Appendix A – Study Reports

Upstream American Eel Passage Assessment

Lawrence Project (FERC No. 2800)

Prepared For
Essex Company, LLC
A subsidiary of Patriot Hydro, LLC

Prepared By
Normandeau Associates, Inc.
25 Nashua Road
Bedford, NH 03110
www.normandeau.com

April 2025

Table of Contents

List of Tables iii

List of Figures iv

1 Introduction 1

2 Goals and Objectives 1

3 Project Description and Study Area 1

3.1 Project Description 1

3.2 Existing Upstream Eel Passage Facilities 2

3.3 Upstream Eel Passage Study Area 2

4 Study Methods 3

4.1 Nighttime Observations – Assessment of Attraction Efficiency 4

4.2 Quantitative Evaluation of Internal Efficiency 4

4.2.1 South Side Eel Trap 4

4.2.2 North Side Eel Lift 5

4.3 Data Analysis 5

5 Results 6

5.1 Nighttime Observations – Assessment of Attraction Efficiency 6

5.1.1 South Side Eel Trap 8

5.1.2 North Side Eel Lift 16

5.2 Quantitative Evaluation of Internal Efficiency 20

5.2.1 South Side Eel Trap 20

5.2.2 North Side Eel Lift 22

6 Summary 23

7 Variances from the FERC Approved Study Plan 24

8 References 25

Appendix A: Visual Implant Elastomer Tagging Record 26

List of Tables

Table 5–1. Summary of juvenile American eel counts within the south side eel trap and associated nearfield areas during nighttime visual surveys conducted on June 27, July 25, and August 22, 2024. 7

Table 5–2. Summary of juvenile American eel counts within the north side eel lift and associated nearfield areas during nighttime visual surveys conducted on June 27, July 25, and August 22, 2024. 7

Table 5–3. Site conditions for nighttime visual surveys to enumerate and observe juvenile American eels within the south side eel trap, north side eel lift, and associated nearfield areas on June 27, July 25, and August 22, 2024. 8

Table 5–4. Summary of the internal passage efficiency evaluation for the south side eel trap. 21

Table 5–5. Summary of the collection tank retention evaluation for the south side eel trap. 21

Table 5–6. Summary of the internal passage efficiency evaluation for the north side eel lift. 22

List of Figures

Figure 3-1. Overhead view of the Lawrence south side eel trap components. 3

Figure 3-2. North side eel lift approach substrate and collection hopper (left photo) and cast aluminum climbing substrate and water supply in the hopper (right photo). 3

Figure 4-1. Visual Implant Elastomer (VIE) marking procedure (left photo) and juvenile American eel following marking with orange elastomer (right photo). 6

Figure 5-1. View of the south side eel trap entrance and the approach pools conveying attraction water to the Lawrence tailrace. 9

Figure 5-2. View of the south side eel trap collection tank (left photo) and ramp (right photo) water supply during the July 25, 2024 survey. 11

Figure 5-3. Areas wetted by leakage around the south side eel trap (left, photo taken daytime for better visibility), leakage areas around Ramp 1 and Pool 2 (right, photo taken during survey). 12

Figure 5-4. Juvenile eels congregating and ascending the wetted surface of Essex Dam below Pool 2 (left photo) and in the corner behind the south side eel trap entrance (right photo). 13

Figure 5-5. Juvenile eel mortality areas associated with the south side eel ramp observed during July at the base of trough leakage (left photo) and inside the trough adjacent ramp section 4 (right photo). 14

Figure 5-6. Dried algal growth (left photo) and desiccated juvenile eels (right photo) left in areas of previously observed leakage flows associated with the south side eel trap collection tank. 16

Figure 5-7. Juvenile American eels observed in the nearfield approach channel habitat associated with the north side eel lift during the June 27 survey. 17

Figure 5-8. Observed movement pattern of Juvenile American eels observed in the nearfield approach channel habitat associated with the north side eel lift during the August 22 survey. 19

Figure 5-9. Cover used to seal the south side eel ramp during internal efficiency testing. 21

1 Introduction

Essex Company, LLC (Essex), a subsidiary of Patriot Hydro, LLC, is the Licensee, owner, and operator of the Lawrence Hydroelectric Project (Project or Lawrence Project), which is Federal Energy Regulatory Commission (FERC or Commission) Project No. 2800. The Project was licensed by the Commission on December 4, 1978 (with an effective date of December 1, 1978), and the license expires on November 30, 2028. The Lawrence Project is located on the Merrimack River in the City of Lawrence in Essex County, Massachusetts.

In accordance with 18 C.F.R. § 5.15, Essex has initiated studies and information gathering activities as provided in the study plan and schedule approved by the Commission. Among the studies completed during 2024 was the Upstream American Eel Passage Assessment (Upstream Eel Passage Study), the methodologies of which were outlined in the Revised Study Plan (RSP) filed by Essex with the Commission on April 10, 2024, and approved by FERC in their May 10, 2024, Study Plan Determination (SPD). This report describes the Licensee's implementation of the study plan and schedule, the data collected, and any variances from the study plan and schedule.

2 Goals and Objectives

The goal of this study was to evaluate the effectiveness of the existing upstream American eel (*Anguilla rostrata*) passage facilities at the Project. Specifically, this study sought to:

- Assess attraction to the south side eel trap and north side eel lift.
- Determine the proportion of marked eels entering the south side eel trap or north side eel lift which then successfully ascend upstream (i.e., internal efficiency).
- Review the length frequency distribution of marked eels released downstream of the south side eel trap or north side eel lift with that of the subset which successfully pass upstream via each structure.
- Estimate the retention effectiveness of the collection trap associated with the existing eel passage facility at the south side eel trap.

3 Project Description and Study Area

3.1 Project Description

The Lawrence Project works consist of: (1) the 35-foot-high by 900-foot-long gravity Essex Dam of stone masonry construction (also known as the Great Stone Dam), with a five-foot-high pneumatic crest gate system mounted on the spillway crest; (2) a 9.8-mile-long impoundment having a surface area of 655 acres at a normal water elevation of 44.17 feet National Geodetic Vertical Datum of 1929 at the top of the crest gates, and gross storage capacity of approximately 19,900 acre-feet; (3) a powerhouse located at the end of a small forebay adjacent to the south abutment of the Essex Dam containing two 8.4 megawatt generating units and a tailrace channel

extending into the Merrimack River channel; (4) fish passage facilities integral with the powerhouse, including a fish lift, downstream fish bypass, an eel lift at the left abutment of the dam, and an eel ladder at the right abutment of the dam; (5) the North Canal, approximately 5,300 feet long by 95 feet wide by 15 feet deep, originating at the north abutment of the dam and paralleling the Merrimack River downstream of the Essex Dam; (6) the South Canal, approximately 2,750 feet long by 35 feet wide by 10 feet deep, originating at the south abutment of the Essex Dam and generally paralleling the Merrimack River downstream of the Essex Dam; (7) a single-circuit, underground/underwater 23.0-kilovolt transmission line to the Massachusetts Electric Company's Lawrence No. 1 substation; and (8) appurtenant facilities.

3.2 Existing Upstream Eel Passage Facilities

Essex operated two permanent upstream eel passage facilities during the 2024 evaluation: the south side eel trap and the north side eel lift.

The south side eel trap, located on the powerhouse side, consists of four switch-backed concrete ramp sections and three resting pools, totaling approximately 40 feet in length (Figure 3-1). Each of the unequal-length switchback sections has a slope of 40 degrees. The climbing substrate consists of 18-inch-wide Milieu elver climbing ramp (3 channels) fitted with 1-inch studs spaced at 0.5 inches. The sides are constructed of lumber and the ramps and pools are fitted with removable plywood cover sections. A 33-gallon collection tank serves as a temporary holding area and the entire system (collection tank water supply, ladder water supply, attraction water supply) is supplied by an 82 gallon per minute (gpm) submersible pump installed in the adjacent impoundment, with flow distributed through an adjustable manifold.

The north side eel lift is located on the river side opposite the powerhouse and consists of an aluminum hopper (70-gallon capacity) that is lifted on a track approximately 35 feet and emptied into a sorting tank at the top of the dam (Figure 3-2). The inside of the hopper consists of a section of cast aluminum climbing substrate manufactured by Lakeside Engineering, Inc., and is angled at an incline of approximately 40 degrees. A single 0.5-inch supply line feeds water to both the ramp and hopper. Two water lines, roughly 1.25 inches each, are located behind the hopper and provide additional attraction flow. Conveyance and attraction water is supplied from the impoundment by an 82-gpm submersible pump. Outside the hopper, affixed to the poured concrete pad to which the hopper sits, is a 30-inch long, 12-inch-wide section of studded substrate installed to help facilitate eel movement towards the hopper entrance. Once lifted and emptied into the sorting tank, eels are counted and then sluiced into the impoundment.

3.3 Upstream Eel Passage Study Area

The study area included the section of the Merrimack River located immediately downstream of Essex Dam, proximal to the existing upstream eel passage facilities.



Figure 3-1. Overhead view of the Lawrence south side eel trap components.



Figure 3-2. North side eel lift approach substrate and collection hopper (left photo) and cast aluminum climbing substrate and water supply in the hopper (right photo).

4 Study Methods

4.1 Nighttime Observations – Assessment of Attraction Efficiency

Attraction to the existing upstream eel passage facilities was examined qualitatively during a series of nighttime observational surveys conducted at the Project once monthly during June, July, and August. Nighttime surveys for the south side eel trap followed the same methodology as was employed during the 2014 effectiveness evaluation (Normandeau 2015). Surveys consisted of an examination of both the internal trap components as well as nearfield approach areas (i.e., downstream ledges). Surveys were conducted no earlier than two hours after sunset. Internal eel pass counts during the visual survey events were conducted by removal of ramp and resting pool covers and enumeration of all visible eels. All observed eels were assigned to one of three length categories (0-6 inches, 6-12 inches, and 12+ inches). Nearfield observations consisted of using spotlights to conduct an examination of the surrounding rock formations from the tail water to the eel trap entrance and focused on areas of eel concentration, locations where juvenile eels were attempting to approach the eel trap entrance, and where eels were attempting to ascend the dam via routes other than the provided passage structure. Similar to internal eel counts, all eels observed during the nearfield surveys were assigned to one of the three length categories. Similar effort was expended to describe juvenile eel distribution within the entrance area of the north side eel lift. Additional information collected on each survey date included air and water temperature, moon phase, weather conditions, and Project operations.

4.2 Quantitative Evaluation of Internal Efficiency

4.2.1 South Side Eel Trap

To quantify the internal efficiency of the south side eel trap, Essex utilized a known number of marked eels placed at the downstream entrance of the structure. Essex obtained juvenile American eels using lined eel pots fished on the ledge areas immediately downstream of the dam. Each individual eel was marked using Visual Elastomer (VIE) tags (Figure 4-1). Eels were lightly anesthetized using diluted clove oil to allow for safe handling. Once immobilized, the total length was recorded. Once measured, a colored VIE mark was inserted at the base of the ventral fin margin. Essex conducted a total of two release events and during each event, study eels were placed at the downstream entrance to the south side eel trap. Unique VIE color marks were assigned to each group such that recaptured eels could be identified to release date.

Release events were conducted over consecutive 24-hour periods. The first set of marked eels were sealed in the entrance of the ramp and the south side eel trap was allowed to operate as designed. At the completion of the 24-hour period, all eels present in the upstream eel tank were removed and examined using a black light. Eels with VIE tags present fluoresced, and the total number of eels with a unique color mark was enumerated. Following removal of the 24-hour upstream trap catch, the second set of marked eels was placed in the downstream holding structure, and the process was repeated.

In addition to evaluating the internal passage efficiency of the south side eel trap, the retention efficiency of juvenile eels within the collection tank was examined. Collection efficiency consisted of placing a known number of marked eels (total n = 50) in the collection bucket during a regular trap check and then conducting a count of the number of marked eels remaining in the collection tank the following morning. This assessment was conducted on two separate occasions at the south side eel trap. Juvenile test eels used for both evaluation events were measured to the nearest millimeter and marked using VIE prior to placement within the collection tank. This allowed for the eel trap to operate normally during the overnight period and for differentiation of "test" eels from those which may have entered the eel passage facility volitionally during the retention assessment period.

4.2.2 North Side Eel Lift

To quantify the internal efficiency of the north side eel lift, Essex utilized a known number of marked eels placed in the lift hopper. Similar to efficiency testing at the south side eel trap, Essex obtained juvenile American eels to evaluate internal efficiency of the north side eel lift using lined eel pots fished on the ledge areas immediately downstream of the dam. Test eels were marked using VIE (following the same tagging methodology identified above and utilizing a unique color mark for each separate group). Essex conducted a total of five lift events by which to evaluate efficiency. Following placement of a group of marked eels in the lift hopper, the lift was allowed to operate normally so that the bucket rose to the upper deck and discharged into the collection tank. Once the lift had discharged, the number of marked eels deposited into the tank was enumerated.

4.3 Data Analysis

Internal efficiency was calculated as follows:

- South side eel trap: the percentage of VIE marked eels released at the base of the facility which are subsequently collected from the upstream collection tank at the 24-hour mark.
- North side eel lift: the percentage of VIE marked eels introduced into the hopper which were subsequently collected from the collection tank following a lift cycle.

Internal efficiency was calculated relative to the original number of marked eels (e.g., in the event any eels released at the base of the south side eel trap escaped from that structure during the test period, they were considered as part of the internal effectiveness calculation).

An estimate of the retention efficiency of the upstream holding tank at the south side eel trap was calculated as the percentage of marked eels placed directly in that structure at the initiation of the two 24-hour test periods. The retention efficiency estimate for the upstream holding tank was used to adjust the calculated internal efficiency rate to address the potential degree of variability due to volitional escapement from the upstream holding tank. As a result, internal efficiency rate for the south side eel trap is presented as a range in this report.



Figure 4-1. Visual Implant Elastomer (VIE) marking procedure (left photo) and juvenile American eel following marking with orange elastomer (right photo).

5 Results

5.1 Nighttime Observations – Assessment of Attraction Efficiency

Visual surveys of the south side eel trap and north side eel lift and the nearfield ledges approaching the upstream eel passage facilities were conducted on June 27, July 25 and August 22, 2024. The abundance of eels within the south side eel trap, including counts and location within the eel trap (i.e., the specific ramp section or resting pool – see Figure 3-1), as well as estimated numbers of juvenile eels present in the nearfield area are presented in Table 5-1. Juvenile eel counts within the north side eel lift as well as estimates of juvenile eel numbers present in the nearfield area below that passage facility are presented in Table 5-2. Conditions on each survey date are summarized in Table 5-3.

Table 5–1. Summary of juvenile American eel counts within the south side eel trap and associated nearfield areas during nighttime visual surveys conducted on June 27, July 25, and August 22, 2024.

	27-Jun-24			25-Jul-24			22-Aug-24		
Ladder Section	**< 6 in**	**6 - 12 in**	**12+ in**	**< 6 in**	**6 - 12 in**	**12+ in**	**< 6 in**	**6 - 12 in**	**12+ in**
Ramp Section 1 (bottom)	Not Accessible[1]			Not Accessible[1]			Not Accessible[1]		
Resting Pool 1	Not Accessible[1]			Not Accessible[1]			Not Accessible[1]		
Ramp Section 2	Not Accessible[1]			Not Accessible[1]			Not Accessible[1]		
Resting Pool 2	45	0	0	300	10	1	20	2	0
Ramp Section 3	0	0	0	0	0	0	0	0	0
Resting Pool 3	30	0	0	1000	0	0	100	0	0
Ramp Section 4 (top)[2]	55	0	0	200	30	0	5	0	0
Collection Tank	3	0	0	>100	0	0	0	0	0
Nearfield Observations[3]	**< 6 in**	**6 - 12 in**	**12+ in**	**< 6 in**	**6 - 12 in**	**12+ in**	**< 6 in**	**6 - 12 in**	**12+ in**
Approach Pools	7,950	815	0	26,300	3,500	0	259	68	0
Climbing Dam	475	0	0	3,000	0	0	80	20	0
Corner Behind Ramp	8,000	4,000	0	10,000	2,000	0	0	0	0
Climbing Eel Pass Leakage	863	2	0	2,050	15	0	23	0	0

[1] Ramp sections 'Not Accessible" denote sections surveyors were unable to visually access. Covers must be left on these lowermost sections to allow surveyors to safely access the nearfield habitat during each survey

[2] Ramp cover not completely removed. 25% covered 27 June and 66% covered on 25 July and 22 August

3 Numbers of eels in the nearfield reach were estimated based on what was directly visible and may underrepresent the actual number present

Table 5–2. Summary of juvenile American eel counts within the north side eel lift and associated nearfield areas during nighttime visual surveys conducted on June 27, July 25, and August 22, 2024.

	27-Jun-24			25-Jul-24			22-Aug-24		
Lift	**< 6 in**	**6 - 12 in**	**12+ in**	**< 6 in**	**6 - 12 in**	**12+ in**	**< 6 in**	**6 - 12 in**	**12+ in**
Collection Hopper + Internal Ramp	N/A			15	0	0	50	0	0
Nearfield Observations	**< 6 in**	**6 - 12 in**	**12+ in**	**< 6 in**	**6 - 12 in**	**12+ in**	**< 6 in**	**6 - 12 in**	**12+ in**
Approach Pools	1600	0	0	300	50	0	1000	250	0
Climbing Dam	150	0	0	38	0	0	450	0	0
Concrete Hopper Base	70	0	0	2	0	0	52	0	0
Eels Staging in River	N/A			500	0	0	500	50	1

Table 5–3. Site conditions for nighttime visual surveys to enumerate and observe juvenile American eels within the south side eel trap, north side eel lift, and associated nearfield areas on June 27, July 25, and August 22, 2024.

	June 27, 2024	July 25, 2025[1]	August 22, 2025
Survey Time (Start-End)	22:28-00:00	22:15-00:10	21:40-23:00
Mean River Flow (cfs)	3714	2771	4009
Mean Unit Flow (cfs)	3317	n/a	3867
Mean Spill Flow (cfs)	18	n/a	0
Mean Headpond Ele. (msl)	44.28	n/a	44.36
Mean Tailwater Ele. (msl)	15.35	n/a	15.92
Air Temperature (C)	21	22	18
Water Temperature (C)	25	26	n/a
Moon Percent illumination	64.2%	76.9%	88.0%
Weather Conditions	Clear	Partly Cloudy	Partly Cloudy

[1] Station in outage

5.1.1 South Side Eel Trap

June 27, 2024

The first south side upstream eel survey was conducted from 22:28 to 23:29 on June 27, 2024. The collection tank was observed to have adequate flow and was correctly directed at the crest of the fall-off portion of the ramp. The drain was found to be functioning properly with all excess water supplying the PVC spray bar located partway down the top section of ramp. Minimal leakage was observed on the outside of the collection tank with three eels observed inside tank at the time of survey. The uppermost section of the facility, Ramp 4, was found to have the highest observed number of eels (N=55) within the eel trap. The majority of the ramp cover (75%) was removed, for observation and access. A small section of the uppermost ramp cover remained secure to the structure. Surveyors observed black seine netting installed inside the peg channels of the Mileau elver substrate. Eels were also observed in a noticeable gap between the edge of the substrate and the wooden ramp wall. Halfway down the ramp, 45 eels were observed in Pool 2 and 30 eels in Pool 3, all of which were less than 6 inches in length.

Nearfield observations during the June 27 survey were confined to the area within 100 feet of the south side eel trap entrance. Four primary congregation points were identified during this survey and included (1) the face of the dam, (2) approach pools connecting the south side eel trap to the river, (3) leakage areas originating from the south side eel trap, and (4) the corner area located beneath Pool 1 and between Ramp 1 and the dam face. Over 8,000 eels were estimated to be

ascending the approach channel and in the water surrounding the eel pass entrance (Figure 5-1). Approximately 475 eels, all <6 inches, were observed climbing the rock wall face of the dam. Leakage from Pools and Ramps 1 through 3 created a wet surface on the surrounding concrete and contributed to attracting eels away from the eel pass entrance. An estimated 8,000 <6 inch and 4,000 6–12-inch eels were observed in the corner area below Pool 1. No eels in the 12+ size class were observed within the south side eel trap or the surrounding nearfield area during the June 27 survey.



Figure 5-1. View of the south side eel trap entrance and the approach pools conveying attraction water to the Lawrence tailrace.

July 25, 2024

The second south side juvenile eel survey was conducted from 22:15 to 23:45 on July 25, 2024. The collection tank supply water was noted to be significantly reduced from the flow observed during the June 27 survey. Two of the three spray nozzles were failing to adequately water the ramp and the PVC spray bar on Ramp 4 appeared to be plugged with debris (Figure 5-2). It was noted that a blockage to the tank water supply resulted in the majority of water from the impoundment pump being fully diverted to the attraction flow provided at the entrance of the south side eel trap.

Observations of the south side eel trap included individuals representing each of the three designated length categories (i.e., < 6 inches, 6-12 inches, and 12+ inches). Around 100 eels were estimated in the collection tank at the time of the survey. Around 1/3 of the cover was removed from Ramp 4 for this survey where 230 eels in the <6 inch and 6–12-inch size categories were observed. Leakage between the ramp base and collection tank was observed and 115 eels were counted on the outside of the tank. It appeared eels were ascending underneath and alongside the substrate of this ramp section and exiting outside the tank rather than inside it. An estimated 1,000 <6-inch eels were observed in Pool 3 and over 300, representing all size classes, in Pool 2. Surveys did observe eels belonging to the smallest size class exiting Ramp 1 through gaps in the plywood cover. Similar to the June 27 survey, leakage from the ramp and dam face was observed (Figure 5-3).

Substantially more eels were observed in the nearfield area on July 25 than were observed during the June 27 survey. An estimated 26,000 eels <6 inches and 3,500 eels sized 6-12 inches were observed in the approach channel and pools. Around 3,000 eels were observed climbing the face of the dam, aided by an increase in leakage from the block wall construction and the crest gates above. Twelve thousand eels were observed in the corner behind the ramp entrance with over 2,000 climbing the outside surfaces of the eel ladder wetted by leakage (Figure 5-4). Surveyors did note a large congregation of eels (in the thousands) attempting to ascend Ramp 1 but ultimately falling back out the entrance opening. The low volume of conveyance flow exiting Ramp 1, further reduced by leakage throughout the south side structure, appeared to be a factor. Note that the count for this set of eels was included in the "Approach Pools" category in Table 5-1.

A high number of eel mortalities were observed from two primary areas during the July 25 survey. Dead eels from all size classes were observed in a large leakage-filled concrete trough adjacent to the uppermost ramp section (Figure 5-5). Additional eel mortalities (all individuals greater than 6 inches) were observed in the nearfield area below the Ramp 4 section.



Figure 5-2. View of the south side eel trap collection tank (left photo) and ramp (right photo) water supply during the July 25, 2024 survey.



Figure 5-3. Areas wetted by leakage around the south side eel trap (left, photo taken daytime for better visibility), leakage areas around Ramp 1 and Pool 2 (right, photo taken during survey).



Figure 5-4. Juvenile eels congregating and ascending the wetted surface of Essex Dam below Pool 2 (left photo) and in the corner behind the south side eel trap entrance (right photo).



Figure 5-5. Juvenile eel mortality areas associated with the south side eel ramp observed during July at the base of trough leakage (left photo) and inside the trough adjacent ramp section 4 (right photo).

August 22, 2024

The third and final south side eel trap and nearfield visual survey was conducted between 21:40 and 22:30 on August 22, 2024. Observations during this survey were characterized by the lowest number of juvenile eels observed during the study period. As was noted during the July survey, the maintenance flow feeding the collection tank remained low. In contrast to observations during June and July, discharge from the hose supplying attraction flow at the south side eel ramp entrance was greatly reduced. Surveyors were unable to access the source water location in the impoundment to determine if debris was clogging the intake area of the pump.

There was minimal leakage from the collection tank during the August survey but evidence of the previously observed leakage conditions was apparent (Figure 5-6). No eels were counted inside the collection tank. The greatest number of eels counted in the south side facility were observed in Pool 3 where around 100 juvenile eels were observed.

Similar to the reduced numbers of juvenile eels observed within the south side eel trap, a large drop in the number of juvenile eels observed in the nearfield area was noted. The greatest number of eels, more than 300, were observed in the approach channel and pools. Around 100 eels were observed climbing the face of the dam and 23 eels were observed climbing the leakage originating from the south side eel trap. No eels were observed in the corner behind the south side eel trap entrance at the time of the survey.



Figure 5-6. Dried algal growth (left photo) and desiccated juvenile eels (right photo) left in areas of previously observed leakage flows associated with the south side eel trap collection tank.

5.1.2 North Side Eel Lift

June 27, 2024

The first survey event associated with the north side eel lift and adjacent nearfield areas was conducted at 23:45 on June 27, 2024. Upon approaching the north side eel lift, three raccoons were observed at the entrance and appeared to be predating on juvenile eels drawn toward the attraction flow. Conveyance flow from the hopper entrance and attraction flow from secondary hoses located behind the hopper were observed to be functioning properly. The inside of the hopper was not inspected during this survey but the outside tank and guidance rails looked to be in good working condition.

In the nearfield survey area, a total of 1,600 eels were observed ascending the approach channel to the concrete base of the north side eel lift (Figure 5-7). Approximately 70 eels were observed climbing on the poured concrete base of the lift and another 150 were observed climbing the face of Essex Dam. At the time of the survey, no eels were observed using the climbing substrate located on the poured concrete pad outside the hopper. All eels observed in the vicinity of the north side eel lift during the June 27 survey were in the smallest size class (i.e., less than 6 inches).



Figure 5-7. Juvenile American eels observed in the nearfield approach channel habitat associated with the north side eel lift during the June 27 survey.

July 25, 2024

The second survey event for the north side eel lift and associated nearfield area was conducted at 23:55 on July 25, 2024. Similar to observations upon arrival at the north side eel lift during the June survey, three raccoons were observed at the lift entrance and appeared to be predating on juvenile eels drawn toward the attraction flow. Conveyance flow from hopper entrance and supplemental attraction flow provided by the secondary hoses located behind the hopper were found to be functioning properly, and the single internal nozzle looked to be correctly positioned to provide overshot flow at the crest of the fall-off portion of the ramp. Fifteen eels were observed inside the collection hopper.

Within the nearfield survey area, 350 eels were observed ascending the approach channel to the lift with lesser numbers observed on the poured concrete base (n = 2) and climbing the face of Essex Dam (n = 38). Juvenile eels observed during the July 25 survey represented the <6 and 6-12-inch size classes. At least 500 juvenile eels were also observed in the deeper part of the river downstream of the attraction channel.

August 22, 2024

The third and final north side eel lift and nearfield visual survey was conducted at 22:40 on August 22, 2024. Similar to the previous survey events, conveyance flow from hopper entrance and supplemental attraction flow provided by the secondary hoses located behind the hopper were found to be functioning properly. The inside of the hopper was not inspected during this survey but the outside tank and guidance rails looked to be in good working condition.

Within the nearfield survey area, approximately 1,250 juvenile eels were observed ascending the approach channel to the lift entrance. Eels were observed ascending a natural bedrock channel from the river to the concrete base of the north lift. The eels then split into two primary travel routes, directed by the attraction flow hoses located behind the lift, around the lift base and towards the top of the concrete base and dam face (Figure 5-8). A total of 52 juvenile eels were observed climbing the poured concrete base to the lift and another 450 were observed climbing the face of Essex Dam. As with previous surveys, no eels were observed using the climbing substrate located on the poured concrete pad outside the hopper. Surveyors approximated 500 juvenile eels in main river habitat just downstream of the entrance to the attraction flow channel leading up to the north side eel lift. Juvenile eels representing all three size classes were present during the August 22 north side eel lift survey.



Figure 5-8. Observed movement pattern of Juvenile American eels observed in the nearfield approach channel habitat associated with the north side eel lift during the August 22 survey.

5.2 Quantitative Evaluation of Internal Efficiency

Internal effectiveness evaluations were conducted at the south side eel trap between July 18-20 and at the north side eel lift between August 1-3. Internal efficiency of the collection tank associated with the south side eel trap was assessed on August 7 and 8. A listing eels marked in each length class, and number of eels in each length class recaptured at the 24-hour and 48-hour tank checks is provided in Appendix A.

5.2.1 South Side Eel Trap

To evaluate the internal passage efficiency of the south side eel trap, the cover of the lowest ramp section was removed and a plywood panel fitted with mesh covered drain holes was installed at the ramp entrance (Figure 5-9). Once the lowermost ramp plywood panel was reinstalled, the end cap prevented test eels from exiting the ladder entrance during the test period[1].

Table 5-4 summarizes the findings for the two 24-hour internal efficiency evaluations conducted for the south side eel ramp. A total of 272 juvenile eels were released into the sealed base of the south side eel trap during the two events. Eels marked as part of the south side eel trap internal efficiency test ranged in length from 67-127 mm. Despite the introduction of 272 marked juvenile eels at the base of the south side eel trap during the internal efficiency evaluation, no marked individuals were recovered from the collection tank at the 24-hour check intervals following either the July 18 or July 19 release. A limited number of marked individuals (n = 6) were noted as still present at the base of the south side eel trap when project staff removed the plywood panel with mesh covered drain holes that had been installed to prevent escapement.

Results of the retention efficiency tests conducted for the collection tank of the south side eel trap are summarized in Table 5-5. Over the two test dates, a total of 50 marked eels (25 per date) were placed in the south side eel trap collection tank and assessed for presence 24 hours later. Eels marked as part of the south side eel trap collection tank efficiency test ranged in length from 68-115 mm. Counts conducted 24-hours post placement in the collection tank found 13 and 16 marked eels from the two assessments, respectively. Based on the retention efficiency testing, the effectiveness of the collection tank for the south side eel trap at retaining collected juvenile eels was estimated at 58%.

[1] Note – With the exception of preventing eels egress from the south side eel trap via the main entrance, Normandeau staff did not attempt to seal other areas of internal leakage flow and the resulting efficiency estimate represents the normal operating condition of the structure.

Table 5–4. Summary of the internal passage efficiency evaluation for the south side eel trap.

Group Color	Release Date	Tank Check	Number of Eels		Eel Size (mm)		
			Released	Recovered	Min	Mean	Max
Orange	18-Jul	19-Jul	144	0	65	87	113
Blue	19-Jul	20-Jul	128	0	70	94	154
Total			272	0	65	90	154

Table 5–5. Summary of the collection tank retention evaluation for the south side eel trap.

Group Color	Release Date	Tank Check	Number of Eels		Eel Size (mm)		
			Released	Recovered	Min	Mean	Max
Purple[1]	7-Aug	8-Aug	25	13	77	94	115
Green	8-Aug	9-Aug	25	16	68	86	112
Total			50	29	68	90	115

[1] one purple marked eel, 86mm, was recovered 48-hours post release and was not included as part of the 24-hour retrieval count



Figure 5-9. Cover used to seal the south side eel ramp during internal efficiency testing.

5.2.2 North Side Eel Lift

Results of the internal passage efficiency tests conducted for the north side eel lift are summarized in Table 5-6. A total of 260 juvenile eels were placed in the hopper of the north side eel lift during a total of five events (approximately 50 individuals per release group). Eels marked as part of the north side eel lift internal efficiency test ranged in length from 67-127 mm. Following placement in the hopper, tagged eels were lifted by Essex operations staff and the hopper was emptied into the upper catchment basin. Note that for these evaluations, it was necessary to insert a temporary screen cover on the drain in the catchment basin prior to testing so that eels would be retained for counting. Under normal operations, the screen cover is absent, and eels are released from the catchment basin into the impoundment upon exiting the hopper during a lift event.

Of the 260 marked juvenile eels, over 99% (259 out of 260) were accounted for upon being poured from the hopper into the catchment basin.

Table 5–6. Summary of the internal passage efficiency evaluation for the north side eel lift.

Group Color	Release Date	Tank Check	Number of Eels		Eel Size Distribution (mm)		
			Released	Recovered	Min	Mean	Max
Pink	1-Aug	1-Aug	55	55	67	92	108
Yellow	1-Aug	1-Aug	46	45	69	88	105
Red	2-Aug	2-Aug	58	58	72	91	106
Green	2-Aug	2-Aug	51	51	73	93	109
Red (2)	2-Aug	2-Aug	50	50	71	94	127
Total			260	259	67	92	127

6 Summary

The nearfield and internal effectiveness of the south side eel trap and north side eel lift at the Lawrence Project were evaluated during the 2024 upstream passage season. Assessment of nearfield effectiveness was conducted in a qualitative manner utilizing a series of nighttime visual surveys to examine habitat and structures in the vicinity of the entrances to the two currently operated upstream eel passage facilities at the Project. Internal efficiency of both structures was assessed quantitatively using a mark-recapture approach.

Visual observations made during all three survey events at the south side eel trap indicated adequate flow in the approach channel providing access for juvenile American eels to the ramp entrance. Approach pools in the nearfield area consistently had the highest number of eels during each of the three survey events with the peak in observed abundance within the approach pools occurring during the July survey. Conditions during the July survey coincided with the warmest recorded water temperature as well as a station wide outage which lead to a reduction in discharge downstream of the powerhouse and increased spill over the crest gates and into the attraction channel. This increase in flow through approach channel may have contributed to the increased juvenile eel abundance during the July survey. Leakage observed coming from the south side eel trap structure as well as the adjacent section of the dam was observed during all three survey events and likely resulted in sources of competitive flow for eels attempting to locate the entrance. A gradual decrease in the volume of discharge provided by the hose providing attraction water at the ramp entrance was observed over the three survey dates and may have been caused by debris fouling the supply pump.

Observations were made inside the south side eel trap structure during all three survey events. Juvenile eels were observed utilizing the ramp sections and resting pools, as well as ascending gaps between the milieu substrate and ramp wall. Leakage originating from the ramp was noted on many sections, most notably from the resting pools. This leakage provided wetted areas of false attraction outside the ramp for eels to ascend the dam structure and away from the ramp entrance. Due to the observed ramp leakage, the internal conveyance flow originating at the top of the ramp decreased with each descending section and resulted in markedly less internal flow at the entrance of the structure. Eels belonging to all three size classes were observed within the south side eel trap during the 2024 upstream evaluation. Among all three survey events at the south side eel trap, the majority, about 85%, belonged to the <6” class, around 15% belonged to the 6-12” class and one eel was observed belonging to the >12” size class.

Similar to the south side eel trap, juvenile eels were readily observed in the nearfield area of the north side eel lift during all three survey dates. At the north side eel lift, most juvenile eels were observed in the approach channel leading to the base of the eel lift. A large number were also observed congregating in the river, just below the attraction channel. After advancing to the base of the lift, eels appeared to be attracted over a large area that was wetted by the external attraction hoses. Eels of all size classes were observed during the 2024 night surveys, with the greatest

number of observations occurring during the August visit. The lowest observed abundances of juvenile eels in the nearfield region of the north side eel lift occurred during the July survey and coincided with the station outage which resulted in most of the river flow passing downstream via spill. Flow provided by the supplemental attraction hoses appeared to falsely attract a proportion of eels away from the north side eel lift entrance and towards leakage coming down the dam face. Among all three survey events at the south side eel trap, the majority, about 93.2%, belonged to the <6" class, around 6.7% belonged to the 6-12" class and one eel was observed belonging to the >12" size class.

A quantitative evaluation to assess the internal passage effectiveness of the south side eel trap was conducted over the course of two days in mid-July during which a total of 272 marked juvenile eels were placed at the sealed entrance of the ramp. Following the completion of a 24-hour period, the collection tank was checked, and no marked eels were found, suggesting high levels of escapement and poor internal effectiveness of conveying eels from the ramp entrance up to the collection tank. In addition to evaluating the effectiveness of the climbing structure, a retention test of the collection tank at the south side eel trap was also conducted. During two separate tests a total of 50 marked juvenile eels were placed in the tank and the 24-hour retention effectiveness was estimated at 58%, suggesting a measurable amount of escapement of collected eels from the collection tank is occurring.

Similar to the internal passage evaluation conducted at the south side eel trap, a quantitative evaluation was conducted at the north side eel lift in order to assess internal efficiency of that structure. Over the course of two days in the beginning of August, 260 marked juvenile eels were placed into the collection hopper of the north side eel lift. Of that total, 259 (over 99%) were successfully transported to the top of the dam, indicating high internal effectiveness for this facility.

7 Variances from the FERC Approved Study Plan

The Upstream American Eel Passage Assessment was conducted following the methodology described in the April 10, 2024, RSP and approved by FERC in their May 10, 2024, SPD with several exceptions:

- The use of red light during the visual surveys was identified in the RSP as a measure to minimize disturbance to eels. Surveys conducted during 2024 utilized standard white lights to ensure crew safety while transiting across wet ledge habitat and accessing the length of the south side eel trap.
- The RSP indicated that a collection tank efficiency test would be conducted for the north side eel lift. Upon review with Essex operations, it was determined that eels are not maintained in the upper catchment tank for any period of time following the dump of a

hopper lift (instead they are sluiced directly to the project impoundment). For the purposes of evaluating the internal effectiveness of the lift hopper, a temporary blocking screen was installed to allow project staff to recover eels following hopper dump for enumeration. Since normal operation of the north side eel lift facility does not include extended hold times for juvenile eels in the upstream catchment basin, that aspect of the study was not evaluated. Collection tank effectiveness was assessed for the south side eel trap where eels are held for a duration of time prior to being manually collected by project staff and transported to the impoundment.

8 References

Normandeau Associates, Inc. (Normandeau) (2015). Assessment of eel pass effectiveness at Lawrence Hydroelectric Project (FERC No. 2800), Merrimack, Lawrence, MA. Report Prepared for Enel Green Power North America, Inc.

.

Appendix A: Visual Implant Elastomer Tagging Record

South Side Eel Trap – Internal Effectiveness Testing

Tagging Group Color	Length (mm)	Release Date	Release Time	Recover Date	Recover Time
Orange	87	7/18/2024	16:03	--	--
Orange	84	7/18/2024	16:03	--	--
Orange	101	7/18/2024	16:03	--	--
Orange	80	7/18/2024	16:03	--	--
Orange	93	7/18/2024	16:03	--	--
Orange	82	7/18/2024	16:03	--	--
Orange	91	7/18/2024	16:03	--	--
Orange	93	7/18/2024	16:03	--	--
Orange	102	7/18/2024	16:03	--	--
Orange	96	7/18/2024	16:03	--	--
Orange	93	7/18/2024	16:03	--	--
Orange	91	7/18/2024	16:03	--	--
Orange	86	7/18/2024	16:03	--	--
Orange	88	7/18/2024	16:03	--	--
Orange	105	7/18/2024	16:03	--	--
Orange	82	7/18/2024	16:03	--	--
Orange	96	7/18/2024	16:03	--	--
Orange	85	7/18/2024	16:03	--	--
Orange	89	7/18/2024	16:03	--	--
Orange	89	7/18/2024	16:03	--	--
Orange	96	7/18/2024	16:03	--	--
Orange	77	7/18/2024	16:03	--	--
Orange	82	7/18/2024	16:03	--	--
Orange	93	7/18/2024	16:03	--	--
Orange	65	7/18/2024	16:03	--	--
Orange	78	7/18/2024	16:03	--	--
Orange	80	7/18/2024	16:03	--	--
Orange	80	7/18/2024	16:03	--	--
Orange	84	7/18/2024	16:03	--	--
Orange	83	7/18/2024	16:03	--	--
Orange	93	7/18/2024	16:03	--	--
Orange	92	7/18/2024	16:03	--	--
Orange	69	7/18/2024	16:03	--	--

Tagging Group Color	Length (mm)	Release Date	Release Time	Recover Date	Recover Time
Orange	85	7/18/2024	16:03	--	--
Orange	83	7/18/2024	16:03	--	--
Orange	94	7/18/2024	16:03	--	--
Orange	75	7/18/2024	16:03	--	--
Orange	87	7/18/2024	16:03	--	--
Orange	84	7/18/2024	16:03	--	--
Orange	82	7/18/2024	16:03	--	--
Orange	84	7/18/2024	16:03	--	--
Orange	88	7/18/2024	16:03	--	--
Orange	85	7/18/2024	16:03	--	--
Orange	83	7/18/2024	16:03	--	--
Orange	99	7/18/2024	16:03	--	--
Orange	75	7/18/2024	16:03	--	--
Orange	72	7/18/2024	16:03	--	--
Orange	72	7/18/2024	16:03	--	--
Orange	90	7/18/2024	16:03	--	--
Orange	71	7/18/2024	16:03	--	--
Orange	84	7/18/2024	16:03	--	--
Orange	74	7/18/2024	16:03	--	--
Orange	85	7/18/2024	16:03	--	--
Orange	109	7/18/2024	16:03	--	--
Orange	67	7/18/2024	16:03	--	--
Orange	80	7/18/2024	16:03	--	--
Orange	85	7/18/2024	16:03	--	--
Orange	75	7/18/2024	16:03	--	--
Orange	93	7/18/2024	16:03	--	--
Orange	70	7/18/2024	16:03	--	--
Orange	82	7/18/2024	16:03	--	--
Orange	81	7/18/2024	16:03	--	--
Orange	84	7/18/2024	16:03	--	--
Orange	86	7/18/2024	16:03	--	--
Orange	95	7/18/2024	16:03	--	--
Orange	110	7/18/2024	16:03	--	--
Orange	81	7/18/2024	16:03	--	--
Orange	93	7/18/2024	16:03	--	--
Orange	91	7/18/2024	16:03	--	--
Orange	100	7/18/2024	16:03	--	--

Tagging Group Color	Length (mm)	Release Date	Release Time	Recover Date	Recover Time
Orange	90	7/18/2024	16:03	--	--
Orange	91	7/18/2024	16:03	--	--
Orange	87	7/18/2024	16:03	--	--
Orange	98	7/18/2024	16:03	--	--
Orange	94	7/18/2024	16:03	--	--
Orange	83	7/18/2024	16:03	--	--
Orange	72	7/18/2024	16:03	--	--
Orange	82	7/18/2024	16:03	--	--
Orange	98	7/18/2024	16:03	--	--
Orange	74	7/18/2024	16:03	--	--
Orange	88	7/18/2024	16:03	--	--
Orange	77	7/18/2024	16:03	--	--
Orange	70	7/18/2024	16:03	--	--
Orange	80	7/18/2024	16:03	--	--
Orange	95	7/18/2024	16:03	--	--
Orange	71	7/18/2024	16:03	--	--
Orange	95	7/18/2024	16:03	--	--
Orange	92	7/18/2024	16:03	--	--
Orange	84	7/18/2024	16:03	--	--
Orange	72	7/18/2024	16:03	--	--
Orange	92	7/18/2024	16:03	--	--
Orange	83	7/18/2024	16:03	--	--
Orange	113	7/18/2024	16:03	--	--
Orange	83	7/18/2024	16:03	--	--
Orange	85	7/18/2024	16:03	--	--
Orange	94	7/18/2024	16:03	--	--
Orange	90	7/18/2024	16:03	--	--
Orange	89	7/18/2024	16:03	--	--
Orange	71	7/18/2024	16:03	--	--
Orange	84	7/18/2024	16:03	--	--
Orange	73	7/18/2024	16:03	--	--
Orange	112	7/18/2024	16:03	--	--
Orange	89	7/18/2024	16:03	--	--
Orange	76	7/18/2024	16:03	--	--
Orange	95	7/18/2024	16:03	--	--
Orange	84	7/18/2024	16:03	--	--
Orange	92	7/18/2024	16:03	--	--

Tagging Group Color	Length (mm)	Release Date	Release Time	Recover Date	Recover Time
Orange	91	7/18/2024	16:03	--	--
Orange	71	7/18/2024	16:03	--	--
Orange	73	7/18/2024	16:03	--	--
Orange	83	7/18/2024	16:03	--	--
Orange	93	7/18/2024	16:03	--	--
Orange	101	7/18/2024	16:03	--	--
Orange	84	7/18/2024	16:03	--	--
Orange	94	7/18/2024	16:03	--	--
Orange	99	7/18/2024	16:03	--	--
Orange	88	7/18/2024	16:03	--	--
Orange	65	7/18/2024	16:03	--	--
Orange	75	7/18/2024	16:03	--	--
Orange	101	7/18/2024	16:03	--	--
Orange	80	7/18/2024	16:03	--	--
Orange	91	7/18/2024	16:03	--	--
Orange	91	7/18/2024	16:03	--	--
Orange	94	7/18/2024	16:03	--	--
Orange	87	7/18/2024	16:03	--	--
Orange	71	7/18/2024	16:03	--	--
Orange	69	7/18/2024	16:03	--	--
Orange	93	7/18/2024	16:03	--	--
Orange	83	7/18/2024	16:03	--	--
Orange	80	7/18/2024	16:03	--	--
Orange	91	7/18/2024	16:03	--	--
Orange	99	7/18/2024	16:03	--	--
Orange	86	7/18/2024	16:03	--	--
Orange	108	7/18/2024	16:03	--	--
Orange	112	7/18/2024	16:03	--	--
Orange	76	7/18/2024	16:03	--	--
Orange	84	7/18/2024	16:03	--	--
Orange	96	7/18/2024	16:03	--	--
Orange	86	7/18/2024	16:03	--	--
Orange	98	7/18/2024	16:03	--	--
Orange	95	7/18/2024	16:03	--	--
Orange	87	7/18/2024	16:03	--	--
Orange	104	7/18/2024	16:03	--	--
Orange	105	7/18/2024	16:03	--	--

Tagging Group Color	Length (mm)	Release Date	Release Time	Recover Date	Recover Time
Blue	94	7/19/2024	16:36	--	--
Blue	76	7/19/2024	16:36	--	--
Blue	88	7/19/2024	16:36	--	--
Blue	101	7/19/2024	16:36	--	--
Blue	95	7/19/2024	16:36	--	--
Blue	86	7/19/2024	16:36	--	--
Blue	82	7/19/2024	16:36	--	--
Blue	78	7/19/2024	16:36	--	--
Blue	96	7/19/2024	16:36	--	--
Blue	75	7/19/2024	16:36	--	--
Blue	107	7/19/2024	16:36	--	--
Blue	107	7/19/2024	16:36	--	--
Blue	92	7/19/2024	16:36	--	--
Blue	98	7/19/2024	16:36	--	--
Blue	110	7/19/2024	16:36	--	--
Blue	84	7/19/2024	16:36	--	--
Blue	90	7/19/2024	16:36	--	--
Blue	89	7/19/2024	16:36	--	--
Blue	87	7/19/2024	16:36	--	--
Blue	91	7/19/2024	16:36	--	--
Blue	95	7/19/2024	16:36	--	--
Blue	91	7/19/2024	16:36	--	--
Blue	80	7/19/2024	16:36	--	--
Blue	81	7/19/2024	16:36	--	--
Blue	94	7/19/2024	16:36	--	--
Blue	78	7/19/2024	16:36	--	--
Blue	91	7/19/2024	16:36	--	--
Blue	100	7/19/2024	16:36	--	--
Blue	98	7/19/2024	16:36	--	--
Blue	86	7/19/2024	16:36	--	--
Blue	100	7/19/2024	16:36	--	--
Blue	86	7/19/2024	16:36	--	--
Blue	105	7/19/2024	16:36	--	--
Blue	84	7/19/2024	16:36	--	--
Blue	94	7/19/2024	16:36	--	--
Blue	87	7/19/2024	16:36	--	--
Blue	95	7/19/2024	16:36	--	--

Tagging Group Color	Length (mm)	Release Date	Release Time	Recover Date	Recover Time
Blue	149	7/19/2024	16:36	--	--
Blue	94	7/19/2024	16:36	--	--
Blue	88	7/19/2024	16:36	--	--
Blue	102	7/19/2024	16:36	--	--
Blue	105	7/19/2024	16:36	--	--
Blue	88	7/19/2024	16:36	--	--
Blue	83	7/19/2024	16:36	--	--
Blue	77	7/19/2024	16:36	--	--
Blue	92	7/19/2024	16:36	--	--
Blue	101	7/19/2024	16:36	--	--
Blue	96	7/19/2024	16:36	--	--
Blue	85	7/19/2024	16:36	--	--
Blue	89	7/19/2024	16:36	--	--
Blue	92	7/19/2024	16:36	--	--
Blue	80	7/19/2024	16:36	--	--
Blue	96	7/19/2024	16:36	--	--
Blue	79	7/19/2024	16:36	--	--
Blue	85	7/19/2024	16:36	--	--
Blue	88	7/19/2024	16:36	--	--
Blue	94	7/19/2024	16:36	--	--
Blue	97	7/19/2024	16:36	--	--
Blue	92	7/19/2024	16:36	--	--
Blue	84	7/19/2024	16:36	--	--
Blue	88	7/19/2024	16:36	--	--
Blue	91	7/19/2024	16:36	--	--
Blue	97	7/19/2024	16:36	--	--
Blue	85	7/19/2024	16:36	--	--
Blue	110	7/19/2024	16:36	--	--
Blue	88	7/19/2024	16:36	--	--
Blue	99	7/19/2024	16:36	--	--
Blue	92	7/19/2024	16:36	--	--
Blue	76	7/19/2024	16:36	--	--
Blue	99	7/19/2024	16:36	--	--
Blue	96	7/19/2024	16:36	--	--
Blue	102	7/19/2024	16:36	--	--
Blue	118	7/19/2024	16:36	--	--
Blue	84	7/19/2024	16:36	--	--

Tagging Group Color	Length (mm)	Release Date	Release Time	Recover Date	Recover Time
Blue	127	7/19/2024	16:36	--	--
Blue	101	7/19/2024	16:36	--	--
Blue	98	7/19/2024	16:36	--	--
Blue	94	7/19/2024	16:36	--	--
Blue	89	7/19/2024	16:36	--	--
Blue	97	7/19/2024	16:36	--	--
Blue	99	7/19/2024	16:36	--	--
Blue	98	7/19/2024	16:36	--	--
Blue	97	7/19/2024	16:36	--	--
Blue	85	7/19/2024	16:36	--	--
Blue	119	7/19/2024	16:36	--	--
Blue	95	7/19/2024	16:36	--	--
Blue	84	7/19/2024	16:36	--	--
Blue	96	7/19/2024	16:36	--	--
Blue	102	7/19/2024	16:36	--	--
Blue	106	7/19/2024	16:36	--	--
Blue	96	7/19/2024	16:36	--	--
Blue	90	7/19/2024	16:36	--	--
Blue	100	7/19/2024	16:36	--	--
Blue	94	7/19/2024	16:36	--	--
Blue	103	7/19/2024	16:36	--	--
Blue	103	7/19/2024	16:36	--	--
Blue	94	7/19/2024	16:36	--	--
Blue	99	7/19/2024	16:36	--	--
Blue	92	7/19/2024	16:36	--	--
Blue	70	7/19/2024	16:36	--	--
Blue	95	7/19/2024	16:36	--	--
Blue	103	7/19/2024	16:36	--	--
Blue	87	7/19/2024	16:36	--	--
Blue	105	7/19/2024	16:36	--	--
Blue	154	7/19/2024	16:36	--	--
Blue	101	7/19/2024	16:36	--	--
Blue	90	7/19/2024	16:36	--	--
Blue	88	7/19/2024	16:36	--	--
Blue	87	7/19/2024	16:36	--	--
Blue	87	7/19/2024	16:36	--	--
Blue	80	7/19/2024	16:36	--	--

Tagging Group Color	Length (mm)	Release Date	Release Time	Recover Date	Recover Time
Blue	85	7/19/2024	16:36	--	--
Blue	101	7/19/2024	16:36	--	--
Blue	113	7/19/2024	16:36	--	--
Blue	85	7/19/2024	16:36	--	--
Blue	100	7/19/2024	16:36	--	--
Blue	101	7/19/2024	16:36	--	--
Blue	95	7/19/2024	16:36	--	--
Blue	77	7/19/2024	16:36	--	--
Blue	100	7/19/2024	16:36	--	--
Blue	87	7/19/2024	16:36	--	--
Blue	105	7/19/2024	16:36	--	--
Blue	99	7/19/2024	16:36	--	--
Blue	87	7/19/2024	16:36	--	--
Blue	84	7/19/2024	16:36	--	--
Blue	82	7/19/2024	16:36	--	--
Blue	99	7/19/2024	16:36	--	--
Blue	92	7/19/2024	16:36	--	--

South Side Eel Trap – Collection Tank Retention Evaluation

Tagging Group Color	Length (mm)	Release Date	Release Time	Recover Date	Recover Time
Purple	96	8/7/2024	11:18	8/8/2024	9:06
Purple	88	8/7/2024	11:18	--	--
Purple	77	8/7/2024	11:18	8/8/2024	9:06
Purple	88	8/7/2024	11:18	8/8/2024	9:06
Purple	99	8/7/2024	11:18	8/8/2024	9:06
Purple	95	8/7/2024	11:18	--	--
Purple	89	8/7/2024	11:18	--	--
Purple	115	8/7/2024	11:18	--	--
Purple	106	8/7/2024	11:18	--	--
Purple	94	8/7/2024	11:18	--	--
Purple	94	8/7/2024	11:18	8/8/2024	9:06
Purple	93	8/7/2024	11:18	8/8/2024	9:06
Purple	102	8/7/2024	11:18	8/8/2024	9:06
Purple	113	8/7/2024	11:18	8/8/2024	9:06
Purple	89	8/7/2024	11:18	8/8/2024	9:06
Purple	86	8/7/2024	11:18	8/9/2024	9:55
Purple	90	8/7/2024	11:18	8/8/2024	9:06
Purple	96	8/7/2024	11:18	8/8/2024	9:06
Purple	92	8/7/2024	11:18	8/8/2024	9:06
Purple	91	8/7/2024	11:18	--	--
Purple	91	8/7/2024	11:18	--	--
Purple	79	8/7/2024	11:18	--	--
Purple	95	8/7/2024	11:18	--	--
Purple	89	8/7/2024	11:18	--	--
Purple	99	8/7/2024	11:18	8/8/2024	9:06
Green	75	8/8/2024	11:10	--	--
Green	73	8/8/2024	11:10	--	--
Green	82	8/8/2024	11:10	8/9/2024	9:55
Green	87	8/8/2024	11:10	8/9/2024	9:55
Green	81	8/8/2024	11:10	--	--
Green	75	8/8/2024	11:10	--	--
Green	93	8/8/2024	11:10	8/9/2024	9:55
Green	83	8/8/2024	11:10	8/9/2024	9:55
Green	87	8/8/2024	11:10	8/9/2024	9:55

Tagging Group Color	Length (mm)	Release Date	Release Time	Recover Date	Recover Time
Green	112	8/8/2024	11:10	8/9/2024	9:55
Green	97	8/8/2024	11:10	8/9/2024	9:55
Green	81	8/8/2024	11:10	--	--
Green	105	8/8/2024	11:10	8/9/2024	9:55
Green	94	8/8/2024	11:10	8/9/2024	9:55
Green	82	8/8/2024	11:10	8/9/2024	9:55
Green	92	8/8/2024	11:10	8/9/2024	9:55
Green	98	8/8/2024	11:10	--	--
Green	92	8/8/2024	11:10	8/9/2024	9:55
Green	93	8/8/2024	11:10	8/9/2024	9:55
Green	76	8/8/2024	11:10	8/9/2024	9:55
Green	81	8/8/2024	11:10	--	--
Green	68	8/8/2024	11:10	--	--
Green	99	8/8/2024	11:10	8/9/2024	9:55
Green	76	8/8/2024	11:10	--	--
Green	72	8/8/2024	11:10	8/9/2024	9:55

North Side Eel Lift – Internal Effectiveness Testing

Tagging Group Color	Length (mm)	Release Date	Release Time	Recovered
Pink	92	8/1/2024	12:58	Yes
Pink	94	8/1/2024	12:58	Yes
Pink	102	8/1/2024	12:58	Yes
Pink	97	8/1/2024	12:58	Yes
Pink	92	8/1/2024	12:58	Yes
Pink	103	8/1/2024	12:58	Yes
Pink	93	8/1/2024	12:58	Yes
Pink	89	8/1/2024	12:58	Yes
Pink	92	8/1/2024	12:58	Yes
Pink	94	8/1/2024	12:58	Yes
Pink	82	8/1/2024	12:58	Yes
Pink	93	8/1/2024	12:58	Yes
Pink	85	8/1/2024	12:58	Yes
Pink	81	8/1/2024	12:58	Yes
Pink	87	8/1/2024	12:58	Yes
Pink	74	8/1/2024	12:58	Yes
Pink	91	8/1/2024	12:58	Yes
Pink	89	8/1/2024	12:58	Yes
Pink	93	8/1/2024	12:58	Yes
Pink	104	8/1/2024	12:58	Yes
Pink	90	8/1/2024	12:58	Yes
Pink	67	8/1/2024	12:58	Yes
Pink	92	8/1/2024	12:58	Yes
Pink	97	8/1/2024	12:58	Yes
Pink	104	8/1/2024	12:58	Yes
Pink	86	8/1/2024	12:58	Yes
Pink	91	8/1/2024	12:58	Yes
Pink	92	8/1/2024	12:58	Yes
Pink	89	8/1/2024	12:58	Yes
Pink	93	8/1/2024	12:58	Yes
Pink	76	8/1/2024	12:58	Yes
Pink	94	8/1/2024	12:58	Yes
Pink	95	8/1/2024	12:58	Yes
Pink	94	8/1/2024	12:58	Yes
Pink	101	8/1/2024	12:58	Yes
Pink	83	8/1/2024	12:58	Yes

Tagging Group Color	Length (mm)	Release Date	Release Time	Recovered
Pink	103	8/1/2024	12:58	Yes
Pink	71	8/1/2024	12:58	Yes
Pink	89	8/1/2024	12:58	Yes
Pink	108	8/1/2024	12:58	Yes
Pink	90	8/1/2024	12:58	Yes
Pink	77	8/1/2024	12:58	Yes
Pink	102	8/1/2024	12:58	Yes
Pink	100	8/1/2024	12:58	Yes
Pink	100	8/1/2024	12:58	Yes
Pink	103	8/1/2024	12:58	Yes
Pink	83	8/1/2024	12:58	Yes
Pink	97	8/1/2024	12:58	Yes
Pink	83	8/1/2024	12:58	Yes
Pink	82	8/1/2024	12:58	Yes
Pink	103	8/1/2024	12:58	Yes
Pink	105	8/1/2024	12:58	Yes
Pink	96	8/1/2024	12:58	Yes
Pink	89	8/1/2024	12:58	Yes
Pink	95	8/1/2024	12:58	Yes
Yellow	92	8/1/2024	16:00	**No**
Yellow	86	8/1/2024	16:00	Yes
Yellow	69	8/1/2024	16:00	Yes
Yellow	83	8/1/2024	16:00	Yes
Yellow	102	8/1/2024	16:00	Yes
Yellow	84	8/1/2024	16:00	Yes
Yellow	85	8/1/2024	16:00	Yes
Yellow	99	8/1/2024	16:00	Yes
Yellow	98	8/1/2024	16:00	Yes
Yellow	93	8/1/2024	16:00	Yes
Yellow	95	8/1/2024	16:00	Yes
Yellow	80	8/1/2024	16:00	Yes
Yellow	80	8/1/2024	16:00	Yes
Yellow	86	8/1/2024	16:00	Yes
Yellow	92	8/1/2024	16:00	Yes
Yellow	96	8/1/2024	16:00	Yes
Yellow	84	8/1/2024	16:00	Yes
Yellow	96	8/1/2024	16:00	Yes
Yellow	80	8/1/2024	16:00	Yes
Yellow	97	8/1/2024	16:00	Yes

Tagging Group Color	Length (mm)	Release Date	Release Time	Recovered
Yellow	91	8/1/2024	16:00	Yes
Yellow	105	8/1/2024	16:00	Yes
Yellow	89	8/1/2024	16:00	Yes
Yellow	84	8/1/2024	16:00	Yes
Yellow	76	8/1/2024	16:00	Yes
Yellow	88	8/1/2024	16:00	Yes
Yellow	74	8/1/2024	16:00	Yes
Yellow	95	8/1/2024	16:00	Yes
Yellow	70	8/1/2024	16:00	Yes
Yellow	82	8/1/2024	16:00	Yes
Yellow	86	8/1/2024	16:00	Yes
Yellow	99	8/1/2024	16:00	Yes
Yellow	90	8/1/2024	16:00	Yes
Yellow	75	8/1/2024	16:00	Yes
Yellow	95	8/1/2024	16:00	Yes
Yellow	100	8/1/2024	16:00	Yes
Yellow	98	8/1/2024	16:00	Yes
Yellow	95	8/1/2024	16:00	Yes
Yellow	70	8/1/2024	16:00	Yes
Yellow	69	8/1/2024	16:00	Yes
Yellow	81	8/1/2024	16:00	Yes
Yellow	97	8/1/2024	16:00	Yes
Yellow	95	8/1/2024	16:00	Yes
Yellow	71	8/1/2024	16:00	Yes
Yellow	96	8/1/2024	16:00	Yes
Yellow	100	8/1/2024	16:00	Yes
Red	92	8/2/2024	12:28	Yes
Red	88	8/2/2024	12:28	Yes
Red	83	8/2/2024	12:28	Yes
Red	101	8/2/2024	12:28	Yes
Red	84	8/2/2024	12:28	Yes
Red	92	8/2/2024	12:28	Yes
Red	80	8/2/2024	12:28	Yes
Red	102	8/2/2024	12:28	Yes
Red	90	8/2/2024	12:28	Yes
Red	96	8/2/2024	12:28	Yes
Red	89	8/2/2024	12:28	Yes
Red	81	8/2/2024	12:28	Yes
Red	82	8/2/2024	12:28	Yes

Tagging Group Color	Length (mm)	Release Date	Release Time	Recovered
Red	98	8/2/2024	12:28	Yes
Red	82	8/2/2024	12:28	Yes
Red	100	8/2/2024	12:28	Yes
Red	75	8/2/2024	12:28	Yes
Red	93	8/2/2024	12:28	Yes
Red	101	8/2/2024	12:28	Yes
Red	103	8/2/2024	12:28	Yes
Red	95	8/2/2024	12:28	Yes
Red	90	8/2/2024	12:28	Yes
Red	104	8/2/2024	12:28	Yes
Red	100	8/2/2024	12:28	Yes
Red	78	8/2/2024	12:28	Yes
Red	90	8/2/2024	12:28	Yes
Red	104	8/2/2024	12:28	Yes
Red	96	8/2/2024	12:28	Yes
Red	92	8/2/2024	12:28	Yes
Red	92	8/2/2024	12:28	Yes
Red	72	8/2/2024	12:28	Yes
Red	88	8/2/2024	12:28	Yes
Red	78	8/2/2024	12:28	Yes
Red	74	8/2/2024	12:28	Yes
Red	83	8/2/2024	12:28	Yes
Red	84	8/2/2024	12:28	Yes
Red	84	8/2/2024	12:28	Yes
Red	73	8/2/2024	12:28	Yes
Red	89	8/2/2024	12:28	Yes
Red	94	8/2/2024	12:28	Yes
Red	92	8/2/2024	12:28	Yes
Red	79	8/2/2024	12:28	Yes
Red	92	8/2/2024	12:28	Yes
Red	94	8/2/2024	12:28	Yes
Red	95	8/2/2024	12:28	Yes
Red	94	8/2/2024	12:28	Yes
Red	95	8/2/2024	12:28	Yes
Red	96	8/2/2024	12:28	Yes
Red	97	8/2/2024	12:28	Yes
Red	103	8/2/2024	12:28	Yes
Red	106	8/2/2024	12:28	Yes
Red	93	8/2/2024	12:28	Yes

Tagging Group Color	Length (mm)	Release Date	Release Time	Recovered
Red	95	8/2/2024	12:28	Yes
Red	93	8/2/2024	12:28	Yes
Red	93	8/2/2024	12:28	Yes
Red	90	8/2/2024	12:28	Yes
Red	94	8/2/2024	12:28	Yes
Red	94	8/2/2024	12:28	Yes
Green	104	8/2/2024	13:15	Yes
Green	89	8/2/2024	13:15	Yes
Green	95	8/2/2024	13:15	Yes
Green	109	8/2/2024	13:15	Yes
Green	85	8/2/2024	13:15	Yes
Green	92	8/2/2024	13:15	Yes
Green	93	8/2/2024	13:15	Yes
Green	98	8/2/2024	13:15	Yes
Green	95	8/2/2024	13:15	Yes
Green	107	8/2/2024	13:15	Yes
Green	95	8/2/2024	13:15	Yes
Green	100	8/2/2024	13:15	Yes
Green	100	8/2/2024	13:15	Yes
Green	95	8/2/2024	13:15	Yes
Green	94	8/2/2024	13:15	Yes
Green	102	8/2/2024	13:15	Yes
Green	103	8/2/2024	13:15	Yes
Green	100	8/2/2024	13:15	Yes
Green	83	8/2/2024	13:15	Yes
Green	96	8/2/2024	13:15	Yes
Green	94	8/2/2024	13:15	Yes
Green	87	8/2/2024	13:15	Yes
Green	84	8/2/2024	13:15	Yes
Green	86	8/2/2024	13:15	Yes
Green	99	8/2/2024	13:15	Yes
Green	105	8/2/2024	13:15	Yes
Green	94	8/2/2024	13:15	Yes
Green	73	8/2/2024	13:15	Yes
Green	79	8/2/2024	13:15	Yes
Green	87	8/2/2024	13:15	Yes
Green	85	8/2/2024	13:15	Yes
Green	92	8/2/2024	13:15	Yes
Green	95	8/2/2024	13:15	Yes

Tagging Group Color	Length (mm)	Release Date	Release Time	Recovered
Green	89	8/2/2024	13:15	Yes
Green	76	8/2/2024	13:15	Yes
Green	86	8/2/2024	13:15	Yes
Green	103	8/2/2024	13:15	Yes
Green	99	8/2/2024	13:15	Yes
Green	96	8/2/2024	13:15	Yes
Green	89	8/2/2024	13:15	Yes
Green	98	8/2/2024	13:15	Yes
Green	84	8/2/2024	13:15	Yes
Green	89	8/2/2024	13:15	Yes
Green	94	8/2/2024	13:15	Yes
Green	98	8/2/2024	13:15	Yes
Green	95	8/2/2024	13:15	Yes
Green	96	8/2/2024	13:15	Yes
Green	99	8/2/2024	13:15	Yes
Green	92	8/2/2024	13:15	Yes
Green	90	8/2/2024	13:15	Yes
Green	79	8/2/2024	13:15	Yes
Red (2)	91	8/2/2024	15:02	Yes
Red (2)	101	8/2/2024	15:02	Yes
Red (2)	100	8/2/2024	15:02	Yes
Red (2)	92	8/2/2024	15:02	Yes
Red (2)	101	8/2/2024	15:02	Yes
Red (2)	85	8/2/2024	15:02	Yes
Red (2)	91	8/2/2024	15:02	Yes
Red (2)	90	8/2/2024	15:02	Yes
Red (2)	71	8/2/2024	15:02	Yes
Red (2)	104	8/2/2024	15:02	Yes
Red (2)	86	8/2/2024	15:02	Yes
Red (2)	92	8/2/2024	15:02	Yes
Red (2)	80	8/2/2024	15:02	Yes
Red (2)	91	8/2/2024	15:02	Yes
Red (2)	88	8/2/2024	15:02	Yes
Red (2)	79	8/2/2024	15:02	Yes
Red (2)	94	8/2/2024	15:02	Yes
Red (2)	79	8/2/2024	15:02	Yes
Red (2)	89	8/2/2024	15:02	Yes
Red (2)	102	8/2/2024	15:02	Yes
Red (2)	99	8/2/2024	15:02	Yes

Tagging Group Color	Length (mm)	Release Date	Release Time	Recovered
Red (2)	75	8/2/2024	15:02	Yes
Red (2)	88	8/2/2024	15:02	Yes
Red (2)	76	8/2/2024	15:02	Yes
Red (2)	89	8/2/2024	15:02	Yes
Red (2)	99	8/2/2024	15:02	Yes
Red (2)	97	8/2/2024	15:02	Yes
Red (2)	93	8/2/2024	15:02	Yes
Red (2)	91	8/2/2024	15:02	Yes
Red (2)	105	8/2/2024	15:02	Yes
Red (2)	90	8/2/2024	15:02	Yes
Red (2)	111	8/2/2024	15:02	Yes
Red (2)	103	8/2/2024	15:02	Yes
Red (2)	102	8/2/2024	15:02	Yes
Red (2)	101	8/2/2024	15:02	Yes
Red (2)	101	8/2/2024	15:02	Yes
Red (2)	97	8/2/2024	15:02	Yes
Red (2)	96	8/2/2024	15:02	Yes
Red (2)	96	8/2/2024	15:02	Yes
Red (2)	81	8/2/2024	15:02	Yes
Red (2)	90	8/2/2024	15:02	Yes
Red (2)	127	8/2/2024	15:02	Yes
Red (2)	112	8/2/2024	15:02	Yes
Red (2)	87	8/2/2024	15:02	Yes
Red (2)	101	8/2/2024	15:02	Yes
Red (2)	96	8/2/2024	15:02	Yes
Red (2)	94	8/2/2024	15:02	Yes
Red (2)	97	8/2/2024	15:02	Yes
Red (2)	99	8/2/2024	15:02	Yes
Red (2)	98	8/2/2024	15:02	Yes

American Eel Upstream Siting Study

Lawrence Project (FERC No. 2800)

Prepared For
Essex Company, LLC
A subsidiary of Patriot Hydro, LLC

No nc.
25 Nashua Road
Bedford, NH 03110
www.normandeau.com

April 2025

Table of Contents

List of Tables ..... **iii**

List of Figures ..... **iv**

1 Introduction **1**

2 Goals and Objectives **1**

3 Project Description and Study Area **1**

3.1 Project Description **1**

3.2 Existing Upstream Eel Passage Facilities **2**

3.3 Upstream Eel Passage Study Area **2**

4 Study Methods **2**

4.1 Nighttime Visual Surveys **3**

4.2 Eel Pot Collections **8**

4.3 Electrofish Surveys **10**

5 Results **11**

5.1 Merrimack River Conditions **11**

5.2 Nighttime Visual Surveys **12**

5.3 Eel Pot Collections **19**

5.4 Electrofishing Surveys **21**

5.4.1 Catch Per Unit Effort (CPUE) 22

6 Summary **28**

7 Variances from the FERC Approved Study Plan **30**

8 Literature Cited **30**

Appendix A: Eel Pot Collection Data **31**

Appendix B: Electrofish Collection Data **37**

Appendix C: Correspondence Following the June 6, 2024 MRTC Site Visit **45**

List of Tables

Table 5-1. Summary of data from each of the ten nighttime visual eel surveys conducted in Lawrence during the 2024 upstream passage season. 16

Table 5-2. Summary of species captured during electrofishing surveys in the main stem Merrimack downstream of Essex Dam, lower Spicket River, and North Canal targeting juvenile eels. 26

Table 5-3. Sampling characteristics and juvenile eel catch summary for electrofish sampling conducted during 2024 within the main stem, Spicket River and North Canal sites at Lawrence..... 27

List of Figures

Figure 4-1. General locations of vantage points where nighttime visual eel surveys were conducted (red circles) and where eel pots were deployed (yellow dots) at Lawrence during the 2024 passage season. 4

Figure 4-2. Visual nighttime survey area for juvenile American eels in the Lawrence powerhouse tailrace. 4

Figure 4-3. Visual nighttime survey area for juvenile American eels within the lower entrance flume of the Lawrence fish lift. 5

Figure 4-4. Visual nighttime survey area for juvenile American eels upstream of the South Canal Gatehouse. 5

Figure 4-5. Visual nighttime survey area for juvenile American eels downstream of the South Canal Gatehouse. 6

Figure 4-6. Visual nighttime survey area for juvenile American eels downstream of the upper gatehouse of the North Canal and downstream of Route 28. 6

Figure 4-7. Visual nighttime survey area for juvenile American eels downstream of the upper gatehouse on the North Canal and upstream of Route 28. 7

Figure 4-8. Visual nighttime survey area for juvenile American eels upstream of the North Canal upper gatehouse. 7

Figure 4-9 Visual nighttime survey area for juvenile American eels in the vicinity of the North Canal lower gatehouse. 8

Figure 4-10. Modified minnow pot lined with reduced size mesh and baited for the collection of juvenile eels in the vicinity of the Lawrence Project. 9

Figure 4-11. Baited eel trap deployed at the lower gatehouse on the north canal. 10

Figure 5-1. Total inflow, tailrace flow, and spill flow at Lawrence for the duration of the Eel Siting Study (June 1 to September 30, 2024). 11

Figure 5-2. Air temperatures recorded during each of the ten nighttime eel surveys conducted at Lawrence during the 2024 passage season. 13

Figure 5-3. Water temperatures recorded at each survey site during each of the ten nighttime eel surveys conducted at Lawrence during the 2024 passage season). 13

Figure 5-4. Visual nighttime survey counts of juvenile eels as observed on each survey date, separated by observation location. 14

Figure 5-5. Red spotlight on actively climbing juvenile eels along the rocky wall of the Project tailrace. Note: juvenile eels are too small to see in the photo and were confirmed using binoculars. 14

Figure 5-6. Distribution of length class by survey area for all juvenile eels observed during nighttime visual survey efforts in 2024 at Lawrence. 15

Figure 5-7. Average number of juvenile eels per pot on each check date for eel pots deployed at the entrance area to the south side eel trap. 20

Figure 5-8. Average number of juvenile eels per pot on each check date for eel pots deployed within the North and South Canals. 20

Figure 5-9. Distribution of length class by sampling location for all juvenile eels captured during eel pot sampling in 2024 at Lawrence. 21

Figure 5-10. Main stem and Spicket River electrofishing transects sampled on July 26, 2024. 23

Figure 5-11. Main stem and Spicket River electrofishing transects sampled on August 21, 2024. 24

Figure 5-12. North Canal electrofishing transects sampled on August 8, 2024. 25

Figure 5-13. Distribution of length class by sampling location for all juvenile eels captured during electrofishing efforts in 2024 at Lawrence. 26

1 Introduction

Essex Company, LLC (Essex), a subsidiary of Patriot Hydro, LLC, is the Licensee, owner, and operator of the Lawrence Hydroelectric Project (Project or Lawrence Project), which is Federal Energy Regulatory Commission (FERC or Commission) Project No. 2800. The Project was licensed by the Commission on December 4, 1978 (with an effective date of December 1, 1978), and the license expires on November 30, 2028. The Lawrence Project is located on the Merrimack River in the City of Lawrence in Essex County, Massachusetts.

In accordance with 18 C.F.R. § 5.15, Essex has initiated studies and information gathering activities as provided in the study plan and schedule approved by the Commission. Among the studies completed during 2024 was the American Eel Upstream Passage Siting Study (Eel Siting Study), the methodologies of which were outlined in the Revised Study Plan (RSP) filed by Essex with the Commission on April 10, 2024, and approved with modifications by FERC in their May 10, 2024, Study Plan Determination (SPD). This report describes the Licensee's implementation of the study plan and schedule, the data collected, and any variances from the study plan and schedule.

2 Goals and Objectives

The goal of this study was to evaluate the potential need for additional permanent upstream American eel (*Anguilla rostrata*) passage facilities at the Project. Specifically, this study was intended to inform on the spatial distribution and relative abundance of juvenile eels downstream of the Project and to identify the potential need for any new locations appropriate for a future upstream eel passage structure(s).

3 Project Description and Study Area

3.1 Project Description

The Lawrence Project works consist of: (1) the 35-foot-high by 900-foot-long gravity Essex Dam of stone masonry construction (also known as the Great Stone Dam), with a five-foot-high pneumatic crest gate system mounted on the spillway crest; (2) a 9.8-mile-long impoundment having a surface area of 655 acres at a normal water elevation of 44.17 feet National Geodetic Vertical Datum of 1929 at the top of the crest gates, and gross storage capacity of approximately 19,900 acre-feet; (3) a powerhouse located at the end of a small forebay adjacent to the south abutment of the Essex Dam containing two 8.4 megawatt generating units and a tailrace channel extending into the Merrimack River channel; (4) fish passage facilities integral with the powerhouse, including a fish lift, downstream fish bypass, an eel lift at the left abutment of the dam, and an eel ladder at the right abutment of the dam; (5) the North Canal, approximately 5,300 feet long by 95 feet wide by 15 feet deep, originating at the north abutment of the dam and paralleling the Merrimack River downstream of the Essex Dam; (6) the South Canal, approximately 2,750 feet long by 35 feet wide by 10 feet deep, originating at the south abutment

of the Essex Dam and generally paralleling the Merrimack River downstream of the Essex Dam; (7) a single-circuit, underground/underwater 23.0-kilovolt transmission line to the Massachusetts Electric Company's Lawrence No. 1 substation; and (8) appurtenant facilities.

3.2 Existing Upstream Eel Passage Facilities

Essex operated two permanent upstream eel passage facilities during the 2024 evaluation: the south side eel trap and the north side eel lift.

The south side eel trap, located on the powerhouse side, consists of four switch-backed concrete ramp sections and three resting pools, totaling approximately 40 feet in length (Figure 3-1). Each of the unequal-length switchback sections has a slope of 40 degrees. The climbing substrate consists of 18-inch-wide Milieu elver climbing ramp (3 channels) fitted with 1-inch studs spaced at 0.5 inches. The sides are constructed of lumber and the ramps and pools are fitted with removable plywood cover sections. A 33-gallon collection tank serves as a temporary holding area and the entire system (collection tank water supply, ladder water supply, attraction water supply) is supplied by an 82 gallon per minute (gpm) submersible pump installed in the adjacent impoundment, with flow distributed through an adjustable manifold.

The north side eel lift is located on the river side opposite the powerhouse and consists of an aluminum hopper (70-gallon capacity) that is raised about 35 feet and emptied into a sorting tank at the top of the dam (Figure 3-2). The inside of the hopper consists of a section of cast aluminum climbing substrate manufactured by Lakeside Engineering, Inc., and is angled at an incline of approximately 40 degrees. A single 0.5-inch supply line feeds water to both the ramp and hopper. Two water lines, roughly 1.25 inches each, are located behind the hopper and provide additional attraction flow. Conveyance and attraction water is supplied from the impoundment by an 82-gpm submersible pump. Outside the hopper, affixed to the poured concrete pad to which the hopper sits, is a 30-inch long by 12-inch-wide section of studded substrate, installed with the intention to help facilitate eel movement towards the hopper entrance. Once lifted and emptied into the sorting tank, eels are counted and then sluiced into the impoundment.

3.3 Upstream Eel Passage Study Area

The study area included the section of the Merrimack River located immediately downstream of the Essex Dam as well as the North and South Canals and associated Project structures.

4 Study Methods

Activities conducted during 2024 represented the initial year of study described in the RSP for the Eel Siting Study and consisted of three components: visual nighttime surveys, electrofish sample collection, and deployment of eel pots. Sampling during 2024 took place over a period of ten weeks starting in early June and ending in early August.

The RSP called for Essex to review findings with the MRTC and determine if the installation of temporary eel traps during a second study year is warranted.

4.1 Nighttime Visual Surveys

A series of visual nighttime surveys to evaluate the spatial distribution and relative abundance of juvenile eels downstream of the Essex Dam and other Project structures was conducted once per week for a period of ten consecutive weeks starting on June 20, 2024. Nighttime visual surveys were conducted by a team of two biologists, within the time frame of approximately two hours after sunset and two hours before sunrise. These visual surveys were conducted at locations within the Project area that were deemed safely accessible to Project personnel and field staff, and were characterized by downstream conveyance of river water that may serve as an attraction flow to migrant eels. Survey areas included the downstream face of the dam, the powerhouse tailrace, the downstream areas around the North and South Canal gatehouses, and the North Canal discharge area (Figures 4-1 through 4-9).

During each weekly survey event, observers were equipped with spotlights with available red filters to facilitate eel observations at each safely accessible area. Efforts were made to time each weekly survey to occur on nights when conditions would be optimal (e.g., nights with high cloud cover or low lunar illumination, warmer or rainy nights with minimal wind, or after a rain event). The following items were recorded as part of the record for each survey:

- Date and time of search event,
- List of safely accessible survey areas included in each survey (varied slightly from week to week based upon site conditions),
- Estimate of numerical abundance and size classes by survey area (where size classes are defined as 0-6”, 6-12”, and 12+”),
- Weather conditions,
- Air and water temperatures,
- Moon phase, and
- Project discharge (turbines, fish passage facilities).

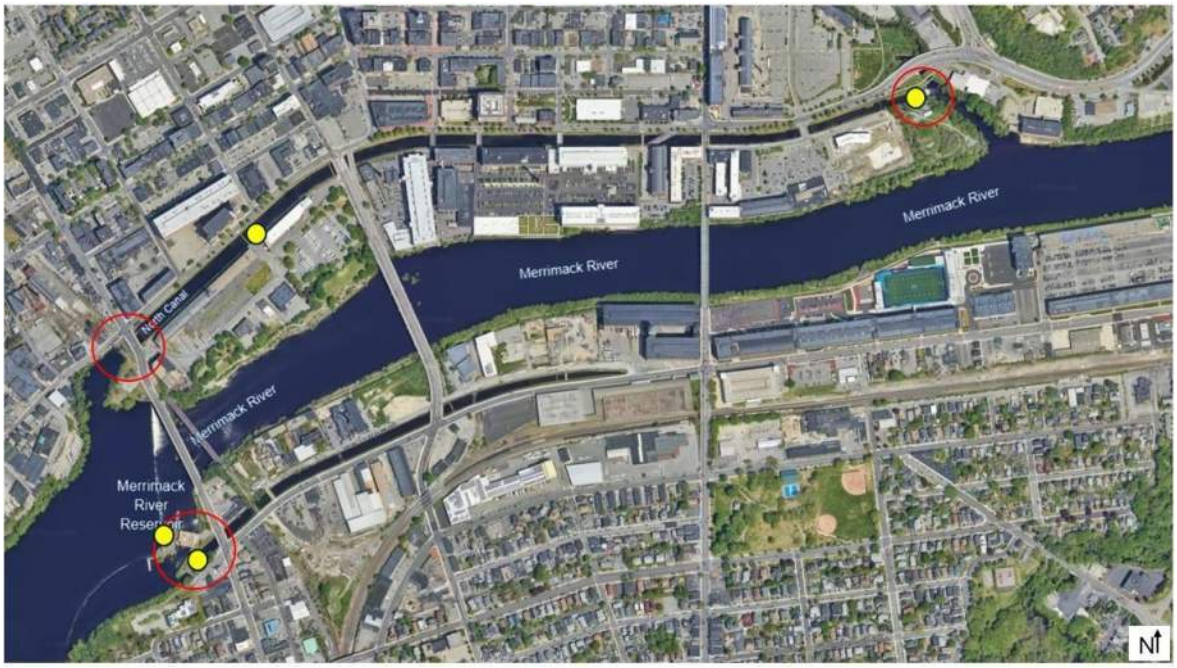

Figure 4-1. General locations of vantage points where nighttime visual eel surveys were conducted (red circles) and where eel pots were deployed (yellow dots) at Lawrence during the 2024 passage season.



Figure 4-2. Visual nighttime survey area for juvenile American eels in the Lawrence powerhouse tailrace.



Figure 4-3. Visual nighttime survey area for juvenile American eels within the lower entrance flume of the Lawrence fish lift.



Figure 4-4. Visual nighttime survey area for juvenile American eels upstream of the South Canal Gatehouse.



Figure 4-5. Visual nighttime survey area for juvenile American eels downstream of the South Canal Gatehouse.



Figure 4-6. Visual nighttime survey area for juvenile American eels downstream of the upper gatehouse of the North Canal and downstream of Route 28.



Figure 4-7. Visual nighttime survey area for juvenile American eels downstream of the upper gatehouse on the North Canal and upstream of Route 28.



Figure 4-8. Visual nighttime survey area for juvenile American eels upstream of the North Canal upper gatehouse.



Figure 4-9 Visual nighttime survey area for juvenile American eels in the vicinity of the North Canal lower gatehouse.

4.2 Eel Pot Collections

Essex currently operates the south side eel trap and north side eel lift and evaluation of the nearfield and internal effectiveness of those two permanent structures was evaluated during 2024 and reported as part of the Upstream American Eel Passage Assessment. As a result, sampling for the presence of juvenile eels using eel pots focused on safely accessible locations associated with the North and South Canal structures (with a control location established at the base of the south side eel ramp to provide validation that the eel pots would retain juvenile eels of the size range present downstream of Essex Dam) (Figure 4-1). Following consultation during a June 6, 2024 site visit with representatives from the Merrimack River Technical Committee (MRTC) Essex deployed modified minnow trap style eel pots during 2024. The pots were modified by using a reduced size mesh material (~0.05-inch mesh) custom-wrapped onto all surfaces of the trap to reduce the likelihood that captured eels would be able to escape once they had moved through one of two entrance funnels (Figure 4-10). Over the course of the ten-week sampling period, eel pots were deployed in four locations and checked three times weekly (see example deployment in Figure 4-11). Eel pots were baited periodically during the ten-week deployment using a mix of dead fish or cat food. Deployment locations included:

- The nearfield ledges at the base of the south side eel trap;
- The upper end of the South Canal, immediately downstream of the gatehouse;
- The upper end of the North Canal, below the walking bridge; and
- The lower end of the North Canal, immediately upstream of the lower gates.

Data recorded during each eel pot check included the following:

- Date and time,
- Count of live eels by size class,
- Count of any observed eel mortalities,
- Air and water temperature,
- Project operations , and
- Condition of eel pots (e.g., fishing/not fishing, debris issues, vandalism, etc.).



Figure 4-10. Modified minnow pot lined with reduced size mesh and baited for the collection of juvenile eels in the vicinity of the Lawrence Project.



Figure 4-11. Baited eel trap deployed at the lower gatehouse on the north canal.

4.3 Electrofish Surveys

To supplement the visual nighttime surveys and to provide a more robust estimate of the relative abundance and body size distribution of juvenile American eels downstream of the Essex Dam, electrofishing was conducted twice in the tailrace and once in the north canal during the ten-week survey period. Similar to data recorded during the visual nighttime surveys, data collection during electrofish sampling included the presence/absence of juvenile eels, count of individuals, total length (nearest mm), weight (nearest gram), duration of sampling (i.e., seconds of sample time to allow for calculation of a catch per unit of effort), and the water conductivity/backpack settings (frequency (Hz), voltage (vDC), etc.). Global Positioning System (GPS) coordinates were recorded for each safely accessible search location where individuals were collected.

Electrofish equipment (i.e., backpack, barge, or boat-based) was determined based on the conditions of the intended sampling location. Sampling locations visited included (1) the North Canal, (2) the Merrimack River from below the dam to the point of confluence with the Spicket River, and (3) the lower Spicket River from the terminus of the North Canal to its confluence with the Merrimack River. The mainstem of the Merrimack River downstream of the Project was sampled via boat electrofishing whereas the Spicket River and North Canal were sampled via backpack electrofishing.

Electrofish sampling was conducted during daylight hours and on a date not scheduled for a nighttime survey. Juvenile eels collected during electrofish sampling were returned to the habitat where they were collected. Essex Hydro conducted electrofish surveys during July and August.

To provide additional information on the general fish assemblage downstream of Lawrence Dam, all non-anguillid fish species were also netted during eel electrofish events. For non-target fish species collected from the mainstem of the Merrimack River and lower Spicket River, fish were identified to species, counted, and total length to the nearest mm was recorded. Non-anguillid species collected during sampling within the North Canal were identified to species and counted.

5 Results

5.1 Merrimack River Conditions

Figure 5-1 presents the Merrimack River flow (cubic feet per second; cfs) as prorated for Lawrence Dam from USGS gage no. 01100000 and the allocation of the total inflow passing via the powerhouse tailrace or the spillway. Tailrace flow represents the sum of water conveyed through the two Project turbines, downstream bypass, or upstream fishway. Included for reference are the dates for each nighttime visual eel survey during the ten-week study period. The median inflow during the study period was 2,902 cfs (Interquartile Range [IQR] = 1,729 to 4014 cfs). The Project operated normally for the duration of the study.

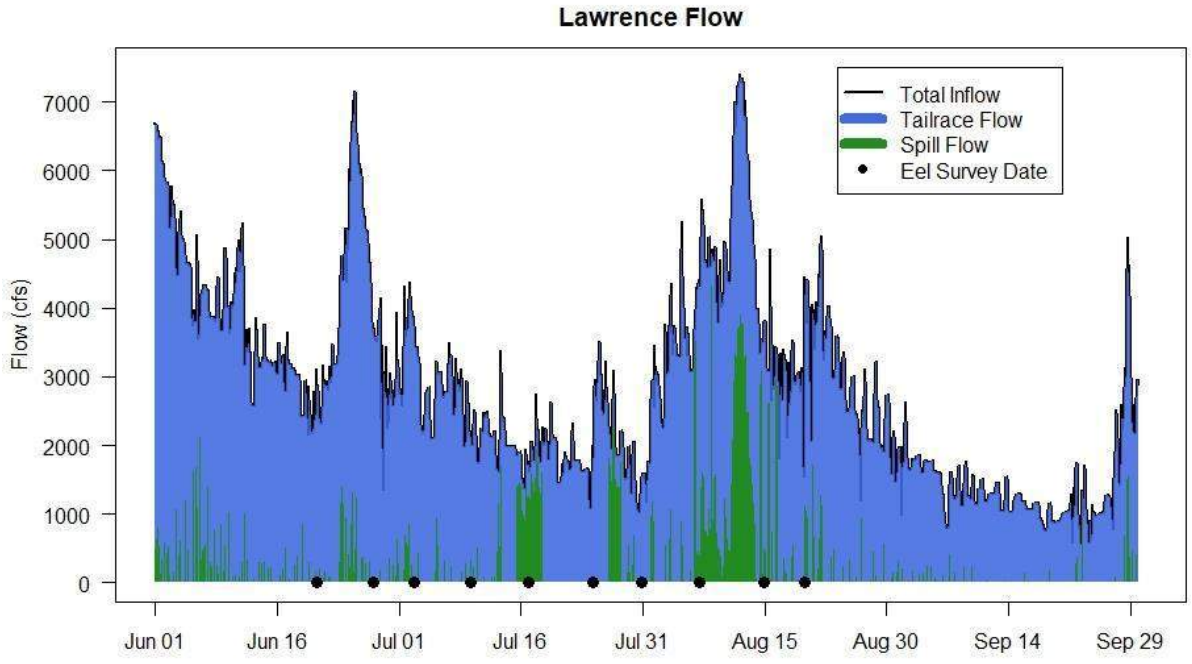

Figure 5-1. Total inflow, tailrace flow, and spill flow at Lawrence for the duration of the Eel Siting Study (June 1 to September 30, 2024).

5.2 Nighttime Visual Surveys

A total of ten visual nighttime surveys for juvenile eels were initiated at the Lawrence Project on June 20 and were continued on a weekly basis with the final survey occurring on August 19. Table 5-1 summarizes survey timing, environmental conditions, and eel counts by size class for each of the ten survey events. Visual searches were initiated between the hours of 20:35-22:38 and lasted for approximately ninety minutes. Air temperatures from each survey ranged from a low of 64 °F to a high of 80 °F (Figure 5-2). Water temperatures tended to be fairly consistent between survey locations on individual survey dates and ranged from 20 °C to 29.3 °C across the entire season (Figure 5-3). Of the ten surveys, five were conducted during or immediately following rain. Conditions on survey nights met the description provided in the 2023 USGS protocol for observational surveys for upstream migrant eels which states "Nights should be selected that have high probability of inducing eels to congregate or climb: warmer nights, cloudy nights, light rain, minimal wind".

When all nighttime surveys are considered, greater than 5,000 eels were observed across all survey locations (Figure 5-4). The highest number of eels observed on a single night occurred on July 16, 2024 when the survey crew observed an estimated total of 3,300 eels (primarily in the fish lift entrance canal and Project tailrace). Other than the entrance to the fish lift and in the vicinity of the tailrace, the most productive survey location was the area immediately downstream of the upper gatehouse of the North Canal (shown in Figure 4.7). Eels observed downstream of the upper North Canal gatehouse and in the entrance flume of the fish lift are likely undercounted due to relatively deep water conditions in these locations, limiting the viewing area to the surface of the water column. Eels observed in the tailrace tended to be swimming in open water in the immediate vicinity of the dam face or climbing on wetted rock surfaces near the discharge of the downstream bypass (Figure 5-5).

Nearly all eels observed during the nighttime visual surveys fell into the 0-6 inch length class (Figure 5-6). All eels observed in the North Canal, and greater than 95% of eels in both the lift entrance canal and tailrace fell into the 0-6 inch length class. No eels above 12 inches were observed at any site during the nighttime visual surveys. Similarly, there were no juvenile eels among any of the size class categories observed during nighttime survey events at the South Canal.

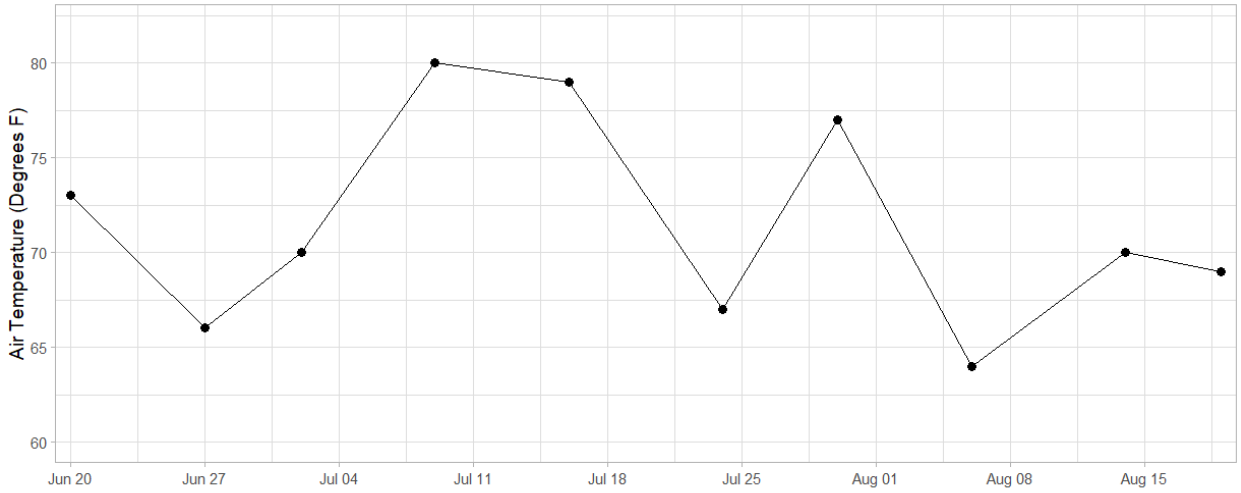

Figure 5-2. Air temperatures recorded during each of the ten nighttime eel surveys conducted at Lawrence during the 2024 passage season.

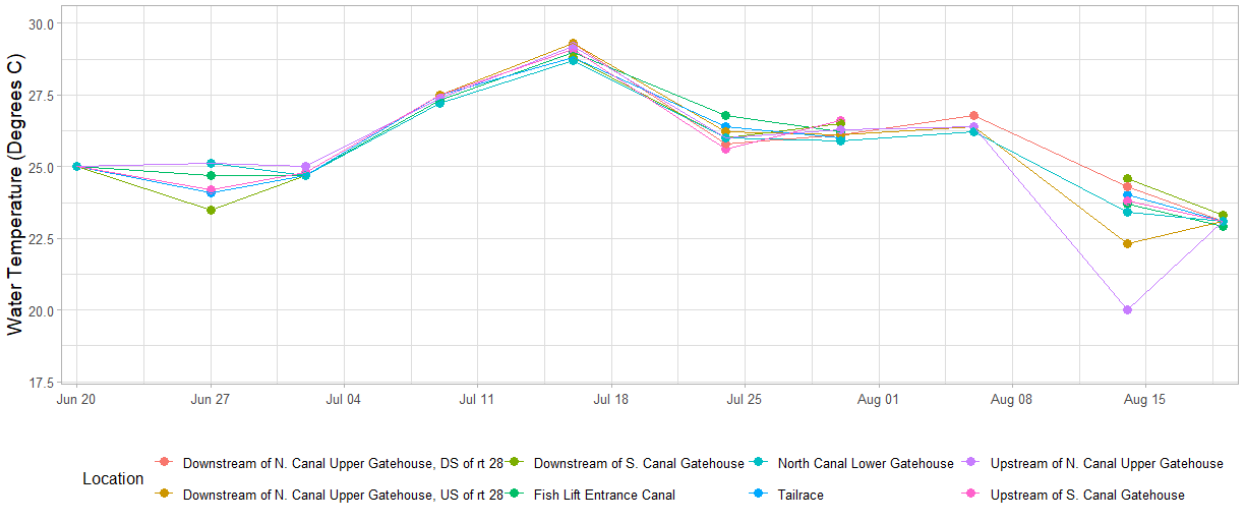

Figure 5-3. Water temperatures recorded at each survey site during each of the ten nighttime eel surveys conducted at Lawrence during the 2024 passage season).

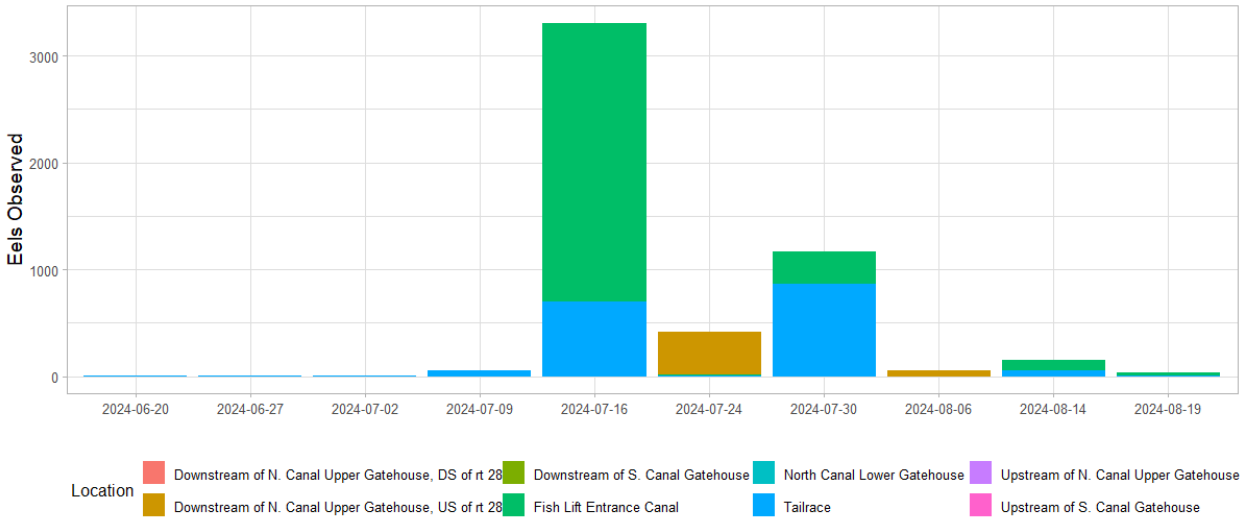

Figure 5-4. Visual nighttime survey counts of juvenile eels as observed on each survey date, separated by observation location.



Figure 5-5. Red spotlight on actively climbing juvenile eels along the rocky wall of the Project tailrace. Note: juvenile eels are too small to see in the photo and were confirmed using binoculars.

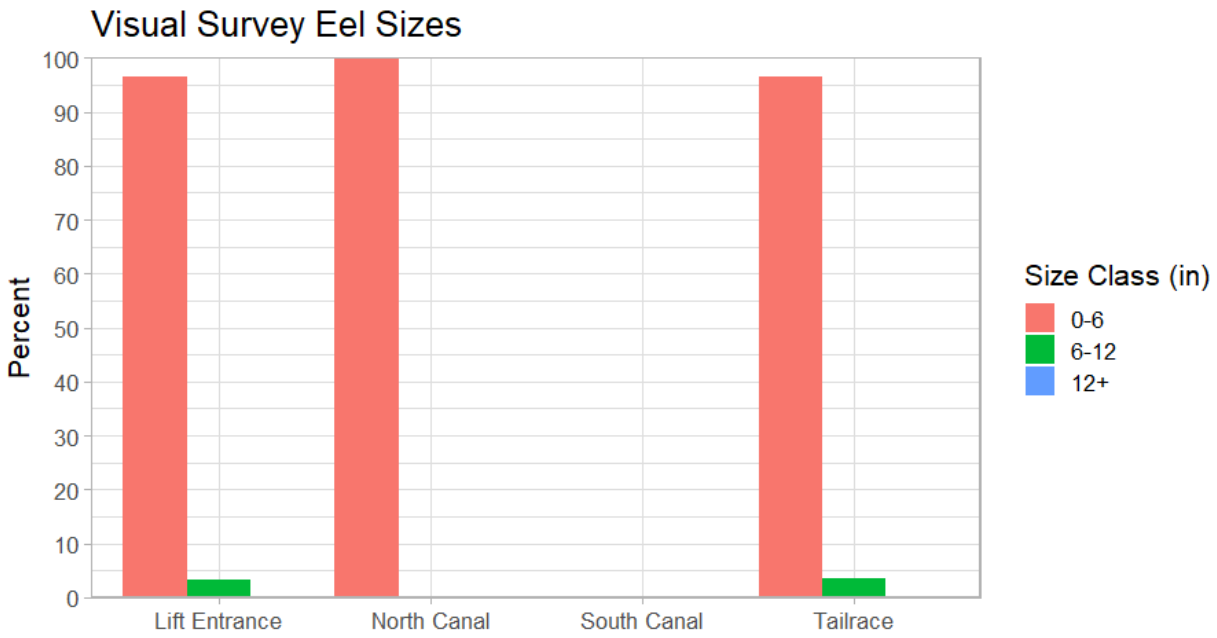

Figure 5-6. Distribution of length class by survey area for all juvenile eels observed during nighttime visual survey efforts in 2024 at Lawrence.

Table 5-1. Summary of data from each of the ten nighttime visual eel surveys conducted in Lawrence during the 2024 upstream passage season.

Date	Location	Start	End	Air Temp F	Water Temp C	0-6"	6-12"	12"+	Moon Phase	Weather
6/20/2024	Fish Lift Entrance Canal	22:27	22:29	73	25	0	0	0	Waxing Gibbous, Nearly Full	Rain, Thunderstorms Earlier
	Tailrace	22:29	22:39		25	3	0	0		
	Upstream of S. Canal Gatehouse	22:45	22:47		25	0	0	0		
	Downstream of S. Canal Gatehouse	22:48	22:54		25	0	0	0		
	Downstream of N. Canal Upper Gatehouse, DS of rt 28	23:00	23:02		25	0	0	0		
	Downstream of N. Canal Upper Gatehouse, US of rt 28	23:06	23:15		25	0	0	0		
	Upstream of N. Canal Upper Gatehouse	23:13	23:15		25	0	0	0		
	North Canal Lower Gatehouse	23:30	23:38		25	0	0	0		
6/27/2024	Fish Lift Entrance Canal	20:35	20:37	66	24.7	0	0	0	Waning Gibbous	Clear, Low Wind
	Tailrace	20:40	20:56		24.1	2	0	0		
	Upstream of S. Canal Gatehouse	21:04	21:06		24.2	0	0	0		
	Downstream of S. Canal Gatehouse	21:09	21:17		23.5	0	0	0		
	Downstream of N. Canal Upper Gatehouse, DS of rt 28	21:31	21:34		NA	0	0	0		
	Downstream of N. Canal Upper Gatehouse, US of rt 28	21:43	21:44		NA	0	0	0		
	Upstream of N. Canal Upper Gatehouse	21:37	21:40		25.1	0	0	0		
	North Canal Lower Gatehouse	21:56	0:03		25.1	0	0	0		
7/2/2024	Fish Lift Entrance Canal	22:38	22:40	70	24.7	0	0	0	Waning Crescent	Clear, Calm
	Tailrace	22:40	22:54		24.7	3	0	0		
	Upstream of S. Canal Gatehouse	23:00	23:04		24.8	0	0	0		
	Downstream of S. Canal Gatehouse	23:05	23:13		24.7	0	0	0		
	Downstream of N. Canal Upper Gatehouse, DS of rt 28	23:20	23:24		24.7	0	0	0		
	Downstream of N. Canal Upper Gatehouse, US of rt 28	23:25	23:27		24.7	0	0	0		
	Upstream of N. Canal Upper Gatehouse	23:29	23:32		25	0	0	0		
	North Canal Lower Gatehouse	23:45	23:53		24.7	0	0	0		
7/9/2024	Fish Lift Entrance Canal	22:35	22:42	80	27.3	0	0	0	Waxing Crescent	Light Rain
	Tailrace	22:42	22:54		27.5	50	0	0		
	Upstream of S. Canal Gatehouse	23:02	23:08		27.5	0	0	0		
	Downstream of S. Canal Gatehouse	23:10	23:16		27.5	0	0	0		
	Downstream of N. Canal Upper Gatehouse, DS of rt 28	23:30	23:35		27.5	0	0	0		
	Downstream of N. Canal Upper Gatehouse, US of rt 28	23:36	23:40		27.5	0	0	0		
	Upstream of N. Canal Upper Gatehouse	23:42	23:45		27.4	0	0	0		

Date	Location	Start	End	Air Temp F	Water Temp C	0-6"	6-12"	12"+	Moon Phase	Weather
	North Canal Lower Gatehouse	23:55	0:05		27.2	0	0	0		
7/16/2024	Fish Lift Entrance Canal	22:35	22:45	79	29	2500	100	0	Waxing Gibbous	Cloudy, Rain Immediately before
	Tailrace	22:45	23:05		28.8	700	0	0		
	Upstream of S. Canal Gatehouse	23:10	23:15		29.1	0	0	0		
	Downstream of S. Canal Gatehouse	23:15	23:25		28.8	0	0	0		
	Downstream of N. Canal Upper Gatehouse, DS of rt 28	23:35	23:40		29.3	0	0	0		
	Downstream of N. Canal Upper Gatehouse, US of rt 28	23:45	23:48		29.3	0	0	0		
	Upstream of N. Canal Upper Gatehouse	23:52	23:58		29.2	0	0	0		
	North Canal Lower Gatehouse	0:12	0:30		28.7	0	0	0		
7/24/2024	Fish Lift Entrance Canal	22:20	22:30	67	26.8	10	0	1	Waning Gibbous	Cloudy, Rain earlier
	Tailrace	22:30	22:45		26.4	4	0	0		
	Upstream of S. Canal Gatehouse	22:50	22:53		25.6	0	0	0		
	Downstream of S. Canal Gatehouse	22:55	23:02		26	0	0	0		
	Downstream of N. Canal Upper Gatehouse, DS of rt 28	23:10	23:14		25.8	0	0	0		
	Downstream of N. Canal Upper Gatehouse, US of rt 28	23:16	23:22		26.2	400	0	0		
	Upstream of N. Canal Upper Gatehouse	23:24	23:28		26	0	0	0		
	North Canal Lower Gatehouse	23:45	23:55		26	0	0	0		
7/30/2024	Fish Lift Entrance Canal	22:10	22:15	77	26.2	300	2	0	Waning crescent	Cloudy
	Tailrace	2:16	22:23		26	800	60	0		
	Upstream of S. Canal Gatehouse	22:26	22:36		26.6	0	0	0		
	Downstream of S. Canal Gatehouse	22:36	22:46		26.5	0	0	0		
	Downstream of N. Canal Upper Gatehouse, DS of rt 28	22:53	22:57		26.1	0	0	0		
	Downstream of N. Canal Upper Gatehouse, US of rt 28	22:59	23:05		26.1	0	0	0		
	Upstream of N. Canal Upper Gatehouse	23:07	23:12		26.3	0	0	0		
	North Canal Lower Gatehouse	23:23	23:35		25.9	0	0	0		
8/6/2024	Fish Lift Entrance Canal	Unable To Access		64	NA	NA	NA	NA	Waxing Crescent	Rain
	Tailrace	Unable To Access			NA	NA	NA	NA		
	Upstream of S. Canal Gatehouse	Unable To Access			NA	NA	NA	NA		
	Downstream of S. Canal Gatehouse	Unable To Access			NA	NA	NA	NA		
	Downstream of N. Canal Upper Gatehouse, DS of rt 28	21:57	22:03		26.8	0	0	0		
	Downstream of N. Canal Upper Gatehouse, US of rt 28	22:07	22:15		26.4	50	0	0		
	Upstream of N. Canal Upper Gatehouse	22:16	22:20		26.4	0	0	0		

Date	Location	Start	End	Air Temp F	Water Temp C	0-6"	6-12"	12"+	Moon Phase	Weather
	North Canal Lower Gatehouse	22:28	22:40		26.2	0	0	0		
8/14/2024	Fish Lift Entrance Canal	21:47	21:52	70	23.7	100	1	0	Waxing Gibbous	Clear
	Tailrace	21:52	22:02		24	50	0	0		
	Upstream of S. Canal Gatehouse	22:05	22:10		23.8	0	0	0		
	Downstream of S. Canal Gatehouse	22:10	22:15		24.6	0	0	0		
	Downstream of N. Canal Upper Gatehouse, DS of rt 28	22:20	22:25		24.3	0	0	0		
	Downstream of N. Canal Upper Gatehouse, US of rt 28	22:25	22:30		22.3	0	0	0		
	Upstream of N. Canal Upper Gatehouse	22:31	22:35		20	0	0	0		
	North Canal Lower Gatehouse	22:45	23:00		23.4	0	0	0		
8/19/2024	Fish Lift Entrance Canal	21:49	21:56	69	22.9	30	0	0	Full (Super Moon)	Cloudy - Immediately Following Thunderstorm
	Tailrace	21:56	22:07		23.1	5	0	0		
	Upstream of S. Canal Gatehouse	22:14	22:17		23.1	0	0	0		
	Downstream of S. Canal Gatehouse	22:18	22:27		23.3	0	0	0		
	Downstream of N. Canal Upper Gatehouse, DS of rt 28	22:40	22:44		23.1	0	0	0		
	Downstream of N. Canal Upper Gatehouse, US of rt 28	22:33	22:37		23.1	0	0	0		
	Upstream of N. Canal Upper Gatehouse	23:01	23:07		23.1	0	0	0		
	North Canal Lower Gatehouse	22:45	22:47		23.1	0	0	0		

5.3 Eel Pot Collections

Eel pots were deployed in four locations. This included three 'test' sites (the upstream of the South Canal, the upstream of the North Canal [near the walking bridge], and the downstream end of the North Canal immediately upstream of the discharge gates) and a single 'control' site to validate that the mesh-lined pot design was suitable to capture juvenile eels when eels were present. The control site was established in a location of known eel presence at the base of the south side eel trap.

Eel pots deployed at the control site were extremely successful in capturing juvenile eels from a location of known presence. The mean number of juvenile eels per pot reached in excess of 1,000 eels per pot during the July 17 check (Figure 5-7). The mean number of eels per pot check was highest at the control location near to the south side eel ramp from early July through early August. Demonstration of successful catch of juvenile eels at the south side eel trap entrance area supported the use of the mesh-lined eel pots at other Project locations and indicated they were capable of capturing juvenile eels when they are in fact present.

Juvenile eels were collected at the sampling locations established within the North and South Canals, although at a much lower rate when compared to the control site (Figure 5-8). Collection numbers were highest in eel pots deployed at the lower end of the North Canal with the highest abundance noted July 15 and July 24 when an average of 0.75 eels per pot was observed. Juvenile eels were observed in eel pot collections at the upstream end of the North Canal (at the walking bridge) on a single date, July 17, when an average of 0.5 eels per pot was observed. Juvenile eel presence in the South Canal was extremely limited as evidenced by the collection of only a single juvenile eel during the 10-week eel pot sampling effort (one 6–12-inch individual observed on August 14).

Figure 5-9 provides the proportional distribution of length classes for juvenile eels collected among the four eel pot sampling locations. At the control site, greater than 95% of eels captured represented the 0-6 inch length class with only a small portion falling into the 6-12 inch category. The length distribution of eels collected in pots at the North Canal sites were more evenly split among the three length classes, but the 6-12 inch length class represented greater than 50% of the total catch. The single eel captured in the South Canal fell into the 6-12 inch length class.

Detailed data collected using deployed eel traps is provided in Appendix A.

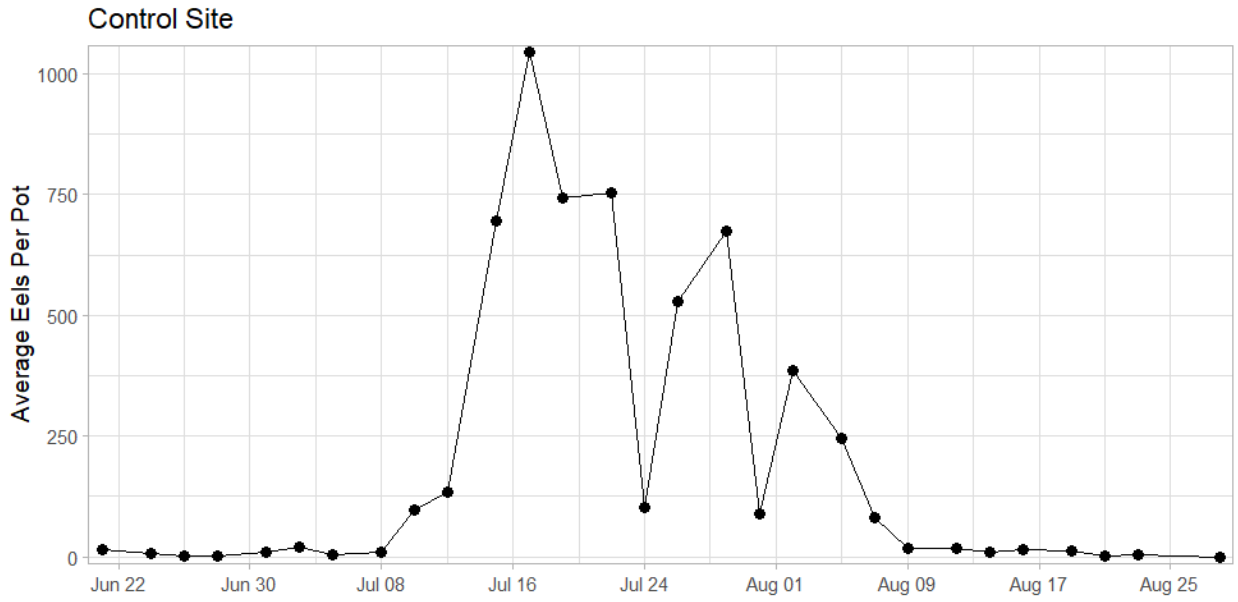

Figure 5-7. Average number of juvenile eels per pot on each check date for eel pots deployed at the entrance area to the south side eel trap.

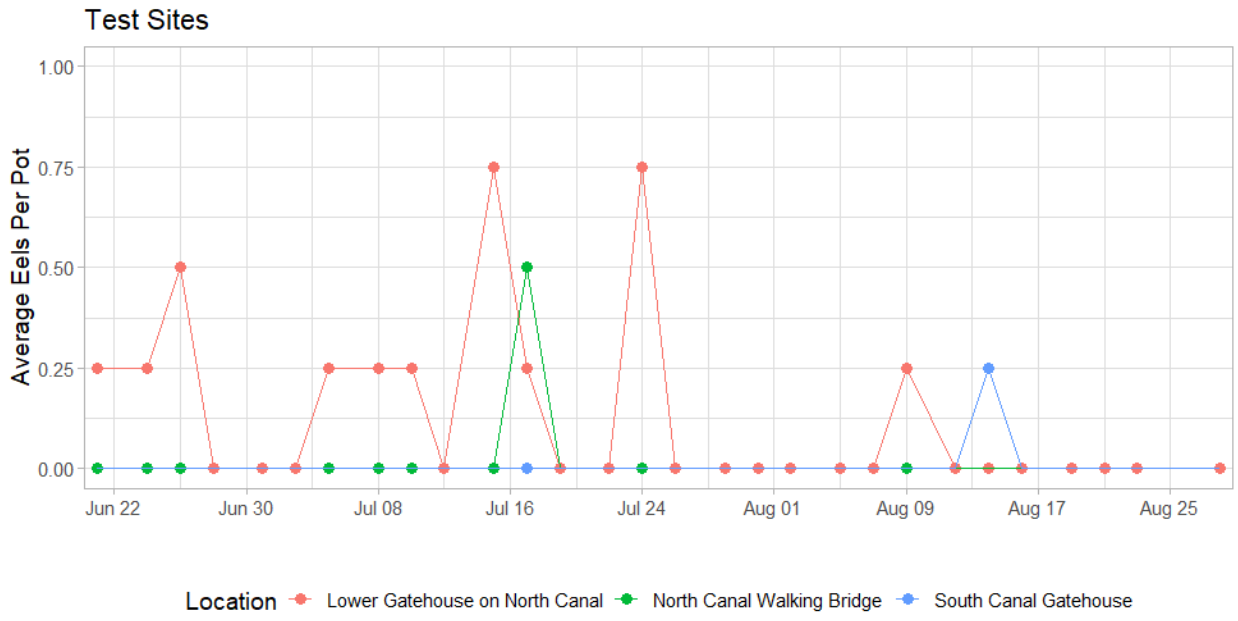

Figure 5-8. Average number of juvenile eels per pot on each check date for eel pots deployed within the North and South Canals.

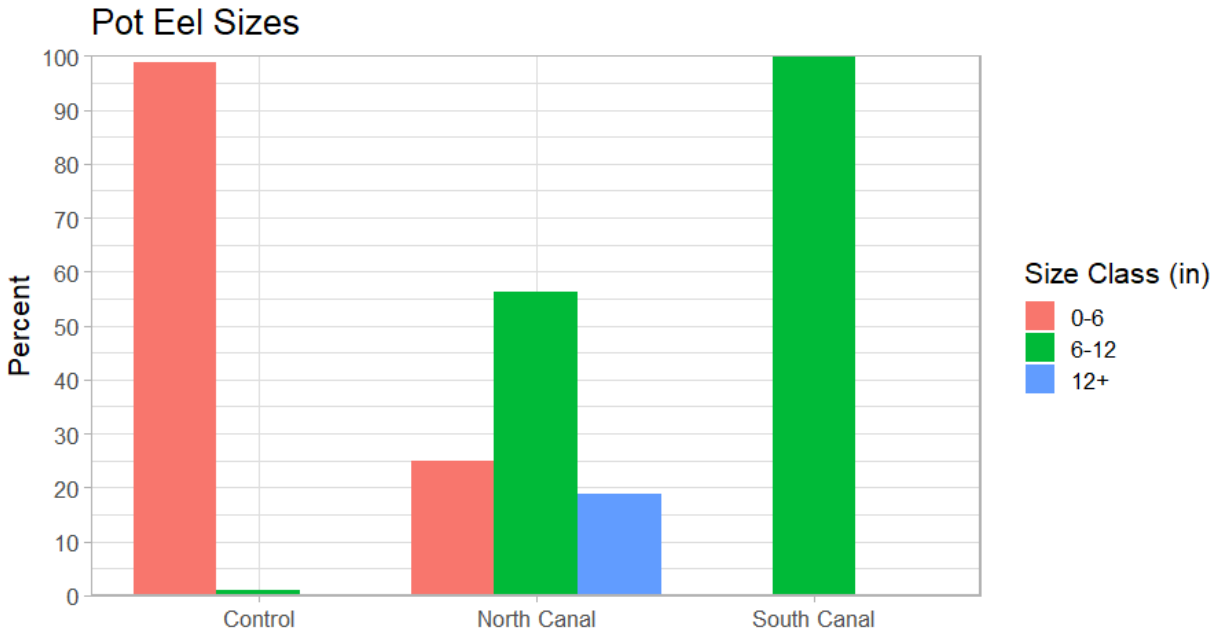

Figure 5-9. Distribution of length class by sampling location for all juvenile eels captured during eel pot sampling in 2024 at Lawrence.

5.4 Electrofishing Surveys

To inform on the distribution and abundance of juvenile eels in the vicinity of the Lawrence Project, electrofishing surveys were conducted in three distinct areas: 1) the Merrimack River from just downstream of the Essex Dam downstream to the confluence with the Spicket River (main stem), 2) the Spicket River from its confluence with the Merrimack River upstream to the confluence with the discharge from the North Canal (Spicket River), and 3) within the North Canal (North Canal).

The main stem was sampled via boat electrofishing whereas water depths within the Spicket River and North Canal required the use of backpack electrofishing. Sampling occurred within the mainstem and Spicket River twice—once on July 26 and again on August 21. The North Canal was sampled a single time, on August 8. Boat electrofish sampling conducted in the mainstem consisted of a series of six shoreline transects to systematically cover the full reach and provide information on juvenile eel distribution and relative abundance (Figures 5-10 and 5-11). Backpack electrofish sampling within the Spicket River consisted of a single transect through representative and accessible habitat (Figures 5-10 and 5-11). Sampling effort within the North Canal was divided into three unique transects (Figure 5-12).

When both sampling dates are considered, a total of 69 juvenile American eels were captured in the main stem, 45 juvenile eels were collected from the Spicket River, and 75 juvenile eels were collected within the North Canal. The majority of juvenile eels captured during electrofishing fell

into the 6-12 inch length class (Figure 5-13). The Spicket River sampling showed the most even size distribution with no single length class falling below 25% of the overall catch. Nearly 40% of eels captured in the main stem fell into the 12+ inch category while the North Canal sampling showed the dominant size class to be 6-12 inch with the other categories representing only a small portion of the overall catch.

A total of 16 additional fish species were collected during the electrofish efforts to target juvenile eels (Table 5-2). A total of 12 non-anguillid species were observed from the main stem, 13 from the Spicket River, 5 from the North Canal. The top three most common species in the main stem were American Eel (52%), Smallmouth Bass (17%) and Common Carp (10%). Catch within the Spicket River consisted primarily of American Eel (42%) and Spottail Shiner (17%). Catch from the North Canal was limited to six total species with American Eel (74%) comprising the majority of individuals.

Full electrofishing results including all other species which were opportunistically sampled are provided in Appendix B.

5.4.1 Catch Per Unit Effort (CPUE)

To evaluate relative abundance of juvenile eels among the various areas sampled using electrofishing techniques, a catch per unit effort (CPUE; eels per minute of sampling) was calculated for each individual transect (Table 5-3). When examined for the main stem sampling transects, the highest CPUE values occurred at Transect 1 (located adjacent to the confluence with the Spicket River) and Transect 6 (located on the powerhouse shoreline closest to Essex Dam). This trend was observed during both the July 26 and August 21 sampling events. CPUE values for juvenile eels in the Spicket River were similar to those observed at main stem Transect 1 during both the July and August sampling events. Among all sampling transects, the highest CPUE value for juvenile eels was observed within the North Canal with a value of 1.26 eels per minute at one of the transect locations.

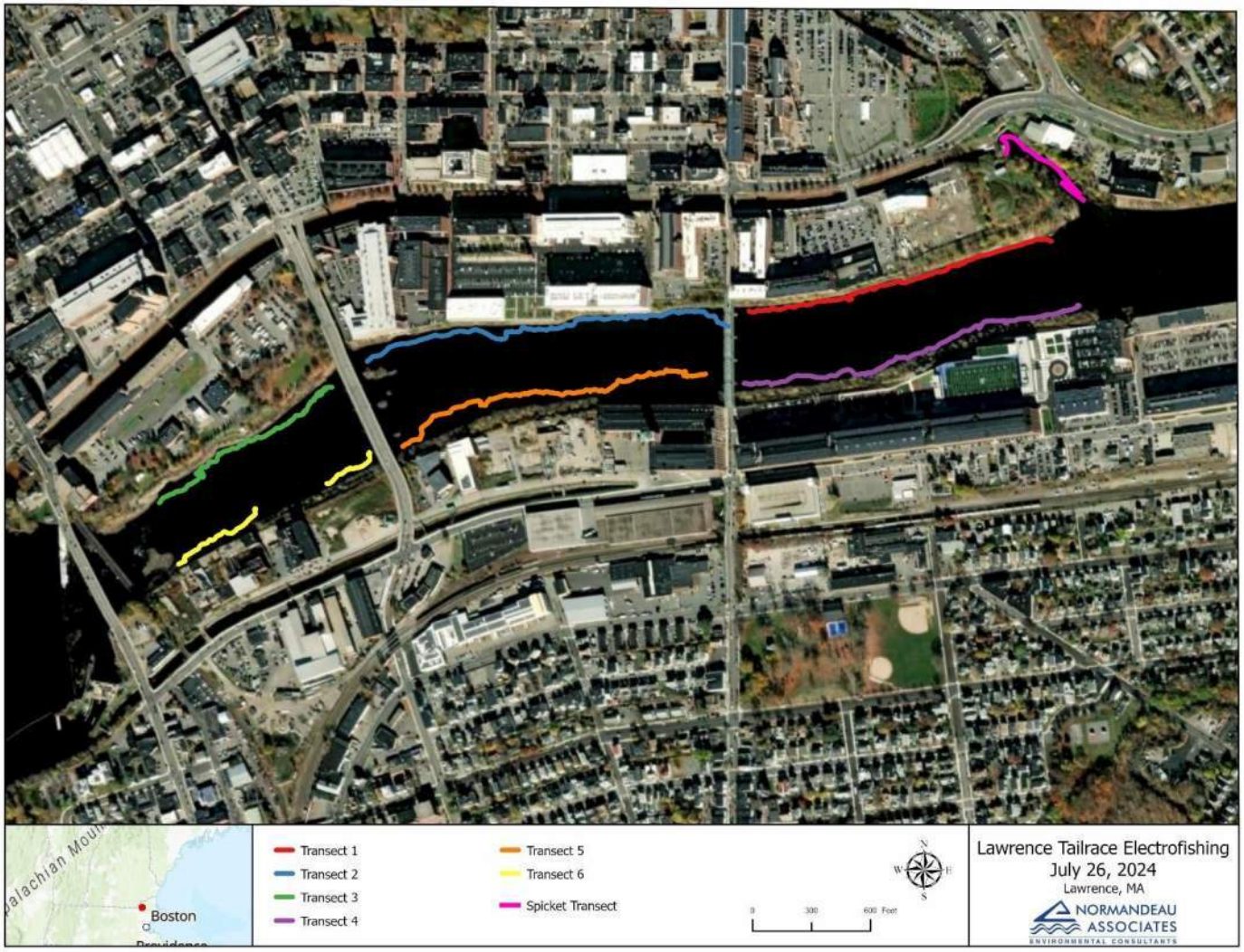

Figure 5-10. Main stem and Spicket River electrofishing transects sampled on July 26, 2024.

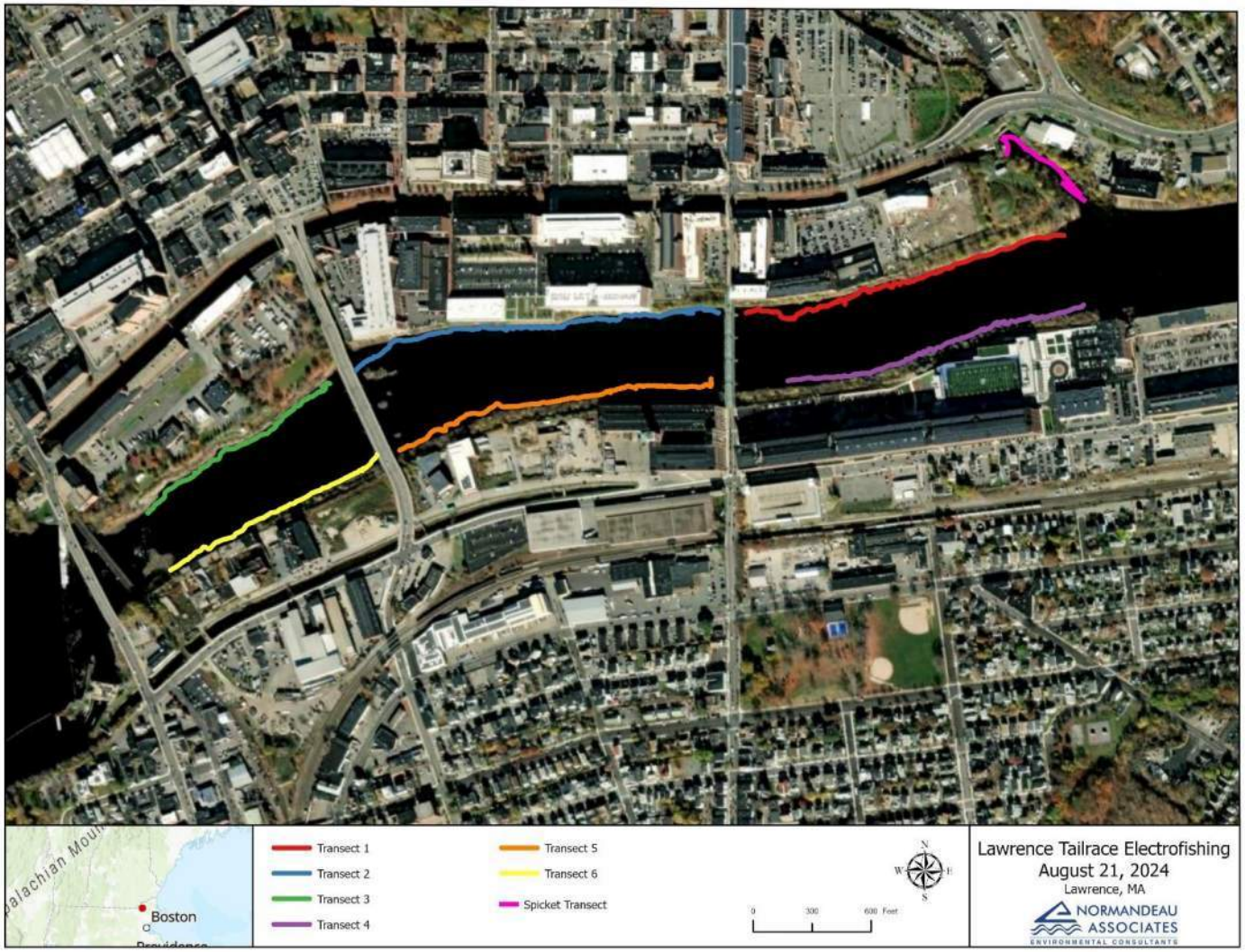

Figure 5-11. Main stem and Spicket River electrofishing transects sampled on August 21, 2024.

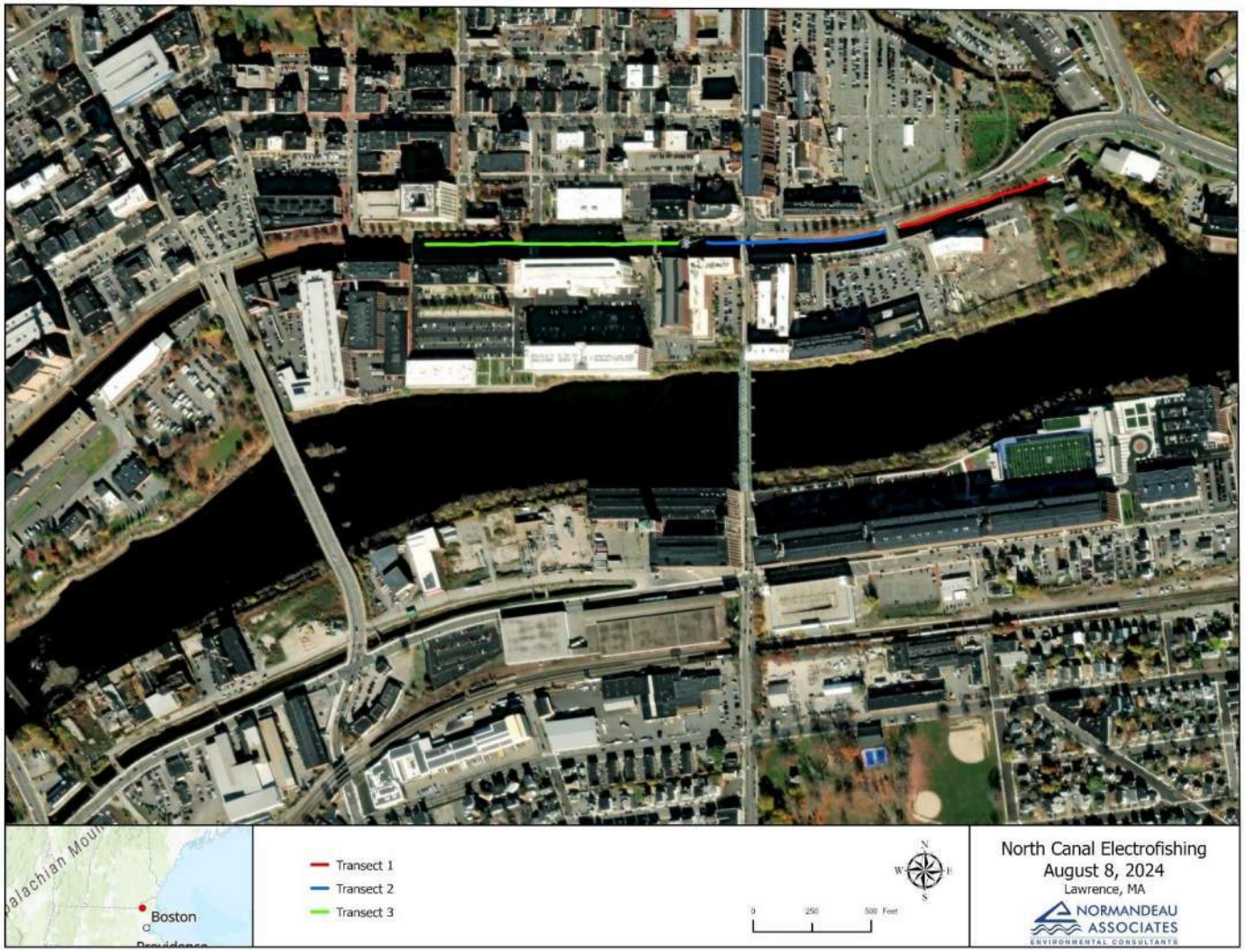

Figure 5-12. North Canal electrofishing transects sampled on August 8, 2024.

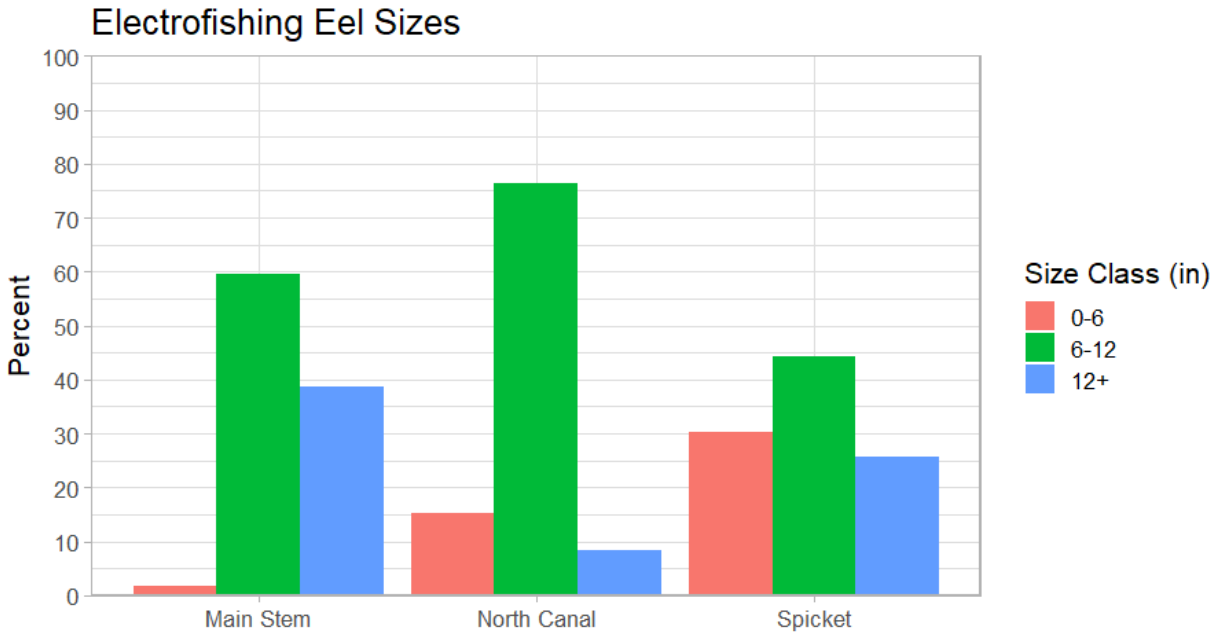

Figure 5-13. Distribution of length class by sampling location for all juvenile eels captured during electrofishing efforts in 2024 at Lawrence.

Table 5-2. Summary of species captured during electrofishing surveys in the main stem Merrimack downstream of Essex Dam, lower Spicket River, and North Canal targeting juvenile eels.

Species	Main Stem	Spicket River	North Canal
Alewife	5	0	0
American Eel	57	43	72
Bluegill	2	4	8
Common Carp	11	0	0
Fallfish	1	5	0
Golden Shiner	0	2	0
Green Sunfish	0	3	3
Largemouth Bass	1	2	5
Margined Madtom	1	4	0
Pumpkinseed	1	3	7
Redbreast Sunfish	1	8	0
Sea Lamprey	0	2	0
Smallmouth Bass	19	1	2
Spottail Shiner	1	17	0
Tessellated Darter	0	3	0
White Sucker	9	5	0
Yellow Bullhead	1	0	0

Table 5-3. Sampling characteristics and juvenile eel catch summary for electrofish sampling conducted during 2024 within the main stem, Spicket River and North Canal sites at Lawrence.

Date	Location	Transect	Water Conductivity mS/cm	Frequency (Hz)	Voltage (vDC)	Duration (Seconds)	No. Eels Captured	CPUE (eels/min)
7/26/2024	Main stem	1	600	60	250	1037	15	0.87
7/26/2024	Main stem	2	609	60	250	931	3	0.19
7/26/2024	Main stem	3	605	60	250	789	3	0.23
7/26/2024	Main stem	4	607	60	250	919	4	0.26
7/26/2024	Main stem	5	595	60	250	948	5	0.32
7/26/2024	Main stem	6	597	60	250	636	5	0.47
7/26/2024	Spicket	1	614	60	350	1483	23	0.93
8/8/2024	North Canal	1	n/a	60	350	1762	11	0.37
8/8/2024	North Canal	2	n/a	60	350	1471	31	1.26
8/8/2024	North Canal	3	n/a	60	350	1849	30	0.97
8/21/2024	Main stem	1	199	70	275	911	4	0.26
8/21/2024	Main stem	2	199	60	275	978	3	0.18
8/21/2024	Main stem	3	201	60	275	679	2	0.18
8/21/2024	Main stem	4	195	60	275	845	2	0.14
8/21/2024	Main stem	5	197	60	300	848	5	0.35
8/21/2024	Main stem	6	196	60	300	762	6	0.47
8/21/2024	Spicket	1	214	60	350	1875	20	0.64

6 Summary

A total of ten nighttime visual surveys targeting juvenile American eels were conducted between June 20 and August 19, 2024 at the Lawrence Project. As defined in the RSP, surveys were conducted from a series of shoreline positions on-site at the Project as well as several vantage points positioned along the North and South Canals. Each survey was conducted by a pair of biologists equipped with red spotlights and binoculars to facilitate the viewing of juvenile eels attempting upstream passage. Over the course of the ten surveys, juvenile eels were observed most frequently in the Project tailrace, within the entrance of the lower entrance flume associated with the existing fish lift, and at the upstream end of the North Canal. No juvenile eels were observed from vantage points surveying the areas upstream or downstream of the South Canal gatehouse during any of the ten weekly survey events. Greater than 5,000 juvenile eels were observed across all surveys, with over 3,000 observed during a single survey on the night of July 16, 2024.

The eel pots deployed during the ten-week sampling period were successful in collecting information on juvenile eel presence and relative abundance. The control site, located on the nearfield ledge areas associated with the existing south side eel trap had a total catch of greater than 20,000 juvenile eels across the full ten-week period. Relative abundance of juvenile eels at that location peaked between early July and early August. The deployment of mesh-lined eel pots in the North Canal resulted in regular observations of small numbers of juvenile eels at the downstream end and near to the discharge gates (n = 15 over the 10-week period). Juvenile eel collections in eel pots fished at the downstream end of the North Canal occurred from late June through early August. A single juvenile eel was observed in the ten weeks of eel pot sampling conducted at the upstream end of the North Canal. Similarly, the ten weeks of eel pot sampling within the South Canal produced only a single juvenile eel. Eel pot collections suggest some presence of juvenile American eels within the North Canal.

Electrofishing was conducted twice (once in July and once in August) in the main stem Merrimack River from the point just downstream from Essex Dam to the confluence with the Spicket River and in the Spicket River from its confluence with the Merrimack to the discharge from the North Canal. Additionally, backpack electrofish sampling was conducted in the North Canal during a single event in August. Electrofish effort (all sites and dates) yielded a total of 309 fish with 172 of those being American eels. A total of 57 juvenile eels were collected within the main stem Merrimack River, 43 within the lower Spicket River, and 72 within the North Canal. The highest CPUE (eels/minute of sampling) occurred in the North Canal with a high of 1.26 eels per minute. The highest CPUE values for juvenile eels within the main stem Merrimack River were noted from the sample areas located adjacent to the confluence with the Spicket River and the region located on the powerhouse shoreline closest to Essex Dam. This trend was observed during both the July 26 and August 21 sampling events. CPUE values for juvenile eels in the Spicket River were similar to those observed at main stem Transect 1 during both the July and August sampling events.

Sampling methodologies employed during this study provided valuable information on the presence and relative abundance of juvenile eels in the Project area. Nighttime surveys conducted during the ten-week period revealed a high relative abundance of juvenile eels within the powerhouse tailrace and lower entrance flume associated with the existing fish lift. These areas are adjacent to the existing south side eel trap which was evaluated during several nighttime surveys associated with the Upstream American Passage Assessment Study and produced observations of large numbers of juvenile eels on the nearfield ledges of the existing eel trap. Similarly, boat electrofish sampling conducted in the main stem Merrimack River from downstream of Essex Dam to its confluence with the Spicket River demonstrated relatively high catch rates from the sample transect located closest to the Essex Dam and on the powerhouse side of the river.

Main stem boat electrofish sampling also produced relatively high catch rates of juvenile eels from the sample transect located adjacent to the confluence with the Spicket River. These same relatively high catch rates were also observed during electrofish sampling conducted within the lower Spicket River during both the July and August sampling events. As demonstrated by eel surveys conducted at the first dam on the Spicket River (Methuen Falls Dam; Normandeau 2024) large numbers of juvenile American eels entering the Spicket River continue upstream in that system. However, nighttime surveys, eel pot collections and backpack electrofish sampling conducted within the North Canal do suggest that juvenile eels are accessing that waterway. Over 400 juvenile eels were observed at the upstream end of the North Canal over survey events conducted during late July and early August. Captures of juvenile eels in pots set at the downstream end of the North Canal occurred between late June and early August and CPUE rates for juvenile eels in the North Canal were the highest observed for areas sampled by electrofishing.

Due to safety issues associated with egress of project staff from the South Canal in the event of an emergency during sampling, electrofish sampling was not performed in that reach. However, both nighttime visual surveys and use of fine-mesh eel pots were conducted over the 10-week sampling period. Despite this considerable effort, observations of juvenile eels in the South Canal were limited to a single individual suggesting minimal use of this reach.

7 Variances from the FERC Approved Study Plan

The Upstream American Eel Upstream Passage Siting Study was conducted following the methodology described in the April 10, 2024, RSP and approved by FERC with modifications in their May 10, 2024, SPD with several exceptions:

- The RSP identified the installation of temporary ramp-style eel traps at locations in the vicinity of the downstream side of the North and South Canal gatehouses and the downstream side of the North Canal outlet gate. These sites were visited with representatives from the MRTC on June 6, 2024 and based on limited safe and feasibly accessible locations to place ramp-style traps, the decision was made to rely on fine-screen eel pots to evaluate eels at these locations. (see Appendix C for correspondence following the June 6, 2024 site visit).
- Essex and the MRTC discussed the potential for electrofish sampling targeting juvenile eels within the South Canal during the June 6, 2024 site visit. Due to safety concerns with the ability for staff to access and exit the South Canal in the event of loss of control at the upstream gatehouse, no electrofish sampling was conducted in that reach.

8 Literature Cited

Normandeau (Normandeau Associates, Inc). 2024. Methuen Falls Juvenile Eel Survey – Methuen Falls Hydroelectric Project (FERC No. 8093). Report Prepared for Methuen Falls Hydroelectric Project.

Appendix A: Eel Pot Collection Data

		Time		Temperature		Eels Captured					
Date	Location	Time Pulled	Time Deployed	Water (°C)	Air (°F)	0-6" Eels	6-12" Eels	12+" Eels	Total Eels	# Mortalities	Condition of Pots
6/21/2024	South Side Ledges	10:07	10:30	23.9	83	62	2	0	64	0	
6/21/2024	South Canal Gatehouse	10:41	10:49	26.1		0	0	0	0	0	
6/21/2024	North Canal Walking Bridge	11:12	11:15	25.8		0	0	0	0	0	
6/21/2024	Lower Gatehouse on North Canal	11:34	11:48	26.5		0	1	0	1	0	
6/24/2024	South Side Ledges	12:08	12:43	22.2	80	24	1	0	25	1	
6/24/2024	South Canal Gatehouse	12:45	13:07	25.1		0	0	0	0	0	
6/24/2024	North Canal Walking Bridge	13:26	13:30	25.1		0	0	0	0	0	
6/24/2024	Lower Gatehouse on North Canal	13:50	14:08	25.9		0	0	1	1	0	
6/26/2024	South Side Ledges	9:21	9:33	20.2	85	10	0	0	10	0	
6/26/2024	South Canal Gatehouse	9:40	9:56	25.3		0	0	0	0	0	
6/26/2024	North Canal Walking Bridge	10:10	10:15	25.2		0	0	0	0	0	Muck on screen
6/26/2024	Lower Gatehouse on North Canal	10:25	10:40	26		0	1	1	2	0	
6/28/2024	South Side Ledges	10:16	10:29	15.5	66	8	2	0	10	1	
6/28/2024	South Canal Gatehouse	10:35	10:40	23.6		0	0	0	0	0	
6/28/2024	North Canal Walking Bridge	11:01	11:04	23.8		0	0	0	0	0	
6/28/2024	Lower Gatehouse on North Canal	No Access to Check				0	0	0	0	0	
7/1/2024	South Side Ledges	11:30	12:10	21.9	77	37	0	0	37	0	
7/1/2024	South Canal Gatehouse	12:12	12:25	24.5		0	0	0	0	0	Eel pot open
7/1/2024	North Canal Walking Bridge	12:40	12:42	25.1		0	0	0	0	0	

		Time		Temperature		Eels Captured					
Date	Location	Time Pulled	Time Deployed	Water (°C)	Air (°F)	0-6" Eels	6-12" Eels	12+" Eels	Total Eels	# Mortalities	Condition of Pots
7/1/2024	Lower Gatehouse on North Canal	12:55	13:10	25.2		0	0	0	0	0	Eel pot open
7/3/2024	South Side Ledges	12:30	12:50	22.9		76	0	0	76	0	
7/3/2024	South Canal Gatehouse	13:00	13:14	25.6		0	0	0	0	0	
7/3/2024	North Canal Walking Bridge	13:30	13:40	26.1	83	0	0	0	0	0	
7/3/2024	Lower Gatehouse on North Canal	13:55	14:15	26.5		0	0	0	0	0	
7/5/2024	South Side Ledges	10:15	10:30	23.5		14	0	0	14	0	
7/5/2024	South Canal Gatehouse	10:33	10:42	25.2		0	0	0	0	0	
7/5/2024	North Canal Walking Bridge	10:48	10:54	25.4	78	0	0	0	0	0	
7/5/2024	Lower Gatehouse on North Canal	11:05	11:18	15.3		0	1	0	1	0	
7/8/2024	South Side Ledges	10:06	10:24	23.1		38	0	0	38	2	
7/8/2024	South Canal Gatehouse	10:26	10:35	27.7		0	0	0	0	0	Eel pot open
7/8/2024	North Canal Walking Bridge	10:48	10:52	27.1	87	0	0	0	0	0	
7/8/2024	Lower Gatehouse on North Canal	9:43	9:54	27.3		0	1	0	1	0	
7/10/2024	South Side Ledges	14:06	14:30	31.4		384	0	0	384	3	
7/10/2024	South Canal Gatehouse	No Access to Check - Crane Work				0	0	0	0	0	
7/10/2024	North Canal Walking Bridge	14:50	14:55	29.5	97	0	0	0	0	0	
7/10/2024	Lower Gatehouse on North Canal	15:07	15:20	29.9		1	0	0	1	0	
7/12/2024	South Side Ledges	17:05	18:05	28.5		479	60	0	539	5	
7/12/2024	South Canal Gatehouse	18:35	18:55	29.8	89	0	0	0	0	0	
7/12/2024	North Canal Walking Bridge	19:10	19:20	26.1		0	0	0	0	0	

		Time		Temperature		Eels Captured					
Date	Location	Time Pulled	Time Deployed	Water (°C)	Air (°F)	0-6" Eels	6-12" Eels	12+" Eels	Total Eels	# Mortalities	Condition of Pots
7/12/2024	Lower Gatehouse on North Canal	19:35	19:55	26.3		0	0	0	0	0	
7/15/2024	South Side Ledges	9:52	10:33	25	100	2777	0	0	2777	2	
7/15/2024	South Canal Gatehouse	10:35	10:57	29.6		0	0	0	0	0	
7/15/2024	North Canal Walking Bridge	11:30	11:35	29.5		0	0	0	0	0	
7/15/2024	Lower Gatehouse on North Canal	11:50	12:10	30.1		2	0	1	3	0	
7/17/2024	South Side Ledges	14:18	14:45	28.6	95	4013	150	15	4178	2	
7/17/2024	South Canal Gatehouse	13:55	14:12	29.6		0	0	0	0	0	
7/17/2024	North Canal Walking Bridge	15:15	15:20	29.7		0	1	0	1	0	
7/17/2024	Lower Gatehouse on North Canal	15:33	15:50	30.3		0	1	0	1	0	
7/19/2024	South Side Ledges	13:10	13:15	28.6	86	2960	15	1	2976	9	
7/19/2024	South Canal Gatehouse	12:29	12:40	29.7		0	0	0	0	0	
7/19/2024	North Canal Walking Bridge	14:35	14:40	29.5		0	0	0	0	0	
7/19/2024	Lower Gatehouse on North Canal	14:52	15:10	29.7		0	0	0	0	0	
7/22/2024	South Side Ledges	9:45	10:12	20.8	86	3006	5	0	3011	0	
7/22/2024	South Canal Gatehouse	9:26	9:35	28.7		0	0	0	0	0	
7/22/2024	North Canal Walking Bridge	10:56	11:02	28.3		0	0	0	0	0	
7/22/2024	Lower Gatehouse on North Canal	11:10	11:21	28.8		0	0	0	0	0	1 Eel pot missing.
7/24/2024	South Side Ledges	14:16	14:37	24	75	413	0	0	413	6	
7/24/2024	South Canal Gatehouse	14:05	14:13	27.3		0	0	0	0	0	
7/24/2024	North Canal Walking Bridge	14:52	14:56	27.1		0	0	0	0	0	

		Time		Temperature		Eels Captured					
Date	Location	Time Pulled	Time Deployed	Water (°C)	Air (°F)	0-6" Eels	6-12" Eels	12+" Eels	Total Eels	# Mortalities	Condition of Pots
7/24/2024	Lower Gatehouse on North Canal	15:06	15:17	28.1		1	2	0	3	0	
7/26/2024	South Side Ledges	13:12	13:35	22.8	82	2109	0	0	2109	5	
7/26/2024	South Canal Gatehouse	14:00	14:12	27.1		0	0	0	0	0	
7/26/2024	North Canal Walking Bridge	14:36	14:40	27		0	0	0	0	0	
7/26/2024	Lower Gatehouse on North Canal	15:00	15:11	27.3		0	0	0	0	0	
7/29/2024	South Side Ledges	10:42	10:56	20.3	70	2701	0	1	2702	4	
7/29/2024	South Canal Gatehouse	10:17	10:33	25.2		0	0	0	0	0	
7/29/2024	North Canal Walking Bridge	11:26	11:30	24.9		0	0	0	0	0	
7/29/2024	Lower Gatehouse on North Canal	11:42	11:52	25.2		0	0	0	0	0	
7/31/2024	South Side Ledges	14:00	14:20	25.3	83	325	0	31	356	8	
7/31/2024	South Canal Gatehouse	No Access to Check - Crane Work				0	0	0	0	0	
7/31/2024	North Canal Walking Bridge	14:35	14:42	27.2		0	0	0	0	0	
7/31/2024	Lower Gatehouse on North Canal	14:57	15:08	27.5		0	0	0	0	0	
8/2/2024	South Side Ledges	9:52	10:08	25.8	83	1540	2	0	1542	13	
8/2/2024	South Canal Gatehouse	9:36	9:45	28.8		0	0	0	0	0	
8/2/2024	North Canal Walking Bridge	10:32	10:35	27.2		0	0	0	0	0	
8/2/2024	Lower Gatehouse on North Canal	10:46	10:50	28.4		0	0	0	0	0	
8/5/2024	South Side Ledges	10:52	11:12	24	81	981	4	0	985	6	
8/5/2024	South Canal Gatehouse	10:36	10:46	27.2		0	0	0	0	0	
8/5/2024	North Canal Walking Bridge	11:36	11:39	26.8		0	0	0	0	0	

		Time		Temperature		Eels Captured					
Date	Location	Time Pulled	Time Deployed	Water (°C)	Air (°F)	0-6" Eels	6-12" Eels	12+" Eels	Total Eels	# Mortalities	Condition of Pots
8/5/2024	Lower Gatehouse on North Canal	12:10	12:15	28.2		0	0	0	0	0	
8/7/2024	South Side Ledges	10:08	11:05	19.8	65	321	1	2	324	7	
8/7/2024	South Canal Gatehouse	11:36	11:48	24.1		0	0	0	0	0	
8/7/2024	North Canal Walking Bridge	12:36	12:38	25.2		0	0	0	0	0	
8/7/2024	Lower Gatehouse on North Canal	12:48	12:57	23.6		0	0	0	0	0	
8/9/2024	South Side Ledges	11:40	12:00	22.1	71	70	0	0	70	3	
8/9/2024	South Canal Gatehouse	11:25	11:35	24.8		0	0	0	0	0	
8/9/2024	North Canal Walking Bridge	12:15	12:18	24.8		0	0	0	0	0	
8/9/2024	Lower Gatehouse on North Canal	12:30	12:40	25.1		0	1	0	1	0	
8/12/2024	South Side Ledges	10:24	10:48	18.2	70	68	1	0	69	3	
8/12/2024	South Canal Gatehouse	10:08	10:20	22.6		0	0	0	0	0	
8/12/2024	North Canal Walking Bridge	10:58	11:00	21.6		0	0	0	0	0	
8/12/2024	Lower Gatehouse on North Canal	11:12	11:16	22		0	0	0	0	0	
8/14/2024	South Side Ledges	20:05	20:22	20.9	73	41	0	0	41	3	
8/14/2024	South Canal Gatehouse	19:50	20:00	25.4		0	1	0	1	0	
8/14/2024	North Canal Walking Bridge	20:35	20:40	24.9		0	0	0	0	0	
8/14/2024	Lower Gatehouse on North Canal	20:52	21:03	24.3		0	0	0	0	0	
8/16/2024	South Side Ledges	12:15	12:18	21.5	77	62	0	0	62	1	
8/16/2024	South Canal Gatehouse	12:00	12:11	23.8		0	0	0	0	0	
8/16/2024	North Canal Walking Bridge	12:40	12:43	24.1		0	0	0	0	0	

		Time		Temperature		Eels Captured					
Date	Location	Time Pulled	Time Deployed	Water (°C)	Air (°F)	0-6" Eels	6-12" Eels	12+" Eels	Total Eels	# Mortalities	Condition of Pots
8/16/2024	Lower Gatehouse on North Canal	12:53	13:04	24.7		0	0	0	0	0	
8/19/2024	South Side Ledges	9:08	9:21	20.7	70	52	0	0	52	4	
8/19/2024	South Canal Gatehouse	8:53	9:03	23.1		0	0	0	0	0	
8/19/2024	North Canal Walking Bridge	9:41	9:44	23.4		0	0	0	0	0	
8/19/2024	Lower Gatehouse on North Canal	9:57	10:04	23.5		0	0	0	0	0	
8/21/2024	South Side Ledges	11:38	11:48	17.3	67	6	0	0	6	1	
8/21/2024	South Canal Gatehouse	11:21	11:32	21.5		0	0	0	0	0	
8/21/2024	North Canal Walking Bridge	11:58	11:02	19.5		0	0	0	0	0	
8/21/2024	Lower Gatehouse on North Canal	12:10	12:15	20.5		0	0	0	0	0	
8/23/2024	South Side Ledges	9:20	9:33	14.1	66	13	0	0	13	0	
8/23/2024	South Canal Gatehouse	9:06	9:16	20		0	0	0	0	0	
8/23/2024	North Canal Walking Bridge	9:50	9:53	21.3		0	0	0	0	0	
8/23/2024	Lower Gatehouse on North Canal	10:03	10:10	21.2		0	0	0	0	0	
8/28/2024	South Side Ledges	11:35		24.4	88	0	0	0	0	0	Eel pot pulled
8/28/2024	South Canal Gatehouse	11:50		24.2		0	0	0	0	0	Eel pot pulled
8/28/2024	North Canal Walking Bridge	12:20		24.2		0	0	0	0	0	Eel pot pulled
8/28/2024	Lower Gatehouse on North Canal	12:30		24.6		0	0	0	0	0	Eel pot pulled

Appendix B: Electrofish Collection Data

Date	Location	Transect	Fish ID	Species	Length (mm)	Weight (g)
7/26/2024	Spicket	1	1	Smallmouth Bass	83	
7/26/2024	Spicket	1	2	Fallfish	55	
7/26/2024	Spicket	1	3	Fallfish	56	
7/26/2024	Spicket	1	4	Fallfish	58	
7/26/2024	Spicket	1	5	Pumpkinseed	115	
7/26/2024	Spicket	1	6	Redbreast Sunfish	112	
7/26/2024	Spicket	1	7	Largemouth Bass	120	
7/26/2024	Spicket	1	8	Bluegill	155	
7/26/2024	Spicket	1	9	Redbreast Sunfish	116	
7/26/2024	Spicket	1	10	Fallfish	55	
7/26/2024	Spicket	1	11	White Sucker	81	
7/26/2024	Spicket	1	12	Fallfish	65	
7/26/2024	Spicket	1	13	Redbreast Sunfish	115	
7/26/2024	Spicket	1	14	Spottail Shiner	54	
7/26/2024	Spicket	1	15	Redbreast Sunfish	115	
7/26/2024	Spicket	1	16	Largemouth Bass	360	
7/26/2024	Spicket	1	17	Bluegill	115	
7/26/2024	Spicket	1	18	Green Sunfish	89	
7/26/2024	Spicket	1	19	Pumpkinseed	83	
7/26/2024	Spicket	1	20	Margined Madtom	90	
7/26/2024	Spicket	1	21	Pumpkinseed	81	
7/26/2024	Spicket	1	22	American Eel	270	45
7/26/2024	Spicket	1	23	American Eel	310	60
7/26/2024	Spicket	1	24	American Eel	360	100
7/26/2024	Spicket	1	25	American Eel	280	45
7/26/2024	Spicket	1	26	American Eel	260	55
7/26/2024	Spicket	1	27	American Eel	60	2
7/26/2024	Spicket	1	28	White Sucker	70	
7/26/2024	Spicket	1	29	American Eel	255	65
7/26/2024	Spicket	1	30	American Eel	285	80
7/26/2024	Spicket	1	31	American Eel	220	45
7/26/2024	Spicket	1	32	American Eel	300	110
7/26/2024	Spicket	1	33	American Eel	230	45
7/26/2024	Spicket	1	34	American Eel	268	85
7/26/2024	Spicket	1	35	American Eel	135	5
7/26/2024	Spicket	1	36	American Eel	275	75
7/26/2024	Spicket	1	37	American Eel	400	135
7/26/2024	Spicket	1	38	American Eel	150	40

Date	Location	Transect	Fish ID	Species	Length (mm)	Weight (g)
7/26/2024	Spicket	1	39	American Eel	240	35
7/26/2024	Spicket	1	40	American Eel	212	50
7/26/2024	Spicket	1	41	American Eel	80	2
7/26/2024	Spicket	1	42	American Eel	410	115
7/26/2024	Spicket	1	43	American Eel	613	1550
7/26/2024	Spicket	1	44	American Eel	545	375
7/26/2024	Spicket	1	45	American Eel	505	325
7/26/2024	Main stem	1	1	Common Carp	660	
7/26/2024	Main stem	1	2	Smallmouth Bass	67	
7/26/2024	Main stem	1	3	Margined Madtom	58	
7/26/2024	Main stem	1	4	American Eel	210	45
7/26/2024	Main stem	1	5	American Eel	280	95
7/26/2024	Main stem	1	6	American Eel	410	105
7/26/2024	Main stem	1	7	American Eel	270	95
7/26/2024	Main stem	1	8	American Eel	160	35
7/26/2024	Main stem	1	9	American Eel	270	70
7/26/2024	Main stem	1	10	American Eel	390	120
7/26/2024	Main stem	1	11	American Eel	260	35
7/26/2024	Main stem	1	12	American Eel	390	150
7/26/2024	Main stem	1	13	American Eel	370	105
7/26/2024	Main stem	1	14	American Eel	620	650
7/26/2024	Main stem	1	15	American Eel	480	280
7/26/2024	Main stem	1	16	American Eel	410	115
7/26/2024	Main stem	1	17	American Eel	542	405
7/26/2024	Main stem	1	18	American Eel	540	275
7/26/2024	Main stem	2	1	Common Carp	620	
7/26/2024	Main stem	2	2	Common Carp	535	
7/26/2024	Main stem	2	3	White Sucker	425	
7/26/2024	Main stem	2	4	American Eel	330	95
7/26/2024	Main stem	2	5	American Eel	390	95
7/26/2024	Main stem	2	6	American Eel	500	155
7/26/2024	Main stem	3	1	American Eel	220	60
7/26/2024	Main stem	3	2	Alewife	75	
7/26/2024	Main stem	3	3	Smallmouth Bass	302	
7/26/2024	Main stem	3	4	White Sucker	475	
7/26/2024	Main stem	3	5	American Eel	270	70
7/26/2024	Main stem	3	6	American Eel	275	100
7/26/2024	Main stem	4	1	White Sucker	470	
7/26/2024	Main stem	4	2	White Sucker	470	
7/26/2024	Main stem	4	3	White Sucker	475	

Date	Location	Transect	Fish ID	Species	Length (mm)	Weight (g)
7/26/2024	Main stem	4	4	American Eel	275	100
7/26/2024	Main stem	4	5	American Eel	288	100
7/26/2024	Main stem	4	6	American Eel	210	55
7/26/2024	Main stem	4	7	American Eel	270	110
7/26/2024	Main stem	5	1	Common Carp	820	
7/26/2024	Main stem	5	2	White Sucker	473	
7/26/2024	Main stem	5	3	American Eel	160	45
7/26/2024	Main stem	5	4	American Eel	300	110
7/26/2024	Main stem	5	5	American Eel	290	105
7/26/2024	Main stem	5	6	American Eel	210	50
7/26/2024	Main stem	5	7	American Eel	185	10
7/26/2024	Main stem	6	1	White Sucker	420	
7/26/2024	Main stem	6	2	Smallmouth Bass	77	
7/26/2024	Main stem	6	3	Smallmouth Bass	95	
7/26/2024	Main stem	6	4	Smallmouth Bass	235	
7/26/2024	Main stem	6	5	American Eel	160	20
7/26/2024	Main stem	6	6	American Eel	260	60
7/26/2024	Main stem	6	7	American Eel	284	100
7/26/2024	Main stem	6	8	American Eel	290	115
7/26/2024	Main stem	6	9	American Eel	285	100
8/8/2024	North Canal	1	1	American Eel	172	
8/8/2024	North Canal	1	2	American Eel	180	
8/8/2024	North Canal	1	3	American Eel	83	
8/8/2024	North Canal	1	4	American Eel	192	
8/8/2024	North Canal	1	5	American Eel	190	
8/8/2024	North Canal	1	6	American Eel	200	
8/8/2024	North Canal	1	7	American Eel	240	
8/8/2024	North Canal	1	8	American Eel	260	
8/8/2024	North Canal	1	9	American Eel	380	
8/8/2024	North Canal	1	10	American Eel	270	
8/8/2024	North Canal	1	11	American Eel	150	
8/8/2024	North Canal	1	13	Bluegill		
8/8/2024	North Canal	1	14	Bluegill		
8/8/2024	North Canal	1	15	Bluegill		
8/8/2024	North Canal	1	16	Pumpkinseed		
8/8/2024	North Canal	1	17	Pumpkinseed		
8/8/2024	North Canal	1	18	Pumpkinseed		
8/8/2024	North Canal	1	19	Pumpkinseed		
8/8/2024	North Canal	1	20	Pumpkinseed		
8/8/2024	North Canal	1	21	Pumpkinseed		

Date	Location	Transect	Fish ID	Species	Length (mm)	Weight (g)
8/8/2024	North Canal	1	22	Green Sunfish		
8/8/2024	North Canal	2	1	American Eel	185	
8/8/2024	North Canal	2	2	American Eel	113	
8/8/2024	North Canal	2	3	American Eel	150	
8/8/2024	North Canal	2	4	American Eel	240	
8/8/2024	North Canal	2	5	American Eel	110	
8/8/2024	North Canal	2	6	American Eel	360	
8/8/2024	North Canal	2	7	American Eel	173	
8/8/2024	North Canal	2	8	American Eel	310	
8/8/2024	North Canal	2	9	American Eel	115	
8/8/2024	North Canal	2	10	American Eel	300	
8/8/2024	North Canal	2	11	American Eel	320	
8/8/2024	North Canal	2	12	American Eel	262	
8/8/2024	North Canal	2	13	American Eel	112	
8/8/2024	North Canal	2	14	American Eel	160	
8/8/2024	North Canal	2	15	American Eel	225	
8/8/2024	North Canal	2	16	American Eel	290	
8/8/2024	North Canal	2	17	American Eel	320	
8/8/2024	North Canal	2	18	American Eel	280	
8/8/2024	North Canal	2	19	American Eel	300	
8/8/2024	North Canal	2	20	American Eel	160	
8/8/2024	North Canal	2	21	American Eel	258	
8/8/2024	North Canal	2	22	American Eel	76	
8/8/2024	North Canal	2	23	American Eel	320	
8/8/2024	North Canal	2	24	American Eel	293	
8/8/2024	North Canal	2	25	American Eel	270	
8/8/2024	North Canal	2	26	American Eel	70	
8/8/2024	North Canal	2	27	American Eel	225	
8/8/2024	North Canal	2	28	American Eel	287	
8/8/2024	North Canal	2	29	American Eel	300	
8/8/2024	North Canal	2	30	American Eel	295	
8/8/2024	North Canal	2	31	American Eel	280	
8/8/2024	North Canal	2	33	Bluegill		
8/8/2024	North Canal	2	34	Largemouth Bass		
8/8/2024	North Canal	2	35	Largemouth Bass		
8/8/2024	North Canal	2	36	Smallmouth Bass		
8/8/2024	North Canal	2	37	Smallmouth Bass		
8/8/2024	North Canal	2	38	Pumpkinseed		
8/8/2024	North Canal	3	1	American Eel	175	
8/8/2024	North Canal	3	2	American Eel	230	

Date	Location	Transect	Fish ID	Species	Length (mm)	Weight (g)
8/8/2024	North Canal	3	3	American Eel	225	
8/8/2024	North Canal	3	4	American Eel	215	
8/8/2024	North Canal	3	5	American Eel	130	
8/8/2024	North Canal	3	6	American Eel	165	
8/8/2024	North Canal	3	7	American Eel	300	
8/8/2024	North Canal	3	8	American Eel	295	
8/8/2024	North Canal	3	9	American Eel	175	
8/8/2024	North Canal	3	10	American Eel	230	
8/8/2024	North Canal	3	11	American Eel	110	
8/8/2024	North Canal	3	12	American Eel	290	
8/8/2024	North Canal	3	13	American Eel	290	
8/8/2024	North Canal	3	14	American Eel	230	
8/8/2024	North Canal	3	15	American Eel	160	
8/8/2024	North Canal	3	16	American Eel	235	
8/8/2024	North Canal	3	17	American Eel	282	
8/8/2024	North Canal	3	18	American Eel	265	
8/8/2024	North Canal	3	19	American Eel	280	
8/8/2024	North Canal	3	20	American Eel	275	
8/8/2024	North Canal	3	21	American Eel	240	
8/8/2024	North Canal	3	22	American Eel	255	
8/8/2024	North Canal	3	23	American Eel	185	
8/8/2024	North Canal	3	24	American Eel	237	
8/8/2024	North Canal	3	25	American Eel	240	
8/8/2024	North Canal	3	26	American Eel	235	
8/8/2024	North Canal	3	27	American Eel	190	
8/8/2024	North Canal	3	28	American Eel	275	
8/8/2024	North Canal	3	29	American Eel	255	
8/8/2024	North Canal	3	30	American Eel	215	
8/8/2024	North Canal	3	32	Bluegill		
8/8/2024	North Canal	3	33	Bluegill		
8/8/2024	North Canal	3	34	Bluegill		
8/8/2024	North Canal	3	35	Bluegill		
8/8/2024	North Canal	3	36	Largemouth Bass		
8/8/2024	North Canal	3	37	Largemouth Bass		
8/8/2024	North Canal	3	38	Largemouth Bass		
8/8/2024	North Canal	3	39	Green Sunfish		
8/8/2024	North Canal	3	40	Green Sunfish		
8/21/2024	Spicket	1	1	Bluegill	159	
8/21/2024	Spicket	1	2	Bluegill	160	
8/21/2024	Spicket	1	3	Spottail Shiner	77	

Date	Location	Transect	Fish ID	Species	Length (mm)	Weight (g)
8/21/2024	Spicket	1	4	Redbreast Sunfish	53	
8/21/2024	Spicket	1	5	Spottail Shiner	63	
8/21/2024	Spicket	1	6	Spottail Shiner	68	
8/21/2024	Spicket	1	7	Spottail Shiner	66	
8/21/2024	Spicket	1	8	Spottail Shiner	67	
8/21/2024	Spicket	1	9	Spottail Shiner	58	
8/21/2024	Spicket	1	10	Spottail Shiner	72	
8/21/2024	Spicket	1	11	Golden Shiner	73	
8/21/2024	Spicket	1	12	Spottail Shiner	55	
8/21/2024	Spicket	1	13	Tessellated Darter	66	
8/21/2024	Spicket	1	14	Spottail Shiner	59	
8/21/2024	Spicket	1	15	Golden Shiner	83	
8/21/2024	Spicket	1	16	Spottail Shiner	69	
8/21/2024	Spicket	1	17	Spottail Shiner	66	
8/21/2024	Spicket	1	18	Spottail Shiner	60	
8/21/2024	Spicket	1	19	Green Sunfish	108	
8/21/2024	Spicket	1	20	Spottail Shiner	63	
8/21/2024	Spicket	1	21	Green Sunfish	147	
8/21/2024	Spicket	1	22	Spottail Shiner	74	
8/21/2024	Spicket	1	23	Spottail Shiner	65	
8/21/2024	Spicket	1	24	White Sucker	93	
8/21/2024	Spicket	1	25	Margined Madtom	95	
8/21/2024	Spicket	1	26	Redbreast Sunfish	111	
8/21/2024	Spicket	1	27	Spottail Shiner	65	
8/21/2024	Spicket	1	28	Tessellated Darter	50	
8/21/2024	Spicket	1	29	White Sucker	87	
8/21/2024	Spicket	1	30	Margined Madtom	56	
8/21/2024	Spicket	1	31	Redbreast Sunfish	54	
8/21/2024	Spicket	1	32	Margined Madtom	107	
8/21/2024	Spicket	1	33	White Sucker	92	
8/21/2024	Spicket	1	34	Redbreast Sunfish	56	
8/21/2024	Spicket	1	35	Tessellated Darter	56	
8/21/2024	Spicket	1	36	American Eel	325	
8/21/2024	Spicket	1	37	American Eel	98	
8/21/2024	Spicket	1	38	American Eel	88	
8/21/2024	Spicket	1	39	Sea Lamprey	128	
8/21/2024	Spicket	1	40	American Eel	310	
8/21/2024	Spicket	1	41	American Eel	331	
8/21/2024	Spicket	1	42	American Eel	310	
8/21/2024	Spicket	1	43	American Eel	104	

Date	Location	Transect	Fish ID	Species	Length (mm)	Weight (g)
8/21/2024	Spicket	1	44	American Eel	273	
8/21/2024	Spicket	1	45	American Eel	71	
8/21/2024	Spicket	1	46	American Eel	87	
8/21/2024	Spicket	1	47	American Eel	89	
8/21/2024	Spicket	1	48	Sea Lamprey	131	
8/21/2024	Spicket	1	49	American Eel	156	
8/21/2024	Spicket	1	50	American Eel	225	
8/21/2024	Spicket	1	51	American Eel	182	22
8/21/2024	Spicket	1	52	American Eel	179	21
8/21/2024	Spicket	1	53	American Eel	180	18
8/21/2024	Spicket	1	54	American Eel	229	23
8/21/2024	Spicket	1	55	American Eel	139	11
8/21/2024	Spicket	1	56	American Eel	73	1
8/21/2024	Spicket	1	57	American Eel	105	1
8/21/2024	Main stem	1	1	Smallmouth Bass	99	
8/21/2024	Main stem	1	2	Smallmouth Bass	124	
8/21/2024	Main stem	1	3	Smallmouth Bass	111	
8/21/2024	Main stem	1	4	Smallmouth Bass	124	
8/21/2024	Main stem	1	5	White Sucker	467	
8/21/2024	Main stem	1	6	American Eel	324	63
8/21/2024	Main stem	1	7	American Eel	232	40
8/21/2024	Main stem	1	8	American Eel	224	32
8/21/2024	Main stem	1	9	American Eel	520	414
8/21/2024	Main stem	2	1	Common Carp	747	
8/21/2024	Main stem	2	2	Common Carp	661	
8/21/2024	Main stem	2	3	White Sucker	432	
8/21/2024	Main stem	2	4	Fallfish	89	
8/21/2024	Main stem	2	5	Spottail Shiner	70	
8/21/2024	Main stem	2	6	American Eel	219	
8/21/2024	Main stem	2	7	American Eel	240	
8/21/2024	Main stem	2	8	American Eel	302	
8/21/2024	Main stem	3	1	Smallmouth Bass	428	
8/21/2024	Main stem	3	2	Common Carp	750	
8/21/2024	Main stem	3	3	Common Carp	627	
8/21/2024	Main stem	3	4	Smallmouth Bass	208	
8/21/2024	Main stem	3	5	Alewife	88	
8/21/2024	Main stem	3	6	Alewife	86	
8/21/2024	Main stem	3	7	American Eel	505	266
8/21/2024	Main stem	3	8	American Eel	361	122
8/21/2024	Main stem	4	1	Common Carp	509	

Date	Location	Transect	Fish ID	Species	Length (mm)	Weight (g)
8/21/2024	Main stem	4	2	American Eel	308	86
8/21/2024	Main stem	4	3	American Eel	101	2
8/21/2024	Main stem	5	1	Common Carp	660	
8/21/2024	Main stem	5	2	Common Carp	599	
8/21/2024	Main stem	5	3	Smallmouth Bass	115	
8/21/2024	Main stem	5	4	Alewife	93	
8/21/2024	Main stem	5	5	Alewife	85	
8/21/2024	Main stem	5	6	Smallmouth Bass	109	
8/21/2024	Main stem	5	7	Smallmouth Bass	110	
8/21/2024	Main stem	5	8	Largemouth Bass	84	
8/21/2024	Main stem	5	9	Smallmouth Bass	90	
8/21/2024	Main stem	5	10	Smallmouth Bass	131	
8/21/2024	Main stem	5	11	Smallmouth Bass	169	
8/21/2024	Main stem	5	12	Smallmouth Bass	119	
8/21/2024	Main stem	5	13	Bluegill	128	
8/21/2024	Main stem	5	14	Pumpkinseed	134	
8/21/2024	Main stem	5	15	Bluegill	121	
8/21/2024	Main stem	5	16	Redbreast Sunfish	151	
8/21/2024	Main stem	5	17	American Eel	292	75
8/21/2024	Main stem	5	18	American Eel	294	80
8/21/2024	Main stem	5	19	American Eel	282	40
8/21/2024	Main stem	5	20	American Eel	295	71
8/21/2024	Main stem	5	21	American Eel	278	60
8/21/2024	Main stem	6	1	Smallmouth Bass	89	
8/21/2024	Main stem	6	2	Yellow Bullhead	207	
8/21/2024	Main stem	6	3	American Eel	267	65
8/21/2024	Main stem	6	4	American Eel	395	150
8/21/2024	Main stem	6	5	American Eel	343	89
8/21/2024	Main stem	6	6	American Eel	420	160
8/21/2024	Main stem	6	7	American Eel	311	75
8/21/2024	Main stem	6	8	American Eel	625	780

Appendix C: Correspondence Following the June 6, 2024 MRTC Site Visit

From: Drew Trested <dtrested@normandeau.com>
Sent: Wednesday, June 12, 2024 3:22 PM
To: Hogan, Kenneth J <kenneth_hogan@fws.gov>; Carpenter, Matthew <matthew.carpenter@wildlife.nh.gov>; Smithwood, Doug <doug_smithwood@fws.gov>
Cc: Kevin Webb <kwebb@patriothydro.com>; Richard Malloy <RMalloy@patriothydro.com>; Iffert, Kelsey <Kelsey.Iffert@hdrinc.com>; Gibson, Jim <jim.gibson@hdrinc.com>; Sean Stimmell <sstimmell@normandeau.com>; Curtis Mooney <cmooney@patriothydro.com>
Subject: Lawrence - American Eel Upstream Passage Siting Study - site visit follow up

EXTERNAL: Do not open attachments or click on links unless you recognize and trust the sender.

Good afternoon –

We are following up on our discussion during the June 6 site visit at Lawrence to review sampling proposed as part of the *American Eel Upstream Passage Siting Study*. The RSP for this effort included descriptions for (1) nighttime visual surveys, (2) electrofish surveys, and (3) temporary ramp traps. Based on site logistics, our group discussion on the overall goal of this study (i.e., identify the potential need for additional upstream passage in locations currently without [e.g. North and South canal]), and follow up discussions on safety and access with the Project operations group we are proposing the following approach to collect this data:

Nighttime visual surveys:

- Will conduct as described in RSP once weekly for ten weeks (starting week of June 17)
- Will focus on areas not currently covered by existing upstream eel passes
    - South canal gatehouse (*Project ops to evaluate whether floor hatch can be safely accessed to allow for camera observations, Project ops will not allow access on ladder or lower gatehouse platform),
    - South canal walls on area immediately downstream of gatehouse,
    - North canal outlet (from wood bridge to look at the three outlet channels on DS side and along structures on the US side),
    - North canal gatehouse downstream side as best we can see,
    - North canal gatehouse US side on canal walls immediately upstream of structure,
    - Tailrace (as viewed from overhead walkways).

Temporary Ramp Traps:

- Not proposing to install temporary ramps at any of the three locations described in RSP due to poor siting conditions, etc.
- Instead of temporary eel ramps, the project will substitute baited eel traps
    - Will conduct over the 10-week period as described in RSP – with trap checks occurring 3x per week
    - Traps will be baited and lined with 1/8” screening to facilitate retention of smaller bodied eels
    - Will deploy:
        - Immediately downstream of south canal gatehouse
        - Immediately upstream of north canal outlet gates
        - In nearfield area downstream of north canal gatehouse

- In pool habitat adjacent to the entrance to south side eel ramp (will serve as a control site to confirm trap success in area of known eels)

Electrofishing:

- Will conduct electrofish sampling as described in RSP to cover Merrimack River from dam down to Spicket River and Spicket River up to north canal discharge
- Will supplement with backpack efish events to cover:
  - Walkable lower section of North Canal
  - South canal (as deployed from an inflatable raft)
  - These two areas will be sampled on a single date each during summer 2024 during the 10-week period of eel traps.

We are looking for feedback on the proposed, modified approach to collection of this data. Ideally Normandeau staff would like to kick off the ten week sampling period next week (i.e., June 17) to meet the RSP stated study timing of "early June".

Please let us know if you have any questions.

Thanks,
Drew

Drew Trested, PhD
Senior Vice President | Fisheries Scientist
Normandeau Associates, Inc.
30 International Drive, Portsmouth, NH 03801
603-319-5310 (direct) 603-973-3179 (cell)

From: Carpenter, Matthew <mathew.a.carpenter@wildlife.nh.gov>
Sent: Monday, June 17, 2024 12:07 PM
To: Drew Trested <dtrested@normandeau.com>; Hogan, Kenneth J <kenneth_hogan@fws.gov>; Smithwood, Doug <doug_smithwood@fws.gov>
Cc: Kevin Webb <kwebb@patriothydro.com>; Richard Malloy <RMalloy@patriothydro.com>; Iffert, Kelsey <Kelsey.Iffert@hdrinc.com>; Gibson, Jim <jim.gibson@hdrinc.com>; Sean Stimmell <sstimmell@normandeau.com>; Curtis Mooney <cmooney@patriothydro.com>
Subject: RE: Lawrence - American Eel Upstream Passage Siting Study - site visit follow up

CAUTION: This email originated from outside your organization. Exercise caution when opening attachments or clicking links, especially from unknown senders.

Hi Drew,

Thanks for this summary. I think this captures most of what we discussed on site. I just have a few comments/suggestions.

We discussed safety and logistical concerns around setting up temporary eel ramps at the gatehouses. If eels are found to be in the canals, these are the areas where we would likely be looking at eel passage, so it would be good to try to think about how we would access these areas in the future. We were not able to get into the gatehouses during our site visit. I think it will be important to figure out how to safely get some good visual survey data from the gatehouses. I think the camera idea has potential, but if there is no way to regularly access the ladders or lower walkways in the gatehouses then we should confirm whether surveys can be effectively done from the upper walkways or whether some other approach would be feasible.

We were on site while the south canal had been drained last Thursday (see pics below). Although more silty than the substrate in the north canal, it did look possible to electrofish (first pic). It also looked like the flashboards under the gatehouse could be approached for a nighttime visual survey. A visual survey below the gatehouse that takes place a few nights after the canal is drained may be an effective method for confirming the presence of elvers in the canal as they will likely be attempting to climb the flashboards. I would recommend doing this during the drawdown for the one day of electrofishing, but I think that it could potentially be such an effective method that it would probably be worth doing multiple times. Maybe once in early July and again in early August. This would be in addition to visual surveys at the gatehouse under normal conditions, since we would still want to know if eels are able to access the area below the gatehouse when the canal is under typical operating conditions. I am not sure whether this approach of visual surveys a few nights after dewatering would be feasible below the gatehouse of the north canal, but I think it would be worth looking in to.

I think the combination of electrofishing and screened, baited eel pots will do a good job of confirming the presence of eels in the canals along with some idea of the size distribution. We discussed trying to reduce the flow in the north canal using bark mulch or other methods do reduce leakage. I would recommend trying to reduce the flow for a day before you plan the electrofishing survey. That way you could see if it works and then choose appropriate locations for electrofishing based on the flow conditions that you will expect to see during the survey. You also mentioned a raft in the south canal. Is this an electrofishing raft or do you plan to use the raft to access areas for backpack electrofishing?

Thanks,

Matt





From: Drew Trested <dtrested@normandeau.com>
Sent: Tuesday, June 18, 2024 12:51 PM
To: Carpenter, Matthew <mathew.a.carpenter@wildlife.nh.gov>; Hogan, Kenneth J <kenneth_hogan@fws.gov>; Smithwood, Doug <doug_smithwood@fws.gov>
Cc: Kevin Webb <kwebb@patriothydro.com>; Richard Malloy <RMalloy@patriothydro.com>; Iffert, Kelsey <Kelsey.Iffert@hdrinc.com>; Gibson, Jim <jim.gibson@hdrinc.com>; Sean Stimmell <sstimmell@normandeau.com>; Curtis Mooney <cmooney@patriothydro.com>
Subject: RE: Lawrence - American Eel Upstream Passage Siting Study - site visit follow up

EXTERNAL: Do not open attachments or click on links unless you recognize and trust the sender.

Hi Matt –

Thanks for the responses. We have reviewed the thoughts you provided on the upstream eel siting study.

It seems that we agree with the use of the use of baited eel pots to confirm the potential presence of eels within either of the two canals. Normandeau intends to install a total of four baited pots at each of the four sample locations the second half of this week (16 total traps). As described in our site visit notes, these will be set (1) immediately downstream of south canal gatehouse, (2) immediately upstream of north canal outlet gates, (3) in nearfield area downstream of north canal gatehouse, and (4) in pool habitat adjacent to the entrance to south side eel ramp (will serve as a control site to confirm trap success in area of known eels). We will run these for the ten-week period, checking them up to three times per week. Concurrent with the traps will be the once weekly nighttime surveys. Those will focus on the list of sites below (as discussed during and summarized following our site visit). Normandeau staff will document weekly the areas that were visually surveyed as well as site conditions as described in the RSP.

With regards to access into the gatehouses. It is Essex's intent at this time to first conduct the eel pots, visual surveys, and backpack electrofish efforts in the canals during 2024. In the event that eels are present in either or both canal structures then effort can be put into evaluating safe access for future efforts there.

Specific to the south canal, your photographs capture the major safety consideration with access into this reach and that is the lack of egress for any foot-based staff in that reach in the event of an opening or breach of a gate at the south gatehouse. The steep walls lining this canal do not allow for the rapid movement of staff out in the event of an emergency and due to this, access by foot into the south canal is a definite no from a safety perspective. To your question below, our efish effort proposed for the south canal will utilize backpack electrofisher(s) deployed by staff in a raft (not a true efish raft). There is less safety concern with egress in the North Canal (particularly the lower section) where the bank angle is much gentler and crews on foot will be able to easily enter and exit.

As summarized in the site visit notes, Essex is proposing to collect backpack efish data from the walkable lower section of North Canal and South canal (as deployed from an inflatable raft). The final extent of the reach surveyed in each canal will be marked by GPS and site conditions

photographed for the study report. During the site visit Essex noted that each canal would be sampled once during the ten-week monitoring period.

Drew

Drew Trested, PhD
Senior Vice President | Fisheries Scientist
Normandeau Associates, Inc.
30 International Drive, Portsmouth, NH 03801
603-319-5310 (direct) 603-973-3179 (cell)

From: Hogan, Kenneth J <kenneth_hogan@fws.gov>
Sent: Tuesday, June 18, 2024 2:08 PM
To: Drew Trested <dtrested@normandeau.com>; Carpenter, Matthew <mathew.a.carpenter@wildlife.nh.gov>; Smithwood, Doug <doug_smithwood@fws.gov>
Cc: Kevin Webb <kwebb@patriothydro.com>; Richard Malloy <RMalloy@patriothydro.com>; Iffert, Kelsey <Kelsey.Iffert@hdrinc.com>; Gibson, Jim <jim.gibson@hdrinc.com>; Sean Stimmell <sstimmell@normandeau.com>; Curtis Mooney <cmooney@patriothydro.com>
Subject: RE: [EXTERNAL] RE: Lawrence - American Eel Upstream Passage Siting Study - site visit follow up

CAUTION: This email originated from outside your organization. Exercise caution when opening attachments or clicking links, especially from unknown senders.

Hi Drew,

Thanks for the follow-up and details of Essex Company's proposed variance for the *American Eel Upstream Passage Siting Study*. At this time, the U.S. Fish and Wildlife Service does not have a concern with the proposed variance. We simply ask that implementation of the study and any variance, consider and meet the goals and objectives of the study. We look forward to the Initial Study Report.

Sincerely,

Ken

Kenneth Hogan || Hydropower Program
U.S. Fish & Wildlife Service || New England Field Office
70 Commercial Street, Suite 300
Concord, New Hampshire 03301
(603) 451-9266
Kenneth_Hogan@fws.gov | fws.gov/newengland/FERC/

From: Carpenter, Matthew <mathew.a.carpenter@wildlife.nh.gov>
Sent: Thursday, June 20, 2024 9:52 AM
To: Drew Trested <dtrested@normandeau.com>; Hogan, Kenneth J <kenneth_hogan@fws.gov>; Smithwood, Doug <doug_smithwood@fws.gov>
Cc: Kevin Webb <kwebb@patriothydro.com>; Richard Malloy <RMalloy@patriothydro.com>; Iffert, Kelsey <Kelsey.Iffert@hdrinc.com>; Gibson, Jim <jim.gibson@hdrinc.com>; Sean Stimmell <sstimmell@normandeau.com>; Curtis Mooney <cmooney@patriothydro.com>
Subject: RE: Lawrence - American Eel Upstream Passage Siting Study - site visit follow up

CAUTION: This email originated from outside your organization. Exercise caution when opening attachments or clicking links, especially from unknown senders.

Hi Drew,
I understand the safety concern in the south canal. That makes sense. Here are my final comments on the study plan based on our last conversation:

Given the challenges of accessing and observing eels at the gatehouses under normal operating conditions, timing one of the weekly night time visual surveys to coincide with the canal drawdowns for electrofishing will probably offer one of the best opportunities for seeing eels under a reduced flow/leakage condition. Hopefully the upper platforms can be safely accessed for viewing the wetted surfaces at the head end of each canal.

I like the idea of using a raft in the south canal. The bottom substrate looks hard, but a layer of silt on top would likely get kicked up while electrofishing on foot. Shocking from a raft will definitely help with visibility.

I think the eel pots will work well within the confined area of the canals. It may take a little trial and error in terms of bait and other details, but hopefully you will be able to quickly dial that in using the control pots below the dam.

The leakage flow at the north canal gatehouse is much greater than the leakage in the south canal when the canals are drained. Electrofishing in the north canal looked doable, but challenging, under the flow conditions that we observed on our site visit. If eels are present, you will likely see them, but they will be difficult to capture. Any reduction in the leakage flow at the gatehouse will significantly improve electrofishing capture efficiency in the north canal.

That's about it. If there are eels in the canals, I think this combination of methods should find them.

Matt

Diadromous Fish Behavior, Movement, and Project Interaction Study, Phase 1

Lawrence Project (FERC No. 2800)

Prepared For
Essex Company, LLC
A subsidiary of Patriot Hydro, LLC

Normandeau Associates, Inc.
25 Nashua Road
Bedford, NH 03110
www.normandeau.com

And

Profish Technology
Chemin des Pêcheurs 114
5100 NAMUR
Belgium

April 2025

Table of Contents

List of Tables ..... **iii**

List of Figures ..... **v**

1 Introduction **7**

2 Goals and Objectives **7**

3 Project Description and Study Area **8**

4 Phase 1: Field Methodology **8**

4.1 River Herring Tag Retention Assessment **9**

4.2 JSATS Receiver Evaluation **11**

5 Phase 1: Study Results **15**

5.1 River Herring Tag Retention Assessment **15**

5.2 JSATS Receiver Evaluation **17**

5.2.1 Pilot Deployment Location No. 1 18

5.2.2 Pilot Deployment Location No. 2 19

5.2.3 Pilot Deployment Location No. 4 24

5.2.4 Pilot Deployment Location No. 5 29

5.2.5 Pilot Deployment Location No. 6 33

6 Summary **38**

7 Variances from the FERC Approved Study Plan **43**

8 References **44**

Appendix A: Updated Revised Study Plan for Lawrence Project Interaction Study **A-1**

Appendix B: 2D Array Receiver Detection Coverage **B-1**

Appendix C: 1D Receiver Detection Coverage **C-1**

List of Tables

Table 5–1. Source, count, and size of alewives and blueback herring collected as part of Phase 1 of the Project Interaction Study at Lawrence. 15

Table 5–2. River herring sample sizes by tagging method and associated tag retention and five-day survival rates collected as part of Phase 1 of the Project Interaction Study at Lawrence. 16

Table 5–3. Summary of Project operations at the time of test transmitter data collection at each pilot deployment location evaluated in the vicinity of Lawrence during Phase 1 of the Project Interaction Study. 17

Table 5–4. Receiver information for the five pilot deployment locations evaluated in the vicinity of Lawrence during Phase 1 of the Project Interaction Study. 18

Table 5–5. Summary of transmitter detection information collected at pilot deployment location 1 during Phase 1 of the Project Interaction Study at Lawrence. 19

Table 5–6. Summary of 2D detection testing at pilot deployment location 2 during Phase 1 of the Project Interaction Study at Lawrence. 21

Table 5–7. Transmission detection percentages for individual JSATS receivers installed as part of the 2D array at pilot deployment location 2 during Phase 1 of the Project Interaction Study at Lawrence. 21

Table 5–8. Summary of 2D detection testing at pilot deployment location 4 during Phase 1 of the Project Interaction Study at Lawrence. 25

Table 5–9. Transmission detection percentages for individual JSATS receivers installed as part of the 2D array at pilot deployment location 4 during Phase 1 of the Project Interaction Study at Lawrence. 25

Table 5–10. Summary of transmitter tests conducted at pilot deployment location 5 to evaluate the 1D detection range and during Phase 1 of the Project Interaction Study at Lawrence. 29

Table 5–11. Detection range and rate for the 1D evaluation using the ATS receiver installed at Station 5A during Phase 1 of the Project Interaction Study at Lawrence. Results presented by transmitter test (number 1 or 2) and type (SS300 or SS400). 30

Table 5–12. Detection range and rate for the 1D evaluation using the ATS receiver installed at Station 5B during Phase 1 of the Project Interaction Study at Lawrence. Results presented by transmitter test (number 1 or 2) and type (SS300 or SS400). 30

Table 5–13. Summary of transmitter tests conducted at pilot deployment location 6 to evaluate the 1D detection range and during Phase 1 of the Project Interaction Study at Lawrence. 33

Table 5–14. Detection range and rate for the 1D evaluation using the ATS receiver installed at Station 6A during Phase 1 of the Project Interaction Study at Lawrence. Results presented by transmitter test (number 1 or 2) and type (SS300 or SS400). 34

Table 5–15. Detection range and rate for the 1D evaluation using the ATS receiver installed at Station 6B during Phase 1 of the Project Interaction Study at Lawrence. Results presented by transmitter test (number 1 or 2) and type (SS300 or SS400). 34

Table 5–16. Detection range and rate for the 1D evaluation using the Lotek receiver installed at Station 6C during Phase 1 of the Project Interaction Study at Lawrence. Results presented by transmitter test (number 1 or 2) and type (SS300 or SS400). 35

Table 5–17. Detection range and rate for the 1D evaluation using the Lotek receiver installed at Station 6D during Phase 1 of the Project Interaction Study at Lawrence. Results presented by transmitter test (number 1 or 2) and type (SS300 or SS400). 35

Table 6–1. Characteristics summary for general regions in the vicinity of the Lawrence Project. 41

List of Figures

Figure 4–1. JSATS SS300 (lower) and SS400 (upper) transmitters manufactured by ATS and used in the river herring tag retention and survivability assessment as part of Phase 1 of the Project Interaction Study at Lawrence. 10

Figure 4–2. Insertion techniques for the JSATS SS300 (upper) and SS400 (lower) transmitters manufactured by ATS and used in the river herring tag retention and survivability assessment as part of Phase 1 of the Project Interaction Study at Lawrence. 11

Figure 4–3. Pilot deployment locations 1 through 6 identified for evaluation of JSATS acoustic receivers in the RSP for Phase 1 of the Project Interaction Study at Lawrence. 14

Figure 5–1. Shallow site conditions for pilot deployment location 3 during the field evaluation portion of Phase 1 of the Project Interaction Study at Lawrence. 17

Figure 5–2. Receiver (1A-1D) and transmitter (US1-US6) placement during field evaluation at pilot deployment location 1 during Phase 1 of the Project Interaction Study at Lawrence. 19

Figure 5–3. Receiver placement during field evaluation at pilot deployment location #2 during Phase 1 of the Project Interaction Study at Lawrence. 21

Figure 5–4. Test transmitter position and resulting YAPS positional estimates for the ATS SS300 tag during two transmitter tests at pilot deployment location #2 during Phase 1 of the Project Interaction Study at Lawrence. YAPS positions are identified as those associated with GPS/transmitter track within the boundary of the targeted 2D detection area (yellow) and those associated with GPS/transmitter track outside the boundary of the targeted 2D area (black). 22

Figure 5–5. Test transmitter position and resulting YAPS positional estimates for the ATS SS400 tag during two transmitter tests at pilot deployment location #2 during Phase 1 of the Project Interaction Study at Lawrence. YAPS positions are identified as those associated with GPS/transmitter track within the boundary of the targeted 2D detection area (yellow) and those associated with GPS/transmitter track outside the boundary of the targeted 2D area (black). 23

Figure 5–6. Receiver placement during field evaluation at pilot deployment location 4 during Phase 1 of the Project Interaction Study at Lawrence. 26

Figure 5–7. Test transmitter position and resulting YAPS positional estimates for the ATS SS300 tag during two transmitter tests at pilot deployment location 4 during Phase 1 of the Project Interaction Study at Lawrence. YAPS positions are identified as those associated with GPS/transmitter track

within the boundary of the targeted 2D detection area (yellow) and those associated with GPS/transmitter track outside the boundary of the targeted 2D area (black). 27

Figure 5–8. Test transmitter position and resulting YAPS positional estimates for the ATS SS400 tag during two transmitter tests at pilot deployment location 4 during Phase 1 of the Project Interaction Study at Lawrence. YAPS positions are identified as those associated with GPS/transmitter track within the boundary of the targeted 2D detection area (yellow) and those associated with GPS/transmitter track outside the boundary of the targeted 2D area (black). 28

Figure 5–9. Site conditions for pilot deployment location 5 during the field evaluation portion of Phase 1 of the Project Interaction Study at Lawrence. 31

Figure 5–10. Receiver placement during field evaluation at pilot deployment locations 5 and 6 during Phase 1 of the Project Interaction Study at Lawrence..... 31

Figure 5–11. Observed detection rates for the SS300 (upper panel) and SS400 (lower panel) transmitters by ATS receivers installed at pilot deployment location 5 during Phase 1 of the Project Interaction Study at Lawrence. 32

Figure 5–12. Site conditions for pilot deployment location 6 during the field evaluation portion of Phase 1 of the Project Interaction Study at Lawrence. 36

Figure 5–13. Observed detection rates for the SS300 (upper panel) and SS400 (lower panel) transmitters by ATS receivers installed at pilot deployment location 6 during Phase 1 of the Project Interaction Study at Lawrence. 37

Figure 6–1. General regions based on hydraulic and bathymetric conditions in the vicinity of the Lawrence Project..... 42

1 Introduction

Essex Company, LLC (Essex), a subsidiary of Patriot Hydro, LLC, is the Licensee, owner, and operator of the Lawrence Hydroelectric Project (Project or Lawrence Project), which is Federal Energy Regulatory Commission (FERC or Commission) Project No. 2800. The Project was licensed by the Commission on December 4, 1978 (with an effective date of December 1, 1978), and the license expires on November 30, 2028. The Lawrence Project is located on the Merrimack River in the City of Lawrence in Essex County, Massachusetts.

In accordance with 18 C.F.R. § 5.15, Essex has initiated studies and information gathering activities as provided in the study plan and schedule approved by the Commission. Among the studies initiated during 2024 was the Diadromous Fish Behavior, Movement, and Project Interaction Study (Project Interaction Study), the methodologies of which were outlined in the Revised Study Plan (RSP) filed by Essex with the Commission on April 10, 2024, and approved with modifications by FERC in their May 10, 2024, Study Plan Determination (SPD). This report describes the Licensee's implementation of the study plan and schedule, the data collected, and any variances from the study plan and schedule.

2 Goals and Objectives

The goal of this study was to assess Project-related effects on the behavior of diadromous fish species in and around the Lawrence Project. As described in the RSP, the Project Interaction Study design is a two-phase approach whereby Phase 1 sought to:

(1) determine the appropriate acoustic telemetry tool to address the study goal when considering the hydromorphological conditions of the Merrimack River and the downstream study area as influenced by the Project facilities and its operations, and

(2) validate the detection ranges obtained using acoustic telemetry receivers with the aim of being able to inform the technical and cost aspects of an adequate study design to address the overall goal and objectives to inform on fish behavior downstream of the Project.

Data collection during 2024 focused on information required to meet the objectives for Phase 1 of the Project Interaction Study.

The RSP provides a basic framework for Phase 2 of the Project Interaction Study, and Essex indicated that the information collected during the 2024 Phase 1 assessment will be used to inform the overall study design for the latter phase. As a result, the Phase 2 methodology has been updated based on findings from the 2024 observations and the revised Phase 2 study plan is provided herein as Appendix A.

3 Project Description and Study Area

The Lawrence Project works consist of: (1) the 35-foot-high by 900-foot-long gravity Essex Dam of stone masonry construction (also known as the Great Stone Dam), with a five-foot-high pneumatic crest gate system mounted on the spillway crest; (2) a 9.8-mile-long impoundment having a surface area of 655 acres at a normal water elevation of 44.17 feet National Geodetic Vertical Datum of 1929 at the top of the crest gates, and gross storage capacity of approximately 19,900 acre-feet; (3) a powerhouse located at the end of a small forebay adjacent to the south abutment of the Essex Dam containing two 8.4 megawatt generating units and a tailrace channel extending into the Merrimack River channel; (4) fish passage facilities integral with the powerhouse, including a fish lift, downstream fish bypass, an eel lift at the left abutment of the dam, and an eel ladder at the right abutment of the dam; (5) the North Canal, approximately 5,300 feet long by 95 feet wide by 15 feet deep, originating at the north abutment of the dam and paralleling the Merrimack River downstream of the Essex Dam; (6) the South Canal, approximately 2,750 feet long by 35 feet wide by 10 feet deep, originating at the south abutment of the Essex Dam and generally paralleling the Merrimack River downstream of the Essex Dam; (7) a single-circuit, underground/underwater 23.0-kilovolt transmission line to the Massachusetts Electric Company's Lawrence No. 1 substation; and (8) appurtenant facilities.

The study area for Phase 1 of the Project Interaction Study included the Project forebay area in the vicinity of the outlet from the upstream fish lift exit flume and the section of the Merrimack River located immediately downstream of the Essex Dam, extending downstream towards the I-495 Bridge in Lawrence.

4 Phase 1: Field Methodology

Phase 1 sought to determine the feasibility of utilizing the Juvenile Salmon Acoustic Telemetry System (JSATS) to monitor tagged fish in the riverine environment downstream of the Lawrence Project. The JSATS technology was developed by the Pacific Northwest National Laboratory (PNNL) and National Oceanic and Atmospheric Administration to monitor the behavior, movement, habitat use, and survival of juvenile salmonids migrating out from freshwater in the Pacific Northwest. PNNL notes that JSATS has been previously used to (1) estimate route-specific dam passage, (2) observe predator–prey interactions, and (3) evaluate fish behavior in dam tailraces using high-accuracy, high-efficiency 3-D tracking.

The JSATS system is comprised of three major components: acoustic transmitters, receivers, and the associated management/processing software. Each transmitter produces a signal at a fixed interval by inducing high-frequency (416.7 kHz) vibrations (signals) in the water. Submerged hydrophones will receive the signals and convert to an electrical impulse which is relayed to the receiver. The receiver identifies the signal as a unique identification code and then logs them along with the ID of the receiving hydrophone, time and date of the detection, and any other information relayed by the transmitter (e.g., pressure).

When a tagged fish swims within the detection range of multiple JSATS receivers, each receiver will record the unique identifier of the tag and the time of detection. By analyzing the time it takes for the signal to travel from the transmitter to multiple receivers, a technique known as Time of Arrival (TOA), the system can triangulate the position of a tagged fish. Data from multiple receivers can be collected and processed to reconstruct a fish's travel path over time. This data can then be used to inform on behavior, movement patterns, and response to environmental changes. This requires that multiple receivers within the study array can detect the same emitted pulse by the transmitter, while each receiver can have a variable detection capacity due to the background noise existing at its position.

Two separate Phase 1 study components were evaluated during the 2024 field season and their methodologies are provided in Sections 4.1 and 4.2.

4.1 River Herring Tag Retention and Survivability Assessment

During development of the RSP, the Merrimack River Technical Committee (MRTC) requested that two species of river herring, alewife and blueback herring, be targeted as test species for evaluation of behavior downstream of Lawrence. Previously conducted radio-telemetry studies on the Merrimack River have relied on the use of alewife as a surrogate for both river herring species (Normandeau 2021). To better evaluate the feasibility of testing both river herring species, Essex evaluated post-tagging transmitter retention and survival for both river herring species.

Two acoustic transmitter models were evaluated during the Phase 1 assessment: Advanced Telemetry Systems (ATS) model SS300 and ATS model SS400 (Figure 4-1). The SS300 transmitter used for this evaluation weighed 300 mg and measured 10.7 x 5.0 x 2.8 mm and the SS400 transmitter weighed 200 mg and measured 15.0 x 3.3 mm. When incorporating the smallest battery available, these two tag models will have a tag life of approximately 23 and 48 days, respectively, when set at a 3 second pulse rate interval (PRI)[1].

The RSP required a total of 50 adult alewife and 50 adult blueback herring to be obtained to evaluate tagging feasibility (tag retention and survivability). A total of 25 individuals of both species were to be tagged using dummy SS300 transmitters and 25 individuals of both species were to be tagged using dummy SS400 transmitters. An equal number of the two species were to be netted from the upstream fish lift and maintained as handling controls in the holding tank. All individuals (test and control) were marked with a uniquely identifiable Floy tag so that individual fish could be tracked through the hold period.

[1] The two ATS transmitter models can each be equipped with a larger battery which will extend transmitter life for the two models out to 81 and 302 days for the SS300 and SS400 tags, respectively and when set at a 3-second PRI. Incorporation of the larger battery will increase the physical dimensions and weight of the tag. At present, ATS can only incorporate pressure sensors into the SS300 model.

Insertion techniques differed for the two transmitter models. The SS300 transmitters were inserted gastrically by affixing each tag to the custom shaped end of a hollow flexible tube (Figure 4-2). The transmitter and leading edge of the flexible tube were inserted into the mouth and gently guided down to the stomach. Once in place, a flexible rod was inserted through the hollow tube to dislodge the transmitter and then the tube was removed leaving the transmitter in place. A hollow needle was used to insert SS400 transmitters into the body cavity of a (Figure 4-2). Following methodology described by Deng et al. (2017), the needle was inserted into the skin of the fish, with bevel facing up, at an angle of 30–40 degrees. The insertion point was at the end of the pectoral fins, offset from the ventral midline. Once the abdominal tissue was cut, the needle/syringe combination was twisted 90° and the acoustic tag was inserted. Care was taken to ensure the needle did not enter the body cavity beyond the bevel of the needle. Once the tag was injected, the needle was removed. No sutures were used to close the insertion cut.

Following tagging, fish were maintained in large, circular tanks continuously supplied with ambient Merrimack River water. Fish in the tank were observed once daily for a period of five days. Any instances of tag loss (as determined by visual search for loose tags on the bottom of the tank) or mortality were recorded. At the completion of the five-day holding period, all fish (test and controls) were netted from the tank and their total lengths (to the nearest mm) were recorded. Fish were sacrificed for a post-holding period necropsy to confirm tag retention and to assess positioning of the transmitters for each tagging methodology.



Figure 4–1. JSATS SS300 (lower) and SS400 (upper) transmitters manufactured by ATS and used in the river herring tag retention and survivability assessment as part of Phase 1 of the Project Interaction Study at Lawrence.



Figure 4–2. Insertion techniques for the JSATS SS300 (upper) and SS400 (lower) transmitters manufactured by ATS and used in the river herring tag retention and survivability assessment as part of Phase 1 of the Project Interaction Study at Lawrence.

4.2 JSATS Receiver Evaluation

The RSP identified six different pilot deployment locations covering a range of flow and channel/infrastructure morphology in the vicinity of the Project powerhouse and dam which included the (1) powerhouse forebay upstream of the outlet from the fish lift exit flume, (2) powerhouse tailrace, (3) river left downstream of the spillway and adjacent to the Route 28 Bridge, (4) river right in the vicinity of the Route 28 Bridge, (5) center channel downstream of the confluence of spillway and powerhouse discharge, and (6) center channel at a point approximately

600 meters downstream of the spillway (Figure 4-3). Performance information was collected at each pilot deployment location with the specific methodologies used dependent on whether the area was determined in the field to be suitable for evaluation for the potential collection of 2D positional data or 1D presence/absence data.

To evaluate JSATS hydrophones for 2D positional pilot deployment locations, an array of five hydrophones were deployed in a manner which maximized the likelihood of successful triangulation of tag positions. This was accomplished by deploying receivers in a grid pattern to create multiple areas between receivers in the shape of triangles. The array of triangles was positioned in a way that would maximize the likelihood that theoretical tagged fish moving freely throughout the array would have signal transmissions detected by at least three receivers. The time of arrival of the tag transmission at each detecting receiver allowed for triangulation during processing of the data. All coordinates for the JSATS hydrophones were recorded using an EOS Arrow Global Navigation Satellite System (GNSS) receiver with accuracy within one centimeter (cm).

Following receiver deployment in the field, a pair of acoustic transmitters (one SS300 and one SS400) were maintained on a line alongside a boat and driven through the 2D array of five receivers for several minutes. Concurrently with passage of the test transmitters through the receiver array, high accuracy GPS points were collected once per second using an EOS Arrow GNSS receiver to create a continuous GPS track of the known position of the test tag over time. This process was repeated twice at each 2D array deployment. The resulting data sets consisting of detection information logged by each of the five receiver units and the positional data for the receiver locations and transmitter track were evaluated using the R-package YAPS (Yet Another Positioning Solver). YAPS uses maximum likelihood analysis of a state-space model applied directly to TOA data in combination with a movement model to estimate transmitter positions. Output presented for this Phase 1 assessment consists of the track duration (minutes), expected number of transmissions (based on a 3 second PRI), number of detections meeting the three-receiver criteria for determining position, and the corresponding percentage of all detections meeting the three-receiver criteria and providing a position. In addition, the YAPS estimated transmitter positions are compared to the GPS recorded transmitter track collected during the field survey. The performance of each individual receiver within the array was also evaluated with the intent of understanding placement effects on units in the vicinity of the Project and how that may impact the final study design proposed for Phase 2.

To evaluate JSATS hydrophones at each boat accessible 1D presence/absence pilot deployment location, a pair of acoustic receivers (one ATS and one Lotek[2]) were affixed to a mooring and pairs were deployed at two locations (four total hydrophones). The same pair of acoustic

[2] The RSP included a comparison between JSATS receivers manufactured by Lotek and ATS.

transmitters (one SS300 and one SS400) were maintained on a line alongside a boat and driven through the receiver area for a set of two passes, each several minutes in duration. Boat tracks were conducted to represent a range of distances and positions relative to the installed hydrophones. The test transmitter track was documented using high accuracy GPS points collected once per second using an EOS Arrow GNSS receiver to create a continuous GPS track of the known position of the test tag over time. The intent of this testing was to define the detection range as well as to evaluate the detection rate as a function of the distance from the hydrophone for both transmitter models. To accomplish this, the relative position of all tag transmission (including those detected and undetected by the receivers) was determined using the time-stamped GPS track, the known 3-second PRI, and the set of recorded detections. Distance from the receiver for each transmission was calculated as the straight line between the known receiver position and the transmitter track position at the time of signal. The full set of transmissions (detected and undetected) were then binned into distance categories and the rate of detection was evaluated. The detection rate was defined as the ratio of the number of detections recorded by a hydrophone to the number of transmissions from a transmitter during a known duration of time.

$$\text{Detection Efficiency (\%)} = \frac{No.Detections}{No.Transmissions}$$

Due to the lack of safe boat access into the Project forebay, a simpler binary approach to evaluate acoustic receiver performance in that area was used. With a set of four ATS receivers installed at locations around the forebay, active transmitters were placed in the water at known points and the coordinates for each location were recorded. Upon completion of tag positioning around the forebay, the set of receivers were removed from the water and all data was downloaded and reviewed. A matrix was developed to provide the detection status (i.e., valid detections present, or transmitter not detected) in each receiver file for transmitters at each test location.

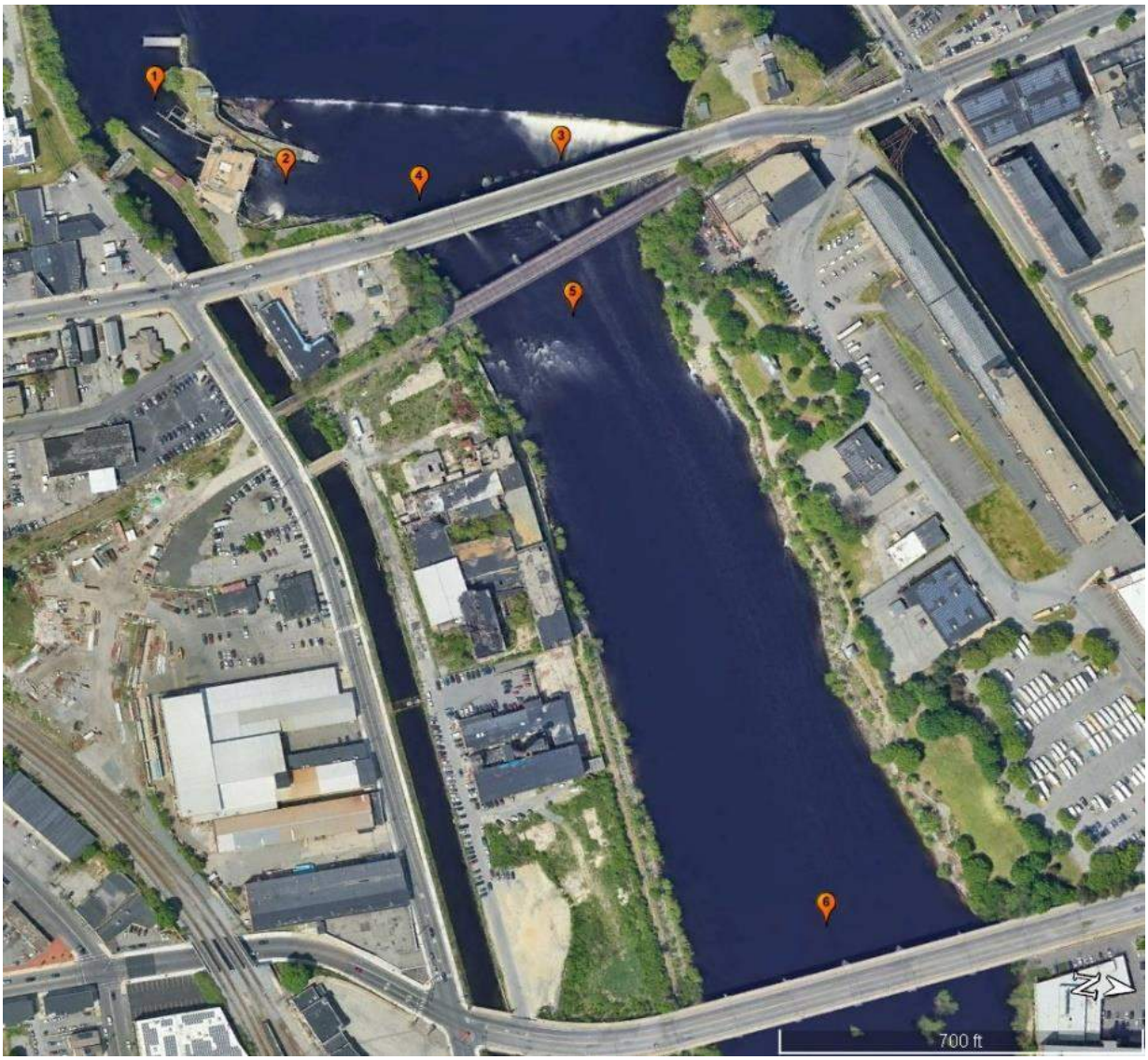

Figure 4–3. Pilot deployment locations 1 through 6 identified for evaluation of JSATS acoustic receivers in the RSP for Phase 1 of the Project Interaction Study at Lawrence.

5 Phase 1: Study Results

5.1 River Herring Tag Retention and Survivability Assessment

A total of 122 adult river herring (94 alewife and 28 blueback herring) were obtained via collection at the trap and truck facility at Amoskeag Dam (Merrimack River Project, FERC No. 1893, Manchester, New Hampshire) and boat electrofishing in the Merrimack River immediately downstream of Essex Dam on May 21 (Table 5-1). Mean total length for alewives was 286 mm and for blueback herring was 257 mm.

Table 5–1. Source, count, and size of alewives and blueback herring collected as part of Phase 1 of the Project Interaction Study at Lawrence.

Species	Source	Count	Total Length (mm)		
			Min	Mean	Max
Alewife	Amoskeag	73	256	288	311
	Lawrence	21	244	276	313
	All	94	244	286	313
Blueback Herring	Amoskeag	-	-	-	-
	Lawrence	28	206	257	285
	All	28	206	257	285

When alewives from both sources were considered, 33 individuals were tagged gastrically with SS300 transmitters, 32 were tagged internally with SS400 transmitters, and 29 served as handling controls (Table 5-2). Of the 65 total alewives tagged as part of the tag retention assessment, only one transmitter was shed over the five-day holding period, resulting in transmitter retention rates for alewives of 97% for SS300 transmitters inserted gastrically and 100% for SS400 transmitters inserted internally. The five-day survival rate for alewives tagged gastrically was slightly lower than the survival rate for the set of handling controls (88% vs. 93%). Survival of adult alewives tagged internally was higher than that observed for the set of handling controls (97% vs. 93%) (Table 5-2).

Although the collected number of blueback herring was lower than that of alewives, individuals were available to at least provide an initial evaluation of transmitter retention and latent survival. Eight individuals were tagged gastrically with SS300 transmitters, 12 were tagged internally with SS400 transmitters, and eight served as handling controls (Table 5-2). Of the 20 total blueback herring tagged as part of the tag retention assessment, there were no observations of shed transmitters for either method (gastric or internal). The five-day survival rate for blueback herring tagged during this assessment was 88% for those receiving SS300 transmitters gastrically and 92% for those receiving SS400 transmitters internally. Survival of blueback herring serving as handling controls was relatively low; 63% for the five-day holding period.

Table 5–2. River herring sample sizes by tagging method and associated tag retention and five-day survival rates collected as part of Phase 1 of the Project Interaction Study at Lawrence.

Alewife									
		Tag Method			Retention Rate		Survival Rate		
Source	Count	Gastric	Internal	Control	Gastric	Internal	Gastric	Internal	Control
Amoskeag	73	26	25	22	96%	100%	85%	100%	95%
Lawrence	21	7	7	7	100%	100%	100%	86%	86%
All	94	33	32	29	97%	100%	88%	97%	93%
Blueback Herring									
		Tag Method			Retention Rate		Survival Rate		
Source	Count	Gastric	Internal	Control	Gastric	Internal	Gastric	Internal	Control
Amoskeag	-	-	-	-	-	-	-	-	-
Lawrence	28	8	12	8	100%	100%	88%	92%	63%
All	28	8	12	8	100%	100%	88%	92%	63%

5.2 JSATS Receiver Evaluation

Evaluation of JSATS receivers downstream of Lawrence took place between October 7-10, 2024. Operating conditions at the time of data collection at each pilot deployment locations are presented in Table 5-3. In all cases, of the two available generating units (G1 and G2), only Unit G2 was online and passed between 1,240 and 1,750 cfs. The downstream bypass operated continuously (160 cfs) and there was no spill over Essex Dam during the field data collection period.

Table 5–3. Summary of Project operations at the time of test transmitter data collection at each pilot deployment location evaluated in the vicinity of Lawrence during Phase 1 of the Project Interaction Study.

Pilot Deployment Location	Tag Evaluation		Unit(s) Online	Mean Discharge (cgs)		
	Date	Time		Turbine	Bypass	Spill
1	10/7/2024	1500	G2	1,500	160	0
2	10/9/2024	1500	G2	1,750	160	0
3	-	-	-	-	-	-
4	10/10/2024	1100	G2	1,300	160	0
5	10/10/2024	1700	G2	1,250	160	0
6	10/10/2024	1800	G2	1,300	160	0

Of the six pilot deployment locations identified in the RSP, two were determined suitable for assessment of 2D positional data and three were evaluated for 1D presence/absence data. Conditions at one location were unsuitable for evaluation and no test data was collected (Figure 5-1). Field judgements were made based on available water depths, velocity conditions, and line of sight considerations. Table 5-4 provides positional and receiver information for each location associated with the set of pilot deployment locations.



Figure 5–1. Shallow site conditions for pilot deployment location 3 during the field evaluation portion of Phase 1 of the Project Interaction Study at Lawrence.

Table 5–4. Receiver information for the five pilot deployment locations evaluated in the vicinity of Lawrence during Phase 1 of the Project Interaction Study.

Pilot Deployment Location	Evaluation Methodology	Receiver ID	Receiver Type	Latitude	Longitude
1	1D	1A	ATS	42°41'57.08"N	71° 9'56.44"W
		1B	ATS	42°41'57.13"N	71° 9'56.64"W
		1C	ATS	42°41'56.45"N	71° 9'55.97"W
		1D	ATS	42°41'57.31"N	71° 9'55.24"W
2	2D	2A	ATS	42°41'58.94"N	71° 9'54.66"W
		2B	ATS	42°41'59.18"N	71° 9'55.65"W
		2C	ATS	42°41'59.61"N	71° 9'55.14"W
		2D	Lotek	42°42'0.09"N	71° 9'55.66"W
		2E	ATS	42°42'0.40"N	71° 9'54.68"W
4	2D	4A	ATS	42°42'0.54"N	71° 9'54.73"W
		4B	Lotek	42°42'0.17"N	71° 9'55.74"W
		4C	ATS	42°42'0.91"N	71° 9'55.70"W
		4D	ATS	42°42'1.30"N	71° 9'56.54"W
		4E	ATS	42°42'1.38"N	71° 9'54.98"W
5	1D	5A	ATS	42°42'5.50"N	71° 9'53.45"W
		5B	ATS	42°42'5.04"N	71° 9'54.91"W
		5C	Lotek	42°42'5.50"N	71° 9'53.45"W
		5D	Lotek	42°42'5.04"N	71° 9'54.91"W
6	1D	6A	ATS	42°42'12.47"N	71° 9'38.13"W
		6B	ATS	42°42'11.26"N	71° 9'37.42"W
		6C	Lotek	42°42'12.47"N	71° 9'38.13"W
		6D	Lotek	42°42'11.26"N	71° 9'37.42"W

Note: Pilot deployment location 3 not accessible due to river conditions during testing

5.2.1 Pilot Deployment Location No. 1

Pilot deployment location 1 was located in the powerhouse forebay upstream of the outlet from the fish lift exit flume (Figure 4-3) and was targeted for the collection of 1D data during the Phase 1 evaluation. Due to the lack of boat access into the powerhouse forebay, receiver installation and transmitter tests were conducted from shore. The deployment at this location consisted of four ATS receivers (Figure 5-2). Transmitters were positioned at six test locations (Figure 5-2) and the detection status for each location at each receiver is summarized in Table 5-5. Transmitters positioned in areas within the upstream exit from the forebay were detected by receivers positioned towards the upstream end of the forebay (i.e., 1A, 1B, and 1C) but not by the receiver positioned at the downstream end of the forebay (i.e., 1D). Conversely, the transmitter positioned near the intake racks within the forebay was detected by the receiver at the downstream end of the forebay but due to line-of-site limitations were not detected by the receivers near the exit from the upstream fishway.

Table 5–5. Summary of transmitter detection information collected at pilot deployment location 1 during Phase 1 of the Project Interaction Study at Lawrence.

Receiver ID	Receiver Type	Transmitter Test Location					
		US1	US2	US3	US4	US5	US6
1A	ATS	Y	Y	Y	N	N	N
1B	ATS	Y	Y	Y	N	N	N
1C	ATS	Y	Y	N	Y	N	Y
1D	ATS	N	N	N	Y	Y	Y

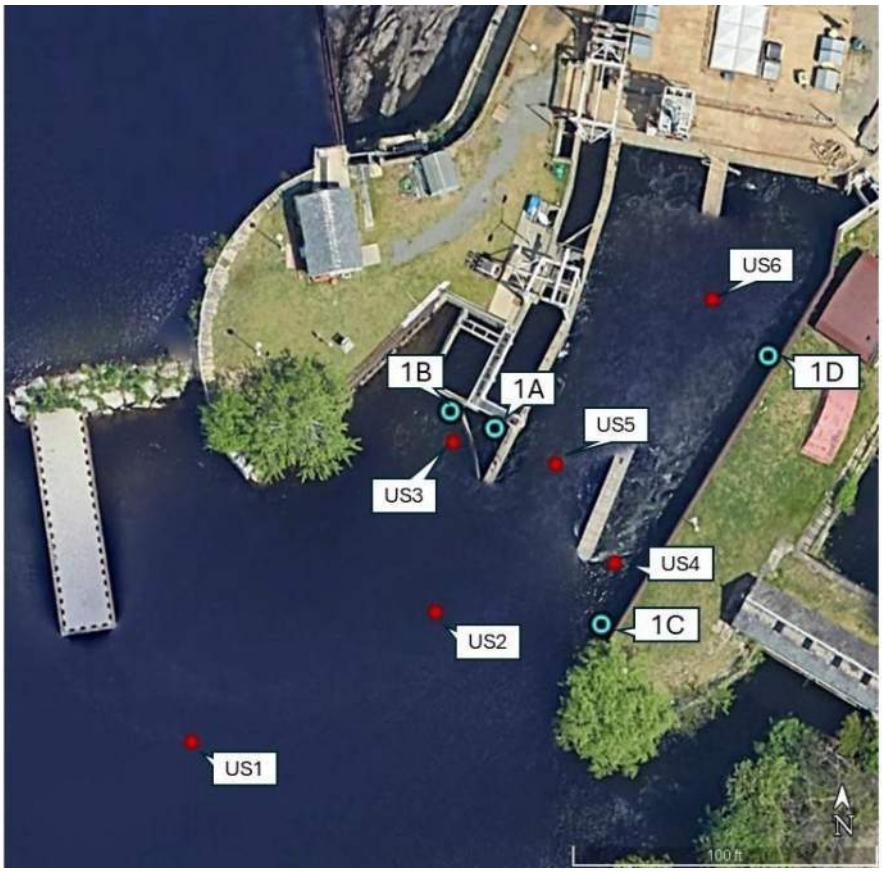

Figure 5–2. Receiver (1A-1D) and transmitter (US1-US6) placement during field evaluation at pilot deployment location 1 during Phase 1 of the Project Interaction Study at Lawrence.

5.2.2 Pilot Deployment Location No. 2

Pilot deployment location 2 was located at the powerhouse tailrace (Figure 4-3) and was targeted for the collection of 2D data during the Phase 1 evaluation. The array at this location consisted of five independent receivers: four manufactured by ATS and one manufactured by Lotek (Figure 5-3). The Lotek receiver (Receiver 2D) was positioned at the downstream end of the historic upstream fishway structure along the left-hand side of the powerhouse discharge (looking downstream). Figures 5-4 and 5-5 provide a visual comparison of the full GPS track recorded

during each of the two transmitter tests with the points and corresponding travel path derived from the receiver detections as estimated using YAPS for the subset of transmissions detected by three or more receivers. Receivers at pilot deployment location 2 were installed near to the riverbed at depths of 9.4 (2A), 8.3 (2B), 7.6 (2C), 3.7 (2D) and 2.7 (2E) meters.

When compared to the calculated number of transmissions for the duration of the two separate transmitter tests (assuming one transmission every three seconds), the positioning percentage (i.e., the rate at which three or more receivers detected an individual transmission) ranged between 33-43% for the SS300 transmitter and 50-62% for the SS400 transmitter, equivalent to 7 to 12 detections per minute, respectively (Table 5-6). Note that these detection rates represent the full duration of each transmitter test (i.e., the periods of time when the tag was either within or outside/adjacent to the targeted 2D detection zone as defined by the outer perimeter of the installed array).

The mean distance error (i.e., the measured linear distance from the known transmission location [as measured by GPS] and the estimated transmission position [as calculated using YAPS]) from the full GPS track ranged from 1.8 to 2.1 meters when the full track length is considered (i.e., the full length of the track, both inside and outside of the primary detection area as defined by the perimeter of the receiver array). When the subset of the GPS track occurring within the primary detection area at location 2 was considered, the mean error distance for estimated positions was reduced to a range between 1.4 and 1.6 meters. It should be noted that in both cases, an unquantified degree of error was introduced into the test tag positions due to (1) flow effects which deflected the test transmitters out of a vertical position with the GPS unit on the boat, and (2) a degree of horizontal movement for the fixed hydrophones on the temporary anchor systems employed during this study.

The contribution and detection rate for the full GPS track associated with each individual receiver installed as part of the test array at pilot deployment location 2 is summarized in Table 5-7. The detection rates for ATS receivers installed at 2A, 2B, and 2C averaged around 9% higher for the SS400 transmitter than was observed for the SS300 transmitter during both tag tests. For pilot deployment location 2, across all tests and considering both tag types, ATS receiver detection rates at 2A, 2B, and 2C ranged from 66.3% to 92.1%. The ATS receiver installed at 2E had the lowest detection rate: ranging between 30-32% for the SS300 transmitter and 39-45% for the SS400 transmitter. Based on the pattern of detected versus undetected observations for the ATS receiver at 2E, it is suspected that the discharge from the downstream bypass reduced that receiver's line of sight detecting transmissions from closer to the downstream face of the powerhouse. The detection rate for the Lotek receiver installed at 2D was poor for both transmitter types and during both tag tests, detecting between 3 and 10% of transmissions. Images depicting the spatial distribution of transmissions detected versus not detected at each receiver location within the array at pilot deployment location 2 are provided in Appendix B.

Table 5–6. Summary of 2D detection testing at pilot deployment location 2 during Phase 1 of the Project Interaction Study at Lawrence.

Pilot Deployment Location No.	**2**			
Transmitter Test No.	**1**		**2**	
Test Duration (minutes)	8.92		8.25	
Calculated No. Transmissions	178		165	
Transmitter Type	SS300	SS400	SS300	SS400
Full Track - No. YAPS Positions	58	89	71	103
Full Track - Positioning Percent	32.5%	49.9%	43.0%	62.4%
Estimated No. Detections Per Minute	7	10	9	12
Full Track - Mean Error Distance from GPS (m)	2.12	2.00	2.01	1.84
Inner Array - Mean Error Distance from GPS (m)	1.41	1.56	1.64	1.42

Table 5–7. Transmission detection percentages for individual JSATS receivers installed as part of the 2D array at pilot deployment location 2 during Phase 1 of the Project Interaction Study at Lawrence.

Receiver ID	**Receiver Type**	**Transmitter Test 1**		**Transmitter Test 2**	
		SS300	**SS400**	**SS300**	**SS400**
2A	ATS	71.8	80.1	66.3	78.9
2B	ATS	82.9	92.1	72.3	84.9
2C	ATS	81.4	89.2	77.1	82.5
2D	Lotek	3.4	6.2	4.8	10.2
2E	ATS	29.9	44.6	32.5	38.6



Figure 5–3. Receiver placement during field evaluation at pilot deployment location #2 during Phase 1 of the Project Interaction Study at Lawrence.

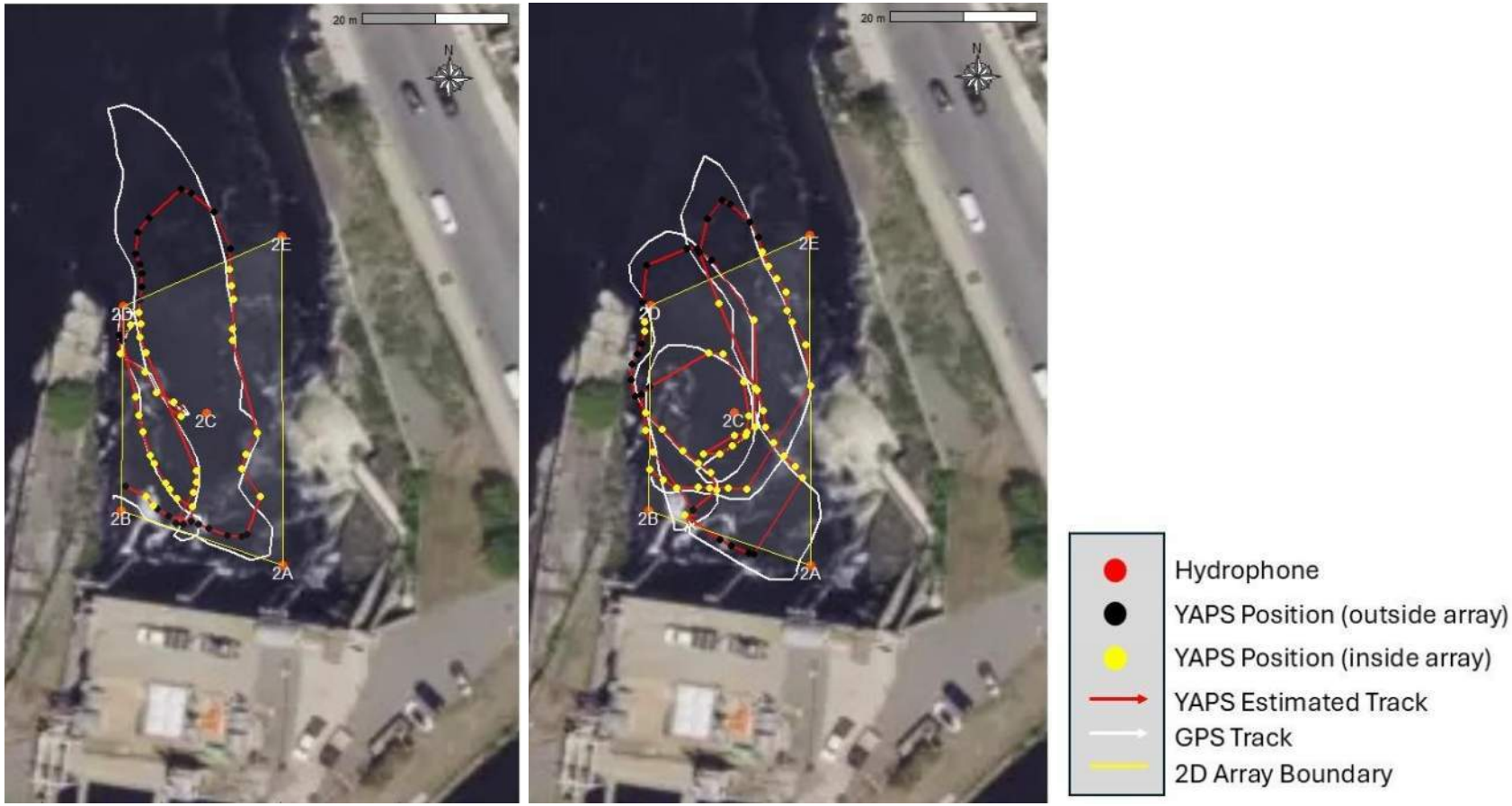

Figure 5–4. Test transmitter position and resulting YAPS positional estimates for the ATS SS300 tag during two transmitter tests at pilot deployment location #2 during Phase 1 of the Project Interaction Study at Lawrence. YAPS positions are identified as those associated with GPS/transmitter track within the boundary of the targeted 2D detection area (yellow) and those associated with GPS/transmitter track outside the boundary of the targeted 2D area (black).

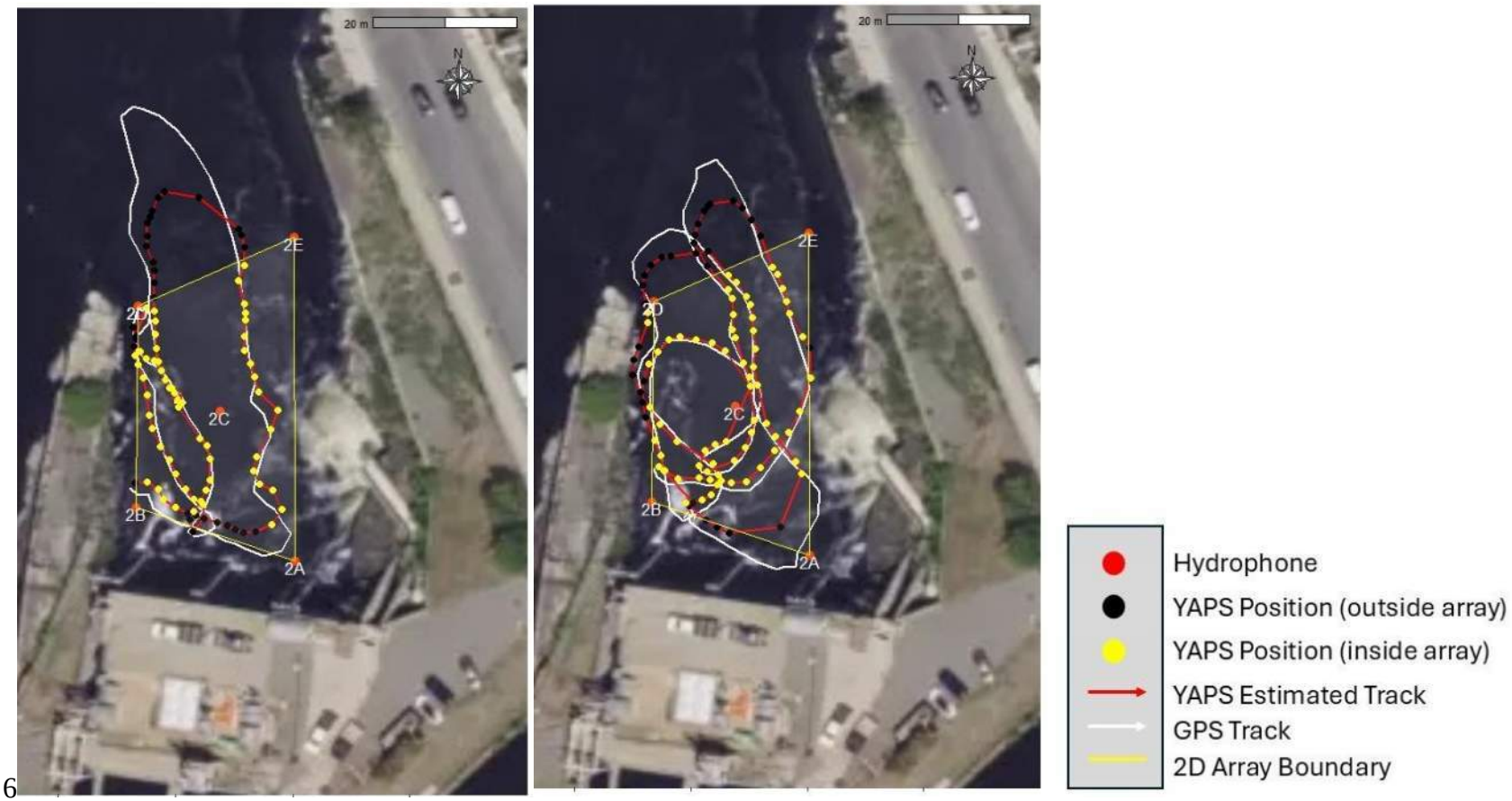

6

Figure 5–5. Test transmitter position and resulting YAPS positional estimates for the ATS SS400 tag during two transmitter tests at pilot deployment location #2 during Phase 1 of the Project Interaction Study at Lawrence. YAPS positions are identified as those associated with GPS/transmitter track within the boundary of the targeted 2D detection area (yellow) and those associated with GPS/transmitter track outside the boundary of the targeted 2D area (black).

5.2.3 Pilot Deployment Location No. 4

Pilot deployment location 4 was located on the river right in the vicinity of Route 28 Bridge (Figure 4-3) and was targeted for the collection of 2D data during the Phase 1 evaluation. The array at this location consisted of five independent receivers: four manufactured by ATS and one manufactured by Lotek (Figure 5-6). The Lotek receiver (Receiver 4B) was positioned at the downstream end of the historic upstream fishway structure along the left-hand side of the powerhouse discharge (looking downstream). Figures 5-7 and 5-8 provide a visual comparison of the full GPS track recorded during each of the two transmitter tests with the points and corresponding travel path derived from the receiver detections as estimated using YAPS for the subset of transmissions detected by three or more receivers. Receivers at pilot deployment location 4 were installed near to the riverbed at depths of 2.4 (4A), 3.6 (4B), 3.5 (4C), 2.1 (4D) and 2.0 (4E) meters.

When compared to the calculated number of transmissions for the duration of the two separate transmitter tests (assuming one transmission every three seconds), the positioning percentage (i.e., the rate at which three or more receivers detected an individual transmission) ranged between 20-25% for the SS300 transmitter and 19-25% for the SS400 transmitter, equivalent to 4 or 5 detections per minute (Table 5-8). Note that these detection rates represent the full duration of each transmitter test (i.e., the periods of time when the tag was either within or outside/adjacent to the targeted 2D detection zone as defined by the outer perimeter of the installed array).

The mean error distance from the full GPS track ranged from 3.4 to 8.5 meters when the full track length is considered (i.e., the full length of the track, both inside and outside of the primary detection area as defined by the perimeter of the receiver array). When the subset of the GPS track occurring within the primary detection area at location 4 was considered, the mean error distance for estimated positions was reduced slightly to a range between 3.5 to 7.2 meters. It should be noted that in both cases, an unquantified degree of error was introduced into the test tag positions due to (1) flow effects which deflected the test transmitters out of a vertical position with the GPS unit on the boat, and (2) a degree of horizontal movement for the fixed hydrophones on the temporary anchor systems employed during this study.

The contribution and detection rate for the full GPS track associated with each individual receiver installed as part of the test array at pilot deployment location 4 is summarized in Table 5-9. The detection rate for the Lotek receiver installed at 4B was poor for both transmitter types and during both of the tag tests, detecting between 2 and 7% of transmissions. With a few exceptions, detection rates for ATS receivers installed at the other four positions were generally higher for the SS400 transmitter than the SS300 transmitter. Among the ATS receivers installed at pilot deployment location 4, the units at 4A, 4C, and 4D had detection rates ranging from 42 to 71%. The unit at 4E had the lowest detection rate: ranging between 27-35% for the SS300 transmitter and 29-36% for the SS400 transmitter. Based on the pattern of detected versus undetected observations for the ATS receiver at 4E, detection efficiency at that location was poor in the

upstream direction with most detections occurring in the main channel adjacent to that position or just downstream. Images depicting the spatial distribution of transmissions detected versus not detected at each receiver location within the array at pilot deployment location 4 are provided in Appendix B.

Table 5–8. Summary of 2D detection testing at pilot deployment location 4 during Phase 1 of the Project Interaction Study at Lawrence.

Pilot Deployment Location No.	**4**			
Transmitter Test No.	**1**		**2**	
Test Duration (minutes)	9.4		6.4	
Calculated No. Transmissions	188		128	
Transmitter Type	SS300	SS400	SS300	SS400
No. YAPS Positions	37	35	32	32
Positioning Percent	19.7%	18.6%	25.0%	25.0%
Estimated No. Detections Per Minute	4	4	5	5
Full Track Mean Error Distance from GPS (m)	3.42	5.32	3.93	8.5
Inner Array Mean Error Distance from GPS (m)	3.57	4.7	4.54	7.16

Table 5–9. Transmission detection percentages for individual JSATS receivers installed as part of the 2D array at pilot deployment location 4 during Phase 1 of the Project Interaction Study at Lawrence.

Receiver ID	**Receiver Type**	**Transmitter Test 1**		**Transmitter Test 2**	
		SS300	**SS400**	**SS300**	**SS400**
4A	ATS	50.5	56.4	60.8	56.9
4B	Lotek	2.1	1.6	6.2	6.9
4C	ATS	67.6	70.7	68.5	56.9
4D	ATS	52.1	50.5	42.3	50.8
4E	ATS	35.1	36.2	26.9	28.6



Figure 5–6. Receiver placement during field evaluation at pilot deployment location 4 during Phase 1 of the Project Interaction Study at Lawrence.



Figure 5–7. Test transmitter position and resulting YAPS positional estimates for the ATS SS300 tag during two transmitter tests at pilot deployment location 4 during Phase 1 of the Project Interaction Study at Lawrence. YAPS positions are identified as those associated with GPS/transmitter track within the boundary of the targeted 2D detection area (yellow) and those associated with GPS/transmitter track outside the boundary of the targeted 2D area (black).



Figure 5–8. Test transmitter position and resulting YAPS positional estimates for the ATS SS400 tag during two transmitter tests at pilot deployment location 4 during Phase 1 of the Project Interaction Study at Lawrence. YAPS positions are identified as those associated with GPS/transmitter track within the boundary of the targeted 2D detection area (yellow) and those associated with GPS/transmitter track outside the boundary of the targeted 2D area (black).

5.2.4 Pilot Deployment Location No. 5

Pilot deployment location 5 was located at the center channel downstream of the confluence of spillway and powerhouse discharge (Figure 4-3) and was targeted for the collection of 1D data during the Phase 1 evaluation. Pilot deployment location 5 was characterized by relatively shallow water conditions (1-4 feet in depth) with higher flow rates in the range of 1-3 ft/s and some surface turbulence (Figure 5-9).

The deployment at this location consisted of four receivers: two manufactured by ATS (identified as 5A and 5B) and two manufactured by Lotek (identified as 5C and 5D; Figure 5-10). Figures presenting the GPS-recorded boat/transmitter track for the two test events and the relative location of each confirmed transmitter detection (by receiver and transmitter type) are included in Appendix C. Table 5-10 provides a summary of tag transmission locations during the two test events as well as the range and average tag position relative to each receiver. Test events were approximately 3-4 minutes in duration and covered a range of straight-line distances from the receivers ranging from 1 up to 208 m. It is important to understand that acoustic detections rely on the line-of-sight between the receiver and transmitter and so in-water obstructions related to bottom topography or other natural or engineered in-water features will influence detection rates for a particular receiver.

Tables 5-11 and 5-12 provide a summary of the observed detection ranges and rates for the ATS receivers installed at pilot deployment location 5 (Stations 5A and 5B, respectively). Although Lotek receivers were deployed alongside the ATS units at pilot deployment location 5, they were ineffective for detecting either the SS300 or SS400 transmitters given conditions at that test site. For the ATS receivers, detection rates varied among test runs and transmitter types with a general pattern of decreasing rates given an increase in distance between the tag and receiver (Figure 5-11). When considered for both ATS receivers during the pair of test runs, the SS300 transmitter was detected only within a distance of 40 m of the receiver and at a median detection rate of 10-25%. The detection range for the SS400 transmitter was slightly further with some detections in the 40-60 m range from the receiver but the overall median detection rates across the range of detectable distances were comparable (5-25%). At a three second PRI, detection efficiency rates of 5%, 10%, and 25% would correspond to 1, 2, and 5 detections per minute, respectively. The overall performance of the Lotek receivers was poor for both transmitter types.

Table 5–10. Summary of transmitter tests conducted at pilot deployment location 5 to evaluate the 1D detection range and during Phase 1 of the Project Interaction Study at Lawrence. (n = total number of test transmissions)

Transmitter Test No.	Receiver ID	Test Transmitter Positions			
		n	Max Distance (m)	Min Distance (m)	Mean Distance (m)
1	5A/5C	76	173	3	72
	5B/5D	76	208	4	74
2	5A/5C	65	180	1	110
	5B/5D	65	165	32	105

Table 5–11. Detection range and rate for the 1D evaluation using the ATS receiver installed at Station 5A during Phase 1 of the Project Interaction Study at Lawrence. Results presented by transmitter test (number 1 or 2) and type (SS300 or SS400).

Transmitter Test No.	Distance to Receiver (m)	SS300 Transmitter		SS400 Transmitter	
		% Detect	No. Detects/Min	% Detect	No. Detects/Min
1	0-20	8%	2	25%	5
	20-40	0%	0	6%	1
	40-60	0%	0	0%	0
	>60	0%	0	0%	0
	Total	1%	0	5%	1
2	0-20	33%	7	0%	0
	20-40	20%	4	0%	0
	40-60	0%	0	0%	0
	>60	0%	0	0%	0
	Total	5%	1	0%	0

Table 5–12. Detection range and rate for the 1D evaluation using the ATS receiver installed at Station 5B during Phase 1 of the Project Interaction Study at Lawrence. Results presented by transmitter test (number 1 or 2) and type (SS300 or SS400).

Transmitter Test No.	Distance to Receiver (m)	SS300 Transmitter		SS400 Transmitter	
		% Detect	No. Detects/Min	% Detect	No. Detects/Min
1	0-20	24%	5	35%	7
	20-40	25%	5	25%	5
	40-60	0%	0	14%	3
	>60	0%	0	0%	0
	Total	9%	2	13%	3
2	0-20	-	-	-	-
	20-40	0%	0	20%	4
	40-60	0%	0	11%	2
	>60	0%	0	0%	0
	Total	0%	0	3%	1



Figure 5–9. Site conditions for pilot deployment location 5 during the field evaluation portion of Phase 1 of the Project Interaction Study at Lawrence.



Figure 5–10. Receiver placement during field evaluation at pilot deployment locations 5 and 6 during Phase 1 of the Project Interaction Study at Lawrence.

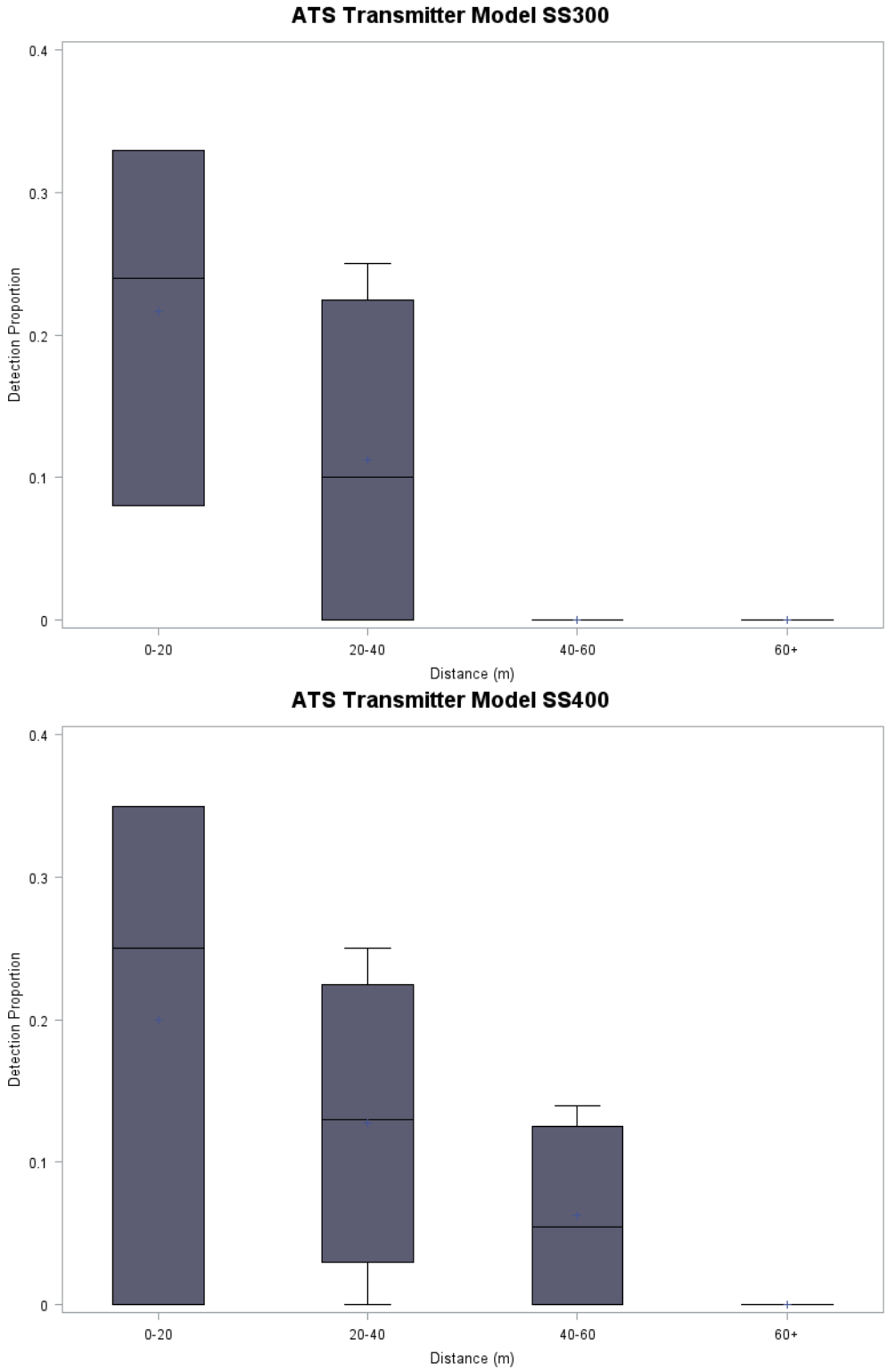

Figure 5–11. Observed detection rates for the SS300 (upper panel) and SS400 (lower panel) transmitters by ATS receivers installed at pilot deployment location 5 during Phase 1 of the Project Interaction Study at Lawrence.

5.2.5 Pilot Deployment Location No. 6

Pilot deployment location 6 was located at the center channel at a point approximately 600 meters downstream of the spillway (Figure 4-3) and was targeted for the collection of 1D data during the Phase 1 evaluation. Pilot deployment location 6 was characterized by relatively deeper water conditions (~6 feet in depth) with low flow rates near 0.5 ft/s (Figure 5-12).

The deployment at this location consisted of four receivers: two manufactured by ATS (identified as 6A and 6B) and two manufactured by Lotek (identified as 6C and 6D) (Figure 5-10). Figures presenting the GPS-recorded boat/transmitter track for the two test events and the relative location of each confirmed transmitter detection (by receiver and transmitter type) are included in Appendix C. Table 5-13 provides a summary of tag transmission locations during the two test events as well as the range and average tag position relative to each receiver. Test events were approximately 4-7 minutes in duration and covered a range of straight-line distances from the receivers ranging from 1 up to 149 meters[3].

Tables 5-14 through 5-17 provide a summary of the observed detection ranges and rates for the ATS and Lotek receivers installed at pilot deployment location 6 (Stations 6A, 6B, 6C, and 6D, respectively). For the ATS receivers, detection rates varied among test runs and transmitter types with a general pattern of decreasing rates given an increase in distance between the tag and receiver. When considering both ATS receivers during the pair of test runs, this pattern was slightly more pronounced for the SS300 transmitters. The median detection rate for this transmitter decreased from 62% at locations between 0-20 m from the receiver to 18% at locations greater than 60 m from the receiver, whereas the median detection rate for the SS400 transmitter ranged between 30-40% across the range of distances sampled (Figure 13). At a three second PRI, detection efficiency rates of 20%, 40%, and 60% would correspond to 4, 8, and 12 detections per minute, respectively. Similar to observations at pilot deployment location 5, the overall performance of the Lotek receivers was poor for both transmitter types.

Table 5–13. Summary of transmitter tests conducted at pilot deployment location 6 to evaluate the 1D detection range and during Phase 1 of the Project Interaction Study at Lawrence.

Transmitter Test No.	Receiver ID	Test Transmitter Positions			
		n	Max Distance (m)	Min Distance (m)	Mean Distance (m)
1	6A/6C	133	82	4	45
	6B/6D	133	89	14	46
2	6A/6C	81	149	40	88
	6B/6D	81	145	1	74

[3] It is important to understand that acoustic detections rely on the line-of-sight between the receiver and transmitter, so in-water obstructions related to bottom topography or other natural or engineered in-water features will influence detection rates for a particular receiver.

Table 5–14. Detection range and rate for the 1D evaluation using the ATS receiver installed at Station 6A during Phase 1 of the Project Interaction Study at Lawrence. Results presented by transmitter test (number 1 or 2) and type (SS300 or SS400).

Transmitter Test No.	Distance to Receiver (m)	SS300 Transmitter		SS400 Transmitter	
		% Detect	No. Detects/Min	% Detect	No. Detects/Min
1	0-20	62%	12	29%	6
	20-40	36%	7	28%	6
	40-60	47%	9	17%	3
	>60	24%	5	9%	2
	Total	38%	8	19%	4
2	0-20	-	-	-	-
	20-40	-	-	-	-
	40-60	14%	3	82%	16
	>60	12%	2	42%	8
	Total	12%	2	51%	10

Table 5–15. Detection range and rate for the 1D evaluation using the ATS receiver installed at Station 6B during Phase 1 of the Project Interaction Study at Lawrence. Results presented by transmitter test (number 1 or 2) and type (SS300 or SS400).

Transmitter Test No.	Distance to Receiver (m)	SS300 Transmitter		SS400 Transmitter	
		% Detect	No. Detects/Min	% Detect	No. Detects/Min
1	0-20	64%	13	14%	3
	20-40	22%	4	27%	5
	40-60	31%	6	20%	4
	>60	56%	11	19%	4
	Total	44%	9	21%	4
2	0-20	31%	6	62%	12
	20-40	29%	6	57%	11
	40-60	33%	7	67%	13
	>60	10%	2	39%	8
	Total	19%	4	47%	9

Table 5–16. Detection range and rate for the 1D evaluation using the Lotek receiver installed at Station 6C during Phase 1 of the Project Interaction Study at Lawrence. Results presented by transmitter test (number 1 or 2) and type (SS300 or SS400).

Transmitter Test No.	Distance to Receiver (m)	SS300 Transmitter		SS400 Transmitter	
		% Detect	No. Detects/Min	% Detect	No. Detects/Min
1	0-20	0%	0	0%	0
	20-40	0%	0	0%	0
	40-60	0%	0	0%	0
	>60	0%	0	0%	0
	Total	0%	0	0%	0
2	0-20	-	-	-	-
	20-40	-	-	-	-
	40-60	0%	0	0%	0
	>60	0%	0	0%	0
	Total	0%	0	0%	0

Table 5–17. Detection range and rate for the 1D evaluation using the Lotek receiver installed at Station 6D during Phase 1 of the Project Interaction Study at Lawrence. Results presented by transmitter test (number 1 or 2) and type (SS300 or SS400).

Transmitter Test No.	Distance to Receiver (m)	SS300 Transmitter		SS400 Transmitter	
		% Detect	No. Detects/Min	% Detect	No. Detects/Min
1	0-20	0%	0	0%	0
	20-40	0%	0	2%	0
	40-60	0%	0	4%	1
	>60	0%	0	4%	1
	Total	0%	0	3%	1
2	0-20	0%	0	0%	0
	20-40	0%	0	14%	3
	40-60	0%	0	0%	0
	>60	0%	0	0%	0
	Total	0%	0	1%	0



Figure 5–12. Site conditions for pilot deployment location 6 during the field evaluation portion of Phase 1 of the Project Interaction Study at Lawrence.

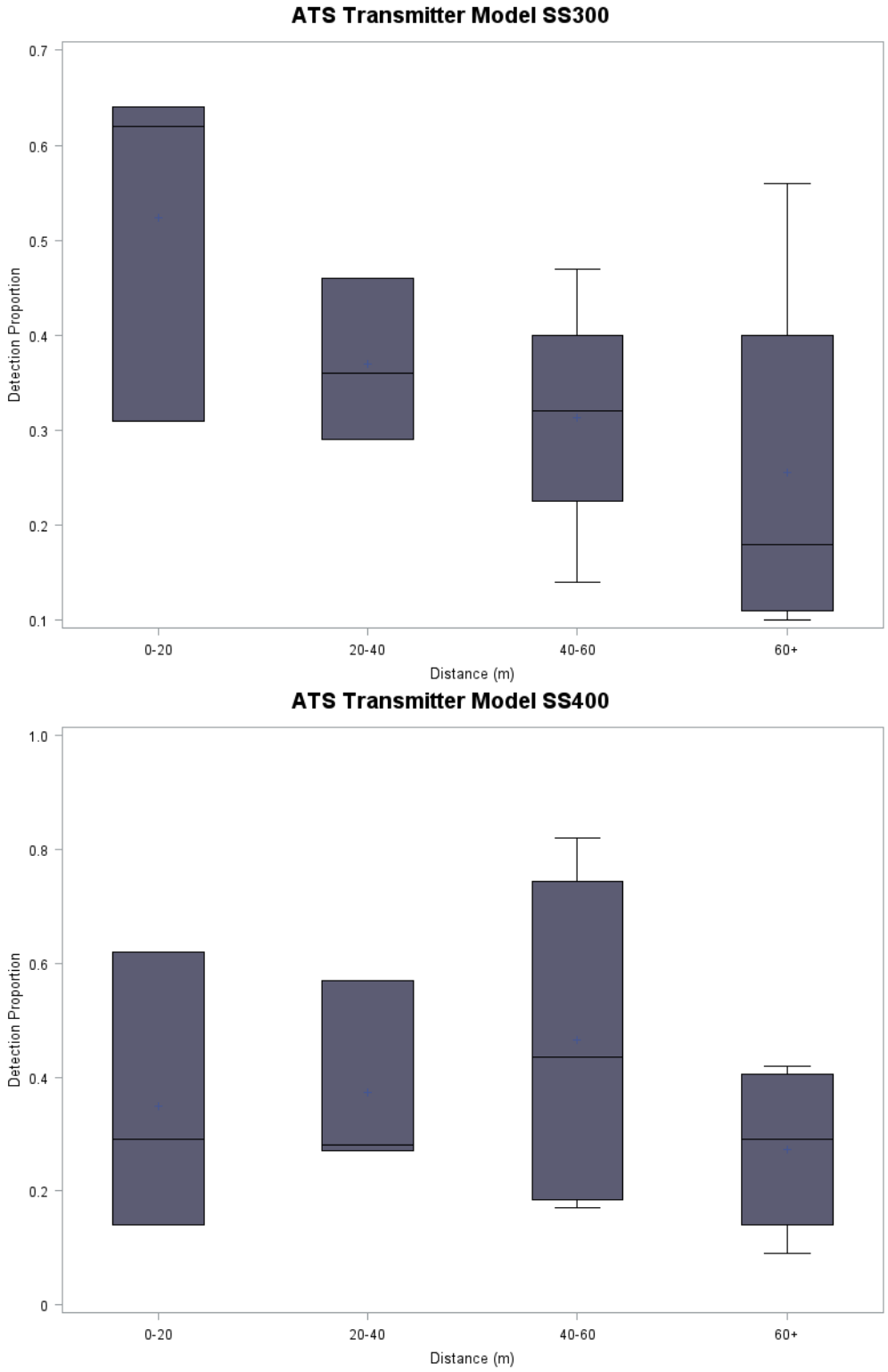

Figure 5–13. Observed detection rates for the SS300 (upper panel) and SS400 (lower panel) transmitters by ATS receivers installed at pilot deployment location 6 during Phase 1 of the Project Interaction Study at Lawrence.

6 Summary

A feasibility study to assess the use of JSATS telemetry transmitters and receivers for a future evaluation of diadromous fish movements in the areas upstream and downstream of Essex Dam was conducted in support of the ongoing FERC relicensing of the Lawrence Hydroelectric Project. This Phase 1 evaluation consisted of two primary components: a tank-based evaluation to examine transmitter retention and post-tagging survival rates of adult river herring (alewife and blueback herring) and a field evaluation to determine the functionality (as measured by detection range and rate) of JSATS receivers at different locations in the vicinity of the dam. The two Phase 1 components were each completed during the 2024 field season and findings from these studies have been used to update the Phase 2 methodology with respect to target fish species, transmitter selection, receiver selection, and the placement/anticipated resolution of receivers (see Appendix A of this report).

Collection and tagging of adult river herring took place during late May 2024. A blend of sampling techniques was employed and although they produced enough alewives to meet the RSP sample size, the total number of blueback herring for evaluation was lower than targeted. Despite that, two transmitter types manufactured by ATS were evaluated (SS300 and SS400). The transmitters differed from one another in their size (weight and dimensions) and the methodology by which they were affixed to a fish. The SS300 transmitter is slightly larger and due to its rectangular-like shape was inserted gastrically into both herring species. The SS400 is slightly smaller and due to its cylindrical shape was inserted into the abdominal cavity of both species using a hollow needle. In general, both herring species demonstrated high transmitter retention rates for the SS300 tag (97% in alewife and 100% in blueback herring) and the SS400 tag (100% in both species). Latent (5-day) survival was higher in alewife for fish tagged internally using the SS400 transmitter (97%) than those tagged gastrically using the SS300 transmitter (88%). The latent survival rates observed for both test groups did not differ greatly from the latent survival rate observed for adult alewives maintained in the same tank as handling controls (93%). Latent survival for blueback herring was slightly lower than that observed for alewife (92% for those tagged internally and 88% for those tagged gastrically). Similar to the observations for alewife, the latent survival estimates for tagged fish were comparable (in this case better) than that observed for control fish (63% survival). All blueback herring used in this evaluation (test and control fish) were subjected to collection by electrofishing, netting/transport to the holding tanks, and the five-day holding period. It is likely that this involved process to acquire those fish for the holding study caused a stress response, easily detected due to the relatively small samples sizes for blueback herring.

Based on these observations, it appears that the adults of both alewife and blueback herring are compatible with the two ATS transmitters assessed during this study. Both retention and latent survival rates were relatively high and did not show any strong differences between the two transmitter methods. That said, the capabilities of the transmitters themselves will need to be considered during the design of Phase 2. Based on anecdotal observations from staff biologists during this study, the cylindrical shape and ease of inserting via a hollow needle make the use of

the SS400 transmitter for marking adult herring a quick process. In addition, the life span of the SS400 transmitter at a comparable transmission rate is longer than that of the SS300. However, the SS400 does not currently support additional sensor information to be included in each tag transmission. The SS300 allows for the collection of pressure information with each tag detection, allowing the user to determine fish depth for each recorded transmission.

Numerous factors are identified in the literature which may influence acoustic detection range variability including turbidity, temperature, surface conditions, depth, water flow, bathymetry and substrate obstruction (Kessel et al. 2013). The RSP identified a total of six locations representing a cross section of conditions under which the performance of JSATS receivers was to be evaluated (identified in this report as pilot deployment locations 1 through 6). Field conditions at the time of data collection prevented sampling at pilot deployment location 3.

Figure 6-1 delineates six general regions upstream and downstream of the Lawrence Dam. Table 6-1 provides a general characterization of each region relative to in-river conditions (depth, flow, etc.).

- Regions A (lower impoundment) and F (downstream reach) can be characterized as relatively deep and low velocity areas with limited surface turbulence which remain relatively steady under a range of inflow conditions. Phase 1 data collection at pilot deployment location 6 is most representative of these regions.
- The powerhouse forebay (Region B) and tailrace (Region C) are both relatively deep and flow conditions range from moderate to high depending on the level of generation. There is a larger degree of surface turbulence present in Region C due to the downstream bypass discharge. These two regions are generally steady with regards to water depth and flow under a range of inflow conditions. Phase 1 data collection at pilot deployment location 1 is representative of the powerhouse forebay and pilot deployment locations 2 and 4 are most representative of the powerhouse tailrace.
- The dam spill zone (Region D) is relatively shallow and characterized by high flow conditions and surface turbulence. Conditions in this region range tremendously depending on river conditions from periods of no spill , shallow depths and a lack of connectivity to periods of high velocity and turbulent conditions. This region was not suitable for collection of Phase 1 data due to no flow.
- The downstream confluence zone (Region E) is also relatively shallow and characterized by high flow conditions and surface turbulence. As this area receives flow from both the powerhouse tailrace and spillway, conditions in the downstream confluence zone are fairly consistent (relative to the dam spill zone). Phase 1 data collection at pilot deployment location 5 is most representative of this region.

A preliminary assessment of all six regions was conducted by project staff at the onset of the Phase 1 evaluation. Based on general conditions as well as consideration of Phase 2 study needs, it was

determined that evaluation of receiver range and rates would be conducted in a manner that would inform on the potential collection of detection data appropriate for 2D data resolution at pilot deployment locations 2 and 4 and 1D data resolution at pilot deployment locations 1, 5, and 6. The approaches taken for the 1D sites varied slightly due to a lack of safe boat access at deployment location 1. The 1D and 2D evaluations considered both transmitter models (SS300 and SS400) as well as receivers manufactured by Lotek and ATS. Based on the higher detection rates observed for the ATS receivers, the Lotek receivers will not be discussed any further in this report or considered for inclusion in Phase 2.

Region C (Figure 6-1) provided the best combination of field conditions to support an array suitable for providing the data resolution required to facilitate the collection of 2D positional data for tagged fish (relative water depth, relatively consistent hydraulic conditions, and shore/boat accessibility). Findings from the 2D test arrays deployed in Region C (i.e., pilot deployment locations 2 and 4) support the use of that approach at that location. Transmitter detection tests from the two pilot arrays resulted in a percentage of transmissions providing positions (i.e., detected by 3 or more receivers) ranging between 20-47% for the SS300 transmitter and 19-62% for the SS400 transmitter. At a three second PRI this equates to four positions per minute at 20% detection efficiency and 10 positions per minute at 50% detection efficiency. When evaluated at a receiver level, detection efficiency was higher for units installed in the deeper water conditions closer to the powerhouse (e.g., receiver sites 2A, 2B, 2C) and lower for units installed towards the downstream end of Region C (e.g., receiver sites 4D, 4E). Similarly, the error around the YAPS-estimated transmitter locations in the lower end of Region C (i.e., from pilot deployment location 4) were higher than those observed for the upstream end of the region. It is important to note that for the Phase 1 evaluation, a sizable percentage of the measured error between known and estimated transmitter positions is likely attributable to (1) flow effects which deflected the test transmitters out of a vertical position with the GPS unit on the boat, and (2) a degree of horizontal movement for the fixed hydrophones on the temporary anchor systems employed during this study. Hydrophones deployed for the purposes of collecting 2D data in future evaluations will be installed using a more permanent and robust mooring system to reduce horizontal movement as well as positional error.

Results from pilot deployment locations assessed for 1D detection during Phase 1 supported previously reported findings for acoustic receivers deployed in areas characterized by greater depth and less flow (e.g., pilot deployment locations 1 and 6) producing better results than those characterized by shallower and faster current velocities (e.g., pilot deployment location 5). In general, the detection rate for acoustic transmitters decreased with distance from the receiver. The impact of in-water obstructions restricting line-of-sight between transmitter and receiver was obvious at pilot deployment location 6 (i.e., bridge abutments). When detection rates for both receivers during the pair of transmitter tests conducted at pilot deployment location 6 are considered as a whole, the detection rate inside of 40 m was 45% versus 25% outside of 40 m for

the SS300 transmitter. There was not a difference in the detection rate for the SS400 transmitter (31% inside 40 m and 32% outside of 40 m).

Based on observations made during the Phase 1 evaluation of JSATS transmitters and receivers at Lawrence, it appears that the installation of a 2D array in the area downstream of the powerhouse (i.e., Region C; Figure 6-1) is feasible and likely to produce meaningful positional information for fish carrying either the SS300 or SS400 transmitters. Phase 1 field testing of these units occurred during October 2024 when powerhouse discharges were around 1,500 cfs. It is anticipated that powerhouse discharge during the spring migration period will be closer to the station capacity of 8,000 cfs and as a result, the potential impact on receiver detection range due to the additional noise associated with river flow should be considered when developing a final receiver array design (i.e., tighter spacing). The use of the SS300 transmitters on a subset of study fish will allow for the collection of depth information for those individuals which may enter the Region C array. Given the relatively poor detection rates for acoustic receivers evaluated during Phase 1 from areas characterized by shallower water depths and higher flow velocities, collection of viable 2D positional data has a low probability of success in the area immediately downstream of the dam spillway and in downstream confluence zone (i.e., Regions D and E). Careful positioning of receivers in these areas may still yield meaningful 1D detections of tagged fish to inform on presence/absence. Findings from the Phase 1 evaluation confirmed that deployment of acoustic receivers within the forebay (Region A) and at locations in the mainstem downstream reach (Region F) will provide sufficient detection rates of either transmitter model to indicate fish presence.

The RSP identified the inclusion of several cross-river downstream checkpoints to inform on passage of tagged fish to and from the upstream 2D array. Observations from the pilot deployment location 6 suggest that a maximum receiver spacing of 40 m should allow for 6-9 detections per minute (depending on transmitter type and at an assumed 3-second PRI) for fish passing through those areas.

Table 6–1. Characteristics summary for general regions in the vicinity of the Lawrence Project.

General Region	Region ID	Relative Depth	Relative Flow Condition	Surface Turbulence	Steady Conditions	Boat Access
Lower Impoundment	A	Deep	Low	No	Yes	Yes
Powerhouse Forebay	B	Deep	Moderate-High	No	Yes	No
Powerhouse Tailrace	C	Deep	Moderate-High	Yes	Yes	Yes
Dam Spill Zone	D	Shallow	None to High	Yes	No	No
Downstream Confluence Zone	E	Shallow	High	Yes	Yes	Yes
Downstream Reach	F	Deep	Low	No	Yes	Yes

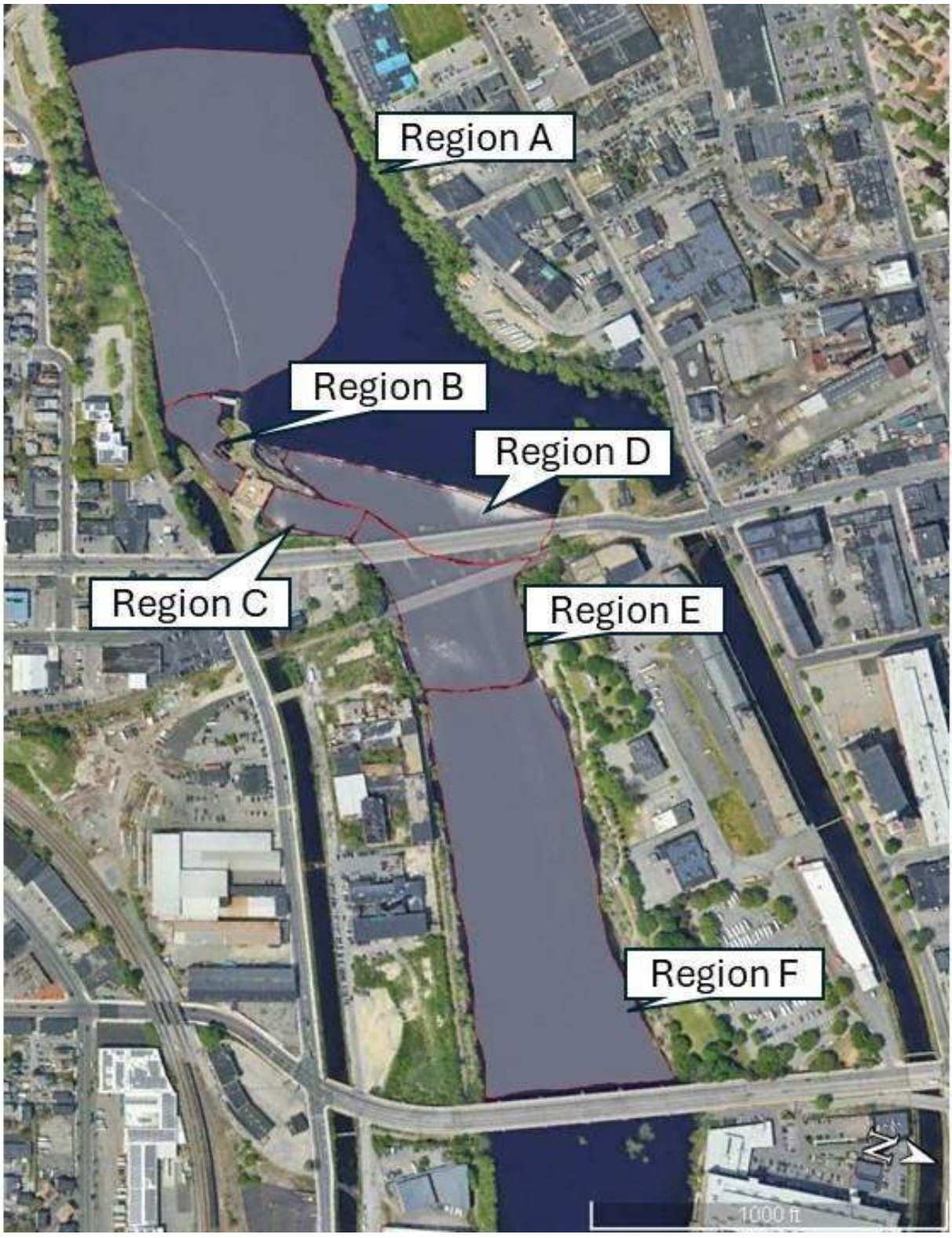

Figure 6–1. General regions based on hydraulic and bathymetric conditions in the vicinity of the Lawrence Project.

7 Variances from the FERC Approved Study Plan

Phase 1 of the Project Interaction Study was conducted following the methodologies identified in the RSP. A few discrepancies between the proposed and final study approach are noted here:

- The RSP indicated that adult alewife and blueback herring for the tank evaluation of transmitter retention would be collected at the Lawrence upstream fishway and would total 50 test fish of each species. Since herring passage at the Lawrence fish lift at the time of collection was insufficient to provide an adequate number of test fish, Essex coordinated with the state fisheries agencies (Massachusetts and New Hampshire) to obtain samples via boat electrofishing downstream of Essex Dam and at the fish ladder trap and truck facility at Amoskeag Dam in Manchester, NH. Alewife collections met the minimum sample sizes identified in the RSP. Although blueback herring collections did not meet the minimum sample sizes identified in the RSP, enough individuals were obtained to evaluate both tagging methods and maintain some control fish to understand potential collection and handling effects.
- The methodology identified in the RSP to assess the detection range and rate relied on the deployment of transmitters at fixed locations for a duration of time. In lieu of that, geo-referenced transmitter locations were recorded as tags were actively moved around the receiver area to better simulate the active swimming of live fish. The same methodology (i.e., the percentage of detected transmissions relative to the total number of known transmissions for a set period of time) was used to estimate the detection efficiency of the two transmitter models during the Phase 1 analysis. Transmitters used for this testing were affixed to a weighted fishing line to facilitate moving them through the test areas.
- The RSP identified a total of six pilot deployment locations for the collection of Phase 1 receiver performance data. One of the six locations (i.e., pilot deployment location 3) was inaccessible by boat and also had inadequate water depth for the installation and testing of acoustic receivers. Data was collected at the other five locations and is reported here.

8 References

Deng, Z.D., J.J. Martinez, H. Li, R.A. Harnish, C.M. Woodley, J.A. Hughs, X. Li, T. Fu, J. Lu, G.A. McMichael, M.A. Weiland, M.B. Eppard, J.R. Skalski, and R.L. Townsend. 2017. Comparing the survival rate of juvenile Chinook salmon migrating through hydropower systems using injectable and surgical acoustic transmitters. Scientific Reports 7:42999 | DOI: 10.1038/srep42999.

Kessel, S.T., S.J. Cooke, M.R. Heupel, N.E. Hussey, C.A. Simpfendorfer, S. Vagle, and A.T. Fisk. 2013. A review of detection rang testing in aquatic passive acoustic telemetry studies. Reviews in Fisheries Biology and Fisheries. DOI 10.1007/s11160-013-9328-4

Normandeau Associates, Inc. (Normandeau). 2021. Technical Report for the Upstream and Downstream Adult Alosine Passage Assessment – Lowell Hydroelectric Project (FERC No. 2790). Report Prepared for Boott Hydropower, LLC

.

Appendix A: Updated Revised Study Plan for Lawrence Project Interaction Study

Essex filed their Revised Study Plan with FERC on April 10, 2024, which included the proposed methodologies for Phase 1 and a framework for the eventual fish tagging and movement study to be conducted during Phase 2 of the Diadromous Fish Behavior, Movement, and Project Interaction Study. In the RSP, Essex indicated that following the completion of Phase 1 (and assuming the JSATS technology proves fit for evaluating fish movement in the conditions downstream of the Lawrence Dam) Essex would consult with the Merrimack River Technical Committee (MRTC) to finalize study details for Phase 2.

A draft of the updated study plan was provided to the MRTC on January 16, 2025 and Essex met with the MRTC on January 23, 2025 to review the proposed Phase 2 study methods. Discussion during and immediately following the January 23 consultation meeting resulted in final resolution on the number and types of transmitters as well as the final field design for installation of JSATs receivers. The methodologies provided here have been updated to reflect consultation with the MRTC and will be used during the execution of Phase 2 of the Project Interaction Study anticipated to be completed during spring 2025.

Phase 2: Goals and Objectives

The goal of the Project Interaction Study is to assess Project-related effects on the behavior of diadromous fish species (alosines and striped bass) in and around the Lawrence Project. Specific objectives originally identified by Essex in the RSP have been updated to reflect recommendations provided by FERC in their May 10, 2024, SPD. Phase 2 of this study specifically seeks to:

- Assess tagged fish distribution and movement in the Project tailrace and proximal downstream reach (striped bass, alewife, blueback herring, and American shad).
- Evaluate the overall passage effectiveness of the existing fish lift for alewife and blueback herring[4] given the extent of alosine behavioral modification due to predator presence and passage related delay.
- Evaluate alosine movement through the Project (i.e., through the Project forebay and into the impoundment) following alosine behavioral modification as it relates to predator presence downstream of the dam.

Phase 2: Geographic Scope

The geographical area of coverage for this study runs from the lower extent of the Project impoundment upstream of the dam and downstream of the Lawrence powerhouse to the I495 bridge in Lawrence.

Phase 2: Acoustic Equipment and Deployment Approach

The field evaluations conducted during Phase 1 of the Project Interaction Study provided insight into transmitter and receiver performance at Lawrence. The proposed transmitter and receiver study design presented here has considered all information collected during the Phase 1 evaluation conducted during 2024.

Transmitters

The Phase 1 evaluation assessed two acoustic transmitter models manufactured by ATS: model SS300 and model SS400 (Table A-1). The SS300 transmitter weighs 300 mg and measures 10.7 x 5.0 x 2.8 mm and the SS400 transmitter weighs 200 mg and measures 15.0 x 3.3 mm. When incorporating the smallest battery available, these two tag models will last approximately 23 and

[4] Note that the overall and internal fishway effectiveness for American shad will be evaluated using radio telemetry as part of the Upstream Anadromous Fish Passage Assessment.

48 days, respectively, when set at a 3-second PRI[5]. At present, ATS can only incorporate pressure sensors into the SS300 model.

The retention and post-tagging latent (i.e., 5-day) survival of adult river herring marked with the two transmitter models were evaluated during Phase 1 of the Project Interaction Study. Tagging methods were different for each transmitter type with the SS300 transmitters inserted gastrically and the SS400 transmitters inserted into the body cavity via a hollow needle. Transmitter retention was high for both evaluated tagging methods: 97-100% for the gastric approach using the SS300 transmitters and 100% for the internal injection approach using the SS400 transmitters on alewife and blueback herring, respectively. Post-tagging survival appeared slightly higher for individuals of both species tagged using the internal injection approach and the SS400 transmitters (97% vs. 88% for alewife and 92% vs. 88% for blueback herring).

Based on observations from the Phase 1 transmitter retention and survival test and the attributes of each tag type (i.e., sensor capabilities and battery duration), both will be incorporated into the Phase 2 study design.

Table A-1. Attribute summary for the ATS SS300 and SS400 acoustic JSATS transmitters.

Transmitter Parameter	Transmitter Model	
	SS300	SS400
Weight (mg)	300	200
Dimensions (mm)	10.7x5.0x2.8	15.0x3.3
Duration (days)		
@ 3 seconds	23	48
@ 5 seconds	37	71
@ 10 seconds	68	111
Pressure Sensor	Yes	No
Fish Attachment	Gastric or Abdominal Incision	Abdominal Injection

Receivers

The Phase 1 evaluation assessed the performance of two JSATS compatible receiver types: the Lotek WHS 4250 and ATS SR3001. As detailed in the Phase 1 report, the field performance of the Lotek WHS 4250 was inadequate for the conditions tested downstream of Lawrence. The ATS SR3001 receiver provided viable estimates of detection range and rate across a suite of deployment

[5] The two ATS transmitter models can each be equipped with a larger battery which will extend transmitter life for the two models out to 81 and 302 days for the SS300 and SS400 tags, respectively and when set at a 3-second PRI. Incorporation of the larger battery will increase the physical dimensions and weight of the tag.

conditions. The results of the Phase 1 evaluation support the use of the ATS SR3001 receiver for evaluation of fish movement downstream of Lawrence. Physical conditions downstream of the dam will determine the spatial extent of resolution types (i.e., 2D versus 1D [present/absent]).

Deployment Approach

A minimum of 30 ATS receivers will be installed at Lawrence to evaluate the movement and behavior of tagged diadromous fish species during spring 2025. Receivers will be installed during late-April or early-May, dependent on river conditions and prior to the release of any tagged fish. The full receiver set will be maintained through June.

Receivers will be strategically placed throughout the Project area, with gate receivers (used to determine if fish are entering/leaving the study area) covering points upstream and downstream of the dam, and a concentrated region with significant overlap to provide 2D positioning in the powerhouse tailrace reach where river conditions are suitable for that type of data acquisition. For the purposes of proposed receiver placement, a detection range of 50 m was assumed based on observations recorded during the Phase 1 assessment. To ensure receiver coverage in the 2D zone will meet the study needs (i.e., high probability of simultaneous detection of a tag transmission by three or more receivers), range testing will be conducted prior to fish release. Additional receivers may be added to the 2D zone based on results of the pre-study range test findings.

Figures A-1 and A-2 present the proposed receiver locations. Receivers comprising the 2D array (Figure A-1) will be installed in a manner which limits their ability to change position during the study and also provides overlap among all units to maximize the likelihood of multiple detections of any single tag transmission. Where appropriate, ATS model SR3017[6] receivers will be used and hydrophones will be affixed to project structures. Receivers acting as gates or providing presence/absence information from areas outside of the 2D array (Figure A-2) will be tethered to a standard anchor/buoy system as receiver position is not critical for detecting transmissions at these locations.

[6] ATS model SR3017 is equivalent to the ATS model SR3001 evaluated during Phase 1. The difference is that the hydrophone component of the SR3017 is cabled, allowing the user to deploy it fixed to an in-water structure and power/interact from shore. The SR3001 is autonomous.



Figure A-1. Proposed acoustic receiver installation for the 2D component of the Project Interaction Study at Lawrence.

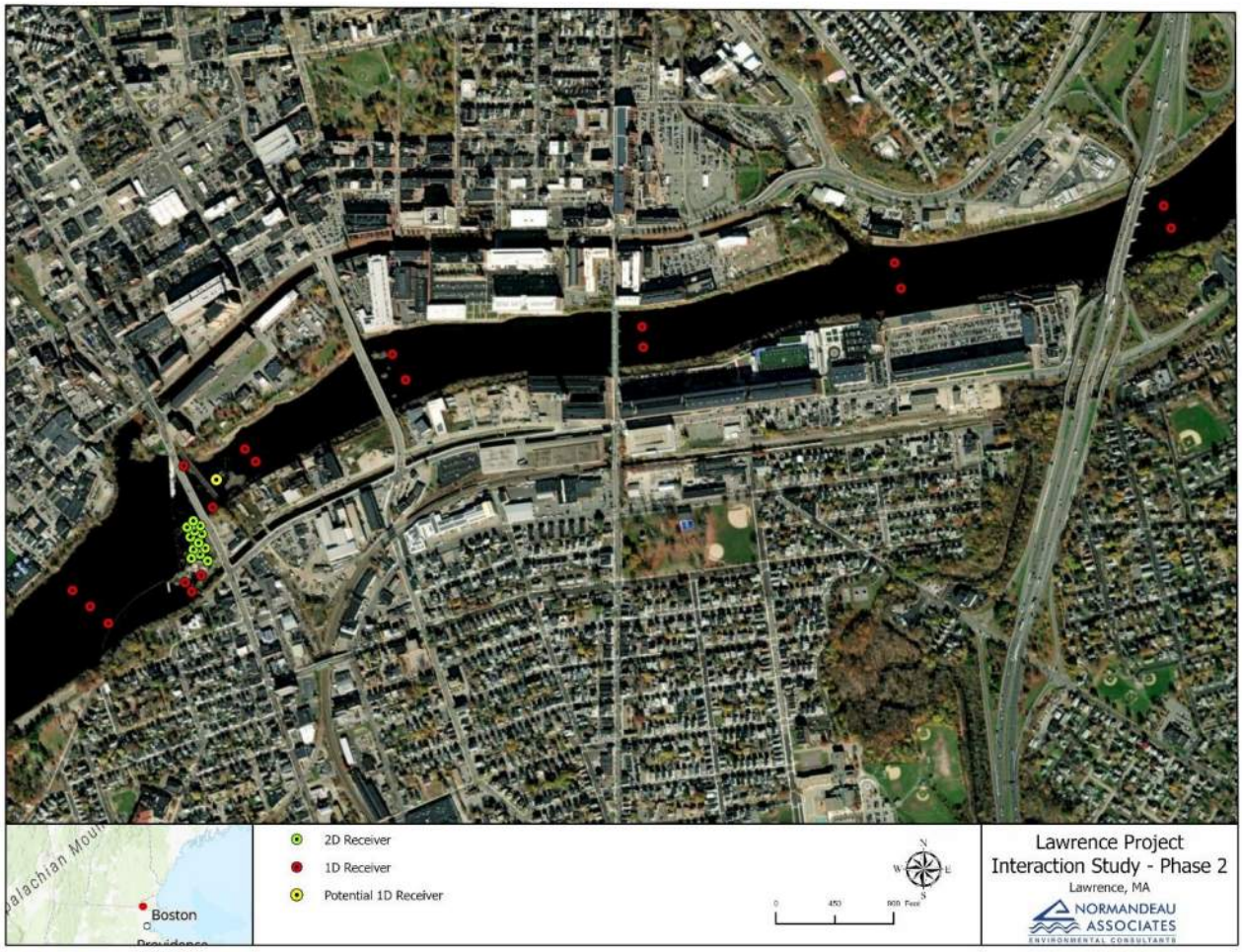

Figure A-2. Proposed acoustic receiver installation for the 1D component of the Project Interaction Study at Lawrence.

Phase 2: Target Fish Species, Sample Size Determination, and Tagging

The target fish species, sample sizes for each, and the proposed methodology for procuring and releasing study fish during Phase 2 of the Project Interaction Study are summarized here.

Target Fish Species

Four anadromous fish species will be included in Phase 2 of the Project Interaction Study. Striped bass and river herring were identified by Essex in the RSP as target fish species with the inclusion of alewife and/or blueback herring being dependent on observations made during the tank evaluation component of Phase 1 which was designed to evaluate their compatibility with available transmitter models (i.e., retention and post-tagging survival). Findings from the river herring tank evaluation component of Phase 1 support the inclusion of both river herring species in the Phase 2 study component. In their May 10, 2024, Study Plan Determination, FERC recommended that Essex include American shad as a target species in the Phase 2 study. As a result, striped bass, alewife, blueback herring, and American shad will be included in Phase 2 of the Project Interaction Study.

Sample Sizes

Sample sizes for the four target fish species vary based on species-specific objectives identified for each as part of the Phase 2 study.

River Herring (alewife and blueback herring):

In the RSP, Essex proposed to tag and release up to 345 individuals of each river herring species. Using a binomial model, sample sizes were calculated for various effectiveness levels ranging from 30% to 80% using the formula:

$$n = \frac{Z_{\alpha/2}^2 x\ p\ x(1-p)}{E^2}$$

Where:

n = the required sample size

$Z_{\alpha/2}$ = the Z-value for the desired level of confidence (i.e., 1.96 for a 95% confidence level)

p = the estimated proportion or success rate of passage (i.e., fish passes upstream or does not pass upstream)

E = the desired margin of error

For a passage effectiveness of 50%, a sample size of 96 fish is required to obtain a precision of ± 10% at a probability level of 0.95 (Table A-2). In the Lawrence Project PSP[7], Essex incorporated estimated rates of adult river herring fallback and predation at 0.21 and 0.5. Application of those adjustments to the range of sample size estimate from the binomial approach was performed to adjust the sample sizes (S_{adj}) as follows:

$$S_{adj} = (\text{target minimum sample size}) / [1- (\text{predation rate} + \text{fallback rate})].$$

When the most robust calculated sample size is adjusted to account for downstream losses associated with fallback or predation, a total of 331 adult herring should be tagged. For the purposes of Phase 2 of the Project Interaction Study, Essex will tag and release the 345 individuals of each river herring species identified in the RSP.

Table A-2. Calculated and adjusted sample sizes under range of assumed passage effectiveness rates required to obtain a precision of ± 10% at probability levels of 0.9 or 0.95 when corrected to account for a post-tagging rate of loss of 0.71.

	1-α		S_{adj}	
Passage Rate (p)	**0.9**	**0.95**	**0.9**	**0.95**
0.3	57	81	196	278
0.4	65	92	224	318
0.5	68	96	233	331
0.6	65	92	224	318
0.7	57	81	196	278
0.8	43	61	149	212

American shad:

As defined in the Upstream Anadromous Fish Passage Assessment, proposed by Essex in the April 10, 2024, RSP and approved with modifications by FERC in the May 10, 2024, SPD, Essex will evaluate the upstream approach, tailrace residence duration, internal and overall fishway effectiveness, and subsequent upstream movement using a total of 430 radio tagged adult American shad. To provide a more robust assessment of movement in the Project tailrace and proximal downstream reach, Essex will dual tag (i.e., one radio telemetry tag and one acoustic JSATS tag) 200 of the adult American shad already proposed to be marked and released downstream of the dam during the Upstream Anadromous Fish Passage Assessment.

[7] FERC Accession No. 20231128-5122

Striped bass:

As stated in the RSP, Essex will collect and tag up to 100 striped bass downstream of the Lawrence Dam as part of the Phase 2 of the Project Interaction Study.

Fish Collection and Tagging

Adult American shad and river herring collected for tagging as part of Phase 2 of the Project Interaction Study will be collected in the Merrimack River downstream of the Project, likely from the reach between the Union Street Duck Bridge and the Lawrence crossing of Route 495. Boat electrofish collections of adult alosines from this reach will be made following the approach used by Gahagan and Bailey (2020) for collection of adult shad in the Charles River. Essex assumes that the required permits will be authorized by the state and federal resource agencies to conduct boat electrofish sampling in this reach for collection of test fish given its designation as critical habitat for the federally listed Atlantic sturgeon[8] and known presence of the federally listed shortnose sturgeon. Striped bass targeted for tagging as part of the Phase 2 component of the Project Interaction Study will be opportunistically collected during boat electrofish sampling for adult alosines or targeted directly by rod and reel.

Following capture, fish will be immediately placed in a large, onboard, flow-through live well and the crew will navigate the boat to a safe shoreline location for tagging. Each fish will be visually assessed to ascertain their suitability for tagging. Any individuals exhibiting excessive scale loss or other signs of significant stress will not be considered and will be released back into the river untagged. Individuals deemed acceptable for tagging will be quickly measured (total length, nearest mm), and sex will be determined (when possible) by gently expressing eggs or milt from running-ripe fish. Species will be recorded at the time of tagging. Following tagging, study fish will be immediately released back into the Merrimack River and the coordinates and date/time of release will be recorded.

The target total number of transmitters by species and type are presented in Table A-3. A percentage of individuals will be tagged using the ATS model SS400 transmitter which exhibited high retention and post-tagging survival for adult river herring and can quickly and effectively be injected into any of the target species using a hollow needle. This will minimize the duration of time test fish are out of the water and subjected to handling and tagging. A subset of each fish species will be tagged using the ATS model SS300 transmitter for the purpose of collecting pressure readings associated with each detection record. The use of these transmitters in a subset of test fish will allow for the evaluation of depth and provide a more robust evaluation of fish positions for individuals which ascend upstream into the receiver array within the Project tailrace

[8] As defined in 82 Federal Register 39160 as "*Merrimack River from the Essex Dam (also known as the Lawrence Dam) downstream to where the main stem river discharges at its mouth into the Atlantic Ocean*".

and proximal downstream reach. Tagging methodologies will likely mirror those employed during the Phase 1 river herring assessment with the SS300 transmitters being inserted gastrically and the SS400 transmitters being injected via hollow needle.

Table A-3. Sample sizes by target fish species and transmitter type for Phase 2 of the Project Interaction Study.

Target Species	Total No. Tagged	Transmitter Model	
		SS300	SS400
Alewife	345	145	200
Blueback Herring	345	145	200
American Shad	200	100	100
Striped Bass	100	50	50

Phase 2: Data Analysis and Reporting

Following the completion of data downloads from each individual hydrophone, data analysis will proceed in two different ways, depending on whether the hydrophone is included in the 2D array or one of the several 1D checkpoints

Data files from hydrophones representing the 1D detection locations will be grouped as appropriate with any other hydrophones included in a particular "gate" location and then filtered to leave only the relevant information. Any detections for transmitter identification codes not included in the study will be removed as erroneous data. Additionally, detections will be filtered based on the release time of each fish to ensure that only valid detections are only retained representing the time after a particular fish was released. Data will then be arranged chronologically to provide insight into how individual fish moved up or down the river over time following initial release. For the subset of fish determined to have moved upstream to a point inside the bounds of the 2D array in the tailrace, a more robust analysis will be initiated to determine fish positions via the 2D analysis. For the subset of tagged fish that enter the fish lift and exit upstream, the set of forebay receivers will be used to determine whether that individual successfully continued upstream or was entrained through the powerhouse and returned downstream, which could be via the turbines or downstream bypass.

Data files from hydrophones comprising the 2D array in the powerhouse tailrace will be imported into R statistical software for analysis using a "time of arrival" methodology which will determine the X-Y position of a fish for each of the pings that are emitted from its transmitter at a three second PRI. For the full duration of residence time for a fish present within the bounds of the 2D array in the powerhouse tailrace, a latitude and longitude will be determined as long as three or more receivers successfully detected a single transmission. For each fish that spends time within the 2D array, positions over time will be determined and available for mapping within

predetermined subsections of the tailrace. For individuals carrying the SS300 transmitter with pressure sensor, fish depth will be estimated based on the recorded pressure reading associated with each tag transmission. For this subset of fish, data will be available to evaluate based on X-Y-Z positions. The full set of successfully determined positions of tagged fish representing the four species will be assessed to reveal patterns of movement and/or zones of preferred residency within the tailrace.

Acoustic data will be presented in two formats: bin densities and density plots. Bin densities will provide the percentage of tagged fish that were detected in each of the bins of space in the 2D array region. Bins will be provided by dividing the 2D array area into a uniform square grid (Figure A-3 provides an example 3m square grid). The exact grid spacing will be determined following review of the positional error of tag positions estimated during pre-study tag testing during spring 2025. The percentage of tagged fish detected in each bin will be recorded (by species) over the duration of the study and the percentage will be displayed on a color scale overlaid on the grid map. The use of bins will reduce the potential for a single fish to skew the results as its presence in an area is only counted a single time. This will provide insight into the spatial use of the 2D array area by test fish, rather than the amount of time spent in a particular area.

Density plots will be developed to present positions of tagged fish in the 2D array area and incorporate a temporal component of the detection data. Since these will include multiple detections for an individual, there is potential for data presented in this manner to be skewed by individual fish which may spend long periods of time in certain areas. Data will be examined and presented by species in this manner.

Phase 2: Schedule, Level of Effort, and Estimated Cost

Phase 2 of the Project Interaction Study will be conducted during spring 2025. Findings will be compiled and provided as part of the Updated Study Report filing on April 26, 2026. The cost for Phase 2 of the Project Interaction Study as currently designed is approximately $560,000.



Figure A-3. Example three-meter square grid design for evaluation of positional bins and density plots for tagged diadromous fish species as part of Phase 2 of the Interaction Study at Lawrence.

Appendix B: 2D Array Receiver Detection Coverage

Pilot Deployment Location	2
Receiver Type	ATS
Receiver ID	2A
Transmitter Model	SS300
Transmitter Test No.	1

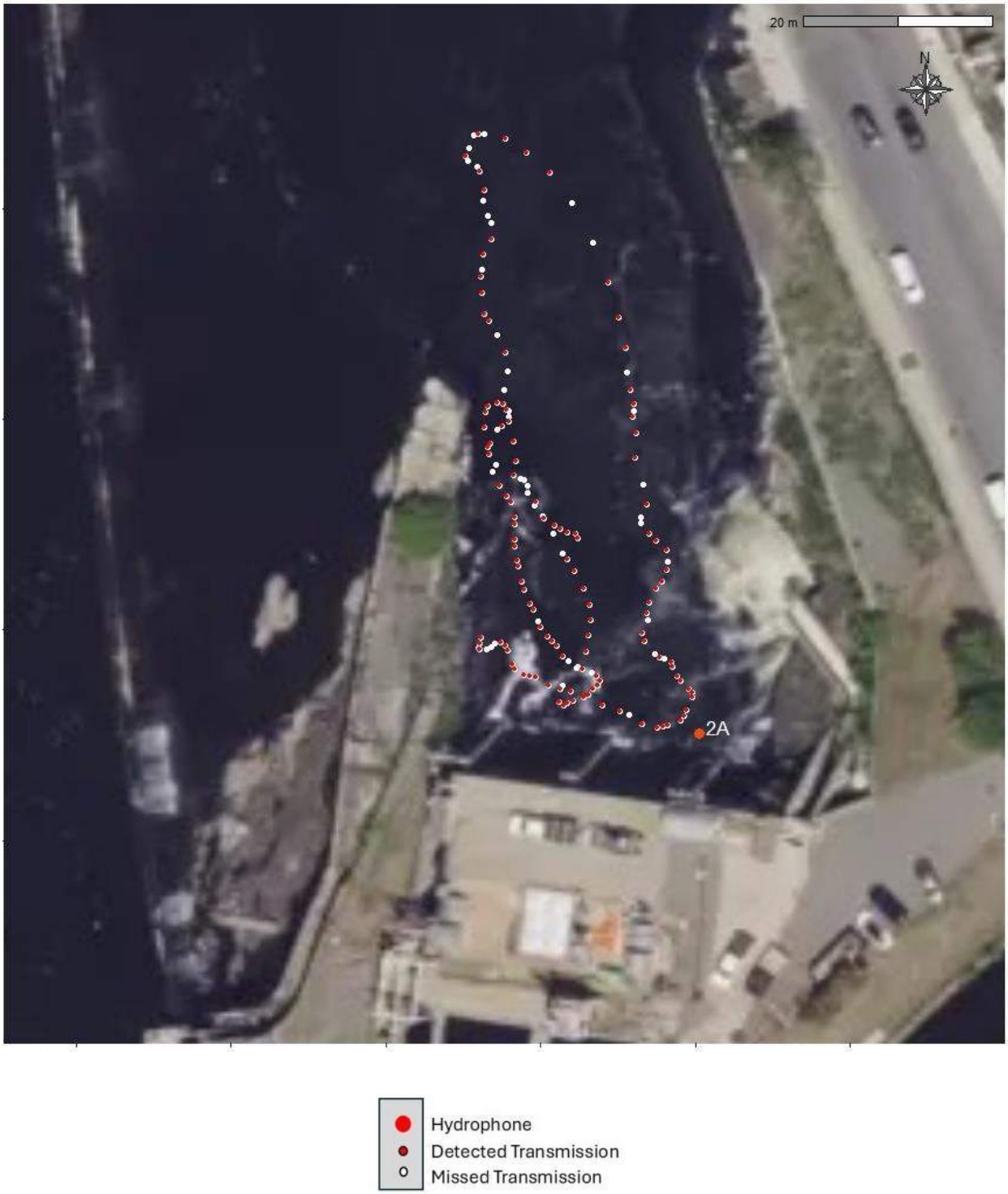

Pilot Deployment Location	2
Receiver Type	ATS
Receiver ID	2B
Transmitter Model	SS300
Transmitter Test No.	1

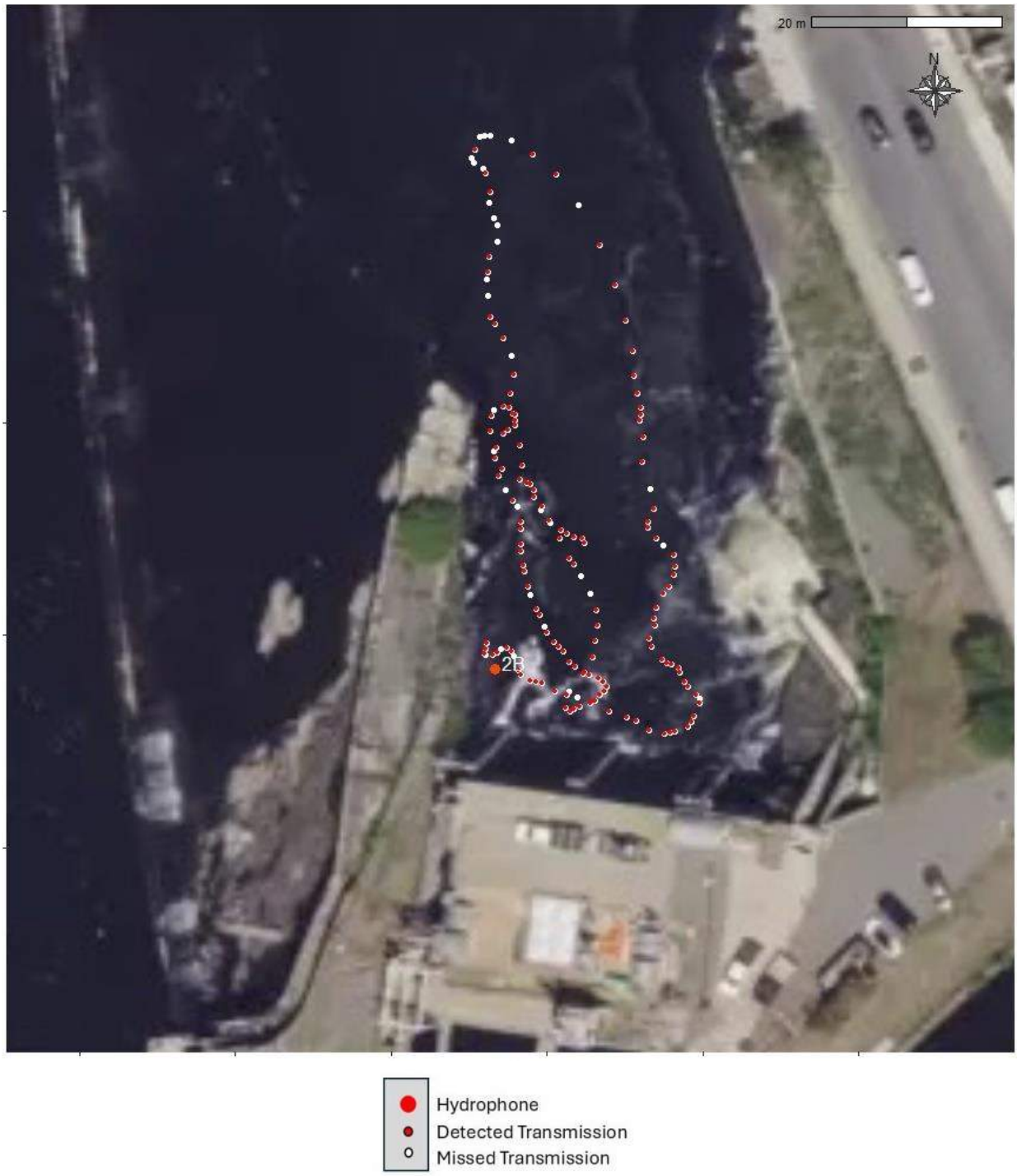

Pilot Deployment Location	2
Receiver Type	ATS
Receiver ID	2C
Transmitter Model	SS300
Transmitter Test No.	1

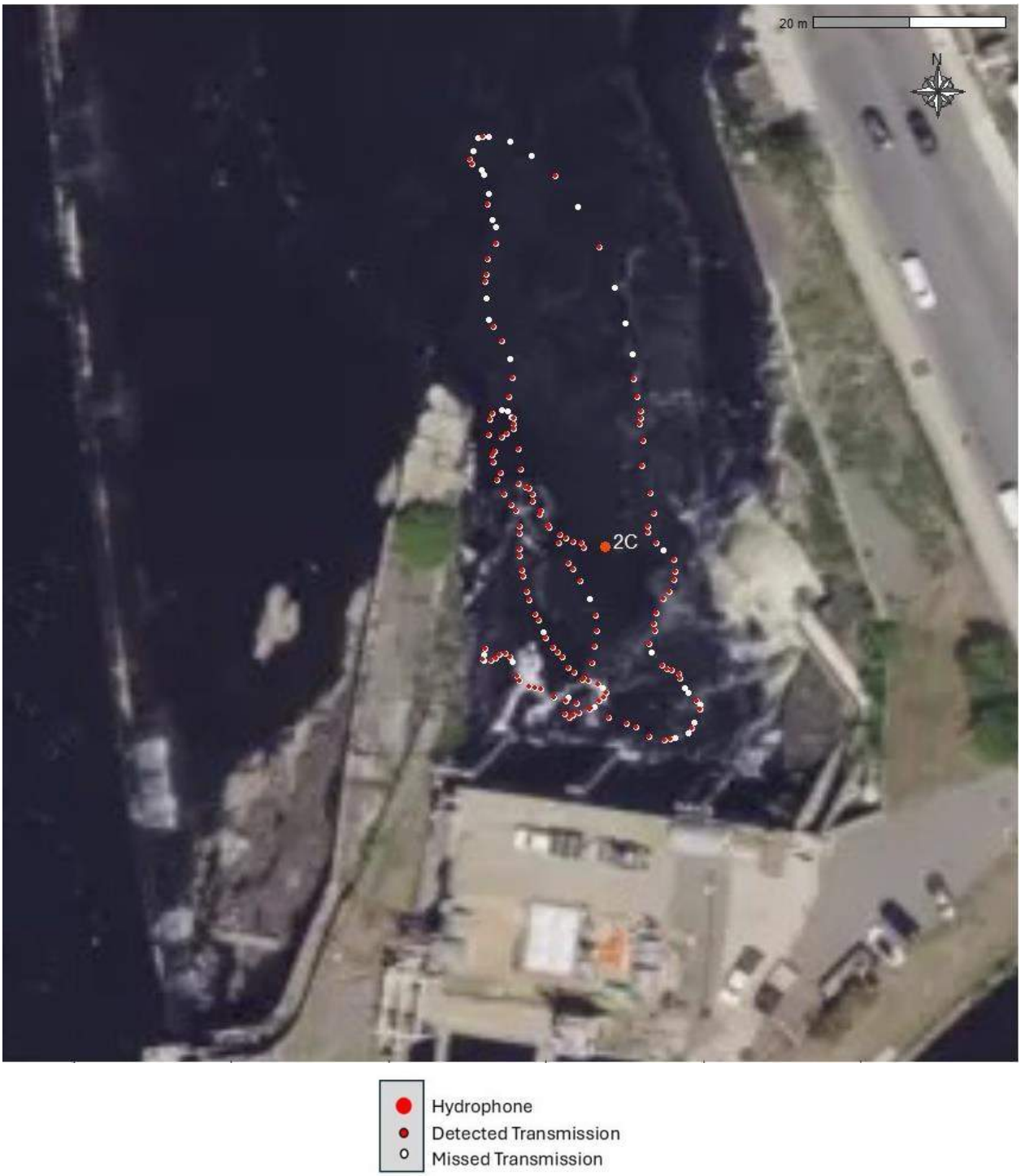

Pilot Deployment Location	2
Receiver Type	Lotek
Receiver ID	2D
Transmitter Model	SS300
Transmitter Test No.	1

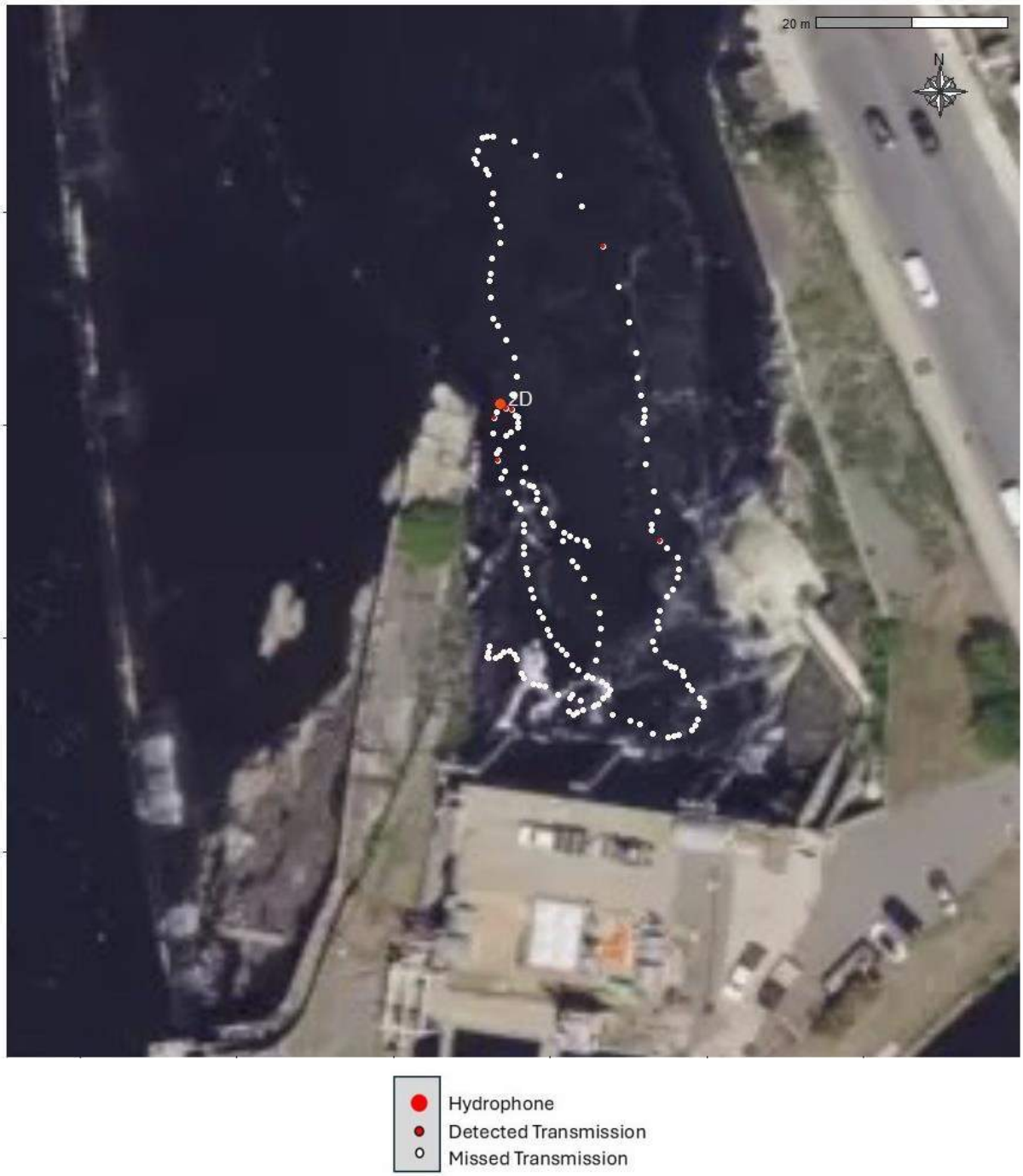

Pilot Deployment Location	2
Receiver Type	ATS
Receiver ID	2E
Transmitter Model	SS300
Transmitter Test No.	1



Pilot Deployment Location	2
Receiver Type	ATS
Receiver ID	2A
Transmitter Model	SS300
Transmitter Test No.	2

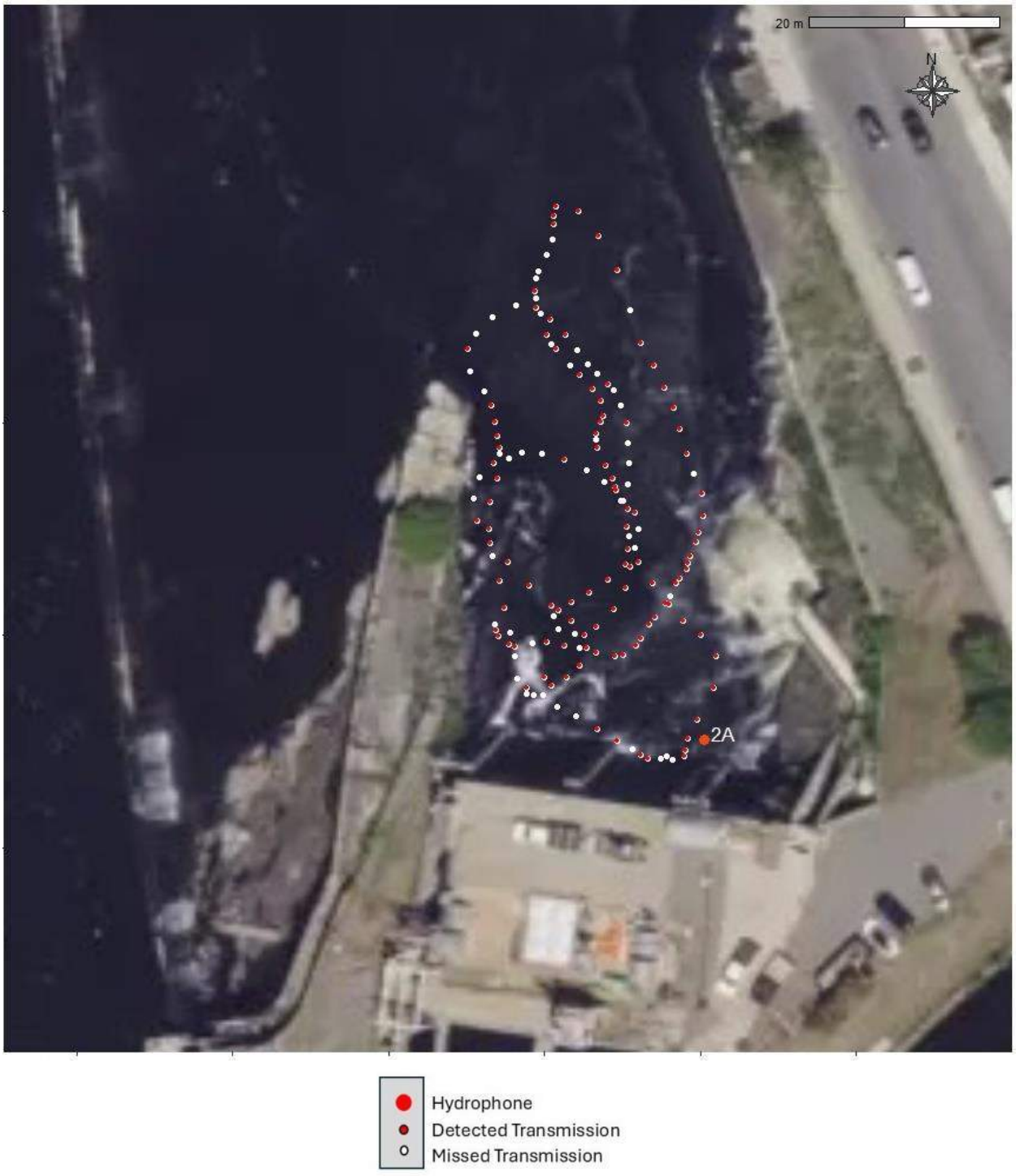

Pilot Deployment Location	2
Receiver Type	ATS
Receiver ID	2B
Transmitter Model	SS300
Transmitter Test No.	2



Pilot Deployment Location	2
Receiver Type	ATS
Receiver ID	2C
Transmitter Model	SS300
Transmitter Test No.	2



Pilot Deployment Location	2
Receiver Type	Lotek
Receiver ID	2D
Transmitter Model	SS300
Transmitter Test No.	2



Pilot Deployment Location	2
Receiver Type	ATS
Receiver ID	2E
Transmitter Model	SS300
Transmitter Test No.	2



Pilot Deployment Location	2
Receiver Type	ATS
Receiver ID	2A
Transmitter Model	SS400
Transmitter Test No.	1

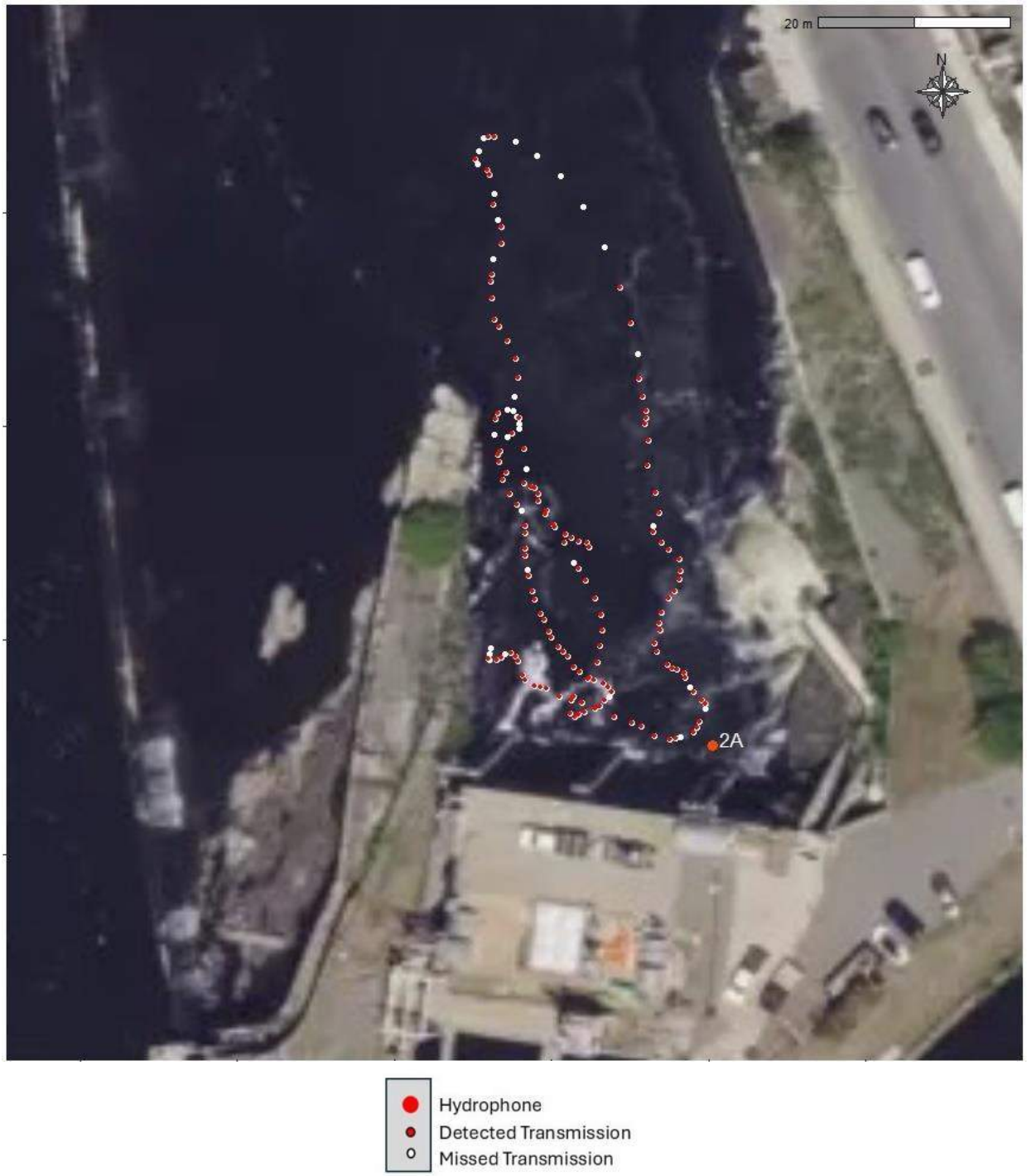

Pilot Deployment Location	2
Receiver Type	ATS
Receiver ID	2B
Transmitter Model	SS400
Transmitter Test No.	1



Pilot Deployment Location	2
Receiver Type	ATS
Receiver ID	2C
Transmitter Model	SS400
Transmitter Test No.	1

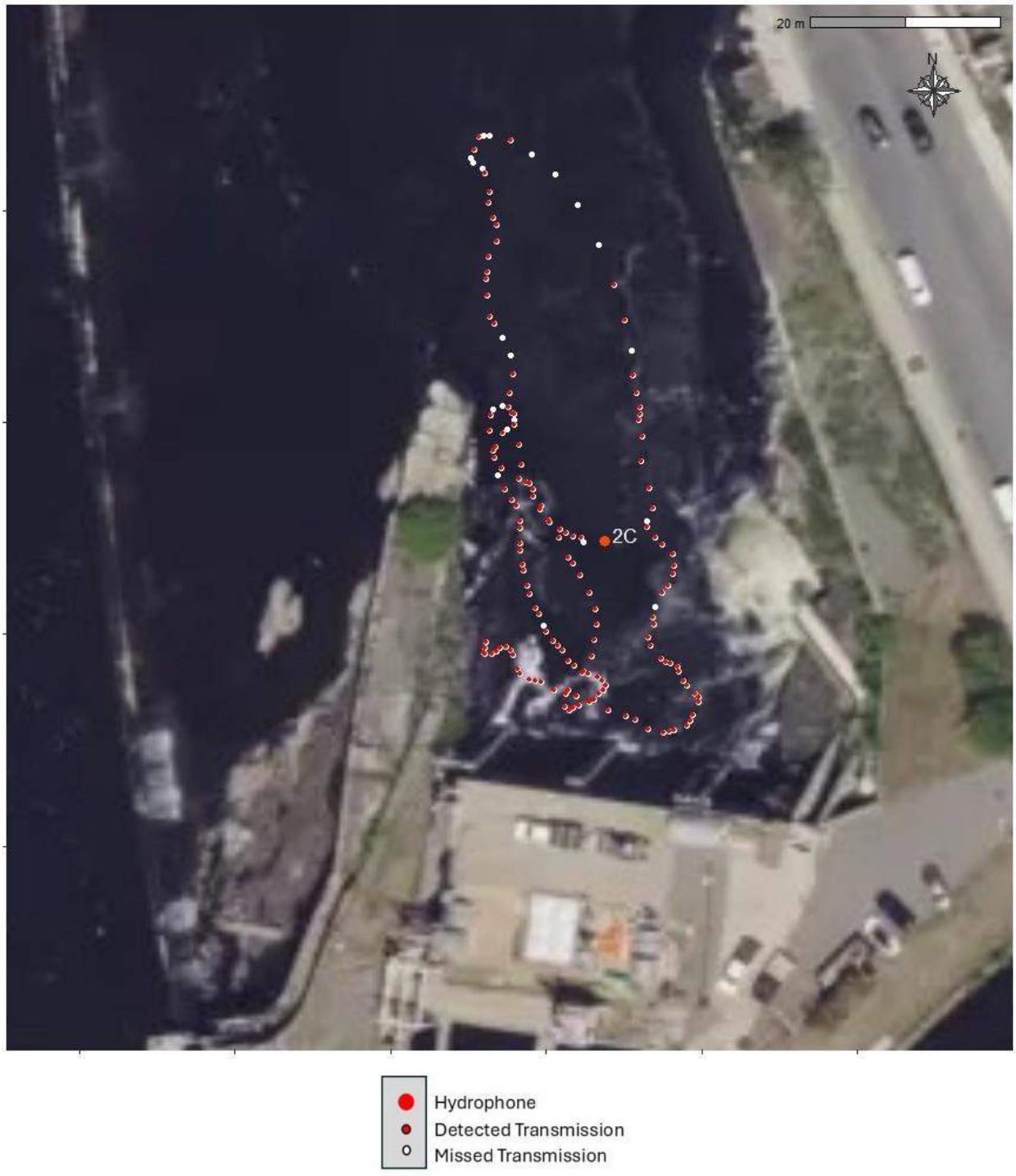

Pilot Deployment Location	2
Receiver Type	Lotek
Receiver ID	2D
Transmitter Model	SS400
Transmitter Test No.	1

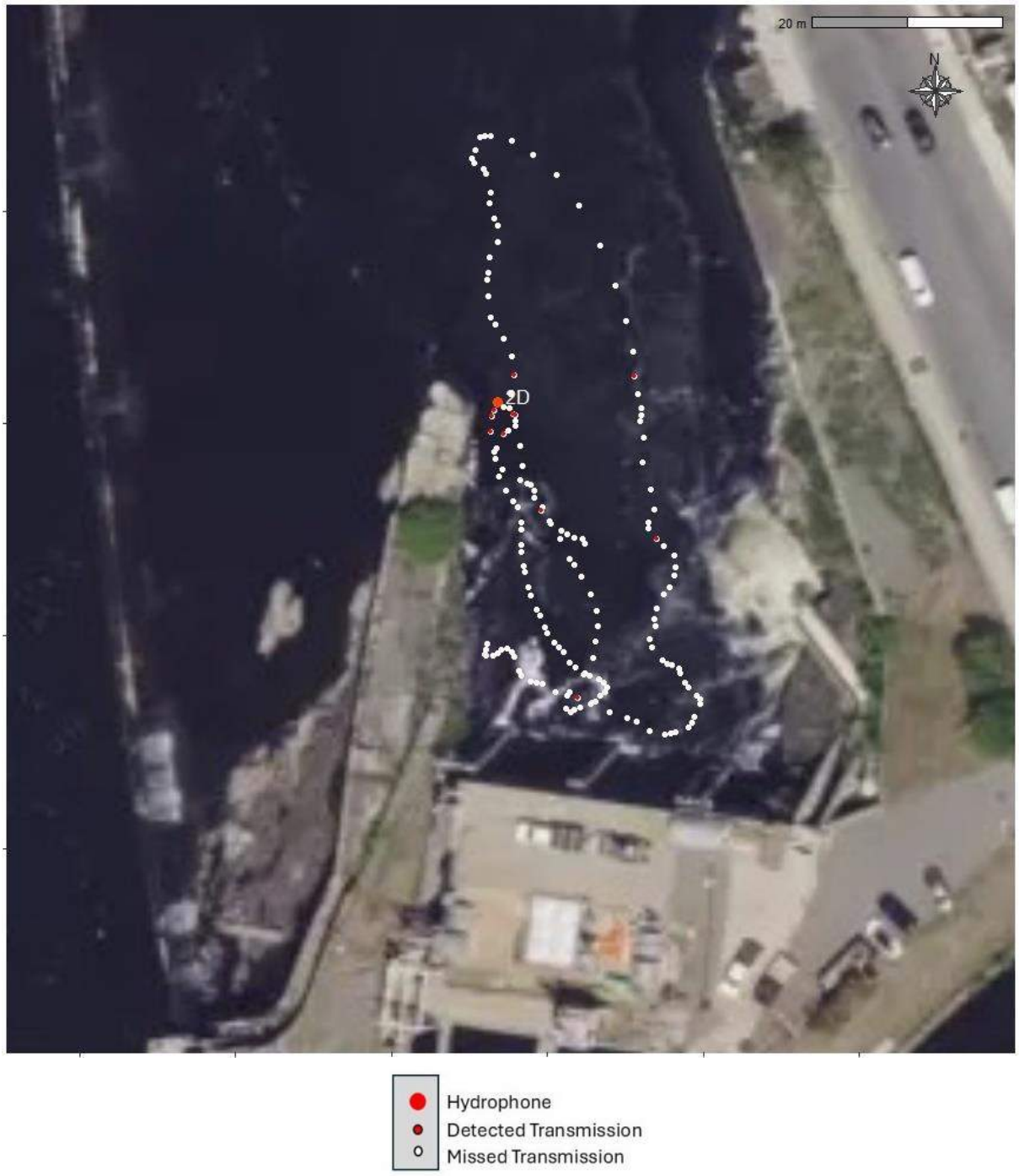

Pilot Deployment Location	2
Receiver Type	ATS
Receiver ID	2E
Transmitter Model	SS400
Transmitter Test No.	1

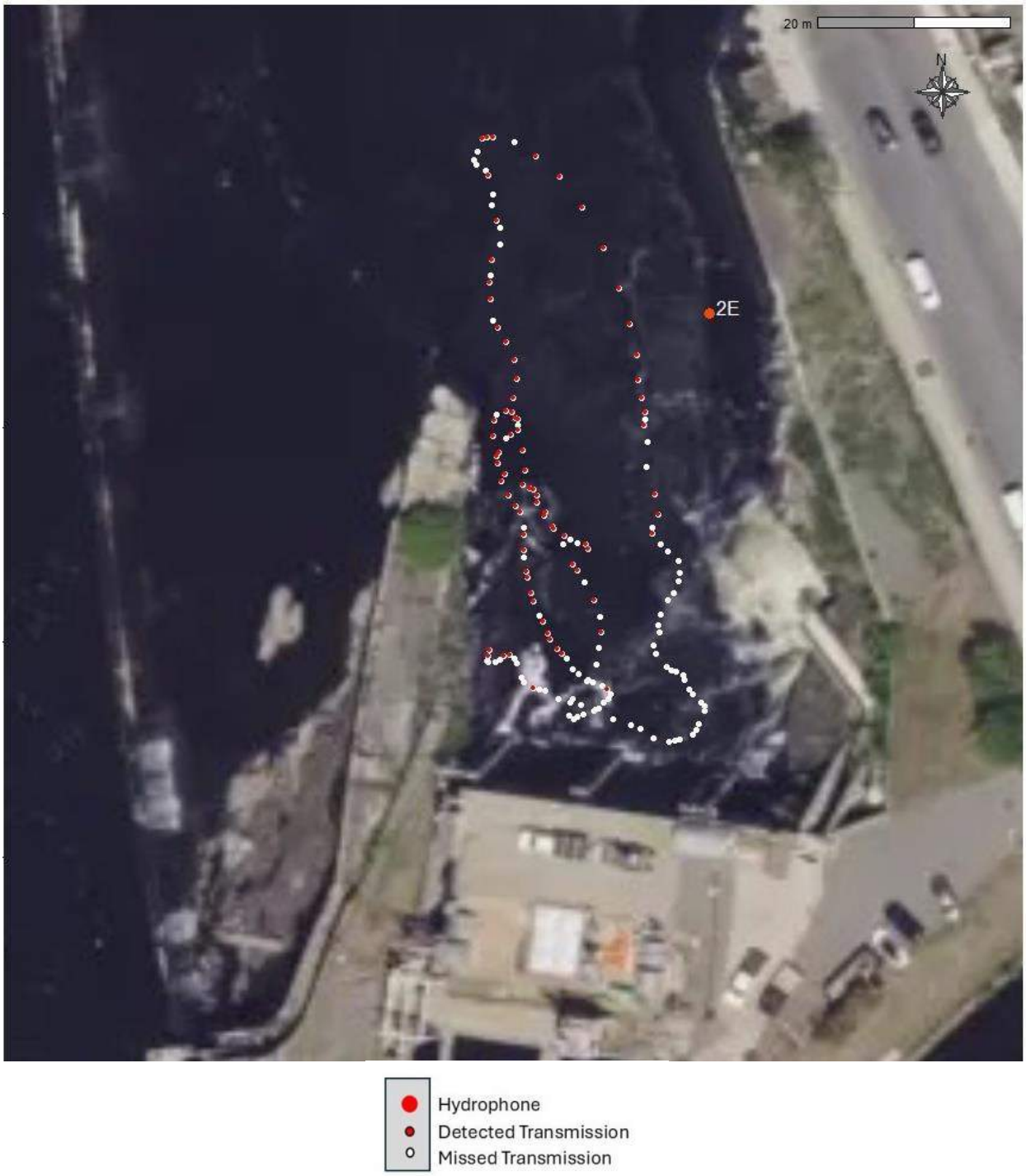

Pilot Deployment Location	2
Receiver Type	ATS
Receiver ID	2A
Transmitter Model	SS400
Transmitter Test No.	2

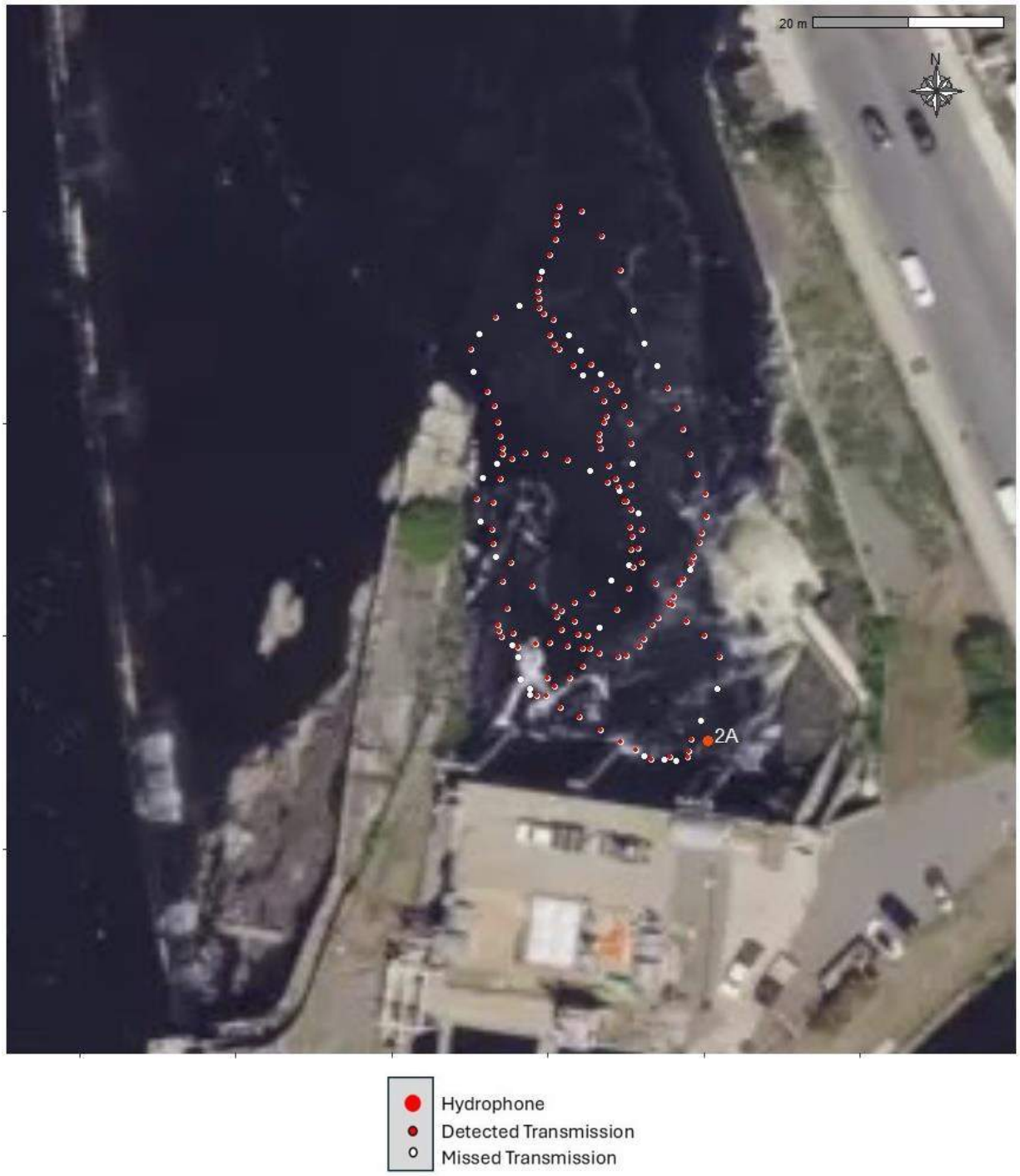

Pilot Deployment Location	2
Receiver Type	ATS
Receiver ID	2B
Transmitter Model	SS400
Transmitter Test No.	2



Pilot Deployment Location	2
Receiver Type	ATS
Receiver ID	2C
Transmitter Model	SS400
Transmitter Test No.	2



Pilot Deployment Location	2
Receiver Type	Lotek
Receiver ID	2D
Transmitter Model	SS400
Transmitter Test No.	2

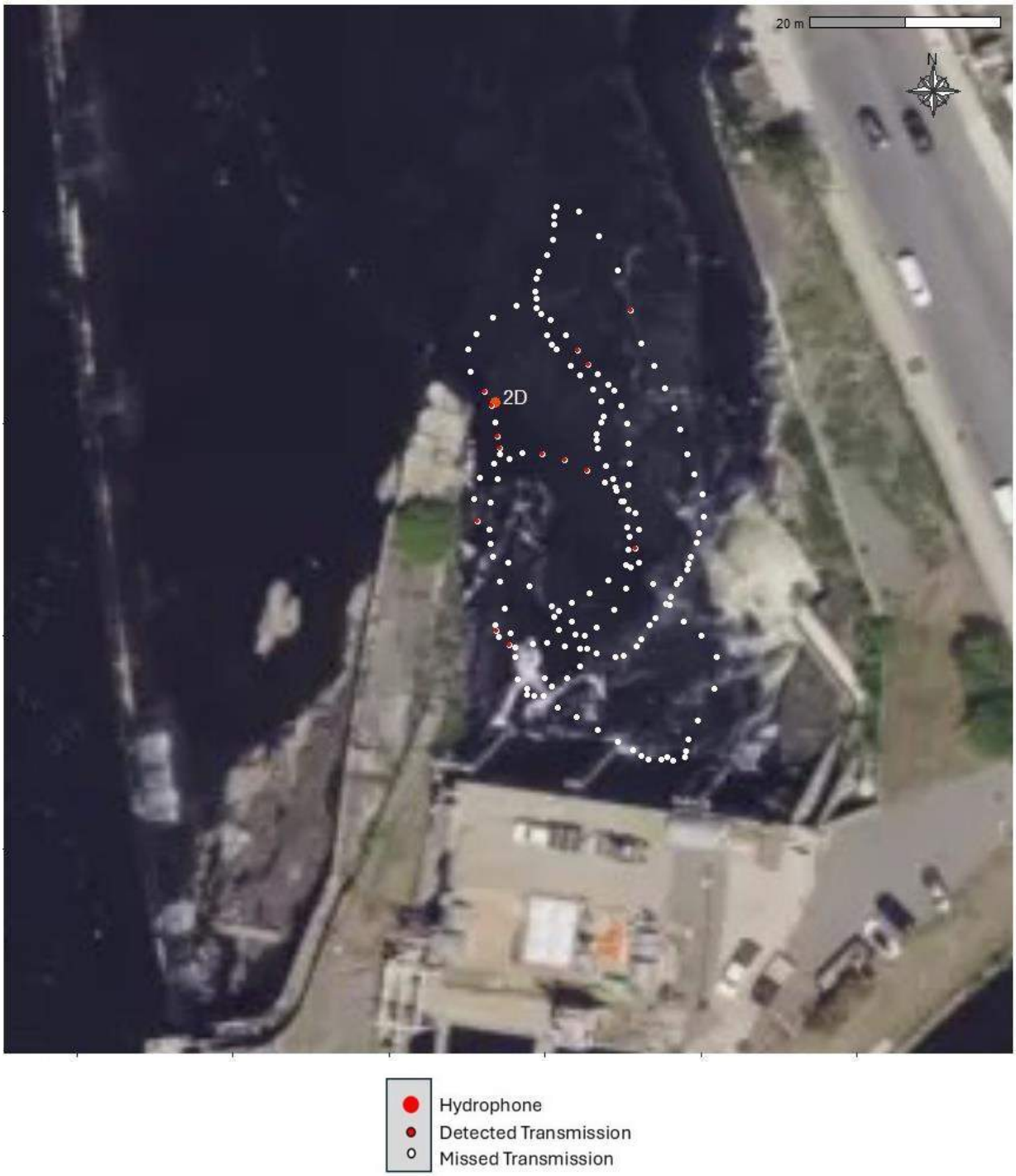

Pilot Deployment Location	2
Receiver Type	ATS
Receiver ID	2E
Transmitter Model	SS400
Transmitter Test No.	2

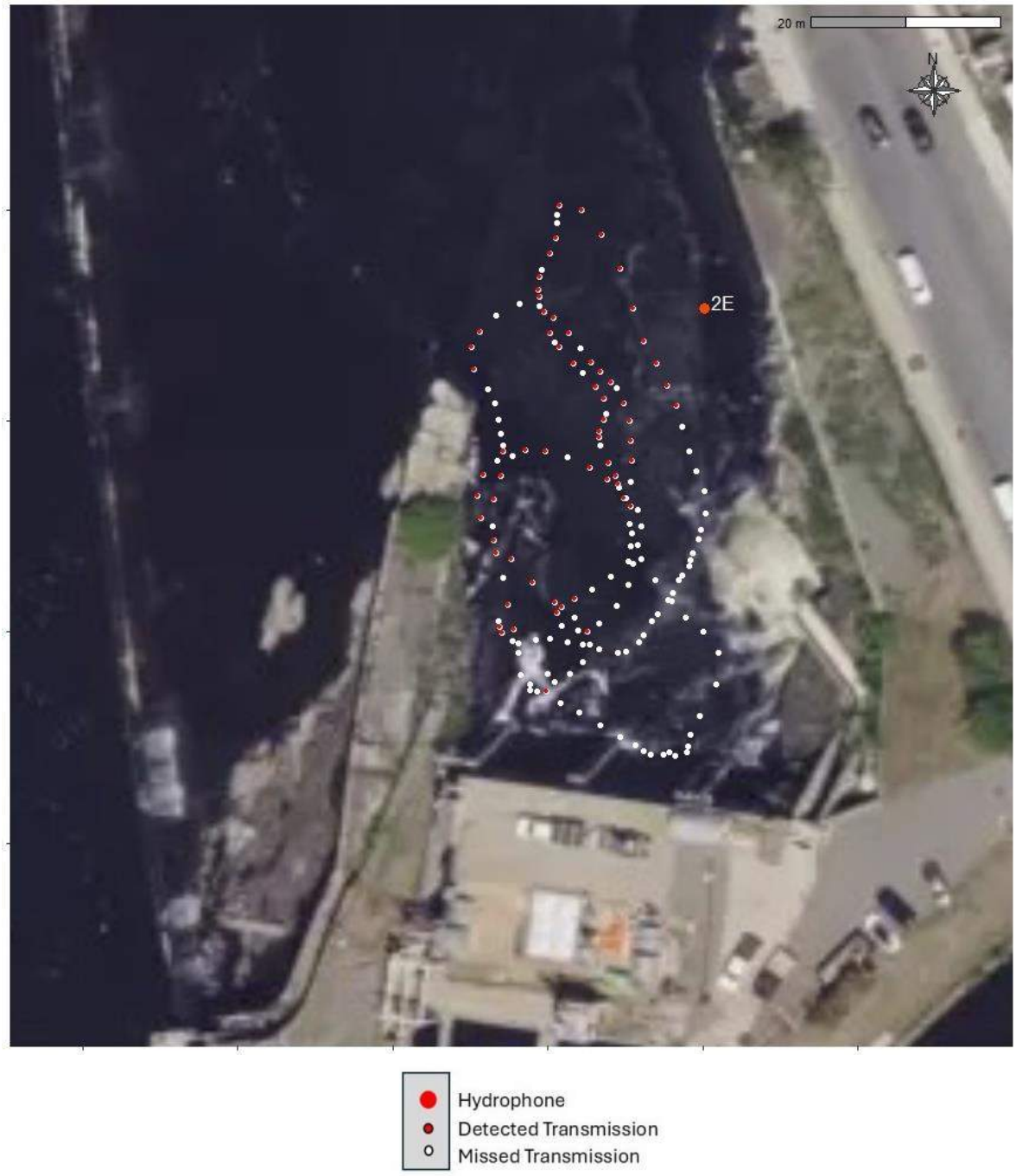

Pilot Deployment Location	4
Receiver Type	ATS
Receiver ID	4A
Transmitter Model	SS300
Transmitter Test No.	1



Pilot Deployment Location	4
Receiver Type	Lotek
Receiver ID	4B
Transmitter Model	SS300
Transmitter Test No.	1

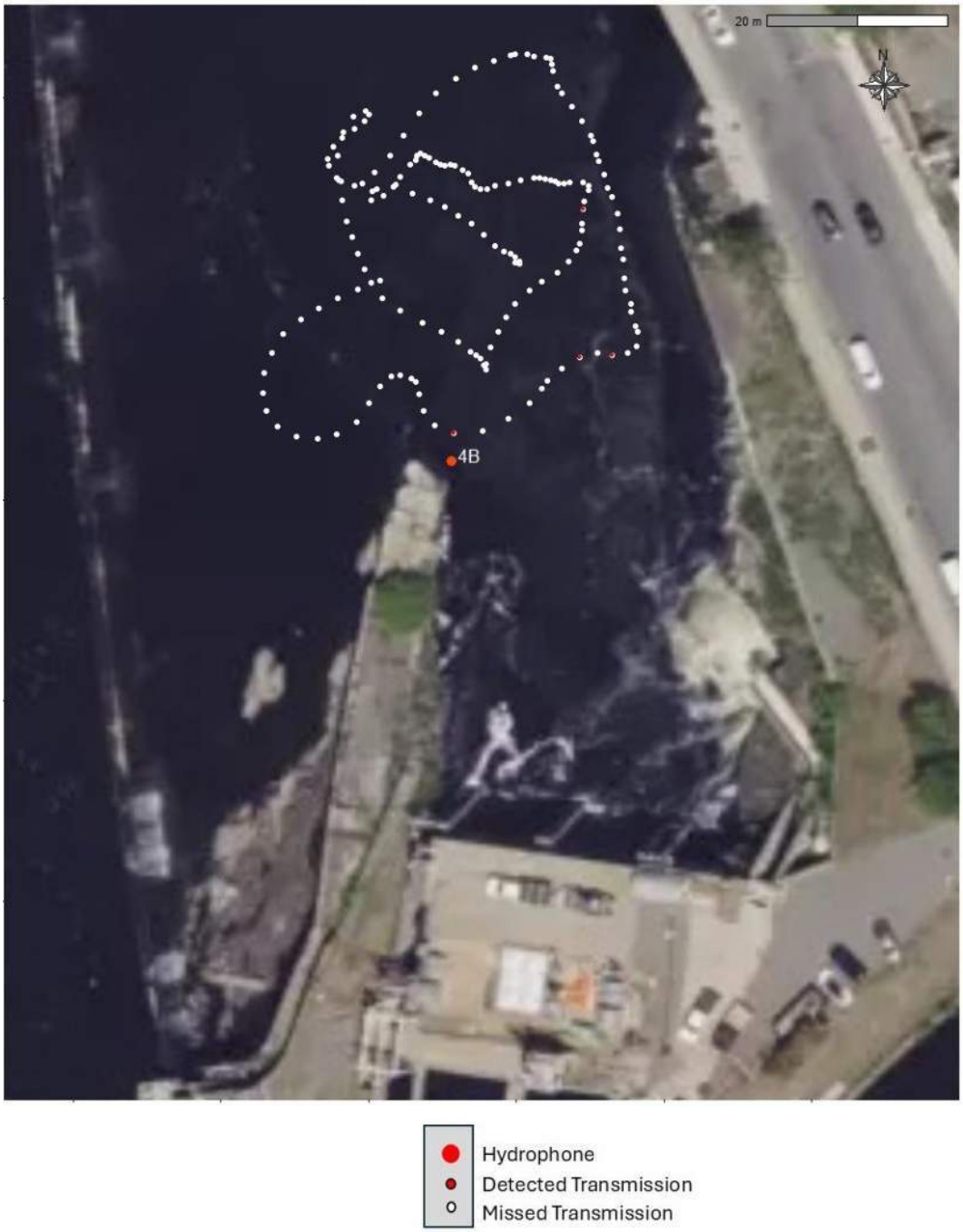

Pilot Deployment Location	4
Receiver Type	ATS
Receiver ID	4C
Transmitter Model	SS300
Transmitter Test No.	1



Pilot Deployment Location	4
Receiver Type	ATS
Receiver ID	4D
Transmitter Model	SS300
Transmitter Test No.	1



Pilot Deployment Location	4
Receiver Type	ATS
Receiver ID	4E
Transmitter Model	SS300
Transmitter Test No.	1

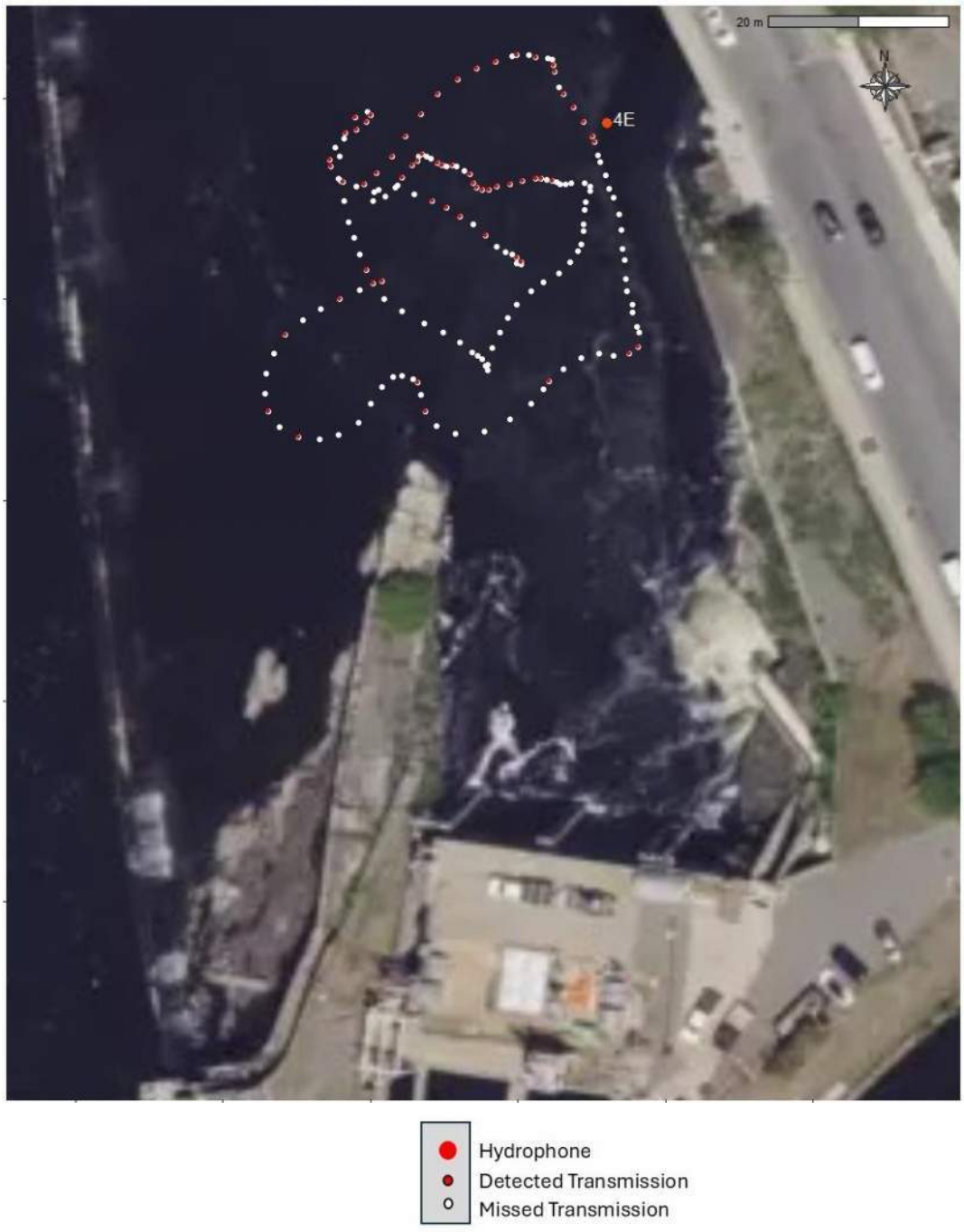

Pilot Deployment Location	4
Receiver Type	ATS
Receiver ID	4A
Transmitter Model	SS300
Transmitter Test No.	2



Pilot Deployment Location	4
Receiver Type	Lotek
Receiver ID	4B
Transmitter Model	SS300
Transmitter Test No.	2



Pilot Deployment Location	4
Receiver Type	ATS
Receiver ID	4C
Transmitter Model	SS300
Transmitter Test No.	2



Pilot Deployment Location	4
Receiver Type	ATS
Receiver ID	4D
Transmitter Model	SS300
Transmitter Test No.	2



Pilot Deployment Location	4
Receiver Type	ATS
Receiver ID	4E
Transmitter Model	SS300
Transmitter Test No.	2



Pilot Deployment Location	4
Receiver Type	ATS
Receiver ID	4A
Transmitter Model	SS400
Transmitter Test No.	1



Pilot Deployment Location	4
Receiver Type	Lotek
Receiver ID	4B
Transmitter Model	SS400
Transmitter Test No.	1

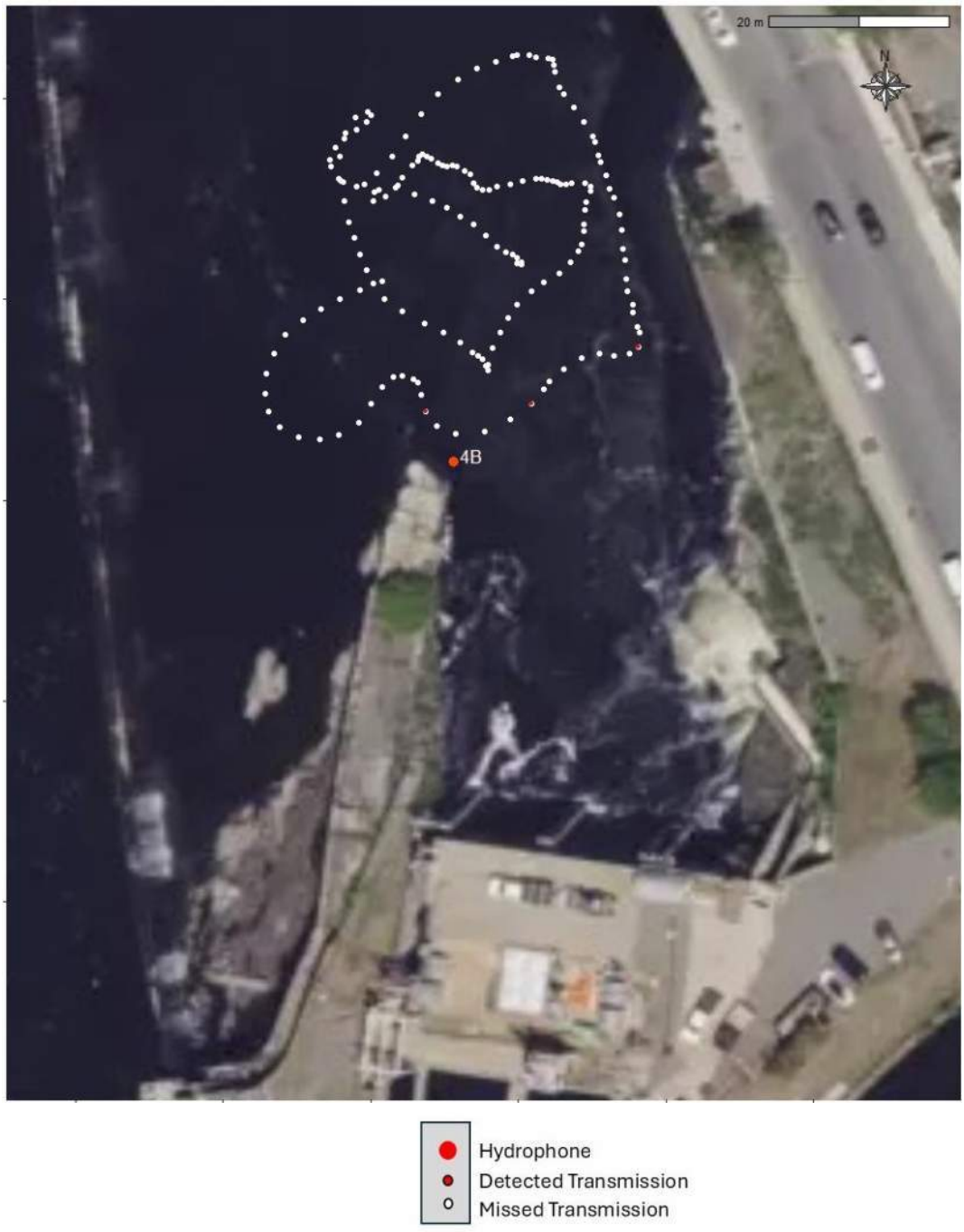

Pilot Deployment Location	4
Receiver Type	ATS
Receiver ID	4C
Transmitter Model	SS400
Transmitter Test No.	1



Pilot Deployment Location	4
Receiver Type	ATS
Receiver ID	4D
Transmitter Model	SS400
Transmitter Test No.	1



Pilot Deployment Location	4
Receiver Type	ATS
Receiver ID	4E
Transmitter Model	SS400
Transmitter Test No.	1

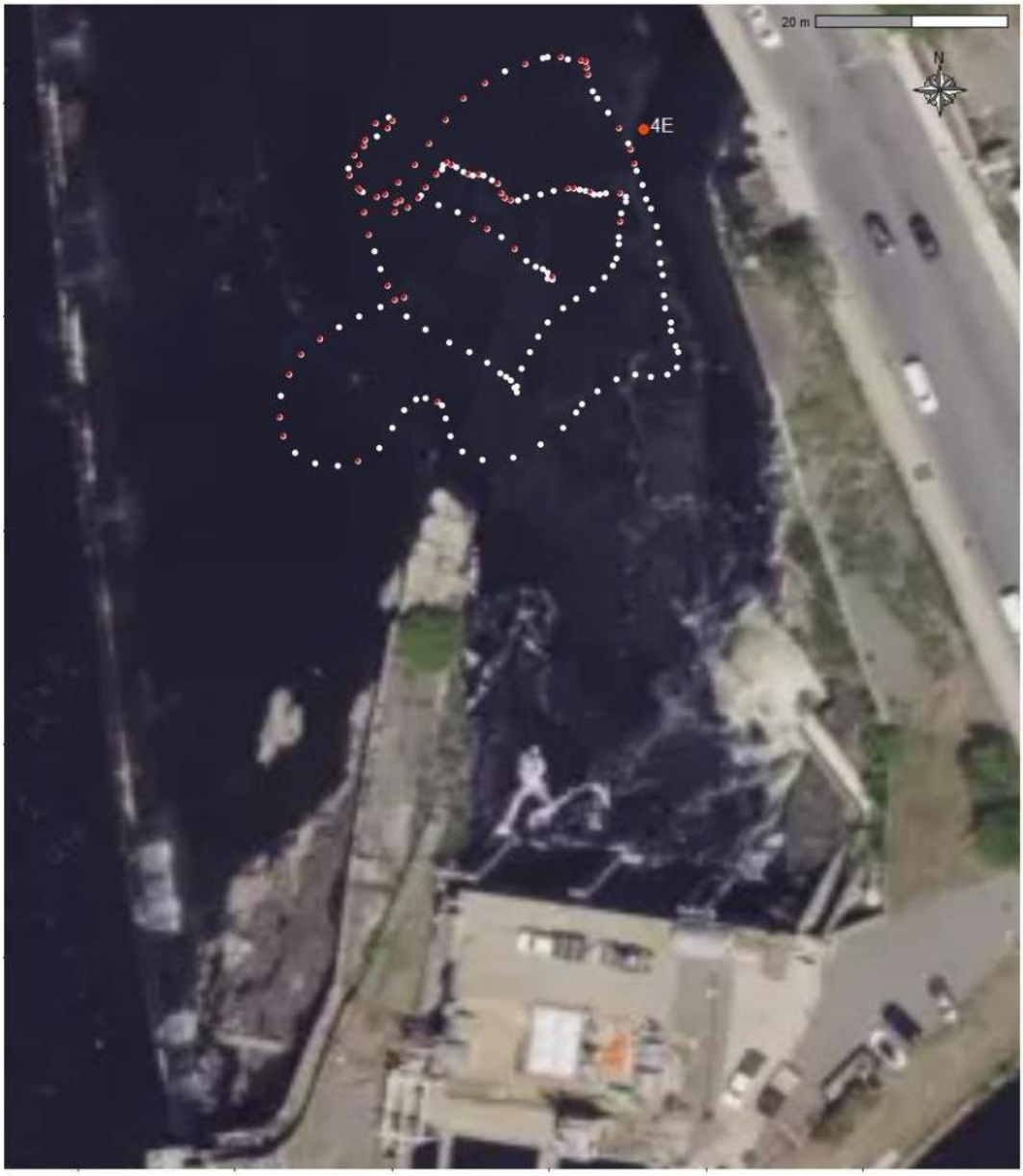



Pilot Deployment Location	4
Receiver Type	ATS
Receiver ID	4A
Transmitter Model	SS400
Transmitter Test No.	2



Pilot Deployment Location	4
Receiver Type	Lotek
Receiver ID	4B
Transmitter Model	SS400
Transmitter Test No.	2



Pilot Deployment Location	4
Receiver Type	ATS
Receiver ID	4C
Transmitter Model	SS400
Transmitter Test No.	2



Pilot Deployment Location	4
Receiver Type	ATS
Receiver ID	4D
Transmitter Model	SS400
Transmitter Test No.	2



Pilot Deployment Location	4
Receiver Type	ATS
Receiver ID	4E
Transmitter Model	SS400
Transmitter Test No.	2



Appendix C: 1D Receiver Detection Coverage

Pilot Deployment Location	5	
Receiver Type	ATS	
Receiver ID	5A (orange)	5B (blue)
Transmitter Model	SS300	
Transmitter Test No.	1	



Pilot Deployment Location	5	
Receiver Type	ATS	
Receiver ID	5A (orange)	5B (blue)
Transmitter Model	SS400	
Transmitter Test No.	1	



Pilot Deployment Location	5	
Receiver Type	ATS	
Receiver ID	5A (orange)	5B (blue)
Transmitter Model	SS300	
Transmitter Test No.	2	



Pilot Deployment Location	5	
Receiver Type	ATS	
Receiver ID	5A (orange)	5B (blue)
Transmitter Model	SS400	
Transmitter Test No.	2	



Pilot Deployment Location	5	
Receiver Type	Lotek	
Receiver ID	5C (orange)	5D (blue)
Transmitter Model	SS300	
Transmitter Test No.	1	



Pilot Deployment Location	5	
Receiver Type	Lotek	
Receiver ID	5C (orange)	5D (blue)
Transmitter Model	SS400	
Transmitter Test No.	1	



Pilot Deployment Location	5	
Receiver Type	Lotek	
Receiver ID	5C (orange)	5D (blue)
Transmitter Model	SS300	
Transmitter Test No.	2	

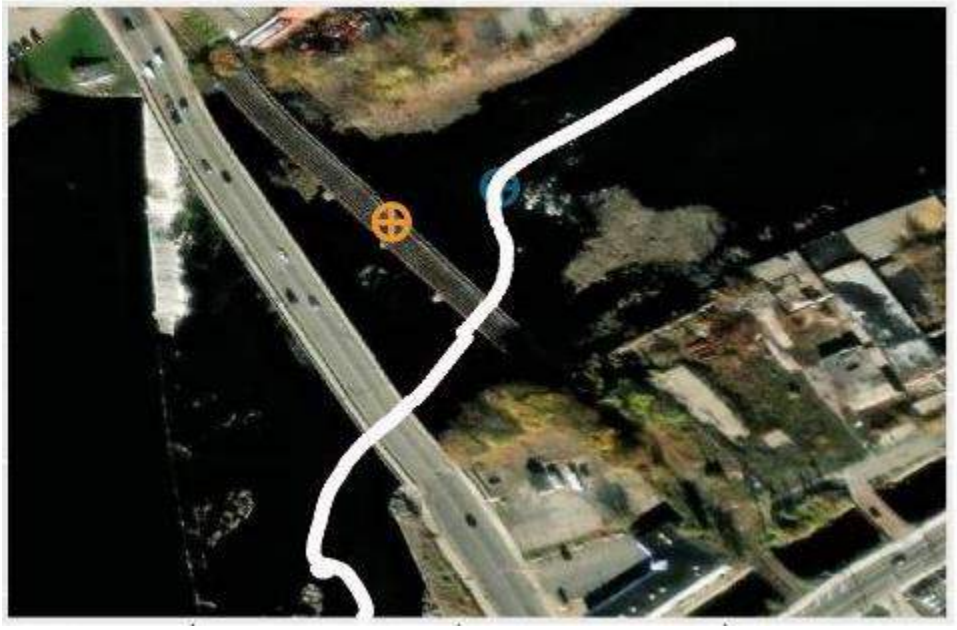

Pilot Deployment Location	5	
Receiver Type	Lotek	
Receiver ID	5C (orange)	5D (blue)
Transmitter Model	SS400	
Transmitter Test No.	2	



Pilot Deployment Location	6	
Receiver Type	ATS	
Receiver ID	6A (orange)	6B (blue)
Transmitter Model	SS300	
Transmitter Test No.	1	



Pilot Deployment Location	6	
Receiver Type	ATS	
Receiver ID	6A (orange)	6B (blue)
Transmitter Model	SS400	
Transmitter Test No.	1	



Pilot Deployment Location	6	
Receiver Type	ATS	
Receiver ID	6A (orange)	6B (blue)
Transmitter Model	SS300	
Transmitter Test No.	2	



Pilot Deployment Location	6	
Receiver Type	ATS	
Receiver ID	6A (orange)	6B (blue)
Transmitter Model	SS400	
Transmitter Test No.	2	



Pilot Deployment Location	6	
Receiver Type	Lotek	
Receiver ID	6C (orange)	6D (blue)
Transmitter Model	SS300	
Transmitter Test No.	1	



Pilot Deployment Location	6	
Receiver Type	Lotek	
Receiver ID	6C (orange)	6D (blue)
Transmitter Model	SS400	
Transmitter Test No.	1	



Pilot Deployment Location	6	
Receiver Type	Lotek	
Receiver ID	6C (orange)	6D (blue)
Transmitter Model	SS300	
Transmitter Test No.	2	



Pilot Deployment Location	6	
Receiver Type	Lotek	
Receiver ID	6C (orange)	6D (blue)
Transmitter Model	SS400	
Transmitter Test No.	2	



Freshwater Mussel Habitat Assessment and Survey

Lawrence Project (FERC No. 2800)

Prepared For
Essex Company, LLC
A subsidiary of Patriot Hydro, LLC

Prepared By
Normandeau Associates, Inc.
25 Nashua Road
Bedford, NH 03110
www.normandeau.com

April 2025

Table of Contents

List of Tables ii
List of Figures ii
1 Introduction 3
1.1 Existing Information 3
2 Goals and Objectives 4
3 Project Description and Study Area 4
4 Methodology 6
5 Results 10
5.1 Weather and Water Level Conditions 12
5.2 Aquatic Habitat 13
5.3 Mussel Community 14
6 Discussion 16
6.1 Host Fish Presence 16
6.2 Physical Habitat 16
6.3 Impoundment Water Levels 17
7 Summary 18
8 Variances from the FERC Approved Study Plan 19
9 References 20
Appendix A: Report Figures 21
Appendix B: Report Tables 22
Appendix C: Scientific Collectors Permit 23
Appendix D: Project Photographs 24

List of Tables

Table 5–1. Transect and spot dive GPS locations during the 2024 Lawrence Hydroelectric Project Freshwater Mussel Habitat Assessment Survey. 10

Table 5–2. Summary of live Unionids, species, and relative abundance observed in the Merrimack River at the Lawrence Hydroelectric Project, August 19-23 and September 10-11, 2024. 11

List of Figures

Figure 3-1.Study area for the 2024 Lawrence Hydroelectric Project Freshwater Mussel Habitat Assessment Survey. 5

Figure 4-1.Transect and spot dive locations sampled during the 2024 Lawrence Hydroelectric Project Freshwater Mussel Habitat Assessment Survey. 9

Figure 5-1.Daily average impoundment elevation and project inflow during the 2024 Lawrence Hydroelectric Project Freshwater Mussel Habitat Assessment Survey..... 12

Figure 5-2.Daily Merrimack River USGS gage elevation downstream of Essex Dam and project inflow as recorded for the 2024 Lawrence Hydroelectric Project Freshwater Mussel Habitat Assessment Survey..... 13

1 Introduction

Essex Company, LLC (Essex), a subsidiary of Patriot Hydro, LLC, is the Licensee, owner, and operator of the Lawrence Hydroelectric Project (Project or Lawrence Project), which is Federal Energy Regulatory Commission (FERC or Commission) Project No. 2800. The Project was licensed by the Commission on December 4, 1978 (with an effective date of December 1, 1978), and the license expires on November 30, 2028. The Lawrence Project is located on the Merrimack River in the City of Lawrence in Essex County, Massachusetts.

In accordance with 18 C.F.R. § 5.15, Essex has initiated studies and information gathering activities as provided in the study plan and schedule approved by the Commission. Among the studies completed during 2024 was the Freshwater Mussel Habitat Assessment and Survey (Mussel Study), the methodologies of which were outlined in the Revised Study Plan (RSP) filed by Essex with the Commission on April 10, 2024, and approved with modifications by FERC in their May 10, 2024, Study Plan Determination (SPD). This report describes the Licensee's implementation of the study plan and schedule, the data collected, and any variances from the study plan and schedule.

1.1 Existing Information

Surveys were previously performed in the Merrimack River by Mass Wildlife in the Haverhill reach downstream from the Project in 1996-1997. Surveys covered a limited area from just upstream of Hales Island (Haverhill) and downstream of the I-495 bridge in Haverhill. As described in the previously conducted Mass Wildlife surveys and from citizen scientist observations, mussel species which occur in the Merrimack River include eastern elliptio (*Elliptio complanata*), eastern floater (*Pyganodon cataracta*), alewife floater (*Utterbackiana implicata*; SGCN) and eastern lampmussel (*Lampsilis radiata*; SGCN). One historical record of the State Special Concern eastern pondmussel (*Sagittunio nasutus*; MESA) also occurs within the Merrimack River. Freshwater mussel populations found in nearby tributaries to the Project include the above listed species including extant populations of *S. nasutus*, and historical records of the State Special Concern tidewater mucket (*Leptodea ochracea*) and State Endangered brook floater (*Alasmidonta varicosa*). Based on these records and species extant in the Connecticut River, the other similar large rivers in Massachusetts, the Project-affected area has the potential to support multiple state-listed species and Massachusetts' SGCN particularly *U. implicata*, *L. radiata*, *S. nasutus*, *L. ochracea*, and the State Endangered yellow lampmussel (*Lampsilis cariosa*) (PAD, SD1 October 2023).

2 Goals and Objectives

The goal of the Mussel Study was to determine the presence, location, and species of freshwater mussels that inhabit Project-affected aquatic habitats within Merrimack River. The study consisted of both field and desktop-based tasks. Field efforts focused on surveys to characterize the distribution, composition, and relative abundance of freshwater mussels and non-native bivalves in the Lawrence Project area. The desktop analysis focused on a review of potential host-fish for documented mussel species through review of relevant publications and concurrent fish data collected in the Project area. The specific field-based objectives of this study were to:

- Determine the species composition, relative distribution, and abundance of freshwater mussel species in the Project area,
- Assess the available habitat within the nearshore areas; and
- Document the presence/absence of *Corbicula* (a non-native, invasive species) in the designated survey areas.

3 Project Description and Study Area

The Lawrence Project works consist of: (1) the 35-foot-high by 900-foot-long gravity Essex Dam of stone masonry construction (also known as the Great Stone Dam), with a five-foot-high pneumatic crest gate system mounted on the spillway crest; (2) a 9.8-mile-long impoundment having a surface area of 655 acres at a normal water elevation of 44.17 feet National Geodetic Vertical Datum of 1929 at the top of the crest gates, and gross storage capacity of approximately 19,900 acre-feet; (3) a powerhouse located at the end of a small forebay adjacent to the south abutment of the Essex Dam containing two 8.4 megawatt generating units and a tailrace channel extending into the Merrimack River channel; (4) fish passage facilities integral with the powerhouse, including a fish lift, downstream fish bypass, an eel lift at the left abutment of the dam, and an eel ladder at the right abutment of the dam; (5) the North Canal, approximately 5,300 feet long by 95 feet wide by 15 feet deep, originating at the north abutment of the dam and paralleling the Merrimack River downstream of the Essex Dam; (6) the South Canal, approximately 2,750 feet long by 35 feet wide by 10 feet deep, originating at the south abutment of the Essex Dam and generally paralleling the Merrimack River downstream of the Essex Dam; (7) a single-circuit, underground/underwater 23.0-kilovolt transmission line to the Massachusetts Electric Company's Lawrence No. 1 substation; and (8) appurtenant facilities.

The study area included the mainstem Merrimack River from the upper extent of the Project impoundment (9.8 miles upstream of Essex Dam and immediately downstream of the Lowell hydroelectric project [FERC No. 2790]) to the Lawrence I-495 Bridge located approximately 1.5 miles below Essex Dam (Figure 3-1)

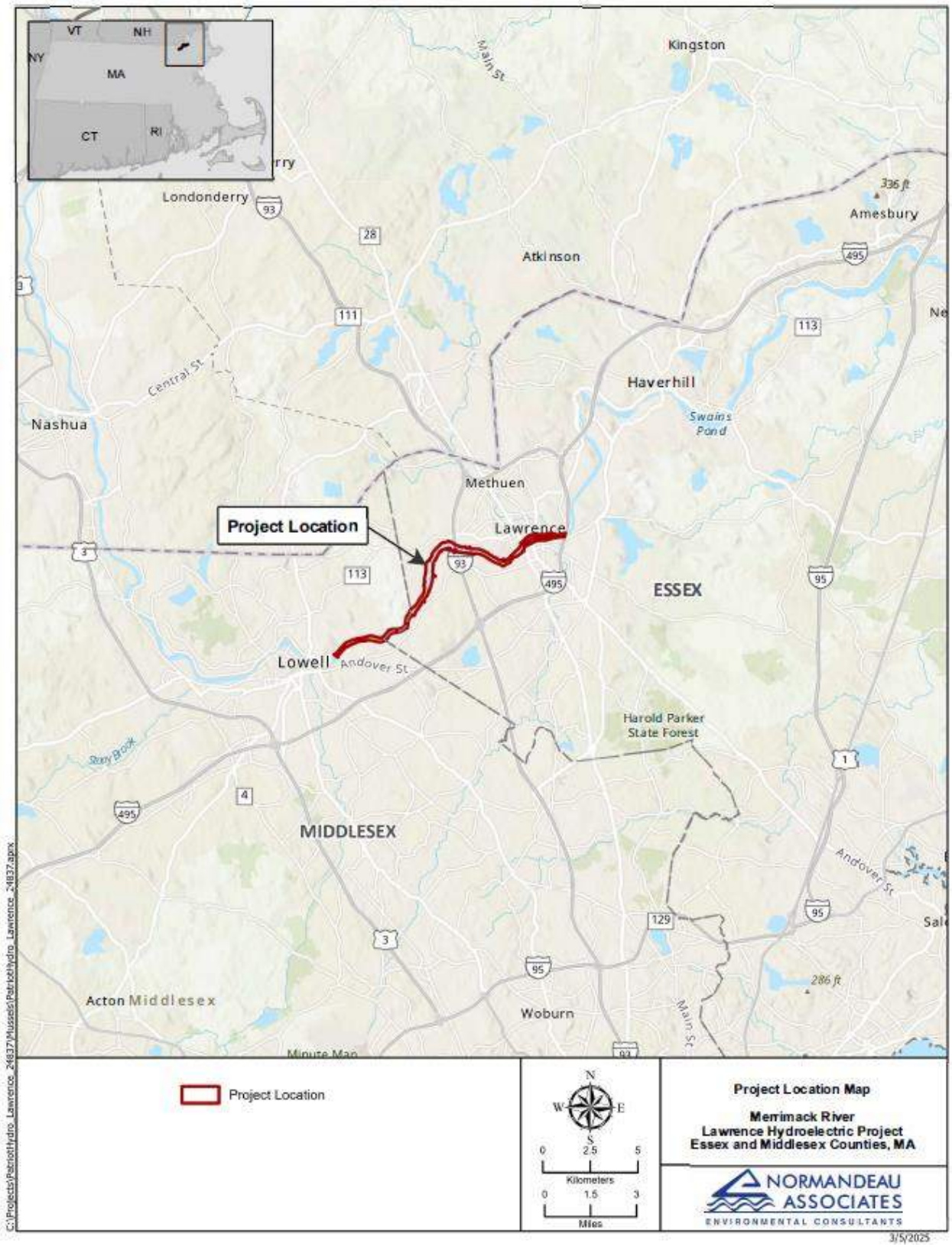

Figure 3-1.Study area for the 2024 Lawrence Hydroelectric Project Freshwater Mussel Habitat Assessment Survey.

4 Methodology

Survey methodology consisted of semi-quantitative, timed searches using snorkel or diving depending on water depth. The Massachusetts Division of Fisheries and Wildlife (MADFW) Freshwater Mussel Survey Guidelines were reviewed as part of this study plan development. It should be noted that MADFW does not define studies associated with water usage or level fluctuation in their guidelines. This study was considered atypical for the purposes of the MADFW methodologies. Therefore, the methodologies followed the survey rates and data collection methodologies outlined in Smith et al. (2001). As the Lawrence Project is operated in a run-of-river (ROR) mode, it is not anticipated that any direct impacts to mussels would occur during normal water fluctuations and Project operations. No mussel relocations were proposed as part of the approved Study Plan. Therefore, no mussel relocation recipient areas were reviewed as part of this mussel survey effort. Details of the methodologies utilized are described below.

A semi-quantitative freshwater mussel survey at 31 sites, above and below the hydroelectric facility, was initiated on August 19-23 and completed on September 10-11, 2024 in the Merrimack River, Lawrence/Lowell, Massachusetts (Figure 1). These surveys consisted of visual and tactile surveys of the river bottom by several biologists using mask and snorkel and diving where necessary. For search locations within the Project impoundment, the targeted survey range covered up to seven (7) feet of water depth from the existing water level at the time of survey. This represented the likely range of effects when considering both operation and maintenance related effects for crest gate repairs. Survey crews dove selected areas where water depths exceeded three feet. Search locations downstream of the Essex Dam also covered up to seven feet of water depth. Additional details are described in the RSP filed with FERC on April 10, 2024.[1]

A total of 31 transects were established at representative locations within the Project area reach (Figure 4-1). Survey teams reviewed each reach before selecting the final transect location in search of either heterogenous substrate suitable to support mussel communities or the best available substrate present in that reach. As a targeted survey design for potential effects associated with a run of river operation, site selection was adjusted in the field to cover suitable and productive mussel habitat areas and not randomly selected to best maximize the mussel distribution assessment and characterization of the mussel community. Center channel areas that remain watered during operation and maintenance events (i.e., deeper than 7 feet) were not targeted as part of this survey.

Each transect was 50 meters in length and oriented parallel to the shoreline and covered the area potentially impacted by water level fluctuations (i.e., down to seven feet of water depth). Qualified biologists surveyed each search location to assess available habitat as well as search for evidence of live mussel populations. Mussel searches were conducted using both visual and tactile search

[1] Accession Number 20240410-5169

methods. The width of each 50-meter segment depended on river contours and bathymetry and on the number of surveyors per transect and habitat type. Habitat and mussel catch were recorded for each 10-meter transect interval. Each surveyor searched a one-meter-wide area along the transect (1 surveyor = 1 meter; 2 surveyors = 2 meters, etc.). Survey rates ranged from 0.5 to 1 minute per square meter in suitable mussel habitat. Faster survey rates were applied in areas of unproductive habitat (e.g., poor clay or silt areas, ledge, etc.).

An additional 39 spot dives (i.e., serpentine transects) were conducted to further assess observed mussel communities adjacent to or in between transect areas. Spot dives conducted as part of this study were intended to further define mussel distributions in the Project area by following productive habitat to detect additional species. Spot dives were conducted in 10-minute intervals in areas where notable species were observed or where habitat suitable for those species were documented (Figure 4-1).

Within each survey area, surveyors started at the downstream limit of the selected area and slowly progressed upstream in a meandering pattern (one meter in width), visually searching for mussels. Given the shallow areas, transects and spot dives were oriented parallel to the shoreline to maximize the search areas along the shallower margins at selected locations. Areas of fine or loose substrates were probed by hand and aquatic and emergent vegetation was moved or probed in search of mussels. No diving or survey occurred in areas 500 ft or closer to the dam, in the South Canal, or in areas where water velocities exceeded 2.0 feet per second (fps).

At each search location, the crew identified all live mussels observed. Identified mussels were then returned to the river bottom. Two representative photographs of each live species encountered during the study were recorded (dorsal and lateral views). Care was taken to minimize exposure of live mussels to air during processing (e.g., no longer than 5 minutes). Total shell length (in millimeters [mm]) was recorded for any imperiled species observed. Up to 50 individuals of common species (e.g., eastern elliptio, eastern floater) were measured to the nearest millimeter. Relative abundances were determined using data from the transect intervals and spot dives. Any notable observations of freshwater mussel sex, gravidity, or lure display was noted. Habitat parameters such as substrate and cover type, average stream width and depth, aquatic vegetation, and presence of invasive mollusk species such as *Corbicula* or zebra/quagga mussels were noted on field data sheets. No quantitative sampling (i.e., quadrat sampling) was conducted as part of this survey.

The following data was recorded for each transect interval or spot dive:

- total survey time expended;
- number, condition and shell length of any state-listed species (up to 50 per common species);
- numbers of other live mussel species (relative abundances for common species observed in high numbers – e.g. > 0.5/square meter);

- two photographs of each live species observed (dorsal and lateral views);
- GPS coordinates for transects and spot dives;
- maximum water depth per transect interval/spot dive;
- water clarity;
- estimate of substrate composition (Wentworth Scale);
- estimate of large woody debris per transect interval;
- presence of Asiatic clam (*Corbicula fluminea*);
- anecdotal observations of fish species, and
- estimate of aquatic vegetation presence percentage per interval/spot dive.

Substrate composition was characterized at each interval along each transect, and at nearby shorelines above the observed water level, based on a visual percentage as defined by the Wentworth scale (Wentworth 1922), a widely accepted method of describing mineral substrate for freshwater mussel surveys. The substrate abbreviations include:

- BR – bedrock
- BO – boulder (>256mm)
- CB – cobble (64mm – 256mm)
- GR – gravel (2mm – 64mm)
- SD – sand (<2mm and gritty)
- ST – silt (smooth and loosely binding)
- CL – clay (smooth and tightly binding or malleable)

Substrate composition, CPUE, and species distribution figures for each transect and spot dive are provided in Appendix A. Relative abundance, substrate composition, CPUE, and species distribution tables are provided in Appendix B. Normandeau's Scientific Collectors Permit is provided in Appendix C. Photographs of the survey transects, species observed, and other notable features are provided in Appendix D.

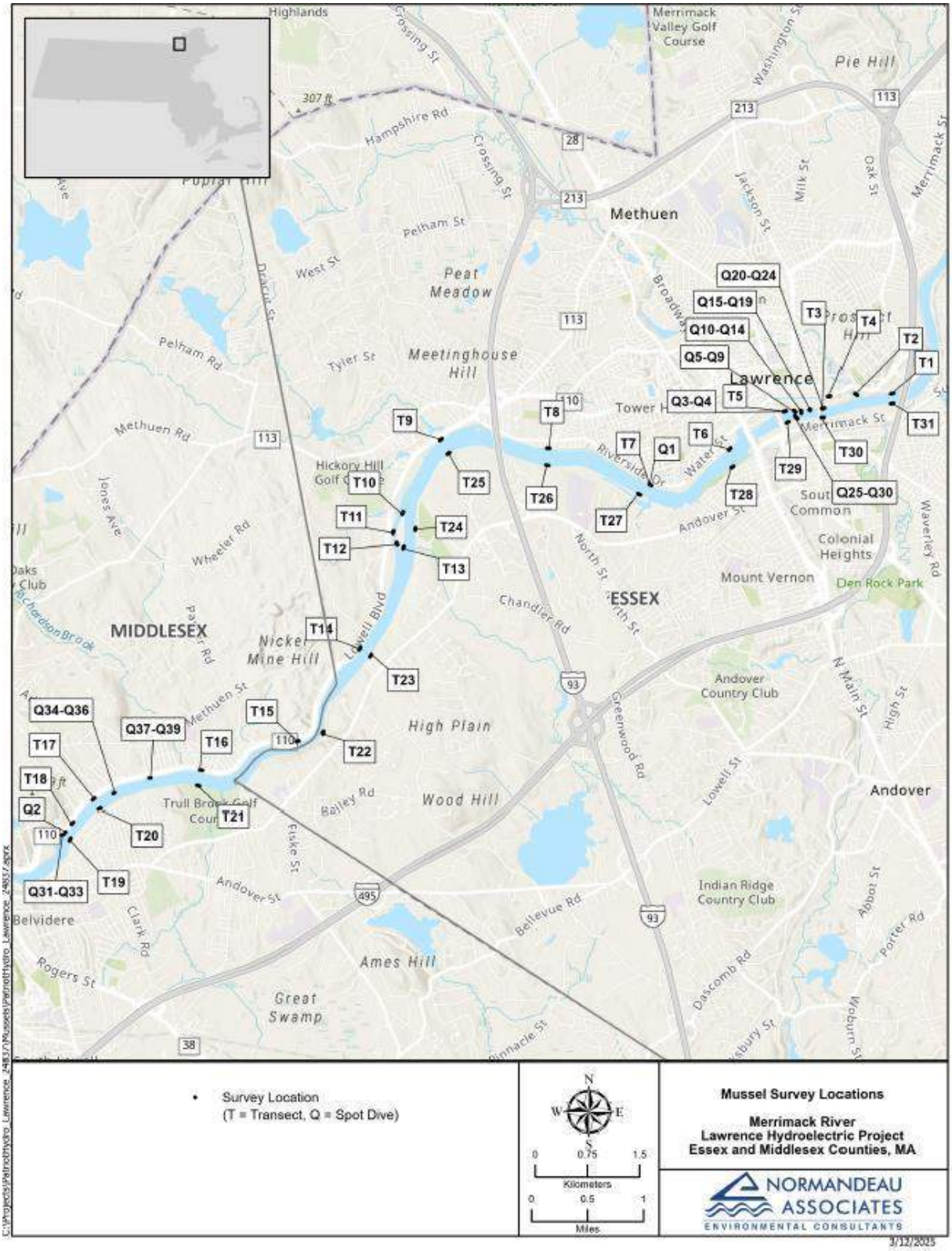

Figure 4-1.Transect and spot dive locations sampled during the 2024 Lawrence Hydroelectric Project Freshwater Mussel Habitat Assessment Survey.

5 Results

The mussel survey was conducted during two periods: August 19-23 (transect sampling) and September 10-11 (supplemental spot dives). A total of 31 transects and 39 spot dives were conducted. Coordinates for the selected transect and spot dive locations were recorded once established in the field and are provided in Table 5-1.

Table 5–1. Transect and spot dive GPS locations during the 2024 Lawrence Hydroelectric Project Freshwater Mussel Habitat Assessment Survey.

Transect (T)	Longitude	Latitude
T1	-71.14051	42.70675
T2	-71.14689	42.70651
T3	-71.15238	42.70488
T4	-71.15132	42.70642
T5	-71.15910	42.70454
T6	-71.16891	42.69980
T7	-71.18277	42.69494
T8	-71.20063	42.69980
T9	-71.21955	42.70113
T10	-71.22640	42.69172
T11	-71.22811	42.68929
T12	-71.22764	42.68780
T13	-71.22629	42.68729
T14	-71.23394	42.67422
T15	-71.24478	42.66218
T16	-71.26169	42.65841
T17	-71.28065	42.65491
T18	-71.28437	42.65186
T19	-71.28487	42.64982
T20	-71.27958	42.65362
T21	-71.26222	42.65636
T22	-71.24054	42.66342
T23	-71.23205	42.67332
T24	-71.22428	42.68971
T25	-71.21819	42.69934
T26	-71.20080	42.69758
T27	-71.18475	42.69373
T28	-71.16836	42.69743
T29	-71.15865	42.70315
T30	-71.15247	42.70367
T31	-71.14052	42.70546

Spot Dive (Q)	Longitude	Latitude
Q1	-71.18318	42.69506
Q2	-71.28579	42.65056
Q3	-71.15922	42.70448
Q4	-71.15945	42.70444
Q5-9	-71.15785	42.70459
Q10-14	-71.46680	42.94226
Q15-19	-71.15498	42.70474
Q20-24	-71.15271	42.70486
Q25-30	-71.15752	42.70351
Q31-33	-71.28619	42.65023
Q34-36	-71.27715	42.65555
Q37-39	-71.27082	42.65743

The overall survey effort expended was 20 survey hours, resulting in approximately 12,610 live mussels observed (Table 5-2). Data tables containing the relative abundance, substrate composition, CPUE, and species distribution are provided in Appendix C. The subsections below describe the conditions encountered, habitat documented, the mussel community found, and

information on the distribution of those species. Figures visualizing the results for substrate composition, CPUE, and species distribution for each transect and spot dive are included in Appendix D.

Table 5–2. Summary of live Unionids, species, and relative abundance observed in the Merrimack River at the Lawrence Hydroelectric Project, August 19-23 and September 10-11, 2024.

Species	Total Live by Species	Rel. Ab. (%)
Pyganodon cataracta	5,013	39.8
Elliptio complanata	4,603	36.5
Utterbackiana implicata	2,982	23.6
Lampsilis radiata	6	0.05
Alasmidonta undulata	5	0.04
Strophitus undulatus [1]	1	0.01
Lampsilis cariosa [2]	0	0.00
Species Richness Total	7	
Species Richness Live	6	
Total Live Relocated	0	
Total Unionids	12,610	
Survey Effort - hr(min)	20.0 (1,197)	
Total Search Area (m^2)	2,145	
Overall CPUE (no./hour)3	632.1	

[1] Species of Special Concern

[2] State Endangered Species

[3] CPUE (Catch Per Unit Effort) = number live per work person hour (no. live / (Tot time/60 min)

5.1 Weather and Water Level Conditions

Weather conditions consisted of overcast skies, with showers after survey efforts were completed. Air temperatures ranged from 53-82 degrees Fahrenheit. Water temperature during the survey ranged between 70-74 degrees Fahrenheit. Visibility was optimal throughout the survey at greater than two meters. Despite ideal water clarity, submerged aquatic vegetation (SAV) did affect observation of the full community in some locations.

Inflow at the Project and reported impoundment water surface elevations during the survey dates are provided in Figure 5-1. Relative to the normal elevation of 44.17 ft, the impoundment was full over the duration of both the August and September sampling periods. Inflow at the Project ranged between 2,900 and 4,000 cfs during the August sampling event and around 1,200 for the September sample dates. River elevation information for the Merrimack River downstream of the Essex Dam is summarized in Figure 5-2 and was obtained from USGS gage 01100500. Recorded gage elevations were approximately two feet lower during the September sample events than was observed during the August transect dives.

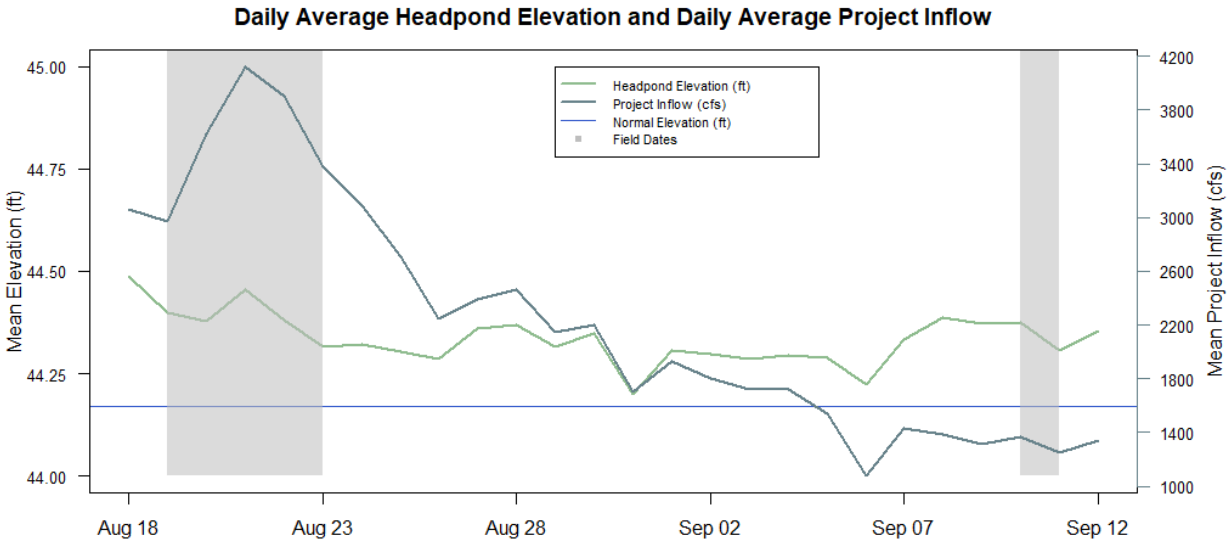

Figure 5-1.Daily average impoundment elevation and Project inflow during the 2024 Lawrence Hydroelectric Project Freshwater Mussel Habitat Assessment Survey.

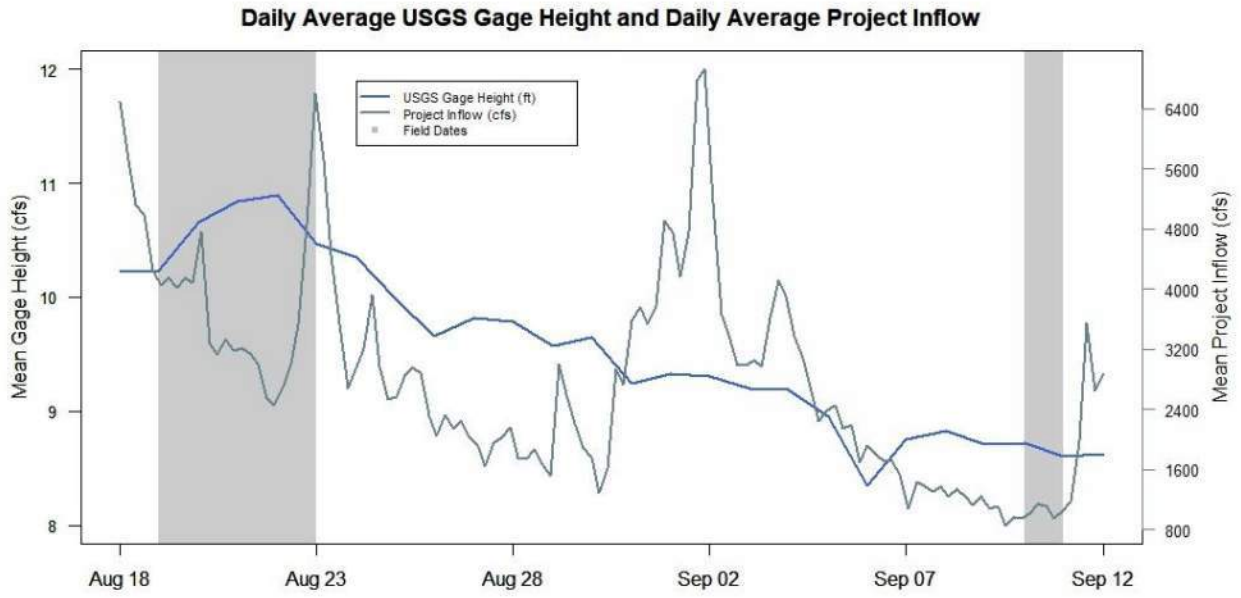

Figure 5-2.Daily Merrimack River USGS gage elevation downstream of Essex Dam and Project inflow as recorded for the 2024 Lawrence Hydroelectric Project Freshwater Mussel Habitat Assessment Survey.

5.2 Aquatic Habitat

Substrate throughout the Project area ranged from sand and silt dominated habitats, to areas of heterogenous substrate consisting of cobble, gravel, and sand. Figures showing substrate composition, and maximum water depths are provided in Appendix A; tables showing substrate composition, maximum depth, and number of live mussels are provided in Appendix B.

Substrate in the section of the Merrimack River from the Essex Dam downstream to the Lawrence I-495 Bridge consisted of heterogenous proportions of cobble, gravel, sand, and silt, with some areas having high densities of SAV (*Vallisneria americana*). SAV was substantial and unavoidable in some locations downstream of the dam. Although mussels were readily observed amongst the SAV beds, the SAV density affected observation of all mussels in those areas. However, mussels observed in open areas of habitat downstream of the dam provided an accurate representation of the mussel community in those locations. Habitat downstream of the dam was ideal for mussel colonization and recruitment, with high densities of adult and juvenile mussels observed during sampling. Overall, the transects surveyed downstream of the dam contained consistent habitat characteristics and survey depths ranged from two to seven feet. During the second survey effort in September, flows and water levels were lower than observed in the same reach during August due to seasonally dry conditions. This allowed surveyors to search further toward the center channel during their spot dive selection and allow for better characterization of the mussel community at those locations.

Habitat within the North Canal was dominated by gravel with proportions of sand. The North Canal contained consolidated substrate, with little interstitial space, other portions were unstable gravel and sand bars that would give out when stepped on. The reach of the Spicket River from the discharge of the North Canal, downstream to its confluence with the Merrimack River, was characterized as cobble/sand substrate.

Transects surveyed within the impoundment were characterized by steep slopes along the shoreline, consisting of sand and silt and contained proportions of large woody debris and detritus. Transects 6-14 and 22-28 were characterized by high proportions of sand and silt (Appendices A and B). Further upstream at Transects 15 and 21, where higher flows were observed, substrate characteristics shifted to heterogenous proportions of cobble, gravel, and sand. Survey depths of transects ranged from 5 to 7 feet but depths of 20-40 feet were observed from a depth finder in the center channel.

The average width of the Merrimack River at survey locations upstream of the dam was 176 meters, downstream of the dam was 145 meters, and within the North Canal was 14 meters.

5.3 Mussel Community

A total of 20 search hours, covering approximately 2,145 m^2, yielded approximately 12,610 live mussels (Table 5-2). Live species observed included eastern floater representing 39.8 percent (n=5,013), eastern elliptio representing 36.5 percent (n=4,603), and alewife floater representing 23.6 percent (n=2,982). The remaining 0.1 percent was represented by eastern lampmussel (n=6), triangle floater (n=6), and creeper (n=1). Additionally, yellow lampmussel was only observed as a relic shell in the surveyed section of the Merrimack River downstream of Essex Dam.

In the surveyed section of the Merrimack River downstream of the Essex Dam, select transects exhibited very dense mussel communities. At some transects, mussel densities were estimated to be over 100 mussels per m^2. The mussel assemblage downstream of the Essex Dam was dominated by very dense populations of eastern elliptio, eastern floater, and alewife floater. Live triangle floater, creeper, eastern lampmussel were also observed in low numbers along with one yellow lampmussel shell. Additional spot dives were conducted in areas with suitable habitat and areas where mussel densities were high or notable species such as triangle floater, creeper, yellow lampmussel shell were observed. Counts of common species were recorded but particular focus was placed on detection of rarer species known to occur in the Merrimack River. Notably, spot dives Q5-9 had CPUE values exceeding 4,000 mussels per hour (Appendix B).

The mussel assemblage in the impoundment primarily consisted of moderately dense populations of eastern elliptio, eastern floater, and alewife floater. Habitat transitions were observed at Transect 15, 21 and upstream, where flow increased. In these areas, higher proportions of juvenile eastern elliptio, eastern floater, and alewife floater were observed. Additionally, eastern lampmussel, a Massachusetts species of concern creeper, and relic shells of triangle floater were observed along

the left descending bank in the upper section of the impoundment (Appendix B). Surveyors searched along the margins on the impoundment and observed no live mussels from the shoreline to approximately 2.5-3 ft in depth. Live mussels were generally observed at water depths of three feet and deeper at the impoundment transect and spot dive locations.

Observed mussel assemblages in the North canal consisted of relatively low densities of eastern elliptio. Habitat suitability varied throughout the North Canal transect, with some sections having consolidated substrate with limited burrowable areas, to sections that were unstable and gave out when stepped on. At the confluence of the Spicket River and the Merrimack River, only one live eastern elliptio was observed. Similar to sections of the North Canal, substrate was consolidated, with little interstitial space between cobble.

Various age-size ranges of eastern elliptio (12-110 mm), eastern floater (15-160 mm), alewife floater (13-154 mm), and triangle floater (34-51 mm) were observed in the Project area. High relative densities of juvenile eastern elliptio, eastern floater, and alewife floater, ranging from 12-30 mm, was observed in the SAV beds along the right descending bank in the riffles (Appendix D; Photo 30).

Asiatic clams (Corbicula fluminea) were observed throughout the Project area in low densities. No transects or spot dives indicated that they occurred in dense communities. Live *Corbicula*, or shell material, were observed in low numbers at 19 of the transects surveyed upstream and downstream of the dam, and most spot dive locations. No corbicula were observed within the North canal.

No evidence of federal or state listed threatened or endangered species was observed in the Project area during this survey. As discussed in the Smith et al. (2001) protocols, detection of rare species are dependent on a number of factors including resident density of common mussel species assemblages. In communities where densities approach and exceed 100 mussels/m^2, detection rates of rare species are much lower. If rare species are present in low numbers, rare species may not be detected at all, without substantial additional efforts. It is fair to say that with the dense mussel community and SAV coverage below the dam, that additional species may occur but were not detected in the Project area based on the habitat observed. Specific focus was placed on detection of additional species including evidence of shell during this survey. Evidence of yellow lampmussel shell and one live creeper indicate that these species are present in very low numbers amongst robust mussel community dominated by more common species.

6 Discussion

6.1 Host Fish Presence

Freshwater mussels require a fish host to complete their life cycle. Fertilized adults release tiny glochidia (parasitic larvae) into the water column. The parasitic larvae require a specific host species (typically fish) to attach to and continue development. The larvae attach to gills and/or fins of the host fish where they become blood parasites for a period before transforming into juvenile mussels. The juveniles then release from the host fish and fall into the substrate where they grow into adults (Williams et. al. 1993). Mussel communities that are sparse or not well-established experience reduced fertilization success and fish host interaction that prevent community expansion and persistence. Mussels are sessile and semi-fossorial in nature resulting in patchy distributions. Mussel community expansion is assisted by downstream movement of individuals in riverine systems, transport via fish hosts or physical introduction. Long term mussel community success is based on the acceptance of the surrounding water quality and physical habitat availability by the species.

Observations of fish species during mussel surveys at the transects and spot dive locations were limited to centrarchid species (i.e., black bass and sunfish) upstream of the dam and juvenile eels and Tessellated Darter downstream of the dam. As reported in the American Eel Upstream Passage Siting Study report, electrofish sampling was conducted in the section of the Merrimack River downstream of the Essex Dam to its confluence with the Spicket River. Resident fish species observed during those surveys included (in order of relative abundance) Smallmouth Bass, Spottail Shiner, White Sucker, Common Carp, Bluegill, Redbreast Sunfish, Fallfish, Pumpkinseed, Green Sunfish, Largemouth Bass, Margined Madtom, Tessellated Darter, Golden Shiner, and Yellow Bullhead. Diadromous fish species, including American Shad, river herring (i.e., Alewife and Blueback Herring), Sea Lamprey, American Eel, and Striped Bass, are observed annually at the upstream fish lift at the Project.

It was clear from the number of smaller individuals and size ranges that populations of eastern elliptio, alewife floater, and eastern floater have access to their fish hosts for full life cycle completion. Rarer species are likely to have similar access to suitable fish host but the differences in mussel density to fish host encounters may be influenced by a number of factors beyond the goals of this study.

6.2 Physical Habitat

Mussels typically require clean, stable substrates comprised of stable, heterogenous mixtures of small, cobble, gravel, clays, and sand. Substrate stability and suitability can be a major limiting factor for mussel species richness and abundance (Allen and Vaughn, 2010). The substrate observed in the impoundment, up to Transects 14 and 23 consisted of predominantly sand and silt, with high proportions of large woody debris and organic debris. Mussels were observed along

these sand/silt slopes but were limited to common species in moderate or low densities. The upstream sections of the Project area and downstream of the dam transitioned to cobble, gravel, and sand with increased flow in these reaches. These habitats appeared to be stable during high flow events and provide interstitial space in between cobble and gravel for juveniles to develop. Habitat in these areas were consistent in their suitable qualities and reflected by the mussel assemblages observed in each location.

6.3 Impoundment Water Levels

Activities that change water flow and water level can result in both direct and indirect effects to mussels. Direct and indirect effects to mussels may alter their reproduction, growth, and survival. Direct effects may include physical injury or mortality resulting from significant changes in flow that create scour or deposition, dewatering, or excavation and removal of mussels. Indirect effects may cause interruptions in reproductive activity, loss of fish host availability, or dislodgement of mussels into unfavorable habitat conditions. Currently this facility operates as a run of river generation facility. Normal operations do not appear to have a substantial effect on the existing mussel community. In fact, this community appears to be thriving at this location. Substantial and rapid reductions to water levels for maintenance events may expose portions of this community if exposure lasts for more than a few days. However, assemblages toward the center channel were equally robust (confirmed by spot dives) as those observed in the targeted water depths. These assemblages provide resiliency for the extant communities in the event of unexpected low-water events associated with maintenance operations.

Water levels were notably lower during the September survey period due to prolonged dry periods in the region (Appendix B). During this seasonally dry period, the channel-maintained water coverage despite the lack of rainfall in the basin for a number of weeks.

7 Summary

A total of 20 search hours yielded approximately 12,610 live mussels, representing six live species in the Merrimack River at the Project area. A variety of substrate compositions were observed throughout the Project area. Downstream of the dam, available habitat consisted of cobble, gravel and sand, with high proportions of submerged aquatic vegetation. Habitat in the impoundment consisted of sand/silt dominated shoreline margins, with steep slopes to the thalweg. The upstream portion of the Project area exhibited similar substrate characteristics to that of the downstream section, although lacking the dense SAV beds. Key findings from the 2024 survey include:

- Suitable habitat was widespread though the Project area and readily available for fish host and mussel colonization.
- Robust mussel communities were observed downstream of the dam and in the upper portion of the impoundment where flow was observed, and substrate was suitable for mussel colonization and juvenile recruitment.
- Mussel communities were dominated by common species including eastern elliptio, eastern floater, and alewife floater. Live rare species including triangle floater, creeper, eastern lampmussel, and yellow lampmussel shell were also observed.
- Yellow lampmussel and creeper are present in very low numbers amongst robust mussel community dominated by more common species.

In mussel communities of this size and density, rare species in low numbers are difficult to detect. Additional rare species may be present outside of those observed in this study.

It is unlikely that Project operations, under normal conditions, will negatively affect freshwater mussel communities based on the observed distributions of mussel communities observed upstream and downstream of the dam. The existing community is dense and robust throughout this system with active recruitment. The combination of ideal habitat and robust actively recruiting populations in nearly all areas of the study area make this community not only stable but resilient.

8 Variances from the FERC Approved Study Plan

The Freshwater Mussel Habitat Assessment and Survey was conducted following the methodology described in the April 10, 2024, RSP and approved by FERC in their May 10, 2024, SPD with several exceptions:

- In their May 10, 2024 SPD, FERC recommended that the licensee survey the North and South Canals for potential suitable mussel habitat and characterization of the distribution, composition, and relative abundance of mussels and non-native bivalves. Habitat and mussel information was collected from the North Canal. Due to safety concerns with the ability for staff to access and exit the South Canal in the event of loss of control at the intake structure, no habitat or mussel data was collected from that Project section.

- Measurements were recorded for all rare mussel species and limited to 50 measurements of the most common species, due to their high abundance and wide range in size. Over 12,000 individuals were observed and the time diverted to measure all individuals would detract from supplementing survey coverage and additional species detection through spot dives and yield little additional value to the stated goals of this study.

- In their May 10, 2024 SPD, FERC requested that Essex report the occurrence of all invasive plant species while conducting field sampling conducted as part of the Recreation Facilities, Use, and Aesthetics Study and the Freshwater Mussel Habitat Assessment and Survey. Although invasive plant data was not collected during the 2024 Mussel Study, Essex is collecting observational information on invasive plant species during the Recreation Facilities, Use, and Aesthetics Study and will supplement that with observational data collected during the 2025 Water Quality Study field effort.

9 References

Allen, D.C., and C.C. Vaughn. 2010. Complex hydraulic and substrate variables limit freshwater mussel species richness and abundance. Journal of the North American Benthological Society 29(2):383-394.

Massachusetts Division of Fish and Wildlife. Pre-Application Scoping Document. Scoping Document 1. Lawrence Hydro P-2800, PAD, SD1, Study Requests. October 2023.pp. 14 of 102.

Smith, D.R., R.F. Villella, and D.P. Lemarie. 2001. Survey Protocol for Assessment of Endangered Freshwater Mussels in the Allegheny River, Pennsylvania. Journal of the North American Benthological Society, Vol. 20, No. 1. (Mar. 2001), pp. 118-132.

Wentworth, C. K. 1922. A scale of grade and class terms for classic sediments. Journal of Geology v30:377-392.

Williams, J.D., M.L. Warren, Jr., K.S. Cummings, J.L. Harris, and R.J. Neves. 1993. Conservation status of freshwater mussels of the United States and Canada. Fisheries 18(9):6-22.

Appendix A: Report Figures



Spot Dive (Q)

Survey Transect (T)

% Substrate (water depth in feet)

- Bedrock (BR)
- Boulder (BO)
- Cobble (CB)
- Gravel (GR)
- Sand (SD)
- Silt (ST)
- Clay (CL)
- Other

N W E S

0 10 20
Meters

0 50 100
Feet

Appendix A - Figure 1
T1 and T31
Substrate and Maximum Water Depth (ft)

Merrimack River
Lawrence Hydroelectric Project
Essex and Middlesex Counties, MA

NORMANDEAU ASSOCIATES
ENVIRONMENTAL CONSULTANTS

3/13/2025

C:\Projects\PatriotHydro_Lawrence_24837\Mussels\PatriotHydro_Lawrence_24837.aprx



Spot Dive (Q)

Survey Transect (T)

% Substrate (water depth in feet)

- Bedrock (BR)
- Boulder (BO)
- Cobble (CB)
- Gravel (GR)
- Sand (SD)
- Silt (ST)
- Clay (CL)
- Other

N W E S

0 10 20
Meters

0 50 100
Feet

Appendix A - Figure 1
T2
Substrate and Maximum Water Depth (ft)

Merrimack River
Lawrence Hydroelectric Project
Essex and Middlesex Counties, MA

NORMANDEAU ASSOCIATES
ENVIRONMENTAL CONSULTANTS

3/13/2025

C:\Projects\PatriotHydro_Lawrence_24837\Mussels\PatriotHydro_Lawrence_24837.aprx

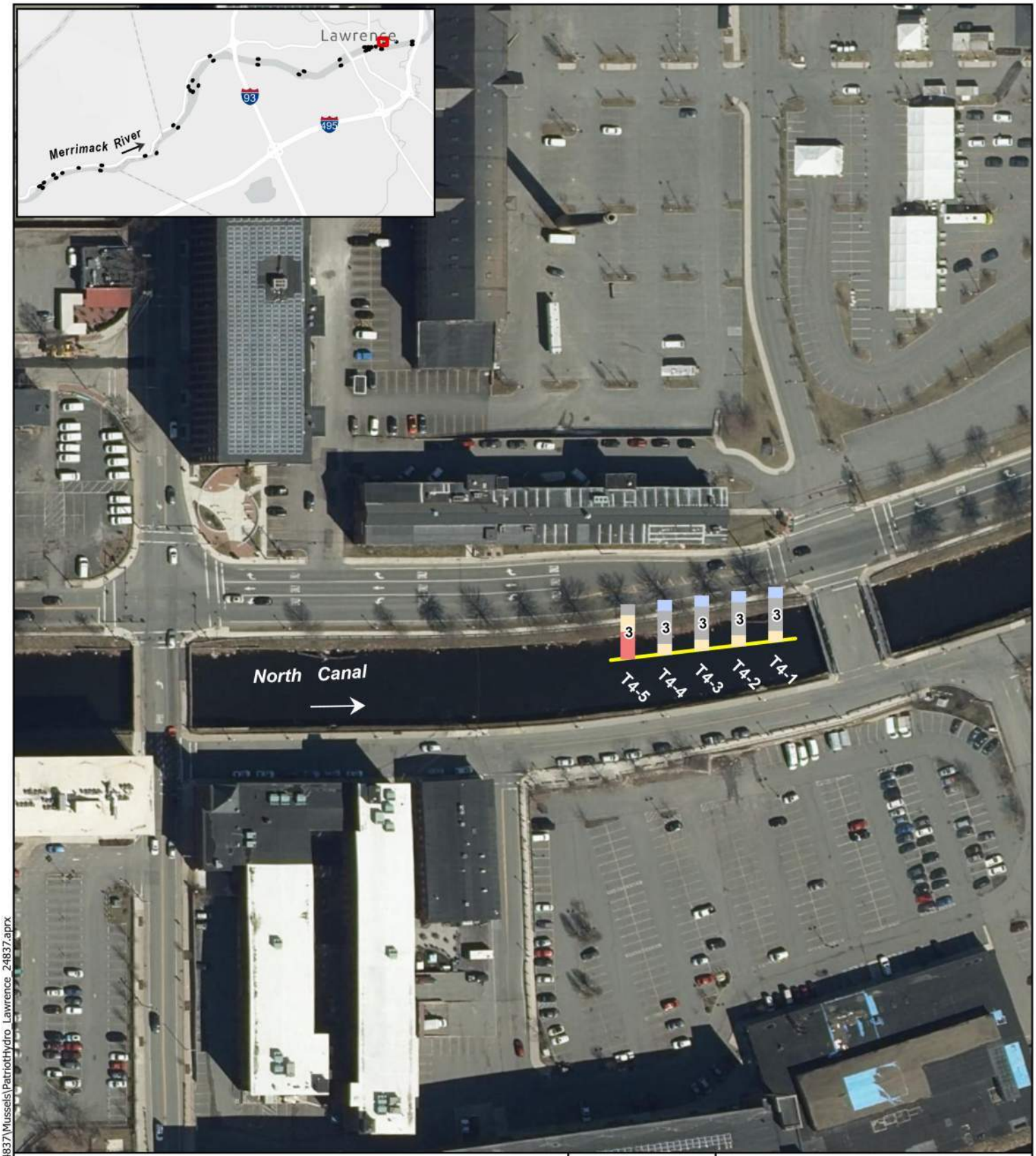

Spot Dive (Q)

Survey Transect (T)

% Substrate (water depth in feet)

- Bedrock (BR)
- Boulder (BO)
- Cobble (CB)
- Gravel (GR)
- Sand (SD)
- Silt (ST)
- Clay (CL)
- Other

N W E S

0 10 20
Meters

0 50 100
Feet

Appendix A - Figure 1
T4
Substrate and Maximum Water Depth (ft)

Merrimack River
Lawrence Hydroelectric Project
Essex and Middlesex Counties, MA

NORMANDEAU ASSOCIATES
ENVIRONMENTAL CONSULTANTS

3/13/2025

C:\Projects\PatriotHydro_Lawrence_24837\Mussels\PatriotHydro_Lawrence_24837.aprx



Spot Dive (Q)

Survey Transect (T)

% Substrate (water depth in feet)

- Bedrock (BR)
- Boulder (BO)
- Cobble (CB)
- Gravel (GR)
- Sand (SD)
- Silt (ST)
- Clay (CL)
- Other

N W E S

0 10 20 Meters

0 50 100 Feet

Appendix A - Figure 1
T3, T30 and Q15 - Q24
Substrate and Maximum Water Depth (ft)

Merrimack River
Lawrence Hydroelectric Project
Essex and Middlesex Counties, MA

NORMANDEAU ASSOCIATES
ENVIRONMENTAL CONSULTANTS

3/13/2025

C:\Projects\PatriotHydro_Lawrence_24837\Mussels\PatriotHydro_Lawrence_24837.aprx



Spot Dive (Q)

Survey Transect (T)

% Substrate (water depth in feet)

- Bedrock (BR)
- Boulder (BO)
- Cobble (CB)
- Gravel (GR)
- Sand (SD)
- Silt (ST)
- Clay (CL)
- Other

N W E S

0 10 20
Meters

0 50 100
Feet

Appendix A - Figure 1
T5, T29, Q3 - Q14, and Q25 - Q30
Substrate and Maximum Water Depth (ft)

Merrimack River
Lawrence Hydroelectric Project
Essex and Middlesex Counties, MA

NORMANDEAU ASSOCIATES
ENVIRONMENTAL CONSULTANTS

3/13/2025

C:\Projects\PatriotHydro_Lawrence_24837\Mussels\PatriotHydro_Lawrence_24837.aprx

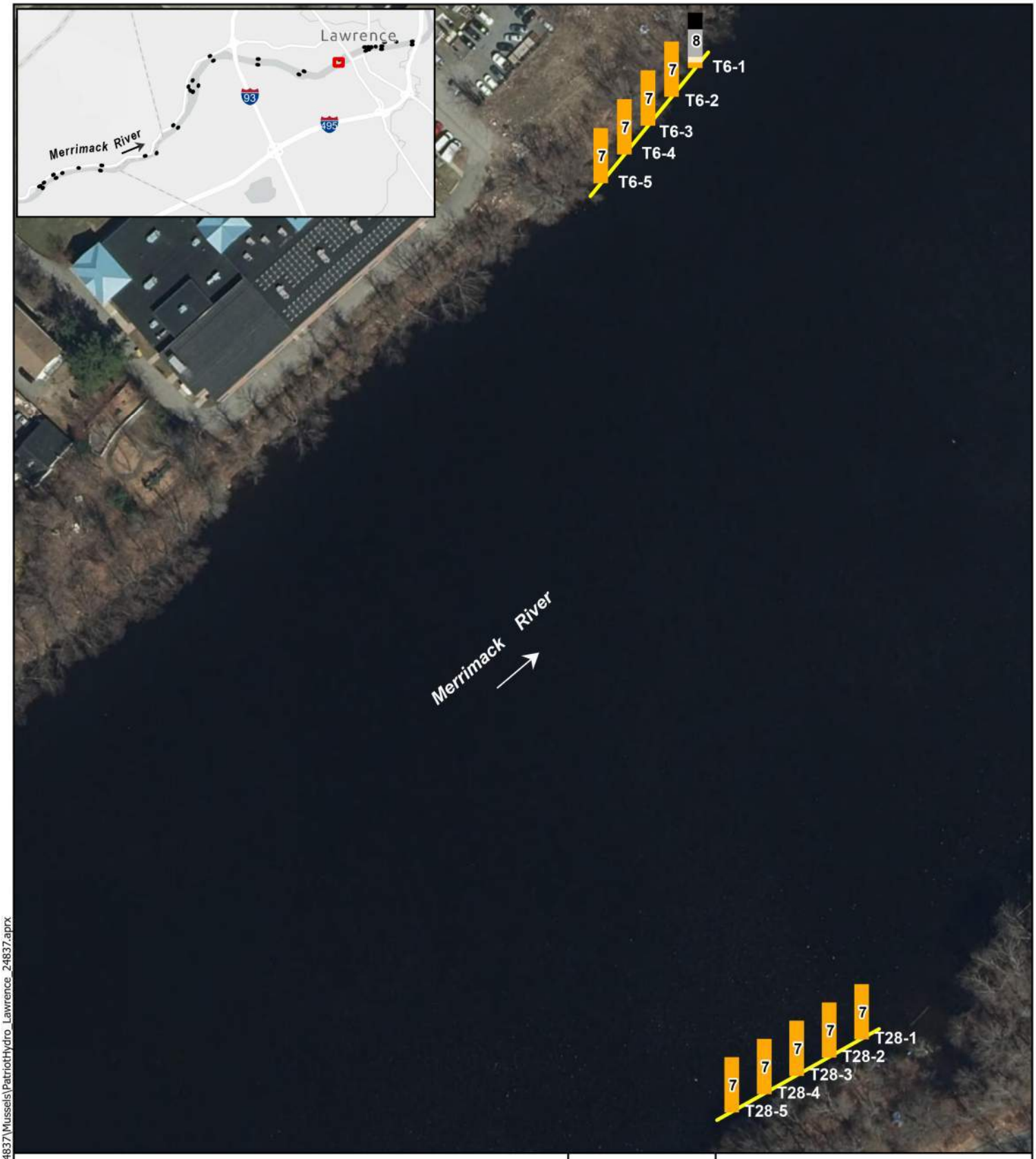

Spot Dive (Q)

Survey Transect (T)

% Substrate (water depth in feet)

- Bedrock (BR)
- Boulder (BO)
- Cobble (CB)
- Gravel (GR)
- Sand (SD)
- Silt (ST)
- Clay (CL)
- Other

N W E S

0 10 20
Meters

0 50 100
Feet

Appendix A - Figure 1
T6 and T28
Substrate and Maximum Water Depth (ft)

Merrimack River
Lawrence Hydroelectric Project
Essex and Middlesex Counties, MA

NORMANDEAU ASSOCIATES
ENVIRONMENTAL CONSULTANTS

3/13/2025

C:\Projects\PatriotHydro_Lawrence_24837\Mussels\PatriotHydro_Lawrence_24837.aprx

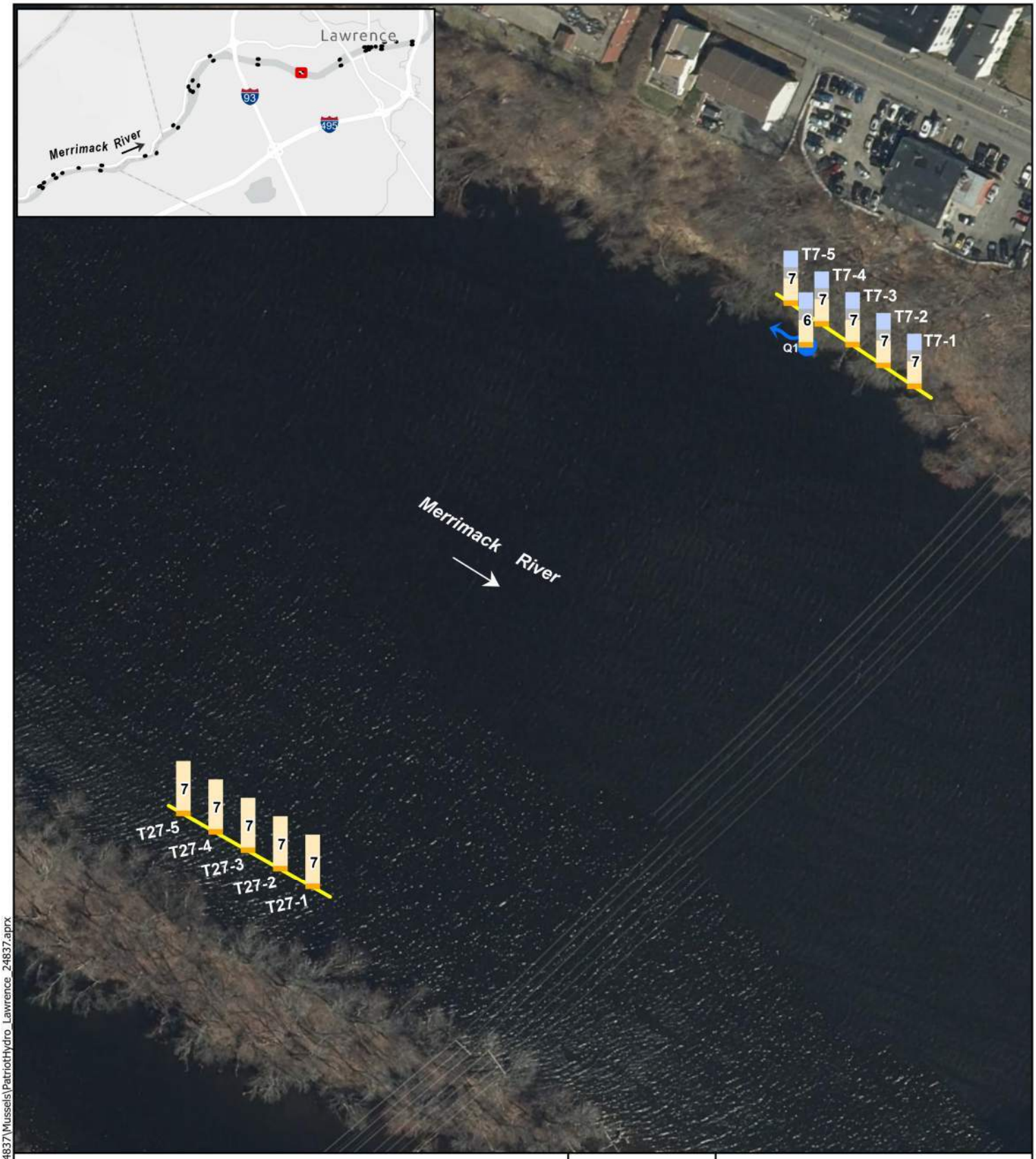

Spot Dive (Q)

Survey Transect (T)

% Substrate (water depth in feet)

- Bedrock (BR)
- Boulder (BO)
- Cobble (CB)
- Gravel (GR)
- Sand (SD)
- Silt (ST)
- Clay (CL)
- Other

N W E S

0 10 20
Meters

0 50 100
Feet

Appendix A - Figure 1
T7, T27 and Q1
Substrate and Maximum Water Depth (ft)

Merrimack River
Lawrence Hydroelectric Project
Essex and Middlesex Counties, MA

NORMANDEAU ASSOCIATES
ENVIRONMENTAL CONSULTANTS

3/13/2025

C:\Projects\PatriotHydro_Lawrence_24837\Mussels\PatriotHydro_Lawrence_24837.aprx



Spot Dive (Q)

Survey Transect (T)

% Substrate (water depth in feet)

- Bedrock (BR)
- Boulder (BO)
- Cobble (CB)
- Gravel (GR)
- Sand (SD)
- Silt (ST)
- Clay (CL)
- Other

N
W E
S

0 10 20
Meters

0 50 100
Feet

Appendix A - Figure 1
T8 and T26
Substrate and Maximum Water Depth (ft)

Merrimack River
Lawrence Hydroelectric Project
Essex and Middlesex Counties, MA

NORMANDEAU ASSOCIATES
ENVIRONMENTAL CONSULTANTS

3/13/2025

C:\Projects\PatriotHydro_Lawrence_24837\Mussels\PatriotHydro_Lawrence_24837.aprx

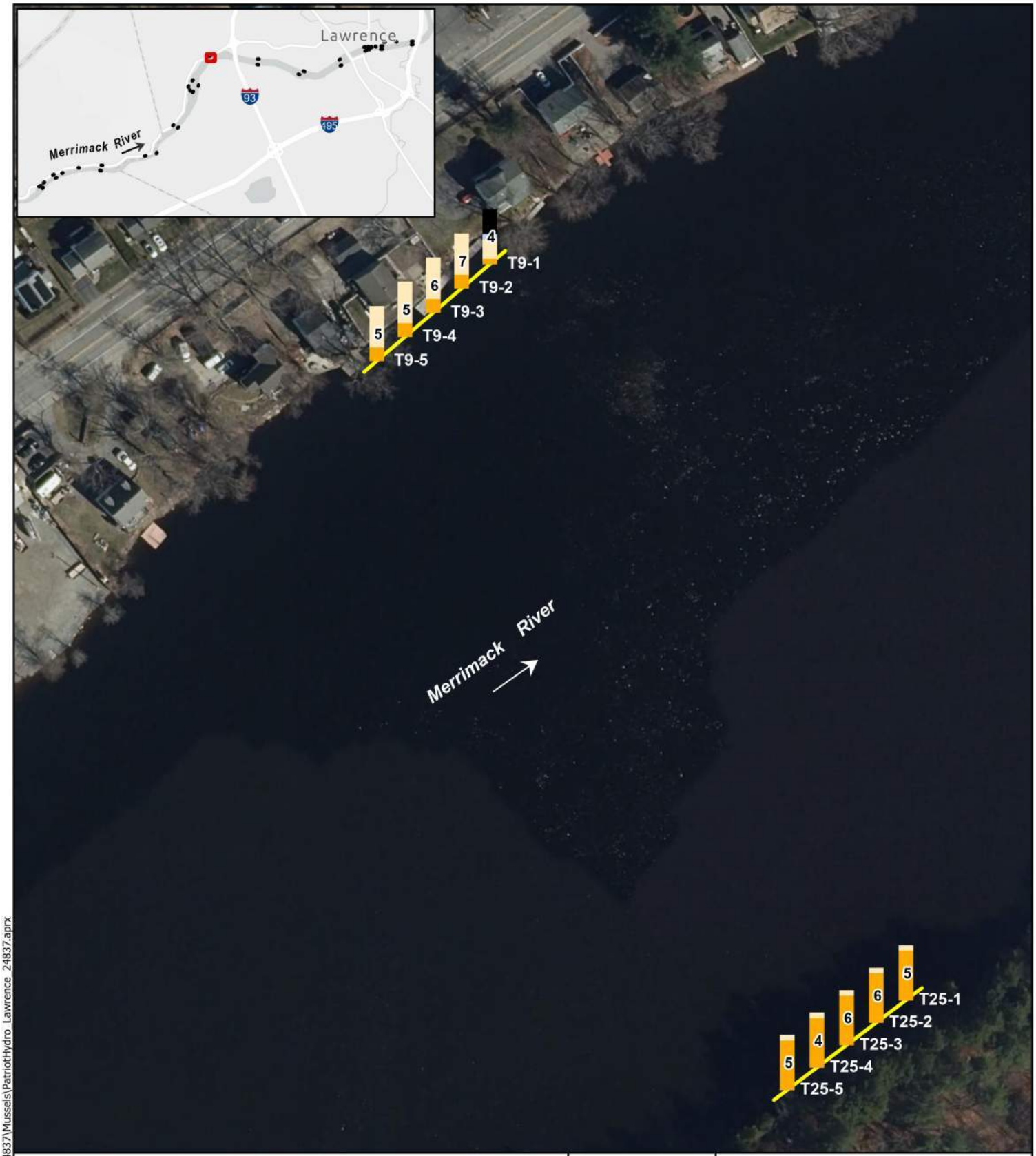

Spot Dive (Q)

Survey Transect (T)

% Substrate (water depth in feet)

- Bedrock (BR)
- Boulder (BO)
- Cobble (CB)
- Gravel (GR)
- Sand (SD)
- Silt (ST)
- Clay (CL)
- Other

N W E S

0 10 20
Meters

0 50 100
Feet

Appendix A - Figure 1
T9 and T25
Substrate and Maximum Water Depth (ft)

Merrimack River
Lawrence Hydroelectric Project
Essex and Middlesex Counties, MA

NORMANDEAU ASSOCIATES
ENVIRONMENTAL CONSULTANTS

3/13/2025

C:\Projects\PatriotHydro_Lawrence_24837\Mussels\PatriotHydro_Lawrence_24837.aprx

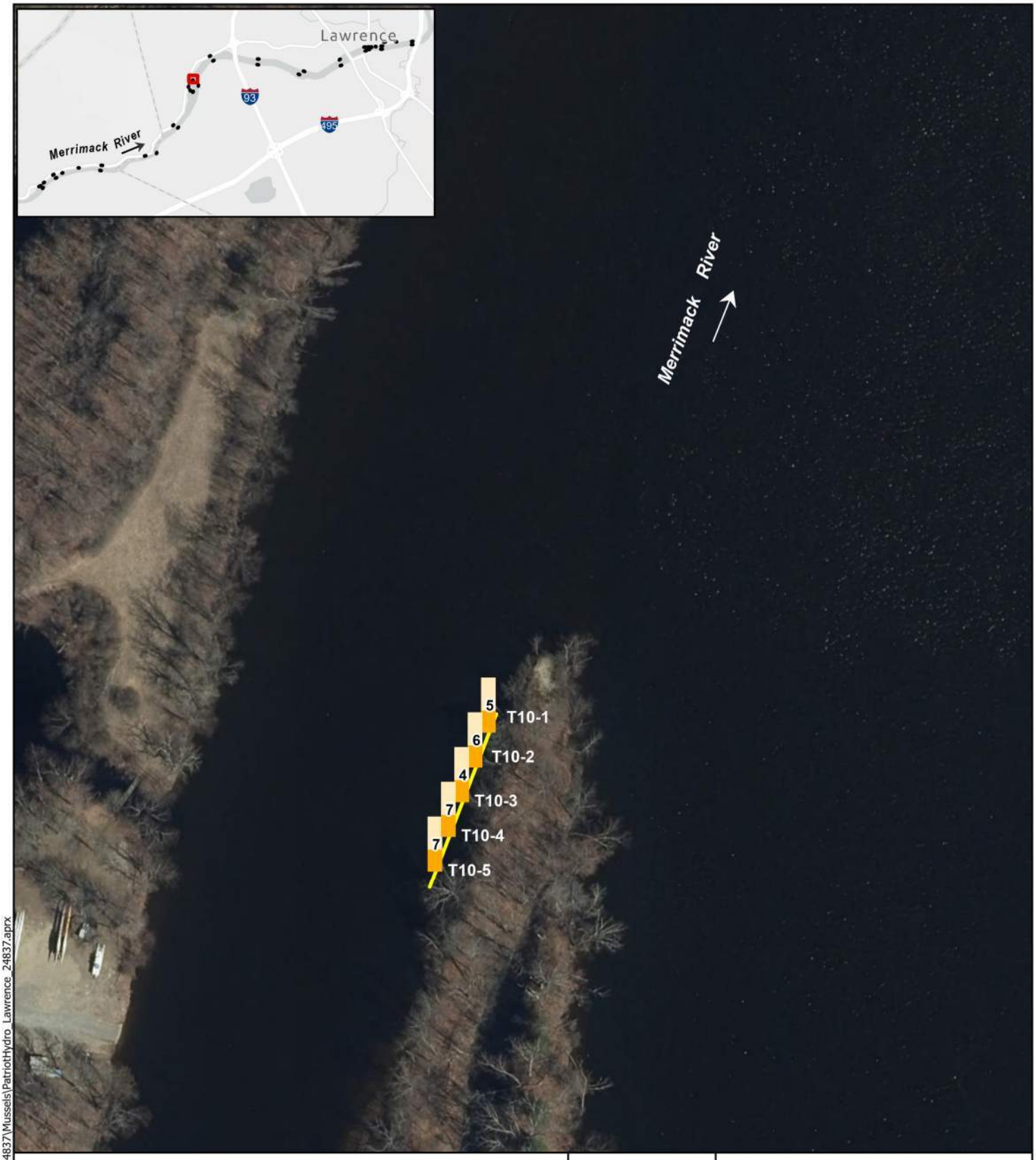

Spot Dive (Q)

Survey Transect (T)

% Substrate (water depth in feet)

- Bedrock (BR)
- Boulder (BO)
- Cobble (CB)
- Gravel (GR)
- Sand (SD)
- Silt (ST)
- Clay (CL)
- Other

N W E S

0 10 20
Meters

0 50 100
Feet

Appendix A - Figure 1
T10
Substrate and Maximum Water Depth (ft)

Merrimack River
Lawrence Hydroelectric Project
Essex and Middlesex Counties, MA

NORMANDEAU ASSOCIATES
ENVIRONMENTAL CONSULTANTS

3/13/2025

C:\Projects\PatriotHydro_Lawrence_24837\Mussels\PatriotHydro_Lawrence_24837.aprx

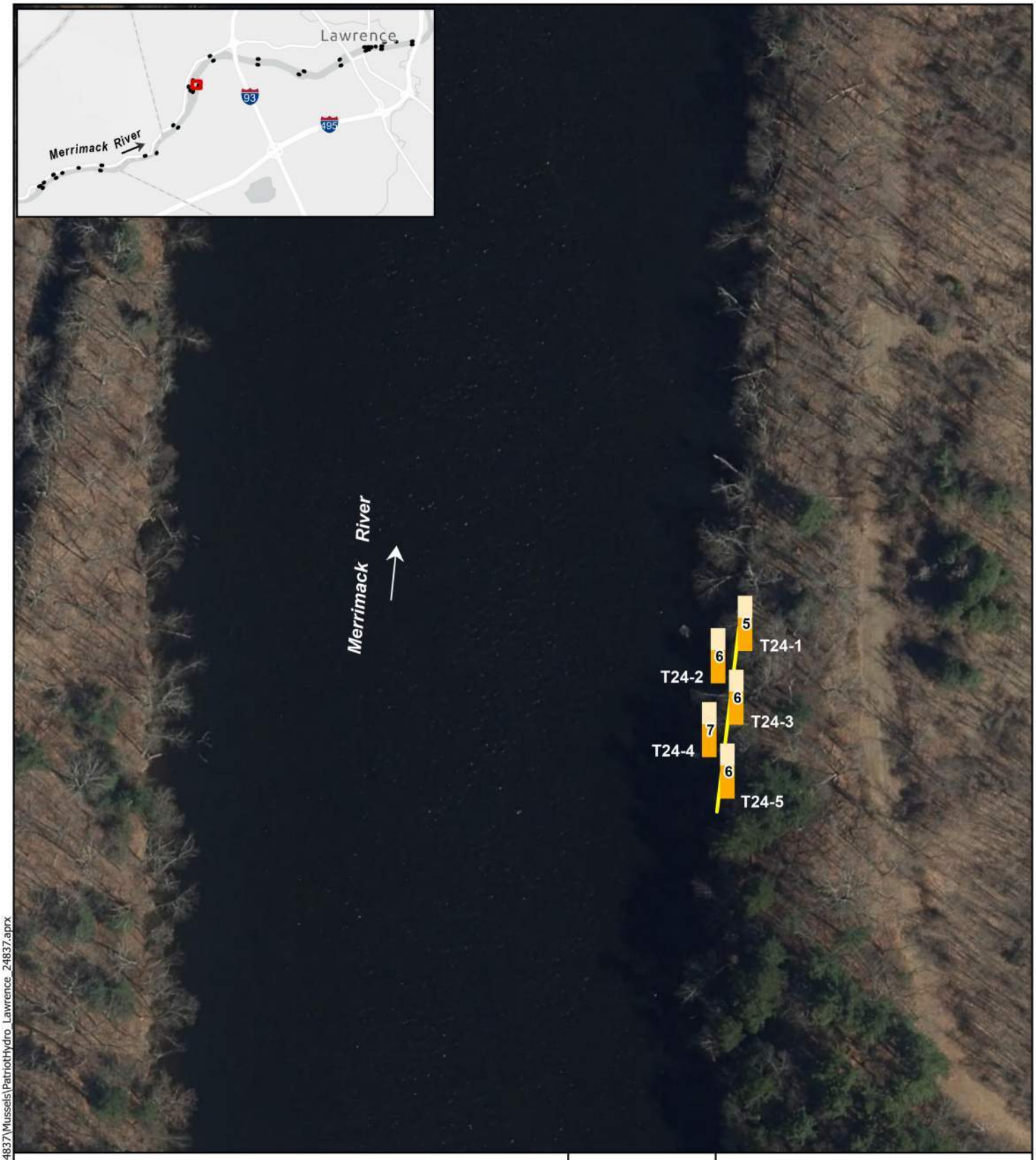

Spot Dive (Q)

Survey Transect (T)

% Substrate (water depth in feet)

- Bedrock (BR)
- Boulder (BO)
- Cobble (CB)
- Gravel (GR)
- Sand (SD)
- Silt (ST)
- Clay (CL)
- Other

N W E S

0 10 20
Meters

0 50 100
Feet

Appendix A - Figure 1
T24
Substrate and Maximum Water Depth (ft)

Merrimack River
Lawrence Hydroelectric Project
Essex and Middlesex Counties, MA

NORMANDEAU ASSOCIATES
ENVIRONMENTAL CONSULTANTS

3/13/2025

C:\Projects\PatriotHydro_Lawrence_24837\Mussels\PatriotHydro_Lawrence_24837.aprx



Spot Dive (Q)

Survey Transect (T)

% Substrate (water depth in feet)

- Bedrock (BR)
- Boulder (BO)
- Cobble (CB)
- Gravel (GR)
- Sand (SD)
- Silt (ST)
- Clay (CL)
- Other

N W E S

0 10 20
Meters

0 50 100
Feet

Appendix A - Figure 1
T11
Substrate and Maximum Water Depth (ft)

Merrimack River
Lawrence Hydroelectric Project
Essex and Middlesex Counties, MA

NORMANDEAU ASSOCIATES
ENVIRONMENTAL CONSULTANTS

3/13/2025

C:\Projects\PatriotHydro_Lawrence_24837\Mussels\PatriotHydro_Lawrence_24837.aprx

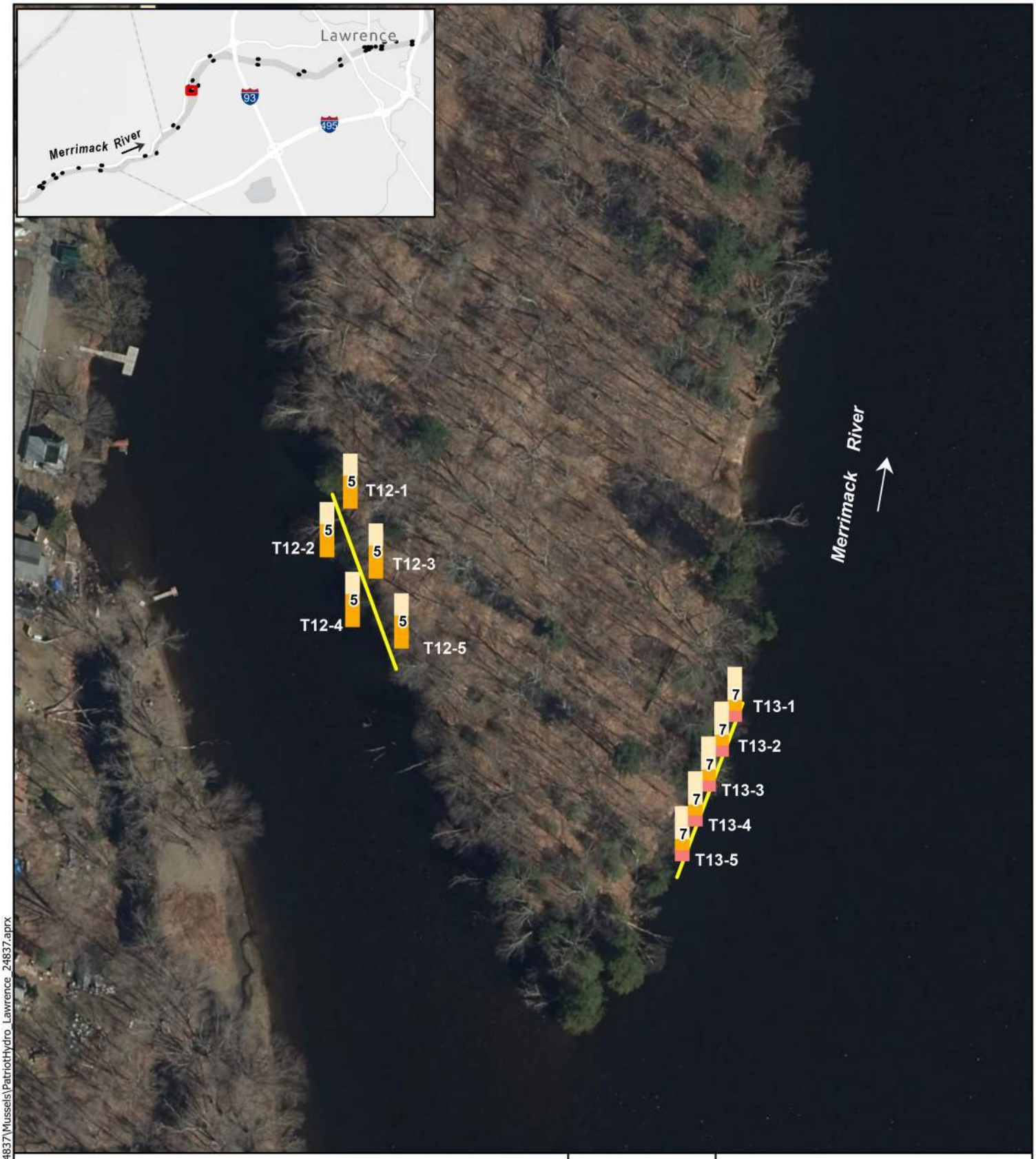

Spot Dive (Q)

Survey Transect (T)

% Substrate (water depth in feet)

- Bedrock (BR)
- Boulder (BO)
- Cobble (CB)
- Gravel (GR)
- Sand (SD)
- Silt (ST)
- Clay (CL)
- Other

N W E S

0 10 20
Meters

0 50 100
Feet

Appendix A - Figure 1
T12 and T13
Substrate and Maximum Water Depth (ft)

Merrimack River
Lawrence Hydroelectric Project
Essex and Middlesex Counties, MA

NORMANDEAU ASSOCIATES
ENVIRONMENTAL CONSULTANTS

3/13/2025

C:\Projects\PatriotHydro_Lawrence_24837\Mussels\PatriotHydro_Lawrence_24837.aprx

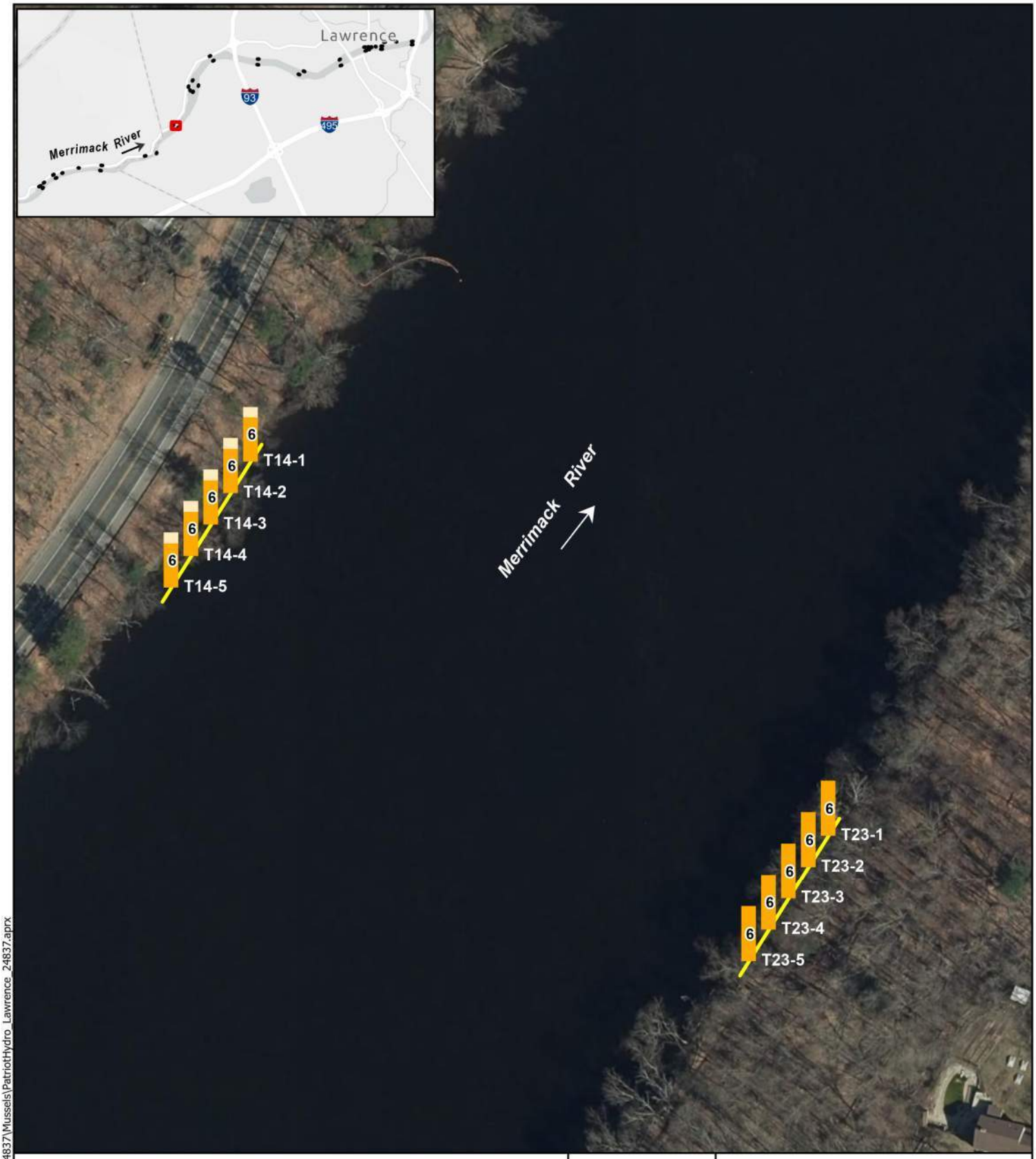

Spot Dive (Q)

Survey Transect (T)

% Substrate (water depth in feet)

- Bedrock (BR)
- Boulder (BO)
- Cobble (CB)
- Gravel (GR)
- Sand (SD)
- Silt (ST)
- Clay (CL)
- Other

N W E S

0 10 20
Meters

0 50 100
Feet

Appendix A - Figure 1
T14 and T23
Substrate and Maximum Water Depth (ft)

Merrimack River
Lawrence Hydroelectric Project
Essex and Middlesex Counties, MA

NORMANDEAU ASSOCIATES
ENVIRONMENTAL CONSULTANTS

3/13/2025

C:\Projects\PatriotHydro_Lawrence_24837\Mussels\PatriotHydro_Lawrence_24837.aprx

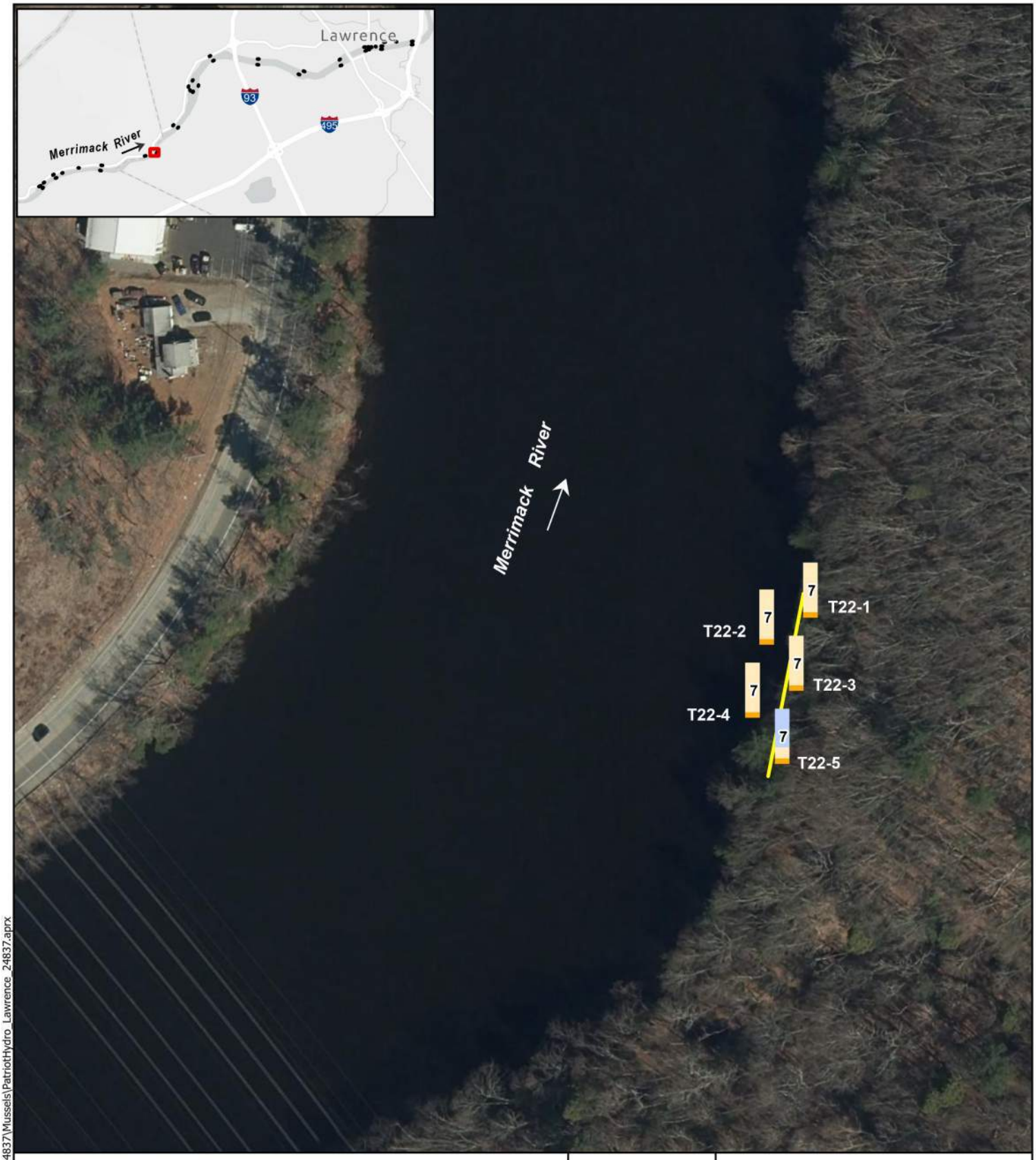

Spot Dive (Q)

Survey Transect (T)

% Substrate (water depth in feet)

- Bedrock (BR)
- Boulder (BO)
- Cobble (CB)
- Gravel (GR)
- Sand (SD)
- Silt (ST)
- Clay (CL)
- Other

N W E S

0 10 20
Meters

0 50 100
Feet

Appendix A - Figure 1
T22
Substrate and Maximum Water Depth (ft)

Merrimack River
Lawrence Hydroelectric Project
Essex and Middlesex Counties, MA

NORMANDEAU ASSOCIATES
ENVIRONMENTAL CONSULTANTS

3/13/2025

C:\Projects\PatriotHydro_Lawrence_24837\Mussels\PatriotHydro_Lawrence_24837.aprx

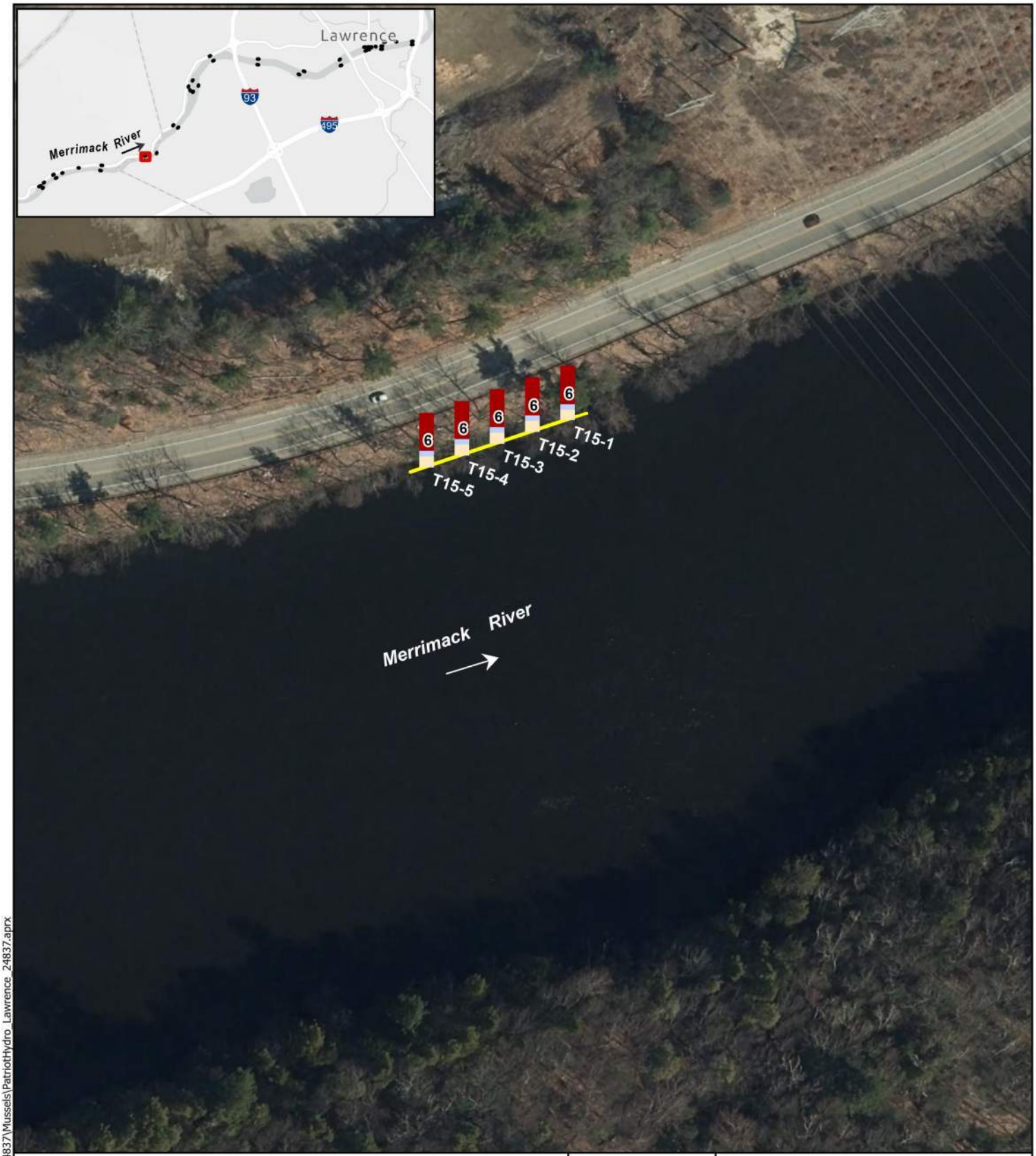

Spot Dive (Q)

Survey Transect (T)

% Substrate (water depth in feet)

- Bedrock (BR)
- Boulder (BO)
- Cobble (CB)
- Gravel (GR)
- Sand (SD)
- Silt (ST)
- Clay (CL)
- Other

N

W E

S

0 10 20

Meters

0 50 100

Feet

Appendix A - Figure 1
T15
Substrate and Maximum Water Depth (ft)

Merrimack River
Lawrence Hydroelectric Project
Essex and Middlesex Counties, MA

NORMANDEAU ASSOCIATES
ENVIRONMENTAL CONSULTANTS

3/13/2025

C:\Projects\PatriotHydro_Lawrence_24837\Mussels\PatriotHydro_Lawrence_24837.aprx



Spot Dive (Q)

Survey Transect (T)

% Substrate (water depth in feet)

- Bedrock (BR)
- Boulder (BO)
- Cobble (CB)
- Gravel (GR)
- Sand (SD)
- Silt (ST)
- Clay (CL)
- Other

N
W E
S

0 10 20
Meters

0 50 100
Feet

Appendix A - Figure 1
T16 and T21
Substrate and Maximum Water Depth (ft)

Merrimack River
Lawrence Hydroelectric Project
Essex and Middlesex Counties, MA

NORMANDEAU ASSOCIATES
ENVIRONMENTAL CONSULTANTS

3/13/2025

C:\Projects\PatriotHydro_Lawrence_24837\Mussels\PatriotHydro_Lawrence_24837.aprx



Spot Dive (Q)

Survey Transect (T)

% Substrate (water depth in feet)

- Bedrock (BR)
- Boulder (BO)
- Cobble (CB)
- Gravel (GR)
- Sand (SD)
- Silt (ST)
- Clay (CL)
- Other

N W E S

0 10 20
Meters

0 50 100
Feet

Appendix A - Figure 1
Q37 - Q39
Substrate and Maximum Water Depth (ft)

Merrimack River
Lawrence Hydroelectric Project
Essex and Middlesex Counties, MA

NORMANDEAU ASSOCIATES
ENVIRONMENTAL CONSULTANTS

3/13/2025

C:\Projects\PatriotHydro_Lawrence_24837\Mussels\PatriotHydro_Lawrence_24837.aprx



Spot Dive (Q)

Survey Transect (T)

% Substrate (water depth in feet)

- Bedrock (BR)
- Boulder (BO)
- Cobble (CB)
- Gravel (GR)
- Sand (SD)
- Silt (ST)
- Clay (CL)
- Other

N W E S

0 10 20
Meters

0 50 100
Feet

Appendix A - Figure 1
Q34-Q36
Substrate and Maximum Water Depth (ft)

Merrimack River
Lawrence Hydroelectric Project
Essex and Middlesex Counties, MA

NORMANDEAU ASSOCIATES
ENVIRONMENTAL CONSULTANTS

3/13/2025

C:\Projects\PatriotHydro_Lawrence_24837\Mussels\PatriotHydro_Lawrence_24837.aprx

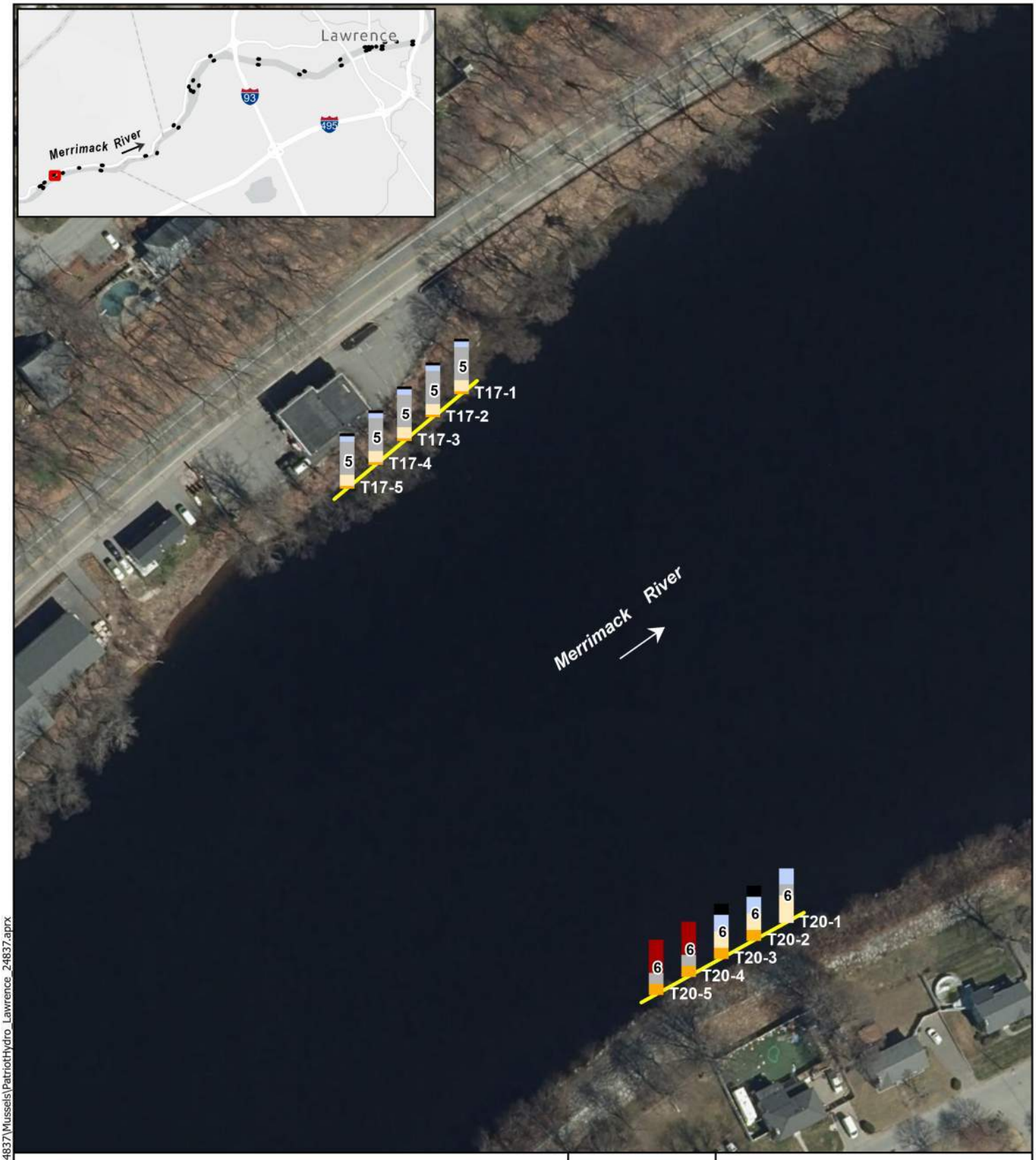

Spot Dive (Q)

Survey Transect (T)

% Substrate (water depth in feet)

- Bedrock (BR)
- Boulder (BO)
- Cobble (CB)
- Gravel (GR)
- Sand (SD)
- Silt (ST)
- Clay (CL)
- Other

N W E S

0 10 20
Meters

0 50 100
Feet

Appendix - Figure 1
T17 and T20
Substrate and Maximum Water Depth (ft)

Merrimack River
Lawrence Hydroelectric Project
Essex and Middlesex Counties, MA

NORMANDEAU ASSOCIATES
ENVIRONMENTAL CONSULTANTS

3/13/2025

C:\Projects\PatriotHydro_Lawrence_24837\Mussels\PatriotHydro_Lawrence_24837.aprx

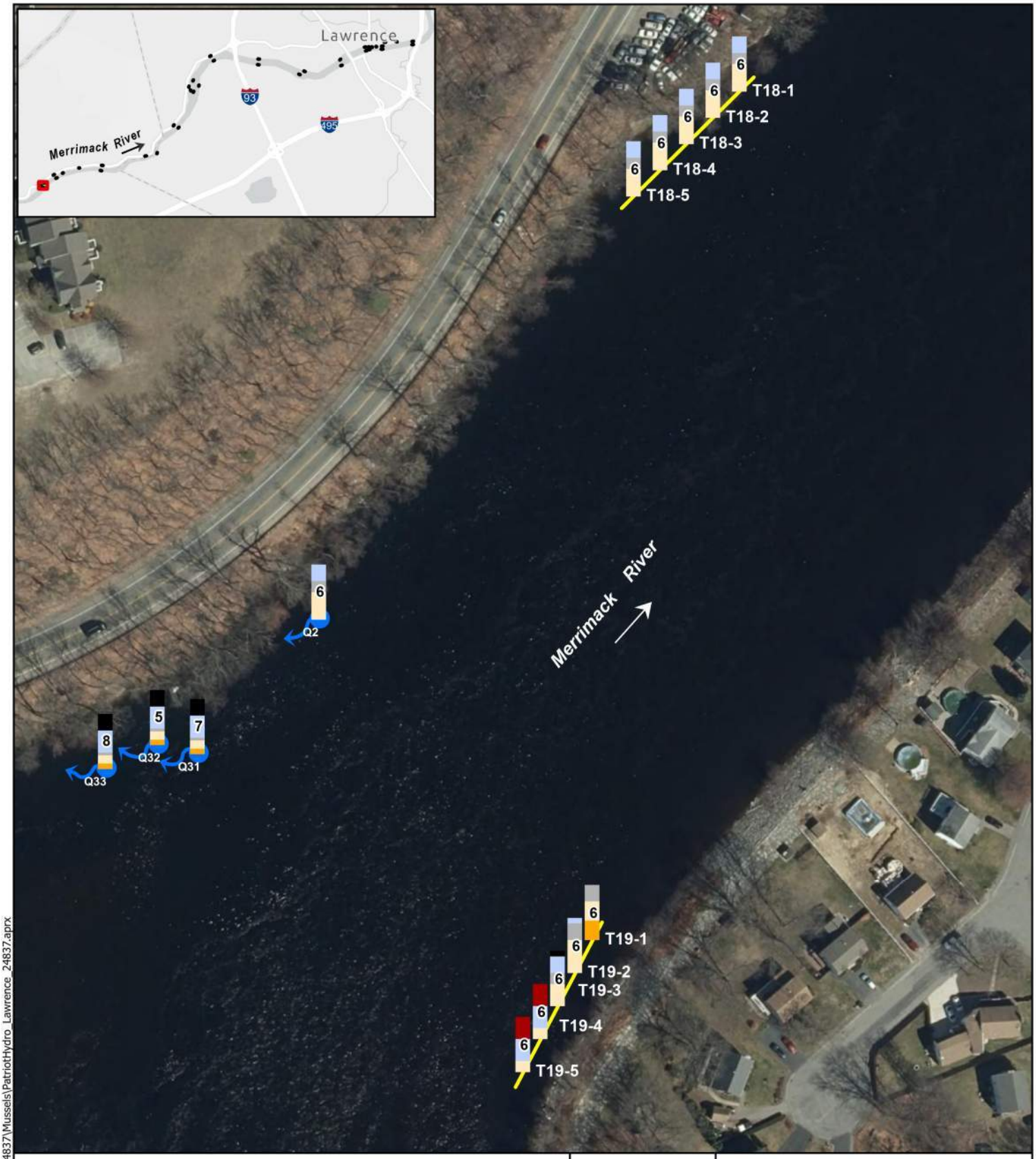

Spot Dive (Q)

Survey Transect (T)

% Substrate (water depth in feet)

- Bedrock (BR)
- Boulder (BO)
- Cobble (CB)
- Gravel (GR)
- Sand (SD)
- Silt (ST)
- Clay (CL)
- Other

N W E S

0 10 20
Meters

0 50 100
Feet

Appendix A - Figure 1
T18, T19 and Q2, Q31 - Q33
Substrate and Maximum Water Depth (ft)

Merrimack River
Lawrence Hydroelectric Project
Essex and Middlesex Counties, MA

NORMANDEAU ASSOCIATES
ENVIRONMENTAL CONSULTANTS

3/13/2025

C:\Projects\PatriotHydro_Lawrence_24837\Mussels\PatriotHydro_Lawrence_24837.aprx



Spot Dive (Q)

Survey Transect (T)

Catch Per Unit Effort (CPUE)
(No. Live/Hour)

- 0
- 0.1 - 500
- 500.1 - 1000
- 1000.1 - 2000
- 2000.1 - 4500

N
W E
S

0 10 20
Meters

0 50 100
Feet

Appendix A - Figure 2
T1 and T31
Catch Per Unit Effort (CPUE)

Merrimack River
Lawrence Hydroelectric Project
Essex and Middlesex Counties, MA

NORMANDEAU ASSOCIATES
ENVIRONMENTAL CONSULTANTS

3/12/2025

C:\Projects\PatriotHydro_Lawrence_24837\Mussels\PatriotHydro_Lawrence_24837.aprx

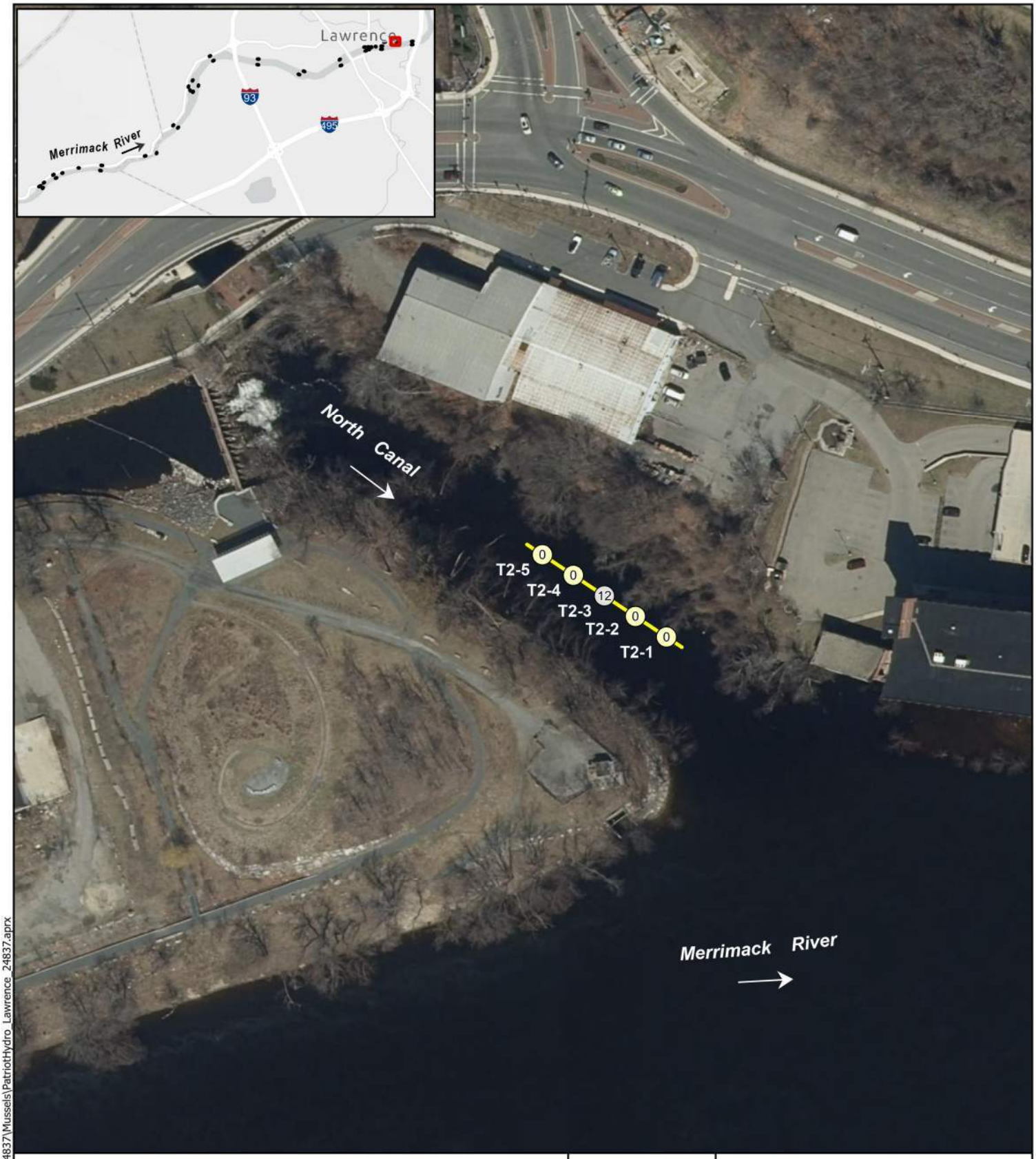

Spot Dive (Q)

Survey Transect (T)

Catch Per Unit Effort (CPUE)
(No. Live/Hour)

- 0
- 0.1 - 500
- 500.1 - 1000
- 1000.1 - 2000
- 2000.1 - 4500

N
W E
S

0 10 20
Meters

0 50 100
Feet

Appendix A - Figure 2
T2
Catch Per Unit Effort (CPUE)

Merrimack River
Lawrence Hydroelectric Project
Essex and Middlesex Counties, MA

NORMANDEAU ASSOCIATES
ENVIRONMENTAL CONSULTANTS

3/12/2025

C:\Projects\PatriotHydro_Lawrence_24837\Mussels\PatriotHydro_Lawrence_24837.aprx

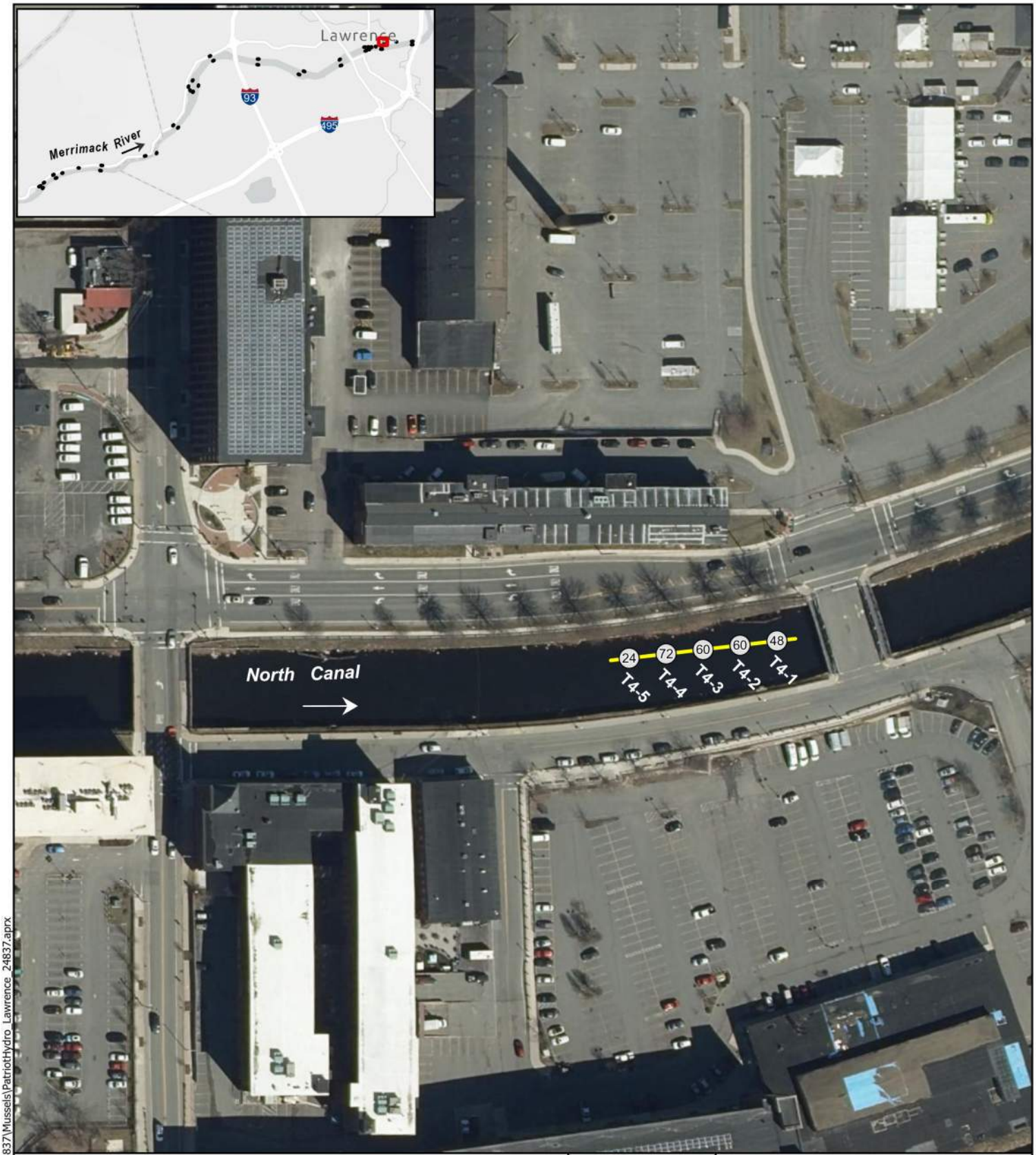

Spot Dive (Q)

Survey Transect (T)

Catch Per Unit Effort (CPUE)
(No. Live/Hour)

- 0
- 0.1 - 500
- 500.1 - 1000
- 1000.1 - 2000
- 2000.1 - 4500

N
W E
S

0 10 20
Meters

0 50 100
Feet

Appendix A - Figure 2
T4
Catch Per Unit Effort (CPUE)

Merrimack River
Lawrence Hydroelectric Project
Essex and Middlesex Counties, MA

NORMANDEAU ASSOCIATES
ENVIRONMENTAL CONSULTANTS

3/12/2025

C:\Projects\PatriotHydro_Lawrence_24837\Mussels\PatriotHydro_Lawrence_24837.aprx



Spot Dive (Q)

Survey Transect (T)

Catch Per Unit Effort (CPUE)
(No. Live/Hour)

- 0
- 0.1 - 500
- 500.1 - 1000
- 1000.1 - 2000
- 2000.1 - 4500

N
W E
S

0 10 20
Meters

0 50 100
Feet

Appendix A - Figure 2
T3, T30, and Q15 - Q24
Catch Per Unit Effort (CPUE)

Merrimack River
Lawrence Hydroelectric Project
Essex and Middlesex Counties, MA

NORMANDEAU ASSOCIATES
ENVIRONMENTAL CONSULTANTS

3/12/2025

C:\Projects\PatriotHydro_Lawrence_24837\Mussels\PatriotHydro_Lawrence_24837.aprx



Spot Dive (Q)

Survey Transect (T)

Catch Per Unit Effort (CPUE)
(No. Live/Hour)

- 0
- 0.1 - 500
- 500.1 - 1000
- 1000.1 - 2000
- 2000.1 - 4500

N
W E
S

0 10 20
Meters

0 50 100
Feet

Appendix A - Figure 2
T5, T29, Q3 - Q14, and Q25 - Q30
Catch Per Unit Effort (CPUE)

Merrimack River
Lawrence Hydroelectric Project
Essex and Middlesex Counties, MA

NORMANDEAU ASSOCIATES
ENVIRONMENTAL CONSULTANTS

3/12/2025

C:\Projects\PatriotHydro_Lawrence_24837\Mussels\PatriotHydro_Lawrence_24837.aprx

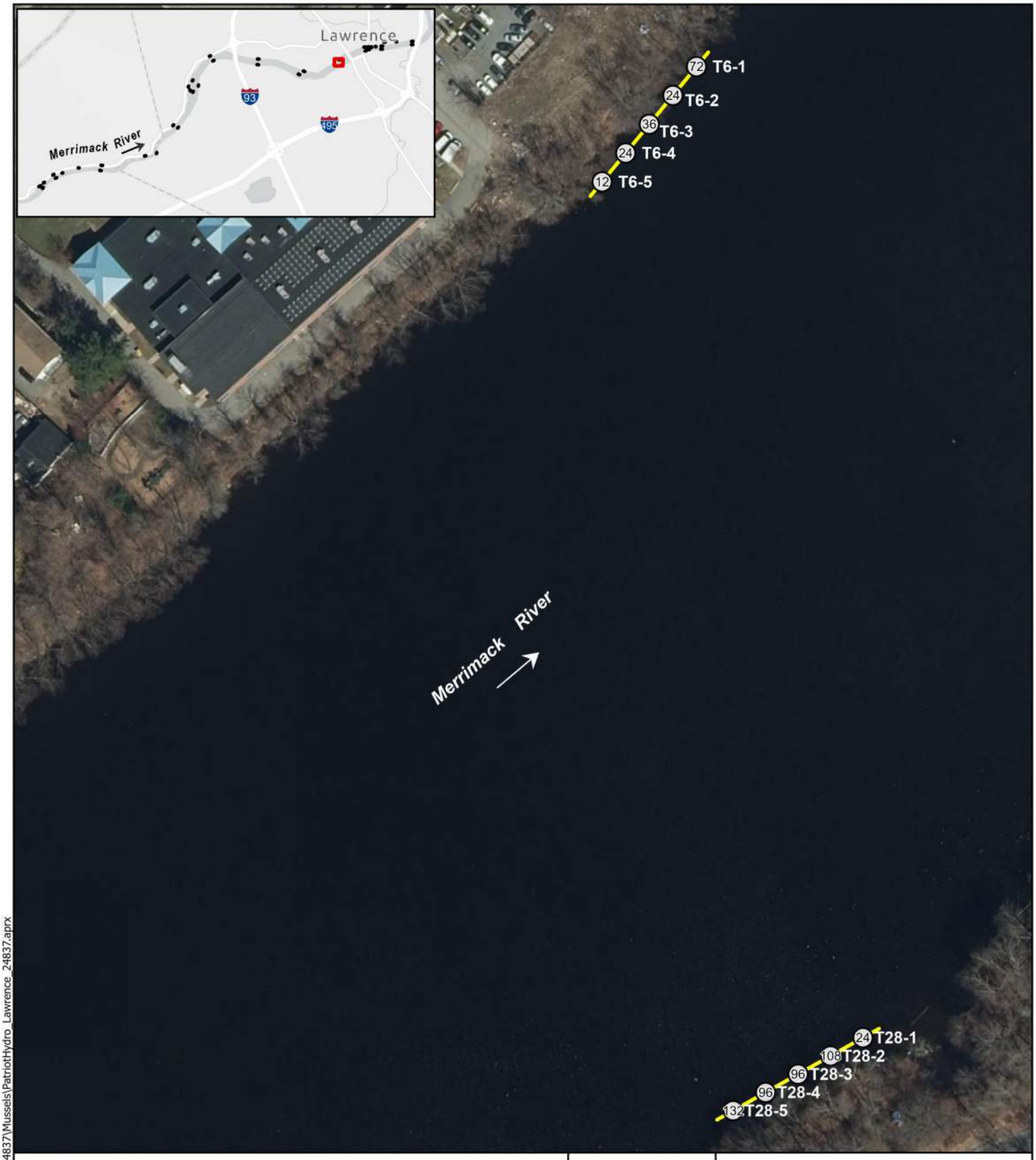

Spot Dive (Q)

Survey Transect (T)

Catch Per Unit Effort (CPUE)
(No. Live/Hour)

- 0
- 0.1 - 500
- 500.1 - 1000
- 1000.1 - 2000
- 2000.1 - 4500

N
W E
S

0 10 20
Meters

0 50 100
Feet

Appendix A - Figure 2
T6 and T28
Catch Per Unit Effort (CPUE)

Merrimack River
Lawrence Hydroelectric Project
Essex and Middlesex Counties, MA

NORMANDEAU ASSOCIATES
ENVIRONMENTAL CONSULTANTS

3/12/2025

C:\Projects\PatriotHydro_Lawrence_24837\Mussels\PatriotHydro_Lawrence_24837.aprx

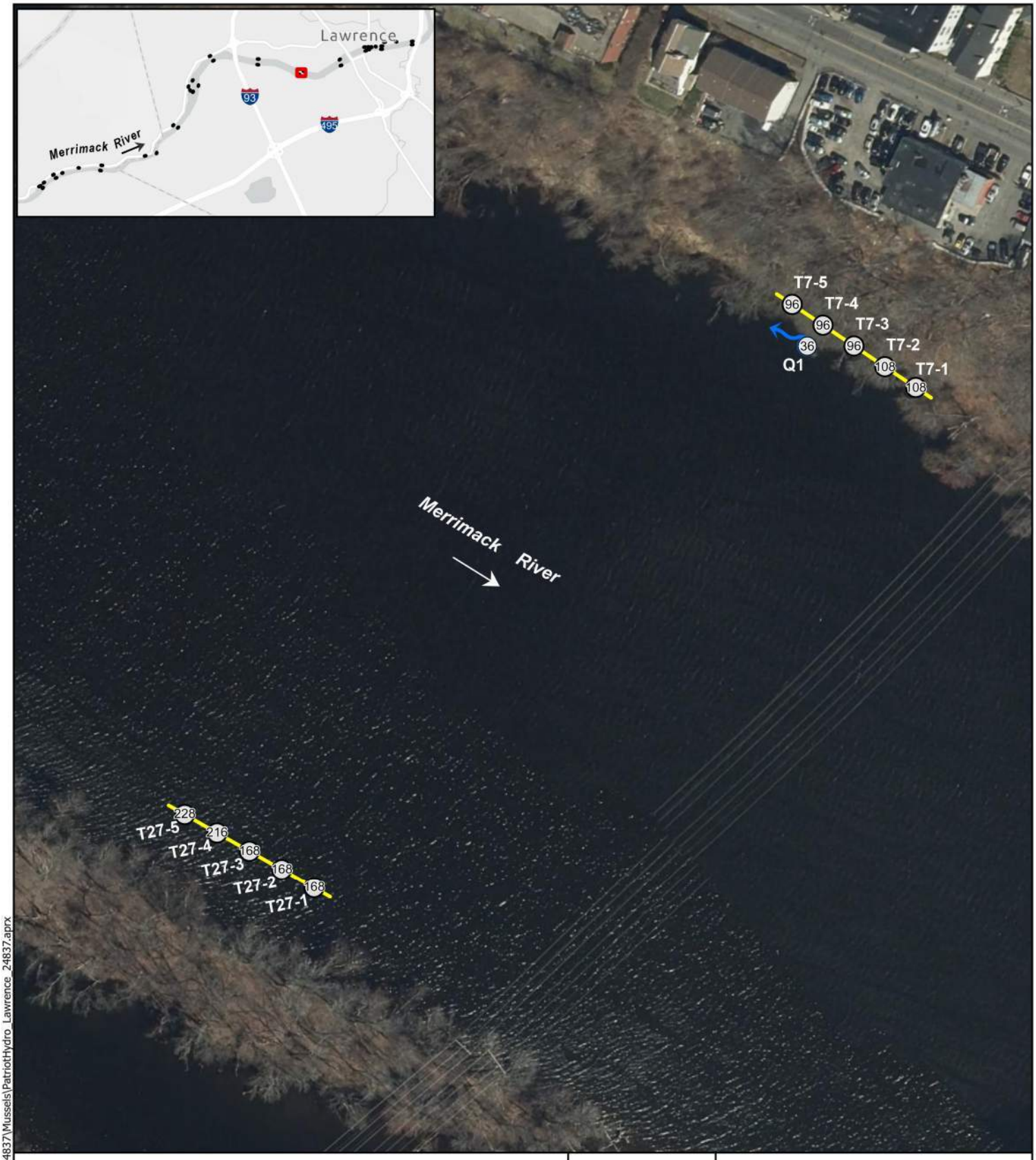

Spot Dive (Q)

Survey Transect (T)

Catch Per Unit Effort (CPUE)
(No. Live/Hour)

- 0
- 0.1 - 500
- 500.1 - 1000
- 1000.1 - 2000
- 2000.1 - 4500

N W E S

0 10 20
Meters

0 50 100
Feet

Appendix A - Figure 2
T7, T27 and Q1
Catch Per Unit Effort (CPUE)

Merrimack River
Lawrence Hydroelectric Project
Essex and Middlesex Counties, MA

NORMANDEAU ASSOCIATES
ENVIRONMENTAL CONSULTANTS

3/12/2025

C:\Projects\PatriotHydro_Lawrence_24837\Mussels\PatriotHydro_Lawrence_24837.aprx

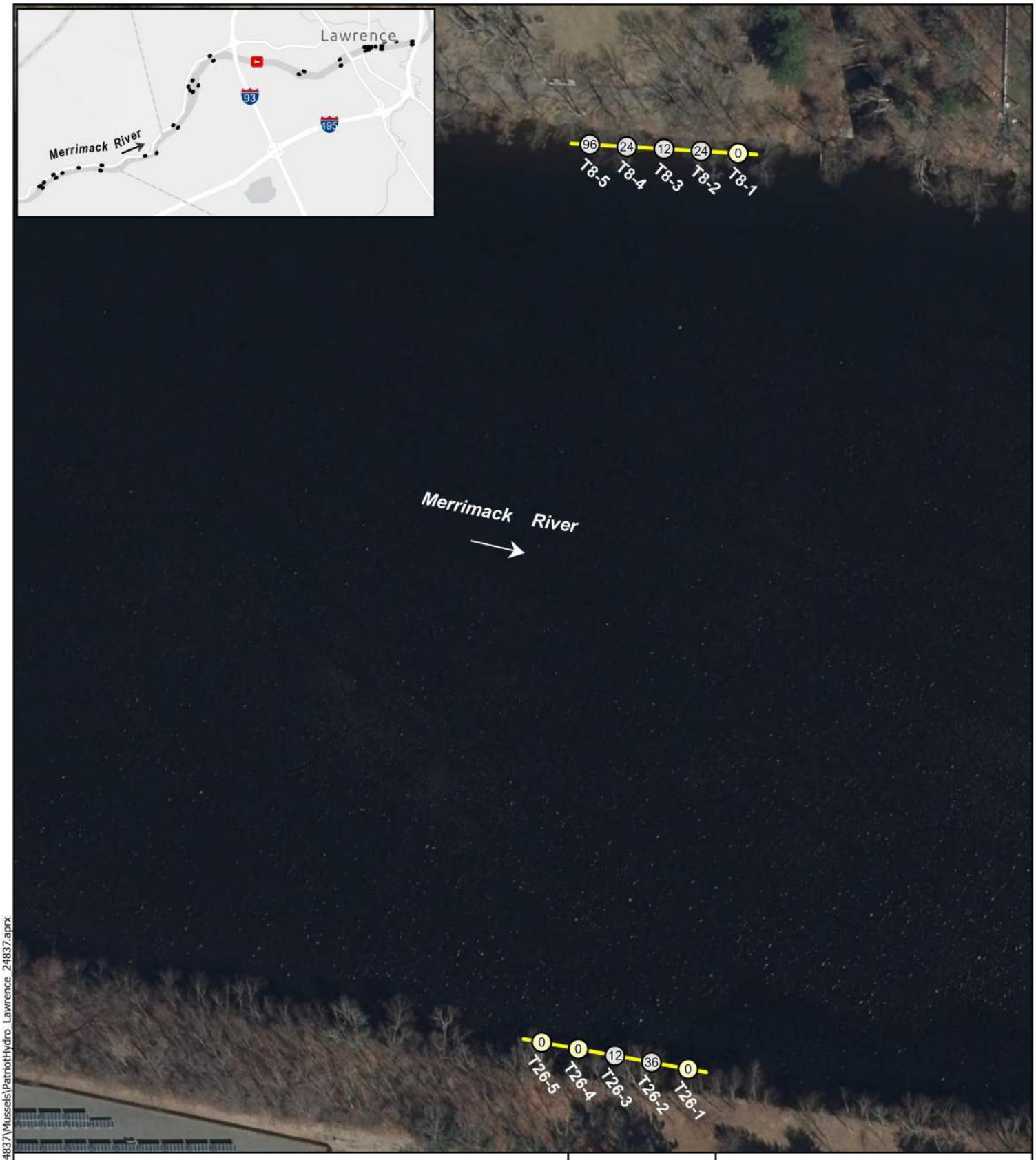

Spot Dive (Q)

Survey Transect (T)

Catch Per Unit Effort (CPUE)
(No. Live/Hour)

- 0
- 0.1 - 500
- 500.1 - 1000
- 1000.1 - 2000
- 2000.1 - 4500

N
W E
S

0 10 20
Meters

0 50 100
Feet

Appendix A - Figure 2
T8 and T26
Catch Per Unit Effort (CPUE)

Merrimack River
Lawrence Hydroelectric Project
Essex and Middlesex Counties, MA

NORMANDEAU ASSOCIATES
ENVIRONMENTAL CONSULTANTS

3/12/2025

C:\Projects\PatriotHydro_Lawrence_24837\Mussels\PatriotHydro_Lawrence_24837.aprx



Spot Dive (Q)

Survey Transect (T)

Catch Per Unit Effort (CPUE)
(No. Live/Hour)

- 0
- 0.1 - 500
- 500.1 - 1000
- 1000.1 - 2000
- 2000.1 - 4500

N
W E
S

0 10 20
Meters

0 50 100
Feet

Appendix A - Figure 2
T9 and T25
Catch Per Unit Effort (CPUE)

Merrimack River
Lawrence Hydroelectric Project
Essex and Middlesex Counties, MA

NORMANDEAU ASSOCIATES
ENVIRONMENTAL CONSULTANTS

3/12/2025

C:\Projects\PatriotHydro_Lawrence_24837\Mussels\PatriotHydro_Lawrence_24837.aprx

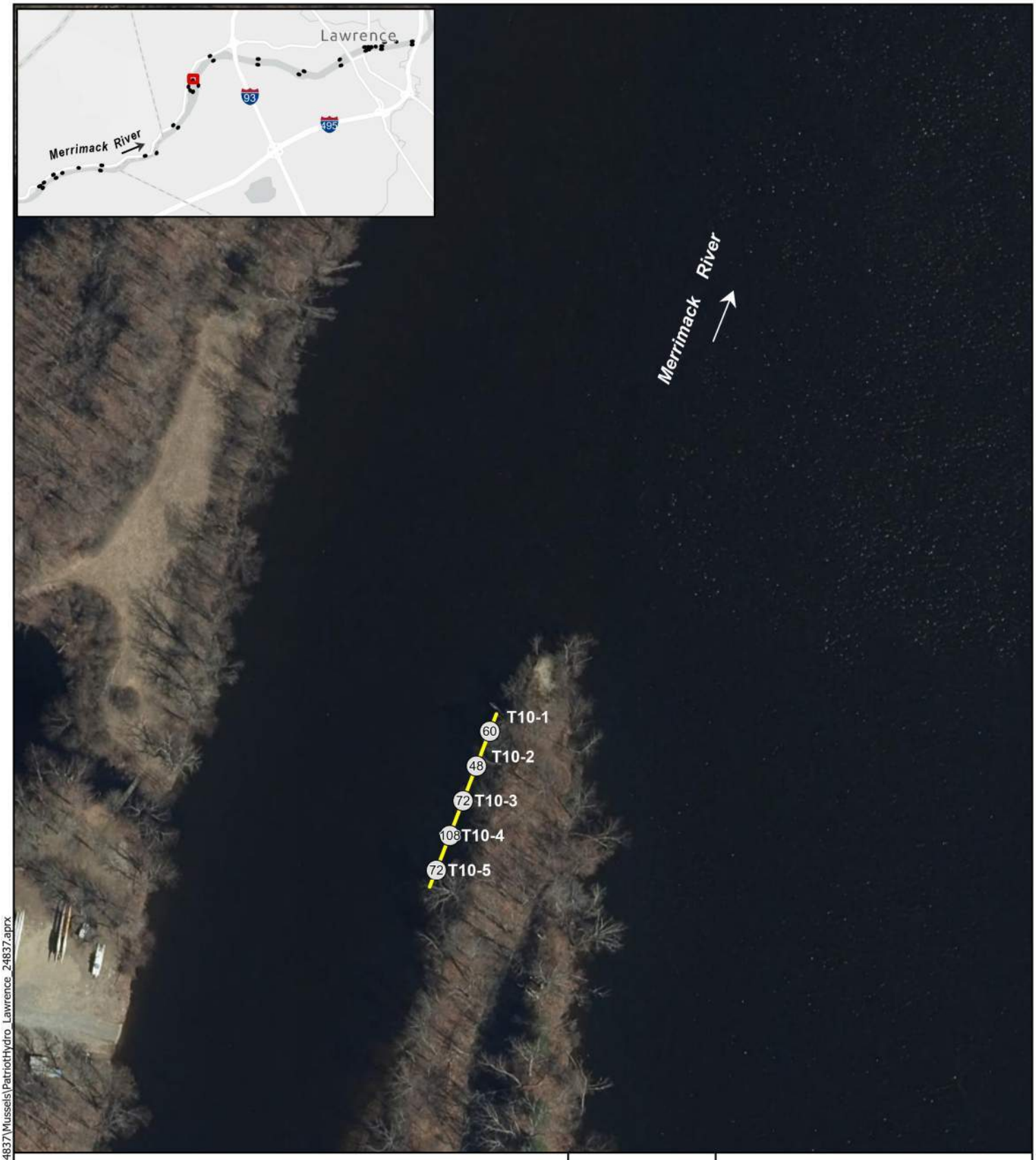

Spot Dive (Q)

Survey Transect (T)

Catch Per Unit Effort (CPUE)
(No. Live/Hour)

- 0
- 0.1 - 500
- 500.1 - 1000
- 1000.1 - 2000
- 2000.1 - 4500

N
W E
S

0 10 20
Meters

0 50 100
Feet

Appendix A - Figure 2
T10
Catch Per Unit Effort (CPUE)

Merrimack River
Lawrence Hydroelectric Project
Essex and Middlesex Counties, MA

NORMANDEAU ASSOCIATES
ENVIRONMENTAL CONSULTANTS

3/12/2025

C:\Projects\PatriotHydro_Lawrence_24837\Mussels\PatriotHydro_Lawrence_24837.aprx

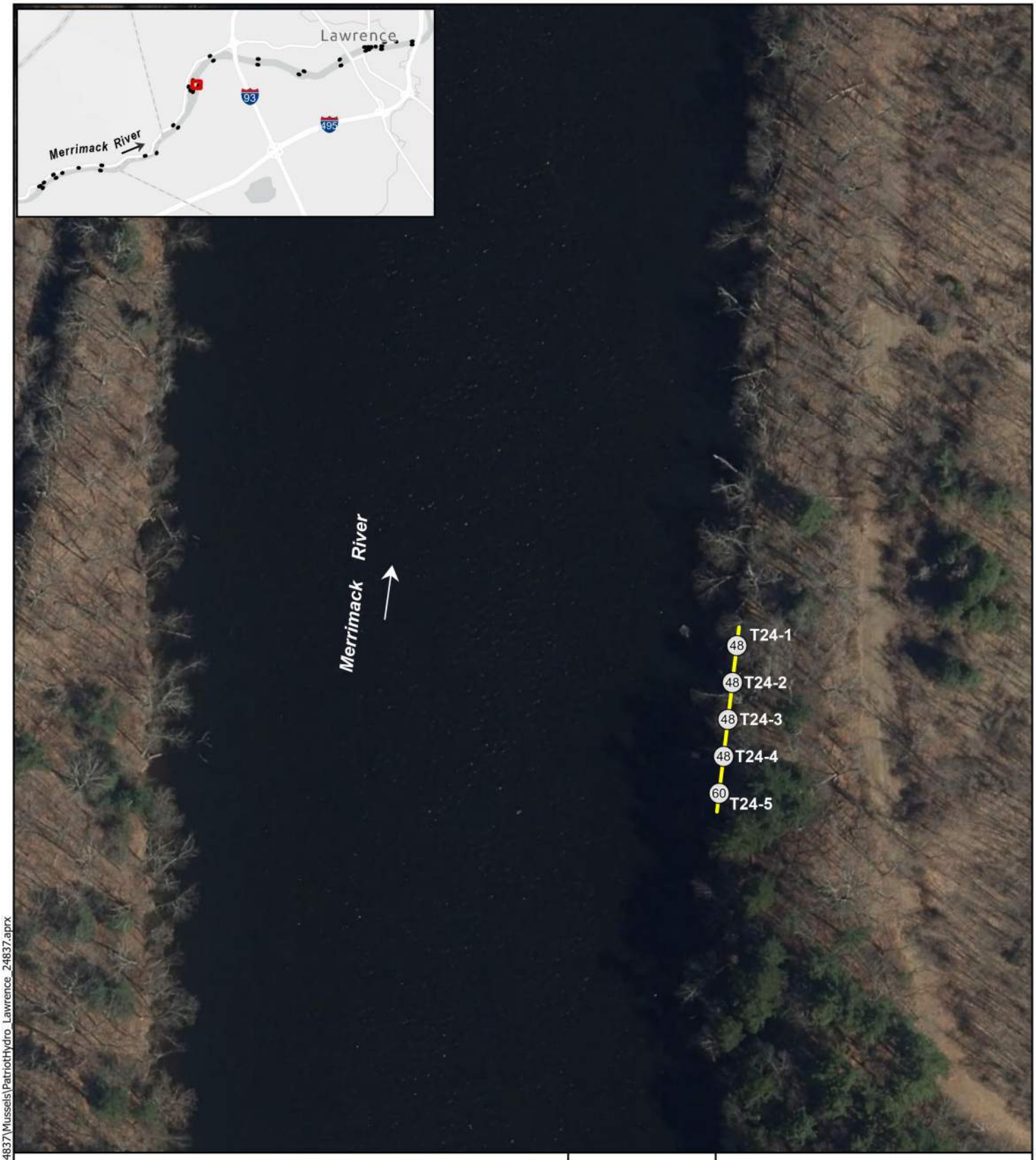

Spot Dive (Q)

Survey Transect (T)

Catch Per Unit Effort (CPUE)
(No. Live/Hour)

- 0
- 0.1 - 500
- 500.1 - 1000
- 1000.1 - 2000
- 2000.1 - 4500

N
W E
S

0 10 20
Meters

0 50 100
Feet

Appendix A - Figure 2
T24
Catch Per Unit Effort (CPUE)

Merrimack River
Lawrence Hydroelectric Project
Essex and Middlesex Counties, MA

NORMANDEAU ASSOCIATES
ENVIRONMENTAL CONSULTANTS

3/12/2025

C:\Projects\PatriotHydro_Lawrence_24837\Mussels\PatriotHydro_Lawrence_24837.aprx



Spot Dive (Q)

Survey Transect (T)

Catch Per Unit Effort (CPUE)
(No. Live/Hour)

- 0
- 0.1 - 500
- 500.1 - 1000
- 1000.1 - 2000
- 2000.1 - 4500

N
W E
S

0 10 20
Meters

0 50 100
Feet

Appendix A - Figure 2
T11
Catch Per Unit Effort (CPUE)

Merrimack River
Lawrence Hydroelectric Project
Essex and Middlesex Counties, MA

NORMANDEAU ASSOCIATES
ENVIRONMENTAL CONSULTANTS

3/12/2025

C:\Projects\PatriotHydro_Lawrence_24837\Mussels\PatriotHydro_Lawrence_24837.aprx

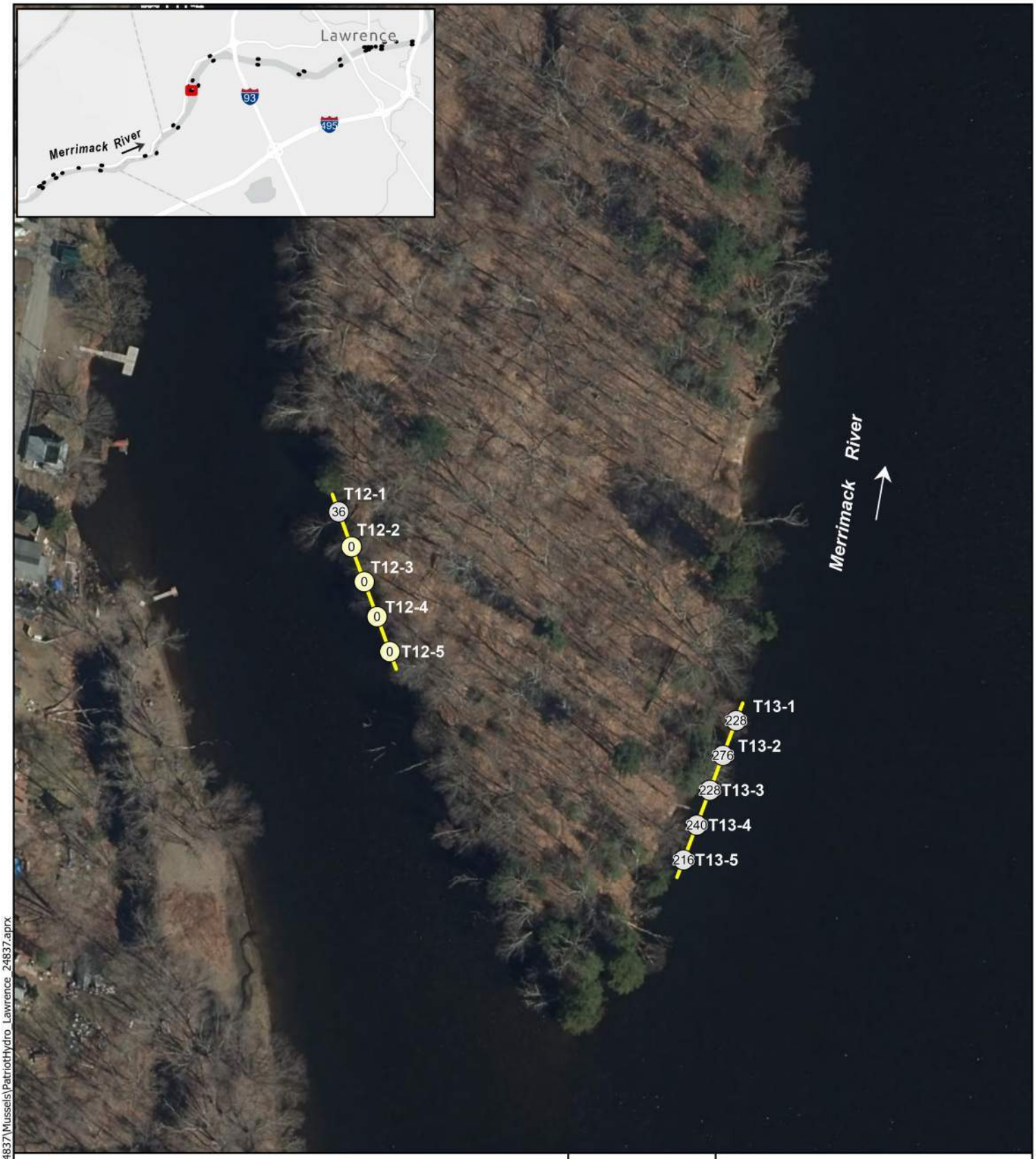

Spot Dive (Q)

Survey Transect (T)

Catch Per Unit Effort (CPUE)
(No. Live/Hour)

- 0
- 0.1 - 500
- 500.1 - 1000
- 1000.1 - 2000
- 2000.1 - 4500

N
W E
S

0 10 20
Meters

0 50 100
Feet

Appendix A - Figure 2
T12 and T13
Catch Per Unit Effort (CPUE)

Merrimack River
Lawrence Hydroelectric Project
Essex and Middlesex Counties, MA

NORMANDEAU ASSOCIATES
ENVIRONMENTAL CONSULTANTS

3/12/2025

C:\Projects\PatriotHydro_Lawrence_24837\Mussels\PatriotHydro_Lawrence_24837.aprx

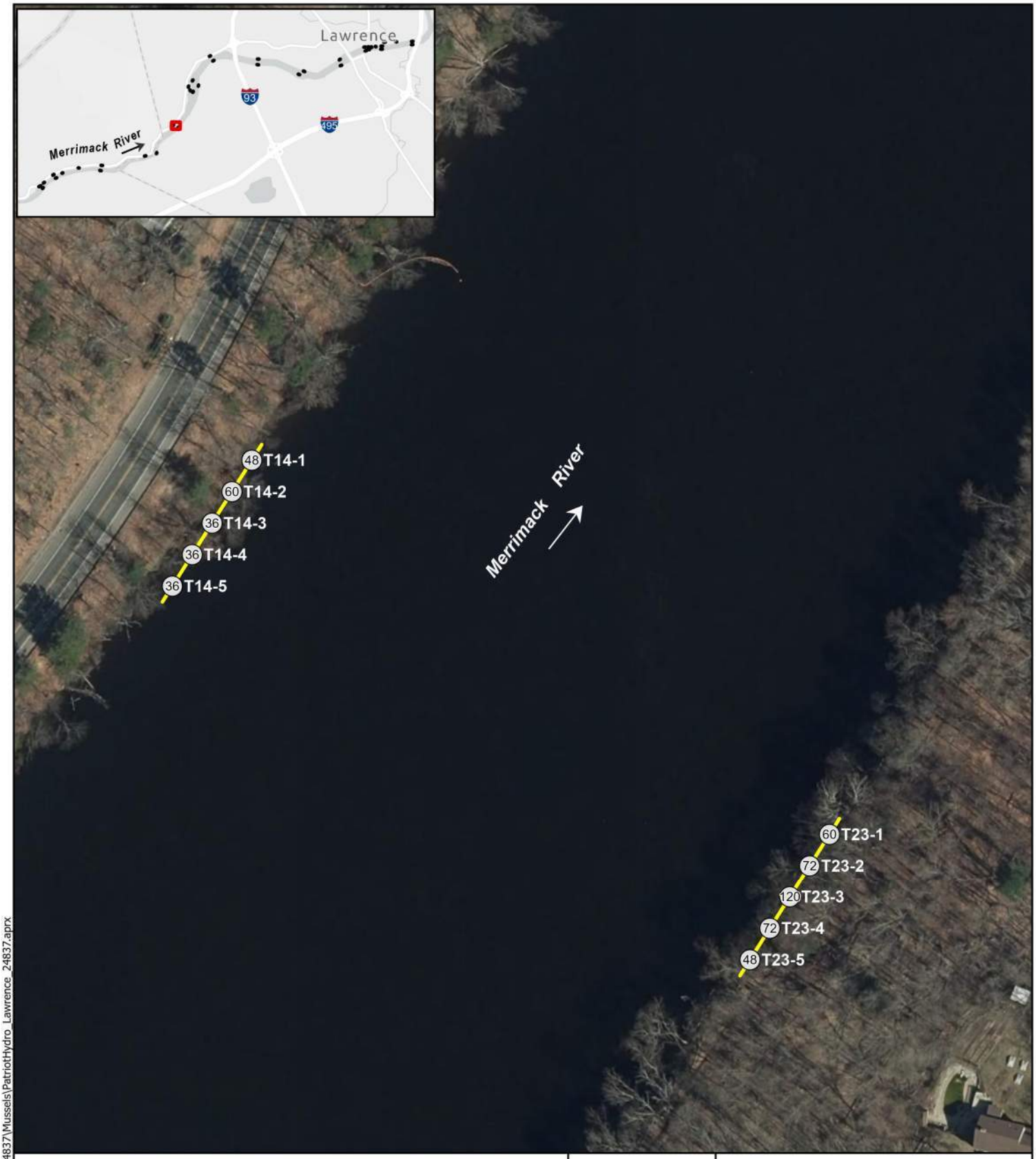

Spot Dive (Q)

Survey Transect (T)

Catch Per Unit Effort (CPUE)
(No. Live/Hour)

- 0
- 0.1 - 500
- 500.1 - 1000
- 1000.1 - 2000
- 2000.1 - 4500

N
W E
S

0 10 20
Meters

0 50 100
Feet

Appendix A - Figure 2
T14 and T23
Catch Per Unit Effort (CPUE)

Merrimack River
Lawrence Hydroelectric Project
Essex and Middlesex Counties, MA

NORMANDEAU ASSOCIATES
ENVIRONMENTAL CONSULTANTS

3/12/2025

C:\Projects\PatriotHydro_Lawrence_24837\Mussels\PatriotHydro_Lawrence_24837.aprx

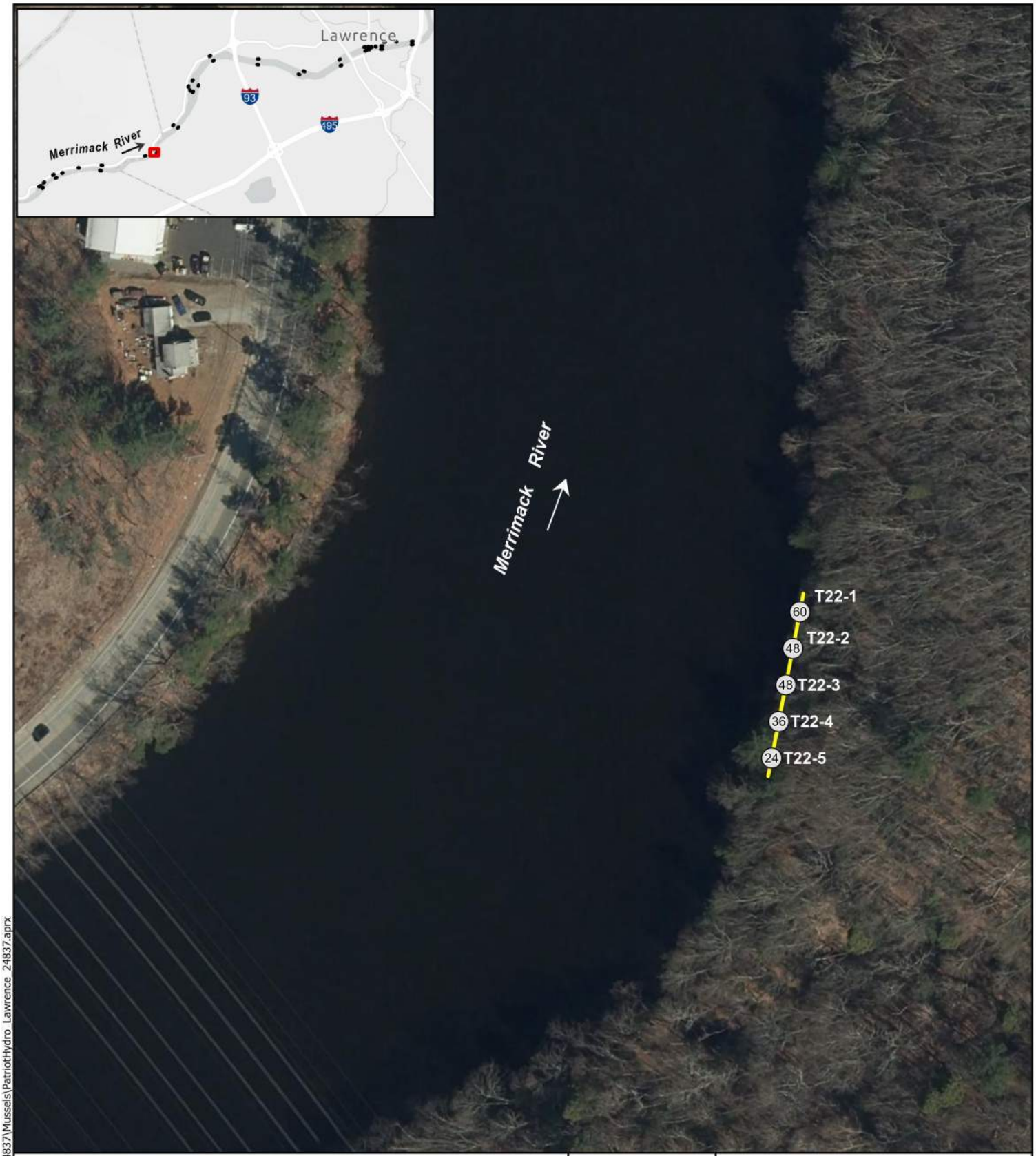

Spot Dive (Q)

Survey Transect (T)

Catch Per Unit Effort (CPUE)
(No. Live/Hour)

- 0
- 0.1 - 500
- 500.1 - 1000
- 1000.1 - 2000
- 2000.1 - 4500

N
W E
S

0 10 20
Meters

0 50 100
Feet

Appendix A - Figure 2
T22
Catch Per Unit Effort (CPUE)

Merrimack River
Lawrence Hydroelectric Project
Essex and Middlesex Counties, MA

NORMANDEAU ASSOCIATES
ENVIRONMENTAL CONSULTANTS

3/12/2025

C:\Projects\PatriotHydro_Lawrence_24837\Mussels\PatriotHydro_Lawrence_24837.aprx

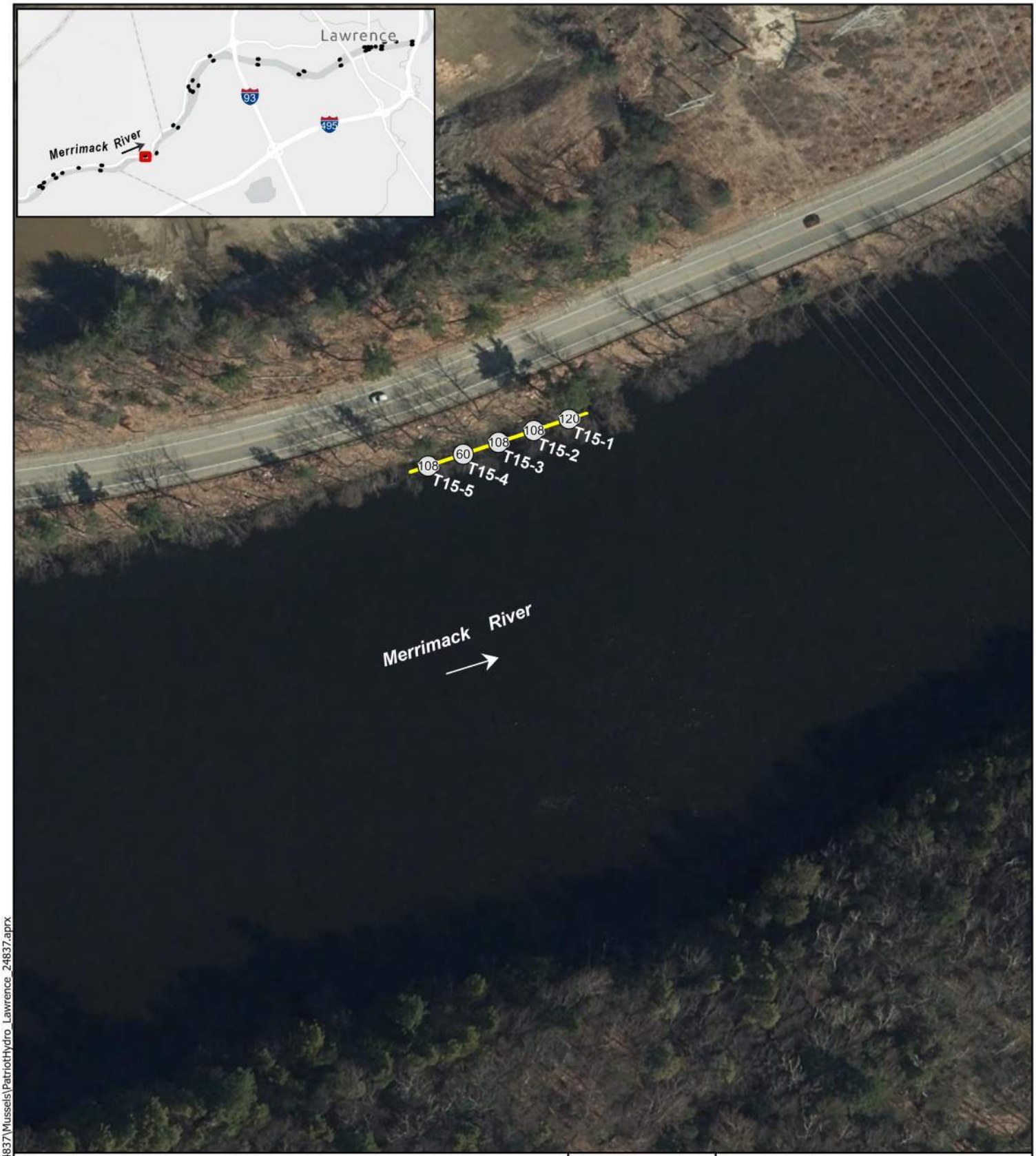

Spot Dive (Q)

Survey Transect (T)

Catch Per Unit Effort (CPUE)
(No. Live/Hour)

- 0
- 0.1 - 500
- 500.1 - 1000
- 1000.1 - 2000
- 2000.1 - 4500

N
W E
S

0 10 20
Meters

0 50 100
Feet

Appendix A - Figure 2
T15
Catch Per Unit Effort (CPUE)

Merrimack River
Lawrence Hydroelectric Project
Essex and Middlesex Counties, MA

NORMANDEAU ASSOCIATES
ENVIRONMENTAL CONSULTANTS

3/12/2025

C:\Projects\PatriotHydro_Lawrence_24837\Mussels\PatriotHydro_Lawrence_24837.aprx

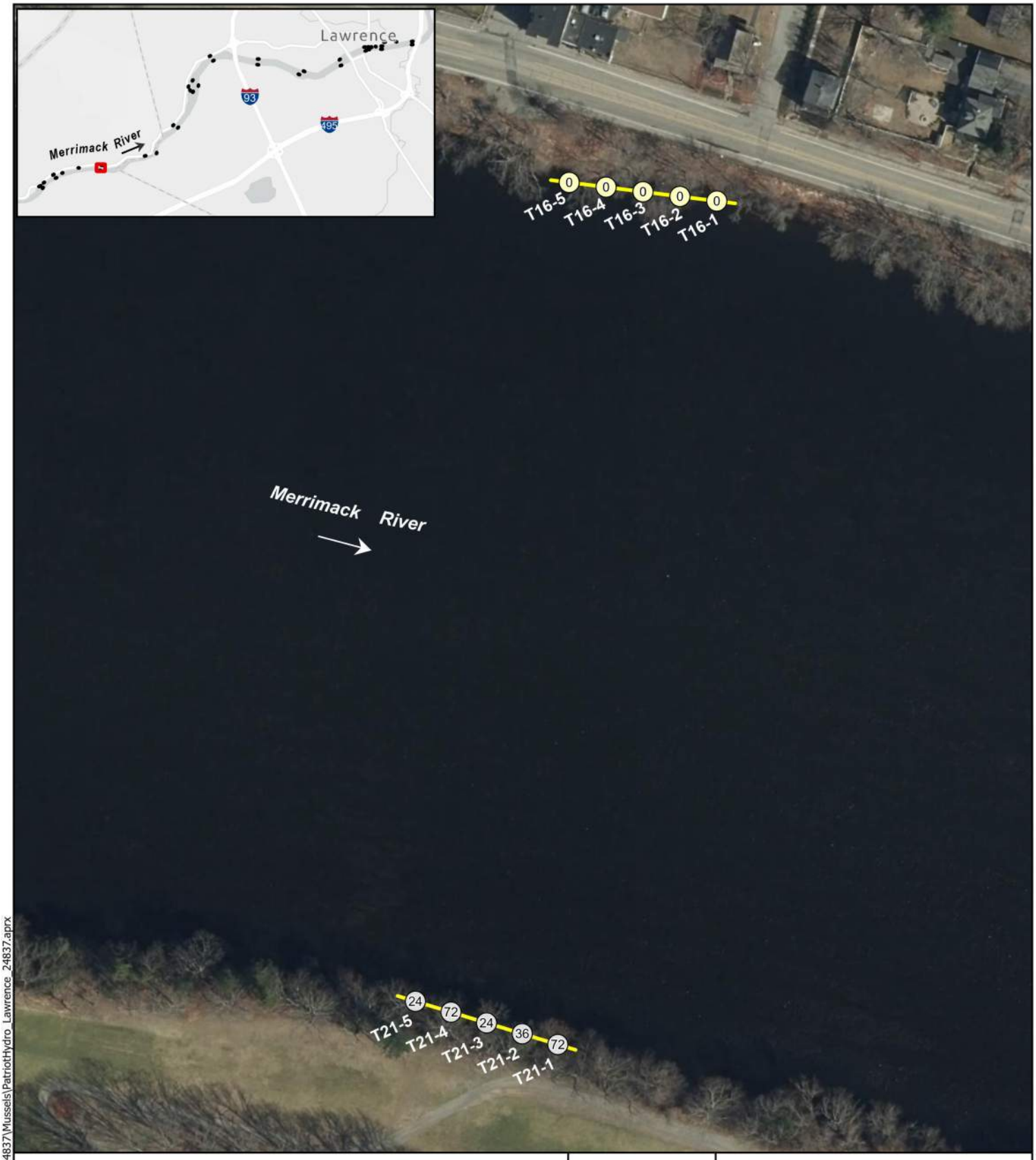

Spot Dive (Q)

Survey Transect (T)

Catch Per Unit Effort (CPUE)
(No. Live/Hour)

- 0
- 0.1 - 500
- 500.1 - 1000
- 1000.1 - 2000
- 2000.1 - 4500

N
W E
S

0 10 20
Meters

0 50 100
Feet

Appendix A - Figure 2
T16 and T21
Catch Per Unit Effort (CPUE)

Merrimack River
Lawrence Hydroelectric Project
Essex and Middlesex Counties, MA

NORMANDEAU ASSOCIATES
ENVIRONMENTAL CONSULTANTS

3/12/2025

C:\Projects\PatriotHydro_Lawrence_24837\Mussels\PatriotHydro_Lawrence_24837.aprx



Spot Dive (Q)

Survey Transect (T)

Catch Per Unit Effort (CPUE)
(No. Live/Hour)

- 0
- 0.1 - 500
- 500.1 - 1000
- 1000.1 - 2000
- 2000.1 - 4500

N
W E
S

0 10 20
Meters

0 50 100
Feet

Appendix A - Figure 2
Q37 - Q39
Catch Per Unit Effort (CPUE)

Merrimack River
Lawrence Hydroelectric Project
Essex and Middlesex Counties, MA

NORMANDEAU ASSOCIATES
ENVIRONMENTAL CONSULTANTS

3/12/2025

C:\Projects\PatriotHydro_Lawrence_24837\Mussels\PatriotHydro_Lawrence_24837.aprx

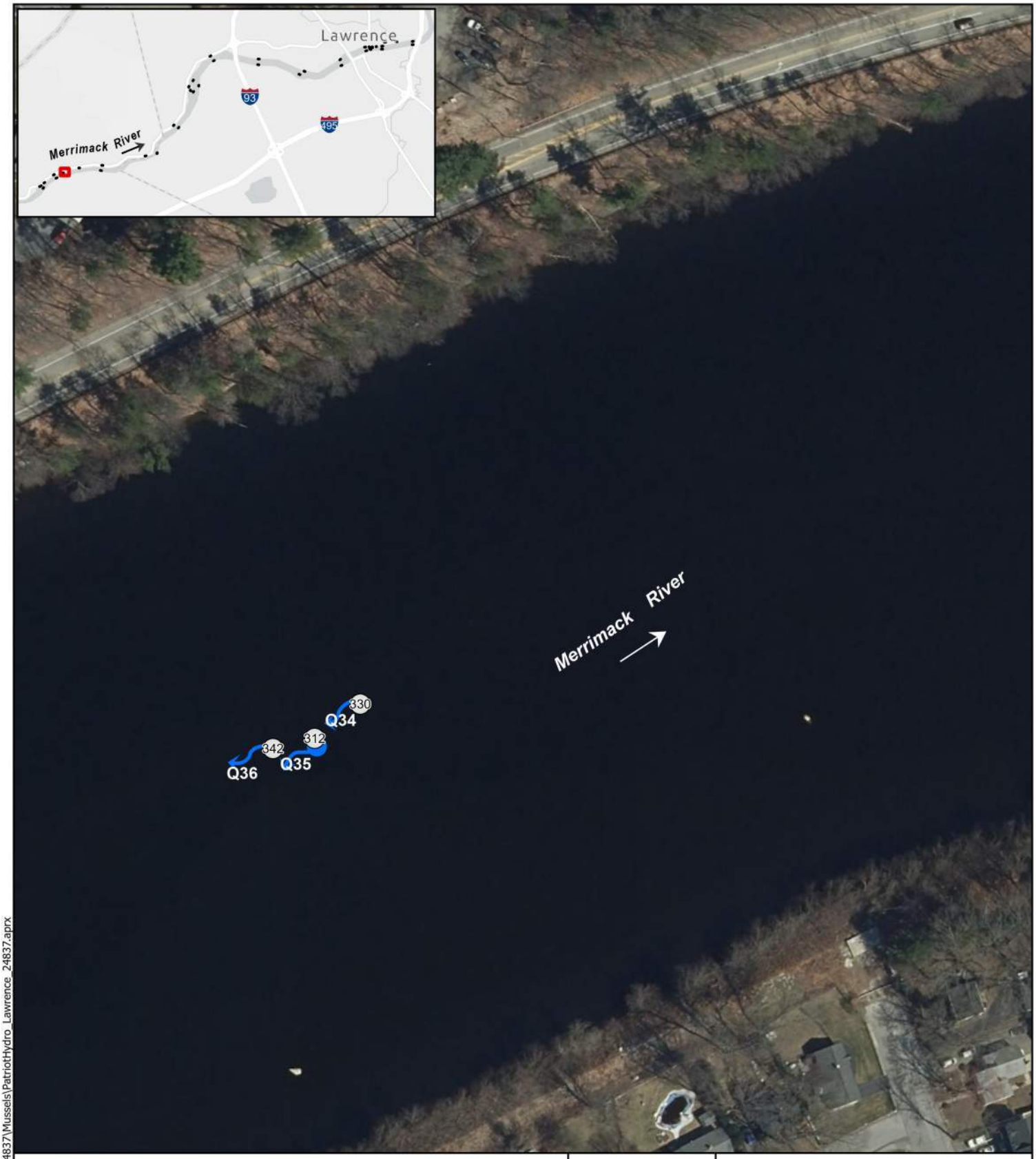

Spot Dive (Q)

Survey Transect (T)

Catch Per Unit Effort (CPUE)
(No. Live/Hour)

- 0
- 0.1 - 500
- 500.1 - 1000
- 1000.1 - 2000
- 2000.1 - 4500

N
W E
S

0 10 20
Meters

0 50 100
Feet

Appendix A - Figure 2
Q34 - Q36
Catch Per Unit Effort (CPUE)

Merrimack River
Lawrence Hydroelectric Project
Essex and Middlesex Counties, MA

NORMANDEAU ASSOCIATES
ENVIRONMENTAL CONSULTANTS

3/12/2025

C:\Projects\PatriotHydro_Lawrence_24837\Mussels\PatriotHydro_Lawrence_24837.aprx

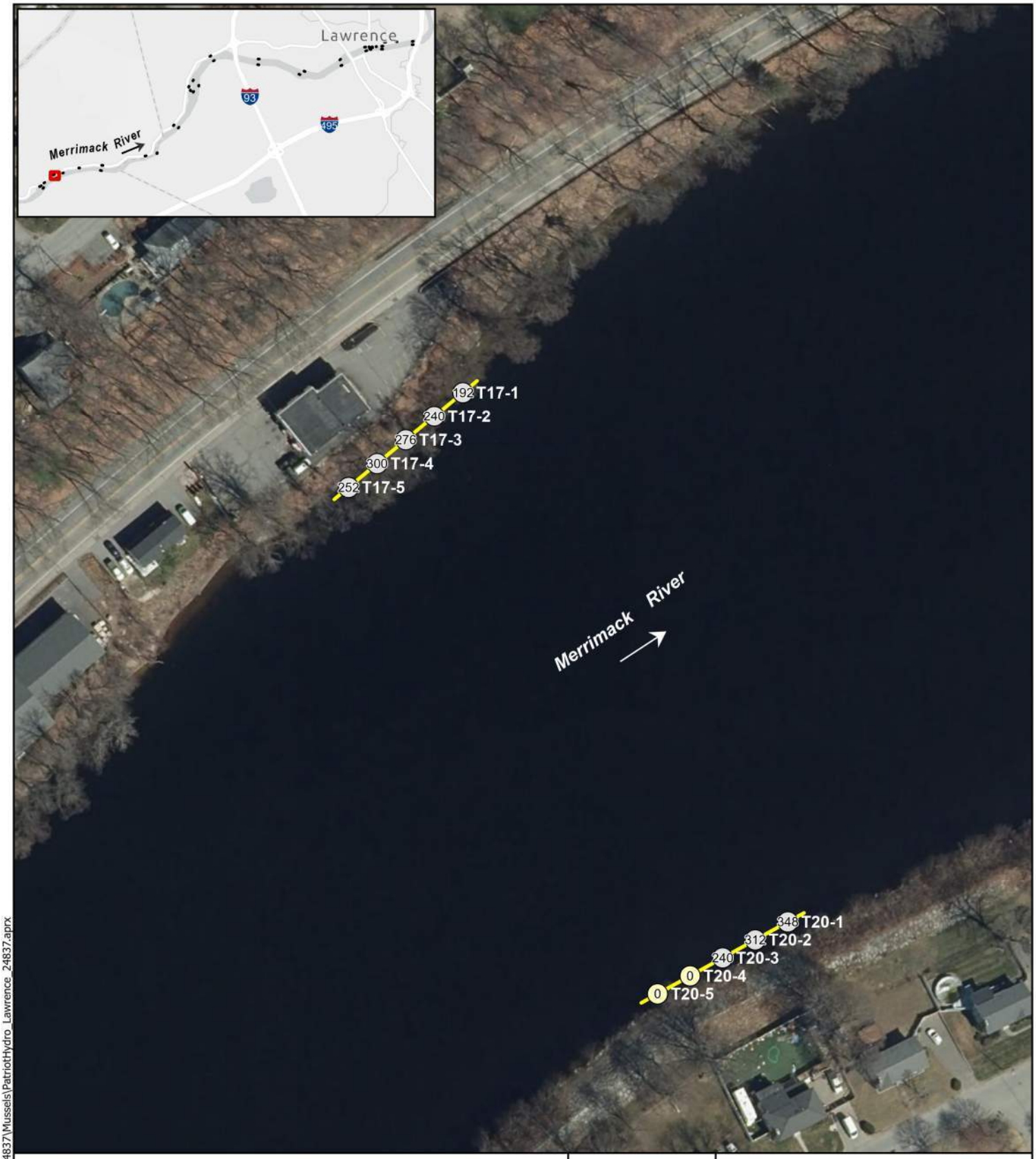

Spot Dive (Q)

Survey Transect (T)

Catch Per Unit Effort (CPUE)
(No. Live/Hour)

- 0
- 0.1 - 500
- 500.1 - 1000
- 1000.1 - 2000
- 2000.1 - 4500

N
W E
S

0 10 20
Meters

0 50 100
Feet

Appendix A - Figure 2
T17 and T20
Catch Per Unit Effort (CPUE)

Merrimack River
Lawrence Hydroelectric Project
Essex and Middlesex Counties, MA

NORMANDEAU ASSOCIATES
ENVIRONMENTAL CONSULTANTS

3/12/2025

C:\Projects\PatriotHydro_Lawrence_24837\Mussels\PatriotHydro_Lawrence_24837.aprx

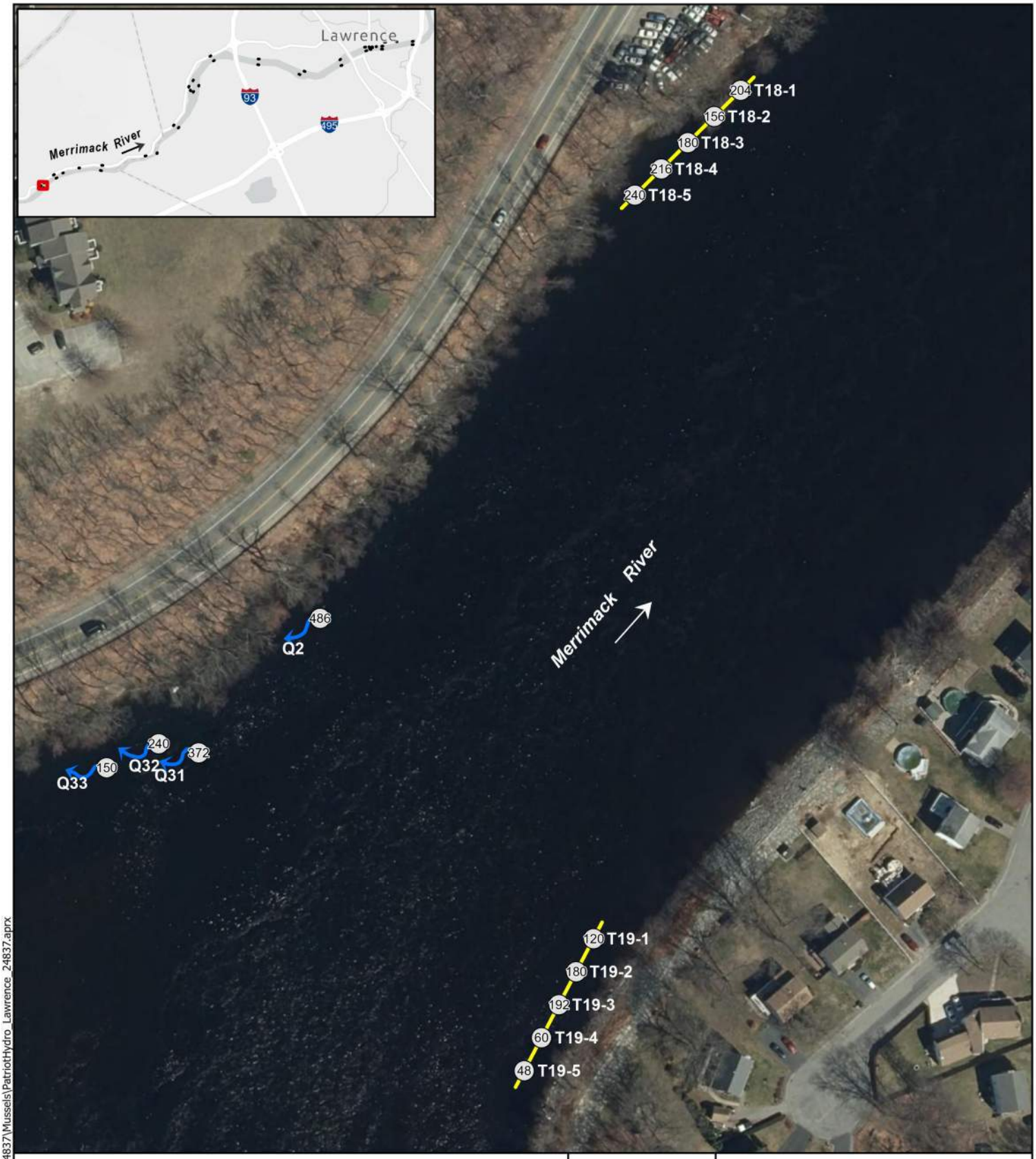

Spot Dive (Q)

Survey Transect (T)

Catch Per Unit Effort (CPUE)
(No. Live/Hour)

- 0
- 0.1 - 500
- 500.1 - 1000
- 1000.1 - 2000
- 2000.1 - 4500

N
W E
S

0 10 20
Meters

0 50 100
Feet

Appendix A - Figure 2
T18, T19 and Q2, Q31-Q33
Catch Per Unit Effort (CPUE)

Merrimack River
Lawrence Hydroelectric Project
Essex and Middlesex Counties, MA

NORMANDEAU ASSOCIATES
ENVIRONMENTAL CONSULTANTS

3/12/2025

C:\Projects\PatriotHydro_Lawrence_24837\Mussels\PatriotHydro_Lawrence_24837.aprx



Spot Dive (Q)

Survey Transect (T)

Live Unionids (No. of Species)

- 0 - 10
- 11 - 50
- 51 - 200
- 201 - 400
- 401 - 900

N
W E
S

0 10 20
Meters

0 50 100
Feet

Appendix A - Figure 3
T1 and T31
Live Unionids and Species Distribution

Merrimack River
Lawrence Hydroelectric Project
Essex and Middlesex Counties, MA

NORMANDEAU ASSOCIATES
ENVIRONMENTAL CONSULTANTS

3/12/2025

C:\Projects\PatriotHydro_Lawrence_24837\Mussels\PatriotHydro_Lawrence_24837.aprx



Spot Dive (Q)

Survey Transect (T)

Live Unionids (No. of Species)

- 0 - 10
- 11 - 50
- 51 - 200
- 201 - 400
- 401 - 900

N
W E
S

0 10 20
Meters

0 50 100
Feet

Appendix A - Figure 3
T2
Live Unionids and Species Distribution

Merrimack River
Lawrence Hydroelectric Project
Essex and Middlesex Counties, MA

NORMANDEAU ASSOCIATES
ENVIRONMENTAL CONSULTANTS

3/13/2025

C:\Projects\PatriotHydro_Lawrence_24837\Mussels\PatriotHydro_Lawrence_24837.aprx



Spot Dive (Q)

Survey Transect (T)

Live Unionids (No. of Species)

- 0 - 10
- 11 - 50
- 51 - 200
- 201 - 400
- 401 - 900

N
W E
S

0 10 20
Meters

0 50 100
Feet

Appendix A - Figure 3
T4
Live Unionids and Species Distribution

Merrimack River
Lawrence Hydroelectric Project
Essex and Middlesex Counties, MA

NORMANDEAU ASSOCIATES
ENVIRONMENTAL CONSULTANTS

3/12/2025

C:\Projects\PatriotHydro_Lawrence_24837\Mussels\PatriotHydro_Lawrence_24837.aprx



Spot Dive (Q)

Survey Transect (T)

Live Unionids (No. of Species)

- 0 - 10
- 11 - 50
- 51 - 200
- 201 - 400
- 401 - 900

N

W E

S

0 10 20

Meters

0 50 100

Feet

Appendix A - Figure 3
T3, T30 and Q15 - Q24
Live Unionids and Species Distribution

Merrimack River
Lawrence Hydroelectric Project
Essex and Middlesex Counties, MA

NORMANDEAU ASSOCIATES
ENVIRONMENTAL CONSULTANTS

3/13/2025

C:\Projects\PatriotHydro_Lawrence_24837\Mussels\PatriotHydro_Lawrence_24837.aprx



Spot Dive (Q)

Survey Transect (T)

Live Unionids (No. of Species)

- 0 - 10
- 11 - 50
- 51 - 200
- 201 - 400
- 401 - 900

N

W E

S

0 10 20

Meters

0 50 100

Feet

Appendix A - Figure 3
T5, T29, Q3 - Q14 and Q25 - Q30
Live Unionids and Species Distribution

Merrimack River
Lawrence Hydroelectric Project
Essex and Middlesex Counties, MA

NORMANDEAU ASSOCIATES
ENVIRONMENTAL CONSULTANTS

3/12/2025

C:\Projects\PatriotHydro_Lawrence_24837\Mussels\PatriotHydro_Lawrence_24837.aprx

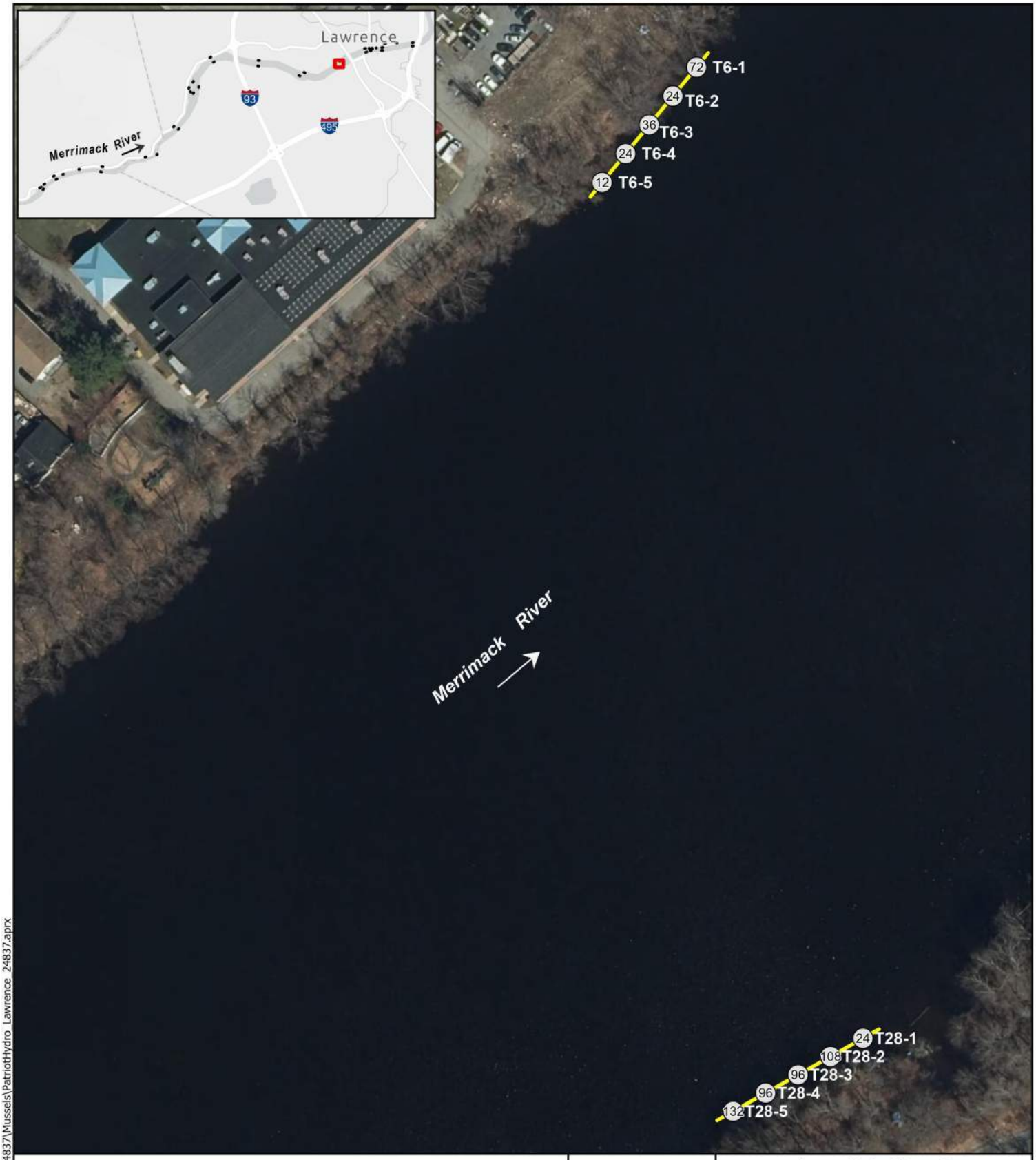

Spot Dive (Q)

Survey Transect (T)

Live Unionids (No. of Species)

- 0 - 10
- 11 - 50
- 51 - 200
- 201 - 400
- 401 - 900

N
W E
S

0 10 20
Meters

0 50 100
Feet

Appendix A - Figure 3
T6 and T28
Live Unionids and Species Distribution

Merrimack River
Lawrence Hydroelectric Project
Essex and Middlesex Counties, MA

NORMANDEAU ASSOCIATES
ENVIRONMENTAL CONSULTANTS

3/13/2025

C:\Projects\PatriotHydro_Lawrence_24837\Mussels\PatriotHydro_Lawrence_24837.aprx

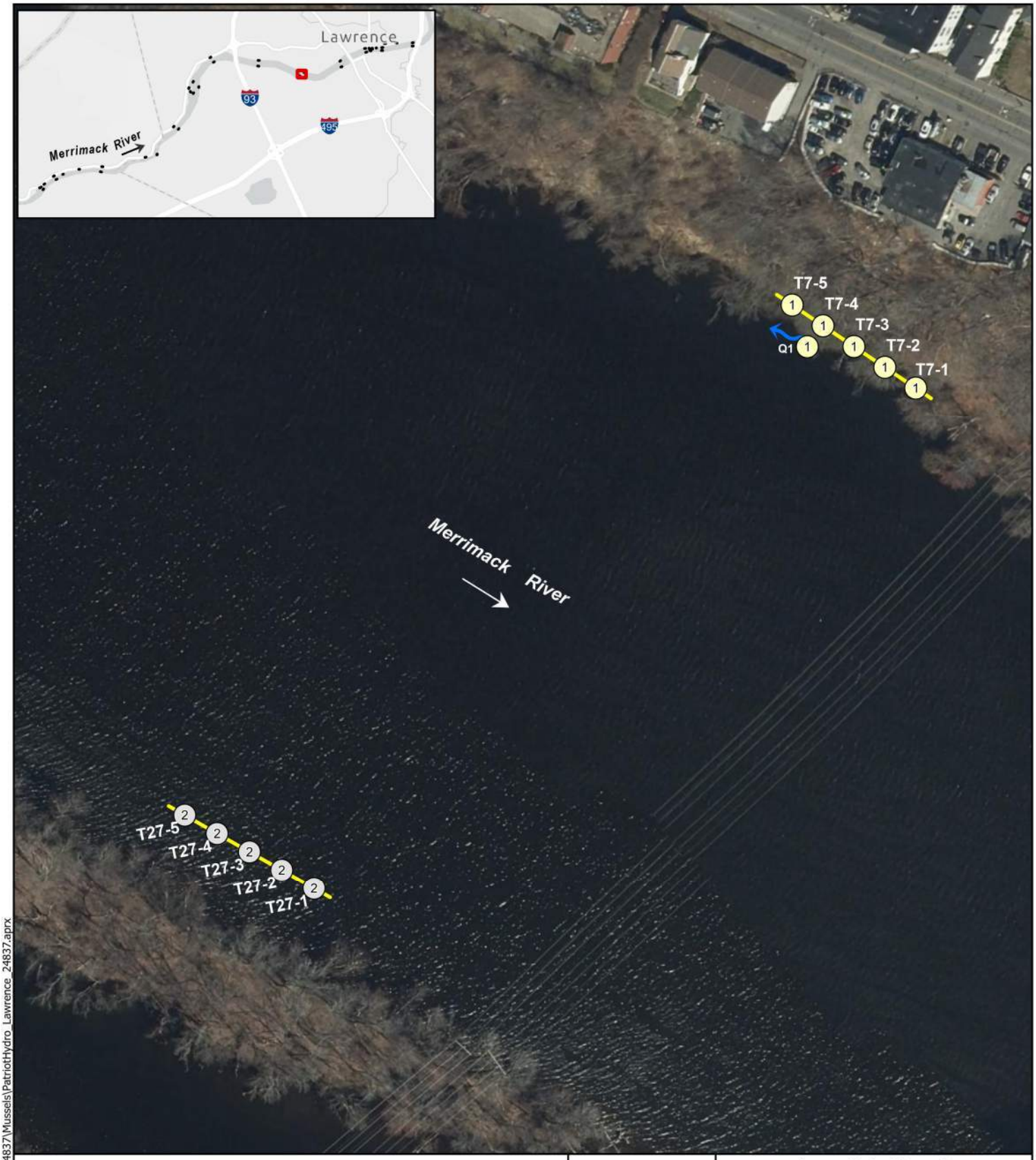

Spot Dive (Q)

Survey Transect (T)

Live Unionids (No. of Species)

- 0 - 10
- 11 - 50
- 51 - 200
- 201 - 400
- 401 - 900

N
W E
S

0 10 20
Meters

0 50 100
Feet

Appendix A - Figure 3
T7, T27 and Q1
Live Unionids and Species Distribution

Merrimack River
Lawrence Hydroelectric Project
Essex and Middlesex Counties, MA

NORMANDEAU ASSOCIATES
ENVIRONMENTAL CONSULTANTS

3/13/2025

C:\Projects\PatriotHydro_Lawrence_24837\Mussels\PatriotHydro_Lawrence_24837.aprx

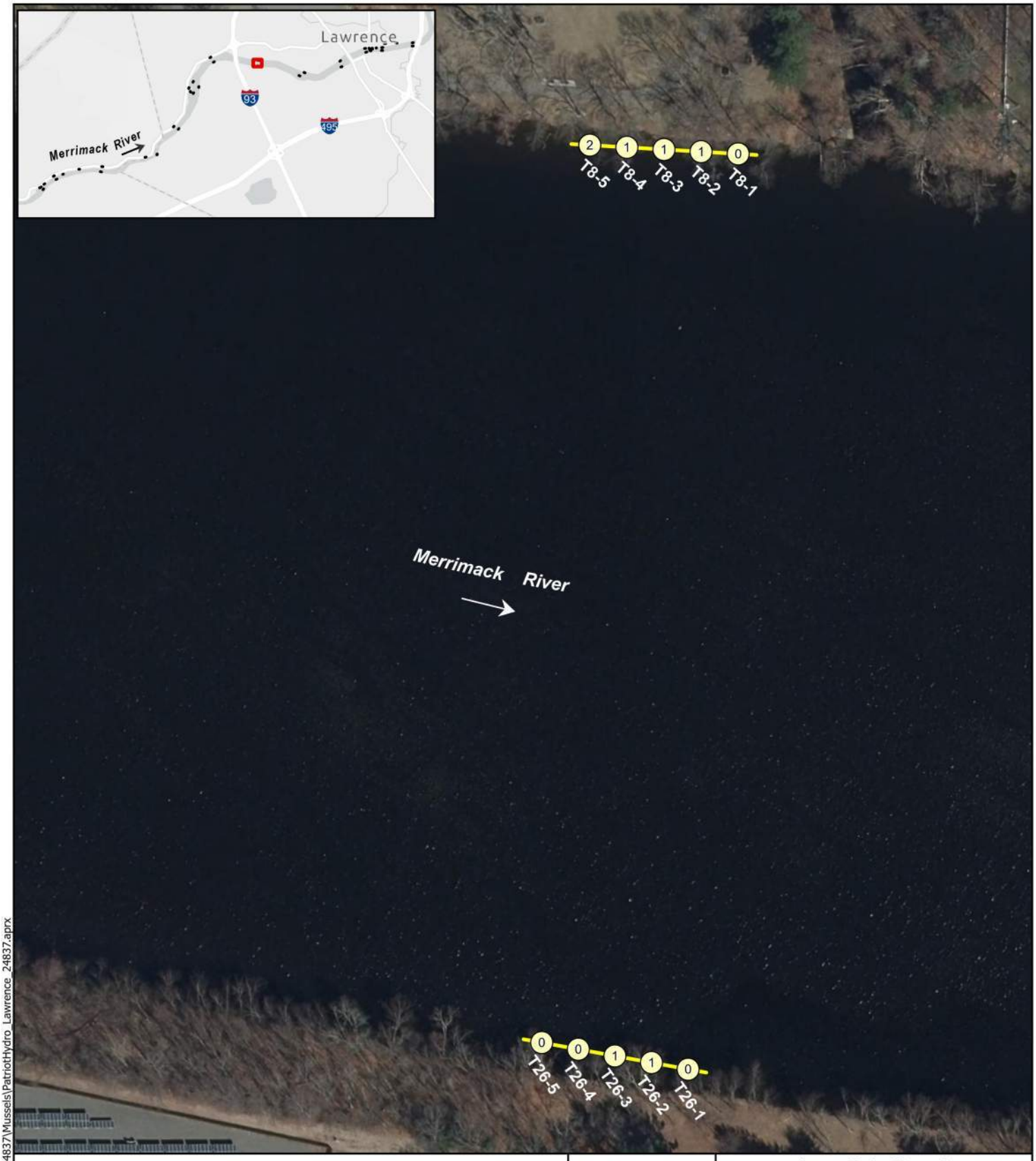

Spot Dive (Q)

Survey Transect (T)

Live Unionids (No. of Species)

- 0 - 10
- 11 - 50
- 51 - 200
- 201 - 400
- 401 - 900

N
W
E
S

0 10 20
Meters

0 50 100
Feet

Appendix A - Figure 3
T8 and T26
Live Unionids and Species Distribution

Merrimack River
Lawrence Hydroelectric Project
Essex and Middlesex Counties, MA

NORMANDEAU ASSOCIATES
ENVIRONMENTAL CONSULTANTS

3/13/2025

C:\Projects\PatriotHydro_Lawrence_24837\Mussels\PatriotHydro_Lawrence_24837.aprx

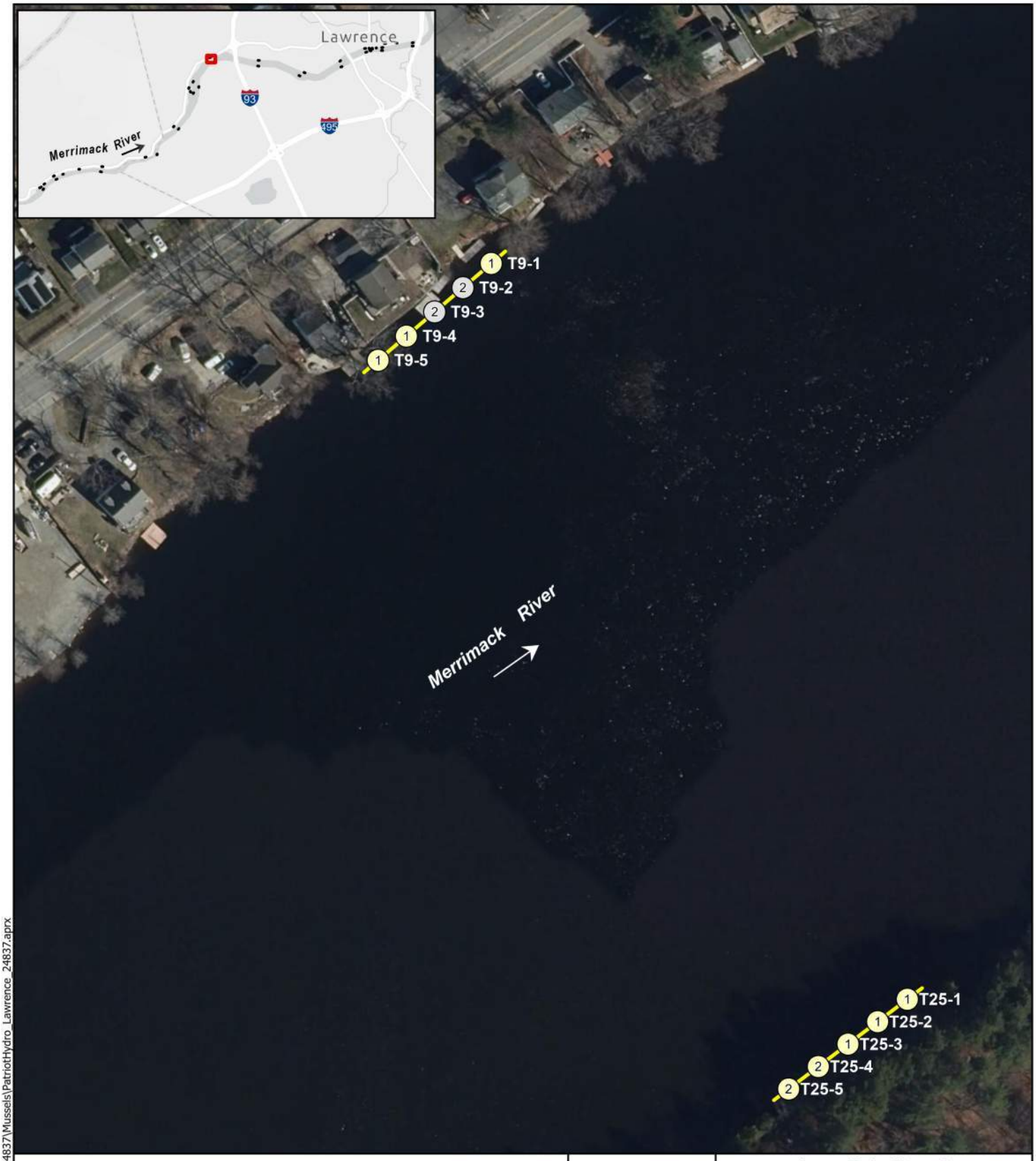

Spot Dive (Q)

Survey Transect (T)

Live Unionids (No. of Species)

- 0 - 10
- 11 - 50
- 51 - 200
- 201 - 400
- 401 - 900

N
W E
S

0 10 20
Meters

0 50 100
Feet

Appendix A - Figure 3
T9 and T25
Live Unionids and Species Distribution

Merrimack River
Lawrence Hydroelectric Project
Essex and Middlesex Counties, MA

NORMANDEAU ASSOCIATES
ENVIRONMENTAL CONSULTANTS

3/13/2025

C:\Projects\PatriotHydro_Lawrence_24837\Mussels\PatriotHydro_Lawrence_24837.aprx

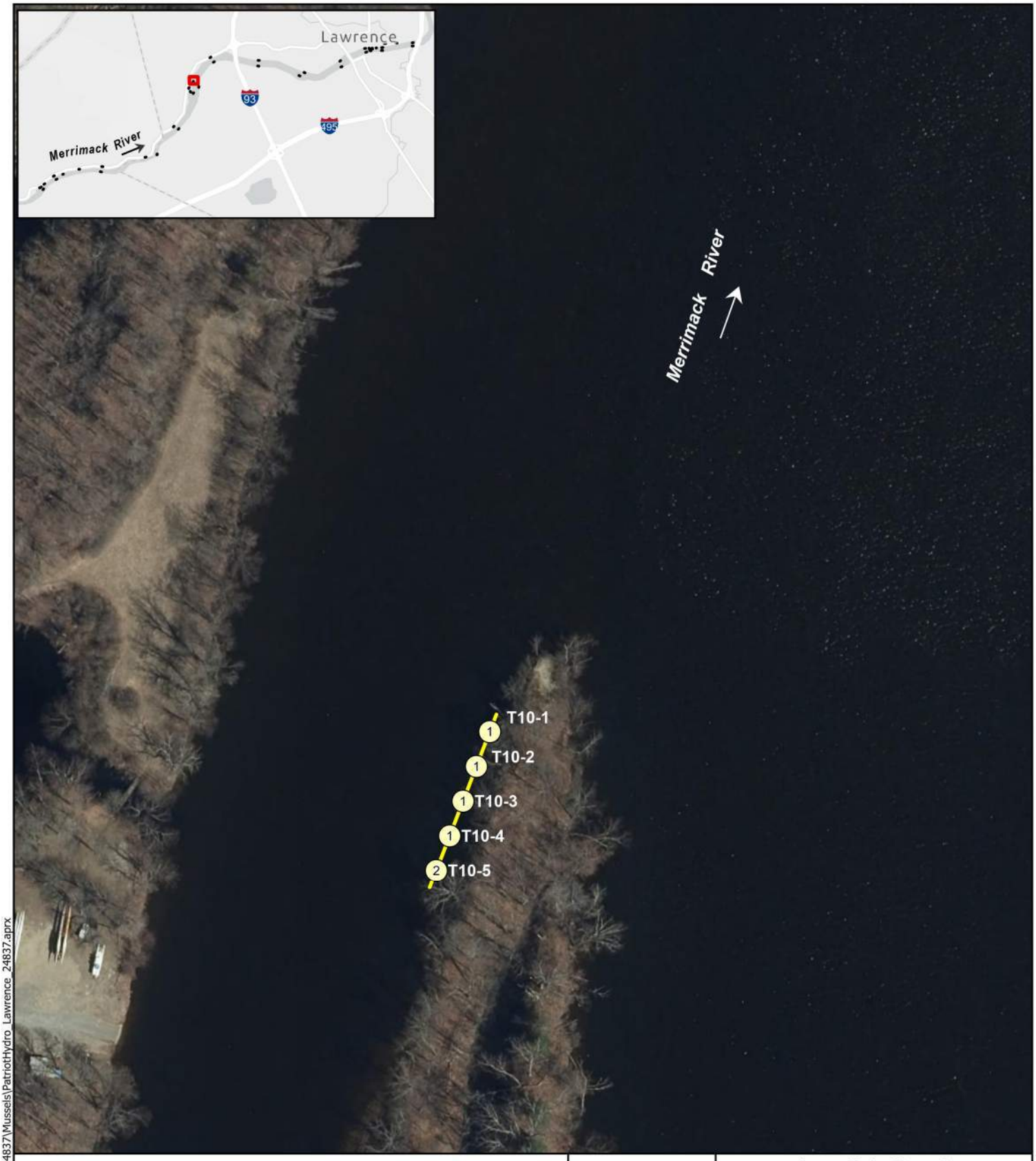

Spot Dive (Q)

Survey Transect (T)

Live Unionids (No. of Species)

- 0 - 10
- 11 - 50
- 51 - 200
- 201 - 400
- 401 - 900

N
W E
S

0 10 20
Meters

0 50 100
Feet

Appendix A - Figure 3
T10
Live Unionids and Species Distribution

Merrimack River
Lawrence Hydroelectric Project
Essex and Middlesex Counties, MA

NORMANDEAU ASSOCIATES
ENVIRONMENTAL CONSULTANTS

3/13/2025

C:\Projects\PatriotHydro_Lawrence_24837\Mussels\PatriotHydro_Lawrence_24837.aprx

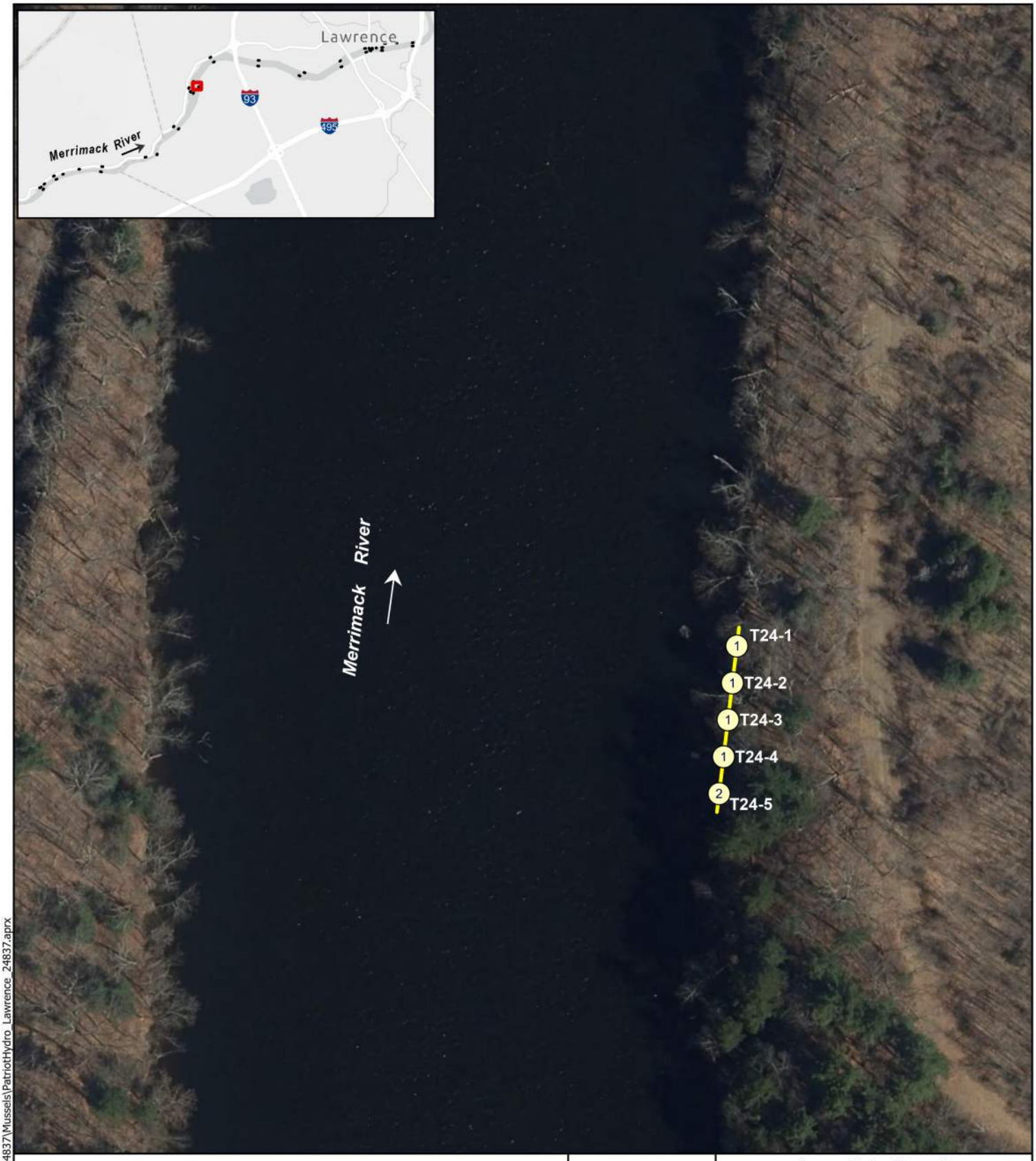

Spot Dive (Q)

Survey Transect (T)

Live Unionids (No. of Species)

0 - 10

11 - 50

51 - 200

201 - 400

401 - 900

N

W E

S

0 10 20

Meters

0 50 100

Feet

Appendix A - Figure 3
T24
Live Unionids and Species Distribution

Merrimack River
Lawrence Hydroelectric Project
Essex and Middlesex Counties, MA

NORMANDEAU ASSOCIATES
ENVIRONMENTAL CONSULTANTS

3/13/2025

C:\Projects\PatriotHydro_Lawrence_24837\Mussels\PatriotHydro_Lawrence_24837.aprx



Spot Dive (Q)

Survey Transect (T)

Live Unionids (No. of Species)

- 0 - 10
- 11 - 50
- 51 - 200
- 201 - 400
- 401 - 900

N

W E

S

0 10 20

Meters

0 50 100

Feet

Appendix A - Figure 3
T11
Live Unionids and Species Distribution

Merrimack River
Lawrence Hydroelectric Project
Essex and Middlesex Counties, MA

NORMANDEAU ASSOCIATES
ENVIRONMENTAL CONSULTANTS

3/13/2025

C:\Projects\PatriotHydro_Lawrence_24837\Mussels\PatriotHydro_Lawrence_24837.aprx

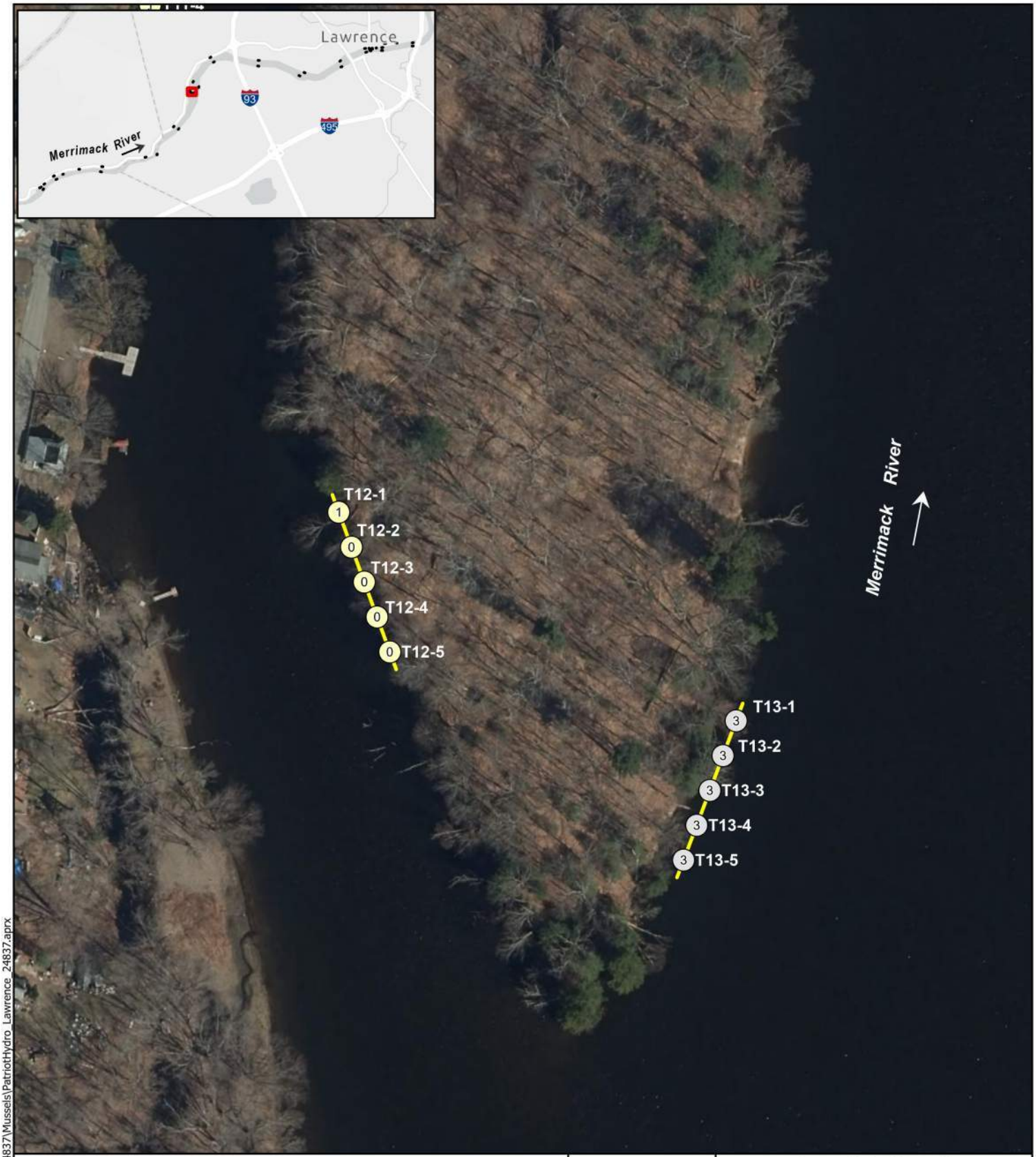

Spot Dive (Q)

Survey Transect (T)

Live Unionids (No. of Species)

- 0 - 10
- 11 - 50
- 51 - 200
- 201 - 400
- 401 - 900

N

W E

S

0 10 20

Meters

0 50 100

Feet

Appendix A - Figure 3
T12 and T13
Live Unionids and Species Distribution

Merrimack River
Lawrence Hydroelectric Project
Essex and Middlesex Counties, MA

NORMANDEAU ASSOCIATES
ENVIRONMENTAL CONSULTANTS

3/13/2025

C:\Projects\PatriotHydro_Lawrence_24837\Mussels\PatriotHydro_Lawrence_24837.aprx

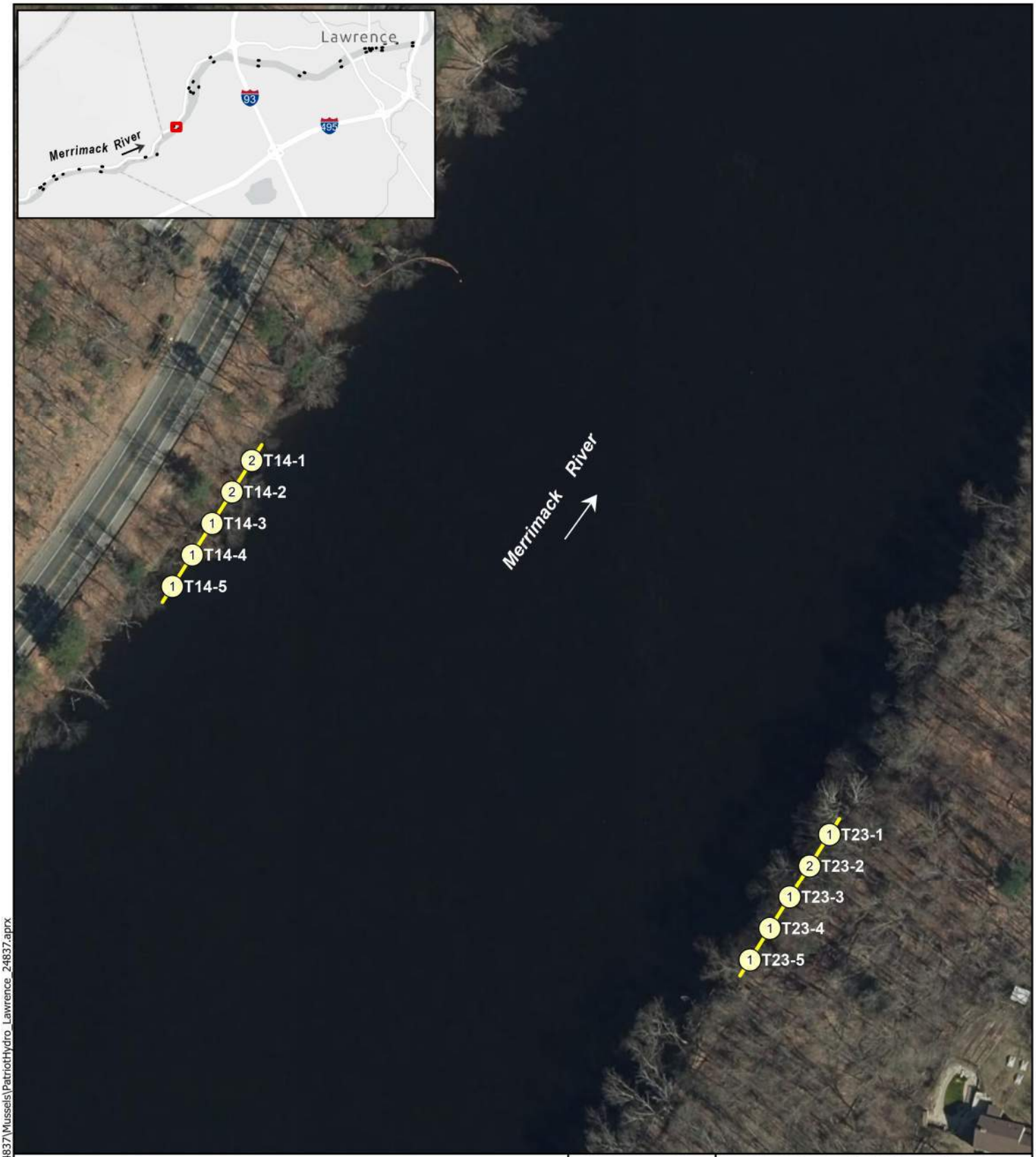

Spot Dive (Q)

Survey Transect (T)

Live Unionids (No. of Species)

- 0 - 10
- 11 - 50
- 51 - 200
- 201 - 400
- 401 - 900

N
W E
S

0 10 20
Meters

0 50 100
Feet

Appendix A - Figure 3
T14 and T23
Live Unionids and Species Distribution

Merrimack River
Lawrence Hydroelectric Project
Essex and Middlesex Counties, MA

NORMANDEAU ASSOCIATES
ENVIRONMENTAL CONSULTANTS

3/13/2025

C:\Projects\PatriotHydro_Lawrence_24837\Mussels\PatriotHydro_Lawrence_24837.aprx

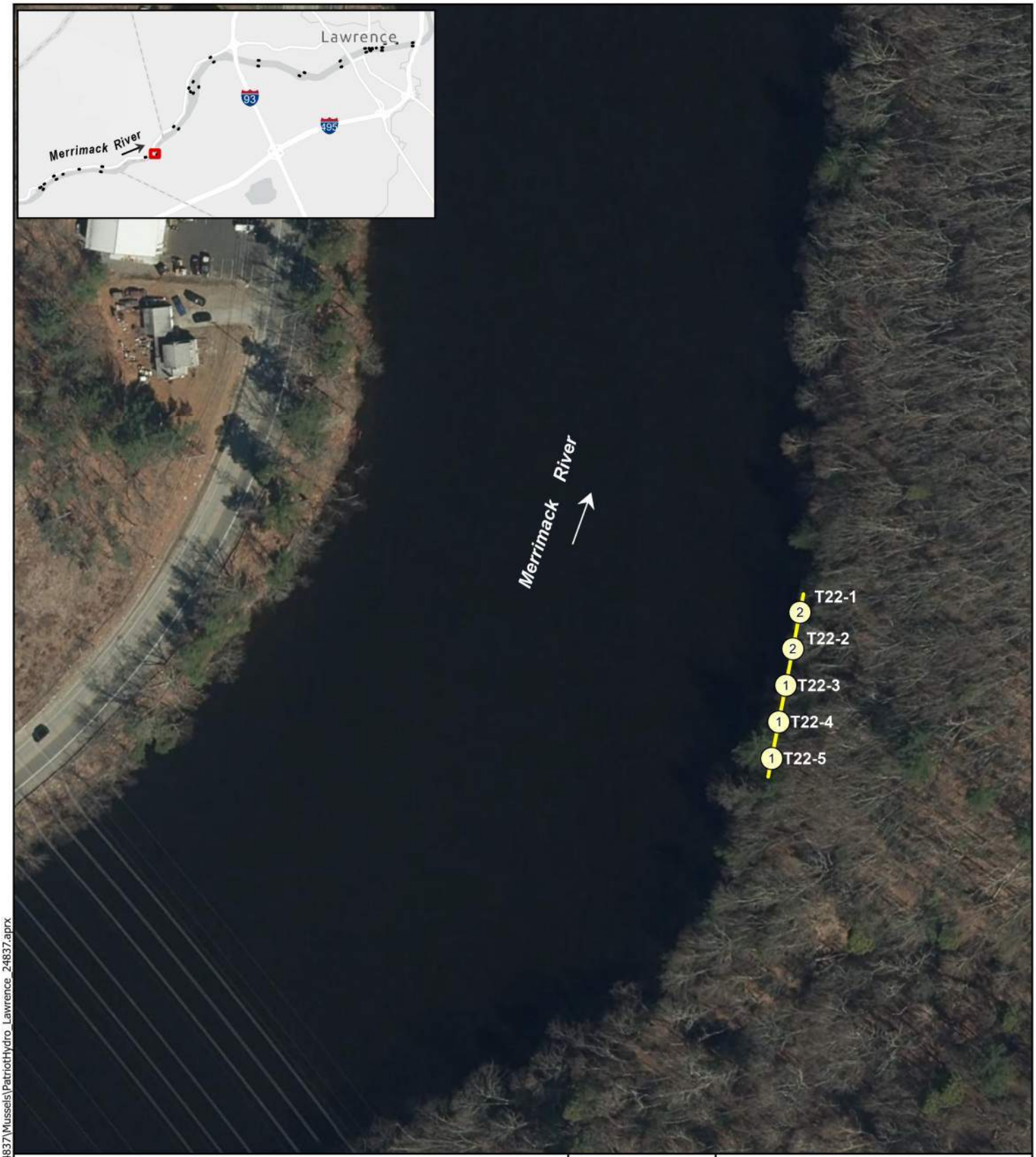

Spot Dive (Q)

Survey Transect (T)

Live Unionids (No. of Species)

- 0 - 10
- 11 - 50
- 51 - 200
- 201 - 400
- 401 - 900

N
W E
S

0 10 20
Meters

0 50 100
Feet

Appendix A - Figure 3
T22
Live Unionids and Species Distribution

Merrimack River
Lawrence Hydroelectric Project
Essex and Middlesex Counties, MA

NORMANDEAU ASSOCIATES
ENVIRONMENTAL CONSULTANTS

3/13/2025

C:\Projects\PatriotHydro_Lawrence_24837\Mussels\PatriotHydro_Lawrence_24837.aprx



Spot Dive (Q)

Survey Transect (T)

Live Unionids (No. of Species)

- 0 - 10
- 11 - 50
- 51 - 200
- 201 - 400
- 401 - 900

N

W E

S

0 10 20

Meters

0 50 100

Feet

Appendix A - Figure 3
T15
Live Unionids and Species Distribution

Merrimack River
Lawrence Hydroelectric Project
Essex and Middlesex Counties, MA

NORMANDEAU ASSOCIATES
ENVIRONMENTAL CONSULTANTS

3/13/2025

C:\Projects\PatriotHydro_Lawrence_24837\Mussels\PatriotHydro_Lawrence_24837.aprx

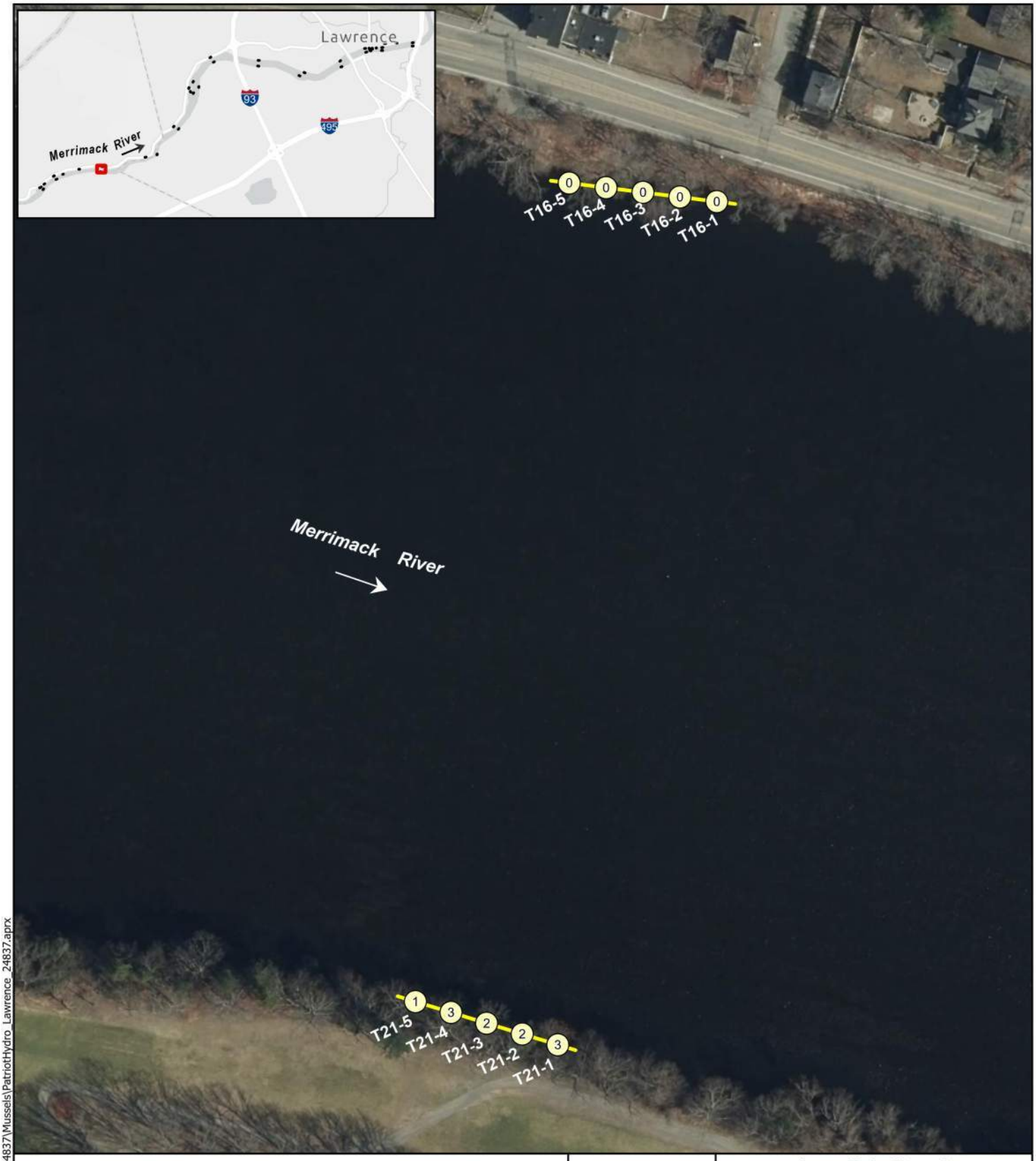

Spot Dive (Q)

Survey Transect (T)

Live Unionids (No. of Species)

- 0 - 10
- 11 - 50
- 51 - 200
- 201 - 400
- 401 - 900

N

W E

S

0 10 20

Meters

0 50 100

Feet

Appendix A - Figure 3
T16 and T21
Live Unionids and Species Distribution

Merrimack River
Lawrence Hydroelectric Project
Essex and Middlesex Counties, MA

NORMANDEAU ASSOCIATES
ENVIRONMENTAL CONSULTANTS

3/13/2025

C:\Projects\PatriotHydro_Lawrence_24837\Mussels\PatriotHydro_Lawrence_24837.aprx



Spot Dive (Q)

Survey Transect (T)

Live Unionids (No. of Species)

0 - 10

11 - 50

51 - 200

201 - 400

401 - 900

N

W E

S

0 10 20

Meters

0 50 100

Feet

Appendix A - Figure 3
Q37 - Q39
Live Unionids and Species Distribution

Merrimack River
Lawrence Hydroelectric Project
Essex and Middlesex Counties, MA

NORMANDEAU ASSOCIATES
ENVIRONMENTAL CONSULTANTS

3/13/2025

C:\Projects\PatriotHydro_Lawrence_24837\Mussels\PatriotHydro_Lawrence_24837.aprx

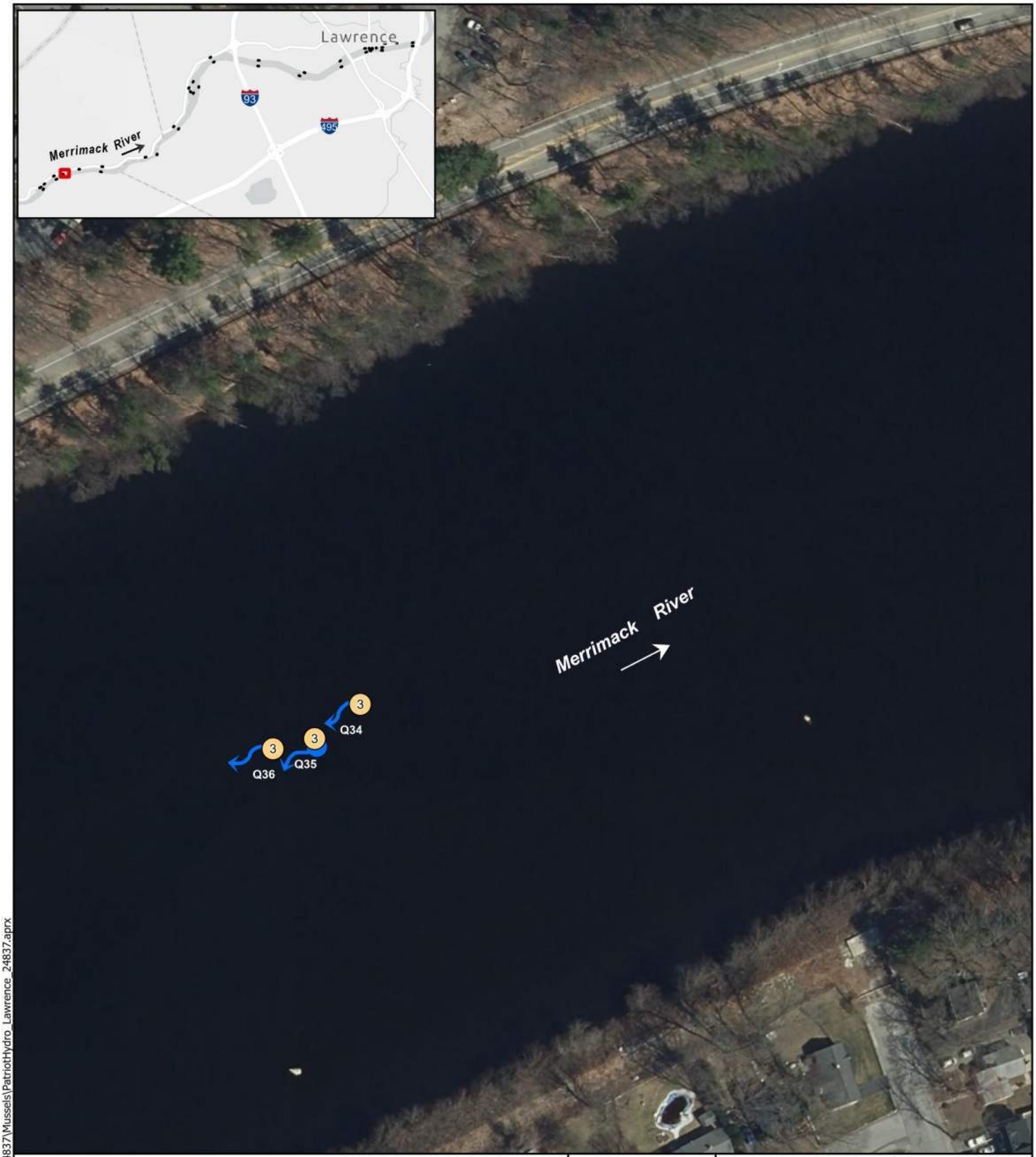

Spot Dive (Q)

Survey Transect (T)

Live Unionids (No. of Species)

- 0 - 10
- 11 - 50
- 51 - 200
- 201 - 400
- 401 - 900

N

W E

S

0 10 20

Meters

0 50 100

Feet

Appendix A - Figure 3
Q34 - Q36
Live Unionids and Species Distribution

Merrimack River
Lawrence Hydroelectric Project
Essex and Middlesex Counties, MA

NORMANDEAU ASSOCIATES
ENVIRONMENTAL CONSULTANTS

3/13/2025

C:\Projects\PatriotHydro_Lawrence_24837\Mussels\PatriotHydro_Lawrence_24837.aprx

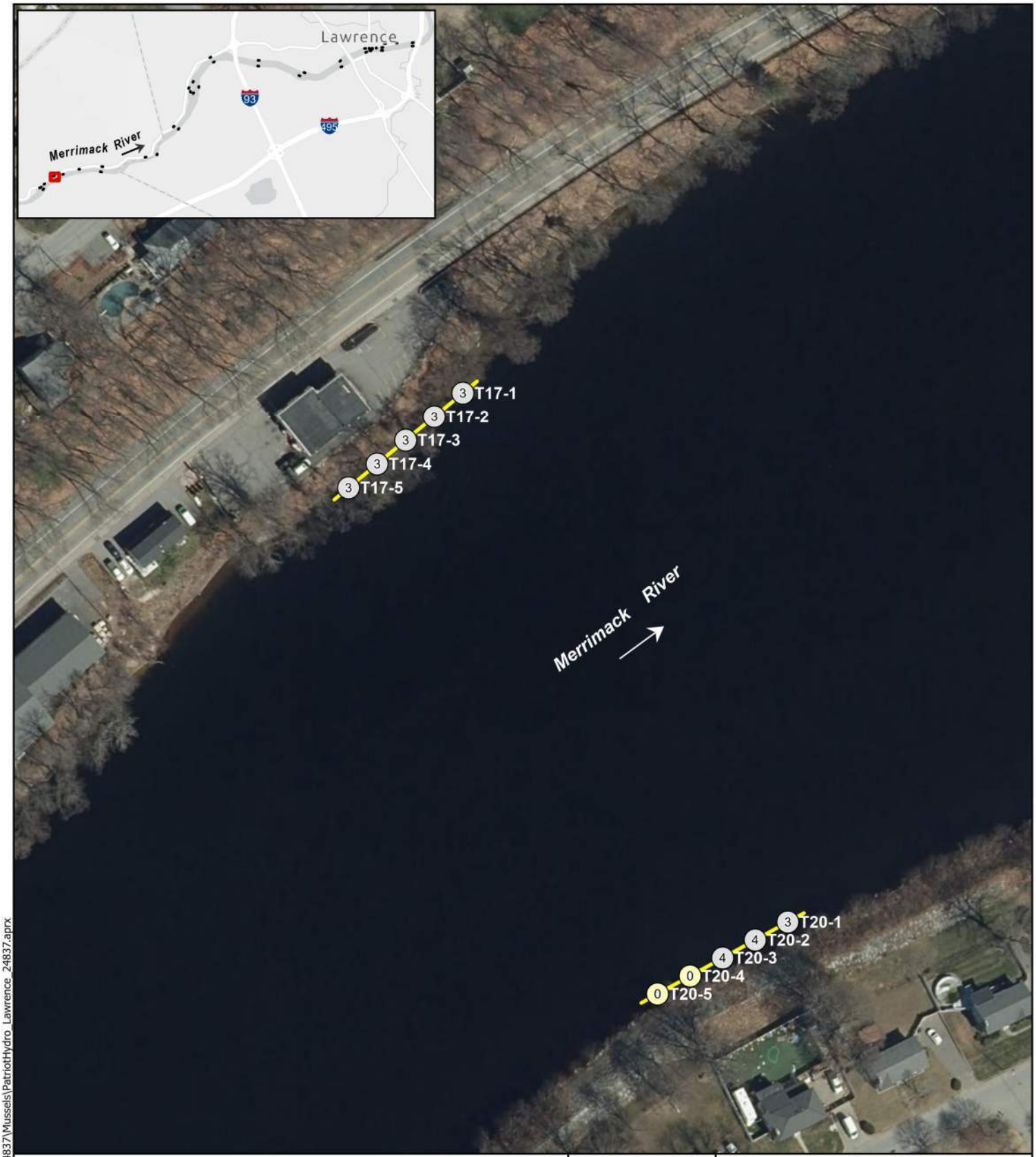

Spot Dive (Q)

Survey Transect (T)

Live Unionids (No. of Species)

- 0 - 10
- 11 - 50
- 51 - 200
- 201 - 400
- 401 - 900

N
W E
S

0 10 20
Meters

0 50 100
Feet

Appendix A - Figure 3
T17 and T20
Live Unionids and Species Distribution

Merrimack River
Lawrence Hydroelectric Project
Essex and Middlesex Counties, MA

NORMANDEAU ASSOCIATES
ENVIRONMENTAL CONSULTANTS

3/13/2025

C:\Projects\PatriotHydro_Lawrence_24837\Mussels\PatriotHydro_Lawrence_24837.aprx

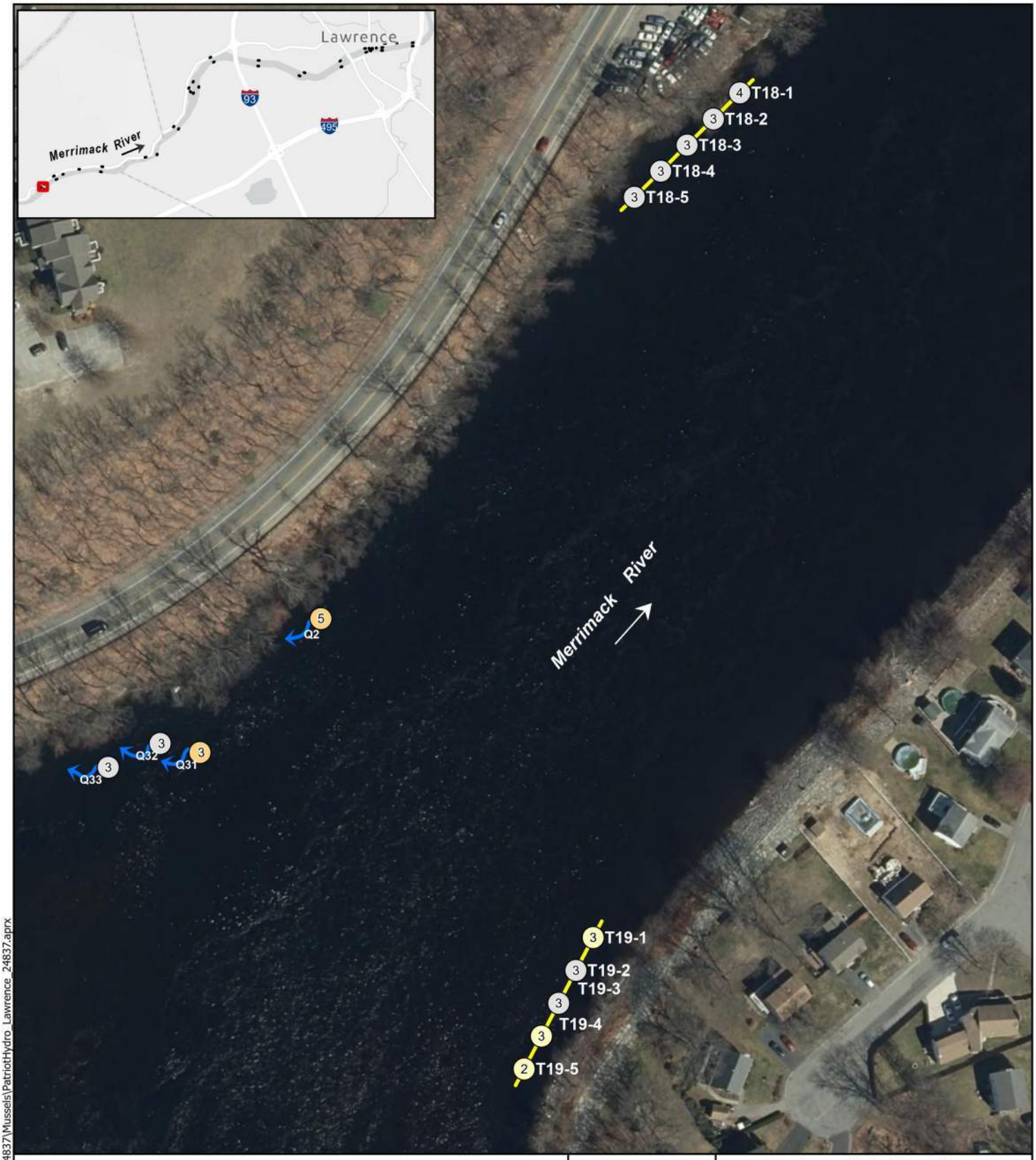

Spot Dive (Q)

Survey Transect (T)

Live Unionids (No. of Species)

- 0 - 10
- 11 - 50
- 51 - 200
- 201 - 400
- 401 - 900

N

W E

S

0 10 20

Meters

0 50 100

Feet

Appendix A - Figure 3
T18, T19, and Q2, Q31 - Q33
Live Unionids and Species Distribution

Merrimack River
Lawrence Hydroelectric Project
Essex and Middlesex Counties, MA

NORMANDEAU ASSOCIATES
ENVIRONMENTAL CONSULTANTS

3/13/2025

C:\Projects\PatriotHydro_Lawrence_24837\Mussels\PatriotHydro_Lawrence_24837.aprx

Appendix B: Report Tables

Appendix B. Table 1. Maximum Depth, Number of Live Unionids, and Substrate Composition in the Merrimack River, Lawrence Hydroelectric Project, Essex and Middlesex Counties, MA, August 19-23 and September 10-11, 2024

			Average Substrate Composition (%)[1]							Other (%)	
Survey Location	Maximum Depth (ft.)	Live Unionids	BR	BO	CB	GR	SD	ST	CL	LWD	SAV
Transect 1											
T1-1	5	89	0	10	40	20	30	0	0	0	5
T1-2	5	43	0	10	40	20	30	0	0	0	5
T1-3	5	43	0	10	40	20	30	0	0	0	5
T1-4	5	20	0	10	40	20	30	0	0	0	5
T1-5	5	22	0	10	40	20	30	0	0	0	5
Subtotal	**5**	**217**	**0**	**10**	**40**	**20**	**30**	**0**	**0**	**0**	**5**
Transect 2											
T2-1	1.5	0	0	0	0	70	30	0	0	0	0
T2-2	1.5	0	0	0	0	70	30	0	0	0	0
T2-3	1.5	1	0	0	0	70	30	0	0	0	0
T2-4	1.5	0	0	0	0	70	30	0	0	0	0
T2-5	1.5	0	0	0	0	70	30	0	0	0	0
Subtotal	**1.5**	**1**	**0**	**0**	**0**	**70**	**30**	**0**	**0**	**0**	**0**
Transect 3											
T3-1	6	181	0	0	50	40	10	0	0	0	95
T3-2	6	192	0	0	50	40	10	0	0	0	95
T3-3	6	214	0	0	50	40	10	0	0	0	95
T3-4	6	171	0	0	50	40	10	0	0	0	95
T3-5	6	125	0	0	50	40	10	0	0	0	95
Subtotal	**6**	**883**	**0**	**0**	**50**	**40**	**10**	**0**	**0**	**0**	**95**
Transect 4											
T4-1	3	4	0	0	20	60	20	0	0	0	30
T4-2	3	5	0	0	20	60	20	0	0	0	30
T4-3	3	5	0	0	20	60	20	0	0	0	30
T4-4	3	6	0	0	20	60	20	0	0	0	30
T4-5	3	2	0	0	0	20	30	0	50	0	30
Subtotal	**3**	**22**	**0**	**0**	**16**	**52**	**22**	**0**	**10**	**0**	**30**
Transect 5											
T5-1	3	218	0	0	5	75	20	0	0	0	20
T5-2	3	183	0	0	5	75	20	0	0	0	20
T5-3	3	215	0	0	5	75	20	0	0	0	20
T5-4	3	146	0	0	5	75	20	0	0	0	20
T5-5	3	121	0	0	5	75	20	0	0	0	20
Subtotal	**3**	**883**	**0**	**0**	**5**	**75**	**20**	**0**	**0**	**0**	**20**
Transect 6											
T6-1	8	6	0	30	0	50	10	10	0	0	10
T6-2	7	2	0	0	0	0	0	100	0	0	0
T6-3	7	3	0	0	0	0	0	100	0	0	0

[1] Wentworth scale (Wentworth 1922)

BR = bed rock, BO = boulder, CB = cobble, GR = gravel, SD = sand, ST = silt, CL = clay, Other = shell material, detritus etc. LWD = large woody debris, SAV = submerged aquatic vegitation

T = Transect

Appendix B. Table 1. Maximum Depth, Number of Live Unionids, and Substrate Composition in the Merrimack River, Lawrence Hydroelectric Project, Essex and Middlesex Counties, MA, August 19-23 and September 10-11, 2024

			Average Substrate Composition (%)[1]							Other (%)	
Survey Location	Maximum Depth (ft.)	Live Unionids	BR	BO	CB	GR	SD	ST	CL	LWD	SAV
Transect 6 (cont)											
T6-4	7	2	0	0	0	0	0	100	0	0	0
T6-5	7	1	0	0	0	0	0	100	0	0	0
Subtotal	**8**	**14**	**0**	**6**	**0**	**10**	**2**	**82**	**0**	**0**	**2**
Transect 7											
T7-1	7	9	0	0	30	20	40	10	0	0	25
T7-2	7	9	0	0	30	20	40	10	0	0	25
T7-3	7	8	0	0	30	20	40	10	0	0	25
T7-4	7	8	0	0	30	20	40	10	0	0	25
T7-5	7	8	0	0	30	20	40	10	0	0	25
Subtotal	**7**	**42**	**0**	**0**	**30**	**20**	**40**	**10**	**0**	**0**	**25**
Transect 8											
T8-1	6	0	0	0	0	0	0	100	0	0	75
T8-2	6	2	0	0	0	0	0	100	0	0	75
T8-3	6	1	0	0	0	0	0	100	0	0	75
T8-4	6	2	0	0	0	0	0	100	0	0	75
T8-5	6	8	0	0	0	0	0	100	0	0	75
Subtotal	**6**	**13**	**0**	**0**	**0**	**0**	**0**	**100**	**0**	**0**	**75**
Transect 9											
T9-1	4	10	0	45	10	0	35	10	0	20	20
T9-2	7	11	0	0	0	0	75	25	0	0	30
T9-3	6	14	0	0	0	0	75	25	0	0	0
T9-4	5	4	0	0	0	0	75	25	0	0	0
T9-5	5	5	0	0	0	0	75	25	0	0	0
Subtotal	**7**	**44**	**0**	**9**	**2**	**0**	**67**	**22**	**0**	**4**	**10**
Transect 10											
T10-1	5	5	0	0	0	0	60	40	0	30	0
T10-2	6	4	0	0	0	0	60	40	0	30	0
T10-3	4	6	0	0	0	0	60	40	0	30	0
T10-4	7	9	0	0	0	0	60	40	0	30	0
T10-5	7	6	0	0	0	0	60	40	0	30	0
Subtotal	**7**	**30**	**0**	**0**	**0**	**0**	**60**	**40**	**0**	**30**	**0**
Transect 11											
T11-1	5	0	0	0	0	0	50	50	0	0	5
T11-2	5	0	0	0	0	0	50	50	0	0	0
T11-3	5	3	0	0	0	0	50	50	0	0	0
T11-4	5	1	0	0	0	0	50	50	0	0	0
T11-5	5	0	0	0	0	0	40	60	0	5	50
Subtotal	**5**	**4**	**0**	**0**	**0**	**0**	**48**	**52**	**0**	**1**	**11**

[1] Wentworth scale (Wentworth 1922)

BR = bed rock, BO = boulder, CB = cobble, GR = gravel, SD = sand, ST = silt, CL = clay, Other = shell material, detritus etc. LWD = large woody debris, SAV = submerged aquatic vegitation

T = Transect

Appendix B. Table 1. Maximum Depth, Number of Live Unionids, and Substrate Composition in the Merrimack River, Lawrence Hydroelectric Project, Essex and Middlesex Counties, MA, August 19-23 and September 10-11, 2024

			Average Substrate Composition (%)[1]							Other (%)	
Survey Location	Maximum Depth (ft.)	Live Unionids	BR	BO	CB	GR	SD	ST	CL	LWD	SAV
Transect 12											
T12-1	5	3	0	0	0	0	40	60	0	0	55
T12-2	5	0	0	0	0	0	40	60	0	0	55
T12-3	5	0	0	0	0	0	40	60	0	0	55
T12-4	5	0	0	0	0	0	40	60	0	0	55
T12-5	5	0	0	0	0	0	40	60	0	0	55
Subtotal	**5**	**3**	**0**	**0**	**0**	**0**	**40**	**60**	**0**	**0**	**55**
Transect 13											
T13-1	7	19	0	0	0	0	60	20	20	20	0
T13-2	7	23	0	0	0	0	60	20	20	20	0
T13-3	7	19	0	0	0	0	60	20	20	20	0
T13-4	7	20	0	0	0	0	60	20	20	20	0
T13-5	7	18	0	0	0	0	60	20	20	20	0
Subtotal	**7**	**99**	**0**	**0**	**0**	**0**	**60**	**20**	**20**	**20**	**0**
Transect 14											
T14-1	6	4	0	0	0	0	20	80	0	0	0
T14-2	6	5	0	0	0	0	20	80	0	0	0
T14-3	6	3	0	0	0	0	20	80	0	0	0
T14-4	6	3	0	0	0	0	20	80	0	0	0
T14-5	6	3	0	0	0	0	20	80	0	0	0
Subtotal	**6**	**18**	**0**	**0**	**0**	**0**	**20**	**80**	**0**	**0**	**0**
Transect 15											
T15-1	6	10	70	0	10	0	20	0	0	0	0
T15-2	6	9	70	0	10	0	20	0	0	0	0
T15-3	6	9	70	0	10	0	20	0	0	0	0
T15-4	6	5	70	0	10	0	20	0	0	40	0
T15-5	6	9	70	0	10	0	20	0	0	40	0
Subtotal	**6**	**42**	**70**	**0**	**10**	**0**	**20**	**0**	**0**	**16**	**0**
Transect 16											
T16-1	5	0	0	0	10	60	20	10	0	0	30
T16-2	5	0	0	0	10	60	20	10	0	0	30
T16-3	5	0	0	0	10	60	20	10	0	0	30
T16-4	5	0	0	0	10	60	20	10	0	0	30
T16-5	5	0	0	0	10	60	20	10	0	0	30
Subtotal	**5**	**0**	**0**	**0**	**10**	**60**	**20**	**10**	**0**	**0**	**30**
Transect 17											
T17-1	5	16	0	5	10	60	20	5	0	0	0
T17-2	5	20	0	5	10	60	20	5	0	0	0
T17-3	5	23	0	5	10	60	20	5	0	0	0

[1] Wentworth scale (Wentworth 1922)

BR = bed rock, BO = boulder, CB = cobble, GR = gravel, SD = sand, ST = silt, CL = clay, Other = shell material, detritus etc. LWD = large woody debris, SAV = submerged aquatic vegitation

T = Transect

Appendix B. Table 1. Maximum Depth, Number of Live Unionids, and Substrate Composition in the Merrimack River, Lawrence Hydroelectric Project, Essex and Middlesex Counties, MA, August 19-23 and September 10-11, 2024

			Average Substrate Composition (%)[1]							Other (%)	
Survey Location	Maximum Depth (ft.)	Live Unionids	BR	BO	CB	GR	SD	ST	CL	LWD	SAV
Transect 17 (cont)											
T17-4	5	25	0	5	10	60	20	5	0	0	0
T17-5	5	21	0	5	10	60	20	5	0	0	0
Subtotal	**5**	**105**	**0**	**5**	**10**	**60**	**20**	**5**	**0**	**0**	**0**
Transect 18											
T18-1	6	17	0	0	30	20	50	0	0	0	0
T18-2	6	13	0	0	30	20	50	0	0	0	0
T18-3	6	15	0	0	30	20	50	0	0	0	0
T18-4	6	18	0	0	30	20	50	0	0	0	0
T18-5	6	20	0	0	30	20	50	0	0	0	0
Subtotal	**6**	**83**	**0**	**0**	**30**	**20**	**50**	**0**	**0**	**0**	**0**
Transect 19											
T19-1	6	10	0	0	0	30	35	35	0	0	0
T19-2	6	15	0	0	10	30	60	0	0	0	0
T19-3	6	16	0	10	30	20	40	0	0	0	0
T19-4	6	5	40	0	40	0	20	0	0	0	0
T19-5	6	4	40	0	40	0	20	0	0	0	0
Subtotal	**6**	**50**	**16**	**2**	**24**	**16**	**35**	**7**	**0**	**0**	**0**
Transect 20											
T20-1	6	29	0	0	30	20	50	0	0	10	5
T20-2	6	26	0	20	30	0	30	20	0	10	5
T20-3	6	20	0	20	30	0	30	20	0	10	5
T20-4	6	0	60	0	0	20	0	20	0	10	5
T20-5	6	0	60	0	0	20	0	20	0	10	5
Subtotal	**6**	**75**	**24**	**8**	**18**	**12**	**22**	**16**	**0**	**10**	**5**
Transect 21											
T21-1	5	6	0	10	0	10	80	0	0	20	0
T21-2	5	3	0	10	0	10	80	0	0	20	0
T21-3	5	2	0	10	0	10	80	0	0	20	0
T21-4	5	6	0	10	0	10	80	0	0	20	0
T21-5	5	2	0	10	0	10	80	0	0	20	0
Subtotal	**5**	**19**	**0**	**10**	**0**	**10**	**80**	**0**	**0**	**20**	**0**
Transect 22											
T22-1	7	5	0	0	0	0	90	10	0	0	0
T22-2	7	4	0	0	0	0	90	10	0	0	0
T22-3	7	4	0	0	0	0	90	10	0	0	0
T22-4	7	3	0	0	0	0	90	10	0	0	0
T22-5	7	2	0	0	70	0	20	10	0	0	0
Subtotal	**7**	**18**	**0**	**0**	**14**	**0**	**76**	**10**	**0**	**0**	**0**

[1] Wentworth scale (Wentworth 1922)

BR = bed rock, BO = boulder, CB = cobble, GR = gravel, SD = sand, ST = silt, CL = clay, Other = shell material, detritus etc. LWD = large woody debris, SAV = submerged aquatic vegitation

T = Transect

Appendix B. Table 1. Maximum Depth, Number of Live Unionids, and Substrate Composition in the Merrimack River, Lawrence Hydroelectric Project, Essex and Middlesex Counties, MA, August 19-23 and September 10-11, 2024

			Average Substrate Composition (%)[1]							Other (%)	
Survey Location	Maximum Depth (ft.)	Live Unionids	BR	BO	CB	GR	SD	ST	CL	LWD	SAV
Transect 23											
T23-1	6	5	0	0	0	0	0	100	0	0	0
T23-2	6	6	0	0	0	0	0	100	0	0	0
T23-3	6	10	0	0	0	0	0	100	0	0	0
T23-4	6	6	0	0	0	0	0	100	0	0	0
T23-5	6	4	0	0	0	0	0	100	0	0	0
Subtotal	**6**	**31**	**0**	**0**	**0**	**0**	**0**	**100**	**0**	**0**	**0**
Transect 24											
T24-1	5	4	0	0	0	0	40	60	0	0	5
T24-2	6	4	0	0	0	0	40	60	0	0	5
T24-3	6	4	0	0	0	0	40	60	0	0	5
T24-4	7	4	0	0	0	0	40	60	0	0	5
T24-5	6	5	0	0	0	0	40	60	0	0	5
Subtotal	**7**	**21**	**0**	**0**	**0**	**0**	**40**	**60**	**0**	**0**	**5**
Transect 25											
T25-1	5	4	0	0	0	0	10	90	0	0	5
T25-2	6	6	0	0	0	0	10	90	0	0	5
T25-3	6	7	0	0	0	0	10	90	0	0	5
T25-4	4	9	0	0	0	0	10	90	0	0	5
T25-5	5	9	0	0	0	0	10	90	0	25	5
Subtotal	**6**	**35**	**0**	**0**	**0**	**0**	**10**	**90**	**0**	**5**	**5**
Transect 26											
T26-1	6	0	0	0	0	0	100	0	0	5	100
T26-2	6	3	0	0	0	0	90	10	0	5	95
T26-3	6	1	0	0	0	0	90	10	0	5	95
T26-4	6	0	0	0	0	0	0	100	0	0	0
T26-5	6	0	0	0	0	0	0	100	0	0	0
Subtotal	**6**	**4**	**0**	**0**	**0**	**0**	**56**	**44**	**0**	**3**	**58**
Transect 27											
T27-1	7	14	0	0	0	0	90	10	0	5	0
T27-2	7	14	0	0	0	0	90	10	0	5	0
T27-3	7	14	0	0	0	0	90	10	0	5	0
T27-4	7	18	0	0	0	0	90	10	0	5	0
T27-5	7	19	0	0	0	0	90	10	0	5	0
Subtotal	**7**	**79**	**0**	**0**	**0**	**0**	**90**	**10**	**0**	**5**	**0**
Transect 28											
T28-1	7	2	0	0	0	0	0	100	0	0	50
T28-2	7	9	0	0	0	0	0	100	0	0	50
T28-3	7	8	0	0	0	0	0	100	0	0	50

[1] Wentworth scale (Wentworth 1922)

BR = bed rock, BO = boulder, CB = cobble, GR = gravel, SD = sand, ST = silt, CL = clay, Other = shell material, detritus etc. LWD = large woody debris, SAV = submerged aquatic vegitation

T = Transect

Appendix B. Table 1. Maximum Depth, Number of Live Unionids, and Substrate Composition in the Merrimack River, Lawrence Hydroelectric Project, Essex and Middlesex Counties, MA, August 19-23 and September 10-11, 2024

			Average Substrate Composition (%)[1]							Other (%)	
Survey Location	Maximum Depth (ft.)	Live Unionids	BR	BO	CB	GR	SD	ST	CL	LWD	SAV
Transect 28 (cont)											
T28-4	7	8	0	0	0	0	0	100	0	0	50
T28-5	7	11	0	0	0	0	0	100	0	0	50
Subtotal	**7**	**38**	**0**	**0**	**0**	**0**	**0**	**100**	**0**	**0**	**50**
Transect 29											
T29-1	2	15	0	0	50	40	10	0	0	0	95
T29-2	2	14	0	0	50	40	10	0	0	0	95
T29-3	2	9	0	0	50	40	10	0	0	0	95
T29-4	2	10	0	0	50	40	10	0	0	0	95
T29-5	2	10	0	0	50	40	10	0	0	0	95
Subtotal	**2**	**58**	**0**	**0**	**50**	**40**	**10**	**0**	**0**	**0**	**95**
Transect 30											
T30-1	3	64	0	0	30	50	20	0	0	0	50
T30-2	3	57	0	0	30	50	20	0	0	0	50
T30-3	3	55	0	0	30	50	20	0	0	0	50
T30-4	3	49	0	0	30	50	20	0	0	0	50
T30-5	3	55	0	0	30	50	20	0	0	0	50
Subtotal	**3**	**280**	**0**	**0**	**30**	**50**	**20**	**0**	**0**	**0**	**50**
Transect 31											
T31-1	5	91	0	20	40	20	20	0	0	0	0
T31-2	5	69	0	20	40	20	20	0	0	0	0
T31-3	5	35	0	20	40	20	20	0	0	0	0
T31-4	5	33	0	20	40	20	20	0	0	0	0
T31-5	5	36	0	20	40	20	20	0	0	0	0
Subtotal	**5**	**264**	**0**	**20**	**40**	**20**	**20**	**0**	**0**	**0**	**0**
Transect Total	**8**	**3,475**	**4**	**2**	**12**	**19**	**33**	**30**	**1**	**4**	**20**
Spot Dives											
Q1	6	6	0	0	30	20	40	10	0	0	30
Q2	6	81	0	0	30	20	50	0	0	0	0
Q3	5	40	0	5	10	60	20	5	0	0	0
Q4	3	206	0	0	5	75	20	0	0	0	20
Q5	1	93	0	10	40	20	30	0	0	0	0
Q6	1	111	0	10	40	20	30	0	0	0	0
Q7	1	900	0	10	40	20	30	0	0	0	0
Q8	1.5	850	0	10	40	20	30	0	0	0	0
Q9	2	402	0	10	40	20	30	0	0	0	0
Q10	2.5	620	0	0	30	35	35	0	0	0	0

[1] Wentworth scale (Wentworth 1922)

BR = bed rock, BO = boulder, CB = cobble, GR = gravel, SD = sand, ST = silt, CL = clay, Other = shell material, detritus etc. LWD = large woody debris, SAV = submerged aquatic vegitation

T = Transect, Q = Spot Dive

Appendix B. Table 1. Maximum Depth, Number of Live Unionids, and Substrate Composition in the Merrimack River, Lawrence Hydroelectric Project, Essex and Middlesex Counties, MA, August 19-23 and September 10-11, 2024

			Average Substrate Composition (%)[1]							Other (%)	
Survey Location	Maximum Depth (ft.)	Live Unionids	BR	BO	CB	GR	SD	ST	CL	LWD	SAV
Spot Dives (cont)											
Q11	2.5	130	0	0	30	35	35	0	0	0	0
Q12	2.5	119	0	0	30	35	35	0	0	0	0
Q13	2.5	525	0	0	30	35	35	0	0	0	0
Q14	2.5	445	0	0	30	35	35	0	0	0	75
Q15	2.5	330	0	0	30	35	35	0	0	0	0
Q16	2.5	354	0	0	30	35	35	0	0	0	0
Q17	2.5	268	0	0	30	35	35	0	0	0	0
Q18	2.5	82	0	0	30	35	35	0	0	0	0
Q19	2.5	92	0	0	30	35	35	0	0	0	0
Q20	2.5	201	0	0	30	35	35	0	0	0	0
Q21	2.5	236	0	0	30	35	35	0	0	0	0
Q22	2.5	214	0	0	30	35	35	0	0	0	0
Q23	2.5	340	0	0	30	35	35	0	0	0	0
Q24	2.5	156	0	0	30	35	35	0	0	0	0
Q25	2.5	320	0	5	35	30	30	0	0	0	0
Q26	2.5	400	0	5	35	30	30	0	0	0	0
Q27	2.5	300	0	5	35	30	30	0	0	0	0
Q28	2.5	325	0	5	35	30	30	0	0	0	0
Q29	2.5	310	0	5	35	30	30	0	0	0	0
Q30	2.5	325	0	5	35	30	30	0	0	0	0
Q31	7	62	0	30	40	5	15	10	0	0	0
Q32	5	40	0	30	40	5	15	10	0	0	0
Q33	8	25	0	30	40	5	15	10	0	0	0
Q34	6	55	0	5	15	40	40	0	0	0	5
Q35	6	52	0	5	15	40	40	0	0	0	0
Q36	6	57	0	5	15	40	40	0	0	0	0
Q37	8	21	0	20	20	30	30	0	0	0	40
Q38	8	21	0	50	10	20	20	0	0	0	60
Q39	8	21	0	60	10	10	20	0	0	0	70
Spot Dive Total	**8**	**9,135**	**0**	**8**	**29**	**30**	**31**	**1**	**0**	**0**	**8**
Grand Total	**8**	**12,610**	**2**	**5**	**21**	**24**	**32**	**15**	**0**	**2**	**14**

[1] Wentworth scale (Wentworth 1922)

BR = bed rock, BO = boulder, CB = cobble, GR = gravel, SD = sand, ST = silt, CL = clay, Other = shell material, detritus etc. LWD = large woody debris, SAV = submerged aquatic vegitation

Q = Spot Dive

Appendix B. Table 2. Summary of Live Unionids and CPUE for the Merrimack River, Lawrence Hydroelectric Project, Essex and Middlesex Counties, MA, August 19-23 and September 10-11, 2024

Survey Location	Number Live Mussels	Survey Time (minutes)	[1] CPUE (no./hour) - Total	Search Area (m^2)
Transect 1				
T1-1	89	5	1068	10
T1-2	43	5	516	10
T1-3	43	5	516	10
T1-4	20	5	240	10
T1-5	22	5	264	10
Subtotal/AVG CPUE	217	25	520.8	50
Transect 2				
T2-1	0	5	0	10
T2-2	0	5	0	10
T2-3	1	5	12	10
T2-4	0	5	0	10
T2-5	0	5	0	10
Subtotal/AVG CPUE	1	25	2.4	50
Transect 3				
T3-1	181	5	2172	10
T3-2	192	5	2304	10
T3-3	214	5	2568	10
T3-4	171	5	2052	10
T3-5	125	5	1500	10
Subtotal/AVG CPUE	883	25	2119.2	50
Transect 4				
T4-1	4	5	48	10
T4-2	5	5	60	10
T4-3	5	5	60	10
T4-4	6	5	72	10
T4-5	2	5	24	10
Subtotal/AVG CPUE	22	25	52.8	50
Transect 5				
T5-1	218	5	2616	10
T5-2	183	5	2196	10
T5-3	215	5	2580	10
T5-4	146	5	1752	10
T5-5	121	5	1452	10
Subtotal/AVG CPUE	883	25	2119.2	50
Transect 6				
T6-1	6	5	72	10
T6-2	2	5	24	10
T6-3	3	5	36	10
T6-4	2	5	24	10
T6-5	1	5	12	10
Subtotal/AVG CPUE	14	25	33.6	50
Transect 7				
T7-1	9	5	108	10
T7-2	9	5	108	10
T7-3	8	5	96	10
T7-4	8	5	96	10
T7-5	8	5	96	10
Subtotal/AVG CPUE	42	25	100.8	50

[1] CPUE (Catch Per Unit Effort) = number live per work person hour (no. live / (Tot time/60 min)

T = Transect

Appendix B. Table 2. Summary of Live Unionids and CPUE for the Merrimack River, Lawrence Hydroelectric Project, Essex and Middlesex Counties, MA, August 19-23 and September 10-11, 2024

Survey Location	Number Live Mussels	Survey Time (minutes)	[1] CPUE (no./hour) - Total	Search Area (m^2)
Transect 8				
T8-1	0	5	0	10
T8-2	2	5	24	10
T8-3	1	5	12	10
T8-4	2	5	24	10
T8-5	8	5	96	10
Subtotal/AVG CPUE	13	25	31.2	50
Transect 9				
T9-1	10	5	120	10
T9-2	11	5	132	10
T9-3	14	5	168	10
T9-4	4	5	48	10
T9-5	5	5	60	10
Subtotal/AVG CPUE	44	25	105.6	50
Transect 10				
T10-1	5	5	60	10
T10-2	4	5	48	10
T10-3	6	5	72	10
T10-4	9	5	108	10
T10-5	6	5	72	10
Subtotal/AVG CPUE	30	25	72.0	50
Transect 11				
T11-1	0	5	0	10
T11-2	0	5	0	10
T11-3	3	5	36	10
T11-4	1	5	12	10
T11-5	0	5	0	10
Subtotal/AVG CPUE	4	25	9.6	50
Transect 12				
T12-1	3	5	36	10
T12-2	0	5	0	10
T12-3	0	5	0	10
T12-4	0	5	0	10
T12-5	0	5	0	10
Subtotal/AVG CPUE	3	25	7.2	50
Transect 13				
T13-1	19	5	228	10
T13-2	23	5	276	10
T13-3	19	5	228	10
T13-4	20	5	240	10
T13-5	18	5	216	10
Subtotal/AVG CPUE	99	25	237.6	50
Transect 14				
T14-1	4	5	48	10
T14-2	5	5	60	10
T14-3	3	5	36	10
T14-4	3	5	36	10
T14-5	3	5	36	10
Subtotal/AVG CPUE	18	25	43.2	50
Transect 15				
T15-1	10	5	120	10
T15-2	9	5	108	10
T15-3	9	5	108	10
T15-4	5	5	60	10
T15-5	9	5	108	10
Subtotal/AVG CPUE	42	25	100.8	50

[1] CPUE (Catch Per Unit Effort) = number live per work person hour (no. live / (Tot time/60 min)

T = Transect

Appendix B. Table 2. Summary of Live Unionids and CPUE for the Merrimack River, Lawrence Hydroelectric Project, Essex and Middlesex Counties, MA, August 19-23 and September 10-11, 2024

Survey Location	Number Live Mussels	Survey Time (minutes)	[1] CPUE (no./hour) - Total	Search Area (m^2)
Transect 16				
T16-1	0	5	0	10
T16-2	0	5	0	10
T16-3	0	5	0	10
T16-4	0	5	0	10
T16-5	0	5	0	10
Subtotal/AVG CPUE	0	25	0.0	50
Transect 17				
T17-1	16	5	192	10
T17-2	20	5	240	10
T17-3	23	5	276	10
T17-4	25	5	300	10
T17-5	21	5	252	10
Subtotal/AVG CPUE	105	25	252.0	50
Transect 18				
T18-1	17	5	204	10
T18-2	13	5	156	10
T18-3	15	5	180	10
T18-4	18	5	216	10
T18-5	20	5	240	10
Subtotal/AVG CPUE	83	25	199.2	50
Transect 19				
T19-1	10	5	120	10
T19-2	15	5	180	10
T19-3	16	5	192	10
T19-4	5	5	60	10
T19-5	4	5	48	10
Subtotal/AVG CPUE	50	25	120.0	50
Transect 20				
T20-1	29	5	348	10
T20-2	26	5	312	10
T20-3	20	5	240	10
T20-4	0	5	0	10
T20-5	0	5	0	10
Subtotal/AVG CPUE	75	25	180.0	50
Transect 21				
T21-1	6	5	72	10
T21-2	3	5	36	10
T21-3	2	5	24	10
T21-4	6	5	72	10
T21-5	2	5	24	10
Subtotal/AVG CPUE	19	25	45.6	50
Transect 22				
T22-1	5	5	60	10
T22-2	4	5	48	10
T22-3	4	5	48	10
T22-4	3	5	36	10
T22-5	2	5	24	10
Subtotal/AVG CPUE	18	25	43.2	50
Transect 23				
T23-1	5	5	60	10
T23-2	6	5	72	10
T23-3	10	5	120	10
T23-4	6	5	72	10
T23-5	4	5	48	10
Subtotal/AVG CPUE	31	25	74.4	50

[1] CPUE (Catch Per Unit Effort) = number live per work person hour (no. live / (Tot time/60 min)

T = Transect

Appendix B. Table 2. Summary of Live Unionids and CPUE for the Merrimack River, Lawrence Hydroelectric Project, Essex and Middlesex Counties, MA, August 19-23 and September 10-11, 2024

Survey Location	Number Live Mussels	Survey Time (minutes)	[1] CPUE (no./hour) - Total	Search Area (m^2)
Transect 24				
T24-1	4	5	48	10
T24-2	4	5	48	10
T24-3	4	5	48	10
T24-4	4	5	48	10
T24-5	5	5	60	10
Subtotal/AVG CPUE	21	25	50.4	50
Transect 25				
T25-1	4	5	48	10
T25-2	6	5	72	10
T25-3	7	5	84	10
T25-4	9	5	108	10
T25-5	9	5	108	10
Subtotal/AVG CPUE	35	25	84.0	50
Transect 26				
T26-1	0	5	0	10
T26-2	3	5	36	10
T26-3	1	5	12	10
T26-4	0	5	0	10
T26-5	0	5	0	10
Subtotal/AVG CPUE	4	25	9.6	50
Transect 27				
T27-1	14	5	168	10
T27-2	14	5	168	10
T27-3	14	5	168	10
T27-4	18	5	216	10
T27-5	19	5	228	10
Subtotal/AVG CPUE	79	25	189.6	50
Transect 28				
T28-1	2	5	24	10
T28-2	9	5	108	10
T28-3	8	5	96	10
T28-4	8	5	96	10
T28-5	11	5	132	10
Subtotal/AVG CPUE	38	25	91.2	50
Transect 29				
T29-1	15	5	180	10
T29-2	14	5	168	10
T29-3	9	5	108	10
T29-4	10	5	120	10
T29-5	10	5	120	10
Subtotal/AVG CPUE	58	25	139.2	50
Transect 30				
T30-1	64	5	768	10
T30-2	57	5	684	10
T30-3	55	5	660	10
T30-4	49	5	588	10
T30-5	55	5	660	10
Subtotal/AVG CPUE	280	25	672.0	50
Transect 31				
T31-1	91	5	1092	10
T31-2	69	5	828	10
T31-3	35	5	420	10
T31-4	33	5	396	10
T31-5	36	5	432	10
Subtotal/AVG CPUE	264	25	633.6	50
Transect Total/AVG CPUE	**3,475**	**775**	**269.0**	**1,550**

[1] CPUE (Catch Per Unit Effort) = number live per work person hour (no. live / (Tot time/60 min)

T = Transect

Appendix B. Table 2. Summary of Live Unionids and CPUE for the Merrimack River, Lawrence Hydroelectric Project, Essex and Middlesex Counties, MA, August 19-23 and September 10-11, 2024

Survey Location	Number Live Mussels	Survey Time (minutes)	[1] CPUE (no./hour) - Total	Search Area (m^2)
Spot Dives				
Q1	6	10	36	10
Q2	81	10	486	10
Q3	40	10	240	10
Q4	206	10	1236	10
Q5	93	12	465	15
Q6	111	12	555	15
Q7	900	12	4500	15
Q8	850	12	4250	15
Q9	402	12	2010	15
Q10	620	10	3720	18
Q11	130	10	780	18
Q12	119	10	714	18
Q13	525	10	3150	18
Q14	445	10	2670	18
Q15	330	11	1800	15
Q16	354	11	1930.9	15
Q17	268	11	1461.8	15
Q18	82	11	447.3	15
Q19	92	11	501.8	15
Q20	201	11	1096.4	15
Q21	236	11	1287.3	15
Q22	214	11	1167.3	15
Q23	340	11	1854.5	15
Q24	156	11	850.9	15
Q25	320	12	1600	25
Q26	400	12	2000	25
Q27	300	12	1500	25
Q28	325	12	1625	25
Q29	310	12	1550	25
Q30	325	12	1625	25
Q31	62	10	372	10
Q32	40	10	240	10
Q33	25	10	150	10
Q34	55	10	330	10
Q35	52	10	312	10
Q36	57	10	342	10
Q37	21	10	126	10
Q38	21	10	126	10
Q39	21	10	126	10
Spot Dive Total/AVG CPUE	**9,135**	**422**	**1,298.8**	**595**
Grand Total/AVG CPUE	**12,610**	**1,197**	**632.1**	**2,145**

[1] CPUE (Catch Per Unit Effort) = number live per work person hour (no. live / (Tot time/60 min)

Q = Spot Dive

Appendix B. Table 3. Summary of Unionid Species Observed in the Merrimack River, Lawrence Hydroelectric Project, Essex and Middlesex Counties, MA, August 19-23 and September 10-11, 2024

Survey Location/Species	Live	FD	WD	SF
Transect 1				
T1-1				
Alasmidonta undulata	1	0	0	0
Elliptio complanata	38	0	0	0
Pyganodon cataracta	31	0	0	0
Utterbackiana implicata	19	0	0	0
Subtotal	89	0	0	0
T1-2				
Elliptio complanata	17	0	0	0
Lampsilis cariosa [1]	0	0	1	0
Pyganodon cataracta	14	0	0	0
Utterbackiana implicata	12	0	0	0
Subtotal	43	0	1	0
T1-3				
Elliptio complanata	16	0	0	0
Pyganodon cataracta	17	0	0	0
Utterbackiana implicata	10	0	0	0
Subtotal	43	0	0	0
T1-4				
Elliptio complanata	12	0	0	0
Pyganodon cataracta	5	0	0	0
Utterbackiana implicata	3	0	0	0
Subtotal	20	0	0	0
T1-5				
Elliptio complanata	8	0	0	0
Pyganodon cataracta	8	0	0	0
Utterbackiana implicata	6	0	0	0
Subtotal	22	0	0	0
Transect 1 Total	**217**	**0**	**1**	**0**
Transect 2				
T2-1				
No Live Mussels or Shells	0	0	0	0
Subtotal	0	0	0	0
T2-2				
No Live Mussels or Shells	0	0	0	0
Subtotal	0	0	0	0
T2-3				
Elliptio complanata	1	0	0	0
Subtotal	1	0	0	0
T2-4				
No Live Mussels or Shells	0	0	0	0
Subtotal	0	0	0	0

FD = Fresh Dead; WD = Weathered Dead; SF = Subfossil

T= Transect

[1] State Endangered Spoecies

Appendix B. Table 3. Summary of Unionid Species Observed in the Merrimack River, Lawrence Hydroelectric Project, Essex and Middlesex Counties, MA, August 19-23 and September 10-11, 2024

Survey Location/Species	Live	FD	WD	SF
Transect 2 (cont)				
T2-5				
No Live Mussels or Shells	0	0	0	0
Subtotal	0	0	0	0
Transect 2 Total	**1**	**0**	**0**	**0**
Transect 3				
T3-1				
Elliptio complanata	88	0	0	0
Pyganodon cataracta	50	0	0	0
Utterbackiana implicata	43	0	0	0
Subtotal	181	0	0	0
T3-2				
Elliptio complanata	93	0	0	0
Pyganodon cataracta	54	0	0	0
Utterbackiana implicata	45	0	0	0
Subtotal	192	0	0	0
T3-3				
Elliptio complanata	104	0	0	0
Pyganodon cataracta	61	0	0	0
Utterbackiana implicata	49	0	0	0
Subtotal	214	0	0	0
T3-4				
Elliptio complanata	83	0	0	0
Pyganodon cataracta	52	0	0	0
Utterbackiana implicata	36	0	0	0
Subtotal	171	0	0	0
T3-5				
Elliptio complanata	68	0	0	0
Pyganodon cataracta	25	0	0	0
Utterbackiana implicata	32	0	0	0
Subtotal	125	0	0	0
Transect 3 Total	**883**	**0**	**0**	**0**
Transect 4				
T4-1				
Elliptio complanata	4	0	0	0
Subtotal	4	0	0	0
T4-2				
Elliptio complanata	5	0	0	2
Subtotal	5	0	0	2
T4-3				
Elliptio complanata	5	0	0	1
Subtotal	5	0	0	1
T4-4				
Elliptio complanata	5	0	0	0

FD = Fresh Dead; WD = Weathered Dead; SF = Subfossil

T= Transect

Appendix B. Table 3. Summary of Unionid Species Observed in the Merrimack River, Lawrence Hydroelectric Project, Essex and Middlesex Counties, MA, August 19-23 and September 10-11, 2024

Survey Location/Species	Live	FD	WD	SF
Transect 4 (cont)				
T4-4				
Pyganodon cataracta	1	0	0	0
Subtotal	6	0	0	0
T4-5				
Elliptio complanata	2	0	0	0
Subtotal	2	0	0	0
Transect 4 Total	**22**	**0**	**0**	**3**
Transect 5				
T5-1				
Elliptio complanata	114	0	0	0
Pyganodon cataracta	59	0	0	0
Utterbackiana implicata	45	0	0	0
Subtotal	218	0	0	0
T5-2				
Elliptio complanata	89	0	0	0
Pyganodon cataracta	51	0	0	0
Utterbackiana implicata	43	0	0	0
Subtotal	183	0	0	0
T5-3				
Elliptio complanata	102	0	0	0
Pyganodon cataracta	57	0	0	0
Utterbackiana implicata	56	0	0	0
Subtotal	215	0	0	0
T5-4				
Elliptio complanata	64	0	0	0
Pyganodon cataracta	49	0	0	0
Utterbackiana implicata	33	0	0	0
Subtotal	146	0	0	0
T5-5				
Elliptio complanata	76	0	0	0
Pyganodon cataracta	26	0	0	0
Utterbackiana implicata	19	0	0	0
Subtotal	121	0	0	0
Transect 5 Total	**883**	**0**	**0**	**0**
Transect 6				
T6-1				
Elliptio complanata	5	0	0	0
Pyganodon cataracta	1	0	0	0
Subtotal	6	0	0	0
T6-2				
Elliptio complanata	1	0	1	0
Pyganodon cataracta	1	0	1	0
Subtotal	2	0	2	0

FD = Fresh Dead; WD = Weathered Dead; SF = Subfossil

T= Transect

Appendix B. Table 3. Summary of Unionid Species Observed in the Merrimack River, Lawrence Hydroelectric Project, Essex and Middlesex Counties, MA, August 19-23 and September 10-11, 2024

Survey Location/Species	Live	FD	WD	SF
Transect 6 (cont)				
T6-3				
Elliptio complanata	2	0	0	0
Utterbackiana implicata	1	0	0	0
Subtotal	3	0	0	0
T6-4				
Elliptio complanata	1	0	2	0
Utterbackiana implicata	1	0	0	0
Subtotal	2	0	2	0
T6-5				
Elliptio complanata	1	0	0	0
Subtotal	1	0	0	0
Transect 6 Total	**14**	**0**	**4**	**0**
Transect 7				
T7-1				
Elliptio complanata	9	0	0	0
Subtotal	9	0	0	0
T7-2				
Elliptio complanata	9	0	0	0
Subtotal	9	0	0	0
T7-3				
Elliptio complanata	8	0	0	0
Subtotal	8	0	0	0
T7-4				
Elliptio complanata	8	0	0	0
Subtotal	8	0	0	0
T7-5				
Elliptio complanata	8	0	0	0
Subtotal	8	0	0	0
Transect 7 Total	**42**	**0**	**0**	**0**
Transect 8				
T8-1				
No Live Mussels or Shells	0	0	0	0
Subtotal	0	0	0	0
T8-2				
Elliptio complanata	2	0	0	0
Subtotal	2	0	0	0
T8-3				
Elliptio complanata	1	0	0	0
Subtotal	1	0	0	0
T8-4				
Elliptio complanata	2	0	0	0
Subtotal	2	0	0	0
T8-5				
Pyganodon cataracta	5	0	0	0

FD = Fresh Dead; WD = Weathered Dead; SF = Subfossil

T= Transect

Appendix B. Table 3. Summary of Unionid Species Observed in the Merrimack River, Lawrence Hydroelectric Project, Essex and Middlesex Counties, MA, August 19-23 and September 10-11, 2024

Survey Location/Species	Live	FD	WD	SF
Transect 8 (cont)				
T8-5 (cont)				
Utterbackiana implicata	3	0	0	0
Subtotal	8	0	0	0
Transect 8 Total	**13**	**0**	**0**	**0**
Transect 9				
T9-1				
Elliptio complanata	10	0	0	0
Subtotal	10	0	0	0
T9-2				
Elliptio complanata	8	0	0	0
Utterbackiana implicata	3	0	0	0
Subtotal	11	0	0	0
T9-3				
Elliptio complanata	12	0	0	0
Pyganodon cataracta	2	0	0	0
Subtotal	14	0	0	0
T9-4				
Elliptio complanata	4	0	0	0
Subtotal	4	0	0	0
T9-5				
Elliptio complanata	5	0	0	0
Subtotal	5	0	0	0
Transect 9 Total	**44**	**0**	**0**	**0**
Transect 10				
T10-1				
Elliptio complanata	5	0	0	0
Subtotal	5	0	0	0
T10-2				
Elliptio complanata	4	0	0	0
Subtotal	4	0	0	0
T10-3				
Elliptio complanata	6	0	0	0
Subtotal	6	0	0	0
T10-4				
Elliptio complanata	9	0	0	0
Subtotal	9	0	0	0
T10-5				
Elliptio complanata	5	0	0	0
Pyganodon cataracta	1	0	0	0
Subtotal	6	0	0	0
Transect 10 Total	**30**	**0**	**0**	**0**

FD = Fresh Dead; WD = Weathered Dead; SF = Subfossil

T= Transect

Appendix B. Table 3. Summary of Unionid Species Observed in the Merrimack River, Lawrence Hydroelectric Project, Essex and Middlesex Counties, MA, August 19-23 and September 10-11, 2024

Survey Location/Species	Live	FD	WD	SF
Transect 11				
T11-1				
No Live Mussels or Shells	0	0	0	0
Subtotal	0	0	0	0
T11-2				
No Live Mussels or Shells	0	0	0	0
Subtotal	0	0	0	0
T11-3				
Elliptio complanata	1	0	0	0
Pyganodon cataracta	2	0	0	0
Subtotal	3	0	0	0
T11-4				
Utterbackiana implicata	1	0	0	0
Subtotal	1	0	0	0
T11-5				
No Live Mussels or Shells	0	0	0	0
Subtotal	0	0	0	0
Transect 11 Total	**4**	**0**	**0**	**0**
Transect 12				
T12-1				
Pyganodon cataracta	3	0	0	0
Subtotal	3	0	0	0
T12-2				
No Live Mussels or Shells	0	0	0	0
Subtotal	0	0	0	0
T12-3				
No Live Mussels or Shells	0	0	0	0
Subtotal	0	0	0	0
T12-4				
No Live Mussels or Shells	0	0	0	0
Subtotal	0	0	0	0
T12-5				
No Live Mussels or Shells	0	0	0	0
Subtotal	0	0	0	0
Transect 12 Total	**3**	**0**	**0**	**0**
Transect 13				
T13-1				
Elliptio complanata	8	0	0	0
Pyganodon cataracta	4	0	0	0
Utterbackiana implicata	7	0	0	0
Subtotal	19	0	0	0
T13-2				
Elliptio complanata	12	0	0	0
Pyganodon cataracta	8	0	0	0

FD = Fresh Dead; WD = Weathered Dead; SF = Subfossil

T= Transect

Appendix B. Table 3. Summary of Unionid Species Observed in the Merrimack River, Lawrence Hydroelectric Project, Essex and Middlesex Counties, MA, August 19-23 and September 10-11, 2024

Survey Location/Species	Live	FD	WD	SF
Transect 13 (cont)				
T13-2 (cont)				
Utterbackiana implicata	3	0	0	0
Subtotal	23	0	0	0
T13-3				
Elliptio complanata	8	0	0	0
Pyganodon cataracta	6	0	0	0
Utterbackiana implicata	5	0	0	0
Subtotal	19	0	0	0
T13-4				
Elliptio complanata	9	0	0	0
Pyganodon cataracta	6	0	0	0
Utterbackiana implicata	5	0	0	0
Subtotal	20	0	0	0
T13-5				
Elliptio complanata	7	0	0	0
Pyganodon cataracta	4	0	0	0
Utterbackiana implicata	7	0	0	0
Subtotal	18	0	0	0
Transect 13 Total	**99**	**0**	**0**	**0**
Transect 14				
T14-1				
Elliptio complanata	3	0	0	0
Pyganodon cataracta	1	0	0	0
Subtotal	4	0	0	0
T14-2				
Elliptio complanata	3	0	0	0
Pyganodon cataracta	2	0	0	0
Subtotal	5	0	0	0
T14-3				
Elliptio complanata	3	0	0	0
Subtotal	3	0	0	0
T14-4				
Elliptio complanata	3	0	0	0
Subtotal	3	0	0	0
T14-5				
Elliptio complanata	3	0	0	0
Subtotal	3	0	0	0
Transect 14 Total	**18**	**0**	**0**	**0**
Transect 15				
T15-1				
Elliptio complanata	4	0	0	0
Pyganodon cataracta	3	0	0	0
Utterbackiana implicata	3	0	0	0
Subtotal	10	0	0	0

FD = Fresh Dead; WD = Weathered Dead; SF = Subfossil

T= Transect

Appendix B. Table 3. Summary of Unionid Species Observed in the Merrimack River, Lawrence Hydroelectric Project, Essex and Middlesex Counties, MA, August 19-23 and September 10-11, 2024

Survey Location/Species	Live	FD	WD	SF
Transect 15 (cont)				
T15-2				
Elliptio complanata	4	0	0	0
Pyganodon cataracta	3	0	0	0
Utterbackiana implicata	2	0	0	0
Subtotal	9	0	0	0
T15-3				
Elliptio complanata	6	0	0	0
Pyganodon cataracta	2	0	0	0
Utterbackiana implicata	1	0	0	0
Subtotal	9	0	0	0
T15-4				
Elliptio complanata	2	0	0	0
Utterbackiana implicata	3	0	0	0
Subtotal	5	0	0	0
T15-5				
Elliptio complanata	4	0	0	0
Pyganodon cataracta	3	0	0	0
Utterbackiana implicata	2	0	0	0
Subtotal	9	0	0	0
Transect 15 Total	**42**	**0**	**0**	**0**
Transect 16				
T16-1				
No Live Mussels or Shells	0	0	0	0
Subtotal	0	0	0	0
T16-2				
No Live Mussels or Shells	0	0	0	0
Subtotal	0	0	0	0
T16-3				
No Live Mussels or Shells	0	0	0	0
Subtotal	0	0	0	0
T16-4				
No Live Mussels or Shells	0	0	0	0
Subtotal	0	0	0	0
T16-5				
Alasmidonta undulata	0	0	0	1
Subtotal	0	0	0	1
Transect 16 Total	**0**	**0**	**0**	**1**
Transect 17				
T17-1				
Elliptio complanata	6	0	0	0
Pyganodon cataracta	6	0	0	0
Utterbackiana implicata	4	0	0	0
Subtotal	16	0	0	0

FD = Fresh Dead; WD = Weathered Dead; SF = Subfossil

T= Transect

Appendix B. Table 3. Summary of Unionid Species Observed in the Merrimack River, Lawrence Hydroelectric Project, Essex and Middlesex Counties, MA, August 19-23 and September 10-11, 2024

Survey Location/Species	Live	FD	WD	SF
Transect 17 (cont)				
T17-2				
Elliptio complanata	9	0	0	0
Pyganodon cataracta	6	0	0	0
Utterbackiana implicata	5	0	0	0
Subtotal	20	0	0	0
T17-3				
Elliptio complanata	11	0	0	0
Pyganodon cataracta	5	0	0	0
Utterbackiana implicata	7	0	0	0
Subtotal	23	0	0	0
T17-4				
Elliptio complanata	9	0	0	0
Pyganodon cataracta	9	0	0	0
Utterbackiana implicata	7	0	0	0
Subtotal	25	0	0	0
T17-5				
Elliptio complanata	8	0	0	0
Pyganodon cataracta	8	0	0	0
Utterbackiana implicata	5	0	0	0
Subtotal	21	0	0	0
Transect 17 Total	**105**	**0**	**0**	**0**
Transect 18				
T18-1				
Elliptio complanata	7	0	0	0
Lampsilis radiata	2	0	0	0
Pyganodon cataracta	5	0	0	0
Utterbackiana implicata	3	0	0	0
Subtotal	17	0	0	0
T18-2				
Elliptio complanata	5	0	0	0
Pyganodon cataracta	6	0	0	0
Utterbackiana implicata	2	0	0	0
Subtotal	13	0	0	0
T18-3				
Elliptio complanata	7	0	0	0
Pyganodon cataracta	3	0	0	0
Utterbackiana implicata	5	0	0	0
Subtotal	15	0	0	0
T18-4				
Elliptio complanata	10	0	0	0
Pyganodon cataracta	5	0	0	0
Utterbackiana implicata	3	0	0	0
Subtotal	18	0	0	0

FD = Fresh Dead; WD = Weathered Dead; SF = Subfossil

T= Transect

Appendix B. Table 3. Summary of Unionid Species Observed in the Merrimack River, Lawrence Hydroelectric Project, Essex and Middlesex Counties, MA, August 19-23 and September 10-11, 2024

Survey Location/Species	Live	FD	WD	SF
Transect 18 (cont)				
T18-5				
Elliptio complanata	12	0	0	0
Pyganodon cataracta	4	0	0	0
Utterbackiana implicata	4	0	0	0
Subtotal	20	0	0	0
Transect 18 Total	**83**	**0**	**0**	**0**
Transect 19				
T19-1				
Elliptio complanata	4	0	0	0
Pyganodon cataracta	4	0	0	0
Utterbackiana implicata	2	0	0	0
Subtotal	10	0	0	0
T19-2				
Elliptio complanata	6	0	0	0
Pyganodon cataracta	5	0	0	0
Utterbackiana implicata	4	0	0	0
Subtotal	15	0	0	0
T19-3				
Elliptio complanata	7	0	0	0
Pyganodon cataracta	5	0	0	0
Utterbackiana implicata	4	0	0	0
Subtotal	16	0	0	0
T19-4				
Elliptio complanata	2	0	0	0
Pyganodon cataracta	2	0	0	0
Utterbackiana implicata	1	0	0	0
Subtotal	5	0	0	0
T19-5				
Elliptio complanata	2	0	0	0
Utterbackiana implicata	2	0	0	0
Subtotal	4	0	0	0
Transect 19 Total	**50**	**0**	**0**	**0**
Transect 20				
T20-1				
Elliptio complanata	12	0	0	0
Pyganodon cataracta	10	0	0	0
Utterbackiana implicata	7	0	0	0
Subtotal	29	0	0	0
T20-2				
Elliptio complanata	11	0	0	0
Lampsilis radiata	1	0	0	0
Pyganodon cataracta	8	0	0	0

FD = Fresh Dead; WD = Weathered Dead; SF = Subfossil

T= Transect

Appendix B. Table 3. Summary of Unionid Species Observed in the Merrimack River, Lawrence Hydroelectric Project, Essex and Middlesex Counties, MA, August 19-23 and September 10-11, 2024

Survey Location/Species	Live	FD	WD	SF
Transect 20 (cont)				
T20-2 (cont)				
Utterbackiana implicata	6	0	0	0
Subtotal	26	0	0	0
T20-3				
Elliptio complanata	9	0	0	0
Lampsilis radiata	1	0	0	0
Pyganodon cataracta	6	0	0	0
Utterbackiana implicata	4	0	0	0
Subtotal	20	0	0	0
T20-4				
No Live Mussels or Shells	0	0	0	0
Subtotal	0	0	0	0
T20-5				
No Live Mussels or Shells	0	0	0	0
Subtotal	0	0	0	0
Transect 20 Total	**75**	**0**	**0**	**0**
Transect 21				
T21-1				
Elliptio complanata	2	0	0	0
Pyganodon cataracta	1	0	0	0
Utterbackiana implicata	3	0	0	0
Subtotal	6	0	0	0
T21-2				
Elliptio complanata	1	0	0	0
Pyganodon cataracta	2	0	0	0
Subtotal	3	0	0	0
T21-3				
Elliptio complanata	1	0	0	0
Pyganodon cataracta	1	0	0	0
Subtotal	2	0	0	0
T21-4				
Elliptio complanata	3	0	0	0
Pyganodon cataracta	2	0	0	0
Utterbackiana implicata	1	0	0	0
Subtotal	6	0	0	0
T21-5				
Elliptio complanata	2	0	0	0
Subtotal	2	0	0	0
Transect 21 Total	**19**	**0**	**0**	**0**
Transect 22				
T22-1				
Elliptio complanata	4	0	0	0
Pyganodon cataracta	1	0	0	0
Subtotal	5	0	0	0

FD = Fresh Dead; WD = Weathered Dead; SF = Subfossil

T= Transect

Appendix B. Table 3. Summary of Unionid Species Observed in the Merrimack River, Lawrence Hydroelectric Project, Essex and Middlesex Counties, MA, August 19-23 and September 10-11, 2024

Survey Location/Species	Live	FD	WD	SF
Transect 22 (cont)				
T22-2				
Elliptio complanata	3	0	0	0
Pyganodon cataracta	1	0	0	0
Subtotal	4	0	0	0
T22-3				
Elliptio complanata	4	0	0	0
Subtotal	4	0	0	0
T22-4				
Elliptio complanata	3	0	0	0
Subtotal	3	0	0	0
T22-5				
Elliptio complanata	2	0	0	0
Subtotal	2	0	0	0
Transect 22 Total	**18**	**0**	**0**	**0**
Transect 23				
T23-1				
Elliptio complanata	5	0	0	0
Subtotal	5	0	0	0
T23-2				
Elliptio complanata	4	0	0	0
Pyganodon cataracta	2	0	0	0
Subtotal	6	0	0	0
T23-3				
Elliptio complanata	10	0	0	0
Subtotal	10	0	0	0
T23-4				
Elliptio complanata	6	0	0	0
Subtotal	6	0	0	0
T23-5				
Elliptio complanata	4	0	0	0
Subtotal	4	0	0	0
Transect 23 Total	**31**	**0**	**0**	**0**
Transect 24				
T24-1				
Elliptio complanata	4	1	0	0
Subtotal	4	1	0	0
T24-2				
Elliptio complanata	4	0	0	0
Subtotal	4	0	0	0
T24-3				
Elliptio complanata	4	0	0	0
Subtotal	4	0	0	0

FD = Fresh Dead; WD = Weathered Dead; SF = Subfossil

T= Transect

Appendix B. Table 3. Summary of Unionid Species Observed in the Merrimack River, Lawrence Hydroelectric Project, Essex and Middlesex Counties, MA, August 19-23 and September 10-11, 2024

Survey Location/Species	Live	FD	WD	SF
Transect 24 (cont)				
T24-4				
Elliptio complanata	4	0	0	0
Subtotal	4	0	0	0
T24-5				
Elliptio complanata	4	0	0	0
Pyganodon cataracta	1	0	0	0
Subtotal	5	0	0	0
Transect 24 Total	**21**	**1**	**0**	**0**
Transect 25				
T25-1				
Elliptio complanata	4	0	0	0
Subtotal	4	0	0	0
T25-2				
Elliptio complanata	6	0	2	0
Subtotal	6	0	2	0
T25-3				
Elliptio complanata	7	0	0	0
Subtotal	7	0	0	0
T25-4				
Elliptio complanata	7	0	0	0
Pyganodon cataracta	2	0	0	0
Subtotal	9	0	0	0
T25-5				
Elliptio complanata	7	0	0	0
Pyganodon cataracta	2	0	0	0
Subtotal	9	0	0	0
Transect 25 Total	**35**	**0**	**2**	**0**
Transect 26				
T26-1				
No Live Mussels or Shells	0	0	0	0
Subtotal	0	0	0	0
T26-2				
Elliptio complanata	3	0	1	0
Subtotal	3	0	1	0
T26-3				
Elliptio complanata	1	0	1	0
Subtotal	1	0	1	0
T26-4				
No Live Mussels or Shells	0	0	0	0
Subtotal	0	0	0	0
T26-5				
No Live Mussels or Shells	0	0	0	0
Subtotal	0	0	0	0
Transect 26 Total	**4**	**0**	**2**	**0**

FD = Fresh Dead; WD = Weathered Dead; SF = Subfossil

T= Transect

Appendix B. Table 3. Summary of Unionid Species Observed in the Merrimack River, Lawrence Hydroelectric Project, Essex and Middlesex Counties, MA, August 19-23 and September 10-11, 2024

Survey Location/Species	Live	FD	WD	SF
Transect 27				
T27-1				
Elliptio complanata	12	0	0	0
Pyganodon cataracta	2	0	0	0
Subtotal	14	0	0	0
T27-2				
Elliptio complanata	12	0	0	0
Pyganodon cataracta	2	0	0	0
Subtotal	14	0	0	0
T27-3				
Elliptio complanata	12	0	0	0
Pyganodon cataracta	2	0	0	0
Subtotal	14	0	0	0
T27-4				
Elliptio complanata	16	0	0	0
Utterbackiana implicata	2	0	0	0
Subtotal	18	0	0	0
T27-5				
Elliptio complanata	16	0	0	0
Utterbackiana implicata	3	0	0	0
Subtotal	19	0	0	0
Transect 27 Total	**79**	**0**	**0**	**0**
Transect 28				
T28-1	2	0	0	0
Elliptio complanata	2	0	0	0
Subtotal	2	0	0	0
T28-2				
Elliptio complanata	5	0	0	0
Pyganodon cataracta	3	0	0	0
Utterbackiana implicata	1	0	0	0
Subtotal	9	0	0	0
T28-3				
Elliptio complanata	4	1	0	0
Pyganodon cataracta	2	0	0	0
Utterbackiana implicata	2	0	0	0
Subtotal	8	1	0	0
T28-4				
Elliptio complanata	4	0	0	0
Pyganodon cataracta	3	0	0	0
Utterbackiana implicata	1	0	0	0
Subtotal	8	0	0	0
T28-5				
Elliptio complanata	7	0	0	0
Pyganodon cataracta	1	0	0	0

FD = Fresh Dead; WD = Weathered Dead; SF = Subfossil

T= Transect

Appendix B. Table 3. Summary of Unionid Species Observed in the Merrimack River, Lawrence Hydroelectric Project, Essex and Middlesex Counties, MA, August 19-23 and September 10-11, 2024

Survey Location/Species	Live	FD	WD	SF
Transect 28 (cont)				
T28-5 (cont)				
Utterbackiana implicata	3	0	0	0
Subtotal	11	0	0	0
Transect 28 Total	**38**	**1**	**0**	**0**
Transect 29				
T29-1				
Elliptio complanata	3	0	0	0
Pyganodon cataracta	7	0	0	0
Utterbackiana implicata	5	0	0	0
Subtotal	15	0	0	0
T29-2				
Elliptio complanata	4	0	0	0
Pyganodon cataracta	6	0	0	0
Utterbackiana implicata	4	0	0	0
Subtotal	14	0	0	0
T29-3				
Pyganodon cataracta	4	0	0	0
Utterbackiana implicata	5	0	0	0
Subtotal	9	0	0	0
T29-4				
Pyganodon cataracta	4	0	0	0
Utterbackiana implicata	6	0	0	0
Subtotal	10	0	0	0
T29-5				
Pyganodon cataracta	8	0	0	0
Utterbackiana implicata	2	0	0	0
Subtotal	10	0	0	0
Transect 29 Total	**58**	**0**	**0**	**0**
Transect 30				
T30-1				
Pyganodon cataracta	34	0	0	0
Utterbackiana implicata	30	0	0	0
Subtotal	64	0	0	0
T30-2				
Pyganodon cataracta	27	0	0	0
Utterbackiana implicata	30	0	0	0
Subtotal	57	0	0	0
T30-3				
Elliptio complanata	2	0	0	0
Pyganodon cataracta	27	0	0	0
Utterbackiana implicata	26	0	0	0
Subtotal	55	0	0	0

FD = Fresh Dead; WD = Weathered Dead; SF = Subfossil

T= Transect

Appendix B. Table 3. Summary of Unionid Species Observed in the Merrimack River, Lawrence Hydroelectric Project, Essex and Middlesex Counties, MA, August 19-23 and September 10-11, 2024

Survey Location/Species	Live	FD	WD	SF
Transect 30 (cont)				
T30-4				
Pyganodon cataracta	29	0	0	0
Utterbackiana implicata	20	0	0	0
Subtotal	49	0	0	0
T30-5				
Pyganodon cataracta	30	0	0	0
Utterbackiana implicata	25	0	0	0
Subtotal	55	0	0	0
Transect 30 Total	**280**	**0**	**0**	**0**
Transect 31				
T31-1				
Elliptio complanata	34	0	0	0
Pyganodon cataracta	30	0	0	0
Utterbackiana implicata	27	0	0	0
Subtotal	91	0	0	0
T31-2				
Elliptio complanata	17	0	0	0
Pyganodon cataracta	29	0	0	0
Utterbackiana implicata	23	0	0	0
Subtotal	69	0	0	0
T31-3				
Alasmidonta undulata	1	0	0	0
Elliptio complanata	22	0	0	0
Pyganodon cataracta	7	0	0	0
Utterbackiana implicata	5	0	0	0
Subtotal	35	0	0	0
T31-4				
Elliptio complanata	14	0	0	0
Pyganodon cataracta	11	0	0	0
Utterbackiana implicata	8	0	0	0
Subtotal	33	0	0	0
T31-5				
Alasmidonta undulata	1	0	0	0
Elliptio complanata	14	0	0	0
Pyganodon cataracta	12	0	0	0
Utterbackiana implicata	9	0	0	0
Subtotal	36	0	0	0
Transect 31 Total	**264**	**0**	**0**	**0**
Transect Total	**3,475**	**2**	**9**	**4**
Spot Dives				
Q1				
Elliptio complanata	6	0	0	0
Subtotal	6	0	0	0

FD = Fresh Dead; WD = Weathered Dead; SF = Subfossil

T= Transect, Q = Spot Dive

Appendix B. Table 3. Summary of Unionid Species Observed in the Merrimack River, Lawrence Hydroelectric Project, Essex and Middlesex Counties, MA, August 19-23 and September 10-11, 2024

Survey Location/Species	Live	FD	WD	SF
Spot Dives (cont)				
Q2				
Elliptio complanata	29	0	0	0
Lampsilis radiata	2	0	0	0
Pyganodon cataracta	23	0	0	0
Strophitus undulatus [2]	1	0	0	0
Utterbackiana implicata	26	0	0	0
Subtotal	81	0	0	0
Q3				
Elliptio complanata	18	0	0	0
Pyganodon cataracta	13	0	0	0
Utterbackiana implicata	9	0	0	0
Subtotal	40	0	0	0
Q4				
Elliptio complanata	120	0	0	0
Pyganodon cataracta	56	0	0	0
Utterbackiana implicata	30	0	0	0
Subtotal	206	0	0	0
Q5				
Elliptio complanata	3	0	0	0
Pyganodon cataracta	50	0	0	0
Utterbackiana implicata	40	0	0	0
Subtotal	93	0	0	0
Q6				
Elliptio complanata	5	0	0	0
Pyganodon cataracta	68	0	0	0
Utterbackiana implicata	38	0	0	0
Subtotal	111	0	0	0
Q7				
Elliptio complanata	500	0	0	0
Pyganodon cataracta	250	0	0	0
Utterbackiana implicata	150	0	0	0
Subtotal	900	0	0	0
Q8				
Elliptio complanata	500	0	0	0
Pyganodon cataracta	200	0	0	0
Utterbackiana implicata	150	0	0	0
Subtotal	850	0	0	0
Q9				
Elliptio complanata	260	0	0	0
Pyganodon cataracta	83	0	0	0
Utterbackiana implicata	59	0	0	0
Subtotal	402	0	0	0

FD = Fresh Dead; WD = Weathered Dead; SF = Subfossil

Q = Spot Dive

[2] Species of Special Concern

Appendix B. Table 3. Summary of Unionid Species Observed in the Merrimack River, Lawrence Hydroelectric Project, Essex and Middlesex Counties, MA, August 19-23 and September 10-11, 2024

Survey Location/Species	Live	FD	WD	SF
Spot Dives (cont)				
Q10				
Elliptio complanata	200	0	0	0
Pyganodon cataracta	300	0	0	0
Utterbackiana implicata	120	0	0	0
Subtotal	620	0	0	0
Q11				
Elliptio complanata	3	0	0	0
Pyganodon cataracta	91	0	0	0
Utterbackiana implicata	36	0	0	0
Subtotal	130	0	0	0
Q12				
Alasmidonta undulata	1	0	0	0
Elliptio complanata	9	0	0	0
Pyganodon cataracta	78	0	0	0
Utterbackiana implicata	31	0	0	0
Subtotal	119	0	0	0
Q13				
Elliptio complanata	175	0	0	0
Pyganodon cataracta	250	0	0	0
Utterbackiana implicata	100	0	0	0
Subtotal	525	0	0	0
Q14				
Elliptio complanata	25	0	0	0
Pyganodon cataracta	300	0	0	0
Utterbackiana implicata	120	0	0	0
Subtotal	445	0	0	0
Q15				
Elliptio complanata	50	0	0	0
Pyganodon cataracta	200	0	0	0
Utterbackiana implicata	80	0	0	0
Subtotal	330	0	0	0
Q16				
Elliptio complanata	29	0	0	0
Pyganodon cataracta	225	0	0	0
Utterbackiana implicata	100	0	0	0
Subtotal	354	0	0	0
Q17				
Elliptio complanata	38	0	0	0
Pyganodon cataracta	150	0	0	0
Utterbackiana implicata	80	0	0	0
Subtotal	268	0	0	0
Q18				
Elliptio complanata	3	0	0	0

FD = Fresh Dead; WD = Weathered Dead; SF = Subfossil

Q = Spot Dive

Appendix B. Table 3. Summary of Unionid Species Observed in the Merrimack River, Lawrence Hydroelectric Project, Essex and Middlesex Counties, MA, August 19-23 and September 10-11, 2024

Survey Location/Species	Live	FD	WD	SF
Spot Dives (cont)				
Q18 (cont)				
Pyganodon cataracta	56	0	0	0
Utterbackiana implicata	23	0	0	0
Subtotal	82	0	0	0
Q19				
Elliptio complanata	6	0	0	0
Pyganodon cataracta	62	0	0	0
Utterbackiana implicata	24	0	0	0
Subtotal	92	0	0	0
Q20				
Alasmidonta undulata	1	0	0	0
Elliptio complanata	100	0	0	0
Pyganodon cataracta	60	0	0	0
Utterbackiana implicata	40	0	0	0
Subtotal	201	0	0	0
Q21				
Elliptio complanata	6	0	0	0
Pyganodon cataracta	150	0	0	0
Utterbackiana implicata	80	0	0	0
Subtotal	236	0	0	0
Q22				
Elliptio complanata	46	0	0	0
Pyganodon cataracta	92	0	0	0
Utterbackiana implicata	76	0	0	0
Subtotal	214	0	0	0
Q23				
Elliptio complanata	125	0	0	0
Pyganodon cataracta	125	0	0	0
Utterbackiana implicata	90	0	0	0
Subtotal	340	0	0	0
Q24				
Elliptio complanata	34	0	0	0
Pyganodon cataracta	70	0	0	0
Utterbackiana implicata	52	0	0	0
Subtotal	156	0	0	0
Q25				
Elliptio complanata	70	0	0	0
Pyganodon cataracta	150	0	0	0
Utterbackiana implicata	100	0	0	0
Subtotal	320	0	0	0
Q26				
Elliptio complanata	100	0	0	0
Pyganodon cataracta	200	0	0	0

FD = Fresh Dead; WD = Weathered Dead; SF = Subfossil

Q = Spot Dive

Appendix B. Table 3. Summary of Unionid Species Observed in the Merrimack River, Lawrence Hydroelectric Project, Essex and Middlesex Counties, MA, August 19-23 and September 10-11, 2024

Survey Location/Species	Live	FD	WD	SF
Spot Dives (cont)				
Q26 (cont)				
Utterbackiana implicata	100	0	0	0
Subtotal	400	0	0	0
Q27				
Elliptio complanata	75	0	0	0
Pyganodon cataracta	150	0	0	0
Utterbackiana implicata	75	0	0	0
Subtotal	300	0	0	0
Q28				
Elliptio complanata	125	0	0	0
Pyganodon cataracta	125	0	0	0
Utterbackiana implicata	75	0	0	0
Subtotal	325	0	0	0
Q29				
Elliptio complanata	60	0	0	0
Pyganodon cataracta	150	0	0	0
Utterbackiana implicata	100	0	0	0
Subtotal	310	0	0	0
Q30				
Elliptio complanata	75	0	0	0
Pyganodon cataracta	150	0	0	0
Utterbackiana implicata	100	0	0	0
Subtotal	325	0	0	0
Q31				
Elliptio complanata	23	0	0	0
Pyganodon cataracta	26	0	0	0
Utterbackiana implicata	13	0	0	0
Subtotal	62	0	0	0
Q32				
Elliptio complanata	14	0	0	0
Pyganodon cataracta	16	0	0	0
Utterbackiana implicata	10	0	0	0
Subtotal	40	0	0	0
Q33				
Elliptio complanata	13	0	0	0
Pyganodon cataracta	7	0	0	0
Utterbackiana implicata	5	0	0	0
Subtotal	25	0	0	0
Q34				
Elliptio complanata	26	0	0	0
Pyganodon cataracta	17	0	0	0
Utterbackiana implicata	12	0	0	0
Subtotal	55	0	0	0

FD = Fresh Dead; WD = Weathered Dead; SF = Subfossil

Q = Spot Dive

Appendix B. Table 3. Summary of Unionid Species Observed in the Merrimack River, Lawrence Hydroelectric Project, Essex and Middlesex Counties, MA, August 19-23 and September 10-11, 2024

Survey Location/Species	Live	FD	WD	SF
Spot Dives (cont)				
Q35				
Elliptio complanata	23	0	0	0
Pyganodon cataracta	16	0	0	0
Utterbackiana implicata	13	0	0	0
Subtotal	52	0	0	0
Q36				
Elliptio complanata	32	0	0	0
Pyganodon cataracta	14	0	0	0
Utterbackiana implicata	11	0	0	0
Subtotal	57	0	0	0
Q37				
Elliptio complanata	10	0	0	0
Pyganodon cataracta	11	0	0	0
Subtotal	21	0	0	0
Q38				
Elliptio complanata	11	0	0	0
Pyganodon cataracta	10	0	0	0
Subtotal	21	0	0	0
Q39				
Elliptio complanata	11	0	0	0
Pyganodon cataracta	10	0	0	0
Subtotal	21	0	0	0
Spot Dive Total	**9,135**	**0**	**0**	**0**
Grand Total	**12,610**	**2**	**9**	**4**

FD = Fresh Dead; WD = Weathered Dead; SF = Subfossil

Q = Spot Dive

Appendix C: Scientific Collectors Permit

MASSWILDLIFE

DIVISION OF
FISHERIES & WILDLIFE

1 Rabbit Hill Road, Westborough, MA 01581
p: (508) 389-6300 | f: (508) 389-7890
MASS.GOV/MASSWILDLIFE

Scientific Collection Permit

INVERTEBRATES

VALID
2024

Normandeau Associates
Joseph Snavely
156 Echo Drive
Chambersburg,PA 17202

Date: 9/20/2024
NHESP Tracking #: 23-0072
Permit #: 1084.24WI

Subpermittees: Joe Battalgia, Richard Bistline, John Miller, Dan Geiger, Jason Gagnon, Ashley Przybyla, Erik Feldotto, Jack Dovidio, Erik Rydbek

is (are) hereby authorized, in accordance with the provisions of Section 4, Chapter 131 and 131A of the Massachusetts General Laws, to remove from the wild within the Commonwealth, subject to conditions set forth below, the following species and numbers:

May hand capture all species of freshwater mussels and odonates as part of presence/absence survey. Must follow the NHESP endangered species survey guidelines and/or approved scope of work. NHESP species observation forms must be submitted for all state-listed rare species encountered via the Division's online data portal. Within 10 days of the first observation of a given state-listed species, a NHESP species observation form must be submitted to the NHESP. All other NHESP species observation forms reporting subsequent observations of a given species shall be submitted by December 31.

The following method(s) of taking is (are) hereby authorized:

Hand Capture

Collection activities under this permit shall be restricted to the following locations, subject to the approval of private landowners

Merrimack River, Lawrence Hydro

All specimens secured under this permit shall be donated to the following institutions:

All live specimens shall be released. A representative collection of spent shells may be collected and submitted as voucher specimen to NHESP; others may be donated to a university or research institution.

No specimen taken under the authority of this permit may be sold. No specimen may be transferred to another not duly licensed.

This permit of a copy thereof shall be carried at all times by the permittee and subpermittee(s) while engaged in the activities authorized herein.

This permit does not absolve the permittee from compliance in full with any and all other applicable federal, state and local requirements, including the acquisition of a federal endangered species permit if required.

Upon expiration of this permit, a complete report detailing all collection activities shall be filed with this office and must include a listing of all species taken, numbers of specimens, and the disposition of same.

This permit, unless sooner revoked for cause, shall expire on December 31 of the year of issue.

Mark S. Tisa

Mark S. Tisa, Director

Appendix D: Project Photographs



Photo # 1 Date: 22 August 2024

Representative image of water level and typical shoreline habitat upstream of the Essex Dam and in the Project impoundment



Photo # 2 Date: 22 August 2024

Representative image of survey efforts in 5-7 feet of water upstream of the Essex Dam and in the Project impoundment.

NORMANDEAU ASSOCIATES
Environmental Consultants

Project No. 24837.000
Date: 19-23 August and 10-11 September, 2024
Name: Lawrence Hydro
Merrimack River



Photo # 3 Date: 22 August 2024

Representative image of a rocky shoreline upstream of the Essex Dam and in the Project impoundment.



Photo # 4 Date: 30 August 2024

Representative image of the developed shoreline along the left descending bank, downstream of the Essex Dam.

NORMANDEAU ASSOCIATES
Environmental Consultants

Project No. 24837.000
Date: 19-23 August and 10-11 September, 2024
Name: Lawrence Hydro
Merrimack River



Photo # 5 Date: 22 August 2024

Representative image of substrate and submerged aquatic vegetation densities downstream of the Essex Dam.



Photo # 6 Date: 22 August 2024

Confluence of the Spicket River with the mainstem Merrimack River.

NORMANDEAU ASSOCIATES
Environmental Consultants

Project No. 24837.000
Date: 19-23 August and 10-11 September, 2024
Name: Lawrence Hydro Merrimack River



Photo # 7 Date: 30 August 2024

Representative image of the shoreline along the right descending bank, downstream of the Essex Dam.



Photo # 8 Date: 10 September 2024

Image of the North Canal.

NORMANDEAU ASSOCIATES
Environmental Consultants

Project No. 24837.000
Date: 19-23 August and 10-11 September, 2024
Name: Lawrence Hydro
Merrimack River



Photo # 9 Date: 10 September 2024
Image of the lower North Canal, facing downstream discharge gates.



Photo # 10 Date: 30 August 2024
Downstream center channel looking upstream towards Essex Dam.

NORMANDEAU ASSOCIATES
Environmental Consultants

Project No. 24837.000
Date: 19-23 August and 10-11 September, 2024
Name: Lawrence Hydro
Merrimack River



Photo # 11 Date: 10 September 2024
Center channel directly downstream of the Essex Dam.



Photo # 12 Date: 10 September 2024
Image of the substrate downstream of Essex Dam.

NORMANDEAU ASSOCIATES
Environmental Consultants

Project No. 24837.000
Date: 19-23 August and 10-11 September, 2024
Name: Lawrence Hydro
Merrimack River



Photo # 13 Date: 10 September 2024

Spot Dive location in the lower end of the survey reach downstream of Essex Dam.



Photo # 14 Date: 10 September 2024

Representative image of the water level downstream of Essex Dam during the September effort.



Photo # 15 Date: 22 August 2024
Representative image of a live creeper (*Strophitus undulatus*)- lateral view.



Photo # 16 Date: 22 August 2024
Representative image of a live creeper (*S. undulatus*)- dorsal view.

NORMANDEAU ASSOCIATES
Environmental Consultants

Project No. 24837.000
Date: 19-23 August and 10-11 September, 2024
Name: Lawrence Hydro
Merrimack River



Photo # 17 Date: 10 September 2024

Representative image of a live triangle floater (*Alasmidonta undulata*)- lateral view.



Photo # 18 Date: 10 September 2024

Representative image of a live triangle floater (*A. undulata*)- dorsal view.

NORMANDEAU ASSOCIATES
Environmental Consultants

Project No. 24837.000
Date: 19-23 August and 10-11 September, 2024
Name: Lawrence Hydro
Merrimack River



Photo # 19 Date: 20 August 2024

Representative image of a live eastern elliptio (*Elliptio complanata*)- lateral view.



Photo # 20 Date: 20 August 2024

Representative image of a live eastern elliptio (*E. complanata*)- dorsal view.

NORMANDEAU ASSOCIATES
Environmental Consultants

Project No. 24837.000
Date: 19-23 August and 10-11 September, 2024
Name: Lawrence Hydro
Merrimack River



Photo # 21 Date: 20 August 2024

Representative image of a live eastern lampmussel (*Lampsilis radiata*)- lateral view.



Photo # 22 Date: 20 August 2024

Representative image of a live eastern lampmussel (*L. radiata*)- dorsal view.

NORMANDEAU ASSOCIATES
Environmental Consultants

Project No. 24837.000
Date: 19-23 August and 10-11 September, 2024
Name: Lawrence Hydro
Merrimack River



Photo # 23 Date: 18 August 2024

Representative image of a live eastern floater (*Pyganodon cataracta*)- lateral view.



Photo # 24 Date: 18 August 2024

Representative image of a live eastern floater (*P. cataracta*)- dorsal view.

NORMANDEAU ASSOCIATES
Environmental Consultants

Project No. 24837.000
Date: 19-23 August and 10-11 September, 2024
Name: Lawrence Hydro
Merrimack River



Photo # 25 Date: 18 August 2024

Representative image of a live juvenile eastern floater (*P. cataracta*)- lateral view.



Photo # 26 Date: 18 August 2024

Representative image of a live juvenile eastern floater (*P. cataracta*)- dorsal view.

NORMANDEAU ASSOCIATES
Environmental Consultants

Project No. 24837.000
Date: 19-23 August and 10-11 September, 2024
Name: Lawrence Hydro
Merrimack River



Photo # 27 Date: 22 August 2024

Representative image of a weather dead yellow lampmussel (*Lamplilis cariosa*) shell- lateral view



Photo # 28 Date: 22 August 2024

Representative image of a weather dead yellow lampmussel (*L. cariosa*) shell- internal view.

NORMANDEAU ASSOCIATES
Environmental Consultants

Project No. 24837.000
Date: 19-23 August and 10-11 September, 2024
Name: Lawrence Hydro
Merrimack River



Photo # 29 Date: 22 August 2024

Representative image of a weather dead yellow lampmussel (*L. cariosa*) shell- dorsal view.



Photo # 30 Date: 23 August 2024

Image of a mixed catch of juvenile eastern floater (*P. cataracta*) and alewife floater (*Utterbackiana implicata*).

NORMANDEAU ASSOCIATES
Environmental Consultants

Project No. 24837.000
Date: 19-23 August and 10-11 September, 2024
Name: Lawrence Hydro
Merrimack River



Photo # 31 Date: 23 August 2024
Image of a weathered dead alewife floater (*U. implicata*)- lateral view.



Photo # 32 Date: 23 August 2024
Image of a weathered dead alewife floater (*U. implicata*)- dorsal view.

NORMANDEAU ASSOCIATES
Environmental Consultants

Project No. 24837.000
Date: 19-23 August and 10-11 September, 2024
Name: Lawrence Hydro Merrimack River



Photo # 33 Date: 23 August 2024

Image of a weathered dead alewife floater (*U. implicata*)- internal view.



Photo # 34 Date: 23 August 2024

Portion of a midden downstream of Essex Dam along the right descending bank.

NORMANDEAU ASSOCIATES
Environmental Consultants

Project No. 24837.000
Date: 19-23 August and 10-11 September, 2024
Name: Lawrence Hydro
Merrimack River



Photo # 35 Date: 23 August 2024

Portion of a midden downstream of Essex Dam along the right descending bank.



Photo # 36 Date: 23 August 2024

Portion of a midden downstream of Essex Dam along the right descending bank.

NORMANDEAU ASSOCIATES
Environmental Consultants

Project No. 24837.000
Date: 19-23 August and 10-11 September, 2024
Name: Lawrence Hydro
Merrimack River



Photo # 37 Date: 18 August 2024

Representative image of a mixed catch of alewife floater (*U. implicata*) and eastern floater (*P. cataracta*)- lateral views.



Photo # 38 Date: 20 August 2024

Representative image of a mixed catch of alewife floater (*U. implicata*), eastern floater (*P. cataracta*) and eastern elliptio *(E. complanata*)- lateral views.

NORMANDEAU ASSOCIATES
Environmental Consultants

Project No. 24837.000
Date: 19-23 August and 10-11 September, 2024
Name: Lawrence Hydro
Merrimack River



Photo # 39 Date: 23 August 2024

Representative image of a mixed catch from Transect 31 of eastern elliptio *(E. complanata*- left) and triangle floater *(A. undulata*- right)- lateral views.



Photo # 40 Date: 20 August 2024

Representative image of a mixed catch of eastern elliptio *(E. complanata*- top) and eastern lampmussel *(L. radiata*- bottom)- lateral views.

NORMANDEAU ASSOCIATES
Environmental Consultants

Project No. 24837.000
Date: 19-23 August and 10-11 September, 2024
Name: Lawrence Hydro
Merrimack River



Photo # 41 Date: 10 September 2024
Representative image of a mixed catch downstream of Essex Dam.



Photo # 42 Date: 18 August 2024
Representative image of a mixed catch in the lower impoundment upstream of Essex Dam.

NORMANDEAU ASSOCIATES
Environmental Consultants

Project No. 24837.000
Date: 19-23 August and 10-11 September, 2024
Name: Lawrence Hydro
Merrimack River



Historically Significant Waterpower Equipment Study Report

Lawrence Hydroelectric Project (FERC No. 2800)

April 2025

Prepared by:

HDR

Prepared for:

Essex Company, LLC
A subsidiary of Patriot Hydro, LLC

PATRIOT HYDRO

This page is intentionally left blank.

Contents

1 Introduction and Background 1
1.1 Project Description and Background 1
2 Study Goals and Objectives 2
3 Study Area 2
4 Methodology 2
4.1 Consultation and Site Visit 2
4.2 Documentary Research 3
4.3 Photo-Documentation 3
5 Historic Context 3
6 Study Results 5
6.1 Background Study 5
6.1.1 North Canal Historic District 8
6.1.2 Great Stone Dam 8
6.1.3 North Canal 8
6.1.4 South Canal 8
6.2 Identified Waterpower Equipment 8
6.2.1 North Canal Gatehouse 11
6.2.2 North Canal Wasteway 24
6.2.3 South Canal Gatehouse 29
6.2.4 South Canal Wasteway 43
6.2.5 Penstock Headgate Systems 47
6.3 NRHP Analysis 70
7 Conclusion 70
8 Literature Cited 71

Tables

Table 6-1. Background study results. 7
Table 6-2. Penstock headgate system conditions. 48

Figures

Figure 1-1. Lawrence Hydroelectric Project Area. 1
Figure 6-1. Identified historic-age waterpower equipment within the APE. 10
Figure 6-2. North Canal Gatehouse and forebay, view facing east. 12
Figure 6-3. Detail of undated blueprint plan of the North Canal showing the six sluiceways and former navigation lock. 13
Figure 6-4. Upstream image of the North Canal Gatehouse showing the two open middle sluiceways and a single gate stem. 14
Figure 6-5. Detail of undated drawing of the North Canal Gatehouse showing gate arrangement. 15
Figure 6-6. August 1898 measured drawing of North Canal Leaf Gate Number 1 drawn by H.H. Smith. 16
Figure 6-7. Interior view of the North Canal Gatehouse, showing gate arrangement and gate-lifting equipment; view facing northwest. 17
Figure 6-8. Interior view of the North Canal Gatehouse, showing gate arrangement and gate-lifting equipment; view facing southeast. 18
Figure 6-9. Detail of the North Canal Gatehouse gate hoist, with leaf gate stems visible on the lower right; view facing northwest. 19
Figure 6-10. Detail of the North Canal Gatehouse gate hoist, view facing south. 20
Figure 6-11. View of the gates from the gatehouse access way (downstream on left, upstream on right). 21
Figure 6-12. Interior view of the North Canal Gatehouse in 1898, showing gate tender Tom Holmes operating a gate. 22
Figure 6-13. Undated interior view of North Canal Gatehouse. 23
Figure 6-14. Upstream view of the North Canal Wasteway with sluiceways and drain gate hoists, view facing north. 24
Figure 6-15. Downstream view of the North Canal stone spillway into the Spicket River, view facing south. 25
Figure 6-16. July 1897 measured drawing of the North Canal Wasteway by H.H. Smith. 26
Figure 6-17. 1977 measured drawings of North Canal Wasteway. 27
Figure 6-18. Undated photograph of the North Canal Wasteway, showing upstream view of drains and their hoist enclosures. 28
Figure 6-19. Construction of the South Canal sluiceways ca. 1865. 30
Figure 6-20. Aerial drone photograph showing the Merrimack River (left), South Canal (middle), and South Canal Gatehouse (lower right); view facing east. 31
Figure 6-21. Upstream photograph of the South Canal sluiceways, gates, and cast-iron substructure; view facing south-east. 32
Figure 6-22. Photograph of the South Canal Gatehouse and sluiceway downstream side, view facing southwest. 33

Figure 6-23. Measured drawings of the South Canal leaf gates. 34
Figure 6-24. Measured drawings of the South Canal leaf gate panels and arrangement. 35
Figure 6-25. Interior view of the South Canal Gatehouse, showing gate arrangement and gate-lifting equipment; view facing northwest. 36
Figure 6-26. Interior view of the South Canal Gatehouse, showing gate arrangement and gate-lifting equipment; view facing southeast. 37
Figure 6-27. Detail of the South Canal Gatehouse manual and electric hoisting systems, view facing west. 38
Figure 6-28. Detail of the South Canal Gatehouse manual and electric hoisting systems, and leaf gate stems (lower right); view facing west. 39
Figure 6-29. Detail of the South Canal Gatehouse hoisting equipment, view facing south. 40
Figure 6-30. View of the gates from the gatehouse access way (upstream top, downstream bottom). 41
Figure 6-31. Undated blueprint of gate hoist mechanism. 42
Figure 6-32. Measured drawings of the South Canal Wasteway. 44
Figure 6-33. 1917 photograph of the South Canal Wasteway outlet to the Merrimack River, view facing southwest. 45
Figure 6-34. View of the South Canal Wasteway with sluiceways, flashboards, drain gate, and hoist; view facing northwest. 46
Figure 6-35. Detail of Joseph Battles Mill (Resource NC8) showing headgate system in the North Canal and penstock to mill (red circle). 62
Figure 6-36. Detail of Resource SC7 hoist showing Essex “E” Machine Shop mark. 63
Figure 6-37. Resource SC5 outer and inner trash racks, view facing northwest. 64
Figure 6-38. Resource SC10 hoist, showing Essex “E” Machine Shop mark on the gear; view facing northeast. 65
Figure 6-39. Resource SC12 hoist, view facing northeast. 66
Figure 6-40. Resource SC14 hoist, view facing northeast. 67
Figure 6-41. Undated photograph of Resource NC7 penstock headgate system enclosure, view facing northeast. 68
Figure 6-42. Undated photograph of Resource NC7 penstock headgate system enclosure, view facing southeast. 69

Appendices

Appendix A – MACRIS & NRHP Documentation

Appendix B – Copies of Correspondence

List of Acronyms

APE	Area of Potential Effects
ca.	circa
CFR	Code of Federal Regulations
Essex	Essex Company, LLC
FERC	Federal Energy Regulatory Commission (or Commission)
FPA	Federal Power Act
HAER	Historic American Engineering Record
HDR	HDR Engineering, Inc.
ID	Identifier
ILP	Integrated Licensing Process
kV	kilovolt(s)
LHC	Lawrence Historical Commission
MACRIS	Massachusetts Cultural Resource Inventory system
MHC	Massachusetts Historical Commission
MW	megawatt(s)
NRHP	National Register of Historic Places
Project	Lawrence Hydroelectric Project (or Lawrence Project)
RSP	Revised Study Plan
SHPO	State Historic Preservation Office
SPD	Study Plan Determination
USC	United States Code

1 Introduction and Background

Essex Company, LLC (Essex), a subsidiary of Patriot Hydro, LLC, is the Licensee, owner, and operator of the Lawrence Hydroelectric Project (FERC No. 2800) (Project or Lawrence Project). The Project was licensed by the Federal Energy Regulatory Commission (FERC or Commission) on December 4, 1978 (with an effective date of December 1, 1978), and the license expires on November 30, 2028. The Lawrence Project is located on the Merrimack River in the city of Lawrence in Essex County, Massachusetts.

The Project is currently licensed by the Commission under the authority granted to FERC by Congress through the Federal Power Act (FPA), 16 United States Code (USC) §791(a), et seq., to license and oversee the construction and operation of non-federal hydroelectric projects on jurisdictional waters and/or federal lands. In accordance with FERC's regulations at 18 Code of Federal Regulations (CFR) §16.9(b), Essex must file an application for a new license for the Project on or before November 30, 2026. Accordingly, Essex is pursuing a new license for the Project pursuant to the Commission's Integrated Licensing Process (ILP), as described at 18 CFR Part 5 of the Commission's regulations. In accordance with 18 CFR §5.11 of the Commission's regulations, in April 2024 Essex filed a Revised Study Plan (RSP) with the Commission in support of relicensing the Project. The Commission issued their Study Plan Determination (SPD) in May of 2024. This report has been prepared in fulfillment of the Historically Significant Waterpower Equipment Study described in the RSP and SPD.

1.1 Project Description and Background

The Lawrence Project is located on the Merrimack River in the city of Lawrence, Massachusetts (Figure 1-1). The Project consists of:

- The 35-foot-high by 900-foot-long gravity Essex Dam of stone masonry construction (also known as the Great Stone Dam), with a 5-foot-high pneumatic crest gate system mounted on the spillway crest;
- A 9.8-mile-long impoundment having a surface area of 655 acres at a normal water elevation of 44.17 feet National Geodetic Vertical Datum of 1929 at the top of the crest gates, and gross storage capacity of approximately 19,900 acre-feet;
- A powerhouse located at the end of a small forebay adjacent to the southern abutment of the Essex Dam, containing two 8.4-megawatt (MW) generating units, and a tailrace channel extending into the Merrimack River channel;
- Fish passage facilities integral with the powerhouse, including a fish elevator and downstream fish bypass, and an eel ladder at the right (southern) abutment of the dam;
- The North Canal, approximately 5,300 feet long by 95 feet wide by 15 feet deep, originating at the northern abutment of the Essex Dam and paralleling the Merrimack River downstream of the dam;

- The South Canal, approximately 2,750 feet long by 35 feet wide by 10 feet deep, originating at the southern abutment of the Essex Dam and generally paralleling the Merrimack River downstream of the dam;
- A single-circuit, underground/underwater 23.0-kilovolt (kV) transmission line to the Massachusetts Electric Company's Lawrence No. 1 substation; and
- Appurtenant facilities.

The Commission's August 15, 2023, Scoping Document 1 and November 28, 2023 Scoping Document 2 identified various historical resource and cultural property issues to be analyzed in the Environmental Assessment for the Project's relicensing. The Commission requested the Historically Significant Waterpower Equipment Study; and Groundwork Lawrence, a stakeholder, requested an evaluation of historical Project works and their National Landmark eligibility. Additional stakeholders requested studies pertaining to historical resources, and informal comments were received from stakeholders.

The Lawrence Project is an operating hydroelectric project that requires routine maintenance. Essex maintains, repairs, and replaces mechanical and control equipment at the Project location on an as-needed basis. Additionally, Essex continuously evaluates the maintenance and operation of Project facilities to maximize operational efficiency and safety.

Several Project facilities are listed in the National Register of Historic Places (NRHP). Activities such as replacing mechanical equipment or controls or discontinuing maintenance of equipment that is no longer required for safe and efficient Project operations have the potential to affect historically significant waterpower equipment.

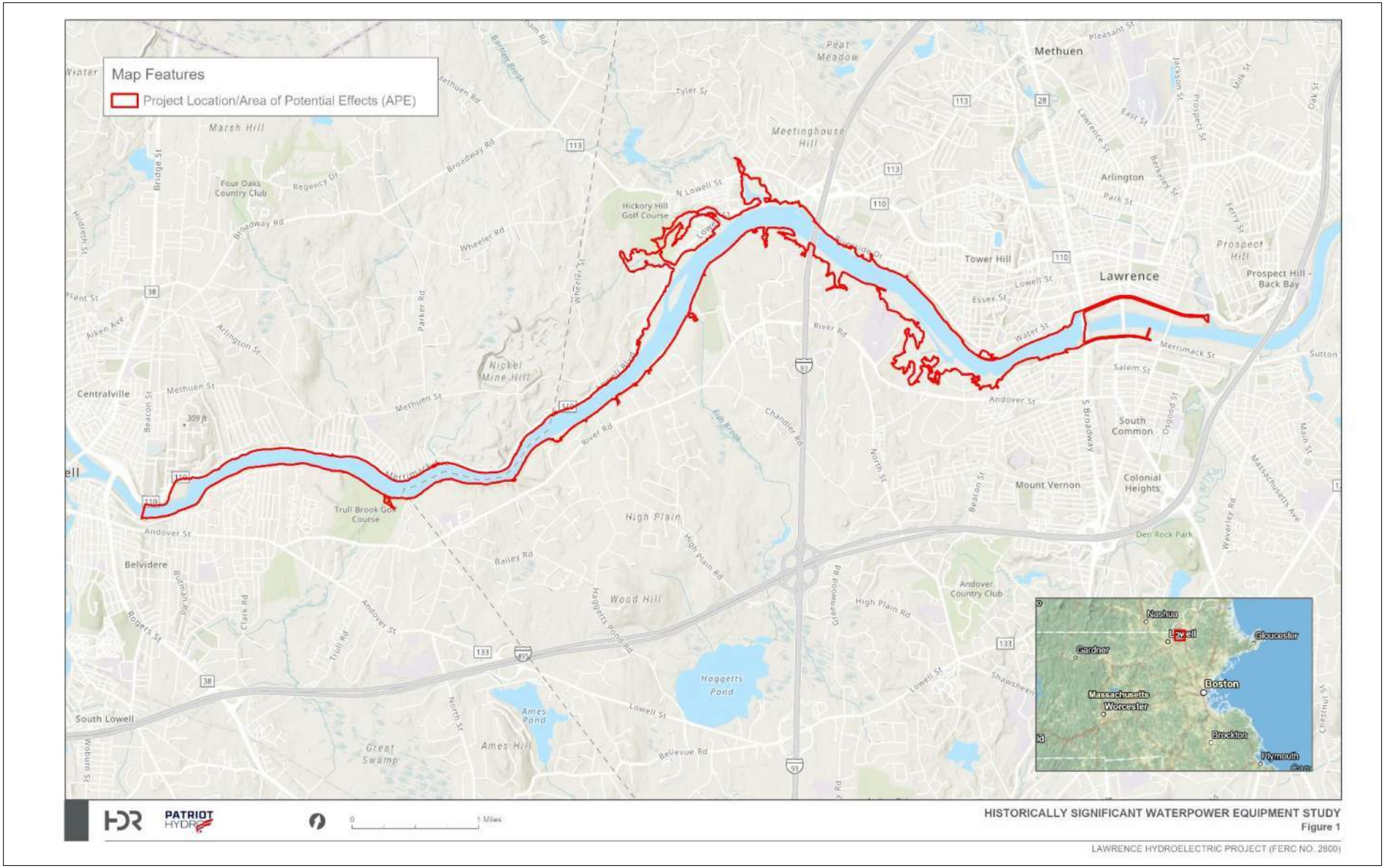

Figure 1-1. Lawrence Hydroelectric Project Area.

2 Study Goals and Objectives

The goal of the study is to identify and document historically significant waterpower equipment located within the canals and canal gatehouses, and identify the potential for future interpretation, exhibition, and preservation methods of identified resources, in consultation with the Massachusetts Historical Commission (MHC), which serves as the State Historic Preservation Office (SHPO); the Lawrence Historical Commission (LHC); and other interested parties.

The specific objectives of this study are:

- Consult with the Massachusetts SHPO, LHC, and other interested parties and conduct a site visit to identify historically significant waterpower equipment of interest to stakeholders for potential future interpretation, exhibition, or as a source of spare parts to maintain and operate other historical machinery;
- Photo-document historically significant waterpower equipment identified in consultation with the Massachusetts SHPO, LHC, and other interested parties;
- Conduct background research on the history of identified waterpower equipment, including designer/engineer, dates of manufacture and use, and an explanation of how the equipment was or is used; and
- Document current ownership of historically significant waterpower equipment.

3 Study Area

The study area includes the Project's canal system and civil works within the Project Boundary. Certain canal-related facilities, including the Great Stone Dam (NRHP 77000184), the North Canal (NRHP 75000278), and the North Canal Locks and Wasteway are listed in the NRHP and are contributing elements to the NRHP-listed North Canal Historic District (NRHP 09000280 and 84000417). Additionally, the South Canal, the South Canal Gatehouse, and the gatehouse's sluice gates have been recommended NRHP eligible.

4 Methodology

4.1 Consultation and Site Visit

On July 16, 2024, HDR Engineering, Inc. (HDR), on behalf of Essex, sent letters by mail initiating consultation with the Massachusetts SHPO per 36 CFR §800.3, and requesting concurrence on the appropriateness of an Area of Potential Effects (APE) consisting of the FERC Project Boundary in accordance with 36 CFR §800.4(a)(1). Essex also invited the Massachusetts SHPO to attend a field assessment scheduled for October 21, 2024. SHPO concurred on November 4, 2024 but did not elect to attend the site visit.

On July 16, 2024, HDR similarly contacted, via letters by mail, the LHC regarding the APE and an invitation to attend the October 2024 site visit. Follow-up emails were sent to the LHC and partners (the Lawrence History Center, the City of Lawrence Planning Department, and Groundwork Lawrence) on July 23, August 12, and September 24, 2024; however, no responses were received.

A site visit conducted by HDR on behalf of Essex was held at the Project location on October 22 and 23, 2024, to identify and survey historic-age waterpower equipment associated with the Lawrence Project. The survey included the Great Stone Dam, North Canal Gatehouse, North Canal, North Canal Wasteway, South Canal Gatehouse, South Canal, and the lower impoundment.

For purposes of this investigation, the historic period includes waterpower resources that meet the 50-year threshold of NRHP eligibility based on the planned 2026 license filing (i.e., constructed in 1976 or earlier).

4.2 Documentary Research

HDR, on behalf of Essex, researched available documents to identifyfiar the component elements of the canal systems and the equipment used to operate water control devices throughout the FERC boundary. The research effort also included development of a chronology of alterations to individual components of the system.

HDR researched, documented, and summarized relevant information regarding the history of the Lawrence canal system's waterpower equipment and structures. This included review of the Lawrence History Center's Essex Company Collection, Barry Flynn Essex Company Collection, and the Lawrence History Scrapbook Collection. Additional avenues of investigation included onsite research at the Lawrence Public Library, interviews with current Essex employees, and available documentation from the MHC available through the Massachusetts Cultural Resource Information System (MACRIS).

4.3 Photo-Documentation

During the October 22 and 23, 2024 survey, HDR photographed Project-related waterpower equipment and facilities, including the Great Stone Dam, North Canal, North Canal Gatehouse and Wasteway, South Canal, South Canal Gatehouse, and the lower impoundment. The survey also included photography of the former North Canal locks and various penstock gates along both canals. Photo-documentation depended on the nature, accessibility, and type of equipment or facility viewable from the public right-of-way.

5 Historic Context

During the first half of the nineteenth century, New England emerged as the epicenter of large-scale industrial development in the United States, made possible by the area's exceptional capacity for waterpower. Factors shaping this development included a shift from overseas commerce to local manufacturing, coupled with Boston's commercial and financial strength that provided the means to organize highly complex planning and

construction projects (Hunter 1979:204–205). In 1814, a prototype, vertically integrated[1] model of textile mills was constructed along the Charles River in Waltham, Massachusetts, that combined waterpower generation, mechanized production, and domestic labor under the same management. The Waltham mill's success was limited, however, because the Charles River lacked sufficient power-generating capacity to expand. In 1822, this model was used approximately 25 miles north in the newly planned city of Lowell along the Merrimack River (Ford 2000).

The complexity of replicating the Waltham model in Lowell required civil and hydraulic engineers, evolving professions, to develop new techniques to meet the project's challenges. The Lowell system, which grew to a combined length of approximately 5 miles, harnessed the Merrimack River into millraces[2], which were larger than contemporary navigation channels, and penstocks[3] powering factory waterwheels, before returning the water to the river. The system required various dams, gates, and canals, all with dimensions, profiles, and slopes designed to maintain a balance between the variable river and the mill's power requirements. Engineers met these challenges with little to no guidance from past experience. Because no fabricators existed locally that could create the equipment as designed, the project required the development of new, state-of-the-art, fabricating facilities (Hunter 1979:204–207).

The Lowell system's success during the second quarter of the nineteenth century prompted developers to use the same vertically integrated waterpower model throughout New England and the rest of the United States. Similar projects were soon underway in Chicopee and Holyoke, Massachusetts; Nashua and Manchester, New Hampshire; and Saco and Lewiston, Maine. However, by the time the Lawrence (1845) and Holyoke (1848) projects were underway, changing conditions had rendered the Lowell model obsolete (Hay 1986:III–IV).

The Essex Company, a waterpower and land development enterprise led by Charles Storer Storrow, formed in 1845 and aspired to recreate Lowell's success at a new location along the Merrimack River. Essex designed the new town of Lawrence approximately 9 miles downstream of Lowell, laying out streets and using deed covenants to shape the new town's development. The company's primary infrastructure and means of development consisted of a dam, power canal, and machine shop. Again, development was vertically integrated—Essex sold the land, designed and constructed the mills, and fabricated the mills' internal waterpower and mill equipment. The Essex business plan consisted of contracting to build and equip mills along its canal for independent textile manufacturing corporations to use, then collecting yearly fees for waterpower delivery.

The industry standard waterpower measurement unit consisted of the "mill power", which replaced the conventional horsepower. The unit was defined as the amount of power

[1] Vertical integration is a strategy under which an entity/company controls/owns multiple stages in the production/development process. For example, a single company would not only own the land, but also control construction, financing, production, distribution, and/or other actions throughout the life of the project.

[2] A millrace is the channel carrying the water current that drives a mill wheel.

[3] A penstock is an enclosed pipe that delivers water to hydro turbines and sewerage systems. In the case of historical watermills, penstocks diverted the waters that drove the mills.

required to drive a completely integrated cotton mill of the kind pioneered in Waltham and was equivalent to approximately 68 horsepower. Mill owners typically purchased sufficient mill powers to run their existing mills, plus additional mill powers in reserve for future expansion. For comparison, the Lowell project had a rated capacity of 140 mill powers, with Lawrence rated at 155. Waterpower rents at Lawrence averaged $1.00 per day per mill power, with a sliding scale for any additional delivered power overages (Hay 1986:446; Hunter 1979:210–211).

The Essex Company hoped to build upon two decades of the Lowell model's research, technology, and human resources, but from its outset, the project had underused facilities, slow development, and large, but unprofitable, fixed investments that made business plan execution challenging. During the approximately 35-year period between 1845 and the early 1880s, Essex employed various reorganization schemes, divestitures, stock swaps, and capital improvements to keep itself afloat. Also during this period, Essex endured the Panic of 1857[4], the bankruptcy of its machine shop in 1859, and the collapse of the Pemberton Mill in 1860. Substantial build-out of the North Canal was not achieved until 1864, when only a single mill site suitable for development remained (Hay 1986:411).

Essex reached its final development phase with construction of the South Canal in 1868 and development of the Union Mill in 1871. The Union Mill, located on the South Canal and designed to accommodate tenants of various sizes, marked a critical departure from Essex's long-time policy of catering exclusively to clients interested in massive single-tenant mills (Hay 1986:408–417). Following the sale of Essex's remaining South Canal mill powers in 1881, the company entered a period of stability and profitability that extended into the mid-twentieth century. This period of stability occurred just as steam- and electric-powered motors, which both required the driving force of waterpower, made mechanical waterpower obsolete.

6 Study Results

6.1 Background Study

The background study began with a review of the MACRIS data, which is compiled from a variety of records and files maintained by the MHC. These include, but are not limited to, the Inventory of Historic Assets of the Commonwealth, NRHP nominations, State Register of Historic Places listings, Historic American Engineering Records (HAERs), and local historic district study reports. The MACRIS database assigns an inventory number to each recorded historical resource, and provides photographs and data pages with all known information regarding designer, owner, and historical significance. The MACRIS review included the identification of previously recorded cultural resources within the APE.

The background study also involved review of documentation completed as part of Lawrence Hydroelectric Associates' 1977 application for the original FERC license for the

[4] The Panic of 1857 was a financial crisis in the United States (1857 to 1861) that involved bank failures, business closures, financial collapse, and economic depression.

Lawrence Project, which included a cultural resource study of the South Canal (Casjens et al 1977).

Pertinent background study documentation is filed with this report as Appendix A. Table 6-1 summarizes relevant documentation reviewed as part of the background study. Copies of correspondence with Massachusetts SHPO, LHC, and additional parties is included in Appendix B.

Table 6-1. Background study results.

Resource	MACRIS Inventory Number	NRHP Status (NRHP ID)	Notes
North Canal Historic District	LAW.A	Listed – Historic District (84000417/09000280)	Listed in 1984; amendment and boundary increase in 2009
Great Stone Dam (Essex Dam)	LAW.907	Listed – Individual (77000184) Listed – Contributing (84000417/09000280)	
North Canal Gatekeeper's House	LAW.263	Listed – Contributing (84000417/09000280)	
North Canal	LAW.906	Listed – Individual (75000278) Listed – Contributing (84000417/09000280)	
North Canal Locks and Wasteway	LAW.931	Listed – Contributing (84000417/09000280)	
North Canal Lockkeeper’s House	LAW.316	Listed – Contributing (84000417/09000280)	No longer extant; demolished 1984
Gatehouse at Great Stone Dam	—	Listed – Contributing (84000417/09000280)	
North Canal Barn (Carriage House)	—	Listed – Contributing (84000417/09000280)	
South Canal	LAW.908	Recommended eligible	Casjens et al 1977

Notes: ID = Identifier

6.1.1 North Canal Historic District

The North Canal Historic District, located in Lawrence, is roughly bounded by the Merrimack River, Spicket River, Broadway Street, and North Canal. The district is listed in the NRHP under Criteria A and C in the areas of Architecture, Economics, Community Planning and Development, Engineering, Ethnic Heritage, Industry, and Social History. The district's period of significance is from 1845 to 1959 and it is significant at the national, state, and local levels (Hansen and Friedberg 2009; Myer and Zellie 1984). The district was entered in the NRHP in 1984 (84000417; Myer and Zellie 1984), and an amendment expanding its boundary, period of significance, and list of contributing resources was accepted in 2009 (09000280; Hansen and Friedberg 2009). According to the 2009 amendment, the district includes 63 contributing and 23 non-contributing resources. Seven of the contributing resources are located within the APE (Hansen and Friedberg 2009).

6.1.2 Great Stone Dam

The Great Stone Dam is located in the Merrimack River west of the Massachusetts State Route 28 (Broadway Street) crossing. The dam is listed in the NRHP under Criterion C in the area of Engineering, its period of significance is from 1845 to 1848, and it is significant at the state level. The dam is also a contributing resource to the North Canal Historic District (Molloy and Orfant 1976).

6.1.3 North Canal

The North Canal is located along the Merrimack River parallel to Canal Street in Lawrence. The canal is listed in the NRHP under Criteria A and C in the areas of Engineering, Industry, and Transportation. Its period of significance is from 1845 to 1848, and it is significant at the state level. The canal is also a contributing resource to the North Canal Historic District (Dobbs and Molloy 1975). The North Canal Gatehouse and North Canal Wasteway contribute to the North Canal.

6.1.4 South Canal

The South Canal is located along the Merrimack River, parallel to Merrimack Street in Lawrence. The canal has been recommended eligible for the NRHP under Criterion C in the areas of Engineering and Architecture (Casjens et al. 1977:45–46). The 1977 recommendation did not include a period of significance or level of historic significance. Its initial construction was completed in 1867, then its length was extended in four phases ending in 1910. To maintain consistency with the North Canal, the South Canal is presumed significant at the state level. The South Canal Gatehouse contributes to the NRHP-eligible South Canal.

6.2 Identified Waterpower Equipment

As a result of the October 2024 site visit, identified historic-age waterpower equipment within the APE includes equipment in the North Gatehouse, the North Canal Wasteway,

the South Canal Gatehouse, the South Canal Wasteway, and along the walls of both canals (penstock headgate systems). Figure 6-1 shows the identified equipment in relation to the APE. The North Gatehouse, the North Canal Wasteway, the South Canal Gatehouse, the South Canal Wasteway, and the equipment contained within them are owned by Essex. The penstock headgate systems and equipment built into the walls of the canals are not owned or operated by Essex, nor are they licensed Project structures. The penstock headgate systems are owned by their respective related mill power or land owners.

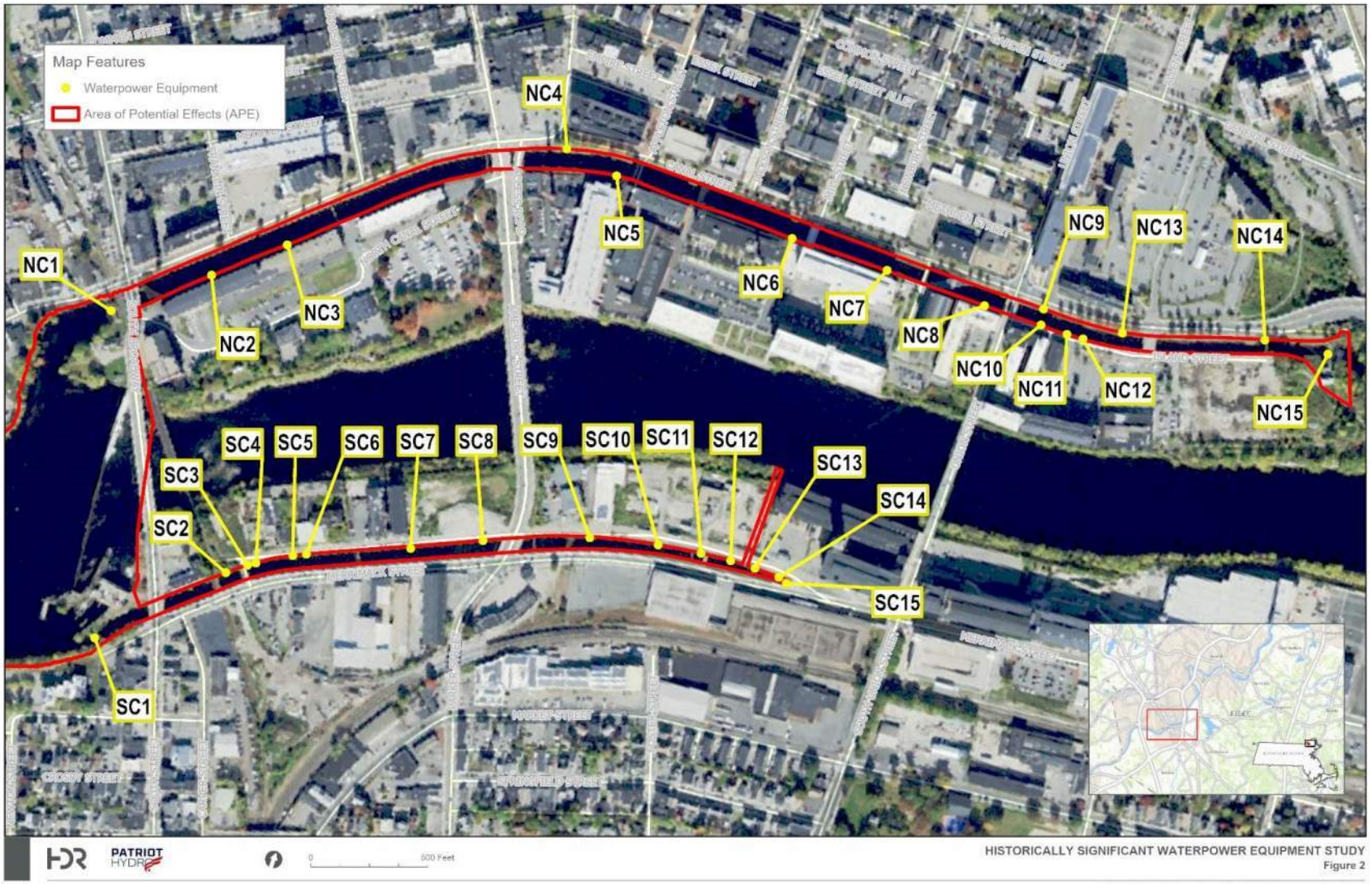

Figure 6-1. Identified historic-age waterpower equipment within the APE.

6.2.1 North Canal Gatehouse

The North Canal Gatehouse (also referred to as the Gatehouse at the Great Stone Dam and a contributing resource to the North Canal Historic District), constructed in 1848, is positioned over the canal's head, adjacent to a forebay off the Great Stone Dam impoundment (

Figure 6-2). The canal head is organized into six sluiceways, each 9 feet wide by 12 feet high and separated by 3-foot-thick, cut-stone piers (

Figure 6-3 and

Figure 6-4). As designed, control of water flow into the canal was governed by sets of timber leaf gates sliding into grooves on the upstream edges of the sluice piers. Each set consisted of four gate panels arranged in cascading order from a bottommost gate on the upstream side of each sluiceway to an uppermost gate in a downstream position (Figure 6-5).

The gates are of timber construction consisting of gate panels with braced stems (Figure 6-6). Each gate panel is 3 feet, 3 inches in height; 9 feet, 9 inches in width; and 9 inches thick. The panels are held together with through-bolts and equipped with brass plates on their sealing surfaces to prevent abrasion. Combined with their stems, from upstream to downstream, the gates are 24 feet, 10 inches; 21 feet, 5 inches; 18 feet, 5 inches; and 15 feet, 5 inches in height.

The gates are lifted by rack-and-pinion hoists positioned above the gates and enclosed in the gatehouse (deepest, upstream gate), and by sequential pawl activations thereafter (next 3 downstream gates in order). The hoists are braced directly into the gatehouse's timber framing members, and the gatehouse's wood plank floor has gates astride each hoist, giving access to the gates and sluices below (Figure 6-7 through Figure 6-11).

As designed, each gate was hoisted by hand-cranked, cast-iron gears to control the flow of water from the impoundment to the canal. In 1961, the hoisting mechanisms were augmented with electric motors joined to the lifting gears with rubber belts (Figure 6-12 and Figure 6-13) (Molloy 1975). Charles Storrow, Chief Engineer and Treasurer of the Essex Company, designed the original gate systems. The machinery was fabricated at Essex's Lawrence machine shop circa (ca.) 1848.

In 2012, metal stoplogs were installed across four of the sluiceways; the center two sluiceways have no stoplogs emplaced. The gates are no longer operable and no longer manage water flow into the canal. During the 2024 site visit, the outer gates were observed to be either partially or fully submerged, and in poor condition. The center sluiceway gates were not visible for an accumulation of debris.



Note: The former navigation lock visible north (left) of the Gatehouse was taken out of service and its gates replaced with masonry walls in 1961. Also, the wood frame gallery underneath the gatehouse is missing its two outermost sections, which were removed to install the metal stoplogs.

Figure 6-2. North Canal Gatehouse and forebay, view facing east.

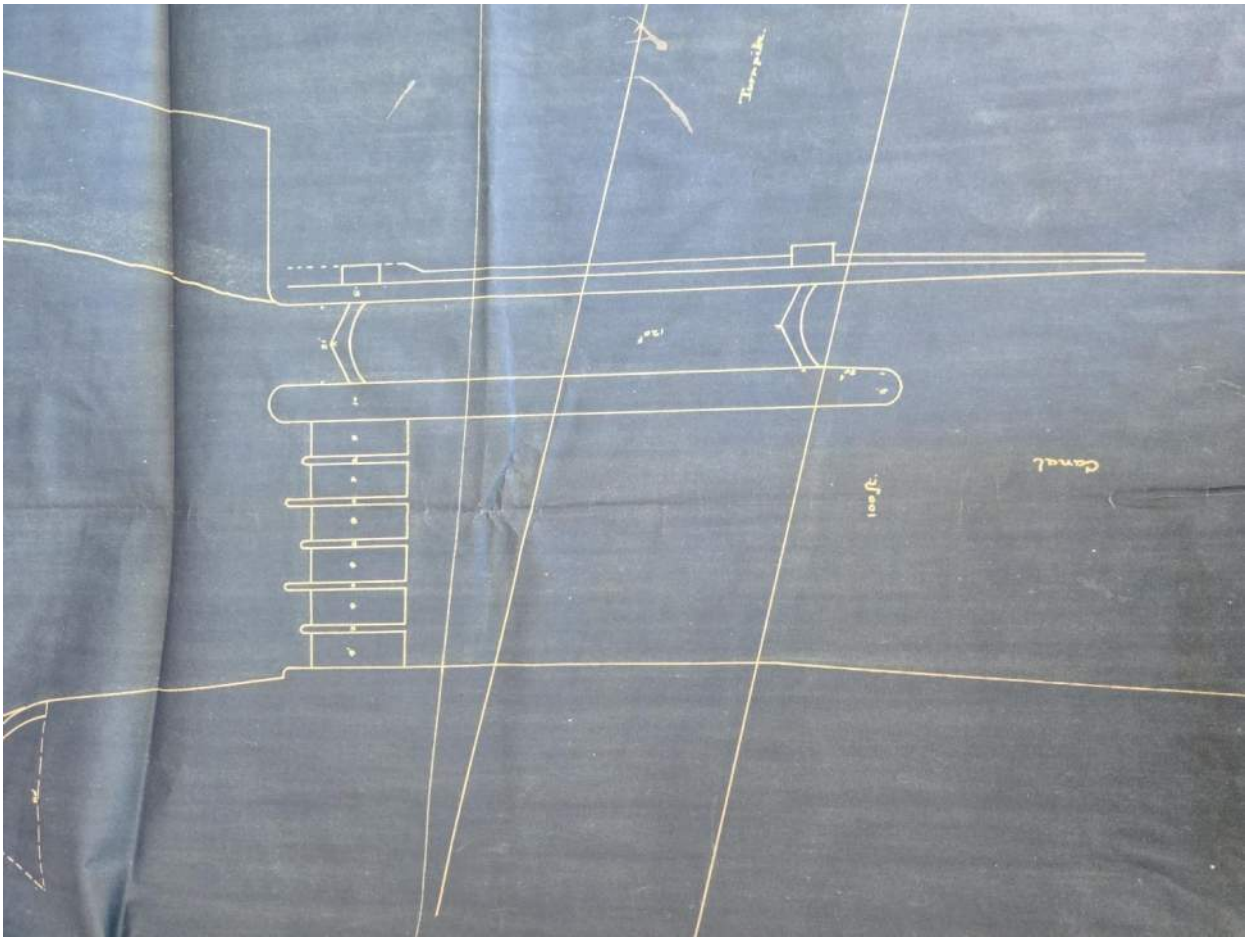

Source: Image courtesy of Lawrence History Center.

Figure 6-3. Detail of undated blueprint plan of the North Canal showing the six sluiceways and former navigation lock.



Note: The metal stoplogs visible upstream of the outer sluiceways were installed in 2012.

Figure 6-4. Upstream image of the North Canal Gatehouse showing the two open middle sluiceways and a single gate stem.

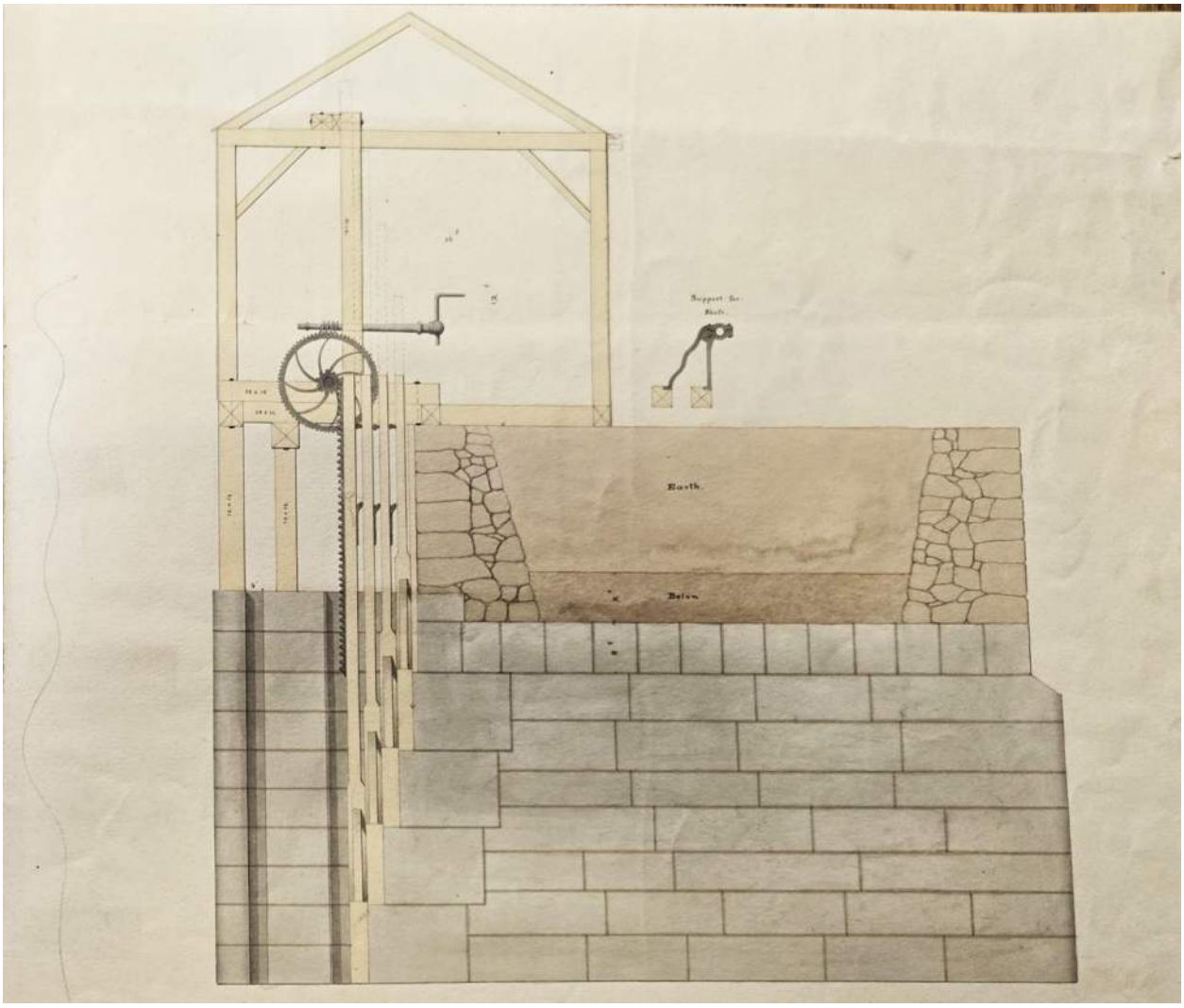

Source: Image courtesy of Lawrence History Center.

Figure 6-5. Detail of undated drawing of the North Canal Gatehouse showing gate arrangement.

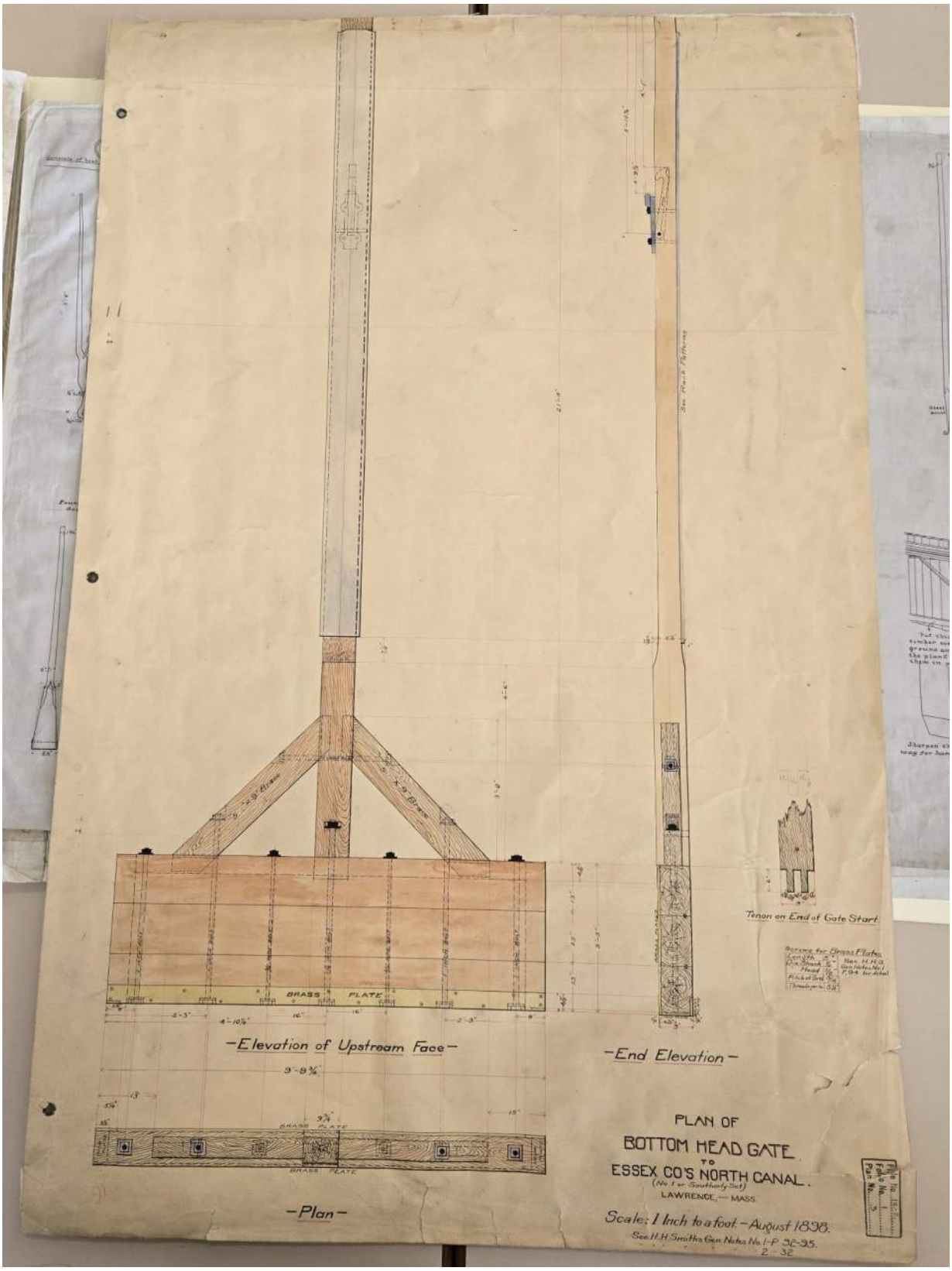

Source: Image courtesy of Lawrence History Center.

Figure 6-6. August 1898 measured drawing of North Canal Leaf Gate Number 1 drawn by H.H. Smith.



Figure 6-7. Interior view of the North Canal Gatehouse, showing gate arrangement and gate-lifting equipment; view facing northwest.



Figure 6-8. Interior view of the North Canal Gatehouse, showing gate arrangement and gate-lifting equipment; view facing southeast.



Figure 6-9. Detail of the North Canal Gatehouse gate hoist, with leaf gate stems visible on the lower right; view facing northwest.



Figure 6-10. Detail of the North Canal Gatehouse gate hoist, view facing south.



Note: All four leaf gate stems are visible, as are the two downstream gate panels. The upstream gate panels are submerged. All four stems appear rotted, and the most upstream stem has completely rotted off its gate panel.

Figure 6-11. View of the gates from the gatehouse access way (downstream on left, upstream on right).



Source: Dengler et al. 1995

Figure 6-12. Interior view of the North Canal Gatehouse in 1898, showing gate tender Tom Holmes operating a gate.



Source: Image courtesy of Lawrence History Center.

Figure 6-13. Undated interior view of North Canal Gatehouse.

6.2.2 North Canal Wasteway

The North Canal Wasteway, which controls the outflow and water level in the canal, was constructed in 1848 and is located on the eastern end of the North Canal, above the Spicket River's confluence with the Merrimack River (Figure 6-14 and Figure 6-15). The structure consists of a cut stone overflow dam spanning the width of the canal with a stone spillway on its downstream side. The overflow dam has 16 6-foot-wide sluiceways with metal guides that, together with upstream water pressure, hold flashboards in place. The flashboards are stacked on each other and allow fine tuning of the spillway elevation (Hay 1986:107–108). A timber catwalk spans the sluiceway, allowing access for the wasteway operators (Figure 6-16). The dam has three drain gates below the sluiceway that allow the canal to be drained. Similar to the head of the canal, the gates are hoisted with rack-and-pinion gears that were originally protected with small enclosures (Figure 6-17 and Figure 6-18). Charles Storrow designed the wasteway, gates, and hoists, and the machinery was fabricated at Essex's Lawrence machine shop ca.1848. During the 2024 site visit, in-kind repairs were observed. The structure remains in operation.



Source: Photograph courtesy of Essex.
Figure 6-14. Upstream view of the North Canal Wasteway with sluiceways and drain gate hoists, view facing north.



Figure 6-15. Downstream view of the North Canal stone spillway into the Spicket River, view facing south.



Source: Image courtesy of Lawrence History Center.

Figure 6-16. July 1897 measured drawing of the North Canal Wasteway by H.H. Smith.

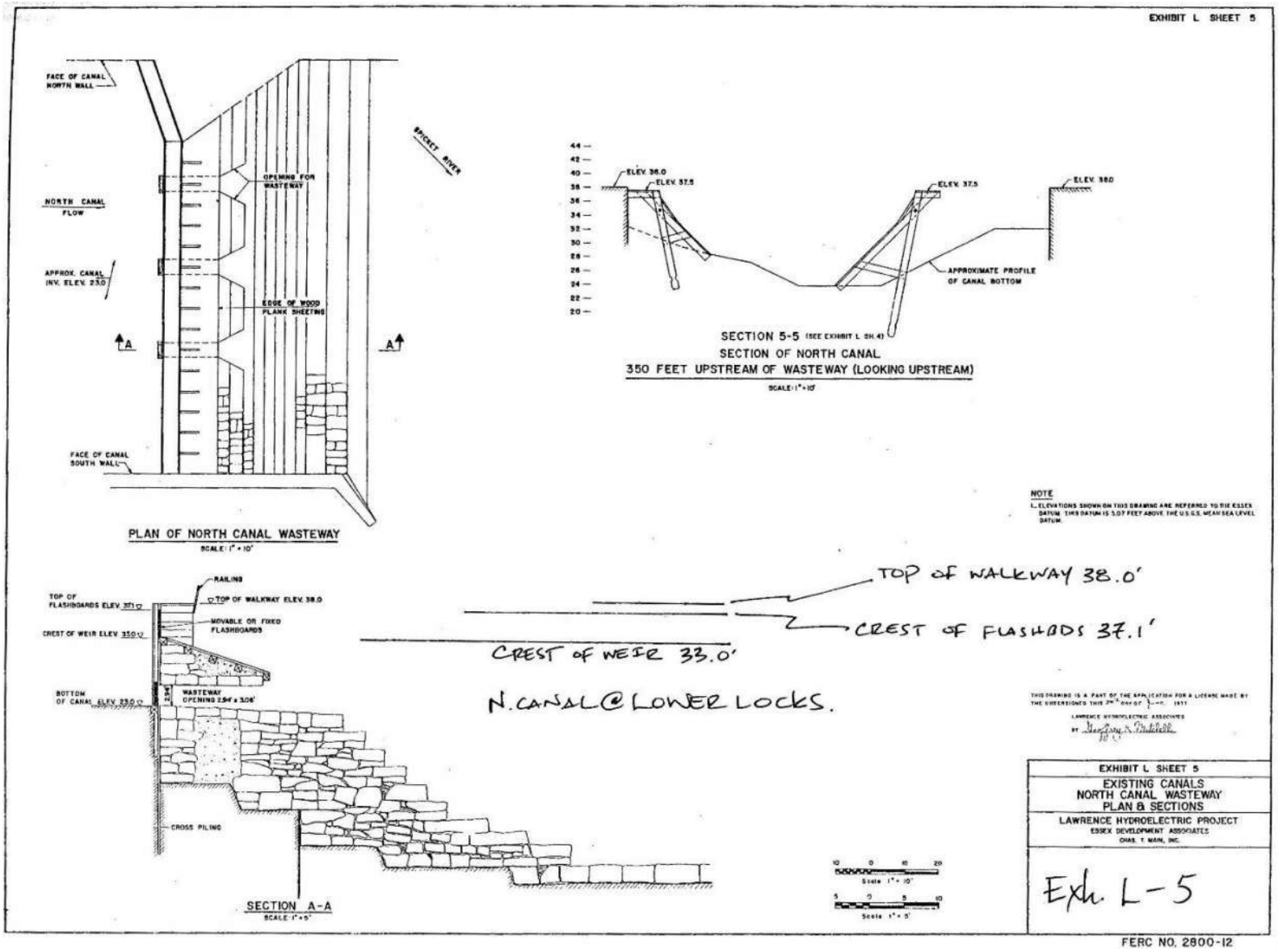

Source: Drawing courtesy of Essex.

Figure 6-17. 1977 measured drawings of North Canal Wasteway.



Source: Image courtesy of Lawrence History Center.

Figure 6-18. Undated photograph of the North Canal Wasteway, showing upstream view of drains and their hoist enclosures.

6.2.3 South Canal Gatehouse

The South Canal Gatehouse, completed in 1868, is virtually identical in design to the North Canal Gatehouse, but constructed on a smaller scale (Figure 6-19). Similar to the northern structure, the South Canal Gatehouse is positioned over the canal's head, adjacent to a forebay off the Great Stone Dam impoundment (Figure 6-20). The canal head is organized into four sluiceways constructed of dressed granite with mortared joints; bedrock serves as the canal's foundation. The gatehouse building is constructed above the sluiceways on a substructure consisting of cast iron columns with timber framing (

Figure 6-21 and Figure 6-22) (Casjens et al. 1977:45–46). Sets of timber leaf gates control water flow into the canal and consist of four gates of varying heights arranged in cascading order from a bottommost gate on the upstream side of each sluiceway to an uppermost gate in a downstream position.

Nearly identical to the North Canal Gatehouse headgates, the gates are of timber construction, consisting of gate panels with braced stems. Each gate panel is 3 feet, 3 inches in height; 9 feet, 9 inches in width; and 9 inches thick. The panels are held together with through bolts and equipped with brass plates on their sealing surfaces to prevent abrasion. Combined with their stems, from downstream to upstream, the gate panels with their stems are 24 feet, 5 inches; 21 feet, 5 inches; 18 feet, 5 inches; and 15 feet, 5 inches in height, respectively (Figure 6-23 and Figure 6-24).

The gates were lifted on rack-and-pinion hoists, positioned above the gates and enclosed in the gatehouse (deepest, upstream gate), and by sequential pawl activations thereafter (next 3 downstream gates in order). The hoists are braced directly into the gatehouse's timber framing members, and the gatehouse's wood plank floor has gates astride each lift, giving access to the gates and sluices below (Figure 6-25 through Figure 6-30). As originally designed, each gate was hoisted by hand-cranked, cast-iron gears (Figure 6-31). In 1961, the lifting mechanisms were augmented with electric motors joined to the lifting gears with rubber belts. Benjamin Coolidge, Essex Company resident engineer, under the supervision of Charles Storrow, designed the original gate systems. An area fabricator likely performed the fabrication of the equipment because the Essex Machine Shop declared bankruptcy and failed in 1859. Artemas Parker constructed the gatehouse and canal (Casjens et al. 1977; Molloy and Hyde 1976).

Ca. 2010-2012, metal stoplogs were installed across all four of the sluiceways. The gates are no longer operable and no longer manage water flow into the canal. During the 2024 site visit, the gates were observed to be either partially or fully submerged, and in poor condition.



Source: Dengler et al. 1995
Figure 6-19. Construction of the South Canal sluiceways ca. 1865.



Note: The hydroelectric facility north (left) of the gatehouse was completed in 1981.

Figure 6-20. Aerial drone photograph showing the Merrimack River (left), South Canal (middle), and South Canal Gatehouse (lower right); view facing east.



Note: The metal stoplogs on the upstream side of the gates were installed in 2012. The wood frame gallery underneath the gatehouse is no longer extant, having been removed to install the stoplogs.

Figure 6-21. Upstream photograph of the South Canal sluiceways, gates, and cast-iron substructure; view facing south-east.



Figure 6-22. Photograph of the South Canal Gatehouse and sluiceway downstream side, view facing southwest.

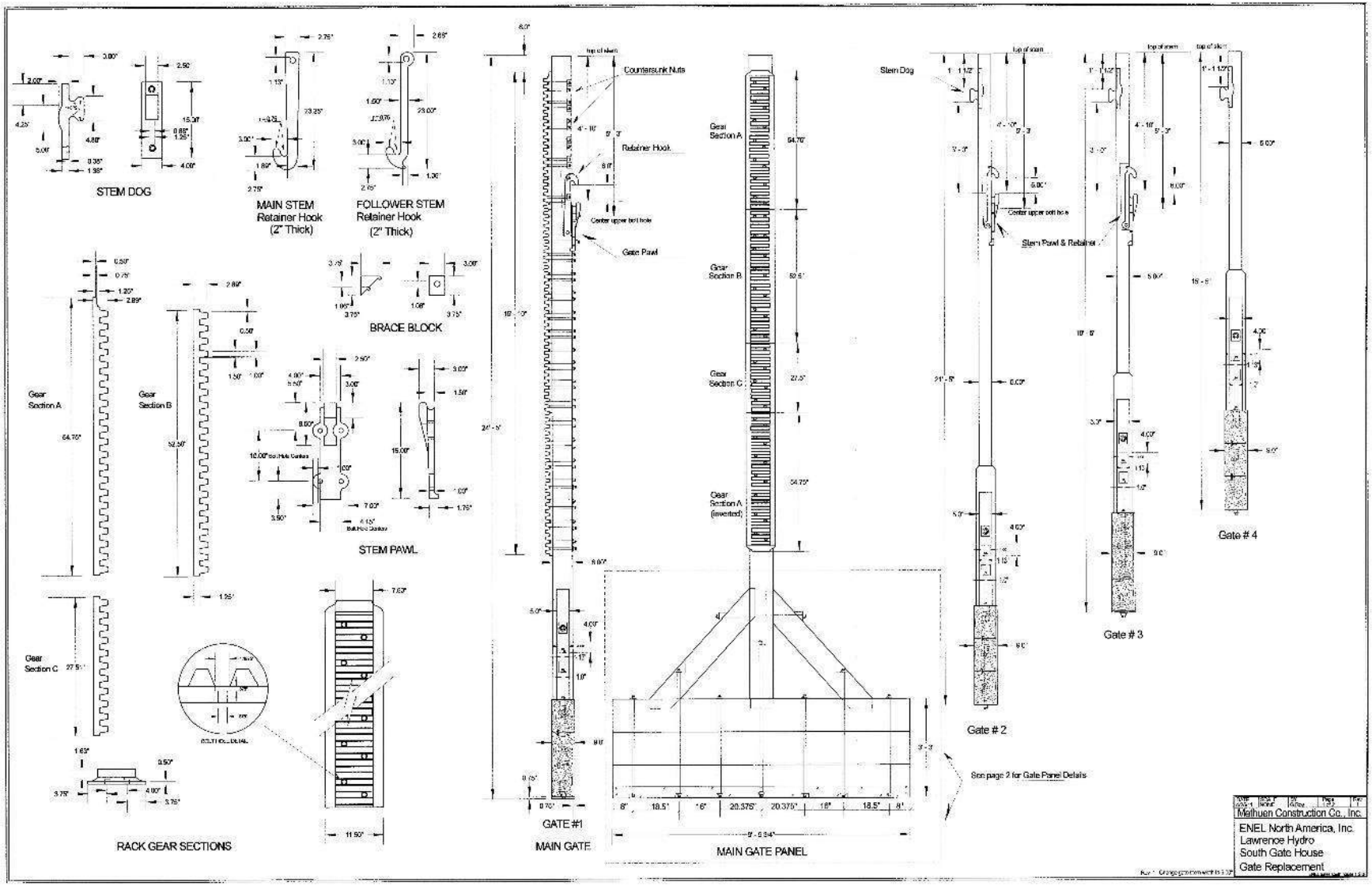

Source: Image courtesy of Essex.

Figure 6-23. Measured drawings of the South Canal leaf gates.

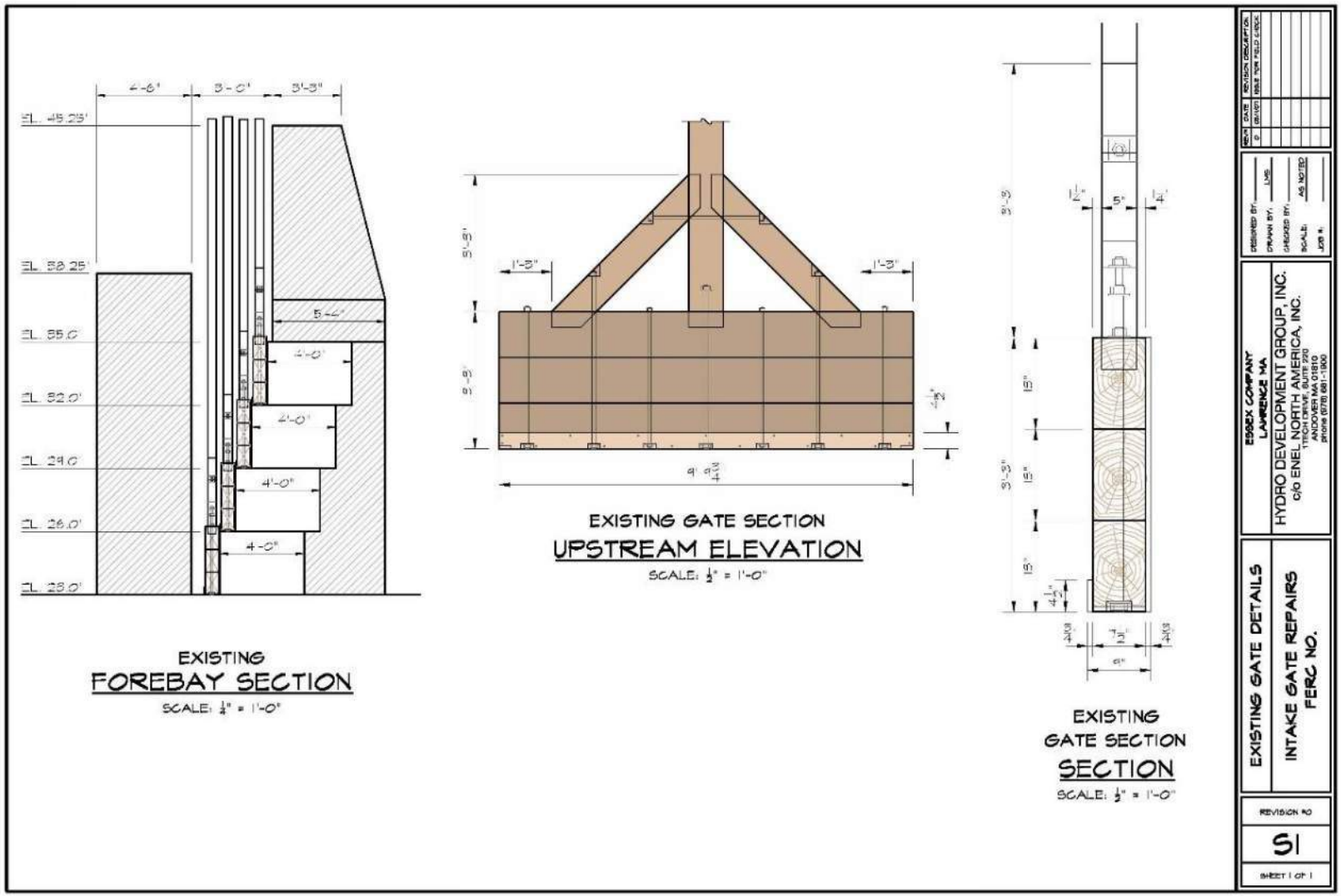

Source: Image courtesy of Essex.

Figure 6-24. Measured drawings of the South Canal leaf gate panels and arrangement.



Figure 6-25. Interior view of the South Canal Gatehouse, showing gate arrangement and gate-lifting equipment; view facing northwest.



Figure 6-26. Interior view of the South Canal Gatehouse, showing gate arrangement and gate-lifting equipment; view facing southeast.



Figure 6-27. Detail of the South Canal Gatehouse manual and electric hoisting systems, view facing west.



Figure 6-28. Detail of the South Canal Gatehouse manual and electric hoisting systems, and leaf gate stems (lower right); view facing west.



Figure 6-29. Detail of the South Canal Gatehouse hoisting equipment, view facing south.



Note: All four gate stems are visible, as are three downstream gate panels. The upstream gate panels are submerged, and its stem has broken in two.

Figure 6-30. View of the gates from the gatehouse access way (upstream top, downstream bottom).



Source: Image courtesy of Lawrence History Center.

Figure 6-31. Undated blueprint of gate hoist mechanism.

6.2.4 South Canal Wasteway

The South Canal was constructed in six stages between 1866 and 1906. The wasteway, which controls the amount of water allowed to remain in the canal, was constructed during the final expansion phase in 1906 and is located approximately 150 feet west of the canal's terminus (Molloy and Hyde 1976). The structure consists of a waste weir on the canal's northern wall that feeds an approximately 450-foot-long subterranean penstock that extends northward, draining into the Merrimack River (Figure 6-32 and Figure 6-33). The cast-concrete overflow weir has four sluiceways with metal guides that, together with upstream water pressure, hold the flashboards in place. Below the sluiceways is a single gate that allows the canal to be drained. The drain has a timber gate that is hoisted with rack-and pinion gears (Figure 6-34). The weir operated via overflow into the wasteway, which was fine-tuned using flashboards to achieve the desired canal elevation.

Essex designed the wasteway system ca. 1906. An area fabricator likely performed fabrication of the weir equipment because the Essex Machine Shop failed in 1859. As originally constructed, the wasteway was built in an open trench lined with stone masonry walls. The trench was filled at an unknown date.

On January 3, 2023 a sinkhole was reported to have formed near the northerly (outlet) end of the South Canal Wasteway, likely caused by a leak in the wasteway penstock. Essex repaired the penstock by slip-lining it with sections of Spirolite pipe. The repair work was completed in early November, 2023. There have been no further leakage incidents associated with the South Canal Wasteway. On June 1, 2023, the SHPO determined the repairs would have no adverse effect on historic resources.

Although the canal was drawn down during the 2024 site visit, the wasteway appeared to be in operable condition.

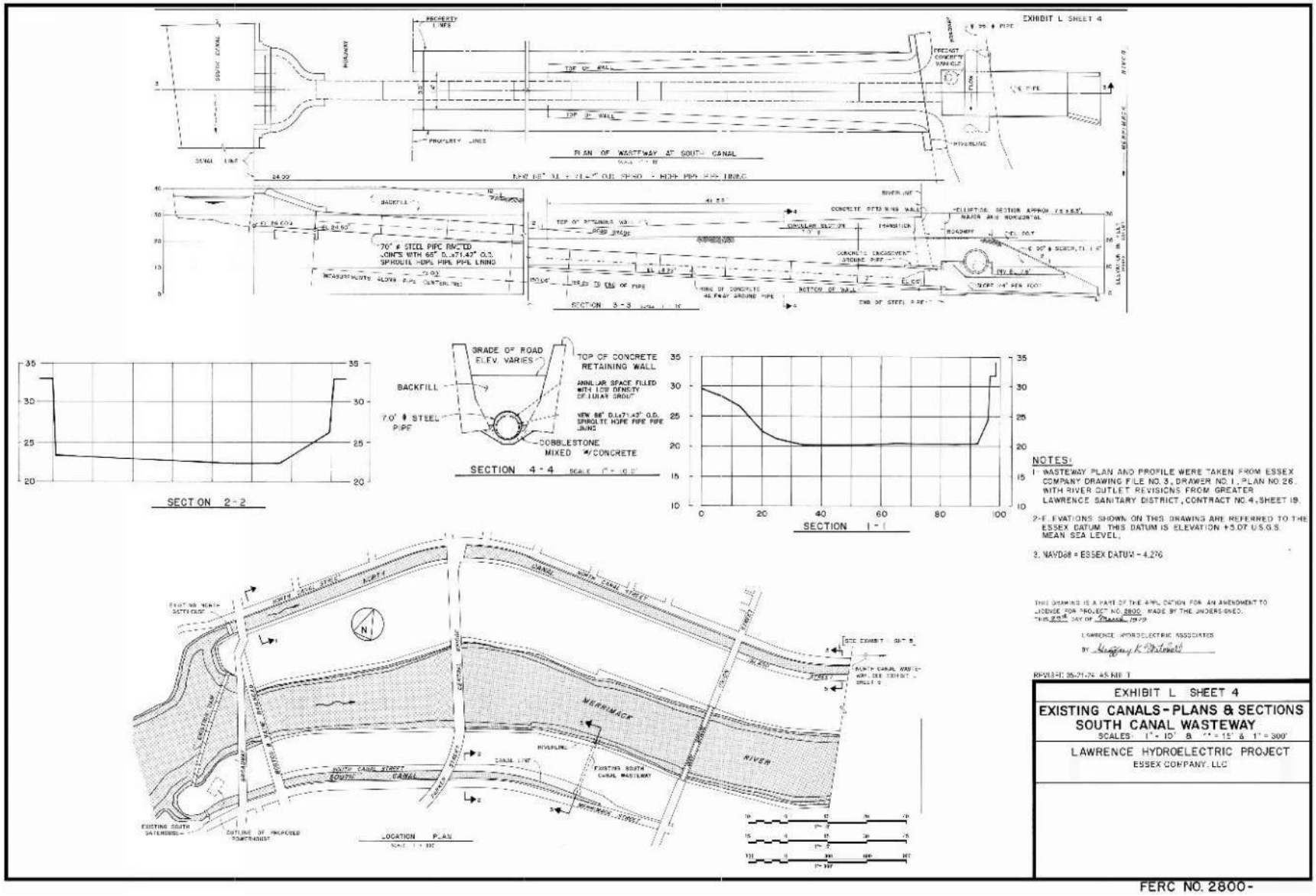

Source: Image courtesy of Essex.

Figure 6-32. Measured drawings of the South Canal Wasteway.



Source: Image courtesy of Lawrence History Center.
Note: The photograph was taken prior to the filling of the wasteway trench and the outlet's extension that allowed for construction of a roadway and sewer line. Both modifications occurred at an unknown date.

Figure 6-33. 1917 photograph of the South Canal Wasteway outlet to the Merrimack River, view facing southwest.



Figure 6-34. View of the South Canal Wasteway with sluiceways, flashboards, drain gate, and hoist; view facing northwest.

6.2.5 Penstock Headgate Systems

Essex identified a total of 26 penstock headgate systems, with 13 along each canal. Table 6-2 details the systems and the condition of their components. As originally constructed, each system, which governed the canal's flow into mill penstocks, consisted of a set of tandem trash racks, headgates, hoists, and hoist enclosures. Each mill owner was responsible for construction and maintenance of its intake and headgate systems, which were frequently designed and fabricated by Essex (Figure 6-35 and Figure 6-36) (Hay 1986:429). The tandem racks consisted of coarse outer timber racks that filtered large floating debris and ice, and finer inner sets of closely set metal bars that trapped leaves and smaller ice (Figure 6-37). The headgates consisted of timber gates with geared stems. Rack-and-pinion hoists housed in timber enclosures operated the gates (Figure 6-38 through Figure 6-40). None of the timber enclosures are extant (Figure 6-41 and Figure 6-42).

Regarding fabrication of the headgate systems, the relationship between Essex, which was a vertically integrated real estate, waterpower, and industrial development enterprise, and its clients was such that Essex delivered turnkey solutions. Typical development agreements included both waterpower infrastructure and fully fitted manufacturing plants complete with manufacturing machinery (e.g., mills, looms, spindles) and the internal powertrain equipment that delivered mechanical power throughout the plants. The Essex Machine Shop, which operated from ca. 1846 until 1859, was underused throughout its lifetime. Although the Machine Shop was a state-of-the-art facility at the time, its bankruptcy and subsequent failure suggests that it was not critical to the area's ongoing development, and by the 1850s, the local fabrication market had likely become saturated (Hay 1986:285).

During the 2024 site visit, the systems were observed to be in conditions ranging from no longer extant (SC4; note "SC" numbers correspond to "Resource ID" in Table 6-2) to fully extant (SC5). None of the systems appear to be operable. Furthermore, the location of Resource SC7 (which includes a hoist that bears an Essex Machine Shop mark) on the South Canal suggests waterpower equipment was repurposed. The South Canal was constructed after the Essex Machine Shop's failure, so the hoist was likely moved from the North Canal.

The penstock headgate systems and equipment built into the walls of the canals are owned by their respective related mill owners and are not licensed Project structures. Essex does not own the penstock headgate systems and has no associated rights to these structures.

Table 6-2. Penstock headgate system conditions.

Resource ID	Trash Racks	Headgate(s)	Hoist(s)	Photograph
NC2	No	No, penstocks sealed with concrete plugs	No	
NC3	No	No, penstocks sealed with concrete plugs	No	

Resource ID	Trash Racks	Headgate(s)	Hoist(s)	Photograph
NC4	No	No, penstock sealed with concrete plug	No	
NC5	Yes, outer rack partially extant	No	Yes, single hoist extant	

Resource ID	Trash Racks	Headgate(s)	Hoist(s)	Photograph
NC6	No	No	Yes	

Resource ID	Trash Racks	Headgate(s)	Hoist(s)	Photograph
NC7	Yes, outer rack partially extant	No	Yes	
NC8	Yes, outer rack partially extant	Yes, partially extant, single gate stem visible	No	

Resource ID	Trash Racks	Headgate(s)	Hoist(s)	Photograph
NC9	Yes, both inner and outer racks partially extant	No	No	
NC10	Yes, both inner and outer racks partially extant	Yes, single gate stem extant	Yes, single hoist extant	

Resource ID	Trash Racks	Headgate(s)	Hoist(s)	Photograph
NC11	No	No, penstock sealed with concrete plug	No	
NC12	Yes; trash rack posts extant	No, penstock filled and incorporated into canal wall	No	

Resource ID	Trash Racks	Headgate(s)	Hoist(s)	Photograph
NC13	Yes, both inner and outer racks partially extant	No	No	
NC14	Yes, both inner and outer racks partially extant	No	Yes	

Resource ID	Trash Racks	Headgate(s)	Hoist(s)	Photograph
SC2	Yes, inner rack partially extant	Yes, gate head panel extant	Yes	
SC3	Yes, inner rack extant	Yes	Yes	

Resource ID	Trash Racks	Headgate(s)	Hoist(s)	Photograph
SC4	No	No	No	
SC5	Yes	Yes	Yes	

Resource ID	Trash Racks	Headgate(s)	Hoist(s)	Photograph
SC6	Yes; inner rack extant	No; penstock sealed with stoplogs	No	
SC7	Yes; inner rack extant	No; penstock sealed with stoplogs	Yes	

Resource ID	Trash Racks	Headgate(s)	Hoist(s)	Photograph
SC8	No	Yes	No	
SC9	Yes; inner rack extant	No; penstock filled with concrete plug	Yes	

Resource ID	Trash Racks	Headgate(s)	Hoist(s)	Photograph
SC10	Yes; inner rack partially extant	No; penstock filled with concrete plug	Yes	
SC11	Yes, both inner and outer racks partially extant	No; penstock filled with stone masonry plug	No	

Resource ID	Trash Racks	Headgate(s)	Hoist(s)	Photograph
SC 12	Yes, both inner and outer racks partially extant	Yes	Yes	
SC14	No	Yes, gate head panel extant	Yes	

Resource ID	Trash Racks	Headgate(s)	Hoist(s)	Photograph
SC15	No	No, penstock filled with concrete plug	No	

Notes: ID = Identifier

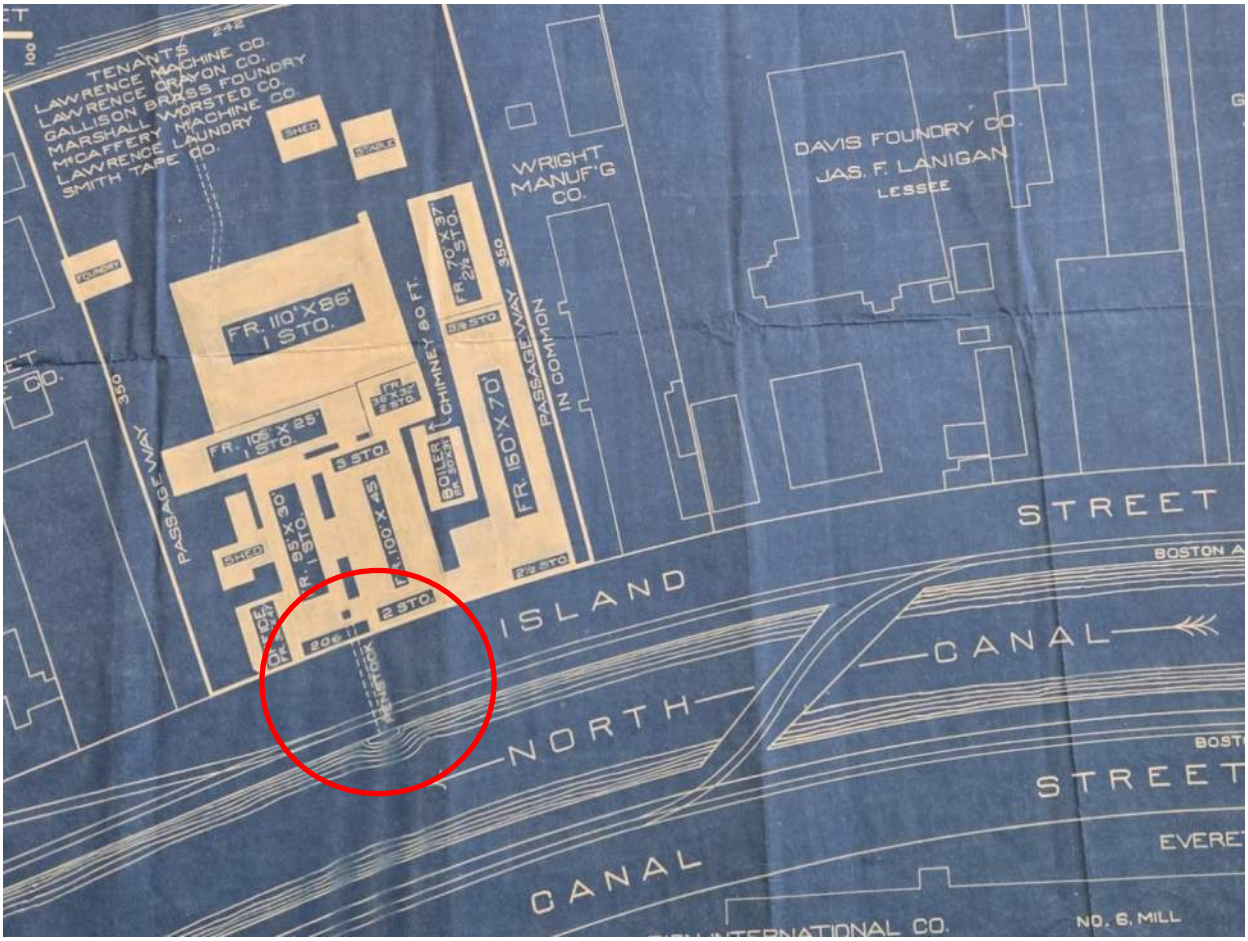

Source: Image courtesy of Lawrence History Center.

Figure 6-35. Detail of Joseph Battles Mill (Resource NC8) showing headgate system in the North Canal and penstock to mill (red circle).



Figure 6-36. Detail of Resource SC7 hoist showing Essex “E” Machine Shop mark.



Figure 6-37. Resource SC5 outer and inner trash racks, view facing northwest.



Figure 6-38. Resource SC10 hoist, showing Essex "E" Machine Shop mark on the gear; view facing northeast.



Figure 6-39. Resource SC12 hoist, view facing northeast.



Figure 6-40. Resource SC14 hoist, view facing northeast.



Source: Image courtesy of the Library of Congress.

Figure 6-41. Undated photograph of Resource NC7 penstock headgate system enclosure, view facing northeast.



Source: Image courtesy of the Library of Congress.

Figure 6-42. Undated photograph of Resource NC7 penstock headgate system enclosure, view facing southeast.

6.3 NRHP Analysis

The identified waterpower equipment is best understood as a collection of components of a highly complex system comprising many individual structures and machine parts that worked in concert to manage the Merrimack River's raw waterpower. The identified waterpower equipment's historic significance is best understood in context of nineteenth century waterpower developments in New England and Essex's Lawrence Project. In these respects, although the waterpower equipment components are not specifically identified as contributing elements of the NRHP-listed North Canal Historic District nor the NRHP-eligible South Canal, they are inextricably part of, and essential to, these properties. As such, each component identified in this study is **recommended contributing** to its related NRHP-listed or recommended-eligible property.

As a class, the identified equipment is highly specialized equipment. However, in the context of Lowell and other New England waterpower projects, the Lawrence Project resources are part of the last vestiges of the nineteenth-century waterpower boom and represent the fully mature technology of the period. Regarding Criteria A and C, in the areas of Industry and Engineering, the Lawrence waterpower equipment neither innovated nor advanced the state of the art, nor did the equipment solve any unique engineering problems. Regarding Criterion B, although the equipment is associated with Charles Storer Storrow and illustrates his engineering design achievements, the small scale of the equipment belies the historic significance of the highly complex system the equipment was but a part of. Regarding Criterion D, the equipment, which was regularly repaired and replaced due to wear, is unlikely to yield information important in the history of engineering or waterpower. Each example of waterpower equipment identified in this study is **recommended not individually eligible** for the NRHP under Criteria A, B, C, and D.

7 Conclusion

In accordance with 18 CFR §5.11 of the Commission's regulations, in April 2024 Essex filed a RSP with the Commission in support of relicensing the Project. This report has been prepared with no variances from the RSP and SPD.

As a result of the October 2024 site visit, Essex identified historic-age waterpower equipment within the APE in the North Gatehouse, the North Canal Wasteway, the South Canal Gatehouse, the South Canal Wasteway, and along the walls of both canals. The identified equipment is **recommended contributing** to the associated NRHP-listed North Canal Historic District and NRHP-eligible South Canal, as applicable.

8 Literature Cited

Casjens, Laurel, Eugene Winter, William Lamb, and Stephen Williams. 1977. *Phase I/Reconnaissance - Phase II/Intensive Cultural Resource Survey for the Lawrence Hydroelectric Project, Lawrence, Massachusetts*. Peabody Museum of Archaeology and Ethnology Institute for Conservation Archaeology, Cambridge, Massachusetts.

Dengler, Eartha, Katherine Khalife, and Ken Skulski. 1995. *Images of America: Lawrence Massachusetts*. Arcadia Publishing, Dover, New Hampshire.

Dobbs, Judy, and Peter M. Molloy. 1975. *The North Canal*. Massachusetts Historical Commission, Boston, Massachusetts.

Ford, Peter A. 2000. “Father of the Whole Enterprise” Charles S. Storrow and the Making of Lawrence, Massachusetts, 1845–1860. *Massachusetts Historical Review* 2:76–117.

Hansen, Sarah, and Betsy Friedberg. 2009. *North Canal HD (2009 Technical Amendment and Boundary Increase)*. Massachusetts Historical Commission, Boston, Massachusetts.

Hay, Duncan Erroll. 1986. Building “The New City On The Merrimack”: The Essex Company And Its Role In The Creation Of Lawrence, Massachusetts. University of Delaware.

Hunter, Louis C. 1979. *A History of Industrial Power in the United States, 1780-1930*. Published for the Eleutherian Mills-Hagley Foundation by the University Press of Virginia, Charlottesville.

Molloy, Peter M. 1975. *North Canal*. Historic American Engineering Record.

Molloy, Peter M., and Marion J. Hyde. 1976. *The South Canal*. Historic American Engineering Record.

Molloy, Peter M., and Joseph R. Orfant. 1976. *Great Stone Dam*. Massachusetts Historical Commission, Boston, Massachusetts.

Myer, Mari L., and Carole Zellie. 1984. *North Canal Historic District*. Massachusetts Historical Commission, Boston, Massachusetts.

Appendix A – MACRIS & NRHP Documentation

This page is intentionally left blank.

Form No. 10-300 (Rev. 10-74)

UNITED STATES DEPARTMENT OF THE INTERIOR
NATIONAL PARK SERVICE

NATIONAL REGISTER OF HISTORIC PLACES INVENTORY -- NOMINATION FORM

DATA SHEET

FOR NPS USE ONLY
RECEIVED NOV 1 1976
DATE ENTERED APR 13 1977

SEE INSTRUCTIONS IN *HOW TO COMPLETE NATIONAL REGISTER FORMS*
TYPE ALL ENTRIES -- COMPLETE APPLICABLE SECTIONS

1 NAME

HISTORIC: Great Stone Dam

AND/OR COMMON: Essex Company Dam

2 LOCATION

STREET & NUMBER: Merrimack River, just west of the Mass. Route 28 crossing

__NOT FOR PUBLICATION

CITY, TOWN: Lawrence __ VICINITY OF

CONGRESSIONAL DISTRICT: 5th Massachusetts

STATE: Massachusetts CODE: 025 COUNTY: Essex CODE: 009

3 CLASSIFICATION

CATEGORY	OWNERSHIP	STATUS	PRESENT USE	
__DISTRICT	__PUBLIC	X OCCUPIED	__AGRICULTURE	__MUSEUM
__BUILDING(S)	X PRIVATE	__UNOCCUPIED	__COMMERCIAL	__PARK
X STRUCTURE	__BOTH	__WORK IN PROGRESS	__EDUCATIONAL	__PRIVATE RESIDENCE
__SITE	PUBLIC ACQUISITION	ACCESSIBLE	__ENTERTAINMENT	__RELIGIOUS
__OBJECT	__IN PROCESS	__YES: RESTRICTED	__GOVERNMENT	__SCIENTIFIC
	__BEING CONSIDERED	__YES: UNRESTRICTED	X INDUSTRIAL	__TRANSPORTATION
		__NO	__MILITARY	__OTHER:

4 OWNER OF PROPERTY

NAME: Essex Company

STREET & NUMBER: 6 Essex Street

CITY, TOWN: Lawrence __ VICINITY OF

STATE: Massachusetts 01840

5 LOCATION OF LEGAL DESCRIPTION

COURTHOUSE, REGISTRY OF DEEDS, ETC.: Essex Company

STREET & NUMBER: 6 Essex Street

CITY, TOWN: Lawrence

STATE: Massachusetts

6 REPRESENTATION IN EXISTING SURVEYS

TITLE: Historic American Engineering Record
Inventory of the Historic Assets of the Commonwealth

DATE: 1975, 1976

__FEDERAL X STATE __COUNTY __LOCAL

DEPOSITORY FOR SURVEY RECORDS: Library of Congress, Massachusetts Historical Commission

CITY, TOWN: Washington, Boston

STATE: D.C., Mass.

7 DESCRIPTION

CONDITION		CHECK ONE	CHECK ONE
X EXCELLENT	__DETERIORATED	__UNALTERED	X ORIGINAL SITE
__GOOD	__RUINS	X ALTERED	__MOVED DATE_____
__FAIR	__UNEXPOSED		

DESCRIBE THE PRESENT AND ORIGINAL (IF KNOWN) PHYSICAL APPEARANCE

The Great Stone Dam crosses the Merrimack River in Lawrence, Massachusetts. It is located west of the center of the city at the point where State Highway 28 crosses the Merrimack River.

The Essex Company Dam is an overflow weir the purpose of which is to impound the flow of the Merrimack River and to raise its water to a head sufficient for the generation of power. The dam is 900 feet in length and is gently curved upstream, with a center ordinate of 14.97 feet. The dam is skewed across the river, its southern end being about 200 feet further upstream than the northern end. The dam is anchored to the north and south mill islands by wing walls of random coursed, rough cut granite blocks, bricks and large pieces of granite rubble. The northern wing wall is 405 feet long and the southern wing wall is 324 feet. Thus the entire length of the dam is 1,629 feet. The overflow section of the dam varies in height from thirty to forty feet, with its average height being thirty-four feet. The dam is trapezoidal in profile, with a base of thirty-five feet and a top width of twelve and a half feet. The accompanying sketch provides additional information. The downstream side of the dam slopes at a rate of one foot in twelve, thus allowing the water to fall freely onto the blue quartzite ledge of the river bottom. The downstream face of the dam is of ashlar construction, consisting of quarry faced hammered granite headers and stretchers, set in hydraulic cement. The bottom row of headers was doweled to the bed of the river and set in a trench, eight feet wide and four feet deep, which was blasted for the entire overflow length of the weir. The crest stones of the dam are hammered granite blocks, all headers, which slope upstream at a grade of one foot in three for twelve feet. The upstream face of the dam slopes at a rate of forty-five degrees for twenty-two and a half feet, at which point the face drops vertically for ten feet to the bed of the river. All of the dam except for the crest stones and downstream face is constructed of large blocks of granite rubble, set in concrete and hydraulic cement. The entire upstream side of the dam is covered with a five foot layer of gravel and an earthen embankment, which slopes at a rate of one foot in six for one hundred and sixty feet upstream of the crest of the weir. The crest stones were initially drilled to accommodate about 250 wrought iron bars upon which flash boards were secured. Around 1865 the number of holes was doubled. The dam has no wasteways beyond the two canals which it supplies and its own spillway. The wing walls of the dam, on either side of the river, are fifteen feet higher than the crest. To comply with state law, the Essex Company originally constructed a wooden fishway at the south end of the dam. This fishway washed out periodically and was replaced with a concrete fishway in 1918. This fishway is still in place. Around 1914 the crest stones were reinforced by almost five hundred additional dowels as a precaution aginst the loss of crest stones which had occurred at the Pawtucket Dam in Lowell, a structure with a similar profile to the Essex Dam. At this time two crest stones were found to be cracked, and the cracks were spanned with steel plates. The dam has not been modified in any other way. The dam was begun in August of 1845 and the structure was completed in September of 1848. Its designer was Charles S. Storrow, the Treasurer and Chief Engineer of the Essex Company. The Construction Engineer was Charles Bigelow of the Essex Company.

8 SIGNIFICANCE

PERIOD	AREAS OF SIGNIFICANCE -- CHECK AND JUSTIFY BELOW				
__PREHISTORIC	__ARCHEOLOGY-PREHISTORIC	__COMMUNITY PLANNING	__LANDSCAPE ARCHITECTURE	__RELIGION
__1400-1499	__ARCHEOLOGY-HISTORIC	__CONSERVATION	__LAW	__SCIENCE
__1500-1599	__AGRICULTURE	__ECONOMICS	__LITERATURE	__SCULPTURE
__1600-1699	__ARCHITECTURE	__EDUCATION	__MILITARY	__SOCIAL/HUMANITARIAN
__1700-1799	__ART	X __ENGINEERING	__MUSIC	__THEATER
X __1800-1899	__COMMERCE	__EXPLORATION/SETTLEMENT	__PHILOSOPHY	__TRANSPORTATION
__1900-	__COMMUNICATIONS	__INDUSTRY	__POLITICS/GOVERNMENT	__OTHER (SPECIFY)
		__INVENTION		

SPECIFIC DATES 1845-48 BUILDER/ARCHITECT Charles S. Storrow

STATEMENT OF SIGNIFICANCE

The Essex Company Dam was the first weir to cross a large American river with a height that exceeded ten feet. Since the overturning movement exerted upon a dam increases as the cube of its height, it required great engineering skill to design and construct such a structure. Moreoever, the dam had to be constructed to resist the huge freshets which periodically occurred on the Merrimack River. The average flow of the Merrimack is less than six thousand cubic feet per second. In the freshet of 1936 over two hundred thousand cubic feet per second were flowing over the dam's crest. Charles Storrow, a graduate of Harvard (number one in the Class of 1829) and the Ecole Nationale de Ponts et Chaussées (1833), had studied in the offices of Loammi Baldwin, Jr., and had toured the major engineering sites of France and Great Britian during the years 1830-1834. Storrow was the author of the first American treatise on hydraulic engineering (1835), and was a prominent railroad engineer (Boston and Lowell Railroad), and hydraulic engineer (Proprietors of Locks and Canals at Lowell). Storrow employed design principles which were followed by other dam builders for the remainder of the nineteenth century. Such renowned engineers as James Francis, Ezra Worthen, and Joseph Freeman modeled their own dams upon that of Storrow. Dam designers of more recent years have employed different techniques based upon the empirical data accumulated in the years since 1845. To this day the design of overflow weirs is largely a matter of good judgment upon the part of the engineer rather than such hard and fast rules as apply to the design of reservoir dams. The Essex Company Dam is of great significance because it embodies every known principle of weir design that was followed in the early nineteenth century in a state that has remained virtually unchanged since 1848. These design principles are its skewed, slightly curved form (to minimize overflow and to concentrate eddies in the center of the dam), its crest design (to facilitate the flow of chunks of ice), the massive earthern embankment (to prevent undermining of the dam), and the flush, uncurved spillway (to avoid the very considerable expense of building a curved spillway with ashlar masonry). A resultant force diagram of the dam shows that in every case from an empty mill pond to a water level of over 25 feet, the resultant force falls within the middle third of the profile, thus accounting for the dam's survival of floods and ice without the need for repair over the past 130 years. The use of hydraulic cement and concrete, each barrel of which was tested by an Essex Company Engineer, is also noteworthy. Only two other overflow weirs in the United States are older. The oldest is the Ascutney Dam at Windsor, Vermont (1836), which spans a very small stream, and which has been significantly modified. The second is the Old Croton Dam (1844), which was submerged in 1890 by the reservoir of its replacement, the New Croton River Dam.

9 MAJOR BIBLIOGRAPHICAL REFERENCES

Tenth Census of the United States, 1880, Vol. XVI, p.25.
Frizell, Joseph; Water Power, New York: 1890.
Wegmann, J.; Design of Dams, New York: 1908.
MSS.; Essex Company Records, Archives of the Merrimack Valley Textile Museum.
Essex Company; Plans and Drawings.

10 GEOGRAPHICAL DATA

ACREAGE OF NOMINATED PROPERTY 2 acres

UTM REFERENCES

	ZONE	EASTING	NORTHING
A	19	322540	4729660
B			
C			
D			

VERBAL BOUNDARY DESCRIPTION

LIST ALL STATES AND COUNTIES FOR PROPERTIES OVERLAPPING STATE OR COUNTY BOUNDARIES

STATE	CODE	COUNTY	CODE
STATE	CODE	COUNTY	CODE

11 FORM PREPARED BY

NAME / TITLE
Peter M. Molloy Merrimack Valley Textile Museum & Joseph R. Orfant, National Register Editor

ORGANIZATION
Massachusetts Historical Commission

DATE
25 October 1976

STREET & NUMBER
294 Washington Street

TELEPHONE
617-727-8470

CITY OR TOWN
Boston

STATE
Massachusetts

12 STATE HISTORIC PRESERVATION OFFICER CERTIFICATION

THE EVALUATED SIGNIFICANCE OF THIS PROPERTY WITHIN THE STATE IS:

NATIONAL ___ STATE X LOCAL ___

As the designated State Historic Preservation Officer for the National Historic Preservation Act of 1966 (Public Law 89-665), I hereby nominate this property for inclusion in the National Register and certify that it has been evaluated according to the criteria and procedures set forth by the National Park Service.

STATE HISTORIC PRESERVATION OFFICER SIGNATURE Elizabeth Reed Amadon

TITLE Executive Director, Massachusetts Historical Commission DATE 10/26/76

FOR NPS USE ONLY

I HEREBY CERTIFY THAT THIS PROPERTY IS INCLUDED IN THE NATIONAL REGISTER

CHIEF- ~~DIRECTOR~~, OFFICE OF ARCHEOLOGY AND HISTORIC PRESERVATION DATE 4/13/77

ATTEST: Charles A. Jennings DATE 3.18.77

KEEPER OF THE NATIONAL REGISTER

GPO 892-453

APR 13 1977

RECEIVED
DEC 06 1976
NATIONAL
REGISTER

Great River Dam
Lawrence, Massachusetts
Sketch of Section

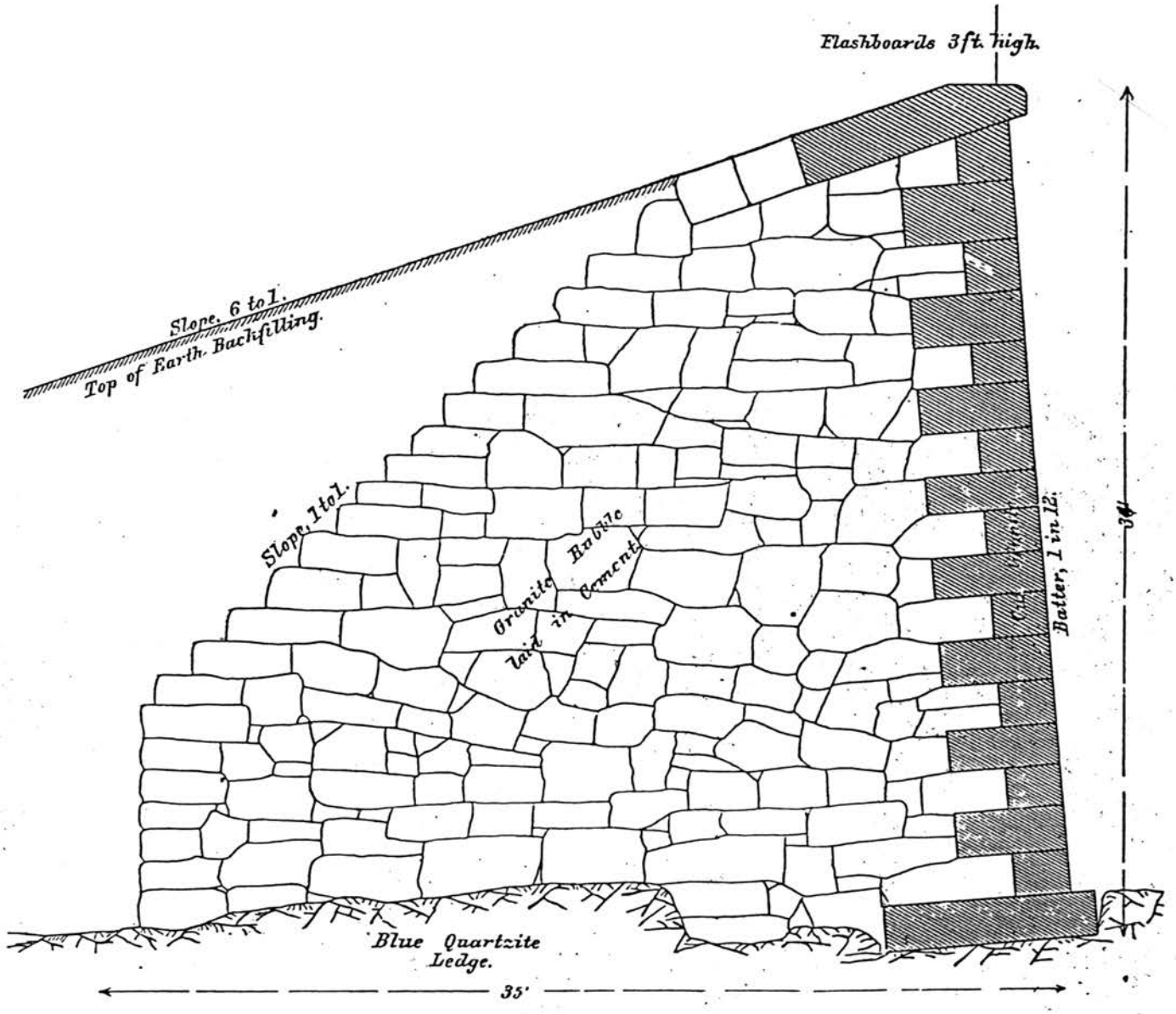

Fig. 5. SECTION OF DAM AT LAWRENCE, MASS.

FROM 1880 CENSUS, 'WATER POWER', VOL XVI.



Great Stone Dam
Lawrence, MA.
UTM Reference:
19/322540/4729660

1. Looking south across the Merrimack River showing the front of the dam and flasboards.
(Photo: Peter M. Molloy, Merrimack Valley Textile Museum, 1975)

Massachusetts Cultural Resource Information System
Scanned Record Cover Page



Inventory No:	LAW.907
Historic Name:	Great Stone Dam
Common Name:	
Address:	Broadway Across Merrimack River at Broadway
City/Town:	Lawrence
Village/Neighborhood:	Lawrence;
Local No:	
Year Constructed:	R 1848
Architect(s):	Storrow, Charles;
Use(s):	Other Engineering; Other Industrial;
Significance:	Engineering; Industry;
Area(s):	LAW.A, LAW.W
Designation(s):	Nat'l Register Individual Property (04/13/1977); Nat'l Register District (11/13/1984); Nat'l Register District (05/08/2009);
Building Materials:	
Demolished	No

The Massachusetts Historical Commission (MHC) has converted this paper record to digital format as part of ongoing projects to scan records of the Inventory of Historic Assets of the Commonwealth and National Register of Historic Places nominations for Massachusetts. Efforts are ongoing and not all inventory or National Register records related to this resource may be available in digital format at this time.

The MACRIS database and scanned files are highly dynamic; new information is added daily and both database records and related scanned files may be updated as new information is incorporated into MHC files. Users should note that there may be a considerable lag time between the receipt of new or updated records by MHC and the appearance of related information in MACRIS. Users should also note that not all source materials for the MACRIS database are made available as scanned images. Users may consult the records, files and maps available in MHC's public research area at its offices at the State Archives Building, 220 Morrissey Boulevard, Boston, open M-F, 9-5.

Users of this digital material acknowledge that they have read and understood the MACRIS Information and Disclaimer (http://mhc-macris.net/macrisdisclaimer.htm)

Data available via the MACRIS web interface, and associated scanned files are for information purposes only. THE ACT OF CHECKING THIS DATABASE AND ASSOCIATED SCANNED FILES DOES NOT SUBSTITUTE FOR COMPLIANCE WITH APPLICABLE LOCAL, STATE OR FEDERAL LAWS AND REGULATIONS. IF YOU ARE REPRESENTING A DEVELOPER AND/OR A PROPOSED PROJECT THAT WILL REQUIRE A PERMIT, LICENSE OR FUNDING FROM ANY STATE OR FEDERAL AGENCY YOU MUST SUBMIT A PROJECT NOTIFICATION FORM TO MHC FOR MHC'S REVIEW AND COMMENT. You can obtain a copy of a PNF through the MHC web site (www.sec.state.ma.us/mhc) under the subject heading "MHC Forms."

Commonwealth of Massachusetts
Massachusetts Historical Commission
220 Morrissey Boulevard, Boston, Massachusetts 02125
www.sec.state.ma.us/mhc

This file was accessed on: Friday, March 10, 2023 at 3:38 PM

LAW.907

EXISTING SURVEYS: NHL PRE 19th C | NR | HAER | HABS | STATE | COUNTY | LOCAL | OTHER
DATA: DOD | FN | HIST | TECH | ARCH | TAPES
DWGS: HAER | OTHER
PHOTOGRAPHS: FIELD | SLIDES | HIST | SURVEY | STEREO | MOVIES
STATES: LC | AL AK AZ AR CA CO CT DE FL GA HI ID IL IN IA KS KY LA ME MD MA MI MN MS MO MT NE NV NH NJ NM NY NC ND OH OK OR PA RI SC SD TN TX UT VT VA WA WV WI WY
DATES OF CONSTRUCTION: 1800-1809 | 1810-1819 | 1820-1829 | 1830-1839 | 1840-1849 | 1850-1859 | 1860-1869 | 1870-1879 | 0 | 1880-1889 | 1890-1899 | 1900-1909 | 1910-1919 | 1920-1929 | 1930 PRESENT
SUB-CLASSIFICATION: 0 1 2 3 4 5 6 7 8 9

CARD ONE

HAER INVENTORY

1. NAME OF STRUCTURE: Great Stone Dam
2. DATE: 1848
3. NATURE OF STRUCTURE: Dam
4. INDUSTRIAL CLASSIFICATION: 791
5. LOCATION: STREET & NUMBER: across Merrimack River at Broadway; CITY OR TOWN: Lawrence; COUNTY: Essex; STATE: MA
6. USGS QUAD MAP & UTM GRID REF.: Lawrence 19.322540. 472966
7. OWNER OF PROPERTY: The Essex Company, ADDRESS: 6 Essex Street, Lawrence, MA 01845
8. CONDITION: [X] EXCELLENT [ ] GOOD [ ] FAIR [ ] DETERIORATED [ ] RUINS [ ] UNEXPOSED [ ] ALTERED [X] ACCESSIBLE TO PUBLIC

9. DESCRIPTION & BACKGROUND HISTORY: NUMBER OF STRUCTURES; DIMENSIONS; FABRIC; STRUCTURE & FORM; SURVIVING MACHINERY, FITTINGS AND EQUIPMENT; APPROX. AREA OF SITE; ALTERATIONS; PRESENT USE; ENGINEER/ ARCHITECT/DESIGNER; IMPORTANT EVENTS & INDIVIDUALS.

The Great Stone Dam was designed by Charles Storrow and constructed by Charles Bigelow, both of the Essex Company the organization which built the water power system and owned all of the land in what is now the city of Lawrence. The dam was built between November of 1845 and November of 1848. The railroad contracting firm of Gilmore and Carpenter performed the actual construction. The dam is sited at THIS SECT OF Bodwell's Falls, where the Merrimack River drops about five feet. The river drops about thirty feet between Hunt's Falls, downstream of Lowell, to Bodwell's Falls, a distance of almost 9 miles. The dam at Lawrence is thus built so as to pond up about thirty feet of water, with flash boards able to store several more feet. Initially a trench was blasted out of the river bed of igneous quartzite, and in the trench a row of quarry finished granite blocks, 8'x3', were laid in hydraulic cement in a row of headers. These blocks were dowelled to each other and the river bed. The face of the dam was constructed on this row of headers, in successive rows of headers and stretchers. All stone in the face of the dam are dressed granite blocks, set in hydraulic cement and dowelled to each other. The blocks were layered in successive rows of headers and stretchers. The height of the dam varies between thirty and forty-one feet, depending upon the (see Card Two)

10. PHOTOGRAPHS & SKETCH MAP ON REVERSE SIDE.

11. RELATED SOURCES OF INFORMATION: HISTORICAL REFERENCES (PUBLISHED ARTICLES, MANUSCRIPTS, REPORTS, DRAWINGS, PHOTOGRAPHIC RECORDS)
CONTACTS: (NAMES & ADDRESSES OF ANYONE WITH EYE-WITNESS ACCOUNTS OR RELEVANT INFORMATION); TAPE RECORDINGS.

National Census of 1880, vol. XVI, Part I
MSS, Essex Company, Merrimack Valley Textile Museum, North Andover, MA 01845

EXTRACTIVE INDUSTRIES (EXTRAC): 01 IRON | 02 COAL | 03 OIL | 04 MNRL | 05 NON-FERROUS
BULK PRODUCT INDUSTRIES (BULK): 10 AGRI | 11 BPGC | 12 CHEM | 13 FOOD | 14 METAL | 15 TEXT | 16 WOOD
SPECIALIZED STRUCTURES (SPEC STRUC): SURVEY 90 | MUSEUM 89 | ADAPT 88 | HOUS 87 | P&ET 86 | MATS 85 | MATH 84 | HEAT 83 | CONST 82 | HYDRA 81 | TUNLS 80 | DAM 79
BUILDING TECHNOLOGY (BLD TECH): 78 | ANCIL 77 | MECH 76 | FENES 75 | ROOF 74 | FLOOR 73 | FRAME 72 | FOUND 71 | 70 | 69

12. DANGER OF DEMOLITION OR DAMAGE [ ] YES [X] NO
NATURE OF THREAT:

13. PRIORITY: 1

14. EXISTING SURVEYS AND DATES: [ ] NHL [ ] NR [ ] HAER [ ] HABS [ ] STATE [ ] COUNTY [ ] LOCAL [ ] OTHER

15. INVENTORIED BY: YOUR NAME: Peter M. Molloy; ADDRESS: 800 Mass. Ave., N. Andover, MA 01845; AFFILIATION: Merrimack Valley Textile Museum; DATE: 11/1/75

PLEASE RETURN TO THE HISTORIC AMERICAN ENGINEERING RECORD, NATIONAL PARK SERVICE, WASHINGTON, DC 20240

MANUFACTURING INDUSTRIES (MFG): MACH | FABR | TEQUIP | INST | GNFG
UTILITIES (UTIL): WATER | SANI | GAS | ELEC
POWER SOURCES & PRIME MOVERS (PS & PM): MUSL | WATER WHEEL | WATER TURB | WIND | STEAM RECIP | STEAM TURB | INT COMB | DIESEL | ELEC
TRANSPORTATION (TRANS): RR | ROAD | CANAL | MARINE | AIR | PIPE
COMM: T&T | R&TV
BRIDGES: BEAM | ARCH | TRUSS | SUSP | AQUE | TRES | CANT | MOVE

P30618X

HAER, NRDIS 8/5/88
Area E NR 8/11/88
907
94

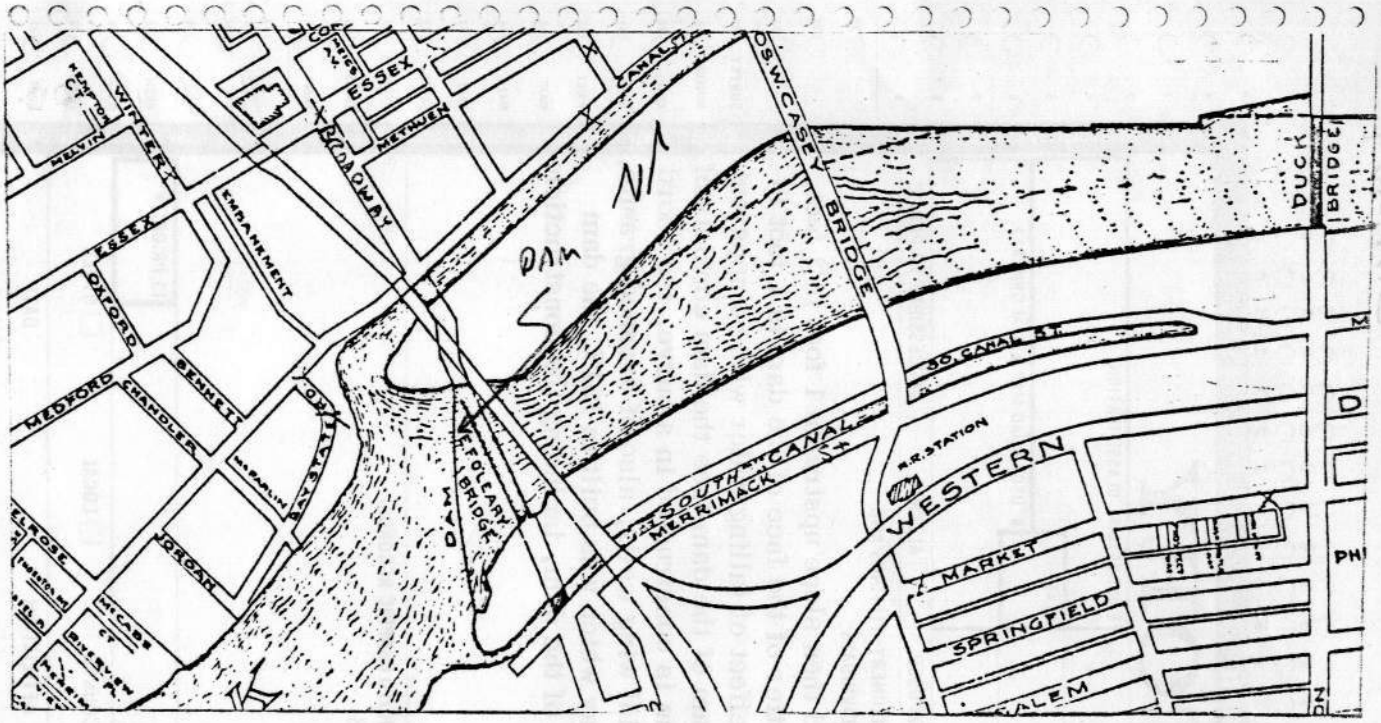
ESSEX
METHUEN
CANAL
OS.W. CASEY BRIDGE
DUCK BRIDGE
EMBANKMENT
ESSEX
OXFORD
MEDFORD
CHANDLER
BENNETT
McPARLIN
JORDAN
DAM
N
DAM
SOUTH CANAL
MERRIMACK
SO. CANAL ST.
R.R. STATION
WESTERN
MARKET
SPRINGFIELD
SALEM



LAW.907

LAW.907

EXISTING SURVEYS: NHL PRE 19th C | NR | HAER | HABS | STATE | COUNTY | LOCAL | OTHER | DOD
DATA: FN | HIST | TECH | ARCH | TAPES
DWGS: HAER | OTHER
PHOTOGRAPHS: FIELD | SLIDES | HIST | SURVEY | STEREO | MOVIES | LC
STATES: AL AK AR AZ CA CO CT DE DC FL GA HI ID IL IN IA KS KY LA ME MD MA MI MN MS MO MT NE NV NH NJ NM NY NC ND OH OK OR PA RI SC SD TN TX UT VT VA WA WV WI WY

HAER INVENTORY

CARD TWO

1. NAME OF STRUCTURE: Great Stone Dam
2. DATE
3. NATURE OF STRUCTURE
4. INDUSTRIAL CLASSIFICATION
5. LOCATION: STREET & NUMBER — CITY OR TOWN — COUNTY — STATE
6. USGS QUAD MAP & UTM GRID REF.
7. OWNER OF PROPERTY — ADDRESS
8. CONDITION: ☐ EXCELLENT ☐ GOOD ☐ FAIR ☐ DETERIORATED ☐ RUINS ☐ UNEXPOSED ☐ ALTERED ☐ ACCESSIBLE TO PUBLIC

9. DESCRIPTION & BACKGROUND HISTORY: NUMBER OF STRUCTURES; DIMENSIONS; FABRIC; STRUCTURE & FORM; SURVIVING MACHINERY, FITTINGS AND EQUIPMENT; APPROX. AREA OF SITE; ALTERATIONS; PRESENT USE; ENGINEER/ ARCHITECT/DESIGNER; IMPORTANT EVENTS & INDIVIDUALS.

shape of the river bed. The capping stones are level for 3 feet from the face and then slope upstream 1 foot in 3 feet, for 12 feet beyond which the bank is stepped off at a slope of 45 degrees. The batter of the face of the dam is 1 foot in 12, and there is no spillway, since the very hard river bed is able to absorb the effect of falling water with no apparent pitting. The dam is 35 feet thick at the base and 13 feet thick at the top. Upstream of the dam face the dam consists of granite rubble set in concrete, with a back filling of earth, sloping 6 to 1. The dam is constructed in a curve, the chord of which is 900 feet, with a center ordinate of 14.97 feet. With its very substantial wing walls, also of dressed granite, the total length of the dam is 1,629 feet. With the exception of the present fishway which was built in 1917, the dam has never been altered or repaired since its completion in 1848. The entire cost of the dam, including the construction of coffer dams, was $250,000.

10. PHOTOGRAPHS & SKETCH MAP ON REVERSE SIDE.

11. RELATED SOURCES OF INFORMATION: HISTORICAL REFERENCES (PUBLISHED ARTICLES, MANUSCRIPTS, REPORTS, DRAWINGS, PHOTOGRAPHIC RECORDS)
CONTACTS: (NAMES & ADDRESSES OF ANYONE WITH EYE-WITNESS ACCOUNTS OR RELEVANT INFORMATION); TAPE RECORDINGS.

12. DANGER OF DEMOLITION OR DAMAGE ☐ YES ☐ NO
NATURE OF THREAT:

13. PRIORITY

14. EXISTING SURVEYS AND DATES: ☐ NHL ☐ NR ☐ HAER ☐ HABS ☐ STATE ☐ COUNTY ☐ LOCAL ☐ OTHER

15. INVENTORIED BY: YOUR NAME — ADDRESS — AFFILIATION — DATE

PLEASE RETURN TO THE HISTORIC AMERICAN ENGINEERING RECORD, NATIONAL PARK SERVICE, WASHINGTON, DC 20240

DATES OF CONSTRUCTION: PRE 19th C | 1800 1809 | 1810 1819 | 1820 1829 | 1830 1839 | 1840 1849 | 1850 1859 | 1860 1869 | 1870 1879 | 1890 1899 | 1900 1909 | 1910 1919 | 1920 1929 | 1930 PRESENT

EXTRACTIVE INDUSTRIES (EXTRAC): 01 IRON | 02 COAL | 03 OIL | 04 MNRL | 05 NON-FERROUS | 06 | 07 | 08 | 09

BULK PRODUCT INDUSTRIES (BULK): 10 AGRI | 11 BPGC | 12 CHEM | 13 FOOD | 14 METAL | 15 TEXT | 16 WOOD | 17 | 18 | 19 | 20

SUB-CLASSIFICATION: 0 | 1 | 2 | 3 | 4 | 5 | 6 | 7 | 8 | 9

SPECIALIZED STRUCTURES (SPEC STRUC): 93 | 92 | 91 | SURVEY 90 | MUSEUM 89 | ADAPT 88 | HOUS 87 | P&ET 86 | MATS 85 | MATH 84 | HEAT 83 | CONST 82 | HYDRA 81 | TUNLS 80 | DAM 79

BUILDING TECHNOLOGY (BLD TECH): 78 | 77 | 76 | ANCIL 75 | MECH 74 | FENES 73 | ROOF 72 | FLOOR 71 | FRAME 70 | FOUND 69

MANUFACTURING INDUSTRIES (MFG): 21 MACH | 22 FABR | 23 TEQUIP | 24 INST | 25 GMFG | 26 | 27 | 28 | 29 | 30

UTILITIES (UTIL): 31 WATER | 32 SANI | 33 GAS | 34 ELEC | 35

POWER SOURCES & PRIME MOVERS (PS & PM): 36 MUSL | 37 WATER WHEEL | 38 WATER TURB | 39 WIND | 40 STEAM RECIP | 41 STEAM TURB | 42 INT COMB | 43 DIESEL | 44 ELEC | 45 | 46

TRANSPORTATION (TRANS): 47 RR | 48 ROAD | 49 CANAL | 50 MARINE | 51 AIR | 52 PIPE | 53 | 54

COMM: 55 T&T | 56 R&TV | 57

BRIDGES: 58 BEAM | 59 ARCH | 60 TRUSS | 61 SUSP | 62 AQUE | 63 TRES | 64 CANT | 65 MOVE | 66 | 67 | 68

P30618X

Form No. 10-300 (Rev. 10-74)

UNITED STATES DEPARTMENT OF THE INTERIOR
NATIONAL PARK SERVICE

NATIONAL REGISTER OF HISTORIC PLACES INVENTORY -- NOMINATION FORM

FOR NPS USE ONLY
RECEIVED
DATE ENTERED

SEE INSTRUCTIONS IN *HOW TO COMPLETE NATIONAL REGISTER FORMS*
TYPE ALL ENTRIES -- COMPLETE APPLICABLE SECTIONS

1 NAME

HISTORIC: The North Canal

AND/OR COMMON: same

2 LOCATION

STREET & NUMBER: Parallel to Canal Street — __NOT FOR PUBLICATION

CITY, TOWN: Lawrence — __ VICINITY OF — CONGRESSIONAL DISTRICT: Fifth

STATE: Massachusetts — CODE: 025 — COUNTY: Essex — CODE: 009

3 CLASSIFICATION

CATEGORY	OWNERSHIP	STATUS	PRESENT USE	
__DISTRICT	__PUBLIC	X OCCUPIED	__AGRICULTURE	__MUSEUM
__BUILDING(S)	X PRIVATE	__UNOCCUPIED	__COMMERCIAL	__PARK
X STRUCTURE	__BOTH	__WORK IN PROGRESS	__EDUCATIONAL	__PRIVATE RESIDENCE
__SITE	**PUBLIC ACQUISITION**	**ACCESSIBLE**	__ENTERTAINMENT	__RELIGIOUS
__OBJECT	__IN PROCESS	X YES: RESTRICTED	__GOVERNMENT	__SCIENTIFIC
	__BEING CONSIDERED	__YES: UNRESTRICTED	X INDUSTRIAL	__TRANSPORTATION
		__NO	__MILITARY	__OTHER:

4 OWNER OF PROPERTY

NAME: The Essex Company

STREET & NUMBER: 6 Essex Street

CITY, TOWN: Lawrence — __ VICINITY OF — STATE: Massachusetts 01840

5 LOCATION OF LEGAL DESCRIPTION

COURTHOUSE, REGISTRY OF DEEDS, ETC.: Essex County Registry of Deeds

STREET & NUMBER: 381 Common Law Avenue

CITY, TOWN: Lawrence — STATE: Massachusetts

6 REPRESENTATION IN EXISTING SURVEYS

TITLE: Inventory of Historic Assets of the Commonwealth

DATE: 1967 — __FEDERAL X STATE __COUNTY __LOCAL

DEPOSITORY FOR SURVEY RECORDS: Massachusetts Historical Commission

CITY, TOWN: Boston — STATE: Massachusetts 02108

7 DESCRIPTION

CONDITION		CHECK ONE	CHECK ONE
__EXCELLENT	__DETERIORATED	__UNALTERED	X_ORIGINAL SITE
xGOOD	__RUINS	X_ALTERED	__MOVED DATE_____
__FAIR	__UNEXPOSED		

DESCRIBE THE PRESENT AND ORIGINAL (IF KNOWN) PHYSICAL APPEARANCE

The North Canal lies 400 feet north of the Merrimack River and runs parallel to the Merrimack which flows from west to east through the city of Lawrence. To the north of the canal is a heavy concentration of industrial and commercial structures consisting of two- and three-story brick buildings. To the south is an island, artificially formed by the canal and the Merrimack River, on which are located groupings of mill buildings which grew up there as a result of their need for the power supplied by the canal. The North Canal was begun in August 1845 and was put into partial operation in March 1848. Final completion took place in August 1848.

The North Canal is 5300 feet long, and its width is 100 feet at its head and 60 feet at its end. It is four feet deep at the walls and twelve feet deep at the center. The canal bottom slopes one-half foot from headgate to wasteway to insure a uniform flow. The canal walls are made of undressed granite, partially rough-set, partially set in mortar. The bottom of the canal is covered with granite rubble and a mixture of hardened sand, clay, and gravel known as "puddle." Seepage is minimal.

At the head of the canal is a rectangular gatehouse of wood frame construction. Built in 1848, this simple building reflects the Greek Revival style in its gable end and corner pilaster details. At the gatehouse 24 headgates control the amount of water entering the six sluice-ways. A dozen headgates leading to the mills remain in situ. A wasteway at the end of the canal controls the amount of water allowed to remain in the canal. There is also a spillway at the eastern extremity of the North Canal. A single navigation lock at the head of the canal has been removed, but the lock walls remain. A set of three navigation locks at the end of the canal have been filled in. The canal is maintained by the Essex Company and is in good running order.

Water from the Merrimack River enters the upper part (western end) of the canal and is emptied into the Spicket River at a point about 100 yards north of the Spicket's junction with the Merrimack. The water is diverted into the canal by means of a granite dam which stretches obliquely across the Merrimack and is located at the western end of the canal.

Bounded by the North Canal, the "Great Stone Dam," the Merrimack River, and a portion of the Spicket River is an island of approximately 49 acres. This area was the site of all but one of the original mills built during the mid-nineteenth century. Each factory received its water power through a piping system known as penstocks which are still in existence. The penstocks ran underneath the mills from the canal to the river. The flow of water through the factory was regulated by a gate on the side of the canal.

To the south of the Merrimack River is the South Canal which was built in stages between 1870 and 1910. Originally the South Canal was three-quarters of a mile long, although in modern times it has been considerably shortened.

8 SIGNIFICANCE

PERIOD	AREAS OF SIGNIFICANCE -- CHECK AND JUSTIFY BELOW				
__PREHISTORIC	__ARCHEOLOGY-PREHISTORIC	__COMMUNITY PLANNING	__LANDSCAPE ARCHITECTURE	__RELIGION
__1400-1499	__ARCHEOLOGY-HISTORIC	__CONSERVATION	__LAW	__SCIENCE
__1500-1599	__AGRICULTURE	__ECONOMICS	__LITERATURE	__SCULPTURE
__1600-1699	__ARCHITECTURE	__EDUCATION	__MILITARY	__SOCIAL/HUMANITARIAN
__1700-1799	__ART	X ENGINEERING	__MUSIC	__THEATER
X 1800-1899	__COMMERCE	__EXPLORATION/SETTLEMENT	__PHILOSOPHY	X TRANSPORTATION
__1900-	__COMMUNICATIONS	X INDUSTRY	__POLITICS/GOVERNMENT	__OTHER (SPECIFY)
		__INVENTION		

SPECIFIC DATES 1845-1848 BUILDER/ARCHITECT Charles S. Storrow, James B. Francis and Charles Bigelow (engineers)

STATEMENT OF SIGNIFICANCE

The North Canal figured prominently in the founding of Lawrence and was responsible for the city's development as one of the leading textile manufacturing centers in the United States prior to World War I. The Essex Company, which founded Lawrence in 1847, selected the site for their new town because of its favorable topography for a canal. In 1822 the same company had founded Lowell and had built the textile mills in that city. Samuel and Abbott Lawrence, Patrick T. Jackson, Nathan Appleton, and other prominent manufacturers and investors saw that a power canal could be built at Lawrence which would equal the output of the entire network at Lowell.

The construction of the canal at Lawrence represented the latest state of the art in civil engineering techniques in North America as well as in Europe. With its carefully designed surface area, slope, bottom covering, and wasteway, the North Canal was a vast improvement over the canals which had been built at Lowell in the 1820's and 1830's.

Two of the nation's leading civil engineers designed the canal at Lawrence. The principal engineer (also Agent and Treasurer of the Essex Company) was Charles S. Storrow, author of the first American text on hydraulic engineering (1837). Storrow's design of the canal at Lawrence, using the latest refinements of European engineering, was a radical departure from earlier American hydraulic construction at Paterson, Lowell, and the Blackstone Valley. Assisting Storrow was James B. Francis, builder of the Northern Canal and dam at Lowell and designer of a revolutionary new water turbine. Some of Francis' famous hydraulic experiments at Lowell were made for the hydraulic works at Lawrence. The construction engineer for the Lawrence North Canal was Charles Bigelow, a graduate of West Point and former member of the Corps of Engineers. Bigelow was responsible for building much of Fort Independence in Boston Harbor and also designed several of the mills of Lawrence.

As testimony to the skill of these engineers, the dam and canal at Lawrence have never required more than minimum maintenance from 1848 to the present. No significant repairs have ever been necessary in either structure. The North Canal has in fact remained so effective that a recent study made by the Department of Public Works showed that if necessary it could supply a city nearly twice the size of Lawrence with energy.

Continued -

Form No. 10-300a
(Rev. 10-74)

UNITED STATES DEPARTMENT OF THE INTERIOR
NATIONAL PARK SERVICE

NATIONAL REGISTER OF HISTORIC PLACES INVENTORY -- NOMINATION FORM

FOR NPS USE ONLY
RECEIVED
DATE ENTERED

Statement of Significance (Continued)

The North Canal supplied water to power virtually all of Lawrence's mills until the 1880's when the growing size of the mills necessitated the use of steam engines. The canal continued in full use, however, until the depression of the 1930's forced many mills to suspend operations. Most of the headgates and penstocks which supplied the mills are still in place and a few are still in use. State law required that the canal be navigable by barges, and Storrow designed a set of locks to accomplish this. In the 1920's the locks were filled in, making the only modification which has taken place at the canal.

The North Canal paralleled the Merrimack River, making it possible to design the city on a grid pattern centered on the canals. Boarding houses and mills lined the canal for its entire length. Shaded by elm trees, the North Canal was a favorite holiday promenade for citizens of Lawrence.

9 MAJOR BIBLIOGRAPHICAL REFERENCES

Department of the Interior, 10th Annual Census, (GPO, 1885), vol. XVI, Reports on the Water Power of the United States, Part I, pp. 25-30.
H. Wheatland, ed. Standard History of Essex County (Boston, 1878):Robert H. Tewksbury, "History of Lawrence," pp. 210-238.
Records of the Essex Company, 1844-1940. Manuscript housed at the Merrimack Valley Textile Museum, North Andover, Massachusetts.
Maps and drawings housed at the Essex Company, 6 Essex Street, Lawrence, Massachusetts

10 GEOGRAPHICAL DATA

ACREAGE OF NOMINATED PROPERTY Approximately 10 acres

UTM REFERENCES

	ZONE	EASTING	NORTHING
A	19	324090	4730380
B	19	324110	4729900
C	19	322100	4730180
D	19	322380	4729700

VERBAL BOUNDARY DESCRIPTION

E 19/322360/4729850

F 19/322970/4730300

LIST ALL STATES AND COUNTIES FOR PROPERTIES OVERLAPPING STATE OR COUNTY BOUNDARIES

STATE	CODE	COUNTY	CODE
STATE	CODE	COUNTY	CODE

11 FORM PREPARED BY

NAME / TITLE

Judy Dobbs, National Register Editor, and Peter M. Molloy, Curator, Merrimack Valley Textile Museum

ORGANIZATION: Massachusetts Historical Commission

DATE: 25 June 1975

STREET & NUMBER: 40 Beacon Street

TELEPHONE: 617-727-8470

CITY OR TOWN: Boston

STATE: Massachusetts

12 STATE HISTORIC PRESERVATION OFFICER CERTIFICATION

THE EVALUATED SIGNIFICANCE OF THIS PROPERTY WITHIN THE STATE IS:

NATIONAL ___ STATE X LOCAL ___

As the designated State Historic Preservation Officer for the National Historic Preservation Act of 1966 (Public Law 89-665), I hereby nominate this property for inclusion in the National Register and certify that it has been evaluated according to the criteria and procedures set forth by the National Park Service.

STATE HISTORIC PRESERVATION OFFICER SIGNATURE Elizabeth R. Amadon

TITLE Executive Director, Mass. Historical Commission

DATE 6/25/75

FOR NPS USE ONLY

I HEREBY CERTIFY THAT THIS PROPERTY IS INCLUDED IN THE NATIONAL REGISTER

DATE

DIRECTOR, OFFICE OF ARCHEOLOGY AND HISTORIC PRESERVATION

ATTEST: DATE

KEEPER OF THE NATIONAL REGISTER

GPO 888-445

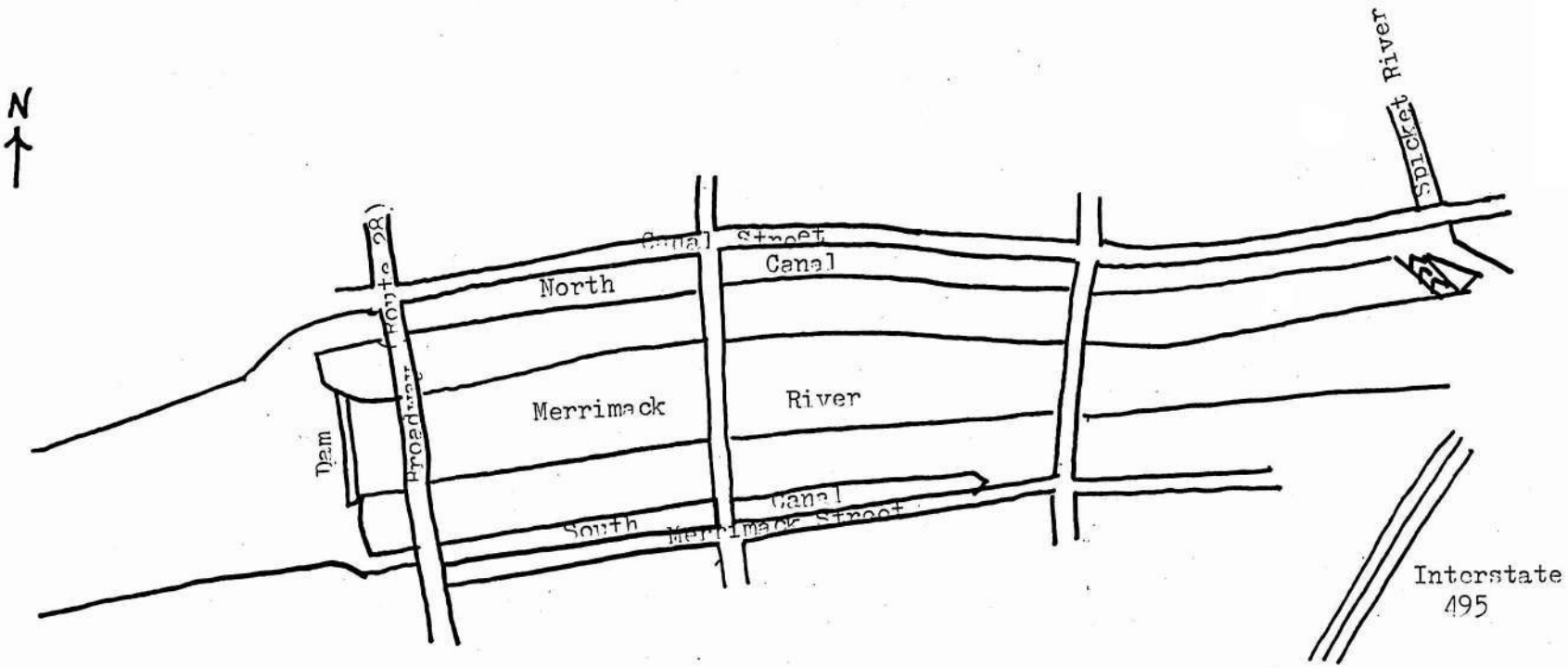

Location of the NORTH CANAL, Lawrence, Massachusetts

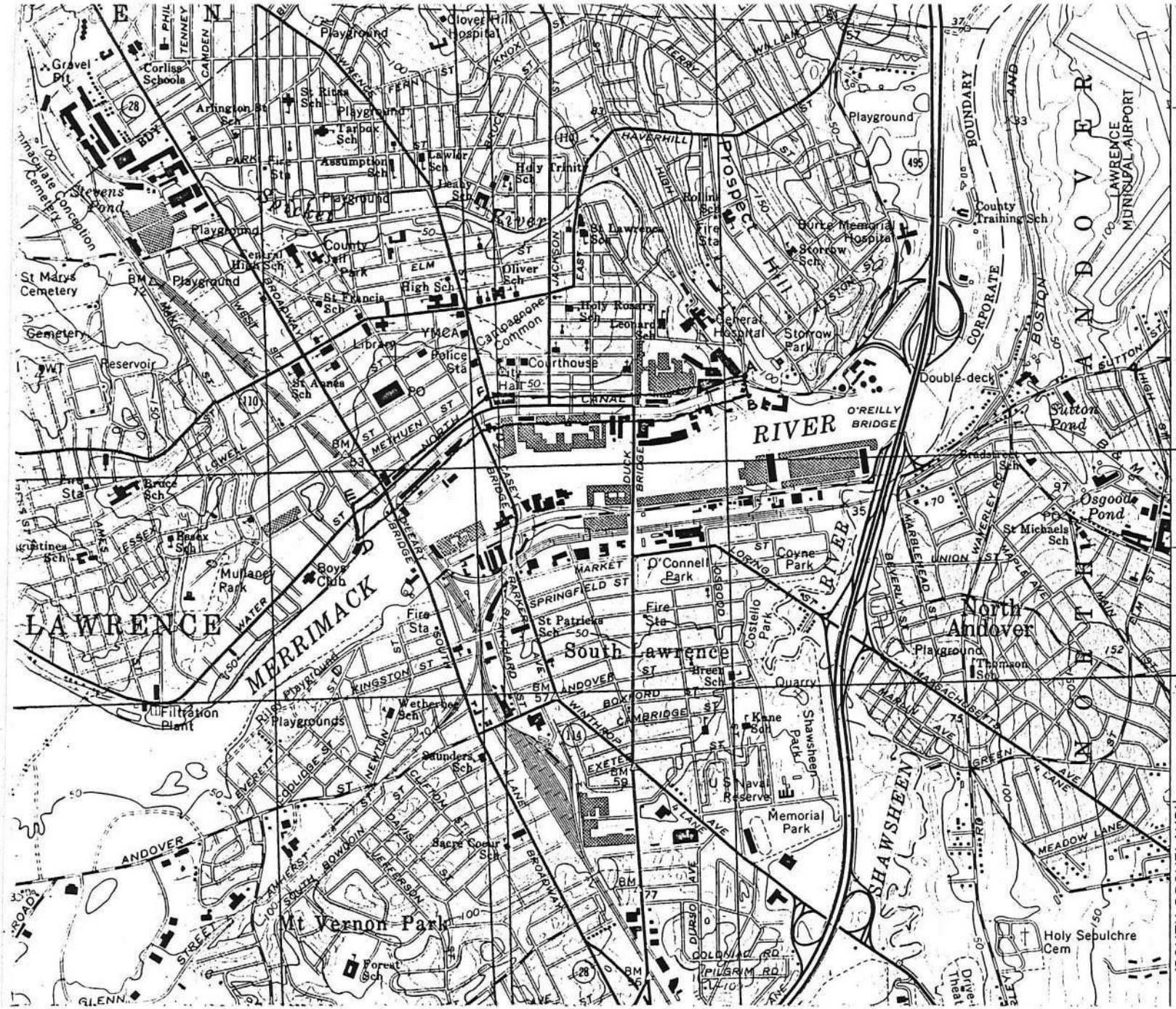

Lawrence, North Canal
UTM reference:

A	19/324090/4730380
B	19/324110/4730290
C	19/322100/4730180
D	19/322380/4729700
E	19/322360/4729850
F	19/322970/4730300



1. View of gatehouse from up river. Direction: southeast. (Photograph: Peter Malloy, Merrimack Valley Textile Museum, 1 February 1975)



2. View of upper canal from gatehouse. Direction: east. (Photocopy from an original photograph by Peter Malloy, Merrimack Valley Textile Museum, 1 February 1975)



3. View of middle section of canal, in front of former Washington Mill. Direction: west.(Photocopy from an original photograph by Peter Malloy, Merrimack Valley Textile Museum, 1 February 1975)



4. View of headgate at entrance to wasteway.(Photograph: Peter Malloy, Merrimack Valley Textile Museum, 1 February 1975)



5. View of wasteway. Direction: southeast.(Photocopy from an original photograph by Peter Malloy, Merrimack Valley Textile Museum, 1 February 1975)



6. View of spillway of wasteway. Direction: southwest.(Photograph: Peter Malloy, Merrimack Valley Textile Museum, 1 February 1975)

Form No 10-301
(Rev. 10-74)

UNITED STATES DEPARTMENT OF THE INTERIOR
NATIONAL PARK SERVICE

NATIONAL REGISTER OF HISTORIC PLACES PROPERTY MAP FORM

FOR NPS USE ONLY
RECEIVED
DATE ENTERED

SEE INSTRUCTIONS IN *HOW TO COMPLETE NATIONAL REGISTER FORMS*
TYPE ALL ENTRIES -- ENCLOSE WITH MAP

1 NAME

HISTORIC North Canal

AND/OR COMMON Same

2 LOCATION

CITY, TOWN Lawrence ___VICINITY OF COUNTY Essex STATE MA

3 MAP REFERENCE

SOURCE USGS

SCALE 1:24000 DATE 1966

4 REQUIREMENTS

TO BE INCLUDED ON ALL MAPS
1. PROPERTY BOUNDARIES
2. NORTH ARROW
3. UTM REFERENCES

INT: 3464-75

NATIONAL REGISTER OF HISTORIC PLACES PROPERTY MAP FORM

RECEIVED
DATE ENTERED

SEE INSTRUCTIONS IN *HOW TO COMPLETE NATIONAL REGISTER FORMS*
TYPE ALL ENTRIES -- ENCLOSE WITH MAP

1 NAME

HISTORIC North Canal

AND/OR COMMON Same

2 LOCATION

CITY, TOWN Lawrence ___VICINITY OF COUNTY Essex STATE MA

3 MAP REFERENCE

SOURCE Sketch Map

SCALE Not to scale DATE June 1975

4 REQUIREMENTS

TO BE INCLUDED ON ALL MAPS
1. PROPERTY BOUNDARIES
2. NORTH ARROW
3. UTM REFERENCES

INT: 3464-75

Form No 10-301a
(Rev. 10-74)

UNITED STATES DEPARTMENT OF THE INTERIOR
NATIONAL PARK SERVICE

NATIONAL REGISTER OF HISTORIC PLACES
PROPERTY PHOTOGRAPH FORM

FOR NPS USE ONLY
RECEIVED
DATE ENTERED

SEE INSTRUCTIONS IN *HOW TO COMPLETE NATIONAL REGISTER FORMS*
TYPE ALL ENTRIES ENCLOSE WITH PHOTOGRAPH

1 NAME

HISTORIC
The North Canal

AND/OR COMMON
Same

2 LOCATION

CITY, TOWN Lawrence ___VICINITY OF COUNTY Essex STATE MA

3 PHOTO REFERENCE

PHOTO CREDIT Peter M. Molloy DATE OF PHOTO 1 February 1975

NEGATIVE FILED AT Merrimack Valley Textile Museum
North Andover, Massachusetts

4 IDENTIFICATION

DESCRIBE VIEW, DIRECTION, ETC. IF DISTRICT, GIVE BUILDING NAME & STREET PHOTO NO. 1

View of gatehouse from upriver
Direction: southeast

NATIONAL REGISTER OF HISTORIC PLACES
PROPERTY PHOTOGRAPH FORM

DATE ENTERED

SEE INSTRUCTIONS IN *HOW TO COMPLETE NATIONAL REGISTER FORMS*
TYPE ALL ENTRIES ENCLOSE WITH PHOTOGRAPH

1 NAME

HISTORIC North Canal

AND/OR COMMON
Same

2 LOCATION

CITY, TOWN Lawrence ___VICINITY OF COUNTY Essex STATE MA

3 PHOTO REFERENCE

PHOTO CREDIT Peter M. Molloy DATE OF PHOTO 1 February 1975

NEGATIVE FILED AT Merrimack Valley Textile Museum
North Andover, Massachusetts

4 IDENTIFICATION

DESCRIBE VIEW, DIRECTION, ETC. IF DISTRICT, GIVE BUILDING NAME & STREET PHOTO NO. 2

View of upper canal from gatehouse
Direction: East

Form No. 10-301a
(Rev. 10-74)

UNITED STATES DEPARTMENT OF THE INTERIOR
NATIONAL PARK SERVICE

NATIONAL REGISTER OF HISTORIC PLACES PROPERTY PHOTOGRAPH FORM

FOR NPS USE ONLY
RECEIVED
DATE ENTERED

SEE INSTRUCTIONS IN *HOW TO COMPLETE NATIONAL REGISTER FORMS*
TYPE ALL ENTRIES ENCLOSE WITH PHOTOGRAPH

1 NAME

HISTORIC North Canal

AND/OR COMMON Same

2 LOCATION

CITY, TOWN Lawrence ___VICINITY OF COUNTY Essex STATE MA

3 PHOTO REFERENCE

PHOTO CREDIT Peter M. Molloy DATE OF PHOTO 1 February 1975

NEGATIVE FILED AT Merrimack Valley Textile Museum
North Andover, Massachusetts

4 IDENTIFICATION

DESCRIBE VIEW, DIRECTION, ETC. IF DISTRICT, GIVE BUILDING NAME & STREET PHOTO NO. 3

View of middle section of canal, in front of former Washington Mill
Direction: West

UNITED STATES DEPARTMENT OF THE INTERIOR
NATIONAL PARK SERVICE

NATIONAL REGISTER OF HISTORIC PLACES PROPERTY PHOTOGRAPH FORM

FOR NPS USE ONLY
RECEIVED
DATE ENTERED

SEE INSTRUCTIONS IN *HOW TO COMPLETE NATIONAL REGISTER FORMS*
TYPE ALL ENTRIES ENCLOSE WITH PHOTOGRAPH

1 NAME

HISTORIC North Canal

AND/OR COMMON Same

2 LOCATION

CITY, TOWN Lawrence ___VICINITY OF COUNTY Essex STATE MA

3 PHOTO REFERENCE

PHOTO CREDIT Peter M. Molloy DATE OF PHOTO 1 February 1975

NEGATIVE FILED AT Merrimack Valley Textile Museum
North Andover, Massachusetts

4 IDENTIFICATION

DESCRIBE VIEW, DIRECTION, ETC. IF DISTRICT, GIVE BUILDING NAME & STREET PHOTO NO. 4

View of headgate at entrance to wasteway

Form No. 10-301a
(Rev. 10-74)

UNITED STATES DEPARTMENT OF THE INTERIOR
NATIONAL PARK SERVICE

NATIONAL REGISTER OF HISTORIC PLACES PROPERTY PHOTOGRAPH FORM

FOR NPS USE ONLY
RECEIVED
DATE ENTERED

SEE INSTRUCTIONS IN *HOW TO COMPLETE NATIONAL REGISTER FORMS*
TYPE ALL ENTRIES ENCLOSE WITH PHOTOGRAPH

1 NAME

HISTORIC North Canal

AND/OR COMMON Same

2 LOCATION

CITY, TOWN Lawrence ___VICINITY OF COUNTY Essex STATE MA

3 PHOTO REFERENCE

PHOTO CREDIT Peter M. Molloy DATE OF PHOTO 1 February 1975

NEGATIVE FILED AT Merrimack Valley Textile Museum
North Andover, Massachusetts

4 IDENTIFICATION

DESCRIBE VIEW, DIRECTION, ETC. IF DISTRICT, GIVE BUILDING NAME & STREET PHOTO NO. 5

View of wasteway
Direction: Southeast

NATIONAL PARK SERVICE

NATIONAL REGISTER OF HISTORIC PLACES PROPERTY PHOTOGRAPH FORM

RECEIVED
DATE ENTERED

SEE INSTRUCTIONS IN *HOW TO COMPLETE NATIONAL REGISTER FORMS*
TYPE ALL ENTRIES ENCLOSE WITH PHOTOGRAPH

1 NAME

HISTORIC North Canal

AND/OR COMMON Same

2 LOCATION

CITY, TOWN Lawrence ___VICINITY OF COUNTY Essex STATE MA

3 PHOTO REFERENCE

PHOTO CREDIT Peter M. Molloy DATE OF PHOTO 1 February 1975

NEGATIVE FILED AT Merrimack Valley Textile Museum
North Andover, Massachusetts

4 IDENTIFICATION

DESCRIBE VIEW, DIRECTION, ETC. IF DISTRICT, GIVE BUILDING NAME & STREET PHOTO NO. 6

View of spillway of wasteway
Direction: Southwest

NPS Form 10-900
(Rev. 10-90)

- OMB No. 1024-0018

United States Department of the Interior
National Park Service

National Register of Historic Places Registration Form

This form is for use in nominating or requesting determinations for individual properties and districts. See instructions in How to Complete the National Register of Historic Places Registration Form (National Register Bulletin 16A). Complete each item by marking "x" in the appropriate box or by entering the information requested. If any item does not apply to the property being documented, enter "N/A" for "not applicable." For functions, architectural classification, materials, and areas of significance, enter only categories and subcategories from the instructions. Place additional entries and narrative items on continuation sheets (NPS Form 10-900a). Use a typewriter, word processor, or computer, to complete all items.

1. Name of Property

historic name North Canal HD (2009 Technical Amendment and Boundary Increase)

other names/site number Morehouse Bakery Building

2. Location

street & number roughly bounded by the Merrimack and Spicket rivers, North Canal, and Broadway ☐ not for publication

city or town Lawrence ☐ vicinity

state Massachusetts code MA county Essex code 009 zip code 01840

3. State/Federal Agency Certification

As the designated authority under the National Historic Preservation Act of 1986, as amended, I hereby certify that this ☑ nomination ☐ request for determination of eligibility meets the documentation standards for registering properties in the National Register of Historic Places and meets the procedural and professional requirements set forth in 36 CFR Part 60. In my opinion, the property ☑ meets ☐ does not meet the National Register Criteria. I recommend that this property be considered significant ☑ nationally ☑ statewide ☑ locally. (☐ See continuation sheet for additional comments.)

Brona Simon March 23, 2009

Signature of certifying official/Title — Brona Simon, SHPO — Date
Massachusetts Historical Commission

State or Federal agency and bureau

In my opinion, the property ☐ meets ☐ does not meet the National Register criteria. (☐ See continuation sheet for additional Comments.)

Signature of certifying official/Title — Date

State or Federal agency and bureau

4. National Park Service Certification

I, hereby certify that this property is:
- ☐ entered in the National Register
  - ☐ See continuation sheet.
- ☐ determined eligible for the National Register
  - ☐ See continuation sheet.
- ☐ determined not eligible for the National Register
- ☐ removed from the National Register
- ☐ other (explain): _____

Signature of the Keeper — Date of Action

5. Classification

Ownership of Property
(Check as many boxes as apply)

x private
x public-local
_ public-State
x public-Federal

(Check only one box)

_ building(s)
x district
_ site
_ structure
_ object

Number of Resources within Property
(Do not include previously listed resources in the count.)

Contributing	Noncontributing	
44	21	building
		sites
19	2	structures
		objects
63	23	Total

Name of related multiple property listing
(Enter "N/A" if property is not part of a multiple property listing.)

N/A

Number of contributing resources previously listed in the National Register Great Stone Dam, 1977

70 - North Canal HD 1984, North Canal, 1975

6. Function or Use

Historic Functions
(Enter categories from instructions)

COMMERCE/TRADE
EDUCATION
TRANSPORTATION
INDUSTRY/PROCESSING/EXTRACTION

Current Functions
(Enter categories from instructions)

DOMESTIC
COMMERCE/TRADE
SOCIAL
RECREATION and CULTURE
TRANSPORTATION
INDUSTRY/PROCESSING/EXTRACTION
LANDSCAPE
VACANT

7. Description

Architectural Classification
(Enter categories from instructions)

Greek Revival, Late Victorian, Italianate, Second Empire, Romanesque, Mixed. Commercial style

Materials
(Enter categories from instructions)

foundation Brick, Granite
walls Brick, Shingle
roof Asphalt, Synthetics, Slate
other Steel, Concrete

Narrative Description
(Describe the historic and current condition of the property on one or more continuation sheets.)

8. Statement of Significance

Applicable National Register Criteria
(Mark "x" in one or more boxes for the criteria qualifying the property for National Register listing.)

x **A** Property is associated with events that have made a significant contribution to the broad patterns of our history.

_ **B** Property is associated with the lives of persons significant in our past.

x **C** Property embodies the distinctive characteristics of a type, period, or method of construction or represents the work of a master, or possesses high artistic values, or represents a significant and distinguishable entity whose components lack individual distinction.

_ **D** Property has yielded, or is likely to yield, information important in prehistory or history.

Criteria Considerations
(Mark "x" in all the boxes that apply.)

Property is:

_ **A** owned by religious institution or used for religious purposes.

_ **B** removed from its original location.

_ **C** a birthplace or grave.

_ **D** a cemetery.

_ **E** a reconstructed building, object, or structure.

_ **F** a commemorative property.

_ **G** less than 50 years of age or achieved significance within the past 50 years.

Areas of Significance
(Enter categories from instructions)

ARCHITECTURE
ECONOMICS
COMMUNITY PLANNING & DEVELOPMENT
ENGINEERING
ETHNIC HERITAGE
INDUSTRY
SOCIAL HISTORY

Period of Significance

1845-1959

Significant Dates

N/A

Significant Person
(Complete if Criterion B is marked above)

N/A

Cultural Affiliation

N/A

Architect/Builder

Charles Bigelow; Charles Storrow; Gilmore Carpenter;
George Moffette, Jr.; Thomas W.H. Moseley; (cont.)

Narrative Statement of Significance
(Explain the significance of the property on one or more continuation sheets.)

9. Major Bibliographical References

(Cite the books, articles, and other sources used in preparing this form on one or more continuation sheets.)

Previous documentation on file (NPS): HPCA #18072

_ preliminary determination of individual listing (36 CFR 67) has been requested
_ previously listed in the National Register
_ previously determined eligible by the National Register
_ designated a National Historic Landmark
_ recorded by Historic American Buildings Survey #_____
_ recorded by Historic American Engineering Record #_____

Primary location of additional data:

_ State Historic Preservation Office
_ Other State agency
_ Federal agency
_ Local government
_ University
_ Other

Name of repository:

10. Geographical Data

Acreage of Property 60 acres

UTM References See continuation sheet.
(Place additional UTM references on a continuation sheet)

1.	19	323400	4730040	3.	19	324200	4730280
	Zone	Easting	Northing		Zone	Easting	Northing
2.	19	323600	4730540	4.	19	322420	4729860
	Zone	Easting	Northing		Zone	Easting	Northing

_ See continuation sheet

Verbal Boundary Description
(Describe the boundaries of the property on a continuation sheet.)

Boundary Justification
(Explain why the boundaries were selected on a continuation sheet.)

11. Form Prepared By

name/title Sarah Hansen, Architectural Heritage Foundation, with Betsy Friedberg, NR Director, MHC

organization Massachusetts Historical Commission date March 2009

street & number 220 Morrissey Boulevard telephone 617-727-8470

city or town Boston state MA zip code 02125

Additional Documentation

Submit the following items with the completed form:

Continuation Sheets

Maps

A **USGS map** (7.5 or 15 minute series) indicating the property's location.

A **sketch map** for historic districts and properties having large acreage or numerous resources.

Photographs

Representative **black and white photographs** of the property.

Additional items (Check with the SHPO or FPO for any additional items)

Property Owner

(Complete this item at the request of the SHPO or FPO.)

name Morehouse Bakery Building LLC c/o Architectural Heritage Foundation

street & number 45 School Street telephone

city or town Boston state MA zip code 02108

Paperwork Reduction Act Statement: This information is being collected for applications to the National Register of Historic Places to nominate properties for listing or determine eligibility for listing, to list properties, and to amend existing listings. Response to this request is required to obtain a benefit in accordance with the National Historic Preservation Act, as amended (16 U.S.C. 470 et seq.).

Estimated Burden Statement: Public reporting burden for this form is estimated to average 18.1 hours per response including the time for reviewing instructions, gathering and maintaining data, and completing and reviewing the form. Direct comments regarding this burden estimate or any aspect of this form to the Chief, Administrative Services Division, National Park Service, P.0. Box 37127, Washington, DC 20013-7127; and the Office of Management and Budget, Paperwork Reductions Project (1024-0018), Washington, DC 20503.

Portions redacted

DESCRIPTION

The purpose of this nomination is to expand the boundary of the 1984 National Register nomination of the North Canal Historic District to include the Morehouse Bakery and to bring the information on the previously listed buildings up to date. The technical amendment portion of the nomination integrates new information and changes into the text of the original nomination. A section on the Morehouse Bakery has been added at the end of sections 7 and 8. Two structures—the **North Canal** and the **Great Stone Dam -** were individually listed in the National Register of Historic Places in 1975 and 1977, respectively. The period of significance has been expanded to 1959 to incorporate resources that have become contributing properties in the last 50 years. The district continues to retain integrity and to fulfill criteria A and C at the local, state, and national levels of significance. The Morehouse Bakery contributes to the district's significance.

The North Canal Historic District encompasses a mile-long, 60-acre tract of buildings, streets, bridges, hydraulic structures, and a canal, all developed starting in 1845 with the construction of the North Canal locks and wasteways. It was the industrial heart of a new manufacturing city intended to accommodate 30,000 people inhabiting 3,000 acres on the north side of the river—one of the largest and best-planned projects of its kind ever undertaken in America at that time. The district contains 63 contributing resources, most of which are commercial or industrial buildings; several mills have been rehabilitated for use as housing. The district has 23 noncontributing resources. Some parcels have been redeveloped and others remain vacant. Vacant lots are listed on the accompanying data sheet as V in the resource column and are not counted in this technical amendment.

Over the decades, until the 1920s, the district's built environment evolved steadily with additions, removals, renovations, and new construction centered on manufacturing, storage, and distribution buildings, as well as scientific laboratories and water treatment facilities. Between 1950 and the late 1990s, as the intensity of usage diminished, several buildings were demolished. Since the North Canal Historic District was listed in 1984, two new buildings have been constructed within its boundaries: a large four-story parking garage (**Museum Square Garage,** Map 24-I, 365 Canal Street) and a large three-story office building (**Fenton Judicial Center**, Map 24, 361 Canal Street). Both were built in 1994-1995 to the designs of architects Andrea Leers and Jane Weinzapfel. In addition, **Lawrence Heritage State Park** (Map 34) was created in 1985 and a major renovation of **Washington Mills Building No. 1** (Map 27) was completed in 2007.

Until 1845, what is now the historic district was riverbank farmland in the town of Methuen. It was first reconfigured and built out (some of it on dredged "new" land) according to the plans of the property owner and developer—the Boston-based Essex Company—whose partners envisioned a new industrial city that would feature large brick textile factories powered by water from a new canal, streets, bridges, and residential structures. From 1845 forward, the district was the focus of construction that was driven by consistent design control and a unified social and aesthetic vision, carried out by Charles S. Storrow on behalf of the Essex Company.

The **North Canal** (1848, Map 1), running parallel to the Merrimack River, was the original source of mechanical power and was the anchor for the new city and its main streets. About a block north of the district are the retail and office buildings of Essex Street; at the western end is Broadway; and near the eastern edge are Prospect Street and the Spicket River, a tributary of the Merrimack. Canal and Island streets run along portions of the canal, and other roads and railroad tracks and spurs run through the district. Canal Street was both residential and industrial: double rows of elms once rose over its boarding houses and mills.

(continued)

The period of significance for the amended historic district runs from 1845 to 1959. The last phase of mill construction occurred in the 1920s. Together, the buildings of the district present a chronology of the development of industrial architectural styles and technological advances. The earliest industrial buildings are gable-roofed structures of thick-coursed granite rubble; the latest are flat-roofed and built of fireproof reinforced concrete with acres of floor space designed for dozens of huge looms. While most buildings in the district are relatively unaltered and in fair to good condition, additions or enclosures of corrugated metal or frame construction are common.

The district's buildings were used for the manufacture of cloth (cotton, woolen, and duck), paper, baked goods, locomotives, and mill machinery and equipment. The first power source, the **Great Stone Dam** (1848, Map 2), is intact, and the canal's penstocks and raceways are still in place. Although the mill sites were rebuilt continually, later buildings and additions have neither destroyed the relationships of the mills to the canal nor supplanted good examples of architecture from each historic phase within the district. Impressive changes in scale—from boardinghouses to large factories—are highly visible and not obscured by infill building, affording good views of the buildings along the North Canal from the **Broadway Bridge** (now Edward O'Leary Bridge, Map 72) and the **Union Street (Duck) Bridge** (Map 54). Among advances evident in mill design are the change from water to steam power, the introduction of wide looms, alterations required by fire insurance companies, ventilation and humidification systems, and the introduction of bathrooms, electricity, and reinforced concrete.

Bridges

Within the North Canal Historic District, thirteen bridges cross the North Canal and the Merrimack River: eight metal-truss bridges, three concrete or steel-beam bridges, one stone arch, and one open-spandrel concrete arch. The eight truss bridges are of varied truss types, including some experiments in patented truss design, the Moseley and lenticular trusses. The bridges span the transition from pin-connected to the riveted construction of the late 1880s. Contrasting with the pin-connected bridges is the 1887 **Union (Duck) Bridge** (Map 54), designed by the civil engineer George L. Vose (1831-1910). Of the many bridges fabricated by the Boston Bridge Works, this five-span Warren-truss design is one of the earliest to replace pinned connections with riveted gusset plates and flanges.

Of the 20th-century bridges in the district, the most significant is the 1,500-foot, open-spandrel, concrete-arch **Central Bridge** (now Joseph W. Casey Bridge, Map 18), which was built across the Merrimack in 1918. Designed by New York consulting engineer Benjamin H. Davis (1883-1927), this is one of only eight open-spandrel examples in the state. Its original parapet walls and 26 lamp standards were removed in 1972.

The following description of representative buildings and other resources is organized geographically from west to east, as the Merrimack River flows.

THE UPPER ISLAND: Broadway to Amesbury Street

At the Upper Island, between the **Broadway Bridge** (now O'Leary Bridge, Map 72) and **Central Bridge** (now Casey Bridge, Map 18), are the northerly footings of the **Great Stone Dam** (Map 2) and portions of two large mill complexes

(continued)

that form a nearly continuous brick façade along the southern edge of the canal (Map 4 and 9). The **Pacific Mills Cotton Weave Shed and Office** (Map 4) building incorporates a smokestack that has become a landmark of the area. Running parallel to the Merrimack River, the **North Canal** (Map 1) was completed in 1848. It is 5,330 feet in length and ranges in width from 100 feet at the **gatehouse** (Map 2-I) to 60 feet at the Spicket wasteway, where it empties. Water enters the canal from the Essex Company millpond above the dam. The canal is 12 feet deep at the head and 13 feet at the wasteway. In section, the canal is trapezoidal, with 4-foot retaining walls of random coursed granite blocks along its full length. The granite rubble bottom is sealed with clay puddle. Several mills continue to use the canal's water, which delivers an average of 4,000 cubic feet of water per second. Running parallel to the canal and 80 feet to the south is a line of sheet pilings. A navigation lock at the head of the canal has been removed. A set of three navigation locks at the end of the canal has been filled in.

The **Great Stone Dam** (Map 2) was completed in 1848 at Bodwell's Falls, where the Merrimack drops five feet. Footed on a bluestone bedrock ridge, the dam was built to pond up 30 feet of water. The dam face is constructed on a trench of huge granite blocks, eight feet by eighteen feet, laid in hydraulic cement and dowelled to the riverbed and to each other. The dam varies in height from 30 feet to 41 feet and in thickness from 35 feet at the base to 13 feet at the top. With its wing-walls of dressed granite, the dam is 1,629 feet in total length. A 900-foot section spans the river; a 405-foot north wing connects to the **North Canal**, and a 324-foot south wing connects to the South Canal (outside the district), which was built in 1865. Other than the south wing addition, a concrete fish-way built in 1917, and a hydroelectric plant begun in 1978, both on the south side of the river (outside the district), the dam has not been altered.

The wood-frame **gatehouse** (Map 2-I), completed in 1848, has 24 gates, now electrically operated, which control the amount of water entering the sluiceways. The exterior is clapboard, with seven windows along each side. Greek Revival features include wide pilasters at the corners, returns at the eaves, and an entry transom. The 1845 Greek Revival-style **North Canal Gatekeeper's House** (Map 3, Photo 1) still stands, along with the ca. 1860s **North Canal Barn** (Map 3-I). The grounds around the house feature a variety of original landscape details, such as granite walls and steps.

The Pacific Mills

Due to the size of the Pacific Mills complex, the buildings often carry the name "Upper or "Lower" Pacific, a geographical designation that places them within their respective mill yards.

Immediately to the east across Broadway is the flat-roof, five-story **Upper Pacific Storehouse #5** (Map 5). Built ca. 1860, it is the oldest of the remaining buildings of the once-extensive Pacific Mill Yard. Its small, asymmetrically placed windows with granite sills are typical of warehouse construction. The upper story has heavy corbelling between small attic windows. The southern portion of the storehouse was razed. Fragments of the 1852 granite **Pacific Cotton Mill** (Map 4-I, Photo 2) stand east of the Upper Pacific Storehouse.

The large brick **Cotton Mill Weave Shed and Office** (Pacific Mills, Map 4), constructed in 1890, runs for 300 feet along the Canal. This flat-roof, two-story building was one of the last additions to the Pacific Mills cotton complex. Large windows with brick arches and granite sills were retained in a 1980s renovation. A tall, octagonal smokestack was constructed when steam power was introduced. The weave shed and office building, designed by Hiram F. Mills, now encloses this once-freestanding chimney. Of the penstock racks that channeled water into the turbines, two are intact in

(continued)

the canal wall. The office section—connected to the western end of the weave shed—was designed by Boston architect George Moffette, Jr., and built in 1887 for the Pacific Mill Company. The two-story office rests on a high dressed granite foundation; round-arched Renaissance windows distinguish it from the functional treatment of the attached weave shed. Two buttresses, decorated with vertical brick panels, are carried above the decorated brick cornice. The buttresses flank the now-altered entry.

The Pacific Mills cotton complex, constructed on the north side of the North Canal in the l890s, is largely intact: the **Pacific Worsted Mill #10** (Map 14), a six-story, flat-roof brick structure built in 1888-9, and the **Upper Pacific Storehouse #7** (Map 15, Photo 7), a seven-story brick structure built in 1896, are situated between Methuen and Canal Streets on a site once occupied by Pacific Mills boarding houses. The adjacent **Upper Pacific Cotton Yarn Mill #5** (Map 11, Photo 6), built in 1902, is distinguished by molded brick entryways. The one-story **Upper Pacific Yarn Mill** of 1896 (Map 13) is one of the last additions to the Upper Pacific complex. All are of standard, flat-roofed, brick mill construction.

At the eastern edge of the Upper Island, the **Atlantic Mill Co. Spinning Mill #5** (Map 9), built ca. 1906 as a weaving shed, stands on the site of a large structure that the Essex Company built in 1846 for the Atlantic Mill Company as the second mill in Lawrence. Earlier Atlantic Mill buildings have been razed, many in 1918 when the **Central Bridge** (now Joseph W. Casey Bridge) was built. The surviving spinning mill has a flat roof, large segmental-arch windows, and undecorated brick piers.

At the intersection of Canal and Amesbury Streets is the **Atlantic Cotton Mills Boarding House** (Map 17, Photo 10). Built in 1847, it was originally part of an extensive complex of company-owned housing along Canal Street, and it is one of two boardinghouses extant in the district. The seven-bay, pitch-roof redbrick structure has a granite rubble foundation. Five pedimented dormers light the attic; six original chimneys are intact. Rectangular window openings, with granite sills and lintels, contain six-paned double-hung sashes. The building is used for retail and residential purposes. One bay of the ground floor was remodeled for retail space ca. 1928; a concrete-block two-story addition extends from the west end of the boarding house.

THE MIDDLE ISLAND: Amesbury Street to Union Street

The Middle Island, between the **Central Bridge** (now Casey Bridge) and the **Union Street (Duck) Bridge**, contains an early Bay State boardinghouse, a railroad shed from the l870s, and extensive complexes of the Lower Pacific and Washington-American Woolen Company mills and their related powerhouses and boilers. Here the district's northern boundary runs to Essex Street, encompassing the Essex Company offices, a public school, and a stable. Many industrial structures stand along the banks of the Merrimack River and the North Canal edges, abutting each other in continuous facades dating from several decades of mill development.

Lower Pacific Mills

Situated near the **Central Bridge** (now Casey Bridge), the **Lower Pacific Worsted Mill** (Map 20) was built in 1864 on the so-called Central Mill site of the Essex Company. Originally two stories high and used as a worsted woolen mill, the

(continued)

building was enlarged in 1877 by two more stories and a mansard roof. It retains triple-sash windows, but the mansard roofs were replaced with a flat roof, probably in 1908, when the building was enlarged to its present 150 foot-by-350 foot footprint. The original east and west elevation fenestration (double windows recessed in prominent bays) has been altered by the blocking-up of many windows; the canal-facing facade has a projecting six-bay central pavilion with tall segmental-arch windows; office entrances are distinguished in prominent brick arches carried by brick piers. The Lower Pacific complex includes a brick one-story **Boiler House and Engine Room** (Map 21), built in 1885 to the designs of mill architect Charles T. Main, and retains both its hip roof surmounted by a monitor roof, and its octagonal stack. To the west of this building is a portion of the 1883 brick **Lower Pacific Cotton Mill** (Map 19), while a section of the west wall of the earlier Pacific Mills (**Ruin**, map #19-I) stands at the west of the mill yard.

The brick five-story, 100 feet -by-275 feet **Lower Pacific Finishing Mill** (Map 22), built in 1911, is connected to the worsted mill by a bridge, and abuts the Washington Mills-American Woolen Company complex at the west. Located at the corner of Appleton Street and Canal Street, the 1870s **Lower Pacific Bridge** (Map 25) is an eight-panel, Pratt-style truss bridge, 20 feet wide and spanning 90 feet. The vertical members are stamped "PHOENIX IRON WORKS, PHILADELPHIA."

The 1882 five-story brick **Lower Pacific Finishing and Packing Mill** (Map 23, Photo 9) is identified by the words "LOWER PACIFIC MILLS" set in granite on the north wall of the bell tower. The prominent buttressed bell tower/stair tower has a pyramidal roof with weathervane, which covers an open belfry. Ornamental ironwork is set into the opening; granite stringcourses and thick lintels over narrow, glazed windows enhance the fortress-like appearance of the tower. The main office entrance leads to an elaborate staircase, and the hall immediately beyond the entry has a coffered ceiling and woodwork, which contrasts with the functional treatment of the mill spaces beyond.

Bay State Mills, Washington Mills, American Woolen Company

The Washington Mills Company factories (built after 1899, part of the American Woolen Company) and related structures occupy the site of the 1846 Bay State Woolen Mills. The 1886 **Washington Mills Building #1** (Map 27, Photo 13) is a five-story plus basement, flat-roofed structure, with uniform rows of segmental arched windows built over a portion of an 1848 mill. The date 1886 is set in granite under the open belfry of the stairtower/bell tower below a granite stringcourse. The stair tower is differentiated from the mill's uniform fenestration by paired round-arched windows. In 2006-2007, the Architectural Heritage Foundation and the Bank of America CDC renovated this building to house 155 loft-style apartments. The renovation, completed according to the designs of Durkee, Brown, Viveiros and Werenfels Architects, included preservation of all façade elements, replacement of windows, and the addition of a steel-and-glass entryway on the canal side of the building.

To the south of this building is the flat-roofed 1886-87 **Washington Mills Co. Building #6 (River Mill),** (Map 32, Photo 15), a 475 feet-by-93 feet seven-story brick building of utilitarian design. Boston's Lockwood, Greene & Company, leading mill engineers, supervised the 1886-1887 reconstruction of an earlier mill. The stair tower breaks the uniform facade of segmental-arch windows between brick piers. A 100 feet-by-233 feet one-story, steel-frame, brick-faced addition was added at the north end in 1953.

(continued)

Across the canal is the ten-story **American Woolen Company Storehouse #10** (Map 29, Photo 14), designed by Charles T. Main and built in 1919 of brick and reinforced concrete on the site of storehouses and boardinghouses of the Washington Mill Company. The latter had been absorbed in 1899 by the American Woolen Company, which built its distinctive Georgian Revival **American Woolen Company Office** in 1900 (Map 31). Its entry, centered in the rusticated first story, has two splayed engaged columns and two freestanding rusticated columns. With prominent keystone-arch fenestration, this is one of the most style-conscious buildings in the district. As of 2008, this building is vacant and for sale.

Just to the north, at the northwest corner of Methuen and Mill Streets, stands the **Morehouse Bakery** (Map 33, Photos 23-28), which comprises the boundary increase to the present nomination. The building consists of a main block three stories high (constructed in 1907) and two smaller garage additions to the west, one two stories high (1917) and the other one story in height (1931). A full architectural description is presented at the end of Section 7. The Morehouse Bakery stands to the northwest of the **Homeland Security Citizenship Center** (Map 80), which is being constructed on a site formerly occupied by an American Woolen Company Storehouse (1900), which was demolished to make way for the new building.

On the north side of the canal, the **Bay State Woolen Mills Boarding House** (Map 30), designed by Phineas Stevens and built in brick ca. 1847, has a pitched roof and stands on a granite rubble foundation. The eleven-bay facade has rectangular window openings with granite sills and six-pane double-hung sash windows. The boarding house is now the Essex National Heritage Area Visitor's Center and a museum for the **Lawrence Heritage State Park**, situated directly north of the building (Map 34).

Among the most architecturally notable mills is the **Pemberton Manufacturing Company Main Mill** (Map 42, Photo 17), built in 1860-1861 to the designs of Theodore Voelkers, an architect trained in Germany. This five-story woolen mill, built on the site of the 1853 Pemberton Mill that collapsed in 1860, has Romanesque windows, a trap-door monitor in the main pitch roof, and a crenellated cornice; the prominent stair towers have gambrel roofs. Its foundation incorporates part of the foundation of the collapsed 1853 mill.

A three-story, flat-roofed **Pemberton Company Office and Warehouse #3** (Map 35), built ca. 1890, is situated immediately opposite the mill and was connected to the main mill by a railroad bridge. A ca. 1880 square, flat-roofed brick **Pemberton Manufacturing Company Stable** (Map 37) is immediately east of the storehouse. Although the Methuen Street facade has been altered, the building retains a large rear entry and details such as prominent brick hood moldings at the east elevation. (Photo 16)

Lawrence Duck Mills

The 200 feet by 40 feet 1853 **Lawrence Duck Company Mill #3** (Map 44, Photo 17) was much altered over time, with additions and renovations through 1896. In 1906, Charles T. Main supervised its remodeling.

(continued)

Walton School

At the northern edge of the District between Newbury and Essex Streets is the Italianate brick **Walton School** (Map 36). Built ca. 1860 by the City of Lawrence, the Walton School has a pitched roof and ornamental detail in a raised-panel pattern terminating in a fanlight at the west elevation. Ornamental iron cresting has been removed from the hip-roofed pavilion, but a prominent round-arched entry with brick hood molding and corbel stops is an unaltered original feature.

Essex Company Office and Yard

The **Essex Company Offices and Yard** (Map 39), which includes five attached red brick, flat-roofed structures dating from 1883-1884, is an intact complex of utilitarian buildings designed by Hiram Mills, chief engineer of the Essex Company. They have corbelled cornices and granite trim. The complex includes an office, carpenter shop, foundry, garage, and storage building, and is surrounded by a red brick wall from 1884.

THE LOWER ISLAND: Union Street to Prospect Street

The Lower Island includes the North Canal's easterly terminus, where its waters flow into the Spicket and Merrimack Rivers, and the Essex Company's 1848 Lawrence Machine Shop, paper mills, foundries, and the woolen and cotton mills built by the Everett and Kuhnhardt Mill Companies.

To accommodate the lengthy Everett Mills and the paper mill site to the east, the district continues north to General Street and runs south along the Spicket River. Across the Canal, along Island Street, smaller structures occupy an asphalt paved surface, which gives way at the eastern point to river grass and brush, contrasting with the turf of the preceding mile along the Canal.

Everett Cotton Mills

When built in 1909, the **Everett Mills Company Weaving and Spinning Mill #5** (Map 46) was the largest cotton mill in existence. The six-story, 780 feet long building has twelve acres of floor space. The flat-roofed mill is actually two buildings joined by a central pavilion; the north structure has a footprint of 460 by 100 feet, and the south is 32 by 75 feet. Its arched, multi-paned windows are recessed between brick pilasters that terminate in a corbelled cornice. The central pavilion is composed of granite ashlar piers which carry a four-story, round-arched, entry flanked by granite capped pilasters. A granite-trimmed clock is centered over the arcade, and the words "Everett Mills" are set in granite over the entry arch. The original Everett Company doors, accessing the mill and the former machine shop, are intact.

Essex Company Machine Shop (later Everett Cotton mills)

East of the main Everett factory is the large, four-story **Essex Company Main Mill #1** (Map 48, Photo 19), built in 1846 for the manufacture of railroad locomotives, tools, water turbines, textiles, and other machinery. The original building has ochre-colored walls of fieldstone and granite rubble. It was sold in 1857 to the Everett Mills Corporation, by which it was converted to a cotton mill and substantially enlarged. The 405 feet by 65 feet building has a steeply pitched roof

(continued)

interrupted by skylights. Three stair towers are evenly spaced along the western facade. A two-story forge shop once stood east of the machine shop, but has been demolished in recent years. The only remnant of the forge and its attached boiler room is a 125-foot circular smokestack, constructed of granite, which stands alone and is original to ca. 1846. To the south is the **site of the Everett Mill Company Cloth Room** (Map 51), which was demolished in recent years. The site is currently used for parking.

The 1863 **Everett Mills Storehouse #6** (Map 52, Photo 19) was built as a weaving mill. Originally a two-story building with gable roof, clerestory windows on the south side, and dormers on the north, it was enlarged by a third story in 1946. Among later additions to the complex was the 237 feet by 107 feet four-story brick Everett Mills Company Weaving Mill #4. Built in 1892 and torn down in recent years, the **site of Everett Mills Company Weaving Mill #4** (Map 49) appears on the datasheet as a vacant parcel. Another **Everett Mills Storehouse** (Map 53), seven stories in height, with a footprint measuring 150 feet by 50 feet, was built in 1905 on the banks of the Spicket River and remains today. The **Everett Mills Company Weaving and Spinning Mill #5** (map 46, Photo 18), built in 1909, was at the time the world's largest mill. A six-story, heavily buttressed brick building, it contained twelve acres of floor space under its flat roof. It features a granite-trimmed central pavilion and clock.

G.E. Kuhnhardt Woolen Mills

The six buildings of the George E. Kuhnhardt Woolen Mills were built between 1880 and 1916 on the site of the old Lawrence Mills. The three-story, flat-roofed **Kuhnhardt Woolen Mill #1 & Office** (Map 55), built in brick ca. 1890, has a corner tower with an open belfry and has undergone a recent interior renovation to serve as a commercial building and home to Cambridge College. The adjoining ca. 1890 **Mill #2** (Map 55) and freestanding two-story ca. 1896 **Kuhnhardt Woolen Shop and Boiler House** (Map 56) are executed in red pressed brick. (Photo 20)

Hamblet Foundry

The **Hamblet Machine Company** (Map 60) complex includes an 1859 wood-frame section built by the Webster-Dustin Machine Company, manufacturers of mill machinery. In 1899, the Hamblet Company, a manufacturer of machinery for paper mills, purchased the buildings, which were altered after a fire in 1902. The hip-roofed office portion fronting on Island Street was added in 1925.

Lockkeeper's House Site

Now a vacant lot (Map 65), this is the site of the ca.1848 **North Canal Lockkeeper's House**. It was a center-entrance, Greek Revival-style, two-story frame building standing on a granite rubble foundation. It was demolished in 1984.

Russell Paper Company

The granite-rubble ca. 1853 **Lawrence Pump & Engine Company** (Map 68) has exposed reinforcing rods and brick-trimmed segmental arch windows. This building was once adjoined by the wooden ca. 1875 **Russell Paper Company Storehouse** (Map 67). That storehouse may be the basis for the noncontributing building on that site today. Clad in industrial-style shingles, it is impossible to observe any original details, and it appears to date to the 1970s.

(continued)

Spicket Penstock and Prospect Street Bridge

The **Spicket Penstock** (Map 69) was built in 1855 to carry canal water to paper-mill turbines on the Spicket River. The original wooden penstock was rebuilt in 1899 and 1913 in steel and concrete. The penstock is spanned by the 1855 **Prospect Street Bridge** (Map 70).

BOUNDARY INCREASE

Morehouse Bakery Building

The **Morehouse Bakery Building** (Map 33), utilitarian in style and half a city block in size, is a 40,000 square foot. brick, multiple-build manufacturing and warehousing structure. The earliest portion was erected in 1907 and subsequently enlarged in 1914, 1924, 1929, and 1931. The building's architecture and materials are consistent with other large manufacturing buildings in the District, and it has features in common—cornice, arched windows, brickwork, and a street-line footprint. While the Morehouse Bakery Building has a two-story and a one-story addition at its western side, the main structure, built 1907-1924, is three stories high, stylistically (but not always formally) unified, and made up of three separate builds, fronting a total of 100 feet on Methuen Street and 78 feet on Mill Street. (Photo 23)

The original building is high-studded and taller than some other three-story buildings, and its fenestration and modestly projecting cornice (about two feet from the façade wall) contribute to its sense of verticality. Its horizontal expanses of common-bond red brick are well balanced by its many windows, which, at the second and third stories, are large, well spaced, and nearly symmetrical (the easternmost windows in each floor are spaced somewhat farther from their neighbors than are the rest of the windows). The building's doorways are strictly utilitarian. On the Methuen Street side, an arched doorway, which served as a loading dock for wagons and trucks, occupies the fifth bay in the first floor. Otherwise, the first-floor fenestration is identical to that of the floors above. At grade level, aligned with the windows above, are small arched "eyebrow" windows that admit sunlight into the basement. The wooden roof cornice projects sufficiently to afford some protection from rain and to emphasize its beveled modillions.

On its eastern elevation, the Morehouse Bakery building of 1907 carries on the regular and bold fenestration of the southern elevation, maintaining harmony of form and detail above the first floor. At the first floor level, however, the building's fenestration is irregular; there is evidence of bricked-in doorways and windows as well as the original personnel entrance. (Photo 28) Assuming all openings are original, the first floor of the eastern elevation of the building was irregular and contrasted sharply with the southern elevation, an instance of the artlessness that was typical of the design of utilitarian buildings. It should be noted that, on both of these elevations, large horizontal portions of the brickwork are different in color from other portions of the brick wall, indicating areas in which painted signage was erased.

The first addition occurred in 1914 (per building permits). Attached to the west side of the earlier portion on Methuen Street, it is similar in form and style to the original building. It is common-bond red brick (all brickwork is consistent in

(continued)

color here), three stories in height, four bays, with an entry at the first floor. It is harmonious with but not identical to the 1907 building. Where they abut, there is a clear seam in the brickwork, and there is a large vertical expanse of brick that separates the westerly bay of the 1907 fenestration from the easterly bay of the 1914 addition. The buildings have identical fenestration patterns and cornice line. (Photo 26)

The three-story building campaign was completed in 1924, with an addition on Mill Street, adjoining the north side of the 1907 building and fronting 33 feet with four bays added to the eastern elevation. This addition bears only an uneasy resemblance to its neighbor, although at the third-floor level and the cornice they are perfectly harmonious. At the first and second floors, this building is quite distinct from the original building. Here, at the second story, the fenestration is rhythmic: two regular-sized windows flank two doublewide windows that contain two sets of sash windows each. As with the rest of the building, the window openings were laid up in shallow triple-header arches, with granite sills. On the first floor, the opposite rhythm is found: two doublewide arched windows flank two doors that are roughly as wide as the third-floor windows. (Photo 27)

On the north side elevation, this addition's fenestration is not symmetrical, in part because here the building overlooked an alleyway. The openings are consistent in style and detail with the other windows of the building, but each story relates more to itself than to the story above or below.

In 1929, a section was added on the west elevation of the building, fronting on Methuen Street. At two stories, this brick six-bay addition was joined in 1931, on its west end, by a one-story brick garage addition, five bays on Methuen Street to the south. (Photo 24) There are two skylights in the roof of the two-story 1929 addition and four in the roof of the 1931 one-story addition.

The 1929 section, at the second floor, has windows of the size, shape, details, and spacing of the 1914 building, but this does not suffice to connect the two builds visually. The 1929 cornice is without elaboration and begins abruptly above the window arches; it is totally unrelated to the much-higher cornices of 1907-1924 with their fasciae, projecting eaves, and modillions. At the first story, the 1929 addition has four large, rectangular garage door openings for vehicles, firehouse style. Its westerly elevation, visible only at the second story, has ten bays, extending the full depth of the 1907-1924 building. The simple cornice is found here, and the window openings, lacking arched heads, are finished with straight lintels.

The one-story 1931 section is a stylistic departure from the rest of the building. A slightly protruding pavilion with a stepped pedimented parapet that conceals a flat roof and four skylights dominates the southern elevation. At its ground floor, this section has various openings: one large garage door to the east; then two rectangular windows (large but of different sizes) with multi-paned fixed windows with cement sills; then two more such windows, of the same size as each other; and finally a combination window and door, in which the upper half-window might be said to serve as a transom. Above the openings is a belt course; the frieze of the pediment has a panel of herringbone decorative brickwork. The west elevation has two doors and a three-story industrial smokestack, laid up as a rectangular brick chimney, embedded in the southern end of the west elevation. Attached to the northern half of the west elevation is a concrete-block shed.

(continued)

Archaeological Description

No artifacts are presently associated with the site. That site, first identified by Warren K. Moorehead in 1931, then recorded in the Massachusetts Archaeological Society site inventory in 1940 by Ripley P. Bullen, was incorporated into the Inventory of Historic and Archaeological Assets of the Commonwealth in 1968. No records exist that indicate the site was ever systematically tested, indicating site boundaries are approximate only.

Environmental characteristics of the district, prior to 19th-century historic development, represented locational criteria (slope, soil drainage, proximity to wetlands) that were favorable for the presence of Native sites. The district presently occupies a level to moderately sloping riverine terrace with southern aspect in close proximity to wetlands. The entire district lies within 1,000 feet of the Merrimack and Spicket Rivers. The Merrimack River forms most of the southern boundary of the district with the North Canal, paralleling the Merrimack River near the northern boundary of the district. The confluence of the Spicket and Merrimack Rivers is located at the eastern end of the district. A detailed soil survey of the area identifies the entire district as urban land or areas where soils have been altered or obscured by urban works and structures. Buildings, industrial areas, paved areas, and railroad yards cover nearly 75% of the land surface. Some small areas of natural soils are included. Regional soil distributions, however, present a description of soil characteristics that may reflect conditions prior to historic development. Those studies describe excessively drained sandy and loamy soils formed in glacial outwash deposits as characteristic of the area.

Given the information presented above, the potential for locating significant ancient Native American sites in the North Canal Historic District was high prior to historic development of the area. Site 19-ES-0182 may have extended into the western portion of the district, and undisturbed environmental characteristics of the district represent locational criteria that are favorable for the presence of Native sites. Historic urban/industrial development of the district, however, has altered soil stratigraphy and surface conditions of the area to the point that any ancient Native American resources that were present have been destroyed. Deeply buried features and isolated concentrations of artifacts may survive; however, the overall site integrity and context have been destroyed. A low potential exists for the recovery of significant ancient Native American resources in the North Canal Historic District.

A high potential exists for the recovery of significant historic archaeological resources in the North Canal Historic District. Prior to 1845, what is now the historic district was riverbank farmland in the town of Methuen. No structures, objects, or potential sites have been identified from this period. Beginning in 1845, however, numerous potential

(continued)

historic archaeological sites exist in the district as land was reconfigured, with dredged "new" land and dams, locks, gates, and waterways constructed to provide waterpower and building sites for residential and industrial structures and the infrastructure needed to support those developments. Industrial-related construction occurred in several phases from the 1840s to the early 20th century, with the last phase of mill construction in the 1920s. Throughout that development, mill sites were rebuilt continually, often resulting in earlier buildings and structures being demolished, and at times, being incorporated into later structures. Successive stages of rebuilding mill sites also indicate the potential for stratified sites. Structural evidence of buildings, waterpower-related structures, and occupational-related features may survive in most areas of the proposed historic district.

While the original Great Stone Dam (1848), North Canal (1848), and related penstocks and raceways are still in place, archaeological testing may identify important structural, stratigraphic, and artifactual evidence relating to their construction and operation. Historic research, combined with archaeological survey and testing, may identify additional waterways that existed between the canal and the mills and between the mills themselves.

In the Upper Island locale from Broadway to Amesbury Street, structural evidence may survive from several mill buildings, boardinghouses, and a bridge. Structural evidence may exist for parts of the extant Upper Pacific Storehouse #5 (ca. 1860) on Broadway, where the southern portion of the storehouse was demolished. Structural evidence may also survive from the 1852 granite Pacific Cotton Mill east of the Upper Pacific Storehouse and a large mill building built by the Essex Company in 1846 for the Atlantic Mill Company as the second mill in Lawrence. The previous site is now occupied by the Atlantic Mill Company Spinning Mill No. 5 (1906) on Canal Street. Bridge footings and/or abutments may survive from an earlier bridge located between the Upper Pacific and Atlantic Mills near the site of the existing Upper Pacific Bridge (1864).

Archaeological evidence of company-owned boardinghouses might also survive in the Upper Island locale. The extant Upper Pacific Storehouse #7 (1896) is located between Methuen and Canal Streets on a site once occupied by Pacific Mills boardinghouses. Archaeological evidence of company-owned boardinghouses may also survive in the vicinity of the extant Atlantic Cotton Mills Boarding House (1847), originally part of an extensive complex of company-owned housing along Canal Street, and one of two surviving boardinghouses in the district.

Mid 19th- to early 20th- century industrial sites may also survive in the Middle Island area of the district located from Amesbury Street to Union Street. Structural evidence may survive from the so-called Central Mill site of the Essex Company now occupied by the Lower Pacific Worsted Mill (1864) on Canal Street near the Central Bridge (now the Casey Bridge). Portions of two mill buildings may survive to the west of the Lower Pacific Boiler House and Engine Room on Canal Street. Structural evidence may survive with surviving portions of the Lower Pacific Cotton Mill (1883). A section of the west wall of the earlier Pacific Mills is also extant, indicating the potential for additional structural survivals of the Pacific Mills. Archaeological evidence of the Bay State Woolen Mills (1846) may survive on the site of the extant Washington Mills Company Factories built in 1899 as part of the American Woolen Company. The Bay State Woolen Mills was the first mill to become operational in the district. Structural evidence of the Pemberton Mill (1853) that collapsed in 1860 may also survive on Canal Street. The foundation of the existing Pemberton Manufacturing Company Main Mill (1860-1861) is reported to incorporate portions of the foundation from the collapsed 1853 mill. Archaeological evidence may survive from the American Woolen Company Storehouse (1900), demolished to make way for the existing Homeland Security Citizenship Center (2008).

(continued)

The Morehouse Bakery Building (1906-1931), the subject of the boundary increase aspect of this nomination, is located in the Middle Island area of the historic district. Prior to construction of the Morehouse building, the land at the corner of Mill and Methuen Streets had never been developed, since the Essex Company prohibited construction on the south side of Essex Street until the northern side had been built out. Given the previous statement, no buildings were demolished for construction of the original Morehouse Bakery Building. Later additions, however, resulted in several building demolitions prior to construction of the additions. In 1914, a three-story addition to the west side of the building resulted in the demolition of the loaving shed. The latter structure was added to the original building shortly after its construction in 1907. During the 1924 addition, two three-story structures and a two-story barn were demolished to make way for the addition. Three row houses were also demolished in 1931 to make way for a one-story garage, the final section of the complex.

In the Lower Island area from Union Street to Prospect Street, several industrial-related buildings continued to be demolished in recent years. Structural evidence may survive from the Essex Company forge shop that originally stood east of the machine shop off Union Street. The only remnant of the forge and attached boiler room to survive is the 125-foot granite smokestack (ca. 1846). Archaeological evidence of the Everett Mill Company Cloth Room may survive south of the smokestack. The cloth room site is now used for parking. Archaeological evidence may also survive from the Everett Mills Company Weaving Mill #4 (1892), demolished in recent years. Structural evidence may survive from the North Canal Lockkeeper's House (ca. 1848) on Island Street. The Lockkeeper's House has been demolished and is now a vacant lot.

While the discussion presented above identifies several potential sites of buildings located within the various mill complexes in the district, additional potential mill sites also exist. Archaeological evidence of barns, stables, outbuildings, and occupational-related features (trash pits, privies, wells) also should exist with extant buildings and at archaeological sites. At industrial sites, industrial trash dumps where manufacturing waste was deposited may represent occupational related features. At domestic sites such as boardinghouses and lockkeeper's houses, occupational-related features may include more characteristic trash pits, privies, and wells. Archaeological evidence of public utilities (electric, water, sewers, etc.) may also survive in the district.

(end)

STATEMENT OF SIGNIFICANCE

NOTE: The purpose of this nomination is to expand the boundary of the of the North Canal Historic District (NRDIS 1984) to include the adjacent Morehouse Bakery building and to bring the information on the previously listed buildings up to date. Two structures—the **North Canal** and the **Great Stone Dam --** were individually listed in the National Register of Historic Places in 1975 and 1977, respectively. The technical amendment portion of the nomination integrates new information and changes into the text of the original nomination. A section on the Morehouse Bakery, which contributes to the district's significance, has been added at the end of sections 7 and 8. The district's period of significance has been expanded to 1959 to incorporate resources that have become contributing properties in the last 50 years.

Since the North Canal Historic District was listed in 1984, two new buildings have been constructed within its boundaries: a large four-story parking garage (**Museum Square Garage,** Map 24-I, 365 Canal Street) and a large three-story office building (**Fenton Judicial Center**, Map 24, 361 Canal Street). Both were built in 1994-1995 and designed by architects Andrea Leers and Jane Weinzapfel. In addition, **Lawrence Heritage State Park** (Map 34) was created in 1985, and a major renovation of **Washington Mills Building No. 1** (Map 27) was completed in 2007. The district continues to retain integrity and to fulfill criteria A and C at the local, state, and national levels of significance.

The North Canal Historic District, on the north side of the Merrimack River, is at the industrial heart of the city of Lawrence, a Massachusetts municipality that was created from parts of Andover and Methuen. Portions of these communities were purchased in 1845 by a group of Boston industrialists headed by the wealthy merchant and congressman Abbott Lawrence, from whom the city takes its name. Incorporated in 1853, Lawrence became one of the largest and best-planned mill cities ever undertaken in America.

The mills, factories, boardinghouses, locks, dams, and bridges are significant for their association with the 19th-century development of Lawrence as a major industrial city, and with the businessmen, inventors, architects, and engineers connected with the development of the mills over a 100-year period. Three of the engineers associated with the development of buildings and projects in the district—Charles S. Storrow, Hiram F. Mills, and Charles T. Main—are featured in the *Dictionary of American Biography*.

The area embodies the distinctive characteristics of mid 19th- to early 20th-century industrial architecture and represents a distinguishable entity from that period. The district has enduring fame as both the producer of millions of yards of textiles over the course of 100 years, and as the site of the triumph of science and technology over a devastating disease, typhoid fever. Other historic events that occurred within the district include the infamous collapse of the Pemberton Mill in 1860—a disaster that led to reforms in industrial safety—the "Bread & Roses Strike" of 1912, and the Lawrence Strike of 1919. Both worker's strikes were seminal events in industrial labor history and in the women's rights movement.

From 1845 onward, the district was the focus of construction that was informed by consistent design control and a unified social and aesthetic vision. Its proximate model was the mill town of Manchester, New Hampshire, developed in the 1830s. In addition, many investors had been involved in developing the nearby mill city of Lowell twenty years earlier. In 1845, the Essex Company, developers of the mill city, purchased 4,313 acres of land north and south of the river from Methuen and Andover landowners. Charles S. Storrow (1809-1904), a Paris-trained engineer, became the company's treasurer. In

(continued)

addition, Storrow was hired to act as master planner and on-site manager. Storrow, an 1829 graduate of Harvard, studied engineering under Loammi Baldwin before going to France in 1830-1831. In the 1830s he was the chief engineer for the building of the Boston & Lowell Railroad, the first in the state; and he worked from 1835-1845 as its manager before coming to the Essex Company. Storrow was the author of *Treatise on Water-Works* (1835) based on his study of the Lowell mills.

Storrow's vision informed every aspect of the creation of the North Canal area between 1845 and 1860, including construction of the dam, locks and canal, lumber dock, machine shop, mechanics and operatives' tenements, a paper mill, and the large factories of the Atlantic, Pacific, Pemberton, and Lawrence Duck mill companies. In designing and building the **North Canal** (Map 1) and the **Great Stone Dam** (Map 2), Storrow incorporated new technologies and applied ideas from other Merrimack River industrial towns. A notable innovation in mill city building was Storrow's incorporation of railroad spurs into the plan. He laid out a grid of 60 square blocks, from the Merrimack River to the mill island formed by the construction of the North Canal. Storrow's system of functional zoning is evident today: much of the Essex Company housing was concentrated on the first two blocks north of the canal; a retail district was assigned to Essex Street (its north side was built up first); and a residential-institutional district was arranged around the town common. Residential lots, platted in other parcels owned by the Essex Company, were sold at auctions in 1846, 1847, and 1855. Deed restrictions specified building height and construction relative to the area and the use of the building.

Charles Storrow was unique among 19th-century developers in moving on-site and becoming an inhabitant of the city as it was being built. His success was capped by his election in 1853 as Lawrence's first mayor. In approaching this massive project he saw "the elements of society ready to be molded into a good or evil shape, nothing to pull down, all to build up," and he was concerned both for the Essex Company's interests and for the working conditions and comfort and welfare of the residents. Many of the population were recent immigrants from Ireland, escaping the potato famine: by 1848, one in three mill operatives in Lawrence had been born in Ireland.

As the focus of Lawrence's early industrial development, the first textile mills, factories, and boardinghouses were located in the district site on the canal lots leased or purchased from the Essex Company. The land between Methuen Street and the canal, and along the canal island between Broadway (the Essex Turnpike of 1804) and the Spicket River, was built up with factories. Along the North Canal of the Merrimack, newly developing textile-manufacturing technology came together with favorable market conditions, a large supply of labor, and large-scale industrial investment. The area was well serviced: a sewer system and a reservoir were provided by the Essex Company, gas light was introduced in 1848, and regular passenger train service on the Boston & Maine Railroad was established in 1849.

In addition to its crucial importance in the areas of urban planning, hydraulic engineering, textile manufacturing, immigrant settlement, feminism, and the labor movement, the district has great significance in the field of public health. The water that drove the looms in the mills also killed people through the transmission of typhoid fever, a water-borne disease. The **Lawrence Experimental Sanitation Station**, which stood on Island Street (not extant, map #64), was dedicated to ending the worldwide scourge of typhoid fever. The first research facility of its kind in the country, it began operations in 1886 in quarters lent to the Massachusetts State Board of Health by the Essex Company.

On the plan created by Charles Storrow, the groundwork was laid for the later development of North Canal industries between 1845 and 1860. In contrast to the engineering of the canal, which permitted adaptation as technology improved, the first generation of tall, narrow factories were later replaced by large fireproof buildings.

(continued)

The first substantial building to be constructed along the canal was the formidable 1846 **Essex Company Main Mill #1** (Map 48), designed by Charles Bigelow. The four-story fieldstone-and-granite factory was part of a complex (no longer standing) that included a forge, a foundry, and a boiler house and that produced locomotives, mill machinery, and engines. The Main Mill is distinguished by its ochre-colored walls, small-paned windows, and outside stair towers. Fire regulations later prohibited the use of pitched roofs on stone factories. It was designated as a National Civil Engineering Landmark in 1975

In 1846, the Bay State Mills and Atlantic Cotton Mills companies purchased mill sites and mill power rights from the Essex Company. Both developments were planned as large-scale endeavors: the Bay State Mill Company buildings (no longer standing) were erected at cost by the Essex Company and supervised by Col. Phineas Stevens, and included three pitched-roof brick woolen mills surrounded by a row of three- to five-story buildings. In addition, four blocks of brick boarding houses, each block with 36 boarders, were built on the other (northerly) side of the Canal between Jackson and Newbury Streets. Unlike nearby Lowell, Lawrence's boardinghouses were not gender segregated. Today the **Bay State Woolen Mills Boarding House** (Map 30) serves as the Essex National Heritage Area Visitor's Center and as a museum for the **Lawrence Heritage State Park** (Map 34).

The waterpower created by the **Great Stone Dam** and **North Canal** was enhanced by the later introduction of water turbines, far more powerful and efficient than the earlier breast wheels. By the 1860s, steam power largely replaced water power, dictating changes in the extant mills and in the design of new mills. The **Great Stone Dam Gatehouse** (Map 2-I) and the **North Canal Gatekeeper's House** (Map 3) are significant markers at the western terminus of the canal. The lock keeper's house (now a vacant lot, Map 65), which marked the eastern end the North Canal, was demolished after 1984.

In 1846, at the Upper Island, the Atlantic Cotton Company built two of four planned mills and added a third in 1852. Machinery was supplied by the Lawrence Mechanics Shop. Charles Bigelow, Essex Company Engineer, supervised the construction of the mills and associated waterpower structures, wheel pits, and waterways. Atlantic workers were housed in six blocks of boardinghouses located on Canal and Methuen Streets, between Hampshire and Lawrence Streets. The first opened in 1847 and was reportedly the first brick dwelling erected in the city. With these two early narrow, multistory textile mills and their boardinghouses, the architectural character of Lawrence's mill complexes and its nearby housing was established. The surviving boardinghouses show a preference for simplicity of design in the gable returns with corbel tables and the granite-trimmed window and door openings. Their details and silhouettes echo those of the nearby mills and reflect the early "corporate style" of Manchester and Lowell. The small scale of the **Bay State Boarding House** (Map 30) and **Atlantic Cotton Mills Boarding House** (Map 17) contrasts sharply with the later mill developments around them.

In 1852-1853, the Essex Company's engineer, Charles Bigelow, supervised the construction of the six-story **Lower Pacific Cotton Mill** (partially extant, Map 19). Built of coursed granite rubble, the mill was first used for production of ladies' dress goods. A continuous row of two- and three-story buildings enclosed the mill. An early manufacturer of worsted goods, the Pacific would eventually become the largest of the mill complexes, producing 65 million yards of cotton and worsted goods annually by 1877. In 1853, the Essex Company designed and constructed the Pemberton Mill to produce cotton and woolen goods while workers' housing went up on the other (northerly) side of the canal. In 1860, the Pemberton Mill collapsed and burned, killing 88 people. This tragedy, which received nationwide media coverage, spurred an interest in safety regulations for industrial buildings. The **Pemberton Manufacturing Company Main Mill** (Map 42) was built in 1861 on the same site.

(continued)

The Romanesque design of this mill is among the most distinct in the district. The five-story, pitched-roof building has a corbel table in the gable end, mansard-roof stair towers at the east and west elevations, a trap-door monitor roof, and round-top arched windows in the north and south elevations. To the east, the **Lawrence Duck Company Mill #3** (Map 44) was built in 1853-1854 by the Essex Company. The Everett Mill Company purchased the bankrupt **Essex Company Main Mill #1** (Map 48) in 1857 and converted it to a cotton mill with the addition of several new structures.

The mill owners' willingness to diversify among cotton, woolen, and worsted-wool and to experiment with production techniques would be a key to the long-term success of the city. In addition, it allowed the industry to survive business failures and financial collapses. The Bay State Mills, known for their "Bay State Shawls," were closed in the Panic of 1857, but reopened in 1859 under the ownership of the Washington Mills. In 1869, under the leadership of E.R. Mudge, the Washington Mills installed worsted machinery imported from France and thus became the first producer of all-woolen worsted goods in the United States. In addition to textile manufacturing, factories began manufacturing paper, as well as machinery for the paper and textile industries. The Pacific Mills Company also sponsored a variety of innovations, including ring-spinning spindles and the Wade bobbin-holder. Its management opened a library and founded a relief fund for the benefit of its employees.

The financial Panic of 1857, Charles Storrow's move to Boston in 1860, the Pemberton Mill collapse in 1860, and the outbreak of the Civil War in 1861 mark the end of Lawrence's first major period of growth, in which the population rose to 17,600 by 1860. Women and children made up a substantial portion of the workforce throughout the 19th century.

1860-1885

This period is significant for the increase in size of the workforce, mill buildings, and company structures. Between 1860 and 1875, Lawrence's population nearly doubled, growing from 17,639 to 34,916. The 1860 Italianate-style **Walton School** (Map 36) was built to meet the need for public schools for the district's large boardinghouse population.

Prior to the Civil War, the Pacific Mills were the largest producer of worsted woolens in the nation. Thereafter, encouraged by the protective tariffs on imported cloth, new technological developments, mass-market potential, and Civil War demand, other local manufacturers turned to worsteds, and Lawrence became the world's largest maker of worsted woolen goods. Diversification sustained the Lawrence textile industries through the post-Civil War years and through periods of fluctuating demand until the depression of 1893.

By 1860, the mill owners were no longer building pitch-roofed, stonewalled factories, but had come to favor slow-burning or fire-resistant construction, consisting of plank design, flat-roofed, heavy-timber-framed masonry-clad structures. Fire insurance companies were partially responsible for the change in mill construction standards, encouraging the adoption of floors and flat roofs of heavy plank and the elimination of concealed spaces within the mill. Better light and ventilation improved conditions for workers, but long working hours prevailed. Safety was also addressed by the introduction of sprinkler systems in 1875. Changes in design were also accompanied by a switch from waterpower to coal-fired steam power. By the mid-1880s, electricity was being introduced.

(continued)

In 1864, the Pacific Mills built the two-story **Lower Pacific Worsted Mill** (Map 20), the last major mill to be developed along the North Canal. Also known as the Central Pacific Mill, the 450-foot long building (with a 150-foot addition in 1908) accommodated new jacquard looms. The four-story mill (enlarged by two stories in 1877) was the first of a series of new buildings and improvements on the Pacific site. Its architectural treatment is typical of large post-Civil War mills.

Representative of the large brick mills and related structures of the period is the five-story 1882 **Lower Pacific Finishing and Packing Mill** (Map 23), whose outstanding architectural feature is the corner bell tower with its ornamental ironwork and corbelled opening as well as the finial-topped pyramidal roof. The **Lower Pacific Boiler House and Engine Room** (Map 21), built in 1885, was designed by superintendent Charles T. Main (1856-1943), who became Lawrence's leading mill architect and, eventually, president of the American Society of Mechanical Engineers (1918-1919). Main, a native of Marblehead and third-generation ropewalk mechanic, graduated from MIT in 1876 and worked as a draftsman before taking a job in 1881 as an engineer at Lower Pacific Mills, where he oversaw the complete rebuilding of the main mill and its power plants and the rearrangement of all machinery. In 1886, he published *Notes on Mill Construction*; in 1887, he became superintendent; in 1891, he went into private practice as consulting engineer and designer of mill buildings. In 1893, he formed a Boston-based partnership lasting until 1907, at which point he founded the Boston engineering firm of Charles T. Main, Inc., which was in operation as recently as 2007. Starting in 1899, Main supervised construction of all new plants for the new American Woolen Company. Main's distinguished career extended into the 1930s. In addition to work on mills his firm designed nearly 80 hydroelectric plants. He was very active and highly honored in his profession; MIT's Charles T. Main Textile Research Laboratory is named for him.

1885-1912

By 1880, Lawrence boasted more than 40,000 residents; by 1910, it had 86,000, of whom 41,300 came from 51 countries: 6,700 Italians, 4,300 Russians, and 2,100 Turks had joined the Irish, English, Scotch, Germans, and French Canadians. By 1905, Lawrence had the highest percentage of foreign-born citizens in the state, at 46%.

Extant buildings along the canal show the impact of changes in the 1880s and 1890s: new fire regulations, new forms of power (including electricity), and larger manufacturing equipment. By the turn of the century, conglomerates dominated the once-decentralized ownership of the mills. As companies expanded, development jumped across the canal, and boardinghouses were razed for the construction of new weave sheds and storehouses.

Wider mills, accommodating the heavier machinery of the 1880s onward, replaced the narrow structures of the previous decades. The wider buildings required larger windows for improved light and advanced heating systems to compensate for heat loss. The introduction of reinforced concrete to mill design at the turn of the century marked the final phase of 60 years of evolution of mill construction in the district.

During the last half of the 19th century, new mill sites were developed and old ones rebuilt. Boardinghouses north of Canal Street were razed for the construction of new mills and storehouses, and mill operatives found housing farther from the workplace. The three-decker apartment house appeared in Lawrence at the turn of the century; larger tenements of four or more units absorbed the growing population. Lawrence struggled with a high death rate and numerous public health problems, largely arising from tenement overcrowding.

(continued)

In 1893, during a national depression, all Lawrence mills temporarily ceased production with the reduction of protective tariffs and the consequent influx of cheap foreign goods. Recovery over the following years saw a peak of wages and output in 1909 and the rise of the conglomerates, notably the American Woolen Company. Although the North Canal remained the center of Lawrence's textile and paper industry, the south bank of the Merrimack was the site of a large amount of new development, including the mammoth Wood Mills (1905-1906), Ayer Mills (1908-1909), and Prospect Mills (1909). At the same time, the Arlington Mills were built to the east along the Spicket River.

In the 1880s and 1890s, cast-iron and timber construction methods were abandoned in favor of fire-retardant construction techniques, with large wall areas given to windows. In the period from 1880 to 1925, a utilitarian architectural style prevailed. The flat-roofed, large-windowed weaving sheds and storehouses of the late 19th century have uniform facades of segmental-arched or rectangular windows deep-set between undecorated brick piers or pilasters. The 1890 **George Kuhnhardt Woolen Mill #1** (Map 55), typical of this style, has a tower that remains one of the landmarks of the district.

The Pacific Mills were constructed in pressed red brick in the flat-roofed, utilitarian style favored by fire insurance companies. At the Pacific Mills Upper Canal Site, the new Renaissance Revival office of 1886-1887 and the utilitarian weave shed of 1890 prefigured the widespread razing of boardinghouses for new mills and storehouses built north of the canal. Improvements to the Pacific Mills complex included an 1895 Worsted Mill (now the site of the Fenton Judicial Center, Map 24) and the 1911 **Lower Pacific Finishing Mill** (Map 22). The Pacific Mills of the last decade of the 19th century were outfitted with the "plenum" ventilation, heating, and humidification system developed by B. F. Sturtevant of Boston. Vertical brick flues were built on top of exterior brick piers, carrying warmed air throughout the mill. Heaters and blowers were located in the basement.

In 1886-1887, the Washington Mills Company rebuilt on the original Bay State Woolen Mill site with a three-building complex (Map 26, 27, 32) that included a 250 feet chimney which was the second tallest in New England. Two of the mills, 400 feet long and 104 feet in width, were first thought to be too wide, but soon were exceeded by other structures. The Washington Mills had the largest woolen mill in the United States until the 1890s, when manufacture shifted to worsteds.

When the conglomerate American Woolen Company, led by William M. Wood, absorbed the Washington Mills in 1899, Charles T. Main began a campaign of construction and reconstruction on a larger scale, utilizing new materials and techniques. Between 1909 and 1925, the company built a reinforced concrete addition to the Washington Worsted Mill. This building, the **American Woolen Company Mill #7** (Map 28), was among the first large-scale applications of reinforced concrete along the canal. The new material offered fire protection, durability, lightness, freedom from vibration, and lower insurance rates. Steel provided the tensile strength and allowed greater areas to be devoted to windows. The expansion allowed the Washington Mills to increase production of men's wear: by 1920, the company employed 6,500 persons, and the parent American Woolen Company owned 50 mills and employed 35,000 persons.

The Pemberton and Lawrence Duck Mills remained smaller-scale operations, but added to their physical plants. The Pemberton Mills constructed two storehouses on Canal Street opposite the main mill, including the ca. 1890 **Pemberton Office and Warehouse #3** (Map 35). Until its closing, the **Duck Mill** (Map 44) continued producing their specialty cotton duck, used particularly in sails.

(continued)

In the 1890s, the Everett Cotton Mills began a series of improvements on the Essex Company Machine Shop yard that culminated in the 1909 construction of the monumental six-story, 650 feet by 75 feet **Everett Mills Company Weaving and Spinning Mill #5** (Map 46). The last of the large-scale brick mills to be constructed along the canal, it retains its integrity, including its landmark granite-trimmed central pavilion and clock.

At the turn of the 20th century, the district began to see product diversification, including the manufacturing of paper and large-scale wholesale baking. Paper manufacture in Lawrence was dominated by the William Russell Company, which expanded from a Prospect Street site to property in the district east of the Everett Mills. By applying Volker's patented process for using wood pulp, the firm became a leading manufacturer of coated papers for books and periodicals, including, for many years, the *National Geographic* magazine. Champion International Paper Company purchased the Russell firm in 1900. The buildings of the 1½-acre complex (Map 71) were contaminated and in ruins by the 1980s and have since been cleared to make way for the Gateway Project—the City of Lawrence's plan for developing the area as a gateway to downtown.

The **Morehouse Bakery Building** (Map 33) was built in 1907 (with later additions) as a wholesale baking firm. The entire business operations of the company—from administration to production to transportation—were consolidated under one roof. The bakery operated here continuously until 1976, employing many people who might not have found work otherwise—especially in view of the massive textile-manufacturing strikes of 1912 and of 1919 and subsequent faltering of the textile industry. In addition to its importance as an employer, the Morehouse Bakery made bread by the ton, feeding many people in Lawrence and the Merrimack Valley. The bakery also made cakes and doughnuts that were distributed throughout the regional market of eastern Massachusetts and into New Hampshire.

From its inception, the bakery was a modern operation that made early use of gas-powered trucks to establish reliable distribution throughout eastern Massachusetts and southern New Hampshire. In addition, the entire process of bread-making here was well documented by the young daughter of the owner in the 1920s, providing a vivid and accessible history.

John D. Morehouse and Charles W. Smith founded the company in 1900 and did business on Essex Street before purchasing the corner lot here in 1906. The firm stayed in family hands until it was sold in 1965 to Seaboard Flour Corporation, which operated the bakery until 1976.

The building contractor in 1907 was Ephraim A. Peabody & Son, a firm run by E.A. Peabody (1832-1916), then 75 years old, a local masonry contractor who had built other notable buildings in Lawrence and environs, including the YMCA building (NRDIS), Saint Laurence's Church and the Bay State Building (NRDIS). His sons John and Charles had joined him in the firm just before they won the contract to build the Morehouse Bakery.

The land at the corner of Mill and Methuen streets had never been developed because the Essex Company prohibited construction on the south side of Essex Street until the northern side had been built out. The Morehouse Baking Company did not own the adjoining parcels at the time of construction. To the west of the site was a three-story tenement building and there were other structures to the north of the site, per the atlas of 1876. After the main building went up in 1907, the company added a one-story, wooden loaving shed to the west side of the building, and a one-story wooden garage to the

(continued)

west side of the shed (per 1912 atlas). In 1914, the firm hired A.W. Lang & Company, masonry contractors, to build the three-story addition on the west side of the original building, on the site of the loaving shed. By 1924 another expansion was needed, so the buildings to the north—two three-story structures and a two-story barn—were razed to make way for the addition. This addition was built by E.A. Peabody & Sons, contractors, who would also construct the 1929 two-story garage section as well. Three row houses were demolished in 1931 to make way for a one-story garage, the final section of the complex.

The Morehouse Baking Company remained in business for three generations of ownership, employed hundreds, fed millions, and outlasted the neighboring textile manufacturers. As a successful enterprise that made a major, long-term contribution to the manufacturing history of the district, the Morehouse Bakery Building may well have been the best and last of its kind.

In addition to product diversification, the turn of the 20th century brought major advancements in sanitation. The work of Hiram F. Mills (1836-1921) and his team in defeating typhoid fever in the 1880s and 1890s had a major impact on the development of sanitary standards in mill complexes, and this earned him recognition as the father of American sanitary engineering. Typhoid fever was a recurring plague of the 19th century, caused by drinking water contaminated with human waste. Mills, a hydraulic and sanitary engineer, was a Maine-born graduate of Rensselaer Polytechnic Institute in 1856 and the son of a physician. His early career was spent in designing and supervising the construction of tunnels and dams, and by 1868 he had opened an office in Boston. He consulted as chief engineer for mill companies in Lowell and in Lawrence, where, among other things, his flow experiments produced greater turbine power.

As consulting engineer to the Boston Metropolitan Water & Sewage Board, he developed a great interest in clean water, that led to his work at the **Lawrence Experimental Sanitation Station**, which stood on Island Street (not extant, map #64). In 1887, Mills and his team developed the model for microbial filtration as applied to an existing large urban area. Previously only a theory, the "intermittent dosing" technique—in which river water was pumped to an elevated reservoir and released to return to the riverbed through the soil—was first applied in Lawrence. It eventually resulted in an 88% decrease in deaths from typhoid fever across the state.

The research work of Mills, published in 1890 by the Massachusetts Department of Health, gave the world a definitive account of soil-microbial activity as a destroyer of sewage bacteria, and cleared the way for sanitary engineers to treat water in urban environments everywhere. The original laboratory, built on Island Street in 1886, had been demolished by 1950. The original filter beds were abandoned, although photographs of them exist. In 1952-1953, a new laboratory and office structures were built outside of the district on the south bank of the Merrimack River near the footing of the dam. The original site— now a vacant lot— is part of the City of Lawrence's plan to develop the area as a gateway to downtown.

1912-1945

After 1912, the North Canal mill area mirrored the economic changes occurring in the New England textile industry. The standard of living was rising; the workers were demanding better wages and conditions, demands that were heavily resisted by the textile industry. There had been little labor-union activity in the wool industry since 1881, when the manufacturers' attempt to reduce wages had resulted in a strike. In 1912, the now-famous "Bread and Roses" strike transpired in Lawrence,

(continued)

hastened by the 54-hour workweek law passed by the state legislature, which reduced work hours for men as well as the intended group of women and children. The strike activities, including violent demonstrations, lasted from January 10th to March 14th and involved 27,000 operatives. Lawrence's newest immigrant workers, including Italians and Syrians, gave large support to the strike, which produced a general wage increase and drew national attention to child labor issues as well as workers' poor living conditions.

The first two decades of the 20th century were marked by steep fluctuations in the profitability of the textile industry. The Pacific Mills bought the Atlantic Cotton Mills—whose spinning machinery had gone into operation in 1849—at an auction in 1913. Other Lawrence manufacturers were adding new buildings and renovating old ones simultaneously. During World War I, wages increased and work hours were reduced as production zoomed due to wartime demands, especially for blankets and uniforms. In 1918, the **Central Bridge** (now the Joseph Casey Bridge, Map 18) opened and electricity was added to the city streets—both developments reflected the fact that Lawrence's population was increasing and that the city had become the unrivaled world leader in the manufacture of worsteds. The strike of 1919, led largely by women, resulted in the adoption of a 48-hour workweek and a 10% pay increase. It also raised the national socio-political awareness of the power of women in the workplace, a change of consciousness that helped lead to the enactment of women's suffrage. Strikes in 1922 and 1925 led to further improvements in working conditions.

The postwar boom in consumer markets led to expansion of textile operations and new storehouse construction for the American Woolen Company designed by Charles T. Main. Adjoining the Worsted Mill (1886) the company built the large **Washington Mills Company Building #6** (River Mill, Map 32) in 1887 and the **American Woolen Company Mill #7** (Map 28) in 1922. With this expansion, the Washington Mills were able to increase their production of menswear. Reinforced concrete and glass were the exterior materials used on the flat-roofed, ten-story **American Woolen Company Storehouse #10** (Map 29) in 1919, the last of the large mill buildings to be constructed along the canal.

Throughout the 1920s, worsted woolen goods remained the leader in textile manufacturing, followed by cottons, though the Atlantic Cotton Mills closed its doors in 1926. Paper manufacturing continued as a flourishing business along the North Canal at the site of the **Russell/Champion International Paper Co. Mills** (not extant, map 71). One of a half-dozen Lawrence firms to manufacture papermaking machinery, an important subsidiary industry, was the **Hamblet Machine Company** on Island Street (Map 60).

The Great Depression, beginning with the stock market crash in 1929, had a negative impact on Lawrence's manufacturing jobs. Long-standing companies that had not been well managed went under, starting with the Everett Cotton Mills and the Pemberton Mills. Others cut back on production and employment, trying to find a level of production that could be sustained while still making a profit. Throughout the 1930s, as everywhere else in the nation, Lawrence experienced hard times. The workers struck in 1931 but could not bring about concessions from the owners, whose businesses were faltering badly. The Works Progress Administration (WPA), the largest of President Roosevelt's New Deal agencies, came to the rescue of many unemployed mill workers. Hourly wages prevailed for anyone who needed a job, most involving public improvements, including construction of highway and road projects, public buildings, and public utilities.

(continued)

At last, in the late 1930s, the market began to return for worsteds. America's burgeoning involvement in World War II created an ongoing need for large quantities of blankets, uniforms, and tents, and this demand transformed Lawrence into a boomtown once again. Throughout the war, Lawrence factories hummed with activity as production levels soared. By 1945, Lawrence had reached historic highs of employees (25,843), wages paid ($55 million), and the value of the goods produced ($221.7 million).

1945-present

As soon as World War II ended, the mill owners, awash in profits, began making plans to move their manufacturing facilities south. They had long used the possibility of such a move as a threat to New England workers, for the southern states' right-to-work laws and lower standard of living meant less expenditure for the manufacturers. However, previously the South had relatively poor infrastructure, and without the necessary roads, highways, trains, bridges, and tunnels, they could not get the materials in or the product out in an efficient and cost-effective manner. The Federal Government's investment in infrastructure through WPA projects had transformed many regions in the South, and the manufacturers had noticed. Mill owners also wished to avoid making large capital investments in renovating older Lawrence buildings when they could build more efficient plants from scratch. Manufacturing remained in Lawrence through the 1940s, but in the 1950s operations rapidly moved southward. In 1957, the Pacific Mills, the last great Lawrence textile concern, closed its doors. Other, smaller companies stayed in business, but by 1962 the number of Lawrence factory workers stood at 13,000, only half of the number employed in 1946.

Alternate industries have occupied some of the mills, but most of the former industrial space has remained vacant. Several buildings within the historic district boundary were demolished in the 1950s and 1960s, as well as a few others since the district was originally listed in 1984. Despite these losses, the integrity of the district remains. As textile manufacturing declined, the Morehouse Bakery Company and its successor continued to produce and sell bakery products until 1976.

In the 1980s, developers began to see the district as an attractive locale for targeted development projects. Historic buildings have been rehabilitated for retail and residential purposes, raising the level of awareness of the district's history and the value of its architectural integrity. In 1985, the **Lawrence State Heritage Park** (Map 34) was created and the former **Bay State Woolen Mills Boarding House** (Map 30) was renovated as a Park Visitor Center with excellent interpretive exhibits (architect: Robert A. Zarelli, 1985). In 1995 the **Museum Square Parking Garage** was constructed (Map 24-I) and the large three-story **Fenton Judicial Center** was erected (Map 24).

Archaeological Significance

Historic archaeological resources described above may contribute important architectural, technological, and social information responsible for the 19th-century development of Lawrence as one of America's leading planned textile centers.

Historical research combined with archaeological survey and testing may locate evidence of agricultural land use in the district prior to 1845, a period when the district was characterized as riverbank farmland. Remnants of stone walls, animal pens, and agricultural-related outbuildings may exist within the boundaries of the proposed district.

(continued)

Cartographic research combined with archaeological testing may also help to identify the original land surfaces in the district. Historic maps and soil coring may help identify portions of the district that have been reconfigured with future building sites created by dredged "new" land.

Historical and archaeological resources may contribute important information related to the evolution of waterpower technologies in the district and its relationship with industrial evolution. Historical and archaeological research may identify design components and construction techniques used to build the Great Stone Dam and North Canal, both sources for the district's mechanical power. Similar research combined with careful and detailed mapping may also identify the complex system of mill canals that delivered water to the mills, and then returned it to the Merrimack and Spicket Rivers. Historical and archaeological research may also contribute important information related to the evolution of waterpower technologies in the district from the use of overshot wheels to turbines. Important information may also exist that identifies the adaptative reuse of waterpower resources as direct systems of waterpower changed to the use of steam then electrical power.

Historical and archaeological research may also contribute important information related to the manufacturing technologies used at individual mills. Detailed analysis of industrial trash deposits may contribute information related to the evolution of cotton and wool textile technologies used at mills in the district and the objects that were manufactured. Information related to tool making and machinery manufacture may also exist at mill sites and related archaeological features associated with the Essex Company (ca. 1846), one of the earliest mills in the district.

Historical and archaeological research at extant boarding houses and archaeological sites may contribute important information on the social, cultural, and economic characteristics of factory workers and the relationship between company owners and their workers. Structural evidence of outbuildings and detailed analysis of the contents of occupational-related features may contribute important information related to worker family structure in boarding and tenement houses, ethnicity, and methods of supplementing wages earned in factories. Some level of subsistence farming and/or husbandry and cottage industries may have been employed by factory workers at their homes to increase food supplies and create additional income. Historical and archaeological information may also exist that indicates the extent that workers were dependant on company stores for food and other goods and services.

(end)

"A Photographic History of the Senator William X. Wall Experiment Station." Massachusetts Department of Environmental Protection: www.mass.gov/dep/about/organization/early1.htm.
Dalzell, Jr., *Enterprising Elite: The Boston Associates and the World They Made* (Cambridge, 1987).
Dictionary of American Biography: Charles S. Storrow.
Dictionary of American Biography: Charles T. Main.
Dictionary of American Biography: Hiram F. Mills.
Dorgan, Maurice B. *Lawrence Yesterday and Today*. 1918.
Dorgan, Maurice B. *The History of Lawrence, Ma*. 1924.
Essex Institute Historical Collections vol. 107 (Essex Institute, Salem, Mass., 1971) "Textile Mill Architecture in East Central New England," by Bryant F. Tolles.
Lawrence Heritage Park Master Plan report, 5 Nov. 1981.
Massachusetts Historical Review, 2000: "Father of the While Enterprise," by Prof. Peter A. Ford.
Morehouse, Gladys E. "The Morehouse Baking Co." Eighth Grade School Report. John B. Rollins School, 1927. (on file with this nomination at MHC)
Richards Map Company, Atlas of Lawrence, Methuen, Andover and North Andover. 1906, 1926.
Rushforth & Donoghue, *Lawrence Up To Date 1845-1895*. 1895.
Sandburg, Louise Brady. *Images of America: Lawrence in the Gilded Age*. Arcadia Publishing, Portsmouth, New Hampshire. 2004.
Skulski, Ken. Images of America: *Lawrence Massachusetts Volume II*. Arcadia Publishing, Portsmouth, New Hampshire. 1997.
The Lawrence Survey, 1912.
Wadsworth, H.A. *Quarter Centennial: History of Lawrence*. 1878.
Whipple, George C. (Ed). *State Sanitation*. "Typhoid Fever in Its Relation to Water Supplies," by Hiram F. Mills, 1900. Harvard University Press, Cambridge. 1917.

Verbal Boundary Description

The boundaries of the North Canal Historic District (Boundary Increase) are delineated with a red line on the attached map entitled, "North Canal Historic District." They are also outlined in pencil on the accompanying assessor's maps. The bridges crossing the canal that are listed on the district data sheet are included in their entirety.

Justification

Revised boundaries for the North Canal Historic District (Boundary Increase) were selected to include the remaining industrial manufacturing building that was previously left outside the district. Other lots surrounding the district were evaluated to determine if their inclusion was appropriate. One block north, along Essex Street, is the Essex Street National Register District that does not relate to the current district. East of the district, across the Spicket River and along Prospect Street, are residential areas with houses primarily from the late 19th century through the 1970s. The southern boundary is the Merrimack River. To the west of the district, across Broadway, are several industrial mill buildings that do not relate to the district. Set back from the street are a number of commercial structures dating to the 1980s that do not relate historically or physically to the district.

(end)

PHOTOGRAPHS
Photographer: Sarah Hansen, AHF

Photos 1-22 are supplementary images of previously listed properties in the North Canal HD. Photos 23-28 are images of the Morehouse Bakery Building boundary increase.

1. East elevation of Gate Keeper's House (map 3)
2. Pacific Cotton Mill, south elevation (map 4-I)
3. Pacific Cotton Mill, Atlantic Mill Co. Spinning Mill #3 (map 4-I, 8, 9), looking north
4. Family Service Inc., north elevation (map 6)
5. 454 North Canal Street, north elevation (map 7)
6. Upper Pacific Cotton Yarn Mill #5 Storehouse, looking south (map 11, 12)
7. Upper Pacific Storehouse #7, south elevation (map 15)
8. Central Bridge Approach, looking southeast (map 18-I)
9. Lower Pacific Finishing and Packing Mill, Washington Mills Bridge, north elevation (map 23, 76)
10. Atlantic Cotton Mills Boarding House, Central (Casey) Bridge, south and east elevations (map 17, 18, 18-I)
11. Fenton Judicial Center, Lower Pacific Bridge, Washington Mills Bridge, looking north (map 24, 24-I, 25, 76)
12. American Woolen Company Dye House, Washington Mills Building #1, south elevation (map 26, 27)
13. Washington Mills Building #1, north elevation (map 27)
14. American Woolen Company Storehouse #10, Bay State Woolen Mills Boarding House, looking north (map 29, 30)
15. Washington Mills Company Building #6 (River Mill), north elevation (map 32)
16. Pemberton Company Office and Warehouse #3, Stable, south and east elevation (map 35, 37)
17. Pemberton Manufacturing Company Mail Mill, Lawrence Duck Company Mill #3, Pemberton Mill Bridges, north and west elevation (map 42, 44, 77, 78)
18. Everett Mills Company Weaving and Spinning Mill #5, south and west elevation (map 46)
19. Everett Mill Storehouse #6, Essex Company Mill #1, south and west elevation (map 52, 48)
20. George Kunhardt Woolen Mill #1, Woolen Shop and Boiler House, and Mill #9, looking west (map 55, 56, 58)
21. Broadway Bridge (O'Leary Bridge), looking north (map 72)

22. Pemberton Mill Bridge, Washington Mills Company Building #1, Pemberton Manufacturing Company Main Mill (map 32, 42, 77)

23. Morehouse Bakery, southeast corner
24. Morehouse Bakery, southwest corner
25. Morehouse Bakery, north elevation
26. Morehouse Bakery, south elevation
27. Morehouse Bakery, east and north elevations
28. Morehouse Bakery, east elevation

North Canal
District Data Sheet

Lawrence (Essex), MA

Map #	Street Number	Property Address	Historic Name	Date	Maker	Construction	Resource Type	Status
1		Along Canal Street	North Canal	1848	Charles Bigelow	Random coursed granite	B/NR 1975	C
2		Merrimack River & MA 28	Great Stone Dam	1848	Charles Storrow & Gilmore Carpenter	Bluestone, Granite	B/NR 1977	C
2 - I		Broadway at Canal Street	Gatehouse at Great Stone Dam	1848	Charles Storrow	Wood Frame	B	C
3		Broadway	North Canal Gate Keepers House	1945		Wood Frame	B	C
3-I		Broadway	N Canal Barn	1848		Wood Frame	B	C
4	468	Canal Street	Upper Pacific Cotton Mill Weave Shed and Office	c. 1890, office 1887	George Moffette, Jr. (office)	Brick	B	C
4-I	468	Canal Street	Pacific Cotton Mill - Fragments (possible turbine houses)	1852		Brick	St	C
5	0	Broadway	Upper Pacific Storehouse #5	c. 1860	Charles Bigelow	Warehouse	B	C
6	430	N. Canal Street	Family Service, Inc.	1960		Brick	B	NC
7	454	N. Canal Street	New England Dough	1959		Brick and Slate	B	C
8	444	Canal Street	Kid Start	1955		Brick	B	C
9	400	Canal Street	Atlantic Mill Co. Spinning Mill #5	c. 1906		Brick	B	C
10		Between Hampshire and Franklin Streets	Site of Upper Pacific Bridge	1864	Thomas W.H. Moseley			V
11	1	Broadway	Upper Pacific Cotton Yarn Mill #5 Storehouse	1902		Brick	B	C
12	7	Broadway	Garage - former Goodyear store	c. 1890s		Brick	B	C
13	2	Methuen Street	Upper Pacific Yarn Mill	1896		Brick	B	C
14		Methuen Street	Upper Pacific Worsted Mill #10	c.1889		Brick	B	C
15	2	Franklin Street	Upper Pacific Storehouse #7	1896		Brick	B	C
16	433	Canal Street	New England Telephone	c. 1950		Brick	B	NC
17	401-403	Canal street	Atlantic Cotton Mills Boarding House	1847	Charles Storrow	Brick	B	NC
18		Foot of Amesbury Street	Central Bridge (now Joseph W. Casey Bridge)	1918	Benjamin Davis	Reinforced Concrete	St	C
18-I		Foot of Amesbury Street	Central Bridge Approach	1918	Benjamin Davis	Reinforced Concrete	St	C
19	300	Canal Street	Lower Pacific Cotton Mill	1883		Brick	B	C
19-I		Canal Street	Ruin	1883		Brick and Granite	St	C
20	300	Canal Street	Lower Pacific Worsted Mill	1864, 1877, 1908		Brick	B	C
21	300	Canal Street	Lower Pacific Boiler House & Engine Room	1885	Charles T. Main	Brick	B	C
22	300	Canal Street	Lower Pacific Finishing Mill	1911		Brick	B	C
23	300	Canal Street	Lower Pacific Finishing & Packing Mill	1882		Brick	B	C
24	361	Canal Street	Fenton Judicial Center	1995		New Construction	B	NC
24-I	365	Canal Street	Museum Square Garage	1995		New Construction	B	NC
25		Appleton & Canal Streets	Site of Lower Pacific Bridge	1870	Phoenix Iron Works	Vacant Lot		V
26		Canal Street	American Woolen Company Dye House	1887	Lockwood, Greene & Company	Brick	B	C
27	270	Canal Street	Washington Mills Building #1	1886/2007	Lockwood, Greene & Company/Durkee, Brown, Viveiros & Werenfels	Brick	B	C
28	250	Canal Street	American Woolen Company Mill #7	1887	Lockwood, Greene & Company	Brick and Concrete	B	C
29		Jackson & Canal Streets	American Woolen Company Storehouse #10	c. 1919	Charles T. Main	Brick	B	C
30	Two	Jackson Street	Bay State Woolen Mills Boarding House	1865		Brick and Stucco	B	C
31	1	Mill Street	American Woolen Co. Office	1900		Brick	B	C
32	250	Canal Street	Washington Mills Co. Building #6 (River Mill)	1887		Brick	B	C
33	5 to 9	Mill Street	Morehouse Bakery	1906-1931	E.A. Peabody & Son (1907, 1924, 1929); A.W. Lang & Company (1914)	Brick	B	C
34	One	Jackson Street	Lawrence Heritage State Park	1985		Brick	St	C
35	246	Canal Street	Pemberton Co. Office & Warehouse #3	c. 1890		Brick	B	C
36		Methuen Street	Walton School	c. 1860		Brick	B	C
37	6	Methuen Street	Pemberton Co. Stable	c. 1880		Brick	B	C
38	6	Methuen Street	Site of Pemberton Co. Stable addition	c. 1960		Vacant Lot		V
39	6	Essex Street	Essex Co. Offices and Yard	1883-1884	Hiram Mills	Brick and Wood fram	B/ NR 1979	C
40	250	Canal Street	Site of American Woolen Co. Power Plant	1923		Vacant Lot		V
41	250	Canal Street	Site of Bay State Mills Railroad Shed	1848		Vacant Lot		V

North Canal
District Data Sheet

Lawrence (Essex), MA

Map #	Street Number	Property Address	Historic Name	Date	Maker	Construction	Resource Type	Status
42	216	Canal Street	Pemberton Manufacturing Co. Main Mill	1860-61	Theodore Voelkers	Brick	B	C
43		Canal Street	Pemberton Mill Picker House	c. 1850		Brick	B	NC
44	4	Union Street	Lawrence Duck Company Mill #3	1853	Charles Bigelow/(Addition) Charles T. Main	Brick	B	C
45		Mill And Canal Streets	Washington Mills Canal Bridge	1923		Steel	St	C
46	15	Union Street	Everett Mills Co. Weaving & Spinning Mill #5	1909	William Hartley Dennett	Brick	B	C
47			Everett Storehouse #8	1900		Brick	B	C
48		Union Street	Essex Company Main Mill #1	c. 1846	Charles Bigelow	Brick	B	C
49	70	General Street	Everett Mill Co. Weaving Mill #4	1892		Brick	B	C
50	70	General Street	Site of Everett Mill Co. Mill Picker House & Extension	1892		Vacant Lot		V
51	70	General Street	Site of Everett Mill Co. Cloth Room	1892		Vacant Lot		V
52	183	Canal Street	Everett Mill Storehouse #6 (original Cotton Weaving Mill)	1863, 3rd Floor 1946		Brick	B	C
53	1	Canal Street	Everett Mills Storehouse	1905		Brick	B	C
54		Between Union and South Union Streets	Union (Duck) Bridge	1887	Warren Truss & George L. Vose-Boston Bridge Works	Steel and wood	St	C
55	60	Island Street	George Kuhnhardt Woolen Mill No. 1 & Office	c. 1890		Brick	B	C
56		Island Street	George Kuhnhardt Woolen Shop & Boiler House	c. 1896		Brick	B	C
57	50	Island Street	George Kuhnhardt Woolen Mill #4	1896-1899		Brick	B	C
58	51	Island Street	George Kuhnhardt Woolen Mill #9	1896-1899		Brick	B	C
59	50	Island Street	George Kuhnhardt Woolen Warehouse	1896-1899		Brick	B	C
60	30	Island Street	Hamblet Machine Company	1859		Wood Frame	B	C
61	30	Island Street	Ferrous Technology	1960		New Construction	B	NC
62	30	Island Street	Ferrous Technology	1978		New Construction	B	NC
63	30	Island Street	Ferrous Technology	1940		Metal	B	C
64		Island Street	Site of Lawrence Experimental Sanitation Site	1886		Vacant Lot		V
65		Island Street	Site of North Canal Lockkeeper's House	1848		Vacant Lot		V
66		North Canal Street	Locks And Wasteway	1845			St	C
67	1	Marston St	Russell Paper Storehouse	c. 1875			B	NC
68	1	Marston St	Lawrence Pump & Engine Co.	c. 1853		Wood Frame	B	C
69		Below Prospect Street Bridge	Spicket Penstock	c. 1855, rebuilt 1899, 1913	Charles Storrow		St	C
70		Canal Street, Near Spicket Wasteway	Prospect Street Bridge	c. 1855	Charles Storrow		St	C
71	21	Canal Street (at Spicket River)	Site of Russell, Later Champion International Paper Co. Mills	c. 1870		Vacant Lot		V
72		Broadway	Broadway Bridge (Edward O'Leary Bridge)	c. 1854		Steel	St	C
73		Franklin Street	North Canal Railroad Bridge	c. 1850		Steel & Brick	St	C
74		Canal, between Franklin & Hampshire	Upper Pacific Pedestrian Bridge	1849		Steel & Concrete	St	C
75		Amesbury	Pedestrian Bridge	Late 19th century		Steel & Wood	St	C
76	270	Canal Street	Washington Mills Building No. 1 Bridge	2007		Steel	St	NC
77		Canal Street	Pemberton Mill Bridge	c. 1902		Steel & Wood	St	C
78		Canal Street	Pemberton Mill Bridge II	Early 20th century		Steel	St	C
79		Union Street	Union Street Bridge (FWP)	1939	Federal Works Progress Administration	Concrete	St	C
80		Canal and Mill Streets	US Citizenship Center	2008-2009	US Department of Homeland Security	Brick veneer	B	NC

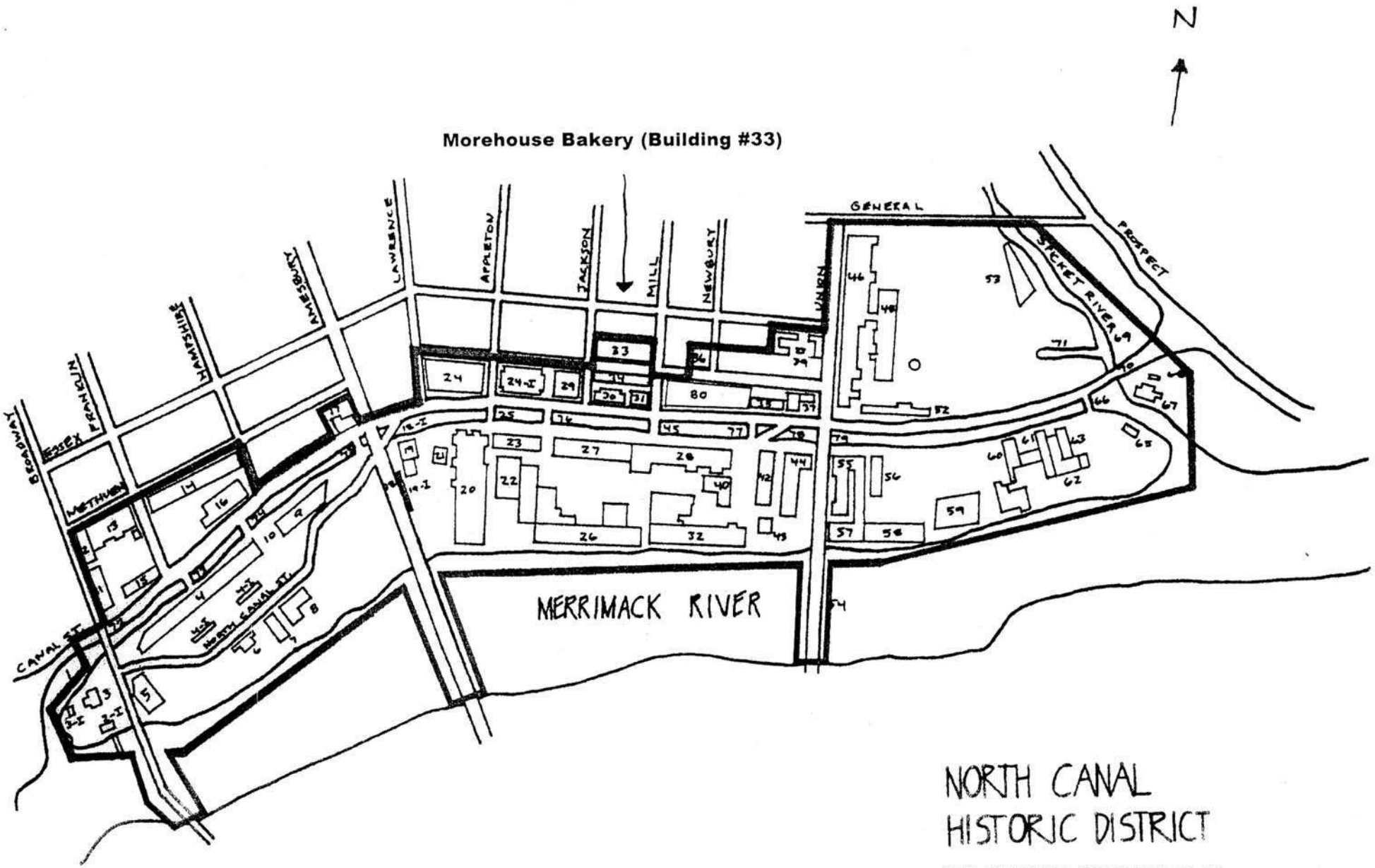
N
Morehouse Bakery (Building #33)
BROADWAY
ESSEX
FRANKLIN
HAMPSHIRE
AMESBURY
LAWRENCE
APPLETON
JACKSON
MILL
NEWBURY
UNION
GENERAL
PROSPECT
STICKET RIVER S
METHUEN
CANAL ST
NORTH CANAL ST
MERRIMACK RIVER
NORTH CANAL
HISTORIC DISTRICT
MAP NUMBERS CORRESPOND TO
DISTRICT DATA SHEET

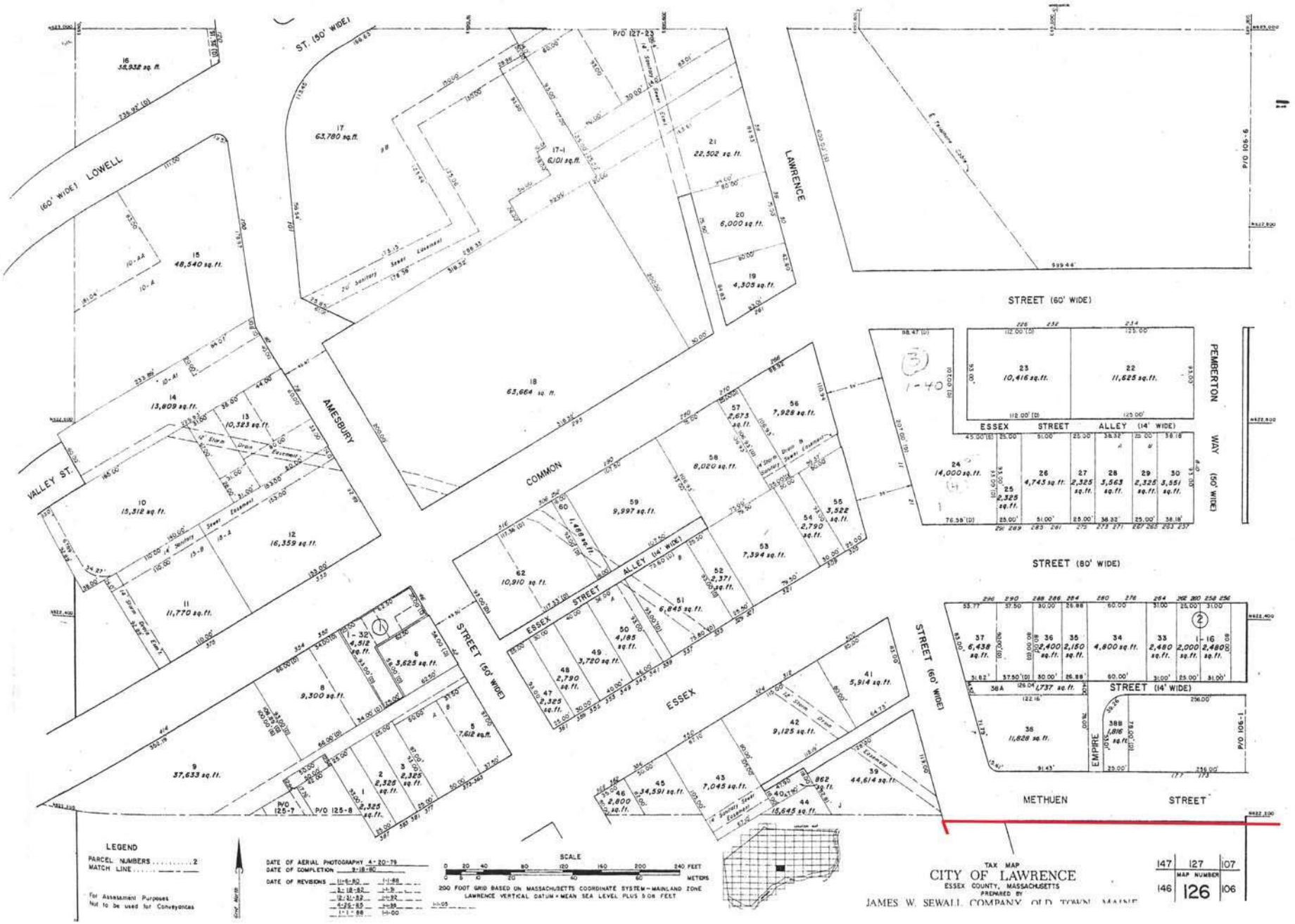
LOWELL (60' WIDE)
ST. (50' WIDE)
LAWRENCE
AMESBURY
VALLEY ST.
COMMON
ESSEX
STREET (50' WIDE)
STREET (60' WIDE)
ALLEY (14' WIDE)
PEMBERTON WAY (50' WIDE)
STREET (14' WIDE)
EMPIRE
METHUEN
STREET
P/O 127-23
P/O 106-6
P/O 106-1
P/O 125-7
P/O 125-8
16 38,932 sq. ft.
17 63,780 sq.ft.
17-1 6,101 sq.ft.
18 63,664 sq. ft.
19 4,305 sq.ft.
20 6,000 sq.ft.
21 22,502 sq. ft.
15 48,540 sq.ft.
14 13,809 sq.ft.
13 10,323 sq.ft.
10 15,312 sq.ft.
12 16,359 sq.ft.
11 11,770 sq.ft.
9 37,633 sq.ft.
8 9,300 sq.ft.
1-32 4,512 sq.ft.
6 3,625 sq.ft.
5 7,612 sq.ft.
1 2,325 sq.ft.
2 2,325 sq.ft.
3 2,325 sq.ft.
62 10,910 sq.ft.
60 1,488 sq.ft.
59 9,997 sq.ft.
58 8,020 sq.ft.
57 2,673 sq.ft.
56 7,928 sq.ft.
54 2,790 sq.ft.
55 3,522 sq.ft.
53 7,394 sq.ft.
52 2,371 sq.ft.
51 6,845 sq.ft.
50 4,185 sq.ft.
49 3,720 sq.ft.
48 2,790 sq.ft.
47 2,325 sq.ft.
46 2,800 sq.ft.
45 34,591 sq.ft.
43 7,045 sq.ft.
42 9,125 sq.ft.
41 5,914 sq.ft.
44 15,645 sq.ft.
39 44,614 sq.ft.
862 sq.ft.
23 10,416 sq.ft.
22 11,625 sq.ft.
24 14,000 sq.ft.
25 2,325 sq.ft.
26 4,745 sq.ft.
27 2,325 sq.ft.
28 3,563 sq.ft.
29 2,325 sq.ft.
30 3,551 sq.ft.
37 6,438 sq.ft.
36 2,400 sq.ft.
35 2,150 sq.ft.
34 4,800 sq.ft.
33 2,480 sq.ft.
2 2,000 sq.ft.
1-16 2,480 sq.ft.
36A 1,737 sq.ft.
38 11,828 sq.ft.
38B 1,816 sq.ft.
LEGEND
PARCEL NUMBERS 2
MATCH LINE .....
For Assessment Purposes Not to be used for Conveyances
DATE OF AERIAL PHOTOGRAPHY 4-20-79
DATE OF COMPLETION 9-18-80
DATE OF REVISIONS 11-6-80 1-1-88
3-18-82 1-1-90
12-21-82 1-1-92
4-26-85 1-1-98
1-1-86 1-1-00
1-1-05
SCALE
0 20 40 80 120 160 200 240 FEET
0 5 10 20 40 60 METERS
200 FOOT GRID BASED ON MASSACHUSETTS COORDINATE SYSTEM - MAINLAND ZONE
LAWRENCE VERTICAL DATUM = MEAN SEA LEVEL PLUS 5.08 FEET
TAX MAP
CITY OF LAWRENCE
ESSEX COUNTY, MASSACHUSETTS
PREPARED BY
JAMES W. SEWALL COMPANY, OLD TOWN, MAINE
147 127 107
MAP NUMBER
146 126 106

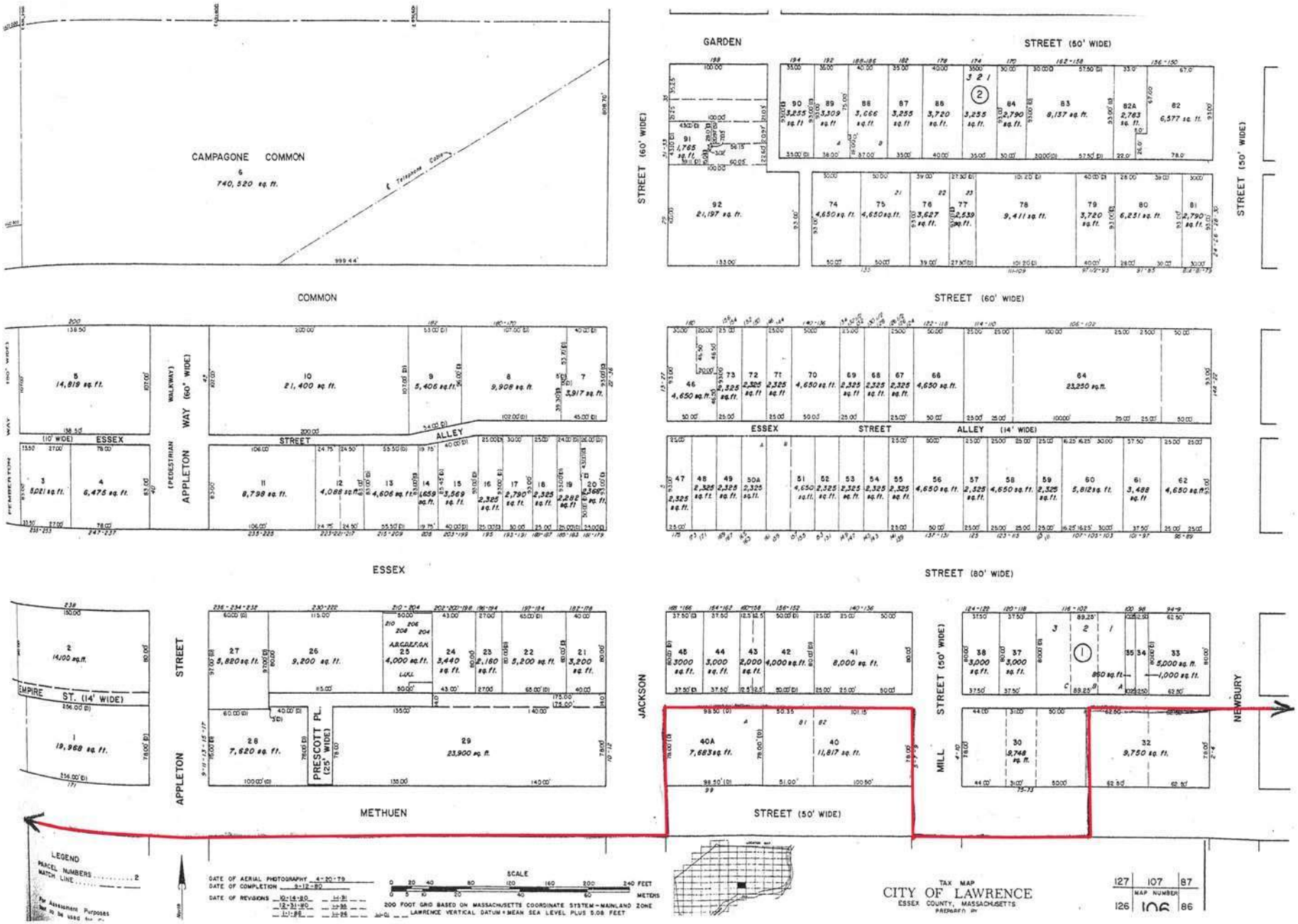
CAMPAGONE COMMON
6
740,520 sq. ft.
Telephone Cable
COMMON
GARDEN
STREET (50' WIDE)
STREET (60' WIDE)
STREET (60' WIDE)
ESSEX
STREET
ALLEY
(10' WIDE)
(PEDESTRIAN WALKWAY)
APPLETON WAY (60' WIDE)
ESSEX
STREET
ALLEY (14' WIDE)
STREET (80' WIDE)
EMPIRE ST. (14' WIDE)
APPLETON STREET
PRESCOTT PL. (25' WIDE)
METHUEN
JACKSON
STREET (50' WIDE)
MILL STREET (50' WIDE)
NEWBURY
LEGEND
PARCEL NUMBERS
MATCH LINE
For Assessment Purposes
DATE OF AERIAL PHOTOGRAPHY 4-20-79
DATE OF COMPLETION 9-12-80
DATE OF REVISIONS 10-14-80 12-31-80 1-1-86 1-1-91 1-1-96 1-1-96
SCALE
FEET
METERS
200 FOOT GRID BASED ON MASSACHUSETTS COORDINATE SYSTEM - MAINLAND ZONE
LAWRENCE VERTICAL DATUM = MEAN SEA LEVEL PLUS 5.08 FEET
TAX MAP
CITY OF LAWRENCE
ESSEX COUNTY, MASSACHUSETTS
PREPARED BY
127 107 87
MAP NUMBER
126 106 86

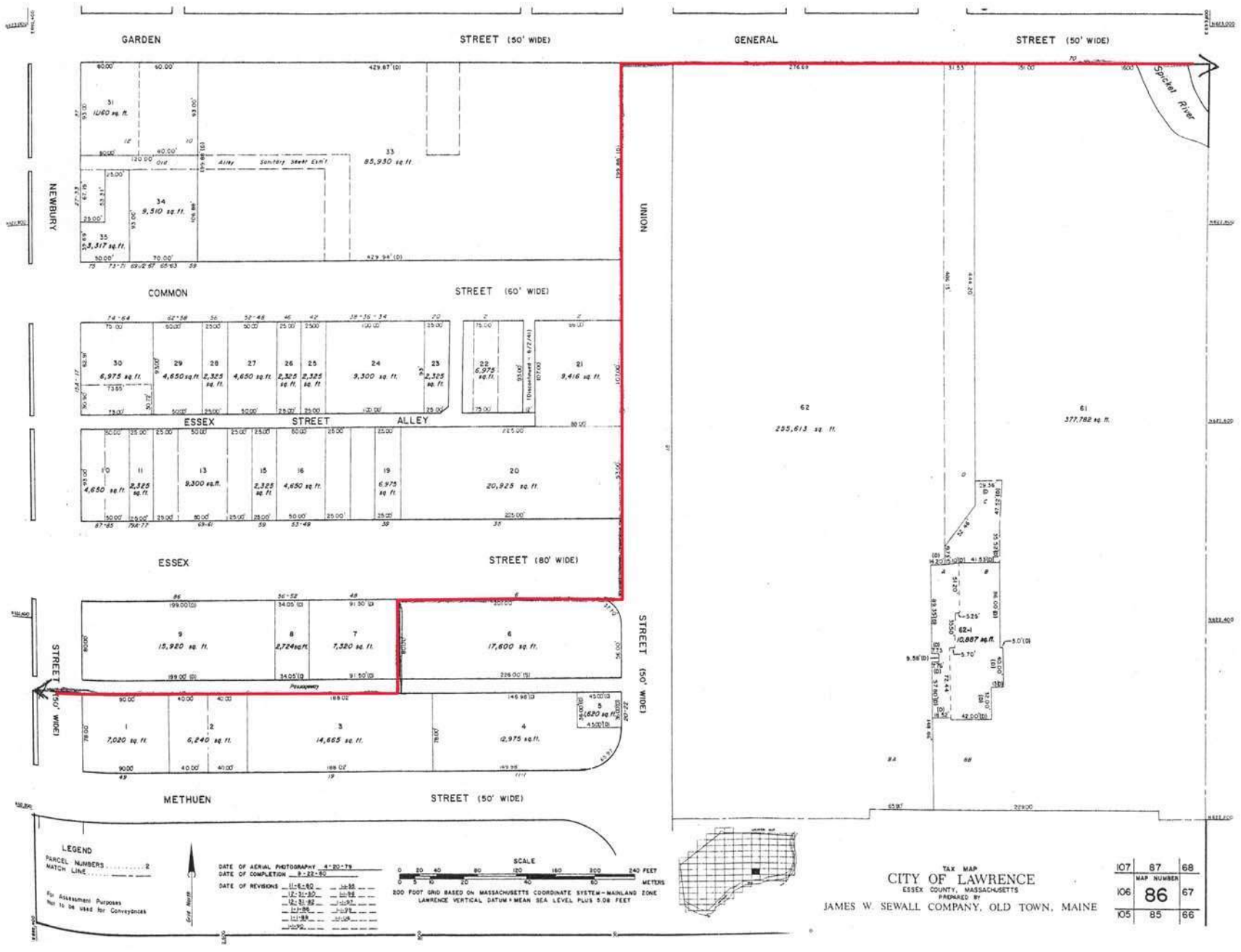
GARDEN
STREET (50' WIDE)
GENERAL
STREET (50' WIDE)
Spicket River
NEWBURY
UNION
COMMON
STREET (60' WIDE)
ESSEX
STREET
ALLEY
ESSEX
STREET (80' WIDE)
STREET (50' WIDE)
METHUEN
STREET (50' WIDE)
31
10,160 sq. ft.
33
85,930 sq. ft.
34
9,510 sq. ft.
35
3,317 sq. ft.
30
6,975 sq. ft.
29
4,650 sq. ft.
28
2,325 sq. ft.
27
4,650 sq. ft.
26
2,325 sq. ft.
25
2,325 sq. ft.
24
9,300 sq. ft.
23
2,325 sq. ft.
22
6,975 sq. ft.
21
9,416 sq. ft.
10
4,650 sq. ft.
11
2,325 sq. ft.
13
9,300 sq. ft.
15
2,325 sq. ft.
16
4,650 sq. ft.
19
6,975 sq. ft.
20
20,925 sq. ft.
62
255,613 sq. ft.
61
377,782 sq. ft.
62-1
10,887 sq. ft.
9
15,920 sq. ft.
8
2,724 sq. ft.
7
7,520 sq. ft.
6
17,600 sq. ft.
1
7,020 sq. ft.
2
6,240 sq. ft.
3
14,665 sq. ft.
4
12,975 sq. ft.
5
1,620 sq. ft.
Passageway
LEGEND
PARCEL NUMBERS 2
MATCH LINE .....
For Assessment Purposes
Not to be used for Conveyances
Grid North
DATE OF AERIAL PHOTOGRAPHY 4-20-79
DATE OF COMPLETION 8-22-80
DATE OF REVISIONS
SCALE
0 20 40 80 120 160 200 240 FEET
0 5 10 20 40 60 METERS
200 FOOT GRID BASED ON MASSACHUSETTS COORDINATE SYSTEM-MAINLAND ZONE
LAWRENCE VERTICAL DATUM = MEAN SEA LEVEL PLUS 5.08 FEET
TAX MAP
CITY OF LAWRENCE
ESSEX COUNTY, MASSACHUSETTS
PREPARED BY
JAMES W. SEWALL COMPANY, OLD TOWN, MAINE
107 87 68
106 86 67
105 85 66
MAP NUMBER

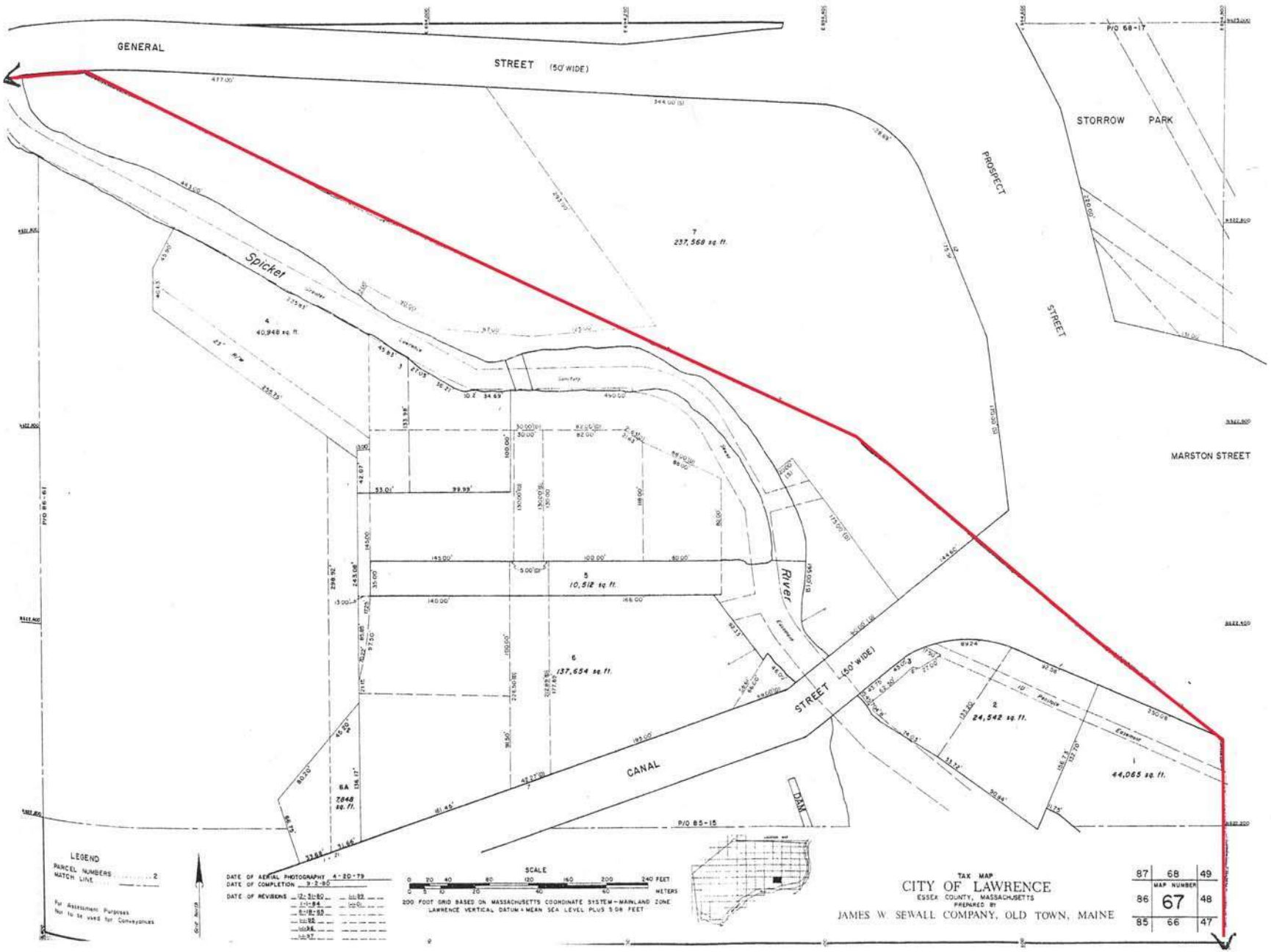
GENERAL
STREET (50' WIDE)
STORROW PARK
PROSPECT
STREET
MARSTON STREET
Spicket
River
CANAL
STREET (50' WIDE)
DAM
P/O 68-17
P/O 86-61
P/O 85-15
7
237,568 sq. ft.
4
40,948 sq. ft.
5
10,512 sq. ft.
6
137,654 sq. ft.
6A
7,848 sq. ft.
2
24,542 sq. ft.
1
44,065 sq. ft.
LEGEND
PARCEL NUMBERS 2
MATCH LINE
For Assessment Purposes
Not to be used for Conveyances
DATE OF AERIAL PHOTOGRAPHY 4-20-79
DATE OF COMPLETION 9-2-80
DATE OF REVISIONS
SCALE
0 20 40 80 120 160 200 240 FEET
0 5 10 20 40 60 METERS
200 FOOT GRID BASED ON MASSACHUSETTS COORDINATE SYSTEM-MAINLAND ZONE
LAWRENCE VERTICAL DATUM = MEAN SEA LEVEL PLUS 5.08 FEET
TAX MAP
CITY OF LAWRENCE
ESSEX COUNTY, MASSACHUSETTS
PREPARED BY
JAMES W. SEWALL COMPANY, OLD TOWN, MAINE
87 68 49
MAP NUMBER
86 67 48
85 66 47


LOWELL ST. (60' WIDE)
3
37,550 sq. ft.
4
7,250 sq. ft.
5
10,258 sq. ft.
STREET (50' WIDE)
VALLEY
6
500 sq. ft.
7
8,797 sq. ft.
8
13,000 sq. ft.
10
20,313 sq. ft.
13
5,232 sq. ft.
14
6,467 sq. ft.
15
2,016 sq. ft.
16
6146 sq. ft.
18
7,948 sq. ft.
20
6,045 sq. ft.
455 sq. ft.
400 sq. ft.
COMMON
61
71,775 sq. ft.
60
8,255 sq. ft.
FRANKLIN (60' WIDE)
21
111,940 sq. ft.
NORTHERN ESSEX COMMUNITY COLLEGE
22
125,274 sq. ft.
STREET (60' WIDE)
HAMPSHIRE (60' WIDE)
23
9,570 sq. ft.
870 sq. ft.
25
79,472 sq. ft.
26
10,872 sq. ft.
27
9,300 sq. ft.
28
10,222 sq. ft.
836 sq. ft.
30
7,231 sq. ft.
31
5,046 sq. ft.
348 sq. ft.
32
10,463 sq. ft.
33
4,650 sq. ft.
34
3,487 sq. ft.
STREET (60' WIDE)
36
4,000 sq. ft.
37
4,000 sq. ft.
38
10,793 sq. ft.
35
5,854 sq. ft.
STREET (50' WIDE)
39
7,208 sq. ft.
40
(994 sq. ft.)
41
3,957 sq. ft.
42
(327 sq. ft.)
43
2,685 sq. ft.
44
4,000 sq. ft.
45
4,000 sq. ft.
46
11,700 sq. ft.
47
7,037 sq. ft.
48
8,115 sq. ft.
49
4,536 sq. ft.
50
5,676 sq. ft.
STREET (50' WIDE)
METHUEN
BROADWAY (76' WIDE)
1
36,462 sq. ft.
ESSEX
STREET (50' WIDE)
52
6630 sq. ft.
53
4,960 sq. ft.
54
4,320 sq. ft.
55
2,400 sq. ft.
56
2,400 sq. ft.
57
2,400 sq. ft.
58
2,400 sq. ft.
59
4,000 sq. ft.
51
3,510 sq. ft.
P/O 166 - 44
P/O 126 - 9
P/O 125 - 1
P/O 144 - 26
LEGEND
PARCEL NUMBERS 2
MATCH LINE .....
For Assessment Purposes Not to be used for Conveyances
DATE OF AERIAL PHOTOGRAPHY 4-20-79
DATE OF COMPLETION 9-15-80
DATE OF REVISIONS 11-5-80, 4-23-85, 1-1-86, 1-1-90, 10-92, 1-93, 1-94, 1-97, 1-99, 1-00, 1-05
SCALE
0 20 40 80 120 160 200 240 FEET
0 5 10 20 40 60 METERS
200 FOOT GRID BASED ON MASSACHUSETTS COORDINATE SYSTEM - MAINLAND ZONE
LAWRENCE VERTICAL DATUM = MEAN SEA LEVEL PLUS 5.08 FEET
TAX MAP
CITY OF LAWRENCE
ESSEX COUNTY, MASSACHUSETTS
PREPARED BY
JAMES W. SEWALL COMPANY, OLD TOWN, MAINE
167 146 126
MAP NUMBER
166 145 125
165 144 124

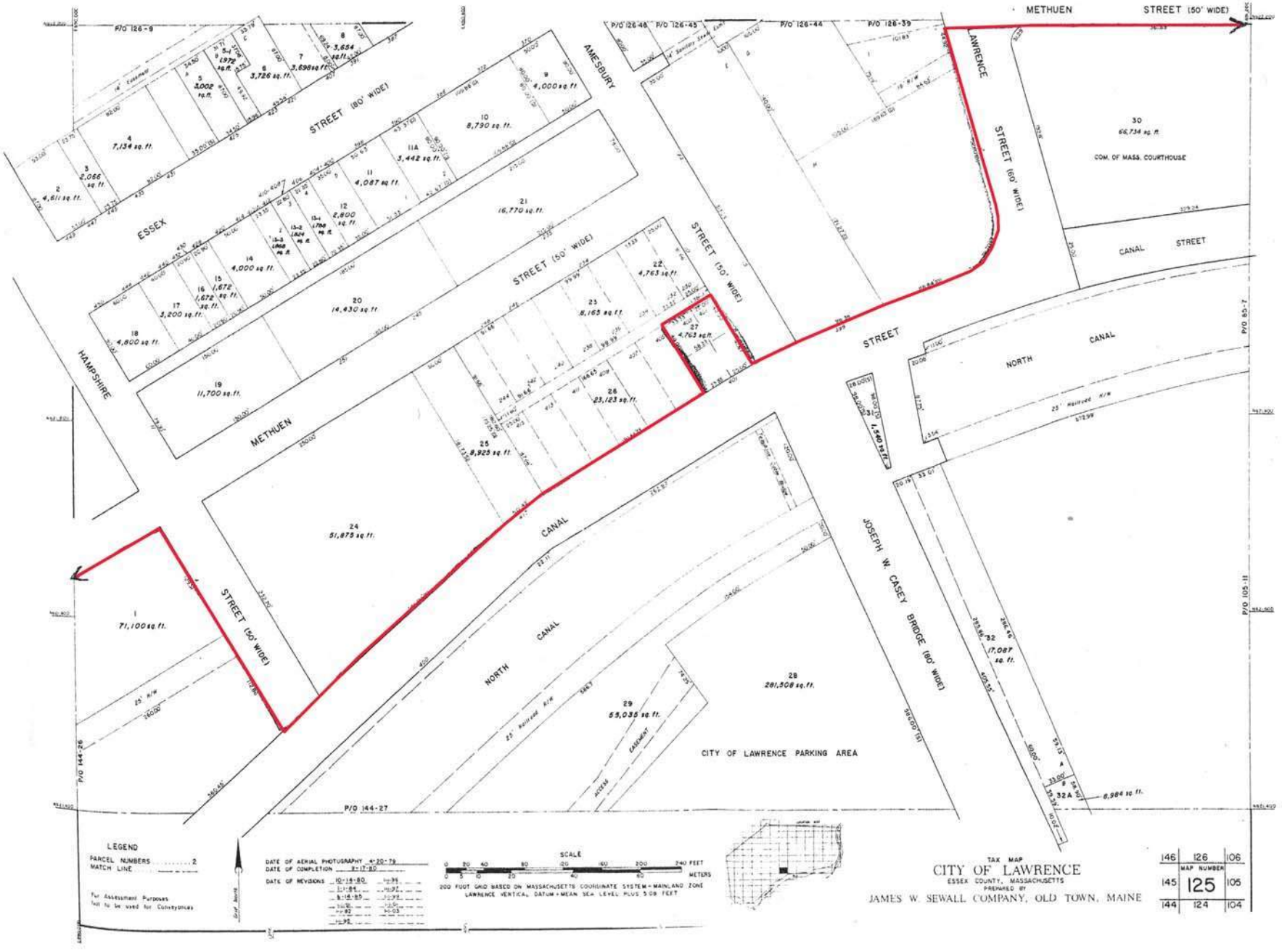
METHUEN
STREET (50' WIDE)
P/O 126-9
P/O 126-48
P/O 126-45
P/O 126-44
P/O 126-39
AMESBURY
LAWRENCE
STREET (60' WIDE)
STREET (80' WIDE)
ESSEX
STREET (50' WIDE)
STREET (50' WIDE)
30
66,734 sq. ft.
COM. OF MASS. COURTHOUSE
CANAL
STREET
HAMPSHIRE
METHUEN
STREET
NORTH
CANAL
P/O 85-7
1,540 sq. ft.
CANAL
JOSEPH W. CASEY BRIDGE (80' WIDE)
STREET (50' WIDE)
NORTH
CANAL
CITY OF LAWRENCE PARKING AREA
ACCESS EASEMENT
P/O 105-11
P/O 144-26
P/O 144-27
8,984 sq. ft.
LEGEND
PARCEL NUMBERS 2
MATCH LINE
For Assessment Purposes
Not to be used for Conveyances
DATE OF AERIAL PHOTOGRAPHY 4-20-79
DATE OF COMPLETION 3-17-80
DATE OF REVISIONS 10-15-80
SCALE
0 20 40 80 120 160 200 240 FEET
0 5 10 20 40 60 METERS
200 FOOT GRID BASED ON MASSACHUSETTS COORDINATE SYSTEM - MAINLAND ZONE
LAWRENCE VERTICAL DATUM = MEAN SEA LEVEL PLUS 5.08 FEET
TAX MAP
CITY OF LAWRENCE
ESSEX COUNTY, MASSACHUSETTS
PREPARED BY
JAMES W. SEWALL COMPANY, OLD TOWN, MAINE
MAP NUMBER
146 126 106
145 125 105
144 124 104

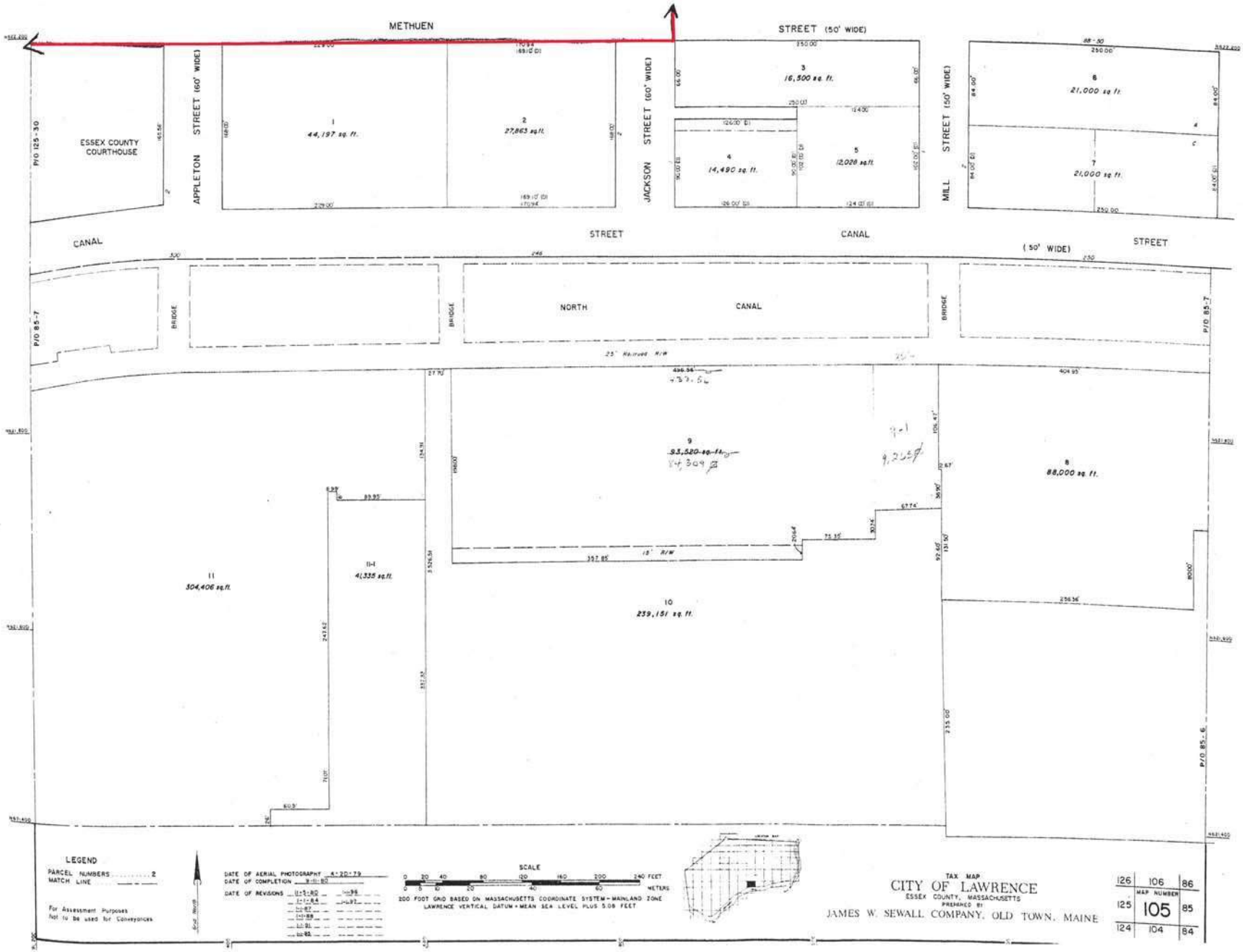

LEGEND

PARCEL NUMBERS 2
MATCH LINE ——— ——

For Assessment Purposes
Not to be used for Conveyances

DATE OF AERIAL PHOTOGRAPH 4-20-79
DATE OF COMPLETION 9-11-80
DATE OF REVISIONS 11-1-80 1-1-96
1-1-84 1-1-97
1-1-87
1-1-89
1-1-91
1-1-95

SCALE
0 20 40 80 120 160 200 240 FEET
0 5 10 20 40 60 METERS

200 FOOT GRID BASED ON MASSACHUSETTS COORDINATE SYSTEM - MAINLAND ZONE
LAWRENCE VERTICAL DATUM = MEAN SEA LEVEL PLUS 5.08 FEET

TAX MAP
CITY OF LAWRENCE
ESSEX COUNTY, MASSACHUSETTS
PREPARED BY
JAMES W. SEWALL COMPANY, OLD TOWN, MAINE

126	106	86
125	105	85
124	104	84

MAP NUMBER

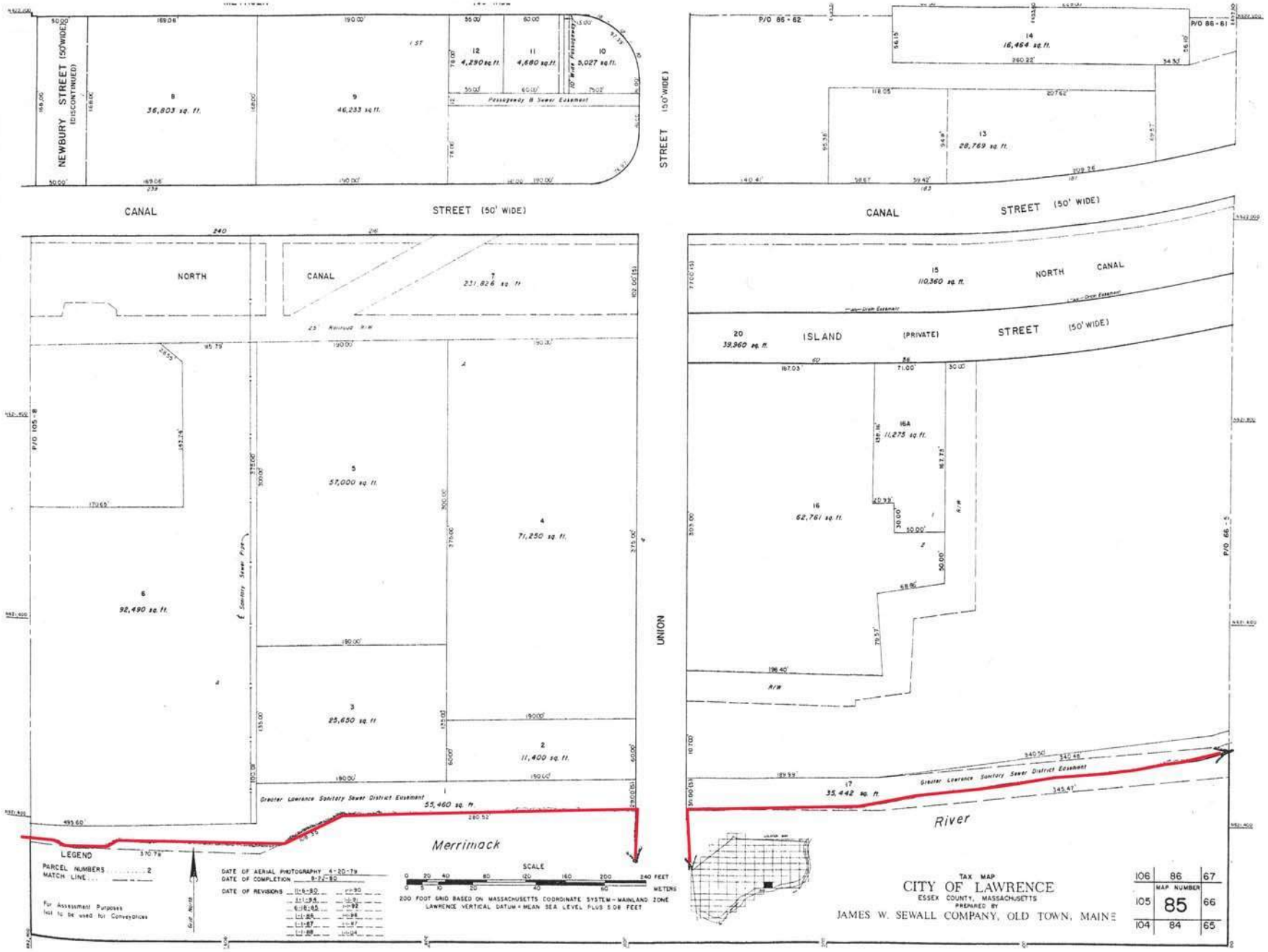
NEWBURY STREET (50' WIDE)
(DISCONTINUED)
8
36,803 sq. ft.
9
46,233 sq. ft.
12
4,290 sq. ft.
11
4,680 sq. ft.
10
5,027 sq. ft.
70' Wide Passageway
Passageway B Sewer Easement
CANAL
STREET (50' WIDE)
P/O 86 - 62
14
16,464 sq. ft.
P/O 86 - 61
13
28,769 sq. ft.
STREET (50' WIDE)
CANAL
STREET (50' WIDE)
NORTH
CANAL
7
231,826 sq. ft.
23' Railroad R/W
P/O 105 - 8
5
57,000 sq. ft.
4
71,250 sq. ft.
6
92,490 sq. ft.
Sanitary Sewer P.U.E.
3
25,650 sq. ft.
2
11,400 sq. ft.
Greater Lawrence Sanitary Sewer District Easement
1
55,460 sq. ft.
Merrimack
UNION
15
110,360 sq. ft.
NORTH
CANAL
Water Drain Easement
Water Drain Easement
20
39,360 sq. ft.
ISLAND
(PRIVATE)
STREET (50' WIDE)
16A
11,275 sq. ft.
16
62,761 sq. ft.
R/W
P/O 86 - 5
17
35,442 sq. ft.
Greater Lawrence Sanitary Sewer District Easement
River
LEGEND
PARCEL NUMBERS 2
MATCH LINE ..... —— —— ——
For Assessment Purposes
Not to be used for Conveyances
DATE OF AERIAL PHOTOGRAPHY 4-20-79
DATE OF COMPLETION 8-7-80
DATE OF REVISIONS
SCALE
0 20 40 80 120 160 200 240 FEET
0 5 10 20 40 60 METERS
200 FOOT GRID BASED ON MASSACHUSETTS COORDINATE SYSTEM - MAINLAND ZONE
LAWRENCE VERTICAL DATUM = MEAN SEA LEVEL PLUS 5.08 FEET
TAX MAP
CITY OF LAWRENCE
ESSEX COUNTY, MASSACHUSETTS
PREPARED BY
JAMES W. SEWALL COMPANY, OLD TOWN, MAINE
106 86 67
MAP NUMBER
105 85 66
104 84 65

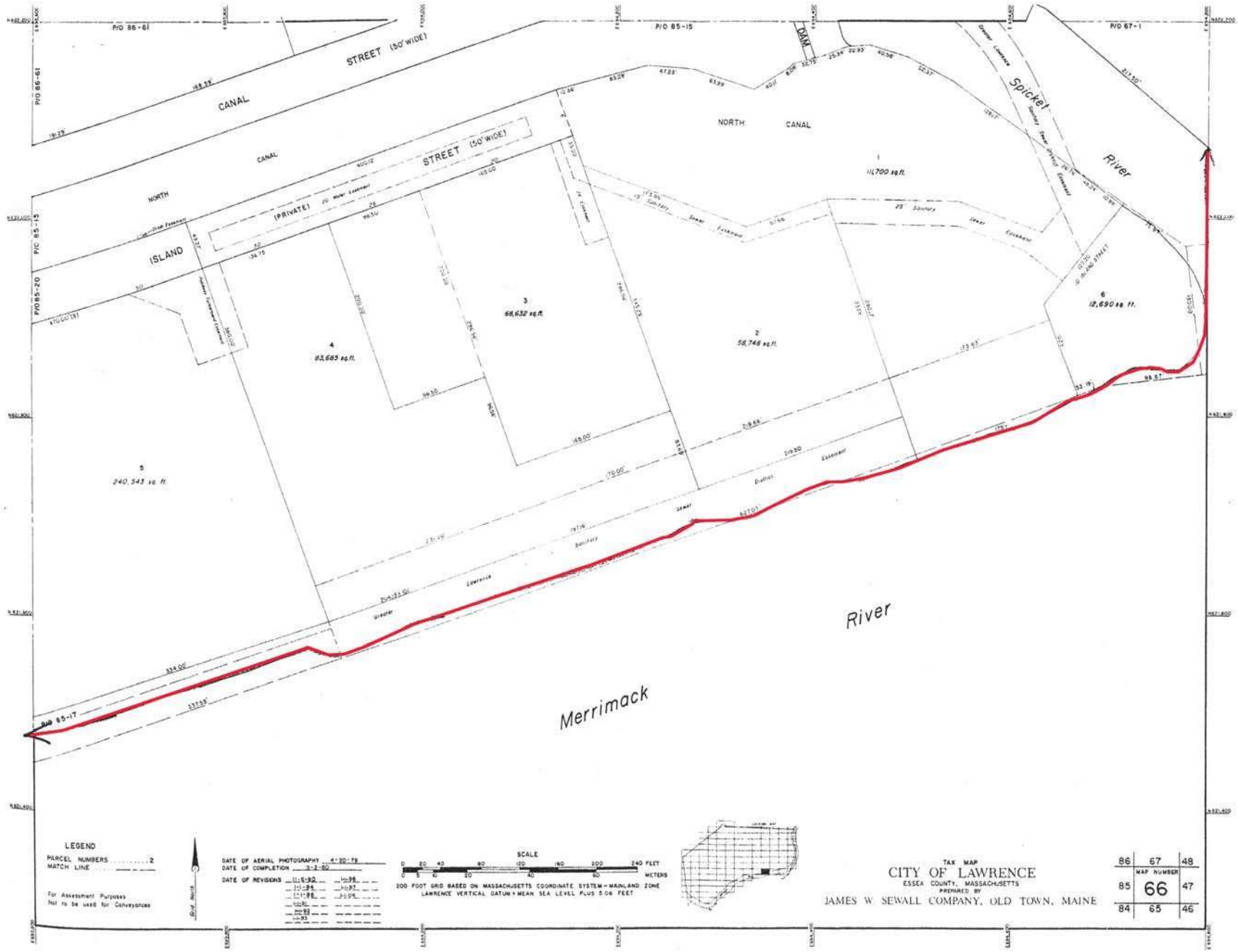
P/O 86-61
P/O 85-15
P/O 67-1
STREET (50' WIDE)
CANAL
NORTH CANAL
DAM
Spicket River
ISLAND
(PRIVATE)
1
111,700 sq.ft.
2
58,748 sq.ft.
3
68,632 sq.ft.
4
83,685 sq.ft.
5
240,543 sq. ft.
6
12,690 sq. ft.
River
Merrimack
LEGEND
PARCEL NUMBERS 2
MATCH LINE
For Assessment Purposes
Not to be used for Conveyances
DATE OF AERIAL PHOTOGRAPH 4-30-79
DATE OF COMPLETION 3-2-80
DATE OF REVISIONS 11-6-80
SCALE
0 20 40 80 120 160 200 240 FEET
0 5 10 20 40 60 METERS
200 FOOT GRID BASED ON MASSACHUSETTS COORDINATE SYSTEM - MAINLAND ZONE
LAWRENCE VERTICAL DATUM + MEAN SEA LEVEL PLUS 5.06 FEET
TAX MAP
CITY OF LAWRENCE
ESSEX COUNTY, MASSACHUSETTS
PREPARED BY
JAMES W. SEWALL COMPANY, OLD TOWN, MAINE
86 67 48
85 66 47
84 65 46
MAP NUMBER

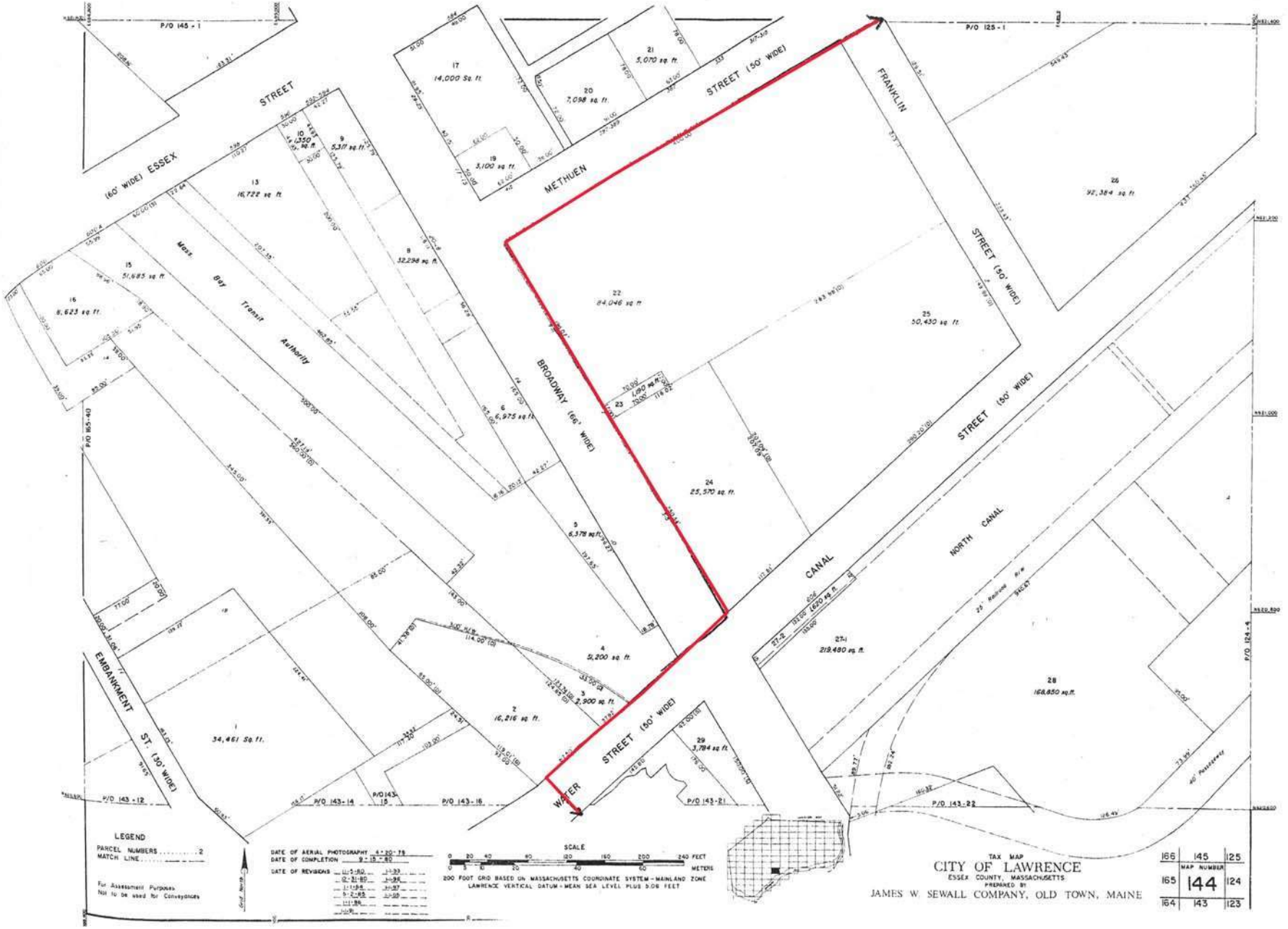
P/O 145 - 1
STREET
(60' WIDE) ESSEX
METHUEN
STREET (50' WIDE)
FRANKLIN
STREET (50' WIDE)
P/O 125 - 1
17
14,000 Sq. ft.
20
7,098 sq. ft.
21
5,070 sq. ft.
19
3,100 sq. ft.
10
1350 sq. ft.
9
5,311 sq. ft.
13
16,722 sq. ft.
8
32,298 sq. ft.
15
51,685 sq. ft.
16
8,623 sq. ft.
Mass. Bay Transit Authority
22
84,046 sq. ft.
25
50,430 sq. ft.
26
92,384 sq. ft.
23
1,090 sq. ft.
6
6,975 sq. ft.
BROADWAY (66' WIDE)
24
25,570 sq. ft.
5
6,378 sq. ft.
STREET (50' WIDE)
CANAL
NORTH CANAL
27-1
219,480 sq. ft.
28
168,850 sq. ft.
4
51,200 sq. ft.
3
2,900 sq. ft.
2
16,216 sq. ft.
1
34,461 Sq. ft.
EMBANKMENT
ST. (30' WIDE)
WATER
STREET (50' WIDE)
29
3,784 sq. ft.
P/O 165-40
P/O 143-12
P/O 143-14
P/O 143-15
P/O 143-16
P/O 143-21
P/O 143-22
P/O 124-4
LEGEND
PARCEL NUMBERS 2
MATCH LINE .....
For Assessment Purposes
Not to be used for Conveyances
DATE OF AERIAL PHOTOGRAPHY 4-20-79
DATE OF COMPLETION 9-15-80
DATE OF REVISIONS
SCALE
0 20 40 60 120 160 200 240 FEET
0 5 10 20 40 60 METERS
200 FOOT GRID BASED ON MASSACHUSETTS COORDINATE SYSTEM - MAINLAND ZONE
LAWRENCE VERTICAL DATUM - MEAN SEA LEVEL PLUS 5.08 FEET
TAX MAP
CITY OF LAWRENCE
ESSEX COUNTY, MASSACHUSETTS
PREPARED BY
JAMES W. SEWALL COMPANY, OLD TOWN, MAINE
166 145 125
MAP NUMBER
165 144 124
164 143 123

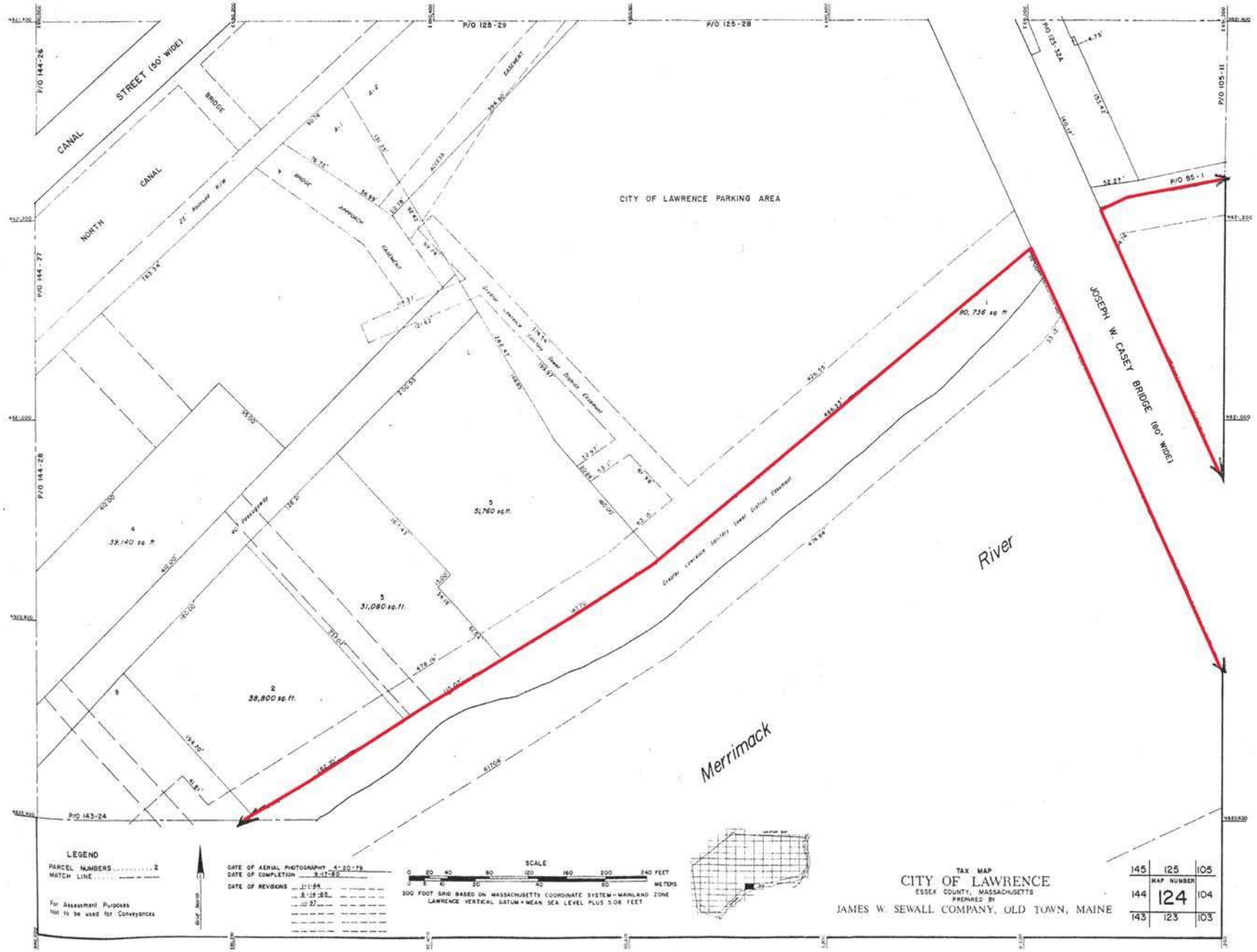

CANAL STREET (50' WIDE)
NORTH CANAL
BRIDGE
CITY OF LAWRENCE PARKING AREA
JOSEPH W. CASEY BRIDGE (80' WIDE)
Merrimack River
P/O 125-29
P/O 125-28
P/O 144-26
P/O 144-27
P/O 144-28
P/O 143-24
P/O 125-32A
P/O 105-11
P/O 85-1
80,736 sq ft
5
51,760 sq.ft.
4
39,140 sq ft
3
31,080 sq.ft.
2
38,800 sq.ft.
Greater Lawrence Sanitary Sewer District Easement
LEGEND
PARCEL NUMBERS 2
MATCH LINE
For Assessment Purposes Not to be used for Conveyances
DATE OF AERIAL PHOTOGRAPHY 4-20-79
DATE OF COMPLETION 9-17-80
DATE OF REVISIONS 1-1-84
6-14-85
SCALE
200 FOOT GRID BASED ON MASSACHUSETTS COORDINATE SYSTEM - MAINLAND ZONE
LAWRENCE VERTICAL DATUM = MEAN SEA LEVEL PLUS 5.08 FEET
TAX MAP
CITY OF LAWRENCE
ESSEX COUNTY, MASSACHUSETTS
PREPARED BY
JAMES W. SEWALL COMPANY, OLD TOWN, MAINE
145 125 105
MAP NUMBER
144 124 104
143 123 103

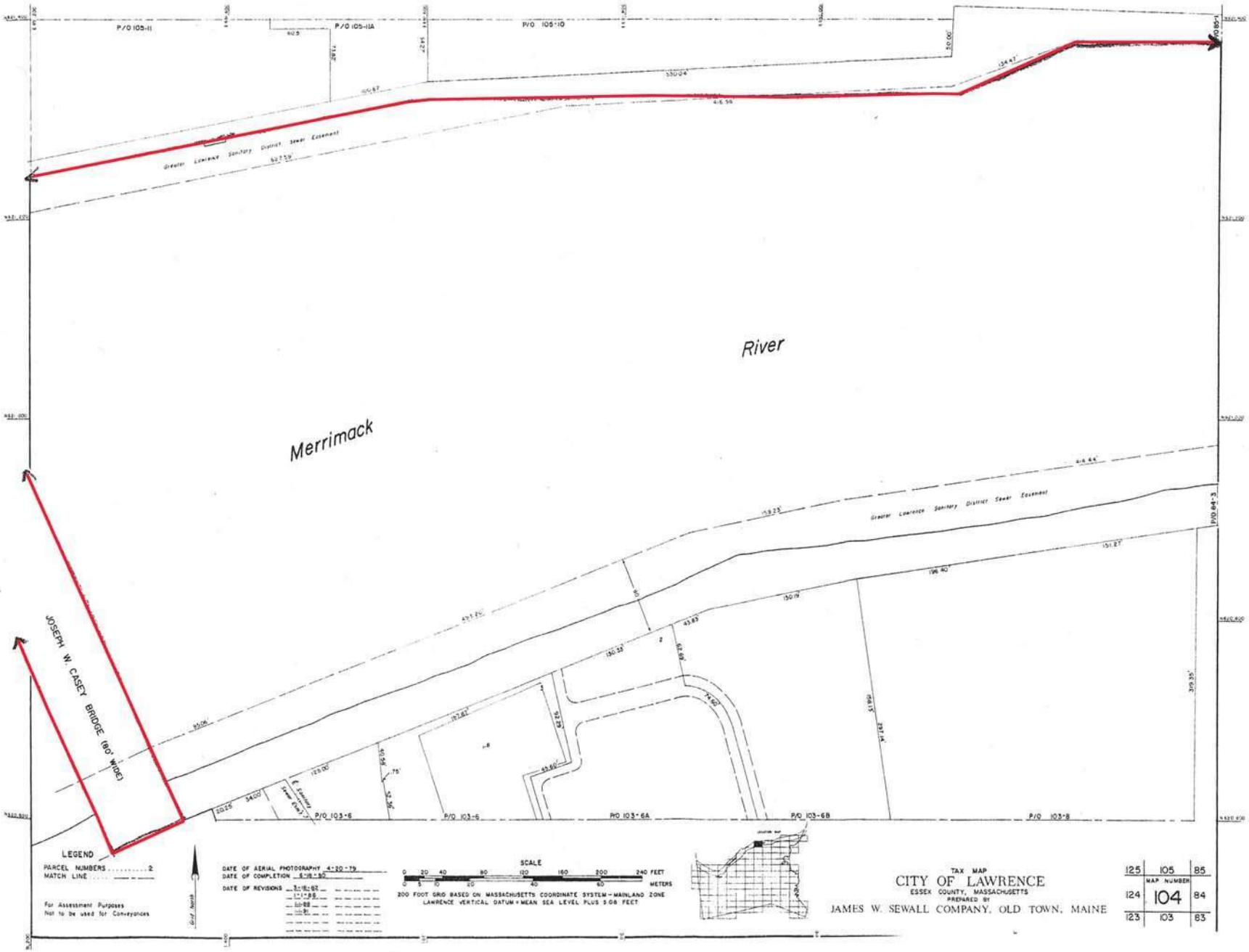
P/O 105-11
P/O 105-11A
P/O 105-10
Greater Lawrence Sanitary District Sewer Easement
Merrimack
River
JOSEPH W. CASEY BRIDGE (80' WIDE)
P/O 103-6
P/O 103-6A
P/O 103-6B
P/O 103-8
P/O 64-3
LEGEND
PARCEL NUMBERS 2
MATCH LINE .....
For Assessment Purposes
Not to be used for Conveyances
DATE OF AERIAL PHOTOGRAPHY 4-20-79
DATE OF COMPLETION 6-18-80
DATE OF REVISIONS
SCALE
200 FOOT GRID BASED ON MASSACHUSETTS COORDINATE SYSTEM - MAINLAND ZONE
LAWRENCE VERTICAL DATUM = MEAN SEA LEVEL PLUS 5.08 FEET
TAX MAP
CITY OF LAWRENCE
ESSEX COUNTY, MASSACHUSETTS
PREPARED BY
JAMES W. SEWALL COMPANY, OLD TOWN, MAINE
125 105 85
124 MAP NUMBER 104 84
123 103 83

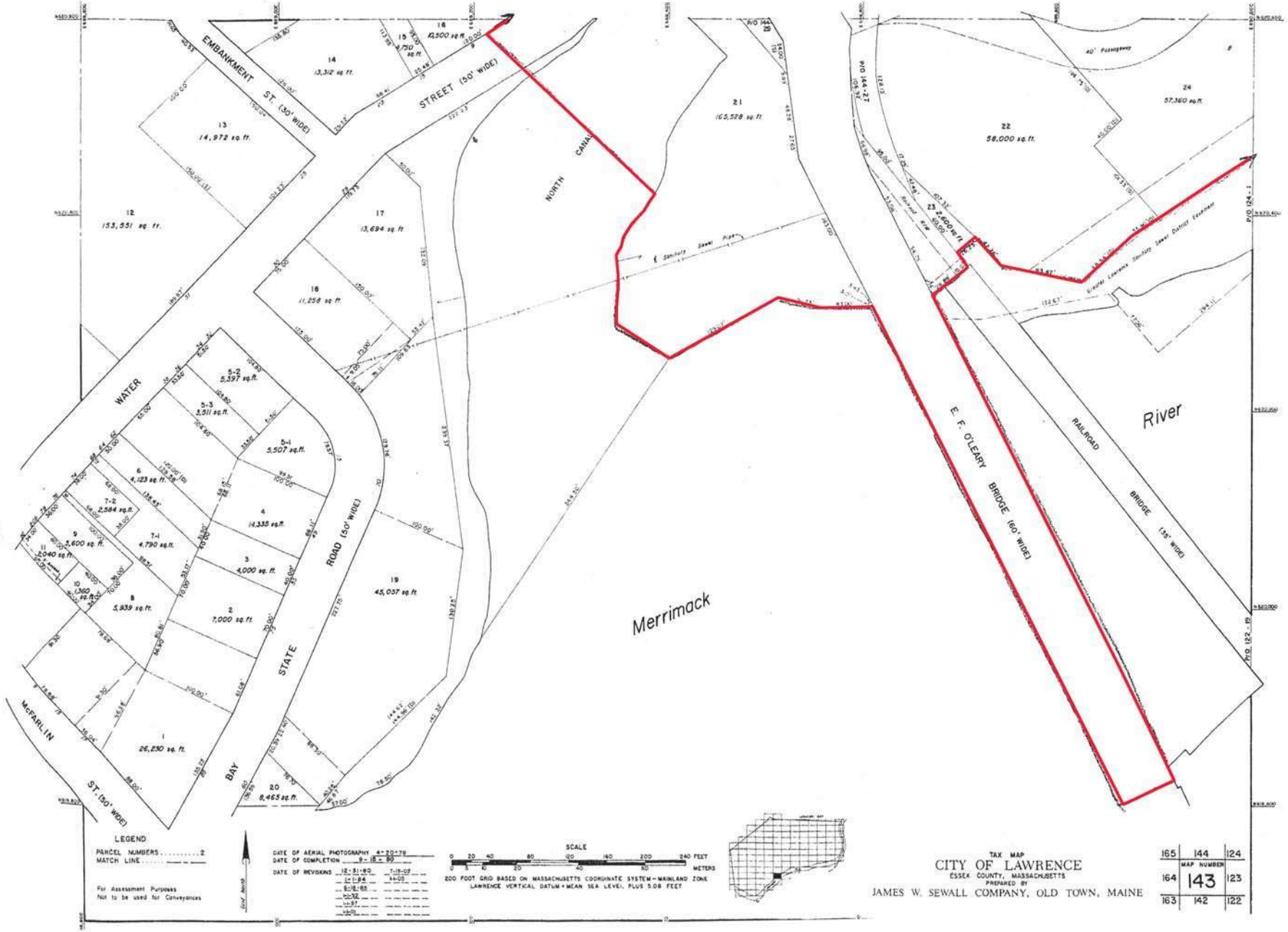
EMBANKMENT ST. (30' WIDE)
STREET (50' WIDE)
NORTH CANAL
WATER
STATE ROAD (50' WIDE)
BAY
McFARLIN ST. (50' WIDE)
Merrimack River
E. F. O'LEARY BRIDGE (60' WIDE)
RAILROAD BRIDGE (35' WIDE)
Sanitary Sewer Pipe
Greater Lawrence Sanitary Sewer District Easement
40' Passageway
P/O 164-27
P/O 124-1
P/O 122-19
1 26,230 sq. ft.
2 7,000 sq. ft.
3 4,000 sq. ft.
4 14,335 sq. ft.
5-1 5,507 sq. ft.
5-2 5,397 sq. ft.
5-3 5,511 sq. ft.
6 4,123 sq. ft.
7-1 4,790 sq. ft.
7-2 2,584 sq. ft.
8 5,939 sq. ft.
9 3,600 sq. ft.
10 1,360 sq. ft.
11 2,040 sq. ft.
12 153,551 sq. ft.
13 14,972 sq. ft.
14 13,312 sq. ft.
15 4,750 sq. ft.
16 14,500 sq. ft.
17 13,694 sq. ft.
18 11,258 sq. ft.
19 45,057 sq. ft.
20 8,465 sq. ft.
21 165,528 sq. ft.
22 58,000 sq. ft.
23 2,600 sq. ft.
24 57,360 sq. ft.
LEGEND
PARCEL NUMBERS 2
MATCH LINE ..... —— —— ——
For Assessment Purposes Not to be used for Conveyances
DATE OF AERIAL PHOTOGRAPHY 4-20-79
DATE OF COMPLETION 9-15-80
DATE OF REVISIONS 12-31-80 7-15-02
SCALE
0 20 40 80 120 160 200 240 FEET
0 10 20 40 60 METERS
200 FOOT GRID BASED ON MASSACHUSETTS COORDINATE SYSTEM - MAINLAND ZONE
LAWRENCE VERTICAL DATUM = MEAN SEA LEVEL, PLUS 5.08 FEET
TAX MAP
CITY OF LAWRENCE
ESSEX COUNTY, MASSACHUSETTS
PREPARED BY
JAMES W. SEWALL COMPANY, OLD TOWN, MAINE
165 144 124
MAP NUMBER
164 143 123
163 142 122

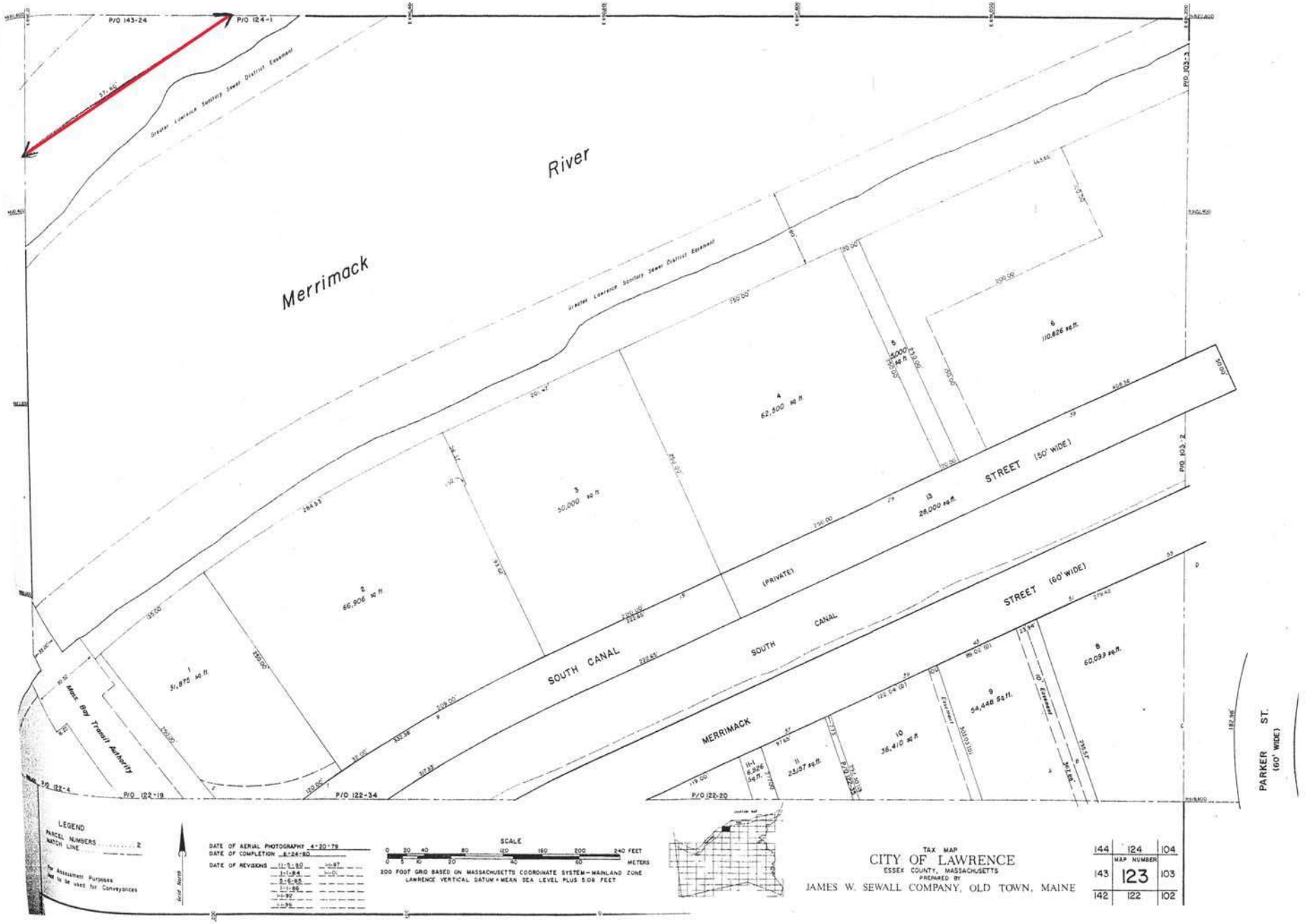
Merrimack River
Greater Lawrence Sanitary Sewer District Easement
P/O 143-24
P/O 124-1
P/O 103-3
P/O 103-2
P/O 122-4
P/O 122-19
P/O 122-34
P/O 122-20
STREET (50' WIDE)
STREET (60' WIDE)
(PRIVATE)
SOUTH CANAL
SOUTH CANAL
MERRIMACK
PARKER ST. (60' WIDE)
Mass Bay Transit Authority
1 31,875 sq ft
2 66,906 sq ft
3 50,000 sq ft
4 62,500 sq ft
5 4,000 sq ft
6 110,826 sq ft
8 60,093 sq ft
9 54,448 sq ft
10 36,410 sq ft
11 23,157 sq ft
11-1 6,926 sq ft
13 28,000 sq ft
20' Easement
10' Easement
LEGEND
PARCEL NUMBERS 2
MATCH LINE .....
For Assessment Purposes Not to be used for Conveyances
Grid North
DATE OF AERIAL PHOTOGRAPHY 4-20-79
DATE OF COMPLETION 6-24-80
DATE OF REVISIONS 11-1-80 1-1-87
1-1-84 1-1-01
2-1-85
1-1-86
1-1-92
1-1-96
SCALE
0 20 40 80 120 160 200 240 FEET
0 5 10 20 30 40 60 METERS
200 FOOT GRID BASED ON MASSACHUSETTS COORDINATE SYSTEM - MAINLAND ZONE
LAWRENCE VERTICAL DATUM = MEAN SEA LEVEL PLUS 5.08 FEET
TAX MAP
CITY OF LAWRENCE
ESSEX COUNTY, MASSACHUSETTS
PREPARED BY
JAMES W. SEWALL COMPANY, OLD TOWN, MAINE
144 124 104
143 123 103
142 122 102
MAP NUMBER


NORTH CANAL HD
1. 322400
4730040
2. 323600
4730540
3. 324200
4730280
4. 322420
4729860
42° 30"
4734
4733
4732
4731
4730
4729
4728
LAWRENCE
South Lawrence
North Andover
Mt Vernon Park
Daddy Frye Hill
Prospect Hill
Gun Powder Hill
Searles Pond
Spicket River
NORTH CANAL
MERRIMACK
Bare
Tenney Middle Sch
High Sch
Middle Sch
Bon Secours Hospital
Ashford Sch
Searles Cem
Currier Sch
Corliss Sch
Arlington St Sch
Tarbox Sch
Park St Sch
Lawler Sch
Holy Trinity Sch
Leahy Sch
Fire Sta
Playground
Gravel Pit
Pumping Sta
Reservoir
Mary's Cemetery
Central H S
County Jail
Library
Oliver Sch
St Francis Sch
St Lawrence Sch
Rollins Sch
Barker Memorial Hospital
Holy Rosary Sch
Leonard Sch
General Hospital
Storrow Park
Campagnone Common
City Hall
Police Sta
PO
CH
St Annes Sch
Bruce Sch
Stevens Sch
Essex Sch
Mullaney Park
Mennessey Sch
Water Treatment Plant
Riley Playground
Wetherbee Sch
Saunders Sch
Sacred Coeur Sch
Frost Sch
WTs
Son of Israel Cem
Temple Emanuel
Syrian Cem
Sacred Heart Cem
Den Rock Park
Holy Sepulchre Cem
Sewage Disposal
Double-deck
O'Reilly Bridge
Duck Bridge
Casey Bridge
O'Leary Bridge
Bradstreet Sch
Osgood
St Michaels Sch
Thomson Sch
Kane Sch
Breen Sch
O'Connell Park
Ceyne Park
Costello Park
Shawsheen Park
USAF Memorial Park
Sandpit
Substa
INTERCHANGE 47
INTERCHANGE 46
INTERCHANGE 45
INTERCHANGE 44
INTERCHANGE 43
INTERCHANGE 42
INTERCHANGE 41
BM 50.2
BM 16.9
BM 22.0
BM 16.2
BM 16.0
BM 15.9
BM 16.7
BM 16.6
BM 29.3
BM 34.4
BM 50.8
BM 77.7
BM 24.3
BM 28.0
BM 17.5
BM 14.4
BM 11.0
TYNGSBORO 19 KM.
6.1 KM. TO MASS. 38

North Canal Historic District, Lawrence (Essex Co.)

2009 Technical Amendment and Boundary Increase



1. East elevation of Gate Keeper's House (map 3)
   (Photographer: Sarah Hansen, 2008)



3. Pacific Cotton Mill, Atlantic Mill Co. Spinning Mill #3 (map 4-I, 8, 9), looking north
   (Photographer: Sarah Hansen, 2008)



2. Pacific Cotton Mill, south elevation (map 4-I)
(Photographer: Sarah Hansen, 2008)



4. Family Service Inc., north elevation (map 6)
(Photographer: Sarah Hansen, 2008)



5. 454 North Canal Street, north elevation (map 7)
(Photographer: Sarah Hansen, 2008)



6. Upper Pacific Cotton Yarn Mill #5 Storehouse, looking south (map 11, 12)
(Photographer: Sarah Hansen, 2008)



7. Upper Pacific Storehouse #7, south elevation (map 15)
(Photographer: Sarah Hansen, 2008)



8. Central Bridge Approach, looking southeast (map 18-I)
(Photographer: Sarah Hansen, 2008)



9. Lower Pacific Finishing and Packing Mill, Washington Mills Bridge, north elevation
(map 23, 76) (Photographer: Sarah Hansen, 2008)



10. Atlantic Cotton Mills Boarding House, Central (Casey) Bridge, south and east elevations (map 17, 18, 18-I) (Photographer: Sarah Hansen, 2008)



11. Fenton Judicial Center, Lower Pacific Bridge, Washington Mills Bridge, l ooking north (map 24, 24-I, 25, 76) (Photographer: Sarah Hansen, 2008)



12. American Woolen Company Dye House, Washington Mills Building #1, south elevation (map 26, 27) (Photographer: Sarah Hansen, 2008)



13. Washington Mills Building #1, north elevation (map 27) (Photographer: Sarah Hansen, 2008)



14. American Woolen Company Storehouse #10, Bay State Woolen Mills Boarding House, looking north (map 29, 30) (Photographer: Sarah Hansen, 2008)



15. Washington Mills Company Building #6 (River Mill), north elevation (map 32) (Photographer: Sarah Hansen, 2008)



16. Pemberton Company Office and Warehouse #3, Stable, south and east elevation (map 35, 37) (Photographer: Sarah Hansen, 2008)



17. Pemberton Manufacturing Company Mail Mill, Lawrence Duck Company Mill #3, Pemberton Mill Bridges, north and west elevation (map 42, 44, 77, 78) (Photographer: Sarah Hansen, 2008)



18. Everett Mills Company Weaving and Spinning Mill #5, south and west elevation (map 46) (Photographer: Sarah Hansen, 2008)



19. Everett Mill Storehouse #6, Essex Company Mill #1, south and west elevation (map 52, 48) (Photographer: Sarah Hansen, 2008)



20. George Kunhardt Woolen Mill #1, Woolen Shop and Boiler House, and Mill #9, looking west (map 55, 56, 58) (Photographer: Sarah Hansen, 2008)



21. Broadway Bridge (O'Leary Bridge), looking north (map 72) (Photographer: Sarah Hansen, 2008)



22. Pemberton Mill Bridge, Washington Mills Company Building #1, Pemberton Manufacturing Company Main Mill (map 32, 42, 77) (Photographer: Sarah Hansen, 2008)



23. Morehouse Bakery, southeast corner (Photographer: Sarah Hansen, 2008)



24. Morehouse Bakery, southwest corner (Photographer: Sarah Hansen, 2008)



(Left)

25. Morehouse Bakery, north elevation
(Photographer: Sarah Hansen, 2008)

(Below)

26. Morehouse Bakery, south elevation
(Photographer: Sarah Hansen, 2008)





27. Morehouse Bakery, east and north elevations
(Photographer: Sarah Hansen, 2008)



28. Morehouse Bakery, east elevation (Photographer: Sarah Hansen, 2008)

Massachusetts Cultural Resource Information System
Scanned Record Cover Page

Inventory No:	LAW.A
Historic Name:	North Canal Historic District
Common Name:	
City/Town:	Lawrence
Village/Neighborhood:	Lawrence;
Local No:	
Year Constructed:	
Use(s):	Commercial District; Industrial Complex or District;
Significance:	Architecture; Commerce; Engineering; Industry;
Designation(s):	Nat'l Register District (11/13/1984);
Building Materials:	
Demolished	No



The Massachusetts Historical Commission (MHC) has converted this paper record to digital format as part of ongoing projects to scan records of the Inventory of Historic Assets of the Commonwealth and National Register of Historic Places nominations for Massachusetts. Efforts are ongoing and not all inventory or National Register records related to this resource may be available in digital format at this time.

The MACRIS database and scanned files are highly dynamic; new information is added daily and both database records and related scanned files may be updated as new information is incorporated into MHC files. Users should note that there may be a considerable lag time between the receipt of new or updated records by MHC and the appearance of related information in MACRIS. Users should also note that not all source materials for the MACRIS database are made available as scanned images. Users may consult the records, files and maps available in MHC's public research area at its offices at the State Archives Building, 220 Morrissey Boulevard, Boston, open M-F, 9-5.

Users of this digital material acknowledge that they have read and understood the MACRIS Information and Disclaimer (http://mhc-macris.net/macrisdisclaimer.htm)

Data available via the MACRIS web interface, and associated scanned files are for information purposes only. THE ACT OF CHECKING THIS DATABASE AND ASSOCIATED SCANNED FILES DOES NOT SUBSTITUTE FOR COMPLIANCE WITH APPLICABLE LOCAL, STATE OR FEDERAL LAWS AND REGULATIONS. IF YOU ARE REPRESENTING A DEVELOPER AND/OR A PROPOSED PROJECT THAT WILL REQUIRE A PERMIT, LICENSE OR FUNDING FROM ANY STATE OR FEDERAL AGENCY YOU MUST SUBMIT A PROJECT NOTIFICATION FORM TO MHC FOR MHC'S REVIEW AND COMMENT. You can obtain a copy of a PNF through the MHC web site (www.sec.state.ma.us/mhc) under the subject heading "MHC Forms."

Commonwealth of Massachusetts
Massachusetts Historical Commission
220 Morrissey Boulevard, Boston, Massachusetts 02125
www.sec.state.ma.us/mhc

This file was accessed on: Friday, March 10, 2023 at 3:12 PM

NORTH CANAL ACCEPTED Area 44 LAW.A
NR 7/29/75 AREA A

AREA SURVEY - FORM A
MASSACHUSETTS HISTORICAL COMMISSION
Office of the Secretary, State House, Boston

1. Town Lawrence, Massachusetts

2. Name of area or section Great Stone Dam, North Canal, and South Canal.

3. General Date or period: Dam & N. Canal: 1845-48. S. Canal: ca. 1870.

4. Is the area uniform? Yes Uneven

In style Yes - granite block construction

In condition Yes - good, over-all

In type of ownership Yes - Essex Company

In use (Explain) Yes - flood control, water distribution.

5. Is area potentially threatened?

By Zoning

By Roads:

By Developers In places

By Deterioration Yes: (water control machinery, remains of locks, etc.)

6. Please comment on the Historical or Architectural importance of this area

The Great Stone Dam, North Canal, and South Canal are important historically because of their connection with the history of the Merrimack Valley, Lawrence, and the textile industry; they are architecturally important as examples of water works of the mid-19th century, built to provide mill power and navigational facilities.

The falls in the Merrimack River above Lawrence were recognized early in the second quarter of the 19th century as a potential source of power. The dam and canals were built to harness this power for use in textile mills, some of which were built at the same time as the water-control works. The reason for the founding of what is now the city of Lawrence was the power of the river, made available for industrial use by the dam and canals.

7. Draw a general map of the area involved. Please indicate in red any known historic sites on which individual reports are contemplated on Form B. Indicate street boundaries of area.

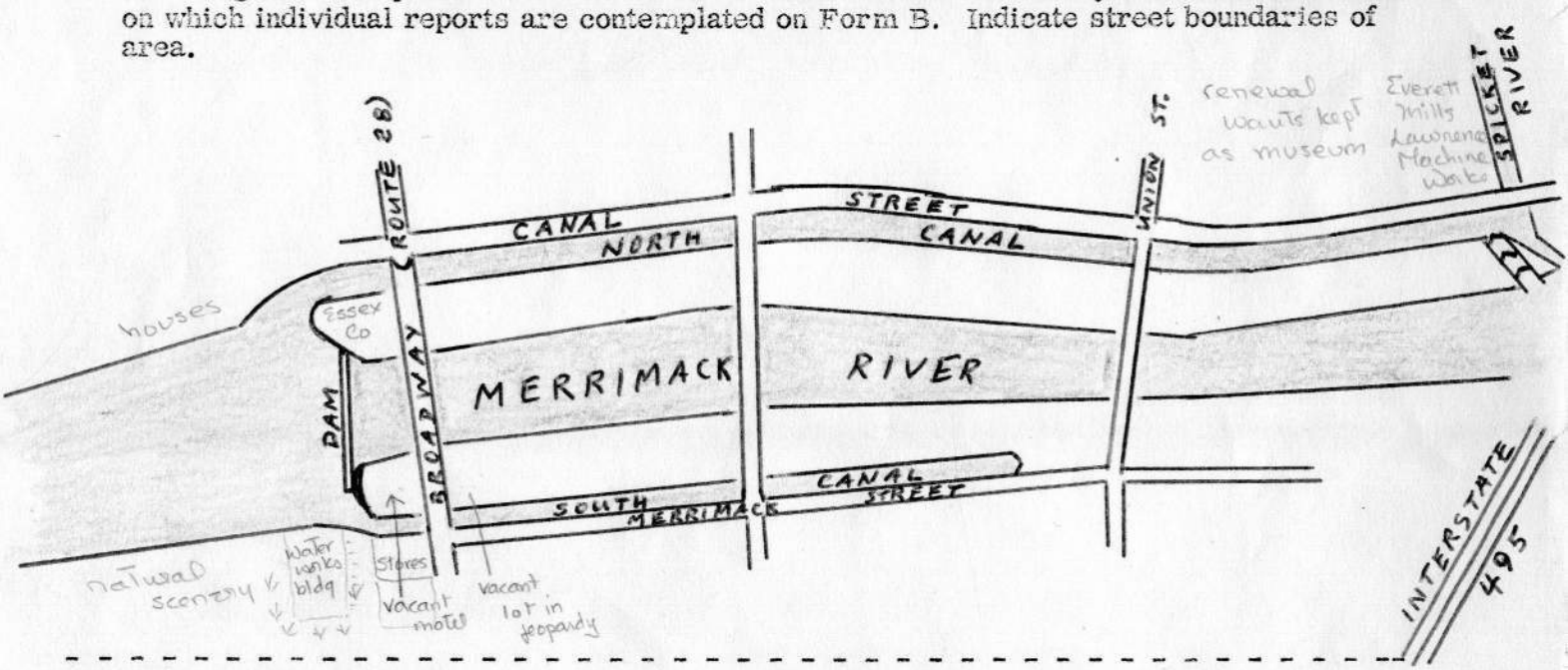

Recorder James C. Hippen

For Merrimack Valley Textile Museum
(Name of Organization

Rt 28		

NOTE: Recorder should obtain written permission from Commission or sponsoring organization before using this form.

LAW. A AREA A NR I-

IND-4/13/77

AREA SURVEY - FORM A
MASSACHUSETTS HISTORICAL COMMISSION
Office of the Secretary, State House, Boston

1. Town Lawrence

2. Name of area or section Great Stone Dam, North Canal and South Canal

Ref. Dam + N. Canal: 1845-8

3. General Date or period S. Canal c. 1870

4. Is the area uniform Yes Uneven

In style Yes - granite block construction

Condition Yes - good, over-all

Type of ownership Yes - Essex Company

Use (explain) Flood control, water distribution.

5. Is area potentially threatened Yes.

By Zoning No.

By Roads No.

By Developers In places (not seriously)

By Deterioration Yes, (water control machinery remains of locks, etc.)

6. Please comment on the Historical or Architectural importance of this area

The Great Stone Dam, North Canal, and South Canal are important historically because of their connection with the history of the Merrimack Valley, Lawrence, and the textile industry; they are architecturally important as examples of water works of the mid-19th century, built to provide mill power and navigational facilities.

The falls in the Merrimack River above Lawrence were recognized early in the second quarter of the 19th century as a potential source of power. The dam and canals were built to harness this power for use in textile mills, some of which were built at the same time as the water-control works. The reason for the founding of what is now the city of Lawrence was the power of the river, made available for industrial use by the dam and canals.

(See also Attached National Register Statements)

7. Draw a general map of the area involved. Indicate in red any known historic sites on which individual reports are contemplated on Form B. Indicate street boundaries of area.



see photo. in book in folder

Recorder James P. Hippen (aw) & B.F. Tolles, Jr. (12/2/70)

68.2183 - 68.2186

For Merrimack Valley Textile Museum
(Name of Organization)

NOTE: Recorder should obtain written permission from Commission or sponsoring organization before using this form.

MAR 3 1967

LAW.A

Bibliography:

1. Tracy, Cyrus M., et al. Standard History of Essex County, Massachusetts. Boston: C.F. Jewett & Company, 1878. (pp. 213-15, 221-26)

2. Fuess, Claude M., ed. The Story of Essex County. 4 vols. New York: The American Historical Society, Inc., 1935. (I, pp. 412-24; 428-31)

3. Hurd, D. Hamilton, ed. History of Essex County, Massachusetts. 2 vols. Philadelphia: J.W. Lewis & Co., 1888. (I, pp. 869-70)

4. Arrington, Benjamin F., ed. Municipal History of Essex County in Massachusetts. 2 vols. New York: Lewis Historical Publishing Company, 1922. (II, pp. 507-508; 510-11)

5. Stone, Orra L. History of Massachusetts Industries. 4 vols. Boston and Chicago: The S.J. Clarke Publishing Company, 1930.

6. Smith, Frederick M. The Essex Company on the Merrimack at Lawrence. New York: The Newcomen Society, 1947. (pp. 10-12)

7. Wadsworth, Horace A. History of Lawrence, Massachusetts. Lawrence: Lawrence Steam Eagle Printing Office, 1880. (pp. 39-55.)

8. Dorgan, Maurice B. Lawrence Yesterday and Today (1845-1918). Lawrence, Massachusetts: Press of Dick & Trumpold, 1918. (pp. 21-28)

9. Lawrence Board of Trade. Brief History of the City of Lawrence, Its Textile Industries, etc. Lawrence, Massachusetts: Lawrence Board of Trade, 1902. (pp. 69-71)

10. The Lawrence Gazetteer, Lawrence, Massachusetts: Charles G. Merrill, 1894. (p. 15.)

11. Lawrence Up to Date, 1845-1895. Lawrence, Massachusetts: Rushforth & Donoghue, 1895. (pp. 11-20, 33)

12. Hayes, Jonathan F.C. History of the City of Lawrence. Lawrence, Massachusetts: E.D. Green, 1868. (pp. 3-27)

inventory #s in pencil

#1,5,36,650-52 LAW.A AREA A

FORM A - AREA AND SITE SURVEY
MASSACHUSETTS HISTORICAL COMMISSION
Office of the Secretary, State House, Boston

1. Town Lawrence (Essex County)

2. Name of area or section Essex (Everett) - Pemberton Mills District

3. General Date or Period *Ref. 1840's - 1910's)

4. Is the area uniform? No.

In style No.

In condition Yes. (Good)

In type of ownership No. (Private commercial; industrial; residential)

In use (Explain) No. (Commercial; industrial - business; residential)

5. Is area potentially threatened? Possibly.

By Zoning Unknown.

By Roads No.

By Developers Not evidently.

By Deterioration To adegree.

6. Please comment on the Historical or Architectural importance of this area:
(See attached National Register Statements)

Inv. # ↓
1. Newbury Street School (1850)
NR (36) 2. "Mechanics Blocks" (c.1847)
3. Lithuanian Catholic Church (Second or Garden Street Church) (c.1857)
4. Atlantic Fire Engine House (Engine No. 2) (1871)
5. Store Building (c.1846)
(738) - 6. Everett Mills (1909)
7. Store Block (c.1868) -10
8. Store (c.1873)
NR (1) - 9. Everett Mill (Essex Company Machine Shop and Foundry) (c.1853) (1)
10. Essex Company buildings (1883)
11. Walton School (1862)
(5) 12. Pemberton Mills Office and Warehouse (c.1900)
13. Warehouse, Pemberton Mills (c.1875)
(651) 14. Everett Mills (c.1896)
15. Pemberton Mills (1861)
16. Lawrence Duck Company (c.1896)
(652) 17. Bay State (Washington) Mills Housing Unit (c.1846)
18. Holy Rosary Catholic Church (c.1873, etc.)
(650) 19. Bay State (Washington) Mills Factory Remnant (c.1846)

7. Draw a general map of the area involved. Please indicate in red any known historic sites on which individual reports are contemplated on Form B. Indicate street boundaries of area and any route numbers.

(18) - Grace Episcopal Church
909 - Washington Mills Canal Bridge
910 - Washington Mills Gate House

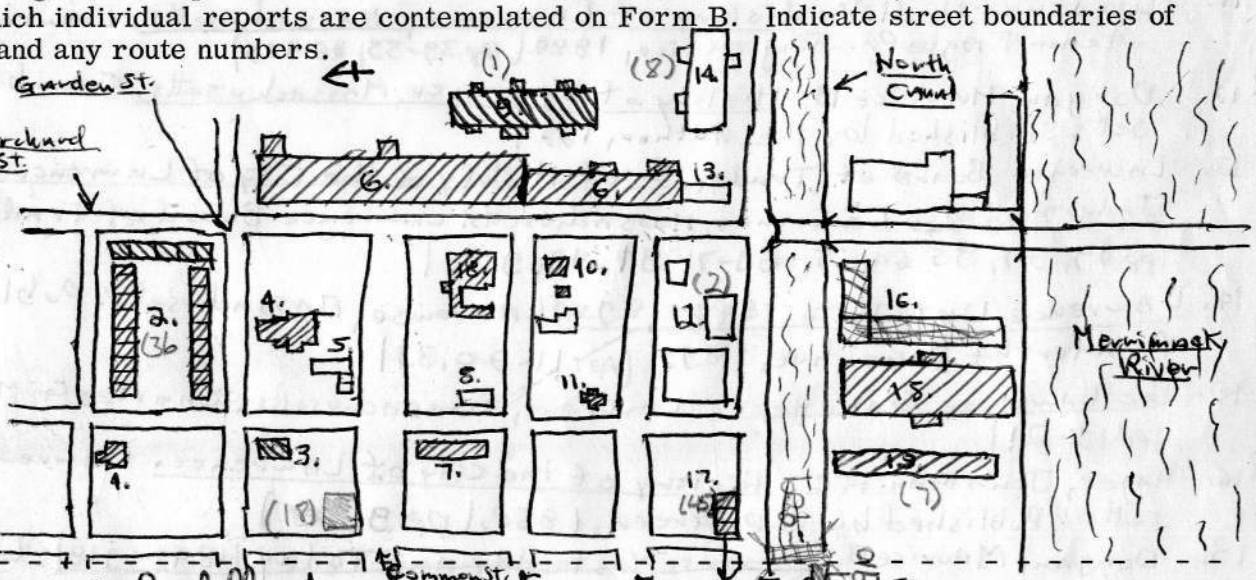

Recorder Bryant F. Tolles, Jr. - Special Consultant

For M.H.C. (8/10/70)
(Name of Organization)

NOTE: Recorder should obtain written permission from Commission or sponsoring organization before using this form.

Survey Considerations: A:1; A:3; A:4; A:5; A:6; A:7; A:9

FORM - MHCA - 10M-6-66-943017

Bibliography:

1. Tracy, Cyrus M., et Al. Standard History of Essex County, Massachusetts. Boston: C. F. Jewett & Company, 1878. (pp. 213-215)

2. Fuess, Claude M., ed. The History of Essex County... 4 vols. New York: The American Historical Society, Inc., 1935 (I, pp. 412-424, 428-31, 221-226)

3. Hurd, D. Hamilton, ed. History of Essex County, Massachusetts. 2 vols. Philadelphia: J. W. Lewis & Co., 1888. (I, pp. 871, 889-900)

4. Arrington, Benjamin F., ed. Municipal History of Essex County in Massachusetts. 4 vols. New York: Lewis Historical Publishing Company, 1922. (I, pp 507-508; 510-11; 525)

5. Cole, Donald B. Immigrant City: Lawrence, Massachusetts, 1845-1921. Chapel Hill, North Carolina: University of North Carolina Press, 1963.

6. Vogel, Robert M., ed. The New England Textile Mill Survey I - June - September, 1967. Washington, D.C.: The Smithsonian Institution, 1968. (pp. 26-28)

7. North Andover, Massachusetts. Merrimack Valley Textile Museum. Barlow and Bancroft insurance survey (Washington Mills) (c. 1875)

8. Stone, Orra L. History of Massachusetts Industries. 4 vols. Boston and Chicago: The S. J. Clarke Publishing Company, 1930. (I, pp. 325-44)

9. McKay, Gordon. The Lawrence Machine Shop. Boston: The Lawrence Machine Shop, 1854. (pp. 1-16)

10. Smith, Frederick Morton. The Essex Company on the Merrimack at Lawrence. New York: The Newcomen Society, 1947. (pp. 1-32)

11. Wadsworth, Horace A. History of Lawrence, Massachusetts. Lawrence: Lawrence Steam Eagle Printing office, 1888. (pp. 39-55; 86-105)

12. Dorgan, Maurice B. History of Lawrence, Massachusetts. Cambridge, Massachusetts: Published by the Author, 1924.

13. Lawrence Board of Trade, Brief History of the City of Lawrence, Its Textile Industries, etc. Lawrence, Massachusetts: Lawrence Board of Trade, 1902. (pp. 27, 37, 55, 64, 65, 69-71, 91, 93, 97,)

14. Lawrence Up to Date, 1845-1895. Lawrence, Massachusetts: Published by Rushforth & Donoghue, 1895. (pp. 11-20, 33)

15. The Lawrence Gazetteer. Lawrence, Massachusetts: Charles G. Merrill, 1894. (pp. 15-21)

16. Hayer, Jonathan F. C., History of the City of Lawrence. Lawrence, Massachusetts: Published by E. D. Green, 1868. (pp. 5-27)

17. Dorgan, Maurice B. Lawrence Yesterday and Today (1845-1918). Lawrence, Massachusetts: Press of Dick & Trumpold, 1918. (pp 21-28; 31-32; 97-98; 153; 161)

LAW.A

The Pemberton Mill

"The Pemberton Mill of 1861 is equally spectactular as a mill building. It has not only a distinct architectural character with strong overtones of French Renaissance about the central towers (which are probably unique among textile mills housing elevator shafts rather than the stairs, which are in two corners of the building), but an unusual massiveness in all of its structural components This was in apparent reaction to design inadequacies and physical defects in the first Pemberton Mill, built in 1856, which on the afternoon of January 10, 1860, completely collapsed with all hands aboard, an event of which the memory is still not completely dead in Lawrence. The new mill arose virtually from the ashes of the old (ensuing fire finished off much of the wreckage and many of the trapped victims), upon the same foundations. Most notable of the general evidences of overstrength in the building are the incredibly heavy split granite blocks which form the two side lines of columns and all of the longitudinal beams in the basement story, the building being four bays wide.* "

"Footnote: The central columns are brick, pierced along the line of the mill's longitudinal axis by portholes near their bottoms for passage of the main drive shaft. "

Taken from: The New England Textile Mill Survey by the Smithsonian Institution, the National Park Service and the Merrimack Valley Textile Museum, Feb., 1968. Photo included, also elevation & detail drawings.

~~See also~~

Massachusetts Cultural Resource Information System
Scanned Record Cover Page

Inventory No:	LAW.906
Historic Name:	North Canal
Common Name:	
Address:	North Canal St
City/Town:	Lawrence
Village/Neighborhood:	Lawrence;
Local No:	
Year Constructed:	R 1848
Architect(s):	Storrow, Charles;
Use(s):	Other Industrial;
Significance:	Industry;
Area(s):	LAW.A, LAW.W
Designation(s):	Nat'l Register Individual Property (07/29/1975); Nat'l Register District (11/13/1984); Nat'l Register District (05/08/2009);
Building Materials:	
Demolished	No



The Massachusetts Historical Commission (MHC) has converted this paper record to digital format as part of ongoing projects to scan records of the Inventory of Historic Assets of the Commonwealth and National Register of Historic Places nominations for Massachusetts. Efforts are ongoing and not all inventory or National Register records related to this resource may be available in digital format at this time.

The MACRIS database and scanned files are highly dynamic; new information is added daily and both database records and related scanned files may be updated as new information is incorporated into MHC files. Users should note that there may be a considerable lag time between the receipt of new or updated records by MHC and the appearance of related information in MACRIS. Users should also note that not all source materials for the MACRIS database are made available as scanned images. Users may consult the records, files and maps available in MHC's public research area at its offices at the State Archives Building, 220 Morrissey Boulevard, Boston, open M-F, 9-5.

Users of this digital material acknowledge that they have read and understood the MACRIS Information and Disclaimer (http://mhc-macris.net/macrisdisclaimer.htm)

Data available via the MACRIS web interface, and associated scanned files are for information purposes only. THE ACT OF CHECKING THIS DATABASE AND ASSOCIATED SCANNED FILES DOES NOT SUBSTITUTE FOR COMPLIANCE WITH APPLICABLE LOCAL, STATE OR FEDERAL LAWS AND REGULATIONS. IF YOU ARE REPRESENTING A DEVELOPER AND/OR A PROPOSED PROJECT THAT WILL REQUIRE A PERMIT, LICENSE OR FUNDING FROM ANY STATE OR FEDERAL AGENCY YOU MUST SUBMIT A PROJECT NOTIFICATION FORM TO MHC FOR MHC'S REVIEW AND COMMENT. You can obtain a copy of a PNF through the MHC web site (www.sec.state.ma.us/mhc) under the subject heading "MHC Forms."

Commonwealth of Massachusetts
Massachusetts Historical Commission
220 Morrissey Boulevard, Boston, Massachusetts 02125
www.sec.state.ma.us/mhc

This file was accessed on: Friday, March 10, 2023 at 3:51 PM

LAW.906

CARD ONE

HAER INVENTORY

1. NAME OF STRUCTURE: North Canal
2. DATE: 1848
3. NATURE OF STRUCTURE: Power Canal
4. INDUSTRIAL CLASSIFICATION: 812
5. LOCATION: STREET & NUMBER: parallel to Canal Street
CITY OR TOWN: Lawrence
COUNTY: Essex
STATE: MA
6. USGS QUAD MAP & UTM GRID REF.: Lawrence 19.322520. 472992
7. OWNER OF PROPERTY: Essex Company, 6 Essex Street, Lawrence, MA 01845
ADDRESS:
8. CONDITION: [X] EXCELLENT [ ] GOOD [ ] FAIR [ ] DETERIORATED [ ] RUINS [ ] UNEXPOSED [ ] ALTERED [X] ACCESSIBLE TO PUBLIC

9. DESCRIPTION & BACKGROUND HISTORY: NUMBER OF STRUCTURES; DIMENSIONS; FABRIC; STRUCTURE & FORM; SURVIVING MACHINERY, FITTINGS AND EQUIPMENT; APPROX. AREA OF SITE; ALTERATIONS; PRESENT USE; ENGINEER/ ARCHITECT/DESIGNER; IMPORTANT EVENTS & INDIVIDUALS.

The North Canal, like the Great Stone Dam, was designed by Charles Storrow, Chief Engineer and Treasurer of the Essex Company. Storrow's successor as Chief Engineer, Charles Bigelow, constructed the canal. Another supervising engineer was Joseph Bennett, translator of J. F. d'Aubisson's Treatise on Hydraulics. The canal was designed to conform with the latest ideas of the French hydraulicians in the design of its sections, its slope, and its almost straight course. The canal is 5,330 feet in length, 100 feet wide at the gatehouse, and 60 feet wide at the Spicket ~~water~~ WASTE way. Water from the Lawrence millpond flows into the canal and exits into the Spicket River. The average fall is 30 feet. The canal is 12 feet deep at its head and almost 13 feet deep at the wasteway, since the canal bottom is graded to fall 1/2 foot in 5,000 feet. The section of the canal is trapezoidal, with retaining walls of random coursed granite blocks throughout its length. The bottom is sealed with clay puddle to prevent leakage. The canal was completed in 1848, construction having begun in 1845. The gatehouse was completed in 1848, and contains 24 gates, which until 1960 were manually operated on the rack and pinion principal. The present wasteway also dates from 1848. A wooden flume was constructed during the 1880s in order to encourage smoother (see Card Two)

10. PHOTOGRAPHS & SKETCH MAP ON REVERSE SIDE.

11. RELATED SOURCES OF INFORMATION: HISTORICAL REFERENCES (PUBLISHED ARTICLES, MANUSCRIPTS, REPORTS, DRAWINGS, PHOTOGRAPHIC RECORDS)
CONTACTS: (NAMES & ADDRESSES OF ANYONE WITH EYE-WITNESS ACCOUNTS OR RELEVANT INFORMATION); TAPE RECORDINGS.

U. S. Census for 1880, vol. XVI, Part I.
MSS. Essex Co., Merrimack Valley Textile Museum Library, North Andover, MA 01845
MSS. Essex Co., 6 Essex St., Lawrence, MA 01840

12. DANGER OF DEMOLITION OR DAMAGE [ ] YES [X] NO
NATURE OF THREAT:

13. PRIORITY: I

14. EXISTING SURVEYS AND DATES: [ ] NHL [X] NR [ ] HAER [ ] HABS [X] STATE [ ] COUNTY [ ] LOCAL [ ] OTHER

15. INVENTORIED BY: YOUR NAME: Peter M. Molloy
ADDRESS: 800 Mass. Ave., N. Andover, MA 01845
AFFILIATION: Merrimack Valley Textile Museum
DATE: 11/1/75

PLEASE RETURN TO THE HISTORIC AMERICAN ENGINEERING RECORD, NATIONAL PARK SERVICE, WASHINGTON, DC 20240

Moved to Mass 9/18/90

HAER MASS 9-LAW.906

P30618X

LAW. 906

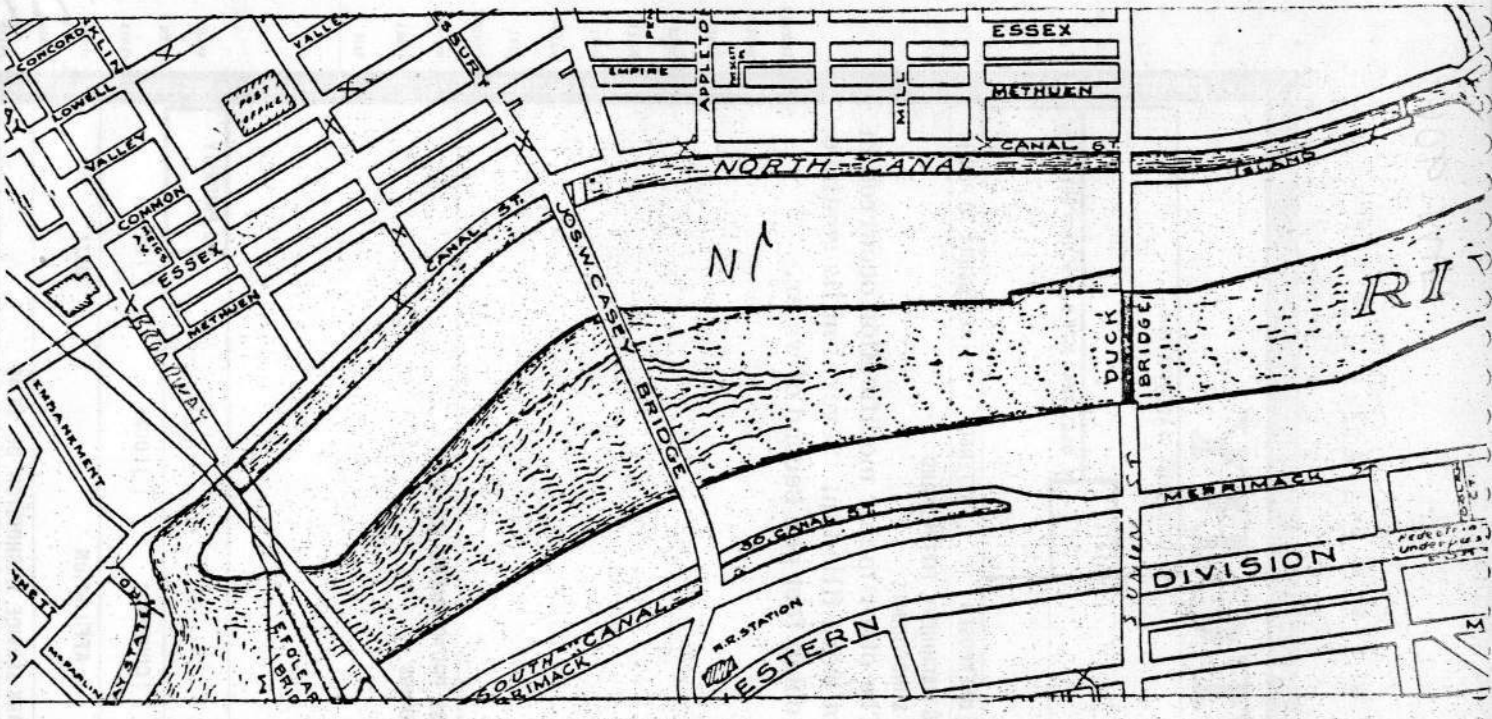
ESSEX
EMPIRE
APPLETON
MILL
METHUEN
CANAL ST.
NORTH CANAL
ISLANDS
CONCORD
LOWELL
VALLEY
COMMON
POST OFFICE
ESSEX
METHUEN
CANAL ST.
JOS. W. CASEY BRIDGE
DUCK BRIDGE
EMBANKMENT
MERRIMACK ST.
DIVISION
SOUTH CANAL
MERRIMACK
R.R. STATION
ESTERN



LAW.906

EXISTING SURVEYS: NHL NR HAER HABS STATE COUNTY LOCAL OTHER | DOD | DATA: FN HIST TECH ARCH TAPES | DWGS: HAER OTHER | PHOTOGRAPHS: FIELD SLIDES HIST SURVEY STEREO MOVIES | LC | STATES: AL AK AZ AR CA CO CT DE DC FL GA HI ID IL IN IA KS KY LA ME MD MA MI MN MS MO MT NE NV NH NJ NM NY NC ND OH OK OR PA RI SC SD TN TX UT VT VA WA WV WI WY

DATES OF CONSTRUCTION: PRE 19th C; 1800 1809; 1810 1819; 1820 1829; 1830 1839; 1840 1849; 1850 1859; 1860 1869; 1870 1879; 80 89; 1890 1899; 1900 1909; 1910 1919; 1920 1929; 1930 PRESENT

EXTRACTIVE INDUSTRIES (EXTRAC): 01 IRON; 02 COAL; 03 OIL; 04 MINRL; 05 NON-FERROUS; 06; 07; 08; 09

BULK PRODUCT INDUSTRIES (BULK): 10 AGRI; 11 BPGC; 12 CHEM; 13 FOOD; 14 METAL; 15 TEXT; 16 WOOD; 17; 18; 19; 20

SUB-CLASSIFICATION: 0; 1; 2; 3; 4; 5; 6; 7; 8; 9

SPECIALIZED STRUCTURES (SPEC STRUC): 93; 92; 91; SURVEY 90; MUSEUM 89; ADAPT 88; HOUS 87; P&ET 86; MATS 85; MATH 84; HEAT 83; CONST 82; HYDRA 81; TUNLS 80; DAM 79

BUILDING TECHNOLOGY (BLD TECH): 78; 77; 76; ANCIL 75; MECH 74; FENES 73; ROOF 72; FLOOR 71; FRAME 70; FOUND 69

CARD TWO

HAER INVENTORY

1. NAME OF STRUCTURE: North Canal
2. DATE
3. NATURE OF STRUCTURE
4. INDUSTRIAL CLASSIFICATION
5. LOCATION: STREET & NUMBER — CITY OR TOWN — COUNTY — STATE
6. USGS QUAD MAP & UTM GRID REF.
7. OWNER OF PROPERTY — ADDRESS

8. CONDITION: ☐ EXCELLENT ☐ GOOD ☐ FAIR ☐ DETERIORATED ☐ RUINS ☐ UNEXPOSED ☐ ALTERED ☐ ACCESSIBLE TO PUBLIC

9. DESCRIPTION & BACKGROUND HISTORY: NUMBER OF STRUCTURES; DIMENSIONS; FABRIC; STRUCTURE & FORM; SURVIVING MACHINERY, FITTINGS AND EQUIPMENT; APPROX. AREA OF SITE; ALTERATIONS; PRESENT USE; ENGINEER/ ARCHITECT/DESIGNER; IMPORTANT EVENTS & INDIVIDUALS.

flow for about 100 yards before the canal flows over the Spicket wasteway. The other major modification occurred in 1961, when the single lock at the head of the canal and the triple lock at its foot were filled in. Several mills continue to make use of the canal's water, which delivers an average of four thousand cubic feet per second of water.

10. PHOTOGRAPHS & SKETCH MAP ON REVERSE SIDE.

11. RELATED SOURCES OF INFORMATION: HISTORICAL REFERENCES (PUBLISHED ARTICLES, MANUSCRIPTS, REPORTS, DRAWINGS, PHOTOGRAPHIC RECORDS) CONTACTS: (NAMES & ADDRESSES OF ANYONE WITH EYE-WITNESS ACCOUNTS OR RELEVANT INFORMATION); TAPE RECORDINGS.

12. DANGER OF DEMOLITION OR DAMAGE ☐ YES ☐ NO
NATURE OF THREAT:

13. PRIORITY

14. EXISTING SURVEYS AND DATES: ☐ NHL ☐ NR ☐ HAER ☐ HABS ☐ STATE ☐ COUNTY ☐ LOCAL ☐ OTHER

15. INVENTORIED BY: YOUR NAME — ADDRESS — AFFILIATION — DATE

PLEASE RETURN TO THE **HISTORIC AMERICAN ENGINEERING RECORD**, NATIONAL PARK SERVICE, WASHINGTON, DC 20240

MANUFACTURING INDUSTRIES (MFG): MACH FABR TEQUIP INST GM/FG

UTILITIES (UTIL): WATER SANI GAS ELEC

POWER SOURCES & PRIME MOVERS (PS & PM): MUSL WATER WHEEL WATER TURB WIND STEAM RECIP STEAM TURB INT COMB DIESEL ELEC

TRANSPORTATION (TRANS): RR ROAD CANAL MARINE AIR PIPE

COMM: T&T R&TV

BRIDGES: BEAM ARCH TRUSS SUSP AQUE TRES CANT MOVE

P30618X

NPS Form 10-900
(3-82)

OMB No. 1024-0018
Exp. 10-31-84

United States Department of the Interior
National Park Service

National Register of Historic Places Inventory—Nomination Form

For NPS use only
received
date entered

See instructions in *How to Complete National Register Forms*
Type all entries—complete applicable sections

1. Name

historic North Canal Historic District

and/or common North Canal Historic District

2. Location

street & number See attached owner/property list N/A not for publication

city, town Lawrence N/A vicinity of

state Massachusetts code 025 county Essex code 009

3. Classification

Category	Ownership	Status	Present Use	
X district	X public	X occupied	___ agriculture	X museum
___ building(s)	X private	___ unoccupied	X commercial	X park
___ structure	___ both	___ work in progress	___ educational	___ private residence
___ site	**Public Acquisition**	**Accessible**	___ entertainment	___ religious
___ object	___ in process	X yes: restricted	___ government	___ scientific
	N/A being considered	___ yes: unrestricted	X industrial	___ transportation
		___ no	___ military	___ other:

4. Owner of Property

name See attached owner/property list

street & number

city, town ___ vicinity of state

5. Location of Legal Description

courthouse, registry of deeds, etc. North Essex Registry of Deeds

street & number 381 Common Street

city, town Lawrence state Massachusetts

6. Representation in Existing Surveys

title Historic American Engineering Record/ Inventory of the Historic Assets of the Commonwealth has this property been determined eligible? ___ yes X no

date 1976, 1978 X federal X state ___ county ___ local

depository for survey records Merrimack Valley Textile Museum; Massachusetts Historical Commission

city, town North Andover a Boston state Massachusetts

7. Description

North Canal Historic District Lawrence, MA

Condition		Check one	Check one
___ excellent	___ deteriorated	___ unaltered	X original site
X good	___ ruins	X altered	___ moved date _____
X fair	___ unexposed		

Describe the present and original (if known) physical appearance

The North Canal Historic District is a 60-acre, mile-long complex of nineteenth and early twentieth century hydraulic structures bridges, textile mills, and related buildings on the north and south banks of the North Canal of the Merrimack River. Part of the development which began as a planned industrial venture of the Essex Company in 1845, the buildings are situated on dredged and partially filled land. The District contains approximately 100 buildings, most of which are used commercially or industrially; two ca. 1848 gatekeeper's houses and a boarding house are still used residentially. The district has only nine intrusions.

The Merrimack River enters Lawrence at the City's western edge and drains the city, flowing east to the convergence with the Spicket and Shawsheen Rivers. The North Canal is located along and parallel to the Merrimack as it runs through Lawrence. As part of the original town plan of 1844, which provided for industrial development, the Canal is the focus of the central city's major streets. The district is two blocks south of the main commercial area along Essex Street; Broadway is the western terminus; Union Street intersects at the center; Marston Street and the Spicket River are near the eastern edge. Canal and Island Streets run along portions of the Canal, and the district is bisected by numerous railroad tracks and spurs. Canal Street was both a residential street and an industrial route; double rows of elms once lined the street which was shared by boardinghouses and mills.

The earliest buildings of significance date from the founding of Lawrence in the 1840s; the latest date from the last phase of mill construction in the period 1910-1925. The district represents a chronology of the development of industrial architectural styles and technological advances. The earliest industrial buildings are pitched-gable-roofed structures of thick coursed granite rubble; the latest are of fireproof, reinforced concrete construction with acres of floorspace which could accommodate huge looms under their flat roofs. Most buildings in the district are relatively unaltered and in fair to good condition; rear additions or enclosures of corrugated metal or frame construction are common. The Russell-Champion International Paper Mill site at the eastern end of the district is in ruins.

The industrial activities of the district included cotton and woolen manufacture, paper manufacture, machinery and metal fabrication, and mill-related industries such as bobbin and shuttle manufacture. The first power source, the Great Stone Dam ca. 1848, is intact; penstocks and raceways along the Canal are still in use. Some nineteenth century machinery is also intact. Although the mill company sites have been rebuilt continually, the district still contains examples of every period of development and technological advance; later intrusions have not destroyed the relationships of the mill complexes to the Canal. Impressive changes in scale, from boarding house, to machine shop, to 300-foot-long mills are still highly visible and not obscured by infill building. Most important are the views of the canal and its buildings from the Broadway and Union Street Bridges.Among technological advances evident in mill design, are the change from water to steam power, the

introduction of wide looms, changes made in accordance with the requirements of fire-insurance companies, the installation of ventilation and humidification systems, and the introduction of electricity and reinforced concrete. Human environments changed as well as later mills evidenced greater sensitivity to the health and safety of workers.

The following description is organized geographically from west to east. Because of the razing and rebuilding of mill company sites, no orderly chronology is possible and early structures (1848-1853) are found across the entire length of the district. Buildings or structures representative of type, period, and use are described here; buildings or structures previously listed on the National Register of Historic Places are indicated. Intrusions and vacant lots are listed on the District Data Sheet.

"THE UPPER ISLAND": BROADWAY TO AMESBURY STREET

The Upper Island, between the Broadway and Central Bridges, is the site of the Great Stone Dam and related structures and portions of two large mill complexes. The extant buildings were constructed between 1845 and 1910 on the site of the city's earliest mills. A large portion of the island at the eastern edge, the Atlantic Mill site, is devoted to parking for the City of Lawrence. Along the southern edge of the canal, the Atlantic and Upper pacific Mills from a continuous brick facade. The view terminates in small-scale frame structures clustered near the dam. The Pacific Mill chimney stack is the major vertical accent of the area.

Running parallel to the Merrimack River, the North Canal (Map 1; Photo 1; NR 1975), was begun in 1845 and completed in 1848. It is 5330 feet in length and ranges in width from 100 feet at the gatehouse to 60 feet at the Spicket wasteway, were it empties. Water enters the canal from the Essex Company mill pond above the dam. The canal is 12 feet deep at the head and 13 feet at the wasteway. In section, the canal is trapezoidal, with 4-foot retaining walls of random coursed granite blocks throughout its length. The granite rubble bottom is sealed with clay puddle. Several mills continue to use the canal's water, which delivers an average of 4000 cubic feet per second of water. Running parallel to the canal and 80 feet to the south is a line of sheet pilings. A single navigation lock at the head of the canal has been removed, but the lock walls remain. A set of three navigation locks at the end of the canal have been filled in. The canal is still maintained by the Essex Company.

The Great Stone Dam (Map 2; Photo 2; NR 1977), was built between 1845 and 1848 at the site of Bodwell's Falls, where the Merrimack drops approximately five feet. Footed on a bluestone bedrock ridge, the dam was built to pond up approximately thirty feet of water. The dam face is constructed on a trench of 8-foot by 18-foot granite blocks, laid in hydraulic cement and dowelled to the riverbed and to each other. The dam varies in height between 30 feet and 41 feet and is 35 feet thick at the base and 13 feet at the top. With its wing walls of dressed granite, the total length of the dam is 1629 feet. A 900-foot section spans the river; a 405-foot north wing connects to the North Canal; 2 324-foot south wing connects to the South Canal which was built in 1865. A concrete fishway was constructed in 1917, and a hydroelectric plant begun in 1978, but the dam has not been otherwise altered or repaved since its completion in 1848.

The Gatehouse (Map 2; NR 1975, as part of North Canal), completed in 1848, has 24 gates which are now electrically operated and control the amount of water entering sluice-ways. The exterior of the wooden frame gatehouse is clapboard-clad, with seven windows along each side. The Greek Revival Style treatment of the exterior includes wide pilasters at the corners, returns at the eaves, and a glazed transom over the entry. The 1845 Gatekeeper's House (Map 3; Photo 3) completes the complex. This small, clapboard-clad, gable-roofed Greek Revival house has a three-bay facade with central entry. The building rests on a granite rubble foundation. The entry is enframed by pilasters and a four-paned glazed transom. A series of real ells are perpendicular to the main structure. A pitched-roofed clapboarded barn (ca. 1860) is located to the rear of the house.

Pacific Mills

Immediately to the east across Broadway is the flat-roofed five story #2 storehouse of the Pacific Mills Company. (Map 5; Photo 4). Built ca. 1860, it is the earliest remaining building of the once-extensive Pacific Mill Yard. The small, asymmetrically-placed windows with granite sills are characteristic of early warehouse construction. The upper story is articulated with heavy corbelling between small attic windows. The southern portion of this early storehouse has been demolished. Two fragments of the 1852 granite rubble-walled Pacific weaving mill remain to the east of the storehouse.

The brick cotton weaving mill of the Pacific Mills, built in 1890, runs its full 300-foot length along the canal (Map #4). Known as the Upper Pacific, the flat-roofed two-story building was among the last additions to the Pacific Mill complex. Large, segmental arch windows with brick voussoirs and granite sills have not been altered in a recent renovation of the building. A tall, octagonal chimney was constructed in 1873-74 to allow the Pacific Mills to add steam to their operation. This once-free-standing chimney, designed by Hiram F. Mills of the Essex Company, is now enclosed by the Upper Pacific weaving mill. Two enclosed penstock racks, which channeled water into the turbines, are still intact in the canal wall. The Pacific Mill Company office at the western end of the weaving mill was constructed in 1887 after plans by Boston architect George Moffette, Jr. The two-story office rests on a high dressed granite foundation; round-arched Renaissance windows distinguish it from the functional treatment of the attached weave shed. Two buttresses, decorated with vertical brick panels, are carried above the decorated brick cornice. The buttresses flank the now-altered entry.The Pacific Mills cotton complex, constructed across the canal in the 1890s, is largely intact. The Pacific Mills Cotton Spinning Mill, a six-story flat-roofed brick structure built during 1888-89 (Map 13, Photo 5), and the #6 storehouse, a seven-story brick structure built in 1896, are located across the canal between methuen and Canal Streets on a site formerly occupied by Pacific Mills boarding houses (Map 15, Photo 5). The adjacent #7 cotton yarn mill (Map 11), built in 1905, is distinguished by molded brick entry ways; both buildings are of otherwise functional slow-burning mill construction. The one-story storehouse (1896; Map 15) and a six-story worsted mill (1910; Map 14) were among the last additions to the Upper Pacific Complex. All are of standard,

flat-roofed, brick mill construction. A ca. 1920 "addition" to the complex was the "Jerry's Broadway 5 Diner," a steel-clad, streamlined Modern diner which abuts the #7 mill. (Map 11)

At the eastern edge of the Upper Island, the Atlantic Mill Company spinning mill stands on the former site of a large complex constructed by the Essex Company in 1846 for the Atlantic Mill Company, as the second mill to begin in operation in Lawrence (Map 9, Photo 6). All of the original Atlantic Mill buildings have been razed, many when the Central Bridge was built in 1918. The present two-story brick building was constructed between 1906 and 1910 as a weaving shed. Its flat roof, large-segmental-arch windows, and undecorated brick piers well exhibit functional mill design after the turn-of-the-century.

At the eastern edge of the Upper Island, the Atlantic Mill Company spinning mill stands on the former site of a large complex constructed by the Essex Company in 1846 for the Atlantic Mill Company, as the second mill to begin in operation in Lawrence (Map 9, Photo 6). All of the original Atlantic Mill buildings have been razed, many when the Central Bridge was built in 1918. The present two-story brick building was constructed between 1906 and 1910 as a weaving shed. Its flat roof, large-segmental-arch windows, and undecorated brick piers well exhibit functional mill design after the turn-of-the-century.

Situated between the Upper Pacific and Atlantic Mills, the extant Upper Pacific Bridge, designed by Thomas W.H. Moseley, was constructed in 1864 to replace an earlier bridge on the same site (Map 10, Photo 7). The five-panel, 18-foot wide bowstring truss has a 100-foot span. It is the earliest extant Truss Bridge along the Canal.

At the intersection of Canal and Amesbury Streets is the Atlantic Cotton Mills boarding house (Map 17, Photo 8). Built in 1847, the boarding house was originally part of an extensive complex of company-owned housing along Canal Street and is one of only two boarding houses to survive in the district. The seven-bay, pitch-roofed red brick structure rests on a granite rubble foundation. Five pedimented dormers light the attic; six original chimneys are intact. Rectangular windows have six panes and double-hung sash, with granite sills and lintels. The building is currently in commercial and residential use. One bay of the ground floor was remodelled into commercial space ca. 1928; a concrete block, two-story addition abuts the boarding house on the west.

The Middle Islands: Amesbury to Union Streets.
The Middle Island, between the Central and Union Street Bridges, is the site of the Bay State Mills, the first mills to go into operation in the city. The Middle Island contains an early Bay State boardinghouse and railroad shed from the 1870s and extensive complexes of the Lower Pacific and Washington-American Woolen Company mills and their related powerhouses and boilers. The Pemberton Mill, a nearly unaltered mill from the 1860s, is among the outstanding architectural examples of the Middle Island. As the district is configured, the northern boundary runs to Essex Street, encompassing the Essex Company offices, a public school, and a stable. This area has most of its land

area devoted to industrial structures, and is compactly built at both the Merrimack River and North Canal edges. Many structures abut each other, creating continuous facades which incorporate several periods of mill development.

Lower Pacific Mills

Situated near the Central Bridge, the Lower Pacific Mill was built in 1864 on the so-called Central Mill Site of the Essex Company (Map 20, Photo 9). Originally two stories high, the worsted woolen mill was enlarged in 1877 with the addition of two stories and a mansard roof. It retains its original triple-sash windows, but the mansard roofs have since been removed. The building was again enlarged in 1908 to its present 150 by 350-foot size. The original east and west elevation fenestration of double windows recessed in prominent bays has been altered by the blocking of many windows; the Canal facade has had few alterations to the projecting six-bay central pavilion with its tall segmental-arch windows; office entries are distinguished in prominent brick arches carried by brick piers. The Lower Pacific complex includes a brick one-story engine house with a hipped roof which terminates in a monitor (Map 21, Photo 9). Built in 1885 after plans by mill architect Charles Main, the original octagonal stack is intact, and three water turbines dating from 1914-1923 are still in use. To the west of the engine house is a portion of the 1883 brick Lower Pacific cotton mill (Map 19). A portion of the west wall of the earlier Pacific Mills on this site is visible at the west of the mill yard.

The brick five-story, 100 by 275-foot Lower Pacific finishing mill and dye house, built ca. 1911, is connected to the worsted mill by a bridge, and abuts the Washington Mills-American Woolen Company complex at the west (Map 22). Across the canal, the brick, flat-roofed, two-story-plus-basement Lower Pacific weaving mill, built ca. 1895, has an irregular rectangular plan and utilitarian, large window elevations (Map 24). At Appleton Street and Canal Street is the 1870-1875 Lower Pacific Bridge (Map 25). The Pratt-Style truss, eight-panel bridge has a span of 90 feet and is 20 feet wide. The vertical members are stamped "Phoenix Iron Works, Philadelphia."

The 1882 five-story brick Lower Pacific finishing and packing building is identified by "Lower Pacific Mills," set in granite on the north wall of the bell tower (Map 23, Photo 10). The prominent buttressed bell tower/stair tower has a pyramidal roof with weathervane which covers an open belfry. Ornamental ironwork is set into the opening; granite stringcourses and thick lintels over narrow, glazed windows enhance the fortress-like appearance of the tower. The main office entry leads to an elaborate stair; the hall immediately after the entry has a coffered ceiling and woodwork which contrasts with the functional treatment of the mill spaces beyond.

Bay State-Washington Mills-American Woolen Company

The Washington Mill Company mills (after 1899, part of the American Woolen Company) and related structures occupy the site of the Bay State Woolen Mills, which were begun in 1846. The 1886 worsted mill of the Washington Mill Company is a five-story plus basement, flat-roofed structure with uniform rows of segmental arched windows built over

a portion of an 1848 mill which remains fragmentarily as a storehouse (Map 27, Photo 11). "1886" is set in granite under the open belfry of the stair/bell tower below a granite stringcourse. The stair tower is differentiated from the mill's uniform fenestration by paired round-arched windows. A six-story extension of reinforced concrete and brick was constructed between 1909 and 1925 after designs by Charles T. Main (Map 28, Photo 11). To the south of this building is the flat-roofed 1886-87 River Mill, a 475- by 93-foot seven-story brick building of functional design and exterior treatment (Map 32). A single stair tower breaks the uniform facade of segmental-arch windows between brick piers. A 100- by 233-foot, one-story steel frame brick-faced addition was constructed at the north in 1953. The 1886-87 rebuilding was supervised by the Lockwood-Breene Company of Boston, leading mill engineers with a national practice. The two-story Renaissance Revival powerhouse, built in 1923 for the American Woolen Company, is situated to the north of the River mill. The upper story of the powerhouse has been altered; large round-arched windows with granite keystones and sills are intact (Map 40).

Across the canal is the ten-story American Woolen Company storehouse #10, built in 1919 of brick and reinforced concrete after designs by Charles T. Main (Map 29, Photo 10). This building replaced earlier storehouses and boardinghouses of the Washington Mill Company, which was absorbed by the American Woolen Company in 1899. The Georgian Revival-inspired Washington Mills office was built in 1900 on the former site of Bay State Woolen Mill Company boardinghouses (Map 31, Photo 12). A distinctive entry with its two splayed engated and two free standing rusticated columns is centered against the rusticated first story. Its prominent voussoirs and keystones of brick and stone over the rectangular windows make it one of the most style-conscious buildings in the district.

To the east, the American Woolen Company storehouse, built in 1900, is credited to Charles T. Main. The six-story, 160- by 170-foot building has staggered small windows with granite sills (Map 34). A low pitched mill roof flanks a central stair tower.

Among the earliest buildings in the entire district is the 1848 Bay State Woolen Company railroad shed (Map 41, Photo 13). The brick, pitched-roofed building with a buttressed north end rests on a rubble granite foundation. Measuring 227 by 37 feet, the building is the only remaining Bay State industrial building. Across the canal, the Bay State Woolen Company boarding house, built ca. 1847 after designs by Phineas Stevens, is a pitched-roofed brick structure which rests on a rubble granite foundation (Map 30, Photo 14). The eleven-bay facade has rectangular windows trimmed with granite sills. Six-paned, double-hung sash is intact. The surrounding Bay State boarding houses have been demolished. The building is currently in use as a warehouse.

Among the most architecturally distinguished of the remaining nineteenth century mills is the Pemberton Manufacturing Company main mill, built in 1860-61 after the design of German-trained architect Theodore Voelkers (Map 42, Photo 15). The five-story woolen mill has a trap door monitor in the pitched roof; the prominent stair towers have gambrel roofs. The crenellated cornice and traceried Romanesque windows are evocative of Voelkers' work at the Andover Town Hall. A portion of the foundation of the 1853 mill which collapsed on this site in 1860 is still in place.

A three-story, flat-roofed Pemberton Company storehouse (Map 35), built ca. 1890, is situated immediately opposite the mill and was connected to the main mill by a railroad bridge. A ca. 1880 square, flat-roofed brick Pemberton Manufacturing Company stable is immediately east of the Pemberton warehouse. Although the Methuen Street facade has been altered, the large rear entry and details, such as prominent brick hood moldings at the east elevation, are intact (Map 37).

Lawrence Duck Mills

The 200- by 40-foot Lawrence Duck Company mill is a brick structure dating primarily from 1906 when there was an extensive rebuilding of the original 1853 mill complex. Charles T. Main is credited with the rebuilding (Map 44).

Walton School

At the northern edge of the District between Newbury and Essex Streets is the pitched-roofed Queen Anne style brick Walton School (Map 36, Photo 15A). Built ca. 1890 by the City of Lawrence, the Walton has most ornamental detail confined to a raised panel pattern which terminates in a fanlight at the west elevation. Ornamental iron cresting has been removed from the hip-roofed pavilion; a prominent round-arched entry with brick hood molding and corbel stops is an unaltered original feature.

Essex Company Office and Yard

The Essex Company Office and Yard, which includes five red brick, flat-roofed structures dating from 1883-84, is an intact complex of utilitarian buildings (Map 39, NR 1979). Although austere, the buildings, which were designed by Hiram Mills, chief engineer of the Essex Company, have corbelled cornices and granite trim. The Essex Company Offices and Yard have been in continuous use since their construction. The complex includes an office, carpenters' shop, foundry, garage, and storage building, and is surrounded by a red brick wall which was constructed at the same time as the buildings were.

The "Lower Island": Union Street to Marston Street

The Lower Island, between the Union Bridge and the Marston Street entrance to Canal Street, is the site of the locks and wasteway of the North Canal, where the canal waters rejoin the Spicket and the Merrimack Rivers. The Lower Island is also the site of the Essex Company's Lawrence Machine Shop (1848), a sanitation plant, paper mills, foundries, and the woolen and cotton mills built by the Everett and Kuhnhardt Mill Companies.

Because of the length of the Everett Mills and the size of the paper mill site to the east, the district continues north to General Street, and runs south along the Spicket River. Across the canal along Island Street, the smaller-scale structures occupy an asphalt paved surface, while the land at the eastern tip of the island is largely river grass and brush, in great contrast to the intensively used turf of the preceding mile along the canal.

Everett Cotton Mills

When built in 1909, the main mill of the Everett Mills company was the largest cotton mill in existence (Map 46, Photo 16). Twelve acres of floorspace are contained in the six-story, 780-foot flat roofed building. The Everett mill is actually two buildings joined by a central pavilion: the north structure is 460 by 100 feet, and the south is 32- by 75. The segmental-arched, multi-paned windows are recessed between unbroken brick piers which terminate in a corbelled cornice. The central pavilion is composed of ashlar granite piers which carry a four-story, round-arched entry flanked by granite capped piers with deep recesses. A granite trimmed, Roman numeral clock is centered over the arcade. "Everett Mills" is set in granite over the prominent voussoirs of the entry. The original Everett Company doors, which provide entry to the mill and to the former machine shop buildings in the rear yard, are intact. The first floor interior of the Everett mills is relatively unaltered. The payroll office, watchman's office, and vault are in nearly the same condition as when the mill ceased operation in 1929. Dado panelling and other finishes are in near-original condition.

Essex Company Machine Shop (later Everett Cotton mills)

Behind the main Everett mill is the Essex Company Machine Shop (Map 48, Photo 17, NR 1972), built in 1846-48 for the manufacture of tools, water turbines, and textile and other machinery. Sold to the Everett Mills Corporation in 1857 for use as a cotton mill and substantially added to, the original buildings are distinguished by their ochre-colored walls of granite rubble. The four-story 405- by 65-foot building is covered by a steep gable roof, interrupted by skylights. Three stairtowers are evenly spaced along the west facade. Notable features are two globe windows in the gables of the north end and central stair tower. A two-story forge shop, 43 by 225 feet with a pitched roof, is east of the machine shop. The L-shaped foundry has been altered by the addition of extra stories. A boiler house is attached to the foundry. The 125-foot circular chimney, constructed entirely of granite, is an intact original feature of the 1846-48 complex. To the south, the brick cloth room of 1850 was used as a storehouse between 1889 and 1929 (Map 51). Although the power mill has been removed and the original wooden windows replaced by steel, the corbelled cornice of the original design is intact.

The #6 storehouse of the Everett Mill Company was built immediately to the south of the cloth room in 1863 as a weaving mill (Map 52, Photo 18). Originally a two-story building with pitched roof, clerestory windows on the south side, and dormers on the north, the third story was added in 1946. Among later additions to the original complex are the 237- by 107-foot, four-story brick Everett mill storehouse built in 1892 (Map 49). The structure has a flat roof and a prominent stair and water tower at the west elevation. A seven-story brick storehouse measuring 150 by 50 feet was constructed along the Spicket in 1905 (Map 53).

George E. Kuhnhardt Corporation

The six buildings of the George E. Kuhnhardt Woolen Mills were built between 1880 and 1916 on the site of the earlier Lawrence Mills. The earliest extant buildings, ca. 1890, are brick. The three-story flat-roofed main mill and office has a prominent corner tower with an open belfry. The adjoining mill #2 and freestanding two-story wool shop are executed in red pressed brick (Map 56, Photo 19).

Hamblet Foundry

The Hamblet Foundry complex includes an 1859 wood-frame section built by the Webster-Dustin Machine Company, manufacturers of millwork (Map 60). The Hamblet Company purchased the buildings in 1899; numerous alterations were made after a fire in 1902. The hip-roofed office portion fronting on Island Street was added in 1925. The Hamblet Company manufactured paper mill machinery.

Lockkeeper's House

The Greek Revival style Essex Company Lockkeeper's House, ca. 1848, is a three-bay, central entry two-story frame building which rests on a granite rubble foundation. The original clapboard siding has been replaced, but the returns at the eaves and cornice are original clapboard siding has been replaced, but the returns at the eaves and cornice are original features. Late-nineteenth century turned posts have been added to the shallow porch of the small structure (Map 65, Photo 20).

Experimental Sanitation Station

The Lawrence Experimental Sanitation Station is on a site first developed in 1889 and subsequently re-engineered. The existing laboratory and office structures were built in 1950-1952, partially covering the original filter beds of the original installation. (Map 64).

Russell Paper Company

The Russell Paper Company storehouse was built about 1853 of granite rubble (map 68, Photo 21). Picturesquely situated along the natural incline of the riverbank, the storehouse has exposed reinforcing rods and brick voussoirs and sills over the segmental arch windows. The adjoining storehouse dates from ca. 1875 and is of asbestos-covered wood-frame construction (Map 67).

The Spicket Penstock (map 69; Photo 22), below the Prospect Street Bridge (1855; Map 70), was built in 1855 to provide water from the canal for the turbines of the paper mills on the east bank of the Spicket. The original wooden penstock has been replaced with the current steel and concrete system.

8. Significance North Canal Historic District, Lawrence, MA

Period	Areas of Significance—Check and justify below				
___ prehistoric	___ archeology-prehistoric	X community planning	___ landscape architecture	___ religion	
___ 1400–1499	X archeology-historic	___ conservation	___ law	___ science	
___ 1500–1599	___ agriculture	___ economics	___ literature	___ sculpture	
___ 1600–1699	X architecture	___ education	___ military	X social/ humanitarian	
___ 1700–1799	___ art	X engineering	___ music	___ theater	
X 1800–1899	X commerce	___ exploration/settlement	___ philosophy	___ transportation	
X 1900–1925	___ communications	X industry	___ politics/government	___ other (specify)	
		X invention			

Specific dates See Text **Builder/Architect** See Continuation Sheet

Statement of Significance (in one paragraph)

The North Canal Historic District possesses integrity of location, design, setting, materials, and workmanship. The mills, factories boardinghouses, locks, dams, and bridges are significant for their association with the nineteenth century development of Lawrence as one of America's leading planned textile centers. Nationally and locally important businessmen, inventors, architects, and engineers are connected with the development of the mills over an 80 year period. The area embodies the distinctive characteristics of mid-nineteenth to early-twentieth century industrial architecture and represents a distinguishable entity from that period. The North Canal Historic District thus meets criteria A, B and C of the National Register of Historic Places. The District is architecturally and historically important at local, state & national levels.

Led by Abbott Lawrence, the first phase of development of the City began with the incorporation of the Essex Company in 1845 for the "purpose of constructing one or more locks and canals in connection with said dam.. and to create a water power to use, or sell, or lease to other persons or corporations for use for manufacturing and mechanical purposes..." The North Canal thus became the industrial focus of the town.

Led by the same financiers and manufacturers who developed Lowell as a textile center, the Essex Company was formed for the purpose of developing the water power ten miles below Lowell, below Bodwell's Falls on the Merrimack River. The Company purchased 4,313 acres of land north and south of the river from Methuen and Haverhill landowners and laid out the area in accordance with the plans of Essex Company engineer, Charles S. Storrow. The Essex Company secured the right to develop and lease the water power of the river and canal. Between 1845 and 1855, the company made most of the major improvements in Lawrence, including construction of the dam, locks and canal, lumber dock, machine shop, mechanics tenements, the Atlantic, Pacific, Pemberton and Duck Mills, and a paper mill. Storrow's plan for Lawrence oriented a grid of approximately 60 square blocks to the river and the mill island formed by the construction of the North Canal. The system of functional zoning established by Storrow is evident today: company housing was concentrated on the first two blocks across the canal from the industrial zone; a commercial district was assigned to Essex Street; and a civic district was planned to focus on the Lawrence Common. Lots for institutional and residential use were platted throughout the rest of the Essex Company lands and sold at auctions in 1846, 1847, and 1855. Deed restrictions specified building height and construction relative to the area and the use of the building.

As the focus of Lawrence's early industrial development, the first textile mills, factories, and boarding houses were located on the canal sites leased or purchased from the Essex Company. The land between Methuen Street and the canal and along the canal island between Broadway (the Essex Turnpike (1804)) and the Spicket River was built with a succession of mills which replaced obsolete structures. Along the North Canal of the Merrimack, newly-developing textile-manufacturing technology came together with favorable market conditions, a large supply of labor, and large-scale industrial investment. The area was well serviced: a sewer system and a reservoir were provided by the Essex Company; gas light was introduced in 1848; regular passenger train service on the Boston and Maine Railroad was established in 184[illegible]

1845 - 1860

Between 1845 and 1848, water power engineer and Essex Company treasurer, Charles Storrow (1809-1904), laid out the plans for the dam, canal, and town. Engineer Charles Bigelow, supervised the construction. The engineering of the North Canal and Lawrence (or "Great Stone") Dam exploited the latest American, French, and English technologies, and developed ideas tested at the earlier Merrimack Valley industrial towns. A notable advance over the previous twenty years of mill-city building was the incorporation of railroad spurs in the original plan. The water power created by the dam was enhanced by the development of water turbines, which improved the technology of the earlier breast wheels. Steam power would begin to be widely utilized by the 1860s, however, dictating changes in mill design. The gatehouse, gatekeeper's house, and lockkeeper's house, which were constructed with the dam and canal, are significant markers of the terminal points of the canal. The gatekeeper's house, (Map 3) with its Greek Revival entry, and the gatehouse, (Map 2) with its simple but thorough Greek Revival treatment, are of particular interest. The site of the gatekeeper's house is quite intact, with a variety of original landscape details such as granite walls and steps.

On the zoned plan created by Charles Storrow, the groundwork was laid for the later development of North Canal industries between 1845 and 1860. In contrast to the engineering advances evident in the construction of the canal, which permitted later adaptation as technology improved, the first generation of tall, narrow, brick and stone mills was made obsolete by large fireproof buildings of the later nineteenth century. Despite tension between Yankee management and irish immigrant workers, this early period saw manufacturers' accommodation to workers in the institution of the boardinghouse, and the extension of benefits to operants within the workplace.

The first substantial building to be constructed along the Canal was the Essex Company Machine Shop, built by the Essex Company in 1846 (Map 48). The four-story factory of granite rubble was part of a complex which included a forge, a foundary, and a boiler house. The factory provided a variety of machinery and goods, including locomotives, Hoadley engines, and millwork. Although utilitarian in purposes and overall appearance, the Machine Shop is ditinguished by its ochre-colored granite rubble walls and globe windows set into the gable ends of the pitched roof. Fire regulations would soon prohibit the use of such stone construction and pitched roofs.

In 1846, the Bay State Mills and Atlantic Cotton Mills corporations were formed and mill sites and mill power rights purchased from the Essex Company. Both developments were planned as large-scale endeavors: the Bay State Mill Company buildings, erected at cost by the Essex Company and supervised by Colonel Phineas Stevens, included three pitched-roofed brick woolen mills surrounded by a row of three-to five-story buildings. Four blocks of brick boarding houses were built across the canal between Jackson and Newbury Streets; each block accommodated about 36 boarders. It is interesting to note that, unlike the situation in nearby Lowell, the Lawrence boardinghouses were not gender-segregated.

In 1846, at the "Upper Island," the Atlantic Cotton Mill built two of four planned mills; a third was added in 1852. machinery was supplied by the Lawrence Mechanics

Shop; Charles Bigelow, Essex Company Engineer, supervised the construction of mills and associated water power structures, wheel pits, and waterways. Atlantic workers were housed in six blocks of boardinghouses located on Canal and Methuen Streets, between Hampshire and Lawrence Streets. The first opened in 1847 and was reportedly the first brick dwelling erected in the city. With these two early narrow, multi-story textile mills and their boardinghouses, the architectural character of Lawrence's mill complexes and its nearby housing was established. The surviving boardinghouses are relatively unaltered and show the conservatism of the early builders. Simple details, evocative of the brick neoclassical architecture of Charles Bulfinch, are evident in the gable returns with corbel tables and rectangular, granite-trimmed window and door openings. With their conservative exterior treatment and silhouettes echoing the nearby mills, they are representative of the early "corporate style" used in Lowell and Manchester. The small scale of the surviving Bay State boardinghouse (Map 30) and Atlantic Cotton Mills boardinghouse (map 17) contrasts sharply with the later mill developments around them.

In 1852-53, the Essex Company, under the supervision of Charles Bigelow, constructed a six-story mill for the Pacific Mill Company. The six-story mill of coursed granite rubble was designed for the production of ladies' cotton and woolen dress goods. A continuous row of two- and three-story buildings enclosed the mill; no workers' housing is documented, but is probably existed. An early producer of worsted goods, the Pacific would develop into the largest and most important of the mill complexes, producing 65,000,000 yards of cotton and worsted goods by 1877. The Pemberton Mill, designed to produce cotton and woolen goods, was built by the Essex Company in 1853; workers' housing was constructed opposite the mill across the canal. In 1860, a disastrous collapse and fire killed 88 operatives; the Pemberton Manufacturing Company mill was rebuilt in the same year on the original site (Map 42). The Romanesque design of the mill, among the most style conscious in the district, is executed with the corbel table in the gable end; the five-story pitched-roofed building has mansard-roofed stairtowers at the east and west elevations and a trap-door monitor; the north and south facades are broken by round arched windows. Immediately to the east, the Lawrence Duck Mill was built in 1853-54 by the Essex Company (map 44). The Everett Mill Company purchased the bankrupt Essex Company Machine Shop (Map 48) in 1857 and converted it to a cotton mill with the addition of several new structures.

The Bay State Mills, known for their "Bay State Shawls," were closed by the Panic of 1857; they reopened in 1859 under the ownership of the Washington Mills. A variety of innovations would be associated with the skill-solvent Pacific Mills, including introduction of ring spinning spindles and the Wade bobbin holder. The Pacific Mills management established a library for employees and were pioneers in the establishment of a Relief Fund for operatives. In 1869, under the leadership of E.R. Mudge, the Washington Mills installed worsted machinery imported from France, which allowed it to become the first provider of all-woolen worsted goods in the United States.
Textile manufacture was the main endeavor of the "New City," or "Merrimack," as it was briefly called. Paper and textile manufacturing machinery and paper manufacture along the canal also began during the early period. The earliest industries showed the diversification between cotton and wool and worsted wool that would be a key to the

long-term success of the city through the many business failures and depressions, the first of which occurred in 1857. As noted in an early historical account, "profits were prospective" during the first decades. Experimentation with cotton and worsted manufacturing techniques and machinery aided the long-term success of the first companies.

The financial Panic of 1857 and the Civil War mark the end of the first major period of growth, in which the population rose from approximately 150 (1845) to 17,639 (1860). Lawrence was established in the same year as the Irish potato famine; Irish workers accounted for 33 percent of the work force in 1848, and 40 percent by 1860. Women and children made up a substantial portion of the work force throughout the nineteenth century.

1860-1912

The period between 1860 and 1912 is significant for its tremendous increase in size - of the workforce, mill buildings, and company structures. Extant buildings along the canal evidence the impact of new fire regulations, new forms of power, including electricity, and larger manufacturing equipment. By the turn of the centry, conglomerates dominated the once-decentralized ownership of the mills. As the companies expanded, development jumped across the canal, and boardinghouses were razed for the construction of new weave sheds and storehouses. The demolition of the boardinghouses altered the carefully-zoned plan instituted by the Essex Company in 1845. The ca. 1860 Walton School was constructed at the beginning of an era which required public schools for a large boardinghouse population (Map 36).

Between 1860 and the Strike of 1912, Lawrence's population grew from 17,639 to 34,916 in 1875, to 85,892 by 1910. In 1910, there were 41,319 foreign-born, representing 51 countries; 6,693 Italians, 4,336 Russians, and 2,077 Turks were the latest additions to the previous Irish, French Canadian, English, Scotch, and German populations. By 1905, Lawrence had the highest percentage of foreign-born citizens in Massachusetts (46.08%).

Encouraged by the protective tariffs on imported cloth, new technological developments, mass-market potential, and an initial Civil War demand, Lawrence became the world's leading center of worsted woolen goods. The emphasis on long-fiber worsted goods began in the 1860s; the Pacific Mills were the largest producer prior to the Civil War. Imported machinery from French and England assisted in the growth of worsted production. Worsted and cotton production remained steady during the Civil War; diversification sustained the textile industries through the post-Civil War era and through periods of fluctuating demand until the depression of 1893. In 1893, all mills temporarily ceased production with the Gorman-Wilson Tariff and the reduction of protective tariffs, and the appearance of imported goods. Recovery over the following years saw a peak of wages and output in 1909 and the appearance of conglomerate firms, notably the American Woolen Company.

By 1860, slow-burning or fire-resistant construction, consisting of plank design, flat-roofed, heavy-timber-framed masonry-clad construction replaced the previous

methods, particularly the pitched-roof, stone-walled mill. The wider mills (typically 100 by 125 feet), accommodating new, heavier machinery of the post-1880 period, replaced the narrow structures of the previous decades. The wider buildings required larger windows for improved light and advanced heating systems to compensate for heat loss. Better light and ventilation also served the operatives, who gained improved working conditions during this period. Long working hours prevailed, however, Motive power changed almost entirely from water power to coal fired steam power by 1880. Electricity was introduced in the mid-1880s and the introduction of reinforced concrete to mill design at the turn of the century marked sixty years of evolution of "modern" mill construction. Fire insurance companies were partially responsible for the change in mill construction standards, encouraging the adoption of floors and flat roofs of heavy plank and the elimination of concealed spaces within the mill. Sprinkler systems were introduced in 1875.

During the last half of the nineteenth century, new mill sites were developed and old ones rebuilt. Boardinghouses north of Canal Street were razed for the construction of new mills and storehouses, and mill operatives found housing farther from the workplace. The ubiquitous three-decker appeared in Lawrence at the turn of the century; larger tenements of four or more units absorbed the growing population. Lawrence struggled with a high death rate and numerous public health problems, including overcrowding, during this period.

Although the North Canal remained the center of Lawrence's textile and paper industry, the construction of the South Canal in 1865 and subsequent development of the mammoth Wood (1905-1906), Ayer (1908-1909), and Prospect Mills (1909) south of the Merrimack, Coupled with the development of the Arlington Mills along the Spicket, diffused the previous concentration of North Canal land use.

In 1864, the Pacific Mills built the two-story Lower Pacific Worsted Mill (Map 20) on the central mill site, the last major mill site to be developed along the North Canal. Also known as the Central Pacific Mill, the 450-foot long building (with a 1908 150-foot addition) accommodated new power driven jacquard looms. The four-story mill (enlarged by two stories in 1877) was the first of a series of new buildings and improvements on the Pacific Site, and is representative of the architectural treatment of a large post-Civil War mill. The windows for the first two stories have heavy segmental arch lintels; the 1877 expansion did not repeat this treatment but allowed a corbelled cornice. Other improvements to the Pacific site included the 1882 finishing/packing building (Map 23); an 1895 worsted mill (Map 24); and a 1911 finishing mill (Map 22). The engine house (Map 21) was built in 1885 after the designs of superintendent Charles T. Main, who would become Lawrence's leading mill architect and president of the American Society of Mechanical Engineers.

In the 1880s and 1890s, there was increasing development of fire-retardant methods of construction. Greater reliance on steel framing, rather than the earlier cast iron and timber, allowed large wall areas to be given to windows. The attention to architectural detail evident in the earlier Pemberton Mill (Map 42) was generally abandoned in the functional mills of the period from 1880 to 1925. The flat-roofed, large-windowed weaving sheds and storehouses of the late 19th century have uniform facades of

segmental-arched or rectangular windows deep set between undecorated brick piers or pilasters. Representative of the large brick mills and related structures of the period is the 1882 Lower Pacific finishing mill (Map 23). The five-story mill has a corbelled cornice, and a uniform window treatment. The outstanding architectural feature is the corner bell tower with its ornamental ironwork and corbelled opening, and final-topped pyramidal roof. Along with the Kuhnhardt woolen mill tower of ca. 1890, this is one of the visual landmarks of the canal district (Map 55).

The Pacific Mills were of pressed red brick in the flat-roofed, utilitarian style encouraged by the fire insurance companies. At the Pacific Mills Upper Canal Site, the new Renaissance Revival office of 1886-87 and the utilitarian weave shed of 1890 were part of development which eventually moved across the canal to raze boarding houses for new spinning and storehouse structures. The Pacific Mills of the last decade of the 19th century were supplied with the "plenum" ventilation, heating, and humidification system developed by B. F. Sturtevant of Boston. Vertical brick flues were built on top of exterior brick piers, carrying warmed air through the mill. Heaters and blowers were located in the basement.

In 1886-87, the Washington Mills rebuilt the original Bay State Woolen Mill site with the three-building complex designed and construction concern in the United States (Map 26,.27, 32). the chimney was constructed in 1886. At 250 feet, with a ten-foot flue, it was the second tallest chimney in New England. Two of the mills were 104 feet wide and 400 feet long; they were then considered to be "too" wide, but soon were exceeded in width. the Washington Mills were the largest woolen mill in the United States until the 1890s, when manufacture shifted to worsteds.

When the conglomerate American Woolen Company, headed by William M. Wood, absorbed the Washington Mills in 1899, a substantial building campaign commenced, introducing new building heights and materials to the North Canal. Between 1909 and 1925, the company built a reinforced concrete addition to the Washington Worsted mill (Map 28). This was among the first large-scale applications of reinforced concrete along the canal. The new material offered fire protection, durability, lightness, freedom from vibration, and lower insurance rates. Steel provided the tensile strength, and allowed greater areas to be devoted to windows. The expansion allowed the Washington Mills to increase production of men's wear: by 1920, the company employed 6,500 persons, and the parent American Woolen Company owned 50 mills and employed 35,000 persons.

The Pemberton and Lawrence Duck Mills remained smaller-scale operations, but added to their physical plants. The Pemberton Mills constructed two storehouses on Canal Street opposite the main mill, including the ca. 1900 storehouse adjacent to the Everett main mill (Map 47). Until their closing, the Duck Mills continued their specialty of cotton duck, particularly for use in sails.

In the 1890s, the Everett Cotton Mills began a series of improvements on the former Essex Company Machine Shop yard. The 1892 #4 mill, 1900 boilerhouse, and 1905 storehouse preceded the 1909 construction of the monumental six-story, 650- by 75-foot cotton mill, which was then the world's largest (Map 46, 49-52). Twelve acres of floorspace are contained under the flat roof of the six-story, heavily-buttressed brick

building (Map 46). The Everett Mill retains its original integrity, with the unbroken vertical members which flank the granite-trimmed central pavilion and clock. The Everett was the last of the large-scale brick mills to be constructed along the Canal.

Paper manufacture in Lawrence was dominated by the William Russell Company, which expanded from a Prospect Street site to the property east of the Everett Mills. With the introduction of Christian and Henry Voelker's patent to manufacture paper from wood pulp, the firm became a leading manufacture of coated papers used in periodical and book production. The Champion International Paper Company purchased the Russell firm in 1900. The extensive, one-and-one-half-acre complex is now in ruins (Map 71).

The growth of Lawrence as an industrial center was accompanied by a scientific interest in understanding the impact of industrialization and urban growth on public health. The Lawrence Experimental Station, located on Island Street (Map 64), began operating in 1886 in quarters lent to the Massachusetts State Board of Health by the Essex Company. The Station was under the direction of Hiram F. Mills (1836-1921), referred to as the "Father of American Sanitary Engineering." The surviving structure was built in 1916 and served as the laboratory for water sanitation and sewerage treatment experiments until a new complex was built in South Lawrence in 1953. The Lawrence Experimental Station was the first research facility of its kind in the United States.

1912-1945

After 1912, the North Canal mirrored the economic changes which were occurring throughout the New England textile industry. The conglomerates struggled with the demands of workers over wages and benefits, and large-scale expansion declined sharply between the wars.

The wool industry had been characterized by a low level of union activity during the previous decades. the first strike occurred in 1881 over the issue of wage reduction. The important 1912 Lawrence strike was precipitated by the 54-hour work law passed by the Massachusetts General Court, which had the effect of reducing work hours for men as well as the intended group of women and children. The strike activities, including violent demonstrations, lasted from January 10 to March 14 and affected 27,000 operatives. Lawrence's newest immigrant workers, including Italians and Syrians, were identified as the greatest supporters of the strike. The strike resulted in a general wage increase from large conglomerate manufacturers and drew national attention to child labor and poor living conditions in Lawrence.

The first two decades of the twentieth century were marked by steep fluctuations in the textile manufacturing industry and the beginning of permanent decline. The Atlantic Cotton Mills, whose spinning machinery first went into operation in 1849, were bought at an auction by the Pacific Mills in 1913.

During World War I, wages increased and work hours were reduced. A strike in 1919 resulted in the adoption of a 48-hour work week and a 10 percent increase in pay. Strikes in 1922, 1925, and 1931 were only marginally successful.

The period between 1918 and 1923 was marked by increased production in Lawrence's textile mills because of the post-war demand for worsted goods. A wartime construction ban was lifted in 1923, but the resulting expansion of textile mills did not concentrate along the Canal. Expansion consisted primarily of the construction of storehouses by the American Woolen Company after designs by Charles T. Main. Reinforced concrete and glass were the exterior materials of the flat-roofed, ten-story storehouse built by the American Woolen Company in 1919, the last large mill building to be constructed along the Canal (Map 29).

Through the 1920s, worsted woolen goods remained the leading industry, followed by cotton goods. The late twenties, however, were marked by the closing of the Atlantic Cotton Mills (1925-26) and the Everett Cotton Mills (1929). Southern competition--with its tax subsidies, lower-priced land, lack of labor laws, cheap, abundant labor, and proximity to some raw materials--was the primary cause. Some smaller firms, such as Lawrence Duck, however, remained in business until the mid-forties, and the wartime demand for military fabrics sustained a few manufacturers.

Paper manufacture continued as a flourishing business along the North Canal at the Russell-Champion International site. One of a half-dozen Lawrence firms to make paper-making machinery, an important subsidiary industry, was the Hamblet Machine Company on Island Street (Map 60).

1945-1982

The last major closing of a Lawrence textile concern was in 1957, when the Pacific mills closed. A post-war recession, declining population, competition from other markets, and deteriorating buildings were among the reasons for the final outcome of the once-flourishing textile industry in New England, in Lawrence, and along the North Canal. The aging buildings lacked trucking facilities, and the multi-story nature of the buildings was considered disadvantageous by potential new tenants. Many new uses, however, do exist. The replacement industries which currently use the mills are producers of electrical machinery, apparel and finished goods, machinery, textile mill products, and leather and leather products. Recently-arrived immigrant groups, including individuals from seventeen Latin American countries and Indochina, are among employees of the new industries. Some mill yards, particularly the Atlantic mill site, have been cleared of all buildings. Fire has ruined the Russell-Champion International Paper Mill site.

The North Canal is traversed daily by thousands of automobiles and trucks crossing the canal into or from central Lawrence, but the area is devoid of the intense activity which characterized it fifty years ago.

Historians' interest in the New England textile industry has made the North Canal an important focus of scholarly investigation. Many buildings have been surveyed by the Historic American Engineering Record and by the Lawrence Community Development Department. Company records are preserved at the Merrimack Valley Textile Museum. A State Heritage Park is planned for the Pacific and Atlantic mill sites near the dam on the upper island; the Bay State boarding house is to become a Park Visitor Center.

Bridges

Within the North Canal Historic District, fifteen bridges cross the North Canal and the Merrimack River. In addition to nine metal-truss bridges, there are three concrete or steel beam bridges, one stone arch, and one open-spandrel concrete arch.
The nine truss bridges present an unusual collection of truss types, including some of the earliest experiments in patented truss design, the Moseley and lenticular trusses. The collection also spans the transition between pin-connected and riveted construction--a change that for most companies in Massachusetts appeared in the late 1880s. The earliest of these bridges, the Upper Pacific Bridge (1864, Map 10) is the only known extant example of a Moseley truss in the United States, a form invented by the midwestern engineer T. H. W. Moseley. (Another example in Lawrence, Massachusetts, cited by HAER, has been replaced.) Another pin-connected truss from the period is the railroad bridge over the Merrimack, a six-span Pratt deck truss built by the Manchester & Lawrence Railroad in 1871. The form is virtually identical to the B & M's Eastern Division railroad bridge built over the Merrimack River at Newburyport in 1888. A remarkable contrast to the pin-connected railroad bridge is the Union, or Duck Bridge (Map 54), built in 1888 to the designs of well-known civil engineer George Leonard Vose (1831-1910). Of the many bridges constructed by the Boston Bridge Works, the five-span through Warren-truss design is one of the earliest to replaced pinned connections with riveted gusset plates and flanges. Also from the same period is an unusual hybrid pin-connected lenticular pony truss, probably the 85-foot span noted in the 1886 catalogue of the Berlin Iron Bridge Company.

Of the 20th-century bridges in the district, the most significant is the 1500-foot open-spandrel concrete arch Central Bridge built across the Merrimack in 1918 (Map 18). Designed by New York consulting engineer Benjamin H. Davis (1883-1927), the bridge is one of only eight open-spandrel examples known in the state, according to Massachusetts Historical Commission and Massachusetts Department of Public Works bridge records. At its opening, twenty-six lamp posts lined the parapet walls. "As a 'White Way,'" Maurice Dorgan write in 1918 (Lawrence Yesterday and Today), "The bridge is unsurpassed by anything of that nature to be seen in this locality." The parapet walls and lamp standards were removed in 1972.

Machinery

Among machinery still in place are two 39-inch vertical Hercules turbines (1891) and one 43-inch Leffel turbine which was installed in 1921 in the Pemberton Mill. At the Upper Pacific mill site, early turbines are housed in two stone wheelhouses dating from the 1850s. At the 1864 Lower Pacific Mill engine house (1885), three water turbines remain which were installed between 1914 and 1923. Three Hercules type-D vertical turines with umbrella generators were installed in the original wheelpits of the Lawrence Machine Shop in 1920. The Lawrence Machine Shop retains its original 125-foot granite-walled circular chimney; several chimneys are of note including the 250-foot brick chimney built by the Lockwood-Greene Company at the Washington Mills in 1886, then the second tallest chimney in new England.

An intact wooden rack housing for the Washington Mills is extant near Mill Street and the north Canal. (Map 28-1)

Archaeology

Despite often extensive disturbances, it is likely that the district contains significant archaeological potential. Among the issues which archaeological data can assist in documenting are: the physical evolution of the technological and industrial systems within the district; and the changing social and ethnic composition of the mill community. Archaeological potential should be considered greatest around those buildings, especially boarding houses, where minimal disturbances has occurred. Some potential for prehistoric archaeological sites also remains in spite of the radial altering of the landscape during the 19th century. One site has been recorded by the Massachusetts Historical Commission adjacent to the district.

Continuation Section 9 Major Bibliographical References

City Atlas of Lawrence, 1875, 1896, 1906, MVTM Collections

Continuation Section 8 Builder/Architect

Charles S. Storrow, James B. Francis, Chalres Bigelow, George L. Vose, George Moffette, Jr., Thomas H.W. Moseley, Benjamin H. Davis, Hiriam F. Mills, Charles T. Main, Phineas Stevens, Theodore Voelkers, Benjamin Coolidge, Lockwood-Greene Company (Engineers).

7. DESCRIPTION (technical amendment)

The approaches to the Casey Bridge (NR, 1984) along Amesbury Street, also known as the North and South Canal Bridges, were essentially built as extensions of the larger Casey Bridge over the Merrimack River. The open-spandrel concrete-arch Casey Bridge was completed in 1918; the two canal bridges were designed by the same consulting engineer, Benjamin H. Davis, are were built under separate contracts after the river bridge was completed. The original intent in building the Casey Bridge and its two approaches seems to have been to create a major north-south axis through downtown Lawrence, linking the commercial spine of Essex Street to a proposed union railroad station in South Lawrence.

The three bridges were each designed with 56' roadways and two 12' sidewalks, matching the dimensions of those on Essex Street.

The North Canal Bridge is a single-span, reinforced-concrete T-beam varient bridge. Abutments appear to be 1919 concrete down to at least the canal mudline.

(end)



The Commonwealth of Massachusetts
William Francis Galvin, Secretary of the Commonwealth
Massachusetts Historical Commission

August 11, 1998

Ms. Carol Shull
National Register of Historic Places
National Park Service
Department of the Interior
Mail Stop 2280, Suite 400
1849 C Street, NW
Washington, DC 20240

Dear Ms. Shull:

Please accept the enclosed technical amendment to the North Canal National Register District, Lawrence (Essex Co.), Massachusetts, originally listed November 13, 1984.

The district, as presently constituted, includes the Central Bridge over the Canal. The Massachusetts Historical Commission wishes to amend the district to include a separate approach bridge on Amesbury Street, identified by the Massachusetts Highway Department as bridge L-4-5. The bridge falls within the boundaries of the listed district, but was not included in the district documentation. A photograph of the bridge is enclosed. The bridge, erected in 1919, contributes to the district's significance. Enclosed is a National Register continuation sheet concerning the bridge and its historical significance.

Thank you for your attention in this matter.

Betsy Friedberg

Betsy Friedberg
National Register Director
Massachusetts Historical Commission

enclosure

cc: Lawrence Historical Commission
Steven Roper, Massachusetts Highway Department

220 Morrissey Boulevard, Boston, Massachusetts 02125 · (617) 727-8470
Fax: (617) 727-5128 TDD: 1-800-392-6090
Website: www.magnet.state.ma.us/sec/mhc

9. Major Bibliographical References

Dorgan, Maurice, Lawrence Yesterday and Today, 1918.
Dorgan, Maurice, History of Lawrence, MA. Cambridge: Murray Printing Co., 1924.
Molloy, Peter M. "Nineteenth Century Hydropower: Design and Construction of Lawrence Dam, 1845-1848." Winterthur Portfolio, Vol. 15, No. 4 Winter 1980, pp. 315-343
(Continued)

10. Geographical Data

Acreage of nominated property 60 acres
Quadrangle name Lawrence **Quadrangle scale** 1:25000

UTM References

	Zone	Easting	Northing
A	19	323750	4730600
B	19	324250	4730240
C	19	323620	4729900
D	19	323060	4729860
E	19	322560	4729500
F	19	322320	4730130
G			
H			

Verbal boundary description and justification This District includes all industrial structures, water power facilities, and residential/institutional structures associated with the North Canal and included within the boundaries indicated by a heavy red line on the map entitled, "North Canal Historic District" Scale 1"=720 feet.

List all states and counties for properties overlapping state or county boundaries

state	N/A	code	county		code
state		code	county		code

11. Form Prepared By

name/title Mari L. Myer, Program Assistant with Carole Zellie

organization Massachusetts Historical Commission **date** July, 1984

street & number 294 Washington Street **telephone** (617) 727-8470

city or town Boston **state** Massachusetts

12. State Historic Preservation Officer Certification

The evaluated significance of this property within the state is:

X national ___ X ___ state ___ X ___ local

As the designated State Historic Preservation Officer for the National Historic Preservation Act of 1966 (Public Law 89-665), I hereby nominate this property for inclusion in the National Register and certify that it has been evaluated according to the criteria and procedures set forth by the National Park Service.

State Historic Preservation Officer signature Valerie A. Talmage

title State Historic Preservation Officer
Massachusetts Historical Commission **date** September 27, 1984

For NPS use only

I hereby certify that this property is included in the National Register

date

Keeper of the National Register

Attest: **date**

Chief of Registration

GPO 894-788

NORTH CANAL/DISTRICT DATA SHEET

Map#	NAME (designer-builder)	ADDRESS	OWNER/MAILING ADDRESS	DATE
1	NRHP North Canal (Charles Storrow)	along Canal Street	Essex Company, 6 Essex Street, Lawrence	1848
2	NRHP Great Stone Dam and Gatehouse (Charles Storrow)	Broadway at Canal St.	Essex Company, 6 Essex Street, Lawrence	1848
3	NRHP North Canal gatekeeper's house and barn and outbuildings	Broadway	Essex Company	1848
4	Upper Pacific Cotton Mill and Office	468 Canal Street	Ornsteen, Alan Al & RC Bass	ca.1890 (office 1887)
4-1	Pacific Cotton Mill-fragments (possible turbine houses)	468 Canal Street	Ornsteen, Alan Al & RC Bass	1852
5	Upper Pacific Storehouse #2 (Charles Bigelow?)	0 Broadway	Robert Goldstein 17 Bateson Drive Andover, MA 01810	ca. 1860
6*	Merrimack Valley United Fund	430 N. Canal Street	Merrimack Valley United Fund	1950s
7*	Merrimack Valley United Fund	430 N. Canal Street	Merrimack Valley United Fund	1950s
	No Information	444 Canal Street	Atlantic Enterprises	1950s
9	Atlantic-Middle Pacific Cotton Mill	400 Canal Street	Robert Goldstein 17 Bateson Drive Andover, MA 01810	ca. 1906
10	Upper Pacific Bridge between Hampshire and Franklin Streets (Moseley Truss)			1864
11	Upper Pacific Cotton Yarn Mill (#7) includes "Jerry's Broadway 5 Diner"	(144-23 Lot)	Assessor's Map 144 No Information	1902
12*	Garage- former Goodyear Store	? Broadway	Assessor's Map 144-22, Lot No Information	

*Intrusion

MAP #	NAME (designer-builder)	ADDRESS	OWNER	DATE
13	Upper Pacific Cotton Spinning Mill	Methuen Street	Map 144, 22 Lot	ca. 1888-89
14	Upper Pacific Worsted Mill	Methuen Street		ca. 1910
15	Upper Pacific Storehouse #6	2 Franklin Street		1896
16*	New England Telephone	433 Canal Street	New England Telephone/ 433 Canal St., Lawrence 185 Franklin St., Boston, MA 02107	
17	Atlantic Cotton Mills boarding house	401-403 Canal St.	Robert Gauthier, 320 Sutton St., North Andover, and Louis J. Goquen, 7 Mason Dr., Salem,NH 03079	ca. 1847
18	Central Bridge (Benjamin Davis, NYC)	foot of Amesbury St		1918
19	Lower Pacific Cotton Mill	300 Canal Street	B.A. Rowland/300 Canal St.	1883
19-1	Pacific Cotton Mill- fragment of well			1852-1880 (?)
20	Lower Pacific Worsted Mill (weaving)	300 Canal Street	B.A. Rowland/300 Canal St.	1864-1877-1908
21	Lower Pacific Engine House (Charles T. Main)	300 Canal Street	B.A. Rowland/300 Canal St.	1885
22	Lower Pacific Finishing Mill	300 Canal Street	B.A. Rowland/300 Canal St.	1911
23	Lower Pacific Finishing Mill	300 Canal Street	B.A. Rowland/300 Canal St.	1882
24	Lower Pacific Worsted Weaving Mill	361 Canal Street	JoGal Shoe Company J & B Realty Trust 5 Lawrence Street	1895
25	Lower Pacific Bridge (Pratt Truss-Phoenix Iron Works)	Appleton & Canal Sts.		1870-75

*Intrusion

MAP #	NAME (designer-builder)	ADDRESS	OWNER	DATE
26	American Woolen Company (Lockwood-Greene)	Canal Street		1887 1886-87
27	Washington Mills (Lockwood-Greene)	250 Canal Street	Andrea Realty Trust	1886-87
28 28-1	American Woolen Co. Extension (Charles T. Main)	250 Canal Street	Robert Gauthier, 330 Sutton St. No. Andovewr	1909-25
29	American Woolen Co. Storehouse (Charles T. Main)	Jackson & Canal Streets	Vincent P. Morton, Inc., 93 Bridge St., Lowell 01852	1919
30	Bay State Woolen Mills Boarding house	1 Jackson Street	Angelo & Agatha Fisichella 175 Haverhill St.,Lawrence 01841	1847
31	American Woolen Office	1 Mill Street	Robert Gauthier, 330 Sutton St. No. Andover	1900
32	Washington Mill Co. "River Mill"	250 Canal street	Andrea Realty Trust, 250 Canal St.	1887
33	Pemberton Powerhouse			
34	American Woolen Co. Storehouse	2 Newbury St.	Freda Rozen, 214 Holt Rd. Andover 01810	1900 ca. 1890
35	Pemberton Co. Storehouse	246 Canal St.	Andrea Realty Trust 246 Canal St. (Harold Glassman: Trustee)	ca. 1890
36	Walton School	Methuen Street		ca. 1860
37	Pemberton Co. Stable	6 Methuen St.	Gaetano Pappalardo	ca. 1880
38*	Pemberton Stable addition	6 Methuen st.	7 Campo Seco St. Lawrence, MA	ca. 1960
39	NRHP Essex Co. Offices (Hiram Mills)	6 Essex St.	Essex Company (see above)	1886
40	American Woolen Co. Power Plant	250 Canal St.	Andrea Realty Trust (see above)	1923
41	Bay State Mills Railroad Shed	250 Canal Street	Andrea Realty Trust (see above)	1848

*Intrusion

MAP #	NAME (designer-builder)	ADDRESS	OWNER	DATE
42	Pemberton Mill (Theodore Voelkers)	216 Canal St.	Bernard Stainman 72 Sargeant Rd., Swampscott	1860-61
43	Powerhouse - Pemberton Mill			
44	Lawrence Duck Company Mill (original, Charles Bigelow; later, Charles T. Main)	4 Union Street	Joseph Ippolito, 4 Union St.	1853-1880-1906
45	Washington Mills Canal Bridge (Pratt Truss)	Jackson and Canal Streets		1886
46	Everett Mills (South end is Pemberton Warehouse)	15 Union Street	Everett Mill Properties	1909
47	Pemberton Warehouse			1900
48	NRHP Essex Company Machine Shop (Charles Bigelow)	70 General Street	Bolta Division, General Tire & Rubber, Akron, Ohio 44329	1846-48
49	Everett Mill Co. Mill #4	"	"	1892
50	Everett Mill Co. Picker House and Extension	"	"	
51	Everett Mill Co. Cloth Room	"	"	
52	Everett Mill Storehouse #6 (original cotton weaving house)	183 Canal Street	Grieco Bros., Inc. 183 Canal St., Lawrence, MA	1863-1946 (third floor)
53	Everett Mills Storehouse			1905
54	Union (Duck) Bridge (Warren Truss-George L. Vose-Boston Bridge Works)	Between Union and South Union Streets		
55	George Kuhnhardt Woolen Mill No. 1 and Office-Mill No. 2 connected by annex. #56 includes boiler house	Island Street	Island St. Realty Trust 50 R William St, Andover 01810	ca. 1890

MAP #	NAME (designer-builder)	ADDRESS	OWNER	DATE
56	George Kuhnhardt Woolen Shop	Island Street		ca.1896
57,58	George Kuhnhardt Woolen Mills	50 Island Street)	Island Street Realty Trust 50 R William St., Andover 01810	
59	George Kuhnhardt Warehouse	50 Island Street)		1896-1899
60	Webster-Dustin, later Hamblet Foundry	30 Island Street)		1859-1926
61*	Ferrous Technology	30 Island Street)	A & J Realty Trust P.O. Box 1106 Lawrence 01842	1960
62*	Ferrous Technology	30 Island Street)		1978
63*	Ferrous Technology	30 Island STreet)		1940
64	State Dept. of Public Health Experiment Station	Island Street	Greater Lawrence Sanitary no information	1886 (original 1950-52
65	North Canal Lockkeeper's house	Island Street	Essex Company 6 Essex St., Lawrence 01840	ca. 1848
66	Locks and wasteway			1845
67	Russell Paper Storehouse	1 Marston St.)	PEP Lawrence Inc. c/o Victor L. Hatem 307 Dorchester Ave. Boston, 02127	ca.1875
68	Russell Paper Storehouse	1 Marston St.)		ca.1853
69	Spicket Penstock (Charles Storrow)	Below Prospect St. Bridge	Essex Company) 6 Essex St. Lawrence 01840	ca.1855/rebuilt 1899/1913
70	Prospect Street Bridge (Charles Storrow)	Near Spicket wasteway	Essex Company)	ca.1855
71	Russell, later Champion International Paper Stie	21 Canal Street (at Spicket River)	Exec. Leasing & Rental c/o James Halloran 95 Lawrence Street Lawrence, MA 01840	1870 - in ruin

*Intrusion

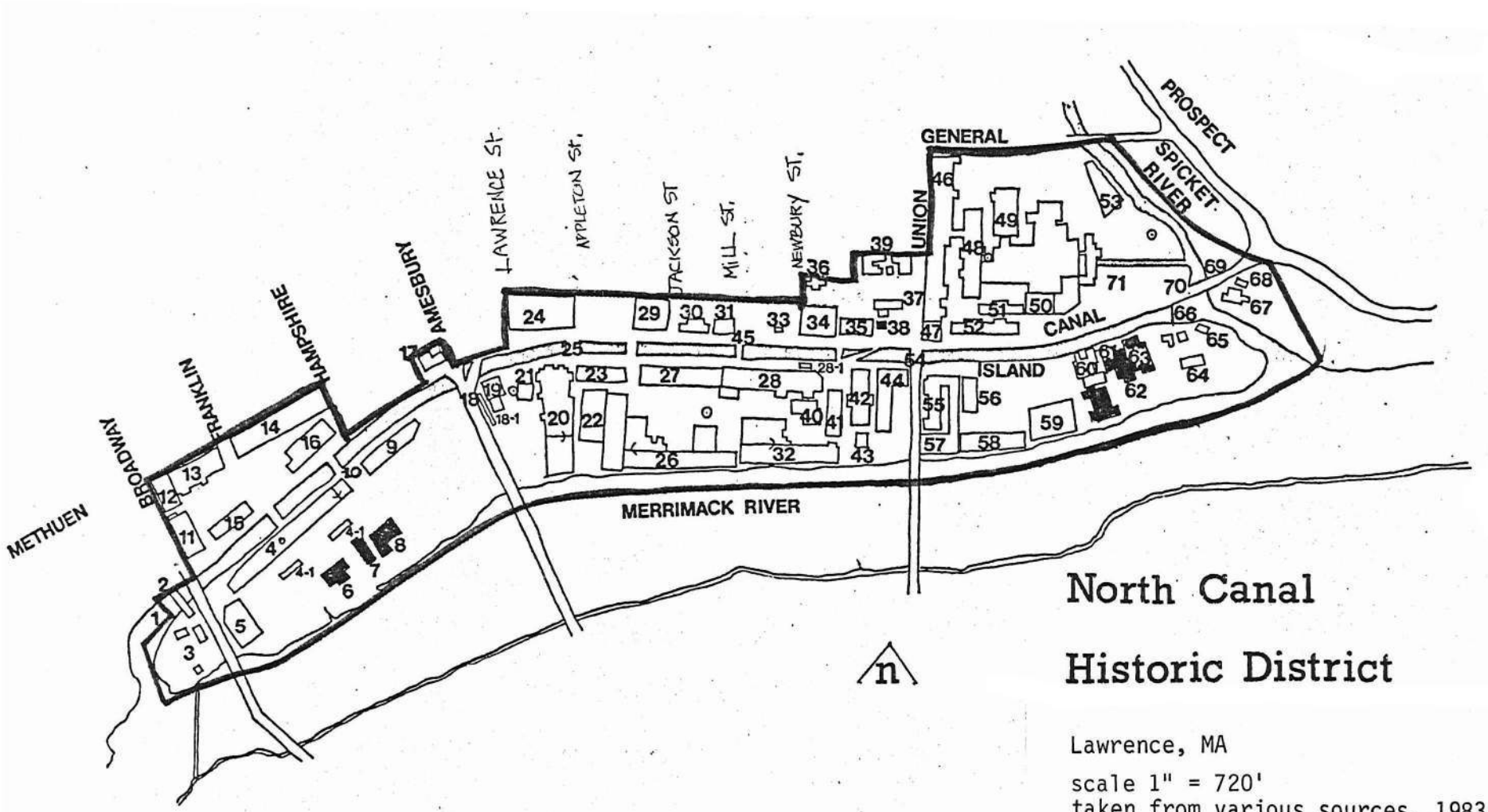
METHUEN
BROADWAY
FRANKLIN
HAMPSHIRE
AMESBURY
LAWRENCE ST.
APPLETON ST.
JACKSON ST
MILL ST.
NEWBURY ST.
UNION
GENERAL
PROSPECT
SPICKET RIVER
CANAL
ISLAND
MERRIMACK RIVER
n
North Canal
Historic District
Lawrence, MA
scale 1" = 720'
taken from various sources, 1983
= Intrusions

North Canal Historic Dist.

Lawrence, MA

UTMs:

A. 19/323750/4730600
B. 19/324250/4730240

C. 19/323620/4729900
D. 19/323060/4729860
E. 19/322560/4729500
F. 19/322320/4730130

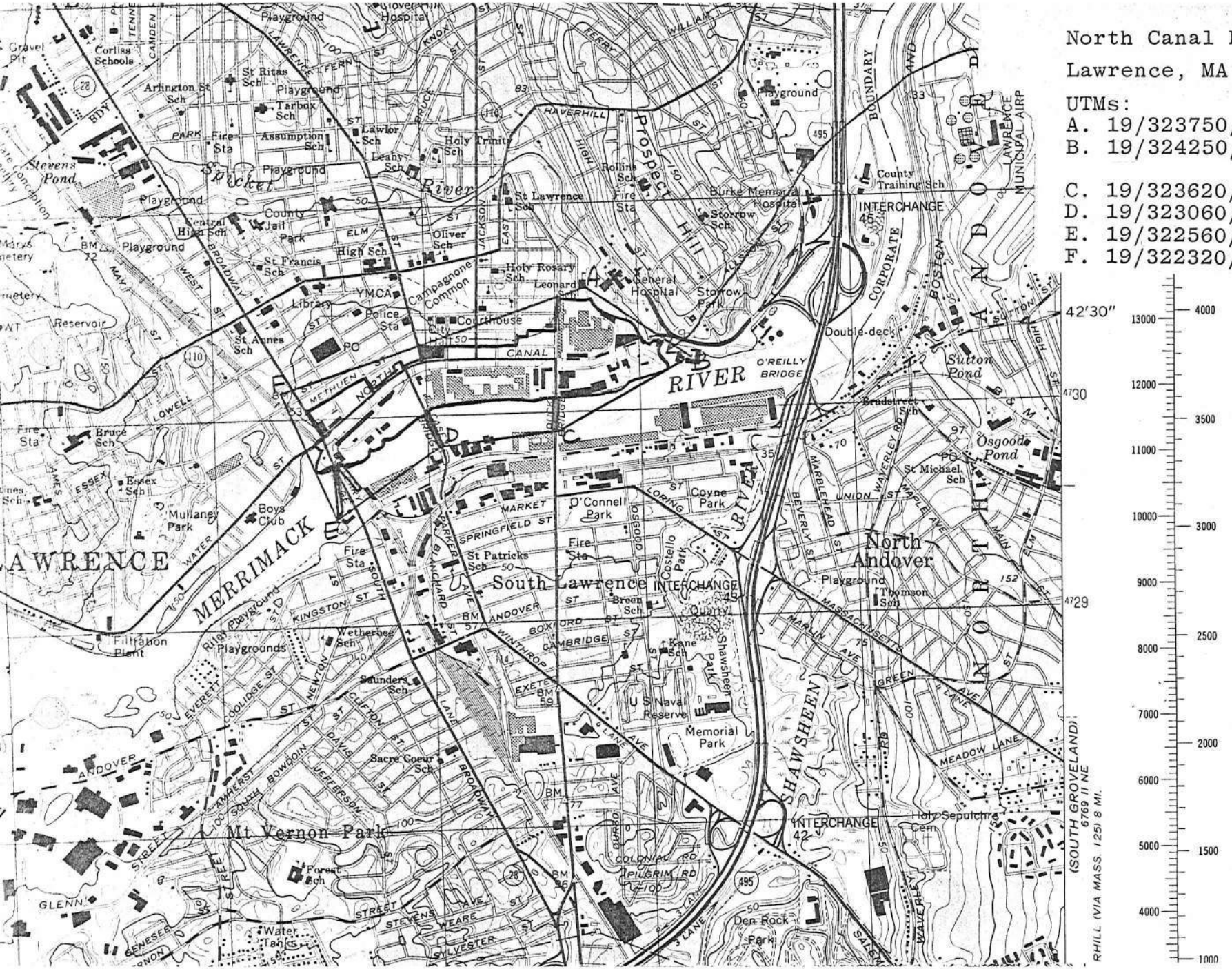



1. North Canal, east from Broadway. (Photograph: Carole Zellie, 1983)



2. Great Stone Dam, looking south from Broadway. (Photograph: Carole Zellie, 1983)



3. Gatekeeper's House (west elevation). (Photograph: Carole Zellie, 1983)



4. Pacific Mills Co.: #2 Storehouse. (Photograph: Carole Zellie, 1983)



5. Pacific Mills Cotton Yarn Mill (R) and Storehouse #6 (L). (Photograph: Carole Zellie, 1983)



6. Atlantic Spinning Mill (northwest elevation). (Photograph: Carole Zellie, 1983)



7. Upper Pacific Bridge: Moseley Truss between Hampshire & Franklin streets. (Photograph: Carole Zellie, 1983)



8. Atlantic Cotton Mills Boarding House (southeast elevation). (Photograph: Carole Zellie, 1983)



9. Lower Pacific Mills (C); Engine House (R). (Photograph: Carole Zellie, 1983)



10. Lower Pacific Mills Finishing & Packing Mill (R); American Woolen Co. Storehouse #10 (L). (Photograph: Carole Zellie, 1983)



11. Washington Mill Co. Mills: 1886 Mill (foreground); 1905-25 Mill (rear). (Photograph: Carole Zellie, 1983)



12. Washington Mills Office, from Jackson Street. (Photograph: Carole Zellie, 1983)



13. Bay State Woolen Co. railroad shed, from Canal St. (Photograph: Carole Zellie, 1983)



14. Bay State Woolen Co. Boarding House. (Photograph: Carole Zellie, 1983)



15. Pemberton Manufacturing Co. (Photograph: Carole Zellie, 1983)



15A. Walton School (south elevaton). (Photograph: Carole Zellie, 1983)



16. Everett Cotton Mill. (Photograph: Carole Zellie, 1983)



17. Essex Company Machine Shop. (Photograph: Carole Zellie, 1983)



18. Everett Cotton Mill #6 Storehouse. (Photograph: Carole Zellie, 1983)



19. Kunhardt Woolen Mills Main Office & Main Mill Boiler House in foreground. (From Union St., looking north). (Photograph: Carole Zellie, 1983)



20. Essex Co, Lockkeeper's House (from Canal St., north elevation). (Photograph: Carole Zellie, 1983)



21. Russell Paper Co. storehouse. (Photograph: Carole Zellie, 1983)



22. Spicket Penstock; Russell / International Paper site in ruin (R). (Photograph: Carole Zellie, 1983)

Massachusetts Cultural Resource Information System
Scanned Record Cover Page

Inventory No:	LAW.908
Historic Name:	South Canal
Common Name:	
Address:	Merrimack St
	Parallel to Merrimack St
City/Town:	Lawrence
Village/Neighborhood:	Lawrence;
Local No:	
Year Constructed:	C 1866
Use(s):	
Significance:	Industry;
Area(s):	
Designation(s):	
Building Materials:	
Demolished	No



The Massachusetts Historical Commission (MHC) has converted this paper record to digital format as part of ongoing projects to scan records of the Inventory of Historic Assets of the Commonwealth and National Register of Historic Places nominations for Massachusetts. Efforts are ongoing and not all inventory or National Register records related to this resource may be available in digital format at this time.

The MACRIS database and scanned files are highly dynamic; new information is added daily and both database records and related scanned files may be updated as new information is incorporated into MHC files. Users should note that there may be a considerable lag time between the receipt of new or updated records by MHC and the appearance of related information in MACRIS. Users should also note that not all source materials for the MACRIS database are made available as scanned images. Users may consult the records, files and maps available in MHC's public research area at its offices at the State Archives Building, 220 Morrissey Boulevard, Boston, open M-F, 9-5.

Users of this digital material acknowledge that they have read and understood the MACRIS Information and Disclaimer (http://mhc-macris.net/macrisdisclaimer.htm)

Data available via the MACRIS web interface, and associated scanned files are for information purposes only. THE ACT OF CHECKING THIS DATABASE AND ASSOCIATED SCANNED FILES DOES NOT SUBSTITUTE FOR COMPLIANCE WITH APPLICABLE LOCAL, STATE OR FEDERAL LAWS AND REGULATIONS. IF YOU ARE REPRESENTING A DEVELOPER AND/OR A PROPOSED PROJECT THAT WILL REQUIRE A PERMIT, LICENSE OR FUNDING FROM ANY STATE OR FEDERAL AGENCY YOU MUST SUBMIT A PROJECT NOTIFICATION FORM TO MHC FOR MHC'S REVIEW AND COMMENT. You can obtain a copy of a PNF through the MHC web site (www.sec.state.ma.us/mhc) under the subject heading "MHC Forms."

Commonwealth of Massachusetts
Massachusetts Historical Commission
220 Morrissey Boulevard, Boston, Massachusetts 02125
www.sec.state.ma.us/mhc

This file was accessed on: Friday, March 10, 2023 at 4:22 PM

LAW.908

HAER INVENTORY

1. NAME OF STRUCTURE: The South Canal
2. DATE: 1866-1906
3. NATURE OF STRUCTURE: Power Canal
4. INDUSTRIAL CLASSIFICATION: 812
5. LOCATION: STREET & NUMBER: Parallel to Merrimack Street
CITY OR TOWN: Lawrence
COUNTY: Essex
STATE: MA
6. USGS QUAD MAP & UTM GRID REF.: Lawrence 19.310260. 472222
7. OWNER OF PROPERTY: Essex Company, Lawrence, MA
ADDRESS:
8. CONDITION: [X] EXCELLENT [ ] GOOD [ ] FAIR [ ] DETERIORATED [ ] RUINS [ ] UNEXPOSED [ ] ALTERED [X] ACCESSIBLE TO PUBLIC

9. DESCRIPTION & BACKGROUND HISTORY: NUMBER OF STRUCTURES; DIMENSIONS; FABRIC; STRUCTURE & FORM; SURVIVING MACHINERY, FITTINGS AND EQUIPMENT; APPROX. AREA OF SITE; ALTERATIONS; PRESENT USE; ENGINEER/ ARCHITECT/DESIGNER; IMPORTANT EVENTS & INDIVIDUALS.

The South Canal was intended to provide water power for industries in South Lawrence. The canal was constructed in six stages from 1866 to 1906 from the south side of the Great Stone Dam to its terminus at the Ayer Mill. The first 2,000 feet from the Great Stone Dam to 500 feet west of Parker Street was completed in 1867. The canal was extended an additional 750 feet in 1896 to provide water power for a hydro-electric plant. During the years 1906 to 1910 underground pipes were constructed from the eastern end of the canal to the Ayer and Wood Mills, to provide boiler feed and process water. The canal is rectangular in section, 10 feet deep, and narrows from 60 feet wide at the dam to 15 feet wide at its eastern extremity. It is three fourths of a mile in length.

10. PHOTOGRAPHS & SKETCH MAP ON REVERSE SIDE.

11. RELATED SOURCES OF INFORMATION: HISTORICAL REFERENCES (PUBLISHED ARTICLES, MANUSCRIPTS, REPORTS, DRAWINGS, PHOTOGRAPHIC RECORDS)
CONTACTS: (NAMES & ADDRESSES OF ANYONE WITH EYE-WITNESS ACCOUNTS OR RELEVANT INFORMATION); TAPE RECORDINGS.

Census of 1880, Vol. XVI
Records of the Essex Co., MVTM

12. DANGER OF DEMOLITION OR DAMAGE [ ] YES [X] NO
NATURE OF THREAT:

13. PRIORITY: 3

14. EXISTING SURVEYS AND DATES: [ ] NHL [ ] NR [ ] HAER [ ] HABS [ ] STATE [ ] COUNTY [ ] LOCAL [ ] OTHER

15. INVENTORIED BY: YOUR NAME / ADDRESS / AFFILIATION / DATE
Peter M. Molloy & Marion J. Hyde, 800Mass. Ave., N. Andover, MA - Merrimack Valley Textile Museum 6/76

PLEASE RETURN TO THE HISTORIC AMERICAN ENGINEERING RECORD, NATIONAL PARK SERVICE, WASHINGTON, DC 20240

P30618X

EXISTING SURVEYS: NHL, NR, HAER, HABS, STATE, COUNTY, LOCAL, OTHER
DATA: DOD, FN, HIST, TECH, ARCH, TAPES
DWGS: HAER, OTHER
PHOTOGRAPHS: FIELD, SLIDES, HIST, SURVEY, STEREO, MOVIES
LC
STATES: AL AK AZ AR CA CO CT DE FL DC GA HI ID IL IN IA KS KY LA ME MD MA MI MN MS MO MT NE NV NH NJ NM NY NC ND OH OK OR PA RI SC SD TN TX UT VT VA WA WV WI WY

DATES OF CONSTRUCTION: PRE 19th C; 1800 1809; 1810 1819; 1820 1829; 1830 1839; 1840 1849; 1850 1859; 1860 1869; 1870 1879; 1880 1889; 1890 1899; 1900 1909; 1910 1919; 1920 1929; 1930 PRESENT

SUB-CLASSIFICATION: 0 1 2 3 4 5 6 7 8 9

EXTRACTIVE INDUSTRIES (EXTRAC): 01 IRON; 02 COAL; 03 OIL; 04 MNRL; 05 NON-FERROUS; 06; 07; 08; 09

BULK PRODUCT INDUSTRIES (BULK): 10 AGRI; 11 BPGC; 12 CHEM; 13 FOOD; 14 METAL; 15 TEXT; 16 WOOD; 17; 18; 19; 20

SPECIALIZED STRUCTURES (SPEC STRUC): 93; 92; 91; SURVEY 90; MUSEUM 89; ADAPT 88; HOUS 87; P&ET 86; MATS 85; MATH 84; HEAT 83; CONST 82; HYDRA 81; TUNLS 80; DAM 79

BUILDING TECHNOLOGY (BLD TECH): 78; 77; 76; ANCIL 75; MECH 74; FENES 73; ROOF 72; FLOOR 71; FRAM 70; FOUND 69

MANUFACTURING INDUSTRIES (MFG): MACH, FABR, TEQUIP, INST, GMFG

UTILITIES (UTIL): WATER, SANI, GAS, ELEC

POWER SOURCES & PRIME MOVERS (PS & PM): MUSL, WATER WHEEL, WATER TURB, WIND, STEAM RECIP, STEAM TURB, INT COMB, DIESEL, ELEC

TRANSPORTATION (TRANS): RR, ROAD, CANAL, MARINE, AIR, PIPE

COMM: T&T, R&TV

BRIDGES: BEAM, ARCH, TRUSS, SUSP, AQUE, TRES, CANT, MOVE

LAW.908

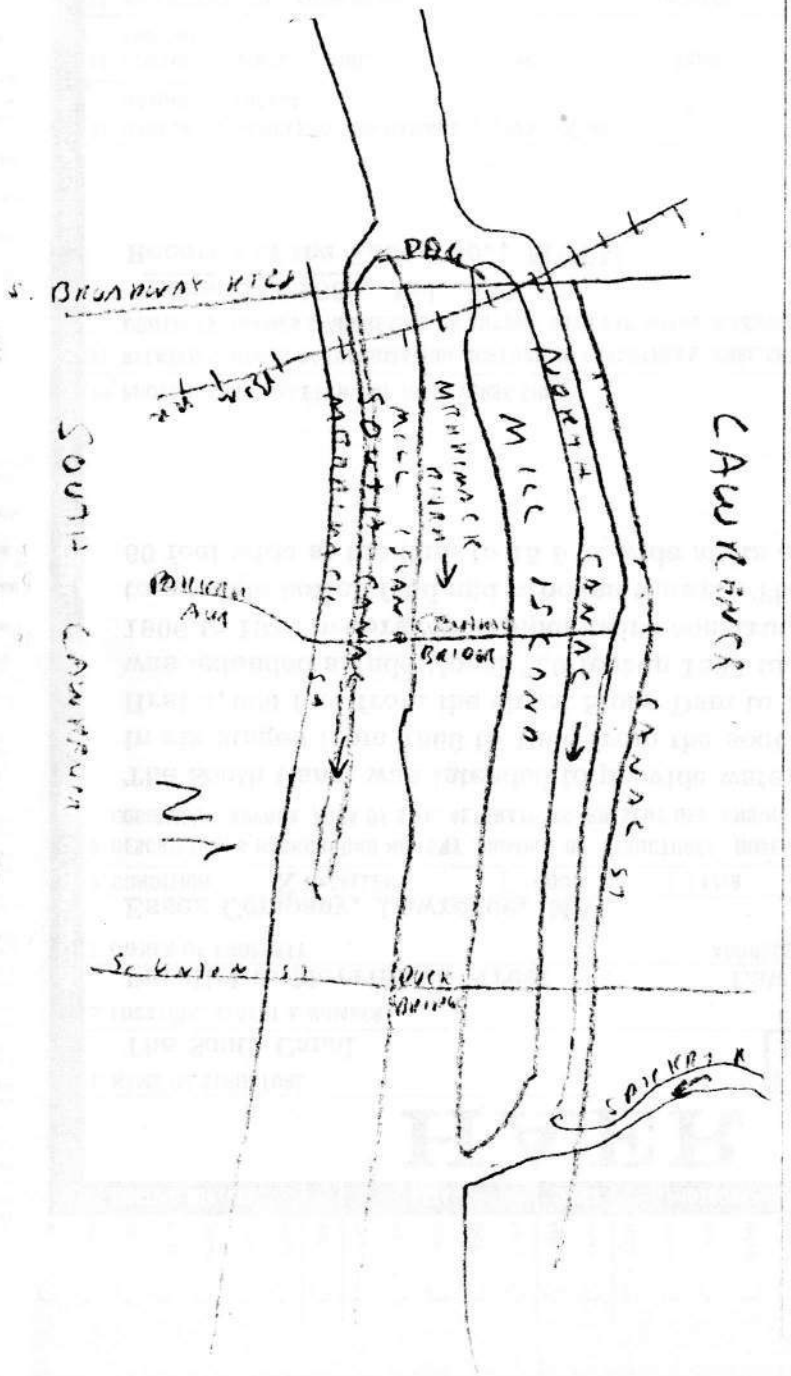
S. BROADWAY RTE
PBL
MILL ISLAND
MILL ISLAND
NORTH CANAL
CANAL ST
CAWRENCE
SOUTH CAWRENCE
N



Appendix B – Copies of Correspondence

RECEIVED

OCT 10 2024

MASS. HIST. COMM

HDR

CONCURRENCE Brona Simon RC.14254
11/4/24 BRONA SIMON
STATE HISTORIC
PRESERVATION OFFICER
MASSACHUSETTS
HISTORICAL COMMISSION

September 24, 2024

Brona Simon
Massachusetts Historical Commission
State Historic Preservation Officer 220
William T Morrissey Blvd
Boston, Massachusetts 02125

Subject: **Second Request Concurrence on the Area of Potential Effects under Section 106 of the NHPA for the Lawrence Hydroelectric Project, FERC Project Number 2800; Essex County, Massachusetts.**

Dear Brona Simon:

Essex Company, LLC (Essex), a subsidiary of Patriot Hydro, LLC, is the Licensee, owner, and operator of the Lawrence Hydroelectric Project (FERC No. 2800) (Project or Lawrence Project). The Project was licensed by the Federal Energy Regulatory Commission (FERC or Commission) on December 4, 1978 (with an effective date of December 1, 1978), and the license expires on November 30, 2028. The Lawrence Project is located on the Merrimack River in the City of Lawrence in Essex County, Massachusetts. Essex has initiated a licensing process for the Project with the Federal Energy Regulatory Commission (FERC). The licensing of the Lawrence Hydroelectric Project requires FERC to comply with relevant federal historic preservation laws. Specifically, Section 106 of the National Historic Preservation Act (NHPA) of 1966, as amended (54 U.S.C. § 300101 et seq.), requires federal agencies to consider the effects of their undertakings on historic properties.[1]

On August 15, 2023, FERC issued a Notice of Intent (NOI) to File License Application for a New License and Commencing Pre-filing Process, which designated Essex as the non-federal representative in accordance with Title 36 Code of Federal Regulations (CFR) Section 800.2(c)(4) for carrying out consultation with the State Historic Preservation Office (SHPO) under Section 106 of NHPA. HDR Engineering, Inc. (HDR) has been retained by Essex in support of performing the Historically Significant Waterpower Equipment Study and Condition Assessment of Historic Properties and Associated Canal System Study (Studies).

On July 16, 2024, HDR sent letters by mail initiating consultation with SHPO (per 36 CFR Section 800.3) and requesting concurrence on the appropriateness of Area of Potential Effect (APE) in accordance with 36 CFR 800.4(a)(1). Essex is proposing the FERC Project Boundary as the APE. Essex is seeking concurrence from SHPO on the APEs for the Studies.

---

1 "Historic property means any prehistoric or historic district, site, building, structure, or object included in, or eligible for inclusion in, the National Register of Historic Places [NRHP] maintained by the Secretary of the Interior. This term includes artifacts, records, and remains that are related to and located within such properties. The term includes properties of traditional religious and cultural importance to an Indian tribe or Native Hawaiian organization and that meet the National Register criteria" (36 CFR Section 800.16(l)(1)

Additionally, Essex is notifying you that the field assessments for the Studies are scheduled to be initiated during the week of **October 21, 2024**. If the SHPO would like to attend the field assessments, please notify Kelsey Iffert at the contact information below.

If you have any questions or require additional information regarding any other aspect of this letter, please do not hesitate to contact me at (315) 414-2206 or Kelsey.iffert@hdrinc.com. HDR and Essex appreciate your participation in the Studies.

Thank you for your assistance with this request.

Sincerely,

Kelsey Iffert

Kelsey Iffert, MS
Environmental/Regulatory Section Lead
HDR

Iffert, Kelsey

From: Iffert, Kelsey
Sent: Tuesday, September 24, 2024 10:46 AM
To: Jonas Stundzia; David Meehan (dmeehan@cityoflawrence.com); Daniel McCarthy; Susan Grabski (director@lawrencehistory.org)
Cc: Kevin Webb; Skip Medford; Keen, Ann; Barnes, Jeanne
Subject: RE: Studies for Lawrence Hydroelectric Project - Request for consultation and concurrence on the APE
Attachments: 20240924 Lawrence LHC Consultation.pdf

Good morning,

Essex is requesting concurrence or feedback from the Lawrence Historical Commission (LHC) on the proposed Area of Potential Effect (APE) for the two studies to be performed at the Lawrence Hydroelectric Project this fall.

Essex made the initial request by email and hardcopy mail on July 23, 2024. Essex also reached out to the Massachusetts Historical Commission State Historic Preservation Officer (SHPO) requesting concurrence on the APE. This morning, Essex sent the attached letter by hardcopy mail to LHC and sent a letter to SHPO as well.

Essex scheduled the field effort associated with the two studies for the week of October 21, 2024. If LHC would like to attend the field assessments, please let us know. The SHPO has been invited to attend.

Kelsey Iffert, MS
Environmental/Regulatory Section Lead

HDR
231 Salina Meadows Parkway, Suite 210
Syracuse, NY 13212
D 315.414.2206 **M** 315.706.5176
kelsey.iffert@hdrinc.com
hdrinc.com/follow-us

From: Iffert, Kelsey
Sent: Monday, August 12, 2024 11:43 AM
To: Jonas Stundzia <jonasstundzia@hotmail.com>; David Meehan (dmeehan@cityoflawrence.com) <dmeehan@cityoflawrence.com>; Daniel McCarthy <dmccarthy@cityoflawrence.com>; Susan Grabski (director@lawrencehistory.org) <director@lawrencehistory.org>
Cc: Kevin Webb <kwebb@patriothydro.com>; Skip Med□ord <smed□ord@patriothydro.com>; Keen, Ann <ann.keen@hdrinc.com>
Subject: RE: Studies □or Lawrence Hydroelectric Project - Request □or consultation and concurrence on the APE

Good morning –

Essex is requesting concurrence or □eedback on the proposed APE □or the two studies to be per□ormed at the Lawrence Project this □all. As per the LHC's recommendation, we are also requesting inclusion on the agenda □or an in-person, public meeting with LHC at the next opportunity, ideally September 9, in advance o□fieldwork to be per□ormed this □all.

Thank you very much. Please □eel □ree to contact us at any time with questions or □or □urther in□ormation —

Kelsey Iffert

Kelsey Iffert, MS
HDR
231 Salina Meadows Parkway, Suite 210
Syracuse, NY 13212
315.706.5176

From: Iffert, Kelsey
Sent: Tuesday, July 23, 2024 9:33 AM
To: Jonas Stundzia <jonasstundzia@hotmail.com>; David Meehan (dmeehan@cityoflawrence.com) <dmeehan@cityoflawrence.com>; Daniel McCarthy <dmccarthy@cityoflawrence.com>; Susan Grabski (director@lawrencehistory.org) <director@lawrencehistory.org>
Cc: Kevin Webb <kwebb@patriothydro.com>; Skip Med□ord <smed□ord@patriothydro.com>; Smith, Kimberly <Kimberly.Smith@hdrinc.com>
Subject: Studies □or Lawrence Hydroelectric Project - Request □or consultation and concurrence on the APE

Dear Addressee –

Essex Company, LLC (Essex), owner and operator o□the Lawrence Hydroelectric Project, is per□orming the Condition Assessment o□Historic Properties and Associated Canal System Study and the Historically Significant Waterpower Equipment Study in support o□obtaining a new license □rom the Federal Energy Regulatory Commission. Essex is proposing the existing Project Boundary as the area o□potential effect (APE) □or both studies, which incorporates the Great Stone Dam, the Project impoundment, intake canal, powerhouse, turbines and generators, the North Canal and the South Canal and their respective gatehouses.

On July 16, 2024 Essex mailed the attached letters to the Lawrence Historical Commission initiating consultation and requesting concurrence on the APE. Essex concurrently mailed letters to the Massachusetts Historical Commission requesting their concurrence on the APE within 30 days under Section 106 o□the National Historic Preservation Act.

As per the LHC's recommendation, with this email we are also requesting inclusion on the agenda for an in-person, public meeting with LHC at the next opportunity to discuss the APE for the studies, as well as to review study goals and objectives.

Thank you again for working with us and all stakeholders in Lawrence. Please feel free to contact us at any time with questions or for further information—

Kelsey Iffert, MS
HDR
231 Salina Meadows Parkway, Suite 210
Syracuse, NY 13212
315.706.5176

Iffert, Kelsey

From: Iffert, Kelsey
Sent: Wednesday, September 25, 2024 9:25 AM
To: Brad Buschur
Subject: RE: Studies for Lawrence Hydroelectric Project - Request for consultation and concurrence on the APE

Will do Brad, thanks.

Kelsey Iffert, MS
D 315.414.2206 **M** 315.706.5176
kelsey.iffert@hdrinc.com
hdrinc.com/follow-us

From: Brad Buschur <bbuschur@groundworklawrence.org>
Sent: Tuesday, September 24, 2024 5:21 PM
To: Iffert, Kelsey <Kelsey.Iffert@hdrinc.com>
Subject: FW: Studies for Lawrence Hydroelectric Project - Request for consultation and concurrence on the APE

CAUTION: [EXTERNAL] This email originated from outside of the organization. Do not click links or open attachments unless you recognize the sender and know the content is safe.

Hi Kelsey,

Can Essex please include GWL on invites related to SHPO related items?

Thanks, Brad

From: Iffert, Kelsey <Kelsey.Iffert@hdrinc.com>
Sent: Tuesday, September 24, 2024 10:46 AM
To: Jonas Stundzia <jonasstundzia@hotmail.com>; David Meehan (dmeehan@cityoflawrence.com) <dmeehan@cityoflawrence.com>; Daniel McCarthy <dmccarthy@cityoflawrence.com>; Susan Grabski <director@lawrencehistory.org>
Cc: Kevin Webb <kwebb@patriothydro.com>; Skip Medford <smedford@patriothydro.com>; Keen, Ann <ann.keen@hdrinc.com>; Barnes, Jeanne <jeanne.barnes@hdrinc.com>
Subject: RE: Studies for Lawrence Hydroelectric Project - Request for consultation and concurrence on the APE

Iffert, Kelsey

From: Iffert, Kelsey
Sent: Friday, November 1, 2024 4:07 PM
To: Daniel McCarthy; Jonas Stundzia; David Meehan; Susan Grabski (director@lawrencehistory.org)
Cc: Kevin Webb; Skip Medford; Barnes, Jeanne; Carlini, Molly
Subject: RE: Studies for Lawrence Hydroelectric Project - Request for consultation and concurrence on the APE

Hi Dan – thanks for reaching out. The field components for the Historically Significant Waterpower Equipment Study and the Condition Assessment of Historic Properties and Associated Canal System Study were completed last week.

As per the relicensing schedule established by the Federal Energy Regulatory Commission (FERC), the initial study reports will be filed with FERC by April 26, 2025 and also made available at that time for public review and comment. The public relicensing website (here) launched by Essex hosts resources, including key documents and the schedule published by FERC.

Essex will hold a public meeting in Lawrence (called the "Initial Study Report Meeting") to review the results of the studies in May 2025 with interested parties and FERC.

FERC will formally accept comments on the study reports until June 25, 2025.

I confirmed that you and others cc'd are on our distribution list, so you will continue to be notified of these milestones and dates.

Let me know if you have any questions and have a great weekend.
Kelsey

Kelsey Iffert, MS
D 315.414.2206 **M** 315.706.5176

From: Daniel McCarthy <DMcCarthy@CITYOFLAWRENCE.COM>
Sent: Monday, October 28, 2024 1:41 PM
To: Iffert, Kelsey <Kelsey.Iffert@hdrinc.com>; Jonas Stundzia <jonasstundzia@hotmail.com>; David Meehan <DMeehan@CITYOFLAWRENCE.COM>; Susan Grabski (director@lawrencehistory.org) <director@lawrencehistory.org>
Cc: Kevin Webb <kwebb@patriothydro.com>; Skip Medford <smedford@patriothydro.com>; Keen, Ann <ann.keen@hdrinc.com>; Barnes, Jeanne <jeanne.barnes@hdrinc.com>
Subject: Re: Studies for Lawrence Hydroelectric Project - Request for consultation and concurrence on the APE

CAUTION: [EXTERNAL] This email originated from outside of the organization. Do not click links or open attachments unless you recognize the sender and know the content is safe.

Kelsey

Could you provide us a calendar of events so that the commission can follow and review for comment.

Thank you.

Dan

Daniel A. McCarthy

Acting Planning Director/ Conservation Agent

City of Lawrence

Office of Planning & Development

360 Merrimack Street

Entrance K Suite 270

Lawrence, MA 01843

Ph: (978) 620-3505

dmccarthy@cityoflawrence.com

July 16, 2024

Jonas Stundžia
Chairman
Lawrence Historical Commission
200 Common Street
3rd Floor
Lawrence, MA 01840

Subject: **Initiating Consultation and Requesting Concurrence on the Area of Potential Effects for the Lawrence Hydroelectric Project, FERC Project Number 2800; Essex County, Massachusetts.**

Dear Jonas Stundžia:

Essex Company, LLC (Essex), a subsidiary of Patriot Hydro, LLC, is the Licensee, owner, and operator of the Lawrence Hydroelectric Project (FERC No. 2800) (Project or Lawrence Project). The Project was licensed by the Federal Energy Regulatory Commission (FERC or Commission) on December 4, 1978 (with an effective date of December 1, 1978), and the license expires on November 30, 2028. The Lawrence Project is located on the Merrimack River in the City of Lawrence in Essex County, Massachusetts. Essex has initiated a licensing process for the Project with the Federal Energy Regulatory Commission (FERC). The issuance of a license by FERC to Essex is a federal undertaking subject to compliance with relevant federal historic preservation laws. In particular, as the lead federal agency for the undertaking, FERC must comply with Section 106 of the National Historic Preservation Act (NHPA) of 1966, as amended (54 U.S.C. § 300101 et seq.), which requires federal agencies to take into account the effects of their undertakings on historic properties.[1]

FERC issued a Notice of Notice of Intent (NOI) to File License Application and Filing of Pre-Application Document on August 15, 2023. This issuance designated Essex as the non-federal representative in accordance with Title 36 Code of Federal Regulations (CFR) Section 800.2(c)(4) for purposes of consultation under Section 106 of the NHPA (see Attachment 2).[2] On behalf of Essex under the authority of the FERC, HDR Engineering, Inc. (HDR) initiated consultation with the Massachusetts State Historic Preservation Officer (SHPO) per 36 CFR Section 800.3 for the Project and in accordance with 36 CFR

[1] "Historic property means any prehistoric or historic district, site, building, structure, or object included in, or eligible for inclusion in, the National Register of Historic Places [NRHP] maintained by the Secretary of the Interior. This term includes artifacts, records, and remains that are related to and located within such properties. The term includes properties of traditional religious and cultural importance to an Indian tribe or Native Hawaiian organization and that meet the National Register criteria" (36 CFR Section 800.16(l)(1).
[2] FERC issued the Notice of Notice of Intent to File License Application and Filing of Pre-Application Document on August 15, 2023.

800.4(a)(1), requested concurrence on the appropriateness of the area of potential effects (APE) for the proposed undertaking. Additionally, Essex is seeking your concurrence with with the APE for the proposed undertaking.

Project Description

The Lawrence Hydroelectric Project is located along the Merrimack River in Lawrence, Massachusetts, and the Project consists of facilities including the Essex Dam, or the Great Stone Dam, the Project impoundment, intake canal, powerhouse, turbines and generators, the North Canal the South Canal and their respective gatehouses, tailrace, fish passage structures, transmission line, and recreational facilities. The Project is the first dam on the Merrimack River, approximately 29 river miles (RM) from the Atlantic Ocean and is located approximately 11 RM downstream of the Lowell Hydroelectric Project (FERC No. 2790).

FERC regulations require that a licensed hydroelectric project include a defined Project Boundary that includes "only those lands necessary for operation and maintenance of the project and for other project purposes, such as recreation, shoreline control, or protection of environmental resources." The Project Boundary encompasses approximately 1,092 acres.

Area of Potential Effects Description

Project operation and maintenance has the potential to affect historic properties. As defined in the applicable regulations found at 36 CFR 800.16(d), the APE is "...the geographic area or areas within which an undertaking may directly or indirectly cause changes in the character or use of historical properties, if any such properties exist." Because the Project Boundary encompasses all lands that are necessary for Project purposes, all Project-related operations, potential enhancement measures, and routine maintenance activities associated with the implementation of a license issued by the Commission are expected to take place within the Project Boundary. The proposed APE is consistent with the potential scope of Project effects and the manner in which the Commission has defined the APEs for other hydroelectric relicensings.

During the licensing process, Essex will conduct a Historically Significant Waterpower Equipment Study in accordance with the *Historically Significant Waterpower Equipment Study Plan, Lawrence Hydroelectric Project (FERC No. 2800)* (Revised Study Plan), dated April 10, 2024.

Because it is not possible to determine all of the effects of various activities that may occur over the course of a license, Essex plans to develop a Historic Properties Management Plan (HPMP) in consultation with consulting parties to manage potential effects on historic properties throughout the term of a license issued by FERC. FERC typically completes

Section 106 by entering into a Programmatic Agreement (PA) or Memorandum of Agreement (MOA) with the licensee, the Advisory Council on Historic Preservation (ACHP), if they choose to participate, and the SHPO that requires the licensee to develop and implement an HPMP in consultation with Section 106 consulting parties.

Essex will prepare a report at the conclusion of the Historically Significant Waterpower Equipment Study that will contain sensitive, confidential, and privileged information and will work with FERC, SHPO, and tribes to ensure that confidential information is shared with consulting parties appropriately. Essex will seek SHPO concurrence on any NRHP eligibility determinations. The study report may be filed with FERC with a designation as "privileged." Essex will also provide a summary of findings for purposes of the public licensing process that excludes sensitive, confidential, and privileged information.

Essex requests your concurrence on the appropriateness of the APE for the proposed undertaking. We look forward to receiving your response within 30 days of your receipt of this submittal given field work associated with the Historically Significant Waterpower Equipment Study is scheduled to begin in this fall of 2024 (mid-September to October).

If you have any questions or require additional information regarding the attachments or any other aspect of this transmittal, please do not hesitate to contact me at (717) 515-8994 or Kimberly.smith@hdrinc.com. Thank you for your assistance with this undertaking.

Respectfully submitted,



Kimberly Smith, MA, RPA
Senior Cultural Resources Specialist
HDR

cc:

Attachments: 1) Project Boundary Map
2) FERC Notice of Intent to File License Application, Filing of Pre-Application Document

Attachment 1

Project Boundary Map

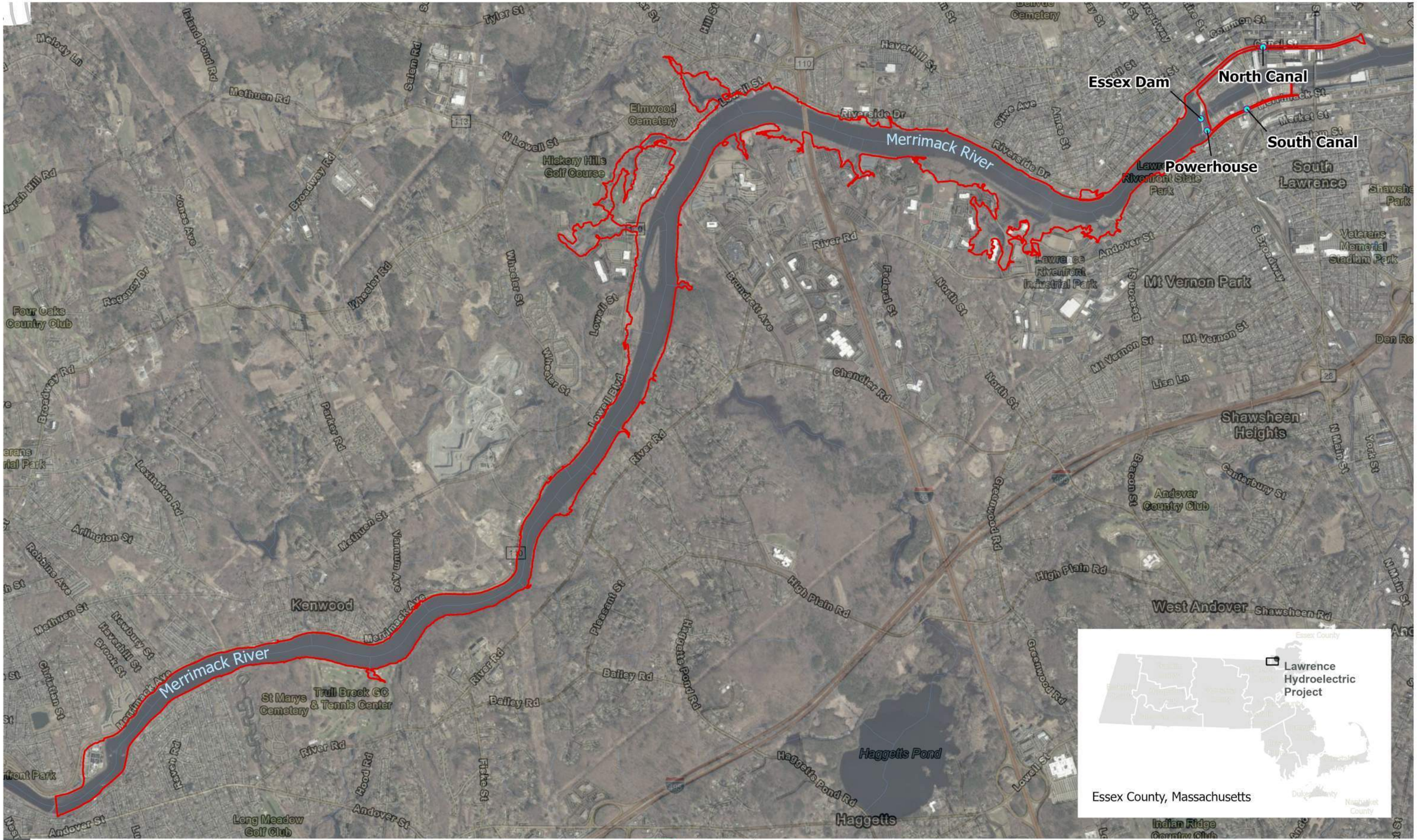

AREA OF INTEREST
ESSEX DAM AND FACILITIES



PROJECT FACILITIES
ESSEX COUNTY, MASSACHUSETTS

\\SYR-SRV01\GIS\PROJECTS\CENTRAL_RIVERS_POWER\10358652_LAWRENCERELICENSING\7.2_WIP\MAP_DOCS\CRP_LAWRENCEPROJECT1.APRX DATE: 6/14/2023

LAWRENCE HYDROELECTRIC PROJECT

Initiating Consultation and Requesting Concurrence on the APE for the Lawrence Hydroelectric Project, FERC Project Number 2800; Essex County, Massachusetts.

Attachment 2

FERC NOI and designation of Essex as non-federal representative for purposes of Section 106 consultation during licensing

UNITED STATES OF AMERICA
FEDERAL ENERGY REGULATORY COMMISSION

Essex Company, LLC Project No. 2800-054

NOTICE OF INTENT TO FILE LICENSE APPLICATION, FILING OF PRE-APPLICATION DOCUMENT (PAD), COMMENCEMENT OF PRE-FILING PROCESS, AND SCOPING; REQUEST FOR COMMENTS ON THE PAD AND SCOPING DOCUMENT, AND IDENTIFICATION OF ISSUES AND ASSOCIATED STUDY REQUESTS

(August 15, 2023)

a. Type of Filing: Notice of Intent to File License Application for a New License and Commencing Pre-filing Process

b. Project No.: 2800-054

c. Dated Filed: June 16, 2023

d. Submitted By: Essex Company, LLC (Essex)

e. Name of Project: Lawrence Hydroelectric Project (Lawrence Project)

f. Location: The project is located on the Merrimack River in the City of Lawrence in Essex County, Massachusetts.

g. Filed Pursuant to: 18 C.F.R. Part 5 of the Commission's Regulations

h. Applicant Contact: Kevin Webb, Hydro Licensing Manager, Essex Company, 670 N. Commercial Street, Suite 204, Manchester, NH 03101; (978) 935-6039; kwebb@patriothydro.com.

i. FERC Contact: Bill Connelly at (202) 502-8587 or e-mail at william.connelly@ferc.gov.

j. Cooperating agencies: Federal, state, local, and tribal agencies with jurisdiction and/or special expertise with respect to environmental issues that wish to cooperate in the preparation of the environmental document should follow the instructions for filing such requests described in item o below. Cooperating agencies should note the Commission's policy that agencies that cooperate in the preparation of the environmental document cannot also intervene. *See* 94 FERC ¶ 61,076 (2001).

k. With this notice, we are initiating informal consultation with: (a) the U.S. Fish and Wildlife Service and/or the National Oceanic and Atmospheric Administration Fisheries under section 7 of the Endangered Species Act and the joint agency regulations thereunder at 50 C.F.R., Part 402; and (b) the State Historic Preservation Office, as required by section 106, National Historic Preservation Act, and the implementing regulations of the Advisory Council on Historic Preservation at 36 C.F.R. § 800.2.

l. With this notice, we are designating Essex as the Commission's non-federal representative for carrying out informal consultation, pursuant to section 7 of the Endangered Species Act and section 106 of the National Historic Preservation Act.

m. Essex filed with the Commission a Pre-Application Document (PAD), including a proposed process plan and schedule, pursuant to 18 C.F.R. § 5.6 of the Commission's regulations.

n. A copy of the PAD may be viewed on the Commission's website (http://www.ferc.gov) using the "eLibrary" link. Enter the docket number, excluding the last three digits in the docket number field, to access the document. For assistance, contact FERC at FERCOnlineSupport@ferc.gov or call toll-free, (866) 208-3676 or TYY, (202) 502-8659.

   You may register online at https://ferconline.ferc.gov/FERCOnline.aspx to be notified via email of new filings and issuances related to these or other pending projects. For assistance, contact FERC Online Support.

o. With this notice, we are soliciting comments on the PAD and Commission staff's Scoping Document 1 (SD1), as well as study requests. All comments on the PAD and SD1, and study requests should be sent to the address above in paragraph h. In addition, all comments on the PAD and SD1, study requests, requests for cooperating agency status, and all communications to and from staff related to the merits of the potential application must be filed with the Commission.

   The Commission strongly encourages electronic filing. Please file all documents using the Commission's eFiling system at https://ferconline.ferc.gov/FERC Online.aspx. Commenters can submit brief comments up to 6,000 characters, without prior registration, using the eComment system at https://ferconline. ferc.gov/QuickComment.aspx. You must include your name and contact information at the end of your comments. For assistance, please contact FERC Support at FERCOnlineSupport@ferc.gov. In lieu of electronic filing, you may submit a paper copy. Submissions sent via the U.S. Postal Service must be addressed to: Kimberly D. Bose, Secretary, Federal Energy Regulatory

Commission, 888 First Street NE, Room 1A, Washington, DC 20426. Submissions sent via any other carrier must be addressed to: Kimberly D. Bose, Secretary, Federal Energy Regulatory Commission, 12225 Wilkins Avenue, Rockville, Maryland 20852. The first page of any filing should include docket number **P-2800-054.**

All filings with the Commission must bear the appropriate heading: "Comments on Pre-Application Document," "Study Requests," "Comments on Scoping Document 1," "Request for Cooperating Agency Status," or "Communications to and from Commission Staff." Any individual or entity interested in submitting study requests, commenting on the PAD or SD1, and any agency requesting cooperating status must do so by **October 14, 2023.**[1]

p. The Commission's Office of Public Participation (OPP) supports meaningful public engagement and participation in Commission proceedings. OPP can help members of the public, including landowners, environmental justice communities, Tribal members and others, access publicly available information and navigate Commission processes. For public inquiries and assistance with making filings such as interventions, comments, or requests for rehearing, the public is encouraged to contact OPP at (202) 502-6595 or OPP@ferc.gov.

q. The Commission's scoping process will help determine the required level of analysis and satisfy the National Environmental Policy Act (NEPA) scoping requirements, irrespective of whether the Commission prepares an environmental assessment or environmental impact statement.

Scoping Meetings

Commission staff will hold two scoping meetings for the project to receive input on the scope of the NEPA document. An evening meeting will be held at 7:00 p.m. on September 13, 2023, at the Elk's Lodge #65 in Lawrence, Massachusetts, and will focus on receiving input from the public. A daytime meeting will be held at 10:00 a.m. on September 14, 2023, at Lawrence Public Library in Lawrence, Massachusetts, and will focus on the concerns of resource agencies, non-governmental organizations (NGOs), and Indian Tribes. We invite all interested agencies, Indian Tribes, non-governmental organizations, and

[1] The Commission's Rules of Practice and Procedure provide that if a filing deadline falls on a Saturday, Sunday, holiday, or other day when the Commission is closed for business, the filing deadline does not end until the close of business on the next business day. 18 C.F.R. § 385.2007(a)(2) (2022). Because the filing deadline falls on a Saturday (*i.e.*, September 2, 2023), the filing deadline is extended until the close of business on Monday, October 16, 2023.

individuals to attend one or both meetings. **Spanish-English translation services will be provided**. If a significant number of people are interested in providing oral comments, a time limit of 3 minutes may need to be implemented for each commentor.

The times and locations of these meetings are as follows:

Evening Scoping Meeting

DATE: Wednesday, September 13, 2023
TIME: 7:00 p.m. (EDT)
PLACE: Elks Lodge #65
ADDRESS: 652 Andover Street, Lawrence, MA 01843
PHONE: (978) 687-7274

Daytime Scoping Meeting

DATE: Thursday, September 14, 2023
TIME: 10:00 a.m. (EDT)
PLACE: Lawrence Public Library, Sargent Auditorium
ADDRESS: 51 Lawrence Street, Lawrence, MA 01841
PHONE: (978) 620-3600

SD1, which outlines the subject areas to be addressed in the environmental document, was mailed to the individuals and entities on the Commission's mailing list and Essex's distribution list. Copies of SD1 may be viewed on the web at http://www.ferc.gov, using the "eLibrary" link. Follow the directions for accessing information in paragraph n. Based on all oral and written comments, a Scoping Document 2 (SD2) may be issued. SD2 may include a revised process plan and schedule, as well as a list of issues, identified through the scoping process.

Environmental Site Review

The applicant and Commission staff will conduct an environmental site review of the project. All interested individuals, agencies, tribes, and NGOs are invited to attend. Please RSVP via email to Mkinney@patriothydro.com or notify Miley Kinney at (603) 732-8162 on or before September 5, 2023 if you plan to attend the environmental site review. The time and location of the environmental site review is as follows:

Lawrence Project

DATE: Wednesday, September 13, 2023

TIME: 9:00 a.m. (EDT)
PLACE: Lawrence Gateway parking lot
ADDRESS: 70 General Street, Lawrence, MA 01840

Participants will meet at the Lawrence Gateway parking lot and depart to the Lawrence at 9:15 a.m (EDT). Essex will provide transportation to the project facilities. All participants are responsible for their own transportation to the Lawrence Gateway parking lot.

All persons attending the environmental site review must wear sturdy, closed-toe shoes or boots. The applicant will provide hard hats to attendees for entry into low-overhead areas, if needed; however, participants who have their own hardhats should bring them.

Meeting Objectives

At the scoping meetings, Commission staff will: (1) initiate scoping of the issues; (2) review and discuss existing conditions; (3) review and discuss existing information and identify preliminary information and study needs; (4) review and discuss the process plan and schedule for pre-filing activity that incorporates the time frames provided for in Part 5 of the Commission's regulations and, to the extent possible, maximizes coordination of federal, state, and tribal permitting and certification processes; and (5) discuss the potential of any federal or state agency or Indian tribe to act as a cooperating agency for development of an environmental document.

Meeting participants should come prepared to discuss their issues and/or concerns. Please review the PAD in preparation for the scoping meetings. Directions on how to obtain a copy of the PAD and SD1 are included in item n of this document.

Meeting Procedures

Commission staff are moderating the scoping meetings. The meetings are recorded by an independent stenographer and become part of the formal record of the Commission proceeding on the project. Individuals, NGOs, Indian Tribes, and agencies with environmental expertise and concerns are encouraged to attend the meeting and to assist the staff in defining and clarifying the issues to be addressed in the NEPA document.

Kimberly D. Bose,
Secretary.

July 16, 2024

Brona Simon
Massachusetts Historical Commission
State Historic Preservation Officer
220 William T Morrissey Blvd
Boston, Massachusetts 02125

Subject: **Initiating Consultation and Requesting Concurrence on the Area of Potential Effects under Section 106 of the NHPA for the Lawrence Hydroelectric Project, FERC Project Number 2800; Essex County, Massachusetts.**

Dear Brona Simon:

Essex Company, LLC (Essex), a subsidiary of Patriot Hydro, LLC, is the Licensee, owner, and operator of the Lawrence Hydroelectric Project (FERC No. 2800) (Project or Lawrence Project). The Project was licensed by the Federal Energy Regulatory Commission (FERC or Commission) on December 4, 1978 (with an effective date of December 1, 1978), and the license expires on November 30, 2028. The Lawrence Project is located on the Merrimack River in the City of Lawrence in Essex County, Massachusetts. Essex has initiated a licensing process for the Project with the Federal Energy Regulatory Commission (FERC). The issuance of a license by FERC to Essex is a federal undertaking subject to compliance with relevant federal historic preservation laws. In particular, as the lead federal agency for the undertaking, FERC must comply with Section 106 of the National Historic Preservation Act (NHPA) of 1966, as amended (54 U.S.C. § 300101 et seq.), which requires federal agencies to take into account the effects of their undertakings on historic properties.[1]

FERC issued a Notice of Notice of Intent (NOI) to File License Application and Filing of Pre-Application Document on August 15, 2023. This issuance designated Essex as the non-federal representative in accordance with Title 36 Code of Federal Regulations (CFR) Section 800.2(c)(4) for purposes of consultation under Section 106 of the NHPA (see Attachment 2).[2] On behalf of Essex under the authority of the FERC, HDR Engineering, Inc. (HDR) is seeking to initiate consultation with the Massachusetts State Historic Preservation Officer (SHPO) per 36 CFR Section 800.3 for the Project. In addition, in a

[1] "Historic property means any prehistoric or historic district, site, building, structure, or object included in, or eligible for inclusion in, the National Register of Historic Places [NRHP] maintained by the Secretary of the Interior. This term includes artifacts, records, and remains that are related to and located within such properties. The term includes properties of traditional religious and cultural importance to an Indian tribe or Native Hawaiian organization and that meet the National Register criteria" (36 CFR Section 800.16(l)(1).

[2] FERC issued the Notice of Notice of Intent to File License Application and Filing of Pre-Application Document on August 15, 2023.

ccordance with 36 CFR 800.4(a)(1), we are requesting your concurrence on the appropriateness of the area of potential effects (APE) for the proposed undertaking.

Project Description

The Lawrence Hydroelectric Project is located along the Merrimack River in Lawrence, Massachusetts, and the Project consists of facilities including the Essex Dam, or the Great Stone Dam, the Project impoundment, intake canal, powerhouse, turbines and generators, the North Canal the South Canal and their respective gatehouses, tailrace, fish passage structures, transmission line, and recreational facilities. The Project is the first dam on the Merrimack River, approximately 29 river miles (RM) from the Atlantic Ocean and is located approximately 11 RM downstream of the Lowell Hydroelectric Project (FERC No. 2790).

FERC regulations require that a licensed hydroelectric project include a defined Project Boundary that includes "only those lands necessary for operation and maintenance of the project and for other project purposes, such as recreation, shoreline control, or protection of environmental resources." The Project Boundary encompasses approximately 1,092 acres.

Area of Potential Effects Description

Project operation and maintenance has the potential to affect historic properties. As defined in the applicable regulations found at 36 CFR 800.16(d), the APE is "...the geographic area or areas within which an undertaking may directly or indirectly cause changes in the character or use of historical properties, if any such properties exist." Because the Project Boundary encompasses all lands that are necessary for Project purposes, all Project-related operations, potential enhancement measures, and routine maintenance activities associated with the implementation of a license issued by the Commission are expected to take place within the Project Boundary. The proposed APE is consistent with the potential scope of Project effects and the manner in which the Commission has defined the APEs for other hydroelectric relicensings.

During the licensing process, Essex will conduct a Historically Significant Waterpower Equipment Study in accordance with the *Historically Significant Waterpower Equipment Study Plan, Lawrence Hydroelectric Project (FERC No. 2800)* (Revised Study Plan), dated April 10, 2024.

Because it is not possible to determine all of the effects of various activities that may occur over the course of a license, Essex plans to develop a Historic Properties Management Plan (HPMP) in consultation with consulting parties to manage potential effects on historic properties throughout the term of a license issued by FERC. FERC typically completes Section 106 by entering into a Programmatic Agreement (PA) or Memorandum of

Agreement (MOA) with the licensee, the Advisory Council on Historic Preservation (ACHP), if they choose to participate, and the SHPO that requires the licensee to develop and implement an HPMP in consultation with Section 106 consulting parties.

Essex will prepare a report at the conclusion of the Historically Significant Waterpower Equipment Study that will contain sensitive, confidential, and privileged information and will work with FERC, SHPO, and tribes to ensure that confidential information is shared with consulting parties appropriately. Essex will seek SHPO concurrence on any NRHP eligibility determinations. The study report may be filed with FERC with a designation as "privileged." Essex will also provide a summary of findings for purposes of the public licensing process that excludes sensitive, confidential, and privileged information.

In accordance with 36 CFR 800.4(a)(1), Essex requests your concurrence on the appropriateness of the APE for the proposed undertaking. Pursuant to 36 CFR 800.4, we look forward to receiving your response within 30 days of your receipt of this submittal given field work associated with the Historically Significant Waterpower Equipment Study is scheduled to begin in this fall of 2024 (mid-September to October).

If you have any questions or require additional information regarding the attachments or any other aspect of this transmittal, please do not hesitate to contact me at (717) 515-8994 or Kimberly.smith@hdrinc.com. Thank you for your assistance with this undertaking.

Respectfully submitted,

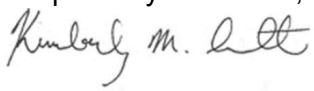

Kimberly Smith, MA, RPA
Senior Cultural Resources Specialist
HDR

cc:

Attachments: 1) Project Boundary Map
2) FERC Notice of Intent to File License Application, Filing of Pre-Application Document

Attachment 1

Project Boundary Map

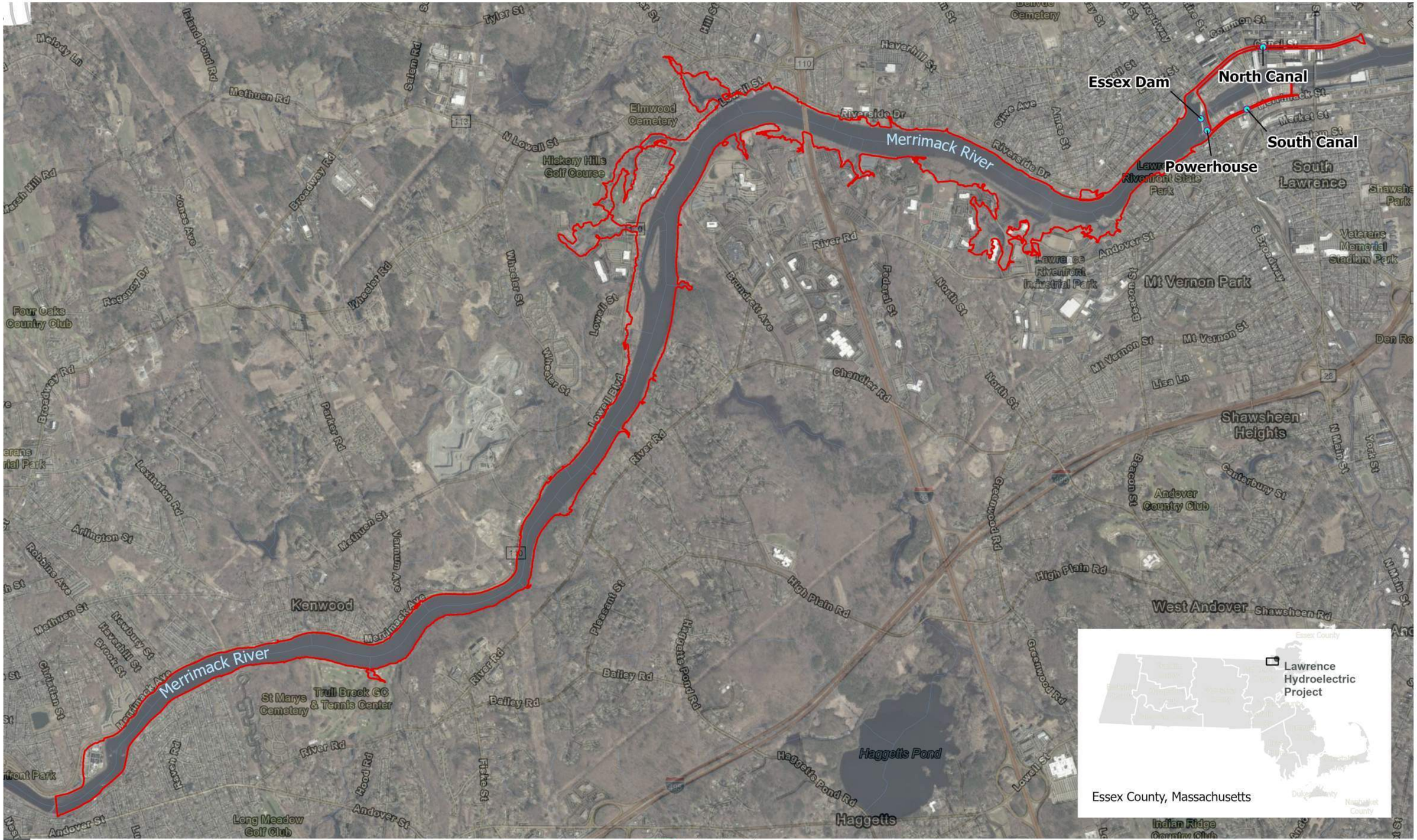

AREA OF INTEREST
ESSEX DAM AND FACILITIES



PROJECT FACILITIES
ESSEX COUNTY, MASSACHUSETTS

\\SYR-SRV01\GIS\PROJECTS\CENTRAL_RIVERS_POWER\10358652_LAWRENCERELICENSING\7.2_WIP\MAP_DOCS\CRP_LAWRENCEPROJECT1.APRX DATE: 6/14/2023

LAWRENCE HYDROELECTRIC PROJECT

Initiating Consultation and Requesting Concurrence on the APE under Section 106 of the NHPA for the Lawrence Hydroelectric Project, FERC Project Number 2800; Essex County, Massachusetts.

Attachment 2

FERC NOI and designation of Essex as non-federal representative for purposes of Section 106 consultation during licensing

UNITED STATES OF AMERICA
FEDERAL ENERGY REGULATORY COMMISSION

Essex Company, LLC Project No. 2800-054

NOTICE OF INTENT TO FILE LICENSE APPLICATION, FILING OF PRE-APPLICATION DOCUMENT (PAD), COMMENCEMENT OF PRE-FILING PROCESS, AND SCOPING; REQUEST FOR COMMENTS ON THE PAD AND SCOPING DOCUMENT, AND IDENTIFICATION OF ISSUES AND ASSOCIATED STUDY REQUESTS

(August 15, 2023)

a. Type of Filing: Notice of Intent to File License Application for a New License and Commencing Pre-filing Process

b. Project No.: 2800-054

c. Dated Filed: June 16, 2023

d. Submitted By: Essex Company, LLC (Essex)

e. Name of Project: Lawrence Hydroelectric Project (Lawrence Project)

f. Location: The project is located on the Merrimack River in the City of Lawrence in Essex County, Massachusetts.

g. Filed Pursuant to: 18 C.F.R. Part 5 of the Commission's Regulations

h. Applicant Contact: Kevin Webb, Hydro Licensing Manager, Essex Company, 670 N. Commercial Street, Suite 204, Manchester, NH 03101; (978) 935-6039; kwebb@patriothydro.com.

i. FERC Contact: Bill Connelly at (202) 502-8587 or e-mail at william.connelly@ferc.gov.

j. Cooperating agencies: Federal, state, local, and tribal agencies with jurisdiction and/or special expertise with respect to environmental issues that wish to cooperate in the preparation of the environmental document should follow the instructions for filing such requests described in item o below. Cooperating agencies should note the Commission's policy that agencies that cooperate in the preparation of the environmental document cannot also intervene. *See* 94 FERC ¶ 61,076 (2001).

k. With this notice, we are initiating informal consultation with: (a) the U.S. Fish and Wildlife Service and/or the National Oceanic and Atmospheric Administration Fisheries under section 7 of the Endangered Species Act and the joint agency regulations thereunder at 50 C.F.R., Part 402; and (b) the State Historic Preservation Office, as required by section 106, National Historic Preservation Act, and the implementing regulations of the Advisory Council on Historic Preservation at 36 C.F.R. § 800.2.

l. With this notice, we are designating Essex as the Commission's non-federal representative for carrying out informal consultation, pursuant to section 7 of the Endangered Species Act and section 106 of the National Historic Preservation Act.

m. Essex filed with the Commission a Pre-Application Document (PAD), including a proposed process plan and schedule, pursuant to 18 C.F.R. § 5.6 of the Commission's regulations.

n. A copy of the PAD may be viewed on the Commission's website (http://www.ferc.gov) using the "eLibrary" link. Enter the docket number, excluding the last three digits in the docket number field, to access the document. For assistance, contact FERC at FERCOnlineSupport@ferc.gov or call toll-free, (866) 208-3676 or TYY, (202) 502-8659.

   You may register online at https://ferconline.ferc.gov/FERCOnline.aspx to be notified via email of new filings and issuances related to these or other pending projects. For assistance, contact FERC Online Support.

o. With this notice, we are soliciting comments on the PAD and Commission staff's Scoping Document 1 (SD1), as well as study requests. All comments on the PAD and SD1, and study requests should be sent to the address above in paragraph h. In addition, all comments on the PAD and SD1, study requests, requests for cooperating agency status, and all communications to and from staff related to the merits of the potential application must be filed with the Commission.

   The Commission strongly encourages electronic filing. Please file all documents using the Commission's eFiling system at https://ferconline.ferc.gov/FERC Online.aspx. Commenters can submit brief comments up to 6,000 characters, without prior registration, using the eComment system at https://ferconline. ferc.gov/QuickComment.aspx. You must include your name and contact information at the end of your comments. For assistance, please contact FERC Support at FERCOnlineSupport@ferc.gov. In lieu of electronic filing, you may submit a paper copy. Submissions sent via the U.S. Postal Service must be addressed to: Kimberly D. Bose, Secretary, Federal Energy Regulatory

Commission, 888 First Street NE, Room 1A, Washington, DC 20426. Submissions sent via any other carrier must be addressed to: Kimberly D. Bose, Secretary, Federal Energy Regulatory Commission, 12225 Wilkins Avenue, Rockville, Maryland 20852. The first page of any filing should include docket number **P-2800-054.**

All filings with the Commission must bear the appropriate heading: "Comments on Pre-Application Document," "Study Requests," "Comments on Scoping Document 1," "Request for Cooperating Agency Status," or "Communications to and from Commission Staff." Any individual or entity interested in submitting study requests, commenting on the PAD or SD1, and any agency requesting cooperating status must do so by **October 14, 2023.**[1]

p. The Commission's Office of Public Participation (OPP) supports meaningful public engagement and participation in Commission proceedings. OPP can help members of the public, including landowners, environmental justice communities, Tribal members and others, access publicly available information and navigate Commission processes. For public inquiries and assistance with making filings such as interventions, comments, or requests for rehearing, the public is encouraged to contact OPP at (202) 502-6595 or OPP@ferc.gov.

q. The Commission's scoping process will help determine the required level of analysis and satisfy the National Environmental Policy Act (NEPA) scoping requirements, irrespective of whether the Commission prepares an environmental assessment or environmental impact statement.

Scoping Meetings

Commission staff will hold two scoping meetings for the project to receive input on the scope of the NEPA document. An evening meeting will be held at 7:00 p.m. on September 13, 2023, at the Elk's Lodge #65 in Lawrence, Massachusetts, and will focus on receiving input from the public. A daytime meeting will be held at 10:00 a.m. on September 14, 2023, at Lawrence Public Library in Lawrence, Massachusetts, and will focus on the concerns of resource agencies, non-governmental organizations (NGOs), and Indian Tribes. We invite all interested agencies, Indian Tribes, non-governmental organizations, and

[1] The Commission's Rules of Practice and Procedure provide that if a filing deadline falls on a Saturday, Sunday, holiday, or other day when the Commission is closed for business, the filing deadline does not end until the close of business on the next business day. 18 C.F.R. § 385.2007(a)(2) (2022). Because the filing deadline falls on a Saturday (*i.e.*, September 2, 2023), the filing deadline is extended until the close of business on Monday, October 16, 2023.

individuals to attend one or both meetings. **Spanish-English translation services will be provided**. If a significant number of people are interested in providing oral comments, a time limit of 3 minutes may need to be implemented for each commentor.

The times and locations of these meetings are as follows:

Evening Scoping Meeting

DATE: Wednesday, September 13, 2023
TIME: 7:00 p.m. (EDT)
PLACE: Elks Lodge #65
ADDRESS: 652 Andover Street, Lawrence, MA 01843
PHONE: (978) 687-7274

Daytime Scoping Meeting

DATE: Thursday, September 14, 2023
TIME: 10:00 a.m. (EDT)
PLACE: Lawrence Public Library, Sargent Auditorium
ADDRESS: 51 Lawrence Street, Lawrence, MA 01841
PHONE: (978) 620-3600

SD1, which outlines the subject areas to be addressed in the environmental document, was mailed to the individuals and entities on the Commission's mailing list and Essex's distribution list. Copies of SD1 may be viewed on the web at http://www.ferc.gov, using the "eLibrary" link. Follow the directions for accessing information in paragraph n. Based on all oral and written comments, a Scoping Document 2 (SD2) may be issued. SD2 may include a revised process plan and schedule, as well as a list of issues, identified through the scoping process.

Environmental Site Review

The applicant and Commission staff will conduct an environmental site review of the project. All interested individuals, agencies, tribes, and NGOs are invited to attend. Please RSVP via email to Mkinney@patriothydro.com or notify Miley Kinney at (603) 732-8162 on or before September 5, 2023 if you plan to attend the environmental site review. The time and location of the environmental site review is as follows:

Lawrence Project

DATE: Wednesday, September 13, 2023

TIME: 9:00 a.m. (EDT)
PLACE: Lawrence Gateway parking lot
ADDRESS: 70 General Street, Lawrence, MA 01840

Participants will meet at the Lawrence Gateway parking lot and depart to the Lawrence at 9:15 a.m (EDT). Essex will provide transportation to the project facilities. All participants are responsible for their own transportation to the Lawrence Gateway parking lot.

All persons attending the environmental site review must wear sturdy, closed-toe shoes or boots. The applicant will provide hard hats to attendees for entry into low-overhead areas, if needed; however, participants who have their own hardhats should bring them.

Meeting Objectives

At the scoping meetings, Commission staff will: (1) initiate scoping of the issues; (2) review and discuss existing conditions; (3) review and discuss existing information and identify preliminary information and study needs; (4) review and discuss the process plan and schedule for pre-filing activity that incorporates the time frames provided for in Part 5 of the Commission's regulations and, to the extent possible, maximizes coordination of federal, state, and tribal permitting and certification processes; and (5) discuss the potential of any federal or state agency or Indian tribe to act as a cooperating agency for development of an environmental document.

Meeting participants should come prepared to discuss their issues and/or concerns. Please review the PAD in preparation for the scoping meetings. Directions on how to obtain a copy of the PAD and SD1 are included in item n of this document.

Meeting Procedures

Commission staff are moderating the scoping meetings. The meetings are recorded by an independent stenographer and become part of the formal record of the Commission proceeding on the project. Individuals, NGOs, Indian Tribes, and agencies with environmental expertise and concerns are encouraged to attend the meeting and to assist the staff in defining and clarifying the issues to be addressed in the NEPA document.

Kimberly D. Bose,
Secretary.

July 16, 2024

Jonas Stundžia
Chairman
Lawrence Historical Commission
200 Common Street
3rd Floor
Lawrence, MA 01840

Subject: **Initiating Consultation and Requesting Concurrence on the Area of Potential Effects for the Lawrence Hydroelectric Project, FERC Project Number 2800; Essex County, Massachusetts.**

Dear Jonas Stundžia:

Essex Company, LLC (Essex), a subsidiary of Patriot Hydro, LLC, is the Licensee, owner, and operator of the Lawrence Hydroelectric Project (FERC No. 2800) (Project or Lawrence Project). The Project was licensed by the Federal Energy Regulatory Commission (FERC or Commission) on December 4, 1978 (with an effective date of December 1, 1978), and the license expires on November 30, 2028. The Lawrence Project is located on the Merrimack River in the City of Lawrence in Essex County, Massachusetts. Essex has initiated a licensing process for the Project with the Federal Energy Regulatory Commission (FERC). The issuance of a license by FERC to Essex is a federal undertaking subject to compliance with relevant federal historic preservation laws. In particular, as the lead federal agency for the undertaking, FERC must comply with Section 106 of the National Historic Preservation Act (NHPA) of 1966, as amended (54 U.S.C. § 300101 et seq.), which requires federal agencies to take into account the effects of their undertakings on historic properties.[1]

FERC issued a Notice of Notice of Intent (NOI) to File License Application and Filing of Pre-Application Document on August 15, 2023. This issuance designated Essex as the non-federal representative in accordance with Title 36 Code of Federal Regulations (CFR) Section 800.2(c)(4) for purposes of consultation under Section 106 of the NHPA (see Attachment 2).[2] On behalf of Essex under the authority of the FERC, HDR Engineering, Inc. (HDR) initiated consultation with the Massachusetts State Historic Preservation Officer (SHPO) per 36 CFR Section 800.3 for the Project and in accordance with 36 CFR

[1] "Historic property means any prehistoric or historic district, site, building, structure, or object included in, or eligible for inclusion in, the National Register of Historic Places [NRHP] maintained by the Secretary of the Interior. This term includes artifacts, records, and remains that are related to and located within such properties. The term includes properties of traditional religious and cultural importance to an Indian tribe or Native Hawaiian organization and that meet the National Register criteria" (36 CFR Section 800.16(l)(1).
[2] FERC issued the Notice of Notice of Intent to File License Application and Filing of Pre-Application Document on August 15, 2023.

800.4(a)(1), requested concurrence on the appropriateness of the area of potential effects (APE) for the proposed undertaking. Additionally, Essex is seeking your concurrence with with the APE for the proposed undertaking.

Project Description

The Lawrence Hydroelectric Project is located along the Merrimack River in Lawrence, Massachusetts, and the Project consists of facilities including the Essex Dam, or the Great Stone Dam, the Project impoundment, intake canal, powerhouse, turbines and generators, the North Canal the South Canal and their respective gatehouses, tailrace, fish passage structures, transmission line, and recreational facilities. The Project is the first dam on the Merrimack River, approximately 29 river miles (RM) from the Atlantic Ocean and is located approximately 11 RM downstream of the Lowell Hydroelectric Project (FERC No. 2790).

FERC regulations require that a licensed hydroelectric project include a defined Project Boundary that includes "only those lands necessary for operation and maintenance of the project and for other project purposes, such as recreation, shoreline control, or protection of environmental resources." The Project Boundary encompasses approximately 1,092 acres.

Area of Potential Effects Description

Project operation and maintenance has the potential to affect historic properties. As defined in the applicable regulations found at 36 CFR 800.16(d), the APE is "...the geographic area or areas within which an undertaking may directly or indirectly cause changes in the character or use of historical properties, if any such properties exist." Because the Project Boundary encompasses all lands that are necessary for Project purposes, all Project-related operations, potential enhancement measures, and routine maintenance activities associated with the implementation of a license issued by the Commission are expected to take place within the Project Boundary. The proposed APE is consistent with the potential scope of Project effects and the manner in which the Commission has defined the APEs for other hydroelectric relicensings.

During the licensing process, Essex will conduct a Historically Significant Waterpower Equipment Study in accordance with the *Historically Significant Waterpower Equipment Study Plan, Lawrence Hydroelectric Project (FERC No. 2800)* (Revised Study Plan), dated April 10, 2024.

Because it is not possible to determine all of the effects of various activities that may occur over the course of a license, Essex plans to develop a Historic Properties Management Plan (HPMP) in consultation with consulting parties to manage potential effects on historic properties throughout the term of a license issued by FERC. FERC typically completes

Section 106 by entering into a Programmatic Agreement (PA) or Memorandum of Agreement (MOA) with the licensee, the Advisory Council on Historic Preservation (ACHP), if they choose to participate, and the SHPO that requires the licensee to develop and implement an HPMP in consultation with Section 106 consulting parties.

Essex will prepare a report at the conclusion of the Historically Significant Waterpower Equipment Study that will contain sensitive, confidential, and privileged information and will work with FERC, SHPO, and tribes to ensure that confidential information is shared with consulting parties appropriately. Essex will seek SHPO concurrence on any NRHP eligibility determinations. The study report may be filed with FERC with a designation as "privileged." Essex will also provide a summary of findings for purposes of the public licensing process that excludes sensitive, confidential, and privileged information.

Essex requests your concurrence on the appropriateness of the APE for the proposed undertaking. We look forward to receiving your response within 30 days of your receipt of this submittal given field work associated with the Historically Significant Waterpower Equipment Study is scheduled to begin in this fall of 2024 (mid-September to October).

If you have any questions or require additional information regarding the attachments or any other aspect of this transmittal, please do not hesitate to contact me at (717) 515-8994 or Kimberly.smith@hdrinc.com. Thank you for your assistance with this undertaking.

Respectfully submitted,



Kimberly Smith, MA, RPA
Senior Cultural Resources Specialist
HDR

cc:

Attachments: 1) Project Boundary Map
2) FERC Notice of Intent to File License Application, Filing of Pre-Application Document

Attachment 1

Project Boundary Map

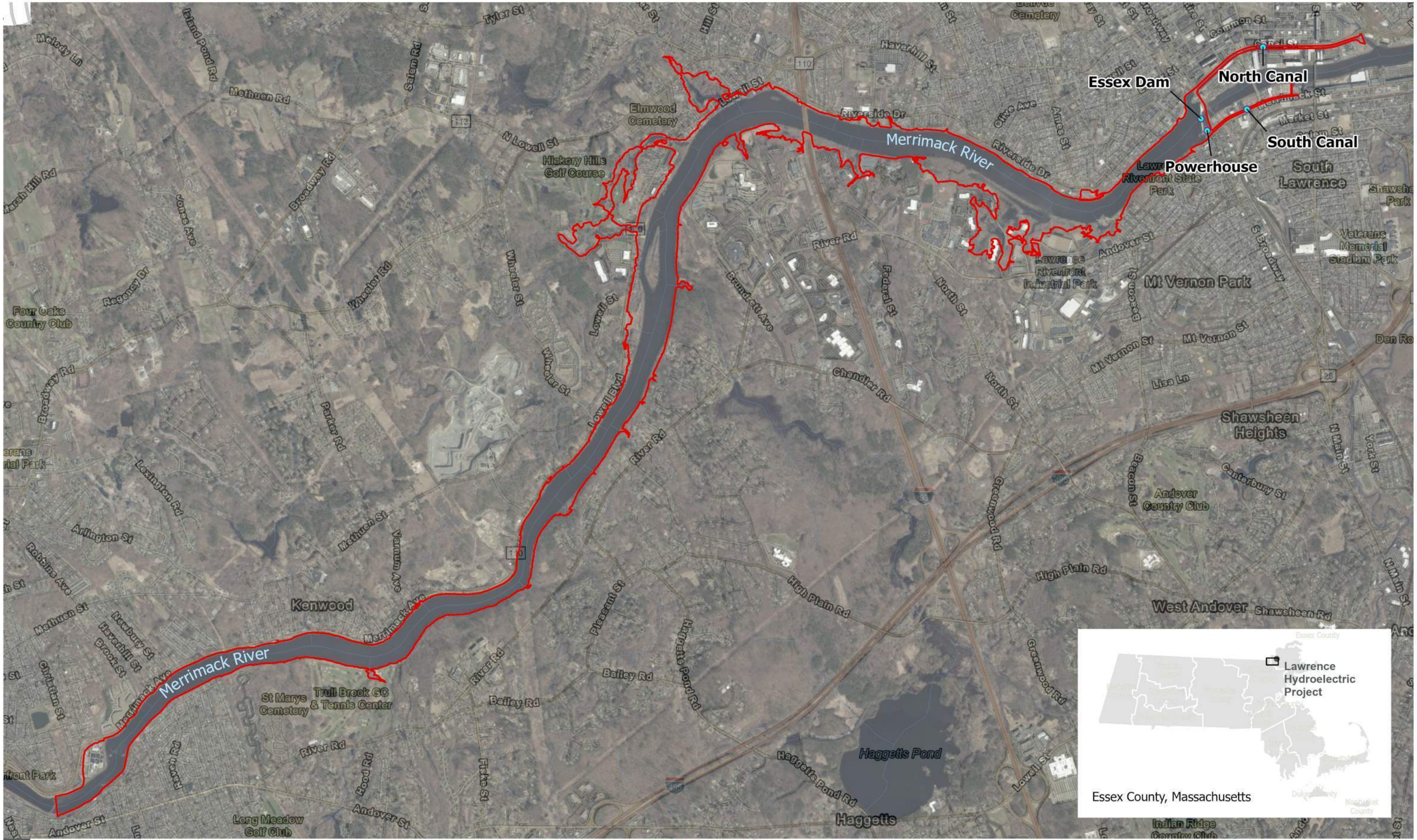

AREA OF INTEREST
ESSEX DAM AND FACILITIES



PROJECT FACILITIES
ESSEX COUNTY, MASSACHUSETTS

\\SYR-SRV01\GIS\PROJECTS\CENTRAL_RIVERS_POWER\10358652_LAWRENCERELICENSING\7.2_WIP\MAP_DOCS\CRP_LAWRENCEPROJECT1.APRX DATE: 6/14/2023

LAWRENCE HYDROELECTRIC PROJECT

Initiating Consultation and Requesting Concurrence on the APE for the Lawrence Hydroelectric Project, FERC Project Number 2800; Essex County, Massachusetts.

Attachment 2

FERC NOI and designation of Essex as non-federal representative for purposes of Section 106 consultation during licensing

UNITED STATES OF AMERICA
FEDERAL ENERGY REGULATORY COMMISSION

Essex Company, LLC Project No. 2800-054

NOTICE OF INTENT TO FILE LICENSE APPLICATION, FILING OF PRE-APPLICATION DOCUMENT (PAD), COMMENCEMENT OF PRE-FILING PROCESS, AND SCOPING; REQUEST FOR COMMENTS ON THE PAD AND SCOPING DOCUMENT, AND IDENTIFICATION OF ISSUES AND ASSOCIATED STUDY REQUESTS

(August 15, 2023)

a. Type of Filing: Notice of Intent to File License Application for a New License and Commencing Pre-filing Process

b. Project No.: 2800-054

c. Dated Filed: June 16, 2023

d. Submitted By: Essex Company, LLC (Essex)

e. Name of Project: Lawrence Hydroelectric Project (Lawrence Project)

f. Location: The project is located on the Merrimack River in the City of Lawrence in Essex County, Massachusetts.

g. Filed Pursuant to: 18 C.F.R. Part 5 of the Commission's Regulations

h. Applicant Contact: Kevin Webb, Hydro Licensing Manager, Essex Company, 670 N. Commercial Street, Suite 204, Manchester, NH 03101; (978) 935-6039; kwebb@patriothydro.com.

i. FERC Contact: Bill Connelly at (202) 502-8587 or e-mail at william.connelly@ferc.gov.

j. Cooperating agencies: Federal, state, local, and tribal agencies with jurisdiction and/or special expertise with respect to environmental issues that wish to cooperate in the preparation of the environmental document should follow the instructions for filing such requests described in item o below. Cooperating agencies should note the Commission's policy that agencies that cooperate in the preparation of the environmental document cannot also intervene. *See* 94 FERC ¶ 61,076 (2001).

k. With this notice, we are initiating informal consultation with: (a) the U.S. Fish and Wildlife Service and/or the National Oceanic and Atmospheric Administration Fisheries under section 7 of the Endangered Species Act and the joint agency regulations thereunder at 50 C.F.R., Part 402; and (b) the State Historic Preservation Office, as required by section 106, National Historic Preservation Act, and the implementing regulations of the Advisory Council on Historic Preservation at 36 C.F.R. § 800.2.

l. With this notice, we are designating Essex as the Commission's non-federal representative for carrying out informal consultation, pursuant to section 7 of the Endangered Species Act and section 106 of the National Historic Preservation Act.

m. Essex filed with the Commission a Pre-Application Document (PAD), including a proposed process plan and schedule, pursuant to 18 C.F.R. § 5.6 of the Commission's regulations.

n. A copy of the PAD may be viewed on the Commission's website (http://www.ferc.gov) using the "eLibrary" link. Enter the docket number, excluding the last three digits in the docket number field, to access the document. For assistance, contact FERC at FERCOnlineSupport@ferc.gov or call toll-free, (866) 208-3676 or TYY, (202) 502-8659.

   You may register online at https://ferconline.ferc.gov/FERCOnline.aspx to be notified via email of new filings and issuances related to these or other pending projects. For assistance, contact FERC Online Support.

o. With this notice, we are soliciting comments on the PAD and Commission staff's Scoping Document 1 (SD1), as well as study requests. All comments on the PAD and SD1, and study requests should be sent to the address above in paragraph h. In addition, all comments on the PAD and SD1, study requests, requests for cooperating agency status, and all communications to and from staff related to the merits of the potential application must be filed with the Commission.

   The Commission strongly encourages electronic filing. Please file all documents using the Commission's eFiling system at https://ferconline.ferc.gov/FERC Online.aspx. Commenters can submit brief comments up to 6,000 characters, without prior registration, using the eComment system at https://ferconline. ferc.gov/QuickComment.aspx. You must include your name and contact information at the end of your comments. For assistance, please contact FERC Support at FERCOnlineSupport@ferc.gov. In lieu of electronic filing, you may submit a paper copy. Submissions sent via the U.S. Postal Service must be addressed to: Kimberly D. Bose, Secretary, Federal Energy Regulatory

Commission, 888 First Street NE, Room 1A, Washington, DC 20426. Submissions sent via any other carrier must be addressed to: Kimberly D. Bose, Secretary, Federal Energy Regulatory Commission, 12225 Wilkins Avenue, Rockville, Maryland 20852. The first page of any filing should include docket number **P-2800-054.**

All filings with the Commission must bear the appropriate heading: "Comments on Pre-Application Document," "Study Requests," "Comments on Scoping Document 1," "Request for Cooperating Agency Status," or "Communications to and from Commission Staff." Any individual or entity interested in submitting study requests, commenting on the PAD or SD1, and any agency requesting cooperating status must do so by **October 14, 2023.**[1]

p. The Commission's Office of Public Participation (OPP) supports meaningful public engagement and participation in Commission proceedings. OPP can help members of the public, including landowners, environmental justice communities, Tribal members and others, access publicly available information and navigate Commission processes. For public inquiries and assistance with making filings such as interventions, comments, or requests for rehearing, the public is encouraged to contact OPP at (202) 502-6595 or OPP@ferc.gov.

q. The Commission's scoping process will help determine the required level of analysis and satisfy the National Environmental Policy Act (NEPA) scoping requirements, irrespective of whether the Commission prepares an environmental assessment or environmental impact statement.

Scoping Meetings

Commission staff will hold two scoping meetings for the project to receive input on the scope of the NEPA document. An evening meeting will be held at 7:00 p.m. on September 13, 2023, at the Elk's Lodge #65 in Lawrence, Massachusetts, and will focus on receiving input from the public. A daytime meeting will be held at 10:00 a.m. on September 14, 2023, at Lawrence Public Library in Lawrence, Massachusetts, and will focus on the concerns of resource agencies, non-governmental organizations (NGOs), and Indian Tribes. We invite all interested agencies, Indian Tribes, non-governmental organizations, and

[1] The Commission's Rules of Practice and Procedure provide that if a filing deadline falls on a Saturday, Sunday, holiday, or other day when the Commission is closed for business, the filing deadline does not end until the close of business on the next business day. 18 C.F.R. § 385.2007(a)(2) (2022). Because the filing deadline falls on a Saturday (*i.e.*, September 2, 2023), the filing deadline is extended until the close of business on Monday, October 16, 2023.

individuals to attend one or both meetings. **Spanish-English translation services will be provided**. If a significant number of people are interested in providing oral comments, a time limit of 3 minutes may need to be implemented for each commentor.

The times and locations of these meetings are as follows:

Evening Scoping Meeting

DATE: Wednesday, September 13, 2023
TIME: 7:00 p.m. (EDT)
PLACE: Elks Lodge #65
ADDRESS: 652 Andover Street, Lawrence, MA 01843
PHONE: (978) 687-7274

Daytime Scoping Meeting

DATE: Thursday, September 14, 2023
TIME: 10:00 a.m. (EDT)
PLACE: Lawrence Public Library, Sargent Auditorium
ADDRESS: 51 Lawrence Street, Lawrence, MA 01841
PHONE: (978) 620-3600

SD1, which outlines the subject areas to be addressed in the environmental document, was mailed to the individuals and entities on the Commission's mailing list and Essex's distribution list. Copies of SD1 may be viewed on the web at http://www.ferc.gov, using the "eLibrary" link. Follow the directions for accessing information in paragraph n. Based on all oral and written comments, a Scoping Document 2 (SD2) may be issued. SD2 may include a revised process plan and schedule, as well as a list of issues, identified through the scoping process.

Environmental Site Review

The applicant and Commission staff will conduct an environmental site review of the project. All interested individuals, agencies, tribes, and NGOs are invited to attend. Please RSVP via email to Mkinney@patriothydro.com or notify Miley Kinney at (603) 732-8162 on or before September 5, 2023 if you plan to attend the environmental site review. The time and location of the environmental site review is as follows:

Lawrence Project

DATE: Wednesday, September 13, 2023

TIME: 9:00 a.m. (EDT)
PLACE: Lawrence Gateway parking lot
ADDRESS: 70 General Street, Lawrence, MA 01840

Participants will meet at the Lawrence Gateway parking lot and depart to the Lawrence at 9:15 a.m (EDT). Essex will provide transportation to the project facilities. All participants are responsible for their own transportation to the Lawrence Gateway parking lot.

All persons attending the environmental site review must wear sturdy, closed-toe shoes or boots. The applicant will provide hard hats to attendees for entry into low-overhead areas, if needed; however, participants who have their own hardhats should bring them.

Meeting Objectives

At the scoping meetings, Commission staff will: (1) initiate scoping of the issues; (2) review and discuss existing conditions; (3) review and discuss existing information and identify preliminary information and study needs; (4) review and discuss the process plan and schedule for pre-filing activity that incorporates the time frames provided for in Part 5 of the Commission's regulations and, to the extent possible, maximizes coordination of federal, state, and tribal permitting and certification processes; and (5) discuss the potential of any federal or state agency or Indian tribe to act as a cooperating agency for development of an environmental document.

Meeting participants should come prepared to discuss their issues and/or concerns. Please review the PAD in preparation for the scoping meetings. Directions on how to obtain a copy of the PAD and SD1 are included in item n of this document.

Meeting Procedures

Commission staff are moderating the scoping meetings. The meetings are recorded by an independent stenographer and become part of the formal record of the Commission proceeding on the project. Individuals, NGOs, Indian Tribes, and agencies with environmental expertise and concerns are encouraged to attend the meeting and to assist the staff in defining and clarifying the issues to be addressed in the NEPA document.

Kimberly D. Bose,
Secretary.

Condition Assessment of Historic Properties and Associated Canal System

Lawrence Hydroelectric Project (FERC No. 2800)

May 6, 2025

Prepared by:

Prepared for:

Essex Company, LLC
Manchester, New Hampshire

This page is intentionally left blank.

Contents

1 Introduction and Background 1
1.1 Project Description and Background 1
2 Study Goals and Objectives 2
3 Study Area 3
4 Methodology 7
4.1 Document Review of Existing Conditions 7
4.2 Site Visit to Document Existing Conditions 7
4.3 Assessment of Water Levels, Flows, and Project Effects 8
5 Study Results 9
5.1 Documentation Review of Existing Conditions 9
5.2 North Canal 9
5.2.1 Condition and Structural Assessment 9
5.2.2 Review of Project Operations' Effect on Historic Properties Along the North Canal 36
5.3 South Canal 38
5.3.1 Condition and Structural Assessment 38
5.3.2 Review of Project Operations' Effect on Historic Properties Along the South Canal 43
6 Analysis and Discussion 44
7 Variances from FERC-Approved Study Plan 45
8 Germane Consultation and Correspondence 45

Tables

Table 8-1. Germane Consultation and Correspondence 45

Figures

Figure 3-1. Study Area for the Condition Assessment of Historic Properties and Associated Canal System 4

Figure 3-2. Canal System and Associated Project Infrastructure 5

Appendices

Appendix A - Documents Reviewed

Appendix B - Canal Condition Assessment Reference Plan

Appendix C - Canal Condition Assessment Summary Table

Appendix D - Germaine Consultation and Correspondence

List of Acronyms

C.F.R.	Code of Federal Regulations
cfs	cubic feet per second
Essex	Essex Company, LLC (or Licensee)
FERC	Federal Energy Regulatory Commission (or Commission)
ft	feet
ILP	Integrated Licensing Process
MW	megawatt
NGVD 29	National Geodetic Vertical Datum 1929
NPS	National Park Service
Project	Lawrence Hydroelectric Project (or Lawrence Project)
RL	river left
RM	river mile
ROR	run-of-river
RR	river right
RSP	Revised Study Plan
SPD	Study Plan Determination

This page is intentionally left blank.

1 Introduction and Background

Essex Company, LLC (Essex or Licensee) is the Licensee, owner, and operator of the 16.8-megawatt (MW) Lawrence Hydroelectric Project (Project or Lawrence Project) (FERC No. 2800). Essex operates and maintains the Project under a license from the Federal Energy Regulatory Commission (FERC or Commission). The Project's existing license expires on November 30, 2028. Essex is pursuing a new license for the Project using the Commission's Integrated Licensing Process (ILP) as defined in 18 Code of Federal Regulations (C.F.R.) Part 5.

In accordance with 18 Code of Federal Regulations (C.F.R.) § 5.15, Essex has conducted studies as provided in the study plan and schedule approved in the Commission's May 10, 2024 Study Plan Determination (SPD) for the Project. This report describes the methods and results of the approved Condition Assessment of Historic Properties and Associated Canal System conducted related to the North Canal and South Canal in support of a new license for the Project.

1.1 Project Description and Background

The Lawrence Project is located at river mile (RM) 31 on the Merrimack River in the City of Lawrence in Essex County, Massachusetts, with a headpond extending approximately 9.8 miles upstream. The existing Lawrence Project consists of:

1) A 900-foot-long, 33-foot-high rubble masonry gravity dam with a 5-foot-high Obermeyer crest gate system with a normal crest elevation of 44.17 feet (ft) National Geodetic Vertical Datum 1929 (NGVD 29);
2) A 655-acre headpond with a normal maximum water surface elevation of 44.17 ft NGVD 29;
3) A 2,750-foot-long existing South Canal, measuring approximately 35-feet-wide and 10-feet-deep and originating at the south abutment of the Essex Dam;
4) A 5,300-foot-long existing North Canal, measuring approximately 95-feet-wide and 15-feet-deep and originating at the north abutment of the Essex Dam;
5) A powerhouse containing two turbine-generator units with a total installed capacity of 16.8 MW;
6) A tailrace channel;
7) Upstream and downstream fish passage facilities including a fish elevator at the powerhouse, a downstream fish bypass, an eel ladder and an eel lift; and
8) Appurtenant facilities.

At the normal pond elevation of 44.17 ft NGVD 29[1] (crest of the pneumatic flashboards), the surface area of the headpond encompasses an area of approximately 655 acres. The gross storage capacity between the normal surface elevation of 44.17 ft and the minimum pond level is approximately 19,900 acre-ft. The Project operates essentially in a run-of-river (ROR) mode using automatic pond level control and has no usable storage capacity.

The Essex Company was formed in 1845 and designed the new town of Lawrence, laying out streets and using deed covenants to shape the new town's development. The company's primary infrastructure and means of development consisted of the Essex Dam, power canal, and machine shop. The Essex Company business plan consisted of contracting to build and equip mills along its canals for independent textile manufacturing corporations to use, then collecting yearly fees for waterpower delivery. The industry standard waterpower measurement unit consisted of the "mill power", which replaced the conventional horsepower. Mill owners typically purchased sufficient mill powers to run their existing mills, plus additional mill powers in reserve for future expansion.

Substantial build-out of the North Canal was achieved in 1864 and Essex reached its final development phase with construction of the South Canal in 1868. Each mill owner along the canals was responsible for construction and maintenance of its intake and headgate systems into the mills. Similarly, removal of unused intakes is the responsibility of the associated mill owner. As originally constructed, each intake system consisted of a set of tandem trash racks, headgates, hoists, and hoist enclosures. The mills and factories along the canals used water from the canals for the purpose of hydromechanical or hydroelectric power generation and discharged to the Merrimack River downstream of the Essex Dam.

2 Study Goals and Objectives

The goal of this study is to evaluate the potential effects of project operation on historic resources within the project's Area of Potential Effects (APE) in consultation with the Massachusetts State Historic Preservation Office (SHPO), Lawrence Historical Commission, and other interested parties. The specific objectives of this study are as follows:

- Determine the extent to which project operations, including water flow in the North and South Canals, have an effect on historic properties;
- Conduct a condition and structural assessment of the North and South Canals; and
- Identify potential impacts of current and proposed project operations on historic resources.

[1] Elevations throughout this study are reported or have been converted to the National Geodetic Vertical Datum 1929 (NGVD 29). The conversion from NGVD 29 to Essex Datum is NGVD 29 - 5.07 feet.

3 Study Area

In accordance with the Commission's SPD, the study area for the Condition Assessment of Historic Properties and Associated Canal System includes the Project's North Canal and South Canal systems. The study area starts at the North Canal Gatekeeper's House, Locks and Wasteway, and Great Stone (Essex) Dam and continues downstream of both canals to the North Canal discharge gate structure and the South Canal Wasteway. The study area is captured in Figure 3-1 and Figure 3-12.

Figure 3-1. Study Area for the Condition Assessment of Historic Properties and Associated Canal System

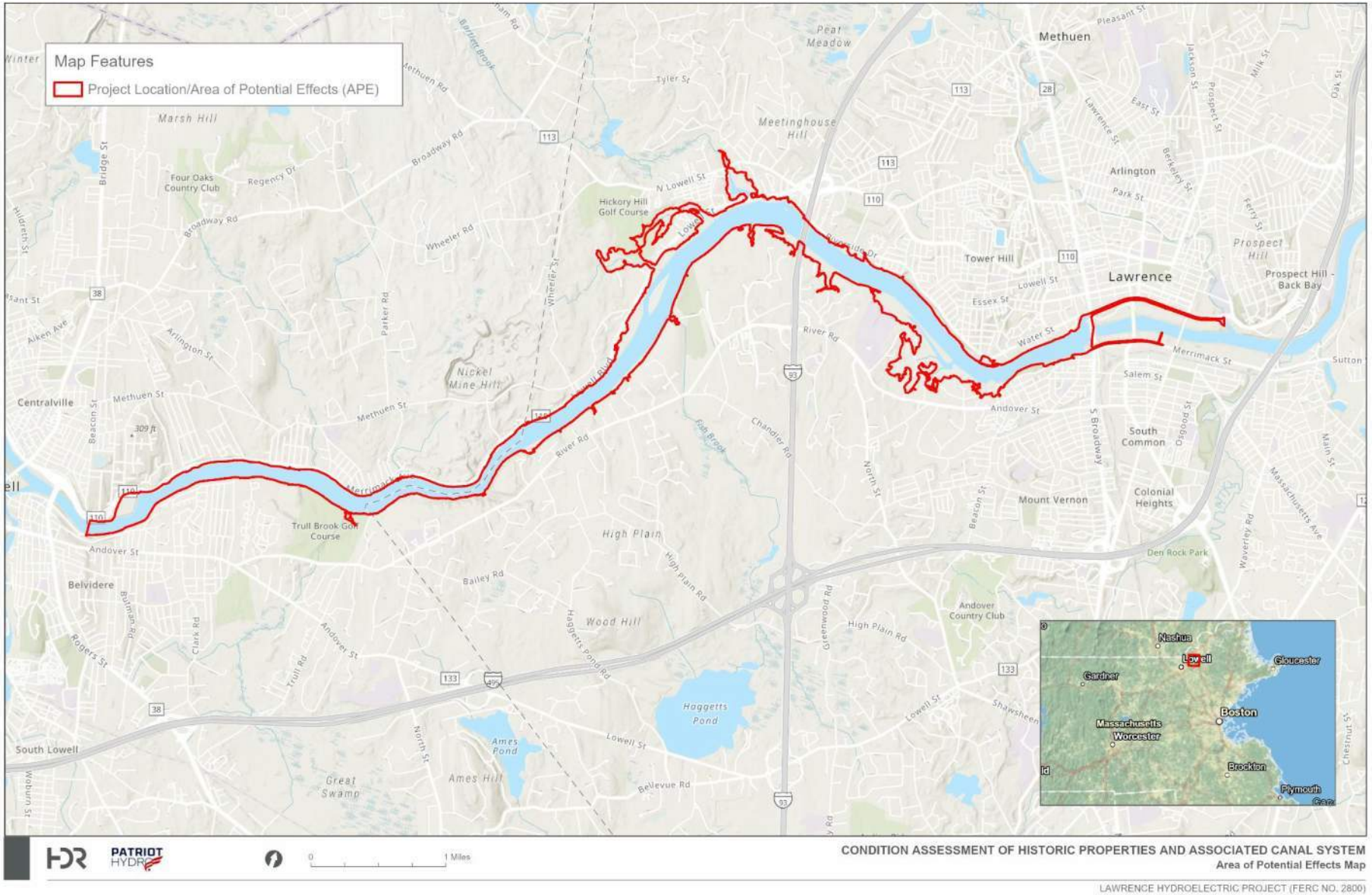

Figure 3-2. Canal System and Associated Project Infrastructure

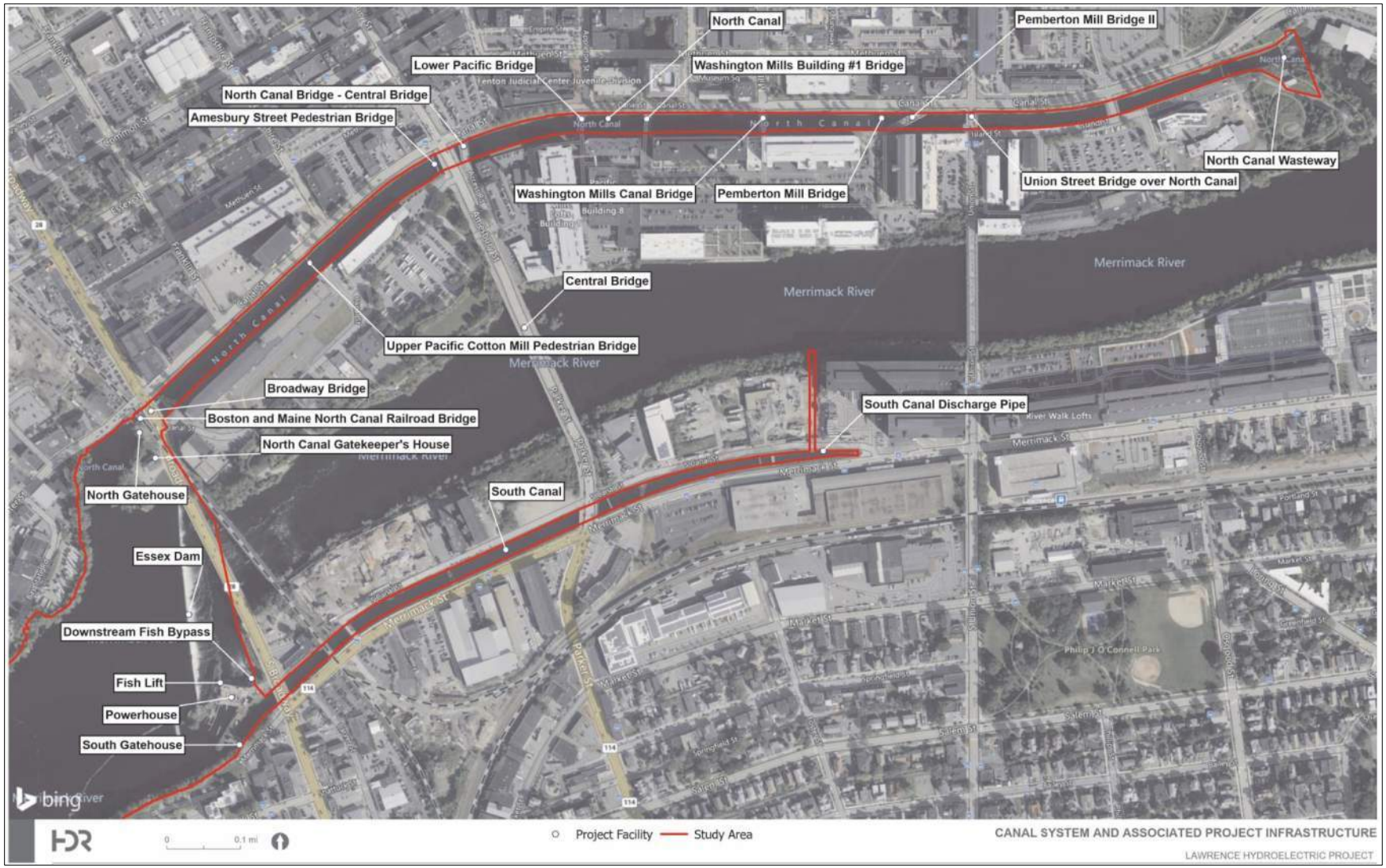

4 Methodology

4.1 Document Review of Existing Conditions

To assist in performing the condition and structural assessment of the North and South Canals, HDR reviewed available engineering evaluations or discussions of historic canal structures available from Essex, including a condition assessment report of the North Canal dated May 2019, performed and written by Woodard & Curran. Based on this document review, HDR identified areas of previous concern and at higher risk of failure along the canal walls. These served as a basis for comparison with a site visit.

To assist in determining the extent to which project operations, including water flow in the North and South Canals, have an effect on historic properties and to identify potential impacts of current and proposed project operations on historic resources, HDR reviewed available operational data and engineering evaluations or discussions of historic canal structures. Based on this document review, HDR identified general impacts from past operations. These served as a basis for comparison with a site visit.

The site visit is discussed in the next sub-section of this report. Copies of the reviewed documents are included in Appendix A of this study report.

4.2 Site Visit to Document Existing Conditions

The approved Revised Study Plan (RSP) directed Essex (and HDR by extension) to conduct a site visit as part of a condition assessment to identify areas of deterioration and disrepair of the North and South canal walls that could lead to potential collapse or failure of the historic structures. As proposed by Essex, the intention of this field visit was to collect additional photographs and information on the canal walls.

Between October 22-24, 2024 HDR conducted a site visit to the historic canal structures to identify issues with the canal walls. On October 22, 2024, HDR started walking from the Broadway Street bridge along the south wall of the South Canal, heading east. Photographs were taken periodically of the south wall of the South Canal using a GoPro camera on a telescopic rod, matching the pace of the camera operator. Once the end of the South Canal was reached, HDR walked back along the south wall, photographing the north wall until reaching the Broadway Street bridge. This was due to limited public access on the north wall. On October 23, 2024, HDR repeated the same procedure for the North Canal; however, HDR walked along the north wall of the North Canal, as there was limited public access along the south wall. On October 24, 2024, HDR was escorted by Essex operations staff as they photographed and observed the portions of both the North and South Canals upstream of the Broadway Street bridge.

4.3 Assessment of Water Levels, Flows, and Project Effects

HDR compared the results of the document review of existing conditions and the qualitative operational history of water level, flow, and operational data from Essex. The results of this were used to identify potential Project-related effects on the historic canal system infrastructure. These results are discussed in the following section.

5 Study Results

5.1 Documentation Review of Existing Conditions

Pursuant to the approved study plan, HDR reviewed several source documents to better understand the known condition and potential structural issues. The following list includes those documents reviewed[2].

- Condition Assessment of Canal Walls Report, North Canal, Lawrence, MA. Woodard & Curran. City of Lawrence, MA. May 2019.
- Exhibit L, Sheet 4 & Sheet 5. Existing Canals – North Canal Wasteway Plans & Sections. Lawrence Hydroelectric Project. Essex Development Associates. June 28, 1977.
- Exhibit L, Sheet 4 . Existing Canals – Plans & Sections – South Canal Wasteway. Lawrence Hydroelectric Project. Essex Development, LLC. May 21, 2024.
- Existing Gate Details – Intake Gate Repairs. Essex Company, Lawrence, MA. May 11, 2007.
- Essex Company on the Merrimack at Lawrence, The. F. Morton Smith. The Newcomen Society of England – American Branch – New York. 1947.
- South Gate House Gate Replacement. ENEL North America, Inc. Lawrence Hydro. Methuen Construction Co., Inc. April 25, 2011.

HDR reviewed the above listed data to identify elevations, conditions, and other relevant information regarding historical structures that may be potentially affected by project operations related to water level fluctuations in the North Canal and South Canal. While many of these documents contain relevant information regarding the conditions of historic structures, there are few, if any details on the elevations of these structures in relation to water level fluctuation.

5.2 North Canal

5.2.1 Condition and Structural Assessment

Based on review of available documents and the site visit performed on October 22-24, 2024, it was observed that the condition of the north and south walls varies along the length of the North Canal. The canal walls are comprised of various materials and construction efforts ranging from dry-laid stone (without mortar), masonry (dry-laid stone with mortared connecting stones), various types of concrete, brick-and-mortar, and combinations of the aforementioned. The conditions observed are typical for walls of this age. Detailed

[2] Some documents referenced in this study report and included in this list are considered Critical Energy Infrastructure Information (CEII) by the FERC and are not for public distribution and are also not included in Appendix A of this study report.

information on the construction of the walls is limited. Most of the condition and structural assessment was limited to observations made of the exposed portions of the wall performed during the field visit. In general, extensive vegetative growth was observed along both the north and south walls of the North Canal; however, it was noted that most vegetative growth was limited to grassy plants and vines, with occasional woody growth that had been cut back or treated.

Wall sections were categorized based on the type of wall and corresponding condition traits. Wall section naming corresponds to having the first letter represent the associated canal (i.e., “N” for North Canal), the second letter representing the associated compass direction for the wall on that canal (i.e., “N” for north wall), and a numeral in sequence for that canal wall starting at the gatehouse and continuing downstream (i.e., the first wall section downstream of the corresponding gatehouse would be “1”).

Based on visual observations made of the condition of wall surfaces during the site visit, HDR has assigned a risk level category between 1 and 5, with 1 indicating structures that are heavily impacted and in a state of heavy disrepair and 5 indicating structures that are in great condition. Risk Levels 1 and 2 are generally reserved for conditions that impact stability, plumbness, or heavy deterioration/erosion. Risk Levels 3, 4, and 5 usually indicate the wall section is stable and generally plumb. Appendix B contains a reference plan of the various wall sections and their corresponding Risk Levels. Appendix C summarizes the results and observations of the field inspection. As indicated in Appendix B and C, most wall sections were rated at Risk Levels 3, 4, and 5. Wall sections that were categorized as Risk Levels 1 and 2 are described in further detail in the following tables.

Wall Section	Station	Risk Level
NN5	3+30 to 4+00	2
Observations		
This wall section is comprised of dry-laid stone. This wall section is noted to have large areas of missing stones in various locations. Additionally, the crest of the wall is uneven and does not appear to be plumb with the rest of the wall. This is caused by areas of overhanging stone along the crest that do not form a flush face with the rest of the wall section. Also, the wall section has woody vegetative growth between stones.		
Recommendations		
All voids should be replaced with similar stones. Mortar should be placed between the joints, where possible, to bind the stones together and to prevent seepage to/from the canal. Existing stones that are not flush with the wall surface should be repointed. All vegetation should be removed where possible. If removing the root structures would negatively impact the structural stability of the wall, then the vegetation should be treated instead to prevent future growth.		

Photos





Wall Section	Station	Risk Level
NN6	4+00 to 4+70	2

Observations

This wall section is comprised of dry-laid stone. This wall section is noted to have large areas of missing stones in various locations. Additionally, the crest of the wall is uneven and does not appear to be plumb with the rest of the wall. This is caused by areas of overhanging stone along the crest that do not form a flush face with the rest of the wall section. Also, the wall section has woody vegetative growth between stones.

Recommendations

All voids should be replaced with similar stones. Mortar should be placed between the joints, where possible, to bind the stones together and to prevent seepage to/from the canal. Existing stones that are not flush with the wall surface should be repointed. All vegetation should be removed where possible. If removing the root structures would negatively impact the structural stability of the wall, then the vegetation should be treated instead to prevent future growth.

Photos





Wall Section	Station	Risk Level
NN7	4+70 to 5+50	2
Observations		
This wall section is comprised of dry-laid stone. This wall section is noted to have large areas of missing stones in various locations. Additionally, the crest of the wall is uneven and does not appear to be plumb with the rest of the wall. This is caused by areas of overhanging stone along the crest that do not form a flush face with the rest of the wall section. Also, the wall section has woody vegetative growth between stones.		
Recommendations		
All voids should be replaced with similar stones. Mortar should be placed between the joints, where possible, to bind the stones together and to prevent seepage to/from the canal. Existing stones that are not flush with the wall surface should be repointed. All vegetation should be removed where possible. If removing the root structures would negatively impact the structural stability of the wall, then the vegetation should be treated instead to prevent future growth.		

Photos





Wall Section	Station	Risk Level
NN8	5+50 to 6+05	2
Observations		
This wall section is comprised of dry-laid stone. There are some minor areas with mortared joints, but this is limited to certain joints or locations rather than major portions of the wall section. This wall section is noted to have large areas of missing stones in various locations. Additionally, the crest of the wall is uneven and does not appear to be plumb with the rest of the wall. This is caused by areas of overhanging stone along the crest that do not form a flush face with the rest of the wall section. Also, the wall section has woody vegetative growth between stones.		
Recommendations		
All voids should be replaced with similar stones. Mortar should be placed between the joints, where possible, to bind the stones together and to prevent seepage to/from the canal. Existing stones that are not flush with the wall surface should be repointed. All vegetation should be removed where possible. If removing the root structures would negatively impact the structural stability of the wall, then the vegetation should be treated instead to prevent future growth.		

Photos





Wall Section	Station	Risk Level
NN11	6+80 to 10+50	2

Observations

This wall section is comprised of dry-laid stone. This wall section is noted to have large areas of missing stones in various locations. Additionally, the crest of the wall is uneven, likely from erosion of the soils topping the crest, and does not appear to be plumb with the rest of the wall. Also, the wall section has woody vegetative growth between stones.

Recommendations

All voids should be replaced with similar stones. Mortar should be placed between the joints, where possible, to bind the stones together and to prevent seepage to/from the canal. Existing stones that are not flush with the wall surface should be repointed. All vegetation should be removed where possible. If removing the root structures would negatively impact the structural stability of the wall, then the vegetation should be treated instead to prevent future growth.

Photos





Wall Section	Station	Risk Level
NN15	14+90 to 17+20	2
Observations		
This wall section is comprised of dry-laid stone. There are some minor areas with mortared joints, but this is limited to certain joints or locations rather than major portions of the wall section. This wall section is noted to have large areas of missing stones in various locations. Additionally, the crest of the wall is uneven and does not appear to be plumb with the rest of the wall. This appears to be due to erosion forces behind the crest stones. Also, the wall section has woody vegetative growth between stones and a large series of viny growth.		
Recommendations		
All voids should be replaced with similar stones. Mortar should be placed between the joints, where possible, to bind the stones together and to prevent seepage to/from the canal. Existing stones that are not flush with the wall surface should be repointed. All vegetation should be removed where possible. If removing the root structures would negatively impact the structural stability of the wall, then the vegetation should be treated instead to prevent future growth.		

Photos





Wall Section	Station	Risk Level
NN22	30+10 to 31+35	2

Observations

This wall section is comprised of dry-laid stone. There are some minor areas with mortared joints, but this is limited to certain joints or locations rather than major portions of the wall section. This wall section is noted to have large areas of missing stones in various locations, including the crest. This has led to the crest of the wall being uneven. Furthermore, the joints between cap stones are relatively large in areas which has led to heavy erosion of the soil materials on top of and behind the wall to fill voids with soil. Heavy erosion under the cap stones has led to voids and the face of the wall not being flush. Also, the wall section has slight woody vegetative growth between stones.

Recommendations

All voids should be replaced with similar stones. Mortar should be placed between the joints, where possible, to bind the stones together and to prevent seepage to/from the canal. Existing stones that are not flush with the wall surface should be repointed. All displaced soil should be removed from the capstone joints. If capstone joint openings are excessive, additional capstones should be added and the existing capstones shifted to have a limited joint opening. These joints should be mortared to prevent future surface erosion and vegetative growth through the joint. All vegetation should be removed where possible. If removing the root structures would negatively impact the structural stability of the wall, then the vegetation should be treated instead to prevent future growth.

Photos





Wall Section	Station	Risk Level
NN23	31+35 to 33+00	1
Observations		
This wall section is comprised of dry-laid stone. There are some minor areas with mortared joints, but this is limited to certain joints or locations rather than major portions of the wall section. The top of the wall section is covered by a large, concrete public observation deck with benches and a brick face. The crest and stones near the top of the wall appear to be leaning heavily into the canal, most likely caused by significant erosion of soils behind the canal wall and under the observation deck. It is noted there is no grass cover or material cover to prevent erosion under the observation deck. Additionally, this wall section is noted to have large areas of missing stones in various locations, including the crest.		
Recommendations		
The wall should be rebuilt with the same or similar materials and joints should be mortared to prevent erosion of soils from under the overhang. Essex is working with the Massachusetts Department of Conservation and Recreation and Lawrence Redevelopment Authority to coordinate repairs in 2026, which will require removal of the observation deck.		

Photos







Wall Section	Station	Risk Level
NN27	40+50 to 40+90	2
Observations		
This wall section is comprised of dry-laid stone. However, the wall section is positioned under the old Pemberton Mill Bridge, which is blocked from usage by concrete jersey barriers. The stones of the wall section do not appear stable or properly plumb. The stones appear to be shifting and do not have a flush face. Unlike many of the bridges on the Lawrence canal system, there does not appear to be a solid brick, concrete, or mortared-stone abutment for the bridge to rest on, instead resting directly on the dry-laid stone.		
Recommendations		
The wall section below the bridge should be rebuilt in-kind with similar stone. The stones should provide a flush, uniform face on the canal side and joints should be mortared to add stability and prevent erosion/seepage from the abutment.		

Photos





Wall Section	Station	Risk Level
NN35	46+50 to 47+20	1

Observations

This wall section is generally comprised of dry-laid stone (where visible) and an abandoned intake structure. A portion of the wall section is blocked from viewing due to an old intake structure. Of the visible portions of the wall section, the stones do not appear properly pointed, with no flush face. Portions of the visible stones do not appear plumb. Several stones have been weathered significantly. The crest of the wall section is non-uniform and appears to be partially collapsing into the intake structure where there are voids or erosion. Additionally, several stones along the crest have shifted or are missing entirely. The abandoned utility intake structure is in a state of heavy disrepair. The steel trashracks have corroded to near non-existence. The timber support structure is cracked and rotted. Steel bars supporting the structure are anchored to the stone wall section and pulling the stones with it as it leans into the canal. The entire intake structure and wall section are covered in vegetation.

Recommendations

The wall section should be rebuilt in-kind with similar stone. The stones should provide a flush, uniform face on the canal side and joints should be mortared to add stability and prevent erosion/seepage. The opening of the intake should be filled with stone and mortared to prevent seepage between the canal and the adjoining soil. The vegetation should be removed.

The abandoned intake structure should be repaired and regularly maintained by the associated mill owner. The mill owner should consider removal of the intake structure. Maintenance and removal of unused intakes is the responsibility of the associated mill owner.

Photos







Wall Section	Station	Risk Level
NS10	19+25 to 23+75	1
Observations		
This wall section is comprised of dry-laid stone. The wall appears to be unstable and is leaning into the canal. Some of the capstones have already collapsed into the canal. Additionally, there are various gaps and voids noted throughout this entire section.		
Recommendations		
The wall should be re-built in kind with similar stones. Stones should be mortared between joints.		

Photos







Wall Section	Station	Risk Level
NS20	34+00 to 35+25	2
Observations		
This wall section is comprised of dry-laid stone. Additionally, portions of the wall section do not appear plumb. There are several voids that are moderate in size, and several stones have visible wear. An abandoned intake structure is in a state of disrepair. The wall section is covered in heavy vegetation, though the vegetation does not appear significantly woody or with deep root structures.		
Recommendations		
The wall should be re-built in kind with similar stones. The old intake structure should be left in place and either rehabilitated or preserved. Maintenance of unused intakes is the responsibility of the associated mill owner. The opening behind the gate structure should be filled with concrete if the gate structure is not planned to be opened.		

Photos





Wall Section	Station	Risk Level
NS23	38+95 to 39+35	1
Observations		
This wall section is comprised of dry-laid stone. The wall crest for a portion of the section has toppled over, and the remaining top stones are significantly leaning into the canal. Additionally, a portion of the wall about 5 feet in length has failed.		
Recommendations		
This wall section should be rebuilt in kind using similar stones. Joints should be mortared.		

Photos



Wall Section	Station	Risk Level
NS28	48+10 to 48+30	1
Observations		
This wall section is comprised of dry-laid stone. Stones have shifted along this section. Stones along the crest have partially collapsed into the canal. The remaining stonework is leaning and does not appear stable. The wooden intake gate structure is significantly deteriorated.		
Recommendations		
The wall section should be rebuilt in kind using similar stones. Joints should be mortared. The intake structure should be preserved, rehabilitated, or restored. The opening behind the gate should be filled with similar stone to the wall and mortared, to prevent seepage through the gate structure.		

Photos


Wall Section	Station	Risk Level
NS30	49+35 to 51+40	2
Observations		
This wall section is comprised of dry-laid stone. The wall section has several large voids and dislodged stones. The wall section appears to be leaning into the canal, as evidenced by the heavy erosion of soil and sod on top of the wall crest. A portion of the wall includes concrete. This abandoned concrete has significant undermining.		
Recommendations		
The wall section should be rebuilt in kind using similar stones. Joints should be mortared.		

Photos



Wall Section	Station	Risk Level
NS34	60+15 to 60+80	2
Observations		
This wall section is comprised of a sloped earthen embankment with a dry-laid stone cap. The earthen embankment is covered in minor grassy and weedy vegetation. The slope appears to generally be maintained. However, the rip-rap is not spread evenly and has gaps between stones. Additionally, the stone wall cap is out of plumb and does not appear stable.		
Recommendations		
The embankment slope should be monitored for any future deterioration. Its surface should be kept clear of vegetation growing between rip-rap stones, and the rip-rap should be evenly placed over its entire surface. Gaps within the rip-rap should be filled with stone. The stone wall cap should be repointed. New stones should be fitted where there are voids. All joints between the capstones should be mortared.		

Photos





5.2.2 Review of Project Operations' Effect on Historic Properties Along the North Canal

Under the current FERC license, Essex is not required to maintain a specific water level in either of the canals, or to allocate downstream flows between the canals and the main channel of the Merrimack River. In the past, the North Canal gatehouse was typically operated to maintain a steady state pool at a standard level of approximately two (2) feet below the top of the North Canal walls. Essex Company maintained inflows into the canals

to match observed outflows (e.g. withdrawals by the mills or leakage) or needs as reported by the mill power owners.

The North Canal houses six (6) sets of leaf gates that are split across three bays, two sets of leaf gates per bay. The leaf gates are comprised of four panels each, where the bottom panel lifts first and then engages each subsequent panel as it rises. Due to deterioration of the gate panels and the gate operators, stoplogs were placed along the left and right bays, rendering four sets of the gate panels inoperable. Currently, only two sets of leaf gates are available to pass flow, located in the central bay; however, these two sets of leaf gates are severely deteriorated as well and are only used for emergency scenarios. Each gate panel measures 9-feet, 9.75-inches wide by 3-feet, 3-inches tall and are configured in a manner where there is a 3-inch overlap of one panel with the next panel in succession so that the general openings before the next panel is raised is 3 feet. The bottom most gate panel has a sill elevation of approximately 28.1 feet NGVD 29; each subsequent sill elevation is 3 feet above the former. Each leaf gate set can discharge a total of 2,769 cubic feet per second (cfs) at the normal headpond level of 44.2 feet NGVD 29. As noted above, the headgates to the canals are cracked or closed as needed to maintain water levels in the canals in conjunction with the North Canal wasteway gates.

For periods of construction or inspection, the North Canal is drawn down using the North Canal Wasteway and limiting outflow from the North Canal gatehouse to leakage. Operations of the canal levels typically do not result in large changes in inflow or water surface elevation. Due to the disrepair of the North Canal gatehouse gates and repairs at the North Canal Wasteway, current operations correspond to limiting inflow into the North Canal to leakage only, since approximately 2010; because of this, the North Canal water surface levels have been typically limited to a maximum of the sill elevation of the North Canal wasteway weirs of 38.1 feet NGVD 29 (33.0 feet Essex datum). The wasteway discharge openings are at a sill elevation of 28.1 feet NGVD 29 (23.0 feet Essex datum) and measure 2.94-feet-high by 3.06-feet-high. The North Canal wasteway discharge gates were restored and are functional as of April 2025.

Effects on the canal walls and historic properties that were observed during the site visit appear consistent with long-term weathering, erosion, and corrosion associated with their age and long-term submergence and run-off/seepage from surrounding features. Project operations have had a limited effect on the historic properties along the North Canal. Typically, large changes in water surface elevations and flows have the most impact on structures; however, due to operations in recent years being limited to leakage through the North Canal gatehouse, large changes in either water surface elevation or flow have been limited to canal water level management.

Intake structures abandoned by their associated mill owners are typically in a state of disrepair. This can lead to canal wall sections partially collapsing into the intake structure or pulling stones with it as it leans into the canal. Maintenance and removal of unused intakes is the responsibility of the mill owner and is not associated with Project operations.

5.3 South Canal

5.3.1 Condition and Structural Assessment

Based on review of available documents and the site visit performed on October 22-24, 2024, it was observed that the condition of the north and south walls varies along the length of the South Canal. The canal walls are comprised of various materials and construction efforts ranging from dry-laid stone (without mortar), masonry (dry-laid stone with mortar connecting stones), various types of concrete, brick-and-mortar, and combinations of the aforementioned. The conditions observed are typical for walls of this age. Detailed information on the construction of the walls is limited. Most of the condition and structural assessment was limited to observations made of the exposed portions of the wall performed during the field visit. In general, extensive vegetative growth was noted along both the north and south walls of the South Canal; however, it was noted that most vegetative growth was limited to grassy plants and vines, with occasional woody growth that had been cut back or treated.

Wall sections were divided up based on the type of wall and corresponding condition traits. Wall section naming corresponds to having the first letter represent the associated canal (i.e., “S” for South Canal), the second letter representing the associated compass direction for the wall on that canal (i.e., “N” for north wall), and a numeral in sequence for that canal wall starting at the gatehouse and continuing downstream (i.e., the first wall section downstream of the corresponding gatehouse would be “1”).

Based on the observations made of the wall surfaces and condition during the site visit, HDR has assigned a risk level category between 1 and 5, with 1 indicating structures that are heavily impacted and in a state of heavy disrepair and 5 indicating structures that are in great condition. Risk Levels 1 and 2 are generally reserved for conditions that impact stability, plumbness, or heavy deterioration/erosion. Risk Levels 3, 4, and 5 usually indicate the wall section is stable and generally plumb. Appendix C summarizes the results and observations of the field inspection. As indicated in Appendix B and C, most wall sections were rated at Risk Levels 3, 4, and 5. Wall sections that were categorized as Risk Levels 1 and 2 are described in further detail in the following tables.

Wall Section	Station	Risk Level
SN5	5+90 to 7+40	2
Observations		
This wall section is generally comprised of dry-laid stone (though a portion of the wall has been repaired and re-mortared). Large voids of missing stone are noted sporadically along the length of the wall. This wall section also includes two old gate intake structures. Both structures are in a state of heavy disrepair. This disrepair has led to the surrounding wall section being affected by the steel anchors/bolts for the various structural components, pulling the stones from the wall. Additionally, the wall section has several areas of vegetative growth; the crest, in particularly, is covered in trees and shrubs, which may impact the structural stability of the wall due to root structures growing in cracks and voids between the stones. Portions of the wall face do not appear flush.		
Recommendations		

The wall section face should be repointed so that the face is flush and plumb. Any voids should be filled with similar stones and joints between stones should be mortared like the previous repair work. The two old gate structures should be restored, rehabilitated, or preserved. Any openings from the gate structures should be filled with stones and mortared to prevent seepage. Maintenance and removal of unused intakes is the responsibility of the associated mill owner. All woody vegetation on the surface of the wall and the crest should be removed including brush and trees.

Photos





Wall Section	Station	Risk Level
SS11	15+10 to 15+40	2
Observations		
The bottom portion of the wall section is dry-laid stone and is in relatively good shape, despite various small voids. The upper portion of the wall section is a brick-and-mortar frame surrounding a pipe exit, creating a hollow void approximately 2-feet-wide by 4-feet-high with the pipe at its center. The pipe exit has been stubbed and capped. Seepage is noted around the interior of the void. The brick frame has shifted over time and, rather than in line with the wall face, has rotated approximately 45 degrees on one side and about 10 degrees on the other. Additionally, there is a sizable number of lost bricks within the framing, and some of the mortar holding the remaining bricks in place also appears to be missing.		
Recommendations		
The existing brick framing should be repointed, re-mortared, and added to for support of the structure around the sealed pipe. The rest of the opening surrounding the pipe should be filled with similar stone to the rest of the wall and mortared to prevent erosion and leakage and to add stability to the rest of the wall section.		

Photos





Wall Section	Station	Risk Level
SS13	17+25 to 17+50	1

Observations

This wall section is comprised of dry-laid stone. The stone, however, has numerous voids in this vicinity. Additionally, the wall appears to have been retrofitted for a discharge pipe and supported by steel framing at the base of the wall. The dry-laid stone in this area has collapsed, creating a void of approximately 18 inches wide for almost the full wall height. Loose stone can be seen surrounding the discharge pipe and the steel frame along the base of the wall. The only functional portions of the wall at this location are the cap stones. The discharge pipe entrance is visible, indicating it has not been filled in. Its purpose and current usage status is unknown.

Recommendations

Determine functionality of discharge pipe. If pipe is no longer active, completely seal with concrete cap. Fill void in wall with similar stone and mortar joints to prevent leakage from pipe and groundwater seepage in old voids.

Photos



5.3.2 Review of Project Operations' Effect on Historic Properties Along the South Canal

Under the current FERC license, Essex is not required to maintain a specific water level in either of the canals, or to allocate downstream flows between the canals and the main channel of the Merrimack River. In the past, the South Canal gatehouse was typically operated to maintain a steady state pool at a standard level of approximately two (2) feet below the top of the South Canal walls. Essex Company maintained inflows into the canals to match observed outflows (e.g. withdrawals by the mills or leakage) or needs as reported by the mill power owners.

The South Canal houses four (4) sets of leaf gates that are split across two bays, two sets of leaf gates per bay. The leaf gates are comprised of four panels each, where the bottom panel lifts first and then engages each subsequent panel as it rises. Due to deterioration of the leaf panels and the gate operators, stoplogs were placed along both bays, rendering all of the gate panels inoperable, and unable to pass flows. Each leaf measures 9-feet, 9.75-inches wide by 3-feet, 3-inches tall and are configured in a manner where there is a 3-inch overlap of one leaf with the next leaf in succession so that the general openings before the next leaf is raised is 3 feet. The bottom most gate panel has a sill elevation of approximately 28.1 feet NGVD 29 (23.0 feet Essex Datum); each subsequent sill elevation is 3 feet above the former. Each leaf gate set can discharge a total of 2,769 cubic feet per second (cfs) at a normal headpond level of 44.2 NGVD29.

For periods of construction or inspection, the South Canal is drawn down using the South Canal Wasteway and limiting inflow from the South Canal gatehouse. Operations of the canal levels typically do not result in large changes in inflow or water surface elevation. Due to the disrepair of the South Canal gatehouse gates, current operations correspond to limiting inflow into the South Canal to purely leakage since approximately 2010; because of this, the South Canal water surface levels have been typically limited by the leakage of the South Canal Wasteway low level gate. The South Canal Wasteway's intake is approximately 26 feet wide in total. The intake is separated into four weir sections that measure approximately 5 feet wide each. Varying amounts of stoplogs are placed in these weir sections to control discharge elevations; the sill elevation of the weir sections is unknown. A vertical slide gate with unknown dimensions and a sill elevation of approximately 31.1 feet NGVD 29 (26.00 feet Essex Datum) is located at the base of the intake (below the weir sections). This gate is used to drain the South Canal below the weir heights when necessary. The South Canal Wasteway measures approximately 384.3 feet long with a slope of approximately 18H:1V, starting at invert elevation 29.6 feet NGVD 29 (24.5 feet Essex Datum) and ending below the normal water surface elevation of the Merrimack River at approximately invert elevation 7.9 feet NGVD 29 (2.8 feet Essex Datum). The pipe is constructed of steel on is exterior but was recently lined with a Spirolite High-Density Polyethylene (HDPE) liner; the exterior steel pipe with riveted joints has a 70-inch diameter while the Spirolite HDPE liner has a 66-inch internal diameter. The void between the previous steel pipe and the newer Spirolite HDPE liner was filled with low density cellular grout. Full capacity of the South Canal Wasteway is approximately 878 cfs.

Effects on the canal walls and historic properties that were observed during the site visit appear consistent with long-term weathering, erosion, and corrosion associated with age and long-term submergence and run-off/seepage from surrounding features. Project operations have had a limited effect on the historic properties along the South Canal. Typically, large changes in water surface elevations and flows have the most impact on structures; however, due to operations in recent years being limited to leakage through the South Canal gatehouse, large changes in either water surface elevation or flow have been limited to large storm events.

Intake structures abandoned by their associated mill owners are typically in a state of disrepair. This can lead to canal wall sections partially collapsing into the intake structure where there are voids or erosion. Intake structures anchored to the canal wall section can pull the stones with it as it leans into the canal. Maintenance and removal of unused intakes is the responsibility of the mill owner and is not associated with Project operations.

6 Analysis and Discussion

Wooden structural elements of the historic resources located along the North and South Canals appear most susceptible to damage from submergence, periodic inundation, and waterborne trash. Intake structures abandoned by their associated mill owners are typically in a state of disrepair. This can lead to canal wall sections partially collapsing into the intake structure. Maintenance and removal of unused intakes is the responsibility of the mill owner and is not associated with Project operations.

Canal water levels are controlled by gate structures which can be used to isolate the North and South Canal systems from the Merrimack River during high-water events. While the magnitude of fluctuation in the North and South Canals has been significantly reduced in recent years by generally limiting flows to leakage through the gates and stoplogs, the canals and Merrimack River still serve as run-off detention locations during stormwater events beyond Essex's control.

Above the North and South Canal Gatehouses, Merrimack River high flow events can also mobilize waterborne trash and debris that have the potential to damage wooden structural elements; however, neither high flow events nor the presence of waterborne trash and debris in the Merrimack River are attributable to Project operations. Past and present land use activities (e.g., industrialization, commercial development, etc.) will likely continue to contribute to the accumulation of waterborne trash within the Project's North and South Canals. Given the diversity of historical and current land use activities, tracing and identifying the sources of waterborne trash is complex. Waterborne trash consisted of common materials such as Styrofoam, plastic cups, plastic bottles, and organic debris. Roads, construction, recreation, and commercial and industrial developments all can contribute to the problem. Ongoing Project operation and maintenance has very little potential to cause and/or significantly contribute to the waterborne trash accumulation.

Effects on the canal walls and historic properties that were observed during the site visit appear consistent with long-term weathering, erosion, and corrosion associated with age

and long-term submergence and run-off/seepage from surrounding features. While normal Project operations do not appear to be adversely affecting the canal structures beyond normal wear, it should be noted that Project operations should be limited to smooth transitions in water surface levels and flows in the canals. During high water surface elevations, the soils behind the canal walls become saturated with water through the voids and empty mortar joints in the walls, leading to higher soil pressures against the wall. While the canals are fully watered, the water serves as a balancing force against the walls to hold them in place. Drawdowns remove that water pressure force on the walls from the canal side while the saturated soils behind them have increased pressure forces compared to their dry states. Additionally, fluctuations of water surface elevations can impact historic structures along the canals. Timbers that fluctuate between exposure to water and exposure to air more readily decompose. Similarly, steel and other metals tend to corrode faster during fluctuating water surface elevations due to the shifts in temperature between the water and air, the higher concentration of oxygen in air after the water has started the corrosion process, and the changes in flow rates during dewatering and rewatering of canals.

7 Variances from FERC-Approved Study Plan

The RSP indicated that the study area for the Condition Assessment of Historic Properties and Associated Canal System would include the Central Bridge. However, during the review of the various reference documents and the data available from the Massachusetts Cultural Resource Information Systems, the Central Bridge was noted to be outside of the APE. Therefore, potential impacts of historic, current, and proposed project operations on the Central Bridge were not included in this study.

8 Germane Consultation and Correspondence

A summary of germane correspondence and consultation related to the Condition Assessment of Historic Properties and Associated Canal System is presented in Table 8-1. Appendix D provides copies of relevant correspondence.

Table 8-1. Germane Consultation and Correspondence

Date	Type	From	To	Subject
July 16, 2024	Letter	Essex/HDR	Lawrence Historical Commission	Initiating Consultation and Requesting Concurrence on the Area of Potential Effects for the Lawrence Hydroelectric Project
September 24, 2024	Letter	Essex/HDR	Massachusetts Historical Commission	Second Request Concurrence on the Area of Potential Effects for the Lawrence Hydroelectric Project

Appendix A - Documents Reviewed

The Essex Company

on the Merrimack at Lawrence

F. MORTON SMITH





"Were American Newcomen to do naught else, our work is well done if we succeed in sharing with America a strengthened inspiration to continue the struggle towards a nobler Civilization— through wider knowledge and understanding of the hopes, ambitions, and deeds of leaders in the past who have upheld Civilization's material progress. As we look backward, let us look forward."

—CHARLES PENROSE

Senior Vice-President for North America
The Newcomen Society of England

❦

This statement, crystallizing a broad purpose of the Society, was first read at the Newcomen Meeting at New York World's Fair on August 5, 1939, when American Newcomen were guests of The British Government

"Actorum Memores simul affectamus Agenda"

THE ESSEX COMPANY

on the Merrimack at Lawrence



BUILDING THE GREAT DAM

At Lawrence, Massachusetts, U.S.A.

From a Water Color painted at the Site in June, 1847



Abbott Lawrence

The Essex Company
on the Merrimack at Lawrence

F. MORTON SMITH

MEMBER OF THE NEWCOMEN SOCIETY

TREASURER

THE ESSEX COMPANY

BOSTON



THE NEWCOMEN SOCIETY OF ENGLAND

AMERICAN BRANCH NEW YORK

1947

Copyright, 1947
F. MORTON SMITH

Permission to abstract is granted provided proper credit is allowed.

The Newcomen Society, as a body, is not responsible for opinions expressed in the following pages.

First Printing: March 1947



This Newcomen Address, dealing with early history of hydraulic works at Lawrence, Massachusetts, on the Merrimack River in New England, was delivered during the "1947 Boston Dinner" of The Newcomen Society of England, held in Georgian Room of the Hotel Statler, at Boston, Massachusetts, U.S.A., on March 13, 1947

SET UP, PRINTED AND BOUND
IN THE UNITED STATES OF AMERICA
AT
PRINCETON UNIVERSITY PRESS



My fellow members of Newcomen:

A YOUNG woman stood in the door of the inner office. "Mr. Samuel H. Wolcott is on the telephone." The Treasurer of the Essex Company pushed aside a block of paper that he was writing a letter on and took up the instrument. "Hello, Sam," he said. "What can I do for you?"

"Have you some spare time?" asked Mr. Wolcott.

"Yes, I have," said the Treasurer. "A couple of hours. A quiet afternoon. A good rainfall up country. River full—all wheels turning."

"Well," continued the President, "there is a Dr. Penrose of Philadelphia here. He is interested in the early history of the Essex Company. He is the Senior Vice-President for North America in The Newcomen Society of England."

"I never heard of the Society," said the Treasurer. "Ask him to walk over to 50 State Street and I will tell him as much as I can remember of the Essex Company."

It was an old-fashioned office; there were models of ships, pic-

tures of Lewis Wharf, Peabody's Australian Packets, the Old Salt Houses on Long Wharf, and a network of spars of the sailing and early steam vessels tied up at Commercial Wharf. It was like so many other old Boston offices, with a baby jumbo desk, on which sat a model of a Merrimack River barge and catboat. There was a Santo Domingo mahogany stand-up desk with its high chair used in one of the clipper ship offices. Sometimes the Treasurer stood up and wrote on it. It rested his legs to stand up.

❦ ❦

The Treasurer of the Essex Company was also the Treasurer and Wharfinger of three Wharf Companies, and Long Wharf, about which Boston grew, was by far the oldest with its Royal Charter granted by George the III and a seal dated 1772.

Any Trustee's office that had the original dust of fifty years or more in the bottom drawers of its desks should have a charitable organizaton attached to it, and so the Treasurer of the Wharves and of the Essex Company, just as his father had been before him, was also Treasurer of the Boston Port and Seamen's Aid Society, called The Mariner's House, a home for seamen. Salt water and fresh water—salt to carry ships from the wharves to all parts of the world; fresh to turn the wheels that wove goods in Lawrence.

❦ ❦

"Good afternoon, Dr. Penrose," said the Treasurer. "I am very glad you have come to see me. Mr. Wolcott, who asked me to talk with you, is the President of the Essex Company. His grandfather, J. Huntington Wolcott, was President before him. Won't you sit down? I think you will find that old armchair comfortable. It came, as I recall it, from an early Bank Director's room. Now I am going to tell you, as I can remember it, *the history of the Essex Company*,—how it built a dam, founded a town, and developed that town into one of the greatest weaving centers of America.

"It is an interesting story, and I want you to stop me whenever you wish to ask questions."

"There was a farmer by the name of Daniel Saunders who lived not far from the town of Andover. Like so many other early men

of New England, he had a keen eye for the development of natural resources, and also for a little manufacturing, for he operated a small mill, carrying on cloth dressing and wool carding, which I suppose was only a few steps advanced from the early methods.

"Mr. Saunders was a man familiar with the Merrimack River. He had stood many times at a place called Bodwell's Falls and watched the water pour over the ledges. Saunders, being a man of ability and foresight, quietly had some surveys made of the river with the idea in the back of his mind that at these Falls a permanent dam could be built and a great water power developed.

"Mr. Saunders worked eagerly. He interested men with money and men who were anxious to go into the textile business. As a result of his work, in 1843 the Merrimack Water Power Associates was born, with Samuel Lawrence as its first President and Treasurer, and Daniel Saunders as its Agent.

"Samuel Lawrence at that time was a man of importance and wealth for he was Treasurer and Financial Agent of the Middlesex Mills. It was largely because of his enthusiasm and family position that in the year 1845 the Massachusetts Legislature granted a Charter of Rights to the Association under the name of the Essex Company. Samuel Lawrence, John Nesmith, Daniel Saunders and Edward Bartlett were the first incorporators."

❦ ❦

"Let us go in our minds to the State House at Boston for a few minutes and imagine those men standing around a desk while Governor Briggs signed the Act. I don't think he used more than one pen, and I expect he put that one back on the bronze pen rack. Briggs undoubtedly wished the gentlemen success, for it meant much to Massachusetts. You don't recall, Dr. Penrose, the old Fitchburg Depot, (Oh, you do!) but here the gentlemen boarded a wooden coach for North Andover, where they got off and climbed into horse-drawn carriages to be driven to the Andover Bridge that crossed the Merrimack below Bodwell's Falls."

❦ ❦

"I wish I had time to tell you a word about our early New England Proprietorships. You saw painted on the outside door of

this office, 'Proprietors of Boston Pier or the Long Wharf.' That was one of the earliest; and now in 1793 a group of men formed The Proprietors of the Andover Bridge, which built and owned the bridge. No, there were not shares of stock, but each Proprietor owned a certain proportion of the Company, according to what he put into it.

"I am going to refresh my memory, Penrose, from this book I have here, because I want to tell you the names of the men in that party. They are the early pioneers who built the dam and Lawrence.

"There were Abbott, William, and Samuel Lawrence, John and Francis Lowell, George and Theodore Lyman, Nathan Appleton, Patrick T. Jackson, Ignatius Sargent, William Sturgis, John Nesmith, Jonathan Tyler, James B. Francis, and Charles S. Storrow, men who were foremost in the development of Massachusetts, not only in commerce, but in science and learning. Francis, as the years went on, became one of the greatest hydraulic men of his time. Remind me to tell you about him later.

"These were the men whom Saunders led out into the old Andover Bridge, just below the Falls, and as they looked over the tumbling water, they must have stopped to admire the lovely flat flood-plains of the valley landscape and then been overwhelmed by the significance of the power of the river as it fell.

"Can't you imagine, Penrose, how Storrow, the engineer, hung out over the rail of the Bridge, peered down into the stream as the triangular cobblestone buttress split the current?

" 'Saunders,' he shouted above the roar, 'there is the spot to build the dam, with its canal gates. Anchor the end on the solid rock. There below our dam will grow a city with its mills alongside a canal that will furnish power to turn their wheels. There will be warehouses filled with woven goods, from whose doors railroad cars will be loaded with manufactured products to be hauled to Boston and sent to our young West, and by water from the docks of Boston around the Horn to Frisco, to Europe and South America.'

"Storrow stood apart from the group of men for a long time, his eye resting on the Falls and the farms below. 'Here,' he said to himself, 'here, instead of corn, will grow houses for people to live in; for men and women who will work in the mills, earn a living, and make for themselves a place in this coming industrial center of America.' "

"When they had finished looking at Bodwell's Falls, these men all climbed back into their carriages and drove back up the country road to the *Merrimack House* at Lowell. Saunders had told Landlord Larrabee to provide a dinner that was a dinner, for there were to be gentlemen from Boston to test his bill-of-fare.

"Once dinner was over, Storrow was chosen Secretary for the group and made his first entries in the record book. Then Samuel Lawrence and Saunders agreed to turn over the Merrimack Water Power Association with its water rights and land to a new corporation, the Essex Company, for Thirty Thousand Dollars.

"Abbott Lawrence looked, also, from the Andover Bridge into the future, for two days after the incorporation he subscribed $100,000 for a thousand shares of stock, and a million dollars was raised at once. Abbott Lawrence became the President and Charles S. Storrow the Treasurer. Some 2300 acres of land were acquired along each side of the river.

"Early in that same year, Mr. Storrow, the engineer, prepared plans for the great dam, its canals, mill sites, and the principal streets and squares of the town that he knew would become a city."

"I want to tell you, Penrose, a little more about Storrow. He was not only a railroad and civil engineer, trained in hydraulics, but he also had a splendid knowledge of city planning, and it was through his energy and influence that the beautiful Common in Lawrence exists as it does today, that the streets of the city are so scientifically laid out.

"You see, those men at that time had not only an engineering feat in harnessing the river to deal with, but they also had on their hands the beginning of what you might call civic planning.

They were actually doing in the same way what the Planning Boards in our cities, operating under the guidance of trained civic planners, are doing right now. There were Zoning Laws, only they were not called Zoning Laws; there were Building Laws, only they were not called Building Laws.

"When land was sold along Essex Street, intended to be the main business street of the town, restrictions were placed upon it. Buildings had to be built of brick, so many stories high. They had to have slate roofs for fire protection; there were set-backs; your store front had to be uniform with the next fellow's—and only business could be carried on which would not be detrimental to the textile industry and to the welfare of the town. Here was zoning. It was all written out in the deeds given to each purchaser.

"Abbott Lawrence was not only the big man of his town and city; he was a remarkable man in many other ways. One of the finest things he ever did was later to found the Lawrence Scientific School at Harvard College, where young men could be trained in all branches of engineering and science. I think it was in 1848 that he almost became Vice-President of the United States. His daring and absolute confidence in what he was doing saved the Essex Company more than once from financial difficulty. As President of the Pacific Mills, he guided that large enterprise to safety when, during an early depression, the mill's future hung in the balance."

❦ ❦

"Penrose, I know that you are an engineer and as such, if my guess is correct, you are interested in how the great dam was built, what sort of plan Mr. Storrow drew, and how he arranged to have the work carried out. No steam shovels; no electric drills in those days. No power cement mixers and automatic buckets to handle it. Every block of granite was cut, fitted, and put in place by hand.

"You must have sailed up Boston Harbor quite some few times in your life and you must have noticed the granite forts on the islands. Some of the forts—I can't tell you which—were constructed by a Captain Charles H. Bigelow. Mr. Storrow must have

known him and, recognizing his ability as an engineer, placed him in charge of the building of the dam.

"First, the foundation blocks of the dam were set in cement and bolted to the bed rock of the river bed.

"You have asked me how broad it was at the base. As near as I can remember, some thirty-five feet and tapers to some thirteen feet in width just below the top layer of blocks, which as you know was called the 'crest stone.' I think the greatest height of masonry from the bed rock of the river bed is forty feet, with an average of thirty-two feet.

"I wish, Penrose, that you would get up for a minute and stand in the doorway and look at the wall of the outer room. Thank you. You see over there a photograph of the Great Dam, running in a flat curve across the river, and the water plunging over it and falling in a beautiful arch to the river bottom. I have hardly ever seen a picture of a dam taken at low water. High-water pictures are the most dramatic, and who wants to see a dry river?

"Now, what do you guess the length of the dam to be from looking at the picture? You said between fifteen hundred and sixteen hundred feet? Well, you are pretty nearly on the bull's eye. It is actually 1629 feet long, and there is an unbroken fall of over nine hundred feet. These figures are interesting because they show the huge construction problem that Storrow and Bigelow had to face. Remember, it was all created *by hand.*

"Up in the Chief Engineer's office at Lawrence there are four water colors, painted during the Summer of 1847. They are fascinating. All the granite blocks were hauled by oxen and hewed into the exact size to fit. A coffer dam kept the river away from that portion of the wall being set on the bed rock. Wooden derricks, with pulley and tackles, lifted up the blocks as the hand winches wound up the rope, and when they were swung just right, the blocks settled into place amid the shouts of the workmen. As the work went on, one of the pictures shows a wooden trestle built of posts and timbers, and on this I expect a sort of flat car carried the blocks out to where they were to be lifted up and lowered in place. It must have been an imposing sight to watch this hand-

made wall of masonry progress foot by foot across the stream and grow higher and higher as it went."

❦ ❦

"There are two canals today with their gate houses which regulate the flow of water, and the dam develops approximately one hundred forty-four mill power of primary power, which, you know, means ten thousand horsepower. There is an actual installation of about twenty-two thousand horsepower, much of which is used when water conditions permit. A mere drop in the bucket today—a tremendous power in Saunders' and Storrow's day.

"Gilmore and Carpenter, contractors, started the excavations for the dam in August, 1845. The first stone was laid in the foundation on September 19, 1845, and *three years later to a day* the last stone was put in place. I have heard it said that once during the construction a freshet carried away a coffer dam, but not a single stone in the permanent structure moved nor has one moved *since.*

"There have been many floods on the Merrimack River. In the year 1852, the river rose and rushed over the top of the dam some ten feet deep, carrying away the fishway and parts of the old Andover Bridge."

❦ ❦

"Now I am going to tell you a story which has nothing to do with Lawrence. I think that it is fascinating, and will tell you about the foresight of that wise hydraulic engineer James B. Francis and the so-called '*safetyguard gate*' which in the 1936 flood saved the business section of Lowell from being inundated to a great depth.

"And here is the story, Penrose, as it was told to me in 1936. What parts of it are accurate—what parts of it are pure fiction—I don't know.

"A young man bent over his drawing in the drafting room of the Locks and Canals at Lowell. Before him were all the flood records of the Merrimack River that he could gather from talking with the farmers, from traces of high water upon the rocks and deposits of silt. His data were insufficient, largely legendary. He

had often watched the river in flood; he understood the force of the water. He had computed the maximum volume of a spring freshet caused by all the snows of the entire valley extending for miles into the mountains, every flake melting in a few days beneath a warm rain and rushing headlong at one time down the river.

"James B. Francis arose from his round stool and took his calculation to his superior in the company. He was told that the river could not rise that fast and that high.

"Francis looked out of the window at the town that was beginning to become a city—at walls of brick that were shaping themselves into mills, and throngs of workers pouring from their entrances.

" 'Look,' said Francis, 'there before us is the answer to the argument—absolute safety for the people, for the merchants.'

" 'I tell you,' repeated the other man, 'it is folly—rank folly; and yet it may make the storekeepers, our mill owners, the people, themselves, feel easier. Safety of life, safety of capital are always worth the striving for. You have permission to build your lock gate. If it is ever lowered it will close the canal that runs through the town and send the water out around it.'

"Carpenters and joiners constructed across the canal a huge gate of solid oak, a gate as heavy, massive, and strong as one in a medieval castle. It slid up and down in grooves cut into solid blocks of granite. It was suspended by a single wrought iron chain hanging from truss work and beams hewed from the largest pine trees that grew. Over it all was erected a building to keep the weather from rotting it. Men built well in those days, and under Francis' eye the workmanship was as perfect as that used in making the finest pieces of mahogany furniture. It was his idol—his masterpiece.

"The heavy gate was raised by scores of men with tackles and winches. The last link in the chain was welded in place and there it hung waiting for the water to rise so high that the canals would overflow and flood the town. Then the gate would be lowered and the flood diverted and the town saved.

"On the beam near the chain Francis placed a box, and in the box he put cold chisels and hammers to cut the link so that no time might be lost in looking for tools when a catastrophe was upon them and the gate must be lowered.

"That was in 1852—*eighty-four years* before the Spring of 1936.

"Francis became a renowned hydraulic engineer, but throughout his life he was known as a man who built a flood gate that had never been lowered—a gate called '*Francis' Folly.*'"

"There are some men today who, like Francis, sit in their offices behind their drafting boards and who hourly record the heights of water in the river. They know exactly the depth of snow in the valley—how much water had fallen when it rained a hundred miles north of them. The river to them is all-powerful, a whimsical old man, that must be humored and when in a rage controlled by their dams, canals, and flood gates.

"And so in March, 1936, the telephone rang in the company's office of Locks and Canals at Lowell. An elderly man answered it. The call was from Manchester, New Hampshire—up river. 'It is still raining,' he said quietly to his assistant. 'Temperature about 50 degrees; precipitation, three inches.' A chart was laid before him. He ran his eye over the past high-water levels of the river, and the flood dates. Then he made some hurried calculations.

" 'You will keep all your men on tonight,' he said. 'Tell every gate man to stand by. Notify every mill agent to move their goods from their basement—not to their first floors, but to their *second* floors.'

"Night wore on, the warm rain never ceased. At times the telephone rang. The elderly man in his chair smoked serenely, making notes on his pad. Men outside were loading thousands of sand bags into trucks. Gang after gang with their foremen moved out for designated danger spots. He checked them as they went.

"The assistant engineer took up the 'phone. 'Plymouth reports one inch of rain in an hour, temperature 52 degrees. Tyngsboro reports; Manchester reports the flood is fifteen feet over the crest

of the dam; our Gate House No. 1 reports water lapping over edges of canal, gates bulging.'

"The man took his pipe from his mouth and filled it. 'Advise Baldwin of the Essex below us at Lawrence—and in the bottom of the file labeled "Flood," you will find an old brown envelope marked "Francis' Folly." In it are his tables of possible high-water levels and a plan of his safety gate.' "

"He opened the envelope and spread out the dim calculations before him. 'Fifteen feet over the dam at Manchester means twenty feet at Lowell,' he read. 'It will reach us at seven in the morning. Seven feet above the record.'

"Carefully he folded up the plan, slipped it into his pocket, pulled on his rubber boots and rain coat.

"Searchlights flooded the truss work that held up the massive gate, Francis' Folly. Men with the cold chisels and hammers from the box cut on each side the iron link of the chain until it was nearly severed.

" 'Now, as I count, strike together!' shouted the man in the rain coat from below. 'Blow on blow, so that the link breaks evenly.'

" 'One, two, three, four.'

"The link snapped, with a roar and a jar that shook the building. Francis' Folly slid down the stone grooves without binding and settled into place.

"Outside a man shouted, 'She holds! The water is one foot from the top and dropping. It flows *the other way*.' "

"Many men that same morning had their breakfast and went down the Main Street of Lowell to their stores, little realizing that had there not been a gate of solid oak, the water would have been five feet deep where they stood and worked.

"The elderly man sat in his office; his paper had fallen on the floor; he slept in his chair; and spread out before him on his

drawing board was the plan of Francis' Folly—the plan made by James B. Francis, who with Storrow looked at Bodwell's Falls from the old Andover Bridge."

"Let's go back, Penrose, to a few facts," said the Treasurer. "I hope that story did not tire you. You asked about the canals. Well, the North Canal is nearly a mile long and at least a hundred feet across, running parallel with the river some four hundred feet inland from its bank. On this canal are still located the Pacific Mills, Washington Mills, Pemberton Company, Lawrence Duck, and The Everett. Water flows from the canal into penstocks, then passes through the water wheels and flows by raceways back into the river bed. Each mill owns its own penstocks, wheels, and raceway. The amount of water used is measured by the Essex Company and paid for by the mills.

"When the land was sold by the Essex Company to a mill, an indenture or agreement was entered into, whereby the mill was forever to have so many mill powers attached to the land, and was to pay the Essex Company annually so many ounces of silver per mill power. This agreement is perpetual and is a covenant, as the lawyers say, running with the land. The value of a mill power was set on the North Canal in ounces of silver of a certain fineness.

"There were lots of contracts in New England about this time payable in metals; the founders of the Essex Company for some reason used silver. Holyoke Water Power used gold, but on the whole silver has stood the test—sometimes low, sometimes high, but never off the gold standard, as the World has been. These mill powers we call *permanent powers*. Look, Penrose, at that telephone. It costs so much a month to have it on my desk, and with it go a few hundred calls. That is like our permanent powers. Every time I call New York, or use more calls than I am allotted, the Telephone Company charges me for extras, and every time a mill uses more water than is allotted to it in its permanent powers, that is what we call *surplus power*, and we charge for it at a different rate.

"Now, you have asked me if there is a South Canal. Yes, there is. It is not as wide as the North Canal. It was built later. It ends

in a penstock which finally empties into the river, and on this Canal are located today a number of mills, with the huge Wood Mill of the American Woolen Company at its lower end. Here payments are estimated in dollars, not silver."

"The town of Lawrence was a great beehive in those early days. I expect very much like a growing mining camp in the Rockies. I notice you have a curious look in your eyes. You are saying to yourself, 'Why does this fellow talk so much about Lawrence, the city today, and not about the Essex Company that I came to ask him about?' Well, the reason is this: that the town and city were as much a part of the general plan to Saunders, Storrow, and Abbott Lawrence as the dam was. They were creating a tremendous source of natural power, and they were also building a city. Both had to be scientifically and properly planned. Both had to go hand in hand. There could be no separation.

"The whole world of the valley centered around the dam where stone cutters hewed the granite into blocks and hauled them to their places. There were temporary shops and quarters for the workers. You will still hear it said that a man named Timothy Osgood ran a famous boarding house with mountains of food and a heavy hand of discipline.

"The walls of the large mills went up one by one. Captain Bigelow, who had charge of the work on the dam, constructed a number of them. These mills were built by the Essex Company for their owners, and turned over to them ready to run. For the Essex Company was the Stone & Webster of its time. It sold the land, it sold the power, and it would build for a price a mill, flumes, penstocks, raceways, and all that was necessary. There were one-story buildings on Essex Street. There were plank walks; there were the problems of getting rid of mud holes and sewage. The town had to be lighted. The old Andover Bridge, a rough wooden structure, the main artery across the river, was not adequate. There must be a new bridge. There was a new bridge. Storrow and Bigelow solved one problem after another, with Abbott Lawrence always behind them.

"A town government was formed and gradually took charge of the town itself. Churches, schools, charities were organized, and a large foreign population began to pour in to take their places at the looms. The town grew and grew and in the year 1853, eight years after the company was incorporated, the legislature of the Commonwealth of Massachusetts again considered this manufacturing center and said, 'You are by charter now the *City of Lawrence.*'

"The Essex Company, always mindful of its youthful child, and as I have told you before, having a very clear idea of the necessities of city planning, gave to the new city its very civic heart—land for a public common, and those men who handled the affairs of the company very wisely said that no structure, building, or monument should ever be erected on that Common without the consent of the Essex Company, which consent has never been withheld, provided the use proposed conformed with a good city plan.

"There is a splendid park on Prospect Hill known as Storrow Park. A bit of land, The Amphitheatre, Union Park, Wolcott Park, Stockton Park—breathing spaces for the crowded city. And the people of a city must have breathing places and places where children can play.

"Early in 1850, the Essex Company and The Bay State Mills built a reservoir on the top of Prospect Hill, from which came water for drinking and fire purposes. I believe both companies together spent a hundred thousand dollars. The reservoir for fire purposes was abandoned some few years ago when a community main was installed to which the fire pumps at all the adjoining mills were connected to furnish adequate pressure; the drinking water now comes from a modern purification plant."

❦ ❦

"Any man who lived in the country as Saunders did, and any man like Storrow who had a love for the elm trees of Boston and our New England towns realized that a city should be more than bricks and mortar, that there should be trees, and so they planted trees along the sides of the streets and especially the Common, which is surrounded and shaded now by their elms.

"When Abbott Lawrence and Storrow needed money to build mills, they borrowed it from the stockholders by increasing the capital of the company; first one million, then a million four hundred thousand, and then even another million was borrowed elsewhere. Tremendous sums of money for those times, but the faith of the builders of the dam was richly repaid. The profits of the company were large. There were no taxes on profits. Gradually, the capital was reduced by payment of monies back to the stockholders until it now stands at five hundred thousand."

"Among the early ventures of the Essex Company was the Lawrence Machine Shop, which was built and owned by the company, and which in time was sold to a separate corporation known as The Lawrence Machine Company. The building was built of granite, for Captain Bigelow liked to work in stone. It still stands and is known as the Stone Mill—a part of the Everett Mills. Storrow saw the need of a machine shop in his expanding mill town. Machinery must be built—must be repaired. So the Machine Shop made everything in iron from a spindle to be used in weaving to a locomotive.

"Penrose, every now and then I get a catalogue from some dealer in Prints, telling about a fine cut of an early locomotive he has for sale, and people even go so far as to collect early timetables.

"Well, the Lawrence Machine Works' first locomotive was called '*The Essex*' and ran from Lawrence to Boston. Imagine the excitement of the crowd at the Old Depot when '*The Essex*' first left for its run to the Big City. Many a watch came out of a pocket to time to a second that run. Another engine ran from Lowell to Boston. '*The Wayland*' and '*Trent*' went to Ogdensburg, and others to the Erie Railroad. The Hoadley portable steam engine was built there, and it was at the drafting boards and at lathes of the Machine Shop that some of the best mechanics and manufacturing executives of America obtained their training.

"I understand, though I have no way to confirm my statement, that one of the men trained in that same shop produced one of the wonders of that age, the McKay Sewing Machine.

"Then came the great depression of 1857 and the business of the Machine Works shrunk to such a low level that the Stone Mill was sold to the Everett Mills, and was filled with cloth-producing machinery.

"Thus ended an industry, but not until it had left its mark on the mechanical world, and its young men had before them other fields of science to conquer."

❦ ❦

"A town had to be lighted. I suppose that was first accomplished by the four-sided glass lanterns on posts in which sat oil lamps. You often see them today at the entrance to old houses which have been restored to their olden ways.

"Some time about 1849, not very many years after the dam was built, The Bay State Mills and the Essex Company officials decided that the town should be lighted *by gas*. So, at their expense, they built the Lawrence Gas Company, and there was an immediate demand for gas-lighting in the larger mills, on the main streets, and then in individual homes. Our Mr. Storrow became the first President of the company.

"There is in Lawrence, you know, besides weaving, a great deal of paper making, and it was not long after the great Machine Shop was built that the Essex Company constructed a building nearby for experimental work in building paper-making machinery. Several of the Essex Company directors were interested in it. The Carter Paper Company was organized. Thus the paper industry in Lawrence began, and the Russell Paper Company was formed. Today, the Munroe and Merrimack and The Champion-International still make paper, and water from the Merrimack turns the wheels."

❦ ❦

"There was another side to the character of these early builders. They believed it necessary for the people of their town to go to church, and a year after the last cap-stone of the dam was laid, the company gave land for a Protestant Episcopal Chapel. It was built of wood and, of course, long since has been replaced by a stone structure. The other day, Mr. Prescott, our Cashier

at Lawrence, who has been with the company for over fifty years, telephoned me. It was about a church matter. Years ago, the company had given to one of the churches a piece of land on which to build a parish house, but it was to be occupied by the minister or people of the denomination connected with missionary work. If not so used, then the land came back to the Essex Company. The hand was always on the throttle. Now, years later, the Parish wished to sell the lot, no longer of use to them. The restrictions were removed, the lot sold, and the Parish today have the sales price in their pocket. The Company still must watch out for the welfare of its town."

"Yes, and besides churches, the company, although not directly, was interested in libraries. No New England town can exist without a library. So in 1847, when there were still oil lamps on street posts, our Captain Charles H. Bigelow became the President of The Franklin Library, incorporated for the purpose of maintaining a library and reading room, advancing arts and sciences, and promoting public instruction by lectures. Abbott Lawrence reached into his own pocket and presented to the Library Association the sum of one thousand dollars. In those days, even in Boston today, the Trustees or Directors of an Association are at times called the 'Government,' and to the Government of the Library Lawrence wrote, 'Please invest in such scientific and other works as will tend to create good mechanics, good Christians, and good patriots.' The man who used his hands—that was all important. The age of the machine was just knocking at the door. The wonder age of atomic power is just now knocking at our door. The use of it rests in our hands."

"I am not going to stop without saying a few words more about another man who was interested in the City of Lawrence, and who with the help of the Essex Company created what might be called 'a symposium'—Judge White, who was born in Lawrence, graduated from Harvard College in 1797, and was for many years Judge of the Essex County Probate Court. He lived, later on, in Salem and I think was the first President of the very famous

Essex Institute. There were about six acres of unoccupied land in the heart of the City of Lawrence which were controlled by the Judge and the Essex Company. It was a very valuable parcel of land. The Judge drove down to the Essex Company's office and had a talk with Mr. Storrow. Together they drew up an indenture whereby the land would be conveyed to certain Trustees who would sell it and invest the money in a fund to be known as '*The White Fund*,' which had as its purpose the establishment of an annual course of six lectures on 'Good Character' and the best means to promote intellectual and moral improvement. 'Yes,' said Judge White, 'you and I will die some day, Storrow, and we must always have able men as Trustees, men who will look into the future, so we will add one more clause, that each new Trustee, as time goes on, must be approved by the President of the Essex Company, for the President of the Essex Company will always act for the best interests of the city.' Those lectures are given in Lawrence today, and only a little while ago Mr. Wolcott, the President of Essex Company, has just approved the appointment of a new Trustee."

"Penrose," said the Treasurer, "it is four o'clock. Do you like China tea and cinnamon toast? I do. Let's walk up Park Street to the Union Club and while we have our tea, I will finish telling you the rest of the story."

So they sat at a little table in a room overlooking the old Granary Burying Ground.

"Have another cup, Penrose. Did you ever hear this bit of poetry?" said the Treasurer.

" '*No earthquake shock, no portent wild,*
No blast of cannon, or scream of shell
Gave hint or warning of coming doom
When Pemberton fell!'

"At five o'clock on a January evening, just as the Pemberton Mill was about to close, the building collapsed, and when I say 'collapsed,' I mean all the floors fell straight to the bottom, to the lowest level—a total wreck. The floors were saturated with

oil and while hundreds of people outside the mill were trying to pull out some five or six hundred injured and crushed,—a workman upset his lantern and flames swept the debris.

"A relief fund was immediately started, and we find our Charles S. Storrow and Daniel Saunders, Jr., the son of old Daniel, forming a committee.

"Philanthropic gentlemen in the office of the Massachusetts Hospital Life Insurance right across the hall from my office raised nineteen thousand dollars. Within thirteen days after the catastrophe, the relief fund had grown to $65,000, and then Mr. Storrow patiently heard and investigated the sufferings of each family in the calamity and disbursed aid as far as he was able to do so. I tell you all this, Penrose, because I want you to feel the tremendous responsibility that these early men such as Lawrence, Storrow, and the other Directors of the Company felt for the people who lived in the city they had created. It was their city; they had built it around a mighty water power that they had developed.

"Yes, of course they were interested in making money. That was their primary purpose when Daniel Saunders showed them Bodwell's Falls and they recognized the possibilities of the river as it fell over the ledges.

"However, even when they began to turn water into money, they never forgot their responsibility in laying out a city, in seeing that the city grew properly under their intelligent direction,—but they never allowed for one moment the spirit of patronage to exist. They were ready always to help—to build—to guide, but the city must stand on its own feet."

"Penrose, if you have a river, if you have an expensive fishway, and if the Commonwealth of Massachusetts has a Department of Fisheries, then there must be fish in the Merrimack River—not little fish, but *big* fish worthy of a big river—and so I am going to repeat to you a story. I don't care whether you believe any of it or not. Nobody ever believed *a fish story*, but I did when this one was told to me.

"One summer evening as I sat on the side of the fishway at

Lawrence, swinging my feet over the edge, and heard the water gurgling down below me, a man came and sat beside me. This was what he said:

"'*Acipenser Sturio Linnaeus*—that means sturgeon—if you don't believe it, look it up in Volume I: "*Fish of the Gulf of Maine.*" On a bill-of-fare at the Waldorf, it means caviar at $2.50 an eighth of a cup. A girl-fish has been known by count to lay two million, four-hundred thousand eggs. How many $2.50 portions that would equal Jordan and Evermann, Research 1896 to 1900, do not compute. I expect the portions differ at various hotels, so it would be hard to estimate the difference in numerical quantities served between The Plaza and the Old Astor House. I ate —and I am sure you have eaten—caviar. Somebody bought mine for me—I washed it down on a cocktail. The caviar came in a small bowl. It looked like frog's eggs without the slime. You put a spoonful on a small hunk of hot toast, chew it, add alcohol to stimulate the taste, then let it slip away. Then you go right into your verbal ecstasy, along with a stuffed egg and your second Martini.

"'I am now quoting to you from statistics I have memorized carefully. In the year 1880, 12,500 pounds of sturgeon meat or 225 fish came up the Kennebec River in Maine, and in the early Massachusetts diaries there is a vital notation—

"'"All over the country, but the best catching of them be upon the Shoales of Cape Codde and in the River Merrimacke where much is taken, pickled and brought for England, some of these be 12, 14 and 18 foote long."'"

❦ ❦

"'"There is a pond that lies under a hill—where the threading roots of many trees . . ."

"'Let us bodily by geologic force transplant that unruffled bit of water, described by Miss Carson in "*The Odyssey of the Eel*" ("Anthology of a Naturalist"—Beebe, Knopf, typography and binding design by W. A. Dwiggins), let us transplant that one-hundred-thousand-odd cubic feet of water to Bodwell's Falls on the Merrimack at Lawrence, Massachusetts.

" 'Into that pool gazed Kan-ca-magus, the son of Nana-mo-co-muck, and as he gazed through the parted alders, *Acipenser Sturio*, ten feet long, swirled in and began to lay. When Kan-ca-magus became tired of beholding nature, he also swirled in, cupped his hands, took eight thousand eggs into them and swallowed the first American Caviar. He spat them out. He took a quiver-full home to his old man, Nana-mo-co-muck. He spat them out. So did his wife.

" 'Two hundred and fifty years ago, one little fingerling, one little sturgeon, swam down the Merrimack to the sea. She never came back. Her fingerlings never came back, but always there was a brain pattern in that sturgeon family of a quiet pool beside a water fall, with a kindly Indian spitting out caviar so that little sturgeons might live and swim down to the ocean abyss, where there was a perpetual blackout except for electric eels and skeletons of *Radiolaria* and dead *Rhizopoda*.

" 'Well, let's get away from this Hell Hole of Darkness and come back to our story of the great 1940 sturgeon who was known all over the Gulf of Maine as "*Long Nose Carrie*."

" 'Carrie was fed up with the Kennebec; the Penobscot was overcrowded with vulgar slinkey salmon; Heligoland on the North Sea had been too cold last summer.

" 'And so Carrie began dimly to recall what her great, great grandmother had told her grandmother about that little pond that lies under the hill and Carrie says to herself, "I might as well lay one million, five-hundred thousand caviars there as in the Black Sea."

" 'So up the Merrimack River comes Carrie. The water is warm. Carrie opened her mouth from time to time. The water was real tasty, even more so than in Boston Harbor off Moon Island. The water was not very deep. Carrie knew she was reaching a cataract; she could hear the roar. Carrie was in error. It was traffic over a highway bridge. Carrie was not used to traffic. Then Carrie ran aground.

" 'Carrie's submarine consciousness came to the surface. She

knew the pool was just ahead. Carrie gave a flip-flop; she rose in the air two feet; she came down with a wallop. Carrie lay in a rock pool, half out of water. Carrie was in Lawrence.

" 'Antonio Capoletta and Silver Cappucio hunted fresh-water mussels for pearls. They saw Carrie. François de Bois and Marie Rivières, hunting for driftwood below the Falls, saw Carrie. "*Un grand poisson!*" they yelled. "*Un diávolo d'un pésce!*" shouted Silver Capoletta. "*C'est le nôtre*! It is ours!" howled François. Carrie flapped her tail. Cappucio hugged the tail. François ran his fingers through Carrie's gills. Silver stuck a stick in Carrie's mouth. Carrie spanked all the water out of the pool. Ah, Marie Rivières, she was a man's woman; she understood men. Quick she take a little knife from Cappucio's hip pocket; quick she cut the wrist of Cappucio while he hold Carrie's tail; quick she stick the knife very gentle in Silver's ribs. Quick she throw the knife far away. *Le grand poisson* it is! Then Marie Rivières, she look up. There is a big traffic jam on the bridge—trucks; cars; men, women, children hang over the rail. They shout, "Big fish! Big fight! Kill'em, Frenchies! Kill'em, Wops!" Marie she hear. "Quick, François! We go quick! This way—the cops!"

" 'Patrick O'Hara and Matty Murphy climb down the bank. "You guys!" they shout. "You guys ain't got no fishing license. Come on up here."

" 'Cappucio, he wave his hands—he yell back. "You no need —what you call it? papers, to catch fish on land. Me catch by tail."

" 'Carrie opened her mouth; Carrie was dead. The flies settled on Carrie. Darkness came to Lawrence.

" 'Isadore Rosenguard was at heart a show man; Stanislaus was a Pole; Ivanovitch was a Russian.

" ' "For five dollars each," said Isadore, "you two boys take my Ford truck; you bring the big fish to Levine's Funeral Home. You lay it out on a board table. I'll borrow it from some Fraternal Club that has had its monthly feed. Then I give you five bucks each—not before. Levine, he can have funerals in the back room. We need the front."

" 'All day long people read the signs: "*Fresh Water Whale*—

560 pounds. Caught after terrific struggle in deep pool below Essex Company Dam. Admission, *ten cents*. Children, *five cents*."

" 'Capoletta did not come; Cappucio did not come. They were in the hospital. Marie, she come and look at Big *Poisson* all full of beautiful caviar. Marie, she sad—she say nothing.

" 'All day long people come. Two times Levine raise the rent on Isadore. Twice Isadore pay without a word.

" 'Eight thousand people see Carrie, the *Fresh Water Whale*.

" 'Then comes Pat O'Hara. Pat with a warrant in his pocket. Pat with a gleam in his eye. He walks in. "Get out of here, all of youse," he says. "No money back. The place stinks, stinks to high heaven. In the name of the Saints, do you think any Christian corpse would be resting where that rotting fish is?"

" ' "Isadore, I have a complaint for you. It's from the Board of Health. Marie Rivières says she cannot sleep for the stink."

" ' "How much is the day's take, Izzy? Well, now I tell ye. The garbage truck will be up this way in an hour. Smith, the driver, is a friend of mine. For ten bucks—no, for fifteen, Smith might take your hunk of carrion."

" 'Isadore went into the wash room and lost his sixty-cent lunch. Then he counted out the dough.

" 'Carrie on the table stank a little harder and seemed to wink an eye.' "

❦ ❦

"Penrose, there is one more chapter on the history of the Essex Company that I want to tell you about because it not only affected Lawrence, but also gave birth to a fundamental formula for the flow of water in pipes and conduits. That formula, I understand, is used today. Sometime when you are in your scientific library, look in '*The American Academy of Arts and Sciences*,' Volume 15, No. 2, '*Flow of Water in Pipes*'; there you will find at the beginning a historical and personal note about Hiram Mills, written by John R. Freeman, who was himself a great hydraulic engineer and a close friend of Hiram Mills and Richard Hale, both of the Essex Company. You used to know Richard Hale and John R. Freeman.

"I remember Hiram Mills when I first went to work for the company in its Boston Office. He used to come to Boston and talk with Mr. Howard Stockton, who was the second Treasurer, and strangely enough, I am the third Treasurer—hence I am assured of a long life.

"Mr. Mills, as I remember him, wore a black Prince Albert type of coat. His white hair, cut long, hung over the collar; he had a full beard; wore a round black hat with a low flat crown; and carried a gold-headed cane. A very venerable and impressive figure. I recall once he took me aside and asked my opinion whether or not the Merrimack could be deepened so that ocean-going ships of that time could navigate up as far as Lowell. I think he always cherished the idea that cotton bales could come from the South directly by water to docks at Lawrence and Lowell.

"Mr. Mills, Mr. Hale, and Mr. Stockton used to have long talks about hydraulic problems and about building new roads and grading vacant land, so that the city could expand as the population increased. This second generation of men, like the first, never lost sight of the fact that the purpose of the company was to create a water power and continually help create a larger city.

"Mr. Mills in 1872 began his experiments. He had in his early days been an assistant to the James B. Francis who was the famous hydraulician at Lowell, the man who stood on the Andover Bridge with Abbott Lawrence and Storrow while they looked at the water falling over the ledges at Bodwell's Falls.

"Mr. Mills, with the aid of the Essex Company, set up an outdoor laboratory at the Lower Locks. It consisted of a cast iron pipe three hundred and fifty feet long, inside of which were various instruments. This pipe was above the surface of the ground, set on piles, a roof was built over it to keep out the heat of the sun, and little buildings attached to it sheltered various pieces of apparatus and forms of Pitot tubes. Here hydraulic experiments were made in the pipe itself, and here the distribution of velocity and flow of water was determined. I told you at the beginning, Penrose, I am not an engineer, and the '*Flow of Water in Pipes*,' composed from Mills' data, as edited by Freeman after Mills' death, is an impossible book for me to comprehend.

"I was born in 1886 and in that same year Hiram Mills, along with his duties for the Essex Company, became the engineer member of the Massachusetts State Board of Health, for which he received no remuneration in dollars. His interest was awakened in the purification of water supplies and the prevention of river pollution. The Laboratory at the Lower Locks in Lawrence now became the experimental field laboratory of the State Board of Health, where world-important experiments on the filtration of sewage and the purification of water supplies were carried on.

"What may have been even more vital was Mills' enthusiasm, for many young men right from college came under his hard training, and later became leaders in hydraulics and water purification."

❦ ❦

"So you see, Penrose, that the second generation of the men of the Essex Company had gone one step further than the building of a city—they were now playing a major rôle in the sewage disposal and drinking water of the Nation.

"When Mr. Mills was about eighty, he retired from active work and came to live in the town I live in, Hingham, Massachusetts. It became necessary for him to have an elevater in the house he purchased. Would he have an electric elevator? Indeed, he would not. The machine he installed was hydraulic—operated on water. The only one in town, and I can well imagine Mr. Mills estimated out for the Water Company how much water it would use and how much to charge him. And so he died a very old man—working on his notes until the very last, but he still remembered what he had been taught as a young man by Abbott Lawrence, Storrow, and Francis, and so in his will he left his fortune to two Trustees, the income to be distributed equally to such charities in Lawrence and in Lowell as the Trustees should select. Ah, but he had not forgotten his lesson—and he further said:

> " '*The President and the Directors of the Essex Company must approve of these Charities, because their judgment and approval will always be for the benefit of those men and women who work in the industries of Lowell and Lawrence.*' "

THE END

❦

"Actorum Memores simul
affectamus Agenda!"



THERE are two gentlemen whose knowledge of the history of Lawrence has aided me greatly, and to them I wish to express my sincere thanks:

First, to the late Hon. Robert H. Tewksbury, who wrote a magnificent chapter on Lawrence in "*The Standard History of Essex County*," published by C. F. Jewett & Co., Boston, 1878; and secondly, to Maurice B. Dorgan, Esq., whose "*History of Lawrence*," with war records, published in 1924 by the author, is a volume so readable, so well written, and so full of facts that every person who lives and works in Lawrence should read it. To Mr. James R. Baldwin, the Chief Engineer of the Essex Company today, and to Mr. Roland A. Prescott, the Cashier, I say: "Thank you for your aid."

The story and characters in the "*Fish Story*," in this Newcomen address, are wholly imaginary and do not refer to anyone living or dead.

F.M.S.

Boston
March 1947



THIS NEWCOMEN ADDRESS, *based upon contemporary records of the early and colorful history of the Essex Company on the Merrimack River at Lawrence, Massachusetts, was delivered during the "1947 Boston Dinner" of The Newcomen Society of England, held in Georgian Room of the Hotel Statler, at Boston, Massachusetts, U.S.A., on March 13, 1947.* MR. SMITH, *the guest of honor, was introduced by* AUGUSTUS PEABODY LORING, JR. *of Boston, Chairman of the Board, Plymouth Cordage Company, President of The Peabody Marine Museum at Salem, and member of the New England Committee, in The Newcomen Society of England. The dinner was presided over by* DR. KARL T. COMPTON, *President, The Massachusetts Institute of Technology, and Chairman of the New England Committee in American Newcomen.*



THIS *Newcomen Address* has traced the beginnings and growth of a Massachusetts enterprise on the Merrimack River, started in the 1840's, which has contributed greatly to New England's industrial leadership.





THE NEWCOMEN SOCIETY OF ENGLAND

IN NORTH AMERICA

BROADLY, *this British Society has as its purposes: to increase an appreciation of American-British traditions and ideals in the Arts and Sciences, especially in that bond of sympathy for the cultural and spiritual forces which are common to the two countries; and, secondly, to serve as another link in the intimately friendly relations existing between Great Britain and the United States of America.*

The Newcomen Society centers its work in the history of Material Civilization, the history of: Industry, Invention, Engineering, Transportation, the Utilities, Communication, Mining, Agriculture, Finance, Banking, Economics, Education, and the Law—these and correlated historical fields. In short, the background of those factors which have contributed or are contributing to the progress of Mankind.

The best of British traditions, British scholarship, and British ideals stand back of this honorary society, whose headquarters are at London. Its name perpetuates the life and work of Thomas Newcomen (1663-1729), the British pioneer, whose valuable contributions in improvements to the newly invented Steam Engine brought him lasting fame in the field of the Mechanic Arts. The Newcomen Engines, whose period of use was from 1712 to 1775, paved a way for the Industrial Revolution. Newcomen's inventive genius preceded by more than 50 years the brilliant work in Steam by the world-famous James Watt.

"The roads you travel so briskly
lead out of dim antiquity,
and you study the past chiefly because
of its bearing on the living present
and its promise for the future."

—LIEUTENANT GENERAL JAMES G. HARBORD,
K.C.M.G., D.S.M., LL.D., U.S. ARMY (RET.)

American Member of Council at London,
The Newcomen Society of England

EXHIBIT L SHEET 4

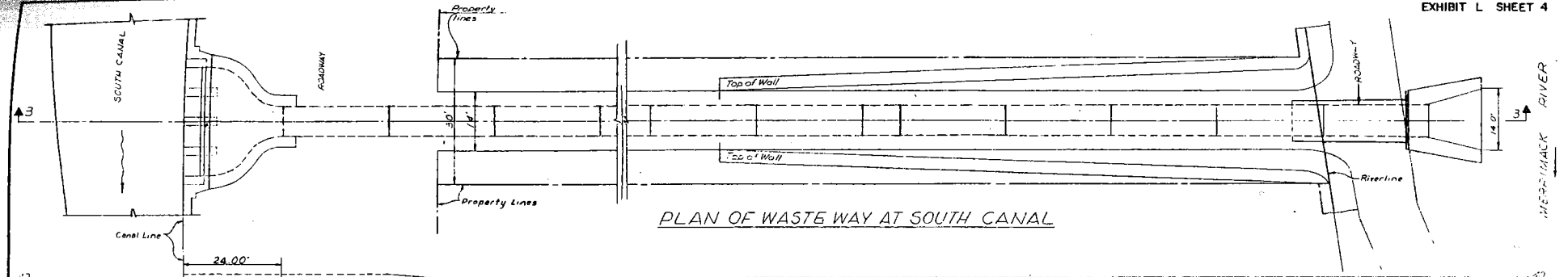

PLAN OF WASTE WAY AT SOUTH CANAL

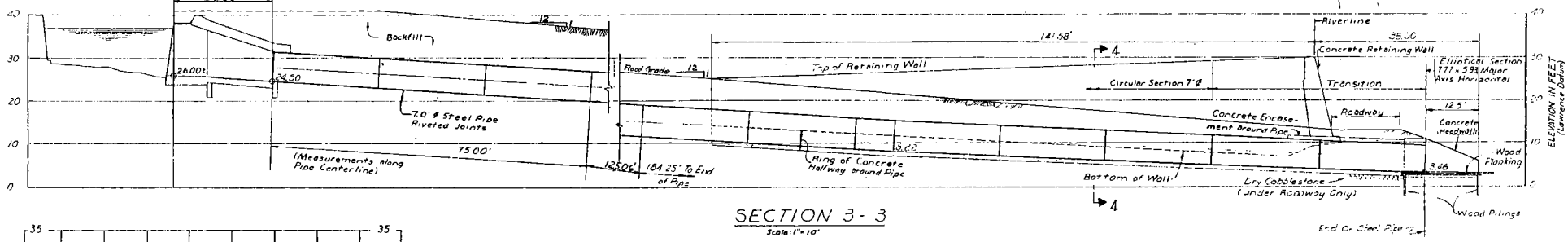

SECTION 3 - 3
Scale: 1"=10'

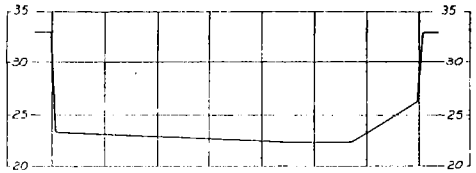

SECTION 2-2

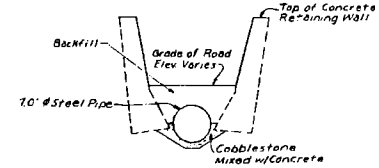

SECTION 4-4
Scale 1"=10'

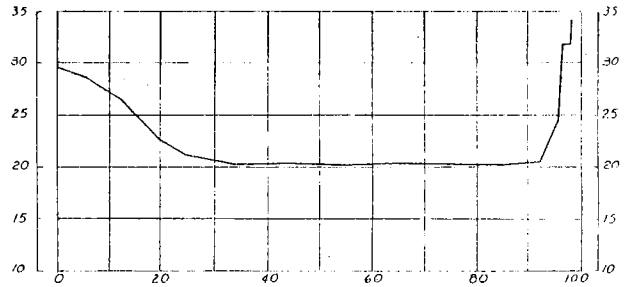

SECTION 1-1

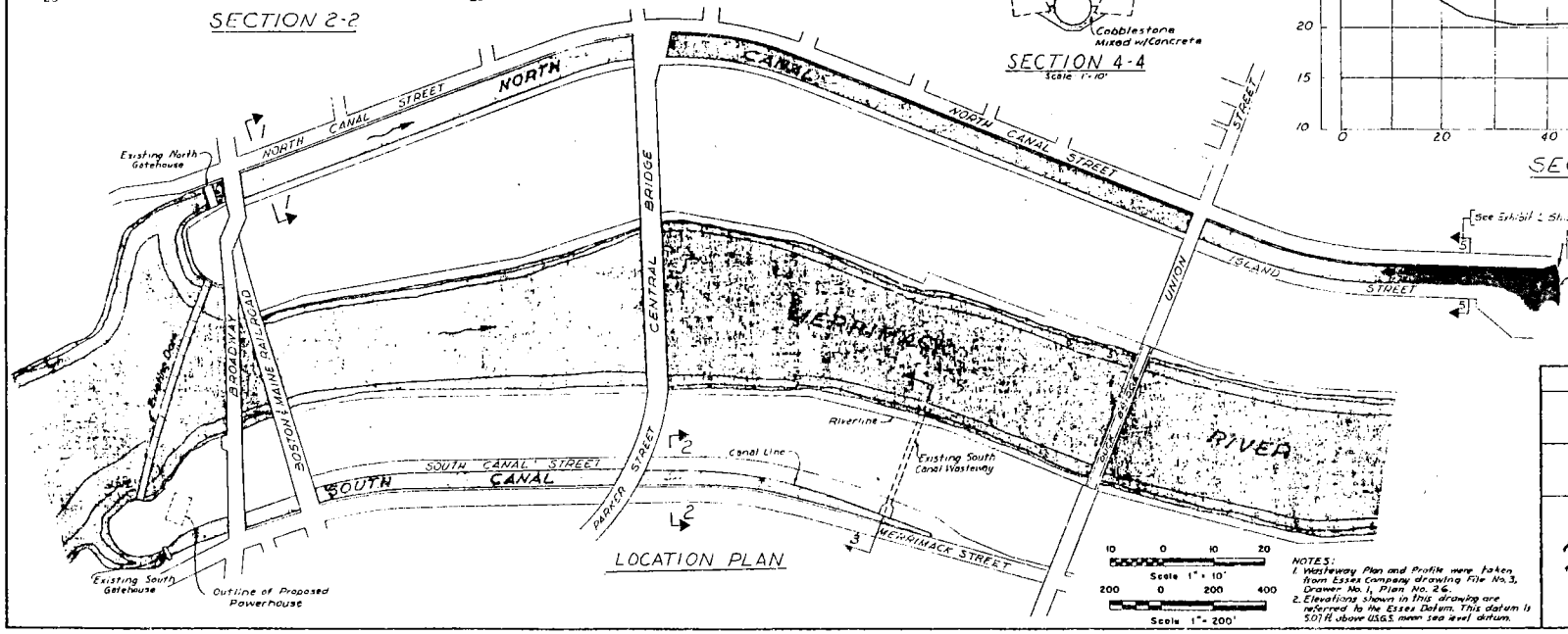

LOCATION PLAN

Scale 1" = 10'
Scale 1" = 200'

NOTES:
1. Wasteway Plan and Profile were taken from Essex Company drawing File No. 3, Drawer No. 1, Plan No. 26.
2. Elevations shown in this drawing are referred to the Essex Datum. This datum is 5.01 ft. above U.S.G.S. mean sea level datum.

THIS DRAWING IS PART OF THE APPLICATION FOR A LICENSE MADE BY THE UNDERSIGNED THIS 28th DAY OF Dec. 1977

LAWRENCE HYDROELECTRIC ASSOCIATES

BY [signature]

EXHIBIT L SHEET 4

EXISTING CANALS
NORTH CANAL WASTEWAY
PLANS & SECTIONS

LAWRENCE HYDROELECTRIC PROJECT
ESSEX DEVELOPMENT ASSOCIATES
CHAS. T. MAIN, INC.

Exh. L-4

FERC NO. 2800-11

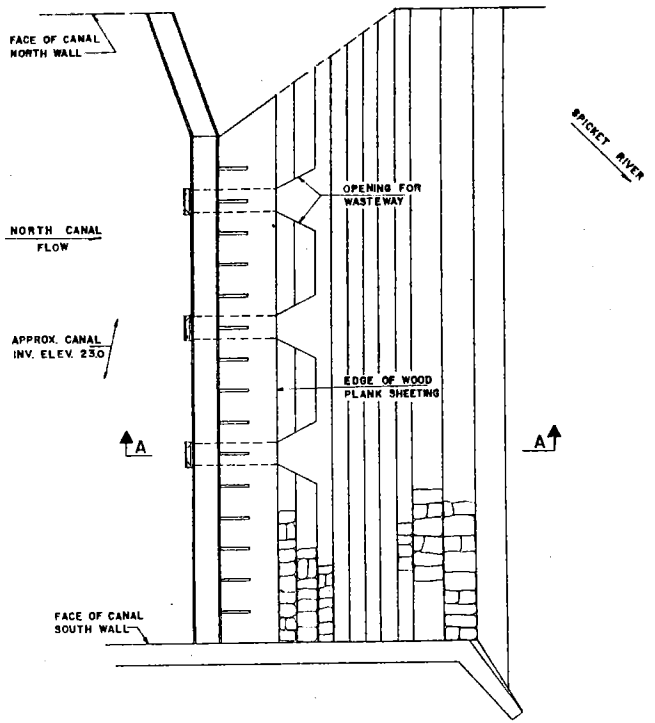

PLAN OF NORTH CANAL WASTEWAY
SCALE: 1" = 10'

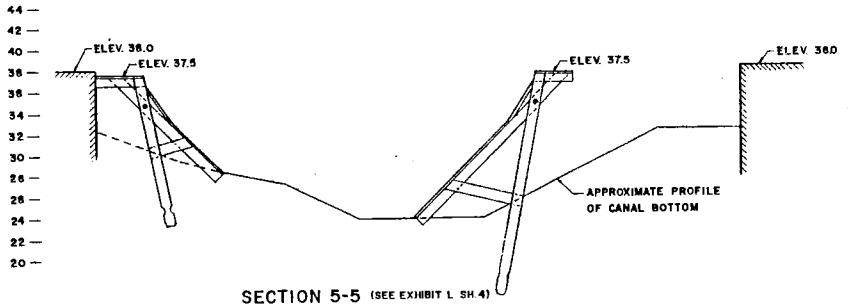

SECTION 5-5 (SEE EXHIBIT L SH.4)
SECTION OF NORTH CANAL
350 FEET UPSTREAM OF WASTEWAY (LOOKING UPSTREAM)
SCALE: 1" = 10'

NOTE
1. ELEVATIONS SHOWN ON THIS DRAWING ARE REFERRED TO THE ESSEX DATUM. THIS DATUM IS 5.07 FEET ABOVE THE U.S.G.S. MEAN SEA LEVEL DATUM.

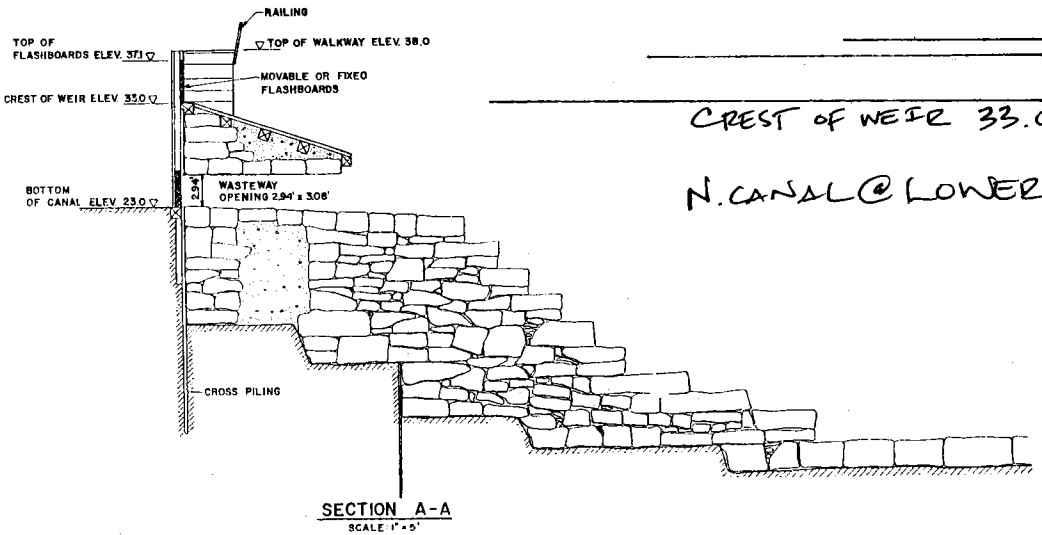

SECTION A-A
SCALE: 1" = 5'

TOP of WALKWAY 38.0'

CREST of FLASHBDS 37.1'

CREST of WEIR 33.0'

N. CANAL @ LOWER LOCKS.

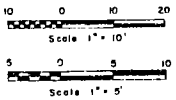

THIS DRAWING IS A PART OF THE APPLICATION FOR A LICENSE MADE BY THE UNDERSIGNED THIS 28th DAY OF Dec. 1977
LAWRENCE HYDROELECTRIC ASSOCIATES
BY Geoffrey K. Mitchell

EXHIBIT L SHEET 5
EXISTING CANALS NORTH CANAL WASTEWAY PLAN & SECTIONS
LAWRENCE HYDROELECTRIC PROJECT ESSEX DEVELOPMENT ASSOCIATES CHAS. T. MAIN, INC.
Exh. L-5

CONDITION ASSESSMENT OF CANAL WALLS REPORT

North Canal
Lawrence, MA

40 Shattuck Road | Suite 110
Andover, Massachusetts 01810
866.702.6371

woodardcurran.com
COMMITMENT & INTEGRITY DRIVE RESULTS

0228526.02
City of Lawrence, MA
May 2019

TABLE OF CONTENTS

SECTION		PAGE NO.
1.	INTRODUCTION	1-1
2.	EXISTING CONSTRUCTION	2-1
3.	OBSERVATIONS	3-1
4.	RECOMMENDATIONS	4-1

APPENDICES

Appendix A: North Canal Reference Plan
Appendix B: North Canal Summary Table

1. INTRODUCTION

Woodard & Curran Structural Engineer Jim Sturgis, P.E. conducted a visual condition assessment of the wall systems for the North Canal located in Lawrence, MA on May 1st & May 3rd, 2019. He was also accompanied on the first day by Woodard & Curran Structural Engineer Robert Njoroge, P.E. This visual assessment was conducted to evaluate the condition of the retaining walls that form the canal along the north and south borders.

The objective of this assessment was to make visual observations limited to only those surfaces visible as viewed from the top surface of the canal walls while canals were partially full of water. We identified signs of deterioration or instability such as out-of-plumbness, bulges, dislodged stones, missing stones, vegetation growth, mis-alignment along the face, mis-alignment along top of wall, open spaces or voids between stones, erosion, and differential settlement among other conditions. This assessment is a general overview of the condition of the canal wall system. A detailed close-up assessment in the canal, performed either by boat or in a drained accessible canal, would be required to provide a more concise and thorough evaluation of the canal system. This would include assessment of the underwater sections of the wall.

Access was very limited in some areas due to property being blocked off and the inability to safely assess wall conditions below bridge structures. All conditions were assessed from a distance on the opposite side of the canal, since we were not able to enter the canal. Photos are provided to accompany observations. This Memorandum will include the following sections:

- Memorandum (with photos provided for only the most high-risk conditions observed)
- Appendix A: North Canal Reference Plan (Google Map Showing all Stationing)
- Appendix B: North Canal Summary Table (with Observations & Recommendations by Station)

2. EXISTING CONSTRUCTION

The report provides a map and photos of observed conditions along the canal wall system and assigned a risk rating to the various conditions. The age, dimensional data, geometry, and design of the walls are unknown, as no existing record information was available during this task. As such, the characteristics of the wall structures were as observed on site. The total length of the North canal is approximately 5,400 feet based on a measurement taken from online maps. The canal flows west to east along Canal Street. The evaluation was performed by walking the length of the canal on both sides (where accessible), starting at the Broadway Street Bridge and ending at the canal discharge spillway.

Historic data suggests that the North Canal was completed in 1848 and consists of granite blocks laid on a bed of hydraulic cement. The wall system appears to be predominantly constructed of dry-laid stones of varying size and type. The appearance, stone type, method, quality, and workmanship of wall construction is inconsistent and variable along its length. Some sections were observed to have mortared joints, shotcrete facing, concrete facing, and conventional stone masonry. The function of the walls is to retain soil along each side of the canal. The height of the wall system varies and there are guardrails atop several walls that protect sidewalks and building frontage. The canal is bounded by a roadway, Canal Street, to the north and by an island with several large mill building structures to the south.

3. OBSERVATIONS

Observations were made along the entire length of both the north and south canal walls. A stationing system was developed to use for reference, starting with Station 0 + 00 at the Broadway Street Railroad Bridge to the west and ending with Station 54 + 05 at the canal discharge spillway to the east. Each section of canal wall was given a stationing range, given a condition description, then assigned a Risk Level from 1 (worst condition/highest risk level) to 5 (best condition/lowest risk level). Risk Levels 1 to 5 are further defined in Appendix B and are each designated by a unique color. An item number was assigned to each section of wall (N# for north wall and S# for south wall), where it appeared that the relative condition was observed to change. Note that this is difficult to differentiate (especially as viewed from a distance), but an attempt was made to do so in order to assign a relative Risk Level to each area and assist the owner with prioritization of future repairs.

A Google Map image was created for use as a reference plan (see Appendix A – North Canal Reference Plan), which included the following information:

- A colored Google Map image of the canal area for use as a background;
- Several named landmark stations were created along the canal to make it easier for someone to locate the stations in the field (labeled “A” through “Z”, then “AA” through “FF” and defined below the Google Map image);
- Colored Risk Levels were plotted with the five risk levels as defined in Appendix B; and
- Item numbers (N# and S#) were also plotted on this plan.

A summary document was created to summarize information pertaining to all item numbers in one place (see Appendix B – North Canal Summary Table). This summary table lists the following information:

- Item #, nearby landmark station points, start station, and end station;
- For each Item #: Type of wall; approximate height of wall above current canal water level, Observations, Recommendations, and Risk Level; and
- Definitions for Risk Levels 1 through 5, and a Legend with Abbreviations and Definitions.

4. RECOMMENDATIONS

In general, there are multiple and varying wall conditions along the length of the canal. The conditions observed are synonymous with signs of an aging wall system. In the absence of any as-built record information on the wall construction, it was difficult to ascertain whether the present conditions of the wall match the original intended geometry or what repairs have been done over time. We were only able to comment on the faces of the walls that are exposed to view. Extensive vegetation growth was observed along canal walls between stones, some of which were trees several inches in diameter. All vegetation growth can be destructive to the wall system and should be maintained and removed to prevent further damage. Refer to Appendix A and Appendix B for more detailed information about each area identified.

For all areas categorized as Risk Levels 3 through 5, it is recommended that condition and stability of areas should be monitored and re-inspected by a licensed structural engineer every 1 to 2 years to ensure that the observed conditions are not worsening. Some repairs may be required for these areas in the future.

Any wall sections that exhibit plumbness concerns, apparent instability, and/or deterioration have been categorized as Risk Levels 1 and 2. For these sections we recommend that the walls be rebuilt by an experienced contractor who specializes in building this type of rock wall system. It is difficult to assign a timetable to this without wall as-built record drawings, but it is recommended that walls be repaired within the next two to four years. However, given the nature of the wall construction, it should be understood that sections of wall could fail or collapse at any time. The following pages summarize the wall sections assigned to Risk Levels 1 and 2, presented in order of stationing first for the north wall then the south wall (with photos for each item number).

Wall Section: Item #N4; Station 1 + 90 to 3 + 80; Risk Level 2 Refer to Appendix A – North Canal Reference Plan and Appendix B – North Canal Summary Table for further information
Observations: VG (vegetation growth); top of wall uneven, potential differential settlement; appears unstable; out of plumb/top leaning into canal; large open joints and voids; missing stones; dislodged stones; overburden pushing top stones toward canal. See photos below.
Recommendations: Rebuild this wall section with stone construction to match existing.





Wall Section: Item #N5; Station 3 + 80 to 5 + 30; Risk Level 1 Refer to Appendix A – North Canal Reference Plan and Appendix B – North Canal Summary Table for further information
Observations: VG; top of wall uneven, potential differential settlement; appears unstable; out of plumb/top leaning significantly into canal; bowing; bulging; irregular and variable face; large open joints and voids; missing stones; dislodged stones; overburden pushing top stones towards canal. See photos below.
Recommendations: Rebuild this wall section with stone construction to match existing.





Wall Section: Item #N6; Station 5 + 30 to 6 + 95; Risk Level 1 Refer to Appendix A – North Canal Reference Plan and Appendix B – North Canal Summary Table for further information
Observations: VG; top of wall uneven, potential differential settlement; appears unstable; out of plumb/top leaning significantly into canal; bowing; bulging; irregular and variable face; large open joints and voids; missing stones; dislodged stones; overburden pushing top stones towards canal. See photos below.
Recommendations: Rebuild this wall section with stone construction to match existing.





Wall Section: Item #N7; Station 6 + 95 to 8 + 05; Risk Level 1 Refer to Appendix A – North Canal Reference Plan and Appendix B – North Canal Summary Table for further information.
Observations: VG; top of wall uneven, potential differential settlement; appears unstable; out of plumb/top leaning significantly into canal; bowing; bulging; irregular and variable face; large open joints and voids; missing stones; dislodged stones; overburden pushing top stones towards canal. See photos below.
Recommendations: Rebuild this wall section with stone construction to match existing.





Wall Section: Item #N8; Station 8 + 05 to 9 + 95; Risk Level 1 Refer to Appendix A – North Canal Reference Plan and Appendix B – North Canal Summary Table for further information
Observations: VG; top of wall uneven, potential differential settlement; appears unstable; out of plumb/top leaning significantly into canal; bowing; bulging; irregular and variable face; large open joints and voids; missing stones; dislodged stones; overburden pushing top stones towards canal. See photos below.
Recommendations: Rebuild this wall section with stone construction to match existing.





Wall Section: Item #N17; Station 26 + 30 to 28 + 40; Risk Level 2 Refer to Appendix A – North Canal Reference Plan and Appendix B – North Canal Summary Table for further information
Observations: Heavy VG; out-of-plumb, leaning toward canal; appears unstable; major open joints and voids; dislodged stones. See photos below.
Recommendations: Rebuild this wall section with stone construction to match existing.





Wall Section: Item #N18; Station 28 + 40 to 29 + 55; Risk Level 1 Refer to Appendix A – North Canal Reference Plan and Appendix B – North Canal Summary Table for further information
Observations: VG; out-of-plumb leaning/bowing significantly into canal; unstable; many top stones pushing into canal; major open voids; large concrete public observation deck above wall with benches. See photos below.
Recommendations: Rebuild this wall section with stone construction to match existing (top portion is in the worst condition)





Wall Section: Item #N24; Station 41 + 50 to 42 + 70; Risk Level 2 Refer to Appendix A – North Canal Reference Plan and Appendix B – North Canal Summary Table for further information
Observations: Heavy VG; variable plumbness; questionable stability; poorly laid wall with variable stone sizes; many large open joints and voids; abandoned utility structure. See photos below.
Recommendations: Demolish existing abandoned utility structure; Rebuild this wall section with stone construction to match existing.





Wall Section: Item #S15; Station 10 + 10 to 10 + 25; Risk Level 2 Refer to Appendix A – North Canal Reference Plan and Appendix B – North Canal Summary Table for further information
Observations: VG; plumb; questionable stability; large open voids near base of wall at old, deteriorated gate structure. See photos below.
Recommendations: Demolish existing abandoned gate structure; Rebuild this wall section with stone construction to match existing.





Wall Section: Item #S23; Station 18 + 90 to 22 + 10; Risk Level 2 Refer to Appendix A – North Canal Reference Plan and Appendix B – North Canal Summary Table for further information
Observations: Heavy VG; some areas out-of-plumb and leaning outward into canal; appears unstable; erosion along base and top of wall; many dislodged and missing stones. See photos below.
Recommendations: Rebuild this wall section with stone construction to match existing.





Wall Section: Item #S25; Station 22 + 75 to 23 + 45; Risk Level 1 Refer to Appendix A – North Canal Reference Plan and Appendix B – North Canal Summary Table for further information.
Observations: VG; 50 LF of wall to face of bridge appears unstable and is out-of-plumb with top leaning significantly into canal. See photos below.
Recommendations: Rebuild this wall section with stone construction to match existing.





Wall Section: Item #S26; Station 23 + 45 to 26 + 30; Risk Level 1 Refer to Appendix A – North Canal Reference Plan and Appendix B – North Canal Summary Table for further information.
Observations: Heavy VG; out-of-plumb and leaning into canal; appears unstable; wall is wavy along its length; major open joints and large voids; dislodged stones pushed outward in many locations, especially along top. See photos below.
Recommendations: Rebuild this wall section with stone construction to match existing.





Wall Section: Item #S27; Station 26 + 30 to 27 + 80; Risk Level 1 Refer to Appendix A – North Canal Reference Plan and Appendix B – North Canal Summary Table for further information
Observations: VG; out-of-plumb and top half of wall is pushed out and leaning into canal; appears unstable; past shotcrete repair is failing; missing stones; dislodged stones. See photos below.
Recommendations: Rebuild this wall section with stone construction to match existing.





Wall Section: Item #S28; Station 27 + 80 to 28 + 40; Risk Level 1 Refer to Appendix A – North Canal Reference Plan and Appendix B – North Canal Summary Table for further information
Observations: Section of concrete wall is in very poor condition – especially the lower half – with severe deterioration and undermining at its base; past shotcrete repair is failing; pronounced lean into canal; appears unstable. See photos below.
Recommendations: Demolish concrete wall and rebuild this wall section with stone construction to match existing.





Wall Section: Item #S31; Station 29 + 70 to 31 + 25; Risk Level 2 Refer to Appendix A – North Canal Reference Plan and Appendix B – North Canal Summary Table for further information
Observations: Heavy VG; out-of-plumb leaning into canal; large open joints and voids; failing mortar in joints; missing stones; old gate structure; appears unstable. See photos below.
Recommendations: Demolish old gate structure and rebuild this wall section with stone construction to match existing.





Wall Section: Item #S32; Station 31 + 25 to 31 + 65; Risk Level 1 Refer to Appendix A – North Canal Reference Plan and Appendix B – North Canal Summary Table for further information
Observations: This entry is for 25 LF of wall starting at face of bridge; VG; out of-plumb with major leaning into canal; **appears unstable with vehicles currently parked close to face of wall;** earth and VG along base of wall. See photos below.
Recommendations: Rebuild this wall section with stone construction to match existing. **Prohibit parking of vehicles along this wall to minimize future surcharge loading.**





Wall Section: Item #S34; Station 33 + 25 to 34 + 05; Risk Level 2 Refer to Appendix A – North Canal Reference Plan and Appendix B – North Canal Summary Table for further information
Observations: DLSW appears to have been repaired using formed concrete on exterior face; this concrete facing is cracked, deteriorated, and severely undermined along its base; questionable plumbness; questionable stability. See photos below.
Recommendations: Demolish existing cracked, deteriorated concrete and rebuild this wall section with stone construction to match existing.





Wall Section: Item #S36; Station 35 + 10 to 35 + 70; Risk Level 1 Refer to Appendix A – North Canal Reference Plan and Appendix B – North Canal Summary Table for further information
Observations: VG; out-of-plumb and leaning into canal; appears unstable with areas that have partial and total collapse; large open joints and voids; missing stones. See photos below.
Recommendations: Rebuild this wall section with stone construction to match existing.





Wall Section: Item #S41; Station 41 + 80 to 41 + 95; Risk Level 1 Refer to Appendix A – North Canal Reference Plan and Appendix B – North Canal Summary Table for further information
Observations: DLSW combined with rotten wood framework; abandoned utility structure; heavy VG; appears unstable; partial collapse for top portion; major open joints and voids; missing stones; erosion. See photos below.
Recommendations: Demo wooden utility structure and rebuild this wall section with stone construction to match existing.





Wall Section: Item #S43; Station 43 + 00 to 43 + 20; Risk Level 1 Refer to Appendix A – North Canal Reference Plan and Appendix B – North Canal Summary Table for further information
Observations: DLSW combined with rotten wood framework; abandoned utility structure; heavy VG; appears unstable; partial collapse for top portion; major open joints and voids; missing stones; erosion. See photos below.
Recommendations: Demo wooden utility structure and rebuild this wall section with stone construction to match existing.





Wall Section: Item #S45; Station 44 + 50 to 45 + 90; Risk Level 2 Refer to Appendix A – North Canal Reference Plan and Appendix B – North Canal Summary Table for further information
Observations: VG; out-of-plume and leaning into canal; appears unstable; major open joints and gaps; dislodged stones; abandoned concrete post foundation atop unstable DLSW stones; erosion along top supporting sidewalk and street. See photos below.
Recommendations: Demo concrete post-foundation structure and rebuild this wall section with stone construction to match existing.





Wall Section: Item #S48; Station 51 + 35 to 54 + 05; Risk Level 2 Refer to Appendix A – North Canal Reference Plan and Appendix B – North Canal Summary Table for further information
Observations: VG; out-of-plumb and top stones are leaning into canal; appears unstable; poorly-built wall with variable and irregular surface; large open joints and voids; dislodged stones; last portion of wall was previously replaced with riprap stone, likely due to a wall collapse; wall ends near canal outlet which is located at Station 54 + 05. See photos below.
Recommendations: Demo concrete post foundation structure and rebuild this wall section with stone construction to match existing.





APPENDIX A: NORTH CANAL REFERENCE PLAN

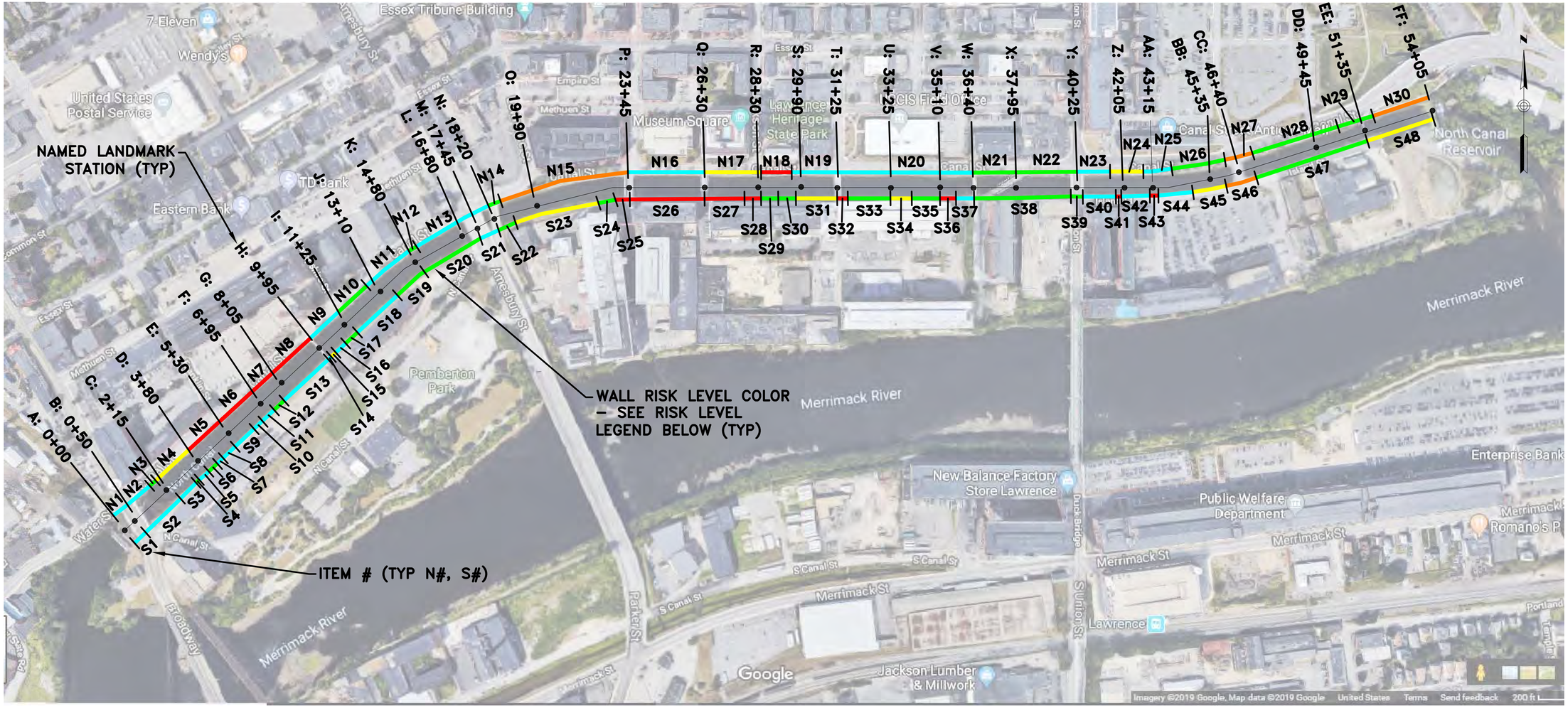

APPENDIX A: NORTH CANAL REFERENCE PLAN

A : RAILROAD BRIDGE ADJACENT WEST OF BROADWAY
B : BROADWAY BRIDGE
C : DRIVEWAY BETWEEN TWO BRICK BUILDINGS
D : CENTER OF LORENZO BUILDING (AT DOOR)
E : FRANKLIN STREET
F : 90 DEGREE BEND IN CHAINLINK FENCE
G : EDGE OF BRICK BUILDING
H : PEDESTRIAN BRIDGE
I : HAMPSHIRE STREET
J : EDGE OF BRICK BUILDING
K : EDGE OF BRICK BUILDING
L : PEDESTRIAN BRIDGE WITH NO RAILINGS
M : AMESBURY STREET BRIDGE
N : BRIDGE DIRECTLY EAST OF AMESBURY STREET
O : LAWRENCE STREET
P : BRIDGE ACROSS FROM APPLETON STREET
Q : BRIDGE ACROSS FROM WHITE MUSEUM BUILDING
R : JACKSON STREET
S : DRIVEWAY BETWEEN TWO BRICK BUILDINGS
T : BRIDGE ACROSS FROM MILL STREET
U : DOORWAY OF BRICK BUILDING
V : EDGE OF BRICK BUILDING
W : PEDESTRIAN BRIDGE
X : END OF TRUSS BRIDGE AT BOLLARDS
Y : UNION STREET BRIDGE
Z : EDGE OF BRICK BUILDING
AA : DOORWAY OF BRICK BUILDING
BB : EDGE OF BRICK BUILDING
CC : BRIDGE ACROSS FROM PARKING LOT DRIVEWAY
DD : PARKING LOT DRIVEWAY
EE : BEAMS CROSSING THE CANAL
FF : CANAL SPILLWAY

200' 0 200' 400'
BAR SCALE
1" = 200'
CHECK GRAPHIC SCALE BEFORE USING

RISK LEVEL LEGEND

- RISK LEVEL 1
- RISK LEVEL 2
- RISK LEVEL 3
- RISK LEVEL 4
- RISK LEVEL 5

NOTES:

1. ALL STATIONING IS APPROXIMATE AND SHALL BE USED FOR REFERENCE ONLY.
2. REFER TO APPENDIX B – NORTH CANAL SUMMARY TABLE FOR STATIONING RISK LEVEL INFORMATION AND FOR OBSERVATIONS.
3. REFER TO MEMO OBSERVATIONS SECTION FOR PHOTOS FOR RISK LEVELS 1 & 2.

WOODARD & CURRAN
40 Shattuck Road, Suite 110
Andover, Massachusetts 01810
866.702.6371 | www.woodardcurran.com
COMMITMENT & INTEGRITY DRIVE RESULTS

THIS DOCUMENT IS THE PROPERTY OF WOODARD & CURRAN INC. AND ITS CLIENT. REPRODUCTION OR MODIFICATION WITHOUT WRITTEN PERMISSION IS PROHIBITED.

REV	DESCRIPTION	DATE

DESIGNED BY: JPS / ZRB
DRAWN BY: ZRB
CHECKED BY: JPS

APPENDIX A: NORTH CANAL REFERENCE PLAN

TOWN OF LAWRENCE, MA

NORTH CANAL REPAIR PLAN

JOB NO.: 0228526.02
DATE: 05/07/19
SCALE: AS NOTED
SHEET: 1 OF 1

APPENDIX: A

APPENDIX B: NORTH CANAL SUMMARY TABLE

Appendix B - North Canal Summary Table (see Legend & Abbreviations below for further descriptions)

#	NEAR POINTS	START LOC'N	END LOC'N	TYPE	H	OBSERVATIONS	RECOMMENDATIONS	RL 1-5
N1	A - B	0 + 00	0 + 50	DLSW	9'	Canal entrance; VG; plumb; appears stable; minor open joints; very limited access/visibility below railroad crossing	RV; further inspect walls below railroad deck area	4*
N2	B - C	0 + 50	1 + 60	DLSW	9'	VG; plumb; appears stable; minor open joints; very limited access/visibility below Broadway bridge	RV; further inspect walls below bridge area	4*
N3	B - C	1 + 60	1 + 90	DLSW	5'	VG; questionable plumbness; appears stable; sag in top of wall, potential local settlement; minor open joints; very limited access/visibility since south side locked	RV; monitor	3**
N4	B - D	1 + 90	3 + 80	DLSW	5'	VG; top of wall uneven, potential differential settlement; appears unstable; out of plumb/top leaning into canal; large open joints & voids; missing stones; dislodged stones; overburden pushing top stones toward canal	Rebuild wall	2**
N5	D - E	3 + 80	5 + 30	DLSW	5'	VG; top of wall uneven, potential differential settlement; appears unstable; out of plumb/top leaning significantly into canal; bowing; bulging; irregular and variable face; large open joints & voids; missing stones; dislodged stones; overburden pushing top stones towards canal	Rebuild wall	1**
N6	E - F	5 + 30	6 + 95	DLSW	5'	Observations similar to Item #N5	Rebuild wall	1**
N7	F - G	6 + 95	8 + 05	DLSW	5'	Observations similar to Item #N5	Rebuild wall	1**
N8	G - H	8 + 05	9 + 95	DLSW	5'	Observations similar to Item #N5	Rebuild wall	1**
N9	H - I	9 + 95	11 + 25	DLSW	7'	VG; plumb; appears stable; moderate open joints & voids	RV; monitor	4
N10	I - J	11 + 25	12 + 80	DLSW	5'	VG; plumb; appears stable; moderate open joints; several top stones are dislodged	RV; monitor	3
N11	I - K	12 + 80	14 + 80	DLSW	5'	VG; plumb; appears stable; moderate open joints;	RV; monitor	4
N12	K - L	14 + 80	15 + 15	DLSW	7'	Heavy VG; small trees growing between stones; questionable plumbness; appears stable; moderate open joints; dislodged stones; top of wall is uneven with stones pushing into canal	RV; monitor	3
N13	K - N	15 + 15	18 + 20	DLSW, CONC	6'	VG; plumb; appears stable; minor open joints; top of wall is concrete near Reference Points L & M	RV; monitor	4
N14	N - O	18 + 20	18 + 70	DLSW, CONC	7'	VG; plumb; appears stable; some large voids in stone below concrete (20 LF)	RV; large voids below concrete cap wall; monitor	3
N15	N - P	18 + 70	23 + 45	DLSW, MSW	7'	VG; plumb; appears stable; minor open joints; MSW on top portion; DLSW on bottom portion	RV; monitor	5
N16	P - Q	23 + 45	26 + 30	DLSW	6'	VG; plumb; appears stable; minor open joints	RV; monitor	4
N17	Q - R	26 + 30	28 + 40	DLSW	4'	Heavy VG; out-of-plumb, leaning toward canal; appears unstable; major open joints & voids; dislodged stones	Rebuild wall	2
N18	R - S	28 + 40	29 + 55	DLSW	4'	VG; out-of-plumb leaning/bowing significantly into canal; appears unstable; many top stones pushing into canal; major open voids; large concrete public observation deck above wall with benches;	Rebuild wall, at least the top portion.	1
N19	R - T	29 + 55	31 + 25	DLSW	5'	Heavy VG; appears stable; plumb; moderate open joints	RV; monitor	4
N20	T - W	31 + 25	36 + 40	DLSW	7'	VG; appears stable; plumb; moderate open joints; some small stones dislodged with voids in places; earth & VG along base	RV; monitor; reset any loose, dislodged stones	4
N21	W - X	36 + 40	37 + 95	DLSW, MSW, CONC	7'	VG; appears stable; plumb; moderate open joints & voids; deteriorated concrete near diagonal walking bridge; top half of wall has mortared joints	RV; monitor; repair 20 LF of deteriorated concrete	3
N22	X - Y	37 + 95	40 + 25	DLSW, MSW, CONC	7'/11'	VG; appears stable; fairly plumb; moderate open joints; many dislodged stones; lower DLSW with upper MSW or CONC	RV; monitor; reset any loose, dislodged stones	3
N23	Y - Z	40 + 25	41 + 50	DLSW, MSW, CONC	7'/11'	VG; appears stable; plumb; minor open joints; lower DLSW with upper MSW or CONC	RV; monitor	4
N24	Y - AA	41 + 50	42 + 70	DLSW	5'	Heavy VG; variable plumbness; questionable stability; poorly laid wall with variable stone sizes; many large open joints & voids; abandoned utility structure	Rebuild wall	2
N25	Z - BB	42 + 70	43 + 75	DLSW	5'	VG; plumb; appears stable; moderate open joints	RV; monitor	4
N26	AA - CC	43 + 75	46 + 05	DLSW	4'-6'	VG; out-of-plumb; appears unstable; poorly laid wall with variable stone sizes; many large open joints & voids; abandoned utility structure	RV; monitor	3
N27	BB - DD	46 + 05	47 + 05	MSW	6'-8'	Mortared stone masonry wall below and in vicinity of vehicle & pedestrian bridges in good condition	No work required	5
N28	CC - EE	47 + 05	51 + 00	DLSW	5'	VG; fairly plumb; appears stable; poorly laid wall with variable/irregular stone sizes and profile; many large open joints & voids; dislodged stones	RV; monitor	3
N29	DD - FF	51 + 00	51 + 85	DLSW, CONC	5'	Abandoned intake structure has assortment of DLSW and CONC walls, with corroded steel framework	Demo steel framework & re-inspect wall in more detail	3
N30	EE - FF	51 + 85	54 + 05	EARTH	8'	Sloped, vegetated earthen embankment which ends near canal outlet located at Station 54 + 05	No work required	5
S1	A - B	0 + 00	0 + 50	DLSW, CONC	12'	Could not inspect – concealed by railroad bridge	Re-inspect from below with safety precautions in place	4
S2	B - D	0 + 50	2 + 30	DLSW	12'	VG; plumb; appears stable; minor open joints; old steel bridge beams bear on wall	RV; monitor	4**
S3	C - D	2 + 30	3 + 55	DLSW, CONC	12'	VG; plumb; appears stable; minor open joints; upper sections are poured concrete	RV; monitor	4**
S4	C - D	3 + 55	3 + 65	DLSW	12'	VG; questionable plumbness; appears stable; localized vertical strip with missing stones, large voids, and major erosion	RV; rebuild localized area (5 LF wide); monitor	3**
S5	C - E	3 + 65	3 + 90	DLSW	12'	VG; appears stable; plumb; minor open joints	RV; monitor	4**
S6	D - E	3 + 90	4 + 35	BRICK	12'	Brick drainage gate structure with 4 pipes and wooden gates below water; brick fair condition; wood poor condition; plumb; appears stable	RV; monitor	3**
S7	D - E	4 + 35	4 + 55	DLSW	12'	VG; appears stable; plumb; minor open joints	RV; monitor	4**
S8	D - E	4 + 55	4 + 95	DLSW	11'	VG; appears stable; plumb; moderate open joints & some large voids	RV; monitor	4**
S9	D - F	4 + 95	6 + 15	DLSW	11'	VG; appears stable; plumb; minor open joints	RV; monitor	4**
S10	E - F	6 + 15	6 + 55	DLSW	11'	VG; appears stable; plumb; moderate open joints & some large voids	RV; monitor	4**
S11	E - F	6 + 55	7 + 25	DLSW	11'	VG; appears stable; plumb; minor open joints	RV; monitor	4**

Appendix B - North Canal Summary Table (see Legend & Abbreviations below for further descriptions)

#	NEAR POINTS	START LOC'N	END LOC'N	TYPE	H	OBSERVATIONS	RECOMMENDATIONS	RL 1-5
S12	F - G	7 + 25	7 + 75	BRICK	10'	Brick drainage gate structure with 4 pipes and wooden gates below water; brick fair to poor condition; wood very poor condition; plumb; appears stable	RV; monitor; repair crumbling brick	3**
S13	F - H	7 + 75	9 + 95	DLSW	8'	VG; plumb; appears stable; moderate open joints & some large voids;	RV; monitor	4**
S14	H - I	9 + 95	10 + 10	DLSW, MSW	9'	VG; plumb; appears stable; moderate open joints	RV; monitor	4
S15	H - I	10 + 10	10 + 25	DLSW	8'	VG; plumb; questionable stability; large open voids near base of wall at old, deteriorated gate structure;	Rebuild approx. 15 LF of wall	2
S16	H - I	10 + 25	10 + 75	DLSW	8'	VG; plumb; appears stable; moderate open joints & some large voids	RV; monitor	4
S17	H - I	10 + 75	11 + 35	DLSW	6'	VG; out-of-plumb; questionable stability; top of wall has outward bowing into canal (former railroad rails adjacent to wall, potential past rail surcharge); moderate open joints & some large voids	RV; monitor	3
S18	I - K	11 + 35	13 + 60	DLSW	6'	VG; plumb; appears stable; moderate open joints	RV; monitor	4
S19	J - L	13 + 60	15 + 00	DLSW, SHCT	6'	VG; plumb; appears stable; evidence of various past repairs to wall; face of wall was coated with shotcrete that is now flaking off; lower portion is faced with concrete that has cracks/deterioration that is beginning to fail;	RV; monitor	3
S20	K - M	15 + 00	17 + 45	DLSW	6'	Heavy VG; fairly plumb; questionable stability; evidence of past repair with granite blocks and crushed stone where wall presumably collapsed; missing & dislodged stones; major open joints & large open voids; some areas crumbling	RV; monitor	3
S21	M - N	17 + 45	18 + 20	DLSW, CONC	6'	Bridge area: could not gain access or visibility to inspect.	RV; monitor; further inspect walls below bridge area	4
S22	N - O	18 + 20	18 + 90	DLSW, MSW	6'	VG; plumb; appears stable; moderate open joints; previously-mortared joints are failing	RV; monitor	3
S23	N - P	18 + 90	22 + 10	DLSW	6'	Heavy VG; some areas out-of-plumb and leaning outward into canal; appears unstable; erosion along base & top of wall; many dislodged & missing stones;	Rebuild wall	2
S24	O - P	22 + 10	22 + 75	CONC, MTL	7'	Abandoned metal & concrete intake structure; metal is corroded and conceals concrete wall; could not access for inspection	Demo steel framing items and conduct wall inspection	3
S25	O - P	22 + 75	23 + 45	DLSW	7'	VG; 50 LF of wall to face of bridge appears unstable & out-of-plumb with top leaning significantly into canal	Rebuild wall	1
S26	P - Q	23 + 45	26 + 30	DLSW	6'	Heavy VG; out-of-plumb and leaning into canal; appears unstable; wall is wavy along its length; major open joints & large voids; dislodged stones pushed outward in many locations, especially along top	Rebuild wall	1
S27	Q - R	26 + 30	27 + 80	DLSW, SHCT	7'	VG; out-of-plumb and top half of wall is pushed out and leaning into canal; appears unstable; past shotcrete repair is failing; missing stones; dislodged stones	Rebuild wall	1
S28	Q - S	27 + 80	28 + 40	CONC	8'	Section of concrete wall is in very poor condition – especially the lower half – with severe deterioration and undermining at its base; past shotcrete repair is failing; pronounced lean into canal; appears unstable	Rebuild wall	1
S29	R - S	28 + 40	29 + 50	DLSW, SHCT	7'	DLSW concealed by past shotcrete repair that is flaking off; appears stable; plumb; one large void in wall	RV; monitor; infill one large hole	3
S30	R -S	29 + 50	29 + 70	DLGWR	7'	Dry laid granite block wall repair with combination of granite blocks and crushed stone; assumed that this section of DLSW previously collapsed; alignment is poor; variable plumbness and appears stable	RV; monitor	3
S31	S - T	29 + 70	31 + 25	DLSW, MSW	7'	Heavy VG; out-of-plumb leaning into canal; large open joints & voids; failing mortar in joints; missing stones; old gate structure	Rebuild wall; demo gate structure	2
S32	T - U	31 + 25	31 + 65	DLSW	8'	This entry is for 25 LF of wall starting at face of bridge; VG; out of-plumb with major leaning into canal; **appears unstable with vehicles currently parked close to face of wall;** earth & VG along base of wall	Rebuild wall**; consider prohibiting parking next to this wall**	1
S33	T - U	31 +65	33 + 25	DLSW, MSW	7'	Heavy VG; DLSW with failing mortar joints for upper areas; out-of-plumb with top stones pushed into canal; questionable stability; earth & VG along base of wall	RV; monitor; reset any dislodged top stones	3
S34	U - V	33 + 25	34 + 05	CONC-FCD DLSW	7'	DLSW appears to have been repaired using formed concrete on exterior face; this concrete facing is cracked, deteriorated, and severely undermined along its base; fairly plumb; questionable stability	Rebuild wall (impractical to repair)	2
S35	U - V	34 + 05	35 + 10	CONC	7'	Concrete wall along abandoned intake structure; wall appears plumb & stable but is concealed by intake structure framework	Demo intake structure & conduct closer inspection of wall	3
S36	V - W	35 + 10	35 + 70	DLSW	7'	VG; out-of-plumb and leaning into canal; appears unstable with areas that have partial & total collapse; large open joints & voids; missing stones	Rebuild wall	1
S37	U - W	35 + 70	36 + 40	DLSW	7'	VG; plumb; appears stable; minor open joints	RV; monitor	4
S38	W - Y	36 + 40	40 + 00	DLSW, MSW, CONC	7'/11'	VG; plumb; appears stable; major open joints & large voids; DLSW lower wall and MSW/CONC upper wall	RV; monitor	3
S39	Y	40 + 00	40 + 50	CONC BRIDGE	7'	Union Street Bridge (1939 construction) has major concrete deterioration and exposed rebar on each face, railings, and abutments	Conduct detailed structural condition assessment and repair all deteriorated concrete	3
S40	Y - Z	40 + 50	41 + 80	DLSW, MSW, CONC	7'/11'	VG; plumb; appears stable; moderate open joints; some dislodged stones; DLSW lower wall and MSW/CONC upper wall	RV; monitor	4
S41	Y - Z	41 + 80	41 + 95	DLSW, WOOD	7'	DLSW combined with rotten wood framework; abandoned utility structure; heavy VG; appears unstable; partial collapse for top portion; major open joints & voids; missing stones; erosion	Rebuild wall; demo wooden utility structure	1
S42	Y - AA	41 + 95	43 + 00	DLSW	7'	VG; plumb; appears stable; moderate open joints & gaps; DLSW lower wall and MSW/CONC upper wall	RV; monitor	4
S43	AA	43 + 00	43 + 20	DLSW, WOOD	7'	DLSW combined with rotten wood framework; abandoned utility structure; heavy VG; appears unstable; partial collapse for top portion; major open joints & voids; missing stones; erosion	Rebuild wall; demo wooden utility structure	1
S44	AA - BB	43 + 20	44 + 50	DLSW, MSW	8'	VG; plumb; appears stable; major open joints & gaps	RV; monitor	4

Appendix B - North Canal Summary Table (see Legend & Abbreviations below for further descriptions)

#	NEAR POINTS	START LOC'N	END LOC'N	TYPE	H	OBSERVATIONS	RECOMMENDATIONS	RL 1-5
S45	AA - CC	44 + 50	45 + 90	DLSW	5'	VG; out-of-plume and leaning into canal; appears unstable; major open joints & gaps; dislodged stones; abandoned concrete post foundation atop DLSW stones which appear to be unstable; erosion along top supporting sidewalk and street	Rebuild wall	2
S46	BB - DD	45 + 90	47 + 00	MSW	6-8'	Modern stone masonry wall below and in vicinity of bridge at Station Point CC is in good condition	No work required	5
S47	CC - EE	47 + 00	51 + 35	DLSW	5'	VG; appears plumb & stable; poorly-built wall with variable & irregular surface; large open joints & voids; dislodged stones	RV; monitor	3
S48	EE - FF	51 + 35	54 + 05	DLSW	5'	VG; out-of-plumb and top stones are leaning into canal; appears unstable; poorly-built wall with variable & irregular surface; large open joints & voids; dislodged stones; last portion of wall was previously replaced with riprap stone, likely due to a wall collapse; wall ends near canal outlet which is located at Station 54 + 05	Rebuild wall	2

***** The access and visibility was very limited for the rock walls below Point A Station 0 + 00 (Railroad Bridge) and below Point B Station 0 + 50 (Broadway Street Bridge); these areas were fully concealed by the bridge construction and should be further inspected from below at a future date with the proper safety protocol in place.

****** The stretch of canal between Station Points B through H had very limited access and visibility. The entire south side of the canal that borders the Cardinal Shoe property was blocked off with security gates near Points B and H. This greatly inhibited our ability to view the top of the south wall and get opposite canal views of the north wall along this stretch. Though a reasonable opinion of condition was achieved looking with binoculars from Points B and H, visibility would be greatly improved if access past the security fences could be arranged.

LEGEND & ABBREVIATIONS:

- Table Heading Title Abbreviations: # = Reference # (N# or S#); NEAR POINT = Station Letter Locations on Reference Plan for quick reference; START LOC'N = station point at start of area; END LOC'N = station point at end of area; TYPE = wall construction type; H = rough approximation of wall height above current canal water level at time of inspection (actual canal depth was variable and not determined); RL 1-5 = Risk Level # as defined below:
  - *Risk Level 1: Very poor condition with several problem areas – high risk of failure*
  - *Risk Level 2: Poor condition with several problem areas – moderate to high risk of failure*
  - *Risk Level 3: Poor to fair condition with some problem areas – moderate risk of failure*
  - *Risk Level 4: Fair condition with some problem areas – low to moderate risk of failure*
  - *Risk Level 5: Fair to good condition with minimal problem areas – low risk of failure*
- Additional Abbreviations: N# = Wall reference on North side of wall; S# = Item reference # on South side of wall; VG = vegetation growth; RV = remove/treat vegetation growth; DLSW = dry-laid stone wall; MSW = mortared stone wall; CONC = concrete wall; CONC FCD = formed concrete patch wall installed against dry-laid stone wall; BRICK = brick wall; WOOD = wood wall components; EARTH = earthen embankment; MTL = metal wall components; SHCT = shotcrete (sprayed concrete) facing over stone; DLGWR = dry laid granite block repair to wall;
- Clarifications of terms used: "plumb" = wall is generally plumb as viewed from a distance; "out-of-plumb" = wall is not plumb and appears to be leaning toward the canal as viewed from a distance; "stable or unstable" = general impression that the wall appears to be stable/unstable as viewed from a distance, but this shall not be interpreted as a statement that the wall is not at risk for failure.
- Definitions:
  - Monitor = monitor condition and stability of this wall section over time; future repairs will likely be necessary to maintain the integrity of the wall system.
  - Rebuild wall = excavating behind wall (shoring adjacent construction as needed to protect existing structures or roadways), disassembling wall, then rebuilding it with existing stones and/or additional stones to match existing appearance. This work should be performed by a skilled rock wall contractor with experience restoring historic rock walls similar to that which exists in the North Canal.
- Photos: Refer to Memorandum Observations section for photos of each Item # listed in Risk Levels 1 & 2. Photos are not provided for item #'s listed in Risk Levels 3, 4, & 5.



woodardcurran.com

COMMITMENT & INTEGRITY DRIVE RESULTS

EXHIBIT L SHEET 4

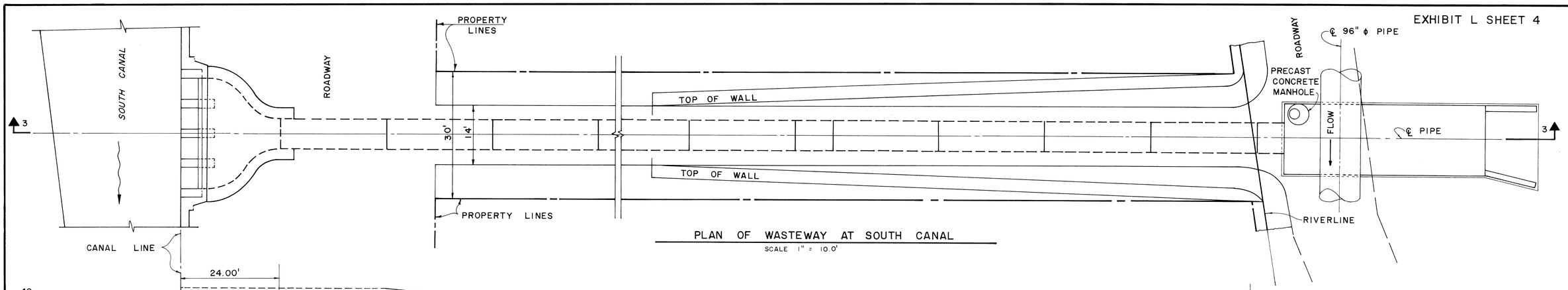

PLAN OF WASTEWAY AT SOUTH CANAL

SCALE 1" = 10.0'

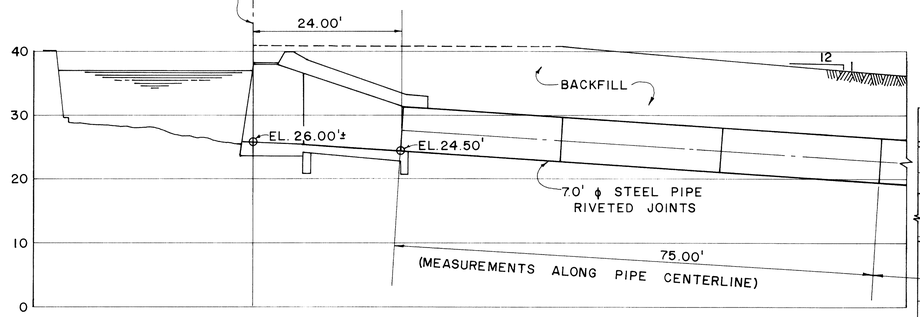

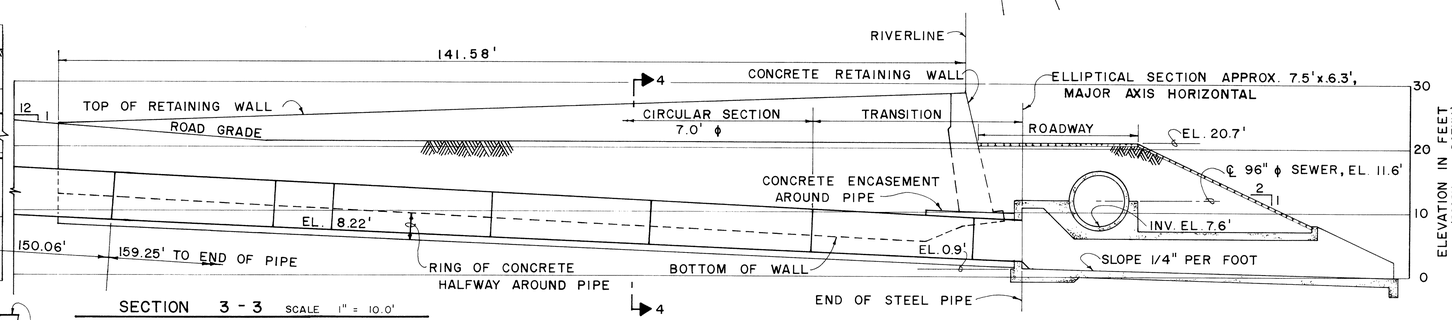

SECTION 3 - 3 SCALE 1" = 10.0'

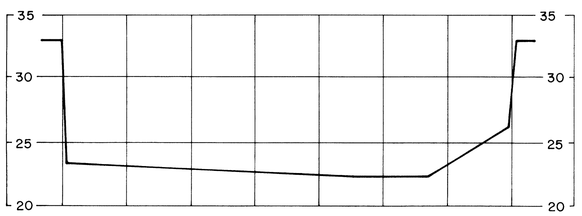

SECTION 2-2

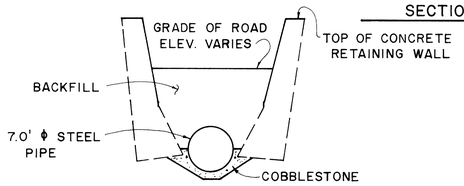

SECTION 4 - 4 SCALE 1" = 10.0'

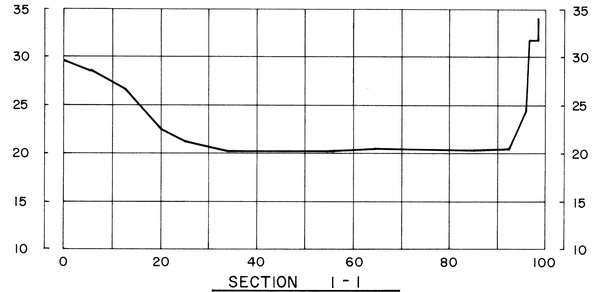

SECTION 1 - 1

NOTES:

1- WASTEWAY PLAN AND PROFILE WERE TAKEN FROM ESSEX COMPANY DRAWING FILE NO. 3, DRAWER NO. 1, PLAN NO. 26. WITH RIVER OUTLET REVISIONS FROM GREATER LAWRENCE SANITARY DISTRICT, CONTRACT NO. 4, SHEET 19.

2- ELEVATIONS SHOWN ON THIS DRAWING ARE REFERRED TO THE ESSEX DATUM THIS DATUM IS ELEVATION +5.07 U.S.G.S. MEAN SEA LEVEL.

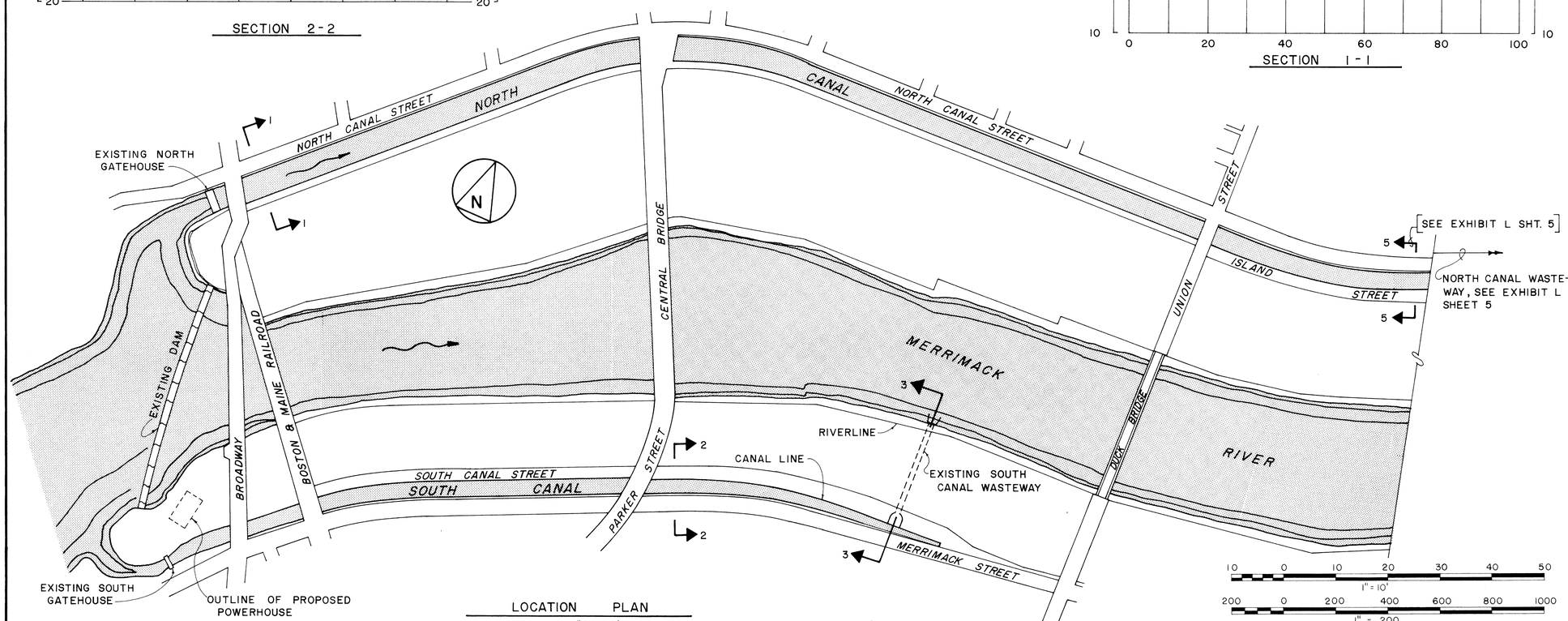

LOCATION PLAN

SCALE 1" = 200'

THIS DRAWING IS A PART OF THE APPLICATION FOR AN AMENDMENT TO LICENSE FOR PROJECT NO. 2800, MADE BY THE UNDERSIGNED. THIS 29th DAY OF March 1979

LAWRENCE HYDROELECTRIC ASSOCIATES

BY Geoffrey K. Mitchell

EXHIBIT L SHEET 4

EXISTING CANALS - PLANS & SECTIONS SOUTH CANAL WASTEWAY

SCALES: 1" = 10' & 1" = 200'

LAWRENCE HYDROELECTRIC PROJECT

LAWRENCE HYDROELECTRIC, ASSOCIATES

W. R. HOLWAY & ASSOCIATES

FERC NO. 2800-11 REV.

Appendix B - Canal Condition Assessment Reference Plan

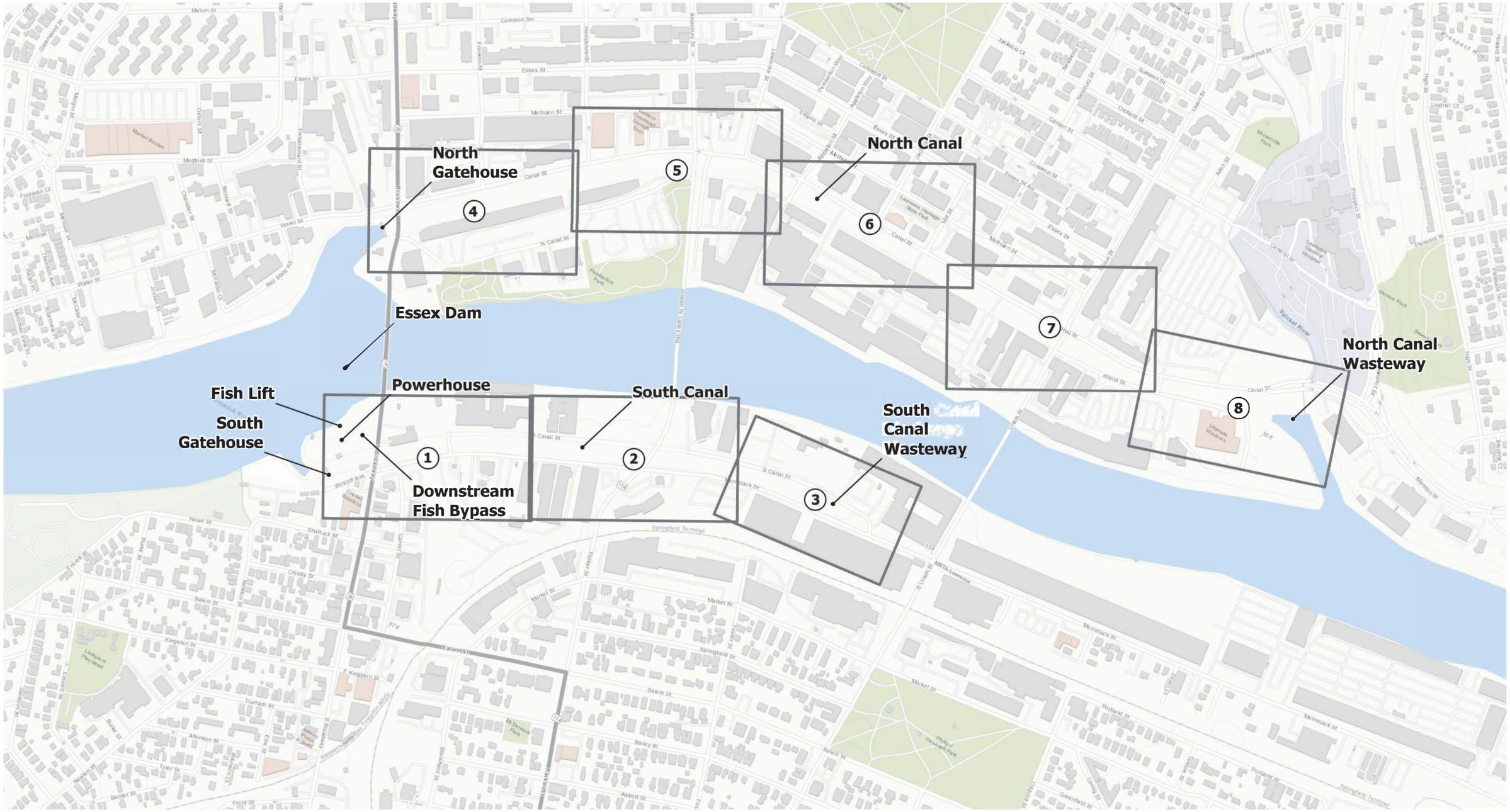

NOTES: ALL STATIONING IS APPROXIMATE AND SHALL BE USED FOR REFERENCE ONLY.REFER TO SECTIONS 5 AND 6 FOR STATIONING RISK LEVEL INFORMATION AND FOR OBSERVATIONS. REFER TO SECTION 5 FOR PHOTOS FOR RISK LEVELS 1 & 2.

INDEX SHEET
CANAL CONDITION ASSESSMENT REFERENCE PLAN
CONDITION ASSESSMENT OF HISTORIC PROPERTIES AND ASSOCIATED CANAL SYSTEM

\\SYR-SRV01\GIS\PROJECTS\CENTRAL_RIVERS_POWER\10358652_LAWRENCERELICENSING\7.2_WIP\MAP_DOCS\CRP_LAWRENCEPROJECT1.APRX DATE: 3/13/2025



RISK LEVEL 2 RISK LEVEL 3 RISK LEVEL 4 RISK LEVEL 5

NOTES: ALL STATIONING IS APPROXIMATE AND SHALL BE USED FOR REFERENCE ONLY.REFER TO SECTIONS 5 AND 6 FOR STATIONING RISK LEVEL INFORMATION AND FOR OBSERVATIONS. REFER TO SECTION 5 FOR PHOTOS FOR RISK LEVELS 1 & 2.

HDR

0 200 Feet

SHEET 1
CANAL CONDITION ASSESSMENT REFERENCE PLAN
CONDITION ASSESSMENT OF HISTORIC PROPERTIES AND ASSOCIATED CANAL SYSTEM

\\SYR-SRV01\GIS\PROJECTS\CENTRAL_RIVERS_POWER\10358652_LAWRENCERELICENSING\7.2_WIP\MAP_DOCS\CRP_LAWRENCEPROJECT1.APRX DATE: 3/4/2025

LAWRENCE HYDROELECTRIC PROJECT



RISK LEVEL 1 RISK LEVEL 2 RISK LEVEL 3 RISK LEVEL 4 RISK LEVEL 5

NOTES: ALL STATIONING IS APPROXIMATE AND SHALL BE USED FOR REFERENCE ONLY.REFER TO SECTIONS 5 AND 6 FOR STATIONING RISK LEVEL INFORMATION AND FOR OBSERVATIONS. REFER TO SECTION 5 FOR PHOTOS FOR RISK LEVELS 1 & 2.

0 200 Feet

SHEET 2
CANAL CONDITION ASSESSMENT REFERENCE PLAN
CONDITION ASSESSMENT OF HISTORIC PROPERTIES AND ASSOCIATED CANAL SYSTEM



RISK LEVEL 3 RISK LEVEL 4 RISK LEVEL 5

NOTES: ALL STATIONING IS APPROXIMATE AND SHALL BE USED FOR REFERENCE ONLY.REFER TO SECTIONS 5 AND 6 FOR STATIONING RISK LEVEL INFORMATION AND FOR OBSERVATIONS. REFER TO SECTION 5 FOR PHOTOS FOR RISK LEVELS 1 & 2.

0 200 Feet

SHEET 3
CANAL CONDITION ASSESSMENT REFERENCE PLAN
CONDITION ASSESSMENT OF HISTORIC PROPERTIES AND ASSOCIATED CANAL SYSTEM

\\SYR-SRV01\GIS\PROJECTS\CENTRAL_RIVERS_POWER\10358652_LAWRENCERELICENSING\7.2_WIP\MAP_DOCS\CRP_LAWRENCEPROJECT1.APRX DATE: 5/5/2025

LAWRENCE HYDROELECTRIC PROJECT

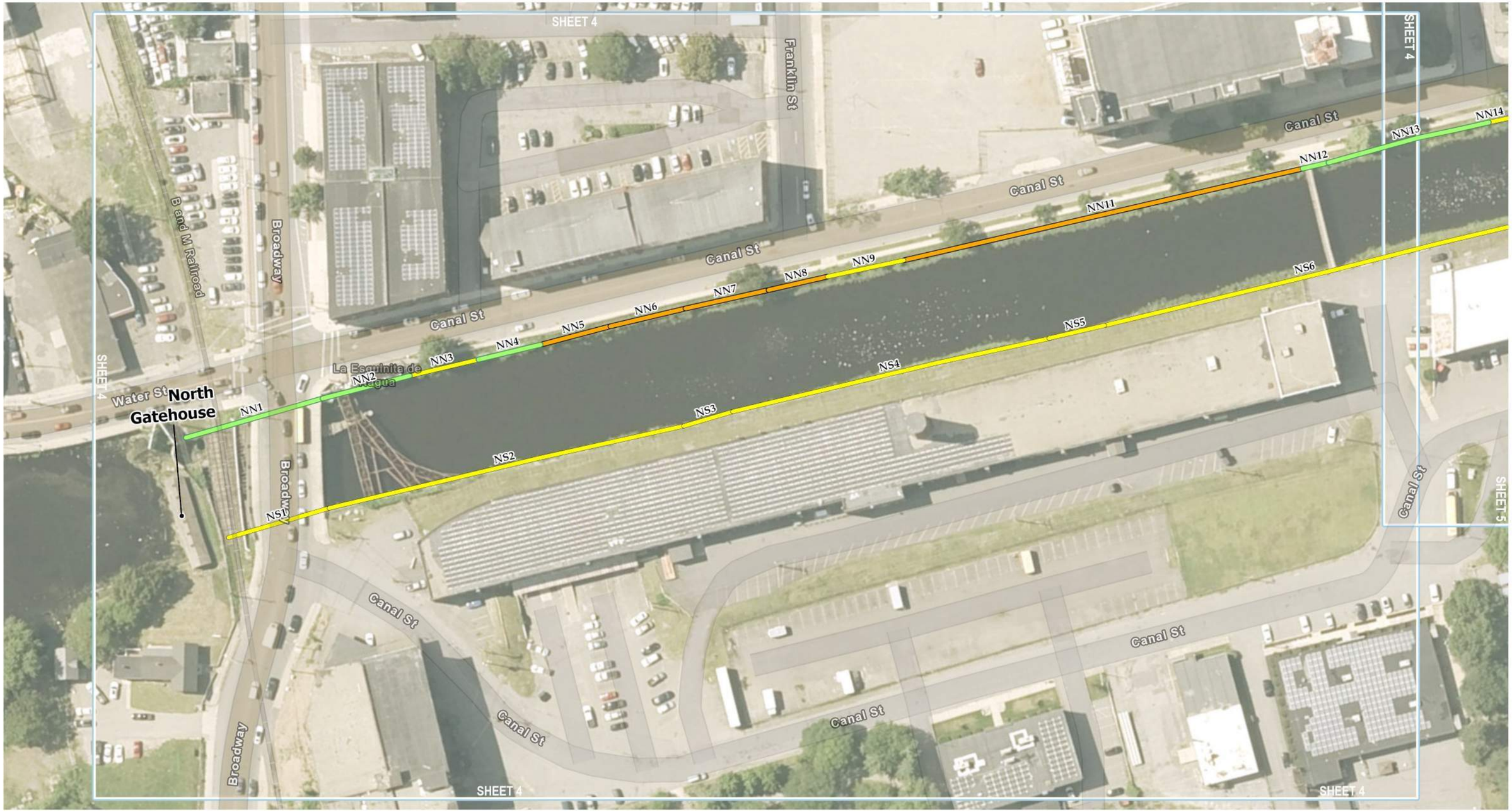

RISK LEVEL 1 RISK LEVEL 2 RISK LEVEL 3 RISK LEVEL 4

NOTES: ALL STATIONING IS APPROXIMATE AND SHALL BE USED FOR REFERENCE ONLY.REFER TO SECTIONS 5 AND 6 FOR STATIONING RISK LEVEL INFORMATION AND FOR OBSERVATIONS. REFER TO SECTION 5 FOR PHOTOS FOR RISK LEVELS 1 & 2.

0 200 Feet

SHEET 4
CANAL CONDITION ASSESSMENT REFERENCE PLAN
CONDITION ASSESSMENT OF HISTORIC PROPERTIES AND ASSOCIATED CANAL SYSTEM

\\SYR-SRV01\GIS\PROJECTS\CENTRAL_RIVERS_POWER\10358652_LAWRENCERELICENSING\7.2_WIP\MAP_DOCS\CRP_LAWRENCEPROJECT1.APRX DATE: 5/5/2025

LAWRENCE HYDROELECTRIC PROJECT

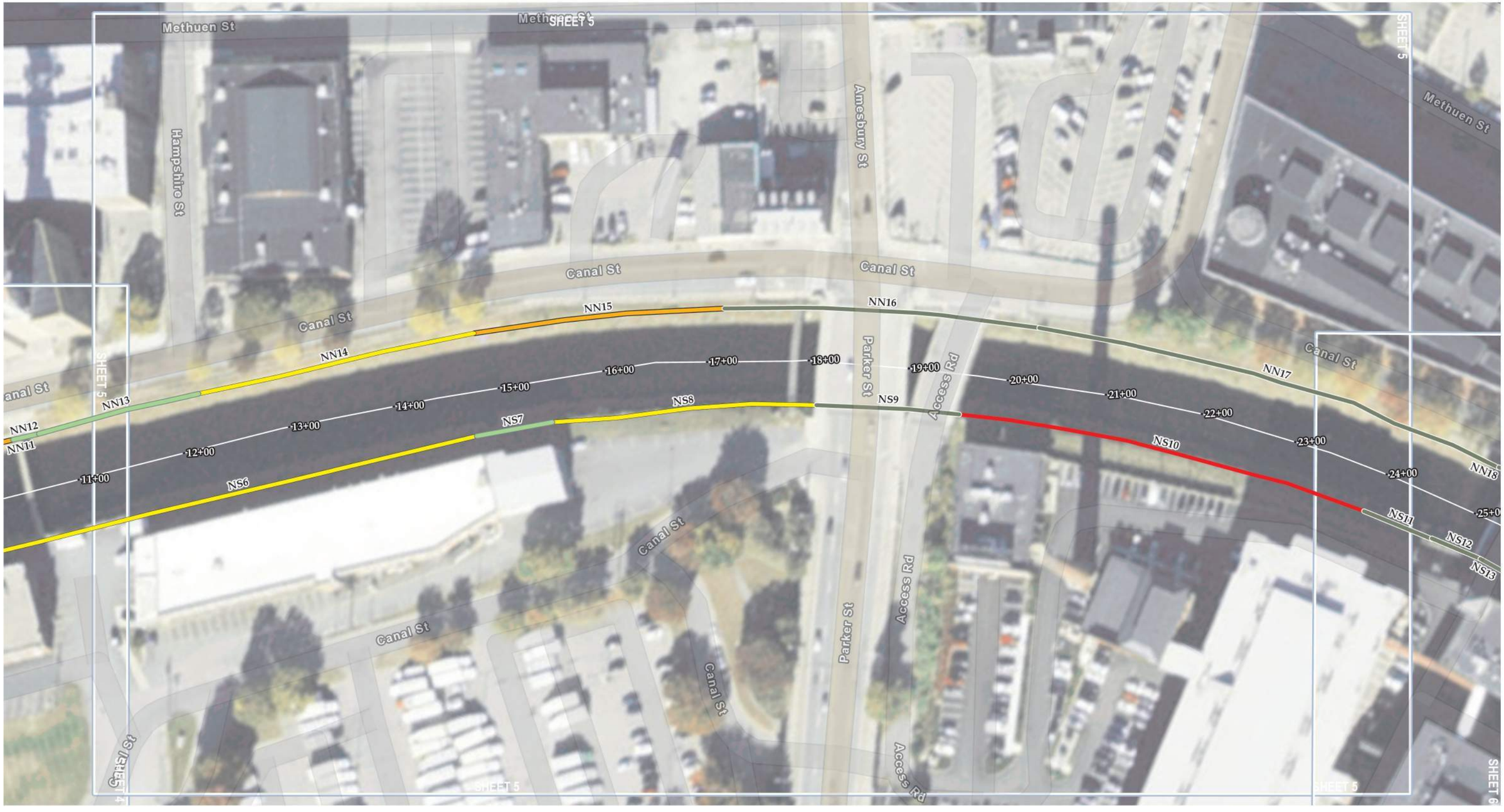

RISK LEVEL 1 RISK LEVEL 2 RISK LEVEL 3 RISK LEVEL 4 RISK LEVEL 5

NOTES: ALL STATIONING IS APPROXIMATE AND SHALL BE USED FOR REFERENCE ONLY.REFER TO SECTIONS 5 AND 6 FOR STATIONING RISK LEVEL INFORMATION AND FOR OBSERVATIONS. REFER TO SECTION 5 FOR PHOTOS FOR RISK LEVELS 1 & 2.

0 200 Feet

SHEET 5
CANAL CONDITION ASSESSMENT REFERENCE PLAN
CONDITION ASSESSMENT OF HISTORIC PROPERTIES AND ASSOCIATED CANAL SYSTEM

\\SYR-SRV01\GIS\PROJECTS\CENTRAL_RIVERS_POWER\10358652_LAWRENCERELICENSING\7.2_WIP\MAP_DOCS\CRP_LAWRENCEPROJECT1.APRX DATE: 3/4/2025

LAWRENCE HYDROELECTRIC PROJECT



RISK LEVEL 1 RISK LEVEL 2 RISK LEVEL 3 RISK LEVEL 4 RISK LEVEL 5

NOTES: ALL STATIONING IS APPROXIMATE AND SHALL BE USED FOR REFERENCE ONLY.REFER TO SECTIONS 5 AND 6 FOR STATIONING RISK LEVEL INFORMATION AND FOR OBSERVATIONS. REFER TO SECTION 5 FOR PHOTOS FOR RISK LEVELS 1 & 2.

0 200 Feet

\\SYR-SRV01\GIS\PROJECTS\CENTRAL_RIVERS_POWER\10358652_LAWRENCERELICENSING\7.2_WIP\MAP_DOCS\CRP_LAWRENCEPROJECT1.APRX DATE: 3/4/2025

SHEET 6
CANAL CONDITION ASSESSMENT REFERENCE PLAN
CONDITION ASSESSMENT OF HISTORIC PROPERTIES AND ASSOCIATED CANAL SYSTEM
LAWRENCE HYDROELECTRIC PROJECT



RISK LEVEL 1 RISK LEVEL 2 RISK LEVEL 3 RISK LEVEL 4 RISK LEVEL 5

NOTES: ALL STATIONING IS APPROXIMATE AND SHALL BE USED FOR REFERENCE ONLY.REFER TO SECTIONS 5 AND 6 FOR STATIONING RISK LEVEL INFORMATION AND FOR OBSERVATIONS. REFER TO SECTION 5 FOR PHOTOS FOR RISK LEVELS 1 & 2.

HDR

0 200 Feet

SHEET 7

CANAL CONDITION ASSESSMENT REFERENCE PLAN

CONDITION ASSESSMENT OF HISTORIC PROPERTIES AND ASSOCIATED CANAL SYSTEM

\\SYR-SRV01\GIS\PROJECTS\CENTRAL_RIVERS_POWER\10358652_LAWRENCERELICENSING\7.2_WIP\MAP_DOCS\CRP_LAWRENCEPROJECT1.APRX DATE: 5/5/2025

LAWRENCE HYDROELECTRIC PROJECT

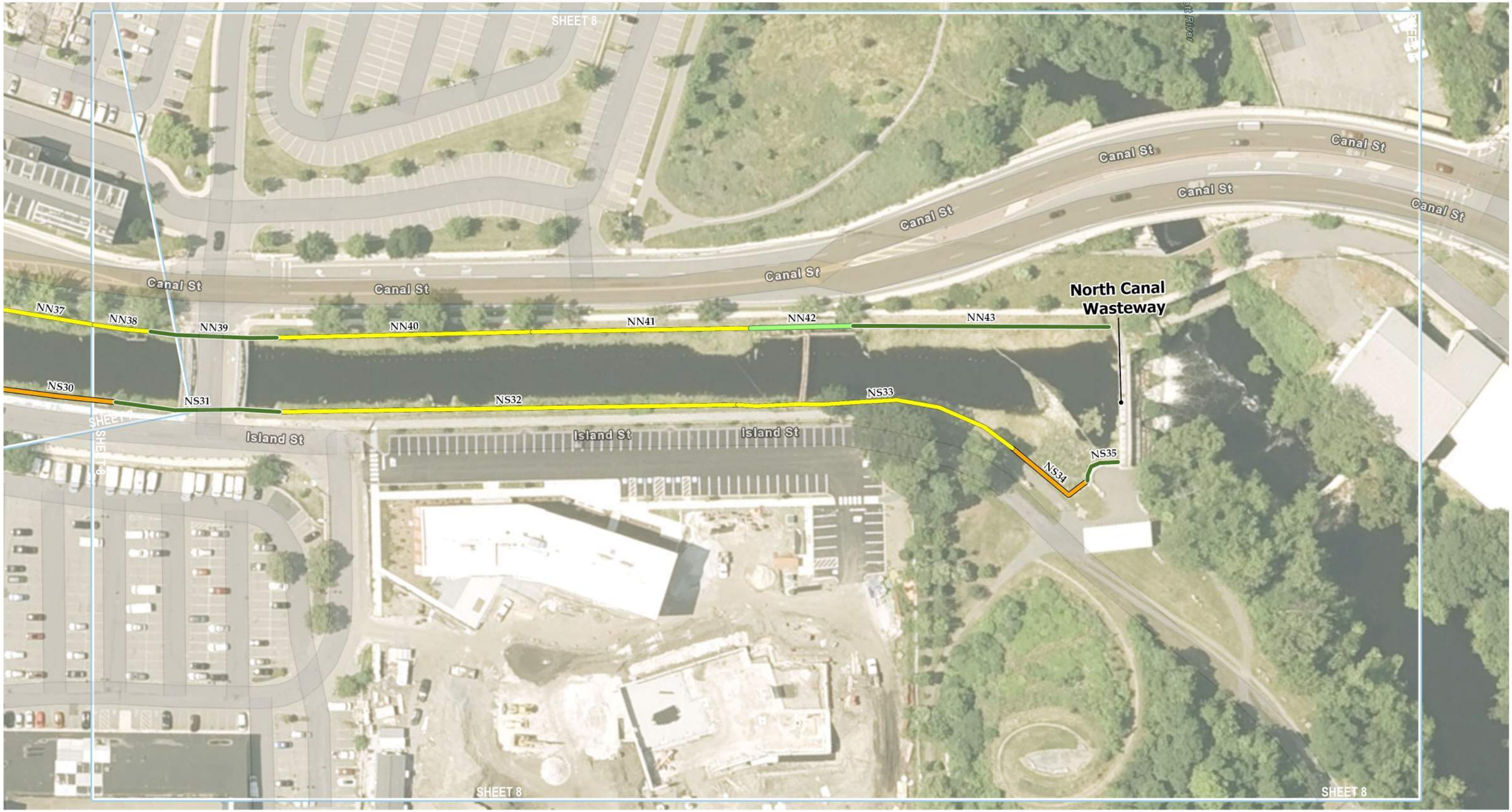

RISK LEVEL 2 RISK LEVEL 3 RISK LEVEL 4 RISK LEVEL 5

NOTES: ALL STATIONING IS APPROXIMATE AND SHALL BE USED FOR REFERENCE ONLY.REFER TO SECTIONS 5 AND 6 FOR STATIONING RISK LEVEL INFORMATION AND FOR OBSERVATIONS. REFER TO SECTION 5 FOR PHOTOS FOR RISK LEVELS 1 & 2.

HDR

0 200 Feet

SHEET 8
CANAL CONDITION ASSESSMENT REFERENCE PLAN
CONDITION ASSESSMENT OF HISTORIC PROPERTIES AND ASSOCIATED CANAL SYSTEM

\\SYR-SRV01\GIS\PROJECTS\CENTRAL_RIVERS_POWER\10358652_LAWRENCERELICENSING\7.2_WIP\MAP_DOCS\CRP_LAWRENCEPROJECT1.APRX DATE: 5/5/2025

LAWRENCE HYDROELECTRIC PROJECT

Appendix C - Canal Condition Assessment Summary Table

I.D. No.	Start Stationing	End Stationing	Type of Wall	Observations	Recommendations	Risk Level
NN1	0+00	1+30	Dry-Laid Stone Wall	Pointing of wall appears stable; however, there are missing and dislodged stones and the presence of vegetation between several joints.	Remove/treat vegetative growth. Monitor wall section for continuing loss of stones or any shifting.	4
NN2	1+30	2+10	Dry-Laid Stone Wall	Pointing of wall appears stable; however, there are missing and dislodged stones and the presence of vegetation between several joints.	Remove/treat vegetative growth. Monitor wall section for continuing loss of stones or any shifting.	4
NN3	2+10	2+75	Dry-Laid Stone Wall	Overall pointing appears stable but areas of shifting of stones has occurred. There are missing and dislodged stones and the presence of woody vegetation between several joints. There are some voids of 0.5 sq. ft. or greater.	Remove/treat vegetative growth. Fill voids with stones and repoint stones that have shifted angles. Monitor for future movement or stone loss.	3
NN4	2+75	3+30	Masonry Stone Wall	Top of wall is uneven, as is the thickness of the overall wall, creating a shelf. However, overall wall appears in fair condition with areas of missing mortar and most of wall appearing plumb.	Monitor wall section for movement or changes.	4
NN5	3+30	4+00	Dry-Laid Stone Wall	Large areas of missing stone. Woody vegetative growth between stones. The crest of the wall is uneven and does not appear plumb. Areas of overhang of stone along crest, instead of flush with face of wall.	Repoint wall, replace missing stones, and mortar between joints where possible. Remove/treat vegetation.	2
NN6	4+00	4+70	Dry-Laid Stone Wall	Large areas of missing stone. Woody vegetative growth between stones. The crest of the wall is uneven and does not appear plumb. Areas of overhang of stone along crest, instead of flush with face of wall.	Repoint wall, replace missing stones, and mortar between joints where possible. Remove/treat vegetation.	2
NN7	4+70	5+50	Dry-Laid Stone Wall	Large areas of missing stone. Woody vegetative growth between stones. The crest of the wall is uneven and does not appear plumb. Areas of overhang of stone along crest, instead of flush with face of wall.	Repoint wall, replace missing stones, and mortar between joints where possible.	2
NN8	5+50	6+05	Dry-Laid Stone Wall	Large areas of missing stone. Woody vegetative growth between stones. The crest of the wall is uneven and does not appear plumb. Areas of overhang of stone along crest, instead of flush with face of wall.	Repoint wall, replace missing stones, and mortar between joints where possible.	2
NN9	6+05	6+60	Dry-Laid Stone Wall	Large areas of missing stone. Woody vegetative growth between stones.	Repoint wall, replace missing stones, and mortar between joints where possible.	3
NN10	6+60	6+80	Dry-Laid Stone Wall/Masonry Stone Wall	Portions of the upper wall have mortared joints and appear to be re-pointed. Overall wall in good condition; however, some vegetation and missing stones were noted.	Monitor wall section for movement or changes.	4
NN11	6+80	10+50	Dry-Laid Stone Wall	Large areas of missing stone. Woody vegetative growth between stones. The crest of the wall is uneven and does not appear plumb. Areas of overhang of stone along crest or missing stone altogether, instead of flush with face of wall.	Repoint wall, replace missing stones, and mortar between joints where possible.	2

I.D. No.	Start Stationing	End Stationing	Type of Wall	Observations	Recommendations	Risk Level
NN12	10+50	10+75	Dry-Laid Stone Wall/Masonry Cap	Pointing of wall appears stable; however, there are missing and dislodged stones and the presence of vegetation between several joints.	Remove/treat vegetative growth. Monitor wall section for continuing loss of stones or any shifting.	4
NN13	10+75	12+25	Dry-Laid Stone Wall	Traces of mortar were noted between the joints of smaller stones. Pointing appeared in relatively good shape and only small voids were noted. An old pipe was noted to daylight through the wall. However, its joints are mortared, and the steel cap is also encapsulated in concrete.	Monitor wall section for movement or changes.	4
NN14	12+25	14+90	Dry-Laid Stone Wall	Large areas of missing stone. Woody vegetative growth between stones. Some mortar is noted but sporadic. Alignment of face appears skewed, with overhanging cap stones. However, alignment is not severe and does not appear in a state of toppling.	Repoint wall, replace missing stones, and mortar between joints where possible.	3
NN15	14+90	17+20	Dry-Laid Stone Wall	Large areas of missing stone. Woody vegetative growth between stones. Some mortar is noted but sporadic. Alignment of face appears skewed, with overhanging cap stones. However, alignment is not severe and does not appear in a state of toppling.	Repoint wall, replace missing stones, and mortar between joints where possible.	2
NN16	17+20	20+20	Dry-Laid Stone Wall/Concrete Wall Cap	Wall appears in great condition. Minor areas noted of vegetative growth and minor missing stone.	Continue monitoring for potential deterioration over time.	5
NN17	20+20	25+05	Dry-Laid Stone Wall/Masonry Stone Wall	Wall appears in great condition. Minor areas noted of vegetative growth and minor missing stone. Top of wall has recent mortared joints that appear in good condition. Bottom of wall has missing mortar but appears stable and solidly built.	Continue monitoring for potential deterioration over time.	5
NN18	25+05	25+90	Dry-Laid Stone Wall/Concrete Wall Cap	Wall appears in relatively good condition. Minor areas of missing stone noted.	Continue monitoring for potential deterioration over time.	5
NN19	25+90	28+40	Masonry Stone Wall	Wall appears in great condition. Minor areas noted of vegetative growth. Overall mortar looks to be in good shape with only minor areas of missing mortar.	Continue monitoring for potential deterioration over time.	5
NN20	28+40	29+00	Concrete Wall	Wall appears brand new under the two bridges.	Continue monitoring for potential deterioration over time.	5
NN21	29+00	30+10	Dry-Laid Stone Wall	Traces of mortar were noted between the joints of smaller stones. Voids of missing stone were noted and areas of erosion below cap stones was strongly noted.	Monitor wall section for movement or changes. Replace missing stones and fill voids. Mortar as appropriate.	3
NN22	30+10	31+35	Dry-Laid Stone Wall	Traces of mortar were noted between the joints of smaller stones. Voids of missing stone were noted and areas of erosion below cap stones was strongly noted. Large voids below the capstones can result in toppling of the crest of the wall. Several capstones are already missing based on these voids.	Monitor wall section for movement or changes. Replace missing stones and fill voids. Mortar as appropriate. Repoint and plumb wall.	2

I.D. No.	Start Stationing	End Stationing	Type of Wall	Observations	Recommendations	Risk Level
NN23	31+35	33+00	Dry-Laid Stone Wall	Large concrete public observation deck above wall with benches and brick face. The crest and stones near the top of the wall appear to be leaning heavily into the canal, most likely caused by significant erosion of soils behind the canal wall and under the observation deck. Several leaning stones appear to bow into canal. Many capstones are eroded. Does not appear plumb or stable. However, historically noted to appear similar in 2019 inspection. Sediment movement on top of stones shows heavy erosion from stormwater.	Rebuild wall below concrete patio. Essex is working with Department of Conservation and Recreation and Lawrence Redevelopment Authority to coordinate repairs in 2026.	1
NN24	33+00	34+30	Dry-Laid Stone Wall	Large areas of missing stone. Woody vegetative growth between stones. Wall is covered in vegetation, mostly vines.	Repoint wall, replace missing stones, and mortar between joints where possible. Remove vegetation.	3
NN25	34+30	34+90	Dry-Laid Stone Wall, Brick and Concrete Cap	Pointing of overall wall appears stable; however, there are missing and dislodged stones and the presence of vegetation between several joints. Additionally, the brick pointing is not flush, with a number of angled bricks and missing bricks.	Remove/treat vegetative growth. Monitor wall section for continuing loss of stones or any shifting. Repoint stones and bricks that are out of alignment.	3
NN26	34+90	40+50	Dry-Laid Stone Wall/Masonry Stone Wall	The wall is covered in large amounts of vine and grassy vegetation. However, the wall appears generally stable and plumb. There are some minor areas of voids with missing stones and missing mortar; however, most of the wall is flush and well-mortared.	Monitor wall section for movement or changes. Replace missing stones and fill voids. Mortar as appropriate.	4
NN27	40+50	40+90	Dry-Laid Stone Wall	Stones do not appear stable or plumb. Bridge above is closed to pedestrian and vehicle access. Areas of seepage noted. Several large voids are noted.	Rebuild wall below bridge abutment in kind. Mortar joints for added stability and to prevent erosion/seepage from abutment.	2
NN28	40+90	41+80	Dry-Laid Stone Wall/Masonry Stone Wall	The wall is covered in large amounts of vine and grassy vegetation. However, the wall appears generally stable and plumb. There are some minor areas of voids with missing stones and missing mortar; however, most of the wall is flush and well-mortared.	Monitor wall section for movement or changes. Replace missing stones and fill voids. Mortar as appropriate.	4
NN29	41+80	42+25	Dry-Laid Stone Wall with Concrete Cap	Concrete surface is weathered but does not appear to have widespread spalling. Stone sections appear to be missing a series of stones and mortar but appear relatively stable and plumb. Minor vegetation in wall cracks.	Monitor wall section for movement or changes. Replace missing stones and fill voids. Mortar as appropriate.	4
NN30	42+25	43+05	Concrete Wall	Concrete surface appears in good condition. Minor efflorescence on surface.	Monitor for future deterioration.	5
NN31	43+05	43+35	Dry-Laid Stone Wall with Concrete Cap	Concrete surface is weathered but does not appear to have widespread spalling. Stone sections appear to be missing a series of stones and mortar but appear relatively stable and plumb. Minor vegetation in wall cracks.	Monitor wall section for movement or changes. Replace missing stones and fill voids. Mortar as appropriate.	4

I.D. No.	Start Stationing	End Stationing	Type of Wall	Observations	Recommendations	Risk Level
NN32	43+35	44+90	Dry-Laid Stone Wall/Masonry Stone Wall	Traces of mortar were noted between the joints of smaller stones. Voids of missing stone were noted and areas of erosion below cap stones was strongly noted. Large voids below the capstones can result in toppling of the crest of the wall. Several capstones are already missing based on these voids. Several voids appear due to old pipe entrances, which may still serve as erosion paths. Bottom is not mortared while capstones are.	Monitor wall section for movement or changes. Replace missing stones and fill voids. Mortar as appropriate. Repoint and plumb wall.	3
NN33	44+90	45+60	Dry-Laid Stone Wall with Concrete Cap	Concrete surface is weathered but does not appear to have widespread spalling. Stone sections appear to be missing a series of stones and mortar but appear relatively stable and plumb. Minor vegetation in wall cracks.	Monitor wall section for movement or changes. Replace missing stones and fill voids. Mortar as appropriate.	4
NN34	45+60	46+50	Masonry Stone Wall	Stones appear stable and plumb and most of the mortar is still in place. Some minor spots of missing mortar or missing smaller stones.	Monitor wall section for movement or changes. Replace missing stones and fill voids. Mortar as appropriate.	4
NN35	46+50	47+20	Dry-Laid Stone Wall	Stones do not appear properly pointed. Portions do not appear plumb. Voids are moderate in size and several stones have visible wear. Additionally, the abandoned utility structure is in a state of disrepair and is impacting the wall. The crest of the wall is non-uniform and has missing or shifted stones. The wall is covered in heavy vegetation.	Replace wall in-kind around the abandoned intake structure. Fill holes in the intake structure with stone and mortar to prevent leakage.	1
NN36	47+20	48+95	Dry-Laid Stone Wall	There are some large areas of missing stones. Pointing of stones does not appear uniform with a flush surface. However, wall appears stable. There appears to be vegetation between stones.	Remove/treat vegetation. Repoint stones that are out of placement. Replace missing stones and fill voids.	3
NN37	48+95	51+25	Dry-Laid Stone Wall	There are some large areas of missing stones. Pointing of stones does not appear uniform with a flush surface. However, wall appears stable. There appears vegetation between stones.	Remove/treat vegetation. Repoint stones that are out of placement. Replace missing stones and fill voids.	3
NN38	51+25	51+75	Dry-Laid Stone Wall	Stones do not appear properly pointed. Portions do not appear plumb. Voids are moderate in size and several stones have visible wear. Additionally, the abandoned utility structure is in a state of disrepair and is impacting the wall. The crest of wall is non-uniform and has missing or shifted stones. Wall is covered in heavy vegetation.	Remove/treat vegetation. Repoint stones that are out of placement. Replace missing stones and fill voids.	3
NN39	51+75	53+05	Masonry Stone Wall	Wall appears in good condition.	Monitor for future deterioration.	5
NN40	53+05	55+50	Dry-Laid Stone Wall	There are some large areas of missing stones. Pointing of stones does not appear uniform with a flush surface. However, the wall appears stable. There appears to be vegetation in between stones.	Remove/treat vegetation. Repoint stones that are out of placement. Replace missing stones and fill voids.	3

I.D. No.	Start Stationing	End Stationing	Type of Wall	Observations	Recommendations	Risk Level
NN41	55+50	57+55	Dry-Laid Stone Wall	There are some large areas of missing stones. Pointing of stones does not appear uniform with a flush surface. However, wall appears stable. There appears to be vegetation in between stones.	Remove/treat vegetation. Repoint stones that are out of placement. Replace missing stones and fill voids.	3
NN42	57+55	58+55	Dry-Laid Stone Wall/Concrete Wall	Abandoned intake structure composed of concrete walls, dry-laid stone walls, and a corroded steel framework. Surfaces are generally eroded but appear in good condition. Stable and plumb.	Monitor for future deterioration. Rehabilitate, restore, or preserve the intake structure.	4
NN43	58+55	61+25	Earthen Embankment	Sloped earthen embankment with minor vegetation. Slope appears maintained.	Monitor for future deterioration.	5
NS1	0+00	1+00	Dry-Laid Stone Wall/Concrete Wall	The wall appears stable; however, many of the stones are displaced and at angles without a smooth surface. A number of stones are missing or dislodged. Vegetation is present between stones along the entire length. The concrete wall below Broadway St. bridge appears in relatively good condition.	Replace missing stones and repoint stones to provide smooth surface. Remove/treat vegetation. Monitor for future shifting or void formations.	3
NS2	1+00	4+40	Dry-Laid Stone Wall	The wall appears stable; however, many of the stones are displaced and at angles without a smooth surface. A number of stones are missing or dislodged. Vegetation is present between stones along the entire length. Concrete structures are periodically built into the wall and appear in relatively stable condition.	Replace missing stones and repoint stones to provide smooth surface. Remove/treat vegetation. Monitor for future shifting or void formations.	3
NS3	4+40	4+85	Brick Wall with Concrete Capstone and Concrete Bulkheads	Old intakes framed in brick. The intake pipes have been filled with concrete. The top of the wall has a concrete cap stone. Wood framing for intake is heavily deteriorated and much of the surface mortar for the brick has been eroded. The concrete cap stones have spalling and erosion, and the uneven surface of the intake has a large amount of vegetation.	Remove/treat vegetation. Add mortar to brick joints that may be missing them. Restore, rehabilitate, or preserve the old intakes.	3
NS4	4+85	7+85	Dry-Laid Stone Wall	Wall appears stable; however, many of the stones are displaced and at angles without a smooth surface. A number of stones are missing or dislodged. Vegetation is present between stones along entire length.	Replace missing stones and repoint stones to provide smooth surface. Remove/treat vegetation. Monitor for future shifting or void formations.	3
NS5	7+85	8+30	Brick Wall with Concrete Capstone and Concrete Bulkheads	Old intakes framed in brick. The intake pipes have been filled with concrete. Top of wall has a concrete cap stone. Wood framing for intake is heavily deteriorated and much of the surface mortar for the brick has been eroded. The concrete cap stones have spalling and erosion, and the uneven surface of the intake has a large amount of vegetation.	Remove/treat vegetation. Add mortar to brick joints that may be missing them. Restore, rehabilitate, or preserve the old intakes.	3
NS6	8+30	14+50	Dry-Laid Stone Wall	Wall appears stable; however, many of the stones are displaced and at angles without a smooth surface. A number of stones are missing or dislodged. Vegetation is present between stones along entire length.	Replace missing stones and repoint stones to provide smooth surface. Remove/treat vegetation. Monitor for future shifting or void formations.	3
NS7	14+50	15+25	Dry-Laid Stone Wall with Shotcrete Overlay/Concrete Wall	Top of wall is dry-laid stone wall with shotcrete overlaid on its surface. Bottom of wall is old concrete. Shotcrete appears in stable condition but has cracks. Concrete wall has a series of large vertical cracks. Vegetation is present along the entire wall length.	Monitor concrete/shotcrete for scaling/large cracks. Repair, as necessary. Remove/treat vegetation.	4
NS8	15+25	18+00	Dry-Laid Stone Wall	There are some large areas of missing stones. Pointing of stones does not appear uniform with a flush surface. However, wall appears stable and generally plumb. There appears vegetation between stones.	Monitor for future deterioration. Remove/treat vegetation. Repoint shifted stones. Fill voids/gaps with new stones.	3

I.D. No.	Start Stationing	End Stationing	Type of Wall	Observations	Recommendations	Risk Level
NS9	18+00	19+25	Concrete Wall	Wall appears to be in good condition. No major or minor issues noted.	Monitor for future deterioration.	5
NS10	19+25	23+75	Dry-Laid Stone Wall	Wall appears to be unstable and leaning into the canal. Some top stones appear to have already collapsed into the canal. There are various gaps and voids noted. A large number of stones are displaced.	Replace wall in kind with dry-laid stone and mortar.	1
NS11	23+75	24+40	Concrete Wall/Steel Intake	Wall appears to be in good condition. No major or minor issues noted.	Monitor for future deterioration.	5
NS12	24+40	25+25	Masonry Stone Wall	Wall appears to be in good condition. No major or minor issues noted.	Monitor for future deterioration.	5
NS13	25+25	25+55	Concrete Wall	Wall appears to be in good condition. No major or minor issues noted.	Monitor for future deterioration.	5
NS14	25+55	28+35	Dry-Laid Stone Wall	The wall appears to have the upper stones in the wall shifting outwards compared to the bottom stones. The crest of the wall is heavily eroded as evidenced by the sod and soil. Minor voids and displaced stones throughout.	Monitor for future deterioration. Remove/treat vegetation. Repoint shifted stones.	3
NS15	28+35	29+00	Concrete Wall	Wall appears to be relatively new and in good condition. No major or minor issues noted.	Monitor for future deterioration.	5
NS16	29+00	29+50	Dry-Laid Stone Wall	The wall appears to be stable and generally plumb; however, the crest of the wall is heavily eroded. Some mortar is seen in certain locations. Some minor shifting of stones and some minor gaps.	Monitor for future deterioration. Remove/treat vegetation. Repoint shifted stones.	3
NS17	29+50	31+75	Dry-Laid Stone Wall with Concrete Surface Overlay	Portions of the concrete overlay have cracked off and exposed the stone below. Bottom is missing stones. Some areas of the crest have settled or shifted, leaning inwards.	Repoint stones and fill voids. Resurface with concrete once formed to be plumb and with a consistent crest elevation.	3
NS18	31+75	32+35	Dry-Laid Stone Wall	There are a number of missing stones and cracks in some of the existing stones. However, wall appears generally stable and plumb. The surface is uneven. There is some vegetative growth in the cracks.	Remove/treat vegetation. Repoint stones that are out of placement. Replace missing stones and fill voids.	3
NS19	32+35	34+00	Masonry Stone Wall	The wall appears generally stable and plumb. However, there is evidence of erosion of vegetation and sod on top of crest. Minor cracks and missing stones appear throughout.	Monitor for future deterioration. Remove/treat vegetation to prevent crest erosion.	4
NS20	34+00	35+25	Dry-Laid Stone Wall	Stones do not appear properly pointed. Portions do not appear plumb. Voids are moderate in size and several stones have visible wear. Additionally, the abandoned utility structure is in a state of disrepair. The crest of wall is non-uniform and has missing or shifted stones. Wall is covered in heavy vegetation.	Replace wall. Fill the abandoned intake structure opening with concrete, if planned to keep the gate remaining closed, or fill with stones and mortar joints if the gate will be opened at times, to maintain its historic value while preventing seepage.	2
NS21	35+25	37+80	Dry-Laid Stone Wall with Concrete Surface Overlay	Portions of the concrete overlay have cracked off and exposed the stone below. The top of the wall is leaning slightly, and the bottom is missing stones. Some areas of the crest have settled.	Repoint stones and fill voids. Resurface with concrete once formed to be plumb and with a consistent crest elevation.	3
NS22	37+80	38+95	Concrete Wall	The concrete is heavily eroded along its crest and has a number of cracks along the old intake structure.	Repair top of wall and monitor for future deterioration.	3

I.D. No.	Start Stationing	End Stationing	Type of Wall	Observations	Recommendations	Risk Level
NS23	38+95	39+35	Dry-Laid Stone Wall	The wall crest has toppled over, and the remaining top stones are significantly leaning. Portions of the wall are heavily eroded and have failed onto a sediment deposit in the canal.	Replace wall section in kind.	1
NS24	39+35	42+30	Dry-Laid Stone Wall	The wall appears to be stable and generally plumb; however, the crest of the wall is heavily eroded. Some mortar is seen in certain locations. Some minor shifting of stones and some minor gaps.	Monitor for future deterioration. Remove/treat vegetation. Repoint shifted stones.	3
NS25	42+30	42+60	Concrete Wall	The wall has minor cracking and appears pitted in some locations. However, the wall appears stable, plumb, and generally uniform.	Monitor for future deterioration.	5
NS26	42+60	44+60	Dry-Laid Stone Wall	The wall appears to be stable and generally plumb; however, the crest of the wall is heavily eroded. Some mortar is seen in certain locations. Some minor shifting of stones and some minor gaps.	Monitor for future deterioration. Remove/treat vegetation. Repoint shifted stones. Restore, rehabilitate, or preserve the old intakes.	3
NS27	44+60	48+10	Dry-Laid Stone Wall	The wall appears to be stable and generally plumb. Some minor shifting of stones and some minor gaps. Surface generally appears uniform.	Monitor for future deterioration. Remove/treat vegetation.	4
NS28	48+10	48+30	Dry-Laid Stone Wall	Wooden gate structure appears significantly deteriorated. Wall stones have shifted and partially collapsed at crest. Remaining stonework is leaning and does not appear stable.	Rebuild wall in kind. Fill the opening behind the intake gate with similar stone and mortar joints. Rehabilitate, restore, or preserve the intake structure.	1
NS29	48+30	49+35	Dry-Laid Stone Wall	The wall appears to be stable and generally plumb. Some minor shifting of stones and some minor gaps. Surface generally appears uniform.	Monitor for future deterioration. Remove/treat vegetation.	4
NS30	49+35	51+40	Dry-Laid Stone Wall	The wall has several large voids and dislodged stones. The wall appears to be slightly leaning, as evidenced by the heavy erosion of soil and sod on top of the wall crest. Abandoned concrete has significant undermining.	Rebuild wall.	2
NS31	51+40	53+05	Masonry Stone Wall	The wall appears to be in good condition with no major missing stones or mortar noted. There does not appear to be any vegetation between stones. Surface appears slightly uneven but does not appear to affect its plumbness or stability.	Monitor for future deterioration.	5
NS32	53+05	57+45	Dry-Laid Stone Wall	There are some large areas of missing stones. Pointing of stones does not appear uniform with a flush surface. However, wall appears stable and generally plumb. There appears vegetation between stones.	Remove/treat vegetation. Repoint stones that are out of placement. Replace missing stones and fill voids.	3
NS33	57+45	60+15	Dry-Laid Stone Wall	There are some large areas of missing stones. Pointing of stones does not appear uniform with a flush surface. However, wall appears stable and generally plumb. There appears vegetation between stones.	Remove/treat vegetation. Repoint stones that are out of placement. Replace missing stones and fill voids.	3
NS34	60+15	60+80	Earthen Embankment with riprap and Dry-Laid Stone Wall cap	Sloped earthen embankment with minor vegetation. Slope appears maintained. Rip-rap is not spread evenly. Stone wall cap is out-of-plumb and does not appear stable.	Monitor embankment for future deterioration. Add additional riprap for reinforcing. Repoint and mortar stone wall cap, filling voids with new stones.	2
NS35	60+80	61+25	Concrete Wall	The wall is in good condition with no signs of major deterioration. Wall appears stable and plumb.	Monitor for future deterioration.	5
SN1	0+00	0+50	Dry-Laid Stone Wall (with some mortar)	Pointing of wall looks in great condition. Surface is smooth and flush and well-maintained.	Monitor for future deterioration.	5
SN2	0+50	3+25	Dry-Laid Stone Wall (with some mortar)	Pointing of wall has some irregularities in the stones. However, structure of wall appears stable and generally plumb.	Monitor for future deterioration. Monitor for shifting of stones.	4

I.D. No.	Start Stationing	End Stationing	Type of Wall	Observations	Recommendations	Risk Level
SN3	3+25	5+25	Dry-Laid Stone Wall with Concrete Cap	The wall appears stable. However, the face of the wall does not appear uniform, indicating shifting of stones. No major voids noted. Minor vegetation in wall cracks and minor voids.	Remove and treat vegetation. Monitor for developing voids or larger shifts in stonework.	4
SN4	5+25	5+90	Dry-Laid Stone Wall with Concrete Cap	The wall appears stable. However, the face of the wall does not appear uniform, indicating shifting of stones. No major voids noted. Minor vegetation in wall cracks and minor voids. Wooden stoplogs are in place over a portion of the wall for a release structure. No seepage or major deterioration noted.	Remove and treat vegetation. Monitor for developing voids or larger shifts in stonework.	4
SN5	5+90	7+40	Dry-Laid Stone Wall/Masonry Stone Wall	The wall appears to be missing a number of stones and wall face does not appear flush in locations. Some portions appear to have been repaired and re-mortared. Old gate structure appears in a state of heavy disrepair and has impacted the stone structure. This wall section is heavily vegetated both on the wall and on its crest.	Replace wall or repoint, fill voids, and re-mortar wall (with the exception of the wall portion that was already repaired). Remove the two old gate structures if not deemed to still be in usage or historic. Remove vegetation.	2
SN6	7+40	8+80	Dry-Laid Stone Wall	The wall appears to be missing a number of stones, and some stones appear protruded from surface. However, wall appears stable. Minor vegetation is noted in the cracks between stones.	Remove and treat vegetation. Monitor for developing voids or larger shifts in stonework.	3
SN7	8+80	10+25	Dry-Laid Stone Wall	The wall appears to be missing a number of stones, and some stones appear protruded from surface. However, the wall appears stable. Minor vegetation is noted in the cracks between stones. Two old intakes are hosted at this wall section. While the intakes themselves appear in poor condition for their steel and wood components, they do not appear to have heavily impacted the canal wall.	Remove and treat vegetation. Repoint stones and fill voids with stones and mortar.	3
SN8	10+25	11+50	Masonry Stone Wall	The wall appears to be stable and plumb with all joints mortared and an old outlet filled and mortared.	Monitor for any future deterioration.	5
SN9	11+50	13+50	Dry-Laid Stone Wall	The wall appears stable. However, the face of the wall does not appear uniform, indicating shifting of stones. No major voids noted. Minor vegetation in wall cracks and minor voids.	Remove and treat vegetation. Monitor for developing voids or larger shifts in stonework.	4
SN10	13+50	18+60	Dry-Laid Stone Wall	The wall appears stable. However, the face of the wall does not appear uniform, indicating shifting of stones. No major voids noted. Minor vegetation in wall cracks and minor voids. Small intake gate appears in	Remove and treat vegetation. Monitor for developing voids or larger shifts in stonework.	4
SN11	18+60	21+10	Dry-Laid Stone Wall with Concrete Cap	The wall appears stable. However, the face of the wall does not appear uniform, indicating shifting of stones. No major voids noted. Minor vegetation in wall cracks and minor voids. Wooden stoplogs are in place over a portion of the wall for an old release structure. No seepage or major deterioration of the boards noted. Rest of release structure is in poor condition.	Remove and treat vegetation. Monitor for developing voids or larger shifts in stonework. Remove abandoned structure if not deemed historically significant.	3
SN12	21+10	23+60	Dry-Laid Stone Wall	The wall appears to be missing a number of stones, and some stones appear protruded from surface. However, wall appears stable. Minor vegetation is noted in the cracks between stones.	Remove and treat vegetation. Monitor for developing voids or larger shifts in stonework.	4
SN13	23+60	24+00	Masonry Stone Wall (with Concrete Bulkhead)	The wall appears stable and plumb. Stones are held together with masonry. An old intake is filled with a concrete bulkhead. Stones and concrete look slightly weathered but overall in good condition.	Monitor for any future deterioration.	5

I.D. No.	Start Stationing	End Stationing	Type of Wall	Observations	Recommendations	Risk Level
SN14	24+00	25+00	Dry-Laid Stone Wall	The wall appears to be missing a number of stones, and some stones appear protruded from surface. However, the wall appears stable. Minor vegetation is noted in the cracks between stones. There are some areas with large chunks of stones missing and areas where old (removed) pipes daylight.	Remove and treat vegetation. Fill voids and mortar areas around old pipe inlets. Monitor for developing voids or larger shifts in stonework.	3
SN15	25+00	27+60	Masonry Stone Wall (with Concrete Bulkhead)	The wall appears stable and plumb. Stones are held together with masonry. An old intake is filled with a concrete bulkhead. Stones and concrete look slightly weathered but overall in good condition.	Monitor for any future deterioration.	5
SN16	27+60	28+75	Masonry Stone Wall	The wall appears stable and plumb. Stones are held together with masonry. There are two areas with larger missing stones that appear to be from an old structure that was removed. Otherwise, the wall is in good condition.	Monitor for any future deterioration. Observe areas of missing stone for any shifting or further deterioration.	4
SN17	28+75	30+25	Dry-Laid Stone Wall	The wall appears to be missing a number of stones, and some stones appear protruded from surface. However, wall appears stable. Minor vegetation is noted in the cracks between stones. There are some areas with large chunks of stones missing and areas where old intakes have been bulkheaded with concrete.	Remove and treat vegetation. Fill voids and mortar areas around old intakes. Monitor for developing voids or larger shifts in stonework.	3
SN18	30+25	31+75	Dry-Laid Stone Wall/Masonry Stone Wall	The wall appears to be missing a number of stones, and some stones appear protruded from the surface. However, the wall appears stable. Minor vegetation is noted in the cracks between stones. There are some areas with large chunks of stones missing and areas where old intakes have been bulkheaded with concrete.	Remove and treat vegetation. Fill voids and mortar areas around old intakes. Monitor for developing voids or larger shifts in stonework.	3
SN19	31+75	34+00	Dry-Laid Stone Wall/Masonry Stone Wall	Some stones appear missing and/or protruded from surface. However, the wall appears stable and plumb. Minor vegetation is noted in the cracks between stones. Intakes appear in relatively good condition. The entrance to the South Canal Wasteway appears to be well-maintained.	Remove and treat vegetation. Fill voids and mortar areas around old intakes. Monitor for developing voids or larger shifts in stonework.	4
SN20	34+00	34+00	Dry-Laid Stone Wall (with Concrete Bulkhead)	End of South Canal. The wall appears to be stable. A concrete bulkhead is in place for an old discharge channel/pipe. Does not appear to have been used in a long time.	Monitor for future deterioration. Remove old pipe stem, if determined to not be historically remarkable.	4
SS1	0+00	0+25	Masonry Stone Wall	The wall looks stable and plumb. Masonry was noted in all joints. Wall is well-maintained.	Monitor for future deterioration.	5
SS2	0+25	1+50	Bedrock Face	This portion of the South Canal is maintained by a bedrock outcropping.	Monitor for future deterioration.	5
SS3	1+50	3+10	Dry-Laid Stone Wall	Pointing of wall appears stable; however, there are missing and dislodged stones and the presence of vegetation between several joints.	Remove/treat vegetative growth. Monitor wall section for continuing loss of stones or any shifting.	4
SS4	3+10	5+20	Dry-Laid Stone Wall	Pointing of wall appears stable; however, there are missing and dislodged stones and the presence of vegetation between several joints.	Remove/treat vegetative growth. Monitor wall section for continuing loss of stones or any shifting.	4
SS5	5+20	6+20	Dry-Laid Stone Wall	Overall pointing appears stable but areas of shifting of stones has occurred. There are missing and dislodged stones and the presence of woody vegetation between several joints. The surface block contacts are highly eroded. Presence of seepage noted in some joints.	Remove/treat vegetative growth. Replace missing stones and mortar joints around bridge. Add mortar between joints of capstones to prevent erosion of topping soil. Monitor wall section for continuing loss of stones or any continued shifting.	3
SS6	6+20	7+35	Dry-Laid Stone Wall	Pointing of wall appears stable; however, there are missing and dislodged stones and the presence of vegetation between several joints.	Remove/treat vegetative growth. Monitor wall section for continuing loss of stones or any shifting.	4

I.D. No.	Start Stationing	End Stationing	Type of Wall	Observations	Recommendations	Risk Level
SS7	7+35	10+50	Dry-Laid Stone Wall	Overall pointing appears stable but areas of shifting of stones has occurred. There are missing and dislodged stones and the presence of woody vegetation between several joints. The surface block contacts are highly eroded. Presence of seepage noted in some joints.	Remove/treat vegetative growth. Replace missing stones and mortar joints around new stone placement. Add mortar between joints of capstones to prevent erosion of topping soil. Monitor wall section for continuing loss of stones or any continued shifting.	3
SS8	10+50	12+25	Dry-Laid Stone Wall	Areas of shifting of stones has occurred. There are missing and dislodged stones, including several stones close to 18-24" in length and the presence of woody vegetation between several joints. The surface block contacts are highly eroded.	Remove/treat vegetative growth. Replace missing stones and mortar joints around new stone placement. Add mortar between joints of capstones to prevent erosion of topping soil. Monitor wall section for continuing loss of stones or any continued shifting.	3
SS9	12+25	13+00	Dry-Laid Stone Wall	Pointing of wall appears stable; however, there are missing and dislodged stones and the presence of vegetation between several joints.	Remove/treat vegetative growth. Monitor wall section for continuing loss of stones or any shifting.	4
SS10	13+00	15+10	Dry-Laid Stone Wall	Areas of shifting of stones has occurred. There are missing and dislodged stones, including several capstones 12"+ in length and the presence of woody vegetation between several joints. The surface block contacts are highly eroded. Minor seepage is noted in some locations.	Remove/treat vegetative growth. Replace missing stones and mortar joints around new stone placement. Add mortar between joints of capstones to prevent erosion of topping soil. Monitor wall section for continuing loss of stones or any continued shifting.	3
SS11	15+10	15+40	Dry-Laid Stone Wall/Brick-and-Mortar	The general wall in this area is dry-laid stone wall; however, the upper portion is composed of a brick-and-mortar frame over a pipe exit. Seepage is noted along this brick framing and pipe exit, which is capped and stubbed. Brick is no longer properly pointed, mortar is missing, and stone is missing in the rest of the wall.	Replace brick framing around opening and fill rest of opening with either brick or dry-laid stone wall to prevent erosion and large amounts of seepage.	2
SS12	15+40	17+25	Dry-Laid Stone Wall	Pointing of wall appears stable; however, there are missing and dislodged stones and the presence of vegetation between several joints.	Remove/treat vegetative growth. Monitor wall section for continuing loss of stones or any shifting.	4
SS13	17+25	17+50	Dry-Laid Stone Wall	A discharge pipe is seen coming into the wall. However, almost all stone is missing for an 18" wide section	Replace wall.	1
SS14	17+50	18+50	Dry-Laid Stone Wall	Overall pointing appears stable but areas of shifting of stones has occurred. There are missing and dislodged stones and the presence of woody vegetation between several joints. The surface block contacts are highly eroded. Presence of seepage noted in some joints.	Remove/treat vegetative growth. Replace missing stones and mortar joints around bridge. Add mortar between joints of capstones to prevent erosion of topping soil. Monitor wall section for continuing loss of stones or any continued shifting.	3
SS15	18+50	19+15	Dry-Laid Stone Wall	Pointing of the wall appears stable; however, there are missing and dislodged stones and the presence of vegetation between several joints.	Remove/treat vegetative growth. Monitor wall section for continuing loss of stones or any shifting.	4
SS16	19+15	20+15	Dry-Laid Stone Wall/Concrete	The upper portion of the wall below the bridge deck is concrete, although quite worn, with exposed portions of the aggregate. The dry-laid stone portion below is in relatively good condition, though has some missing and dislodged stones.	Monitor condition of concrete and stones for any further deterioration or exposure.	4
SS17	20+15	20+90	Dry-Laid Stone Wall	Pointing of wall appears stable; however, there are missing and dislodged stones and the presence of vegetation between several joints. Some missing stones are relatively large in size (approximately 0.5 sq. ft or larger on the surface of wall).	Remove/treat vegetative growth. Monitor wall section for continuing loss of stones or any shifting. Replace missing stones in larger voids.	3

I.D. No.	Start Stationing	End Stationing	Type of Wall	Observations	Recommendations	Risk Level
SS18	20+90	21+00	Dry-Laid Stone Wall/Concrete	The upper portion of the wall below the bridge deck includes a concrete overlay. The dry-laid stone portion below is in relatively good condition, though has some missing and dislodged stones.	Monitor condition of concrete and stones for any further deterioration or exposure.	4
SS19	21+00	21+40	Dry-Laid Stone Wall	Pointing of wall appears stable; however, there are missing and dislodged stones and the presence of vegetation between several joints.	Remove/treat vegetative growth. Monitor wall section for continuing loss of stones or any shifting.	4
SS20	21+40	21+85	Dry-Laid Stone Wall	Pointing of the wall appears stable; however, there are missing and dislodged stones and the presence of vegetation between several joints, primarily woody vegetation in the cap. The top of the wall is missing a number of large stones, causing jutting of the surrounding stones from a lack of uniformity. One area of complete vertical missing stone about three (3) inches wide.	Remove/treat vegetative growth. Monitor wall section for continuing loss of stones or any shifting. Replace missing stones in larger voids.	3
SS21	21+85	23+50	Dry-Laid Stone Wall	Pointing of the wall appears stable; however, there are missing and dislodged stones and the presence of vegetation between several joints. The stone below the old railroad bridge is slightly more deteriorated than rest of the section but in stable condition.	Remove/treat vegetative growth. Monitor wall section for continuing loss of stones or any shifting.	4
SS22	23+50	24+75	Dry-Laid Stone Wall	Pointing of the wall appears stable; however, there are missing and dislodged stones and the presence of vegetation between several joints, primarily woody vegetation in the cap. One area of complete vertical missing stone about three (3) inches wide.	Remove/treat vegetative growth. Monitor wall section for continuing loss of stones or any shifting. Replace missing stones in larger voids.	3
SS23	24+75	26+10	Dry-Laid Stone Wall	Pointing of the wall appears stable; however, there are missing and dislodged stones and the presence of vegetation between several joints.	Remove/treat vegetative growth. Monitor wall section for continuing loss of stones or any shifting.	4
SS24	26+10	27+10	Dry-Laid Stone Wall	Overall pointing appears stable but areas of shifting of stones has occurred. There are missing and dislodged stones and the presence of woody vegetation between several joints. The surface block contacts are highly eroded.	Remove/treat vegetative growth. Add stone and mortar between joints of capstones to prevent erosion of topping soil. Monitor wall section for continuing loss of stones or any continued shifting.	3
SS25	27+10	28+20	Dry-Laid Stone Wall	Pointing of wall appears stable; however, there are missing and dislodged stones and the presence of vegetation between several joints.	Remove/treat vegetative growth. Monitor wall section for continuing loss of stones or any shifting.	4
SS26	28+20	28+50	Dry-Laid Stone Wall	Overall pointing appears stable but areas of shifting of stones has occurred. There are missing and dislodged stones and the presence of woody vegetation between several joints. The surface block contacts are highly eroded.	Remove/treat vegetative growth. Add stone and mortar between joints of capstones to prevent erosion of topping soil. Monitor wall section for continuing loss of stones or any continued shifting.	3
SS27	28+50	29+95	Dry-Laid Stone Wall	Pointing of the wall appears stable; however, there are missing and dislodged stones and the presence of vegetation between several joints.	Remove/treat vegetative growth. Monitor wall section for continuing loss of stones or any shifting.	4
SS28	29+95	30+55	Dry-Laid Stone Wall (with some mortar at certain locations)	Overall pointing appears stable but areas of shifting of stones has occurred. There are missing and dislodged stones and the presence of woody vegetation between several joints. The surface block contacts are highly eroded.	Remove/treat vegetative growth. Add stone and mortar between joints of capstones to prevent erosion of topping soil. Monitor wall section for continuing loss of stones or any continued shifting.	3
SS29	30+55	31+75	Dry-Laid Stone Wall (with some mortar at certain locations)	Pointing of wall appears stable; however, there are missing and dislodged stones and the presence of vegetation between several joints.	Remove/treat vegetative growth. Monitor wall section for continuing loss of stones or any shifting.	4

I.D. No.	Start Stationing	End Stationing	Type of Wall	Observations	Recommendations	Risk Level
SS30	31+75	32+40	Dry-Laid Stone Wall (with some mortar at certain locations)	Overall pointing appears stable but areas of shifting of stones has occurred. There are missing and dislodged stones, including some areas with stones of 12"+ in height or greater missing or askew.	Remove/treat vegetative growth. Add stone and mortar where stones are missing. Monitor wall section for continuing loss of stones or any continued shifting.	3
SS31	32+40	34+00	Dry-Laid Stone Wall (with some mortar at certain locations)	Pointing of wall appears stable; however, there are missing and dislodged stones and the presence of vegetation between several joints.	Remove/treat vegetative growth. Monitor wall section for continuing loss of stones or any shifting.	4

Appendix D - Germane Consultation and Correspondence

July 16, 2024

Jonas Stundžia
Chairman
Lawrence Historical Commission
200 Common Street
3rd Floor
Lawrence, MA 01840

Subject: **Initiating Consultation and Requesting Concurrence on the Area of Potential Effects for the Lawrence Hydroelectric Project, FERC Project Number 2800; Essex County, Massachusetts.**

Dear Jonas Stundžia:

Essex Company, LLC (Essex), a subsidiary of Patriot Hydro, LLC, is the Licensee, owner, and operator of the Lawrence Hydroelectric Project (FERC No. 2800) (Project or Lawrence Project). The Project was licensed by the Federal Energy Regulatory Commission (FERC or Commission) on December 4, 1978 (with an effective date of December 1, 1978), and the license expires on November 30, 2028. The Lawrence Project is located on the Merrimack River in the City of Lawrence in Essex County, Massachusetts. Essex has initiated a licensing process for the Project with the Federal Energy Regulatory Commission (FERC). The issuance of a license by FERC to Essex is a federal undertaking subject to compliance with relevant federal historic preservation laws. In particular, as the lead federal agency for the undertaking, FERC must comply with Section 106 of the National Historic Preservation Act (NHPA) of 1966, as amended (54 U.S.C. § 300101 et seq.), which requires federal agencies to take into account the effects of their undertakings on historic properties.[1]

FERC issued a Notice of Notice of Intent (NOI) to File License Application and Filing of Pre-Application Document on August 15, 2023. This issuance designated Essex as the non-federal representative in accordance with Title 36 Code of Federal Regulations (CFR) Section 800.2(c)(4) for purposes of consultation under Section 106 of the NHPA (see Attachment 2).[2] On behalf of Essex under the authority of the FERC, HDR Engineering, Inc. (HDR) initiated consultation with the Massachusetts State Historic Preservation Officer (SHPO) per 36 CFR Section 800.3 for the Project and in accordance with 36 CFR

[1] "Historic property means any prehistoric or historic district, site, building, structure, or object included in, or eligible for inclusion in, the National Register of Historic Places [NRHP] maintained by the Secretary of the Interior. This term includes artifacts, records, and remains that are related to and located within such properties. The term includes properties of traditional religious and cultural importance to an Indian tribe or Native Hawaiian organization and that meet the National Register criteria" (36 CFR Section 800.16(l)(1).
[2] FERC issued the Notice of Notice of Intent to File License Application and Filing of Pre-Application Document on August 15, 2023.

800.4(a)(1), requested concurrence on the appropriateness of the area of potential effects (APE) for the proposed undertaking. Additionally, Essex is seeking your concurrence with with the APE for the proposed undertaking.

Project Description

The Lawrence Hydroelectric Project is located along the Merrimack River in Lawrence, Massachusetts, and the Project consists of facilities including the Essex Dam, or the Great Stone Dam, the Project impoundment, intake canal, powerhouse, turbines and generators, the North Canal the South Canal and their respective gatehouses, tailrace, fish passage structures, transmission line, and recreational facilities. The Project is the first dam on the Merrimack River, approximately 29 river miles (RM) from the Atlantic Ocean and is located approximately 11 RM downstream of the Lowell Hydroelectric Project (FERC No. 2790).

FERC regulations require that a licensed hydroelectric project include a defined Project Boundary that includes "only those lands necessary for operation and maintenance of the project and for other project purposes, such as recreation, shoreline control, or protection of environmental resources." The Project Boundary encompasses approximately 1,092 acres.

Area of Potential Effects Description

Project operation and maintenance has the potential to affect historic properties. As defined in the applicable regulations found at 36 CFR 800.16(d), the APE is "...the geographic area or areas within which an undertaking may directly or indirectly cause changes in the character or use of historical properties, if any such properties exist." Because the Project Boundary encompasses all lands that are necessary for Project purposes, all Project-related operations, potential enhancement measures, and routine maintenance activities associated with the implementation of a license issued by the Commission are expected to take place within the Project Boundary. The proposed APE is consistent with the potential scope of Project effects and the manner in which the Commission has defined the APEs for other hydroelectric relicensings.

During the licensing process, Essex will conduct a Condition Assessment of Historic Properties and Associated Canal System Study in accordance with the *Condition Assessment of Historic Properties and Associated Canal System Study Plan, Lawrence Hydroelectric Project (FERC No. 2800)* (Study Plan), dated April 10, 2024.

Because it is not possible to determine all of the effects of various activities that may occur over the course of a license, Essex plans to develop a Historic Properties Management Plan (HPMP) in consultation with consulting parties to manage potential effects on historic properties throughout the term of a license issued by FERC. FERC typically completes

Section 106 by entering into a Programmatic Agreement (PA) or Memorandum of Agreement (MOA) with the licensee, the Advisory Council on Historic Preservation (ACHP), if they choose to participate, and the SHPO that requires the licensee to develop and implement an HPMP in consultation with Section 106 consulting parties.

Essex will prepare a report at the conclusion of the Condition Assessment of Historic Properties and Associated Canal System Study that will contain sensitive, confidential, and privileged information and will work with FERC, SHPO, and tribes to ensure that confidential information is shared with consulting parties appropriately. Essex will seek SHPO concurrence on any NRHP eligibility determinations. The study report may be filed with FERC with a designation as "privileged." Essex will also provide a summary of findings for purposes of the public licensing process that excludes sensitive, confidential, and privileged information.

Essex requests your concurrence on the appropriateness of the APE for the proposed undertaking. We look forward to receiving your response within 30 days of your receipt of this submittal given field work associated with the Condition Assessment of Historic Properties and Associated Canal System Study is scheduled to begin in this fall of 2024 (mid-September to October).

If you have any questions or require additional information regarding the attachments or any other aspect of this transmittal, please do not hesitate to contact me at (717) 515-8994 or Kimberly.smith@hdrinc.com. Thank you for your assistance with this undertaking.

Respectfully submitted,



Kimberly Smith, MA, RPA
Senior Cultural Resources Specialist
HDR

cc:

Attachments: 1) Project Boundary Map
2) FERC Notice of Intent to File License Application, Filing of Pre-Application Document

Attachment 1

Project Boundary Map

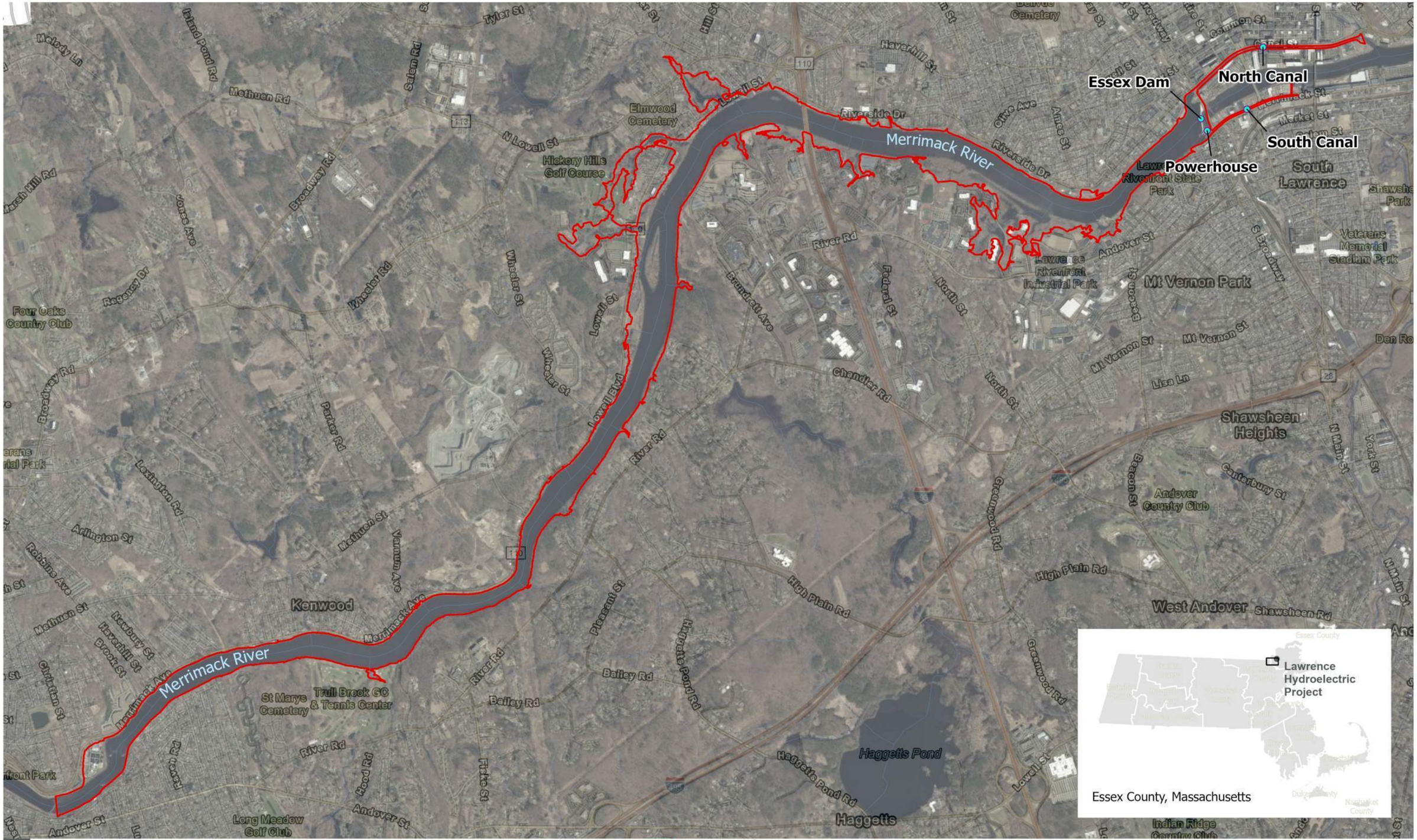

AREA OF INTEREST
ESSEX DAM AND FACILITIES



PROJECT FACILITIES
ESSEX COUNTY, MASSACHUSETTS

\\SYR-SRV01\GIS\PROJECTS\CENTRAL_RIVERS_POWER\10358652_LAWRENCERELICENSING\7.2_WIP\MAP_DOCS\CRP_LAWRENCEPROJECT1.APRX DATE: 6/14/2023

LAWRENCE HYDROELECTRIC PROJECT

Initiating Consultation and Requesting Concurrence on the APE for the Lawrence Hydroelectric Project, FERC Project Number 2800; Essex County, Massachusetts.

Attachment 2

FERC NOI and designation of Essex as non-federal representative for purposes of Section 106 consultation during licensing

UNITED STATES OF AMERICA
FEDERAL ENERGY REGULATORY COMMISSION

Essex Company, LLC Project No. 2800-054

NOTICE OF INTENT TO FILE LICENSE APPLICATION, FILING OF PRE-APPLICATION DOCUMENT (PAD), COMMENCEMENT OF PRE-FILING PROCESS, AND SCOPING; REQUEST FOR COMMENTS ON THE PAD AND SCOPING DOCUMENT, AND IDENTIFICATION OF ISSUES AND ASSOCIATED STUDY REQUESTS

(August 15, 2023)

a. Type of Filing: Notice of Intent to File License Application for a New License and Commencing Pre-filing Process

b. Project No.: 2800-054

c. Dated Filed: June 16, 2023

d. Submitted By: Essex Company, LLC (Essex)

e. Name of Project: Lawrence Hydroelectric Project (Lawrence Project)

f. Location: The project is located on the Merrimack River in the City of Lawrence in Essex County, Massachusetts.

g. Filed Pursuant to: 18 C.F.R. Part 5 of the Commission's Regulations

h. Applicant Contact: Kevin Webb, Hydro Licensing Manager, Essex Company, 670 N. Commercial Street, Suite 204, Manchester, NH 03101; (978) 935-6039; kwebb@patriothydro.com.

i. FERC Contact: Bill Connelly at (202) 502-8587 or e-mail at william.connelly@ferc.gov.

j. Cooperating agencies: Federal, state, local, and tribal agencies with jurisdiction and/or special expertise with respect to environmental issues that wish to cooperate in the preparation of the environmental document should follow the instructions for filing such requests described in item o below. Cooperating agencies should note the Commission's policy that agencies that cooperate in the preparation of the environmental document cannot also intervene. *See* 94 FERC ¶ 61,076 (2001).

k. With this notice, we are initiating informal consultation with: (a) the U.S. Fish and Wildlife Service and/or the National Oceanic and Atmospheric Administration Fisheries under section 7 of the Endangered Species Act and the joint agency regulations thereunder at 50 C.F.R., Part 402; and (b) the State Historic Preservation Office, as required by section 106, National Historic Preservation Act, and the implementing regulations of the Advisory Council on Historic Preservation at 36 C.F.R. § 800.2.

l. With this notice, we are designating Essex as the Commission's non-federal representative for carrying out informal consultation, pursuant to section 7 of the Endangered Species Act and section 106 of the National Historic Preservation Act.

m. Essex filed with the Commission a Pre-Application Document (PAD), including a proposed process plan and schedule, pursuant to 18 C.F.R. § 5.6 of the Commission's regulations.

n. A copy of the PAD may be viewed on the Commission's website (http://www.ferc.gov) using the "eLibrary" link. Enter the docket number, excluding the last three digits in the docket number field, to access the document. For assistance, contact FERC at FERCOnlineSupport@ferc.gov or call toll-free, (866) 208-3676 or TYY, (202) 502-8659.

   You may register online at https://ferconline.ferc.gov/FERCOnline.aspx to be notified via email of new filings and issuances related to these or other pending projects. For assistance, contact FERC Online Support.

o. With this notice, we are soliciting comments on the PAD and Commission staff's Scoping Document 1 (SD1), as well as study requests. All comments on the PAD and SD1, and study requests should be sent to the address above in paragraph h. In addition, all comments on the PAD and SD1, study requests, requests for cooperating agency status, and all communications to and from staff related to the merits of the potential application must be filed with the Commission.

   The Commission strongly encourages electronic filing. Please file all documents using the Commission's eFiling system at https://ferconline.ferc.gov/FERC Online.aspx. Commenters can submit brief comments up to 6,000 characters, without prior registration, using the eComment system at https://ferconline. ferc.gov/QuickComment.aspx. You must include your name and contact information at the end of your comments. For assistance, please contact FERC Support at FERCOnlineSupport@ferc.gov. In lieu of electronic filing, you may submit a paper copy. Submissions sent via the U.S. Postal Service must be addressed to: Kimberly D. Bose, Secretary, Federal Energy Regulatory

Commission, 888 First Street NE, Room 1A, Washington, DC 20426. Submissions sent via any other carrier must be addressed to: Kimberly D. Bose, Secretary, Federal Energy Regulatory Commission, 12225 Wilkins Avenue, Rockville, Maryland 20852. The first page of any filing should include docket number **P-2800-054.**

All filings with the Commission must bear the appropriate heading: "Comments on Pre-Application Document," "Study Requests," "Comments on Scoping Document 1," "Request for Cooperating Agency Status," or "Communications to and from Commission Staff." Any individual or entity interested in submitting study requests, commenting on the PAD or SD1, and any agency requesting cooperating status must do so by **October 14, 2023.**[1]

p. The Commission's Office of Public Participation (OPP) supports meaningful public engagement and participation in Commission proceedings. OPP can help members of the public, including landowners, environmental justice communities, Tribal members and others, access publicly available information and navigate Commission processes. For public inquiries and assistance with making filings such as interventions, comments, or requests for rehearing, the public is encouraged to contact OPP at (202) 502-6595 or OPP@ferc.gov.

q. The Commission's scoping process will help determine the required level of analysis and satisfy the National Environmental Policy Act (NEPA) scoping requirements, irrespective of whether the Commission prepares an environmental assessment or environmental impact statement.

Scoping Meetings

Commission staff will hold two scoping meetings for the project to receive input on the scope of the NEPA document. An evening meeting will be held at 7:00 p.m. on September 13, 2023, at the Elk's Lodge #65 in Lawrence, Massachusetts, and will focus on receiving input from the public. A daytime meeting will be held at 10:00 a.m. on September 14, 2023, at Lawrence Public Library in Lawrence, Massachusetts, and will focus on the concerns of resource agencies, non-governmental organizations (NGOs), and Indian Tribes. We invite all interested agencies, Indian Tribes, non-governmental organizations, and

[1] The Commission's Rules of Practice and Procedure provide that if a filing deadline falls on a Saturday, Sunday, holiday, or other day when the Commission is closed for business, the filing deadline does not end until the close of business on the next business day. 18 C.F.R. § 385.2007(a)(2) (2022). Because the filing deadline falls on a Saturday (*i.e.*, September 2, 2023), the filing deadline is extended until the close of business on Monday, October 16, 2023.

individuals to attend one or both meetings. **Spanish-English translation services will be provided**. If a significant number of people are interested in providing oral comments, a time limit of 3 minutes may need to be implemented for each commentor.

The times and locations of these meetings are as follows:

Evening Scoping Meeting

DATE: Wednesday, September 13, 2023
TIME: 7:00 p.m. (EDT)
PLACE: Elks Lodge #65
ADDRESS: 652 Andover Street, Lawrence, MA 01843
PHONE: (978) 687-7274

Daytime Scoping Meeting

DATE: Thursday, September 14, 2023
TIME: 10:00 a.m. (EDT)
PLACE: Lawrence Public Library, Sargent Auditorium
ADDRESS: 51 Lawrence Street, Lawrence, MA 01841
PHONE: (978) 620-3600

SD1, which outlines the subject areas to be addressed in the environmental document, was mailed to the individuals and entities on the Commission's mailing list and Essex's distribution list. Copies of SD1 may be viewed on the web at http://www.ferc.gov, using the "eLibrary" link. Follow the directions for accessing information in paragraph n. Based on all oral and written comments, a Scoping Document 2 (SD2) may be issued. SD2 may include a revised process plan and schedule, as well as a list of issues, identified through the scoping process.

Environmental Site Review

The applicant and Commission staff will conduct an environmental site review of the project. All interested individuals, agencies, tribes, and NGOs are invited to attend. Please RSVP via email to Mkinney@patriothydro.com or notify Miley Kinney at (603) 732-8162 on or before September 5, 2023 if you plan to attend the environmental site review. The time and location of the environmental site review is as follows:

Lawrence Project

DATE: Wednesday, September 13, 2023

TIME: 9:00 a.m. (EDT)
PLACE: Lawrence Gateway parking lot
ADDRESS: 70 General Street, Lawrence, MA 01840

Participants will meet at the Lawrence Gateway parking lot and depart to the Lawrence at 9:15 a.m (EDT). Essex will provide transportation to the project facilities. All participants are responsible for their own transportation to the Lawrence Gateway parking lot.

All persons attending the environmental site review must wear sturdy, closed-toe shoes or boots. The applicant will provide hard hats to attendees for entry into low-overhead areas, if needed; however, participants who have their own hardhats should bring them.

Meeting Objectives

At the scoping meetings, Commission staff will: (1) initiate scoping of the issues; (2) review and discuss existing conditions; (3) review and discuss existing information and identify preliminary information and study needs; (4) review and discuss the process plan and schedule for pre-filing activity that incorporates the time frames provided for in Part 5 of the Commission's regulations and, to the extent possible, maximizes coordination of federal, state, and tribal permitting and certification processes; and (5) discuss the potential of any federal or state agency or Indian tribe to act as a cooperating agency for development of an environmental document.

Meeting participants should come prepared to discuss their issues and/or concerns. Please review the PAD in preparation for the scoping meetings. Directions on how to obtain a copy of the PAD and SD1 are included in item n of this document.

Meeting Procedures

Commission staff are moderating the scoping meetings. The meetings are recorded by an independent stenographer and become part of the formal record of the Commission proceeding on the project. Individuals, NGOs, Indian Tribes, and agencies with environmental expertise and concerns are encouraged to attend the meeting and to assist the staff in defining and clarifying the issues to be addressed in the NEPA document.

Kimberly D. Bose,
Secretary.

RECEIVED

OCT 10 2024

MASS. HIST. COMM

HDR

CONCURRENCE Brona Simon RC.14254
11/4/24 BRONA SIMON
STATE HISTORIC
PRESERVATION OFFICER
MASSACHUSETTS
HISTORICAL COMMISSION

September 24, 2024

Brona Simon
Massachusetts Historical Commission
State Historic Preservation Officer 220
William T Morrissey Blvd
Boston, Massachusetts 02125

Subject: **Second Request Concurrence on the Area of Potential Effects under Section 106 of the NHPA for the Lawrence Hydroelectric Project, FERC Project Number 2800; Essex County, Massachusetts.**

Dear Brona Simon:

Essex Company, LLC (Essex), a subsidiary of Patriot Hydro, LLC, is the Licensee, owner, and operator of the Lawrence Hydroelectric Project (FERC No. 2800) (Project or Lawrence Project). The Project was licensed by the Federal Energy Regulatory Commission (FERC or Commission) on December 4, 1978 (with an effective date of December 1, 1978), and the license expires on November 30, 2028. The Lawrence Project is located on the Merrimack River in the City of Lawrence in Essex County, Massachusetts. Essex has initiated a licensing process for the Project with the Federal Energy Regulatory Commission (FERC). The licensing of the Lawrence Hydroelectric Project requires FERC to comply with relevant federal historic preservation laws. Specifically, Section 106 of the National Historic Preservation Act (NHPA) of 1966, as amended (54 U.S.C. § 300101 et seq.), requires federal agencies to consider the effects of their undertakings on historic properties.[1]

On August 15, 2023, FERC issued a Notice of Intent (NOI) to File License Application for a New License and Commencing Pre-filing Process, which designated Essex as the non-federal representative in accordance with Title 36 Code of Federal Regulations (CFR) Section 800.2(c)(4) for carrying out consultation with the State Historic Preservation Office (SHPO) under Section 106 of NHPA. HDR Engineering, Inc. (HDR) has been retained by Essex in support of performing the Historically Significant Waterpower Equipment Study and Condition Assessment of Historic Properties and Associated Canal System Study (Studies).

On July 16, 2024, HDR sent letters by mail initiating consultation with SHPO (per 36 CFR Section 800.3) and requesting concurrence on the appropriateness of Area of Potential Effect (APE) in accordance with 36 CFR 800.4(a)(1). Essex is proposing the FERC Project Boundary as the APE. Essex is seeking concurrence from SHPO on the APEs for the Studies.

---

1 "Historic property means any prehistoric or historic district, site, building, structure, or object included in, or eligible for inclusion in, the National Register of Historic Places [NRHP] maintained by the Secretary of the Interior. This term includes artifacts, records, and remains that are related to and located within such properties. The term includes properties of traditional religious and cultural importance to an Indian tribe or Native Hawaiian organization and that meet the National Register criteria" (36 CFR Section 800.16(l)(1)

Additionally, Essex is notifying you that the field assessments for the Studies are scheduled to be initiated during the week of **October 21, 2024**. If the SHPO would like to attend the field assessments, please notify Kelsey Iffert at the contact information below.

If you have any questions or require additional information regarding any other aspect of this letter, please do not hesitate to contact me at (315) 414-2206 or Kelsey.iffert@hdrinc.com. HDR and Essex appreciate your participation in the Studies.

Thank you for your assistance with this request.

Sincerely,

Kelsey Iffert

Kelsey Iffert, MS
Environmental/Regulatory Section Lead
HDR

Study Report for the Upstream Anadromous Fish Passage Assessment

Lawrence Project (FERC No. 2800)

Prepared For
Essex Company, LLC
A subsidiary of Patriot Hydro, LLC

Prepared By
Normandeau Associates, Inc.
25 Nashua Road
Bedford, NH 03110
www.normandeau.com

April 2026

Table of Contents

List of Tables iii

List of Figures v

1 Introduction 1

2 Goals and Objectives 1

3 Project Description and Study Area 2

4 Study Methods 2

4.1 Radio Telemetry Equipment 2

4.2 Monitoring Stations 3

4.3 Tagging and Release Procedures 8

4.4 Data Collection 9

4.5 Data Management 9

4.6 Data Processing 10

4.7 Upstream Passage Analysis 10

***4.7.1* Approach and Passage Metrics** 10

***4.7.2* Parameter Estimates** 11

5 Results 13

5.1 Merrimack River Conditions 13

5.2 Project Operations 13

5.3 Monitoring Station Functionality 19

5.4 Collection, Tagging, and Release 20

5.4.1 American Shad 20

5.4.2 Sea Lamprey 20

5.5 Post-Release Movements 23

5.5.1 American Shad 24

5.5.2 Sea Lamprey 25

5.6 Upstream Passage Effectiveness 26

5.6.1 American Shad 26

5.6.2 Sea Lamprey 33

6 Summary 40

7 Variances from the FERC Approved Study Plan 42

8 Literature Cited 42

Appendix A: Encounter Histories for CJS Mark-Recapture Models 43

Appendix B: Agency Consultation Regarding 2025 Lift Entrance Operation 44

List of Tables

Table 5-1. Summary of Lawrence fish lift operations for the period of tagged fish movements (May 20 to July 15, 2025). 18

Table 5-2. Summary of American shad tagged and released for evaluation of upstream passage at the Lawrence fish lift, 2025. 21

Table 5-3. Summary of sea lamprey tagged and released for evaluation of upstream passage at the Lawrence fish lift, 2025. 22

Table 5-4. Summary of post-release movements for radio tagged American shad released downstream of Lawrence, 2025. 24

Table 5-5. Minimum, 25th percentile, median, 75th percentile, and maximum values for fallback duration by release date for American shad which moved downstream following release at Lawrence, 2025. 25

Table 5-6. Summary of post-release movements for radio tagged Sea lamprey released downstream of Lawrence, 2025. 25

Table 5-7. Minimum, 25th percentile, median, 75th percentile, and maximum values for fallback duration by release date for Sea lamprey which moved downstream following release at Lawrence, 2025. 26

Table 5-8. Minimum, 25th percentile, median, 75th percentile, and maximum values for approach duration by release date for American shad which moved upstream following release at Lawrence, 2025. 28

Table 5-9. Minimum, 25th percentile, median, 75th percentile, and maximum values for time at large duration by release date and passage fate for American shad which moved upstream following release at Lawrence, 2025. 28

Table 5-10. Minimum, 25th percentile, median, 75th percentile, and maximum values for movement duration for American shad which moved upstream following release at Lawrence, 2025. 30

Table 5-11. Percentages of radio tagged American shad foray attempts at the Lawrence fish lift during spring 2025 reaching each upstream station relative to the total number of attempts and the previous steps number of attempts. 30

Table 5-12. Minimum, 25th percentile, median, 75th percentile, and maximum values for foray duration by passage fate for American shad which moved upstream following release at Lawrence, 2025. 30

Table 5–13. CJS model selection criteria for the 2025 upstream movement of tagged American shad released downstream of Essex Dam at Lawrence 32

Table 5–14. Reach-specific survival probability estimates (*Phi*), standard errors and 95% confidence intervals for radio tagged American shad released downstream of Essex Dam, 2025 32

Table 5–15. Detection probability estimates (*p*), standard errors and 95% confidence intervals for radio tagged American shad released downstream of Essex Dam, 2025 33

Table 5-16. Minimum, 25th percentile, median, 75th percentile, and maximum values for approach duration by release date for sea lamprey which moved upstream following release at Lawrence, 2025..... 35

Table 5-17. Minimum, 25th percentile, median, 75th percentile, and maximum values for time at large duration by release date and passage fate for sea lamprey which moved upstream following release at Lawrence, 2025. 35

Table 5-18. Minimum, 25th percentile, median, 75th percentile, and maximum values for movement duration for sea lamprey which moved upstream following release at Lawrence, 2025. 36

Table 5-19. Percentages of radio tagged sea lamprey foray attempts at the Lawrence fish lift during spring 2025 reaching each upstream station relative to the total number of attempts and the previous steps number of attempts. 37

Table 5-20. Minimum, 25th percentile, median, 75th percentile, and maximum values for foray duration by passage fate for sea lamprey which moved upstream following release at Lawrence, 2025..... 37

Table 5–21. CJS model selection criteria for the 2025 upstream movement of tagged sea lamprey released downstream of Essex Dam at Lawrence 39

Table 5–22. Reach-specific survival probability estimates (*Phi*), standard errors and 95% confidence intervals for radio tagged sea lamprey released downstream of Essex Dam, 2025 39

Table 5–23. Detection probability estimates (*p*), standard errors and 95% confidence intervals for radio tagged sea lamprey released downstream of Essex Dam, 2025 39

List of Figures

Figure 4-1. Stationary radio telemetry receiver locations associated with the Upstream Anadromous Fish Passage Assessment relative to the Lawrence Project, spring 2025. 6

Figure 4-2. Stationary radio telemetry receiver locations associated with the Upstream Anadromous Fish Passage Assessment relative to Essex Dam and the Lawrence powerhouse, spring 2025. 7

Figure 5-1. Merrimack River discharge and water temperature at Lawrence for the period May 1 to July 15, 2025. 15

Figure 5-2. Flow duration curve for the Lawrence Hydroelectric Project during the month of May (1923-2021 flow set). 16

Figure 5-3. Flow duration curve for the Lawrence Hydroelectric Project during the month of June (1923-2021 flow set). 16

Figure 5-4. Lawrence inflow distribution, turbine operation, and tailwater elevation for the period May 1 to July 15, 2025. 17

Figure 5-5. Coverage for stationary telemetry receivers installed for the evaluation of American shad and sea lamprey upstream passage at the Lawrence Project, 2025. 20

Figure 5-6. Daily count and cumulative percentage of American shad returns to the Lawrence fish lift for the 2025 passage season. 22

Figure 5-7. Daily count and cumulative percentage of sea lamprey returns to the Lawrence fish lift for the 2025 passage season. 23

Figure 5-8. Approach timing (i.e., date of initial detection) for radio tagged American shad immediately downstream of the Essex Dam during spring 2025. 27

Figure 5-9. Approach timing (i.e., hour of initial detection) for radio tagged American shad immediately downstream of the Essex Dam during spring 2025. 27

Figure 5-10. Lift entry timing (i.e., date of attempted passage event) for radio tagged American shad immediately downstream of the Essex Dam during spring 2025. 31

Figure 5-11. Lift entry timing (i.e., hour of attempted passage event) for radio tagged American shad immediately downstream of the Essex Dam during spring 2025. 31

Figure 5-12. Approach timing (i.e., date of initial detection) for radio tagged sea lamprey immediately downstream of the Essex Dam during spring 2025. 34

Figure 5-13. Approach timing (i.e., hour of initial detection) for radio tagged sea lamprey immediately downstream of the Essex Dam during spring 2025..... 34

Figure 5-14. Lift entry timing (i.e., date of attempted passage event) for radio tagged sea lamprey immediately downstream of the Essex Dam during spring 2025. 37

Figure 5-15. Lift entry timing (i.e., hour of attempted passage event) for radio tagged sea lamprey immediately downstream of the Essex Dam during spring 2025. 38

1 Introduction

Essex Company, LLC (Essex), a subsidiary of Patriot Hydro, LLC, is the Licensee, owner, and operator of the Lawrence Hydroelectric Project (Project or Lawrence Project), which is Federal Energy Regulatory Commission (FERC or Commission) Project No. 2800. The Project was licensed by the Commission on December 4, 1978 (with an effective date of December 1, 1978), and the license expires on November 30, 2028. The Lawrence Project is located on the Merrimack River in the City of Lawrence in Essex County, Massachusetts.

In accordance with 18 C.F.R. § 5.15, Essex has initiated studies and information gathering activities as provided in the study plan and schedule approved by the Commission. Among the studies completed during 2025 was the Upstream Anadromous Fish Passage Assessment (Upstream Passage Study), the methodologies of which were outlined in the Revised Study Plan (RSP) filed by Essex with the Commission on April 10, 2024, and approved with modifications by FERC in their May 10, 2024, Study Plan Determination (SPD). This report describes the Licensee's implementation of the study plan and schedule, the data collected, and any variances from the study plan and schedule.

2 Goals and Objectives

The goal of the Upstream Anadromous Fish Passage Assessment was to determine the impact of the Lawrence Project on the upstream migration of anadromous fish species. Following receipt of comments on the PSP and additional consultation with the resource agencies, this evaluation was focused on the American shad (*Alosa sapidissima)* and, based on recommendations received from FERC in their SPD, also included sea lamprey (*Petromyzon marinus*). The specific objectives of this study were to:

- Determine approach of upstream migrating tagged fish from the downstream release location towards the Project fishway under a range of operational/river conditions.
- Determine tailrace residence duration of upstream migrating tagged fish following arrival downstream of the Project.
- Estimate the nearfield attraction efficiency, entrance efficiency, internal efficiency, and overall efficiency of the existing upstream fish lift under a range of operational/river conditions and with both entrances in the open position.
- Inform on fish lift entry (i.e., frequency, timing, and location of entry events).
- Inform on the departure of tagged fish from the upstream exit flume of the existing upstream fishway and subsequent movement into (1) the Project intake canal or (2) upstream and into the Project impoundment.

3 Project Description and Study Area

The Lawrence Project works consist of: (1) the 35-foot-high by 900-foot-long gravity Essex Dam of stone masonry construction (also known as the Great Stone Dam), with a five-foot-high pneumatic crest gate system mounted on the spillway crest; (2) a 9.8-mile-long impoundment having a surface area of 655 acres at a normal water elevation of 44.17 feet National Geodetic Vertical Datum of 1929 at the top of the crest gates, and gross storage capacity of approximately 19,900 acre-feet; (3) a powerhouse located at the end of a small forebay adjacent to the south abutment of the Essex Dam containing two 8.4 megawatt generating units and a tailrace channel extending into the Merrimack River channel; (4) fish passage facilities integral with the powerhouse, including a fish lift, downstream fish bypass, an eel lift at the left abutment of the dam, and an eel ladder at the right abutment of the dam; (5) the North Canal, approximately 5,300 feet long by 95 feet wide by 15 feet deep, originating at the north abutment of the dam and paralleling the Merrimack River downstream of the Essex Dam; (6) the South Canal, approximately 2,750 feet long by 35 feet wide by 10 feet deep, originating at the south abutment of the Essex Dam and generally paralleling the Merrimack River downstream of the Essex Dam; (7) a single-circuit, underground/underwater 23.0-kilovolt transmission line to the Massachusetts Electric Company's Lawrence No. 1 substation; and (8) appurtenant facilities.

The study area for the Upstream Anadromous Fish Passage Assessment included the mainstem Merrimack River from the upstream extent of the Project impoundment to the Haverhill Riverside Park (approximately 6.6 miles downstream of Essex Dam).

4 Study Methods

Essex employed radio telemetry for the evaluation of upstream passage of American shad and sea lamprey at the Lawrence Project. Following the release of radio tagged individuals into the Merrimack River at points downstream of Lawrence, passage was evaluated using a series of stationary radio telemetry receivers in place at the Project. Additional stationary monitoring receivers were installed at bank-side locations at points upstream and downstream of Essex Dam to inform on fish movements and project passage success. More specific details on monitoring equipment and detection locations are provided in the following sections.

4.1 Radio Telemetry Equipment

Approach, residence, and passage of radio tagged American shad and sea lamprey were evaluated using a set of stationary radio telemetry receivers installed at specific locations at and in the vicinity of the Essex Dam and Project powerhouse. Installed radio telemetry equipment included a combination of Sigma-Eight Orion receivers and Lotek SRX receivers. These receivers were installed following consideration of the detection requirements for the specific area of coverage, as well as the attributes of the receiver model (i.e., broadband vs. single frequency capability). Several types of antennas were used for this study, including aerial Yagi antennas and custom-

made underwater antennas (dropper antennas). The specific antenna type for each stationary receiver location was determined in the field.

Transmitters were selected based on relative size and previous performance. Adult shad were tagged using transmitters manufactured by Sigma-Eight (model TX-PSC-I-80) with each transmitter measuring 10 x 10 x 27 mm, weighing 4.2 grams, and having an estimated battery life of 64 days when set at a 2.0 second burst rate. Sea lamprey were tagged using Sigma-Eight transmitters (model TX-PSC-I-450). These transmitters measured 45 x 12 x 12 mm, weighed 8.5 g and lasted for 357 days when set at a 2.0 second burst rate.

4.2 Monitoring Stations

Radio telemetry antennas and receivers were installed at a series of predetermined locations. Each monitoring station consisted of a data-logging receiver, one or more antennas, and a power source. Receivers were configured to receive transmitter signals from a designated area continuously throughout the study period. During installation of each station, range testing was conducted to configure the antennas and receivers in a manner that maximized detection efficiency at each location. The operation of the system was confirmed during installation and throughout the study period by using beacon tags. These beacon tags were stationed at strategic locations within the detection range of either multiple or single antennas and were programmed to emit a signal at a fixed time interval. These signals were detected and logged by the receivers and used to record the functionality of the system throughout the study period. Although each monitoring station was installed in a manner that limited the ability to detect transmitters from unwanted areas, the possibility of such detections did still exist. As a result, behavioral data collected during this study (i.e., duration at a specific location or passage route) was inferred based on the signal strength and the duration and pattern of contacts documented across the entire detection array.

The final installation locations for each monitoring station deployed to aid in the determination of the effectiveness of the existing upstream fish lift at Lawrence are outlined below and presented visually in Figures 4-1 and 4-2.

Station 1: Station 1 was installed at the Haverhill Riverside Park and consisted of a single receiver and aerial antenna oriented perpendicular to the Merrimack River channel. Station 1 was the lowermost receiver station and detections at this location were used to confirm departure of outmigrating tagged fish from the study area. Station 1 was installed approximately 6.6 miles downstream of Essex Dam and 4.5 miles downstream of Station 2.

Station 2: This station consisted of a single receiver and aerial antenna oriented perpendicular to the river channel and installed on the grounds of the Essex County Correctional Facility. Detections at Station 2 were used to confirm departure from the study area by outmigrating tagged fish. Station 2 was located approximately 2.1 miles downstream of Essex Dam and 4.5 miles upstream of Station1.

Station 3: Station 3 consisted of a single radio receiver intended to provide aerial coverage of the "approach" (i.e., the section of the Merrimack River just downstream of Essex Dam and leading up into the fish lift area). Field evaluations prior to the initiation of the fish releases associated with the Upstream Anadromous Fish Passage Assessment determined that shoreline access for installation of a bank-side receiver station looking crosswise across the Merrimack River downstream of Essex Dam was not feasible due to both logistical and safety concerns. As a result, Station 3 was installed in a manner which consisted of a single aerial antenna mounted at the downstream extent of the old fishway adjacent to the powerhouse tailrace. The antenna associated with Station 3 was oriented to scan in a downstream direction and provide coverage of the region extending approximately 150-200m downstream of Essex Dam.

Station 4: Station 4 consisted of a single radio receiver and aerial antenna to provide coverage of the lower portion of the downstream tailrace area immediately below the Lawrence powerhouse. The Station 4 antenna was installed on the old fishway adjacent to the powerhouse tailrace and set at an angle by which it provided cross-channel coverage.

Station 5: Station 5 consisted of two radio receivers; each connected to an aerial antenna to provide coverage of the upper portion of the downstream tailrace area immediately below the Lawrence powerhouse. The antennas were attached to the downstream side of the powerhouse and were positioned in a manner by which they provided coverage of the area immediately outside of the primary (river side) and secondary (street side) entrances to the fish lift. Detections from Station 5 were considered as representative of arrival within the nearfield attraction area immediately downstream of the two entrances to the Lawrence fish lift. The fish detected by Station 5 were considered as candidates to enter the fishway.

Station 6: This station consisted of a single receiver and underwater drop antenna to provide detection information for radio tagged fish in the area immediately inside of the primary (river side) fish lift entrance (i.e., located on the eastern or left [when viewed looking downstream] side of the fishway).

Station 7: Station 7 consisted of a single receiver and underwater drop antenna to provide detection information for radio tagged fish in the area immediately inside of the secondary (street side) fish lift entrance (i.e., located on the western or right [when viewed looking downstream] side of the fishway).

Station 8: Station 8 provided detections of radio tagged fish located within the lower fishway entrance flume and towards the hopper. This station consisted of a single receiver and underwater drop antenna. The intent of Station 8 was to provide detection information for fish which had successfully passed through an entrance (i.e., Station 6 or 7) and reached the vicinity of the hopper.

Station 9: This station consisted of a single receiver and underwater drop antenna to provide detection information for radio tagged fish in the upstream exit flume of the Lawrence fish lift indicating successful upstream passage via the hopper. Fish detected at this location were successfully transported upstream via the lift hopper.

Station 10: Station 10 consisted of a single receiver and drop antenna providing redundant detection information for radio tagged fish in the upstream exit flume of the Lawrence fish lift. This station was positioned at the upstream end of the exit flume at the point where flows converge with the power canal and provided additional detection information on successful upstream passage via the lift hopper.

Station 11: Station 11 consisted of one radio receiver and aerial antenna to provide detection information for radio tagged fish having exited the upstream exit flume of the Lawrence fish lift and moved into the Project forebay.

Station 12: This station was installed to provide detection information for radio tagged individuals which had exited the upstream exit flume of the Lawrence fish lift and moved upstream to the point where they were exiting from the powerhouse forebay. Station 12 consisted of one radio receiver and aerial antenna to provide cross-channel coverage.

Station 13: Station 13 was installed along the mainstem of the Merrimack River near the midpoint between the upstream non-Project Lowell Hydroelectric Project (P-2790) and the Lawrence Project and consisted of a single receiver and aerial antenna oriented perpendicular to the river channel. This station was installed to collect detection information for the confirmation of continued upstream movement of radio tagged fish as they moved away from the Lawrence Project. Station 13 was installed at a point sitting approximately 4.5 miles upstream of Essex Dam.

Station 14: This station was installed along the mainstem of the Merrimack River at a point approximately 9.0 miles upstream of the Essex Dam and was considered representative of the upstream extent of the Project impoundment. Station 14 consisted of a single receiver and aerial antenna oriented perpendicular to the river channel and was installed, with permission, at the Lowell Wastewater Treatment Plant.

Station 15: Station 15 was the furthest upstream receiver location installed to detect radio tagged test fish and was located along the mainstem of the Merrimack River at a point just downstream of the convergence of flow from the Lowell Project bypassed reach and E.L. Field powerhouse tailrace channel. Station 15 consisted of a single receiver and aerial antenna oriented perpendicular to the river channel.

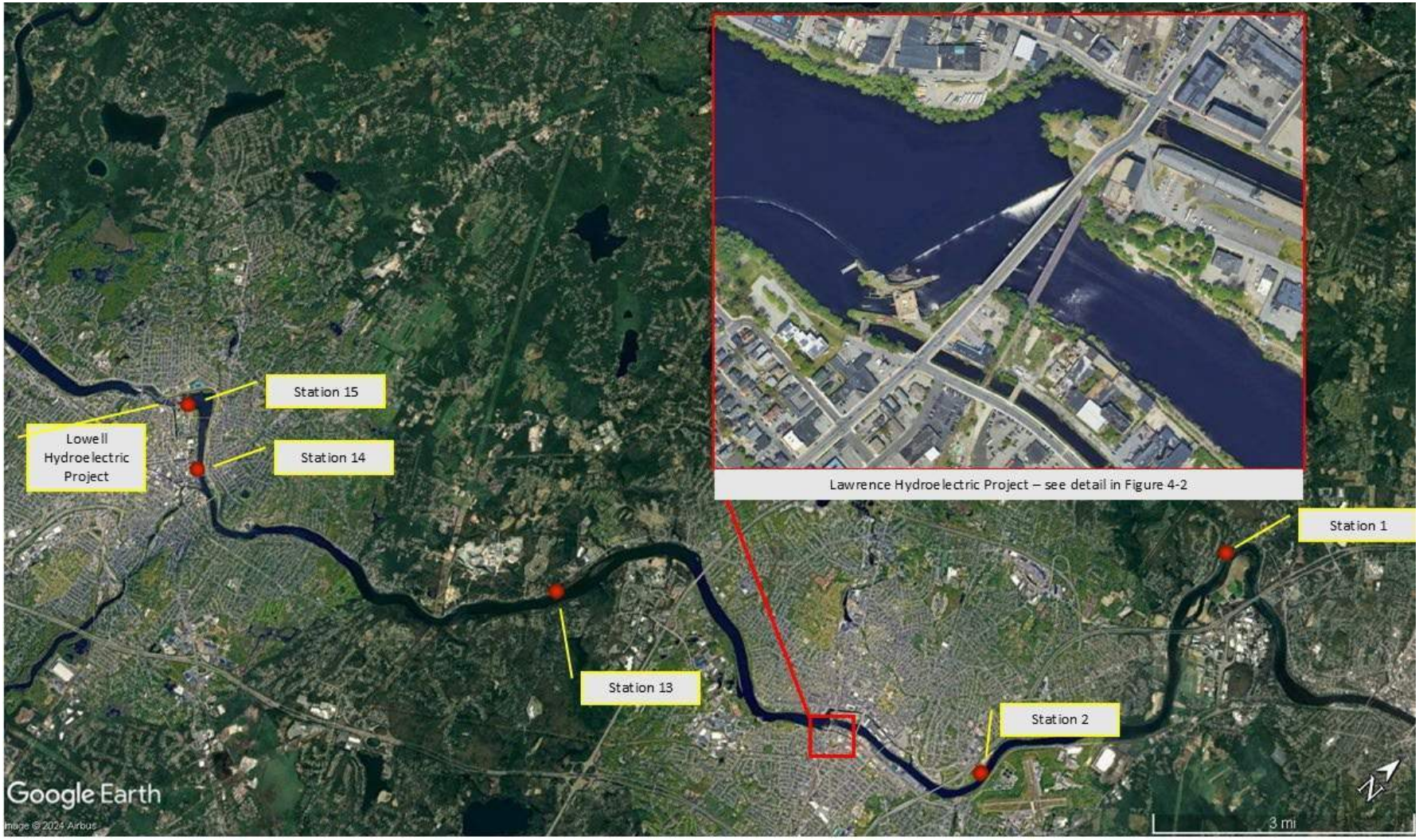

Figure 4-1. Stationary radio telemetry receiver locations associated with the Upstream Anadromous Fish Passage Assessment relative to the Lawrence Project, spring 2025.



Figure 4-2. Stationary radio telemetry receiver locations associated with the Upstream Anadromous Fish Passage Assessment relative to Essex Dam and the Lawrence powerhouse, spring 2025.

4.3 Tagging and Release Procedures

Adult American shad intended to assess the effectiveness of the upstream fish lift at Lawrence were collected from the section of the Merrimack River downstream of the Project and between the Union Street Duck Bridge and the first crossing of Route 495. All shad collected for radio tagging were obtained via boat electrofish collections. Following capture, shad were immediately placed in a large, onboard, flow-through live well and the crew navigated the boat to a safe shoreline location for tagging. Each fish was visually assessed to ascertain their suitability for tagging. Any individuals exhibiting excessive scale loss or other signs of significant stress were not considered and were released back into the river untagged. Individuals deemed acceptable for tagging were quickly measured (total length, nearest mm), and sex was determined (when possible) by gently expressing eggs or milt from running-ripe fish. Radio transmitters were inserted gastrically. To facilitate gastric implantation, transmitters were affixed to a flexible tube with their trailing antenna running through the hollow center. The transmitter and leading edge of the flexible tube were pushed through the mouth and down to the stomach. Once in place, the tube was removed leaving the transmitter antenna trailing from the mouth. Following tagging, shad were immediately released back into the Merrimack River and the coordinates and date/time of release were recorded. A total of 430 American shad were targeted for radio-tagging to evaluate the effectiveness of the upstream fish lift at Lawrence.

Sea lamprey were collected at the Lawrence fish lift facility. Sea lamprey determined to be in good condition (i.e., do not have any visible wounds) were placed in MS-222 solution (buffered 20 MM Na2CO3, pH = 7.0) until they lost their ability to orient and became unresponsive to touch stimuli. Following anesthesia, lamprey were measured for total length and transferred to a wet towel. For tagging, an incision was made off-center on the ventral surface of the individual during which time sex was determined through visual observation of gonads. A hollow needle was inserted into the incision and pushed through the body wall just off the ventral mid-line and at a point posterior to the incision. The antenna was fed through the needle and gently pulled so that the transmitter entered the body cavity. The needle was then pulled through the body wall and removed from the antenna. The transmitter was positioned by pulling the antenna so that it sat directly under the incision. The incision was then closed with two or three interrupted sutures. A small amount of antibacterial ointment was applied to the incision site to prevent infection. Following tagging, each individual was transferred directly to a truck transport tank filled with aerated river water and allowed to recover within the tank prior to release. Recovery was deemed complete when a tagged lamprey could orient to an upright position and swim about the transport tank. A total of 50 lamprey were collected and all downstream releases of lamprey took place at a point along the mainstem of the Merrimack River in the vicinity of the first crossing of Route 495 (approximately 1.5 miles downstream of the dam).

4.4 Data Collection

Data was off-loaded from receivers using a laptop computer and was stored on removable memory sticks. Data downloads occurred at least once weekly during the period from the initial tag and release date until completion of the monitoring period (July 15). Backup copies of all telemetry data were made prior to receiver initialization. Field tests to ensure data integrity and receiver performance included confirmation of file integrity, confirmation that the last record was consistent with the downloaded data (beacon tags were critical to this step), and lastly, confirmation that the receiver was operational upon restart and actively collecting data post download. Within a data file, transmitter detections were stored as a single event (i.e., single data line). Each event included the date and time of detection, frequency, ID code, and signal strength.

In addition to stationary radio telemetry data, river and Project operations data representative of the full duration of the evaluation period were obtained. Mainstem river temperature was recorded via a continuous logger installed at the Project. Hourly records of inflow, discharge (canal, fish lift, downstream bypass, turbine, and spill), and tailwater and impoundment elevations were obtained from Essex at the completion of the study period. During the upstream passage season, Essex completed a daily fishway inspection log which included information related to river conditions, flow allocation, unit status, and fishway conditions. Information specific to attraction flows and fishway operations (i.e., daily Auxiliary Water Supply (AWS) gate setting, AWS discharge in cubic feet per second [cfs], entrance gate setting [feet], entrance drop [feet], and v-trap opening [inches] are summarized in this study report.

4.5 Data Management

During fish tagging, a systematic approach was used for recording tag codes and other physical and biological data. Data collected during tagging was recorded manually on field data sheets and later key-punched into electronic format. Simple data verification processes were performed following data entry to ensure that information contained within the tag database was accurate. During downloads of receiver equipment, detailed records were maintained to log the condition of each receiver station and antenna and document download start and end times. Downloaded files were named following a standardized convention of SSMMDDYY.txt where SS = the two-digit station ID, MM = month, DD = day and YY = year. Field personnel saved a backup of any telemetry download prior to receiver initialization.

Raw data collected as part of this study included transmitter and biological information on each fish tagged as well as fixed-station telemetry detections. Additional parameters requiring definition included a list of each antenna along with the unique signal strength threshold (i.e., the power level below which detections are likely noise and should be discounted). Similarly, a listing of receivers was required along with a noise filtering threshold (i.e., the minimum number of expected detections in a specified time period, below which detections are likely to be noise).

Upon defining the project structure and noise filtering, the data for multiple receiver stations was merged and processed into a single set. Detection zones for many stations associated with this study were spatially independent from one another. In a limited number of cases, the detection zones of two stations slightly overlapped. In those instances, the relative signal strength for a sequential series of detections was utilized to determine the "break points" where highest signal strength shifts from receiver 1 to receiver 2.

4.6 Data Processing

Tag detections in each downloaded stationary telemetry data file were validated through a series of site-specific and logical criteria: These criteria included:

1. Signal strength threshold level of the detection,
2. Frequency of the radio tag signals per unit of time, and
3. Spatial and temporal characteristics of each individual detection with respect to the full series of detections at monitoring stations within the entire detection array.

To determine the signal strength threshold for a valid tag signal, power levels associated with background noise were recorded at each monitoring station prior to the release of radio tagged fish. These "false" signals are typically received at relatively low power levels, and they were removed from the analysis using a series of data filters. The frequency of the signal detections for an individual radio tag was examined at each monitoring station, such that over a set period of time, there were an adequate number of detections to rule out an isolated false detection (e.g. at least 3 detections within 1 minute). Finally, the spatial and temporal distribution of detections across multiple monitoring stations was examined to verify that the pattern of detections did not occur in a manner that was unreasonable (i.e., time for a fish to have relocated within the time between the detections).

4.7 Upstream Passage Analysis

4.7.1 Approach and Passage Metrics

Detection information from Stations 1 through 3 was used to inform on (1) the proportion of radio tagged individuals which aborted upstream movements following tagging (as evidenced by detection at Stations 1 or 2) or (2) moved upstream from the release location to approach the Essex Dam (as evidenced by detection at Station 3). The subset of individuals which approached Essex Dam (as evidenced by detection at Station 3) were further considered in the evaluation of upstream passage at the dam.

For radio tagged fish detected in the vicinity of the Lawrence fish lift entrances, each unique passage attempt was defined. These passage attempts were defined as a unique movement from the nearfield attraction water area (i.e., Station 5) upstream to either the primary or secondary fish lift entrances (Station 6 or 7). Attempts which ended in successful upstream passage were identified by detection at the exit of the forebay region (i.e., Station 12). Unsuccessful attempts

were defined by a series of detections at the internal fish way receivers (Stations 6, 7, and/or 8) followed by a return to the coverage zone of the nearfield receiver (Station 5). For each unsuccessful attempt it was noted if the individual reached the detection zone nearest to the hopper (i.e., Station 8). The duration of each passage attempt was calculated as the time from initial detection at the nearfield receiver (Station 5) until detection in the at the exit of the forebay region (Station 12) for test fish successfully passing upstream, or until a subsequent detection was made in the nearfield receiver detection zone (Station 5) for test fish failing to pass upstream.

In addition to evaluation of fish way entries, the stationary telemetry data set was also examined to inform on the (1) the seasonal and temporal distribution for the arrival of radio tagged individuals at the Lawrence fishway and (2) the duration of time from initial detection in the downstream Project area to successful upstream passage or outmigration.

4.7.2 Parameter Estimates

Detection information obtained from the installed receiver array was used to construct an encounter history for each individual radio tagged test fish. These encounter histories were assembled as the series of sequential detection ("1")/no detection ("0") records for each individual fish between the release location and Essex Dam:

- Known release location (=1 for all fish);
- Station 3 – Lawrence approach (0 or 1);
- Station 4 – Lawrence tailrace (0 or 1);
- Station 5 – Lawrence fish lift nearfield (0 or 1);
- Station 6/7 – Lawrence fish lift entrance (0 or 1);
- Station 8 –Lawrence fish hopper area (0 or 1);
- Station 9 – Lawrence fish lift exit flume (downstream end) (0 or 1);
- Station 10 – Lawrence fish lift exit flume (upstream end) (0 or 1);
- Station 12 – Lawrence forebay exit (0 or 1);
- Station 13 – Lawrence impoundment (mid-point) (0 or 1);
- Station 14 – Top of Lawrence impoundment (last station) (0 or 1); and
- Station 15 – Uppermost receiver station (Lowell) (0 or 1).

These encounter histories formed the basis of a Cormack Jolly Seber (CJS) model constructed in Program MARK (White and Burnham 1999) which provided estimates for passage success (*Phi*) and detection (*p*) probabilities of radio tagged test fish downstream of Lawrence. The estimates of *Phi* generated by the CJS model represent the probability of passage success between a selected monitoring station and the adjacent upstream monitoring station. The detection probabilities estimate the likelihood that a tagged fish was

detected at a particular monitoring station given that it had successfully ascended upstream and reached that point.

The resulting model allowed for estimation of (1) nearfield attraction, (2) fish lift entrance efficiency, and (3) overall lift efficiency.

- *Nearfield attraction*: estimated as the probability for a radio tagged fish to move upstream into the fish lift nearfield attraction field (i.e., Station 5) following presence at the downstream end of the tailrace channel (i.e., Station 4).
- *Entrance efficiency*: estimated as the probability for a radio tagged test fish to move from the fish lift nearfield attraction field (i.e., Station 5) to detection at one of the two fish lift entrances (i.e., Station 6 or 7).
- *Overall fish lift efficiency*: representing successful passage from entry into the Lawrence Project area until entrance into the upper exit flume of the fish lift. The overall effectiveness was calculated as the joint probability of reach-specific estimates for Stations 3 to 4, 4 to 5, 5 to 6/7, 6/7 to 8, 8 to 9, 9 to 10, 10 to 11, and 11 to 12.

In addition to assessing rates of passage associated with the upstream fish lift structure, the CJS model developed as part of this Upstream Anadromous Fish Passage Assessment also informed on the rate of egress for radio tagged shad departing the powerhouse forebay and passage through the Project impoundment.

To evaluate passage success, a suite of candidate models were developed based on whether passage success, recapture (i.e., detection), or both varied or were constant among stations. Models included:

- *Phi*(*t*)*p*(*t*): survival and recapture allowed to vary between receiver stations;
- *Phi*(t)*p*(.): survival allowed to vary between stations; recapture constant between stations;
- *Phi*(.)*p*(*t*): survival constant between stations; recapture allowed to vary between stations;
- *Phi*(.)*p*(.): survival and recapture constant between stations;

Where;

- *Phi* = probability of survival
- *p* = probability of detection
- (*t*) = parameter varies
- (.) = parameter is constant

5 Results

5.1 Merrimack River Conditions

Hourly flow data was obtained from the USGS streamflow gaging station on the Merrimack River in Lowell, MA (USGS No. 01100000) for the period from May 1 to July 15, 2025, and was prorated by a factor of 1.02 to approximate inflows at the Lawrence Project. Figure 5–1 presents the prorated Lawrence inflow and associated water temperature (as measured using an Onset HOBO Tid-Bit located just upstream of the Essex Dam). Merrimack River inflow at Lawrence peaked at over 47,000 cfs on May 11 and inflow was consistently higher than the 25% exceedance value (i.e., 15,208 cfs; May flow duration curve; Figure 5-2) for the remainer of the month. Inflow at Lawrence remained high into the month of June, remaining at levels higher than the monthly 25% exceedance value until the latter part of the month (i.e., 8,151 cfs; June flow duration curve; Figure 5-3).

Water temperature at the Project increased over the course of the monitoring period. The mean daily temperature ranged between 12.8ºC and 19.4ºC among dates where American shad were tagged and released and were around 19ºC on dates when sea lamprey were tagged and released.

5.2 Project Operations

Total river flow, as distributed among available conveyance routes at Lawrence for the period from May 1 to July 15, is presented in Figure 5-4. Spill flow was present at Lawrence from early May through late June, encompassing all tagging dates for both American shad and sea lamprey. The downstream bypass was open for the duration of the period and was set to pass 160 cfs. Turbine generation occurred near continuously during the 2025 upstream passage evaluation. Unit 1 was online for the duration of the season and Unit 2 was online through June.

The Lawrence fish lift was operated from April 15 through July 15. Table 5-1 summarizes daily lift events during the portion of the upstream passage season during which radio tagged shad and lamprey were active in the reach downstream of Lawrence (i.e., May 20 to July 15). In general, the lift was operated approximately 10 times daily with the initial lift occurring around 0800 and last lift around 1600. The fish lift was offline on June 21 and the morning of June 22 while operations crews dewatered the lower flume for debris removal.

The two entrance gates (i.e., “primary” or river side and “secondary” street side) were operationally available for the duration of the upstream passage season. In agreement with the Merrimack River Technical Committee (MRTC), Essex followed standard operating criteria for the gate(s) in use during the 2025 study. Operation of each entrance gate was discussed prior to the study season, with prioritization and configuration authority delegated to Essex by the resource agencies for the 2025 study season to facilitate favorable passage conditions (Appendix B). Prior assessment of both gates consistently operating at the Lawrence fish lift demonstrated workable but not optimal gate setting conditions which include a reduction in each gate’s crest depth and

diminished AWS plume signature when in pursuit of suitable differentials. Past evidence also suggests a possible net loss of fish entering the lower fishway (more fish exited than entered through the secondary gate) leading to it being closed off following an internal lift study in 1994 and 1995 (Normandeau 1996). As a result, the primary (river side) gate was prioritized and the secondary (street side gate) only leveraged if Striped Bass pressure on river herring was observed in the area of each gate (to provide alternate entry) or until a submergence depth of 3.0 feet or less could no longer be sustained at the primary gate, as driven by tailwater elevation. The shift from the primary to the secondary gate occurred on June 27, 2025 and remained in effect through the conclusion of the 2025 effectiveness study, as improved gate depth was achieved with seasonal reductions in river flow and tailwater elevations.

During operation of the river side gate (May 20 through June 27), approximately 200 cfs of attraction water was supplied, representing an approximate mean of 3.2% of the hydraulic discharge of the station. The average entrance gate drop during operation of the river side gate was 0.78 feet. Similar to the period of operation for the river side entrance, the period of operation for the street side entrance (June 27 to July 15) also passed approximately 200 cfs of attraction water. Due to the decreased inflow at the Project, the attraction water flow during this later time period represented an approximate mean of 8.4% of the hydraulic discharge of the station. The average entrance gate drop during operation of the street side gate was 1.6 feet. The average value likely overestimates the true differential due to transducer placement when only the secondary (street-side) gate is operating. Flow buildup in front of the closed riverside gate elevates the internal fishway water level before entering the gallery flume. As a result, second gate conditions are visually confirmed at the second entrance rather than transducer readings. The v-gate width was set at 18 inches for the duration of the 2025 study season.

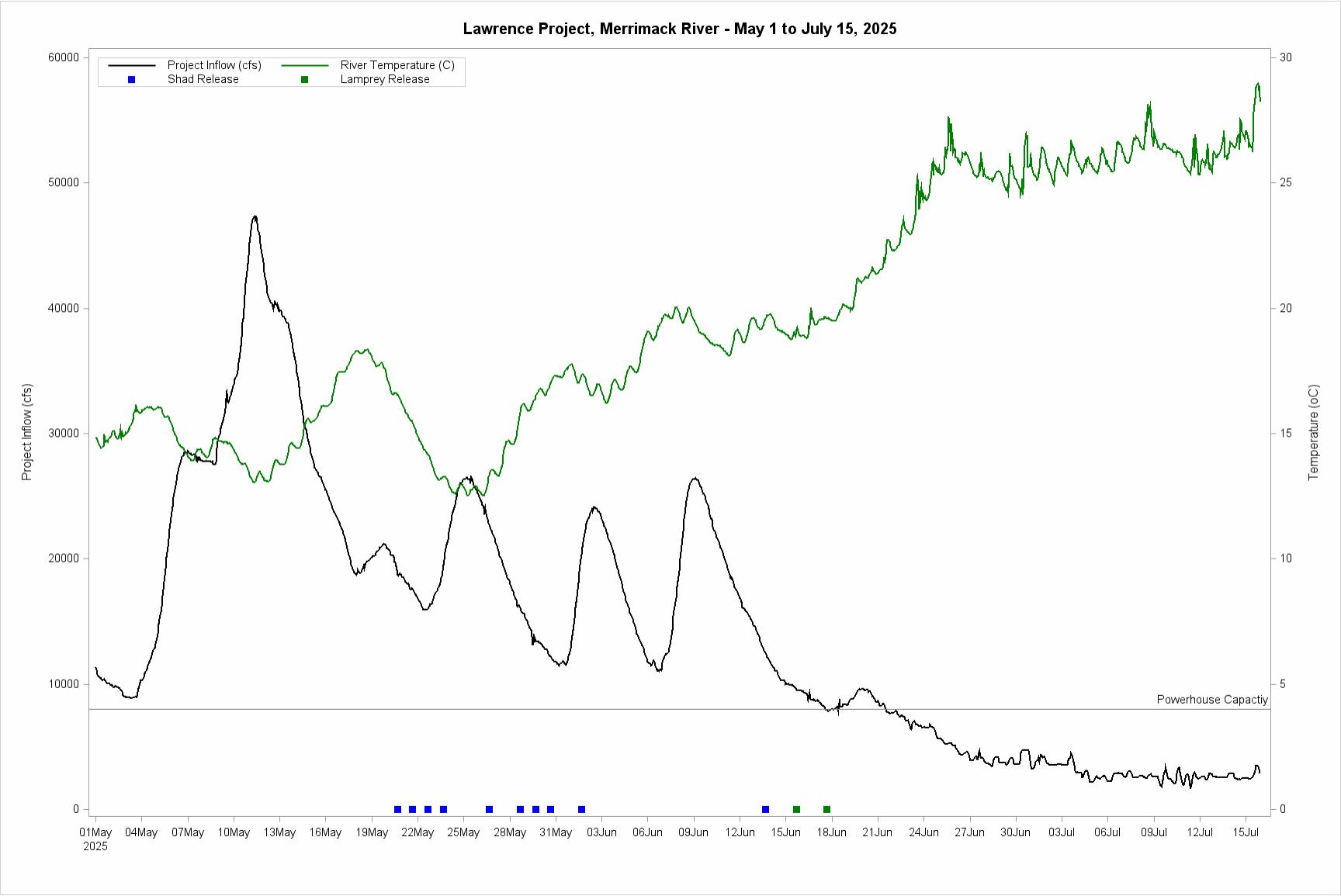

Figure 5-1. Merrimack River discharge and water temperature at Lawrence for the period May 1 to July 15, 2025.

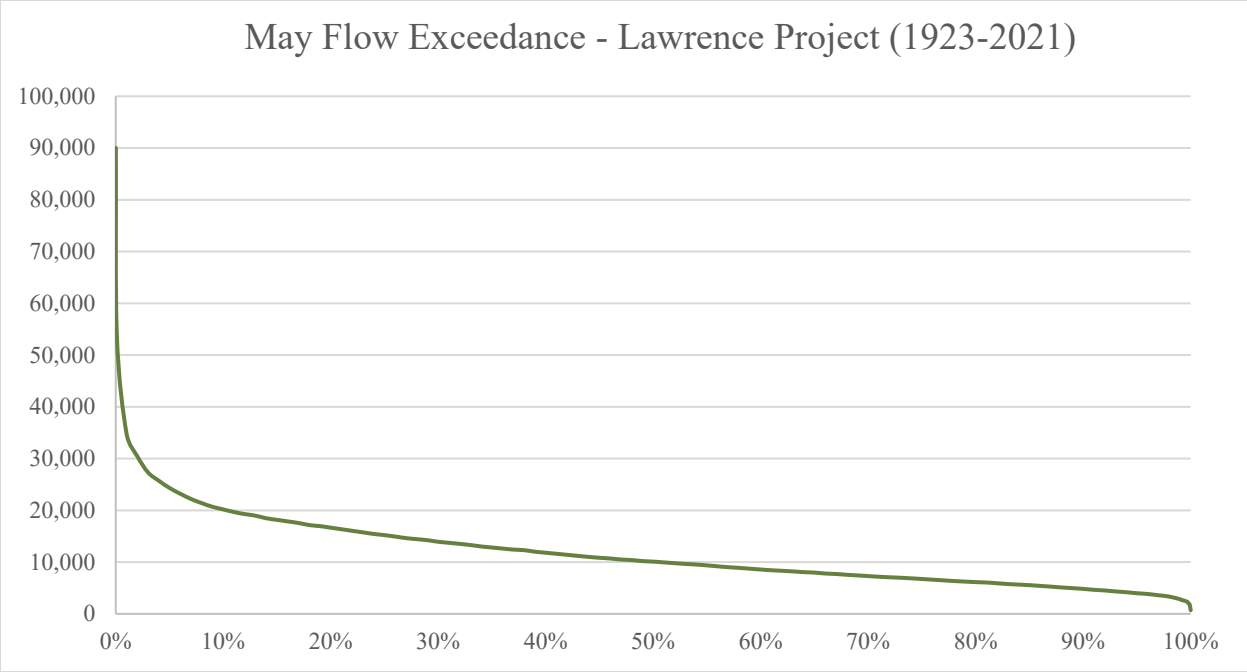

Figure 5-2. Flow duration curve for the Lawrence Hydroelectric Project during the month of May (1923-2021 flow set).

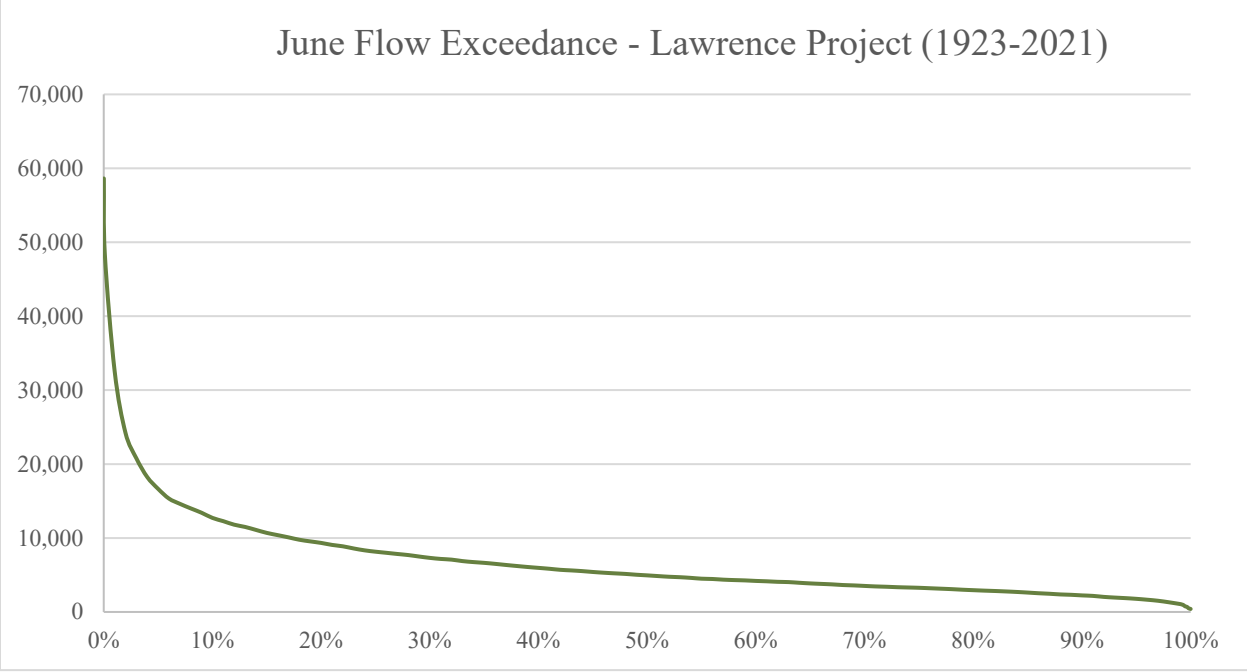

Figure 5-3. Flow duration curve for the Lawrence Hydroelectric Project during the month of June (1923-2021 flow set).

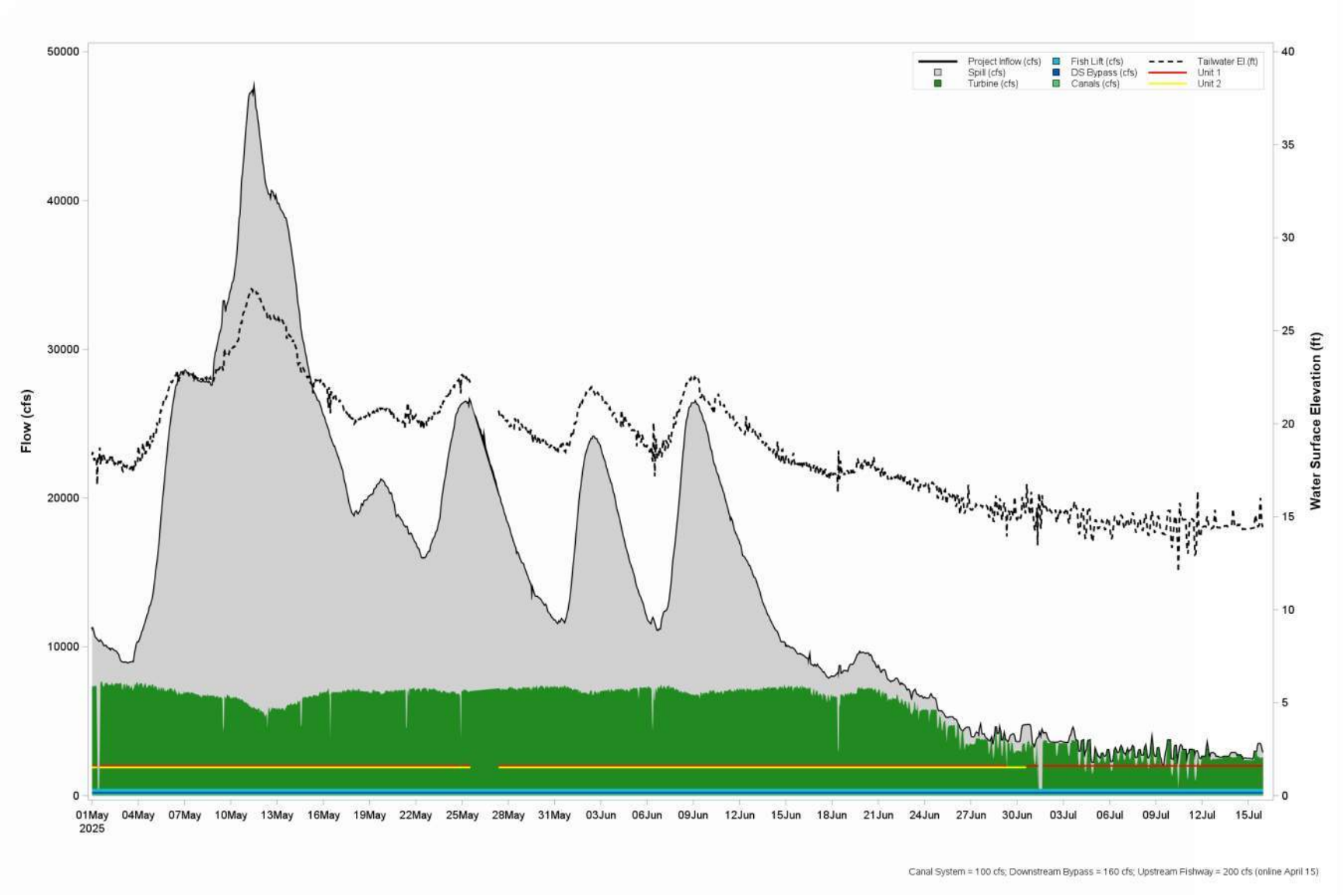

Figure 5-4. Lawrence inflow distribution, turbine operation, and tailwater elevation for the period May 1 to July 15, 2025.

Table 5-1. Summary of Lawrence fish lift operations for the period of tagged fish movements (May 20 to July 15, 2025).

Date	No. Lifts	First Lift	Last Lift
5/20/2025	10	7:00	16:00
5/21/2025	10	7:00	16:00
5/22/2025	9	7:00	16:00
5/23/2025	11	7:00	16:00
5/24/2025	10	7:00	16:00
5/25/2025	10	7:00	16:00
5/26/2025	10	7:00	16:00
5/27/2025	10	7:00	16:00
5/28/2025	9	7:00	16:00
5/29/2025	10	7:00	16:00
5/30/2025	11	7:00	16:00
5/31/2025	9	8:00	16:00
6/1/2025	10	7:00	16:00
6/2/2025	9	7:00	16:00
6/3/2025	10	7:00	16:00
6/4/2025	10	7:00	16:00
6/5/2025	10	7:00	16:00
6/6/2025	10	7:00	16:00
6/7/2025	10	7:00	16:00
6/8/2025	10	7:00	16:00
6/9/2025	10	7:00	16:00
6/10/2025	10	7:00	16:00
6/11/2025	10	7:00	16:00
6/12/2025	8	7:00	16:00
6/13/2025	10	7:00	16:00
6/14/2025	10	7:00	16:00
6/15/2025	10	7:00	16:00
6/16/2025	10	7:00	16:00
6/17/2025	10	7:00	16:00
6/18/2025	9	7:00	15:00
6/19/2025	9	8:00	16:00
6/20/2025	4	7:00	10:00
6/21/2025	0		
6/22/2025	4	13:00	16:00
6/23/2025	10	7:00	16:00
6/24/2025	10	7:00	16:00
6/25/2025	10	7:00	16:00
6/26/2025	10	7:00	16:00
6/27/2025	10	7:00	16:00
6/28/2025	10	7:00	16:00
6/29/2025	10	7:00	16:00
6/30/2025	10	7:00	16:00
7/1/2025	9	7:00	15:00
7/2/2025	9	7:00	15:00
7/3/2025	10	0:00	16:00
7/4/2025	10	7:00	16:00
7/5/2025	10	7:00	16:00
7/6/2025	10	7:00	16:00
7/7/2025	10	7:00	16:00
7/8/2025	10	7:00	16:00
7/9/2025	8	9:00	16:00
7/10/2025	9	7:00	16:00
7/11/2025	10	7:00	16:00
7/12/2025	10	7:00	16:00
7/13/2025	10	7:00	16:00
7/14/2025	9	7:00	16:00
7/15/2025	8	7:00	16:00

5.3 Monitoring Station Functionality

Figure 5–5 presents the coverage provided by each radio telemetry station installed as part of the detection array to evaluate American shad and sea lamprey at the Lawrence Project during 2025. Station coverage was determined by a combination of beacon transmitter detections and observations reported by field personnel conducting weekly receiver checks and data downloads. Most monitoring stations operated with no issues for the duration of the study (i.e., the date of first release [May 8] through the end of July). Inconsistencies included:

- Station 1 (Haverhill Riverside Park) – Offline from 0000 on July 5 through the end of the monitoring period. This receiver suffered a power supply failure. Due to its role as a redundant downstream station it was not replaced for the final two weeks of the study. Station 2 continued to function through the late portion of the study and detections from this location were not useful to inform passage effectiveness associated with the Lawrence fish lift.
- Station 3 (Lawrence Approach) – Offline from 0800 to 1100 on June 23 due to a severed coaxial cable occurring during landscape maintenance. Due to the short duration of this outage and continued operation of the remainder of the array at Lawrence, this period of non-operation is not assumed to have had any significant impact on assessing passage effectiveness of the fish lift.
- Station 5 (Lawrence Nearfield) – Offline from 0100 to 1100 on July 1. The power supply for this station required replacement. Due to the timing of this outage (early July) relative to observed fish movements associated with passage at the lift, this short outage is not assumed to have had any significant impact on assessing passage effectiveness of the fish lift.
- Station 6 (River Side Lift Entrance) – Offline from 0900 on June 27 through end of study as the river side entrance to the fish lift was closed based on tailwater elevation and the inability to maintain a three-foot submergence depth (i.e., gate prioritization protocols).
- Station 7 (Street Side Lift Entrance) – Offline from the initiation of monitoring on May 20 until 0900 on June 27 as the street side entrance to the fish lift was closed for the duration of time that the river side entrance was open and maintaining a three-foot submergence depth.
- Station 13 (Mid-Point Impoundment) – Offline from 1900 on June 26 to 1400 on July 1 due to a failed power supply. Based on the seasonal timing of this outage and operational status of the stationary receivers both upstream and downstream of this location, this period of non-operation is not assumed to have had any significant impact on assessing passage effectiveness of the fish lift.

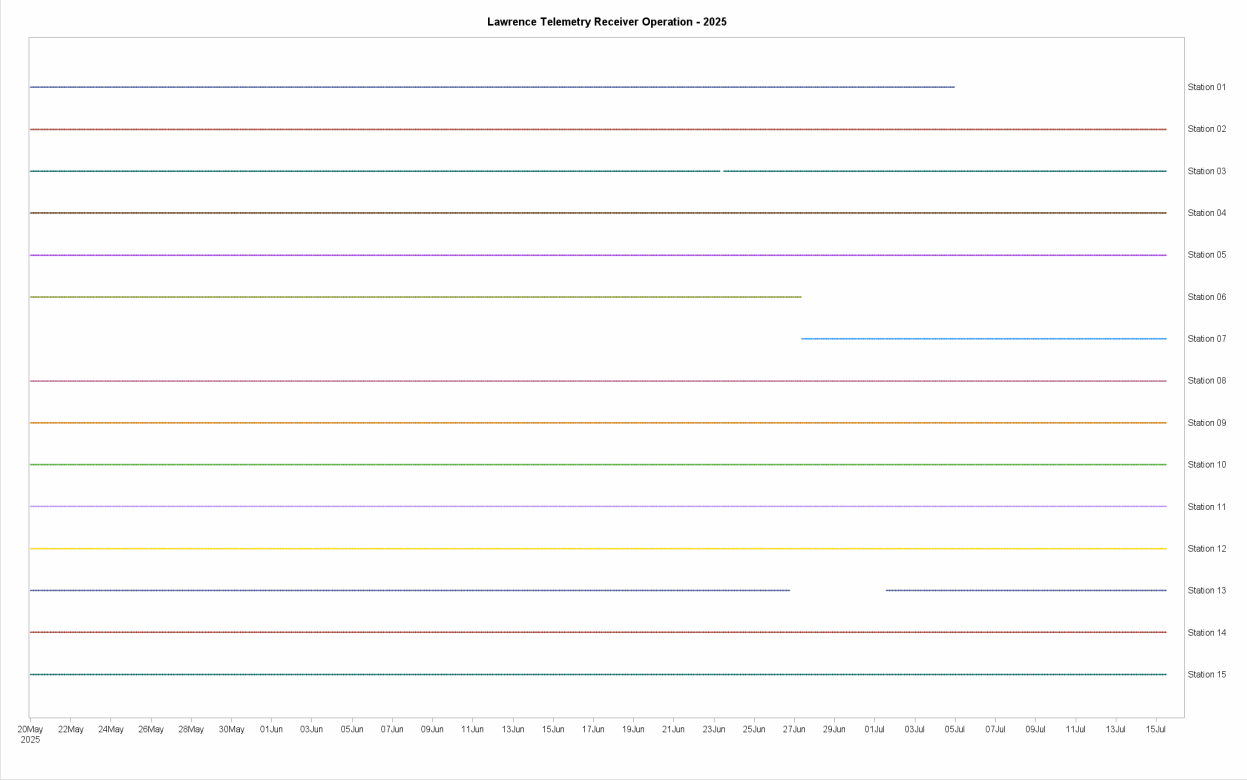

Figure 5-5. Coverage for stationary telemetry receivers installed for the evaluation of American shad and sea lamprey upstream passage at the Lawrence Project, 2025.

5.4 Collection, Tagging, and Release

5.4.1 American Shad

A total of 404 American shad were radio tagged following collection via boat electrofishing in the section of the Merrimack River downstream of Essex Dam extending from just upstream of the confluence with the Spicket River to the Lawrence I-495 Bridge (approximately 1.0 to 1.4 miles downstream of Essex Dam; Table 5-2). American shad were collected and radio tagged on ten dates during the 24-day period from May 20 to June 13. The mean total length for tagged shad was 477 mm and the sex ratio of collected individuals was skewed towards male fish (69% of individuals).

American shad were initially observed in the Lawrence fish lift on May 1 with the mid-point of cumulative returns occurring on June 3 (Figure 5-6). Tagging and release of American shad downstream of Essex Dam took place on dates corresponding to the 10th–80th percentiles of the 2025 passage returns at the Lawrence lift.

5.4.2 Sea Lamprey

Sea lamprey were collected at the Lawrence fish lift over two dates (June 15 and June 17) and a total of 51 individuals were radio tagged prior to release into the Merrimack River near to the

Lawrence I-495 Bridge (approximately 1.4 miles downstream of Essex Dam; Table 5-3). Sea lamprey ranged in length from 612 to 808 mm (mean = 689) and most individuals tagged (75%) were male.

Sea lamprey were initially observed in the Lawrence fish lift on April 23 with the mid-point of cumulative returns occurring on June 1 (Figure 5-7). Tagging and release of sea lamprey took place on dates corresponding to the 88th–94th percentiles of the 2025 passage returns for that species at the Lawrence lift (i.e., late part of the run).

Table 5-2. Summary of American shad tagged and released for evaluation of upstream passage at the Lawrence fish lift, 2025.

Release Date	No. Fish	Sex		Total Length (mm)		
		%M	%F	Min.	Max.	Mean
20-May	28	71%	29%	415	559	481
21-May	35	54%	46%	427	555	493
22-May	5	80%	20%	466	500	476
23-May	31	61%	39%	416	526	468
26-May	35	83%	17%	397	564	482
28-May	41	80%	20%	413	540	484
29-May	33	79%	21%	381	545	465
30-May	54	89%	11%	405	547	469
1-Jun	45	67%	33%	409	561	479
13-Jun	97	54%	46%	354	568	474
Total	404	69%	31%	354	568	477

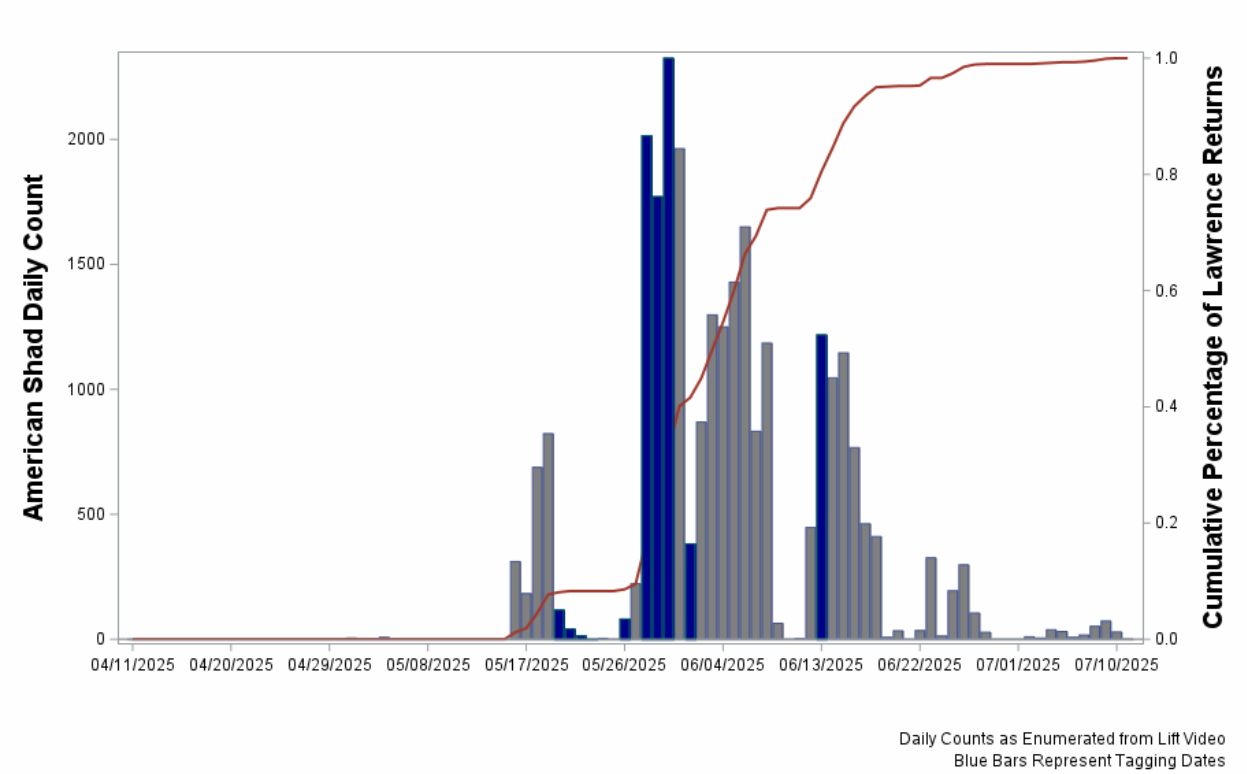

Figure 5-6. Daily count and cumulative percentage of American shad returns to the Lawrence fish lift for the 2025 passage season.

Table 5-3. Summary of sea lamprey tagged and released for evaluation of upstream passage at the Lawrence fish lift, 2025.

Release Date	No. Fish	Sex		Total Length (mm)		
		%M	%F	Min.	Max.	Mean
15-Jun	26	73%	27%	626	808	694
17-Jun	25	76%	24%	612	757	684
Total	51	75%	25%	612	808	689

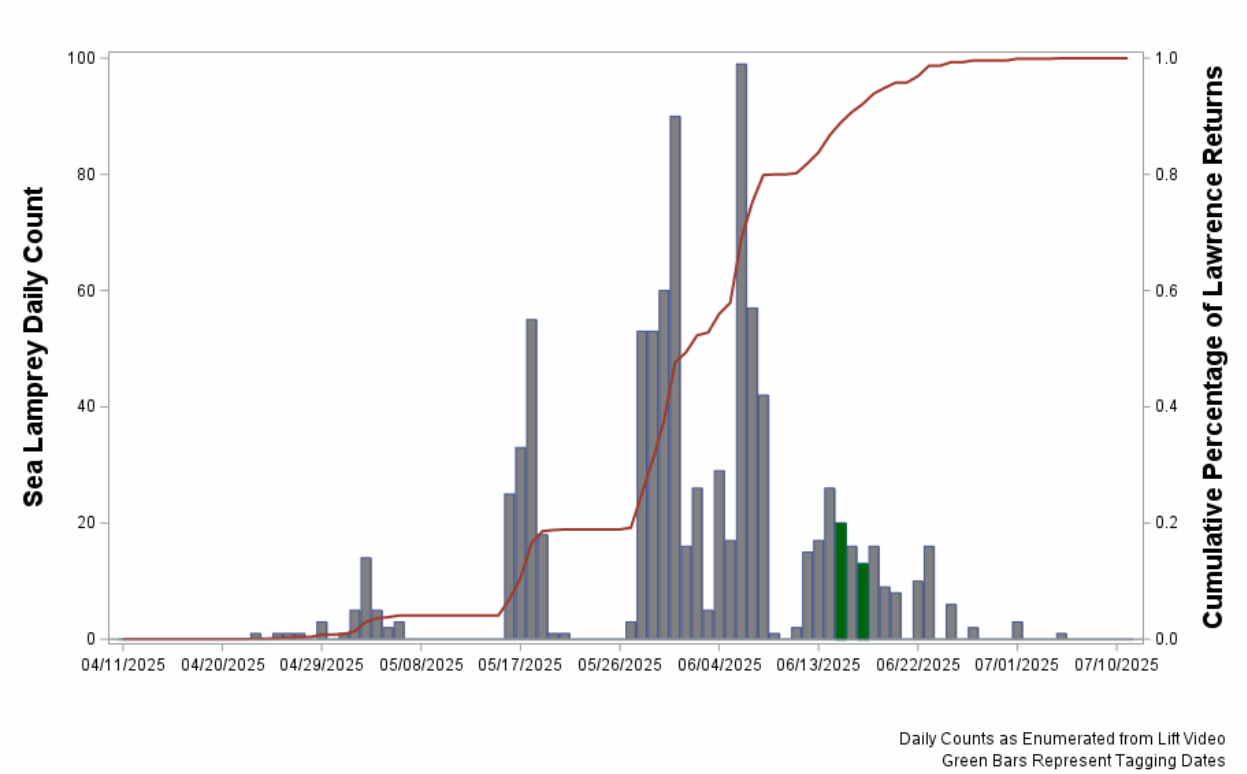

Figure 5-7. Daily count and cumulative percentage of sea lamprey returns to the Lawrence fish lift for the 2025 passage season.

5.5 Post-Release Movements

Radio tagged American shad and sea lamprey released into the Merrimack River downstream of Essex Dam were free to (1) move upstream and enter the monitored section of the Merrimack River immediately downstream of the Lawrence powerhouse, or (2) exit the monitored section of the Merrimack River and move downstream and away from the study area. Each radio tagged individual was classified into a unique post-release movement category based on their pattern of detections among the various monitoring stations. The possible classifications included:

- "Approach": Individual moved upstream of the release location and was determined to have approached Lawrence (based on detection at Station 3).
- "Fallback": Following release, detections for the individual were limited to Stations 2 and/or 1 located downstream from the release location.
- "No Information": No valid detection information was recorded for these individuals at any of the receiver stations following release into the Merrimack River.

5.5.1 American Shad

Of the 404 American shad which were obtained by electrofishing and radio tagged prior to release in the Merrimack River approximately 1.0-1.4 miles downstream of Essex Dam, 13% (53 out of 404) were determined to have approached the Project (i.e., ascended upstream to the point approximately 200 m below the dam [i.e., Station 3]; Table 5-4). When examined by release group, approximately 10 to 13% of tagged shad approached the Project on most dates. The approach rate was highest on the final date of tagging (June 13) where 25% of tagged shad ascended upstream and were detected at Station 3 downstream of Essex Dam. Approximately 75% of tagged shad released downstream of Lawrence exhibited downstream movement and were subsequently detected at monitoring stations in the lower Merrimack River, 2.1 and 6.6 miles downstream of Essex Dam, respectively. For shad with a behavioral classification of "Fallback", the median duration of time from release until detection at Station 1 (6.6 miles downstream of Essex Dam) was 42.4 hours (Interquartile Range [IQR] = 10.1 to 173.5 hours; Table 5-5). A total of 50 tagged shad were classified as "No Information" and went undetected at all stationary receivers. These individuals may have been predated, regurgitated their transmitters, or succumbed to tagging and handling at locations away from stationary receiver coverage. Individuals classified as "Fallback" or "No Information" did not contribute to the evaluation of the effectiveness of the existing Lawrence fish lift for American shad. As a result, the effectiveness assessment presented in this report is based on the subset of 53 individuals which did approach the Project.

Table 5-4. Summary of post-release movements for radio tagged American shad released downstream of Lawrence, 2025.

Release Date	No. Fish	Behavior		
		Approach	Fallback	No Information
20-May	28	3	15	10
21-May	35	4	25	6
22-May	5	1	1	3
23-May	31	2	26	3
26-May	35	1	32	2
28-May	41	4	33	4
29-May	33	3	28	2
30-May	54	7	40	7
1-Jun	45	4	34	7
13-Jun	97	24	67	6
Total	404	53	301	50
Percentage of Total		13.1%	74.5%	12.4%

Table 5-5. Minimum, 25th percentile, median, 75th percentile, and maximum values for fallback duration by release date for American shad which moved downstream following release at Lawrence, 2025.

Release Date	Fallback Duration (hours)				
	Min	Q25	Median	Q75	Max
20-May	7.1	7.9	61.6	438.3	558.4
21-May	7.3	31.8	74.6	276.5	744.0
22-May	11.5	11.5	11.5	11.5	11.5
23-May	5.2	8.9	10.5	14.3	397.3
26-May	2.3	8.9	11.2	175.0	636.6
28-May	4.0	8.9	57.1	135.8	610.9
29-May	4.4	7.1	9.8	71.1	417.9
30-May	8.2	53.3	58.6	220.3	825.9
1-Jun	3.6	5.7	9.5	53.3	553.5
13-Jun	8.1	30.8	82.5	228.0	445.9
Total	2.3	10.1	42.4	173.5	825.9

5.5.2 Sea Lamprey

Of the 51 sea lamprey collected at the Lawrence fish lift, radio tagged and released into the Merrimack River approximately 1.4 miles downstream of Essex Dam, 71% (36 out of 51) were determined to have approached the Project (i.e., ascended upstream to the point approximately 200 m below the dam; Table 5-6). Approximately 25% of tagged lamprey released downstream of Lawrence moved downstream and were subsequently detected at one or two of the monitoring stations in the lower Merrimack River. Of the thirteen tagged lamprey classified as "Fallback", all individuals were detected at Station 2 and eight of the thirteen individuals were detected at Station 1 (6.6 miles downstream of Essex Dam). For those individuals, the median duration of time from release until detection at Station 1 was 80.5 hours (IQR = 7.6 to 227.7 hours; Table 5-7). Only two tagged lamprey were classified as "No Information" and went undetected at all stationary receivers. Individuals classified as "Fallback" or "No Information" did not contribute to the evaluation of the effectiveness of the existing Lawrence fish lift for sea lamprey. As a result, the effectiveness assessment presented in this report is based on the subset of 36 individuals which did approach the Project.

Table 5-6. Summary of post-release movements for radio tagged Sea lamprey released downstream of Lawrence, 2025.

Release Date	No. Fish	Behavior		
		Approach	Fallback	No Information
15-Jun	26	16	8	2
17-Jun	25	20	5	.
Total	51	36	13	2
Percentage of Total		70.6%	25.5%	3.9%

Table 5-7. Minimum, 25th percentile, median, 75th percentile, and maximum values for fallback duration by release date for Sea lamprey which moved downstream following release at Lawrence, 2025.

Release Date	Fallback Duration (hours)				
	Min	Q25	Median	Q75	Max
15-Jun	1.9	7.5	151.0	211.9	243.6
17-Jun	7.8	7.8	10.1	252.1	252.1
Total	1.9	7.6	80.5	227.7	252.1

5.6 Upstream Passage Effectiveness

Receiver coverage at Lawrence during 2025 allowed for evaluation of:

- Arrival timing for radio tagged shad and lamprey which moved upstream and entered the Project area (i.e., the reach approximately 200 m downstream of the powerhouse).
- Detailed detection information on tagged shad and lamprey as they:
    - Approached the downstream side of the powerhouse and entered into the nearfield attraction water immediately downstream of the lift entrances.
    - Entered the lower entrance flume via either the primary (river side) or secondary (street side) entrance gates.
    - Passed successfully via the fish lift hopper into the upper exit flume.
    - Departed the upper exit flume and Project forebay followed by entry into and passage through the Project impoundment.

5.6.1 American Shad

Approach and Residence

A total of 53 radio tagged American shad moved upstream from their initial tag and release location and were determined to have approached the Project based on their detection at the point approximately 200 m downstream of Essex Dam. Approach events for tagged shad occurred over a range of dates from May 23 through June 23 with relative peaks in abundance occurring on June 9 and 19 (Figure 5-8). Initial detections of tagged shad approaching the Project occurred under a range of discharge conditions between 6,798 cfs to 26,214 cfs (mean = 13,953 cfs). Nearly all the initial approach detections for tagged shad at Lawrence occurred during the daylight hours (~0500 to 20:00; Figure 5–9).

Approach duration was calculated as the length of time to move from the release location upstream to the section of the Merrimack River approximately 200 m downstream of Essex Dam. The median approach duration was 189.5 hours (7.9 days; IQR = 122.0 to 266.2 hours; Table 5–8).

The median duration of time at large following the arrival for each radio tagged individual at the Project was 52.6 hours (2.2 days; IQR = 4.3 to 174.5 hours; Table 5–9). For an individual shad, the calculated value for time at large represents the duration from the initial detection at Station 3

until either (1) upstream passage out of the study area via the fish lift, or (2) movement downstream and away from Essex Dam area as determined by the final detection at Station 3. When examined by passage fate (i.e., successful or unsuccessful), the median duration of time at large for shad prior to passing upstream via the fish lift was 83.0 hours (3.5 days), whereas it was 42.6 hours (1.8 days) for radio tagged American shad that approached Lawrence but did not pass upstream of Essex Dam.

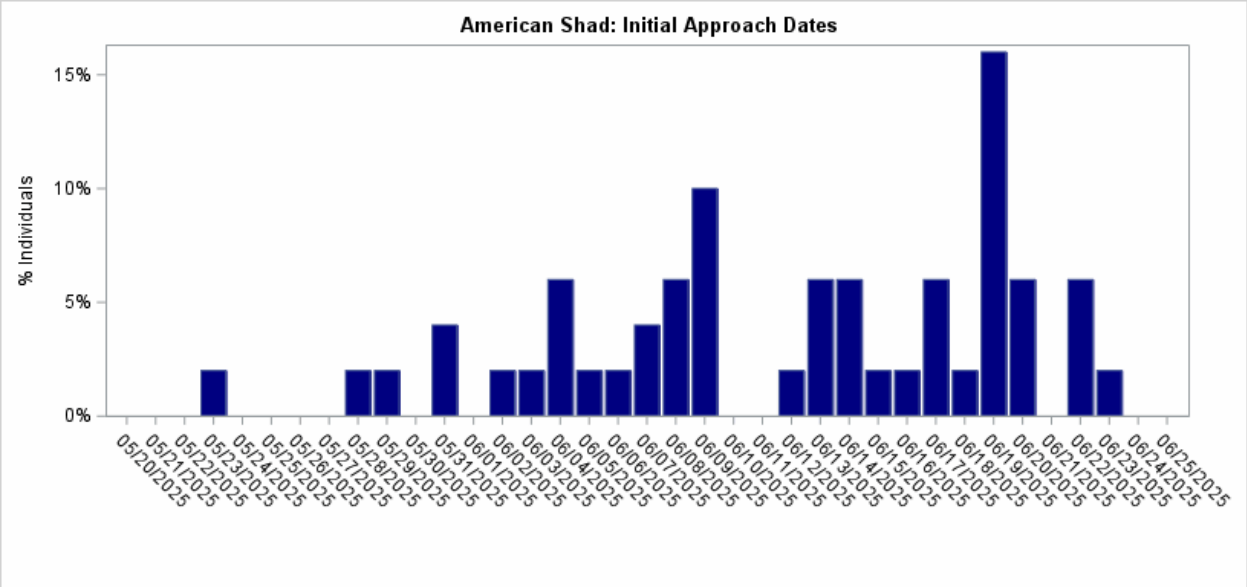

Figure 5-8. Approach timing (i.e., date of initial detection) for radio tagged American shad immediately downstream of the Essex Dam during spring 2025.

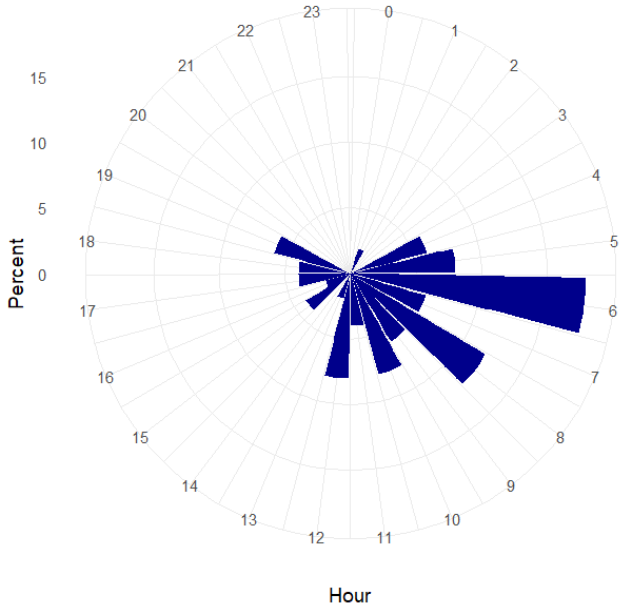

Figure 5-9. Approach timing (i.e., hour of initial detection) for radio tagged American shad immediately downstream of the Essex Dam during spring 2025.

Table 5-8. Minimum, 25th percentile, median, 75th percentile, and maximum values for approach duration by release date for American shad which moved upstream following release at Lawrence, 2025.

Release Date	Approach Duration (hours)				
	Min	Q25	Median	Q75	Max
20-May	259.1	259.1	376.4	476.0	476.0
21-May	195.5	215.7	270.8	535.9	766.0
22-May	358.6	358.6	358.6	358.6	358.6
23-May	2.4	2.4	142.5	282.6	282.6
26-May	214.0	214.0	214.0	214.0	214.0
28-May	2.3	62.1	204.6	409.2	531.2
29-May	224.8	224.8	236.5	266.2	266.2
30-May	126.4	183.5	217.6	333.6	472.7
1-Jun	181.4	219.3	266.9	385.7	494.9
13-Jun	2.8	71.7	140.6	153.2	234.5
Total	2.3	122.0	189.5	266.2	766.0

Table 5-9. Minimum, 25th percentile, median, 75th percentile, and maximum values for time at large duration by release date and passage fate for American shad which moved upstream following release at Lawrence, 2025.

Release Date	Time at Large Duration (hours)				
	Min	Q25	Median	Q75	Max
20-May	3.0	3.0	4.3	198.1	198.1
21-May	0.6	2.3	124.0	279.6	315.3
22-May	294.1	294.1	294.1	294.1	294.1
23-May	64.1	64.1	260.8	457.6	457.6
26-May	50.0	50.0	50.0	50.0	50.0
28-May	0.3	29.5	118.3	209.8	241.5
29-May	0.6	0.6	5.8	25.0	25.0
30-May	0.4	1.8	21.5	35.2	87.5
1-Jun	<0.1	42.0	127.5	206.8	242.5
13-Jun	0.2	11.0	61.9	127.7	518.6
Total	<0.1	4.3	52.6	174.5	518.6
Passage Fate	**Time at Large Duration (hours)**				
	Min	**Q25**	**Median**	**Q75**	**Max**
Unsuccessful	<0.1	4.1	42.6	174.5	518.6
Successful	4.3	41.4	83.0	201.4	315.3
Total	<0.1	4.3	52.6	174.5	518.6

Fish Lift Forays

The full time series of recorded detections for each radio tagged American shad was reviewed and behavioral interactions with the Lawrence fish lift were categorized based on detections at Stations 5 through 9. A total number of passage attempts were quantified for each individual, and the extent of upstream progress for each passage attempt was determined relative to the fixed telemetry receiver stations positioned within the Lawrence fish lift.

Of the 53 radio tagged American shad that were determined to have moved upriver and in the direction of the Essex Dam, 37% (35 out of 53) were observed within the detection field of Station 5, which was calibrated to detect radio tagged fish approaching within ~25 feet of the fish lift entrances. Of those individuals, twelve were subsequently determined to have made at least one upstream passage attempt based on detection at one of the two lift entrances (Station 6 or 7) and five of those individuals (42%; 5 out of 12) successfully passed upstream. For the twelve individuals that entered the Lawrence fish lift, the median number of passage attempts per individual was two and the maximum number of observed passage attempts ranged up to four for a single fish. In all instances, upstream passage attempts at the Lawrence lift were initiated by entry of an individual shad through the river side entrance gate.

The median duration of time for shad to locate the nearfield attraction flow associated with the Lawrence fish lift was 6.6 hours (IQR = 1.3 to 20.3 hours; Table 5-10). Following detection in the nearfield attraction flow, tagged shad were determined to have moved quickly through the entrance gate, doing so in a median duration of 0.01 hours (IQR = <0.01 to 0.03 hours; Table 5-10).

A total of 26 passage attempts were identified for radio tagged shad at the Lawrence fish lift, and each was initiated via movement from the nearfield region (Station 5) to the river side fish lift entrance (Station 6). Table 5–11 summarizes the extent of upstream progress for the full set of fish lift passage attempts observed among radio tagged shad, including those that did and did not result in successful upstream passage. When evaluated moving from downstream to upstream (i.e., from the fishway entrance to the hopper and upstream exit flume), approximately 40% of passage attempts reached the lift hopper (Station 8). Approximately 45% of foray attempts that reached the hopper resulted in a subsequent detection for that individual shad from the upper exit flume (Station 9).

The duration of each passage attempt (or foray) was calculated as either the time from initial detection at the entrance receiver (Station 6) until detection in the upper exit flume (Station 9) for shad successfully passing upstream, or until a subsequent detection was made in the nearfield receiver detection zone (Station 5) for tagged shad failing to pass upstream. When all upstream shad passage attempts at the Lawrence fish lift are considered, the median duration was <0.1 hours (IQR = <0.1 to 0.4 hours; Table 5–12). The median duration for successful upstream passage attempts was 0.7 hours with most of those attempts ranging in duration between 0.6 to 1.0 hours (i.e., IQR).

Figure 5–10 presents the temporal distribution for the onset of all passage attempts for radio tagged shad at the Lawrence fish lift during the 2025 study. Upstream passage attempts for tagged shad were recorded on dates ranging from June 5 through July 4. These dates coincided with the later seasonal peaks in American shad numbers passed at the Lawrence fish lift during 2025 (Figure 5–6). All fish lift passage attempt initiations were observed during the daylight hours with most events (including all of those resulting in successful upstream passage) taking place during the morning (Figure 5–11). Successful passage attempts occurred under a mean total project discharge condition of 9,924 cfs (4,767 cfs turbine; 3,962 cfs spill). Unsuccessful passage attempts were associated with a mean total project discharge condition of 10,099 cfs (5,280 cfs turbine; 4,358 cfs spill).

Table 5-10. Minimum, 25th percentile, median, 75th percentile, and maximum values for movement duration for American shad which moved upstream following release at Lawrence, 2025.

Movement	Movement Durations (hours)				
	Min	Q25	Median	Q75	Max
Approach to Nearfield	0.4	1.3	6.6	20.3	196.7
Nearfield to Lift Enter	<0.01	<0.01	0.01	0.03	0.16

Table 5-11. Percentages of radio tagged American shad foray attempts at the Lawrence fish lift during spring 2025 reaching each upstream station relative to the total number of attempts and the previous steps number of attempts.

Lawrence Lift	Entrance	Hopper	Upper Flume
	Station 6/7	Station 8	Station 9
No. of Forays Reaching	26	11	5
% of All Forays Reaching	-	42%	19%
% of Forays from Prior Step	-	42%	45%

Table 5-12. Minimum, 25th percentile, median, 75th percentile, and maximum values for foray duration by passage fate for American shad which moved upstream following release at Lawrence, 2025.

Passage Fate	Foray Duration (hours)				
	Min	Q25	Median	Q75	Max
Unsuccessful	<0.1	<0.1	<0.1	0.4	31.2
Successful	0.4	0.6	0.7	1.0	3.2
Total	<0.1	<0.1	<0.1	0.7	31.2

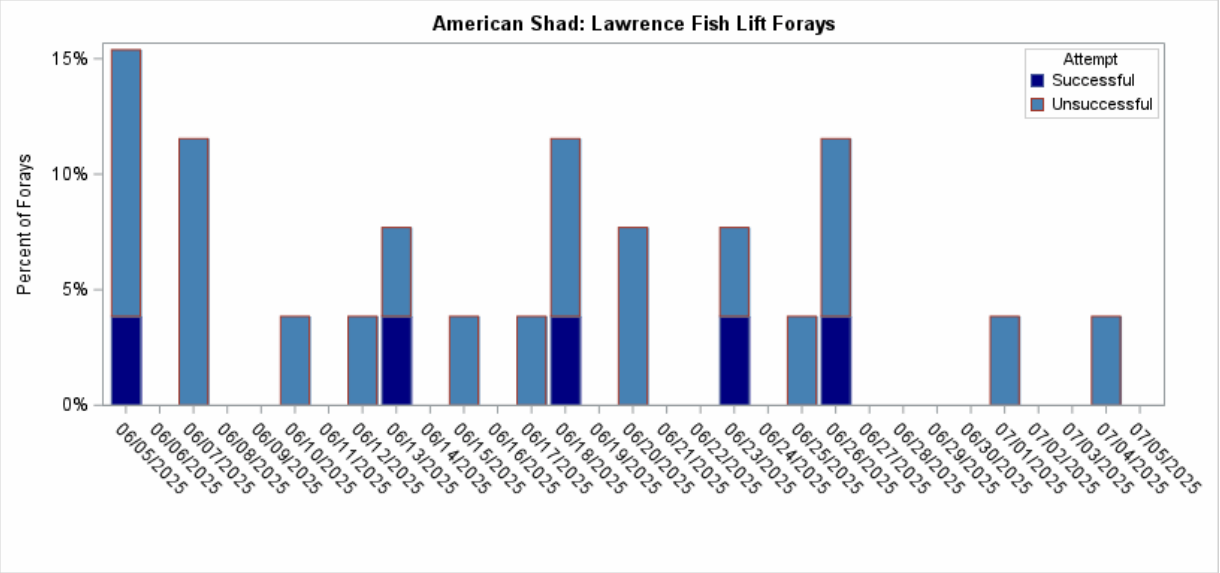

Figure 5-10. Lift entry timing (i.e., date of attempted passage event) for radio tagged American shad immediately downstream of the Essex Dam during spring 2025.

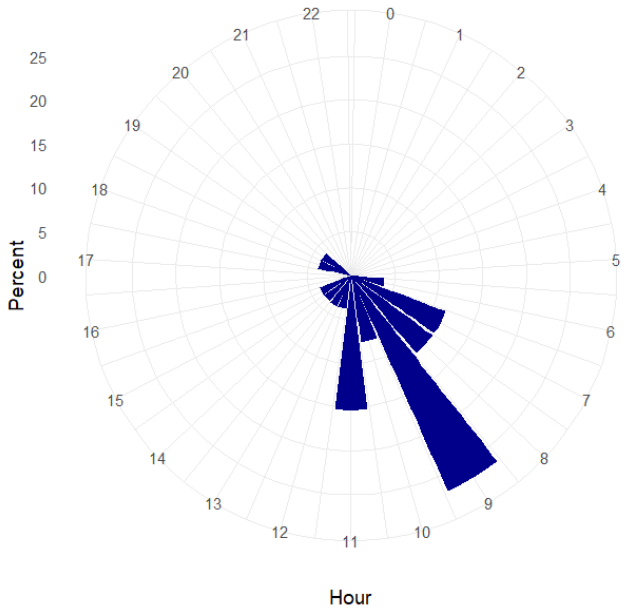

Figure 5-11. Lift entry timing (i.e., hour of attempted passage event) for radio tagged American shad immediately downstream of the Essex Dam during spring 2025.

Upstream Passage Performance

A CJS model was developed to assess upstream passage effectiveness of American shad at the Lawrence Project. The encounter histories input into Program MARK to inform this model are included in Appendix A. The CJS model Phi(t)p(t) provided the best fit for the observed mark-recapture data representing shad passage at Lawrence, indicating that estimates of passage success

and detection efficiency varied among stations (Table 5-13). Table 5–14 summarizes the stepwise probabilities of success as fish moved upstream from the detection field of the approach receiver (Station 03) to the point upstream at the upstream extent of the Project impoundment (Station 14). Detection probabilities for receiver stations associated with the passage assessment at Lawrence are presented in Table 5–15).

Using the derived parameter values, the estimates of nearfield attraction, fish passage entrance efficiency, and overall fish passage efficiency for American shad at the Lawrence fish lift were estimated as follows:

- Nearfield Attraction: 100.0%
- Entrance Efficiency: 34.3% (95% CI = 20.6-51.2%)
- Overall Passage Efficiency: 9.4% (95% CI = 2.1–18.0%)

Of the five radio tagged shad which successfully passed upstream via the Lawrence fish lift, there were no observed instances of immediate entrainment and discharge back downstream and all individuals successfully passed upstream through the Project impoundment.

Table 5–13. CJS model selection criteria for the 2025 upstream movement of tagged American shad released downstream of Essex Dam at Lawrence

Model	AICc	Delta AICc	AICc Weight	Model Likelihood	No. Parameters	Deviance
Phi(t) p(t)	*506.86*	*0.00*	*1.00*	*1.00*	*10*	*17.56*
Phi(t) p(.)	*546.00*	*39.14*	*0.00*	*0.00*	*7*	*62.89*
Phi(.) p(t)	*702.28*	*195.42*	*0.00*	*0.00*	*6*	*221.22*
Phi(.) p(.)	*753.35*	*246.49*	*0.00*	*0.00*	*2*	*280.43*

Table 5–14. Reach-specific survival probability estimates (*Phi*), standard errors and 95% confidence intervals for radio tagged American shad released downstream of Essex Dam, 2025

Station Reach	*Phi*	SE	95% CI	
Approach to Lower Tailrace	0.660	0.065	0.524	0.774
Lower Tailrace to Nearfield	1.000	-	-	-
Nearfield to Lift Entrance	0.343	0.080	0.206	0.512
Lift Entrance to Lift Hopper	0.667	0.136	0.376	0.869
Lift Hopper to Hopper Exit	0.625	0.171	0.285	0.875
Hopper Exit to Upper Lift Flume Exit	1.000	-	-	-
Upper Lift Flume Exit to Power Canal Exit	1.000	-	-	-
Power Canal Exit to Mid-Impoundment	1.000	-	-	-
Mid-Impoundment to Upper Impoundment	1.000	-	-	-

Table 5–15. Detection probability estimates (*p*), standard errors and 95% confidence intervals for radio tagged American shad released downstream of Essex Dam, 2025

Monitoring Station	*P*	SE	95% CI	
Station 3 (Approach)	1.000	-	-	-
Station 4 (Tailrace)	1.000	-	-	-
Station 5 (Nearfield)	1.000	-	-	-
Station 6 (Lift Entrance)	1.000	-	-	-
Station 8 (Hopper)	1.000	-	-	-
Station 9 (Hopper Exit)	0.400	0.219	0.100	0.800
Station 10 (Upper Flume Exit)	0.600	0.219	0.200	0.900
Station 12 (Power Canal Exit)	0.600	0.219	0.200	0.900
Station 13 (Mid-Impoundment)	0.400	0.219	0.100	0.800
Station 14 (Upper Impoundment)	1.000	-	-	-

5.6.2 Sea Lamprey

Approach and Residence

A total of 36 radio tagged sea lamprey moved upstream from their initial tag and release location and were determined to have approached the Project based on their detection at the point approximately 200 m downstream of Essex Dam. Approach events for tagged lamprey occurred over a short span of dates (June 15 to June 20) and near to the dates of release downstream of Lawrence (i.e., June 15 and 17; Figure 5-12). Initial detections of tagged sea lamprey approaching the Project occurred under discharge conditions between 7,844 cfs to 8,496 cfs (mean = 8,486 cfs). Nearly all the initial approach detections for radio tagged sea lamprey at Lawrence occurred during the late afternoon or nighttime hours (~1600 to 0300; Figure 5–13).

Approach duration was calculated as the length of time to move from the release location upstream to the section of the Merrimack River approximately 200 m downstream of Essex Dam. Tagged sea lamprey approaching Lawrence from the release site did so quickly. The median approach duration for tagged sea lamprey to ascend from the release location at the Lawrence I-495 Bridge to the Project area was 6.8 hours (IQR = 2.8 to 11.6 hours; Table 5–16).

The median duration of time at large following the arrival for all radio tagged sea lamprey at the Project was 72.9 hours (3.0 days; IQR = 52.5 to 118.9 hours; Table 5–17). On an individual basis, the calculated value for time at large represents the duration from the initial detection at Station 3 until either (1) upstream passage out of the study area via the fish lift, or (2) movement downstream and away from Essex Dam area as determined by the final detection at Station 3. Of the radio tagged sea lamprey determined to have approached Lawrence, only one individual successfully passed upstream via the fish lift, doing so in 15.9 hours after initial detection. Radio tagged sea lamprey which successfully approached the Project but did not successfully pass upstream via the

lift were present in the downstream region for a median duration of 74.9 hours (IQR = 52.6 to 118.9 hours; Table 5-17).

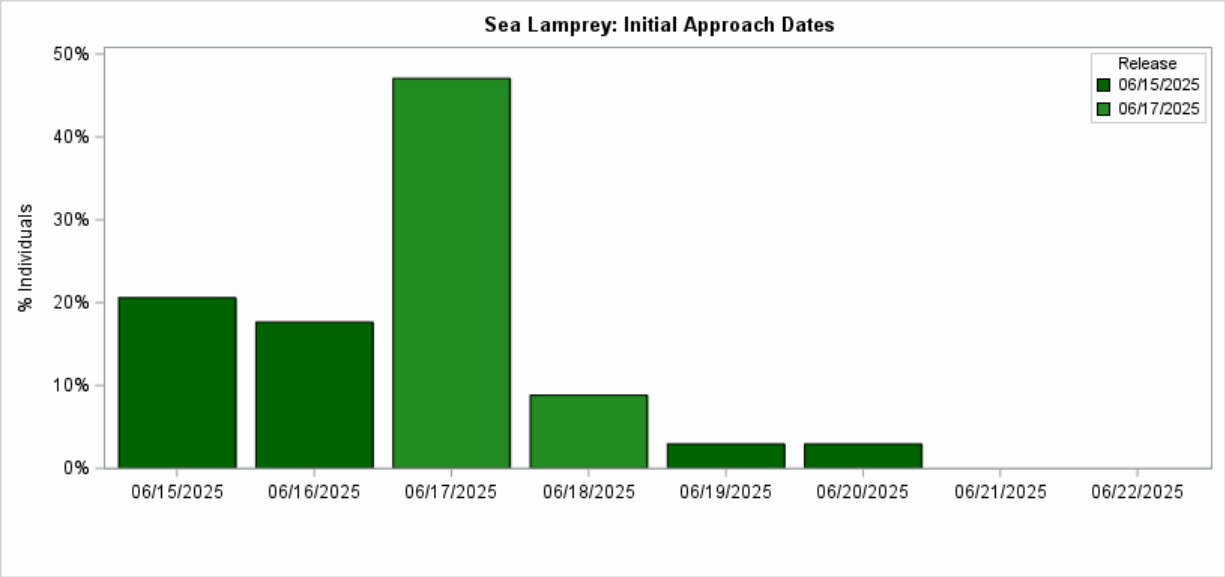

Figure 5-12. Approach timing (i.e., date of initial detection) for radio tagged sea lamprey immediately downstream of the Essex Dam during spring 2025.

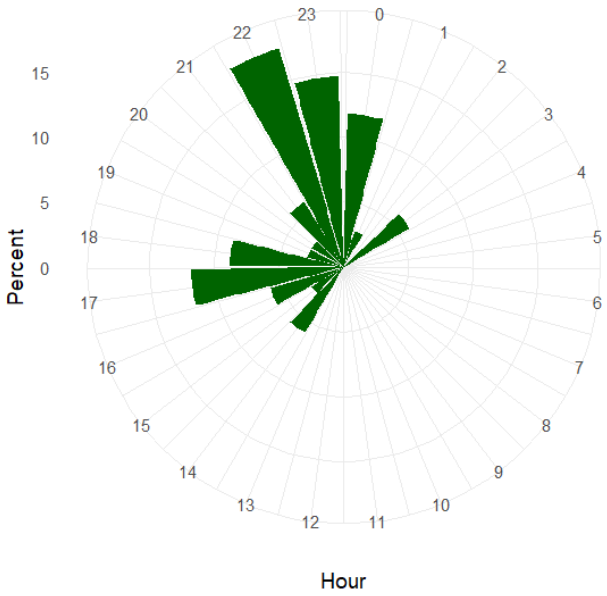

Figure 5-13. Approach timing (i.e., hour of initial detection) for radio tagged sea lamprey immediately downstream of the Essex Dam during spring 2025.

Table 5-16. Minimum, 25th percentile, median, 75th percentile, and maximum values for approach duration by release date for sea lamprey which moved upstream following release at Lawrence, 2025.

Release Date	Approach Duration (hours)				
	Min	Q25	Median	Q75	Max
15-Jun	2.4	6.9	9.4	32.0	105.2
17-Jun	1.4	2.3	3.4	8.1	12.7
Total	1.4	2.8	6.8	11.6	105.2

Table 5-17. Minimum, 25th percentile, median, 75th percentile, and maximum values for time at large duration by release date and passage fate for sea lamprey which moved upstream following release at Lawrence, 2025.

Release Date	Time at Large Duration (hours)				
	Min	Q25	Median	Q75	Max
15-Jun	3.2	39.9	70.9	118.4	207.6
17-Jun	14.9	52.5	74.9	124.3	192.3
Total	3.2	52.5	72.9	118.9	207.6
Passage Fate	**Time at Large Duration (hours)**				
	Min	**Q25**	**Median**	**Q75**	**Max**
Unsuccessful	3.2	52.6	74.9	118.9	207.6
Successful	15.9	15.9	15.9	15.9	15.9
Total	3.2	52.5	72.9	118.9	207.6

Fish Lift Forays

The full time series of recorded detections for each radio tagged sea lamprey was reviewed and behavioral interactions with the Lawrence fish lift were categorized based on detections at Stations 5 through 9. A total number of passage attempts were quantified for each individual, and the extent of upstream progress for each passage attempt was determined relative to the fixed telemetry receiver stations positioned within the Lawrence fish lift.

Of the 36 radio tagged sea lamprey determined to have moved upriver and in the direction of the Essex Dam, 97% (35 out of 36) were observed within the detection field of Station 5, which was calibrated to detect radio tagged fish approaching within ~25 feet of the fish lift entrances. Of those individuals, 28 were subsequently determined to have made at least one upstream passage attempt based on detection at one of the two lift entrances (Station 6 or 7) and one of those individuals (4%; 1 out of 28) successfully passed upstream. For the 28 individuals that entered the Lawrence fish lift, the median number of passage attempts per individual was two and the maximum number of observed passage attempts ranged up to nine for a single fish. In all instances, sea lamprey upstream passage attempts at the Lawrence fish lift were initiated by the entry of an individual through the primary (river side) entrance gate.

The median duration of time for tagged sea lamprey to locate the nearfield attraction flow region associated with the Lawrence fish lift entrances was 0.8 hours (IQR = 0.6 to 1.4 hours; Table 5-18). Following arrival in the nearfield attraction flow region, radio tagged sea lamprey moved quickly through the entrance gate, doing so in a median duration of 0.04 hours (IQR = 0.01 to 0.1 hours; Table 5-18).

A total of 62 passage attempts were identified for radio tagged sea lamprey at the Lawrence fish lift, and each was initiated via movement from the nearfield region (Station 5) to the river side fish lift entrance (Station 6). Table 5–19 summarizes the extent of upstream progress for the full set of lamprey passage attempts, including those that did and did not result in successful upstream passage. When evaluated moving from downstream to upstream (i.e., from the fishway entrance to the hopper and upstream exit flume), approximately 55% of passage attempts reached the lift hopper (Station 8). However, only 3% of foray attempts that reached the hopper resulted in a subsequent detection for that individual sea lamprey from the upper exit flume (Station 9).

The duration of each passage attempt (or foray) was calculated as the time from initial detection at the entrance receiver (Station 6) until a subsequent detection was made in the nearfield receiver detection zone (Station 5) for sea lamprey failing to pass upstream. When all unsuccessful sea lamprey passage attempts at the Lawrence fish lift are considered, the median duration was 0.6 hours (IQR = <0.1 to 4.6 hours; Table 5–20). The single tagged sea lamprey which successfully ascended upstream via the Lawrence fish lift was present within the lower entrance flume for 1.6 hours prior to passage.

Figure 5–14 presents the temporal distribution for the onset of all passage attempts for radio tagged sea lamprey at the Lawrence fish lift during the 2025 study and attempts were documented between the dates of June 15 (i.e., the first release date for tagged sea lamprey) and June 24 (i.e., very near to the end of the seasonal run for lamprey as recorded at the Lawrence fish lift – see Figure 5-7). Greater than 70% of fish lift passage attempt initiations for sea lamprey took place during the late evening and overnight hours (1800 to 0100 (Figure 5-15). Sea lamprey passage attempts occurred under a mean total project discharge condition of 8,604 cfs (6,382 cfs turbine; 1,761 cfs spill).

Table 5-18. Minimum, 25th percentile, median, 75th percentile, and maximum values for movement duration for sea lamprey which moved upstream following release at Lawrence, 2025.

Movement	Movement Durations (hours)				
	Min	Q25	Median	Q75	Max
Approach to Nearfield	0.4	0.6	0.8	1.4	20.6
Nearfield to Lift Enter	<0.01	0.01	0.04	0.1	24.0

Table 5-19. Percentages of radio tagged sea lamprey foray attempts at the Lawrence fish lift during spring 2025 reaching each upstream station relative to the total number of attempts and the previous steps number of attempts.

Lawrence Lift	Entrance	Hopper	Upper Flume
	Station 6/7	Station 8	Station 9
No. of Forays Reaching	62	34	1
% of All Forays Reaching	-	55%	2%
% of Forays from Prior Step	-	55%	3%

Table 5-20. Minimum, 25th percentile, median, 75th percentile, and maximum values for foray duration by passage fate for sea lamprey which moved upstream following release at Lawrence, 2025.

Passage Fate	Foray Duration (hours)				
	Min	Q25	Median	Q75	Max
Unsuccessful	<0.1	<0.1	0.6	4.6	43.7
Successful	1.6	1.6	1.6	1.6	1.6
Total	<0.1	<0.1	0.6	4.6	43.7

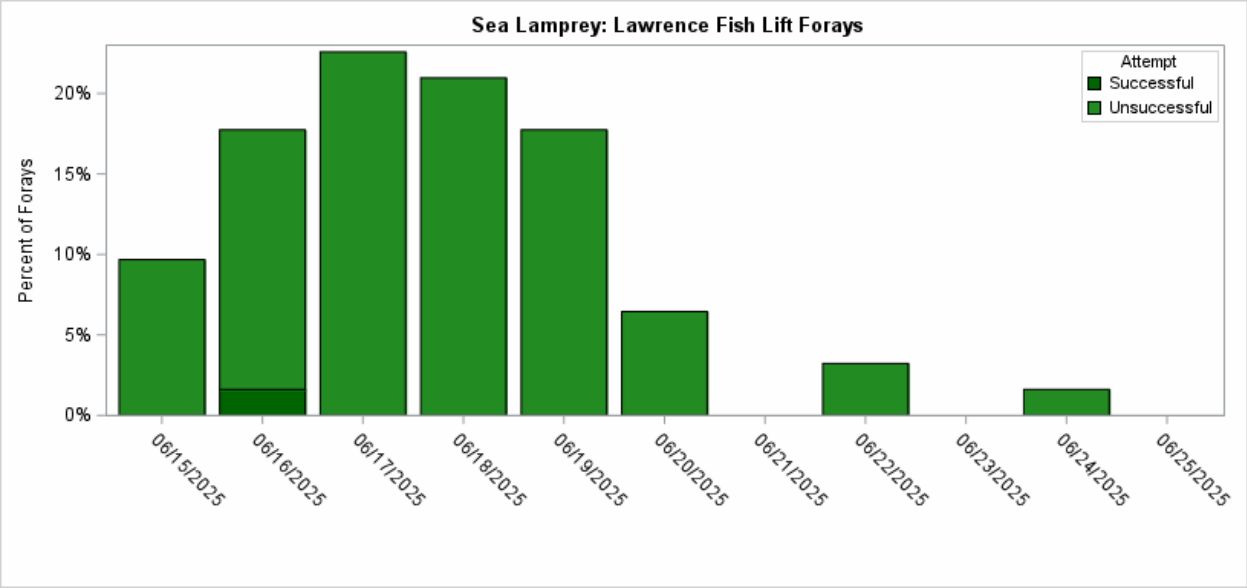

Figure 5-14. Lift entry timing (i.e., date of attempted passage event) for radio tagged sea lamprey immediately downstream of the Essex Dam during spring 2025.

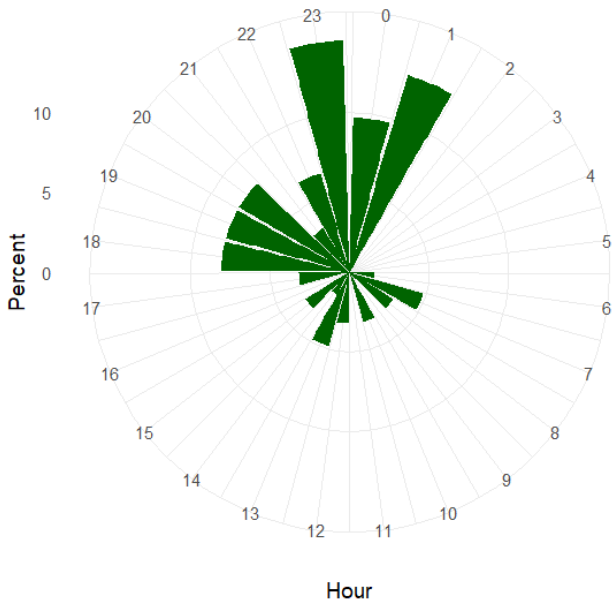

Figure 5-15. Lift entry timing (i.e., hour of attempted passage event) for radio tagged sea lamprey immediately downstream of the Essex Dam during spring 2025.

Upstream Passage Performance

A CJS model was developed to assess upstream passage effectiveness for sea lamprey at the Lawrence Project. The encounter histories input into Program MARK to inform this model are included in Appendix A. The CJS model Phi(*t*)p(*t*) provided the best fit for the observed mark-recapture data representing lamprey passage at Lawrence, indicating that estimates of passage success and detection efficiency varied among stations (Table 5-21). Table 5–22 summarizes the stepwise probabilities of success as fish moved upstream from the detection field of the approach receiver (Station 03) to the point upstream at the upstream extent of the Project impoundment (Station 14). Detection probabilities for receiver stations associated with the passage assessment at Lawrence are presented in Table 5–23).

Using the derived parameter values, the estimates of nearfield attraction, fish passage entrance efficiency, and overall fish passage efficiency for sea lamprey at the Lawrence fish lift were estimated as follows:

- Nearfield Attraction: 100.0%
- Entrance Efficiency: 80% (95% CI = 63.6-90.2%)
- Overall Passage Efficiency: 2.8% (95% CI = 0.1–9.4%)

For the single radio tagged sea lamprey which successfully passed upstream via the Lawrence fish lift, there was no observed instance of immediate entrainment and discharge back downstream and that individual successfully passed upstream through the Project impoundment

Table 5–21. CJS model selection criteria for the 2025 upstream movement of tagged sea lamprey released downstream of Essex Dam at Lawrence

Model	AICc	Delta AICc	AICc Weight	Model Likelihood	No. Parameters	Deviance
Phi(t) p(t)	*506.86*	*0.00*	*1.00*	*1.00*	*10*	*17.56*
Phi(t) p(.)	*546.00*	*39.14*	*0.00*	*0.00*	*7*	*62.89*
Phi(.) p(t)	*702.28*	*195.42*	*0.00*	*0.00*	*6*	*221.22*
Phi(.) p(.)	*753.35*	*246.49*	*0.00*	*0.00*	*2*	*280.43*

Table 5–22. Reach-specific survival probability estimates (*Phi*), standard errors and 95% confidence intervals for radio tagged sea lamprey released downstream of Essex Dam, 2025

Station Reach	*Phi*	SE	95% CI	
Approach to Lower Tailrace	0.660	0.065	0.524	0.774
Lower Tailrace to Nearfield	1.000	-	-	-
Nearfield to Lift Entrance	0.343	0.080	0.206	0.512
Lift Entrance to Lift Hopper	0.667	0.136	0.376	0.869
Lift Hopper to Hopper Exit	0.625	0.171	0.285	0.875
Hopper Exit to Upper Lift Flume Exit	1.000	-	-	-
Upper Lift Flume Exit to Power Canal Exit	1.000	-	-	-
Power Canal Exit to Mid-Impoundment	1.000	-	-	-
Mid-Impoundment to Upper Impoundment	1.000	-	-	-

Table 5–23. Detection probability estimates (*p*), standard errors and 95% confidence intervals for radio tagged sea lamprey released downstream of Essex Dam, 2025

Monitoring Station	*P*	SE	95% CI	
Station 3 (Approach)	1.000	-	-	-
Station 4 (Tailrace)	1.000	-	-	-
Station 5 (Nearfield)	1.000	-	-	-
Station 6 (Lift Entrance)	1.000	-	-	-
Station 8 (Hopper)	1.000	-	-	-
Station 9 (Hopper Exit)	0.400	0.219	0.100	0.800
Station 10 (Upper Flume Exit)	0.600	0.219	0.200	0.900
Station 12 (Power Canal Exit)	0.600	0.219	0.200	0.900
Station 13 (Mid-Impoundment)	0.400	0.219	0.100	0.800
Station 14 (Upper Impoundment)	1.000	-	-	-

6 Summary

As outlined in their April 10, 2024 RSP and approved with modification by FERC in their May 10, 2024 SPD, Essex conducted the Upstream Anadromous Fish Passage Assessment during the 2025 spring diadromous fish passage season at Lawrence. A total of 404 American shad and 51 sea lamprey were radio tagged and released within the section of the Merrimack River downstream of Essex Dam extending from just upstream of the confluence with the Spicket River to the Lawrence I-495 Bridge (approximately 1.0 to 1.4 miles downstream of Essex Dam). Collection efforts varied by species with American shad collected from the Merrimack River via boat electrofish sampling and sea lamprey obtained from the Lawrence fish lift. Releases of tagged fish took place over a range of dates: between May 20 and June 13 for American shad and on June 15 and 17 for sea lamprey. Movements of tagged fish were monitored via a series of telemetry receivers installed both at the Essex Dam and Lawrence fish lift to points approximately 10 miles upstream of Essex Dam to 6.6 miles downstream of Essex Dam.

Merrimack River flow conditions were relatively high during the majority of the upstream passage assessment, with inflow consistently in excess of the 25% monthly flow exceedance conditions for both May and June. Merrimack River flows peaked on May 11 and flows in excess of 25,000 cfs resulting in the termination of fish lift operation for a seven-day period from May 9 through May 15. Spill flows over the inflatable dam sections were present from prior to the onset of the release of tagged shad and lamprey until late June. For the period of time where tagged shad and lamprey were at large (i.e., May 20 to July 15), the fish lift operated daily with most dates consisting of a series of hourly lifts starting around 0800 and ending at 1600. Diadromous fish had access to the lower flume via the river side entrance for the majority of the passage study.

Despite a high rate of fallback following tagging and release (~75% of individuals), a subset of 53 radio tagged shad moved upstream and interacted with the receiver array at the Lawrence fish lift and as a result were available to inform on passage effectiveness. Approach events for tagged shad occurred over a range of dates from May 23 through June 23, peaking during mid-June. Upon arrival at Lawrence, the median duration of time spent downstream prior to either upstream passage or movement downstream and away from the Project was 52.6 hours Upstream passage attempts at Lawrence were recorded for twelve tagged shad which made a total of 26 unique passage attempts at the lift. Approximately 40% of passage attempts by shad reached the lift hopper with 45% of those attempts resulting in successful upstream passage. When all successful shad passage attempts at the Lawrence fish lift are considered, the median foray duration was 0.7 hours. All fish lift passage attempts were initiated by tagged American shad during the daylight hours with most events taking place during the morning. Regarding the component of tagged shad which did not ascend upstream to the fish lift, observations of individuals carrying acoustic transmitters and monitored as part of the Diadromous Fish Behavior, Movement, and Project Interaction Study (i.e., Project Interaction Study), indicated that adult shad showed a tendency to spend a larger percentage of time at large in the downstream end of the reach from Essex Dam to the Lawrence

I-495 Bridge. A similar observation was also noted for Blueback Herring during the Project Interaction Study and both species were tagged during the latter part of May and early June. High flow conditions, which prevented tagging during early to mid-portion of May and persisted well into June, were likely an influence on upstream movement of both species through the 1.0-1.4 mile reach between the tagging location and the fish lift.

Nearfield attraction for tagged American shad (i.e., the probability to move from the downstream end of the tailrace channel to the attraction water region located immediately adjacent to the entrance gates of the lower fish lift entrance flume was high with 100% of tagged shad which reached Station 4 ascending to Station 5. However, the entrance efficiency for tagged shad was only 34.3%, demonstrating a reluctance of fish to move from the nearfield attraction water region through the entrance gate and into the lower entrance flume. Overall passage effectiveness was evaluated as the probability of a tagged shad initially detected at the point approximately 200 m downstream of the fish lift to successfully move upstream and reach the exit from the power canal (i.e., enter the lower impoundment). For shad, the overall passage effectiveness rate was calculated at 9.4%. When evaluated by components, the probability for shad to move from the initial approach area 200 m downstream of the dam to the area at the immediate downstream end of the tailrace channel was 66.0%: likely influenced by competing spill flow over the inflatable dam sections for the duration of the residence period for tagged shad downstream of the dam. The poor entrance efficiency and failure of individual shad to move from the entrance to the hopper (33.3% failure rate) and for those in the hopper to be successfully lifted (37.5% failure rate) also influenced the overall performance of the Lawrence lift for upstream shad passage. For the subset of shad exiting the Project power canal, all individuals ascended upstream to the upper extent of the Lawrence impoundment.

The majority of tagged sea lamprey released downstream of Essex Dam (71%) moved quickly upstream following release with a median duration of time from release until arrival of 6.8 hours. All arrivals of tagged sea lamprey in the region extending up to 200 m downstream of the dam took place over a six-day window between June 15 and 20 with arrivals at the dam occurring during the late afternoon and nighttime hours. Upon arrival at Lawrence, the median duration of time spent downstream prior to either upstream passage or movement downstream and away from the Project was 72.9 hours Upstream passage attempts at Lawrence were recorded for 28 tagged lamprey which made a total of 62 unique passage attempts at the lift. Although 55% of passage attempts by sea lamprey reached the lift hopper, only 3% of those attempts resulted in successful upstream passage. Nearly all (81%) sea lamprey passage attempts took place outside of the regular hours of operation for the Lawrence fish lift (i.e., after 1600 and before 0800).

Similar to observations for tagged American shad, the nearfield attraction for tagged sea lamprey was high with 100% of the individuals which reached Station 4 ascending to Station 5. Entrance efficiency for tagged lamprey was 80%, indicating that the species is locating the entrance and

moving upstream and into the lower entrance flume of the lift facility. However, the overall passage effectiveness for lamprey (i.e., the probability of a tagged individual initially detected at the point approximately 200 m downstream of the fish lift to successfully move upstream and reach the exit from the power canal) was only 2.8%. When the overall passage effectiveness is evaluated by its components, the probability for tagged lamprey to move from the initial approach area 200 m downstream of the dam to the area at the immediate downstream end of the tailrace channel was high (97.2%). Similarly, once in the lower entrance flume, tagged lamprey successfully transitioned from the entrance upstream into the hopper area (89.3% success rate). However, the probability for tagged lamprey to successfully transition from entry in the hopper to release at the upstream end of the upper exit flume was poor (4.0%). Overall, sea lamprey are successfully locating the Lawrence fish lift entrance and navigating upstream to the hopper. However, the short duration of entry attempts into the downstream entrance flume coupled with the high percentage of attempts occurring outside of normal hours of daily lift operations impacts the estimate of overall effectiveness. The single sea lamprey successfully passing at the Lawrence fish lift was subsequently detected at the upstream end of the Lawrence impoundment.

7 Variances from the FERC Approved Study Plan

The Upstream Anadromous Fish Passage Assessment was conducted following the methodology described in the April 10, 2024, RSP and approved by FERC with modifications in their May 10, 2024, SPD with several exceptions:

- The RSP identified that the Upstream Anadromous Fish Passage Assessment would be conducted with both entrances (river side and street side) to the lower entrance flume of the Lawrence fish lift open. As described in Section 5.2 of this report, Essex (in agreement with the MRTC) followed standard gate operating procedures for the two gates during the 2025 study. The two gates were both operationally available for the duration of the study and prioritization was given to the river side entrance gate under tailwater conditions which permitted at least three feet of water depth at the entrance. Use of the street side gate was limited to periods when the target three-foot minimum entrance depth could not be met at the river side entrance.
- In the May 10, 2024 SPD, FERC identified a target sample size of radio tagged American shad of 430 individuals. Tagging efforts for shad were timed to coincide with manageable flow conditions for safe and effective electrofish sampling downstream of the Project and a total of 404 American shad were successfully tagged and released during this study.

8 Literature Cited

Normandeau Associates, Inc. (Normandeau). 1996. Lawrene Hydroelectric Project Internal Fish Lift Efficiency Monitoring Program – Spring 1994 and 1995. Report prepared for Lawrence Hydroelectric Associates.

Appendix A: Encounter Histories for CJS Mark-Recapture Models

Encounter History Order: Release, Station 3, Station 4, Station 5, Station 6/7, Station 8, Station 9, Station 10, Station 12, Station 13, Station 14, Station 15

Sea Lamprey	
History	Count
100000000000	15
110000000000	1
110100000000	2
110110000000	1
110111000000	3
111100000000	5
111110000000	2
111111000000	21
111111111011	1

American Shad	
History	Count
100000000000	351
110000000000	18
111100000000	23
111110000000	4
111111000000	3
111111001010	1
111111001111	1
111111010011	1
111111110010	1
111111111111	1

Appendix B: Agency Consultation Regarding 2025 Lift Entrance Operation

From: Richard Malloy
To: Benjamin German - NOAA Federal
Cc: Gahagan, Ben (FWE); ben.gahagan; Bjorn Lake; Sojkowski, Bryan; Christopher Boelke - NOAA Federal; Masterson, Jaime; Holbeche, Joseph (FWE); Keith McGilvray; Hogan, Kenneth J; Carpenter, Matthew; Nick Anderson - NOAA Federal; Peter Lamothe; Rebecca.quinones (Rebecca.quinones@mass.gov); Ritz, Thornton A (FWE); Kevin Webb
Subject: Re: Lawrence Fishway Operations for the 2025 Passage Season
Date: Thursday, March 13, 2025 4:18:35 PM

Received, thanks Ben.

Richard

From: Benjamin German - NOAA Federal <benjamin.german@noaa.gov>
Sent: Thursday, March 13, 2025 3:39 PM
To: Richard Malloy <RMalloy@patriothydro.com>
Cc: Gahagan, Ben (FWE) <ben.gahagan@mass.gov>; ben.gahagan <ben.gahagan@state.ma.us>; Bjorn Lake <bjorn.lake@noaa.gov>; Sojkowski, Bryan <bryan_sojkowski@fws.gov>; Christopher Boelke - NOAA Federal <christopher.boelke@noaa.gov>; Masterson, Jaime <jaime_masterson@fws.gov>; Holbeche, Joseph (FWE) <joseph.holbeche@mass.gov>; Keith McGilvray <keith_mcgilvray@fws.gov>; Hogan, Kenneth J <kenneth_hogan@fws.gov>; Carpenter, Matthew <mathew.a.carpenter@wildlife.nh.gov>; Nick Anderson - NOAA Federal <nick.anderson@noaa.gov>; Peter Lamothe <peter_lamothe@fws.gov>; Rebecca.quinones (Rebecca.quinones@mass.gov) <rebecca.quinones@mass.gov>; Ritz, Thornton A (FWE) <thornton.a.ritz@mass.gov>; Kevin Webb <kwebb@patriothydro.com>
Subject: Lawrence Fishway Operations for the 2025 Passage Season

CAUTION: This email originated from outside of the organization. Do not click links or open attachments unless you recognize the sender and know the content is safe. ==========

Good Afternoon Richard,

The MRTC has discussed Lawrence upstream fishway operations for the 2025 passage/study season. We feel it is important for Patriot/Essex Company to have full control over the fishway operations including any potential study variables those operations may introduce. In the past we have recommended operations that have not been attainable for a variety of reasons that are outside our control. Therefore, instead of recommending or requiring any particular operational scenario, below we provide some general operational objectives and leave the operations/methods employed to achieve those objectives entirely to Patriot's discretion.

The key operational objectives of upstream fishway operations are:

1. Maintain a minimum of 3 feet of submergence depth as measured from the tailrace water surface elevation to the gate crest of any gate(s) in use

2. Target a 1 foot differential ± 3 inches as measured from the entrance channel water surface elevation to the tailrace water surface elevation

In support of these goals, it is important to collect the necessary data on an hourly basis (or coincident with each lift event, if more frequent), throughout the passage season, to verify and evaluate fishway conditions. These data should be collected in a manner consistent with the current data collection protocol (FOMP v5, Appendix C-1), with the addition of all relevant data points for the street side entrance, when operating; these include but are not limited to:

- Headpond water surface elevation
- Unit generation
- Attraction water system settings
- Tailwater water surface elevation
- Entrance galley water surface elevation
- Gate crest elevation of any gate(s) in use

Please feel at liberty to utilize any operational scenario you deem appropriate to achieve these objectives, including components such as timing, gate(s) in use, and AWS adjustments.

Kind regards,

6 Benjamin German
Marine Habitat Resource Specialist
Hydropower Coordinator, Greater Atlantic Region
NOAA Fisheries | U.S. Department of Commerce
Office: (978) 281-9353
www.fisheries.noaa.gov



Study Report
for the
Desktop Entrainment, Impingement, and Turbine Passage Survival Assessment

Lawrence Project (FERC No. 2800)

Prepared For
Essex Company, LLC
A subsidiary of Patriot Hydro, LLC

Prepared By
Normandeau Associates, Inc.
25 Nashua Road
Bedford, NH 03110
www.normandeau.com

April 2026

Table of Contents

List of Tables iii

List of Figures iv

1 Introduction 5

2 Goal and Objectives 5

3 Methods 6

3.1 Description of Project Structures and Operations 6

3.2 Life History and Habitat Requirements of Target Fish Species 6

3.3 Impingement and Entrainment Potential of Target Fish Species 7

3.4 Qualitative Assessment of Entrainment Potential 8

3.5 Project Survival Estimates 9

3.5.1 Literature Review 9

3.5.2 Turbine Blade Strike Analysis (TBSA) 9

3.5.3 Total Project Survival Estimates 10

4 Results 13

4.1 Description of Project Structures and Operations 13

4.1.1 Project Location and Facilities 13

4.1.2 Impoundment Characteristics 14

4.1.3 Powerhouse, Intake Structure, and Trash Racks 14

4.1.4 Downstream Bypass 14

4.1.5 Turbines 14

4.1.6 Project Operations 15

4.2 Life History and Habitat Requirements of Target Fish Species 18

4.2.1 American Shad 18

4.2.2 River Herring (Alewife and Blueback Herring) 18

4.2.3 American Eel 19

4.3 Impingement and Entrainment Potential of Target Fish Species 21

4.3.1 Target Fish Species: Body Sizes 21

4.3.2 Target Fish Species: Swim Performance 22

4.4 Qualitative Assessment of Entrainment and Turbine Survival Potential 24

4.5 Total Project Survival Estimates 25

4.5.1 Literature Review 25

4.5.2 Turbine Blade Strike Analysis (TBSA) 27

4.5.3 Total Project Survival Estimates 27

5 Summary 33

6 Variances from FERC-Approved Study Plan 35

7 Literature Cited 35

List of Tables

Table 4-1. Lawrence Project impoundment and turbine intake characteristics. 16

Table 4-2. Lawrence Project turbine characteristics. 16

Table 4-3. Lawrence Project pneumatic crest gate system operational scheme. 16

Table 4-4. Counts of diadromous fish returns at the Lawrence Project for the period 2020-2025. River herring and American shad counts via camera and American Eel counts via the south eel ramp and north eel lift. 21

Table 4-5. Minimum length for target fish to be excluded from entrainment based on existing 6.0-inch trash rack spacing 21

Table 4-6. Burst swim speed information compiled from scientific literature for target fish species 23

Table 4-7. Qualitative entrainment potential for target fish species at the Lawrence Project..... 25

Table 4-8. Derived bypass and spillway route survival rates for juvenile alosines. 26

Table 4-9. Derived bypass and spillway route survival rates for adult American Shad. 26

Table 4-10. Derived bypass and spillway route survival rates for adult river herring..... 26

Table 4-11. Derived bypass and spillway route survival rates for adult American Eels. 27

Table 4-12. Mean length determined by representative species lengths based on prior studies occurring in the vicinity of Lawrence Project. 27

Table 4-13. Theoretical operating regimes developed for the Lawrence Project to estimate total passage survival during the spring migration period (April 1 – July 15). 28

Table 4-14. Proportional route utilization and associated survival rate for outmigrating alosines during the spring migration period (April 1 to July 15). 29

Table 4-15. Operating regime-specific survival estimates for adult river herring and American Shad at Lawrence during the spring migration period (April 1 to July 15). 29

Table 4-16.Total project survival estimates for adult river herring and American Shad at Lawrence during the spring migration period (April 1 to July 15). 30

Table 4-17. Theoretical operating regimes developed for the Lawrence Project to estimate total passage survival during the fall migration period (September 1 – November 15). 31

Table 4-18. Proportional route utilization and associated survival rate for outmigrating juvenile alosines and adult American Eel during the fall migration period (September 1 to November 15). 31

Table 4-19. Operating regime-specific survival estimates for juvenile alosines and adult American Eels at Lawrence during the fall migration period (September 1 to November 15). 32

Table 4-20. Total project survival estimates for juvenile alosines and adult American Eels at Lawrence during the fall migration period (September 1 to November 15). 32

List of Figures

Figure 3-1. Flow duration curve for the spring diadromous fish passage season from April 1 to July 15 at Lawrence 11

Figure 3-2. Flow duration curve for the fall diadromous fish passage season from September 1 to November 15 at Lawrence. 12

Figure 4-1. Overview of the Lawrence Hydroelectric Project (FERC No. 2800) showing potential routes of downstream passage for diadromous fish species. 17

Figure 4-2. Burst swim speed of target fish species compared to the calculated approach velocity at the Lawrence intake when the Project is operating at maximum capacity. 24

1 Introduction

Essex Company, LLC (Essex), a subsidiary of Patriot Hydro, LLC, is the Licensee, owner, and operator of the Lawrence Hydroelectric Project, which is Federal Energy Regulatory Commission (FERC or Commission) Project No. 2800 (Project or Lawrence Project). The Project was licensed by the FERC on December 4, 1978 (with an effective date of December 1, 1978), and the license expires on November 30, 2028. The Lawrence Project is located at river mile (RM) 29 of the Merrimack River in the City of Lawrence in Essex County, Massachusetts.

In accordance with 18 C.F.R. § 5.15, Essex provided studies and information gathering activities in the study plan in support of its intent to relicense the project. On April 10, 2024, Essex filed a Revised Study Plan (RSP) after evaluating all the study requests submitted by the stakeholders, which was approved by the Commission in their May 10, 2024 Study Plan Determination (SPD).

Among the studies requested was a desktop-based evaluation and summary of the potential for entrainment, impingement, and turbine passage survival at the Project. This study report includes the findings of this effort developed from the FERC-approved study plan.

2 Goal and Objectives

The goal of the Desktop Entrainment, Impingement, and Turbine Passage Survival Assessment was to evaluate the potential risk of impingement and entrainment and to provide estimates of passage survival for outmigrating diadromous fish species.

Specific objectives of the study include:

- Describe the physical and operational characteristics of the Project, including the location, dimensions, specifications, and hydraulics of the intake, trashrack, powerhouse, turbines, bypass, and spillway.
- Calculate approach velocities at the intake over a probabilistic range of inflow values representative of the expected out-migration window of target fish species and life stages for comparison to swim speeds.
- Compile and summarize available passage survival data from entrainment and mortality field studies performed for target fish species and life stages at other hydroelectric projects and compare those facility characteristics to Lawrence.
- Generate estimates of project survival by simulating downstream passage for a theoretical number of target fish species and life stages through the Project under a series of inflow values representative of a high, median, and low flow downstream passage condition.

3 Methods

This study addresses the risk potential for fish impingement, entrainment, and the probability of downstream passage survival at the Project using a review of relevant biological criteria and physical Project characteristics for four diadromous fish species: river herring [i.e., Blueback Herring and Alewife], American Shad, and American Eel. While only the adult life stage is relevant for American Eel, the juvenile life stage will also be evaluated for American Shad, Blueback Herring, and Alewife (collectively referred to as "juvenile alosines"). Factors that can influence the potential for impingement or entrainment at a hydropower project include structural characteristics such as the size and depth of the intake structure, the velocity of water as it enters the intake structure, the location of the intake structure relative to fish habitat, and the biological and behavioral characteristics (e.g., size, movement or migration patterns, and habitat preferences) of the specific life stages of fish species of interest. Turbine survival rates are primarily affected by engineering factors such as the amount of head differential of a turbine, its number of blades, rotational speed, hydraulic capacity, and the length of an entrained fish. Estimating whole station survival for each species and life stage is influenced by degree of river inflow, flow proportion through egress routes and likelihood of flow occurrence to occur during the migration period.

3.1 Description of Project Structures and Operations

The first step in the evaluation of the potential for fish impingement and entrainment was to describe the physical features of the impoundment, intake structure, and turbine units that will affect entrainment, impingement and turbine passage survival. Project dimensions were obtained from available engineering drawings of the Project.

3.2 Life History and Habitat Requirements of Target Fish Species

A description of the life history, habitat requirements, and behavior of fish species was compiled to determine the likelihood of presence near the Project intakes and to evaluate entrainment potential. The "Traits Based Assessment" of Čada and Schweizer (2012) was used to qualitatively assess the potential entrainment risk for considered fish species, and includes each species' primary location within the Project, preferred habitat, local movements and reproductive strategy. Species-specific behavioral requirements determine if and when a given life stage interacts with intake operation. The potential for each species to be susceptible to entrainment can be determined based on their life history characteristics in relation to the location of the Project's intake structure.

Categories of entrainment potential based on the likelihood that a fish species/life stage will be located near the intake structures are described as:

- None - species/life stage (e.g., adult, spawning, or juvenile) are not known to prefer the habitat near the intake structures
- Minimal - species may only occasionally be found occupying the habitat near the intake structures

- Moderate - species routinely or seasonally found occupying the habitat near the intake structures
- High - species likely to be found occupying the habitat near the intake structures

3.3 Impingement and Entrainment Potential of Target Fish Species

The distance between bars on a trash rack (i.e., clear spacing) can affect the likelihood of an individual fish being excluded from moving through the trash rack and entering the turbine intakes. Fish species and life stages with a body width greater than the clear spacing are physically excluded from passing through a trash rack and becoming entrained. Proportional estimates of body width to total length (scaling factor) were compiled by Smith (1985) for a suite of fish species. These species-specific scaling factors were used to determine the minimum length of each species excluded from the turbines by the intake trash rack spacing. The clear spacing values were divided by the scaling factors to calculate the minimum length for each target species that would be excluded at the Project.

In addition to body size, the ability for an individual fish to avoid being impinged or entrained at a powerhouse intake often depends on its swimming performance (Castro-Santos and Haro 2005). The swimming performance is directly related to the size of an individual fish; however, the swimming capability also varies among species based on morphological differences. Although there is no standard method that defines how swimming performance is measured, three commonly used definitions or types of swim speed are described in the scientific body of literature for fish (Katopodis and Gervais 2016). The three swim speed types, cruising, prolonged, and burst, are described as the following:

- Cruising or sustained swim speeds can be maintained indefinitely (Bain and Stevenson 1999);
- Prolonged swim speeds can be maintained between 5 and 8 minutes (Bain and Stevenson 1999); and
- Burst (also called startle, darting or sprint) swim speeds can be maintained for less than 20 seconds (Beamish 1978).

Burst swim speeds were used to assess if a fish can adequately escape involuntary impingement or entrainment. If a fish has a greater burst swim speed than the turbine intake approach velocity, it is capable of moving away from the intake flow field to avoid interaction. To assess swimming capabilities for the target fish species of interest, burst swim speeds were compiled from the available scientific literature.

To ascertain whether or not a certain size fish of a particular species is likely to be impinged or entrained, the burst swim speeds were compared to the calculated approach velocity of the intake trash racks at the maximum hydraulic capacity of the Project. The approach velocity at the Project intake was calculated using the velocity equation:

$$V = Q/A$$

Where:
Q = flow rate (cfs);
V = approach velocity (feet per second (fps)); and
A = area (square feet (ft^2)).

Fish species and sizes whose burst swim speeds are less than the approach velocity at the Project intake are susceptible to impingement at the trash racks if their body widths are greater than the trash rack spacing. If the body width of a fish is less than the trash rack spacing and its burst swim speed is less than the approach velocity, it is more susceptible to entrainment.

3.4 Qualitative Assessment of Entrainment Potential

Data related to Project characteristics, habitat and life history, and swim speeds were used to compile a qualitative assessment of the potential entrainment of target fishes. The qualitative assessment used a multi-step rank of:

- High (H)
- Moderate (M)
- Low (L)

This desktop assessment assigned an overall entrainment potential rank to each of the relevant life stages of target species based on consideration of habitat and life history, swim speed relative to intake velocity, and minimum exclusion lengths relative to trash rack spacing. In general, fish with life history attributes that include obligatory downstream migration are given a rating of 'High', while those with juvenile life history stages placing them in the vicinity of the intakes or as adults with swim speeds not necessarily greater than the approach velocity are labeled as 'Moderate' risk. Species with life history attributes that generally keep them away from the intakes or fish that have a burst swim speed greater than the intake velocity are listed as a 'Low' risk for entrainment. In relation to swim speed, regardless of life stage, fish are considered 'High' risk if the maximum burst speed does not exceed the intake velocity, 'Moderate' risk if the intake velocity falls within the range of burst swim speed, and 'Low' risk if the burst swim speed completely exceeded the intake velocity.

The entrainment potential classification for trash rack spacing depended on the minimum body length exclusion results. If the minimum exclusion length for the existing trash rack spacing was longer than the standard length for a juvenile or adult (i.e., many individuals of that species and life stage are likely to be shorter than the minimum exclusion length) it received a "High" entrainment risk potential. A "Moderate" entrainment risk potential was applied when the minimum exclusion length overlapped with a portion of the individuals that would be expected to achieve that length by the life stage indicated. A "Low" entrainment risk potential was applied

when the minimum exclusion length of a trash rack was less than the standard length of the life stage being considered.

3.5 Project Survival Estimates

3.5.1 Literature Review

Existing literature summarizing studies previously conducted to evaluate downstream passage route utilization, turbine entrainment rates, and estimates of route-specific mortality available for target fish species and life stages from other hydropower projects were reviewed. These studies included previously conducted HI-Z tag-recapture, mark-recapture survival studies, and telemetry evaluations. Available information included specifics related to the hydroelectric project where the study was conducted and rates of passage route survival to inform route selection probabilities under different inflow conditions to be used in estimating Project passage survival at Lawrence. In addition to summarizing passage results observed elsewhere, previously conducted studies in the vicinity of the Lawrence Project were used to define representative sample sizes and length ranges, ensuring that modeled survival and passage estimates reflect the species encountered at the Project.

3.5.2 Turbine Blade Strike Analysis (TBSA)

To estimate survival of fish that entrain and pass through Project turbines, theoretical predictions were used to estimate a survival rate using a blade-strike model developed by the Department of Energy (Franke et al. 1997) that uses various turbine, fish and operations characteristics of a hydroelectric project to calculate a turbine blade strike and survival probability. This model was further modified by the United States Fish and Wildlife Service which produced the Turbine Blade Strike Analysis (TBSA) Tool that estimates the fraction of a population of fish that are killed by blade strike passing through a hydroelectric project (Towler and Pica 2018). TBSA creates a normally distributed population of fish described by its number, mean length, and standard deviation of length that are routed through hazards at a hydroelectric project, e.g., a turbine. Monte Carlo simulations are performed to determine the percentage of individuals subjected to turbine blade strike.

TBSA is informed by turbine parameter values specific to the Project and calculated using methods outlined in Franke et al. (1997). The probability of blade strike in the model is based on several factors, including the number of runner blades, fish length, runner blade speed, turbine type, runner diameter, turbine efficiency, and total discharge. These factors are inputs into the model which predicts survival for a fish of a designated length, regardless of species. The TBSA model was used to predict turbine passage survival estimates expected for each target species in the Project area and up to the maximum lengths (rounded to whole inch) for each target fish species that could entrain through the existing trash rack spacing at the Project. The TBSA model simulations for American Shad and river herring were run using a correlation factor (λ) of 0.2 which is the recommended conservative value (Towler and Pica 2018).

The TBSA model underestimates American Eel turbine survival rates (Lake et al. 2024) and as a result, blade strike probabilities for adult eels were instead estimated using a multiple linear regression model described by Alden (2017) which provides a parameterized multiple linear regression model for axial-style turbines. Blade strike probabilities derived from the Alden model were computed using the Project-specific set of turbine parameters. The turbine survival estimates were converted to turbine mortality values and were applied to the TBSA model as a static value for turbine passage to evaluate the survival outcomes for American Eels across all passage routes under the modeled fall flow conditions.

3.5.3 Total Project Survival Estimates

Estimates of total project survival for each target species and life stage were estimated for downstream passage at Lawrence following the methodologies for survival estimate outlined in Lake et al. (2024). In short, this process included:

1. The identification of hypothetical operating regimes for the Lawrence Project under the range of inflow expected during the spring (April 1 – July 15) and fall (September 1 – November 15) outmigration periods which allocate the total inflow among potential conveyance routes for passing water downstream (i.e., bypass, turbine, spillway).
2. The identification of suitable estimates of passage route utilization and associated route-specific passage survival for each target species and life stage (see Section 3.5.1)
3. A simple model by which to generate an estimate of total passage survival for each species and life stage under each hypothetical operating regime. For the purposes of this study, the "total project" capability of the TBSA Tool was used which relied on a Monte Carlo simulation of a simulated fish population to estimate project survival based on user defined route utilization rates and user defined (i.e., spill, bypass, turbine [eel only]) or calculated (i.e., turbine [herring and shad only]) route-specific survival rates (see Section 3.5.2).
4. Incorporation of site-specific flow duration curves to quantify the proportion of a passage season during which each hypothetical operating regime is occurring such that the associated estimates of total station survival for each regime can be proportioned such that the sum provides an estimate of total project survival representative of the full passage season. Flow duration curves representing the spring (April 1 to July 15) and fall (September 1 to November 15) fish passage seasons are presented in Figures 3-1 and 3-2.



Figure 3-1. Flow duration curve for the spring diadromous fish passage season from April 1 to July 15 at Lawrence [1]

[1] Note: Horizontal reference lines in Figure 3-1 represent discharge values used to delineate the series of operational scenarios considered during the evaluation of total project survival (see Section 4.5.3)

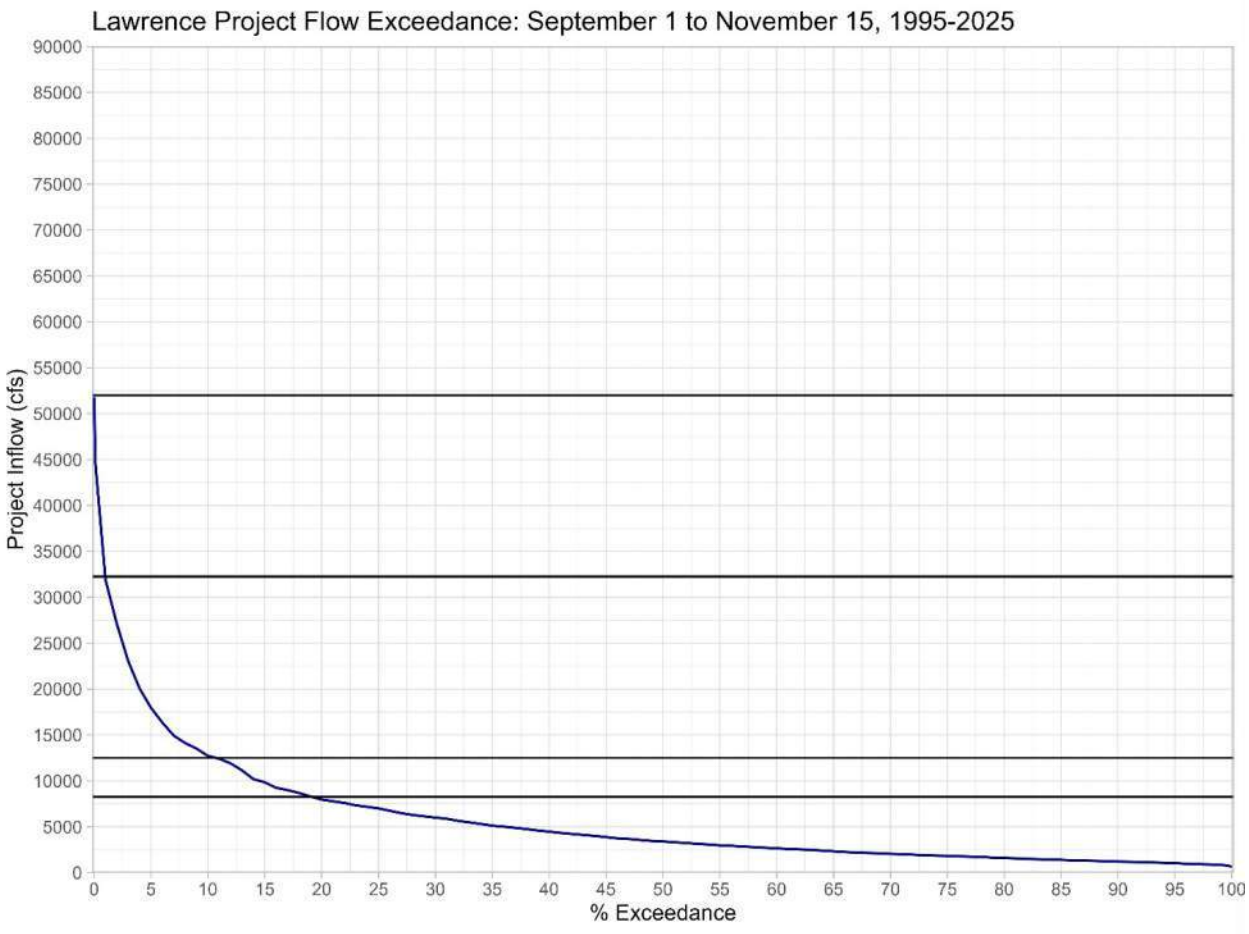

Figure 3-2. Flow duration curve for the fall diadromous fish passage season from September 1 to November 15 at Lawrence.[2]

[2] Note: Horizontal reference lines in Figure 3-2 represent discharge values used to delineate the series of operational scenarios considered during the evaluation of total project survival (see Section 4.5.3)

4 Results

4.1 Description of Project Structures and Operations

Table 4-1 presents the characteristics of the impoundment and Project hydraulic capacity, trash rack dimensions, intake velocity, and turbine discharge. A detailed description of project facilities and operations are provided in the Pre-Application Document (PAD) for Lawrence (HDR 2023). Excerpts from the PAD providing details pertinent to this evaluation are presented as Sections 4.1.1 through 4.1.6 below.

4.1.1 Project Location and Facilities

The Lawrence Project is located on the Merrimack River in the City of Lawrence in Essex County, Massachusetts. The Project is the first dam on the Merrimack River, approximately 29 river miles (RM) from the Atlantic Ocean, and is approximately 11 RM downstream of the Lowell Hydroelectric Project (FERC No.2790; Figure 4-1).

The Essex Dam, also known as the Great Stone Dam, is a 900-foot-long gravity structure constructed of stone masonry. The dam is 35 feet in height from the crest elevation to the downstream foundation bedrock. The spillway crest is topped by an Obermeyer pneumatic crest gate system with three independently controllable zones. Each 300-foot-long zone consists of fifteen 20-foot-long, hinged, steel panel sections supported by a tubular rubber air bladder. Restraining straps attached to each gate panel prevent the panels from being raised above the approved five-foot effective height above dam crest.

The North Canal originates at the Essex Dam impoundment, upstream of the northern abutment of the Essex Dam. The North Canal is approximately 95 feet wide and 15 feet deep, extending parallel to the Merrimack River for a distance of approximately 5,300 feet (FERC 1978). The North Canal flows are controlled by the North Canal Gatehouse located near the canal entrance opposite of the Essex Dam. The North Canal is capable of carrying controlled flows up to 3,000 cfs. At the terminus of the North Canal is a gated spillway known as the “Lower Locks.”

The South Canal originates at the south abutment of Essex Dam, adjacent to the entrance of the intake canal. The South Canal is approximately 35 feet wide and 10 feet deep, extending parallel to the Merrimack River for a distance of approximately 2,750 feet (FERC 1978). The South Canal flows are controlled by the South Canal Gatehouse located near the canal entrance. The South Canal discharges to the Merrimack River via an underground conduit.

The North and South Canals are not viable routes for downstream fish passage and were not considered in this exercise. At present, a limited amount of flow (estimated 100 cfs total) is conveyed through the two canals. However, these flows are associated with leakage and there are no routes through which a fish could pass.

4.1.2 Impoundment Characteristics

The Project's impoundment has a surface area of 655 acres and gross storage capacity of approximately 19,900 acre-feet at the impoundment's normal elevation of 44.17 feet NGVD29. As the Project is operated in a run-of-river (ROR) mode, there is no useable storage capacity. The 9.8-mile-long impoundment is bordered by urban development and forested shoreline.

4.1.3 Powerhouse, Intake Structure, and Trash Racks

The Project powerhouse is a 72-foot-wide by 128-foot-long building constructed of concrete and contains the Project's two generating units. The structure is approximately 90 feet high. The intake for the turbines is integral with the powerhouse and includes trashracks with 6-inch clear spacing.

River flows are directed to the powerhouse via a short intake forebay located adjacent to the south abutment of the dam. The forebay is approximately 170 feet long by 80 feet wide. The exit channel for the Project's fish lift system is located on the river left side of the forebay.

Flows from the Project's powerhouse discharge to the Merrimack River via an approximately 130 foot long, 100-foot-wide tailrace channel. The tailrace channel is bordered on the river side by bedrock and the concrete remains of a former fish ladder, and on the land side by bedrock and undeveloped lands leading to the south abutment of the Route 28 (Broadway) bridge.

4.1.4 Downstream Bypass

The downstream fish bypass facility is a concrete bypass chute that is typically operated annually from April 1 through July 15 and from September 1 through November 15, on a 24-hour basis. The bypass gate is mechanically driven and required to operate such that it supplies surface spill from the forebay and provides a minimum of 2% of turbine flow. During both downstream migration seasons, Essex typically operates the downstream bypass at a consistent 160 cfs, representing 2% of the maximum turbine capacity (i.e. 8,000 cfs).

4.1.5 Turbines

The powerhouse contains two horizontal, double-regulated Kaplan bulb turbines (Table 4-2). Each turbine is rated at 11,260 horsepower (HP), operating at a speed of 128.6 revolutions per minute (RPM) at a rated head of 26.5 feet. Each unit's bulb contains a horizontal shaft, air-cooled, synchronous generator directly connected to the turbine shaft. Each generator is rated at 8,842 kilovolt-amperes (kVA), 0.95 power factor, 4,160 volts, 3-phase, 60 hertz (Hz), 80 degrees Celsius (ºC) temperature rise. The generating units are each rated at 8.4 megawatts (MW) with a minimum hydraulic capacity of approximately 600 cubic feet per second (cfs) and a maximum of 4,000 cfs. The Project has a total installed, authorized capacity of 16.8 MW.

4.1.6 Project Operations

The Project operates in a run-of-river (ROR) mode. The crest gate control system works in concert with the powerhouse pond level control system to maintain the impoundment water level. Under normal operations the Project's turbines are operated in automatic pond level control mode, with the control setpoint established at the top of the crest gates (± 44.2 feet). When river flows are within the hydraulic capacity of the turbines (8,000 cfs or less), the pond level control system adjusts the turbines' output to maintain the impoundment level at the control setpoint, thereby matching inflow and maintaining ROR operation. Separately, the crest gate system also has an automatic pond level control system which regulates the elevation of each of the system's three zones to control the upstream impoundment water level. If inflow increases and the turbines are operating at their maximum available capacity, the water level at the dam will begin to rise above the normal pond level. The crest gate control system will sense the initial rise in the pond level and respond by incrementally lowering the crest gate panels to maintain at the normal pond level. If inflow then begins to decrease, the crest gate control system will sense the resulting drop in the water level and will start to raise the crest gate panels. Thus, these two control systems work together to minimize impoundment level fluctuations so that inflows into the Project's impoundment approximate outflows.

During periods when inflow exceeds the maximum hydraulic capacity of the Project's main turbines (8,000 cfs combined), the Project normally operates at maximum capacity, and any excess flows are discharged over the spillway. Under extreme flood conditions, the crest gate system is fully lowered using manual or automatic control to pass excessive river flows and is adjusted up to restore normal pond height after any high-flow or flood event has receded. Under low inflow conditions, Project operations are adjusted to ensure that fish passage flow requirements are maintained. The Project's turbines can only be operated when there is sufficient inflow to operate one of the turbines at its minimum hydraulic capacity of approximately 600 cfs.

The Project's crest gate system operational scheme, which details the prioritization or sequencing of turbines and spill at the Project is summarized in the PAD and recreated below in Table 4-3.

Table 4-1. Lawrence Project impoundment and turbine intake characteristics.

Site Characteristic	Lawrence Project	
Normal Full Pond Elevation (feet (ft))	44.17	
Operating Mode	Run-of-River	
Surface Area at Normal Full Pond (acres)	655	
Total Storage Volume (acre-feet)	19,900	
Impoundment Length (miles)	9.8	
Total Hydraulic Capacity (cfs)	8,000	
	Unit 1	**Unit 2**
Trash Rack Spacing (in)	6	6
Trash Rack Height (ft)	40.9	40.9
Trash Rack Width (ft)	28	28
Trash Rack Surface Area (sq. ft)	1,146	1,146
Maximum Turbine Discharge (cfs)	4,000	4,000
Intake Velocity (fps)	3.5	3.5

Table 4-2. Lawrence Project turbine characteristics.

Turbine Parameter	Units	
	1	**2**
Turbine Type	Kaplan	Kaplan
Number of Blades	4	4
Runner Diameter (ft)	13.125	13.125
Head (ft)	26.5	26.5
Rotational Speed (rpm)	128.6	128.6
Discharge at Max Capacity (cfs)	4,000	4,000
Discharge at Optimum Capacity (cfs)	2,470	2,470
Turbine Efficiency (%)	61.8	61.8

Table 4-3. Lawrence Project pneumatic crest gate system operational scheme.

Approximate River Flow (cfs)	Crest Gate Status	Target Pond Level (ft NGVD)	Unit Operation
0 – 8,000	Full elevation	44.2 (Normal pond)	Pond level control
8,001 – 52,000	Crest gate lowers as flow over the spillway increases, maintaining water level at normal pond	± 44.2 ft	Full available output
>52,000	Fully lowered	Rises above 44.2 ft as flows over spillway increase	Full available output

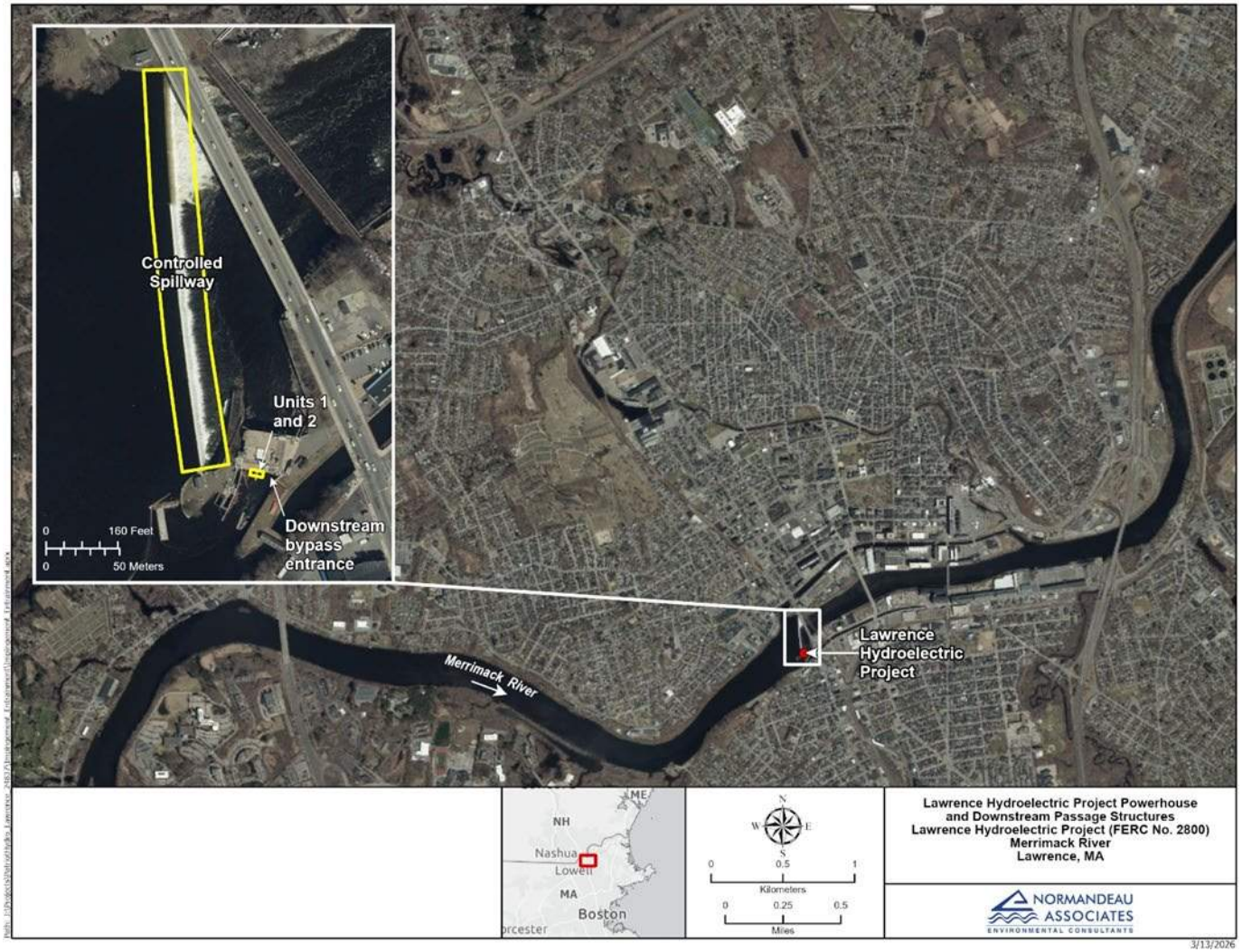

Figure 4-1. Overview of the Lawrence Hydroelectric Project (FERC No. 2800) showing potential routes of downstream passage for diadromous fish species.

4.2 Life History and Habitat Requirements of Target Fish Species

Diadromous species inherently have the highest likelihood of direct interaction with the Project as they are obligatory migrants which require passage upstream and downstream at the Project to complete their life cycles. Annual counts of diadromous fish returns for the period 2020-2025 at the Project are summarized in Table 4-4. During that period, an annual average of 37,582 American Shad, 40,617 adult river herring and 30,886 American Eel were counted during the upstream fish passage season. Due to their migratory requirements and presence in the Project area, this analysis focused on American Shad, river herring (i.e., Alewife and Blueback Herring), and American Eel, all of which are currently managed diadromous species that are found at the Lawrence Project.

4.2.1 American Shad

American Shad are an anadromous, highly migratory, coastal pelagic, schooling species that range from northern Labrador to Florida. They are the largest member of the herring family (Clupeidae), and females are larger than males at all ages. Mature male shad range from 12 to 17.5 inches (30.5 - 44.7 cm) and mature females range from 15 to 19 inches (38.3 - 48.5 cm) (Stier and Crance 1985). Males mature at age 4, while females mature at ages 5-7. The maximum age is 11 years. Spending the majority of their life in the sea, mature adults migrate upriver to natal rivers to spawn from May to July. Although shad spawn in freshwater, there is no apparent required distance upstream of brackish water (Stier and Crance 1985). American Shad return downstream to marine waters soon after spawning. American Shad are known to be prolific spawners, with females producing up to 600,000 eggs. After broadcast-spawning, fertilized eggs sink to the bottom, where they become lodged in rubble and water-harden. Hatching typically occurs after 1-2 weeks, dependent on water temperature. Larvae may remain in freshwater, or drift into brackish water and grow rapidly, transforming into juveniles approximately 4 to 5 weeks after hatching (Stier and Crance 1985). During the first fall of their life, juvenile shad leave fresh water and migrate in schools downstream to the sea. Upon reaching the ocean, they become long-range coastal migrants. While at sea, American Shad form large schools and migrate vertically to feed on zooplankton.

Period and life stages of greatest likelihood of exposure to intakes at the Lawrence Project:

- June-July: Following spawning at upstream locations, adult American Shad migrate downstream to return to marine habitat

- September-October: Following time spent in upstream rearing habitat, juveniles migrate downstream to enter marine habitat.

4.2.2 River Herring (Alewife and Blueback Herring)

Alewife and Blueback Herring are clupeid species very similar in appearance and behavior. Since it is difficult to distinguish between the two species, they are frequently considered together under

the collective term "river herring". They are anadromous, euryhaline, coastal, and pelagic fish (Bigelow and Schroeder 1953, Cooper 1961, Collette and Klein-MacPhee 2002). Alewife range from the St. Lawrence River, Canada to North Carolina (Neves 1981), mature between ages 3-6, and are typically 10 to 11 inches (250-280 centimeters (cm)) in length (Bigelow and Schroeder 1953). This species forms large schools during their spring spawning migrations from the ocean to coastal rivers. Spawning migrations occur in a south-to-north progression as water temperatures warm in the spring, typically taking place in late April to mid-May in the Gulf of Maine (Bigelow and Schroeder 1953). Blueback Herring have a greater geographical range than Alewife, ranging from Cape Breton, Nova Scotia to Florida. They spawn during early June in the Gulf of Maine, roughly four weeks later in the season than Alewife. Similar to Alewife, Blueback Herring mature between the ages of 3-6 years. Adults require little or no current for spawning, utilizing ponds, lakes, or slow-flowing riverine areas at water temperatures of 13° to 20°C (55° to 68° F) (Otto et al. 1976, Wyllie et al. 1976, Kellogg 1982). There appears to be little preference for sediment type as spawning has been observed over hard sand, gravel, stone, detritus-covered bottoms and among sticks and vegetation (O'Dell 1934, Havey 1961). Eggs are about 1 millimeter (mm) in diameter, adhesive, and require 3 to 6 days to hatch over a temperature range of 16° to 22° C (61 to 72 °F). Larvae hatch at 0.1 to 0.2 inches (3 to 5 mm) in total length and become juveniles at approximately 0.8 inches (20 mm; Cianci 1969).

Significant effort to restore habitat access for river herring in the form of fishway improvements, dam removals, and other habitat restoration in the northeast region in the last decade, with some rivers showing positive trends. However, overall, The Atlantic States Marine Fisheries Commission found no statistically significant trend signal for either species across the Atlantic coast (ASMFC 2024). River herring counts have varied while American Shad counts were more stable throughout the duration of the period of record. Over the last four years, annual river herring returns to the Merrimack River at the Lawrence Project have been under 20,000 fish (Table 4-2).

Period and life stages of greatest likelihood of exposure to intakes at the Lawrence Project:

- May-June: Following spawning at upstream locations, adult river herring migrate downstream to return to marine habitat

- September-October: Following time spent in upstream rearing habitat, juveniles migrate downstream to enter marine habitat.

4.2.3 American Eel

The American Eel is a catadromous species common in rivers, streams, lakes, tidal marshes and estuaries throughout the Northern Atlantic. It is native to Atlantic coastal waters from Newfoundland to South America. Males typically reach sizes up to 24 inches (61 cm) in length, while females reach larger sizes of 30 to 40 inches (76 to 102 cm). They are a long-lived species, able to reach up to 30 years of age. Eels spend the majority of their lives in fresh water, but upon

reaching maturity, they descend to the Atlantic Ocean in the fall. They migrate to the Sargasso Sea and spawn in February to April, dying shortly after. Females are prolific egg producers, with one female producing up to 20 million eggs. After spawning, leptocephalus larvae drift at sea for up to a year and are gradually transported north by the Gulf Stream. As they approach the North American coast, the larvae metamorphose into unpigmented juveniles known as glass eels. During this metamorphosis, the body becomes cylindrical, the jaw and head are altered and the digestive tract becomes functional (Collette and Klein-MacPhee 2002).

Glass eels appear in southern New England in March at 2 to 4 inches (~ 50-100 mm) in length. They migrate upstream at night into freshwater where they feed and become pigmented; this is known as the "elver" life stage. They grow slowly until they sexually mature, which can take up to 20 years. However, eels are known to reach maturity as small as 11 inches (28 cm) for males and 18 inches (46 cm) for females. Once sexual maturity occurs in late summer to early fall, the eel begins moving downstream, the eyes and pectoral fins enlarge, and feeding stops (Collette and Klein-MacPhee 2002). Specific spawning migration routes and egg life history information are currently unknown.

American Eels are opportunistic benthic feeders that are mainly active at night. Varying by body size, eels feed on a variety of aquatic insects, macroinvertebrates and fish (Shepard 2015). Activity is restricted to the warmer months, and winter is spent buried in the mud or silt (HDR 2023). They serve as prey species for larger fish including Striped Bass, Black Bass, Common Carp and Northern Pike (Technical Committee 2021).

American Eels are documented both upstream and downstream of Essex Dam. Since 2020 an estimate of more than 315,000 American Eels have passed the Lawrence Project including 91,120 through the two existing dedicated passage structures during the most current passage year, 2025 (Table 4-2).

Period and life stages of greatest likelihood of exposure to intakes at the Lawrence Project:

- September-November: Adult "silver" eels migrate downstream to begin spawning migration to the Sargasso Sea.

Table 4-4. Counts of diadromous fish returns at the Lawrence Project for the period 2020-2025. River herring and American shad counts via camera and American Eel counts via the south eel ramp and north eel lift.

Annual diadromous fish passage counts at Lawrence Project			
Year	**River Herring**	**American Shad**	**American Eel**
2020	87,150	52,239	93,058
2021	96,429	64,162	9,296
2022	19,319	36,731	48,648
2023	10,315	28,438	22,849
2024	13,467	17,550	53,332
2025	17,021	26,374	91,120

4.3 Impingement and Entrainment Potential of Target Fish Species

4.3.1 Target Fish Species: Body Sizes

Minimum exclusion lengths of target species encountering the existing trash rack clear spacing at the Lawrence Project are presented in Table 4-5. All the calculated estimates yielded body lengths unrealistic for the target species. For example, the minimum size of an American shad predicted to be excluded by a 6.0-inch intake rack is 44.8 inches—a length not attained by this species. In all cases where the maximum size of the species did not exceed the minimum exclusion size, a designation of 'none' was applied (Table 4-5). The existing 6.0-inch clear rack spacing will not physically exclude any of the target fish species considered during this assessment from entrainment at the Essex powerhouse.

Table 4-5. Minimum length for target fish to be excluded from entrainment based on existing 6.0-inch trash rack spacing

Common Name	Scaling Factor for Body Width[5]	Typical Length (inches) for target species juveniles and adults potentially encountered at the Project		Calculated Minimum Exclusion Length (inches)*
American Shad	0.134	Juvenile	2-6[1]	none
		Adult	15-23[2]	
River Herring	0.105	Juvenile	1.25-6[1]	none
		Adult	9-13[3]	
American Eel	0.037	Adult	25-41[4]	none

1 Upper end of range based on 145 juvenile alosines handled as part of the Juvenile Alosine Downstream Passage Assessment: Lower end of range adopted from species review (Normandeau, 2021)
2 Based on 544 adult American Shad handled as part of the Upstream and Downstream Adult Alosine Passage Assessment (Normandeau, 2025a, 2025b)
3 Based on 914 adult river herring handled as part of the Upstream and Downstream Adult Alosine Passage Assessment (Normandeau, 2025a,2025b)
4 Based on 162 adult eels handled as part of the Downstream American Eel Passage Assessment (Note Soucook River origin eels ranged 27-34 inches; St. Croix River origin eels ranged 24-41 inches)(Normandeau, 2019b)
5 Smith, C. L. 1985. The Inland Fishes of New York State. Albany, NY. New York Department of Environmental Conservation.

4.3.2 Target Fish Species: Swim Performance

A summary of burst swim speeds determined for adult and juvenile American Shad and river herring and adult American Eel is presented in Table 4-6. These data were obtained using the Swim Speed & Swim Time Tool[3] (Katopodis and Gervais 2016; Di Rocco and Gervais 2020). The expected size range for each species/life stage was evaluated relative to the data available in the Swim Speed & Swim Time Tool and five representative lengths were chosen for burst speed estimation from the database. For each species/life stage, the five representative lengths included the upper and lower bounds of the anticipated size range for the Project area as well as the 25th, 50th, and 75th percentile lengths within that range. Each unique species-length combination was input into the Swim Speed & Swim Time Tool and produced a relationship for swim speed and swim time for a particular body length. For each body length selected to be assessed for each species, the following estimates were recorded:

1. Speed (ft/s) achieved by 97.5% of individuals of species X at body length Y for 3 seconds;
2. Speed (ft/s) achieved by 87.5% of individuals of species X at body length Y for 3 seconds;
3. Speed (ft/s) achieved by 50% of individuals of species X at body length Y for 3 seconds;
4. Speed (ft/s) achieved by 12.5% of individuals of species X at body length Y for 3 seconds; and
5. Speed (ft/s) achieved by 2.5% of individuals of species X at body length Y for 3 seconds.

It is understood that burst swim speeds may vary greatly among different fish species, among sizes of the same species, and within individuals of the same species and size class. Katopodis and Gervais (2016) demonstrate ascending physical capabilities as a smaller portion of the test fish are represented by each speed rating. For example, 97.5% of adult American Shad in the 15-inch size class are expected to be capable of achieving a burst swim speed of 17.3 fps for a period of 3 seconds, whereas only 2.5% of American Shad of the same size are expected to be able to achieve a burst swim speed of 26.8 fps for 3 seconds. For the purposes of this desktop evaluation values representing the 50th percentile of swim speed over a three second period were selected as representative of a fishes burst swim capability. The 50th percentile speed rating for the minimum, median, and maximum size of each of the target fish species and life stages is provided in Table 4-8.

Figure 4-2 presents the estimated burst speeds for the target species and life stages relative to the calculated intake velocity under full generation at the powerhouse intake structure (i.e., 3.5 fps). Target species whose burst swim speeds are less than the approach velocity at an intake are more

[3] Available online at: http://www.fishprotectiontools.ca/speedtime.html

likely to be involuntarily impinged or entrained depending on the size of an individual and the intake rack spacing. Burst speeds for each of target species/life stages considered in this assessment that are in excess of the calculated intake velocity at the powerhouse suggests the potential for involuntary impingement or entrainment is low. As detailed in Section 4.3.1, the existing rack spacing of 6.0 inches will not exclude any of the target species, regardless of life stage, resulting in entrainment of any individuals incapable of overcoming intake velocities for an extended duration..

Table 4-6. Burst swim speed information compiled from scientific literature for target fish species

Common Name	Size potentially encountered the region (in)	Size included in burst speed estimate based on data availability	Burst Speed (fps) at minimum size[5]	Burst Speed (fps) at median size[5]	Burst Speed (fps) at maximum size[5]
American Shad (Juvenile)	2-6[1]	2-6	5.2	8.4	11.2
American Shad (Adult)	15-23[2]	10-15	16.2	19.0	21.5
River Herring (Juvenile)	1.25-6[1]	1.25-6	3.6	7.8	11.2
River Herring (Adult)	9-13[3]	9-12	15.1	16.7	18.4
American Eel	25-41[4]	21-45	11.0	14.9	18.4

1 Upper end of range based on 145 juvenile alosines handled as part of the Juvenile Alosine Downstream Passage Assessment; Lower end of range adopted from species review (Normandeau, 2021)
2 Based on 544 adult American Shad handled as part of the Upstream and Downstream Adult Alosine Passage Assessment (Normandeau, 2025a, 2025b)
3 Based on 914 adult river herring handled as part of the Upstream and Downstream Adult Alosine Passage Assessment (Normandeau, 2025a,2025b)
4 Based on 162 adult eels handled as part of the Downstream American Eel Passage Assessment (Note Soucook River origin eels ranged 27-34 inches; St. Croix River origin eels ranged 24-41 inches)(Normandeau, 2019b)
5 Katopodis, C, and R Gervais. 2016. Fish Swimming Performance Database and Analyses. DFO Can. Sci. Advis. Sec. Res. Doc. 2016/002., 550.

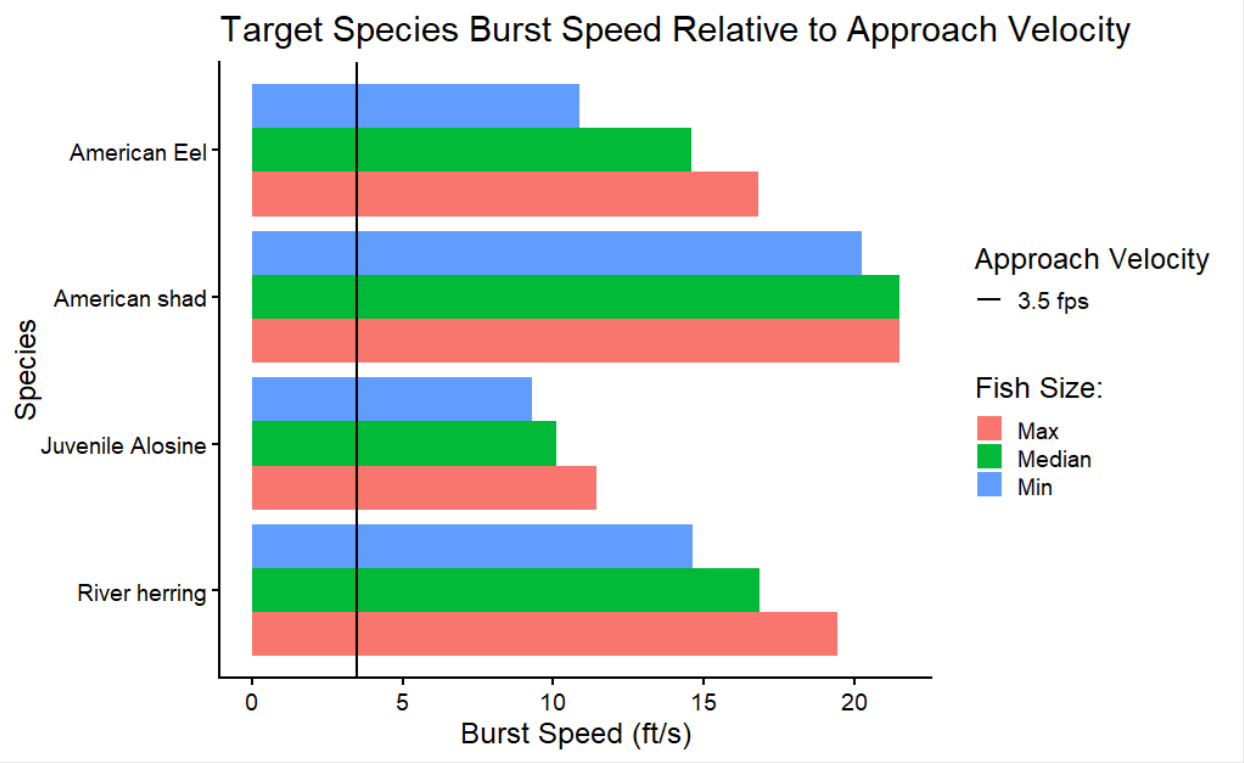

Figure 4-2. Burst swim speed of target fish species compared to the calculated approach velocity at the Lawrence intake when the Project is operating at maximum capacity.

4.4 Qualitative Assessment of Entrainment and Turbine Survival Potential

Evaluating entrainment potential for the target fish species required combining and synthesizing the species-specific behavioral traits, life stages, and swimming capabilities and comparing them to the Project's unique intake, water conveyance and infrastructure characteristics. The blending of these factors yielded a qualitative assessment of whether or not a target fish species will potentially entrain through the Project's intakes. This qualitative assessment took into consideration and summarized all of the factors that influenced entrainment and is presented in Table 4-7.

When the life history characteristics, behavior, and habitat use are considered, all species considered during this analysis (American Eel, American Shad, and river herring) are obligatory diadromous migrants. As such, they are required to pass the Project as part of their life cycle resulting in the classification of "high" entrainment potential for that category. All species/life stages considered in this assessment have the potential to become entrained through the existing 6.0-inch spaced racks because their body dimensions will permit them to fit through those openings. When the median burst swim speed rates are considered, each species/life stage approaching the Project intakes are expected to be physically capable of avoiding involuntary

entrainment for a short duration due to their burst swimming capability relative to the intake velocity. Entrainment potential overall for the target species considered under this assessment will be "high" due to their life histories, requiring upstream and downstream passage to complete various phases of their life cycle.

Table 4-7. Qualitative entrainment potential for target fish species at the Lawrence Project

Species and Life Stage	Entrainment Potential		
	Behavior, Habitat and Life History	Trash rack Clear Spacing	Swim Speed compared to Lawrence Units
		6.0 inches	(3.5 fps)
American Shad			
Adult	H	H	L
Juvenile Alosines			
Juvenile	H	H	L
River Herring			
Adult	H	H	L
American Eel			
Adult (silver)	H	H	L

4.5 Total Project Survival Estimates

4.5.1 Literature Review

Eleven previously conducted passage studies focused on the target species of interest at Lawrence and informing on passage route utilization and associated survival rates were evaluated to determine representative survival estimates for the spillway and bypass passage routes at Lawrence. These sources included previously completed HI-Z tag-recapture and radio-telemetry mark-recapture studies. Tables 4-8 through 4-11 summarize the final set of previously conducted passage studies used to inform estimates of total project survival at Larwence. Where multiple estimates were available, values were averaged and used as spillway and bypass route probability metrics for the TBSA model.

Table 4-8. Derived bypass and spillway route survival rates for juvenile alosines.

Juvenile Alosine				
Project	**Year**	**Spill**	**Bypass**	**Citation**
Crescent Hydroelectric Project (HI Z)	1991	0.940	NA	Mathur et al. (1996a)
Juvenile Alosine Downstream Passage Assessment, Lawrence Hydroelectric Project (HI Z)	2025	NA	0.900	Normandeau, 2026a
Determined Route Survival Rates for TBSA model		**0.940**	**0.900**	

Table 4-9. Derived bypass and spillway route survival rates for adult American Shad.

Adult American Shad				
Project	**Year**	**Spill**	**Bypass**	**Citation**
Lawrence Hydroelectric Project (radio-telemetry)	2020	NA	0.959	*Normandeau, 2021a*
Lowell Hydroelectric Project (radio-telemetry)	2019	0.892	0.826	*Normandeau 2021c*
Penobscot River Projects - West Enfield (radio-telemetry)	2018	0.980	1.000	*Normandeau, 2018a*
Penobscot River Projects - Milford - Bay 2 (radio-telemetry)	2018	0.900	0.970	*Normandeau, 2018a*
Penobscot River Projects - Milford - Bay 7 (radio-telemetry)	2018	0.900	0.770	*Normandeau, 2018a*
Pejepscot Hydroelectric Project (radio-telemetry)	2019	0.890	NA	*Normandeau, 2020a*
Determined Route Survival Rates for TBSA model		**0.912**	**0.905**	

Table 4-10. Derived bypass and spillway route survival rates for adult river herring.

Adult River Herring				
Project	**Year**	**Spill**	**Bypass**	**Citation**
Briar Hydroelectric Project - Penacook Lower (radio-telemetry)	2021	NA	0.895	*Normandeau,2022a*
Briar Hydroelectric Project - Penacook Upper (radio-telemetry)	2022	1.000	0.953	*Normandeau,2022a*
Briar Hydroelectric Project – Rolfe (radio-telemetry)	2022	0.980	NA	*Normandeau, 2022a*
Mine Falls Hydroelectric Project (radio-telemetry)	2020	NA	0.924	*Normandeau, 2021b*
Lawrence Hydroelectric Project (radio-telemetry)	2020	NA	0.413	*Normandeau, 2021a*
Lowell Hydroelectric Project (radio-telemetry)	2019	NA	0.878	*Normandeau, 2021c*
Little Falls Hydroelectric Project (HI Z)	1996	NA	0.990	*Normandeau, 1997a*
Penobscot River Projects - Milford - Bay 2 (radio-telemetry)	2018	NA	0.930	*Normandeau, 2018a*
Penobscot River Projects - Milford - Bay 7 (radio-telemetry)	2018	NA	0.580	*Normandeau, 2018a*
Penobscot River Projects - Orono (radio-telemetry)	2018	1.00	0.900	*Normandeau, 2018a*
Penobscot River Projects - West Enfield (radio-telemetry)	2018	0.950	0.890	*Normandeau, 2018a*
Pejepscot Hydroelectric Project (radio-telemetry)	2020	0.850	1.000	*Normandeau, 2020a*
Determined Route Survival Rates for TBSA model		**0.956**	**0.850**	

Table 4-11. Derived bypass and spillway route survival rates for adult American Eels.

Adult American Eel				
Project	**Year**	**Spill**	**Bypass**	**Citation**
Briar Hydroelectric Project - Penacook Lower (radio-telemetry)	2021	1.000	NA	*Normandeau, 2022b*
Briar Hydroelectric Project - Penacook Upper (radio-telemetry)	2021	0.951	NA	*Normandeau, 2022b*
Briar Hydroelectric Project – Rolfe (radio-telemetry)	2021	1.000	NA	*Normandeau, 2022b*
Lawrence Hydroelectric Project (radio-telemetry)	2019	0.982	1.000	*Normandeau, 2020b*
Determined Route Survival Rates for TBSA model		**0.983**	**1.00**	

4.5.2 Turbine Blade Strike Analysis (TBSA)

Table 4-12 presents the minimum, maximum, median and mean lengths for target species and life stages used in the TBSA model. These representative fish lengths for adult Alewife, Blueback Herring, and American Shad were based on data collected from studies conducted downstream of Lawrence Project in 2025. Length statistics for juvenile herring were derived from a 2019 study using in-basin fish completed at Lowell Hydroelectric Project while adult American Eel lengths were based on the 2019 passage assessment at Lowell using eels from the St. Croix River in Maine.

Table 4-12. Mean length determined by representative species lengths based on prior studies occurring in the vicinity of Lawrence Project.

Species	Minimum (in)	Median (in)	Maximum (in)	Average (in)	Standard Deviation (in)
Juvenile Alosine[1]	4.6	5.3	6.1	5.3	0.3
Adult River Herring[2]	8.8	10.6	13.1	10.8	1.0
Adult American Shad[3]	13.9	18.8	22.4	18.8	1.4
American Eel[4]	21.0	32.1	45.0	32.5	3.4

1 Range is based on 145 juvenile alosines handled as part of the Juvenile Alosine Downstream Passage Assessment at Lowell Hydroelectric Project (FERC No. 2790) in fall of 2019; (Normandeau, 2020a)
2 Based on 640 adult river herring handled as part of the Phase II Behavior Study and Radio Telemetry Study at Lawrence Project in spring of 2025; (Normandeau, 2026a)
3 Based on 406 adult American Shad handled as part of the Phase II Behavior Study and Radio Telemetry Study at Lawrence Project in spring of 2025; (Normandeau, 2026b)
4 Based on 160 adult eels handled as part of the Downstream American Eel Passage Assessment at Lowell Project in fall of 2019; (Normandeau, 2019b)

4.5.3 Total Project Survival Estimates

Spring Passage Season – Hypothetical Operating Regimes

Table 4-13 presents the four hypothetical operating regimes defined at the Lawrence Project for the spring passage season (i.e., April 1 to July 15; Figure 3-1). Regimes were based on the presence and relative abundance of spill flows ranging from none (i.e., regime #1) to full (i.e., regime #4). During the spring passage season, inflow was initially allocated to the upstream and downstream fishways (360 cfs combined), leakage to the North and South Canal (100 cfs) and then to the capacity of the powerhouse (8,000 cfs). As inflow increased and exceeded the hydraulic capacity

of those routes, spill was added through one or more crest gate section until all sections of the inflatable crest dam were lowered.

Spring Passage Season – Passage Route Usage and Survival Rates

Table 4-14 summarizes the route-specific passage survival rates for adult river herring and American Shad utilized during the development of the total project survival estimates for those species at Lawrence. Estimates for individuals using the downstream bypass and spill flows were derived from the existing studies assessed as part of this evaluation (see Section 4.6.1) and were estimated within the TBSA Tool for fish using the turbine units. For all theoretical operating regimes, fish were allocated proportional to flow volumes.

Spring Passage Season – Calculated Operating Regime Survival Rates

Table 4-15 summarizes the resulting project survival rates associated with each of the four theoretical operating regimes defined for Lawrence during the spring fish passage season. Operating regime estimates ranged from 94.0 to 95.3 for adult river herring and 90.1 to 90.9 for adult American Shad.

Spring Passage Season – Total Project Survival Estimate

The total survival estimates for outmigrating adult river herring and American Shad, when considering the full range of operational conditions occurring during the course of the outmigration season (i.e., April 1 to July 15) are presented in Table 4-16. When the regime-specific estimates provided are weighted for their proportional occurrence throughout the length of the passage season, the total project survival estimate for adult river herring is 93.6% and for adult American shad is 89.4%.

Table 4-13. Theoretical operating regimes developed for the Lawrence Project to estimate total passage survival during the spring migration period (April 1 – July 15).

Operating Regime	River Flow (cfs)	Fish Passage Flow	Kaplan (Unit 1/2)	Crest Gate Spill	Spill
1	8,460	US/DS	On	Closed	No
2	12,500	US/DS	On	Partially Open	Low
3	32,250	US/DS	On	Partially Open	Medium
4	52,000	US/DS	On	Full Open	High

Table 4-14. Proportional route utilization and associated survival rate for outmigrating alosines during the spring migration period (April 1 to July 15).

Species/Life Stage	Operating Regime	Route Proportion (%)			Route Survival Rate (%)		
		Bypass	Spill	Turbine	Bypass	Spill	Turbine
Adult River Herring	1	2.0	0	98.0	85.0	95.6	94.2
	2	1.3	33.1	65.6	85.0	95.6	94.0
	3	0.5	74.5	25.0	85.0	95.6	95.2
	4	0.3	84.3	15.4	85.0	95.6	95.0
Adult American Shad	1	2	0	98.0	90.0	91.2	90.0
	2	1.3	33.1	65.6	90.0	91.2	90.0
	3	0.5	74.5	25.0	90.0	91.2	90.5
	4	0.3	84.3	15.4	90.0	91.2	89.4

Table 4-15. Operating regime-specific survival estimates for adult river herring and American Shad at Lawrence during the spring migration period (April 1 to July 15).

Species/ Life stage	Operating Regime	River Flow (CFS)	River Flow to DS Bypass (%)	River Flow to Turbines (%)	Spill Flow (%)	TBSA Survival (%)
Adult River Herring	1	8,460	2.0	98.0	0.0	94.0
	2	12,500	1.3	65.6	33.1	94.3
	3	32,250	0.5	25.0	74.5	95.4
	4	52,000	0.3	15.4	84.3	95.3
Adult American Shad	1	8,460	2.0	98.0	0.0	90.1
	2	12,500	1.3	65.6	33.1	90.2
	3	32,250	0.5	25.0	74.5	90.4
	4	52,000	0.3	15.4	84.3	90.9

Assumes full generation; $\lambda = 0.2$

Table 4-16.Total project survival estimates for adult river herring and American Shad at Lawrence during the spring migration period (April 1 to July 15).

Species / Life stage	Operating Regime	River Flow (CFS)	TBSA Survival (%)	Weight of Survival Estimate based on Flow Exceedance[1]	Weighted Value (%)	Total Project Survival (%)
Adult River Herring	1	8,460	94.0	46	43.2	93.6
	2	12,500	94.3	17	16.0	
	3	32,250	95.4	32	30.5	
	4	52,000	95.3	4	3.8	
Adult American Shad	1	8,460	90.1	46	41.4	89.4
	2	12,500	90.2	17	15.3	
	3	32,250	90.4	32	28.9	
	4	52,000	90.9	4	3.6	

[1] Based on flow duration curves for spring migration period from 1995-2025 data.

Fall Passage Season – Hypothetical Operating Regimes

Table 4-17 presents the four hypothetical operating regimes defined at the Lawrence Project for the fall passage season (i.e., September 1 to November 15; Figure 3-2). Regimes were based on the presence and relative abundance of spill flows ranging from none (i.e., regime #1) to full (i.e., regime #4). During the fall passage season, inflow was initially allocated to the downstream fishway (160 cfs), leakage to the North and South Canal (100 cfs) and then to the capacity of the powerhouse (8,000 cfs). As inflow increased and exceeded the hydraulic capacity of those routes, spill was added through one or more crest gate section until all sections of the inflatable crest dam were lowered.

Fall Passage Season – Passage Route Usage and Survival Rates

Table 4-18 summarizes the route-specific passage survival rates for juvenile alosines and silver-phase American Eel utilized during the development of the total project survival estimates for those species at Lawrence. Estimates for individuals using the downstream bypass and spill flows were derived from the existing studies assessed as part of this evaluation (see Section 4.6.1) and were estimated within the TBSA Tool for juvenile alosines using the turbine units. Turbine survival for silver-phase American Eel were determined using the multiple linear regression model described by Alden (2017). For all theoretical operating regimes, fish were allocated proportional to flow volumes.

Fall Passage Season – Calculated Operating Regime Survival Rates

Table 4-19 summarizes the resulting project survival rates associated with each of the four theoretical operating regimes defined for Lawrence during the fall fish passage season. Operating regime estimates ranged from 93.9 to 97.2 for juvenile alosines and 55.7 to 92.1 for silver-phase American Eel.

Fall Passage Season – Total Project Survival Estimate

The total survival estimates for outmigrating adult river herring and American Shad, when considering the full range of operational conditions occurring during the course of the outmigration season (i.e., September 1 to November 15) are presented in Table 4-20. When the regime-specific estimates provided are weighted for their proportional occurrence throughout the length of the passage season, the total project survival estimate for juvenile alosines is 96.8% and for silver-phase American Eel is 60.4%.

Table 4-17. Theoretical operating regimes developed for the Lawrence Project to estimate total passage survival during the fall migration period (September 1 – November 15).

Operating Regime	River Flow (cfs)	Fish Bypass System	Kaplan (Unit 1/2)	Crest Gate Spill	Spill
1	8,260	DS	On	Closed	No
2	12,500	DS	On	Partially Open	Low
3	32,250	DS	On	Partially Open	Medium
4	52,000	DS	On	Full Open	High

*no generation due to inflow only available for bypasses, was not included as there are no records of the lowest hypothetical operating regimes in the fall (687 cfs and 860 cfs) occurring in the last 30 years during each respective migratory period and were therefore excluded flows with no generation from modeling and total project survival estimates.

Table 4-18. Proportional route utilization and associated survival rate for outmigrating juvenile alosines and adult American Eel during the fall migration period (September 1 to November 15).

Species/Life Stage	Operating Regime	Route Proportion (%)			Route Survival Rate (%)		
		Bypass	Spill	Turbine	Bypass	Spill	Turbine
Adult River Herring	1	2.0	0.0	98.0	90.0	94.0	97.3
	2	1.3	34.2	64.5	90.0	94.0	97.1
	3	0.5	74.6	24.9	90.0	94.0	97.6
	4	0.3	84.3	15.4	90.0	94.0	97.5
Adult American Shad	1	2.0	0.0	98.0	100	98.0	54.8
	2	1.3	34.2	64.5	100	98.0	54.8
	3	0.5	74.6	24.9	100	98.0	54.8
	4	0.3	84.3	15.4	100	98.0	54.8

Table 4-19. Operating regime-specific survival estimates for juvenile alosines and adult American Eels at Lawrence during the fall migration period (September 1 to November 15).

Species/ Life stage	Operating Regime	River Flow (CFS)	River Flow to DS Bypass (%)	River Flow to Turbines (%)	Spill Flow (%)	TBSA Survival (%)
Juvenile Alosines	1	8,260	2.0	98.0	0.0	97.2
	2	12,500	1.3	64.5	34.2	95.9
	3	32,250	0.5	24.9	74.6	94.6
	4	52,000	0.3	15.4	84.3	93.9
Silver-phase American Eel	1	8,260	2.0	98.0	0.0	55.7
	2	12,500	1.3	64.5	34.2	70.4
	3	32,250	0.5	24.9	74.6	87.3
	4	52,000	0.3	15.4	84.3	92.1

Table 4-20. Total project survival estimates for juvenile alosines and adult American Eels at Lawrence during the fall migration period (September 1 to November 15).

Species / Life stage	Operating Regime	River Flow (CFS)	TBSA Survival (%)	Weight of Survival Estimate based on Flow Exceedance[1]	Weighted Value (%)	Total Project Survival (%)
Juvenile Alosines	1	8,260	97.2	81	78.7	96.8
	2	12,500	95.9	8	7.7	
	3	32,250	94.6	10	9.5	
	4	52,000	93.9	1	0.9	
Silver-phase American Eel	1	8,260	55.7	81	45.1	60.4
	2	12,500	70.4	8	5.6	
	3	32,250	87.3	10	8.7	
	4	52,000	92.1	1	0.9	

[1] Based on flow duration curves for fall migration period from 1995-2025 data.

5 Summary

Interactions with the Lawrence Project for each of the species and life stages considered during this assessment are unavoidable based on their obligatory seasonal movements to complete portions of their life cycles. The adult and juvenile life stages of all three alosine species (i.e. American Shad, Alewife and Blueback Herring) migrate from upstream portions of the Merrimack River watershed and as a result must pass downstream of the Project in order to complete their life history. For this assessment, American Eel was only considered as an entrainment/impingement risk during the adult life stage when they are actively out-migrating. Project interactions for alosines occur most frequently during the spring/early summer when post-spawn adults return downstream and during the fall/early winter when juveniles are migrating to the marine environment. Similar to juvenile alosines, the outmigration period for adult eels occurs during the fall time period.

Although each of the target species and life stages possess burst swim speeds capable of overcoming intake velocities and temporarily avoiding entrainment at the Project, the necessity to eventually pass downstream as part of their life cycle results in an increased probability of interaction with the Essex powerhouse turbines and resulted in an entrainment potential classification of “high” as part of this assessment. The existing 6.0-inch rack spacing is not exclusionary to any of the species or life stages considered as part of this analysis. The overall entrainment potential for the target species considered under this assessment is “high” due to their life histories, requiring upstream and downstream passage to complete various phases of their life cycle. Turbine entrainment of each of the target species has been previously documented during route of passage telemetry studies conducted at the site: American Eel (51.4% of individuals passing; Normandeau 2020b), river herring (16%; Normandeau 2021a), and American Shad (4%; Normandeau 2021a).

A desktop approach utilizing a blend of field-derived and calculated parameter values was used to develop estimates of total project survival for target species at Lawrence. Estimates of survival were developed for a series of operational regimes representative of the fish passage seasons at the Project (i.e., spring: April 1 to July 15, and fall: September 1 to November 15). Each of the estimates were developed using the TBSA Tool and incorporated a mix of user-entered route-specific survival estimates and calculated turbine blade strike probabilities to develop a predicted total project survival rate specific to a singular operational condition. Passage route selection was assumed to be proportionate to the amount of flow dedicated to each passage route under each scenario. Following development of the set of representative survival estimates, site-specific flow duration curves were used to quantify the proportion of a passage season during which each hypothetical operating regime was occurring. This allowed for the associated estimates from each regime to be proportioned such that the sum provided an estimate of total project survival over the course of the full passage season.

This approach resulted in estimates of total project survival of 93.6% for adult river herring, 89.4% for adult American Shad, 96.8% for juvenile alosines, and 60.4% for adult American Eels. It is important to note that for all estimates of survival associated with each operational scenario considered in this assessment, fish route utilization was proportional to flow discharge (e.g., if 50% of inflow was being passed via spill then 50% of fish would pass via spill). This approach assumes that fish passage at the Project is proportional to the distribution of inflow among potential passage routes. Prior passage route results associated with the downstream passage of adult herring and shad at Lawrence do not support this assumption as under the flow conditions present during the 2020 radio telemetry assessment, 67% of tagged herring and 92% of tagged shad were determined to have passed downstream via the bypass despite that route conveying only 160 cfs (Normandeau 2021a).

In the 2021 Merrimack River Watershed Comprehensive plan for Diadromous Fishes (Technical Committee 2021), Objective 14 states "Improve passage efficiency at all fish passage facilities in the watershed to achieve safe, timely and effective passage that meets or exceeds the following performance criteria". Relative to downstream passage, Objective 14 stated that "*For alosines and American Eel, achieve and maintain a minimum of 95 percent downstream passage survival*". When the total project survival rates estimated in this desktop assessment are compared to the "performance criteria" of 95% downstream passage survival for alosines and American Eel, only juvenile alosines met the criteria.

The total project survival estimates for adult river herring and adult American Shad both approached the 95% criteria with estimates of 93.6% and 89.4%, respectively. The desktop estimate for adult river herring was greater than that estimated during the single season downstream telemetry study conducted under inflow conditions during the spring of 2020 (38.7%; Normandeau 2021a). The field-based estimate of herring passage survival was not corrected for background mortality (i.e., predation) and as a result was very likely impacted by the known presence of Striped Bass in the reach immediately downstream of the Project. The field-based estimate for adult American Shad obtained during the single season downstream telemetry study conducted under inflow conditions during the spring of 2020 (94.8%) was comparable to that estimated via this desktop approach. The desktop total project survival estimate for silver-phase American Eel (60.4%) did not attain the written passage criteria and was also lower than that estimated during the single season downstream telemetry study conducted under the available set of inflow conditions during the fall of 2019 (90.3%; Normandeau 2020b).

6 Variances from FERC-Approved Study Plan

The Desktop Entrainment, Impingement, and Turbine Passage Survival Assessment was conducted following the methodologies identified within the FERC-approved study plan.

7 Literature Cited

Alden Laboratories (2017) *Assessment of Fish Entrainment, Impingement, and Turbine Survival at Holyoke Nos. 1, 2, and 3.* Holyoke Gas & Electric Department.

Atlantic States Marine Fisheries Commission (ASMFC). 2024. River Herring Benchmark Stock Assessment and Peer Review Report. Accepted for management use August 7, 2024.

Bain, M. and N. Stevenson. 1999. Aquatic Habitat Assessment: Common Methods. American Fisheries Society, Bethesda, Maryland.

Beamish, F. W. H. 1978. Swimming capacity. In: Hoar, W.S. and D.J. Randall, eds. Fish Physiology, Volume 7, Locomotion. Academic Press, NY. 576 pp.

Bigelow, H.B., and W.C. Schroeder. 1953. Fishes of the Gulf of Maine. Fishery Bulletin 53: 1-577.

Čada, G. F. and P. E. Schweizer. 2012. The application of trait-based assessment approaches to estimate the effects of hydroelectric turbine passage on fish populations. Report ORNL/TM-2012/110. U.S. Department of Energy, Office of Energy Efficiency and Renewable Energy, Idaho Falls, Idaho. 36 pp.

Castro-Santos, T. and A. Haro. 2005. Biomechanics and fisheries conservation. Chapter 12 in Fish Physiology: Fish Biomechanics. Vol. 23. Elsevier, Inc.

Cianci, J.M. 1969. Larval development of the Alewife, *Alosa psuedoharengus* Wilson, and the glut herring Alosa aestivalis Mitchill. Master's thesis, University of Connecticut. 62p.

Collette, B.B. and G.K. Klein-MacPhee, Eds. 2002. Bigelow and Schroeder's Fishes of the Gulf Of Maine, 3rd edition. Smithsonian Institution Press, 748 pp.

Cooper, R.A. 1961. Early life history and spawning migration of the Alewife, *Alosa pseudoharengus*. Master's thesis. University of Rhode Island, Kingston, Rhode Island.

Di Rocco, R., and R. Gervais. 2020. SPOT: Swim Performance Online Tools. Available from http://www.fishprotectiontools.ca/.

Electric Power Research Institute (EPRI). 1997. Turbine entrainment and survival database - field tests. EPRI Report No. TR-108630.

Franke, G. F., D. R. Webb, R. K. Fisher, Jr., D. Mathur, P. N. Hopping, P. A. March, M. R. Headrick, I. T. Laczo, Y. Ventikos, and F. Sotiropoulos. 1997. Development of

environmentally advanced hydropower turbine system design concepts. Prepared for U.S. Department of Energy, Idaho Operations Office.

Havey, K.A. 1961. Restoration of anadromous Alewife at Long Pond, Maine. Transactions of the American Fisheries Society 90: 281-286.

HDR (2023). Lawrence Pre-Application Document. Filed with the Federal Energy Regulatory Commission.

Katopodis, C., and R Gervais. 2016. Fish Swimming Performance Database and Analyses. DFO Can. Sci. Advis. Sec. Res. Doc. 2016/002., 550. Available from http://www.dfo-mpo.gc.ca/csas-sccs/Publications/ResDocs-DocRech/2016/2016_002-eng.html.

Kellogg, R.L. 1982. Temperature requirements for the survival and early development of the anadromous Alewife. The Progressive Fish-Culturist 44: 63-73

Lake, Bjorn, Blane Bellerud, Melissa Jundt, Jeff Murphy, Julianne Rosset, and Nick Anderson 2024. Estimating Downstream Survival of Diadromous Fishes at Hydroelectric Facilities. NOAA Tech. Memo. NMFS-OHC-13, 55 p.

Mathur, D., P. G. Heisey, K. J. McGrath and T.R Tatham. 1996. Juvenile Blueback Herring (*Alosa aestivalis*) survival via turbine and spillway. *Water Resources Bulletin,* 32, 155-161.

Neves, R.J. 1981. Offshore distribution of Alewife, *Alosa pseudoharengus*, and Blueback Herring, *Alosa aestivalis*, along the Atlantic coast. Fishery Bulletin 79(3):473-485.

Normandeau Associates, Inc. (Normandeau) 1997 a. Final report to evaluate effectiveness with respect to survival and injury rates of Blueback Herring after passage through Little Falls Hydro bypass pipe and spillway. Prepared for Little Falls Hydro Associates, L.P., Mohawk River, NY.

Normandeau Associates, Inc. (Normandeau). 2018 a. Study Report for Assessment of Adult American Shad Outmigration at the Milford (FERC No. 2534), Stillwater (FERC No. 2712) and Orono (FERC No. 2710) Projects, Penobscot River, Maine. Report Prepared for Black Bear Hydro Partners, LLC.

Normandeau Associates, Inc. (Normandeau). 2020 a. Spring Anadromous Fish Passage Effectiveness Study at the Pejepscot Hydroelectric Project (FERC No. 4784), Androscoggin River, Pejepscot Maine. Report Prepared for Topsham Hydro Partners, L.P

Normandeau Associates, Inc. (Normandeau). 2020 b. Downstream American Eel Passage Assessment at the Lawrence Hydroelectric Project (FERC No. 2800), Merrimack River, Massachusetts. Report Prepared for Lowell Hydroelectric Project (FERC No. 2970).

Normandeau Associates, Inc. (Normandeau). 2021a. Study Report for the Evaluation of Adult Alosine Downstream Passage Effectiveness at Lawrence Hydroelectric Project (FERC No. 2800), Merrimack River, Massachusetts. Report Prepared for Lawrence Hydroelectric Associates, LLC, Subsidiary of Central Rivers Power US, LLC.

Normandeau Associates, Inc. (Normandeau). 2021 b. Final Study Report for the Upstream and Downstream Adult Alosine Passage Assessment Mine Falls Hydroelectric Project (FERC No. 3442) Prepared For The City of Nashua, Nashua River, NH.

Normandeau Associates, Inc. (Normandeau). 2021 c. Fish Passage Survival Study at the Lowell Hydroelectric Project (FERC No. 2970), Merrimack River, Lowell Massachusetts. Report Prepared for Boott Hydropower, LLC, Subsidiary of Central Rivers Power US, LLC.

Normandeau Associates, Inc. (Normandeau). 2022 a. Adult Alosine Downstream Passage Study at the Penacook Lower Falls (No.3342) Penacook Upper Falls (No.6689) and Rolfe (No.3240) Briar Hydroelectric Projects. Report Prepared Briar Hydro Associates.

Normandeau Associates, Inc. (Normandeau). 2022 b. American Eel Downstream Passage Study at the Penacook Lower Falls (No.3342) Penacook Upper Falls (No.6689) and Rolfe (No.3240) Briar Hydroelectric Projects. Report Prepared Briar Hydro Associates.

Normandeau Associates, Inc. (Normandeau). 2026 a. Study Report for Juvenile Alosine Downstream Passage Assessment at Lawrence Hydroelectric Project (FERC No. 2800), Merrimack River, Massachusetts. Report Prepared for Essex Company, LLC.

Normandeau Associates, Inc. (Normandeau). 2026b. Updated Study Report for the Anadromous Upstream Fish Passage Assessment – Lawrence Project (FERC No. 2800). Report Prepared for Essex Company, LLC.

Normandeau Associates, Inc. (Normandeau). 2026c. Updated Study Report for the Diadromous Fish Behavior, Movement, and Project Interaction Study – Lawrence Project (FERC No. 2800). Report Prepared for Essex Company, LLC.

O'Dell, T.T. 1934. The life history and ecological relationships of the Alewife *Pomolobus pseudoharengus* (Wilson) in Seneca Lake, New York. Transactions of the American Fisheries Society 64: 118-124.

Otto, R. G., M. A. Kitchell, and J. O. Rice. 1976. Lethal and preferred temperatures of the Alewife (*Alosa pseudoharengus*) in Lake Michigan. Transactions of the American Fisheries Society 105: 96-106.

Shepard, S.L. 2015. American Eel Biological Species Report. U.S. Fish and Wildlife Service, Hadley, Massachusetts. xii +121 pages.

Smith, C. L. 1985. The Inland Fishes of New York State. Albany, NY. New York Department of Environmental Conservation.

Steir, D.J. and J.H. Crance. 1985. Habitat suitability index models and instream flow suitability curves: American Shad. U.S. Fish and Wildlife Service Biological Report 82(10.88). 34 pp.

The Technical Committee for Anadromous Fishery Management of the Merrimack River Basin (Technical Committee) 2021. Merrimack River Watershed Comprehensive Plan for Diadromous Fishes.

Towler, B., J. Pica. 2018. Turbine Blade Strike Analysis freeware. Downloaded from: https://www.fws.gov/northeast/fisheries/fishpassageengineering.html

Winchell, F., S. Amaral, and D. Dixon. 2000. Hydroelectric turbine entrainment and survival database: an alternative to field studies. In: Hydrovision 2000: New Realities, New Responses. HCI Publications, Kansas City, MO.

Wyllie, M.C., E.R. Holmstrom, and R.K. Wallace. 1976. Temperature preference, avoidance, shock and swim speed studies with marine and estuarine organisms from New Jersey. Prepared by Ichthyological Associates, Inc., Ithaca, N.Y. for Public Service Electric and Gas Company. Bull. No. 15.

STURGEON DISTRIBUTION AND PROJECT INTERACTION STUDY

LAWRENCE HYDROELECTRIC PROJECT

(FERC NO. 2800)



Prepared for:

Essex Company, LLC
A subsidiary of Patriot Hydro, LLC
670 N. Commercial Street, Suite 204
Manchester, NH 03101

Prepared by:

ASA Analysis & Communication, Inc.
PO Box 175
Exeter, NH 03833

In Collaboration with:

Normandeau Associates, Inc.
25 Nashua Road
Bedford, NH 03110

April 2026

[THIS PAGE IS INTENTIONALLY LEFT BLANK]

TABLE OF CONTENTS

TABLE OF CONTENTS I
LIST OF FIGURES III
LIST OF TABLES VI
1. INTRODUCTION 1-1
1.1 Facility Description 1-1
1.2 Background and Existing Information 1-1
1.3 Survey Area 1-2
2. GOALS AND OBJECTIVES 2-2
3. METHODS 3-2
3.1 Mobile Side-Scan Sonar Surveys of Sturgeon 3-3
3.1.1 Survey Design 3-3
3.1.2 Side-Scan Sonar Data Processing and Analysis 3-6
3.2 Fixed-Location Sonar Monitoring in the Tailrace 3-7
3.2.1 A Two-Phase Approach 3-7
3.2.2 Sampling Design 3-7
3.2.2.1 Phase 1: Pilot Study to Assess Feasibility (Year 1) 3-7
3.2.2.2 Phase 2: Long Term Monitoring in Year 2 3-8
3.2.3 Imaging Sonar Data Analysis 3-9
3.3 Acoustic Telemetry 3-15
3.3.1 Acoustic Telemetry Equipment 3-15
3.3.2 Telemetry Monitoring Stations 3-16
3.3.3 Sturgeon Tagging 3-18
4. RESULTS 4-1
4.1 Mobile Side-Scan Sonar Survey 4-1
4.1.1 Surveys Completed 4-1
4.1.2 Target Classification 4-3
4.2 Pilot Study Results for Fixed-Location Sonar Monitoring in the Tailrace 4-13
4.2.1 Environmental Factors Affecting Sonar Monitoring Performance 4-13
4.2.2 Sampling Area 4-13
4.2.3 Detection and Identification 4-13
4.3 Acoustic Telemetry 4-23
4.3.1 Acoustic Receiver Operation 4-23
4.3.1.1 ATS JSATS Receiver Array 4-23

4.3.1.2 InnovaSea Receiver Array 4-23
4.3.2 Sturgeon Tagging 4-25
4.3.3 Sturgeon Movements and Project Interaction 4-27
5. SUMMARY AND CONCLUSIONS 5-1
5.1 Mobile Side-Scan Sonar Surveys 5-1
5.2 Fixed-Location Sonar Monitoring Pilot Study 5-1
5.3 Acoustic Telemetry 5-2
6. VARIANCES FROM THE APPROVED STUDY PLAN 6-1
6.1 Mobile Side-Scan Sonar Surveys 6-1
6.2 Fixed-Location Sonar Monitoring Pilot Study 6-1
6.3 Acoustic Telemetry 6-1
7. REFERENCES 7-1

LIST OF FIGURES

Figure 3-1 (A) outboard vessel shown being launched with towfish raised; (B) laptop computer sheltered and shaded during data acquisition; (C) Edgetech 4125 towfish; and (D) underway surveying a transect with side-scan sonar downstream of Lawrence Hydroelectric Project during spring of 2025. 3-4

Figure 3-2 The mobile side-scan surveys on the Merrimack River were constrained immediately downstream of Lawrence Hydroelectric Project by rough water, strong flow, and shallow, rocky riverbed, as exemplified on (A) April 2, (B) April 23, and (C) May 20, 2025. 3-5

Figure 3-3 The survey area of the Merrimack River for mobile side-scan sonar surveys included nearly bank to bank coverage by five planned lines (green) extending from the I-495 Lawrence Bridge to the boat ramp immediately downriver of the O'Leary Bridge (Route 28) and an old railroad bridge. 3-6

Figure 3-4 Artificial targets for testing detection and identification capabilities of different imaging sonar technologies for fixed-location monitoring of sturgeon in the tailrace at Lawrence Hydroelectric Project: (A) 61-cm long x 3.8-cm diameter steel pipe; (B) 71-cm rubber Striped Bass; and (C) 97-cm rubber sturgeon. 3-10

Figure 3-5 For comparison, a large 155-cm rubber sturgeon target and a smaller 97-cm rubber sturgeon target. 3-11

Figure 3-6 Imaging sonars used in the pilot study: (A) Sound Metrics ARIS 1800 Explorer with AR2 rotator (pan and tilt) and (B) Teledyne Blue View M900-130-Mk2 with (C) Kongsberg OE10-102 pan and tilt device. 3-11

Figure 3-7 Photos from sonar installation: (A) on the river-right weir(or fish lift entrance) gate of the Project powerhouse which, similar to the testing phase, was complicated due to (B) eddies, upwelling, large debris fields and logs in the tailrace. Sonars (C,D) were attached to aluminum brackets on the cabled door, to be lowered and raised for testing days in November 2025 3-12

Figure 3-8 Long-term deployments of fixed-location sonar to monitor for presence in the tailrace must contend with extreme river conditions known to occur at Lawrence Hydroelectric Project. 3-14

Figure 3-9 ATS SR3001 submersible autonomous acoustic receiver showing: hydrophone, stabilizing fin, reference transmitter and 12-cell battery compartment. 3-15

Figure 3-10 InnovaSea VR2Tx submersible autonomous acoustic receiver prior to deployment downstream of Essex Dam. 3-16

Figure 3-11 Deployment locations of the ATS JSATS and InnovaSea acoustic receivers installed in the section of the Merrimack River extending from Essex Dam downstream to the I-495 Lawrence Bridge. 3-20

Figure 3-12 Deployment locations for the ATS JSATS and InnovaSea acoustic receivers installed in the immediate vicinity of the Lawrence Project tailrace. 3-21

Figure 4-1 River discharge and stage during each of the six mobile side-scan surveys, based on discharge rates from USGS gage 01100000 at Lowell, MA, (adjusted for

additional water sources between the gage and Essex Dam) and stage from USGS gage 01100500 at Duck Bridge. 4-2

Figure 4-2 (A–D) Examples of target detections classified as sturgeon by three independent reviewers from side-scan sonar surveys conducted downstream of the Lawrence Hydroelectric Project during 2025. 4-6

Figure 4-3 High-frequency (1600 kHz) side-scan sonar imagery collected in the Merrimack River up to 1.5 miles downstream of Lawrence Hydroelectric Project on April 4, 2025, showing target detections classified as potential sturgeon and locations of Shortnose Sturgeon identified by electrofishing and acoustic telemetry during spring 2025. 4-7

Figure 4-4 High-frequency (1600 kHz) side-scan sonar imagery collected in the Merrimack River up to 1.5 miles downstream of Lawrence Hydroelectric Project on April 10, 2025, showing target detections classified as potential sturgeon and locations of Shortnose Sturgeon identified by electrofishing and acoustic telemetry during spring 2025. 4-8

Figure 4-5 High-frequency (1600 kHz) side-scan sonar imagery collected in the Merrimack River up to 1.5 miles downstream of Lawrence Hydroelectric Project on April 17, 2025, showing target detections classified as potential sturgeon and locations of Shortnose Sturgeon identified by electrofishing and acoustic telemetry during spring 2025. 4-9

Figure 4-6 High-frequency (1600 kHz) side-scan sonar imagery collected in the Merrimack River up to 1.5 miles downstream of Lawrence Hydroelectric Project on April 23, 2025, showing target detections classified as potential sturgeon and locations of Shortnose Sturgeon identified by electrofishing and acoustic telemetry during spring 2025. 4-10

Figure 4-7 High-frequency (1600 kHz) side-scan sonar imagery collected in the Merrimack River up to 1.5 miles downstream of Lawrence Hydroelectric Project on April 30, 2025, showing target detections classified as potential sturgeon and locations of Shortnose Sturgeon identified by electrofishing and acoustic telemetry during spring 2025. 4-11

Figure 4-8 High-frequency (1600 kHz) side-scan sonar imagery collected in the Merrimack River up to 1.5 miles downstream of Lawrence Hydroelectric Project on May 20, 2025, showing target detections classified as potential sturgeon and locations of Shortnose Sturgeon identified by electrofishing and acoustic telemetry during spring 2025. 4-12

Figure 4-9 Woody debris (sometimes comparable to the sturgeon targets) and complex water circulation patterns were encountered in the Project tailrace during deployment of tethered artificial targets. 4-14

Figure 4-10 Fixed-location monitoring using ARIS and BlueView high-resolution imaging sonars to detect and identify sturgeon within the Project tailrace is not feasible as indicated by the pilot study under controlled conditions due to (A) the high abundance of floating and submerged drift debris; (B-D) entrained bubbles, strong eddies and currents, and upwelling. 4-15

Figure 4-11 ARIS sonar image of surface bubble clouds entrained from the fish bypass water and turbulence caused by complex water circulation patterns created by the fish bypass and flow from the turbine unit(s) at the Lawrence Hydroelectric Project. 4-16

Figure 4-12 Sonar image from the ARIS at 1,100 kHz of the Project tailrace with the sonar tilted 35° down and panned about 50° toward the shore downriver right, which shows the bedrock ledge coming into view on the right at 8 m range and the riverbed at 17–19 m range on November 6, 2025. Range measured in meters. 4-17

Figure 4-13 Sonar image from the ARIS at 1,100 kHz of the Project tailrace with the sonar tilted 35° down and panned about 50° toward the shore downriver right, which shows the water column background out to 13 m where the riverbed begins to appear on November 6, 2025. Range measured in meters. 4-18

Figure 4-14 Sonar image from the BlueView at 900 kHz of the Project tailrace with the sonar tilted 35° down and panned about 50° toward the shore downriver right, which shows the bedrock ledge coming into view on the right at 5 m range on November 6, 2025..... 4-19

Figure 4-15 BlueView sonar image of the riverbed at 20 m range and nearly the entire width of the tailrace channel at the Lawrence Hydroelectric Project. The shoreline ledge is to the right, and concrete structures are to the left. 4-20

Figure 4-16 Detection of known artificial targets using the 1100-kHz ARIS at close range (~2 m) and shallow field-of-view depth (2–3 m) on November 6, 2025. Observations were made while both turbine units were offline, resulting in atypical low-flow conditions in the Project tailrace. A) steel pipe; (B and C) small sturgeon; and D) big sturgeon. 4-21

Figure 4-17 BlueView imaging sonar detection of (A and B) the 155 cm artificial sturgeon at close range and high frequency (2250 kHz) and (C) the 97-cm artificial sturgeon at close range and low frequency (900 kHz) on Nov 6, 2025, while both turbine units were offline, resulting in atypical low-flow conditions in the Project tailrace. 4-22

Figure 4-18 Detection history for tagged Shortnose Sturgeon ID 26069 in the section of the Merrimack River downstream of Essex Dam as determined by JSATS receiver detections from Station 1 (downstream of I-495 Lawrence Bridge) to Station 8 (downstream of powerhouse)..... 4-28

Figure 4-19 Detection history for tagged Shortnose Sturgeon 24350 in the section of the Merrimack River downstream of Essex Dam as determined by InnovaSea receiver detections from Station 1 (downstream of I-495 Lawrence Bridge) to Station 8 (downstream of powerhouse)..... 4-29

LIST OF TABLES

Table 3-1 Sound speed estimates used during sonar processing based on water temperature. 3-7

Table 3-2 Field activities completed for the 2025 pilot study to investigate the feasibility of three fixed-location sonar technologies to monitor for the presence of sturgeon in the Lawrence Project tailrace. 3-13

Table 3-3 Acoustic transmitters (ATS and InnovaSea) purchased by Essex and provided to USGS for tagging Shortnose and Atlantic Sturgeon in the lower Merrimack River, spring 2025. 3-19

Table 4-1 Start and end times for collecting side-scan sonar imagery for detecting sturgeon downstream of Lawrence Hydroelectric Project during spring of 2025. 4-1

Table 4-2 Side-scan target classifications and associated confidence levels[1] (high, medium, low) assigned by three independent reviewers for targets selected from six mobile surveys conducted downstream of the Lawrence Hydroelectric Project. 4-3

Table 4-3 Agreement among three reviewers in classification of all selected target detections from six mobile side-scan sonar surveys conducted downstream of the Lawrence Hydroelectric Project. 4-4

Table 4-4 Side-scan target classification with 100% agreement among three independent reviewers of the targets detections selected from six mobile side-scan sonar surveys conducted downstream of the Lawrence Hydroelectric Project during 2025. 4-4

Table 4-5 Side-scan target detections classified as sturgeon by at least two out of three independent reviewers from six mobile side-scan sonar surveys conducted downstream of the Lawrence Hydroelectric Project during 2025. 4-5

Table 4-6. Deployment and retrieval information for JSATS acoustic receivers deployed downstream of Essex Dam for the period from late-April to late-July, 2025..... 4-24

Table 4-7. Deployment and retrieval information for JSATS acoustic receivers deployed downstream of Essex Dam for the period from late-July to mid-September, 2025. 4-25

Table 4-8. Deployment and retrieval information for InnovaSea acoustic receivers deployed downstream of Essex Dam for the period from late-March to mid-November, 2025. 4-25

Table 4-9. Summary of Shortnose and Atlantic Sturgeon marked with acoustic transmitters by USGS staff in the lower Merrimack River during spring 2025. 4-26

1. INTRODUCTION

Essex Company, LLC (Essex), a subsidiary of Patriot Hydro, LLC, is the Licensee, owner, and operator of the 16.8-megawatt (MW) Lawrence Hydroelectric Project (FERC No. 2800) (Project or Lawrence Project). The 50-year operating license issued by the Federal Energy Regulatory Commission (FERC or Commission) will expire in 2028. Essex is pursuing a new license for the Project using the Commission's Integrated Licensing Process (ILP) as defined in 18 Code of Federal Regulations (C.F.R.) Part 5. Essex filed a Pre-Application Document (PAD) with the Commission on June 16, 2023, the Proposed Study Plan (PSP) on November 28, 2023, and the Revised Study Plan (RSP) on April 10, 2024.

The Commission's August 15, 2023 Scoping Document 1 (SD1) and November 28, 2023 Scoping Document 2 (SD2) identified a variety of aquatic resource issues to be analyzed in the Environmental Assessment (EA) for the Project's relicensing. The United States Fish and Wildlife Service (USFWS), Massachusetts Division of Marine Fisheries (MA DMF), Massachusetts Division of Fisheries and Wildlife (MassWildlife), National Marine Fisheries Service (NMFS) and New Hampshire Fish and Game Department (NHFGD) subsequently submitted formal requests to determine the presence and movement of sturgeon downstream of and within the Lawrence Project boundary. The Lawrence Project is located within the historical range of both Atlantic (*Acipenser oxyrinchus oxyrinchus*) and Shortnose Sturgeon (*A. brevirostrum*) and currently defines the boundary of the NMFS-designated critical habitat for Atlantic Sturgeon.

In accordance with 18 C.F.R. § 5.15, Essex has conducted this study in response to study requests and study recommendations made by FERC in the Study Plan Determination (SPD), issued on May 10, 2024 and described in the study plan. This report describes the methods and results of the approved Sturgeon Distribution and Project Interaction Study.

1.1 FACILITY DESCRIPTION

The Project is located in Lawrence, Massachusetts, on the Merrimack River, approximately 29 river miles (RM) from the Atlantic Ocean and 11 RM downstream from another hydroelectric project in Lowell, Massachusetts. The Project consists of: a 35-foot-high by 900-foot-long dam known as Essex Dam (or the Great Stone Dam); a 9.8-mile long impoundment; a powerhouse with two 8.4-MW generating units with two horizontal, double-regulated Kaplan bulb turbines; a 130-foot long by 100-foot wide tailrace channel, bordered by bedrock and concrete remnants of an old fish ladder to convey the Project's powerhouse discharge; an underwater 23-kiloVolt transmission line; fish passage facilities; and the North and South canals.

1.2 BACKGROUND AND EXISTING INFORMATION

The Merrimack River downstream from the Lawrence Project has an amphidromous population of Shortnose Sturgeon (Kieffer and Kynard 1993). A study of the overwintering population of sturgeon in the Merrimack River counted 3,786 individuals in the 2020-2021 season and 3,424 individuals in the 2022-2023 season (Stantec 2023). Shortnose Sturgeon movement in the lower Merrimack has been documented up to the I-495 Lawrence Bridge (Stantec 2023) with documented spawning occurring near Haverhill between river kilometer 30 and 32 (Kieffer and Kynard 1996). The detections at the I-495 Lawrence Bridge occurred during the spawning season, suggesting that habitat between the I-495 Lawrence Bridge and the Essex Dam may be used for spawning or pre-spawning habitat. Post-spawn and juvenile Shortnose Sturgeon are present in the river throughout the year (Kieffer and Kynard 1993).

The Merrimack River downstream from the Lawrence Project is utilized by Atlantic Sturgeon from late May to early October for foraging (Kieffer and Kynard 1993; Wippelhauser et al. 2017). Kieffer and Kynard (1993) found that sub-adult Atlantic Sturgeon used only one discrete section of the Merrimack River each year. Sub-adult Atlantic Sturgeon during study were determined to frequent the "lower islands" section of the Merrimack River, located between river kilometers 5-10 and approximately 25 km downstream from Essex Dam. Overwintering in the Merrimack River has been documented for one individual (Wippelhauser et al. 2017).

1.3 SURVEY AREA

The study area includes the section of the Merrimack River located immediately downstream of Essex Dam, extending downstream to the I-495 Lawrence Bridge (an estimated reach length of 1.5 miles).

2. GOALS AND OBJECTIVES

The goal of this study is to determine if Atlantic or Shortnose Sturgeon are interacting with the Lawrence Project. Data collected as a part of this study will provide a baseline to inform on the presence of these species immediately downstream of the dam and to determine if measures are necessary to minimize potential effects for any new license issued for the Project.

Specifically, based on the SPD, the objectives of this study are:

1. Determine if Atlantic and Shortnose Sturgeon are present between the Project dam and the I-495 Lawrence Bridge;

2. If present, quantify the duration and seasonality of Atlantic and Shortnose Sturgeon presence in the study reach;

3. Identify any Project-related effects; and

4. Evaluate the need for upstream Atlantic and Shortnose Sturgeon passage at the project.

3. METHODS

The Sturgeon Distribution and Project Interaction Study consisted of three methodologies:

1. Mobile side-scan sonar (SSS) surveys, which were conducted within the 1.5-mile reach of the Merrimack River between Essex Dam and the Lawrence I-495 Bridge from late March through early May;

2. A pilot study to determine the feasibility of using fixed-location sonar to detect and identify artificial targets of similar size and shape as sturgeon in the Project tailrace and, if feasible, to monitor for the presence of sturgeon in the tailrace from mid-March through early November 2026; and

3. Tagging sturgeon with acoustic transmitters and installing acoustic receivers in the tailrace and downstream reach to monitor from mid-March to early-November (as river conditions allow).

3.1 MOBILE SIDE-SCAN SONAR SURVEYS OF STURGEON

Methods for the mobile SSS surveys were based on the updated study plan described in Appendix D of the Initial Study Report filed with FERC on April 28, 2025.

3.1.1 Survey Design

Repeated mobile SSS surveys were conducted to investigate the presence or absence of sturgeon along a 1.5-mile river reach between the Project and the I-495 Lawrence Bridge. If present, the detected sturgeon were georeferenced and counted.

The survey used similar equipment, software, and techniques used in previous SSS mobile surveys of Atlantic and Shortnose Sturgeon in the Merrimack River (Stantec 2023) and other rivers (Flowers and Hightower 2013, 2015; Kazyak et al. 2020). An aluminum flat-bottom vessel (approximately 6 m in length) was outfitted with a pole-mounted 600 and 1600-kHz dual-frequency EdgeTech 4125i SSS system (Figure 3-1).

Data were georeferenced using the real-time kinematic Global Navigation Satellite System (GNSS) provided by a Trimble BX992 GNSS system (including a dual-antenna setup for heading) and Trimble CenterPoint RTX subscription-based GNSS corrections (Figure 3-1). The projected coordinate system used for the surveys was WGS84 Universal Transverse Mercator (UTM) Zone 19N in meters (also known as EPSG:32619). For the georeferencing origin, the horizontal offsets for the towfish were X= -0.27 m and Y = -1.00 m. The center of the port and starboard transducer array for the towfish was approximately 0.53 m below the water line.

Six surveys were conducted between the Project and the Lawrence I-495 Bridge for approximately 1.5 river miles (2.4 km) from April 4 through May 20, 2025. The survey timing and spatial extent was constrained by safe river flows, navigable waters (avoiding shallow, rocky areas), and weather conditions. The vicinity of the tailrace upriver of the O'Leary Bridge and downstream to approximately the boat ramp at Pemberton State Park was not surveyed due to safety concerns and navigation hazards (Figure 3-2).

The vessel surveyed in navigable waters along parallel transects running longitudinally up and down the river, typically at approximately 3–4 knots over ground (1.5–2.1 meter per second [m/s] or 3.5–4.6 miles per hour [mph]). Depending on the current direction and speed, the vessel speed ranged from 2 to 5 knots (1.0 to 2.6 m/s, or 2.3 to 5.8 mph). A set of five longitudinal transects provided full overlapping coverage of the Merrimack River throughout the survey area (Figure 3-3). The planned transects, and an aerial background photo of the survey area, were displayed on a monitor onboard the vessel for real-time navigation aid and data acquisition using SonarWiz software, version 8.2.3 (Chesapeake Technology Inc., Los Altos, CA). A new file was recorded for each individual survey line.



Figure 3-1 (A) outboard vessel shown being launched with towfish raised; (B) laptop computer sheltered and shaded during data acquisition; (C) Edgetech 4125 towfish; and (D) underway surveying a transect with side-scan sonar downstream of Lawrence Hydroelectric Project during spring of 2025.



Figure 3-2 The mobile side-scan surveys on the Merrimack River were constrained immediately downstream of Lawrence Hydroelectric Project by rough water, strong flow, and shallow, rocky riverbed, as exemplified on (A) April 2, (B) April 23, and (C) May 20, 2025.



Figure 3-3 The survey area of the Merrimack River for mobile side-scan sonar surveys included nearly bank to bank coverage by five planned lines (green) extending from the I-495 Lawrence Bridge to the boat ramp immediately downriver of the O'Leary Bridge (Route 28) and an old railroad bridge.

3.1.2 Side-Scan Sonar Data Processing and Analysis

The SSS data were imported into SonarWiz software for processing, visualization, and exporting data and images. After setting up the basemap in the matching projected coordinate system, the Edgetech SSS files in extended Triton format (*.xtf) were imported as samples per frequency channel using the actual sampling rate, and these data were saved in Chesapeake sonar format (*.csf files). Channels 1 and 2 were grouped as low-frequency SSS lines and channels 3 and 4 were grouped as high-frequency lines.

After inspecting the navigation time series and imagery, sufficient positional jitter — partly due to erratic, uncontrolled vessel motion from river conditions — was observed to necessitate applying a 50-s time-constant course smoothing. The time-series plots of the heading data identified dropouts, associated with bridge crossings, that required manual interpolation and applying a 30-point filter. Sound speed was adjusted for processing acoustic data from each survey, based on water temperature using a sonar calculator based on the equation by Del Grosso and Mader (1972; Table 3-1).

Bottom tracking, i.e., identifying the line separating the riverbed imagery from the water column, was first performed automatically and then manually edited. An automatic time varying gain was applied to the amplitude of the sonar echoes.

Each survey was manually inspected for sturgeon-like targets in the SSS imagery using the plan view and the waterfall display. Potential target detections were selected, in addition to multiple other types of target detections (boulders, tires, tree debris, and others), and exported, providing reviewers with a range of targets for classification for training and a measure of verification. Criteria for classifying targets as sturgeon included: (1) shadow silhouette with heterocercal tail and characteristic snout; (2) slender target with shadow isolated on the riverbed; (3) target length

of approximately 80 to 120 centimeters; and (4) oblong slender (in contrast to the deep body characteristic of a Common Carp or Striped Bass) target in the water column. Three independent reviewers inspected the image and attributes of the target detections and classified them by a preset list of categories and a relative confidence score of low (=3) considered as a less than 50-percent certainty, medium (=2) considered as a 50- to 80-percent certainty, and high (=1) considered as a greater than 80-percent certainty in identification.

Table 3-1 Sound speed estimates used during sonar processing based on water temperature.

Survey	Date	Water Temperature (°C)	Sound Speed (m/s)
1	Apr 4	6	1431
2	Apr 10	5.5	1428
3	Apr 17	6	1431
4	Apr 23	10	1447
5	Apr 30	14.7	1465
6	May 20	16.9	1472

3.2 FIXED-LOCATION SONAR MONITORING IN THE TAILRACE

3.2.1 A Two-Phase Approach

Key objectives for fixed sonar monitoring include: (1) determining if sturgeon are present in the tailrace from mid-March through early November and, if present, (2) determining how they are distributed in the tailrace for purposes of informing the potential design and location of a fishway. Essex proceeded with a different methodology than the fixed-location SSS that FERC recommended in the SPD for Study 5, because fixed-location SSS is an untested stationary application with unknown performance, as described in the Study Plan. Given that using a fixed-SSS array to monitor sturgeon distribution and behavior in a tailrace is inconsistent with generally accepted scientific practice (Haxton et al. 2024; Munnelly et al 2024), a two-phase approach was taken that included a pilot study in 2025 to assess site conditions and test the performance of two sonar technologies more suitable for this task. If deemed feasible from the pilot study, monitoring for the presence of sturgeon in the tailrace would be considered from mid-March through early November 2026.

3.2.2 Sampling Design

3.2.2.1 Phase 1: Pilot Study to Assess Feasibility (Year 1)

During 2025, the pilot study evaluated deployment options and suitable locations in the tailrace for a fixed-location sonar installation and tested target detection and identification performance of two sonars at multiple sampling configurations (Langkau et al. 2012; Gurshin et al. 2017). If the sonar couldn't be securely mounted in an area with minimal turbulence, upwelling, entrained air bubbles or debris, then an eight-month deployment was considered not feasible because of the high likelihood of severe equipment damage from hydraulic stresses and collision of large objects, and limited detectability of sturgeon echoes from turbulence and acoustic interference (e.g., bubbles, debris field). One potential result was that some areas within the tailrace would not be

feasible to sample due to turbulence and noise (e.g., bubbles, debris) throughout the water column, but monitoring could be possible for some portion of the tailrace.

The likelihood of detecting sturgeon and correctly differentiating between sturgeon and other objects of similar size (e.g., a submerged branch) is important and can depend on the sonar location, sampling volume (i.e., range, field of view, direction), and the sonar specifications (e.g., resolution, sampling rate, transmit power, etc.). Data were collected by deploying artificial targets within the field of view of the sonar(s) at known times and depths. Artificial targets consisted of a 97 cm rubber sturgeon, a 155 cm rubber sturgeon, a 71 cm rubber Striped Bass, and a 61 cm long and 3.8 cm diameter steel pipe (Figure 3-4; Figure 3-5). Targets were deployed from an outboard vessel and set to desired depth by attaching the target with thick monofilament line to a weight approximately two meters below and to measured rope several meters above which was tied off to plastic surface buoy. Targets were allowed to drift by the tailrace currents through the sonar field of view.

One of the sonars tested was the Adaptive Resolution Imaging Sonar (ARIS) with 1100 and 1800 kHz modes (Sound Metrics, Inc.; Belcher et al. 2001; Figure 3-6). The ARIS is the manufacturer's successor to the dual-frequency identification sonar (DIDSON), which, together with the DIDSON, have become accepted remote sensing technologies for successfully detecting and identifying sturgeon (Izzo et al. 2022; Haxton 2024; Munnelly et al. 2024). The effective sampling range may vary based on conditions but should be between 10 and 15 m for detection and identification. The ARIS has two beam modes: 48 beams with a 0.6° beam width and 96 beams with a 0.3° beam width. The field of view of the ARIS in the tests was 14° vertically and 28° horizontally.

The second imaging sonar tested was the Teledyne BlueView M900-2250-130-Mk2 high-resolution, dual-frequency imaging sonar. This BlueView sonar model can operate at 2,250 kHz for ultra-high resolution at close range (0.2–7 m) and 900 kHz for detection at 2–60 m. Up to 768 narrow beams (1° wide) provide a field of view of 130°. The vertical beam width is 12° at 900 kHz and 20° at 2,250 kHz.

Each sonar was equipped with a remote-controlled pan-and-tilt device that was mounted to aluminum brackets and attached to an aluminum I-beam affixed to the river-right fish lift entrance weir (Figure 3-7). As part of the two-phase approach to monitoring for presence of sturgeon in the tailrace using fixed-location sonar technologies, a pilot study to test the feasibility of the equipment, deployment, and the environment was completed between October 28, and November 10, 2025 (Table 3-2).

3.2.2.2 Phase 2: Long Term Monitoring in Year 2

Data collection from mid-March through early November would be considered if the pilot study demonstrates feasibility as described in the Study Plan. Sonar monitoring of sturgeon in the tailrace, if feasible, must consider infrastructure, deployment methods, sonar choice, and sampling configuration to effectively detect and identify sturgeon, and withstand the harsh river conditions known to occur in the tailrace (Figure 3-8). Criteria that must be demonstrated from the pilot study include: (1) reliable detection of a target with shape and size comparable to a sturgeon; (2) sufficient image resolution and observation duration in the sonar's field of view to distinguish a sturgeon from other oblong objects carried by currents; (3) the ability to detect and identify targets at relevant depths (from the riverbed to midwater) and ranges (15-20 m or greater); (4) adequate spatial and temporal sampling coverage (i.e., a sufficiently large sampled area or volume and sufficient target residence time in the beams) to enable successful sturgeon

encounters; and (5) the instrument robustness such that performance is not compromised, nor equipment damaged, under conditions of fast flows, bubbles, eddies, turbulence, and floating or submerged debris, including large tree logs and branches.

3.2.3 Imaging Sonar Data Analysis

The dynamic nature of bubbles and debris in the water column precluded the use of background noise removal algorithms and other automated processing routines. The feasibility of sturgeon monitoring by each of the two sonar technologies was assessed qualitatively with known targets towed or drifted across the sonar's field of view at prescribed target depth and sonar pan and tilt angles.



Figure 3-4 **Artificial targets for testing detection and identification capabilities of different imaging sonar technologies for fixed-location monitoring of sturgeon in the tailrace at Lawrence Hydroelectric Project: (A) 61-cm long x 3.8-cm diameter steel pipe; (B) 71-cm rubber Striped Bass; and (C) 97-cm rubber sturgeon.**



Figure 3-5 For comparison, a large 155-cm rubber sturgeon target and a smaller 97-cm rubber sturgeon target.



Figure 3-6 Imaging sonars used in the pilot study: (A) Sound Metrics ARIS 1800 Explorer with AR2 rotator (pan and tilt) and (B) Teledyne Blue View M900-130-Mk2 with (C) Kongsberg OE10-102 pan and tilt device.



Figure 3-7 **Photos from sonar installation: (A) on the river-right weir(or fish lift entrance) gate of the Project powerhouse which, similar to the testing phase, was complicated due to (B) eddies, upwelling, large debris fields and logs in the tailrace. Sonars (C,D) were attached to aluminum brackets on the cabled door, to be lowered and raised for testing days in November 2025.**

Table 3-2 Field activities completed for the 2025 pilot study to investigate the feasibility of three fixed-location sonar technologies to monitor for the presence of sturgeon in the Lawrence Project tailrace.

Date		Activity Description
Oct 28	T	Mobilization
Oct 29	W	Site mobilization
Oct 30	R	Completed attaching the sonar I-beam mount frame to the gate
Oct 31	F	Mobilization of gear
Nov 3	M	Rigged equipment and installed ARIS
Nov 4	T	Rigged equipment and installed Blueview sonar; tested ARIS
Nov 5	W	Testing with ARIS and Blueview sonars with targets
Nov 6	R	Testing with targets
Nov 10	M	Demobilization



Figure 3-8 **Long-term deployments of fixed-location sonar to monitor for presence in the tailrace must contend with extreme river conditions known to occur at Lawrence Hydroelectric Project.**

3.3 ACOUSTIC TELEMETRY

3.3.1 Acoustic Telemetry Equipment

Seasonal use and movement of tagged sturgeon was evaluated in the downstream project reach using a series of acoustic receivers operating on one of two frequencies. High frequency 416.7kHz coded Juvenile Salmon Acoustic Telemetry System (JSATS) transmitters were detected using Advanced Telemetry Systems (ATS) autonomous SR3001 and shore-based SR3017 Trident acoustic receivers. The SR3001 model receiver is a single, completely submersible package that includes a hydrophone, receiver/datalogger, and battery inside of a PVC housing (Figure 3-9). The SR3017 model consists of a cabled hydrophone that is independent of and connected to a shore-based receiver/datalogger. InnovaSea VR2Tx acoustic receivers were used to detect sturgeon carrying a 69kHz acoustic transmitter. Similar to the ATS SR3001 autonomous receiver, the InnovaSea VR2Tx is a single, completely submersible unit consisting of a hydrophone, receiver/datalogger, battery, and a built-in beacon transmitter (Figure 3-10).

Transmitter models used for tagging sturgeon included the ATS model SS300 and InnovaSea models V13 and V16. The SS300 transmitter weighed 1,050 mg, measured 17.2 x 8.3 x 5.4 mm, and were set to produce a signal once every 10 seconds. The anticipated tag life for the SS300 transmitters was 127 days. Transmitters manufactured by InnovaSea measured approximately 30 and 70 mm and weighed (in air) approximately 9 and 24 g, respectively. The V13 transmitters were programmed to emit a signal once every 30-90 seconds during the 344 days of expected operation. The V16 transmitters were programmed to emit a signal once every 30-90 seconds during the first 730 days of operation then once every 150-210 seconds for the following 1,447 days of operation.



Figure 3-9 ATS SR3001 submersible autonomous acoustic receiver showing: hydrophone, stabilizing fin, reference transmitter and 12-cell battery compartment.



Figure 3-10 InnovaSea VR2Tx submersible autonomous acoustic receiver prior to deployment downstream of Essex Dam.

3.3.2 Telemetry Monitoring Stations

A large array of JSATS ATS acoustic receivers were installed in the section of the Merrimack River extending from the Essex Dam downstream to the I-495 Lawrence Bridge as part of the Diadromous Fish Behavior, Movement, and Project Interaction Study. In addition to the collection of detection information for the river herring, American Shad, and Striped Bass tagged as part of that separate evaluation, each JSATS receiver was also available to collect detection information on any sturgeon carrying a 416.7kHz JSATS transmitter which entered the detection zone. As described in the RSP for the Diadromous Fish Behavior, Movement, and Project Interaction Study this array operated from late-April through mid-July. Deployment of a subset of the JSATS acoustic receivers was extended into late September to provide an extended period of monitoring for tagged sturgeon.

In their May 10, 2024 Study Plan Determination, FERC identified four locations downstream of Essex Dam at which an InnovaSea acoustic receiver should be deployed (I-495 Lawrence Bridge, Duck Bridge, 28 Bridge, tailrace). InnovaSea receivers were deployed at each of those locations to provide coverage from mid-March through late November 2025. A total of three 69 kHz VR2Tx acoustic receivers were installed in the vicinity of the tailrace due to the anticipated poor detection efficiency expected for these receivers and the acoustical background noise associated with discharge from the powerhouse.

The final locations of acoustic receivers used for evaluating the presence of Atlantic and Shortnose Sturgeon downstream of the Essex Dam during 2025 are outlined here and presented in Figure 3-11 and Figure 3-12.

Station 1: This station consisted of two ATS SR3001 416.7 kHz acoustic receivers (one river right and one river left) deployed to provide cross-channel coverage of the Merrimack River at a point directly downstream of the I-495 Lawrence Bridge. In addition to the ATS hydrophones, a single InnovaSea VR2Tx 69 kHz acoustic receiver was deployed at the center of the river channel. Station 1 was located approximately 1.7 miles downstream of Essex Dam.

Station 2: This station consisted of two ATS SR3001 416.7 kHz acoustic receivers (one river right and one river left) deployed to provide cross-channel coverage of the Merrimack River at a point directly downstream of the confluence with the Spicket River. Station 2 was located approximately 1.2 miles downstream of Essex Dam.

Station 3: This station consisted of two ATS SR3001 416.7 kHz acoustic receivers (one river right and one river left) deployed to provide cross-channel coverage of the Merrimack River at a point downstream of the Duck Bridge. In addition to the ATS hydrophones, a single InnovaSea VR2Tx 69 kHz acoustic receiver was deployed at the center of the river channel. Station 3 was located approximately 0.8 miles downstream of Essex Dam.

Station 4: This station consisted of two ATS SR3001 416.7 kHz acoustic receivers (one river right and one river left) deployed to provide cross-channel coverage of the Merrimack River at a point immediately upstream of the Duck Bridge. Station 4 was located approximately 0.6 miles downstream of Essex Dam.

Station 5: This station consisted of a single ATS SR3001 416.7 kHz acoustic receiver deployed to provide coverage of the Merrimack River at a point downstream of the City of Lowell boat ramp. Water depths in this reach restricted deployment of JSATS hydrophones to a single unit. In addition to the ATS hydrophone, a single InnovaSea VR2Tx 69 kHz acoustic receiver was deployed at the center of the river channel. Station 5 was located approximately 0.3 miles downstream of Essex Dam.

Station 6: This station consisted of a single ATS SR3001 416.7 kHz acoustic receiver oriented to provide cross-channel coverage at a point just downstream of the Route 28 Bridge, adjacent to the City of Lowell boat ramp. Water depths in this reach restricted deployment of JSATS hydrophones to a single unit. Station 5 was located approximately 0.2 miles downstream of Essex Dam.

Station 7: Station 7 consisted of eleven ATS SR3001 416.7 kHz acoustic receivers installed to inform on 2-dimensional positions of tagged fish within the tailrace channel immediately downstream of the powerhouse. In addition to the ATS hydrophone array, a single InnovaSea VR2Tx 69 kHz acoustic receiver was deployed towards the downstream end of the tailrace channel.

Station 8: This station consisted of two cabled, shore-based SR3017 416.7kHz receivers installed along the downstream face of the powerhouse and positioned adjacent to the fish lift entrances. In addition to the shore-based ATS receivers, two InnovaSea VR2Tx 69 kHz acoustic receivers

were suspended via a davit mounted on the downstream face of the powerhouse and centered on the discharge of each unit.

Station 12: Station 12 consisted of a single ATS SR3001 416.7 kHz acoustic receiver positioned to provide coverage along the powerhouse side of the river and immediately downstream of Station 7.

Station 13: This station consisted of a single ATS SR3001 416.7 kHz acoustic receiver and was positioned to provide coverage of the river downstream of the Essex Dam spillway and towards the non-powerhouse side of the river.

3.3.3 Sturgeon Tagging

Capture and tagging of Shortnose and Atlantic Sturgeon in the lower Merrimack River downstream from Lawrence was conducted by U.S. Geological Survey (USGS) staff from the S.O. Conte Research Laboratory located in Amherst, Massachusetts. Sturgeon sampling consisted of gill nets set during daylight hours and occurred in areas identified by USGS staff as being reliable for sturgeon capture based on previous experience in the Merrimack River. USGS staff were responsible for all capture, handling, and tagging of the fish and followed methods allowed under their federal permitting for handling these species in the Merrimack. Sampling efforts were intended to capture and tag adult Shortnose Sturgeon and sub-adult and juvenile Atlantic Sturgeon. Essex purchased and provided acoustic transmitters for this effort as outlined in Table 3-3. Adult Shortnose Sturgeon were dual-tagged, carrying both a JSATS 416.7 kHz and an InnovaSea 69 kHz transmitter. A number of additional transmitters were provided by both Mass Heritage and USGS to tag additional Shortnose Sturgeon for potential detection during this study.

Table 3-3 Acoustic transmitters (ATS and InnovaSea) purchased by Essex and provided to USGS for tagging Shortnose and Atlantic Sturgeon in the lower Merrimack River, spring 2025.

Sturgeon Species	Life Stage	Transmitter Model		
		SS300	V13	V16
Shortnose	Adult	15[1]		15
Atlantic	Sub-Adult			15
Atlantic	Juvenile		15	

[1] Note: an additional 25 Shortnose Sturgeon were tagged using ATS JSATS transmitters. These transmitters were provided by the resource agencies resulting in a total of 40 SS300 transmitters for use during 2025

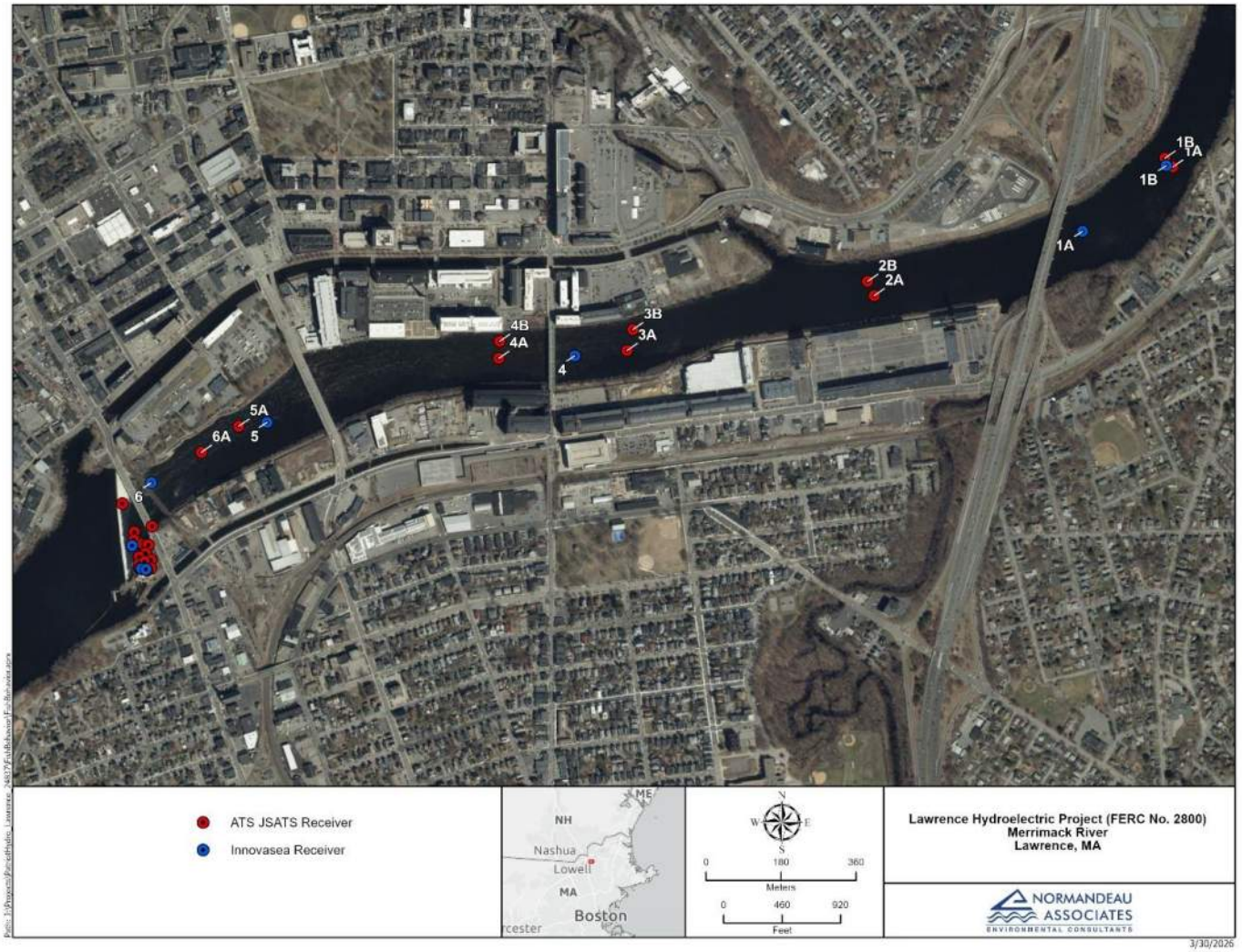

Figure 3-11 Deployment locations of the ATS JSATS and InnovaSea acoustic receivers installed in the section of the Merrimack River extending from Essex Dam downstream to the I-495 Lawrence Bridge.



Figure 3-12 Deployment locations for the ATS JSATS and InnovaSea acoustic receivers installed in the immediate vicinity of the Lawrence Project tailrace.

4. RESULTS

4.1 MOBILE SIDE-SCAN SONAR SURVEY

4.1.1 Surveys Completed

Overlapping SSS imagery covering nearly bank-to-bank of the river was collected from six mobile surveys completed between April 4 and May 20, 2025 (Table 4-1). The upriver portions of the five planned transects were inconsistently sampled or not sampled due to navigational hazards. The river discharge and stage (at Duck Bridge) during the surveys at times posed some challenges to survey implementation, such as non-navigable rocky shallows and effects on vessel speed and steering (Figure 4-1). The sampled SSS coverage and the actual vessel tracks are shown in Figure 4-3 through Figure 4-8.

River flows during April were between 10,000 and 20,000 cubic feet per second (cfs), which were similar to or below the 2020–2024 average. However, safety and data quality concerns related to high flows (up to approximately 47,000 cfs during the first half of May) delayed the last survey until May 20, 2025, when flows receded to 20,000 cfs and water levels increased by a couple of feet.

Table 4-1 Start and end times for collecting side-scan sonar imagery for detecting sturgeon downstream of Lawrence Hydroelectric Project during spring of 2025.

Survey	Date	Data Collection Time (Local)	
		Start	End
1	Apr 4	12:28	14:02
2	Apr 10	11:50	13:40
3	Apr 17	11:23	13:04
4	Apr 23	11:33	13:31
5	Apr 30	14:59	16:40
6	May 20	11:43	12:42

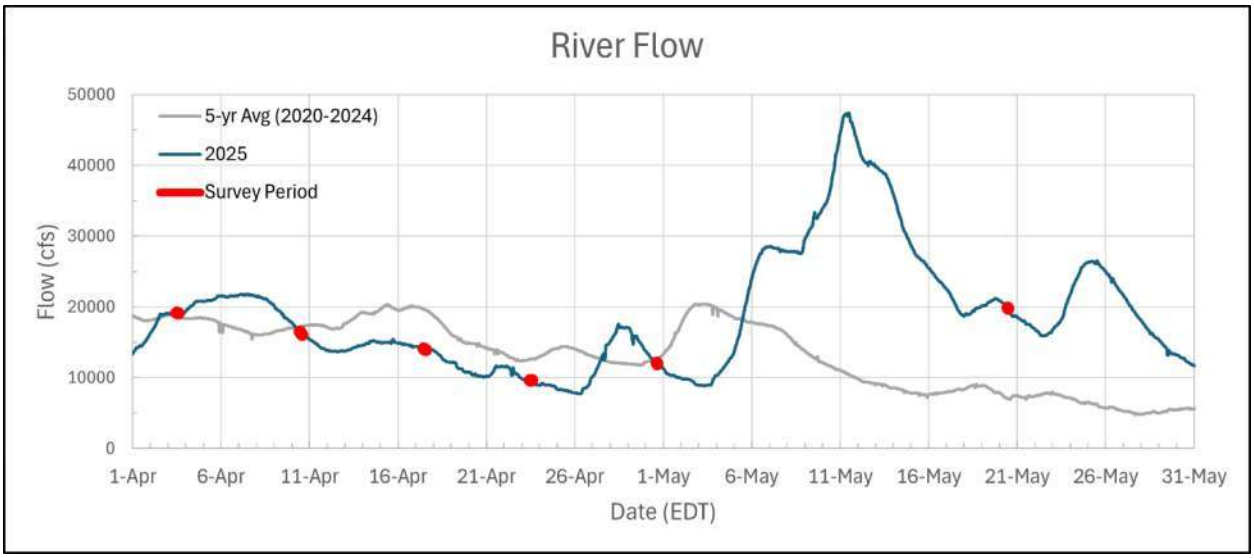

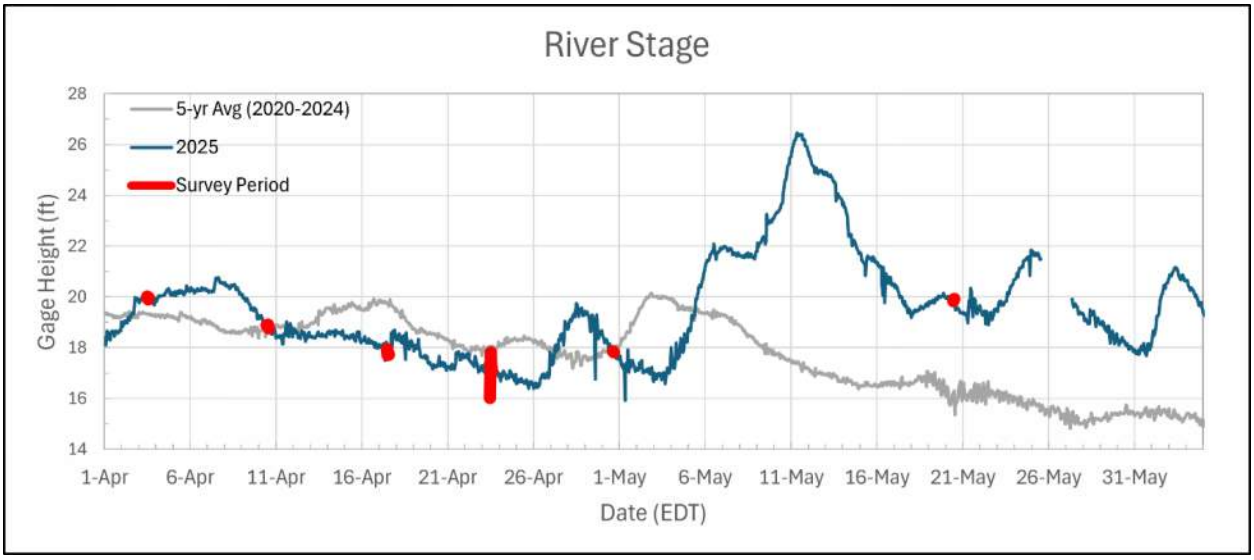

Figure 4-1 River discharge and stage during each of the six mobile side-scan surveys, based on discharge rates from USGS gage 01100000 at Lowell, MA, (adjusted for additional water sources between the gage and Essex Dam) and stage from USGS gage 01100500 at Duck Bridge.

4.1.2 Target Classification

The initial reviewer selected 169 target detections and visually classified the SSS imagery among the six surveys. These target detections were then independently classified by two additional reviewers (Table 4-2). Overall, about 19 percent of the target classifications were in full agreement, while 53 percent were agreed upon by two of three reviewers (Table 4-3). Boulders, including large rocks, followed by tires were most frequently classified in full agreement by the three independent reviewers (Table 4-3). Four targets were classified as sturgeon by two out of three reviewers and six targets were classified as sturgeon by all three reviewers (Table 4-5). Figure 4-2 shows four examples of sturgeon classifications assigned by the three independent reviewers with low to mostly medium relative confidence. No sturgeons were classified with high relative confidence, in part, due to the image resolution perhaps resulting from the erratic boat movement under the survey conditions and lack of well-defined "textbook" shadow geometry indicative of sturgeons. There was no strong evidence of sturgeon targets detected during the first survey on April 4 and the last survey on May 20; however, at least one sturgeon was classified by two or more independent reviewers from the other four surveys (April 10, 17, 23 and 30; Figure 4-3 through Figure 4-8).

Table 4-2 Side-scan target classifications and associated confidence levels[1] (high, medium, low) assigned by three independent reviewers for targets selected from six mobile surveys conducted downstream of the Lawrence Hydroelectric Project.

Classification	Reviewer 1				Reviewer 2				Reviewer 3			
	Relative Confidence				Relative Confidence				Relative Confidence			
	High	Medium	Low	Total	High	Medium	Low	Total	High	Medium	Low	Total
Boulders	7	30	3	40	1	21	9	31	6	30	10	46
Branch		3		3		7	7	14		2	2	4
Cable	2	4		6	4	2	2	8	3	3		6
Debris	3			3		1	5	6		3	1	4
Fish		24	1	25		17	9	26		27	12	39
Grass	1	2		3		2	5	7	2		1	3
Parabola object[2]	3	4		7		4	2	6		8	2	10
Piling					1	2	1	4		6		6
Pipeline	1	2		3	5	1		6	2			2
Rock outcrop	1	2		3	1	3	1	5			1	1
Sturgeon		24	3	27		3	7	10		12	2	14
Tires	9	2		11	3	2	1	6	7	4	2	13
Tree log		3		3		9	8	17		4	4	8
Tree trunk						4	5	9			1	1
Unknown				36				16				12

[1] Relative confidence level: High (>80% relative probability), Medium (50-80% relative probability), Low (<50% relative probability)
[2] Parabola object appeared as a large rock-boulder object with a sharp U-shaped bright echo intensity

Table 4-3 **Agreement among three reviewers in classification of all selected target detections from six mobile side-scan sonar surveys conducted downstream of the Lawrence Hydroelectric Project.**

Agreement	N	%
No Agreement	48	28.4
Agreement in 2 of 3 Reviewers	89	52.7
100% Agreement	32	18.9
Total Detections	169	100.0

Table 4-4 **Side-scan target classification with 100% agreement among three independent reviewers of the targets detections selected from six mobile side-scan sonar surveys conducted downstream of the Lawrence Hydroelectric Project during 2025.**

Classification	N	%
Boulders	17	37.0
Branch	1	2.2
Cable	1	2.2
Fish	4	8.7
Grass	1	2.2
Parabola object	4	8.7
Pipeline	2	4.3
Sturgeon	6	13.0
Tires	6	13.0
Unknown	4	8.7
Agreed detections	46	100

Table 4-5 Side-scan target detections classified as sturgeon by at least two out of three independent reviewers from six mobile side-scan sonar surveys conducted downstream of the Lawrence Hydroelectric Project during 2025.

Survey	Date	Target	Measured Length (cm)	Reviewer 1		Reviewer 2		Reviewer 3	
				Classification	Confidence Score	Classification	Confidence Score	Classification	Confidence Score
2	Apr 10	0102	102	Sturgeon	Medium	Fish	Low	Sturgeon	Medium
2	Apr 10	0103	108	Sturgeon	Medium	Unknown	Unknown	Sturgeon	Medium
2	Apr 10	0110	76	Sturgeon	Medium	Fish	Low	Sturgeon	Medium
3	Apr 17	0235	91	Unknown	Unknown	Sturgeon	Low	Sturgeon	Medium
2	Apr 10	0100[a]	119	Sturgeon	Medium	Sturgeon	Medium	Sturgeon	Medium
2	Apr 10	0108	135	Sturgeon	Medium	Sturgeon	Low	Sturgeon	Medium
3	Apr 17	0218[a]	105	Sturgeon	Medium	Sturgeon	Low	Sturgeon	Low
3	Apr 17	0220	86	Sturgeon	Low	Sturgeon	Low	Sturgeon	Medium
4	Apr 23	0427[a]	100	Sturgeon	Medium	Sturgeon	Medium	Sturgeon	Low
5	Apr 30	0028[a]	89	Sturgeon	Medium	Sturgeon	Medium	Sturgeon	Medium
N = 10									

[a] See Figure 4-2

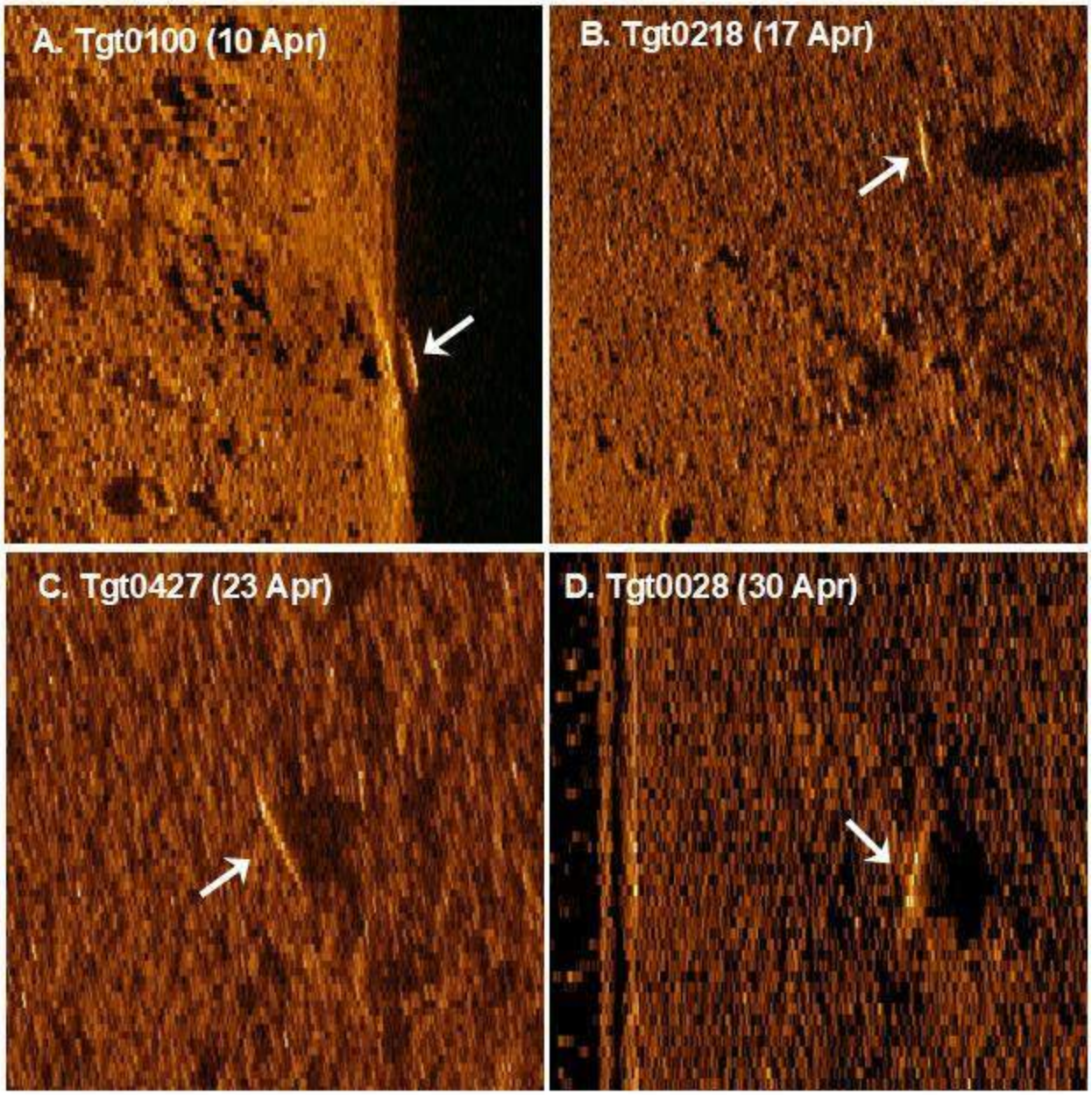

Figure 4-2 (A–D) Examples of target detections classified as sturgeon by three independent reviewers from side-scan sonar surveys conducted downstream of the Lawrence Hydroelectric Project during 2025.

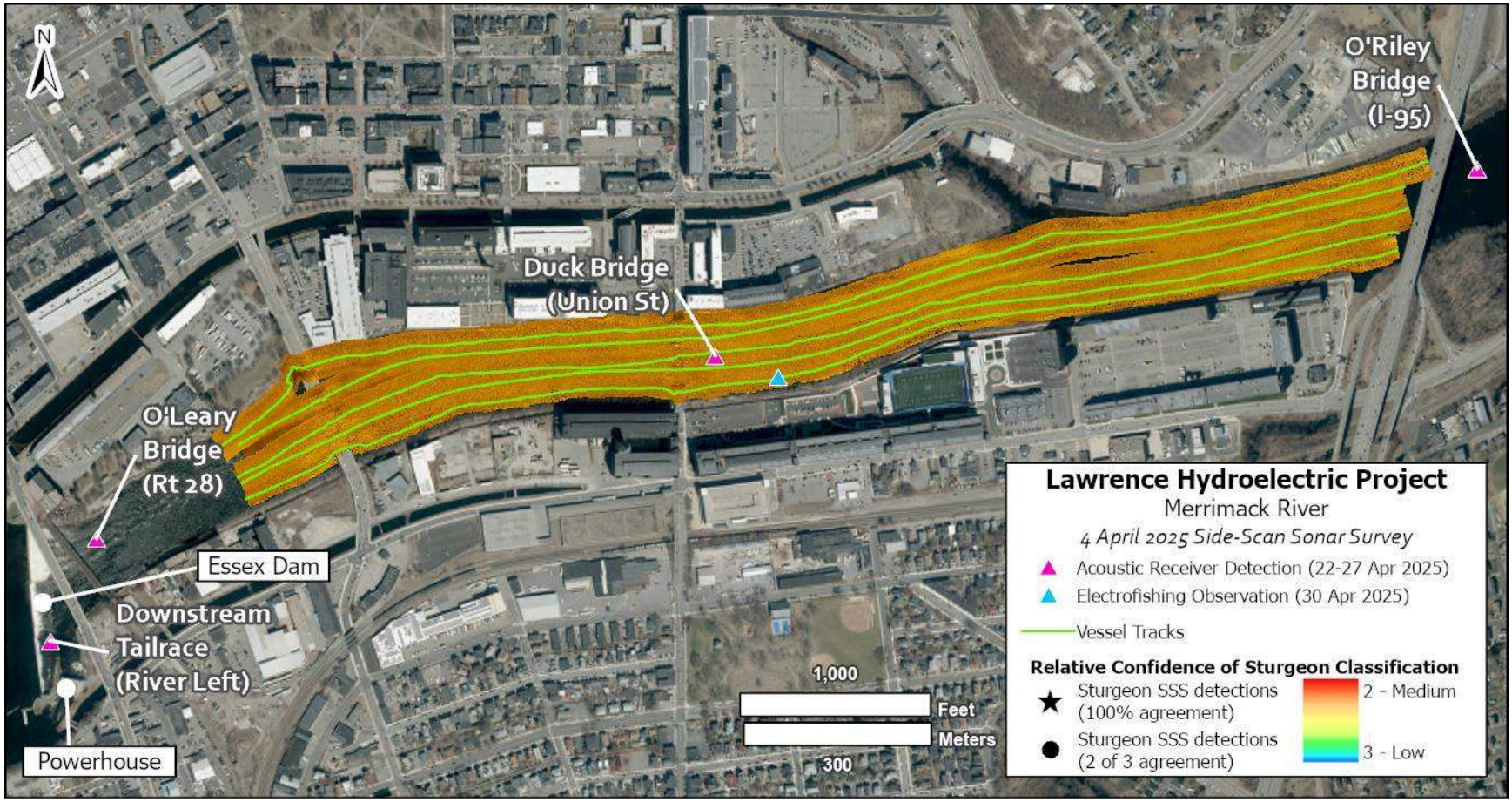

Figure 4-3 **High-frequency (1600 kHz) side-scan sonar imagery collected in the Merrimack River up to 1.5 miles downstream of Lawrence Hydroelectric Project on April 4, 2025, showing target detections classified as potential sturgeon and locations of Shortnose Sturgeon identified by electrofishing and acoustic telemetry during spring 2025.**

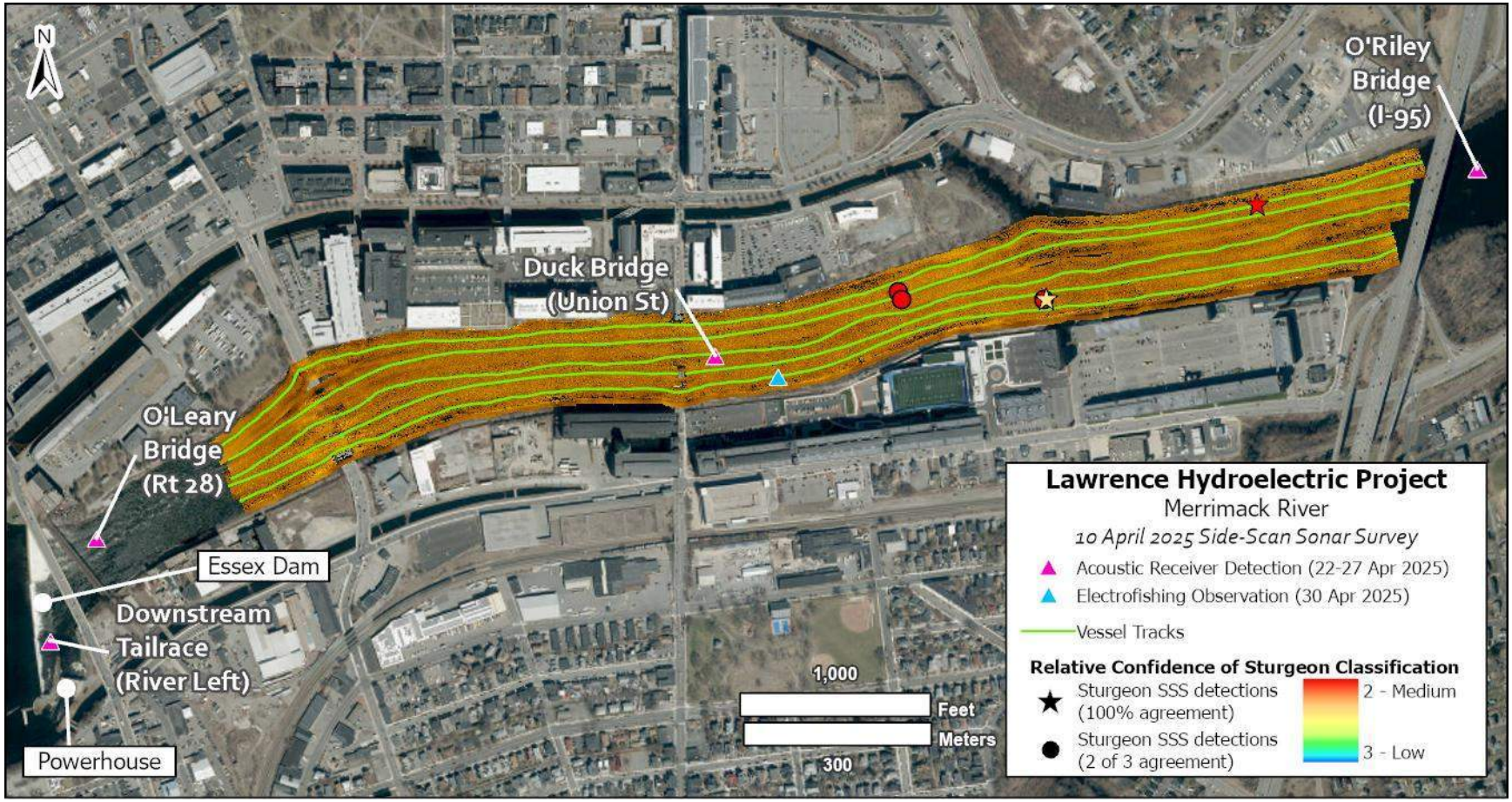

Figure 4-4 **High-frequency (1600 kHz) side-scan sonar imagery collected in the Merrimack River up to 1.5 miles downstream of Lawrence Hydroelectric Project on April 10, 2025, showing target detections classified as potential sturgeon and locations of Shortnose Sturgeon identified by electrofishing and acoustic telemetry during spring 2025.**

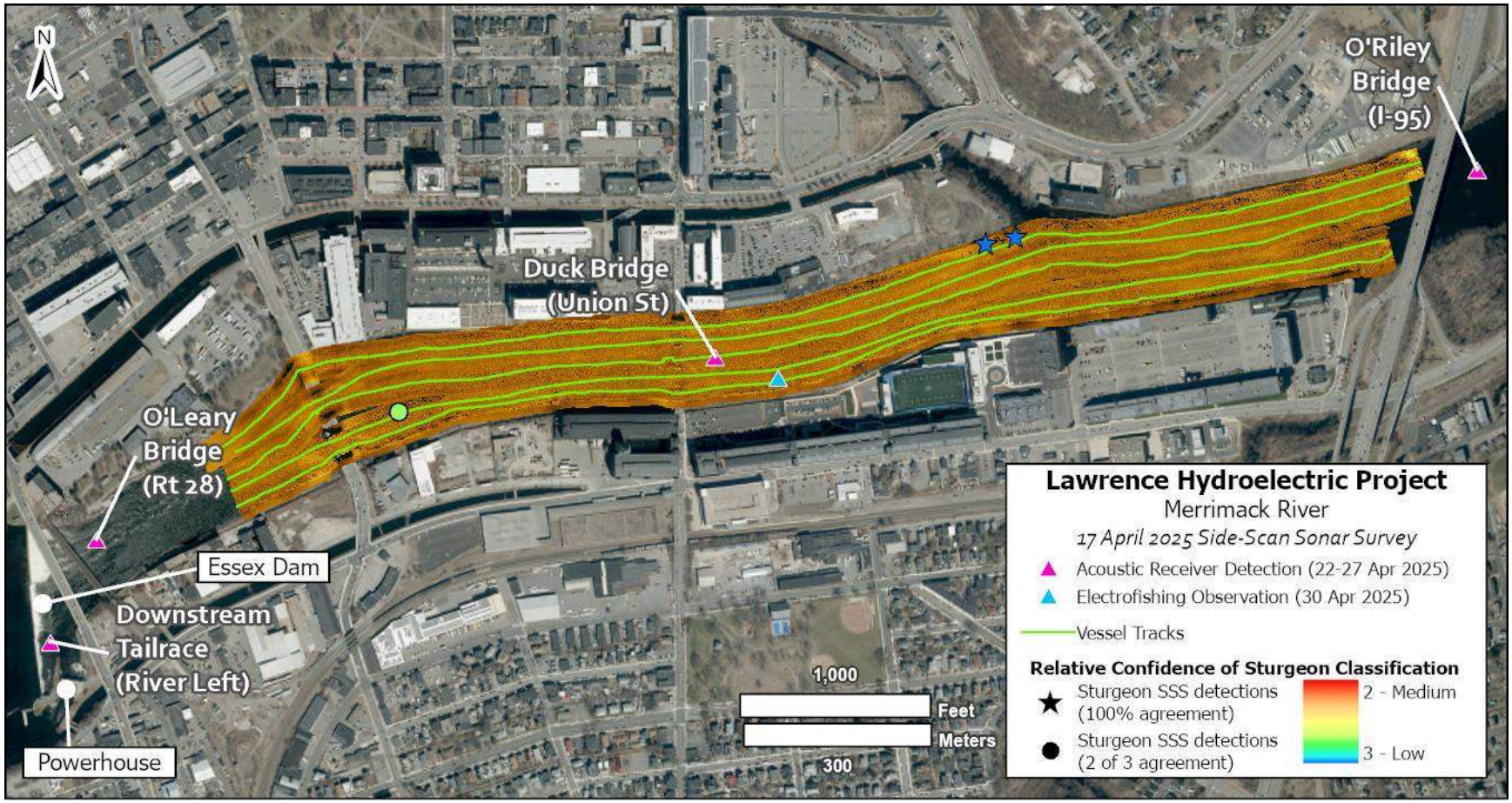

Figure 4-5 **High-frequency (1600 kHz) side-scan sonar imagery collected in the Merrimack River up to 1.5 miles downstream of Lawrence Hydroelectric Project on April 17, 2025, showing target detections classified as potential sturgeon and locations of Shortnose Sturgeon identified by electrofishing and acoustic telemetry during spring 2025.**

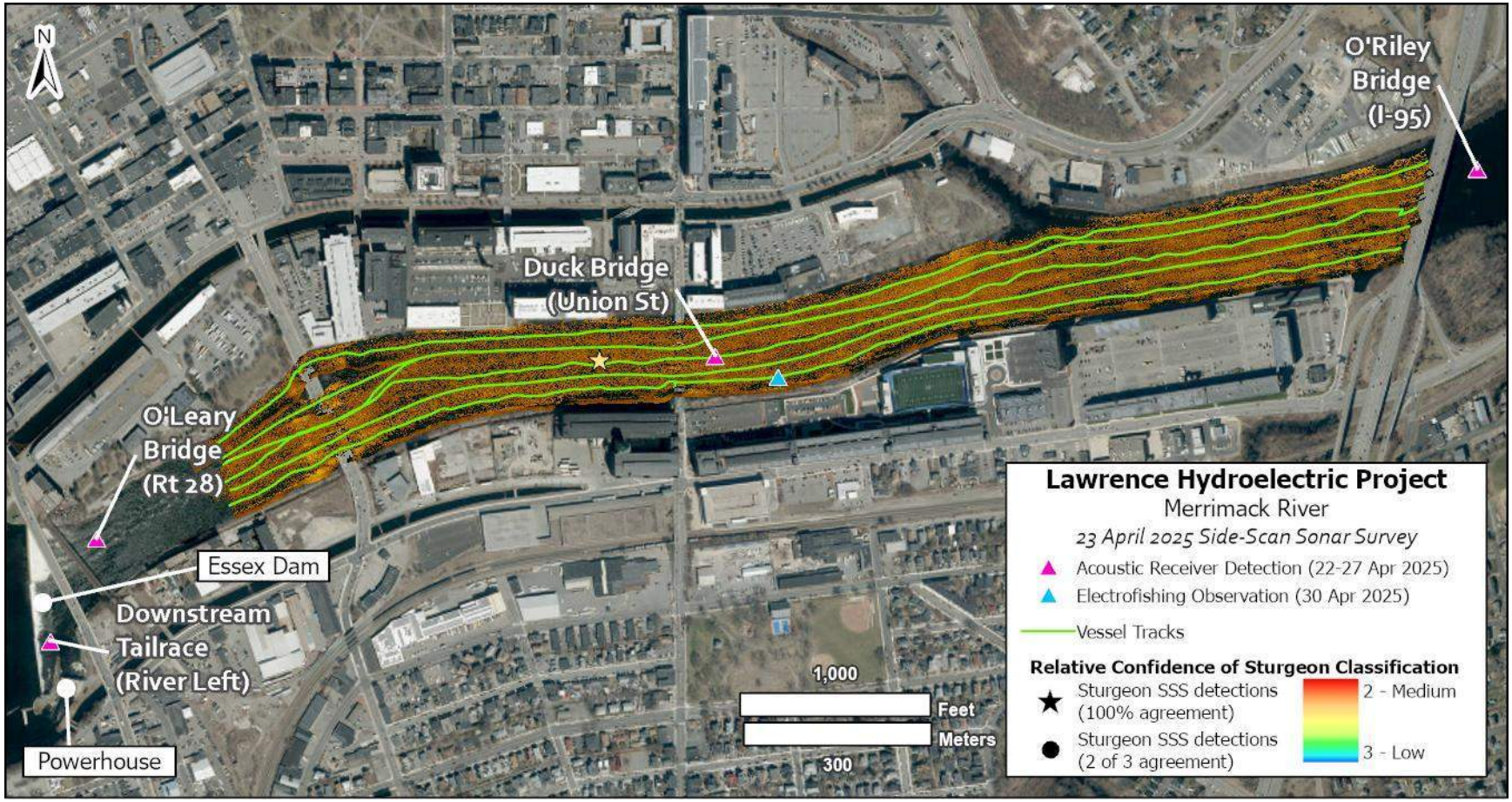

Figure 4-6 **High-frequency (1600 kHz) side-scan sonar imagery collected in the Merrimack River up to 1.5 miles downstream of Lawrence Hydroelectric Project on April 23, 2025, showing target detections classified as potential sturgeon and locations of Shortnose Sturgeon identified by electrofishing and acoustic telemetry during spring 2025.**

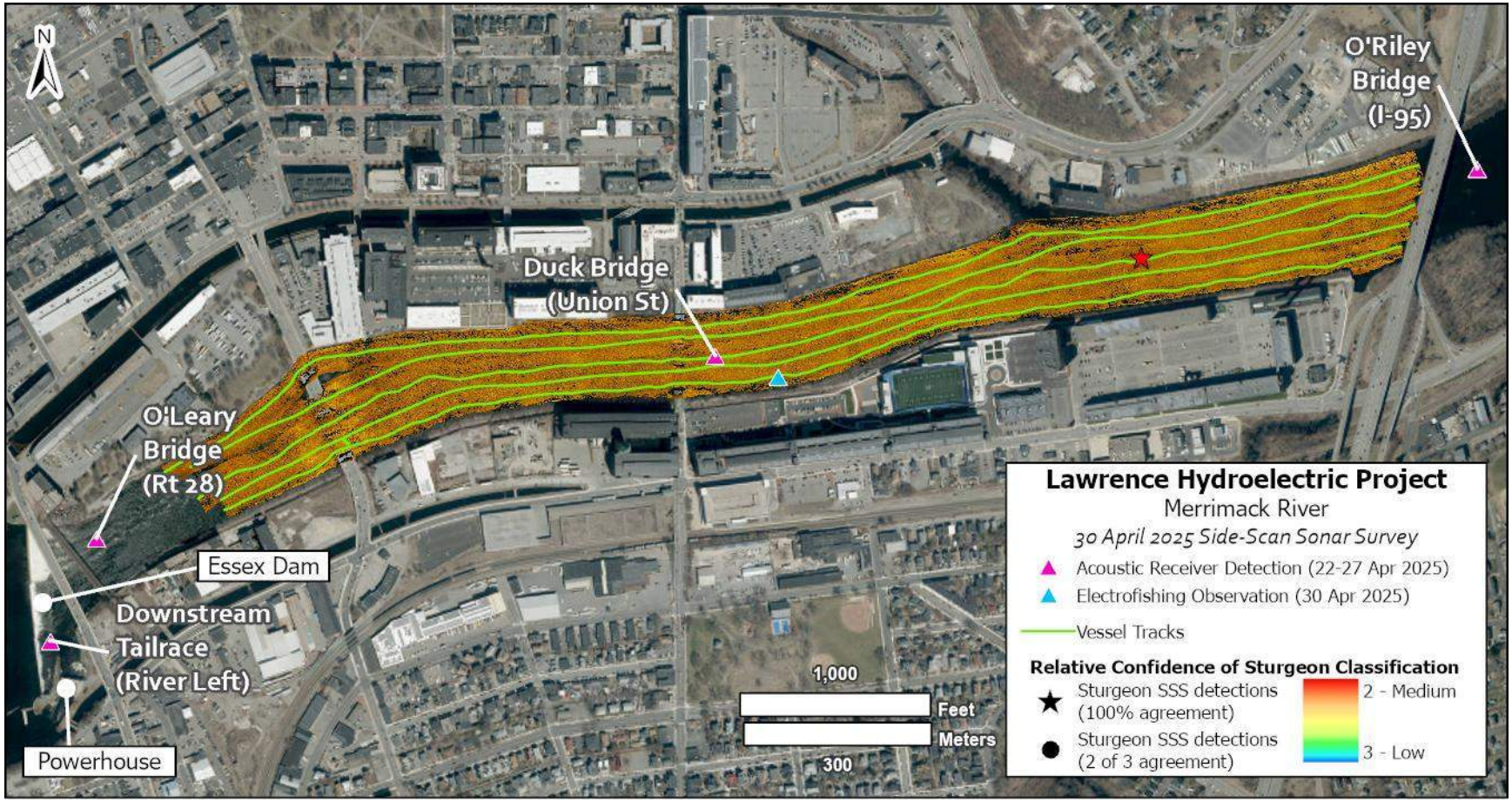

Figure 4-7 **High-frequency (1600 kHz) side-scan sonar imagery collected in the Merrimack River up to 1.5 miles downstream of Lawrence Hydroelectric Project on April 30, 2025, showing target detections classified as potential sturgeon and locations of Shortnose Sturgeon identified by electrofishing and acoustic telemetry during spring 2025.**

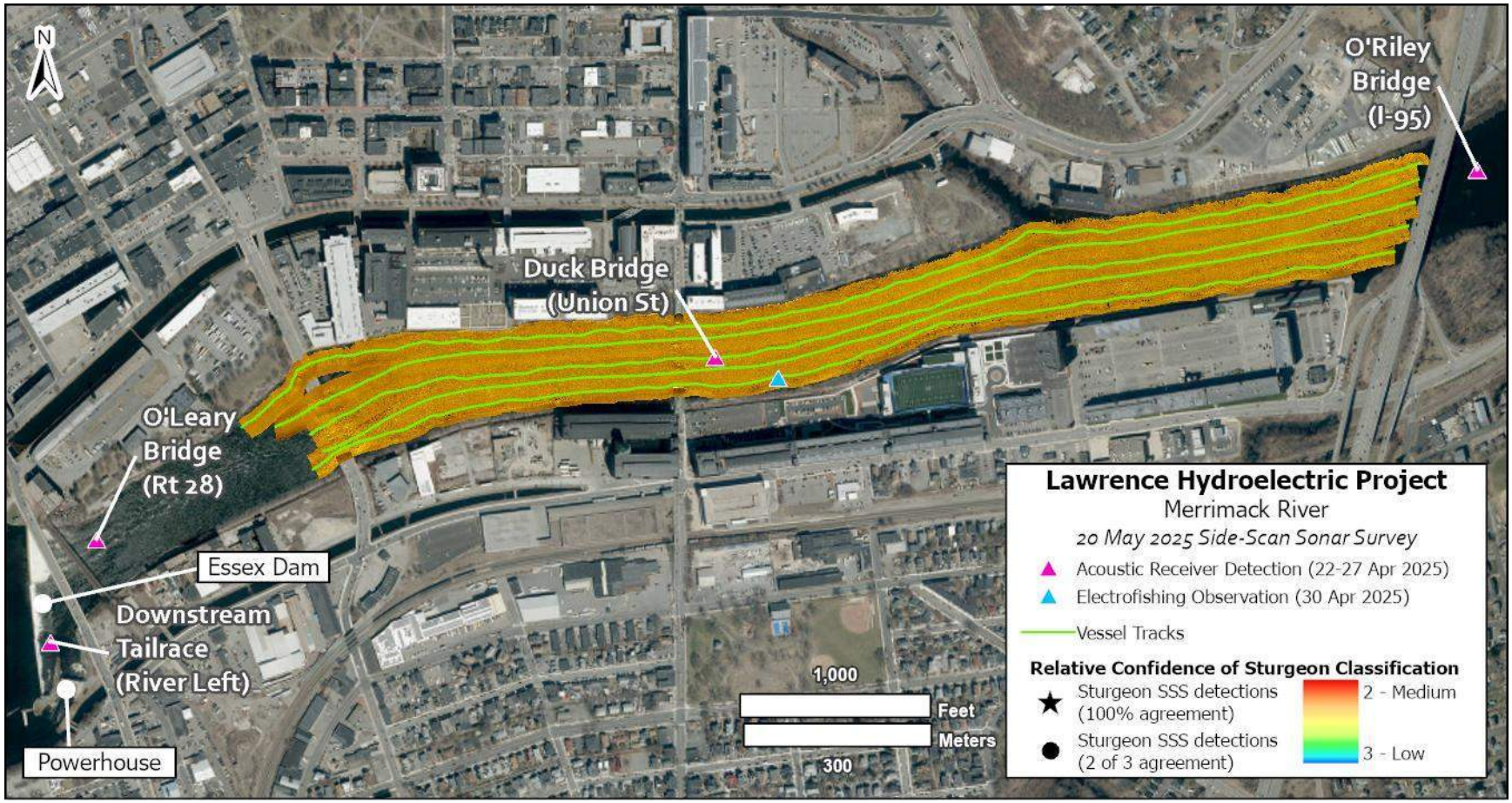

Figure 4-8 **High-frequency (1600 kHz) side-scan sonar imagery collected in the Merrimack River up to 1.5 miles downstream of Lawrence Hydroelectric Project on May 20, 2025, showing target detections classified as potential sturgeon and locations of Shortnose Sturgeon identified by electrofishing and acoustic telemetry during spring 2025.**

4.2 PILOT STUDY RESULTS FOR FIXED-LOCATION SONAR MONITORING IN THE TAILRACE

4.2.1 Environmental Factors Affecting Sonar Monitoring Performance

The pilot study demonstrated that experimental comparison of the two sonar technologies for detecting and distinguishing artificial sturgeon from other known targets was not feasible due to direct and indirect effects of environmental conditions encountered in the Project tailrace. Towing or drifting an artificial sturgeon by rope-monofilament line was difficult due to fast moving currents, which often formed eddies that spun the vessel, and entanglement with floating large wood debris (Figure 4-9). It was impractical to keep a target within the sonar field of view for an adequate amount of time for both detection and more so for identification as a result of current speeds moving the targets through sonar beams with one or few echo returns. Observations suggest any future attempt at monitoring midwater to the surface will need to contend with a dynamically changing background of bubble clouds created, in part, by the spill of bypass water into the tailrace as shown in Figure 4-10 and Figure 4-11. The tailrace lack of sheltered areas in the tailrace makes it difficult to mount sonars under harsh hydraulic conditions and not be subject to vibration impacts. Woody debris and trash in the tailrace floating or churning underwater renders long-term sonar monitoring deployment impractical due to potentially causing excessive false sturgeon detections and high risk of physical damage to fixed-location sonar systems over time.

4.2.2 Sampling Area

With the sonars submerged approximately two meters below the water surface, both sonars were capable of being adjusted to display the surface of the riverbed or shoreline ledge. However, both sonars had limitations. The ARIS, due to a 28° field of view, requires to be panned left or right to cover the entire width of the tailrace channel (Figure 4-12) and aimed down to see sturgeon near the riverbed at a distance of approximately 10 m (13-14 m range) from the Project Dam (Figure 4-13). The BlueView sonar's field of view is 130° which essentially can cover the width of the tailrace channel without requiring to be panned and can cover approximately 20-30 m in range (Figure 4-14 and Figure 4-15).

4.2.3 Detection and Identification

Four artificial targets (155 cm rubber sturgeon, 97 cm rubber sturgeon, 71 cm rubber Striped Bass, and 61 cm long and 3.8 cm diameter steel pipe) were towed or drifted in each sonar's field of view. However, the flow environment made detection at range difficult to conduct the experiment as planned and described in the Study Plan. Instead, the capability of each sonar was further evaluated through semi-stationary, slow drift testing within the field of view during a two-hour low-flow period, during which both turbines were intentionally taken offline and generation was suspended on November 6, 2025.

Detection of artificial targets was tested for each sonar while the vessel was within 2 m of the transducers and the Project Dam and targets were lowered to depth. Due to time constraints of the generation shutdown, the artificial Striped Bass was omitted from further testing to allow focus on a pipe (non-sturgeon object) and two sturgeon (one small and one large) targets. The pipe and both artificial sturgeons were detected at close range by the ARIS, but the shape features were inadequate for clear target identification (Figure 4-16). At close range sufficient for the BlueView's high-frequency mode, the large sturgeon, including fins, could be detected and identified (Figure 4-17). Moreover, the acoustic shadow that was cast showed the fins and head of a sturgeon shape. In contrast, 900-kHz low-frequency mode of the BlueView that would be used for long-

term monitoring detected the 97-cm sturgeon target at 1-2 m range but showed no diagnostic target or shadow features to distinguish from another oblong object in the currents.



Figure 4-9 Woody debris (sometimes comparable to the sturgeon targets) and complex water circulation patterns were encountered in the Project tailrace during deployment of tethered artificial targets.



Figure 4-10 Fixed-location monitoring using ARIS and BlueView high-resolution imaging sonars to detect and identify sturgeon within the Project tailrace is not feasible as indicated by the pilot study under controlled conditions due to (A) the high abundance of floating and submerged drift debris; (B-D) entrained bubbles, strong eddies and currents, and upwelling.

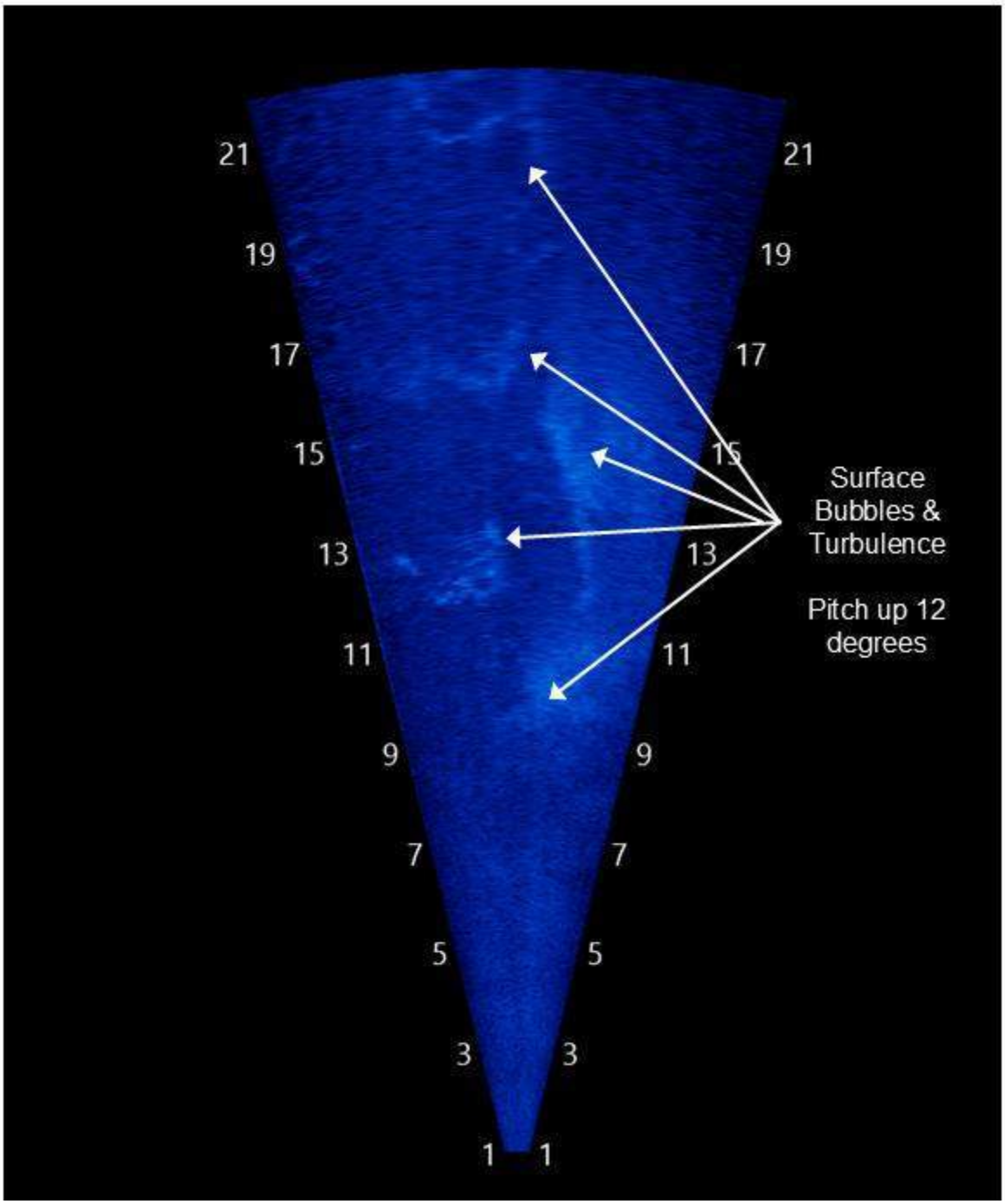

Figure 4-11 ARIS sonar image of surface bubble clouds entrained from the fish bypass water and turbulence caused by complex water circulation patterns created by the fish bypass and flow from the turbine unit(s) at the Lawrence Hydroelectric Project.

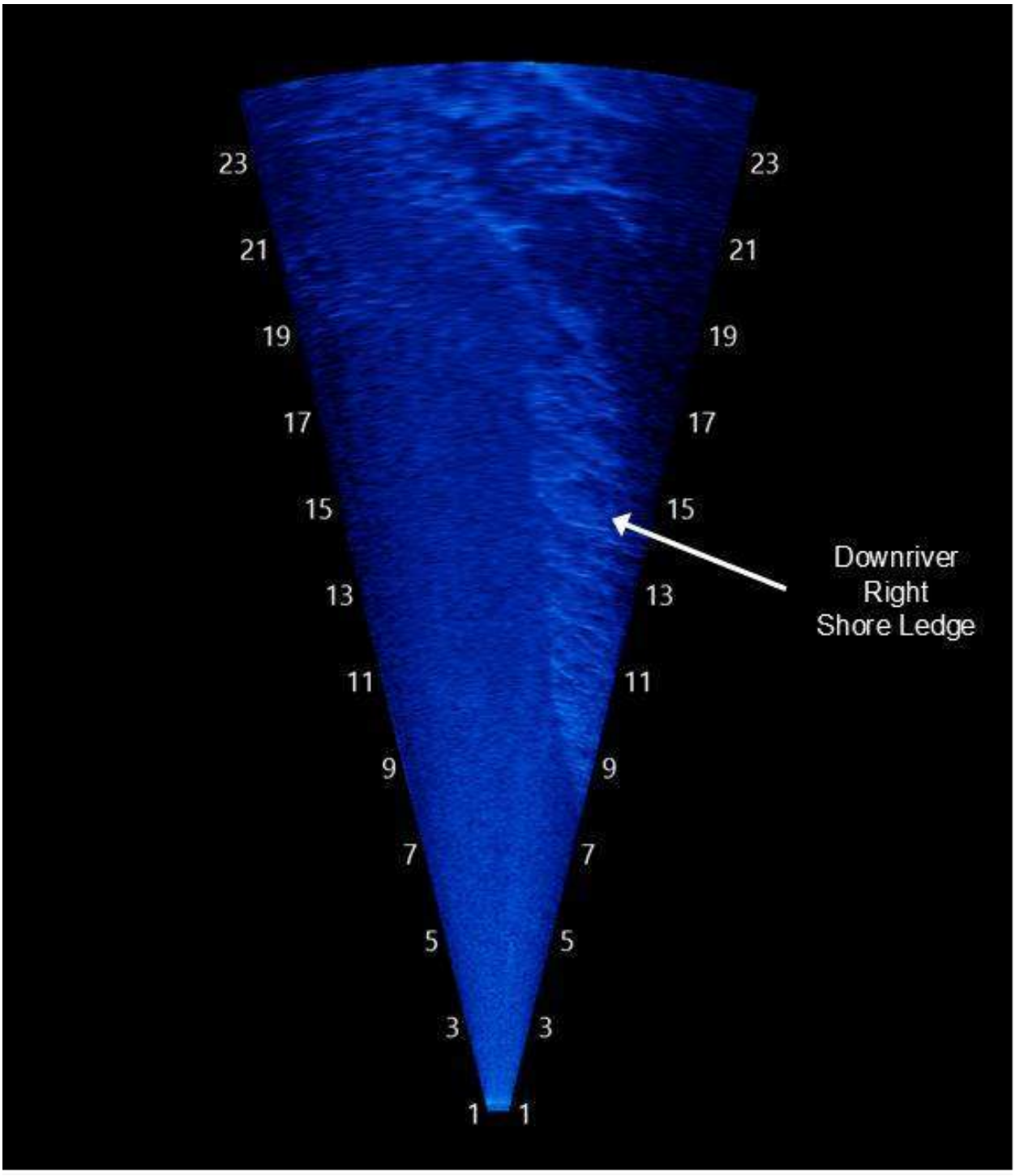

Figure 4-12 Sonar image from the ARIS at 1,100 kHz of the Project tailrace with the sonar tilted 35° down and panned about 50° toward the shore downriver right, which shows the bedrock ledge coming into view on the right at 8 m range and the riverbed at 17–19 m range on November 6, 2025. Range measured in meters.

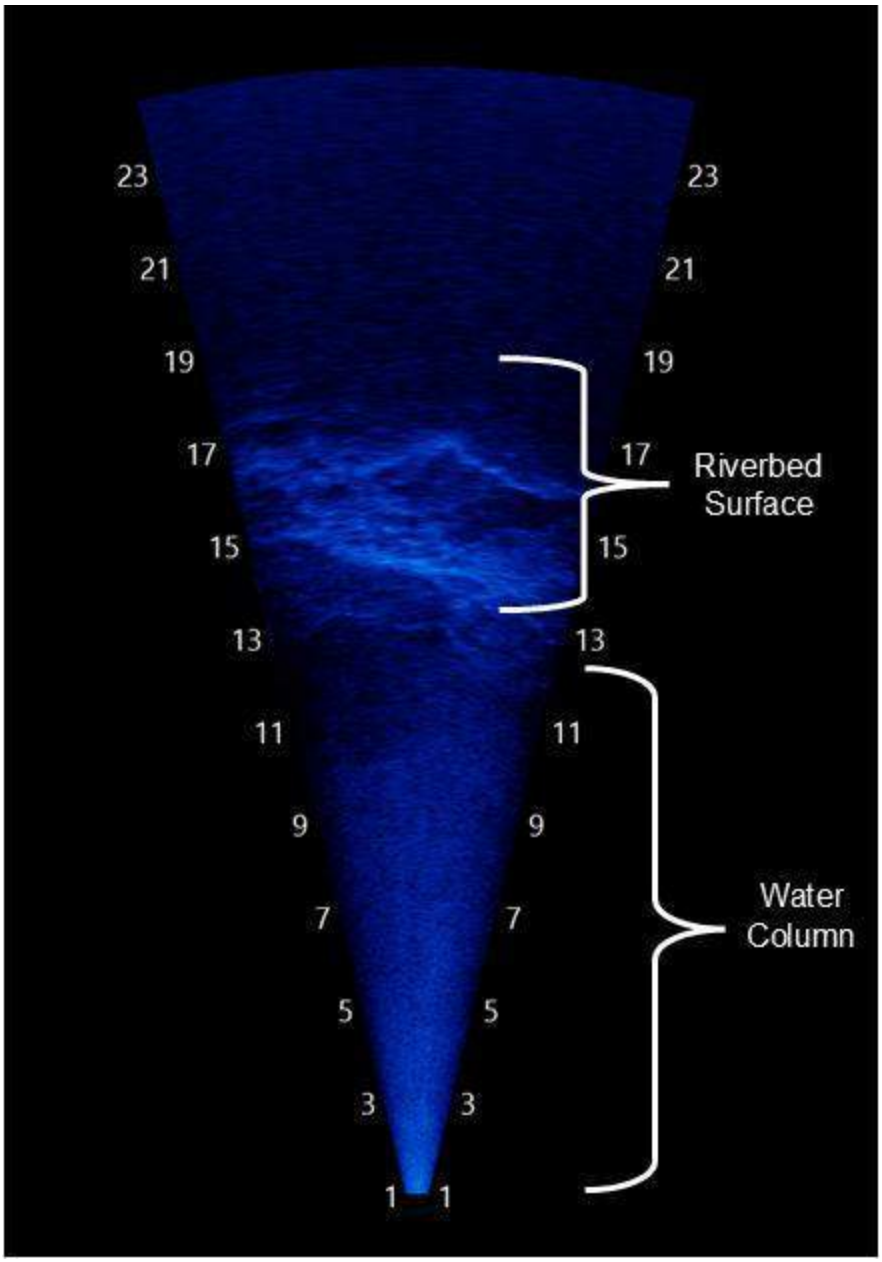

Figure 4-13 Sonar image from the ARIS at 1,100 kHz of the Project tailrace with the sonar tilted 35° down and panned about 50° toward the shore downriver right, which shows the water column background out to 13 m where the riverbed begins to appear on November 6, 2025. Range measured in meters.

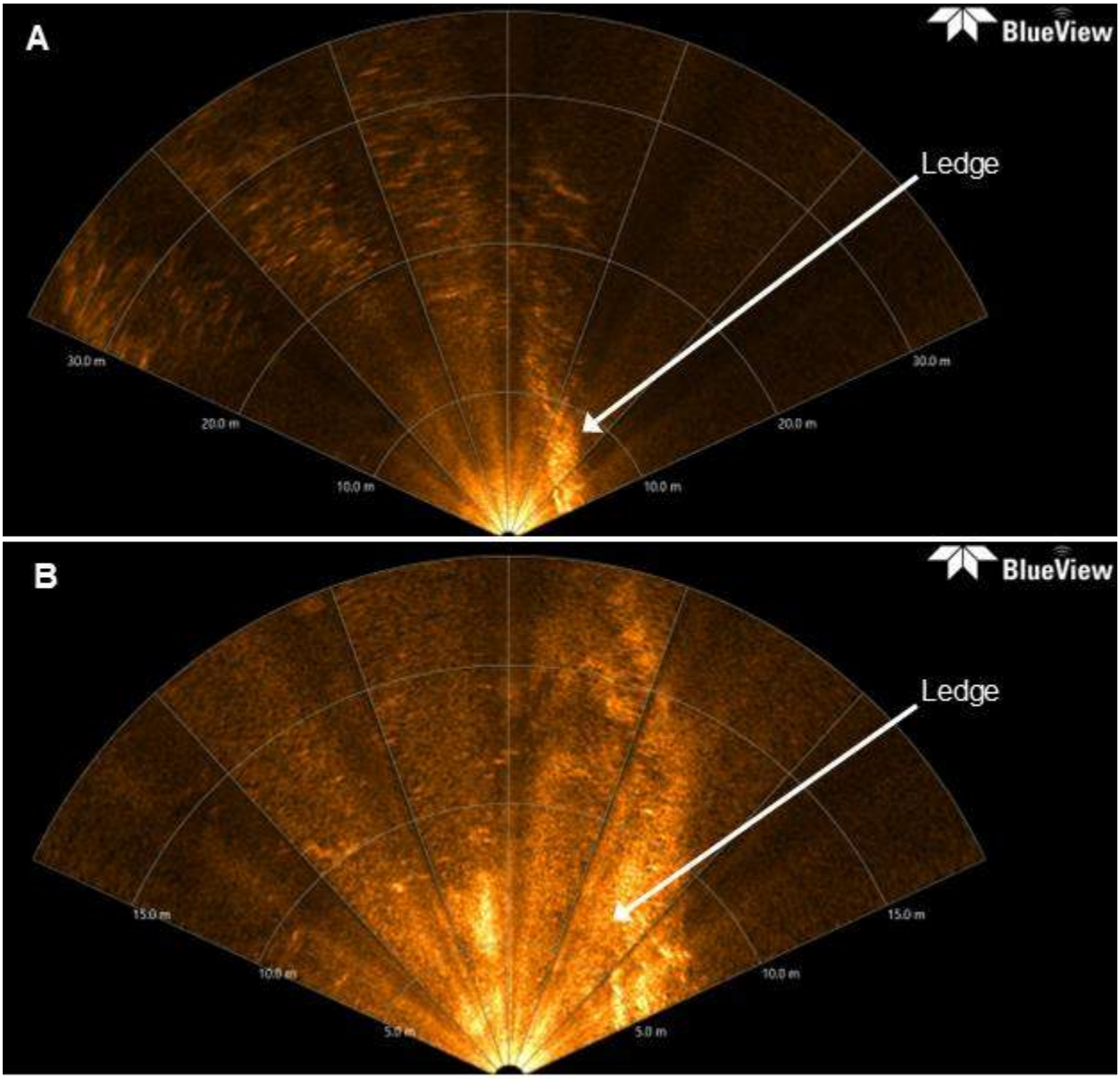

Figure 4-14 Sonar image from the BlueView at 900 kHz of the Project tailrace with the sonar tilted 35° down and panned about 50° toward the shore downriver right, which shows the bedrock ledge coming into view on the right at 5 m range on November 6, 2025.

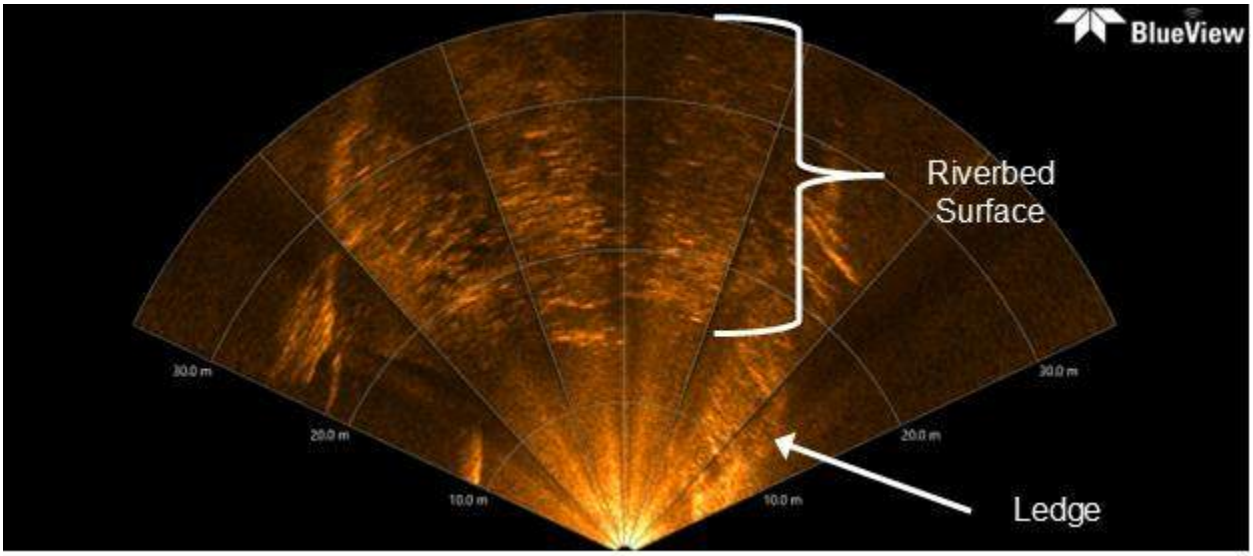

Figure 4-15 BlueView sonar image of the riverbed at 20 m range and nearly the entire width of the tailrace channel at the Lawrence Hydroelectric Project. The shoreline ledge is to the right, and concrete structures are to the left.



Figure 4-16 Detection of known artificial targets using the 1100-kHz ARIS at close range (~2 m) and shallow field-of-view depth (2–3 m) on November 6, 2025. Observations were made while both turbine units were offline, resulting in atypical low-flow conditions in the Project tailrace. A) steel pipe; (B and C) small sturgeon; and D) big sturgeon.

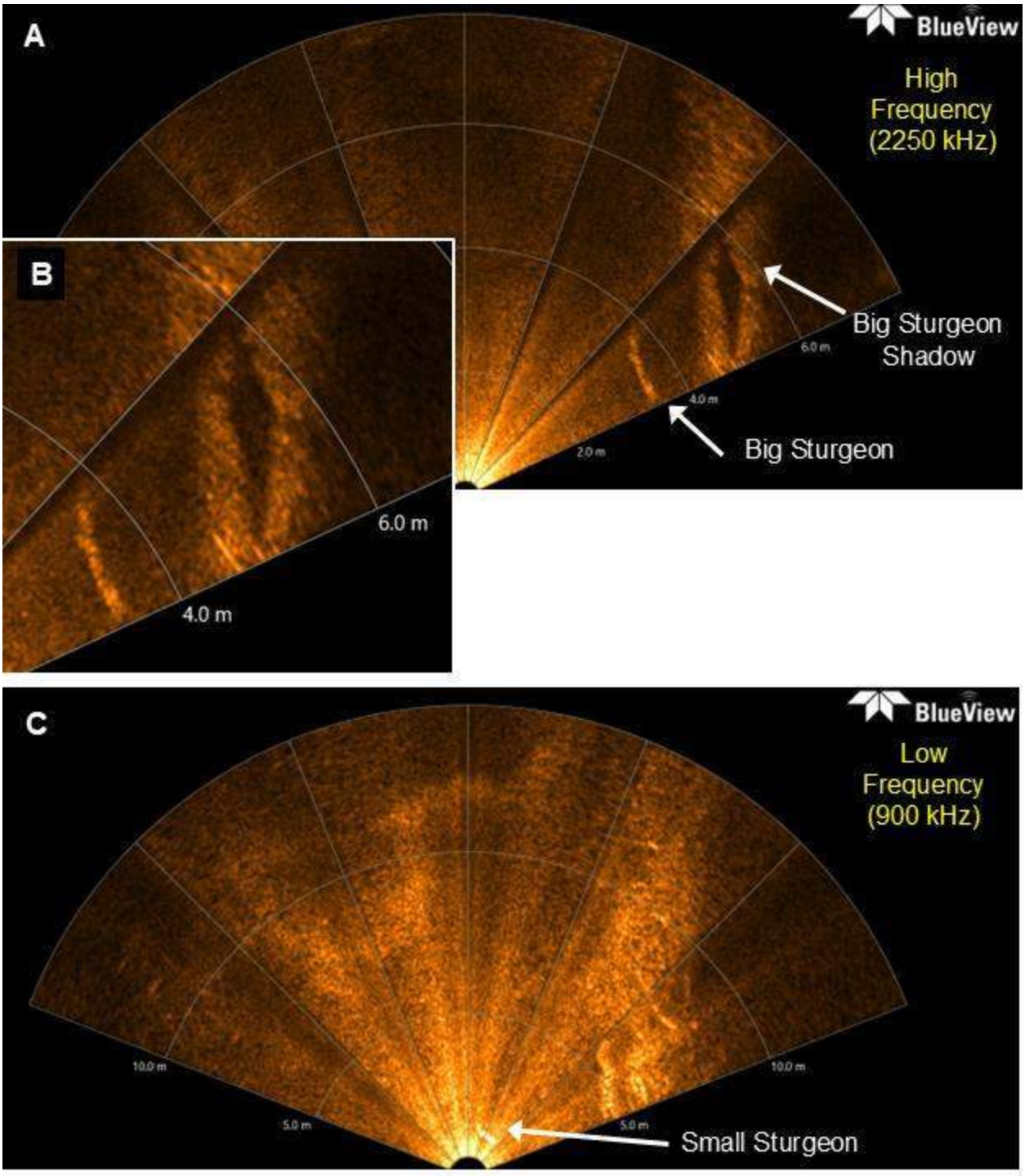

Figure 4-17 BlueView imaging sonar detection of (A and B) the 155 cm artificial sturgeon at close range and high frequency (2250 kHz) and (C) the 97-cm artificial sturgeon at close range and low frequency (900 kHz) on November 6, 2025, while both turbine units were offline, resulting in atypical low-flow conditions in the Project tailrace.

4.3 ACOUSTIC TELEMETRY

4.3.1 Acoustic Receiver Operation

4.3.1.1 ATS JSATS Receiver Array

As part of the concurrent Diadromous Fish Behavior, Movement, and Project Interaction Study, a total of 25 JSATS acoustic receivers were installed at locations downstream of the Essex Dam over two dates during late April and one date during early May. Table 4-6 summarizes the deployment date, receiver type (autonomous SR3001 or cabled SR3017) and the intended data collection type (2D vs. 1D) for each location.

The full 2D receiver array was installed and operational on April 28, 2025. Shortly thereafter, Merrimack River flows increased and spill was present at Lawrence well into June, which eliminated any access to autonomous receivers installed as part of the 2D array in the powerhouse tailrace and reduced visibility of and access to autonomous receivers installed at mainstem locations. Recovery of deployed autonomous receivers was conducted during the latter part of July. The high discharge and non-laminar flow conditions in the Lawrence powerhouse tailrace during the 2025 upstream passage season were unsuitable for the deployment and operation of autonomous JSATS receivers. These conditions resulted in catastrophic damage to and/or loss of 10 of the 13 autonomous receivers installed as part of the array intended to collect 2D information from the Project tailrace (i.e., Stations 7 and 8). With the exception of Station 6, located slightly downstream of the Route 28 Bridge, all autonomous receivers installed at mainstem locations were successfully recovered in working condition. It is assumed that despite the heavy river discharge through the mainstem of the Merrimack both upstream and downstream of Essex Dam for most of the study period, the flows at the non-tailrace deployment locations were more laminar in nature which resulted in a lower incidence of significant damage.

Following recovery of ATS receivers during late July, all data files were downloaded, receivers were inspected for damage, and new internal batteries were installed. Normandeau redeployed a total of 11 JSATS acoustic receivers on July 24 and July 31(s) (Table 4-7). These units were allowed to operate through most of September 2025 to provide detection information on any JSATS tagged sturgeon utilizing the reach immediately downstream of Essex Dam during the fall season. All 11 ATS receivers deployed during the latter part of 2025 were successfully recovered at the completion of the monitoring period.

4.3.1.2 InnovaSea Receiver Array

A total of six InnovaSea acoustic receivers were installed at locations downstream of the Essex Dam over two dates during late March and two dates during early April. Table 4-8 summarizes the deployment date, and receiver type (VR2TX or VR2W). All InnovaSea hydrophones were deployed for the collection of 1D data. As was the case with the JSATS hydrophones, the InnovaSea gear experienced significant flow conditions causing two of the original six hydrophones to be unrecoverable following a download which occurred on April 21, 2025. Once this issue was confirmed, those two hydrophones were replaced on August 8, 2025. The two replacement units along with the remaining four original units were successfully recovered at the completion of the monitoring season on November 24, 2025.

Table 4-6. Deployment and retrieval information for JSATS acoustic receivers deployed downstream of Essex Dam for the period from late-April to late-July, 2025.

Deployment Date	Data Type	Rx Type	Station Name	Latitude	Longitude	Recovery Date	Final Status
4/24/2025	1D	SR3001	1A	42.70827	-71.13517	7/23/2025	Recovered
4/24/2025	1D	SR3001	1B	42.70846	-71.1354	7/23/2025	Recovered
4/24/2025	1D	SR3001	2A	42.70552	-71.14393	7/23/2025	Recovered
4/24/2025	1D	SR3001	2B	42.70583	-71.14412	7/23/2025	Recovered
4/24/2025	1D	SR3001	3A	42.70436	-71.15117	7/23/2025	Recovered
4/24/2025	1D	SR3001	3B	42.70481	-71.151	7/23/2025	Recovered
4/24/2025	1D	SR3001	4A	42.7042	-71.15493	7/23/2025	Recovered
4/24/2025	1D	SR3001	4B	42.70457	-71.1549	7/23/2025	Recovered
4/24/2025	1D	SR3001	5A	42.70276	-71.16255	7/23/2025	Recovered
4/24/2025	1D	SR3001	6A	42.7022	-71.16365		Lost
4/25/2025	1D	SR3001	12A	42.700608	-71.1651		Lost
4/25/2025	2D	SR3001	7B	42.700484	-71.165617		Lost
4/25/2025	2D	SR3001	7C	42.700317	-71.165633	7/22/2025	Recovered
4/25/2025	2D	SR3001	7D	42.700233	-71.165368		Lost
4/25/2025	2D	SR3001	7E	42.700226	-71.165256		Lost
4/25/2025	2D	SR3001	7F	42.700207	-71.165207		Lost
4/25/2025	2D	SR3001	7G	42.700026	-71.165292		Lost
4/25/2025	2D	SR3001	7H	42.699945	-71.165483		Lost
4/25/2025	2D	SR3001	7I	42.699882	-71.165135		Lost
4/25/2025	2D	SR3001	7J	42.699804	-71.165477		Lost
4/25/2025	2D	SR3001	7K	42.699848	-71.165325		Lost
4/25/2025	2D	SR3001	7L	42.699701	-71.165138		Lost
4/25/2025	2D	SR3017	8A	42.699664	-71.165248	7/24/2025	Recovered
4/25/2025	2D	SR3017	8B	42.699705	-71.16546	7/24/2025	Recovered
5/2/2025	1D	SR3001	13A	42.701099	-71.165967		Lost

Table 4-7. Deployment and retrieval information for JSATS acoustic receivers deployed downstream of Essex Dam for the period from late-July to mid-September, 2025.

Deployment Date	Data Type	Rx Type	Station Name	Latitude	Longitude	Recovery Date	Final Status
7/31/2025	1D	SR3001	1A	42.70827	-71.13517	9/24/2025	Recovered
7/31/2025	1D	SR3001	1B	42.69968	-71.16529	9/24/2025	Recovered
7/31/2025	1D	SR3001	2A	42.69970	-71.16541	9/24/2025	Recovered
7/31/2025	1D	SR3001	2B	42.70019	-71.16569	9/24/2025	Recovered
7/31/2025	1D	SR3001	3A	42.70155	-71.16512	9/24/2025	Recovered
7/31/2025	1D	SR3001	3B	42.70284	-71.16172	9/24/2025	Recovered
7/31/2025	1D	SR3001	4A	42.70425	-71.15270	9/24/2025	Recovered
7/31/2025	1D	SR3001	4B	42.70830	-71.13536	9/24/2025	Recovered
7/31/2025	1D	SR3001	5A	42.70689	-71.13782	9/24/2025	Recovered
7/24/2025	1D	SR3017	8A	42.699664	-71.165248	9/11/2025	Recovered
7/24/2025	1D	SR3017	8B	42.699705	-71.16546	9/11/2025	Recovered

Table 4-8. Deployment and retrieval information for InnovaSea acoustic receivers deployed downstream of Essex Dam for the period from late-March to mid-November, 2025.

Deployment Date	Data Type	Rx Type	Station Name	Latitude	Longitude	Recovery Date	Final Status
3/27/2025	1D	VR2Tx	1A	42.70689	-71.13782	4/21/2025	Lost
8/8/2025	1D	VR2Tx	1B	42.70830	-71.13536	11/24/2025	Recovered
3/27/2025	1D	VR2Tx	4	42.70425	-71.15270	11/24/2025	Recovered
8/8/2025	1D	VR2Tx	5	42.70284	-71.16172	11/24/2025	Recovered
3/27/2025	1D	VR2Tx	6	42.70155	-71.16512	4/21/2025	Lost
4/23/2025	1D	VR2W	7	42.70019	-71.16569	11/24/2025	Recovered
4/7/2025	1D	VR2W	8A	42.69970	-71.16541	11/24/2025	Recovered
3/20/2025	1D	VR2W	8B	42.69968	-71.16529	11/24/2025	Recovered

4.3.2 Sturgeon Tagging

USGS gill net sampling occurred from mid-April though late May 2025. Sampling efforts during the early portion of the period occurred in the vicinity of known spawning habitats in the Haverhill, Massachusetts area and during the latter portion of the period occurred in the Joppa Flats region in the lowermost portion of the Merrimack River in Newburyport, Massachusetts. All told, USGS staff successfully captured and tagged a total of 54 individuals: 39 adult Shortnose Sturgeon, 8 sub-adult Atlantic Sturgeon, and 7 juvenile Atlantic Sturgeon. Adult Shortnose Sturgeon were tagged from both sampling locations (Haverhill and Joppa Flats) whereas captures of Atlantic Sturgeon for tagging were limited to Joppa Flats. A summary of all sturgeon tagged by USGS in the Merrimack River is provided in Table 4-9.

Table 4-9. Summary of Shortnose and Atlantic Sturgeon marked with acoustic transmitters by USGS staff in the lower Merrimack River during spring 2025.

Species	Life Stage	Tagging Date	Capture Location	JSAT Tag ID	InnovaSea Tag ID	W (kg)	TL (cm)	Sex
Atlantic	Juvenile	5/28/2025	Joppa Flats	-	42299	3.9	95	-
Atlantic	Juvenile	5/28/2025	Joppa Flats	-	42300	4.8	90	-
Atlantic	Juvenile	5/28/2025	Joppa Flats	-	42307	4.2	94	-
Atlantic	Juvenile	5/28/2025	Joppa Flats	-	42310	3.4	88	-
Atlantic	Juvenile	5/28/2025	Joppa Flats	-	42302	3.5	94	-
Atlantic	Juvenile	5/28/2025	Joppa Flats	-	42304	3.9	92	-
Atlantic	Juvenile	5/28/2025	Joppa Flats	-	42305	5.1	95	-
Atlantic	Sub-adult	5/20/2025	Joppa Flats	-	42309	4.2	92	-
Atlantic	Sub-adult	5/20/2025	Joppa Flats	-	42308	4.8	95	-
Atlantic	Sub-adult	5/20/2025	Joppa Flats	-	42306	5.3	102	-
Atlantic	Sub-adult	5/20/2025	Joppa Flats	-	42311	7.4	112	-
Atlantic	Sub-adult	5/20/2025	Joppa Flats	-	42303	7.4	106	-
Atlantic	Sub-adult	5/28/2025	Joppa Flats	-	42301	-	122	-
Atlantic	Sub-adult	5/28/2025	Joppa Flats	-	42298	5.5	108	-
Atlantic	Sub-adult	5/8/2025	Joppa Flats	26027	42287	-	145	-
Shortnose	Adult	4/18/2025	Haverhill	714	46043	3.8	97	F
Shortnose	Adult	4/18/2025	Haverhill	746	-	4.7	102	M
Shortnose	Adult	4/18/2025	Haverhill	680	-	4.0	94	M
Shortnose	Adult	4/18/2025	Haverhill	660	-	5.0	112	M
Shortnose	Adult	4/18/2025	Haverhill	612	-	4.9	103	M
Shortnose	Adult	4/18/2025	Haverhill	678	-	4.1	102	M
Shortnose	Adult	4/18/2025	Haverhill	694	-	5.1	108	M
Shortnose	Adult	4/18/2025	Haverhill	698	-	2.9	89	M
Shortnose	Adult	4/18/2025	Haverhill	662	-	5.1	104	M
Shortnose	Adult	4/18/2025	Haverhill	726	-	4.4	105	M
Shortnose	Adult	4/18/2025	Haverhill	602	-	4.9	104	M
Shortnose	Adult	4/18/2025	Haverhill	692	-	4.3	100	M
Shortnose	Adult	4/18/2025	Haverhill	684	-	4.8	103	M
Shortnose	Adult	4/18/2025	Haverhill	346	-	5.9	110	M
Shortnose	Adult	4/18/2025	Haverhill	724	-	2.5	88	M
Shortnose	Adult	4/18/2025	Haverhill	690	-	4.4	105	M
Shortnose	Adult	4/18/2025	Haverhill	658	-	5.7	107	M
Shortnose	Adult	4/18/2025	Haverhill	676	-	3.4	104	M
Shortnose	Adult	4/18/2025	Haverhill	686	-	3.8	92	M
Shortnose	Adult	4/18/2025	Haverhill	666	-	4.5	100	M
Shortnose	Adult	4/18/2025	Haverhill	598	-	3.5	94	M
Shortnose	Adult	4/22/2025	Haverhill	26293	42295	5.2	106	M
Shortnose	Adult	5/8/2025	Joppa Flats	26325	42292	3.1	84	-
Shortnose	Adult	5/8/2025	Joppa Flats	26027	42289	3.0	83	-
Shortnose	Adult	5/14/2025	Joppa Flats	26277	42294	-	109	F

Species	Life Stage	Tagging Date	Capture Location	JSAT Tag ID	InnovaSea Tag ID	W (kg)	TL (cm)	Sex
Shortnose	Adult	5/14/2025	Joppa Flats	26283	42293	-	98	-
Shortnose	Adult	5/14/2025	Joppa Flats	26197	42296	-	111	-
Shortnose	Adult	5/14/2025	Joppa Flats	26037	42312	-	102	-
Shortnose	Adult	5/14/2025	Joppa Flats	26069	42290	-	87	-
Shortnose	Adult	5/14/2025	Joppa Flats	26029	42297	-	80	-
Shortnose	Adult	5/14/2025	Joppa Flats	15701	42291	-	98	F
Shortnose	Adult	5/14/2025	Joppa Flats	26285	42285	-	96	-
Shortnose	Adult	5/14/2025	Joppa Flats	11435	42283	-	102	-
Shortnose	Adult	5/14/2025	Joppa Flats	11437	42286	-	101	-
Shortnose	Adult	5/14/2025	Joppa Flats	26261	42288	-	113	-
Shortnose	Adult	5/14/2025	Joppa Flats	26453	42284	-	104	-
Shortnose	Adult	5/20/2025	Joppa Flats	674	-	3.6	90	-
Shortnose	Adult	5/20/2025	Joppa Flats	342	-	6.5	104	-
Shortnose	Adult	5/28/2025	Joppa Flats	650	-	3.2	94	-

4.3.3 Sturgeon Movements and Project Interaction

During the period of active monitoring downstream of the Essex Dam (late April to late September for JSATS transmitters and late April to mid-November for InnovaSea transmitters), only one of the 54 tagged sturgeon was determined to have ascended upstream at least as far as the I-495 Lawrence Bridge (Station 1). A single Shortnose Sturgeon (JSATS ID 26069) was initially detected on June 21 in the vicinity of the I-495 Lawrence Bridge (Figure 4-18). Shortnose 26069 was an 87 cm fish of unknown sex that was tagged by USGS on May 14 in the Joppa Flats region. This individual was detected within the detection field of Station1 over the span of several hours on June 21. It was not detected again during the 2025 monitoring period.

A previously tagged Shortnose Sturgeon was also recorded on the acoustic receiver array downstream of Essex Dam during 2025 (InnovaSea ID 24350; Figure 4-19). This male Shortnose Sturgeon was originally tagged by USGS during 2016 at RM 6.8 of the Merrimack River and was detected in the reach downstream of Essex Dam during April. It was initially detected by the InnovaSea receiver installed just downstream of the Duck Bridge (Station 4) on April 22, 2025. Following this initial detection, Sturgeon 24350 was subsequently detected by an InnovaSea receiver installed in the downstream end of the tailrace channel (Station 7) with the majority of those detections occurring on April 25. The fish's last detection from the InnovaSea receivers operated by Essex during the 2025 season occurred on April 27 at the Duck Bridge (Station 4).

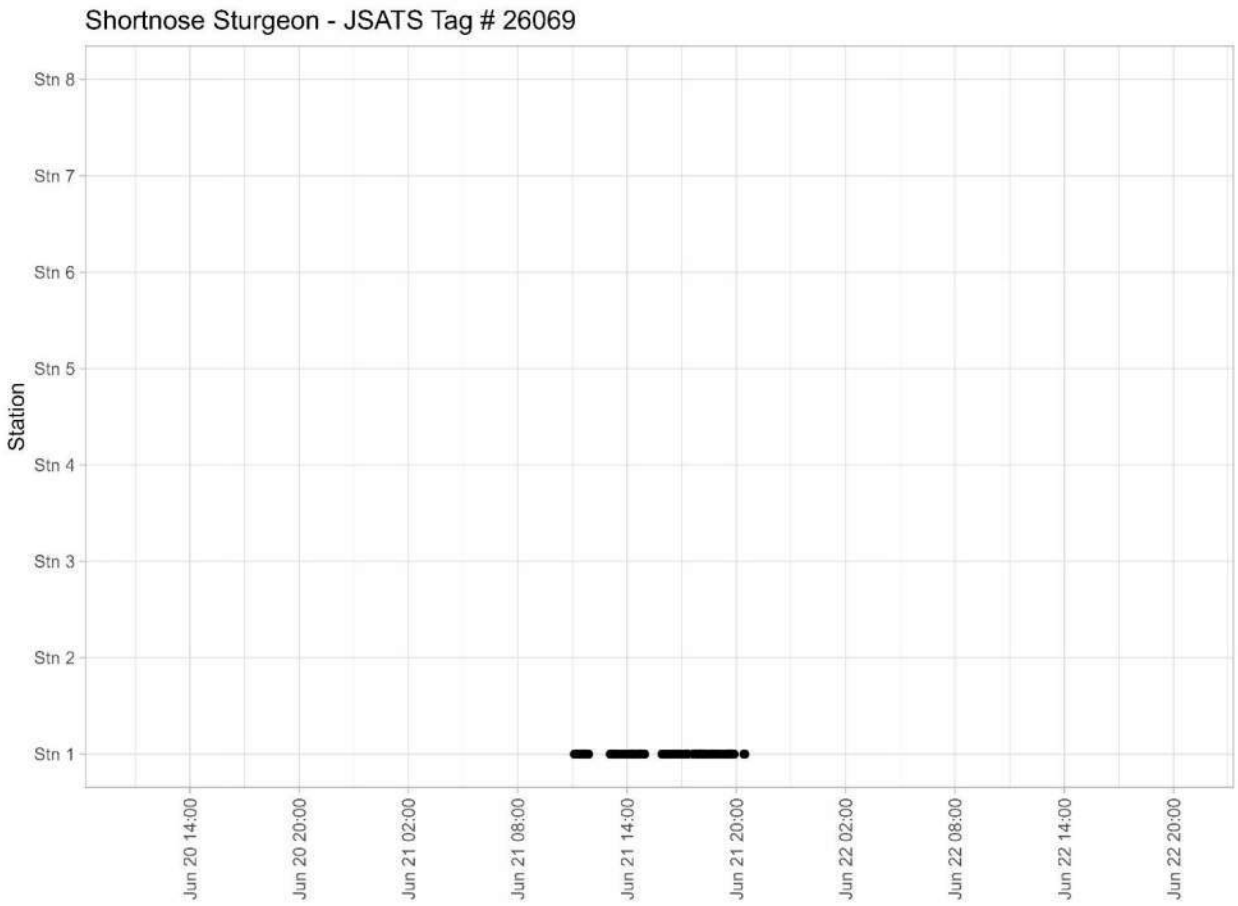

Figure 4-18 Detection history for tagged Shortnose Sturgeon ID 26069 in the section of the Merrimack River downstream of Essex Dam as determined by JSATS receiver detections from Station 1 (downstream of I-495 Lawrence Bridge) to Station 8 (downstream of powerhouse).

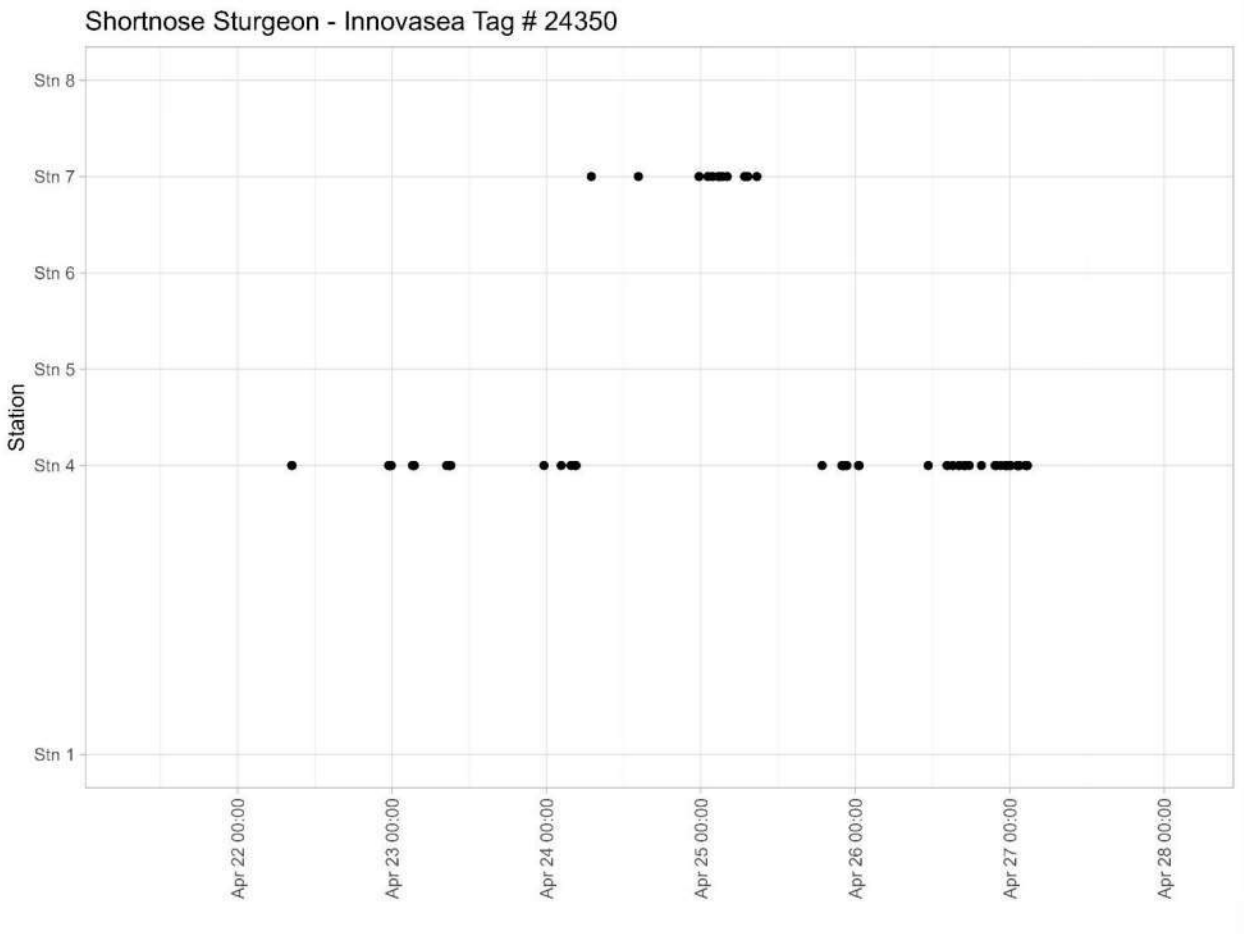

Figure 4-19 Detection history for tagged Shortnose Sturgeon 24350 in the section of the Merrimack River downstream of Essex Dam as determined by InnovaSea receiver detections from Station 1 (downstream of I-495 Lawrence Bridge) to Station 8 (downstream of powerhouse).

5. SUMMARY AND CONCLUSIONS

5.1 MOBILE SIDE-SCAN SONAR SURVEYS

The six mobile SSS surveys completed between April 4 and May 20, 2025 between the Project tailrace and the I-495 Lawrence Bridge resulted in the following:

1. Ten targets were classified as sturgeon with relative low (32%) to medium (68%) confidence between April 10 and 30, through a process involving assessment by three independent reviewers. None were identified upriver of Joseph W. Casey Bridge (Amesbury St.), which is located approximately 0.4 miles downriver of the Project Dam. The potential sturgeon targets were observed between 500 ft downriver of Joseph W. Casey Bridge and approximately 1,000 ft upriver of the I-495 Lawrence Bridge. The sturgeon targets observed by SSS were comparable in time and space as the acoustic receiver detections of a USGS sturgeon acoustically tagged in 2016 and the one individual observed during electrofishing in 2025.

2. The mobile SSS survey was not able to identify to species level of sturgeon and not able to quantify duration or seasonality of either species in the sampled river reach. However, repeated surveys were able to detect and classify sturgeon during mid to late April, but not on April 4th or May 20th.

3. No Project-related effects were identified in the SSS survey results. However, natural fluctuations in river flow, non-navigable rocky shallows, and turbulent conditions affected vessel access and controllability of the survey vessel underway in some areas.

4. Sturgeon were likely identified in the river reach between 1 and 1.5 miles downstream of the Project, but direct evidence of sturgeon observed in the mobile SSS surveys could not determine if the tailrace structure or flow conditions related to the Project dam created a barrier to upriver movement.

5.2 FIXED-LOCATION SONAR MONITORING PILOT STUDY

The fixed-location sonar monitoring pilot study used an ARIS (1100 and 1800 kHz) imaging sonar and a dual-frequency (900 and 2250 kHz) BlueView M900-2250-130-Mk2 imaging sonar to test the feasibility of detecting and identifying artificial life-size sturgeon in the Project tailrace channel during November 2025. Findings relating to the study objectives were the following:

1. No sturgeon were observed in the Project tailrace using either device. The study demonstrates that it is not feasible to detect or identify sturgeon-shaped targets using these two sonar technologies at suitable ranges for a long-term deployment of a fixed-location sonar monitoring in the Project tailrace, due to a variety of factors. These factors include mounting capability, geographical layout, high flows, entrained bubbles, submerged debris, turbulence in the tailrace, safety, site-specific limitations to sonar performance, and logistical challenges of prolonged operation.

2. Relative to Objective 2, no fixed-location sonar monitoring data were collected to describe duration or seasonality of sturgeon.

3. Project layout, flow conditions, and logistics within the tailrace limited the feasibility of deploying fixed-location sonar in specific locations and for long-term monitoring of

sturgeon. It was impractical to keep a target within the sonar field of view for an adequate amount of time for both detection and more so for identification. Woody debris and trash in the tailrace floats or churns underwater, which makes a long-term sonar monitoring deployment impractical due to potentially causing excessive false sturgeon detections as well as high risk of physical damage to fixed-location sonar systems over time. Fixed-location monitoring using ARIS and BlueView high-resolution imaging sonars to detect and identify sturgeon within the Project tailrace is not feasible as indicated by the pilot study under controlled conditions due to the high abundance of floating and submerged drift debris, entrained bubbles, strong eddies and currents, and upwelling.

4. The pilot study provided no insight into the potential need for upstream passage at the Project for either Atlantic or Shortnose Sturgeon. However, the pilot study did highlight challenges with future monitoring that environmental conditions create.

5.3 ACOUSTIC TELEMETRY

The installation of InnovaSea and ATS acoustic receivers took place from March through mid-November 2025 between the Project tailrace and region immediately downstream of the Lawrence I-495 Bridge. Findings related to the study objectives were the following:

1. Relative to Objective 1, a limited number of tagged adult Shortnose Sturgeon (n = 2) were confirmed as present during the monitored area. One individual ascended far enough upstream to be detected at the downstream entrance of the tailrace channel. The second individual was not detected at any stationary receivers located upstream of the Lawrence I-495 Bridge. There were no detections of tagged Atlantic Sturgeon (juvenile or sub adult) at any stationary receiver location during the 2025 monitoring period.

2. Relative to Objective 2, seasonal presence of adult Shortnose Sturgeon across the full array occurred from late-April through mid-June. Shortnose Sturgeon presence in the region closest to Essex Dam was limited to a two-day duration during late April. The remainder of detections were from the receiver immediately downstream of the Lawrence I-495 Bridge.

3. No Project related effects were identified in the acoustic telemetry study results. A limited number of individuals were detected in the monitored reach downstream of Essex Dam and the seasonal timing of these detections is in line with previously reported Shortnose Sturgeon movements within the Merrimack River.

4. Results of the 2025 acoustic tag monitoring do not provide conclusive evidence to support the current need for upstream passage at the Project. Observations in the immediate vicinity of Essex Dam were limited to a single adult Shortnose Sturgeon detected only by the receiver at the downstream end of the tailrace channel (i.e., undetected by the two acoustic receivers positioned at the downstream face of the powerhouse and in vicinity of the upstream fish lift entrances.

6. VARIANCES FROM THE APPROVED STUDY PLAN

6.1 MOBILE SIDE-SCAN SONAR SURVEYS

With the exception of initiating data collection on April 4 rather than late March, and the inability to safely access non-navigable waters in close proximity to the Project Dam, there have been no variances from the approved study plan or the SPD for this portion of the study.

6.2 FIXED-LOCATION SONAR MONITORING PILOT STUDY

The fixed-location sonar monitoring varied in both instrumentation and approach from the SPD, which resulted in a two-phase approach using imaging multibeam sonars instead of a SSS as described in the Initial Study Report (ISR) and the accompanying Study Plan (Appendix D of the ISR). The pilot study did vary from the Study Plan in two ways. After challenges related to overall logistics, safety considerations, equipment protection, site accessibility, and reliable performance of the monitoring devices were encountered, the Pilot Study focused on testing the performance of two sonar technologies and chose the best suited, most practical mounting solution. This created a variance from mounting the sonar out at the tip of the old fish ladder structure, to mounting the frame and devices leveraging the river-side fish lift entrance weir structure. The other variance resulted from the actual implementation revealing that it was not feasible to execute a controlled experiment of deploying known targets at distant ranges, known depths, and known times for an analyst to independently process targets to measure sonar performance. As described herein, environmental conditions (e.g., flows, bubbles, debris) and personnel safety prevented this from working adequately. Instead, atypical low-flow Project operations and unrealistic close ranges were used to focus on identifying artificial sturgeon targets.

6.3 ACOUSTIC TELEMETRY

The acoustic telemetry was conducted following the methodology outlined in consultation with the Merrimack River Technical Committee following issuance of the May 10, 2024 FERC Study Plan Determination.

7. REFERENCES

Belcher, E., B. Matsuyama and G. Trimble. 2001. Object identification with acoustic lenses. MTS/IEEE OCEANS 2001. Honolulu, HI. November 5-8, 2001.

Del Grosso, V.A., and C.W. Mader. 1972. Speed of sound in pure water. The Journal of the Acoustical Society of America, 52(5B): 1442-1446.

Flowers, H. J., and J. E. Hightower. 2013. A novel approach to surveying sturgeon using side-scan sonar and occupancy modeling. Marine and Coastal Fisheries 5: 211-223.

Flowers, H. J., and J. E. Hightower. 2015. Estimating sturgeon abundance in the Carolinas using side-scan sonar. Marine and Coastal Fisheries 7: 1-19

Gurshin, C., Degan D., and Mueller, A.M. 2017. Assessment of Technologies to Study Downstream Migrating American Eel Approach and Behavior at Iroquois Dam and Beauharnois Power Canal. EPRI, Palo Alto, CA. 3002009406.

Haxton, T., J Gessner, T. Friedrich. 2024. A review of the assessment techniques used for population monitoring at different life stages of sturgeons. Environmental Reviews 32:91-113.

Izzo, L.K., G.B. Zydlewski, and D.L. Parrish. 2022. Combining fixed-location count data and movement data to estimate abundance of a lake sturgeon spawning run: a framework for riverine migratory species. Canadian Journal of Fisheries and Aquatic Sciences 79: 925-935

Kazyak, D.C., Flowers, A.M., Hostetter, N.J., Madsen, J.A., Breece, M., Higgs, A., Brown, L.M., Royle, J.A., and Fox, D.A. 2020. Integrating side-scan sonar and acoustic telemetry to estimate the annual spawning run size of Atlantic sturgeon in the Hudson River. Canadian Journal of Fisheries and Aquatic Sciences 77(6): 1038-1048.

Kieffer, M.C., and B. Kynard. 1993. Annual movements of shortnose and Atlantic sturgeons in the Merrimack River, Massachusetts. Transactions of the American Fisheries Society 122(6): 1088-1103.

Kieffer, M.C., and B. Kynard. 1996. Spawning of the shortnose sturgeon in the Merrimack River, Massachusetts. Transactions of the American Fisheries Society 125(2): 179-186.

Langkau, M.C., H. Balk, M.B. Schmidt, and J. Borcherding. 2012. Can acoustic shadows identify fish species? A novel application of imaging sonar data. Fisheries Management and Ecology 19(4): 313-322.

Munnelly, R.T., J.C. Castillo, N.O. Handegard, M.E. Kimball, K.M. Boswell, and G. Rieucau. 2024. Applications and analytical approaches using imaging sonar for quantifying behavioural interactions among aquatic organisms and their environment. ICES Journal of Marine Science 81: 207-251.

Stantec. 2023. Merrimack River Shortnose Sturgeon Monitoring, 2020-2022. Prepared for the Massachusetts Department of Transportation.

Wippelhauser, G.S., Sulikowski, J., Zydlewski, G.B., Altenritter, M.A., Kieffer, M., and M.T. Kinnison. 2017. Movements of Atlantic Sturgeon of the Gulf of Maine inside and outside of the geographically defined distinct population segment. Marine and Coastal Fisheries 9(1): 93-107

Study Report Phase II
of the
Diadromous Fish Behavior, Movement, and Project Interaction Study

Lawrence Project (FERC No. 2800)

Prepared For
Essex Company, LLC
A subsidiary of Patriot Hydro, LLC

Prepared By
Normandeau Associates, Inc.
25 Nashua Road
Bedford, NH 03110
www.normandeau.com

April 2026

Table of Contents

List of Tables iii

List of Figures vi

1 Introduction 1

2 Goals and Objectives 1

3 Project Description and Study Area 2

4 Study Methods 2

4.1 Acoustic Telemetry Equipment 3

4.2 Deployment Approach 3

4.3 Tagging and Release Procedures 7

4.4 Data Collection 8

4.5 Data Processing 8

4.6 Movement Analysis 8

***4.6.1* Approach Behavior** 8

***4.6.2* Downstream Reach Utilization** 10

***4.6.3* 2D Tailrace Movement Patterns** 11

5 Results 12

5.1 Merrimack River Conditions 12

5.2 Project Operations 12

5.3 Acoustic Receiver Installation and Operation 16

5.4 Collection, Tagging, and Release 20

5.4.1 Alewife 20

5.4.2 Blueback Herring 20

5.4.3 American Shad 20

5.4.4 Striped Bass 21

5.5 Movement Analysis 24

5.5.1 Approach Behavior 24

5.5.2 Downstream Reach Utilization 31

6 Summary 48

7 Variances from the FERC Approved Study Plan 50

List of Tables

Table 4-1. Target number of test fish by species and transmitter type proposed for collection and tagging associated with the Lawrence Project Interaction Study. 7

Table 5-1. Deployment and retrieval information for JSATS acoustic receivers associated with the 2025 Lawrence Project Interaction Study. 17

Table 5-2. Summary of alewife tagged and released as part of Phase 2 of the Lawrence Project Interaction Study, 2025. 21

Table 5-3. Summary of blueback herring tagged and released as part of Phase 2 of the Lawrence Project Interaction Study, 2025. 21

Table 5-4. Summary of American shad tagged and released as part of Phase 2 of the Lawrence Project Interaction Study, 2025. 22

Table 5-5. Summary of striped bass tagged and released as part of Phase 2 of the Lawrence Project Interaction Study, 2025. 22

Table 5-6. Species counts for number tagged, number detected, and numbers of individuals demonstrating upstream or downstream movement as observed during Phase 2 of the Lawrence Project Interaction Study, 2025. 24

Table 5–7. Reach-specific passage probability estimates (Phi), standard errors and 95% confidence intervals for tagged alewives approaching Essex Dam as observed during Phase 2 of the Lawrence Project Interaction Study, 2025. 25

Table 5–8. Receiver-specific passage probability estimates (P), standard errors and 95% confidence intervals for detection of tagged alewives approaching Essex Dam as observed during Phase 2 of the Lawrence Project Interaction Study, 2025. 25

Table 5–9. Reach-specific passage probability estimates (Phi), standard errors and 95% confidence intervals for tagged blueback herring approaching Essex Dam as observed during Phase 2 of the Lawrence Project Interaction Study, 2025. 26

Table 5–10. Receiver-specific passage probability estimates (P), standard errors and 95% confidence intervals for detection of tagged blueback herring approaching Essex Dam as observed during Phase 2 of the Lawrence Project Interaction Study, 2025. 26

Table 5–11. Reach-specific passage probability estimates (Phi), standard errors and 95% confidence intervals for tagged American shad approaching Essex Dam as observed during Phase 2 of the Lawrence Project Interaction Study, 2025. 27

Table 5–12. Receiver-specific passage probability estimate (P), standard error and 95% confidence interval for detection of tagged American shad approaching Essex Dam as observed during Phase 2 of the Lawrence Project Interaction Study, 2025. 27

Table 5–13. Reach-specific passage probability estimates (Phi), standard errors and 95% confidence intervals for tagged blueback herring approaching Essex Dam as observed during Phase 2 of the Lawrence Project Interaction Study, 2025. 28

Table 5–14. Receiver-specific passage probability estimates (P), standard errors and 95% confidence intervals for detection of tagged blueback herring approaching Essex Dam as observed during Phase 2 of the Lawrence Project Interaction Study, 2025. 28

Table 5–15. Minimum, 25th percentile, median, 75th percentile, and maximum values for time at large by species downstream of Essex Dam as observed during Phase 2 of the Lawrence Project Interaction Study, 2025. 31

Table 5–16. Number of individuals, 25th percentile, median, and 75th percentile values for the percentage of time at large by species downstream of Essex Dam as observed for the full duration of Phase 2 of the Lawrence Project Interaction Study, 2025. 33

Table 5–17. Number of individuals, 25th percentile, median, and 75th percentile values for the percentage of time at large by species downstream of Essex Dam as observed for the period April 30 to May 6 during Phase 2 of the Lawrence Project Interaction Study, 2025. 33

Table 5–18. Number of individuals, 25th percentile, median, and 75th percentile values for the percentage of time at large by species downstream of Essex Dam as observed for the period May 7 to May 13 during Phase 2 of the Lawrence Project Interaction Study, 2025. 34

Table 5–19. Number of individuals, 25th percentile, median, and 75th percentile values for the percentage of time at large by species downstream of Essex Dam as observed for the period May 14 to May 20 during Phase 2 of the Lawrence Project Interaction Study, 2025. 34

Table 5–20. Number of individuals, 25th percentile, median, and 75th percentile values for the percentage of time at large by species downstream of Essex Dam as observed for the period May 21 to May 27 during Phase 2 of the Lawrence Project Interaction Study, 2025. 35

Table 5–21. Number of individuals, 25th percentile, median, and 75th percentile values for the percentage of time at large by species downstream of Essex Dam as observed for the period May 28 to June 3 during Phase 2 of the Lawrence Project Interaction Study, 2025. 35

Table 5–22. Number of individuals, 25th percentile, median, and 75th percentile values for the percentage of time at large by species downstream of Essex Dam as observed for the period June 4 to June 10 during Phase 2 of the Lawrence Project Interaction Study, 2025. 36

Table 5–23. Number of individuals, 25th percentile, median, and 75th percentile values for the percentage of time at large by species downstream of Essex Dam as observed for the period June 11 to June 17 during Phase 2 of the Lawrence Project Interaction Study, 2025. 36

Table 5–24. Number of individuals, 25th percentile, median, and 75th percentile values for the percentage of time at large by species downstream of Essex Dam as observed for the period June 18 to June 24 during Phase 2 of the Lawrence Project Interaction Study, 2025. 37

Table 5–25. Number of individuals, 25th percentile, median, and 75th percentile values for the percentage of time at large by species downstream of Essex Dam as observed for the period June 25 to July 1 during Phase 2 of the Lawrence Project Interaction Study, 2025. 37

List of Figures

Figure 4-1. Planned acoustic receiver installation positions for the 2D component of the Lawrence Project Interaction Study. 5

Figure 4-2. Planned acoustic receiver installation positions for the 1D component of the Lawrence Project Interaction Study. 6

Figure 4-3. Planned acoustic receiver installation positions for the 1D component of the Lawrence Project Interaction Study. 10

Figure 5-1. Merrimack River discharge and water temperature at Lawrence for the period April 20 to July 25, 2025. 13

Figure 5-2. Flow duration curve for the Lawrence Hydroelectric Project during the month of May (1923-2021 flow set). 14

Figure 5-3. Flow duration curve for the Lawrence Hydroelectric Project during the month of June (1923-2021 flow set). 14

Figure 5-4. Lawrence inflow distribution, turbine operation, and tailwater elevation for the period April 20 to July 25, 2025. 15

Figure 5-5. Final acoustic receiver installation positions for the 2D component of the Lawrence Project Interaction Study. 18

Figure 5-6. Final acoustic receiver installation positions for the 1D component of the Lawrence Project Interaction Study. 19

Figure 5-7. Daily count and cumulative percentage of river herring (alewife and blueback herring) returns to the Lawrence fish lift for the 2025 passage season. 23

Figure 5-8. Daily count and cumulative percentage of American shad returns to the Lawrence fish lift for the 2025 passage season. 23

Figure 5-9. Distribution of Lawrence tailrace arrival dates for tagged alewife, blueback herring, American shad and striped bass by date (upper panel) and cumulative (lower panel) as observed during Phase 2 of the Project Interaction Study, 2025. 29

Figure 5-10. Distribution of Lawrence tailrace arrival hours for tagged alewife (blue), blueback herring (green), American shad (red), and striped bass (yellow) as observed during Phase 2 of the Project Interaction Study, 2025. 30

Figure 5-11. Distribution of time at large among regions defined by stationary acoustic receivers in the section of the Merrimack River ranging from downstream of the powerhouse to the Lawrence I-495 Bridge (by species) as observed

during the full duration of monitoring during Phase 2 of the Project Interaction Study, 2025. 38

Figure 5-12. Distribution of time at large among regions defined by stationary acoustic receivers in the section of the Merrimack River ranging from downstream of the powerhouse to the Lawrence I-495 Bridge (by species) as observed for the period April 30 to May 6 during Phase 2 of the Project Interaction Study, 2025..... 39

Figure 5-13. Distribution of time at large among regions defined by stationary acoustic receivers in the section of the Merrimack River ranging from downstream of the powerhouse to the Lawrence I-495 Bridge (by species) as observed for the period May 7 to May 13 during Phase 2 of the Project Interaction Study, 2025..... 40

Figure 5-14. Distribution of time at large among regions defined by stationary acoustic receivers in the section of the Merrimack River ranging from downstream of the powerhouse to the Lawrence I-495 Bridge (by species) as observed for the period May 14 to May 20 during Phase 2 of the Project Interaction Study, 2025..... 41

Figure 5-15. Distribution of time at large among regions defined by stationary acoustic receivers in the section of the Merrimack River ranging from downstream of the powerhouse to the Lawrence I-495 Bridge (by species) as observed for the period May 21 to May 27 during Phase 2 of the Project Interaction Study, 2025..... 42

Figure 5-16. Distribution of time at large among regions defined by stationary acoustic receivers in the section of the Merrimack River ranging from downstream of the powerhouse to the Lawrence I-495 Bridge (by species) as observed for the period May 28 to June 3 during Phase 2 of the Project Interaction Study, 2025..... 43

Figure 5-17. Distribution of time at large among regions defined by stationary acoustic receivers in the section of the Merrimack River ranging from downstream of the powerhouse to the Lawrence I-495 Bridge (by species) as observed for the period June 4 to June 10 during Phase 2 of the Project Interaction Study, 2025..... 44

Figure 5-18. Distribution of time at large among regions defined by stationary acoustic receivers in the section of the Merrimack River ranging from downstream of the powerhouse to the Lawrence I-495 Bridge (by species) as observed for the period June 11 to June 17 during Phase 2 of the Project Interaction Study, 2025..... 45

Figure 5-19. Distribution of time at large among regions defined by stationary acoustic receivers in the section of the Merrimack River ranging from downstream of the powerhouse to the Lawrence I-495 Bridge (by species) as observed

for the period June 18 to June 24 during Phase 2 of the Project Interaction Study, 2025..... 46

Figure 5-20. Distribution of time at large among regions defined by stationary acoustic receivers in the section of the Merrimack River ranging from downstream of the powerhouse to the Lawrence I-495 Bridge (by species) as observed for the period June 25 to July 1 during Phase 2 of the Project Interaction Study, 2025..... 47

1 Introduction

Essex Company, LLC (Essex), a subsidiary of Patriot Hydro, LLC, is the Licensee, owner, and operator of the Lawrence Hydroelectric Project (Project or Lawrence Project), which is Federal Energy Regulatory Commission (FERC or Commission) Project No. 2800. The Project was licensed by the Commission on December 4, 1978 (with an effective date of December 1, 1978), and the license expires on November 30, 2028. The Lawrence Project is located on the Merrimack River in the City of Lawrence in Essex County, Massachusetts.

In accordance with 18 C.F.R. § 5.15, Essex has initiated studies and information gathering activities as provided in the study plan and schedule approved by the Commission. Among the studies initiated was the Diadromous Fish Behavior, Movement, and Project Interaction Study (Project Interaction Study), the methodologies of which were outlined in the Revised Study Plan (RSP) filed by Essex with the Commission on April 10, 2024, and approved with modifications by FERC in their May 10, 2024, Study Plan Determination (SPD). Essex successfully completed Phase 1 of the Project Interaction Study during the 2024 field season and findings from that effort were filed with the Commission as part of the Initial Study Report (ISR) on April 28, 2025. The Phase 1 study collected field data to inform a determination on an appropriate acoustic telemetry tool to address the overall study goal when considering the hydromorphological conditions of the Merrimack River and the downstream study area as influenced by the Project facilities and its operations. Included with the ISR was an updated study plan outlining the methodologies to address Phase 2 of the Project Interaction Study. This report describes the Licensee's implementation of the Phase 2 study plan and schedule, the data collected, and any variances from the study plan and schedule.

2 Goals and Objectives

The goal of the Project Interaction Study was to assess Project-related effects on the behavior of diadromous fish species in and around the Lawrence Project. As described in the RSP, the Project Interaction Study design is a two-phase approach whereby Phase 2 sought to:

- Assess tagged fish distribution and movement in the Project tailrace and proximal downstream reach (striped bass, alewife, blueback herring, and American shad).
- Evaluate the overall passage effectiveness of the existing fish lift for alewife and blueback herring given the extent of alosine behavioral modification due to predator presence and passage related delay.
- Evaluate alosine movement through the Project (i.e., through the Project forebay and into the impoundment) following alosine behavioral modification as it relates to predator presence downstream of the dam.

3 Project Description and Study Area

The Lawrence Project works consist of: (1) the 35-foot-high by 900-foot-long gravity Essex Dam of stone masonry construction (also known as the Great Stone Dam), with a five-foot-high pneumatic crest gate system mounted on the spillway crest; (2) a 9.8-mile-long impoundment having a surface area of 655 acres at a normal water elevation of 44.17 feet National Geodetic Vertical Datum of 1929 at the top of the crest gates, and gross storage capacity of approximately 19,900 acre-feet; (3) a powerhouse located at the end of a small forebay adjacent to the south abutment of the Essex Dam containing two 8.4 megawatt generating units and a tailrace channel extending into the Merrimack River channel; (4) fish passage facilities integral with the powerhouse, including a fish lift, downstream fish bypass, an eel lift at the left abutment of the dam, and an eel ladder at the right abutment of the dam; (5) the North Canal, approximately 5,300 feet long by 95 feet wide by 15 feet deep, originating at the north abutment of the dam and paralleling the Merrimack River downstream of the Essex Dam; (6) the South Canal, approximately 2,750 feet long by 35 feet wide by 10 feet deep, originating at the south abutment of the Essex Dam and generally paralleling the Merrimack River downstream of the Essex Dam; (7) a single-circuit, underground/underwater 23.0-kilovolt transmission line to the Massachusetts Electric Company's Lawrence No. 1 substation; and (8) appurtenant facilities.

The study area for the Project Interaction Study included the reach of the mainstem Merrimack River from the lower extent of the Project impoundment upstream of Essex Dam and downstream of the powerhouse to the Lawrence I-495 bridge.

4 Study Methods

Phase 1 of the Project Interaction Study determined that the Juvenile Salmon Acoustic Telemetry System (JSATS) could be used to monitor tagged fish in the riverine environment downstream of the Lawrence Project. The JSATS technology was developed by the Pacific Northwest National Laboratory (PNNL) and National Oceanic and Atmospheric Administration to monitor the behavior, movement, habitat use, and survival of juvenile salmonids migrating out from freshwater in the Pacific Northwest. PNNL notes that JSATS has been previously used to (1) estimate route-specific dam passage, (2) observe predator–prey interactions, and (3) evaluate fish behavior in dam tailraces using high-accuracy, high-efficiency 3-D tracking.

The JSATS system is comprised of three major components: acoustic transmitters, receivers, and the associated management/processing software. Each transmitter produces a signal at a fixed interval by inducing high-frequency (416.7 kHz) vibrations (signals) in the water. Submerged hydrophones will receive the signals and convert to an electrical impulse which is relayed to the receiver. The receiver identifies the signal as a unique identification code and then logs them along with the ID of the receiving hydrophone, time and date of the detection, and any other information relayed by the transmitter (e.g., pressure).

When a tagged fish swims within the detection range of multiple JSATS receivers, each receiver will record the unique identifier of the tag and the time of detection. By analyzing the times it takes for the signal to travel from the transmitter to multiple receivers, a technique known as Time of Arrival (TOA), the system can, through trilateration, determine the position of a tagged fish. Data from multiple receivers can be collected and processed to reconstruct a fish's travel path over time. This data can then be used to inform on behavior, movement patterns, and response to environmental changes. This requires that multiple receivers within the study array can detect the same emitted pulse by the transmitter, while each receiver can have a variable detection capacity due to the background noise existing at its position.

4.1 Acoustic Telemetry Equipment

Movements of acoustically tagged river herring, American shad and striped bass were recorded using a set of stationary ATS SR3001 and SR3017 acoustic receivers installed at specific locations in the vicinity of the Essex Dam and Project powerhouse. All acoustic receivers operated on a frequency of 416.7 kHz. The ATS SR3001 receivers are autonomous and are designed to be deployed underwater in a fixed location. The ATS 3017 acoustic receivers allow for deployment of a cable-based hydrophone connected to the receiver unit which is positioned on the shore and allows for installation from Project infrastructure.

The Phase 2 assessment incorporated two acoustic transmitter models manufactured by ATS: model SS300 and model SS400. The SS300 transmitter weighs 300 mg and measures 10.7 x 5.0 x 2.8 mm and the SS400 transmitter weighs 200 mg and measures 15.0 x 3.3 mm. When incorporating the smallest battery available, these two tag models will last approximately 23 and 48 days, respectively, when set at a 3-second Ping Rate Interval (PRI). The two transmitter models differ in that the SS300 transmitter incorporates a pressure sensor which allows for a calculation of transmitter depth during the post-processing of field data.

4.2 Deployment Approach

A maximum of up to 30 ATS receivers were planned for installation during late April to evaluate the movement and behavior of tagged diadromous fish species during spring 2025. As outlined in the RSP, receivers were to be strategically placed throughout the Project area, with gate receivers (i.e., those used to determine if fish were entering/leaving the study area) covering points upstream and downstream of the dam, and a concentrated region with significant overlap intended to provide 2D positioning in the powerhouse tailrace. For the purposes of initial 2D receiver placement, a detection range of 50 m was assumed based on observations recorded during the Phase 1 assessment. To ensure receiver coverage in the 2D zone met the study needs (i.e., high probability of simultaneous detection of a tag transmission by three or more receivers), range testing was conducted prior to fish release.

Figures 4-1 and 4-2 present the preliminary receiver locations identified during the study planning process. Receivers comprising the 2D array (Figure 4-1) were installed in a manner intended to

limit their ability to change position during the study and also provide overlap among units to maximize the likelihood of multiple detections of any single tag transmission.



Figure 4-1. Planned acoustic receiver installation positions for the 2D component of the Lawrence Project Interaction Study.

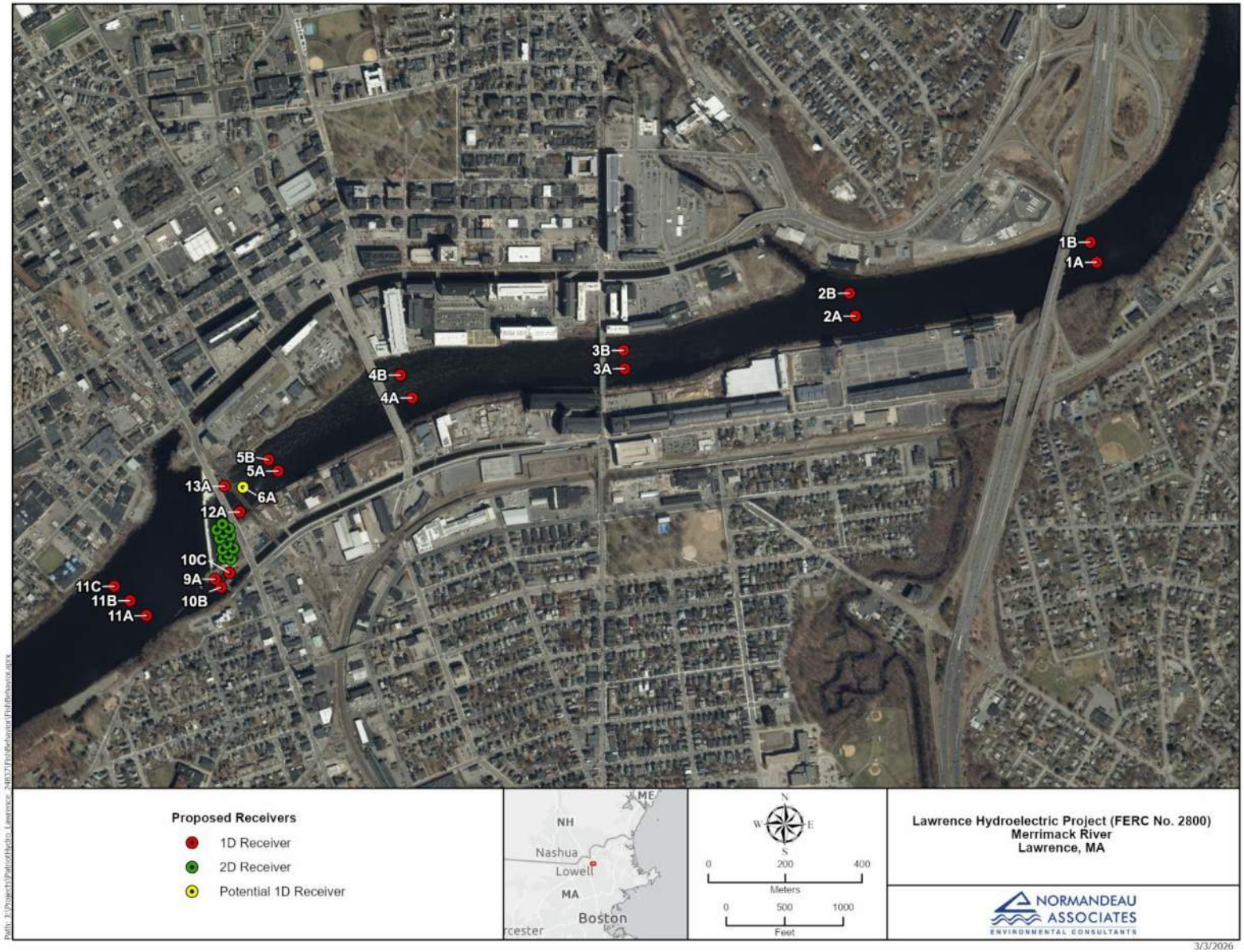

Figure 4-2. Planned acoustic receiver installation positions for the 1D component of the Lawrence Project Interaction Study.

4.3 Tagging and Release Procedures

Fish collected for tagging were obtainedfrom the reach of the Merrimack River downstream of the Project extending from the Union Street Duck Bridge downstream to the Lawrence I-495 Bridge. Boat electrofish sampling within this reach was used for the collection of each test species. Following capture, fish were immediately placed in a large, onboard, flow-through live well. Fish were then transported to a second boat-based tagging crew located along the northern bank just upstream from the confluence of the Spicket River (approximately one mile downstream of the dam). Fish were quickly transported by dip net into a floating net pen which allowed for recovery from collection in ambient river water. Each fish was visually assessed to ascertain their suitability for tagging. Any individuals exhibiting excessive scale loss or other signs of significant stress were not considered and were released back into the river untagged. Individuals deemed acceptable for tagging were quickly measured (total length, nearest mm), and sex was determined (when possible) by gently expressing eggs or milt from running-ripe fish. Species was recorded at the time of tagging. All tagging utilized either a hollow needle or scalpel to create a small incision in the body wall with the insertion point located at the end of the pectoral fins, offset from the ventral midline. The transmitter was then carefully inserted into the body cavity. Due to the minimal size of the incision, no sutures were necessary to close the cut[1]. Following tagging, study fish were immediately released back into the Merrimack River, and the date/time of release was recorded.

The target number of tagged individuals by species and transmitter type are presented in Table 4-1.

Table 4-1. Target number of test fish by species and transmitter type proposed for collection and tagging associated with the Lawrence Project Interaction Study.

Species	Target No. Tagged	Transmitter Model	
		SS300	SS400
Alewife	345	145	200
Blueback Herring	345	145	200
American Shad	200	100	100
Striped Bass	100	50	50

[1] Note: American shad were dual tagged, receiving both an acoustic JSATS transmitter as well as a radio tag. Radio tags were inserted gastrically at the same time shad were internally tagged with the JSATS transmitter. Shad carrying radio tags were part of a larger sample size of tagged fish evaluated as part of the Upstream Anadromous Fish Passage Assessment.

4.4 Data Collection

Data was off-loaded from the SR3001 autonomous acoustic receivers using a laptop computer at the conclusion of the study. River conditions during the 2025 study period and the associated lack of on-water access into the tailrace channel was the significant driver for that decision. Shore-based SR3017 acoustic receivers were periodically visited during the study period to ensure operation and data was opportunistically downloaded during those visits. Within a data file, transmitter detections were stored as a single event (i.e., single data line). Each event included the date and time of detection, receiver serial number, unique transmitter code, and pressure reading (only SS300 transmitters).

In addition to acoustic telemetry data, river and Project operations data representative of the full duration of the evaluation period were obtained. Mainstem river temperature was recorded via a continuous logger installed at the Project. Hourly records of inflow, discharge (canal, fish lift, downstream bypass, turbine, and spill), and tailwater and impoundment elevations were obtained from Essex at the completion of the study period.

4.5 Data Processing

Acoustic telemetry files were first processed by filtering software. Detections of released tag codes from each receiver were extracted and the presence of any multipath detections was determined. Multipath detections occur when signals bounce off dam structures, resulting in detection times that are typically slightly later than those from the direct signal path between the tag and receiver. Following identification and removal of any multipath detections, a PRI filter was applied to eliminate false positive detections following techniques outlined in Deng et al. 2015 or Nebiolo and Meyer 2021. The PRI filter leveraged the expected transmission pattern of transmitters to distinguish valid signals from noise. It evaluated a set of transmitter detections within a predefined time window, calculated as: nominal PRI × 1.3 × 12 + 1 seconds. For a sequence of detections to pass the PRI filter, there needed to be at least four valid detections that aligned with the expected PRI pattern within the time window. The output from this filtering process was a “cleaned” dataset of accepted tag detections and events from each receiver.

4.6 Movement Analysis

4.6.1 Approach Behavior

Acoustic tagged fish were released ~1.0 mile downstream of Essex Dam at a location approximately central between Station 2 and Station 3. Upon release, tagged fish were free to move upstream or downstream from the release site and the pattern of movement within the mainstem Merrimack River was monitored via a series of 1D “gate” locations (i.e., Stations 1, 2, 3, 4, and 5). Upon approaching Essex Dam, movement to proximate regions in the vicinity of the Route 28 Bridge were to be recorded by Station 6A (center channel), Station 12A (river right – powerhouse side of channel), and Station 13A (river left – spill side of channel). The 2D receiver array (Stations 7 and 8) was installed to provide a robust analysis of fish positions within the tailrace channel and

upstream fishway near field attraction flow region. For the subset of tagged fish which entered the fish lift and exited upstream, the set of forebay receivers (Stations 9 and 10) were used to determine whether that individual successfully continued upstream or was entrained through the powerhouse and returned downstream, which could be via the turbines or downstream bypass. The three receivers comprising Station 11 were used to inform on individuals which moved into the lower Lawrence impoundment.

Detection information obtained from the installed receiver array was used to construct an encounter history for each individual test fish. These encounter histories were assembled as the series of sequential detection ("1")/no detection ("0") records for each individual fish between the release location and uppermost detection location:

- Known release location (=1 for all fish);
- Station 3 – Upstream of Spicket River confluence (0 or 1);
- Station 4 – Upstream of Duck Bridge (0 or 1);
- Station 5 – Upstream of Parker Street Bridge (0 or 1);
- Station 6 – Downstream of Route 28 Bridge (0 or 1);
- Station 7 – Powerhouse tailrace (0 or 1);
- Station 8 –Upstream fish lift nearfield region (0 or 1);
- Station 9 – Lawrence fish lift upstream exit flume (downstream end) (0 or 1);
- Station 11 – Lawrence impoundment (downstream end) (0 or 1);

These encounter histories formed the basis of a Cormack Jolly Seber (CJS) model constructed in Program MARK (White and Burnham 1999) which provided estimates for upstream approach rates (*Phi*) and detection (*p*) probabilities of tagged test fish released downstream of Lawrence. The estimates of *Phi* generated by the CJS model represent the probability of movement between a selected monitoring station and the adjacent upstream monitoring station. The detection probabilities estimate the likelihood that a tagged fish was detected at a particular monitoring station given that it had successfully ascended upstream and reached that point. The resulting model allowed for evaluation of approach upstream towards and through the Essex fish lift

To evaluate upstream approach rates, a suite of candidate models were developed based on whether passage likelihood, recapture (i.e., detection), or both varied or were constant among stations. Models included:

- *Phi*(*t*)*p*(*t*): upstream movement and recapture allowed to vary between receiver stations;
- *Phi*(t)*p*(.): upstream movement allowed to vary between stations; recapture constant between stations;
- *Phi*(.)*p*(*t*): upstream movement constant between stations; recapture allowed to vary between stations;

- *Phi*(.)*p*(.): upstream movement and recapture constant between stations;

Where;

- *Phi* = probability of upstream movement
- *p* = probability of detection
- (*t*) = parameter varies
- (.) = parameter is constant

4.6.2 Downstream Reach Utilization

The "cleaned" dataset output from the data filtration process outlined in Section 4.5 was reviewed and the full time series of detections among available receivers was compiled on an individual fish basis. For each tagged fish, the full time series of detections from initial to last was reviewed and the occurrence of any transition points from the detection region of one receiver station to an adjacent receiver station were identified. For each fish, the full duration of time spent within the acoustic array (bounded by Station 1 on the downstream end and Station 8 on the upstream end) was partitioned based on the identified transition points. To accomplish this, the interval between each set of consecutive detections at a unique receiver station was calculated. For each identified "transition" a duration was calculated between the final detection at Station X and the initial detection at Station Y. Each unique duration was then assigned to one of the general downstream zones based on the location of the initial detection in the duration calculation. For the example in Figure 4-3, fish ID 100 was initially detected at Station X at 12:52:43 and a transition to Station Y was identified at 12:54:36. The sum of zone intervals indicated a total duration of time in the vicinity of Station X of 53 seconds and at Station Y for 124 seconds. Assuming this set of detections represented the full duration of time spent in the acoustic array for fish ID 100, the total time at large would be calculated at 177 seconds with ~30% of that time spent in downstream zone X and ~70% of that time spent in downstream zone Y.

Fish ID	Station	Time Stamp	Interval (s)		Fish ID	Site	Interval Sum(s)
100	X	5/1/2025 12:53:43	-		100	3	53
100	X	5/1/2025 12:53:46	3		100	4	124
100	X	5/1/2025 12:53:52	6				
100	X	5/1/2025 12:53:57	5				
100	Y	5/1/2025 12:54:36	39				
100	Y	5/1/2025 12:55:25	49				
100	Y	5/1/2025 12:55:28	3				
100	Y	5/1/2025 12:55:37	9				
100	X	5/1/2025 12:56:40	63				

Figure 4-3. Planned acoustic receiver installation positions for the 1D component of the Lawrence Project Interaction Study.

For this analysis the general downstream zones were defined as:

- Station 1 – downstream of the Lawrence I-495 Bridge
- Station 2 – Downstream of the Spicket River confluence
- Station 3 – Upstream of Spicket River confluence
- Station 4 – Upstream of Duck Bridge
- Station 5 – Upstream of Parker Street Bridge
- Station 6 – Downstream of Route 28 Bridge
- Station 7 – Powerhouse tailrace
- Station 8 –Upstream fish lift nearfield region

Patterns in cumulative time spent among the general downstream zones were evaluated on a species basis as well as temporally over the course of the study period.

4.6.3 2D Tailrace Movement Patterns

As outlined in the RSP, data files from hydrophones comprising the 2D array in the powerhouse tailrace were to be imported into R statistical software for analysis using a "time of arrival" methodology to determine the X-Y position of a fish for each of ping emitted from its transmitter at a three second PRI. For the full duration of residence time for a fish present within the bounds of the 2D array in the powerhouse tailrace, a latitude and longitude were to be determined as long as three or more receivers successfully detected the single transmission. For each fish that spent time within the 2D array, positions over time were to be determined and available for mapping within predetermined subsections of the tailrace. For individuals carrying the SS300 transmitter with pressure sensor, fish depth was to be estimated based on the recorded pressure reading associated with each tag transmission.

Following the determination of transmitter positions, acoustic data was to be presented in two formats: bin densities and density plots. Bin densities were intended to provide the percentage of tagged fish that were detected in each of the bins of space in the 2D array region (e.g., within a 3m square grid). The percentage of tagged fish detected in each bin were to be recorded (by species) over the duration of the study and the percentage displayed on a color scale overlaid on the grid map. The use of bins was intended to reduce the potential for a single fish to skew the results as its presence in an area is only counted a single time. This approach was to provide insight into the spatial use of the 2D array area by test fish, rather than the amount of time spent in a particular area.

Density plots were to be developed to present positions of tagged fish in the 2D array area and incorporate a temporal component of the detection data. Since these would include multiple detections for an individual, there was potential for data presented in this manner to be skewed by individual fish which may spend long periods of time in certain areas.

5 Results

5.1 Merrimack River Conditions

Hourly flow data was obtained from the USGS streamflow gaging station on the Merrimack River in Lowell, MA (USGS No. 01100000) for the period from April 20 to July 25, 2025, and was prorated by a factor of 1.02 to approximate inflows at the Lawrence Project. Figure 5–1 presents the prorated Lawrence inflow and associated water temperature (as measured using an Onset HOBO Tid-Bit located just upstream of the Essex Dam). Merrimack River inflow at Lawrence peaked at over 47,000 cfs on May 11 and inflow was consistently higher than the 25% exceedance value (i.e., 15,208 cfs; May flow duration curve; Figure 5-2) for the remainer of the month. Inflow at Lawrence remained high into the month of June, remaining at levels higher than the monthly 25% exceedance value until the latter part of the month (i.e., 8,151 cfs; June flow duration curve; Figure 5-3).

Water temperature at the Project increased over the course of the monitoring period. The mean daily temperature ranged between 12.9ºC and 17.3ºC among dates where diadromous fish tagging efforts were conducted downstream of the Project.

5.2 Project Operations

Total river flow, as distributed among available conveyance routes at Lawrence for the period from April 20 to July 25, is presented in Figure 5-4. Spill flow was present at Lawrence from early May through late June, encompassing all tagging dates for fish downstream of the Project. Spill flow for the dates of on-water receiver installation (April 24 and 25) was relatively low (daily mean = 1,300 to 1,500) which permitted access for crews to boat upstream of the Route 28 Bridge and operate in the tailrace region. Mean daily spill flow did not return to a discharge comparable to that observed during the on-water equipment installation dates until June 21.

With regard to fish passage, operations at the Lawrence upstream fish lift were initiated on April 15. Lift operations were suspended starting on May 8 and running through May 15 to accommodate river flows in excess of 25,000 cfs. Following the continued period of elevated river flow, the fish lift was offline on June 21 and the morning of June 22 while operations crews dewatered the lower flume for debris removal. The downstream bypass was open from the onset of the Project Interaction Study period and was set to pass 160 cfs. Essex shutdown their downstream fish passage facilityfor the spring season on July 15. Fish lifting continued at a reduced lifting interval (twice daily) from July 15 to August 6 to facilitate upstream American eel passage.

Turbine generation occurred near continuously during the 2025 Project Interaction Study. Unit 1 was online for the duration of the season and Unit 2 was online through June.

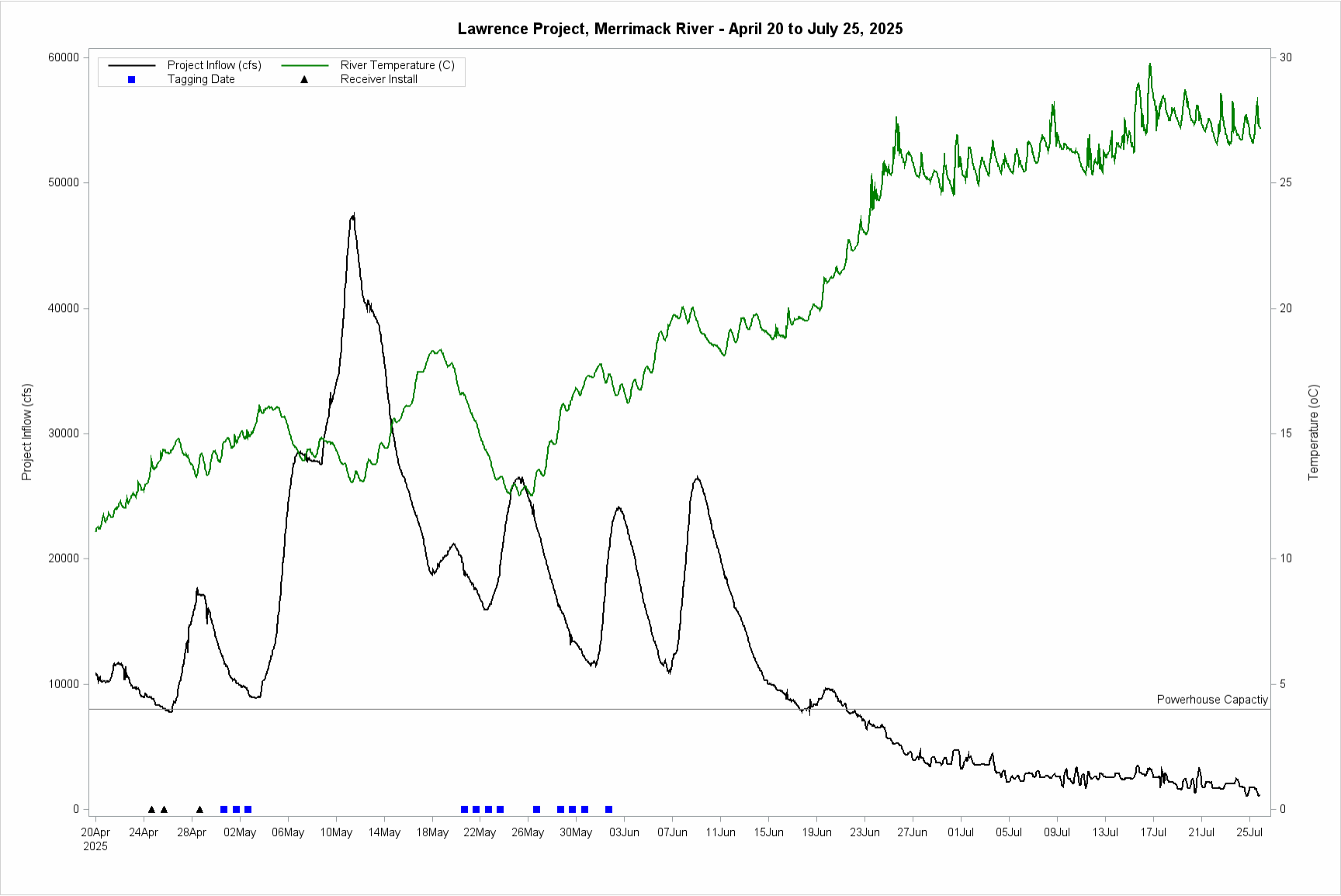

Figure 5-1. Merrimack River discharge and water temperature at Lawrence for the period April 20 to July 25, 2025.

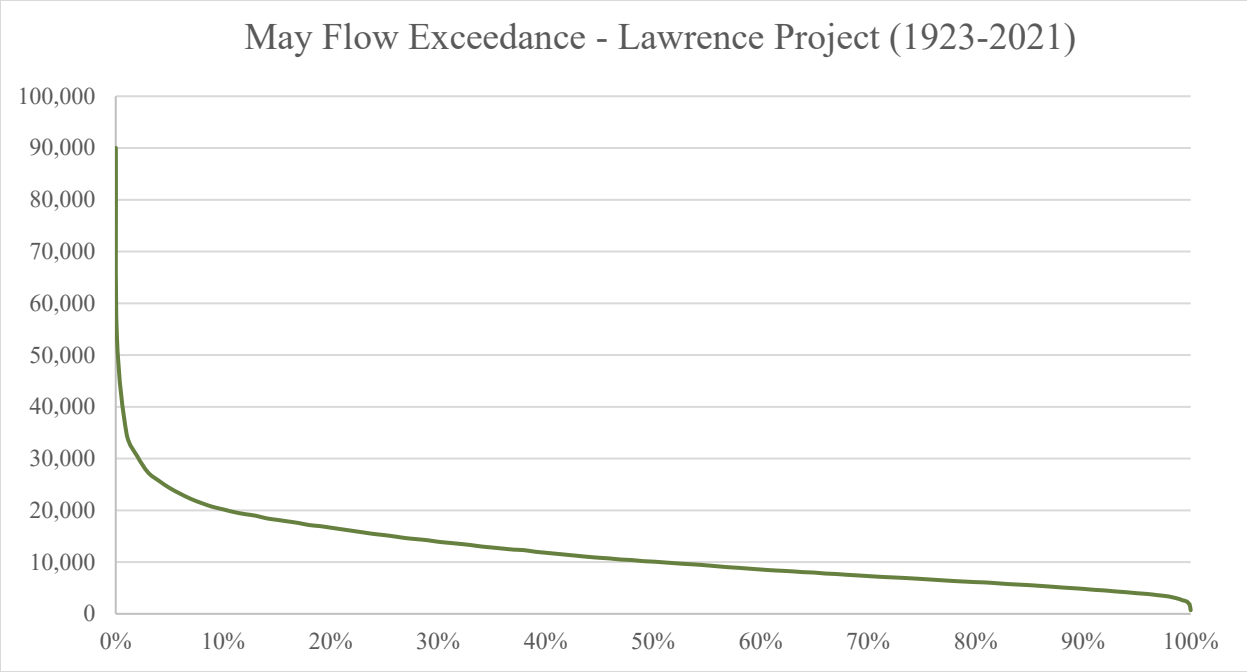

Figure 5-2. Flow duration curve for the Lawrence Hydroelectric Project during the month of May (1923-2021 flow set).

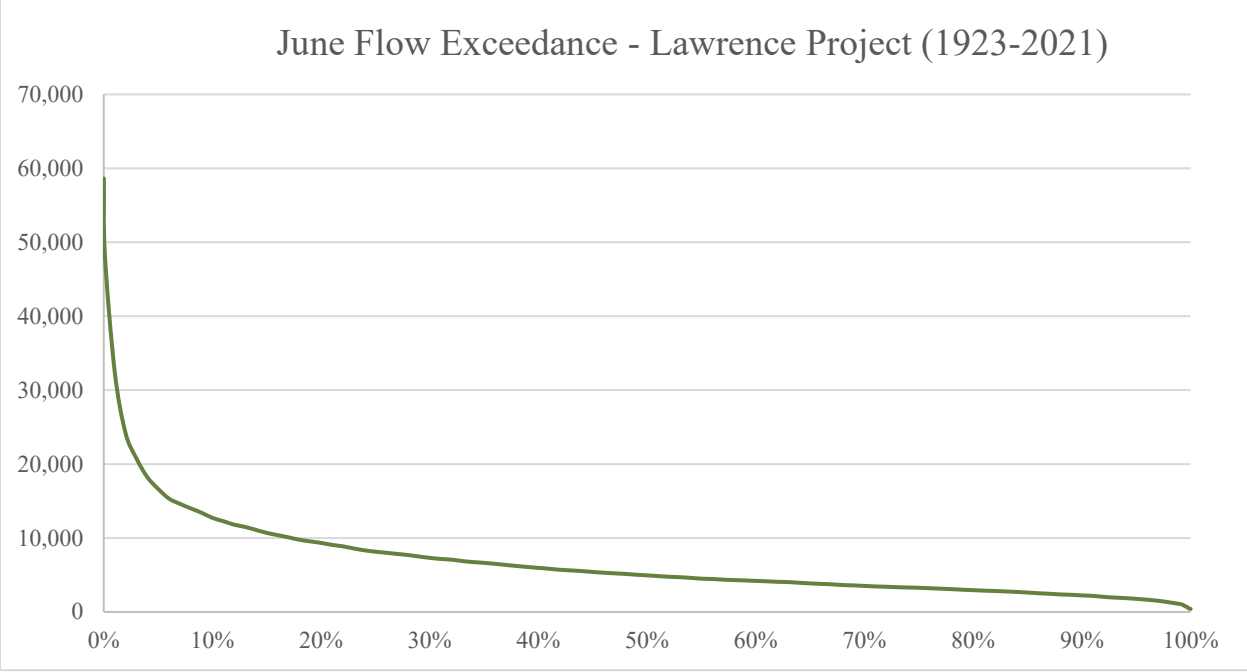

Figure 5-3. Flow duration curve for the Lawrence Hydroelectric Project during the month of June (1923-2021 flow set).

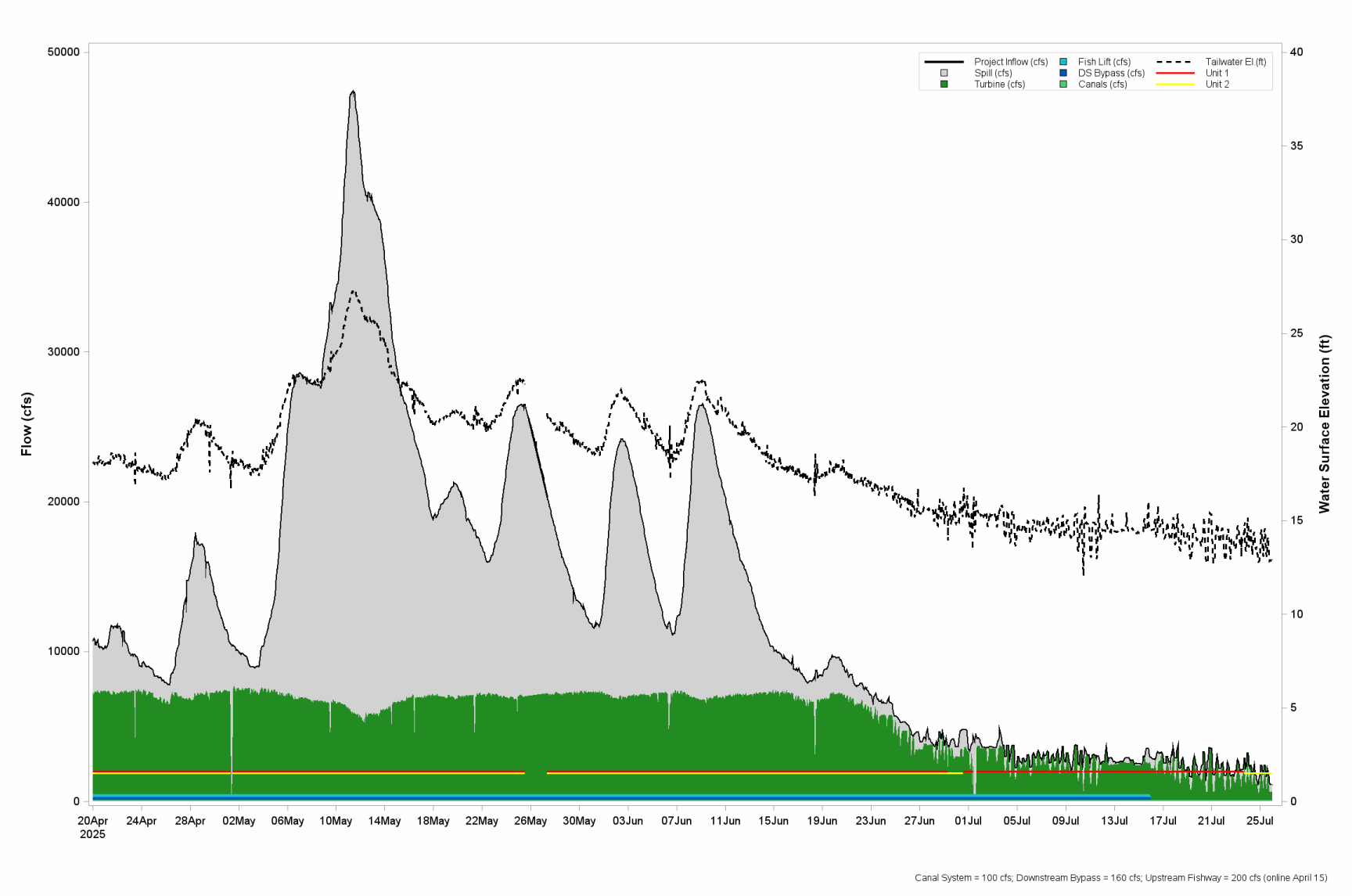

Figure 5-4. Lawrence inflow distribution, turbine operation, and tailwater elevation for the period April 20 to July 25, 2025.

5.3 Acoustic Receiver Installation and Operation

A total of 31 JSATS acoustic receivers were installed at locations upstream and downstream of the Essex Dam over three dates during late April and one date during early May. Table 5-1 summarizes the deployment date, receiver type (autonomous SR3001 or cabled SR3017) and the intended data collection type (2D vs. 1D) for each location. The final array design is outlined in Figures 5-5 and 5-6 and in general, mirrored what was proposed in the RSP. Final installation locations for autonomous receivers were dictated by river depth and flow conditions as the SR3001 receivers are close to 30 inches tall and require approximately five feet of water for deployment. The following array modifications were made to accommodate field conditions encountered during the installation period.

- River flow and depth prevented the installation of an autonomous receiver proposed in the RSP within the region immediately downstream of the Route 28 Bridge (Station 6A; Figure 4-2). To accommodate this, the proposed receiver was installed slightly downstream from that location (Station 6A; Figure 5-6).
- River depths limited options for the installation of a two-receiver gate proposed in the RSP in the area immediately downstream of the Parker Street Bridge (Stations 5A and 5B; Figure 4-2). To accommodate this, a single receiver was installed at a point downstream from Station 6A and upstream of the Duck Bridge (Station 5A; Figure 5-6).
- Due to river depths the two-receiver gate proposed in the RSP in the area immediately downstream of the Parker Street Bridge (Station 4A and 4B; Figure 4-2) was shifted slightly downstream (Stations 4A and 4B; Figure 5-6).

The full 2D receiver array was installed and operational on April 28. Shortly thereafter, Merrimack River flows increased significantly, reaching a maximum of about 46,000 cfs n May 11, and spill was present at the Lawrence Project well into June (Figure 5-1; Figure 5-2) which completely eliminated any access to autonomous receivers installed as part of the 2D array in the powerhouse tailrace and reduced visibility of and access to autonomous receivers installed at mainstem locations intended to inform on 1D positioning of tagged fish. Recovery of deployed autonomous receivers was conducted during the latter part of July (Table 5-1). The high discharge and non-laminar flow conditions in the Lawrence powerhouse tailrace during the 2025 upstream passage season were unsuitable for the deployment and operation of autonomous JSATS receivers. These conditions resulted in catastrophic damage to and or loss of 10 of the 13 autonomous receivers installed as part of the array intended to collect 2D information from the Project tailrace (Table 5-1). With the exception of Station 6A, located slightly downstream of the Route 28 Bridge, all autonomous receivers installed at mainstem locations were successfully recovered in working condition. It is assumed that despite the heavy river discharge through the mainstem of the Merrimack both upstream and downstream of Essex Dam for the majority of the study period, the flows at the non-tailrace deployment locations were more laminar in nature which resulted in a lower incidence of significant damage.

Table 5-1. Deployment and retrieval information for JSATS acoustic receivers associated with the 2025 Lawrence Project Interaction Study.

Deploy Date	Data Type	Rx Type	Station Name	Latitude	Longitude	Recovery Date	Final Status
4/24/2025	1D	SR3001	1A	42.708270	-71.135170	7/23/2025	Recovered
4/24/2025	1D	SR3001	1B	42.708460	-71.135400	7/23/2025	Recovered
4/24/2025	1D	SR3001	2A	42.705520	-71.143930	7/23/2025	Recovered
4/24/2025	1D	SR3001	2B	42.705830	-71.144120	7/23/2025	Recovered
4/24/2025	1D	SR3001	3A	42.704360	-71.151170	7/23/2025	Recovered
4/24/2025	1D	SR3001	3B	42.704810	-71.151000	7/23/2025	Recovered
4/24/2025	1D	SR3001	4A	42.704200	-71.154930	7/23/2025	Recovered
4/24/2025	1D	SR3001	4B	42.704570	-71.154900	7/23/2025	Recovered
4/24/2025	1D	SR3001	5A	42.702760	-71.162550	7/23/2025	Recovered
4/24/2025	1D	SR3001	6A	42.702200	-71.163650		Lost
4/25/2025	1D	SR3001	11A	42.698314	-71.167940	7/23/2025	Recovered
4/25/2025	1D	SR3001	11B	42.698718	-71.168462	7/23/2025	Recovered
4/25/2025	1D	SR3001	11C	42.699093	-71.168968	7/23/2025	Recovered
4/25/2025	1D	SR3001	12A	42.700608	-71.165100		Lost
4/25/2025	2D	SR3001	7B	42.700484	-71.165617		Lost
4/25/2025	2D	SR3001	7C	42.700317	-71.165633	7/22/2025	Recovered
4/25/2025	2D	SR3001	7D	42.700233	-71.165368		Lost
4/25/2025	2D	SR3001	7E	42.700226	-71.165256		Lost
4/25/2025	2D	SR3001	7F	42.700207	-71.165207		Lost
4/25/2025	2D	SR3001	7G	42.700026	-71.165292		Lost
4/25/2025	2D	SR3001	7H	42.699945	-71.165483		Lost
4/25/2025	2D	SR3001	7I	42.699882	-71.165135		Lost
4/25/2025	2D	SR3001	7J	42.699804	-71.165477		Lost
4/25/2025	2D	SR3001	7K	42.699848	-71.165325		Lost
4/25/2025	2D	SR3001	7L	42.699701	-71.165138		Lost
4/25/2025	2D	SR3017	8A	42.699664	-71.165248	7/24/2025	Recovered
4/25/2025	2D	SR3017	8B	42.699705	-71.165460	7/24/2025	Recovered
4/28/2025	1D	SR3017	10A	42.699317	-71.165291	7/24/2025	Recovered
4/28/2025	1D	SR3017	10B	42.699016	-71.165530	7/24/2025	Recovered
4/28/2025	1D	SR3001	9A	42.699204	-71.165718	7/24/2025	Recovered
5/2/2025	1D	SR3001	13A	42.701099	-71.165967		Lost



Figure 5-5. Final acoustic receiver installation positions for the 2D component of the Lawrence Project Interaction Study.

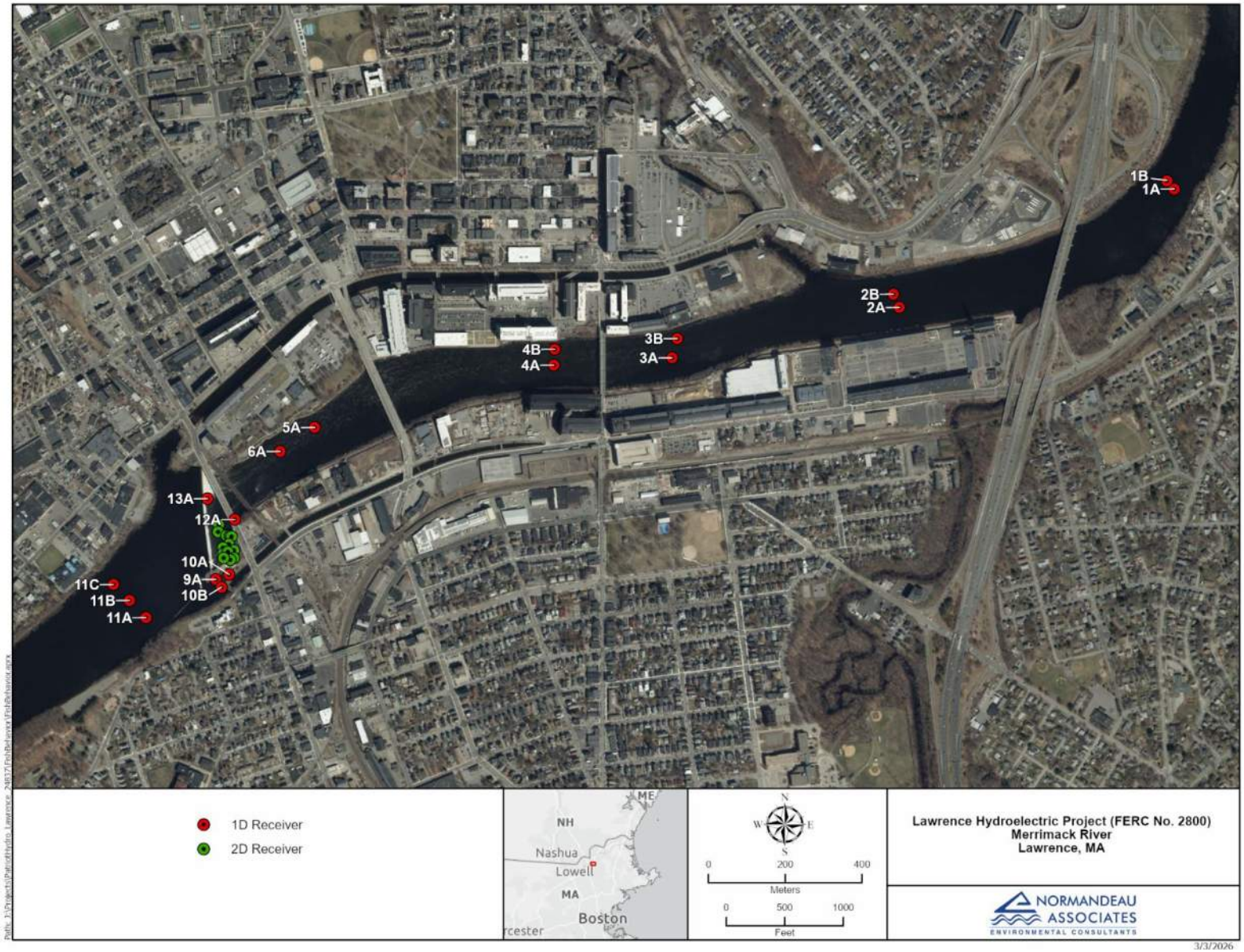

Figure 5-6. Final acoustic receiver installation positions for the 1D component of the Lawrence Project Interaction Study.

5.4 Collection, Tagging, and Release

5.4.1 Alewife

A total of 335 alewife were acoustically tagged following collection via boat electrofishing in the section of the Merrimack River downstream of Essex Dam extending from just upstream of the confluence with the Spicket River to the Lawrence I-495 Bridge (approximately 1.0 to 1.4 miles downstream of Essex Dam; Table 5-2). Most alewife were collected and tagged during late April and early May. Transmitter types were distributed near to the ratio outlined in the RSP (Table 4-1) with a total of 144 model SS300 transmitters (with pressure transducer) deployed and a total of 191 model SS400 transmitters deployed. The mean total length for tagged alewife was 293 mm, and the sex ratio of collected individuals was slightly skewed towards male fish (55% of individuals).

River herring (alewife and blueback herring) were initially observed in the Lawrence fish lift on April 22 with the mid-point of cumulative returns occurring on May 4 (Figure 5-7). Tagging and release of river herring downstream of Essex Dam took place on dates corresponding to the 5th–90th percentiles of the 2025 passage returns at the Lawrence lift.

5.4.2 Blueback Herring

Blueback herring were primarily collected via boat electrofishing in the section of the Merrimack River downstream of Essex Dam extending from just upstream of the confluence with the Spicket River to the Lawrence I-495 Bridge (approximately 1.0 to 1.4 miles downstream of Essex Dam) during the latter third of May. A total of 300 individuals suitable for tagging were equipped with either a model SS300 pressure sensor transmitter (n = 143) or a model SS400 transmitter (n = 157). Blueback herring ranged in length from 223 to 297 mm (mean = 252) and most individuals tagged (61%) were male.

5.4.3 American Shad

A total of 199 American shad were acoustically tagged following collection via boat electrofishing in the section of the Merrimack River downstream of Essex Dam extending from just upstream of the confluence with the Spicket River to the Lawrence I-495 Bridge (approximately 1.0 to 1.4 miles downstream of Essex Dam; Table 5-4). The majority of American shad were collected and tagged on seven dates during the period from May 20 to May 29. Transmitter types were evenly distributed between model SS300 (with pressure transducer; n =100) and model SS400 (n = 99). The mean total length for tagged shad was 480 mm, and the sex ratio of collected individuals was skewed towards male fish (73% of individuals).

American shad were initially observed in the Lawrence fish lift on May 1 with the mid-point of cumulative returns occurring on June 3 (Figure 5-8). Tagging and release of American shad downstream of Essex Dam took place on dates corresponding to the first quarter of the 2025 passage returns at the Lawrence lift.

5.4.4 Striped Bass

Striped bass were collected via boat electrofishing in the section of the Merrimack River downstream of Essex Dam extending from just upstream of the confluence with the Spicket River to the Lawrence I-495 Bridge (approximately 1.0 to 1.4 miles downstream of Essex Dam) during late May. A total of 100 individuals suitable for tagging were equipped with either a model SS300 pressure sensor transmitter (n = 49) or a model SS400 transmitter (n = 51). Striped based tagged as part of the Project Interaction Study ranged in length from 365 to 1,067 mm (mean = 734).

Table 5-2. Summary of alewife tagged and released as part of Phase 2 of the Lawrence Project Interaction Study, 2025.

Release Date	No. Fish	Tag Type		Sex		Total Length (mm)		
		SS300	SS400	%M	%F	Min.	Max.	Mean
30-Apr	39	39	0	51%	49%	275	333	302
1-May	145	105	40	55%	45%	255	331	296
2-May	50	0	50	66%	34%	268	332	296
20-May	6	0	6	33%	67%	265	310	288
21-May	36	0	36	39%	61%	261	327	291
23-May	24	0	24	58%	42%	238	319	277
26-May	34	0	34	62%	38%	255	307	286
28-May	1	0	1	100%	0%	-	268	-
All	335	144	191	55%	45%	238	333	293

Table 5-3. Summary of blueback herring tagged and released as part of Phase 2 of the Lawrence Project Interaction Study, 2025.

Release Date	No. Fish	Tag Type		Sex		Total Length (mm)		
		SS300	SS400	%M	%F	Min.	Max.	Mean
1-May	6	4	2	80%	20%	242	272	259
20-May	1	1	0	100%	0%	-	250	-
21-May	44	35	9	43%	57%	228	297	259
23-May	2	0	2	100%	0%	242	244	243
26-May	15	13	2	73%	27%	235	288	256
28-May	53	52	1	55%	45%	223	270	250
29-May	97	38	59	62%	38%	226	287	250
30-May	34	0	34	88%	12%	237	291	254
1-Jun	48	0	48	56%	44%	229	271	253
All	300	143	157	61%	39%	223	297	252

Table 5-4. Summary of American shad tagged and released as part of Phase 2 of the Lawrence Project Interaction Study, 2025.

Release Date	No. Fish	Tag Type		Sex		Total Length (mm)		
		SS300	SS400	%M	%F	Min.	Max.	Mean
30-Apr	1	1	0	100%	0%	-	454	-
20-May	28	28	0	71%	29%	415	559	481
21-May	34	34	0	56%	44%	427	555	492
22-May	5	5	0	80%	20%	466	500	476
23-May	31	31	0	61%	39%	416	526	468
26-May	36	1	35	83%	17%	397	564	481
28-May	41	0	41	80%	20%	413	540	484
29-May	23	0	23	87%	13%	419	545	467
All	199	100	99	73%	27%	397	564	480

Table 5-5. Summary of striped bass tagged and released as part of Phase 2 of the Lawrence Project Interaction Study, 2025.

Release Date	No. Fish	Tag Type		Total Length (mm)		
		SS300	SS400	Min.	Max.	Mean
20-May	27	26	1	365	975	718
21-May	23	23	.	557	1,067	750
22-May	6	.	6	672	829	730
23-May	22	.	22	634	959	729
26-May	20	.	20	583	801	726
28-May	2	.	2	782	1,016	899
All	100	49	51	365	1,067	734

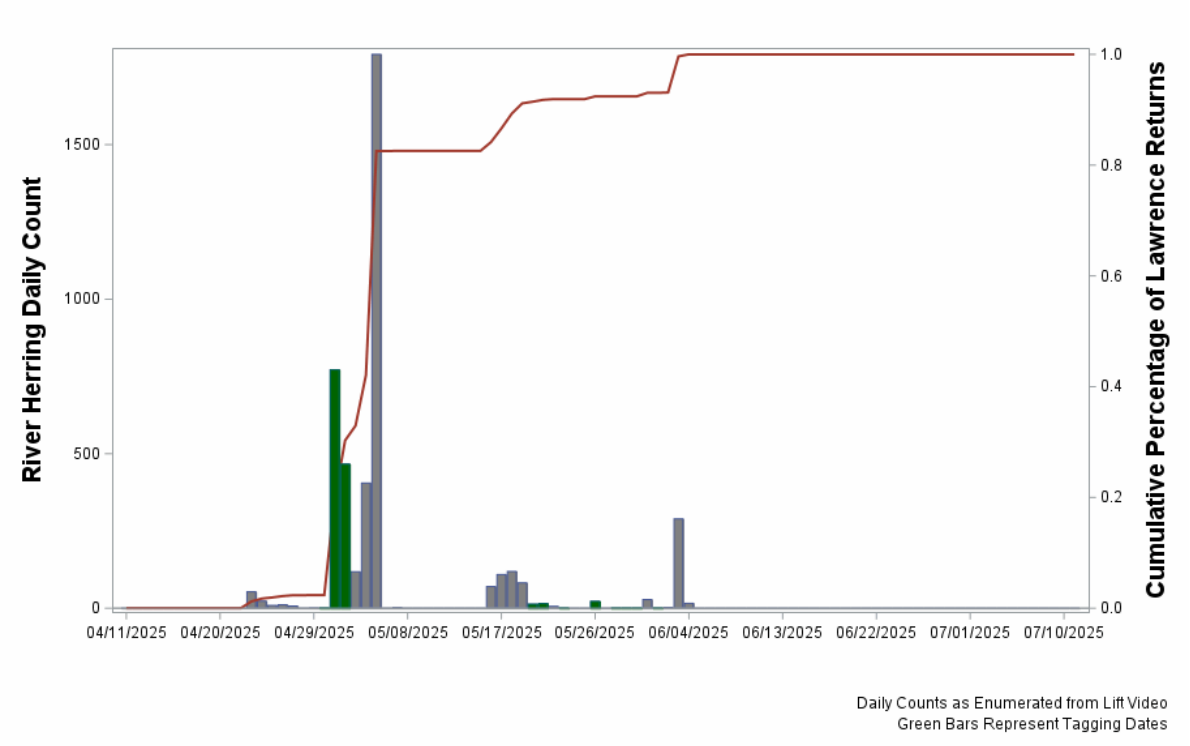

Figure 5-7. Daily count and cumulative percentage of river herring (alewife and blueback herring) returns to the Lawrence fish lift for the 2025 passage season.

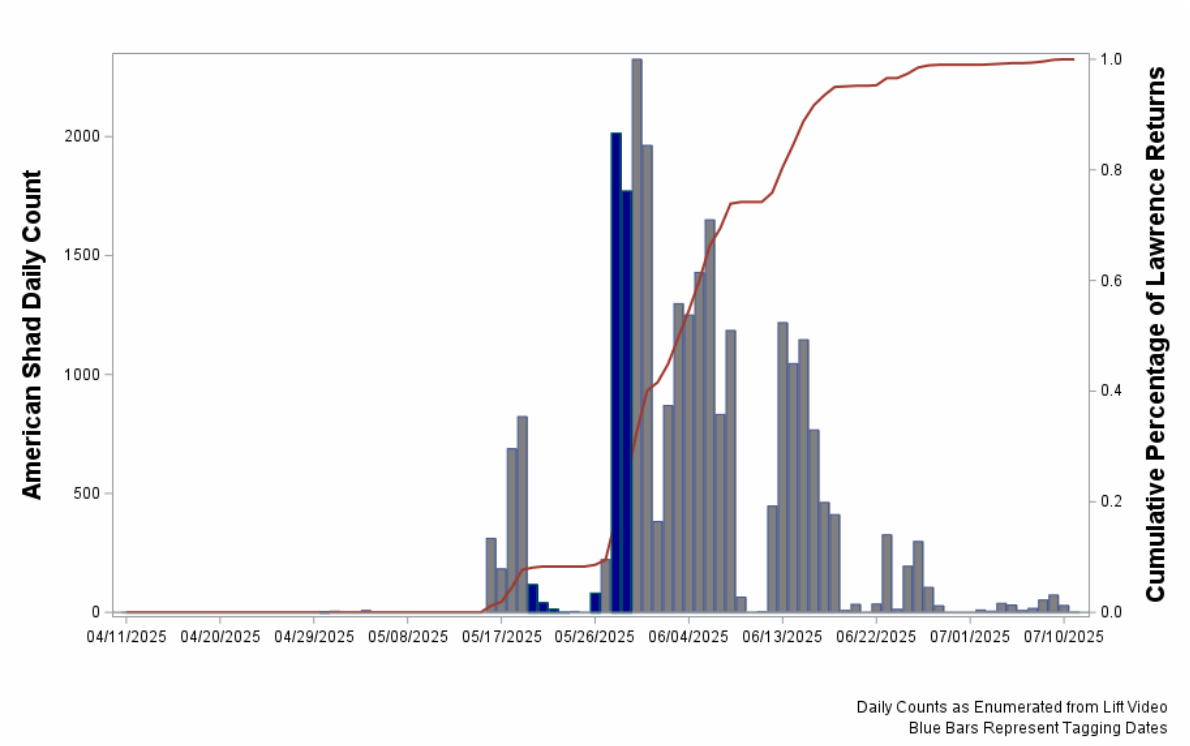

Figure 5-8. Daily count and cumulative percentage of American shad returns to the Lawrence fish lift for the 2025 passage season.

5.5 Movement Analysis

As outlined in Section 5.3 and identified in Table 5-1, high flow conditions in the Lawrence powerhouse tailrace during the 2025 upstream passage season were unsuitable for the deployment and operation of autonomous JSATS receivers and resulted in catastrophic damage to and or loss of 10 of the 13 autonomous receivers installed as part of the array intended to collect 2D information. In addition to the destroyed 2D acoustic receivers, autonomous receivers installed to assess movement to proximate regions in the vicinity of the Route 28 Bridge were also lost (i.e., Station 6A, Station 12A, and Station 13A). As a result, the methodologies developed based on the originally installed array design to assess approach behavior (i.e., those presented in Sections 4.6.1 through 4.6.3 of this report) were modified as needed to still provide some descriptive data to characterize species movement in the reach downstream of Essex Dam. Based on the magnitude of receiver loss associated with the receiver array in the Lawrence powerhouse tailrace, estimates of tagged fish 2D or 3D positions were not possible for the 2025 study effort.

5.5.1 Approach Behavior

A total of 934 diadromous fish were tagged with acoustic transmitters during the spring sampling effort downstream of Essex Dam (Table 5-6). Of those individuals, valid detection data was recorded for 95% of individuals (887 out of 934 fish). When considered by species, there were no valid data records for 3% of acoustically tagged alewife, 6% of acoustically tagged blueback herring and American shad, and 9% of acoustically tagged striped bass. In addition, 1% of tagged alewife, 5% of tagged blueback herring, 9% of tagged American shad and 12% of tagged striped bass moved downstream following tagging (as evidenced by only valid detections at Stations 1 and 2) and did not contribute to the evaluation of approach behavior towards Lawrence.

Table 5-6. Species counts for number tagged, number detected, and numbers of individuals demonstrating upstream or downstream movement as observed during Phase 2 of the Lawrence Project Interaction Study, 2025.

Species	Number of Individuals			
	Total	No Valid Data Records	Downstream	Upstream
Alewife	335	10	5	320
Blueback Herring	300	17	16	267
American Shad	199	11	17	171
Striped Bass	100	9	12	79
All Species	934	47	50	837

For each species, a CJS model was developed to describe the probability of upstream movement for an individual ascending upriver towards Stations 3 through 11.

Alewife

The CJS model *Phi*(t)*p*(t) provided the best fit for the observed mark-recapture data representing upstream alewife movement following tagging and release downstream of the Essex Dam. Table 5-7 summarizes the stepwise probabilities of success for alewives to move upstream from the release location to the exit from the upstream fish lift (i.e. Station 9). Estimates of passage probabilities for tagged alewife were consistent for the full reach of the study zone from immediately upstream of the release location (i.e., Station 3) to the nearfield region associated with the attraction flow for the upstream fish lift entrance (i.e., Station 8), ranging between 0.687 to 0.844. The lowest probability of movement success was estimated for the likelihood of an individual alewife to move from the nearfield fish lift attraction region (i.e., Station 8) to the upstream exit of the fish lift (i.e., Station 9).

Detection probabilities specific to tagged alewife observed for receiver(s) installed at Stations 3 through 8 ranged from 0.911 to 1.000 (Table 5-8). The lowest detection probability was estimated for Station 5, which consisted of only a single autonomous receiver. All other receiver stations installed within the main channel of the Merrimack consisted of at least two autonomous units.

Table 5–7. Reach-specific passage probability estimates (Phi), standard errors and 95% confidence intervals for tagged alewives approaching Essex Dam as observed during Phase 2 of the Lawrence Project Interaction Study, 2025.

River Reach	*Phi*	SE	95% CI	
Release to Station 3	0.955	0.011	0.927	0.973
Station 3 to Station 4	0.734	0.026	0.680	0.781
Station 4 to Station 5	0.687	0.032	0.621	0.746
Station 5 to Station 7	0.844	0.031	0.773	0.895
Station 7 to Station 8	0.779	0.036	0.700	0.842
Station 8 to Station 9	0.019	0.013	0.005	0.072

Table 5–8. Receiver-specific passage probability estimates (P), standard errors and 95% confidence intervals for detection of tagged alewives approaching Essex Dam as observed during Phase 2 of the Lawrence Project Interaction Study, 2025.

Monitoring Station	*P*	SE	95% CI	
Station 3	1.000	0.000	1.000	1.000
Station 4	0.950	0.017	0.903	0.975
Station 5	0.911	0.024	0.850	0.949
Station 7	0.962	0.019	0.904	0.986
Station 8	1.000	0.000	0.000	1.000
Station 9	1.000	0.000	1.000	1.000

Blueback Herring

The CJS model *Phi*(t)*p*(t) provided the best fit for the observed mark-recapture data representing upstream blueback herring movement following tagging and release downstream of the Essex Dam. Table 5-9 summarizes the stepwise probabilities of success for blueback herring to move upstream from the release location to the lower tailrace (i.e. Station 7).

Estimates of passage probabilities for tagged blueback herring were fairly consistent for the reach of the study zone from immediately upstream of the release location (i.e., Station 3) to the lower end of the tailrace channel (i.e., Station 7), ranging between 0.357 to 0.520. A lack of any valid detections for tagged blueback herring at the upstream stations (i.e., Station 9 or Station 11) prevented model estimation of the probability for blueback herring to move from the detection region of Station 7 (the lower tailrace) to that of Station 8 (nearfield region associated with the attraction flow for the upstream fish lift entrance). However, an estimate based strictly on the raw counts of blueback herring at both locations indicated that 26% of tagged individuals present at Station 7 were subsequently detected at Station 8.

Detection probabilities specific to tagged blueback herring observed for receiver(s) installed at Stations 3 through 7 ranged from 0.684 to 1.000 (Table 5-10). The lowest detection probability was estimated for Station 5, which consisted of only a single autonomous receiver.

Table 5–9. Reach-specific passage probability estimates (Phi), standard errors and 95% confidence intervals for tagged blueback herring approaching Essex Dam as observed during Phase 2 of the Lawrence Project Interaction Study, 2025.

Station Reach	*Phi*	SE	95% CI	
Release to Station 3	0.890	0.018	0.849	0.921
Station 3 to Station 4	0.383	0.032	0.323	0.447
Station 4 to Station 5	0.357	0.062	0.247	0.485
Station 5 to Station 7	0.520	0.100	0.331	0.704

Table 5–10. Receiver-specific passage probability estimates (P), standard errors and 95% confidence intervals for detection of tagged blueback herring approaching Essex Dam as observed during Phase 2 of the Lawrence Project Interaction Study, 2025.

Monitoring Station	*P*	SE	95% CI	
Station 3	1.000	0.000	1.000	1.000
Station 4	0.968	0.032	0.804	0.995
Station 5	0.684	0.107	0.452	0.851
Station 7	1.000	0.000	1.000	1.000

American Shad

The CJS model *Phi*(t)*p*(.) provided the best fit for the observed mark-recapture data representing upstream American shad movement following tagging and release downstream of the Essex Dam. Table 5-11 summarizes the stepwise probabilities of success for shad to move upstream from the release location to the exit from the upstream fish lift (i.e. Station 9). Estimates of passage probabilities for tagged shad were low for individuals moving between the first two receiver locations encountered (i.e., Station 3 and 4) then consistent for the reach of the study zone from Station 4 to the nearfield region associated with the attraction flow for the upstream fish lift entrance (i.e., Station 8), ranging between 0.565 to 0.691. The low probability of movement success between Stations 3 and 4 was likely related to the collection and tagging process which frequently results in American shad altering the upstream movement. A probability of 0.269 was estimated as the likelihood of an individual American shad to move from the nearfield fish lift attraction region (i.e., Station 8) to the upstream exit of the fish lift (i.e., Station 9).

The single detection probability for receivers installed at Stations 3 through 9 was 0.911 (Table 5-12).

Table 5–11. Reach-specific passage probability estimates (Phi), standard errors and 95% confidence intervals for tagged American shad approaching Essex Dam as observed during Phase 2 of the Lawrence Project Interaction Study, 2025.

Station Reach	*Phi*	SE	95% CI	
Release to Station 3	0.929	0.040	0.799	0.977
Station 3 to Station 4	0.158	0.028	0.111	0.220
Station 4 to Station 5	0.565	0.098	0.374	0.739
Station 5 to Station 7	0.691	0.124	0.416	0.875
Station 7 to Station 8	0.657	0.159	0.324	0.885
Station 8 to Station 9	0.269	0.165	0.066	0.656

Table 5–12. Receiver-specific passage probability estimate (P), standard error and 95% confidence interval for detection of tagged American shad approaching Essex Dam as observed during Phase 2 of the Lawrence Project Interaction Study, 2025.

Monitoring Station	*P*	SE	95% CI	
Station 3-9	0.911	0.035	0.816	0.960

Striped Bass

The CJS model *Phi*(t)*p*(t) provided the best fit for the observed mark-recapture data representing upstream striped bass movement following tagging and release downstream of the Essex Dam. Table 5-13 summarizes the stepwise probabilities of success for striped bass to move upstream from the release location to the lower tailrace (i.e. Station 7).

Estimates of passage probabilities for tagged striped bass varied for the reach of the study zone from immediately upstream of the release location (i.e., Station 3) to the lower end of the tailrace channel (i.e., Station 7), ranging between 0.296 to 0.979. A lack of any valid detections for tagged striped bass at the upstream stations (i.e., Station 9 or Station 11) prevented model estimation of the probability for that species to move from the detection region of Station 7 (the lower tailrace) to that of Station 8 (nearfield region associated with the attraction flow for the upstream fish lift entrance). However, an estimate based strictly on the raw counts of striped bass at both locations indicated that 38% of tagged individuals present at Station 7 were subsequently detected at Station 8.

Detection probabilities specific to tagged striped bass observed for receiver(s) installed at Stations 3 through 7 ranged from 0.500 to 1.000 (Table 5-14). The lowest detection probability was estimated for Station 5, which consisted of only a single autonomous receiver.

Table 5–13. Reach-specific passage probability estimates (Phi), standard errors and 95% confidence intervals for tagged blueback herring approaching Essex Dam as observed during Phase 2 of the Lawrence Project Interaction Study, 2025.

Station Reach	*Phi*	SE	95% CI	
Release to Station 3	0.795	0.041	0.702	0.864
Station 3 to Station 4	0.694	0.055	0.577	0.790
Station 4 to Station 5	0.979	0.208	0.000	1.000
Station 5 to Station 7	0.296	0.088	0.156	0.490

Table 5–14. Receiver-specific passage probability estimates (P), standard errors and 95% confidence intervals for detection of tagged blueback herring approaching Essex Dam as observed during Phase 2 of the Lawrence Project Interaction Study, 2025.

Monitoring Station	*P*	SE	95% CI	
Station 3	0.981	0.018	0.880	0.997
Station 4	0.943	0.039	0.798	0.986
Station 5	0.500	0.125	0.273	0.727
Station 7	1.000	0.000	1.000	1.000

Tailrace Arrival

Figure 5-9 depicts the distribution of dates for which tagged individuals representing each of the study species were initially detected within the powerhouse tailrace region (i.e., Station 7 or Station 8). Detections of tagged alewife in the Lawrence tailrace region occurred predominantly during the early part of May and prior to the suspension of fish lift operations associated with high Merrimack River flows on May 8. Following the reinitiation of tagging efforts downstream of Essex Dam, tailrace arrival distributions for the other three study species peaked during the latter part of May and early June. The peak of tailrace arrival for both blueback herring and striped bass was May 29-30. Arrivals of tagged fish at the Lawrence tailrace occurred during daylight hours for almost all individuals (i.e., 0600 to 2000; Figure 5-10).

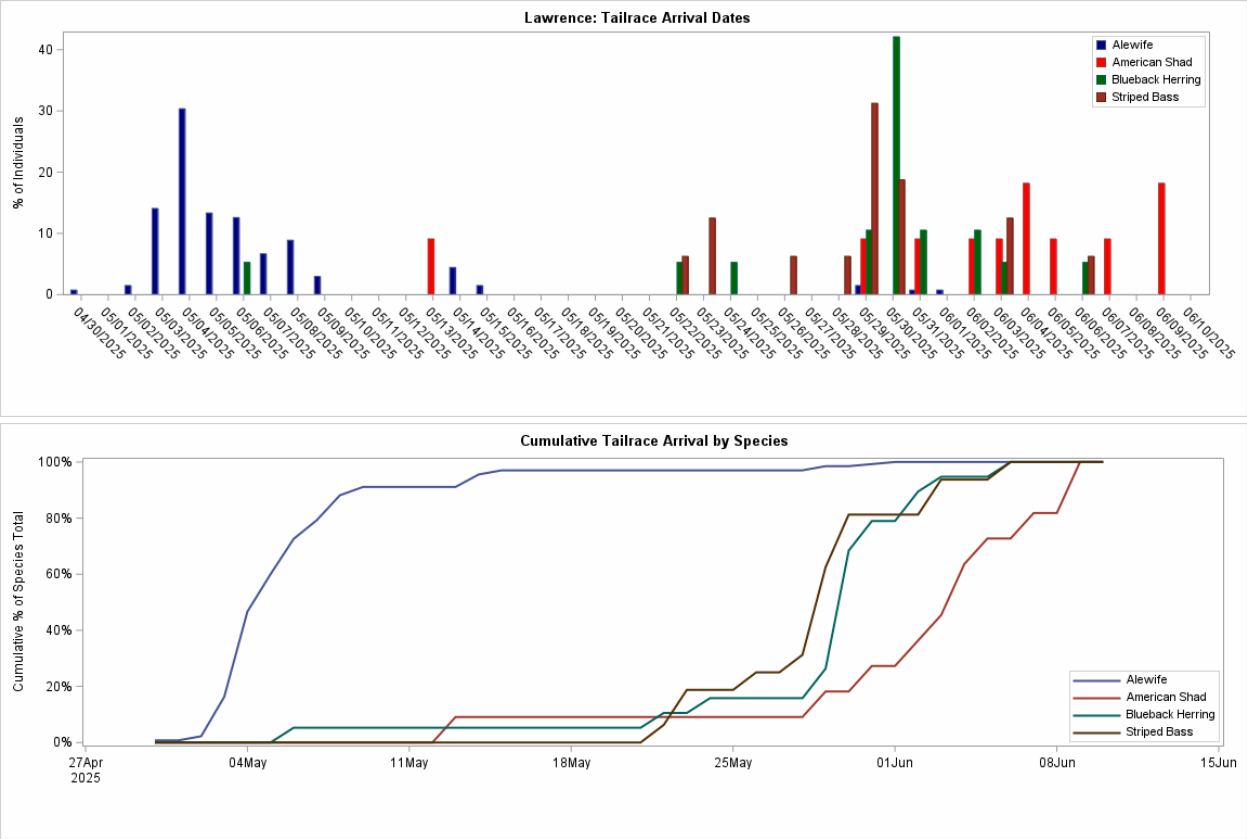

Figure 5-9. Distribution of Lawrence tailrace arrival dates for tagged alewife, blueback herring, American shad and striped bass by date (upper panel) and cumulative (lower panel) as observed during Phase 2 of the Project Interaction Study, 2025.

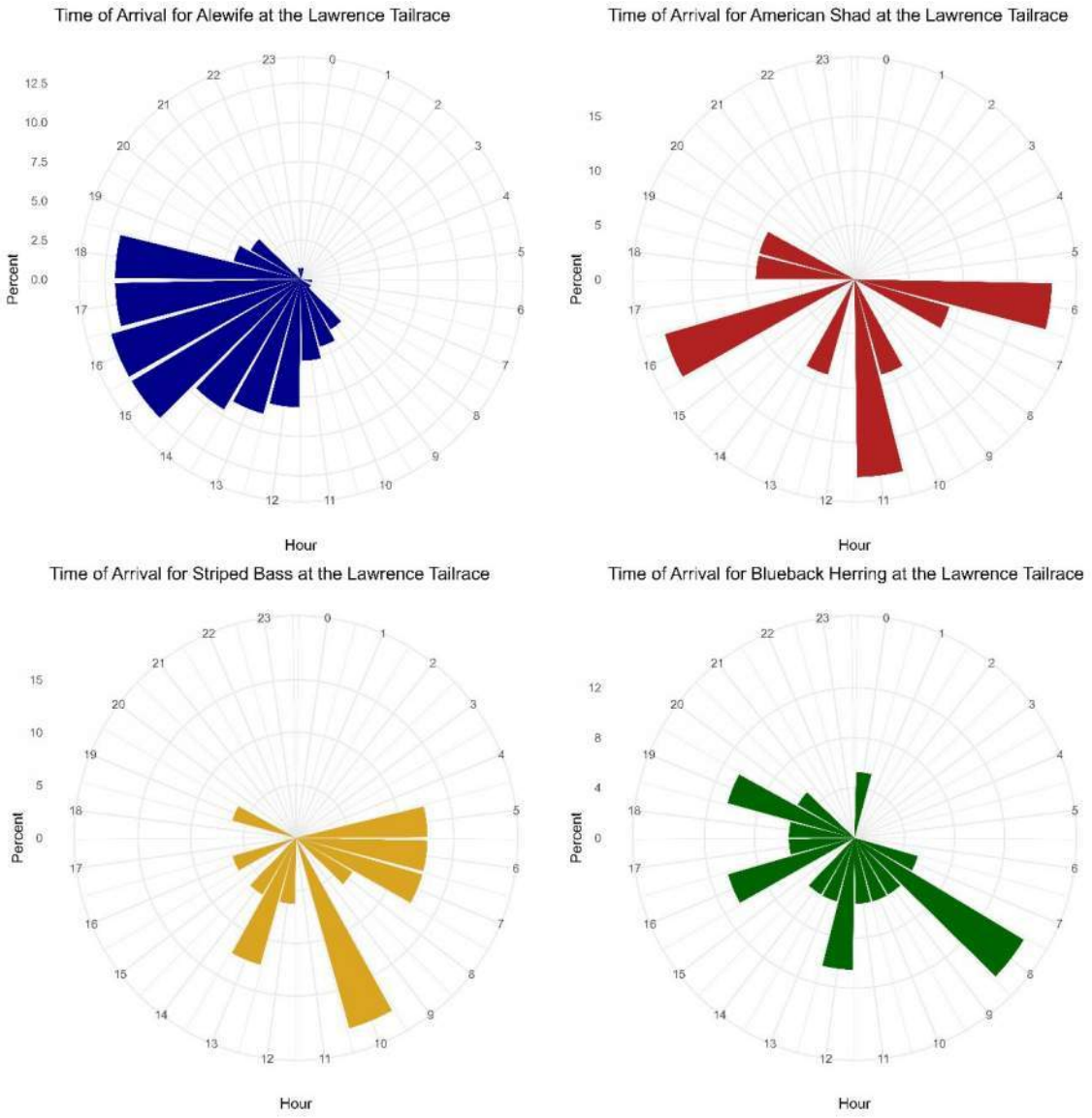

Figure 5-10. Distribution of Lawrence tailrace arrival hours for tagged alewife (blue), blueback herring (green), American shad (red), and striped bass (yellow) as observed during Phase 2 of the Project Interaction Study, 2025.

5.5.2 Downstream Reach Utilization

Time at large was calculated for each tagged individual as the duration from initial tag and release until the final detection among the stationary receivers installed downstream of Essex Dam (Table 5-15). A Kruskal–Wallis test showed a statistically significant difference in median values among the four species ($H(3) = 141.25$; $p < 0.0001$). Pairwise comparisons using the Dwass–Steel–Critchlow–Fligner test indicated that the median values of time at large for alewife and striped bass were longer than those for American shad and blueback herring. The median time at large did not differ between tagged alewife and striped bass or between tagged American shad and blueback herring.

Table 5–15. Minimum, 25th percentile, median, 75th percentile, and maximum values for time at large by species downstream of Essex Dam as observed during Phase 2 of the Lawrence Project Interaction Study, 2025.

Species	Time at Large (hours)				
	Min	Q25	Median	Q75	Max
Alewife	0.1	7.9	78.0	318.3	681.0
American Shad	0.1	2.6	6.8	63.4	631.8
Blueback Herring	<0.1	4.2	12.1	32.5	413.9
Striped Bass	0.5	21.8	159.8	456.7	824.9

Proportional time spent among downstream river reaches as defined by detections at the stationary receivers (i.e., Station 1 upstream through Station 8) are summarized in Figure 5-11 for alewife, blueback herring, American shad, and striped bass and represent the relative time spent among those detection locations for the full duration of each individual fish's time at large. Table 5-16 summarizes the 25, 50, and 75th percentiles of observations for each fish species among the seven detection regions over the full course of the monitoring period (late April through late June).

Visual assessment of the Interquartile Ranges (IQR) (i.e., the spread of the central 50% of values) for time spent in the study reach among the downstream regions defined by the stationary receivers shows a relatively high degree of overlap for alewife among all stations except Station 8 (i.e., upstream extent of the tailrace). The proportion of time spent by alewife in the uppermost extent of the tailrace channel was lowest relative to the rest of the monitored reach when considering the full duration of the monitoring period. The IQR values for blueback herring show less overlap for stations in the vicinity of the sampling region (i.e., Stations 2 and 3) than those upstream and closer to the dam (i.e., Stations 4 through 8) suggesting a larger percentage of time at large in the study region was spent towards the downstream end of the reach. A similar pattern to that observed for blueback herring was also observed for American shad. When considering the full course of the monitoring period, the pattern of time spent in the study reach among the downstream regions for striped bass was comparable to that of alewife with fish utilizing most areas of the reach.

Figures 5-12 through 5-20 present the proportional time spent among downstream river reaches as defined by detections at the stationary receivers (i.e., Station 1 upstream through Station 8) for

each of the tagged fish species for weekly increments during the study period, starting with the seven day period from April 30 to May 6 (i.e., when tagging was initiated) until the week of June 25 through July 1 (i.e., when the final detections of tagged fish were recorded in the reach). Tables 5-17 through 5-25 summarize the weekly 25, 50, and 75th percentiles of observations for each fish species among the seven detection regions.

Tagging during the early portion of the study (i.e., prior to the large flow event which peaked on May 11) consisted mainly of alewives (see Tables 5-2 through 5-5) and as a result they were the predominant species available to describe utilization of the downstream reach for the first three weeks of May 2025. Visual assessment of the IQRs for time spent in the study reach among the downstream regions defined by the stationary receivers for alewives during those three weeks shows a relatively high degree of time spent towards the upper extent of the reach (i.e., Stations 4 through 8) during the second two weeks of May (Figure 5-12 through Figure 5-14).

Tagging efforts were reinitiated on May 20 (following the return of Merrimack River flows to a safe and workable condition for collection of fish) and the majority of time spent by tagged individuals for each of the four species in the study reach during that week occurred primarily in the lower portion of the monitored reach and away from the Essex Dam and fish lift as evidenced by the IQRs for Stations 1, 2, and 3 (Figure 5-15). River herring (alewife and blueback herring) were present throughout the downstream reach during the last week of May with a large proportion of individuals' time spent in the region adjacent to the Duck Bridge (i.e., Stations 3 and 4; Figure 5-16). Observations of tagged river herring in the study reach after the last week of May were limited to a few blueback herring during early June. The IQR values for American shad during late May and the first part of June show a lower degree of overlap for stations in the downstream section of the monitored reach (i.e., Stations 1, 2 and 3) than those upstream and closer to the dam (i.e., Stations 5, 7, and 8) indicating a tagged shad resided for a larger percentage of their time at large in the study region towards the downstream end of the reach (Figures 5-16 and 5-17). Individual tagged striped bass were present in the study reach from late May through the end of June. Visual examination of the IQRs for striped bass proportional time spent among downstream river reaches as defined by detections at the stationary receivers during that period indicates relatively uniform utilization of that reach during most weeks through the middle of June (Figures 5-16 to 5-18).

Table 5–16. Number of individuals, 25th percentile, median, and 75th percentile values for the percentage of time at large by species downstream of Essex Dam as observed for the full duration of Phase 2 of the Lawrence Project Interaction Study, 2025.

	Alewife				Blueback Herring				American Shad				Striped Bass			
Station	N	P25	P50	P75	N	P25	P50	P75	N	P25	P50	P75	N	P25	P50	P75
Station 8	80	0.2	0.6	3.0	2	0.1	0.1	1.5	5	0.0	0.1	0.1	1	38.8	38.8	38.8
Station 7	132	6.4	15.9	27.6	6	1.3	3.7	7.6	11	8.8	17.2	64.4	16	1.3	11.0	23.9
Station 5	146	6.1	10.8	18.0	17	0.7	2.9	8.6	10	3.3	12.3	22.7	22	1.3	4.5	13.3
Station 4	227	4.6	16.9	35.5	91	1.0	4.6	11.2	25	2.2	8.9	33.0	50	2.5	9.9	27.7
Station 3	315	5.0	14.2	39.5	259	6.5	26.4	60.2	161	29.5	57.3	91.0	74	5.1	20.1	44.8
Station 2	308	9.9	21.2	50.7	245	33.5	66.0	89.8	183	8.4	30.4	64.8	85	9.3	30.3	78.6
Station 1	206	1.1	7.4	19.2	48	0.4	2.6	13.5	106	0.8	2.4	34.5	60	0.4	4.1	57.3

Table 5–17. Number of individuals, 25th percentile, median, and 75th percentile values for the percentage of time at large by species downstream of Essex Dam as observed for the period April 30 to May 6 during Phase 2 of the Lawrence Project Interaction Study, 2025.

April 30 - May 6, 2025																
	Alewife				Blueback Herring				American Shad				Striped Bass			
Station	N	P25	P50	P75	N	P25	P50	P75	N	P25	P50	P75	N	P25	P50	P75
Station 8	20	0.6	2.8	9.6	.	.	.	.	.	.	.	.	.	.	.	.
Station 7	93	3.7	9.2	24.9	1	0.3	0.3	0.3	.	.	.	.	.	.	.	.
Station 5	139	15.9	23.1	36.9	2	4.1	8.2	12.3	.	.	.	.	.	.	.	.
Station 4	165	6.6	11.6	19.1	2	13.9	15.1	16.4	.	.	.	.	.	.	.	.
Station 3	224	6.6	14.1	27.9	5	16.8	44.1	84.9	1	0.2	0.2	0.2	.	.	.	.
Station 2	216	13.4	26.3	49.1	6	15.1	53.1	55.9	1	99.8	99.8	99.8	.	.	.	.
Station 1	143	3.1	9.8	19.3	2	1.7	12.1	22.4	.	.	.	.	.	.	.	.

Table 5–18. Number of individuals, 25th percentile, median, and 75th percentile values for the percentage of time at large by species downstream of Essex Dam as observed for the period May 7 to May 13 during Phase 2 of the Lawrence Project Interaction Study, 2025.

May 7 - May 13, 2025																
	Alewife				Blueback Herring				American Shad				Striped Bass			
Station	N	P25	P50	P75	N	P25	P50	P75	N	P25	P50	P75	N	P25	P50	P75
Station 8	42	0.5	1.7	15.9	1	0.3	0.3	0.3	.	.	.	.	.	.	.	.
Station 7	93	4.1	23.4	39.1	1	1.7	1.7	1.7	1	1.8	1.8	1.8	.	.	.	.
Station 5	12	9.9	15.9	52.9	.	.	.	.	.	.	.	.	.	.	.	.
Station 4	116	9.7	31.0	59.5	1	35.9	35.9	35.9	1	1.6	1.6	1.6	.	.	.	.
Station 3	114	0.6	2.7	11.3	1	0.4	0.4	0.4	1	1.2	1.2	1.2	.	.	.	.
Station 2	113	3.5	15.1	28.7	1	3.0	3.0	3.0	1	78.4	78.4	78.4	.	.	.	.
Station 1	86	3.9	15.0	30.1	1	58.8	58.8	58.8	1	17.0	17.0	17.0	.	.	.	.

Table 5–19. Number of individuals, 25th percentile, median, and 75th percentile values for the percentage of time at large by species downstream of Essex Dam as observed for the period May 14 to May 20 during Phase 2 of the Lawrence Project Interaction Study, 2025.

May 14 - May 20, 2025																
	Alewife				Blueback Herring				American Shad				Striped Bass			
Station	N	P25	P50	P75	N	P25	P50	P75	N	P25	P50	P75	N	P25	P50	P75
Station 8	43	0.9	2.5	7.8	.	.	.	.	.	.	.	.	.	.	.	.
Station 7	69	19.8	45.9	72.1	.	.	.	.	.	.	.	.	.	.	.	.
Station 5	7	0.7	6.8	57.7	.	.	.	.	.	.	.	.	.	.	.	.
Station 4	85	8.2	24.1	62.8	1	99.0	99.0	99.0	.	.	.	.	2	16.3	54.1	91.9
Station 3	88	0.5	1.2	4.1	1	0.4	0.4	0.4	16	10.6	16.0	31.4	12	45.9	92.0	100.0
Station 2	84	0.9	3.7	15.0	2	0.5	49.5	98.6	26	68.7	88.7	100.0	11	95.3	99.3	100.0
Station 1	64	0.0	0.0	14.6	2	0.1	0.8	1.4	14	0.2	1.3	8.4	2	0.7	2.7	4.7

Table 5–20. Number of individuals, 25th percentile, median, and 75th percentile values for the percentage of time at large by species downstream of Essex Dam as observed for the period May 21 to May 27 during Phase 2 of the Lawrence Project Interaction Study, 2025.

May 21 - May 27, 2025																
	Alewife				Blueback Herring				American Shad				Striped Bass			
Station	N	P25	P50	P75	N	P25	P50	P75	N	P25	P50	P75	N	P25	P50	P75
Station 8	.	.	.	.	.	.	.	.	.	.	.	.	1	11.5	11.5	11.5
Station 7	.	.	.	.	1	64.4	64.4	64.4	.	.	.	.	4	22.5	46.8	60.8
Station 5	1	40.8	40.8	40.8	1	8.4	8.4	8.4	.	.	.	.	.	.	.	.
Station 4	49	0.8	8.9	37.4	18	8.5	27.5	41.1	4	0.1	0.5	3.5	20	4.4	16.1	41.4
Station 3	88	10.7	38.3	82.8	55	16.0	34.3	56.4	82	5.5	26.7	62.2	63	7.5	23.8	49.2
Station 2	84	8.7	38.8	75.1	56	25.3	51.4	71.1	100	39.0	77.5	97.0	74	10.0	45.1	91.1
Station 1	37	0.1	1.2	21.9	22	0.2	1.7	23.8	54	0.3	1.1	7.1	39	0.7	63.1	82.7

Table 5–21. Number of individuals, 25th percentile, median, and 75th percentile values for the percentage of time at large by species downstream of Essex Dam as observed for the period May 28 to June 3 during Phase 2 of the Lawrence Project Interaction Study, 2025.

May 28 - June 3, 2025																
	Alewife				Blueback Herring				American Shad				Striped Bass			
Station	N	P25	P50	P75	N	P25	P50	P75	N	P25	P50	P75	N	P25	P50	P75
Station 8	.	.	.	.	1	0.6	0.6	0.6	1	5.2	5.2	5.2	1	5.8	5.8	5.8
Station 7	2	7.8	22.7	37.7	4	12.4	15.9	17.2	4	0.6	2.7	6.6	11	2.2	2.8	47.1
Station 5	3	2.7	11.7	23.0	13	6.2	13.9	36.7	4	0.9	1.8	6.9	14	3.3	8.4	23.4
Station 4	11	0.5	51.9	98.8	71	1.6	8.0	25.9	12	1.1	7.5	32.2	37	4.4	13.4	30.8
Station 3	10	0.5	7.2	42.2	203	37.2	69.6	92.9	72	5.4	26.9	65.5	39	1.2	10.5	44.9
Station 2	11	0.6	14.5	52.9	186	7.5	25.5	60.7	78	17.5	47.6	78.0	41	3.0	18.7	53.0
Station 1	5	1.4	2.5	7.7	24	2.2	8.5	43.1	35	5.0	19.3	85.9	37	2.2	46.2	85.1

Table 5–22. Number of individuals, 25th percentile, median, and 75th percentile values for the percentage of time at large by species downstream of Essex Dam as observed for the period June 4 to June 10 during Phase 2 of the Lawrence Project Interaction Study, 2025.

June 4 - June 10, 2025																
	Alewife				Blueback Herring				American Shad				Striped Bass			
Station	N	P25	P50	P75	N	P25	P50	P75	N	P25	P50	P75	N	P25	P50	P75
Station 8	.	.	.	.	.	.	.	.	5	0.3	0.3	5.4	1	99.0	99.0	99.0
Station 7	.	.	.	.	.	.	.	.	9	3.3	6.9	29.8	7	9.4	15.0	43.3
Station 5	.	.	.	.	1	19.5	19.5	19.5	5	6.7	8.0	10.6	9	15.7	23.9	52.6
Station 4	1	100.0	100.0	100.0	3	0.5	80.1	100.0	15	5.7	8.5	14.2	21	4.0	10.0	30.3
Station 3	.	.	.	.	2	0.2	39.0	77.8	22	4.6	10.0	19.3	21	6.3	32.1	61.3
Station 2	.	.	.	.	3	0.2	21.7	100.0	28	24.9	65.3	84.9	21	4.9	29.6	42.7
Station 1	.	.	.	.	1	100.0	100.0	100.0	26	3.3	20.4	72.1	12	7.9	47.5	89.4

Table 5–23. Number of individuals, 25th percentile, median, and 75th percentile values for the percentage of time at large by species downstream of Essex Dam as observed for the period June 11 to June 17 during Phase 2 of the Lawrence Project Interaction Study, 2025.

June 11 - June 17, 2025																
	Alewife				Blueback Herring				American Shad				Striped Bass			
Station	N	P25	P50	P75	N	P25	P50	P75	N	P25	P50	P75	N	P25	P50	P75
Station 8	.	.	.	.	.	.	.	.	.	.	.	.	.	.	.	.
Station 7	.	.	.	.	.	.	.	.	3	9.6	20.8	27.9	3	0.6	23.6	54.5
Station 5	.	.	.	.	.	.	.	.	3	0.4	16.7	19.8	9	6.1	15.1	98.2
Station 4	.	.	.	.	.	.	.	.	8	5.0	10.4	38.8	17	0.9	12.5	18.8
Station 3	.	.	.	.	.	.	.	.	8	5.0	23.7	42.5	16	0.7	16.5	63.8
Station 2	.	.	.	.	.	.	.	.	9	23.7	41.7	62.6	18	9.9	20.7	60.9
Station 1	.	.	.	.	.	.	.	.	8	13.0	21.6	61.1	10	1.2	17.9	87.5

Table 5–24. Number of individuals, 25th percentile, median, and 75th percentile values for the percentage of time at large by species downstream of Essex Dam as observed for the period June 18 to June 24 during Phase 2 of the Lawrence Project Interaction Study, 2025.

June 18 - June 24, 2025																
	Alewife				Blueback Herring				American Shad				Striped Bass			
Station	N	P25	P50	P75	N	P25	P50	P75	N	P25	P50	P75	N	P25	P50	P75
Station 8	.	.	.	.	.	.	.	.	.	.	.	.	.	.	.	.
Station 7	.	.	.	.	.	.	.	.	3	9.6	20.8	27.9	3	0.6	23.6	54.5
Station 5	.	.	.	.	.	.	.	.	3	0.4	16.7	19.8	9	6.1	15.1	98.2
Station 4	.	.	.	.	.	.	.	.	8	5.0	10.4	38.8	17	0.9	12.5	18.8
Station 3	.	.	.	.	.	.	.	.	8	5.0	23.7	42.5	16	0.7	16.5	63.8
Station 2	.	.	.	.	.	.	.	.	9	23.7	41.7	62.6	18	9.9	20.7	60.9
Station 1	.	.	.	.	.	.	.	.	8	13.0	21.6	61.1	10	1.2	17.9	87.5

Table 5–25. Number of individuals, 25th percentile, median, and 75th percentile values for the percentage of time at large by species downstream of Essex Dam as observed for the period June 25 to July 1 during Phase 2 of the Lawrence Project Interaction Study, 2025.

June 25 - July 1, 2025																
	Alewife				Blueback Herring				American Shad				Striped Bass			
Station	N	P25	P50	P75	N	P25	P50	P75	N	P25	P50	P75	N	P25	P50	P75
Station 8	.	.	.	.	.	.	.	.	.	.	.	.	.	.	.	.
Station 7	.	.	.	.	.	.	.	.	.	.	.	.	.	.	.	.
Station 5	.	.	.	.	.	.	.	.	.	.	.	.	1	96.1	96.1	96.1
Station 4	.	.	.	.	.	.	.	.	.	.	.	.	2	1.4	4.8	8.1
Station 3	.	.	.	.	.	.	.	.	.	.	.	.	2	2.4	12.9	23.5
Station 2	.	.	.	.	.	.	.	.	.	.	.	.	4	0.4	32.9	82.5
Station 1	.	.	.	.	.	.	.	.	.	.	.	.	2	3.4	51.3	99.3

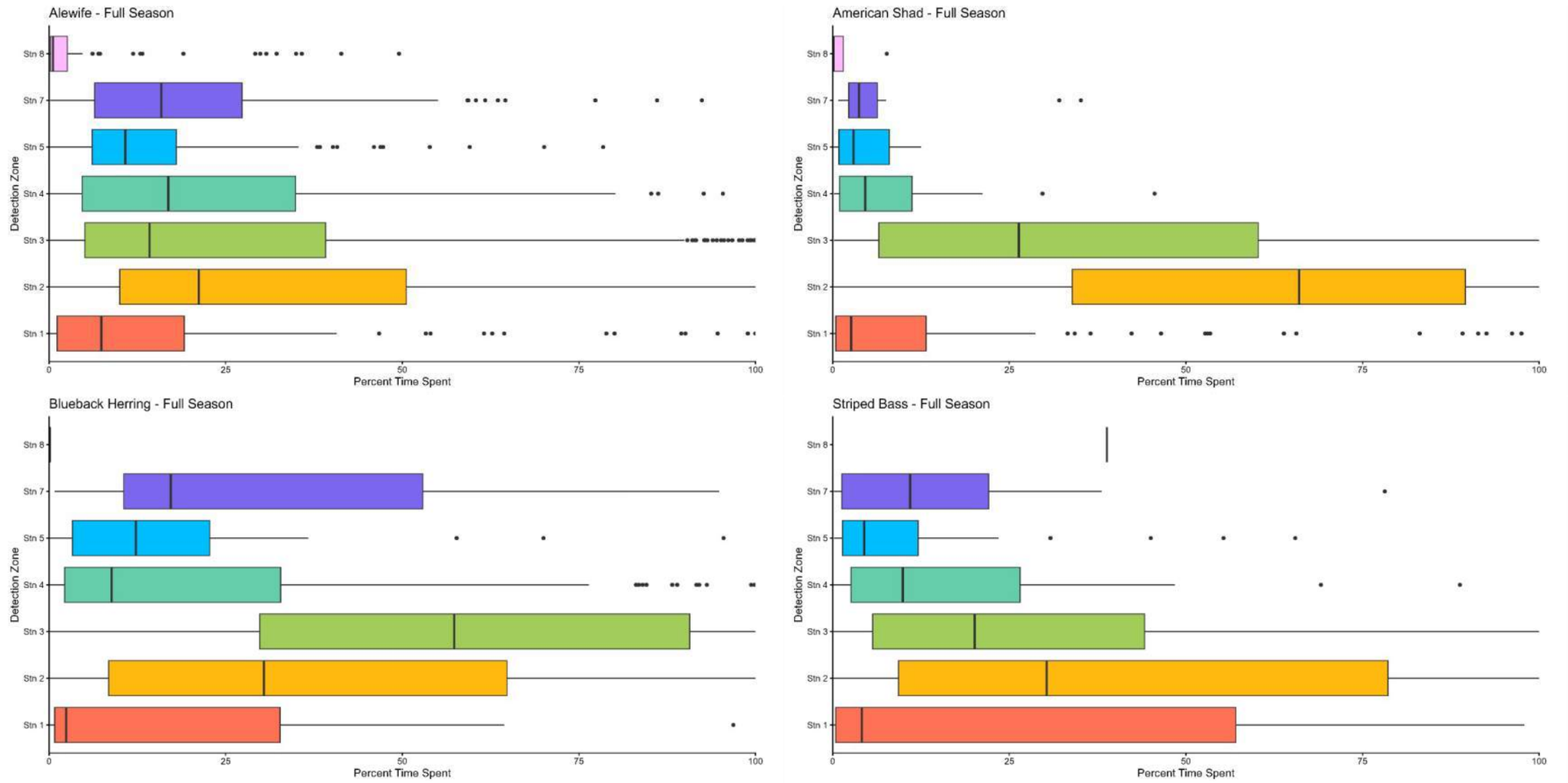

Figure 5-11. Distribution of time at large among regions defined by stationary acoustic receivers in the section of the Merrimack River ranging from downstream of the powerhouse to the Lawrence I-495 Bridge (by species) as observed during the full duration of monitoring during Phase 2 of the Project Interaction Study, 2025.

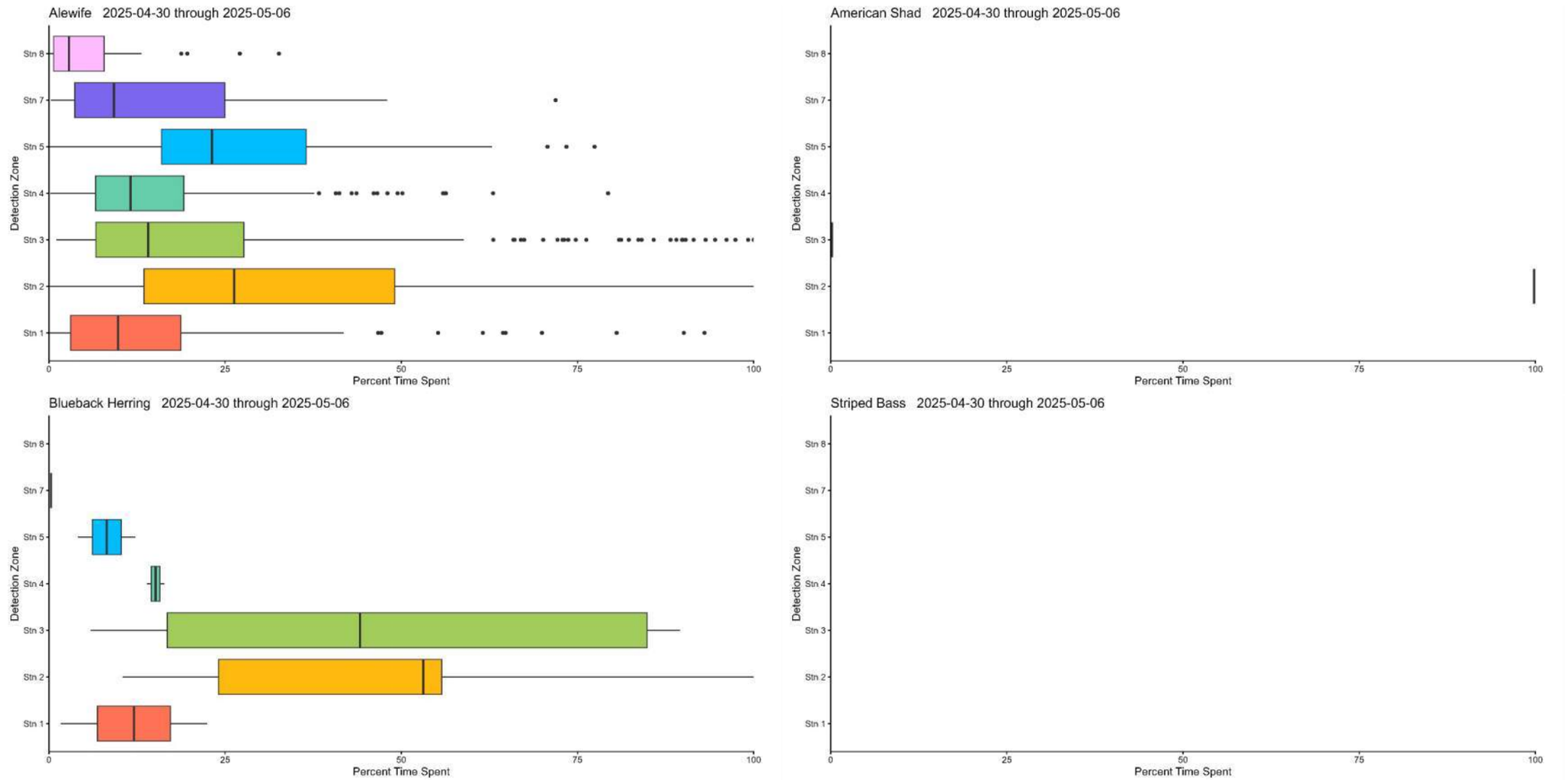

Figure 5-12. Distribution of time at large among regions defined by stationary acoustic receivers in the section of the Merrimack River ranging from downstream of the powerhouse to the Lawrence I-495 Bridge (by species) as observed for the period April 30 to May 6 during Phase 2 of the Project Interaction Study, 2025.

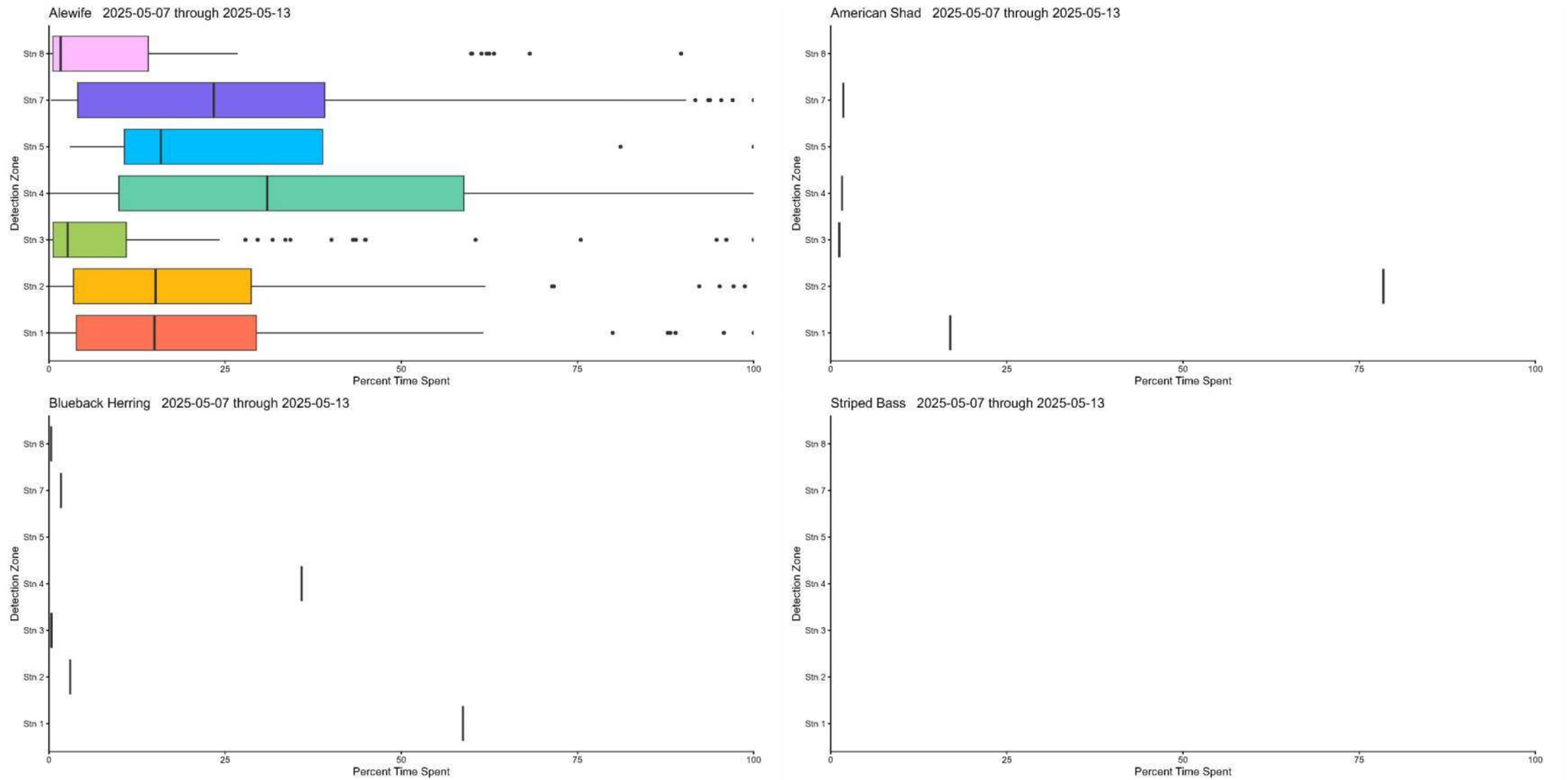

Figure 5-13. Distribution of time at large among regions defined by stationary acoustic receivers in the section of the Merrimack River ranging from downstream of the powerhouse to the Lawrence I-495 Bridge (by species) as observed for the period May 7 to May 13 during Phase 2 of the Project Interaction Study, 2025.

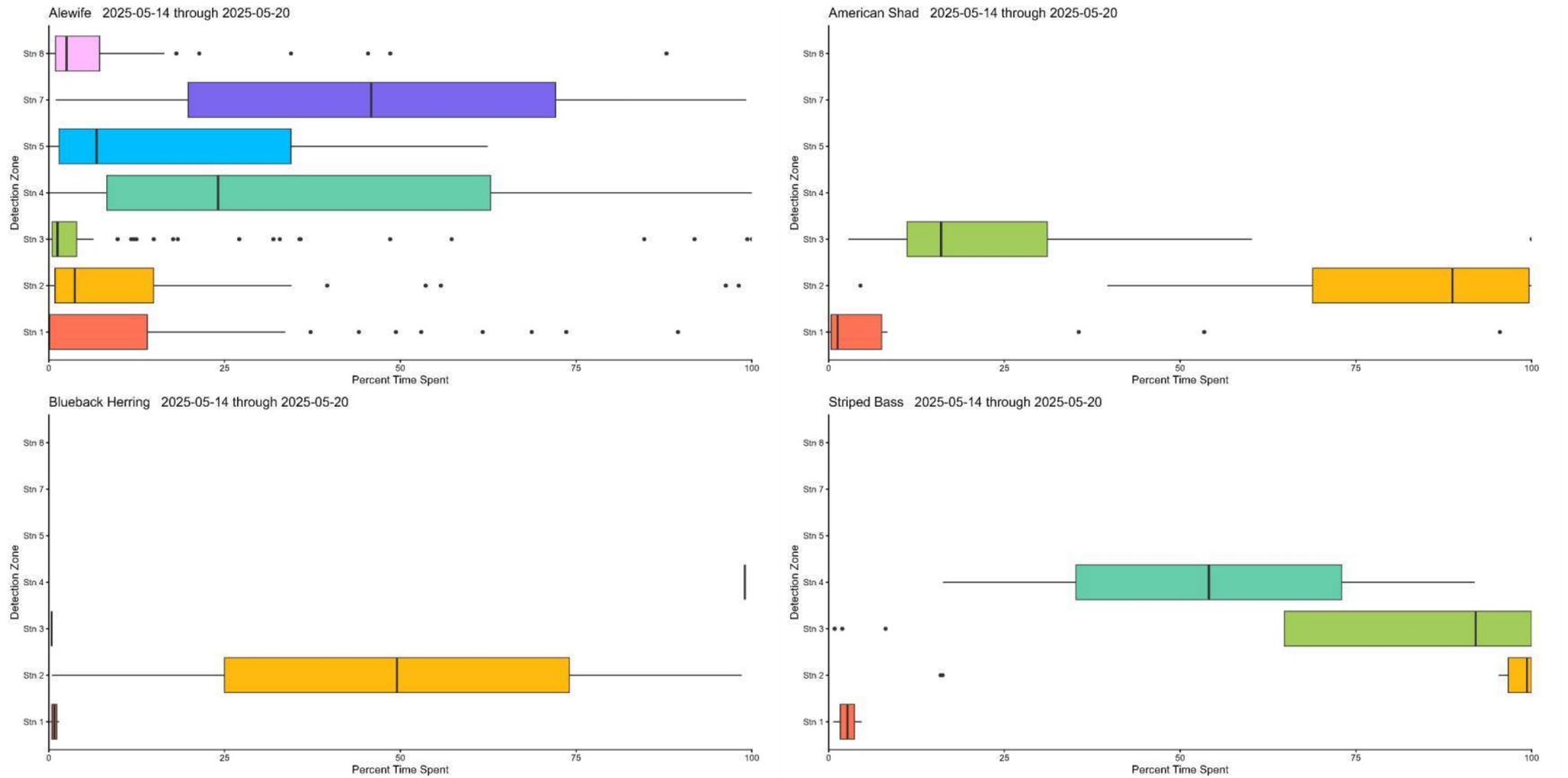

Figure 5-14. Distribution of time at large among regions defined by stationary acoustic receivers in the section of the Merrimack River ranging from downstream of the powerhouse to the Lawrence I-495 Bridge (by species) as observed for the period May 14 to May 20 during Phase 2 of the Project Interaction Study, 2025.

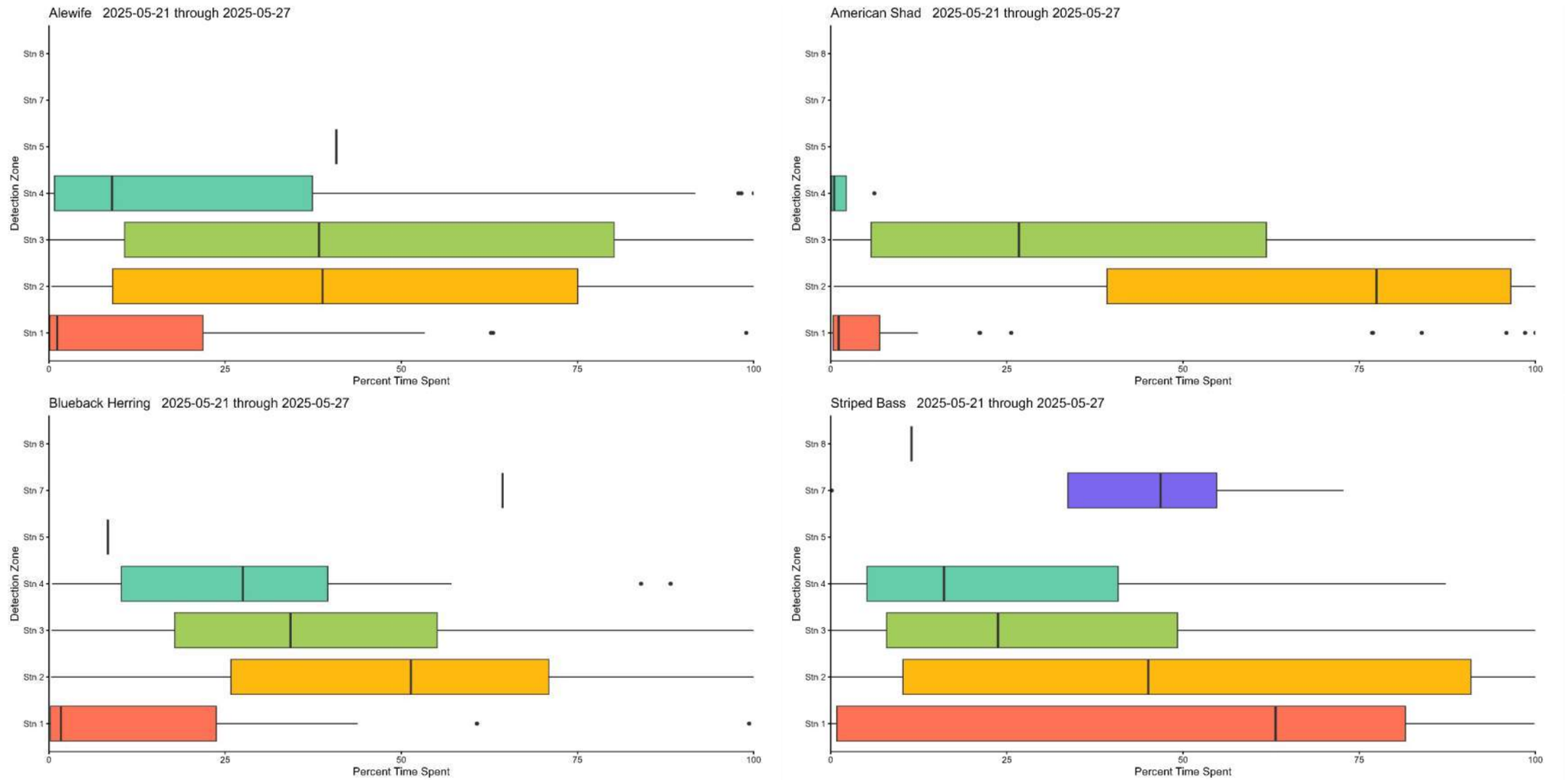

Figure 5-15. Distribution of time at large among regions defined by stationary acoustic receivers in the section of the Merrimack River ranging from downstream of the powerhouse to the Lawrence I-495 Bridge (by species) as observed for the period May 21 to May 27 during Phase 2 of the Project Interaction Study, 2025.

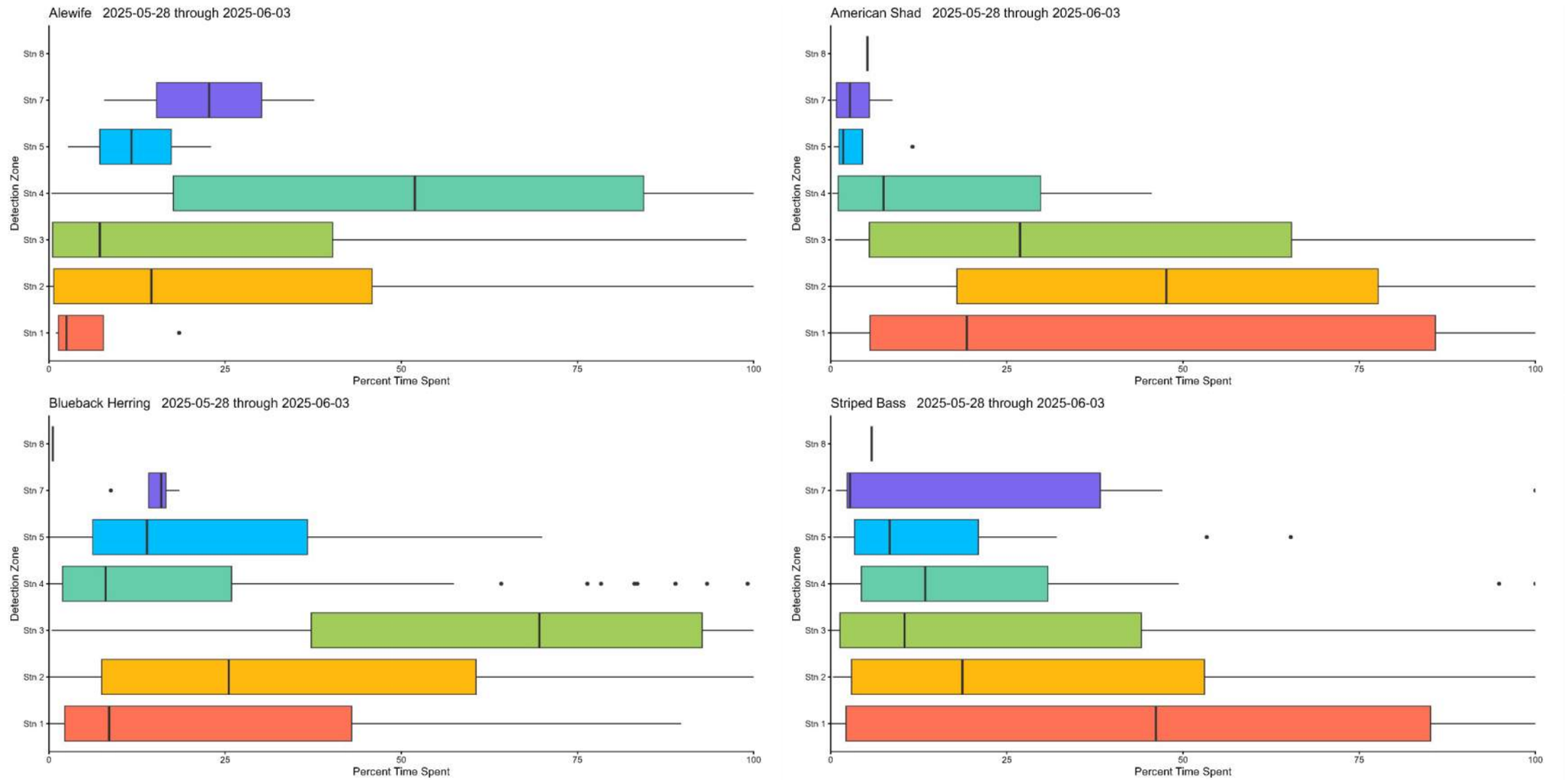

Figure 5-16. Distribution of time at large among regions defined by stationary acoustic receivers in the section of the Merrimack River ranging from downstream of the powerhouse to the Lawrence I-495 Bridge (by species) as observed for the period May 28 to June 3 during Phase 2 of the Project Interaction Study, 2025.

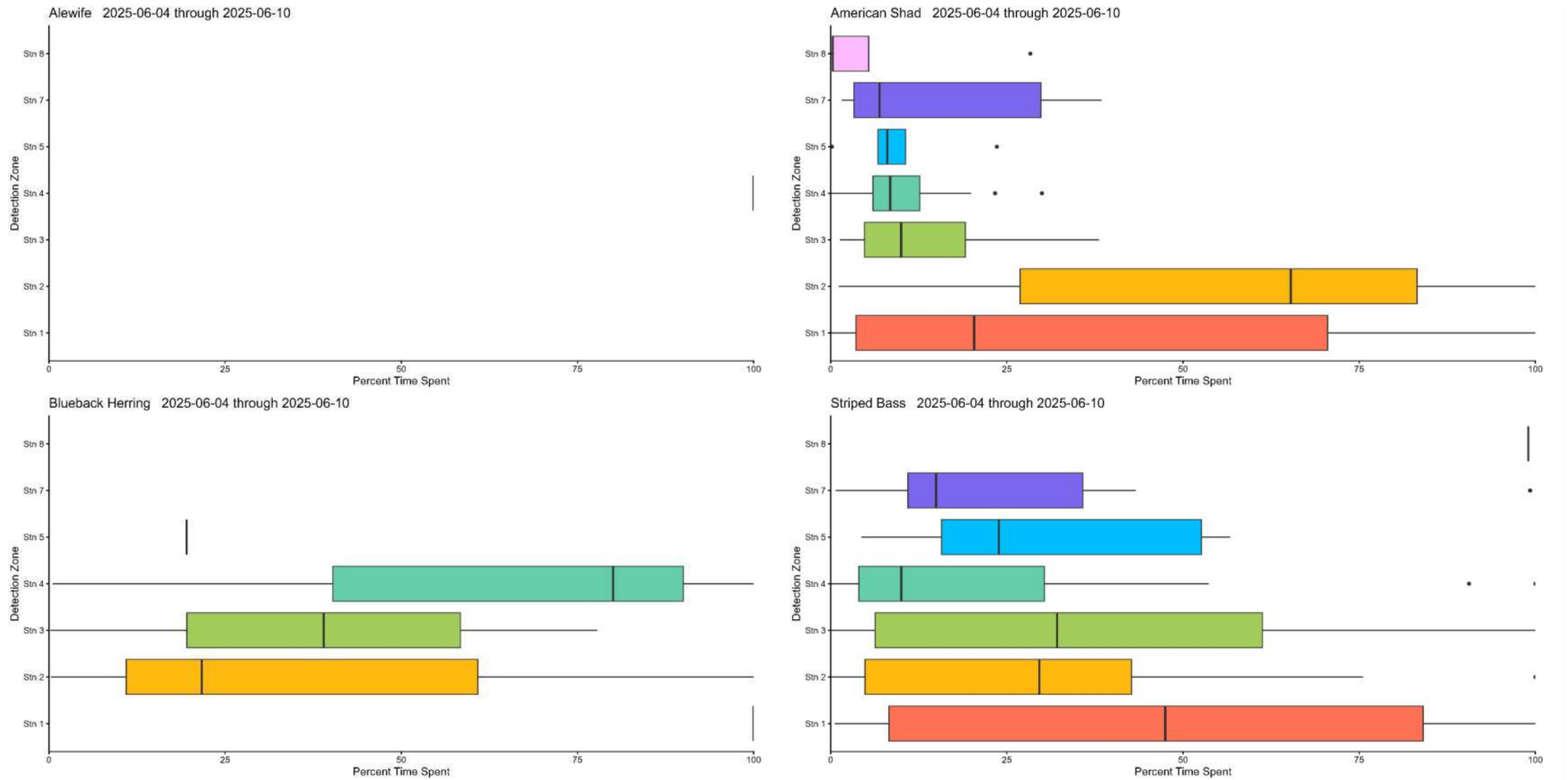

Figure 5-17. Distribution of time at large among regions defined by stationary acoustic receivers in the section of the Merrimack River ranging from downstream of the powerhouse to the Lawrence I-495 Bridge (by species) as observed for the period June 4 to June 10 during Phase 2 of the Project Interaction Study, 2025.

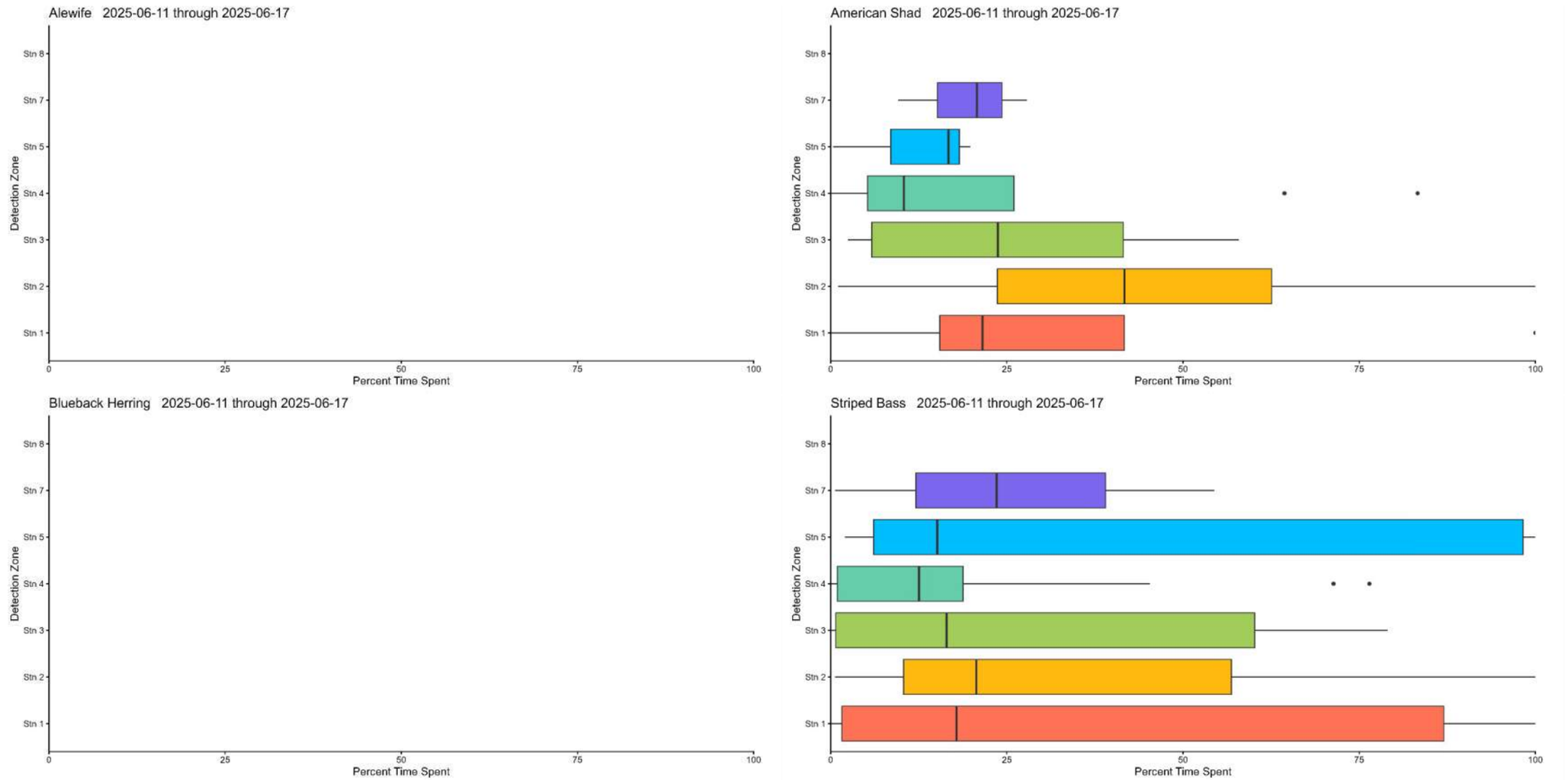

Figure 5-18. Distribution of time at large among regions defined by stationary acoustic receivers in the section of the Merrimack River ranging from downstream of the powerhouse to the Lawrence I-495 Bridge (by species) as observed for the period June 11 to June 17 during Phase 2 of the Project Interaction Study, 2025.

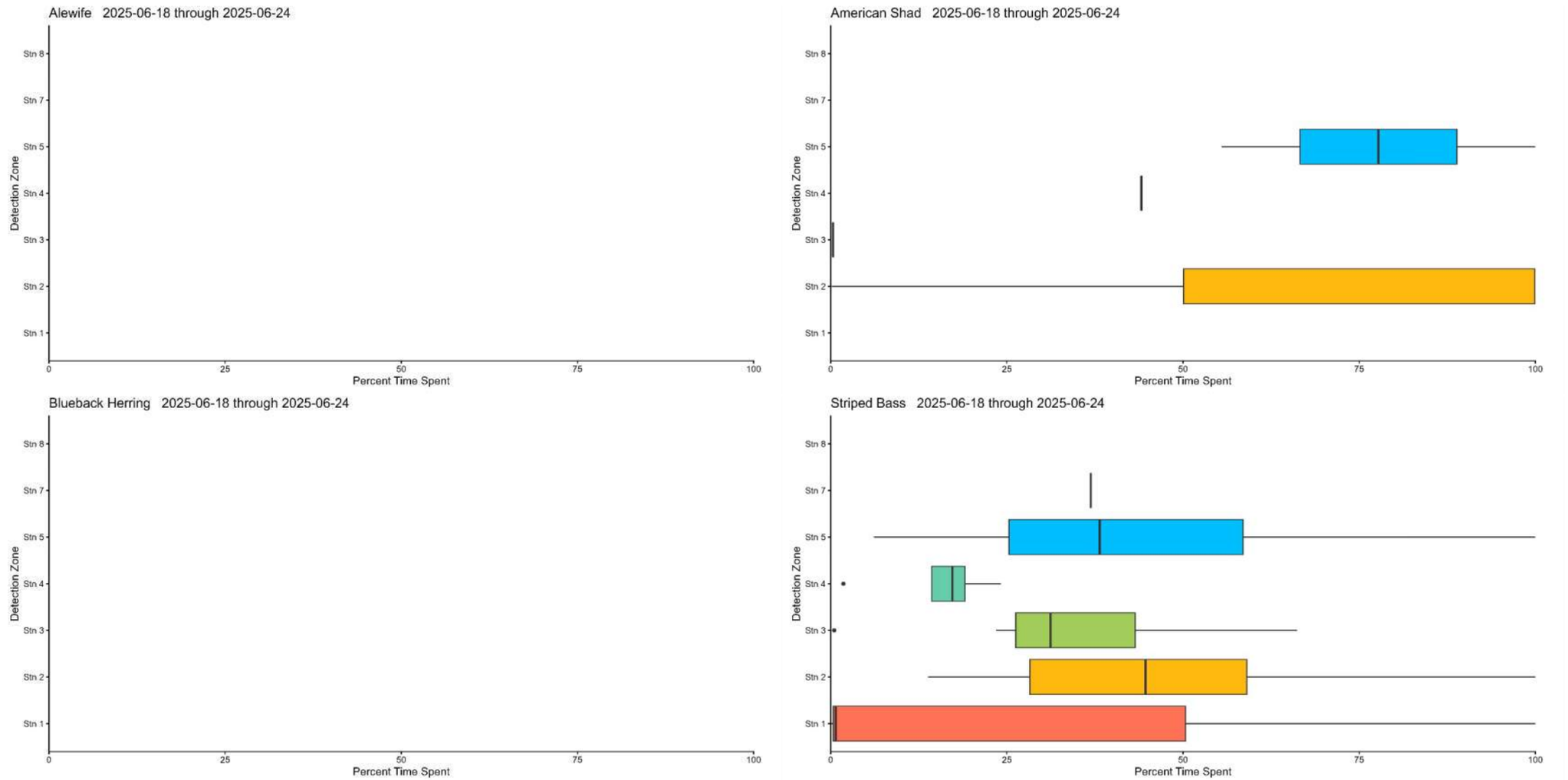

Figure 5-19. Distribution of time at large among regions defined by stationary acoustic receivers in the section of the Merrimack River ranging from downstream of the powerhouse to the Lawrence I-495 Bridge (by species) as observed for the period June 18 to June 24 during Phase 2 of the Project Interaction Study, 2025.

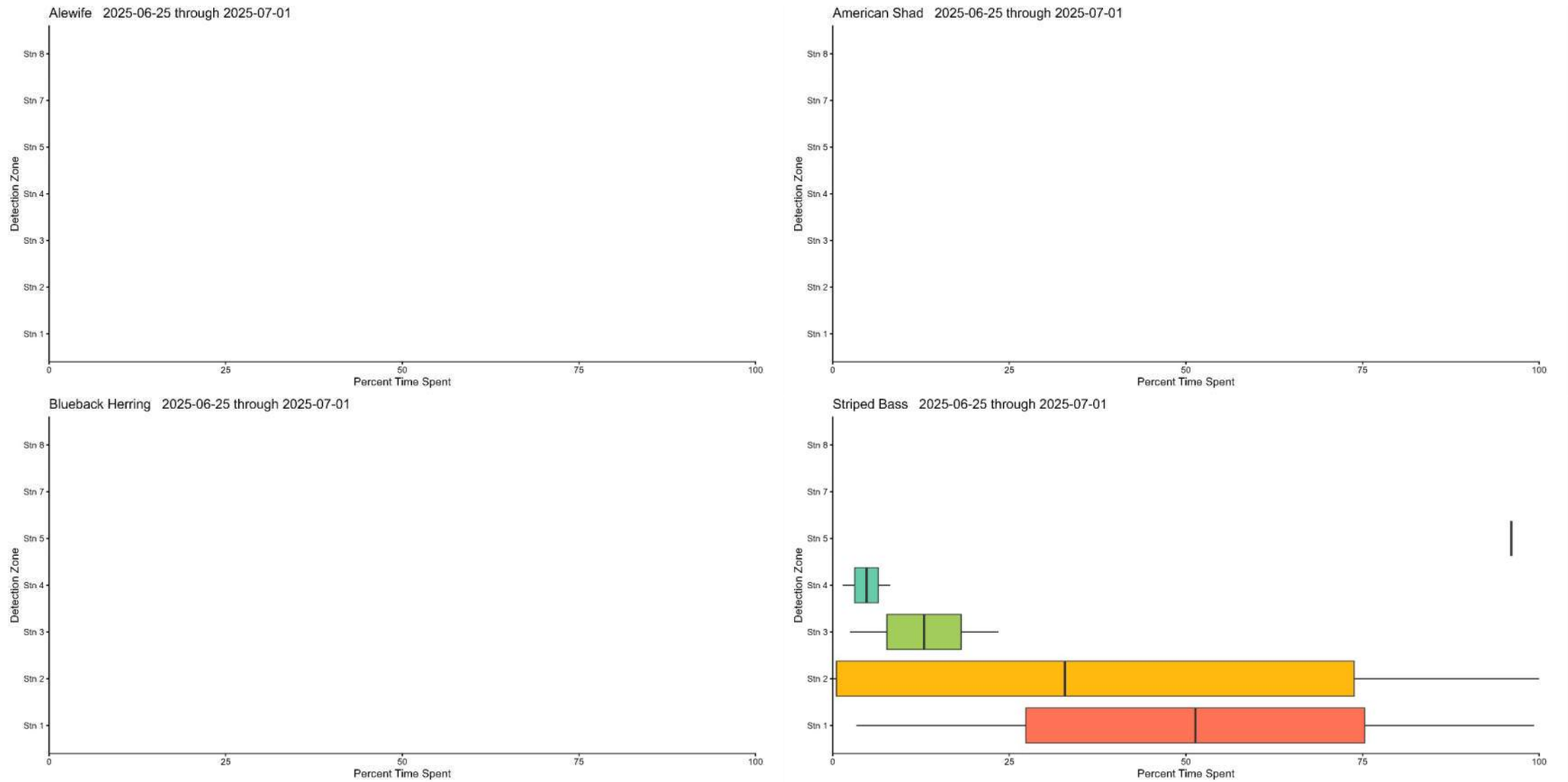

Figure 5-20. Distribution of time at large among regions defined by stationary acoustic receivers in the section of the Merrimack River ranging from downstream of the powerhouse to the Lawrence I-495 Bridge (by species) as observed for the period June 25 to July 1 during Phase 2 of the Project Interaction Study, 2025.

6 Summary

Essex undertook field efforts associated with the execution of Phase 2 of the Diadromous Fish Behavior, Movement, and Project Interaction Study during the 2025 passage season at Lawrence. Prior to the initiation of the release of tagged fish downstream of the Project, a total of 31 JSATS acoustic receivers were installed at locations upstream and downstream of the Essex Dam over three dates during late April and one date during early May. As installed, the array was intended to inform on fish movement to and from the Project via a series of "gate" receivers at points upstream and downstream of the dam and on fish behaviors via a concentrated region with significant overlap intended to provide 2D positioning in the powerhouse tailrace. Receiver placement was informed using information collected during Phase 1 of the Project Interaction Study completed during the 2024 study season.

Tagging took place on 12 dates from late April through early June 2025 and in all a total of 335 alewife, 300 blueback herring, 199 American shad, and 100 striped bass were successfully tagged with an acoustic JSATS transmitters. High flow conditions in the river eliminated the ability to safely boat electrofish for test fish for a 16 day period during the first part of May. Sample collection for test fish resumed when flows receded to a point conducive to on-water sampling on May 20. Tagging efforts were concluded on June 1 and monitoring efforts via the deployed autonomous receivers in-river extended into July. In addition to hampering tagging efforts for part of May, flow conditions downstream of Lawrence (and the presence of spill flows at the dam) completely eliminated any access to autonomous receivers installed as part of the underwater 2D array in the powerhouse tailrace and reduced visibility of and access to autonomous receivers installed at mainstem locations intended to inform on 1D positioning of tagged fish. During receiver retrieval efforts it was determined that the high discharge and non-laminar flow conditions in the Lawrence powerhouse tailrace during the 2025 upstream passage season were unsuitable for the deployment and operation of autonomous JSATS receivers and that those conditions had resulted in catastrophic damage to and or loss of 10 of the 13 autonomous receivers installed as part of the array intended to collect 2D information from the Project tailrace. The magnitude of this receiver loss prevented any ability to inform on 2D fish positions within the tailrace at Lawrence.

Despite the significant damage to receivers associated with the 2D array, all autonomous receivers installed at mainstem locations (with the exception of one) were successfully recovered in working condition and data from these locations were utilized to provide some descriptive data to characterize species movement in the reach downstream of Essex Dam. Initial arrivals of tagged fish at the Lawrence tailrace took place from late April through early June. The initial detection of nearly all tagged fish at the Lawrence tailrace occurred during the daylight hours (i.e., 0600 to 2000). Probabilities of upstream movement for each test species were estimated using a series of Cormack Jolly Seber models. These models estimated the probability of passage for tagged fish from the release location (located just upstream of the confluence with the Spicket River) to Project

tailrace (downstream entrance and upstream extent [i.e., vicinity of the fish lift entrance]), and then upstream of the dam. Estimates of passage probabilities for tagged alewife were consistent for the full reach from release to the downstream face of the powerhouse. The estimate of passage success for tagged alewife using the Project fish lift was 1.9%. Passage probabilities for tagged blueback herring to ascend the downstream reaches were slightly lower than that observed for alewife. Of the blueback reaching the receiver positioned at the downstream extent of the tailrace channel, approximately 26% were subsequently detected at the downstream face of the powerhouse (i.e., vicinity of the fish lift entrance). American shad showed a relatively low probability to ascend upstream following tagging (consistent with the known fallback behavior of this species following handling). Despite this, nearly 70% of individuals which reached the downstream end of the tailrace channel were subsequently detected at the next station upstream along the downstream face of the powerhouse (i.e., vicinity of the fish lift entrance) and passage success for those fish via the upstream fish lift was estimated at 26.9%. Striped bass showed movements upstream through the reach below the dam but no individuals were detected passing upstream via the lift.

Time at large was estimated for each tagged fish as the duration from release until final detection within the monitoring array. Based on evaluation of median estimates for time at large, tagged alewife and striped bass were present longer after tagging than was observed for either blueback herring or American shad (both “fragile” species more prone to fallback following handling). Spatial and temporal patterns in the relative proportion of time spent among the downstream regions defined by the stationary receivers were evaluated for each species. In general, alewife and striped bass showed use of all of the downstream regions whereas blueback herring and American shad were somewhat more limited to regions towards the downstream end of the reach. Tagging efforts for both species occurred during the latter part of May and early June. High flow conditions, which prevented tagging during early to mid-portion of May and persisted well into June, were likely an influence on upstream movement of both species through the 1.0-1.4 mile reach between the tagging location and the fish lift.

The temporal review of species use of the downstream reach indicated presence of tagged river herring (both species) into early June. American shad presence was notable from late May through early June and individuals tended to spend a higher proportion of time in the lower portion of the monitored reach. Tagged striped bass were present throughout the downstream reach from initial tagging for the species in late May through June.

7 Variances from the FERC Approved Study Plan

Phase 2 of the Diadromous Fish Behavior, Movement, and Project Interaction Study was conducted following the methodology described an updated study plan outlining the methodologies to address Phase 2 and filed with the Commission as part of the ISR on April 28, 2025, with the following exceptions.

- The updated study plan identified total sample sizes for alewife (n=345), blueback herring (n=345), American shad (n=200), and striped bass (n=100). The final numbers of tagged fish released in the reach downstream of Essex Dam were slightly lower for alewife (n=335), blueback herring (n=300), and American shad (n = 199). Significant efforts to collect fish via boat electrofish for tag and release downstream of the Project took place over 12 days between late April and early June 2025. Merrimack River flow conditions prevented safe and effective sampling downstream of Lawrence for a two-week period during early to mid-May.
- Phase 2 of the Project Interaction Study was intended to collect data to inform on two-dimensional positions of tagged fish within the tailrace channel region downstream of the Lawrence powerhouse. The full 2D receiver array was installed and operational on April 28. Shortly thereafter, Merrimack River flows increased significantly, and spill was present at the Lawrence Project well into June, eliminating access to autonomous receivers installed as part of the 2D array in the powerhouse tailrace and reduced visibility of and access to autonomous receivers installed at mainstem locations intended to inform on 1D positioning of tagged fish. The high discharge and non-laminar flow conditions in the Lawrence powerhouse tailrace during the 2025 upstream passage season were unsuitable for the deployment and operation of autonomous JSATS receivers and resulted in catastrophic damage to and or loss of 10 of the 13 autonomous receivers installed as part of the array intended to collect 2D information from the Project tailrace. As a result, no two-dimensional information was available to include in this report.

Study Report
for the
Water Quality Study

Lawrence Project (FERC No. 2800)

Prepared For
Essex Company, LLC
A subsidiary of Patriot Hydro, LLC

Prepared By
Normandeau Associates, Inc.
25 Nashua Road
Bedford, NH 03110
www.normandeau.com

April 2026

Table of Contents

List of Tables ii

List of Figures iii

Acronyms and Abbreviations vi

1 Introduction and Background 1

2 Goals and Objectives 2

3 Study Area 3

4 Methodology 4

4.1 Overview 4

4.2 Continuous Water Quality Data Logging 10

4.3 Vertical Profiles of DO and Water Temperature 10

4.4 Secchi Disk Depth 11

4.5 Water Sample Collection for Laboratory Analysis of Nutrients and Chlorophyll-a 11

4.6 Water Sample Collection for Laboratory Analysis of Turbidity, Total Suspended Solids, and True Color 11

4.7 Quality Assurance/Quality Control (QA/QC) Protocols 12

4.8 Flow and Operations Data 14

4.9 Benthic Macroinvertebrate Sampling and Analysis 15

4.9.1 Macroinvertebrate Sampling 15

4.9.2 Macroinvertebrate Sorting, Identification, and Metric Analysis 16

5 Results 21

5.1 Continuous Water Quality Data Sonde Measurements 21

5.1.1 Water Temperature 22

5.1.2 Dissolved Oxygen 42

5.1.3 pH 82

5.2 Vertical Profiles (Dissolved Oxygen and Water Temperature) 103

5.3 Laboratory Analysis (Nutrients, Chlorophyll-a, TSS, and True Color) 107

5.4 Benthic Macroinvertebrates 111

5.4.1 Upstream Macroinvertebrates 111

5.4.2 Downstream Macroinvertebrates 116

5.4.3 Macroinvertebrate Summary 121

5.5 Water Quality Standards 122

5.6 Water Quality Exceedances 123

5.7 Additional Information 131

6 Summary 132

7 Variances from the Approved Study Plan 136

8 References 137

9 Appendices 138

List of Tables

Table 1–1. Water Quality Study Requests 2
Table 4–1. Station Coordinates 4
Table 4–2. Temporary Alternate Station Coordinates 5
Table 4–3. Field Meter Calibration Method, Frequency, and Acceptance Criteria 12
Table 4–4. Data QC Acceptance Criteria 13
Table 5-1. Deployment Periods and Number of Valid Data Points Collected by Station 21
Table 5-2. Summary of Continuous Monitoring Water Temperature (°C) 24
Table 5-3. Summary of Continuous Monitoring Dissolved Oxygen Concentration (mg/L) 46
Table 5-4. Summary of Invalid Use Code 3 & 4 Water Temperature and Dissolved Oxygen Data Removed from Data Set 46
Table 5-5. Summary of Continuous Monitoring of pH (SU) 83
Table 5-6. Summary of Invalid Use Code 3 & 4 pH Data Removed from Data Set Analysis 84
Table 5-7. Summary of Secchi Disk Depth at Station LH-IM-04. 104
Table 5-8. Summary of Laboratory Analysis at Station LH-US-01 108
Table 5-9. Summary of Laboratory Analysis at Station LH-IM-02 108
Table 5-10. Summary of Laboratory Analysis at Station LH-IM-03 109
Table 5-11. Summary of Laboratory Analysis at Station LH-DS-01 109
Table 5-12. Summary of Laboratory Analysis at Station LH-DS-03 110
Table 5-13. Surrounding Land Use and River Width Values Associated with Each Transect at the Upstream Macroinvertebrate Sampling Station, August 21, 2025 112
Table 5-14. Discrete Water Quality Records Collected at the Upstream Macroinvertebrate Sampling Station, August 21, 2025 113
Table 5-15. Recorded Instream Habitat (Substrate Compositions, Presence of Aquatic Vegetation, Snags) Collected by Transect at the Upstream Macroinvertebrate Sampling Station, August 21, 2025 114
Table 5-16. Summary of Macroinvertebrate Metrics for the Upstream Reach, August 21, 2025 116
Table 5-17. General Characteristics Associated with Each Transect at the Downstream Macroinvertebrate Sampling Station, August 20, 2025 117
Table 5-18. Discrete water quality records collected at the downstream macroinvertebrate sampling station, August 20, 2025 118

Table 5-19. Recorded Instream Habitat (Substrate Compositions, Presence of Aquatic Vegetation, Snags) Collected by Transect at the Downstream Macroinvertebrate Sampling Station, August 20, 2025 119
Table 5-20. Summary of macroinvertebrate metrics for the downstream reach, August 20th, 2025 121
Table 5-21. Summary of Macroinvertebrate Metrics for the Downstream and Upstream Sampling Reaches 122
Table 5-22. The Massachusetts Surface Water Quality Standards Daily Exceedances of Temperature (°C) 124
Table 5-23. The Massachusetts Surface Water Quality Standards Daily Exceedances of Dissolved Oxygen Concentrations (mg/L) 125
Table 5-24. The Massachusetts Surface Water Quality Standards Daily Exceedances of pH (SU) 126

List of Figures

Figure 4-1. Site map of sampling locations. 6
Figure 4-2. Site map of sampling locations (detail 1). 7
Figure 4-3. Site map of sampling locations (detail 2). 8
Figure 4-4. Site map of sampling locations (detail 3). 9
Figure 4-5. Sample reaches upstream and downstream of the Essex Dam for benthic macroinvertebrate collection, August 20th and 21st, 2025. 18
Figure 4-6. Upstream transects for macroinvertebrate collection, August 21st, 2025 19
Figure 4-7. Downstream transects for macroinvertebrate collection, August 20th, 2025. 20
Figure 5-1. Time Series of Water Temperature (°C) at Station LH-US-01. 25
Figure 5-2. Time Series of Water Temperature (°C) at Station LH-IM-01. 26
Figure 5-3. Time Series of Water Temperature (°C) at Station LH-IM-02. 27
Figure 5-4. Time Series of Water Temperature (°C) at Station LH-IM-03. 28
Figure 5-5. Time Series of Water Temperature (°C) at Station LH-IM-04. 29
Figure 5-6. Time Series of Water Temperature (°C) at Station LH-TR-01. 30
Figure 5-7. Time Series of Water Temperature (°C) at Station LH-BY-01. 31
Figure 5-8. Time Series of Water Temperature (°C) at Station LH-DS-01. 32
Figure 5-9. Time Series of Water Temperature (°C) at Station LH-DS-02. 33
Figure 5-10. Time Series of Water Temperature (°C) at Station LH-DS-03. 34
Figure 5-11. Time Series of Water Temperature (°C) at Station LH-NC-01. 35

Figure 5-12. Time Series of Water Temperature (℃) at Station LH_NC-02. 36
Figure 5-13. Time Series of Water Temperature (℃) at Station LH-SC-01. 37
Figure 5-14. Time Series of Water Temperature (℃) at Station LH-SC-02. 38
Figure 5-15. Time Series of Water Temperature (℃) at Station LH-SR-01. 39
Figure 5-16. Time Series of Water Temperature (℃) at Station LH-SR-02. 40
Figure 5-17. Time Series of Water Temperature (℃) at all Stations. 41
Figure 5-18. Time series of Dissolved Oxygen Concentration (mg/L) at Station LH-US-01. 48
Figure 5-19. Time series of Dissolved Oxygen Concentration (mg/L) at Station LH-IM-01. 49
Figure 5-20. Time series of Dissolved Oxygen Concentration (mg/L) at Station LH-IM-02. 50
Figure 5-21. Time series of Dissolved Oxygen Concentration (mg/L) at Station LH-IM-03. 51
Figure 5-22. Time series of Dissolved Oxygen Concentration (mg/L) at Station LH-IM-04. 52
Figure 5-23. Time series of Dissolved Oxygen Concentration (mg/L) at Station LH-TR-01. 53
Figure 5-24. Time series of Dissolved Oxygen Concentration (mg/L) at Station LH-BY-01..... 54
Figure 5-25. Time series of Dissolved Oxygen Concentration (mg/L) at Station LH-DS-01. 55
Figure 5-26. Time series of Dissolved Oxygen Concentration (mg/L) at Station LH-DS-02. 56
Figure 5-27. Time series of Dissolved Oxygen Concentration (mg/L) at Station LH-DS-03. 57
Figure 5-28. Time series of Dissolved Oxygen Concentration (mg/L) at Station LH-NC-01..... 58
Figure 5-29. Time series of Dissolved Oxygen Concentration (mg/L) at Station LH-NC-02..... 59
Figure 5-30. Time series of Dissolved Oxygen Concentration (mg/L) at Station LH-SC-01. 60
Figure 5-31. Time series of Dissolved Oxygen Concentration (mg/L) at Station LH-SC-02. 61
Figure 5-32. Time series of Dissolved Oxygen Concentration (mg/L) at Station LH-SR-01. 62
Figure 5-33. Time series of Dissolved Oxygen Concentration (mg/L) at Station LH-SR-02. 63
Figure 5-34. Time series of Dissolved Oxygen Concentration (mg/L) at all Stations..... 64
Figure 5-35. Time series of Dissolved Oxygen Saturation (%) at Station LH-US-01..... 65
Figure 5-36. Time series of Dissolved Oxygen Saturation (%) at Station LH-IM-01..... 66
Figure 5-37. Time series of Dissolved Oxygen Saturation (%) at Station LH-IM-02..... 67
Figure 5-38. Time series of Dissolved Oxygen Saturation (%) at Station LH-IM-03..... 68
Figure 5-39. Time series of Dissolved Oxygen Saturation (%) at Station LH-IM-04..... 69
Figure 5-40. Time series of Dissolved Oxygen Saturation (%) at Station LH-TR-01..... 70
Figure 5-41. Time series of Dissolved Oxygen Saturation (%) at Station LH-BY-01. 71
Figure 5-42. Time series of Dissolved Oxygen Saturation (%) at Station LH-DS-01..... 72
Figure 5-43. Time series of Dissolved Oxygen Saturation (%) at Station LH-DS-02..... 73

Figure 5-44. Time series of Dissolved Oxygen Saturation (%) at Station LH-DS-03..... 74
Figure 5-45. Time series of Dissolved Oxygen Saturation (%) at Station LH-NC-01. 75
Figure 5-46. Time series of Dissolved Oxygen Saturation (%) at Station LH-NC-02. 76
Figure 5-47. Time series of Dissolved Oxygen Saturation (%) at Station LH-SC-01. 77
Figure 5-48. Time series of Dissolved Oxygen Saturation (%) at Station LH-SC-02. 78
Figure 5-49. Time series of Dissolved Oxygen Saturation (%) at Station LH-SR-01. 79
Figure 5-50. Time series of Dissolved Oxygen Saturation (%) at Station LH-SR-02. 80
Figure 5-51. Time series of Dissolved Oxygen Saturation (%) at all Stations. 81
Figure 5-52. Time series of pH (SU) at Station LH-US-01. 86
Figure 5-53. Time series of pH (SU) at Station LH-IM-01. 87
Figure 5-54. Time series of pH (SU) at Station LH-IM-02. 88
Figure 5-55. Time series of pH (SU) at Station LH-IM-03. 89
Figure 5-56. Time series of pH (SU) at Station LH-IM-04. 90
Figure 5-57. Time series of pH (SU) at Station LH-TR-01. 91
Figure 5-58. Time series of pH (SU) at Station LH-BY-01..... 92
Figure 5-59. Time series of pH (SU) at Station LH-DS-01. 93
Figure 5-60. Time series of pH (SU) at Station LH-DS-02. 94
Figure 5-61. Time series of pH (SU) at Station LH-DS-03. 95
Figure 5-62. Time series of pH (SU) at Station LH-NC-01..... 96
Figure 5-63. Time series of pH (SU) at Station LH-NC-02..... 97
Figure 5-64. Time series of pH (SU) at Station LH-SC-01. 98
Figure 5-65. Time series of pH (SU) at Station LH-SC-02. 99
Figure 5-66. Time series of pH (SU) at Station LH-SR-01. 100
Figure 5-67. Time series of pH (SU) at Station LH-SR-02. 101
Figure 5-68. Time series of pH (SU) at all Stations..... 102
Figure 5-69. Vertical Water Temperature (℃) Profiles at Station LH-IM-04. 105
Figure 5-70. Vertical Dissolved Oxygen Concentrations (mg/L) Profiles at Station LH-IM-04. 106
Figure 5-71. Upstream reach shoreline and riparian zone variability, August 21st, 2025..... 115
Figure 5-72. Downstream reach shoreline variability, August 20, 2025. 120
Figure 5-73. Minor seepage around discharge pipe, October 2024 132

Acronyms and Abbreviations

ArcGIS	Aeronautical Reconnaissance Coverage Geographic Information System
BMI	Benthic Macroinvertebrates
CALM	Consolidated Assessment and Listing Methodology
CFR	Code of Federal Regulations
CMR	Code of Massachusetts Regulations
CSO	Combined Sewer Overflow
EA	Environmental Assessment
EPT	Ephemeroptera, Plecoptera, Trichoptera
Essex	Essex Company, LLC
FERC	Federal Energy Regulatory Commission
FPA	Federal Power Act
HBI	Hilsenhoff Biotic Index
H’	Shannon Diversity Index
ILP	Integrated Licensing Process
LR-BP	Large River Bioassessment Protocol
MADEP	Massachusetts Department of Environmental Protection
m²	Square meter
NEPA	National Environmental Policy Act
NGO	Non-Governmental Organization
NOI	Notice of Intent
PAD	Pre-Application Document
Project	Lawrence Hydroelectric Project FERC No. 2800
QA/QC	Quality Assurance/Quality Control
RSP	Revised Study Plan
RTE	Rare, Threatened and Endangered
SD1	Scoping Document 1
SD2	Scoping Document 2
SPD	Study Plan Determination
SWAP	State Wildlife Action Plan
TKN	total Kjeldahl nitrogen
TN	Total Nitrogen
TP	Total Phosphorus
TSS	Total Suspended Solids
USC	United States Code
USEPA	U.S. Environmental Protection Agency
USGS	U.S. Geological Society
WQ	Water quality

1 Introduction and Background

Essex Company, LLC (Essex), a subsidiary of Patriot Hydro, LLC, is the Licensee, owner, and operator of the Lawrence Hydroelectric Project (FERC No. 2800) (Project or Lawrence Project). The Project was licensed by the Federal Energy Regulatory Commission (FERC or Commission) on December 4, 1978 (with an effective date of December 1, 1978), and the license expires on November 30, 2028. The Lawrence Project is located on the Merrimack River in the City of Lawrence in Essex County, Massachusetts.

The Project is currently licensed by the Commission under the authority granted to FERC by Congress through the Federal Power Act (FPA), 16 United States Code (USC) §791(a), et seq., to license and oversee the construction and operation of non-federal hydroelectric projects on jurisdictional waters and/or federal lands. In accordance with FERC's regulations at 18 Code of Federal Regulations (CFR) §16.9(b), Essex must file an application for a new license for the Project on or before November 30, 2026. Accordingly, Essex is pursuing a new license for the Project pursuant to the Commission's Integrated Licensing Process (ILP), as described at 18 CFR Part 5 of the Commission's regulations.

Essex filed a Pre-Application Document (PAD) and associated Notice of Intent (NOI) with the Commission on June 16, 2023, the Proposed Study Plan (PSP) on November 28, 2023, and the Revised Study Plan (RSP) on April 10, 2024. The National Environmental Policy Act of 1969 (NEPA), the Commission's regulations, and other applicable statutes require the Commission to independently evaluate the environmental effects of issuing new licenses for the Project, and to consider reasonable alternatives to relicensing. The Commission expressed its intent to prepare an Environmental Assessment (EA) that describes and evaluates the site-specific and cumulative potential effects (if any) of issuing the new license, as well as potential alternatives to relicensing. The EA is being supported by a scoping process to identify issues, concerns, and opportunities for resource enhancement associated with the proposed action. Accordingly, the Commission issued Scoping Document 1 (SD1) for the Project on August 15, 2023. SD1 was intended to advise resource agencies, Indian tribes, non-Governmental Organizations (NGOs), and other stakeholders as to the proposed scope of the EA and to seek additional information pertinent to the Commission's analysis. As provided in 18 CFR §5.8(a) and §5.18(b), the Commission issued a notice of commencement of the relicensing proceeding concomitant with SD1. The Commission's August 15, 2023 SD1 and November 28, 2023 Scoping Document 2 (SD2) identified a variety of aquatic resource issues to be analyzed in the EA for the Project relicensing.

The Commission and MADEP subsequently submitted formal requests related to project effects on water quality, as shown in Table 1-1.

Table 1–1. Water Quality Study Requests

Requestor	Requested Study	Date
FERC	Water Quality Study (FERC Schedule B Study Requests)	October 13, 2023
MADEP	Water Quality Study (MADEP Attachment A)	October 16, 2023

FERC SPD recommendations incorporated into the RSP include relocation of the mid-canal monitoring stations in both the North and South Canal (Station IDs LH-NC-02 and LH-SC-02) to just upstream of the canal discharge points to continuously monitor DO, water temperature, and pH. The FERC SPD also recommended that Essex place a continuous water quality monitor in the "bypassed reach" at the coordinates identified in the PSP as LH-06 "river reach below dam". The LH-BY-01 station was incorporated into the RSP to satisfy this recommendation to assess water quality within the narrow area which receives flow via the spillway only.

There is limited available water quality data for the Merrimack River in the vicinity of the Project. Previously collected data indicate that DO and temperature in the Merrimack River may occasionally exceed water quality standards in the vicinity of the Project; however, the data are greater than 5 years old, limited spatially and temporally, and do not include data from the North and South Canals and their outlets. MADEP and FERC have identified the need for more comprehensive and current water quality information to evaluate the condition of the potentially affected surface waters relative to water quality standards, and to evaluate the Project effects on water quality.

Project operations have the potential to affect water quality in three identified Assessment Units (MA84A-03, MA84A-04, MA84A-10) relative to existing and designated uses; however, there is insufficient existing information to determine the current water quality status of potentially affected surface waters and the associated effects of Project operations on water quality. The completed water quality study documents the current surface water quality conditions in the vicinity of the Project and documents the effects of Project operations on water quality. The study will assist the participating agencies in identifying measures to avoid, minimize, or mitigate potential water quality effects of Project operations to support the existing and designated uses established in the applicable water quality standards.

2 Goals and Objectives

The goal of this study was to collect sufficient data to understand current water quality conditions at the Project, assess the designated uses for the three Assessment Units (MA84A-03, MA84A-04, MA84A-10) potentially affected by the Project, and assess any effects of Project operations on water quality in the affected Assessment Units. Specifically, this study aimed to collect data throughout a single field season that included the following components:

- Measure dissolved oxygen (DO), water temperature, and pH as a vertical profile, and collect Secchi disk depth at the deepest known spot in the impoundment (LH-IM-04).
- Measure DO, water temperature, and pH at sixteen locations under various river flow, river temperature, and project operating conditions to determine the spatial and temporal effects of project operations on water quality. Monitoring locations included five locations upstream of the Project dam (LH-US-01, LH-IM-01, LH-IM-02, LH-IM-03, and LH-IM-04), one location in the tailrace (LH-TR-01), three locations downstream of the Project dam (LH-DS-01, LH-DS-02, and LH-DS-03), two locations each in both the North and South Canal (LH-NC-01, LH-NC-02, LH-SC-01, and LH-SC-02), and two locations in the Spicket River (LH-SR-01 and LH-SR-02). An additional station was added during the study period in the river reach immediately downstream of Essex Dam (LH-BY-01).
- Collect water samples for laboratory analysis of nutrients and chlorophyll-a conditions upstream of the Project dam.
- Collect water samples to characterize water clarity conditions (i.e., turbidity, total suspended solids, and true color) above and below the dam.
- Evaluate the current macroinvertebrate community at locations upstream and downstream of the Project dam.

3 Study Area

The Lawrence Project works consist of: (1) the 35-foot-high by 900-foot-long gravity Essex Dam of stone masonry construction (also known as the Great Stone Dam), with a five-foot-high pneumatic crest gate system mounted on the spillway crest; (2) a 9.8-mile-long impoundment having a surface area of 655 acres at a normal water elevation of 44.17 feet National Geodetic Vertical Datum of 1929 (NGVD) at the top of the crest gates, and gross storage capacity of approximately 19,900 acre-feet; (3) a powerhouse located at the end of a small forebay adjacent to the south abutment of the Essex Dam, containing two 8.4 megawatt (MW) generating units, and a tailrace channel extending into the Merrimack River channel; (4) fish passage facilities integral with the powerhouse, including a fish elevator and downstream fish bypass, and an eel ladder at the right abutment of the dam; (5) the North Canal, approximately 5,300 feet long by 95 feet wide by 15 feet deep, originating at the north abutment of the dam and paralleling the Merrimack River downstream of the Essex Dam; (6) the South Canal, approximately 2,750 feet long by 35 feet wide by 10 feet deep, originating at the south abutment of the Essex Dam and generally paralleling the Merrimack River downstream of the Essex Dam; (7) a single-circuit, underground/underwater 23.0-kilovolt (kV) transmission line to the Massachusetts Electric Company's Lawrence No. 1 substation; and (8) appurtenant facilities.

The study area includes three hydrologic Assessment Units (MA84A-03, MA84A-04, MA84A-10), specifically the sections of the Merrimack River located immediately upstream of the Essex Dam, the Essex Dam Project development area including the main channel, tailrace, North Canal, South Canal, flow diversion structures, and the Merrimack River immediately below the Project,

as well as the lower Spicket River from where the North Canal discharges into the Spicket River to its confluence with the Merrimack River. AU MA84A-03 is an 8.8-mile reach from the Lowell regional wastewater utility's outfall at Duck Island, Lowell to Essex Dam. AU MA84A-04 is a 10.0-mile reach from the Essex Dam downstream to the confluence of the Merrimack and Little Rivers in Haverhill, Massachusetts. The 3.2-mile reach of the Merrimack River from the Pawtucket Dam in Lowell to the Duck Island outfall is AU MA84A-02 and is upstream of the area of potential project effects on flow and water quality. AU MA84A-10 is a 5.8-mile reach of the Spicket River from the NH border in Methuen to the confluence with the Merrimack River in Lawrence.

4 Methodology

4.1 Overview

The water quality study was conducted consistent with the RSP and additional agency requests over a four-month period from June 2, 2025, through October 1, 2025, documenting water quality conditions in the Project area under a range of flow and operating conditions. Data collection occurred at 16 monitoring locations in the vicinity of the Project. The monitoring locations are presented in Table 4-1 below. During the study, the locations of three monitoring stations were modified due to site conditions that made the intended location of a monitoring station temporarily inaccessible or unrepresentative of the water body. The modified ("alternate") site locations are presented in Table 4-2 below.

Table 4–1. Station Coordinates

Station ID	Dates	Logger Coordinate N	Logger Coordinate W	Logger Deployment Depth (ft)
LH-BY-01	7/01/2025 – 10/01/2025	42.69992	-71.16563	1.0
LH-DS-01	7/28/2025 – 9/30/2025	42.702108	-71.163795	3.0
LH-DS-02	6/04/2025 – 9/30/2025	42.70509	-71.14813	7.0
LH-DS-03	6/04/2025 – 9/30/2025	42.70612	-71.14061	5.0
LH-IM-01	6/03/2025 – 9/29/2025	42.65684	-71.27107	7.0
LH-IM-02	6/03/2025 – 9/29/2025	42.69828	-71.22107	9.0
LH-IM-03	6/03/2025 – 9/29/2025	42.69325	-71.17953	11.0
LH-IM-04	6/03/2025 – 9/29/2025	42.69640	-71.17137	17.5
LH-NC-01	6/02/2025 – 10/01/2025	42.70266	-71.16671	4.5
LH-NC-02	6/02/2025 – 10/01/2025	42.70698	-71.14892	3.0
LH-SC-01	6/02/2025 – 10/01/2025	42.69904	-71.16526	6.0
LH-SC-02	6/02/2025 – 10/01/2025	42.70229	-71.15664	5.0
LH-SR-01	6/04/2025 – 9/30/2025	42.70727	-71.14829	2.0
LH-SR-02	7/01/2025 – 9/30/2025	42.706323	-71.146783	3.5
LH-TR-01	6/02/2025 – 10/01/2025	42.69969	-71.16528	4.0
LH-US-01	6/16/2025 – 9/29/2025	42.64537	-71.28999	4.0

Table 4–2. Temporary Alternate Station Coordinates

Station ID	Dates	Logger Coordinate N	Logger Coordinate W	Logger Depth (ft)
LH-DS-01	6/04/2025 - 6/17/2025	42.70212	-71.16348	3.0
LH-DS-01	6/17/2025 – 7/28/2025	42.70275	-71.16151	3.0
LH-SR-02	6/04/2025 – 7/01/2025	42.7069	-71.14715	3.5
LH-US-01	6/03/2025 – 6/09/2025	42.64460	-71.29178	4.0
LH-US-01	6/09/2025 – 6/16/2025	42.64478	-71.29129	4.0

This study included near-continuous water quality monitoring with deployed instruments (Onset Hobo U26-001 DO & temperature logger, Onset Hobo MX2501 pH & temperature logger, and Onset Hobo U20-001 water level logger [used for barometric pressure reference]) at each of the 16 monitoring locations. Vertical profiles of DO and water temperature were collected weekly throughout the four-month study at Monitoring Station LH-IM-04 (the deepest location in the impoundment). A YSI ProDSS multi-parameter water quality data sonde was used for measuring vertical profiles and for quality control (QC) readings to evaluate the calibration and performance of the deployed data loggers. Secchi disk depth was measured concurrently with the water quality profiles at Station LH-IM-04 to assess water clarity in the impoundment. In addition, water samples were collected on five occasions during the study period for laboratory analysis of nutrient and water clarity.

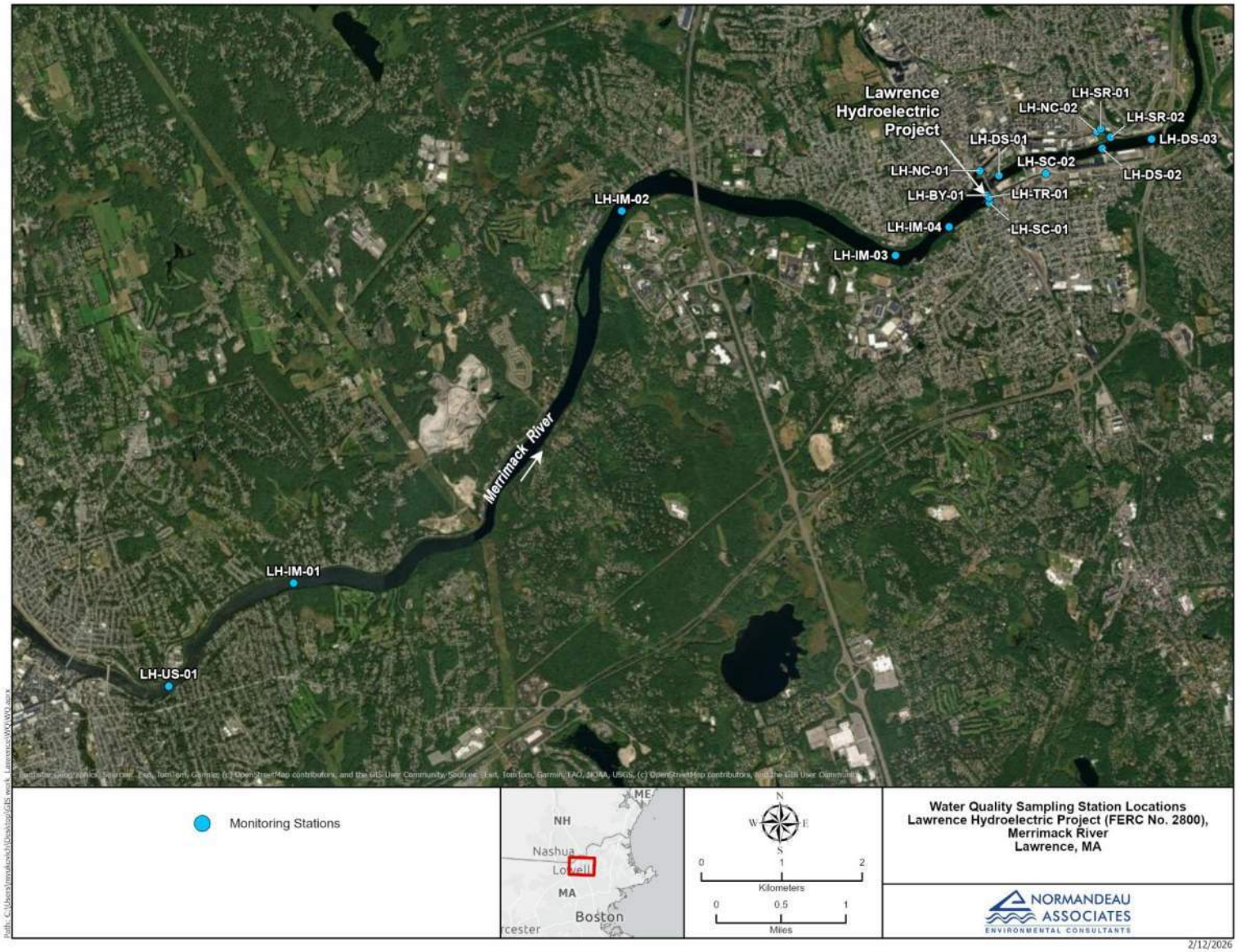

Figure 4-1. Site map of sampling locations.

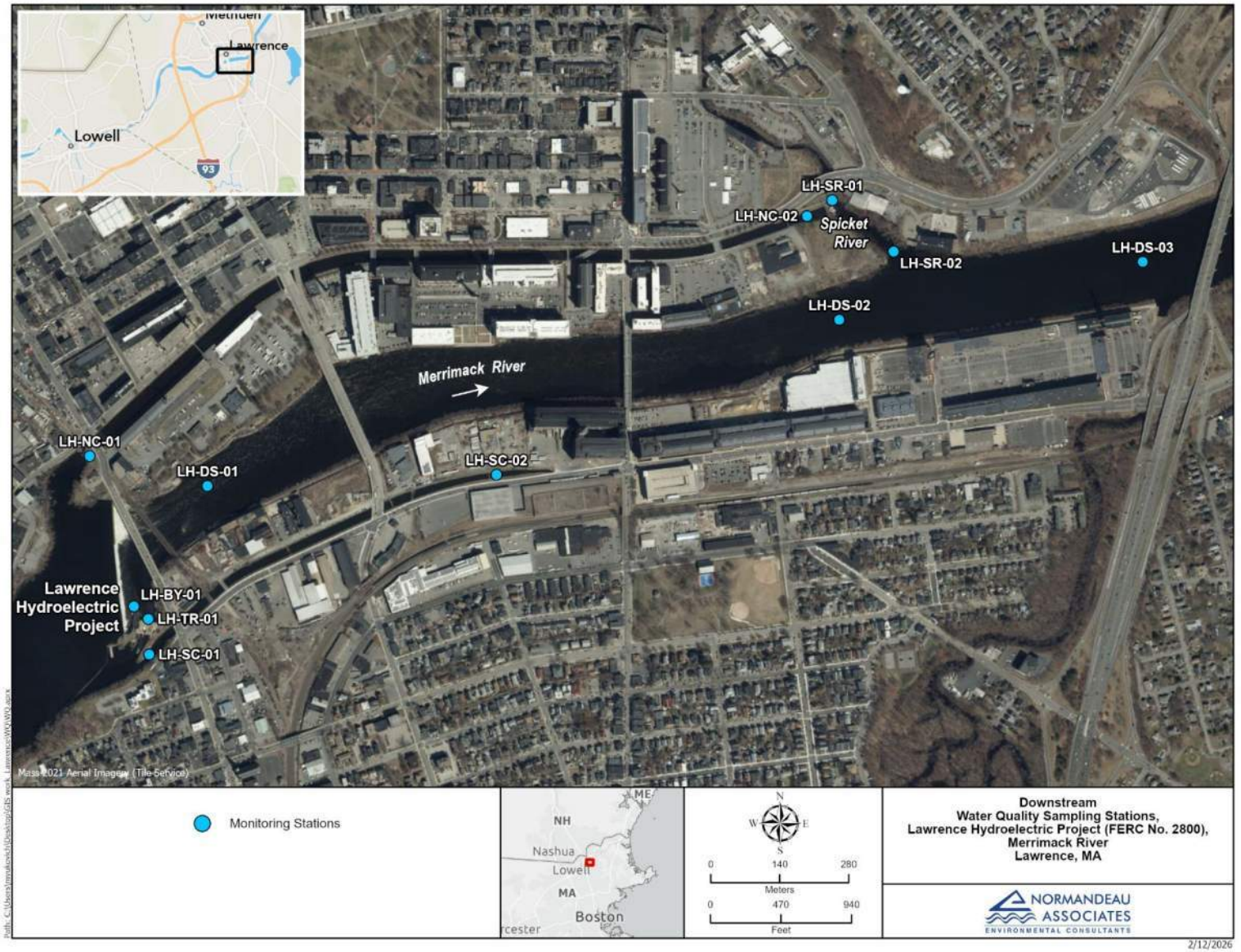

Figure 4-2. Site map of sampling locations (detail 1).

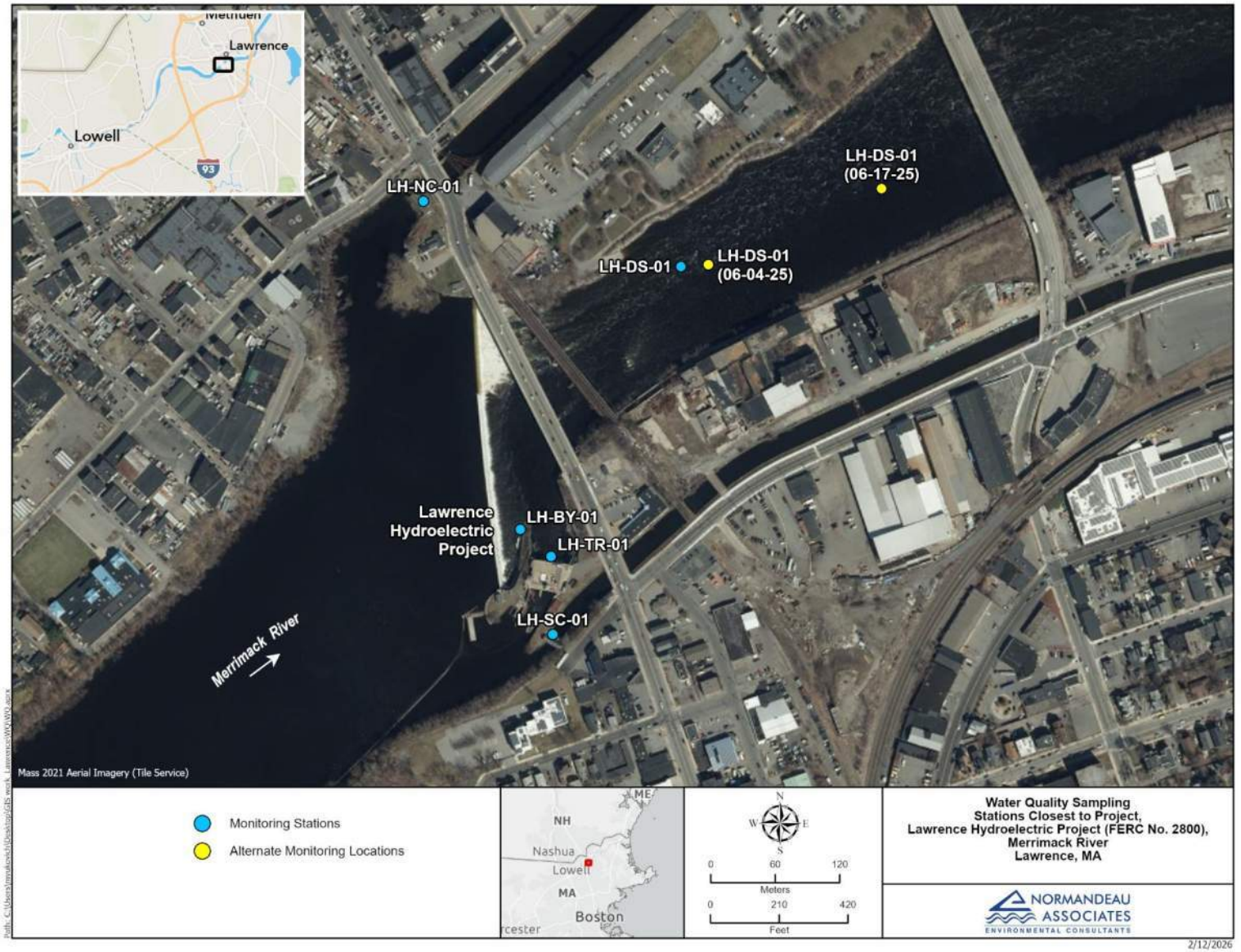

Figure 4-3. Site map of sampling locations (detail 2).

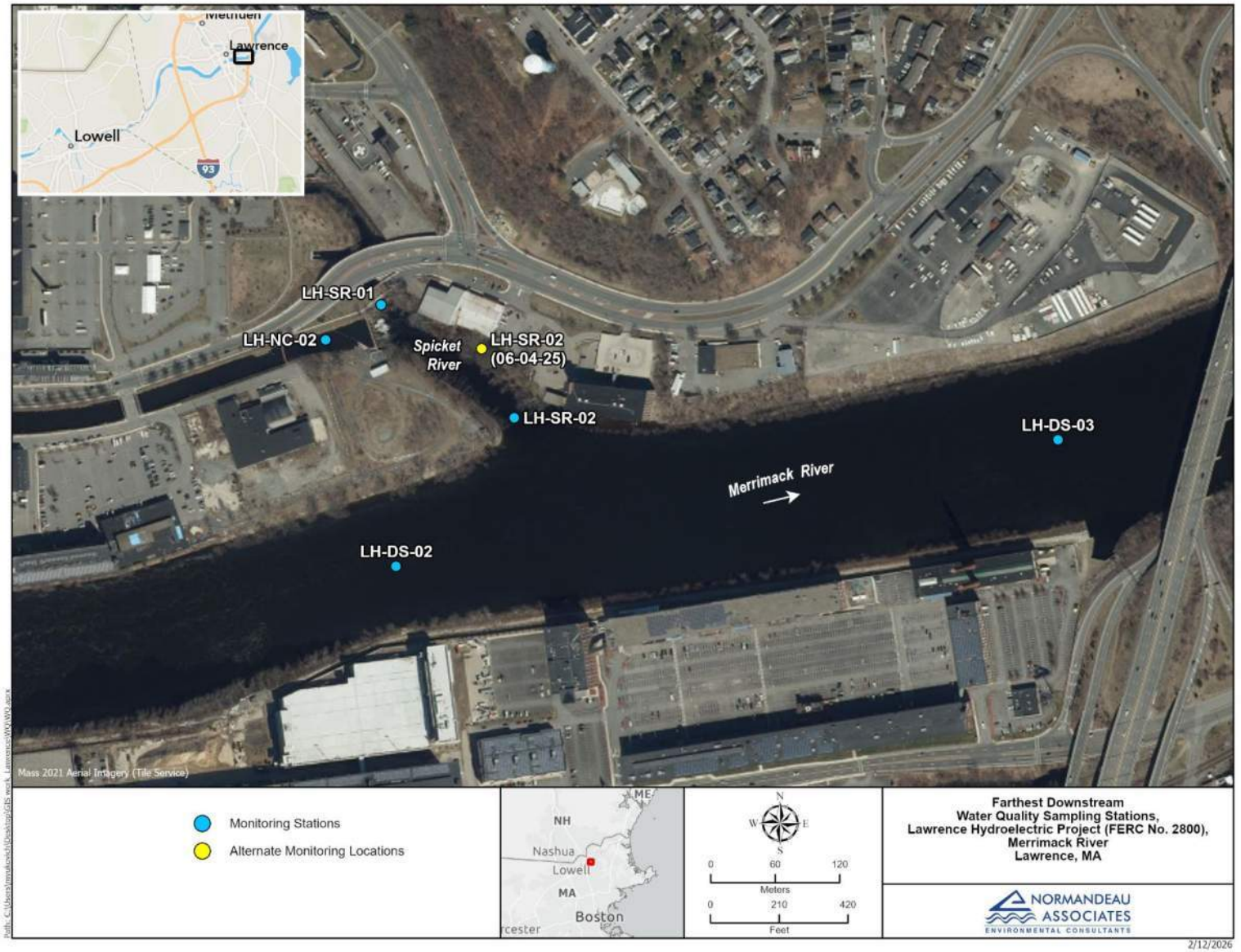

Figure 4-4. Site map of sampling locations (detail 3).

4.2 Continuous Water Quality Data Logging

Continuous logging instruments were deployed at mid-depth at each monitoring location with an anchor and buoy system. Loggers installed at the North and South Canals were deployed from a suspended cable. Deployed instrumentation was set to collect water quality data at 15-minute intervals and remained deployed (with exceptions) for the entirety of the study period of approximately June 2–October 1 (see Table 4-1 for deployment periods at each station). An exception to this was the South Canal stations, as the canal was dewatered for a construction project and therefore loggers were not deployed during the periods of dewatering (loggers not deployed from 6/10/25 to 6/16/25 and 6/18/25 to 8/5/25). Another exception was at LH-SR-01, when the loggers were pulled during week six of the study due to the low water levels in the Spicket River and associated site access and instrument deployment issues (spot measurements continued weekly at LH-SR-01 as an alternative to continuous logging).

Deployed instruments were retrieved weekly to download data and to maintain, clean, and calibrate the instruments. An additional water quality instrument (YSI ProDSS, also used for vertical profiles and assessing thermal stratification) was used for independent calibration checks of the continuously deployed instrumentation as detailed in the QA/QC protocols. Calibration of the deployed loggers occurred weekly using 100% water saturated air for dissolved oxygen. The barometer used for determining oxygen saturation values at calibration and for calculating oxygen saturation values in the data record (i.e., from oxygen concentration values) was a water level pressure logger dry-mounted at the site as an atmospheric pressure reference. Calibration of the additional QC meter was conducted each field day prior to use. If necessary, a second YSI instrument was also used to independently confirm QC readings when there were large differences between instruments or suspect measurements.

4.3 Vertical Profiles of DO and Water Temperature

Water quality measurements taken as a vertical profile through the water column were collected weekly during site visits at the Project impoundment (monitoring station LH-IM-04, impoundment deepest spot). A survey of water depths in the impoundment was completed at the beginning of the study to determine the deepest location in the Lawrence Dam impoundment. Depth measurements with a sonar fish finder were taken at regular intervals along the centerline of the Merrimack River from the buoy line above the dam upstream to determine the deepest impoundment zone in the river. The impoundment deep spot was further refined by returning to the centerline deep spot, then sweeping across the river in a grid pattern making regular depth measurements to locate the deepest accessible point above the dam. The depth was confirmed with a weighted tape measure (confirmed depth = 35 feet) then marked with a GPS position.

A YSI ProDSS multi-parameter water quality sonde was used to measure dissolved oxygen and water temperature as a vertical profile at 0.1 m below the surface, 0.5 -m below the surface, then every 0.5 -m down to 0.1 m above the bottom. Measurements at each depth interval were allowed

to stabilize prior to recording. Prior to use each field day, the YSI ProDSS was calibrated following manufacturer guidelines using the water saturated air method for DO calibration (temperature measurements utilized the default factory calibration). A zero DO calibration was also completed when required for low DO concentrations of less than 4.0 mg/L. Low DO concentrations were determined from the deployed logger or initial readings with the vertical profiler instrument. Vertical profile data were recorded manually on field data sheets.

4.4 Secchi Disk Depth

Secchi disk depth was measured at the Project impoundment deep spot monitoring station (LH-IM-04) concurrent with vertical profiles. An underwater viewer was used to view the Secchi disk. The Secchi disk depth was the average of the visible depth while lowering and raising the disk.

4.5 Water Sample Collection for Laboratory Analysis of Nutrients and Chlorophyll-a

Water samples were collected at three monitoring stations in the project area to characterize nutrient and chlorophyll-*a* conditions immediately above the project impoundment (LH-US-01) and at two stations within the project impoundment (LH-IM-02 and LH-IM-03) and analyzed for total phosphorus (TP), total nitrogen (TN), and chlorophyll-*a*. Samples were collected during five separate sampling events between June and October. TN and TP samples were collected from the near-surface (i.e., 25% of total depth) with a Van Dorn sampler. Chlorophyll-*a* samples were collected as a depth-integrated composite sample for the upper 2 m of the water column. An integrated core sample is collected using weighted tubing to extract an equal volume of water from all depths. All samples were preserved, stored, handled, and delivered to the participating analytical lab according to lab specifications. One field replicate was collected every 10 samples.

4.6 Water Sample Collection for Laboratory Analysis of Turbidity, Total Suspended Solids, and True Color

Water samples were collected at four monitoring stations in the project area to characterize water clarity conditions above and below the dam and samples were analyzed for Turbidity, Total Suspended Solids (TSS), and True Color. Samples were collected during five monthly sampling events between June and October. Samples were collected from the near-surface (i.e., 25% of total depth) with a Van Dorn sampler. Turbidity was measured in the field with a turbidity meter and utilized the same sample water collected for laboratory analysis of TSS and Color. All samples were preserved, stored, handled, and delivered to the participating analytical lab according to lab specifications. One field replicate was collected every 10 samples.

4.7 Quality Assurance/Quality Control (QA/QC) Protocols

Prior to deployment, redeployment, or use for spot measurements, water quality instruments were cleaned, inspected for fouling, damage, or other performance affecting conditions, and calibrated according to manufacturer recommendations and established best practices. A log of calibration data was maintained to establish a project record of instrument performance history. Calibration acceptance criteria are presented in Table 4-3. Calibration information is provided in Appendix A and a summary of calibration checks that failed the QA/QC targets is provided in Tables 5-4 and 5-6. Field replicate samples were collected during the study at a frequency of 1 replicate per every 10 samples. Field replicates were also completed for vertical profile measurements and Secchi disk depth measurements. The field replicates provide a QC assessment of field sampling methods and any potential sampling errors.

Table 4–3. Field Meter Calibration Method, Frequency, and Acceptance Criteria

Parameters	Frequency of Calibration	Calibration Acceptance Criteria
Dissolved Oxygen	Instantaneous readings Prior to each measurement Datasonde Deployments Datasonde must be calibrated before deployment and at least weekly (or more frequently if meter fouling is likely to occur).	Instantaneous readings Record the calibration value in % saturation and after one-minute record the % saturation reading and compare to the calibration value. The dissolved oxygen % saturation reading should be ± 5.0% of dissolved oxygen % saturation calibration value. Datasonde Deployments After the datasonde is calibrated, record the datasonde instantaneous mg/L reading immediately after calibration and the Oxygen Solubility in Water Value based on concurrent water temperature and barometric conditions. The difference between the datasonde instantaneous reading immediately after calibration and the Oxygen Solubility Water Value must be no greater than ± 0.2 mg/L. If the difference is greater, recalibrate. Datasonde Retrieval After removal from water, set up the datasonde so that it is under 100% saturated air conditions. After dissolved oxygen readings have stabilized, record the datasonde instantaneous mg/L reading and the Oxygen Solubility in Water Value based on concurrent water temperature and barometric conditions. The difference between the datasonde instantaneous reading immediately after calibration and the Oxygen Solubility Water Value must be no greater than ±0.5 mg/L. If the datasonde is going to be redeployed, and it hasn't been more than 1 week since the last calibration, recalibrate if the difference is greater than ±0.2 mg/L. If it has been 1 weeks since the last calibration, recalibrate regardless of the difference.
Temperature	Not Applicable	Not Applicable

Parameters	Frequency of Calibration	Calibration Acceptance Criteria
pH	Instantaneous readings Three-point calibration prior to each measurement (4.00, 7.00, and 10.00 calibration standards) Datasonde Deployments Datasonde must be calibrated before deployment and at least weekly (or more frequently if meter fouling is likely to occur).	Instantaneous readings Record calibration slope prior to each measurement. Slope should be between 95% - 105%. If slope is out of range, the meter should be recalibrated. Datasonde Deployments After three-point calibration record the datasonde reading of the standards used. Reading should be ± 0.05 pH units from each calibration standard. If the difference is greater, recalibrate. Datasonde Retrieval Datasonde should measure the standards used in the calibration. Datasonde readings should be ± 0.3 pH units from each calibration standard. If the datasonde is going to be redeployed, and it hasn't been more than 1 week since the last calibration, recalibrate if the difference is greater than ± 0.3 pH units. If it has been 1 week since the last calibration, recalibrate regardless of the difference.

Instrument performance was evaluated using side-by-side QC readings between deployed -m and a handheld meter (i.e. the YSI ProDSS used for vertical profiles). The acceptance criteria for simultaneous measurement differences between instruments are presented in Table 4-4, below. A summary table that includes the relative percent difference and absolute difference values from side-by-side QC reading data pairs and data pairs that fail the QA/QC acceptance criteria is presented in Appendix A.

Table 4–4. Data QC Acceptance Criteria

Parameters	Frequency of Measurement Checks*	Acceptance Criteria (i.e., maximum difference between the handheld and datasonde measurements)* RPD – Relative Percent Difference ABS – Absolute Difference
Dissolved Oxygen	Handheld measurements should be taken at the time of datalogger deployment, once a week throughout the deployment and at the time the datalogger is removed. Handheld measurements should be taken as close as possible to the location of the datalogger.	RPD between handheld measurement and datalogger should be ≤ 10%. If RPD is > 10% the absolute value of the difference between the handheld measurement and the datalogger measurement should be ≤ 0.4 mg/l or ≤ 4% saturation.
Temperature	Same as above	RPD between handheld measurement and datalogger should be ≤ 10%. If RPD is > 10% the absolute value of the difference between the handheld measurement and the datalogger measurement should be ≤ 0.5 °C.

Parameters	Frequency of Measurement Checks*	Acceptance Criteria (i.e., maximum difference between the handheld and datasonde measurements)* RPD – Relative Percent Difference ABS – Absolute Difference
pH	Same as above	The absolute value of the difference between the handheld measurement and the datalogger measurement should be ≤ 0.3 pH units
Specific Conductance	Same as above	± 5 µS/cm or ± 3% of the measured value, whichever is greater

*Adjacent measurements with the handheld meter are taken at same location and depth as the datasonde.
** The relative percent difference (RPD) is equal to the following:

$$RPD = \frac{|x_1 - x_2|}{\frac{x_1 + x_2}{2}} \times 100\%$$

where x_1 is the original sample concentration, and x_2 is the replicate sample concentration

The continuous monitor sonde data were stored electronically in the data logger and downloaded in the field to a handheld device (for pH data) and laptop computer (for DO data). All data downloaded to the handheld device and computer were transferred to the Normandeau computer network and subsequently formatted and quality controlled. Field data recorded on data sheets were processed, quality controlled, and stored with the other project data. Data analysis was completed using software such as Microsoft Excel, Aeronautical Reconnaissance Coverage Geographic Information System (ArcGIS), and R language programming software. All project data is stored on the Normandeau network which is backed up nightly.

4.8 Flow and Operations Data

Operations data for the Project, including flows through the various Project components and power generation were developed by Patriot and are provided in this report. Flow records were developed for the study period and include inflow to the Lawrence Dam impoundment, outflow through the turbines and into the Project tailrace, fish passage facility flows, estimated spill flows, spillway flow to the river reach immediately downstream of Essex Dam, and flows through the North and South Canals. Inflow was developed for the Project impoundment from the 15-minute data obtained from the nearest USGS gage in the watershed (USGS 01100000 MERRIMACK RIVER BL CONCORD RIVER AT LOWELL, MA[1]), prorated by the ratio of drainage areas (4,674 mi^2/4,635 mi^2 = 1.01). Turbine outflow was determined from power output of individual turbine units and established power-flow relationships. Fish passage flows and fish bypass flows are gate-controlled and assumed steady during the applicable upstream and downstream fish passage

1 https://waterdata.usgs.gov/monitoring-location/01100000/#parameterCode=00060&period=P7D&showMedian=false

seasons. Canal flows result primarily from leakage and are assumed steady. Spill is calculated as the difference between inflow and the sum of outflows.

4.9 Benthic Macroinvertebrate Sampling and Analysis

A 500-m reach was identified at locations upstream and downstream of the Project in consultation with MADEP on May 30, 2025 (Figure 4-5). The upstream station was located above the Lowell City Wastewater Treatment Plant at the upper reaches of the Project boundary (Figure 4-6). The downstream station was located approximately 1,400 -m downstream of the Essex Dam and was bisected by the confluence with the Spicket River and North Canal (Figure 4-7).

4.9.1 Macroinvertebrate Sampling

As described in the RSP, benthic macroinvertebrate (BMI) sample collection was conducted following methods identified in the Large River Bioassessment Protocol (LR-BP) for Benthic Macroinvertebrate Sampling as described in the USEPA guidance document Concepts and Approaches for the Bioassessment of Non-wadeable Streams and Rivers (Flotemersch et al. 2006).

Per Flotemersch et al. (2006), within each 500-m reach, a total of six transects were evenly spaced. Transect 1, where sampling was initiated, was established at the downstream extent of the reach with the remaining five transects established at 100-m intervals continuing upstream (i.e., six total transects per reach). A sampling zone was established five -m upstream and downstream from where each transect intersected with the riverbank (i.e., 10 -m along the shoreline). This shoreline sample zone was extended out into the river to the point where river depth exceeded one meter, defining the zone where macroinvertebrates were collected. Six sweeps, each 0.5-m in length, were collected within each sampling zone using a D-frame net (500-µm mesh) and each sweep covered approximately 0.15 m^2 of substrate (i.e., six sweeps cover an area of 0.9 m^2). The six sweeps were proportionately allocated based on available habitat within the sample zone, with slight adjustments at some transects to account for field conditions, such as access and safety considerations. Each transect had two sampling zones (north and south bank) and collections from the entire 500-m reach (i.e. all net collections from all transect sampling zones) were composited into a single sample. This resulted in a sample composed of collections from 12 separate zones throughout the 500-m reach (total of ~12 m^2).

All net collections for a 500-m reach were composited into a 500-µm sieve bucket and allowed to drain before washing and preservation. Larger objects (i.e. rocks and woody debris) were removed after rinsing into the sieve bucket and scrubbing or brushing to remove any visible macroinvertebrates. Following removal of larger objects and removal of fine sediment through the sieve bucket, samples were transferred to an externally and internally labeled container and preserved with ethanol (70% final concentration).

4.9.2 Macroinvertebrate Sorting, Identification, and Metric Analysis

Macroinvertebrate samples were sent to the Normandeau benthic taxonomy laboratory in Stowe, Pennsylvania where taxonomists sorted, identified, and enumerated each sample. Each sample was split into a 28-part grid with randomly selected squares sorted and identified until a minimum of 500 specimens were enumerated (each grid section selected was sorted and identified in its entirety regardless of when the 500 individual minimum was reached). Sorted organisms were analyzed using stereo-zoom and compound microscopes then identified and enumerated to the lowest practical taxon, generally genus and species, dependent on their age and condition using published taxonomic keys.

Flotemersch et al. (2006) provide a list of metrics by which to evaluate (1) richness and diversity, (2) composition and evenness, (3) pollution intolerance, and (4) functional feeding groups. Metrics selected to represent each of the numbered categories to be evaluated included:

1) **Richness and Diversity:**
   - ***Taxa Richness***. The count of unique taxa in a sample (to genus level or finer). Barbour et al. (1999) defines this as a measure of overall variety of the macroinvertebrate assemblage and is predicted to generally decrease in response to increasing disturbance.
   - ***EPT (Ephemeroptera, Plecoptera, Trichoptera) Richness****:* The number of taxa in the orders Ephemeroptera (mayflies), Plecoptera (stoneflies), and Trichoptera (caddisflies). Similar to taxa richness, this metric is predicted to decrease with increased habitat disturbance (Barbour et al. 1999).
   - ***Shannon Diversity***: This metric compares the distribution of individuals among all taxa present in a sample. Shannon Diversity (H') is calculated as $H' = \Sigma\, p_i \ln p_i$, where p_i is the proportion of the total number of individuals occurring in taxon i. Maximum diversity is obtained when numbers of individuals are equally distributed among taxa. A value near zero indicates community dominance by a small number of taxa. Higher values indicate that the numbers of individuals are evenly distributed.

2) **Composition and Evenness:**
   - ***Percent Contribution of Dominant Taxon***. Individuals in the most numerous unique taxon (genus level) as a percentage of all individuals within a sample.

3) **Pollution Intolerance:**
   - ***Hilsenhoff Biotic Index***. A weighted average of the tolerance values of all taxa present. Organisms are assigned a tolerance value from 0 to 10 indicating their sensitivity to organic pollutants (0 being most sensitive, 10 being most tolerant). HBI is calculated as:

     $$HBI = (\Sigma n_i \times a_i)/N$$

     Where:

n = number of specimens in taxon i
a = tolerance value of taxon i
N = total number of specimens in sample

4) **Functional Feeding Groups**:
   - ***Percent collector-gatherer individuals.*** The number of unique taxa feeding on particles from benthic substrates and available detritus. According to Barbour et al. (1999), taxa classified under this category tend to be generalists (as opposed to specialized feeders such as scrapers, shredders, etc.) and can be more tolerant of disturbance.

Scores for each metric were generated for the upstream and downstream BMI sampling reaches. Per the request by MADEP, where possible, all odonates were identified to species.

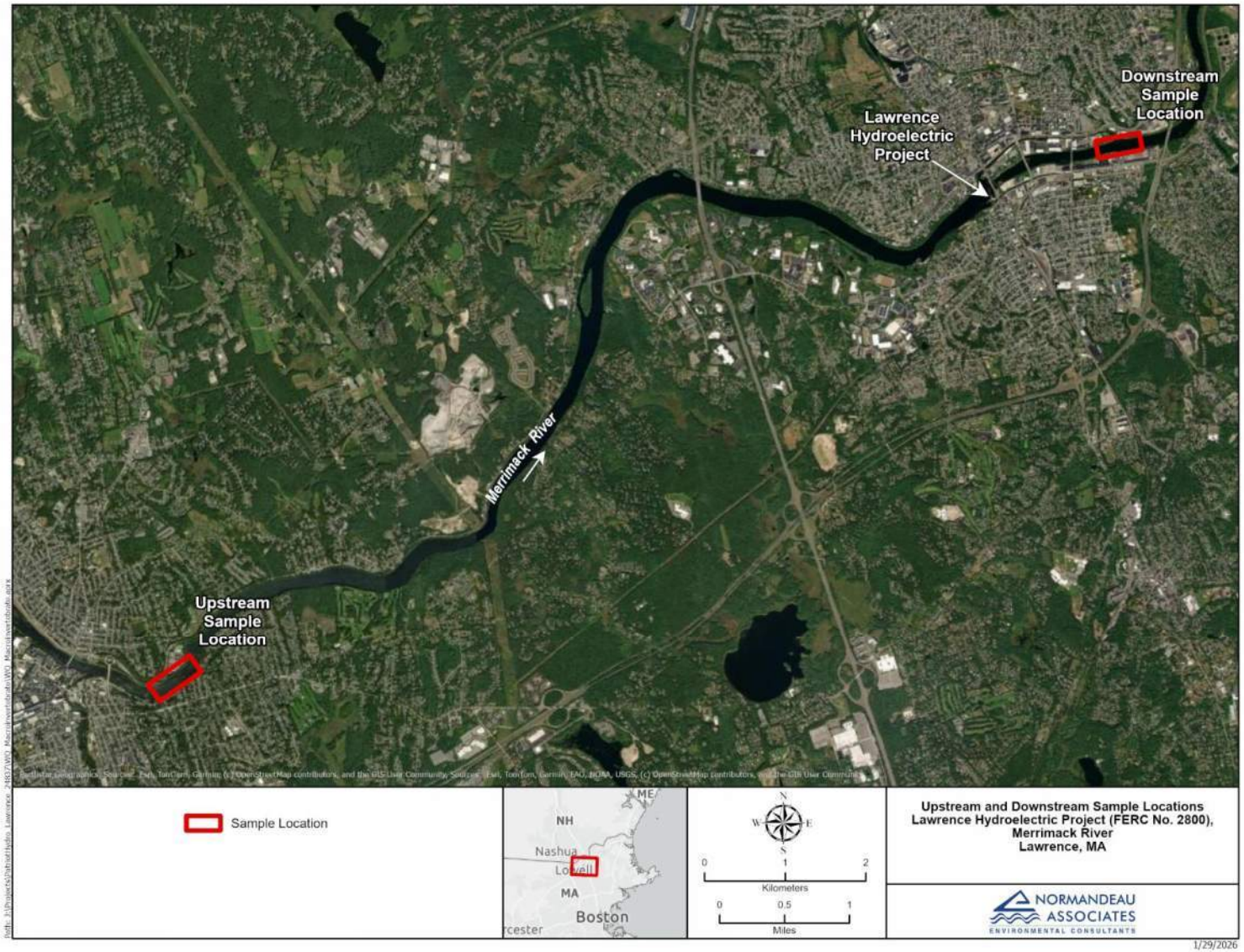

Figure 4-5. Sample reaches upstream and downstream of the Essex Dam for benthic macroinvertebrate collection, August 20th and 21st, 2025.

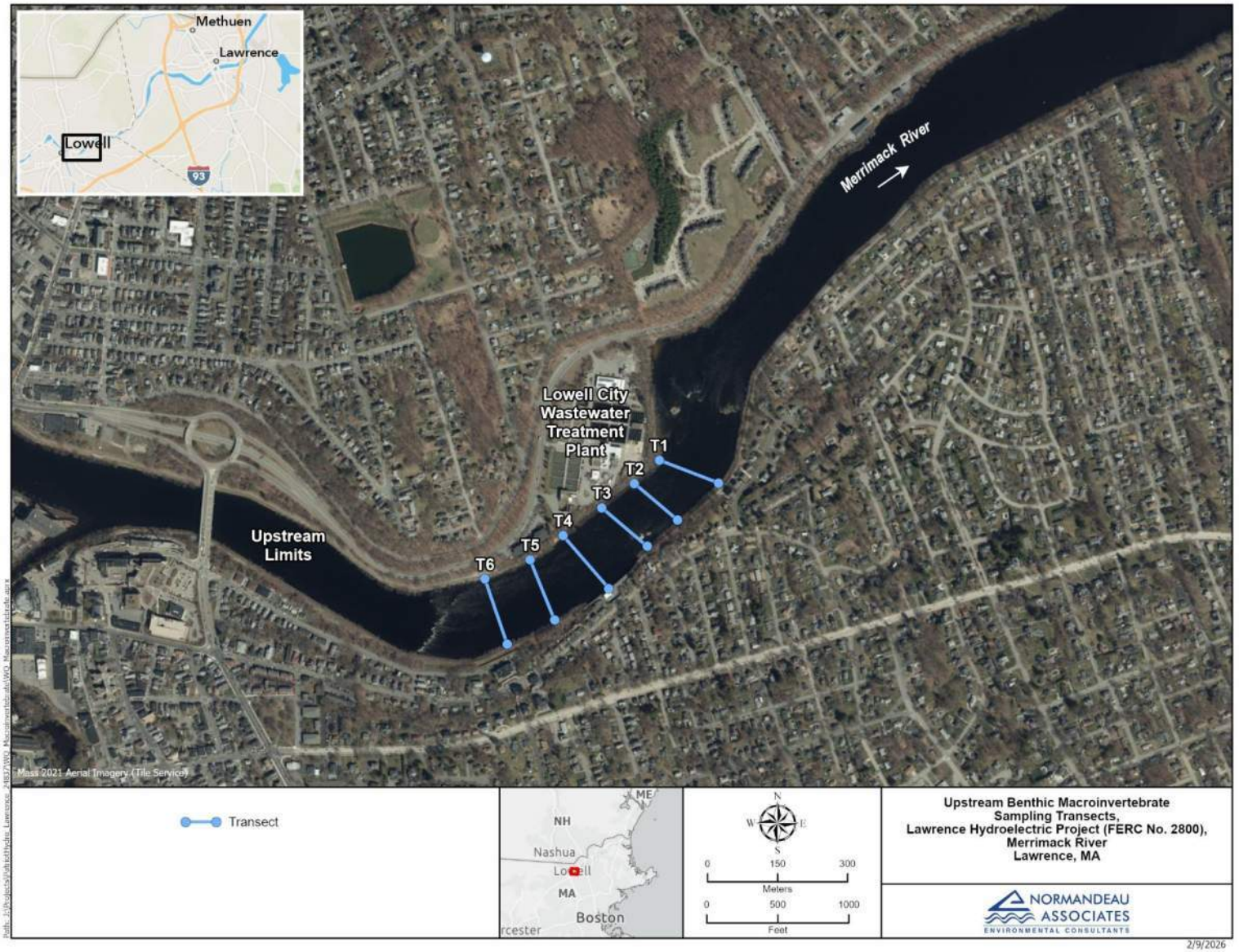

Figure 4-6. Upstream transects for macroinvertebrate collection, August 21st, 2025.

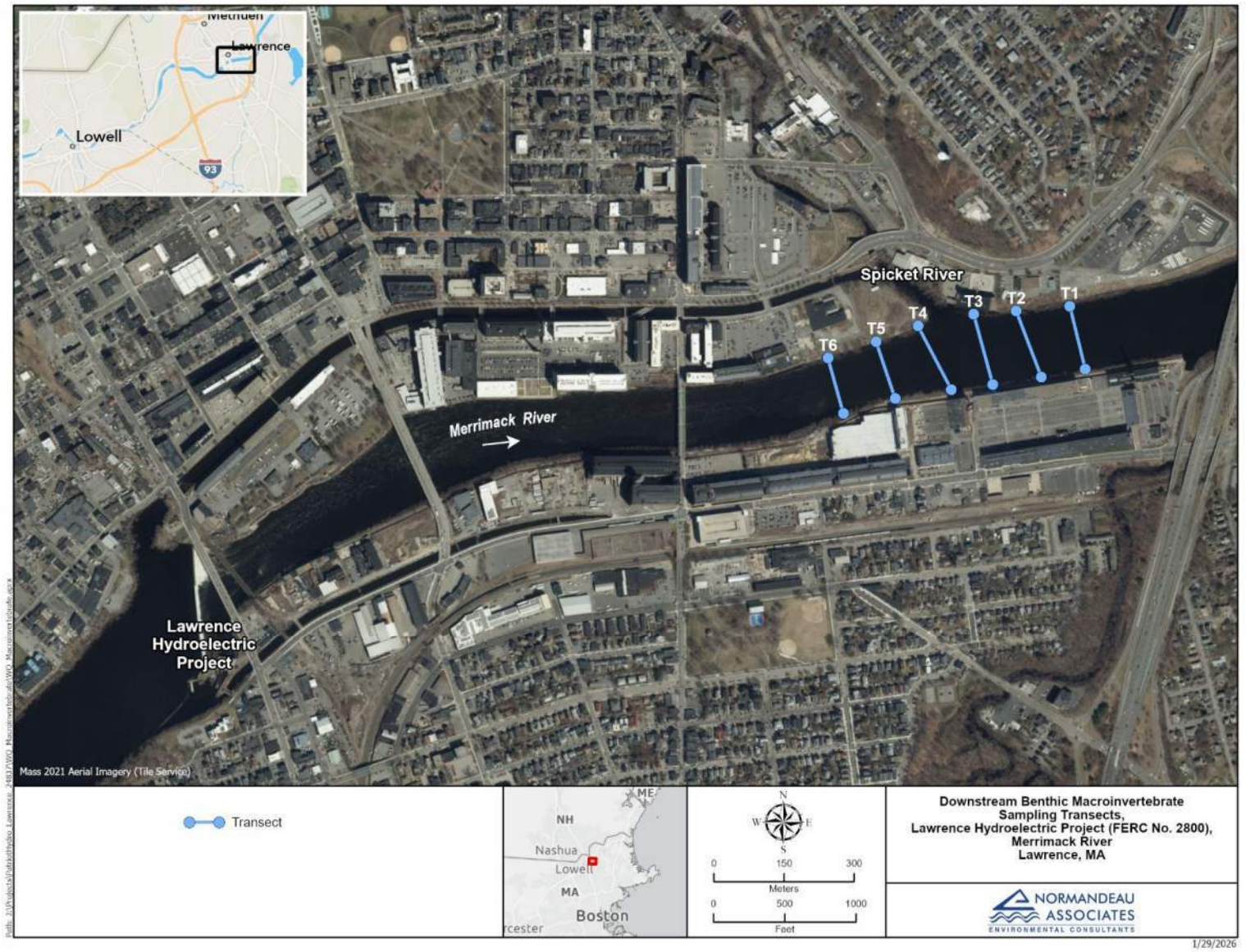

Figure 4-7. Downstream transects for macroinvertebrate collection, August 20th, 2025.

5 Results

The results of the water quality study are presented below and include continuous monitoring data, vertical profiles, lab data, and Secchi disk depth, as well as supplemental spot measurements with mobile water quality data sondes. Use codes were assigned to continuous monitoring data to account for instrument performance issues such as fouling, environmental interferences, instrument drift, and suspect data. Use code 1 was assigned to valid data usable for analytical tasks. Use code 2 was assigned to data points when the logger was out of the water for weekly downloads and service and therefore not valid data. Use code 3 was used for periods where the loggers were deployed but the data collected were determined to be invalid including periods of dewatering, or logger failure. Use code 4 was assigned when there was failure of a QC check and/or obvious data anomaly, typically due to biofouling. Data points assigned use code 1 are presented in all figures and tables, use codes 2 and 3 are omitted from the tables, figures, and statistics as they are invalid readings. Data assigned use code 4 are presented in the figures as it is informative and conveys useful information but are omitted from statistical summaries and site records due to failing QC criteria. Data assigned use code 4 likely include some period of valid data, as biofouling and instrument drift occur gradually, however the exact timing of when an instrument exceeded QC criteria cannot be determined.

5.1 Continuous Water Quality Data Sonde Measurements

Each of the 15 proposed monitoring stations from the RSP plus an additional monitoring station at the river reach immediately downstream of Essex Dam were instrumented with continuous monitoring water quality data loggers. The deployment period was generally from June 1 through September 30, 2025, but varied slightly depending on the installation date of each logger. The data loggers installed in the river reach immediately downstream of Essex Dam (LH-BY-01) were deployed later, beginning July 1, as this station was requested by the participating agencies after the study had commenced on June 1. Additionally, the loggers were removed from the South Canal for much of June and July when the South Canal was dewatered for construction/maintenance activities. The loggers were also removed early in the study on July 8 from the Spicket River station LH-SR-01, when low water conditions, site access challenges, safety issues, and lack of viable continuous monitoring deployment options necessitated abandoning this station. Weekly spot measurements continued at LH-SR-01 in lieu of continuous monitoring. Table 5-1 summarizes logger deployment information at each station including the number of valid (use code 1) readings collected during the study.

Table 5-1. Deployment Periods and Number of Valid Data Points Collected by Station

Continuous Monitoring Station	DO/Temp Deployed	DO/Temp Retrieved	No. of Valid DO/Temp Data Points	pH Deployed	pH Retrieved	No. of Valid pH Data Points
LH-US-1	6/3/2025	9/29/2025	10,571	6/3/2025	9/29/2025	9,432
LH-IM-01	6/3/2025	9/29/2025	10,620	6/3/2025	9/29/2025	8,798

Continuous Monitoring Station	DO/Temp Deployed	DO/Temp Retrieved	No. of Valid DO/Temp Data Points	pH Deployed	pH Retrieved	No. of Valid pH Data Points
LH-IM-02	6/3/2025	9/29/2025	7,057	6/3/2025	9/29/2025	6,982
LH-IM-03	6/3/2025	9/29/2025	8,128	6/3/2025	9/29/2025	6,482
LH-IM-04	6/3/2025	9/29/2025	7,995	6/3/2025	9/29/2025	9,807
LH-TR-01	6/2/2025	10/1/2025	11,527	6/2/2025	10/1/2025	10,770
LH-BY-01	7/1/2025	10/1/2025	5,130	7/1/2025	10/1/2025	4,371
LH-DS-01	6/4/2025	9/30/2025	9,988	6/4/2025	9/30/2025	9,268
LH-DS-02	6/4/2025	9/30/2025	11,233	6/4/2025	9/30/2025	8,510
LH-DS-03	6/4/2025	9/30/2025	10,007	6/4/2025	9/30/2025	5,923
LH-NC-01	6/2/2025	10/1/2025	11,537	6/2/2025	10/1/2025	10,750
LH-NC-02	6/2/2025	10/1/2025	6,657	6/2/2025	10/1/2025	8,083
LH-SC-01	6/2/2025	10/1/2025	3,633	6/2/2025	10/1/2025	3,712
LH-SC-02	6/2/2025	10/1/2025	4,365	6/2/2025	10/1/2025	5,039
LH-SR-01	6/4/2025	7/8/2025	3,251	6/4/2025	7/8/2025	3,253
LH-SR-02	6/4/2025	9/30/2025	10,306	6/4/2025	9/30/2025	11,243

5.1.1 Water Temperature

The objective of continuous temperature monitoring was to collect baseline information on water temperature in and around the Project area and assess the effects of the Project on water temperatures under a range of flow and operating conditions. Water temperatures were monitored successfully at each of the 16 water quality monitoring stations for all or some portion of the study period, as summarized in Table 5-1, and included periods of variable flows and power generation. Water temperatures varied from 16.06 to 30.22 °C among all stations during the study, with a global average temperature of approximately 23 °C. Water temperatures were generally comparable between stations throughout the study period and there were similar temperature values, daily ranges, and trends amongst stations as presented in Table 5-2 and Figures 5-1 through 5-17.

Daily temperature ranges were variable in time and between stations and were associated with flows, water depth, and reach type. Daily water temperature fluctuations were lowest on the rising limb of event flows and at high flows and greatest at low flows (Figure 5-17). Daily temperature variation was also positively associated with shallower water depths/monitoring depths with shallow riverine reaches generally showing greater daily temperature ranges than stations in deeper impounded water. Fluctuations in daily temperature in the Merrimack River were greatest at Stations LH-US-01 and LH-IM-01, which were located upstream of the project in a shallow riverine reach (LH-US-01, Figure 5-1) and near the head of the impoundment (LH-IM-01, Figure 5-2), respectively. Daily temperature ranges were often on the order of 1-2 °C at these two stations, while stations lower in the impoundment (LH-IM-02, LH-IM-03, LH-IM-04), often had daily temperature variations of 0.5 °C or less, most likely due to the deeper deployment depths at those stations. Stations downstream of the dam (LH-DS-01, LH-DS-02, LH-DS-03) also exhibited diel temperature variations, with greater temperature variability at stations LH-DS-02 (Figure 5-9) and

LH-DS-03 (Figure 5-10) compared to LH-DS-01 (Figure 5-8), which was located immediately below the dam.

Water temperatures and river flows followed typical seasonal patterns during the 2025 study. At the start of the study in June flows in the Merrimack River were high with flows generally greater than 10,000 cfs and as high as 25,000 cfs through June 25 (Figure 5-17). Water temperatures remained in the middle-upper teens °C during the high flow period and then rose to the mid-20s °C by June 26, while flows decreased to less than 5,000 cfs in the same period. Temperatures then remained in the mid- to upper-20s °C from June 25 to Aug 19, corresponding with flows of approximately 1,000–2,000 cfs. A gradual cooling trend began at the end of August and extended through September with temperatures by the end of the study cooling to about 20 °C. Water temperatures reached three distinct peaks during the study with values approaching or exceeding the 28.3°C water quality standard (discussed further in section 5.4) at multiple stations in the third week of July, the last week of July, and the second week of August. Flows in the Merrimack River reached a seasonal minimum in September with average flows frequently less than 1,000 cfs outside of two precipitation events that resulted in minor but temporary increases in flows above 2,000–3,000 cfs. Maximum water temperatures were mostly associated with low river flows of less than 3,000 cfs, although the lowest flows occurred in September after water temperatures had peaked and began to cool for the season.

While temperatures in the main channel areas of the Merrimack River and the canals were comparable throughout the study, temperatures in the river reach immediately downstream of Essex Dam and the Spicket River were more variable. The station immediately downstream of the dam, LH-BY-01, was characterized by significant increases and decreases in temperature over short periods of time during the month of July and included temperature spikes outside of the expected water temperature range (Figure 5-7, flagged as use code 4). The documented pronounced temperature changes were associated with changes in turbine outflows to the tailrace and the resulting changes in water level in the river reach immediately downstream of Essex Dam at the deployed logger station. It is likely that when turbine outflows were high, the deployed logger was submerged and within free-flowing water influenced by the tailrace outflows. In contrast, when turbine outflows dropped, water levels in the vicinity of the monitoring station in the river reach immediately downstream of Essex Dam dropped and the deployed logger was susceptible to dewatering and/or a shallow water environment characterized by exaggerated heating and cooling cycles (Figure 5-7). After July 28, temperatures at the station in the river reach immediately downstream of Essex Dam stabilized and were comparable to other stations through the end of the study. The logger placement changed several times at LH-BY-01 depending on site accessibility (this site was only accessible on foot) which was limited by water levels at the time of logger deployment. The more stable water temperatures recorded in August and September likely represent logger placements closer to the thalweg of the river reach immediately downstream of Essex Dam where sufficient water was available for monitoring, regardless of project

operations, while earlier placements may have been off the thalweg and therefore subject to dewatering.

Temperatures in the Spicket River above the confluence with the North Canal (station LH-SR-01) were more variable than in the Merrimack River, although data are limited at that station due to abandoning continuous monitoring after mid-July (due to low water conditions and associated lack of viable deployment locations), as presented in Figure 5-15. The Spicket River at this station was shallow and had low flows through much of the study period. The Spicket River station below the confluence with the North Canal (LH-SR-02) had temperature patterns that were less variable than at LH-SR-01 and more similar to the Merrimack River stations, as presented in figure 5-16. Station LH-SR-02 was located in a reach of the Spicket River that was subject to backwater effects from the Merrimack River and did not experience the low water conditions documented at LH-SR-01.

Table 5-2. Summary of Continuous Monitoring Water Temperature (℃)

Continuous Monitoring Station	Temperature (℃)			
	Min	Max	Mean	Median
LH-US-1	16.52	28.42	23.87	24.80
LH-IM-01	16.48	28.58	23.44	23.92
LH-IM-02	16.40	27.86	22.66	21.84
LH-IM-03	16.52	28.50	23.21	23.18
LH-IM-04	16.58	26.90	23.55	23.82
LH-TR-01	16.10	28.22	23.72	24.50
LH-BY-01	19.38	28.40	23.76	23.75
LH-DS-01	19.32	28.22	24.45	25.16
LH-DS-02	17.18	28.26	23.82	24.64
LH-DS-03	17.16	28.72	24.16	25.12
LH-NC-01	16.10	29.78	24.00	24.80
LH-NC-02	16.30	30.22	23.26	22.60
LH-SC-01	16.06	23.94	20.95	21.38
LH-SC-02	16.44	26.56	21.67	21.78
LH-SR-01	17.56	29.00	22.21	22.00
LH-SR-02	17.76	29.40	23.83	24.08

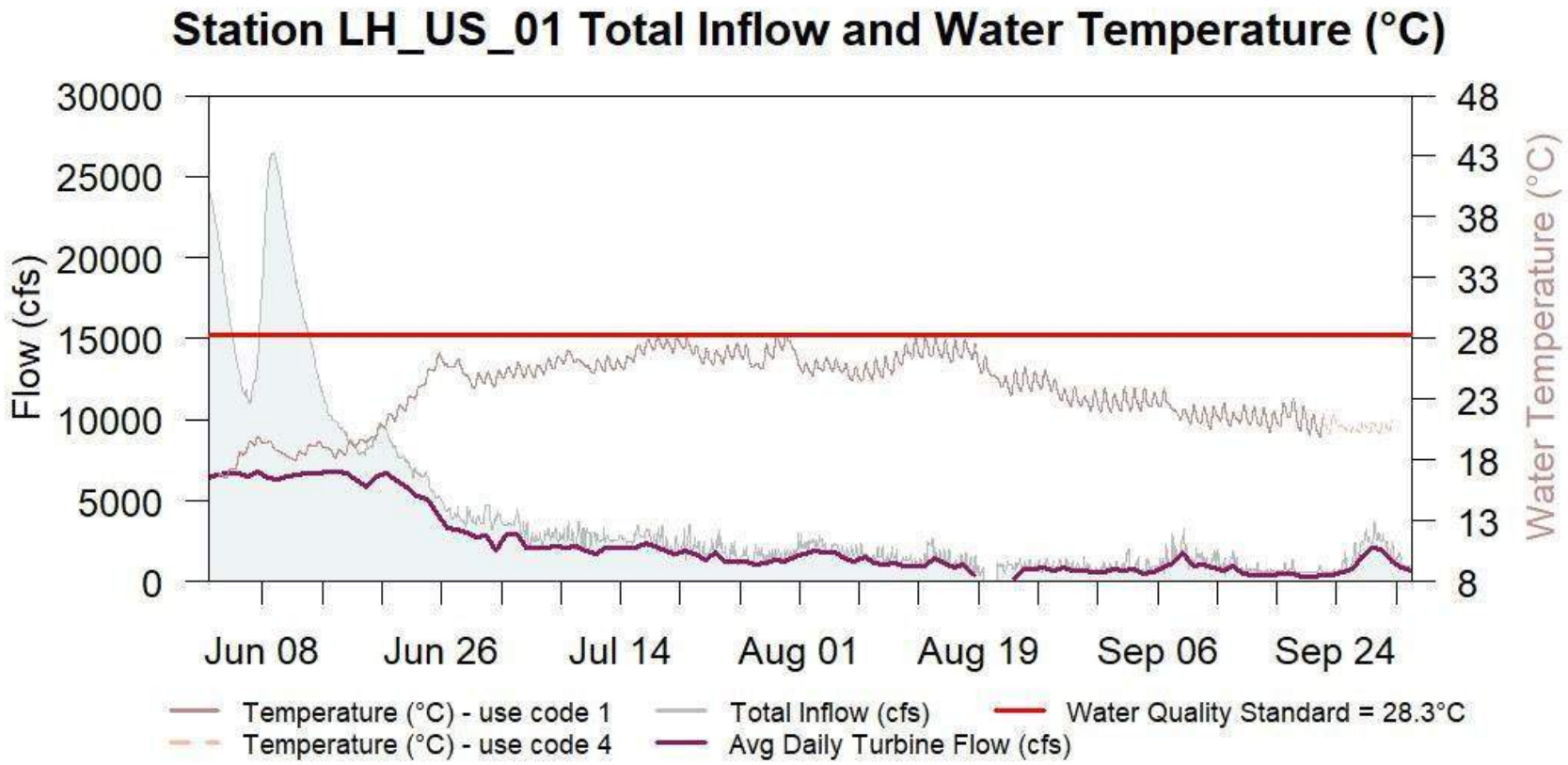

Figure 5-1. Time Series of Water Temperature (℃) at Station LH-US-01.

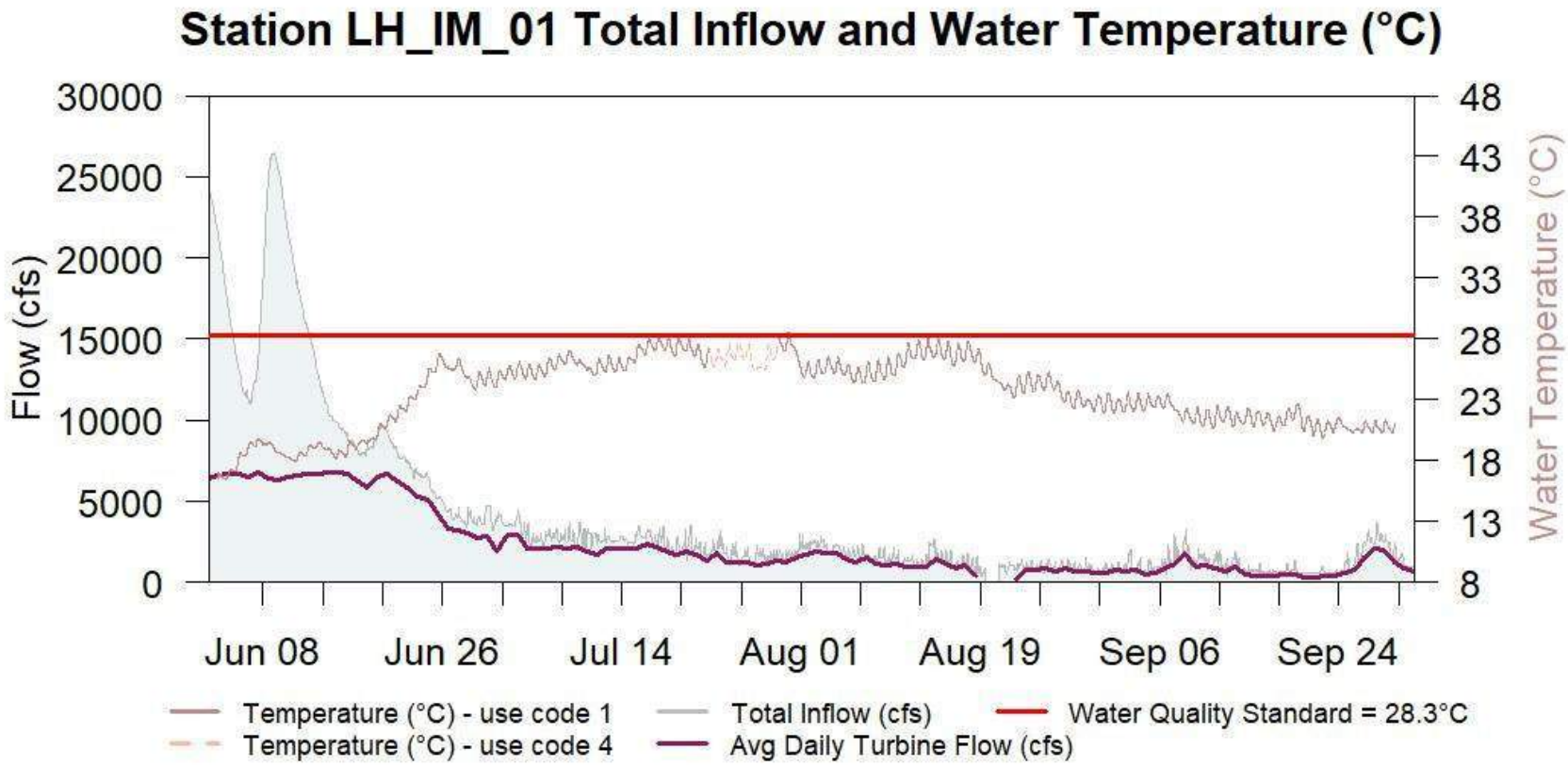

Figure 5-2. Time Series of Water Temperature (℃) at Station LH-IM-01.

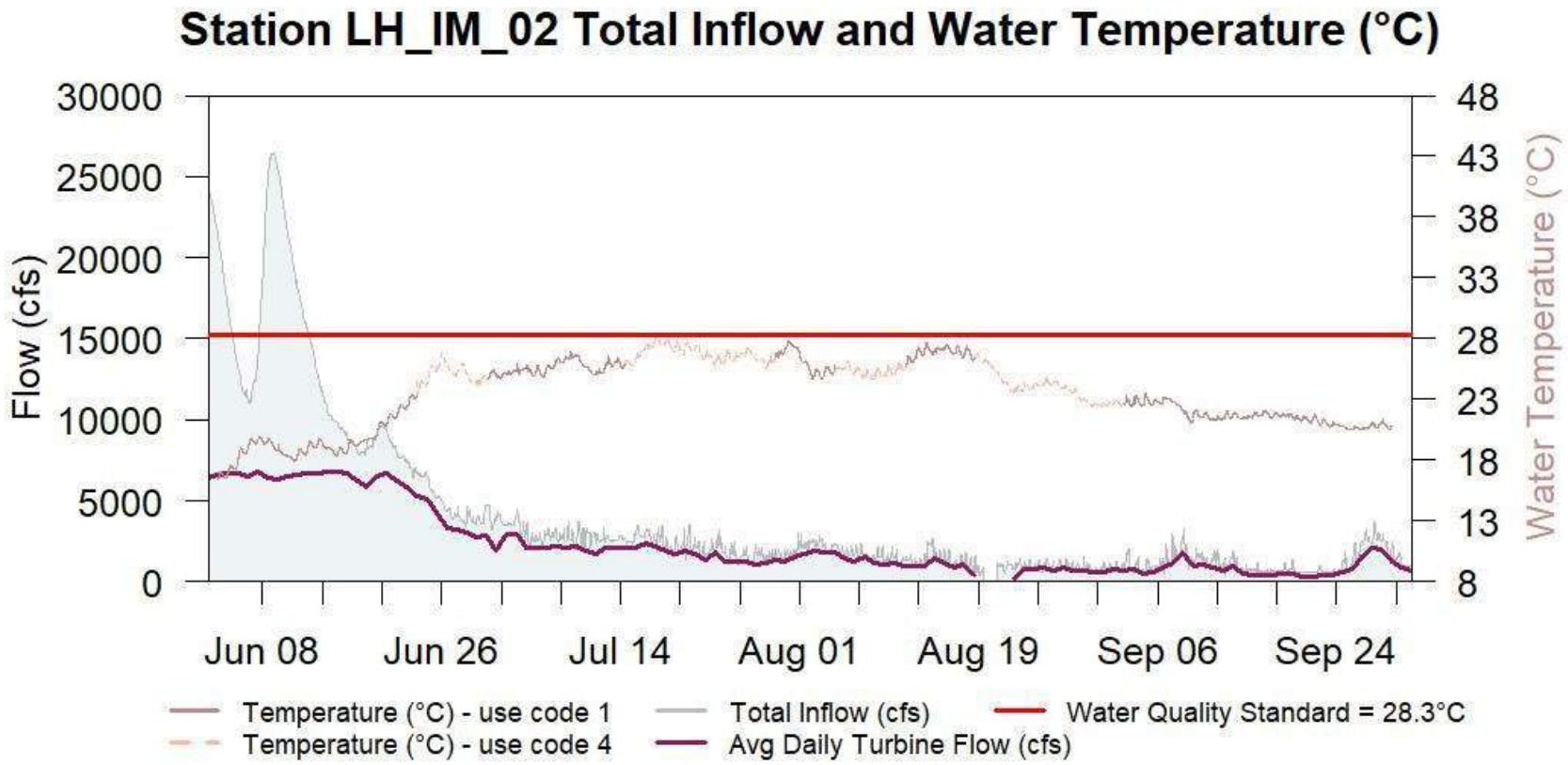

Figure 5-3. Time Series of Water Temperature (℃) at Station LH-IM-02.

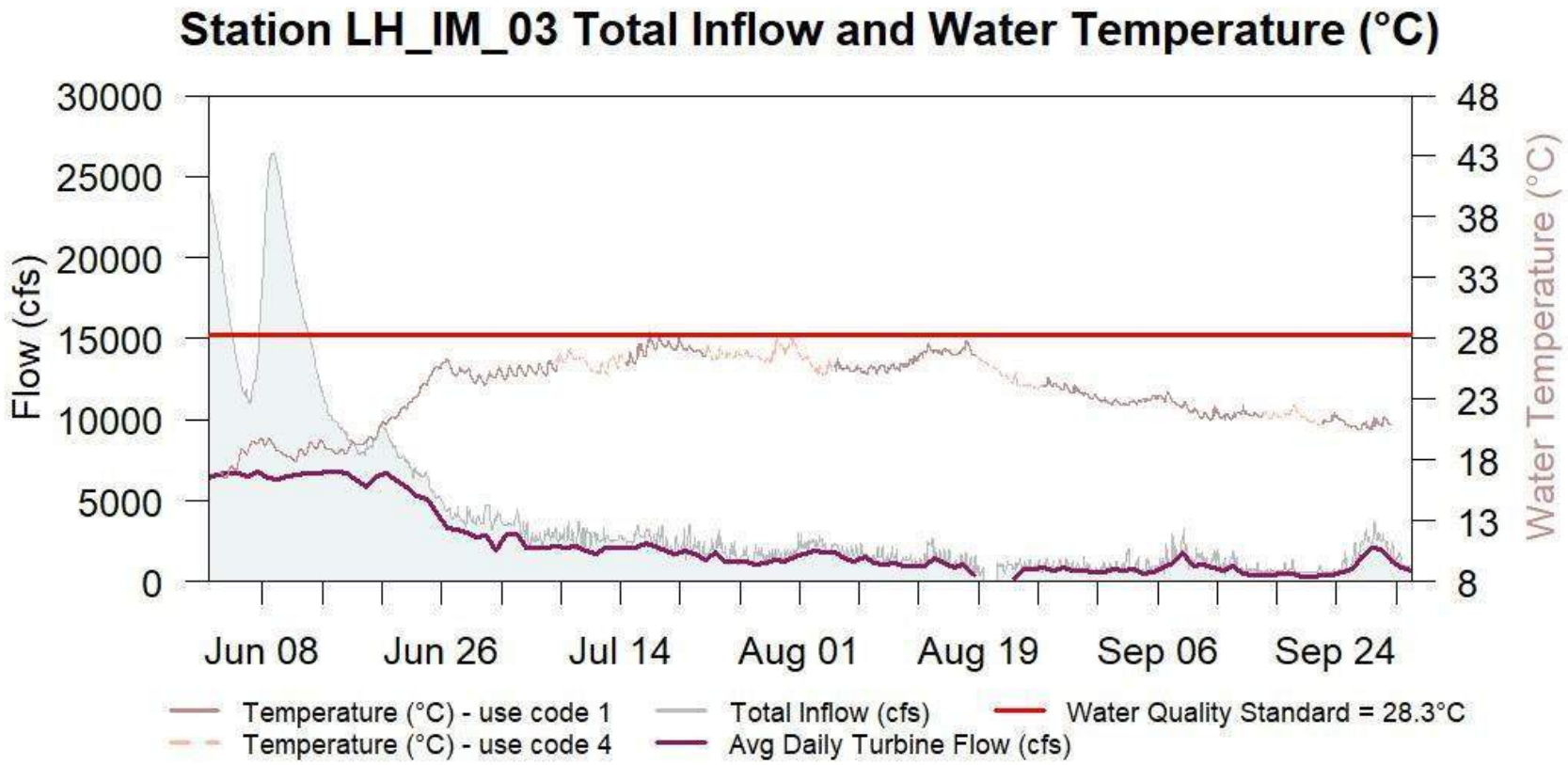

Figure 5-4. Time Series of Water Temperature (℃) at Station LH-IM-03.

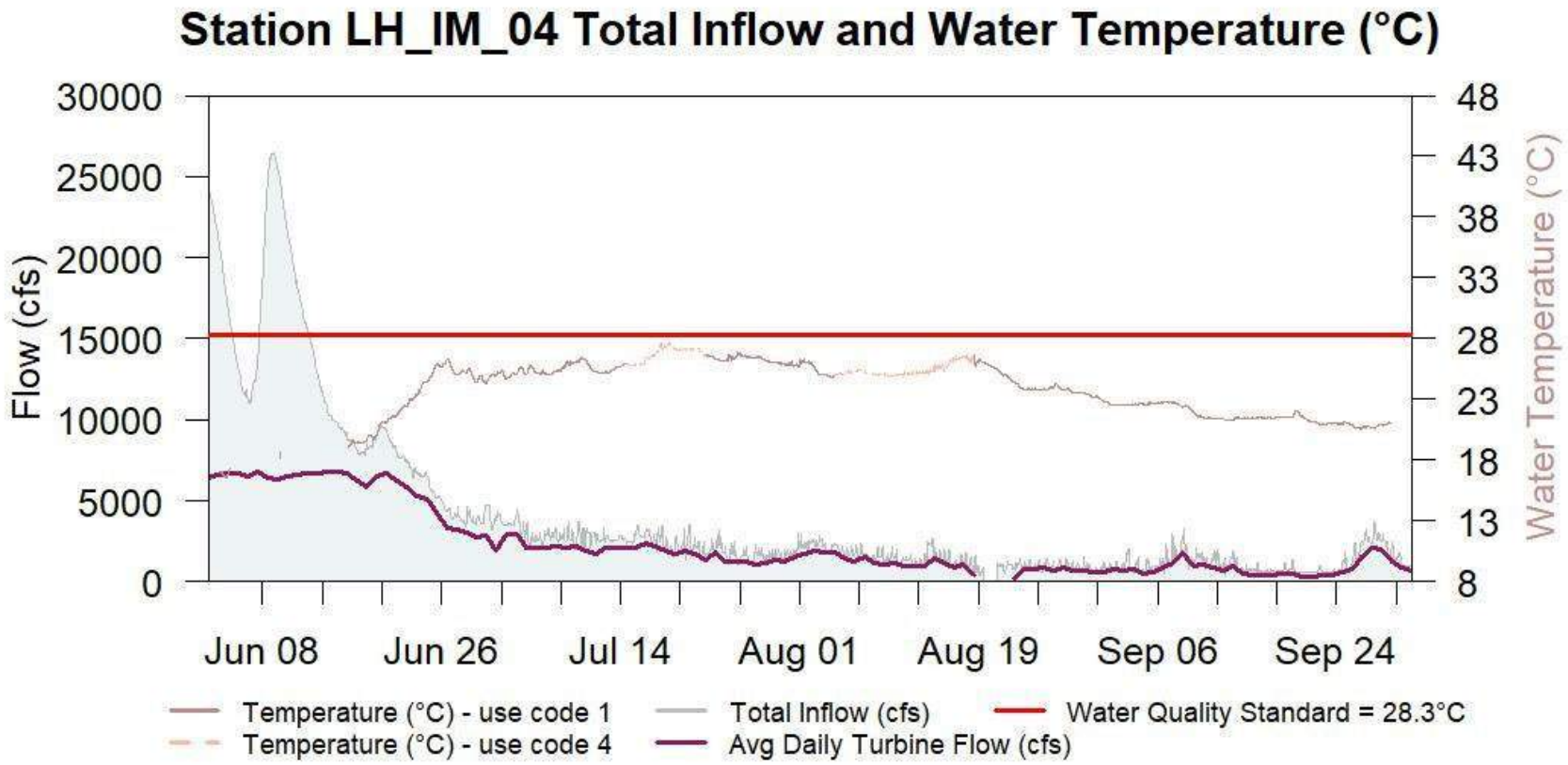

Figure 5-5. Time Series of Water Temperature (℃) at Station LH-IM-04.

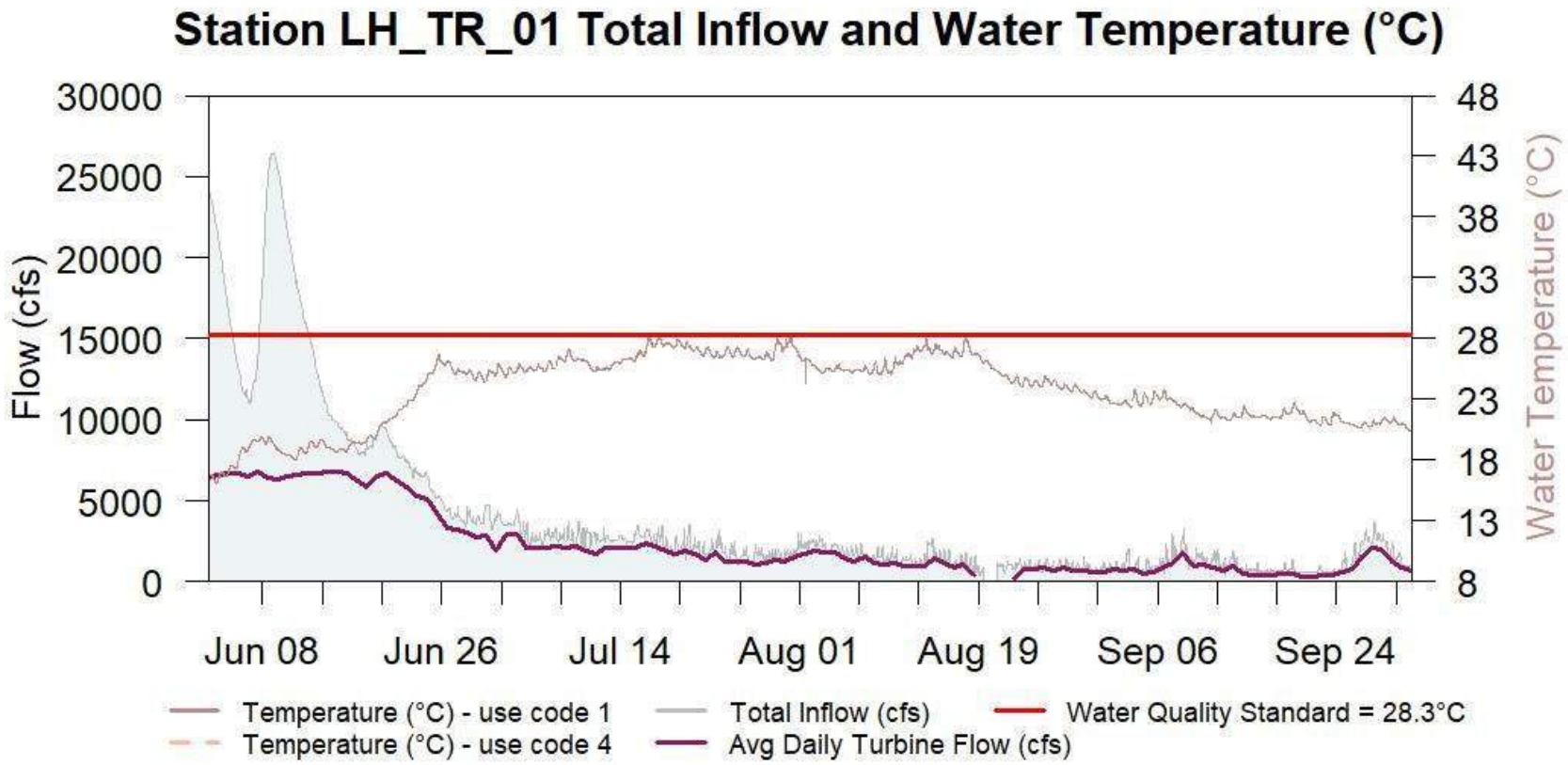

Figure 5-6. Time Series of Water Temperature (℃) at Station LH-TR-01.

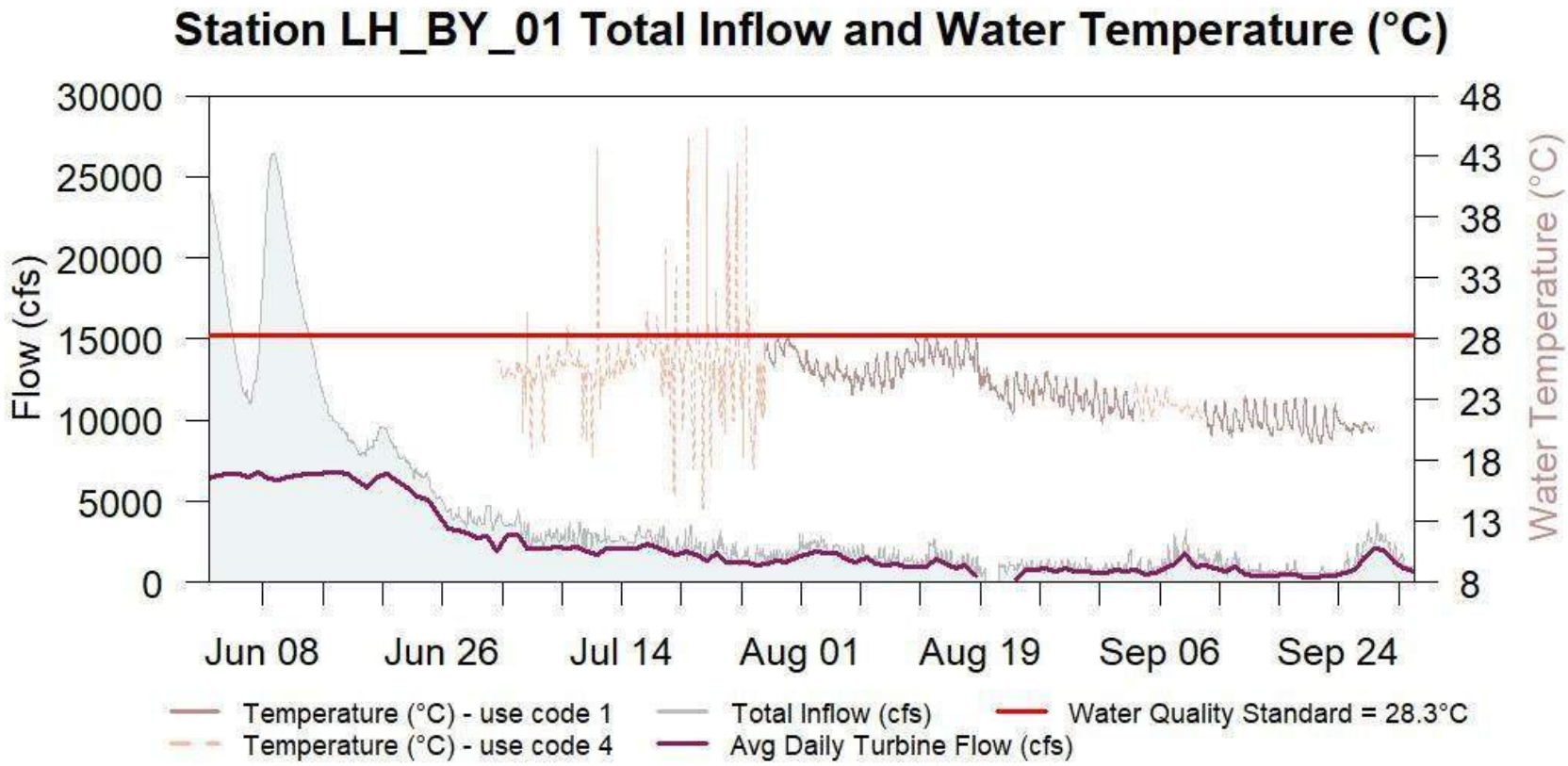

Figure 5-7. Time Series of Water Temperature (℃) at Station LH-BY-01.

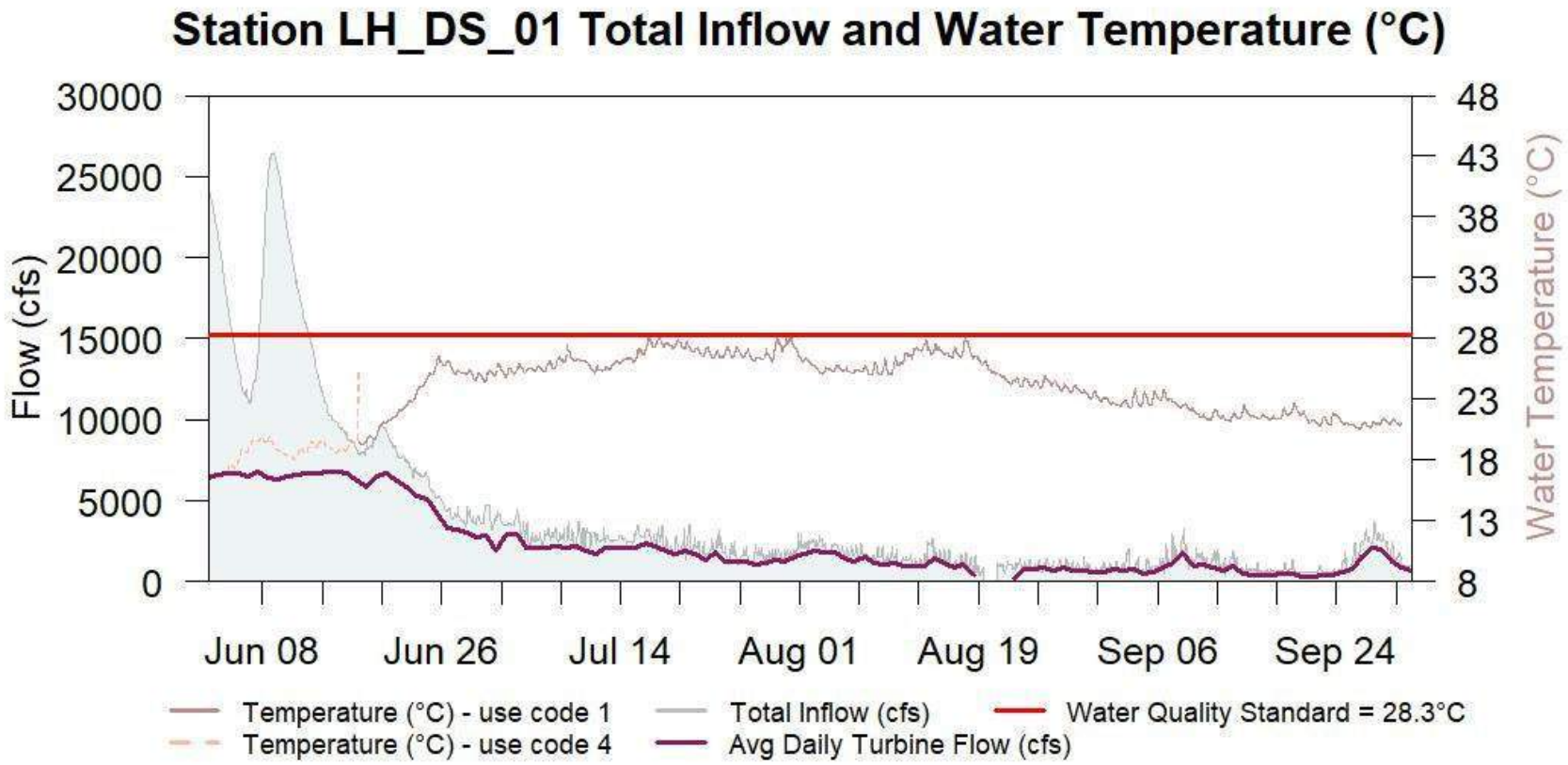

Figure 5-8. Time Series of Water Temperature (℃) at Station LH-DS-01.

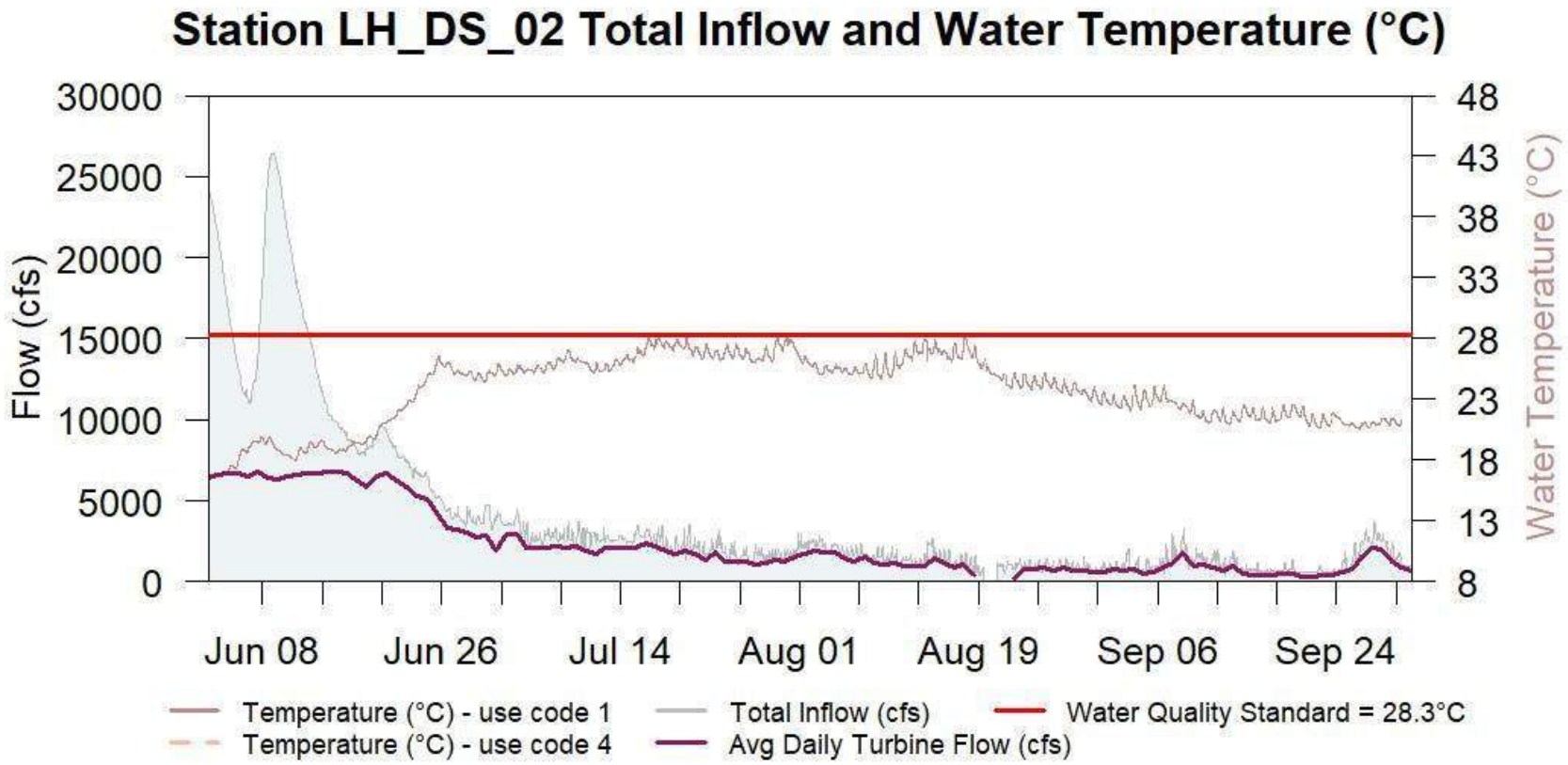

Figure 5-9. Time Series of Water Temperature (℃) at Station LH-DS-02.

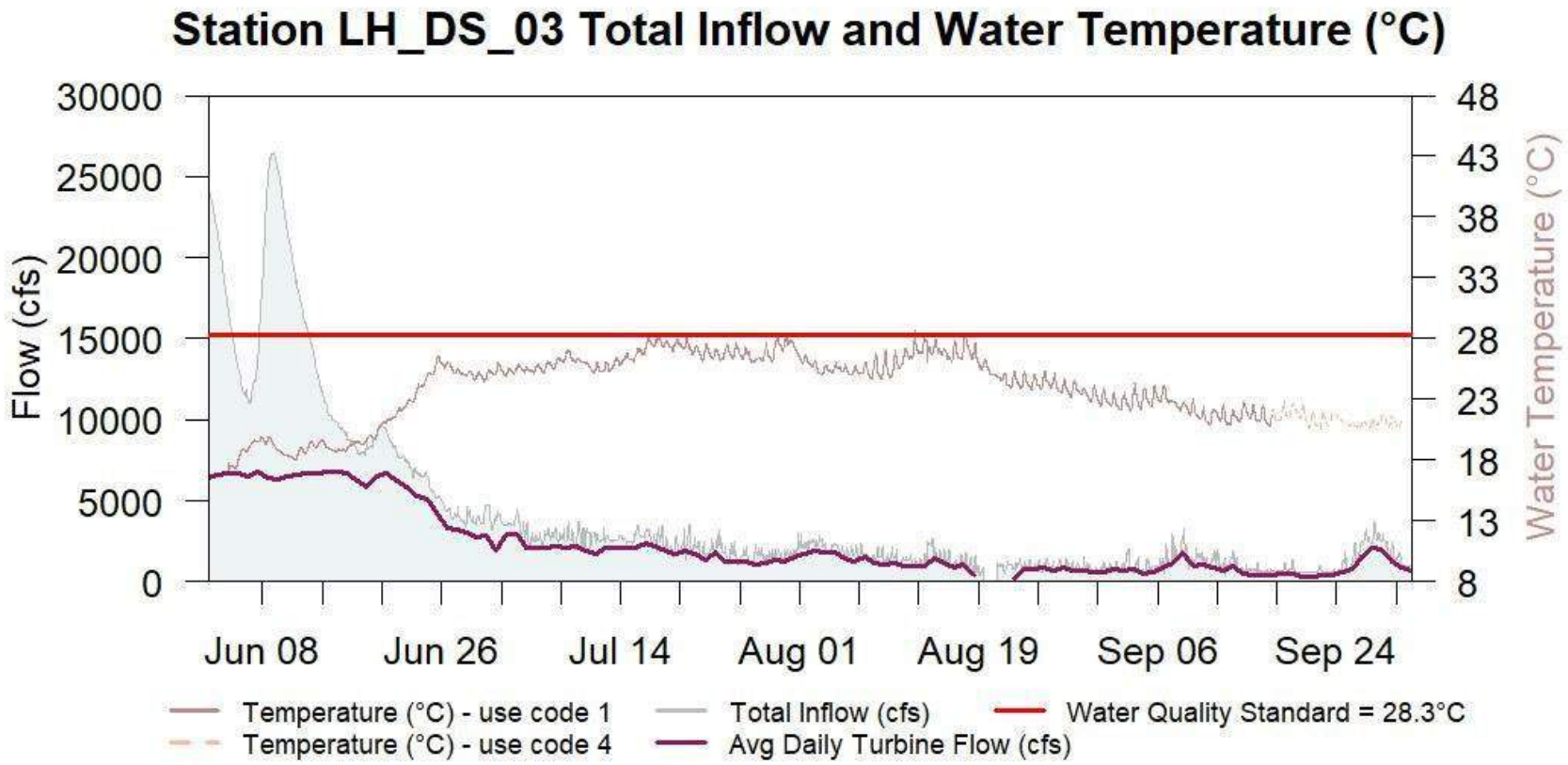

Figure 5-10. Time Series of Water Temperature (℃) at Station LH-DS-03.

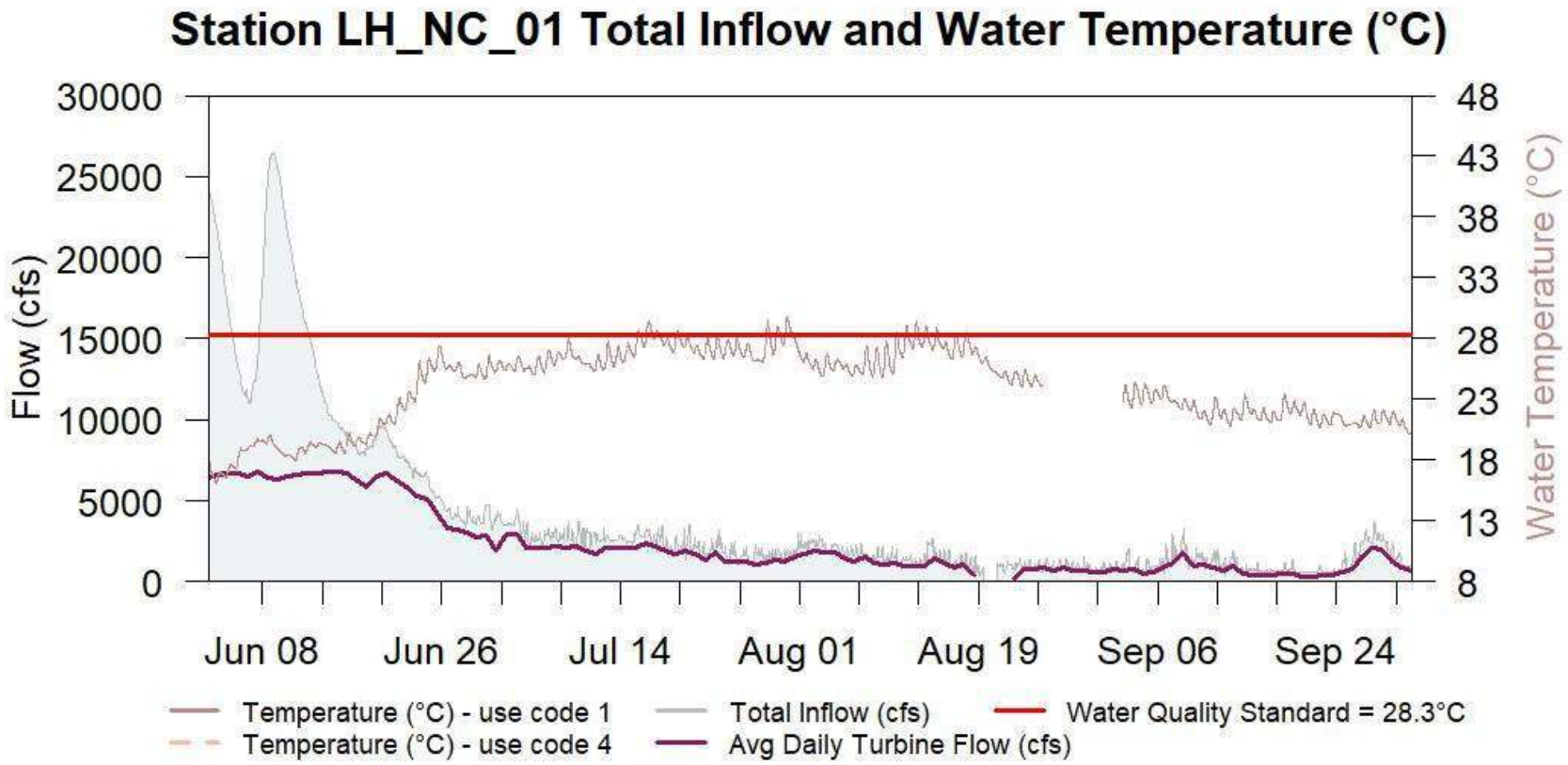

Figure 5-11. Time Series of Water Temperature (℃) at Station LH-NC-01.

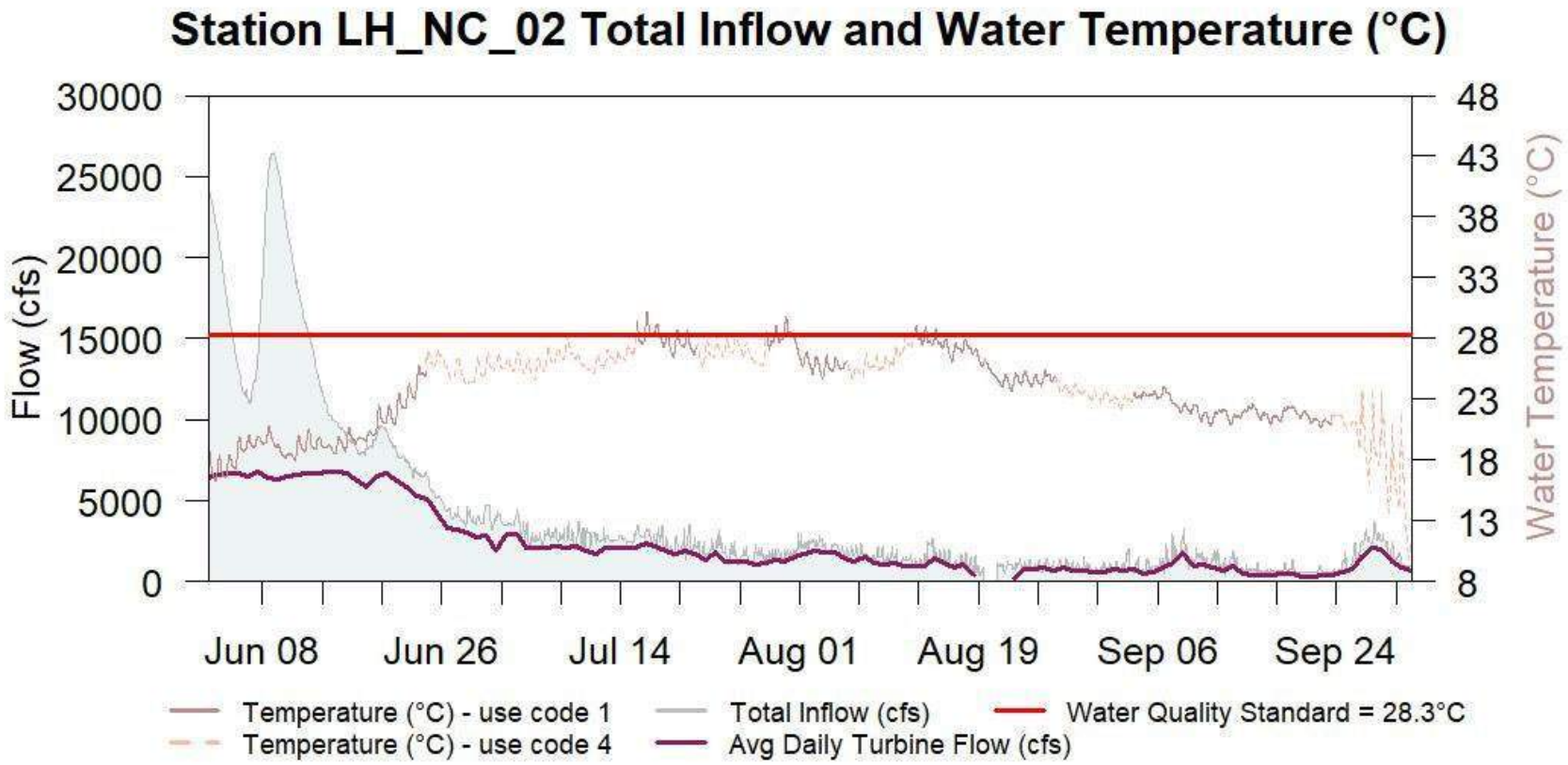

Figure 5-12. Time Series of Water Temperature (℃) at Station LH_NC-02.

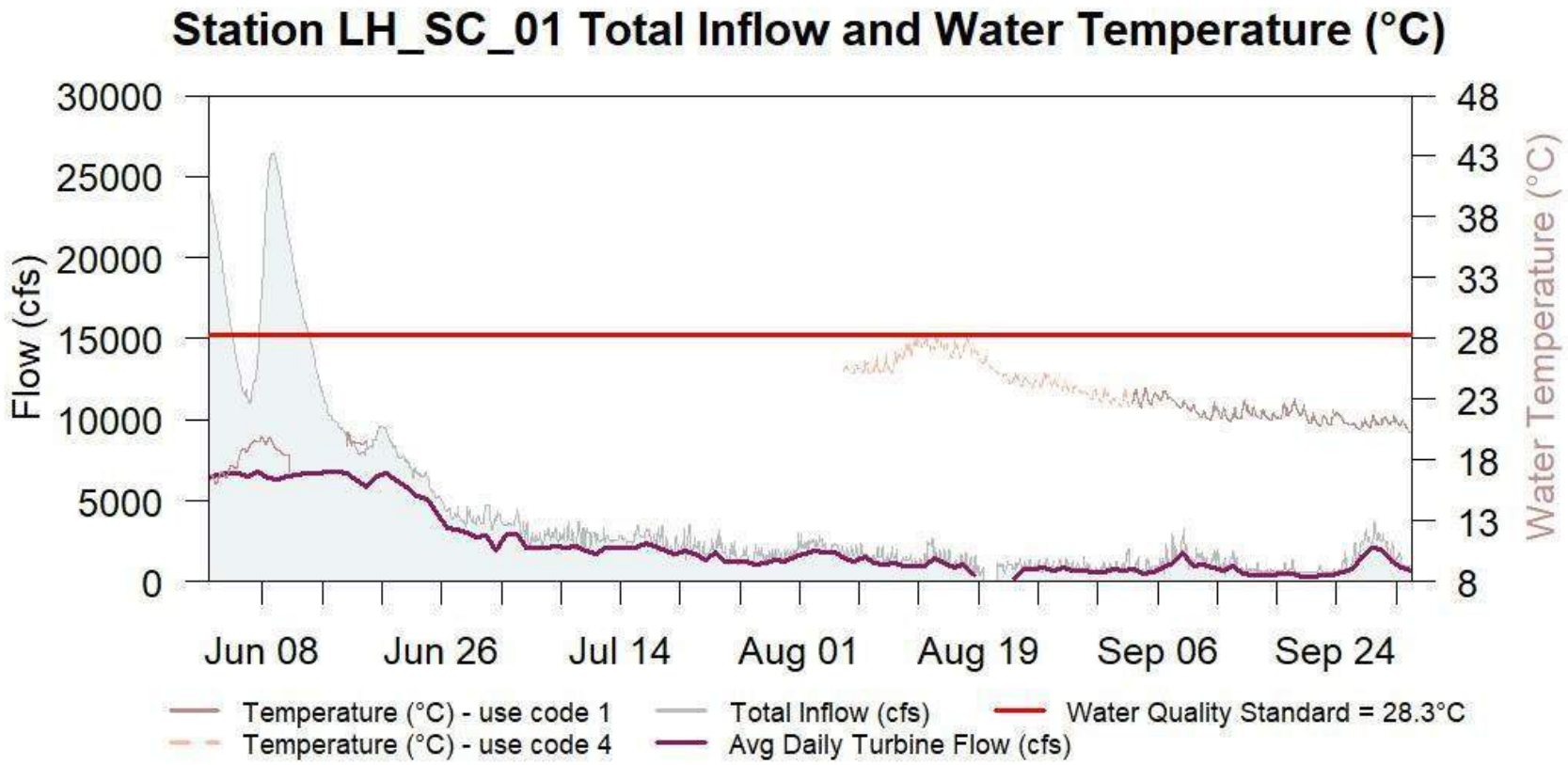

Figure 5-13. Time Series of Water Temperature (℃) at Station LH-SC-01.

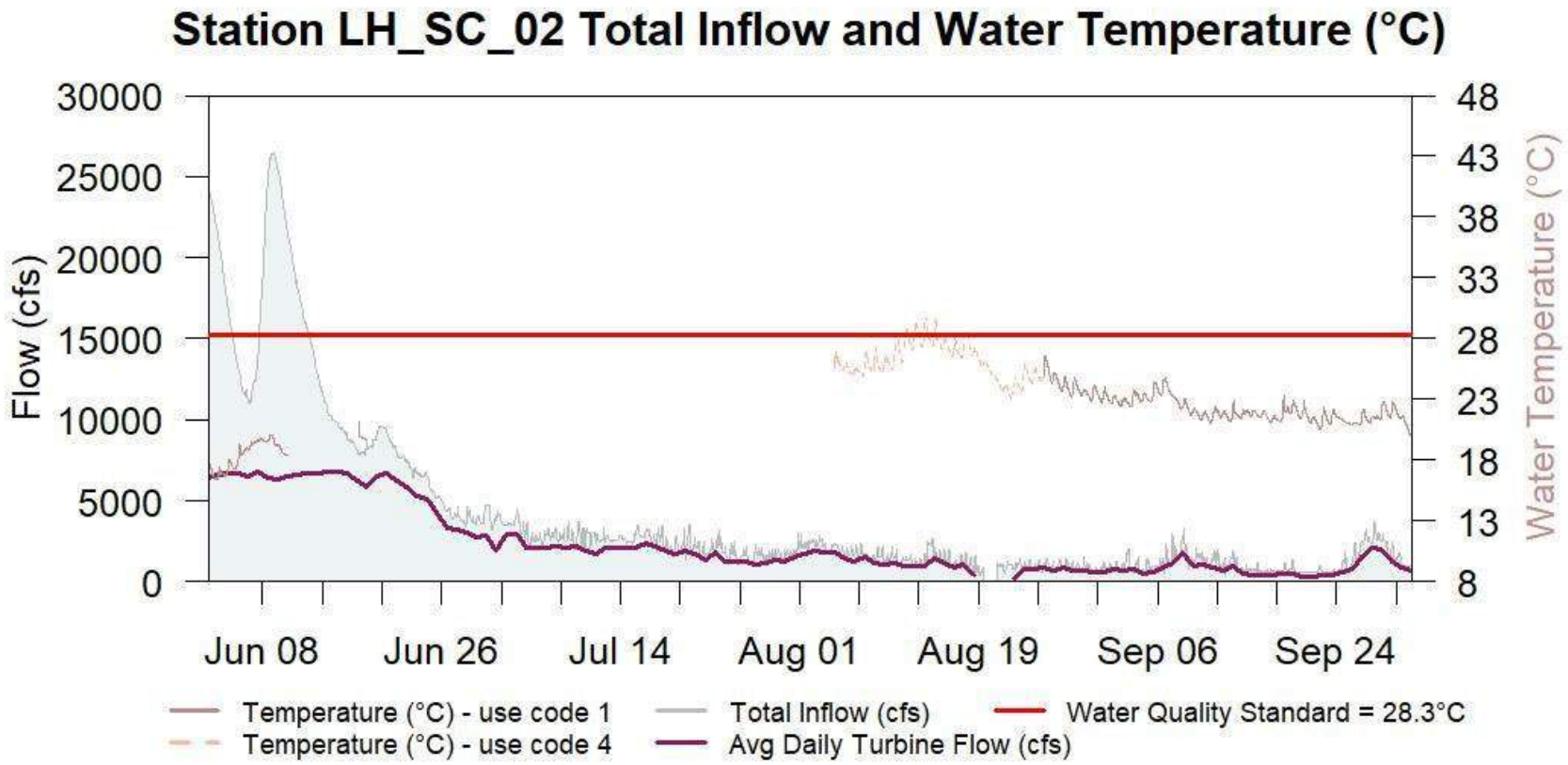

Figure 5-14. Time Series of Water Temperature (℃) at Station LH-SC-02.

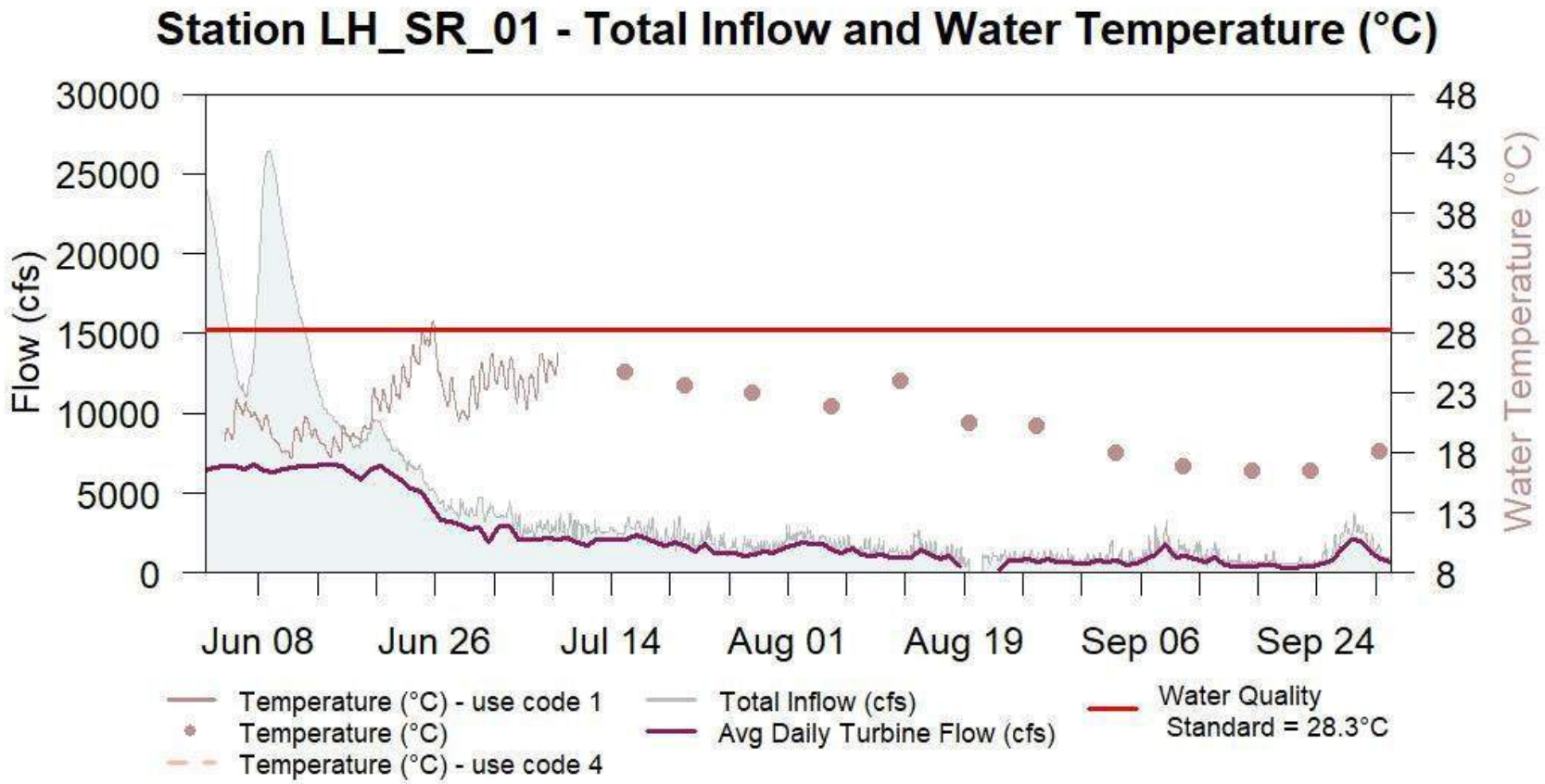

Figure 5-15. Time Series of Water Temperature (℃) at Station LH-SR-01.

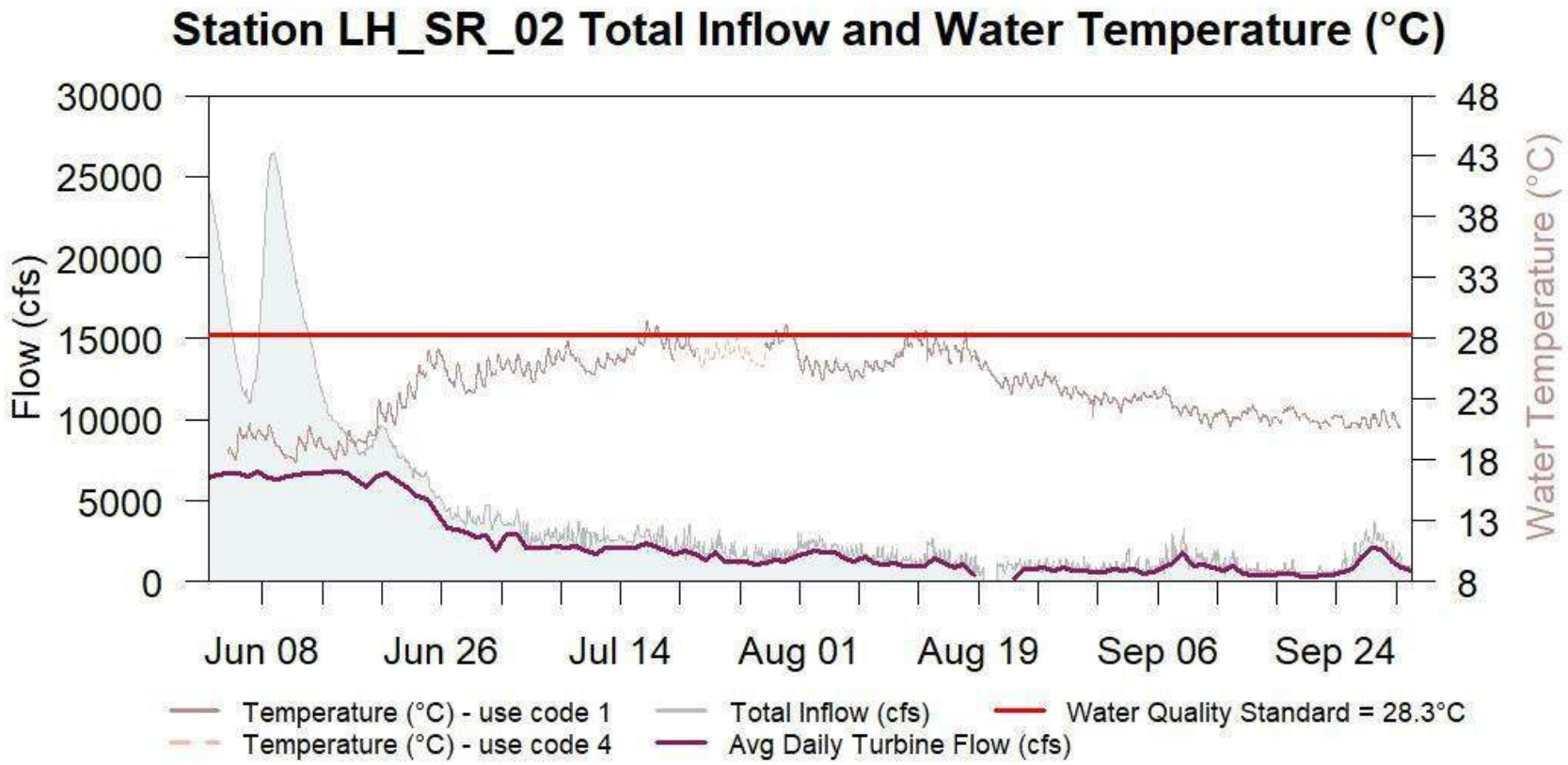

Figure 5-16. Time Series of Water Temperature (℃) at Station LH-SR-02.

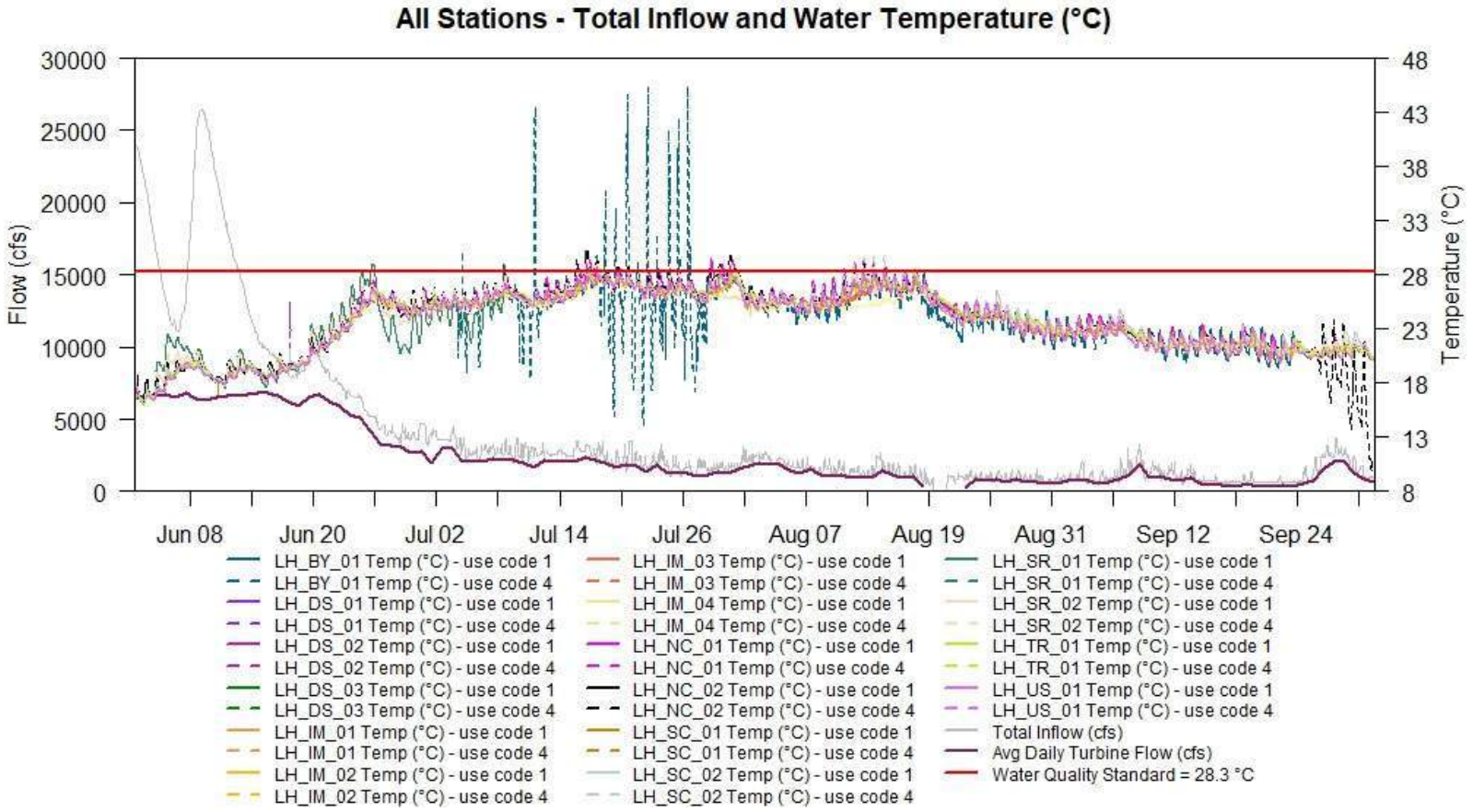

Figure 5-17. Time Series of Water Temperature (℃) at all Stations.

5.1.2 Dissolved Oxygen

The objective of continuous dissolved oxygen monitoring was to collect baseline information on dissolved oxygen concentration and saturation in and around the Project area and assess the effects of the Project on DO levels under a range of flow, temperature, and operating conditions. Dissolved oxygen was monitored successfully at each of the 16 water quality monitoring stations for all or some portion of the study period, as summarized in Table 5-1, and included periods of variable flows, temperatures, and power generation. The results of the continuous DO monitoring are presented in Table 5-3 and Figures 5-18 through 5-51. DO was generally measured at high levels among all stations and throughout the study period with few exceedances of the 5 mg/L DO water quality standard (discussed in Section 5.4). Low DO events were spatially limited and temporary. Multiple apparent low DO events were determined to be invalid data (use code 4) due to biofouling on the loggers and accumulation of organic material between calibration events; the invalid data are presented in figures for informational purposes but are omitted from station statistics. DO concentration varied from 3.45 to 14.41 mg/L among all stations during the study, with a global average DO concentration of about 8.5 mg/L. Dissolved oxygen saturation varied from 42.59 to 189.61 % and averaged about 99.4 %, while daily average dissolved oxygen saturation varied from 60.95 to 156.58 % and averaged about 99.8% among all stations. DO levels were variable over the course of the study period and between stations and exhibited seasonal variations as well as short term trends and daily patterns as presented in Figures 5-34 and 5-51.

Water temperatures and river flows followed typical seasonal patterns during the 2025 study, as discussed in 5.1.1, with high flows early in the study in June and low flows from July through the end of the study in September. In June, with flows in the Merrimack River generally greater than 10,000 cfs, DO was uniformly high across all stations and was positively associated with flow, increasing with higher flow/decreasing temperature, and decreasing with lower flow/increasing temperature (Figures 5-17, 5-34, and 5-51). At high flows, DO was relatively comparable between stations and daily variations were minimal in the Merrimack River, while daily variations were greater in the lower North Canal and Spicket River. Flows started receding after June 20 and by the start of July were below 5,000 cfs in the Merrimack River at Lawrence. During this flow recession period DO became more variable between stations and showed more variability during diel cycles. From the middle of July through the end of the study, coinciding with a prolonged low flow period, DO was highly variable between stations and diel DO cycles were pronounced at nearly all stations, increasing during daylight hours and decreasing during the evening.

Upstream of the Project impoundment at Station LH-US-01, DO conditions were relatively stable and well above the state standard of 5 mg/L throughout the study period and DO saturation was consistently between 80 and 120% with pronounced diel DO cycles that fluctuated 2-3 mg/L during low flow conditions (Figures 5-18 and 5-35). This station was located in a shallow riverine reach of the river and the DO measured during this study was consistent with the MADEP screening guidelines for rivers that include small diel changes in DO of < 3 mg/L and saturation <

125% (MADEP 2025). The data collected during this study suggest the inflow to the Project impoundment is sufficient for supporting uses based on DO criteria.

Four water quality monitoring stations were located within the Project impoundment (Stations LH-IM-01, LH-IM-02, LH-IM-03, and LH-IM-04), with instruments deployed at mid-depth positions, between 7 and 17 ft deep (increasing depth from upstream to downstream). At stations LH-IM-01, LH-IM-02, and LH-IM-03, DO concentration was measured consistently above the WQ standard of 5 mg/L, while at Station LH-IM-04 there were several exceedances of the 5 mg/L DO standard as measured at the 17 ft. depth at that station (Figures 5-19 through 5-22). Station LH-IM-01 had DO values and diel variations that were very similar to the upstream station LH-US-01, while the other three impoundment stations were characterized by highly variable DO conditions, likely related to the depth effects of flows through the impoundment. DO saturation was generally less than 125% at stations LH-IM-01, LH-IM-02, and LH-IM-04, while at station LH-IM-03 there were multiple instances of supersaturation above that level (Figures 5-36 through 5-39).

Three water quality monitoring stations were located on the main stem of the Merrimack River downstream of the Project dam including stations LH-DS-01, LH-DS-02, and LH-DS-03. DO concentrations measured at these stations were consistently above the 5 mg/L standard with one exception when a DO measurement of 4.76 mg/L was recorded at LH-DS-02 on August 18. Daily DO variations were low at the beginning of the study when inflow and spill over the dam were highest while DO became more variable at all three stations after June 26 with decreasing inflow and spill (Figures 5-25 through 5-27). Daily variations of 2-3 mg/L DO were typical under low flow conditions at the downstream stations and in the most extreme case was as high as 5 mg/L on August 17. DO saturation at the downstream stations varied between 70 and 140% (Figures 5-42 through 5-44) with mean daily averages of 97–104% for the full study period (Table 5-3). The tailrace station LH-TR-01 had patterns and values of DO that were comparable to the downstream stations (Figures 5-23 and 5-40) and under low inflow/spill conditions turbine outflows through the tailrace were the primary source of flow to the downstream stations during normal Project operations. No exceedances of the 5 mg/L DO standard were measured at the tailrace station and average DO saturation was approximately 105% for the duration of the study at LH-TR-01. Similar to the downstream stations, at the tailrace station daily DO variations of 2-3 mg/L were typical and DO saturation typically varied between 80 and 140%.

A single monitoring station was located in the river reach immediately downstream of Essex Dam (LH-BY-01) to document conditions below the dam and above the confluence with the tailrace. DO was highly variable in the river reach immediately downstream of Essex Dam, although generally above the 5 mg/L standard, with only 4 discrete exceedances of the standard (10 total 15-minute measurement points below 5 mg/L) with a minimum DO value of 4.11 mg/L (Table 5-3 and Figures 5-24 and 5-41). The monitoring station in the river reach immediately downstream of Essex Dam was heavily influenced by turbine outflows to the tailrace as evidenced by highly variable water levels that would rise and fall with turbine outflow. DO was highly variable over

short timeframes in the river reach immediately downstream of Essex Dam and daily variations of DO greater than 7 mg/L were documented, coinciding with DO saturation varying between 70 and 160 %. The rapid changes in DO are likely explained by the combination of changing water sources between turbine outflow and spill/leakage to the river reach immediately downstream of Essex Dam as well as the documented presence of large algae mats that developed in the river reach immediately downstream of Essex Dam (see photos in Appendix B), that have known effects on DO.

A total of four monitoring stations were established in the North and South Canals at positions near the canal inlets (LH-SC-01 and LH-NC-01) and near the outlets (LH-SC-02 and LH-NC-02). The South Canal was dewatered from the second half of June through all of July and therefore no water quality data were collected during that period. The North Canal had highly variable DO conditions (Table 5-3 and Figures 5-28, 5-29, 5-45, 5-46), with the inlet station LH-NC-01 showing large daily DO variations of up to 6 mg/L, although there were no exceedances of the 5 mg/L DO standard at that station. DO was also highly variable at LH-NC-02, with daily variations typically on the order of 2-3 mg/L during low flows and there were 3 exceedances of the 5 mg/l DO standard on August 2-4. DO saturation varied between 63 and 190% at LH-NC-01 and between 46 and 160% at LH-NC-02. In the South Canal, DO was also highly variable (Table 5-3 and Figures 5-30, 5-31, 5-47, 5-48) with daily variation of 1-2 mg/L under low flow conditions at LH-SC-02. There were no documented exceedances of the 5 mg/L DO standard in the South Canal and DO saturation at the inlet was measured at less than 125% at LH-SC-01 (with the exception of 4 measurements above 125%), while at the outlet DO saturation as high as 159% was measured at LH-SC-02.

Two monitoring stations were located in the Spicket River as this water body receives outflow from the North Canal, with one station above the confluence with the North Canal (LH-SR-01) and one station below the confluence with the North Canal and above the confluence with the Merrimack River (LH-SR-02). The Spicket River was characterized by highly variable water levels in 2025, with a prolonged period of low flow and low water levels after July 1 that affected site access and monitoring. At LH-SR-01 deployed logger monitoring became infeasible after July 1 due to low water levels and a lack of viable deployment options (site safety and vandalism potential further limited deployment options in this urbanized reach). Continuous logging was abandoned at LH-SR-01; however, recurring spot measurements continued with weekly site visits. Station LH-SR-02 was also affected by low water levels and the station had to be moved downstream and into a deeper channel area after July 1 (see Tables 4-1, 4-2, and Figure 4-4). DO was measured at consistently high levels in the Spicket River and there were no documented exceedances of the 5 mg/L DO standard during this study (Figures 5-32 and 5-33). Daily DO variations were generally minimal in the Spicket River, typically less than 2 mg/L at LH-SR-01 and less than 1 mg/L at LH-SR-02. There was a period of highly variable DO at LH-SR-02 from August 12-19 (see Figures 5-33 and 5-50), although this may have been a result of interference or fouling on the logger (QC checks passed, so there were no data flags). The Spicket River Station

below the North Canal discharge LH-SR-02 was characterized by comparatively stable DO with few spikes or extremes in the data record. Influence of the North Canal discharge did not appear to have an effect on DO at LH-SR-02 despite the North Canal discharge station LH-NC-02 being characterized by highly variable DO.

Table 5-3. Summary of Continuous Monitoring Dissolved Oxygen Concentration (mg/L)

Continuous Monitoring Station	DO (mg/L)				DO % Saturation (daily mean data)				DO % Saturation (15 minute data)			
	Min	Max	Mean	Median	Min	Max	Mean	Median	Min	Max	Mean	Median
LH-US-1	6.68	11.26	8.42	8.39	87.97	111.95	99.73	99.67	78.78	130.93	99.74	99.27
LH-IM-01	5.16	10.90	8.15	8.17	79.79	113.73	95.83	95.91	63.70	126.74	95.77	96.89
LH-IM-02	5.02	10.67	8.35	8.46	75.42	117.57	96.82	98.18	60.48	134.74	96.64	97.74
LH-IM-03	5.83	12.18	8.90	8.87	79.79	133.58	104.18	102.11	66.25	156.15	104.25	101.46
LH-IM-04	3.45	9.97	7.57	7.69	60.95	108.38	89.20	91.17	42.59	124.38	89.15	91.31
LH-TR-01	5.87	12.85	8.88	8.90	79.53	140.32	105.00	105.05	70.96	166.88	105.03	104.39
LH-BY-01	4.11	14.13	8.58	8.25	80.81	123.41	101.26	102.15	49.52	160.57	101.51	98.12
LH-DS-01	6.03	13.04	8.70	8.63	79.53	143.87	104.33	103.66	72.65	169.35	104.43	102.73
LH-DS-02	4.76	11.45	8.19	8.26	75.21	119.42	97.11	97.58	58.77	148.70	97.12	97.59
LH-DS-03	5.20	11.37	8.20	8.30	74.99	118.10	97.78	98.19	60.56	147.66	97.85	98.91
LH-NC-01	5.25	14.41	8.89	8.74	77.58	156.58	105.88	102.73	63.25	189.61	105.99	100.86
LH-NC-02	3.89	12.28	8.32	8.46	72.46	150.59	98.29	97.44	46.87	159.48	97.59	96.34
LH-SC-01	7.33	10.92	8.97	9.01	87.51	116.92	100.65	100.31	82.81	126.98	100.49	100.10
LH-SC-02	5.98	12.76	9.48	9.52	78.70	153.30	107.95	108.61	67.19	159.50	107.90	106.85
LH-SR-01	6.53	9.41	8.16	8.13	90.12	97.20	93.80	93.91	82.66	103.45	93.82	93.60
LH-SR-02	5.94	11.26	8.40	8.38	92.61	105.34	99.34	99.66	73.33	146.23	99.35	99.43

Table 5-4. Summary of Invalid Use Code 3 & 4 Water Temperature and Dissolved Oxygen Data Removed from Data Set

Continuous Monitoring Station	Invalid Data Period	Comment
LH-US-1		20 individual failed records between 6/4/2025 09:30 - 6/24/2025 09:15; -888.88
LH-US-1	9/22/2025 15:30 - 9/29/2025 14:45	Failed QC check
LH-IM-01	7/22/2025 17:00 - 7/29/2025 14:45	Failed QC check
LH-IM-02	6/23/2025 13:15 - 6/30/2025 14:15	Failed QC check
LH-IM-02	7/14/2025 12:15 - 7/29/2025 13:30	Failed QC check
LH-IM-02	8/4/2025 15:30 - 8/11/2025 14:30	Failed QC check
LH-IM-02	8/18/2025 16:00 - 9/2/2025 14:30	Failed QC check
LH-IM-03	7/7/2025 15:00 - 7/14/2025 10:30	Failed QC check

Continuous Monitoring Station	Invalid Data Period	Comment
LH-IM-03	7/22/2025 14:45 - 8/4/2025 13:00	Failed QC check
LH-IM-03	8/18/2025 15:30 - 8/25/2025 12:15	Failed QC check
LH-IM-03	9/16/2025 13:30 - 9/22/2025 12:00	Failed QC check
LH-IM-04	6/4/2025 16:45 - 6/16/2025 14:15	Equipment malfunction, no data recorded
LH-IM-04	7/14/2025 10:15 - 7/22/2025 12:00	Failed QC check
LH-IM-04	8/4/2025 13:00 - 8/18/2025 12:15	Failed QC check
LH-BY-01		18 individual failed records between 7/4/25 17:45 - 7/25/2025 16:15; Error Code “-888.88”
LH-BY-01	7/1/2025 15:45 - 7/28/2025 10:30	Suspect data – data fluctuations suggest dewatering
LH-BY-01	9/3/2025 12:00 - 9/10/2025 9:45	Failed QC check
LH-BY-01	9/27/2025 09:30 - 10/1/2025 13:45	Biofouling affected, unusable data
LH-DS-01		35 failed records between 6/19/2025 11:45 - 9/29/2025 12:00; -888.88
LH-DS-01	6/4/2025 14:30 - 6/17/25 15:30	Equipment malfunction, returned logger to Onset Computer Co. for data retrieval
LH-DS-02		7 individual failed records between 6/5/2025 07:45 - 6/5/2025 10:45; -888.88
LH-DS-03		15 individual failed records between 6/20/2025 07:30 - 6/24/2025 10:00; -888.88
LH-DS-03	9/17/2025 13:00 - 9/30/2025 11:15	Failed QC check
LH-NC-02	6/24/2025 11:45 - 7/15/2025 14:00	Failed QC check
LH-NC-02	7/21/2025 16:15 - 7/28/2025 14:45	Failed QC check
LH-NC-02	8/5/2025 16:00 - 8/12/2025 13:00	Failed QC check
LH-NC-02	8/26/2025 16:45 - 9/3/2025 12:30	Failed QC check
LH-NC-02	9/23/2025 12:00 - 10/1/2025 09:00	Failed QC check
LH-SC-01	6/10/2025 16:00 - 6/16/2025 11:45	Canal dewatered
LH-SC-01	6/18/2025 09:15 - 8/5/2025 10:15	Canal dewatered
LH-SC-01	8/5/2025 10:30 - 9/3/2025 09:45	Failed QC check
LH-SC-02	6/10/2025 14:30 - 6/17/2025 16:00	Canal dewatered
LH-SC-02	6/18/2025 9:30 - 8/4/2025 11:15	Canal dewatered
LH-SC-02	8/4/2025 11:30 - 8/25/2025 11:00	Failed QC check
LH-SR-02		273 individual failed records between 6/25/2025 11:45 - 9/29/2025 12:15; -888.8
LH-SR-02	7/21/2025 14:00 - 7/28/2025 12:30	Failed QC check

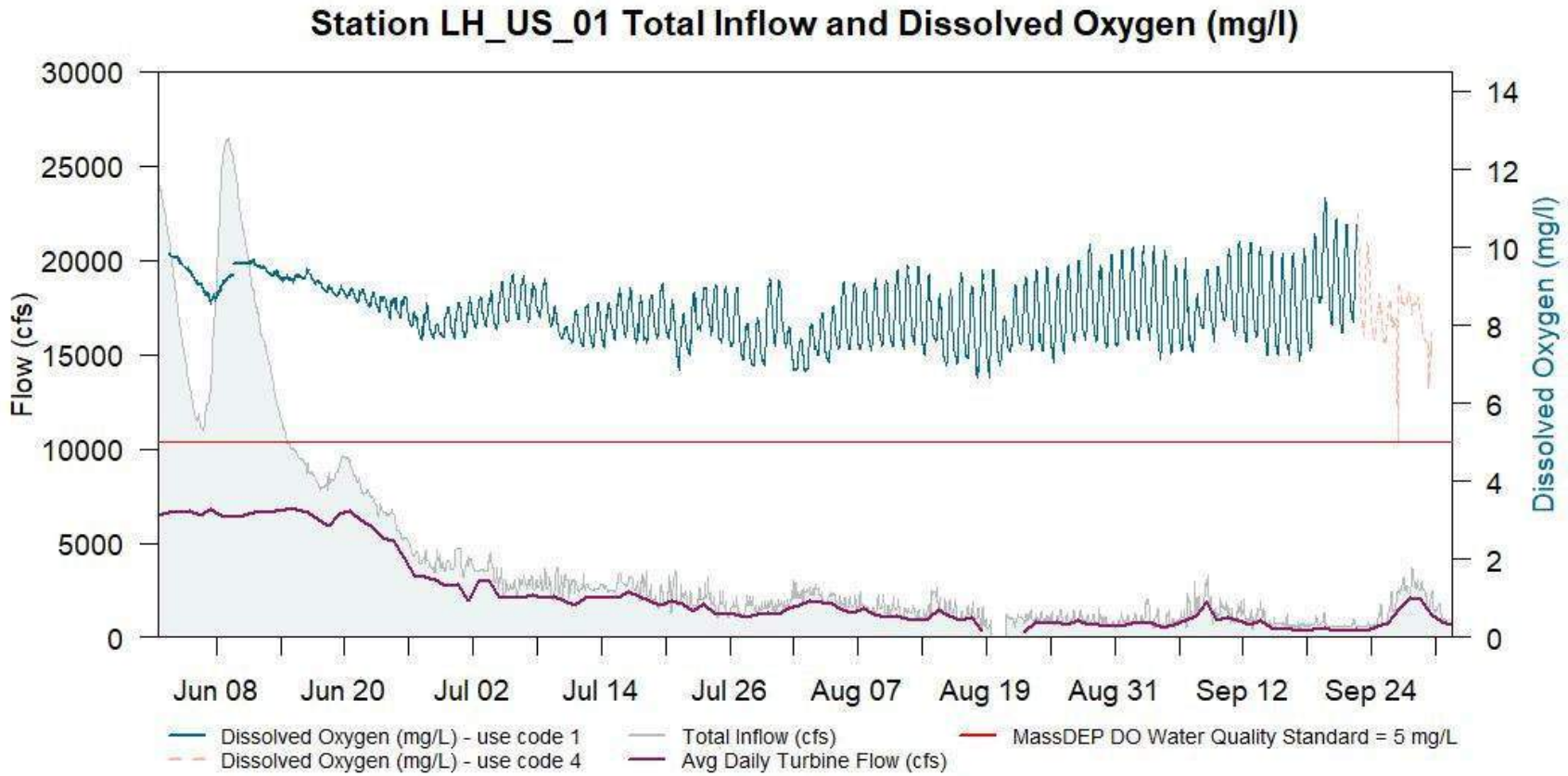

Figure 5-18. Time series of Dissolved Oxygen Concentration (mg/L) at Station LH-US-01.

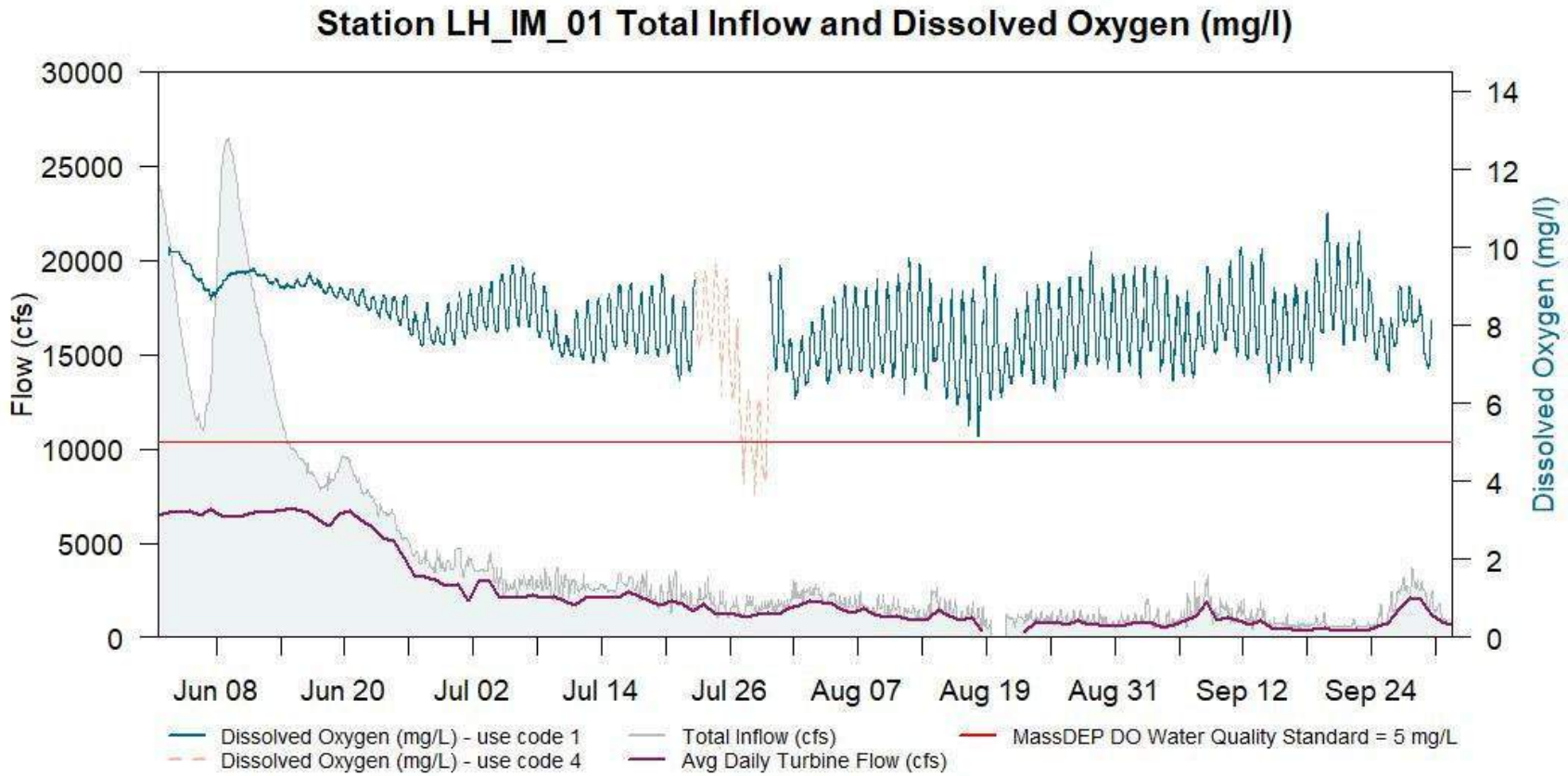

Figure 5-19. Time series of Dissolved Oxygen Concentration (mg/L) at Station LH-IM-01.

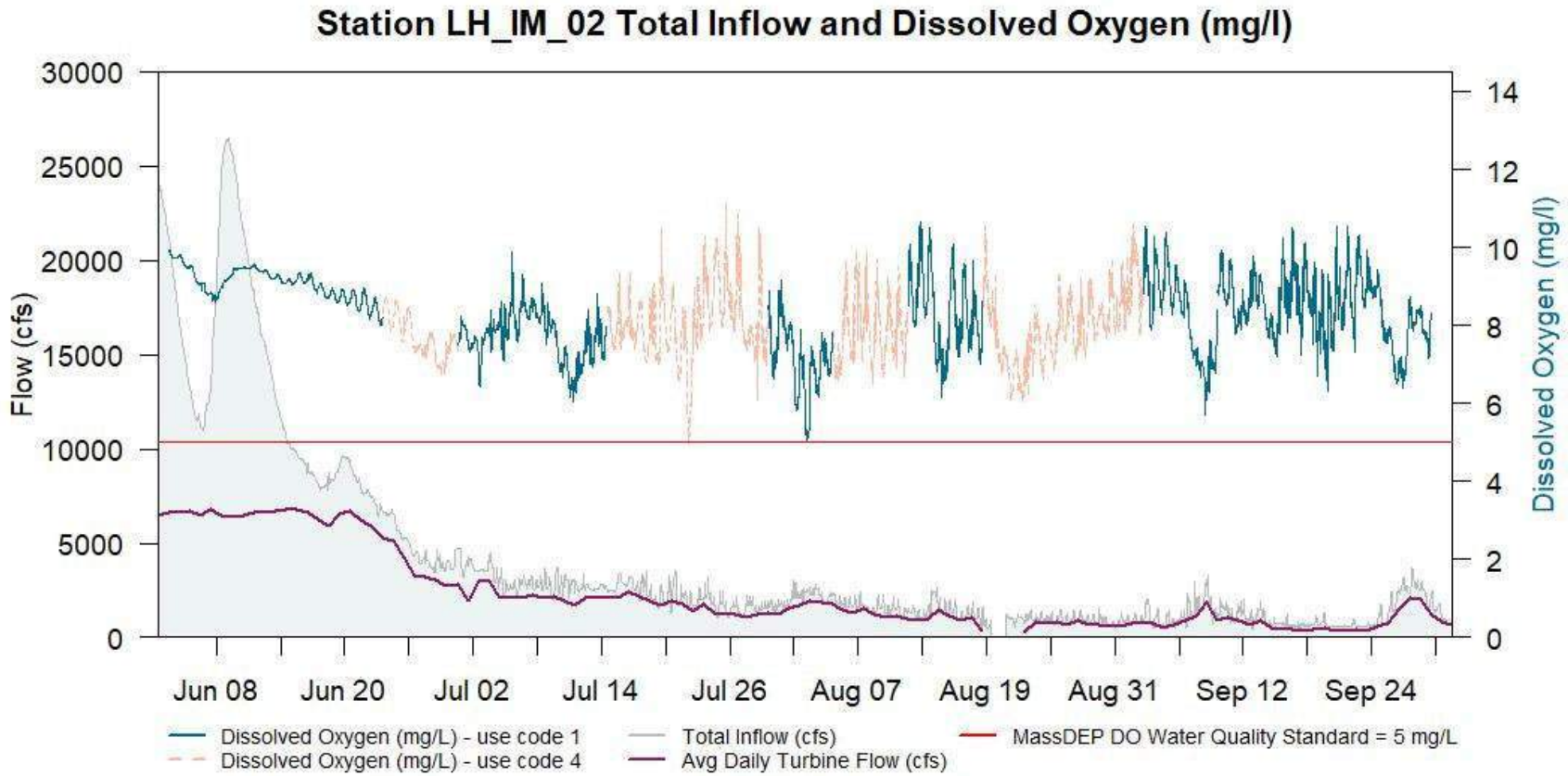

Figure 5-20. Time series of Dissolved Oxygen Concentration (mg/L) at Station LH-IM-02.

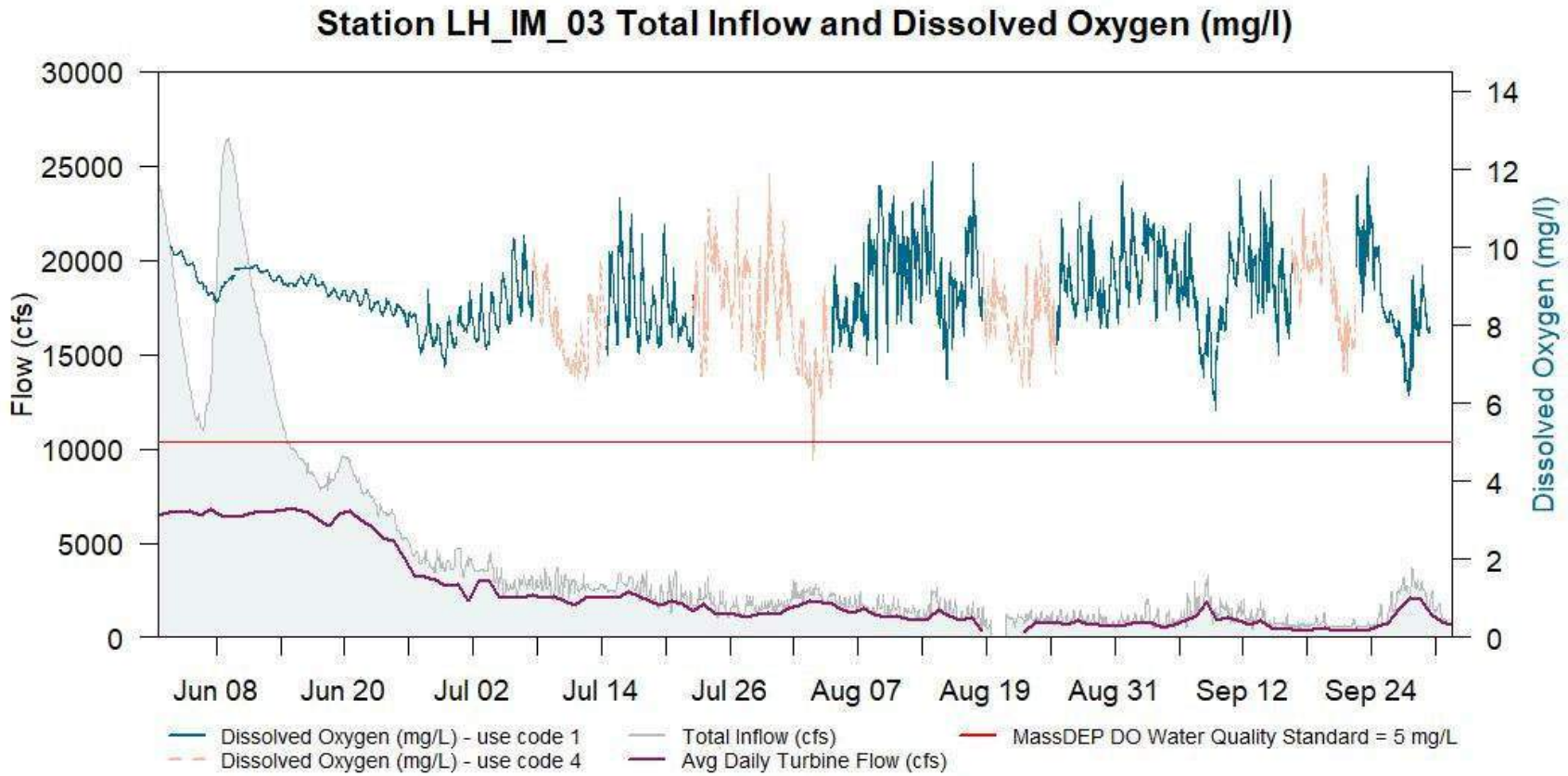

Figure 5-21. Time series of Dissolved Oxygen Concentration (mg/L) at Station LH-IM-03.

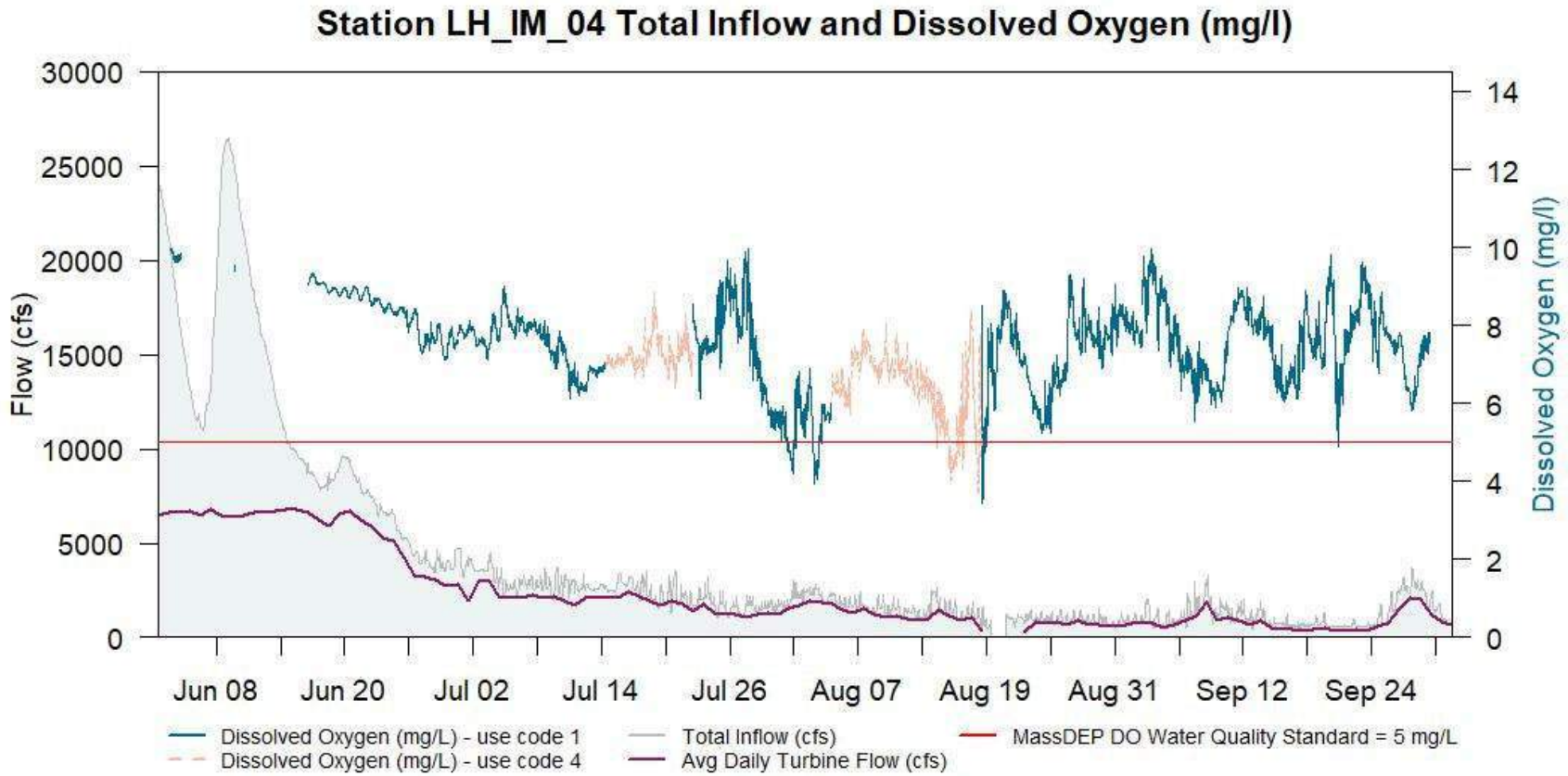

Figure 5-22. Time series of Dissolved Oxygen Concentration (mg/L) at Station LH-IM-04.

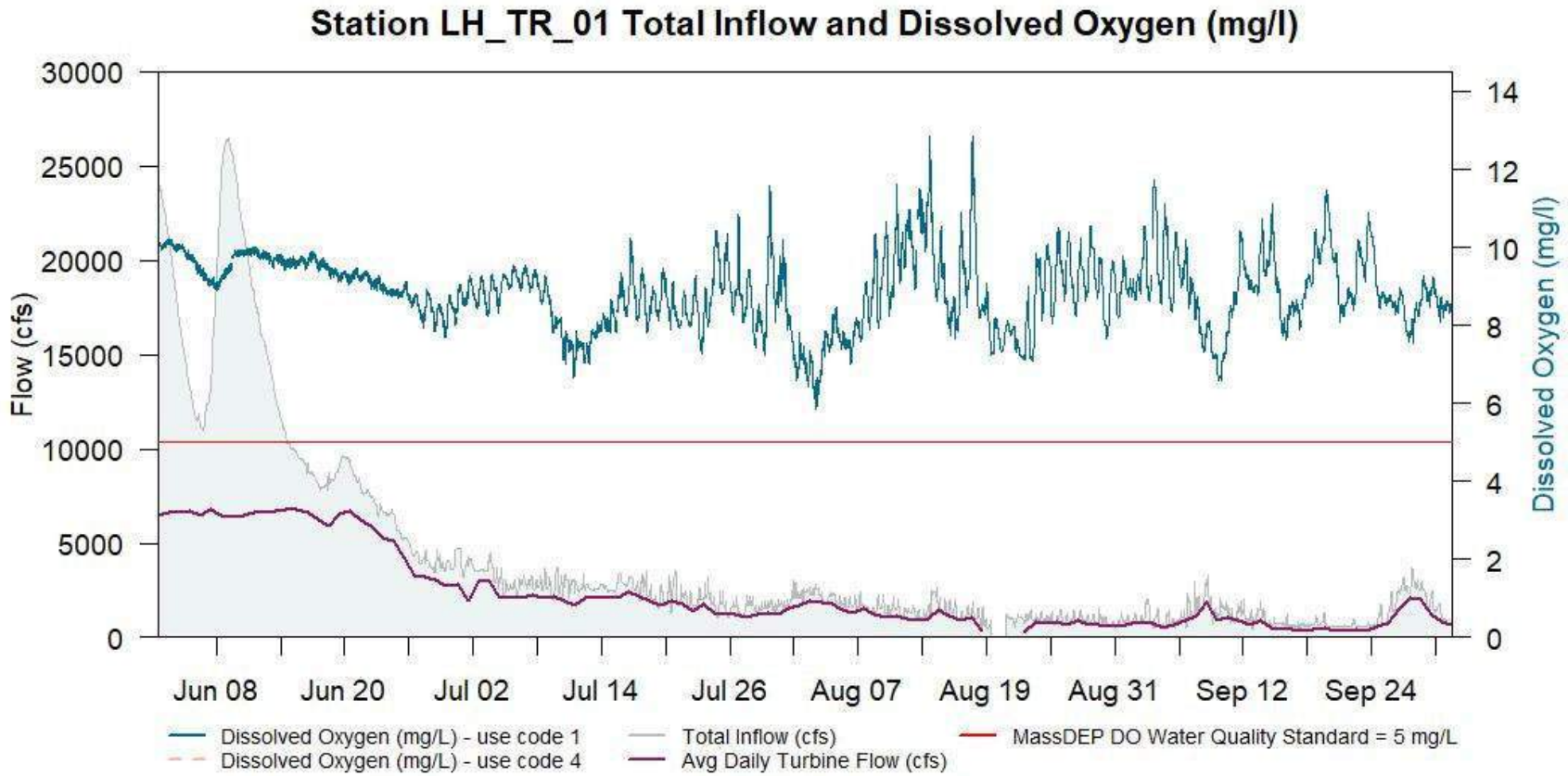

Figure 5-23. Time series of Dissolved Oxygen Concentration (mg/L) at Station LH-TR-01.

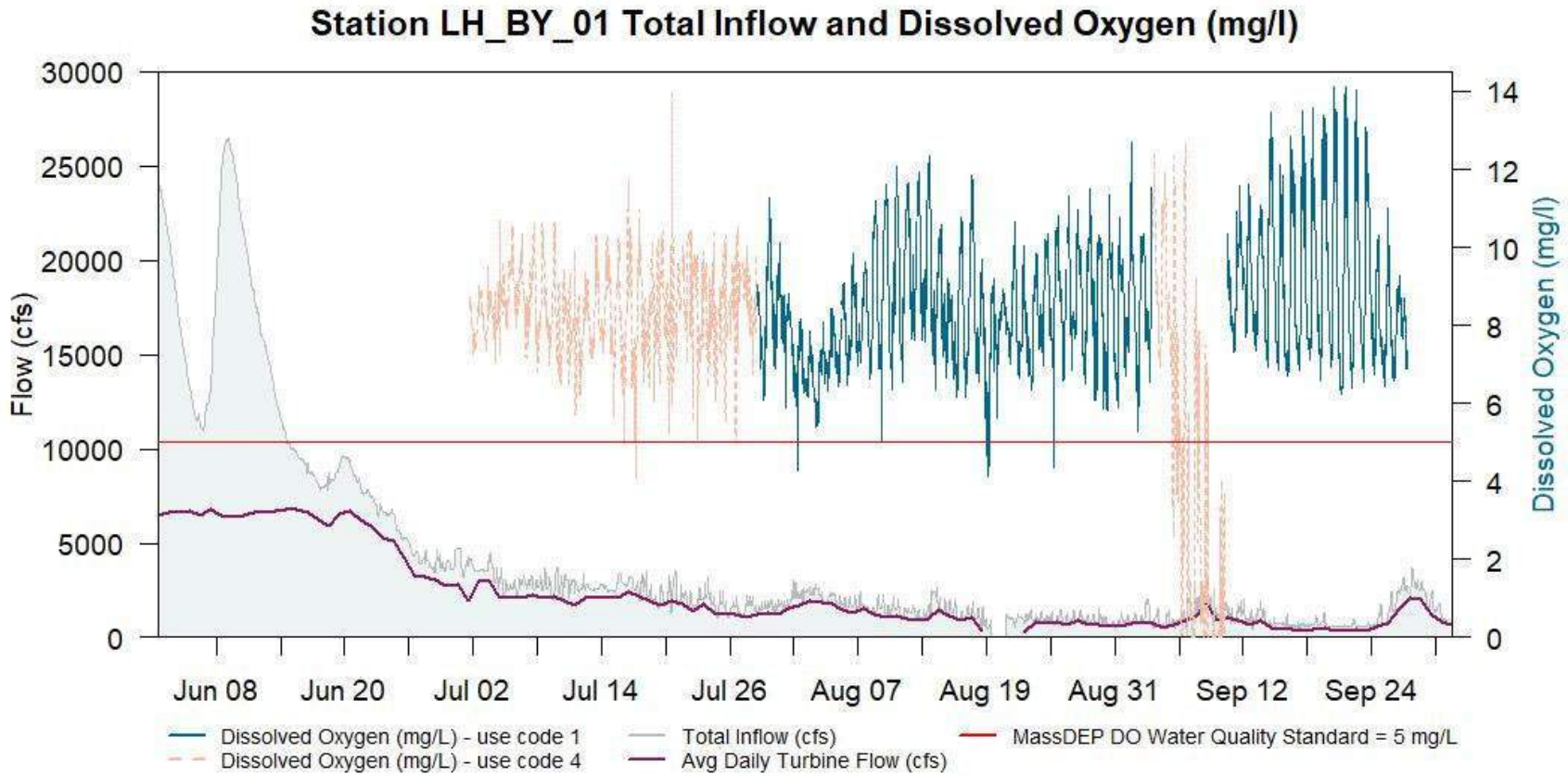

Figure 5-24. Time series of Dissolved Oxygen Concentration (mg/L) at Station LH-BY-01.

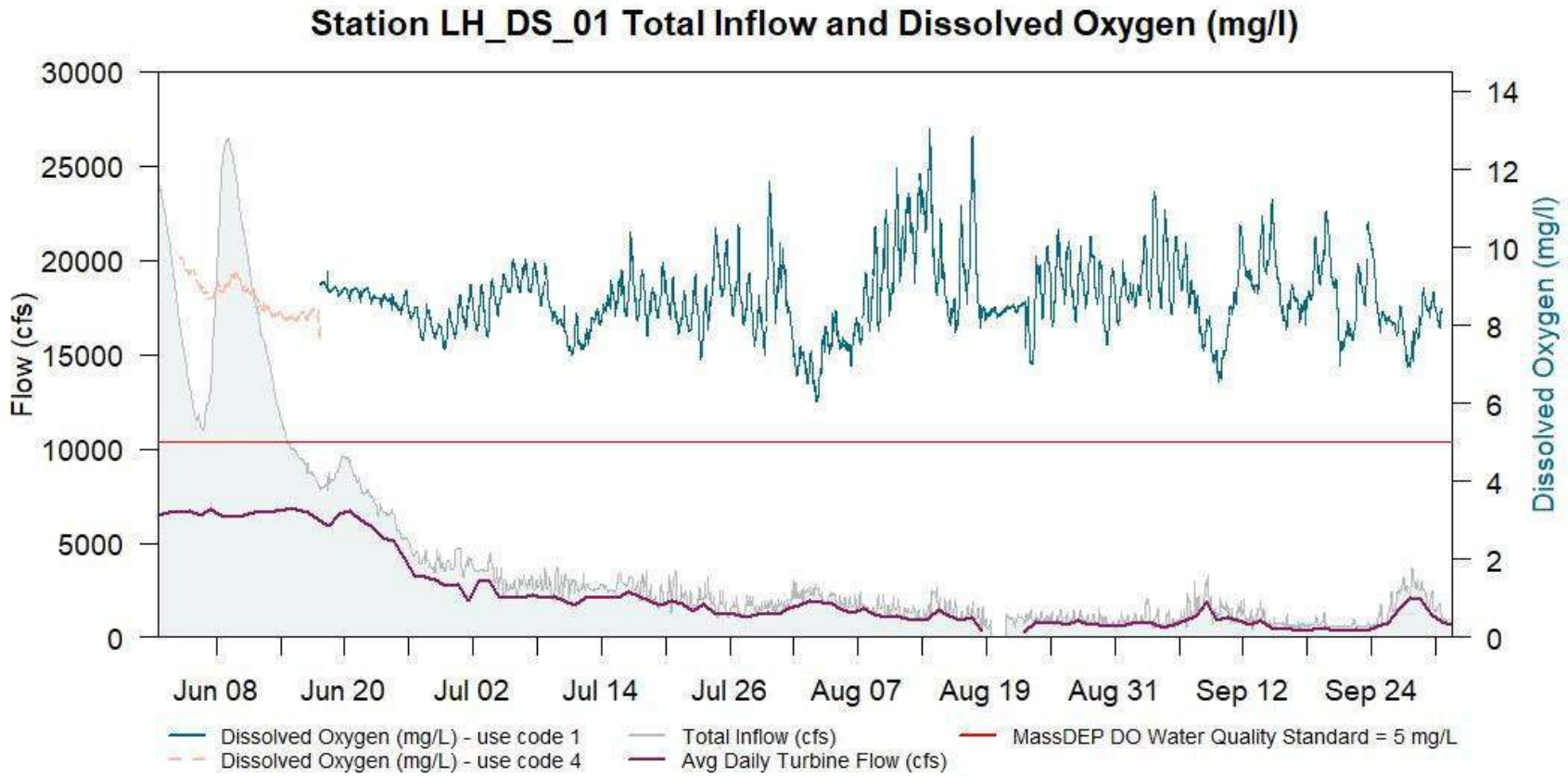

Figure 5-25. Time series of Dissolved Oxygen Concentration (mg/L) at Station LH-DS-01.

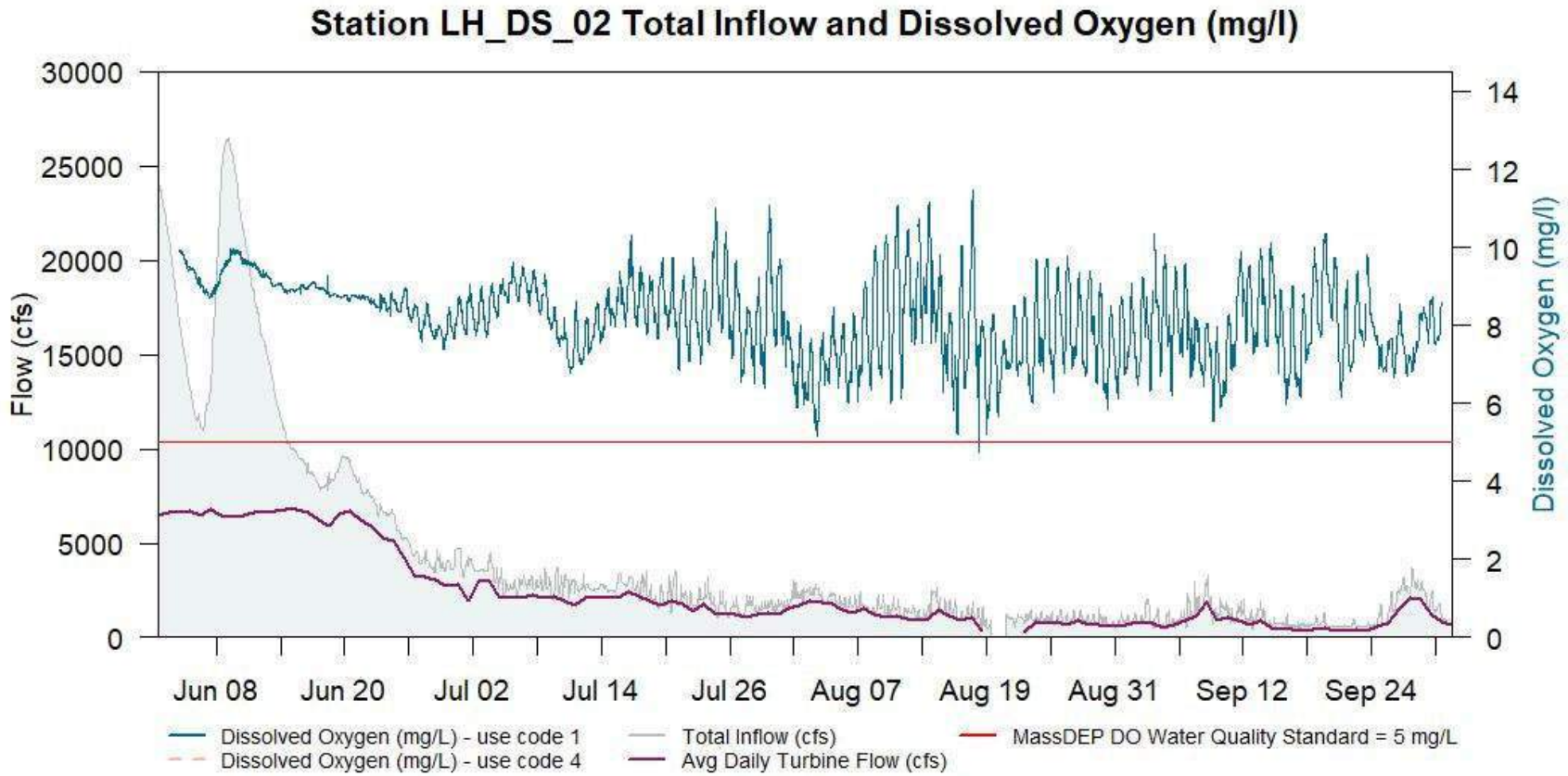

Figure 5-26. Time series of Dissolved Oxygen Concentration (mg/L) at Station LH-DS-02.

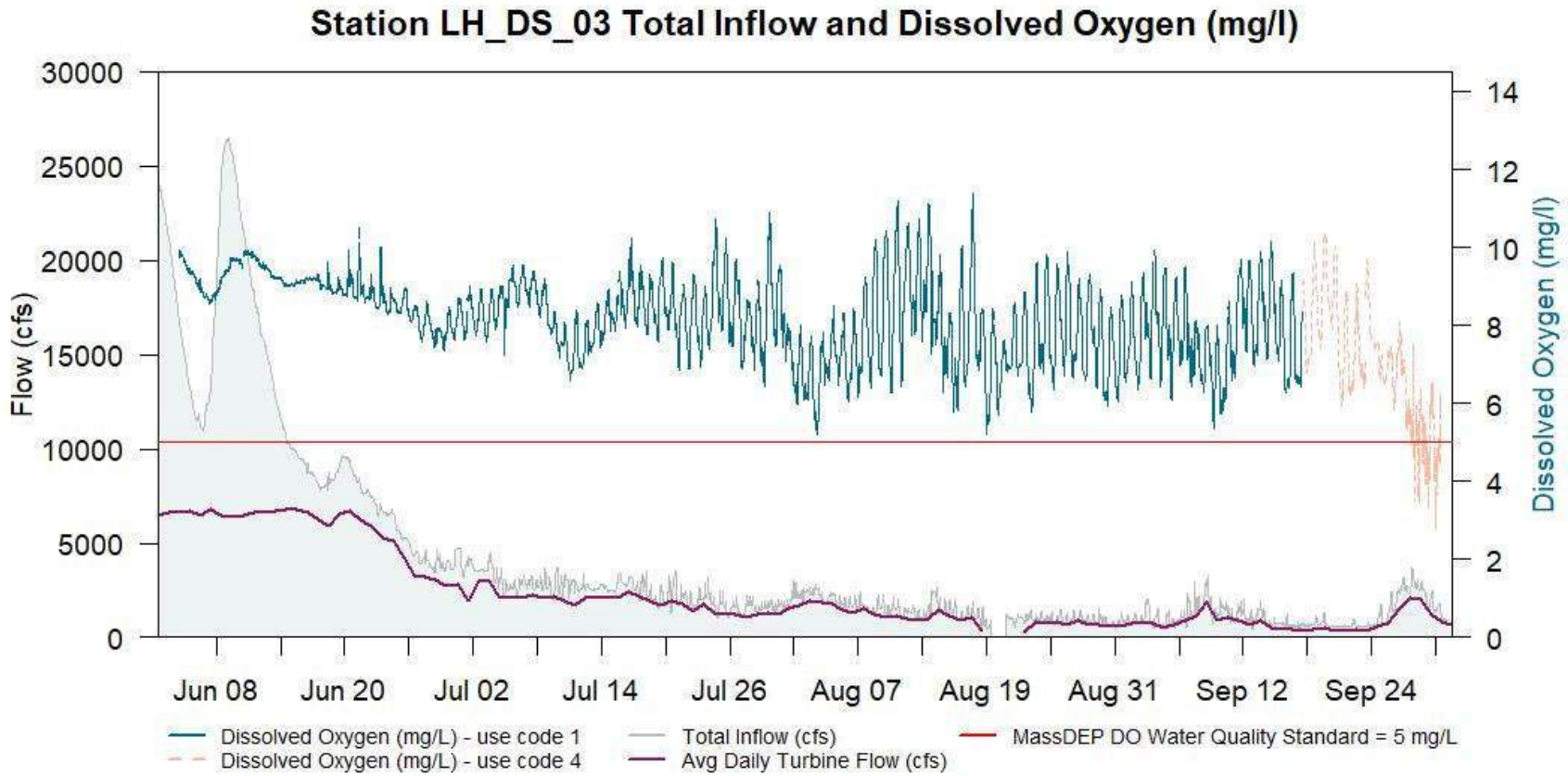

Figure 5-27. Time series of Dissolved Oxygen Concentration (mg/L) at Station LH-DS-03.

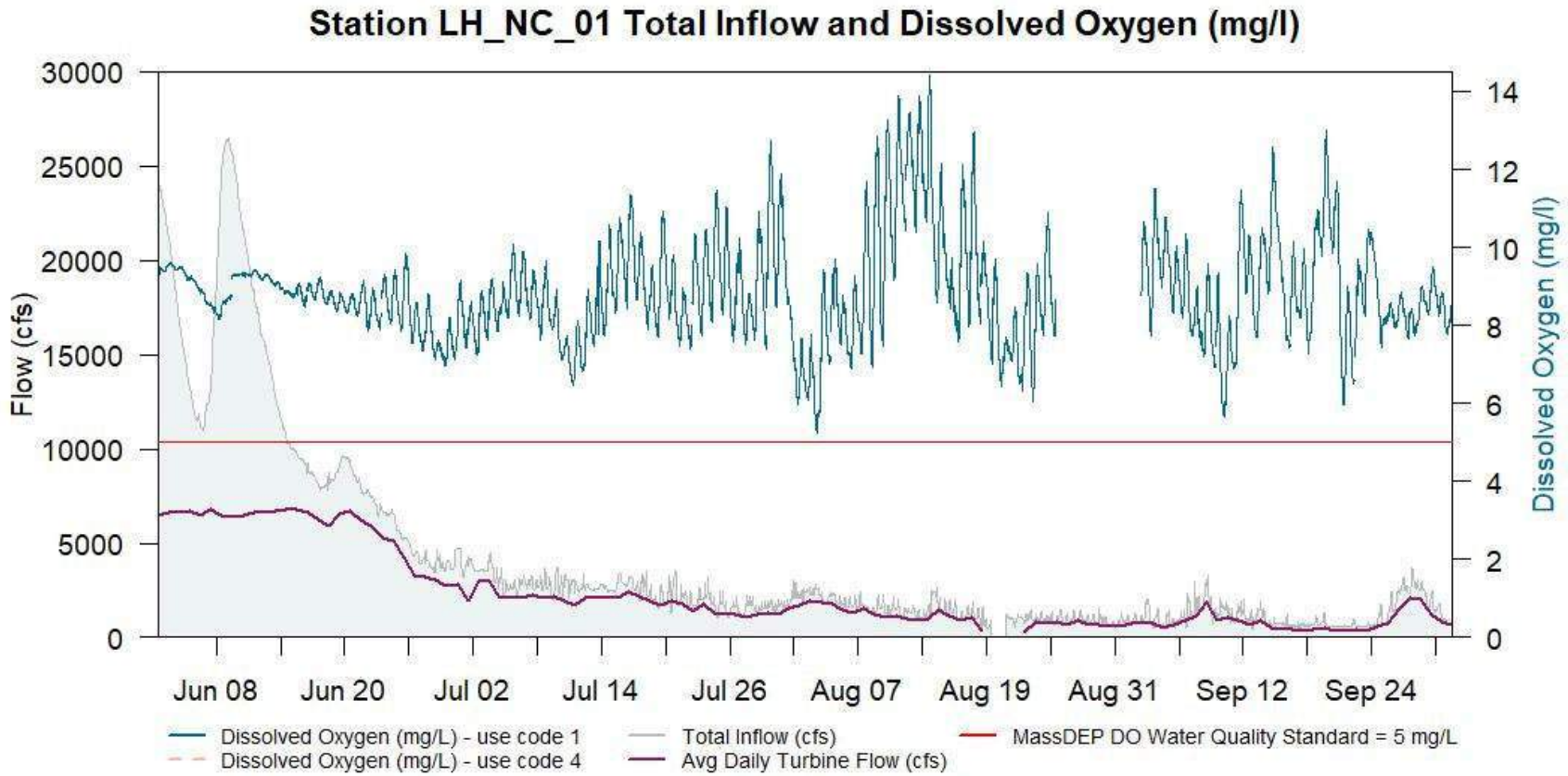

Figure 5-28. Time series of Dissolved Oxygen Concentration (mg/L) at Station LH-NC-01.

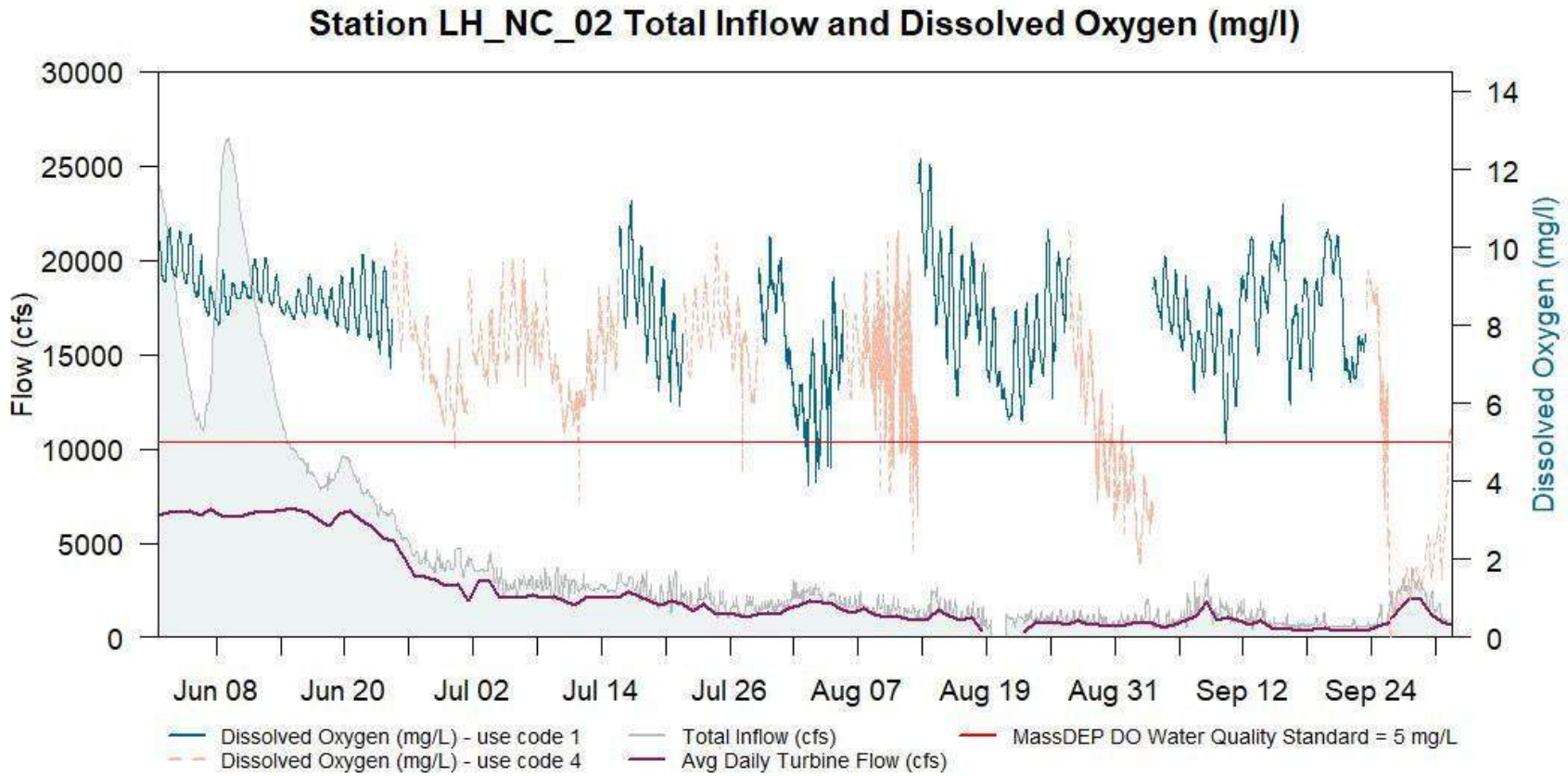

Figure 5-29. Time series of Dissolved Oxygen Concentration (mg/L) at Station LH-NC-02.

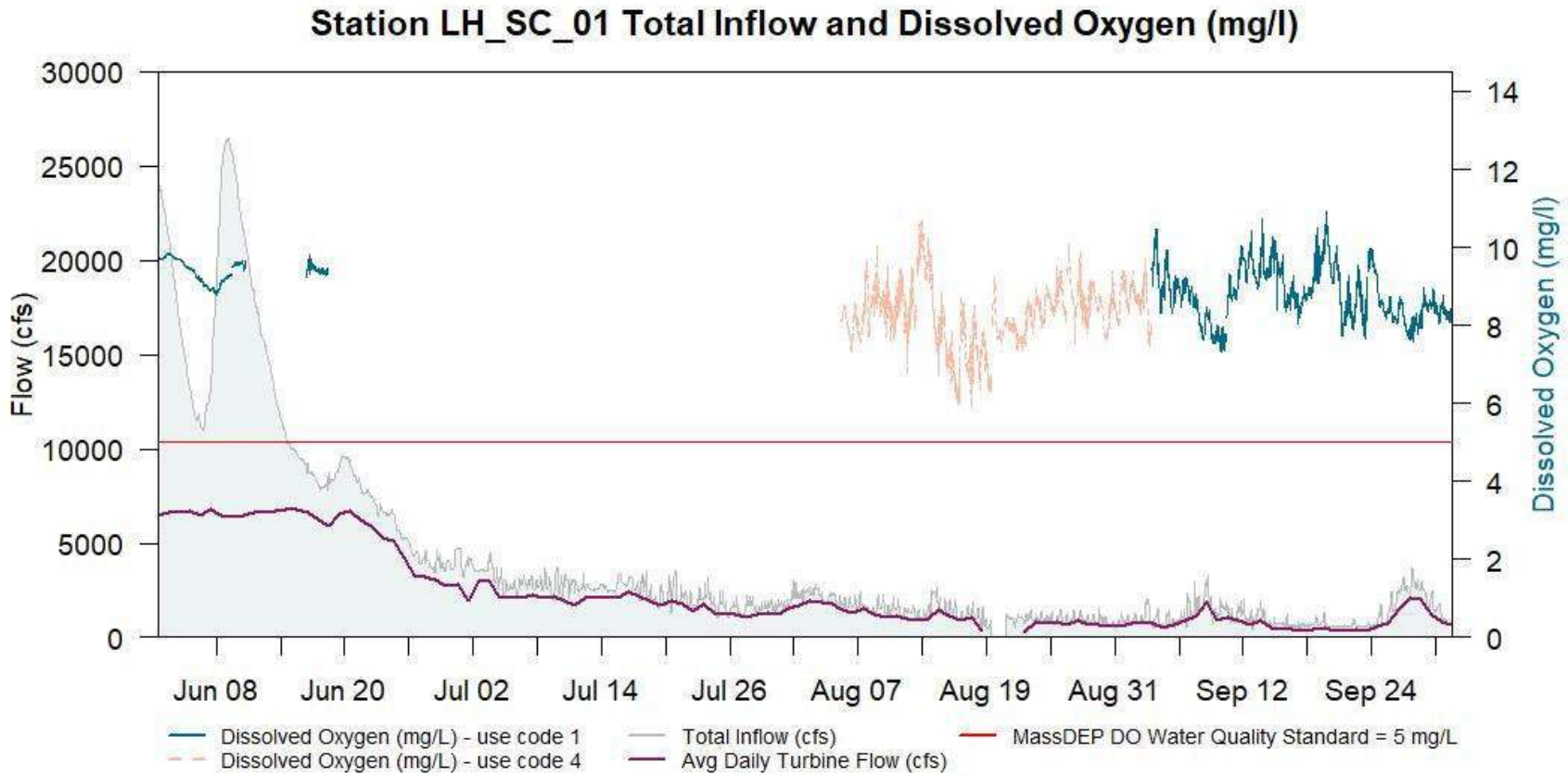

Figure 5-30. Time series of Dissolved Oxygen Concentration (mg/L) at Station LH-SC-01.

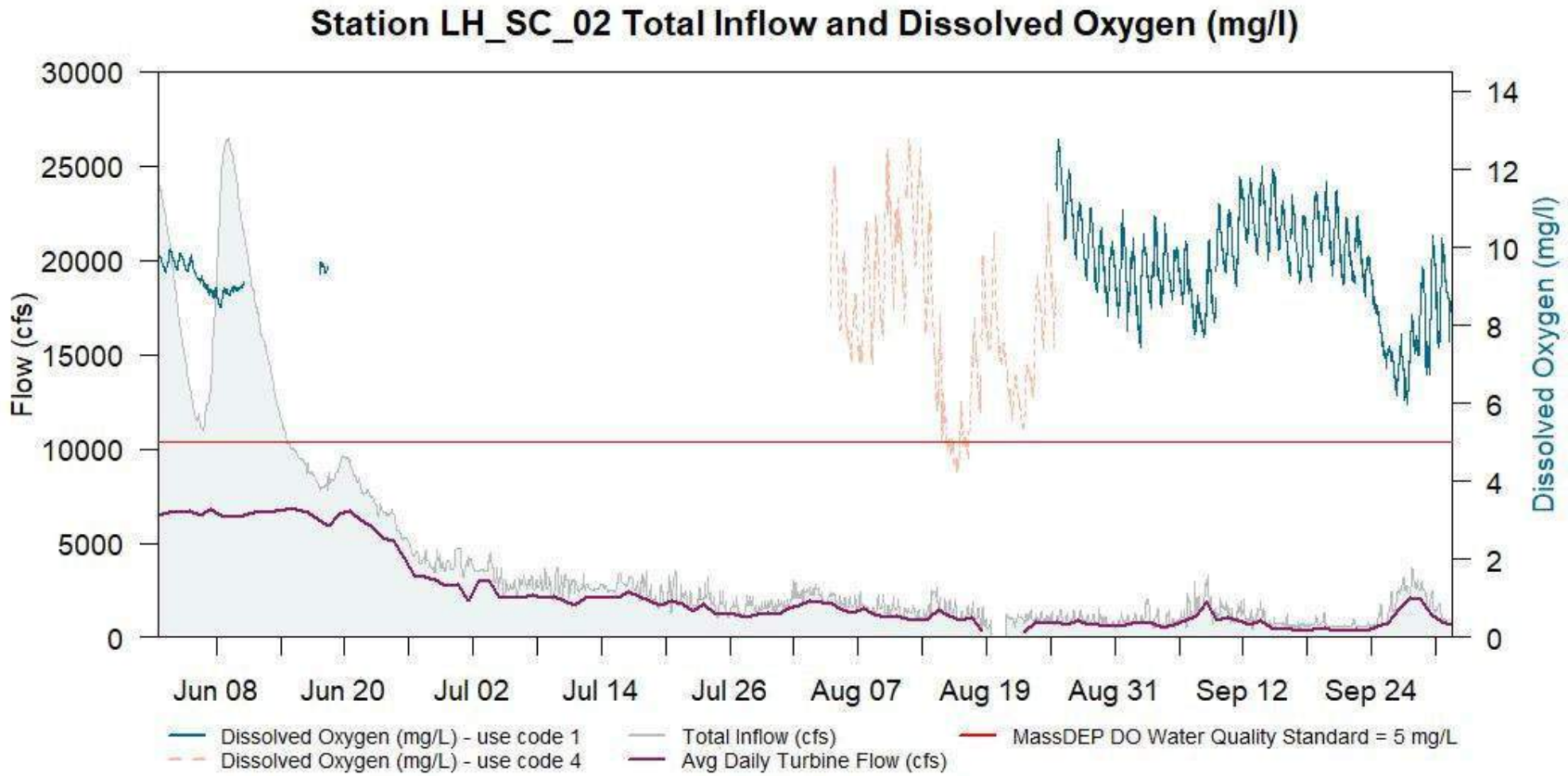

Figure 5-31. Time series of Dissolved Oxygen Concentration (mg/L) at Station LH-SC-02.

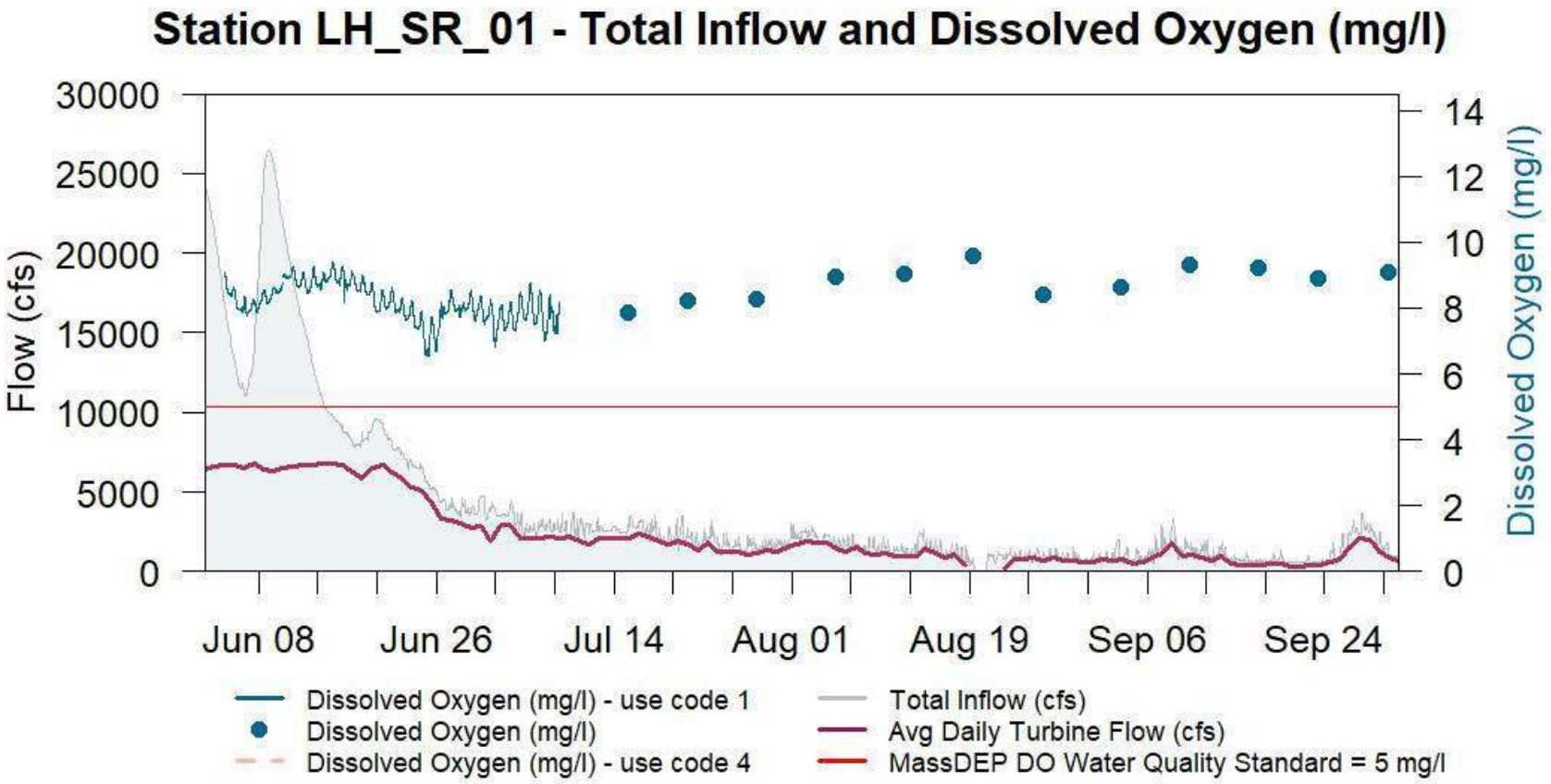

Figure 5-32. Time series of Dissolved Oxygen Concentration (mg/L) at Station LH-SR-01.

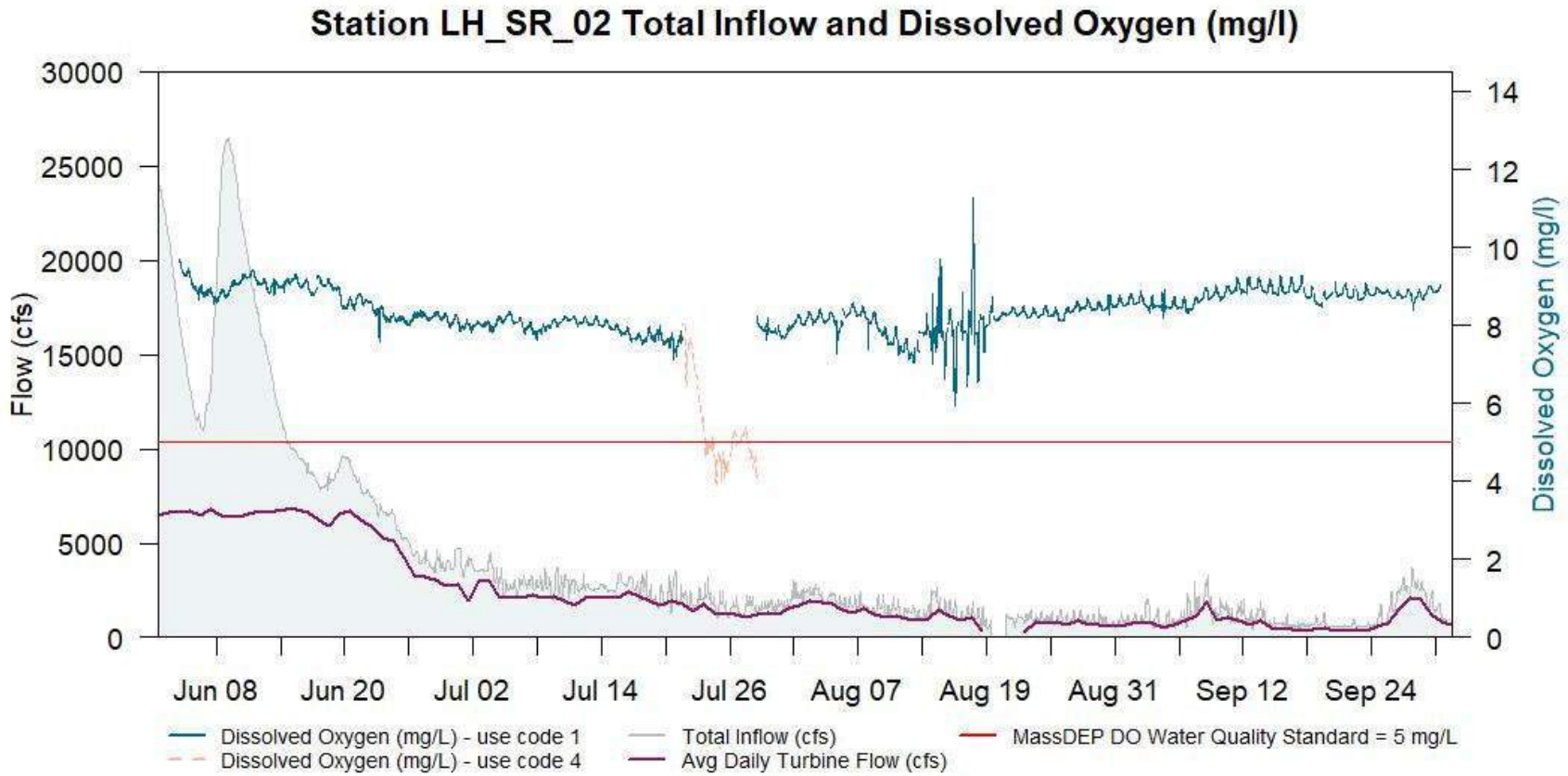

Figure 5-33. Time series of Dissolved Oxygen Concentration (mg/L) at Station LH-SR-02.

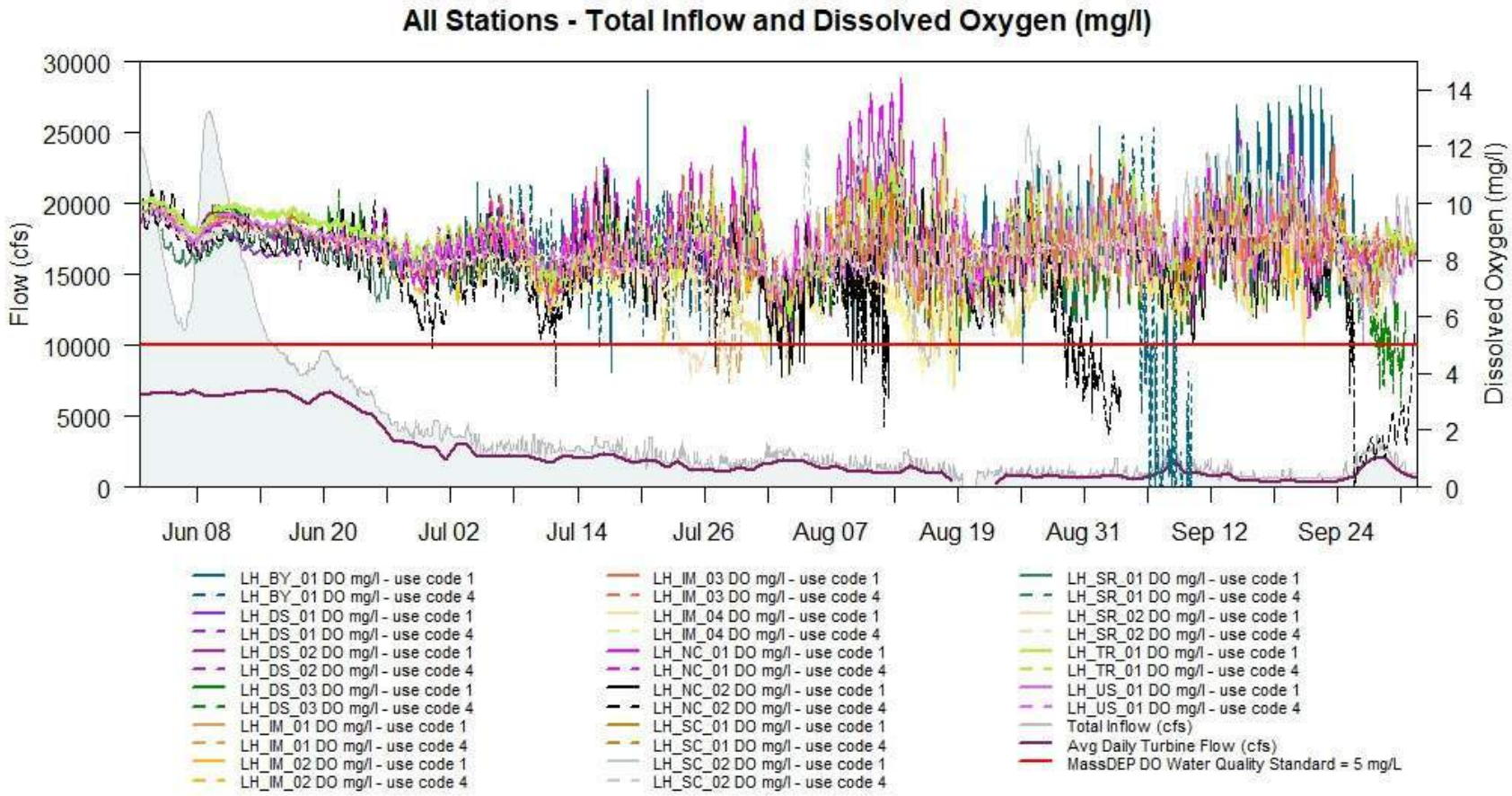

Figure 5-34. Time series of Dissolved Oxygen Concentration (mg/L) at all Stations.

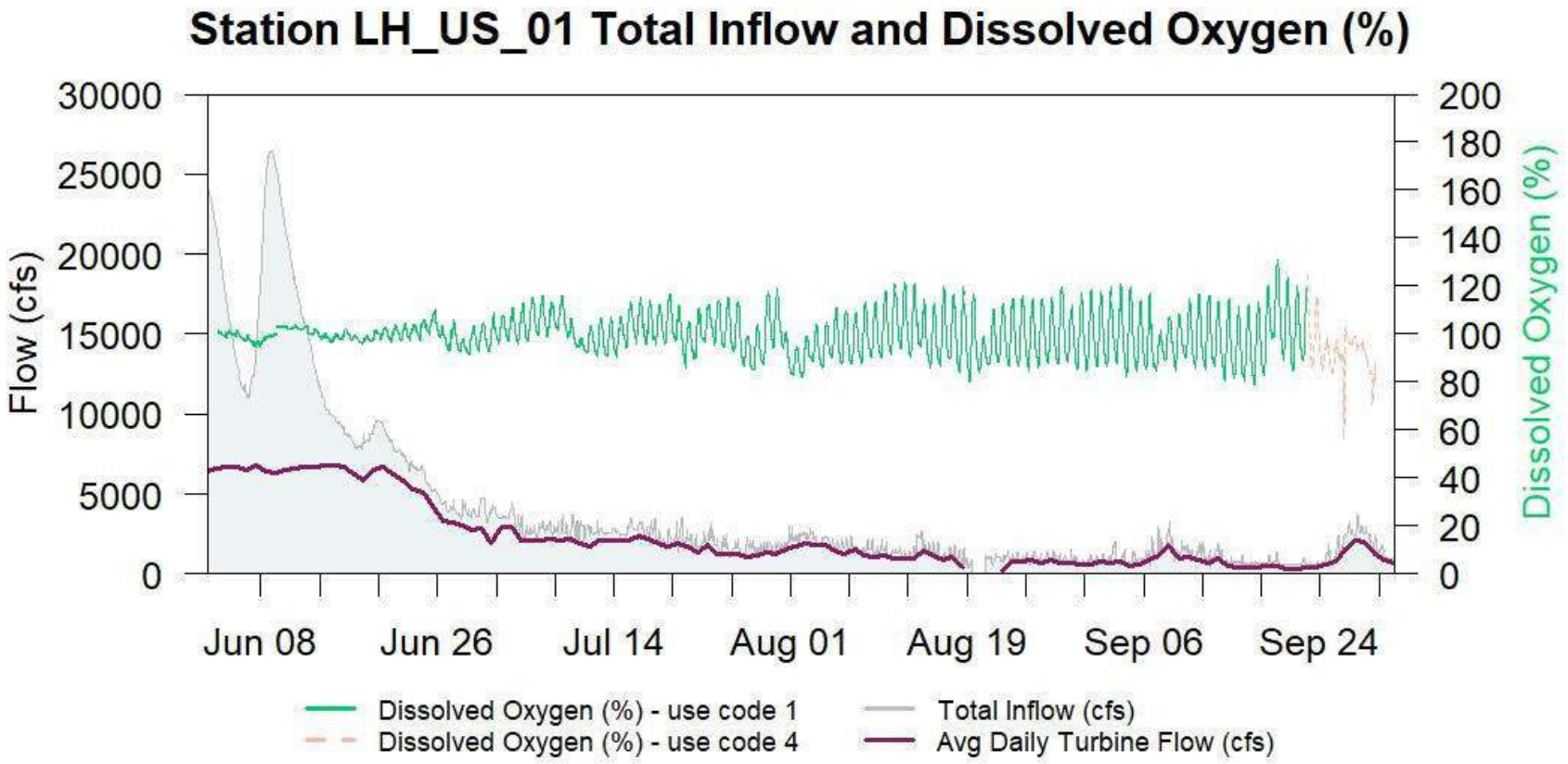

Figure 5-35. Time series of Dissolved Oxygen Saturation (%) at Station LH-US-01.

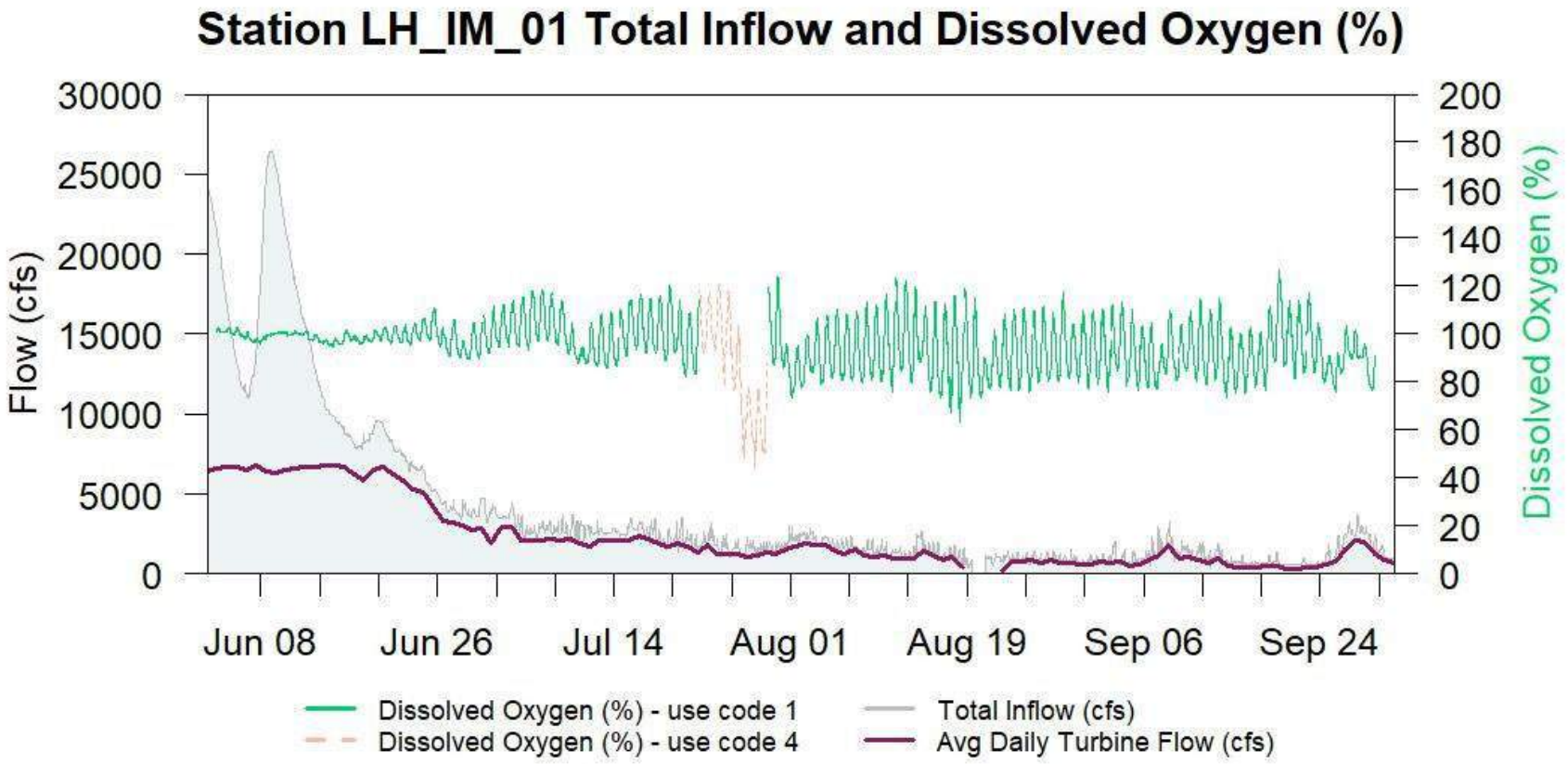

Figure 5-36. Time series of Dissolved Oxygen Saturation (%) at Station LH-IM-01.

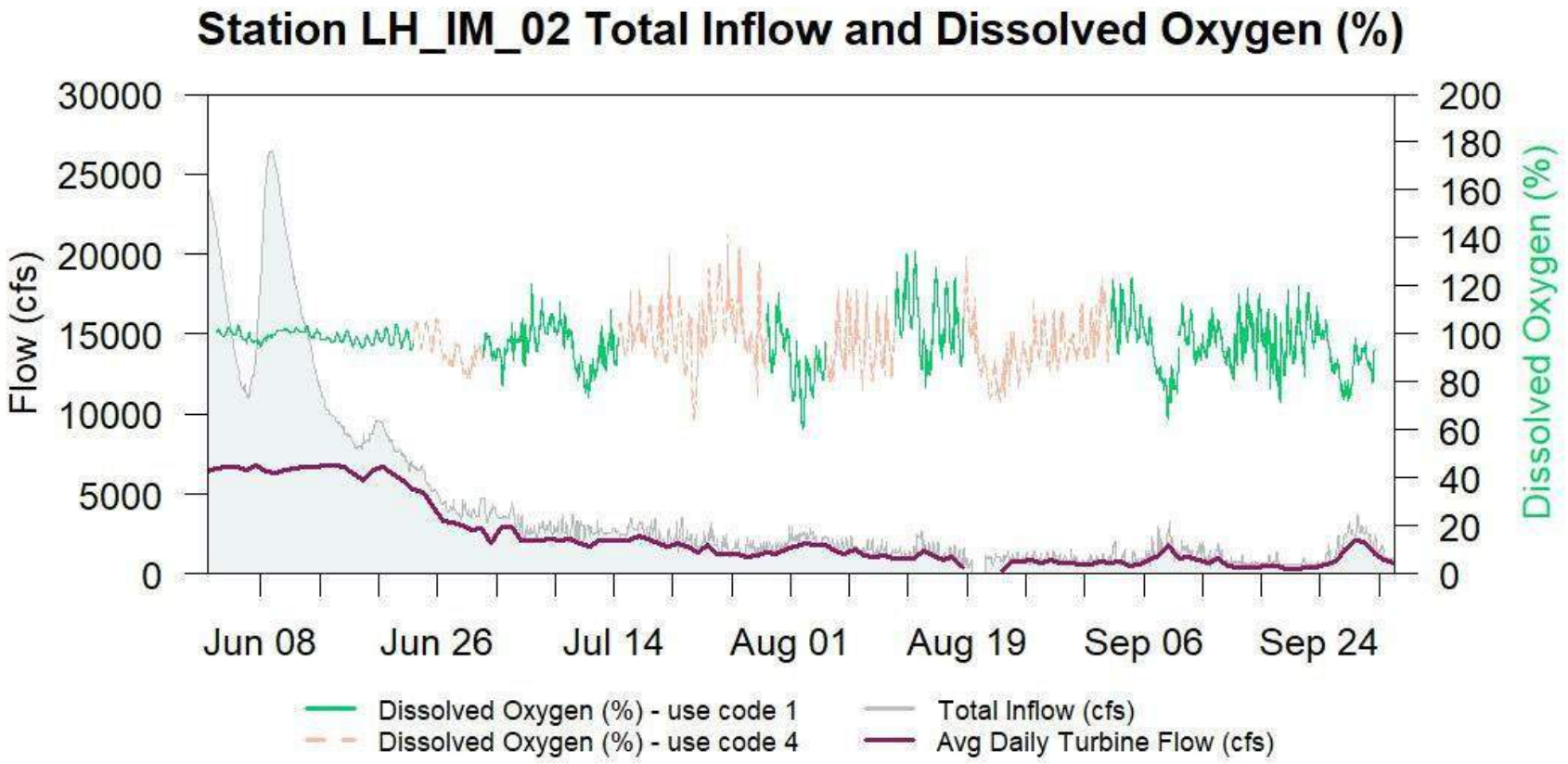

Figure 5-37. Time series of Dissolved Oxygen Saturation (%) at Station LH-IM-02.

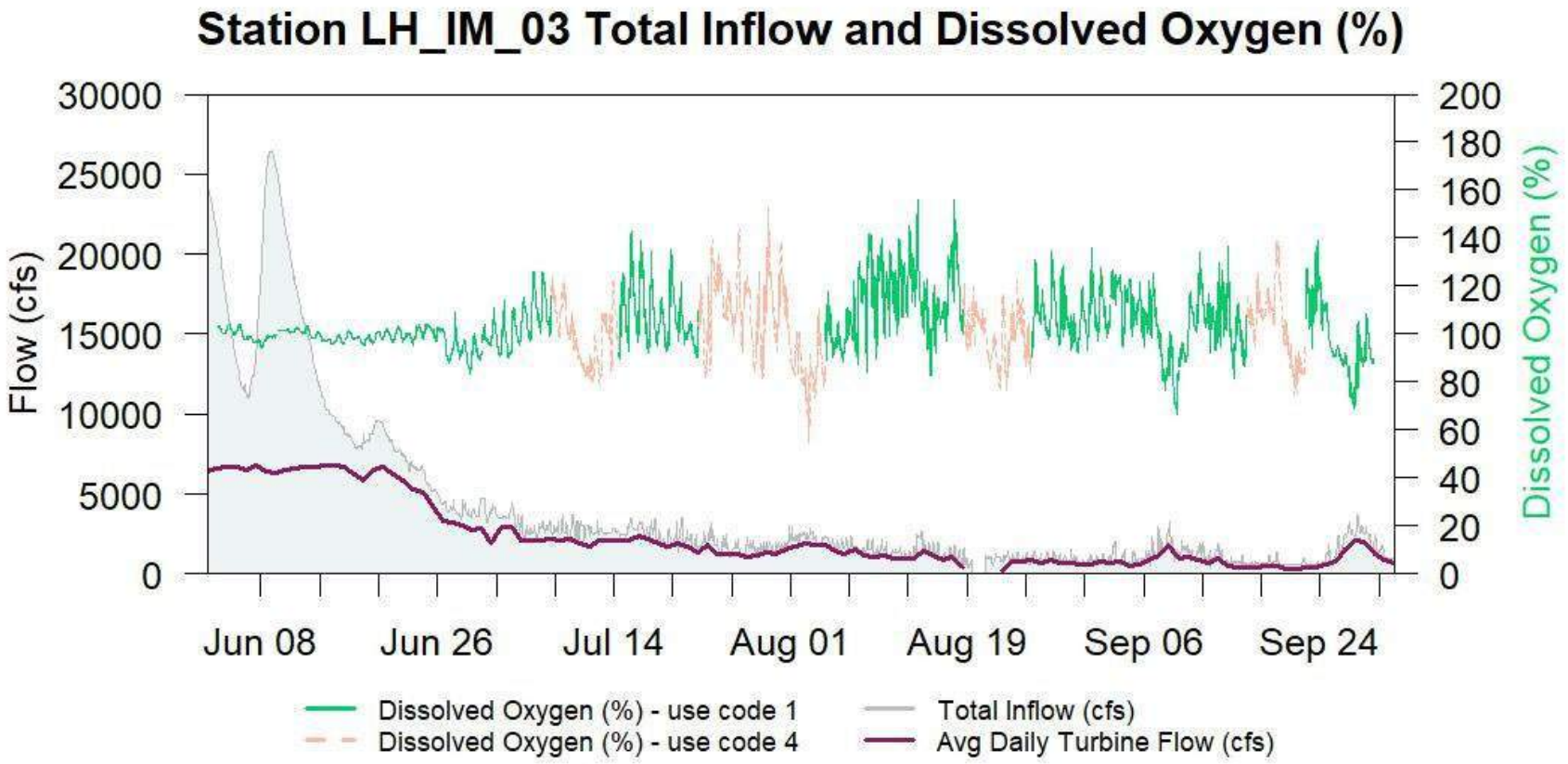

Figure 5-38. Time series of Dissolved Oxygen Saturation (%) at Station LH-IM-03.

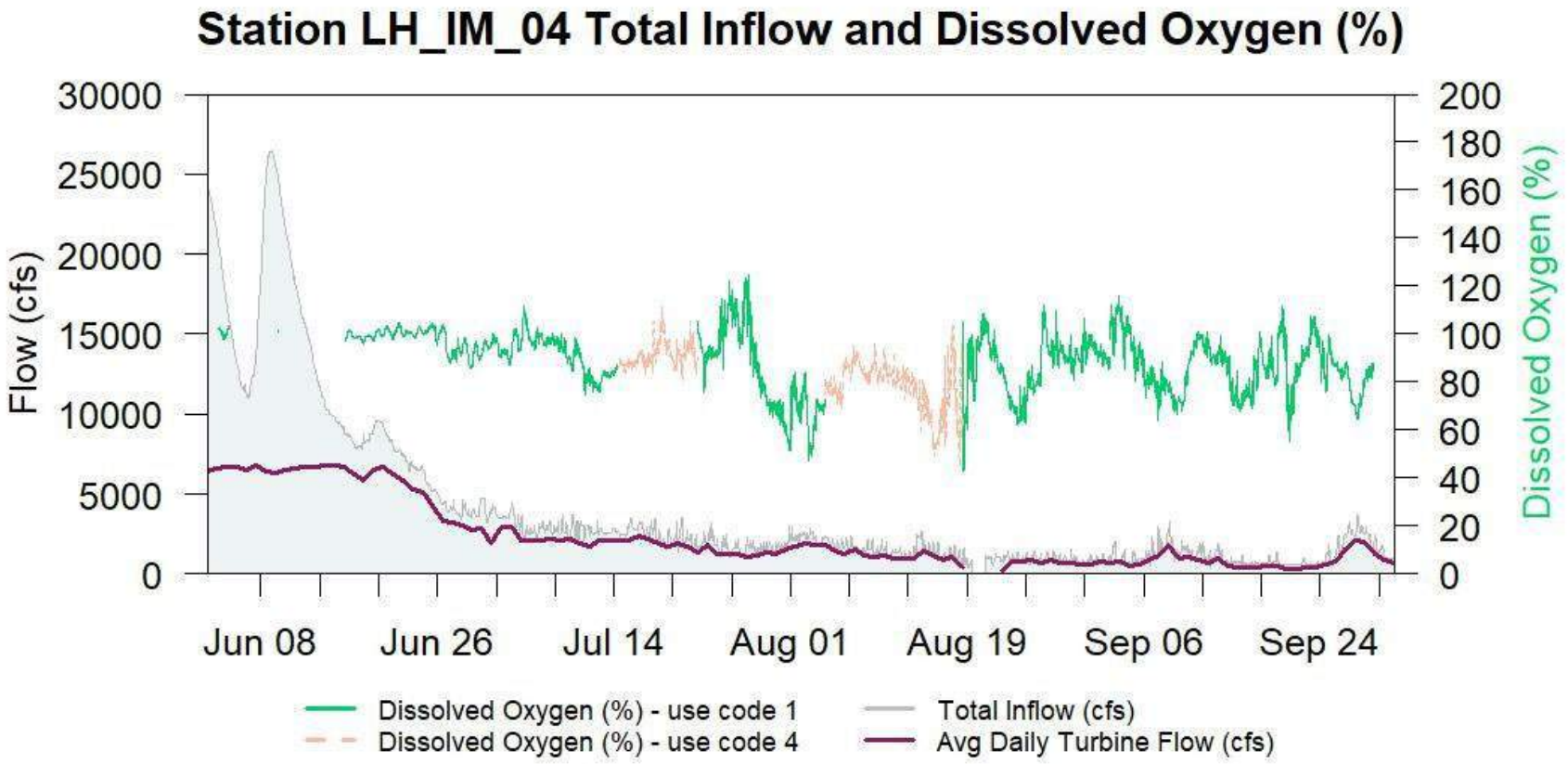

Figure 5-39. Time series of Dissolved Oxygen Saturation (%) at Station LH-IM-04.

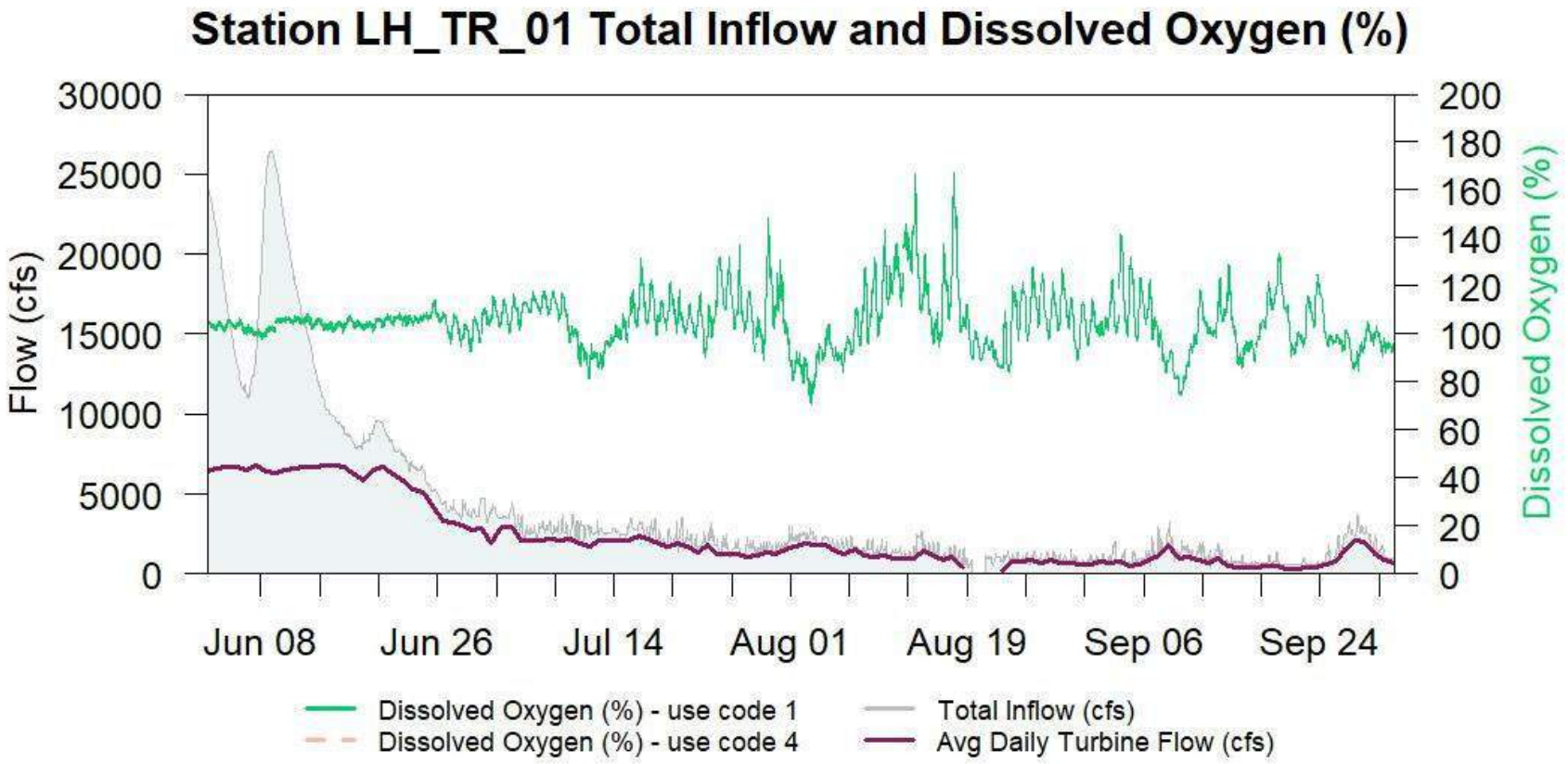

Figure 5-40. Time series of Dissolved Oxygen Saturation (%) at Station LH-TR-01.

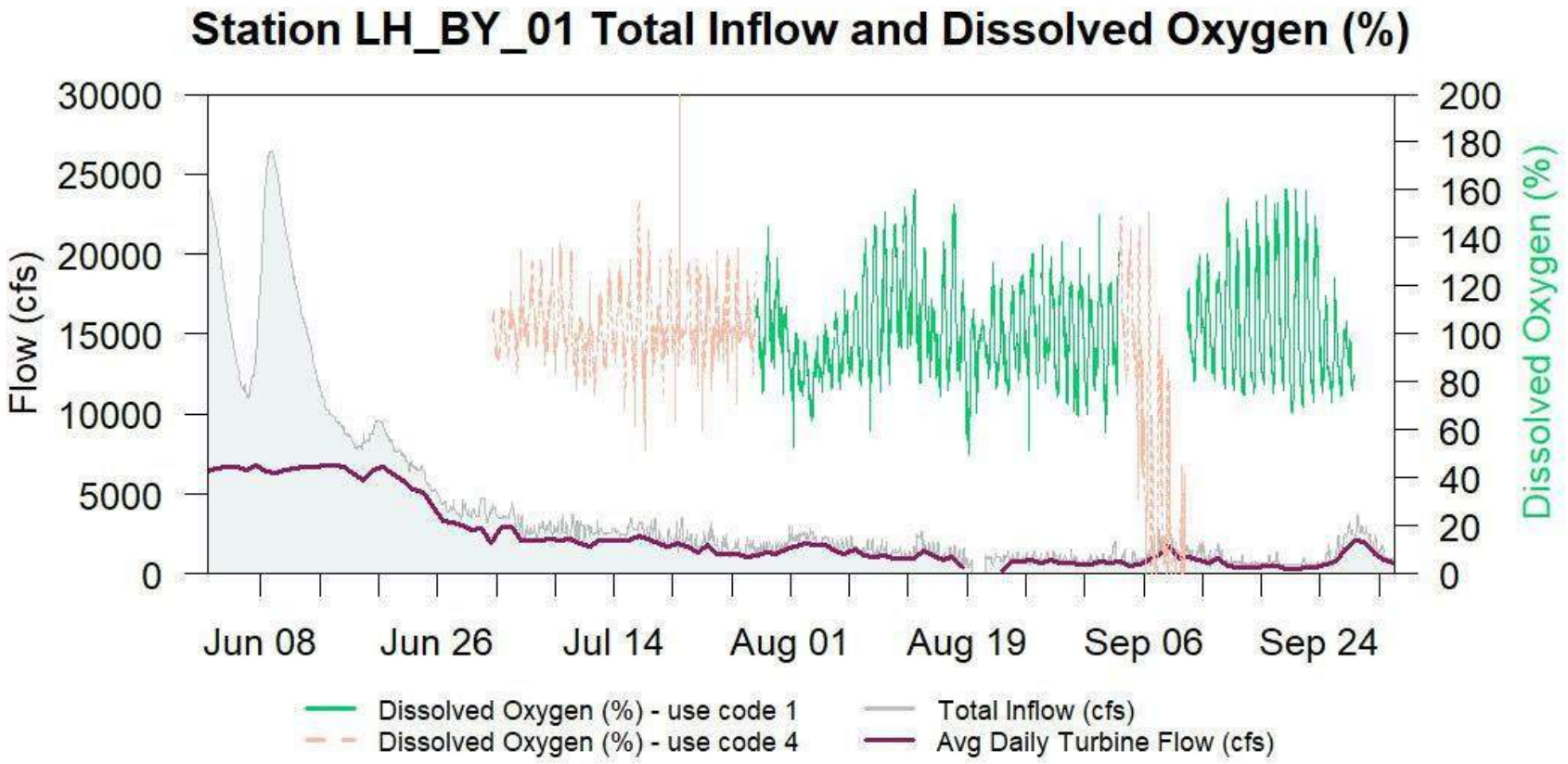

Figure 5-41. Time series of Dissolved Oxygen Saturation (%) at Station LH-BY-01.

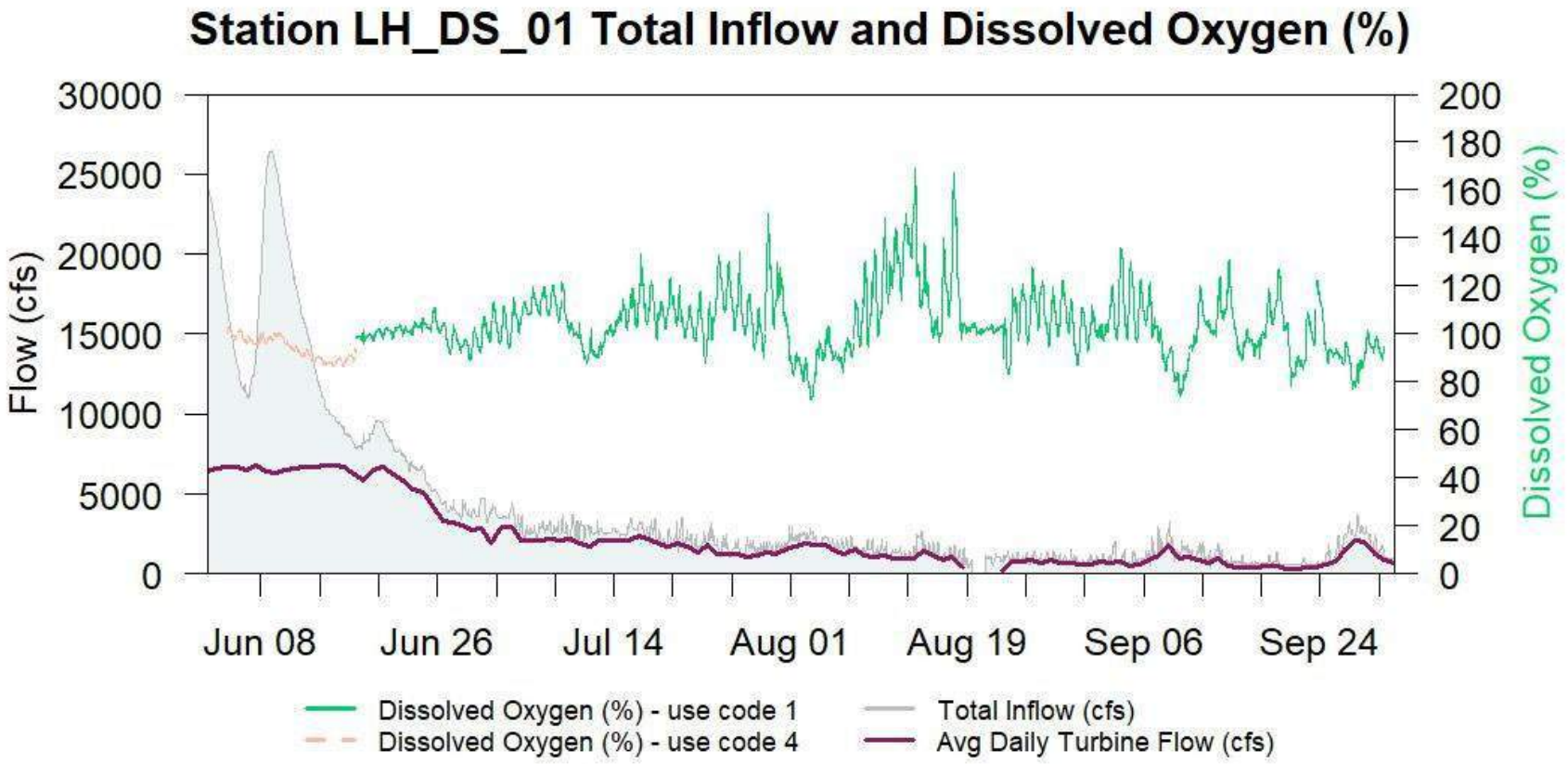

Figure 5-42. Time series of Dissolved Oxygen Saturation (%) at Station LH-DS-01.

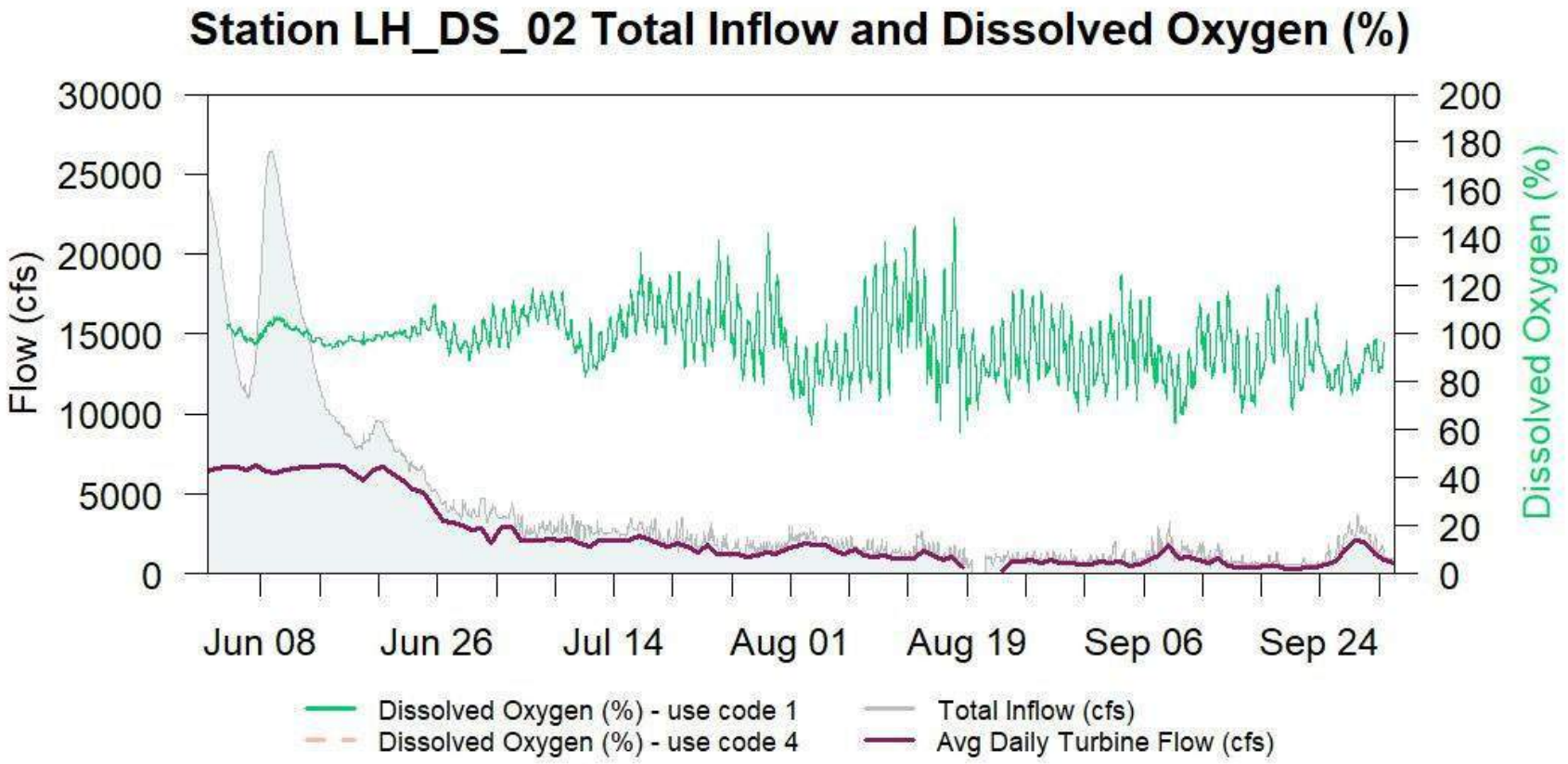

Figure 5-43. Time series of Dissolved Oxygen Saturation (%) at Station LH-DS-02.

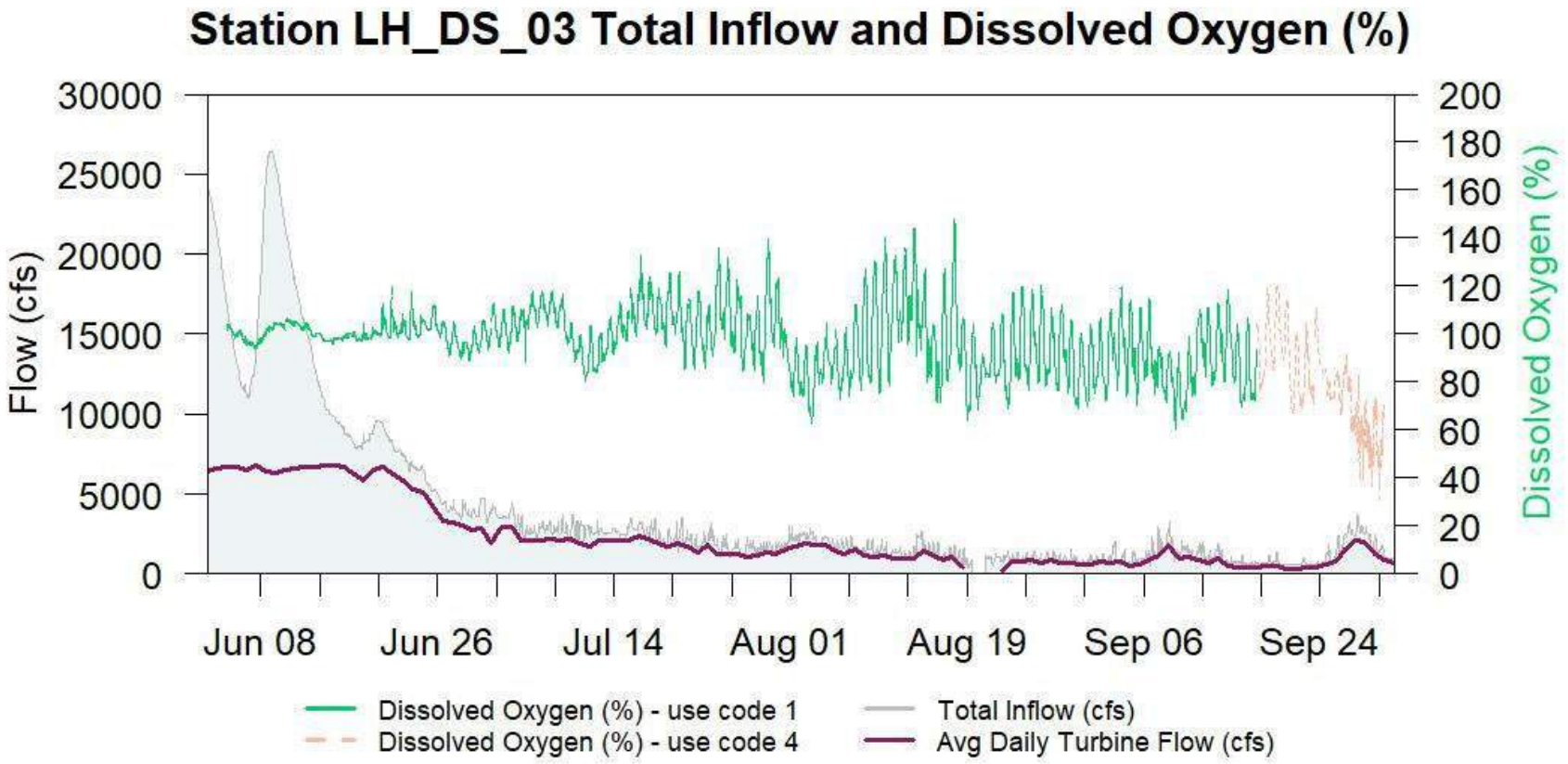

Figure 5-44. Time series of Dissolved Oxygen Saturation (%) at Station LH-DS-03.

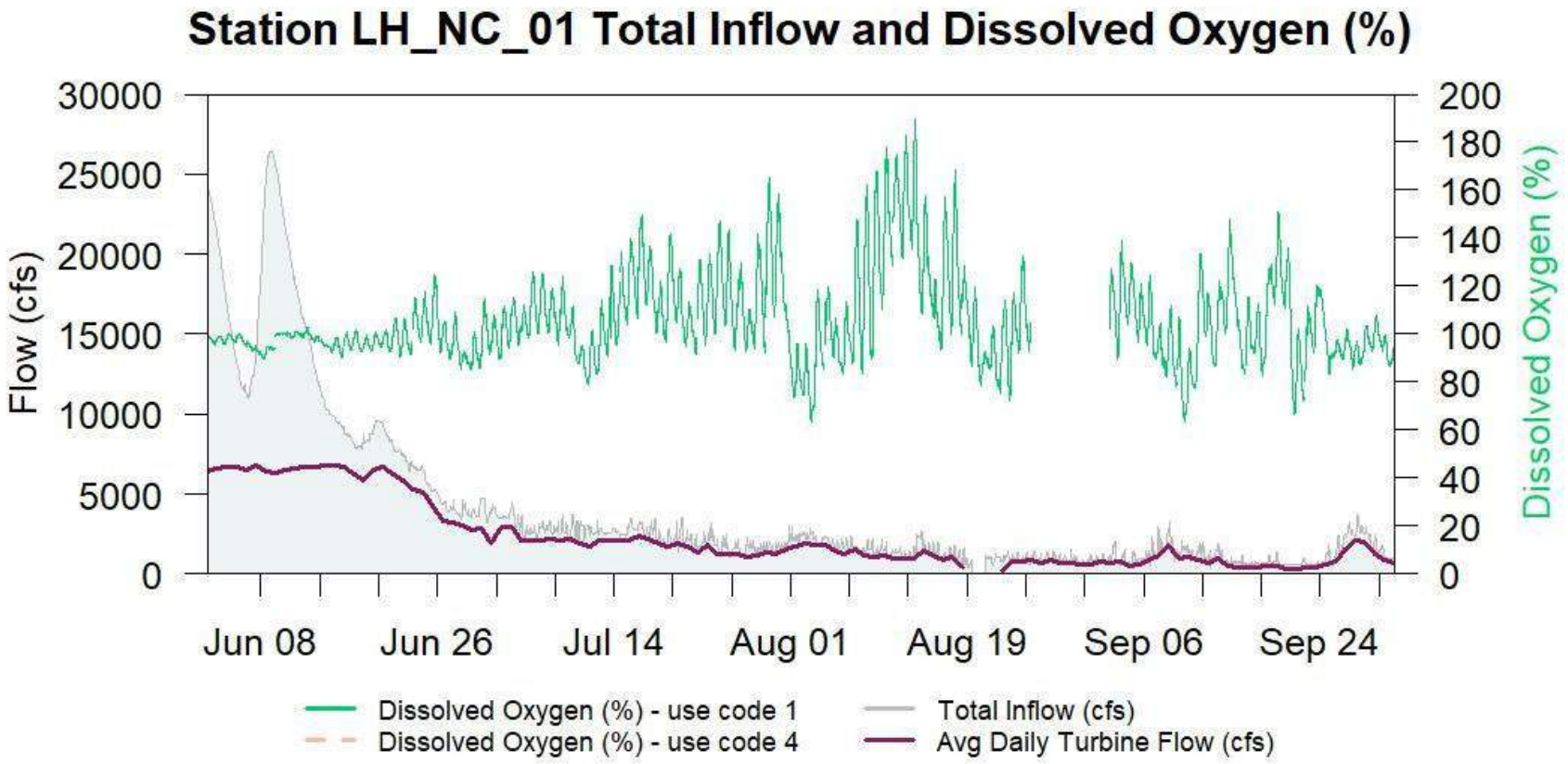

Figure 5-45. Time series of Dissolved Oxygen Saturation (%) at Station LH-NC-01.

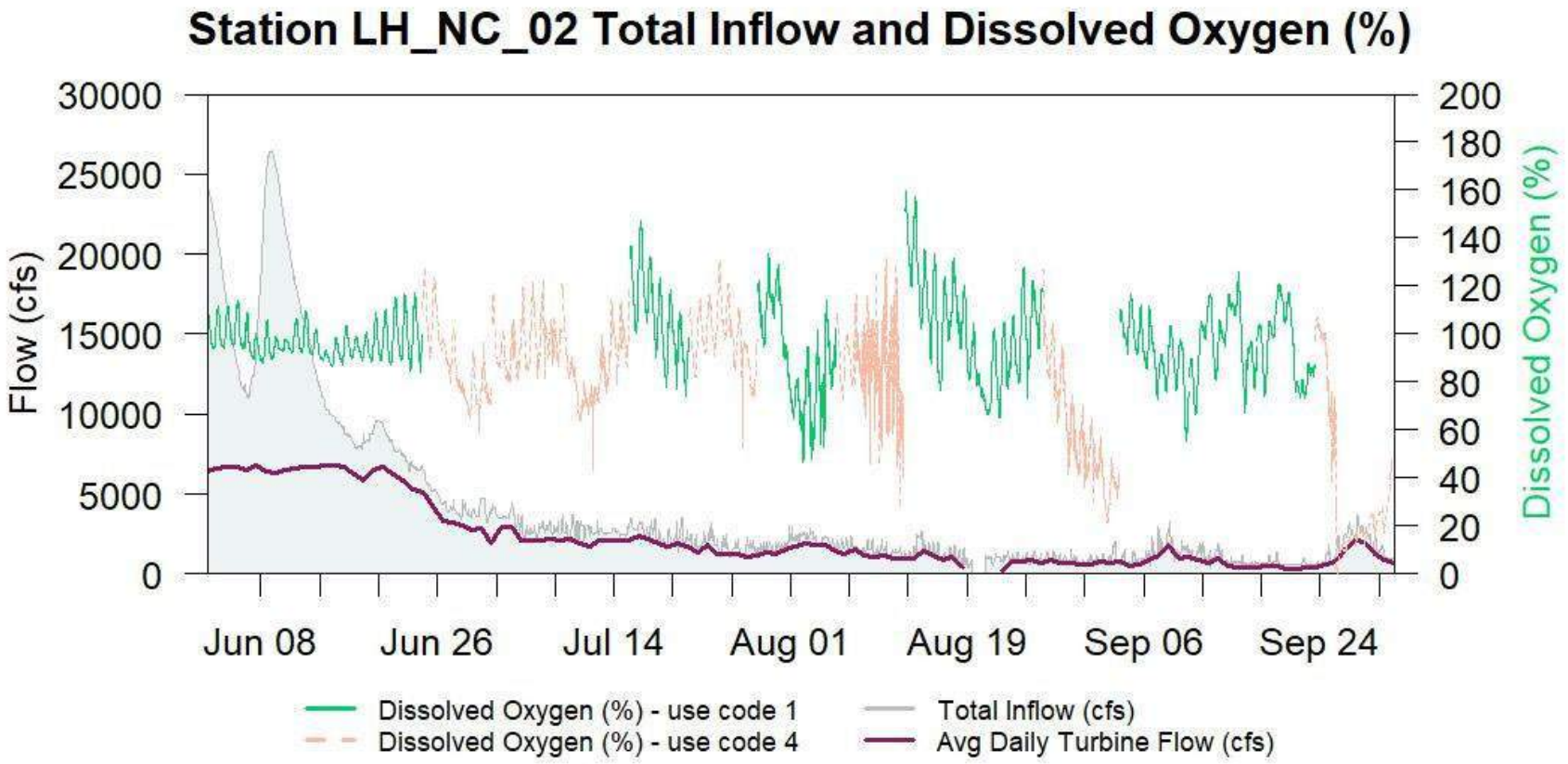

Figure 5-46. Time series of Dissolved Oxygen Saturation (%) at Station LH-NC-02.

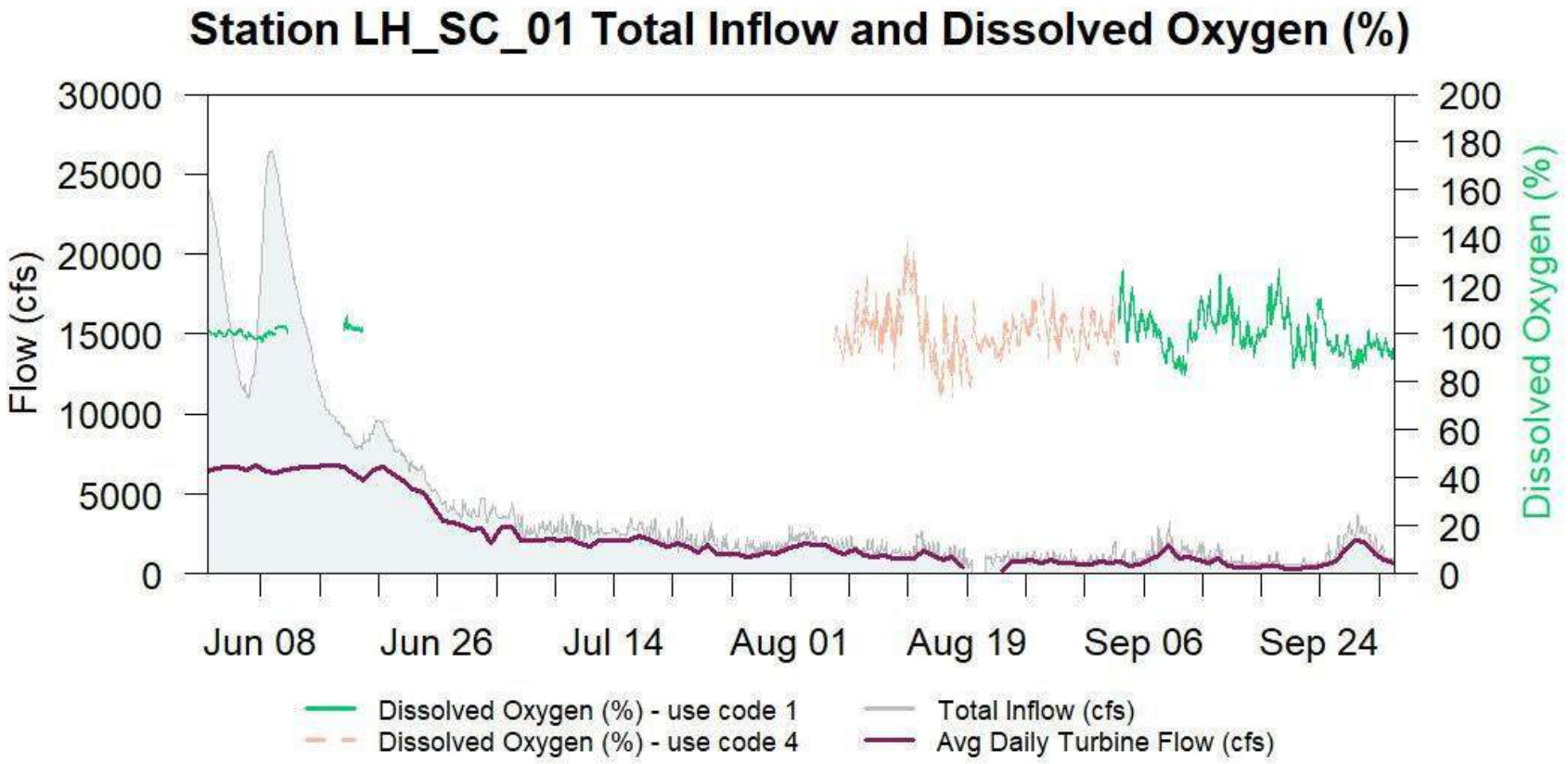

Figure 5-47. Time series of Dissolved Oxygen Saturation (%) at Station LH-SC-01.

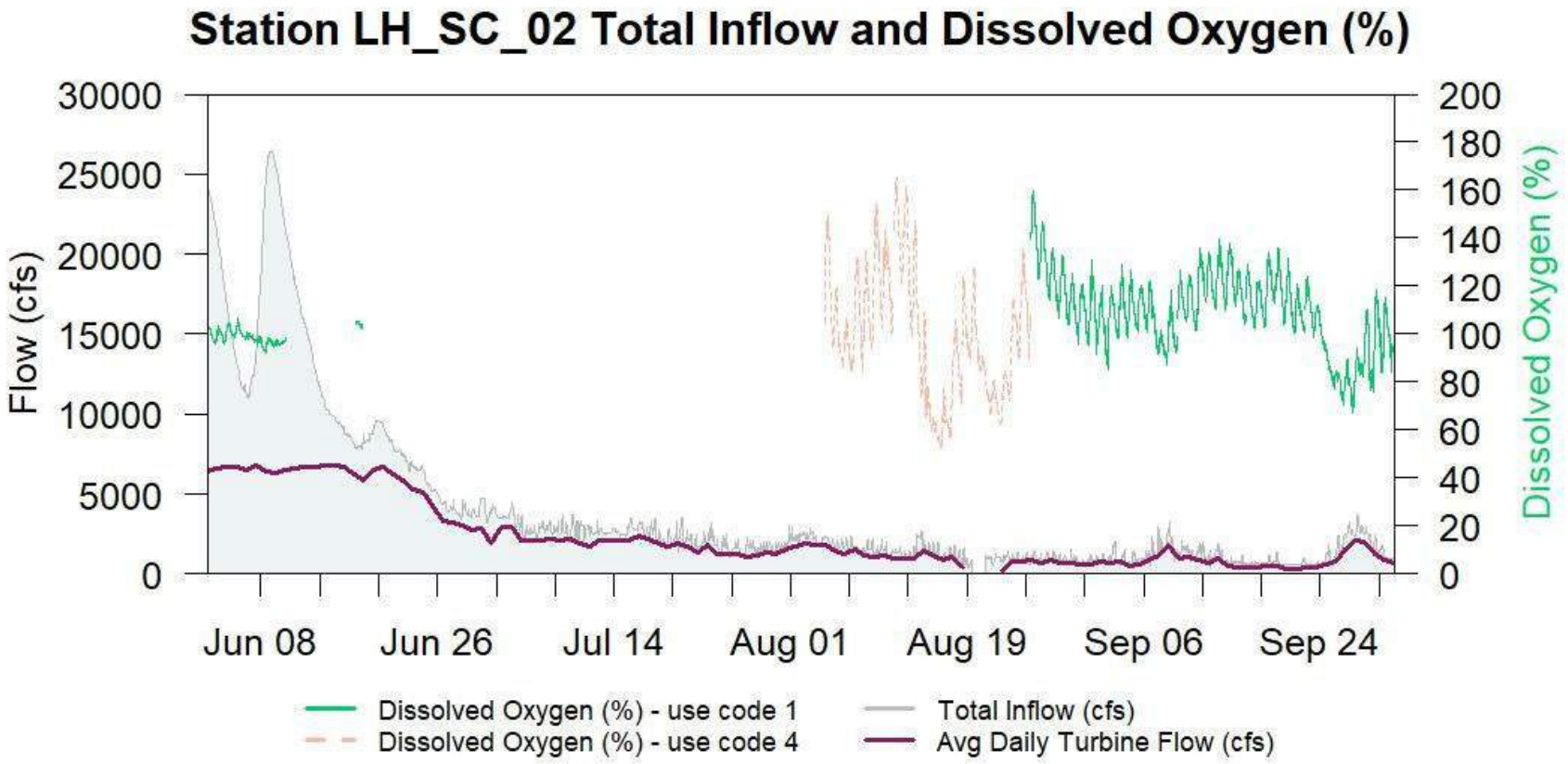

Figure 5-48. Time series of Dissolved Oxygen Saturation (%) at Station LH-SC-02.

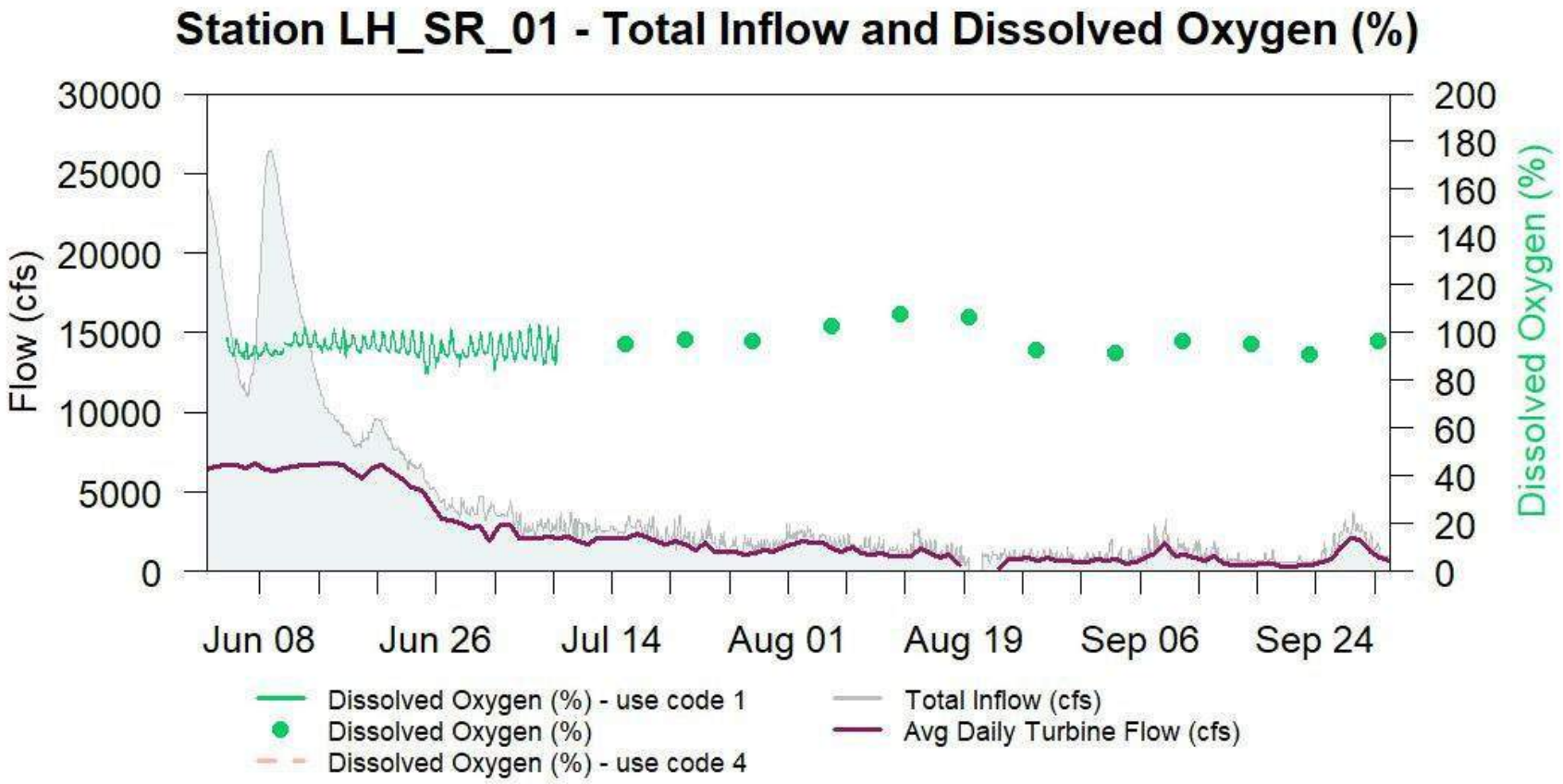

Figure 5-49. Time series of Dissolved Oxygen Saturation (%) at Station LH-SR-01.

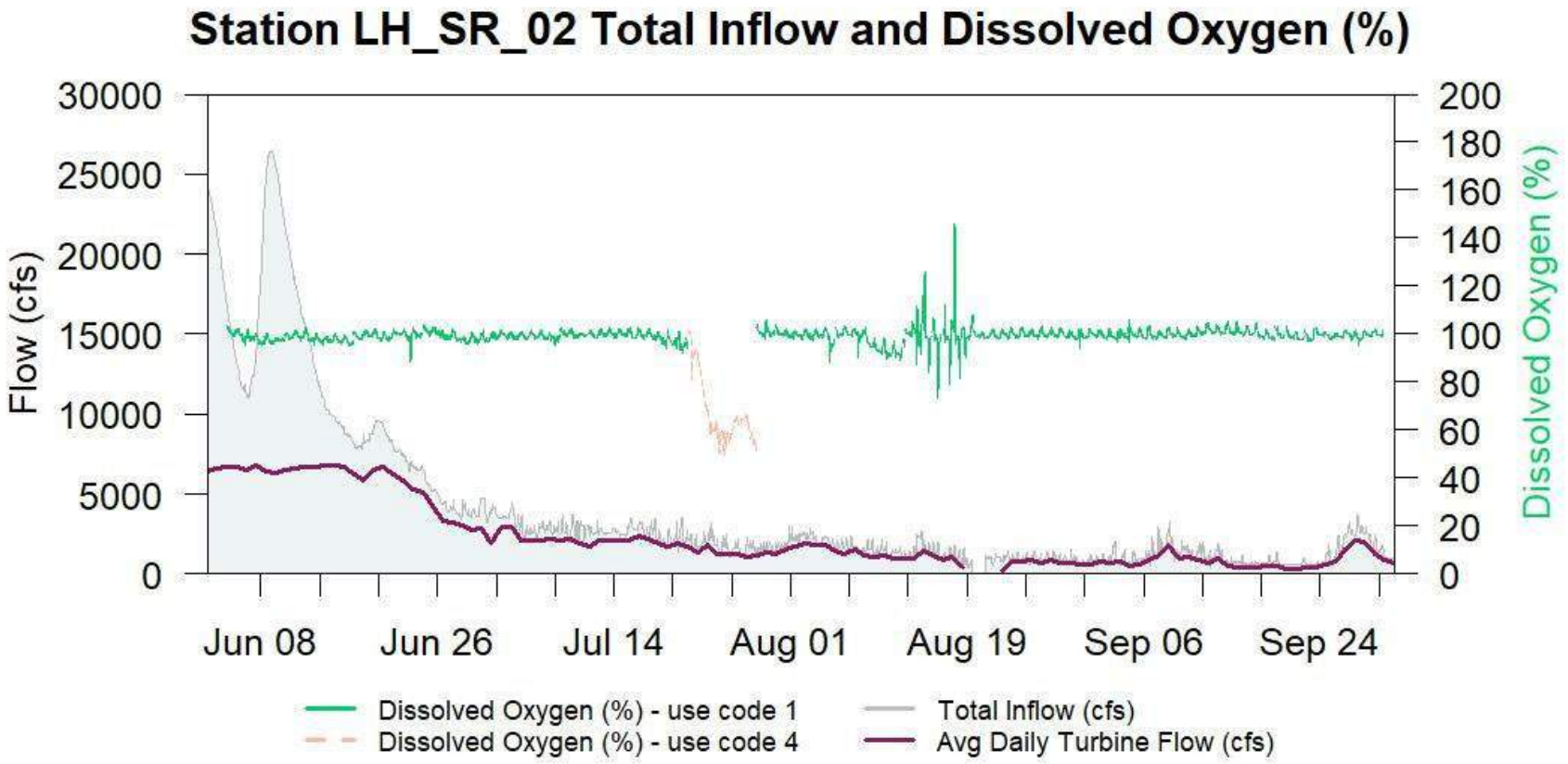

Figure 5-50. Time series of Dissolved Oxygen Saturation (%) at Station LH-SR-02.

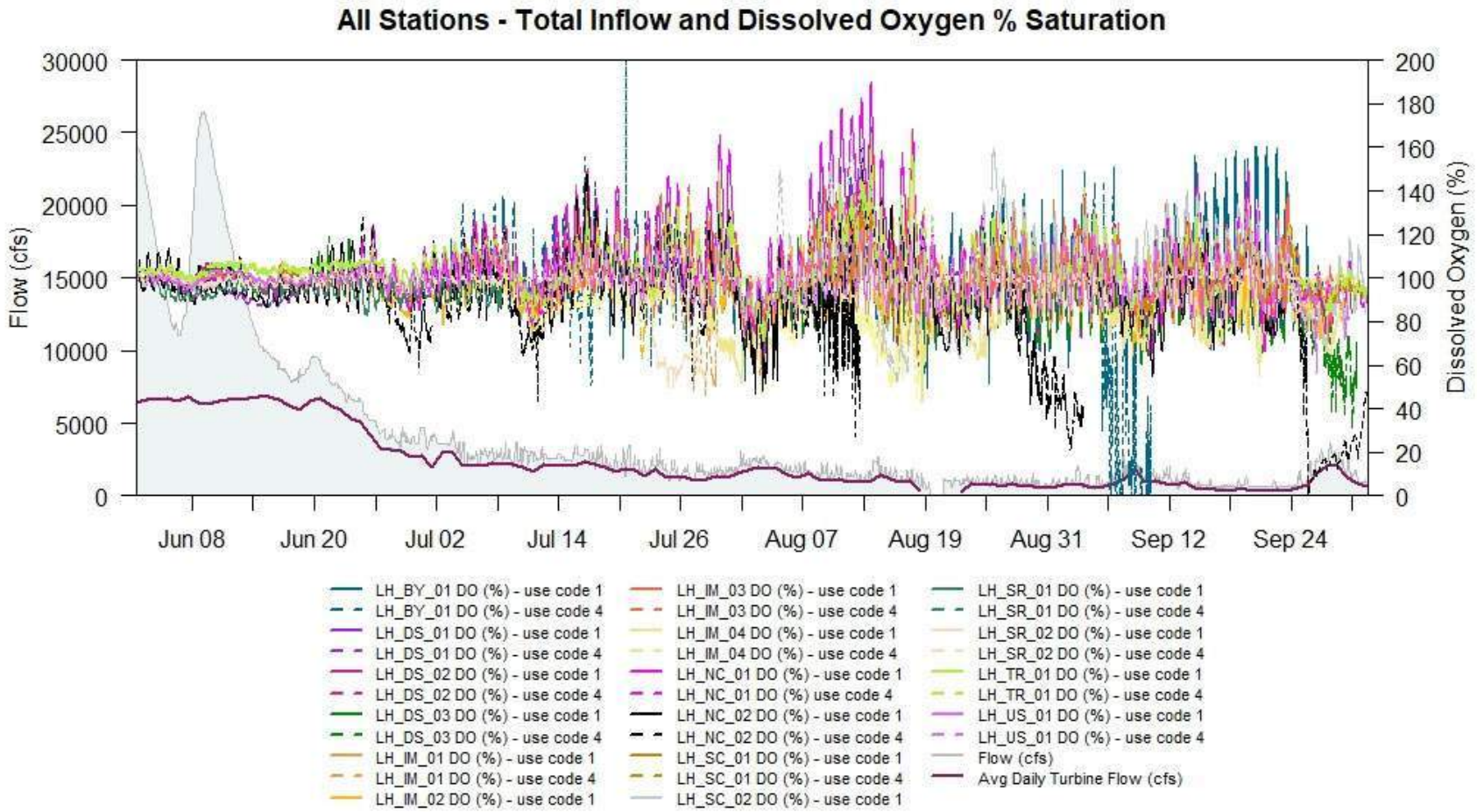

Figure 5-51. Time series of Dissolved Oxygen Saturation (%) at all Stations.

5.1.3 pH

The objective of continuous pH monitoring was to collect baseline information on pH in and around the Project area and assess the effects of the Project on pH under a range of flow, temperature, and operating conditions. PH was monitored successfully at each of the 16 water quality monitoring stations for all or some portion of the study period, as summarized in Table 5-1, and included periods of variable flows, temperatures, and power generation. The results of the continuous pH monitoring are presented in Table 5-5 and Figures 5-52 through 5-67. PH was measured at variable levels among all stations and throughout the study period with multiple exceedances of the 8.3 SU water quality standard (discussed in Section 5.4) and only a single exceedance of the 6.5 SO pH standard. The pH loggers were affected by fouling and the presence of algae on and around the sensor which resulted in portions of the data record being reported as use code 4; the invalid data are presented in figures for informational purposes but are omitted from station statistics (see Table 5-6 for a summary of invalid data periods). PH varied from 6.43 to 9.80 SU among all stations during the study, with a global average pH value of about 7.1 SU. PH varied between stations and exhibited seasonal variations as well as short term trends and daily patterns that were associated with flow and algae effects.

Similar to water temperature and DO, pH was associated with flow conditions during the study, exhibiting relatively uniform pH among stations during the high flow period in June when flows exceeded 10,000 cfs in the Merrimack River, increasingly variable pH during the transition to low flows, and highly variable pH at low flows below 3,000 cfs (Figure 5-68). Runoff events that temporarily increased flows resulted in temporary periods of more uniform pH at all stations, e.g. the flow events on August 01 and September 24.

Above the Project dam, pH generally became more variable from upstream to downstream with consistent diel pH cycles at LH-US-01 and LH-IM-01 (Figures 5-52 and 5-53) and more variable pH patterns at LH-IM-02, LH-IM-03, and LH-IM-04 (Figures 5-54 through 5-56). Daily pH variations of 0.5 – 2.0 SU were seen in the upstream and impoundment stations, with somewhat less variation at LH-IM-04, likely explained in part by the 17 ft monitoring depth at that station. Below the dam, the greatest variability in pH and the greatest number of exceedances of the 8.3 SU pH standard were documented at LH-BY-01 in the river reach immediately downstream of Essex Dam (Figure 5-58). The documented presence of significant algae at this monitoring location likely explains the high values and variability in pH measured there. The tailrace station LH-TR-01 (Figure 5-57) had less pH variability than the station immediately downstream of Essex Dam and was similar to the downstream stations LH-DS-01, LH-DS-02, and LH-DS-03 (Figures 5-59, 5-60, and 5-61). The tailrace is the primary flow source to the downstream reach under low flows and typical operating conditions so it would be expected to have similar pH conditions (barring localized effects). There were fewer exceedances of the 8.3 SU pH standard progressing downstream from the tailrace through the downstream stations, which may be partially explained by the deeper instrument deployment depths at LH-DS-02 and LH-DS-03 compared to the tailrace and upper part of the reach.

In the North Canal and South Canal, pH was generally quite variable and was affected by shallow water and algae growth. There were multiple exceedances of the 8.3 SU pH standard at each of the four monitoring stations in the canals with the highest pH values and greatest number of exceedances at LH-SC-02 and LH-NC-01, with the fewest number of exceedances at LH-NC-01 (Figures 5-62 through 5-65). The Spicket River monitoring stations were characterized by more stable pH values compared to the Merrimack River and canal stations, with typical daily variations of less than 0.5 SU and infrequent periods of greater variability in excess of 1 SU. The Spicket River below the confluence with the North Canal (station LH-SR-02) had patterns and values of pH that were similar to LH-SR-01 above the confluence and differed from the North Canal outlet station (LH-NC-02) and therefore it appears that outflow from the canal did not have a pronounced effect on pH at that station.

Table 5-5. Summary of Continuous Monitoring of pH (SU)

Continuous Monitoring Station	pH (s.u.)			
	Min	Max	Mean	Median
LH-US-1	6.69	8.49	7.10	7.03
LH-IM-01	6.67	8.45	7.01	6.95
LH-IM-02	6.57	8.27	7.00	6.93
LH-IM-03	6.66	9.02	7.19	6.99
LH-IM-04	6.59	7.90	6.94	6.93
LH-TR-01	6.58	9.26	7.13	6.97
LH-BY-01	6.70	9.80	7.61	7.28
LH-DS-01	6.70	9.18	7.23	7.10
LH-DS-02	6.61	8.99	7.03	6.94
LH-DS-03	6.61	9.00	7.07	6.96
LH-NC-01	6.62	9.58	7.34	7.04
LH-NC-02	6.50	8.80	7.11	7.01
LH-SC-01	6.43	9.48	7.34	7.12
LH-SC-02	6.72	9.55	7.71	7.47
LH-SR-01	7.05	7.46	7.23	7.22
LH-SR-02	6.73	8.90	7.29	7.23

Table 5-6. Summary of Invalid Use Code 3 & 4 pH Data Removed from Data Set Analysis

Continuous Monitoring Station	Suspect Data Period	Comment
LH-US-1	6/10/2025 18:45	Equipment malfunction, incorrect temperature recorded
LH-US-1	6/10/2025 21:00	Equipment malfunction, incorrect temperature recorded
LH-US-1	6/11/2025 09:15 - 6/16/2025 17:00	Equipment malfunction, no data recorded
LH-US-1	8/25/2025 16:15 - 9/2/2025 16:15	Failed QC check
LH-US-1	9/16/2025 16:00 - 9/22/2025 14:15	Failed QC check
LH-IM-01	8/4/2025 16:15 - 8/11/2025 15:45	Failed QC check
LH-IM-01	8/18/2025 17:15 - 8/25/2025 16:15	Failed QC check
LH-IM-01	8/28/2025 16:00 - 9/2/2025 15:30	Equipment malfunction, no data recorded
LH-IM-01	9/9/2025 15:00 - 9/16/2025 14:00	Failed QC check
LH-IM-02	7/7/2025 13:15 - 7/7/2025 15:45	Equipment malfunction, no data recorded
LH-IM-02	7/8/2025 20:00 - 7/14/2025 11:00	Equipment malfunction, no data recorded
LH-IM-02	7/17/2025 11:15 - 7/22/2025 14:45	Equipment malfunction, no data recorded
LH-IM-02	7/24/2025 13:00 - 7/29/2025 13:30	Equipment malfunction, no data recorded
LH-IM-02	8/4/2025 15:30 - 8/11/2025 14:45	Failed QC check
LH-IM-02	8/18/2025 16:15 - 9/2/2025 14:30	Failed QC check
LH-IM-02	9/9/2025 14:15 - 9/16/2025 13:00	Failed QC check
LH-IM-03	6/30/2025 13:00 - 8/4/2025 13:15	Failed QC check
LH-IM-03	8/18/2025 15:30 - 9/2/2025 13:45	Failed QC check
LH-IM-04	6/22/2025 14:15 - 6/23/2025 16:00	Equipment malfunction, no data recorded
LH-IM-04	8/4/2025 12:45 - 8/18/2025 12:15	Failed QC check
LH-TR-01	8/26/2025 12:45 - 9/3/2025 10:15	Failed QC check
LH-BY-01	7/1/2025 15:30 - 7/7/2025 11:00	Failed QC check
LH-BY-01	7/7/2025 12:15 - 7/28/2025 10:30	Suspect Data
LH-BY-01	8/26/2025 12:45 - 9/10/2025 09:45	Failed QC check
LH-BY-01	9/27/2025 09:30 - 10/1/2025 13:15	Biofouling affected, unusable data
LH-DS-01	6/8/2025 07:15 - 6/17/2025 13:15	Equipment malfunction, angler interference
LH-DS-01	8/19/2025 19:15 - 8/26/2025 17:00	Failed QC check
LH-DS-01	9/18/2025 20:30 - 9/23/2025 13:45	Equipment malfunction
LH-DS-02	7/21/2025 16:15 - 7/28/2025 14:30	Failed QC check

Continuous Monitoring Station	Suspect Data Period	Comment
LH-DS-02	8/5/2025 16:00 - 8/12/2025 12:45	Failed QC check
LH-DS-02	8/19/2025 18:30 - 9/3/2025 12:30	Failed QC check
LH-DS-03	6/4/2025 13:45 - 6/9/2025 18:30	Equipment malfunction, incorrect temperature recorded
LH-DS-03	6/9/2025 18:45 - 6/10/2025 12:00	Equipment malfunction, no data recorded
LH-DS-03	6/10/2025 12:15 - 6/17/2025 10:00	Equipment malfunction, incorrect temperature recorded
LH-DS-03	6/24/2025 12:45 - 7/8/2025 12:00	Equipment malfunction, incorrect temperature recorded
LH-DS-03	7/21/2025 14:45 - 7/28/2025 13:30	Equipment malfunction, incorrect temperature recorded
LH-DS-03	8/26/2025 15:45 - 9/10/2025 13:15	Failed QC check
LH-DS-03	9/23/2025 10:30 - 9/30/2025 11:15	Failed QC check
LH-NC-01	6/30/2025 10:00 - 7/8/2025 17:00	Failed QC check
LH-NC-02	7/8/2025 15:30 - 7/15/2025 14:00	Failed QC check
LH-NC-02	8/5/2025 15:45 - 8/26/2025 15:30	Failed QC check
LH-NC-02	9/23/2025 12:00 - 10/1/2025 09:00	Failed QC check
LH-SC-01	6/10/2025 16:15 - 6/16/2025 10:45	Canal dewatered
LH-SC-01	6/18/2025 11:00 - 8/5/2025 09:45	Canal dewatered
LH-SC-01	8/5/2025 10:30 - 8/12/2025 10:15	Failed QC check
LH-SC-01	8/19/2025 12:15 - 9/3/2025 09:45	Failed QC check
LH-SC-01	9/17/2025 10:00 - 9/23/2025 14:30	Failed QC check
LH-SC-02	6/10/2025 14:15 - 6/17/2025 15:45	Canal dewatered
LH-SC-02	6/18/2025 11:15 - 8/4/2025 10:45	Canal dewatered
LH-SC-02	8/18/2025 12:00 - 8/25/2025 11:00	Failed QC check
LH-SC-02	9/9/2025 11:15 - 9/16/2025 09:30	Failed QC check

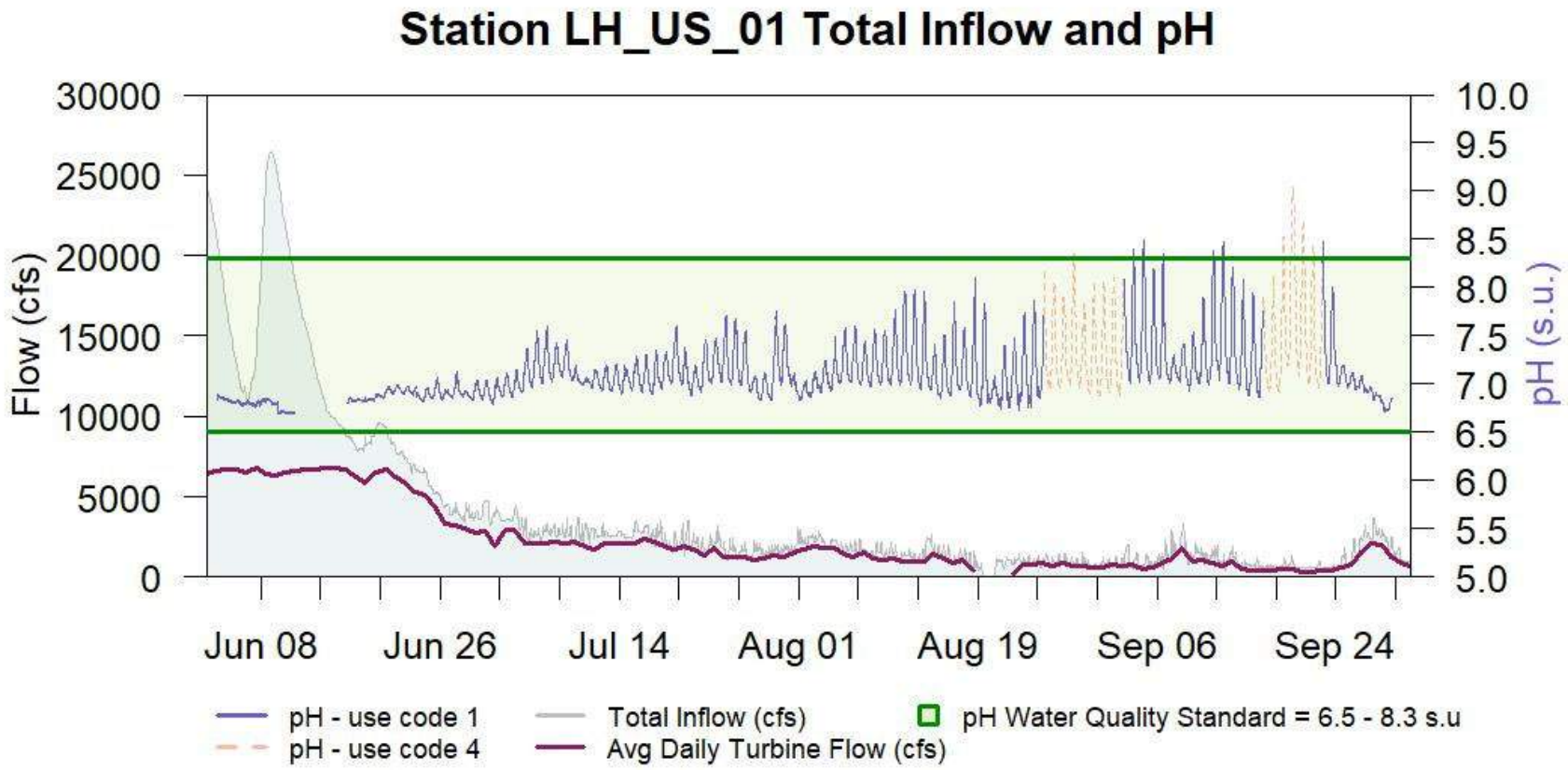

Figure 5-52. Time series of pH (SU) at Station LH-US-01.

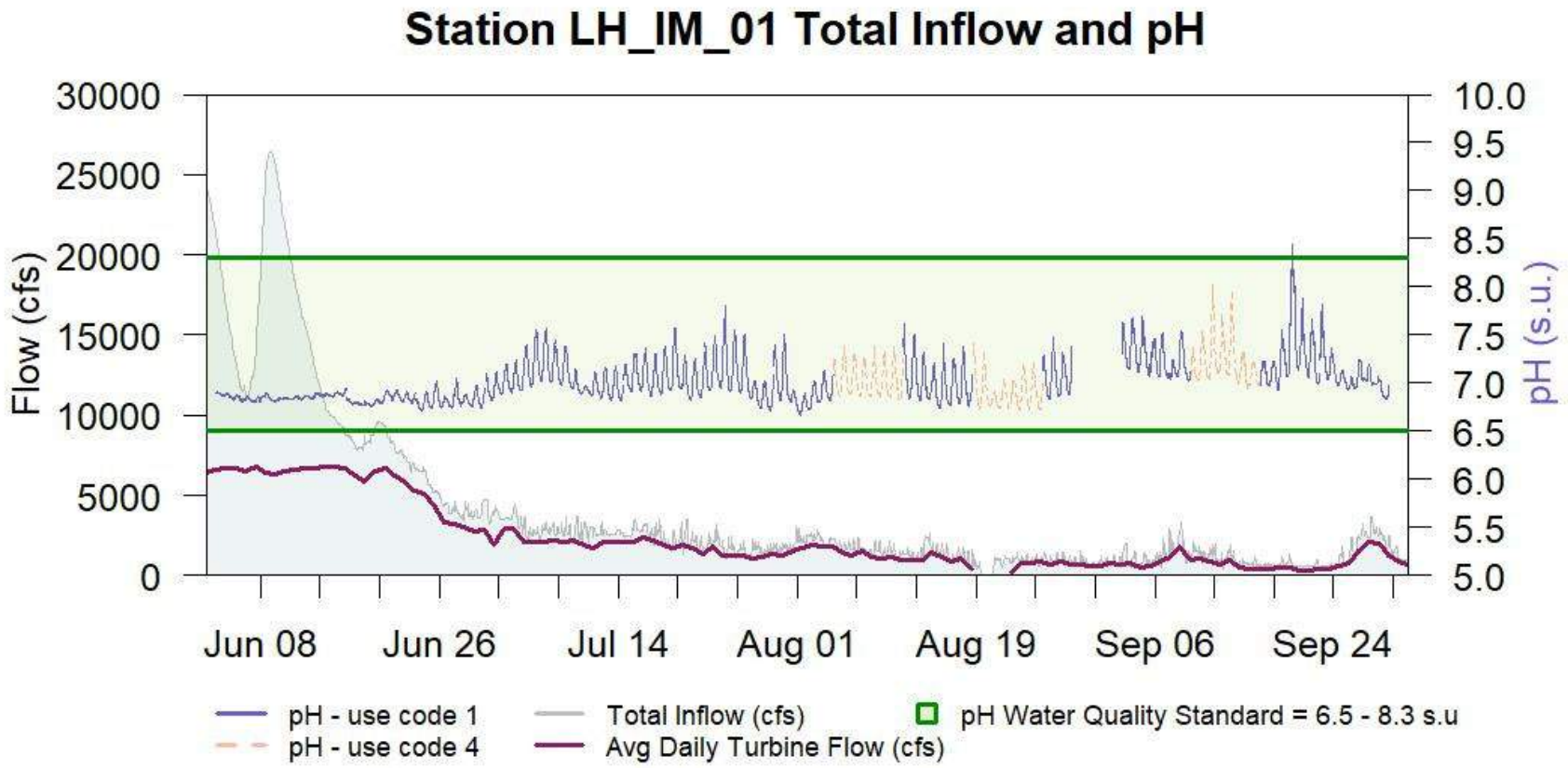

Figure 5-53. Time series of pH (SU) at Station LH-IM-01.

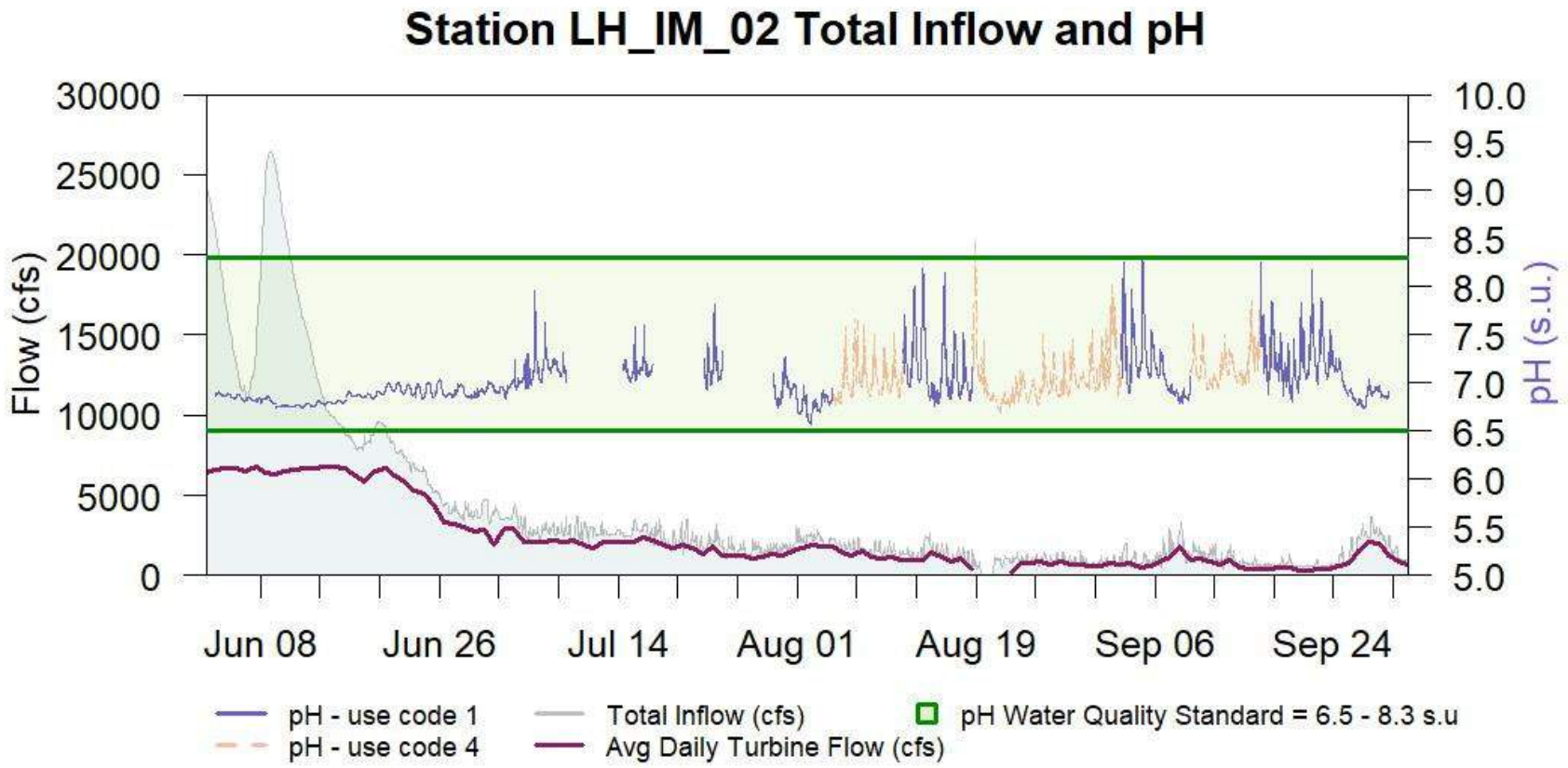

Figure 5-54. Time series of pH (SU) at Station LH-IM-02.

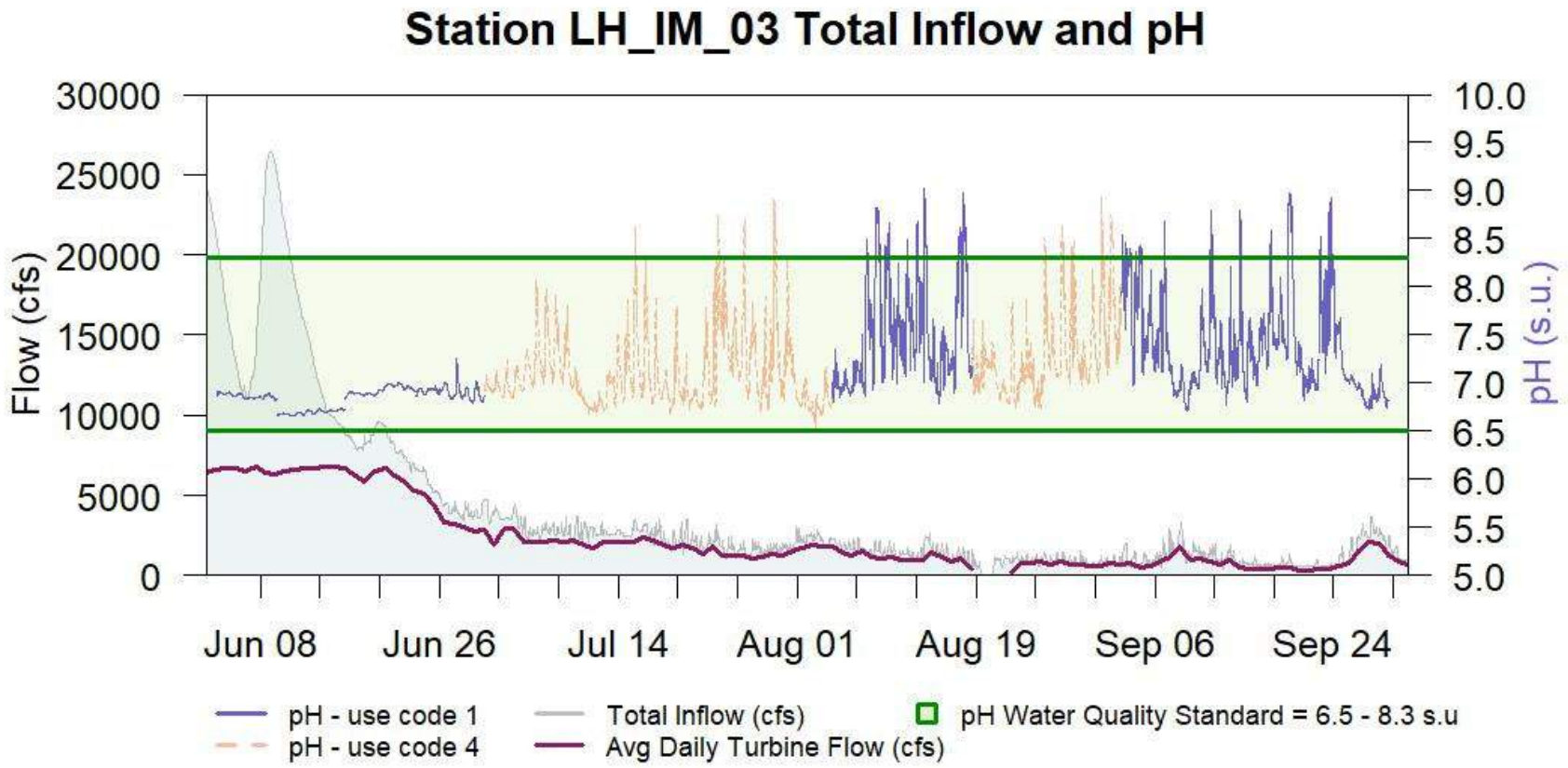

Figure 5-55. Time series of pH (SU) at Station LH-IM-03.

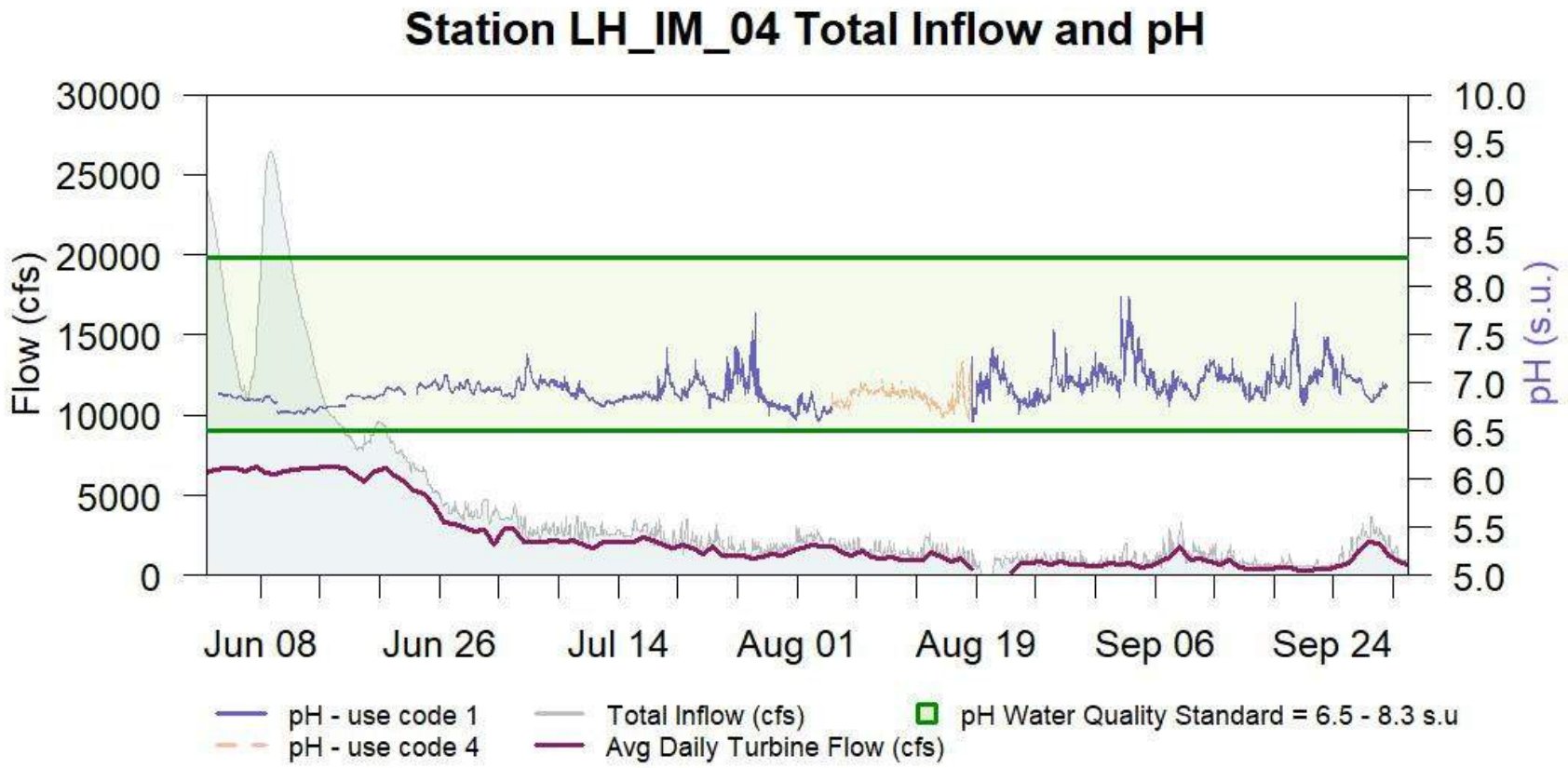

Figure 5-56. Time series of pH (SU) at Station LH-IM-04.

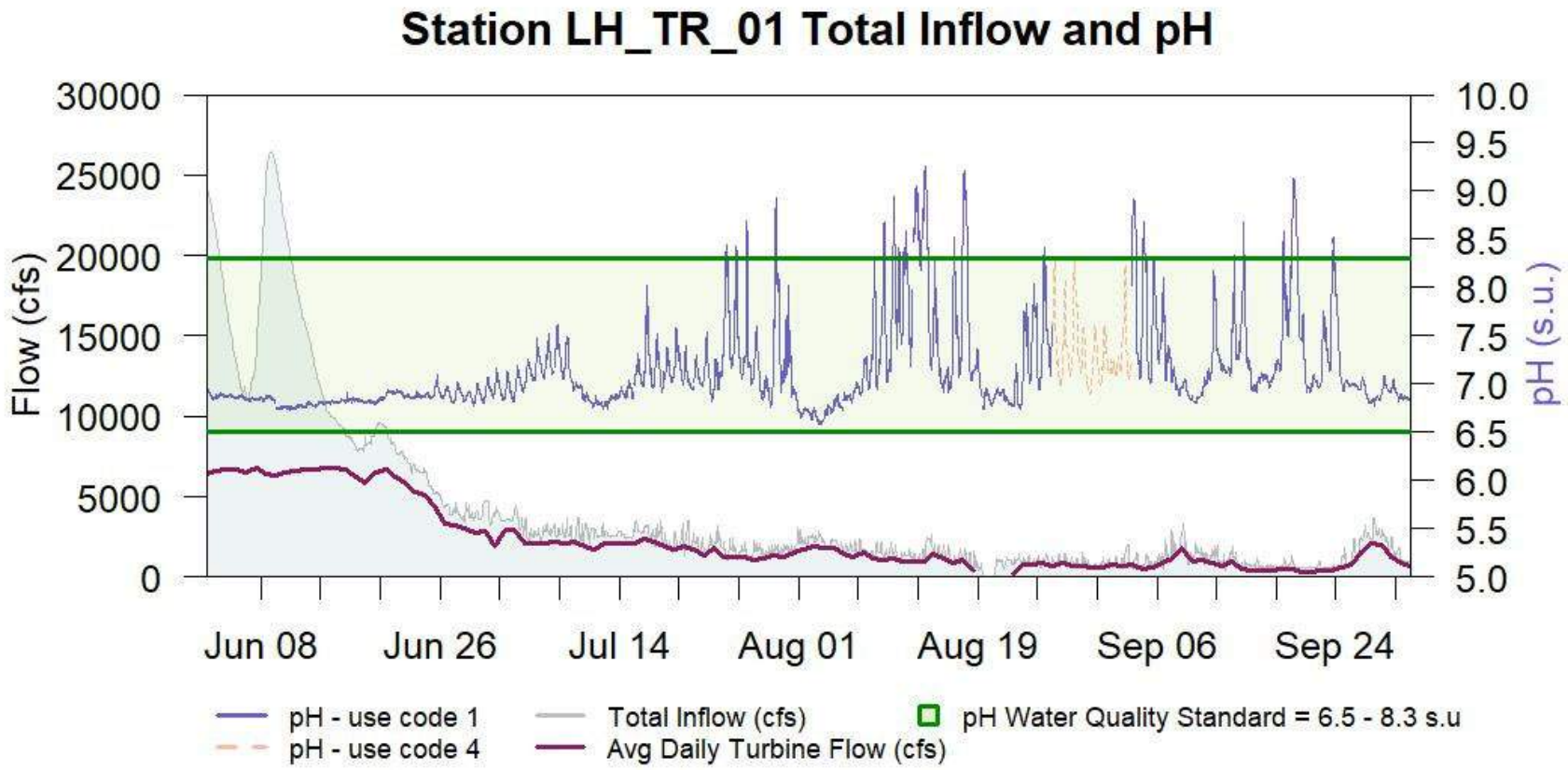

Figure 5-57. Time series of pH (SU) at Station LH-TR-01.

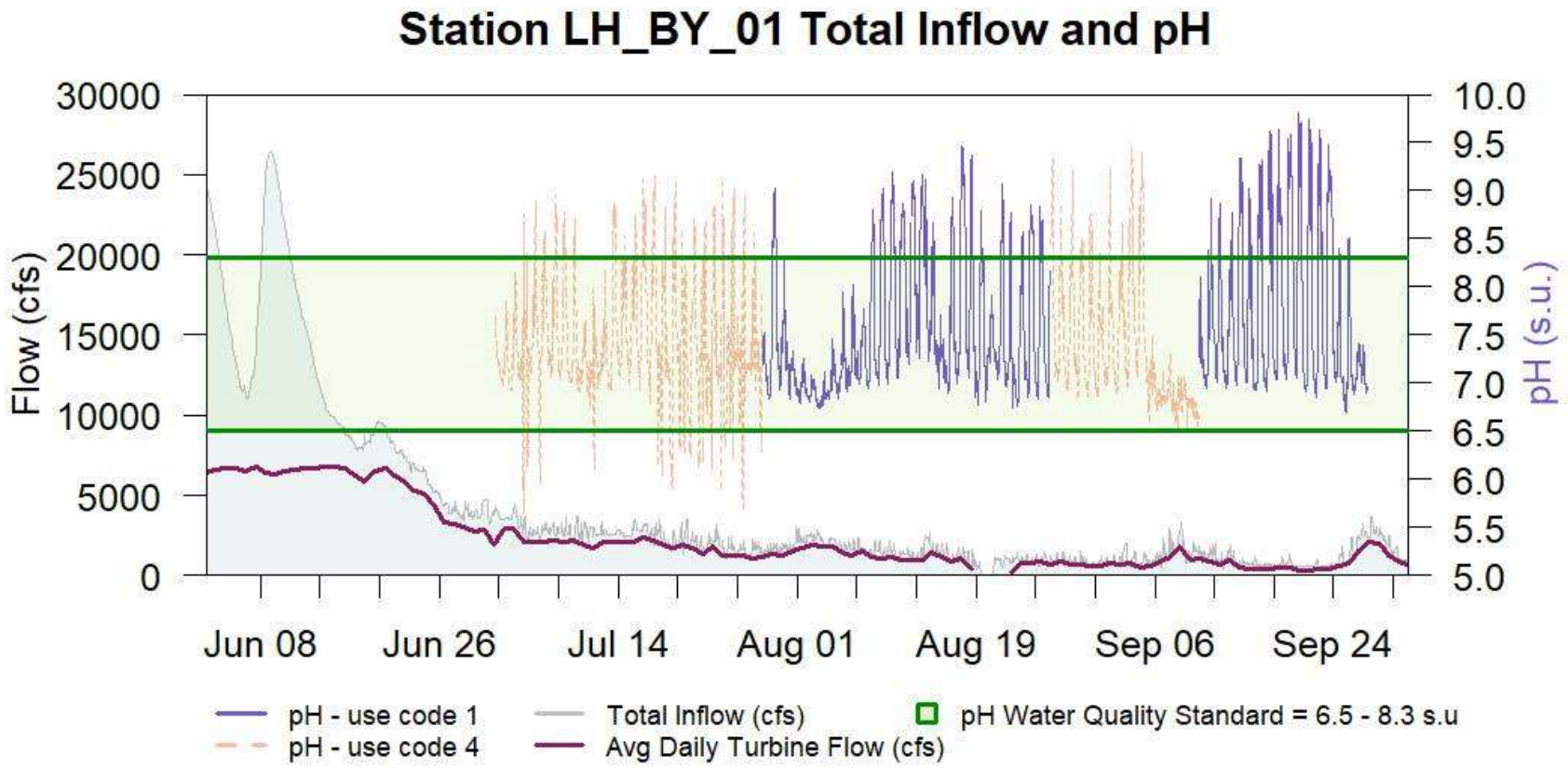

Figure 5-58. Time series of pH (SU) at Station LH-BY-01.

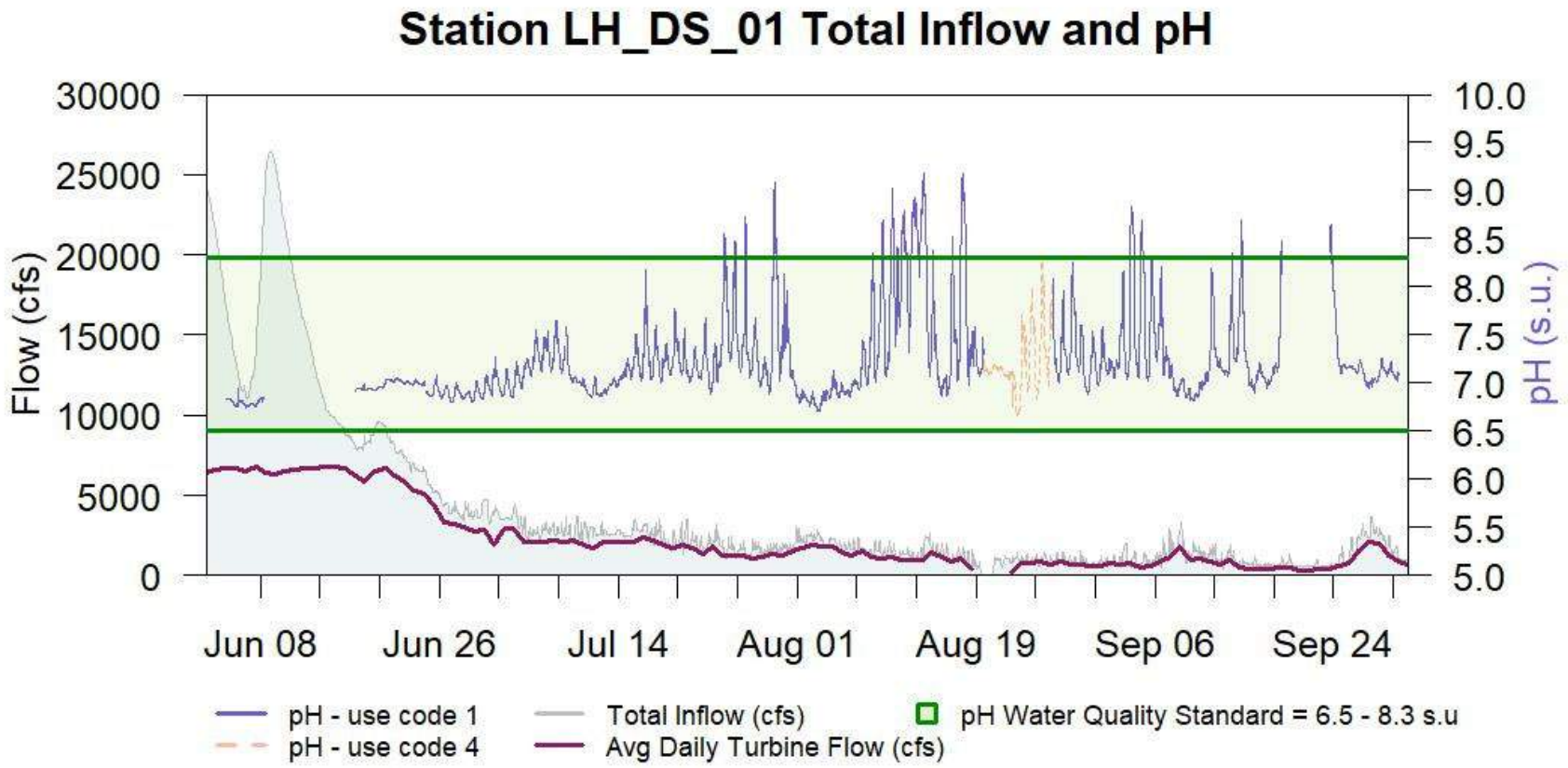

Figure 5-59. Time series of pH (SU) at Station LH-DS-01.

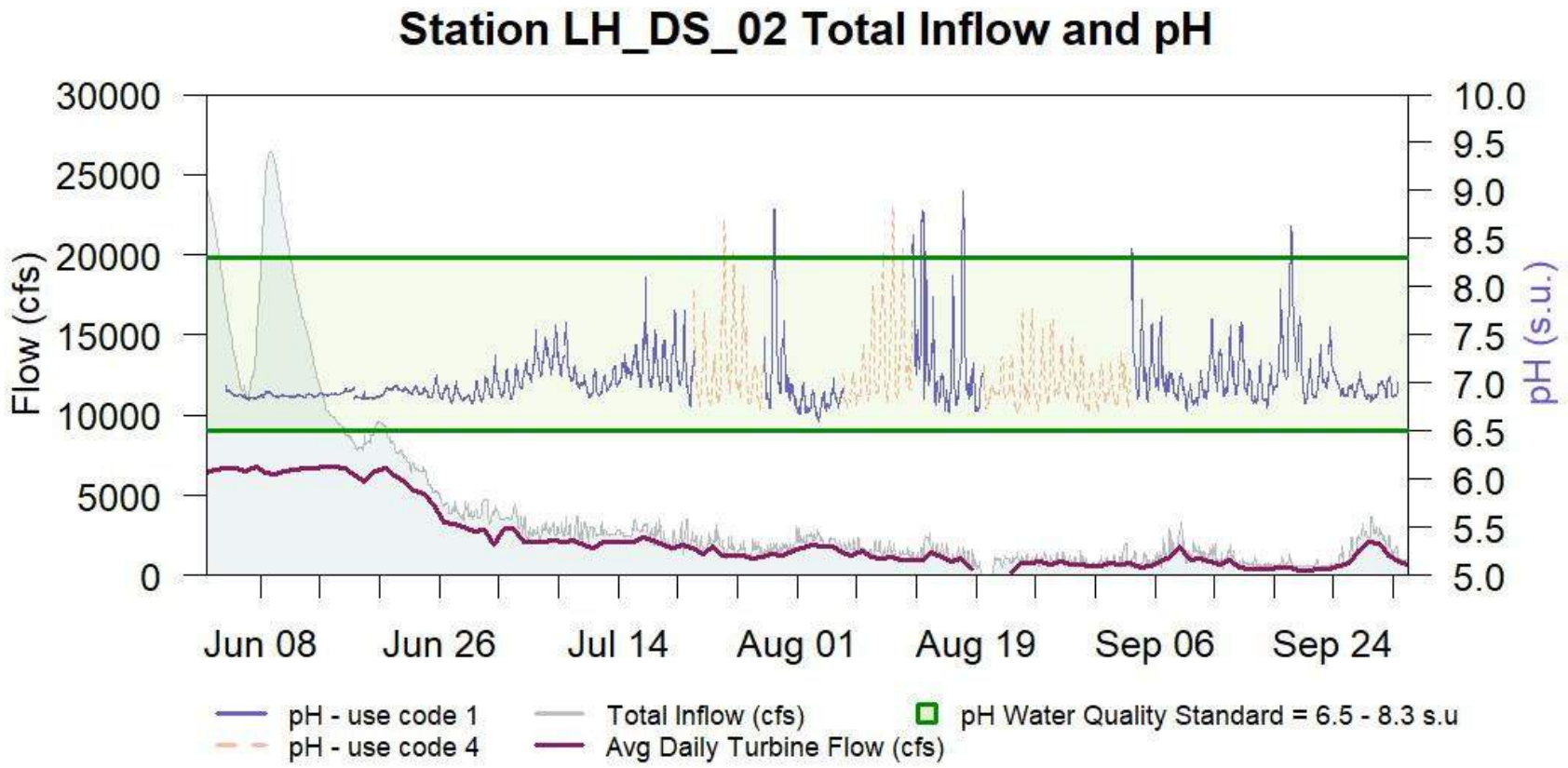

Figure 5-60. Time series of pH (SU) at Station LH-DS-02.

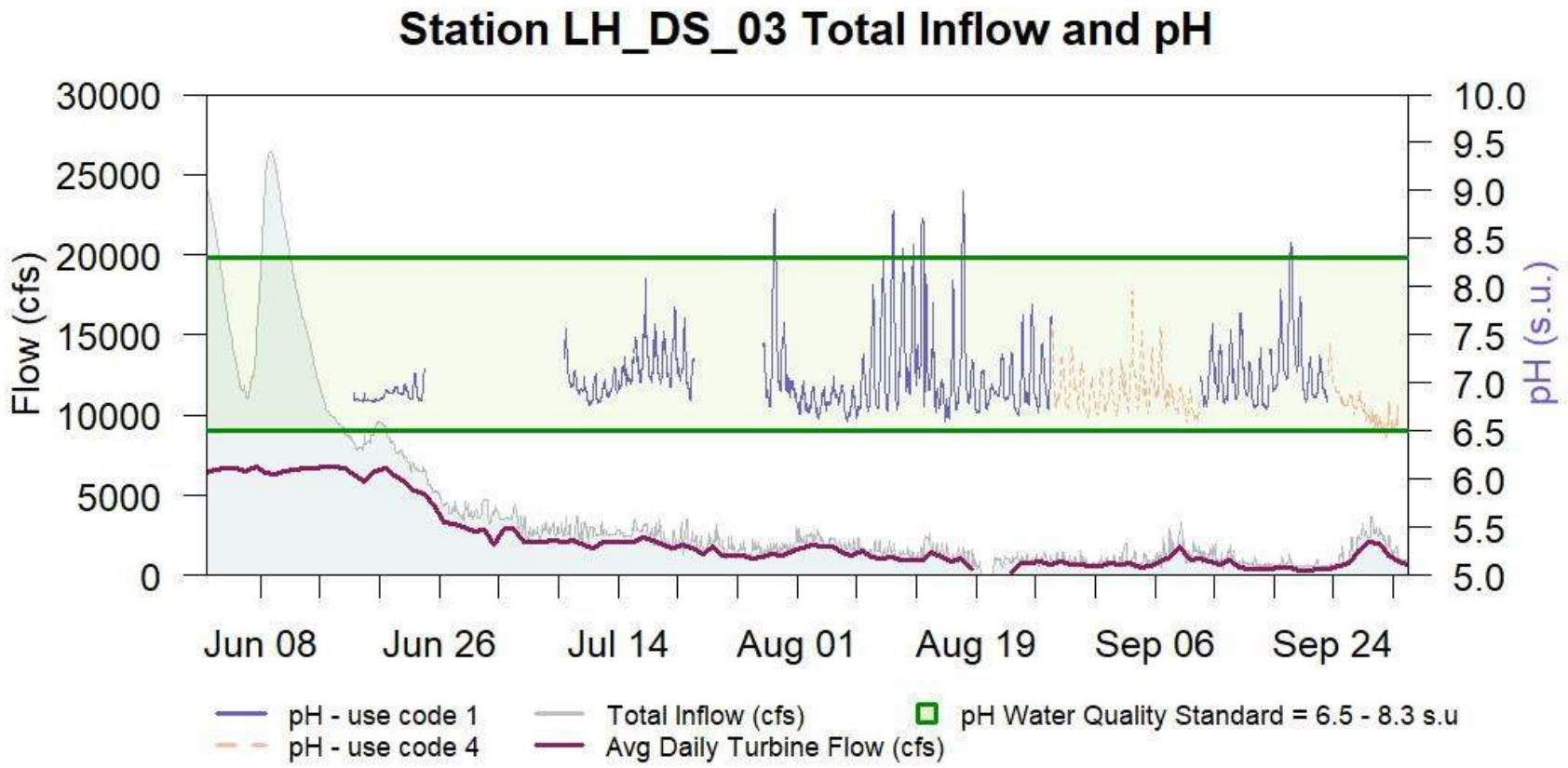

Figure 5-61. Time series of pH (SU) at Station LH-DS-03.

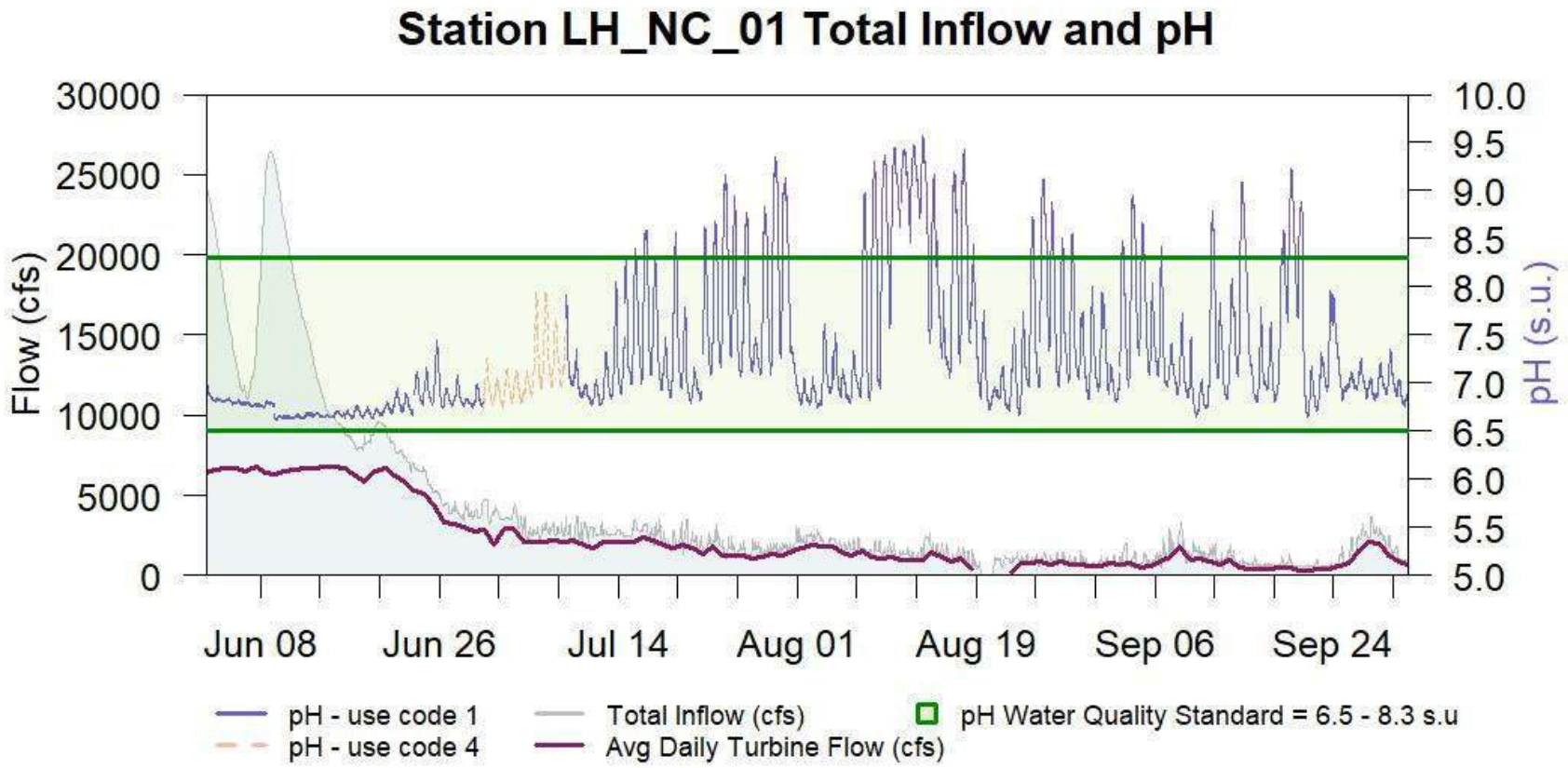

Figure 5-62. Time series of pH (SU) at Station LH-NC-01.

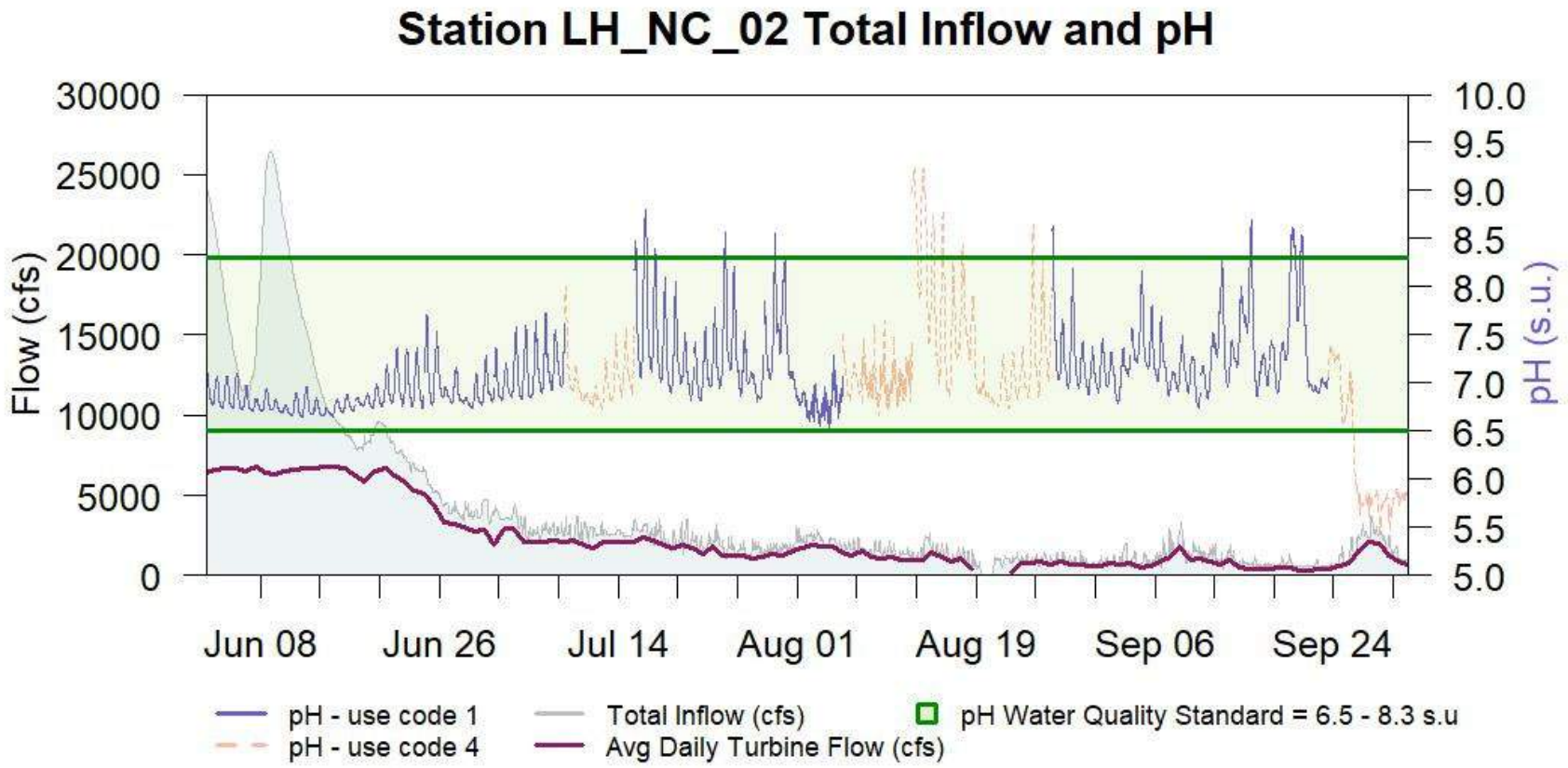

Figure 5-63. Time series of pH (SU) at Station LH-NC-02.

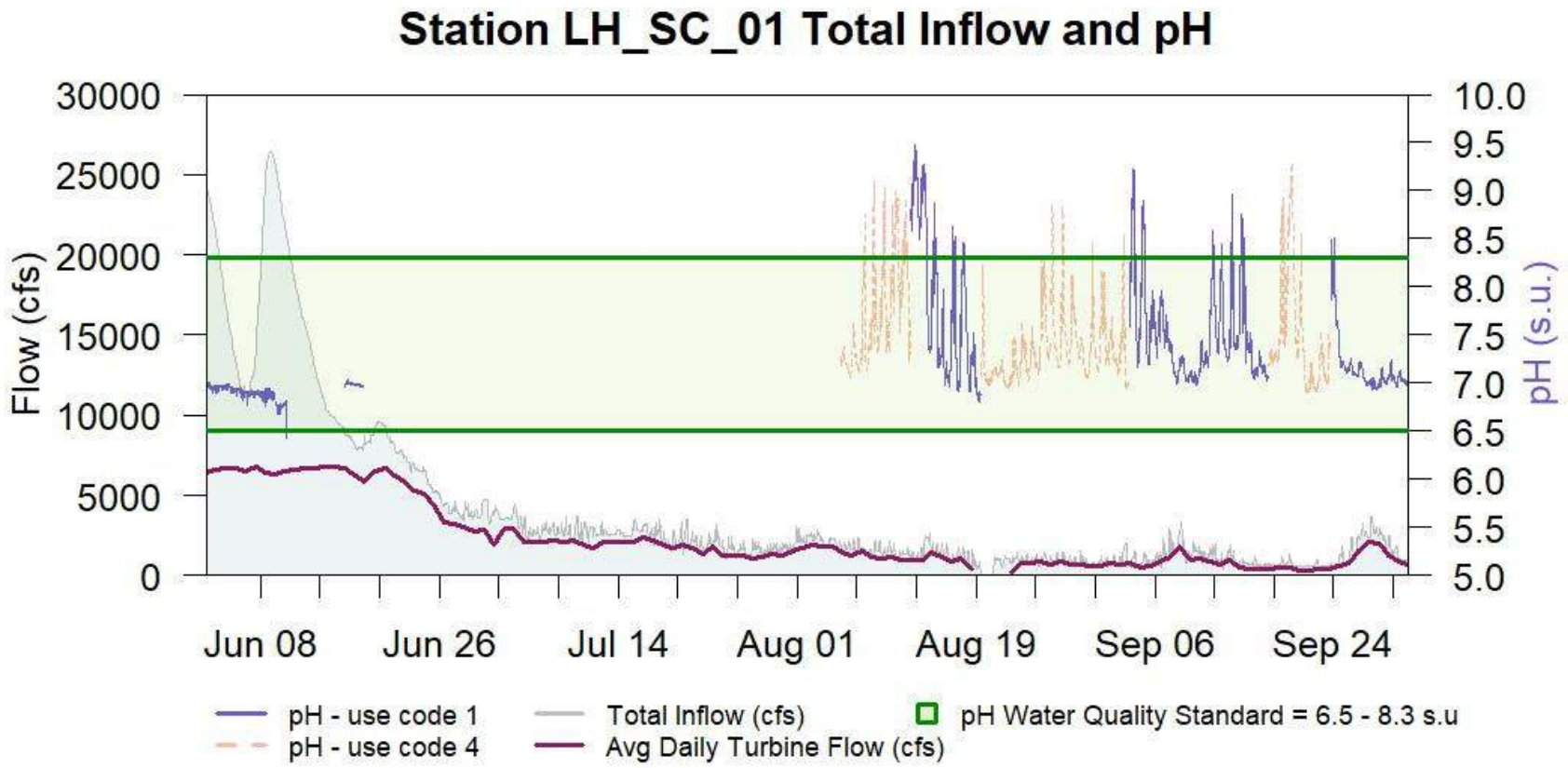

Figure 5-64. Time series of pH (SU) at Station LH-SC-01.

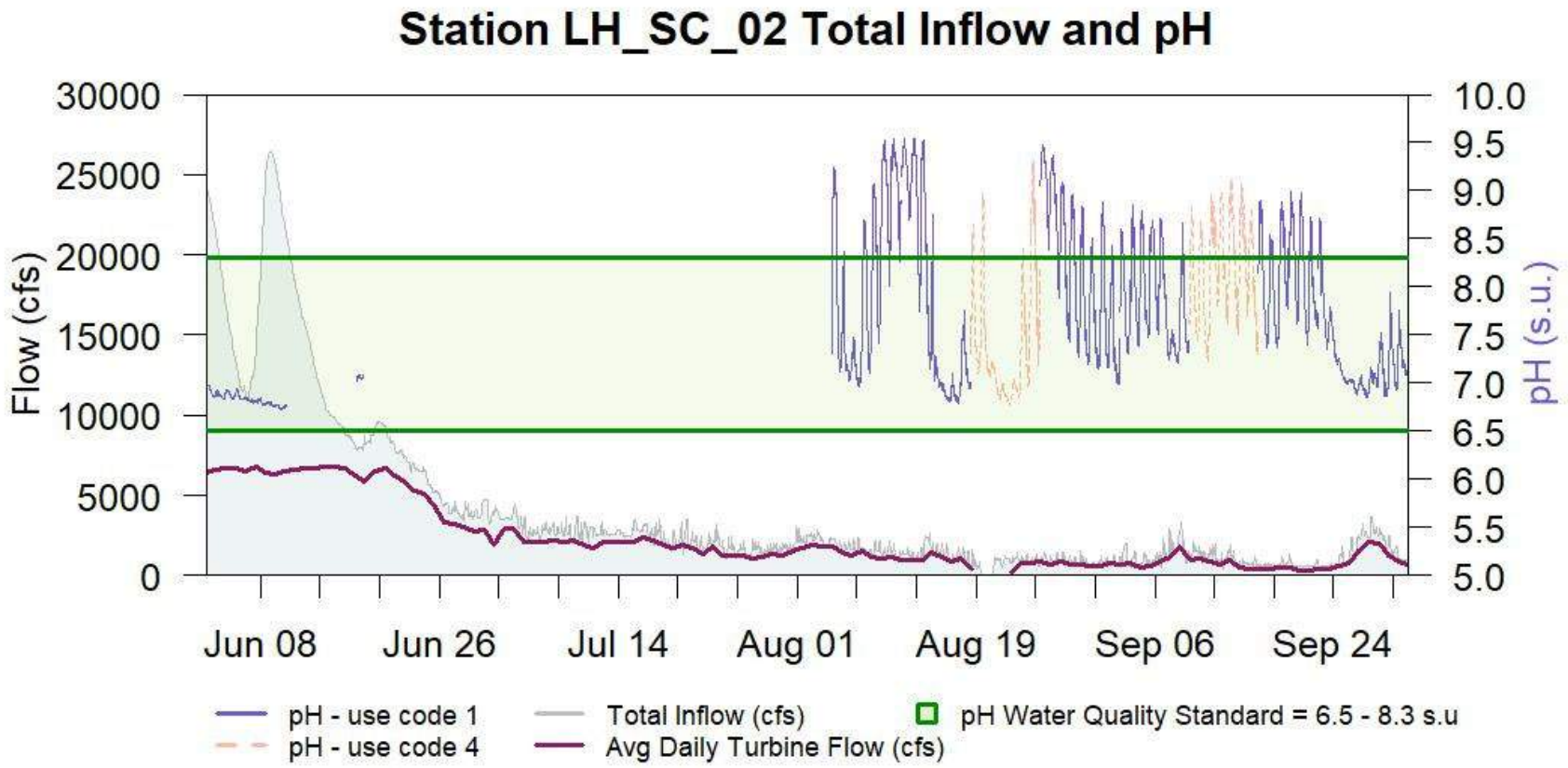

Figure 5-65. Time series of pH (SU) at Station LH-SC-02.

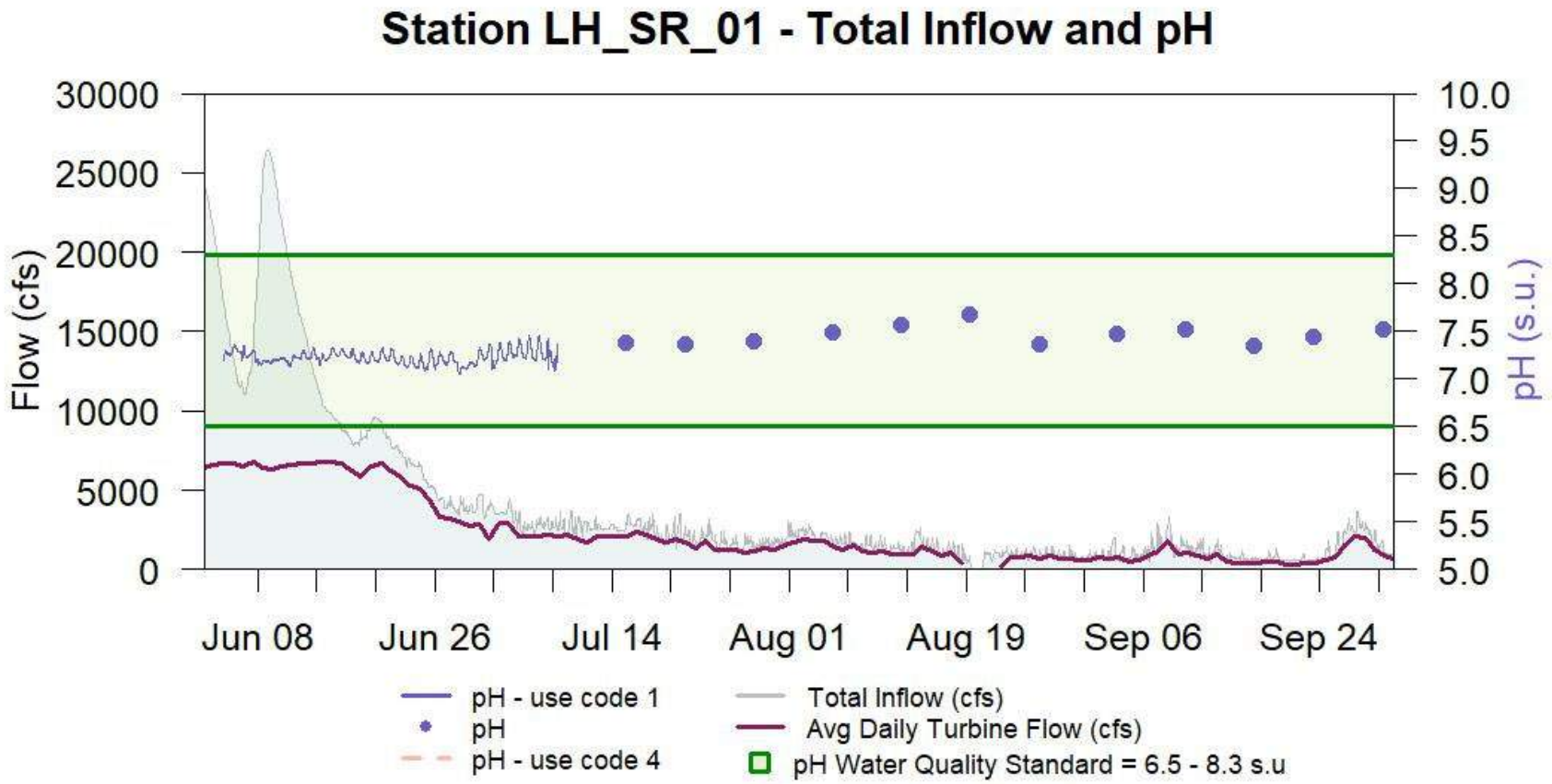

Figure 5-66. Time series of pH (SU) at Station LH-SR-01.

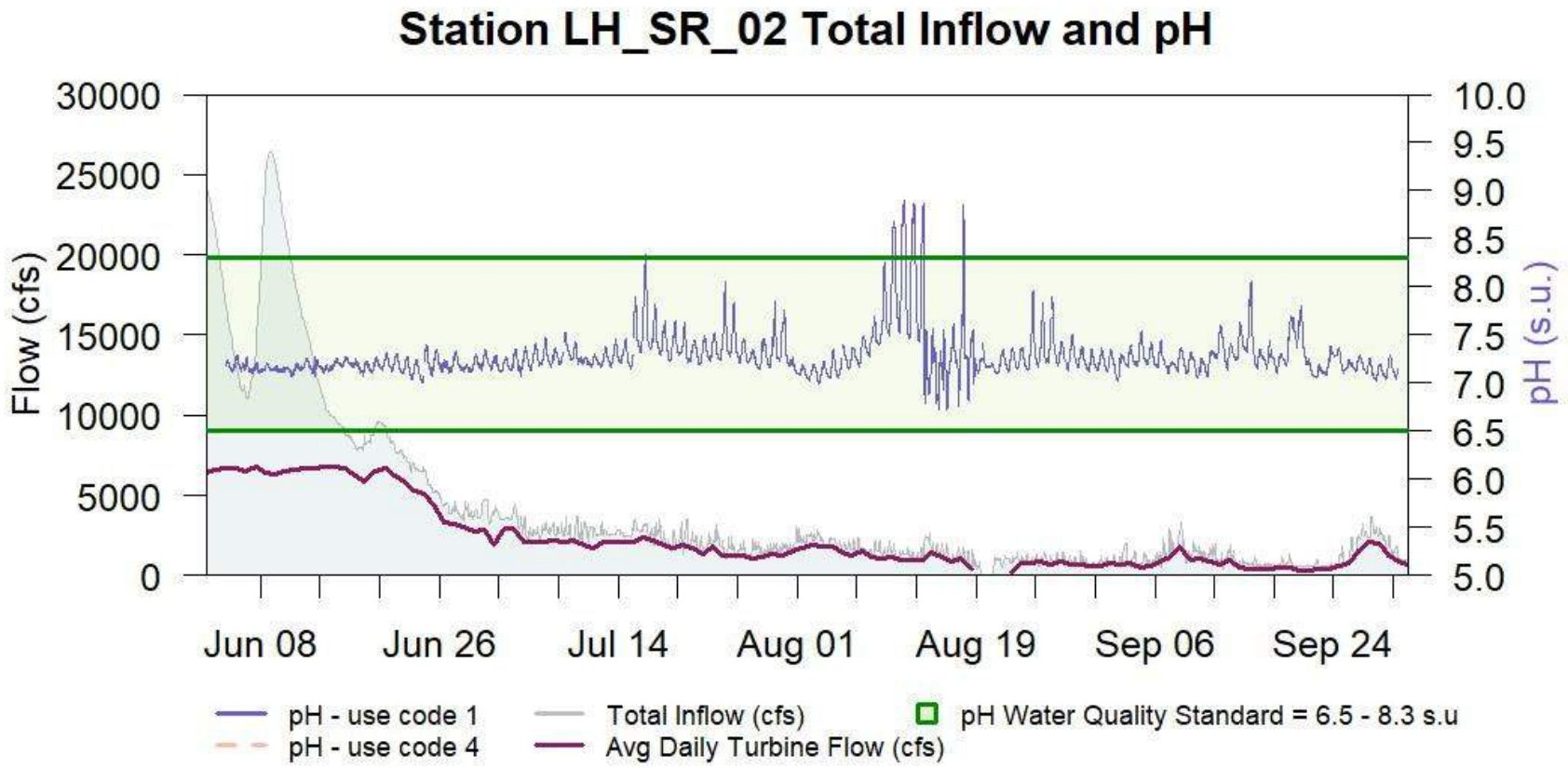

Figure 5-67. Time series of pH (SU) at Station LH-SR-02.

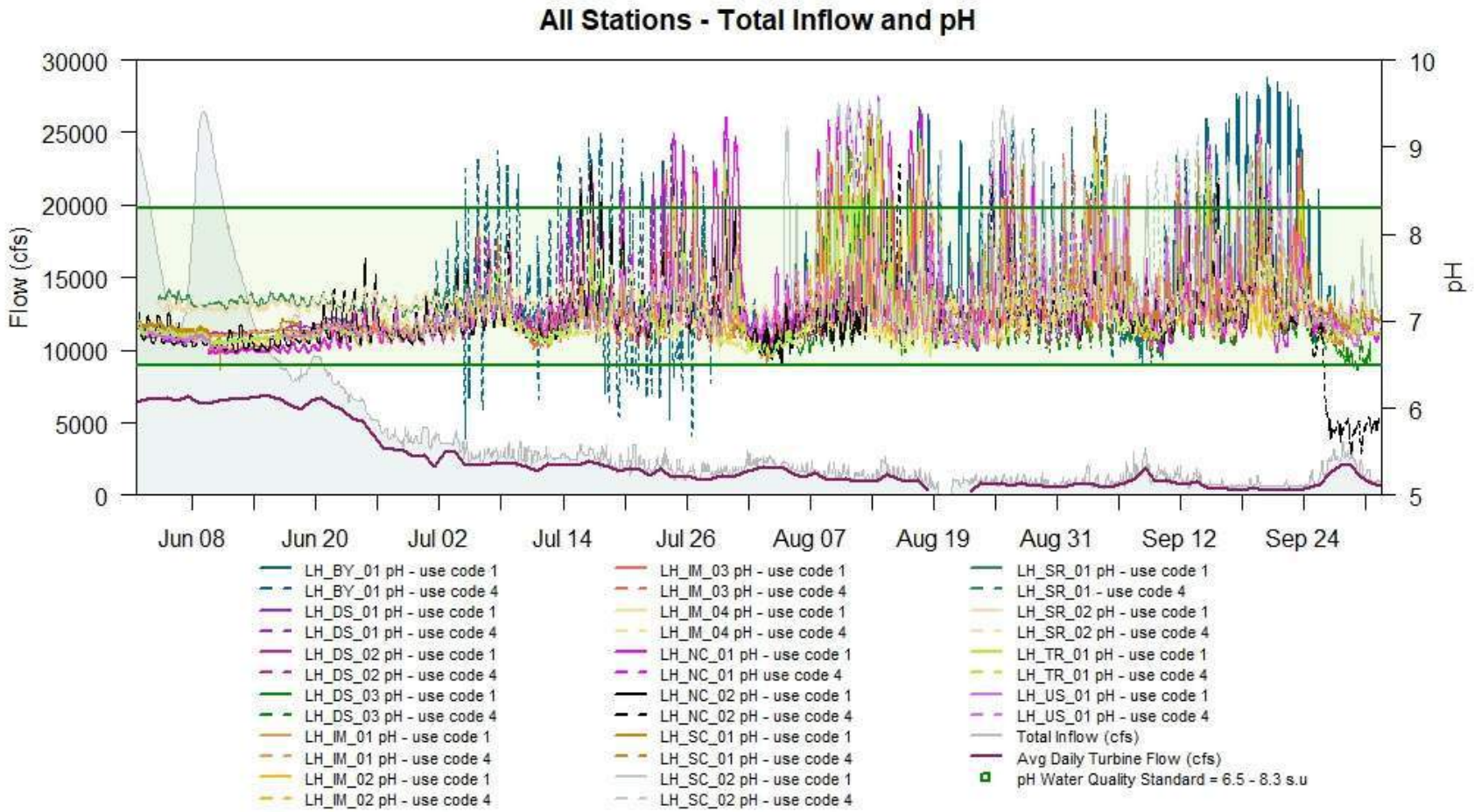

Figure 5-68. Time series of pH (SU) at all Stations.

5.2 Vertical Profiles (Dissolved Oxygen and Water Temperature)

A total of 18 vertical profiles of temperature and DO were measured at the Project impoundment station LH-IM-04 as presented in Figures 5-69 and 5-70. The profile data were collected to characterize water quality at the impoundment deep spot and determine whether there was thermal/chemical stratification and therefore the potential for entrainment and discharge of low-DO bottom water through the Project turbines. Concurrent with vertical profiles and sample collection for laboratory analysis, Secchi disk depth measurements were made to characterize water clarity conditions, as summarized in Table 5-7.

Thermal stratification was uncommon during this study, while DO stratification was somewhat more pronounced. Temperatures were relatively uniform from top to bottom with the greatest variability in the upper 2 m of the water column (Figure 5-69). Greater top to bottom temperature differences were documented with warmer ambient water temperatures above 24 °C, and under those conditions there was typically a 1–2 °C temperature difference in the upper 2m of the water column and then relatively uniform temperatures from 2 m to the bottom at 11 m. There were two instances of more pronounced thermal stratification on August 11 and August 18 with top to bottom temperature differences of greater that 3.5 °C. In both instances inflow was relatively low, less than 1,500 cfs. Water temperatures during vertical profile measurements generally met the 28.3 °C temperature standard, except for July 29 and August 11, when temperatures in the upper 0.5 meter of the water column equaled or exceeded that value.

DO was more variable in the water column than temperature and there were instances of greater than 5 mg/L DO differences between the top and bottom of the water column (Figure 5-70). The most pronounced top to bottom DO differences were measured on August 11 with a top to bottom DO difference of 9.51 mg/L and on August 18, with a top to bottom DO difference of 11.05 mg/L. There were three vertical profiles in which DO was measured below the 5 mg/L standard, including August 18, August 25, and September 16 at depths greater than 5 m. During high flow conditions early in the study in June with cooler ambient water temperatures, DO concentrations were relatively uniform through the water column and indicate well mixed conditions.

Secchi disk depth measurements were completed on 18 separate dates as presented in Table 5-7. The MADEP 2024 Consolidated Assessment and Listing Methodology (CALM) (MADEP 2025) uses a Secchi disk depth screening criterion of 1.2 m (3.9 ft) for evaluating lakes and impoundments. Secchi disk depth measurements varied from 4 to 8 ft during this study which was greater than the screening criterion of 3.9 ft.

Table 5-7. Summary of Secchi Disk Depth at Station LH-IM-04.

Date	Secchi Disk Reading (ft)
6/3/2025	6
6/9/2025	4
6/16/2025	9
6/23/2025	8
6/30/2025	7.8
7/7/2025	6.15
7/14/2025	6.5
7/22/2025	5.5
7/29/2025	6
7/29/2025 (Rep)	5.75
8/4/2025	8
8/11/2025	4.9
8/18/2025	5.5
8/25/2025	7
9/2/2025	6.5
9/9/2025	7.5
9/16/2025	7.5
9/22/2025	8
9/29/2025	8
9/29/2025 (Rep)	7.9

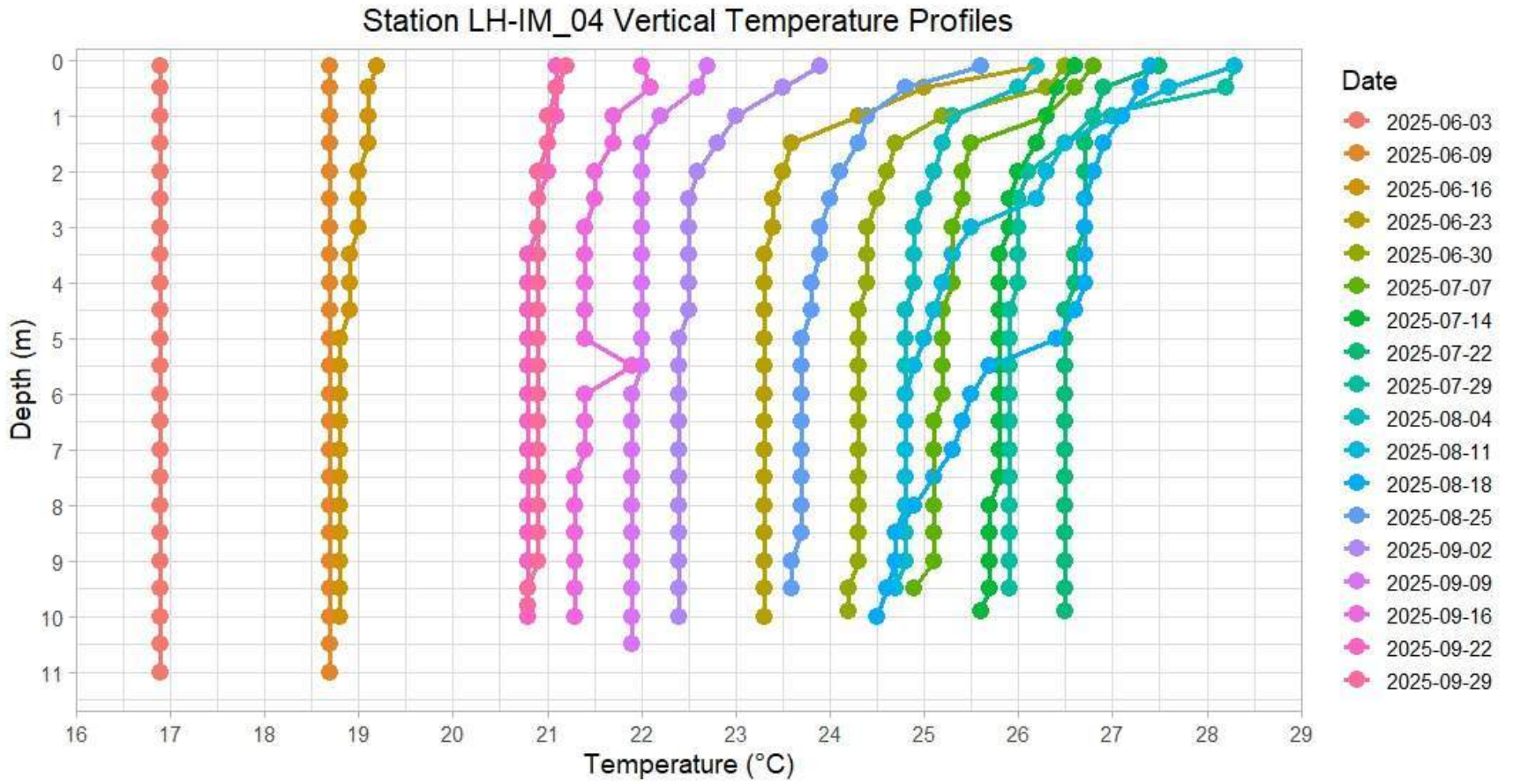

Figure 5-69. Vertical Water Temperature (℃) Profiles at Station LH-IM-04.

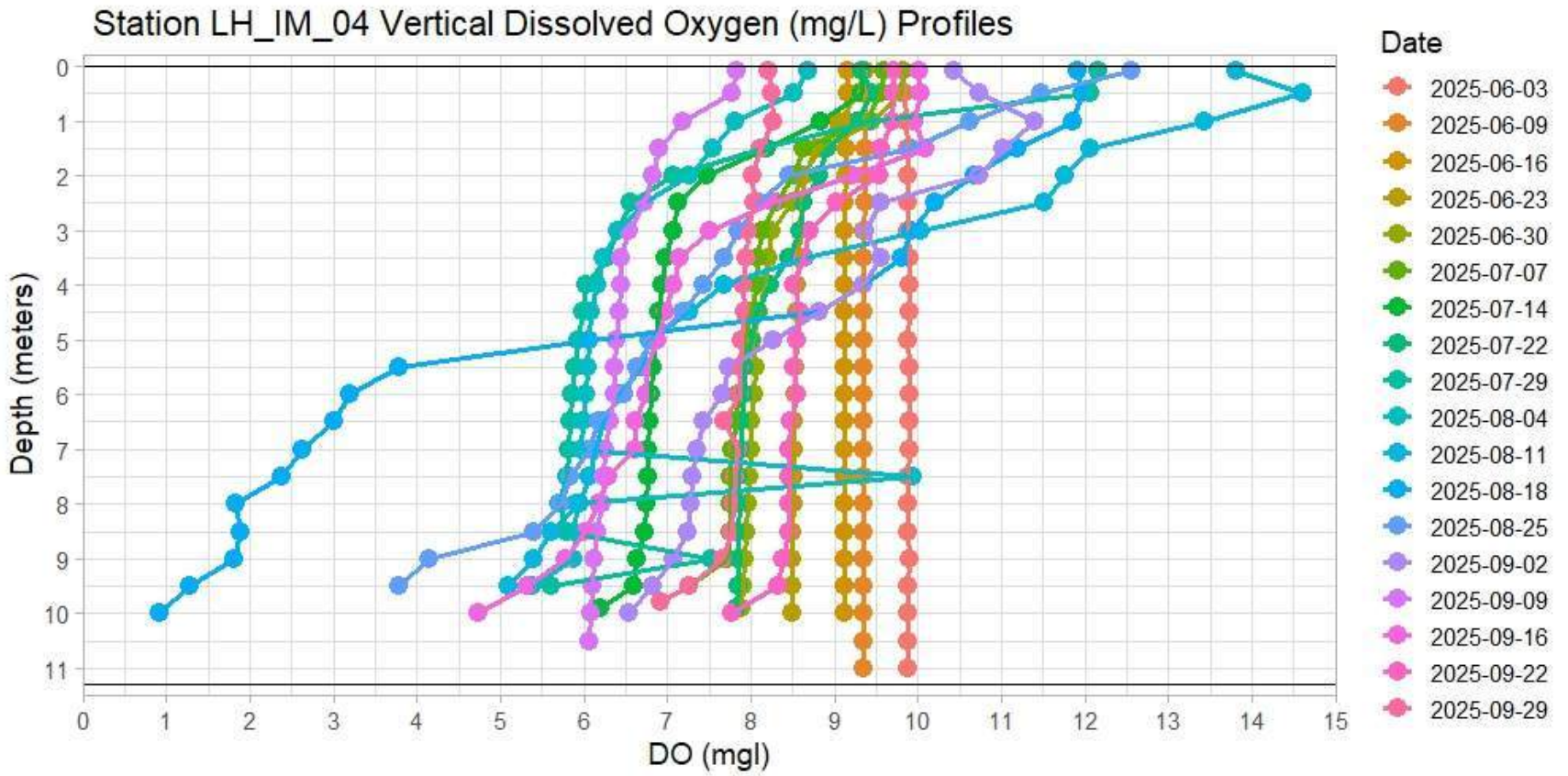

Figure 5-70. Vertical Dissolved Oxygen Concentrations (mg/L) Profiles at Station LH-IM-04.

5.3 Laboratory Analysis (Nutrients, Chlorophyll-a, TSS, and True Color)

Sampling for laboratory analysis of chemical parameters was completed five times during the study with samples collected at the upstream station LH-US-01, at the impoundment stations LH-IM-02 and LH-IM-03, and at the downstream stations LH-DS-01 and LH-DS-03. The objective of the water sampling and analysis task was to characterize water chemistry conditions throughout different parts of the Project study area under various seasonal flow, temperature, and operating conditions as presented in Tables 5-8 through 5-12.

Nutrients including TP, TN, nitrate/nitrite, and total Kjeldahl nitrogen (TKN) were analyzed in samples collected at LH-US-01, LH-IM-02, and LH-IM-03 as presented in Tables 5-8 through 5-10. Phosphorus is typically the limiting nutrient in freshwater systems and MADEP uses screening criteria of 0.05 mg/L TP for rivers entering a lake/reservoir and 0.025 mg/L for lakes and impoundments (MADEP 2025). The median TP at the upstream station LH-US-01 was 0.041 mg/L, which was less than the screening criteria of 0.05 mg/L (Table 5-8). The median TP at stations LH-IM-02 and LH-IM-03 within the impoundment were 0.066 and 0.050 mg/L, respectively, which exceeded the screening criteria of 0.025 mg/L by a factor of 2. TN, nitrate/nitrite, and TKN are presented in Tables 5-8 through 5-10. TN varied from 0.99 at LH-US-01 to 1.6 mg/L at LH-IM-03 as a five-sample median value. MADEP does not have numerical screening criteria for nitrogen in freshwater systems; however, the U.S. Environmental Protection Agency (USEPA) guidance for the region lists a reference condition of 0.71 mg/L for TN in rivers and streams which can be used for evaluation of water quality. TN samples (5-sample median) exceeded the USEPA reference condition at each of the three monitoring stations.

Chlorophyll-a was measured concurrent with nutrient samples to evaluate water quality conditions above the Project dam. MADEP uses screening criteria of 16 µg/L phytoplankton chlorophyll-a to evaluate deep rivers, lakes, and impoundments (MADEP 2025). Chlorophyll-a was measured at 9.9 µg/L at LH-US-01, 18 µg/L at LH-IM-02, and 19 µg/L at LH-IM-03, as 5-sample median values. The two impoundment stations had chlorophyll-a values greater than the screening criteria while the upstream station was less than the screening criteria.

Water clarity was evaluated as true color, TSS, and turbidity at stations LH-US-01, LH-IM-03, LH-DS-01, and LH-DS-03 (Tables 5-8 5-10, 5-11, 5-12). True color varied from 12 PCU at LH-US-01 to 17 PCU at LH-IM-03 as 5-sample medians. TSS varied from 3.2 mg/L at LH-US-01 to 3.85 mg/L at LH-IM-03 as 5-sample medians. Turbidity varied from 1.16 NTU at LH-DS-03 to 1.9 NTU at LH-IM-03 as 5-sample medians. MADEP does not have numerical screening criteria for water clarity indicators; however, USEPA guidance for the region lists a reference condition of 3.04 NTU for turbidity in rivers and streams which can be used for evaluation of water quality. Turbidity samples (5-sample median) did not exceed the USEPA reference condition at any of the three monitoring stations.

Table 5-8. Summary of Laboratory Analysis at Station LH-US-01

LH-US-01		Total Phosphorus as P (mg/L)	Chlorophyll -a (µg/L)	True Color (PCU)	Total Suspended Solids (mg/L)	Total Nitrogen (mg/L)	Turbidity (NTU)	Nitrate + Nitrite as N (mg/L)	Nitrogen, Kjeldahl (mg/L)
6/9/2025	15:20	0.037	2.6	40	11	0.47	8.00	-	-
7/7/2025	18:00	0.041	17	27	3.2	0.99	1.67	0.44	0.55
8/4/2025	17:15	0.026	15	12	3.0	0.58	1.27	0.58	<0.50
8/4/2025 (Rep)	17:15	-	-	10	2.6	-	1.52	-	-
9/2/2025	17:30	0.043	9.9	10	3.5	1.2	1.38	0.63	0.52
9/29/2025	15:45	0.11	<0.026	8.0	2.0	1.1	1.26	0.52	0.61
5 Sample Median		0.041	9.9	12	3.2	0.99	1.38	0.55	0.55

Table 5-9. Summary of Laboratory Analysis at Station LH-IM-02

LH-IM-02		Total Phosphorus as P (mg/L)	Chlorophyll -a (µg/L)	Total Nitrogen (mg/L)	Nitrate + Nitrite as N (mg/L)	Nitrogen, Kjeldahl (mg/L)
6/9/2025	13:00	0.045	3.0	0.53	-	-
7/7/2025	16:10	0.052	22	1.3	0.49	0.76
8/4/2025	15:07	0.059	18	1.4	0.69	0.73
9/2/2025	15:20	0.073	80	2.0	0.86	1.1
9/29/2025	13:10	0.091	<0.016	1.0	<0.050	1.0
9/29/2025 (Rep)	13:10	0.093	<0.016	1.8	0.75	1.0
5 Sample Median		0.066	18	1.35	0.72	1

Table 5-10. Summary of Laboratory Analysis at Station LH-IM-03

LH-IM-03		Total Phosphorus as P (mg/L)	Chlorophyll -a (µg/L)	True Color (PCU)	Total Suspended Solids (mg/L)	Total Nitrogen (mg/L)	Turbidity (NTU)	Nitrate + Nitrite as N (mg/L)	Nitrogen, Kjeldahl (mg/L)
6/9/2025	16:35	0.063	2.7	50	11	0.62	6.21	-	-
7/7/2025	14:45	0.044	30	26	3.8	1.1	1.90	0.49	0.58
8/4/2025	14:10	0.038	19	15	2.6	1.6	1.81	0.79	0.76
9/2/2025	14:30	0.050	41	17	3.9	1.6	2.17	0.79	0.84
9/2/2025 (Rep)	14:30	0.047	49	-	-	1.8	-	0.82	1.0
9/29/2025	12:05	0.11	1.9	9.0	<2.0	1.8	1.29	0.77	1.0
5 Sample Median		0.05	19	17	3.85	1.6	1.9	0.78	0.8

Table 5-11. Summary of Laboratory Analysis at Station LH-DS-01

LH-DS-01		True Color (PCU)	Total Suspended Solids (mg/L)	Turbidity (NTU)
6/10/2025	13:15	40	11	8.14
7/8/2025	16:30	23	4.2	1.70
8/5/2025	16:45	15	2.4	1.40
9/3/2025	17:30	12	3.7	1.93
9/30/2025	14:20	9.0	3.0	1.44
09/30/25 (Rep)	14:20	9.0	2.8	1.34
5 Sample Median		15	3.7	1.7

Table 5-12. Summary of Laboratory Analysis at Station LH-DS-03

LH-DS-03		True Color (PCU)	Total Suspended Solids (mg/L)	Turbidity (NTU)
6/10/2025	12:28	40	11	7.31
7/8/2025	13:10	25	3.6	1.32
8/5/2025	14:15	13	<2.0	0.73
9/3/2025	15:15	10	<2.0	1.15
9/30/2025	12:10	10	3.2	1.16
5 Sample Median		13	3.6	1.16

5.4 Benthic Macroinvertebrates

Macroinvertebrate sampling was completed on August 20, 2025 at the station downstream of Essex Dam and on August 21 at the station upstream of Essex Dam, consistent with the study objective to evaluate the current macroinvertebrate community at locations upstream and downstream of the Project dam.

5.4.1 Upstream Macroinvertebrates

Macroinvertebrate Sampling

The upstream sampling reach was located approximately 8.7 miles upstream of Essex Dam at the upper extent of the impoundment (Figure 4-5). The lower portion of the 500-m reach was located immediately upstream of the Lowell Wastewater Treatment Plant (Figure 4-6). Three Combined Sewer Overflows (CSO) outfall locations and one Utility/Main Outfall for Lowell fall within the total upstream reach (USEPA 2019a). Tables 5-13, 5-14, and 5-15 present the surrounding land use, water quality and instream habitat as recorded at the time of sampling for the upstream benthic macroinvertebrate sampling reach. A photo-log showing images of each transect end point riparian zone and riverine conditions is presented in Appendix D.

In general, the surrounding land use was characterized primarily as industrial and residential, with estimated riparian zone width varying from 0 to 12 -m and some areas of shoreline displaying heavy armoring with rip-rap and, in one instance, a concrete retaining wall (Figure 5-71). Riparian vegetation consisted mostly of trees, shrubs and woody vines and had a range of low to medium coverage across the set of transects. Water temperatures during the August 21, 2025 sampling effort ranged from 23.7°C to 24.8°C with dissolved oxygen (percent saturation) ranging from 92 to 111%. pH ranged from a low of 6.49 to 7.63 SU while specific conductivity was 226–230 µs/cm. The dominant inorganic substrates along both north and south shorelines consisted of primarily boulder, cobble, and sand. Sediment deposits observed were primarily sand and algal mats observed on rocks and woody substrate. Rooted submerged aquatic vegetation coverage was generally low throughout the reach although occasionally comprising larger proportions of the available habitat.

Due to the rapid increase in water depth close to the riverbank, samples consisted mainly of available stream bank habitat. These samples were allocated proportionate to the available inorganic substrate, aquatic vegetation, or woody debris and snags observed in Table 5-15. If a habitat was not suitable for sampling (i.e. large areas of bedrock) samples were collected from the closest similar habitat (i.e. smaller boulder/cobble habitat).

Table 5-13. Surrounding Land Use and River Width Values Associated with Each Transect at the Upstream Macroinvertebrate Sampling Station, August 21, 2025

Transect	Date	Unique ID	Start Time	End Time	Bank	Surrounding Land Use	Estimated River Width (m)
T1	8/21/2025	US(1)-N	9:45	10:30	North	70% Industrial, 30% Forest	138
		US(1)-S	10:35	11:07	South	85% Residential, 15% Forest	
T2	8/21/2025	US(2)-N	11:55	12:30	North	80% Industrial, 20% Forest	125
		US(2)-S	11:18	11:50	South	80% Residential, 20% Forest	
T3	8/21/2025	US(3)-N	12:36	13:20	North	85% Industrial, 15% Forest	132
		US(3)-S	13:25	13:52	South	80% Residential, 10% Industrial, 10% Forest	
T4	8/21/2025	US(4)-N	14:35	15:10	North	70% Residential, 20% Forest, 10% Industrial	141
		US(4)-S	14:01	14:30	South	100% Industrial	
T5	8/21/2025	US(5)-N	15:20	15:53	North	55% Residential, 35% Forest, 10% Industrial	143
		US(5)-S	16:05	16:30	South	65% Residential, 35% Forest	
T6	8/21/2025	US(6)-N	17:14	17:42	North	45% Residential, 35% Forest, 20% Industrial	152
		US(6)-S	16:35	17:00	South	65% Residential, 35% Forest	

Table 5-14. Discrete Water Quality Records Collected at the Upstream Macroinvertebrate Sampling Station, August 21, 2025

Transect	Date	Unique ID	Bank	Water Quality Measurements				
				Temperature °C	Dissolved Oxygen (%)	Dissolved Oxygen (mg/L)	pH	Specific Conductivity (µS/cm)
T1	8/21/2025	US(1)-N	North	23.7	92.8	7.85	6.49	226.9
		US(1)-S	South	23.8	96.8	8.18	7.03	229.6
T2	8/21/2025	US(2)-N	North	24.1	98.9	8.31	7.23	224.6
		US(2)-S	South	24	101.2	8.51	7.24	226.4
T3	8/21/2025	US(3)-N	North	24.2	101.5	8.51	7.32	226
		US(3)-S	South	24.2	108.1	9.05	7.49	226.1
T4	8/21/2025	US(4)-N	North	24.1	104.1	8.74	7.28	226.4
		US(4)-S	South	24.3	108.8	9.1	7.52	223.4
T5	8/21/2025	US(5)-N	North	24.6	108.7	9.04	7.53	229.3
		US(5)-S	South	24.7	112.2	9.33	7.63	226.6
T6	8/21/2025	US(6)-N	North	24.8	110.2	9.14	7.59	233.2
		US(6)-S	South	24.7	110.3	9.17	7.53	228.4

Table 5-15. Recorded Instream Habitat (Substrate Compositions, Presence of Aquatic Vegetation, Snags) Collected by Transect at the Upstream Macroinvertebrate Sampling Station, August 21, 2025

Transect	Date	Unique ID	Start Time	End Time	Bedrock	Boulder (>10 in.)	Cobble (2.5-10 in.)	Pebble (0.6-2.5 in.)	Gravel (0.1-0.6 in.)	Sand	Silt	Clay	Aquatic Vegetation Presence in Reach (% in sample zone)	Snags and Woody Debris in Reach (% in sample zone)
T1	8/21/2025	US(1)-N	9:45	10:30		15	20	25	25	15			1	10
		US(1)-S	10:35	11:07		75			5	20			5	
T2	8/21/2025	US(2)-N	11:55	12:30		30	25	20	15	10			5	10
		US(2)-S	11:18	11:50		90			10				50	10
T3	8/21/2025	US(3)-N	12:36	13:20	10	30	30	10		20			1	
		US(3)-S	13:25	13:52	5	65	20			10			0	
T4	8/21/2025	US(4)-N	14:35	15:10		15	5			80			0	50
		US(4)-S	14:01	14:30	50		30		10	10			5	
T5	8/21/2025	US(5)-N	15:20	15:53		10	25	30	10	25			40	10
		US(5)-S	16:05	16:30		35	35	20		10			1	
T6	8/21/2025	US(6)-N	17:14	17:42		30	40	10	10	10			0	
		US(6)-S	16:35	17:00		30	30	20	10	10			0	



Figure 5-71. Upstream reach shoreline and riparian zone variability, August 21st, 2025.

Macroinvertebrate Community

A cumulative total of 526 specimens were identified from the composite sample collected upstream of Essex Dam, representing 53 genus-level taxonomic classifications. The taxonomic listings of the macroinvertebrate sample collected at the Lawrence Project upstream sampling reach are provided in in Appendix E. EPT (Ephemeroptera [7], Plecoptera [0], and Trichoptera [10]) represented 17 of the 53 total taxa, comprising 32.1% of the total taxa richness. The dominant taxon identified in the sample was *Gammarus fasciatus*, which represented 28.7% of all individuals within the assemblage. Collector-gatherers comprised 45.8% of individuals in the upstream sample. Functional feeding group composition can reflect trophic structure (interaction, production and food source availability) and provide information on the balance of feeding strategies in benthic assemblages (Barbour et al. 1999).

The Shannon Diversity index (H') score of 2.81 indicates a trend towards diversity in the distribution of individuals within the community and limited dominance among taxa. The calculated Hilsenhoff Biotic Index (HBI) value for the upstream reach was 5.98, supporting a finding of "Fair" water quality in terms of organic pollution and nutrient enrichment (Hilsenhoff 1987) (Table 5-13).

Table 5-16. Summary of Macroinvertebrate Metrics for the Upstream Reach, August 21, 2025

Upstream Reach	
Metrics	**Values**
Taxa Richness	53
EPT Taxa Richness	17
Percent EPT Taxa	32.1%
Percent Dominant Taxon	28.7%
Dominant Taxon	*Gammarus fasciatus*
Hilsenhoff Biotic Index	5.98
Hilsenhoff Biotic Index Rating	Fair
Shannon Diversity (base e)	2.81
Percent Collector-Gatherer Individuals	45.8%

5.4.2 Downstream Macroinvertebrates

Macroinvertebrate Sampling

The downstream station was located approximately 1.0 miles downstream of Essex Dam and was bisected by the confluence of flows from the Spicket River and North Canal (Figure 5-72). Two CSO Outfall locations fall within the downstream reach (USEPA 2019b). Tables 5-17, 5-18, and 5-19 present the surrounding land use, water quality and instream habitat for each sampled reach. A photo-log showing images of each transect end point riparian zone and riverine conditions is presented in Appendix D.

Surrounding land use was primarily industrial and commercial, with estimated riparian zone width varying from 0 to 12 -m with some areas of the shoreline armored with rip-rap or consisting of sand (Figure 5-72). Riparian vegetation consisted mostly of trees, shrubs and woody vines and had a range of low to medium coverage. Sediment deposits were primarily sand, and algal mats were observed on rocks and along the shoreline. Discrete water quality measurements collected at each sample zone show water temperatures ranging from 22.9°C to 24.8°C with dissolved oxygen (percent saturation) ranging from 83 to 114%. The pH ranged from a low of 6.95 to 7.77 SU while specific conductivity was 303–485 µs/cm. In-river, sand was consistently present in all transects, comprising between 5 and 90% of the available benthic substrate, with coarser substrates (i.e. boulder, cobble, gravel) contributing substantially depending on the bank and transect. Aquatic vegetation, occurring as primarily rooted submerged plants, was recorded as present in 8 of 12 transects in varying density (ranging from 1-75% coverage within a sample zone) and woody debris and snags were present in 7 transects with coverage ranging from 10 to 20%.

Macroinvertebrate sampling was allocated based on the available habitat within the defined sample zone. Similar to the upstream station, due to the rapid increase in depth, samples consisted mainly of available stream bank sampling. These samples were generally allocated proportionate to the available inorganic substrate observed in Table 5-19. If a habitat was not suitable for sampling (i.e. large boulders) samples were collected from the closest similar habitat (i.e., smaller boulder/cobble habitat).

Table 5-17. General Characteristics Associated with Each Transect at the Downstream Macroinvertebrate Sampling Station, August 20, 2025

Transect	Date	Unique ID	Start Time	End Time	Bank	Surrounding Land Use	Estimated River Width (m)
T1	8/20/2025	DS(1)-N	9:50	10:40	North	60% Industrial, 30% Commercial, 10% Forest	141
		DS(1)-S	10:55	11:33	South	60% Industrial, 15% Commercial, 10% Residential, 5% Forest	
T2	8/20/2025	DS(2)-N	12:20	12:54	North	40% Industrial, 40% Forest, 20% Commercial	144
		DS(2)-S	11:40	12:15	South	60% Industrial, 15% Commercial, 15% Residential, 5% Forest	
T3	8/20/2025	DS(3)-N	13:05	13:38	North	95% Industrial, 5% Forest	155
		DS(3)-S	13:45	14:14	South	80% Industrial, 20% Forest	
T4	8/20/2025	DS(4)-N	14:50	15:15	North	40% Industrial, 30% Commercial, 30% Forest	146
		DS(4)-S	14:20	14:40	South	95% Commercial, 5% Forest	
T5	8/20/2025	DS(5)-N	15:25	15:50	North	40% Industrial, 30% Commercial, 30% Forest	126
		DS(5)-S	15:57	16:35	South	50% Industrial, 30% Commercial, 20% Forest	
T6	8/20/2025	DS(6)-N	17:15	17:40	North	50% Commercial, 45% Industrial, 5% Forest	127
		DS(6)-S	16:40	17:12	South	50% Commercial, 30% Industrial, 20% Forest	

Table 5-18. Discrete water quality records collected at the downstream macroinvertebrate sampling station, August 20, 2025

Transect	Date	Unique ID	Bank	Water Quality Measurements				
				Temperature °C	Dissolved Oxygen (%)	Dissolved Oxygen (mg/L)	pH	Specific Conductivity (µS/cm)
T1	8/20/2025	DS(1)-N	North	24	100.5	8.46	7.38	375.4
		DS(1)-S	South	24.5	83.7	6.97	6.95	310.7
T2	8/20/2025	DS(2)-N	North	23.9	108.8	8.66	7.43	378.8
		DS(2)-S	South	24.5	87.9	7.32	6.96	311.4
T3	8/20/2025	DS(3)-N	North	22.9	114.2	9.8	7.77	485
		DS(3)-S	South	24.6	94.3	7.84	7.07	309.1
T4	8/20/2025	DS(4)-N	North	24.8	94.2	7.82	7.22	303.2
		DS(4)-S	South	24.6	95.8	7.96	7.13	307.2
T5	8/20/2025	DS(5)-N	North	24.7	93.7	7.79	7.23	303.9
		DS(5)-S	South	23.9	98.6	8.29	7.4	360.7
T6	8/20/2025	DS(6)-N	North	24.1	88.9	7.45	7.1	312
		DS(6)-S	South	24.3	93.3	7.8	7.16	311.9

Table 5-19. Recorded Instream Habitat (Substrate Compositions, Presence of Aquatic Vegetation, Snags) Collected by Transect at the Downstream Macroinvertebrate Sampling Station, August 20, 2025

Transect	Date	Unique ID	Start Time	End Time	Bedrock	Boulder (>10 in.)	Cobble (2.5-10 in.)	Pebble (0.6-2.5 in.)	Gravel (0.1-0.6 in.)	Sand	Silt	Clay	Aquatic Vegetation Presence in Reach (% in sample zone)	Snags and Woody Debris in Reach (% in sample zone)
T1	8/20/2025	DS(1)-N	9:50	10:40		10		10	10	70			10	10
		DS(1)-S	10:55	11:33		30	45	10	5	10			7.5	10
T2	8/20/2025	DS(2)-N	12:20	12:54		30	10		30	30			0	
		DS(2)-S	11:40	12:15		30	20		30	20			35	10
T3	8/20/2025	DS(3)-N	13:05	13:38		20	40		20	20			0	
		DS(3)-S	13:45	14:14		10	50		20	20			75	
T4	8/20/2025	DS(4)-N	14:50	15:15						80	20		0	20
		DS(4)-S	14:20	14:40						90	10		50	
T5	8/20/2025	DS(5)-N	15:25	15:50		5	5		5	85			1	
		DS(5)-S	15:57	16:35		50	30		15	5			20	10
T6	8/20/2025	DS(6)-N	17:15	17:40				25	25	50			10	20
		DS(6)-S	16:40	17:12			45		45	10			0	10



Figure 5-72. Downstream reach shoreline variability, August 20, 2025.

Macroinvertebrate Community

A cumulative total of 501 specimens were identified from the composite sample collected from the reach downstream of Essex Dam, representing 42 genus-level taxonomic classifications. The taxonomic listings of the macroinvertebrate sample collected at the Lawrence Project downstream sampling reach are provided in Appendix E. EPT (Ephemeroptera [2], Plecoptera [0], and Trichoptera [7]) represented 9 of the 42 total taxa, comprising 21.4% of total taxa richness. The dominant taxon identified in the sample was *Gammarus fasciatus*, which represented 38.3% of all individuals within the assemblage. Collector-gatherers comprised 58.3% of individuals in the downstream sample. The Shannon Diversity index (H') score of 2.45 indicates a trend towards balance in the distribution of individuals within the community and limited dominance among taxa. The calculated HBI value for the downstream reach was 6.42, supporting a finding of "Fair" water quality in terms of organic pollution and nutrient enrichment (Hilsenhoff 1987) (Table 5-20).

Table 5-20. Summary of macroinvertebrate metrics for the downstream reach, August 20th, 2025

Downstream Reach	
Metrics	**Values**
Taxa Richness	42
EPT Taxa Richness	9
Percent EPT Taxa	21.4%
Percent Dominant Taxon	38.3%
Dominant Taxon	*Gammarus fasciatus*
Hilsenhoff Biotic Index	6.42
Hilsenhoff Biotic Index Rating	Fair
Shannon Diversity (base e) (H')	2.45
Percent Collector-Gatherer Individuals	58.3%

5.4.3 Macroinvertebrate Summary

Macroinvertebrate samples were collected using the LR-BP methodology (Flotemersch et al. 2006) at reaches identified in consultation with Mass Wildlife and located at points upstream and downstream of Essex Dam. Sampling downstream of Essex Dam was completed on August 20, 2025 and sampling upstream of the dam was completed on August 21, 2025. Weather conditions were consistent throughout the two sampling days, with partly cloudy to cloudy conditions and intermediate periods of rain.

Land use at the downstream station was characterized as primarily industrial and commercial whereas the upstream station was characterized as primarily industrial and residential. Both sampling reaches had an estimated riparian zone width varying from 0 to 12 -m and had areas of shoreline armored with rock or concrete walls and rip-rap. Riparian vegetation consisted mostly of trees, shrubs and woody vines and had low to medium coverage at most transects across both sites. Overall, shoreline and riparian habitat was reflective of riverine reaches that have been altered by human activity. Sand substrate was present in varying percent coverage at all sampling zones downstream and only absent from one zone upstream. The coarse mineral substrates at the upstream zones were primarily boulder and cobble whereas downstream it was primarily smaller cobble and gravel. Aquatic vegetation, primarily in the form of rooted submerged plants, were present throughout the upstream and downstream reaches in varying degrees of percent coverage. Snags and woody debris represented generally between 10 and 20% of available habitat in 5 of 12 upstream sampling zones and 7 of the 12 downstream sampling zones.

The upstream sampling reach yielded 526 individuals representing 53 taxa, compared to 501 individuals and 42 taxa at the downstream sampling reach. EPT taxa represented 32.1% and 21.7% of the total taxa richness for BMI samples collected upstream and downstream of Essex Dam, respectively. The Shannon diversity index values were similar between the two stations (upstream = 2.81; downstream = 2.45), indicating a similar degree of dominance within taxa for both reaches.

The most abundant taxon, *Gammarus fasciatus*, was the same for each site comprising 28.7% of specimens upstream and 38.3% of specimens downstream. *Gammarus fasciatus* is an amphipod with moderate tolerance of nutrient enrichment and is a collector-gatherer, opportunistically feeding on available detritus or benthic debris. HBI values were 5.98 upstream and 6.42 downstream, both values supporting a finding of "fair" water quality in terms of nutrient input or organic pollution.

Table 5-21. Summary of Macroinvertebrate Metrics for the Downstream and Upstream Sampling Reaches

Metrics	Upstream Values	Downstream Values
Taxa Richness	53	42
EPT Taxa Richness	17	9
Percent EPT Taxa	32.1%	21.4%
Percent Dominant Taxon	28.7%	38.3%
Dominant Taxon	*Gammarus fasciatus*	*Gammarus fasciatus*
Hilsenhoff Biotic Index	5.98	6.42
Hilsenhoff Biotic Index Rating	Fair	Fair
Shannon Diversity (base e) (H')	2.81	2.45
Percent Collector-Gatherer Individuals	45.8%	58.3%

5.5 Water Quality Standards

The water quality study goals and objectives included collecting baseline water quality information to evaluate the Project area water resources within the framework of Massachusetts surface water quality standards (314 CMR 4.00[2]). The Merrimack River and Spicket River are the primary surface water bodies in the Project area and these are identified as Class B, warm water fisheries. Class B inland waters are designated as habitat for fish, other aquatic life, and wildlife, including for their reproduction, migration, growth and other critical functions, and for primary and secondary contact recreation. Class B waters shall be suitable for irrigation, agriculture, and industrial cooling and process uses. Class B water shall have consistently good aesthetic value. Water quality standards set forth for Massachusetts Class B warm waters include the following:

Dissolved Oxygen (DO):

> 314 CMR 4.05(3)(b)(1). Classes and Criteria, Inland Water Classes, Class B, Dissolved Oxygen. Dissolved Oxygen shall not be less than 5.0 mg/L. Where natural background conditions are lower, DO shall not be less than natural background conditions. Natural seasonal and daily variations that are necessary to protect existing and designated uses shall be maintained.

[2] https://www.epa.gov/system/files/documents/2023-06/mawqs-2023.pdf

Temperature:

> 314 CMR 4.05(3)(b)(2). Classes and Criteria, Inland Water Classes, Class B, Temperature. Temperature shall not exceed 83°F (28.3°C). The rise in temp due to discharge shall not exceed 5°F (2.8°C) in rivers and streams based on the minimum expected flow for the month.

pH:

> 314 CMR 4.05(3)(b)(3). Classes and Criteria, Inland Water Classes, Class B, pH. pH shall be in the range of 6.5 – 8.3 Standard Units (SU) and not more than 0.5 SU outside of the natural background range. There shall be no change from natural background conditions that would impair any use assigned to Class B.

Solids:

> 314 CMR 4.05(3)(b)(5). Classes and Criteria, Inland Water Classes, Class B, Solids. The waters shall be free from floating, suspended, and settleable solids in concentrations and combinations that would impair and use assigned to Class B that would cause aesthetically objectionable conditions, or impair the benthic biota or degrade the chemical composition of the bottom.

Color and Turbidity:

> 314 CMRP 4.05(3)(b)(6). Classes and Criteria, Inland Water Classes, Class B, Color and Turbidity. The waters shall be free from color and turbidity in concentrations or combinations that are aesthetically objectionable or would impair any use assigned to Class B.

Nutrients:

> 314 CMRP 4.05(5)(c). Unless naturally occurring, all surface waters shall be free from nutrients in concentrations that would cause or contribute to impairment of existing or designated uses and shall not exceed the site-specific criteria developed in a TMDL or as otherwise established by the Department pursuant to 314 CMR 4.00 including, but not limited to, those established in 314 CMR 4.06(6)(c): Table 28: Site-specific Criteria (there are no site-specific criteria for the Merrimack or Spicket Rivers).

5.6 Water Quality Exceedances

The water quality data collected during this study were compared to the Massachusetts surface water quality standards (314 CMR 4.00) presented in section 5.4 to assess water quality in the Project study area. Only numerical water quality standards were evaluated as narrative standards are interpretive and beyond the scope of this assessment. For the purposes of this assessment, an exceedance of a water quality standard is presented as any measurement(s) within a calendar day that does not meet a water quality standard (i.e., greater than or less than the threshold for evaluation). Discrete exceedances are presented for each station and day of measurement, as well as the cumulative duration of the exceedance (i.e. the total number of 15-minute interval measurements). Exceedances based on both continuous monitoring data and vertical profile

measurements are presented, although the duration of an exceedance for vertical profile measurements cannot be calculated as it is represented by a single reading.

The surface water temperature standard of 28.3 °C was exceeded 50 times during the study as presented in Table 5-13. Temperature exceedances occurred between June 24 and August 17 on 19 discrete dates and at 10 stations with a median 5.5-hour duration. The DO standard of 5 mg/L was exceeded 18 times during the study as presented in Table 5-14. DO exceedances occurred between July 31 and September 20 on 11 discrete dates and at 4 stations with a median 1.25-hour duration. The pH standard of <6.5 or >8.3 was exceeded 218 times during the study as presented in Table 5-15. Exceedances of the pH standards occurred between June 10 and September 25 on 65 discrete dates and at 14 stations with a median 5.6-hour duration.

Table 5-22. The Massachusetts Surface Water Quality Standards Daily Exceedances of Temperature (°C)

Exceedance no.	Station	Date	Duration (Hours)	Maximum Temp value (°C)
1	LH-SR-01	6/24/2025	0.75	28.34
2	LH-SR-01	6/25/2025	9.25	29
3	LH-NC-01	7/15/2025	7.5	28.64
4	LH-NC-02	7/15/2025	3.75	29.44
5	LH-SR-02	7/15/2025	3	28.46
6	LH-IM-03	7/16/2025	1.75	28.5
7	LH-NC-01	7/16/2025	9.75	29.42
8	LH_NC-02	7/16/2025	12.5	30.22
9	LH-SR-02	7/16/2025	11.5	29.4
10	LH-IM-03	7/17/2025	0.5	28.36
11	LH-NC-01	7/17/2025	13.75	29.02
12	LH-NC-02	7/17/2025	19.25	29.2
13	LH-SR-02	7/17/2025	14	29.02
14	LH_NC-02	7/18/2025	2.25	28.42
15	LH-NC-01	7/19/2025	6.75	28.68
16	LH_NC-02	7/19/2025	3.75	28.7
17	LH-DS-03	7/20/2025	0.75	28.32
18	LH_NC-02	7/20/2025	4	28.72
19	LH-SR-02	7/20/2025	1.75	28.38
20	LH-NC-01	7/28/2025	7.25	29.52
21	LH_NC-02	7/28/2025	1.75	28.6
22	LH-IM-04 (Vertical Profile)	7/29/2025	Not measured	28.7
23	LH-NC-01	7/29/2025	8.75	28.96
24	LH_NC-02	7/29/2025	7.25	29.04
25	LH-SR-02	7/29/2025	6.25	28.7
26	LH-US-01	7/30/2025	2.5	28.42
27	LH-IM-01	7/30/2025	4.5	28.58
28	LH-BY-01	7/30/2025	0.75	28.4

Exceedance no.	Station	Date	Duration (Hours)	Maximum Temp value (°C)
29	LH-NC-01	7/30/2025	12.5	29.78
30	LH_NC-02	7/30/2025	14	29.82
31	LH-SR-02	7/30/2025	12.5	29.22
32	LH-NC-01	7/31/2025	7.25	28.96
33	LH_NC-02	7/31/2025	7	28.56
34	LH-SR-02	7/31/2025	4.75	28.42
35	LH-NC-01	8/10/2025	3	28.56
36	LH-NC-01	8/11/2025	6.75	29.12
37	LH-DS-03	8/12/2025	0.25	28.72
38	LH-NC-01	8/12/2025	8.5	29.44
39	LH_NC-02	8/12/2025	5.75	29.04
40	LH-SR-02	8/12/2025	5.25	28.68
41	LH-NC-01	8/13/2025	7.25	29.12
42	LH_NC-02	8/13/2025	6	28.9
43	LH-SR-02	8/13/2025	5.5	28.7
44	LH-NC-01	8/14/2025	5.5	28.94
45	LH_NC-02	8/14/2025	4.25	28.76
46	LH-SR-02	8/14/2025	0.5	28.42
47	LH-NC-01	8/16/2025	3	28.46
48	LH-BY-01	8/17/2025	0.75	28.4
49	LH-NC-01	8/17/2025	5	28.54
50	LH-SR-02	8/17/2025	1	28.62

Table 5-23. The Massachusetts Surface Water Quality Standards Daily Exceedances of Dissolved Oxygen Concentrations (mg/L)

Exceedance no.	Station	Date	Duration (Hours)	Minimum DO value (mg/L)
1	LH-IM-04	7/31/2025	14.75	4.22
2	LH-BY-01	8/1/2025	0.25	4.3
3	LH-IM-04	8/1/2025	1.25	4.86
4	LH-IM-04	8/2/2025	5.25	3.93
5	LH-NC-02	8/2/2025	4.5	3.89
6	LH-IM-04	8/3/2025	8.75	4.06
7	LH-NC-02	8/3/2025	7	3.98
8	LH-NC-02	8/4/2025	1.5	4.35
9	LH-BY-01	8/18/2025	0.75	4.66
10	LH-DS-02	8/18/2025	0.25	4.76
11a	LH-IM-04	8/18/2025	4.75	3.45
11b	LH-IM-04 (Vertical Profile)	8/18/2025	Not measured	0.92
12	LH-BY-01	8/19/2025	1.25	4.11
13	LH-IM-04	8/19/2025	0.25	4.91
14	LH-BY-01	8/25/2025	0.25	4.36

Exceedance no.	Station	Date	Duration (Hours)	Minimum DO value (mg/L)
15	LH-IM-04 (Vertical Profile)	8/25/2025	Not measured	3.79
16	LH-NC-02	9/10/2025	0.25	4.98
17	LH-IM-04 (Vertical Profile)	9/16/2025	Not measured	4.73
18	LH-IM-04	9/20/2025	0.75	4.91

Table 5-24. The Massachusetts Surface Water Quality Standards Daily Exceedances of pH (SU)

Exceedance no.	Station	Date	Duration (Hours)	Minimum <6.5SU	Maximum >8.3SU
1	LS-SC-01	6/10/2025	1.00	6.43	-
2	LH-NC-01	7/14/2025	0.50	-	8.32
3	LH-NC-01	7/15/2025	1.75	-	8.39
4	LH-NC-02	7/15/2025	3.50	-	8.47
5	LH-NC-01	7/16/2025	7.75	-	8.59
6	LH-NC-02	7/16/2025	7.25	-	8.80
7	LH-SR-02	7/16/2025	1.25	-	8.33
8	LH-NC-02	7/17/2025	2.50	-	8.40
9	LH-NC-01	7/19/2025	5.00	-	8.57
10	LH-NC-01	7/22/2025	4.25	-	8.62
11	LH-NC-01	7/23/2025	7.75	-	8.68
12	LH-TR-01	7/24/2025	3.50	-	8.44
13	LH-DS-01	7/24/2025	5.50	-	8.56
14	LH-NC-01	7/24/2025	11.00	-	9.16
15	LH-NC-02	7/24/2025	3.00	-	8.57
16	LH-TR-01	7/25/2025	1.00	-	8.43
17	LH-DS-01	7/25/2025	3.00	-	8.48
18	LH-NC-01	7/25/2025	8.25	-	8.95
19	LH-TR-01	7/26/2025	2.25	-	8.69
20	LH-DS-01	7/26/2025	2.75	-	8.72
21	LH-NC-01	7/26/2025	6.00	-	8.77
22	LH-NC-01	7/27/2025	1.75	-	8.65
23	LH-NC-01	7/28/2025	10.00	-	8.83
24	LH-TR-01	7/29/2025	5.25	-	8.94
25	LH-BY-01	7/29/2025	8.50	-	9.02
26	LH-DS-01	7/29/2025	8.25	-	9.09
27	LH-DS-02	7/29/2025	6.25	-	8.81
28	LH-DS-03	7/29/2025	6.25	-	8.80
29	LH-NC-01	7/29/2025	11.25	-	9.34
30	LH-NC-02	7/29/2025	2.50	-	8.55
31	LH-NC-01	7/30/2025	15.25	-	9.13
32	LH-NC-01	7/31/2025	3.50	-	8.69
33	LH-SC-02	8/4/2025	11.75	-	9.24

Exceedance no.	Station	Date	Duration (Hours)	Minimum <6.5SU	Maximum >8.3SU
34	LH-SC-02	8/5/2025	0.50	-	8.36
35	LH-IM-03	8/7/2025	0.25	-	8.37
36	LH-NC-01	8/7/2025	7.75	-	8.97
37	LH-SC-02	8/7/2025	7.75	-	8.70
38	LH-IM-03	8/8/2025	5.25	-	8.82
39	LH-BY-01	8/8/2025	7.00	-	8.80
40	LH-DS-01	8/8/2025	1.00	-	8.35
41	LH-NC-01	8/8/2025	10.75	-	9.31
42	LH-SC-02	8/8/2025	10.50	-	9.08
43	LH-IM-03	8/9/2025	7.75	-	8.83
44	LH-TR-01	8/9/2025	3.50	-	8.69
45	LH-BY-01	8/9/2025	9.25	-	9.03
46	LH-DS-01	8/9/2025	4.50	-	8.70
47	LH-NC-01	8/9/2025	12.75	-	9.37
48	LH-SC-02	8/9/2025	14.50	-	9.52
49	LH-IM-03	8/10/2025	7.00	-	8.67
50	LH-TR-01	8/10/2025	5.00	-	8.95
51	LH-BY-01	8/10/2025	10.75	-	9.19
52	LH-DS-01	8/10/2025	8.00	-	9.03
53	LH-DS-03	8/10/2025	3.50	-	8.79
54	LH-NC-01	8/10/2025	17.50	-	9.44
55	LH-SR-02	8/10/2025	8.25	-	8.68
56	LH-SC-02	8/10/2025	21.75	-	9.54
57	LH-TR-01	8/11/2025	8.00	-	8.58
58	LH-BY-01	8/11/2025	11.25	-	8.87
59	LH-DS-01	8/11/2025	13.00	-	8.79
60	LH-DS-03	8/11/2025	1.50	-	8.40
61	LH-NC-01	8/11/2025	23.25	-	9.44
62	LH-SR-02	8/11/2025	11.00	-	8.90
63	LH-SC-02	8/11/2025	23.00	-	9.55
64	LH-IM-03	8/12/2025	1.50	-	8.49
65	LH-TR-01	8/12/2025	11.50	-	9.05
66	LH-BY-01	8/12/2025	10.50	-	9.10
67	LH-DS-01	8/12/2025	12.25	-	8.93
68	LH-DS-02	8/12/2025	3.75	-	8.53
69	LH-DS-03	8/12/2025	2.75	-	8.45
70	LH-NC-01	8/12/2025	24.00	-	9.47
71	LH-SR-02	8/12/2025	9.50	-	8.87
72	LH-SC-01	8/12/2025	12.75	-	9.48
73	LH-SC-02	8/12/2025	24.00	-	9.54
74	LH-IM-03	8/13/2025	9.25	-	9.02
75	LH-TR-01	8/13/2025	21.50	-	9.26

Exceedance no.	Station	Date	Duration (Hours)	Minimum <6.5SU	Maximum >8.3SU
76	LH-BY-01	8/13/2025	14.50	-	9.16
77	LH-DS-01	8/13/2025	21.25	-	9.18
78	LH-DS-02	8/13/2025	7.00	-	8.78
79	LH-DS-03	8/13/2025	5.50	-	8.71
80	LH-NC-01	8/13/2025	24.00	-	9.58
81	LH-SR-02	8/13/2025	7.00	-	8.86
82	LS-SC-01	8/13/2025	24.00	-	9.27
83	LH-SC-02	8/13/2025	19.00	-	9.52
84	LH-IM-03	8/14/2025	1.00	-	8.40
85	LH-TR-01	8/14/2025	0.50	-	8.41
86	LH-BY-01	8/14/2025	2.50	-	8.69
87	LH-DS-01	8/14/2025	1.00	-	8.44
88	LH-NC-01	8/14/2025	14.50	-	9.17
89	LH-SC-01	8/14/2025	4.50	-	8.87
90	LH-SC-02	8/14/2025	4.00	-	8.75
91	LH-NC-01	8/15/2025	2.75	-	8.51
92	LS-SC-01	8/15/2025	0.75	-	8.36
93	LH-TR-01	8/16/2025	1.75	-	8.52
94	LH-BY-01	8/16/2025	5.75	-	8.92
95	LH-DS-01	8/16/2025	2.25	-	8.52
96	LH-NC-01	8/16/2025	9.75	-	9.20
97	LH-SC-01	8/16/2025	4.75	-	8.63
98	LH-IM-03	8/17/2025	14.25	-	8.98
99	LH-TR-01	8/17/2025	12.50	-	9.21
100	LH-BY-01	8/17/2025	13.00	-	9.45
101	LH-DS-01	8/17/2025	12.75	-	9.18
102	LH-DS-02	8/17/2025	5.25	-	8.99
103	LH-DS-03	8/17/2025	5.00	-	9.00
104	LH-NC-01	8/17/2025	14.25	-	9.44
105	LH-SR-02	8/17/2025	3.75	-	8.85
106	LS-SC-01	8/17/2025	3.25	-	8.46
107	LH-IM-03	8/18/2025	1.50	-	8.50
108	LH-TR-01	8/18/2025	0.25	-	8.37
109	LH-BY-01	8/18/2025	7.00	-	9.37
110	LH-NC-01	8/18/2025	4.75	-	8.95
111	LH-BY-01	8/19/2025	3.50	-	8.79
112	LH-BY-01	8/21/2025	5.75	-	9.07
113	LH-BY-01	8/22/2025	2.00	-	8.77
114	LH-BY-01	8/23/2025	2.75	-	8.57
115	LH-BY-01	8/24/2025	9.75	-	8.57
116	LH-NC-01	8/24/2025	7.75	-	8.72
117	LH-TR-01	8/25/2025	1.75	-	8.42

Exceedance no.	Station	Date	Duration (Hours)	Minimum <6.5SU	Maximum >8.3SU
118	LH-BY-01	8/25/2025	7.75	-	8.84
119	LH-NC-01	8/25/2025	11.50	-	9.11
120	LH-SC-02	8/25/2025	12.25	-	9.48
121	LH-NC-01	8/26/2025	11.00	-	8.88
122	LH-NC-02	8/26/2025	3.00	-	8.64
123	LH-SC-02	8/26/2025	24.00	-	9.36
124	LH-NC-01	8/27/2025	3.50	-	8.51
125	LH-SC-02	8/27/2025	19.00	-	9.09
126	LH-NC-01	8/28/2025	5.25	-	8.55
127	LH-SC-02	8/28/2025	12.00	-	8.96
128	LH-SC-02	8/29/2025	7.00	-	8.84
129	LH-SC-02	8/30/2025	3.75	-	8.51
130	LH-SC-02	8/31/2025	8.00	-	8.88
131	LH-SC-02	9/1/2025	1.25	-	8.43
132	LH-IM-03	9/2/2025	2.50	-	8.54
133	LH-NC-01	9/2/2025	4.75	-	8.48
134	LH-SC-02	9/2/2025	5.00	-	8.59
135	LH-US-01	9/3/2025	1.25	-	8.40
136	LH-IM-03	9/3/2025	3.75	-	8.45
137	LH-TR-01	9/3/2025	9.75	-	8.91
138	LH-DS-01	9/3/2025	8.00	-	8.83
139	LH-DS-02	9/3/2025	1.25	-	8.40
140	LH-NC-01	9/3/2025	9.25	-	8.95
141	LH-SC-01	9/3/2025	9.50	-	9.23
142	LH-SC-02	9/3/2025	7.00	-	8.85
143	LH-US-01	9/4/2025	3.25	-	8.49
144	LH-IM-03	9/4/2025	5.50	-	8.43
145	LH-TR-01	9/4/2025	6.50	-	8.68
146	LH-DS-01	9/4/2025	5.25	-	8.69
147	LH-NC-01	9/4/2025	9.25	-	8.66
148	LS-SC-01	9/4/2025	7.75	-	8.90
149	LH-SC-02	9/4/2025	8.00	-	8.75
150	LH-TR-01	9/5/2025	0.50	-	8.31
151	LH-DS-01	9/5/2025	1.50	-	8.33
152	LH-SC-02	9/5/2025	10.75	-	8.69
153	LH-US-01	9/6/2025	0.25	-	8.35
154	LH-IM-03	9/6/2025	1.25	-	8.68
155	LH-NC-01	9/6/2025	2.00	-	8.41
156	LH-SC-02	9/6/2025	8.00	-	8.71
157	LH-IM-03	9/7/2025	1.25	-	8.65
158	LH-SC-02	9/8/2025	3.25	-	8.67
159	LH-US-01	9/11/2025	0.25	-	8.39

Exceedance no.	Station	Date	Duration (Hours)	Minimum <6.5SU	Maximum >8.3SU
160	LH-IM-03	9/11/2025	4.25	-	8.79
161	LH-BY-01	9/11/2025	3.00	-	8.91
162	LH-NC-01	9/11/2025	7.50	-	8.79
163	LH-SC-01	9/11/2025	4.25	-	8.59
164	LH-US-01	9/12/2025	4.00	-	8.48
165	LH-BY-01	9/12/2025	4.00	-	8.86
166	LS-SC-01	9/12/2025	1.75	-	8.44
167	LH-TR-01	9/13/2025	0.25	-	8.33
168	LH-BY-01	9/13/2025	3.50	-	8.78
169	LH-DS-01	9/13/2025	0.75	-	8.35
170	LH-SC-01	9/13/2025	3.25	-	8.96
171	LH-IM-03	9/14/2025	2.25	-	8.79
172	LH-TR-01	9/14/2025	3.25	-	8.68
173	LH-BY-01	9/14/2025	10.50	-	9.33
174	LH-DS-01	9/14/2025	4.25	-	8.70
175	LH-NC-01	9/14/2025	9.50	-	9.09
176	LS-SC-01	9/14/2025	6.25	-	8.75
177	LH-BY-01	9/15/2025	5.00	-	9.03
178	LH-NC-01	9/15/2025	4.25	-	8.74
179	LH-NC-02	9/15/2025	5.75	-	8.70
180	LH-SC-01	9/15/2025	0.25	-	8.44
181	LH-BY-01	9/16/2025	9.50	-	9.32
182	LH-SC-02	9/16/2025	10.50	-	8.89
183	LH-IM-03	9/17/2025	1.50	-	8.58
184	LH-BY-01	9/17/2025	8.25	-	9.62
185	LH-SC-02	9/17/2025	7.00	-	8.55
186	LH-TR-01	9/18/2025	3.75	-	8.58
187	LH-BY-01	9/18/2025	10.25	-	9.64
188	LH-DS-01	9/18/2025	2.50	-	8.48
189	LH-NC-01	9/18/2025	4.50	-	8.56
190	LH-SC-02	9/18/2025	10.25	-	8.89
191	LH-IM-01	9/19/2025	1.25	-	8.45
192	LH-IM-03	9/19/2025	9.50	-	8.98
193	LH-TR-01	9/19/2025	11.00	-	9.13
194	LH-BY-01	9/19/2025	13.00	-	9.59
195	LH-DS-02	9/19/2025	4.00	-	8.63
196	LH-DS-03	9/19/2025	5.00	-	8.47
197	LH-NC-01	9/19/2025	14.75	-	9.23
198	LH-NC-02	9/19/2025	8.25	-	8.61
199	LH-SC-02	9/19/2025	14.25	-	8.99
200	LH-TR-01	9/20/2025	3.75	-	8.77
201	LH-BY-01	9/20/2025	10.75	-	9.80

Exceedance no.	Station	Date	Duration (Hours)	Minimum <6.5SU	Maximum >8.3SU
202	LH-NC-01	9/20/2025	13.25	-	8.89
203	LH-NC-02	9/20/2025	11.50	-	8.55
204	LH-SC-02	9/20/2025	13.00	-	8.98
205	LH-BY-01	9/21/2025	9.00	-	9.74
206	LH-SC-02	9/21/2025	6.00	-	8.73
207	LH-US-01	9/22/2025	2.00	-	8.47
208	LH-IM-03	9/22/2025	1.25	-	8.52
209	LH-BY-01	9/22/2025	8.50	-	9.63
210	LH-SC-02	9/22/2025	4.75	-	8.72
211	LH-IM-03	9/23/2025	6.00	-	8.93
212	LH-TR-01	9/23/2025	2.50	-	8.52
213	LH-BY-01	9/23/2025	10.25	-	9.48
214	LH-DS-01	9/23/2025	5.00	-	8.65
215	LS-SC-01	9/23/2025	1.75	-	8.49
216	LH-BY-01	9/24/2025	0.75	-	8.39
217	LH-SC-01	9/24/2025	1.25	-	8.51
218	LH-BY-01	9/25/2025	0.75	-	8.52

5.7 Additional Information

Between October 22-24, 2024 HDR, Engineering (HDR) conducted the Condition Assessment of Historic Properties and Associated Canal System. As per the SPD, HDR observed the North and South Canal walls for discharge points during the site visit. On October 22, 2024, HDR started walking from the Broadway Street bridge along the south wall of the South Canal, heading east. Photographs were taken periodically of the south wall of the South Canal using a GoPro camera on a telescopic rod, matching the pace of the camera operator. Once the end of the South Canal was reached, HDR walked back along the south wall, photographing the north wall until reaching the Broadway Street bridge. This was due to limited public access on the north wall. On October 23, 2024, HDR repeated the same procedure for the North Canal; however, HDR walked along the north wall of the North Canal, as there was limited public access along the south wall. On October 24, 2024, HDR was escorted by Essex operations staff as they photographed and observed the portions of both the North and South Canals upstream of the Broadway Street bridge.

During the site visit, no active discharges were identified. Minor seepage was observed at discharge locations, most likely caused by groundwater finding a path. See Figure 5-73 below. In discussions with Essex' operators and staff, they have never observed active discharges into the North and South canal. Additionally, local stakeholders at the Initial Study Report (ISR) in May 2025 opined that they have never seen active discharges into the canals. Appendix F provides a map of known (regulated) outfalls into the canals as part of the Municipal Separate Storm Sewer System (MS4) permitting system. Most, if not all of the canal-located stormwater outfalls appear to be owned by City of Lawrence (City of Lawrence 2024).



Figure 5-73. Minor seepage around discharge pipe, October 2024

6 Summary

Normandeau completed a water quality study for the Lawrence Hydroelectric Project (FERC No. 2800) from June 2, 2025 through October 1, 2025. The water quality study was completed in accordance with the RSP and with modifications based on agency communications. The completed study was successful in meeting the goals and objectives of the RSP that were to collect sufficient data to understand current water quality conditions at the Project, assess the designated uses for the three Assessment Units (MA84A-03, MA84A-04, MA84A-10) potentially affected by the Project, and assess any effects of Project operations on water quality in the affected Assessment Units. The study was comprised of continuous monitoring of DO, water temperature, and pH at 16 monitoring stations; weekly measurements of DO, water temperature, and pH as a vertical profile, as well as Secchi disk depth at the deepest known spot in the Project impoundment; collection of water samples for laboratory analysis of nutrients and chlorophyll-a at 3 monitoring stations upstream of the Project dam; and collection of water samples for laboratory analysis of turbidity, TSS, and true color a 4 monitoring stations above and below the Project dam; and collection and analysis of benthic macroinvertebrate samples above and below the dam.

Objective: Collect sufficient data to understand current water quality conditions at the Project.

The study was completed over a 4-month period that was characterized by a wide range of flow, temperature, and Project operating conditions. The study period included high flows with seasonably cool temperatures during much of the month of June when the region was at the end of a prolonged period of frequent precipitation and runoff that began in April. During this high flow period project operations included power generation at or near full capacity and high spill flow conditions. A change in the weather pattern at the end of June resulted in a prolonged drought period through the remainder of the study characterized by a long flow recession limb from earlier high flows with increasing water temperatures, then a prolonged low flow period with high temperatures, sporadic rain/runoff events, and a seasonal transition to early autumn conditions with low flows and cooling temperatures. Project operations during the low flow period included reduced power generation, including at minimum generation capacity, minimal spill, and cessation of fish lift flow in July. Thus, the project study period encompassed a wide range of flow, temperature, and operating conditions that represented both typical and atypical conditions that might be encountered in a summer season.

The 2025 field season presented an ideal study period, and the completed water quality study was successful in documenting water quality conditions within the full spatial extent of the Project area throughout the study period. 16 monitoring stations were utilized to document water quality above the influence of the Project in the Merrimack River, within the Project impoundment, below the Project, within 2 canals receiving diverted flows from the Project impoundment, within the Spicket River above and below the influence of canal flows, within the river reach immediately downstream of Essex Dam, and within the Project tailrace. Each of the 16 monitoring stations was visited weekly to ensure the deployed instruments were maintained frequently, operating correctly, and to minimize any data gaps that could result from equipment failure, loss, or vandalism. A total of 386,483 valid water quality measurements were collected from the continuous logging instruments during this study, supplemented by 18 vertical profile measurements, multiple spot measurements, QC measurements, 165 laboratory analyses of water chemistry, and collection and taxonomic analysis of two composite benthic macroinvertebrate samples. This study provides a highly comprehensive assessment of water quality conditions in and around the Project area collected during a field season that encompassed a wide range of flow, temperature, and operating conditions.

Objective: Assess the designated uses for the three Assessment Units (MA84A-03, MA84A-04, MA84A-10) potentially affected by the Project.

Designated uses for surface water Assessment Units in Massachusetts are identified in 314 CMR 4.00 Massachusetts Surface Water Quality Standards (SWQS) and sustained through attainment of the minimum water quality criteria prescribed in those regulations. This water quality study was successful in collecting a large amount of data to be assessed within the framework of the SWQS as presented above in Sections 5.4 and 5.5. During the study there were documented exceedances

of the SWQS for temperature, DO, and pH. Exceedances of the DO standard (5 mg/L), temperature standard (28.3 °C), and the lower pH standard (6.5 SU) were relatively uncommon and short-lived during the study (see Sections 5.1.1 and 5.1.2). Exceedances of the upper pH standard were frequently documented during the study, particularly during low flow/high temperature periods and especially in areas where algae growth was prevalent. The Merrimack River and Spicket River have listed impairments for TP and nutrients, respectively, in these Assessment Units. The nutrient data collected during this study are consistent with those impairments as measured TP concentrations exceeded MADEP impairment screening criteria (see Section 5.3). Nutrient impairment and associated excess algal growth would be expected to result in exaggerated diel pH and DO patterns, including high pH and DO supersaturation during daylight hours/peak photosynthesis, as were documented during this study.

Objective: Assess effects of Project operations on water quality in the affected Assessment Units.

The study design allowed for water quality data collection through the full extent of the Project area, including reaches of the Merrimack River and Spicket River upstream of the Project influence and therefore provides information helpful for assessing the effects of Project operations on water quality. A significant limitation to evaluating Project-specific effects is the combined effects of the developed watershed in the vicinity of the Project that includes a wastewater treatment facility discharge immediately upstream of the impoundment, MS4 discharges and CSO discharges from the urban areas of Lowell and Lawrence, Massachusetts and nonpoint pollution sources throughout the watershed.

Project influences on water quality include impoundment effects to the Merrimack River, variation in flow sources and pathways through the Project infrastructure (as spill, turbine flow, and flows through the upstream and downstream fish passage structures), flow diversions to the canals, and discharges from the canals to the Merrimack River and Spicket River.

Impoundment effects to the Merrimack River (MA84A-03) were documented as periodic occurrences of temperature and DO stratification/development of low DO water at lower depths of the impoundment (see Sections 5.1.2 and 5.2). Thermal and chemical stratification are known phenomena in impounded rivers, and it is unsurprising that stratification would develop in the Project impoundment. Stratification events were uncommon and transient with occurrences primarily during low flow/high temperature periods. While low DO bottom water did develop in the impoundment, there was no evidence that it was entrained into the Project intake and transmitted downstream (i.e. to MA84A-04) as the tailrace monitoring station did not have any documented exceedances of the 5 mg/L DO standard during this study and there was only one documented exceedance of the DO standard at any of the three downstream monitoring stations, in MA84A-04.

Variation in flow sources at the dam (including spill, turbine outflow, and diversion of flows to the canals and fish passage structures) influenced downstream water quality conditions at MA84A-04. The most pronounced effect was at the river reach immediately downstream of Essex Dam, where variations in turbine outflows to the tailrace were associated with changes in water level in the river reach immediately downstream of Essex Dam including periods of low water level and low flow through the "bypass" area. Low water levels in the river reach immediately downstream of Essex Dam were associated with accumulation of algae in this area which likely affected DO and pH, as evidenced by the pronounced diel pH and DO cycles at the monitoring station in the river reach immediately downstream of Essex Dam (see Sections 5.1.2 and 5.1.3). The monitoring stations in the downstream reach were also affected by variations in flow sources including a transition from spill over the dam as the primary flow source to outflow from the tailrace as the primary flow source . Temperature, DO, and pH were most stable under conditions where spill was the primary flow source to the downstream reach below the Project dam, However, temperature, DO, and pH were most stable at all monitoring stations under high flow conditions, so the effect of spill on downstream water quality is unlikely to be the most significant factor. Exceedances of temperature, DO, and the lower pH standards were uncommon downstream of the dam, regardless of operations. In contrast, there were multiple exceedances of the pH upper standard of 8.3. The high pH measurements in the downstream reach are consistent with measurements at the tailrace monitoring station and indicate this water quality condition likely results from upstream conditions passing through the turbines to the tailrace and downstream reach. Highly variable pH measurements and pH exceedances were also documented in the impoundment and, to a lesser extent, the upstream monitoring station and likely indicate a watershed pH issue related to the nutrient impairments in the watershed.

Water quality in the North and South Canals was directly affected by Project operations as flows to the canals are primarily controlled by diversions and/or leakage from the impoundment, estimated at 100 cfs combined between the two canals. Both canals were characterized by multiple exceedances of the upper pH water quality standard, and the North Canal also had exceedance of the temperature and DO standards. Water quality monitoring was limited in the South Canal due to the canal being dewatered for construction for multiple weeks during the summer. The elevated water temperatures measured in the North Canal were likely a result of the shallow water in the canal, which would be prone to more amplified daily temperature cycles compared to deeper water environments in the Project study area. The high pH values measured in the canals as well as the pronounced diel pH/DO cycles and high DO supersaturation values are all consistent with excess nutrient issues in the canals (which are a known impairment in the watershed) and heavy algal/plant growth (which were documented as persistent and extensive in the canals during this study).

The Project affects a reach of the Lower Spicket River (MA84A-10) and the Merrimack River below the Project dam (MA84A-04) at and below the North Canal and South Canal discharges, respectively. The Spicket River below the North Canal discharge did not have any exceedances of

the DO or lower pH water quality standards but did have several exceedances of the upper pH standard and the temperature standard. Data are limited from the Spicket River monitoring station above the North Canal discharge (due to low flows and logistical challenges for using deployed loggers), so it is difficult to make a direct comparison, yet the Spicket River below the North Canal has water quality that is comparable to or better than the other riverine monitoring stations utilized for this study. The South Canal discharges to the Merrimack River between two monitoring stations in the reach downstream of the dam (LH-DS-01 and LH-DS-02). Water quality was similar between downstream stations, with exceedances of the high pH standard at all three downstream monitoring stations and a single exceedance of the DO standard and two exceedances of the temperature standard below the South Canal discharge. Water quality at LH-DS-03, which was the lowermost station used in this study, can be used to characterize the aggregate downstream effects of Project operations. During the study, there were no exceedances of the DO or lower pH water quality standards at Station LH-DS-03, there were two exceedances of the temperature standard, and there were 7 exceedances of the upper pH standard. These results are similar to the upstream station, located above the Project influence, with the caveat of data gaps in water quality records at both stations.

While conclusive statements of the effects of Project operations on water quality are challenging, due to the urbanized watershed in which the Project is located, the data collected for this study indicate excess nutrients are the primary water quality issue in the Project area as evidenced by high nutrient values, documented excessive algal growth at multiple sites, exaggerated diel cycles of DO and pH, high pH and high DO supersaturation during daylight hours, as well as periodic episodes of temperature/DO stratification in the impoundment. Nutrient pollution is a known impairment in the watershed and is best addressed through a watershed approach to nutrient management. It is unlikely that Project operations can unilaterally be utilized to manage nutrient issues in the watershed or the immediate Project area.

7 Variances from the Approved Study Plan

The variances from the RSP are as follows:

- During vertical profiles, the final reading was measured 0.1 -m from the bottom rather than 1.0 -m.
- The South Canal was dewatered for a construction project from week two to week nine of the study. The data loggers at LH-SC-01 and LH-SC-02 were removed for the duration of the dewatering.
- The data loggers at LH-SR-01 were removed during week six of the study due to the low water level on the Spicket River. The river was no longer navigable via boat due to the water level and was not traversable by foot due to the injury risk posed by the amount of trash littering the riverbed. On days when the downstream loggers were downloaded, an instantaneous reading was collected with the YSI at LH-SR-01 first thing in the morning. This was repeated for the remainder of the study. The readings were collected from the

footbridge near the original station position. The water level remained low throughout the study period, so redeployment of data loggers was not feasible.

- Several stations were moved from their original locations during the study. LH-US-01 was moved several times over the course of the month of June to put distance between the station and the upstream riffle as recommended by MADEP. During week three, LH-DS-01 was moved due to anglers deflating the buoy with thirteen lures caught on the station at the time of recovery. The station was moved downstream, and when flows and angler presence decreased, it was moved back to its original location during week nine. During week five LH-SR-02 was moved downstream due to the low flows on the Spicket River where it remained through the rest of the study. LH-DS-03 was moved several feet closer to the left bank of the Merrimack River during week six as the water level on the river was low, and the original deployment spot was getting shallow. During week twelve, LH-TR-01 was moved from the right bay to the left bay at the tailrace, due to dam operations. The water quality loggers were still located in the tailrace flow.

8 References

Barbour, M.T., J. Gerritsen, B.D. Snyder, and J.B. Stribling. 1999. Rapid Bioassessment Protocols for Use in Streams and Wadeable Rivers: Periphyton, Benthic Macroinvertebrates and Fish, Second Edition. EPA 841-B-99-002. U.S. Environmental Protection Agency; Office of Water; Washington, D.C.

City of Lawrence. 2024. City of Lawrence Stormwater Management Program Plan. Updated June 2024. https://www.cityoflawrence.com/DocumentCenter/View/15901/Lawrence-SWMPP .

Flotemersch, J. E., J. B. Stribling, and M. J. Paul. 2006. Concepts and Approaches for the Bioassessment of Non-wadeable Streams and Rivers. EPA 600-R-06-127. US Environmental Protection Agency, Cincinnati, Ohio.

Hilsenhoff, W.L. 1987. An improved biotic index of stream pollution. The Great Lakes Entomologist 20: 31-36.

Massachusetts Department of Environmental Protection (MADEP). 2025. Massachusetts Consolidated Assessment and Listing Methodology (CALM) Guidance Manual for the 2024 Reporting Cycle. CN 624.0, Massachusetts Department of Environmental Protection, Bureau of Water Resources, Division of Watershed Management, Watershed Planning Program. Worcester, MA.

U.S. Environmental Protection Agency (USEPA) 2019a. Draft NPDES Permit for Lowell Regional Wastewater Utility, Lowell, Massachusetts (Permit No. MA0100633). EPA Region 1.

USEPA 2019b. Draft NPDES Permit for Greater Lawrence Sanitary District, North Andover, Massachusetts (Permit No. MA0100447). EPA Region 1.

9 Appendices

APPENDIX A. WATER QUALITY DATA

Dissolved Oxygen and Tempature Continous Monitoring Data

Station Name	Date Time	DO mg/L	Temp C	Use Code
LH-BY-01	7/1/2025 15:00	7.08	33.92	2
LH-BY-01	7/1/2025 15:15	6.43	38.42	2
LH-BY-01	7/1/2025 15:30	7.98	27.9	2
LH-BY-01	7/1/2025 15:45	8.44	26.28	4
LH-BY-01	7/1/2025 16:00	8.58	26.26	4
LH-BY-01	7/1/2025 16:15	8.56	26.24	4
LH-BY-01	7/1/2025 16:30	8.71	26.28	4
LH-BY-01	7/1/2025 16:45	8.75	26.22	4
LH-BY-01	7/1/2025 17:00	8.68	26.18	4
LH-BY-01	7/1/2025 17:15	8.79	26.04	4
LH-BY-01	7/1/2025 17:30	8.77	25.98	4
LH-BY-01	7/1/2025 17:45	8.82	25.98	4
LH-BY-01	7/1/2025 18:00	8.82	25.96	4
LH-BY-01	7/1/2025 18:15	8.66	25.9	4
LH-BY-01	7/1/2025 18:30	8.55	25.88	4
LH-BY-01	7/1/2025 18:45	8.59	25.88	4
LH-BY-01	7/1/2025 19:00	8.53	25.86	4
LH-BY-01	7/1/2025 19:15	8.49	25.86	4
LH-BY-01	7/1/2025 19:30	8.38	25.84	4
LH-BY-01	7/1/2025 19:45	8.54	25.82	4
LH-BY-01	7/1/2025 20:00	8.27	25.8	4
LH-BY-01	7/1/2025 20:15	8.04	25.74	4
LH-BY-01	7/1/2025 20:30	7.93	25.7	4
LH-BY-01	7/1/2025 20:45	8	25.68	4
LH-BY-01	7/1/2025 21:00	7.97	25.66	4
LH-BY-01	7/1/2025 21:15	7.98	25.62	4
LH-BY-01	7/1/2025 21:30	7.98	25.58	4
LH-BY-01	7/1/2025 21:45	7.95	25.54	4
LH-BY-01	7/1/2025 22:00	7.94	25.52	4
LH-BY-01	7/1/2025 22:15	7.91	25.48	4
LH-BY-01	7/1/2025 22:30	7.84	25.44	4
LH-BY-01	7/1/2025 22:45	7.79	25.38	4
LH-BY-01	7/1/2025 23:00	7.76	25.34	4
LH-BY-01	7/1/2025 23:15	7.67	25.3	4
LH-BY-01	7/1/2025 23:30	7.48	25.24	4
LH-BY-01	7/1/2025 23:45	7.74	25.22	4
LH-BY-01	7/2/2025 0:00	7.31	25.18	4
LH-BY-01	7/2/2025 0:15	7.75	25.18	4
LH-BY-01	7/2/2025 0:30	7.92	25.14	4
LH-BY-01	7/2/2025 0:45	7.87	25.16	4
LH-BY-01	7/2/2025 1:00	7.24	25.06	4
LH-BY-01	7/2/2025 1:15	7.28	24.96	4
LH-BY-01	7/2/2025 1:30	7.35	24.92	4
LH-BY-01	7/2/2025 1:45	7.53	24.98	4
LH-BY-01	7/2/2025 2:00	7.57	24.96	4
LH-BY-01	7/2/2025 2:15	7.83	25.04	4
LH-BY-01	7/2/2025 2:30	7.75	25.04	4
LH-BY-01	7/2/2025 2:45	7.47	24.96	4
LH-BY-01	7/2/2025 3:00	7.64	24.94	4
LH-BY-01	7/2/2025 3:15	7.51	24.86	4
LH-BY-01	7/2/2025 3:30	7.75	24.94	4
LH-BY-01	7/2/2025 3:45	7.75	24.96	4
LH-BY-01	7/2/2025 4:00	7.76	24.94	4
LH-BY-01	7/2/2025 4:15	7.3	24.82	4
LH-BY-01	7/2/2025 4:30	7.34	24.74	4
LH-BY-01	7/2/2025 4:45	7.61	24.84	4
LH-BY-01	7/2/2025 5:00	7.53	24.86	4
LH-BY-01	7/2/2025 5:15	7.45	24.82	4
LH-BY-01	7/2/2025 5:30	7.43	24.82	4
LH-BY-01	7/2/2025 5:45	7.4	24.8	4
LH-BY-01	7/2/2025 6:00	7.43	24.82	4
LH-BY-01	7/2/2025 6:15	7.53	24.86	4
LH-BY-01	7/2/2025 6:30	7.51	24.86	4
LH-BY-01	7/2/2025 6:45	7.49	24.88	4
LH-BY-01	7/2/2025 7:00	7.6	24.88	4
LH-BY-01	7/2/2025 7:15	7.58	24.88	4
LH-BY-01	7/2/2025 7:30	7.68	24.9	4
LH-BY-01	7/2/2025 7:45	7.74	24.9	4
LH-BY-01	7/2/2025 8:00	7.83	24.92	4
LH-BY-01	7/2/2025 8:15	7.96	24.92	4
LH-BY-01	7/2/2025 8:30	8.06	24.94	4
LH-BY-01	7/2/2025 8:45	8.12	24.98	4
LH-BY-01	7/2/2025 9:00	8.16	25	4
LH-BY-01	7/2/2025 9:15	8.15	25.02	4
LH-BY-01	7/2/2025 9:30	8.23	25.04	4
LH-BY-01	7/2/2025 9:45	8.26	25.06	4
LH-BY-01	7/2/2025 10:00	8.27	25.1	4
LH-BY-01	7/2/2025 10:15	8.31	25.16	4
LH-BY-01	7/2/2025 10:30	8.34	25.22	4
LH-BY-01	7/2/2025 10:45	8.45	25.3	4
LH-BY-01	7/2/2025 11:00	8.45	25.34	4
LH-BY-01	7/2/2025 11:15	8.44	25.28	4
LH-BY-01	7/2/2025 11:30	8.5	25.26	4

Station Name	Date Time	DO mg/L	Temp C	Use Code
LH-BY-01	7/2/2025 11:45	8.46	25.28	4
LH-BY-01	7/2/2025 12:00	8.53	25.24	4
LH-BY-01	7/2/2025 12:15	8.74	25.32	4
LH-BY-01	7/2/2025 12:30	8.24	25.16	4
LH-BY-01	7/2/2025 12:45	8.35	25.16	4
LH-BY-01	7/2/2025 13:00	8.33	25.32	4
LH-BY-01	7/2/2025 13:15	9	25.42	4
LH-BY-01	7/2/2025 13:30	8.61	25.46	4
LH-BY-01	7/2/2025 13:45	8.74	25.38	4
LH-BY-01	7/2/2025 14:00	8.72	25.4	4
LH-BY-01	7/2/2025 14:15	8.91	25.56	4
LH-BY-01	7/2/2025 14:30	8.67	25.42	4
LH-BY-01	7/2/2025 14:45	8.86	25.56	4
LH-BY-01	7/2/2025 15:00	8.66	25.44	4
LH-BY-01	7/2/2025 15:15	8.87	25.46	4
LH-BY-01	7/2/2025 15:30	8.77	25.54	4
LH-BY-01	7/2/2025 15:45	8.7	25.44	4
LH-BY-01	7/2/2025 16:00	8.81	25.5	4
LH-BY-01	7/2/2025 16:15	8.82	25.44	4
LH-BY-01	7/2/2025 16:30	8.77	25.48	4
LH-BY-01	7/2/2025 16:45	8.84	25.5	4
LH-BY-01	7/2/2025 17:00	8.73	25.5	4
LH-BY-01	7/2/2025 17:15	8.68	25.5	4
LH-BY-01	7/2/2025 17:30	8.72	25.48	4
LH-BY-01	7/2/2025 17:45	8.75	25.42	4
LH-BY-01	7/2/2025 18:00	8.82	25.44	4
LH-BY-01	7/2/2025 18:15	8.94	25.44	4
LH-BY-01	7/2/2025 18:30	8.91	25.44	4
LH-BY-01	7/2/2025 18:45	8.9	25.42	4
LH-BY-01	7/2/2025 19:00	8.72	25.4	4
LH-BY-01	7/2/2025 19:15	8.68	25.36	4
LH-BY-01	7/2/2025 19:30	8.59	25.36	4
LH-BY-01	7/2/2025 19:45	8.59	25.36	4
LH-BY-01	7/2/2025 20:00	8.54	25.3	4
LH-BY-01	7/2/2025 20:15	8.41	25.22	4
LH-BY-01	7/2/2025 20:30	8.33	25.14	4
LH-BY-01	7/2/2025 20:45	8.31	25.1	4
LH-BY-01	7/2/2025 21:00	8.38	25.1	4
LH-BY-01	7/2/2025 21:15	8.29	25.16	4
LH-BY-01	7/2/2025 21:30	8.2	25.08	4
LH-BY-01	7/2/2025 21:45	8.33	25.18	4
LH-BY-01	7/2/2025 22:00	8.19	25.12	4
LH-BY-01	7/2/2025 22:15	8.05	25.14	4
LH-BY-01	7/2/2025 22:30	8.02	25.08	4
LH-BY-01	7/2/2025 22:45	7.94	25.08	4
LH-BY-01	7/2/2025 23:00	8.2	25.18	4
LH-BY-01	7/2/2025 23:15	8.1	25.18	4
LH-BY-01	7/2/2025 23:30	8.05	25.14	4
LH-BY-01	7/2/2025 23:45	8.02	25.12	4
LH-BY-01	7/3/2025 0:00	8.02	25.14	4
LH-BY-01	7/3/2025 0:15	7.88	25.06	4
LH-BY-01	7/3/2025 0:30	7.89	25.08	4
LH-BY-01	7/3/2025 0:45	7.84	25.08	4
LH-BY-01	7/3/2025 1:00	7.8	25.08	4
LH-BY-01	7/3/2025 1:15	7.84	25.08	4
LH-BY-01	7/3/2025 1:30	7.75	25.04	4
LH-BY-01	7/3/2025 1:45	7.71	25.04	4
LH-BY-01	7/3/2025 2:00	7.68	25.04	4
LH-BY-01	7/3/2025 2:15	7.65	25.02	4
LH-BY-01	7/3/2025 2:30	7.61	25.02	4
LH-BY-01	7/3/2025 2:45	7.6	25	4
LH-BY-01	7/3/2025 3:00	7.59	24.98	4
LH-BY-01	7/3/2025 3:15	7.55	24.98	4
LH-BY-01	7/3/2025 3:30	7.53	24.96	4
LH-BY-01	7/3/2025 3:45	7.51	24.94	4
LH-BY-01	7/3/2025 4:00	7.48	24.94	4
LH-BY-01	7/3/2025 4:15	7.44	24.92	4
LH-BY-01	7/3/2025 4:30	7.44	24.92	4
LH-BY-01	7/3/2025 4:45	7.43	24.92	4
LH-BY-01	7/3/2025 5:00	7.39	24.9	4
LH-BY-01	7/3/2025 5:15	7.34	24.88	4
LH-BY-01	7/3/2025 5:30	7.37	24.88	4
LH-BY-01	7/3/2025 5:45	7.34	24.86	4
LH-BY-01	7/3/2025 6:00	7.4	24.86	4
LH-BY-01	7/3/2025 6:15	7.45	24.9	4
LH-BY-01	7/3/2025 6:30	7.47	24.9	4
LH-BY-01	7/3/2025 6:45	7.53	24.92	4
LH-BY-01	7/3/2025 7:00	7.59	24.84	4
LH-BY-01	7/3/2025 7:15	7.8	24.86	4
LH-BY-01	7/3/2025 7:30	7.9	24.82	4
LH-BY-01	7/3/2025 7:45	8.12	24.86	4
LH-BY-01	7/3/2025 8:00	8.27	24.86	4
LH-BY-01	7/3/2025 8:15	8.47	24.9	4
LH-BY-01	7/3/2025 8:30	8.64	25.08	4

Station Name	Date Time	DO mg/L	Temp C	Use Code
LH-BY-01	7/3/2025 8:45	8.93	25.16	4
LH-BY-01	7/3/2025 9:00	9.26	25.32	4
LH-BY-01	7/3/2025 9:15	9.41	25.44	4
LH-BY-01	7/3/2025 9:30	9.55	25.6	4
LH-BY-01	7/3/2025 9:45	8.53	25.72	4
LH-BY-01	7/3/2025 10:00	8.26	25.68	4
LH-BY-01	7/3/2025 10:15	8.38	25.72	4
LH-BY-01	7/3/2025 10:30	9.38	26.04	4
LH-BY-01	7/3/2025 10:45	8.36	25.82	4
LH-BY-01	7/3/2025 11:00	8.47	25.72	4
LH-BY-01	7/3/2025 11:15	8.93	26.06	4
LH-BY-01	7/3/2025 11:30	8.46	25.82	4
LH-BY-01	7/3/2025 11:45	8.31	25.92	4
LH-BY-01	7/3/2025 12:00	8.44	25.92	4
LH-BY-01	7/3/2025 12:15	8.22	25.96	4
LH-BY-01	7/3/2025 12:30	8.8	25.96	4
LH-BY-01	7/3/2025 12:45	8.53	25.82	4
LH-BY-01	7/3/2025 13:00	8.28	25.72	4
LH-BY-01	7/3/2025 13:15	8.35	25.42	4
LH-BY-01	7/3/2025 13:30	8.35	25.34	4
LH-BY-01	7/3/2025 13:45	8.52	25.32	4
LH-BY-01	7/3/2025 14:00	8.6	25.42	4
LH-BY-01	7/3/2025 14:15	8.6	25.58	4
LH-BY-01	7/3/2025 14:30	8.63	25.72	4
LH-BY-01	7/3/2025 14:45	8.75	25.84	4
LH-BY-01	7/3/2025 15:00	8.74	25.96	4
LH-BY-01	7/3/2025 15:15	8.69	25.98	4
LH-BY-01	7/3/2025 15:30	8.88	26.02	4
LH-BY-01	7/3/2025 15:45	8.6	25.98	4
LH-BY-01	7/3/2025 16:00	8.62	25.94	4
LH-BY-01	7/3/2025 16:15	8.61	25.88	4
LH-BY-01	7/3/2025 16:30	8.65	25.92	4
LH-BY-01	7/3/2025 16:45	8.53	25.78	4
LH-BY-01	7/3/2025 17:00	8.47	25.74	4
LH-BY-01	7/3/2025 17:15	8.38	25.74	4
LH-BY-01	7/3/2025 17:30	8.38	25.72	4
LH-BY-01	7/3/2025 17:45	8.34	25.72	4
LH-BY-01	7/3/2025 18:00	8.41	25.78	4
LH-BY-01	7/3/2025 18:15	8.4	25.74	4
LH-BY-01	7/3/2025 18:30	8.42	25.92	4
LH-BY-01	7/3/2025 18:45	8.34	25.84	4
LH-BY-01	7/3/2025 19:00	8.35	25.76	4
LH-BY-01	7/3/2025 19:15	8.32	25.74	4
LH-BY-01	7/3/2025 19:30	8.32	25.72	4
LH-BY-01	7/3/2025 19:45	8.31	25.68	4
LH-BY-01	7/3/2025 20:00	8.18	25.54	4
LH-BY-01	7/3/2025 20:15	8.29	25.44	4
LH-BY-01	7/3/2025 20:30	8.25	25.46	4
LH-BY-01	7/3/2025 20:45	8.4	25.48	4
LH-BY-01	7/3/2025 21:00	8.42	25.5	4
LH-BY-01	7/3/2025 21:15	8.46	25.52	4
LH-BY-01	7/3/2025 21:30	8.42	25.5	4
LH-BY-01	7/3/2025 21:45	8.38	25.48	4
LH-BY-01	7/3/2025 22:00	8.34	25.5	4
LH-BY-01	7/3/2025 22:15	8.04	25.36	4
LH-BY-01	7/3/2025 22:30	8.14	25.24	4
LH-BY-01	7/3/2025 22:45	7.99	25.22	4
LH-BY-01	7/3/2025 23:00	7.95	25.18	4
LH-BY-01	7/3/2025 23:15	7.65	25.02	4
LH-BY-01	7/3/2025 23:30	8.05	25.08	4
LH-BY-01	7/3/2025 23:45	7.68	24.86	4
LH-BY-01	7/4/2025 0:00	8.21	24.4	4
LH-BY-01	7/4/2025 0:15	8.18	22.58	4
LH-BY-01	7/4/2025 0:30	8.65	20.98	4
LH-BY-01	7/4/2025 0:45	8.84	20.34	4
LH-BY-01	7/4/2025 1:00	8.76	20.58	4
LH-BY-01	7/4/2025 1:15	8.75	20.6	4
LH-BY-01	7/4/2025 1:30	8.62	22.64	4
LH-BY-01	7/4/2025 1:45	8.14	24.32	4
LH-BY-01	7/4/2025 2:00	7.79	24.62	4
LH-BY-01	7/4/2025 2:15	8.16	24.84	4
LH-BY-01	7/4/2025 2:30	7.95	24.74	4
LH-BY-01	7/4/2025 2:45	7.31	24.38	4
LH-BY-01	7/4/2025 3:00	7.05	23.66	4
LH-BY-01	7/4/2025 3:15	7.39	23.62	4
LH-BY-01	7/4/2025 3:30	7.73	23.7	4
LH-BY-01	7/4/2025 3:45	7.89	23.8	4
LH-BY-01	7/4/2025 4:00	7.96	23.88	4
LH-BY-01	7/4/2025 4:15	8.12	24.08	4
LH-BY-01	7/4/2025 4:30	8.14	24.5	4
LH-BY-01	7/4/2025 4:45	8.16	24.6	4
LH-BY-01	7/4/2025 5:00	8.12	24.64	4
LH-BY-01	7/4/2025 5:15	8.01	24.74	4
LH-BY-01	7/4/2025 5:30	8.01	24.8	4

Station Name	Date Time	DO mg/L	Temp C	Use Code
LH-BY-01	7/4/2025 5:45	8.02	24.78	4
LH-BY-01	7/4/2025 6:00	8.02	24.88	4
LH-BY-01	7/4/2025 6:15	8.02	24.84	4
LH-BY-01	7/4/2025 6:30	8.03	24.88	4
LH-BY-01	7/4/2025 6:45	8.07	24.94	4
LH-BY-01	7/4/2025 7:00	8.1	24.94	4
LH-BY-01	7/4/2025 7:15	8.13	24.94	4
LH-BY-01	7/4/2025 7:30	8.23	24.76	4
LH-BY-01	7/4/2025 7:45	8.33	24.7	4
LH-BY-01	7/4/2025 8:00	8.35	24.7	4
LH-BY-01	7/4/2025 8:15	8.46	24.78	4
LH-BY-01	7/4/2025 8:30	8.76	24.82	4
LH-BY-01	7/4/2025 8:45	8.92	24.86	4
LH-BY-01	7/4/2025 9:00	9.12	24.98	4
LH-BY-01	7/4/2025 9:15	8.01	24.86	4
LH-BY-01	7/4/2025 9:30	8.59	22.72	4
LH-BY-01	7/4/2025 9:45	8.58	23.36	4
LH-BY-01	7/4/2025 10:00	8.4	24.08	4
LH-BY-01	7/4/2025 10:15	8.24	25.08	4
LH-BY-01	7/4/2025 10:30	7.93	26.8	4
LH-BY-01	7/4/2025 10:45	7.95	26.84	4
LH-BY-01	7/4/2025 11:00	7.72	28.52	4
LH-BY-01	7/4/2025 11:15	7.27	30.14	4
LH-BY-01	7/4/2025 11:30	7.59	29.08	4
LH-BY-01	7/4/2025 11:45	9.39	27.74	4
LH-BY-01	7/4/2025 12:00	10.4	26.76	4
LH-BY-01	7/4/2025 12:15	10.75	26.7	4
LH-BY-01	7/4/2025 12:30	9.5	26.52	4
LH-BY-01	7/4/2025 12:45	9.05	25.74	4
LH-BY-01	7/4/2025 13:00	8.83	25.18	4
LH-BY-01	7/4/2025 13:15	8.78	25.14	4
LH-BY-01	7/4/2025 13:30	8.62	25.06	4
LH-BY-01	7/4/2025 13:45	8.75	25.1	4
LH-BY-01	7/4/2025 14:00	8.58	25.06	4
LH-BY-01	7/4/2025 14:15	8.63	25.04	4
LH-BY-01	7/4/2025 14:30	8.64	25.08	4
LH-BY-01	7/4/2025 14:45	8.73	25.1	4
LH-BY-01	7/4/2025 15:00	8.77	25.14	4
LH-BY-01	7/4/2025 15:15	8.91	25.34	4
LH-BY-01	7/4/2025 15:30	8.87	25.42	4
LH-BY-01	7/4/2025 15:45	8.92	25.42	4
LH-BY-01	7/4/2025 16:00	8.96	25.46	4
LH-BY-01	7/4/2025 16:15	9.07	25.5	4
LH-BY-01	7/4/2025 16:30	8.95	25.38	4
LH-BY-01	7/4/2025 16:45	8.99	25.34	4
LH-BY-01	7/4/2025 17:00	9.09	25.42	4
LH-BY-01	7/4/2025 17:15	9.04	25.44	4
LH-BY-01	7/4/2025 17:30	9.19	25.48	4
LH-BY-01	7/4/2025 17:45	-888.88	-888.88	3
LH-BY-01	7/4/2025 18:00	9.29	25.54	4
LH-BY-01	7/4/2025 18:15	-888.88	-888.88	3
LH-BY-01	7/4/2025 18:30	-888.88	-888.88	3
LH-BY-01	7/4/2025 18:45	9.58	25.38	4
LH-BY-01	7/4/2025 19:00	9.09	25	4
LH-BY-01	7/4/2025 19:15	8.27	24.5	4
LH-BY-01	7/4/2025 19:30	8.62	22.14	4
LH-BY-01	7/4/2025 19:45	9.05	21	4
LH-BY-01	7/4/2025 20:00	9.11	20.66	4
LH-BY-01	7/4/2025 20:15	9.18	20.5	4
LH-BY-01	7/4/2025 20:30	9.19	20.3	4
LH-BY-01	7/4/2025 20:45	9.26	20.06	4
LH-BY-01	7/4/2025 21:00	9.26	19.94	4
LH-BY-01	7/4/2025 21:15	9.17	19.66	4
LH-BY-01	7/4/2025 21:30	9.31	19.46	4
LH-BY-01	7/4/2025 21:45	9.24	19.36	4
LH-BY-01	7/4/2025 22:00	9.22	19.18	4
LH-BY-01	7/4/2025 22:15	9.28	19	4
LH-BY-01	7/4/2025 22:30	9.29	19.06	4
LH-BY-01	7/4/2025 22:45	9.28	19.24	4
LH-BY-01	7/4/2025 23:00	9.17	19.82	4
LH-BY-01	7/4/2025 23:15	8.57	22.9	4
LH-BY-01	7/4/2025 23:30	8.45	24.14	4
LH-BY-01	7/4/2025 23:45	8.46	24.32	4
LH-BY-01	7/5/2025 0:00	8.58	24.54	4
LH-BY-01	7/5/2025 0:15	8.48	24.46	4
LH-BY-01	7/5/2025 0:30	8.51	24.56	4
LH-BY-01	7/5/2025 0:45	8.62	24.76	4
LH-BY-01	7/5/2025 1:00	8.58	24.76	4
LH-BY-01	7/5/2025 1:15	8.64	24.84	4
LH-BY-01	7/5/2025 1:30	8.64	24.94	4
LH-BY-01	7/5/2025 1:45	8.56	24.94	4
LH-BY-01	7/5/2025 2:00	8.69	24.98	4
LH-BY-01	7/5/2025 2:15	8.66	25.12	4
LH-BY-01	7/5/2025 2:30	8.46	24.84	4

Station Name	Date Time	DO mg/L	Temp C	Use Code
LH-BY-01	7/5/2025 2:45	8.58	24.8	4
LH-BY-01	7/5/2025 3:00	7.96	24.7	4
LH-BY-01	7/5/2025 3:15	8.61	24.72	4
LH-BY-01	7/5/2025 3:30	8.43	24.76	4
LH-BY-01	7/5/2025 3:45	8.21	24.66	4
LH-BY-01	7/5/2025 4:00	8.21	24.7	4
LH-BY-01	7/5/2025 4:15	8.25	24.58	4
LH-BY-01	7/5/2025 4:30	7.91	24.8	4
LH-BY-01	7/5/2025 4:45	8.35	24.74	4
LH-BY-01	7/5/2025 5:00	7.85	24.78	4
LH-BY-01	7/5/2025 5:15	8.31	24.72	4
LH-BY-01	7/5/2025 5:30	8.05	24.3	4
LH-BY-01	7/5/2025 5:45	8.32	24.06	4
LH-BY-01	7/5/2025 6:00	8.47	24.56	4
LH-BY-01	7/5/2025 6:15	8.49	24.64	4
LH-BY-01	7/5/2025 6:30	8.6	24.72	4
LH-BY-01	7/5/2025 6:45	8.69	24.82	4
LH-BY-01	7/5/2025 7:00	8.7	24.58	4
LH-BY-01	7/5/2025 7:15	8.77	24.62	4
LH-BY-01	7/5/2025 7:30	8.86	24.54	4
LH-BY-01	7/5/2025 7:45	8.84	24.56	4
LH-BY-01	7/5/2025 8:00	8.93	24.52	4
LH-BY-01	7/5/2025 8:15	9.02	24.56	4
LH-BY-01	7/5/2025 8:30	9.13	24.66	4
LH-BY-01	7/5/2025 8:45	9.29	24.8	4
LH-BY-01	7/5/2025 9:00	9.5	24.82	4
LH-BY-01	7/5/2025 9:15	9.59	25	4
LH-BY-01	7/5/2025 9:30	9.28	25.42	4
LH-BY-01	7/5/2025 9:45	9.62	25.48	4
LH-BY-01	7/5/2025 10:00	9.58	25.62	4
LH-BY-01	7/5/2025 10:15	9.49	25.68	4
LH-BY-01	7/5/2025 10:30	9.65	25.74	4
LH-BY-01	7/5/2025 10:45	9.45	25.76	4
LH-BY-01	7/5/2025 11:00	9.51	25.7	4
LH-BY-01	7/5/2025 11:15	9.57	25.78	4
LH-BY-01	7/5/2025 11:30	9.4	25.78	4
LH-BY-01	7/5/2025 11:45	9.28	25.76	4
LH-BY-01	7/5/2025 12:00	9.62	25.94	4
LH-BY-01	7/5/2025 12:15	9.6	25.92	4
LH-BY-01	7/5/2025 12:30	9.5	25.94	4
LH-BY-01	7/5/2025 12:45	9.35	25.94	4
LH-BY-01	7/5/2025 13:00	9.22	25.9	4
LH-BY-01	7/5/2025 13:15	9.29	25.88	4
LH-BY-01	7/5/2025 13:30	9.41	25.96	4
LH-BY-01	7/5/2025 13:45	9.51	26	4
LH-BY-01	7/5/2025 14:00	9.98	26.28	4
LH-BY-01	7/5/2025 14:15	9.58	26.26	4
LH-BY-01	7/5/2025 14:30	9.95	26.44	4
LH-BY-01	7/5/2025 14:45	9.71	26.34	4
LH-BY-01	7/5/2025 15:00	9.85	26.42	4
LH-BY-01	7/5/2025 15:15	10	26.56	4
LH-BY-01	7/5/2025 15:30	10.27	26.84	4
LH-BY-01	7/5/2025 15:45	10.56	26.7	4
LH-BY-01	7/5/2025 16:00	10.44	26.68	4
LH-BY-01	7/5/2025 16:15	10.27	26.42	4
LH-BY-01	7/5/2025 16:30	10.5	26.32	4
LH-BY-01	7/5/2025 16:45	10.23	26.16	4
LH-BY-01	7/5/2025 17:00	10.5	26.12	4
LH-BY-01	7/5/2025 17:15	-888.88	-888.88	3
LH-BY-01	7/5/2025 17:30	10.27	26.24	4
LH-BY-01	7/5/2025 17:45	-888.88	-888.88	3
LH-BY-01	7/5/2025 18:00	10.09	26.14	4
LH-BY-01	7/5/2025 18:15	9.81	25.9	4
LH-BY-01	7/5/2025 18:30	9.79	25.7	4
LH-BY-01	7/5/2025 18:45	9.71	25.6	4
LH-BY-01	7/5/2025 19:00	9.53	25.42	4
LH-BY-01	7/5/2025 19:15	9.22	25.4	4
LH-BY-01	7/5/2025 19:30	9.16	25.38	4
LH-BY-01	7/5/2025 19:45	9.18	25.36	4
LH-BY-01	7/5/2025 20:00	9.11	25.36	4
LH-BY-01	7/5/2025 20:15	9.12	25.38	4
LH-BY-01	7/5/2025 20:30	9.09	25.4	4
LH-BY-01	7/5/2025 20:45	9.04	25.38	4
LH-BY-01	7/5/2025 21:00	8.93	25.36	4
LH-BY-01	7/5/2025 21:15	8.75	25.24	4
LH-BY-01	7/5/2025 21:30	8.67	25.16	4
LH-BY-01	7/5/2025 21:45	8.82	25.2	4
LH-BY-01	7/5/2025 22:00	8.83	25.18	4
LH-BY-01	7/5/2025 22:15	8.69	25.14	4
LH-BY-01	7/5/2025 22:30	8.3	25.1	4
LH-BY-01	7/5/2025 22:45	8.6	25.08	4
LH-BY-01	7/5/2025 23:00	8.55	24.96	4
LH-BY-01	7/5/2025 23:15	8.57	24.98	4
LH-BY-01	7/5/2025 23:30	8.25	24.92	4

Station Name	Date Time	DO mg/L	Temp C	Use Code
LH-BY-01	7/5/2025 23:45	8.81	25.06	4
LH-BY-01	7/6/2025 0:00	8.67	24.84	4
LH-BY-01	7/6/2025 0:15	7.96	24.62	4
LH-BY-01	7/6/2025 0:30	8.26	24.44	4
LH-BY-01	7/6/2025 0:45	8.3	24.72	4
LH-BY-01	7/6/2025 1:00	8.13	24.7	4
LH-BY-01	7/6/2025 1:15	8.17	24.42	4
LH-BY-01	7/6/2025 1:30	8.08	23.16	4
LH-BY-01	7/6/2025 1:45	8.82	20.78	4
LH-BY-01	7/6/2025 2:00	8.96	20.22	4
LH-BY-01	7/6/2025 2:15	9.1	19.74	4
LH-BY-01	7/6/2025 2:30	9.1	19.68	4
LH-BY-01	7/6/2025 2:45	9.12	19.64	4
LH-BY-01	7/6/2025 3:00	9.12	19.6	4
LH-BY-01	7/6/2025 3:15	9.13	19.56	4
LH-BY-01	7/6/2025 3:30	9.11	19.58	4
LH-BY-01	7/6/2025 3:45	9.1	19.62	4
LH-BY-01	7/6/2025 4:00	9.11	19.64	4
LH-BY-01	7/6/2025 4:15	9.11	19.8	4
LH-BY-01	7/6/2025 4:30	8.97	20.32	4
LH-BY-01	7/6/2025 4:45	8.25	22.76	4
LH-BY-01	7/6/2025 5:00	8.34	24.02	4
LH-BY-01	7/6/2025 5:15	8.29	24.38	4
LH-BY-01	7/6/2025 5:30	8.27	24.42	4
LH-BY-01	7/6/2025 5:45	8.35	24.38	4
LH-BY-01	7/6/2025 6:00	8.43	24.4	4
LH-BY-01	7/6/2025 6:15	8.57	24.54	4
LH-BY-01	7/6/2025 6:30	8.6	24.66	4
LH-BY-01	7/6/2025 6:45	8.66	24.68	4
LH-BY-01	7/6/2025 7:00	8.63	24.78	4
LH-BY-01	7/6/2025 7:15	8.62	24.7	4
LH-BY-01	7/6/2025 7:30	8.73	24.72	4
LH-BY-01	7/6/2025 7:45	8.76	24.88	4
LH-BY-01	7/6/2025 8:00	8.86	24.9	4
LH-BY-01	7/6/2025 8:15	8.98	24.9	4
LH-BY-01	7/6/2025 8:30	9.03	24.7	4
LH-BY-01	7/6/2025 8:45	9.15	24.74	4
LH-BY-01	7/6/2025 9:00	9.41	24.78	4
LH-BY-01	7/6/2025 9:15	9.44	24.98	4
LH-BY-01	7/6/2025 9:30	9.74	25.06	4
LH-BY-01	7/6/2025 9:45	9.8	25.24	4
LH-BY-01	7/6/2025 10:00	9.8	25.38	4
LH-BY-01	7/6/2025 10:15	9.77	25.6	4
LH-BY-01	7/6/2025 10:30	9.92	25.74	4
LH-BY-01	7/6/2025 10:45	9.36	25.86	4
LH-BY-01	7/6/2025 11:00	9.19	25.74	4
LH-BY-01	7/6/2025 11:15	9.32	25.82	4
LH-BY-01	7/6/2025 11:30	9.59	26.02	4
LH-BY-01	7/6/2025 11:45	9.8	26.1	4
LH-BY-01	7/6/2025 12:00	9.67	26.2	4
LH-BY-01	7/6/2025 12:15	9.72	26.42	4
LH-BY-01	7/6/2025 12:30	9.88	26.42	4
LH-BY-01	7/6/2025 12:45	9.96	26.88	4
LH-BY-01	7/6/2025 13:00	10.33	26.94	4
LH-BY-01	7/6/2025 13:15	10.21	27.14	4
LH-BY-01	7/6/2025 13:30	9.85	27.18	4
LH-BY-01	7/6/2025 13:45	10	27.16	4
LH-BY-01	7/6/2025 14:00	9.96	27.2	4
LH-BY-01	7/6/2025 14:15	10.23	27.38	4
LH-BY-01	7/6/2025 14:30	9.77	27.06	4
LH-BY-01	7/6/2025 14:45	9.86	26.84	4
LH-BY-01	7/6/2025 15:00	9.66	26.8	4
LH-BY-01	7/6/2025 15:15	9.88	26.8	4
LH-BY-01	7/6/2025 15:30	9.51	26.74	4
LH-BY-01	7/6/2025 15:45	9.36	26.74	4
LH-BY-01	7/6/2025 16:00	9.04	26.6	4
LH-BY-01	7/6/2025 16:15	9.08	26.46	4
LH-BY-01	7/6/2025 16:30	9.08	26.5	4
LH-BY-01	7/6/2025 16:45	9.04	26.34	4
LH-BY-01	7/6/2025 17:00	8.79	26.34	4
LH-BY-01	7/6/2025 17:15	8.72	26.26	4
LH-BY-01	7/6/2025 17:30	8.76	26.26	4
LH-BY-01	7/6/2025 17:45	8.75	26.2	4
LH-BY-01	7/6/2025 18:00	8.66	26.14	4
LH-BY-01	7/6/2025 18:15	8.79	26.16	4
LH-BY-01	7/6/2025 18:30	8.77	26.12	4
LH-BY-01	7/6/2025 18:45	8.73	26.08	4
LH-BY-01	7/6/2025 19:00	8.67	26.04	4
LH-BY-01	7/6/2025 19:15	8.65	26.02	4
LH-BY-01	7/6/2025 19:30	8.6	25.98	4
LH-BY-01	7/6/2025 19:45	8.29	25.94	4
LH-BY-01	7/6/2025 20:00	8.17	25.88	4
LH-BY-01	7/6/2025 20:15	8.15	25.82	4
LH-BY-01	7/6/2025 20:30	7.99	25.76	4

Station Name	Date Time	DO mg/L	Temp C	Use Code
LH-BY-01	7/6/2025 20:45	8.1	25.68	4
LH-BY-01	7/6/2025 21:00	7.87	25.62	4
LH-BY-01	7/6/2025 21:15	7.71	25.54	4
LH-BY-01	7/6/2025 21:30	7.94	25.44	4
LH-BY-01	7/6/2025 21:45	8.16	25.52	4
LH-BY-01	7/6/2025 22:00	8.25	25.44	4
LH-BY-01	7/6/2025 22:15	8.47	25.48	4
LH-BY-01	7/6/2025 22:30	7.33	25.32	4
LH-BY-01	7/6/2025 22:45	7.15	25.1	4
LH-BY-01	7/6/2025 23:00	7.16	25.02	4
LH-BY-01	7/6/2025 23:15	7.3	24.98	4
LH-BY-01	7/6/2025 23:30	7.32	24.96	4
LH-BY-01	7/6/2025 23:45	7.44	24.88	4
LH-BY-01	7/7/2025 0:00	7.45	24.88	4
LH-BY-01	7/7/2025 0:15	8.05	25.06	4
LH-BY-01	7/7/2025 0:30	7.98	25.18	4
LH-BY-01	7/7/2025 0:45	8.26	25.24	4
LH-BY-01	7/7/2025 1:00	8.03	25.18	4
LH-BY-01	7/7/2025 1:15	8.43	25.18	4
LH-BY-01	7/7/2025 1:30	8.7	25.42	4
LH-BY-01	7/7/2025 1:45	8.73	25.48	4
LH-BY-01	7/7/2025 2:00	8.72	25.52	4
LH-BY-01	7/7/2025 2:15	8.32	25.46	4
LH-BY-01	7/7/2025 2:30	8.18	25.46	4
LH-BY-01	7/7/2025 2:45	8.4	25.34	4
LH-BY-01	7/7/2025 3:00	8.64	25.34	4
LH-BY-01	7/7/2025 3:15	8.58	25.4	4
LH-BY-01	7/7/2025 3:30	7.76	25.3	4
LH-BY-01	7/7/2025 3:45	7.94	25.12	4
LH-BY-01	7/7/2025 4:00	8.12	25.12	4
LH-BY-01	7/7/2025 4:15	7.61	25.02	4
LH-BY-01	7/7/2025 4:30	7.5	25	4
LH-BY-01	7/7/2025 4:45	7.97	24.98	4
LH-BY-01	7/7/2025 5:00	7.98	24.98	4
LH-BY-01	7/7/2025 5:15	7.57	24.9	4
LH-BY-01	7/7/2025 5:30	8.16	24.88	4
LH-BY-01	7/7/2025 5:45	7.99	24.92	4
LH-BY-01	7/7/2025 6:00	8.14	24.9	4
LH-BY-01	7/7/2025 6:15	8.16	25	4
LH-BY-01	7/7/2025 6:30	8.44	25	4
LH-BY-01	7/7/2025 6:45	8.2	24.82	4
LH-BY-01	7/7/2025 7:00	8.53	25.02	4
LH-BY-01	7/7/2025 7:15	8.57	24.9	4
LH-BY-01	7/7/2025 7:30	8.73	25.16	4
LH-BY-01	7/7/2025 7:45	9.04	25.28	4
LH-BY-01	7/7/2025 8:00	9.22	25.34	4
LH-BY-01	7/7/2025 8:15	9.34	25.4	4
LH-BY-01	7/7/2025 8:30	9.58	25.46	4
LH-BY-01	7/7/2025 8:45	9.58	25.56	4
LH-BY-01	7/7/2025 9:00	9.37	25.56	4
LH-BY-01	7/7/2025 9:15	9.08	25.6	4
LH-BY-01	7/7/2025 9:30	8.69	25.46	4
LH-BY-01	7/7/2025 9:45	8.75	25.62	4
LH-BY-01	7/7/2025 10:00	8.81	25.78	4
LH-BY-01	7/7/2025 10:15	8.87	25.94	4
LH-BY-01	7/7/2025 10:30	9.07	26.08	4
LH-BY-01	7/7/2025 10:45	8.92	26	2
LH-BY-01	7/7/2025 11:00	7.87	27.42	2
LH-BY-01	7/7/2025 11:15	7.65	29.06	2
LH-BY-01	7/7/2025 11:30	7.38	30.78	2
LH-BY-01	7/7/2025 11:45	7.33	31.54	2
LH-BY-01	7/7/2025 12:00	6.82	35.4	2
LH-BY-01	7/7/2025 12:15	8.9	26.9	2
LH-BY-01	7/7/2025 12:30	9.14	26.24	4
LH-BY-01	7/7/2025 12:45	9.15	26.14	4
LH-BY-01	7/7/2025 13:00	9.3	26.18	4
LH-BY-01	7/7/2025 13:15	9.3	26.38	4
LH-BY-01	7/7/2025 13:30	9.21	26.3	4
LH-BY-01	7/7/2025 13:45	9.31	26.36	4
LH-BY-01	7/7/2025 14:00	9.39	26.48	4
LH-BY-01	7/7/2025 14:15	9.38	26.48	4
LH-BY-01	7/7/2025 14:30	9.48	26.62	4
LH-BY-01	7/7/2025 14:45	9.63	26.78	4
LH-BY-01	7/7/2025 15:00	9.8	26.7	4
LH-BY-01	7/7/2025 15:15	9.69	26.84	4
LH-BY-01	7/7/2025 15:30	10	27.02	4
LH-BY-01	7/7/2025 15:45	10.46	27.12	4
LH-BY-01	7/7/2025 16:00	10.26	27.14	4
LH-BY-01	7/7/2025 16:15	10.69	27.32	4
LH-BY-01	7/7/2025 16:30	10.4	27.18	4
LH-BY-01	7/7/2025 16:45	10.17	26.92	4
LH-BY-01	7/7/2025 17:00	10.1	26.86	4
LH-BY-01	7/7/2025 17:15	10.1	26.84	4
LH-BY-01	7/7/2025 17:30	9.96	26.78	4

Station Name	Date Time	DO mg/L	Temp C	Use Code
LH-BY-01	7/7/2025 17:45	9.87	26.78	4
LH-BY-01	7/7/2025 18:00	9.84	26.7	4
LH-BY-01	7/7/2025 18:15	9.63	26.64	4
LH-BY-01	7/7/2025 18:30	9.74	26.68	4
LH-BY-01	7/7/2025 18:45	9.67	26.74	4
LH-BY-01	7/7/2025 19:00	9.54	26.64	4
LH-BY-01	7/7/2025 19:15	9.51	26.68	4
LH-BY-01	7/7/2025 19:30	9.45	26.68	4
LH-BY-01	7/7/2025 19:45	9.23	26.6	4
LH-BY-01	7/7/2025 20:00	8.89	26.54	4
LH-BY-01	7/7/2025 20:15	8.56	26.42	4
LH-BY-01	7/7/2025 20:30	8.2	26.36	4
LH-BY-01	7/7/2025 20:45	7.96	26.28	4
LH-BY-01	7/7/2025 21:00	7.99	26.24	4
LH-BY-01	7/7/2025 21:15	7.92	26.2	4
LH-BY-01	7/7/2025 21:30	7.93	26.16	4
LH-BY-01	7/7/2025 21:45	7.56	26.14	4
LH-BY-01	7/7/2025 22:00	7.84	26.1	4
LH-BY-01	7/7/2025 22:15	8.18	26.12	4
LH-BY-01	7/7/2025 22:30	7.88	26.06	4
LH-BY-01	7/7/2025 22:45	7.42	26	4
LH-BY-01	7/7/2025 23:00	7.8	26	4
LH-BY-01	7/7/2025 23:15	7.76	26	4
LH-BY-01	7/7/2025 23:30	7.72	26	4
LH-BY-01	7/7/2025 23:45	7.47	25.94	4
LH-BY-01	7/8/2025 0:00	7.4	25.9	4
LH-BY-01	7/8/2025 0:15	7.06	25.82	4
LH-BY-01	7/8/2025 0:30	7.19	25.78	4
LH-BY-01	7/8/2025 0:45	7.71	25.8	4
LH-BY-01	7/8/2025 1:00	7.42	25.84	4
LH-BY-01	7/8/2025 1:15	7.85	25.84	4
LH-BY-01	7/8/2025 1:30	6.83	25.66	4
LH-BY-01	7/8/2025 1:45	7.04	25.6	4
LH-BY-01	7/8/2025 2:00	7.6	25.82	4
LH-BY-01	7/8/2025 2:15	7.64	25.88	4
LH-BY-01	7/8/2025 2:30	7.81	25.9	4
LH-BY-01	7/8/2025 2:45	7.9	25.9	4
LH-BY-01	7/8/2025 3:00	7.72	25.92	4
LH-BY-01	7/8/2025 3:15	7.76	25.9	4
LH-BY-01	7/8/2025 3:30	7.63	25.82	4
LH-BY-01	7/8/2025 3:45	7.71	25.86	4
LH-BY-01	7/8/2025 4:00	7.87	25.92	4
LH-BY-01	7/8/2025 4:15	8.08	25.94	4
LH-BY-01	7/8/2025 4:30	7.73	25.86	4
LH-BY-01	7/8/2025 4:45	7.77	25.8	4
LH-BY-01	7/8/2025 5:00	7.89	25.82	4
LH-BY-01	7/8/2025 5:15	8.04	25.86	4
LH-BY-01	7/8/2025 5:30	8.01	25.86	4
LH-BY-01	7/8/2025 5:45	7.95	25.86	4
LH-BY-01	7/8/2025 6:00	8	25.88	4
LH-BY-01	7/8/2025 6:15	8.19	25.92	4
LH-BY-01	7/8/2025 6:30	8.19	25.94	4
LH-BY-01	7/8/2025 6:45	8.13	25.9	4
LH-BY-01	7/8/2025 7:00	8.04	25.8	4
LH-BY-01	7/8/2025 7:15	7.96	25.76	4
LH-BY-01	7/8/2025 7:30	8.05	25.76	4
LH-BY-01	7/8/2025 7:45	8.19	25.78	4
LH-BY-01	7/8/2025 8:00	8.22	25.8	4
LH-BY-01	7/8/2025 8:15	8.39	25.88	4
LH-BY-01	7/8/2025 8:30	8.53	25.96	4
LH-BY-01	7/8/2025 8:45	8.7	26.04	4
LH-BY-01	7/8/2025 9:00	8.88	26.18	4
LH-BY-01	7/8/2025 9:15	9.08	26.34	4
LH-BY-01	7/8/2025 9:30	9.28	26.5	4
LH-BY-01	7/8/2025 9:45	9.44	26.68	4
LH-BY-01	7/8/2025 10:00	9.69	26.94	4
LH-BY-01	7/8/2025 10:15	9.95	27.12	4
LH-BY-01	7/8/2025 10:30	9.77	27.1	4
LH-BY-01	7/8/2025 10:45	10.3	27.6	4
LH-BY-01	7/8/2025 11:00	10.37	27.74	4
LH-BY-01	7/8/2025 11:15	10.53	27.78	4
LH-BY-01	7/8/2025 11:30	10.63	28.3	4
LH-BY-01	7/8/2025 11:45	9.8	27.64	4
LH-BY-01	7/8/2025 12:00	9.99	27.42	4
LH-BY-01	7/8/2025 12:15	10.12	28.06	4
LH-BY-01	7/8/2025 12:30	10.05	27.62	4
LH-BY-01	7/8/2025 12:45	10.33	28.54	4
LH-BY-01	7/8/2025 13:00	10.07	27.98	4
LH-BY-01	7/8/2025 13:15	10.04	28.96	4
LH-BY-01	7/8/2025 13:30	9.99	28.54	4
LH-BY-01	7/8/2025 13:45	9.88	28.34	4
LH-BY-01	7/8/2025 14:00	9.7	28.2	4
LH-BY-01	7/8/2025 14:15	9.91	28.4	4
LH-BY-01	7/8/2025 14:30	9.66	28.32	4

Station Name	Date Time	DO mg/L	Temp C	Use Code
LH-BY-01	7/8/2025 14:45	10.47	28.6	4
LH-BY-01	7/8/2025 15:00	10.19	28.84	4
LH-BY-01	7/8/2025 15:15	9.4	28.74	4
LH-BY-01	7/8/2025 15:30	9.25	28.36	4
LH-BY-01	7/8/2025 15:45	8.87	28.42	4
LH-BY-01	7/8/2025 16:00	8.74	28.1	4
LH-BY-01	7/8/2025 16:15	8.47	27.76	4
LH-BY-01	7/8/2025 16:30	8.61	27.7	4
LH-BY-01	7/8/2025 16:45	8.62	27.56	4
LH-BY-01	7/8/2025 17:00	8.73	27.54	4
LH-BY-01	7/8/2025 17:15	8.89	27.42	4
LH-BY-01	7/8/2025 17:30	8.8	27.36	4
LH-BY-01	7/8/2025 17:45	9.01	27.22	4
LH-BY-01	7/8/2025 18:00	8.93	27.18	4
LH-BY-01	7/8/2025 18:15	8.98	27.14	4
LH-BY-01	7/8/2025 18:30	9.01	27.1	4
LH-BY-01	7/8/2025 18:45	8.91	27.08	4
LH-BY-01	7/8/2025 19:00	8.89	27.06	4
LH-BY-01	7/8/2025 19:15	8.76	27.04	4
LH-BY-01	7/8/2025 19:30	8.74	27.04	4
LH-BY-01	7/8/2025 19:45	8.74	27.04	4
LH-BY-01	7/8/2025 20:00	8.68	26.96	4
LH-BY-01	7/8/2025 20:15	8.47	26.88	4
LH-BY-01	7/8/2025 20:30	8.25	26.8	4
LH-BY-01	7/8/2025 20:45	8.5	26.76	4
LH-BY-01	7/8/2025 21:00	7.96	26.66	4
LH-BY-01	7/8/2025 21:15	7.95	26.58	4
LH-BY-01	7/8/2025 21:30	8.36	26.6	4
LH-BY-01	7/8/2025 21:45	7.99	26.48	4
LH-BY-01	7/8/2025 22:00	7.93	26.48	4
LH-BY-01	7/8/2025 22:15	8.18	26.48	4
LH-BY-01	7/8/2025 22:30	7.96	26.4	4
LH-BY-01	7/8/2025 22:45	8.12	26.4	4
LH-BY-01	7/8/2025 23:00	8.01	26.36	4
LH-BY-01	7/8/2025 23:15	7.99	26.26	4
LH-BY-01	7/8/2025 23:30	7.87	26.22	4
LH-BY-01	7/8/2025 23:45	7.7	26.16	4
LH-BY-01	7/9/2025 0:00	7.89	26.14	4
LH-BY-01	7/9/2025 0:15	7.84	26.08	4
LH-BY-01	7/9/2025 0:30	7.83	26.06	4
LH-BY-01	7/9/2025 0:45	7.81	26	4
LH-BY-01	7/9/2025 1:00	7.89	26.04	4
LH-BY-01	7/9/2025 1:15	7.73	25.98	4
LH-BY-01	7/9/2025 1:30	7.86	26	4
LH-BY-01	7/9/2025 1:45	7.88	26.04	4
LH-BY-01	7/9/2025 2:00	8.02	26.06	4
LH-BY-01	7/9/2025 2:15	7.67	26.02	4
LH-BY-01	7/9/2025 2:30	7.88	25.82	4
LH-BY-01	7/9/2025 2:45	7.28	25.78	4
LH-BY-01	7/9/2025 3:00	6.97	25.7	4
LH-BY-01	7/9/2025 3:15	7.46	25.78	4
LH-BY-01	7/9/2025 3:30	7.35	25.82	4
LH-BY-01	7/9/2025 3:45	7.48	25.9	4
LH-BY-01	7/9/2025 4:00	7.82	25.96	4
LH-BY-01	7/9/2025 4:15	7.6	25.94	4
LH-BY-01	7/9/2025 4:30	7.56	25.94	4
LH-BY-01	7/9/2025 4:45	7.58	25.92	4
LH-BY-01	7/9/2025 5:00	7.67	25.9	4
LH-BY-01	7/9/2025 5:15	7.42	25.84	4
LH-BY-01	7/9/2025 5:30	7.57	25.84	4
LH-BY-01	7/9/2025 5:45	7.6	25.82	4
LH-BY-01	7/9/2025 6:00	7.57	25.84	4
LH-BY-01	7/9/2025 6:15	7.67	25.92	4
LH-BY-01	7/9/2025 6:30	7.78	25.88	4
LH-BY-01	7/9/2025 6:45	7.44	25.68	4
LH-BY-01	7/9/2025 7:00	7.52	25.64	4
LH-BY-01	7/9/2025 7:15	7.49	25.52	4
LH-BY-01	7/9/2025 7:30	7.99	25.8	4
LH-BY-01	7/9/2025 7:45	7.87	25.82	4
LH-BY-01	7/9/2025 8:00	8.07	25.76	4
LH-BY-01	7/9/2025 8:15	8.07	25.86	4
LH-BY-01	7/9/2025 8:30	8.21	25.86	4
LH-BY-01	7/9/2025 8:45	8.46	25.92	4
LH-BY-01	7/9/2025 9:00	8.47	25.82	4
LH-BY-01	7/9/2025 9:15	8.42	25.84	4
LH-BY-01	7/9/2025 9:30	8.33	25.88	4
LH-BY-01	7/9/2025 9:45	8.49	25.86	4
LH-BY-01	7/9/2025 10:00	8.28	25.84	4
LH-BY-01	7/9/2025 10:15	8.6	25.92	4
LH-BY-01	7/9/2025 10:30	8.7	25.94	4
LH-BY-01	7/9/2025 10:45	8.94	25.96	4
LH-BY-01	7/9/2025 11:00	8.95	25.98	4
LH-BY-01	7/9/2025 11:15	8.99	25.98	4
LH-BY-01	7/9/2025 11:30	9.18	26	4

Station Name	Date Time	DO mg/L	Temp C	Use Code
LH-BY-01	7/9/2025 11:45	9.06	26.02	4
LH-BY-01	7/9/2025 12:00	9.28	26.16	4
LH-BY-01	7/9/2025 12:15	9.53	26.34	4
LH-BY-01	7/9/2025 12:30	9.62	26.42	4
LH-BY-01	7/9/2025 12:45	9.9	26.48	4
LH-BY-01	7/9/2025 13:00	10.38	26.5	4
LH-BY-01	7/9/2025 13:15	10.62	26.82	4
LH-BY-01	7/9/2025 13:30	10.32	26.86	4
LH-BY-01	7/9/2025 13:45	10.25	26.84	4
LH-BY-01	7/9/2025 14:00	10.27	26.82	4
LH-BY-01	7/9/2025 14:15	9.87	26.76	4
LH-BY-01	7/9/2025 14:30	10.2	26.78	4
LH-BY-01	7/9/2025 14:45	10.22	26.82	4
LH-BY-01	7/9/2025 15:00	10.43	26.82	4
LH-BY-01	7/9/2025 15:15	10.61	26.92	4
LH-BY-01	7/9/2025 15:30	10.36	26.96	4
LH-BY-01	7/9/2025 15:45	10.26	27.04	4
LH-BY-01	7/9/2025 16:00	10.61	27.02	4
LH-BY-01	7/9/2025 16:15	10.05	26.9	4
LH-BY-01	7/9/2025 16:30	10.11	26.9	4
LH-BY-01	7/9/2025 16:45	9.37	26.6	4
LH-BY-01	7/9/2025 17:00	8.75	26.16	4
LH-BY-01	7/9/2025 17:15	8.3	25.9	4
LH-BY-01	7/9/2025 17:30	8.42	25.78	4
LH-BY-01	7/9/2025 17:45	8.35	25.74	4
LH-BY-01	7/9/2025 18:00	8.19	25.76	4
LH-BY-01	7/9/2025 18:15	7.98	25.72	4
LH-BY-01	7/9/2025 18:30	7.8	25.74	4
LH-BY-01	7/9/2025 18:45	7.77	25.8	4
LH-BY-01	7/9/2025 19:00	7.66	25.86	4
LH-BY-01	7/9/2025 19:15	7.63	25.8	4
LH-BY-01	7/9/2025 19:30	7.53	25.78	4
LH-BY-01	7/9/2025 19:45	7.39	25.86	4
LH-BY-01	7/9/2025 20:00	7.37	25.84	4
LH-BY-01	7/9/2025 20:15	7.35	25.88	4
LH-BY-01	7/9/2025 20:30	7.08	25.9	4
LH-BY-01	7/9/2025 20:45	7.28	25.92	4
LH-BY-01	7/9/2025 21:00	7.23	25.94	4
LH-BY-01	7/9/2025 21:15	7.21	25.92	4
LH-BY-01	7/9/2025 21:30	7.16	25.92	4
LH-BY-01	7/9/2025 21:45	7.15	25.94	4
LH-BY-01	7/9/2025 22:00	7.12	25.96	4
LH-BY-01	7/9/2025 22:15	7.14	25.94	4
LH-BY-01	7/9/2025 22:30	6.99	25.78	4
LH-BY-01	7/9/2025 22:45	7.08	25.68	4
LH-BY-01	7/9/2025 23:00	6.84	25.56	4
LH-BY-01	7/9/2025 23:15	6.77	25.54	4
LH-BY-01	7/9/2025 23:30	7.07	25.58	4
LH-BY-01	7/9/2025 23:45	8.61	22.8	4
LH-BY-01	7/10/2025 0:00	8.86	20.84	4
LH-BY-01	7/10/2025 0:15	9.01	20.42	4
LH-BY-01	7/10/2025 0:30	9.08	19.98	4
LH-BY-01	7/10/2025 0:45	9.07	19.94	4
LH-BY-01	7/10/2025 1:00	9.09	19.96	4
LH-BY-01	7/10/2025 1:15	9.07	20.04	4
LH-BY-01	7/10/2025 1:30	9.05	20.06	4
LH-BY-01	7/10/2025 1:45	9.07	19.98	4
LH-BY-01	7/10/2025 2:00	9.04	20.06	4
LH-BY-01	7/10/2025 2:15	9.05	20.12	4
LH-BY-01	7/10/2025 2:30	9.1	20.04	4
LH-BY-01	7/10/2025 2:45	7.56	20.86	4
LH-BY-01	7/10/2025 3:00	6.77	24.24	4
LH-BY-01	7/10/2025 3:15	6.49	24.68	4
LH-BY-01	7/10/2025 3:30	6.59	24.54	4
LH-BY-01	7/10/2025 3:45	6.71	24.62	4
LH-BY-01	7/10/2025 4:00	7.07	24.74	4
LH-BY-01	7/10/2025 4:15	6.99	24.74	4
LH-BY-01	7/10/2025 4:30	6.83	24.72	4
LH-BY-01	7/10/2025 4:45	7.11	24.74	4
LH-BY-01	7/10/2025 5:00	6.39	24.64	4
LH-BY-01	7/10/2025 5:15	7.14	24.94	4
LH-BY-01	7/10/2025 5:30	6.71	24.86	4
LH-BY-01	7/10/2025 5:45	6.68	25.04	4
LH-BY-01	7/10/2025 6:00	6.78	25.1	4
LH-BY-01	7/10/2025 6:15	7	25.14	4
LH-BY-01	7/10/2025 6:30	7.38	25.6	4
LH-BY-01	7/10/2025 6:45	7.34	25.62	4
LH-BY-01	7/10/2025 7:00	7.44	25.84	4
LH-BY-01	7/10/2025 7:15	7.43	25.76	4
LH-BY-01	7/10/2025 7:30	7.43	25.68	4
LH-BY-01	7/10/2025 7:45	7.43	25.64	4
LH-BY-01	7/10/2025 8:00	7.47	25.64	4
LH-BY-01	7/10/2025 8:15	7.41	25.64	4
LH-BY-01	7/10/2025 8:30	7.64	25.58	4

Station Name	Date Time	DO mg/L	Temp C	Use Code
LH-BY-01	7/10/2025 8:45	7.76	25.64	4
LH-BY-01	7/10/2025 9:00	7.84	25.58	4
LH-BY-01	7/10/2025 9:15	7.89	25.52	4
LH-BY-01	7/10/2025 9:30	8.68	22.48	4
LH-BY-01	7/10/2025 9:45	8.9	20.56	4
LH-BY-01	7/10/2025 10:00	9.04	19.92	4
LH-BY-01	7/10/2025 10:15	9.09	19.6	4
LH-BY-01	7/10/2025 10:30	8.99	20.24	4
LH-BY-01	7/10/2025 10:45	8.89	20.62	4
LH-BY-01	7/10/2025 11:00	8.95	20.3	4
LH-BY-01	7/10/2025 11:15	8.97	19.96	4
LH-BY-01	7/10/2025 11:30	8.97	20.06	4
LH-BY-01	7/10/2025 11:45	8.84	20.62	4
LH-BY-01	7/10/2025 12:00	8.9	20.88	4
LH-BY-01	7/10/2025 12:15	9.45	21.5	4
LH-BY-01	7/10/2025 12:30	8.27	24.64	4
LH-BY-01	7/10/2025 12:45	8.33	24.96	4
LH-BY-01	7/10/2025 13:00	8.19	25.74	4
LH-BY-01	7/10/2025 13:15	8.14	25.8	4
LH-BY-01	7/10/2025 13:30	8.12	25.78	4
LH-BY-01	7/10/2025 13:45	8.07	25.86	4
LH-BY-01	7/10/2025 14:00	8.11	25.9	4
LH-BY-01	7/10/2025 14:15	8.29	25.88	4
LH-BY-01	7/10/2025 14:30	8.61	25.82	4
LH-BY-01	7/10/2025 14:45	8.7	25.7	4
LH-BY-01	7/10/2025 15:00	8.76	25.6	4
LH-BY-01	7/10/2025 15:15	8.62	25.52	4
LH-BY-01	7/10/2025 15:30	8.73	25.46	4
LH-BY-01	7/10/2025 15:45	8.72	25.42	4
LH-BY-01	7/10/2025 16:00	8.61	25.4	4
LH-BY-01	7/10/2025 16:15	8.59	25.32	4
LH-BY-01	7/10/2025 16:30	8.6	25.32	4
LH-BY-01	7/10/2025 16:45	8.45	25.38	4
LH-BY-01	7/10/2025 17:00	8.59	25.02	4
LH-BY-01	7/10/2025 17:15	8.46	24.92	4
LH-BY-01	7/10/2025 17:30	8.57	24.92	4
LH-BY-01	7/10/2025 17:45	8.54	24.94	4
LH-BY-01	7/10/2025 18:00	8.38	24.96	4
LH-BY-01	7/10/2025 18:15	8.44	24.92	4
LH-BY-01	7/10/2025 18:30	8.22	25.02	4
LH-BY-01	7/10/2025 18:45	8.07	25.04	4
LH-BY-01	7/10/2025 19:00	8.01	25.18	4
LH-BY-01	7/10/2025 19:15	8.09	25.2	4
LH-BY-01	7/10/2025 19:30	7.83	25.2	4
LH-BY-01	7/10/2025 19:45	7.65	25.18	4
LH-BY-01	7/10/2025 20:00	7.61	25.16	4
LH-BY-01	7/10/2025 20:15	7.38	25.22	4
LH-BY-01	7/10/2025 20:30	7.17	25.24	4
LH-BY-01	7/10/2025 20:45	7.1	25.2	4
LH-BY-01	7/10/2025 21:00	7	25.22	4
LH-BY-01	7/10/2025 21:15	6.94	25.2	4
LH-BY-01	7/10/2025 21:30	6.88	25.18	4
LH-BY-01	7/10/2025 21:45	6.82	25.2	4
LH-BY-01	7/10/2025 22:00	6.83	25.22	4
LH-BY-01	7/10/2025 22:15	6.74	25.18	4
LH-BY-01	7/10/2025 22:30	6.72	25.2	4
LH-BY-01	7/10/2025 22:45	6.7	25.18	4
LH-BY-01	7/10/2025 23:00	6.73	25.16	4
LH-BY-01	7/10/2025 23:15	6.59	25.02	4
LH-BY-01	7/10/2025 23:30	6.51	24.82	4
LH-BY-01	7/10/2025 23:45	6.67	24.44	4
LH-BY-01	7/11/2025 0:00	8.83	20.38	4
LH-BY-01	7/11/2025 0:15	9.15	19.1	4
LH-BY-01	7/11/2025 0:30	9.23	18.86	4
LH-BY-01	7/11/2025 0:45	9.28	18.7	4
LH-BY-01	7/11/2025 1:00	9.24	18.72	4
LH-BY-01	7/11/2025 1:15	9.29	18.76	4
LH-BY-01	7/11/2025 1:30	9.25	18.64	4
LH-BY-01	7/11/2025 1:45	9.3	18.48	4
LH-BY-01	7/11/2025 2:00	9.28	18.64	4
LH-BY-01	7/11/2025 2:15	9.23	18.62	4
LH-BY-01	7/11/2025 2:30	9.29	18.46	4
LH-BY-01	7/11/2025 2:45	9.3	18.58	4
LH-BY-01	7/11/2025 3:00	9.32	18.6	4
LH-BY-01	7/11/2025 3:15	9.28	18.78	4
LH-BY-01	7/11/2025 3:30	6.98	21.7	4
LH-BY-01	7/11/2025 3:45	7.49	23.68	4
LH-BY-01	7/11/2025 4:00	7.81	24.08	4
LH-BY-01	7/11/2025 4:15	7.75	24.14	4
LH-BY-01	7/11/2025 4:30	7.87	24.22	4
LH-BY-01	7/11/2025 4:45	7.94	24.32	4
LH-BY-01	7/11/2025 5:00	7.89	24.26	4
LH-BY-01	7/11/2025 5:15	7.88	24.22	4
LH-BY-01	7/11/2025 5:30	7.89	24.18	4

Station Name	Date Time	DO mg/L	Temp C	Use Code
LH-BY-01	7/11/2025 5:45	7.83	24.14	4
LH-BY-01	7/11/2025 6:00	7.84	24.1	4
LH-BY-01	7/11/2025 6:15	7.82	24.06	4
LH-BY-01	7/11/2025 6:30	7.86	24.02	4
LH-BY-01	7/11/2025 6:45	7.98	24.12	4
LH-BY-01	7/11/2025 7:00	7.99	24.28	4
LH-BY-01	7/11/2025 7:15	7.99	24.34	4
LH-BY-01	7/11/2025 7:30	8.08	24.32	4
LH-BY-01	7/11/2025 7:45	8.15	24.24	4
LH-BY-01	7/11/2025 8:00	8.02	24.46	4
LH-BY-01	7/11/2025 8:15	7.95	24.62	4
LH-BY-01	7/11/2025 8:30	8.19	24.56	4
LH-BY-01	7/11/2025 8:45	8.06	24.74	4
LH-BY-01	7/11/2025 9:00	7.94	24.9	4
LH-BY-01	7/11/2025 9:15	7.91	24.98	4
LH-BY-01	7/11/2025 9:30	7.99	24.98	4
LH-BY-01	7/11/2025 9:45	7.81	25.14	4
LH-BY-01	7/11/2025 10:00	7.87	25.22	4
LH-BY-01	7/11/2025 10:15	7.97	25.32	4
LH-BY-01	7/11/2025 10:30	8.13	25.44	4
LH-BY-01	7/11/2025 10:45	8.36	25.54	4
LH-BY-01	7/11/2025 11:00	8.51	25.6	4
LH-BY-01	7/11/2025 11:15	8.51	25.78	4
LH-BY-01	7/11/2025 11:30	9.45	25.96	4
LH-BY-01	7/11/2025 11:45	9.91	26.24	4
LH-BY-01	7/11/2025 12:00	6.56	32.88	4
LH-BY-01	7/11/2025 12:15	6.47	35.42	4
LH-BY-01	7/11/2025 12:30	6.29	37.72	4
LH-BY-01	7/11/2025 12:45	6.41	37.74	4
LH-BY-01	7/11/2025 13:00	5.85	42.24	4
LH-BY-01	7/11/2025 13:15	5.69	42.5	4
LH-BY-01	7/11/2025 13:30	5.69	42.18	4
LH-BY-01	7/11/2025 13:45	5.75	42.84	4
LH-BY-01	7/11/2025 14:00	5.69	43.58	4
LH-BY-01	7/11/2025 14:15	6.32	38	4
LH-BY-01	7/11/2025 14:30	6.54	37.2	4
LH-BY-01	7/11/2025 14:45	6.66	36	4
LH-BY-01	7/11/2025 15:00	6.57	37.16	4
LH-BY-01	7/11/2025 15:15	6.91	33.92	4
LH-BY-01	7/11/2025 15:30	6.87	35.06	4
LH-BY-01	7/11/2025 15:45	7.82	29.74	4
LH-BY-01	7/11/2025 16:00	8.11	26.9	4
LH-BY-01	7/11/2025 16:15	8.21	26.84	4
LH-BY-01	7/11/2025 16:30	8.19	26.36	4
LH-BY-01	7/11/2025 16:45	8.21	26.28	4
LH-BY-01	7/11/2025 17:00	8.22	26.24	4
LH-BY-01	7/11/2025 17:15	8.16	26.26	4
LH-BY-01	7/11/2025 17:30	8.09	26.18	4
LH-BY-01	7/11/2025 17:45	8.2	26.2	4
LH-BY-01	7/11/2025 18:00	8.2	26.16	4
LH-BY-01	7/11/2025 18:15	8.2	26.16	4
LH-BY-01	7/11/2025 18:30	8.16	26.14	4
LH-BY-01	7/11/2025 18:45	8.11	26.1	4
LH-BY-01	7/11/2025 19:00	8.07	26.04	4
LH-BY-01	7/11/2025 19:15	8.09	25.86	4
LH-BY-01	7/11/2025 19:30	8.03	25.72	4
LH-BY-01	7/11/2025 19:45	7.9	25.44	4
LH-BY-01	7/11/2025 20:00	8.14	24.48	4
LH-BY-01	7/11/2025 20:15	8.59	23.52	4
LH-BY-01	7/11/2025 20:30	8.61	22.8	4
LH-BY-01	7/11/2025 20:45	8.65	22.48	4
LH-BY-01	7/11/2025 21:00	8.73	22.3	4
LH-BY-01	7/11/2025 21:15	7.98	22.44	4
LH-BY-01	7/11/2025 21:30	7.13	23.82	4
LH-BY-01	7/11/2025 21:45	7.14	24.44	4
LH-BY-01	7/11/2025 22:00	7.03	24.94	4
LH-BY-01	7/11/2025 22:15	6.97	24.94	4
LH-BY-01	7/11/2025 22:30	7.1	24.96	4
LH-BY-01	7/11/2025 22:45	7.21	24.9	4
LH-BY-01	7/11/2025 23:00	7.11	24.94	4
LH-BY-01	7/11/2025 23:15	7.14	24.74	4
LH-BY-01	7/11/2025 23:30	6.22	24.7	4
LH-BY-01	7/11/2025 23:45	6.78	24.66	4
LH-BY-01	7/12/2025 0:00	6.79	24.64	4
LH-BY-01	7/12/2025 0:15	6.2	24.46	4
LH-BY-01	7/12/2025 0:30	7.11	24.56	4
LH-BY-01	7/12/2025 0:45	6.55	24.5	4
LH-BY-01	7/12/2025 1:00	6.7	24.54	4
LH-BY-01	7/12/2025 1:15	6.8	24.56	4
LH-BY-01	7/12/2025 1:30	6.75	24.18	4
LH-BY-01	7/12/2025 1:45	7.15	24.18	4
LH-BY-01	7/12/2025 2:00	6.71	24.22	4
LH-BY-01	7/12/2025 2:15	7.57	24.3	4
LH-BY-01	7/12/2025 2:30	7.02	24.42	4

Station Name	Date Time	DO mg/L	Temp C	Use Code
LH-BY-01	7/12/2025 2:45	7.34	24.52	4
LH-BY-01	7/12/2025 3:00	7.2	24.44	4
LH-BY-01	7/12/2025 3:15	6.96	24.38	4
LH-BY-01	7/12/2025 3:30	7.21	24.48	4
LH-BY-01	7/12/2025 3:45	7	24.48	4
LH-BY-01	7/12/2025 4:00	7.12	24.54	4
LH-BY-01	7/12/2025 4:15	7.26	24.58	4
LH-BY-01	7/12/2025 4:30	7.34	24.64	4
LH-BY-01	7/12/2025 4:45	7.37	24.66	4
LH-BY-01	7/12/2025 5:00	7.37	24.68	4
LH-BY-01	7/12/2025 5:15	7.39	24.7	4
LH-BY-01	7/12/2025 5:30	7.47	24.72	4
LH-BY-01	7/12/2025 5:45	7.5	24.72	4
LH-BY-01	7/12/2025 6:00	7.58	24.72	4
LH-BY-01	7/12/2025 6:15	7.63	24.72	4
LH-BY-01	7/12/2025 6:30	7.77	24.72	4
LH-BY-01	7/12/2025 6:45	7.8	24.72	4
LH-BY-01	7/12/2025 7:00	8.14	24.78	4
LH-BY-01	7/12/2025 7:15	8.11	24.78	4
LH-BY-01	7/12/2025 7:30	8.09	24.76	4
LH-BY-01	7/12/2025 7:45	8.14	24.76	4
LH-BY-01	7/12/2025 8:00	8.12	24.78	4
LH-BY-01	7/12/2025 8:15	8.19	24.74	4
LH-BY-01	7/12/2025 8:30	8.13	24.88	4
LH-BY-01	7/12/2025 8:45	7.96	24.98	4
LH-BY-01	7/12/2025 9:00	8.04	25.04	4
LH-BY-01	7/12/2025 9:15	8.13	25.12	4
LH-BY-01	7/12/2025 9:30	8.06	25.24	4
LH-BY-01	7/12/2025 9:45	8.53	25.24	4
LH-BY-01	7/12/2025 10:00	8.7	25.38	4
LH-BY-01	7/12/2025 10:15	8.73	25.5	4
LH-BY-01	7/12/2025 10:30	9.32	25.74	4
LH-BY-01	7/12/2025 10:45	9.27	26.02	4
LH-BY-01	7/12/2025 11:00	9.02	26.34	4
LH-BY-01	7/12/2025 11:15	9.4	26.64	4
LH-BY-01	7/12/2025 11:30	9.16	26.92	4
LH-BY-01	7/12/2025 11:45	8.3	26.94	4
LH-BY-01	7/12/2025 12:00	8.77	27.16	4
LH-BY-01	7/12/2025 12:15	8.36	27.14	4
LH-BY-01	7/12/2025 12:30	8.23	27.18	4
LH-BY-01	7/12/2025 12:45	8.08	26.96	4
LH-BY-01	7/12/2025 13:00	8.37	27.22	4
LH-BY-01	7/12/2025 13:15	8.81	27.38	4
LH-BY-01	7/12/2025 13:30	8.31	27.26	4
LH-BY-01	7/12/2025 13:45	9.17	27.2	4
LH-BY-01	7/12/2025 14:00	8.95	27.52	4
LH-BY-01	7/12/2025 14:15	8.57	27.62	4
LH-BY-01	7/12/2025 14:30	8.5	27.52	4
LH-BY-01	7/12/2025 14:45	9.04	27.5	4
LH-BY-01	7/12/2025 15:00	8.9	27.6	4
LH-BY-01	7/12/2025 15:15	8.86	27.18	4
LH-BY-01	7/12/2025 15:30	8.79	27.62	4
LH-BY-01	7/12/2025 15:45	8.65	27.36	4
LH-BY-01	7/12/2025 16:00	9.25	27.7	4
LH-BY-01	7/12/2025 16:15	8.98	27.62	4
LH-BY-01	7/12/2025 16:30	9.17	27.34	4
LH-BY-01	7/12/2025 16:45	8.73	26.84	4
LH-BY-01	7/12/2025 17:00	8.88	26.72	4
LH-BY-01	7/12/2025 17:15	8.49	26.32	4
LH-BY-01	7/12/2025 17:30	8.43	25.96	4
LH-BY-01	7/12/2025 17:45	8.45	25.9	4
LH-BY-01	7/12/2025 18:00	8.42	25.7	4
LH-BY-01	7/12/2025 18:15	8.29	25.42	4
LH-BY-01	7/12/2025 18:30	8.26	25.24	4
LH-BY-01	7/12/2025 18:45	8.23	25.04	4
LH-BY-01	7/12/2025 19:00	8.13	24.88	4
LH-BY-01	7/12/2025 19:15	8.12	24.82	4
LH-BY-01	7/12/2025 19:30	8.1	24.86	4
LH-BY-01	7/12/2025 19:45	8.14	25.08	4
LH-BY-01	7/12/2025 20:00	8.19	25.2	4
LH-BY-01	7/12/2025 20:15	8.15	25.22	4
LH-BY-01	7/12/2025 20:30	8.07	25.24	4
LH-BY-01	7/12/2025 20:45	7.96	25.24	4
LH-BY-01	7/12/2025 21:00	7.85	25.18	4
LH-BY-01	7/12/2025 21:15	7.96	25.34	4
LH-BY-01	7/12/2025 21:30	7.77	25.34	4
LH-BY-01	7/12/2025 21:45	7.6	25.2	4
LH-BY-01	7/12/2025 22:00	7.78	25.34	4
LH-BY-01	7/12/2025 22:15	7.52	25.2	4
LH-BY-01	7/12/2025 22:30	7.43	25.18	4
LH-BY-01	7/12/2025 22:45	7.4	25.12	4
LH-BY-01	7/12/2025 23:00	7.26	25.1	4
LH-BY-01	7/12/2025 23:15	7.34	25.16	4
LH-BY-01	7/12/2025 23:30	7.26	25.12	4

Station Name	Date Time	DO mg/L	Temp C	Use Code
LH-BY-01	7/12/2025 23:45	7.32	25.18	4
LH-BY-01	7/13/2025 0:00	7.2	25.2	4
LH-BY-01	7/13/2025 0:15	7.19	25.18	4
LH-BY-01	7/13/2025 0:30	7.14	25.1	4
LH-BY-01	7/13/2025 0:45	7.5	25.22	4
LH-BY-01	7/13/2025 1:00	7.4	25.22	4
LH-BY-01	7/13/2025 1:15	7.36	25.18	4
LH-BY-01	7/13/2025 1:30	7.17	25.16	4
LH-BY-01	7/13/2025 1:45	7.59	25.22	4
LH-BY-01	7/13/2025 2:00	7.56	25.36	4
LH-BY-01	7/13/2025 2:15	7.58	25.32	4
LH-BY-01	7/13/2025 2:30	7.55	25.26	4
LH-BY-01	7/13/2025 2:45	7.71	25.42	4
LH-BY-01	7/13/2025 3:00	7.3	25.3	4
LH-BY-01	7/13/2025 3:15	7.25	25.3	4
LH-BY-01	7/13/2025 3:30	7.59	25.32	4
LH-BY-01	7/13/2025 3:45	7.7	25.4	4
LH-BY-01	7/13/2025 4:00	7.71	25.42	4
LH-BY-01	7/13/2025 4:15	7.57	25.34	4
LH-BY-01	7/13/2025 4:30	7.46	25.38	4
LH-BY-01	7/13/2025 4:45	7.68	25.38	4
LH-BY-01	7/13/2025 5:00	7.58	25.28	4
LH-BY-01	7/13/2025 5:15	7.42	25.1	4
LH-BY-01	7/13/2025 5:30	7.14	24.86	4
LH-BY-01	7/13/2025 5:45	7.43	25.08	4
LH-BY-01	7/13/2025 6:00	7.61	25.3	4
LH-BY-01	7/13/2025 6:15	7.85	25.36	4
LH-BY-01	7/13/2025 6:30	7.42	25.26	4
LH-BY-01	7/13/2025 6:45	7.91	25.32	4
LH-BY-01	7/13/2025 7:00	7.97	25.28	4
LH-BY-01	7/13/2025 7:15	8.08	25.26	4
LH-BY-01	7/13/2025 7:30	8.08	25.28	4
LH-BY-01	7/13/2025 7:45	8.12	25.32	4
LH-BY-01	7/13/2025 8:00	8.16	25.26	4
LH-BY-01	7/13/2025 8:15	8.23	25.2	4
LH-BY-01	7/13/2025 8:30	8.33	25.2	4
LH-BY-01	7/13/2025 8:45	8.4	25.32	4
LH-BY-01	7/13/2025 9:00	8.4	25.4	4
LH-BY-01	7/13/2025 9:15	8.48	25.46	4
LH-BY-01	7/13/2025 9:30	8.54	25.56	4
LH-BY-01	7/13/2025 9:45	8.51	25.8	4
LH-BY-01	7/13/2025 10:00	8.84	25.74	4
LH-BY-01	7/13/2025 10:15	9.39	25.82	4
LH-BY-01	7/13/2025 10:30	8.92	25.92	4
LH-BY-01	7/13/2025 10:45	10.06	25.98	4
LH-BY-01	7/13/2025 11:00	9.66	25.98	4
LH-BY-01	7/13/2025 11:15	9.88	26.02	4
LH-BY-01	7/13/2025 11:30	9.43	26.08	4
LH-BY-01	7/13/2025 11:45	9.86	26.14	4
LH-BY-01	7/13/2025 12:00	10.37	26.2	4
LH-BY-01	7/13/2025 12:15	10.34	26.28	4
LH-BY-01	7/13/2025 12:30	9.32	26.3	4
LH-BY-01	7/13/2025 12:45	10.29	26.38	4
LH-BY-01	7/13/2025 13:00	9.99	26.42	4
LH-BY-01	7/13/2025 13:15	9.96	26.48	4
LH-BY-01	7/13/2025 13:30	9.9	26.76	4
LH-BY-01	7/13/2025 13:45	9.66	26.84	4
LH-BY-01	7/13/2025 14:00	9.53	26.76	4
LH-BY-01	7/13/2025 14:15	9.74	26.86	4
LH-BY-01	7/13/2025 14:30	9.67	26.94	4
LH-BY-01	7/13/2025 14:45	9.54	27.06	4
LH-BY-01	7/13/2025 15:00	9.45	27.16	4
LH-BY-01	7/13/2025 15:15	9.52	27.32	4
LH-BY-01	7/13/2025 15:30	9.69	27.48	4
LH-BY-01	7/13/2025 15:45	8.98	27.12	4
LH-BY-01	7/13/2025 16:00	9.44	27.54	4
LH-BY-01	7/13/2025 16:15	8.87	27.38	4
LH-BY-01	7/13/2025 16:30	9.37	27.56	4
LH-BY-01	7/13/2025 16:45	9.14	27.42	4
LH-BY-01	7/13/2025 17:00	9.36	27.46	4
LH-BY-01	7/13/2025 17:15	9.12	27.28	4
LH-BY-01	7/13/2025 17:30	8.71	27.14	4
LH-BY-01	7/13/2025 17:45	8.68	26.96	4
LH-BY-01	7/13/2025 18:00	8.49	26.82	4
LH-BY-01	7/13/2025 18:15	8.31	26.6	4
LH-BY-01	7/13/2025 18:30	8.48	26.54	4
LH-BY-01	7/13/2025 18:45	8.51	26.4	4
LH-BY-01	7/13/2025 19:00	8.2	26.2	4
LH-BY-01	7/13/2025 19:15	7.99	26.08	4
LH-BY-01	7/13/2025 19:30	8.04	25.92	4
LH-BY-01	7/13/2025 19:45	7.9	25.8	4
LH-BY-01	7/13/2025 20:00	7.83	25.6	4
LH-BY-01	7/13/2025 20:15	7.84	25.5	4
LH-BY-01	7/13/2025 20:30	7.74	25.42	4

Station Name	Date Time	DO mg/L	Temp C	Use Code
LH-BY-01	7/13/2025 20:45	7.67	25.36	4
LH-BY-01	7/13/2025 21:00	7.62	25.32	4
LH-BY-01	7/13/2025 21:15	7.61	25.28	4
LH-BY-01	7/13/2025 21:30	7.57	25.2	4
LH-BY-01	7/13/2025 21:45	7.63	25.16	4
LH-BY-01	7/13/2025 22:00	7.64	25.16	4
LH-BY-01	7/13/2025 22:15	7.74	25.18	4
LH-BY-01	7/13/2025 22:30	7.73	25.26	4
LH-BY-01	7/13/2025 22:45	7.76	25.34	4
LH-BY-01	7/13/2025 23:00	7.7	25.36	4
LH-BY-01	7/13/2025 23:15	7.98	25.38	4
LH-BY-01	7/13/2025 23:30	8.05	25.62	4
LH-BY-01	7/13/2025 23:45	8.2	25.9	4
LH-BY-01	7/14/2025 0:00	8.14	26.1	4
LH-BY-01	7/14/2025 0:15	8.15	26.14	4
LH-BY-01	7/14/2025 0:30	8.16	26.1	4
LH-BY-01	7/14/2025 0:45	8.13	26.16	4
LH-BY-01	7/14/2025 1:00	7.99	26.14	4
LH-BY-01	7/14/2025 1:15	7.92	26.02	4
LH-BY-01	7/14/2025 1:30	7.9	25.96	4
LH-BY-01	7/14/2025 1:45	7.79	25.9	4
LH-BY-01	7/14/2025 2:00	7.68	25.8	4
LH-BY-01	7/14/2025 2:15	7.59	25.74	4
LH-BY-01	7/14/2025 2:30	7.38	25.62	4
LH-BY-01	7/14/2025 2:45	7.26	25.54	4
LH-BY-01	7/14/2025 3:00	7.65	25.58	4
LH-BY-01	7/14/2025 3:15	7.44	25.7	4
LH-BY-01	7/14/2025 3:30	7.77	25.72	4
LH-BY-01	7/14/2025 3:45	7.68	25.72	4
LH-BY-01	7/14/2025 4:00	7.72	25.7	4
LH-BY-01	7/14/2025 4:15	7.77	25.82	4
LH-BY-01	7/14/2025 4:30	7.84	25.88	4
LH-BY-01	7/14/2025 4:45	7.91	25.86	4
LH-BY-01	7/14/2025 5:00	7.91	25.9	4
LH-BY-01	7/14/2025 5:15	7.93	25.88	4
LH-BY-01	7/14/2025 5:30	7.79	25.76	4
LH-BY-01	7/14/2025 5:45	7.8	25.62	4
LH-BY-01	7/14/2025 6:00	7.79	25.52	4
LH-BY-01	7/14/2025 6:15	7.98	25.56	4
LH-BY-01	7/14/2025 6:30	8.13	25.6	4
LH-BY-01	7/14/2025 6:45	8.14	25.72	4
LH-BY-01	7/14/2025 7:00	8.2	25.7	4
LH-BY-01	7/14/2025 7:15	8.25	25.78	4
LH-BY-01	7/14/2025 7:30	8.34	25.76	4
LH-BY-01	7/14/2025 7:45	8.38	25.88	4
LH-BY-01	7/14/2025 8:00	8.45	25.96	4
LH-BY-01	7/14/2025 8:15	8.58	26.06	4
LH-BY-01	7/14/2025 8:30	8.74	26.04	4
LH-BY-01	7/14/2025 8:45	8.68	26.14	4
LH-BY-01	7/14/2025 9:00	8.86	26.04	4
LH-BY-01	7/14/2025 9:15	8.72	26.08	4
LH-BY-01	7/14/2025 9:30	8.71	26.3	4
LH-BY-01	7/14/2025 9:45	8.88	26.46	4
LH-BY-01	7/14/2025 10:00	9.89	26.56	4
LH-BY-01	7/14/2025 10:15	10.17	26.64	4
LH-BY-01	7/14/2025 10:30	9.54	26.78	4
LH-BY-01	7/14/2025 10:45	9.87	26.8	4
LH-BY-01	7/14/2025 11:00	9.38	26.9	4
LH-BY-01	7/14/2025 11:15	9.18	26.84	4
LH-BY-01	7/14/2025 11:30	9.23	26.94	4
LH-BY-01	7/14/2025 11:45	9.62	26.98	4
LH-BY-01	7/14/2025 12:00	9.21	27.16	4
LH-BY-01	7/14/2025 12:15	9.07	26.84	4
LH-BY-01	7/14/2025 12:30	8.94	26.72	4
LH-BY-01	7/14/2025 12:45	9.31	26.82	4
LH-BY-01	7/14/2025 13:00	9.36	26.88	4
LH-BY-01	7/14/2025 13:15	9.3	26.94	4
LH-BY-01	7/14/2025 13:30	9.3	26.94	4
LH-BY-01	7/14/2025 13:45	9.4	27.12	4
LH-BY-01	7/14/2025 14:00	9.58	27.28	4
LH-BY-01	7/14/2025 14:15	9.35	27.04	4
LH-BY-01	7/14/2025 14:30	10.26	27.18	4
LH-BY-01	7/14/2025 14:45	9.87	27.58	4
LH-BY-01	7/14/2025 15:00	9.77	27.6	4
LH-BY-01	7/14/2025 15:15	9.61	27.9	4
LH-BY-01	7/14/2025 15:30	9.78	27.92	4
LH-BY-01	7/14/2025 15:45	9.83	27.64	4
LH-BY-01	7/14/2025 16:00	9.52	27.7	4
LH-BY-01	7/14/2025 16:15	9.66	27.62	4
LH-BY-01	7/14/2025 16:30	9.38	27.42	4
LH-BY-01	7/14/2025 16:45	9	27.18	4
LH-BY-01	7/14/2025 17:00	9.15	27.06	4
LH-BY-01	7/14/2025 17:15	9.46	27.12	4
LH-BY-01	7/14/2025 17:30	9.79	27.08	4

Station Name	Date Time	DO mg/L	Temp C	Use Code
LH-BY-01	7/14/2025 17:45	9.63	27.16	4
LH-BY-01	7/14/2025 18:00	9.69	27.18	4
LH-BY-01	7/14/2025 18:15	9.49	26.94	4
LH-BY-01	7/14/2025 18:30	8.99	26.88	4
LH-BY-01	7/14/2025 18:45	9.17	26.78	4
LH-BY-01	7/14/2025 19:00	9.22	26.66	4
LH-BY-01	7/14/2025 19:15	8.77	26.62	4
LH-BY-01	7/14/2025 19:30	8.49	26.54	4
LH-BY-01	7/14/2025 19:45	8.47	26.48	4
LH-BY-01	7/14/2025 20:00	8.28	26.38	4
LH-BY-01	7/14/2025 20:15	8.01	26.28	4
LH-BY-01	7/14/2025 20:30	7.95	26.26	4
LH-BY-01	7/14/2025 20:45	7.7	26.24	4
LH-BY-01	7/14/2025 21:00	7.63	26.16	4
LH-BY-01	7/14/2025 21:15	7.38	26.1	4
LH-BY-01	7/14/2025 21:30	7.29	26.04	4
LH-BY-01	7/14/2025 21:45	7.78	26.04	4
LH-BY-01	7/14/2025 22:00	7.74	26.04	4
LH-BY-01	7/14/2025 22:15	7.3	25.98	4
LH-BY-01	7/14/2025 22:30	7.42	25.94	4
LH-BY-01	7/14/2025 22:45	7.6	26.02	4
LH-BY-01	7/14/2025 23:00	7.92	26.08	4
LH-BY-01	7/14/2025 23:15	7.5	25.94	4
LH-BY-01	7/14/2025 23:30	7.25	25.84	4
LH-BY-01	7/14/2025 23:45	7.82	25.96	4
LH-BY-01	7/15/2025 0:00	7.95	26	4
LH-BY-01	7/15/2025 0:15	7.82	26	4
LH-BY-01	7/15/2025 0:30	7.86	26.04	4
LH-BY-01	7/15/2025 0:45	7.81	26.08	4
LH-BY-01	7/15/2025 1:00	7.75	26.04	4
LH-BY-01	7/15/2025 1:15	7.49	26.02	4
LH-BY-01	7/15/2025 1:30	7.57	26.02	4
LH-BY-01	7/15/2025 1:45	7.16	25.94	4
LH-BY-01	7/15/2025 2:00	6.77	25.82	4
LH-BY-01	7/15/2025 2:15	5.61	25.68	4
LH-BY-01	7/15/2025 2:30	5.79	25.66	4
LH-BY-01	7/15/2025 2:45	5.99	25.72	4
LH-BY-01	7/15/2025 3:00	6.2	25.74	4
LH-BY-01	7/15/2025 3:15	6.3	25.78	4
LH-BY-01	7/15/2025 3:30	6.48	25.8	4
LH-BY-01	7/15/2025 3:45	6.54	25.8	4
LH-BY-01	7/15/2025 4:00	6.57	25.78	4
LH-BY-01	7/15/2025 4:15	6.71	25.78	4
LH-BY-01	7/15/2025 4:30	6.75	25.74	4
LH-BY-01	7/15/2025 4:45	6.89	25.72	4
LH-BY-01	7/15/2025 5:00	6.88	25.7	4
LH-BY-01	7/15/2025 5:15	6.99	25.68	4
LH-BY-01	7/15/2025 5:30	6.97	25.66	4
LH-BY-01	7/15/2025 5:45	7.16	25.64	4
LH-BY-01	7/15/2025 6:00	7.3	25.64	4
LH-BY-01	7/15/2025 6:15	7.33	25.64	4
LH-BY-01	7/15/2025 6:30	7.43	25.66	4
LH-BY-01	7/15/2025 6:45	7.63	25.68	4
LH-BY-01	7/15/2025 7:00	7.8	25.7	4
LH-BY-01	7/15/2025 7:15	7.94	25.7	4
LH-BY-01	7/15/2025 7:30	8.04	25.72	4
LH-BY-01	7/15/2025 7:45	8.29	25.74	4
LH-BY-01	7/15/2025 8:00	8.39	25.84	4
LH-BY-01	7/15/2025 8:15	8.47	25.92	4
LH-BY-01	7/15/2025 8:30	8.61	25.98	4
LH-BY-01	7/15/2025 8:45	8.74	26.1	4
LH-BY-01	7/15/2025 9:00	8.71	26.24	4
LH-BY-01	7/15/2025 9:15	8.76	26.36	4
LH-BY-01	7/15/2025 9:30	8.81	26.54	4
LH-BY-01	7/15/2025 9:45	9.07	26.68	4
LH-BY-01	7/15/2025 10:00	7.87	26.5	2
LH-BY-01	7/15/2025 10:15	7.79	28.68	2
LH-BY-01	7/15/2025 10:30	7.36	31.24	2
LH-BY-01	7/15/2025 10:45	7.13	32.88	2
LH-BY-01	7/15/2025 11:00			2
LH-BY-01	7/15/2025 11:15	8.15	29.22	2
LH-BY-01	7/15/2025 11:30	8.74	27.34	4
LH-BY-01	7/15/2025 11:45	8.97	27.36	4
LH-BY-01	7/15/2025 12:00	8.97	27.62	4
LH-BY-01	7/15/2025 12:15	8.93	27.16	4
LH-BY-01	7/15/2025 12:30	9.26	27.6	4
LH-BY-01	7/15/2025 12:45	9	27.42	4
LH-BY-01	7/15/2025 13:00	9.18	27.44	4
LH-BY-01	7/15/2025 13:15	9.67	27.62	4
LH-BY-01	7/15/2025 13:30	9.29	27.32	4
LH-BY-01	7/15/2025 13:45	9.5	27.28	4
LH-BY-01	7/15/2025 14:00	9.45	27.32	4
LH-BY-01	7/15/2025 14:15	9.56	27.44	4
LH-BY-01	7/15/2025 14:30	9.47	27.36	4

Station Name	Date Time	DO mg/L	Temp C	Use Code
LH-BY-01	7/15/2025 14:45	9.79	27.6	4
LH-BY-01	7/15/2025 15:00	10.22	27.88	4
LH-BY-01	7/15/2025 15:15	9.98	27.62	4
LH-BY-01	7/15/2025 15:30	9.67	27.36	4
LH-BY-01	7/15/2025 15:45	9.72	27.82	4
LH-BY-01	7/15/2025 16:00	9.87	27.76	4
LH-BY-01	7/15/2025 16:15	10.11	28.22	4
LH-BY-01	7/15/2025 16:30	-888.88	-888.88	3
LH-BY-01	7/15/2025 16:45	9.11	28.54	4
LH-BY-01	7/15/2025 17:00	8.54	28.36	4
LH-BY-01	7/15/2025 17:15	8.52	28.4	4
LH-BY-01	7/15/2025 17:30	8.41	28.38	4
LH-BY-01	7/15/2025 17:45	8.23	28.22	4
LH-BY-01	7/15/2025 18:00	8.12	28.14	4
LH-BY-01	7/15/2025 18:15	8.22	27.78	4
LH-BY-01	7/15/2025 18:30	8.19	27.9	4
LH-BY-01	7/15/2025 18:45	8.12	27.94	4
LH-BY-01	7/15/2025 19:00	8.39	27.94	4
LH-BY-01	7/15/2025 19:15	8.24	28.08	4
LH-BY-01	7/15/2025 19:30	8.17	28.28	4
LH-BY-01	7/15/2025 19:45	8.16	28.26	4
LH-BY-01	7/15/2025 20:00	7.96	28.28	4
LH-BY-01	7/15/2025 20:15	7.89	28.22	4
LH-BY-01	7/15/2025 20:30	7.6	28.14	4
LH-BY-01	7/15/2025 20:45	7.61	28.04	4
LH-BY-01	7/15/2025 21:00	7.32	27.96	4
LH-BY-01	7/15/2025 21:15	7.02	27.92	4
LH-BY-01	7/15/2025 21:30	6.8	27.86	4
LH-BY-01	7/15/2025 21:45	6.63	27.78	4
LH-BY-01	7/15/2025 22:00	6.8	27.7	4
LH-BY-01	7/15/2025 22:15	6.68	27.64	4
LH-BY-01	7/15/2025 22:30	6.77	27.54	4
LH-BY-01	7/15/2025 22:45	7.13	27.44	4
LH-BY-01	7/15/2025 23:00	6.51	27.38	4
LH-BY-01	7/15/2025 23:15	6.3	27.32	4
LH-BY-01	7/15/2025 23:30	6.25	27.22	4
LH-BY-01	7/15/2025 23:45	6.53	27.14	4
LH-BY-01	7/16/2025 0:00	6.77	27.06	4
LH-BY-01	7/16/2025 0:15	6.86	26.98	4
LH-BY-01	7/16/2025 0:30	6.95	26.92	4
LH-BY-01	7/16/2025 0:45	7.44	26.86	4
LH-BY-01	7/16/2025 1:00	7.78	26.84	4
LH-BY-01	7/16/2025 1:15	7.61	26.8	4
LH-BY-01	7/16/2025 1:30	7.38	26.74	4
LH-BY-01	7/16/2025 1:45	6.83	26.74	4
LH-BY-01	7/16/2025 2:00	6.78	26.74	4
LH-BY-01	7/16/2025 2:15	6.64	26.7	4
LH-BY-01	7/16/2025 2:30	6.1	26.64	4
LH-BY-01	7/16/2025 2:45	4.9	26.6	4
LH-BY-01	7/16/2025 3:00	5.18	26.64	4
LH-BY-01	7/16/2025 3:15	5.48	26.62	4
LH-BY-01	7/16/2025 3:30	5.67	26.62	4
LH-BY-01	7/16/2025 3:45	5.78	26.62	4
LH-BY-01	7/16/2025 4:00	6.07	26.6	4
LH-BY-01	7/16/2025 4:15	6.35	26.6	4
LH-BY-01	7/16/2025 4:30	6.49	26.58	4
LH-BY-01	7/16/2025 4:45	6.58	26.54	4
LH-BY-01	7/16/2025 5:00	6.72	26.5	4
LH-BY-01	7/16/2025 5:15	6.84	26.46	4
LH-BY-01	7/16/2025 5:30	7.01	26.4	4
LH-BY-01	7/16/2025 5:45	7.14	26.3	4
LH-BY-01	7/16/2025 6:00	7.3	26.22	4
LH-BY-01	7/16/2025 6:15	7.48	26.18	4
LH-BY-01	7/16/2025 6:30	7.57	26.2	4
LH-BY-01	7/16/2025 6:45	7.79	26.26	4
LH-BY-01	7/16/2025 7:00	7.87	26.3	4
LH-BY-01	7/16/2025 7:15	8.04	26.38	4
LH-BY-01	7/16/2025 7:30	8.05	26.36	4
LH-BY-01	7/16/2025 7:45	8.2	26.44	4
LH-BY-01	7/16/2025 8:00	8.35	26.66	4
LH-BY-01	7/16/2025 8:15	8.52	26.48	4
LH-BY-01	7/16/2025 8:30	8.43	26.72	4
LH-BY-01	7/16/2025 8:45	8.57	26.74	4
LH-BY-01	7/16/2025 9:00	8.95	26.88	4
LH-BY-01	7/16/2025 9:15	9.1	26.96	4
LH-BY-01	7/16/2025 9:30	9.37	27.12	4
LH-BY-01	7/16/2025 9:45	9.52	27.34	4
LH-BY-01	7/16/2025 10:00	9.75	27.6	4
LH-BY-01	7/16/2025 10:15	10.03	27.82	4
LH-BY-01	7/16/2025 10:30	10.41	28.02	4
LH-BY-01	7/16/2025 10:45	10.77	28.32	4
LH-BY-01	7/16/2025 11:00	10.95	28.62	4
LH-BY-01	7/16/2025 11:15	10.92	28.86	4
LH-BY-01	7/16/2025 11:30	11.11	29	4

Station Name	Date Time	DO mg/L	Temp C	Use Code
LH-BY-01	7/16/2025 11:45	11.06	29.22	4
LH-BY-01	7/16/2025 12:00	11.29	29.52	4
LH-BY-01	7/16/2025 12:15	11.68	29.9	4
LH-BY-01	7/16/2025 12:30	11.67	30.3	4
LH-BY-01	7/16/2025 12:45	10.17	30.06	4
LH-BY-01	7/16/2025 13:00	9.19	29.16	4
LH-BY-01	7/16/2025 13:15	9.3	28.96	4
LH-BY-01	7/16/2025 13:30	9.15	28.9	4
LH-BY-01	7/16/2025 13:45	8.64	28.78	4
LH-BY-01	7/16/2025 14:00	8.84	28.32	4
LH-BY-01	7/16/2025 14:15	9.01	28.3	4
LH-BY-01	7/16/2025 14:30	9.13	28.42	4
LH-BY-01	7/16/2025 14:45	8.93	28.28	4
LH-BY-01	7/16/2025 15:00	9.82	28.56	4
LH-BY-01	7/16/2025 15:15	9.57	28.8	4
LH-BY-01	7/16/2025 15:30	10.22	28.96	4
LH-BY-01	7/16/2025 15:45	10.38	29.28	4
LH-BY-01	7/16/2025 16:00	10.21	28.8	4
LH-BY-01	7/16/2025 16:15	-888.88	-888.88	3
LH-BY-01	7/16/2025 16:30	10.43	28.34	4
LH-BY-01	7/16/2025 16:45	10.46	28.26	4
LH-BY-01	7/16/2025 17:00	9.9	28.24	4
LH-BY-01	7/16/2025 17:15	10.52	28.52	4
LH-BY-01	7/16/2025 17:30	10.24	28.28	4
LH-BY-01	7/16/2025 17:45	10.01	28.3	4
LH-BY-01	7/16/2025 18:00	10.27	28.54	4
LH-BY-01	7/16/2025 18:15	9.6	28.58	4
LH-BY-01	7/16/2025 18:30	8.83	28.4	4
LH-BY-01	7/16/2025 18:45	8.39	28.3	4
LH-BY-01	7/16/2025 19:00	8.36	28.32	4
LH-BY-01	7/16/2025 19:15	7.66	28.26	4
LH-BY-01	7/16/2025 19:30	7.47	28.24	4
LH-BY-01	7/16/2025 19:45	7.25	28.28	4
LH-BY-01	7/16/2025 20:00	6.96	28.26	4
LH-BY-01	7/16/2025 20:15	6.78	28.24	4
LH-BY-01	7/16/2025 20:30	6.77	28.2	4
LH-BY-01	7/16/2025 20:45	6.38	28.18	4
LH-BY-01	7/16/2025 21:00	6.84	28.14	4
LH-BY-01	7/16/2025 21:15	6.89	28.08	4
LH-BY-01	7/16/2025 21:30	7.42	28.04	4
LH-BY-01	7/16/2025 21:45	6.95	27.98	4
LH-BY-01	7/16/2025 22:00	7.1	27.92	4
LH-BY-01	7/16/2025 22:15	7.21	27.88	4
LH-BY-01	7/16/2025 22:30	7.05	27.8	4
LH-BY-01	7/16/2025 22:45	6.9	27.74	4
LH-BY-01	7/16/2025 23:00	6.59	27.7	4
LH-BY-01	7/16/2025 23:15	6.51	27.66	4
LH-BY-01	7/16/2025 23:30	6.94	27.62	4
LH-BY-01	7/16/2025 23:45	6.62	27.56	4
LH-BY-01	7/17/2025 0:00	7.24	27.58	4
LH-BY-01	7/17/2025 0:15	7.22	27.56	4
LH-BY-01	7/17/2025 0:30	6.54	27.5	4
LH-BY-01	7/17/2025 0:45	6.71	27.44	4
LH-BY-01	7/17/2025 1:00	6.44	27.36	4
LH-BY-01	7/17/2025 1:15	6.32	27.28	4
LH-BY-01	7/17/2025 1:30	5	27.22	4
LH-BY-01	7/17/2025 1:45	6.25	27.1	4
LH-BY-01	7/17/2025 2:00	6.28	27	4
LH-BY-01	7/17/2025 2:15	6.15	26.9	4
LH-BY-01	7/17/2025 2:30	6.27	26.84	4
LH-BY-01	7/17/2025 2:45	6.96	26.86	4
LH-BY-01	7/17/2025 3:00	7.22	26.88	4
LH-BY-01	7/17/2025 3:15	6.67	26.88	4
LH-BY-01	7/17/2025 3:30	6.99	26.86	4
LH-BY-01	7/17/2025 3:45	7.68	27	4
LH-BY-01	7/17/2025 4:00	6.8	26.8	4
LH-BY-01	7/17/2025 4:15	6.4	26.64	4
LH-BY-01	7/17/2025 4:30	5.48	26.56	4
LH-BY-01	7/17/2025 4:45	4.07	26.6	4
LH-BY-01	7/17/2025 5:00	4.3	26.64	4
LH-BY-01	7/17/2025 5:15	5.25	26.74	4
LH-BY-01	7/17/2025 5:30	6.08	26.82	4
LH-BY-01	7/17/2025 5:45	6.48	26.88	4
LH-BY-01	7/17/2025 6:00	6.97	26.94	4
LH-BY-01	7/17/2025 6:15	7.16	26.98	4
LH-BY-01	7/17/2025 6:30	7.11	27	4
LH-BY-01	7/17/2025 6:45	7.5	27.06	4
LH-BY-01	7/17/2025 7:00	7.58	27.06	4
LH-BY-01	7/17/2025 7:15	7.56	27.06	4
LH-BY-01	7/17/2025 7:30	7.56	27.04	4
LH-BY-01	7/17/2025 7:45	7.92	27.08	4
LH-BY-01	7/17/2025 8:00	7.91	27.04	4
LH-BY-01	7/17/2025 8:15	8.31	27.16	4
LH-BY-01	7/17/2025 8:30	8.12	27.24	4

Station Name	Date Time	DO mg/L	Temp C	Use Code
LH-BY-01	7/17/2025 8:45	8.74	27.36	4
LH-BY-01	7/17/2025 9:00	9.09	27.48	4
LH-BY-01	7/17/2025 9:15	9.15	27.54	4
LH-BY-01	7/17/2025 9:30	9.27	27.6	4
LH-BY-01	7/17/2025 9:45	9.44	27.68	4
LH-BY-01	7/17/2025 10:00	9.71	27.78	4
LH-BY-01	7/17/2025 10:15	9.7	27.86	4
LH-BY-01	7/17/2025 10:30	8.64	27.84	4
LH-BY-01	7/17/2025 10:45	9.86	28.02	4
LH-BY-01	7/17/2025 11:00	10.01	28.04	4
LH-BY-01	7/17/2025 11:15	10.07	28.14	4
LH-BY-01	7/17/2025 11:30	9.55	28.32	4
LH-BY-01	7/17/2025 11:45	9.34	28.26	4
LH-BY-01	7/17/2025 12:00	10.22	28.7	4
LH-BY-01	7/17/2025 12:15	10.95	29.04	4
LH-BY-01	7/17/2025 12:30	10.6	29.18	4
LH-BY-01	7/17/2025 12:45	10.51	29.14	4
LH-BY-01	7/17/2025 13:00	-888.88	-888.88	3
LH-BY-01	7/17/2025 13:15	10.57	29.68	4
LH-BY-01	7/17/2025 13:30	10.15	29.8	4
LH-BY-01	7/17/2025 13:45	10.24	29.64	4
LH-BY-01	7/17/2025 14:00	10.27	29.32	4
LH-BY-01	7/17/2025 14:15	10.06	29.12	4
LH-BY-01	7/17/2025 14:30	9.74	28.68	4
LH-BY-01	7/17/2025 14:45	9.8	28.7	4
LH-BY-01	7/17/2025 15:00	9.67	28.62	4
LH-BY-01	7/17/2025 15:15	9.67	28.9	4
LH-BY-01	7/17/2025 15:30	9.75	28.7	4
LH-BY-01	7/17/2025 15:45	-888.88	-888.88	3
LH-BY-01	7/17/2025 16:00	10.14	29.14	4
LH-BY-01	7/17/2025 16:15	-888.88	-888.88	3
LH-BY-01	7/17/2025 16:30	9.95	28.92	4
LH-BY-01	7/17/2025 16:45	9.76	28.9	4
LH-BY-01	7/17/2025 17:00	-888.88	-888.88	3
LH-BY-01	7/17/2025 17:15	9.47	28.64	4
LH-BY-01	7/17/2025 17:30	8.92	28.36	4
LH-BY-01	7/17/2025 17:45	8.18	27.94	4
LH-BY-01	7/17/2025 18:00	8.31	27.84	4
LH-BY-01	7/17/2025 18:15	8.04	27.76	4
LH-BY-01	7/17/2025 18:30	7.98	27.74	4
LH-BY-01	7/17/2025 18:45	7.86	27.72	4
LH-BY-01	7/17/2025 19:00	7.8	27.76	4
LH-BY-01	7/17/2025 19:15	7.77	27.78	4
LH-BY-01	7/17/2025 19:30	7.75	27.78	4
LH-BY-01	7/17/2025 19:45	7.62	27.74	4
LH-BY-01	7/17/2025 20:00	7.58	27.72	4
LH-BY-01	7/17/2025 20:15	7.22	27.7	4
LH-BY-01	7/17/2025 20:30	7.41	27.7	4
LH-BY-01	7/17/2025 20:45	7.46	27.7	4
LH-BY-01	7/17/2025 21:00	7.31	27.7	4
LH-BY-01	7/17/2025 21:15	7.58	27.72	4
LH-BY-01	7/17/2025 21:30	7.62	27.72	4
LH-BY-01	7/17/2025 21:45	7.8	27.7	4
LH-BY-01	7/17/2025 22:00	7.8	27.66	4
LH-BY-01	7/17/2025 22:15	7.62	27.58	4
LH-BY-01	7/17/2025 22:30	7.21	27.5	4
LH-BY-01	7/17/2025 22:45	6.74	27.38	4
LH-BY-01	7/17/2025 23:00	6.56	27.2	4
LH-BY-01	7/17/2025 23:15	7.98	25.42	4
LH-BY-01	7/17/2025 23:30	8.27	24.4	4
LH-BY-01	7/17/2025 23:45	8.47	24	4
LH-BY-01	7/18/2025 0:00	8.57	23.76	4
LH-BY-01	7/18/2025 0:15	8.59	23.64	4
LH-BY-01	7/18/2025 0:30	8.61	23.58	4
LH-BY-01	7/18/2025 0:45	8.65	23.48	4
LH-BY-01	7/18/2025 1:00	8.68	23.34	4
LH-BY-01	7/18/2025 1:15	8.64	23.64	4
LH-BY-01	7/18/2025 1:30	7.31	24.02	4
LH-BY-01	7/18/2025 1:45	7.02	26.12	4
LH-BY-01	7/18/2025 2:00	7.48	26.62	4
LH-BY-01	7/18/2025 2:15	7.58	26.8	4
LH-BY-01	7/18/2025 2:30	7.55	26.84	4
LH-BY-01	7/18/2025 2:45	7.44	26.74	4
LH-BY-01	7/18/2025 3:00	7.67	26.78	4
LH-BY-01	7/18/2025 3:15	7.72	26.84	4
LH-BY-01	7/18/2025 3:30	7.67	26.8	4
LH-BY-01	7/18/2025 3:45	7.7	26.8	4
LH-BY-01	7/18/2025 4:00	7.74	26.78	4
LH-BY-01	7/18/2025 4:15	7.7	26.74	4
LH-BY-01	7/18/2025 4:30	7.7	26.74	4
LH-BY-01	7/18/2025 4:45	7.87	26.78	4
LH-BY-01	7/18/2025 5:00	7.49	26.82	4
LH-BY-01	7/18/2025 5:15	7.78	26.84	4
LH-BY-01	7/18/2025 5:30	7.62	26.7	4

Station Name	Date Time	DO mg/L	Temp C	Use Code
LH-BY-01	7/18/2025 5:45	7.53	26.74	4
LH-BY-01	7/18/2025 6:00	7.57	26.8	4
LH-BY-01	7/18/2025 6:15	7.44	26.8	4
LH-BY-01	7/18/2025 6:30	7.61	26.78	4
LH-BY-01	7/18/2025 6:45	7.59	26.7	4
LH-BY-01	7/18/2025 7:00	7.75	26.62	4
LH-BY-01	7/18/2025 7:15	7.84	26.68	4
LH-BY-01	7/18/2025 7:30	8.16	26.64	4
LH-BY-01	7/18/2025 7:45	8.19	25.26	4
LH-BY-01	7/18/2025 8:00	8.35	24.2	4
LH-BY-01	7/18/2025 8:15	8.4	24.42	4
LH-BY-01	7/18/2025 8:30	8.31	25.18	4
LH-BY-01	7/18/2025 8:45	7.82	27.52	4
LH-BY-01	7/18/2025 9:00	7.45	29.86	4
LH-BY-01	7/18/2025 9:15	7.54	28.94	4
LH-BY-01	7/18/2025 9:30	7.12	31.24	4
LH-BY-01	7/18/2025 9:45	6.88	32.78	4
LH-BY-01	7/18/2025 10:00	6.67	33.9	4
LH-BY-01	7/18/2025 10:15	6.65	34.3	4
LH-BY-01	7/18/2025 10:30	6.64	34.22	4
LH-BY-01	7/18/2025 10:45	6.57	35.02	4
LH-BY-01	7/18/2025 11:00	6.43	35.72	4
LH-BY-01	7/18/2025 11:15	6.5	34.54	4
LH-BY-01	7/18/2025 11:30	7.76	29.88	4
LH-BY-01	7/18/2025 11:45	8.83	27.64	4
LH-BY-01	7/18/2025 12:00	8.55	27.28	4
LH-BY-01	7/18/2025 12:15	8.52	27.16	4
LH-BY-01	7/18/2025 12:30	8.48	27.12	4
LH-BY-01	7/18/2025 12:45	8.45	27.1	4
LH-BY-01	7/18/2025 13:00	8.44	27.18	4
LH-BY-01	7/18/2025 13:15	8.55	27.3	4
LH-BY-01	7/18/2025 13:30	8.44	27.24	4
LH-BY-01	7/18/2025 13:45	8.26	27.06	4
LH-BY-01	7/18/2025 14:00	8.32	27.08	4
LH-BY-01	7/18/2025 14:15	8.37	27.14	4
LH-BY-01	7/18/2025 14:30	8.58	27.26	4
LH-BY-01	7/18/2025 14:45	8.59	27.28	4
LH-BY-01	7/18/2025 15:00	8.69	27.5	4
LH-BY-01	7/18/2025 15:15	8.84	27.68	4
LH-BY-01	7/18/2025 15:30	8.84	27.82	4
LH-BY-01	7/18/2025 15:45	-888.88	-888.88	3
LH-BY-01	7/18/2025 16:00	9.31	28.06	4
LH-BY-01	7/18/2025 16:15	9.48	28.16	4
LH-BY-01	7/18/2025 16:30	9.45	28.26	4
LH-BY-01	7/18/2025 16:45	9.69	28.34	4
LH-BY-01	7/18/2025 17:00	9.7	28.42	4
LH-BY-01	7/18/2025 17:15	-888.88	-888.88	3
LH-BY-01	7/18/2025 17:30	10.01	28.48	4
LH-BY-01	7/18/2025 17:45	10.06	28.46	4
LH-BY-01	7/18/2025 18:00	10.12	28.32	4
LH-BY-01	7/18/2025 18:15	9.94	28	4
LH-BY-01	7/18/2025 18:30	9.92	26.68	4
LH-BY-01	7/18/2025 18:45	8.33	24.56	4
LH-BY-01	7/18/2025 19:00	8.59	23.94	4
LH-BY-01	7/18/2025 19:15	8.78	23.18	4
LH-BY-01	7/18/2025 19:30	8.97	22.74	4
LH-BY-01	7/18/2025 19:45	9.17	21.94	4
LH-BY-01	7/18/2025 20:00	9.2	21.46	4
LH-BY-01	7/18/2025 20:15	9.25	21.14	4
LH-BY-01	7/18/2025 20:30	9.28	20.9	4
LH-BY-01	7/18/2025 20:45	9.28	20.78	4
LH-BY-01	7/18/2025 21:00	9.22	20.88	4
LH-BY-01	7/18/2025 21:15	9.18	20.84	4
LH-BY-01	7/18/2025 21:30	9.13	20.94	4
LH-BY-01	7/18/2025 21:45	9.12	21.08	4
LH-BY-01	7/18/2025 22:00	9.11	21.5	4
LH-BY-01	7/18/2025 22:15	8.93	22.26	4
LH-BY-01	7/18/2025 22:30	7.75	24.66	4
LH-BY-01	7/18/2025 22:45	7.22	25.34	4
LH-BY-01	7/18/2025 23:00	6.85	25.34	4
LH-BY-01	7/18/2025 23:15	6.04	25.04	4
LH-BY-01	7/18/2025 23:30	6.69	24.94	4
LH-BY-01	7/18/2025 23:45	7.58	25.48	4
LH-BY-01	7/19/2025 0:00	8.19	26.3	4
LH-BY-01	7/19/2025 0:15	8.02	26.48	4
LH-BY-01	7/19/2025 0:30	8.3	26.56	4
LH-BY-01	7/19/2025 0:45	7.83	26.56	4
LH-BY-01	7/19/2025 1:00	8.07	26.3	4
LH-BY-01	7/19/2025 1:15	7.61	26.28	4
LH-BY-01	7/19/2025 1:30	7.42	26.16	4
LH-BY-01	7/19/2025 1:45	7.84	26.32	4
LH-BY-01	7/19/2025 2:00	7.5	26.4	4
LH-BY-01	7/19/2025 2:15	7.57	26.22	4
LH-BY-01	7/19/2025 2:30	7.78	26.28	4

Station Name	Date Time	DO mg/L	Temp C	Use Code
LH-BY-01	7/19/2025 2:45	7.37	26.06	4
LH-BY-01	7/19/2025 3:00	7.65	26.18	4
LH-BY-01	7/19/2025 3:15	7.71	26.12	4
LH-BY-01	7/19/2025 3:30	7.53	25.84	4
LH-BY-01	7/19/2025 3:45	7.56	25.44	4
LH-BY-01	7/19/2025 4:00	8.8	20.86	4
LH-BY-01	7/19/2025 4:15	9.3	18.22	4
LH-BY-01	7/19/2025 4:30	9.8	16.62	4
LH-BY-01	7/19/2025 4:45	9.77	16.98	4
LH-BY-01	7/19/2025 5:00	9.79	16.56	4
LH-BY-01	7/19/2025 5:15	10.01	15.6	4
LH-BY-01	7/19/2025 5:30	9.98	15.88	4
LH-BY-01	7/19/2025 5:45	9.92	15.9	4
LH-BY-01	7/19/2025 6:00	9.95	15.88	4
LH-BY-01	7/19/2025 6:15	9.95	15.88	4
LH-BY-01	7/19/2025 6:30	10.03	15.64	4
LH-BY-01	7/19/2025 6:45	10.21	15	4
LH-BY-01	7/19/2025 7:00	10.19	15.24	4
LH-BY-01	7/19/2025 7:15	10.17	15.44	4
LH-BY-01	7/19/2025 7:30	10.12	15.84	4
LH-BY-01	7/19/2025 7:45	10.05	16.32	4
LH-BY-01	7/19/2025 8:00	9.94	16.86	4
LH-BY-01	7/19/2025 8:15	9.29	20.04	4
LH-BY-01	7/19/2025 8:30	8.5	23.48	4
LH-BY-01	7/19/2025 8:45	8.02	25.86	4
LH-BY-01	7/19/2025 9:00	7.65	27.62	4
LH-BY-01	7/19/2025 9:15	7.41	29.38	4
LH-BY-01	7/19/2025 9:30	7.07	30.56	4
LH-BY-01	7/19/2025 9:45	6.91	31.94	4
LH-BY-01	7/19/2025 10:00	6.81	32.54	4
LH-BY-01	7/19/2025 10:15	6.51	34.18	4
LH-BY-01	7/19/2025 10:30	7.84	31.58	4
LH-BY-01	7/19/2025 10:45	9.39	27.48	4
LH-BY-01	7/19/2025 11:00	9.3	27.48	4
LH-BY-01	7/19/2025 11:15	9.19	27.6	4
LH-BY-01	7/19/2025 11:30	9.29	27.82	4
LH-BY-01	7/19/2025 11:45	9.3	28	4
LH-BY-01	7/19/2025 12:00	9.18	27.82	4
LH-BY-01	7/19/2025 12:15	9	27.86	4
LH-BY-01	7/19/2025 12:30	9	27.68	4
LH-BY-01	7/19/2025 12:45	9.27	27.74	4
LH-BY-01	7/19/2025 13:00	9.06	27.72	4
LH-BY-01	7/19/2025 13:15	9	27.64	4
LH-BY-01	7/19/2025 13:30	9.07	27.76	4
LH-BY-01	7/19/2025 13:45	9.09	27.9	4
LH-BY-01	7/19/2025 14:00	9.29	27.92	4
LH-BY-01	7/19/2025 14:15	9.3	28.1	4
LH-BY-01	7/19/2025 14:30	9.36	28.08	4
LH-BY-01	7/19/2025 14:45	9.42	28.1	4
LH-BY-01	7/19/2025 15:00	9.89	28.42	4
LH-BY-01	7/19/2025 15:15	10.05	28.48	4
LH-BY-01	7/19/2025 15:30	9.82	28.42	4
LH-BY-01	7/19/2025 15:45	10.18	28.6	4
LH-BY-01	7/19/2025 16:00	10.31	28.64	4
LH-BY-01	7/19/2025 16:15	10.21	28.66	4
LH-BY-01	7/19/2025 16:30	-888.88	-888.88	3
LH-BY-01	7/19/2025 16:45	10.4	28.66	4
LH-BY-01	7/19/2025 17:00	-888.88	-888.88	3
LH-BY-01	7/19/2025 17:15	10.33	28.42	4
LH-BY-01	7/19/2025 17:30	10.41	28.42	4
LH-BY-01	7/19/2025 17:45	10.27	28.28	4
LH-BY-01	7/19/2025 18:00	10.01	27.96	4
LH-BY-01	7/19/2025 18:15	9.96	27.64	4
LH-BY-01	7/19/2025 18:30	10.05	26.62	4
LH-BY-01	7/19/2025 18:45	9.61	26.58	4
LH-BY-01	7/19/2025 19:00	9.42	26.32	4
LH-BY-01	7/19/2025 19:15	9.17	26.34	4
LH-BY-01	7/19/2025 19:30	8.97	26.32	4
LH-BY-01	7/19/2025 19:45	8.81	26.04	4
LH-BY-01	7/19/2025 20:00	8.66	26.12	4
LH-BY-01	7/19/2025 20:15	8.64	26.28	4
LH-BY-01	7/19/2025 20:30	8.58	26.36	4
LH-BY-01	7/19/2025 20:45	8.44	26.34	4
LH-BY-01	7/19/2025 21:00	8.46	26.36	4
LH-BY-01	7/19/2025 21:15	8.23	25.74	4
LH-BY-01	7/19/2025 21:30	8	25.96	4
LH-BY-01	7/19/2025 21:45	8.05	25.96	4
LH-BY-01	7/19/2025 22:00	7.84	25.86	4
LH-BY-01	7/19/2025 22:15	7.98	25.76	4
LH-BY-01	7/19/2025 22:30	7.92	25.96	4
LH-BY-01	7/19/2025 22:45	7.71	25.92	4
LH-BY-01	7/19/2025 23:00	7.78	25.82	4
LH-BY-01	7/19/2025 23:15	7.61	25.38	4
LH-BY-01	7/19/2025 23:30	7.74	25.62	4

Station Name	Date Time	DO mg/L	Temp C	Use Code
LH-BY-01	7/19/2025 23:45	7.86	25.56	4
LH-BY-01	7/20/2025 0:00	7.91	25.76	4
LH-BY-01	7/20/2025 0:15	7.7	25.68	4
LH-BY-01	7/20/2025 0:30	7.67	24.98	4
LH-BY-01	7/20/2025 0:45	8.05	25.6	4
LH-BY-01	7/20/2025 1:00	8.07	25.16	4
LH-BY-01	7/20/2025 1:15	8.57	23.06	4
LH-BY-01	7/20/2025 1:30	8.67	22.76	4
LH-BY-01	7/20/2025 1:45	8.65	22.42	4
LH-BY-01	7/20/2025 2:00	8.73	22.06	4
LH-BY-01	7/20/2025 2:15	8.91	21.62	4
LH-BY-01	7/20/2025 2:30	8.93	21.48	4
LH-BY-01	7/20/2025 2:45	8.99	21.3	4
LH-BY-01	7/20/2025 3:00	9.01	21.2	4
LH-BY-01	7/20/2025 3:15	9.05	20.98	4
LH-BY-01	7/20/2025 3:30	9.09	20.7	4
LH-BY-01	7/20/2025 3:45	9.06	20.76	4
LH-BY-01	7/20/2025 4:00	8.99	21.1	4
LH-BY-01	7/20/2025 4:15	8.92	21.4	4
LH-BY-01	7/20/2025 4:30	8.87	21.6	4
LH-BY-01	7/20/2025 4:45	8.85	21.76	4
LH-BY-01	7/20/2025 5:00	8.79	21.98	4
LH-BY-01	7/20/2025 5:15	8.8	21.98	4
LH-BY-01	7/20/2025 5:30	8.79	22.14	4
LH-BY-01	7/20/2025 5:45	8.16	23	4
LH-BY-01	7/20/2025 6:00	5.2	24.78	4
LH-BY-01	7/20/2025 6:15	5.87	25.14	4
LH-BY-01	7/20/2025 6:30	6.75	25.54	4
LH-BY-01	7/20/2025 6:45	7.27	25.8	4
LH-BY-01	7/20/2025 7:00	7.56	25.92	4
LH-BY-01	7/20/2025 7:15	7.75	26.02	4
LH-BY-01	7/20/2025 7:30	7.85	26.06	4
LH-BY-01	7/20/2025 7:45	8.03	26.14	4
LH-BY-01	7/20/2025 8:00	8.1	26.18	4
LH-BY-01	7/20/2025 8:15	8.34	26.24	4
LH-BY-01	7/20/2025 8:30	8.42	26.42	4
LH-BY-01	7/20/2025 8:45	8.41	26.26	4
LH-BY-01	7/20/2025 9:00	8.51	26.32	4
LH-BY-01	7/20/2025 9:15	8.6	26.3	4
LH-BY-01	7/20/2025 9:30	8	26.38	4
LH-BY-01	7/20/2025 9:45	8.63	26.5	4
LH-BY-01	7/20/2025 10:00	8.81	26.4	4
LH-BY-01	7/20/2025 10:15	8.87	26.54	4
LH-BY-01	7/20/2025 10:30	9.09	26.74	4
LH-BY-01	7/20/2025 10:45	9.35	26.74	4
LH-BY-01	7/20/2025 11:00	9.5	26.82	4
LH-BY-01	7/20/2025 11:15	10.03	27.06	4
LH-BY-01	7/20/2025 11:30	8.12	26.9	4
LH-BY-01	7/20/2025 11:45	7.93	27.4	4
LH-BY-01	7/20/2025 12:00	7.84	28.52	4
LH-BY-01	7/20/2025 12:15	7.39	31.28	4
LH-BY-01	7/20/2025 12:30	6.95	33.9	4
LH-BY-01	7/20/2025 12:45	6.09	39.98	4
LH-BY-01	7/20/2025 13:00	6.02	40.28	4
LH-BY-01	7/20/2025 13:15	6.12	40.34	4
LH-BY-01	7/20/2025 13:30	5.99	42	4
LH-BY-01	7/20/2025 13:45	6.05	41.04	4
LH-BY-01	7/20/2025 14:00	6.39	38.26	4
LH-BY-01	7/20/2025 14:15	6.28	41.66	4
LH-BY-01	7/20/2025 14:30	6.51	40.34	4
LH-BY-01	7/20/2025 14:45	6.36	38.5	4
LH-BY-01	7/20/2025 15:00	6.21	40.24	4
LH-BY-01	7/20/2025 15:15	6.4	42.26	4
LH-BY-01	7/20/2025 15:30	7.56	44.58	4
LH-BY-01	7/20/2025 15:45	13.97	42.18	4
LH-BY-01	7/20/2025 16:00	6.63	37.28	4
LH-BY-01	7/20/2025 16:15	6.63	38.9	4
LH-BY-01	7/20/2025 16:30	6.55	39.02	4
LH-BY-01	7/20/2025 16:45	6.68	37.04	4
LH-BY-01	7/20/2025 17:00	7.21	31.84	4
LH-BY-01	7/20/2025 17:15	7.68	29.08	4
LH-BY-01	7/20/2025 17:30	8	27.44	4
LH-BY-01	7/20/2025 17:45	7.97	27.62	4
LH-BY-01	7/20/2025 18:00	8.01	27.6	4
LH-BY-01	7/20/2025 18:15	8.01	27.68	4
LH-BY-01	7/20/2025 18:30	8	27.64	4
LH-BY-01	7/20/2025 18:45	7.98	27.58	4
LH-BY-01	7/20/2025 19:00	7.93	27.56	4
LH-BY-01	7/20/2025 19:15	7.97	27.34	4
LH-BY-01	7/20/2025 19:30	8.04	27.28	4
LH-BY-01	7/20/2025 19:45	7.96	27.12	4
LH-BY-01	7/20/2025 20:00	7.97	27.02	4
LH-BY-01	7/20/2025 20:15	7.9	26.94	4
LH-BY-01	7/20/2025 20:30	7.84	26.88	4

Station Name	Date Time	DO mg/L	Temp C	Use Code
LH-BY-01	7/20/2025 20:45	7.9	26.88	4
LH-BY-01	7/20/2025 21:00	7.88	26.86	4
LH-BY-01	7/20/2025 21:15	7.84	26.86	4
LH-BY-01	7/20/2025 21:30	7.82	26.82	4
LH-BY-01	7/20/2025 21:45	7.8	26.78	4
LH-BY-01	7/20/2025 22:00	7.81	26.8	4
LH-BY-01	7/20/2025 22:15	7.89	26.82	4
LH-BY-01	7/20/2025 22:30	8.05	26.92	4
LH-BY-01	7/20/2025 22:45	7.89	26.92	4
LH-BY-01	7/20/2025 23:00	8	26.98	4
LH-BY-01	7/20/2025 23:15	7.98	26.98	4
LH-BY-01	7/20/2025 23:30	7.93	27.02	4
LH-BY-01	7/20/2025 23:45	7.88	26.98	4
LH-BY-01	7/21/2025 0:00	7.89	26.98	4
LH-BY-01	7/21/2025 0:15	7.88	27	4
LH-BY-01	7/21/2025 0:30	7.88	26.96	4
LH-BY-01	7/21/2025 0:45	7.54	26.76	4
LH-BY-01	7/21/2025 1:00	7.57	26.72	4
LH-BY-01	7/21/2025 1:15	7.46	26.54	4
LH-BY-01	7/21/2025 1:30	7.18	26.26	4
LH-BY-01	7/21/2025 1:45	8.13	25.2	4
LH-BY-01	7/21/2025 2:00	8.54	22.2	4
LH-BY-01	7/21/2025 2:15	8.92	20.44	4
LH-BY-01	7/21/2025 2:30	9.18	19.1	4
LH-BY-01	7/21/2025 2:45	9.29	18.62	4
LH-BY-01	7/21/2025 3:00	9.33	18.48	4
LH-BY-01	7/21/2025 3:15	9.36	18.32	4
LH-BY-01	7/21/2025 3:30	9.39	18.16	4
LH-BY-01	7/21/2025 3:45	9.43	17.98	4
LH-BY-01	7/21/2025 4:00	9.44	17.88	4
LH-BY-01	7/21/2025 4:15	9.46	17.78	4
LH-BY-01	7/21/2025 4:30	9.49	17.64	4
LH-BY-01	7/21/2025 4:45	9.52	17.54	4
LH-BY-01	7/21/2025 5:00	9.54	17.5	4
LH-BY-01	7/21/2025 5:15	9.58	17.34	4
LH-BY-01	7/21/2025 5:30	9.6	17.38	4
LH-BY-01	7/21/2025 5:45	9.57	17.46	4
LH-BY-01	7/21/2025 6:00	9.55	17.7	4
LH-BY-01	7/21/2025 6:15	9.47	18.02	4
LH-BY-01	7/21/2025 6:30	9.39	18.3	4
LH-BY-01	7/21/2025 6:45	9.35	18.52	4
LH-BY-01	7/21/2025 7:00	9.27	18.94	4
LH-BY-01	7/21/2025 7:15	9.15	19.36	4
LH-BY-01	7/21/2025 7:30	9.1	19.82	4
LH-BY-01	7/21/2025 7:45	9	20.34	4
LH-BY-01	7/21/2025 8:00	8.85	23.08	4
LH-BY-01	7/21/2025 8:15	8.38	25.28	4
LH-BY-01	7/21/2025 8:30	8.38	25.72	4
LH-BY-01	7/21/2025 8:45	8.35	25.84	4
LH-BY-01	7/21/2025 9:00	8.41	25.82	4
LH-BY-01	7/21/2025 9:15	8.42	25.78	4
LH-BY-01	7/21/2025 9:30	8.5	25.8	4
LH-BY-01	7/21/2025 9:45	8.54	25.8	4
LH-BY-01	7/21/2025 10:00	8.64	25.92	4
LH-BY-01	7/21/2025 10:15	8.66	25.98	4
LH-BY-01	7/21/2025 10:30	8.57	26.06	4
LH-BY-01	7/21/2025 10:45	8.68	26.34	4
LH-BY-01	7/21/2025 11:00	8.83	26.4	2
LH-BY-01	7/21/2025 11:15	8.33	24.18	2
LH-BY-01	7/21/2025 11:30	8.38	23.98	2
LH-BY-01	7/21/2025 11:45	8.44	23.66	2
LH-BY-01	7/21/2025 12:00	8.37	24.12	2
LH-BY-01	7/21/2025 12:15	7.91	27.38	2
LH-BY-01	7/21/2025 12:30	9.32	27.64	4
LH-BY-01	7/21/2025 12:45	9.32	27.86	4
LH-BY-01	7/21/2025 13:00	9.7	28.08	4
LH-BY-01	7/21/2025 13:15	9.87	28.34	4
LH-BY-01	7/21/2025 13:30	9.98	28.62	4
LH-BY-01	7/21/2025 13:45	9.92	28.76	4
LH-BY-01	7/21/2025 14:00	9.94	28.9	4
LH-BY-01	7/21/2025 14:15	9.84	28.96	4
LH-BY-01	7/21/2025 14:30	9.85	29	4
LH-BY-01	7/21/2025 14:45	9.84	29.02	4
LH-BY-01	7/21/2025 15:00	9.96	29.12	4
LH-BY-01	7/21/2025 15:15	10.03	29.08	4
LH-BY-01	7/21/2025 15:30	9.55	28.78	4
LH-BY-01	7/21/2025 15:45	9.78	28.62	4
LH-BY-01	7/21/2025 16:00	-888.88	-888.88	3
LH-BY-01	7/21/2025 16:15	9.81	28.54	4
LH-BY-01	7/21/2025 16:30	9.46	28.22	4
LH-BY-01	7/21/2025 16:45	-888.88	-888.88	3
LH-BY-01	7/21/2025 17:00	9.72	28.02	4
LH-BY-01	7/21/2025 17:15	9.57	27.72	4
LH-BY-01	7/21/2025 17:30	9.27	27.5	4

Station Name	Date Time	DO mg/L	Temp C	Use Code
LH-BY-01	7/21/2025 17:45	9.35	27.3	4
LH-BY-01	7/21/2025 18:00	9.66	27.36	4
LH-BY-01	7/21/2025 18:15	9.47	27.12	4
LH-BY-01	7/21/2025 18:30	8.68	26.58	4
LH-BY-01	7/21/2025 18:45	8.56	26.3	4
LH-BY-01	7/21/2025 19:00	8.04	25.58	4
LH-BY-01	7/21/2025 19:15	8.53	25.56	4
LH-BY-01	7/21/2025 19:30	8.15	25.52	4
LH-BY-01	7/21/2025 19:45	8.03	25.26	4
LH-BY-01	7/21/2025 20:00	8.32	25.48	4
LH-BY-01	7/21/2025 20:15	8.08	25.48	4
LH-BY-01	7/21/2025 20:30	8.2	25.7	4
LH-BY-01	7/21/2025 20:45	8.03	25.92	4
LH-BY-01	7/21/2025 21:00	8.17	25.9	4
LH-BY-01	7/21/2025 21:15	7.99	25.94	4
LH-BY-01	7/21/2025 21:30	7.88	26	4
LH-BY-01	7/21/2025 21:45	7.92	26.04	4
LH-BY-01	7/21/2025 22:00	7.88	26.18	4
LH-BY-01	7/21/2025 22:15	7.77	26.08	4
LH-BY-01	7/21/2025 22:30	7.89	25.96	4
LH-BY-01	7/21/2025 22:45	7.97	25.96	4
LH-BY-01	7/21/2025 23:00	7.81	26.02	4
LH-BY-01	7/21/2025 23:15	7.78	25.84	4
LH-BY-01	7/21/2025 23:30	7.25	26.2	4
LH-BY-01	7/21/2025 23:45	7.43	25.74	4
LH-BY-01	7/22/2025 0:00	7.1	25.4	4
LH-BY-01	7/22/2025 0:15	7.64	24.04	4
LH-BY-01	7/22/2025 0:30	8.98	20.6	4
LH-BY-01	7/22/2025 0:45	9.55	17.52	4
LH-BY-01	7/22/2025 1:00	9.86	16.4	4
LH-BY-01	7/22/2025 1:15	10.04	15.84	4
LH-BY-01	7/22/2025 1:30	10.13	15.48	4
LH-BY-01	7/22/2025 1:45	10.18	15.34	4
LH-BY-01	7/22/2025 2:00	10.15	15.32	4
LH-BY-01	7/22/2025 2:15	10.25	14.9	4
LH-BY-01	7/22/2025 2:30	10.29	14.66	4
LH-BY-01	7/22/2025 2:45	10.3	14.64	4
LH-BY-01	7/22/2025 3:00	10.24	14.96	4
LH-BY-01	7/22/2025 3:15	10.2	14.7	4
LH-BY-01	7/22/2025 3:30	10.34	14.14	4
LH-BY-01	7/22/2025 3:45	10.36	14.1	4
LH-BY-01	7/22/2025 4:00	10.29	14.28	4
LH-BY-01	7/22/2025 4:15	10.28	14.24	4
LH-BY-01	7/22/2025 4:30	10.27	14.12	4
LH-BY-01	7/22/2025 4:45	10.28	14.2	4
LH-BY-01	7/22/2025 5:00	10.21	14.38	4
LH-BY-01	7/22/2025 5:15	10.41	14.66	4
LH-BY-01	7/22/2025 5:30	8.23	17.84	4
LH-BY-01	7/22/2025 5:45	7.88	22.8	4
LH-BY-01	7/22/2025 6:00	7.93	23.68	4
LH-BY-01	7/22/2025 6:15	8.02	23.96	4
LH-BY-01	7/22/2025 6:30	8.02	23.98	4
LH-BY-01	7/22/2025 6:45	8.09	23.98	4
LH-BY-01	7/22/2025 7:00	8.13	24.06	4
LH-BY-01	7/22/2025 7:15	8.18	24.1	4
LH-BY-01	7/22/2025 7:30	7.98	24.76	4
LH-BY-01	7/22/2025 7:45	7.72	25.64	4
LH-BY-01	7/22/2025 8:00	8.23	25.22	4
LH-BY-01	7/22/2025 8:15	8.24	25.38	4
LH-BY-01	7/22/2025 8:30	8.11	25.2	4
LH-BY-01	7/22/2025 8:45	8.21	25.3	4
LH-BY-01	7/22/2025 9:00	8.29	25.36	4
LH-BY-01	7/22/2025 9:15	8.57	25.7	4
LH-BY-01	7/22/2025 9:30	8.6	26.02	4
LH-BY-01	7/22/2025 9:45	8.83	26.2	4
LH-BY-01	7/22/2025 10:00	9.13	26.3	4
LH-BY-01	7/22/2025 10:15	9.29	26.82	4
LH-BY-01	7/22/2025 10:30	9.73	26.84	4
LH-BY-01	7/22/2025 10:45	10.05	27.02	4
LH-BY-01	7/22/2025 11:00	10.4	27.3	4
LH-BY-01	7/22/2025 11:15	10.43	27.16	4
LH-BY-01	7/22/2025 11:30	7.6	28.44	4
LH-BY-01	7/22/2025 11:45	7.42	30.74	4
LH-BY-01	7/22/2025 12:00	7.26	31.78	4
LH-BY-01	7/22/2025 12:15	6.72	35.5	4
LH-BY-01	7/22/2025 12:30	6.4	36.46	4
LH-BY-01	7/22/2025 12:45	6.08	40.54	4
LH-BY-01	7/22/2025 13:00	6.28	38.22	4
LH-BY-01	7/22/2025 13:15	5.85	41.86	4
LH-BY-01	7/22/2025 13:30	6.01	40.66	4
LH-BY-01	7/22/2025 13:45	5.69	43.02	4
LH-BY-01	7/22/2025 14:00	5.62	43.96	4
LH-BY-01	7/22/2025 14:15	5.51	44.36	4
LH-BY-01	7/22/2025 14:30	6.5	45.34	4

Station Name	Date Time	DO mg/L	Temp C	Use Code
LH-BY-01	7/22/2025 14:45	8.69	28.6	4
LH-BY-01	7/22/2025 15:00	9.59	29.28	4
LH-BY-01	7/22/2025 15:15	9.38	29.06	4
LH-BY-01	7/22/2025 15:30	9.4	28.84	4
LH-BY-01	7/22/2025 15:45	9.28	28.74	4
LH-BY-01	7/22/2025 16:00	9.45	28.72	4
LH-BY-01	7/22/2025 16:15	9.51	28.6	4
LH-BY-01	7/22/2025 16:30	9.69	28.56	4
LH-BY-01	7/22/2025 16:45	9.44	28.24	4
LH-BY-01	7/22/2025 17:00	9.47	28.06	4
LH-BY-01	7/22/2025 17:15	9.65	27.84	4
LH-BY-01	7/22/2025 17:30	9.8	27.86	4
LH-BY-01	7/22/2025 17:45	9.8	27.72	4
LH-BY-01	7/22/2025 18:00	9.8	27.5	4
LH-BY-01	7/22/2025 18:15	9.81	27.48	4
LH-BY-01	7/22/2025 18:30	9.83	27.3	4
LH-BY-01	7/22/2025 18:45	9.52	26.86	4
LH-BY-01	7/22/2025 19:00	9.32	26.46	4
LH-BY-01	7/22/2025 19:15	9.13	26.28	4
LH-BY-01	7/22/2025 19:30	8.91	26.02	4
LH-BY-01	7/22/2025 19:45	8.84	25.8	4
LH-BY-01	7/22/2025 20:00	8.7	25.68	4
LH-BY-01	7/22/2025 20:15	8.91	24.3	4
LH-BY-01	7/22/2025 20:30	8.89	23.1	4
LH-BY-01	7/22/2025 20:45	9.08	21.52	4
LH-BY-01	7/22/2025 21:00	9.23	20.44	4
LH-BY-01	7/22/2025 21:15	9.25	20.12	4
LH-BY-01	7/22/2025 21:30	9.36	19.36	4
LH-BY-01	7/22/2025 21:45	9.52	18.74	4
LH-BY-01	7/22/2025 22:00	9.62	18.36	4
LH-BY-01	7/22/2025 22:15	9.62	18.2	4
LH-BY-01	7/22/2025 22:30	9.65	18.06	4
LH-BY-01	7/22/2025 22:45	9.7	17.8	4
LH-BY-01	7/22/2025 23:00	9.71	17.58	4
LH-BY-01	7/22/2025 23:15	9.71	17.56	4
LH-BY-01	7/22/2025 23:30	9.73	17.44	4
LH-BY-01	7/22/2025 23:45	9.72	17.42	4
LH-BY-01	7/23/2025 0:00	9.81	17.6	4
LH-BY-01	7/23/2025 0:15	8	18.74	4
LH-BY-01	7/23/2025 0:30	6.03	22.48	4
LH-BY-01	7/23/2025 0:45	5.09	23.56	4
LH-BY-01	7/23/2025 1:00	6.05	23.98	4
LH-BY-01	7/23/2025 1:15	6.45	24.22	4
LH-BY-01	7/23/2025 1:30	6.74	24.24	4
LH-BY-01	7/23/2025 1:45	6.97	24.34	4
LH-BY-01	7/23/2025 2:00	7.11	24.44	4
LH-BY-01	7/23/2025 2:15	7.24	24.48	4
LH-BY-01	7/23/2025 2:30	7.22	24.46	4
LH-BY-01	7/23/2025 2:45	7.15	24.42	4
LH-BY-01	7/23/2025 3:00	7.91	25.04	4
LH-BY-01	7/23/2025 3:15	7.96	25.54	4
LH-BY-01	7/23/2025 3:30	7.89	25.82	4
LH-BY-01	7/23/2025 3:45	7.82	25.96	4
LH-BY-01	7/23/2025 4:00	7.54	26	4
LH-BY-01	7/23/2025 4:15	7.69	26.06	4
LH-BY-01	7/23/2025 4:30	7.27	25.46	4
LH-BY-01	7/23/2025 4:45	7.37	25.58	4
LH-BY-01	7/23/2025 5:00	7.26	25.38	4
LH-BY-01	7/23/2025 5:15	7.06	25.48	4
LH-BY-01	7/23/2025 5:30	7.08	25.34	4
LH-BY-01	7/23/2025 5:45	7.24	25.42	4
LH-BY-01	7/23/2025 6:00	7.06	25.44	4
LH-BY-01	7/23/2025 6:15	7.11	25.38	4
LH-BY-01	7/23/2025 6:30	7.29	25.22	4
LH-BY-01	7/23/2025 6:45	7.26	25.24	4
LH-BY-01	7/23/2025 7:00	7.37	25.4	4
LH-BY-01	7/23/2025 7:15	7.36	25.52	4
LH-BY-01	7/23/2025 7:30	7.42	25.42	4
LH-BY-01	7/23/2025 7:45	7.59	25.02	4
LH-BY-01	7/23/2025 8:00	8.03	24.48	4
LH-BY-01	7/23/2025 8:15	8.55	23.86	4
LH-BY-01	7/23/2025 8:30	8.62	23.68	4
LH-BY-01	7/23/2025 8:45	8.94	25.54	4
LH-BY-01	7/23/2025 9:00	8.1	25.96	4
LH-BY-01	7/23/2025 9:15	8.87	26.94	4
LH-BY-01	7/23/2025 9:30	7.66	26.82	4
LH-BY-01	7/23/2025 9:45	8.37	26.48	4
LH-BY-01	7/23/2025 10:00	8.87	26.86	4
LH-BY-01	7/23/2025 10:15	9.36	27.1	4
LH-BY-01	7/23/2025 10:30	9.66	27.4	4
LH-BY-01	7/23/2025 10:45	7.59	29.38	4
LH-BY-01	7/23/2025 11:00	7.43	31.62	4
LH-BY-01	7/23/2025 11:15	7.48	31.86	4
LH-BY-01	7/23/2025 11:30	7.53	31.78	4

Station Name	Date Time	DO mg/L	Temp C	Use Code
LH-BY-01	7/23/2025 11:45	8.5	29.22	4
LH-BY-01	7/23/2025 12:00	9.05	28.44	4
LH-BY-01	7/23/2025 12:15	9.45	28.64	4
LH-BY-01	7/23/2025 12:30	9.9	28.9	4
LH-BY-01	7/23/2025 12:45	9.8	29	4
LH-BY-01	7/23/2025 13:00	9.48	28.9	4
LH-BY-01	7/23/2025 13:15	8.73	28.38	4
LH-BY-01	7/23/2025 13:30	9.25	28.32	4
LH-BY-01	7/23/2025 13:45	9.14	28.44	4
LH-BY-01	7/23/2025 14:00	9.37	28.4	4
LH-BY-01	7/23/2025 14:15	9.38	28.38	4
LH-BY-01	7/23/2025 14:30	9.15	28.44	4
LH-BY-01	7/23/2025 14:45	9.32	28.52	4
LH-BY-01	7/23/2025 15:00	9.47	28.6	4
LH-BY-01	7/23/2025 15:15	9.33	28.46	4
LH-BY-01	7/23/2025 15:30	9.46	28.48	4
LH-BY-01	7/23/2025 15:45	9.11	27.78	4
LH-BY-01	7/23/2025 16:00	8.87	27.46	4
LH-BY-01	7/23/2025 16:15	8.9	27.32	4
LH-BY-01	7/23/2025 16:30	8.76	27.06	4
LH-BY-01	7/23/2025 16:45	8.9	26.96	4
LH-BY-01	7/23/2025 17:00	9.05	26.98	4
LH-BY-01	7/23/2025 17:15	9.3	27.06	4
LH-BY-01	7/23/2025 17:30	9.32	27.22	4
LH-BY-01	7/23/2025 17:45	9.31	27.12	4
LH-BY-01	7/23/2025 18:00	9.48	27.14	4
LH-BY-01	7/23/2025 18:15	9.59	27.12	4
LH-BY-01	7/23/2025 18:30	9.17	26.82	4
LH-BY-01	7/23/2025 18:45	8.9	26.38	4
LH-BY-01	7/23/2025 19:00	8.8	24.72	4
LH-BY-01	7/23/2025 19:15	8.73	22.88	4
LH-BY-01	7/23/2025 19:30	8.95	22.42	4
LH-BY-01	7/23/2025 19:45	8.97	22.16	4
LH-BY-01	7/23/2025 20:00	8.99	21.9	4
LH-BY-01	7/23/2025 20:15	9.03	21.72	4
LH-BY-01	7/23/2025 20:30	9.02	21.54	4
LH-BY-01	7/23/2025 20:45	9.02	21.56	4
LH-BY-01	7/23/2025 21:00	8.11	23.24	4
LH-BY-01	7/23/2025 21:15	7.36	25.06	4
LH-BY-01	7/23/2025 21:30	6.95	25.1	4
LH-BY-01	7/23/2025 21:45	6.39	24.98	4
LH-BY-01	7/23/2025 22:00	6.57	25.16	4
LH-BY-01	7/23/2025 22:15	8.05	25.54	4
LH-BY-01	7/23/2025 22:30	7.2	25.42	4
LH-BY-01	7/23/2025 22:45	7.47	25.54	4
LH-BY-01	7/23/2025 23:00	7.65	25.68	4
LH-BY-01	7/23/2025 23:15	7.39	25.82	4
LH-BY-01	7/23/2025 23:30	7.69	25.74	4
LH-BY-01	7/23/2025 23:45	7.55	25.76	4
LH-BY-01	7/24/2025 0:00	7.48	25.58	4
LH-BY-01	7/24/2025 0:15	7.28	25.46	4
LH-BY-01	7/24/2025 0:30	7.39	25.34	4
LH-BY-01	7/24/2025 0:45	6.98	25.24	4
LH-BY-01	7/24/2025 1:00	7.17	25.12	4
LH-BY-01	7/24/2025 1:15	7.29	24.94	4
LH-BY-01	7/24/2025 1:30	7.62	23.68	4
LH-BY-01	7/24/2025 1:45	9.12	21.14	4
LH-BY-01	7/24/2025 2:00	9.13	20.96	4
LH-BY-01	7/24/2025 2:15	8.68	21.14	4
LH-BY-01	7/24/2025 2:30	9.19	21.1	4
LH-BY-01	7/24/2025 2:45	7.99	22.14	4
LH-BY-01	7/24/2025 3:00	7.59	24.84	4
LH-BY-01	7/24/2025 3:15	7.71	25.22	4
LH-BY-01	7/24/2025 3:30	7.73	25.28	4
LH-BY-01	7/24/2025 3:45	7.93	25.64	4
LH-BY-01	7/24/2025 4:00	8.29	25.74	4
LH-BY-01	7/24/2025 4:15	8.22	25.8	4
LH-BY-01	7/24/2025 4:30	8.38	25.94	4
LH-BY-01	7/24/2025 4:45	8.27	25.74	4
LH-BY-01	7/24/2025 5:00	8.33	25.62	4
LH-BY-01	7/24/2025 5:15	7.94	25.68	4
LH-BY-01	7/24/2025 5:30	7.73	25.44	4
LH-BY-01	7/24/2025 5:45	7.89	25.22	4
LH-BY-01	7/24/2025 6:00	8.25	25.2	4
LH-BY-01	7/24/2025 6:15	7.65	24.98	4
LH-BY-01	7/24/2025 6:30	7.66	24.7	4
LH-BY-01	7/24/2025 6:45	7.69	24.52	4
LH-BY-01	7/24/2025 7:00	8.5	23.52	4
LH-BY-01	7/24/2025 7:15	9.02	21.1	4
LH-BY-01	7/24/2025 7:30	9.02	20.42	4
LH-BY-01	7/24/2025 7:45	9.2	20.18	4
LH-BY-01	7/24/2025 8:00	9.21	20.42	4
LH-BY-01	7/24/2025 8:15	8.89	21.84	4
LH-BY-01	7/24/2025 8:30	8.69	22.86	4

Station Name	Date Time	DO mg/L	Temp C	Use Code
LH-BY-01	7/24/2025 8:45	8.54	23.7	4
LH-BY-01	7/24/2025 9:00	8.28	25.04	4
LH-BY-01	7/24/2025 9:15	8.05	26.38	4
LH-BY-01	7/24/2025 9:30	7.92	27.14	4
LH-BY-01	7/24/2025 9:45	9.21	26.42	4
LH-BY-01	7/24/2025 10:00	9.32	25.8	4
LH-BY-01	7/24/2025 10:15	9.61	26.24	4
LH-BY-01	7/24/2025 10:30	9.13	26.5	4
LH-BY-01	7/24/2025 10:45	9.3	26.72	4
LH-BY-01	7/24/2025 11:00	9.77	26.92	4
LH-BY-01	7/24/2025 11:15	9.35	26.96	4
LH-BY-01	7/24/2025 11:30	9.43	26.94	4
LH-BY-01	7/24/2025 11:45	9.35	26.94	4
LH-BY-01	7/24/2025 12:00	9.48	27.1	4
LH-BY-01	7/24/2025 12:15	9.73	27.3	4
LH-BY-01	7/24/2025 12:30	9.98	27.64	4
LH-BY-01	7/24/2025 12:45	9.65	27.7	4
LH-BY-01	7/24/2025 13:00	10.33	28.16	4
LH-BY-01	7/24/2025 13:15	10.38	28.34	4
LH-BY-01	7/24/2025 13:30	10.25	28.62	4
LH-BY-01	7/24/2025 13:45	9.76	29.3	4
LH-BY-01	7/24/2025 14:00	6.84	34.28	4
LH-BY-01	7/24/2025 14:15	6.62	37.26	4
LH-BY-01	7/24/2025 14:30	6.33	39.52	4
LH-BY-01	7/24/2025 14:45	7.27	40.88	4
LH-BY-01	7/24/2025 15:00	8.59	29	4
LH-BY-01	7/24/2025 15:15	6.83	36.28	4
LH-BY-01	7/24/2025 15:30	6.53	38.36	4
LH-BY-01	7/24/2025 15:45	6.21	40.12	4
LH-BY-01	7/24/2025 16:00	6.1	40.94	4
LH-BY-01	7/24/2025 16:15	6.04	41.5	4
LH-BY-01	7/24/2025 16:30	6.25	39.72	4
LH-BY-01	7/24/2025 16:45	6.28	39.66	4
LH-BY-01	7/24/2025 17:00	6.2	38.7	4
LH-BY-01	7/24/2025 17:15	6.65	35.38	4
LH-BY-01	7/24/2025 17:30	6.59	36.24	4
LH-BY-01	7/24/2025 17:45	6.49	36.54	4
LH-BY-01	7/24/2025 18:00	6.55	35.92	4
LH-BY-01	7/24/2025 18:15	6.72	34.98	4
LH-BY-01	7/24/2025 18:30	7.23	31.98	4
LH-BY-01	7/24/2025 18:45	7.57	30.18	4
LH-BY-01	7/24/2025 19:00	7.67	29.6	4
LH-BY-01	7/24/2025 19:15	7.72	29.28	4
LH-BY-01	7/24/2025 19:30	7.74	29	4
LH-BY-01	7/24/2025 19:45	7.8	28.52	4
LH-BY-01	7/24/2025 20:00	7.91	28	4
LH-BY-01	7/24/2025 20:15	7.96	27.5	4
LH-BY-01	7/24/2025 20:30	8.03	27	4
LH-BY-01	7/24/2025 20:45	8.07	26.72	4
LH-BY-01	7/24/2025 21:00	8.14	26.44	4
LH-BY-01	7/24/2025 21:15	8.16	26.06	4
LH-BY-01	7/24/2025 21:30	8.2	25.7	4
LH-BY-01	7/24/2025 21:45	8.26	25.42	4
LH-BY-01	7/24/2025 22:00	8.29	25.16	4
LH-BY-01	7/24/2025 22:15	8.33	24.82	4
LH-BY-01	7/24/2025 22:30	8.38	24.64	4
LH-BY-01	7/24/2025 22:45	8.39	24.56	4
LH-BY-01	7/24/2025 23:00	8.41	24.36	4
LH-BY-01	7/24/2025 23:15	8.48	24.1	4
LH-BY-01	7/24/2025 23:30	8.49	23.88	4
LH-BY-01	7/24/2025 23:45	8.52	23.68	4
LH-BY-01	7/25/2025 0:00	8.53	23.54	4
LH-BY-01	7/25/2025 0:15	8.56	23.42	4
LH-BY-01	7/25/2025 0:30	8.56	23.94	4
LH-BY-01	7/25/2025 0:45	8.12	25.38	4
LH-BY-01	7/25/2025 1:00	8.54	25.5	4
LH-BY-01	7/25/2025 1:15	7.98	25.7	4
LH-BY-01	7/25/2025 1:30	8.93	26.1	4
LH-BY-01	7/25/2025 1:45	8.54	26.12	4
LH-BY-01	7/25/2025 2:00	8.98	26.28	4
LH-BY-01	7/25/2025 2:15	8.26	25.92	4
LH-BY-01	7/25/2025 2:30	7.99	25.7	4
LH-BY-01	7/25/2025 2:45	8.6	25.94	4
LH-BY-01	7/25/2025 3:00	7.65	25.44	4
LH-BY-01	7/25/2025 3:15	7.34	25.42	4
LH-BY-01	7/25/2025 3:30	7.21	25.2	4
LH-BY-01	7/25/2025 3:45	7.19	25.14	4
LH-BY-01	7/25/2025 4:00	7.25	24.82	4
LH-BY-01	7/25/2025 4:15	8.49	23.36	4
LH-BY-01	7/25/2025 4:30	8.7	21.88	4
LH-BY-01	7/25/2025 4:45	8.82	21.42	4
LH-BY-01	7/25/2025 5:00	8.89	21.3	4
LH-BY-01	7/25/2025 5:15	8.9	21.3	4
LH-BY-01	7/25/2025 5:30	8.91	21.32	4

Station Name	Date Time	DO mg/L	Temp C	Use Code
LH-BY-01	7/25/2025 5:45	8.91	21.38	4
LH-BY-01	7/25/2025 6:00	8.85	21.62	4
LH-BY-01	7/25/2025 6:15	8.8	21.84	4
LH-BY-01	7/25/2025 6:30	8.77	22.08	4
LH-BY-01	7/25/2025 6:45	8.69	22.52	4
LH-BY-01	7/25/2025 7:00	8.7	23.14	4
LH-BY-01	7/25/2025 7:15	8.99	24.98	4
LH-BY-01	7/25/2025 7:30	8.75	25.48	4
LH-BY-01	7/25/2025 7:45	8.73	25.64	4
LH-BY-01	7/25/2025 8:00	8.76	25.66	4
LH-BY-01	7/25/2025 8:15	9.02	26.16	4
LH-BY-01	7/25/2025 8:30	9.16	26.34	4
LH-BY-01	7/25/2025 8:45	9.26	26.36	4
LH-BY-01	7/25/2025 9:00	9.46	26.42	4
LH-BY-01	7/25/2025 9:15	9.53	26.36	4
LH-BY-01	7/25/2025 9:30	9.35	26.22	4
LH-BY-01	7/25/2025 9:45	9.51	26.38	4
LH-BY-01	7/25/2025 10:00	9.77	26.44	4
LH-BY-01	7/25/2025 10:15	9.84	26.56	4
LH-BY-01	7/25/2025 10:30	10.06	27.04	4
LH-BY-01	7/25/2025 10:45	10.12	27.68	4
LH-BY-01	7/25/2025 11:00	7.42	30.68	4
LH-BY-01	7/25/2025 11:15	7.37	31.86	4
LH-BY-01	7/25/2025 11:30	7.05	34.32	4
LH-BY-01	7/25/2025 11:45	6.99	34.8	4
LH-BY-01	7/25/2025 12:00	6.87	35.24	4
LH-BY-01	7/25/2025 12:15	6.28	39.82	4
LH-BY-01	7/25/2025 12:30	6.24	39.76	4
LH-BY-01	7/25/2025 12:45	6.36	38.64	4
LH-BY-01	7/25/2025 13:00	6.68	36.22	4
LH-BY-01	7/25/2025 13:15	6.72	36.48	4
LH-BY-01	7/25/2025 13:30	5.99	42.14	4
LH-BY-01	7/25/2025 13:45	5.56	42.46	4
LH-BY-01	7/25/2025 14:00	9.21	31.62	4
LH-BY-01	7/25/2025 14:15	9.62	29.64	4
LH-BY-01	7/25/2025 14:30	10.02	28.98	4
LH-BY-01	7/25/2025 14:45	9.63	28.82	4
LH-BY-01	7/25/2025 15:00	9.51	28.28	4
LH-BY-01	7/25/2025 15:15	9.86	28.38	4
LH-BY-01	7/25/2025 15:30	9.61	28.68	4
LH-BY-01	7/25/2025 15:45	10.3	28.62	4
LH-BY-01	7/25/2025 16:00	10.08	29.18	4
LH-BY-01	7/25/2025 16:15	-888.88	-888.88	3
LH-BY-01	7/25/2025 16:30	9.97	29.12	4
LH-BY-01	7/25/2025 16:45	8.49	27.94	4
LH-BY-01	7/25/2025 17:00	7.73	28.54	4
LH-BY-01	7/25/2025 17:15	7.76	29.7	4
LH-BY-01	7/25/2025 17:30	7.76	29.08	4
LH-BY-01	7/25/2025 17:45	7.69	28.86	4
LH-BY-01	7/25/2025 18:00	7.87	27.82	4
LH-BY-01	7/25/2025 18:15	7.96	27.42	4
LH-BY-01	7/25/2025 18:30	7.87	28.12	4
LH-BY-01	7/25/2025 18:45	7.84	28.18	4
LH-BY-01	7/25/2025 19:00	7.94	27.6	4
LH-BY-01	7/25/2025 19:15	8	27.04	4
LH-BY-01	7/25/2025 19:30	8.05	26.76	4
LH-BY-01	7/25/2025 19:45	8.09	26.48	4
LH-BY-01	7/25/2025 20:00	8.13	26.22	4
LH-BY-01	7/25/2025 20:15	8.2	25.82	4
LH-BY-01	7/25/2025 20:30	8.26	25.42	4
LH-BY-01	7/25/2025 20:45	8.33	25.2	4
LH-BY-01	7/25/2025 21:00	8.33	25.12	4
LH-BY-01	7/25/2025 21:15	8.37	24.88	4
LH-BY-01	7/25/2025 21:30	8.37	24.92	4
LH-BY-01	7/25/2025 21:45	8.37	24.9	4
LH-BY-01	7/25/2025 22:00	8.4	24.68	4
LH-BY-01	7/25/2025 22:15	8.44	24.38	4
LH-BY-01	7/25/2025 22:30	8.52	24.06	4
LH-BY-01	7/25/2025 22:45	8.57	23.72	4
LH-BY-01	7/25/2025 23:00	8.63	23.46	4
LH-BY-01	7/25/2025 23:15	8.63	23.22	4
LH-BY-01	7/25/2025 23:30	8.71	22.86	4
LH-BY-01	7/25/2025 23:45	8.77	22.68	4
LH-BY-01	7/26/2025 0:00	8.77	22.6	4
LH-BY-01	7/26/2025 0:15	8.79	22.36	4
LH-BY-01	7/26/2025 0:30	8.4	22.36	4
LH-BY-01	7/26/2025 0:45	8.23	23.36	4
LH-BY-01	7/26/2025 1:00	7.91	25.4	4
LH-BY-01	7/26/2025 1:15	8.14	25.62	4
LH-BY-01	7/26/2025 1:30	7.84	25.74	4
LH-BY-01	7/26/2025 1:45	7.75	25.7	4
LH-BY-01	7/26/2025 2:00	7.85	25.76	4
LH-BY-01	7/26/2025 2:15	8.19	25.7	4
LH-BY-01	7/26/2025 2:30	7.74	25.62	4

Station Name	Date Time	DO mg/L	Temp C	Use Code
LH-BY-01	7/26/2025 2:45	7.63	25.5	4
LH-BY-01	7/26/2025 3:00	8.26	24.14	4
LH-BY-01	7/26/2025 3:15	8.59	23.12	4
LH-BY-01	7/26/2025 3:30	8.68	22.04	4
LH-BY-01	7/26/2025 3:45	8.94	20.86	4
LH-BY-01	7/26/2025 4:00	9.1	20.18	4
LH-BY-01	7/26/2025 4:15	9.25	19.66	4
LH-BY-01	7/26/2025 4:30	9.29	19.48	4
LH-BY-01	7/26/2025 4:45	9.31	19.26	4
LH-BY-01	7/26/2025 5:00	9.39	19	4
LH-BY-01	7/26/2025 5:15	9.39	18.84	4
LH-BY-01	7/26/2025 5:30	9.44	18.6	4
LH-BY-01	7/26/2025 5:45	9.46	18.52	4
LH-BY-01	7/26/2025 6:00	9.48	18.44	4
LH-BY-01	7/26/2025 6:15	9.54	18.3	4
LH-BY-01	7/26/2025 6:30	9.37	19.6	4
LH-BY-01	7/26/2025 6:45	8.41	23.82	4
LH-BY-01	7/26/2025 7:00	8.15	24.94	4
LH-BY-01	7/26/2025 7:15	8.23	25.32	4
LH-BY-01	7/26/2025 7:30	8.5	25.58	4
LH-BY-01	7/26/2025 7:45	8.59	25.78	4
LH-BY-01	7/26/2025 8:00	8.58	26.02	4
LH-BY-01	7/26/2025 8:15	8.66	25.98	4
LH-BY-01	7/26/2025 8:30	8.69	26.14	4
LH-BY-01	7/26/2025 8:45	8.84	26.12	4
LH-BY-01	7/26/2025 9:00	8.93	26.18	4
LH-BY-01	7/26/2025 9:15	9.08	25.88	4
LH-BY-01	7/26/2025 9:30	9.32	25.96	4
LH-BY-01	7/26/2025 9:45	9.59	26	4
LH-BY-01	7/26/2025 10:00	9.78	26.4	4
LH-BY-01	7/26/2025 10:15	9.21	27.5	4
LH-BY-01	7/26/2025 10:30	7.43	29.34	4
LH-BY-01	7/26/2025 10:45	7.48	30.5	4
LH-BY-01	7/26/2025 11:00	7.33	31.64	4
LH-BY-01	7/26/2025 11:15	7.23	33.06	4
LH-BY-01	7/26/2025 11:30	6.8	35.98	4
LH-BY-01	7/26/2025 11:45	6.47	38.34	4
LH-BY-01	7/26/2025 12:00	6.06	40.2	4
LH-BY-01	7/26/2025 12:15	6.01	41.92	4
LH-BY-01	7/26/2025 12:30	5.7	44.3	4
LH-BY-01	7/26/2025 12:45	5.4	45.38	4
LH-BY-01	7/26/2025 13:00	5.45	45.04	4
LH-BY-01	7/26/2025 13:15	4.98	45.18	4
LH-BY-01	7/26/2025 13:30	8.53	35.6	4
LH-BY-01	7/26/2025 13:45	9.47	29.88	4
LH-BY-01	7/26/2025 14:00	9.73	29.32	4
LH-BY-01	7/26/2025 14:15	9.87	28.72	4
LH-BY-01	7/26/2025 14:30	10.12	28.54	4
LH-BY-01	7/26/2025 14:45	9.49	28.1	4
LH-BY-01	7/26/2025 15:00	9.4	27.92	4
LH-BY-01	7/26/2025 15:15	9.77	28.18	4
LH-BY-01	7/26/2025 15:30	9.54	27.82	4
LH-BY-01	7/26/2025 15:45	9.81	28.02	4
LH-BY-01	7/26/2025 16:00	9.92	28.3	4
LH-BY-01	7/26/2025 16:15	10.3	28.5	4
LH-BY-01	7/26/2025 16:30	10.12	28.44	4
LH-BY-01	7/26/2025 16:45	10.53	28.26	4
LH-BY-01	7/26/2025 17:00	10.45	27.28	4
LH-BY-01	7/26/2025 17:15	7.5	28.68	4
LH-BY-01	7/26/2025 17:30	7.79	28.34	4
LH-BY-01	7/26/2025 17:45	7.58	29.36	4
LH-BY-01	7/26/2025 18:00	7.3	30.62	4
LH-BY-01	7/26/2025 18:15	7.26	30.66	4
LH-BY-01	7/26/2025 18:30	8.02	26.7	4
LH-BY-01	7/26/2025 18:45	8.24	25.68	4
LH-BY-01	7/26/2025 19:00	8.39	24.9	4
LH-BY-01	7/26/2025 19:15	8.5	24.06	4
LH-BY-01	7/26/2025 19:30	8.63	23.22	4
LH-BY-01	7/26/2025 19:45	8.77	22.58	4
LH-BY-01	7/26/2025 20:00	8.82	22.16	4
LH-BY-01	7/26/2025 20:15	8.89	21.78	4
LH-BY-01	7/26/2025 20:30	8.92	21.58	4
LH-BY-01	7/26/2025 20:45	9.62	21.52	4
LH-BY-01	7/26/2025 21:00	9.33	22.36	4
LH-BY-01	7/26/2025 21:15	8.52	21.86	4
LH-BY-01	7/26/2025 21:30	8.78	21.16	4
LH-BY-01	7/26/2025 21:45	9.34	21.36	4
LH-BY-01	7/26/2025 22:00	8.69	21.16	4
LH-BY-01	7/26/2025 22:15	8.97	20.12	4
LH-BY-01	7/26/2025 22:30	9.17	19.74	4
LH-BY-01	7/26/2025 22:45	9.21	19.66	4
LH-BY-01	7/26/2025 23:00	9.26	19.56	4
LH-BY-01	7/26/2025 23:15	9.26	19.48	4
LH-BY-01	7/26/2025 23:30	9.29	19.46	4

Station Name	Date Time	DO mg/L	Temp C	Use Code
LH-BY-01	7/26/2025 23:45	9.25	19.74	4
LH-BY-01	7/27/2025 0:00	9.2	19.84	4
LH-BY-01	7/27/2025 0:15	9.16	19.94	4
LH-BY-01	7/27/2025 0:30	9.15	19.96	4
LH-BY-01	7/27/2025 0:45	9.16	19.8	4
LH-BY-01	7/27/2025 1:00	9.21	19.7	4
LH-BY-01	7/27/2025 1:15	9.2	19.62	4
LH-BY-01	7/27/2025 1:30	9.21	19.64	4
LH-BY-01	7/27/2025 1:45	9.25	19.4	4
LH-BY-01	7/27/2025 2:00	9.26	19.32	4
LH-BY-01	7/27/2025 2:15	9.29	19.16	4
LH-BY-01	7/27/2025 2:30	9.29	19.04	4
LH-BY-01	7/27/2025 2:45	9.31	19.04	4
LH-BY-01	7/27/2025 3:00	9.32	18.94	4
LH-BY-01	7/27/2025 3:15	9.33	18.8	4
LH-BY-01	7/27/2025 3:30	9.34	18.64	4
LH-BY-01	7/27/2025 3:45	9.4	18.38	4
LH-BY-01	7/27/2025 4:00	9.42	18.2	4
LH-BY-01	7/27/2025 4:15	9.45	18.02	4
LH-BY-01	7/27/2025 4:30	9.48	17.84	4
LH-BY-01	7/27/2025 4:45	9.53	17.52	4
LH-BY-01	7/27/2025 5:00	9.58	17.44	4
LH-BY-01	7/27/2025 5:15	9.59	17.34	4
LH-BY-01	7/27/2025 5:30	9.6	17.28	4
LH-BY-01	7/27/2025 5:45	9.6	17.28	4
LH-BY-01	7/27/2025 6:00	9.59	17.34	4
LH-BY-01	7/27/2025 6:15	9.51	17.86	4
LH-BY-01	7/27/2025 6:30	9.37	18.52	4
LH-BY-01	7/27/2025 6:45	9.23	19.36	4
LH-BY-01	7/27/2025 7:00	9.11	19.88	4
LH-BY-01	7/27/2025 7:15	9.01	20.42	4
LH-BY-01	7/27/2025 7:30	8.94	20.86	4
LH-BY-01	7/27/2025 7:45	8.92	20.92	4
LH-BY-01	7/27/2025 8:00	8.92	20.92	4
LH-BY-01	7/27/2025 8:15	8.9	21.1	4
LH-BY-01	7/27/2025 8:30	8.87	21.26	4
LH-BY-01	7/27/2025 8:45	8.85	21.46	4
LH-BY-01	7/27/2025 9:00	8.69	22.36	4
LH-BY-01	7/27/2025 9:15	8.57	22.96	4
LH-BY-01	7/27/2025 9:30	8.84	21.22	4
LH-BY-01	7/27/2025 9:45	9.08	19.9	4
LH-BY-01	7/27/2025 10:00	9.04	20.76	4
LH-BY-01	7/27/2025 10:15	8.96	20.92	4
LH-BY-01	7/27/2025 10:30	8.98	20.5	4
LH-BY-01	7/27/2025 10:45	9.01	20.52	4
LH-BY-01	7/27/2025 11:00	8.94	20.56	4
LH-BY-01	7/27/2025 11:15	9	20.14	4
LH-BY-01	7/27/2025 11:30	8.97	20.6	4
LH-BY-01	7/27/2025 11:45	8.99	20.48	4
LH-BY-01	7/27/2025 12:00	9.47	20.84	4
LH-BY-01	7/27/2025 12:15	9.32	23.68	4
LH-BY-01	7/27/2025 12:30	8.97	25.04	4
LH-BY-01	7/27/2025 12:45	8.96	25.32	4
LH-BY-01	7/27/2025 13:00	8.86	25.36	4
LH-BY-01	7/27/2025 13:15	8.63	25.74	4
LH-BY-01	7/27/2025 13:30	8.77	25.8	4
LH-BY-01	7/27/2025 13:45	9.09	25.46	4
LH-BY-01	7/27/2025 14:00	9.31	25.52	4
LH-BY-01	7/27/2025 14:15	9.39	25.68	4
LH-BY-01	7/27/2025 14:30	9.69	25.38	4
LH-BY-01	7/27/2025 14:45	9.68	25.38	4
LH-BY-01	7/27/2025 15:00	9.69	25.26	4
LH-BY-01	7/27/2025 15:15	9.88	25.14	4
LH-BY-01	7/27/2025 15:30	10.01	25.14	4
LH-BY-01	7/27/2025 15:45	8.42	24.8	4
LH-BY-01	7/27/2025 16:00	8.3	23.7	4
LH-BY-01	7/27/2025 16:15	8.48	23	4
LH-BY-01	7/27/2025 16:30	8.51	22.94	4
LH-BY-01	7/27/2025 16:45	8.46	23.64	4
LH-BY-01	7/27/2025 17:00	8.46	23.8	4
LH-BY-01	7/27/2025 17:15	8.42	24.06	4
LH-BY-01	7/27/2025 17:30	8.4	24.1	4
LH-BY-01	7/27/2025 17:45	8.34	24.48	4
LH-BY-01	7/27/2025 18:00	8.35	24.38	4
LH-BY-01	7/27/2025 18:15	8.27	24.64	4
LH-BY-01	7/27/2025 18:30	8.3	24.88	4
LH-BY-01	7/27/2025 18:45	9.46	25	4
LH-BY-01	7/27/2025 19:00	9.4	25.52	4
LH-BY-01	7/27/2025 19:15	9.32	25.66	4
LH-BY-01	7/27/2025 19:30	9.27	25.6	4
LH-BY-01	7/27/2025 19:45	9.15	25.78	4
LH-BY-01	7/27/2025 20:00	9.16	26.04	4
LH-BY-01	7/27/2025 20:15	9.13	26.04	4
LH-BY-01	7/27/2025 20:30	8.76	25.68	4

Station Name	Date Time	DO mg/L	Temp C	Use Code
LH-BY-01	7/27/2025 20:45	8.46	25.92	4
LH-BY-01	7/27/2025 21:00	8.62	25.94	4
LH-BY-01	7/27/2025 21:15	8.24	25.46	4
LH-BY-01	7/27/2025 21:30	8.09	25.46	4
LH-BY-01	7/27/2025 21:45	8.01	25.38	4
LH-BY-01	7/27/2025 22:00	7.75	25.18	4
LH-BY-01	7/27/2025 22:15	7.97	25.28	4
LH-BY-01	7/27/2025 22:30	8.55	23.6	4
LH-BY-01	7/27/2025 22:45	8.58	22.78	4
LH-BY-01	7/27/2025 23:00	8.61	22.56	4
LH-BY-01	7/27/2025 23:15	8.63	22.48	4
LH-BY-01	7/27/2025 23:30	8.67	22.24	4
LH-BY-01	7/27/2025 23:45	8.68	22.2	4
LH-BY-01	7/28/2025 0:00	8.69	22.18	4
LH-BY-01	7/28/2025 0:15	8.71	22.06	4
LH-BY-01	7/28/2025 0:30	8.72	21.98	4
LH-BY-01	7/28/2025 0:45	8.72	21.9	4
LH-BY-01	7/28/2025 1:00	8.74	21.82	4
LH-BY-01	7/28/2025 1:15	8.75	21.74	4
LH-BY-01	7/28/2025 1:30	8.29	22.5	4
LH-BY-01	7/28/2025 1:45	7.76	24.74	4
LH-BY-01	7/28/2025 2:00	7.87	25.4	4
LH-BY-01	7/28/2025 2:15	7.94	25.44	4
LH-BY-01	7/28/2025 2:30	8	25.68	4
LH-BY-01	7/28/2025 2:45	7.65	25.88	4
LH-BY-01	7/28/2025 3:00	7.45	25.84	4
LH-BY-01	7/28/2025 3:15	7.8	25.6	4
LH-BY-01	7/28/2025 3:30	7.87	25.66	4
LH-BY-01	7/28/2025 3:45	7.28	25.66	4
LH-BY-01	7/28/2025 4:00	7.24	25.38	4
LH-BY-01	7/28/2025 4:15	7.29	25.36	4
LH-BY-01	7/28/2025 4:30	6.79	25.3	4
LH-BY-01	7/28/2025 4:45	6.73	25.08	4
LH-BY-01	7/28/2025 5:00	7.01	24.8	4
LH-BY-01	7/28/2025 5:15	8.25	24.04	4
LH-BY-01	7/28/2025 5:30	8.44	23.22	4
LH-BY-01	7/28/2025 5:45	8.64	22.2	4
LH-BY-01	7/28/2025 6:00	8.78	21.58	4
LH-BY-01	7/28/2025 6:15	8.78	21.62	4
LH-BY-01	7/28/2025 6:30	8.75	21.66	4
LH-BY-01	7/28/2025 6:45	8.75	21.76	4
LH-BY-01	7/28/2025 7:00	8.67	22.16	4
LH-BY-01	7/28/2025 7:15	8.62	22.5	4
LH-BY-01	7/28/2025 7:30	8.51	23.02	4
LH-BY-01	7/28/2025 7:45	8.48	23.46	4
LH-BY-01	7/28/2025 8:00	8.46	23.5	4
LH-BY-01	7/28/2025 8:15	8.52	23.16	4
LH-BY-01	7/28/2025 8:30	8.3	24.42	4
LH-BY-01	7/28/2025 8:45	8.09	26.14	4
LH-BY-01	7/28/2025 9:00	7.82	27.7	4
LH-BY-01	7/28/2025 9:15	8.88	27.72	4
LH-BY-01	7/28/2025 9:30	9.02	27.06	4
LH-BY-01	7/28/2025 9:45	9.17	26.92	4
LH-BY-01	7/28/2025 10:00	9.3	27.08	4
LH-BY-01	7/28/2025 10:15	9.94	27.3	4
LH-BY-01	7/28/2025 10:30	9.91	27.48	4
LH-BY-01	7/28/2025 10:45	7.8	27.74	2
LH-BY-01	7/28/2025 11:00	7.83	27.5	2
LH-BY-01	7/28/2025 11:15			2
LH-BY-01	7/28/2025 11:30	7.71	30.46	2
LH-BY-01	7/28/2025 11:45	8.77	27.62	2
LH-BY-01	7/28/2025 12:00	8.49	27.14	1
LH-BY-01	7/28/2025 12:15	8.49	27	1
LH-BY-01	7/28/2025 12:30	8.55	27.18	1
LH-BY-01	7/28/2025 12:45	8.7	27.24	1
LH-BY-01	7/28/2025 13:00	8.68	27.32	1
LH-BY-01	7/28/2025 13:15	8.79	27.44	1
LH-BY-01	7/28/2025 13:30	8.65	27.38	1
LH-BY-01	7/28/2025 13:45	8.72	27.32	1
LH-BY-01	7/28/2025 14:00	8.79	27.5	1
LH-BY-01	7/28/2025 14:15	8.8	27.44	1
LH-BY-01	7/28/2025 14:30	8.81	27.58	1
LH-BY-01	7/28/2025 14:45	8.72	27.32	1
LH-BY-01	7/28/2025 15:00	8.73	27.36	1
LH-BY-01	7/28/2025 15:15	8.86	27.44	1
LH-BY-01	7/28/2025 15:30	9.04	27.54	1
LH-BY-01	7/28/2025 15:45	8.73	27.7	1
LH-BY-01	7/28/2025 16:00	8.69	27.66	1
LH-BY-01	7/28/2025 16:15	8.67	27.44	1
LH-BY-01	7/28/2025 16:30	8.53	27.32	1
LH-BY-01	7/28/2025 16:45	8.49	27.22	1
LH-BY-01	7/28/2025 17:00	8.47	27.12	1
LH-BY-01	7/28/2025 17:15	8.46	27.06	1
LH-BY-01	7/28/2025 17:30	8.42	26.94	1

Station Name	Date Time	DO mg/L	Temp C	Use Code
LH-BY-01	7/28/2025 17:45	8.46	26.94	1
LH-BY-01	7/28/2025 18:00	8.43	26.92	1
LH-BY-01	7/28/2025 18:15	8.32	26.84	1
LH-BY-01	7/28/2025 18:30	8.38	26.8	1
LH-BY-01	7/28/2025 18:45	8.27	26.78	1
LH-BY-01	7/28/2025 19:00	8.24	26.74	1
LH-BY-01	7/28/2025 19:15	8.16	26.7	1
LH-BY-01	7/28/2025 19:30	7.91	26.68	1
LH-BY-01	7/28/2025 19:45	7.83	26.66	1
LH-BY-01	7/28/2025 20:00	7.9	26.64	1
LH-BY-01	7/28/2025 20:15	7.68	26.62	1
LH-BY-01	7/28/2025 20:30	7.66	26.56	1
LH-BY-01	7/28/2025 20:45	7.61	26.5	1
LH-BY-01	7/28/2025 21:00	7.19	26.46	1
LH-BY-01	7/28/2025 21:15	7.32	26.44	1
LH-BY-01	7/28/2025 21:30	7	26.4	1
LH-BY-01	7/28/2025 21:45	6.89	26.36	1
LH-BY-01	7/28/2025 22:00	7.05	26.34	1
LH-BY-01	7/28/2025 22:15	7.31	26.3	1
LH-BY-01	7/28/2025 22:30	7.32	26.28	1
LH-BY-01	7/28/2025 22:45	7.31	26.3	1
LH-BY-01	7/28/2025 23:00	7.33	26.32	1
LH-BY-01	7/28/2025 23:15	7.39	26.3	1
LH-BY-01	7/28/2025 23:30	7.46	26.32	1
LH-BY-01	7/28/2025 23:45	7.54	26.26	1
LH-BY-01	7/29/2025 0:00	7.7	26.3	1
LH-BY-01	7/29/2025 0:15	7.55	26.26	1
LH-BY-01	7/29/2025 0:30	7.41	26.22	1
LH-BY-01	7/29/2025 0:45	7.39	26.18	1
LH-BY-01	7/29/2025 1:00	7.58	26.22	1
LH-BY-01	7/29/2025 1:15	7.35	26.16	1
LH-BY-01	7/29/2025 1:30	7.24	26.14	1
LH-BY-01	7/29/2025 1:45	7	26.08	1
LH-BY-01	7/29/2025 2:00	6.93	26.06	1
LH-BY-01	7/29/2025 2:15	6.71	26.04	1
LH-BY-01	7/29/2025 2:30	6.57	25.98	1
LH-BY-01	7/29/2025 2:45	6.32	25.96	1
LH-BY-01	7/29/2025 3:00	6.08	25.9	1
LH-BY-01	7/29/2025 3:15	6.31	25.94	1
LH-BY-01	7/29/2025 3:30	6.54	25.94	1
LH-BY-01	7/29/2025 3:45	6.45	25.92	1
LH-BY-01	7/29/2025 4:00	6.57	25.92	1
LH-BY-01	7/29/2025 4:15	6.46	25.88	1
LH-BY-01	7/29/2025 4:30	6.42	25.88	1
LH-BY-01	7/29/2025 4:45	6.38	25.88	1
LH-BY-01	7/29/2025 5:00	6.21	25.86	1
LH-BY-01	7/29/2025 5:15	6.47	25.82	1
LH-BY-01	7/29/2025 5:30	6.33	25.78	1
LH-BY-01	7/29/2025 5:45	6.62	25.74	1
LH-BY-01	7/29/2025 6:00	6.58	25.74	1
LH-BY-01	7/29/2025 6:15	6.37	25.7	1
LH-BY-01	7/29/2025 6:30	6.82	25.72	1
LH-BY-01	7/29/2025 6:45	6.85	25.76	1
LH-BY-01	7/29/2025 7:00	7.33	25.84	1
LH-BY-01	7/29/2025 7:15	7.6	25.94	1
LH-BY-01	7/29/2025 7:30	7.69	25.96	1
LH-BY-01	7/29/2025 7:45	7.97	26.06	1
LH-BY-01	7/29/2025 8:00	7.8	26.06	1
LH-BY-01	7/29/2025 8:15	7.82	26.06	1
LH-BY-01	7/29/2025 8:30	7.92	26.14	1
LH-BY-01	7/29/2025 8:45	7.43	26.08	1
LH-BY-01	7/29/2025 9:00	7.9	26.28	1
LH-BY-01	7/29/2025 9:15	7.89	26.38	1
LH-BY-01	7/29/2025 9:30	8.22	26.62	1
LH-BY-01	7/29/2025 9:45	8.54	26.72	1
LH-BY-01	7/29/2025 10:00	8.45	26.8	1
LH-BY-01	7/29/2025 10:15	8.67	26.98	1
LH-BY-01	7/29/2025 10:30	8.9	27.14	1
LH-BY-01	7/29/2025 10:45	8.94	27.12	1
LH-BY-01	7/29/2025 11:00	9.21	27.28	1
LH-BY-01	7/29/2025 11:15	9.17	27.4	1
LH-BY-01	7/29/2025 11:30	9.47	27.46	1
LH-BY-01	7/29/2025 11:45	9.56	27.6	1
LH-BY-01	7/29/2025 12:00	9.6	27.76	1
LH-BY-01	7/29/2025 12:15	9.58	27.78	1
LH-BY-01	7/29/2025 12:30	9.47	27.96	1
LH-BY-01	7/29/2025 12:45	9.25	27.98	1
LH-BY-01	7/29/2025 13:00	9.17	27.98	1
LH-BY-01	7/29/2025 13:15	9.36	27.88	1
LH-BY-01	7/29/2025 13:30	9.52	27.82	1
LH-BY-01	7/29/2025 13:45	9.81	27.76	1
LH-BY-01	7/29/2025 14:00	9.84	27.78	1
LH-BY-01	7/29/2025 14:15	9.85	27.76	1
LH-BY-01	7/29/2025 14:30	10.01	27.78	1

Station Name	Date Time	DO mg/L	Temp C	Use Code
LH-BY-01	7/29/2025 14:45	9.94	27.82	1
LH-BY-01	7/29/2025 15:00	10	27.82	1
LH-BY-01	7/29/2025 15:15	10.23	27.8	1
LH-BY-01	7/29/2025 15:30	10.54	27.92	1
LH-BY-01	7/29/2025 15:45	10.64	27.9	1
LH-BY-01	7/29/2025 16:00	10.95	27.98	1
LH-BY-01	7/29/2025 16:15	11.11	28.06	1
LH-BY-01	7/29/2025 16:30	11.1	28.06	1
LH-BY-01	7/29/2025 16:45	11.05	28.1	1
LH-BY-01	7/29/2025 17:00	11.28	28.1	1
LH-BY-01	7/29/2025 17:15	11.17	28.1	1
LH-BY-01	7/29/2025 17:30	11.21	28.08	1
LH-BY-01	7/29/2025 17:45	11.19	28.1	1
LH-BY-01	7/29/2025 18:00	11.13	28.02	1
LH-BY-01	7/29/2025 18:15	10.76	28	1
LH-BY-01	7/29/2025 18:30	10.71	27.96	1
LH-BY-01	7/29/2025 18:45	10.74	27.9	1
LH-BY-01	7/29/2025 19:00	10.63	27.84	1
LH-BY-01	7/29/2025 19:15	9.82	27.74	1
LH-BY-01	7/29/2025 19:30	9.67	27.66	1
LH-BY-01	7/29/2025 19:45	9.85	27.62	1
LH-BY-01	7/29/2025 20:00	9.71	27.6	1
LH-BY-01	7/29/2025 20:15	9.47	27.54	1
LH-BY-01	7/29/2025 20:30	9.86	27.58	1
LH-BY-01	7/29/2025 20:45	9.57	27.54	1
LH-BY-01	7/29/2025 21:00	9.41	27.48	1
LH-BY-01	7/29/2025 21:15	8.94	27.36	1
LH-BY-01	7/29/2025 21:30	9.38	27.4	1
LH-BY-01	7/29/2025 21:45	8.92	27.38	1
LH-BY-01	7/29/2025 22:00	8.54	27.38	1
LH-BY-01	7/29/2025 22:15	7.7	27.26	1
LH-BY-01	7/29/2025 22:30	8.49	27.36	1
LH-BY-01	7/29/2025 22:45	8.5	27.32	1
LH-BY-01	7/29/2025 23:00	8.65	27.28	1
LH-BY-01	7/29/2025 23:15	8.49	27.26	1
LH-BY-01	7/29/2025 23:30	8.69	27.28	1
LH-BY-01	7/29/2025 23:45	8.37	27.26	1
LH-BY-01	7/30/2025 0:00	8.25	27.18	1
LH-BY-01	7/30/2025 0:15	7.73	27.14	1
LH-BY-01	7/30/2025 0:30	8.04	27.14	1
LH-BY-01	7/30/2025 0:45	7.67	27.14	1
LH-BY-01	7/30/2025 1:00	7.69	27.16	1
LH-BY-01	7/30/2025 1:15	8.56	27.18	1
LH-BY-01	7/30/2025 1:30	7.91	27.14	1
LH-BY-01	7/30/2025 1:45	8.01	27.1	1
LH-BY-01	7/30/2025 2:00	7.84	27.1	1
LH-BY-01	7/30/2025 2:15	6.97	27.04	1
LH-BY-01	7/30/2025 2:30	7.47	27.04	1
LH-BY-01	7/30/2025 2:45	7.72	27.02	1
LH-BY-01	7/30/2025 3:00	7.72	27.02	1
LH-BY-01	7/30/2025 3:15	8.12	26.94	1
LH-BY-01	7/30/2025 3:30	8.26	27	1
LH-BY-01	7/30/2025 3:45	7.92	26.96	1
LH-BY-01	7/30/2025 4:00	7.77	26.88	1
LH-BY-01	7/30/2025 4:15	7.97	26.9	1
LH-BY-01	7/30/2025 4:30	7.81	26.9	1
LH-BY-01	7/30/2025 4:45	8.26	26.9	1
LH-BY-01	7/30/2025 5:00	7.85	26.8	1
LH-BY-01	7/30/2025 5:15	7.97	26.88	1
LH-BY-01	7/30/2025 5:30	7.93	26.88	1
LH-BY-01	7/30/2025 5:45	7.63	26.82	1
LH-BY-01	7/30/2025 6:00	7.46	26.72	1
LH-BY-01	7/30/2025 6:15	6.89	26.72	1
LH-BY-01	7/30/2025 6:30	7.34	26.66	1
LH-BY-01	7/30/2025 6:45	7.35	26.64	1
LH-BY-01	7/30/2025 7:00	7.45	26.68	1
LH-BY-01	7/30/2025 7:15	6.98	26.62	1
LH-BY-01	7/30/2025 7:30	7.22	26.7	1
LH-BY-01	7/30/2025 7:45	7.4	26.74	1
LH-BY-01	7/30/2025 8:00	7.66	26.82	1
LH-BY-01	7/30/2025 8:15	7.63	26.88	1
LH-BY-01	7/30/2025 8:30	7.44	26.96	1
LH-BY-01	7/30/2025 8:45	7.72	27.06	1
LH-BY-01	7/30/2025 9:00	8.09	27.16	1
LH-BY-01	7/30/2025 9:15	8.02	27.34	1
LH-BY-01	7/30/2025 9:30	8.56	27.5	1
LH-BY-01	7/30/2025 9:45	8.94	27.64	1
LH-BY-01	7/30/2025 10:00	9.07	27.74	1
LH-BY-01	7/30/2025 10:15	9.22	27.82	1
LH-BY-01	7/30/2025 10:30	9.26	27.88	1
LH-BY-01	7/30/2025 10:45	8.97	27.78	1
LH-BY-01	7/30/2025 11:00	9.09	27.78	1
LH-BY-01	7/30/2025 11:15	8.65	27.84	1
LH-BY-01	7/30/2025 11:30	9.05	27.84	1

Station Name	Date Time	DO mg/L	Temp C	Use Code
LH-BY-01	7/30/2025 11:45	9.11	27.88	1
LH-BY-01	7/30/2025 12:00	9.14	27.9	1
LH-BY-01	7/30/2025 12:15	9.15	27.86	1
LH-BY-01	7/30/2025 12:30	9.04	27.84	1
LH-BY-01	7/30/2025 12:45	9.13	27.92	1
LH-BY-01	7/30/2025 13:00	9.13	27.9	1
LH-BY-01	7/30/2025 13:15	9.13	27.92	1
LH-BY-01	7/30/2025 13:30	9.04	27.92	1
LH-BY-01	7/30/2025 13:45	9.14	28.04	1
LH-BY-01	7/30/2025 14:00	9.14	28.08	1
LH-BY-01	7/30/2025 14:15	9.37	28.02	1
LH-BY-01	7/30/2025 14:30	9.5	28.14	1
LH-BY-01	7/30/2025 14:45	9.67	28.22	1
LH-BY-01	7/30/2025 15:00	9.64	28.32	1
LH-BY-01	7/30/2025 15:15	9.58	28.2	1
LH-BY-01	7/30/2025 15:30	9.79	28.28	1
LH-BY-01	7/30/2025 15:45	9.56	28.4	1
LH-BY-01	7/30/2025 16:00	10.11	28.38	1
LH-BY-01	7/30/2025 16:15	10.13	28.3	1
LH-BY-01	7/30/2025 16:30	9.91	28.2	1
LH-BY-01	7/30/2025 16:45	9.74	28.18	1
LH-BY-01	7/30/2025 17:00	9.67	28.2	1
LH-BY-01	7/30/2025 17:15	9.59	28.12	1
LH-BY-01	7/30/2025 17:30	9.06	27.96	1
LH-BY-01	7/30/2025 17:45	8.77	27.86	1
LH-BY-01	7/30/2025 18:00	8.65	27.7	1
LH-BY-01	7/30/2025 18:15	8.67	27.58	1
LH-BY-01	7/30/2025 18:30	8.42	27.5	1
LH-BY-01	7/30/2025 18:45	8.24	27.44	1
LH-BY-01	7/30/2025 19:00	8.62	27.4	1
LH-BY-01	7/30/2025 19:15	8.77	27.44	1
LH-BY-01	7/30/2025 19:30	8.42	27.44	1
LH-BY-01	7/30/2025 19:45	8.35	27.48	1
LH-BY-01	7/30/2025 20:00	7.81	27.46	1
LH-BY-01	7/30/2025 20:15	7.67	27.46	1
LH-BY-01	7/30/2025 20:30	8.25	27.48	1
LH-BY-01	7/30/2025 20:45	7.9	27.46	1
LH-BY-01	7/30/2025 21:00	8.05	27.44	1
LH-BY-01	7/30/2025 21:15	7.96	27.42	1
LH-BY-01	7/30/2025 21:30	8.11	27.44	1
LH-BY-01	7/30/2025 21:45	7.55	27.44	1
LH-BY-01	7/30/2025 22:00	7.91	27.46	1
LH-BY-01	7/30/2025 22:15	7.82	27.46	1
LH-BY-01	7/30/2025 22:30	7.97	27.48	1
LH-BY-01	7/30/2025 22:45	8.23	27.52	1
LH-BY-01	7/30/2025 23:00	8.26	27.52	1
LH-BY-01	7/30/2025 23:15	8.26	27.54	1
LH-BY-01	7/30/2025 23:30	8.42	27.62	1
LH-BY-01	7/30/2025 23:45	8.48	27.66	1
LH-BY-01	7/31/2025 0:00	8.74	27.66	1
LH-BY-01	7/31/2025 0:15	8.69	27.58	1
LH-BY-01	7/31/2025 0:30	8.74	27.58	1
LH-BY-01	7/31/2025 0:45	8.76	27.58	1
LH-BY-01	7/31/2025 1:00	8.77	27.62	1
LH-BY-01	7/31/2025 1:15	8.49	27.54	1
LH-BY-01	7/31/2025 1:30	8.45	27.54	1
LH-BY-01	7/31/2025 1:45	8.56	27.52	1
LH-BY-01	7/31/2025 2:00	8	27.38	1
LH-BY-01	7/31/2025 2:15	8.22	27.48	1
LH-BY-01	7/31/2025 2:30	7.64	27.4	1
LH-BY-01	7/31/2025 2:45	8.11	27.44	1
LH-BY-01	7/31/2025 3:00	7.3	27.36	1
LH-BY-01	7/31/2025 3:15	7.45	27.36	1
LH-BY-01	7/31/2025 3:30	7.96	27.42	1
LH-BY-01	7/31/2025 3:45	7.68	27.5	1
LH-BY-01	7/31/2025 4:00	7.56	27.46	1
LH-BY-01	7/31/2025 4:15	7.49	27.46	1
LH-BY-01	7/31/2025 4:30	7.9	27.44	1
LH-BY-01	7/31/2025 4:45	6.74	27.28	1
LH-BY-01	7/31/2025 5:00	6.33	27.26	1
LH-BY-01	7/31/2025 5:15	6.61	27.26	1
LH-BY-01	7/31/2025 5:30	5.89	27.2	1
LH-BY-01	7/31/2025 5:45	6.16	27.26	1
LH-BY-01	7/31/2025 6:00	7.17	27.32	1
LH-BY-01	7/31/2025 6:15	7.19	27.34	1
LH-BY-01	7/31/2025 6:30	7.64	27.34	1
LH-BY-01	7/31/2025 6:45	7.78	27.32	1
LH-BY-01	7/31/2025 7:00	8.01	27.26	1
LH-BY-01	7/31/2025 7:15	8.2	27.34	1
LH-BY-01	7/31/2025 7:30	8.31	27.42	1
LH-BY-01	7/31/2025 7:45	8.48	27.4	1
LH-BY-01	7/31/2025 8:00	8.55	27.34	1
LH-BY-01	7/31/2025 8:15	8.44	27.36	1
LH-BY-01	7/31/2025 8:30	8.31	27.3	1

Station Name	Date Time	DO mg/L	Temp C	Use Code
LH-BY-01	7/31/2025 8:45	8.47	27.28	1
LH-BY-01	7/31/2025 9:00	8.35	27.32	1
LH-BY-01	7/31/2025 9:15	8.41	27.42	1
LH-BY-01	7/31/2025 9:30	8.47	27.3	1
LH-BY-01	7/31/2025 9:45	8.44	27.3	1
LH-BY-01	7/31/2025 10:00	8.13	27.3	1
LH-BY-01	7/31/2025 10:15	8.22	27.24	1
LH-BY-01	7/31/2025 10:30	8.19	27.16	1
LH-BY-01	7/31/2025 10:45	8.48	27.18	1
LH-BY-01	7/31/2025 11:00	8.42	27.22	1
LH-BY-01	7/31/2025 11:15	8.32	27.2	1
LH-BY-01	7/31/2025 11:30	8.46	27.14	1
LH-BY-01	7/31/2025 11:45	8.31	27.12	1
LH-BY-01	7/31/2025 12:00	8.34	27.1	1
LH-BY-01	7/31/2025 12:15	8.49	27.12	1
LH-BY-01	7/31/2025 12:30	8.64	27.12	1
LH-BY-01	7/31/2025 12:45	8.61	27.14	1
LH-BY-01	7/31/2025 13:00	8.63	27.2	1
LH-BY-01	7/31/2025 13:15	8.82	27.16	1
LH-BY-01	7/31/2025 13:30	8.55	27.14	1
LH-BY-01	7/31/2025 13:45	8.38	27.02	1
LH-BY-01	7/31/2025 14:00	8.17	26.96	1
LH-BY-01	7/31/2025 14:15	8.25	26.96	1
LH-BY-01	7/31/2025 14:30	8.18	27	1
LH-BY-01	7/31/2025 14:45	8.17	26.98	1
LH-BY-01	7/31/2025 15:00	8.35	26.88	1
LH-BY-01	7/31/2025 15:15	8.09	26.8	1
LH-BY-01	7/31/2025 15:30	8.05	26.88	1
LH-BY-01	7/31/2025 15:45	8.12	26.86	1
LH-BY-01	7/31/2025 16:00	7.99	26.88	1
LH-BY-01	7/31/2025 16:15	8.08	26.78	1
LH-BY-01	7/31/2025 16:30	8.04	26.76	1
LH-BY-01	7/31/2025 16:45	8.12	26.74	1
LH-BY-01	7/31/2025 17:00	8.08	26.7	1
LH-BY-01	7/31/2025 17:15	7.96	26.7	1
LH-BY-01	7/31/2025 17:30	7.93	26.6	1
LH-BY-01	7/31/2025 17:45	7.82	26.56	1
LH-BY-01	7/31/2025 18:00	7.57	26.64	1
LH-BY-01	7/31/2025 18:15	7.62	26.58	1
LH-BY-01	7/31/2025 18:30	7.55	26.6	1
LH-BY-01	7/31/2025 18:45	7.5	26.58	1
LH-BY-01	7/31/2025 19:00	7.5	26.54	1
LH-BY-01	7/31/2025 19:15	7.38	26.46	1
LH-BY-01	7/31/2025 19:30	7.23	26.48	1
LH-BY-01	7/31/2025 19:45	7.41	26.36	1
LH-BY-01	7/31/2025 20:00	7.51	26.28	1
LH-BY-01	7/31/2025 20:15	7.45	26.26	1
LH-BY-01	7/31/2025 20:30	7.56	26.28	1
LH-BY-01	7/31/2025 20:45	7.49	26.08	1
LH-BY-01	7/31/2025 21:00	7.52	26.16	1
LH-BY-01	7/31/2025 21:15	7.36	26.22	1
LH-BY-01	7/31/2025 21:30	7.27	26.14	1
LH-BY-01	7/31/2025 21:45	7.15	26.1	1
LH-BY-01	7/31/2025 22:00	7.01	26.2	1
LH-BY-01	7/31/2025 22:15	7	26.16	1
LH-BY-01	7/31/2025 22:30	6.87	26.1	1
LH-BY-01	7/31/2025 22:45	6.76	26.16	1
LH-BY-01	7/31/2025 23:00	6.49	25.92	1
LH-BY-01	7/31/2025 23:15	6.57	25.84	1
LH-BY-01	7/31/2025 23:30	6.41	25.9	1
LH-BY-01	7/31/2025 23:45	6.3	25.86	1
LH-BY-01	8/1/2025 0:00	6.63	26	1
LH-BY-01	8/1/2025 0:15	6.54	25.98	1
LH-BY-01	8/1/2025 0:30	6.18	25.92	1
LH-BY-01	8/1/2025 0:45	6.34	25.9	1
LH-BY-01	8/1/2025 1:00	6.3	25.86	1
LH-BY-01	8/1/2025 1:15	6.75	26.02	1
LH-BY-01	8/1/2025 1:30	6.63	25.94	1
LH-BY-01	8/1/2025 1:45	6.73	26	1
LH-BY-01	8/1/2025 2:00	6.82	25.88	1
LH-BY-01	8/1/2025 2:15	6.97	25.9	1
LH-BY-01	8/1/2025 2:30	6.92	25.8	1
LH-BY-01	8/1/2025 2:45	6.96	25.72	1
LH-BY-01	8/1/2025 3:00	6.8	25.8	1
LH-BY-01	8/1/2025 3:15	6.9	25.62	1
LH-BY-01	8/1/2025 3:30	6.75	25.94	1
LH-BY-01	8/1/2025 3:45	6.71	25.86	1
LH-BY-01	8/1/2025 4:00	6.61	25.84	1
LH-BY-01	8/1/2025 4:15	6.47	25.96	1
LH-BY-01	8/1/2025 4:30	6.5	25.9	1
LH-BY-01	8/1/2025 4:45	6.46	25.64	1
LH-BY-01	8/1/2025 5:00	6.37	25.7	1
LH-BY-01	8/1/2025 5:15	6.36	25.74	1
LH-BY-01	8/1/2025 5:30	6.3	25.72	1

Station Name	Date Time	DO mg/L	Temp C	Use Code
LH-BY-01	8/1/2025 5:45	5.93	25.52	1
LH-BY-01	8/1/2025 6:00	6.18	25.6	1
LH-BY-01	8/1/2025 6:15	6.29	25.62	1
LH-BY-01	8/1/2025 6:30	5.99	25.54	1
LH-BY-01	8/1/2025 6:45	6.11	25.32	1
LH-BY-01	8/1/2025 7:00	6.04	25.36	1
LH-BY-01	8/1/2025 7:15	6.28	25.7	1
LH-BY-01	8/1/2025 7:30	4.3	25.78	1
LH-BY-01	8/1/2025 7:45	6.79	25.8	1
LH-BY-01	8/1/2025 8:00	6.92	25.7	1
LH-BY-01	8/1/2025 8:15	7.14	25.7	1
LH-BY-01	8/1/2025 8:30	7.06	25.8	1
LH-BY-01	8/1/2025 8:45	7.38	25.78	1
LH-BY-01	8/1/2025 9:00	7.38	25.78	1
LH-BY-01	8/1/2025 9:15	7.47	25.78	1
LH-BY-01	8/1/2025 9:30	7.23	25.9	1
LH-BY-01	8/1/2025 9:45	7.3	25.96	1
LH-BY-01	8/1/2025 10:00	7.06	26.1	1
LH-BY-01	8/1/2025 10:15	7.5	26.02	1
LH-BY-01	8/1/2025 10:30	7.35	26.02	1
LH-BY-01	8/1/2025 10:45	7.46	26.08	1
LH-BY-01	8/1/2025 11:00	7.97	25.98	1
LH-BY-01	8/1/2025 11:15	7.57	26.16	1
LH-BY-01	8/1/2025 11:30	7.49	26.34	1
LH-BY-01	8/1/2025 11:45	7.82	26.38	1
LH-BY-01	8/1/2025 12:00	8.1	26.46	1
LH-BY-01	8/1/2025 12:15	7.87	26.6	1
LH-BY-01	8/1/2025 12:30	7.11	26.62	1
LH-BY-01	8/1/2025 12:45	7.42	26.7	1
LH-BY-01	8/1/2025 13:00	7.85	27.02	1
LH-BY-01	8/1/2025 13:15	7.69	27.02	1
LH-BY-01	8/1/2025 13:30	7.44	27	1
LH-BY-01	8/1/2025 13:45	7.37	26.94	1
LH-BY-01	8/1/2025 14:00	7.49	26.92	1
LH-BY-01	8/1/2025 14:15	7.62	26.92	1
LH-BY-01	8/1/2025 14:30	7.43	26.84	1
LH-BY-01	8/1/2025 14:45	7.58	26.68	1
LH-BY-01	8/1/2025 15:00	7.67	26.64	1
LH-BY-01	8/1/2025 15:15	7.6	26.52	1
LH-BY-01	8/1/2025 15:30	7.63	26.32	1
LH-BY-01	8/1/2025 15:45	8.15	26.06	1
LH-BY-01	8/1/2025 16:00	7.82	26.22	1
LH-BY-01	8/1/2025 16:15	7.92	26.22	1
LH-BY-01	8/1/2025 16:30	7.45	26.3	1
LH-BY-01	8/1/2025 16:45	7.42	26.28	1
LH-BY-01	8/1/2025 17:00	7.44	26.24	1
LH-BY-01	8/1/2025 17:15	7.91	26	1
LH-BY-01	8/1/2025 17:30	7.54	26.04	1
LH-BY-01	8/1/2025 17:45	7.43	25.94	1
LH-BY-01	8/1/2025 18:00	7.47	25.7	1
LH-BY-01	8/1/2025 18:15	7.35	25.68	1
LH-BY-01	8/1/2025 18:30	7.23	25.72	1
LH-BY-01	8/1/2025 18:45	7.22	25.74	1
LH-BY-01	8/1/2025 19:00	7.02	25.54	1
LH-BY-01	8/1/2025 19:15	6.74	25.48	1
LH-BY-01	8/1/2025 19:30	6.9	25.44	1
LH-BY-01	8/1/2025 19:45	6.76	25.5	1
LH-BY-01	8/1/2025 20:00	6.49	25.58	1
LH-BY-01	8/1/2025 20:15	6.7	25.48	1
LH-BY-01	8/1/2025 20:30	6.68	25.36	1
LH-BY-01	8/1/2025 20:45	6.27	25.28	1
LH-BY-01	8/1/2025 21:00	6.6	25.48	1
LH-BY-01	8/1/2025 21:15	6.55	25.34	1
LH-BY-01	8/1/2025 21:30	6.87	25.4	1
LH-BY-01	8/1/2025 21:45	6.77	25.4	1
LH-BY-01	8/1/2025 22:00	6.78	25.32	1
LH-BY-01	8/1/2025 22:15	6.82	25.44	1
LH-BY-01	8/1/2025 22:30	6.89	25.68	1
LH-BY-01	8/1/2025 22:45	6.88	25.78	1
LH-BY-01	8/1/2025 23:00	6.81	25.68	1
LH-BY-01	8/1/2025 23:15	6.75	25.78	1
LH-BY-01	8/1/2025 23:30	6.69	25.74	1
LH-BY-01	8/1/2025 23:45	6.61	25.44	1
LH-BY-01	8/2/2025 0:00	6.52	25.16	1
LH-BY-01	8/2/2025 0:15	6.36	25.08	1
LH-BY-01	8/2/2025 0:30	6.34	25.12	1
LH-BY-01	8/2/2025 0:45	6.37	25.06	1
LH-BY-01	8/2/2025 1:00	6.45	25.24	1
LH-BY-01	8/2/2025 1:15	6.32	25.16	1
LH-BY-01	8/2/2025 1:30	6.59	25.48	1
LH-BY-01	8/2/2025 1:45	6.46	25.4	1
LH-BY-01	8/2/2025 2:00	6.41	25.44	1
LH-BY-01	8/2/2025 2:15	6.51	25.4	1
LH-BY-01	8/2/2025 2:30	6.42	25.38	1

Station Name	Date Time	DO mg/L	Temp C	Use Code
LH-BY-01	8/2/2025 2:45	6.54	25.34	1
LH-BY-01	8/2/2025 3:00	6.48	25.42	1
LH-BY-01	8/2/2025 3:15	6.48	25.3	1
LH-BY-01	8/2/2025 3:30	6.55	25.38	1
LH-BY-01	8/2/2025 3:45	6.46	25.36	1
LH-BY-01	8/2/2025 4:00	6.36	25.16	1
LH-BY-01	8/2/2025 4:15	6.43	25.34	1
LH-BY-01	8/2/2025 4:30	6.6	25.38	1
LH-BY-01	8/2/2025 4:45	6.61	25.44	1
LH-BY-01	8/2/2025 5:00	6.61	25.46	1
LH-BY-01	8/2/2025 5:15	6.23	25.04	1
LH-BY-01	8/2/2025 5:30	6.45	25.28	1
LH-BY-01	8/2/2025 5:45	6.28	25.34	1
LH-BY-01	8/2/2025 6:00	6.23	25.24	1
LH-BY-01	8/2/2025 6:15	6.22	25.14	1
LH-BY-01	8/2/2025 6:30	6.15	25.06	1
LH-BY-01	8/2/2025 6:45	6.23	25.04	1
LH-BY-01	8/2/2025 7:00	6.36	25.02	1
LH-BY-01	8/2/2025 7:15	6.49	25.04	1
LH-BY-01	8/2/2025 7:30	6.54	25	1
LH-BY-01	8/2/2025 7:45	6.75	25.16	1
LH-BY-01	8/2/2025 8:00	6.8	25.18	1
LH-BY-01	8/2/2025 8:15	6.74	25.58	1
LH-BY-01	8/2/2025 8:30	7.06	25.58	1
LH-BY-01	8/2/2025 8:45	6.85	25.68	1
LH-BY-01	8/2/2025 9:00	7.01	25.74	1
LH-BY-01	8/2/2025 9:15	7.01	25.8	1
LH-BY-01	8/2/2025 9:30	7.2	25.8	1
LH-BY-01	8/2/2025 9:45	7.03	25.78	1
LH-BY-01	8/2/2025 10:00	7.46	25.74	1
LH-BY-01	8/2/2025 10:15	7.52	25.74	1
LH-BY-01	8/2/2025 10:30	7.59	25.82	1
LH-BY-01	8/2/2025 10:45	7.3	25.92	1
LH-BY-01	8/2/2025 11:00	7.85	25.96	1
LH-BY-01	8/2/2025 11:15	7.83	26	1
LH-BY-01	8/2/2025 11:30	7.42	26.06	1
LH-BY-01	8/2/2025 11:45	7.52	26.12	1
LH-BY-01	8/2/2025 12:00	7.24	26.08	1
LH-BY-01	8/2/2025 12:15	7.29	26.2	1
LH-BY-01	8/2/2025 12:30	7.24	26.2	1
LH-BY-01	8/2/2025 12:45	7.43	26.22	1
LH-BY-01	8/2/2025 13:00	7.41	26.12	1
LH-BY-01	8/2/2025 13:15	7.46	26.22	1
LH-BY-01	8/2/2025 13:30	7.31	26.18	1
LH-BY-01	8/2/2025 13:45	7.34	26.26	1
LH-BY-01	8/2/2025 14:00	7.4	26.2	1
LH-BY-01	8/2/2025 14:15	7.4	26.06	1
LH-BY-01	8/2/2025 14:30	7.34	26.22	1
LH-BY-01	8/2/2025 14:45	7.19	26.1	1
LH-BY-01	8/2/2025 15:00	7.4	26.04	1
LH-BY-01	8/2/2025 15:15	7.15	26.14	1
LH-BY-01	8/2/2025 15:30	7.1	25.98	1
LH-BY-01	8/2/2025 15:45	6.8	25.8	1
LH-BY-01	8/2/2025 16:00	7.25	25.74	1
LH-BY-01	8/2/2025 16:15	7.27	25.72	1
LH-BY-01	8/2/2025 16:30	7.23	25.58	1
LH-BY-01	8/2/2025 16:45	7.09	25.52	1
LH-BY-01	8/2/2025 17:00	6.92	25.5	1
LH-BY-01	8/2/2025 17:15	7.22	25.52	1
LH-BY-01	8/2/2025 17:30	7.12	25.5	1
LH-BY-01	8/2/2025 17:45	7.06	25.46	1
LH-BY-01	8/2/2025 18:00	6.81	25.42	1
LH-BY-01	8/2/2025 18:15	6.87	25.38	1
LH-BY-01	8/2/2025 18:30	6.75	25.3	1
LH-BY-01	8/2/2025 18:45	7.06	25.18	1
LH-BY-01	8/2/2025 19:00	6.84	25.12	1
LH-BY-01	8/2/2025 19:15	6.72	25.16	1
LH-BY-01	8/2/2025 19:30	6.77	25.04	1
LH-BY-01	8/2/2025 19:45	6.52	25.08	1
LH-BY-01	8/2/2025 20:00	6.37	25.04	1
LH-BY-01	8/2/2025 20:15	6.26	25.02	1
LH-BY-01	8/2/2025 20:30	6.29	24.9	1
LH-BY-01	8/2/2025 20:45	6.18	24.98	1
LH-BY-01	8/2/2025 21:00	6.11	25.04	1
LH-BY-01	8/2/2025 21:15	6.06	24.96	1
LH-BY-01	8/2/2025 21:30	6.06	25.04	1
LH-BY-01	8/2/2025 21:45	6.06	25.02	1
LH-BY-01	8/2/2025 22:00	6.07	24.92	1
LH-BY-01	8/2/2025 22:15	6.09	24.86	1
LH-BY-01	8/2/2025 22:30	6.18	24.9	1
LH-BY-01	8/2/2025 22:45	6.07	24.8	1
LH-BY-01	8/2/2025 23:00	6.04	24.92	1
LH-BY-01	8/2/2025 23:15	6.05	25.04	1
LH-BY-01	8/2/2025 23:30	6.13	25.02	1

Station Name	Date Time	DO mg/L	Temp C	Use Code
LH-BY-01	8/2/2025 23:45	5.92	24.98	1
LH-BY-01	8/3/2025 0:00	6.05	25.04	1
LH-BY-01	8/3/2025 0:15	5.8	25.04	1
LH-BY-01	8/3/2025 0:30	5.71	24.88	1
LH-BY-01	8/3/2025 0:45	5.68	24.84	1
LH-BY-01	8/3/2025 1:00	5.61	24.68	1
LH-BY-01	8/3/2025 1:15	5.59	24.6	1
LH-BY-01	8/3/2025 1:30	5.53	24.64	1
LH-BY-01	8/3/2025 1:45	5.47	24.54	1
LH-BY-01	8/3/2025 2:00	5.5	24.68	1
LH-BY-01	8/3/2025 2:15	5.39	24.68	1
LH-BY-01	8/3/2025 2:30	5.44	24.66	1
LH-BY-01	8/3/2025 2:45	5.42	24.68	1
LH-BY-01	8/3/2025 3:00	5.43	24.76	1
LH-BY-01	8/3/2025 3:15	5.47	24.74	1
LH-BY-01	8/3/2025 3:30	5.7	24.84	1
LH-BY-01	8/3/2025 3:45	5.71	24.72	1
LH-BY-01	8/3/2025 4:00	5.71	24.8	1
LH-BY-01	8/3/2025 4:15	5.79	24.88	1
LH-BY-01	8/3/2025 4:30	5.54	24.84	1
LH-BY-01	8/3/2025 4:45	5.89	24.9	1
LH-BY-01	8/3/2025 5:00	6.03	24.86	1
LH-BY-01	8/3/2025 5:15	5.73	24.8	1
LH-BY-01	8/3/2025 5:30	5.72	24.8	1
LH-BY-01	8/3/2025 5:45	5.5	24.58	1
LH-BY-01	8/3/2025 6:00	5.64	24.68	1
LH-BY-01	8/3/2025 6:15	5.68	24.74	1
LH-BY-01	8/3/2025 6:30	5.51	24.74	1
LH-BY-01	8/3/2025 6:45	5.74	24.44	1
LH-BY-01	8/3/2025 7:00	6.03	24.36	1
LH-BY-01	8/3/2025 7:15	6.11	24.4	1
LH-BY-01	8/3/2025 7:30	6.18	24.42	1
LH-BY-01	8/3/2025 7:45	6.2	24.3	1
LH-BY-01	8/3/2025 8:00	6.58	24.18	1
LH-BY-01	8/3/2025 8:15	6.66	24.62	1
LH-BY-01	8/3/2025 8:30	6.73	24.6	1
LH-BY-01	8/3/2025 8:45	6.79	24.66	1
LH-BY-01	8/3/2025 9:00	6.96	24.8	1
LH-BY-01	8/3/2025 9:15	7.04	24.84	1
LH-BY-01	8/3/2025 9:30	6.81	25.08	1
LH-BY-01	8/3/2025 9:45	6.82	25.22	1
LH-BY-01	8/3/2025 10:00	7.34	25.24	1
LH-BY-01	8/3/2025 10:15	7.07	25.38	1
LH-BY-01	8/3/2025 10:30	7.12	25.48	1
LH-BY-01	8/3/2025 10:45	7.33	25.56	1
LH-BY-01	8/3/2025 11:00	7.3	25.62	1
LH-BY-01	8/3/2025 11:15	6.9	25.64	1
LH-BY-01	8/3/2025 11:30	7.09	25.66	1
LH-BY-01	8/3/2025 11:45	6.93	25.68	1
LH-BY-01	8/3/2025 12:00	6.97	25.68	1
LH-BY-01	8/3/2025 12:15	7.1	25.66	1
LH-BY-01	8/3/2025 12:30	6.89	25.62	1
LH-BY-01	8/3/2025 12:45	6.84	25.68	1
LH-BY-01	8/3/2025 13:00	6.74	25.68	1
LH-BY-01	8/3/2025 13:15	7.05	25.72	1
LH-BY-01	8/3/2025 13:30	6.95	25.74	1
LH-BY-01	8/3/2025 13:45	7.03	25.78	1
LH-BY-01	8/3/2025 14:00	6.95	25.8	1
LH-BY-01	8/3/2025 14:15	6.96	25.86	1
LH-BY-01	8/3/2025 14:30	7.22	25.88	1
LH-BY-01	8/3/2025 14:45	7.15	25.92	1
LH-BY-01	8/3/2025 15:00	7.26	25.96	1
LH-BY-01	8/3/2025 15:15	7.38	25.96	1
LH-BY-01	8/3/2025 15:30	7.2	26.04	1
LH-BY-01	8/3/2025 15:45	7.29	26.04	1
LH-BY-01	8/3/2025 16:00	7.36	26.02	1
LH-BY-01	8/3/2025 16:15	7.51	25.98	1
LH-BY-01	8/3/2025 16:30	7.47	25.98	1
LH-BY-01	8/3/2025 16:45	8	25.94	1
LH-BY-01	8/3/2025 17:00	7.78	25.8	1
LH-BY-01	8/3/2025 17:15	7.9	25.72	1
LH-BY-01	8/3/2025 17:30	7.92	25.62	1
LH-BY-01	8/3/2025 17:45	7.96	25.5	1
LH-BY-01	8/3/2025 18:00	7.59	25.32	1
LH-BY-01	8/3/2025 18:15	8.09	25.18	1
LH-BY-01	8/3/2025 18:30	7.66	25.22	1
LH-BY-01	8/3/2025 18:45	7.62	25.22	1
LH-BY-01	8/3/2025 19:00	7.41	25.24	1
LH-BY-01	8/3/2025 19:15	7.29	25.26	1
LH-BY-01	8/3/2025 19:30	7.3	25.08	1
LH-BY-01	8/3/2025 19:45	7.19	25.22	1
LH-BY-01	8/3/2025 20:00	7.15	25.12	1
LH-BY-01	8/3/2025 20:15	6.91	25.18	1
LH-BY-01	8/3/2025 20:30	6.83	25.2	1

Station Name	Date Time	DO mg/L	Temp C	Use Code
LH-BY-01	8/3/2025 20:45	6.69	25.18	1
LH-BY-01	8/3/2025 21:00	6.78	25.16	1
LH-BY-01	8/3/2025 21:15	6.62	25.16	1
LH-BY-01	8/3/2025 21:30	6.51	25.18	1
LH-BY-01	8/3/2025 21:45	6.68	25.2	1
LH-BY-01	8/3/2025 22:00	6.82	25.26	1
LH-BY-01	8/3/2025 22:15	6.99	25.22	1
LH-BY-01	8/3/2025 22:30	7.15	25.28	1
LH-BY-01	8/3/2025 22:45	6.95	25.3	1
LH-BY-01	8/3/2025 23:00	7.07	25.28	1
LH-BY-01	8/3/2025 23:15	7.12	25.2	1
LH-BY-01	8/3/2025 23:30	7.14	25.24	1
LH-BY-01	8/3/2025 23:45	7.05	25.22	1
LH-BY-01	8/4/2025 0:00	6.91	25.14	1
LH-BY-01	8/4/2025 0:15	7.01	25.18	1
LH-BY-01	8/4/2025 0:30	7.07	25.2	1
LH-BY-01	8/4/2025 0:45	6.83	25.12	1
LH-BY-01	8/4/2025 1:00	6.99	25.08	1
LH-BY-01	8/4/2025 1:15	6.92	25.14	1
LH-BY-01	8/4/2025 1:30	6.93	25.1	1
LH-BY-01	8/4/2025 1:45	6.77	25.08	1
LH-BY-01	8/4/2025 2:00	6.87	25	1
LH-BY-01	8/4/2025 2:15	6.85	25	1
LH-BY-01	8/4/2025 2:30	7.04	25.08	1
LH-BY-01	8/4/2025 2:45	6.85	25.02	1
LH-BY-01	8/4/2025 3:00	6.96	24.98	1
LH-BY-01	8/4/2025 3:15	6.76	25.1	1
LH-BY-01	8/4/2025 3:30	6.73	24.86	1
LH-BY-01	8/4/2025 3:45	6.65	25	1
LH-BY-01	8/4/2025 4:00	6.48	24.9	1
LH-BY-01	8/4/2025 4:15	6.58	24.92	1
LH-BY-01	8/4/2025 4:30	6.4	24.74	1
LH-BY-01	8/4/2025 4:45	6.31	24.68	1
LH-BY-01	8/4/2025 5:00	6.36	24.82	1
LH-BY-01	8/4/2025 5:15	6.66	24.82	1
LH-BY-01	8/4/2025 5:30	6.68	24.86	1
LH-BY-01	8/4/2025 5:45	6.82	24.88	1
LH-BY-01	8/4/2025 6:00	6.78	24.8	1
LH-BY-01	8/4/2025 6:15	6.89	24.8	1
LH-BY-01	8/4/2025 6:30	6.92	24.78	1
LH-BY-01	8/4/2025 6:45	6.93	24.76	1
LH-BY-01	8/4/2025 7:00	6.93	24.9	1
LH-BY-01	8/4/2025 7:15	6.93	25.04	1
LH-BY-01	8/4/2025 7:30	7.14	25.06	1
LH-BY-01	8/4/2025 7:45	7.2	24.5	1
LH-BY-01	8/4/2025 8:00	7.25	24.5	1
LH-BY-01	8/4/2025 8:15	7.37	24.84	1
LH-BY-01	8/4/2025 8:30	7.29	25.02	1
LH-BY-01	8/4/2025 8:45	7.31	25.02	1
LH-BY-01	8/4/2025 9:00	7.44	25.08	1
LH-BY-01	8/4/2025 9:15	7.61	25	1
LH-BY-01	8/4/2025 9:30	7.78	25.1	1
LH-BY-01	8/4/2025 9:45	7.62	25.24	1
LH-BY-01	8/4/2025 10:00	7.62	25.3	1
LH-BY-01	8/4/2025 10:15	8.01	25.24	1
LH-BY-01	8/4/2025 10:30	8.16	25.32	1
LH-BY-01	8/4/2025 10:45	8.02	25.42	1
LH-BY-01	8/4/2025 11:00	8.41	25.44	1
LH-BY-01	8/4/2025 11:15	7.94	25.56	1
LH-BY-01	8/4/2025 11:30	7.64	25.64	1
LH-BY-01	8/4/2025 11:45	7.19	25.66	1
LH-BY-01	8/4/2025 12:00	7.29	25.72	1
LH-BY-01	8/4/2025 12:15	7.28	25.78	1
LH-BY-01	8/4/2025 12:30	7.2	25.82	1
LH-BY-01	8/4/2025 12:45	7.29	25.84	1
LH-BY-01	8/4/2025 13:00	7.22	25.84	1
LH-BY-01	8/4/2025 13:15	7.3	25.86	1
LH-BY-01	8/4/2025 13:30	7.45	25.9	1
LH-BY-01	8/4/2025 13:45	7.41	25.94	1
LH-BY-01	8/4/2025 14:00	8.23	26	1
LH-BY-01	8/4/2025 14:15	8.42	26.5	1
LH-BY-01	8/4/2025 14:30	8.1	26.36	1
LH-BY-01	8/4/2025 14:45	7.44	26.08	1
LH-BY-01	8/4/2025 15:00	7.81	26.1	1
LH-BY-01	8/4/2025 15:15	7.95	26.12	1
LH-BY-01	8/4/2025 15:30	7.78	26.06	1
LH-BY-01	8/4/2025 15:45	7.92	26	1
LH-BY-01	8/4/2025 16:00	7.91	25.94	1
LH-BY-01	8/4/2025 16:15	7.97	25.9	1
LH-BY-01	8/4/2025 16:30	8.23	25.82	1
LH-BY-01	8/4/2025 16:45	8.16	25.72	1
LH-BY-01	8/4/2025 17:00	8.08	25.64	1
LH-BY-01	8/4/2025 17:15	8.07	25.6	1
LH-BY-01	8/4/2025 17:30	8.19	25.6	1

Station Name	Date Time	DO mg/L	Temp C	Use Code
LH-BY-01	8/4/2025 17:45	8.14	25.5	1
LH-BY-01	8/4/2025 18:00	8.15	25.48	1
LH-BY-01	8/4/2025 18:15	8.06	25.48	1
LH-BY-01	8/4/2025 18:30	7.85	25.54	1
LH-BY-01	8/4/2025 18:45	7.72	25.5	1
LH-BY-01	8/4/2025 19:00	7.74	25.56	1
LH-BY-01	8/4/2025 19:15	7.78	25.54	1
LH-BY-01	8/4/2025 19:30	7.51	25.48	1
LH-BY-01	8/4/2025 19:45	7.55	25.5	1
LH-BY-01	8/4/2025 20:00	7.61	25.58	1
LH-BY-01	8/4/2025 20:15	7.67	25.44	1
LH-BY-01	8/4/2025 20:30	7.39	25.38	1
LH-BY-01	8/4/2025 20:45	7.49	25.36	1
LH-BY-01	8/4/2025 21:00	7.52	25.36	1
LH-BY-01	8/4/2025 21:15	7.26	25.36	1
LH-BY-01	8/4/2025 21:30	6.92	25.44	1
LH-BY-01	8/4/2025 21:45	7.03	25.44	1
LH-BY-01	8/4/2025 22:00	6.92	25.38	1
LH-BY-01	8/4/2025 22:15	6.92	25.42	1
LH-BY-01	8/4/2025 22:30	6.89	25.38	1
LH-BY-01	8/4/2025 22:45	6.93	25.28	1
LH-BY-01	8/4/2025 23:00	7.1	25.46	1
LH-BY-01	8/4/2025 23:15	7.33	25.48	1
LH-BY-01	8/4/2025 23:30	7.24	25.42	1
LH-BY-01	8/4/2025 23:45	7.17	25.4	1
LH-BY-01	8/5/2025 0:00	7.09	25.44	1
LH-BY-01	8/5/2025 0:15	6.91	25.34	1
LH-BY-01	8/5/2025 0:30	7.18	25.36	1
LH-BY-01	8/5/2025 0:45	6.95	25.36	1
LH-BY-01	8/5/2025 1:00	7.02	25.32	1
LH-BY-01	8/5/2025 1:15	7.08	25.3	1
LH-BY-01	8/5/2025 1:30	6.85	25.22	1
LH-BY-01	8/5/2025 1:45	6.7	25.22	1
LH-BY-01	8/5/2025 2:00	6.68	25.2	1
LH-BY-01	8/5/2025 2:15	6.72	25.22	1
LH-BY-01	8/5/2025 2:30	6.43	25.12	1
LH-BY-01	8/5/2025 2:45	6.61	25.12	1
LH-BY-01	8/5/2025 3:00	6.83	25.12	1
LH-BY-01	8/5/2025 3:15	6.64	25.08	1
LH-BY-01	8/5/2025 3:30	6.85	25.02	1
LH-BY-01	8/5/2025 3:45	7	25.06	1
LH-BY-01	8/5/2025 4:00	6.69	25	1
LH-BY-01	8/5/2025 4:15	6.56	24.94	1
LH-BY-01	8/5/2025 4:30	7.07	24.92	1
LH-BY-01	8/5/2025 4:45	7.24	24.88	1
LH-BY-01	8/5/2025 5:00	7.09	24.88	1
LH-BY-01	8/5/2025 5:15	7.13	24.86	1
LH-BY-01	8/5/2025 5:30	7.18	24.82	1
LH-BY-01	8/5/2025 5:45	6.9	24.9	1
LH-BY-01	8/5/2025 6:00	6.98	24.8	1
LH-BY-01	8/5/2025 6:15	6.77	24.7	1
LH-BY-01	8/5/2025 6:30	7	24.82	1
LH-BY-01	8/5/2025 6:45	6.54	24.62	1
LH-BY-01	8/5/2025 7:00	7.03	24.68	1
LH-BY-01	8/5/2025 7:15	7.01	24.82	1
LH-BY-01	8/5/2025 7:30	7.25	25.02	1
LH-BY-01	8/5/2025 7:45	7.37	24.98	1
LH-BY-01	8/5/2025 8:00	7.31	24.9	1
LH-BY-01	8/5/2025 8:15	7.61	25.04	1
LH-BY-01	8/5/2025 8:30	7.68	24.96	1
LH-BY-01	8/5/2025 8:45	7.82	24.86	1
LH-BY-01	8/5/2025 9:00	7.87	24.92	1
LH-BY-01	8/5/2025 9:15	7.99	24.94	1
LH-BY-01	8/5/2025 9:30	8	25.14	1
LH-BY-01	8/5/2025 9:45	8.17	25.04	1
LH-BY-01	8/5/2025 10:00	8.45	23.36	2
LH-BY-01	8/5/2025 10:15	9.03	21.12	2
LH-BY-01	8/5/2025 10:30	8.82	22.54	2
LH-BY-01	8/5/2025 10:45	8.61	23.98	2
LH-BY-01	8/5/2025 11:00	8.32	25.28	2
LH-BY-01	8/5/2025 11:15	8.55	25.52	1
LH-BY-01	8/5/2025 11:30	8.62	25.54	1
LH-BY-01	8/5/2025 11:45	8.48	25.56	1
LH-BY-01	8/5/2025 12:00	8.75	25.56	1
LH-BY-01	8/5/2025 12:15	8.69	25.58	1
LH-BY-01	8/5/2025 12:30	8.84	25.6	1
LH-BY-01	8/5/2025 12:45	8.51	25.58	1
LH-BY-01	8/5/2025 13:00	8.6	25.62	1
LH-BY-01	8/5/2025 13:15	8.55	25.66	1
LH-BY-01	8/5/2025 13:30	8.49	25.72	1
LH-BY-01	8/5/2025 13:45	8.42	25.8	1
LH-BY-01	8/5/2025 14:00	8.57	25.84	1
LH-BY-01	8/5/2025 14:15	8.41	25.78	1
LH-BY-01	8/5/2025 14:30	8.55	25.68	1

Station Name	Date Time	DO mg/L	Temp C	Use Code
LH-BY-01	8/5/2025 14:45	8.59	25.62	1
LH-BY-01	8/5/2025 15:00	9.06	25.46	1
LH-BY-01	8/5/2025 15:15	8.93	25.3	1
LH-BY-01	8/5/2025 15:30	8.92	25.12	1
LH-BY-01	8/5/2025 15:45	9.07	25.02	1
LH-BY-01	8/5/2025 16:00	8.78	24.96	1
LH-BY-01	8/5/2025 16:15	8.8	24.86	1
LH-BY-01	8/5/2025 16:30	8.63	24.84	1
LH-BY-01	8/5/2025 16:45	8.93	24.68	1
LH-BY-01	8/5/2025 17:00	8.39	24.84	1
LH-BY-01	8/5/2025 17:15	8.34	24.74	1
LH-BY-01	8/5/2025 17:30	8.34	24.74	1
LH-BY-01	8/5/2025 17:45	8.53	24.74	1
LH-BY-01	8/5/2025 18:00	8.23	24.86	1
LH-BY-01	8/5/2025 18:15	8.16	24.9	1
LH-BY-01	8/5/2025 18:30	8.12	24.82	1
LH-BY-01	8/5/2025 18:45	8.3	24.72	1
LH-BY-01	8/5/2025 19:00	8.08	24.72	1
LH-BY-01	8/5/2025 19:15	8.1	24.68	1
LH-BY-01	8/5/2025 19:30	8.05	24.66	1
LH-BY-01	8/5/2025 19:45	8.03	24.6	1
LH-BY-01	8/5/2025 20:00	7.83	24.48	1
LH-BY-01	8/5/2025 20:15	7.58	24.66	1
LH-BY-01	8/5/2025 20:30	7.7	24.54	1
LH-BY-01	8/5/2025 20:45	7.22	24.88	1
LH-BY-01	8/5/2025 21:00	7.25	24.8	1
LH-BY-01	8/5/2025 21:15	7.28	24.48	1
LH-BY-01	8/5/2025 21:30	7.24	24.74	1
LH-BY-01	8/5/2025 21:45	7.26	24.7	1
LH-BY-01	8/5/2025 22:00	7.25	24.62	1
LH-BY-01	8/5/2025 22:15	7.08	24.58	1
LH-BY-01	8/5/2025 22:30	7.08	24.62	1
LH-BY-01	8/5/2025 22:45	6.92	24.66	1
LH-BY-01	8/5/2025 23:00	6.81	24.7	1
LH-BY-01	8/5/2025 23:15	6.77	24.72	1
LH-BY-01	8/5/2025 23:30	6.73	24.7	1
LH-BY-01	8/5/2025 23:45	6.72	24.64	1
LH-BY-01	8/6/2025 0:00	6.51	24.66	1
LH-BY-01	8/6/2025 0:15	6.49	24.6	1
LH-BY-01	8/6/2025 0:30	6.6	24.7	1
LH-BY-01	8/6/2025 0:45	6.46	24.68	1
LH-BY-01	8/6/2025 1:00	6.69	24.64	1
LH-BY-01	8/6/2025 1:15	6.75	24.54	1
LH-BY-01	8/6/2025 1:30	6.76	24.46	1
LH-BY-01	8/6/2025 1:45	6.96	24.26	1
LH-BY-01	8/6/2025 2:00	7.02	24.18	1
LH-BY-01	8/6/2025 2:15	7.22	23.74	1
LH-BY-01	8/6/2025 2:30	7.16	23.54	1
LH-BY-01	8/6/2025 2:45	7.48	23.54	1
LH-BY-01	8/6/2025 3:00	7.51	23.46	1
LH-BY-01	8/6/2025 3:15	7.64	23.46	1
LH-BY-01	8/6/2025 3:30	7.68	23.48	1
LH-BY-01	8/6/2025 3:45	7.6	23.48	1
LH-BY-01	8/6/2025 4:00	7.73	23.44	1
LH-BY-01	8/6/2025 4:15	7.7	23.56	1
LH-BY-01	8/6/2025 4:30	7.6	23.78	1
LH-BY-01	8/6/2025 4:45	7.55	23.94	1
LH-BY-01	8/6/2025 5:00	7.47	23.86	1
LH-BY-01	8/6/2025 5:15	7.28	24.14	1
LH-BY-01	8/6/2025 5:30	7.19	24.16	1
LH-BY-01	8/6/2025 5:45	7.21	24.04	1
LH-BY-01	8/6/2025 6:00	7.22	24.14	1
LH-BY-01	8/6/2025 6:15	7.12	24.02	1
LH-BY-01	8/6/2025 6:30	7.11	24.06	1
LH-BY-01	8/6/2025 6:45	7.15	24	1
LH-BY-01	8/6/2025 7:00	7.16	24.04	1
LH-BY-01	8/6/2025 7:15	7.17	24.08	1
LH-BY-01	8/6/2025 7:30	7.21	24.24	1
LH-BY-01	8/6/2025 7:45	7.36	24.32	1
LH-BY-01	8/6/2025 8:00	7.49	24.28	1
LH-BY-01	8/6/2025 8:15	7.72	24.38	1
LH-BY-01	8/6/2025 8:30	7.56	24.72	1
LH-BY-01	8/6/2025 8:45	7.75	24.78	1
LH-BY-01	8/6/2025 9:00	8.05	24.64	1
LH-BY-01	8/6/2025 9:15	8.09	24.68	1
LH-BY-01	8/6/2025 9:30	8.22	24.8	1
LH-BY-01	8/6/2025 9:45	8.25	25	1
LH-BY-01	8/6/2025 10:00	8.28	25.2	1
LH-BY-01	8/6/2025 10:15	8.4	25.28	1
LH-BY-01	8/6/2025 10:30	8.29	25.34	1
LH-BY-01	8/6/2025 10:45	8.69	25.4	1
LH-BY-01	8/6/2025 11:00	9.43	25.24	1
LH-BY-01	8/6/2025 11:15	9.66	25.26	1
LH-BY-01	8/6/2025 11:30	9.84	25.44	1

Station Name	Date Time	DO mg/L	Temp C	Use Code
LH-BY-01	8/6/2025 11:45	9.84	25.52	1
LH-BY-01	8/6/2025 12:00	9.7	25.6	1
LH-BY-01	8/6/2025 12:15	8.85	25.6	1
LH-BY-01	8/6/2025 12:30	8.95	25.5	1
LH-BY-01	8/6/2025 12:45	8.85	25.4	1
LH-BY-01	8/6/2025 13:00	8.92	25.34	1
LH-BY-01	8/6/2025 13:15	9	25.24	1
LH-BY-01	8/6/2025 13:30	8.77	24.94	1
LH-BY-01	8/6/2025 13:45	8.98	24.82	1
LH-BY-01	8/6/2025 14:00	8.96	24.86	1
LH-BY-01	8/6/2025 14:15	8.91	24.84	1
LH-BY-01	8/6/2025 14:30	8.78	24.8	1
LH-BY-01	8/6/2025 14:45	8.77	24.6	1
LH-BY-01	8/6/2025 15:00	8.93	24.52	1
LH-BY-01	8/6/2025 15:15	9.03	24.46	1
LH-BY-01	8/6/2025 15:30	9.06	24.4	1
LH-BY-01	8/6/2025 15:45	8.83	24.48	1
LH-BY-01	8/6/2025 16:00	8.48	24.74	1
LH-BY-01	8/6/2025 16:15	8.84	24.8	1
LH-BY-01	8/6/2025 16:30	8.78	24.8	1
LH-BY-01	8/6/2025 16:45	8.76	24.96	1
LH-BY-01	8/6/2025 17:00	8.71	25.1	1
LH-BY-01	8/6/2025 17:15	8.82	25.06	1
LH-BY-01	8/6/2025 17:30	8.81	24.98	1
LH-BY-01	8/6/2025 17:45	8.97	24.9	1
LH-BY-01	8/6/2025 18:00	8.98	24.92	1
LH-BY-01	8/6/2025 18:15	9.09	24.78	1
LH-BY-01	8/6/2025 18:30	8.84	24.74	1
LH-BY-01	8/6/2025 18:45	8.74	24.8	1
LH-BY-01	8/6/2025 19:00	8.64	24.78	1
LH-BY-01	8/6/2025 19:15	8.56	24.76	1
LH-BY-01	8/6/2025 19:30	8.18	24.98	1
LH-BY-01	8/6/2025 19:45	8.28	24.86	1
LH-BY-01	8/6/2025 20:00	8.12	24.84	1
LH-BY-01	8/6/2025 20:15	8.04	24.92	1
LH-BY-01	8/6/2025 20:30	7.72	24.9	1
LH-BY-01	8/6/2025 20:45	7.54	24.92	1
LH-BY-01	8/6/2025 21:00	7.31	24.9	1
LH-BY-01	8/6/2025 21:15	7.51	24.66	1
LH-BY-01	8/6/2025 21:30	7.57	24.34	1
LH-BY-01	8/6/2025 21:45	7.56	24.26	1
LH-BY-01	8/6/2025 22:00	7.48	24.26	1
LH-BY-01	8/6/2025 22:15	7.41	24.22	1
LH-BY-01	8/6/2025 22:30	7.32	24.22	1
LH-BY-01	8/6/2025 22:45	7.23	24.2	1
LH-BY-01	8/6/2025 23:00	7.12	24.16	1
LH-BY-01	8/6/2025 23:15	7.01	24.22	1
LH-BY-01	8/6/2025 23:30	7.01	24.3	1
LH-BY-01	8/6/2025 23:45	6.98	24.3	1
LH-BY-01	8/7/2025 0:00	7.16	24.18	1
LH-BY-01	8/7/2025 0:15	7.36	24.04	1
LH-BY-01	8/7/2025 0:30	7.56	23.96	1
LH-BY-01	8/7/2025 0:45	7.58	23.86	1
LH-BY-01	8/7/2025 1:00	7.6	23.84	1
LH-BY-01	8/7/2025 1:15	7.63	23.84	1
LH-BY-01	8/7/2025 1:30	7.74	23.86	1
LH-BY-01	8/7/2025 1:45	7.69	23.88	1
LH-BY-01	8/7/2025 2:00	7.71	23.86	1
LH-BY-01	8/7/2025 2:15	7.63	23.82	1
LH-BY-01	8/7/2025 2:30	7.37	23.86	1
LH-BY-01	8/7/2025 2:45	8.06	23.84	1
LH-BY-01	8/7/2025 3:00	7.95	23.86	1
LH-BY-01	8/7/2025 3:15	7.75	24.14	1
LH-BY-01	8/7/2025 3:30	7.48	24.3	1
LH-BY-01	8/7/2025 3:45	7.37	24.72	1
LH-BY-01	8/7/2025 4:00	7.34	24.86	1
LH-BY-01	8/7/2025 4:15	7.27	24.5	1
LH-BY-01	8/7/2025 4:30	7.19	24.48	1
LH-BY-01	8/7/2025 4:45	7.27	24.44	1
LH-BY-01	8/7/2025 5:00	7.09	24.36	1
LH-BY-01	8/7/2025 5:15	7.08	24.36	1
LH-BY-01	8/7/2025 5:30	7.14	24.32	1
LH-BY-01	8/7/2025 5:45	7.06	24.26	1
LH-BY-01	8/7/2025 6:00	7.08	24.3	1
LH-BY-01	8/7/2025 6:15	7.24	24.4	1
LH-BY-01	8/7/2025 6:30	7.07	24.4	1
LH-BY-01	8/7/2025 6:45	7.27	24.44	1
LH-BY-01	8/7/2025 7:00	7.37	24.8	1
LH-BY-01	8/7/2025 7:15	7.55	24.76	1
LH-BY-01	8/7/2025 7:30	7.62	24.72	1
LH-BY-01	8/7/2025 7:45	7.65	24.56	1
LH-BY-01	8/7/2025 8:00	7.78	24.68	1
LH-BY-01	8/7/2025 8:15	7.84	24.84	1
LH-BY-01	8/7/2025 8:30	7.91	24.96	1

Station Name	Date Time	DO mg/L	Temp C	Use Code
LH-BY-01	8/7/2025 8:45	8.07	25.02	1
LH-BY-01	8/7/2025 9:00	8.23	25.08	1
LH-BY-01	8/7/2025 9:15	8.49	25.08	1
LH-BY-01	8/7/2025 9:30	8.71	25.18	1
LH-BY-01	8/7/2025 9:45	8.65	25.34	1
LH-BY-01	8/7/2025 10:00	8.26	25.5	1
LH-BY-01	8/7/2025 10:15	8.29	25.54	1
LH-BY-01	8/7/2025 10:30	8.49	25.48	1
LH-BY-01	8/7/2025 10:45	8.55	25.62	1
LH-BY-01	8/7/2025 11:00	8.49	25.56	1
LH-BY-01	8/7/2025 11:15	8.7	25.6	1
LH-BY-01	8/7/2025 11:30	8.83	25.66	1
LH-BY-01	8/7/2025 11:45	8.99	25.76	1
LH-BY-01	8/7/2025 12:00	8.92	25.84	1
LH-BY-01	8/7/2025 12:15	9.03	25.9	1
LH-BY-01	8/7/2025 12:30	9.08	25.92	1
LH-BY-01	8/7/2025 12:45	9.11	25.96	1
LH-BY-01	8/7/2025 13:00	9.09	25.96	1
LH-BY-01	8/7/2025 13:15	9.18	26	1
LH-BY-01	8/7/2025 13:30	9.26	26.02	1
LH-BY-01	8/7/2025 13:45	9.2	26	1
LH-BY-01	8/7/2025 14:00	9.32	26	1
LH-BY-01	8/7/2025 14:15	9.38	26.02	1
LH-BY-01	8/7/2025 14:30	9.38	26	1
LH-BY-01	8/7/2025 14:45	9.34	26	1
LH-BY-01	8/7/2025 15:00	9.38	25.98	1
LH-BY-01	8/7/2025 15:15	9.43	25.98	1
LH-BY-01	8/7/2025 15:30	9.47	26	1
LH-BY-01	8/7/2025 15:45	9.59	26.04	1
LH-BY-01	8/7/2025 16:00	9.59	26.02	1
LH-BY-01	8/7/2025 16:15	9.61	25.98	1
LH-BY-01	8/7/2025 16:30	9.52	25.94	1
LH-BY-01	8/7/2025 16:45	9.53	25.9	1
LH-BY-01	8/7/2025 17:00	9.56	25.88	1
LH-BY-01	8/7/2025 17:15	9.52	25.8	1
LH-BY-01	8/7/2025 17:30	9.44	25.74	1
LH-BY-01	8/7/2025 17:45	9.3	25.66	1
LH-BY-01	8/7/2025 18:00	9.4	25.56	1
LH-BY-01	8/7/2025 18:15	9.44	25.46	1
LH-BY-01	8/7/2025 18:30	9.24	25.4	1
LH-BY-01	8/7/2025 18:45	9.27	25.3	1
LH-BY-01	8/7/2025 19:00	9.18	25.24	1
LH-BY-01	8/7/2025 19:15	9.25	25.2	1
LH-BY-01	8/7/2025 19:30	9.07	25.16	1
LH-BY-01	8/7/2025 19:45	8.96	25.18	1
LH-BY-01	8/7/2025 20:00	8.82	25.12	1
LH-BY-01	8/7/2025 20:15	8.71	25.08	1
LH-BY-01	8/7/2025 20:30	8.45	25	1
LH-BY-01	8/7/2025 20:45	8.43	25	1
LH-BY-01	8/7/2025 21:00	8.25	24.96	1
LH-BY-01	8/7/2025 21:15	8.11	24.96	1
LH-BY-01	8/7/2025 21:30	8.04	24.86	1
LH-BY-01	8/7/2025 21:45	8.37	24.94	1
LH-BY-01	8/7/2025 22:00	7.91	24.78	1
LH-BY-01	8/7/2025 22:15	7.85	24.7	1
LH-BY-01	8/7/2025 22:30	8.23	24.82	1
LH-BY-01	8/7/2025 22:45	7.92	24.82	1
LH-BY-01	8/7/2025 23:00	7.65	24.52	1
LH-BY-01	8/7/2025 23:15	7.88	24.82	1
LH-BY-01	8/7/2025 23:30	7.58	24.7	1
LH-BY-01	8/7/2025 23:45	7.6	24.6	1
LH-BY-01	8/8/2025 0:00	7.62	24.7	1
LH-BY-01	8/8/2025 0:15	7.29	24.56	1
LH-BY-01	8/8/2025 0:30	7.03	24.42	1
LH-BY-01	8/8/2025 0:45	7.24	24.46	1
LH-BY-01	8/8/2025 1:00	7.28	24.44	1
LH-BY-01	8/8/2025 1:15	6.92	24.24	1
LH-BY-01	8/8/2025 1:30	7.06	24.32	1
LH-BY-01	8/8/2025 1:45	7.17	24.46	1
LH-BY-01	8/8/2025 2:00	7.07	24.36	1
LH-BY-01	8/8/2025 2:15	6.84	24.44	1
LH-BY-01	8/8/2025 2:30	6.76	24.42	1
LH-BY-01	8/8/2025 2:45	6.7	24.44	1
LH-BY-01	8/8/2025 3:00	6.61	24.48	1
LH-BY-01	8/8/2025 3:15	6.77	24.44	1
LH-BY-01	8/8/2025 3:30	6.79	24.4	1
LH-BY-01	8/8/2025 3:45	6.79	24.36	1
LH-BY-01	8/8/2025 4:00	6.78	24.38	1
LH-BY-01	8/8/2025 4:15	7.06	24.42	1
LH-BY-01	8/8/2025 4:30	7.02	24.36	1
LH-BY-01	8/8/2025 4:45	6.87	24.34	1
LH-BY-01	8/8/2025 5:00	6.93	24.34	1
LH-BY-01	8/8/2025 5:15	6.99	24.38	1
LH-BY-01	8/8/2025 5:30	7.09	24.38	1

Station Name	Date Time	DO mg/L	Temp C	Use Code
LH-BY-01	8/8/2025 5:45	7.34	24.38	1
LH-BY-01	8/8/2025 6:00	7.22	24.16	1
LH-BY-01	8/8/2025 6:15	7.49	24.22	1
LH-BY-01	8/8/2025 6:30	7.27	24.04	1
LH-BY-01	8/8/2025 6:45	7.45	24.16	1
LH-BY-01	8/8/2025 7:00	7.77	24.16	1
LH-BY-01	8/8/2025 7:15	8.47	24.42	1
LH-BY-01	8/8/2025 7:30	8.36	24.24	1
LH-BY-01	8/8/2025 7:45	8.5	24.42	1
LH-BY-01	8/8/2025 8:00	8.8	24.4	1
LH-BY-01	8/8/2025 8:15	8.86	24.44	1
LH-BY-01	8/8/2025 8:30	9.16	24.52	1
LH-BY-01	8/8/2025 8:45	9.48	24.68	1
LH-BY-01	8/8/2025 9:00	9.71	24.86	1
LH-BY-01	8/8/2025 9:15	9.78	24.98	1
LH-BY-01	8/8/2025 9:30	10.02	25.16	1
LH-BY-01	8/8/2025 9:45	10.11	25.2	1
LH-BY-01	8/8/2025 10:00	10.37	25.32	1
LH-BY-01	8/8/2025 10:15	10.34	25.4	1
LH-BY-01	8/8/2025 10:30	10.29	25.28	1
LH-BY-01	8/8/2025 10:45	10.44	25.44	1
LH-BY-01	8/8/2025 11:00	10.65	25.58	1
LH-BY-01	8/8/2025 11:15	10.46	25.7	1
LH-BY-01	8/8/2025 11:30	10.3	25.82	1
LH-BY-01	8/8/2025 11:45	10.23	25.92	1
LH-BY-01	8/8/2025 12:00	10.46	26	1
LH-BY-01	8/8/2025 12:15	10.38	26.08	1
LH-BY-01	8/8/2025 12:30	10.57	26.16	1
LH-BY-01	8/8/2025 12:45	10.63	26.24	1
LH-BY-01	8/8/2025 13:00	10.57	26.28	1
LH-BY-01	8/8/2025 13:15	10.76	26.32	1
LH-BY-01	8/8/2025 13:30	10.76	26.44	1
LH-BY-01	8/8/2025 13:45	10.85	26.56	1
LH-BY-01	8/8/2025 14:00	10.92	26.64	1
LH-BY-01	8/8/2025 14:15	11.04	26.68	1
LH-BY-01	8/8/2025 14:30	11.12	26.74	1
LH-BY-01	8/8/2025 14:45	11.08	26.74	1
LH-BY-01	8/8/2025 15:00	11.16	26.68	1
LH-BY-01	8/8/2025 15:15	11	26.74	1
LH-BY-01	8/8/2025 15:30	11.16	26.78	1
LH-BY-01	8/8/2025 15:45	11.18	26.76	1
LH-BY-01	8/8/2025 16:00	11.15	26.74	1
LH-BY-01	8/8/2025 16:15	10.89	26.68	1
LH-BY-01	8/8/2025 16:30	10.6	26.54	1
LH-BY-01	8/8/2025 16:45	10.64	26.48	1
LH-BY-01	8/8/2025 17:00	10.57	26.36	1
LH-BY-01	8/8/2025 17:15	10.4	26.16	1
LH-BY-01	8/8/2025 17:30	10.33	26.04	1
LH-BY-01	8/8/2025 17:45	10.02	25.88	1
LH-BY-01	8/8/2025 18:00	10.03	25.76	1
LH-BY-01	8/8/2025 18:15	9.85	25.64	1
LH-BY-01	8/8/2025 18:30	9.78	25.46	1
LH-BY-01	8/8/2025 18:45	9.56	25.38	1
LH-BY-01	8/8/2025 19:00	9.36	25.34	1
LH-BY-01	8/8/2025 19:15	9.09	25.26	1
LH-BY-01	8/8/2025 19:30	8.86	25.2	1
LH-BY-01	8/8/2025 19:45	8.51	25.16	1
LH-BY-01	8/8/2025 20:00	8.31	25.14	1
LH-BY-01	8/8/2025 20:15	8.19	25.12	1
LH-BY-01	8/8/2025 20:30	8.02	25.1	1
LH-BY-01	8/8/2025 20:45	7.9	25.06	1
LH-BY-01	8/8/2025 21:00	7.83	24.94	1
LH-BY-01	8/8/2025 21:15	7.74	24.94	1
LH-BY-01	8/8/2025 21:30	7.65	24.78	1
LH-BY-01	8/8/2025 21:45	6.88	24.74	1
LH-BY-01	8/8/2025 22:00	7.55	24.64	1
LH-BY-01	8/8/2025 22:15	7.51	24.54	1
LH-BY-01	8/8/2025 22:30	7.38	24.54	1
LH-BY-01	8/8/2025 22:45	7.35	24.54	1
LH-BY-01	8/8/2025 23:00	7.28	24.34	1
LH-BY-01	8/8/2025 23:15	7.22	24.32	1
LH-BY-01	8/8/2025 23:30	7.17	24.34	1
LH-BY-01	8/8/2025 23:45	7.21	24.5	1
LH-BY-01	8/9/2025 0:00	7.27	24.48	1
LH-BY-01	8/9/2025 0:15	7.25	24.38	1
LH-BY-01	8/9/2025 0:30	7.32	24.46	1
LH-BY-01	8/9/2025 0:45	7.5	24.36	1
LH-BY-01	8/9/2025 1:00	7.25	24.44	1
LH-BY-01	8/9/2025 1:15	7.23	24.48	1
LH-BY-01	8/9/2025 1:30	7.32	24.46	1
LH-BY-01	8/9/2025 1:45	6.98	24.44	1
LH-BY-01	8/9/2025 2:00	6.91	24.12	1
LH-BY-01	8/9/2025 2:15	6.96	23.78	1
LH-BY-01	8/9/2025 2:30	6.9	23.72	1

Station Name	Date Time	DO mg/L	Temp C	Use Code
LH-BY-01	8/9/2025 2:45	6.93	23.7	1
LH-BY-01	8/9/2025 3:00	6.99	23.7	1
LH-BY-01	8/9/2025 3:15	6.93	23.68	1
LH-BY-01	8/9/2025 3:30	6.96	23.62	1
LH-BY-01	8/9/2025 3:45	7.04	23.62	1
LH-BY-01	8/9/2025 4:00	5.05	23.74	1
LH-BY-01	8/9/2025 4:15	6.38	23.86	1
LH-BY-01	8/9/2025 4:30	6.9	24.06	1
LH-BY-01	8/9/2025 4:45	7.41	24.14	1
LH-BY-01	8/9/2025 5:00	7.44	24.06	1
LH-BY-01	8/9/2025 5:15	6.81	24.18	1
LH-BY-01	8/9/2025 5:30	8.42	24.42	1
LH-BY-01	8/9/2025 5:45	8.36	24.36	1
LH-BY-01	8/9/2025 6:00	8.35	24.36	1
LH-BY-01	8/9/2025 6:15	8.35	24.36	1
LH-BY-01	8/9/2025 6:30	8.98	24.56	1
LH-BY-01	8/9/2025 6:45	8.96	24.62	1
LH-BY-01	8/9/2025 7:00	8.67	24.56	1
LH-BY-01	8/9/2025 7:15	8.9	24.46	1
LH-BY-01	8/9/2025 7:30	9.03	24.36	1
LH-BY-01	8/9/2025 7:45	9.03	24.34	1
LH-BY-01	8/9/2025 8:00	9.24	24.18	1
LH-BY-01	8/9/2025 8:15	9.66	24.24	1
LH-BY-01	8/9/2025 8:30	9.73	24.34	1
LH-BY-01	8/9/2025 8:45	9.95	24.48	1
LH-BY-01	8/9/2025 9:00	10.27	24.52	1
LH-BY-01	8/9/2025 9:15	10.32	24.54	1
LH-BY-01	8/9/2025 9:30	10.38	24.68	1
LH-BY-01	8/9/2025 9:45	10.52	24.8	1
LH-BY-01	8/9/2025 10:00	10.47	24.92	1
LH-BY-01	8/9/2025 10:15	10.51	25.12	1
LH-BY-01	8/9/2025 10:30	10.81	25.3	1
LH-BY-01	8/9/2025 10:45	10.81	25.58	1
LH-BY-01	8/9/2025 11:00	10.98	25.74	1
LH-BY-01	8/9/2025 11:15	11.06	25.92	1
LH-BY-01	8/9/2025 11:30	11.03	26.12	1
LH-BY-01	8/9/2025 11:45	11.05	26.26	1
LH-BY-01	8/9/2025 12:00	11.1	26.36	1
LH-BY-01	8/9/2025 12:15	11	26.4	1
LH-BY-01	8/9/2025 12:30	11.12	26.44	1
LH-BY-01	8/9/2025 12:45	11.19	26.46	1
LH-BY-01	8/9/2025 13:00	11.14	26.52	1
LH-BY-01	8/9/2025 13:15	11.06	26.56	1
LH-BY-01	8/9/2025 13:30	11.18	26.62	1
LH-BY-01	8/9/2025 13:45	11.24	26.7	1
LH-BY-01	8/9/2025 14:00	11.32	26.72	1
LH-BY-01	8/9/2025 14:15	11.34	26.78	1
LH-BY-01	8/9/2025 14:30	11.52	26.82	1
LH-BY-01	8/9/2025 14:45	11.61	26.84	1
LH-BY-01	8/9/2025 15:00	11.42	26.92	1
LH-BY-01	8/9/2025 15:15	11.51	26.92	1
LH-BY-01	8/9/2025 15:30	11.58	26.9	1
LH-BY-01	8/9/2025 15:45	11.5	26.86	1
LH-BY-01	8/9/2025 16:00	11.44	26.78	1
LH-BY-01	8/9/2025 16:15	11.37	26.64	1
LH-BY-01	8/9/2025 16:30	11.11	26.54	1
LH-BY-01	8/9/2025 16:45	10.87	26.32	1
LH-BY-01	8/9/2025 17:00	10.66	26.16	1
LH-BY-01	8/9/2025 17:15	10.42	26	1
LH-BY-01	8/9/2025 17:30	10.33	25.92	1
LH-BY-01	8/9/2025 17:45	10.19	25.78	1
LH-BY-01	8/9/2025 18:00	10.2	25.66	1
LH-BY-01	8/9/2025 18:15	9.92	25.58	1
LH-BY-01	8/9/2025 18:30	10.1	25.52	1
LH-BY-01	8/9/2025 18:45	9.83	25.46	1
LH-BY-01	8/9/2025 19:00	9.64	25.4	1
LH-BY-01	8/9/2025 19:15	9.45	25.38	1
LH-BY-01	8/9/2025 19:30	9.32	25.3	1
LH-BY-01	8/9/2025 19:45	9.13	25.26	1
LH-BY-01	8/9/2025 20:00	8.94	25.24	1
LH-BY-01	8/9/2025 20:15	8.85	25.14	1
LH-BY-01	8/9/2025 20:30	8.71	25.1	1
LH-BY-01	8/9/2025 20:45	8.61	24.96	1
LH-BY-01	8/9/2025 21:00	8.44	25.02	1
LH-BY-01	8/9/2025 21:15	8.23	24.74	1
LH-BY-01	8/9/2025 21:30	7.99	24.9	1
LH-BY-01	8/9/2025 21:45	7.83	24.82	1
LH-BY-01	8/9/2025 22:00	7.74	24.76	1
LH-BY-01	8/9/2025 22:15	7.78	24.62	1
LH-BY-01	8/9/2025 22:30	7.79	24.56	1
LH-BY-01	8/9/2025 22:45	7.49	24.58	1
LH-BY-01	8/9/2025 23:00	7.41	24.64	1
LH-BY-01	8/9/2025 23:15	7.24	24.64	1
LH-BY-01	8/9/2025 23:30	7.26	24.7	1

Station Name	Date Time	DO mg/L	Temp C	Use Code
LH-BY-01	8/9/2025 23:45	6.94	24.62	1
LH-BY-01	8/10/2025 0:00	7.08	24.24	1
LH-BY-01	8/10/2025 0:15	7.14	24.04	1
LH-BY-01	8/10/2025 0:30	7.13	23.98	1
LH-BY-01	8/10/2025 0:45	7.13	24.02	1
LH-BY-01	8/10/2025 1:00	7.17	23.94	1
LH-BY-01	8/10/2025 1:15	7.08	23.96	1
LH-BY-01	8/10/2025 1:30	7.09	23.96	1
LH-BY-01	8/10/2025 1:45	7.14	23.94	1
LH-BY-01	8/10/2025 2:00	7.08	23.94	1
LH-BY-01	8/10/2025 2:15	7.04	23.96	1
LH-BY-01	8/10/2025 2:30	6.94	23.9	1
LH-BY-01	8/10/2025 2:45	6.8	23.94	1
LH-BY-01	8/10/2025 3:00	6.36	24.04	1
LH-BY-01	8/10/2025 3:15	6.56	24.2	1
LH-BY-01	8/10/2025 3:30	6.69	24.34	1
LH-BY-01	8/10/2025 3:45	7.55	24.42	1
LH-BY-01	8/10/2025 4:00	7.4	24.44	1
LH-BY-01	8/10/2025 4:15	7.82	24.48	1
LH-BY-01	8/10/2025 4:30	7.71	24.56	1
LH-BY-01	8/10/2025 4:45	7.84	24.52	1
LH-BY-01	8/10/2025 5:00	7.78	24.44	1
LH-BY-01	8/10/2025 5:15	8.47	24.58	1
LH-BY-01	8/10/2025 5:30	8.58	24.74	1
LH-BY-01	8/10/2025 5:45	8.35	24.76	1
LH-BY-01	8/10/2025 6:00	7.97	24.76	1
LH-BY-01	8/10/2025 6:15	7.91	24.68	1
LH-BY-01	8/10/2025 6:30	7.8	24.72	1
LH-BY-01	8/10/2025 6:45	7.82	24.32	1
LH-BY-01	8/10/2025 7:00	8.1	24.28	1
LH-BY-01	8/10/2025 7:15	8.16	24.22	1
LH-BY-01	8/10/2025 7:30	8.24	24.16	1
LH-BY-01	8/10/2025 7:45	8.43	24.12	1
LH-BY-01	8/10/2025 8:00	8.88	24.2	1
LH-BY-01	8/10/2025 8:15	9.28	24.22	1
LH-BY-01	8/10/2025 8:30	9.29	24.24	1
LH-BY-01	8/10/2025 8:45	9.57	24.32	1
LH-BY-01	8/10/2025 9:00	9.47	24.44	1
LH-BY-01	8/10/2025 9:15	9.83	24.64	1
LH-BY-01	8/10/2025 9:30	10.18	24.76	1
LH-BY-01	8/10/2025 9:45	10.24	24.96	1
LH-BY-01	8/10/2025 10:00	8.6	25.08	1
LH-BY-01	8/10/2025 10:15	10.68	25.36	1
LH-BY-01	8/10/2025 10:30	10.69	25.52	1
LH-BY-01	8/10/2025 10:45	8.27	25.72	1
LH-BY-01	8/10/2025 11:00	10.95	25.88	1
LH-BY-01	8/10/2025 11:15	10.96	26.1	1
LH-BY-01	8/10/2025 11:30	10.85	26.18	1
LH-BY-01	8/10/2025 11:45	11.03	26.28	1
LH-BY-01	8/10/2025 12:00	11.15	26.34	1
LH-BY-01	8/10/2025 12:15	11.23	26.42	1
LH-BY-01	8/10/2025 12:30	11.2	26.44	1
LH-BY-01	8/10/2025 12:45	11.38	26.4	1
LH-BY-01	8/10/2025 13:00	11.56	26.5	1
LH-BY-01	8/10/2025 13:15	11.59	26.62	1
LH-BY-01	8/10/2025 13:30	11.7	26.7	1
LH-BY-01	8/10/2025 13:45	11.67	26.74	1
LH-BY-01	8/10/2025 14:00	11.72	26.84	1
LH-BY-01	8/10/2025 14:15	11.97	26.9	1
LH-BY-01	8/10/2025 14:30	12.05	26.84	1
LH-BY-01	8/10/2025 14:45	12.08	26.92	1
LH-BY-01	8/10/2025 15:00	12.05	26.94	1
LH-BY-01	8/10/2025 15:15	12	26.88	1
LH-BY-01	8/10/2025 15:30	11.77	26.8	1
LH-BY-01	8/10/2025 15:45	11.48	26.74	1
LH-BY-01	8/10/2025 16:00	11.23	26.7	1
LH-BY-01	8/10/2025 16:15	11.17	26.64	1
LH-BY-01	8/10/2025 16:30	11.04	26.58	1
LH-BY-01	8/10/2025 16:45	10.92	26.54	1
LH-BY-01	8/10/2025 17:00	10.8	26.48	1
LH-BY-01	8/10/2025 17:15	10.97	26.42	1
LH-BY-01	8/10/2025 17:30	10.98	26.4	1
LH-BY-01	8/10/2025 17:45	10.73	26.34	1
LH-BY-01	8/10/2025 18:00	10.68	26.26	1
LH-BY-01	8/10/2025 18:15	10.43	26.18	1
LH-BY-01	8/10/2025 18:30	10.39	26.16	1
LH-BY-01	8/10/2025 18:45	10.32	26.14	1
LH-BY-01	8/10/2025 19:00	10.58	26.12	1
LH-BY-01	8/10/2025 19:15	10.11	26.1	1
LH-BY-01	8/10/2025 19:30	9.85	26.06	1
LH-BY-01	8/10/2025 19:45	9.82	26.02	1
LH-BY-01	8/10/2025 20:00	9.65	25.94	1
LH-BY-01	8/10/2025 20:15	9.46	25.88	1
LH-BY-01	8/10/2025 20:30	9.19	25.82	1

Station Name	Date Time	DO mg/L	Temp C	Use Code
LH-BY-01	8/10/2025 20:45	8.88	25.78	1
LH-BY-01	8/10/2025 21:00	8.78	25.74	1
LH-BY-01	8/10/2025 21:15	8.55	25.7	1
LH-BY-01	8/10/2025 21:30	8.4	25.68	1
LH-BY-01	8/10/2025 21:45	8.22	25.66	1
LH-BY-01	8/10/2025 22:00	7.85	25.54	1
LH-BY-01	8/10/2025 22:15	7.67	25.34	1
LH-BY-01	8/10/2025 22:30	7.64	25.24	1
LH-BY-01	8/10/2025 22:45	7.48	25.16	1
LH-BY-01	8/10/2025 23:00	7.44	25.1	1
LH-BY-01	8/10/2025 23:15	7.33	25.04	1
LH-BY-01	8/10/2025 23:30	7.3	25	1
LH-BY-01	8/10/2025 23:45	7.29	24.96	1
LH-BY-01	8/11/2025 0:00	7.23	24.92	1
LH-BY-01	8/11/2025 0:15	7.41	24.92	1
LH-BY-01	8/11/2025 0:30	7.4	24.9	1
LH-BY-01	8/11/2025 0:45	7.38	24.86	1
LH-BY-01	8/11/2025 1:00	7.28	24.9	1
LH-BY-01	8/11/2025 1:15	7.18	24.9	1
LH-BY-01	8/11/2025 1:30	7.11	24.86	1
LH-BY-01	8/11/2025 1:45	7.23	24.86	1
LH-BY-01	8/11/2025 2:00	7.21	24.88	1
LH-BY-01	8/11/2025 2:15	7.12	24.86	1
LH-BY-01	8/11/2025 2:30	7.1	24.88	1
LH-BY-01	8/11/2025 2:45	6.68	25	1
LH-BY-01	8/11/2025 3:00	6.54	25.12	1
LH-BY-01	8/11/2025 3:15	7.04	25.2	1
LH-BY-01	8/11/2025 3:30	7.05	25.3	1
LH-BY-01	8/11/2025 3:45	8.4	25.42	1
LH-BY-01	8/11/2025 4:00	8.68	25.5	1
LH-BY-01	8/11/2025 4:15	8.34	25.5	1
LH-BY-01	8/11/2025 4:30	8.39	25.38	1
LH-BY-01	8/11/2025 4:45	8.38	25.38	1
LH-BY-01	8/11/2025 5:00	8.59	25.38	1
LH-BY-01	8/11/2025 5:15	8.39	25.32	1
LH-BY-01	8/11/2025 5:30	8.33	25.38	1
LH-BY-01	8/11/2025 5:45	8.33	25.32	1
LH-BY-01	8/11/2025 6:00	8.43	25.28	1
LH-BY-01	8/11/2025 6:15	8.35	25.22	1
LH-BY-01	8/11/2025 6:30	8.38	25.24	1
LH-BY-01	8/11/2025 6:45	8.6	25.28	1
LH-BY-01	8/11/2025 7:00	8.67	25.28	1
LH-BY-01	8/11/2025 7:15	8.84	25.36	1
LH-BY-01	8/11/2025 7:30	9.8	25.6	1
LH-BY-01	8/11/2025 7:45	9.66	25.56	1
LH-BY-01	8/11/2025 8:00	9.67	25.5	1
LH-BY-01	8/11/2025 8:15	9.67	25.52	1
LH-BY-01	8/11/2025 8:30	9.79	25.6	1
LH-BY-01	8/11/2025 8:45	9.83	25.68	1
LH-BY-01	8/11/2025 9:00	10.05	25.78	1
LH-BY-01	8/11/2025 9:15	10.25	25.76	1
LH-BY-01	8/11/2025 9:30	10.4	25.86	1
LH-BY-01	8/11/2025 9:45	10.64	25.96	1
LH-BY-01	8/11/2025 10:00	10.91	26.1	1
LH-BY-01	8/11/2025 10:15	10.98	26.2	1
LH-BY-01	8/11/2025 10:30	10.97	26.3	1
LH-BY-01	8/11/2025 10:45	10.81	26.4	1
LH-BY-01	8/11/2025 11:00	10.68	26.64	1
LH-BY-01	8/11/2025 11:15	10.82	26.76	1
LH-BY-01	8/11/2025 11:30	10.85	26.78	1
LH-BY-01	8/11/2025 11:45	10.98	26.86	1
LH-BY-01	8/11/2025 12:00	10.86	26.78	1
LH-BY-01	8/11/2025 12:15	10.99	26.9	1
LH-BY-01	8/11/2025 12:30	11.17	27.02	1
LH-BY-01	8/11/2025 12:45	11.27	27.06	1
LH-BY-01	8/11/2025 13:00	11.16	26.96	1
LH-BY-01	8/11/2025 13:15	11.21	26.94	1
LH-BY-01	8/11/2025 13:30	11.28	26.92	1
LH-BY-01	8/11/2025 13:45	11.32	26.98	1
LH-BY-01	8/11/2025 14:00	11.33	27.04	1
LH-BY-01	8/11/2025 14:15	11.39	27.08	1
LH-BY-01	8/11/2025 14:30	11.44	27.14	1
LH-BY-01	8/11/2025 14:45	11.48	27.14	1
LH-BY-01	8/11/2025 15:00	11.63	27.18	1
LH-BY-01	8/11/2025 15:15	11.53	27.22	1
LH-BY-01	8/11/2025 15:30	11.56	27.22	1
LH-BY-01	8/11/2025 15:45	11.66	27.24	1
LH-BY-01	8/11/2025 16:00	11.45	27.18	1
LH-BY-01	8/11/2025 16:15	11.38	27.16	1
LH-BY-01	8/11/2025 16:30	11.37	27.16	1
LH-BY-01	8/11/2025 16:45	11.28	27.14	1
LH-BY-01	8/11/2025 17:00	11.24	27.14	1
LH-BY-01	8/11/2025 17:15	11.23	27.1	1
LH-BY-01	8/11/2025 17:30	11.23	27.06	1

Station Name	Date Time	DO mg/L	Temp C	Use Code
LH-BY-01	8/11/2025 17:45	11.15	26.96	1
LH-BY-01	8/11/2025 18:00	10.68	26.94	1
LH-BY-01	8/11/2025 18:15	10.97	26.94	1
LH-BY-01	8/11/2025 18:30	10.6	26.92	1
LH-BY-01	8/11/2025 18:45	10.29	26.92	1
LH-BY-01	8/11/2025 19:00	10.75	26.86	1
LH-BY-01	8/11/2025 19:15	10.74	26.78	1
LH-BY-01	8/11/2025 19:30	10.43	26.7	1
LH-BY-01	8/11/2025 19:45	10.1	26.66	1
LH-BY-01	8/11/2025 20:00	9.85	26.6	1
LH-BY-01	8/11/2025 20:15	9.47	26.56	1
LH-BY-01	8/11/2025 20:30	9.39	26.52	1
LH-BY-01	8/11/2025 20:45	9.51	26.48	1
LH-BY-01	8/11/2025 21:00	9.42	26.46	1
LH-BY-01	8/11/2025 21:15	9.28	26.42	1
LH-BY-01	8/11/2025 21:30	9.08	26.36	1
LH-BY-01	8/11/2025 21:45	8.7	26.32	1
LH-BY-01	8/11/2025 22:00	8.64	26.28	1
LH-BY-01	8/11/2025 22:15	8.23	26.24	1
LH-BY-01	8/11/2025 22:30	8.09	26.2	1
LH-BY-01	8/11/2025 22:45	8.18	26.16	1
LH-BY-01	8/11/2025 23:00	8.53	26.16	1
LH-BY-01	8/11/2025 23:15	8.33	26.16	1
LH-BY-01	8/11/2025 23:30	8.43	26.14	1
LH-BY-01	8/11/2025 23:45	8.09	26.12	1
LH-BY-01	8/12/2025 0:00	7.65	26.14	1
LH-BY-01	8/12/2025 0:15	8.36	26.14	1
LH-BY-01	8/12/2025 0:30	8.78	26.14	1
LH-BY-01	8/12/2025 0:45	8.86	26.2	1
LH-BY-01	8/12/2025 1:00	8.51	26.1	1
LH-BY-01	8/12/2025 1:15	8.67	26.18	1
LH-BY-01	8/12/2025 1:30	8.47	26.02	1
LH-BY-01	8/12/2025 1:45	8.7	26.02	1
LH-BY-01	8/12/2025 2:00	8.76	26.08	1
LH-BY-01	8/12/2025 2:15	8.86	26.1	1
LH-BY-01	8/12/2025 2:30	9.58	26.32	1
LH-BY-01	8/12/2025 2:45	9.81	26.48	1
LH-BY-01	8/12/2025 3:00	8.76	26.34	1
LH-BY-01	8/12/2025 3:15	9.06	26.2	1
LH-BY-01	8/12/2025 3:30	8.55	26.2	1
LH-BY-01	8/12/2025 3:45	8.24	26.14	1
LH-BY-01	8/12/2025 4:00	8.24	26.16	1
LH-BY-01	8/12/2025 4:15	8.15	26.14	1
LH-BY-01	8/12/2025 4:30	8.55	26.2	1
LH-BY-01	8/12/2025 4:45	8	26.14	1
LH-BY-01	8/12/2025 5:00	7.7	25.88	1
LH-BY-01	8/12/2025 5:15	8.9	26	1
LH-BY-01	8/12/2025 5:30	8.94	26.12	1
LH-BY-01	8/12/2025 5:45	7.66	25.98	1
LH-BY-01	8/12/2025 6:00	8	25.94	1
LH-BY-01	8/12/2025 6:15	7.61	25.8	1
LH-BY-01	8/12/2025 6:30	7.94	25.78	1
LH-BY-01	8/12/2025 6:45	8	25.86	1
LH-BY-01	8/12/2025 7:00	7.95	25.84	1
LH-BY-01	8/12/2025 7:15	8.13	25.88	1
LH-BY-01	8/12/2025 7:30	8.57	25.92	1
LH-BY-01	8/12/2025 7:45	8.69	25.94	1
LH-BY-01	8/12/2025 8:00	8.56	25.74	1
LH-BY-01	8/12/2025 8:15	8.83	25.7	1
LH-BY-01	8/12/2025 8:30	8.95	25.74	1
LH-BY-01	8/12/2025 8:45	9.07	25.8	1
LH-BY-01	8/12/2025 9:00	9.31	25.92	1
LH-BY-01	8/12/2025 9:15	9.52	26.06	1
LH-BY-01	8/12/2025 9:30	9.67	26.2	1
LH-BY-01	8/12/2025 9:45	9.86	26.38	1
LH-BY-01	8/12/2025 10:00	10.15	26.54	1
LH-BY-01	8/12/2025 10:15	10.37	26.72	1
LH-BY-01	8/12/2025 10:30	10.66	26.88	1
LH-BY-01	8/12/2025 10:45	7.94	26.66	2
LH-BY-01	8/12/2025 11:00	7.68	29.02	2
LH-BY-01	8/12/2025 11:15	7.63	29.96	2
LH-BY-01	8/12/2025 11:30	7.49	30.82	2
LH-BY-01	8/12/2025 11:45			2
LH-BY-01	8/12/2025 12:00	7.01	32.46	2
LH-BY-01	8/12/2025 12:15	10.82	28.08	1
LH-BY-01	8/12/2025 12:30	11.01	27.8	1
LH-BY-01	8/12/2025 12:45	11.18	27.78	1
LH-BY-01	8/12/2025 13:00	11.33	27.8	1
LH-BY-01	8/12/2025 13:15	11.28	27.84	1
LH-BY-01	8/12/2025 13:30	11.4	27.82	1
LH-BY-01	8/12/2025 13:45	11.45	27.8	1
LH-BY-01	8/12/2025 14:00	11.45	27.82	1
LH-BY-01	8/12/2025 14:15	11.6	27.8	1
LH-BY-01	8/12/2025 14:30	11.65	27.8	1

Station Name	Date Time	DO mg/L	Temp C	Use Code
LH-BY-01	8/12/2025 14:45	11.68	27.78	1
LH-BY-01	8/12/2025 15:00	11.74	27.72	1
LH-BY-01	8/12/2025 15:15	11.78	27.8	1
LH-BY-01	8/12/2025 15:30	11.87	27.76	1
LH-BY-01	8/12/2025 15:45	11.94	27.78	1
LH-BY-01	8/12/2025 16:00	11.88	27.76	1
LH-BY-01	8/12/2025 16:15	11.79	27.8	1
LH-BY-01	8/12/2025 16:30	11.84	27.76	1
LH-BY-01	8/12/2025 16:45	11.67	27.7	1
LH-BY-01	8/12/2025 17:00	11.62	27.58	1
LH-BY-01	8/12/2025 17:15	11.44	27.48	1
LH-BY-01	8/12/2025 17:30	11.3	27.4	1
LH-BY-01	8/12/2025 17:45	11.2	27.26	1
LH-BY-01	8/12/2025 18:00	10.84	27.22	1
LH-BY-01	8/12/2025 18:15	10.9	27.14	1
LH-BY-01	8/12/2025 18:30	10.79	27.04	1
LH-BY-01	8/12/2025 18:45	10.56	26.96	1
LH-BY-01	8/12/2025 19:00	10.44	26.9	1
LH-BY-01	8/12/2025 19:15	9.58	26.8	1
LH-BY-01	8/12/2025 19:30	9.4	26.58	1
LH-BY-01	8/12/2025 19:45	9.14	26.44	1
LH-BY-01	8/12/2025 20:00	9.06	26.38	1
LH-BY-01	8/12/2025 20:15	8.94	26.32	1
LH-BY-01	8/12/2025 20:30	8.74	26.3	1
LH-BY-01	8/12/2025 20:45	8.73	26.26	1
LH-BY-01	8/12/2025 21:00	8.7	26.28	1
LH-BY-01	8/12/2025 21:15	8.42	26.24	1
LH-BY-01	8/12/2025 21:30	8.37	26.22	1
LH-BY-01	8/12/2025 21:45	8.26	26.18	1
LH-BY-01	8/12/2025 22:00	8.33	26.12	1
LH-BY-01	8/12/2025 22:15	8.21	26.12	1
LH-BY-01	8/12/2025 22:30	8.15	26.14	1
LH-BY-01	8/12/2025 22:45	8.19	26.16	1
LH-BY-01	8/12/2025 23:00	7.88	26.16	1
LH-BY-01	8/12/2025 23:15	7.95	26.12	1
LH-BY-01	8/12/2025 23:30	7.64	26.18	1
LH-BY-01	8/12/2025 23:45	8.24	26.28	1
LH-BY-01	8/13/2025 0:00	8.45	26.34	1
LH-BY-01	8/13/2025 0:15	8.83	26.38	1
LH-BY-01	8/13/2025 0:30	8.74	26.38	1
LH-BY-01	8/13/2025 0:45	9.09	26.4	1
LH-BY-01	8/13/2025 1:00	8.61	26.32	1
LH-BY-01	8/13/2025 1:15	8.13	26.22	1
LH-BY-01	8/13/2025 1:30	8.47	26.34	1
LH-BY-01	8/13/2025 1:45	8.38	26.24	1
LH-BY-01	8/13/2025 2:00	9.12	26.32	1
LH-BY-01	8/13/2025 2:15	8.62	26.32	1
LH-BY-01	8/13/2025 2:30	8.87	26.24	1
LH-BY-01	8/13/2025 2:45	9.2	26.3	1
LH-BY-01	8/13/2025 3:00	8.84	26.32	1
LH-BY-01	8/13/2025 3:15	8.9	26.3	1
LH-BY-01	8/13/2025 3:30	8.71	26.26	1
LH-BY-01	8/13/2025 3:45	8.15	26.14	1
LH-BY-01	8/13/2025 4:00	8.64	26.38	1
LH-BY-01	8/13/2025 4:15	7.97	26.26	1
LH-BY-01	8/13/2025 4:30	8.48	26.28	1
LH-BY-01	8/13/2025 4:45	9.41	26.38	1
LH-BY-01	8/13/2025 5:00	8.48	26.26	1
LH-BY-01	8/13/2025 5:15	8.95	26.26	1
LH-BY-01	8/13/2025 5:30	8.8	26.32	1
LH-BY-01	8/13/2025 5:45	8.69	26.38	1
LH-BY-01	8/13/2025 6:00	8.43	26.4	1
LH-BY-01	8/13/2025 6:15	8.34	26.44	1
LH-BY-01	8/13/2025 6:30	8.52	26.46	1
LH-BY-01	8/13/2025 6:45	8.1	26.08	1
LH-BY-01	8/13/2025 7:00	7.9	25.86	1
LH-BY-01	8/13/2025 7:15	7.6	25.78	1
LH-BY-01	8/13/2025 7:30	8.26	25.8	1
LH-BY-01	8/13/2025 7:45	8.62	25.94	1
LH-BY-01	8/13/2025 8:00	8.42	25.9	1
LH-BY-01	8/13/2025 8:15	8.94	26.06	1
LH-BY-01	8/13/2025 8:30	9.05	26.14	1
LH-BY-01	8/13/2025 8:45	8.97	26.18	1
LH-BY-01	8/13/2025 9:00	9.41	26.38	1
LH-BY-01	8/13/2025 9:15	9.66	26.68	1
LH-BY-01	8/13/2025 9:30	9.97	26.88	1
LH-BY-01	8/13/2025 9:45	10.06	27.08	1
LH-BY-01	8/13/2025 10:00	10.43	27.28	1
LH-BY-01	8/13/2025 10:15	10.52	27.52	1
LH-BY-01	8/13/2025 10:30	10.83	27.66	1
LH-BY-01	8/13/2025 10:45	10.92	27.82	1
LH-BY-01	8/13/2025 11:00	11.12	27.94	1
LH-BY-01	8/13/2025 11:15	11.3	27.98	1
LH-BY-01	8/13/2025 11:30	11.38	27.96	1

Station Name	Date Time	DO mg/L	Temp C	Use Code
LH-BY-01	8/13/2025 11:45	11.52	27.92	1
LH-BY-01	8/13/2025 12:00	11.63	27.94	1
LH-BY-01	8/13/2025 12:15	11.83	27.98	1
LH-BY-01	8/13/2025 12:30	11.85	28.02	1
LH-BY-01	8/13/2025 12:45	11.78	28.04	1
LH-BY-01	8/13/2025 13:00	11.87	27.98	1
LH-BY-01	8/13/2025 13:15	11.86	28.02	1
LH-BY-01	8/13/2025 13:30	11.91	28.02	1
LH-BY-01	8/13/2025 13:45	11.97	28.06	1
LH-BY-01	8/13/2025 14:00	11.97	28.06	1
LH-BY-01	8/13/2025 14:15	12.07	28.08	1
LH-BY-01	8/13/2025 14:30	12.14	28.08	1
LH-BY-01	8/13/2025 14:45	12.09	28.12	1
LH-BY-01	8/13/2025 15:00	12.22	28.16	1
LH-BY-01	8/13/2025 15:15	12.18	28.16	1
LH-BY-01	8/13/2025 15:30	12.25	28.26	1
LH-BY-01	8/13/2025 15:45	12.19	28.18	1
LH-BY-01	8/13/2025 16:00	12.24	28.16	1
LH-BY-01	8/13/2025 16:15	12.34	28.24	1
LH-BY-01	8/13/2025 16:30	12.27	28.24	1
LH-BY-01	8/13/2025 16:45	12.3	28.14	1
LH-BY-01	8/13/2025 17:00	12.29	28.04	1
LH-BY-01	8/13/2025 17:15	12.07	27.98	1
LH-BY-01	8/13/2025 17:30	11.59	27.94	1
LH-BY-01	8/13/2025 17:45	11.24	27.9	1
LH-BY-01	8/13/2025 18:00	10.76	27.84	1
LH-BY-01	8/13/2025 18:15	10.03	27.76	1
LH-BY-01	8/13/2025 18:30	9.72	27.72	1
LH-BY-01	8/13/2025 18:45	9.49	27.66	1
LH-BY-01	8/13/2025 19:00	9.32	27.56	1
LH-BY-01	8/13/2025 19:15	8.92	27	1
LH-BY-01	8/13/2025 19:30	8.32	26.56	1
LH-BY-01	8/13/2025 19:45	7.96	26.4	1
LH-BY-01	8/13/2025 20:00	7.97	26.48	1
LH-BY-01	8/13/2025 20:15	8.36	26.62	1
LH-BY-01	8/13/2025 20:30	8.85	26.8	1
LH-BY-01	8/13/2025 20:45	8.72	26.8	1
LH-BY-01	8/13/2025 21:00	7.99	26.68	1
LH-BY-01	8/13/2025 21:15	7.71	26.42	1
LH-BY-01	8/13/2025 21:30	7.84	26.44	1
LH-BY-01	8/13/2025 21:45	8.29	26.98	1
LH-BY-01	8/13/2025 22:00	8.39	27.16	1
LH-BY-01	8/13/2025 22:15	8.41	27.28	1
LH-BY-01	8/13/2025 22:30	8.39	27.32	1
LH-BY-01	8/13/2025 22:45	8.34	27.36	1
LH-BY-01	8/13/2025 23:00	8.25	27.36	1
LH-BY-01	8/13/2025 23:15	8.22	27.38	1
LH-BY-01	8/13/2025 23:30	7.84	27.26	1
LH-BY-01	8/13/2025 23:45	7.76	27.16	1
LH-BY-01	8/14/2025 0:00	7.79	27.2	1
LH-BY-01	8/14/2025 0:15	7.85	27.36	1
LH-BY-01	8/14/2025 0:30	7.3	27.04	1
LH-BY-01	8/14/2025 0:45	7.16	26.92	1
LH-BY-01	8/14/2025 1:00	7.05	26.84	1
LH-BY-01	8/14/2025 1:15	7.02	26.78	1
LH-BY-01	8/14/2025 1:30	7.07	26.8	1
LH-BY-01	8/14/2025 1:45	7.14	26.82	1
LH-BY-01	8/14/2025 2:00	7.09	26.78	1
LH-BY-01	8/14/2025 2:15	7.1	26.76	1
LH-BY-01	8/14/2025 2:30	8.03	26.82	1
LH-BY-01	8/14/2025 2:45	8.31	26.86	1
LH-BY-01	8/14/2025 3:00	8.06	26.92	1
LH-BY-01	8/14/2025 3:15	8.89	26.92	1
LH-BY-01	8/14/2025 3:30	8.83	26.88	1
LH-BY-01	8/14/2025 3:45	8.71	26.82	1
LH-BY-01	8/14/2025 4:00	6.92	26.74	1
LH-BY-01	8/14/2025 4:15	6.71	26.68	1
LH-BY-01	8/14/2025 4:30	6.64	26.56	1
LH-BY-01	8/14/2025 4:45	7.27	26.42	1
LH-BY-01	8/14/2025 5:00	7.43	26.26	1
LH-BY-01	8/14/2025 5:15	6.37	26.16	1
LH-BY-01	8/14/2025 5:30	6.47	26.08	1
LH-BY-01	8/14/2025 5:45	6.36	25.96	1
LH-BY-01	8/14/2025 6:00	6.47	25.88	1
LH-BY-01	8/14/2025 6:15	6.53	25.9	1
LH-BY-01	8/14/2025 6:30	6.64	25.9	1
LH-BY-01	8/14/2025 6:45	6.79	25.9	1
LH-BY-01	8/14/2025 7:00	7.22	25.9	1
LH-BY-01	8/14/2025 7:15	8.18	26.06	1
LH-BY-01	8/14/2025 7:30	8.36	26.3	1
LH-BY-01	8/14/2025 7:45	8.2	26.4	1
LH-BY-01	8/14/2025 8:00	8.45	26.48	1
LH-BY-01	8/14/2025 8:15	8.43	26.5	1
LH-BY-01	8/14/2025 8:30	8.54	26.54	1

Station Name	Date Time	DO mg/L	Temp C	Use Code
LH-BY-01	8/14/2025 8:45	8.57	26.54	1
LH-BY-01	8/14/2025 9:00	8.84	26.6	1
LH-BY-01	8/14/2025 9:15	9.06	26.68	1
LH-BY-01	8/14/2025 9:30	9.14	26.58	1
LH-BY-01	8/14/2025 9:45	9.01	26.8	1
LH-BY-01	8/14/2025 10:00	9.18	26.88	1
LH-BY-01	8/14/2025 10:15	9.36	26.98	1
LH-BY-01	8/14/2025 10:30	9.23	27	1
LH-BY-01	8/14/2025 10:45	9.24	27.04	1
LH-BY-01	8/14/2025 11:00	9.35	27.16	1
LH-BY-01	8/14/2025 11:15	9.3	27.24	1
LH-BY-01	8/14/2025 11:30	9.34	27.32	1
LH-BY-01	8/14/2025 11:45	9.44	27.32	1
LH-BY-01	8/14/2025 12:00	9.52	27.36	1
LH-BY-01	8/14/2025 12:15	9.62	27.4	1
LH-BY-01	8/14/2025 12:30	9.53	27.48	1
LH-BY-01	8/14/2025 12:45	9.65	27.54	1
LH-BY-01	8/14/2025 13:00	10.22	27.78	1
LH-BY-01	8/14/2025 13:15	10.06	28.02	1
LH-BY-01	8/14/2025 13:30	9.75	27.98	1
LH-BY-01	8/14/2025 13:45	9.94	28.04	1
LH-BY-01	8/14/2025 14:00	10.01	28.14	1
LH-BY-01	8/14/2025 14:15	10.04	28.12	1
LH-BY-01	8/14/2025 14:30	9.84	28.18	1
LH-BY-01	8/14/2025 14:45	10.08	28.2	1
LH-BY-01	8/14/2025 15:00	10.05	27.86	1
LH-BY-01	8/14/2025 15:15	10.16	27.84	1
LH-BY-01	8/14/2025 15:30	10.32	27.92	1
LH-BY-01	8/14/2025 15:45	10.46	27.92	1
LH-BY-01	8/14/2025 16:00	10.41	27.84	1
LH-BY-01	8/14/2025 16:15	10.31	27.78	1
LH-BY-01	8/14/2025 16:30	10.33	27.78	1
LH-BY-01	8/14/2025 16:45	10.18	27.7	1
LH-BY-01	8/14/2025 17:00	10.28	27.7	1
LH-BY-01	8/14/2025 17:15	10.38	27.76	1
LH-BY-01	8/14/2025 17:30	10.58	27.72	1
LH-BY-01	8/14/2025 17:45	10.24	27.68	1
LH-BY-01	8/14/2025 18:00	10.46	27.64	1
LH-BY-01	8/14/2025 18:15	9.97	27.52	1
LH-BY-01	8/14/2025 18:30	9.75	27.44	1
LH-BY-01	8/14/2025 18:45	9.67	27.4	1
LH-BY-01	8/14/2025 19:00	9.65	27.36	1
LH-BY-01	8/14/2025 19:15	9.16	27.28	1
LH-BY-01	8/14/2025 19:30	9.17	27.2	1
LH-BY-01	8/14/2025 19:45	9.03	27.12	1
LH-BY-01	8/14/2025 20:00	8.7	27.04	1
LH-BY-01	8/14/2025 20:15	8.02	26.98	1
LH-BY-01	8/14/2025 20:30	7.94	26.9	1
LH-BY-01	8/14/2025 20:45	7.68	26.84	1
LH-BY-01	8/14/2025 21:00	7.89	26.8	1
LH-BY-01	8/14/2025 21:15	7.83	26.78	1
LH-BY-01	8/14/2025 21:30	7.34	26.74	1
LH-BY-01	8/14/2025 21:45	7.58	26.66	1
LH-BY-01	8/14/2025 22:00	7.52	26.62	1
LH-BY-01	8/14/2025 22:15	7.21	26.72	1
LH-BY-01	8/14/2025 22:30	7.68	26.74	1
LH-BY-01	8/14/2025 22:45	7.77	26.76	1
LH-BY-01	8/14/2025 23:00	7.58	26.76	1
LH-BY-01	8/14/2025 23:15	7.88	26.84	1
LH-BY-01	8/14/2025 23:30	8.16	26.88	1
LH-BY-01	8/14/2025 23:45	8.36	26.94	1
LH-BY-01	8/15/2025 0:00	8.47	27.02	1
LH-BY-01	8/15/2025 0:15	8.64	27.02	1
LH-BY-01	8/15/2025 0:30	8.39	27	1
LH-BY-01	8/15/2025 0:45	8.67	27.04	1
LH-BY-01	8/15/2025 1:00	8.65	27.1	1
LH-BY-01	8/15/2025 1:15	8.8	27.08	1
LH-BY-01	8/15/2025 1:30	8.7	27.1	1
LH-BY-01	8/15/2025 1:45	8.57	27.04	1
LH-BY-01	8/15/2025 2:00	8.12	26.96	1
LH-BY-01	8/15/2025 2:15	7.9	26.76	1
LH-BY-01	8/15/2025 2:30	7.79	26.74	1
LH-BY-01	8/15/2025 2:45	7.65	26.7	1
LH-BY-01	8/15/2025 3:00	7.36	26.62	1
LH-BY-01	8/15/2025 3:15	7.68	26.62	1
LH-BY-01	8/15/2025 3:30	7.91	26.62	1
LH-BY-01	8/15/2025 3:45	7.48	26.7	1
LH-BY-01	8/15/2025 4:00	7.89	26.74	1
LH-BY-01	8/15/2025 4:15	8.08	26.66	1
LH-BY-01	8/15/2025 4:30	7.89	26.72	1
LH-BY-01	8/15/2025 4:45	7.66	26.68	1
LH-BY-01	8/15/2025 5:00	7.32	26.58	1
LH-BY-01	8/15/2025 5:15	7.54	26.52	1
LH-BY-01	8/15/2025 5:30	7.5	26.44	1

Station Name	Date Time	DO mg/L	Temp C	Use Code
LH-BY-01	8/15/2025 5:45	7.15	26.38	1
LH-BY-01	8/15/2025 6:00	6.66	26.42	1
LH-BY-01	8/15/2025 6:15	7.22	26.52	1
LH-BY-01	8/15/2025 6:30	7.21	26.54	1
LH-BY-01	8/15/2025 6:45	6.98	26.16	1
LH-BY-01	8/15/2025 7:00	7.04	25.96	1
LH-BY-01	8/15/2025 7:15	7.29	25.96	1
LH-BY-01	8/15/2025 7:30	7.49	26	1
LH-BY-01	8/15/2025 7:45	7.79	26.06	1
LH-BY-01	8/15/2025 8:00	8.06	26.12	1
LH-BY-01	8/15/2025 8:15	8.31	26.22	1
LH-BY-01	8/15/2025 8:30	8.46	26.3	1
LH-BY-01	8/15/2025 8:45	8.61	26.36	1
LH-BY-01	8/15/2025 9:00	8.78	26.44	1
LH-BY-01	8/15/2025 9:15	8.86	26.6	1
LH-BY-01	8/15/2025 9:30	9.02	26.68	1
LH-BY-01	8/15/2025 9:45	9.07	26.82	1
LH-BY-01	8/15/2025 10:00	9.19	27.02	1
LH-BY-01	8/15/2025 10:15	9.01	27.16	1
LH-BY-01	8/15/2025 10:30	8.95	27.24	1
LH-BY-01	8/15/2025 10:45	8.69	27.34	1
LH-BY-01	8/15/2025 11:00	8.43	27.3	1
LH-BY-01	8/15/2025 11:15	8.37	27.32	1
LH-BY-01	8/15/2025 11:30	8.3	27.32	1
LH-BY-01	8/15/2025 11:45	8.12	27.28	1
LH-BY-01	8/15/2025 12:00	8.2	27.22	1
LH-BY-01	8/15/2025 12:15	8.17	27.22	1
LH-BY-01	8/15/2025 12:30	8.2	27.26	1
LH-BY-01	8/15/2025 12:45	8.18	27.22	1
LH-BY-01	8/15/2025 13:00	8.37	27.16	1
LH-BY-01	8/15/2025 13:15	8.21	27.16	1
LH-BY-01	8/15/2025 13:30	8.07	27.2	1
LH-BY-01	8/15/2025 13:45	8.14	27.18	1
LH-BY-01	8/15/2025 14:00	8.16	27.16	1
LH-BY-01	8/15/2025 14:15	8.14	27.16	1
LH-BY-01	8/15/2025 14:30	8.16	27.14	1
LH-BY-01	8/15/2025 14:45	8.14	27.14	1
LH-BY-01	8/15/2025 15:00	8.3	27.2	1
LH-BY-01	8/15/2025 15:15	8.24	27.14	1
LH-BY-01	8/15/2025 15:30	8.41	27.2	1
LH-BY-01	8/15/2025 15:45	8.46	27.18	1
LH-BY-01	8/15/2025 16:00	8.4	27.22	1
LH-BY-01	8/15/2025 16:15	8.54	27.14	1
LH-BY-01	8/15/2025 16:30	8.28	27.14	1
LH-BY-01	8/15/2025 16:45	8.56	27.12	1
LH-BY-01	8/15/2025 17:00	8.78	27.02	1
LH-BY-01	8/15/2025 17:15	8.35	26.94	1
LH-BY-01	8/15/2025 17:30	8.23	26.82	1
LH-BY-01	8/15/2025 17:45	8.07	26.74	1
LH-BY-01	8/15/2025 18:00	7.95	26.66	1
LH-BY-01	8/15/2025 18:15	7.7	26.58	1
LH-BY-01	8/15/2025 18:30	7.79	26.46	1
LH-BY-01	8/15/2025 18:45	8.14	26.26	1
LH-BY-01	8/15/2025 19:00	7.18	26.28	1
LH-BY-01	8/15/2025 19:15	7.74	26.22	1
LH-BY-01	8/15/2025 19:30	7.84	26.08	1
LH-BY-01	8/15/2025 19:45	7.51	26	1
LH-BY-01	8/15/2025 20:00	7.42	25.96	1
LH-BY-01	8/15/2025 20:15	7.13	25.88	1
LH-BY-01	8/15/2025 20:30	7.24	25.8	1
LH-BY-01	8/15/2025 20:45	7.24	25.74	1
LH-BY-01	8/15/2025 21:00	7.14	25.68	1
LH-BY-01	8/15/2025 21:15	6.61	25.86	1
LH-BY-01	8/15/2025 21:30	6.85	26	1
LH-BY-01	8/15/2025 21:45	6.73	26.02	1
LH-BY-01	8/15/2025 22:00	7.2	26	1
LH-BY-01	8/15/2025 22:15	7.05	26.02	1
LH-BY-01	8/15/2025 22:30	7.08	26.08	1
LH-BY-01	8/15/2025 22:45	7.59	26.24	1
LH-BY-01	8/15/2025 23:00	7.51	26.28	1
LH-BY-01	8/15/2025 23:15	7.59	26.26	1
LH-BY-01	8/15/2025 23:30	7.54	26.3	1
LH-BY-01	8/15/2025 23:45	7.62	26.36	1
LH-BY-01	8/16/2025 0:00	7.64	26.34	1
LH-BY-01	8/16/2025 0:15	8.08	26.38	1
LH-BY-01	8/16/2025 0:30	7.96	26.38	1
LH-BY-01	8/16/2025 0:45	7.38	26.34	1
LH-BY-01	8/16/2025 1:00	7.55	26.14	1
LH-BY-01	8/16/2025 1:15	7.37	25.96	1
LH-BY-01	8/16/2025 1:30	7.2	25.94	1
LH-BY-01	8/16/2025 1:45	7.19	25.92	1
LH-BY-01	8/16/2025 2:00	6.87	25.74	1
LH-BY-01	8/16/2025 2:15	7.07	25.72	1
LH-BY-01	8/16/2025 2:30	6.74	25.74	1

Station Name	Date Time	DO mg/L	Temp C	Use Code
LH-BY-01	8/16/2025 2:45	7.13	25.94	1
LH-BY-01	8/16/2025 3:00	6.91	25.68	1
LH-BY-01	8/16/2025 3:15	6.88	25.78	1
LH-BY-01	8/16/2025 3:30	6.79	25.9	1
LH-BY-01	8/16/2025 3:45	6.86	25.74	1
LH-BY-01	8/16/2025 4:00	6.55	25.68	1
LH-BY-01	8/16/2025 4:15	7	25.7	1
LH-BY-01	8/16/2025 4:30	6.4	25.62	1
LH-BY-01	8/16/2025 4:45	6.75	25.78	1
LH-BY-01	8/16/2025 5:00	6.44	25.72	1
LH-BY-01	8/16/2025 5:15	6.36	25.38	1
LH-BY-01	8/16/2025 5:30	6.34	24.94	1
LH-BY-01	8/16/2025 5:45	6.17	24.9	1
LH-BY-01	8/16/2025 6:00	6.3	24.9	1
LH-BY-01	8/16/2025 6:15	6.28	24.92	1
LH-BY-01	8/16/2025 6:30	6.38	24.96	1
LH-BY-01	8/16/2025 6:45	6.6	24.92	1
LH-BY-01	8/16/2025 7:00	6.66	24.9	1
LH-BY-01	8/16/2025 7:15	6.96	24.92	1
LH-BY-01	8/16/2025 7:30	7.2	24.98	1
LH-BY-01	8/16/2025 7:45	7.44	25.1	1
LH-BY-01	8/16/2025 8:00	7.69	25.22	1
LH-BY-01	8/16/2025 8:15	7.9	25.34	1
LH-BY-01	8/16/2025 8:30	8.14	25.48	1
LH-BY-01	8/16/2025 8:45	8.29	25.68	1
LH-BY-01	8/16/2025 9:00	8.49	25.74	1
LH-BY-01	8/16/2025 9:15	8.69	25.92	1
LH-BY-01	8/16/2025 9:30	8.81	26.14	1
LH-BY-01	8/16/2025 9:45	8.96	26.28	1
LH-BY-01	8/16/2025 10:00	9.22	26.44	1
LH-BY-01	8/16/2025 10:15	9.31	26.68	1
LH-BY-01	8/16/2025 10:30	9.56	26.88	1
LH-BY-01	8/16/2025 10:45	9.31	27.08	1
LH-BY-01	8/16/2025 11:00	9.42	27.22	1
LH-BY-01	8/16/2025 11:15	9.44	27.38	1
LH-BY-01	8/16/2025 11:30	9.46	27.5	1
LH-BY-01	8/16/2025 11:45	9.45	27.62	1
LH-BY-01	8/16/2025 12:00	9.74	27.66	1
LH-BY-01	8/16/2025 12:15	9.79	27.76	1
LH-BY-01	8/16/2025 12:30	9.96	27.76	1
LH-BY-01	8/16/2025 12:45	10.01	27.8	1
LH-BY-01	8/16/2025 13:00	9.45	27.82	1
LH-BY-01	8/16/2025 13:15	10.21	27.86	1
LH-BY-01	8/16/2025 13:30	10.39	27.78	1
LH-BY-01	8/16/2025 13:45	10.54	27.86	1
LH-BY-01	8/16/2025 14:00	10.49	27.86	1
LH-BY-01	8/16/2025 14:15	10.46	27.9	1
LH-BY-01	8/16/2025 14:30	10.63	27.84	1
LH-BY-01	8/16/2025 14:45	10.71	27.88	1
LH-BY-01	8/16/2025 15:00	10.71	27.82	1
LH-BY-01	8/16/2025 15:15	10.68	27.82	1
LH-BY-01	8/16/2025 15:30	10.79	27.76	1
LH-BY-01	8/16/2025 15:45	10.64	27.7	1
LH-BY-01	8/16/2025 16:00	10.78	27.64	1
LH-BY-01	8/16/2025 16:15	10.62	27.58	1
LH-BY-01	8/16/2025 16:30	10.67	27.5	1
LH-BY-01	8/16/2025 16:45	10.26	27.42	1
LH-BY-01	8/16/2025 17:00	10.39	27.32	1
LH-BY-01	8/16/2025 17:15	10.38	27.22	1
LH-BY-01	8/16/2025 17:30	10.06	27.06	1
LH-BY-01	8/16/2025 17:45	10.06	26.96	1
LH-BY-01	8/16/2025 18:00	9.87	26.88	1
LH-BY-01	8/16/2025 18:15	9.69	26.8	1
LH-BY-01	8/16/2025 18:30	9.32	26.74	1
LH-BY-01	8/16/2025 18:45	9.28	26.72	1
LH-BY-01	8/16/2025 19:00	9.15	26.66	1
LH-BY-01	8/16/2025 19:15	8.95	26.6	1
LH-BY-01	8/16/2025 19:30	8.9	26.54	1
LH-BY-01	8/16/2025 19:45	8.69	26.5	1
LH-BY-01	8/16/2025 20:00	8.39	26.44	1
LH-BY-01	8/16/2025 20:15	7.95	26.38	1
LH-BY-01	8/16/2025 20:30	8.12	26.28	1
LH-BY-01	8/16/2025 20:45	7.71	26.08	1
LH-BY-01	8/16/2025 21:00	7.56	26	1
LH-BY-01	8/16/2025 21:15	7.48	25.94	1
LH-BY-01	8/16/2025 21:30	7.39	25.94	1
LH-BY-01	8/16/2025 21:45	7.29	25.92	1
LH-BY-01	8/16/2025 22:00	7.28	25.86	1
LH-BY-01	8/16/2025 22:15	7.22	25.84	1
LH-BY-01	8/16/2025 22:30	7.07	25.84	1
LH-BY-01	8/16/2025 22:45	6.89	25.82	1
LH-BY-01	8/16/2025 23:00	7.04	25.82	1
LH-BY-01	8/16/2025 23:15	7.17	25.78	1
LH-BY-01	8/16/2025 23:30	7.03	25.74	1

Station Name	Date Time	DO mg/L	Temp C	Use Code
LH-BY-01	8/16/2025 23:45	7.02	25.76	1
LH-BY-01	8/17/2025 0:00	6.95	25.66	1
LH-BY-01	8/17/2025 0:15	6.96	25.64	1
LH-BY-01	8/17/2025 0:30	6.8	25.6	1
LH-BY-01	8/17/2025 0:45	6.69	25.6	1
LH-BY-01	8/17/2025 1:00	6.6	25.58	1
LH-BY-01	8/17/2025 1:15	6.76	25.6	1
LH-BY-01	8/17/2025 1:30	6.58	25.68	1
LH-BY-01	8/17/2025 1:45	6.18	25.76	1
LH-BY-01	8/17/2025 2:00	6.33	25.82	1
LH-BY-01	8/17/2025 2:15	6.51	25.88	1
LH-BY-01	8/17/2025 2:30	6.7	25.9	1
LH-BY-01	8/17/2025 2:45	7.27	25.9	1
LH-BY-01	8/17/2025 3:00	7.03	25.9	1
LH-BY-01	8/17/2025 3:15	6.73	25.96	1
LH-BY-01	8/17/2025 3:30	7.01	26.06	1
LH-BY-01	8/17/2025 3:45	6.68	26.08	1
LH-BY-01	8/17/2025 4:00	6.5	26.04	1
LH-BY-01	8/17/2025 4:15	6.62	26.1	1
LH-BY-01	8/17/2025 4:30	6.75	25.96	1
LH-BY-01	8/17/2025 4:45	7.03	26.14	1
LH-BY-01	8/17/2025 5:00	6.85	26.16	1
LH-BY-01	8/17/2025 5:15	6.98	26.16	1
LH-BY-01	8/17/2025 5:30	6.62	26.22	1
LH-BY-01	8/17/2025 5:45	7.3	26.26	1
LH-BY-01	8/17/2025 6:00	7.24	26.22	1
LH-BY-01	8/17/2025 6:15	7.54	26.2	1
LH-BY-01	8/17/2025 6:30	7.67	26.24	1
LH-BY-01	8/17/2025 6:45	7.46	26.14	1
LH-BY-01	8/17/2025 7:00	7.81	26.16	1
LH-BY-01	8/17/2025 7:15	7.88	26	1
LH-BY-01	8/17/2025 7:30	7.51	26.06	1
LH-BY-01	8/17/2025 7:45	7.7	25.86	1
LH-BY-01	8/17/2025 8:00	7.61	25.76	1
LH-BY-01	8/17/2025 8:15	7.89	25.92	1
LH-BY-01	8/17/2025 8:30	8.19	25.94	1
LH-BY-01	8/17/2025 8:45	8.29	26.12	1
LH-BY-01	8/17/2025 9:00	8.5	26.18	1
LH-BY-01	8/17/2025 9:15	8.92	26.38	1
LH-BY-01	8/17/2025 9:30	8.73	26.5	1
LH-BY-01	8/17/2025 9:45	9.07	26.7	1
LH-BY-01	8/17/2025 10:00	9.24	26.92	1
LH-BY-01	8/17/2025 10:15	9.36	27.08	1
LH-BY-01	8/17/2025 10:30	9.39	27.22	1
LH-BY-01	8/17/2025 10:45	9.78	27.36	1
LH-BY-01	8/17/2025 11:00	9.7	27.52	1
LH-BY-01	8/17/2025 11:15	10.08	27.62	1
LH-BY-01	8/17/2025 11:30	10.11	27.74	1
LH-BY-01	8/17/2025 11:45	10.27	27.84	1
LH-BY-01	8/17/2025 12:00	10.37	27.92	1
LH-BY-01	8/17/2025 12:15	10.53	28	1
LH-BY-01	8/17/2025 12:30	10.6	28.1	1
LH-BY-01	8/17/2025 12:45	10.65	28.1	1
LH-BY-01	8/17/2025 13:00	10.88	28.22	1
LH-BY-01	8/17/2025 13:15	10.77	28.12	1
LH-BY-01	8/17/2025 13:30	11.14	28.16	1
LH-BY-01	8/17/2025 13:45	11.08	28.28	1
LH-BY-01	8/17/2025 14:00	11.54	28.34	1
LH-BY-01	8/17/2025 14:15	11.19	28.3	1
LH-BY-01	8/17/2025 14:30	11.65	28.36	1
LH-BY-01	8/17/2025 14:45	11.45	28.4	1
LH-BY-01	8/17/2025 15:00	11.86	28.3	1
LH-BY-01	8/17/2025 15:15	10.45	28.16	1
LH-BY-01	8/17/2025 15:30	11.4	28.22	1
LH-BY-01	8/17/2025 15:45	11.68	28.14	1
LH-BY-01	8/17/2025 16:00	11.64	28.16	1
LH-BY-01	8/17/2025 16:15	11.73	28.1	1
LH-BY-01	8/17/2025 16:30	11.71	28.02	1
LH-BY-01	8/17/2025 16:45	11.65	27.96	1
LH-BY-01	8/17/2025 17:00	11.7	27.92	1
LH-BY-01	8/17/2025 17:15	11.56	27.88	1
LH-BY-01	8/17/2025 17:30	11.47	27.86	1
LH-BY-01	8/17/2025 17:45	11.55	27.84	1
LH-BY-01	8/17/2025 18:00	11.08	27.8	1
LH-BY-01	8/17/2025 18:15	10.84	27.74	1
LH-BY-01	8/17/2025 18:30	10.91	27.66	1
LH-BY-01	8/17/2025 18:45	10.44	27.6	1
LH-BY-01	8/17/2025 19:00	10.5	27.58	1
LH-BY-01	8/17/2025 19:15	10.35	27.54	1
LH-BY-01	8/17/2025 19:30	9.92	27.46	1
LH-BY-01	8/17/2025 19:45	9.61	27.44	1
LH-BY-01	8/17/2025 20:00	9.66	27.44	1
LH-BY-01	8/17/2025 20:15	9.68	27.48	1
LH-BY-01	8/17/2025 20:30	9.75	27.52	1

Station Name	Date Time	DO mg/L	Temp C	Use Code
LH-BY-01	8/17/2025 20:45	9.63	27.46	1
LH-BY-01	8/17/2025 21:00	9.32	27.36	1
LH-BY-01	8/17/2025 21:15	8.41	27.12	1
LH-BY-01	8/17/2025 21:30	8.1	26.84	1
LH-BY-01	8/17/2025 21:45	8.24	26.82	1
LH-BY-01	8/17/2025 22:00	8.01	26.78	1
LH-BY-01	8/17/2025 22:15	7.99	26.72	1
LH-BY-01	8/17/2025 22:30	7.83	26.7	1
LH-BY-01	8/17/2025 22:45	7.82	26.62	1
LH-BY-01	8/17/2025 23:00	7.6	26.6	1
LH-BY-01	8/17/2025 23:15	7.61	26.58	1
LH-BY-01	8/17/2025 23:30	7.4	26.52	1
LH-BY-01	8/17/2025 23:45	7.18	26.5	1
LH-BY-01	8/18/2025 0:00	7.27	26.46	1
LH-BY-01	8/18/2025 0:15	6.97	26.36	1
LH-BY-01	8/18/2025 0:30	6.96	26.34	1
LH-BY-01	8/18/2025 0:45	7.09	26.34	1
LH-BY-01	8/18/2025 1:00	6.77	26.34	1
LH-BY-01	8/18/2025 1:15	6.81	26.3	1
LH-BY-01	8/18/2025 1:30	7.01	26.32	1
LH-BY-01	8/18/2025 1:45	6.98	26.28	1
LH-BY-01	8/18/2025 2:00	6.9	26.38	1
LH-BY-01	8/18/2025 2:15	7.27	26.62	1
LH-BY-01	8/18/2025 2:30	6.76	26.5	1
LH-BY-01	8/18/2025 2:45	6.95	26.56	1
LH-BY-01	8/18/2025 3:00	7.36	26.54	1
LH-BY-01	8/18/2025 3:15	7.07	26.42	1
LH-BY-01	8/18/2025 3:30	6.89	26.46	1
LH-BY-01	8/18/2025 3:45	7.23	26.48	1
LH-BY-01	8/18/2025 4:00	7.33	26.5	1
LH-BY-01	8/18/2025 4:15	7.54	26.56	1
LH-BY-01	8/18/2025 4:30	7.71	26.52	1
LH-BY-01	8/18/2025 4:45	7.72	26.48	1
LH-BY-01	8/18/2025 5:00	7.07	26.46	1
LH-BY-01	8/18/2025 5:15	7.92	26.5	1
LH-BY-01	8/18/2025 5:30	7.41	26.42	1
LH-BY-01	8/18/2025 5:45	7.28	26.4	1
LH-BY-01	8/18/2025 6:00	7.05	26.38	1
LH-BY-01	8/18/2025 6:15	6.9	26.32	1
LH-BY-01	8/18/2025 6:30	7.15	26.28	1
LH-BY-01	8/18/2025 6:45	6.54	26.26	1
LH-BY-01	8/18/2025 7:00	6.85	26.14	1
LH-BY-01	8/18/2025 7:15	6.83	25.92	1
LH-BY-01	8/18/2025 7:30	7.06	25.78	1
LH-BY-01	8/18/2025 7:45	7.43	26.1	1
LH-BY-01	8/18/2025 8:00	7.58	26.32	1
LH-BY-01	8/18/2025 8:15	6.69	26.38	1
LH-BY-01	8/18/2025 8:30	7.55	26	1
LH-BY-01	8/18/2025 8:45	7.86	25.46	1
LH-BY-01	8/18/2025 9:00	8.02	25.5	1
LH-BY-01	8/18/2025 9:15	8.26	25.36	1
LH-BY-01	8/18/2025 9:30	8.32	25.7	1
LH-BY-01	8/18/2025 9:45	8.46	25.58	1
LH-BY-01	8/18/2025 10:00	8.57	25.66	1
LH-BY-01	8/18/2025 10:15	8.58	25.74	1
LH-BY-01	8/18/2025 10:30	8.64	25.82	1
LH-BY-01	8/18/2025 10:45	8.76	26.02	1
LH-BY-01	8/18/2025 11:00	8.71	26.24	1
LH-BY-01	8/18/2025 11:15	8.91	26.42	1
LH-BY-01	8/18/2025 11:30	9.03	26.62	1
LH-BY-01	8/18/2025 11:45	9.13	26.84	1
LH-BY-01	8/18/2025 12:00	9.27	27.04	1
LH-BY-01	8/18/2025 12:15	9.45	27.24	1
LH-BY-01	8/18/2025 12:30	9.3	27.42	1
LH-BY-01	8/18/2025 12:45	9.29	27.6	1
LH-BY-01	8/18/2025 13:00	9.69	27.74	1
LH-BY-01	8/18/2025 13:15	9.64	27.96	1
LH-BY-01	8/18/2025 13:30	9.58	28.22	1
LH-BY-01	8/18/2025 13:45	8.83	28.22	1
LH-BY-01	8/18/2025 14:00	8.83	28.24	1
LH-BY-01	8/18/2025 14:15	8.95	28.18	1
LH-BY-01	8/18/2025 14:30	8.98	28.14	1
LH-BY-01	8/18/2025 14:45	8.76	27.98	1
LH-BY-01	8/18/2025 15:00	8.68	27.84	1
LH-BY-01	8/18/2025 15:15	8.82	27.76	1
LH-BY-01	8/18/2025 15:30	8.7	27.7	1
LH-BY-01	8/18/2025 15:45	8.83	27.7	1
LH-BY-01	8/18/2025 16:00	8.73	27.08	1
LH-BY-01	8/18/2025 16:15	8.83	25.96	1
LH-BY-01	8/18/2025 16:30	8.07	25.52	1
LH-BY-01	8/18/2025 16:45	8.21	25.42	1
LH-BY-01	8/18/2025 17:00	8.19	25.44	1
LH-BY-01	8/18/2025 17:15	7.94	25.4	1
LH-BY-01	8/18/2025 17:30	7.49	25.38	1

Station Name	Date Time	DO mg/L	Temp C	Use Code
LH-BY-01	8/18/2025 17:45	7.7	25.36	1
LH-BY-01	8/18/2025 18:00	7.79	25.34	1
LH-BY-01	8/18/2025 18:15	7.83	25.42	1
LH-BY-01	8/18/2025 18:30	7.98	25.54	1
LH-BY-01	8/18/2025 18:45	7.9	25.38	1
LH-BY-01	8/18/2025 19:00	7.94	25.46	1
LH-BY-01	8/18/2025 19:15	7.48	25.62	1
LH-BY-01	8/18/2025 19:30	7.12	25.74	1
LH-BY-01	8/18/2025 19:45	6.88	25.84	1
LH-BY-01	8/18/2025 20:00	6.99	25.6	1
LH-BY-01	8/18/2025 20:15	7.06	25.16	1
LH-BY-01	8/18/2025 20:30	7.01	24.86	1
LH-BY-01	8/18/2025 20:45	5.63	25.06	1
LH-BY-01	8/18/2025 21:00	6.71	24.9	1
LH-BY-01	8/18/2025 21:15	6.43	24.64	1
LH-BY-01	8/18/2025 21:30	6.68	24.52	1
LH-BY-01	8/18/2025 21:45	6.17	24.44	1
LH-BY-01	8/18/2025 22:00	6.38	24.64	1
LH-BY-01	8/18/2025 22:15	6.56	24.32	1
LH-BY-01	8/18/2025 22:30	6.43	24.3	1
LH-BY-01	8/18/2025 22:45	6.44	24.38	1
LH-BY-01	8/18/2025 23:00	5.12	24.68	1
LH-BY-01	8/18/2025 23:15	4.66	24.94	1
LH-BY-01	8/18/2025 23:30	4.81	25.12	1
LH-BY-01	8/18/2025 23:45	4.99	25.18	1
LH-BY-01	8/19/2025 0:00	5.89	25.04	1
LH-BY-01	8/19/2025 0:15	6.29	24.52	1
LH-BY-01	8/19/2025 0:30	6.32	24.32	1
LH-BY-01	8/19/2025 0:45	6.33	24.2	1
LH-BY-01	8/19/2025 1:00	6.4	24.14	1
LH-BY-01	8/19/2025 1:15	6.31	24.1	1
LH-BY-01	8/19/2025 1:30	6.38	24.08	1
LH-BY-01	8/19/2025 1:45	6.23	24.02	1
LH-BY-01	8/19/2025 2:00	6.25	24.02	1
LH-BY-01	8/19/2025 2:15	6.22	23.98	1
LH-BY-01	8/19/2025 2:30	5.93	23.98	1
LH-BY-01	8/19/2025 2:45	5.75	24.28	1
LH-BY-01	8/19/2025 3:00	5.73	24.36	1
LH-BY-01	8/19/2025 3:15	5.21	24.42	1
LH-BY-01	8/19/2025 3:30	5.08	24.52	1
LH-BY-01	8/19/2025 3:45	4.83	24.66	1
LH-BY-01	8/19/2025 4:00	5.16	24.8	1
LH-BY-01	8/19/2025 4:15	4.11	24.88	1
LH-BY-01	8/19/2025 4:30	4.22	24.92	1
LH-BY-01	8/19/2025 4:45	4.78	24.9	1
LH-BY-01	8/19/2025 5:00	5.38	24.88	1
LH-BY-01	8/19/2025 5:15	4.38	24.92	1
LH-BY-01	8/19/2025 5:30	5.21	24.82	1
LH-BY-01	8/19/2025 5:45	5.31	24.78	1
LH-BY-01	8/19/2025 6:00	5.24	24.66	1
LH-BY-01	8/19/2025 6:15	5.26	24.62	1
LH-BY-01	8/19/2025 6:30	5.76	24.58	1
LH-BY-01	8/19/2025 6:45	6.03	24.44	1
LH-BY-01	8/19/2025 7:00	6.41	24.24	1
LH-BY-01	8/19/2025 7:15	6.67	24.14	1
LH-BY-01	8/19/2025 7:30	6.75	24.26	1
LH-BY-01	8/19/2025 7:45	6.8	24.52	1
LH-BY-01	8/19/2025 8:00	7	24.74	1
LH-BY-01	8/19/2025 8:15	7.27	24.92	1
LH-BY-01	8/19/2025 8:30	7.29	25.14	1
LH-BY-01	8/19/2025 8:45	7.42	25.32	1
LH-BY-01	8/19/2025 9:00	7.2	25.38	1
LH-BY-01	8/19/2025 9:15	7.15	25.48	1
LH-BY-01	8/19/2025 9:30	7.2	25.54	1
LH-BY-01	8/19/2025 9:45	7.48	25.46	1
LH-BY-01	8/19/2025 10:00	8.37	25.18	1
LH-BY-01	8/19/2025 10:15	8.55	24.78	1
LH-BY-01	8/19/2025 10:30	8.71	24.74	1
LH-BY-01	8/19/2025 10:45	8.82	24.94	1
LH-BY-01	8/19/2025 11:00	8.76	24.78	1
LH-BY-01	8/19/2025 11:15	8.8	24.72	1
LH-BY-01	8/19/2025 11:30	8.7	24.74	1
LH-BY-01	8/19/2025 11:45	8.63	24.62	1
LH-BY-01	8/19/2025 12:00	8.59	24.52	1
LH-BY-01	8/19/2025 12:15	8.7	24.48	1
LH-BY-01	8/19/2025 12:30	8.74	24.58	1
LH-BY-01	8/19/2025 12:45	8.93	24.7	1
LH-BY-01	8/19/2025 13:00	8.06	22.8	2
LH-BY-01	8/19/2025 13:15	8.4	24.46	2
LH-BY-01	8/19/2025 13:30			2
LH-BY-01	8/19/2025 13:45	8.01	26.88	2
LH-BY-01	8/19/2025 14:00	8.85	25.74	1
LH-BY-01	8/19/2025 14:15	8.84	25.64	1
LH-BY-01	8/19/2025 14:30	8.93	25.54	1

Station Name	Date Time	DO mg/L	Temp C	Use Code
LH-BY-01	8/19/2025 14:45	8.83	25.46	1
LH-BY-01	8/19/2025 15:00	9.18	24.92	1
LH-BY-01	8/19/2025 15:15	9.11	24.92	1
LH-BY-01	8/19/2025 15:30	9.01	24.9	1
LH-BY-01	8/19/2025 15:45	9.15	25.02	1
LH-BY-01	8/19/2025 16:00	8.91	24.98	1
LH-BY-01	8/19/2025 16:15	8.99	24.92	1
LH-BY-01	8/19/2025 16:30	8.46	24.94	1
LH-BY-01	8/19/2025 16:45	8.46	25.02	1
LH-BY-01	8/19/2025 17:00	8.11	25.06	1
LH-BY-01	8/19/2025 17:15	8.61	25.12	1
LH-BY-01	8/19/2025 17:30	8.66	25.08	1
LH-BY-01	8/19/2025 17:45	8.57	24.96	1
LH-BY-01	8/19/2025 18:00	8.27	24.92	1
LH-BY-01	8/19/2025 18:15	6.83	24.76	1
LH-BY-01	8/19/2025 18:30	8.25	24.64	1
LH-BY-01	8/19/2025 18:45	8.26	24.52	1
LH-BY-01	8/19/2025 19:00	8.29	24.44	1
LH-BY-01	8/19/2025 19:15	8.05	24.62	1
LH-BY-01	8/19/2025 19:30	8.02	24.74	1
LH-BY-01	8/19/2025 19:45	8	24.9	1
LH-BY-01	8/19/2025 20:00	7.89	25	1
LH-BY-01	8/19/2025 20:15	8.18	24.7	1
LH-BY-01	8/19/2025 20:30	7.72	24.86	1
LH-BY-01	8/19/2025 20:45	8.02	25.1	1
LH-BY-01	8/19/2025 21:00	7.84	25.14	1
LH-BY-01	8/19/2025 21:15	7.61	25.1	1
LH-BY-01	8/19/2025 21:30	7.4	24.5	1
LH-BY-01	8/19/2025 21:45	7.51	24.48	1
LH-BY-01	8/19/2025 22:00	7.44	24.26	1
LH-BY-01	8/19/2025 22:15	7.36	24.08	1
LH-BY-01	8/19/2025 22:30	6.99	24.22	1
LH-BY-01	8/19/2025 22:45	6.82	24.58	1
LH-BY-01	8/19/2025 23:00	6.56	24.7	1
LH-BY-01	8/19/2025 23:15	7.09	24.04	1
LH-BY-01	8/19/2025 23:30	6.98	23.92	1
LH-BY-01	8/19/2025 23:45	6.91	23.84	1
LH-BY-01	8/20/2025 0:00	6.95	23.9	1
LH-BY-01	8/20/2025 0:15	6.15	23.98	1
LH-BY-01	8/20/2025 0:30	5.62	24.04	1
LH-BY-01	8/20/2025 0:45	7	24.3	1
LH-BY-01	8/20/2025 1:00	7.15	24.22	1
LH-BY-01	8/20/2025 1:15	7.01	24.22	1
LH-BY-01	8/20/2025 1:30	7.15	24.18	1
LH-BY-01	8/20/2025 1:45	7.11	24.1	1
LH-BY-01	8/20/2025 2:00	7.27	24	1
LH-BY-01	8/20/2025 2:15	7.1	23.94	1
LH-BY-01	8/20/2025 2:30	7.32	23.88	1
LH-BY-01	8/20/2025 2:45	7.04	23.84	1
LH-BY-01	8/20/2025 3:00	7.27	23.78	1
LH-BY-01	8/20/2025 3:15	7.45	23.78	1
LH-BY-01	8/20/2025 3:30	7.79	23.84	1
LH-BY-01	8/20/2025 3:45	8.04	23.88	1
LH-BY-01	8/20/2025 4:00	8.07	23.94	1
LH-BY-01	8/20/2025 4:15	8.15	23.96	1
LH-BY-01	8/20/2025 4:30	8.14	24	1
LH-BY-01	8/20/2025 4:45	8.15	24	1
LH-BY-01	8/20/2025 5:00	7.91	23.98	1
LH-BY-01	8/20/2025 5:15	8.12	23.96	1
LH-BY-01	8/20/2025 5:30	8.16	23.94	1
LH-BY-01	8/20/2025 5:45	8.13	23.98	1
LH-BY-01	8/20/2025 6:00	8.14	24	1
LH-BY-01	8/20/2025 6:15	8.11	24	1
LH-BY-01	8/20/2025 6:30	8.18	24	1
LH-BY-01	8/20/2025 6:45	8.2	23.98	1
LH-BY-01	8/20/2025 7:00	8.22	23.96	1
LH-BY-01	8/20/2025 7:15	8.24	23.96	1
LH-BY-01	8/20/2025 7:30	8.31	23.96	1
LH-BY-01	8/20/2025 7:45	8.35	23.96	1
LH-BY-01	8/20/2025 8:00	8.31	23.92	1
LH-BY-01	8/20/2025 8:15	8.21	23.9	1
LH-BY-01	8/20/2025 8:30	8.34	23.84	1
LH-BY-01	8/20/2025 8:45	8.25	23.82	1
LH-BY-01	8/20/2025 9:00	8.37	23.82	1
LH-BY-01	8/20/2025 9:15	8.43	23.8	1
LH-BY-01	8/20/2025 9:30	8.23	23.84	1
LH-BY-01	8/20/2025 9:45	8.14	23.96	1
LH-BY-01	8/20/2025 10:00	8.21	24.02	1
LH-BY-01	8/20/2025 10:15	8.33	24.04	1
LH-BY-01	8/20/2025 10:30	8.44	24.1	1
LH-BY-01	8/20/2025 10:45	8.44	24.04	1
LH-BY-01	8/20/2025 11:00	8.53	24.02	1
LH-BY-01	8/20/2025 11:15	8.66	23.96	1
LH-BY-01	8/20/2025 11:30	8.64	23.94	1

Station Name	Date Time	DO mg/L	Temp C	Use Code
LH-BY-01	8/20/2025 11:45	8.59	23.96	1
LH-BY-01	8/20/2025 12:00	8.79	23.8	1
LH-BY-01	8/20/2025 12:15	8.81	23.78	1
LH-BY-01	8/20/2025 12:30	8.82	23.76	1
LH-BY-01	8/20/2025 12:45	8.85	23.8	1
LH-BY-01	8/20/2025 13:00	8.87	23.8	1
LH-BY-01	8/20/2025 13:15	8.88	23.78	1
LH-BY-01	8/20/2025 13:30	8.92	23.8	1
LH-BY-01	8/20/2025 13:45	8.74	23.82	1
LH-BY-01	8/20/2025 14:00	8.79	23.84	1
LH-BY-01	8/20/2025 14:15	8.82	24.02	1
LH-BY-01	8/20/2025 14:30	8.8	24.14	1
LH-BY-01	8/20/2025 14:45	8.74	24	1
LH-BY-01	8/20/2025 15:00	8.75	23.8	1
LH-BY-01	8/20/2025 15:15	8.74	23.7	1
LH-BY-01	8/20/2025 15:30	8.67	23.64	1
LH-BY-01	8/20/2025 15:45	8.74	23.6	1
LH-BY-01	8/20/2025 16:00	8.71	23.56	1
LH-BY-01	8/20/2025 16:15	8.72	23.52	1
LH-BY-01	8/20/2025 16:30	8.8	23.52	1
LH-BY-01	8/20/2025 16:45	8.64	23.52	1
LH-BY-01	8/20/2025 17:00	8.62	23.56	1
LH-BY-01	8/20/2025 17:15	8.68	23.62	1
LH-BY-01	8/20/2025 17:30	8.35	23.6	1
LH-BY-01	8/20/2025 17:45	8.26	23.62	1
LH-BY-01	8/20/2025 18:00	8.46	23.56	1
LH-BY-01	8/20/2025 18:15	8.43	23.48	1
LH-BY-01	8/20/2025 18:30	8.36	23.38	1
LH-BY-01	8/20/2025 18:45	8.31	23.32	1
LH-BY-01	8/20/2025 19:00	8.28	23.26	1
LH-BY-01	8/20/2025 19:15	8.28	23.2	1
LH-BY-01	8/20/2025 19:30	8.15	23.16	1
LH-BY-01	8/20/2025 19:45	7.91	23.12	1
LH-BY-01	8/20/2025 20:00	7.79	23.24	1
LH-BY-01	8/20/2025 20:15	7.77	23.34	1
LH-BY-01	8/20/2025 20:30	7.85	23.32	1
LH-BY-01	8/20/2025 20:45	7.94	23.26	1
LH-BY-01	8/20/2025 21:00	7.91	23.22	1
LH-BY-01	8/20/2025 21:15	8.01	23.18	1
LH-BY-01	8/20/2025 21:30	8.09	23.3	1
LH-BY-01	8/20/2025 21:45	8.08	23.36	1
LH-BY-01	8/20/2025 22:00	7.97	23.28	1
LH-BY-01	8/20/2025 22:15	8.01	23.32	1
LH-BY-01	8/20/2025 22:30	7.92	23.3	1
LH-BY-01	8/20/2025 22:45	7.92	23.3	1
LH-BY-01	8/20/2025 23:00	7.92	23.3	1
LH-BY-01	8/20/2025 23:15	8.08	23.38	1
LH-BY-01	8/20/2025 23:30	7.9	23.44	1
LH-BY-01	8/20/2025 23:45	7.93	23.46	1
LH-BY-01	8/21/2025 0:00	7.91	23.44	1
LH-BY-01	8/21/2025 0:15	8.08	23.52	1
LH-BY-01	8/21/2025 0:30	7.94	23.54	1
LH-BY-01	8/21/2025 0:45	7.92	23.52	1
LH-BY-01	8/21/2025 1:00	7.89	23.5	1
LH-BY-01	8/21/2025 1:15	7.89	23.48	1
LH-BY-01	8/21/2025 1:30	7.82	23.42	1
LH-BY-01	8/21/2025 1:45	7.54	23.38	1
LH-BY-01	8/21/2025 2:00	7.51	23.4	1
LH-BY-01	8/21/2025 2:15	7.54	23.4	1
LH-BY-01	8/21/2025 2:30	7.37	23.38	1
LH-BY-01	8/21/2025 2:45	7.71	23.34	1
LH-BY-01	8/21/2025 3:00	7.19	23.32	1
LH-BY-01	8/21/2025 3:15	7.73	23.3	1
LH-BY-01	8/21/2025 3:30	7.8	23.24	1
LH-BY-01	8/21/2025 3:45	7.9	23.2	1
LH-BY-01	8/21/2025 4:00	7.83	23.18	1
LH-BY-01	8/21/2025 4:15	7.69	23.22	1
LH-BY-01	8/21/2025 4:30	7.57	23.24	1
LH-BY-01	8/21/2025 4:45	7.49	23.24	1
LH-BY-01	8/21/2025 5:00	7.65	23.2	1
LH-BY-01	8/21/2025 5:15	7.65	23.18	1
LH-BY-01	8/21/2025 5:30	7.29	23.14	1
LH-BY-01	8/21/2025 5:45	7.22	23.12	1
LH-BY-01	8/21/2025 6:00	7.02	23.14	1
LH-BY-01	8/21/2025 6:15	7.54	23.16	1
LH-BY-01	8/21/2025 6:30	7.59	23.1	1
LH-BY-01	8/21/2025 6:45	7.59	23.04	1
LH-BY-01	8/21/2025 7:00	7.65	23	1
LH-BY-01	8/21/2025 7:15	7.69	23	1
LH-BY-01	8/21/2025 7:30	7.76	23	1
LH-BY-01	8/21/2025 7:45	7.75	23.02	1
LH-BY-01	8/21/2025 8:00	7.77	22.98	1
LH-BY-01	8/21/2025 8:15	8.02	23	1
LH-BY-01	8/21/2025 8:30	8.2	23.08	1

Station Name	Date Time	DO mg/L	Temp C	Use Code
LH-BY-01	8/21/2025 8:45	8.08	23.12	1
LH-BY-01	8/21/2025 9:00	8.25	23.16	1
LH-BY-01	8/21/2025 9:15	8.36	23.26	1
LH-BY-01	8/21/2025 9:30	8.4	23.28	1
LH-BY-01	8/21/2025 9:45	8.94	23.4	1
LH-BY-01	8/21/2025 10:00	8.79	23.52	1
LH-BY-01	8/21/2025 10:15	8.92	23.62	1
LH-BY-01	8/21/2025 10:30	9.06	23.62	1
LH-BY-01	8/21/2025 10:45	9.18	23.7	1
LH-BY-01	8/21/2025 11:00	9.39	23.78	1
LH-BY-01	8/21/2025 11:15	9.46	23.86	1
LH-BY-01	8/21/2025 11:30	9.62	24	1
LH-BY-01	8/21/2025 11:45	9.72	24.16	1
LH-BY-01	8/21/2025 12:00	9.68	24.34	1
LH-BY-01	8/21/2025 12:15	10.05	24.48	1
LH-BY-01	8/21/2025 12:30	9.93	24.54	1
LH-BY-01	8/21/2025 12:45	8.96	24.56	1
LH-BY-01	8/21/2025 13:00	9.33	24.56	1
LH-BY-01	8/21/2025 13:15	9.24	24.62	1
LH-BY-01	8/21/2025 13:30	8.93	24.66	1
LH-BY-01	8/21/2025 13:45	9.8	24.28	1
LH-BY-01	8/21/2025 14:00	9.89	24.2	1
LH-BY-01	8/21/2025 14:15	9.97	24.48	1
LH-BY-01	8/21/2025 14:30	10.06	24.52	1
LH-BY-01	8/21/2025 14:45	10.07	24.48	1
LH-BY-01	8/21/2025 15:00	10.06	24.48	1
LH-BY-01	8/21/2025 15:15	10.16	24.6	1
LH-BY-01	8/21/2025 15:30	10.25	24.62	1
LH-BY-01	8/21/2025 15:45	10.2	24.66	1
LH-BY-01	8/21/2025 16:00	10.29	24.66	1
LH-BY-01	8/21/2025 16:15	10.65	24.88	1
LH-BY-01	8/21/2025 16:30	10.52	24.96	1
LH-BY-01	8/21/2025 16:45	10.06	24.88	1
LH-BY-01	8/21/2025 17:00	10.25	24.86	1
LH-BY-01	8/21/2025 17:15	9.66	24.64	1
LH-BY-01	8/21/2025 17:30	9.24	24.12	1
LH-BY-01	8/21/2025 17:45	9.21	23.5	1
LH-BY-01	8/21/2025 18:00	8.81	23.24	1
LH-BY-01	8/21/2025 18:15	8.53	23.16	1
LH-BY-01	8/21/2025 18:30	8.41	23.1	1
LH-BY-01	8/21/2025 18:45	8.21	23.1	1
LH-BY-01	8/21/2025 19:00	8.28	22.9	1
LH-BY-01	8/21/2025 19:15	8.24	22.82	1
LH-BY-01	8/21/2025 19:30	8.05	22.82	1
LH-BY-01	8/21/2025 19:45	7.98	22.78	1
LH-BY-01	8/21/2025 20:00	7.89	22.74	1
LH-BY-01	8/21/2025 20:15	7.78	22.72	1
LH-BY-01	8/21/2025 20:30	7.7	22.72	1
LH-BY-01	8/21/2025 20:45	7.43	22.76	1
LH-BY-01	8/21/2025 21:00	7.57	22.68	1
LH-BY-01	8/21/2025 21:15	7.4	22.62	1
LH-BY-01	8/21/2025 21:30	7.4	22.52	1
LH-BY-01	8/21/2025 21:45	7.42	22.48	1
LH-BY-01	8/21/2025 22:00	7.5	22.36	1
LH-BY-01	8/21/2025 22:15	7.6	22.5	1
LH-BY-01	8/21/2025 22:30	7.38	22.74	1
LH-BY-01	8/21/2025 22:45	7.25	22.8	1
LH-BY-01	8/21/2025 23:00	7.22	22.8	1
LH-BY-01	8/21/2025 23:15	6.86	22.74	1
LH-BY-01	8/21/2025 23:30	6.88	22.68	1
LH-BY-01	8/21/2025 23:45	6.91	22.64	1
LH-BY-01	8/22/2025 0:00	6.77	22.62	1
LH-BY-01	8/22/2025 0:15	6.65	22.64	1
LH-BY-01	8/22/2025 0:30	6.73	22.66	1
LH-BY-01	8/22/2025 0:45	7.03	22.7	1
LH-BY-01	8/22/2025 1:00	7.43	22.66	1
LH-BY-01	8/22/2025 1:15	7.39	22.54	1
LH-BY-01	8/22/2025 1:30	7.57	22.54	1
LH-BY-01	8/22/2025 1:45	7.48	22.54	1
LH-BY-01	8/22/2025 2:00	7.54	22.48	1
LH-BY-01	8/22/2025 2:15	7.56	22.24	1
LH-BY-01	8/22/2025 2:30	7.45	22.32	1
LH-BY-01	8/22/2025 2:45	7.48	22.3	1
LH-BY-01	8/22/2025 3:00	7.47	22.34	1
LH-BY-01	8/22/2025 3:15	7.46	22.22	1
LH-BY-01	8/22/2025 3:30	7.5	22.28	1
LH-BY-01	8/22/2025 3:45	7.45	22.32	1
LH-BY-01	8/22/2025 4:00	7.51	22.22	1
LH-BY-01	8/22/2025 4:15	7.46	22.12	1
LH-BY-01	8/22/2025 4:30	7.36	22.02	1
LH-BY-01	8/22/2025 4:45	7.39	22.02	1
LH-BY-01	8/22/2025 5:00	7.35	22.1	1
LH-BY-01	8/22/2025 5:15	7.4	21.98	1
LH-BY-01	8/22/2025 5:30	7.44	21.92	1

Station Name	Date Time	DO mg/L	Temp C	Use Code
LH-BY-01	8/22/2025 5:45	7.43	21.9	1
LH-BY-01	8/22/2025 6:00	7.43	21.92	1
LH-BY-01	8/22/2025 6:15	7.4	21.92	1
LH-BY-01	8/22/2025 6:30	7.43	21.9	1
LH-BY-01	8/22/2025 6:45	7.4	21.9	1
LH-BY-01	8/22/2025 7:00	7.49	21.9	1
LH-BY-01	8/22/2025 7:15	7.65	21.92	1
LH-BY-01	8/22/2025 7:30	7.89	22	1
LH-BY-01	8/22/2025 7:45	8.03	22.06	1
LH-BY-01	8/22/2025 8:00	8.15	22.12	1
LH-BY-01	8/22/2025 8:15	8.33	22.18	1
LH-BY-01	8/22/2025 8:30	8.52	22.28	1
LH-BY-01	8/22/2025 8:45	8.67	22.42	1
LH-BY-01	8/22/2025 9:00	8.79	22.62	1
LH-BY-01	8/22/2025 9:15	8.93	22.76	1
LH-BY-01	8/22/2025 9:30	9.21	23.06	1
LH-BY-01	8/22/2025 9:45	9.11	23.2	1
LH-BY-01	8/22/2025 10:00	9.49	23.46	1
LH-BY-01	8/22/2025 10:15	9.6	23.72	1
LH-BY-01	8/22/2025 10:30	9.63	24.02	1
LH-BY-01	8/22/2025 10:45	9.6	24.22	1
LH-BY-01	8/22/2025 11:00	9.63	24.44	1
LH-BY-01	8/22/2025 11:15	9.8	24.66	1
LH-BY-01	8/22/2025 11:30	9.93	24.88	1
LH-BY-01	8/22/2025 11:45	10.06	25.08	1
LH-BY-01	8/22/2025 12:00	9.54	25.16	1
LH-BY-01	8/22/2025 12:15	9.24	25.2	1
LH-BY-01	8/22/2025 12:30	9.25	25.16	1
LH-BY-01	8/22/2025 12:45	8.9	25.24	1
LH-BY-01	8/22/2025 13:00	8.53	25.26	1
LH-BY-01	8/22/2025 13:15	8.55	25.24	1
LH-BY-01	8/22/2025 13:30	8.44	25.2	1
LH-BY-01	8/22/2025 13:45	8.63	25.24	1
LH-BY-01	8/22/2025 14:00	8.23	25.26	1
LH-BY-01	8/22/2025 14:15	8.62	25.28	1
LH-BY-01	8/22/2025 14:30	8.45	25.34	1
LH-BY-01	8/22/2025 14:45	8.6	25.32	1
LH-BY-01	8/22/2025 15:00	8.63	25.34	1
LH-BY-01	8/22/2025 15:15	8.61	25.3	1
LH-BY-01	8/22/2025 15:30	8.46	25.2	1
LH-BY-01	8/22/2025 15:45	8.35	25.06	1
LH-BY-01	8/22/2025 16:00	8.23	24.82	1
LH-BY-01	8/22/2025 16:15	8.1	24.76	1
LH-BY-01	8/22/2025 16:30	7.89	24.74	1
LH-BY-01	8/22/2025 16:45	7.83	24.72	1
LH-BY-01	8/22/2025 17:00	7.82	24.68	1
LH-BY-01	8/22/2025 17:15	8.04	24.66	1
LH-BY-01	8/22/2025 17:30	7.81	24.58	1
LH-BY-01	8/22/2025 17:45	8.11	24.5	1
LH-BY-01	8/22/2025 18:00	8.08	24.46	1
LH-BY-01	8/22/2025 18:15	8.31	24.4	1
LH-BY-01	8/22/2025 18:30	7.25	24.36	1
LH-BY-01	8/22/2025 18:45	8.25	24.3	1
LH-BY-01	8/22/2025 19:00	8.12	24.24	1
LH-BY-01	8/22/2025 19:15	7.99	24.32	1
LH-BY-01	8/22/2025 19:30	7.93	24.34	1
LH-BY-01	8/22/2025 19:45	7.03	24.26	1
LH-BY-01	8/22/2025 20:00	7.76	24.18	1
LH-BY-01	8/22/2025 20:15	7.74	24.04	1
LH-BY-01	8/22/2025 20:30	7.7	23.92	1
LH-BY-01	8/22/2025 20:45	7.53	23.84	1
LH-BY-01	8/22/2025 21:00	7.38	23.88	1
LH-BY-01	8/22/2025 21:15	7.4	23.88	1
LH-BY-01	8/22/2025 21:30	7.38	23.92	1
LH-BY-01	8/22/2025 21:45	7.47	23.78	1
LH-BY-01	8/22/2025 22:00	7.44	23.78	1
LH-BY-01	8/22/2025 22:15	6.72	23.8	1
LH-BY-01	8/22/2025 22:30	7.48	23.78	1
LH-BY-01	8/22/2025 22:45	7.47	23.78	1
LH-BY-01	8/22/2025 23:00	7.47	23.76	1
LH-BY-01	8/22/2025 23:15	7.33	23.7	1
LH-BY-01	8/22/2025 23:30	7.19	23.58	1
LH-BY-01	8/22/2025 23:45	7.31	23.56	1
LH-BY-01	8/23/2025 0:00	7.21	23.72	1
LH-BY-01	8/23/2025 0:15	7.39	23.84	1
LH-BY-01	8/23/2025 0:30	7.33	23.82	1
LH-BY-01	8/23/2025 0:45	7.08	23.76	1
LH-BY-01	8/23/2025 1:00	7.12	23.7	1
LH-BY-01	8/23/2025 1:15	7.11	23.68	1
LH-BY-01	8/23/2025 1:30	7.01	23.68	1
LH-BY-01	8/23/2025 1:45	7.02	23.66	1
LH-BY-01	8/23/2025 2:00	6.74	23.68	1
LH-BY-01	8/23/2025 2:15	6.82	23.72	1
LH-BY-01	8/23/2025 2:30	6.8	23.8	1

Station Name	Date Time	DO mg/L	Temp C	Use Code
LH-BY-01	8/23/2025 2:45	6.82	23.8	1
LH-BY-01	8/23/2025 3:00	6.62	23.78	1
LH-BY-01	8/23/2025 3:15	6.56	23.78	1
LH-BY-01	8/23/2025 3:30	6.67	23.8	1
LH-BY-01	8/23/2025 3:45	6.59	23.72	1
LH-BY-01	8/23/2025 4:00	6.54	23.74	1
LH-BY-01	8/23/2025 4:15	6.48	23.7	1
LH-BY-01	8/23/2025 4:30	6.4	23.64	1
LH-BY-01	8/23/2025 4:45	6.57	23.58	1
LH-BY-01	8/23/2025 5:00	6.64	23.5	1
LH-BY-01	8/23/2025 5:15	6.37	23.52	1
LH-BY-01	8/23/2025 5:30	6.59	23.42	1
LH-BY-01	8/23/2025 5:45	6.6	23.42	1
LH-BY-01	8/23/2025 6:00	6.53	23.3	1
LH-BY-01	8/23/2025 6:15	6.62	23.42	1
LH-BY-01	8/23/2025 6:30	6.69	23.42	1
LH-BY-01	8/23/2025 6:45	6.64	23.4	1
LH-BY-01	8/23/2025 7:00	6.54	23.36	1
LH-BY-01	8/23/2025 7:15	6.75	22.92	1
LH-BY-01	8/23/2025 7:30	7.04	22.8	1
LH-BY-01	8/23/2025 7:45	7.18	22.82	1
LH-BY-01	8/23/2025 8:00	7.36	22.92	1
LH-BY-01	8/23/2025 8:15	7.53	23.06	1
LH-BY-01	8/23/2025 8:30	7.8	23.12	1
LH-BY-01	8/23/2025 8:45	7.92	23.26	1
LH-BY-01	8/23/2025 9:00	8.07	23.4	1
LH-BY-01	8/23/2025 9:15	8.43	23.52	1
LH-BY-01	8/23/2025 9:30	8.76	23.74	1
LH-BY-01	8/23/2025 9:45	8.79	23.96	1
LH-BY-01	8/23/2025 10:00	9.19	24.18	1
LH-BY-01	8/23/2025 10:15	9.04	24.38	1
LH-BY-01	8/23/2025 10:30	9.02	24.58	1
LH-BY-01	8/23/2025 10:45	8.85	24.72	1
LH-BY-01	8/23/2025 11:00	8.61	24.82	1
LH-BY-01	8/23/2025 11:15	8.61	24.9	1
LH-BY-01	8/23/2025 11:30	8.67	24.98	1
LH-BY-01	8/23/2025 11:45	8.88	25.06	1
LH-BY-01	8/23/2025 12:00	9.28	25.24	1
LH-BY-01	8/23/2025 12:15	8.92	25.16	1
LH-BY-01	8/23/2025 12:30	8.97	25.16	1
LH-BY-01	8/23/2025 12:45	9.27	25.24	1
LH-BY-01	8/23/2025 13:00	9.03	25.12	1
LH-BY-01	8/23/2025 13:15	9.19	25.12	1
LH-BY-01	8/23/2025 13:30	8.95	24.86	1
LH-BY-01	8/23/2025 13:45	9.16	24.8	1
LH-BY-01	8/23/2025 14:00	9.29	24.84	1
LH-BY-01	8/23/2025 14:15	9.48	24.88	1
LH-BY-01	8/23/2025 14:30	9.5	24.86	1
LH-BY-01	8/23/2025 14:45	9.81	24.92	1
LH-BY-01	8/23/2025 15:00	9.81	24.98	1
LH-BY-01	8/23/2025 15:15	9.63	24.88	1
LH-BY-01	8/23/2025 15:30	9	24.74	1
LH-BY-01	8/23/2025 15:45	9.84	24.8	1
LH-BY-01	8/23/2025 16:00	9.68	24.8	1
LH-BY-01	8/23/2025 16:15	9.77	24.8	1
LH-BY-01	8/23/2025 16:30	9.79	24.68	1
LH-BY-01	8/23/2025 16:45	9.64	24.58	1
LH-BY-01	8/23/2025 17:00	9.8	24.52	1
LH-BY-01	8/23/2025 17:15	9.54	24.46	1
LH-BY-01	8/23/2025 17:30	9.46	24.32	1
LH-BY-01	8/23/2025 17:45	9.45	24.26	1
LH-BY-01	8/23/2025 18:00	9.38	24.16	1
LH-BY-01	8/23/2025 18:15	9.27	24.14	1
LH-BY-01	8/23/2025 18:30	9.08	24.06	1
LH-BY-01	8/23/2025 18:45	9.02	23.74	1
LH-BY-01	8/23/2025 19:00	8.88	23.58	1
LH-BY-01	8/23/2025 19:15	8.67	23.44	1
LH-BY-01	8/23/2025 19:30	8.49	23.36	1
LH-BY-01	8/23/2025 19:45	8.34	23.32	1
LH-BY-01	8/23/2025 20:00	8.21	23.32	1
LH-BY-01	8/23/2025 20:15	8.08	23.26	1
LH-BY-01	8/23/2025 20:30	7.9	23.24	1
LH-BY-01	8/23/2025 20:45	7.84	23.3	1
LH-BY-01	8/23/2025 21:00	7.88	23.32	1
LH-BY-01	8/23/2025 21:15	7.66	23.26	1
LH-BY-01	8/23/2025 21:30	7.47	23.28	1
LH-BY-01	8/23/2025 21:45	7.64	23.3	1
LH-BY-01	8/23/2025 22:00	7.61	23.32	1
LH-BY-01	8/23/2025 22:15	7.5	23.3	1
LH-BY-01	8/23/2025 22:30	7.45	23.22	1
LH-BY-01	8/23/2025 22:45	7.41	23.08	1
LH-BY-01	8/23/2025 23:00	7.38	23.14	1
LH-BY-01	8/23/2025 23:15	7.5	23.22	1
LH-BY-01	8/23/2025 23:30	7.51	23.16	1

Station Name	Date Time	DO mg/L	Temp C	Use Code
LH-BY-01	8/23/2025 23:45	7.78	23.26	1
LH-BY-01	8/24/2025 0:00	7.92	23.34	1
LH-BY-01	8/24/2025 0:15	8.14	23.48	1
LH-BY-01	8/24/2025 0:30	8.14	23.42	1
LH-BY-01	8/24/2025 0:45	8.22	23.48	1
LH-BY-01	8/24/2025 1:00	8.09	23.5	1
LH-BY-01	8/24/2025 1:15	8.11	23.54	1
LH-BY-01	8/24/2025 1:30	8.09	23.6	1
LH-BY-01	8/24/2025 1:45	8.34	23.64	1
LH-BY-01	8/24/2025 2:00	8.37	23.74	1
LH-BY-01	8/24/2025 2:15	8.53	23.72	1
LH-BY-01	8/24/2025 2:30	8.06	23.78	1
LH-BY-01	8/24/2025 2:45	8.23	23.76	1
LH-BY-01	8/24/2025 3:00	8.26	23.84	1
LH-BY-01	8/24/2025 3:15	8.01	23.8	1
LH-BY-01	8/24/2025 3:30	8.14	23.76	1
LH-BY-01	8/24/2025 3:45	8.01	23.78	1
LH-BY-01	8/24/2025 4:00	7.88	23.68	1
LH-BY-01	8/24/2025 4:15	7.93	23.7	1
LH-BY-01	8/24/2025 4:30	7.39	23.62	1
LH-BY-01	8/24/2025 4:45	7.56	23.5	1
LH-BY-01	8/24/2025 5:00	7.31	23.4	1
LH-BY-01	8/24/2025 5:15	7.41	23.46	1
LH-BY-01	8/24/2025 5:30	7.37	23.4	1
LH-BY-01	8/24/2025 5:45	7.45	23.46	1
LH-BY-01	8/24/2025 6:00	7.46	23.46	1
LH-BY-01	8/24/2025 6:15	7.31	23.46	1
LH-BY-01	8/24/2025 6:30	7.12	23.36	1
LH-BY-01	8/24/2025 6:45	7.19	23.28	1
LH-BY-01	8/24/2025 7:00	6.98	22.74	1
LH-BY-01	8/24/2025 7:15	7.02	22.58	1
LH-BY-01	8/24/2025 7:30	7.39	22.6	1
LH-BY-01	8/24/2025 7:45	7.54	22.64	1
LH-BY-01	8/24/2025 8:00	7.78	22.7	1
LH-BY-01	8/24/2025 8:15	8.14	22.78	1
LH-BY-01	8/24/2025 8:30	8.2	22.84	1
LH-BY-01	8/24/2025 8:45	8.58	22.96	1
LH-BY-01	8/24/2025 9:00	8.85	23.12	1
LH-BY-01	8/24/2025 9:15	8.92	23.22	1
LH-BY-01	8/24/2025 9:30	9.17	23.36	1
LH-BY-01	8/24/2025 9:45	9.5	23.56	1
LH-BY-01	8/24/2025 10:00	9.67	23.74	1
LH-BY-01	8/24/2025 10:15	9.99	23.9	1
LH-BY-01	8/24/2025 10:30	9.89	24.02	1
LH-BY-01	8/24/2025 10:45	9.89	24.22	1
LH-BY-01	8/24/2025 11:00	9.97	24.32	1
LH-BY-01	8/24/2025 11:15	10.18	24.46	1
LH-BY-01	8/24/2025 11:30	10.1	24.68	1
LH-BY-01	8/24/2025 11:45	10.16	24.8	1
LH-BY-01	8/24/2025 12:00	10.1	24.9	1
LH-BY-01	8/24/2025 12:15	9.74	24.76	1
LH-BY-01	8/24/2025 12:30	9.66	24.62	1
LH-BY-01	8/24/2025 12:45	9.76	24.6	1
LH-BY-01	8/24/2025 13:00	9.79	24.6	1
LH-BY-01	8/24/2025 13:15	9.86	24.6	1
LH-BY-01	8/24/2025 13:30	9.94	24.64	1
LH-BY-01	8/24/2025 13:45	9.95	24.62	1
LH-BY-01	8/24/2025 14:00	10	24.6	1
LH-BY-01	8/24/2025 14:15	10.13	24.68	1
LH-BY-01	8/24/2025 14:30	9.98	24.66	1
LH-BY-01	8/24/2025 14:45	9.94	24.62	1
LH-BY-01	8/24/2025 15:00	9.96	24.5	1
LH-BY-01	8/24/2025 15:15	10.15	24.52	1
LH-BY-01	8/24/2025 15:30	10.11	24.62	1
LH-BY-01	8/24/2025 15:45	10.17	24.66	1
LH-BY-01	8/24/2025 16:00	9.75	24.7	1
LH-BY-01	8/24/2025 16:15	10.31	24.7	1
LH-BY-01	8/24/2025 16:30	10.18	24.66	1
LH-BY-01	8/24/2025 16:45	10.08	24.64	1
LH-BY-01	8/24/2025 17:00	10.33	24.58	1
LH-BY-01	8/24/2025 17:15	10.24	24.52	1
LH-BY-01	8/24/2025 17:30	10.15	24.46	1
LH-BY-01	8/24/2025 17:45	10.06	24.38	1
LH-BY-01	8/24/2025 18:00	10.01	24.32	1
LH-BY-01	8/24/2025 18:15	9.97	24.26	1
LH-BY-01	8/24/2025 18:30	9.85	24.2	1
LH-BY-01	8/24/2025 18:45	9.81	24.16	1
LH-BY-01	8/24/2025 19:00	9.54	24.06	1
LH-BY-01	8/24/2025 19:15	9.47	24.02	1
LH-BY-01	8/24/2025 19:30	9.16	23.92	1
LH-BY-01	8/24/2025 19:45	8.85	23.82	1
LH-BY-01	8/24/2025 20:00	8.79	23.58	1
LH-BY-01	8/24/2025 20:15	8.63	23.46	1
LH-BY-01	8/24/2025 20:30	8.46	23.44	1

Station Name	Date Time	DO mg/L	Temp C	Use Code
LH-BY-01	8/24/2025 20:45	8.31	23.44	1
LH-BY-01	8/24/2025 21:00	8.25	23.44	1
LH-BY-01	8/24/2025 21:15	8.05	23.42	1
LH-BY-01	8/24/2025 21:30	8	23.42	1
LH-BY-01	8/24/2025 21:45	7.84	23.48	1
LH-BY-01	8/24/2025 22:00	7.88	23.5	1
LH-BY-01	8/24/2025 22:15	7.89	23.46	1
LH-BY-01	8/24/2025 22:30	7.72	23.48	1
LH-BY-01	8/24/2025 22:45	7.69	23.46	1
LH-BY-01	8/24/2025 23:00	7.66	23.44	1
LH-BY-01	8/24/2025 23:15	7.68	23.44	1
LH-BY-01	8/24/2025 23:30	7.78	23.52	1
LH-BY-01	8/24/2025 23:45	8.34	23.7	1
LH-BY-01	8/25/2025 0:00	8.43	23.78	1
LH-BY-01	8/25/2025 0:15	8.01	23.72	1
LH-BY-01	8/25/2025 0:30	8.03	23.7	1
LH-BY-01	8/25/2025 0:45	7.85	23.68	1
LH-BY-01	8/25/2025 1:00	7.76	23.7	1
LH-BY-01	8/25/2025 1:15	7.66	23.74	1
LH-BY-01	8/25/2025 1:30	7.61	23.8	1
LH-BY-01	8/25/2025 1:45	7.94	23.88	1
LH-BY-01	8/25/2025 2:00	7.82	23.82	1
LH-BY-01	8/25/2025 2:15	7.6	23.86	1
LH-BY-01	8/25/2025 2:30	7.68	23.84	1
LH-BY-01	8/25/2025 2:45	7.57	23.82	1
LH-BY-01	8/25/2025 3:00	7.51	23.82	1
LH-BY-01	8/25/2025 3:15	7.37	23.7	1
LH-BY-01	8/25/2025 3:30	7.37	23.74	1
LH-BY-01	8/25/2025 3:45	7.34	23.64	1
LH-BY-01	8/25/2025 4:00	7.38	23.66	1
LH-BY-01	8/25/2025 4:15	6.94	23.56	1
LH-BY-01	8/25/2025 4:30	7.18	23.62	1
LH-BY-01	8/25/2025 4:45	7.21	23.64	1
LH-BY-01	8/25/2025 5:00	7.02	23.62	1
LH-BY-01	8/25/2025 5:15	7.11	23.6	1
LH-BY-01	8/25/2025 5:30	6.72	23.38	1
LH-BY-01	8/25/2025 5:45	4.36	23.12	1
LH-BY-01	8/25/2025 6:00	6.4	23	1
LH-BY-01	8/25/2025 6:15	6.47	22.98	1
LH-BY-01	8/25/2025 6:30	6.57	22.94	1
LH-BY-01	8/25/2025 6:45	5.63	22.94	1
LH-BY-01	8/25/2025 7:00	6.47	22.98	1
LH-BY-01	8/25/2025 7:15	7.03	23	1
LH-BY-01	8/25/2025 7:30	7.34	23.08	1
LH-BY-01	8/25/2025 7:45	7.78	23.2	1
LH-BY-01	8/25/2025 8:00	8.02	23.28	1
LH-BY-01	8/25/2025 8:15	8.26	23.4	1
LH-BY-01	8/25/2025 8:30	8.61	23.52	1
LH-BY-01	8/25/2025 8:45	8.83	23.6	1
LH-BY-01	8/25/2025 9:00	8.94	23.68	1
LH-BY-01	8/25/2025 9:15	9.05	23.7	1
LH-BY-01	8/25/2025 9:30	9.31	23.76	1
LH-BY-01	8/25/2025 9:45	9.22	23.8	1
LH-BY-01	8/25/2025 10:00	9.35	23.8	1
LH-BY-01	8/25/2025 10:15	9.62	23.84	1
LH-BY-01	8/25/2025 10:30	9.8	23.92	1
LH-BY-01	8/25/2025 10:45	9.99	24.06	1
LH-BY-01	8/25/2025 11:00	10.22	24.26	1
LH-BY-01	8/25/2025 11:15	10.33	24.5	1
LH-BY-01	8/25/2025 11:30	10.44	24.7	1
LH-BY-01	8/25/2025 11:45	10.34	24.86	1
LH-BY-01	8/25/2025 12:00	10.24	25	1
LH-BY-01	8/25/2025 12:15	10.04	25.04	1
LH-BY-01	8/25/2025 12:30	10.26	25.12	1
LH-BY-01	8/25/2025 12:45	10.52	25.26	1
LH-BY-01	8/25/2025 13:00	10.3	25.12	1
LH-BY-01	8/25/2025 13:15	10.19	24.98	1
LH-BY-01	8/25/2025 13:30	10.29	24.98	1
LH-BY-01	8/25/2025 13:45	10.47	25.06	1
LH-BY-01	8/25/2025 14:00	10.41	25.12	1
LH-BY-01	8/25/2025 14:15	10.28	25.16	1
LH-BY-01	8/25/2025 14:30	10.43	25.2	1
LH-BY-01	8/25/2025 14:45	10.39	25.14	1
LH-BY-01	8/25/2025 15:00	10.42	25.18	1
LH-BY-01	8/25/2025 15:15	10.42	25.14	1
LH-BY-01	8/25/2025 15:30	10.44	25.18	1
LH-BY-01	8/25/2025 15:45	10.72	25.26	1
LH-BY-01	8/25/2025 16:00	10.78	25.32	1
LH-BY-01	8/25/2025 16:15	10.8	25.32	1
LH-BY-01	8/25/2025 16:30	10.82	25.34	1
LH-BY-01	8/25/2025 16:45	10.73	25.26	1
LH-BY-01	8/25/2025 17:00	10.39	25.1	1
LH-BY-01	8/25/2025 17:15	10.03	24.96	1
LH-BY-01	8/25/2025 17:30	9.99	24.88	1

Station Name	Date Time	DO mg/L	Temp C	Use Code
LH-BY-01	8/25/2025 17:45	9.87	24.8	1
LH-BY-01	8/25/2025 18:00	9.73	24.78	1
LH-BY-01	8/25/2025 18:15	9.54	24.72	1
LH-BY-01	8/25/2025 18:30	9.42	24.64	1
LH-BY-01	8/25/2025 18:45	9.32	24.6	1
LH-BY-01	8/25/2025 19:00	8.98	24.56	1
LH-BY-01	8/25/2025 19:15	9.13	24.52	1
LH-BY-01	8/25/2025 19:30	9.38	24.52	1
LH-BY-01	8/25/2025 19:45	9.26	24.54	1
LH-BY-01	8/25/2025 20:00	9.21	24.52	1
LH-BY-01	8/25/2025 20:15	9.25	24.52	1
LH-BY-01	8/25/2025 20:30	9.28	24.52	1
LH-BY-01	8/25/2025 20:45	9.19	24.48	1
LH-BY-01	8/25/2025 21:00	9.04	24.42	1
LH-BY-01	8/25/2025 21:15	8.9	24.4	1
LH-BY-01	8/25/2025 21:30	8.88	24.38	1
LH-BY-01	8/25/2025 21:45	8.92	24.4	1
LH-BY-01	8/25/2025 22:00	8.64	24.38	1
LH-BY-01	8/25/2025 22:15	8.91	24.36	1
LH-BY-01	8/25/2025 22:30	8.83	24.38	1
LH-BY-01	8/25/2025 22:45	8.71	24.38	1
LH-BY-01	8/25/2025 23:00	8.54	24.3	1
LH-BY-01	8/25/2025 23:15	8.24	24.32	1
LH-BY-01	8/25/2025 23:30	8.32	24.3	1
LH-BY-01	8/25/2025 23:45	8.66	24.28	1
LH-BY-01	8/26/2025 0:00	8.18	24.16	1
LH-BY-01	8/26/2025 0:15	8.27	24.16	1
LH-BY-01	8/26/2025 0:30	8.28	24.08	1
LH-BY-01	8/26/2025 0:45	8.12	24.06	1
LH-BY-01	8/26/2025 1:00	8.41	24.16	1
LH-BY-01	8/26/2025 1:15	8.2	24.16	1
LH-BY-01	8/26/2025 1:30	8.2	24.1	1
LH-BY-01	8/26/2025 1:45	7.94	24.08	1
LH-BY-01	8/26/2025 2:00	8.1	24.02	1
LH-BY-01	8/26/2025 2:15	7.92	23.98	1
LH-BY-01	8/26/2025 2:30	7.51	23.88	1
LH-BY-01	8/26/2025 2:45	7.32	23.54	1
LH-BY-01	8/26/2025 3:00	7.12	23.4	1
LH-BY-01	8/26/2025 3:15	7.12	23.24	1
LH-BY-01	8/26/2025 3:30	6.96	23.18	1
LH-BY-01	8/26/2025 3:45	6.99	23.16	1
LH-BY-01	8/26/2025 4:00	7.04	23.16	1
LH-BY-01	8/26/2025 4:15	7.04	23.2	1
LH-BY-01	8/26/2025 4:30	6.64	23.22	1
LH-BY-01	8/26/2025 4:45	6.58	23.18	1
LH-BY-01	8/26/2025 5:00	6.61	23.18	1
LH-BY-01	8/26/2025 5:15	6.96	23.12	1
LH-BY-01	8/26/2025 5:30	7	23.04	1
LH-BY-01	8/26/2025 5:45	6.78	22.96	1
LH-BY-01	8/26/2025 6:00	6.77	22.94	1
LH-BY-01	8/26/2025 6:15	6.82	22.88	1
LH-BY-01	8/26/2025 6:30	6.86	22.9	1
LH-BY-01	8/26/2025 6:45	7.13	22.98	1
LH-BY-01	8/26/2025 7:00	7.18	22.96	1
LH-BY-01	8/26/2025 7:15	7.25	22.94	1
LH-BY-01	8/26/2025 7:30	7.6	22.92	1
LH-BY-01	8/26/2025 7:45	7.75	22.92	1
LH-BY-01	8/26/2025 8:00	8.01	22.94	1
LH-BY-01	8/26/2025 8:15	8.05	23	1
LH-BY-01	8/26/2025 8:30	8.25	23.04	1
LH-BY-01	8/26/2025 8:45	8.51	23.12	1
LH-BY-01	8/26/2025 9:00	8.84	23.28	1
LH-BY-01	8/26/2025 9:15	9.03	23.48	1
LH-BY-01	8/26/2025 9:30	9.06	23.58	1
LH-BY-01	8/26/2025 9:45	9.41	23.84	1
LH-BY-01	8/26/2025 10:00	9.41	23.98	1
LH-BY-01	8/26/2025 10:15	9.43	24.02	2
LH-BY-01	8/26/2025 10:30	8.23	24.98	2
LH-BY-01	8/26/2025 10:45	8.19	24.66	2
LH-BY-01	8/26/2025 11:00	8.38	23.54	2
LH-BY-01	8/26/2025 11:15	8.49	23.14	2
LH-BY-01	8/26/2025 11:30	8.46	23.28	2
LH-BY-01	8/26/2025 11:45	8.37	24.4	2
LH-BY-01	8/26/2025 12:00	8.28	24.84	2
LH-BY-01	8/26/2025 12:15	8.3	24.9	2
LH-BY-01	8/26/2025 12:30	7.96	27.02	2
LH-BY-01	8/26/2025 12:45	9.81	26.32	2
LH-BY-01	8/26/2025 13:00	10.11	24.96	1
LH-BY-01	8/26/2025 13:15	10.13	24.86	1
LH-BY-01	8/26/2025 13:30	10.27	24.82	1
LH-BY-01	8/26/2025 13:45	10.22	24.8	1
LH-BY-01	8/26/2025 14:00	10.28	24.78	1
LH-BY-01	8/26/2025 14:15	10.27	24.7	1
LH-BY-01	8/26/2025 14:30	10.49	24.76	1

Station Name	Date Time	DO mg/L	Temp C	Use Code
LH-BY-01	8/26/2025 14:45	10.45	24.8	1
LH-BY-01	8/26/2025 15:00	10.55	24.96	1
LH-BY-01	8/26/2025 15:15	10.59	24.9	1
LH-BY-01	8/26/2025 15:30	10.66	24.86	1
LH-BY-01	8/26/2025 15:45	10.75	24.84	1
LH-BY-01	8/26/2025 16:00	11.23	24.76	1
LH-BY-01	8/26/2025 16:15	11.17	24.62	1
LH-BY-01	8/26/2025 16:30	11.31	24.46	1
LH-BY-01	8/26/2025 16:45	11.22	24.4	1
LH-BY-01	8/26/2025 17:00	11.12	24.2	1
LH-BY-01	8/26/2025 17:15	10.89	23.9	1
LH-BY-01	8/26/2025 17:30	10.6	23.72	1
LH-BY-01	8/26/2025 17:45	10.4	23.68	1
LH-BY-01	8/26/2025 18:00	10.03	23.62	1
LH-BY-01	8/26/2025 18:15	9.76	23.4	1
LH-BY-01	8/26/2025 18:30	9.67	23.22	1
LH-BY-01	8/26/2025 18:45	9.51	23.18	1
LH-BY-01	8/26/2025 19:00	9.24	23.2	1
LH-BY-01	8/26/2025 19:15	9.15	23.12	1
LH-BY-01	8/26/2025 19:30	8.92	23.12	1
LH-BY-01	8/26/2025 19:45	8.81	23.08	1
LH-BY-01	8/26/2025 20:00	8.58	23.04	1
LH-BY-01	8/26/2025 20:15	8.34	23.02	1
LH-BY-01	8/26/2025 20:30	8.37	22.9	1
LH-BY-01	8/26/2025 20:45	8.17	22.86	1
LH-BY-01	8/26/2025 21:00	8.01	22.82	1
LH-BY-01	8/26/2025 21:15	7.84	22.8	1
LH-BY-01	8/26/2025 21:30	7.82	22.76	1
LH-BY-01	8/26/2025 21:45	7.69	22.72	1
LH-BY-01	8/26/2025 22:00	7.61	22.7	1
LH-BY-01	8/26/2025 22:15	7.47	22.62	1
LH-BY-01	8/26/2025 22:30	7.42	22.64	1
LH-BY-01	8/26/2025 22:45	7.34	22.58	1
LH-BY-01	8/26/2025 23:00	7.32	22.54	1
LH-BY-01	8/26/2025 23:15	7.31	22.5	1
LH-BY-01	8/26/2025 23:30	7.22	22.48	1
LH-BY-01	8/26/2025 23:45	7.04	22.5	1
LH-BY-01	8/27/2025 0:00	6.87	22.64	1
LH-BY-01	8/27/2025 0:15	6.97	22.88	1
LH-BY-01	8/27/2025 0:30	7.76	23.26	1
LH-BY-01	8/27/2025 0:45	8.03	23.32	1
LH-BY-01	8/27/2025 1:00	8.25	23.28	1
LH-BY-01	8/27/2025 1:15	8.22	23.32	1
LH-BY-01	8/27/2025 1:30	8	23.3	1
LH-BY-01	8/27/2025 1:45	8.1	23.3	1
LH-BY-01	8/27/2025 2:00	8.16	23.26	1
LH-BY-01	8/27/2025 2:15	7.94	23.22	1
LH-BY-01	8/27/2025 2:30	8.34	23.32	1
LH-BY-01	8/27/2025 2:45	8.37	23.42	1
LH-BY-01	8/27/2025 3:00	8.32	23.46	1
LH-BY-01	8/27/2025 3:15	8.25	23.46	1
LH-BY-01	8/27/2025 3:30	8.2	23.46	1
LH-BY-01	8/27/2025 3:45	8.21	23.38	1
LH-BY-01	8/27/2025 4:00	8.15	23.48	1
LH-BY-01	8/27/2025 4:15	8.08	23.46	1
LH-BY-01	8/27/2025 4:30	7.96	23.42	1
LH-BY-01	8/27/2025 4:45	7.9	23.4	1
LH-BY-01	8/27/2025 5:00	8.01	23.38	1
LH-BY-01	8/27/2025 5:15	8.1	23.34	1
LH-BY-01	8/27/2025 5:30	7.75	23.34	1
LH-BY-01	8/27/2025 5:45	7.85	23.32	1
LH-BY-01	8/27/2025 6:00	7.87	23.26	1
LH-BY-01	8/27/2025 6:15	7.67	23.12	1
LH-BY-01	8/27/2025 6:30	7.69	23.08	1
LH-BY-01	8/27/2025 6:45	7.75	23.24	1
LH-BY-01	8/27/2025 7:00	8.01	23.34	1
LH-BY-01	8/27/2025 7:15	7.93	23.28	1
LH-BY-01	8/27/2025 7:30	8.13	23.3	1
LH-BY-01	8/27/2025 7:45	7.8	22.72	1
LH-BY-01	8/27/2025 8:00	7.76	22.5	1
LH-BY-01	8/27/2025 8:15	7.97	22.48	1
LH-BY-01	8/27/2025 8:30	8.09	22.48	1
LH-BY-01	8/27/2025 8:45	7.97	22.5	1
LH-BY-01	8/27/2025 9:00	8.48	22.56	1
LH-BY-01	8/27/2025 9:15	8.69	22.64	1
LH-BY-01	8/27/2025 9:30	8.92	22.98	1
LH-BY-01	8/27/2025 9:45	9.05	22.92	1
LH-BY-01	8/27/2025 10:00	9.44	23.06	1
LH-BY-01	8/27/2025 10:15	9.35	23.2	1
LH-BY-01	8/27/2025 10:30	9.54	23.18	1
LH-BY-01	8/27/2025 10:45	9.86	23.36	1
LH-BY-01	8/27/2025 11:00	10.35	23.6	1
LH-BY-01	8/27/2025 11:15	10.07	23.96	1
LH-BY-01	8/27/2025 11:30	10.19	23.94	1

Station Name	Date Time	DO mg/L	Temp C	Use Code
LH-BY-01	8/27/2025 11:45	10.36	23.92	1
LH-BY-01	8/27/2025 12:00	10.55	23.98	1
LH-BY-01	8/27/2025 12:15	10.68	24.04	1
LH-BY-01	8/27/2025 12:30	10.59	24.12	1
LH-BY-01	8/27/2025 12:45	10.94	24.16	1
LH-BY-01	8/27/2025 13:00	10.98	24.34	1
LH-BY-01	8/27/2025 13:15	10.41	24.6	1
LH-BY-01	8/27/2025 13:30	10.41	24.72	1
LH-BY-01	8/27/2025 13:45	10.16	24.78	1
LH-BY-01	8/27/2025 14:00	10.09	24.78	1
LH-BY-01	8/27/2025 14:15	9.98	24.74	1
LH-BY-01	8/27/2025 14:30	9.99	24.74	1
LH-BY-01	8/27/2025 14:45	9.99	24.66	1
LH-BY-01	8/27/2025 15:00	10.06	24.7	1
LH-BY-01	8/27/2025 15:15	9.87	24.56	1
LH-BY-01	8/27/2025 15:30	9.68	24.36	1
LH-BY-01	8/27/2025 15:45	9.79	24.3	1
LH-BY-01	8/27/2025 16:00	9.79	24.26	1
LH-BY-01	8/27/2025 16:15	9.75	24.26	1
LH-BY-01	8/27/2025 16:30	9.98	24.34	1
LH-BY-01	8/27/2025 16:45	9.81	24.26	1
LH-BY-01	8/27/2025 17:00	9.7	24.18	1
LH-BY-01	8/27/2025 17:15	9.69	24.04	1
LH-BY-01	8/27/2025 17:30	9.55	23.98	1
LH-BY-01	8/27/2025 17:45	9.31	23.98	1
LH-BY-01	8/27/2025 18:00	9.34	23.94	1
LH-BY-01	8/27/2025 18:15	9.66	23.92	1
LH-BY-01	8/27/2025 18:30	9.73	23.94	1
LH-BY-01	8/27/2025 18:45	9.91	23.96	1
LH-BY-01	8/27/2025 19:00	9.69	23.92	1
LH-BY-01	8/27/2025 19:15	9.79	23.94	1
LH-BY-01	8/27/2025 19:30	9.72	23.9	1
LH-BY-01	8/27/2025 19:45	9.61	23.86	1
LH-BY-01	8/27/2025 20:00	9.51	23.78	1
LH-BY-01	8/27/2025 20:15	9.39	23.72	1
LH-BY-01	8/27/2025 20:30	9.33	23.66	1
LH-BY-01	8/27/2025 20:45	9.13	23.52	1
LH-BY-01	8/27/2025 21:00	8.95	23.46	1
LH-BY-01	8/27/2025 21:15	8.94	23.5	1
LH-BY-01	8/27/2025 21:30	8.91	23.58	1
LH-BY-01	8/27/2025 21:45	8.85	23.52	1
LH-BY-01	8/27/2025 22:00	8.02	23.36	1
LH-BY-01	8/27/2025 22:15	7.91	22.96	1
LH-BY-01	8/27/2025 22:30	7.72	22.74	1
LH-BY-01	8/27/2025 22:45	7.64	22.66	1
LH-BY-01	8/27/2025 23:00	7.4	22.64	1
LH-BY-01	8/27/2025 23:15	7.48	22.62	1
LH-BY-01	8/27/2025 23:30	7.4	22.58	1
LH-BY-01	8/27/2025 23:45	7.48	22.52	1
LH-BY-01	8/28/2025 0:00	7.4	22.46	1
LH-BY-01	8/28/2025 0:15	7.25	22.46	1
LH-BY-01	8/28/2025 0:30	7.34	22.4	1
LH-BY-01	8/28/2025 0:45	7.22	22.38	1
LH-BY-01	8/28/2025 1:00	7.11	22.36	1
LH-BY-01	8/28/2025 1:15	7.12	22.32	1
LH-BY-01	8/28/2025 1:30	7.04	22.3	1
LH-BY-01	8/28/2025 1:45	7.09	22.34	1
LH-BY-01	8/28/2025 2:00	7.13	22.3	1
LH-BY-01	8/28/2025 2:15	6.95	22.3	1
LH-BY-01	8/28/2025 2:30	6.93	22.22	1
LH-BY-01	8/28/2025 2:45	6.98	22.14	1
LH-BY-01	8/28/2025 3:00	6.79	22.16	1
LH-BY-01	8/28/2025 3:15	7.07	22.22	1
LH-BY-01	8/28/2025 3:30	6.88	22.12	1
LH-BY-01	8/28/2025 3:45	6.82	22.06	1
LH-BY-01	8/28/2025 4:00	6.67	22.02	1
LH-BY-01	8/28/2025 4:15	6.61	21.98	1
LH-BY-01	8/28/2025 4:30	6.94	22	1
LH-BY-01	8/28/2025 4:45	6.82	21.9	1
LH-BY-01	8/28/2025 5:00	6.64	21.88	1
LH-BY-01	8/28/2025 5:15	6.79	21.92	1
LH-BY-01	8/28/2025 5:30	6.67	21.9	1
LH-BY-01	8/28/2025 5:45	6.65	21.9	1
LH-BY-01	8/28/2025 6:00	6.75	21.86	1
LH-BY-01	8/28/2025 6:15	6.7	21.8	1
LH-BY-01	8/28/2025 6:30	6.52	21.86	1
LH-BY-01	8/28/2025 6:45	6.63	22.14	1
LH-BY-01	8/28/2025 7:00	7.19	22.52	1
LH-BY-01	8/28/2025 7:15	7.85	22.72	1
LH-BY-01	8/28/2025 7:30	7.57	22.64	1
LH-BY-01	8/28/2025 7:45	8.43	22.78	1
LH-BY-01	8/28/2025 8:00	8.55	22.96	1
LH-BY-01	8/28/2025 8:15	8.71	22.98	1
LH-BY-01	8/28/2025 8:30	8.84	23	1

Station Name	Date Time	DO mg/L	Temp C	Use Code
LH-BY-01	8/28/2025 8:45	9.15	23.12	1
LH-BY-01	8/28/2025 9:00	9.31	23.24	1
LH-BY-01	8/28/2025 9:15	9.83	23.34	1
LH-BY-01	8/28/2025 9:30	9.57	23.38	1
LH-BY-01	8/28/2025 9:45	9.82	23.4	1
LH-BY-01	8/28/2025 10:00	9.76	23.52	1
LH-BY-01	8/28/2025 10:15	9.85	23.46	1
LH-BY-01	8/28/2025 10:30	9.8	23.62	1
LH-BY-01	8/28/2025 10:45	9.97	23.84	1
LH-BY-01	8/28/2025 11:00	9.88	23.98	1
LH-BY-01	8/28/2025 11:15	9.4	23.92	1
LH-BY-01	8/28/2025 11:30	9.92	23.88	1
LH-BY-01	8/28/2025 11:45	9.89	24.04	1
LH-BY-01	8/28/2025 12:00	10.23	24.2	1
LH-BY-01	8/28/2025 12:15	9.75	24.28	1
LH-BY-01	8/28/2025 12:30	9.63	24.38	1
LH-BY-01	8/28/2025 12:45	9.8	24.46	1
LH-BY-01	8/28/2025 13:00	9.88	24.46	1
LH-BY-01	8/28/2025 13:15	9.95	24.52	1
LH-BY-01	8/28/2025 13:30	9.87	24.54	1
LH-BY-01	8/28/2025 13:45	10.07	24.64	1
LH-BY-01	8/28/2025 14:00	10.04	24.76	1
LH-BY-01	8/28/2025 14:15	10.1	24.72	1
LH-BY-01	8/28/2025 14:30	10.16	24.76	1
LH-BY-01	8/28/2025 14:45	10.18	24.68	1
LH-BY-01	8/28/2025 15:00	10.28	24.76	1
LH-BY-01	8/28/2025 15:15	10.27	24.72	1
LH-BY-01	8/28/2025 15:30	10.25	24.66	1
LH-BY-01	8/28/2025 15:45	10.39	24.68	1
LH-BY-01	8/28/2025 16:00	10.5	24.66	1
LH-BY-01	8/28/2025 16:15	11.09	24.66	1
LH-BY-01	8/28/2025 16:30	11.51	24.46	1
LH-BY-01	8/28/2025 16:45	11.24	24.24	1
LH-BY-01	8/28/2025 17:00	10.94	24.04	1
LH-BY-01	8/28/2025 17:15	10.91	23.66	1
LH-BY-01	8/28/2025 17:30	10.78	23.4	1
LH-BY-01	8/28/2025 17:45	10.46	23.42	1
LH-BY-01	8/28/2025 18:00	10.3	23.14	1
LH-BY-01	8/28/2025 18:15	10.3	23.04	1
LH-BY-01	8/28/2025 18:30	10.23	22.94	1
LH-BY-01	8/28/2025 18:45	10.05	22.9	1
LH-BY-01	8/28/2025 19:00	9.8	22.88	1
LH-BY-01	8/28/2025 19:15	9.5	22.9	1
LH-BY-01	8/28/2025 19:30	9.44	22.82	1
LH-BY-01	8/28/2025 19:45	9.24	22.78	1
LH-BY-01	8/28/2025 20:00	8.82	22.78	1
LH-BY-01	8/28/2025 20:15	8.54	22.9	1
LH-BY-01	8/28/2025 20:30	8.69	22.96	1
LH-BY-01	8/28/2025 20:45	9.21	23.18	1
LH-BY-01	8/28/2025 21:00	9.16	23.2	1
LH-BY-01	8/28/2025 21:15	8.93	23.18	1
LH-BY-01	8/28/2025 21:30	8.67	23.16	1
LH-BY-01	8/28/2025 21:45	8.42	23.2	1
LH-BY-01	8/28/2025 22:00	8.75	23.3	1
LH-BY-01	8/28/2025 22:15	8.58	23.24	1
LH-BY-01	8/28/2025 22:30	8.52	23.24	1
LH-BY-01	8/28/2025 22:45	8.68	23.28	1
LH-BY-01	8/28/2025 23:00	8.58	23.26	1
LH-BY-01	8/28/2025 23:15	8.5	23.28	1
LH-BY-01	8/28/2025 23:30	8.41	23.2	1
LH-BY-01	8/28/2025 23:45	8	22.96	1
LH-BY-01	8/29/2025 0:00	7.75	22.98	1
LH-BY-01	8/29/2025 0:15	7.95	23.02	1
LH-BY-01	8/29/2025 0:30	9.13	23.28	1
LH-BY-01	8/29/2025 0:45	8.88	23.22	1
LH-BY-01	8/29/2025 1:00	8.45	23.2	1
LH-BY-01	8/29/2025 1:15	8.36	23.12	1
LH-BY-01	8/29/2025 1:30	8.39	23.14	1
LH-BY-01	8/29/2025 1:45	6.57	23.28	1
LH-BY-01	8/29/2025 2:00	6.5	23.36	1
LH-BY-01	8/29/2025 2:15	6.4	23.36	1
LH-BY-01	8/29/2025 2:30	6.61	23.3	1
LH-BY-01	8/29/2025 2:45	6.08	23.34	1
LH-BY-01	8/29/2025 3:00	8.5	23.28	1
LH-BY-01	8/29/2025 3:15	8.17	23.26	1
LH-BY-01	8/29/2025 3:30	8.08	23.2	1
LH-BY-01	8/29/2025 3:45	7.41	22.7	1
LH-BY-01	8/29/2025 4:00	7.12	22.5	1
LH-BY-01	8/29/2025 4:15	7.08	22.4	1
LH-BY-01	8/29/2025 4:30	6.69	22.3	1
LH-BY-01	8/29/2025 4:45	6.61	22.22	1
LH-BY-01	8/29/2025 5:00	6.72	22.14	1
LH-BY-01	8/29/2025 5:15	6.45	22.12	1
LH-BY-01	8/29/2025 5:30	6.38	22.12	1

Station Name	Date Time	DO mg/L	Temp C	Use Code
LH-BY-01	8/29/2025 5:45	6.29	22.1	1
LH-BY-01	8/29/2025 6:00	6.16	22.1	1
LH-BY-01	8/29/2025 6:15	6.52	22.26	1
LH-BY-01	8/29/2025 6:30	6.1	22.32	1
LH-BY-01	8/29/2025 6:45	6.52	22.16	1
LH-BY-01	8/29/2025 7:00	6.37	22.1	1
LH-BY-01	8/29/2025 7:15	6.36	22.1	1
LH-BY-01	8/29/2025 7:30	6.83	22.12	1
LH-BY-01	8/29/2025 7:45	7.35	22.22	1
LH-BY-01	8/29/2025 8:00	7.94	22.28	1
LH-BY-01	8/29/2025 8:15	8.18	22.28	1
LH-BY-01	8/29/2025 8:30	8.07	22.24	1
LH-BY-01	8/29/2025 8:45	8.03	22.26	1
LH-BY-01	8/29/2025 9:00	8.38	22.32	1
LH-BY-01	8/29/2025 9:15	8.9	22.42	1
LH-BY-01	8/29/2025 9:30	9.16	22.54	1
LH-BY-01	8/29/2025 9:45	9.5	22.78	1
LH-BY-01	8/29/2025 10:00	10.1	22.94	1
LH-BY-01	8/29/2025 10:15	9.91	23.12	1
LH-BY-01	8/29/2025 10:30	10.17	23.46	1
LH-BY-01	8/29/2025 10:45	9.9	23.54	1
LH-BY-01	8/29/2025 11:00	9.92	23.58	1
LH-BY-01	8/29/2025 11:15	9.82	23.58	1
LH-BY-01	8/29/2025 11:30	9.82	23.44	1
LH-BY-01	8/29/2025 11:45	9.71	23.34	1
LH-BY-01	8/29/2025 12:00	9.74	23.34	1
LH-BY-01	8/29/2025 12:15	9.93	23.42	1
LH-BY-01	8/29/2025 12:30	9.99	23.5	1
LH-BY-01	8/29/2025 12:45	10.3	23.74	1
LH-BY-01	8/29/2025 13:00	10.12	23.72	1
LH-BY-01	8/29/2025 13:15	9.91	23.74	1
LH-BY-01	8/29/2025 13:30	9.97	23.62	1
LH-BY-01	8/29/2025 13:45	10.03	23.72	1
LH-BY-01	8/29/2025 14:00	10.23	23.9	1
LH-BY-01	8/29/2025 14:15	10.12	23.86	1
LH-BY-01	8/29/2025 14:30	9.81	23.72	1
LH-BY-01	8/29/2025 14:45	9.9	23.66	1
LH-BY-01	8/29/2025 15:00	10.21	23.68	1
LH-BY-01	8/29/2025 15:15	10.21	23.78	1
LH-BY-01	8/29/2025 15:30	10.16	23.8	1
LH-BY-01	8/29/2025 15:45	10.11	23.76	1
LH-BY-01	8/29/2025 16:00	10.19	23.72	1
LH-BY-01	8/29/2025 16:15	10.1	23.7	1
LH-BY-01	8/29/2025 16:30	10.25	23.74	1
LH-BY-01	8/29/2025 16:45	10.18	23.68	1
LH-BY-01	8/29/2025 17:00	10	23.62	1
LH-BY-01	8/29/2025 17:15	10.05	23.58	1
LH-BY-01	8/29/2025 17:30	10.09	23.52	1
LH-BY-01	8/29/2025 17:45	10.08	23.5	1
LH-BY-01	8/29/2025 18:00	10.06	23.48	1
LH-BY-01	8/29/2025 18:15	9.95	23.48	1
LH-BY-01	8/29/2025 18:30	9.85	23.38	1
LH-BY-01	8/29/2025 18:45	9.62	23.16	1
LH-BY-01	8/29/2025 19:00	9.41	22.94	1
LH-BY-01	8/29/2025 19:15	9.15	22.88	1
LH-BY-01	8/29/2025 19:30	8.83	22.82	1
LH-BY-01	8/29/2025 19:45	8.38	22.8	1
LH-BY-01	8/29/2025 20:00	8.23	22.78	1
LH-BY-01	8/29/2025 20:15	8.3	22.7	1
LH-BY-01	8/29/2025 20:30	8.02	22.68	1
LH-BY-01	8/29/2025 20:45	7.74	22.66	1
LH-BY-01	8/29/2025 21:00	7.88	22.62	1
LH-BY-01	8/29/2025 21:15	7.64	22.62	1
LH-BY-01	8/29/2025 21:30	7.39	22.6	1
LH-BY-01	8/29/2025 21:45	7.44	22.58	1
LH-BY-01	8/29/2025 22:00	7.25	22.58	1
LH-BY-01	8/29/2025 22:15	7.19	22.56	1
LH-BY-01	8/29/2025 22:30	7.15	22.52	1
LH-BY-01	8/29/2025 22:45	5.85	22.52	1
LH-BY-01	8/29/2025 23:00	6.82	22.54	1
LH-BY-01	8/29/2025 23:15	6.73	22.66	1
LH-BY-01	8/29/2025 23:30	7.4	22.88	1
LH-BY-01	8/29/2025 23:45	7.46	22.94	1
LH-BY-01	8/30/2025 0:00	7.55	22.92	1
LH-BY-01	8/30/2025 0:15	7.53	22.96	1
LH-BY-01	8/30/2025 0:30	7.48	22.94	1
LH-BY-01	8/30/2025 0:45	7.41	22.88	1
LH-BY-01	8/30/2025 1:00	7.35	22.9	1
LH-BY-01	8/30/2025 1:15	7.45	22.94	1
LH-BY-01	8/30/2025 1:30	7.26	22.86	1
LH-BY-01	8/30/2025 1:45	6.93	22.86	1
LH-BY-01	8/30/2025 2:00	6.32	22.84	1
LH-BY-01	8/30/2025 2:15	7.02	22.72	1
LH-BY-01	8/30/2025 2:30	7.19	22.68	1

Station Name	Date Time	DO mg/L	Temp C	Use Code
LH-BY-01	8/30/2025 2:45	6.77	22.6	1
LH-BY-01	8/30/2025 3:00	6.87	22.64	1
LH-BY-01	8/30/2025 3:15	7.18	22.64	1
LH-BY-01	8/30/2025 3:30	7.27	22.74	1
LH-BY-01	8/30/2025 3:45	7.18	22.72	1
LH-BY-01	8/30/2025 4:00	7.33	22.74	1
LH-BY-01	8/30/2025 4:15	7.22	22.72	1
LH-BY-01	8/30/2025 4:30	6.87	22.64	1
LH-BY-01	8/30/2025 4:45	7.19	22.66	1
LH-BY-01	8/30/2025 5:00	7.1	22.64	1
LH-BY-01	8/30/2025 5:15	6.68	22.46	1
LH-BY-01	8/30/2025 5:30	6.36	22.08	1
LH-BY-01	8/30/2025 5:45	6.11	21.82	1
LH-BY-01	8/30/2025 6:00	6.01	21.8	1
LH-BY-01	8/30/2025 6:15	5.87	21.76	1
LH-BY-01	8/30/2025 6:30	5.82	21.72	1
LH-BY-01	8/30/2025 6:45	5.87	21.78	1
LH-BY-01	8/30/2025 7:00	6.14	21.62	1
LH-BY-01	8/30/2025 7:15	6.18	21.58	1
LH-BY-01	8/30/2025 7:30	6.39	21.52	1
LH-BY-01	8/30/2025 7:45	6.77	21.62	1
LH-BY-01	8/30/2025 8:00	7.46	21.72	1
LH-BY-01	8/30/2025 8:15	7.96	21.82	1
LH-BY-01	8/30/2025 8:30	8.54	21.94	1
LH-BY-01	8/30/2025 8:45	8.7	22.08	1
LH-BY-01	8/30/2025 9:00	9.01	22.22	1
LH-BY-01	8/30/2025 9:15	9.21	22.38	1
LH-BY-01	8/30/2025 9:30	9.69	22.62	1
LH-BY-01	8/30/2025 9:45	9.69	22.74	1
LH-BY-01	8/30/2025 10:00	10.14	22.92	1
LH-BY-01	8/30/2025 10:15	10.13	23.18	1
LH-BY-01	8/30/2025 10:30	10.11	23.34	1
LH-BY-01	8/30/2025 10:45	9.97	23.5	1
LH-BY-01	8/30/2025 11:00	10.31	23.64	1
LH-BY-01	8/30/2025 11:15	10.52	23.8	1
LH-BY-01	8/30/2025 11:30	10.85	24.02	1
LH-BY-01	8/30/2025 11:45	11.34	24.1	1
LH-BY-01	8/30/2025 12:00	11.29	24.42	1
LH-BY-01	8/30/2025 12:15	10.94	24.58	1
LH-BY-01	8/30/2025 12:30	9.72	24.6	1
LH-BY-01	8/30/2025 12:45	9.79	24.64	1
LH-BY-01	8/30/2025 13:00	9.73	24.64	1
LH-BY-01	8/30/2025 13:15	9.82	24.68	1
LH-BY-01	8/30/2025 13:30	9.61	24.7	1
LH-BY-01	8/30/2025 13:45	9.43	24.54	1
LH-BY-01	8/30/2025 14:00	9.62	24.48	1
LH-BY-01	8/30/2025 14:15	9.21	24.28	1
LH-BY-01	8/30/2025 14:30	9.38	24.48	1
LH-BY-01	8/30/2025 14:45	9.43	24.34	1
LH-BY-01	8/30/2025 15:00	9.49	24.36	1
LH-BY-01	8/30/2025 15:15	9.72	24.34	1
LH-BY-01	8/30/2025 15:30	9.6	24.36	1
LH-BY-01	8/30/2025 15:45	9.55	24.32	1
LH-BY-01	8/30/2025 16:00	9.58	24.2	1
LH-BY-01	8/30/2025 16:15	9.82	24.26	1
LH-BY-01	8/30/2025 16:30	9.87	24.2	1
LH-BY-01	8/30/2025 16:45	10.12	24	1
LH-BY-01	8/30/2025 17:00	9.85	23.84	1
LH-BY-01	8/30/2025 17:15	10.12	23.76	1
LH-BY-01	8/30/2025 17:30	10.13	23.62	1
LH-BY-01	8/30/2025 17:45	9.86	23.54	1
LH-BY-01	8/30/2025 18:00	9.54	23.48	1
LH-BY-01	8/30/2025 18:15	9.65	23.42	1
LH-BY-01	8/30/2025 18:30	9.5	23.38	1
LH-BY-01	8/30/2025 18:45	9.42	23.32	1
LH-BY-01	8/30/2025 19:00	9.34	23.26	1
LH-BY-01	8/30/2025 19:15	9.13	23.24	1
LH-BY-01	8/30/2025 19:30	9.05	23.2	1
LH-BY-01	8/30/2025 19:45	8.98	23.18	1
LH-BY-01	8/30/2025 20:00	8.85	23.14	1
LH-BY-01	8/30/2025 20:15	8.93	23.14	1
LH-BY-01	8/30/2025 20:30	8.88	23.14	1
LH-BY-01	8/30/2025 20:45	8.45	23.08	1
LH-BY-01	8/30/2025 21:00	8.61	23	1
LH-BY-01	8/30/2025 21:15	8.39	22.96	1
LH-BY-01	8/30/2025 21:30	8.11	22.88	1
LH-BY-01	8/30/2025 21:45	7.82	22.84	1
LH-BY-01	8/30/2025 22:00	7.64	22.48	1
LH-BY-01	8/30/2025 22:15	7.52	22.32	1
LH-BY-01	8/30/2025 22:30	7.34	22.2	1
LH-BY-01	8/30/2025 22:45	7.31	22.16	1
LH-BY-01	8/30/2025 23:00	7.09	22.08	1
LH-BY-01	8/30/2025 23:15	7.29	22.02	1
LH-BY-01	8/30/2025 23:30	7.19	22	1

Station Name	Date Time	DO mg/L	Temp C	Use Code
LH-BY-01	8/30/2025 23:45	7.27	21.92	1
LH-BY-01	8/31/2025 0:00	7.11	21.92	1
LH-BY-01	8/31/2025 0:15	7.13	21.9	1
LH-BY-01	8/31/2025 0:30	6.96	21.88	1
LH-BY-01	8/31/2025 0:45	6.94	21.8	1
LH-BY-01	8/31/2025 1:00	6.95	21.66	1
LH-BY-01	8/31/2025 1:15	6.77	21.58	1
LH-BY-01	8/31/2025 1:30	6.77	21.52	1
LH-BY-01	8/31/2025 1:45	6.63	21.54	1
LH-BY-01	8/31/2025 2:00	6.68	21.58	1
LH-BY-01	8/31/2025 2:15	6.67	21.56	1
LH-BY-01	8/31/2025 2:30	6.66	21.54	1
LH-BY-01	8/31/2025 2:45	6.56	21.54	1
LH-BY-01	8/31/2025 3:00	6.61	21.52	1
LH-BY-01	8/31/2025 3:15	6.78	21.48	1
LH-BY-01	8/31/2025 3:30	6.45	21.48	1
LH-BY-01	8/31/2025 3:45	6.64	21.44	1
LH-BY-01	8/31/2025 4:00	6.56	21.38	1
LH-BY-01	8/31/2025 4:15	6.25	21.36	1
LH-BY-01	8/31/2025 4:30	6.34	21.38	1
LH-BY-01	8/31/2025 4:45	6.26	21.38	1
LH-BY-01	8/31/2025 5:00	6.36	21.32	1
LH-BY-01	8/31/2025 5:15	6.15	21.28	1
LH-BY-01	8/31/2025 5:30	6.22	21.26	1
LH-BY-01	8/31/2025 5:45	6.07	21.3	1
LH-BY-01	8/31/2025 6:00	6.11	21.18	1
LH-BY-01	8/31/2025 6:15	5.91	21.14	1
LH-BY-01	8/31/2025 6:30	6.03	21.12	1
LH-BY-01	8/31/2025 6:45	5.92	21.16	1
LH-BY-01	8/31/2025 7:00	6.12	21.16	1
LH-BY-01	8/31/2025 7:15	6.35	21.16	1
LH-BY-01	8/31/2025 7:30	6.51	21.28	1
LH-BY-01	8/31/2025 7:45	7.33	21.38	1
LH-BY-01	8/31/2025 8:00	7.89	21.52	1
LH-BY-01	8/31/2025 8:15	8.16	21.58	1
LH-BY-01	8/31/2025 8:30	8.87	21.68	1
LH-BY-01	8/31/2025 8:45	9.22	21.84	1
LH-BY-01	8/31/2025 9:00	9.87	22.1	1
LH-BY-01	8/31/2025 9:15	10.2	22.26	1
LH-BY-01	8/31/2025 9:30	10.78	22.46	1
LH-BY-01	8/31/2025 9:45	10.29	22.62	1
LH-BY-01	8/31/2025 10:00	10.65	22.82	1
LH-BY-01	8/31/2025 10:15	10.74	23.04	1
LH-BY-01	8/31/2025 10:30	9.97	23.34	1
LH-BY-01	8/31/2025 10:45	10.19	23.48	1
LH-BY-01	8/31/2025 11:00	9.96	23.72	1
LH-BY-01	8/31/2025 11:15	9.96	23.84	1
LH-BY-01	8/31/2025 11:30	9.7	23.96	1
LH-BY-01	8/31/2025 11:45	9.63	23.92	1
LH-BY-01	8/31/2025 12:00	9.37	23.86	1
LH-BY-01	8/31/2025 12:15	9.36	23.88	1
LH-BY-01	8/31/2025 12:30	9.32	23.82	1
LH-BY-01	8/31/2025 12:45	9.43	23.92	1
LH-BY-01	8/31/2025 13:00	9.37	23.88	1
LH-BY-01	8/31/2025 13:15	9.31	23.92	1
LH-BY-01	8/31/2025 13:30	9.37	23.9	1
LH-BY-01	8/31/2025 13:45	9.42	23.78	1
LH-BY-01	8/31/2025 14:00	8.9	23.7	1
LH-BY-01	8/31/2025 14:15	9.53	23.8	1
LH-BY-01	8/31/2025 14:30	9.3	23.68	1
LH-BY-01	8/31/2025 14:45	9.49	23.72	1
LH-BY-01	8/31/2025 15:00	9.53	23.62	1
LH-BY-01	8/31/2025 15:15	9.53	23.58	1
LH-BY-01	8/31/2025 15:30	9.46	23.58	1
LH-BY-01	8/31/2025 15:45	9.46	23.54	1
LH-BY-01	8/31/2025 16:00	9.48	23.48	1
LH-BY-01	8/31/2025 16:15	9.25	23.34	1
LH-BY-01	8/31/2025 16:30	9.35	23.32	1
LH-BY-01	8/31/2025 16:45	9.51	23.28	1
LH-BY-01	8/31/2025 17:00	9.69	23.26	1
LH-BY-01	8/31/2025 17:15	9.69	23.22	1
LH-BY-01	8/31/2025 17:30	9.44	23.14	1
LH-BY-01	8/31/2025 17:45	9.47	23.04	1
LH-BY-01	8/31/2025 18:00	9.21	22.94	1
LH-BY-01	8/31/2025 18:15	9.21	22.88	1
LH-BY-01	8/31/2025 18:30	9.16	22.82	1
LH-BY-01	8/31/2025 18:45	9.06	22.74	1
LH-BY-01	8/31/2025 19:00	8.96	22.68	1
LH-BY-01	8/31/2025 19:15	8.93	22.6	1
LH-BY-01	8/31/2025 19:30	8.75	22.54	1
LH-BY-01	8/31/2025 19:45	8.34	22.46	1
LH-BY-01	8/31/2025 20:00	8.23	22.34	1
LH-BY-01	8/31/2025 20:15	8.06	22.24	1
LH-BY-01	8/31/2025 20:30	7.67	22.2	1

Station Name	Date Time	DO mg/L	Temp C	Use Code
LH-BY-01	8/31/2025 20:45	7.81	22.16	1
LH-BY-01	8/31/2025 21:00	7.64	22.1	1
LH-BY-01	8/31/2025 21:15	7.5	22.08	1
LH-BY-01	8/31/2025 21:30	7.39	22.02	1
LH-BY-01	8/31/2025 21:45	7.53	21.96	1
LH-BY-01	8/31/2025 22:00	7.33	21.96	1
LH-BY-01	8/31/2025 22:15	7.14	21.96	1
LH-BY-01	8/31/2025 22:30	6.92	22	1
LH-BY-01	8/31/2025 22:45	7.06	22	1
LH-BY-01	8/31/2025 23:00	7.04	22.02	1
LH-BY-01	8/31/2025 23:15	6.95	22.02	1
LH-BY-01	8/31/2025 23:30	6.94	22.02	1
LH-BY-01	8/31/2025 23:45	6.97	21.98	1
LH-BY-01	9/1/2025 0:00	6.98	21.94	1
LH-BY-01	9/1/2025 0:15	7.08	21.84	1
LH-BY-01	9/1/2025 0:30	6.72	21.86	1
LH-BY-01	9/1/2025 0:45	7.12	22.1	1
LH-BY-01	9/1/2025 1:00	7.19	22.22	1
LH-BY-01	9/1/2025 1:15	7.86	22.36	1
LH-BY-01	9/1/2025 1:30	8.18	22.36	1
LH-BY-01	9/1/2025 1:45	8.08	22.36	1
LH-BY-01	9/1/2025 2:00	8.21	22.42	1
LH-BY-01	9/1/2025 2:15	8.21	22.42	1
LH-BY-01	9/1/2025 2:30	8.21	22.4	1
LH-BY-01	9/1/2025 2:45	8.18	22.38	1
LH-BY-01	9/1/2025 3:00	8.02	22.42	1
LH-BY-01	9/1/2025 3:15	7.98	22.38	1
LH-BY-01	9/1/2025 3:30	8.11	22.36	1
LH-BY-01	9/1/2025 3:45	8.06	22.38	1
LH-BY-01	9/1/2025 4:00	8.14	22.32	1
LH-BY-01	9/1/2025 4:15	7.47	22.2	1
LH-BY-01	9/1/2025 4:30	8.01	22.26	1
LH-BY-01	9/1/2025 4:45	8.06	22.24	1
LH-BY-01	9/1/2025 5:00	8.14	22.24	1
LH-BY-01	9/1/2025 5:15	8.07	22.22	1
LH-BY-01	9/1/2025 5:30	7.31	22.1	1
LH-BY-01	9/1/2025 5:45	7.58	22.22	1
LH-BY-01	9/1/2025 6:00	7.35	21.98	1
LH-BY-01	9/1/2025 6:15	7.65	22.1	1
LH-BY-01	9/1/2025 6:30	7.97	22.2	1
LH-BY-01	9/1/2025 6:45	7.94	22.14	1
LH-BY-01	9/1/2025 7:00	8.19	22.22	1
LH-BY-01	9/1/2025 7:15	8.39	22.26	1
LH-BY-01	9/1/2025 7:30	8.46	22.26	1
LH-BY-01	9/1/2025 7:45	8.77	22.3	1
LH-BY-01	9/1/2025 8:00	9.07	22.36	1
LH-BY-01	9/1/2025 8:15	8.96	22.36	1
LH-BY-01	9/1/2025 8:30	9.1	22.08	1
LH-BY-01	9/1/2025 8:45	9.19	22.1	1
LH-BY-01	9/1/2025 9:00	9.4	22.08	1
LH-BY-01	9/1/2025 9:15	9.59	22.12	1
LH-BY-01	9/1/2025 9:30	9.84	22.2	1
LH-BY-01	9/1/2025 9:45	10.22	22.28	1
LH-BY-01	9/1/2025 10:00	10.01	22.4	1
LH-BY-01	9/1/2025 10:15	10.31	22.48	1
LH-BY-01	9/1/2025 10:30	10.88	22.66	1
LH-BY-01	9/1/2025 10:45	11.04	22.78	1
LH-BY-01	9/1/2025 11:00	11.15	22.94	1
LH-BY-01	9/1/2025 11:15	11.31	23.06	1
LH-BY-01	9/1/2025 11:30	11.51	23.2	1
LH-BY-01	9/1/2025 11:45	11.47	23.38	1
LH-BY-01	9/1/2025 12:00	11.4	23.62	1
LH-BY-01	9/1/2025 12:15	11.92	23.82	1
LH-BY-01	9/1/2025 12:30	12.7	24.04	1
LH-BY-01	9/1/2025 12:45	11.9	24.12	1
LH-BY-01	9/1/2025 13:00	10.28	23.98	1
LH-BY-01	9/1/2025 13:15	10.55	24.06	1
LH-BY-01	9/1/2025 13:30	10.07	23.94	1
LH-BY-01	9/1/2025 13:45	9.78	23.8	1
LH-BY-01	9/1/2025 14:00	9.72	23.66	1
LH-BY-01	9/1/2025 14:15	9.71	23.6	1
LH-BY-01	9/1/2025 14:30	9.67	23.58	1
LH-BY-01	9/1/2025 14:45	9.67	23.48	1
LH-BY-01	9/1/2025 15:00	9.78	23.5	1
LH-BY-01	9/1/2025 15:15	9.88	23.52	1
LH-BY-01	9/1/2025 15:30	9.7	23.42	1
LH-BY-01	9/1/2025 15:45	9.67	23.38	1
LH-BY-01	9/1/2025 16:00	9.64	23.3	1
LH-BY-01	9/1/2025 16:15	9.8	23.28	1
LH-BY-01	9/1/2025 16:30	9.69	23.2	1
LH-BY-01	9/1/2025 16:45	9.62	23.12	1
LH-BY-01	9/1/2025 17:00	9.63	23.08	1
LH-BY-01	9/1/2025 17:15	9.49	22.98	1
LH-BY-01	9/1/2025 17:30	9.55	22.92	1

Station Name	Date Time	DO mg/L	Temp C	Use Code
LH-BY-01	9/1/2025 17:45	9.65	22.84	1
LH-BY-01	9/1/2025 18:00	9.57	22.78	1
LH-BY-01	9/1/2025 18:15	9.4	22.72	1
LH-BY-01	9/1/2025 18:30	9.41	22.66	1
LH-BY-01	9/1/2025 18:45	9.14	22.6	1
LH-BY-01	9/1/2025 19:00	8.94	22.54	1
LH-BY-01	9/1/2025 19:15	8.85	22.52	1
LH-BY-01	9/1/2025 19:30	8.66	22.48	1
LH-BY-01	9/1/2025 19:45	8.58	22.44	1
LH-BY-01	9/1/2025 20:00	8.28	22.4	1
LH-BY-01	9/1/2025 20:15	8.24	22.4	1
LH-BY-01	9/1/2025 20:30	8.26	22.4	1
LH-BY-01	9/1/2025 20:45	8.09	22.4	1
LH-BY-01	9/1/2025 21:00	8.12	22.34	1
LH-BY-01	9/1/2025 21:15	8.09	22.34	1
LH-BY-01	9/1/2025 21:30	8.1	22.34	1
LH-BY-01	9/1/2025 21:45	8.12	22.34	1
LH-BY-01	9/1/2025 22:00	7.88	22.32	1
LH-BY-01	9/1/2025 22:15	7.83	22.3	1
LH-BY-01	9/1/2025 22:30	7.75	22.28	1
LH-BY-01	9/1/2025 22:45	7.64	22.26	1
LH-BY-01	9/1/2025 23:00	6.99	22.28	1
LH-BY-01	9/1/2025 23:15	7.01	22.26	1
LH-BY-01	9/1/2025 23:30	7.33	22.28	1
LH-BY-01	9/1/2025 23:45	6.89	22.24	1
LH-BY-01	9/2/2025 0:00	7.07	22.22	1
LH-BY-01	9/2/2025 0:15	6.33	22.14	1
LH-BY-01	9/2/2025 0:30	6.5	22.16	1
LH-BY-01	9/2/2025 0:45	6.45	22.16	1
LH-BY-01	9/2/2025 1:00	6.74	22.1	1
LH-BY-01	9/2/2025 1:15	6.91	21.9	1
LH-BY-01	9/2/2025 1:30	6.97	21.78	1
LH-BY-01	9/2/2025 1:45	6.96	21.7	1
LH-BY-01	9/2/2025 2:00	6.85	21.64	1
LH-BY-01	9/2/2025 2:15	6.67	21.62	1
LH-BY-01	9/2/2025 2:30	6.71	21.58	1
LH-BY-01	9/2/2025 2:45	6.74	21.58	1
LH-BY-01	9/2/2025 3:00	6.89	21.56	1
LH-BY-01	9/2/2025 3:15	6.75	21.56	1
LH-BY-01	9/2/2025 3:30	5.28	21.58	1
LH-BY-01	9/2/2025 3:45	6.59	21.58	1
LH-BY-01	9/2/2025 4:00	6.35	21.6	1
LH-BY-01	9/2/2025 4:15	6.27	21.6	1
LH-BY-01	9/2/2025 4:30	6.22	21.68	1
LH-BY-01	9/2/2025 4:45	6.57	21.66	1
LH-BY-01	9/2/2025 5:00	6.62	21.6	1
LH-BY-01	9/2/2025 5:15	6.71	21.5	1
LH-BY-01	9/2/2025 5:30	5.93	21.46	1
LH-BY-01	9/2/2025 5:45	6.57	21.44	1
LH-BY-01	9/2/2025 6:00	6.81	21.4	1
LH-BY-01	9/2/2025 6:15	6.73	21.4	1
LH-BY-01	9/2/2025 6:30	6.77	21.4	1
LH-BY-01	9/2/2025 6:45	6.77	21.4	1
LH-BY-01	9/2/2025 7:00	6.68	21.5	1
LH-BY-01	9/2/2025 7:15	7.2	21.58	1
LH-BY-01	9/2/2025 7:30	7.52	21.54	1
LH-BY-01	9/2/2025 7:45	7.91	21.58	1
LH-BY-01	9/2/2025 8:00	8.47	21.66	1
LH-BY-01	9/2/2025 8:15	8.81	21.86	1
LH-BY-01	9/2/2025 8:30	9.13	21.84	1
LH-BY-01	9/2/2025 8:45	9.73	22.02	1
LH-BY-01	9/2/2025 9:00	10.14	22.22	1
LH-BY-01	9/2/2025 9:15	9.86	22.44	1
LH-BY-01	9/2/2025 9:30	9.75	22.62	1
LH-BY-01	9/2/2025 9:45	9.83	22.76	1
LH-BY-01	9/2/2025 10:00	10.09	22.88	1
LH-BY-01	9/2/2025 10:15	10.27	23.04	1
LH-BY-01	9/2/2025 10:30	10.09	23.16	1
LH-BY-01	9/2/2025 10:45	9.66	23.2	1
LH-BY-01	9/2/2025 11:00	9.88	23.32	1
LH-BY-01	9/2/2025 11:15	9.92	23.38	1
LH-BY-01	9/2/2025 11:30	9.93	23.42	1
LH-BY-01	9/2/2025 11:45	9.62	23.4	1
LH-BY-01	9/2/2025 12:00	10.21	23.44	1
LH-BY-01	9/2/2025 12:15	9.95	23.5	1
LH-BY-01	9/2/2025 12:30	10.06	23.52	1
LH-BY-01	9/2/2025 12:45	10.07	23.56	1
LH-BY-01	9/2/2025 13:00	10.12	23.4	1
LH-BY-01	9/2/2025 13:15	10	23.58	1
LH-BY-01	9/2/2025 13:30	10.17	23.64	1
LH-BY-01	9/2/2025 13:45	10.01	23.4	1
LH-BY-01	9/2/2025 14:00	10.05	23.46	1
LH-BY-01	9/2/2025 14:15	10.25	23.56	1
LH-BY-01	9/2/2025 14:30	10.15	23.5	1

Station Name	Date Time	DO mg/L	Temp C	Use Code
LH-BY-01	9/2/2025 14:45	10.28	23.58	1
LH-BY-01	9/2/2025 15:00	10.21	23.68	1
LH-BY-01	9/2/2025 15:15	10.27	23.72	1
LH-BY-01	9/2/2025 15:30	10.28	23.58	1
LH-BY-01	9/2/2025 15:45	10.35	23.64	1
LH-BY-01	9/2/2025 16:00	10.25	23.64	1
LH-BY-01	9/2/2025 16:15	10.11	23.52	1
LH-BY-01	9/2/2025 16:30	10.24	23.52	1
LH-BY-01	9/2/2025 16:45	10.17	23.46	1
LH-BY-01	9/2/2025 17:00	10.08	23.36	1
LH-BY-01	9/2/2025 17:15	9.99	23.2	1
LH-BY-01	9/2/2025 17:30	9.8	23.12	1
LH-BY-01	9/2/2025 17:45	10.01	23.02	1
LH-BY-01	9/2/2025 18:00	9.82	22.88	1
LH-BY-01	9/2/2025 18:15	9.83	22.74	1
LH-BY-01	9/2/2025 18:30	9.76	22.64	1
LH-BY-01	9/2/2025 18:45	9.51	22.5	1
LH-BY-01	9/2/2025 19:00	9.51	22.38	1
LH-BY-01	9/2/2025 19:15	8.94	22.3	1
LH-BY-01	9/2/2025 19:30	8.75	22.28	1
LH-BY-01	9/2/2025 19:45	8.31	22.22	1
LH-BY-01	9/2/2025 20:00	8.31	22.22	1
LH-BY-01	9/2/2025 20:15	8.32	22.22	1
LH-BY-01	9/2/2025 20:30	8.24	22.24	1
LH-BY-01	9/2/2025 20:45	8.38	22.14	1
LH-BY-01	9/2/2025 21:00	8.27	22.06	1
LH-BY-01	9/2/2025 21:15	7.8	21.96	1
LH-BY-01	9/2/2025 21:30	7.58	21.88	1
LH-BY-01	9/2/2025 21:45	7.75	21.8	1
LH-BY-01	9/2/2025 22:00	7.83	21.82	1
LH-BY-01	9/2/2025 22:15	7.71	21.82	1
LH-BY-01	9/2/2025 22:30	7.63	21.84	1
LH-BY-01	9/2/2025 22:45	7.83	21.84	1
LH-BY-01	9/2/2025 23:00	7.76	21.84	1
LH-BY-01	9/2/2025 23:15	7.96	21.86	1
LH-BY-01	9/2/2025 23:30	8.03	21.82	1
LH-BY-01	9/2/2025 23:45	7.83	21.8	1
LH-BY-01	9/3/2025 0:00	7.96	21.98	1
LH-BY-01	9/3/2025 0:15	8.31	22.08	1
LH-BY-01	9/3/2025 0:30	8.42	22.2	1
LH-BY-01	9/3/2025 0:45	8.37	22.24	1
LH-BY-01	9/3/2025 1:00	8.39	22.22	1
LH-BY-01	9/3/2025 1:15	8.35	22.22	1
LH-BY-01	9/3/2025 1:30	8.26	22.22	1
LH-BY-01	9/3/2025 1:45	8.23	22.2	1
LH-BY-01	9/3/2025 2:00	8.17	22.16	1
LH-BY-01	9/3/2025 2:15	8.01	22.16	1
LH-BY-01	9/3/2025 2:30	7.84	22.14	1
LH-BY-01	9/3/2025 2:45	7.91	22.12	1
LH-BY-01	9/3/2025 3:00	7.77	22.06	1
LH-BY-01	9/3/2025 3:15	8.02	22.14	1
LH-BY-01	9/3/2025 3:30	7.98	22.1	1
LH-BY-01	9/3/2025 3:45	7.59	21.98	1
LH-BY-01	9/3/2025 4:00	8	22.04	1
LH-BY-01	9/3/2025 4:15	7.41	21.72	1
LH-BY-01	9/3/2025 4:30	7.63	21.72	1
LH-BY-01	9/3/2025 4:45	7.85	21.74	1
LH-BY-01	9/3/2025 5:00	7.58	21.88	1
LH-BY-01	9/3/2025 5:15	7.25	21.86	1
LH-BY-01	9/3/2025 5:30	6.96	21.62	1
LH-BY-01	9/3/2025 5:45	7.01	21.5	1
LH-BY-01	9/3/2025 6:00	6.97	21.38	1
LH-BY-01	9/3/2025 6:15	6.98	21.3	1
LH-BY-01	9/3/2025 6:30	7.06	21.34	1
LH-BY-01	9/3/2025 6:45	6.56	21.36	1
LH-BY-01	9/3/2025 7:00	7	21.3	1
LH-BY-01	9/3/2025 7:15	7.14	21.32	1
LH-BY-01	9/3/2025 7:30	7.47	21.28	1
LH-BY-01	9/3/2025 7:45	7.61	21.44	1
LH-BY-01	9/3/2025 8:00	8.2	21.54	1
LH-BY-01	9/3/2025 8:15	8.84	21.7	1
LH-BY-01	9/3/2025 8:30	9.32	21.82	1
LH-BY-01	9/3/2025 8:45	9.67	21.9	1
LH-BY-01	9/3/2025 9:00	10.1	22.06	1
LH-BY-01	9/3/2025 9:15	10.57	22.2	1
LH-BY-01	9/3/2025 9:30	10.88	22.38	1
LH-BY-01	9/3/2025 9:45	11.54	22.56	1
LH-BY-01	9/3/2025 10:00	11.32	22.76	1
LH-BY-01	9/3/2025 10:15	8.38	22.8	2
LH-BY-01	9/3/2025 10:30	8.77	22.36	2
LH-BY-01	9/3/2025 10:45	8.4	24.34	2
LH-BY-01	9/3/2025 11:00	8.36	24.52	2
LH-BY-01	9/3/2025 11:15	8.24	25.14	2
LH-BY-01	9/3/2025 11:30	8.05	27.98	2

Station Name	Date Time	DO mg/L	Temp C	Use Code
LH-BY-01	9/3/2025 11:45	9.67	25.86	2
LH-BY-01	9/3/2025 12:00	10.25	23.74	4
LH-BY-01	9/3/2025 12:15	10.56	23.6	4
LH-BY-01	9/3/2025 12:30	10.66	23.72	4
LH-BY-01	9/3/2025 12:45	10.92	23.82	4
LH-BY-01	9/3/2025 13:00	10.83	23.98	4
LH-BY-01	9/3/2025 13:15	11.33	24.1	4
LH-BY-01	9/3/2025 13:30	11.21	24.1	4
LH-BY-01	9/3/2025 13:45	11.25	24.18	4
LH-BY-01	9/3/2025 14:00	11.24	24.12	4
LH-BY-01	9/3/2025 14:15	11.36	24.26	4
LH-BY-01	9/3/2025 14:30	11.43	24.14	4
LH-BY-01	9/3/2025 14:45	11.63	24.28	4
LH-BY-01	9/3/2025 15:00	11.75	24.3	4
LH-BY-01	9/3/2025 15:15	11.92	24.36	4
LH-BY-01	9/3/2025 15:30	11.68	24.36	4
LH-BY-01	9/3/2025 15:45	12.11	24.42	4
LH-BY-01	9/3/2025 16:00	12.08	24.34	4
LH-BY-01	9/3/2025 16:15	12.17	24.26	4
LH-BY-01	9/3/2025 16:30	12.18	24.28	4
LH-BY-01	9/3/2025 16:45	12.38	24.24	4
LH-BY-01	9/3/2025 17:00	12.19	24.14	4
LH-BY-01	9/3/2025 17:15	11.93	24.02	4
LH-BY-01	9/3/2025 17:30	11.49	23.88	4
LH-BY-01	9/3/2025 17:45	11.45	23.74	4
LH-BY-01	9/3/2025 18:00	10.77	23.52	4
LH-BY-01	9/3/2025 18:15	10.52	23.4	4
LH-BY-01	9/3/2025 18:30	10.27	23.26	4
LH-BY-01	9/3/2025 18:45	10.24	23.14	4
LH-BY-01	9/3/2025 19:00	10	23.04	4
LH-BY-01	9/3/2025 19:15	9.77	22.92	4
LH-BY-01	9/3/2025 19:30	9.56	22.84	4
LH-BY-01	9/3/2025 19:45	9.4	22.78	4
LH-BY-01	9/3/2025 20:00	9.09	22.76	4
LH-BY-01	9/3/2025 20:15	9.08	22.78	4
LH-BY-01	9/3/2025 20:30	9.05	22.78	4
LH-BY-01	9/3/2025 20:45	9.09	22.78	4
LH-BY-01	9/3/2025 21:00	8.95	22.8	4
LH-BY-01	9/3/2025 21:15	8.71	22.78	4
LH-BY-01	9/3/2025 21:30	8.69	22.78	4
LH-BY-01	9/3/2025 21:45	8.87	22.74	4
LH-BY-01	9/3/2025 22:00	8.54	22.68	4
LH-BY-01	9/3/2025 22:15	9.17	22.64	4
LH-BY-01	9/3/2025 22:30	9.06	22.62	4
LH-BY-01	9/3/2025 22:45	8.89	22.58	4
LH-BY-01	9/3/2025 23:00	9.14	22.54	4
LH-BY-01	9/3/2025 23:15	9.17	22.46	4
LH-BY-01	9/3/2025 23:30	9.13	22.46	4
LH-BY-01	9/3/2025 23:45	9.32	22.46	4
LH-BY-01	9/4/2025 0:00	9.08	22.44	4
LH-BY-01	9/4/2025 0:15	8.89	22.4	4
LH-BY-01	9/4/2025 0:30	8.87	22.38	4
LH-BY-01	9/4/2025 0:45	8.34	22.32	4
LH-BY-01	9/4/2025 1:00	8.21	22.28	4
LH-BY-01	9/4/2025 1:15	8.38	22.12	4
LH-BY-01	9/4/2025 1:30	7.88	22.12	4
LH-BY-01	9/4/2025 1:45	8	22.06	4
LH-BY-01	9/4/2025 2:00	8	22.02	4
LH-BY-01	9/4/2025 2:15	8.12	22.02	4
LH-BY-01	9/4/2025 2:30	7.88	22	4
LH-BY-01	9/4/2025 2:45	7.83	22.04	4
LH-BY-01	9/4/2025 3:00	7.93	22.08	4
LH-BY-01	9/4/2025 3:15	7.67	22.08	4
LH-BY-01	9/4/2025 3:30	7.74	21.92	4
LH-BY-01	9/4/2025 3:45	7.36	21.6	4
LH-BY-01	9/4/2025 4:00	6.95	21.46	4
LH-BY-01	9/4/2025 4:15	7.33	21.4	4
LH-BY-01	9/4/2025 4:30	7.39	21.36	4
LH-BY-01	9/4/2025 4:45	7.36	21.3	4
LH-BY-01	9/4/2025 5:00	7.33	21.26	4
LH-BY-01	9/4/2025 5:15	7.33	21.24	4
LH-BY-01	9/4/2025 5:30	7.25	21.2	4
LH-BY-01	9/4/2025 5:45	7.18	21.2	4
LH-BY-01	9/4/2025 6:00	7.17	21.22	4
LH-BY-01	9/4/2025 6:15	7	21.22	4
LH-BY-01	9/4/2025 6:30	7.14	21.22	4
LH-BY-01	9/4/2025 6:45	7.19	21.22	4
LH-BY-01	9/4/2025 7:00	7.27	21.22	4
LH-BY-01	9/4/2025 7:15	7.46	21.22	4
LH-BY-01	9/4/2025 7:30	7.47	21.28	4
LH-BY-01	9/4/2025 7:45	7.85	21.4	4
LH-BY-01	9/4/2025 8:00	8.49	21.5	4
LH-BY-01	9/4/2025 8:15	8.79	21.6	4
LH-BY-01	9/4/2025 8:30	9.18	21.7	4

Station Name	Date Time	DO mg/L	Temp C	Use Code
LH-BY-01	9/4/2025 8:45	9.57	21.86	4
LH-BY-01	9/4/2025 9:00	9.91	22.02	4
LH-BY-01	9/4/2025 9:15	10.45	22.18	4
LH-BY-01	9/4/2025 9:30	10.53	22.3	4
LH-BY-01	9/4/2025 9:45	11.12	22.4	4
LH-BY-01	9/4/2025 10:00	10.8	22.74	4
LH-BY-01	9/4/2025 10:15	10.8	22.88	4
LH-BY-01	9/4/2025 10:30	10.57	23.06	4
LH-BY-01	9/4/2025 10:45	10.6	23.2	4
LH-BY-01	9/4/2025 11:00	10.64	23.38	4
LH-BY-01	9/4/2025 11:15	10.14	23.48	4
LH-BY-01	9/4/2025 11:30	10.17	23.56	4
LH-BY-01	9/4/2025 11:45	10.28	23.64	4
LH-BY-01	9/4/2025 12:00	10.33	23.74	4
LH-BY-01	9/4/2025 12:15	10.48	23.78	4
LH-BY-01	9/4/2025 12:30	10.58	23.78	4
LH-BY-01	9/4/2025 12:45	10.59	23.86	4
LH-BY-01	9/4/2025 13:00	10.78	23.76	4
LH-BY-01	9/4/2025 13:15	11.16	23.72	4
LH-BY-01	9/4/2025 13:30	10.82	23.88	4
LH-BY-01	9/4/2025 13:45	10.89	23.72	4
LH-BY-01	9/4/2025 14:00	11	23.88	4
LH-BY-01	9/4/2025 14:15	11.01	23.96	4
LH-BY-01	9/4/2025 14:30	11.35	23.98	4
LH-BY-01	9/4/2025 14:45	11.4	24.04	4
LH-BY-01	9/4/2025 15:00	11.34	24.14	4
LH-BY-01	9/4/2025 15:15	11.67	24.2	4
LH-BY-01	9/4/2025 15:30	11.91	24.28	4
LH-BY-01	9/4/2025 15:45	11.79	24.3	4
LH-BY-01	9/4/2025 16:00	11.59	24.22	4
LH-BY-01	9/4/2025 16:15	11.72	24.26	4
LH-BY-01	9/4/2025 16:30	11.74	24.2	4
LH-BY-01	9/4/2025 16:45	11.78	24.12	4
LH-BY-01	9/4/2025 17:00	11.67	23.98	4
LH-BY-01	9/4/2025 17:15	11.46	23.78	4
LH-BY-01	9/4/2025 17:30	11.38	23.72	4
LH-BY-01	9/4/2025 17:45	10.91	23.48	4
LH-BY-01	9/4/2025 18:00	10.89	23.36	4
LH-BY-01	9/4/2025 18:15	10.84	23.28	4
LH-BY-01	9/4/2025 18:30	10.72	23.22	4
LH-BY-01	9/4/2025 18:45	10.45	23.14	4
LH-BY-01	9/4/2025 19:00	10.13	23.02	4
LH-BY-01	9/4/2025 19:15	9.8	22.98	4
LH-BY-01	9/4/2025 19:30	9.49	22.8	4
LH-BY-01	9/4/2025 19:45	9.33	22.72	4
LH-BY-01	9/4/2025 20:00	9.11	22.6	4
LH-BY-01	9/4/2025 20:15	9	22.48	4
LH-BY-01	9/4/2025 20:30	8.73	22.4	4
LH-BY-01	9/4/2025 20:45	8.66	22.4	4
LH-BY-01	9/4/2025 21:00	8.52	22.36	4
LH-BY-01	9/4/2025 21:15	8.5	22.34	4
LH-BY-01	9/4/2025 21:30	8.39	22.3	4
LH-BY-01	9/4/2025 21:45	8.35	22.32	4
LH-BY-01	9/4/2025 22:00	8.07	22.28	4
LH-BY-01	9/4/2025 22:15	8.18	22.26	4
LH-BY-01	9/4/2025 22:30	8.33	22.32	4
LH-BY-01	9/4/2025 22:45	7.82	22.2	4
LH-BY-01	9/4/2025 23:00	7.99	22.16	4
LH-BY-01	9/4/2025 23:15	8.09	22.28	4
LH-BY-01	9/4/2025 23:30	8.38	22.4	4
LH-BY-01	9/4/2025 23:45	8.29	22.48	4
LH-BY-01	9/5/2025 0:00	8.59	22.46	4
LH-BY-01	9/5/2025 0:15	8.59	22.44	4
LH-BY-01	9/5/2025 0:30	8.36	22.46	4
LH-BY-01	9/5/2025 0:45	8.91	22.48	4
LH-BY-01	9/5/2025 1:00	8.94	22.54	4
LH-BY-01	9/5/2025 1:15	8.89	22.5	4
LH-BY-01	9/5/2025 1:30	8.77	22.5	4
LH-BY-01	9/5/2025 1:45	8.69	22.48	4
LH-BY-01	9/5/2025 2:00	8.63	22.46	4
LH-BY-01	9/5/2025 2:15	8.42	22.36	4
LH-BY-01	9/5/2025 2:30	8.19	22.28	4
LH-BY-01	9/5/2025 2:45	8.17	22.28	4
LH-BY-01	9/5/2025 3:00	8.22	22.34	4
LH-BY-01	9/5/2025 3:15	8.04	22.34	4
LH-BY-01	9/5/2025 3:30	7.87	22.34	4
LH-BY-01	9/5/2025 3:45	7.48	22.26	4
LH-BY-01	9/5/2025 4:00	7.32	21.86	4
LH-BY-01	9/5/2025 4:15	7.36	21.8	4
LH-BY-01	9/5/2025 4:30	7.38	21.82	4
LH-BY-01	9/5/2025 4:45	7.37	21.76	4
LH-BY-01	9/5/2025 5:00	7.26	21.76	4
LH-BY-01	9/5/2025 5:15	7.33	21.7	4
LH-BY-01	9/5/2025 5:30	7.18	21.7	4

Station Name	Date Time	DO mg/L	Temp C	Use Code
LH-BY-01	9/5/2025 5:45	7.13	21.76	4
LH-BY-01	9/5/2025 6:00	7.11	21.72	4
LH-BY-01	9/5/2025 6:15	6.93	21.66	4
LH-BY-01	9/5/2025 6:30	7.03	21.64	4
LH-BY-01	9/5/2025 6:45	6.92	21.7	4
LH-BY-01	9/5/2025 7:00	6.96	21.74	4
LH-BY-01	9/5/2025 7:15	7.16	21.74	4
LH-BY-01	9/5/2025 7:30	7.31	21.78	4
LH-BY-01	9/5/2025 7:45	7.51	21.82	4
LH-BY-01	9/5/2025 8:00	7.92	22.16	4
LH-BY-01	9/5/2025 8:15	7.76	22.18	4
LH-BY-01	9/5/2025 8:30	6.87	22.16	4
LH-BY-01	9/5/2025 8:45	6.43	22.18	4
LH-BY-01	9/5/2025 9:00	4.74	22.2	4
LH-BY-01	9/5/2025 9:15	4.26	22.22	4
LH-BY-01	9/5/2025 9:30	3.47	22.26	4
LH-BY-01	9/5/2025 9:45	3.31	22.32	4
LH-BY-01	9/5/2025 10:00	4.13	22.36	4
LH-BY-01	9/5/2025 10:15	2.73	22.36	4
LH-BY-01	9/5/2025 10:30	2.93	22.38	4
LH-BY-01	9/5/2025 10:45	2.61	22.4	4
LH-BY-01	9/5/2025 11:00	2.96	22.52	4
LH-BY-01	9/5/2025 11:15	3.26	22.6	4
LH-BY-01	9/5/2025 11:30	3.24	22.7	4
LH-BY-01	9/5/2025 11:45	3.52	22.82	4
LH-BY-01	9/5/2025 12:00	4.27	23.18	4
LH-BY-01	9/5/2025 12:15	9.53	23.32	4
LH-BY-01	9/5/2025 12:30	11.33	23.4	4
LH-BY-01	9/5/2025 12:45	12.33	23.5	4
LH-BY-01	9/5/2025 13:00	11.9	23.72	4
LH-BY-01	9/5/2025 13:15	11.71	23.84	4
LH-BY-01	9/5/2025 13:30	11.55	23.9	4
LH-BY-01	9/5/2025 13:45	11.29	23.78	4
LH-BY-01	9/5/2025 14:00	11.6	23.8	4
LH-BY-01	9/5/2025 14:15	11.6	23.9	4
LH-BY-01	9/5/2025 14:30	10.19	23.92	4
LH-BY-01	9/5/2025 14:45	9.81	23.96	4
LH-BY-01	9/5/2025 15:00	9.78	24.08	4
LH-BY-01	9/5/2025 15:15	9.35	24.06	4
LH-BY-01	9/5/2025 15:30	8.24	24.06	4
LH-BY-01	9/5/2025 15:45	8.32	24.1	4
LH-BY-01	9/5/2025 16:00	8	24.08	4
LH-BY-01	9/5/2025 16:15	7.06	24.04	4
LH-BY-01	9/5/2025 16:30	6.46	24	4
LH-BY-01	9/5/2025 16:45	5.69	23.94	4
LH-BY-01	9/5/2025 17:00	3.92	23.92	4
LH-BY-01	9/5/2025 17:15	3.74	23.84	4
LH-BY-01	9/5/2025 17:30	3.68	23.8	4
LH-BY-01	9/5/2025 17:45	4.36	23.64	4
LH-BY-01	9/5/2025 18:00	3.97	23.6	4
LH-BY-01	9/5/2025 18:15	5.5	23.52	4
LH-BY-01	9/5/2025 18:30	4.5	23.48	4
LH-BY-01	9/5/2025 18:45	6.92	23.42	4
LH-BY-01	9/5/2025 19:00	7.77	23.38	4
LH-BY-01	9/5/2025 19:15	8.06	23.36	4
LH-BY-01	9/5/2025 19:30	7.98	23.34	4
LH-BY-01	9/5/2025 19:45	6.14	23.28	4
LH-BY-01	9/5/2025 20:00	6.81	23.24	4
LH-BY-01	9/5/2025 20:15	7.67	23.22	4
LH-BY-01	9/5/2025 20:30	7.52	23.2	4
LH-BY-01	9/5/2025 20:45	7.23	23.18	4
LH-BY-01	9/5/2025 21:00	6.48	23.16	4
LH-BY-01	9/5/2025 21:15	5.9	23.14	4
LH-BY-01	9/5/2025 21:30	4.09	23.12	4
LH-BY-01	9/5/2025 21:45	3.49	23.1	4
LH-BY-01	9/5/2025 22:00	5.86	23.08	4
LH-BY-01	9/5/2025 22:15	4.27	23.04	4
LH-BY-01	9/5/2025 22:30	4.97	23.02	4
LH-BY-01	9/5/2025 22:45	4.98	23	4
LH-BY-01	9/5/2025 23:00	4.76	22.98	4
LH-BY-01	9/5/2025 23:15	4.92	22.94	4
LH-BY-01	9/5/2025 23:30	4.45	22.92	4
LH-BY-01	9/5/2025 23:45	4.58	22.9	4
LH-BY-01	9/6/2025 0:00	5.39	22.82	4
LH-BY-01	9/6/2025 0:15	5.6	22.74	4
LH-BY-01	9/6/2025 0:30	5.21	22.68	4
LH-BY-01	9/6/2025 0:45	5.12	22.64	4
LH-BY-01	9/6/2025 1:00	4.93	22.6	4
LH-BY-01	9/6/2025 1:15	5.33	22.58	4
LH-BY-01	9/6/2025 1:30	4.96	22.52	4
LH-BY-01	9/6/2025 1:45	5.16	22.48	4
LH-BY-01	9/6/2025 2:00	4.87	22.46	4
LH-BY-01	9/6/2025 2:15	5.42	22.44	4
LH-BY-01	9/6/2025 2:30	4.94	22.46	4

Station Name	Date Time	DO mg/L	Temp C	Use Code
LH-BY-01	9/6/2025 2:45	4.95	22.48	4
LH-BY-01	9/6/2025 3:00	4.65	22.5	4
LH-BY-01	9/6/2025 3:15	4.07	22.5	4
LH-BY-01	9/6/2025 3:30	1.78	22.52	4
LH-BY-01	9/6/2025 3:45	1.65	22.52	4
LH-BY-01	9/6/2025 4:00	0.96	22.54	4
LH-BY-01	9/6/2025 4:15	0.72	22.56	4
LH-BY-01	9/6/2025 4:30	0.28	22.58	4
LH-BY-01	9/6/2025 4:45	0.07	22.58	4
LH-BY-01	9/6/2025 5:00	-0.03	22.6	4
LH-BY-01	9/6/2025 5:15	0.03	22.6	4
LH-BY-01	9/6/2025 5:30	0.82	22.58	4
LH-BY-01	9/6/2025 5:45	0.91	22.58	4
LH-BY-01	9/6/2025 6:00	0.38	22.58	4
LH-BY-01	9/6/2025 6:15	0.18	22.56	4
LH-BY-01	9/6/2025 6:30	0.04	22.56	4
LH-BY-01	9/6/2025 6:45	0.83	22.56	4
LH-BY-01	9/6/2025 7:00	3.93	22.54	4
LH-BY-01	9/6/2025 7:15	4.87	22.5	4
LH-BY-01	9/6/2025 7:30	4.54	22.5	4
LH-BY-01	9/6/2025 7:45	4.37	22.48	4
LH-BY-01	9/6/2025 8:00	4.63	22.48	4
LH-BY-01	9/6/2025 8:15	5.13	22.48	4
LH-BY-01	9/6/2025 8:30	4.5	22.5	4
LH-BY-01	9/6/2025 8:45	3.59	22.54	4
LH-BY-01	9/6/2025 9:00	3.14	22.6	4
LH-BY-01	9/6/2025 9:15	2.25	22.66	4
LH-BY-01	9/6/2025 9:30	1.93	22.74	4
LH-BY-01	9/6/2025 9:45	2.17	22.82	4
LH-BY-01	9/6/2025 10:00	2.35	22.86	4
LH-BY-01	9/6/2025 10:15	3.89	22.96	4
LH-BY-01	9/6/2025 10:30	6.05	23.08	4
LH-BY-01	9/6/2025 10:45	8.44	23.2	4
LH-BY-01	9/6/2025 11:00	9.35	23.3	4
LH-BY-01	9/6/2025 11:15	10.47	23.38	4
LH-BY-01	9/6/2025 11:30	11.48	23.46	4
LH-BY-01	9/6/2025 11:45	11.68	23.48	4
LH-BY-01	9/6/2025 12:00	11.55	23.56	4
LH-BY-01	9/6/2025 12:15	11.46	23.64	4
LH-BY-01	9/6/2025 12:30	11.26	23.68	4
LH-BY-01	9/6/2025 12:45	11.75	23.74	4
LH-BY-01	9/6/2025 13:00	12.2	23.84	4
LH-BY-01	9/6/2025 13:15	12.19	23.9	4
LH-BY-01	9/6/2025 13:30	12.69	23.98	4
LH-BY-01	9/6/2025 13:45	10.69	23.9	4
LH-BY-01	9/6/2025 14:00	10.91	23.94	4
LH-BY-01	9/6/2025 14:15	10.18	23.98	4
LH-BY-01	9/6/2025 14:30	10.65	24.02	4
LH-BY-01	9/6/2025 14:45	9.93	24	4
LH-BY-01	9/6/2025 15:00	10.13	24.02	4
LH-BY-01	9/6/2025 15:15	9.48	24.04	4
LH-BY-01	9/6/2025 15:30	9.04	24.02	4
LH-BY-01	9/6/2025 15:45	8.6	23.98	4
LH-BY-01	9/6/2025 16:00	7.77	23.92	4
LH-BY-01	9/6/2025 16:15	5.63	23.86	4
LH-BY-01	9/6/2025 16:30	5.12	23.84	4
LH-BY-01	9/6/2025 16:45	4.16	23.8	4
LH-BY-01	9/6/2025 17:00	3.39	23.76	4
LH-BY-01	9/6/2025 17:15	2.38	23.7	4
LH-BY-01	9/6/2025 17:30	1.69	23.7	4
LH-BY-01	9/6/2025 17:45	1.14	23.68	4
LH-BY-01	9/6/2025 18:00	0.65	23.66	4
LH-BY-01	9/6/2025 18:15	0.25	23.64	4
LH-BY-01	9/6/2025 18:30	0.03	23.62	4
LH-BY-01	9/6/2025 18:45	-0.01	23.58	4
LH-BY-01	9/6/2025 19:00	-0.01	23.52	4
LH-BY-01	9/6/2025 19:15	1.46	23.48	4
LH-BY-01	9/6/2025 19:30	3.77	23.4	4
LH-BY-01	9/6/2025 19:45	4.08	23.32	4
LH-BY-01	9/6/2025 20:00	4.73	23.22	4
LH-BY-01	9/6/2025 20:15	5.13	23.1	4
LH-BY-01	9/6/2025 20:30	5.53	23	4
LH-BY-01	9/6/2025 20:45	5.69	22.9	4
LH-BY-01	9/6/2025 21:00	5.73	22.84	4
LH-BY-01	9/6/2025 21:15	5.39	22.78	4
LH-BY-01	9/6/2025 21:30	4.9	22.76	4
LH-BY-01	9/6/2025 21:45	4.34	22.74	4
LH-BY-01	9/6/2025 22:00	3.83	22.74	4
LH-BY-01	9/6/2025 22:15	3.3	22.74	4
LH-BY-01	9/6/2025 22:30	2.85	22.74	4
LH-BY-01	9/6/2025 22:45	2.34	22.74	4
LH-BY-01	9/6/2025 23:00	1.78	22.76	4
LH-BY-01	9/6/2025 23:15	0.62	22.74	4
LH-BY-01	9/6/2025 23:30	0.56	22.74	4

Station Name	Date Time	DO mg/L	Temp C	Use Code
LH-BY-01	9/6/2025 23:45	0.69	22.72	4
LH-BY-01	9/7/2025 0:00	0.78	22.7	4
LH-BY-01	9/7/2025 0:15	0.58	22.7	4
LH-BY-01	9/7/2025 0:30	0.46	22.7	4
LH-BY-01	9/7/2025 0:45	0.46	22.68	4
LH-BY-01	9/7/2025 1:00	0.62	22.64	4
LH-BY-01	9/7/2025 1:15	1	22.62	4
LH-BY-01	9/7/2025 1:30	1.06	22.6	4
LH-BY-01	9/7/2025 1:45	1.36	22.58	4
LH-BY-01	9/7/2025 2:00	1.44	22.58	4
LH-BY-01	9/7/2025 2:15	0.8	22.58	4
LH-BY-01	9/7/2025 2:30	0.58	22.58	4
LH-BY-01	9/7/2025 2:45	0.89	22.58	4
LH-BY-01	9/7/2025 3:00	0.23	22.58	4
LH-BY-01	9/7/2025 3:15	-0.03	22.58	4
LH-BY-01	9/7/2025 3:30	-0.03	22.58	4
LH-BY-01	9/7/2025 3:45	-0.03	22.58	4
LH-BY-01	9/7/2025 4:00	-0.03	22.58	4
LH-BY-01	9/7/2025 4:15	-0.03	22.6	4
LH-BY-01	9/7/2025 4:30	-0.03	22.6	4
LH-BY-01	9/7/2025 4:45	-0.03	22.6	4
LH-BY-01	9/7/2025 5:00	-0.03	22.62	4
LH-BY-01	9/7/2025 5:15	-0.03	22.62	4
LH-BY-01	9/7/2025 5:30	-0.03	22.62	4
LH-BY-01	9/7/2025 5:45	-0.03	22.62	4
LH-BY-01	9/7/2025 6:00	-0.03	22.64	4
LH-BY-01	9/7/2025 6:15	-0.02	22.64	4
LH-BY-01	9/7/2025 6:30	-0.01	22.64	4
LH-BY-01	9/7/2025 6:45	0	22.62	4
LH-BY-01	9/7/2025 7:00	-0.03	22.6	4
LH-BY-01	9/7/2025 7:15	0.03	22.58	4
LH-BY-01	9/7/2025 7:30	0.64	22.56	4
LH-BY-01	9/7/2025 7:45	0.3	22.52	4
LH-BY-01	9/7/2025 8:00	0.1	22.5	4
LH-BY-01	9/7/2025 8:15	-0.01	22.5	4
LH-BY-01	9/7/2025 8:30	-0.03	22.5	4
LH-BY-01	9/7/2025 8:45	-0.03	22.5	4
LH-BY-01	9/7/2025 9:00	-0.03	22.5	4
LH-BY-01	9/7/2025 9:15	-0.03	22.5	4
LH-BY-01	9/7/2025 9:30	0.24	22.48	4
LH-BY-01	9/7/2025 9:45	-0.03	22.5	4
LH-BY-01	9/7/2025 10:00	-0.03	22.5	4
LH-BY-01	9/7/2025 10:15	-0.03	22.5	4
LH-BY-01	9/7/2025 10:30	-0.03	22.5	4
LH-BY-01	9/7/2025 10:45	-0.03	22.52	4
LH-BY-01	9/7/2025 11:00	-0.03	22.52	4
LH-BY-01	9/7/2025 11:15	0.33	22.58	4
LH-BY-01	9/7/2025 11:30	2.04	22.64	4
LH-BY-01	9/7/2025 11:45	4.83	22.66	4
LH-BY-01	9/7/2025 12:00	5.71	22.64	4
LH-BY-01	9/7/2025 12:15	8.18	22.56	4
LH-BY-01	9/7/2025 12:30	8.29	22.5	4
LH-BY-01	9/7/2025 12:45	8.58	22.5	4
LH-BY-01	9/7/2025 13:00	8.73	22.48	4
LH-BY-01	9/7/2025 13:15	8.94	22.48	4
LH-BY-01	9/7/2025 13:30	9.02	22.46	4
LH-BY-01	9/7/2025 13:45	9.25	22.5	4
LH-BY-01	9/7/2025 14:00	8.47	22.52	4
LH-BY-01	9/7/2025 14:15	8.27	22.54	4
LH-BY-01	9/7/2025 14:30	7.66	22.58	4
LH-BY-01	9/7/2025 14:45	5.43	22.6	4
LH-BY-01	9/7/2025 15:00	6.34	22.62	4
LH-BY-01	9/7/2025 15:15	8.85	22.62	4
LH-BY-01	9/7/2025 15:30	8.02	22.62	4
LH-BY-01	9/7/2025 15:45	6.98	22.62	4
LH-BY-01	9/7/2025 16:00	7.34	22.62	4
LH-BY-01	9/7/2025 16:15	5.49	22.62	4
LH-BY-01	9/7/2025 16:30	7.73	22.62	4
LH-BY-01	9/7/2025 16:45	7.75	22.62	4
LH-BY-01	9/7/2025 17:00	6.12	22.6	4
LH-BY-01	9/7/2025 17:15	4.26	22.6	4
LH-BY-01	9/7/2025 17:30	4.51	22.6	4
LH-BY-01	9/7/2025 17:45	2.42	22.6	4
LH-BY-01	9/7/2025 18:00	4.34	22.62	4
LH-BY-01	9/7/2025 18:15	4.39	22.62	4
LH-BY-01	9/7/2025 18:30	3.76	22.62	4
LH-BY-01	9/7/2025 18:45	6.11	22.6	4
LH-BY-01	9/7/2025 19:00	3.97	22.58	4
LH-BY-01	9/7/2025 19:15	6.33	22.56	4
LH-BY-01	9/7/2025 19:30	6.98	22.52	4
LH-BY-01	9/7/2025 19:45	7.41	22.48	4
LH-BY-01	9/7/2025 20:00	7.85	22.46	4
LH-BY-01	9/7/2025 20:15	6.8	22.42	4
LH-BY-01	9/7/2025 20:30	6.77	22.42	4

Station Name	Date Time	DO mg/L	Temp C	Use Code
LH-BY-01	9/7/2025 20:45	6.72	22.4	4
LH-BY-01	9/7/2025 21:00	4.62	22.4	4
LH-BY-01	9/7/2025 21:15	7.13	22.4	4
LH-BY-01	9/7/2025 21:30	5.71	22.4	4
LH-BY-01	9/7/2025 21:45	4.56	22.38	4
LH-BY-01	9/7/2025 22:00	3.98	22.36	4
LH-BY-01	9/7/2025 22:15	4.14	22.34	4
LH-BY-01	9/7/2025 22:30	3.49	22.34	4
LH-BY-01	9/7/2025 22:45	2.68	22.34	4
LH-BY-01	9/7/2025 23:00	2.78	22.34	4
LH-BY-01	9/7/2025 23:15	0.92	22.34	4
LH-BY-01	9/7/2025 23:30	0.68	22.32	4
LH-BY-01	9/7/2025 23:45	1.22	22.3	4
LH-BY-01	9/8/2025 0:00	0.99	22.28	4
LH-BY-01	9/8/2025 0:15	1.29	22.26	4
LH-BY-01	9/8/2025 0:30	1.15	22.24	4
LH-BY-01	9/8/2025 0:45	0.81	22.22	4
LH-BY-01	9/8/2025 1:00	0.48	22.22	4
LH-BY-01	9/8/2025 1:15	0.38	22.22	4
LH-BY-01	9/8/2025 1:30	0.83	22.2	4
LH-BY-01	9/8/2025 1:45	0.74	22.18	4
LH-BY-01	9/8/2025 2:00	0.97	22.14	4
LH-BY-01	9/8/2025 2:15	0.83	22.14	4
LH-BY-01	9/8/2025 2:30	1.22	22.14	4
LH-BY-01	9/8/2025 2:45	1.43	22.14	4
LH-BY-01	9/8/2025 3:00	0.75	22.14	4
LH-BY-01	9/8/2025 3:15	0.42	22.14	4
LH-BY-01	9/8/2025 3:30	0.66	22.14	4
LH-BY-01	9/8/2025 3:45	0.62	22.14	4
LH-BY-01	9/8/2025 4:00	1.17	22.12	4
LH-BY-01	9/8/2025 4:15	0.52	22.12	4
LH-BY-01	9/8/2025 4:30	1.32	22.1	4
LH-BY-01	9/8/2025 4:45	0.49	22.1	4
LH-BY-01	9/8/2025 5:00	0.99	22.08	4
LH-BY-01	9/8/2025 5:15	1.19	22.08	4
LH-BY-01	9/8/2025 5:30	1.34	22.08	4
LH-BY-01	9/8/2025 5:45	0.75	22.06	4
LH-BY-01	9/8/2025 6:00	0.97	22.04	4
LH-BY-01	9/8/2025 6:15	1.33	22	4
LH-BY-01	9/8/2025 6:30	0.47	21.98	4
LH-BY-01	9/8/2025 6:45	0.48	22	4
LH-BY-01	9/8/2025 7:00	0.3	22	4
LH-BY-01	9/8/2025 7:15	0.21	21.98	4
LH-BY-01	9/8/2025 7:30	0.13	21.98	4
LH-BY-01	9/8/2025 7:45	0.01	21.98	4
LH-BY-01	9/8/2025 8:00	-0.03	22	4
LH-BY-01	9/8/2025 8:15	-0.03	22	4
LH-BY-01	9/8/2025 8:30	-0.03	22.02	4
LH-BY-01	9/8/2025 8:45	-0.03	22.02	4
LH-BY-01	9/8/2025 9:00	3.51	22.04	4
LH-BY-01	9/8/2025 9:15	2.19	22.08	4
LH-BY-01	9/8/2025 9:30	0.87	22.12	4
LH-BY-01	9/8/2025 9:45	5.83	22.22	4
LH-BY-01	9/8/2025 10:00	4.71	22.22	4
LH-BY-01	9/8/2025 10:15	6.75	22.3	4
LH-BY-01	9/8/2025 10:30	6.98	22.28	4
LH-BY-01	9/8/2025 10:45	6.6	22.3	4
LH-BY-01	9/8/2025 11:00	7.46	22.34	4
LH-BY-01	9/8/2025 11:15	7.5	22.36	4
LH-BY-01	9/8/2025 11:30	6.94	22.38	4
LH-BY-01	9/8/2025 11:45	4.28	22.36	4
LH-BY-01	9/8/2025 12:00	4.85	22.38	4
LH-BY-01	9/8/2025 12:15	5.16	22.4	4
LH-BY-01	9/8/2025 12:30	2.98	22.42	4
LH-BY-01	9/8/2025 12:45	1.14	22.42	4
LH-BY-01	9/8/2025 13:00	0.3	22.44	4
LH-BY-01	9/8/2025 13:15	0.21	22.46	4
LH-BY-01	9/8/2025 13:30	0.06	22.5	4
LH-BY-01	9/8/2025 13:45	0.08	22.52	4
LH-BY-01	9/8/2025 14:00	2.19	22.58	4
LH-BY-01	9/8/2025 14:15	2.85	22.56	4
LH-BY-01	9/8/2025 14:30	5.91	22.6	4
LH-BY-01	9/8/2025 14:45	6.84	22.58	4
LH-BY-01	9/8/2025 15:00	6.79	22.6	4
LH-BY-01	9/8/2025 15:15	7.04	22.58	4
LH-BY-01	9/8/2025 15:30	2.96	22.58	4
LH-BY-01	9/8/2025 15:45	2.71	22.54	4
LH-BY-01	9/8/2025 16:00	5.13	22.56	4
LH-BY-01	9/8/2025 16:15	6.68	22.56	4
LH-BY-01	9/8/2025 16:30	6.55	22.54	4
LH-BY-01	9/8/2025 16:45	6.17	22.54	4
LH-BY-01	9/8/2025 17:00	4.5	22.54	4
LH-BY-01	9/8/2025 17:15	3.36	22.52	4
LH-BY-01	9/8/2025 17:30	1.98	22.52	4

Station Name	Date Time	DO mg/L	Temp C	Use Code
LH-BY-01	9/8/2025 17:45	1.65	22.5	4
LH-BY-01	9/8/2025 18:00	0.72	22.5	4
LH-BY-01	9/8/2025 18:15	0.01	22.48	4
LH-BY-01	9/8/2025 18:30	-0.03	22.46	4
LH-BY-01	9/8/2025 18:45	-0.03	22.46	4
LH-BY-01	9/8/2025 19:00	-0.03	22.46	4
LH-BY-01	9/8/2025 19:15	-0.03	22.46	4
LH-BY-01	9/8/2025 19:30	-0.03	22.44	4
LH-BY-01	9/8/2025 19:45	-0.03	22.44	4
LH-BY-01	9/8/2025 20:00	-0.03	22.42	4
LH-BY-01	9/8/2025 20:15	-0.03	22.42	4
LH-BY-01	9/8/2025 20:30	-0.03	22.42	4
LH-BY-01	9/8/2025 20:45	-0.03	22.4	4
LH-BY-01	9/8/2025 21:00	-0.03	22.4	4
LH-BY-01	9/8/2025 21:15	-0.03	22.38	4
LH-BY-01	9/8/2025 21:30	-0.03	22.38	4
LH-BY-01	9/8/2025 21:45	-0.03	22.38	4
LH-BY-01	9/8/2025 22:00	-0.03	22.38	4
LH-BY-01	9/8/2025 22:15	-0.03	22.36	4
LH-BY-01	9/8/2025 22:30	-0.03	22.36	4
LH-BY-01	9/8/2025 22:45	-0.03	22.36	4
LH-BY-01	9/8/2025 23:00	-0.03	22.34	4
LH-BY-01	9/8/2025 23:15	-0.03	22.34	4
LH-BY-01	9/8/2025 23:30	-0.03	22.32	4
LH-BY-01	9/8/2025 23:45	-0.03	22.32	4
LH-BY-01	9/9/2025 0:00	-0.03	22.3	4
LH-BY-01	9/9/2025 0:15	-0.03	22.28	4
LH-BY-01	9/9/2025 0:30	-0.03	22.28	4
LH-BY-01	9/9/2025 0:45	-0.03	22.26	4
LH-BY-01	9/9/2025 1:00	-0.03	22.22	4
LH-BY-01	9/9/2025 1:15	-0.03	22.2	4
LH-BY-01	9/9/2025 1:30	-0.03	22.18	4
LH-BY-01	9/9/2025 1:45	-0.03	22.16	4
LH-BY-01	9/9/2025 2:00	-0.03	22.14	4
LH-BY-01	9/9/2025 2:15	-0.03	22.14	4
LH-BY-01	9/9/2025 2:30	-0.03	22.12	4
LH-BY-01	9/9/2025 2:45	-0.03	22.12	4
LH-BY-01	9/9/2025 3:00	-0.03	22.1	4
LH-BY-01	9/9/2025 3:15	-0.03	22.1	4
LH-BY-01	9/9/2025 3:30	-0.03	22.08	4
LH-BY-01	9/9/2025 3:45	-0.04	22.06	4
LH-BY-01	9/9/2025 4:00	-0.03	22.04	4
LH-BY-01	9/9/2025 4:15	-0.03	22	4
LH-BY-01	9/9/2025 4:30	-0.03	21.76	4
LH-BY-01	9/9/2025 4:45	-0.02	21.56	4
LH-BY-01	9/9/2025 5:00	0.95	21.46	4
LH-BY-01	9/9/2025 5:15	1.25	21.36	4
LH-BY-01	9/9/2025 5:30	1.13	21.32	4
LH-BY-01	9/9/2025 5:45	1.1	21.34	4
LH-BY-01	9/9/2025 6:00	1.03	21.36	4
LH-BY-01	9/9/2025 6:15	0.2	21.38	4
LH-BY-01	9/9/2025 6:30	0.04	21.38	4
LH-BY-01	9/9/2025 6:45	-0.03	21.4	4
LH-BY-01	9/9/2025 7:00	0	21.46	4
LH-BY-01	9/9/2025 7:15	0.43	21.52	4
LH-BY-01	9/9/2025 7:30	0	21.56	4
LH-BY-01	9/9/2025 7:45	-0.01	21.58	4
LH-BY-01	9/9/2025 8:00	-0.03	21.62	4
LH-BY-01	9/9/2025 8:15	0.15	21.64	4
LH-BY-01	9/9/2025 8:30	-0.03	21.64	4
LH-BY-01	9/9/2025 8:45	-0.03	21.66	4
LH-BY-01	9/9/2025 9:00	-0.03	21.68	4
LH-BY-01	9/9/2025 9:15	-0.03	21.72	4
LH-BY-01	9/9/2025 9:30	-0.03	21.74	4
LH-BY-01	9/9/2025 9:45	-0.04	21.74	4
LH-BY-01	9/9/2025 10:00	-0.03	21.76	4
LH-BY-01	9/9/2025 10:15	-0.03	21.78	4
LH-BY-01	9/9/2025 10:30	-0.03	21.8	4
LH-BY-01	9/9/2025 10:45	-0.03	21.84	4
LH-BY-01	9/9/2025 11:00	-0.04	21.88	4
LH-BY-01	9/9/2025 11:15	-0.03	21.9	4
LH-BY-01	9/9/2025 11:30	-0.03	21.92	4
LH-BY-01	9/9/2025 11:45	-0.03	21.98	4
LH-BY-01	9/9/2025 12:00	-0.03	22.02	4
LH-BY-01	9/9/2025 12:15	-0.03	22.06	4
LH-BY-01	9/9/2025 12:30	-0.03	22.1	4
LH-BY-01	9/9/2025 12:45	-0.03	22.14	4
LH-BY-01	9/9/2025 13:00	-0.03	22.18	4
LH-BY-01	9/9/2025 13:15	-0.03	22.22	4
LH-BY-01	9/9/2025 13:30	-0.03	22.22	4
LH-BY-01	9/9/2025 13:45	-0.03	22.24	4
LH-BY-01	9/9/2025 14:00	-0.03	22.26	4
LH-BY-01	9/9/2025 14:15	-0.03	22.32	4
LH-BY-01	9/9/2025 14:30	-0.03	22.34	4

Station Name	Date Time	DO mg/L	Temp C	Use Code
LH-BY-01	9/9/2025 14:45	-0.03	22.36	4
LH-BY-01	9/9/2025 15:00	-0.03	22.36	4
LH-BY-01	9/9/2025 15:15	-0.03	22.36	4
LH-BY-01	9/9/2025 15:30	-0.03	22.36	4
LH-BY-01	9/9/2025 15:45	-0.03	22.38	4
LH-BY-01	9/9/2025 16:00	-0.03	22.4	4
LH-BY-01	9/9/2025 16:15	-0.03	22.4	4
LH-BY-01	9/9/2025 16:30	-0.03	22.42	4
LH-BY-01	9/9/2025 16:45	-0.03	22.42	4
LH-BY-01	9/9/2025 17:00	-0.03	22.42	4
LH-BY-01	9/9/2025 17:15	-0.03	22.42	4
LH-BY-01	9/9/2025 17:30	-0.03	22.4	4
LH-BY-01	9/9/2025 17:45	-0.03	22.36	4
LH-BY-01	9/9/2025 18:00	-0.01	22.3	4
LH-BY-01	9/9/2025 18:15	0.05	22.26	4
LH-BY-01	9/9/2025 18:30	0.41	22.2	4
LH-BY-01	9/9/2025 18:45	0.21	22.12	4
LH-BY-01	9/9/2025 19:00	2.03	22.04	4
LH-BY-01	9/9/2025 19:15	0.97	22	4
LH-BY-01	9/9/2025 19:30	2.42	21.9	4
LH-BY-01	9/9/2025 19:45	3.04	21.92	4
LH-BY-01	9/9/2025 20:00	0.62	21.92	4
LH-BY-01	9/9/2025 20:15	-0.03	21.92	4
LH-BY-01	9/9/2025 20:30	-0.03	21.88	4
LH-BY-01	9/9/2025 20:45	2.49	21.8	4
LH-BY-01	9/9/2025 21:00	2.12	21.78	4
LH-BY-01	9/9/2025 21:15	1.62	21.76	4
LH-BY-01	9/9/2025 21:30	3.16	21.74	4
LH-BY-01	9/9/2025 21:45	3.54	21.62	4
LH-BY-01	9/9/2025 22:00	4.06	21.54	4
LH-BY-01	9/9/2025 22:15	3.6	21.52	4
LH-BY-01	9/9/2025 22:30	3.61	21.54	4
LH-BY-01	9/9/2025 22:45	3.31	21.54	4
LH-BY-01	9/9/2025 23:00	2.96	21.54	4
LH-BY-01	9/9/2025 23:15	2.18	21.56	4
LH-BY-01	9/9/2025 23:30	0.61	21.58	4
LH-BY-01	9/9/2025 23:45	1.46	21.58	4
LH-BY-01	9/10/2025 0:00	-0.02	21.58	4
LH-BY-01	9/10/2025 0:15	-0.03	21.58	4
LH-BY-01	9/10/2025 0:30	0.81	21.6	4
LH-BY-01	9/10/2025 0:45	-0.03	21.62	4
LH-BY-01	9/10/2025 1:00	-0.03	21.62	4
LH-BY-01	9/10/2025 1:15	-0.03	21.62	4
LH-BY-01	9/10/2025 1:30	-0.03	21.64	4
LH-BY-01	9/10/2025 1:45	-0.01	21.64	4
LH-BY-01	9/10/2025 2:00	0.03	21.64	4
LH-BY-01	9/10/2025 2:15	2.01	21.62	4
LH-BY-01	9/10/2025 2:30	0.43	21.62	4
LH-BY-01	9/10/2025 2:45	0.5	21.62	4
LH-BY-01	9/10/2025 3:00	1	21.6	4
LH-BY-01	9/10/2025 3:15	0.86	21.6	4
LH-BY-01	9/10/2025 3:30	0.51	21.58	4
LH-BY-01	9/10/2025 3:45	0.25	21.58	4
LH-BY-01	9/10/2025 4:00	2.63	21.56	4
LH-BY-01	9/10/2025 4:15	2.98	21.52	4
LH-BY-01	9/10/2025 4:30	3.71	21.48	4
LH-BY-01	9/10/2025 4:45	3.57	21.42	4
LH-BY-01	9/10/2025 5:00	2.25	21.4	4
LH-BY-01	9/10/2025 5:15	-0.03	21.46	4
LH-BY-01	9/10/2025 5:30	-0.02	21.48	4
LH-BY-01	9/10/2025 5:45	-0.03	21.48	4
LH-BY-01	9/10/2025 6:00	-0.03	21.5	4
LH-BY-01	9/10/2025 6:15	-0.03	21.52	4
LH-BY-01	9/10/2025 6:30	-0.03	21.52	4
LH-BY-01	9/10/2025 6:45	-0.03	21.52	4
LH-BY-01	9/10/2025 7:00	-0.03	21.5	4
LH-BY-01	9/10/2025 7:15	-0.03	21.48	4
LH-BY-01	9/10/2025 7:30	-0.03	21.44	4
LH-BY-01	9/10/2025 7:45	-0.03	21.44	4
LH-BY-01	9/10/2025 8:00	-0.03	21.44	4
LH-BY-01	9/10/2025 8:15	-0.03	21.46	4
LH-BY-01	9/10/2025 8:30	-0.03	21.48	4
LH-BY-01	9/10/2025 8:45	-0.03	21.48	4
LH-BY-01	9/10/2025 9:00	-0.03	21.48	4
LH-BY-01	9/10/2025 9:15	-0.04	21.48	4
LH-BY-01	9/10/2025 9:30	-0.04	21.48	4
LH-BY-01	9/10/2025 9:45	-0.04	21.5	4
LH-BY-01	9/10/2025 10:00	9.17	20.08	2
LH-BY-01	9/10/2025 10:15	8.9	21.16	2
LH-BY-01	9/10/2025 10:30	9.04	20.84	2
LH-BY-01	9/10/2025 10:45	9.04	21	2
LH-BY-01	9/10/2025 11:00			2
LH-BY-01	9/10/2025 11:15			2
LH-BY-01	9/10/2025 11:30	8.54	24.86	2

Station Name	Date Time	DO mg/L	Temp C	Use Code
LH-BY-01	9/10/2025 11:45	8.66	22.78	2
LH-BY-01	9/10/2025 12:00	8.99	22	1
LH-BY-01	9/10/2025 12:15	8.96	22.1	1
LH-BY-01	9/10/2025 12:30	9.24	22.24	1
LH-BY-01	9/10/2025 12:45	9.85	22.42	1
LH-BY-01	9/10/2025 13:00	10.35	22.62	1
LH-BY-01	9/10/2025 13:15	9.98	22.8	1
LH-BY-01	9/10/2025 13:30	9.95	22.64	1
LH-BY-01	9/10/2025 13:45	10.34	22.84	1
LH-BY-01	9/10/2025 14:00	9.69	22.92	1
LH-BY-01	9/10/2025 14:15	9.58	22.7	1
LH-BY-01	9/10/2025 14:30	9.06	22.66	1
LH-BY-01	9/10/2025 14:45	9.49	22.5	1
LH-BY-01	9/10/2025 15:00	9.65	22.6	1
LH-BY-01	9/10/2025 15:15	9.02	22.52	1
LH-BY-01	9/10/2025 15:30	8.85	22.24	1
LH-BY-01	9/10/2025 15:45	8.85	22.18	1
LH-BY-01	9/10/2025 16:00	8.71	21.94	1
LH-BY-01	9/10/2025 16:15	8.74	21.88	1
LH-BY-01	9/10/2025 16:30	8.67	21.84	1
LH-BY-01	9/10/2025 16:45	8.82	21.8	1
LH-BY-01	9/10/2025 17:00	8.92	21.68	1
LH-BY-01	9/10/2025 17:15	8.96	21.64	1
LH-BY-01	9/10/2025 17:30	8.89	21.62	1
LH-BY-01	9/10/2025 17:45	9.06	21.54	1
LH-BY-01	9/10/2025 18:00	8.92	21.52	1
LH-BY-01	9/10/2025 18:15	9.08	21.42	1
LH-BY-01	9/10/2025 18:30	9.16	21.38	1
LH-BY-01	9/10/2025 18:45	9.24	21.3	1
LH-BY-01	9/10/2025 19:00	9.06	21.2	1
LH-BY-01	9/10/2025 19:15	8.67	21.12	1
LH-BY-01	9/10/2025 19:30	8.55	21.04	1
LH-BY-01	9/10/2025 19:45	8.37	20.98	1
LH-BY-01	9/10/2025 20:00	8.32	20.92	1
LH-BY-01	9/10/2025 20:15	8.23	20.92	1
LH-BY-01	9/10/2025 20:30	8.24	20.9	1
LH-BY-01	9/10/2025 20:45	8.37	20.84	1
LH-BY-01	9/10/2025 21:00	8.05	20.78	1
LH-BY-01	9/10/2025 21:15	7.93	20.82	1
LH-BY-01	9/10/2025 21:30	7.85	20.82	1
LH-BY-01	9/10/2025 21:45	8.02	20.94	1
LH-BY-01	9/10/2025 22:00	8.11	20.88	1
LH-BY-01	9/10/2025 22:15	8.05	21.02	1
LH-BY-01	9/10/2025 22:30	8.06	20.92	1
LH-BY-01	9/10/2025 22:45	8.1	21	1
LH-BY-01	9/10/2025 23:00	8.25	20.98	1
LH-BY-01	9/10/2025 23:15	8.17	20.96	1
LH-BY-01	9/10/2025 23:30	8.14	20.92	1
LH-BY-01	9/10/2025 23:45	8.1	20.98	1
LH-BY-01	9/11/2025 0:00	8.16	21	1
LH-BY-01	9/11/2025 0:15	8.17	20.98	1
LH-BY-01	9/11/2025 0:30	8.1	20.88	1
LH-BY-01	9/11/2025 0:45	8.05	20.9	1
LH-BY-01	9/11/2025 1:00	8.06	20.98	1
LH-BY-01	9/11/2025 1:15	8.04	20.86	1
LH-BY-01	9/11/2025 1:30	8.04	20.8	1
LH-BY-01	9/11/2025 1:45	7.69	20.66	1
LH-BY-01	9/11/2025 2:00	7.44	20.4	1
LH-BY-01	9/11/2025 2:15	7.7	20.5	1
LH-BY-01	9/11/2025 2:30	7.42	20.46	1
LH-BY-01	9/11/2025 2:45	7.46	20.28	1
LH-BY-01	9/11/2025 3:00	7.41	20.22	1
LH-BY-01	9/11/2025 3:15	7.39	20.18	1
LH-BY-01	9/11/2025 3:30	7.33	20.2	1
LH-BY-01	9/11/2025 3:45	7.35	20.26	1
LH-BY-01	9/11/2025 4:00	7.43	20.28	1
LH-BY-01	9/11/2025 4:15	7.37	20.26	1
LH-BY-01	9/11/2025 4:30	7.52	20.22	1
LH-BY-01	9/11/2025 4:45	7.39	20.18	1
LH-BY-01	9/11/2025 5:00	7.35	20.12	1
LH-BY-01	9/11/2025 5:15	7.39	20.14	1
LH-BY-01	9/11/2025 5:30	7.52	20.34	1
LH-BY-01	9/11/2025 5:45	7.68	20.46	1
LH-BY-01	9/11/2025 6:00	8.28	20.64	1
LH-BY-01	9/11/2025 6:15	8.23	20.46	1
LH-BY-01	9/11/2025 6:30	8.22	20.44	1
LH-BY-01	9/11/2025 6:45	8.35	20.62	1
LH-BY-01	9/11/2025 7:00	8.32	20.74	1
LH-BY-01	9/11/2025 7:15	8.41	20.74	1
LH-BY-01	9/11/2025 7:30	8.4	20.78	1
LH-BY-01	9/11/2025 7:45	8.63	20.88	1
LH-BY-01	9/11/2025 8:00	8.78	20.88	1
LH-BY-01	9/11/2025 8:15	8.95	20.92	1
LH-BY-01	9/11/2025 8:30	9.11	20.9	1

Station Name	Date Time	DO mg/L	Temp C	Use Code
LH-BY-01	9/11/2025 8:45	9.32	21	1
LH-BY-01	9/11/2025 9:00	9.49	21.1	1
LH-BY-01	9/11/2025 9:15	10.11	21.1	1
LH-BY-01	9/11/2025 9:30	10.32	21.18	1
LH-BY-01	9/11/2025 9:45	10.48	21.12	1
LH-BY-01	9/11/2025 10:00	10.91	21.34	1
LH-BY-01	9/11/2025 10:15	10.77	21.54	1
LH-BY-01	9/11/2025 10:30	10.32	21.76	1
LH-BY-01	9/11/2025 10:45	9.78	21.92	1
LH-BY-01	9/11/2025 11:00	9.53	21.88	1
LH-BY-01	9/11/2025 11:15	9.64	21.96	1
LH-BY-01	9/11/2025 11:30	9.86	22	1
LH-BY-01	9/11/2025 11:45	9.5	21.96	1
LH-BY-01	9/11/2025 12:00	9.73	21.98	1
LH-BY-01	9/11/2025 12:15	9.53	22	1
LH-BY-01	9/11/2025 12:30	9.7	22.04	1
LH-BY-01	9/11/2025 12:45	9.58	22.12	1
LH-BY-01	9/11/2025 13:00	9.9	22.16	1
LH-BY-01	9/11/2025 13:15	9.82	22.26	1
LH-BY-01	9/11/2025 13:30	10.07	22.3	1
LH-BY-01	9/11/2025 13:45	10.01	22.28	1
LH-BY-01	9/11/2025 14:00	9.99	22.32	1
LH-BY-01	9/11/2025 14:15	10.11	22.38	1
LH-BY-01	9/11/2025 14:30	10.14	22.4	1
LH-BY-01	9/11/2025 14:45	10.32	22.42	1
LH-BY-01	9/11/2025 15:00	10.58	22.34	1
LH-BY-01	9/11/2025 15:15	10.92	22.56	1
LH-BY-01	9/11/2025 15:30	11.58	22.58	1
LH-BY-01	9/11/2025 15:45	10.89	22.58	1
LH-BY-01	9/11/2025 16:00	11.17	22.52	1
LH-BY-01	9/11/2025 16:15	11.08	22.52	1
LH-BY-01	9/11/2025 16:30	10.87	22.4	1
LH-BY-01	9/11/2025 16:45	10.55	22.28	1
LH-BY-01	9/11/2025 17:00	10.67	22.22	1
LH-BY-01	9/11/2025 17:15	10.69	22.18	1
LH-BY-01	9/11/2025 17:30	10.66	22.14	1
LH-BY-01	9/11/2025 17:45	10.63	22.12	1
LH-BY-01	9/11/2025 18:00	10.44	22.06	1
LH-BY-01	9/11/2025 18:15	10.44	22.04	1
LH-BY-01	9/11/2025 18:30	10.41	22.02	1
LH-BY-01	9/11/2025 18:45	10.42	22	1
LH-BY-01	9/11/2025 19:00	10.31	21.96	1
LH-BY-01	9/11/2025 19:15	10.31	21.9	1
LH-BY-01	9/11/2025 19:30	10.24	21.84	1
LH-BY-01	9/11/2025 19:45	10.04	21.84	1
LH-BY-01	9/11/2025 20:00	10.09	21.82	1
LH-BY-01	9/11/2025 20:15	10.12	21.9	1
LH-BY-01	9/11/2025 20:30	9.86	21.86	1
LH-BY-01	9/11/2025 20:45	9.72	21.82	1
LH-BY-01	9/11/2025 21:00	9.7	21.76	1
LH-BY-01	9/11/2025 21:15	9.58	21.78	1
LH-BY-01	9/11/2025 21:30	9.55	21.74	1
LH-BY-01	9/11/2025 21:45	9	21.64	1
LH-BY-01	9/11/2025 22:00	8.91	21.6	1
LH-BY-01	9/11/2025 22:15	9.36	21.62	1
LH-BY-01	9/11/2025 22:30	9.02	21.6	1
LH-BY-01	9/11/2025 22:45	9.37	21.6	1
LH-BY-01	9/11/2025 23:00	9.36	21.64	1
LH-BY-01	9/11/2025 23:15	9.37	21.6	1
LH-BY-01	9/11/2025 23:30	9.4	21.62	1
LH-BY-01	9/11/2025 23:45	9.49	21.58	1
LH-BY-01	9/12/2025 0:00	9.47	21.58	1
LH-BY-01	9/12/2025 0:15	9.29	21.56	1
LH-BY-01	9/12/2025 0:30	9.42	21.6	1
LH-BY-01	9/12/2025 0:45	9.35	21.52	1
LH-BY-01	9/12/2025 1:00	9.48	21.54	1
LH-BY-01	9/12/2025 1:15	9.38	21.44	1
LH-BY-01	9/12/2025 1:30	9.38	21.52	1
LH-BY-01	9/12/2025 1:45	9.35	21.36	1
LH-BY-01	9/12/2025 2:00	9.25	21.36	1
LH-BY-01	9/12/2025 2:15	9.15	21.34	1
LH-BY-01	9/12/2025 2:30	9.08	21.26	1
LH-BY-01	9/12/2025 2:45	9.07	21.24	1
LH-BY-01	9/12/2025 3:00	9.13	21.24	1
LH-BY-01	9/12/2025 3:15	9.11	21.28	1
LH-BY-01	9/12/2025 3:30	9.02	21.24	1
LH-BY-01	9/12/2025 3:45	8.9	21.12	1
LH-BY-01	9/12/2025 4:00	8.23	21	1
LH-BY-01	9/12/2025 4:15	8.15	20.86	1
LH-BY-01	9/12/2025 4:30	8.17	20.86	1
LH-BY-01	9/12/2025 4:45	8.16	20.82	1
LH-BY-01	9/12/2025 5:00	8.14	20.74	1
LH-BY-01	9/12/2025 5:15	8.1	20.72	1
LH-BY-01	9/12/2025 5:30	8.12	20.76	1

Station Name	Date Time	DO mg/L	Temp C	Use Code
LH-BY-01	9/12/2025 5:45	7.85	20.64	1
LH-BY-01	9/12/2025 6:00	7.69	20.64	1
LH-BY-01	9/12/2025 6:15	7.84	20.56	1
LH-BY-01	9/12/2025 6:30	8.22	20.64	1
LH-BY-01	9/12/2025 6:45	7.92	20.56	1
LH-BY-01	9/12/2025 7:00	7.81	20.5	1
LH-BY-01	9/12/2025 7:15	8.33	20.58	1
LH-BY-01	9/12/2025 7:30	8.4	20.52	1
LH-BY-01	9/12/2025 7:45	8.56	20.46	1
LH-BY-01	9/12/2025 8:00	9.06	20.56	1
LH-BY-01	9/12/2025 8:15	9.59	20.8	1
LH-BY-01	9/12/2025 8:30	9.69	20.94	1
LH-BY-01	9/12/2025 8:45	9.78	21	1
LH-BY-01	9/12/2025 9:00	9.89	21.12	1
LH-BY-01	9/12/2025 9:15	10.21	21.18	1
LH-BY-01	9/12/2025 9:30	10.2	21.4	1
LH-BY-01	9/12/2025 9:45	10.07	21.56	1
LH-BY-01	9/12/2025 10:00	10.29	21.62	1
LH-BY-01	9/12/2025 10:15	10.29	21.74	1
LH-BY-01	9/12/2025 10:30	10.22	21.8	1
LH-BY-01	9/12/2025 10:45	10.2	21.92	1
LH-BY-01	9/12/2025 11:00	10.26	22.02	1
LH-BY-01	9/12/2025 11:15	10.72	22.12	1
LH-BY-01	9/12/2025 11:30	11.16	22.28	1
LH-BY-01	9/12/2025 11:45	11.5	22.44	1
LH-BY-01	9/12/2025 12:00	11.12	22.58	1
LH-BY-01	9/12/2025 12:15	11.55	22.7	1
LH-BY-01	9/12/2025 12:30	11.63	22.76	1
LH-BY-01	9/12/2025 12:45	11	22.78	1
LH-BY-01	9/12/2025 13:00	10.98	22.9	1
LH-BY-01	9/12/2025 13:15	10.89	22.88	1
LH-BY-01	9/12/2025 13:30	10.52	22.78	1
LH-BY-01	9/12/2025 13:45	11.12	22.76	1
LH-BY-01	9/12/2025 14:00	10.53	22.6	1
LH-BY-01	9/12/2025 14:15	10.65	22.64	1
LH-BY-01	9/12/2025 14:30	10.75	22.8	1
LH-BY-01	9/12/2025 14:45	10.94	22.78	1
LH-BY-01	9/12/2025 15:00	11.31	22.62	1
LH-BY-01	9/12/2025 15:15	11.07	22.64	1
LH-BY-01	9/12/2025 15:30	10.69	22.56	1
LH-BY-01	9/12/2025 15:45	10.56	22.5	1
LH-BY-01	9/12/2025 16:00	10.16	22.28	1
LH-BY-01	9/12/2025 16:15	10.23	22.06	1
LH-BY-01	9/12/2025 16:30	10.09	22	1
LH-BY-01	9/12/2025 16:45	9.75	21.8	1
LH-BY-01	9/12/2025 17:00	9.48	21.66	1
LH-BY-01	9/12/2025 17:15	9.49	21.56	1
LH-BY-01	9/12/2025 17:30	9.43	21.52	1
LH-BY-01	9/12/2025 17:45	9.49	21.46	1
LH-BY-01	9/12/2025 18:00	9.51	21.4	1
LH-BY-01	9/12/2025 18:15	9.46	21.34	1
LH-BY-01	9/12/2025 18:30	9.34	21.28	1
LH-BY-01	9/12/2025 18:45	9.2	21.26	1
LH-BY-01	9/12/2025 19:00	9.08	21.12	1
LH-BY-01	9/12/2025 19:15	8.98	21.08	1
LH-BY-01	9/12/2025 19:30	8.81	20.96	1
LH-BY-01	9/12/2025 19:45	8.93	20.78	1
LH-BY-01	9/12/2025 20:00	8.76	20.7	1
LH-BY-01	9/12/2025 20:15	8.52	20.68	1
LH-BY-01	9/12/2025 20:30	8.55	20.62	1
LH-BY-01	9/12/2025 20:45	8.51	20.56	1
LH-BY-01	9/12/2025 21:00	8.45	20.54	1
LH-BY-01	9/12/2025 21:15	8.28	20.5	1
LH-BY-01	9/12/2025 21:30	8.27	20.44	1
LH-BY-01	9/12/2025 21:45	8.23	20.4	1
LH-BY-01	9/12/2025 22:00	8.04	20.38	1
LH-BY-01	9/12/2025 22:15	8.07	20.38	1
LH-BY-01	9/12/2025 22:30	7.99	20.38	1
LH-BY-01	9/12/2025 22:45	8.01	20.32	1
LH-BY-01	9/12/2025 23:00	8.22	20.32	1
LH-BY-01	9/12/2025 23:15	8.06	20.26	1
LH-BY-01	9/12/2025 23:30	7.86	20.22	1
LH-BY-01	9/12/2025 23:45	7.85	20.22	1
LH-BY-01	9/13/2025 0:00	7.8	20.24	1
LH-BY-01	9/13/2025 0:15	7.62	20.28	1
LH-BY-01	9/13/2025 0:30	7.51	20.32	1
LH-BY-01	9/13/2025 0:45	7.73	20.4	1
LH-BY-01	9/13/2025 1:00	7.86	20.52	1
LH-BY-01	9/13/2025 1:15	7.8	20.52	1
LH-BY-01	9/13/2025 1:30	8.15	20.56	1
LH-BY-01	9/13/2025 1:45	8.2	20.62	1
LH-BY-01	9/13/2025 2:00	8.1	20.64	1
LH-BY-01	9/13/2025 2:15	8.28	20.74	1
LH-BY-01	9/13/2025 2:30	8.19	20.68	1

Station Name	Date Time	DO mg/L	Temp C	Use Code
LH-BY-01	9/13/2025 2:45	8.24	20.78	1
LH-BY-01	9/13/2025 3:00	8.31	20.72	1
LH-BY-01	9/13/2025 3:15	8.37	20.78	1
LH-BY-01	9/13/2025 3:30	8.32	20.76	1
LH-BY-01	9/13/2025 3:45	8.12	20.6	1
LH-BY-01	9/13/2025 4:00	8.29	20.58	1
LH-BY-01	9/13/2025 4:15	8.11	20.58	1
LH-BY-01	9/13/2025 4:30	7.88	20.4	1
LH-BY-01	9/13/2025 4:45	7.91	20.14	1
LH-BY-01	9/13/2025 5:00	7.65	19.96	1
LH-BY-01	9/13/2025 5:15	7.54	19.92	1
LH-BY-01	9/13/2025 5:30	7.54	19.94	1
LH-BY-01	9/13/2025 5:45	7.35	20.04	1
LH-BY-01	9/13/2025 6:00	7.53	20.16	1
LH-BY-01	9/13/2025 6:15	7.53	20.3	1
LH-BY-01	9/13/2025 6:30	7.98	20.36	1
LH-BY-01	9/13/2025 6:45	8.09	20.54	1
LH-BY-01	9/13/2025 7:00	8.38	20.48	1
LH-BY-01	9/13/2025 7:15	8.7	20.46	1
LH-BY-01	9/13/2025 7:30	8.84	20.54	1
LH-BY-01	9/13/2025 7:45	8.91	20.42	1
LH-BY-01	9/13/2025 8:00	9.16	20.66	1
LH-BY-01	9/13/2025 8:15	9.15	20.72	1
LH-BY-01	9/13/2025 8:30	9.27	20.76	1
LH-BY-01	9/13/2025 8:45	9.27	20.8	1
LH-BY-01	9/13/2025 9:00	9.29	20.86	1
LH-BY-01	9/13/2025 9:15	9.5	20.76	1
LH-BY-01	9/13/2025 9:30	9.58	21.02	1
LH-BY-01	9/13/2025 9:45	10.01	21.1	1
LH-BY-01	9/13/2025 10:00	10.11	21.22	1
LH-BY-01	9/13/2025 10:15	10.08	21.44	1
LH-BY-01	9/13/2025 10:30	10.36	21.48	1
LH-BY-01	9/13/2025 10:45	10.57	21.62	1
LH-BY-01	9/13/2025 11:00	10.7	21.82	1
LH-BY-01	9/13/2025 11:15	10.59	21.94	1
LH-BY-01	9/13/2025 11:30	10.73	22.1	1
LH-BY-01	9/13/2025 11:45	10.65	22.2	1
LH-BY-01	9/13/2025 12:00	10.68	22.32	1
LH-BY-01	9/13/2025 12:15	10.28	22.3	1
LH-BY-01	9/13/2025 12:30	10.67	22.3	1
LH-BY-01	9/13/2025 12:45	10.6	22.34	1
LH-BY-01	9/13/2025 13:00	10.31	22.32	1
LH-BY-01	9/13/2025 13:15	10.3	22.24	1
LH-BY-01	9/13/2025 13:30	10.46	22.14	1
LH-BY-01	9/13/2025 13:45	10.7	22.16	1
LH-BY-01	9/13/2025 14:00	10.67	22.16	1
LH-BY-01	9/13/2025 14:15	10.51	22.12	1
LH-BY-01	9/13/2025 14:30	10.53	22.02	1
LH-BY-01	9/13/2025 14:45	10.68	22.08	1
LH-BY-01	9/13/2025 15:00	10.69	22.08	1
LH-BY-01	9/13/2025 15:15	11.08	22.2	1
LH-BY-01	9/13/2025 15:30	10.78	22.12	1
LH-BY-01	9/13/2025 15:45	10.98	22.1	1
LH-BY-01	9/13/2025 16:00	10.93	22.04	1
LH-BY-01	9/13/2025 16:15	10.92	22.02	1
LH-BY-01	9/13/2025 16:30	10.75	22	1
LH-BY-01	9/13/2025 16:45	10.97	22	1
LH-BY-01	9/13/2025 17:00	10.87	21.96	1
LH-BY-01	9/13/2025 17:15	10.94	21.9	1
LH-BY-01	9/13/2025 17:30	10.9	21.84	1
LH-BY-01	9/13/2025 17:45	10.67	21.76	1
LH-BY-01	9/13/2025 18:00	10.46	21.66	1
LH-BY-01	9/13/2025 18:15	10.39	21.6	1
LH-BY-01	9/13/2025 18:30	10.34	21.54	1
LH-BY-01	9/13/2025 18:45	10.3	21.48	1
LH-BY-01	9/13/2025 19:00	10.13	21.46	1
LH-BY-01	9/13/2025 19:15	9.99	21.42	1
LH-BY-01	9/13/2025 19:30	9.72	21.44	1
LH-BY-01	9/13/2025 19:45	9.77	21.42	1
LH-BY-01	9/13/2025 20:00	9.57	21.42	1
LH-BY-01	9/13/2025 20:15	9.59	21.4	1
LH-BY-01	9/13/2025 20:30	9.57	21.4	1
LH-BY-01	9/13/2025 20:45	9.53	21.36	1
LH-BY-01	9/13/2025 21:00	9.66	21.4	1
LH-BY-01	9/13/2025 21:15	9.71	21.42	1
LH-BY-01	9/13/2025 21:30	9.62	21.44	1
LH-BY-01	9/13/2025 21:45	9.42	21.38	1
LH-BY-01	9/13/2025 22:00	9.2	21.3	1
LH-BY-01	9/13/2025 22:15	9.25	21.3	1
LH-BY-01	9/13/2025 22:30	9.18	21.3	1
LH-BY-01	9/13/2025 22:45	9.07	21.28	1
LH-BY-01	9/13/2025 23:00	8.99	21.24	1
LH-BY-01	9/13/2025 23:15	8.91	21.22	1
LH-BY-01	9/13/2025 23:30	8.78	21.18	1

Station Name	Date Time	DO mg/L	Temp C	Use Code
LH-BY-01	9/13/2025 23:45	8.85	21.2	1
LH-BY-01	9/14/2025 0:00	8.59	21.12	1
LH-BY-01	9/14/2025 0:15	8.46	21.04	1
LH-BY-01	9/14/2025 0:30	8.25	20.96	1
LH-BY-01	9/14/2025 0:45	7.9	20.82	1
LH-BY-01	9/14/2025 1:00	8.05	20.78	1
LH-BY-01	9/14/2025 1:15	7.93	20.7	1
LH-BY-01	9/14/2025 1:30	7.8	20.7	1
LH-BY-01	9/14/2025 1:45	7.67	20.68	1
LH-BY-01	9/14/2025 2:00	7.7	20.66	1
LH-BY-01	9/14/2025 2:15	7.73	20.64	1
LH-BY-01	9/14/2025 2:30	7.4	20.64	1
LH-BY-01	9/14/2025 2:45	7.58	20.62	1
LH-BY-01	9/14/2025 3:00	7.62	20.62	1
LH-BY-01	9/14/2025 3:15	7.58	20.64	1
LH-BY-01	9/14/2025 3:30	7.61	20.6	1
LH-BY-01	9/14/2025 3:45	7.62	20.62	1
LH-BY-01	9/14/2025 4:00	7.43	20.6	1
LH-BY-01	9/14/2025 4:15	7.52	20.52	1
LH-BY-01	9/14/2025 4:30	7.45	20.5	1
LH-BY-01	9/14/2025 4:45	7.3	20.48	1
LH-BY-01	9/14/2025 5:00	7.29	20.48	1
LH-BY-01	9/14/2025 5:15	7.36	20.5	1
LH-BY-01	9/14/2025 5:30	7.14	20.5	1
LH-BY-01	9/14/2025 5:45	7.28	20.48	1
LH-BY-01	9/14/2025 6:00	7.13	20.5	1
LH-BY-01	9/14/2025 6:15	6.94	20.52	1
LH-BY-01	9/14/2025 6:30	6.96	20.5	1
LH-BY-01	9/14/2025 6:45	7.3	20.48	1
LH-BY-01	9/14/2025 7:00	7.61	20.56	1
LH-BY-01	9/14/2025 7:15	7.99	20.54	1
LH-BY-01	9/14/2025 7:30	8.14	20.52	1
LH-BY-01	9/14/2025 7:45	8.25	20.48	1
LH-BY-01	9/14/2025 8:00	8.7	20.48	1
LH-BY-01	9/14/2025 8:15	8.97	20.44	1
LH-BY-01	9/14/2025 8:30	9.53	20.56	1
LH-BY-01	9/14/2025 8:45	9.9	20.64	1
LH-BY-01	9/14/2025 9:00	10.63	20.74	1
LH-BY-01	9/14/2025 9:15	10.86	20.96	1
LH-BY-01	9/14/2025 9:30	10.82	21.22	1
LH-BY-01	9/14/2025 9:45	11.04	21.42	1
LH-BY-01	9/14/2025 10:00	10.61	21.46	1
LH-BY-01	9/14/2025 10:15	10.57	21.48	1
LH-BY-01	9/14/2025 10:30	10.74	21.46	1
LH-BY-01	9/14/2025 10:45	10.98	21.54	1
LH-BY-01	9/14/2025 11:00	11.1	21.7	1
LH-BY-01	9/14/2025 11:15	10.95	21.88	1
LH-BY-01	9/14/2025 11:30	11.22	22.12	1
LH-BY-01	9/14/2025 11:45	11.65	22.26	1
LH-BY-01	9/14/2025 12:00	11.69	22.48	1
LH-BY-01	9/14/2025 12:15	11.97	22.74	1
LH-BY-01	9/14/2025 12:30	12.42	22.82	1
LH-BY-01	9/14/2025 12:45	13.12	23.1	1
LH-BY-01	9/14/2025 13:00	13.46	23.14	1
LH-BY-01	9/14/2025 13:15	12.54	23.18	1
LH-BY-01	9/14/2025 13:30	12.05	23.14	1
LH-BY-01	9/14/2025 13:45	12.13	23.08	1
LH-BY-01	9/14/2025 14:00	12.12	23.08	1
LH-BY-01	9/14/2025 14:15	12.59	23.22	1
LH-BY-01	9/14/2025 14:30	12.97	23.32	1
LH-BY-01	9/14/2025 14:45	11.85	22.92	1
LH-BY-01	9/14/2025 15:00	12.19	22.92	1
LH-BY-01	9/14/2025 15:15	11.72	22.8	1
LH-BY-01	9/14/2025 15:30	11.99	22.78	1
LH-BY-01	9/14/2025 15:45	12.77	23.04	1
LH-BY-01	9/14/2025 16:00	12.79	23.08	1
LH-BY-01	9/14/2025 16:15	12.76	23.12	1
LH-BY-01	9/14/2025 16:30	12.55	23.04	1
LH-BY-01	9/14/2025 16:45	11.98	23.04	1
LH-BY-01	9/14/2025 17:00	11.78	22.92	1
LH-BY-01	9/14/2025 17:15	11.53	22.82	1
LH-BY-01	9/14/2025 17:30	11.31	22.72	1
LH-BY-01	9/14/2025 17:45	11.41	22.7	1
LH-BY-01	9/14/2025 18:00	11.41	22.66	1
LH-BY-01	9/14/2025 18:15	11.2	22.6	1
LH-BY-01	9/14/2025 18:30	11	22.54	1
LH-BY-01	9/14/2025 18:45	10.84	22.48	1
LH-BY-01	9/14/2025 19:00	10.7	22.4	1
LH-BY-01	9/14/2025 19:15	10.67	22.34	1
LH-BY-01	9/14/2025 19:30	10.39	22.3	1
LH-BY-01	9/14/2025 19:45	10.1	22.24	1
LH-BY-01	9/14/2025 20:00	9.97	22.16	1
LH-BY-01	9/14/2025 20:15	9.84	22.1	1
LH-BY-01	9/14/2025 20:30	9.65	22.04	1

Station Name	Date Time	DO mg/L	Temp C	Use Code
LH-BY-01	9/14/2025 20:45	9.58	22	1
LH-BY-01	9/14/2025 21:00	9.43	21.96	1
LH-BY-01	9/14/2025 21:15	9.58	21.98	1
LH-BY-01	9/14/2025 21:30	9.34	21.96	1
LH-BY-01	9/14/2025 21:45	9.36	21.9	1
LH-BY-01	9/14/2025 22:00	9.25	21.86	1
LH-BY-01	9/14/2025 22:15	9.21	21.86	1
LH-BY-01	9/14/2025 22:30	9.2	21.82	1
LH-BY-01	9/14/2025 22:45	9.1	21.78	1
LH-BY-01	9/14/2025 23:00	8.85	21.68	1
LH-BY-01	9/14/2025 23:15	8.86	21.68	1
LH-BY-01	9/14/2025 23:30	8.8	21.64	1
LH-BY-01	9/14/2025 23:45	8.38	21.48	1
LH-BY-01	9/15/2025 0:00	8.19	21.4	1
LH-BY-01	9/15/2025 0:15	8.05	21.36	1
LH-BY-01	9/15/2025 0:30	8.03	21.32	1
LH-BY-01	9/15/2025 0:45	7.87	21.3	1
LH-BY-01	9/15/2025 1:00	8.04	21.24	1
LH-BY-01	9/15/2025 1:15	7.88	21.22	1
LH-BY-01	9/15/2025 1:30	7.97	21.22	1
LH-BY-01	9/15/2025 1:45	7.69	21.24	1
LH-BY-01	9/15/2025 2:00	7.46	21.22	1
LH-BY-01	9/15/2025 2:15	7.37	21.18	1
LH-BY-01	9/15/2025 2:30	7.22	21.18	1
LH-BY-01	9/15/2025 2:45	7.04	21.2	1
LH-BY-01	9/15/2025 3:00	7.46	21.22	1
LH-BY-01	9/15/2025 3:15	7.32	21.18	1
LH-BY-01	9/15/2025 3:30	7.29	21.18	1
LH-BY-01	9/15/2025 3:45	7.17	21.14	1
LH-BY-01	9/15/2025 4:00	7.2	21.12	1
LH-BY-01	9/15/2025 4:15	7.21	21.1	1
LH-BY-01	9/15/2025 4:30	7.29	21.08	1
LH-BY-01	9/15/2025 4:45	7.57	21.1	1
LH-BY-01	9/15/2025 5:00	7.25	21	1
LH-BY-01	9/15/2025 5:15	7.31	20.96	1
LH-BY-01	9/15/2025 5:30	6.99	20.94	1
LH-BY-01	9/15/2025 5:45	7.22	20.92	1
LH-BY-01	9/15/2025 6:00	6.84	20.96	1
LH-BY-01	9/15/2025 6:15	7	20.92	1
LH-BY-01	9/15/2025 6:30	7.07	20.92	1
LH-BY-01	9/15/2025 6:45	7.15	20.86	1
LH-BY-01	9/15/2025 7:00	7.4	20.88	1
LH-BY-01	9/15/2025 7:15	7.54	20.84	1
LH-BY-01	9/15/2025 7:30	7.68	20.74	1
LH-BY-01	9/15/2025 7:45	8.04	20.74	1
LH-BY-01	9/15/2025 8:00	8.55	20.78	1
LH-BY-01	9/15/2025 8:15	9.03	20.86	1
LH-BY-01	9/15/2025 8:30	9.4	20.9	1
LH-BY-01	9/15/2025 8:45	9.67	21.02	1
LH-BY-01	9/15/2025 9:00	9.94	21.04	1
LH-BY-01	9/15/2025 9:15	10.25	21.08	1
LH-BY-01	9/15/2025 9:30	10.52	21.2	1
LH-BY-01	9/15/2025 9:45	11.31	21.34	1
LH-BY-01	9/15/2025 10:00	11.33	21.38	1
LH-BY-01	9/15/2025 10:15	10.91	21.56	1
LH-BY-01	9/15/2025 10:30	11.2	21.82	1
LH-BY-01	9/15/2025 10:45	11.01	22.06	1
LH-BY-01	9/15/2025 11:00	11.62	22.34	1
LH-BY-01	9/15/2025 11:15	11.47	22.44	1
LH-BY-01	9/15/2025 11:30	11.29	22.4	1
LH-BY-01	9/15/2025 11:45	12.13	22.76	1
LH-BY-01	9/15/2025 12:00	10.9	22.8	1
LH-BY-01	9/15/2025 12:15	10.42	22.88	1
LH-BY-01	9/15/2025 12:30	10.29	22.56	1
LH-BY-01	9/15/2025 12:45	10.95	22.64	1
LH-BY-01	9/15/2025 13:00	10.53	22.88	1
LH-BY-01	9/15/2025 13:15	9.77	22.68	1
LH-BY-01	9/15/2025 13:30	10.7	22.7	1
LH-BY-01	9/15/2025 13:45	10.94	22.82	1
LH-BY-01	9/15/2025 14:00	10.53	22.96	1
LH-BY-01	9/15/2025 14:15	11.34	23	1
LH-BY-01	9/15/2025 14:30	10.34	22.8	1
LH-BY-01	9/15/2025 14:45	10.22	22.78	1
LH-BY-01	9/15/2025 15:00	10.07	22.58	1
LH-BY-01	9/15/2025 15:15	10.57	22.74	1
LH-BY-01	9/15/2025 15:30	10.42	22.78	1
LH-BY-01	9/15/2025 15:45	11.86	22.74	1
LH-BY-01	9/15/2025 16:00	11.06	22.86	1
LH-BY-01	9/15/2025 16:15	10.57	22.74	1
LH-BY-01	9/15/2025 16:30	10.45	22.66	1
LH-BY-01	9/15/2025 16:45	9.97	22.32	1
LH-BY-01	9/15/2025 17:00	9.4	22.2	1
LH-BY-01	9/15/2025 17:15	8.93	22.08	1
LH-BY-01	9/15/2025 17:30	8.7	22	1

Station Name	Date Time	DO mg/L	Temp C	Use Code
LH-BY-01	9/15/2025 17:45	8.72	21.92	1
LH-BY-01	9/15/2025 18:00	8.71	21.88	1
LH-BY-01	9/15/2025 18:15	8.99	21.86	1
LH-BY-01	9/15/2025 18:30	9.14	21.76	1
LH-BY-01	9/15/2025 18:45	9.05	21.68	1
LH-BY-01	9/15/2025 19:00	9.03	21.58	1
LH-BY-01	9/15/2025 19:15	8.97	21.54	1
LH-BY-01	9/15/2025 19:30	8.79	21.46	1
LH-BY-01	9/15/2025 19:45	8.66	21.36	1
LH-BY-01	9/15/2025 20:00	8.62	21.26	1
LH-BY-01	9/15/2025 20:15	8.51	21.2	1
LH-BY-01	9/15/2025 20:30	8.14	21.08	1
LH-BY-01	9/15/2025 20:45	7.86	21.08	1
LH-BY-01	9/15/2025 21:00	7.66	21.02	1
LH-BY-01	9/15/2025 21:15	7.55	21	1
LH-BY-01	9/15/2025 21:30	7.51	20.98	1
LH-BY-01	9/15/2025 21:45	7.46	20.94	1
LH-BY-01	9/15/2025 22:00	7.29	20.9	1
LH-BY-01	9/15/2025 22:15	7.13	20.88	1
LH-BY-01	9/15/2025 22:30	7.26	20.84	1
LH-BY-01	9/15/2025 22:45	7.22	20.86	1
LH-BY-01	9/15/2025 23:00	7.05	20.82	1
LH-BY-01	9/15/2025 23:15	7.01	20.78	1
LH-BY-01	9/15/2025 23:30	6.92	20.8	1
LH-BY-01	9/15/2025 23:45	7.1	20.78	1
LH-BY-01	9/16/2025 0:00	6.94	20.86	1
LH-BY-01	9/16/2025 0:15	6.85	20.9	1
LH-BY-01	9/16/2025 0:30	7.11	20.94	1
LH-BY-01	9/16/2025 0:45	7.09	20.98	1
LH-BY-01	9/16/2025 1:00	7.13	21.04	1
LH-BY-01	9/16/2025 1:15	7.1	21.04	1
LH-BY-01	9/16/2025 1:30	7.33	21.14	1
LH-BY-01	9/16/2025 1:45	7.24	21.18	1
LH-BY-01	9/16/2025 2:00	7.28	21.18	1
LH-BY-01	9/16/2025 2:15	7.22	21.16	1
LH-BY-01	9/16/2025 2:30	7.37	21.16	1
LH-BY-01	9/16/2025 2:45	7.21	21.1	1
LH-BY-01	9/16/2025 3:00	7.29	21.1	1
LH-BY-01	9/16/2025 3:15	7.33	21.1	1
LH-BY-01	9/16/2025 3:30	7.13	21.06	1
LH-BY-01	9/16/2025 3:45	6.99	20.8	1
LH-BY-01	9/16/2025 4:00	6.71	20.76	1
LH-BY-01	9/16/2025 4:15	6.95	20.78	1
LH-BY-01	9/16/2025 4:30	6.86	20.76	1
LH-BY-01	9/16/2025 4:45	7.17	20.7	1
LH-BY-01	9/16/2025 5:00	6.82	20.64	1
LH-BY-01	9/16/2025 5:15	6.94	20.64	1
LH-BY-01	9/16/2025 5:30	6.8	20.66	1
LH-BY-01	9/16/2025 5:45	7.33	20.78	1
LH-BY-01	9/16/2025 6:00	7.06	20.76	1
LH-BY-01	9/16/2025 6:15	7.27	20.76	1
LH-BY-01	9/16/2025 6:30	7.17	20.76	1
LH-BY-01	9/16/2025 6:45	7.3	20.76	1
LH-BY-01	9/16/2025 7:00	7.1	20.7	1
LH-BY-01	9/16/2025 7:15	7.36	20.7	1
LH-BY-01	9/16/2025 7:30	7.79	20.78	1
LH-BY-01	9/16/2025 7:45	7.93	20.82	1
LH-BY-01	9/16/2025 8:00	8.33	20.84	1
LH-BY-01	9/16/2025 8:15	8.54	20.94	1
LH-BY-01	9/16/2025 8:30	8.92	20.96	1
LH-BY-01	9/16/2025 8:45	9.55	20.98	1
LH-BY-01	9/16/2025 9:00	9.71	21.14	1
LH-BY-01	9/16/2025 9:15	10.14	21.24	1
LH-BY-01	9/16/2025 9:30	10.09	21.38	1
LH-BY-01	9/16/2025 9:45	10.7	21.4	1
LH-BY-01	9/16/2025 10:00	11.14	21.56	1
LH-BY-01	9/16/2025 10:15	10.89	21.82	1
LH-BY-01	9/16/2025 10:30	11.24	22.06	1
LH-BY-01	9/16/2025 10:45	11.47	22.22	1
LH-BY-01	9/16/2025 11:00	12.18	22.48	1
LH-BY-01	9/16/2025 11:15	12.71	22.66	1
LH-BY-01	9/16/2025 11:30	12.86	22.84	1
LH-BY-01	9/16/2025 11:45	11.79	22.88	1
LH-BY-01	9/16/2025 12:00	10.89	22.68	1
LH-BY-01	9/16/2025 12:15	12.07	22.8	1
LH-BY-01	9/16/2025 12:30	12.11	22.86	1
LH-BY-01	9/16/2025 12:45	11.97	22.76	1
LH-BY-01	9/16/2025 13:00	12.09	22.94	1
LH-BY-01	9/16/2025 13:15	11.78	22.96	1
LH-BY-01	9/16/2025 13:30	12.5	23.1	1
LH-BY-01	9/16/2025 13:45	11.84	23.1	1
LH-BY-01	9/16/2025 14:00	11.98	23.08	1
LH-BY-01	9/16/2025 14:15	11.55	23.12	1
LH-BY-01	9/16/2025 14:30	12.01	23.22	1

Station Name	Date Time	DO mg/L	Temp C	Use Code
LH-BY-01	9/16/2025 14:45	11.76	23.04	1
LH-BY-01	9/16/2025 15:00	11.32	23.02	1
LH-BY-01	9/16/2025 15:15	11.73	22.98	1
LH-BY-01	9/16/2025 15:30	11.48	23.08	1
LH-BY-01	9/16/2025 15:45	11.61	22.96	1
LH-BY-01	9/16/2025 16:00	10.54	22.68	1
LH-BY-01	9/16/2025 16:15	11.17	22.56	1
LH-BY-01	9/16/2025 16:30	11.4	22.54	1
LH-BY-01	9/16/2025 16:45	10.99	22.34	1
LH-BY-01	9/16/2025 17:00	11.56	22.18	1
LH-BY-01	9/16/2025 17:15	11.42	22.06	1
LH-BY-01	9/16/2025 17:30	11.45	22	1
LH-BY-01	9/16/2025 17:45	11.98	21.84	1
LH-BY-01	9/16/2025 18:00	11.9	21.62	1
LH-BY-01	9/16/2025 18:15	11.73	21.52	1
LH-BY-01	9/16/2025 18:30	11.57	21.38	1
LH-BY-01	9/16/2025 18:45	11.22	21.28	1
LH-BY-01	9/16/2025 19:00	10.45	21.12	1
LH-BY-01	9/16/2025 19:15	10.09	21.08	1
LH-BY-01	9/16/2025 19:30	9.48	21.02	1
LH-BY-01	9/16/2025 19:45	9.04	20.96	1
LH-BY-01	9/16/2025 20:00	8.83	20.9	1
LH-BY-01	9/16/2025 20:15	8.66	20.88	1
LH-BY-01	9/16/2025 20:30	8.28	20.84	1
LH-BY-01	9/16/2025 20:45	8.31	20.84	1
LH-BY-01	9/16/2025 21:00	8.24	20.82	1
LH-BY-01	9/16/2025 21:15	8.11	20.74	1
LH-BY-01	9/16/2025 21:30	8.11	20.7	1
LH-BY-01	9/16/2025 21:45	7.81	20.74	1
LH-BY-01	9/16/2025 22:00	7.99	20.62	1
LH-BY-01	9/16/2025 22:15	7.79	20.6	1
LH-BY-01	9/16/2025 22:30	7.89	20.58	1
LH-BY-01	9/16/2025 22:45	7.72	20.6	1
LH-BY-01	9/16/2025 23:00	7.75	20.64	1
LH-BY-01	9/16/2025 23:15	7.68	20.58	1
LH-BY-01	9/16/2025 23:30	7.5	20.62	1
LH-BY-01	9/16/2025 23:45	7.49	20.62	1
LH-BY-01	9/17/2025 0:00	7.58	20.66	1
LH-BY-01	9/17/2025 0:15	7.58	20.66	1
LH-BY-01	9/17/2025 0:30	7.59	20.52	1
LH-BY-01	9/17/2025 0:45	7.4	20.66	1
LH-BY-01	9/17/2025 1:00	7.44	20.48	1
LH-BY-01	9/17/2025 1:15	7.44	20.4	1
LH-BY-01	9/17/2025 1:30	7.35	20.44	1
LH-BY-01	9/17/2025 1:45	7.54	20.52	1
LH-BY-01	9/17/2025 2:00	7.47	20.38	1
LH-BY-01	9/17/2025 2:15	7.31	20.34	1
LH-BY-01	9/17/2025 2:30	7.41	20.3	1
LH-BY-01	9/17/2025 2:45	7.32	20.24	1
LH-BY-01	9/17/2025 3:00	7.32	20.26	1
LH-BY-01	9/17/2025 3:15	7.33	20.22	1
LH-BY-01	9/17/2025 3:30	7.23	20.24	1
LH-BY-01	9/17/2025 3:45	7.1	20.26	1
LH-BY-01	9/17/2025 4:00	7.13	20.14	1
LH-BY-01	9/17/2025 4:15	7	20.14	1
LH-BY-01	9/17/2025 4:30	7.13	20.16	1
LH-BY-01	9/17/2025 4:45	6.89	20.16	1
LH-BY-01	9/17/2025 5:00	7.1	20.22	1
LH-BY-01	9/17/2025 5:15	7.18	20.26	1
LH-BY-01	9/17/2025 5:30	7.19	20.22	1
LH-BY-01	9/17/2025 5:45	7.19	20.2	1
LH-BY-01	9/17/2025 6:00	7.16	20.18	1
LH-BY-01	9/17/2025 6:15	6.86	20.12	1
LH-BY-01	9/17/2025 6:30	7.03	20.18	1
LH-BY-01	9/17/2025 6:45	6.98	20.12	1
LH-BY-01	9/17/2025 7:00	7.15	20.24	1
LH-BY-01	9/17/2025 7:15	7.39	20.08	1
LH-BY-01	9/17/2025 7:30	7.54	20.08	1
LH-BY-01	9/17/2025 7:45	7.96	20.12	1
LH-BY-01	9/17/2025 8:00	8.34	20.24	1
LH-BY-01	9/17/2025 8:15	9	20.16	1
LH-BY-01	9/17/2025 8:30	9.65	20.3	1
LH-BY-01	9/17/2025 8:45	10.2	20.38	1
LH-BY-01	9/17/2025 9:00	11.17	20.78	1
LH-BY-01	9/17/2025 9:15	11.51	20.28	1
LH-BY-01	9/17/2025 9:30	9.24	18.66	2
LH-BY-01	9/17/2025 9:45	9.17	20.44	2
LH-BY-01	9/17/2025 10:00	8.53	24.26	2
LH-BY-01	9/17/2025 10:15			2
LH-BY-01	9/17/2025 10:30	10.22	23.46	2
LH-BY-01	9/17/2025 10:45	11.24	21.66	1
LH-BY-01	9/17/2025 11:00	11.6	21.76	1
LH-BY-01	9/17/2025 11:15	12.01	22.02	1
LH-BY-01	9/17/2025 11:30	11.93	22.14	1

Station Name	Date Time	DO mg/L	Temp C	Use Code
LH-BY-01	9/17/2025 11:45	12.61	22.24	1
LH-BY-01	9/17/2025 12:00	12.8	22.3	1
LH-BY-01	9/17/2025 12:15	12.86	22.32	1
LH-BY-01	9/17/2025 12:30	12.85	22.3	1
LH-BY-01	9/17/2025 12:45	13.31	22.32	1
LH-BY-01	9/17/2025 13:00	13.5	22.4	1
LH-BY-01	9/17/2025 13:15	13.05	22.58	1
LH-BY-01	9/17/2025 13:30	11.48	22.58	1
LH-BY-01	9/17/2025 13:45	11.71	22.64	1
LH-BY-01	9/17/2025 14:00	10.97	22.54	1
LH-BY-01	9/17/2025 14:15	11.57	22.66	1
LH-BY-01	9/17/2025 14:30	10.63	22.54	1
LH-BY-01	9/17/2025 14:45	10.46	22.66	1
LH-BY-01	9/17/2025 15:00	10.84	22.7	1
LH-BY-01	9/17/2025 15:15	10.64	22.72	1
LH-BY-01	9/17/2025 15:30	10.55	22.5	1
LH-BY-01	9/17/2025 15:45	10.07	22.34	1
LH-BY-01	9/17/2025 16:00	9.99	22.36	1
LH-BY-01	9/17/2025 16:15	10.22	22.32	1
LH-BY-01	9/17/2025 16:30	11.46	22.3	1
LH-BY-01	9/17/2025 16:45	12.85	21.98	1
LH-BY-01	9/17/2025 17:00	12.62	21.82	1
LH-BY-01	9/17/2025 17:15	12.39	21.64	1
LH-BY-01	9/17/2025 17:30	12.31	21.52	1
LH-BY-01	9/17/2025 17:45	12.3	21.44	1
LH-BY-01	9/17/2025 18:00	12.02	21.32	1
LH-BY-01	9/17/2025 18:15	11.8	21.22	1
LH-BY-01	9/17/2025 18:30	11.24	21.14	1
LH-BY-01	9/17/2025 18:45	11	21.06	1
LH-BY-01	9/17/2025 19:00	10.52	21	1
LH-BY-01	9/17/2025 19:15	10.09	20.94	1
LH-BY-01	9/17/2025 19:30	9.65	20.9	1
LH-BY-01	9/17/2025 19:45	9.34	20.88	1
LH-BY-01	9/17/2025 20:00	9.36	20.78	1
LH-BY-01	9/17/2025 20:15	9.01	20.76	1
LH-BY-01	9/17/2025 20:30	8.6	20.8	1
LH-BY-01	9/17/2025 20:45	8.74	20.68	1
LH-BY-01	9/17/2025 21:00	8.57	20.7	1
LH-BY-01	9/17/2025 21:15	8.55	20.62	1
LH-BY-01	9/17/2025 21:30	8.41	20.6	1
LH-BY-01	9/17/2025 21:45	8.27	20.6	1
LH-BY-01	9/17/2025 22:00	8.25	20.58	1
LH-BY-01	9/17/2025 22:15	8.13	20.58	1
LH-BY-01	9/17/2025 22:30	8.04	20.62	1
LH-BY-01	9/17/2025 22:45	8.06	20.62	1
LH-BY-01	9/17/2025 23:00	7.97	20.6	1
LH-BY-01	9/17/2025 23:15	7.98	20.56	1
LH-BY-01	9/17/2025 23:30	7.77	20.56	1
LH-BY-01	9/17/2025 23:45	7.75	20.58	1
LH-BY-01	9/18/2025 0:00	7.74	20.56	1
LH-BY-01	9/18/2025 0:15	7.66	20.62	1
LH-BY-01	9/18/2025 0:30	7.75	20.58	1
LH-BY-01	9/18/2025 0:45	7.66	20.58	1
LH-BY-01	9/18/2025 1:00	7.68	20.56	1
LH-BY-01	9/18/2025 1:15	7.64	20.58	1
LH-BY-01	9/18/2025 1:30	7.48	20.58	1
LH-BY-01	9/18/2025 1:45	7.52	20.6	1
LH-BY-01	9/18/2025 2:00	7.48	20.64	1
LH-BY-01	9/18/2025 2:15	7.58	20.62	1
LH-BY-01	9/18/2025 2:30	7.53	20.6	1
LH-BY-01	9/18/2025 2:45	7.59	20.6	1
LH-BY-01	9/18/2025 3:00	7.58	20.6	1
LH-BY-01	9/18/2025 3:15	7.39	20.62	1
LH-BY-01	9/18/2025 3:30	7.57	20.6	1
LH-BY-01	9/18/2025 3:45	7.58	20.6	1
LH-BY-01	9/18/2025 4:00	7.47	20.6	1
LH-BY-01	9/18/2025 4:15	7.3	20.6	1
LH-BY-01	9/18/2025 4:30	7.46	20.6	1
LH-BY-01	9/18/2025 4:45	7.52	20.6	1
LH-BY-01	9/18/2025 5:00	7.52	20.6	1
LH-BY-01	9/18/2025 5:15	7.35	20.6	1
LH-BY-01	9/18/2025 5:30	7.4	20.58	1
LH-BY-01	9/18/2025 5:45	7.41	20.6	1
LH-BY-01	9/18/2025 6:00	7.11	20.6	1
LH-BY-01	9/18/2025 6:15	7.27	20.58	1
LH-BY-01	9/18/2025 6:30	7.44	20.58	1
LH-BY-01	9/18/2025 6:45	7.66	20.7	1
LH-BY-01	9/18/2025 7:00	7.44	20.6	1
LH-BY-01	9/18/2025 7:15	7.42	20.56	1
LH-BY-01	9/18/2025 7:30	7.58	20.6	1
LH-BY-01	9/18/2025 7:45	8.03	20.64	1
LH-BY-01	9/18/2025 8:00	8.4	20.74	1
LH-BY-01	9/18/2025 8:15	8.9	20.76	1
LH-BY-01	9/18/2025 8:30	9.29	20.78	1

Station Name	Date Time	DO mg/L	Temp C	Use Code
LH-BY-01	9/18/2025 8:45	9.58	20.92	1
LH-BY-01	9/18/2025 9:00	10.04	20.98	1
LH-BY-01	9/18/2025 9:15	10.56	21.12	1
LH-BY-01	9/18/2025 9:30	10.95	21.2	1
LH-BY-01	9/18/2025 9:45	11.24	21.28	1
LH-BY-01	9/18/2025 10:00	11.43	21.44	1
LH-BY-01	9/18/2025 10:15	11.85	21.6	1
LH-BY-01	9/18/2025 10:30	12.21	21.64	1
LH-BY-01	9/18/2025 10:45	12.37	21.74	1
LH-BY-01	9/18/2025 11:00	12.6	21.86	1
LH-BY-01	9/18/2025 11:15	12.88	22.06	1
LH-BY-01	9/18/2025 11:30	13.25	22.26	1
LH-BY-01	9/18/2025 11:45	13.49	22.3	1
LH-BY-01	9/18/2025 12:00	13.59	22.6	1
LH-BY-01	9/18/2025 12:15	12.3	22.66	1
LH-BY-01	9/18/2025 12:30	12.09	22.8	1
LH-BY-01	9/18/2025 12:45	11.03	22.74	1
LH-BY-01	9/18/2025 13:00	10.8	22.82	1
LH-BY-01	9/18/2025 13:15	10.95	22.88	1
LH-BY-01	9/18/2025 13:30	10.71	22.86	1
LH-BY-01	9/18/2025 13:45	11.01	22.9	1
LH-BY-01	9/18/2025 14:00	11.08	22.96	1
LH-BY-01	9/18/2025 14:15	10.97	22.96	1
LH-BY-01	9/18/2025 14:30	11	22.94	1
LH-BY-01	9/18/2025 14:45	11.3	22.94	1
LH-BY-01	9/18/2025 15:00	11.03	22.96	1
LH-BY-01	9/18/2025 15:15	11.13	22.88	1
LH-BY-01	9/18/2025 15:30	11.26	22.92	1
LH-BY-01	9/18/2025 15:45	11.44	22.94	1
LH-BY-01	9/18/2025 16:00	11.76	22.94	1
LH-BY-01	9/18/2025 16:15	11.33	22.82	1
LH-BY-01	9/18/2025 16:30	11.21	22.76	1
LH-BY-01	9/18/2025 16:45	10.77	22.56	1
LH-BY-01	9/18/2025 17:00	10.5	22.46	1
LH-BY-01	9/18/2025 17:15	10.56	22.42	1
LH-BY-01	9/18/2025 17:30	10.4	22.32	1
LH-BY-01	9/18/2025 17:45	10.3	22.26	1
LH-BY-01	9/18/2025 18:00	10.11	22.18	1
LH-BY-01	9/18/2025 18:15	10.13	22.16	1
LH-BY-01	9/18/2025 18:30	10.03	22.12	1
LH-BY-01	9/18/2025 18:45	9.94	22.08	1
LH-BY-01	9/18/2025 19:00	9.87	22.04	1
LH-BY-01	9/18/2025 19:15	9.68	22	1
LH-BY-01	9/18/2025 19:30	9.59	21.96	1
LH-BY-01	9/18/2025 19:45	9.35	21.92	1
LH-BY-01	9/18/2025 20:00	9.33	21.9	1
LH-BY-01	9/18/2025 20:15	9.32	21.86	1
LH-BY-01	9/18/2025 20:30	9.29	21.84	1
LH-BY-01	9/18/2025 20:45	9.08	21.82	1
LH-BY-01	9/18/2025 21:00	9.09	21.76	1
LH-BY-01	9/18/2025 21:15	9	21.72	1
LH-BY-01	9/18/2025 21:30	8.99	21.68	1
LH-BY-01	9/18/2025 21:45	8.83	21.64	1
LH-BY-01	9/18/2025 22:00	8.56	21.54	1
LH-BY-01	9/18/2025 22:15	8.36	21.52	1
LH-BY-01	9/18/2025 22:30	8.31	21.5	1
LH-BY-01	9/18/2025 22:45	8.14	21.42	1
LH-BY-01	9/18/2025 23:00	8.04	21.4	1
LH-BY-01	9/18/2025 23:15	7.84	21.36	1
LH-BY-01	9/18/2025 23:30	7.91	21.32	1
LH-BY-01	9/18/2025 23:45	8.02	21.34	1
LH-BY-01	9/19/2025 0:00	8.22	21.32	1
LH-BY-01	9/19/2025 0:15	7.84	21.26	1
LH-BY-01	9/19/2025 0:30	7.52	21.24	1
LH-BY-01	9/19/2025 0:45	8.26	21.3	1
LH-BY-01	9/19/2025 1:00	7.75	21.2	1
LH-BY-01	9/19/2025 1:15	7.53	21.1	1
LH-BY-01	9/19/2025 1:30	7.63	21.1	1
LH-BY-01	9/19/2025 1:45	7.77	21.1	1
LH-BY-01	9/19/2025 2:00	7.54	21.08	1
LH-BY-01	9/19/2025 2:15	7.41	21.04	1
LH-BY-01	9/19/2025 2:30	7.4	20.98	1
LH-BY-01	9/19/2025 2:45	7.4	20.94	1
LH-BY-01	9/19/2025 3:00	7.28	20.92	1
LH-BY-01	9/19/2025 3:15	7.31	20.86	1
LH-BY-01	9/19/2025 3:30	7.28	20.82	1
LH-BY-01	9/19/2025 3:45	7.08	20.82	1
LH-BY-01	9/19/2025 4:00	7.06	20.78	1
LH-BY-01	9/19/2025 4:15	6.95	20.82	1
LH-BY-01	9/19/2025 4:30	7.08	20.8	1
LH-BY-01	9/19/2025 4:45	6.6	20.8	1
LH-BY-01	9/19/2025 5:00	7.36	20.88	1
LH-BY-01	9/19/2025 5:15	7.41	20.82	1
LH-BY-01	9/19/2025 5:30	7.24	20.78	1

Station Name	Date Time	DO mg/L	Temp C	Use Code
LH-BY-01	9/19/2025 5:45	7.27	20.78	1
LH-BY-01	9/19/2025 6:00	7.2	20.74	1
LH-BY-01	9/19/2025 6:15	7.07	20.7	1
LH-BY-01	9/19/2025 6:30	7.12	20.72	1
LH-BY-01	9/19/2025 6:45	7.1	20.64	1
LH-BY-01	9/19/2025 7:00	7.26	20.68	1
LH-BY-01	9/19/2025 7:15	7.52	20.66	1
LH-BY-01	9/19/2025 7:30	7.73	20.62	1
LH-BY-01	9/19/2025 7:45	8.13	20.74	1
LH-BY-01	9/19/2025 8:00	8.35	20.72	1
LH-BY-01	9/19/2025 8:15	8.7	20.82	1
LH-BY-01	9/19/2025 8:30	9.32	20.88	1
LH-BY-01	9/19/2025 8:45	9.94	20.98	1
LH-BY-01	9/19/2025 9:00	10.02	21.32	1
LH-BY-01	9/19/2025 9:15	10.54	21.46	1
LH-BY-01	9/19/2025 9:30	11.28	21.58	1
LH-BY-01	9/19/2025 9:45	12.13	21.76	1
LH-BY-01	9/19/2025 10:00	12.18	22.02	1
LH-BY-01	9/19/2025 10:15	13.4	22.18	1
LH-BY-01	9/19/2025 10:30	12.28	22.32	1
LH-BY-01	9/19/2025 10:45	11.97	22.64	1
LH-BY-01	9/19/2025 11:00	11.73	22.8	1
LH-BY-01	9/19/2025 11:15	12.04	22.9	1
LH-BY-01	9/19/2025 11:30	12.17	23.1	1
LH-BY-01	9/19/2025 11:45	12.01	23.04	1
LH-BY-01	9/19/2025 12:00	11.37	22.96	1
LH-BY-01	9/19/2025 12:15	11.25	22.98	1
LH-BY-01	9/19/2025 12:30	11.36	22.9	1
LH-BY-01	9/19/2025 12:45	11.45	22.92	1
LH-BY-01	9/19/2025 13:00	11.38	22.88	1
LH-BY-01	9/19/2025 13:15	11.59	23	1
LH-BY-01	9/19/2025 13:30	11.39	23	1
LH-BY-01	9/19/2025 13:45	11.24	22.9	1
LH-BY-01	9/19/2025 14:00	11.6	22.98	1
LH-BY-01	9/19/2025 14:15	11.57	23	1
LH-BY-01	9/19/2025 14:30	11.76	22.9	1
LH-BY-01	9/19/2025 14:45	11.59	22.96	1
LH-BY-01	9/19/2025 15:00	11.85	23.02	1
LH-BY-01	9/19/2025 15:15	12.18	23.08	1
LH-BY-01	9/19/2025 15:30	12.63	23.14	1
LH-BY-01	9/19/2025 15:45	12.55	23.14	1
LH-BY-01	9/19/2025 16:00	12.87	23.16	1
LH-BY-01	9/19/2025 16:15	12.99	23.2	1
LH-BY-01	9/19/2025 16:30	13.3	23.24	1
LH-BY-01	9/19/2025 16:45	12.98	23	1
LH-BY-01	9/19/2025 17:00	12.87	22.76	1
LH-BY-01	9/19/2025 17:15	12.67	22.58	1
LH-BY-01	9/19/2025 17:30	12.36	22.42	1
LH-BY-01	9/19/2025 17:45	12.22	22.2	1
LH-BY-01	9/19/2025 18:00	11.76	22.02	1
LH-BY-01	9/19/2025 18:15	11.22	21.96	1
LH-BY-01	9/19/2025 18:30	10.91	21.86	1
LH-BY-01	9/19/2025 18:45	10.71	21.86	1
LH-BY-01	9/19/2025 19:00	10.55	21.82	1
LH-BY-01	9/19/2025 19:15	10.34	21.76	1
LH-BY-01	9/19/2025 19:30	10.29	21.74	1
LH-BY-01	9/19/2025 19:45	10.03	21.58	1
LH-BY-01	9/19/2025 20:00	9.93	21.62	1
LH-BY-01	9/19/2025 20:15	10.1	21.6	1
LH-BY-01	9/19/2025 20:30	9.86	21.68	1
LH-BY-01	9/19/2025 20:45	9.47	21.52	1
LH-BY-01	9/19/2025 21:00	9.4	21.42	1
LH-BY-01	9/19/2025 21:15	9.15	21.38	1
LH-BY-01	9/19/2025 21:30	9.12	21.32	1
LH-BY-01	9/19/2025 21:45	9.47	21.34	1
LH-BY-01	9/19/2025 22:00	9.28	21.36	1
LH-BY-01	9/19/2025 22:15	8.91	21.22	1
LH-BY-01	9/19/2025 22:30	8.77	21.16	1
LH-BY-01	9/19/2025 22:45	8.61	21.12	1
LH-BY-01	9/19/2025 23:00	8.65	21.08	1
LH-BY-01	9/19/2025 23:15	8.4	21.06	1
LH-BY-01	9/19/2025 23:30	8.47	21.02	1
LH-BY-01	9/19/2025 23:45	8.32	20.98	1
LH-BY-01	9/20/2025 0:00	8.24	20.94	1
LH-BY-01	9/20/2025 0:15	8.16	20.9	1
LH-BY-01	9/20/2025 0:30	8.11	20.88	1
LH-BY-01	9/20/2025 0:45	8	20.86	1
LH-BY-01	9/20/2025 1:00	8.06	20.78	1
LH-BY-01	9/20/2025 1:15	7.96	20.76	1
LH-BY-01	9/20/2025 1:30	7.92	20.74	1
LH-BY-01	9/20/2025 1:45	7.82	20.7	1
LH-BY-01	9/20/2025 2:00	7.82	20.68	1
LH-BY-01	9/20/2025 2:15	7.71	20.66	1
LH-BY-01	9/20/2025 2:30	7.59	20.62	1

Station Name	Date Time	DO mg/L	Temp C	Use Code
LH-BY-01	9/20/2025 2:45	7.57	20.58	1
LH-BY-01	9/20/2025 3:00	7.48	20.56	1
LH-BY-01	9/20/2025 3:15	7.48	20.52	1
LH-BY-01	9/20/2025 3:30	7.39	20.48	1
LH-BY-01	9/20/2025 3:45	7.4	20.44	1
LH-BY-01	9/20/2025 4:00	7.32	20.42	1
LH-BY-01	9/20/2025 4:15	7.19	20.4	1
LH-BY-01	9/20/2025 4:30	7.22	20.42	1
LH-BY-01	9/20/2025 4:45	7.31	20.36	1
LH-BY-01	9/20/2025 5:00	7.14	20.3	1
LH-BY-01	9/20/2025 5:15	6.95	20.3	1
LH-BY-01	9/20/2025 5:30	6.99	20.28	1
LH-BY-01	9/20/2025 5:45	6.97	20.24	1
LH-BY-01	9/20/2025 6:00	6.98	20.18	1
LH-BY-01	9/20/2025 6:15	7.16	20.14	1
LH-BY-01	9/20/2025 6:30	7.73	20.34	1
LH-BY-01	9/20/2025 6:45	7.28	20.24	1
LH-BY-01	9/20/2025 7:00	7.13	20.08	1
LH-BY-01	9/20/2025 7:15	7.29	20.02	1
LH-BY-01	9/20/2025 7:30	7.47	20.02	1
LH-BY-01	9/20/2025 7:45	7.63	20.02	1
LH-BY-01	9/20/2025 8:00	7.91	20	1
LH-BY-01	9/20/2025 8:15	8.53	20.16	1
LH-BY-01	9/20/2025 8:30	9.33	20.26	1
LH-BY-01	9/20/2025 8:45	9.67	20.36	1
LH-BY-01	9/20/2025 9:00	10.19	20.46	1
LH-BY-01	9/20/2025 9:15	10.78	20.66	1
LH-BY-01	9/20/2025 9:30	10.85	20.78	1
LH-BY-01	9/20/2025 9:45	11.43	20.96	1
LH-BY-01	9/20/2025 10:00	12.34	21.12	1
LH-BY-01	9/20/2025 10:15	12.67	21.36	1
LH-BY-01	9/20/2025 10:30	12.82	21.56	1
LH-BY-01	9/20/2025 10:45	13.53	21.74	1
LH-BY-01	9/20/2025 11:00	14.02	21.94	1
LH-BY-01	9/20/2025 11:15	14.04	22.12	1
LH-BY-01	9/20/2025 11:30	13.71	22.34	1
LH-BY-01	9/20/2025 11:45	14.13	22.56	1
LH-BY-01	9/20/2025 12:00	13.63	22.72	1
LH-BY-01	9/20/2025 12:15	13.92	22.92	1
LH-BY-01	9/20/2025 12:30	13.39	22.98	1
LH-BY-01	9/20/2025 12:45	13.33	23.1	1
LH-BY-01	9/20/2025 13:00	12.28	23.08	1
LH-BY-01	9/20/2025 13:15	12.33	23.08	1
LH-BY-01	9/20/2025 13:30	12.17	23.2	1
LH-BY-01	9/20/2025 13:45	12.04	23.12	1
LH-BY-01	9/20/2025 14:00	12.05	23.12	1
LH-BY-01	9/20/2025 14:15	12.43	23.18	1
LH-BY-01	9/20/2025 14:30	11.92	23.12	1
LH-BY-01	9/20/2025 14:45	12.03	23.18	1
LH-BY-01	9/20/2025 15:00	12.21	23.14	1
LH-BY-01	9/20/2025 15:15	11.75	23.06	1
LH-BY-01	9/20/2025 15:30	12.1	23.1	1
LH-BY-01	9/20/2025 15:45	12.55	23.12	1
LH-BY-01	9/20/2025 16:00	11.7	22.92	1
LH-BY-01	9/20/2025 16:15	13.53	22.74	1
LH-BY-01	9/20/2025 16:30	13.45	22.4	1
LH-BY-01	9/20/2025 16:45	12.85	22.04	1
LH-BY-01	9/20/2025 17:00	12.32	21.82	1
LH-BY-01	9/20/2025 17:15	12.28	21.52	1
LH-BY-01	9/20/2025 17:30	12.11	21.4	1
LH-BY-01	9/20/2025 17:45	11.78	21.28	1
LH-BY-01	9/20/2025 18:00	11.26	21.22	1
LH-BY-01	9/20/2025 18:15	10.92	21.02	1
LH-BY-01	9/20/2025 18:30	10.54	20.9	1
LH-BY-01	9/20/2025 18:45	10.17	20.84	1
LH-BY-01	9/20/2025 19:00	9.69	20.96	1
LH-BY-01	9/20/2025 19:15	9.44	20.82	1
LH-BY-01	9/20/2025 19:30	9.08	20.78	1
LH-BY-01	9/20/2025 19:45	8.94	20.66	1
LH-BY-01	9/20/2025 20:00	8.75	20.7	1
LH-BY-01	9/20/2025 20:15	8.63	20.62	1
LH-BY-01	9/20/2025 20:30	8.47	20.56	1
LH-BY-01	9/20/2025 20:45	8.3	20.5	1
LH-BY-01	9/20/2025 21:00	8.2	20.44	1
LH-BY-01	9/20/2025 21:15	7.95	20.5	1
LH-BY-01	9/20/2025 21:30	7.98	20.46	1
LH-BY-01	9/20/2025 21:45	7.92	20.36	1
LH-BY-01	9/20/2025 22:00	7.84	20.26	1
LH-BY-01	9/20/2025 22:15	7.63	20.26	1
LH-BY-01	9/20/2025 22:30	7.63	20.22	1
LH-BY-01	9/20/2025 22:45	7.45	20.2	1
LH-BY-01	9/20/2025 23:00	7.18	20.2	1
LH-BY-01	9/20/2025 23:15	7.28	20.16	1
LH-BY-01	9/20/2025 23:30	7.2	20.14	1

Station Name	Date Time	DO mg/L	Temp C	Use Code
LH-BY-01	9/20/2025 23:45	7.03	20.12	1
LH-BY-01	9/21/2025 0:00	7	20.1	1
LH-BY-01	9/21/2025 0:15	7.03	20.06	1
LH-BY-01	9/21/2025 0:30	6.87	20.02	1
LH-BY-01	9/21/2025 0:45	6.79	20.04	1
LH-BY-01	9/21/2025 1:00	6.88	20.02	1
LH-BY-01	9/21/2025 1:15	6.77	19.96	1
LH-BY-01	9/21/2025 1:30	6.71	19.94	1
LH-BY-01	9/21/2025 1:45	6.67	19.9	1
LH-BY-01	9/21/2025 2:00	6.51	19.9	1
LH-BY-01	9/21/2025 2:15	6.46	19.86	1
LH-BY-01	9/21/2025 2:30	6.24	19.86	1
LH-BY-01	9/21/2025 2:45	6.45	19.82	1
LH-BY-01	9/21/2025 3:00	6.3	19.78	1
LH-BY-01	9/21/2025 3:15	6.23	19.76	1
LH-BY-01	9/21/2025 3:30	6.39	19.74	1
LH-BY-01	9/21/2025 3:45	6.32	19.72	1
LH-BY-01	9/21/2025 4:00	6.31	19.68	1
LH-BY-01	9/21/2025 4:15	6.29	19.66	1
LH-BY-01	9/21/2025 4:30	6.39	19.64	1
LH-BY-01	9/21/2025 4:45	6.3	19.6	1
LH-BY-01	9/21/2025 5:00	6.37	19.58	1
LH-BY-01	9/21/2025 5:15	6.4	19.58	1
LH-BY-01	9/21/2025 5:30	6.23	19.56	1
LH-BY-01	9/21/2025 5:45	6.35	19.54	1
LH-BY-01	9/21/2025 6:00	6.39	19.58	1
LH-BY-01	9/21/2025 6:15	6.61	19.56	1
LH-BY-01	9/21/2025 6:30	6.77	19.78	1
LH-BY-01	9/21/2025 6:45	6.94	19.8	1
LH-BY-01	9/21/2025 7:00	7.06	19.68	1
LH-BY-01	9/21/2025 7:15	6.98	19.56	1
LH-BY-01	9/21/2025 7:30	7.2	19.64	1
LH-BY-01	9/21/2025 7:45	7.38	19.64	1
LH-BY-01	9/21/2025 8:00	7.73	19.66	1
LH-BY-01	9/21/2025 8:15	8.16	19.84	1
LH-BY-01	9/21/2025 8:30	8.53	19.84	1
LH-BY-01	9/21/2025 8:45	8.74	20.04	1
LH-BY-01	9/21/2025 9:00	9.23	20.06	1
LH-BY-01	9/21/2025 9:15	9.41	20.22	1
LH-BY-01	9/21/2025 9:30	10.11	20.38	1
LH-BY-01	9/21/2025 9:45	10.6	20.56	1
LH-BY-01	9/21/2025 10:00	10.36	20.86	1
LH-BY-01	9/21/2025 10:15	10.71	20.96	1
LH-BY-01	9/21/2025 10:30	10.92	21.16	1
LH-BY-01	9/21/2025 10:45	11.22	21.36	1
LH-BY-01	9/21/2025 11:00	11.56	21.6	1
LH-BY-01	9/21/2025 11:15	12.11	21.7	1
LH-BY-01	9/21/2025 11:30	12.41	21.9	1
LH-BY-01	9/21/2025 11:45	12.91	22.02	1
LH-BY-01	9/21/2025 12:00	13.2	22.16	1
LH-BY-01	9/21/2025 12:15	13.76	22.28	1
LH-BY-01	9/21/2025 12:30	13.77	22.22	1
LH-BY-01	9/21/2025 12:45	14.13	22.3	1
LH-BY-01	9/21/2025 13:00	11.7	22.36	1
LH-BY-01	9/21/2025 13:15	12.67	22.38	1
LH-BY-01	9/21/2025 13:30	11.15	22.42	1
LH-BY-01	9/21/2025 13:45	11.24	22.44	1
LH-BY-01	9/21/2025 14:00	11.39	22.5	1
LH-BY-01	9/21/2025 14:15	11.28	22.5	1
LH-BY-01	9/21/2025 14:30	11.16	22.46	1
LH-BY-01	9/21/2025 14:45	11.29	22.42	1
LH-BY-01	9/21/2025 15:00	11.75	22.46	1
LH-BY-01	9/21/2025 15:15	11.36	22.42	1
LH-BY-01	9/21/2025 15:30	10.83	22.28	1
LH-BY-01	9/21/2025 15:45	10.77	22.24	1
LH-BY-01	9/21/2025 16:00	11.18	22.24	1
LH-BY-01	9/21/2025 16:15	13.04	22.08	1
LH-BY-01	9/21/2025 16:30	13.3	21.8	1
LH-BY-01	9/21/2025 16:45	13.09	21.46	1
LH-BY-01	9/21/2025 17:00	13.01	21.24	1
LH-BY-01	9/21/2025 17:15	12.77	21.04	1
LH-BY-01	9/21/2025 17:30	12.57	20.9	1
LH-BY-01	9/21/2025 17:45	12.23	20.78	1
LH-BY-01	9/21/2025 18:00	12.19	20.64	1
LH-BY-01	9/21/2025 18:15	11.13	20.52	1
LH-BY-01	9/21/2025 18:30	10.83	20.44	1
LH-BY-01	9/21/2025 18:45	10.43	20.42	1
LH-BY-01	9/21/2025 19:00	9.71	20.42	1
LH-BY-01	9/21/2025 19:15	9.28	20.42	1
LH-BY-01	9/21/2025 19:30	9.32	20.28	1
LH-BY-01	9/21/2025 19:45	9.02	20.26	1
LH-BY-01	9/21/2025 20:00	8.7	20.26	1
LH-BY-01	9/21/2025 20:15	8.61	20.26	1
LH-BY-01	9/21/2025 20:30	8.71	20.14	1

Station Name	Date Time	DO mg/L	Temp C	Use Code
LH-BY-01	9/21/2025 20:45	8.54	20.12	1
LH-BY-01	9/21/2025 21:00	8.41	20.08	1
LH-BY-01	9/21/2025 21:15	8.29	20.04	1
LH-BY-01	9/21/2025 21:30	8.2	20.04	1
LH-BY-01	9/21/2025 21:45	8.15	20	1
LH-BY-01	9/21/2025 22:00	7.98	19.98	1
LH-BY-01	9/21/2025 22:15	7.85	19.96	1
LH-BY-01	9/21/2025 22:30	7.89	20	1
LH-BY-01	9/21/2025 22:45	7.7	19.96	1
LH-BY-01	9/21/2025 23:00	7.58	19.9	1
LH-BY-01	9/21/2025 23:15	7.54	19.86	1
LH-BY-01	9/21/2025 23:30	7.41	19.82	1
LH-BY-01	9/21/2025 23:45	7.44	19.78	1
LH-BY-01	9/22/2025 0:00	7.3	19.78	1
LH-BY-01	9/22/2025 0:15	7.31	19.74	1
LH-BY-01	9/22/2025 0:30	7.28	19.68	1
LH-BY-01	9/22/2025 0:45	7.14	19.66	1
LH-BY-01	9/22/2025 1:00	7.2	19.64	1
LH-BY-01	9/22/2025 1:15	6.97	19.62	1
LH-BY-01	9/22/2025 1:30	7.11	19.58	1
LH-BY-01	9/22/2025 1:45	6.91	19.58	1
LH-BY-01	9/22/2025 2:00	6.83	19.56	1
LH-BY-01	9/22/2025 2:15	7.04	19.6	1
LH-BY-01	9/22/2025 2:30	7.05	19.5	1
LH-BY-01	9/22/2025 2:45	6.96	19.5	1
LH-BY-01	9/22/2025 3:00	6.87	19.48	1
LH-BY-01	9/22/2025 3:15	6.9	19.46	1
LH-BY-01	9/22/2025 3:30	6.8	19.4	1
LH-BY-01	9/22/2025 3:45	6.61	19.38	1
LH-BY-01	9/22/2025 4:00	6.66	19.38	1
LH-BY-01	9/22/2025 4:15	6.61	19.38	1
LH-BY-01	9/22/2025 4:30	6.41	19.42	1
LH-BY-01	9/22/2025 4:45	6.66	19.52	1
LH-BY-01	9/22/2025 5:00	6.69	19.54	1
LH-BY-01	9/22/2025 5:15	6.4	19.62	1
LH-BY-01	9/22/2025 5:30	7.4	19.86	1
LH-BY-01	9/22/2025 5:45	7.32	19.78	1
LH-BY-01	9/22/2025 6:00	7.44	19.76	1
LH-BY-01	9/22/2025 6:15	7.43	19.88	1
LH-BY-01	9/22/2025 6:30	7.36	19.82	1
LH-BY-01	9/22/2025 6:45	7.47	19.92	1
LH-BY-01	9/22/2025 7:00	7.56	19.94	1
LH-BY-01	9/22/2025 7:15	7.73	19.86	1
LH-BY-01	9/22/2025 7:30	7.82	19.96	1
LH-BY-01	9/22/2025 7:45	7.93	20	1
LH-BY-01	9/22/2025 8:00	8.05	20	1
LH-BY-01	9/22/2025 8:15	8.24	20.22	1
LH-BY-01	9/22/2025 8:30	8.55	20.24	1
LH-BY-01	9/22/2025 8:45	8.7	20.34	1
LH-BY-01	9/22/2025 9:00	8.78	20.36	1
LH-BY-01	9/22/2025 9:15	8.89	20.6	1
LH-BY-01	9/22/2025 9:30	9.46	20.8	1
LH-BY-01	9/22/2025 9:45	9.73	20.88	1
LH-BY-01	9/22/2025 10:00	9.94	21.06	1
LH-BY-01	9/22/2025 10:15	10.33	21.18	1
LH-BY-01	9/22/2025 10:30	10.41	21.26	1
LH-BY-01	9/22/2025 10:45	11.28	21.18	1
LH-BY-01	9/22/2025 11:00	12.12	21.16	1
LH-BY-01	9/22/2025 11:15	12.04	21.34	1
LH-BY-01	9/22/2025 11:30	12.22	21.52	1
LH-BY-01	9/22/2025 11:45	12.54	21.58	1
LH-BY-01	9/22/2025 12:00	12.94	21.64	1
LH-BY-01	9/22/2025 12:15	13.59	21.82	1
LH-BY-01	9/22/2025 12:30	13.55	22	1
LH-BY-01	9/22/2025 12:45	14.04	22.12	1
LH-BY-01	9/22/2025 13:00	13.56	22.38	1
LH-BY-01	9/22/2025 13:15	13.11	22.42	1
LH-BY-01	9/22/2025 13:30	12	22.3	1
LH-BY-01	9/22/2025 13:45	11.65	22.3	1
LH-BY-01	9/22/2025 14:00	11.63	22.36	1
LH-BY-01	9/22/2025 14:15	12.15	22.44	1
LH-BY-01	9/22/2025 14:30	11.7	22.52	1
LH-BY-01	9/22/2025 14:45	11.19	22.3	1
LH-BY-01	9/22/2025 15:00	11.76	22.26	1
LH-BY-01	9/22/2025 15:15	11.51	22.32	1
LH-BY-01	9/22/2025 15:30	11.41	22.28	1
LH-BY-01	9/22/2025 15:45	11.79	22.3	1
LH-BY-01	9/22/2025 16:00	12	22.24	1
LH-BY-01	9/22/2025 16:15	11.99	22.2	1
LH-BY-01	9/22/2025 16:30	11.48	22	1
LH-BY-01	9/22/2025 16:45	12.57	21.82	1
LH-BY-01	9/22/2025 17:00	12.59	21.62	1
LH-BY-01	9/22/2025 17:15	12.82	21.46	1
LH-BY-01	9/22/2025 17:30	12.81	21.3	1

Station Name	Date Time	DO mg/L	Temp C	Use Code
LH-BY-01	9/22/2025 17:45	12.21	21.28	1
LH-BY-01	9/22/2025 18:00	11.73	21.1	1
LH-BY-01	9/22/2025 18:15	11.58	20.98	1
LH-BY-01	9/22/2025 18:30	11.18	20.86	1
LH-BY-01	9/22/2025 18:45	10.48	20.88	1
LH-BY-01	9/22/2025 19:00	9.92	20.94	1
LH-BY-01	9/22/2025 19:15	10.08	20.84	1
LH-BY-01	9/22/2025 19:30	9.55	20.76	1
LH-BY-01	9/22/2025 19:45	9.4	20.78	1
LH-BY-01	9/22/2025 20:00	9.21	20.7	1
LH-BY-01	9/22/2025 20:15	9.45	20.54	1
LH-BY-01	9/22/2025 20:30	9.17	20.5	1
LH-BY-01	9/22/2025 20:45	9.03	20.54	1
LH-BY-01	9/22/2025 21:00	8.92	20.46	1
LH-BY-01	9/22/2025 21:15	8.83	20.52	1
LH-BY-01	9/22/2025 21:30	8.77	20.54	1
LH-BY-01	9/22/2025 21:45	8.56	20.5	1
LH-BY-01	9/22/2025 22:00	8.52	20.38	1
LH-BY-01	9/22/2025 22:15	8.4	20.34	1
LH-BY-01	9/22/2025 22:30	8.33	20.38	1
LH-BY-01	9/22/2025 22:45	8.33	20.34	1
LH-BY-01	9/22/2025 23:00	8.19	20.26	1
LH-BY-01	9/22/2025 23:15	8.15	20.22	1
LH-BY-01	9/22/2025 23:30	8.17	20.32	1
LH-BY-01	9/22/2025 23:45	8.11	20.22	1
LH-BY-01	9/23/2025 0:00	7.66	20.22	1
LH-BY-01	9/23/2025 0:15	7.82	20.2	1
LH-BY-01	9/23/2025 0:30	7.98	20.16	1
LH-BY-01	9/23/2025 0:45	7.82	20.16	1
LH-BY-01	9/23/2025 1:00	7.74	20.18	1
LH-BY-01	9/23/2025 1:15	7.61	20.02	1
LH-BY-01	9/23/2025 1:30	7.44	20.02	1
LH-BY-01	9/23/2025 1:45	7.27	20.02	1
LH-BY-01	9/23/2025 2:00	7.49	19.96	1
LH-BY-01	9/23/2025 2:15	7.45	19.92	1
LH-BY-01	9/23/2025 2:30	7.19	19.88	1
LH-BY-01	9/23/2025 2:45	7	19.88	1
LH-BY-01	9/23/2025 3:00	7.32	19.88	1
LH-BY-01	9/23/2025 3:15	7.36	19.94	1
LH-BY-01	9/23/2025 3:30	7.2	19.86	1
LH-BY-01	9/23/2025 3:45	7.15	19.84	1
LH-BY-01	9/23/2025 4:00	7.12	19.82	1
LH-BY-01	9/23/2025 4:15	6.88	19.82	1
LH-BY-01	9/23/2025 4:30	7.31	19.94	1
LH-BY-01	9/23/2025 4:45	7.34	19.98	1
LH-BY-01	9/23/2025 5:00	7.1	19.88	1
LH-BY-01	9/23/2025 5:15	7.02	19.84	1
LH-BY-01	9/23/2025 5:30	7.03	19.8	1
LH-BY-01	9/23/2025 5:45	7.13	19.8	1
LH-BY-01	9/23/2025 6:00	6.77	19.74	1
LH-BY-01	9/23/2025 6:15	6.59	19.74	1
LH-BY-01	9/23/2025 6:30	6.72	19.82	1
LH-BY-01	9/23/2025 6:45	6.55	19.8	1
LH-BY-01	9/23/2025 7:00	6.76	19.82	1
LH-BY-01	9/23/2025 7:15	7.32	19.78	1
LH-BY-01	9/23/2025 7:30	7.34	19.78	1
LH-BY-01	9/23/2025 7:45	7.64	19.82	1
LH-BY-01	9/23/2025 8:00	7.96	19.82	1
LH-BY-01	9/23/2025 8:15	8.49	19.94	1
LH-BY-01	9/23/2025 8:30	8.94	19.98	1
LH-BY-01	9/23/2025 8:45	9.69	19.98	1
LH-BY-01	9/23/2025 9:00	10.31	20	1
LH-BY-01	9/23/2025 9:15	11	20.08	1
LH-BY-01	9/23/2025 9:30	11.82	20.36	1
LH-BY-01	9/23/2025 9:45	11.18	20.62	1
LH-BY-01	9/23/2025 10:00	11.48	20.8	1
LH-BY-01	9/23/2025 10:15	11.81	20.88	1
LH-BY-01	9/23/2025 10:30	11.59	21.12	1
LH-BY-01	9/23/2025 10:45	12.63	21.26	1
LH-BY-01	9/23/2025 11:00	12.75	21.42	1
LH-BY-01	9/23/2025 11:15	13.08	21.68	1
LH-BY-01	9/23/2025 11:30	12.67	21.9	1
LH-BY-01	9/23/2025 11:45	12.95	22.04	1
LH-BY-01	9/23/2025 12:00	11.82	22.06	1
LH-BY-01	9/23/2025 12:15	11.91	22.12	1
LH-BY-01	9/23/2025 12:30	12.06	22.24	1
LH-BY-01	9/23/2025 12:45	11.94	22.28	1
LH-BY-01	9/23/2025 13:00	11.21	22.26	1
LH-BY-01	9/23/2025 13:15	11.24	22.16	1
LH-BY-01	9/23/2025 13:30	11.6	22.28	1
LH-BY-01	9/23/2025 13:45	11.66	22.28	1
LH-BY-01	9/23/2025 14:00	11.96	22.36	1
LH-BY-01	9/23/2025 14:15	11.96	22.32	1
LH-BY-01	9/23/2025 14:30	12.37	22.28	1

Station Name	Date Time	DO mg/L	Temp C	Use Code
LH-BY-01	9/23/2025 14:45	11.49	22.24	1
LH-BY-01	9/23/2025 15:00	8.65	22.68	2
LH-BY-01	9/23/2025 15:15	8.36	25.12	2
LH-BY-01	9/23/2025 15:30	8.29	25.24	2
LH-BY-01	9/23/2025 15:45	8.27	25.12	2
LH-BY-01	9/23/2025 16:00	8.16	25.42	2
LH-BY-01	9/23/2025 16:15	8.3	24.78	2
LH-BY-01	9/23/2025 16:30	11.7	22.74	1
LH-BY-01	9/23/2025 16:45	11.82	22.08	1
LH-BY-01	9/23/2025 17:00	11.87	22.02	1
LH-BY-01	9/23/2025 17:15	11.8	22.04	1
LH-BY-01	9/23/2025 17:30	11.69	22	1
LH-BY-01	9/23/2025 17:45	11.32	21.96	1
LH-BY-01	9/23/2025 18:00	11.09	21.94	1
LH-BY-01	9/23/2025 18:15	11.06	21.92	1
LH-BY-01	9/23/2025 18:30	11	21.9	1
LH-BY-01	9/23/2025 18:45	10.7	21.88	1
LH-BY-01	9/23/2025 19:00	10.61	21.84	1
LH-BY-01	9/23/2025 19:15	10.52	21.8	1
LH-BY-01	9/23/2025 19:30	10.54	21.76	1
LH-BY-01	9/23/2025 19:45	10.28	21.7	1
LH-BY-01	9/23/2025 20:00	10.05	21.66	1
LH-BY-01	9/23/2025 20:15	9.97	21.62	1
LH-BY-01	9/23/2025 20:30	9.78	21.6	1
LH-BY-01	9/23/2025 20:45	9.61	21.56	1
LH-BY-01	9/23/2025 21:00	9.33	21.54	1
LH-BY-01	9/23/2025 21:15	8.94	21.5	1
LH-BY-01	9/23/2025 21:30	8.86	21.48	1
LH-BY-01	9/23/2025 21:45	8.74	21.46	1
LH-BY-01	9/23/2025 22:00	8.58	21.44	1
LH-BY-01	9/23/2025 22:15	8.35	21.42	1
LH-BY-01	9/23/2025 22:30	8.68	21.42	1
LH-BY-01	9/23/2025 22:45	8.21	21.4	1
LH-BY-01	9/23/2025 23:00	7.95	21.4	1
LH-BY-01	9/23/2025 23:15	8.19	21.42	1
LH-BY-01	9/23/2025 23:30	8.32	21.42	1
LH-BY-01	9/23/2025 23:45	8.21	21.36	1
LH-BY-01	9/24/2025 0:00	8.18	21.32	1
LH-BY-01	9/24/2025 0:15	7.84	21.3	1
LH-BY-01	9/24/2025 0:30	7.68	21.3	1
LH-BY-01	9/24/2025 0:45	7.94	21.28	1
LH-BY-01	9/24/2025 1:00	7.8	21.26	1
LH-BY-01	9/24/2025 1:15	7.72	21.24	1
LH-BY-01	9/24/2025 1:30	8.32	21.26	1
LH-BY-01	9/24/2025 1:45	8.21	21.28	1
LH-BY-01	9/24/2025 2:00	7.79	21.22	1
LH-BY-01	9/24/2025 2:15	7.95	21.24	1
LH-BY-01	9/24/2025 2:30	7.94	21.28	1
LH-BY-01	9/24/2025 2:45	7.63	21.2	1
LH-BY-01	9/24/2025 3:00	7.49	21.18	1
LH-BY-01	9/24/2025 3:15	7.55	21.16	1
LH-BY-01	9/24/2025 3:30	7.17	21.12	1
LH-BY-01	9/24/2025 3:45	6.98	21.12	1
LH-BY-01	9/24/2025 4:00	7	21.12	1
LH-BY-01	9/24/2025 4:15	7.24	21.12	1
LH-BY-01	9/24/2025 4:30	7.37	21.1	1
LH-BY-01	9/24/2025 4:45	7.52	21.1	1
LH-BY-01	9/24/2025 5:00	7.41	21.1	1
LH-BY-01	9/24/2025 5:15	7.47	21.02	1
LH-BY-01	9/24/2025 5:30	7.22	21	1
LH-BY-01	9/24/2025 5:45	6.99	21.02	1
LH-BY-01	9/24/2025 6:00	6.88	21	1
LH-BY-01	9/24/2025 6:15	6.74	21	1
LH-BY-01	9/24/2025 6:30	7.31	21.06	1
LH-BY-01	9/24/2025 6:45	7.28	21.02	1
LH-BY-01	9/24/2025 7:00	7.53	21.04	1
LH-BY-01	9/24/2025 7:15	7.65	21.02	1
LH-BY-01	9/24/2025 7:30	7.42	21	1
LH-BY-01	9/24/2025 7:45	7.24	20.9	1
LH-BY-01	9/24/2025 8:00	7.22	20.9	1
LH-BY-01	9/24/2025 8:15	7.22	20.9	1
LH-BY-01	9/24/2025 8:30	7.89	20.96	1
LH-BY-01	9/24/2025 8:45	7.77	20.96	1
LH-BY-01	9/24/2025 9:00	7.82	20.92	1
LH-BY-01	9/24/2025 9:15	8.08	20.94	1
LH-BY-01	9/24/2025 9:30	8.23	20.94	1
LH-BY-01	9/24/2025 9:45	8.62	21	1
LH-BY-01	9/24/2025 10:00	8.72	21.02	1
LH-BY-01	9/24/2025 10:15	8.89	21.02	1
LH-BY-01	9/24/2025 10:30	9.21	21.08	1
LH-BY-01	9/24/2025 10:45	9.17	21.12	1
LH-BY-01	9/24/2025 11:00	9.44	21.08	1
LH-BY-01	9/24/2025 11:15	9.38	21.1	1
LH-BY-01	9/24/2025 11:30	9.41	21.12	1

Station Name	Date Time	DO mg/L	Temp C	Use Code
LH-BY-01	9/24/2025 11:45	9.45	21.12	1
LH-BY-01	9/24/2025 12:00	9.71	21.14	1
LH-BY-01	9/24/2025 12:15	10	21.1	1
LH-BY-01	9/24/2025 12:30	9.84	21.12	1
LH-BY-01	9/24/2025 12:45	10	21.06	1
LH-BY-01	9/24/2025 13:00	10.2	21	1
LH-BY-01	9/24/2025 13:15	9.99	21.06	1
LH-BY-01	9/24/2025 13:30	10.08	21.08	1
LH-BY-01	9/24/2025 13:45	10.02	21.04	1
LH-BY-01	9/24/2025 14:00	9.92	21	1
LH-BY-01	9/24/2025 14:15	9.74	21	1
LH-BY-01	9/24/2025 14:30	10.12	21.02	1
LH-BY-01	9/24/2025 14:45	10.3	21.02	1
LH-BY-01	9/24/2025 15:00	9.78	20.98	1
LH-BY-01	9/24/2025 15:15	9.59	20.94	1
LH-BY-01	9/24/2025 15:30	9.52	20.9	1
LH-BY-01	9/24/2025 15:45	9.14	20.86	1
LH-BY-01	9/24/2025 16:00	9.03	20.82	1
LH-BY-01	9/24/2025 16:15	8.6	20.84	1
LH-BY-01	9/24/2025 16:30	8.4	20.78	1
LH-BY-01	9/24/2025 16:45	8.23	20.8	1
LH-BY-01	9/24/2025 17:00	8.25	20.76	1
LH-BY-01	9/24/2025 17:15	8.22	20.72	1
LH-BY-01	9/24/2025 17:30	8.1	20.64	1
LH-BY-01	9/24/2025 17:45	8.01	20.64	1
LH-BY-01	9/24/2025 18:00	7.82	20.6	1
LH-BY-01	9/24/2025 18:15	7.84	20.64	1
LH-BY-01	9/24/2025 18:30	7.72	20.58	1
LH-BY-01	9/24/2025 18:45	7.62	20.64	1
LH-BY-01	9/24/2025 19:00	7.63	20.72	1
LH-BY-01	9/24/2025 19:15	7.57	20.74	1
LH-BY-01	9/24/2025 19:30	7.48	20.78	1
LH-BY-01	9/24/2025 19:45	7.52	20.8	1
LH-BY-01	9/24/2025 20:00	7.54	20.8	1
LH-BY-01	9/24/2025 20:15	7.54	20.82	1
LH-BY-01	9/24/2025 20:30	7.57	20.8	1
LH-BY-01	9/24/2025 20:45	7.68	20.82	1
LH-BY-01	9/24/2025 21:00	7.63	20.74	1
LH-BY-01	9/24/2025 21:15	7.65	20.68	1
LH-BY-01	9/24/2025 21:30	7.56	20.66	1
LH-BY-01	9/24/2025 21:45	7.7	20.64	1
LH-BY-01	9/24/2025 22:00	7.47	20.62	1
LH-BY-01	9/24/2025 22:15	7.64	20.6	1
LH-BY-01	9/24/2025 22:30	7.57	20.62	1
LH-BY-01	9/24/2025 22:45	7.53	20.68	1
LH-BY-01	9/24/2025 23:00	7.42	20.64	1
LH-BY-01	9/24/2025 23:15	7.29	20.46	1
LH-BY-01	9/24/2025 23:30	7.3	20.48	1
LH-BY-01	9/24/2025 23:45	7.23	20.52	1
LH-BY-01	9/25/2025 0:00	7.2	20.4	1
LH-BY-01	9/25/2025 0:15	7.05	20.4	1
LH-BY-01	9/25/2025 0:30	7.03	20.48	1
LH-BY-01	9/25/2025 0:45	6.98	20.42	1
LH-BY-01	9/25/2025 1:00	6.97	20.4	1
LH-BY-01	9/25/2025 1:15	7.02	20.42	1
LH-BY-01	9/25/2025 1:30	6.96	20.46	1
LH-BY-01	9/25/2025 1:45	7.36	20.66	1
LH-BY-01	9/25/2025 2:00	7.25	20.46	1
LH-BY-01	9/25/2025 2:15	6.66	20.46	1
LH-BY-01	9/25/2025 2:30	6.96	20.52	1
LH-BY-01	9/25/2025 2:45	7.03	20.5	1
LH-BY-01	9/25/2025 3:00	7.01	20.5	1
LH-BY-01	9/25/2025 3:15	7.03	20.48	1
LH-BY-01	9/25/2025 3:30	7.18	20.48	1
LH-BY-01	9/25/2025 3:45	7.17	20.48	1
LH-BY-01	9/25/2025 4:00	6.73	20.48	1
LH-BY-01	9/25/2025 4:15	7.24	20.46	1
LH-BY-01	9/25/2025 4:30	6.74	20.5	1
LH-BY-01	9/25/2025 4:45	6.63	20.48	1
LH-BY-01	9/25/2025 5:00	6.45	20.48	1
LH-BY-01	9/25/2025 5:15	7.03	20.5	1
LH-BY-01	9/25/2025 5:30	6.97	20.46	1
LH-BY-01	9/25/2025 5:45	7	20.44	1
LH-BY-01	9/25/2025 6:00	7.22	20.48	1
LH-BY-01	9/25/2025 6:15	7.4	20.42	1
LH-BY-01	9/25/2025 6:30	7.46	20.28	1
LH-BY-01	9/25/2025 6:45	7.51	20.24	1
LH-BY-01	9/25/2025 7:00	7.47	20.24	1
LH-BY-01	9/25/2025 7:15	7.39	20.32	1
LH-BY-01	9/25/2025 7:30	7.35	20.22	1
LH-BY-01	9/25/2025 7:45	7.37	20.24	1
LH-BY-01	9/25/2025 8:00	7.23	20.34	1
LH-BY-01	9/25/2025 8:15	7.38	20.44	1
LH-BY-01	9/25/2025 8:30	7.43	20.54	1

Station Name	Date Time	DO mg/L	Temp C	Use Code
LH-BY-01	9/25/2025 8:45	7.53	20.62	1
LH-BY-01	9/25/2025 9:00	7.91	20.6	1
LH-BY-01	9/25/2025 9:15	7.81	20.68	1
LH-BY-01	9/25/2025 9:30	8.13	20.68	1
LH-BY-01	9/25/2025 9:45	8.55	20.62	1
LH-BY-01	9/25/2025 10:00	8.61	20.66	1
LH-BY-01	9/25/2025 10:15	9.03	20.66	1
LH-BY-01	9/25/2025 10:30	9.04	20.78	1
LH-BY-01	9/25/2025 10:45	9.01	20.8	1
LH-BY-01	9/25/2025 11:00	9.3	20.84	1
LH-BY-01	9/25/2025 11:15	9.03	20.88	1
LH-BY-01	9/25/2025 11:30	9.65	20.92	1
LH-BY-01	9/25/2025 11:45	10.13	20.96	1
LH-BY-01	9/25/2025 12:00	9.95	20.94	1
LH-BY-01	9/25/2025 12:15	10.26	21	1
LH-BY-01	9/25/2025 12:30	11	21	1
LH-BY-01	9/25/2025 12:45	10.17	21.04	1
LH-BY-01	9/25/2025 13:00	10.13	21.06	1
LH-BY-01	9/25/2025 13:15	10.12	21.06	1
LH-BY-01	9/25/2025 13:30	9.94	21.08	1
LH-BY-01	9/25/2025 13:45	10	21.08	1
LH-BY-01	9/25/2025 14:00	9.91	21.08	1
LH-BY-01	9/25/2025 14:15	10	21.1	1
LH-BY-01	9/25/2025 14:30	9.78	21.08	1
LH-BY-01	9/25/2025 14:45	10.02	21.12	1
LH-BY-01	9/25/2025 15:00	9.79	21.12	1
LH-BY-01	9/25/2025 15:15	10.05	21.1	1
LH-BY-01	9/25/2025 15:30	10	21.1	1
LH-BY-01	9/25/2025 15:45	9.65	21.08	1
LH-BY-01	9/25/2025 16:00	9.15	21.06	1
LH-BY-01	9/25/2025 16:15	8.86	21.02	1
LH-BY-01	9/25/2025 16:30	8.93	20.98	1
LH-BY-01	9/25/2025 16:45	8.84	20.94	1
LH-BY-01	9/25/2025 17:00	8.7	20.88	1
LH-BY-01	9/25/2025 17:15	8.54	20.84	1
LH-BY-01	9/25/2025 17:30	8.48	20.82	1
LH-BY-01	9/25/2025 17:45	8.48	20.84	1
LH-BY-01	9/25/2025 18:00	8.4	20.86	1
LH-BY-01	9/25/2025 18:15	8.26	20.9	1
LH-BY-01	9/25/2025 18:30	8.19	20.9	1
LH-BY-01	9/25/2025 18:45	8.18	20.92	1
LH-BY-01	9/25/2025 19:00	8.03	20.9	1
LH-BY-01	9/25/2025 19:15	7.96	20.9	1
LH-BY-01	9/25/2025 19:30	7.83	20.9	1
LH-BY-01	9/25/2025 19:45	7.83	20.88	1
LH-BY-01	9/25/2025 20:00	7.74	20.88	1
LH-BY-01	9/25/2025 20:15	7.69	20.88	1
LH-BY-01	9/25/2025 20:30	7.48	20.88	1
LH-BY-01	9/25/2025 20:45	7.57	20.86	1
LH-BY-01	9/25/2025 21:00	7.63	20.86	1
LH-BY-01	9/25/2025 21:15	7.52	20.86	1
LH-BY-01	9/25/2025 21:30	7.38	20.84	1
LH-BY-01	9/25/2025 21:45	7.43	20.84	1
LH-BY-01	9/25/2025 22:00	7.4	20.84	1
LH-BY-01	9/25/2025 22:15	7.5	20.84	1
LH-BY-01	9/25/2025 22:30	7.61	20.82	1
LH-BY-01	9/25/2025 22:45	7.43	20.8	1
LH-BY-01	9/25/2025 23:00	7.04	20.8	1
LH-BY-01	9/25/2025 23:15	7.33	20.8	1
LH-BY-01	9/25/2025 23:30	7.28	20.8	1
LH-BY-01	9/25/2025 23:45	7.18	20.8	1
LH-BY-01	9/26/2025 0:00	6.68	20.78	1
LH-BY-01	9/26/2025 0:15	6.98	20.78	1
LH-BY-01	9/26/2025 0:30	7.21	20.78	1
LH-BY-01	9/26/2025 0:45	7.08	20.78	1
LH-BY-01	9/26/2025 1:00	7.17	20.78	1
LH-BY-01	9/26/2025 1:15	7.14	20.76	1
LH-BY-01	9/26/2025 1:30	6.88	20.76	1
LH-BY-01	9/26/2025 1:45	7	20.74	1
LH-BY-01	9/26/2025 2:00	6.77	20.72	1
LH-BY-01	9/26/2025 2:15	6.93	20.72	1
LH-BY-01	9/26/2025 2:30	6.68	20.7	1
LH-BY-01	9/26/2025 2:45	6.6	20.68	1
LH-BY-01	9/26/2025 3:00	6.91	20.64	1
LH-BY-01	9/26/2025 3:15	7.01	20.62	1
LH-BY-01	9/26/2025 3:30	6.89	20.58	1
LH-BY-01	9/26/2025 3:45	6.92	20.58	1
LH-BY-01	9/26/2025 4:00	7.14	20.52	1
LH-BY-01	9/26/2025 4:15	7.1	20.5	1
LH-BY-01	9/26/2025 4:30	6.69	20.5	1
LH-BY-01	9/26/2025 4:45	6.66	20.46	1
LH-BY-01	9/26/2025 5:00	6.89	20.46	1
LH-BY-01	9/26/2025 5:15	6.93	20.44	1
LH-BY-01	9/26/2025 5:30	7.01	20.42	1

Station Name	Date Time	DO mg/L	Temp C	Use Code
LH-BY-01	9/26/2025 5:45	6.94	20.4	1
LH-BY-01	9/26/2025 6:00	6.9	20.34	1
LH-BY-01	9/26/2025 6:15	7.63	20.32	1
LH-BY-01	9/26/2025 6:30	7.59	20.3	1
LH-BY-01	9/26/2025 6:45	7.58	20.32	1
LH-BY-01	9/26/2025 7:00	7.89	20.32	1
LH-BY-01	9/26/2025 7:15	7.95	20.32	1
LH-BY-01	9/26/2025 7:30	8.01	20.32	1
LH-BY-01	9/26/2025 7:45	8.14	20.36	1
LH-BY-01	9/26/2025 8:00	8.05	20.48	1
LH-BY-01	9/26/2025 8:15	8.15	20.5	1
LH-BY-01	9/26/2025 8:30	8.08	20.52	1
LH-BY-01	9/26/2025 8:45	8.24	20.58	1
LH-BY-01	9/26/2025 9:00	8.43	20.56	1
LH-BY-01	9/26/2025 9:15	8.68	20.56	1
LH-BY-01	9/26/2025 9:30	8.73	20.64	1
LH-BY-01	9/26/2025 9:45	8.78	20.68	1
LH-BY-01	9/26/2025 10:00	8.94	20.76	1
LH-BY-01	9/26/2025 10:15	8.67	20.8	1
LH-BY-01	9/26/2025 10:30	8.36	20.84	1
LH-BY-01	9/26/2025 10:45	8.69	20.9	1
LH-BY-01	9/26/2025 11:00	8.63	20.94	1
LH-BY-01	9/26/2025 11:15	8.81	21	1
LH-BY-01	9/26/2025 11:30	8.81	21.04	1
LH-BY-01	9/26/2025 11:45	8.97	21.06	1
LH-BY-01	9/26/2025 12:00	9.01	21.1	1
LH-BY-01	9/26/2025 12:15	8.92	21.14	1
LH-BY-01	9/26/2025 12:30	8.63	21.16	1
LH-BY-01	9/26/2025 12:45	8.59	21.12	1
LH-BY-01	9/26/2025 13:00	8.67	21.18	1
LH-BY-01	9/26/2025 13:15	8.56	21.2	1
LH-BY-01	9/26/2025 13:30	8.68	21.2	1
LH-BY-01	9/26/2025 13:45	8.64	21.16	1
LH-BY-01	9/26/2025 14:00	8.66	21.18	1
LH-BY-01	9/26/2025 14:15	8.53	21.14	1
LH-BY-01	9/26/2025 14:30	8.75	21.12	1
LH-BY-01	9/26/2025 14:45	9	21.14	1
LH-BY-01	9/26/2025 15:00	9.05	21.12	1
LH-BY-01	9/26/2025 15:15	9.27	21.16	1
LH-BY-01	9/26/2025 15:30	9.19	21.2	1
LH-BY-01	9/26/2025 15:45	8.94	21.16	1
LH-BY-01	9/26/2025 16:00	9.08	21.18	1
LH-BY-01	9/26/2025 16:15	9.14	21.18	1
LH-BY-01	9/26/2025 16:30	8.73	21.14	1
LH-BY-01	9/26/2025 16:45	8.69	21.12	1
LH-BY-01	9/26/2025 17:00	8.71	21.14	1
LH-BY-01	9/26/2025 17:15	8.54	21.14	1
LH-BY-01	9/26/2025 17:30	8.56	21.14	1
LH-BY-01	9/26/2025 17:45	8.43	21.1	1
LH-BY-01	9/26/2025 18:00	8.46	21.1	1
LH-BY-01	9/26/2025 18:15	8.27	21.1	1
LH-BY-01	9/26/2025 18:30	8.25	21.1	1
LH-BY-01	9/26/2025 18:45	8.06	21.08	1
LH-BY-01	9/26/2025 19:00	7.95	21.08	1
LH-BY-01	9/26/2025 19:15	7.75	21.06	1
LH-BY-01	9/26/2025 19:30	7.92	21.04	1
LH-BY-01	9/26/2025 19:45	7.84	21.04	1
LH-BY-01	9/26/2025 20:00	7.82	21.04	1
LH-BY-01	9/26/2025 20:15	7.82	21.04	1
LH-BY-01	9/26/2025 20:30	7.66	21.06	1
LH-BY-01	9/26/2025 20:45	7.89	21.02	1
LH-BY-01	9/26/2025 21:00	7.73	21	1
LH-BY-01	9/26/2025 21:15	7.72	20.96	1
LH-BY-01	9/26/2025 21:30	7.72	20.9	1
LH-BY-01	9/26/2025 21:45	7.81	20.9	1
LH-BY-01	9/26/2025 22:00	7.68	20.84	1
LH-BY-01	9/26/2025 22:15	7.86	20.8	1
LH-BY-01	9/26/2025 22:30	8.09	20.74	1
LH-BY-01	9/26/2025 22:45	7.87	20.72	1
LH-BY-01	9/26/2025 23:00	7.65	20.62	1
LH-BY-01	9/26/2025 23:15	7.96	20.6	1
LH-BY-01	9/26/2025 23:30	8.2	20.6	1
LH-BY-01	9/26/2025 23:45	8.14	20.58	1
LH-BY-01	9/27/2025 0:00	8.4	20.58	1
LH-BY-01	9/27/2025 0:15	8.62	20.6	1
LH-BY-01	9/27/2025 0:30	8.71	20.58	1
LH-BY-01	9/27/2025 0:45	8.67	20.58	1
LH-BY-01	9/27/2025 1:00	8.49	20.52	1
LH-BY-01	9/27/2025 1:15	8.57	20.5	1
LH-BY-01	9/27/2025 1:30	8.64	20.54	1
LH-BY-01	9/27/2025 1:45	8.58	20.58	1
LH-BY-01	9/27/2025 2:00	8.37	20.54	1
LH-BY-01	9/27/2025 2:15	8.49	20.74	1
LH-BY-01	9/27/2025 2:30	8.34	20.74	1

Station Name	Date Time	DO mg/L	Temp C	Use Code
LH-BY-01	9/27/2025 2:45	8.23	20.74	1
LH-BY-01	9/27/2025 3:00	8.25	20.7	1
LH-BY-01	9/27/2025 3:15	8.18	20.62	1
LH-BY-01	9/27/2025 3:30	7.98	20.54	1
LH-BY-01	9/27/2025 3:45	7.91	20.52	1
LH-BY-01	9/27/2025 4:00	7.68	20.56	1
LH-BY-01	9/27/2025 4:15	7.46	20.52	1
LH-BY-01	9/27/2025 4:30	7.39	20.58	1
LH-BY-01	9/27/2025 4:45	7.22	20.58	1
LH-BY-01	9/27/2025 5:00	7.1	20.6	1
LH-BY-01	9/27/2025 5:15	7.13	20.58	1
LH-BY-01	9/27/2025 5:30	7.03	20.5	1
LH-BY-01	9/27/2025 5:45	6.95	20.5	1
LH-BY-01	9/27/2025 6:00	6.93	20.5	1
LH-BY-01	9/27/2025 6:15	6.9	20.52	1
LH-BY-01	9/27/2025 6:30	6.89	20.54	1
LH-BY-01	9/27/2025 6:45	6.91	20.56	1
LH-BY-01	9/27/2025 7:00	6.96	20.56	1
LH-BY-01	9/27/2025 7:15	6.95	20.54	1
LH-BY-01	9/27/2025 7:30	6.94	20.44	1
LH-BY-01	9/27/2025 7:45	6.98	20.46	1
LH-BY-01	9/27/2025 8:00	7.11	20.48	1
LH-BY-01	9/27/2025 8:15	7.25	20.5	1
LH-BY-01	9/27/2025 8:30	7.16	20.6	1
LH-BY-01	9/27/2025 8:45	7.28	20.62	1
LH-BY-01	9/27/2025 9:00	7.27	20.68	1
LH-BY-01	9/27/2025 9:15	7.37	20.76	1
LH-BY-01	9/27/2025 9:30	7.77	20.82	3
LH-BY-01	9/27/2025 9:45	7.64	20.9	3
LH-BY-01	9/27/2025 10:00	7.8	20.98	3
LH-BY-01	9/27/2025 10:15	7.91	21.02	3
LH-BY-01	9/27/2025 10:30	7.7	21.08	3
LH-BY-01	9/27/2025 10:45	7.7	21.08	3
LH-BY-01	9/27/2025 11:00	7.72	21.1	3
LH-BY-01	9/27/2025 11:15	7.6	21.16	3
LH-BY-01	9/27/2025 11:30	7.54	21.2	3
LH-BY-01	9/27/2025 11:45	7.88	21.2	3
LH-BY-01	9/27/2025 12:00	7.89	21.26	3
LH-BY-01	9/27/2025 12:15	7.77	21.26	3
LH-BY-01	9/27/2025 12:30	7.52	21.24	3
LH-BY-01	9/27/2025 12:45	7.73	21.26	3
LH-BY-01	9/27/2025 13:00	7.66	21.3	3
LH-BY-01	9/27/2025 13:15	7.61	21.28	3
LH-BY-01	9/27/2025 13:30	7.51	21.24	3
LH-BY-01	9/27/2025 13:45	7.55	21.24	3
LH-BY-01	9/27/2025 14:00	8.01	21.26	3
LH-BY-01	9/27/2025 14:15	7.7	21.24	3
LH-BY-01	9/27/2025 14:30	7.8	21.28	3
LH-BY-01	9/27/2025 14:45	7.5	21.26	3
LH-BY-01	9/27/2025 15:00	7.97	21.3	3
LH-BY-01	9/27/2025 15:15	7.83	21.34	3
LH-BY-01	9/27/2025 15:30	7.59	21.32	3
LH-BY-01	9/27/2025 15:45	7.71	21.34	3
LH-BY-01	9/27/2025 16:00	7.49	21.36	3
LH-BY-01	9/27/2025 16:15	7.63	21.38	3
LH-BY-01	9/27/2025 16:30	7.76	21.38	3
LH-BY-01	9/27/2025 16:45	7.62	21.38	3
LH-BY-01	9/27/2025 17:00	7.69	21.36	3
LH-BY-01	9/27/2025 17:15	7.54	21.32	3
LH-BY-01	9/27/2025 17:30	7.33	21.26	3
LH-BY-01	9/27/2025 17:45	7.13	21.18	3
LH-BY-01	9/27/2025 18:00	6.71	21.16	3
LH-BY-01	9/27/2025 18:15	6.87	21.12	3
LH-BY-01	9/27/2025 18:30	7.28	21.1	3
LH-BY-01	9/27/2025 18:45	8.21	21.2	3
LH-BY-01	9/27/2025 19:00	8.5	21.22	3
LH-BY-01	9/27/2025 19:15	8.41	21.26	3
LH-BY-01	9/27/2025 19:30	8.51	21.32	3
LH-BY-01	9/27/2025 19:45	8.49	21.26	3
LH-BY-01	9/27/2025 20:00	8.49	21.12	3
LH-BY-01	9/27/2025 20:15	8.25	21.1	3
LH-BY-01	9/27/2025 20:30	7.71	21.08	3
LH-BY-01	9/27/2025 20:45	7.79	21.12	3
LH-BY-01	9/27/2025 21:00	7.79	21.16	3
LH-BY-01	9/27/2025 21:15	7.75	21.16	3
LH-BY-01	9/27/2025 21:30	7.76	21.16	3
LH-BY-01	9/27/2025 21:45	7.64	21.2	3
LH-BY-01	9/27/2025 22:00	7.96	21.2	3
LH-BY-01	9/27/2025 22:15	7.4	21.16	3
LH-BY-01	9/27/2025 22:30	5.42	21.14	3
LH-BY-01	9/27/2025 22:45	5.49	21.14	3
LH-BY-01	9/27/2025 23:00	3.69	21.12	3
LH-BY-01	9/27/2025 23:15	1.66	21.12	3
LH-BY-01	9/27/2025 23:30	0.58	21.1	3

Station Name	Date Time	DO mg/L	Temp C	Use Code
LH-BY-01	9/27/2025 23:45	0.25	21.08	3
LH-BY-01	9/28/2025 0:00	0.1	21.08	3
LH-BY-01	9/28/2025 0:15	0.03	21.06	3
LH-BY-01	9/28/2025 0:30	0.04	21.04	3
LH-BY-01	9/28/2025 0:45	0.01	21.02	3
LH-BY-01	9/28/2025 1:00	0.02	21	3
LH-BY-01	9/28/2025 1:15	0.02	21	3
LH-BY-01	9/28/2025 1:30	0	20.98	3
LH-BY-01	9/28/2025 1:45	0	20.98	3
LH-BY-01	9/28/2025 2:00	0	20.96	3
LH-BY-01	9/28/2025 2:15	0	20.96	3
LH-BY-01	9/28/2025 2:30	0.01	20.94	3
LH-BY-01	9/28/2025 2:45	0	20.94	3
LH-BY-01	9/28/2025 3:00	0	20.94	3
LH-BY-01	9/28/2025 3:15	0	20.92	3
LH-BY-01	9/28/2025 3:30	0.02	20.92	3
LH-BY-01	9/28/2025 3:45	2.12	20.92	3
LH-BY-01	9/28/2025 4:00	5.27	20.9	3
LH-BY-01	9/28/2025 4:15	3.31	20.9	3
LH-BY-01	9/28/2025 4:30	5.54	20.9	3
LH-BY-01	9/28/2025 4:45	4.07	20.9	3
LH-BY-01	9/28/2025 5:00	4.07	20.9	3
LH-BY-01	9/28/2025 5:15	3.01	20.9	3
LH-BY-01	9/28/2025 5:30	2.71	20.9	3
LH-BY-01	9/28/2025 5:45	0.99	20.9	3
LH-BY-01	9/28/2025 6:00	1	20.9	3
LH-BY-01	9/28/2025 6:15	0.63	20.9	3
LH-BY-01	9/28/2025 6:30	0.16	20.88	3
LH-BY-01	9/28/2025 6:45	0.09	20.88	3
LH-BY-01	9/28/2025 7:00	1.13	20.88	3
LH-BY-01	9/28/2025 7:15	0.8	20.88	3
LH-BY-01	9/28/2025 7:30	0.17	20.88	3
LH-BY-01	9/28/2025 7:45	0.79	20.88	3
LH-BY-01	9/28/2025 8:00	0.91	20.86	3
LH-BY-01	9/28/2025 8:15	1.8	20.86	3
LH-BY-01	9/28/2025 8:30	1.89	20.86	3
LH-BY-01	9/28/2025 8:45	0.7	20.86	3
LH-BY-01	9/28/2025 9:00	1.32	20.86	3
LH-BY-01	9/28/2025 9:15	4.13	20.86	3
LH-BY-01	9/28/2025 9:30	2.09	20.86	3
LH-BY-01	9/28/2025 9:45	1.26	20.88	3
LH-BY-01	9/28/2025 10:00	2.13	20.9	3
LH-BY-01	9/28/2025 10:15	0.59	20.92	3
LH-BY-01	9/28/2025 10:30	1.38	20.96	3
LH-BY-01	9/28/2025 10:45	0.82	21	3
LH-BY-01	9/28/2025 11:00	0.61	21.06	3
LH-BY-01	9/28/2025 11:15	2.37	21.1	3
LH-BY-01	9/28/2025 11:30	2.92	21.18	3
LH-BY-01	9/28/2025 11:45	3.81	21.26	3
LH-BY-01	9/28/2025 12:00	4.61	21.32	3
LH-BY-01	9/28/2025 12:15	3.27	21.34	3
LH-BY-01	9/28/2025 12:30	4.62	21.38	3
LH-BY-01	9/28/2025 12:45	4.03	21.38	3
LH-BY-01	9/28/2025 13:00	3.83	21.38	3
LH-BY-01	9/28/2025 13:15	4.54	21.42	3
LH-BY-01	9/28/2025 13:30	4.9	21.46	3
LH-BY-01	9/28/2025 13:45	4.59	21.46	3
LH-BY-01	9/28/2025 14:00	4.88	21.5	3
LH-BY-01	9/28/2025 14:15	4.91	21.48	3
LH-BY-01	9/28/2025 14:30	4.27	21.48	3
LH-BY-01	9/28/2025 14:45	3.98	21.48	3
LH-BY-01	9/28/2025 15:00	4.35	21.5	3
LH-BY-01	9/28/2025 15:15	5.81	21.5	3
LH-BY-01	9/28/2025 15:30	5.34	21.46	3
LH-BY-01	9/28/2025 15:45	5.87	21.48	3
LH-BY-01	9/28/2025 16:00	5.69	21.44	3
LH-BY-01	9/28/2025 16:15	5.58	21.42	3
LH-BY-01	9/28/2025 16:30	5.65	21.42	3
LH-BY-01	9/28/2025 16:45	4.72	21.4	3
LH-BY-01	9/28/2025 17:00	5	21.4	3
LH-BY-01	9/28/2025 17:15	4.52	21.4	3
LH-BY-01	9/28/2025 17:30	4.62	21.38	3
LH-BY-01	9/28/2025 17:45	4.97	21.38	3
LH-BY-01	9/28/2025 18:00	4.99	21.38	3
LH-BY-01	9/28/2025 18:15	5.17	21.38	3
LH-BY-01	9/28/2025 18:30	5.66	21.4	3
LH-BY-01	9/28/2025 18:45	5.71	21.38	3
LH-BY-01	9/28/2025 19:00	5.97	21.38	3
LH-BY-01	9/28/2025 19:15	5.89	21.38	3
LH-BY-01	9/28/2025 19:30	6.77	21.38	3
LH-BY-01	9/28/2025 19:45	6.73	21.38	3
LH-BY-01	9/28/2025 20:00	4.89	21.38	3
LH-BY-01	9/28/2025 20:15	4.97	21.36	3
LH-BY-01	9/28/2025 20:30	3.75	21.36	3

Station Name	Date Time	DO mg/L	Temp C	Use Code
LH-BY-01	9/28/2025 20:45	3.36	21.34	3
LH-BY-01	9/28/2025 21:00	4.04	21.34	3
LH-BY-01	9/28/2025 21:15	4.75	21.32	3
LH-BY-01	9/28/2025 21:30	5.19	21.34	3
LH-BY-01	9/28/2025 21:45	3.81	21.3	3
LH-BY-01	9/28/2025 22:00	4.43	21.28	3
LH-BY-01	9/28/2025 22:15	5.01	21.26	3
LH-BY-01	9/28/2025 22:30	3.05	21.26	3
LH-BY-01	9/28/2025 22:45	4.53	21.24	3
LH-BY-01	9/28/2025 23:00	3.24	21.24	3
LH-BY-01	9/28/2025 23:15	5.81	21.22	3
LH-BY-01	9/28/2025 23:30	5.23	21.2	3
LH-BY-01	9/28/2025 23:45	4.72	21.18	3
LH-BY-01	9/29/2025 0:00	6.87	21.18	3
LH-BY-01	9/29/2025 0:15	4.49	21.16	3
LH-BY-01	9/29/2025 0:30	5.39	21.16	3
LH-BY-01	9/29/2025 0:45	3.6	21.16	3
LH-BY-01	9/29/2025 1:00	4.24	21.14	3
LH-BY-01	9/29/2025 1:15	5.92	21.14	3
LH-BY-01	9/29/2025 1:30	4.03	21.12	3
LH-BY-01	9/29/2025 1:45	6.31	21.1	3
LH-BY-01	9/29/2025 2:00	5.15	21.1	3
LH-BY-01	9/29/2025 2:15	3.17	21.1	3
LH-BY-01	9/29/2025 2:30	5.6	21.08	3
LH-BY-01	9/29/2025 2:45	5.06	21.08	3
LH-BY-01	9/29/2025 3:00	2.46	21.08	3
LH-BY-01	9/29/2025 3:15	4.99	21.06	3
LH-BY-01	9/29/2025 3:30	3.26	21.04	3
LH-BY-01	9/29/2025 3:45	2.52	21.02	3
LH-BY-01	9/29/2025 4:00	3.31	21	3
LH-BY-01	9/29/2025 4:15	2.1	20.98	3
LH-BY-01	9/29/2025 4:30	4.11	20.92	3
LH-BY-01	9/29/2025 4:45	3.6	20.9	3
LH-BY-01	9/29/2025 5:00	4.39	20.88	3
LH-BY-01	9/29/2025 5:15	4.57	20.84	3
LH-BY-01	9/29/2025 5:30	4.22	20.82	3
LH-BY-01	9/29/2025 5:45	2.04	20.82	3
LH-BY-01	9/29/2025 6:00	2.97	20.8	3
LH-BY-01	9/29/2025 6:15	3.14	20.78	3
LH-BY-01	9/29/2025 6:30	2.05	20.76	3
LH-BY-01	9/29/2025 6:45	3.97	20.72	3
LH-BY-01	9/29/2025 7:00	3.51	20.66	3
LH-BY-01	9/29/2025 7:15	5.89	20.44	3
LH-BY-01	9/29/2025 7:30	5.81	20.42	3
LH-BY-01	9/29/2025 7:45	5.75	20.36	3
LH-BY-01	9/29/2025 8:00	5.83	20.34	3
LH-BY-01	9/29/2025 8:15	6.26	20.3	3
LH-BY-01	9/29/2025 8:30	6.08	20.3	3
LH-BY-01	9/29/2025 8:45	4.51	20.4	3
LH-BY-01	9/29/2025 9:00	3.57	20.48	3
LH-BY-01	9/29/2025 9:15	3.89	20.54	3
LH-BY-01	9/29/2025 9:30	4.18	20.62	3
LH-BY-01	9/29/2025 9:45	4.5	20.72	3
LH-BY-01	9/29/2025 10:00	5.72	20.8	3
LH-BY-01	9/29/2025 10:15	6.96	20.9	3
LH-BY-01	9/29/2025 10:30	5.73	20.98	3
LH-BY-01	9/29/2025 10:45	6.87	21.1	3
LH-BY-01	9/29/2025 11:00	4.98	21.14	3
LH-BY-01	9/29/2025 11:15	6.16	21.2	3
LH-BY-01	9/29/2025 11:30	6.25	21.24	3
LH-BY-01	9/29/2025 11:45	6.72	21.28	3
LH-BY-01	9/29/2025 12:00	6.02	21.28	3
LH-BY-01	9/29/2025 12:15	6.99	21.3	3
LH-BY-01	9/29/2025 12:30	6.28	21.34	3
LH-BY-01	9/29/2025 12:45	6.51	21.36	3
LH-BY-01	9/29/2025 13:00	7.3	21.36	3
LH-BY-01	9/29/2025 13:15	7.84	21.38	3
LH-BY-01	9/29/2025 13:30	7.55	21.4	3
LH-BY-01	9/29/2025 13:45	7.3	21.4	3
LH-BY-01	9/29/2025 14:00	7.93	21.42	3
LH-BY-01	9/29/2025 14:15	6.94	21.42	3
LH-BY-01	9/29/2025 14:30	7.46	21.42	3
LH-BY-01	9/29/2025 14:45	7.52	21.42	3
LH-BY-01	9/29/2025 15:00	8.16	21.44	3
LH-BY-01	9/29/2025 15:15	5.79	21.42	3
LH-BY-01	9/29/2025 15:30	5.97	21.4	3
LH-BY-01	9/29/2025 15:45	7.77	21.42	3
LH-BY-01	9/29/2025 16:00	7.69	21.42	3
LH-BY-01	9/29/2025 16:15	5.08	21.38	3
LH-BY-01	9/29/2025 16:30	5.9	21.36	3
LH-BY-01	9/29/2025 16:45	4.38	21.36	3
LH-BY-01	9/29/2025 17:00	4.34	21.36	3
LH-BY-01	9/29/2025 17:15	4.32	21.36	3
LH-BY-01	9/29/2025 17:30	2.76	21.34	3

Station Name	Date Time	DO mg/L	Temp C	Use Code
LH-BY-01	9/29/2025 17:45	2.52	21.34	3
LH-BY-01	9/29/2025 18:00	1.77	21.32	3
LH-BY-01	9/29/2025 18:15	2.38	21.3	3
LH-BY-01	9/29/2025 18:30	3.34	21.26	3
LH-BY-01	9/29/2025 18:45	4.37	21.24	3
LH-BY-01	9/29/2025 19:00	4.38	21.22	3
LH-BY-01	9/29/2025 19:15	3.74	21.2	3
LH-BY-01	9/29/2025 19:30	2.35	21.16	3
LH-BY-01	9/29/2025 19:45	2.12	21.16	3
LH-BY-01	9/29/2025 20:00	2.55	21.12	3
LH-BY-01	9/29/2025 20:15	1.62	21.1	3
LH-BY-01	9/29/2025 20:30	1.27	21.1	3
LH-BY-01	9/29/2025 20:45	1.54	21.08	3
LH-BY-01	9/29/2025 21:00	1.82	21.04	3
LH-BY-01	9/29/2025 21:15	0.63	21.02	3
LH-BY-01	9/29/2025 21:30	0.99	20.98	3
LH-BY-01	9/29/2025 21:45	1.67	20.94	3
LH-BY-01	9/29/2025 22:00	2.9	20.9	3
LH-BY-01	9/29/2025 22:15	3.2	20.86	3
LH-BY-01	9/29/2025 22:30	2.67	20.84	3
LH-BY-01	9/29/2025 22:45	2.58	20.82	3
LH-BY-01	9/29/2025 23:00	1.91	20.82	3
LH-BY-01	9/29/2025 23:15	2.16	20.82	3
LH-BY-01	9/29/2025 23:30	1.64	20.82	3
LH-BY-01	9/29/2025 23:45	1.58	20.8	3
LH-BY-01	9/30/2025 0:00	1.21	20.8	3
LH-BY-01	9/30/2025 0:15	1.11	20.78	3
LH-BY-01	9/30/2025 0:30	1.98	20.76	3
LH-BY-01	9/30/2025 0:45	2.18	20.72	3
LH-BY-01	9/30/2025 1:00	2.18	20.74	3
LH-BY-01	9/30/2025 1:15	2.31	20.74	3
LH-BY-01	9/30/2025 1:30	3	20.72	3
LH-BY-01	9/30/2025 1:45	2.49	20.7	3
LH-BY-01	9/30/2025 2:00	3.83	20.68	3
LH-BY-01	9/30/2025 2:15	2.98	20.68	3
LH-BY-01	9/30/2025 2:30	3.66	20.66	3
LH-BY-01	9/30/2025 2:45	3.93	20.64	3
LH-BY-01	9/30/2025 3:00	3.53	20.66	3
LH-BY-01	9/30/2025 3:15	3.86	20.66	3
LH-BY-01	9/30/2025 3:30	3.43	20.7	3
LH-BY-01	9/30/2025 3:45	3.79	20.7	3
LH-BY-01	9/30/2025 4:00	3.76	20.68	3
LH-BY-01	9/30/2025 4:15	5.13	20.7	3
LH-BY-01	9/30/2025 4:30	3.2	20.68	3
LH-BY-01	9/30/2025 4:45	3.94	20.66	3
LH-BY-01	9/30/2025 5:00	3.88	20.66	3
LH-BY-01	9/30/2025 5:15	5.59	20.64	3
LH-BY-01	9/30/2025 5:30	4.89	20.68	3
LH-BY-01	9/30/2025 5:45	4.33	20.68	3
LH-BY-01	9/30/2025 6:00	4.18	20.64	3
LH-BY-01	9/30/2025 6:15	4.66	20.62	3
LH-BY-01	9/30/2025 6:30	4.53	20.68	3
LH-BY-01	9/30/2025 6:45	4.32	20.68	3
LH-BY-01	9/30/2025 7:00	4.18	20.68	3
LH-BY-01	9/30/2025 7:15	6.17	20.74	3
LH-BY-01	9/30/2025 7:30	6.26	20.72	3
LH-BY-01	9/30/2025 7:45	4.91	20.7	3
LH-BY-01	9/30/2025 8:00	6.22	20.72	3
LH-BY-01	9/30/2025 8:15	7.17	20.74	3
LH-BY-01	9/30/2025 8:30	6.82	20.74	3
LH-BY-01	9/30/2025 8:45	7.14	20.78	3
LH-BY-01	9/30/2025 9:00	6.04	20.78	3
LH-BY-01	9/30/2025 9:15	6.73	20.8	3
LH-BY-01	9/30/2025 9:30	5.98	20.8	3
LH-BY-01	9/30/2025 9:45	5.99	20.84	3
LH-BY-01	9/30/2025 10:00	5.83	20.88	3
LH-BY-01	9/30/2025 10:15	5.57	20.94	3
LH-BY-01	9/30/2025 10:30	6.72	21	3
LH-BY-01	9/30/2025 10:45	6.98	21.08	3
LH-BY-01	9/30/2025 11:00	6.63	21.16	3
LH-BY-01	9/30/2025 11:15	7.23	21.24	3
LH-BY-01	9/30/2025 11:30	7.67	21.34	3
LH-BY-01	9/30/2025 11:45	7.38	21.44	3
LH-BY-01	9/30/2025 12:00	7.25	21.52	3
LH-BY-01	9/30/2025 12:15	8.24	21.62	3
LH-BY-01	9/30/2025 12:30	7.18	21.68	3
LH-BY-01	9/30/2025 12:45	7.87	21.74	3
LH-BY-01	9/30/2025 13:00	8.01	21.86	3
LH-BY-01	9/30/2025 13:15	7.71	21.88	3
LH-BY-01	9/30/2025 13:30	7.81	21.9	3
LH-BY-01	9/30/2025 13:45	7.19	21.9	3
LH-BY-01	9/30/2025 14:00	7.56	21.92	3
LH-BY-01	9/30/2025 14:15	7.22	21.92	3
LH-BY-01	9/30/2025 14:30	7.22	21.92	3

Station Name	Date Time	DO mg/L	Temp C	Use Code
LH-BY-01	9/30/2025 14:45	6.56	21.88	3
LH-BY-01	9/30/2025 15:00	5.31	21.84	3
LH-BY-01	9/30/2025 15:15	5.27	21.76	3
LH-BY-01	9/30/2025 15:30	6.93	21.74	3
LH-BY-01	9/30/2025 15:45	5.26	21.68	3
LH-BY-01	9/30/2025 16:00	5.05	21.6	3
LH-BY-01	9/30/2025 16:15	5.5	21.48	3
LH-BY-01	9/30/2025 16:30	3.18	21.4	3
LH-BY-01	9/30/2025 16:45	5.11	21.26	3
LH-BY-01	9/30/2025 17:00	4.87	21.18	3
LH-BY-01	9/30/2025 17:15	6.06	21.08	3
LH-BY-01	9/30/2025 17:30	5.72	20.96	3
LH-BY-01	9/30/2025 17:45	6.09	20.9	3
LH-BY-01	9/30/2025 18:00	5.17	20.8	3
LH-BY-01	9/30/2025 18:15	3.9	20.7	3
LH-BY-01	9/30/2025 18:30	3.86	20.64	3
LH-BY-01	9/30/2025 18:45	3.78	20.58	3
LH-BY-01	9/30/2025 19:00	3.73	20.52	3
LH-BY-01	9/30/2025 19:15	4.12	20.48	3
LH-BY-01	9/30/2025 19:30	3.74	20.44	3
LH-BY-01	9/30/2025 19:45	3.97	20.42	3
LH-BY-01	9/30/2025 20:00	3.7	20.42	3
LH-BY-01	9/30/2025 20:15	3.2	20.42	3
LH-BY-01	9/30/2025 20:30	2.63	20.34	3
LH-BY-01	9/30/2025 20:45	2.81	20.32	3
LH-BY-01	9/30/2025 21:00	3.28	20.3	3
LH-BY-01	9/30/2025 21:15	3.53	20.32	3
LH-BY-01	9/30/2025 21:30	3.57	20.3	3
LH-BY-01	9/30/2025 21:45	3.86	20.26	3
LH-BY-01	9/30/2025 22:00	3.5	20.26	3
LH-BY-01	9/30/2025 22:15	3.45	20.22	3
LH-BY-01	9/30/2025 22:30	3.55	20.2	3
LH-BY-01	9/30/2025 22:45	3.02	20.18	3
LH-BY-01	9/30/2025 23:00	4.24	20.16	3
LH-BY-01	9/30/2025 23:15	5.39	20.14	3
LH-BY-01	9/30/2025 23:30	6.04	20.08	3
LH-BY-01	9/30/2025 23:45	6.05	20.02	3
LH-BY-01	10/1/2025 0:00	6.23	20	3
LH-BY-01	10/1/2025 0:15	6.06	19.98	3
LH-BY-01	10/1/2025 0:30	5.94	19.96	3
LH-BY-01	10/1/2025 0:45	5.86	19.98	3
LH-BY-01	10/1/2025 1:00	6.12	19.94	3
LH-BY-01	10/1/2025 1:15	6.18	19.94	3
LH-BY-01	10/1/2025 1:30	6.31	19.9	3
LH-BY-01	10/1/2025 1:45	6.49	19.88	3
LH-BY-01	10/1/2025 2:00	6.62	19.82	3
LH-BY-01	10/1/2025 2:15	6.68	19.84	3
LH-BY-01	10/1/2025 2:30	6.47	19.8	3
LH-BY-01	10/1/2025 2:45	6.55	19.74	3
LH-BY-01	10/1/2025 3:00	6.6	19.68	3
LH-BY-01	10/1/2025 3:15	6.64	19.64	3
LH-BY-01	10/1/2025 3:30	6.27	19.7	3
LH-BY-01	10/1/2025 3:45	6.76	19.72	3
LH-BY-01	10/1/2025 4:00	6.94	19.76	3
LH-BY-01	10/1/2025 4:15	7.1	19.76	3
LH-BY-01	10/1/2025 4:30	7	19.8	3
LH-BY-01	10/1/2025 4:45	7.08	19.88	3
LH-BY-01	10/1/2025 5:00	7.14	19.86	3
LH-BY-01	10/1/2025 5:15	6.95	19.8	3
LH-BY-01	10/1/2025 5:30	7.19	19.82	3
LH-BY-01	10/1/2025 5:45	7.03	19.86	3
LH-BY-01	10/1/2025 6:00	6.93	19.84	3
LH-BY-01	10/1/2025 6:15	6.94	19.78	3
LH-BY-01	10/1/2025 6:30	6.84	19.74	3
LH-BY-01	10/1/2025 6:45	6.93	19.72	3
LH-BY-01	10/1/2025 7:00	7.05	19.74	3
LH-BY-01	10/1/2025 7:15	7.23	19.8	3
LH-BY-01	10/1/2025 7:30	7.19	19.72	3
LH-BY-01	10/1/2025 7:45	7.29	19.74	3
LH-BY-01	10/1/2025 8:00	7.28	19.66	3
LH-BY-01	10/1/2025 8:15	7.34	19.64	3
LH-BY-01	10/1/2025 8:30	7.51	19.64	3
LH-BY-01	10/1/2025 8:45	7.53	19.68	3
LH-BY-01	10/1/2025 9:00	7.68	19.7	3
LH-BY-01	10/1/2025 9:15	7.77	19.7	3
LH-BY-01	10/1/2025 9:30	8.38	19.7	3
LH-BY-01	10/1/2025 9:45	9.38	19.94	3
LH-BY-01	10/1/2025 10:00	9.51	20.14	3
LH-BY-01	10/1/2025 10:15	9.32	20.24	3
LH-BY-01	10/1/2025 10:30	9.53	20.34	3
LH-BY-01	10/1/2025 10:45	9.83	20.44	3
LH-BY-01	10/1/2025 11:00	9.84	20.52	3
LH-BY-01	10/1/2025 11:15	10.32	20.66	3
LH-BY-01	10/1/2025 11:30	9.98	20.76	3

Station Name	Date Time	DO mg/L	Temp C	Use Code
LH-BY-01	10/1/2025 11:45	10.38	20.9	3
LH-BY-01	10/1/2025 12:00	10.34	21.04	3
LH-BY-01	10/1/2025 12:15	10.31	21.16	3
LH-BY-01	10/1/2025 12:30	10.35	21.28	3
LH-BY-01	10/1/2025 12:45	9.15	20.24	3
LH-BY-01	10/1/2025 13:00	7.55	29.02	3
LH-BY-01	10/1/2025 13:15	5.96	34.7	3
LH-BY-01	10/1/2025 13:30	7.38	30.78	3
LH-BY-01	10/1/2025 13:45	7.79	28.38	3
LH-DS-01	6/17/2025 13:45	8.79	22.28	2
LH-DS-01	6/17/2025 14:00	8.61	23.36	2
LH-DS-01	6/17/2025 14:15	8.49	23.86	2
LH-DS-01	6/17/2025 14:30	8.5	24.02	2
LH-DS-01	6/17/2025 14:45	8.39	24.8	2
LH-DS-01	6/17/2025 15:00	8.25	25.68	2
LH-DS-01	6/17/2025 15:15	8.49	21.38	2
LH-DS-01	6/17/2025 15:30	9.03	19.56	1
LH-DS-01	6/17/2025 15:45	9.08	19.46	1
LH-DS-01	6/17/2025 16:00	9.08	19.44	1
LH-DS-01	6/17/2025 16:15	9.08	19.46	1
LH-DS-01	6/17/2025 16:30	9.1	19.44	1
LH-DS-01	6/17/2025 16:45	9.09	19.44	1
LH-DS-01	6/17/2025 17:00	9.09	19.44	1
LH-DS-01	6/17/2025 17:15	9.08	19.44	1
LH-DS-01	6/17/2025 17:30	9.1	19.44	1
LH-DS-01	6/17/2025 17:45	9.06	19.44	1
LH-DS-01	6/17/2025 18:00	9.09	19.44	1
LH-DS-01	6/17/2025 18:15	9.08	19.42	1
LH-DS-01	6/17/2025 18:30	9.08	19.42	1
LH-DS-01	6/17/2025 18:45	9.09	19.4	1
LH-DS-01	6/17/2025 19:00	9.1	19.4	1
LH-DS-01	6/17/2025 19:15	9.09	19.38	1
LH-DS-01	6/17/2025 19:30	9.09	19.36	1
LH-DS-01	6/17/2025 19:45	9.09	19.36	1
LH-DS-01	6/17/2025 20:00	9.08	19.36	1
LH-DS-01	6/17/2025 20:15	9.1	19.36	1
LH-DS-01	6/17/2025 20:30	9.06	19.36	1
LH-DS-01	6/17/2025 20:45	9.11	19.36	1
LH-DS-01	6/17/2025 21:00	9.11	19.34	1
LH-DS-01	6/17/2025 21:15	9.09	19.34	1
LH-DS-01	6/17/2025 21:30	9.1	19.34	1
LH-DS-01	6/17/2025 21:45	9.11	19.32	1
LH-DS-01	6/17/2025 22:00	9.11	19.32	1
LH-DS-01	6/17/2025 22:15	9.1	19.32	1
LH-DS-01	6/17/2025 22:30	9.11	19.32	1
LH-DS-01	6/17/2025 22:45	9.13	19.32	1
LH-DS-01	6/17/2025 23:00	9.11	19.32	1
LH-DS-01	6/17/2025 23:15	9.1	19.32	1
LH-DS-01	6/17/2025 23:30	9.13	19.32	1
LH-DS-01	6/17/2025 23:45	9.11	19.32	1
LH-DS-01	6/18/2025 0:00	9.1	19.34	1
LH-DS-01	6/18/2025 0:15	9.12	19.34	1
LH-DS-01	6/18/2025 0:30	9.12	19.34	1
LH-DS-01	6/18/2025 0:45	9.1	19.34	1
LH-DS-01	6/18/2025 1:00	9.1	19.34	1
LH-DS-01	6/18/2025 1:15	9.1	19.34	1
LH-DS-01	6/18/2025 1:30	9.12	19.36	1
LH-DS-01	6/18/2025 1:45	9.12	19.36	1
LH-DS-01	6/18/2025 2:00	9.09	19.36	1
LH-DS-01	6/18/2025 2:15	9.11	19.36	1
LH-DS-01	6/18/2025 2:30	9.06	19.36	1
LH-DS-01	6/18/2025 2:45	9.1	19.36	1
LH-DS-01	6/18/2025 3:00	9.11	19.36	1
LH-DS-01	6/18/2025 3:15	9.09	19.36	1
LH-DS-01	6/18/2025 3:30	9.1	19.38	1
LH-DS-01	6/18/2025 3:45	9.09	19.38	1
LH-DS-01	6/18/2025 4:00	9.09	19.38	1
LH-DS-01	6/18/2025 4:15	9.05	19.38	1
LH-DS-01	6/18/2025 4:30	9.05	19.38	1
LH-DS-01	6/18/2025 4:45	9.05	19.38	1
LH-DS-01	6/18/2025 5:00	9.04	19.4	1
LH-DS-01	6/18/2025 5:15	9.04	19.4	1
LH-DS-01	6/18/2025 5:30	9.03	19.4	1
LH-DS-01	6/18/2025 5:45	9.02	19.42	1
LH-DS-01	6/18/2025 6:00	9.02	19.42	1
LH-DS-01	6/18/2025 6:15	9.01	19.42	1
LH-DS-01	6/18/2025 6:30	9.02	19.44	1
LH-DS-01	6/18/2025 6:45	8.99	19.44	1
LH-DS-01	6/18/2025 7:00	8.99	19.44	1
LH-DS-01	6/18/2025 7:15	8.99	19.46	1
LH-DS-01	6/18/2025 7:30	8.98	19.46	1
LH-DS-01	6/18/2025 7:45	8.95	19.46	1
LH-DS-01	6/18/2025 8:00	8.96	19.48	1
LH-DS-01	6/18/2025 8:15	8.96	19.48	1

Station Name	Date Time	DO mg/L	Temp C	Use Code
LH-DS-01	6/18/2025 8:30	9.03	19.48	1
LH-DS-01	6/18/2025 8:45	9.01	19.5	1
LH-DS-01	6/18/2025 9:00	9.02	19.5	1
LH-DS-01	6/18/2025 9:15	9.1	19.52	1
LH-DS-01	6/18/2025 9:30	9.25	19.54	1
LH-DS-01	6/18/2025 9:45	9.31	19.56	1
LH-DS-01	6/18/2025 10:00	9.37	19.56	1
LH-DS-01	6/18/2025 10:15	9.35	19.56	1
LH-DS-01	6/18/2025 10:30	9.31	19.58	1
LH-DS-01	6/18/2025 10:45	9.19	19.62	1
LH-DS-01	6/18/2025 11:00	8.9	19.64	1
LH-DS-01	6/18/2025 11:15	8.91	19.66	1
LH-DS-01	6/18/2025 11:30	8.9	19.66	1
LH-DS-01	6/18/2025 11:45	8.91	19.7	1
LH-DS-01	6/18/2025 12:00	8.88	19.68	1
LH-DS-01	6/18/2025 12:15	8.91	19.7	1
LH-DS-01	6/18/2025 12:30	8.85	19.72	1
LH-DS-01	6/18/2025 12:45	8.91	19.74	1
LH-DS-01	6/18/2025 13:00	8.85	19.76	1
LH-DS-01	6/18/2025 13:15	8.89	19.78	1
LH-DS-01	6/18/2025 13:30	8.86	19.8	1
LH-DS-01	6/18/2025 13:45	8.86	19.8	1
LH-DS-01	6/18/2025 14:00	8.86	19.82	1
LH-DS-01	6/18/2025 14:15	8.87	19.84	1
LH-DS-01	6/18/2025 14:30	8.87	19.84	1
LH-DS-01	6/18/2025 14:45	8.87	19.84	1
LH-DS-01	6/18/2025 15:00	8.87	19.86	1
LH-DS-01	6/18/2025 15:15	8.89	19.86	1
LH-DS-01	6/18/2025 15:30	8.9	19.88	1
LH-DS-01	6/18/2025 15:45	8.87	19.9	1
LH-DS-01	6/18/2025 16:00	8.88	19.9	1
LH-DS-01	6/18/2025 16:15	8.86	19.92	1
LH-DS-01	6/18/2025 16:30	8.88	19.94	1
LH-DS-01	6/18/2025 16:45	8.89	19.94	1
LH-DS-01	6/18/2025 17:00	8.87	19.94	1
LH-DS-01	6/18/2025 17:15	8.88	19.96	1
LH-DS-01	6/18/2025 17:30	8.89	19.98	1
LH-DS-01	6/18/2025 17:45	8.9	19.98	1
LH-DS-01	6/18/2025 18:00	8.89	19.98	1
LH-DS-01	6/18/2025 18:15	8.91	20	1
LH-DS-01	6/18/2025 18:30	8.9	20	1
LH-DS-01	6/18/2025 18:45	8.92	20	1
LH-DS-01	6/18/2025 19:00	8.93	20	1
LH-DS-01	6/18/2025 19:15	8.92	20	1
LH-DS-01	6/18/2025 19:30	8.9	20	1
LH-DS-01	6/18/2025 19:45	8.92	20	1
LH-DS-01	6/18/2025 20:00	8.92	20	1
LH-DS-01	6/18/2025 20:15	8.93	20	1
LH-DS-01	6/18/2025 20:30	8.92	20	1
LH-DS-01	6/18/2025 20:45	8.93	19.98	1
LH-DS-01	6/18/2025 21:00	8.92	19.98	1
LH-DS-01	6/18/2025 21:15	8.92	19.98	1
LH-DS-01	6/18/2025 21:30	8.94	19.96	1
LH-DS-01	6/18/2025 21:45	8.94	19.96	1
LH-DS-01	6/18/2025 22:00	8.94	19.94	1
LH-DS-01	6/18/2025 22:15	8.93	19.94	1
LH-DS-01	6/18/2025 22:30	8.95	19.92	1
LH-DS-01	6/18/2025 22:45	8.95	19.92	1
LH-DS-01	6/18/2025 23:00	8.96	19.9	1
LH-DS-01	6/18/2025 23:15	8.95	19.9	1
LH-DS-01	6/18/2025 23:30	8.95	19.9	1
LH-DS-01	6/18/2025 23:45	8.96	19.88	1
LH-DS-01	6/19/2025 0:00	8.96	19.88	1
LH-DS-01	6/19/2025 0:15	8.96	19.86	1
LH-DS-01	6/19/2025 0:30	8.97	19.86	1
LH-DS-01	6/19/2025 0:45	8.98	19.86	1
LH-DS-01	6/19/2025 1:00	8.98	19.86	1
LH-DS-01	6/19/2025 1:15	8.98	19.86	1
LH-DS-01	6/19/2025 1:30	8.98	19.84	1
LH-DS-01	6/19/2025 1:45	8.97	19.84	1
LH-DS-01	6/19/2025 2:00	8.99	19.84	1
LH-DS-01	6/19/2025 2:15	9	19.82	1
LH-DS-01	6/19/2025 2:30	8.98	19.82	1
LH-DS-01	6/19/2025 2:45	8.98	19.82	1
LH-DS-01	6/19/2025 3:00	8.97	19.82	1
LH-DS-01	6/19/2025 3:15	8.97	19.8	1
LH-DS-01	6/19/2025 3:30	8.96	19.8	1
LH-DS-01	6/19/2025 3:45	8.97	19.8	1
LH-DS-01	6/19/2025 4:00	8.96	19.8	1
LH-DS-01	6/19/2025 4:15	8.97	19.78	1
LH-DS-01	6/19/2025 4:30	8.97	19.78	1
LH-DS-01	6/19/2025 4:45	8.97	19.78	1
LH-DS-01	6/19/2025 5:00	8.92	19.78	1
LH-DS-01	6/19/2025 5:15	8.94	19.78	1

Station Name	Date Time	DO mg/L	Temp C	Use Code
LH-DS-01	6/19/2025 5:30	8.95	19.78	1
LH-DS-01	6/19/2025 5:45	8.91	19.78	1
LH-DS-01	6/19/2025 6:00	8.92	19.78	1
LH-DS-01	6/19/2025 6:15	8.93	19.78	1
LH-DS-01	6/19/2025 6:30	8.92	19.78	1
LH-DS-01	6/19/2025 6:45	8.91	19.78	1
LH-DS-01	6/19/2025 7:00	8.88	19.8	1
LH-DS-01	6/19/2025 7:15	8.9	19.8	1
LH-DS-01	6/19/2025 7:30	8.88	19.8	1
LH-DS-01	6/19/2025 7:45	8.9	19.8	1
LH-DS-01	6/19/2025 8:00	8.89	19.82	1
LH-DS-01	6/19/2025 8:15	8.89	19.82	1
LH-DS-01	6/19/2025 8:30	8.86	19.84	1
LH-DS-01	6/19/2025 8:45	8.88	19.84	1
LH-DS-01	6/19/2025 9:00	8.87	19.84	1
LH-DS-01	6/19/2025 9:15	8.87	19.86	1
LH-DS-01	6/19/2025 9:30	8.85	19.86	1
LH-DS-01	6/19/2025 9:45	8.85	19.86	1
LH-DS-01	6/19/2025 10:00	8.85	19.88	1
LH-DS-01	6/19/2025 10:15	8.86	19.9	1
LH-DS-01	6/19/2025 10:30	8.86	19.94	1
LH-DS-01	6/19/2025 10:45	8.75	19.96	1
LH-DS-01	6/19/2025 11:00	8.83	19.96	1
LH-DS-01	6/19/2025 11:15	8.77	20	1
LH-DS-01	6/19/2025 11:30	8.79	20	1
LH-DS-01	6/19/2025 11:45	-888.88	-888.88	3
LH-DS-01	6/19/2025 12:00	8.76	20.04	1
LH-DS-01	6/19/2025 12:15	8.82	20.08	1
LH-DS-01	6/19/2025 12:30	8.77	20.1	1
LH-DS-01	6/19/2025 12:45	8.79	20.14	1
LH-DS-01	6/19/2025 13:00	8.8	20.16	1
LH-DS-01	6/19/2025 13:15	8.79	20.2	1
LH-DS-01	6/19/2025 13:30	8.82	20.22	1
LH-DS-01	6/19/2025 13:45	8.79	20.28	1
LH-DS-01	6/19/2025 14:00	8.79	20.3	1
LH-DS-01	6/19/2025 14:15	8.83	20.32	1
LH-DS-01	6/19/2025 14:30	8.85	20.38	1
LH-DS-01	6/19/2025 14:45	8.82	20.42	1
LH-DS-01	6/19/2025 15:00	8.88	20.46	1
LH-DS-01	6/19/2025 15:15	8.82	20.5	1
LH-DS-01	6/19/2025 15:30	8.84	20.52	1
LH-DS-01	6/19/2025 15:45	8.84	20.54	1
LH-DS-01	6/19/2025 16:00	8.87	20.58	1
LH-DS-01	6/19/2025 16:15	8.85	20.6	1
LH-DS-01	6/19/2025 16:30	8.85	20.6	1
LH-DS-01	6/19/2025 16:45	8.88	20.66	1
LH-DS-01	6/19/2025 17:00	8.88	20.7	1
LH-DS-01	6/19/2025 17:15	8.86	20.74	1
LH-DS-01	6/19/2025 17:30	8.88	20.76	1
LH-DS-01	6/19/2025 17:45	8.87	20.76	1
LH-DS-01	6/19/2025 18:00	8.87	20.76	1
LH-DS-01	6/19/2025 18:15	8.89	20.78	1
LH-DS-01	6/19/2025 18:30	8.89	20.8	1
LH-DS-01	6/19/2025 18:45	8.86	20.84	1
LH-DS-01	6/19/2025 19:00	8.9	20.86	1
LH-DS-01	6/19/2025 19:15	8.89	20.86	1
LH-DS-01	6/19/2025 19:30	8.88	20.86	1
LH-DS-01	6/19/2025 19:45	8.89	20.86	1
LH-DS-01	6/19/2025 20:00	8.89	20.88	1
LH-DS-01	6/19/2025 20:15	8.91	20.88	1
LH-DS-01	6/19/2025 20:30	8.92	20.9	1
LH-DS-01	6/19/2025 20:45	8.93	20.9	1
LH-DS-01	6/19/2025 21:00	8.92	20.9	1
LH-DS-01	6/19/2025 21:15	8.91	20.9	1
LH-DS-01	6/19/2025 21:30	8.94	20.9	1
LH-DS-01	6/19/2025 21:45	8.94	20.9	1
LH-DS-01	6/19/2025 22:00	8.94	20.92	1
LH-DS-01	6/19/2025 22:15	8.94	20.92	1
LH-DS-01	6/19/2025 22:30	8.94	20.92	1
LH-DS-01	6/19/2025 22:45	8.95	20.92	1
LH-DS-01	6/19/2025 23:00	8.95	20.94	1
LH-DS-01	6/19/2025 23:15	8.94	20.94	1
LH-DS-01	6/19/2025 23:30	8.96	20.94	1
LH-DS-01	6/19/2025 23:45	8.94	20.96	1
LH-DS-01	6/20/2025 0:00	8.95	20.96	1
LH-DS-01	6/20/2025 0:15	8.97	20.98	1
LH-DS-01	6/20/2025 0:30	8.98	20.98	1
LH-DS-01	6/20/2025 0:45	8.98	21	1
LH-DS-01	6/20/2025 1:00	8.95	21.02	1
LH-DS-01	6/20/2025 1:15	8.96	21.02	1
LH-DS-01	6/20/2025 1:30	8.96	21.04	1
LH-DS-01	6/20/2025 1:45	8.97	21.06	1
LH-DS-01	6/20/2025 2:00	8.98	21.08	1
LH-DS-01	6/20/2025 2:15	8.95	21.08	1

Station Name	Date Time	DO mg/L	Temp C	Use Code
LH-DS-01	6/20/2025 2:30	8.95	21.1	1
LH-DS-01	6/20/2025 2:45	8.93	21.12	1
LH-DS-01	6/20/2025 3:00	8.95	21.12	1
LH-DS-01	6/20/2025 3:15	8.94	21.14	1
LH-DS-01	6/20/2025 3:30	8.93	21.14	1
LH-DS-01	6/20/2025 3:45	8.94	21.14	1
LH-DS-01	6/20/2025 4:00	8.92	21.14	1
LH-DS-01	6/20/2025 4:15	8.9	21.14	1
LH-DS-01	6/20/2025 4:30	8.89	21.14	1
LH-DS-01	6/20/2025 4:45	8.89	21.14	1
LH-DS-01	6/20/2025 5:00	8.87	21.14	1
LH-DS-01	6/20/2025 5:15	8.85	21.14	1
LH-DS-01	6/20/2025 5:30	8.85	21.12	1
LH-DS-01	6/20/2025 5:45	8.83	21.12	1
LH-DS-01	6/20/2025 6:00	8.86	21.1	1
LH-DS-01	6/20/2025 6:15	8.83	21.1	1
LH-DS-01	6/20/2025 6:30	8.83	21.08	1
LH-DS-01	6/20/2025 6:45	-888.88	-888.88	3
LH-DS-01	6/20/2025 7:00	8.88	21.08	1
LH-DS-01	6/20/2025 7:15	-888.88	-888.88	3
LH-DS-01	6/20/2025 7:30	-888.88	-888.88	3
LH-DS-01	6/20/2025 7:45	-888.88	-888.88	3
LH-DS-01	6/20/2025 8:00	8.72	21.06	1
LH-DS-01	6/20/2025 8:15	-888.88	-888.88	3
LH-DS-01	6/20/2025 8:30	-888.88	-888.88	3
LH-DS-01	6/20/2025 8:45	8.74	21.04	1
LH-DS-01	6/20/2025 9:00	8.75	21.04	1
LH-DS-01	6/20/2025 9:15	8.75	21.04	1
LH-DS-01	6/20/2025 9:30	-888.88	-888.88	3
LH-DS-01	6/20/2025 9:45	8.74	21.06	1
LH-DS-01	6/20/2025 10:00	8.71	21.04	1
LH-DS-01	6/20/2025 10:15	8.72	21.04	1
LH-DS-01	6/20/2025 10:30	8.85	21.06	1
LH-DS-01	6/20/2025 10:45	8.74	21.06	1
LH-DS-01	6/20/2025 11:00	8.69	21.08	1
LH-DS-01	6/20/2025 11:15	8.73	21.08	1
LH-DS-01	6/20/2025 11:30	8.75	21.08	1
LH-DS-01	6/20/2025 11:45	8.76	21.08	1
LH-DS-01	6/20/2025 12:00	8.62	21.1	1
LH-DS-01	6/20/2025 12:15	8.75	21.14	1
LH-DS-01	6/20/2025 12:30	8.78	21.16	1
LH-DS-01	6/20/2025 12:45	8.79	21.16	1
LH-DS-01	6/20/2025 13:00	8.76	21.16	1
LH-DS-01	6/20/2025 13:15	8.8	21.18	1
LH-DS-01	6/20/2025 13:30	8.9	21.18	1
LH-DS-01	6/20/2025 13:45	8.92	21.2	1
LH-DS-01	6/20/2025 14:00	8.84	21.22	1
LH-DS-01	6/20/2025 14:15	8.83	21.24	1
LH-DS-01	6/20/2025 14:30	8.88	21.24	1
LH-DS-01	6/20/2025 14:45	8.92	21.24	1
LH-DS-01	6/20/2025 15:00	8.86	21.26	1
LH-DS-01	6/20/2025 15:15	8.88	21.26	1
LH-DS-01	6/20/2025 15:30	8.88	21.28	1
LH-DS-01	6/20/2025 15:45	8.88	21.3	1
LH-DS-01	6/20/2025 16:00	8.87	21.32	1
LH-DS-01	6/20/2025 16:15	8.89	21.34	1
LH-DS-01	6/20/2025 16:30	8.9	21.32	1
LH-DS-01	6/20/2025 16:45	8.92	21.32	1
LH-DS-01	6/20/2025 17:00	8.89	21.34	1
LH-DS-01	6/20/2025 17:15	8.9	21.34	1
LH-DS-01	6/20/2025 17:30	8.92	21.34	1
LH-DS-01	6/20/2025 17:45	8.91	21.36	1
LH-DS-01	6/20/2025 18:00	8.91	21.36	1
LH-DS-01	6/20/2025 18:15	8.91	21.36	1
LH-DS-01	6/20/2025 18:30	8.94	21.36	1
LH-DS-01	6/20/2025 18:45	8.93	21.34	1
LH-DS-01	6/20/2025 19:00	8.92	21.34	1
LH-DS-01	6/20/2025 19:15	8.92	21.34	1
LH-DS-01	6/20/2025 19:30	8.94	21.34	1
LH-DS-01	6/20/2025 19:45	8.93	21.34	1
LH-DS-01	6/20/2025 20:00	8.94	21.34	1
LH-DS-01	6/20/2025 20:15	8.94	21.34	1
LH-DS-01	6/20/2025 20:30	8.96	21.34	1
LH-DS-01	6/20/2025 20:45	8.94	21.34	1
LH-DS-01	6/20/2025 21:00	8.95	21.34	1
LH-DS-01	6/20/2025 21:15	8.95	21.34	1
LH-DS-01	6/20/2025 21:30	8.93	21.36	1
LH-DS-01	6/20/2025 21:45	8.94	21.36	1
LH-DS-01	6/20/2025 22:00	8.95	21.36	1
LH-DS-01	6/20/2025 22:15	8.98	21.36	1
LH-DS-01	6/20/2025 22:30	8.95	21.38	1
LH-DS-01	6/20/2025 22:45	8.96	21.38	1
LH-DS-01	6/20/2025 23:00	8.95	21.38	1
LH-DS-01	6/20/2025 23:15	8.95	21.4	1

Station Name	Date Time	DO mg/L	Temp C	Use Code
LH-DS-01	6/20/2025 23:30	8.95	21.42	1
LH-DS-01	6/20/2025 23:45	8.94	21.42	1
LH-DS-01	6/21/2025 0:00	8.96	21.44	1
LH-DS-01	6/21/2025 0:15	8.95	21.44	1
LH-DS-01	6/21/2025 0:30	8.94	21.46	1
LH-DS-01	6/21/2025 0:45	8.95	21.46	1
LH-DS-01	6/21/2025 1:00	8.95	21.46	1
LH-DS-01	6/21/2025 1:15	8.94	21.48	1
LH-DS-01	6/21/2025 1:30	8.93	21.48	1
LH-DS-01	6/21/2025 1:45	8.93	21.48	1
LH-DS-01	6/21/2025 2:00	8.94	21.5	1
LH-DS-01	6/21/2025 2:15	8.92	21.5	1
LH-DS-01	6/21/2025 2:30	8.93	21.52	1
LH-DS-01	6/21/2025 2:45	8.93	21.52	1
LH-DS-01	6/21/2025 3:00	8.92	21.52	1
LH-DS-01	6/21/2025 3:15	8.91	21.52	1
LH-DS-01	6/21/2025 3:30	8.91	21.52	1
LH-DS-01	6/21/2025 3:45	8.91	21.52	1
LH-DS-01	6/21/2025 4:00	8.92	21.52	1
LH-DS-01	6/21/2025 4:15	8.89	21.54	1
LH-DS-01	6/21/2025 4:30	8.9	21.52	1
LH-DS-01	6/21/2025 4:45	8.9	21.54	1
LH-DS-01	6/21/2025 5:00	8.87	21.54	1
LH-DS-01	6/21/2025 5:15	8.86	21.54	1
LH-DS-01	6/21/2025 5:30	8.87	21.54	1
LH-DS-01	6/21/2025 5:45	8.86	21.54	1
LH-DS-01	6/21/2025 6:00	8.84	21.54	1
LH-DS-01	6/21/2025 6:15	8.84	21.54	1
LH-DS-01	6/21/2025 6:30	-888.88	-888.88	3
LH-DS-01	6/21/2025 6:45	8.75	21.54	1
LH-DS-01	6/21/2025 7:00	-888.88	-888.88	3
LH-DS-01	6/21/2025 7:15	-888.88	-888.88	3
LH-DS-01	6/21/2025 7:30	8.76	21.52	1
LH-DS-01	6/21/2025 7:45	8.7	21.52	1
LH-DS-01	6/21/2025 8:00	8.82	21.52	1
LH-DS-01	6/21/2025 8:15	8.77	21.52	1
LH-DS-01	6/21/2025 8:30	-888.88	-888.88	3
LH-DS-01	6/21/2025 8:45	8.85	21.54	1
LH-DS-01	6/21/2025 9:00	8.72	21.54	1
LH-DS-01	6/21/2025 9:15	-888.88	-888.88	3
LH-DS-01	6/21/2025 9:30	8.72	21.56	1
LH-DS-01	6/21/2025 9:45	8.87	21.56	1
LH-DS-01	6/21/2025 10:00	8.89	21.58	1
LH-DS-01	6/21/2025 10:15	8.68	21.6	1
LH-DS-01	6/21/2025 10:30	8.8	21.62	1
LH-DS-01	6/21/2025 10:45	8.58	21.64	1
LH-DS-01	6/21/2025 11:00	8.74	21.64	1
LH-DS-01	6/21/2025 11:15	8.74	21.66	1
LH-DS-01	6/21/2025 11:30	8.68	21.68	1
LH-DS-01	6/21/2025 11:45	8.72	21.68	1
LH-DS-01	6/21/2025 12:00	8.71	21.7	1
LH-DS-01	6/21/2025 12:15	8.68	21.74	1
LH-DS-01	6/21/2025 12:30	8.75	21.74	1
LH-DS-01	6/21/2025 12:45	8.7	21.76	1
LH-DS-01	6/21/2025 13:00	8.79	21.8	1
LH-DS-01	6/21/2025 13:15	8.73	21.84	1
LH-DS-01	6/21/2025 13:30	8.74	21.86	1
LH-DS-01	6/21/2025 13:45	8.77	21.88	1
LH-DS-01	6/21/2025 14:00	8.76	21.92	1
LH-DS-01	6/21/2025 14:15	8.75	21.94	1
LH-DS-01	6/21/2025 14:30	8.8	21.98	1
LH-DS-01	6/21/2025 14:45	8.8	21.98	1
LH-DS-01	6/21/2025 15:00	8.77	22.02	1
LH-DS-01	6/21/2025 15:15	8.85	22.04	1
LH-DS-01	6/21/2025 15:30	8.78	22.04	1
LH-DS-01	6/21/2025 15:45	8.82	22.1	1
LH-DS-01	6/21/2025 16:00	8.85	22.12	1
LH-DS-01	6/21/2025 16:15	8.87	22.16	1
LH-DS-01	6/21/2025 16:30	8.83	22.12	1
LH-DS-01	6/21/2025 16:45	8.84	22.12	1
LH-DS-01	6/21/2025 17:00	8.84	22.16	1
LH-DS-01	6/21/2025 17:15	8.87	22.18	1
LH-DS-01	6/21/2025 17:30	8.91	22.2	1
LH-DS-01	6/21/2025 17:45	8.92	22.22	1
LH-DS-01	6/21/2025 18:00	8.88	22.22	1
LH-DS-01	6/21/2025 18:15	8.86	22.2	1
LH-DS-01	6/21/2025 18:30	8.88	22.18	1
LH-DS-01	6/21/2025 18:45	8.87	22.18	1
LH-DS-01	6/21/2025 19:00	8.9	22.18	1
LH-DS-01	6/21/2025 19:15	8.88	22.14	1
LH-DS-01	6/21/2025 19:30	8.89	22.14	1
LH-DS-01	6/21/2025 19:45	8.88	22.14	1
LH-DS-01	6/21/2025 20:00	8.88	22.14	1
LH-DS-01	6/21/2025 20:15	8.88	22.12	1

Station Name	Date Time	DO mg/L	Temp C	Use Code
LH-DS-01	6/21/2025 20:30	8.89	22.12	1
LH-DS-01	6/21/2025 20:45	8.88	22.12	1
LH-DS-01	6/21/2025 21:00	8.92	22.12	1
LH-DS-01	6/21/2025 21:15	8.9	22.12	1
LH-DS-01	6/21/2025 21:30	8.93	22.12	1
LH-DS-01	6/21/2025 21:45	8.92	22.12	1
LH-DS-01	6/21/2025 22:00	8.94	22.12	1
LH-DS-01	6/21/2025 22:15	8.93	22.12	1
LH-DS-01	6/21/2025 22:30	8.94	22.12	1
LH-DS-01	6/21/2025 22:45	8.92	22.12	1
LH-DS-01	6/21/2025 23:00	8.94	22.12	1
LH-DS-01	6/21/2025 23:15	8.94	22.12	1
LH-DS-01	6/21/2025 23:30	8.94	22.14	1
LH-DS-01	6/21/2025 23:45	8.94	22.14	1
LH-DS-01	6/22/2025 0:00	8.94	22.14	1
LH-DS-01	6/22/2025 0:15	8.94	22.16	1
LH-DS-01	6/22/2025 0:30	8.95	22.16	1
LH-DS-01	6/22/2025 0:45	8.96	22.16	1
LH-DS-01	6/22/2025 1:00	8.95	22.18	1
LH-DS-01	6/22/2025 1:15	8.95	22.2	1
LH-DS-01	6/22/2025 1:30	8.96	22.2	1
LH-DS-01	6/22/2025 1:45	8.95	22.22	1
LH-DS-01	6/22/2025 2:00	8.96	22.22	1
LH-DS-01	6/22/2025 2:15	8.97	22.24	1
LH-DS-01	6/22/2025 2:30	8.95	22.24	1
LH-DS-01	6/22/2025 2:45	8.96	22.26	1
LH-DS-01	6/22/2025 3:00	8.94	22.26	1
LH-DS-01	6/22/2025 3:15	8.94	22.28	1
LH-DS-01	6/22/2025 3:30	8.94	22.28	1
LH-DS-01	6/22/2025 3:45	8.91	22.3	1
LH-DS-01	6/22/2025 4:00	8.93	22.3	1
LH-DS-01	6/22/2025 4:15	8.92	22.32	1
LH-DS-01	6/22/2025 4:30	8.92	22.32	1
LH-DS-01	6/22/2025 4:45	8.91	22.34	1
LH-DS-01	6/22/2025 5:00	8.9	22.34	1
LH-DS-01	6/22/2025 5:15	8.91	22.36	1
LH-DS-01	6/22/2025 5:30	8.9	22.38	1
LH-DS-01	6/22/2025 5:45	8.85	22.38	1
LH-DS-01	6/22/2025 6:00	8.87	22.38	1
LH-DS-01	6/22/2025 6:15	8.85	22.4	1
LH-DS-01	6/22/2025 6:30	8.84	22.4	1
LH-DS-01	6/22/2025 6:45	8.82	22.4	1
LH-DS-01	6/22/2025 7:00	8.83	22.4	1
LH-DS-01	6/22/2025 7:15	8.78	22.42	1
LH-DS-01	6/22/2025 7:30	8.82	22.42	1
LH-DS-01	6/22/2025 7:45	8.78	22.42	1
LH-DS-01	6/22/2025 8:00	8.77	22.42	1
LH-DS-01	6/22/2025 8:15	8.75	22.42	1
LH-DS-01	6/22/2025 8:30	8.74	22.42	1
LH-DS-01	6/22/2025 8:45	8.75	22.42	1
LH-DS-01	6/22/2025 9:00	8.71	22.4	1
LH-DS-01	6/22/2025 9:15	8.71	22.4	1
LH-DS-01	6/22/2025 9:30	8.71	22.4	1
LH-DS-01	6/22/2025 9:45	8.7	22.4	1
LH-DS-01	6/22/2025 10:00	8.69	22.38	1
LH-DS-01	6/22/2025 10:15	8.68	22.38	1
LH-DS-01	6/22/2025 10:30	-888.88	-888.88	3
LH-DS-01	6/22/2025 10:45	8.54	22.42	1
LH-DS-01	6/22/2025 11:00	8.66	22.44	1
LH-DS-01	6/22/2025 11:15	8.66	22.44	1
LH-DS-01	6/22/2025 11:30	8.7	22.46	1
LH-DS-01	6/22/2025 11:45	8.67	22.48	1
LH-DS-01	6/22/2025 12:00	8.63	22.5	1
LH-DS-01	6/22/2025 12:15	8.68	22.5	1
LH-DS-01	6/22/2025 12:30	8.64	22.52	1
LH-DS-01	6/22/2025 12:45	8.63	22.54	1
LH-DS-01	6/22/2025 13:00	8.65	22.56	1
LH-DS-01	6/22/2025 13:15	8.68	22.58	1
LH-DS-01	6/22/2025 13:30	8.68	22.6	1
LH-DS-01	6/22/2025 13:45	8.67	22.64	1
LH-DS-01	6/22/2025 14:00	8.72	22.66	1
LH-DS-01	6/22/2025 14:15	8.69	22.7	1
LH-DS-01	6/22/2025 14:30	8.65	22.76	1
LH-DS-01	6/22/2025 14:45	8.7	22.8	1
LH-DS-01	6/22/2025 15:00	8.68	22.76	1
LH-DS-01	6/22/2025 15:15	8.69	22.78	1
LH-DS-01	6/22/2025 15:30	8.67	22.8	1
LH-DS-01	6/22/2025 15:45	8.71	22.86	1
LH-DS-01	6/22/2025 16:00	8.7	22.86	1
LH-DS-01	6/22/2025 16:15	8.75	22.86	1
LH-DS-01	6/22/2025 16:30	8.77	22.92	1
LH-DS-01	6/22/2025 16:45	8.71	22.94	1
LH-DS-01	6/22/2025 17:00	8.74	22.92	1
LH-DS-01	6/22/2025 17:15	8.73	22.9	1

Station Name	Date Time	DO mg/L	Temp C	Use Code
LH-DS-01	6/22/2025 17:30	8.71	22.9	1
LH-DS-01	6/22/2025 17:45	8.71	22.9	1
LH-DS-01	6/22/2025 18:00	8.74	22.9	1
LH-DS-01	6/22/2025 18:15	8.71	22.9	1
LH-DS-01	6/22/2025 18:30	8.74	22.9	1
LH-DS-01	6/22/2025 18:45	8.71	22.9	1
LH-DS-01	6/22/2025 19:00	8.72	22.9	1
LH-DS-01	6/22/2025 19:15	8.71	22.9	1
LH-DS-01	6/22/2025 19:30	8.73	22.92	1
LH-DS-01	6/22/2025 19:45	8.73	22.92	1
LH-DS-01	6/22/2025 20:00	8.71	22.92	1
LH-DS-01	6/22/2025 20:15	8.7	22.92	1
LH-DS-01	6/22/2025 20:30	8.71	22.92	1
LH-DS-01	6/22/2025 20:45	8.71	22.94	1
LH-DS-01	6/22/2025 21:00	8.7	22.94	1
LH-DS-01	6/22/2025 21:15	8.7	22.92	1
LH-DS-01	6/22/2025 21:30	8.7	22.92	1
LH-DS-01	6/22/2025 21:45	8.7	22.9	1
LH-DS-01	6/22/2025 22:00	8.68	22.9	1
LH-DS-01	6/22/2025 22:15	8.69	22.9	1
LH-DS-01	6/22/2025 22:30	8.69	22.88	1
LH-DS-01	6/22/2025 22:45	8.69	22.88	1
LH-DS-01	6/22/2025 23:00	8.68	22.88	1
LH-DS-01	6/22/2025 23:15	8.69	22.86	1
LH-DS-01	6/22/2025 23:30	8.68	22.86	1
LH-DS-01	6/22/2025 23:45	8.69	22.86	1
LH-DS-01	6/23/2025 0:00	8.69	22.84	1
LH-DS-01	6/23/2025 0:15	8.69	22.84	1
LH-DS-01	6/23/2025 0:30	8.69	22.84	1
LH-DS-01	6/23/2025 0:45	8.68	22.82	1
LH-DS-01	6/23/2025 1:00	8.7	22.82	1
LH-DS-01	6/23/2025 1:15	8.7	22.82	1
LH-DS-01	6/23/2025 1:30	8.69	22.82	1
LH-DS-01	6/23/2025 1:45	8.69	22.82	1
LH-DS-01	6/23/2025 2:00	8.68	22.84	1
LH-DS-01	6/23/2025 2:15	8.69	22.84	1
LH-DS-01	6/23/2025 2:30	8.69	22.84	1
LH-DS-01	6/23/2025 2:45	8.7	22.86	1
LH-DS-01	6/23/2025 3:00	8.69	22.86	1
LH-DS-01	6/23/2025 3:15	8.68	22.88	1
LH-DS-01	6/23/2025 3:30	8.71	22.88	1
LH-DS-01	6/23/2025 3:45	8.69	22.9	1
LH-DS-01	6/23/2025 4:00	8.7	22.92	1
LH-DS-01	6/23/2025 4:15	8.7	22.94	1
LH-DS-01	6/23/2025 4:30	8.69	22.96	1
LH-DS-01	6/23/2025 4:45	8.7	22.98	1
LH-DS-01	6/23/2025 5:00	8.68	22.98	1
LH-DS-01	6/23/2025 5:15	8.69	23	1
LH-DS-01	6/23/2025 5:30	8.68	23.02	1
LH-DS-01	6/23/2025 5:45	8.67	23.04	1
LH-DS-01	6/23/2025 6:00	8.68	23.04	1
LH-DS-01	6/23/2025 6:15	8.69	23.06	1
LH-DS-01	6/23/2025 6:30	8.7	23.08	1
LH-DS-01	6/23/2025 6:45	8.63	23.08	1
LH-DS-01	6/23/2025 7:00	8.69	23.1	1
LH-DS-01	6/23/2025 7:15	8.63	23.12	1
LH-DS-01	6/23/2025 7:30	8.69	23.14	1
LH-DS-01	6/23/2025 7:45	8.57	23.16	1
LH-DS-01	6/23/2025 8:00	8.68	23.18	1
LH-DS-01	6/23/2025 8:15	8.55	23.2	1
LH-DS-01	6/23/2025 8:30	8.66	23.22	1
LH-DS-01	6/23/2025 8:45	8.59	23.24	1
LH-DS-01	6/23/2025 9:00	8.66	23.26	1
LH-DS-01	6/23/2025 9:15	8.58	23.28	1
LH-DS-01	6/23/2025 9:30	8.55	23.3	1
LH-DS-01	6/23/2025 9:45	8.63	23.34	1
LH-DS-01	6/23/2025 10:00	8.53	23.36	1
LH-DS-01	6/23/2025 10:15	8.59	23.36	1
LH-DS-01	6/23/2025 10:30	8.58	23.38	1
LH-DS-01	6/23/2025 10:45	8.67	23.4	1
LH-DS-01	6/23/2025 11:00	8.48	23.42	1
LH-DS-01	6/23/2025 11:15	8.65	23.44	1
LH-DS-01	6/23/2025 11:30	8.67	23.48	1
LH-DS-01	6/23/2025 11:45	8.7	23.52	1
LH-DS-01	6/23/2025 12:00	8.67	23.56	1
LH-DS-01	6/23/2025 12:15	8.68	23.6	1
LH-DS-01	6/23/2025 12:30	8.67	23.62	1
LH-DS-01	6/23/2025 12:45	8.64	23.64	1
LH-DS-01	6/23/2025 13:00	8.67	23.68	1
LH-DS-01	6/23/2025 13:15	8.69	23.74	1
LH-DS-01	6/23/2025 13:30	8.62	23.74	1
LH-DS-01	6/23/2025 13:45	8.68	23.76	1
LH-DS-01	6/23/2025 14:00	8.67	23.78	1
LH-DS-01	6/23/2025 14:15	8.67	23.82	1

Station Name	Date Time	DO mg/L	Temp C	Use Code
LH-DS-01	6/23/2025 14:30	8.64	23.82	1
LH-DS-01	6/23/2025 14:45	8.71	23.92	1
LH-DS-01	6/23/2025 15:00	8.75	23.96	1
LH-DS-01	6/23/2025 15:15	8.77	24.02	1
LH-DS-01	6/23/2025 15:30	8.79	24.12	1
LH-DS-01	6/23/2025 15:45	8.79	24.06	1
LH-DS-01	6/23/2025 16:00	8.83	24.1	1
LH-DS-01	6/23/2025 16:15	8.78	24.1	1
LH-DS-01	6/23/2025 16:30	8.76	24.06	1
LH-DS-01	6/23/2025 16:45	8.73	24.04	1
LH-DS-01	6/23/2025 17:00	8.77	24	1
LH-DS-01	6/23/2025 17:15	8.76	24.04	1
LH-DS-01	6/23/2025 17:30	8.75	24	1
LH-DS-01	6/23/2025 17:45	8.71	23.96	1
LH-DS-01	6/23/2025 18:00	8.78	24	1
LH-DS-01	6/23/2025 18:15	8.75	24.06	1
LH-DS-01	6/23/2025 18:30	8.7	24	1
LH-DS-01	6/23/2025 18:45	8.73	23.98	1
LH-DS-01	6/23/2025 19:00	8.72	24	1
LH-DS-01	6/23/2025 19:15	8.71	24	1
LH-DS-01	6/23/2025 19:30	8.73	24	1
LH-DS-01	6/23/2025 19:45	8.71	24.02	1
LH-DS-01	6/23/2025 20:00	8.69	24.02	1
LH-DS-01	6/23/2025 20:15	8.71	24.04	1
LH-DS-01	6/23/2025 20:30	8.69	24.04	1
LH-DS-01	6/23/2025 20:45	8.71	24.12	1
LH-DS-01	6/23/2025 21:00	8.67	24.1	1
LH-DS-01	6/23/2025 21:15	8.68	24.1	1
LH-DS-01	6/23/2025 21:30	8.67	24.1	1
LH-DS-01	6/23/2025 21:45	8.66	24.1	1
LH-DS-01	6/23/2025 22:00	8.66	24.08	1
LH-DS-01	6/23/2025 22:15	8.67	24.1	1
LH-DS-01	6/23/2025 22:30	8.67	24.1	1
LH-DS-01	6/23/2025 22:45	8.65	24.1	1
LH-DS-01	6/23/2025 23:00	8.64	24.06	1
LH-DS-01	6/23/2025 23:15	8.63	24.06	1
LH-DS-01	6/23/2025 23:30	8.63	24.06	1
LH-DS-01	6/23/2025 23:45	8.62	24.04	1
LH-DS-01	6/24/2025 0:00	8.62	24.06	1
LH-DS-01	6/24/2025 0:15	8.61	24.06	1
LH-DS-01	6/24/2025 0:30	8.64	24.06	1
LH-DS-01	6/24/2025 0:45	8.63	24.08	1
LH-DS-01	6/24/2025 1:00	8.64	24.08	1
LH-DS-01	6/24/2025 1:15	8.62	24.1	1
LH-DS-01	6/24/2025 1:30	8.66	24.12	1
LH-DS-01	6/24/2025 1:45	8.64	24.12	1
LH-DS-01	6/24/2025 2:00	8.66	24.12	1
LH-DS-01	6/24/2025 2:15	8.66	24.14	1
LH-DS-01	6/24/2025 2:30	8.67	24.14	1
LH-DS-01	6/24/2025 2:45	8.67	24.16	1
LH-DS-01	6/24/2025 3:00	8.68	24.16	1
LH-DS-01	6/24/2025 3:15	8.67	24.16	1
LH-DS-01	6/24/2025 3:30	8.68	24.18	1
LH-DS-01	6/24/2025 3:45	8.68	24.18	1
LH-DS-01	6/24/2025 4:00	8.66	24.18	1
LH-DS-01	6/24/2025 4:15	8.66	24.2	1
LH-DS-01	6/24/2025 4:30	8.66	24.2	1
LH-DS-01	6/24/2025 4:45	8.66	24.22	1
LH-DS-01	6/24/2025 5:00	8.66	24.24	1
LH-DS-01	6/24/2025 5:15	8.65	24.24	1
LH-DS-01	6/24/2025 5:30	8.66	24.26	1
LH-DS-01	6/24/2025 5:45	8.65	24.28	1
LH-DS-01	6/24/2025 6:00	8.65	24.3	1
LH-DS-01	6/24/2025 6:15	8.67	24.3	1
LH-DS-01	6/24/2025 6:30	8.67	24.32	1
LH-DS-01	6/24/2025 6:45	8.66	24.32	1
LH-DS-01	6/24/2025 7:00	8.64	24.34	1
LH-DS-01	6/24/2025 7:15	8.66	24.34	1
LH-DS-01	6/24/2025 7:30	8.67	24.36	1
LH-DS-01	6/24/2025 7:45	8.54	24.36	1
LH-DS-01	6/24/2025 8:00	8.7	24.38	1
LH-DS-01	6/24/2025 8:15	8.67	24.4	1
LH-DS-01	6/24/2025 8:30	8.67	24.4	1
LH-DS-01	6/24/2025 8:45	8.62	24.42	1
LH-DS-01	6/24/2025 9:00	8.7	24.42	1
LH-DS-01	6/24/2025 9:15	8.75	24.44	1
LH-DS-01	6/24/2025 9:30	8.55	24.44	1
LH-DS-01	6/24/2025 9:45	8.65	24.44	1
LH-DS-01	6/24/2025 10:00	8.39	24.46	1
LH-DS-01	6/24/2025 10:15	8.69	24.46	1
LH-DS-01	6/24/2025 10:30	8.64	24.48	1
LH-DS-01	6/24/2025 10:45	8.71	24.5	1
LH-DS-01	6/24/2025 11:00	8.47	24.54	1
LH-DS-01	6/24/2025 11:15	8.68	24.56	1

Station Name	Date Time	DO mg/L	Temp C	Use Code
LH-DS-01	6/24/2025 11:30	8.82	24.6	1
LH-DS-01	6/24/2025 11:45	8.67	24.62	1
LH-DS-01	6/24/2025 12:00	8.63	24.64	1
LH-DS-01	6/24/2025 12:15	8.72	24.64	1
LH-DS-01	6/24/2025 12:30	8.64	24.68	1
LH-DS-01	6/24/2025 12:45	8.74	24.72	1
LH-DS-01	6/24/2025 13:00	8.68	24.78	1
LH-DS-01	6/24/2025 13:15	8.68	24.86	1
LH-DS-01	6/24/2025 13:30	8.75	24.88	1
LH-DS-01	6/24/2025 13:45	9.2	26.66	2
LH-DS-01	6/24/2025 14:00	7.22	35.2	2
LH-DS-01	6/24/2025 14:15	7.36	29.68	2
LH-DS-01	6/24/2025 14:30	8.31	25.14	2
LH-DS-01	6/24/2025 14:45	8.57	24.96	1
LH-DS-01	6/24/2025 15:00	8.56	24.96	1
LH-DS-01	6/24/2025 15:15	8.54	24.96	1
LH-DS-01	6/24/2025 15:30	8.55	24.98	1
LH-DS-01	6/24/2025 15:45	8.52	24.98	1
LH-DS-01	6/24/2025 16:00	8.55	24.98	1
LH-DS-01	6/24/2025 16:15	8.57	25	1
LH-DS-01	6/24/2025 16:30	8.53	25.02	1
LH-DS-01	6/24/2025 16:45	8.54	25.02	1
LH-DS-01	6/24/2025 17:00	8.55	25.06	1
LH-DS-01	6/24/2025 17:15	8.56	25.1	1
LH-DS-01	6/24/2025 17:30	8.56	25.12	1
LH-DS-01	6/24/2025 17:45	8.53	25.1	1
LH-DS-01	6/24/2025 18:00	8.55	25.08	1
LH-DS-01	6/24/2025 18:15	8.52	25.12	1
LH-DS-01	6/24/2025 18:30	8.58	25.14	1
LH-DS-01	6/24/2025 18:45	8.56	25.16	1
LH-DS-01	6/24/2025 19:00	8.54	25.16	1
LH-DS-01	6/24/2025 19:15	8.53	25.18	1
LH-DS-01	6/24/2025 19:30	8.52	25.14	1
LH-DS-01	6/24/2025 19:45	8.52	25.14	1
LH-DS-01	6/24/2025 20:00	8.53	25.16	1
LH-DS-01	6/24/2025 20:15	8.52	25.16	1
LH-DS-01	6/24/2025 20:30	8.47	25.14	1
LH-DS-01	6/24/2025 20:45	8.48	25.12	1
LH-DS-01	6/24/2025 21:00	8.49	25.16	1
LH-DS-01	6/24/2025 21:15	8.49	25.16	1
LH-DS-01	6/24/2025 21:30	8.49	25.16	1
LH-DS-01	6/24/2025 21:45	8.5	25.16	1
LH-DS-01	6/24/2025 22:00	8.5	25.16	1
LH-DS-01	6/24/2025 22:15	8.45	25.14	1
LH-DS-01	6/24/2025 22:30	8.44	25.12	1
LH-DS-01	6/24/2025 22:45	8.42	25.1	1
LH-DS-01	6/24/2025 23:00	8.43	25.12	1
LH-DS-01	6/24/2025 23:15	8.42	25.1	1
LH-DS-01	6/24/2025 23:30	8.41	25.08	1
LH-DS-01	6/24/2025 23:45	8.4	25.08	1
LH-DS-01	6/25/2025 0:00	8.39	25.08	1
LH-DS-01	6/25/2025 0:15	8.41	25.1	1
LH-DS-01	6/25/2025 0:30	8.41	25.1	1
LH-DS-01	6/25/2025 0:45	8.4	25.08	1
LH-DS-01	6/25/2025 1:00	8.4	25.08	1
LH-DS-01	6/25/2025 1:15	8.41	25.1	1
LH-DS-01	6/25/2025 1:30	8.39	25.08	1
LH-DS-01	6/25/2025 1:45	8.4	25.1	1
LH-DS-01	6/25/2025 2:00	8.4	25.1	1
LH-DS-01	6/25/2025 2:15	8.41	25.12	1
LH-DS-01	6/25/2025 2:30	8.41	25.12	1
LH-DS-01	6/25/2025 2:45	8.41	25.12	1
LH-DS-01	6/25/2025 3:00	8.43	25.12	1
LH-DS-01	6/25/2025 3:15	8.43	25.14	1
LH-DS-01	6/25/2025 3:30	8.42	25.16	1
LH-DS-01	6/25/2025 3:45	8.43	25.18	1
LH-DS-01	6/25/2025 4:00	8.44	25.18	1
LH-DS-01	6/25/2025 4:15	8.43	25.2	1
LH-DS-01	6/25/2025 4:30	8.42	25.2	1
LH-DS-01	6/25/2025 4:45	8.43	25.22	1
LH-DS-01	6/25/2025 5:00	8.42	25.22	1
LH-DS-01	6/25/2025 5:15	8.41	25.24	1
LH-DS-01	6/25/2025 5:30	8.41	25.26	1
LH-DS-01	6/25/2025 5:45	8.43	25.28	1
LH-DS-01	6/25/2025 6:00	8.42	25.3	1
LH-DS-01	6/25/2025 6:15	8.4	25.32	1
LH-DS-01	6/25/2025 6:30	8.38	25.34	1
LH-DS-01	6/25/2025 6:45	8.33	25.36	1
LH-DS-01	6/25/2025 7:00	8.35	25.38	1
LH-DS-01	6/25/2025 7:15	8.44	25.4	1
LH-DS-01	6/25/2025 7:30	8.45	25.44	1
LH-DS-01	6/25/2025 7:45	8.29	25.46	1
LH-DS-01	6/25/2025 8:00	-888.88	-888.88	3
LH-DS-01	6/25/2025 8:15	8.46	25.52	1

Station Name	Date Time	DO mg/L	Temp C	Use Code
LH-DS-01	6/25/2025 8:30	8.5	25.56	1
LH-DS-01	6/25/2025 8:45	-888.88	-888.88	3
LH-DS-01	6/25/2025 9:00	8.38	25.62	1
LH-DS-01	6/25/2025 9:15	8.47	25.66	1
LH-DS-01	6/25/2025 9:30	8.54	25.68	1
LH-DS-01	6/25/2025 9:45	8.51	25.72	1
LH-DS-01	6/25/2025 10:00	8.5	25.74	1
LH-DS-01	6/25/2025 10:15	8.53	25.78	1
LH-DS-01	6/25/2025 10:30	8.55	25.8	1
LH-DS-01	6/25/2025 10:45	8.56	25.84	1
LH-DS-01	6/25/2025 11:00	8.56	25.86	1
LH-DS-01	6/25/2025 11:15	8.56	25.9	1
LH-DS-01	6/25/2025 11:30	8.58	25.92	1
LH-DS-01	6/25/2025 11:45	8.63	25.96	1
LH-DS-01	6/25/2025 12:00	8.65	26	1
LH-DS-01	6/25/2025 12:15	8.69	26.08	1
LH-DS-01	6/25/2025 12:30	8.69	26.14	1
LH-DS-01	6/25/2025 12:45	8.69	26.16	1
LH-DS-01	6/25/2025 13:00	8.75	26.22	1
LH-DS-01	6/25/2025 13:15	8.75	26.26	1
LH-DS-01	6/25/2025 13:30	8.75	26.26	1
LH-DS-01	6/25/2025 13:45	8.75	26.28	1
LH-DS-01	6/25/2025 14:00	8.74	26.28	1
LH-DS-01	6/25/2025 14:15	8.78	26.34	1
LH-DS-01	6/25/2025 14:30	8.78	26.32	1
LH-DS-01	6/25/2025 14:45	8.77	26.36	1
LH-DS-01	6/25/2025 15:00	8.79	26.38	1
LH-DS-01	6/25/2025 15:15	8.8	26.38	1
LH-DS-01	6/25/2025 15:30	8.77	26.38	1
LH-DS-01	6/25/2025 15:45	8.83	26.42	1
LH-DS-01	6/25/2025 16:00	8.79	26.44	1
LH-DS-01	6/25/2025 16:15	8.81	26.5	1
LH-DS-01	6/25/2025 16:30	8.84	26.5	1
LH-DS-01	6/25/2025 16:45	8.86	26.5	1
LH-DS-01	6/25/2025 17:00	8.88	26.54	1
LH-DS-01	6/25/2025 17:15	8.86	26.52	1
LH-DS-01	6/25/2025 17:30	8.89	26.58	1
LH-DS-01	6/25/2025 17:45	8.88	26.56	1
LH-DS-01	6/25/2025 18:00	8.89	26.58	1
LH-DS-01	6/25/2025 18:15	8.81	26.54	1
LH-DS-01	6/25/2025 18:30	8.77	26.5	1
LH-DS-01	6/25/2025 18:45	8.76	26.48	1
LH-DS-01	6/25/2025 19:00	8.78	26.46	1
LH-DS-01	6/25/2025 19:15	8.71	26.42	1
LH-DS-01	6/25/2025 19:30	8.67	26.34	1
LH-DS-01	6/25/2025 19:45	8.56	26.26	1
LH-DS-01	6/25/2025 20:00	8.55	26.16	1
LH-DS-01	6/25/2025 20:15	8.52	26.1	1
LH-DS-01	6/25/2025 20:30	8.52	26.12	1
LH-DS-01	6/25/2025 20:45	8.54	26.14	1
LH-DS-01	6/25/2025 21:00	8.54	26.14	1
LH-DS-01	6/25/2025 21:15	8.55	26.16	1
LH-DS-01	6/25/2025 21:30	8.5	26.12	1
LH-DS-01	6/25/2025 21:45	8.49	26.08	1
LH-DS-01	6/25/2025 22:00	8.45	26.08	1
LH-DS-01	6/25/2025 22:15	8.44	26.08	1
LH-DS-01	6/25/2025 22:30	8.45	26.08	1
LH-DS-01	6/25/2025 22:45	8.41	26.08	1
LH-DS-01	6/25/2025 23:00	8.4	26.06	1
LH-DS-01	6/25/2025 23:15	8.38	26.04	1
LH-DS-01	6/25/2025 23:30	8.37	26.04	1
LH-DS-01	6/25/2025 23:45	8.32	26.02	1
LH-DS-01	6/26/2025 0:00	8.3	26	1
LH-DS-01	6/26/2025 0:15	8.33	26	1
LH-DS-01	6/26/2025 0:30	8.35	26	1
LH-DS-01	6/26/2025 0:45	8.33	26	1
LH-DS-01	6/26/2025 1:00	8.34	25.98	1
LH-DS-01	6/26/2025 1:15	8.31	25.98	1
LH-DS-01	6/26/2025 1:30	8.3	25.94	1
LH-DS-01	6/26/2025 1:45	8.26	25.92	1
LH-DS-01	6/26/2025 2:00	8.27	25.9	1
LH-DS-01	6/26/2025 2:15	8.26	25.88	1
LH-DS-01	6/26/2025 2:30	8.23	25.88	1
LH-DS-01	6/26/2025 2:45	8.23	25.86	1
LH-DS-01	6/26/2025 3:00	8.22	25.86	1
LH-DS-01	6/26/2025 3:15	8.23	25.86	1
LH-DS-01	6/26/2025 3:30	8.22	25.86	1
LH-DS-01	6/26/2025 3:45	8.21	25.84	1
LH-DS-01	6/26/2025 4:00	8.19	25.84	1
LH-DS-01	6/26/2025 4:15	8.17	25.84	1
LH-DS-01	6/26/2025 4:30	8.19	25.82	1
LH-DS-01	6/26/2025 4:45	8.19	25.82	1
LH-DS-01	6/26/2025 5:00	8.16	25.82	1
LH-DS-01	6/26/2025 5:15	8.15	25.82	1

Station Name	Date Time	DO mg/L	Temp C	Use Code
LH-DS-01	6/26/2025 5:30	8.16	25.8	1
LH-DS-01	6/26/2025 5:45	8.17	25.8	1
LH-DS-01	6/26/2025 6:00	8.17	25.8	1
LH-DS-01	6/26/2025 6:15	8.19	25.8	1
LH-DS-01	6/26/2025 6:30	8.18	25.8	1
LH-DS-01	6/26/2025 6:45	8.2	25.78	1
LH-DS-01	6/26/2025 7:00	8.21	25.78	1
LH-DS-01	6/26/2025 7:15	8.24	25.78	1
LH-DS-01	6/26/2025 7:30	8.23	25.78	1
LH-DS-01	6/26/2025 7:45	8.22	25.78	1
LH-DS-01	6/26/2025 8:00	8.22	25.76	1
LH-DS-01	6/26/2025 8:15	8.23	25.76	1
LH-DS-01	6/26/2025 8:30	8.23	25.78	1
LH-DS-01	6/26/2025 8:45	8.22	25.78	1
LH-DS-01	6/26/2025 9:00	8.25	25.78	1
LH-DS-01	6/26/2025 9:15	8.25	25.78	1
LH-DS-01	6/26/2025 9:30	8.27	25.82	1
LH-DS-01	6/26/2025 9:45	8.28	25.82	1
LH-DS-01	6/26/2025 10:00	8.27	25.84	1
LH-DS-01	6/26/2025 10:15	8.29	25.86	1
LH-DS-01	6/26/2025 10:30	8.31	25.88	1
LH-DS-01	6/26/2025 10:45	8.31	25.9	1
LH-DS-01	6/26/2025 11:00	8.32	25.92	1
LH-DS-01	6/26/2025 11:15	8.34	25.94	1
LH-DS-01	6/26/2025 11:30	8.37	25.98	1
LH-DS-01	6/26/2025 11:45	8.38	26.02	1
LH-DS-01	6/26/2025 12:00	8.39	26.02	1
LH-DS-01	6/26/2025 12:15	8.4	26.04	1
LH-DS-01	6/26/2025 12:30	8.41	26.08	1
LH-DS-01	6/26/2025 12:45	8.42	26.08	1
LH-DS-01	6/26/2025 13:00	8.43	26.1	1
LH-DS-01	6/26/2025 13:15	8.44	26.1	1
LH-DS-01	6/26/2025 13:30	8.42	26.1	1
LH-DS-01	6/26/2025 13:45	8.44	26.1	1
LH-DS-01	6/26/2025 14:00	8.45	26.12	1
LH-DS-01	6/26/2025 14:15	8.45	26.12	1
LH-DS-01	6/26/2025 14:30	8.46	26.12	1
LH-DS-01	6/26/2025 14:45	8.45	26.14	1
LH-DS-01	6/26/2025 15:00	8.46	26.14	1
LH-DS-01	6/26/2025 15:15	8.47	26.14	1
LH-DS-01	6/26/2025 15:30	8.46	26.16	1
LH-DS-01	6/26/2025 15:45	8.47	26.14	1
LH-DS-01	6/26/2025 16:00	8.48	26.14	1
LH-DS-01	6/26/2025 16:15	8.46	26.16	1
LH-DS-01	6/26/2025 16:30	8.48	26.16	1
LH-DS-01	6/26/2025 16:45	8.48	26.16	1
LH-DS-01	6/26/2025 17:00	8.46	26.16	1
LH-DS-01	6/26/2025 17:15	8.45	26.16	1
LH-DS-01	6/26/2025 17:30	8.45	26.14	1
LH-DS-01	6/26/2025 17:45	8.45	26.14	1
LH-DS-01	6/26/2025 18:00	8.44	26.12	1
LH-DS-01	6/26/2025 18:15	8.42	26.1	1
LH-DS-01	6/26/2025 18:30	8.4	26.08	1
LH-DS-01	6/26/2025 18:45	8.41	26.06	1
LH-DS-01	6/26/2025 19:00	8.38	26.06	1
LH-DS-01	6/26/2025 19:15	8.35	26.04	1
LH-DS-01	6/26/2025 19:30	8.35	26.02	1
LH-DS-01	6/26/2025 19:45	8.3	26	1
LH-DS-01	6/26/2025 20:00	8.27	25.98	1
LH-DS-01	6/26/2025 20:15	8.26	25.96	1
LH-DS-01	6/26/2025 20:30	8.25	25.92	1
LH-DS-01	6/26/2025 20:45	8.21	25.9	1
LH-DS-01	6/26/2025 21:00	8.19	25.88	1
LH-DS-01	6/26/2025 21:15	8.16	25.84	1
LH-DS-01	6/26/2025 21:30	8.13	25.82	1
LH-DS-01	6/26/2025 21:45	8.1	25.8	1
LH-DS-01	6/26/2025 22:00	8.1	25.78	1
LH-DS-01	6/26/2025 22:15	8.09	25.76	1
LH-DS-01	6/26/2025 22:30	8.05	25.74	1
LH-DS-01	6/26/2025 22:45	8.04	25.72	1
LH-DS-01	6/26/2025 23:00	8.02	25.7	1
LH-DS-01	6/26/2025 23:15	7.99	25.68	1
LH-DS-01	6/26/2025 23:30	7.96	25.66	1
LH-DS-01	6/26/2025 23:45	7.96	25.64	1
LH-DS-01	6/27/2025 0:00	7.93	25.62	1
LH-DS-01	6/27/2025 0:15	7.91	25.6	1
LH-DS-01	6/27/2025 0:30	7.9	25.58	1
LH-DS-01	6/27/2025 0:45	7.88	25.56	1
LH-DS-01	6/27/2025 1:00	7.87	25.56	1
LH-DS-01	6/27/2025 1:15	7.87	25.54	1
LH-DS-01	6/27/2025 1:30	7.84	25.52	1
LH-DS-01	6/27/2025 1:45	7.84	25.5	1
LH-DS-01	6/27/2025 2:00	7.8	25.48	1
LH-DS-01	6/27/2025 2:15	7.8	25.46	1

Station Name	Date Time	DO mg/L	Temp C	Use Code
LH-DS-01	6/27/2025 2:30	7.78	25.42	1
LH-DS-01	6/27/2025 2:45	7.78	25.4	1
LH-DS-01	6/27/2025 3:00	7.75	25.38	1
LH-DS-01	6/27/2025 3:15	7.73	25.38	1
LH-DS-01	6/27/2025 3:30	7.71	25.36	1
LH-DS-01	6/27/2025 3:45	7.71	25.34	1
LH-DS-01	6/27/2025 4:00	7.69	25.32	1
LH-DS-01	6/27/2025 4:15	7.68	25.3	1
LH-DS-01	6/27/2025 4:30	7.69	25.28	1
LH-DS-01	6/27/2025 4:45	7.67	25.28	1
LH-DS-01	6/27/2025 5:00	7.66	25.26	1
LH-DS-01	6/27/2025 5:15	7.63	25.22	1
LH-DS-01	6/27/2025 5:30	7.66	25.22	1
LH-DS-01	6/27/2025 5:45	7.65	25.2	1
LH-DS-01	6/27/2025 6:00	7.65	25.18	1
LH-DS-01	6/27/2025 6:15	7.66	25.16	1
LH-DS-01	6/27/2025 6:30	7.66	25.16	1
LH-DS-01	6/27/2025 6:45	7.67	25.16	1
LH-DS-01	6/27/2025 7:00	7.67	25.14	1
LH-DS-01	6/27/2025 7:15	7.65	25.14	1
LH-DS-01	6/27/2025 7:30	7.68	25.12	1
LH-DS-01	6/27/2025 7:45	7.66	25.12	1
LH-DS-01	6/27/2025 8:00	7.61	25.12	1
LH-DS-01	6/27/2025 8:15	7.66	25.12	1
LH-DS-01	6/27/2025 8:30	7.69	25.1	1
LH-DS-01	6/27/2025 8:45	7.71	25.1	1
LH-DS-01	6/27/2025 9:00	7.75	25.1	1
LH-DS-01	6/27/2025 9:15	7.75	25.1	1
LH-DS-01	6/27/2025 9:30	7.71	25.1	1
LH-DS-01	6/27/2025 9:45	7.76	25.1	1
LH-DS-01	6/27/2025 10:00	7.79	25.12	1
LH-DS-01	6/27/2025 10:15	7.82	25.12	1
LH-DS-01	6/27/2025 10:30	7.84	25.14	1
LH-DS-01	6/27/2025 10:45	7.87	25.12	1
LH-DS-01	6/27/2025 11:00	7.91	25.14	1
LH-DS-01	6/27/2025 11:15	7.9	25.14	1
LH-DS-01	6/27/2025 11:30	7.93	25.14	1
LH-DS-01	6/27/2025 11:45	7.89	25.14	1
LH-DS-01	6/27/2025 12:00	7.99	25.2	1
LH-DS-01	6/27/2025 12:15	8.03	25.22	1
LH-DS-01	6/27/2025 12:30	8.02	25.2	1
LH-DS-01	6/27/2025 12:45	8.04	25.2	1
LH-DS-01	6/27/2025 13:00	8.08	25.22	1
LH-DS-01	6/27/2025 13:15	8.1	25.22	1
LH-DS-01	6/27/2025 13:30	8.17	25.28	1
LH-DS-01	6/27/2025 13:45	8.19	25.28	1
LH-DS-01	6/27/2025 14:00	8.25	25.3	1
LH-DS-01	6/27/2025 14:15	8.29	25.3	1
LH-DS-01	6/27/2025 14:30	8.32	25.32	1
LH-DS-01	6/27/2025 14:45	8.35	25.36	1
LH-DS-01	6/27/2025 15:00	8.41	25.36	1
LH-DS-01	6/27/2025 15:15	8.42	25.38	1
LH-DS-01	6/27/2025 15:30	8.45	25.42	1
LH-DS-01	6/27/2025 15:45	8.45	25.42	1
LH-DS-01	6/27/2025 16:00	8.5	25.42	1
LH-DS-01	6/27/2025 16:15	8.53	25.46	1
LH-DS-01	6/27/2025 16:30	8.44	25.4	1
LH-DS-01	6/27/2025 16:45	8.46	25.4	1
LH-DS-01	6/27/2025 17:00	8.41	25.36	1
LH-DS-01	6/27/2025 17:15	8.35	25.32	1
LH-DS-01	6/27/2025 17:30	8.37	25.3	1
LH-DS-01	6/27/2025 17:45	8.35	25.3	1
LH-DS-01	6/27/2025 18:00	8.35	25.28	1
LH-DS-01	6/27/2025 18:15	8.34	25.28	1
LH-DS-01	6/27/2025 18:30	8.37	25.28	1
LH-DS-01	6/27/2025 18:45	8.4	25.3	1
LH-DS-01	6/27/2025 19:00	8.33	25.26	1
LH-DS-01	6/27/2025 19:15	8.39	25.28	1
LH-DS-01	6/27/2025 19:30	8.37	25.28	1
LH-DS-01	6/27/2025 19:45	8.37	25.28	1
LH-DS-01	6/27/2025 20:00	8.35	25.26	1
LH-DS-01	6/27/2025 20:15	8.4	25.28	1
LH-DS-01	6/27/2025 20:30	8.38	25.28	1
LH-DS-01	6/27/2025 20:45	8.33	25.26	1
LH-DS-01	6/27/2025 21:00	8.28	25.24	1
LH-DS-01	6/27/2025 21:15	8.25	25.22	1
LH-DS-01	6/27/2025 21:30	8.26	25.22	1
LH-DS-01	6/27/2025 21:45	8.24	25.22	1
LH-DS-01	6/27/2025 22:00	8.21	25.22	1
LH-DS-01	6/27/2025 22:15	8.22	25.22	1
LH-DS-01	6/27/2025 22:30	8.21	25.22	1
LH-DS-01	6/27/2025 22:45	8.2	25.22	1
LH-DS-01	6/27/2025 23:00	8.17	25.22	1
LH-DS-01	6/27/2025 23:15	8.2	25.24	1

Station Name	Date Time	DO mg/L	Temp C	Use Code
LH-DS-01	6/27/2025 23:30	8.18	25.24	1
LH-DS-01	6/27/2025 23:45	8.18	25.24	1
LH-DS-01	6/28/2025 0:00	8.18	25.24	1
LH-DS-01	6/28/2025 0:15	8.13	25.24	1
LH-DS-01	6/28/2025 0:30	8.09	25.24	1
LH-DS-01	6/28/2025 0:45	8.1	25.22	1
LH-DS-01	6/28/2025 1:00	8.08	25.22	1
LH-DS-01	6/28/2025 1:15	8.08	25.22	1
LH-DS-01	6/28/2025 1:30	8.09	25.2	1
LH-DS-01	6/28/2025 1:45	8.03	25.2	1
LH-DS-01	6/28/2025 2:00	8.02	25.2	1
LH-DS-01	6/28/2025 2:15	8.03	25.2	1
LH-DS-01	6/28/2025 2:30	8.01	25.2	1
LH-DS-01	6/28/2025 2:45	7.99	25.2	1
LH-DS-01	6/28/2025 3:00	7.97	25.2	1
LH-DS-01	6/28/2025 3:15	7.95	25.2	1
LH-DS-01	6/28/2025 3:30	7.96	25.2	1
LH-DS-01	6/28/2025 3:45	7.95	25.2	1
LH-DS-01	6/28/2025 4:00	7.94	25.2	1
LH-DS-01	6/28/2025 4:15	7.95	25.18	1
LH-DS-01	6/28/2025 4:30	7.93	25.18	1
LH-DS-01	6/28/2025 4:45	7.94	25.18	1
LH-DS-01	6/28/2025 5:00	7.89	25.18	1
LH-DS-01	6/28/2025 5:15	7.91	25.16	1
LH-DS-01	6/28/2025 5:30	7.86	25.16	1
LH-DS-01	6/28/2025 5:45	7.86	25.16	1
LH-DS-01	6/28/2025 6:00	7.85	25.16	1
LH-DS-01	6/28/2025 6:15	7.83	25.16	1
LH-DS-01	6/28/2025 6:30	7.83	25.16	1
LH-DS-01	6/28/2025 6:45	7.8	25.16	1
LH-DS-01	6/28/2025 7:00	7.79	25.14	1
LH-DS-01	6/28/2025 7:15	7.76	25.14	1
LH-DS-01	6/28/2025 7:30	7.77	25.14	1
LH-DS-01	6/28/2025 7:45	7.73	25.14	1
LH-DS-01	6/28/2025 8:00	7.75	25.14	1
LH-DS-01	6/28/2025 8:15	7.73	25.12	1
LH-DS-01	6/28/2025 8:30	7.72	25.12	1
LH-DS-01	6/28/2025 8:45	7.7	25.12	1
LH-DS-01	6/28/2025 9:00	7.72	25.1	1
LH-DS-01	6/28/2025 9:15	7.71	25.1	1
LH-DS-01	6/28/2025 9:30	7.71	25.1	1
LH-DS-01	6/28/2025 9:45	7.69	25.08	1
LH-DS-01	6/28/2025 10:00	7.67	25.08	1
LH-DS-01	6/28/2025 10:15	7.7	25.06	1
LH-DS-01	6/28/2025 10:30	7.71	25.06	1
LH-DS-01	6/28/2025 10:45	7.73	25.06	1
LH-DS-01	6/28/2025 11:00	7.73	25.06	1
LH-DS-01	6/28/2025 11:15	7.73	25.06	1
LH-DS-01	6/28/2025 11:30	7.75	25.06	1
LH-DS-01	6/28/2025 11:45	7.75	25.06	1
LH-DS-01	6/28/2025 12:00	7.77	25.06	1
LH-DS-01	6/28/2025 12:15	7.8	25.06	1
LH-DS-01	6/28/2025 12:30	7.8	25.06	1
LH-DS-01	6/28/2025 12:45	7.79	25.08	1
LH-DS-01	6/28/2025 13:00	7.79	25.08	1
LH-DS-01	6/28/2025 13:15	7.82	25.08	1
LH-DS-01	6/28/2025 13:30	7.79	25.08	1
LH-DS-01	6/28/2025 13:45	7.81	25.1	1
LH-DS-01	6/28/2025 14:00	7.79	25.12	1
LH-DS-01	6/28/2025 14:15	7.77	25.12	1
LH-DS-01	6/28/2025 14:30	7.8	25.14	1
LH-DS-01	6/28/2025 14:45	7.78	25.16	1
LH-DS-01	6/28/2025 15:00	7.82	25.18	1
LH-DS-01	6/28/2025 15:15	7.8	25.2	1
LH-DS-01	6/28/2025 15:30	7.84	25.22	1
LH-DS-01	6/28/2025 15:45	7.83	25.24	1
LH-DS-01	6/28/2025 16:00	7.85	25.26	1
LH-DS-01	6/28/2025 16:15	7.9	25.28	1
LH-DS-01	6/28/2025 16:30	7.91	25.28	1
LH-DS-01	6/28/2025 16:45	7.93	25.3	1
LH-DS-01	6/28/2025 17:00	7.95	25.32	1
LH-DS-01	6/28/2025 17:15	7.97	25.32	1
LH-DS-01	6/28/2025 17:30	7.99	25.34	1
LH-DS-01	6/28/2025 17:45	7.99	25.34	1
LH-DS-01	6/28/2025 18:00	8	25.36	1
LH-DS-01	6/28/2025 18:15	8.02	25.36	1
LH-DS-01	6/28/2025 18:30	8.02	25.38	1
LH-DS-01	6/28/2025 18:45	8.04	25.38	1
LH-DS-01	6/28/2025 19:00	8.03	25.38	1
LH-DS-01	6/28/2025 19:15	8.03	25.4	1
LH-DS-01	6/28/2025 19:30	8.02	25.4	1
LH-DS-01	6/28/2025 19:45	8.03	25.4	1
LH-DS-01	6/28/2025 20:00	8.01	25.4	1
LH-DS-01	6/28/2025 20:15	7.99	25.4	1

Station Name	Date Time	DO mg/L	Temp C	Use Code
LH-DS-01	6/28/2025 20:30	8.01	25.4	1
LH-DS-01	6/28/2025 20:45	8	25.4	1
LH-DS-01	6/28/2025 21:00	8.01	25.4	1
LH-DS-01	6/28/2025 21:15	8.01	25.4	1
LH-DS-01	6/28/2025 21:30	8.02	25.38	1
LH-DS-01	6/28/2025 21:45	8.02	25.36	1
LH-DS-01	6/28/2025 22:00	8	25.36	1
LH-DS-01	6/28/2025 22:15	7.99	25.34	1
LH-DS-01	6/28/2025 22:30	7.98	25.3	1
LH-DS-01	6/28/2025 22:45	7.98	25.3	1
LH-DS-01	6/28/2025 23:00	7.98	25.28	1
LH-DS-01	6/28/2025 23:15	7.96	25.26	1
LH-DS-01	6/28/2025 23:30	7.97	25.22	1
LH-DS-01	6/28/2025 23:45	7.95	25.2	1
LH-DS-01	6/29/2025 0:00	7.96	25.18	1
LH-DS-01	6/29/2025 0:15	7.93	25.16	1
LH-DS-01	6/29/2025 0:30	7.92	25.14	1
LH-DS-01	6/29/2025 0:45	7.9	25.12	1
LH-DS-01	6/29/2025 1:00	7.89	25.1	1
LH-DS-01	6/29/2025 1:15	7.87	25.08	1
LH-DS-01	6/29/2025 1:30	7.86	25.08	1
LH-DS-01	6/29/2025 1:45	7.83	25.04	1
LH-DS-01	6/29/2025 2:00	7.81	25.02	1
LH-DS-01	6/29/2025 2:15	7.79	25	1
LH-DS-01	6/29/2025 2:30	7.76	24.98	1
LH-DS-01	6/29/2025 2:45	7.73	24.96	1
LH-DS-01	6/29/2025 3:00	7.69	24.94	1
LH-DS-01	6/29/2025 3:15	7.65	24.92	1
LH-DS-01	6/29/2025 3:30	7.63	24.9	1
LH-DS-01	6/29/2025 3:45	7.59	24.88	1
LH-DS-01	6/29/2025 4:00	7.58	24.84	1
LH-DS-01	6/29/2025 4:15	7.56	24.82	1
LH-DS-01	6/29/2025 4:30	7.51	24.8	1
LH-DS-01	6/29/2025 4:45	7.47	24.76	1
LH-DS-01	6/29/2025 5:00	7.48	24.74	1
LH-DS-01	6/29/2025 5:15	7.46	24.72	1
LH-DS-01	6/29/2025 5:30	7.45	24.68	1
LH-DS-01	6/29/2025 5:45	7.44	24.68	1
LH-DS-01	6/29/2025 6:00	7.43	24.66	1
LH-DS-01	6/29/2025 6:15	7.43	24.64	1
LH-DS-01	6/29/2025 6:30	7.42	24.62	1
LH-DS-01	6/29/2025 6:45	7.45	24.6	1
LH-DS-01	6/29/2025 7:00	7.44	24.6	1
LH-DS-01	6/29/2025 7:15	7.46	24.6	1
LH-DS-01	6/29/2025 7:30	7.41	24.58	1
LH-DS-01	6/29/2025 7:45	7.5	24.58	1
LH-DS-01	6/29/2025 8:00	7.6	24.56	1
LH-DS-01	6/29/2025 8:15	7.5	24.56	1
LH-DS-01	6/29/2025 8:30	7.4	24.56	1
LH-DS-01	6/29/2025 8:45	7.42	24.56	1
LH-DS-01	6/29/2025 9:00	7.4	24.56	1
LH-DS-01	6/29/2025 9:15	7.42	24.56	1
LH-DS-01	6/29/2025 9:30	7.43	24.56	1
LH-DS-01	6/29/2025 9:45	7.43	24.58	1
LH-DS-01	6/29/2025 10:00	7.46	24.58	1
LH-DS-01	6/29/2025 10:15	7.46	24.58	1
LH-DS-01	6/29/2025 10:30	7.47	24.6	1
LH-DS-01	6/29/2025 10:45	7.48	24.6	1
LH-DS-01	6/29/2025 11:00	7.5	24.62	1
LH-DS-01	6/29/2025 11:15	7.52	24.66	1
LH-DS-01	6/29/2025 11:30	7.49	24.64	1
LH-DS-01	6/29/2025 11:45	7.53	24.68	1
LH-DS-01	6/29/2025 12:00	7.56	24.72	1
LH-DS-01	6/29/2025 12:15	7.55	24.72	1
LH-DS-01	6/29/2025 12:30	7.59	24.74	1
LH-DS-01	6/29/2025 12:45	7.65	24.76	1
LH-DS-01	6/29/2025 13:00	7.67	24.8	1
LH-DS-01	6/29/2025 13:15	7.75	24.8	1
LH-DS-01	6/29/2025 13:30	7.78	24.8	1
LH-DS-01	6/29/2025 13:45	7.82	24.8	1
LH-DS-01	6/29/2025 14:00	7.86	24.84	1
LH-DS-01	6/29/2025 14:15	7.96	24.9	1
LH-DS-01	6/29/2025 14:30	7.96	24.92	1
LH-DS-01	6/29/2025 14:45	8.03	24.94	1
LH-DS-01	6/29/2025 15:00	8.07	24.94	1
LH-DS-01	6/29/2025 15:15	8.06	24.94	1
LH-DS-01	6/29/2025 15:30	8.05	24.92	1
LH-DS-01	6/29/2025 15:45	8.07	24.94	1
LH-DS-01	6/29/2025 16:00	8.15	25.02	1
LH-DS-01	6/29/2025 16:15	8.19	25.1	1
LH-DS-01	6/29/2025 16:30	8.27	25.16	1
LH-DS-01	6/29/2025 16:45	8.3	25.18	1
LH-DS-01	6/29/2025 17:00	8.31	25.2	1
LH-DS-01	6/29/2025 17:15	8.35	25.2	1

Station Name	Date Time	DO mg/L	Temp C	Use Code
LH-DS-01	6/29/2025 17:30	8.4	25.24	1
LH-DS-01	6/29/2025 17:45	8.39	25.24	1
LH-DS-01	6/29/2025 18:00	8.41	25.22	1
LH-DS-01	6/29/2025 18:15	8.39	25.22	1
LH-DS-01	6/29/2025 18:30	8.41	25.22	1
LH-DS-01	6/29/2025 18:45	8.42	25.22	1
LH-DS-01	6/29/2025 19:00	8.35	25.2	1
LH-DS-01	6/29/2025 19:15	8.35	25.18	1
LH-DS-01	6/29/2025 19:30	8.31	25.16	1
LH-DS-01	6/29/2025 19:45	8.34	25.18	1
LH-DS-01	6/29/2025 20:00	8.31	25.16	1
LH-DS-01	6/29/2025 20:15	8.26	25.14	1
LH-DS-01	6/29/2025 20:30	8.26	25.12	1
LH-DS-01	6/29/2025 20:45	8.23	25.1	1
LH-DS-01	6/29/2025 21:00	8.21	25.06	1
LH-DS-01	6/29/2025 21:15	8.2	25.06	1
LH-DS-01	6/29/2025 21:30	8.17	25.04	1
LH-DS-01	6/29/2025 21:45	8.15	25.02	1
LH-DS-01	6/29/2025 22:00	8.13	24.98	1
LH-DS-01	6/29/2025 22:15	8.08	24.96	1
LH-DS-01	6/29/2025 22:30	8.08	24.94	1
LH-DS-01	6/29/2025 22:45	8.09	24.94	1
LH-DS-01	6/29/2025 23:00	8.08	24.94	1
LH-DS-01	6/29/2025 23:15	8.07	24.94	1
LH-DS-01	6/29/2025 23:30	8.05	24.92	1
LH-DS-01	6/29/2025 23:45	8.06	24.9	1
LH-DS-01	6/30/2025 0:00	8.07	24.9	1
LH-DS-01	6/30/2025 0:15	8.05	24.9	1
LH-DS-01	6/30/2025 0:30	8.03	24.88	1
LH-DS-01	6/30/2025 0:45	8.02	24.86	1
LH-DS-01	6/30/2025 1:00	7.99	24.84	1
LH-DS-01	6/30/2025 1:15	7.99	24.84	1
LH-DS-01	6/30/2025 1:30	7.97	24.82	1
LH-DS-01	6/30/2025 1:45	7.96	24.82	1
LH-DS-01	6/30/2025 2:00	7.96	24.8	1
LH-DS-01	6/30/2025 2:15	7.93	24.78	1
LH-DS-01	6/30/2025 2:30	7.92	24.76	1
LH-DS-01	6/30/2025 2:45	7.91	24.76	1
LH-DS-01	6/30/2025 3:00	7.91	24.72	1
LH-DS-01	6/30/2025 3:15	7.89	24.7	1
LH-DS-01	6/30/2025 3:30	7.87	24.68	1
LH-DS-01	6/30/2025 3:45	7.86	24.68	1
LH-DS-01	6/30/2025 4:00	7.84	24.64	1
LH-DS-01	6/30/2025 4:15	7.81	24.62	1
LH-DS-01	6/30/2025 4:30	7.81	24.6	1
LH-DS-01	6/30/2025 4:45	7.79	24.58	1
LH-DS-01	6/30/2025 5:00	7.78	24.56	1
LH-DS-01	6/30/2025 5:15	7.78	24.54	1
LH-DS-01	6/30/2025 5:30	7.75	24.52	1
LH-DS-01	6/30/2025 5:45	7.75	24.5	1
LH-DS-01	6/30/2025 6:00	7.72	24.48	1
LH-DS-01	6/30/2025 6:15	7.73	24.46	1
LH-DS-01	6/30/2025 6:30	7.72	24.46	1
LH-DS-01	6/30/2025 6:45	7.77	24.44	1
LH-DS-01	6/30/2025 7:00	7.76	24.44	1
LH-DS-01	6/30/2025 7:15	7.73	24.44	1
LH-DS-01	6/30/2025 7:30	7.75	24.42	1
LH-DS-01	6/30/2025 7:45	7.66	24.42	1
LH-DS-01	6/30/2025 8:00	7.72	24.42	1
LH-DS-01	6/30/2025 8:15	7.73	24.42	1
LH-DS-01	6/30/2025 8:30	7.8	24.42	1
LH-DS-01	6/30/2025 8:45	7.78	24.4	1
LH-DS-01	6/30/2025 9:00	7.79	24.4	1
LH-DS-01	6/30/2025 9:15	7.79	24.4	1
LH-DS-01	6/30/2025 9:30	7.8	24.4	1
LH-DS-01	6/30/2025 9:45	7.81	24.4	1
LH-DS-01	6/30/2025 10:00	7.82	24.4	1
LH-DS-01	6/30/2025 10:15	7.79	24.42	1
LH-DS-01	6/30/2025 10:30	7.87	24.44	1
LH-DS-01	6/30/2025 10:45	7.88	24.48	1
LH-DS-01	6/30/2025 11:00	7.87	24.5	1
LH-DS-01	6/30/2025 11:15	7.87	24.52	1
LH-DS-01	6/30/2025 11:30	7.91	24.52	1
LH-DS-01	6/30/2025 11:45	7.98	24.54	1
LH-DS-01	6/30/2025 12:00	8.02	24.58	1
LH-DS-01	6/30/2025 12:15	8.05	24.62	1
LH-DS-01	6/30/2025 12:30	8.09	24.66	1
LH-DS-01	6/30/2025 12:45	8.12	24.66	1
LH-DS-01	6/30/2025 13:00	8.19	24.7	1
LH-DS-01	6/30/2025 13:15	8.27	24.78	1
LH-DS-01	6/30/2025 13:30	8.4	24.86	1
LH-DS-01	6/30/2025 13:45	8.46	24.96	1
LH-DS-01	6/30/2025 14:00	8.47	24.98	1
LH-DS-01	6/30/2025 14:15	8.52	25.02	1

Station Name	Date Time	DO mg/L	Temp C	Use Code
LH-DS-01	6/30/2025 14:30	8.51	25.16	1
LH-DS-01	6/30/2025 14:45	8.53	25.18	1
LH-DS-01	6/30/2025 15:00	8.5	25.16	1
LH-DS-01	6/30/2025 15:15	8.47	25.08	1
LH-DS-01	6/30/2025 15:30	8.45	25.04	1
LH-DS-01	6/30/2025 15:45	8.48	25.06	1
LH-DS-01	6/30/2025 16:00	8.55	25.1	1
LH-DS-01	6/30/2025 16:15	8.61	25.14	1
LH-DS-01	6/30/2025 16:30	8.59	25.16	1
LH-DS-01	6/30/2025 16:45	8.6	25.2	1
LH-DS-01	6/30/2025 17:00	8.62	25.2	1
LH-DS-01	6/30/2025 17:15	8.67	25.26	1
LH-DS-01	6/30/2025 17:30	8.7	25.3	1
LH-DS-01	6/30/2025 17:45	8.7	25.3	1
LH-DS-01	6/30/2025 18:00	8.76	25.3	1
LH-DS-01	6/30/2025 18:15	8.74	25.34	1
LH-DS-01	6/30/2025 18:30	8.77	25.36	1
LH-DS-01	6/30/2025 18:45	8.75	25.38	1
LH-DS-01	6/30/2025 19:00	8.73	25.42	1
LH-DS-01	6/30/2025 19:15	8.78	25.46	1
LH-DS-01	6/30/2025 19:30	8.72	25.42	1
LH-DS-01	6/30/2025 19:45	8.74	25.42	1
LH-DS-01	6/30/2025 20:00	8.68	25.38	1
LH-DS-01	6/30/2025 20:15	8.65	25.36	1
LH-DS-01	6/30/2025 20:30	8.65	25.36	1
LH-DS-01	6/30/2025 20:45	8.62	25.34	1
LH-DS-01	6/30/2025 21:00	8.6	25.34	1
LH-DS-01	6/30/2025 21:15	8.52	25.3	1
LH-DS-01	6/30/2025 21:30	8.5	25.28	1
LH-DS-01	6/30/2025 21:45	8.5	25.26	1
LH-DS-01	6/30/2025 22:00	8.49	25.28	1
LH-DS-01	6/30/2025 22:15	8.49	25.28	1
LH-DS-01	6/30/2025 22:30	8.45	25.26	1
LH-DS-01	6/30/2025 22:45	8.4	25.24	1
LH-DS-01	6/30/2025 23:00	8.41	25.26	1
LH-DS-01	6/30/2025 23:15	8.4	25.28	1
LH-DS-01	6/30/2025 23:30	8.39	25.3	1
LH-DS-01	6/30/2025 23:45	8.38	25.28	1
LH-DS-01	7/1/2025 0:00	8.32	25.28	1
LH-DS-01	7/1/2025 0:15	8.27	25.26	1
LH-DS-01	7/1/2025 0:30	8.26	25.24	1
LH-DS-01	7/1/2025 0:45	8.2	25.22	1
LH-DS-01	7/1/2025 1:00	8.22	25.22	1
LH-DS-01	7/1/2025 1:15	8.23	25.22	1
LH-DS-01	7/1/2025 1:30	8.21	25.22	1
LH-DS-01	7/1/2025 1:45	8.22	25.22	1
LH-DS-01	7/1/2025 2:00	8.22	25.22	1
LH-DS-01	7/1/2025 2:15	8.23	25.22	1
LH-DS-01	7/1/2025 2:30	8.22	25.22	1
LH-DS-01	7/1/2025 2:45	8.24	25.22	1
LH-DS-01	7/1/2025 3:00	8.22	25.2	1
LH-DS-01	7/1/2025 3:15	8.22	25.2	1
LH-DS-01	7/1/2025 3:30	8.2	25.2	1
LH-DS-01	7/1/2025 3:45	8.17	25.18	1
LH-DS-01	7/1/2025 4:00	8.1	25.16	1
LH-DS-01	7/1/2025 4:15	8.14	25.16	1
LH-DS-01	7/1/2025 4:30	8.14	25.16	1
LH-DS-01	7/1/2025 4:45	8.14	25.14	1
LH-DS-01	7/1/2025 5:00	8.11	25.14	1
LH-DS-01	7/1/2025 5:15	8.1	25.12	1
LH-DS-01	7/1/2025 5:30	8.08	25.1	1
LH-DS-01	7/1/2025 5:45	8.05	25.1	1
LH-DS-01	7/1/2025 6:00	8.04	25.08	1
LH-DS-01	7/1/2025 6:15	8	25.08	1
LH-DS-01	7/1/2025 6:30	7.99	25.06	1
LH-DS-01	7/1/2025 6:45	7.99	25.04	1
LH-DS-01	7/1/2025 7:00	7.95	25.04	1
LH-DS-01	7/1/2025 7:15	7.95	25.02	1
LH-DS-01	7/1/2025 7:30	7.93	25	1
LH-DS-01	7/1/2025 7:45	7.92	24.98	1
LH-DS-01	7/1/2025 8:00	7.91	24.96	1
LH-DS-01	7/1/2025 8:15	8.1	24.96	1
LH-DS-01	7/1/2025 8:30	8.29	24.98	1
LH-DS-01	7/1/2025 8:45	8.24	24.96	1
LH-DS-01	7/1/2025 9:00	7.96	24.94	1
LH-DS-01	7/1/2025 9:15	7.99	24.96	1
LH-DS-01	7/1/2025 9:30	8.42	24.98	1
LH-DS-01	7/1/2025 9:45	8.49	24.96	1
LH-DS-01	7/1/2025 10:00	8.5	24.96	1
LH-DS-01	7/1/2025 10:15	8.49	24.96	1
LH-DS-01	7/1/2025 10:30	8.5	24.96	1
LH-DS-01	7/1/2025 10:45	8.51	24.98	1
LH-DS-01	7/1/2025 11:00	8.48	24.98	1
LH-DS-01	7/1/2025 11:15	8.48	25	1

Station Name	Date Time	DO mg/L	Temp C	Use Code
LH-DS-01	7/1/2025 11:30	8.49	25.02	1
LH-DS-01	7/1/2025 11:45	8.43	25.06	1
LH-DS-01	7/1/2025 12:00	8.45	25.08	1
LH-DS-01	7/1/2025 12:15	8.5	25.12	1
LH-DS-01	7/1/2025 12:30	8.51	25.18	1
LH-DS-01	7/1/2025 12:45	8.51	25.26	1
LH-DS-01	7/1/2025 13:00	8.52	25.32	1
LH-DS-01	7/1/2025 13:15	8.51	25.36	1
LH-DS-01	7/1/2025 13:30	8	25.98	2
LH-DS-01	7/1/2025 13:45	7.52	29.88	2
LH-DS-01	7/1/2025 14:00	7.56	29.86	2
LH-DS-01	7/1/2025 14:15	8.59	25.84	1
LH-DS-01	7/1/2025 14:30	8.64	25.72	1
LH-DS-01	7/1/2025 14:45	8.67	25.72	1
LH-DS-01	7/1/2025 15:00	8.68	25.76	1
LH-DS-01	7/1/2025 15:15	8.65	25.78	1
LH-DS-01	7/1/2025 15:30	8.62	25.82	1
LH-DS-01	7/1/2025 15:45	9.02	25.88	1
LH-DS-01	7/1/2025 16:00	9.01	25.8	1
LH-DS-01	7/1/2025 16:15	8.99	25.74	1
LH-DS-01	7/1/2025 16:30	8.94	25.72	1
LH-DS-01	7/1/2025 16:45	8.94	25.72	1
LH-DS-01	7/1/2025 17:00	8.9	25.7	1
LH-DS-01	7/1/2025 17:15	8.93	25.72	1
LH-DS-01	7/1/2025 17:30	8.92	25.74	1
LH-DS-01	7/1/2025 17:45	8.98	25.8	1
LH-DS-01	7/1/2025 18:00	9.06	25.86	1
LH-DS-01	7/1/2025 18:15	9.04	25.9	1
LH-DS-01	7/1/2025 18:30	9.04	25.92	1
LH-DS-01	7/1/2025 18:45	9	25.88	1
LH-DS-01	7/1/2025 19:00	9.04	25.92	1
LH-DS-01	7/1/2025 19:15	9.02	25.92	1
LH-DS-01	7/1/2025 19:30	8.93	25.86	1
LH-DS-01	7/1/2025 19:45	8.95	25.82	1
LH-DS-01	7/1/2025 20:00	8.88	25.78	1
LH-DS-01	7/1/2025 20:15	8.84	25.76	1
LH-DS-01	7/1/2025 20:30	8.82	25.72	1
LH-DS-01	7/1/2025 20:45	8.8	25.72	1
LH-DS-01	7/1/2025 21:00	8.78	25.7	1
LH-DS-01	7/1/2025 21:15	8.78	25.7	1
LH-DS-01	7/1/2025 21:30	8.76	25.68	1
LH-DS-01	7/1/2025 21:45	8.72	25.64	1
LH-DS-01	7/1/2025 22:00	8.7	25.62	1
LH-DS-01	7/1/2025 22:15	8.65	25.58	1
LH-DS-01	7/1/2025 22:30	8.63	25.56	1
LH-DS-01	7/1/2025 22:45	8.61	25.54	1
LH-DS-01	7/1/2025 23:00	8.56	25.5	1
LH-DS-01	7/1/2025 23:15	8.56	25.5	1
LH-DS-01	7/1/2025 23:30	8.54	25.48	1
LH-DS-01	7/1/2025 23:45	8.5	25.48	1
LH-DS-01	7/2/2025 0:00	8.49	25.46	1
LH-DS-01	7/2/2025 0:15	8.48	25.46	1
LH-DS-01	7/2/2025 0:30	8.42	25.44	1
LH-DS-01	7/2/2025 0:45	8.4	25.4	1
LH-DS-01	7/2/2025 1:00	8.39	25.4	1
LH-DS-01	7/2/2025 1:15	8.36	25.38	1
LH-DS-01	7/2/2025 1:30	8.33	25.36	1
LH-DS-01	7/2/2025 1:45	8.32	25.36	1
LH-DS-01	7/2/2025 2:00	8.31	25.36	1
LH-DS-01	7/2/2025 2:15	8.28	25.36	1
LH-DS-01	7/2/2025 2:30	8.28	25.34	1
LH-DS-01	7/2/2025 2:45	8.25	25.34	1
LH-DS-01	7/2/2025 3:00	8.23	25.32	1
LH-DS-01	7/2/2025 3:15	8.2	25.32	1
LH-DS-01	7/2/2025 3:30	8.19	25.3	1
LH-DS-01	7/2/2025 3:45	8.17	25.3	1
LH-DS-01	7/2/2025 4:00	8.14	25.28	1
LH-DS-01	7/2/2025 4:15	8.13	25.26	1
LH-DS-01	7/2/2025 4:30	8.12	25.24	1
LH-DS-01	7/2/2025 4:45	8.09	25.22	1
LH-DS-01	7/2/2025 5:00	8.09	25.22	1
LH-DS-01	7/2/2025 5:15	8.06	25.2	1
LH-DS-01	7/2/2025 5:30	8.03	25.18	1
LH-DS-01	7/2/2025 5:45	8	25.16	1
LH-DS-01	7/2/2025 6:00	7.97	25.14	1
LH-DS-01	7/2/2025 6:15	7.96	25.1	1
LH-DS-01	7/2/2025 6:30	7.96	25.08	1
LH-DS-01	7/2/2025 6:45	7.91	25.06	1
LH-DS-01	7/2/2025 7:00	7.92	25.04	1
LH-DS-01	7/2/2025 7:15	7.91	25	1
LH-DS-01	7/2/2025 7:30	7.9	24.98	1
LH-DS-01	7/2/2025 7:45	7.88	24.96	1
LH-DS-01	7/2/2025 8:00	7.88	24.94	1
LH-DS-01	7/2/2025 8:15	7.87	24.92	1

Station Name	Date Time	DO mg/L	Temp C	Use Code
LH-DS-01	7/2/2025 8:30	7.89	24.9	1
LH-DS-01	7/2/2025 8:45	7.88	24.9	1
LH-DS-01	7/2/2025 9:00	7.87	24.88	1
LH-DS-01	7/2/2025 9:15	7.86	24.86	1
LH-DS-01	7/2/2025 9:30	7.88	24.84	1
LH-DS-01	7/2/2025 9:45	7.89	24.84	1
LH-DS-01	7/2/2025 10:00	7.92	24.84	1
LH-DS-01	7/2/2025 10:15	7.96	24.84	1
LH-DS-01	7/2/2025 10:30	7.94	24.86	1
LH-DS-01	7/2/2025 10:45	7.99	24.86	1
LH-DS-01	7/2/2025 11:00	8.01	24.86	1
LH-DS-01	7/2/2025 11:15	8	24.84	1
LH-DS-01	7/2/2025 11:30	8	24.84	1
LH-DS-01	7/2/2025 11:45	7.99	24.84	1
LH-DS-01	7/2/2025 12:00	8.02	24.84	1
LH-DS-01	7/2/2025 12:15	8.06	24.84	1
LH-DS-01	7/2/2025 12:30	8.09	24.86	1
LH-DS-01	7/2/2025 12:45	8.15	24.86	1
LH-DS-01	7/2/2025 13:00	8.21	24.9	1
LH-DS-01	7/2/2025 13:15	8.24	24.9	1
LH-DS-01	7/2/2025 13:30	8.3	24.94	1
LH-DS-01	7/2/2025 13:45	8.36	24.98	1
LH-DS-01	7/2/2025 14:00	8.41	25	1
LH-DS-01	7/2/2025 14:15	8.46	25.02	1
LH-DS-01	7/2/2025 14:30	8.5	25.06	1
LH-DS-01	7/2/2025 14:45	8.5	25.1	1
LH-DS-01	7/2/2025 15:00	8.54	25.12	1
LH-DS-01	7/2/2025 15:15	8.64	25.18	1
LH-DS-01	7/2/2025 15:30	8.7	25.26	1
LH-DS-01	7/2/2025 15:45	8.75	25.28	1
LH-DS-01	7/2/2025 16:00	8.8	25.32	1
LH-DS-01	7/2/2025 16:15	8.83	25.36	1
LH-DS-01	7/2/2025 16:30	8.83	25.38	1
LH-DS-01	7/2/2025 16:45	8.93	25.44	1
LH-DS-01	7/2/2025 17:00	8.95	25.46	1
LH-DS-01	7/2/2025 17:15	8.94	25.46	1
LH-DS-01	7/2/2025 17:30	8.92	25.48	1
LH-DS-01	7/2/2025 17:45	8.98	25.5	1
LH-DS-01	7/2/2025 18:00	9.06	25.56	1
LH-DS-01	7/2/2025 18:15	9.05	25.58	1
LH-DS-01	7/2/2025 18:30	9.05	25.58	1
LH-DS-01	7/2/2025 18:45	9.04	25.58	1
LH-DS-01	7/2/2025 19:00	9.05	25.62	1
LH-DS-01	7/2/2025 19:15	9.04	25.62	1
LH-DS-01	7/2/2025 19:30	9.04	25.62	1
LH-DS-01	7/2/2025 19:45	8.98	25.58	1
LH-DS-01	7/2/2025 20:00	8.98	25.58	1
LH-DS-01	7/2/2025 20:15	8.98	25.58	1
LH-DS-01	7/2/2025 20:30	8.9	25.56	1
LH-DS-01	7/2/2025 20:45	8.84	25.52	1
LH-DS-01	7/2/2025 21:00	8.81	25.5	1
LH-DS-01	7/2/2025 21:15	8.86	25.52	1
LH-DS-01	7/2/2025 21:30	8.86	25.54	1
LH-DS-01	7/2/2025 21:45	8.81	25.54	1
LH-DS-01	7/2/2025 22:00	8.77	25.5	1
LH-DS-01	7/2/2025 22:15	8.69	25.48	1
LH-DS-01	7/2/2025 22:30	8.67	25.46	1
LH-DS-01	7/2/2025 22:45	8.62	25.44	1
LH-DS-01	7/2/2025 23:00	8.56	25.42	1
LH-DS-01	7/2/2025 23:15	8.51	25.4	1
LH-DS-01	7/2/2025 23:30	8.5	25.4	1
LH-DS-01	7/2/2025 23:45	8.45	25.38	1
LH-DS-01	7/3/2025 0:00	8.42	25.38	1
LH-DS-01	7/3/2025 0:15	8.41	25.38	1
LH-DS-01	7/3/2025 0:30	8.37	25.38	1
LH-DS-01	7/3/2025 0:45	8.39	25.38	1
LH-DS-01	7/3/2025 1:00	8.33	25.38	1
LH-DS-01	7/3/2025 1:15	8.29	25.34	1
LH-DS-01	7/3/2025 1:30	8.24	25.34	1
LH-DS-01	7/3/2025 1:45	8.21	25.32	1
LH-DS-01	7/3/2025 2:00	8.18	25.3	1
LH-DS-01	7/3/2025 2:15	8.17	25.3	1
LH-DS-01	7/3/2025 2:30	8.14	25.28	1
LH-DS-01	7/3/2025 2:45	8.09	25.26	1
LH-DS-01	7/3/2025 3:00	8.08	25.24	1
LH-DS-01	7/3/2025 3:15	8.04	25.24	1
LH-DS-01	7/3/2025 3:30	8.03	25.24	1
LH-DS-01	7/3/2025 3:45	8.02	25.22	1
LH-DS-01	7/3/2025 4:00	7.99	25.22	1
LH-DS-01	7/3/2025 4:15	7.94	25.2	1
LH-DS-01	7/3/2025 4:30	7.92	25.2	1
LH-DS-01	7/3/2025 4:45	7.89	25.18	1
LH-DS-01	7/3/2025 5:00	7.86	25.18	1
LH-DS-01	7/3/2025 5:15	7.85	25.16	1

Station Name	Date Time	DO mg/L	Temp C	Use Code
LH-DS-01	7/3/2025 5:30	7.83	25.16	1
LH-DS-01	7/3/2025 5:45	7.8	25.14	1
LH-DS-01	7/3/2025 6:00	7.78	25.14	1
LH-DS-01	7/3/2025 6:15	7.79	25.14	1
LH-DS-01	7/3/2025 6:30	7.75	25.14	1
LH-DS-01	7/3/2025 6:45	7.73	25.12	1
LH-DS-01	7/3/2025 7:00	7.75	25.12	1
LH-DS-01	7/3/2025 7:15	7.73	25.12	1
LH-DS-01	7/3/2025 7:30	7.75	25.12	1
LH-DS-01	7/3/2025 7:45	7.71	25.12	1
LH-DS-01	7/3/2025 8:00	7.73	25.12	1
LH-DS-01	7/3/2025 8:15	7.73	25.14	1
LH-DS-01	7/3/2025 8:30	7.76	25.14	1
LH-DS-01	7/3/2025 8:45	7.75	25.16	1
LH-DS-01	7/3/2025 9:00	7.76	25.16	1
LH-DS-01	7/3/2025 9:15	7.77	25.18	1
LH-DS-01	7/3/2025 9:30	7.78	25.2	1
LH-DS-01	7/3/2025 9:45	7.77	25.2	1
LH-DS-01	7/3/2025 10:00	7.8	25.22	1
LH-DS-01	7/3/2025 10:15	7.82	25.24	1
LH-DS-01	7/3/2025 10:30	7.84	25.26	1
LH-DS-01	7/3/2025 10:45	7.85	25.28	1
LH-DS-01	7/3/2025 11:00	7.87	25.3	1
LH-DS-01	7/3/2025 11:15	7.89	25.3	1
LH-DS-01	7/3/2025 11:30	7.91	25.3	1
LH-DS-01	7/3/2025 11:45	7.98	25.32	1
LH-DS-01	7/3/2025 12:00	8.02	25.32	1
LH-DS-01	7/3/2025 12:15	8.08	25.34	1
LH-DS-01	7/3/2025 12:30	8.17	25.38	1
LH-DS-01	7/3/2025 12:45	8.3	25.38	1
LH-DS-01	7/3/2025 13:00	8.34	25.4	1
LH-DS-01	7/3/2025 13:15	8.43	25.44	1
LH-DS-01	7/3/2025 13:30	8.54	25.5	1
LH-DS-01	7/3/2025 13:45	8.61	25.54	1
LH-DS-01	7/3/2025 14:00	8.66	25.6	1
LH-DS-01	7/3/2025 14:15	8.73	25.62	1
LH-DS-01	7/3/2025 14:30	8.73	25.62	1
LH-DS-01	7/3/2025 14:45	8.84	25.7	1
LH-DS-01	7/3/2025 15:00	8.79	25.68	1
LH-DS-01	7/3/2025 15:15	8.74	25.64	1
LH-DS-01	7/3/2025 15:30	8.82	25.66	1
LH-DS-01	7/3/2025 15:45	8.81	25.66	1
LH-DS-01	7/3/2025 16:00	8.71	25.58	1
LH-DS-01	7/3/2025 16:15	8.71	25.56	1
LH-DS-01	7/3/2025 16:30	8.79	25.58	1
LH-DS-01	7/3/2025 16:45	8.86	25.64	1
LH-DS-01	7/3/2025 17:00	8.98	25.72	1
LH-DS-01	7/3/2025 17:15	9.08	25.8	1
LH-DS-01	7/3/2025 17:30	9.15	25.86	1
LH-DS-01	7/3/2025 17:45	9.21	25.9	1
LH-DS-01	7/3/2025 18:00	9.17	25.9	1
LH-DS-01	7/3/2025 18:15	9.21	25.9	1
LH-DS-01	7/3/2025 18:30	9.13	25.9	1
LH-DS-01	7/3/2025 18:45	9.17	25.9	1
LH-DS-01	7/3/2025 19:00	9.14	25.92	1
LH-DS-01	7/3/2025 19:15	9.11	25.9	1
LH-DS-01	7/3/2025 19:30	9.1	25.88	1
LH-DS-01	7/3/2025 19:45	9.14	25.9	1
LH-DS-01	7/3/2025 20:00	9.09	25.88	1
LH-DS-01	7/3/2025 20:15	9.06	25.86	1
LH-DS-01	7/3/2025 20:30	9.04	25.84	1
LH-DS-01	7/3/2025 20:45	9	25.8	1
LH-DS-01	7/3/2025 21:00	9	25.8	1
LH-DS-01	7/3/2025 21:15	8.99	25.8	1
LH-DS-01	7/3/2025 21:30	8.94	25.78	1
LH-DS-01	7/3/2025 21:45	8.91	25.78	1
LH-DS-01	7/3/2025 22:00	8.91	25.78	1
LH-DS-01	7/3/2025 22:15	8.84	25.74	1
LH-DS-01	7/3/2025 22:30	8.85	25.74	1
LH-DS-01	7/3/2025 22:45	8.81	25.72	1
LH-DS-01	7/3/2025 23:00	8.8	25.7	1
LH-DS-01	7/3/2025 23:15	8.79	25.7	1
LH-DS-01	7/3/2025 23:30	8.8	25.68	1
LH-DS-01	7/3/2025 23:45	8.8	25.68	1
LH-DS-01	7/4/2025 0:00	8.77	25.66	1
LH-DS-01	7/4/2025 0:15	8.75	25.64	1
LH-DS-01	7/4/2025 0:30	8.73	25.6	1
LH-DS-01	7/4/2025 0:45	8.75	25.6	1
LH-DS-01	7/4/2025 1:00	8.73	25.58	1
LH-DS-01	7/4/2025 1:15	8.72	25.58	1
LH-DS-01	7/4/2025 1:30	8.73	25.56	1
LH-DS-01	7/4/2025 1:45	8.7	25.56	1
LH-DS-01	7/4/2025 2:00	8.69	25.54	1
LH-DS-01	7/4/2025 2:15	8.65	25.52	1

Station Name	Date Time	DO mg/L	Temp C	Use Code
LH-DS-01	7/4/2025 2:30	8.65	25.52	1
LH-DS-01	7/4/2025 2:45	8.62	25.52	1
LH-DS-01	7/4/2025 3:00	8.61	25.5	1
LH-DS-01	7/4/2025 3:15	8.56	25.5	1
LH-DS-01	7/4/2025 3:30	8.55	25.48	1
LH-DS-01	7/4/2025 3:45	8.53	25.48	1
LH-DS-01	7/4/2025 4:00	8.5	25.46	1
LH-DS-01	7/4/2025 4:15	8.49	25.46	1
LH-DS-01	7/4/2025 4:30	8.45	25.42	1
LH-DS-01	7/4/2025 4:45	8.43	25.42	1
LH-DS-01	7/4/2025 5:00	8.42	25.4	1
LH-DS-01	7/4/2025 5:15	8.38	25.38	1
LH-DS-01	7/4/2025 5:30	8.37	25.36	1
LH-DS-01	7/4/2025 5:45	8.34	25.34	1
LH-DS-01	7/4/2025 6:00	8.34	25.32	1
LH-DS-01	7/4/2025 6:15	8.31	25.3	1
LH-DS-01	7/4/2025 6:30	8.29	25.28	1
LH-DS-01	7/4/2025 6:45	8.29	25.26	1
LH-DS-01	7/4/2025 7:00	8.25	25.24	1
LH-DS-01	7/4/2025 7:15	8.27	25.22	1
LH-DS-01	7/4/2025 7:30	8.27	25.22	1
LH-DS-01	7/4/2025 7:45	8.28	25.2	1
LH-DS-01	7/4/2025 8:00	8.29	25.2	1
LH-DS-01	7/4/2025 8:15	8.32	25.2	1
LH-DS-01	7/4/2025 8:30	8.3	25.2	1
LH-DS-01	7/4/2025 8:45	8.32	25.2	1
LH-DS-01	7/4/2025 9:00	8.36	25.2	1
LH-DS-01	7/4/2025 9:15	8.38	25.2	1
LH-DS-01	7/4/2025 9:30	8.43	25.2	1
LH-DS-01	7/4/2025 9:45	8.46	25.2	1
LH-DS-01	7/4/2025 10:00	8.53	25.22	1
LH-DS-01	7/4/2025 10:15	8.56	25.24	1
LH-DS-01	7/4/2025 10:30	8.58	25.26	1
LH-DS-01	7/4/2025 10:45	8.64	25.28	1
LH-DS-01	7/4/2025 11:00	8.67	25.3	1
LH-DS-01	7/4/2025 11:15	8.69	25.34	1
LH-DS-01	7/4/2025 11:30	8.69	25.34	1
LH-DS-01	7/4/2025 11:45	8.69	25.34	1
LH-DS-01	7/4/2025 12:00	8.68	25.34	1
LH-DS-01	7/4/2025 12:15	8.63	25.3	1
LH-DS-01	7/4/2025 12:30	8.65	25.34	1
LH-DS-01	7/4/2025 12:45	8.61	25.36	1
LH-DS-01	7/4/2025 13:00	8.61	25.34	1
LH-DS-01	7/4/2025 13:15	8.55	25.34	1
LH-DS-01	7/4/2025 13:30	8.64	25.36	1
LH-DS-01	7/4/2025 13:45	8.7	25.4	1
LH-DS-01	7/4/2025 14:00	8.79	25.4	1
LH-DS-01	7/4/2025 14:15	8.82	25.4	1
LH-DS-01	7/4/2025 14:30	8.82	25.38	1
LH-DS-01	7/4/2025 14:45	8.85	25.38	1
LH-DS-01	7/4/2025 15:00	8.87	25.4	1
LH-DS-01	7/4/2025 15:15	8.9	25.44	1
LH-DS-01	7/4/2025 15:30	8.9	25.44	1
LH-DS-01	7/4/2025 15:45	8.93	25.44	1
LH-DS-01	7/4/2025 16:00	8.94	25.44	1
LH-DS-01	7/4/2025 16:15	8.99	25.44	1
LH-DS-01	7/4/2025 16:30	8.99	25.42	1
LH-DS-01	7/4/2025 16:45	9	25.42	1
LH-DS-01	7/4/2025 17:00	9.02	25.44	1
LH-DS-01	7/4/2025 17:15	9.09	25.48	1
LH-DS-01	7/4/2025 17:30	9.1	25.48	1
LH-DS-01	7/4/2025 17:45	9.14	25.5	1
LH-DS-01	7/4/2025 18:00	9.19	25.52	1
LH-DS-01	7/4/2025 18:15	9.24	25.56	1
LH-DS-01	7/4/2025 18:30	9.27	25.56	1
LH-DS-01	7/4/2025 18:45	9.26	25.58	1
LH-DS-01	7/4/2025 19:00	9.26	25.58	1
LH-DS-01	7/4/2025 19:15	9.28	25.58	1
LH-DS-01	7/4/2025 19:30	9.27	25.58	1
LH-DS-01	7/4/2025 19:45	9.27	25.58	1
LH-DS-01	7/4/2025 20:00	9.26	25.58	1
LH-DS-01	7/4/2025 20:15	9.31	25.6	1
LH-DS-01	7/4/2025 20:30	9.32	25.6	1
LH-DS-01	7/4/2025 20:45	9.31	25.62	1
LH-DS-01	7/4/2025 21:00	9.31	25.62	1
LH-DS-01	7/4/2025 21:15	9.29	25.6	1
LH-DS-01	7/4/2025 21:30	9.29	25.62	1
LH-DS-01	7/4/2025 21:45	9.28	25.6	1
LH-DS-01	7/4/2025 22:00	9.29	25.6	1
LH-DS-01	7/4/2025 22:15	9.23	25.58	1
LH-DS-01	7/4/2025 22:30	9.25	25.58	1
LH-DS-01	7/4/2025 22:45	9.26	25.58	1
LH-DS-01	7/4/2025 23:00	9.24	25.56	1
LH-DS-01	7/4/2025 23:15	9.23	25.56	1

Station Name	Date Time	DO mg/L	Temp C	Use Code
LH-DS-01	7/4/2025 23:30	9.18	25.56	1
LH-DS-01	7/4/2025 23:45	9.18	25.56	1
LH-DS-01	7/5/2025 0:00	9.17	25.56	1
LH-DS-01	7/5/2025 0:15	9.16	25.54	1
LH-DS-01	7/5/2025 0:30	9.14	25.54	1
LH-DS-01	7/5/2025 0:45	9.1	25.54	1
LH-DS-01	7/5/2025 1:00	9.1	25.52	1
LH-DS-01	7/5/2025 1:15	9.1	25.52	1
LH-DS-01	7/5/2025 1:30	9.11	25.52	1
LH-DS-01	7/5/2025 1:45	9.09	25.54	1
LH-DS-01	7/5/2025 2:00	9.06	25.52	1
LH-DS-01	7/5/2025 2:15	9.04	25.52	1
LH-DS-01	7/5/2025 2:30	9.04	25.52	1
LH-DS-01	7/5/2025 2:45	9.03	25.5	1
LH-DS-01	7/5/2025 3:00	9.01	25.5	1
LH-DS-01	7/5/2025 3:15	9.01	25.5	1
LH-DS-01	7/5/2025 3:30	8.99	25.48	1
LH-DS-01	7/5/2025 3:45	8.97	25.46	1
LH-DS-01	7/5/2025 4:00	8.97	25.46	1
LH-DS-01	7/5/2025 4:15	8.94	25.44	1
LH-DS-01	7/5/2025 4:30	8.93	25.44	1
LH-DS-01	7/5/2025 4:45	8.9	25.42	1
LH-DS-01	7/5/2025 5:00	8.9	25.4	1
LH-DS-01	7/5/2025 5:15	8.87	25.4	1
LH-DS-01	7/5/2025 5:30	8.87	25.38	1
LH-DS-01	7/5/2025 5:45	8.88	25.38	1
LH-DS-01	7/5/2025 6:00	8.86	25.36	1
LH-DS-01	7/5/2025 6:15	8.86	25.36	1
LH-DS-01	7/5/2025 6:30	8.87	25.34	1
LH-DS-01	7/5/2025 6:45	8.86	25.34	1
LH-DS-01	7/5/2025 7:00	8.86	25.34	1
LH-DS-01	7/5/2025 7:15	8.87	25.32	1
LH-DS-01	7/5/2025 7:30	8.86	25.32	1
LH-DS-01	7/5/2025 7:45	8.87	25.3	1
LH-DS-01	7/5/2025 8:00	8.87	25.32	1
LH-DS-01	7/5/2025 8:15	8.88	25.32	1
LH-DS-01	7/5/2025 8:30	8.88	25.34	1
LH-DS-01	7/5/2025 8:45	8.91	25.34	1
LH-DS-01	7/5/2025 9:00	8.91	25.36	1
LH-DS-01	7/5/2025 9:15	8.91	25.36	1
LH-DS-01	7/5/2025 9:30	8.91	25.36	1
LH-DS-01	7/5/2025 9:45	8.91	25.36	1
LH-DS-01	7/5/2025 10:00	8.9	25.38	1
LH-DS-01	7/5/2025 10:15	8.88	25.38	1
LH-DS-01	7/5/2025 10:30	8.87	25.38	1
LH-DS-01	7/5/2025 10:45	8.87	25.4	1
LH-DS-01	7/5/2025 11:00	8.9	25.42	1
LH-DS-01	7/5/2025 11:15	8.9	25.42	1
LH-DS-01	7/5/2025 11:30	8.93	25.42	1
LH-DS-01	7/5/2025 11:45	8.92	25.42	1
LH-DS-01	7/5/2025 12:00	8.92	25.44	1
LH-DS-01	7/5/2025 12:15	8.9	25.42	1
LH-DS-01	7/5/2025 12:30	8.9	25.44	1
LH-DS-01	7/5/2025 12:45	8.94	25.46	1
LH-DS-01	7/5/2025 13:00	8.95	25.48	1
LH-DS-01	7/5/2025 13:15	8.99	25.48	1
LH-DS-01	7/5/2025 13:30	9.05	25.5	1
LH-DS-01	7/5/2025 13:45	9.1	25.52	1
LH-DS-01	7/5/2025 14:00	9.17	25.58	1
LH-DS-01	7/5/2025 14:15	9.16	25.6	1
LH-DS-01	7/5/2025 14:30	9.23	25.62	1
LH-DS-01	7/5/2025 14:45	9.32	25.66	1
LH-DS-01	7/5/2025 15:00	9.37	25.68	1
LH-DS-01	7/5/2025 15:15	9.42	25.72	1
LH-DS-01	7/5/2025 15:30	9.45	25.74	1
LH-DS-01	7/5/2025 15:45	9.45	25.7	1
LH-DS-01	7/5/2025 16:00	9.48	25.74	1
LH-DS-01	7/5/2025 16:15	9.55	25.76	1
LH-DS-01	7/5/2025 16:30	9.61	25.78	1
LH-DS-01	7/5/2025 16:45	9.6	25.78	1
LH-DS-01	7/5/2025 17:00	9.65	25.78	1
LH-DS-01	7/5/2025 17:15	9.67	25.8	1
LH-DS-01	7/5/2025 17:30	9.69	25.82	1
LH-DS-01	7/5/2025 17:45	9.7	25.86	1
LH-DS-01	7/5/2025 18:00	9.58	25.8	1
LH-DS-01	7/5/2025 18:15	9.57	25.74	1
LH-DS-01	7/5/2025 18:30	9.5	25.72	1
LH-DS-01	7/5/2025 18:45	9.53	25.68	1
LH-DS-01	7/5/2025 19:00	9.56	25.68	1
LH-DS-01	7/5/2025 19:15	9.56	25.68	1
LH-DS-01	7/5/2025 19:30	9.62	25.7	1
LH-DS-01	7/5/2025 19:45	9.55	25.68	1
LH-DS-01	7/5/2025 20:00	9.57	25.68	1
LH-DS-01	7/5/2025 20:15	9.57	25.66	1

Station Name	Date Time	DO mg/L	Temp C	Use Code
LH-DS-01	7/5/2025 20:30	9.57	25.66	1
LH-DS-01	7/5/2025 20:45	9.57	25.66	1
LH-DS-01	7/5/2025 21:00	9.54	25.64	1
LH-DS-01	7/5/2025 21:15	9.58	25.66	1
LH-DS-01	7/5/2025 21:30	9.54	25.66	1
LH-DS-01	7/5/2025 21:45	9.5	25.62	1
LH-DS-01	7/5/2025 22:00	9.49	25.62	1
LH-DS-01	7/5/2025 22:15	9.47	25.62	1
LH-DS-01	7/5/2025 22:30	9.47	25.6	1
LH-DS-01	7/5/2025 22:45	9.43	25.6	1
LH-DS-01	7/5/2025 23:00	9.42	25.58	1
LH-DS-01	7/5/2025 23:15	9.42	25.58	1
LH-DS-01	7/5/2025 23:30	9.38	25.56	1
LH-DS-01	7/5/2025 23:45	9.36	25.56	1
LH-DS-01	7/6/2025 0:00	9.33	25.54	1
LH-DS-01	7/6/2025 0:15	9.31	25.52	1
LH-DS-01	7/6/2025 0:30	9.29	25.52	1
LH-DS-01	7/6/2025 0:45	9.27	25.52	1
LH-DS-01	7/6/2025 1:00	9.3	25.5	1
LH-DS-01	7/6/2025 1:15	9.27	25.5	1
LH-DS-01	7/6/2025 1:30	9.3	25.5	1
LH-DS-01	7/6/2025 1:45	9.31	25.5	1
LH-DS-01	7/6/2025 2:00	9.27	25.5	1
LH-DS-01	7/6/2025 2:15	9.26	25.48	1
LH-DS-01	7/6/2025 2:30	9.23	25.46	1
LH-DS-01	7/6/2025 2:45	9.22	25.46	1
LH-DS-01	7/6/2025 3:00	9.22	25.44	1
LH-DS-01	7/6/2025 3:15	9.22	25.44	1
LH-DS-01	7/6/2025 3:30	9.19	25.42	1
LH-DS-01	7/6/2025 3:45	9.18	25.42	1
LH-DS-01	7/6/2025 4:00	9.15	25.4	1
LH-DS-01	7/6/2025 4:15	9.14	25.4	1
LH-DS-01	7/6/2025 4:30	9.11	25.38	1
LH-DS-01	7/6/2025 4:45	9.1	25.36	1
LH-DS-01	7/6/2025 5:00	9.08	25.36	1
LH-DS-01	7/6/2025 5:15	8.98	25.34	1
LH-DS-01	7/6/2025 5:30	9.02	25.32	1
LH-DS-01	7/6/2025 5:45	9.02	25.32	1
LH-DS-01	7/6/2025 6:00	9	25.3	1
LH-DS-01	7/6/2025 6:15	8.98	25.3	1
LH-DS-01	7/6/2025 6:30	8.94	25.28	1
LH-DS-01	7/6/2025 6:45	8.91	25.28	1
LH-DS-01	7/6/2025 7:00	8.91	25.26	1
LH-DS-01	7/6/2025 7:15	8.91	25.26	1
LH-DS-01	7/6/2025 7:30	8.92	25.26	1
LH-DS-01	7/6/2025 7:45	8.91	25.26	1
LH-DS-01	7/6/2025 8:00	8.91	25.26	1
LH-DS-01	7/6/2025 8:15	8.87	25.26	1
LH-DS-01	7/6/2025 8:30	8.92	25.26	1
LH-DS-01	7/6/2025 8:45	8.96	25.28	1
LH-DS-01	7/6/2025 9:00	8.95	25.28	1
LH-DS-01	7/6/2025 9:15	8.97	25.3	1
LH-DS-01	7/6/2025 9:30	8.95	25.3	1
LH-DS-01	7/6/2025 9:45	8.95	25.3	1
LH-DS-01	7/6/2025 10:00	8.94	25.32	1
LH-DS-01	7/6/2025 10:15	8.91	25.32	1
LH-DS-01	7/6/2025 10:30	8.86	25.34	1
LH-DS-01	7/6/2025 10:45	8.88	25.32	1
LH-DS-01	7/6/2025 11:00	8.87	25.32	1
LH-DS-01	7/6/2025 11:15	8.93	25.36	1
LH-DS-01	7/6/2025 11:30	8.97	25.38	1
LH-DS-01	7/6/2025 11:45	9.02	25.42	1
LH-DS-01	7/6/2025 12:00	9.06	25.46	1
LH-DS-01	7/6/2025 12:15	9.1	25.48	1
LH-DS-01	7/6/2025 12:30	9.11	25.52	1
LH-DS-01	7/6/2025 12:45	9.18	25.56	1
LH-DS-01	7/6/2025 13:00	9.18	25.58	1
LH-DS-01	7/6/2025 13:15	9.27	25.64	1
LH-DS-01	7/6/2025 13:30	9.31	25.68	1
LH-DS-01	7/6/2025 13:45	9.32	25.72	1
LH-DS-01	7/6/2025 14:00	9.35	25.78	1
LH-DS-01	7/6/2025 14:15	9.34	25.78	1
LH-DS-01	7/6/2025 14:30	9.41	25.82	1
LH-DS-01	7/6/2025 14:45	9.44	25.86	1
LH-DS-01	7/6/2025 15:00	9.47	25.9	1
LH-DS-01	7/6/2025 15:15	9.47	25.9	1
LH-DS-01	7/6/2025 15:30	9.46	25.9	1
LH-DS-01	7/6/2025 15:45	9.38	25.88	1
LH-DS-01	7/6/2025 16:00	9.42	25.9	1
LH-DS-01	7/6/2025 16:15	9.44	25.94	1
LH-DS-01	7/6/2025 16:30	9.47	25.96	1
LH-DS-01	7/6/2025 16:45	9.45	25.96	1
LH-DS-01	7/6/2025 17:00	9.43	25.94	1
LH-DS-01	7/6/2025 17:15	9.32	25.88	1

Station Name	Date Time	DO mg/L	Temp C	Use Code
LH-DS-01	7/6/2025 17:30	9.41	25.94	1
LH-DS-01	7/6/2025 17:45	9.41	26.02	1
LH-DS-01	7/6/2025 18:00	9.44	26.02	1
LH-DS-01	7/6/2025 18:15	9.41	26	1
LH-DS-01	7/6/2025 18:30	9.53	26.08	1
LH-DS-01	7/6/2025 18:45	9.46	26.08	1
LH-DS-01	7/6/2025 19:00	9.44	26.06	1
LH-DS-01	7/6/2025 19:15	9.49	26.06	1
LH-DS-01	7/6/2025 19:30	9.46	26.04	1
LH-DS-01	7/6/2025 19:45	9.44	26.02	1
LH-DS-01	7/6/2025 20:00	9.5	26.06	1
LH-DS-01	7/6/2025 20:15	9.56	26.08	1
LH-DS-01	7/6/2025 20:30	9.58	26.1	1
LH-DS-01	7/6/2025 20:45	9.65	26.14	1
LH-DS-01	7/6/2025 21:00	9.71	26.18	1
LH-DS-01	7/6/2025 21:15	9.69	26.16	1
LH-DS-01	7/6/2025 21:30	9.65	26.12	1
LH-DS-01	7/6/2025 21:45	9.59	26.06	1
LH-DS-01	7/6/2025 22:00	9.58	26.06	1
LH-DS-01	7/6/2025 22:15	9.59	26.04	1
LH-DS-01	7/6/2025 22:30	9.59	26.02	1
LH-DS-01	7/6/2025 22:45	9.58	26	1
LH-DS-01	7/6/2025 23:00	9.54	25.98	1
LH-DS-01	7/6/2025 23:15	9.52	26	1
LH-DS-01	7/6/2025 23:30	9.49	25.98	1
LH-DS-01	7/6/2025 23:45	9.43	25.94	1
LH-DS-01	7/7/2025 0:00	9.42	25.9	1
LH-DS-01	7/7/2025 0:15	9.42	25.88	1
LH-DS-01	7/7/2025 0:30	9.38	25.86	1
LH-DS-01	7/7/2025 0:45	9.34	25.86	1
LH-DS-01	7/7/2025 1:00	9.33	25.88	1
LH-DS-01	7/7/2025 1:15	9.37	25.88	1
LH-DS-01	7/7/2025 1:30	9.33	25.86	1
LH-DS-01	7/7/2025 1:45	9.28	25.82	1
LH-DS-01	7/7/2025 2:00	9.26	25.78	1
LH-DS-01	7/7/2025 2:15	9.24	25.8	1
LH-DS-01	7/7/2025 2:30	9.23	25.78	1
LH-DS-01	7/7/2025 2:45	9.19	25.74	1
LH-DS-01	7/7/2025 3:00	9.18	25.72	1
LH-DS-01	7/7/2025 3:15	9.14	25.72	1
LH-DS-01	7/7/2025 3:30	9.1	25.68	1
LH-DS-01	7/7/2025 3:45	9.05	25.66	1
LH-DS-01	7/7/2025 4:00	9.03	25.6	1
LH-DS-01	7/7/2025 4:15	8.99	25.58	1
LH-DS-01	7/7/2025 4:30	8.98	25.58	1
LH-DS-01	7/7/2025 4:45	8.94	25.56	1
LH-DS-01	7/7/2025 5:00	8.94	25.56	1
LH-DS-01	7/7/2025 5:15	8.9	25.56	1
LH-DS-01	7/7/2025 5:30	8.9	25.54	1
LH-DS-01	7/7/2025 5:45	8.87	25.54	1
LH-DS-01	7/7/2025 6:00	8.86	25.54	1
LH-DS-01	7/7/2025 6:15	8.86	25.54	1
LH-DS-01	7/7/2025 6:30	8.86	25.52	1
LH-DS-01	7/7/2025 6:45	8.86	25.52	1
LH-DS-01	7/7/2025 7:00	8.87	25.52	1
LH-DS-01	7/7/2025 7:15	8.87	25.52	1
LH-DS-01	7/7/2025 7:30	8.9	25.54	1
LH-DS-01	7/7/2025 7:45	8.93	25.56	1
LH-DS-01	7/7/2025 8:00	8.87	25.54	1
LH-DS-01	7/7/2025 8:15	8.93	25.54	1
LH-DS-01	7/7/2025 8:30	8.91	25.54	1
LH-DS-01	7/7/2025 8:45	8.92	25.54	1
LH-DS-01	7/7/2025 9:00	8.9	25.54	1
LH-DS-01	7/7/2025 9:15	8.94	25.58	1
LH-DS-01	7/7/2025 9:30	8.91	25.58	1
LH-DS-01	7/7/2025 9:45	8.87	25.58	1
LH-DS-01	7/7/2025 10:00	8.9	25.58	1
LH-DS-01	7/7/2025 10:15	8.85	25.6	1
LH-DS-01	7/7/2025 10:30	8.9	25.64	1
LH-DS-01	7/7/2025 10:45	8.96	25.66	1
LH-DS-01	7/7/2025 11:00	8.96	25.66	1
LH-DS-01	7/7/2025 11:15	8.98	25.68	1
LH-DS-01	7/7/2025 11:30	8.95	25.68	1
LH-DS-01	7/7/2025 11:45	8.99	25.72	1
LH-DS-01	7/7/2025 12:00	9.04	25.76	1
LH-DS-01	7/7/2025 12:15	9.04	25.78	1
LH-DS-01	7/7/2025 12:30	9.06	25.8	1
LH-DS-01	7/7/2025 12:45	9.06	25.8	1
LH-DS-01	7/7/2025 13:00	9.04	25.82	1
LH-DS-01	7/7/2025 13:15	9.07	25.86	1
LH-DS-01	7/7/2025 13:30	9.09	25.9	1
LH-DS-01	7/7/2025 13:45	9.14	25.96	1
LH-DS-01	7/7/2025 14:00	9.23	26.06	1
LH-DS-01	7/7/2025 14:15	9.3	26.08	1

Station Name	Date Time	DO mg/L	Temp C	Use Code
LH-DS-01	7/7/2025 14:30	9.37	26.18	1
LH-DS-01	7/7/2025 14:45	9.39	26.24	1
LH-DS-01	7/7/2025 15:00	9.39	26.2	1
LH-DS-01	7/7/2025 15:15	9.45	26.24	1
LH-DS-01	7/7/2025 15:30	9.47	26.26	1
LH-DS-01	7/7/2025 15:45	9.52	26.28	1
LH-DS-01	7/7/2025 16:00	9.5	26.28	1
LH-DS-01	7/7/2025 16:15	9.55	26.32	1
LH-DS-01	7/7/2025 16:30	9.55	26.34	1
LH-DS-01	7/7/2025 16:45	9.58	26.36	1
LH-DS-01	7/7/2025 17:00	9.61	26.42	1
LH-DS-01	7/7/2025 17:15	9.57	26.44	1
LH-DS-01	7/7/2025 17:30	9.59	26.44	1
LH-DS-01	7/7/2025 17:45	9.57	26.44	1
LH-DS-01	7/7/2025 18:00	9.48	26.36	1
LH-DS-01	7/7/2025 18:15	9.48	26.36	1
LH-DS-01	7/7/2025 18:30	9.49	26.36	1
LH-DS-01	7/7/2025 18:45	9.54	26.4	1
LH-DS-01	7/7/2025 19:00	9.58	26.46	1
LH-DS-01	7/7/2025 19:15	9.6	26.5	1
LH-DS-01	7/7/2025 19:30	9.58	26.5	1
LH-DS-01	7/7/2025 19:45	9.55	26.48	1
LH-DS-01	7/7/2025 20:00	9.57	26.48	1
LH-DS-01	7/7/2025 20:15	9.56	26.5	1
LH-DS-01	7/7/2025 20:30	9.48	26.46	1
LH-DS-01	7/7/2025 20:45	9.44	26.44	1
LH-DS-01	7/7/2025 21:00	9.38	26.38	1
LH-DS-01	7/7/2025 21:15	9.31	26.32	1
LH-DS-01	7/7/2025 21:30	9.29	26.28	1
LH-DS-01	7/7/2025 21:45	9.31	26.28	1
LH-DS-01	7/7/2025 22:00	9.33	26.3	1
LH-DS-01	7/7/2025 22:15	9.36	26.34	1
LH-DS-01	7/7/2025 22:30	9.37	26.34	1
LH-DS-01	7/7/2025 22:45	9.33	26.34	1
LH-DS-01	7/7/2025 23:00	9.27	26.3	1
LH-DS-01	7/7/2025 23:15	9.18	26.26	1
LH-DS-01	7/7/2025 23:30	9.16	26.22	1
LH-DS-01	7/7/2025 23:45	9.14	26.22	1
LH-DS-01	7/8/2025 0:00	9.11	26.22	1
LH-DS-01	7/8/2025 0:15	9.12	26.24	1
LH-DS-01	7/8/2025 0:30	9.13	26.26	1
LH-DS-01	7/8/2025 0:45	9.09	26.28	1
LH-DS-01	7/8/2025 1:00	9.1	26.3	1
LH-DS-01	7/8/2025 1:15	9.09	26.32	1
LH-DS-01	7/8/2025 1:30	9.07	26.32	1
LH-DS-01	7/8/2025 1:45	9.03	26.3	1
LH-DS-01	7/8/2025 2:00	9.02	26.3	1
LH-DS-01	7/8/2025 2:15	9	26.3	1
LH-DS-01	7/8/2025 2:30	8.99	26.28	1
LH-DS-01	7/8/2025 2:45	8.94	26.28	1
LH-DS-01	7/8/2025 3:00	8.91	26.26	1
LH-DS-01	7/8/2025 3:15	8.91	26.24	1
LH-DS-01	7/8/2025 3:30	8.9	26.24	1
LH-DS-01	7/8/2025 3:45	8.84	26.24	1
LH-DS-01	7/8/2025 4:00	8.82	26.2	1
LH-DS-01	7/8/2025 4:15	8.81	26.18	1
LH-DS-01	7/8/2025 4:30	8.79	26.18	1
LH-DS-01	7/8/2025 4:45	8.78	26.18	1
LH-DS-01	7/8/2025 5:00	8.72	26.16	1
LH-DS-01	7/8/2025 5:15	8.68	26.14	1
LH-DS-01	7/8/2025 5:30	8.67	26.12	1
LH-DS-01	7/8/2025 5:45	8.67	26.12	1
LH-DS-01	7/8/2025 6:00	8.61	26.1	1
LH-DS-01	7/8/2025 6:15	8.59	26.08	1
LH-DS-01	7/8/2025 6:30	8.55	26.06	1
LH-DS-01	7/8/2025 6:45	8.54	26.04	1
LH-DS-01	7/8/2025 7:00	8.56	26.06	1
LH-DS-01	7/8/2025 7:15	8.55	26.06	1
LH-DS-01	7/8/2025 7:30	8.53	26.06	1
LH-DS-01	7/8/2025 7:45	8.51	26.06	1
LH-DS-01	7/8/2025 8:00	8.49	26.04	1
LH-DS-01	7/8/2025 8:15	8.51	26.06	1
LH-DS-01	7/8/2025 8:30	8.58	26.1	1
LH-DS-01	7/8/2025 8:45	8.54	26.12	1
LH-DS-01	7/8/2025 9:00	8.51	26.12	1
LH-DS-01	7/8/2025 9:15	8.52	26.14	1
LH-DS-01	7/8/2025 9:30	8.52	26.16	1
LH-DS-01	7/8/2025 9:45	8.58	26.18	1
LH-DS-01	7/8/2025 10:00	8.58	26.22	1
LH-DS-01	7/8/2025 10:15	8.61	26.24	1
LH-DS-01	7/8/2025 10:30	8.59	26.28	1
LH-DS-01	7/8/2025 10:45	8.68	26.3	1
LH-DS-01	7/8/2025 11:00	8.7	26.34	1
LH-DS-01	7/8/2025 11:15	8.73	26.34	1

Station Name	Date Time	DO mg/L	Temp C	Use Code
LH-DS-01	7/8/2025 11:30	8.8	26.4	1
LH-DS-01	7/8/2025 11:45	8.79	26.38	1
LH-DS-01	7/8/2025 12:00	8.83	26.44	1
LH-DS-01	7/8/2025 12:15	8.8	26.48	1
LH-DS-01	7/8/2025 12:30	8.8	26.42	1
LH-DS-01	7/8/2025 12:45	8.85	26.48	1
LH-DS-01	7/8/2025 13:00	8.85	26.48	1
LH-DS-01	7/8/2025 13:15	8.88	26.56	1
LH-DS-01	7/8/2025 13:30	8.87	26.54	1
LH-DS-01	7/8/2025 13:45	8.91	26.56	1
LH-DS-01	7/8/2025 14:00	8.95	26.64	1
LH-DS-01	7/8/2025 14:15	8.91	26.64	1
LH-DS-01	7/8/2025 14:30	8.94	26.66	1
LH-DS-01	7/8/2025 14:45	8.97	26.72	1
LH-DS-01	7/8/2025 15:00	9.01	26.74	1
LH-DS-01	7/8/2025 15:15	9.05	26.7	1
LH-DS-01	7/8/2025 15:30	9.12	26.72	1
LH-DS-01	7/8/2025 15:45	7.62	28.72	2
LH-DS-01	7/8/2025 16:00	6.54	37.92	2
LH-DS-01	7/8/2025 16:15	6.81	36.48	2
LH-DS-01	7/8/2025 16:30	9.32	27.58	1
LH-DS-01	7/8/2025 16:45	9.6	27.04	1
LH-DS-01	7/8/2025 17:00	9.59	27	1
LH-DS-01	7/8/2025 17:15	9.54	26.98	1
LH-DS-01	7/8/2025 17:30	9.54	26.94	1
LH-DS-01	7/8/2025 17:45	9.49	26.92	1
LH-DS-01	7/8/2025 18:00	9.44	26.9	1
LH-DS-01	7/8/2025 18:15	9.42	26.88	1
LH-DS-01	7/8/2025 18:30	9.43	26.94	1
LH-DS-01	7/8/2025 18:45	9.47	26.98	1
LH-DS-01	7/8/2025 19:00	9.5	27.04	1
LH-DS-01	7/8/2025 19:15	9.48	27.06	1
LH-DS-01	7/8/2025 19:30	9.5	27.1	1
LH-DS-01	7/8/2025 19:45	9.43	27.08	1
LH-DS-01	7/8/2025 20:00	9.41	27.06	1
LH-DS-01	7/8/2025 20:15	9.42	27.04	1
LH-DS-01	7/8/2025 20:30	9.38	27.02	1
LH-DS-01	7/8/2025 20:45	9.39	27	1
LH-DS-01	7/8/2025 21:00	9.34	26.98	1
LH-DS-01	7/8/2025 21:15	9.29	26.94	1
LH-DS-01	7/8/2025 21:30	9.26	26.9	1
LH-DS-01	7/8/2025 21:45	9.22	26.86	1
LH-DS-01	7/8/2025 22:00	9.16	26.8	1
LH-DS-01	7/8/2025 22:15	9.1	26.76	1
LH-DS-01	7/8/2025 22:30	9.03	26.7	1
LH-DS-01	7/8/2025 22:45	8.99	26.66	1
LH-DS-01	7/8/2025 23:00	8.92	26.6	1
LH-DS-01	7/8/2025 23:15	8.9	26.58	1
LH-DS-01	7/8/2025 23:30	8.81	26.54	1
LH-DS-01	7/8/2025 23:45	8.8	26.5	1
LH-DS-01	7/9/2025 0:00	8.76	26.46	1
LH-DS-01	7/9/2025 0:15	8.71	26.44	1
LH-DS-01	7/9/2025 0:30	8.68	26.42	1
LH-DS-01	7/9/2025 0:45	8.67	26.4	1
LH-DS-01	7/9/2025 1:00	8.65	26.38	1
LH-DS-01	7/9/2025 1:15	8.61	26.36	1
LH-DS-01	7/9/2025 1:30	8.6	26.36	1
LH-DS-01	7/9/2025 1:45	8.6	26.36	1
LH-DS-01	7/9/2025 2:00	8.58	26.34	1
LH-DS-01	7/9/2025 2:15	8.56	26.34	1
LH-DS-01	7/9/2025 2:30	8.55	26.32	1
LH-DS-01	7/9/2025 2:45	8.56	26.34	1
LH-DS-01	7/9/2025 3:00	8.54	26.32	1
LH-DS-01	7/9/2025 3:15	8.52	26.34	1
LH-DS-01	7/9/2025 3:30	8.53	26.32	1
LH-DS-01	7/9/2025 3:45	8.53	26.32	1
LH-DS-01	7/9/2025 4:00	8.47	26.32	1
LH-DS-01	7/9/2025 4:15	8.47	26.3	1
LH-DS-01	7/9/2025 4:30	8.48	26.28	1
LH-DS-01	7/9/2025 4:45	8.45	26.28	1
LH-DS-01	7/9/2025 5:00	8.45	26.26	1
LH-DS-01	7/9/2025 5:15	8.42	26.26	1
LH-DS-01	7/9/2025 5:30	8.41	26.24	1
LH-DS-01	7/9/2025 5:45	8.35	26.22	1
LH-DS-01	7/9/2025 6:00	8.36	26.22	1
LH-DS-01	7/9/2025 6:15	8.34	26.22	1
LH-DS-01	7/9/2025 6:30	8.36	26.22	1
LH-DS-01	7/9/2025 6:45	8.36	26.22	1
LH-DS-01	7/9/2025 7:00	8.37	26.22	1
LH-DS-01	7/9/2025 7:15	8.42	26.22	1
LH-DS-01	7/9/2025 7:30	8.4	26.22	1
LH-DS-01	7/9/2025 7:45	8.34	26.2	1
LH-DS-01	7/9/2025 8:00	8.36	26.18	1
LH-DS-01	7/9/2025 8:15	8.31	26.18	1

Station Name	Date Time	DO mg/L	Temp C	Use Code
LH-DS-01	7/9/2025 8:30	8.29	26.16	1
LH-DS-01	7/9/2025 8:45	8.3	26.16	1
LH-DS-01	7/9/2025 9:00	8.31	26.16	1
LH-DS-01	7/9/2025 9:15	8.29	26.16	1
LH-DS-01	7/9/2025 9:30	8.18	26.16	1
LH-DS-01	7/9/2025 9:45	8.13	26.16	1
LH-DS-01	7/9/2025 10:00	8.13	26.14	1
LH-DS-01	7/9/2025 10:15	8.17	26.14	1
LH-DS-01	7/9/2025 10:30	8.17	26.14	1
LH-DS-01	7/9/2025 10:45	8.22	26.14	1
LH-DS-01	7/9/2025 11:00	8.22	26.16	1
LH-DS-01	7/9/2025 11:15	8.21	26.16	1
LH-DS-01	7/9/2025 11:30	8.22	26.16	1
LH-DS-01	7/9/2025 11:45	8.22	26.16	1
LH-DS-01	7/9/2025 12:00	8.23	26.16	1
LH-DS-01	7/9/2025 12:15	8.28	26.18	1
LH-DS-01	7/9/2025 12:30	8.29	26.18	1
LH-DS-01	7/9/2025 12:45	8.3	26.18	1
LH-DS-01	7/9/2025 13:00	8.3	26.2	1
LH-DS-01	7/9/2025 13:15	8.32	26.24	1
LH-DS-01	7/9/2025 13:30	8.33	26.24	1
LH-DS-01	7/9/2025 13:45	8.33	26.24	1
LH-DS-01	7/9/2025 14:00	8.33	26.26	1
LH-DS-01	7/9/2025 14:15	8.32	26.26	1
LH-DS-01	7/9/2025 14:30	8.34	26.28	1
LH-DS-01	7/9/2025 14:45	8.36	26.28	1
LH-DS-01	7/9/2025 15:00	8.37	26.3	1
LH-DS-01	7/9/2025 15:15	8.37	26.32	1
LH-DS-01	7/9/2025 15:30	8.36	26.34	1
LH-DS-01	7/9/2025 15:45	8.34	26.34	1
LH-DS-01	7/9/2025 16:00	8.26	26.32	1
LH-DS-01	7/9/2025 16:15	8.22	26.32	1
LH-DS-01	7/9/2025 16:30	8.26	26.32	1
LH-DS-01	7/9/2025 16:45	8.26	26.34	1
LH-DS-01	7/9/2025 17:00	8.26	26.34	1
LH-DS-01	7/9/2025 17:15	8.24	26.32	1
LH-DS-01	7/9/2025 17:30	8.25	26.32	1
LH-DS-01	7/9/2025 17:45	8.24	26.32	1
LH-DS-01	7/9/2025 18:00	8.23	26.32	1
LH-DS-01	7/9/2025 18:15	8.18	26.32	1
LH-DS-01	7/9/2025 18:30	8.18	26.3	1
LH-DS-01	7/9/2025 18:45	8.18	26.3	1
LH-DS-01	7/9/2025 19:00	8.13	26.28	1
LH-DS-01	7/9/2025 19:15	8.16	26.28	1
LH-DS-01	7/9/2025 19:30	8.11	26.26	1
LH-DS-01	7/9/2025 19:45	8.08	26.26	1
LH-DS-01	7/9/2025 20:00	8.05	26.24	1
LH-DS-01	7/9/2025 20:15	8.05	26.24	1
LH-DS-01	7/9/2025 20:30	8.04	26.22	1
LH-DS-01	7/9/2025 20:45	8.06	26.22	1
LH-DS-01	7/9/2025 21:00	8.05	26.22	1
LH-DS-01	7/9/2025 21:15	8.08	26.22	1
LH-DS-01	7/9/2025 21:30	8.06	26.22	1
LH-DS-01	7/9/2025 21:45	8.07	26.22	1
LH-DS-01	7/9/2025 22:00	8.1	26.22	1
LH-DS-01	7/9/2025 22:15	8.09	26.22	1
LH-DS-01	7/9/2025 22:30	8.09	26.22	1
LH-DS-01	7/9/2025 22:45	8.07	26.22	1
LH-DS-01	7/9/2025 23:00	8.1	26.22	1
LH-DS-01	7/9/2025 23:15	8.1	26.22	1
LH-DS-01	7/9/2025 23:30	8.09	26.22	1
LH-DS-01	7/9/2025 23:45	8.1	26.22	1
LH-DS-01	7/10/2025 0:00	8.11	26.22	1
LH-DS-01	7/10/2025 0:15	8.11	26.22	1
LH-DS-01	7/10/2025 0:30	8.13	26.22	1
LH-DS-01	7/10/2025 0:45	8.11	26.2	1
LH-DS-01	7/10/2025 1:00	8.13	26.2	1
LH-DS-01	7/10/2025 1:15	8.12	26.2	1
LH-DS-01	7/10/2025 1:30	8.14	26.2	1
LH-DS-01	7/10/2025 1:45	8.12	26.18	1
LH-DS-01	7/10/2025 2:00	8.11	26.18	1
LH-DS-01	7/10/2025 2:15	8.12	26.16	1
LH-DS-01	7/10/2025 2:30	8.12	26.16	1
LH-DS-01	7/10/2025 2:45	8.13	26.14	1
LH-DS-01	7/10/2025 3:00	8.16	26.14	1
LH-DS-01	7/10/2025 3:15	8.17	26.14	1
LH-DS-01	7/10/2025 3:30	8.14	26.14	1
LH-DS-01	7/10/2025 3:45	8.16	26.16	1
LH-DS-01	7/10/2025 4:00	8.16	26.16	1
LH-DS-01	7/10/2025 4:15	8.14	26.18	1
LH-DS-01	7/10/2025 4:30	8.16	26.18	1
LH-DS-01	7/10/2025 4:45	8.14	26.18	1
LH-DS-01	7/10/2025 5:00	8.14	26.18	1
LH-DS-01	7/10/2025 5:15	8.1	26.2	1

Station Name	Date Time	DO mg/L	Temp C	Use Code
LH-DS-01	7/10/2025 5:30	8.11	26.2	1
LH-DS-01	7/10/2025 5:45	8.08	26.2	1
LH-DS-01	7/10/2025 6:00	8.09	26.2	1
LH-DS-01	7/10/2025 6:15	8.07	26.2	1
LH-DS-01	7/10/2025 6:30	8.06	26.2	1
LH-DS-01	7/10/2025 6:45	8.04	26.22	1
LH-DS-01	7/10/2025 7:00	8.04	26.22	1
LH-DS-01	7/10/2025 7:15	8.01	26.2	1
LH-DS-01	7/10/2025 7:30	8.03	26.2	1
LH-DS-01	7/10/2025 7:45	7.98	26.2	1
LH-DS-01	7/10/2025 8:00	7.99	26.2	1
LH-DS-01	7/10/2025 8:15	7.97	26.18	1
LH-DS-01	7/10/2025 8:30	7.98	26.18	1
LH-DS-01	7/10/2025 8:45	7.98	26.18	1
LH-DS-01	7/10/2025 9:00	7.99	26.16	1
LH-DS-01	7/10/2025 9:15	7.98	26.16	1
LH-DS-01	7/10/2025 9:30	7.99	26.16	1
LH-DS-01	7/10/2025 9:45	7.97	26.16	1
LH-DS-01	7/10/2025 10:00	7.99	26.14	1
LH-DS-01	7/10/2025 10:15	7.98	26.14	1
LH-DS-01	7/10/2025 10:30	8.01	26.14	1
LH-DS-01	7/10/2025 10:45	8.02	26.14	1
LH-DS-01	7/10/2025 11:00	7.99	26.12	1
LH-DS-01	7/10/2025 11:15	8.05	26.1	1
LH-DS-01	7/10/2025 11:30	8.34	26.06	1
LH-DS-01	7/10/2025 11:45	8.5	26.04	1
LH-DS-01	7/10/2025 12:00	8.08	26.06	1
LH-DS-01	7/10/2025 12:15	8.13	26.06	1
LH-DS-01	7/10/2025 12:30	7.99	26.08	1
LH-DS-01	7/10/2025 12:45	8.07	26.08	1
LH-DS-01	7/10/2025 13:00	8.14	26.08	1
LH-DS-01	7/10/2025 13:15	8.08	26.1	1
LH-DS-01	7/10/2025 13:30	8.04	26.1	1
LH-DS-01	7/10/2025 13:45	7.95	26.1	1
LH-DS-01	7/10/2025 14:00	7.92	26.1	1
LH-DS-01	7/10/2025 14:15	7.77	26.1	1
LH-DS-01	7/10/2025 14:30	7.81	26.08	1
LH-DS-01	7/10/2025 14:45	7.82	26.06	1
LH-DS-01	7/10/2025 15:00	7.83	26.06	1
LH-DS-01	7/10/2025 15:15	7.84	26.04	1
LH-DS-01	7/10/2025 15:30	7.84	26.04	1
LH-DS-01	7/10/2025 15:45	7.84	26.02	1
LH-DS-01	7/10/2025 16:00	7.85	26.02	1
LH-DS-01	7/10/2025 16:15	7.83	26.02	1
LH-DS-01	7/10/2025 16:30	7.84	26	1
LH-DS-01	7/10/2025 16:45	7.8	26	1
LH-DS-01	7/10/2025 17:00	7.78	25.98	1
LH-DS-01	7/10/2025 17:15	7.76	25.98	1
LH-DS-01	7/10/2025 17:30	7.74	25.96	1
LH-DS-01	7/10/2025 17:45	7.72	25.94	1
LH-DS-01	7/10/2025 18:00	7.71	25.94	1
LH-DS-01	7/10/2025 18:15	7.7	25.92	1
LH-DS-01	7/10/2025 18:30	7.69	25.9	1
LH-DS-01	7/10/2025 18:45	7.63	25.9	1
LH-DS-01	7/10/2025 19:00	7.62	25.88	1
LH-DS-01	7/10/2025 19:15	7.62	25.86	1
LH-DS-01	7/10/2025 19:30	7.56	25.84	1
LH-DS-01	7/10/2025 19:45	7.55	25.82	1
LH-DS-01	7/10/2025 20:00	7.54	25.8	1
LH-DS-01	7/10/2025 20:15	7.51	25.8	1
LH-DS-01	7/10/2025 20:30	7.5	25.78	1
LH-DS-01	7/10/2025 20:45	7.48	25.76	1
LH-DS-01	7/10/2025 21:00	7.47	25.74	1
LH-DS-01	7/10/2025 21:15	7.45	25.72	1
LH-DS-01	7/10/2025 21:30	7.42	25.7	1
LH-DS-01	7/10/2025 21:45	7.4	25.68	1
LH-DS-01	7/10/2025 22:00	7.4	25.66	1
LH-DS-01	7/10/2025 22:15	7.37	25.66	1
LH-DS-01	7/10/2025 22:30	7.36	25.64	1
LH-DS-01	7/10/2025 22:45	7.36	25.62	1
LH-DS-01	7/10/2025 23:00	7.35	25.6	1
LH-DS-01	7/10/2025 23:15	7.36	25.58	1
LH-DS-01	7/10/2025 23:30	7.37	25.58	1
LH-DS-01	7/10/2025 23:45	7.37	25.56	1
LH-DS-01	7/11/2025 0:00	7.37	25.54	1
LH-DS-01	7/11/2025 0:15	7.38	25.52	1
LH-DS-01	7/11/2025 0:30	7.37	25.52	1
LH-DS-01	7/11/2025 0:45	7.4	25.5	1
LH-DS-01	7/11/2025 1:00	7.42	25.5	1
LH-DS-01	7/11/2025 1:15	7.41	25.48	1
LH-DS-01	7/11/2025 1:30	7.41	25.48	1
LH-DS-01	7/11/2025 1:45	7.45	25.46	1
LH-DS-01	7/11/2025 2:00	7.43	25.46	1
LH-DS-01	7/11/2025 2:15	7.46	25.44	1

Station Name	Date Time	DO mg/L	Temp C	Use Code
LH-DS-01	7/11/2025 2:30	7.43	25.44	1
LH-DS-01	7/11/2025 2:45	7.41	25.42	1
LH-DS-01	7/11/2025 3:00	7.41	25.42	1
LH-DS-01	7/11/2025 3:15	7.36	25.4	1
LH-DS-01	7/11/2025 3:30	7.35	25.38	1
LH-DS-01	7/11/2025 3:45	7.34	25.38	1
LH-DS-01	7/11/2025 4:00	7.31	25.38	1
LH-DS-01	7/11/2025 4:15	7.29	25.36	1
LH-DS-01	7/11/2025 4:30	7.28	25.36	1
LH-DS-01	7/11/2025 4:45	7.24	25.36	1
LH-DS-01	7/11/2025 5:00	7.23	25.36	1
LH-DS-01	7/11/2025 5:15	7.22	25.34	1
LH-DS-01	7/11/2025 5:30	7.24	25.34	1
LH-DS-01	7/11/2025 5:45	7.23	25.32	1
LH-DS-01	7/11/2025 6:00	7.24	25.3	1
LH-DS-01	7/11/2025 6:15	7.23	25.3	1
LH-DS-01	7/11/2025 6:30	7.24	25.28	1
LH-DS-01	7/11/2025 6:45	7.25	25.28	1
LH-DS-01	7/11/2025 7:00	7.28	25.26	1
LH-DS-01	7/11/2025 7:15	7.26	25.26	1
LH-DS-01	7/11/2025 7:30	7.3	25.26	1
LH-DS-01	7/11/2025 7:45	7.28	25.26	1
LH-DS-01	7/11/2025 8:00	7.28	25.24	1
LH-DS-01	7/11/2025 8:15	7.29	25.24	1
LH-DS-01	7/11/2025 8:30	7.31	25.24	1
LH-DS-01	7/11/2025 8:45	7.3	25.24	1
LH-DS-01	7/11/2025 9:00	7.32	25.26	1
LH-DS-01	7/11/2025 9:15	7.32	25.26	1
LH-DS-01	7/11/2025 9:30	7.34	25.26	1
LH-DS-01	7/11/2025 9:45	7.38	25.26	1
LH-DS-01	7/11/2025 10:00	7.41	25.28	1
LH-DS-01	7/11/2025 10:15	7.43	25.28	1
LH-DS-01	7/11/2025 10:30	7.46	25.3	1
LH-DS-01	7/11/2025 10:45	7.51	25.32	1
LH-DS-01	7/11/2025 11:00	7.53	25.34	1
LH-DS-01	7/11/2025 11:15	7.56	25.36	1
LH-DS-01	7/11/2025 11:30	7.61	25.38	1
LH-DS-01	7/11/2025 11:45	7.69	25.4	1
LH-DS-01	7/11/2025 12:00	7.75	25.46	1
LH-DS-01	7/11/2025 12:15	7.78	25.48	1
LH-DS-01	7/11/2025 12:30	7.84	25.54	1
LH-DS-01	7/11/2025 12:45	7.95	25.56	1
LH-DS-01	7/11/2025 13:00	7.98	25.58	1
LH-DS-01	7/11/2025 13:15	7.98	25.62	1
LH-DS-01	7/11/2025 13:30	7.99	25.68	1
LH-DS-01	7/11/2025 13:45	8.02	25.68	1
LH-DS-01	7/11/2025 14:00	8.01	25.7	1
LH-DS-01	7/11/2025 14:15	8.02	25.68	1
LH-DS-01	7/11/2025 14:30	8.08	25.7	1
LH-DS-01	7/11/2025 14:45	8.05	25.72	1
LH-DS-01	7/11/2025 15:00	8.04	25.74	1
LH-DS-01	7/11/2025 15:15	8.03	25.76	1
LH-DS-01	7/11/2025 15:30	8.05	25.76	1
LH-DS-01	7/11/2025 15:45	8.04	25.74	1
LH-DS-01	7/11/2025 16:00	8.09	25.72	1
LH-DS-01	7/11/2025 16:15	8.17	25.72	1
LH-DS-01	7/11/2025 16:30	8.24	25.74	1
LH-DS-01	7/11/2025 16:45	8.3	25.76	1
LH-DS-01	7/11/2025 17:00	8.19	25.76	1
LH-DS-01	7/11/2025 17:15	8	25.72	1
LH-DS-01	7/11/2025 17:30	7.83	25.64	1
LH-DS-01	7/11/2025 17:45	7.75	25.56	1
LH-DS-01	7/11/2025 18:00	7.64	25.48	1
LH-DS-01	7/11/2025 18:15	7.61	25.46	1
LH-DS-01	7/11/2025 18:30	7.64	25.46	1
LH-DS-01	7/11/2025 18:45	7.65	25.46	1
LH-DS-01	7/11/2025 19:00	7.65	25.46	1
LH-DS-01	7/11/2025 19:15	7.64	25.46	1
LH-DS-01	7/11/2025 19:30	7.65	25.46	1
LH-DS-01	7/11/2025 19:45	7.59	25.42	1
LH-DS-01	7/11/2025 20:00	7.55	25.4	1
LH-DS-01	7/11/2025 20:15	7.53	25.38	1
LH-DS-01	7/11/2025 20:30	7.57	25.38	1
LH-DS-01	7/11/2025 20:45	7.55	25.4	1
LH-DS-01	7/11/2025 21:00	7.56	25.4	1
LH-DS-01	7/11/2025 21:15	7.58	25.42	1
LH-DS-01	7/11/2025 21:30	7.62	25.44	1
LH-DS-01	7/11/2025 21:45	7.63	25.46	1
LH-DS-01	7/11/2025 22:00	7.59	25.44	1
LH-DS-01	7/11/2025 22:15	7.58	25.42	1
LH-DS-01	7/11/2025 22:30	7.59	25.44	1
LH-DS-01	7/11/2025 22:45	7.6	25.44	1
LH-DS-01	7/11/2025 23:00	7.57	25.42	1
LH-DS-01	7/11/2025 23:15	7.56	25.4	1

Station Name	Date Time	DO mg/L	Temp C	Use Code
LH-DS-01	7/11/2025 23:30	7.52	25.4	1
LH-DS-01	7/11/2025 23:45	7.51	25.38	1
LH-DS-01	7/12/2025 0:00	7.49	25.38	1
LH-DS-01	7/12/2025 0:15	7.51	25.38	1
LH-DS-01	7/12/2025 0:30	7.53	25.38	1
LH-DS-01	7/12/2025 0:45	7.52	25.4	1
LH-DS-01	7/12/2025 1:00	7.52	25.38	1
LH-DS-01	7/12/2025 1:15	7.48	25.38	1
LH-DS-01	7/12/2025 1:30	7.46	25.38	1
LH-DS-01	7/12/2025 1:45	7.45	25.38	1
LH-DS-01	7/12/2025 2:00	7.46	25.38	1
LH-DS-01	7/12/2025 2:15	7.42	25.36	1
LH-DS-01	7/12/2025 2:30	7.41	25.36	1
LH-DS-01	7/12/2025 2:45	7.42	25.38	1
LH-DS-01	7/12/2025 3:00	7.45	25.38	1
LH-DS-01	7/12/2025 3:15	7.45	25.4	1
LH-DS-01	7/12/2025 3:30	7.43	25.4	1
LH-DS-01	7/12/2025 3:45	7.43	25.42	1
LH-DS-01	7/12/2025 4:00	7.41	25.42	1
LH-DS-01	7/12/2025 4:15	7.4	25.42	1
LH-DS-01	7/12/2025 4:30	7.41	25.42	1
LH-DS-01	7/12/2025 4:45	7.43	25.44	1
LH-DS-01	7/12/2025 5:00	7.48	25.46	1
LH-DS-01	7/12/2025 5:15	7.49	25.46	1
LH-DS-01	7/12/2025 5:30	7.51	25.48	1
LH-DS-01	7/12/2025 5:45	7.5	25.48	1
LH-DS-01	7/12/2025 6:00	7.51	25.48	1
LH-DS-01	7/12/2025 6:15	7.5	25.48	1
LH-DS-01	7/12/2025 6:30	7.47	25.48	1
LH-DS-01	7/12/2025 6:45	7.49	25.46	1
LH-DS-01	7/12/2025 7:00	7.48	25.46	1
LH-DS-01	7/12/2025 7:15	7.46	25.46	1
LH-DS-01	7/12/2025 7:30	7.45	25.46	1
LH-DS-01	7/12/2025 7:45	7.45	25.46	1
LH-DS-01	7/12/2025 8:00	7.39	25.46	1
LH-DS-01	7/12/2025 8:15	7.39	25.44	1
LH-DS-01	7/12/2025 8:30	7.39	25.44	1
LH-DS-01	7/12/2025 8:45	7.39	25.44	1
LH-DS-01	7/12/2025 9:00	7.38	25.42	1
LH-DS-01	7/12/2025 9:15	7.38	25.42	1
LH-DS-01	7/12/2025 9:30	7.41	25.42	1
LH-DS-01	7/12/2025 9:45	7.45	25.44	1
LH-DS-01	7/12/2025 10:00	7.48	25.46	1
LH-DS-01	7/12/2025 10:15	7.49	25.46	1
LH-DS-01	7/12/2025 10:30	7.55	25.5	1
LH-DS-01	7/12/2025 10:45	7.58	25.54	1
LH-DS-01	7/12/2025 11:00	7.61	25.58	1
LH-DS-01	7/12/2025 11:15	7.63	25.58	1
LH-DS-01	7/12/2025 11:30	7.65	25.6	1
LH-DS-01	7/12/2025 11:45	7.66	25.62	1
LH-DS-01	7/12/2025 12:00	7.66	25.62	1
LH-DS-01	7/12/2025 12:15	7.73	25.64	1
LH-DS-01	7/12/2025 12:30	7.76	25.68	1
LH-DS-01	7/12/2025 12:45	7.74	25.68	1
LH-DS-01	7/12/2025 13:00	7.75	25.66	1
LH-DS-01	7/12/2025 13:15	7.74	25.66	1
LH-DS-01	7/12/2025 13:30	7.66	25.66	1
LH-DS-01	7/12/2025 13:45	7.75	25.66	1
LH-DS-01	7/12/2025 14:00	7.84	25.7	1
LH-DS-01	7/12/2025 14:15	7.82	25.7	1
LH-DS-01	7/12/2025 14:30	7.8	25.68	1
LH-DS-01	7/12/2025 14:45	7.82	25.66	1
LH-DS-01	7/12/2025 15:00	7.88	25.66	1
LH-DS-01	7/12/2025 15:15	7.92	25.66	1
LH-DS-01	7/12/2025 15:30	7.94	25.64	1
LH-DS-01	7/12/2025 15:45	7.86	25.62	1
LH-DS-01	7/12/2025 16:00	7.78	25.58	1
LH-DS-01	7/12/2025 16:15	7.8	25.6	1
LH-DS-01	7/12/2025 16:30	7.79	25.58	1
LH-DS-01	7/12/2025 16:45	7.79	25.58	1
LH-DS-01	7/12/2025 17:00	7.83	25.6	1
LH-DS-01	7/12/2025 17:15	7.76	25.6	1
LH-DS-01	7/12/2025 17:30	7.71	25.58	1
LH-DS-01	7/12/2025 17:45	7.67	25.5	1
LH-DS-01	7/12/2025 18:00	7.6	25.46	1
LH-DS-01	7/12/2025 18:15	7.58	25.46	1
LH-DS-01	7/12/2025 18:30	7.56	25.44	1
LH-DS-01	7/12/2025 18:45	7.54	25.44	1
LH-DS-01	7/12/2025 19:00	7.52	25.4	1
LH-DS-01	7/12/2025 19:15	7.61	25.38	1
LH-DS-01	7/12/2025 19:30	7.62	25.38	1
LH-DS-01	7/12/2025 19:45	7.65	25.38	1
LH-DS-01	7/12/2025 20:00	7.67	25.4	1
LH-DS-01	7/12/2025 20:15	7.8	25.42	1

Station Name	Date Time	DO mg/L	Temp C	Use Code
LH-DS-01	7/12/2025 20:30	7.77	25.46	1
LH-DS-01	7/12/2025 20:45	7.76	25.48	1
LH-DS-01	7/12/2025 21:00	7.77	25.48	1
LH-DS-01	7/12/2025 21:15	7.78	25.5	1
LH-DS-01	7/12/2025 21:30	7.81	25.5	1
LH-DS-01	7/12/2025 21:45	7.87	25.54	1
LH-DS-01	7/12/2025 22:00	7.9	25.56	1
LH-DS-01	7/12/2025 22:15	7.84	25.56	1
LH-DS-01	7/12/2025 22:30	7.86	25.56	1
LH-DS-01	7/12/2025 22:45	7.87	25.58	1
LH-DS-01	7/12/2025 23:00	7.89	25.58	1
LH-DS-01	7/12/2025 23:15	7.89	25.58	1
LH-DS-01	7/12/2025 23:30	7.87	25.58	1
LH-DS-01	7/12/2025 23:45	7.89	25.58	1
LH-DS-01	7/13/2025 0:00	7.93	25.58	1
LH-DS-01	7/13/2025 0:15	7.92	25.6	1
LH-DS-01	7/13/2025 0:30	7.98	25.62	1
LH-DS-01	7/13/2025 0:45	8.02	25.64	1
LH-DS-01	7/13/2025 1:00	8.03	25.66	1
LH-DS-01	7/13/2025 1:15	8.02	25.66	1
LH-DS-01	7/13/2025 1:30	8.07	25.68	1
LH-DS-01	7/13/2025 1:45	8.09	25.7	1
LH-DS-01	7/13/2025 2:00	8.12	25.72	1
LH-DS-01	7/13/2025 2:15	8.16	25.72	1
LH-DS-01	7/13/2025 2:30	8.18	25.74	1
LH-DS-01	7/13/2025 2:45	8.16	25.76	1
LH-DS-01	7/13/2025 3:00	8.18	25.76	1
LH-DS-01	7/13/2025 3:15	8.18	25.78	1
LH-DS-01	7/13/2025 3:30	8.19	25.8	1
LH-DS-01	7/13/2025 3:45	8.19	25.82	1
LH-DS-01	7/13/2025 4:00	8.2	25.82	1
LH-DS-01	7/13/2025 4:15	8.21	25.84	1
LH-DS-01	7/13/2025 4:30	8.18	25.84	1
LH-DS-01	7/13/2025 4:45	8.2	25.84	1
LH-DS-01	7/13/2025 5:00	8.18	25.84	1
LH-DS-01	7/13/2025 5:15	8.18	25.86	1
LH-DS-01	7/13/2025 5:30	8.16	25.86	1
LH-DS-01	7/13/2025 5:45	8.16	25.86	1
LH-DS-01	7/13/2025 6:00	8.17	25.88	1
LH-DS-01	7/13/2025 6:15	8.14	25.9	1
LH-DS-01	7/13/2025 6:30	8.12	25.9	1
LH-DS-01	7/13/2025 6:45	8.17	25.9	1
LH-DS-01	7/13/2025 7:00	8.14	25.92	1
LH-DS-01	7/13/2025 7:15	8.12	25.92	1
LH-DS-01	7/13/2025 7:30	8.08	25.92	1
LH-DS-01	7/13/2025 7:45	8.09	25.92	1
LH-DS-01	7/13/2025 8:00	8.07	25.92	1
LH-DS-01	7/13/2025 8:15	8.1	25.92	1
LH-DS-01	7/13/2025 8:30	8.09	25.94	1
LH-DS-01	7/13/2025 8:45	8.09	25.94	1
LH-DS-01	7/13/2025 9:00	8.12	25.96	1
LH-DS-01	7/13/2025 9:15	8.14	25.98	1
LH-DS-01	7/13/2025 9:30	8.16	25.98	1
LH-DS-01	7/13/2025 9:45	8.23	26.04	1
LH-DS-01	7/13/2025 10:00	8.2	26.04	1
LH-DS-01	7/13/2025 10:15	8.21	26.06	1
LH-DS-01	7/13/2025 10:30	8.21	26.06	1
LH-DS-01	7/13/2025 10:45	8.24	26.08	1
LH-DS-01	7/13/2025 11:00	8.25	26.1	1
LH-DS-01	7/13/2025 11:15	8.26	26.1	1
LH-DS-01	7/13/2025 11:30	8.29	26.12	1
LH-DS-01	7/13/2025 11:45	8.31	26.12	1
LH-DS-01	7/13/2025 12:00	8.36	26.14	1
LH-DS-01	7/13/2025 12:15	8.33	26.14	1
LH-DS-01	7/13/2025 12:30	8.29	26.12	1
LH-DS-01	7/13/2025 12:45	8.27	26.1	1
LH-DS-01	7/13/2025 13:00	8.29	26.12	1
LH-DS-01	7/13/2025 13:15	8.29	26.12	1
LH-DS-01	7/13/2025 13:30	8.29	26.14	1
LH-DS-01	7/13/2025 13:45	8.33	26.16	1
LH-DS-01	7/13/2025 14:00	8.32	26.16	1
LH-DS-01	7/13/2025 14:15	8.3	26.14	1
LH-DS-01	7/13/2025 14:30	8.42	26.16	1
LH-DS-01	7/13/2025 14:45	8.43	26.18	1
LH-DS-01	7/13/2025 15:00	8.36	26.18	1
LH-DS-01	7/13/2025 15:15	8.34	26.16	1
LH-DS-01	7/13/2025 15:30	8.31	26.16	1
LH-DS-01	7/13/2025 15:45	8.31	26.14	1
LH-DS-01	7/13/2025 16:00	8.31	26.16	1
LH-DS-01	7/13/2025 16:15	8.34	26.18	1
LH-DS-01	7/13/2025 16:30	8.28	26.14	1
LH-DS-01	7/13/2025 16:45	8.21	26.1	1
LH-DS-01	7/13/2025 17:00	8.2	26.08	1
LH-DS-01	7/13/2025 17:15	8.24	26.08	1

Station Name	Date Time	DO mg/L	Temp C	Use Code
LH-DS-01	7/13/2025 17:30	8.25	26.08	1
LH-DS-01	7/13/2025 17:45	8.25	26.08	1
LH-DS-01	7/13/2025 18:00	8.22	26.06	1
LH-DS-01	7/13/2025 18:15	8.21	26.04	1
LH-DS-01	7/13/2025 18:30	8.12	26	1
LH-DS-01	7/13/2025 18:45	8.03	25.96	1
LH-DS-01	7/13/2025 19:00	8.05	25.94	1
LH-DS-01	7/13/2025 19:15	8.05	25.96	1
LH-DS-01	7/13/2025 19:30	8.08	25.94	1
LH-DS-01	7/13/2025 19:45	8.1	25.96	1
LH-DS-01	7/13/2025 20:00	8.08	25.92	1
LH-DS-01	7/13/2025 20:15	8.04	25.92	1
LH-DS-01	7/13/2025 20:30	8.1	25.92	1
LH-DS-01	7/13/2025 20:45	8.02	25.9	1
LH-DS-01	7/13/2025 21:00	8.04	25.88	1
LH-DS-01	7/13/2025 21:15	8.03	25.88	1
LH-DS-01	7/13/2025 21:30	8.06	25.88	1
LH-DS-01	7/13/2025 21:45	8.11	25.9	1
LH-DS-01	7/13/2025 22:00	8.12	25.92	1
LH-DS-01	7/13/2025 22:15	8.11	25.92	1
LH-DS-01	7/13/2025 22:30	8.09	25.92	1
LH-DS-01	7/13/2025 22:45	8.11	25.94	1
LH-DS-01	7/13/2025 23:00	8.16	25.96	1
LH-DS-01	7/13/2025 23:15	8.17	25.96	1
LH-DS-01	7/13/2025 23:30	8.19	25.98	1
LH-DS-01	7/13/2025 23:45	8.23	26	1
LH-DS-01	7/14/2025 0:00	8.2	26	1
LH-DS-01	7/14/2025 0:15	8.17	26	1
LH-DS-01	7/14/2025 0:30	8.1	25.98	1
LH-DS-01	7/14/2025 0:45	8.11	25.98	1
LH-DS-01	7/14/2025 1:00	8.07	25.96	1
LH-DS-01	7/14/2025 1:15	8.1	25.98	1
LH-DS-01	7/14/2025 1:30	8.16	26	1
LH-DS-01	7/14/2025 1:45	8.2	26.04	1
LH-DS-01	7/14/2025 2:00	8.28	26.06	1
LH-DS-01	7/14/2025 2:15	8.3	26.08	1
LH-DS-01	7/14/2025 2:30	8.33	26.12	1
LH-DS-01	7/14/2025 2:45	8.35	26.14	1
LH-DS-01	7/14/2025 3:00	8.42	26.16	1
LH-DS-01	7/14/2025 3:15	8.47	26.18	1
LH-DS-01	7/14/2025 3:30	8.5	26.2	1
LH-DS-01	7/14/2025 3:45	8.54	26.24	1
LH-DS-01	7/14/2025 4:00	8.52	26.24	1
LH-DS-01	7/14/2025 4:15	8.49	26.24	1
LH-DS-01	7/14/2025 4:30	8.49	26.24	1
LH-DS-01	7/14/2025 4:45	8.49	26.24	1
LH-DS-01	7/14/2025 5:00	8.44	26.24	1
LH-DS-01	7/14/2025 5:15	8.43	26.24	1
LH-DS-01	7/14/2025 5:30	8.44	26.24	1
LH-DS-01	7/14/2025 5:45	8.42	26.24	1
LH-DS-01	7/14/2025 6:00	8.4	26.24	1
LH-DS-01	7/14/2025 6:15	8.41	26.24	1
LH-DS-01	7/14/2025 6:30	8.4	26.24	1
LH-DS-01	7/14/2025 6:45	8.38	26.24	1
LH-DS-01	7/14/2025 7:00	8.4	26.22	1
LH-DS-01	7/14/2025 7:15	8.4	26.24	1
LH-DS-01	7/14/2025 7:30	8.38	26.24	1
LH-DS-01	7/14/2025 7:45	8.44	26.24	1
LH-DS-01	7/14/2025 8:00	8.46	26.24	1
LH-DS-01	7/14/2025 8:15	8.45	26.26	1
LH-DS-01	7/14/2025 8:30	8.46	26.26	1
LH-DS-01	7/14/2025 8:45	8.45	26.26	1
LH-DS-01	7/14/2025 9:00	8.44	26.26	1
LH-DS-01	7/14/2025 9:15	8.47	26.26	1
LH-DS-01	7/14/2025 9:30	8.47	26.3	1
LH-DS-01	7/14/2025 9:45	8.45	26.3	1
LH-DS-01	7/14/2025 10:00	8.45	26.3	1
LH-DS-01	7/14/2025 10:15	8.45	26.3	1
LH-DS-01	7/14/2025 10:30	8.43	26.3	1
LH-DS-01	7/14/2025 10:45	8.35	26.26	1
LH-DS-01	7/14/2025 11:00	8.47	26.28	1
LH-DS-01	7/14/2025 11:15	8.49	26.3	1
LH-DS-01	7/14/2025 11:30	8.49	26.3	1
LH-DS-01	7/14/2025 11:45	8.53	26.32	1
LH-DS-01	7/14/2025 12:00	8.59	26.34	1
LH-DS-01	7/14/2025 12:15	8.56	26.32	1
LH-DS-01	7/14/2025 12:30	8.5	26.3	1
LH-DS-01	7/14/2025 12:45	8.49	26.3	1
LH-DS-01	7/14/2025 13:00	8.51	26.32	1
LH-DS-01	7/14/2025 13:15	8.56	26.32	1
LH-DS-01	7/14/2025 13:30	8.59	26.32	1
LH-DS-01	7/14/2025 13:45	8.58	26.34	1
LH-DS-01	7/14/2025 14:00	8.68	26.36	1
LH-DS-01	7/14/2025 14:15	8.68	26.38	1

Station Name	Date Time	DO mg/L	Temp C	Use Code
LH-DS-01	7/14/2025 14:30	8.73	26.4	1
LH-DS-01	7/14/2025 14:45	8.7	26.42	1
LH-DS-01	7/14/2025 15:00	8.77	26.44	1
LH-DS-01	7/14/2025 15:15	8.67	26.44	1
LH-DS-01	7/14/2025 15:30	8.68	26.44	1
LH-DS-01	7/14/2025 15:45	8.6	26.42	1
LH-DS-01	7/14/2025 16:00	8.57	26.44	1
LH-DS-01	7/14/2025 16:15	8.49	26.38	1
LH-DS-01	7/14/2025 16:30	8.57	26.42	1
LH-DS-01	7/14/2025 16:45	8.52	26.38	1
LH-DS-01	7/14/2025 17:00	8.64	26.4	1
LH-DS-01	7/14/2025 17:15	8.7	26.42	1
LH-DS-01	7/14/2025 17:30	8.59	26.4	1
LH-DS-01	7/14/2025 17:45	8.65	26.38	1
LH-DS-01	7/14/2025 18:00	8.57	26.38	1
LH-DS-01	7/14/2025 18:15	8.52	26.36	1
LH-DS-01	7/14/2025 18:30	8.6	26.38	1
LH-DS-01	7/14/2025 18:45	8.51	26.38	1
LH-DS-01	7/14/2025 19:00	8.49	26.34	1
LH-DS-01	7/14/2025 19:15	8.44	26.28	1
LH-DS-01	7/14/2025 19:30	8.65	26.32	1
LH-DS-01	7/14/2025 19:45	8.69	26.36	1
LH-DS-01	7/14/2025 20:00	8.78	26.34	1
LH-DS-01	7/14/2025 20:15	8.76	26.36	1
LH-DS-01	7/14/2025 20:30	8.76	26.34	1
LH-DS-01	7/14/2025 20:45	8.93	26.36	1
LH-DS-01	7/14/2025 21:00	8.96	26.38	1
LH-DS-01	7/14/2025 21:15	9.02	26.38	1
LH-DS-01	7/14/2025 21:30	9.15	26.42	1
LH-DS-01	7/14/2025 21:45	9	26.38	1
LH-DS-01	7/14/2025 22:00	9.04	26.38	1
LH-DS-01	7/14/2025 22:15	9.03	26.38	1
LH-DS-01	7/14/2025 22:30	9.06	26.4	1
LH-DS-01	7/14/2025 22:45	9.05	26.38	1
LH-DS-01	7/14/2025 23:00	9	26.36	1
LH-DS-01	7/14/2025 23:15	8.92	26.34	1
LH-DS-01	7/14/2025 23:30	8.91	26.34	1
LH-DS-01	7/14/2025 23:45	8.91	26.34	1
LH-DS-01	7/15/2025 0:00	8.93	26.36	1
LH-DS-01	7/15/2025 0:15	8.95	26.4	1
LH-DS-01	7/15/2025 0:30	8.96	26.4	1
LH-DS-01	7/15/2025 0:45	8.97	26.4	1
LH-DS-01	7/15/2025 1:00	8.92	26.4	1
LH-DS-01	7/15/2025 1:15	8.9	26.38	1
LH-DS-01	7/15/2025 1:30	8.83	26.36	1
LH-DS-01	7/15/2025 1:45	8.87	26.36	1
LH-DS-01	7/15/2025 2:00	8.84	26.36	1
LH-DS-01	7/15/2025 2:15	8.84	26.36	1
LH-DS-01	7/15/2025 2:30	8.87	26.36	1
LH-DS-01	7/15/2025 2:45	8.81	26.34	1
LH-DS-01	7/15/2025 3:00	8.81	26.34	1
LH-DS-01	7/15/2025 3:15	8.79	26.34	1
LH-DS-01	7/15/2025 3:30	8.76	26.34	1
LH-DS-01	7/15/2025 3:45	8.77	26.34	1
LH-DS-01	7/15/2025 4:00	8.8	26.32	1
LH-DS-01	7/15/2025 4:15	8.7	26.3	1
LH-DS-01	7/15/2025 4:30	8.69	26.28	1
LH-DS-01	7/15/2025 4:45	8.66	26.26	1
LH-DS-01	7/15/2025 5:00	8.61	26.26	1
LH-DS-01	7/15/2025 5:15	8.59	26.24	1
LH-DS-01	7/15/2025 5:30	8.53	26.22	1
LH-DS-01	7/15/2025 5:45	8.49	26.18	1
LH-DS-01	7/15/2025 6:00	8.44	26.16	1
LH-DS-01	7/15/2025 6:15	8.42	26.14	1
LH-DS-01	7/15/2025 6:30	8.36	26.14	1
LH-DS-01	7/15/2025 6:45	8.33	26.12	1
LH-DS-01	7/15/2025 7:00	8.27	26.1	1
LH-DS-01	7/15/2025 7:15	8.25	26.08	1
LH-DS-01	7/15/2025 7:30	8.31	26.08	1
LH-DS-01	7/15/2025 7:45	8.4	26.12	1
LH-DS-01	7/15/2025 8:00	8.37	26.12	1
LH-DS-01	7/15/2025 8:15	8.37	26.1	1
LH-DS-01	7/15/2025 8:30	8.43	26.1	1
LH-DS-01	7/15/2025 8:45	8.46	26.14	1
LH-DS-01	7/15/2025 9:00	8.53	26.14	1
LH-DS-01	7/15/2025 9:15	8.53	26.16	1
LH-DS-01	7/15/2025 9:30	8.53	26.2	1
LH-DS-01	7/15/2025 9:45	8.51	26.2	1
LH-DS-01	7/15/2025 10:00	8.5	26.22	1
LH-DS-01	7/15/2025 10:15	8.54	26.22	1
LH-DS-01	7/15/2025 10:30	8.53	26.24	1
LH-DS-01	7/15/2025 10:45	8.58	26.26	1
LH-DS-01	7/15/2025 11:00	8.58	26.26	1
LH-DS-01	7/15/2025 11:15	8.61	26.32	1

Station Name	Date Time	DO mg/L	Temp C	Use Code
LH-DS-01	7/15/2025 11:30	8.6	26.32	1
LH-DS-01	7/15/2025 11:45	8.63	26.32	1
LH-DS-01	7/15/2025 12:00	8.59	26.34	1
LH-DS-01	7/15/2025 12:15	8.59	26.32	1
LH-DS-01	7/15/2025 12:30	8.61	26.32	1
LH-DS-01	7/15/2025 12:45	8.7	26.34	1
LH-DS-01	7/15/2025 13:00	8.73	26.36	1
LH-DS-01	7/15/2025 13:15	8.78	26.38	1
LH-DS-01	7/15/2025 13:30	8.69	26.36	1
LH-DS-01	7/15/2025 13:45	8.71	26.38	1
LH-DS-01	7/15/2025 14:00	8.77	26.4	1
LH-DS-01	7/15/2025 14:15	8.89	26.46	1
LH-DS-01	7/15/2025 14:30	9.08	26.6	1
LH-DS-01	7/15/2025 14:45	9.07	26.68	1
LH-DS-01	7/15/2025 15:00	9.05	26.66	1
LH-DS-01	7/15/2025 15:15	9.19	26.7	1
LH-DS-01	7/15/2025 15:30	9.13	26.8	1
LH-DS-01	7/15/2025 15:45	7.93	29.42	2
LH-DS-01	7/15/2025 16:00			2
LH-DS-01	7/15/2025 16:15	8.75	27.98	2
LH-DS-01	7/15/2025 16:30	9.14	27.04	1
LH-DS-01	7/15/2025 16:45	9.19	27.04	1
LH-DS-01	7/15/2025 17:00	9.03	26.96	1
LH-DS-01	7/15/2025 17:15	9.11	26.94	1
LH-DS-01	7/15/2025 17:30	9.21	26.98	1
LH-DS-01	7/15/2025 17:45	9.16	27	1
LH-DS-01	7/15/2025 18:00	9.2	27.06	1
LH-DS-01	7/15/2025 18:15	8.99	27.02	1
LH-DS-01	7/15/2025 18:30	9.05	27.06	1
LH-DS-01	7/15/2025 18:45	9.06	27.14	1
LH-DS-01	7/15/2025 19:00	9.09	27.16	1
LH-DS-01	7/15/2025 19:15	8.95	27.08	1
LH-DS-01	7/15/2025 19:30	8.77	26.92	1
LH-DS-01	7/15/2025 19:45	8.88	26.92	1
LH-DS-01	7/15/2025 20:00	8.96	26.9	1
LH-DS-01	7/15/2025 20:15	9.01	26.88	1
LH-DS-01	7/15/2025 20:30	9.08	26.84	1
LH-DS-01	7/15/2025 20:45	9.2	26.88	1
LH-DS-01	7/15/2025 21:00	9.21	26.96	1
LH-DS-01	7/15/2025 21:15	9.39	27.06	1
LH-DS-01	7/15/2025 21:30	9.4	27.1	1
LH-DS-01	7/15/2025 21:45	9.43	27.16	1
LH-DS-01	7/15/2025 22:00	9.4	27.16	1
LH-DS-01	7/15/2025 22:15	9.34	27.16	1
LH-DS-01	7/15/2025 22:30	9.26	27.16	1
LH-DS-01	7/15/2025 22:45	9.24	27.16	1
LH-DS-01	7/15/2025 23:00	9.14	27.08	1
LH-DS-01	7/15/2025 23:15	9.07	27.04	1
LH-DS-01	7/15/2025 23:30	8.98	26.98	1
LH-DS-01	7/15/2025 23:45	8.95	26.94	1
LH-DS-01	7/16/2025 0:00	8.93	26.92	1
LH-DS-01	7/16/2025 0:15	8.92	26.94	1
LH-DS-01	7/16/2025 0:30	8.92	26.94	1
LH-DS-01	7/16/2025 0:45	8.86	26.92	1
LH-DS-01	7/16/2025 1:00	8.82	26.9	1
LH-DS-01	7/16/2025 1:15	8.92	26.96	1
LH-DS-01	7/16/2025 1:30	8.99	27.04	1
LH-DS-01	7/16/2025 1:45	8.92	27.04	1
LH-DS-01	7/16/2025 2:00	8.74	26.88	1
LH-DS-01	7/16/2025 2:15	8.75	26.9	1
LH-DS-01	7/16/2025 2:30	8.72	26.88	1
LH-DS-01	7/16/2025 2:45	8.6	26.84	1
LH-DS-01	7/16/2025 3:00	8.54	26.78	1
LH-DS-01	7/16/2025 3:15	8.53	26.78	1
LH-DS-01	7/16/2025 3:30	8.47	26.78	1
LH-DS-01	7/16/2025 3:45	8.49	26.76	1
LH-DS-01	7/16/2025 4:00	8.42	26.74	1
LH-DS-01	7/16/2025 4:15	8.36	26.72	1
LH-DS-01	7/16/2025 4:30	8.34	26.7	1
LH-DS-01	7/16/2025 4:45	8.36	26.72	1
LH-DS-01	7/16/2025 5:00	8.34	26.72	1
LH-DS-01	7/16/2025 5:15	8.37	26.74	1
LH-DS-01	7/16/2025 5:30	8.4	26.78	1
LH-DS-01	7/16/2025 5:45	8.42	26.78	1
LH-DS-01	7/16/2025 6:00	8.43	26.76	1
LH-DS-01	7/16/2025 6:15	8.39	26.78	1
LH-DS-01	7/16/2025 6:30	8.31	26.76	1
LH-DS-01	7/16/2025 6:45	8.25	26.68	1
LH-DS-01	7/16/2025 7:00	8.26	26.68	1
LH-DS-01	7/16/2025 7:15	8.22	26.66	1
LH-DS-01	7/16/2025 7:30	8.22	26.64	1
LH-DS-01	7/16/2025 7:45	8.22	26.64	1
LH-DS-01	7/16/2025 8:00	8.22	26.64	1
LH-DS-01	7/16/2025 8:15	8.27	26.64	1

Station Name	Date Time	DO mg/L	Temp C	Use Code
LH-DS-01	7/16/2025 8:30	8.25	26.66	1
LH-DS-01	7/16/2025 8:45	8.33	26.68	1
LH-DS-01	7/16/2025 9:00	8.35	26.7	1
LH-DS-01	7/16/2025 9:15	8.32	26.7	1
LH-DS-01	7/16/2025 9:30	8.31	26.7	1
LH-DS-01	7/16/2025 9:45	8.32	26.68	1
LH-DS-01	7/16/2025 10:00	8.33	26.68	1
LH-DS-01	7/16/2025 10:15	8.37	26.7	1
LH-DS-01	7/16/2025 10:30	8.41	26.72	1
LH-DS-01	7/16/2025 10:45	8.46	26.76	1
LH-DS-01	7/16/2025 11:00	8.56	26.82	1
LH-DS-01	7/16/2025 11:15	8.63	26.86	1
LH-DS-01	7/16/2025 11:30	8.73	26.9	1
LH-DS-01	7/16/2025 11:45	8.79	26.94	1
LH-DS-01	7/16/2025 12:00	8.9	27	1
LH-DS-01	7/16/2025 12:15	8.98	27.04	1
LH-DS-01	7/16/2025 12:30	9.03	27.08	1
LH-DS-01	7/16/2025 12:45	9.08	27.1	1
LH-DS-01	7/16/2025 13:00	9.05	27.04	1
LH-DS-01	7/16/2025 13:15	9.04	27.04	1
LH-DS-01	7/16/2025 13:30	9.01	27.12	1
LH-DS-01	7/16/2025 13:45	8.93	27.16	1
LH-DS-01	7/16/2025 14:00	8.93	27.26	1
LH-DS-01	7/16/2025 14:15	8.93	27.36	1
LH-DS-01	7/16/2025 14:30	9.1	27.44	1
LH-DS-01	7/16/2025 14:45	9.19	27.44	1
LH-DS-01	7/16/2025 15:00	9.15	27.34	1
LH-DS-01	7/16/2025 15:15	9.22	27.32	1
LH-DS-01	7/16/2025 15:30	9.43	27.4	1
LH-DS-01	7/16/2025 15:45	9.55	27.46	1
LH-DS-01	7/16/2025 16:00	9.56	27.46	1
LH-DS-01	7/16/2025 16:15	9.51	27.46	1
LH-DS-01	7/16/2025 16:30	9.73	27.56	1
LH-DS-01	7/16/2025 16:45	9.87	27.64	1
LH-DS-01	7/16/2025 17:00	10.1	27.86	1
LH-DS-01	7/16/2025 17:15	10.17	28	1
LH-DS-01	7/16/2025 17:30	10.39	28.16	1
LH-DS-01	7/16/2025 17:45	10.34	28.22	1
LH-DS-01	7/16/2025 18:00	10.21	28.2	1
LH-DS-01	7/16/2025 18:15	10.11	28.14	1
LH-DS-01	7/16/2025 18:30	9.93	28.02	1
LH-DS-01	7/16/2025 18:45	9.9	27.96	1
LH-DS-01	7/16/2025 19:00	9.95	27.96	1
LH-DS-01	7/16/2025 19:15	9.95	27.94	1
LH-DS-01	7/16/2025 19:30	9.73	27.94	1
LH-DS-01	7/16/2025 19:45	9.72	27.9	1
LH-DS-01	7/16/2025 20:00	9.64	27.92	1
LH-DS-01	7/16/2025 20:15	9.75	27.94	1
LH-DS-01	7/16/2025 20:30	9.82	28.06	1
LH-DS-01	7/16/2025 20:45	9.87	28.12	1
LH-DS-01	7/16/2025 21:00	9.88	28.14	1
LH-DS-01	7/16/2025 21:15	9.85	28.18	1
LH-DS-01	7/16/2025 21:30	9.72	28.14	1
LH-DS-01	7/16/2025 21:45	9.48	27.96	1
LH-DS-01	7/16/2025 22:00	9.38	27.82	1
LH-DS-01	7/16/2025 22:15	9.4	27.84	1
LH-DS-01	7/16/2025 22:30	9.44	27.9	1
LH-DS-01	7/16/2025 22:45	9.38	27.86	1
LH-DS-01	7/16/2025 23:00	9.41	27.88	1
LH-DS-01	7/16/2025 23:15	9.3	27.88	1
LH-DS-01	7/16/2025 23:30	9.26	27.84	1
LH-DS-01	7/16/2025 23:45	9.39	27.94	1
LH-DS-01	7/17/2025 0:00	9.21	27.88	1
LH-DS-01	7/17/2025 0:15	9.22	27.84	1
LH-DS-01	7/17/2025 0:30	9.1	27.82	1
LH-DS-01	7/17/2025 0:45	8.97	27.74	1
LH-DS-01	7/17/2025 1:00	8.9	27.68	1
LH-DS-01	7/17/2025 1:15	8.82	27.62	1
LH-DS-01	7/17/2025 1:30	8.76	27.58	1
LH-DS-01	7/17/2025 1:45	8.72	27.54	1
LH-DS-01	7/17/2025 2:00	8.74	27.58	1
LH-DS-01	7/17/2025 2:15	8.78	27.64	1
LH-DS-01	7/17/2025 2:30	8.66	27.58	1
LH-DS-01	7/17/2025 2:45	8.67	27.56	1
LH-DS-01	7/17/2025 3:00	8.75	27.64	1
LH-DS-01	7/17/2025 3:15	8.65	27.6	1
LH-DS-01	7/17/2025 3:30	8.64	27.54	1
LH-DS-01	7/17/2025 3:45	8.78	27.66	1
LH-DS-01	7/17/2025 4:00	8.72	27.66	1
LH-DS-01	7/17/2025 4:15	8.71	27.64	1
LH-DS-01	7/17/2025 4:30	8.65	27.6	1
LH-DS-01	7/17/2025 4:45	8.58	27.56	1
LH-DS-01	7/17/2025 5:00	8.51	27.52	1
LH-DS-01	7/17/2025 5:15	8.45	27.48	1

Station Name	Date Time	DO mg/L	Temp C	Use Code
LH-DS-01	7/17/2025 5:30	8.39	27.44	1
LH-DS-01	7/17/2025 5:45	8.4	27.46	1
LH-DS-01	7/17/2025 6:00	8.35	27.42	1
LH-DS-01	7/17/2025 6:15	8.21	27.36	1
LH-DS-01	7/17/2025 6:30	8.15	27.28	1
LH-DS-01	7/17/2025 6:45	8.15	27.26	1
LH-DS-01	7/17/2025 7:00	8.19	27.3	1
LH-DS-01	7/17/2025 7:15	8.19	27.32	1
LH-DS-01	7/17/2025 7:30	8.19	27.34	1
LH-DS-01	7/17/2025 7:45	8.17	27.3	1
LH-DS-01	7/17/2025 8:00	8.15	27.28	1
LH-DS-01	7/17/2025 8:15	8.16	27.28	1
LH-DS-01	7/17/2025 8:30	8.17	27.3	1
LH-DS-01	7/17/2025 8:45	8.22	27.34	1
LH-DS-01	7/17/2025 9:00	8.16	27.34	1
LH-DS-01	7/17/2025 9:15	8.12	27.28	1
LH-DS-01	7/17/2025 9:30	8.17	27.28	1
LH-DS-01	7/17/2025 9:45	8.15	27.28	1
LH-DS-01	7/17/2025 10:00	8.14	27.28	1
LH-DS-01	7/17/2025 10:15	8.19	27.28	1
LH-DS-01	7/17/2025 10:30	8.2	27.3	1
LH-DS-01	7/17/2025 10:45	8.22	27.32	1
LH-DS-01	7/17/2025 11:00	8.25	27.3	1
LH-DS-01	7/17/2025 11:15	8.39	27.38	1
LH-DS-01	7/17/2025 11:30	8.54	27.46	1
LH-DS-01	7/17/2025 11:45	8.55	27.48	1
LH-DS-01	7/17/2025 12:00	8.61	27.5	1
LH-DS-01	7/17/2025 12:15	8.6	27.52	1
LH-DS-01	7/17/2025 12:30	8.67	27.56	1
LH-DS-01	7/17/2025 12:45	8.59	27.54	1
LH-DS-01	7/17/2025 13:00	8.6	27.56	1
LH-DS-01	7/17/2025 13:15	8.55	27.54	1
LH-DS-01	7/17/2025 13:30	8.57	27.56	1
LH-DS-01	7/17/2025 13:45	8.53	27.54	1
LH-DS-01	7/17/2025 14:00	8.56	27.52	1
LH-DS-01	7/17/2025 14:15	8.69	27.58	1
LH-DS-01	7/17/2025 14:30	8.74	27.62	1
LH-DS-01	7/17/2025 14:45	8.81	27.68	1
LH-DS-01	7/17/2025 15:00	8.89	27.66	1
LH-DS-01	7/17/2025 15:15	9.07	27.74	1
LH-DS-01	7/17/2025 15:30	9.09	27.74	1
LH-DS-01	7/17/2025 15:45	9.12	27.78	1
LH-DS-01	7/17/2025 16:00	9.13	27.8	1
LH-DS-01	7/17/2025 16:15	9.07	27.78	1
LH-DS-01	7/17/2025 16:30	9.09	27.78	1
LH-DS-01	7/17/2025 16:45	9.15	27.8	1
LH-DS-01	7/17/2025 17:00	9.16	27.82	1
LH-DS-01	7/17/2025 17:15	9.18	27.84	1
LH-DS-01	7/17/2025 17:30	9.36	27.9	1
LH-DS-01	7/17/2025 17:45	9.37	27.94	1
LH-DS-01	7/17/2025 18:00	9.32	27.96	1
LH-DS-01	7/17/2025 18:15	9.28	27.94	1
LH-DS-01	7/17/2025 18:30	9.26	27.9	1
LH-DS-01	7/17/2025 18:45	9.26	27.94	1
LH-DS-01	7/17/2025 19:00	9.32	27.98	1
LH-DS-01	7/17/2025 19:15	9.35	28.02	1
LH-DS-01	7/17/2025 19:30	9.36	28.02	1
LH-DS-01	7/17/2025 19:45	9.28	28.04	1
LH-DS-01	7/17/2025 20:00	9.41	28.08	1
LH-DS-01	7/17/2025 20:15	9.39	28.08	1
LH-DS-01	7/17/2025 20:30	9.33	28.08	1
LH-DS-01	7/17/2025 20:45	9.31	28.06	1
LH-DS-01	7/17/2025 21:00	9.32	28.04	1
LH-DS-01	7/17/2025 21:15	9.25	28.02	1
LH-DS-01	7/17/2025 21:30	9.13	27.98	1
LH-DS-01	7/17/2025 21:45	9	27.94	1
LH-DS-01	7/17/2025 22:00	8.99	27.94	1
LH-DS-01	7/17/2025 22:15	9.03	27.94	1
LH-DS-01	7/17/2025 22:30	9.04	27.96	1
LH-DS-01	7/17/2025 22:45	9.08	28	1
LH-DS-01	7/17/2025 23:00	9.07	28	1
LH-DS-01	7/17/2025 23:15	8.99	27.98	1
LH-DS-01	7/17/2025 23:30	8.99	27.98	1
LH-DS-01	7/17/2025 23:45	8.93	27.96	1
LH-DS-01	7/18/2025 0:00	8.92	27.94	1
LH-DS-01	7/18/2025 0:15	8.9	27.92	1
LH-DS-01	7/18/2025 0:30	8.88	27.92	1
LH-DS-01	7/18/2025 0:45	8.82	27.88	1
LH-DS-01	7/18/2025 1:00	8.72	27.84	1
LH-DS-01	7/18/2025 1:15	8.65	27.8	1
LH-DS-01	7/18/2025 1:30	8.63	27.76	1
LH-DS-01	7/18/2025 1:45	8.56	27.72	1
LH-DS-01	7/18/2025 2:00	8.53	27.68	1
LH-DS-01	7/18/2025 2:15	8.5	27.66	1

Station Name	Date Time	DO mg/L	Temp C	Use Code
LH-DS-01	7/18/2025 2:30	8.46	27.66	1
LH-DS-01	7/18/2025 2:45	8.35	27.62	1
LH-DS-01	7/18/2025 3:00	8.31	27.58	1
LH-DS-01	7/18/2025 3:15	8.28	27.56	1
LH-DS-01	7/18/2025 3:30	8.28	27.56	1
LH-DS-01	7/18/2025 3:45	8.29	27.56	1
LH-DS-01	7/18/2025 4:00	8.27	27.54	1
LH-DS-01	7/18/2025 4:15	8.24	27.54	1
LH-DS-01	7/18/2025 4:30	8.23	27.54	1
LH-DS-01	7/18/2025 4:45	8.2	27.52	1
LH-DS-01	7/18/2025 5:00	8.17	27.52	1
LH-DS-01	7/18/2025 5:15	8.07	27.48	1
LH-DS-01	7/18/2025 5:30	8.03	27.46	1
LH-DS-01	7/18/2025 5:45	7.98	27.44	1
LH-DS-01	7/18/2025 6:00	7.93	27.42	1
LH-DS-01	7/18/2025 6:15	7.9	27.4	1
LH-DS-01	7/18/2025 6:30	7.85	27.38	1
LH-DS-01	7/18/2025 6:45	7.75	27.36	1
LH-DS-01	7/18/2025 7:00	7.74	27.34	1
LH-DS-01	7/18/2025 7:15	7.85	27.34	1
LH-DS-01	7/18/2025 7:30	7.8	27.34	1
LH-DS-01	7/18/2025 7:45	7.85	27.34	1
LH-DS-01	7/18/2025 8:00	7.76	27.34	1
LH-DS-01	7/18/2025 8:15	7.8	27.34	1
LH-DS-01	7/18/2025 8:30	7.73	27.34	1
LH-DS-01	7/18/2025 8:45	7.88	27.36	1
LH-DS-01	7/18/2025 9:00	7.98	27.36	1
LH-DS-01	7/18/2025 9:15	7.99	27.36	1
LH-DS-01	7/18/2025 9:30	8.07	27.38	1
LH-DS-01	7/18/2025 9:45	8.12	27.4	1
LH-DS-01	7/18/2025 10:00	8.18	27.42	1
LH-DS-01	7/18/2025 10:15	8.26	27.44	1
LH-DS-01	7/18/2025 10:30	8.32	27.46	1
LH-DS-01	7/18/2025 10:45	8.34	27.48	1
LH-DS-01	7/18/2025 11:00	8.42	27.5	1
LH-DS-01	7/18/2025 11:15	8.29	27.52	1
LH-DS-01	7/18/2025 11:30	8.45	27.5	1
LH-DS-01	7/18/2025 11:45	8.59	27.54	1
LH-DS-01	7/18/2025 12:00	8.64	27.6	1
LH-DS-01	7/18/2025 12:15	8.63	27.62	1
LH-DS-01	7/18/2025 12:30	8.61	27.64	1
LH-DS-01	7/18/2025 12:45	8.56	27.64	1
LH-DS-01	7/18/2025 13:00	8.55	27.64	1
LH-DS-01	7/18/2025 13:15	8.53	27.66	1
LH-DS-01	7/18/2025 13:30	8.51	27.64	1
LH-DS-01	7/18/2025 13:45	8.51	27.64	1
LH-DS-01	7/18/2025 14:00	8.51	27.66	1
LH-DS-01	7/18/2025 14:15	8.49	27.66	1
LH-DS-01	7/18/2025 14:30	8.48	27.64	1
LH-DS-01	7/18/2025 14:45	8.45	27.62	1
LH-DS-01	7/18/2025 15:00	8.37	27.62	1
LH-DS-01	7/18/2025 15:15	8.52	27.6	1
LH-DS-01	7/18/2025 15:30	8.54	27.6	1
LH-DS-01	7/18/2025 15:45	8.54	27.6	1
LH-DS-01	7/18/2025 16:00	8.61	27.62	1
LH-DS-01	7/18/2025 16:15	8.67	27.64	1
LH-DS-01	7/18/2025 16:30	8.75	27.66	1
LH-DS-01	7/18/2025 16:45	8.82	27.68	1
LH-DS-01	7/18/2025 17:00	8.89	27.68	1
LH-DS-01	7/18/2025 17:15	8.87	27.7	1
LH-DS-01	7/18/2025 17:30	8.83	27.66	1
LH-DS-01	7/18/2025 17:45	8.88	27.66	1
LH-DS-01	7/18/2025 18:00	8.91	27.66	1
LH-DS-01	7/18/2025 18:15	8.93	27.66	1
LH-DS-01	7/18/2025 18:30	8.91	27.64	1
LH-DS-01	7/18/2025 18:45	8.95	27.64	1
LH-DS-01	7/18/2025 19:00	8.98	27.62	1
LH-DS-01	7/18/2025 19:15	8.94	27.62	1
LH-DS-01	7/18/2025 19:30	8.94	27.6	1
LH-DS-01	7/18/2025 19:45	8.98	27.58	1
LH-DS-01	7/18/2025 20:00	8.97	27.58	1
LH-DS-01	7/18/2025 20:15	8.93	27.56	1
LH-DS-01	7/18/2025 20:30	8.82	27.54	1
LH-DS-01	7/18/2025 20:45	8.74	27.52	1
LH-DS-01	7/18/2025 21:00	8.73	27.52	1
LH-DS-01	7/18/2025 21:15	8.74	27.52	1
LH-DS-01	7/18/2025 21:30	8.7	27.52	1
LH-DS-01	7/18/2025 21:45	8.67	27.52	1
LH-DS-01	7/18/2025 22:00	8.67	27.5	1
LH-DS-01	7/18/2025 22:15	8.69	27.5	1
LH-DS-01	7/18/2025 22:30	8.71	27.5	1
LH-DS-01	7/18/2025 22:45	8.74	27.48	1
LH-DS-01	7/18/2025 23:00	8.76	27.48	1
LH-DS-01	7/18/2025 23:15	8.79	27.48	1

Station Name	Date Time	DO mg/L	Temp C	Use Code
LH-DS-01	7/18/2025 23:30	8.76	27.48	1
LH-DS-01	7/18/2025 23:45	8.77	27.48	1
LH-DS-01	7/19/2025 0:00	8.72	27.48	1
LH-DS-01	7/19/2025 0:15	8.7	27.46	1
LH-DS-01	7/19/2025 0:30	8.72	27.46	1
LH-DS-01	7/19/2025 0:45	8.72	27.46	1
LH-DS-01	7/19/2025 1:00	8.67	27.46	1
LH-DS-01	7/19/2025 1:15	8.64	27.44	1
LH-DS-01	7/19/2025 1:30	8.61	27.44	1
LH-DS-01	7/19/2025 1:45	8.54	27.42	1
LH-DS-01	7/19/2025 2:00	8.52	27.4	1
LH-DS-01	7/19/2025 2:15	8.45	27.4	1
LH-DS-01	7/19/2025 2:30	8.43	27.38	1
LH-DS-01	7/19/2025 2:45	8.41	27.36	1
LH-DS-01	7/19/2025 3:00	8.39	27.36	1
LH-DS-01	7/19/2025 3:15	8.38	27.34	1
LH-DS-01	7/19/2025 3:30	8.33	27.34	1
LH-DS-01	7/19/2025 3:45	8.34	27.32	1
LH-DS-01	7/19/2025 4:00	8.32	27.3	1
LH-DS-01	7/19/2025 4:15	8.31	27.3	1
LH-DS-01	7/19/2025 4:30	8.27	27.28	1
LH-DS-01	7/19/2025 4:45	8.26	27.26	1
LH-DS-01	7/19/2025 5:00	8.26	27.24	1
LH-DS-01	7/19/2025 5:15	8.23	27.24	1
LH-DS-01	7/19/2025 5:30	8.23	27.24	1
LH-DS-01	7/19/2025 5:45	8.2	27.22	1
LH-DS-01	7/19/2025 6:00	8.19	27.2	1
LH-DS-01	7/19/2025 6:15	8.18	27.2	1
LH-DS-01	7/19/2025 6:30	8.2	27.2	1
LH-DS-01	7/19/2025 6:45	8.22	27.18	1
LH-DS-01	7/19/2025 7:00	8.2	27.18	1
LH-DS-01	7/19/2025 7:15	8.21	27.18	1
LH-DS-01	7/19/2025 7:30	8.22	27.18	1
LH-DS-01	7/19/2025 7:45	8.23	27.18	1
LH-DS-01	7/19/2025 8:00	8.23	27.2	1
LH-DS-01	7/19/2025 8:15	8.28	27.2	1
LH-DS-01	7/19/2025 8:30	8.27	27.22	1
LH-DS-01	7/19/2025 8:45	8.3	27.24	1
LH-DS-01	7/19/2025 9:00	8.31	27.24	1
LH-DS-01	7/19/2025 9:15	8.34	27.26	1
LH-DS-01	7/19/2025 9:30	8.36	27.26	1
LH-DS-01	7/19/2025 9:45	8.43	27.28	1
LH-DS-01	7/19/2025 10:00	8.51	27.28	1
LH-DS-01	7/19/2025 10:15	8.5	27.3	1
LH-DS-01	7/19/2025 10:30	8.52	27.32	1
LH-DS-01	7/19/2025 10:45	8.51	27.32	1
LH-DS-01	7/19/2025 11:00	8.53	27.34	1
LH-DS-01	7/19/2025 11:15	8.53	27.36	1
LH-DS-01	7/19/2025 11:30	8.57	27.38	1
LH-DS-01	7/19/2025 11:45	8.57	27.42	1
LH-DS-01	7/19/2025 12:00	8.64	27.42	1
LH-DS-01	7/19/2025 12:15	8.7	27.44	1
LH-DS-01	7/19/2025 12:30	8.71	27.46	1
LH-DS-01	7/19/2025 12:45	8.72	27.46	1
LH-DS-01	7/19/2025 13:00	8.75	27.48	1
LH-DS-01	7/19/2025 13:15	8.78	27.5	1
LH-DS-01	7/19/2025 13:30	8.78	27.52	1
LH-DS-01	7/19/2025 13:45	8.84	27.54	1
LH-DS-01	7/19/2025 14:00	8.87	27.56	1
LH-DS-01	7/19/2025 14:15	8.92	27.6	1
LH-DS-01	7/19/2025 14:30	9.09	27.64	1
LH-DS-01	7/19/2025 14:45	9.19	27.68	1
LH-DS-01	7/19/2025 15:00	9.28	27.72	1
LH-DS-01	7/19/2025 15:15	9.26	27.74	1
LH-DS-01	7/19/2025 15:30	9.29	27.74	1
LH-DS-01	7/19/2025 15:45	9.46	27.8	1
LH-DS-01	7/19/2025 16:00	9.52	27.86	1
LH-DS-01	7/19/2025 16:15	9.47	27.8	1
LH-DS-01	7/19/2025 16:30	9.54	27.8	1
LH-DS-01	7/19/2025 16:45	9.55	27.84	1
LH-DS-01	7/19/2025 17:00	9.55	27.84	1
LH-DS-01	7/19/2025 17:15	9.63	27.92	1
LH-DS-01	7/19/2025 17:30	9.61	27.92	1
LH-DS-01	7/19/2025 17:45	9.54	27.9	1
LH-DS-01	7/19/2025 18:00	9.5	27.88	1
LH-DS-01	7/19/2025 18:15	9.45	27.82	1
LH-DS-01	7/19/2025 18:30	9.44	27.84	1
LH-DS-01	7/19/2025 18:45	9.27	27.8	1
LH-DS-01	7/19/2025 19:00	9.31	27.78	1
LH-DS-01	7/19/2025 19:15	9.36	27.82	1
LH-DS-01	7/19/2025 19:30	9.32	27.84	1
LH-DS-01	7/19/2025 19:45	9.3	27.84	1
LH-DS-01	7/19/2025 20:00	9.32	27.86	1
LH-DS-01	7/19/2025 20:15	9.34	27.84	1

Station Name	Date Time	DO mg/L	Temp C	Use Code
LH-DS-01	7/19/2025 20:30	9.37	27.84	1
LH-DS-01	7/19/2025 20:45	9.19	27.8	1
LH-DS-01	7/19/2025 21:00	9.08	27.74	1
LH-DS-01	7/19/2025 21:15	9.04	27.7	1
LH-DS-01	7/19/2025 21:30	8.92	27.68	1
LH-DS-01	7/19/2025 21:45	8.96	27.68	1
LH-DS-01	7/19/2025 22:00	8.93	27.68	1
LH-DS-01	7/19/2025 22:15	8.86	27.64	1
LH-DS-01	7/19/2025 22:30	8.86	27.64	1
LH-DS-01	7/19/2025 22:45	8.97	27.66	1
LH-DS-01	7/19/2025 23:00	8.9	27.64	1
LH-DS-01	7/19/2025 23:15	9.01	27.66	1
LH-DS-01	7/19/2025 23:30	9.05	27.68	1
LH-DS-01	7/19/2025 23:45	9.09	27.68	1
LH-DS-01	7/20/2025 0:00	9.15	27.66	1
LH-DS-01	7/20/2025 0:15	9.12	27.66	1
LH-DS-01	7/20/2025 0:30	9.14	27.64	1
LH-DS-01	7/20/2025 0:45	9.05	27.62	1
LH-DS-01	7/20/2025 1:00	8.97	27.58	1
LH-DS-01	7/20/2025 1:15	8.95	27.56	1
LH-DS-01	7/20/2025 1:30	8.89	27.52	1
LH-DS-01	7/20/2025 1:45	8.84	27.5	1
LH-DS-01	7/20/2025 2:00	8.83	27.48	1
LH-DS-01	7/20/2025 2:15	8.81	27.48	1
LH-DS-01	7/20/2025 2:30	8.84	27.48	1
LH-DS-01	7/20/2025 2:45	8.74	27.46	1
LH-DS-01	7/20/2025 3:00	8.71	27.44	1
LH-DS-01	7/20/2025 3:15	8.63	27.4	1
LH-DS-01	7/20/2025 3:30	8.6	27.38	1
LH-DS-01	7/20/2025 3:45	8.59	27.36	1
LH-DS-01	7/20/2025 4:00	8.58	27.36	1
LH-DS-01	7/20/2025 4:15	8.58	27.34	1
LH-DS-01	7/20/2025 4:30	8.56	27.34	1
LH-DS-01	7/20/2025 4:45	8.56	27.34	1
LH-DS-01	7/20/2025 5:00	8.57	27.32	1
LH-DS-01	7/20/2025 5:15	8.57	27.32	1
LH-DS-01	7/20/2025 5:30	8.57	27.32	1
LH-DS-01	7/20/2025 5:45	8.56	27.3	1
LH-DS-01	7/20/2025 6:00	8.55	27.3	1
LH-DS-01	7/20/2025 6:15	8.5	27.28	1
LH-DS-01	7/20/2025 6:30	8.48	27.28	1
LH-DS-01	7/20/2025 6:45	8.42	27.26	1
LH-DS-01	7/20/2025 7:00	8.34	27.26	1
LH-DS-01	7/20/2025 7:15	8.29	27.24	1
LH-DS-01	7/20/2025 7:30	8.27	27.24	1
LH-DS-01	7/20/2025 7:45	8.3	27.24	1
LH-DS-01	7/20/2025 8:00	8.33	27.26	1
LH-DS-01	7/20/2025 8:15	8.36	27.26	1
LH-DS-01	7/20/2025 8:30	8.33	27.24	1
LH-DS-01	7/20/2025 8:45	8.33	27.24	1
LH-DS-01	7/20/2025 9:00	8.33	27.24	1
LH-DS-01	7/20/2025 9:15	8.32	27.24	1
LH-DS-01	7/20/2025 9:30	8.27	27.22	1
LH-DS-01	7/20/2025 9:45	8.22	27.22	1
LH-DS-01	7/20/2025 10:00	8.22	27.2	1
LH-DS-01	7/20/2025 10:15	8.15	27.18	1
LH-DS-01	7/20/2025 10:30	8.21	27.22	1
LH-DS-01	7/20/2025 10:45	8.18	27.2	1
LH-DS-01	7/20/2025 11:00	8.23	27.22	1
LH-DS-01	7/20/2025 11:15	8.31	27.24	1
LH-DS-01	7/20/2025 11:30	8.35	27.24	1
LH-DS-01	7/20/2025 11:45	8.37	27.24	1
LH-DS-01	7/20/2025 12:00	8.42	27.26	1
LH-DS-01	7/20/2025 12:15	8.5	27.28	1
LH-DS-01	7/20/2025 12:30	8.55	27.34	1
LH-DS-01	7/20/2025 12:45	8.63	27.38	1
LH-DS-01	7/20/2025 13:00	8.61	27.42	1
LH-DS-01	7/20/2025 13:15	8.65	27.44	1
LH-DS-01	7/20/2025 13:30	8.73	27.48	1
LH-DS-01	7/20/2025 13:45	8.78	27.52	1
LH-DS-01	7/20/2025 14:00	8.8	27.5	1
LH-DS-01	7/20/2025 14:15	8.91	27.56	1
LH-DS-01	7/20/2025 14:30	8.97	27.64	1
LH-DS-01	7/20/2025 14:45	8.96	27.64	1
LH-DS-01	7/20/2025 15:00	9.05	27.68	1
LH-DS-01	7/20/2025 15:15	9.12	27.72	1
LH-DS-01	7/20/2025 15:30	9.18	27.76	1
LH-DS-01	7/20/2025 15:45	9.21	27.76	1
LH-DS-01	7/20/2025 16:00	9.2	27.76	1
LH-DS-01	7/20/2025 16:15	9.24	27.76	1
LH-DS-01	7/20/2025 16:30	9.21	27.78	1
LH-DS-01	7/20/2025 16:45	9.17	27.74	1
LH-DS-01	7/20/2025 17:00	9.14	27.7	1
LH-DS-01	7/20/2025 17:15	9.14	27.68	1

Station Name	Date Time	DO mg/L	Temp C	Use Code
LH-DS-01	7/20/2025 17:30	9.15	27.7	1
LH-DS-01	7/20/2025 17:45	9.05	27.68	1
LH-DS-01	7/20/2025 18:00	8.98	27.62	1
LH-DS-01	7/20/2025 18:15	8.89	27.6	1
LH-DS-01	7/20/2025 18:30	8.78	27.56	1
LH-DS-01	7/20/2025 18:45	8.67	27.54	1
LH-DS-01	7/20/2025 19:00	8.6	27.48	1
LH-DS-01	7/20/2025 19:15	8.53	27.42	1
LH-DS-01	7/20/2025 19:30	8.58	27.46	1
LH-DS-01	7/20/2025 19:45	8.42	27.4	1
LH-DS-01	7/20/2025 20:00	8.48	27.4	1
LH-DS-01	7/20/2025 20:15	8.34	27.4	1
LH-DS-01	7/20/2025 20:30	8.21	27.36	1
LH-DS-01	7/20/2025 20:45	8.27	27.34	1
LH-DS-01	7/20/2025 21:00	8.36	27.34	1
LH-DS-01	7/20/2025 21:15	8.32	27.34	1
LH-DS-01	7/20/2025 21:30	8.31	27.32	1
LH-DS-01	7/20/2025 21:45	8.33	27.32	1
LH-DS-01	7/20/2025 22:00	8.35	27.32	1
LH-DS-01	7/20/2025 22:15	8.35	27.32	1
LH-DS-01	7/20/2025 22:30	8.36	27.34	1
LH-DS-01	7/20/2025 22:45	8.36	27.34	1
LH-DS-01	7/20/2025 23:00	8.29	27.32	1
LH-DS-01	7/20/2025 23:15	8.26	27.3	1
LH-DS-01	7/20/2025 23:30	8.28	27.28	1
LH-DS-01	7/20/2025 23:45	8.28	27.28	1
LH-DS-01	7/21/2025 0:00	8.28	27.26	1
LH-DS-01	7/21/2025 0:15	8.27	27.24	1
LH-DS-01	7/21/2025 0:30	8.23	27.22	1
LH-DS-01	7/21/2025 0:45	8.13	27.18	1
LH-DS-01	7/21/2025 1:00	8.15	27.16	1
LH-DS-01	7/21/2025 1:15	8.15	27.16	1
LH-DS-01	7/21/2025 1:30	8.14	27.14	1
LH-DS-01	7/21/2025 1:45	8.1	27.14	1
LH-DS-01	7/21/2025 2:00	8.12	27.12	1
LH-DS-01	7/21/2025 2:15	8.09	27.12	1
LH-DS-01	7/21/2025 2:30	8.06	27.1	1
LH-DS-01	7/21/2025 2:45	8.04	27.08	1
LH-DS-01	7/21/2025 3:00	7.97	27.08	1
LH-DS-01	7/21/2025 3:15	7.94	27.06	1
LH-DS-01	7/21/2025 3:30	7.92	27.04	1
LH-DS-01	7/21/2025 3:45	7.82	27.04	1
LH-DS-01	7/21/2025 4:00	7.82	27.02	1
LH-DS-01	7/21/2025 4:15	7.83	27.02	1
LH-DS-01	7/21/2025 4:30	7.83	27.02	1
LH-DS-01	7/21/2025 4:45	7.77	27	1
LH-DS-01	7/21/2025 5:00	7.8	26.98	1
LH-DS-01	7/21/2025 5:15	7.82	26.98	1
LH-DS-01	7/21/2025 5:30	7.82	26.98	1
LH-DS-01	7/21/2025 5:45	7.8	26.96	1
LH-DS-01	7/21/2025 6:00	7.8	26.94	1
LH-DS-01	7/21/2025 6:15	7.85	26.94	1
LH-DS-01	7/21/2025 6:30	7.89	26.92	1
LH-DS-01	7/21/2025 6:45	7.93	26.92	1
LH-DS-01	7/21/2025 7:00	7.94	26.92	1
LH-DS-01	7/21/2025 7:15	7.96	26.9	1
LH-DS-01	7/21/2025 7:30	7.93	26.92	1
LH-DS-01	7/21/2025 7:45	7.94	26.92	1
LH-DS-01	7/21/2025 8:00	7.96	26.92	1
LH-DS-01	7/21/2025 8:15	8.01	26.94	1
LH-DS-01	7/21/2025 8:30	8.01	26.94	1
LH-DS-01	7/21/2025 8:45	8.01	26.96	1
LH-DS-01	7/21/2025 9:00	8.01	26.96	1
LH-DS-01	7/21/2025 9:15	8.06	26.98	1
LH-DS-01	7/21/2025 9:30	8.08	26.98	1
LH-DS-01	7/21/2025 9:45	8.1	27.02	1
LH-DS-01	7/21/2025 10:00	8.11	27.04	1
LH-DS-01	7/21/2025 10:15	8.09	27.04	1
LH-DS-01	7/21/2025 10:30	8.1	27.04	1
LH-DS-01	7/21/2025 10:45	8.16	27.06	1
LH-DS-01	7/21/2025 11:00	8.15	27.06	1
LH-DS-01	7/21/2025 11:15	8.17	27.1	1
LH-DS-01	7/21/2025 11:30	8.19	27.1	1
LH-DS-01	7/21/2025 11:45	8.18	27.12	1
LH-DS-01	7/21/2025 12:00	8.19	27.14	1
LH-DS-01	7/21/2025 12:15	8.15	27.14	1
LH-DS-01	7/21/2025 12:30	8.19	27.14	1
LH-DS-01	7/21/2025 12:45	8.28	27.14	1
LH-DS-01	7/21/2025 13:00	8.33	27.16	1
LH-DS-01	7/21/2025 13:15	8.39	27.16	1
LH-DS-01	7/21/2025 13:30	8.48	27.18	1
LH-DS-01	7/21/2025 13:45	8.52	27.18	1
LH-DS-01	7/21/2025 14:00	8.54	27.2	1
LH-DS-01	7/21/2025 14:15	8.55	27.2	1

Station Name	Date Time	DO mg/L	Temp C	Use Code
LH-DS-01	7/21/2025 14:30	8.57	27.2	1
LH-DS-01	7/21/2025 14:45	8.57	27.2	1
LH-DS-01	7/21/2025 15:00	8.61	27.2	1
LH-DS-01	7/21/2025 15:15	8.53	27.2	1
LH-DS-01	7/21/2025 15:30	8.53	27.22	1
LH-DS-01	7/21/2025 15:45	8.71	27.22	1
LH-DS-01	7/21/2025 16:00	8.75	27.24	1
LH-DS-01	7/21/2025 16:15	8.79	27.24	1
LH-DS-01	7/21/2025 16:30	7.71	24.76	2
LH-DS-01	7/21/2025 16:45	8.36	24.4	2
LH-DS-01	7/21/2025 17:00			2
LH-DS-01	7/21/2025 17:15	9.02	27.04	2
LH-DS-01	7/21/2025 17:30	8.88	27.26	1
LH-DS-01	7/21/2025 17:45	8.85	27.24	1
LH-DS-01	7/21/2025 18:00	8.84	27.24	1
LH-DS-01	7/21/2025 18:15	8.8	27.2	1
LH-DS-01	7/21/2025 18:30	8.8	27.18	1
LH-DS-01	7/21/2025 18:45	8.82	27.18	1
LH-DS-01	7/21/2025 19:00	8.78	27.16	1
LH-DS-01	7/21/2025 19:15	8.78	27.14	1
LH-DS-01	7/21/2025 19:30	8.77	27.14	1
LH-DS-01	7/21/2025 19:45	8.72	27.1	1
LH-DS-01	7/21/2025 20:00	8.6	27.08	1
LH-DS-01	7/21/2025 20:15	8.49	27.04	1
LH-DS-01	7/21/2025 20:30	8.47	27.04	1
LH-DS-01	7/21/2025 20:45	8.38	27.02	1
LH-DS-01	7/21/2025 21:00	8.37	27	1
LH-DS-01	7/21/2025 21:15	8.32	27	1
LH-DS-01	7/21/2025 21:30	8.3	26.98	1
LH-DS-01	7/21/2025 21:45	8.26	26.96	1
LH-DS-01	7/21/2025 22:00	8.22	26.96	1
LH-DS-01	7/21/2025 22:15	8.22	26.94	1
LH-DS-01	7/21/2025 22:30	8.21	26.92	1
LH-DS-01	7/21/2025 22:45	8.2	26.92	1
LH-DS-01	7/21/2025 23:00	8.19	26.9	1
LH-DS-01	7/21/2025 23:15	8.19	26.9	1
LH-DS-01	7/21/2025 23:30	8.16	26.88	1
LH-DS-01	7/21/2025 23:45	8.15	26.88	1
LH-DS-01	7/22/2025 0:00	8.14	26.86	1
LH-DS-01	7/22/2025 0:15	8.12	26.84	1
LH-DS-01	7/22/2025 0:30	8.12	26.84	1
LH-DS-01	7/22/2025 0:45	8.1	26.82	1
LH-DS-01	7/22/2025 1:00	8.07	26.8	1
LH-DS-01	7/22/2025 1:15	8.06	26.78	1
LH-DS-01	7/22/2025 1:30	8.02	26.76	1
LH-DS-01	7/22/2025 1:45	8	26.76	1
LH-DS-01	7/22/2025 2:00	7.97	26.74	1
LH-DS-01	7/22/2025 2:15	7.96	26.72	1
LH-DS-01	7/22/2025 2:30	7.93	26.7	1
LH-DS-01	7/22/2025 2:45	7.91	26.7	1
LH-DS-01	7/22/2025 3:00	7.89	26.68	1
LH-DS-01	7/22/2025 3:15	7.88	26.66	1
LH-DS-01	7/22/2025 3:30	7.86	26.64	1
LH-DS-01	7/22/2025 3:45	7.87	26.64	1
LH-DS-01	7/22/2025 4:00	7.86	26.62	1
LH-DS-01	7/22/2025 4:15	7.85	26.6	1
LH-DS-01	7/22/2025 4:30	7.85	26.58	1
LH-DS-01	7/22/2025 4:45	7.84	26.56	1
LH-DS-01	7/22/2025 5:00	7.87	26.54	1
LH-DS-01	7/22/2025 5:15	7.86	26.52	1
LH-DS-01	7/22/2025 5:30	7.86	26.52	1
LH-DS-01	7/22/2025 5:45	7.87	26.52	1
LH-DS-01	7/22/2025 6:00	7.89	26.5	1
LH-DS-01	7/22/2025 6:15	7.87	26.52	1
LH-DS-01	7/22/2025 6:30	7.87	26.52	1
LH-DS-01	7/22/2025 6:45	7.88	26.54	1
LH-DS-01	7/22/2025 7:00	7.88	26.54	1
LH-DS-01	7/22/2025 7:15	7.9	26.54	1
LH-DS-01	7/22/2025 7:30	7.9	26.56	1
LH-DS-01	7/22/2025 7:45	7.91	26.58	1
LH-DS-01	7/22/2025 8:00	7.85	26.6	1
LH-DS-01	7/22/2025 8:15	7.9	26.62	1
LH-DS-01	7/22/2025 8:30	7.9	26.62	1
LH-DS-01	7/22/2025 8:45	7.98	26.62	1
LH-DS-01	7/22/2025 9:00	7.99	26.64	1
LH-DS-01	7/22/2025 9:15	7.99	26.66	1
LH-DS-01	7/22/2025 9:30	7.99	26.68	1
LH-DS-01	7/22/2025 9:45	8.02	26.7	1
LH-DS-01	7/22/2025 10:00	8.09	26.72	1
LH-DS-01	7/22/2025 10:15	8.13	26.72	1
LH-DS-01	7/22/2025 10:30	8.11	26.74	1
LH-DS-01	7/22/2025 10:45	8.12	26.76	1
LH-DS-01	7/22/2025 11:00	8.19	26.78	1
LH-DS-01	7/22/2025 11:15	8.26	26.82	1

Station Name	Date Time	DO mg/L	Temp C	Use Code
LH-DS-01	7/22/2025 11:30	8.3	26.84	1
LH-DS-01	7/22/2025 11:45	8.33	26.84	1
LH-DS-01	7/22/2025 12:00	8.36	26.86	1
LH-DS-01	7/22/2025 12:15	8.4	26.9	1
LH-DS-01	7/22/2025 12:30	8.42	26.94	1
LH-DS-01	7/22/2025 12:45	8.45	26.96	1
LH-DS-01	7/22/2025 13:00	8.46	26.96	1
LH-DS-01	7/22/2025 13:15	8.52	27	1
LH-DS-01	7/22/2025 13:30	8.54	27.06	1
LH-DS-01	7/22/2025 13:45	8.54	27.06	1
LH-DS-01	7/22/2025 14:00	8.57	27.08	1
LH-DS-01	7/22/2025 14:15	8.6	27.12	1
LH-DS-01	7/22/2025 14:30	8.68	27.14	1
LH-DS-01	7/22/2025 14:45	8.81	27.22	1
LH-DS-01	7/22/2025 15:00	8.89	27.24	1
LH-DS-01	7/22/2025 15:15	8.79	27.22	1
LH-DS-01	7/22/2025 15:30	8.86	27.22	1
LH-DS-01	7/22/2025 15:45	8.89	27.2	1
LH-DS-01	7/22/2025 16:00	9	27.2	1
LH-DS-01	7/22/2025 16:15	9.08	27.22	1
LH-DS-01	7/22/2025 16:30	9.13	27.24	1
LH-DS-01	7/22/2025 16:45	9.14	27.24	1
LH-DS-01	7/22/2025 17:00	9.16	27.22	1
LH-DS-01	7/22/2025 17:15	9.15	27.2	1
LH-DS-01	7/22/2025 17:30	9.19	27.22	1
LH-DS-01	7/22/2025 17:45	9.25	27.26	1
LH-DS-01	7/22/2025 18:00	9.15	27.22	1
LH-DS-01	7/22/2025 18:15	9.2	27.24	1
LH-DS-01	7/22/2025 18:30	9.33	27.24	1
LH-DS-01	7/22/2025 18:45	9.33	27.28	1
LH-DS-01	7/22/2025 19:00	9.27	27.28	1
LH-DS-01	7/22/2025 19:15	9.19	27.24	1
LH-DS-01	7/22/2025 19:30	9.04	27.18	1
LH-DS-01	7/22/2025 19:45	9.03	27.14	1
LH-DS-01	7/22/2025 20:00	8.99	27.14	1
LH-DS-01	7/22/2025 20:15	8.92	27.12	1
LH-DS-01	7/22/2025 20:30	8.82	27.1	1
LH-DS-01	7/22/2025 20:45	8.77	27.06	1
LH-DS-01	7/22/2025 21:00	8.7	27.04	1
LH-DS-01	7/22/2025 21:15	8.7	27.02	1
LH-DS-01	7/22/2025 21:30	8.66	27	1
LH-DS-01	7/22/2025 21:45	8.59	26.98	1
LH-DS-01	7/22/2025 22:00	8.51	26.96	1
LH-DS-01	7/22/2025 22:15	8.47	26.92	1
LH-DS-01	7/22/2025 22:30	8.51	26.92	1
LH-DS-01	7/22/2025 22:45	8.46	26.9	1
LH-DS-01	7/22/2025 23:00	8.54	26.9	1
LH-DS-01	7/22/2025 23:15	8.44	26.88	1
LH-DS-01	7/22/2025 23:30	8.38	26.86	1
LH-DS-01	7/22/2025 23:45	8.36	26.84	1
LH-DS-01	7/23/2025 0:00	8.4	26.82	1
LH-DS-01	7/23/2025 0:15	8.43	26.82	1
LH-DS-01	7/23/2025 0:30	8.48	26.78	1
LH-DS-01	7/23/2025 0:45	8.43	26.78	1
LH-DS-01	7/23/2025 1:00	8.32	26.76	1
LH-DS-01	7/23/2025 1:15	8.23	26.74	1
LH-DS-01	7/23/2025 1:30	8.19	26.72	1
LH-DS-01	7/23/2025 1:45	8.17	26.7	1
LH-DS-01	7/23/2025 2:00	8.14	26.7	1
LH-DS-01	7/23/2025 2:15	8.1	26.68	1
LH-DS-01	7/23/2025 2:30	8.02	26.66	1
LH-DS-01	7/23/2025 2:45	7.97	26.64	1
LH-DS-01	7/23/2025 3:00	7.92	26.62	1
LH-DS-01	7/23/2025 3:15	7.89	26.6	1
LH-DS-01	7/23/2025 3:30	7.82	26.58	1
LH-DS-01	7/23/2025 3:45	7.76	26.56	1
LH-DS-01	7/23/2025 4:00	7.7	26.56	1
LH-DS-01	7/23/2025 4:15	7.67	26.54	1
LH-DS-01	7/23/2025 4:30	7.53	26.52	1
LH-DS-01	7/23/2025 4:45	7.46	26.5	1
LH-DS-01	7/23/2025 5:00	7.41	26.5	1
LH-DS-01	7/23/2025 5:15	7.39	26.48	1
LH-DS-01	7/23/2025 5:30	7.32	26.48	1
LH-DS-01	7/23/2025 5:45	7.26	26.48	1
LH-DS-01	7/23/2025 6:00	7.22	26.46	1
LH-DS-01	7/23/2025 6:15	7.2	26.46	1
LH-DS-01	7/23/2025 6:30	7.16	26.44	1
LH-DS-01	7/23/2025 6:45	7.13	26.44	1
LH-DS-01	7/23/2025 7:00	7.13	26.42	1
LH-DS-01	7/23/2025 7:15	7.11	26.42	1
LH-DS-01	7/23/2025 7:30	7.11	26.42	1
LH-DS-01	7/23/2025 7:45	7.14	26.42	1
LH-DS-01	7/23/2025 8:00	7.19	26.42	1
LH-DS-01	7/23/2025 8:15	7.22	26.44	1

Station Name	Date Time	DO mg/L	Temp C	Use Code
LH-DS-01	7/23/2025 8:30	7.26	26.44	1
LH-DS-01	7/23/2025 8:45	7.27	26.46	1
LH-DS-01	7/23/2025 9:00	7.28	26.46	1
LH-DS-01	7/23/2025 9:15	7.35	26.48	1
LH-DS-01	7/23/2025 9:30	7.43	26.5	1
LH-DS-01	7/23/2025 9:45	7.51	26.5	1
LH-DS-01	7/23/2025 10:00	7.58	26.52	1
LH-DS-01	7/23/2025 10:15	7.59	26.52	1
LH-DS-01	7/23/2025 10:30	7.54	26.52	1
LH-DS-01	7/23/2025 10:45	7.58	26.54	1
LH-DS-01	7/23/2025 11:00	7.62	26.56	1
LH-DS-01	7/23/2025 11:15	7.63	26.56	1
LH-DS-01	7/23/2025 11:30	7.62	26.56	1
LH-DS-01	7/23/2025 11:45	7.66	26.56	1
LH-DS-01	7/23/2025 12:00	7.74	26.56	1
LH-DS-01	7/23/2025 12:15	7.85	26.6	1
LH-DS-01	7/23/2025 12:30	7.88	26.64	1
LH-DS-01	7/23/2025 12:45	7.91	26.66	1
LH-DS-01	7/23/2025 13:00	7.92	26.68	1
LH-DS-01	7/23/2025 13:15	8.02	26.72	1
LH-DS-01	7/23/2025 13:30	8.09	26.74	1
LH-DS-01	7/23/2025 13:45	8.09	26.74	1
LH-DS-01	7/23/2025 14:00	8.21	26.78	1
LH-DS-01	7/23/2025 14:15	8.26	26.78	1
LH-DS-01	7/23/2025 14:30	8.3	26.8	1
LH-DS-01	7/23/2025 14:45	8.41	26.8	1
LH-DS-01	7/23/2025 15:00	8.5	26.8	1
LH-DS-01	7/23/2025 15:15	8.74	26.84	1
LH-DS-01	7/23/2025 15:30	8.75	26.88	1
LH-DS-01	7/23/2025 15:45	8.76	26.9	1
LH-DS-01	7/23/2025 16:00	8.73	26.86	1
LH-DS-01	7/23/2025 16:15	8.75	26.86	1
LH-DS-01	7/23/2025 16:30	8.89	26.9	1
LH-DS-01	7/23/2025 16:45	8.96	27	1
LH-DS-01	7/23/2025 17:00	8.78	26.96	1
LH-DS-01	7/23/2025 17:15	8.67	26.86	1
LH-DS-01	7/23/2025 17:30	8.75	26.84	1
LH-DS-01	7/23/2025 17:45	8.83	26.86	1
LH-DS-01	7/23/2025 18:00	8.85	26.88	1
LH-DS-01	7/23/2025 18:15	8.8	26.86	1
LH-DS-01	7/23/2025 18:30	8.83	26.84	1
LH-DS-01	7/23/2025 18:45	8.86	26.82	1
LH-DS-01	7/23/2025 19:00	8.91	26.84	1
LH-DS-01	7/23/2025 19:15	9.06	26.88	1
LH-DS-01	7/23/2025 19:30	8.99	26.88	1
LH-DS-01	7/23/2025 19:45	8.85	26.8	1
LH-DS-01	7/23/2025 20:00	8.72	26.76	1
LH-DS-01	7/23/2025 20:15	8.64	26.74	1
LH-DS-01	7/23/2025 20:30	8.44	26.68	1
LH-DS-01	7/23/2025 20:45	8.42	26.62	1
LH-DS-01	7/23/2025 21:00	8.42	26.62	1
LH-DS-01	7/23/2025 21:15	8.34	26.56	1
LH-DS-01	7/23/2025 21:30	8.27	26.52	1
LH-DS-01	7/23/2025 21:45	8.25	26.48	1
LH-DS-01	7/23/2025 22:00	8.18	26.46	1
LH-DS-01	7/23/2025 22:15	8.17	26.46	1
LH-DS-01	7/23/2025 22:30	8.16	26.46	1
LH-DS-01	7/23/2025 22:45	8.03	26.44	1
LH-DS-01	7/23/2025 23:00	7.96	26.42	1
LH-DS-01	7/23/2025 23:15	7.98	26.4	1
LH-DS-01	7/23/2025 23:30	8	26.38	1
LH-DS-01	7/23/2025 23:45	7.94	26.38	1
LH-DS-01	7/24/2025 0:00	7.91	26.38	1
LH-DS-01	7/24/2025 0:15	7.99	26.38	1
LH-DS-01	7/24/2025 0:30	8.1	26.4	1
LH-DS-01	7/24/2025 0:45	8.11	26.4	1
LH-DS-01	7/24/2025 1:00	8.11	26.42	1
LH-DS-01	7/24/2025 1:15	8.2	26.44	1
LH-DS-01	7/24/2025 1:30	8.33	26.46	1
LH-DS-01	7/24/2025 1:45	8.41	26.48	1
LH-DS-01	7/24/2025 2:00	8.49	26.5	1
LH-DS-01	7/24/2025 2:15	8.58	26.52	1
LH-DS-01	7/24/2025 2:30	8.6	26.52	1
LH-DS-01	7/24/2025 2:45	8.58	26.52	1
LH-DS-01	7/24/2025 3:00	8.62	26.54	1
LH-DS-01	7/24/2025 3:15	8.54	26.52	1
LH-DS-01	7/24/2025 3:30	8.54	26.52	1
LH-DS-01	7/24/2025 3:45	8.59	26.54	1
LH-DS-01	7/24/2025 4:00	8.63	26.54	1
LH-DS-01	7/24/2025 4:15	8.7	26.54	1
LH-DS-01	7/24/2025 4:30	8.64	26.52	1
LH-DS-01	7/24/2025 4:45	8.62	26.5	1
LH-DS-01	7/24/2025 5:00	8.57	26.48	1
LH-DS-01	7/24/2025 5:15	8.58	26.48	1

Station Name	Date Time	DO mg/L	Temp C	Use Code
LH-DS-01	7/24/2025 5:30	8.52	26.46	1
LH-DS-01	7/24/2025 5:45	8.51	26.46	1
LH-DS-01	7/24/2025 6:00	8.53	26.46	1
LH-DS-01	7/24/2025 6:15	8.55	26.46	1
LH-DS-01	7/24/2025 6:30	8.6	26.46	1
LH-DS-01	7/24/2025 6:45	8.61	26.46	1
LH-DS-01	7/24/2025 7:00	8.67	26.46	1
LH-DS-01	7/24/2025 7:15	8.72	26.46	1
LH-DS-01	7/24/2025 7:30	8.78	26.46	1
LH-DS-01	7/24/2025 7:45	8.85	26.48	1
LH-DS-01	7/24/2025 8:00	8.9	26.5	1
LH-DS-01	7/24/2025 8:15	8.99	26.52	1
LH-DS-01	7/24/2025 8:30	9.04	26.52	1
LH-DS-01	7/24/2025 8:45	9.09	26.54	1
LH-DS-01	7/24/2025 9:00	9.1	26.56	1
LH-DS-01	7/24/2025 9:15	9.1	26.56	1
LH-DS-01	7/24/2025 9:30	9.11	26.56	1
LH-DS-01	7/24/2025 9:45	9.13	26.58	1
LH-DS-01	7/24/2025 10:00	9.14	26.6	1
LH-DS-01	7/24/2025 10:15	9.17	26.6	1
LH-DS-01	7/24/2025 10:30	9.21	26.64	1
LH-DS-01	7/24/2025 10:45	9.29	26.66	1
LH-DS-01	7/24/2025 11:00	9.34	26.7	1
LH-DS-01	7/24/2025 11:15	9.37	26.72	1
LH-DS-01	7/24/2025 11:30	9.4	26.76	1
LH-DS-01	7/24/2025 11:45	9.4	26.76	1
LH-DS-01	7/24/2025 12:00	9.27	26.76	1
LH-DS-01	7/24/2025 12:15	9.17	26.76	1
LH-DS-01	7/24/2025 12:30	9.22	26.78	1
LH-DS-01	7/24/2025 12:45	9.38	26.82	1
LH-DS-01	7/24/2025 13:00	9.41	26.84	1
LH-DS-01	7/24/2025 13:15	9.4	26.86	1
LH-DS-01	7/24/2025 13:30	9.63	26.9	1
LH-DS-01	7/24/2025 13:45	9.86	26.96	1
LH-DS-01	7/24/2025 14:00	9.98	27.02	1
LH-DS-01	7/24/2025 14:15	10.12	27.06	1
LH-DS-01	7/24/2025 14:30	10.24	27.1	1
LH-DS-01	7/24/2025 14:45	10.38	27.16	1
LH-DS-01	7/24/2025 15:00	10.49	27.2	1
LH-DS-01	7/24/2025 15:15	10.48	27.22	1
LH-DS-01	7/24/2025 15:30	10.33	27.2	1
LH-DS-01	7/24/2025 15:45	10.4	27.24	1
LH-DS-01	7/24/2025 16:00	10.45	27.28	1
LH-DS-01	7/24/2025 16:15	10.43	27.28	1
LH-DS-01	7/24/2025 16:30	10.36	27.3	1
LH-DS-01	7/24/2025 16:45	10.26	27.3	1
LH-DS-01	7/24/2025 17:00	10.34	27.32	1
LH-DS-01	7/24/2025 17:15	10.33	27.34	1
LH-DS-01	7/24/2025 17:30	10.3	27.32	1
LH-DS-01	7/24/2025 17:45	10.29	27.32	1
LH-DS-01	7/24/2025 18:00	10.26	27.3	1
LH-DS-01	7/24/2025 18:15	10.25	27.28	1
LH-DS-01	7/24/2025 18:30	10.31	27.28	1
LH-DS-01	7/24/2025 18:45	10.31	27.28	1
LH-DS-01	7/24/2025 19:00	10.18	27.24	1
LH-DS-01	7/24/2025 19:15	10.17	27.22	1
LH-DS-01	7/24/2025 19:30	10.12	27.24	1
LH-DS-01	7/24/2025 19:45	10.04	27.22	1
LH-DS-01	7/24/2025 20:00	9.96	27.2	1
LH-DS-01	7/24/2025 20:15	9.89	27.18	1
LH-DS-01	7/24/2025 20:30	9.82	27.16	1
LH-DS-01	7/24/2025 20:45	9.74	27.14	1
LH-DS-01	7/24/2025 21:00	9.76	27.1	1
LH-DS-01	7/24/2025 21:15	9.81	27.1	1
LH-DS-01	7/24/2025 21:30	9.86	27.08	1
LH-DS-01	7/24/2025 21:45	9.83	27.08	1
LH-DS-01	7/24/2025 22:00	9.77	27.06	1
LH-DS-01	7/24/2025 22:15	9.75	27.04	1
LH-DS-01	7/24/2025 22:30	9.75	27.04	1
LH-DS-01	7/24/2025 22:45	9.71	27.04	1
LH-DS-01	7/24/2025 23:00	9.57	27	1
LH-DS-01	7/24/2025 23:15	9.53	26.96	1
LH-DS-01	7/24/2025 23:30	9.53	26.9	1
LH-DS-01	7/24/2025 23:45	9.49	26.88	1
LH-DS-01	7/25/2025 0:00	9.49	26.84	1
LH-DS-01	7/25/2025 0:15	9.53	26.8	1
LH-DS-01	7/25/2025 0:30	9.53	26.78	1
LH-DS-01	7/25/2025 0:45	9.54	26.78	1
LH-DS-01	7/25/2025 1:00	9.51	26.78	1
LH-DS-01	7/25/2025 1:15	9.42	26.76	1
LH-DS-01	7/25/2025 1:30	9.35	26.72	1
LH-DS-01	7/25/2025 1:45	9.23	26.7	1
LH-DS-01	7/25/2025 2:00	9.11	26.68	1
LH-DS-01	7/25/2025 2:15	9.01	26.64	1

Station Name	Date Time	DO mg/L	Temp C	Use Code
LH-DS-01	7/25/2025 2:30	8.91	26.62	1
LH-DS-01	7/25/2025 2:45	8.92	26.6	1
LH-DS-01	7/25/2025 3:00	8.96	26.58	1
LH-DS-01	7/25/2025 3:15	8.99	26.56	1
LH-DS-01	7/25/2025 3:30	9.03	26.56	1
LH-DS-01	7/25/2025 3:45	9.02	26.54	1
LH-DS-01	7/25/2025 4:00	8.97	26.52	1
LH-DS-01	7/25/2025 4:15	8.95	26.5	1
LH-DS-01	7/25/2025 4:30	8.93	26.48	1
LH-DS-01	7/25/2025 4:45	8.89	26.48	1
LH-DS-01	7/25/2025 5:00	8.84	26.46	1
LH-DS-01	7/25/2025 5:15	8.82	26.46	1
LH-DS-01	7/25/2025 5:30	8.76	26.44	1
LH-DS-01	7/25/2025 5:45	8.73	26.44	1
LH-DS-01	7/25/2025 6:00	8.72	26.42	1
LH-DS-01	7/25/2025 6:15	8.72	26.42	1
LH-DS-01	7/25/2025 6:30	8.72	26.42	1
LH-DS-01	7/25/2025 6:45	8.73	26.4	1
LH-DS-01	7/25/2025 7:00	8.77	26.42	1
LH-DS-01	7/25/2025 7:15	8.83	26.42	1
LH-DS-01	7/25/2025 7:30	8.84	26.44	1
LH-DS-01	7/25/2025 7:45	8.86	26.44	1
LH-DS-01	7/25/2025 8:00	8.91	26.44	1
LH-DS-01	7/25/2025 8:15	8.89	26.46	1
LH-DS-01	7/25/2025 8:30	8.86	26.48	1
LH-DS-01	7/25/2025 8:45	8.81	26.5	1
LH-DS-01	7/25/2025 9:00	8.83	26.5	1
LH-DS-01	7/25/2025 9:15	8.88	26.52	1
LH-DS-01	7/25/2025 9:30	8.88	26.56	1
LH-DS-01	7/25/2025 9:45	8.92	26.58	1
LH-DS-01	7/25/2025 10:00	8.94	26.6	1
LH-DS-01	7/25/2025 10:15	8.93	26.62	1
LH-DS-01	7/25/2025 10:30	8.95	26.66	1
LH-DS-01	7/25/2025 10:45	9	26.7	1
LH-DS-01	7/25/2025 11:00	9.09	26.74	1
LH-DS-01	7/25/2025 11:15	9.11	26.74	1
LH-DS-01	7/25/2025 11:30	9.2	26.8	1
LH-DS-01	7/25/2025 11:45	9.25	26.82	1
LH-DS-01	7/25/2025 12:00	9.38	26.86	1
LH-DS-01	7/25/2025 12:15	9.42	26.94	1
LH-DS-01	7/25/2025 12:30	9.47	26.96	1
LH-DS-01	7/25/2025 12:45	9.59	27	1
LH-DS-01	7/25/2025 13:00	9.62	27.02	1
LH-DS-01	7/25/2025 13:15	9.75	27.06	1
LH-DS-01	7/25/2025 13:30	9.83	27.14	1
LH-DS-01	7/25/2025 13:45	9.88	27.16	1
LH-DS-01	7/25/2025 14:00	9.94	27.22	1
LH-DS-01	7/25/2025 14:15	9.83	27.2	1
LH-DS-01	7/25/2025 14:30	9.77	27.14	1
LH-DS-01	7/25/2025 14:45	9.76	27.18	1
LH-DS-01	7/25/2025 15:00	9.81	27.16	1
LH-DS-01	7/25/2025 15:15	9.77	27.16	1
LH-DS-01	7/25/2025 15:30	9.88	27.18	1
LH-DS-01	7/25/2025 15:45	9.97	27.22	1
LH-DS-01	7/25/2025 16:00	10.04	27.26	1
LH-DS-01	7/25/2025 16:15	10.15	27.3	1
LH-DS-01	7/25/2025 16:30	10.17	27.32	1
LH-DS-01	7/25/2025 16:45	10.09	27.3	1
LH-DS-01	7/25/2025 17:00	10.14	27.3	1
LH-DS-01	7/25/2025 17:15	10.12	27.3	1
LH-DS-01	7/25/2025 17:30	10.18	27.34	1
LH-DS-01	7/25/2025 17:45	10.14	27.3	1
LH-DS-01	7/25/2025 18:00	10.1	27.3	1
LH-DS-01	7/25/2025 18:15	10.01	27.28	1
LH-DS-01	7/25/2025 18:30	10.08	27.3	1
LH-DS-01	7/25/2025 18:45	10.1	27.3	1
LH-DS-01	7/25/2025 19:00	9.94	27.24	1
LH-DS-01	7/25/2025 19:15	9.8	27.18	1
LH-DS-01	7/25/2025 19:30	9.75	27.16	1
LH-DS-01	7/25/2025 19:45	9.69	27.14	1
LH-DS-01	7/25/2025 20:00	9.65	27.12	1
LH-DS-01	7/25/2025 20:15	9.59	27.1	1
LH-DS-01	7/25/2025 20:30	9.48	27.06	1
LH-DS-01	7/25/2025 20:45	9.37	27.02	1
LH-DS-01	7/25/2025 21:00	9.31	27	1
LH-DS-01	7/25/2025 21:15	9.29	26.98	1
LH-DS-01	7/25/2025 21:30	9.22	26.96	1
LH-DS-01	7/25/2025 21:45	9.18	26.92	1
LH-DS-01	7/25/2025 22:00	9.15	26.92	1
LH-DS-01	7/25/2025 22:15	9.13	26.9	1
LH-DS-01	7/25/2025 22:30	9.12	26.88	1
LH-DS-01	7/25/2025 22:45	9.09	26.88	1
LH-DS-01	7/25/2025 23:00	9.1	26.88	1
LH-DS-01	7/25/2025 23:15	9.09	26.88	1

Station Name	Date Time	DO mg/L	Temp C	Use Code
LH-DS-01	7/25/2025 23:30	9.1	26.86	1
LH-DS-01	7/25/2025 23:45	9.03	26.84	1
LH-DS-01	7/26/2025 0:00	9.01	26.82	1
LH-DS-01	7/26/2025 0:15	9.01	26.8	1
LH-DS-01	7/26/2025 0:30	9	26.8	1
LH-DS-01	7/26/2025 0:45	8.98	26.78	1
LH-DS-01	7/26/2025 1:00	8.98	26.78	1
LH-DS-01	7/26/2025 1:15	8.97	26.78	1
LH-DS-01	7/26/2025 1:30	8.91	26.76	1
LH-DS-01	7/26/2025 1:45	8.88	26.76	1
LH-DS-01	7/26/2025 2:00	8.84	26.74	1
LH-DS-01	7/26/2025 2:15	8.85	26.74	1
LH-DS-01	7/26/2025 2:30	8.83	26.72	1
LH-DS-01	7/26/2025 2:45	8.81	26.7	1
LH-DS-01	7/26/2025 3:00	8.77	26.68	1
LH-DS-01	7/26/2025 3:15	8.76	26.68	1
LH-DS-01	7/26/2025 3:30	8.76	26.66	1
LH-DS-01	7/26/2025 3:45	8.72	26.64	1
LH-DS-01	7/26/2025 4:00	8.65	26.62	1
LH-DS-01	7/26/2025 4:15	8.58	26.58	1
LH-DS-01	7/26/2025 4:30	8.5	26.58	1
LH-DS-01	7/26/2025 4:45	8.45	26.56	1
LH-DS-01	7/26/2025 5:00	8.44	26.54	1
LH-DS-01	7/26/2025 5:15	8.4	26.52	1
LH-DS-01	7/26/2025 5:30	8.35	26.5	1
LH-DS-01	7/26/2025 5:45	8.33	26.48	1
LH-DS-01	7/26/2025 6:00	8.31	26.48	1
LH-DS-01	7/26/2025 6:15	8.29	26.46	1
LH-DS-01	7/26/2025 6:30	8.25	26.46	1
LH-DS-01	7/26/2025 6:45	8.25	26.46	1
LH-DS-01	7/26/2025 7:00	8.24	26.46	1
LH-DS-01	7/26/2025 7:15	8.28	26.46	1
LH-DS-01	7/26/2025 7:30	8.3	26.46	1
LH-DS-01	7/26/2025 7:45	8.32	26.46	1
LH-DS-01	7/26/2025 8:00	8.33	26.46	1
LH-DS-01	7/26/2025 8:15	8.35	26.48	1
LH-DS-01	7/26/2025 8:30	8.37	26.48	1
LH-DS-01	7/26/2025 8:45	8.42	26.5	1
LH-DS-01	7/26/2025 9:00	8.43	26.5	1
LH-DS-01	7/26/2025 9:15	8.42	26.52	1
LH-DS-01	7/26/2025 9:30	8.45	26.52	1
LH-DS-01	7/26/2025 9:45	8.49	26.54	1
LH-DS-01	7/26/2025 10:00	8.58	26.56	1
LH-DS-01	7/26/2025 10:15	8.64	26.56	1
LH-DS-01	7/26/2025 10:30	8.7	26.58	1
LH-DS-01	7/26/2025 10:45	8.75	26.62	1
LH-DS-01	7/26/2025 11:00	8.8	26.64	1
LH-DS-01	7/26/2025 11:15	8.87	26.66	1
LH-DS-01	7/26/2025 11:30	8.89	26.68	1
LH-DS-01	7/26/2025 11:45	8.93	26.72	1
LH-DS-01	7/26/2025 12:00	8.95	26.74	1
LH-DS-01	7/26/2025 12:15	8.95	26.76	1
LH-DS-01	7/26/2025 12:30	8.96	26.76	1
LH-DS-01	7/26/2025 12:45	8.96	26.78	1
LH-DS-01	7/26/2025 13:00	8.93	26.78	1
LH-DS-01	7/26/2025 13:15	8.95	26.78	1
LH-DS-01	7/26/2025 13:30	8.94	26.8	1
LH-DS-01	7/26/2025 13:45	8.92	26.78	1
LH-DS-01	7/26/2025 14:00	8.89	26.78	1
LH-DS-01	7/26/2025 14:15	8.91	26.78	1
LH-DS-01	7/26/2025 14:30	8.99	26.8	1
LH-DS-01	7/26/2025 14:45	9.01	26.8	1
LH-DS-01	7/26/2025 15:00	9.01	26.8	1
LH-DS-01	7/26/2025 15:15	9.06	26.8	1
LH-DS-01	7/26/2025 15:30	9.06	26.8	1
LH-DS-01	7/26/2025 15:45	9.03	26.8	1
LH-DS-01	7/26/2025 16:00	9.11	26.82	1
LH-DS-01	7/26/2025 16:15	9.1	26.82	1
LH-DS-01	7/26/2025 16:30	9.12	26.82	1
LH-DS-01	7/26/2025 16:45	9.13	26.82	1
LH-DS-01	7/26/2025 17:00	9.18	26.82	1
LH-DS-01	7/26/2025 17:15	9.48	26.9	1
LH-DS-01	7/26/2025 17:30	9.74	26.96	1
LH-DS-01	7/26/2025 17:45	9.86	26.98	1
LH-DS-01	7/26/2025 18:00	9.99	27.04	1
LH-DS-01	7/26/2025 18:15	10.06	27.06	1
LH-DS-01	7/26/2025 18:30	10.16	27.08	1
LH-DS-01	7/26/2025 18:45	10.32	27.12	1
LH-DS-01	7/26/2025 19:00	10.41	27.14	1
LH-DS-01	7/26/2025 19:15	10.59	27.18	1
LH-DS-01	7/26/2025 19:30	10.56	27.16	1
LH-DS-01	7/26/2025 19:45	10.57	27.16	1
LH-DS-01	7/26/2025 20:00	10.52	27.14	1
LH-DS-01	7/26/2025 20:15	10.41	27.12	1

Station Name	Date Time	DO mg/L	Temp C	Use Code
LH-DS-01	7/26/2025 20:30	10.21	27.08	1
LH-DS-01	7/26/2025 20:45	9.92	27	1
LH-DS-01	7/26/2025 21:00	9.74	26.94	1
LH-DS-01	7/26/2025 21:15	9.61	26.88	1
LH-DS-01	7/26/2025 21:30	9.45	26.84	1
LH-DS-01	7/26/2025 21:45	9.32	26.8	1
LH-DS-01	7/26/2025 22:00	9.22	26.76	1
LH-DS-01	7/26/2025 22:15	9.06	26.72	1
LH-DS-01	7/26/2025 22:30	8.9	26.68	1
LH-DS-01	7/26/2025 22:45	8.85	26.66	1
LH-DS-01	7/26/2025 23:00	8.78	26.64	1
LH-DS-01	7/26/2025 23:15	8.72	26.62	1
LH-DS-01	7/26/2025 23:30	8.7	26.62	1
LH-DS-01	7/26/2025 23:45	8.68	26.6	1
LH-DS-01	7/27/2025 0:00	8.69	26.6	1
LH-DS-01	7/27/2025 0:15	8.69	26.58	1
LH-DS-01	7/27/2025 0:30	8.74	26.58	1
LH-DS-01	7/27/2025 0:45	8.71	26.56	1
LH-DS-01	7/27/2025 1:00	8.68	26.54	1
LH-DS-01	7/27/2025 1:15	8.65	26.52	1
LH-DS-01	7/27/2025 1:30	8.63	26.5	1
LH-DS-01	7/27/2025 1:45	8.67	26.5	1
LH-DS-01	7/27/2025 2:00	8.63	26.48	1
LH-DS-01	7/27/2025 2:15	8.65	26.46	1
LH-DS-01	7/27/2025 2:30	8.59	26.46	1
LH-DS-01	7/27/2025 2:45	8.57	26.44	1
LH-DS-01	7/27/2025 3:00	8.54	26.42	1
LH-DS-01	7/27/2025 3:15	8.52	26.4	1
LH-DS-01	7/27/2025 3:30	8.57	26.4	1
LH-DS-01	7/27/2025 3:45	8.53	26.38	1
LH-DS-01	7/27/2025 4:00	8.47	26.36	1
LH-DS-01	7/27/2025 4:15	8.44	26.36	1
LH-DS-01	7/27/2025 4:30	8.35	26.34	1
LH-DS-01	7/27/2025 4:45	8.3	26.32	1
LH-DS-01	7/27/2025 5:00	8.21	26.32	1
LH-DS-01	7/27/2025 5:15	8.2	26.3	1
LH-DS-01	7/27/2025 5:30	8.11	26.28	1
LH-DS-01	7/27/2025 5:45	8.05	26.26	1
LH-DS-01	7/27/2025 6:00	7.99	26.26	1
LH-DS-01	7/27/2025 6:15	8	26.26	1
LH-DS-01	7/27/2025 6:30	8.08	26.26	1
LH-DS-01	7/27/2025 6:45	8.11	26.26	1
LH-DS-01	7/27/2025 7:00	8.16	26.26	1
LH-DS-01	7/27/2025 7:15	8.22	26.26	1
LH-DS-01	7/27/2025 7:30	8.24	26.26	1
LH-DS-01	7/27/2025 7:45	8.25	26.26	1
LH-DS-01	7/27/2025 8:00	8.15	26.26	1
LH-DS-01	7/27/2025 8:15	8.09	26.24	1
LH-DS-01	7/27/2025 8:30	8.07	26.24	1
LH-DS-01	7/27/2025 8:45	8.08	26.24	1
LH-DS-01	7/27/2025 9:00	8.12	26.24	1
LH-DS-01	7/27/2025 9:15	8.14	26.24	1
LH-DS-01	7/27/2025 9:30	8.13	26.24	1
LH-DS-01	7/27/2025 9:45	8.13	26.22	1
LH-DS-01	7/27/2025 10:00	8.17	26.24	1
LH-DS-01	7/27/2025 10:15	8.2	26.24	1
LH-DS-01	7/27/2025 10:30	8.19	26.24	1
LH-DS-01	7/27/2025 10:45	8.23	26.24	1
LH-DS-01	7/27/2025 11:00	8.24	26.24	1
LH-DS-01	7/27/2025 11:15	8.24	26.22	1
LH-DS-01	7/27/2025 11:30	8.3	26.22	1
LH-DS-01	7/27/2025 11:45	8.35	26.24	1
LH-DS-01	7/27/2025 12:00	8.36	26.22	1
LH-DS-01	7/27/2025 12:15	8.38	26.22	1
LH-DS-01	7/27/2025 12:30	8.41	26.24	1
LH-DS-01	7/27/2025 12:45	8.45	26.24	1
LH-DS-01	7/27/2025 13:00	8.4	26.24	1
LH-DS-01	7/27/2025 13:15	8.47	26.24	1
LH-DS-01	7/27/2025 13:30	8.59	26.26	1
LH-DS-01	7/27/2025 13:45	8.72	26.3	1
LH-DS-01	7/27/2025 14:00	8.78	26.3	1
LH-DS-01	7/27/2025 14:15	8.83	26.32	1
LH-DS-01	7/27/2025 14:30	8.9	26.34	1
LH-DS-01	7/27/2025 14:45	8.92	26.34	1
LH-DS-01	7/27/2025 15:00	8.97	26.34	1
LH-DS-01	7/27/2025 15:15	9.03	26.36	1
LH-DS-01	7/27/2025 15:30	9.06	26.36	1
LH-DS-01	7/27/2025 15:45	9.1	26.38	1
LH-DS-01	7/27/2025 16:00	9.07	26.38	1
LH-DS-01	7/27/2025 16:15	9.1	26.38	1
LH-DS-01	7/27/2025 16:30	9.14	26.38	1
LH-DS-01	7/27/2025 16:45	9.12	26.4	1
LH-DS-01	7/27/2025 17:00	9.09	26.4	1
LH-DS-01	7/27/2025 17:15	9.11	26.4	1

Station Name	Date Time	DO mg/L	Temp C	Use Code
LH-DS-01	7/27/2025 17:30	9.12	26.42	1
LH-DS-01	7/27/2025 17:45	9.18	26.42	1
LH-DS-01	7/27/2025 18:00	9.2	26.42	1
LH-DS-01	7/27/2025 18:15	9.25	26.42	1
LH-DS-01	7/27/2025 18:30	9.28	26.44	1
LH-DS-01	7/27/2025 18:45	9.31	26.44	1
LH-DS-01	7/27/2025 19:00	9.29	26.44	1
LH-DS-01	7/27/2025 19:15	9.32	26.44	1
LH-DS-01	7/27/2025 19:30	9.34	26.44	1
LH-DS-01	7/27/2025 19:45	9.31	26.42	1
LH-DS-01	7/27/2025 20:00	9.33	26.44	1
LH-DS-01	7/27/2025 20:15	9.29	26.44	1
LH-DS-01	7/27/2025 20:30	9.24	26.46	1
LH-DS-01	7/27/2025 20:45	9.21	26.46	1
LH-DS-01	7/27/2025 21:00	9.13	26.46	1
LH-DS-01	7/27/2025 21:15	9.08	26.46	1
LH-DS-01	7/27/2025 21:30	9.02	26.46	1
LH-DS-01	7/27/2025 21:45	8.98	26.46	1
LH-DS-01	7/27/2025 22:00	8.95	26.46	1
LH-DS-01	7/27/2025 22:15	8.9	26.46	1
LH-DS-01	7/27/2025 22:30	8.88	26.44	1
LH-DS-01	7/27/2025 22:45	8.81	26.44	1
LH-DS-01	7/27/2025 23:00	8.78	26.44	1
LH-DS-01	7/27/2025 23:15	8.74	26.44	1
LH-DS-01	7/27/2025 23:30	8.69	26.44	1
LH-DS-01	7/27/2025 23:45	8.61	26.44	1
LH-DS-01	7/28/2025 0:00	8.6	26.44	1
LH-DS-01	7/28/2025 0:15	8.54	26.44	1
LH-DS-01	7/28/2025 0:30	8.51	26.44	1
LH-DS-01	7/28/2025 0:45	8.5	26.42	1
LH-DS-01	7/28/2025 1:00	8.5	26.42	1
LH-DS-01	7/28/2025 1:15	8.46	26.42	1
LH-DS-01	7/28/2025 1:30	8.43	26.4	1
LH-DS-01	7/28/2025 1:45	8.41	26.4	1
LH-DS-01	7/28/2025 2:00	8.36	26.38	1
LH-DS-01	7/28/2025 2:15	8.33	26.38	1
LH-DS-01	7/28/2025 2:30	8.31	26.38	1
LH-DS-01	7/28/2025 2:45	8.31	26.36	1
LH-DS-01	7/28/2025 3:00	8.31	26.36	1
LH-DS-01	7/28/2025 3:15	8.27	26.36	1
LH-DS-01	7/28/2025 3:30	8.19	26.34	1
LH-DS-01	7/28/2025 3:45	8.11	26.34	1
LH-DS-01	7/28/2025 4:00	8.04	26.34	1
LH-DS-01	7/28/2025 4:15	7.97	26.32	1
LH-DS-01	7/28/2025 4:30	7.89	26.32	1
LH-DS-01	7/28/2025 4:45	7.83	26.3	1
LH-DS-01	7/28/2025 5:00	7.8	26.3	1
LH-DS-01	7/28/2025 5:15	7.72	26.28	1
LH-DS-01	7/28/2025 5:30	7.7	26.28	1
LH-DS-01	7/28/2025 5:45	7.64	26.26	1
LH-DS-01	7/28/2025 6:00	7.57	26.26	1
LH-DS-01	7/28/2025 6:15	7.55	26.26	1
LH-DS-01	7/28/2025 6:30	7.51	26.26	1
LH-DS-01	7/28/2025 6:45	7.5	26.26	1
LH-DS-01	7/28/2025 7:00	7.52	26.26	1
LH-DS-01	7/28/2025 7:15	7.51	26.26	1
LH-DS-01	7/28/2025 7:30	7.48	26.26	1
LH-DS-01	7/28/2025 7:45	7.54	26.26	1
LH-DS-01	7/28/2025 8:00	7.55	26.26	1
LH-DS-01	7/28/2025 8:15	7.6	26.26	1
LH-DS-01	7/28/2025 8:30	7.64	26.28	1
LH-DS-01	7/28/2025 8:45	7.64	26.3	1
LH-DS-01	7/28/2025 9:00	7.63	26.32	1
LH-DS-01	7/28/2025 9:15	7.67	26.32	1
LH-DS-01	7/28/2025 9:30	7.64	26.34	1
LH-DS-01	7/28/2025 9:45	7.64	26.36	1
LH-DS-01	7/28/2025 10:00	7.69	26.36	1
LH-DS-01	7/28/2025 10:15	7.72	26.38	1
LH-DS-01	7/28/2025 10:30	7.77	26.38	1
LH-DS-01	7/28/2025 10:45	7.84	26.4	1
LH-DS-01	7/28/2025 11:00	7.9	26.44	1
LH-DS-01	7/28/2025 11:15	7.91	26.46	1
LH-DS-01	7/28/2025 11:30	7.91	26.48	1
LH-DS-01	7/28/2025 11:45	7.9	26.5	1
LH-DS-01	7/28/2025 12:00	7.9	26.52	1
LH-DS-01	7/28/2025 12:15	7.92	26.54	1
LH-DS-01	7/28/2025 12:30	8.03	26.56	1
LH-DS-01	7/28/2025 12:45	8.03	26.6	1
LH-DS-01	7/28/2025 13:00	8.03	26.64	1
LH-DS-01	7/28/2025 13:15	8.07	26.68	1
LH-DS-01	7/28/2025 13:30	8.05	26.68	1
LH-DS-01	7/28/2025 13:45	7.96	26.7	1
LH-DS-01	7/28/2025 14:00	7.95	26.68	1
LH-DS-01	7/28/2025 14:15	7.95	26.7	1

Station Name	Date Time	DO mg/L	Temp C	Use Code
LH-DS-01	7/28/2025 14:30	8.02	26.74	1
LH-DS-01	7/28/2025 14:45	8.1	26.74	1
LH-DS-01	7/28/2025 15:00	8.2	26.78	1
LH-DS-01	7/28/2025 15:15	8.29	26.84	1
LH-DS-01	7/28/2025 15:30	8.38	26.9	1
LH-DS-01	7/28/2025 15:45	8.42	26.92	1
LH-DS-01	7/28/2025 16:00	8.42	26.92	2
LH-DS-01	7/28/2025 16:15	7.63	28.72	2
LH-DS-01	7/28/2025 16:30	7.53	29.88	2
LH-DS-01	7/28/2025 16:45	7.48	30.28	2
LH-DS-01	7/28/2025 17:00	8.49	27.22	1
LH-DS-01	7/28/2025 17:15	8.71	26.8	1
LH-DS-01	7/28/2025 17:30	8.78	26.8	1
LH-DS-01	7/28/2025 17:45	8.64	26.74	1
LH-DS-01	7/28/2025 18:00	8.72	26.74	1
LH-DS-01	7/28/2025 18:15	8.64	26.74	1
LH-DS-01	7/28/2025 18:30	8.46	26.7	1
LH-DS-01	7/28/2025 18:45	8.33	26.64	1
LH-DS-01	7/28/2025 19:00	8.4	26.68	1
LH-DS-01	7/28/2025 19:15	8.37	26.68	1
LH-DS-01	7/28/2025 19:30	8.46	26.72	1
LH-DS-01	7/28/2025 19:45	8.46	26.76	1
LH-DS-01	7/28/2025 20:00	8.37	26.74	1
LH-DS-01	7/28/2025 20:15	8.39	26.74	1
LH-DS-01	7/28/2025 20:30	8.34	26.74	1
LH-DS-01	7/28/2025 20:45	8.23	26.7	1
LH-DS-01	7/28/2025 21:00	8.2	26.68	1
LH-DS-01	7/28/2025 21:15	8.16	26.64	1
LH-DS-01	7/28/2025 21:30	8.16	26.64	1
LH-DS-01	7/28/2025 21:45	8.17	26.66	1
LH-DS-01	7/28/2025 22:00	8.09	26.64	1
LH-DS-01	7/28/2025 22:15	8.22	26.66	1
LH-DS-01	7/28/2025 22:30	8.26	26.66	1
LH-DS-01	7/28/2025 22:45	8.28	26.66	1
LH-DS-01	7/28/2025 23:00	8.32	26.64	1
LH-DS-01	7/28/2025 23:15	8.26	26.6	1
LH-DS-01	7/28/2025 23:30	8.22	26.56	1
LH-DS-01	7/28/2025 23:45	8.22	26.52	1
LH-DS-01	7/29/2025 0:00	8.16	26.48	1
LH-DS-01	7/29/2025 0:15	8.11	26.44	1
LH-DS-01	7/29/2025 0:30	8.13	26.42	1
LH-DS-01	7/29/2025 0:45	8.12	26.4	1
LH-DS-01	7/29/2025 1:00	8.01	26.38	1
LH-DS-01	7/29/2025 1:15	7.97	26.36	1
LH-DS-01	7/29/2025 1:30	7.9	26.36	1
LH-DS-01	7/29/2025 1:45	7.86	26.34	1
LH-DS-01	7/29/2025 2:00	7.84	26.32	1
LH-DS-01	7/29/2025 2:15	7.76	26.3	1
LH-DS-01	7/29/2025 2:30	7.73	26.3	1
LH-DS-01	7/29/2025 2:45	7.66	26.28	1
LH-DS-01	7/29/2025 3:00	7.67	26.26	1
LH-DS-01	7/29/2025 3:15	7.63	26.26	1
LH-DS-01	7/29/2025 3:30	7.62	26.24	1
LH-DS-01	7/29/2025 3:45	7.55	26.22	1
LH-DS-01	7/29/2025 4:00	7.56	26.22	1
LH-DS-01	7/29/2025 4:15	7.51	26.2	1
LH-DS-01	7/29/2025 4:30	7.49	26.18	1
LH-DS-01	7/29/2025 4:45	7.43	26.18	1
LH-DS-01	7/29/2025 5:00	7.43	26.16	1
LH-DS-01	7/29/2025 5:15	7.41	26.16	1
LH-DS-01	7/29/2025 5:30	7.34	26.16	1
LH-DS-01	7/29/2025 5:45	7.25	26.14	1
LH-DS-01	7/29/2025 6:00	7.28	26.12	1
LH-DS-01	7/29/2025 6:15	7.56	26.14	1
LH-DS-01	7/29/2025 6:30	7.64	26.18	1
LH-DS-01	7/29/2025 6:45	7.63	26.2	1
LH-DS-01	7/29/2025 7:00	7.65	26.24	1
LH-DS-01	7/29/2025 7:15	7.64	26.26	1
LH-DS-01	7/29/2025 7:30	7.67	26.28	1
LH-DS-01	7/29/2025 7:45	7.67	26.3	1
LH-DS-01	7/29/2025 8:00	7.66	26.32	1
LH-DS-01	7/29/2025 8:15	7.72	26.34	1
LH-DS-01	7/29/2025 8:30	7.9	26.36	1
LH-DS-01	7/29/2025 8:45	7.96	26.4	1
LH-DS-01	7/29/2025 9:00	-888.88	-888.88	3
LH-DS-01	7/29/2025 9:15	8.13	26.46	1
LH-DS-01	7/29/2025 9:30	8.17	26.5	1
LH-DS-01	7/29/2025 9:45	8.28	26.54	1
LH-DS-01	7/29/2025 10:00	8.41	26.6	1
LH-DS-01	7/29/2025 10:15	8.52	26.66	1
LH-DS-01	7/29/2025 10:30	8.66	26.72	1
LH-DS-01	7/29/2025 10:45	8.77	26.76	1
LH-DS-01	7/29/2025 11:00	8.92	26.86	1
LH-DS-01	7/29/2025 11:15	9.04	26.92	1

Station Name	Date Time	DO mg/L	Temp C	Use Code
LH-DS-01	7/29/2025 11:30	9.12	26.98	1
LH-DS-01	7/29/2025 11:45	9.2	27.04	1
LH-DS-01	7/29/2025 12:00	9.31	27.12	1
LH-DS-01	7/29/2025 12:15	9.39	27.2	1
LH-DS-01	7/29/2025 12:30	9.55	27.26	1
LH-DS-01	7/29/2025 12:45	9.66	27.3	1
LH-DS-01	7/29/2025 13:00	9.79	27.34	1
LH-DS-01	7/29/2025 13:15	9.85	27.36	1
LH-DS-01	7/29/2025 13:30	9.98	27.4	1
LH-DS-01	7/29/2025 13:45	9.86	27.36	1
LH-DS-01	7/29/2025 14:00	9.96	27.4	1
LH-DS-01	7/29/2025 14:15	10.05	27.46	1
LH-DS-01	7/29/2025 14:30	10.15	27.48	1
LH-DS-01	7/29/2025 14:45	10.51	27.54	1
LH-DS-01	7/29/2025 15:00	10.75	27.62	1
LH-DS-01	7/29/2025 15:15	10.84	27.64	1
LH-DS-01	7/29/2025 15:30	10.97	27.68	1
LH-DS-01	7/29/2025 15:45	11.13	27.76	1
LH-DS-01	7/29/2025 16:00	11.13	27.78	1
LH-DS-01	7/29/2025 16:15	11.08	27.82	1
LH-DS-01	7/29/2025 16:30	11.17	27.88	1
LH-DS-01	7/29/2025 16:45	11.29	27.94	1
LH-DS-01	7/29/2025 17:00	11.46	28.04	1
LH-DS-01	7/29/2025 17:15	11.52	28.1	1
LH-DS-01	7/29/2025 17:30	11.52	28.14	1
LH-DS-01	7/29/2025 17:45	11.7	28.2	1
LH-DS-01	7/29/2025 18:00	11.52	28.2	1
LH-DS-01	7/29/2025 18:15	11.3	28.12	1
LH-DS-01	7/29/2025 18:30	11.39	28.12	1
LH-DS-01	7/29/2025 18:45	11.2	28.08	1
LH-DS-01	7/29/2025 19:00	11.12	28.04	1
LH-DS-01	7/29/2025 19:15	11.04	27.98	1
LH-DS-01	7/29/2025 19:30	10.82	27.92	1
LH-DS-01	7/29/2025 19:45	10.68	27.84	1
LH-DS-01	7/29/2025 20:00	10.64	27.8	1
LH-DS-01	7/29/2025 20:15	10.27	27.74	1
LH-DS-01	7/29/2025 20:30	10.14	27.66	1
LH-DS-01	7/29/2025 20:45	10.06	27.62	1
LH-DS-01	7/29/2025 21:00	10.08	27.6	1
LH-DS-01	7/29/2025 21:15	10.15	27.6	1
LH-DS-01	7/29/2025 21:30	10.09	27.6	1
LH-DS-01	7/29/2025 21:45	10.45	27.66	1
LH-DS-01	7/29/2025 22:00	10.35	27.7	1
LH-DS-01	7/29/2025 22:15	10.27	27.68	1
LH-DS-01	7/29/2025 22:30	10.2	27.68	1
LH-DS-01	7/29/2025 22:45	10.17	27.64	1
LH-DS-01	7/29/2025 23:00	10.13	27.64	1
LH-DS-01	7/29/2025 23:15	10.05	27.6	1
LH-DS-01	7/29/2025 23:30	9.99	27.58	1
LH-DS-01	7/29/2025 23:45	9.96	27.58	1
LH-DS-01	7/30/2025 0:00	9.88	27.56	1
LH-DS-01	7/30/2025 0:15	9.94	27.58	1
LH-DS-01	7/30/2025 0:30	9.87	27.58	1
LH-DS-01	7/30/2025 0:45	9.75	27.56	1
LH-DS-01	7/30/2025 1:00	9.66	27.56	1
LH-DS-01	7/30/2025 1:15	9.61	27.54	1
LH-DS-01	7/30/2025 1:30	9.56	27.52	1
LH-DS-01	7/30/2025 1:45	9.5	27.5	1
LH-DS-01	7/30/2025 2:00	9.47	27.5	1
LH-DS-01	7/30/2025 2:15	9.43	27.48	1
LH-DS-01	7/30/2025 2:30	9.37	27.46	1
LH-DS-01	7/30/2025 2:45	9.32	27.44	1
LH-DS-01	7/30/2025 3:00	9.22	27.4	1
LH-DS-01	7/30/2025 3:15	9.17	27.36	1
LH-DS-01	7/30/2025 3:30	9.06	27.32	1
LH-DS-01	7/30/2025 3:45	8.99	27.28	1
LH-DS-01	7/30/2025 4:00	8.88	27.26	1
LH-DS-01	7/30/2025 4:15	8.82	27.22	1
LH-DS-01	7/30/2025 4:30	8.76	27.18	1
LH-DS-01	7/30/2025 4:45	8.65	27.14	1
LH-DS-01	7/30/2025 5:00	8.58	27.12	1
LH-DS-01	7/30/2025 5:15	8.52	27.08	1
LH-DS-01	7/30/2025 5:30	8.44	27.06	1
LH-DS-01	7/30/2025 5:45	8.33	27.04	1
LH-DS-01	7/30/2025 6:00	8.26	26.98	1
LH-DS-01	7/30/2025 6:15	8.19	26.96	1
LH-DS-01	7/30/2025 6:30	8.16	26.92	1
LH-DS-01	7/30/2025 6:45	8.06	26.9	1
LH-DS-01	7/30/2025 7:00	8.07	26.9	1
LH-DS-01	7/30/2025 7:15	8.16	26.92	1
LH-DS-01	7/30/2025 7:30	8.28	26.96	1
LH-DS-01	7/30/2025 7:45	8.35	27.02	1
LH-DS-01	7/30/2025 8:00	8.42	27.04	1
LH-DS-01	7/30/2025 8:15	8.48	27.1	1

Station Name	Date Time	DO mg/L	Temp C	Use Code
LH-DS-01	7/30/2025 8:30	8.62	27.14	1
LH-DS-01	7/30/2025 8:45	8.7	27.2	1
LH-DS-01	7/30/2025 9:00	8.71	27.22	1
LH-DS-01	7/30/2025 9:15	8.7	27.24	1
LH-DS-01	7/30/2025 9:30	8.71	27.24	1
LH-DS-01	7/30/2025 9:45	8.78	27.26	1
LH-DS-01	7/30/2025 10:00	8.79	27.28	1
LH-DS-01	7/30/2025 10:15	8.8	27.3	1
LH-DS-01	7/30/2025 10:30	8.84	27.3	1
LH-DS-01	7/30/2025 10:45	8.91	27.32	1
LH-DS-01	7/30/2025 11:00	8.99	27.34	1
LH-DS-01	7/30/2025 11:15	9.01	27.38	1
LH-DS-01	7/30/2025 11:30	9.01	27.4	1
LH-DS-01	7/30/2025 11:45	8.97	27.36	1
LH-DS-01	7/30/2025 12:00	8.89	27.36	1
LH-DS-01	7/30/2025 12:15	8.89	27.38	1
LH-DS-01	7/30/2025 12:30	8.86	27.36	1
LH-DS-01	7/30/2025 12:45	8.96	27.4	1
LH-DS-01	7/30/2025 13:00	8.97	27.44	1
LH-DS-01	7/30/2025 13:15	9.01	27.44	1
LH-DS-01	7/30/2025 13:30	9	27.44	1
LH-DS-01	7/30/2025 13:45	9.08	27.48	1
LH-DS-01	7/30/2025 14:00	9.24	27.54	1
LH-DS-01	7/30/2025 14:15	9.29	27.58	1
LH-DS-01	7/30/2025 14:30	9.4	27.62	1
LH-DS-01	7/30/2025 14:45	9.53	27.68	1
LH-DS-01	7/30/2025 15:00	9.55	27.72	1
LH-DS-01	7/30/2025 15:15	9.71	27.8	1
LH-DS-01	7/30/2025 15:30	9.95	27.98	1
LH-DS-01	7/30/2025 15:45	10.12	28.1	1
LH-DS-01	7/30/2025 16:00	10.05	28.08	1
LH-DS-01	7/30/2025 16:15	9.97	28	1
LH-DS-01	7/30/2025 16:30	9.95	27.94	1
LH-DS-01	7/30/2025 16:45	10	27.94	1
LH-DS-01	7/30/2025 17:00	9.86	27.88	1
LH-DS-01	7/30/2025 17:15	9.75	27.86	1
LH-DS-01	7/30/2025 17:30	9.59	27.74	1
LH-DS-01	7/30/2025 17:45	9.26	27.66	1
LH-DS-01	7/30/2025 18:00	9.12	27.56	1
LH-DS-01	7/30/2025 18:15	8.98	27.5	1
LH-DS-01	7/30/2025 18:30	9.17	27.54	1
LH-DS-01	7/30/2025 18:45	9.3	27.56	1
LH-DS-01	7/30/2025 19:00	9.47	27.66	1
LH-DS-01	7/30/2025 19:15	9.55	27.74	1
LH-DS-01	7/30/2025 19:30	9.43	27.74	1
LH-DS-01	7/30/2025 19:45	9.31	27.7	1
LH-DS-01	7/30/2025 20:00	9.16	27.66	1
LH-DS-01	7/30/2025 20:15	9.17	27.66	1
LH-DS-01	7/30/2025 20:30	9.02	27.62	1
LH-DS-01	7/30/2025 20:45	9.08	27.64	1
LH-DS-01	7/30/2025 21:00	9.19	27.72	1
LH-DS-01	7/30/2025 21:15	9.36	27.76	1
LH-DS-01	7/30/2025 21:30	9.5	27.82	1
LH-DS-01	7/30/2025 21:45	9.72	27.92	1
LH-DS-01	7/30/2025 22:00	9.77	27.96	1
LH-DS-01	7/30/2025 22:15	9.77	27.98	1
LH-DS-01	7/30/2025 22:30	9.84	28	1
LH-DS-01	7/30/2025 22:45	9.91	28	1
LH-DS-01	7/30/2025 23:00	9.97	28.04	1
LH-DS-01	7/30/2025 23:15	9.94	28.06	1
LH-DS-01	7/30/2025 23:30	9.73	27.98	1
LH-DS-01	7/30/2025 23:45	9.74	27.94	1
LH-DS-01	7/31/2025 0:00	9.71	27.94	1
LH-DS-01	7/31/2025 0:15	9.61	27.9	1
LH-DS-01	7/31/2025 0:30	9.63	27.9	1
LH-DS-01	7/31/2025 0:45	9.54	27.84	1
LH-DS-01	7/31/2025 1:00	9.4	27.8	1
LH-DS-01	7/31/2025 1:15	9.35	27.76	1
LH-DS-01	7/31/2025 1:30	9.31	27.76	1
LH-DS-01	7/31/2025 1:45	9.4	27.8	1
LH-DS-01	7/31/2025 2:00	9.39	27.8	1
LH-DS-01	7/31/2025 2:15	9.4	27.82	1
LH-DS-01	7/31/2025 2:30	9.37	27.82	1
LH-DS-01	7/31/2025 2:45	9.38	27.82	1
LH-DS-01	7/31/2025 3:00	9.49	27.9	1
LH-DS-01	7/31/2025 3:15	9.53	27.94	1
LH-DS-01	7/31/2025 3:30	9.52	27.98	1
LH-DS-01	7/31/2025 3:45	9.46	28	1
LH-DS-01	7/31/2025 4:00	9.43	28	1
LH-DS-01	7/31/2025 4:15	9.39	28.02	1
LH-DS-01	7/31/2025 4:30	9.37	28.02	1
LH-DS-01	7/31/2025 4:45	9.34	28.02	1
LH-DS-01	7/31/2025 5:00	9.31	28.02	1
LH-DS-01	7/31/2025 5:15	9.21	28	1

Station Name	Date Time	DO mg/L	Temp C	Use Code
LH-DS-01	7/31/2025 5:30	9.12	27.96	1
LH-DS-01	7/31/2025 5:45	9.05	27.92	1
LH-DS-01	7/31/2025 6:00	9.09	27.88	1
LH-DS-01	7/31/2025 6:15	9.12	27.86	1
LH-DS-01	7/31/2025 6:30	8.99	27.82	1
LH-DS-01	7/31/2025 6:45	8.85	27.76	1
LH-DS-01	7/31/2025 7:00	8.79	27.72	1
LH-DS-01	7/31/2025 7:15	8.52	27.6	1
LH-DS-01	7/31/2025 7:30	8.62	27.54	1
LH-DS-01	7/31/2025 7:45	8.6	27.54	1
LH-DS-01	7/31/2025 8:00	8.47	27.5	1
LH-DS-01	7/31/2025 8:15	8.38	27.44	1
LH-DS-01	7/31/2025 8:30	8.31	27.36	1
LH-DS-01	7/31/2025 8:45	8.52	27.44	1
LH-DS-01	7/31/2025 9:00	8.61	27.48	1
LH-DS-01	7/31/2025 9:15	8.55	27.48	1
LH-DS-01	7/31/2025 9:30	8.43	27.42	1
LH-DS-01	7/31/2025 9:45	8.44	27.42	1
LH-DS-01	7/31/2025 10:00	8.37	27.38	1
LH-DS-01	7/31/2025 10:15	8.31	27.36	1
LH-DS-01	7/31/2025 10:30	8.32	27.32	1
LH-DS-01	7/31/2025 10:45	8.36	27.32	1
LH-DS-01	7/31/2025 11:00	8.43	27.34	1
LH-DS-01	7/31/2025 11:15	8.43	27.34	1
LH-DS-01	7/31/2025 11:30	8.41	27.32	1
LH-DS-01	7/31/2025 11:45	8.43	27.32	1
LH-DS-01	7/31/2025 12:00	8.39	27.28	1
LH-DS-01	7/31/2025 12:15	8.35	27.28	1
LH-DS-01	7/31/2025 12:30	8.4	27.28	1
LH-DS-01	7/31/2025 12:45	8.45	27.3	1
LH-DS-01	7/31/2025 13:00	8.45	27.3	1
LH-DS-01	7/31/2025 13:15	8.43	27.28	1
LH-DS-01	7/31/2025 13:30	8.39	27.28	1
LH-DS-01	7/31/2025 13:45	8.35	27.24	1
LH-DS-01	7/31/2025 14:00	8.36	27.24	1
LH-DS-01	7/31/2025 14:15	8.3	27.22	1
LH-DS-01	7/31/2025 14:30	8.3	27.22	1
LH-DS-01	7/31/2025 14:45	8.33	27.2	1
LH-DS-01	7/31/2025 15:00	8.28	27.18	1
LH-DS-01	7/31/2025 15:15	8.34	27.18	1
LH-DS-01	7/31/2025 15:30	8.32	27.16	1
LH-DS-01	7/31/2025 15:45	8.28	27.16	1
LH-DS-01	7/31/2025 16:00	8.24	27.14	1
LH-DS-01	7/31/2025 16:15	8.2	27.12	1
LH-DS-01	7/31/2025 16:30	8.14	27.08	1
LH-DS-01	7/31/2025 16:45	8.07	27.06	1
LH-DS-01	7/31/2025 17:00	8.05	27.04	1
LH-DS-01	7/31/2025 17:15	7.99	27.02	1
LH-DS-01	7/31/2025 17:30	7.98	26.98	1
LH-DS-01	7/31/2025 17:45	7.96	26.96	1
LH-DS-01	7/31/2025 18:00	7.93	26.96	1
LH-DS-01	7/31/2025 18:15	7.89	26.92	1
LH-DS-01	7/31/2025 18:30	7.92	26.92	1
LH-DS-01	7/31/2025 18:45	7.89	26.9	1
LH-DS-01	7/31/2025 19:00	7.89	26.9	1
LH-DS-01	7/31/2025 19:15	7.92	26.88	1
LH-DS-01	7/31/2025 19:30	7.9	26.88	1
LH-DS-01	7/31/2025 19:45	7.91	26.86	1
LH-DS-01	7/31/2025 20:00	7.87	26.86	1
LH-DS-01	7/31/2025 20:15	7.75	26.82	1
LH-DS-01	7/31/2025 20:30	7.72	26.8	1
LH-DS-01	7/31/2025 20:45	7.7	26.78	1
LH-DS-01	7/31/2025 21:00	7.62	26.74	1
LH-DS-01	7/31/2025 21:15	7.47	26.7	1
LH-DS-01	7/31/2025 21:30	7.34	26.66	1
LH-DS-01	7/31/2025 21:45	7.29	26.64	1
LH-DS-01	7/31/2025 22:00	7.25	26.62	1
LH-DS-01	7/31/2025 22:15	7.2	26.58	1
LH-DS-01	7/31/2025 22:30	7.22	26.58	1
LH-DS-01	7/31/2025 22:45	7.29	26.58	1
LH-DS-01	7/31/2025 23:00	7.35	26.6	1
LH-DS-01	7/31/2025 23:15	7.33	26.6	1
LH-DS-01	7/31/2025 23:30	7.34	26.6	1
LH-DS-01	7/31/2025 23:45	7.32	26.58	1
LH-DS-01	8/1/2025 0:00	7.28	26.58	1
LH-DS-01	8/1/2025 0:15	7.28	26.56	1
LH-DS-01	8/1/2025 0:30	7.25	26.54	1
LH-DS-01	8/1/2025 0:45	7.21	26.52	1
LH-DS-01	8/1/2025 1:00	7.18	26.5	1
LH-DS-01	8/1/2025 1:15	7.15	26.48	1
LH-DS-01	8/1/2025 1:30	7.12	26.46	1
LH-DS-01	8/1/2025 1:45	7.1	26.44	1
LH-DS-01	8/1/2025 2:00	7.12	26.44	1
LH-DS-01	8/1/2025 2:15	7.09	26.42	1

Station Name	Date Time	DO mg/L	Temp C	Use Code
LH-DS-01	8/1/2025 2:30	7.03	26.38	1
LH-DS-01	8/1/2025 2:45	7.04	26.36	1
LH-DS-01	8/1/2025 3:00	7.04	26.36	1
LH-DS-01	8/1/2025 3:15	6.99	26.34	1
LH-DS-01	8/1/2025 3:30	6.92	26.32	1
LH-DS-01	8/1/2025 3:45	6.86	26.28	1
LH-DS-01	8/1/2025 4:00	6.84	26.26	1
LH-DS-01	8/1/2025 4:15	6.79	26.24	1
LH-DS-01	8/1/2025 4:30	6.78	26.22	1
LH-DS-01	8/1/2025 4:45	6.79	26.22	1
LH-DS-01	8/1/2025 5:00	6.78	26.22	1
LH-DS-01	8/1/2025 5:15	6.76	26.2	1
LH-DS-01	8/1/2025 5:30	6.75	26.18	1
LH-DS-01	8/1/2025 5:45	6.74	26.18	1
LH-DS-01	8/1/2025 6:00	6.71	26.16	1
LH-DS-01	8/1/2025 6:15	6.7	26.16	1
LH-DS-01	8/1/2025 6:30	6.69	26.14	1
LH-DS-01	8/1/2025 6:45	6.7	26.14	1
LH-DS-01	8/1/2025 7:00	6.73	26.14	1
LH-DS-01	8/1/2025 7:15	6.76	26.14	1
LH-DS-01	8/1/2025 7:30	6.77	26.14	1
LH-DS-01	8/1/2025 7:45	6.79	26.14	1
LH-DS-01	8/1/2025 8:00	6.81	26.12	1
LH-DS-01	8/1/2025 8:15	6.82	26.12	1
LH-DS-01	8/1/2025 8:30	6.88	26.14	1
LH-DS-01	8/1/2025 8:45	6.78	26.12	1
LH-DS-01	8/1/2025 9:00	6.85	26.12	1
LH-DS-01	8/1/2025 9:15	-888.88	-888.88	3
LH-DS-01	8/1/2025 9:30	-888.88	-888.88	3
LH-DS-01	8/1/2025 9:45	6.93	26.16	1
LH-DS-01	8/1/2025 10:00	6.96	26.14	1
LH-DS-01	8/1/2025 10:15	6.99	26.14	1
LH-DS-01	8/1/2025 10:30	6.97	26.16	1
LH-DS-01	8/1/2025 10:45	7	26.16	1
LH-DS-01	8/1/2025 11:00	7.04	26.18	1
LH-DS-01	8/1/2025 11:15	7.06	26.18	1
LH-DS-01	8/1/2025 11:30	7.09	26.2	1
LH-DS-01	8/1/2025 11:45	7.09	26.22	1
LH-DS-01	8/1/2025 12:00	7.12	26.24	1
LH-DS-01	8/1/2025 12:15	7.15	26.26	1
LH-DS-01	8/1/2025 12:30	7.21	26.28	1
LH-DS-01	8/1/2025 12:45	7.3	26.32	1
LH-DS-01	8/1/2025 13:00	7.32	26.34	1
LH-DS-01	8/1/2025 13:15	7.4	26.34	1
LH-DS-01	8/1/2025 13:30	7.41	26.36	1
LH-DS-01	8/1/2025 13:45	7.45	26.36	1
LH-DS-01	8/1/2025 14:00	7.42	26.38	1
LH-DS-01	8/1/2025 14:15	7.42	26.38	1
LH-DS-01	8/1/2025 14:30	7.41	26.38	1
LH-DS-01	8/1/2025 14:45	7.4	26.36	1
LH-DS-01	8/1/2025 15:00	7.37	26.38	1
LH-DS-01	8/1/2025 15:15	7.35	26.38	1
LH-DS-01	8/1/2025 15:30	7.29	26.36	1
LH-DS-01	8/1/2025 15:45	7.22	26.34	1
LH-DS-01	8/1/2025 16:00	7.22	26.32	1
LH-DS-01	8/1/2025 16:15	7.17	26.32	1
LH-DS-01	8/1/2025 16:30	7.17	26.32	1
LH-DS-01	8/1/2025 16:45	7.24	26.32	1
LH-DS-01	8/1/2025 17:00	7.29	26.32	1
LH-DS-01	8/1/2025 17:15	7.26	26.3	1
LH-DS-01	8/1/2025 17:30	7.23	26.3	1
LH-DS-01	8/1/2025 17:45	7.25	26.3	1
LH-DS-01	8/1/2025 18:00	7.22	26.3	1
LH-DS-01	8/1/2025 18:15	7.29	26.28	1
LH-DS-01	8/1/2025 18:30	7.25	26.28	1
LH-DS-01	8/1/2025 18:45	7.3	26.28	1
LH-DS-01	8/1/2025 19:00	7.25	26.26	1
LH-DS-01	8/1/2025 19:15	7.28	26.26	1
LH-DS-01	8/1/2025 19:30	7.23	26.24	1
LH-DS-01	8/1/2025 19:45	7.24	26.24	1
LH-DS-01	8/1/2025 20:00	7.28	26.24	1
LH-DS-01	8/1/2025 20:15	7.3	26.24	1
LH-DS-01	8/1/2025 20:30	7.33	26.24	1
LH-DS-01	8/1/2025 20:45	7.31	26.22	1
LH-DS-01	8/1/2025 21:00	7.19	26.2	1
LH-DS-01	8/1/2025 21:15	7.13	26.18	1
LH-DS-01	8/1/2025 21:30	7.13	26.18	1
LH-DS-01	8/1/2025 21:45	7.07	26.16	1
LH-DS-01	8/1/2025 22:00	7.05	26.16	1
LH-DS-01	8/1/2025 22:15	7.06	26.16	1
LH-DS-01	8/1/2025 22:30	7.09	26.16	1
LH-DS-01	8/1/2025 22:45	7.09	26.14	1
LH-DS-01	8/1/2025 23:00	7.09	26.12	1
LH-DS-01	8/1/2025 23:15	7.12	26.12	1

Station Name	Date Time	DO mg/L	Temp C	Use Code
LH-DS-01	8/1/2025 23:30	7.14	26.12	1
LH-DS-01	8/1/2025 23:45	7.07	26.1	1
LH-DS-01	8/2/2025 0:00	7.06	26.1	1
LH-DS-01	8/2/2025 0:15	7.08	26.1	1
LH-DS-01	8/2/2025 0:30	7.06	26.1	1
LH-DS-01	8/2/2025 0:45	7	26.08	1
LH-DS-01	8/2/2025 1:00	6.98	26.06	1
LH-DS-01	8/2/2025 1:15	6.97	26.06	1
LH-DS-01	8/2/2025 1:30	6.9	26.04	1
LH-DS-01	8/2/2025 1:45	6.95	26.04	1
LH-DS-01	8/2/2025 2:00	6.95	26.02	1
LH-DS-01	8/2/2025 2:15	6.93	26	1
LH-DS-01	8/2/2025 2:30	6.88	26	1
LH-DS-01	8/2/2025 2:45	6.82	25.98	1
LH-DS-01	8/2/2025 3:00	6.78	25.96	1
LH-DS-01	8/2/2025 3:15	6.8	25.94	1
LH-DS-01	8/2/2025 3:30	6.84	25.94	1
LH-DS-01	8/2/2025 3:45	6.88	25.94	1
LH-DS-01	8/2/2025 4:00	6.85	25.92	1
LH-DS-01	8/2/2025 4:15	6.86	25.92	1
LH-DS-01	8/2/2025 4:30	6.81	25.9	1
LH-DS-01	8/2/2025 4:45	6.78	25.9	1
LH-DS-01	8/2/2025 5:00	6.73	25.88	1
LH-DS-01	8/2/2025 5:15	6.67	25.86	1
LH-DS-01	8/2/2025 5:30	6.61	25.86	1
LH-DS-01	8/2/2025 5:45	6.57	25.84	1
LH-DS-01	8/2/2025 6:00	6.51	25.84	1
LH-DS-01	8/2/2025 6:15	6.49	25.82	1
LH-DS-01	8/2/2025 6:30	6.51	25.8	1
LH-DS-01	8/2/2025 6:45	6.53	25.8	1
LH-DS-01	8/2/2025 7:00	6.62	25.78	1
LH-DS-01	8/2/2025 7:15	6.58	25.78	1
LH-DS-01	8/2/2025 7:30	6.51	25.78	1
LH-DS-01	8/2/2025 7:45	6.55	25.78	1
LH-DS-01	8/2/2025 8:00	6.53	25.78	1
LH-DS-01	8/2/2025 8:15	6.56	25.78	1
LH-DS-01	8/2/2025 8:30	6.6	25.78	1
LH-DS-01	8/2/2025 8:45	6.62	25.78	1
LH-DS-01	8/2/2025 9:00	6.62	25.8	1
LH-DS-01	8/2/2025 9:15	6.6	25.8	1
LH-DS-01	8/2/2025 9:30	6.73	25.8	1
LH-DS-01	8/2/2025 9:45	6.76	25.8	1
LH-DS-01	8/2/2025 10:00	6.79	25.8	1
LH-DS-01	8/2/2025 10:15	6.88	25.82	1
LH-DS-01	8/2/2025 10:30	6.96	25.82	1
LH-DS-01	8/2/2025 10:45	6.99	25.82	1
LH-DS-01	8/2/2025 11:00	7.04	25.82	1
LH-DS-01	8/2/2025 11:15	7.04	25.82	1
LH-DS-01	8/2/2025 11:30	7.04	25.8	1
LH-DS-01	8/2/2025 11:45	6.91	25.8	1
LH-DS-01	8/2/2025 12:00	7.13	25.78	1
LH-DS-01	8/2/2025 12:15	7.04	25.78	1
LH-DS-01	8/2/2025 12:30	7.2	25.76	1
LH-DS-01	8/2/2025 12:45	7.2	25.76	1
LH-DS-01	8/2/2025 13:00	7.26	25.72	1
LH-DS-01	8/2/2025 13:15	7.28	25.74	1
LH-DS-01	8/2/2025 13:30	7.32	25.74	1
LH-DS-01	8/2/2025 13:45	7.34	25.76	1
LH-DS-01	8/2/2025 14:00	7.29	25.74	1
LH-DS-01	8/2/2025 14:15	7.24	25.7	1
LH-DS-01	8/2/2025 14:30	7.23	25.72	1
LH-DS-01	8/2/2025 14:45	7.18	25.7	1
LH-DS-01	8/2/2025 15:00	7.14	25.68	1
LH-DS-01	8/2/2025 15:15	7.11	25.68	1
LH-DS-01	8/2/2025 15:30	7.08	25.66	1
LH-DS-01	8/2/2025 15:45	7.07	25.64	1
LH-DS-01	8/2/2025 16:00	7.15	25.66	1
LH-DS-01	8/2/2025 16:15	7.14	25.68	1
LH-DS-01	8/2/2025 16:30	7.04	25.64	1
LH-DS-01	8/2/2025 16:45	6.96	25.62	1
LH-DS-01	8/2/2025 17:00	6.91	25.6	1
LH-DS-01	8/2/2025 17:15	6.89	25.6	1
LH-DS-01	8/2/2025 17:30	6.82	25.58	1
LH-DS-01	8/2/2025 17:45	6.8	25.56	1
LH-DS-01	8/2/2025 18:00	6.71	25.54	1
LH-DS-01	8/2/2025 18:15	6.64	25.52	1
LH-DS-01	8/2/2025 18:30	6.6	25.5	1
LH-DS-01	8/2/2025 18:45	6.54	25.48	1
LH-DS-01	8/2/2025 19:00	6.49	25.46	1
LH-DS-01	8/2/2025 19:15	6.5	25.46	1
LH-DS-01	8/2/2025 19:30	6.55	25.46	1
LH-DS-01	8/2/2025 19:45	6.58	25.46	1
LH-DS-01	8/2/2025 20:00	6.59	25.46	1
LH-DS-01	8/2/2025 20:15	6.58	25.44	1

Station Name	Date Time	DO mg/L	Temp C	Use Code
LH-DS-01	8/2/2025 20:30	6.58	25.44	1
LH-DS-01	8/2/2025 20:45	6.52	25.44	1
LH-DS-01	8/2/2025 21:00	6.52	25.42	1
LH-DS-01	8/2/2025 21:15	6.45	25.42	1
LH-DS-01	8/2/2025 21:30	6.46	25.4	1
LH-DS-01	8/2/2025 21:45	6.41	25.4	1
LH-DS-01	8/2/2025 22:00	6.4	25.38	1
LH-DS-01	8/2/2025 22:15	6.34	25.36	1
LH-DS-01	8/2/2025 22:30	6.33	25.34	1
LH-DS-01	8/2/2025 22:45	6.33	25.32	1
LH-DS-01	8/2/2025 23:00	6.34	25.32	1
LH-DS-01	8/2/2025 23:15	6.42	25.32	1
LH-DS-01	8/2/2025 23:30	6.4	25.32	1
LH-DS-01	8/2/2025 23:45	6.34	25.3	1
LH-DS-01	8/3/2025 0:00	6.18	25.28	1
LH-DS-01	8/3/2025 0:15	6.16	25.28	1
LH-DS-01	8/3/2025 0:30	6.11	25.26	1
LH-DS-01	8/3/2025 0:45	6.05	25.24	1
LH-DS-01	8/3/2025 1:00	6.08	25.24	1
LH-DS-01	8/3/2025 1:15	6.08	25.24	1
LH-DS-01	8/3/2025 1:30	6.08	25.24	1
LH-DS-01	8/3/2025 1:45	6.05	25.24	1
LH-DS-01	8/3/2025 2:00	6.06	25.22	1
LH-DS-01	8/3/2025 2:15	6.04	25.22	1
LH-DS-01	8/3/2025 2:30	6.03	25.22	1
LH-DS-01	8/3/2025 2:45	6.04	25.2	1
LH-DS-01	8/3/2025 3:00	6.06	25.2	1
LH-DS-01	8/3/2025 3:15	6.1	25.2	1
LH-DS-01	8/3/2025 3:30	6.13	25.2	1
LH-DS-01	8/3/2025 3:45	6.1	25.2	1
LH-DS-01	8/3/2025 4:00	6.1	25.18	1
LH-DS-01	8/3/2025 4:15	6.09	25.18	1
LH-DS-01	8/3/2025 4:30	6.16	25.18	1
LH-DS-01	8/3/2025 4:45	6.17	25.2	1
LH-DS-01	8/3/2025 5:00	6.11	25.18	1
LH-DS-01	8/3/2025 5:15	6.15	25.16	1
LH-DS-01	8/3/2025 5:30	6.18	25.16	1
LH-DS-01	8/3/2025 5:45	6.19	25.16	1
LH-DS-01	8/3/2025 6:00	6.16	25.14	1
LH-DS-01	8/3/2025 6:15	6.24	25.14	1
LH-DS-01	8/3/2025 6:30	6.25	25.14	1
LH-DS-01	8/3/2025 6:45	6.24	25.14	1
LH-DS-01	8/3/2025 7:00	6.26	25.14	1
LH-DS-01	8/3/2025 7:15	6.3	25.12	1
LH-DS-01	8/3/2025 7:30	6.31	25.12	1
LH-DS-01	8/3/2025 7:45	6.41	25.12	1
LH-DS-01	8/3/2025 8:00	6.38	25.12	1
LH-DS-01	8/3/2025 8:15	6.44	25.14	1
LH-DS-01	8/3/2025 8:30	6.48	25.14	1
LH-DS-01	8/3/2025 8:45	6.52	25.16	1
LH-DS-01	8/3/2025 9:00	6.57	25.18	1
LH-DS-01	8/3/2025 9:15	6.62	25.18	1
LH-DS-01	8/3/2025 9:30	6.7	25.2	1
LH-DS-01	8/3/2025 9:45	-888.88	-888.88	3
LH-DS-01	8/3/2025 10:00	6.74	25.22	1
LH-DS-01	8/3/2025 10:15	6.73	25.22	1
LH-DS-01	8/3/2025 10:30	6.81	25.24	1
LH-DS-01	8/3/2025 10:45	6.85	25.26	1
LH-DS-01	8/3/2025 11:00	6.86	25.28	1
LH-DS-01	8/3/2025 11:15	6.9	25.3	1
LH-DS-01	8/3/2025 11:30	6.82	25.3	1
LH-DS-01	8/3/2025 11:45	6.79	25.32	1
LH-DS-01	8/3/2025 12:00	6.76	25.32	1
LH-DS-01	8/3/2025 12:15	6.78	25.34	1
LH-DS-01	8/3/2025 12:30	6.77	25.34	1
LH-DS-01	8/3/2025 12:45	6.77	25.36	1
LH-DS-01	8/3/2025 13:00	6.86	25.38	1
LH-DS-01	8/3/2025 13:15	6.89	25.4	1
LH-DS-01	8/3/2025 13:30	6.96	25.42	1
LH-DS-01	8/3/2025 13:45	7.02	25.44	1
LH-DS-01	8/3/2025 14:00	7.09	25.46	1
LH-DS-01	8/3/2025 14:15	7.15	25.48	1
LH-DS-01	8/3/2025 14:30	7.2	25.48	1
LH-DS-01	8/3/2025 14:45	7.24	25.5	1
LH-DS-01	8/3/2025 15:00	7.41	25.56	1
LH-DS-01	8/3/2025 15:15	7.48	25.58	1
LH-DS-01	8/3/2025 15:30	7.5	25.6	1
LH-DS-01	8/3/2025 15:45	7.59	25.62	1
LH-DS-01	8/3/2025 16:00	7.65	25.64	1
LH-DS-01	8/3/2025 16:15	7.59	25.64	1
LH-DS-01	8/3/2025 16:30	7.54	25.6	1
LH-DS-01	8/3/2025 16:45	7.53	25.6	1
LH-DS-01	8/3/2025 17:00	7.63	25.62	1
LH-DS-01	8/3/2025 17:15	7.73	25.62	1

Station Name	Date Time	DO mg/L	Temp C	Use Code
LH-DS-01	8/3/2025 17:30	7.68	25.6	1
LH-DS-01	8/3/2025 17:45	7.6	25.58	1
LH-DS-01	8/3/2025 18:00	7.57	25.56	1
LH-DS-01	8/3/2025 18:15	7.63	25.58	1
LH-DS-01	8/3/2025 18:30	7.6	25.56	1
LH-DS-01	8/3/2025 18:45	7.49	25.52	1
LH-DS-01	8/3/2025 19:00	7.51	25.52	1
LH-DS-01	8/3/2025 19:15	7.58	25.54	1
LH-DS-01	8/3/2025 19:30	7.58	25.54	1
LH-DS-01	8/3/2025 19:45	7.54	25.54	1
LH-DS-01	8/3/2025 20:00	7.54	25.54	1
LH-DS-01	8/3/2025 20:15	7.39	25.5	1
LH-DS-01	8/3/2025 20:30	7.33	25.46	1
LH-DS-01	8/3/2025 20:45	7.39	25.46	1
LH-DS-01	8/3/2025 21:00	7.57	25.52	1
LH-DS-01	8/3/2025 21:15	7.77	25.58	1
LH-DS-01	8/3/2025 21:30	7.79	25.6	1
LH-DS-01	8/3/2025 21:45	7.74	25.58	1
LH-DS-01	8/3/2025 22:00	7.83	25.6	1
LH-DS-01	8/3/2025 22:15	7.9	25.62	1
LH-DS-01	8/3/2025 22:30	7.95	25.62	1
LH-DS-01	8/3/2025 22:45	7.97	25.62	1
LH-DS-01	8/3/2025 23:00	7.93	25.6	1
LH-DS-01	8/3/2025 23:15	7.87	25.58	1
LH-DS-01	8/3/2025 23:30	7.83	25.56	1
LH-DS-01	8/3/2025 23:45	7.85	25.56	1
LH-DS-01	8/4/2025 0:00	7.86	25.56	1
LH-DS-01	8/4/2025 0:15	7.82	25.54	1
LH-DS-01	8/4/2025 0:30	7.84	25.54	1
LH-DS-01	8/4/2025 0:45	7.83	25.54	1
LH-DS-01	8/4/2025 1:00	7.82	25.54	1
LH-DS-01	8/4/2025 1:15	7.81	25.52	1
LH-DS-01	8/4/2025 1:30	7.79	25.52	1
LH-DS-01	8/4/2025 1:45	7.79	25.52	1
LH-DS-01	8/4/2025 2:00	7.81	25.52	1
LH-DS-01	8/4/2025 2:15	7.78	25.5	1
LH-DS-01	8/4/2025 2:30	7.8	25.5	1
LH-DS-01	8/4/2025 2:45	7.77	25.5	1
LH-DS-01	8/4/2025 3:00	7.74	25.48	1
LH-DS-01	8/4/2025 3:15	7.69	25.46	1
LH-DS-01	8/4/2025 3:30	7.65	25.46	1
LH-DS-01	8/4/2025 3:45	7.63	25.44	1
LH-DS-01	8/4/2025 4:00	7.6	25.42	1
LH-DS-01	8/4/2025 4:15	7.58	25.42	1
LH-DS-01	8/4/2025 4:30	7.53	25.4	1
LH-DS-01	8/4/2025 4:45	7.5	25.38	1
LH-DS-01	8/4/2025 5:00	7.49	25.36	1
LH-DS-01	8/4/2025 5:15	7.46	25.36	1
LH-DS-01	8/4/2025 5:30	7.43	25.34	1
LH-DS-01	8/4/2025 5:45	7.38	25.32	1
LH-DS-01	8/4/2025 6:00	7.4	25.32	1
LH-DS-01	8/4/2025 6:15	7.35	25.3	1
LH-DS-01	8/4/2025 6:30	7.32	25.28	1
LH-DS-01	8/4/2025 6:45	7.29	25.26	1
LH-DS-01	8/4/2025 7:00	7.35	25.26	1
LH-DS-01	8/4/2025 7:15	7.33	25.26	1
LH-DS-01	8/4/2025 7:30	7.36	25.26	1
LH-DS-01	8/4/2025 7:45	7.32	25.26	1
LH-DS-01	8/4/2025 8:00	7.36	25.26	1
LH-DS-01	8/4/2025 8:15	7.43	25.28	1
LH-DS-01	8/4/2025 8:30	7.49	25.3	1
LH-DS-01	8/4/2025 8:45	7.4	25.3	1
LH-DS-01	8/4/2025 9:00	7.45	25.3	1
LH-DS-01	8/4/2025 9:15	7.55	25.32	1
LH-DS-01	8/4/2025 9:30	7.44	25.32	1
LH-DS-01	8/4/2025 9:45	7.4	25.32	1
LH-DS-01	8/4/2025 10:00	7.41	25.32	1
LH-DS-01	8/4/2025 10:15	7.43	25.32	1
LH-DS-01	8/4/2025 10:30	7.38	25.32	1
LH-DS-01	8/4/2025 10:45	7.41	25.34	1
LH-DS-01	8/4/2025 11:00	7.44	25.36	1
LH-DS-01	8/4/2025 11:15	7.51	25.36	1
LH-DS-01	8/4/2025 11:30	7.47	25.38	1
LH-DS-01	8/4/2025 11:45	7.49	25.4	1
LH-DS-01	8/4/2025 12:00	7.52	25.4	1
LH-DS-01	8/4/2025 12:15	7.5	25.4	1
LH-DS-01	8/4/2025 12:30	7.47	25.38	1
LH-DS-01	8/4/2025 12:45	7.58	25.42	1
LH-DS-01	8/4/2025 13:00	7.65	25.48	1
LH-DS-01	8/4/2025 13:15	7.67	25.52	1
LH-DS-01	8/4/2025 13:30	7.74	25.52	1
LH-DS-01	8/4/2025 13:45	7.77	25.52	1
LH-DS-01	8/4/2025 14:00	7.72	25.54	1
LH-DS-01	8/4/2025 14:15	7.99	25.62	1

Station Name	Date Time	DO mg/L	Temp C	Use Code
LH-DS-01	8/4/2025 14:30	8.1	25.66	1
LH-DS-01	8/4/2025 14:45	8.3	25.78	1
LH-DS-01	8/4/2025 15:00	8.28	25.78	1
LH-DS-01	8/4/2025 15:15	8.18	25.68	1
LH-DS-01	8/4/2025 15:30	8.03	25.62	1
LH-DS-01	8/4/2025 15:45	8.01	25.58	1
LH-DS-01	8/4/2025 16:00	7.99	25.58	1
LH-DS-01	8/4/2025 16:15	7.96	25.58	1
LH-DS-01	8/4/2025 16:30	7.93	25.58	1
LH-DS-01	8/4/2025 16:45	7.96	25.58	1
LH-DS-01	8/4/2025 17:00	7.9	25.58	1
LH-DS-01	8/4/2025 17:15	7.86	25.6	1
LH-DS-01	8/4/2025 17:30	7.85	25.58	1
LH-DS-01	8/4/2025 17:45	7.89	25.6	1
LH-DS-01	8/4/2025 18:00	7.9	25.62	1
LH-DS-01	8/4/2025 18:15	7.94	25.64	1
LH-DS-01	8/4/2025 18:30	8.14	25.7	1
LH-DS-01	8/4/2025 18:45	8.13	25.7	1
LH-DS-01	8/4/2025 19:00	8.3	25.74	1
LH-DS-01	8/4/2025 19:15	8.39	25.78	1
LH-DS-01	8/4/2025 19:30	8.34	25.8	1
LH-DS-01	8/4/2025 19:45	8.34	25.8	1
LH-DS-01	8/4/2025 20:00	8.25	25.8	1
LH-DS-01	8/4/2025 20:15	8.13	25.76	1
LH-DS-01	8/4/2025 20:30	8.11	25.74	1
LH-DS-01	8/4/2025 20:45	8.08	25.72	1
LH-DS-01	8/4/2025 21:00	8.17	25.76	1
LH-DS-01	8/4/2025 21:15	8.19	25.78	1
LH-DS-01	8/4/2025 21:30	8.17	25.78	1
LH-DS-01	8/4/2025 21:45	8.17	25.78	1
LH-DS-01	8/4/2025 22:00	8.2	25.8	1
LH-DS-01	8/4/2025 22:15	8.27	25.82	1
LH-DS-01	8/4/2025 22:30	8.35	25.84	1
LH-DS-01	8/4/2025 22:45	8.34	25.86	1
LH-DS-01	8/4/2025 23:00	8.27	25.84	1
LH-DS-01	8/4/2025 23:15	8.32	25.84	1
LH-DS-01	8/4/2025 23:30	8.33	25.82	1
LH-DS-01	8/4/2025 23:45	8.32	25.8	1
LH-DS-01	8/5/2025 0:00	8.12	25.76	1
LH-DS-01	8/5/2025 0:15	8.06	25.72	1
LH-DS-01	8/5/2025 0:30	8.05	25.68	1
LH-DS-01	8/5/2025 0:45	7.95	25.66	1
LH-DS-01	8/5/2025 1:00	7.85	25.62	1
LH-DS-01	8/5/2025 1:15	7.81	25.58	1
LH-DS-01	8/5/2025 1:30	7.73	25.56	1
LH-DS-01	8/5/2025 1:45	7.72	25.56	1
LH-DS-01	8/5/2025 2:00	7.63	25.52	1
LH-DS-01	8/5/2025 2:15	7.62	25.5	1
LH-DS-01	8/5/2025 2:30	7.6	25.48	1
LH-DS-01	8/5/2025 2:45	7.73	25.5	1
LH-DS-01	8/5/2025 3:00	7.78	25.52	1
LH-DS-01	8/5/2025 3:15	7.84	25.54	1
LH-DS-01	8/5/2025 3:30	7.81	25.54	1
LH-DS-01	8/5/2025 3:45	7.75	25.52	1
LH-DS-01	8/5/2025 4:00	7.68	25.5	1
LH-DS-01	8/5/2025 4:15	7.73	25.48	1
LH-DS-01	8/5/2025 4:30	7.7	25.48	1
LH-DS-01	8/5/2025 4:45	7.68	25.46	1
LH-DS-01	8/5/2025 5:00	7.59	25.44	1
LH-DS-01	8/5/2025 5:15	7.47	25.4	1
LH-DS-01	8/5/2025 5:30	7.55	25.4	1
LH-DS-01	8/5/2025 5:45	7.54	25.38	1
LH-DS-01	8/5/2025 6:00	7.53	25.38	1
LH-DS-01	8/5/2025 6:15	7.58	25.38	1
LH-DS-01	8/5/2025 6:30	7.62	25.38	1
LH-DS-01	8/5/2025 6:45	7.63	25.38	1
LH-DS-01	8/5/2025 7:00	7.45	25.38	1
LH-DS-01	8/5/2025 7:15	7.39	25.36	1
LH-DS-01	8/5/2025 7:30	7.59	25.36	1
LH-DS-01	8/5/2025 7:45	7.53	25.36	1
LH-DS-01	8/5/2025 8:00	7.58	25.36	1
LH-DS-01	8/5/2025 8:15	7.61	25.36	1
LH-DS-01	8/5/2025 8:30	7.55	25.34	1
LH-DS-01	8/5/2025 8:45	7.5	25.34	1
LH-DS-01	8/5/2025 9:00	7.5	25.32	1
LH-DS-01	8/5/2025 9:15	7.51	25.32	1
LH-DS-01	8/5/2025 9:30	7.5	25.32	1
LH-DS-01	8/5/2025 9:45	7.49	25.32	1
LH-DS-01	8/5/2025 10:00	7.43	25.32	1
LH-DS-01	8/5/2025 10:15	7.45	25.32	1
LH-DS-01	8/5/2025 10:30	7.46	25.34	1
LH-DS-01	8/5/2025 10:45	7.43	25.34	1
LH-DS-01	8/5/2025 11:00	7.44	25.34	1
LH-DS-01	8/5/2025 11:15	7.45	25.36	1

Station Name	Date Time	DO mg/L	Temp C	Use Code
LH-DS-01	8/5/2025 11:30	7.44	25.36	1
LH-DS-01	8/5/2025 11:45	7.49	25.38	1
LH-DS-01	8/5/2025 12:00	7.45	25.38	1
LH-DS-01	8/5/2025 12:15	7.54	25.38	1
LH-DS-01	8/5/2025 12:30	7.54	25.38	1
LH-DS-01	8/5/2025 12:45	7.55	25.4	1
LH-DS-01	8/5/2025 13:00	7.58	25.4	1
LH-DS-01	8/5/2025 13:15	7.59	25.4	1
LH-DS-01	8/5/2025 13:30	7.63	25.42	1
LH-DS-01	8/5/2025 13:45	7.62	25.44	1
LH-DS-01	8/5/2025 14:00	7.62	25.44	1
LH-DS-01	8/5/2025 14:15	7.65	25.46	1
LH-DS-01	8/5/2025 14:30	7.69	25.46	1
LH-DS-01	8/5/2025 14:45	7.68	25.48	1
LH-DS-01	8/5/2025 15:00	7.69	25.48	1
LH-DS-01	8/5/2025 15:15	7.62	25.46	1
LH-DS-01	8/5/2025 15:30	7.59	25.44	1
LH-DS-01	8/5/2025 15:45	7.6	25.44	1
LH-DS-01	8/5/2025 16:00	7.46	25.4	2
LH-DS-01	8/5/2025 16:15	7.86	27.78	2
LH-DS-01	8/5/2025 16:30	8.13	26.28	2
LH-DS-01	8/5/2025 16:45	7.49	25.66	1
LH-DS-01	8/5/2025 17:00	7.48	25.42	1
LH-DS-01	8/5/2025 17:15	7.5	25.4	1
LH-DS-01	8/5/2025 17:30	7.51	25.4	1
LH-DS-01	8/5/2025 17:45	7.51	25.4	1
LH-DS-01	8/5/2025 18:00	7.5	25.4	1
LH-DS-01	8/5/2025 18:15	7.5	25.4	1
LH-DS-01	8/5/2025 18:30	7.46	25.38	1
LH-DS-01	8/5/2025 18:45	7.42	25.38	1
LH-DS-01	8/5/2025 19:00	7.43	25.38	1
LH-DS-01	8/5/2025 19:15	7.48	25.38	1
LH-DS-01	8/5/2025 19:30	7.43	25.36	1
LH-DS-01	8/5/2025 19:45	7.45	25.36	1
LH-DS-01	8/5/2025 20:00	7.45	25.36	1
LH-DS-01	8/5/2025 20:15	7.47	25.36	1
LH-DS-01	8/5/2025 20:30	7.43	25.34	1
LH-DS-01	8/5/2025 20:45	7.46	25.34	1
LH-DS-01	8/5/2025 21:00	7.41	25.34	1
LH-DS-01	8/5/2025 21:15	7.48	25.34	1
LH-DS-01	8/5/2025 21:30	7.58	25.36	1
LH-DS-01	8/5/2025 21:45	7.56	25.36	1
LH-DS-01	8/5/2025 22:00	7.52	25.36	1
LH-DS-01	8/5/2025 22:15	7.48	25.36	1
LH-DS-01	8/5/2025 22:30	7.45	25.36	1
LH-DS-01	8/5/2025 22:45	7.43	25.36	1
LH-DS-01	8/5/2025 23:00	7.37	25.36	1
LH-DS-01	8/5/2025 23:15	7.37	25.34	1
LH-DS-01	8/5/2025 23:30	7.4	25.34	1
LH-DS-01	8/5/2025 23:45	7.45	25.34	1
LH-DS-01	8/6/2025 0:00	7.48	25.36	1
LH-DS-01	8/6/2025 0:15	7.46	25.34	1
LH-DS-01	8/6/2025 0:30	7.43	25.34	1
LH-DS-01	8/6/2025 0:45	7.43	25.34	1
LH-DS-01	8/6/2025 1:00	7.45	25.34	1
LH-DS-01	8/6/2025 1:15	7.4	25.32	1
LH-DS-01	8/6/2025 1:30	7.4	25.3	1
LH-DS-01	8/6/2025 1:45	7.42	25.3	1
LH-DS-01	8/6/2025 2:00	7.37	25.3	1
LH-DS-01	8/6/2025 2:15	7.37	25.28	1
LH-DS-01	8/6/2025 2:30	7.36	25.28	1
LH-DS-01	8/6/2025 2:45	7.37	25.26	1
LH-DS-01	8/6/2025 3:00	7.35	25.26	1
LH-DS-01	8/6/2025 3:15	7.42	25.24	1
LH-DS-01	8/6/2025 3:30	7.43	25.24	1
LH-DS-01	8/6/2025 3:45	7.45	25.24	1
LH-DS-01	8/6/2025 4:00	7.49	25.24	1
LH-DS-01	8/6/2025 4:15	7.5	25.22	1
LH-DS-01	8/6/2025 4:30	7.52	25.22	1
LH-DS-01	8/6/2025 4:45	7.5	25.22	1
LH-DS-01	8/6/2025 5:00	7.47	25.22	1
LH-DS-01	8/6/2025 5:15	7.41	25.22	1
LH-DS-01	8/6/2025 5:30	7.35	25.22	1
LH-DS-01	8/6/2025 5:45	7.29	25.22	1
LH-DS-01	8/6/2025 6:00	7.25	25.2	1
LH-DS-01	8/6/2025 6:15	7.19	25.2	1
LH-DS-01	8/6/2025 6:30	7.13	25.18	1
LH-DS-01	8/6/2025 6:45	7.11	25.18	1
LH-DS-01	8/6/2025 7:00	7.04	25.18	1
LH-DS-01	8/6/2025 7:15	7.01	25.16	1
LH-DS-01	8/6/2025 7:30	6.97	25.16	1
LH-DS-01	8/6/2025 7:45	6.96	25.16	1
LH-DS-01	8/6/2025 8:00	6.97	25.16	1
LH-DS-01	8/6/2025 8:15	6.99	25.16	1

Station Name	Date Time	DO mg/L	Temp C	Use Code
LH-DS-01	8/6/2025 8:30	7.03	25.16	1
LH-DS-01	8/6/2025 8:45	7.07	25.18	1
LH-DS-01	8/6/2025 9:00	7.11	25.18	1
LH-DS-01	8/6/2025 9:15	7.14	25.18	1
LH-DS-01	8/6/2025 9:30	7.2	25.2	1
LH-DS-01	8/6/2025 9:45	7.24	25.22	1
LH-DS-01	8/6/2025 10:00	7.27	25.22	1
LH-DS-01	8/6/2025 10:15	7.31	25.24	1
LH-DS-01	8/6/2025 10:30	7.35	25.24	1
LH-DS-01	8/6/2025 10:45	7.39	25.26	1
LH-DS-01	8/6/2025 11:00	7.43	25.26	1
LH-DS-01	8/6/2025 11:15	7.51	25.28	1
LH-DS-01	8/6/2025 11:30	7.54	25.3	1
LH-DS-01	8/6/2025 11:45	7.57	25.3	1
LH-DS-01	8/6/2025 12:00	7.6	25.32	1
LH-DS-01	8/6/2025 12:15	7.63	25.32	1
LH-DS-01	8/6/2025 12:30	7.66	25.32	1
LH-DS-01	8/6/2025 12:45	7.73	25.34	1
LH-DS-01	8/6/2025 13:00	7.76	25.36	1
LH-DS-01	8/6/2025 13:15	7.77	25.36	1
LH-DS-01	8/6/2025 13:30	7.79	25.36	1
LH-DS-01	8/6/2025 13:45	7.82	25.38	1
LH-DS-01	8/6/2025 14:00	7.77	25.36	1
LH-DS-01	8/6/2025 14:15	7.73	25.38	1
LH-DS-01	8/6/2025 14:30	7.76	25.36	1
LH-DS-01	8/6/2025 14:45	7.72	25.36	1
LH-DS-01	8/6/2025 15:00	7.73	25.36	1
LH-DS-01	8/6/2025 15:15	7.77	25.36	1
LH-DS-01	8/6/2025 15:30	7.73	25.36	1
LH-DS-01	8/6/2025 15:45	7.76	25.36	1
LH-DS-01	8/6/2025 16:00	7.74	25.36	1
LH-DS-01	8/6/2025 16:15	7.81	25.38	1
LH-DS-01	8/6/2025 16:30	7.83	25.38	1
LH-DS-01	8/6/2025 16:45	7.89	25.38	1
LH-DS-01	8/6/2025 17:00	7.97	25.4	1
LH-DS-01	8/6/2025 17:15	7.99	25.4	1
LH-DS-01	8/6/2025 17:30	8.02	25.4	1
LH-DS-01	8/6/2025 17:45	8.06	25.42	1
LH-DS-01	8/6/2025 18:00	8.1	25.42	1
LH-DS-01	8/6/2025 18:15	8.1	25.42	1
LH-DS-01	8/6/2025 18:30	8.12	25.42	1
LH-DS-01	8/6/2025 18:45	8.15	25.42	1
LH-DS-01	8/6/2025 19:00	8.16	25.42	1
LH-DS-01	8/6/2025 19:15	8.15	25.44	1
LH-DS-01	8/6/2025 19:30	8.11	25.42	1
LH-DS-01	8/6/2025 19:45	8.19	25.42	1
LH-DS-01	8/6/2025 20:00	8.11	25.42	1
LH-DS-01	8/6/2025 20:15	8.04	25.4	1
LH-DS-01	8/6/2025 20:30	8.05	25.4	1
LH-DS-01	8/6/2025 20:45	8.05	25.4	1
LH-DS-01	8/6/2025 21:00	8.03	25.4	1
LH-DS-01	8/6/2025 21:15	7.95	25.38	1
LH-DS-01	8/6/2025 21:30	7.91	25.38	1
LH-DS-01	8/6/2025 21:45	7.86	25.38	1
LH-DS-01	8/6/2025 22:00	7.88	25.38	1
LH-DS-01	8/6/2025 22:15	7.9	25.38	1
LH-DS-01	8/6/2025 22:30	7.95	25.38	1
LH-DS-01	8/6/2025 22:45	7.99	25.38	1
LH-DS-01	8/6/2025 23:00	7.98	25.38	1
LH-DS-01	8/6/2025 23:15	7.99	25.38	1
LH-DS-01	8/6/2025 23:30	8	25.38	1
LH-DS-01	8/6/2025 23:45	8.05	25.38	1
LH-DS-01	8/7/2025 0:00	8.07	25.38	1
LH-DS-01	8/7/2025 0:15	8.08	25.38	1
LH-DS-01	8/7/2025 0:30	8.06	25.38	1
LH-DS-01	8/7/2025 0:45	8.04	25.38	1
LH-DS-01	8/7/2025 1:00	8.01	25.36	1
LH-DS-01	8/7/2025 1:15	7.96	25.36	1
LH-DS-01	8/7/2025 1:30	7.91	25.34	1
LH-DS-01	8/7/2025 1:45	7.87	25.34	1
LH-DS-01	8/7/2025 2:00	7.84	25.34	1
LH-DS-01	8/7/2025 2:15	7.81	25.32	1
LH-DS-01	8/7/2025 2:30	7.74	25.32	1
LH-DS-01	8/7/2025 2:45	7.67	25.3	1
LH-DS-01	8/7/2025 3:00	7.65	25.3	1
LH-DS-01	8/7/2025 3:15	7.66	25.3	1
LH-DS-01	8/7/2025 3:30	7.64	25.3	1
LH-DS-01	8/7/2025 3:45	7.59	25.28	1
LH-DS-01	8/7/2025 4:00	7.59	25.28	1
LH-DS-01	8/7/2025 4:15	7.58	25.28	1
LH-DS-01	8/7/2025 4:30	7.55	25.28	1
LH-DS-01	8/7/2025 4:45	7.51	25.28	1
LH-DS-01	8/7/2025 5:00	7.49	25.26	1
LH-DS-01	8/7/2025 5:15	7.56	25.26	1

Station Name	Date Time	DO mg/L	Temp C	Use Code
LH-DS-01	8/7/2025 5:30	7.58	25.26	1
LH-DS-01	8/7/2025 5:45	7.61	25.26	1
LH-DS-01	8/7/2025 6:00	7.62	25.26	1
LH-DS-01	8/7/2025 6:15	7.59	25.26	1
LH-DS-01	8/7/2025 6:30	7.62	25.26	1
LH-DS-01	8/7/2025 6:45	7.66	25.26	1
LH-DS-01	8/7/2025 7:00	7.66	25.26	1
LH-DS-01	8/7/2025 7:15	7.66	25.26	1
LH-DS-01	8/7/2025 7:30	7.63	25.26	1
LH-DS-01	8/7/2025 7:45	7.67	25.26	1
LH-DS-01	8/7/2025 8:00	7.69	25.26	1
LH-DS-01	8/7/2025 8:15	7.71	25.26	1
LH-DS-01	8/7/2025 8:30	7.73	25.26	1
LH-DS-01	8/7/2025 8:45	7.76	25.28	1
LH-DS-01	8/7/2025 9:00	7.82	25.28	1
LH-DS-01	8/7/2025 9:15	7.87	25.3	1
LH-DS-01	8/7/2025 9:30	7.88	25.3	1
LH-DS-01	8/7/2025 9:45	7.89	25.34	1
LH-DS-01	8/7/2025 10:00	7.96	25.36	1
LH-DS-01	8/7/2025 10:15	-888.88	-888.88	3
LH-DS-01	8/7/2025 10:30	8.19	25.38	1
LH-DS-01	8/7/2025 10:45	8.32	25.4	1
LH-DS-01	8/7/2025 11:00	8.28	25.4	1
LH-DS-01	8/7/2025 11:15	8.37	25.42	1
LH-DS-01	8/7/2025 11:30	8.45	25.46	1
LH-DS-01	8/7/2025 11:45	8.53	25.5	1
LH-DS-01	8/7/2025 12:00	8.6	25.52	1
LH-DS-01	8/7/2025 12:15	8.64	25.54	1
LH-DS-01	8/7/2025 12:30	8.63	25.54	1
LH-DS-01	8/7/2025 12:45	8.69	25.54	1
LH-DS-01	8/7/2025 13:00	8.66	25.52	1
LH-DS-01	8/7/2025 13:15	8.74	25.52	1
LH-DS-01	8/7/2025 13:30	8.86	25.56	1
LH-DS-01	8/7/2025 13:45	8.95	25.58	1
LH-DS-01	8/7/2025 14:00	8.91	25.58	1
LH-DS-01	8/7/2025 14:15	8.98	25.6	1
LH-DS-01	8/7/2025 14:30	9.07	25.62	1
LH-DS-01	8/7/2025 14:45	9.05	25.64	1
LH-DS-01	8/7/2025 15:00	9.05	25.68	1
LH-DS-01	8/7/2025 15:15	9.34	25.8	1
LH-DS-01	8/7/2025 15:30	9.25	25.78	1
LH-DS-01	8/7/2025 15:45	9.22	25.74	1
LH-DS-01	8/7/2025 16:00	9.26	25.72	1
LH-DS-01	8/7/2025 16:15	9.25	25.72	1
LH-DS-01	8/7/2025 16:30	9.26	25.72	1
LH-DS-01	8/7/2025 16:45	9.29	25.7	1
LH-DS-01	8/7/2025 17:00	9.17	25.66	1
LH-DS-01	8/7/2025 17:15	9.21	25.64	1
LH-DS-01	8/7/2025 17:30	9.3	25.64	1
LH-DS-01	8/7/2025 17:45	9.22	25.6	1
LH-DS-01	8/7/2025 18:00	9.26	25.58	1
LH-DS-01	8/7/2025 18:15	9.2	25.52	1
LH-DS-01	8/7/2025 18:30	9.2	25.52	1
LH-DS-01	8/7/2025 18:45	9.19	25.5	1
LH-DS-01	8/7/2025 19:00	9.16	25.48	1
LH-DS-01	8/7/2025 19:15	9.18	25.46	1
LH-DS-01	8/7/2025 19:30	9.05	25.44	1
LH-DS-01	8/7/2025 19:45	8.8	25.38	1
LH-DS-01	8/7/2025 20:00	8.93	25.4	1
LH-DS-01	8/7/2025 20:15	8.88	25.4	1
LH-DS-01	8/7/2025 20:30	8.79	25.36	1
LH-DS-01	8/7/2025 20:45	8.81	25.34	1
LH-DS-01	8/7/2025 21:00	8.74	25.32	1
LH-DS-01	8/7/2025 21:15	8.74	25.28	1
LH-DS-01	8/7/2025 21:30	8.68	25.26	1
LH-DS-01	8/7/2025 21:45	8.63	25.22	1
LH-DS-01	8/7/2025 22:00	8.53	25.2	1
LH-DS-01	8/7/2025 22:15	8.44	25.18	1
LH-DS-01	8/7/2025 22:30	8.35	25.16	1
LH-DS-01	8/7/2025 22:45	8.22	25.14	1
LH-DS-01	8/7/2025 23:00	8.2	25.12	1
LH-DS-01	8/7/2025 23:15	8.2	25.1	1
LH-DS-01	8/7/2025 23:30	8.16	25.1	1
LH-DS-01	8/7/2025 23:45	8.08	25.08	1
LH-DS-01	8/8/2025 0:00	8.11	25.08	1
LH-DS-01	8/8/2025 0:15	8.09	25.08	1
LH-DS-01	8/8/2025 0:30	8.03	25.06	1
LH-DS-01	8/8/2025 0:45	7.98	25.06	1
LH-DS-01	8/8/2025 1:00	7.95	25.06	1
LH-DS-01	8/8/2025 1:15	7.9	25.06	1
LH-DS-01	8/8/2025 1:30	7.88	25.04	1
LH-DS-01	8/8/2025 1:45	7.88	25.04	1
LH-DS-01	8/8/2025 2:00	7.87	25.02	1
LH-DS-01	8/8/2025 2:15	7.88	25.02	1

Station Name	Date Time	DO mg/L	Temp C	Use Code
LH-DS-01	8/8/2025 2:30	7.9	25.02	1
LH-DS-01	8/8/2025 2:45	7.9	25	1
LH-DS-01	8/8/2025 3:00	7.92	25	1
LH-DS-01	8/8/2025 3:15	8.02	25	1
LH-DS-01	8/8/2025 3:30	8.21	25	1
LH-DS-01	8/8/2025 3:45	8.34	25.02	1
LH-DS-01	8/8/2025 4:00	8.42	25.02	1
LH-DS-01	8/8/2025 4:15	8.48	25.04	1
LH-DS-01	8/8/2025 4:30	8.53	25.04	1
LH-DS-01	8/8/2025 4:45	8.61	25.04	1
LH-DS-01	8/8/2025 5:00	8.67	25.06	1
LH-DS-01	8/8/2025 5:15	8.67	25.06	1
LH-DS-01	8/8/2025 5:30	8.73	25.08	1
LH-DS-01	8/8/2025 5:45	8.73	25.08	1
LH-DS-01	8/8/2025 6:00	8.71	25.08	1
LH-DS-01	8/8/2025 6:15	8.68	25.08	1
LH-DS-01	8/8/2025 6:30	8.71	25.08	1
LH-DS-01	8/8/2025 6:45	8.71	25.08	1
LH-DS-01	8/8/2025 7:00	8.69	25.1	1
LH-DS-01	8/8/2025 7:15	8.78	25.1	1
LH-DS-01	8/8/2025 7:30	8.87	25.12	1
LH-DS-01	8/8/2025 7:45	8.95	25.14	1
LH-DS-01	8/8/2025 8:00	8.96	25.16	1
LH-DS-01	8/8/2025 8:15	9.05	25.18	1
LH-DS-01	8/8/2025 8:30	9.19	25.22	1
LH-DS-01	8/8/2025 8:45	8.94	25.26	1
LH-DS-01	8/8/2025 9:00	-888.88	-888.88	3
LH-DS-01	8/8/2025 9:15	9.38	25.32	1
LH-DS-01	8/8/2025 9:30	9.35	25.36	1
LH-DS-01	8/8/2025 9:45	9.32	25.38	1
LH-DS-01	8/8/2025 10:00	9.41	25.38	1
LH-DS-01	8/8/2025 10:15	9.28	25.4	1
LH-DS-01	8/8/2025 10:30	9.35	25.42	1
LH-DS-01	8/8/2025 10:45	9.32	25.44	1
LH-DS-01	8/8/2025 11:00	9.29	25.46	1
LH-DS-01	8/8/2025 11:15	9.47	25.52	1
LH-DS-01	8/8/2025 11:30	9.71	25.58	1
LH-DS-01	8/8/2025 11:45	9.65	25.62	1
LH-DS-01	8/8/2025 12:00	9.94	25.7	1
LH-DS-01	8/8/2025 12:15	10.04	25.74	1
LH-DS-01	8/8/2025 12:30	10.05	25.78	1
LH-DS-01	8/8/2025 12:45	10.02	25.82	1
LH-DS-01	8/8/2025 13:00	10.1	25.86	1
LH-DS-01	8/8/2025 13:15	10.26	25.92	1
LH-DS-01	8/8/2025 13:30	10.45	26	1
LH-DS-01	8/8/2025 13:45	10.54	26.04	1
LH-DS-01	8/8/2025 14:00	10.52	26.06	1
LH-DS-01	8/8/2025 14:15	10.41	26.06	1
LH-DS-01	8/8/2025 14:30	10.35	26.04	1
LH-DS-01	8/8/2025 14:45	10.3	26.04	1
LH-DS-01	8/8/2025 15:00	10.42	26.06	1
LH-DS-01	8/8/2025 15:15	10.36	26.08	1
LH-DS-01	8/8/2025 15:30	10.21	26.06	1
LH-DS-01	8/8/2025 15:45	10.22	26.06	1
LH-DS-01	8/8/2025 16:00	10.06	26.04	1
LH-DS-01	8/8/2025 16:15	9.93	26	1
LH-DS-01	8/8/2025 16:30	9.85	25.92	1
LH-DS-01	8/8/2025 16:45	9.94	25.94	1
LH-DS-01	8/8/2025 17:00	9.96	25.9	1
LH-DS-01	8/8/2025 17:15	10	25.88	1
LH-DS-01	8/8/2025 17:30	9.99	25.82	1
LH-DS-01	8/8/2025 17:45	9.95	25.78	1
LH-DS-01	8/8/2025 18:00	9.75	25.74	1
LH-DS-01	8/8/2025 18:15	9.35	25.66	1
LH-DS-01	8/8/2025 18:30	9.21	25.6	1
LH-DS-01	8/8/2025 18:45	9.15	25.58	1
LH-DS-01	8/8/2025 19:00	8.81	25.5	1
LH-DS-01	8/8/2025 19:15	8.44	25.4	1
LH-DS-01	8/8/2025 19:30	8.42	25.36	1
LH-DS-01	8/8/2025 19:45	8.26	25.32	1
LH-DS-01	8/8/2025 20:00	8.09	25.28	1
LH-DS-01	8/8/2025 20:15	8.02	25.26	1
LH-DS-01	8/8/2025 20:30	8.1	25.24	1
LH-DS-01	8/8/2025 20:45	8.05	25.22	1
LH-DS-01	8/8/2025 21:00	8	25.2	1
LH-DS-01	8/8/2025 21:15	7.92	25.18	1
LH-DS-01	8/8/2025 21:30	7.9	25.16	1
LH-DS-01	8/8/2025 21:45	7.84	25.16	1
LH-DS-01	8/8/2025 22:00	7.86	25.14	1
LH-DS-01	8/8/2025 22:15	7.88	25.12	1
LH-DS-01	8/8/2025 22:30	7.9	25.1	1
LH-DS-01	8/8/2025 22:45	7.86	25.08	1
LH-DS-01	8/8/2025 23:00	7.9	25.08	1
LH-DS-01	8/8/2025 23:15	7.94	25.06	1

Station Name	Date Time	DO mg/L	Temp C	Use Code
LH-DS-01	8/8/2025 23:30	8.01	25.06	1
LH-DS-01	8/8/2025 23:45	8.13	25.06	1
LH-DS-01	8/9/2025 0:00	8.41	25.08	1
LH-DS-01	8/9/2025 0:15	8.51	25.1	1
LH-DS-01	8/9/2025 0:30	8.54	25.1	1
LH-DS-01	8/9/2025 0:45	8.58	25.1	1
LH-DS-01	8/9/2025 1:00	8.66	25.08	1
LH-DS-01	8/9/2025 1:15	8.71	25.08	1
LH-DS-01	8/9/2025 1:30	8.8	25.08	1
LH-DS-01	8/9/2025 1:45	8.85	25.08	1
LH-DS-01	8/9/2025 2:00	8.88	25.06	1
LH-DS-01	8/9/2025 2:15	8.9	25.06	1
LH-DS-01	8/9/2025 2:30	8.95	25.06	1
LH-DS-01	8/9/2025 2:45	8.96	25.04	1
LH-DS-01	8/9/2025 3:00	8.96	25.04	1
LH-DS-01	8/9/2025 3:15	8.95	25.04	1
LH-DS-01	8/9/2025 3:30	8.98	25.04	1
LH-DS-01	8/9/2025 3:45	8.95	25.04	1
LH-DS-01	8/9/2025 4:00	8.89	25.02	1
LH-DS-01	8/9/2025 4:15	8.96	25.02	1
LH-DS-01	8/9/2025 4:30	8.99	25.02	1
LH-DS-01	8/9/2025 4:45	8.98	25.04	1
LH-DS-01	8/9/2025 5:00	8.96	25.02	1
LH-DS-01	8/9/2025 5:15	8.93	25.02	1
LH-DS-01	8/9/2025 5:30	8.98	25.02	1
LH-DS-01	8/9/2025 5:45	9.09	25.02	1
LH-DS-01	8/9/2025 6:00	9.19	25.02	1
LH-DS-01	8/9/2025 6:15	9.28	25.04	1
LH-DS-01	8/9/2025 6:30	9.38	25.08	1
LH-DS-01	8/9/2025 6:45	9.47	25.1	1
LH-DS-01	8/9/2025 7:00	9.53	25.14	1
LH-DS-01	8/9/2025 7:15	9.62	25.18	1
LH-DS-01	8/9/2025 7:30	9.69	25.2	1
LH-DS-01	8/9/2025 7:45	9.8	25.26	1
LH-DS-01	8/9/2025 8:00	9.98	25.28	1
LH-DS-01	8/9/2025 8:15	9.88	25.3	1
LH-DS-01	8/9/2025 8:30	9.82	25.3	1
LH-DS-01	8/9/2025 8:45	-888.88	-888.88	3
LH-DS-01	8/9/2025 9:00	9.78	25.36	1
LH-DS-01	8/9/2025 9:15	9.87	25.38	1
LH-DS-01	8/9/2025 9:30	-888.88	-888.88	3
LH-DS-01	8/9/2025 9:45	9.47	25.46	1
LH-DS-01	8/9/2025 10:00	9.8	25.48	1
LH-DS-01	8/9/2025 10:15	10.01	25.52	1
LH-DS-01	8/9/2025 10:30	9.97	25.54	1
LH-DS-01	8/9/2025 10:45	10.1	25.58	1
LH-DS-01	8/9/2025 11:00	10.18	25.62	1
LH-DS-01	8/9/2025 11:15	10.16	25.68	1
LH-DS-01	8/9/2025 11:30	10.26	25.72	1
LH-DS-01	8/9/2025 11:45	10.29	25.76	1
LH-DS-01	8/9/2025 12:00	10.39	25.8	1
LH-DS-01	8/9/2025 12:15	10.48	25.86	1
LH-DS-01	8/9/2025 12:30	10.5	25.9	1
LH-DS-01	8/9/2025 12:45	10.61	25.96	1
LH-DS-01	8/9/2025 13:00	10.68	25.98	1
LH-DS-01	8/9/2025 13:15	10.82	26.06	1
LH-DS-01	8/9/2025 13:30	10.81	26.1	1
LH-DS-01	8/9/2025 13:45	10.8	26.16	1
LH-DS-01	8/9/2025 14:00	10.8	26.18	1
LH-DS-01	8/9/2025 14:15	10.8	26.16	1
LH-DS-01	8/9/2025 14:30	10.89	26.22	1
LH-DS-01	8/9/2025 14:45	10.95	26.24	1
LH-DS-01	8/9/2025 15:00	10.94	26.26	1
LH-DS-01	8/9/2025 15:15	10.8	26.22	1
LH-DS-01	8/9/2025 15:30	10.69	26.16	1
LH-DS-01	8/9/2025 15:45	10.75	26.14	1
LH-DS-01	8/9/2025 16:00	10.66	26.1	1
LH-DS-01	8/9/2025 16:15	10.64	26.02	1
LH-DS-01	8/9/2025 16:30	10.58	25.96	1
LH-DS-01	8/9/2025 16:45	10.35	25.86	1
LH-DS-01	8/9/2025 17:00	10.21	25.76	1
LH-DS-01	8/9/2025 17:15	10.23	25.76	1
LH-DS-01	8/9/2025 17:30	10.07	25.72	1
LH-DS-01	8/9/2025 17:45	9.95	25.68	1
LH-DS-01	8/9/2025 18:00	9.94	25.68	1
LH-DS-01	8/9/2025 18:15	9.86	25.64	1
LH-DS-01	8/9/2025 18:30	9.57	25.58	1
LH-DS-01	8/9/2025 18:45	9.41	25.5	1
LH-DS-01	8/9/2025 19:00	9.34	25.48	1
LH-DS-01	8/9/2025 19:15	9.19	25.42	1
LH-DS-01	8/9/2025 19:30	9.19	25.4	1
LH-DS-01	8/9/2025 19:45	9	25.34	1
LH-DS-01	8/9/2025 20:00	8.88	25.3	1
LH-DS-01	8/9/2025 20:15	8.7	25.28	1

Station Name	Date Time	DO mg/L	Temp C	Use Code
LH-DS-01	8/9/2025 20:30	8.6	25.24	1
LH-DS-01	8/9/2025 20:45	8.45	25.2	1
LH-DS-01	8/9/2025 21:00	8.36	25.2	1
LH-DS-01	8/9/2025 21:15	8.34	25.18	1
LH-DS-01	8/9/2025 21:30	8.3	25.16	1
LH-DS-01	8/9/2025 21:45	8.26	25.14	1
LH-DS-01	8/9/2025 22:00	8.23	25.12	1
LH-DS-01	8/9/2025 22:15	8.23	25.12	1
LH-DS-01	8/9/2025 22:30	8.22	25.1	1
LH-DS-01	8/9/2025 22:45	8.26	25.1	1
LH-DS-01	8/9/2025 23:00	8.34	25.1	1
LH-DS-01	8/9/2025 23:15	8.41	25.12	1
LH-DS-01	8/9/2025 23:30	8.4	25.12	1
LH-DS-01	8/9/2025 23:45	8.49	25.12	1
LH-DS-01	8/10/2025 0:00	8.6	25.14	1
LH-DS-01	8/10/2025 0:15	8.59	25.16	1
LH-DS-01	8/10/2025 0:30	8.61	25.18	1
LH-DS-01	8/10/2025 0:45	8.6	25.18	1
LH-DS-01	8/10/2025 1:00	8.62	25.18	1
LH-DS-01	8/10/2025 1:15	8.55	25.18	1
LH-DS-01	8/10/2025 1:30	8.55	25.16	1
LH-DS-01	8/10/2025 1:45	8.6	25.18	1
LH-DS-01	8/10/2025 2:00	8.69	25.18	1
LH-DS-01	8/10/2025 2:15	8.72	25.18	1
LH-DS-01	8/10/2025 2:30	8.82	25.2	1
LH-DS-01	8/10/2025 2:45	8.82	25.18	1
LH-DS-01	8/10/2025 3:00	8.9	25.18	1
LH-DS-01	8/10/2025 3:15	9	25.18	1
LH-DS-01	8/10/2025 3:30	9.04	25.18	1
LH-DS-01	8/10/2025 3:45	9.09	25.16	1
LH-DS-01	8/10/2025 4:00	9.06	25.16	1
LH-DS-01	8/10/2025 4:15	9.02	25.14	1
LH-DS-01	8/10/2025 4:30	9.07	25.14	1
LH-DS-01	8/10/2025 4:45	9.05	25.12	1
LH-DS-01	8/10/2025 5:00	8.99	25.12	1
LH-DS-01	8/10/2025 5:15	8.89	25.1	1
LH-DS-01	8/10/2025 5:30	8.94	25.1	1
LH-DS-01	8/10/2025 5:45	8.84	25.1	1
LH-DS-01	8/10/2025 6:00	8.85	25.08	1
LH-DS-01	8/10/2025 6:15	9.03	25.1	1
LH-DS-01	8/10/2025 6:30	9.16	25.12	1
LH-DS-01	8/10/2025 6:45	9.19	25.14	1
LH-DS-01	8/10/2025 7:00	9.26	25.14	1
LH-DS-01	8/10/2025 7:15	9.29	25.16	1
LH-DS-01	8/10/2025 7:30	9.47	25.18	1
LH-DS-01	8/10/2025 7:45	9.56	25.22	1
LH-DS-01	8/10/2025 8:00	9.73	25.26	1
LH-DS-01	8/10/2025 8:15	9.95	25.3	1
LH-DS-01	8/10/2025 8:30	9.86	25.32	1
LH-DS-01	8/10/2025 8:45	9.96	25.36	1
LH-DS-01	8/10/2025 9:00	9.94	25.38	1
LH-DS-01	8/10/2025 9:15	10.13	25.4	1
LH-DS-01	8/10/2025 9:30	10.28	25.46	1
LH-DS-01	8/10/2025 9:45	10.39	25.5	1
LH-DS-01	8/10/2025 10:00	10.37	25.54	1
LH-DS-01	8/10/2025 10:15	10.38	25.56	1
LH-DS-01	8/10/2025 10:30	10.4	25.6	1
LH-DS-01	8/10/2025 10:45	10.49	25.64	1
LH-DS-01	8/10/2025 11:00	10.49	25.68	1
LH-DS-01	8/10/2025 11:15	10.58	25.74	1
LH-DS-01	8/10/2025 11:30	10.66	25.78	1
LH-DS-01	8/10/2025 11:45	10.68	25.82	1
LH-DS-01	8/10/2025 12:00	10.73	25.84	1
LH-DS-01	8/10/2025 12:15	10.82	25.9	1
LH-DS-01	8/10/2025 12:30	10.9	25.94	1
LH-DS-01	8/10/2025 12:45	11.04	25.98	1
LH-DS-01	8/10/2025 13:00	11.2	26.04	1
LH-DS-01	8/10/2025 13:15	11.27	26.1	1
LH-DS-01	8/10/2025 13:30	11.47	26.18	1
LH-DS-01	8/10/2025 13:45	11.64	26.26	1
LH-DS-01	8/10/2025 14:00	11.75	26.38	1
LH-DS-01	8/10/2025 14:15	12.03	26.46	1
LH-DS-01	8/10/2025 14:30	11.99	26.54	1
LH-DS-01	8/10/2025 14:45	11.98	26.52	1
LH-DS-01	8/10/2025 15:00	11.94	26.5	1
LH-DS-01	8/10/2025 15:15	11.67	26.44	1
LH-DS-01	8/10/2025 15:30	11.47	26.36	1
LH-DS-01	8/10/2025 15:45	11.42	26.3	1
LH-DS-01	8/10/2025 16:00	11.32	26.22	1
LH-DS-01	8/10/2025 16:15	11.18	26.22	1
LH-DS-01	8/10/2025 16:30	11.04	26.22	1
LH-DS-01	8/10/2025 16:45	11.09	26.18	1
LH-DS-01	8/10/2025 17:00	11.09	26.18	1
LH-DS-01	8/10/2025 17:15	10.86	26.14	1

Station Name	Date Time	DO mg/L	Temp C	Use Code
LH-DS-01	8/10/2025 17:30	10.79	26.08	1
LH-DS-01	8/10/2025 17:45	10.54	26.04	1
LH-DS-01	8/10/2025 18:00	10.58	26	1
LH-DS-01	8/10/2025 18:15	10.6	26.02	1
LH-DS-01	8/10/2025 18:30	10.65	26.04	1
LH-DS-01	8/10/2025 18:45	10.37	26	1
LH-DS-01	8/10/2025 19:00	10.34	25.96	1
LH-DS-01	8/10/2025 19:15	9.91	25.92	1
LH-DS-01	8/10/2025 19:30	9.95	25.9	1
LH-DS-01	8/10/2025 19:45	9.89	25.9	1
LH-DS-01	8/10/2025 20:00	9.73	25.9	1
LH-DS-01	8/10/2025 20:15	9.6	25.88	1
LH-DS-01	8/10/2025 20:30	9.55	25.86	1
LH-DS-01	8/10/2025 20:45	9.46	25.84	1
LH-DS-01	8/10/2025 21:00	9.32	25.8	1
LH-DS-01	8/10/2025 21:15	9.23	25.78	1
LH-DS-01	8/10/2025 21:30	9.18	25.76	1
LH-DS-01	8/10/2025 21:45	9.17	25.76	1
LH-DS-01	8/10/2025 22:00	9.13	25.76	1
LH-DS-01	8/10/2025 22:15	9.19	25.8	1
LH-DS-01	8/10/2025 22:30	9.19	25.82	1
LH-DS-01	8/10/2025 22:45	9.33	25.86	1
LH-DS-01	8/10/2025 23:00	9.39	25.88	1
LH-DS-01	8/10/2025 23:15	9.39	25.88	1
LH-DS-01	8/10/2025 23:30	9.32	25.86	1
LH-DS-01	8/10/2025 23:45	9.33	25.86	1
LH-DS-01	8/11/2025 0:00	9.28	25.84	1
LH-DS-01	8/11/2025 0:15	9.38	25.84	1
LH-DS-01	8/11/2025 0:30	9.42	25.86	1
LH-DS-01	8/11/2025 0:45	9.43	25.84	1
LH-DS-01	8/11/2025 1:00	9.57	25.86	1
LH-DS-01	8/11/2025 1:15	9.81	25.9	1
LH-DS-01	8/11/2025 1:30	9.99	25.96	1
LH-DS-01	8/11/2025 1:45	10.06	26.02	1
LH-DS-01	8/11/2025 2:00	10.18	26.06	1
LH-DS-01	8/11/2025 2:15	10.3	26.1	1
LH-DS-01	8/11/2025 2:30	10.44	26.12	1
LH-DS-01	8/11/2025 2:45	10.51	26.12	1
LH-DS-01	8/11/2025 3:00	10.56	26.12	1
LH-DS-01	8/11/2025 3:15	10.54	26.1	1
LH-DS-01	8/11/2025 3:30	10.55	26.1	1
LH-DS-01	8/11/2025 3:45	10.43	26.08	1
LH-DS-01	8/11/2025 4:00	10.43	26.08	1
LH-DS-01	8/11/2025 4:15	10.41	26.06	1
LH-DS-01	8/11/2025 4:30	10.31	26.02	1
LH-DS-01	8/11/2025 4:45	10.4	26.02	1
LH-DS-01	8/11/2025 5:00	10.29	26	1
LH-DS-01	8/11/2025 5:15	10.25	26	1
LH-DS-01	8/11/2025 5:30	10.21	26	1
LH-DS-01	8/11/2025 5:45	10.09	26	1
LH-DS-01	8/11/2025 6:00	10.08	26	1
LH-DS-01	8/11/2025 6:15	9.95	26	1
LH-DS-01	8/11/2025 6:30	9.88	26	1
LH-DS-01	8/11/2025 6:45	9.79	25.98	1
LH-DS-01	8/11/2025 7:00	9.81	26	1
LH-DS-01	8/11/2025 7:15	9.72	26	1
LH-DS-01	8/11/2025 7:30	9.75	25.98	1
LH-DS-01	8/11/2025 7:45	9.74	25.98	1
LH-DS-01	8/11/2025 8:00	9.66	25.98	1
LH-DS-01	8/11/2025 8:15	9.7	25.98	1
LH-DS-01	8/11/2025 8:30	9.7	25.98	1
LH-DS-01	8/11/2025 8:45	9.71	26	1
LH-DS-01	8/11/2025 9:00	9.99	26.02	1
LH-DS-01	8/11/2025 9:15	9.91	26.04	1
LH-DS-01	8/11/2025 9:30	9.91	26.04	1
LH-DS-01	8/11/2025 9:45	10.02	26.08	1
LH-DS-01	8/11/2025 10:00	10.02	26.08	1
LH-DS-01	8/11/2025 10:15	10.04	26.1	1
LH-DS-01	8/11/2025 10:30	10.16	26.14	1
LH-DS-01	8/11/2025 10:45	10.15	26.16	1
LH-DS-01	8/11/2025 11:00	10.26	26.2	1
LH-DS-01	8/11/2025 11:15	10.11	26.22	1
LH-DS-01	8/11/2025 11:30	10.24	26.24	1
LH-DS-01	8/11/2025 11:45	10.51	26.36	1
LH-DS-01	8/11/2025 12:00	10.93	26.46	1
LH-DS-01	8/11/2025 12:15	11.05	26.56	1
LH-DS-01	8/11/2025 12:30	10.95	26.5	1
LH-DS-01	8/11/2025 12:45	10.96	26.48	1
LH-DS-01	8/11/2025 13:00	10.89	26.46	1
LH-DS-01	8/11/2025 13:15	10.96	26.48	1
LH-DS-01	8/11/2025 13:30	11	26.52	1
LH-DS-01	8/11/2025 13:45	11.08	26.56	1
LH-DS-01	8/11/2025 14:00	11.12	26.58	1
LH-DS-01	8/11/2025 14:15	11.18	26.64	1

Station Name	Date Time	DO mg/L	Temp C	Use Code
LH-DS-01	8/11/2025 14:30	11.27	26.7	1
LH-DS-01	8/11/2025 14:45	11.23	26.76	1
LH-DS-01	8/11/2025 15:00	11.05	26.76	1
LH-DS-01	8/11/2025 15:15	11.07	26.76	1
LH-DS-01	8/11/2025 15:30	11.03	26.76	1
LH-DS-01	8/11/2025 15:45	10.9	26.74	1
LH-DS-01	8/11/2025 16:00	10.9	26.68	1
LH-DS-01	8/11/2025 16:15	11	26.74	1
LH-DS-01	8/11/2025 16:30	11.16	26.78	1
LH-DS-01	8/11/2025 16:45	11.16	26.78	1
LH-DS-01	8/11/2025 17:00	11.15	26.78	1
LH-DS-01	8/11/2025 17:15	11.2	26.8	1
LH-DS-01	8/11/2025 17:30	11.28	26.84	1
LH-DS-01	8/11/2025 17:45	11.34	26.84	1
LH-DS-01	8/11/2025 18:00	11.33	26.82	1
LH-DS-01	8/11/2025 18:15	11.4	26.86	1
LH-DS-01	8/11/2025 18:30	11.33	26.82	1
LH-DS-01	8/11/2025 18:45	11.18	26.76	1
LH-DS-01	8/11/2025 19:00	11.16	26.72	1
LH-DS-01	8/11/2025 19:15	11.18	26.7	1
LH-DS-01	8/11/2025 19:30	11.26	26.72	1
LH-DS-01	8/11/2025 19:45	11.26	26.78	1
LH-DS-01	8/11/2025 20:00	11.16	26.8	1
LH-DS-01	8/11/2025 20:15	10.89	26.68	1
LH-DS-01	8/11/2025 20:30	10.82	26.66	1
LH-DS-01	8/11/2025 20:45	10.65	26.6	1
LH-DS-01	8/11/2025 21:00	10.56	26.58	1
LH-DS-01	8/11/2025 21:15	10.39	26.5	1
LH-DS-01	8/11/2025 21:30	10.43	26.52	1
LH-DS-01	8/11/2025 21:45	10.39	26.52	1
LH-DS-01	8/11/2025 22:00	10.41	26.56	1
LH-DS-01	8/11/2025 22:15	10.38	26.56	1
LH-DS-01	8/11/2025 22:30	10.36	26.56	1
LH-DS-01	8/11/2025 22:45	10.44	26.6	1
LH-DS-01	8/11/2025 23:00	10.5	26.62	1
LH-DS-01	8/11/2025 23:15	10.55	26.66	1
LH-DS-01	8/11/2025 23:30	10.62	26.66	1
LH-DS-01	8/11/2025 23:45	10.61	26.68	1
LH-DS-01	8/12/2025 0:00	10.5	26.64	1
LH-DS-01	8/12/2025 0:15	10.51	26.62	1
LH-DS-01	8/12/2025 0:30	10.48	26.6	1
LH-DS-01	8/12/2025 0:45	10.5	26.62	1
LH-DS-01	8/12/2025 1:00	10.55	26.66	1
LH-DS-01	8/12/2025 1:15	10.63	26.72	1
LH-DS-01	8/12/2025 1:30	10.49	26.72	1
LH-DS-01	8/12/2025 1:45	10.5	26.74	1
LH-DS-01	8/12/2025 2:00	10.48	26.74	1
LH-DS-01	8/12/2025 2:15	10.39	26.72	1
LH-DS-01	8/12/2025 2:30	10.33	26.72	1
LH-DS-01	8/12/2025 2:45	10.35	26.72	1
LH-DS-01	8/12/2025 3:00	10.28	26.72	1
LH-DS-01	8/12/2025 3:15	10.25	26.7	1
LH-DS-01	8/12/2025 3:30	10.2	26.72	1
LH-DS-01	8/12/2025 3:45	10.09	26.68	1
LH-DS-01	8/12/2025 4:00	10.1	26.66	1
LH-DS-01	8/12/2025 4:15	9.92	26.64	1
LH-DS-01	8/12/2025 4:30	9.85	26.6	1
LH-DS-01	8/12/2025 4:45	9.86	26.58	1
LH-DS-01	8/12/2025 5:00	9.81	26.56	1
LH-DS-01	8/12/2025 5:15	9.65	26.54	1
LH-DS-01	8/12/2025 5:30	9.54	26.5	1
LH-DS-01	8/12/2025 5:45	9.28	26.4	1
LH-DS-01	8/12/2025 6:00	9.15	26.32	1
LH-DS-01	8/12/2025 6:15	9.1	26.28	1
LH-DS-01	8/12/2025 6:30	9.45	26.36	1
LH-DS-01	8/12/2025 6:45	9.64	26.46	1
LH-DS-01	8/12/2025 7:00	9.67	26.48	1
LH-DS-01	8/12/2025 7:15	9.76	26.52	1
LH-DS-01	8/12/2025 7:30	9.84	26.58	1
LH-DS-01	8/12/2025 7:45	9.76	26.58	1
LH-DS-01	8/12/2025 8:00	9.72	26.58	1
LH-DS-01	8/12/2025 8:15	9.6	26.6	1
LH-DS-01	8/12/2025 8:30	9.59	26.6	1
LH-DS-01	8/12/2025 8:45	9.61	26.6	1
LH-DS-01	8/12/2025 9:00	9.67	26.62	1
LH-DS-01	8/12/2025 9:15	9.82	26.66	1
LH-DS-01	8/12/2025 9:30	9.92	26.7	1
LH-DS-01	8/12/2025 9:45	10.18	26.78	1
LH-DS-01	8/12/2025 10:00	10.3	26.84	1
LH-DS-01	8/12/2025 10:15	10.27	26.86	1
LH-DS-01	8/12/2025 10:30	10.3	26.88	1
LH-DS-01	8/12/2025 10:45	10.28	26.88	1
LH-DS-01	8/12/2025 11:00	10.14	26.84	1
LH-DS-01	8/12/2025 11:15	10.27	26.86	1

Station Name	Date Time	DO mg/L	Temp C	Use Code
LH-DS-01	8/12/2025 11:30	10.36	26.9	1
LH-DS-01	8/12/2025 11:45	10.49	26.96	1
LH-DS-01	8/12/2025 12:00	10.65	27.02	1
LH-DS-01	8/12/2025 12:15	10.77	27.08	1
LH-DS-01	8/12/2025 12:30	10.83	27.1	1
LH-DS-01	8/12/2025 12:45	10.89	27.12	1
LH-DS-01	8/12/2025 13:00	10.95	27.14	1
LH-DS-01	8/12/2025 13:15	11	27.12	1
LH-DS-01	8/12/2025 13:30	11.08	27.1	1
LH-DS-01	8/12/2025 13:45	11.13	27.12	1
LH-DS-01	8/12/2025 14:00	11.23	27.12	1
LH-DS-01	8/12/2025 14:15	11.13	27.1	1
LH-DS-01	8/12/2025 14:30	11.3	27.12	1
LH-DS-01	8/12/2025 14:45	11.39	27.16	1
LH-DS-01	8/12/2025 15:00	11.34	27.16	1
LH-DS-01	8/12/2025 15:15	11.39	27.22	1
LH-DS-01	8/12/2025 15:30	11.38	27.2	1
LH-DS-01	8/12/2025 15:45	11.55	27.24	1
LH-DS-01	8/12/2025 16:00	11.54	27.24	1
LH-DS-01	8/12/2025 16:15	11.48	27.22	1
LH-DS-01	8/12/2025 16:30	8.02	27.04	2
LH-DS-01	8/12/2025 16:45	7.17	32.38	2
LH-DS-01	8/12/2025 17:00	7.2	31.96	2
LH-DS-01	8/12/2025 17:15	10.82	29.68	2
LH-DS-01	8/12/2025 17:30	11.73	27.32	1
LH-DS-01	8/12/2025 17:45	11.86	27.22	1
LH-DS-01	8/12/2025 18:00	11.87	27.16	1
LH-DS-01	8/12/2025 18:15	11.77	27.14	1
LH-DS-01	8/12/2025 18:30	11.73	27.14	1
LH-DS-01	8/12/2025 18:45	11.77	27.18	1
LH-DS-01	8/12/2025 19:00	11.88	27.22	1
LH-DS-01	8/12/2025 19:15	11.69	27.18	1
LH-DS-01	8/12/2025 19:30	11.63	27.16	1
LH-DS-01	8/12/2025 19:45	11.6	27.2	1
LH-DS-01	8/12/2025 20:00	11.55	27.24	1
LH-DS-01	8/12/2025 20:15	11.49	27.22	1
LH-DS-01	8/12/2025 20:30	11.43	27.2	1
LH-DS-01	8/12/2025 20:45	11.23	27.12	1
LH-DS-01	8/12/2025 21:00	11.05	27.06	1
LH-DS-01	8/12/2025 21:15	10.89	27.02	1
LH-DS-01	8/12/2025 21:30	10.95	27.02	1
LH-DS-01	8/12/2025 21:45	11.03	27.04	1
LH-DS-01	8/12/2025 22:00	11.07	27.06	1
LH-DS-01	8/12/2025 22:15	11.03	27.04	1
LH-DS-01	8/12/2025 22:30	11.09	27.06	1
LH-DS-01	8/12/2025 22:45	11.1	27.04	1
LH-DS-01	8/12/2025 23:00	11.15	27.02	1
LH-DS-01	8/12/2025 23:15	11.31	27.04	1
LH-DS-01	8/12/2025 23:30	11.47	27.06	1
LH-DS-01	8/12/2025 23:45	11.4	27.04	1
LH-DS-01	8/13/2025 0:00	11.4	27.06	1
LH-DS-01	8/13/2025 0:15	11.37	27.04	1
LH-DS-01	8/13/2025 0:30	11.33	27.04	1
LH-DS-01	8/13/2025 0:45	11.27	27.02	1
LH-DS-01	8/13/2025 1:00	11.24	27.04	1
LH-DS-01	8/13/2025 1:15	11.23	27.04	1
LH-DS-01	8/13/2025 1:30	11.28	27.06	1
LH-DS-01	8/13/2025 1:45	11.28	27.1	1
LH-DS-01	8/13/2025 2:00	11.26	27.1	1
LH-DS-01	8/13/2025 2:15	11.24	27.08	1
LH-DS-01	8/13/2025 2:30	11.19	27.08	1
LH-DS-01	8/13/2025 2:45	11.07	27.06	1
LH-DS-01	8/13/2025 3:00	11.02	27.04	1
LH-DS-01	8/13/2025 3:15	11	27.02	1
LH-DS-01	8/13/2025 3:30	10.86	27	1
LH-DS-01	8/13/2025 3:45	10.9	26.98	1
LH-DS-01	8/13/2025 4:00	10.85	27	1
LH-DS-01	8/13/2025 4:15	10.88	26.98	1
LH-DS-01	8/13/2025 4:30	10.91	27.02	1
LH-DS-01	8/13/2025 4:45	10.83	27	1
LH-DS-01	8/13/2025 5:00	10.81	27	1
LH-DS-01	8/13/2025 5:15	10.81	27.02	1
LH-DS-01	8/13/2025 5:30	10.77	27.02	1
LH-DS-01	8/13/2025 5:45	10.75	27.04	1
LH-DS-01	8/13/2025 6:00	10.69	27.04	1
LH-DS-01	8/13/2025 6:15	10.73	27.04	1
LH-DS-01	8/13/2025 6:30	10.68	27.04	1
LH-DS-01	8/13/2025 6:45	10.59	27.02	1
LH-DS-01	8/13/2025 7:00	10.53	27.02	1
LH-DS-01	8/13/2025 7:15	10.5	27.02	1
LH-DS-01	8/13/2025 7:30	10.41	27	1
LH-DS-01	8/13/2025 7:45	10.39	27.02	1
LH-DS-01	8/13/2025 8:00	10.48	27.04	1
LH-DS-01	8/13/2025 8:15	10.54	27.06	1

Station Name	Date Time	DO mg/L	Temp C	Use Code
LH-DS-01	8/13/2025 8:30	10.64	27.1	1
LH-DS-01	8/13/2025 8:45	10.72	27.12	1
LH-DS-01	8/13/2025 9:00	10.73	27.14	1
LH-DS-01	8/13/2025 9:15	10.77	27.14	1
LH-DS-01	8/13/2025 9:30	10.8	27.16	1
LH-DS-01	8/13/2025 9:45	10.88	27.18	1
LH-DS-01	8/13/2025 10:00	10.99	27.2	1
LH-DS-01	8/13/2025 10:15	10.99	27.22	1
LH-DS-01	8/13/2025 10:30	11.08	27.24	1
LH-DS-01	8/13/2025 10:45	11.13	27.28	1
LH-DS-01	8/13/2025 11:00	11.35	27.34	1
LH-DS-01	8/13/2025 11:15	11.49	27.38	1
LH-DS-01	8/13/2025 11:30	11.64	27.4	1
LH-DS-01	8/13/2025 11:45	11.78	27.44	1
LH-DS-01	8/13/2025 12:00	11.62	27.4	1
LH-DS-01	8/13/2025 12:15	11.63	27.38	1
LH-DS-01	8/13/2025 12:30	11.64	27.38	1
LH-DS-01	8/13/2025 12:45	11.74	27.4	1
LH-DS-01	8/13/2025 13:00	11.73	27.42	1
LH-DS-01	8/13/2025 13:15	11.7	27.4	1
LH-DS-01	8/13/2025 13:30	11.73	27.44	1
LH-DS-01	8/13/2025 13:45	11.78	27.46	1
LH-DS-01	8/13/2025 14:00	11.77	27.46	1
LH-DS-01	8/13/2025 14:15	11.84	27.48	1
LH-DS-01	8/13/2025 14:30	12	27.54	1
LH-DS-01	8/13/2025 14:45	12.01	27.58	1
LH-DS-01	8/13/2025 15:00	12.19	27.58	1
LH-DS-01	8/13/2025 15:15	12.24	27.6	1
LH-DS-01	8/13/2025 15:30	12.34	27.62	1
LH-DS-01	8/13/2025 15:45	12.59	27.7	1
LH-DS-01	8/13/2025 16:00	12.72	27.82	1
LH-DS-01	8/13/2025 16:15	12.76	27.86	1
LH-DS-01	8/13/2025 16:30	12.74	27.86	1
LH-DS-01	8/13/2025 16:45	12.89	27.88	1
LH-DS-01	8/13/2025 17:00	13.04	27.94	1
LH-DS-01	8/13/2025 17:15	12.97	27.96	1
LH-DS-01	8/13/2025 17:30	12.88	27.96	1
LH-DS-01	8/13/2025 17:45	12.73	27.92	1
LH-DS-01	8/13/2025 18:00	12.49	27.84	1
LH-DS-01	8/13/2025 18:15	12.48	27.82	1
LH-DS-01	8/13/2025 18:30	12.44	27.82	1
LH-DS-01	8/13/2025 18:45	12.28	27.8	1
LH-DS-01	8/13/2025 19:00	11.99	27.72	1
LH-DS-01	8/13/2025 19:15	11.83	27.64	1
LH-DS-01	8/13/2025 19:30	11.56	27.52	1
LH-DS-01	8/13/2025 19:45	11.68	27.54	1
LH-DS-01	8/13/2025 20:00	11.73	27.62	1
LH-DS-01	8/13/2025 20:15	11.51	27.58	1
LH-DS-01	8/13/2025 20:30	11.17	27.44	1
LH-DS-01	8/13/2025 20:45	10.88	27.3	1
LH-DS-01	8/13/2025 21:00	11.02	27.24	1
LH-DS-01	8/13/2025 21:15	11.07	27.22	1
LH-DS-01	8/13/2025 21:30	10.5	27.18	1
LH-DS-01	8/13/2025 21:45	9.78	27.02	1
LH-DS-01	8/13/2025 22:00	9.86	27.08	1
LH-DS-01	8/13/2025 22:15	9.89	27.1	1
LH-DS-01	8/13/2025 22:30	9.81	27.2	1
LH-DS-01	8/13/2025 22:45	9.9	27.22	1
LH-DS-01	8/13/2025 23:00	9.95	27.22	1
LH-DS-01	8/13/2025 23:15	9.97	27.22	1
LH-DS-01	8/13/2025 23:30	10.08	27.24	1
LH-DS-01	8/13/2025 23:45	10.02	27.26	1
LH-DS-01	8/14/2025 0:00	10.09	27.3	1
LH-DS-01	8/14/2025 0:15	10.06	27.3	1
LH-DS-01	8/14/2025 0:30	9.95	27.24	1
LH-DS-01	8/14/2025 0:45	9.9	27.2	1
LH-DS-01	8/14/2025 1:00	9.93	27.14	1
LH-DS-01	8/14/2025 1:15	9.95	27.12	1
LH-DS-01	8/14/2025 1:30	9.96	27.12	1
LH-DS-01	8/14/2025 1:45	9.94	27.12	1
LH-DS-01	8/14/2025 2:00	9.94	27.12	1
LH-DS-01	8/14/2025 2:15	9.91	27.12	1
LH-DS-01	8/14/2025 2:30	9.88	27.1	1
LH-DS-01	8/14/2025 2:45	9.88	27.1	1
LH-DS-01	8/14/2025 3:00	9.83	27.08	1
LH-DS-01	8/14/2025 3:15	9.7	27.06	1
LH-DS-01	8/14/2025 3:30	9.61	27	1
LH-DS-01	8/14/2025 3:45	9.46	26.96	1
LH-DS-01	8/14/2025 4:00	9.16	26.86	1
LH-DS-01	8/14/2025 4:15	9.01	26.74	1
LH-DS-01	8/14/2025 4:30	9.11	26.74	1
LH-DS-01	8/14/2025 4:45	9.14	26.8	1
LH-DS-01	8/14/2025 5:00	9.01	26.78	1
LH-DS-01	8/14/2025 5:15	8.91	26.74	1

Station Name	Date Time	DO mg/L	Temp C	Use Code
LH-DS-01	8/14/2025 5:30	8.87	26.72	1
LH-DS-01	8/14/2025 5:45	8.93	26.74	1
LH-DS-01	8/14/2025 6:00	8.98	26.78	1
LH-DS-01	8/14/2025 6:15	8.91	26.78	1
LH-DS-01	8/14/2025 6:30	8.89	26.78	1
LH-DS-01	8/14/2025 6:45	8.93	26.8	1
LH-DS-01	8/14/2025 7:00	8.95	26.82	1
LH-DS-01	8/14/2025 7:15	8.99	26.82	1
LH-DS-01	8/14/2025 7:30	8.92	26.82	1
LH-DS-01	8/14/2025 7:45	8.81	26.76	1
LH-DS-01	8/14/2025 8:00	8.77	26.76	1
LH-DS-01	8/14/2025 8:15	8.81	26.76	1
LH-DS-01	8/14/2025 8:30	8.8	26.76	1
LH-DS-01	8/14/2025 8:45	8.88	26.78	1
LH-DS-01	8/14/2025 9:00	8.86	26.78	1
LH-DS-01	8/14/2025 9:15	8.85	26.78	1
LH-DS-01	8/14/2025 9:30	8.86	26.78	1
LH-DS-01	8/14/2025 9:45	8.99	26.86	1
LH-DS-01	8/14/2025 10:00	9.03	26.9	1
LH-DS-01	8/14/2025 10:15	9	26.92	1
LH-DS-01	8/14/2025 10:30	9.08	26.92	1
LH-DS-01	8/14/2025 10:45	9.08	26.96	1
LH-DS-01	8/14/2025 11:00	9.16	26.98	1
LH-DS-01	8/14/2025 11:15	9.2	27	1
LH-DS-01	8/14/2025 11:30	9.34	27.04	1
LH-DS-01	8/14/2025 11:45	9.38	27.04	1
LH-DS-01	8/14/2025 12:00	9.37	27.06	1
LH-DS-01	8/14/2025 12:15	9.35	27.06	1
LH-DS-01	8/14/2025 12:30	9.25	27.06	1
LH-DS-01	8/14/2025 12:45	9.36	27.06	1
LH-DS-01	8/14/2025 13:00	9.33	27.06	1
LH-DS-01	8/14/2025 13:15	9.38	27.12	1
LH-DS-01	8/14/2025 13:30	9.47	27.14	1
LH-DS-01	8/14/2025 13:45	9.61	27.22	1
LH-DS-01	8/14/2025 14:00	9.66	27.26	1
LH-DS-01	8/14/2025 14:15	9.78	27.3	1
LH-DS-01	8/14/2025 14:30	10.01	27.38	1
LH-DS-01	8/14/2025 14:45	10.34	27.48	1
LH-DS-01	8/14/2025 15:00	10.73	27.6	1
LH-DS-01	8/14/2025 15:15	10.32	27.52	1
LH-DS-01	8/14/2025 15:30	10.17	27.44	1
LH-DS-01	8/14/2025 15:45	10.21	27.4	1
LH-DS-01	8/14/2025 16:00	10.24	27.4	1
LH-DS-01	8/14/2025 16:15	10.23	27.4	1
LH-DS-01	8/14/2025 16:30	10.34	27.4	1
LH-DS-01	8/14/2025 16:45	10.42	27.38	1
LH-DS-01	8/14/2025 17:00	10.57	27.46	1
LH-DS-01	8/14/2025 17:15	10.66	27.52	1
LH-DS-01	8/14/2025 17:30	10.62	27.5	1
LH-DS-01	8/14/2025 17:45	10.43	27.46	1
LH-DS-01	8/14/2025 18:00	10.11	27.32	1
LH-DS-01	8/14/2025 18:15	10.05	27.26	1
LH-DS-01	8/14/2025 18:30	9.87	27.22	1
LH-DS-01	8/14/2025 18:45	9.69	27.16	1
LH-DS-01	8/14/2025 19:00	9.64	27.14	1
LH-DS-01	8/14/2025 19:15	9.54	27.14	1
LH-DS-01	8/14/2025 19:30	9.43	27.12	1
LH-DS-01	8/14/2025 19:45	9.36	27.1	1
LH-DS-01	8/14/2025 20:00	9.28	27.12	1
LH-DS-01	8/14/2025 20:15	9.27	27.12	1
LH-DS-01	8/14/2025 20:30	9.25	27.14	1
LH-DS-01	8/14/2025 20:45	9.23	27.14	1
LH-DS-01	8/14/2025 21:00	9.18	27.14	1
LH-DS-01	8/14/2025 21:15	9.18	27.16	1
LH-DS-01	8/14/2025 21:30	9.22	27.18	1
LH-DS-01	8/14/2025 21:45	9.2	27.2	1
LH-DS-01	8/14/2025 22:00	9.28	27.24	1
LH-DS-01	8/14/2025 22:15	9.36	27.3	1
LH-DS-01	8/14/2025 22:30	9.32	27.32	1
LH-DS-01	8/14/2025 22:45	9.34	27.32	1
LH-DS-01	8/14/2025 23:00	9.4	27.34	1
LH-DS-01	8/14/2025 23:15	9.49	27.34	1
LH-DS-01	8/14/2025 23:30	9.58	27.36	1
LH-DS-01	8/14/2025 23:45	9.51	27.34	1
LH-DS-01	8/15/2025 0:00	9.46	27.32	1
LH-DS-01	8/15/2025 0:15	9.32	27.28	1
LH-DS-01	8/15/2025 0:30	9.3	27.26	1
LH-DS-01	8/15/2025 0:45	9.34	27.26	1
LH-DS-01	8/15/2025 1:00	9.35	27.24	1
LH-DS-01	8/15/2025 1:15	9.17	27.18	1
LH-DS-01	8/15/2025 1:30	9.13	27.16	1
LH-DS-01	8/15/2025 1:45	9.03	27.14	1
LH-DS-01	8/15/2025 2:00	8.93	27.1	1
LH-DS-01	8/15/2025 2:15	8.94	27.1	1

Station Name	Date Time	DO mg/L	Temp C	Use Code
LH-DS-01	8/15/2025 2:30	8.88	27.08	1
LH-DS-01	8/15/2025 2:45	8.87	27.06	1
LH-DS-01	8/15/2025 3:00	8.88	27.08	1
LH-DS-01	8/15/2025 3:15	8.79	27.04	1
LH-DS-01	8/15/2025 3:30	8.73	27.02	1
LH-DS-01	8/15/2025 3:45	8.67	27	1
LH-DS-01	8/15/2025 4:00	8.67	26.98	1
LH-DS-01	8/15/2025 4:15	8.63	26.98	1
LH-DS-01	8/15/2025 4:30	8.63	26.98	1
LH-DS-01	8/15/2025 4:45	8.69	26.98	1
LH-DS-01	8/15/2025 5:00	8.7	27	1
LH-DS-01	8/15/2025 5:15	8.66	27	1
LH-DS-01	8/15/2025 5:30	8.59	27	1
LH-DS-01	8/15/2025 5:45	8.69	27.02	1
LH-DS-01	8/15/2025 6:00	8.66	27.02	1
LH-DS-01	8/15/2025 6:15	8.7	27.02	1
LH-DS-01	8/15/2025 6:30	8.72	27.04	1
LH-DS-01	8/15/2025 6:45	8.68	27.02	1
LH-DS-01	8/15/2025 7:00	8.64	27	1
LH-DS-01	8/15/2025 7:15	8.59	26.96	1
LH-DS-01	8/15/2025 7:30	8.52	26.94	1
LH-DS-01	8/15/2025 7:45	8.48	26.92	1
LH-DS-01	8/15/2025 8:00	8.46	26.92	1
LH-DS-01	8/15/2025 8:15	8.36	26.9	1
LH-DS-01	8/15/2025 8:30	8.29	26.88	1
LH-DS-01	8/15/2025 8:45	8.27	26.86	1
LH-DS-01	8/15/2025 9:00	8.27	26.84	1
LH-DS-01	8/15/2025 9:15	8.29	26.84	1
LH-DS-01	8/15/2025 9:30	8.32	26.84	1
LH-DS-01	8/15/2025 9:45	8.29	26.8	1
LH-DS-01	8/15/2025 10:00	8.22	26.8	1
LH-DS-01	8/15/2025 10:15	8.19	26.82	1
LH-DS-01	8/15/2025 10:30	8.07	26.8	1
LH-DS-01	8/15/2025 10:45	8.15	26.78	1
LH-DS-01	8/15/2025 11:00	8.18	26.78	1
LH-DS-01	8/15/2025 11:15	8.07	26.76	1
LH-DS-01	8/15/2025 11:30	8.13	26.76	1
LH-DS-01	8/15/2025 11:45	8.14	26.76	1
LH-DS-01	8/15/2025 12:00	8.16	26.76	1
LH-DS-01	8/15/2025 12:15	8.21	26.76	1
LH-DS-01	8/15/2025 12:30	8.19	26.74	1
LH-DS-01	8/15/2025 12:45	8.2	26.74	1
LH-DS-01	8/15/2025 13:00	8.14	26.72	1
LH-DS-01	8/15/2025 13:15	8.19	26.72	1
LH-DS-01	8/15/2025 13:30	8.14	26.72	1
LH-DS-01	8/15/2025 13:45	8.1	26.7	1
LH-DS-01	8/15/2025 14:00	7.99	26.7	1
LH-DS-01	8/15/2025 14:15	8.05	26.72	1
LH-DS-01	8/15/2025 14:30	8.05	26.72	1
LH-DS-01	8/15/2025 14:45	8.18	26.74	1
LH-DS-01	8/15/2025 15:00	8.26	26.78	1
LH-DS-01	8/15/2025 15:15	8.35	26.8	1
LH-DS-01	8/15/2025 15:30	8.41	26.84	1
LH-DS-01	8/15/2025 15:45	8.36	26.84	1
LH-DS-01	8/15/2025 16:00	8.39	26.84	1
LH-DS-01	8/15/2025 16:15	8.4	26.84	1
LH-DS-01	8/15/2025 16:30	8.32	26.84	1
LH-DS-01	8/15/2025 16:45	8.36	26.84	1
LH-DS-01	8/15/2025 17:00	8.29	26.84	1
LH-DS-01	8/15/2025 17:15	8.34	26.84	1
LH-DS-01	8/15/2025 17:30	8.35	26.84	1
LH-DS-01	8/15/2025 17:45	8.26	26.82	1
LH-DS-01	8/15/2025 18:00	8.21	26.8	1
LH-DS-01	8/15/2025 18:15	8.19	26.8	1
LH-DS-01	8/15/2025 18:30	8.28	26.82	1
LH-DS-01	8/15/2025 18:45	8.33	26.82	1
LH-DS-01	8/15/2025 19:00	8.28	26.8	1
LH-DS-01	8/15/2025 19:15	8.35	26.8	1
LH-DS-01	8/15/2025 19:30	8.41	26.8	1
LH-DS-01	8/15/2025 19:45	8.4	26.8	1
LH-DS-01	8/15/2025 20:00	8.4	26.78	1
LH-DS-01	8/15/2025 20:15	8.39	26.78	1
LH-DS-01	8/15/2025 20:30	8.39	26.78	1
LH-DS-01	8/15/2025 20:45	8.47	26.78	1
LH-DS-01	8/15/2025 21:00	8.47	26.78	1
LH-DS-01	8/15/2025 21:15	8.43	26.76	1
LH-DS-01	8/15/2025 21:30	8.44	26.76	1
LH-DS-01	8/15/2025 21:45	8.42	26.76	1
LH-DS-01	8/15/2025 22:00	8.36	26.76	1
LH-DS-01	8/15/2025 22:15	8.5	26.76	1
LH-DS-01	8/15/2025 22:30	8.47	26.74	1
LH-DS-01	8/15/2025 22:45	8.58	26.76	1
LH-DS-01	8/15/2025 23:00	8.61	26.74	1
LH-DS-01	8/15/2025 23:15	8.59	26.74	1

Station Name	Date Time	DO mg/L	Temp C	Use Code
LH-DS-01	8/15/2025 23:30	8.61	26.74	1
LH-DS-01	8/15/2025 23:45	8.7	26.72	1
LH-DS-01	8/16/2025 0:00	8.66	26.7	1
LH-DS-01	8/16/2025 0:15	8.5	26.68	1
LH-DS-01	8/16/2025 0:30	8.33	26.66	1
LH-DS-01	8/16/2025 0:45	8.39	26.62	1
LH-DS-01	8/16/2025 1:00	8.27	26.62	1
LH-DS-01	8/16/2025 1:15	8.14	26.6	1
LH-DS-01	8/16/2025 1:30	7.99	26.58	1
LH-DS-01	8/16/2025 1:45	7.8	26.58	1
LH-DS-01	8/16/2025 2:00	7.88	26.56	1
LH-DS-01	8/16/2025 2:15	7.95	26.56	1
LH-DS-01	8/16/2025 2:30	7.97	26.56	1
LH-DS-01	8/16/2025 2:45	7.9	26.54	1
LH-DS-01	8/16/2025 3:00	7.95	26.54	1
LH-DS-01	8/16/2025 3:15	7.95	26.54	1
LH-DS-01	8/16/2025 3:30	7.95	26.54	1
LH-DS-01	8/16/2025 3:45	7.92	26.54	1
LH-DS-01	8/16/2025 4:00	7.9	26.52	1
LH-DS-01	8/16/2025 4:15	7.95	26.52	1
LH-DS-01	8/16/2025 4:30	8.01	26.52	1
LH-DS-01	8/16/2025 4:45	8.05	26.52	1
LH-DS-01	8/16/2025 5:00	8.1	26.52	1
LH-DS-01	8/16/2025 5:15	8.13	26.5	1
LH-DS-01	8/16/2025 5:30	8.12	26.5	1
LH-DS-01	8/16/2025 5:45	8.11	26.5	1
LH-DS-01	8/16/2025 6:00	8.05	26.48	1
LH-DS-01	8/16/2025 6:15	8.04	26.48	1
LH-DS-01	8/16/2025 6:30	8.07	26.48	1
LH-DS-01	8/16/2025 6:45	8.11	26.46	1
LH-DS-01	8/16/2025 7:00	8.1	26.46	1
LH-DS-01	8/16/2025 7:15	8.11	26.46	1
LH-DS-01	8/16/2025 7:30	8.07	26.46	1
LH-DS-01	8/16/2025 7:45	8.05	26.46	1
LH-DS-01	8/16/2025 8:00	8.01	26.46	1
LH-DS-01	8/16/2025 8:15	8	26.46	1
LH-DS-01	8/16/2025 8:30	8.03	26.46	1
LH-DS-01	8/16/2025 8:45	8.11	26.48	1
LH-DS-01	8/16/2025 9:00	8.21	26.5	1
LH-DS-01	8/16/2025 9:15	8.26	26.5	1
LH-DS-01	8/16/2025 9:30	8.35	26.52	1
LH-DS-01	8/16/2025 9:45	8.44	26.56	1
LH-DS-01	8/16/2025 10:00	8.53	26.58	1
LH-DS-01	8/16/2025 10:15	8.67	26.6	1
LH-DS-01	8/16/2025 10:30	8.89	26.66	1
LH-DS-01	8/16/2025 10:45	9.07	26.7	1
LH-DS-01	8/16/2025 11:00	9.24	26.76	1
LH-DS-01	8/16/2025 11:15	9.4	26.8	1
LH-DS-01	8/16/2025 11:30	9.54	26.86	1
LH-DS-01	8/16/2025 11:45	9.65	26.9	1
LH-DS-01	8/16/2025 12:00	9.76	26.92	1
LH-DS-01	8/16/2025 12:15	9.83	26.94	1
LH-DS-01	8/16/2025 12:30	9.95	26.96	1
LH-DS-01	8/16/2025 12:45	10.11	27	1
LH-DS-01	8/16/2025 13:00	10.24	27.06	1
LH-DS-01	8/16/2025 13:15	10.27	27.08	1
LH-DS-01	8/16/2025 13:30	10.32	27.1	1
LH-DS-01	8/16/2025 13:45	10.51	27.18	1
LH-DS-01	8/16/2025 14:00	10.63	27.24	1
LH-DS-01	8/16/2025 14:15	10.65	27.24	1
LH-DS-01	8/16/2025 14:30	10.76	27.26	1
LH-DS-01	8/16/2025 14:45	10.98	27.32	1
LH-DS-01	8/16/2025 15:00	11.03	27.28	1
LH-DS-01	8/16/2025 15:15	11.06	27.28	1
LH-DS-01	8/16/2025 15:30	10.93	27.24	1
LH-DS-01	8/16/2025 15:45	10.89	27.22	1
LH-DS-01	8/16/2025 16:00	10.83	27.18	1
LH-DS-01	8/16/2025 16:15	10.66	27.14	1
LH-DS-01	8/16/2025 16:30	10.58	27.1	1
LH-DS-01	8/16/2025 16:45	10.55	27.08	1
LH-DS-01	8/16/2025 17:00	10.51	27.06	1
LH-DS-01	8/16/2025 17:15	10.43	27.04	1
LH-DS-01	8/16/2025 17:30	10.36	27	1
LH-DS-01	8/16/2025 17:45	10.25	26.98	1
LH-DS-01	8/16/2025 18:00	10.14	26.92	1
LH-DS-01	8/16/2025 18:15	10.04	26.9	1
LH-DS-01	8/16/2025 18:30	9.93	26.88	1
LH-DS-01	8/16/2025 18:45	9.92	26.88	1
LH-DS-01	8/16/2025 19:00	9.93	26.9	1
LH-DS-01	8/16/2025 19:15	9.73	26.88	1
LH-DS-01	8/16/2025 19:30	9.59	26.84	1
LH-DS-01	8/16/2025 19:45	9.51	26.84	1
LH-DS-01	8/16/2025 20:00	9.57	26.84	1
LH-DS-01	8/16/2025 20:15	9.54	26.84	1

Station Name	Date Time	DO mg/L	Temp C	Use Code
LH-DS-01	8/16/2025 20:30	9.49	26.84	1
LH-DS-01	8/16/2025 20:45	9.35	26.8	1
LH-DS-01	8/16/2025 21:00	9.38	26.8	1
LH-DS-01	8/16/2025 21:15	9.47	26.82	1
LH-DS-01	8/16/2025 21:30	9.48	26.8	1
LH-DS-01	8/16/2025 21:45	9.54	26.82	1
LH-DS-01	8/16/2025 22:00	9.57	26.82	1
LH-DS-01	8/16/2025 22:15	9.46	26.8	1
LH-DS-01	8/16/2025 22:30	9.39	26.8	1
LH-DS-01	8/16/2025 22:45	9.33	26.78	1
LH-DS-01	8/16/2025 23:00	9.34	26.76	1
LH-DS-01	8/16/2025 23:15	9.41	26.74	1
LH-DS-01	8/16/2025 23:30	9.38	26.74	1
LH-DS-01	8/16/2025 23:45	9.35	26.72	1
LH-DS-01	8/17/2025 0:00	9.39	26.7	1
LH-DS-01	8/17/2025 0:15	9.41	26.7	1
LH-DS-01	8/17/2025 0:30	9.42	26.68	1
LH-DS-01	8/17/2025 0:45	9.43	26.66	1
LH-DS-01	8/17/2025 1:00	9.39	26.66	1
LH-DS-01	8/17/2025 1:15	9.31	26.64	1
LH-DS-01	8/17/2025 1:30	9.31	26.62	1
LH-DS-01	8/17/2025 1:45	9.19	26.6	1
LH-DS-01	8/17/2025 2:00	9.05	26.58	1
LH-DS-01	8/17/2025 2:15	9.01	26.56	1
LH-DS-01	8/17/2025 2:30	8.94	26.54	1
LH-DS-01	8/17/2025 2:45	8.83	26.52	1
LH-DS-01	8/17/2025 3:00	8.63	26.5	1
LH-DS-01	8/17/2025 3:15	8.61	26.48	1
LH-DS-01	8/17/2025 3:30	8.55	26.48	1
LH-DS-01	8/17/2025 3:45	8.56	26.48	1
LH-DS-01	8/17/2025 4:00	8.64	26.48	1
LH-DS-01	8/17/2025 4:15	8.65	26.48	1
LH-DS-01	8/17/2025 4:30	8.58	26.48	1
LH-DS-01	8/17/2025 4:45	8.59	26.48	1
LH-DS-01	8/17/2025 5:00	8.7	26.48	1
LH-DS-01	8/17/2025 5:15	8.84	26.48	1
LH-DS-01	8/17/2025 5:30	8.98	26.48	1
LH-DS-01	8/17/2025 5:45	9.08	26.5	1
LH-DS-01	8/17/2025 6:00	9.1	26.5	1
LH-DS-01	8/17/2025 6:15	9.12	26.5	1
LH-DS-01	8/17/2025 6:30	9.13	26.52	1
LH-DS-01	8/17/2025 6:45	9.12	26.52	1
LH-DS-01	8/17/2025 7:00	9.12	26.54	1
LH-DS-01	8/17/2025 7:15	9.11	26.54	1
LH-DS-01	8/17/2025 7:30	9.13	26.56	1
LH-DS-01	8/17/2025 7:45	9.1	26.56	1
LH-DS-01	8/17/2025 8:00	9.12	26.58	1
LH-DS-01	8/17/2025 8:15	9.2	26.6	1
LH-DS-01	8/17/2025 8:30	9.2	26.62	1
LH-DS-01	8/17/2025 8:45	9.3	26.64	1
LH-DS-01	8/17/2025 9:00	9.39	26.68	1
LH-DS-01	8/17/2025 9:15	9.48	26.72	1
LH-DS-01	8/17/2025 9:30	9.55	26.74	1
LH-DS-01	8/17/2025 9:45	9.62	26.78	1
LH-DS-01	8/17/2025 10:00	9.75	26.84	1
LH-DS-01	8/17/2025 10:15	9.86	26.9	1
LH-DS-01	8/17/2025 10:30	10.01	26.94	1
LH-DS-01	8/17/2025 10:45	10.2	27.02	1
LH-DS-01	8/17/2025 11:00	10.37	27.08	1
LH-DS-01	8/17/2025 11:15	10.55	27.14	1
LH-DS-01	8/17/2025 11:30	10.69	27.2	1
LH-DS-01	8/17/2025 11:45	10.81	27.24	1
LH-DS-01	8/17/2025 12:00	10.88	27.3	1
LH-DS-01	8/17/2025 12:15	10.98	27.34	1
LH-DS-01	8/17/2025 12:30	11.11	27.38	1
LH-DS-01	8/17/2025 12:45	11.29	27.44	1
LH-DS-01	8/17/2025 13:00	11.36	27.5	1
LH-DS-01	8/17/2025 13:15	11.61	27.58	1
LH-DS-01	8/17/2025 13:30	11.82	27.64	1
LH-DS-01	8/17/2025 13:45	12.08	27.74	1
LH-DS-01	8/17/2025 14:00	12.23	27.82	1
LH-DS-01	8/17/2025 14:15	12.35	27.82	1
LH-DS-01	8/17/2025 14:30	12.44	27.88	1
LH-DS-01	8/17/2025 14:45	12.64	27.96	1
LH-DS-01	8/17/2025 15:00	12.67	27.96	1
LH-DS-01	8/17/2025 15:15	12.65	27.96	1
LH-DS-01	8/17/2025 15:30	12.71	27.98	1
LH-DS-01	8/17/2025 15:45	12.76	27.96	1
LH-DS-01	8/17/2025 16:00	12.85	28	1
LH-DS-01	8/17/2025 16:15	12.63	27.94	1
LH-DS-01	8/17/2025 16:30	12.51	27.92	1
LH-DS-01	8/17/2025 16:45	12.26	27.82	1
LH-DS-01	8/17/2025 17:00	12.13	27.78	1
LH-DS-01	8/17/2025 17:15	12.3	27.88	1

Station Name	Date Time	DO mg/L	Temp C	Use Code
LH-DS-01	8/17/2025 17:30	12.15	27.82	1
LH-DS-01	8/17/2025 17:45	11.93	27.78	1
LH-DS-01	8/17/2025 18:00	11.79	27.74	1
LH-DS-01	8/17/2025 18:15	11.65	27.74	1
LH-DS-01	8/17/2025 18:30	11.68	27.74	1
LH-DS-01	8/17/2025 18:45	11.48	27.72	1
LH-DS-01	8/17/2025 19:00	11.58	27.72	1
LH-DS-01	8/17/2025 19:15	11.49	27.72	1
LH-DS-01	8/17/2025 19:30	11.31	27.66	1
LH-DS-01	8/17/2025 19:45	11.43	27.68	1
LH-DS-01	8/17/2025 20:00	11.59	27.76	1
LH-DS-01	8/17/2025 20:15	11.67	27.78	1
LH-DS-01	8/17/2025 20:30	11.65	27.8	1
LH-DS-01	8/17/2025 20:45	11.72	27.8	1
LH-DS-01	8/17/2025 21:00	11.7	27.82	1
LH-DS-01	8/17/2025 21:15	11.69	27.82	1
LH-DS-01	8/17/2025 21:30	11.55	27.78	1
LH-DS-01	8/17/2025 21:45	11.33	27.72	1
LH-DS-01	8/17/2025 22:00	11.08	27.64	1
LH-DS-01	8/17/2025 22:15	10.89	27.58	1
LH-DS-01	8/17/2025 22:30	10.72	27.52	1
LH-DS-01	8/17/2025 22:45	10.59	27.48	1
LH-DS-01	8/17/2025 23:00	10.55	27.46	1
LH-DS-01	8/17/2025 23:15	10.41	27.44	1
LH-DS-01	8/17/2025 23:30	10.29	27.42	1
LH-DS-01	8/17/2025 23:45	10.27	27.4	1
LH-DS-01	8/18/2025 0:00	10.17	27.38	1
LH-DS-01	8/18/2025 0:15	10.06	27.36	1
LH-DS-01	8/18/2025 0:30	9.99	27.34	1
LH-DS-01	8/18/2025 0:45	9.85	27.32	1
LH-DS-01	8/18/2025 1:00	9.76	27.3	1
LH-DS-01	8/18/2025 1:15	9.73	27.26	1
LH-DS-01	8/18/2025 1:30	9.59	27.24	1
LH-DS-01	8/18/2025 1:45	9.46	27.22	1
LH-DS-01	8/18/2025 2:00	9.3	27.18	1
LH-DS-01	8/18/2025 2:15	9.29	27.14	1
LH-DS-01	8/18/2025 2:30	9.24	27.12	1
LH-DS-01	8/18/2025 2:45	9.27	27.1	1
LH-DS-01	8/18/2025 3:00	9.3	27.08	1
LH-DS-01	8/18/2025 3:15	9.19	27.04	1
LH-DS-01	8/18/2025 3:30	9.11	27	1
LH-DS-01	8/18/2025 3:45	9.15	26.96	1
LH-DS-01	8/18/2025 4:00	9.11	26.94	1
LH-DS-01	8/18/2025 4:15	9.12	26.92	1
LH-DS-01	8/18/2025 4:30	9.11	26.88	1
LH-DS-01	8/18/2025 4:45	9.06	26.86	1
LH-DS-01	8/18/2025 5:00	8.85	26.84	1
LH-DS-01	8/18/2025 5:15	8.65	26.8	1
LH-DS-01	8/18/2025 5:30	8.52	26.78	1
LH-DS-01	8/18/2025 5:45	8.37	26.74	1
LH-DS-01	8/18/2025 6:00	8.29	26.72	1
LH-DS-01	8/18/2025 6:15	8.21	26.7	1
LH-DS-01	8/18/2025 6:30	8.21	26.68	1
LH-DS-01	8/18/2025 6:45	8.27	26.66	1
LH-DS-01	8/18/2025 7:00	8.25	26.66	1
LH-DS-01	8/18/2025 7:15	8.28	26.66	1
LH-DS-01	8/18/2025 7:30	8.32	26.64	1
LH-DS-01	8/18/2025 7:45	8.34	26.62	1
LH-DS-01	8/18/2025 8:00	8.41	26.64	1
LH-DS-01	8/18/2025 8:15	8.51	26.64	1
LH-DS-01	8/18/2025 8:30	8.34	26.62	1
LH-DS-01	8/18/2025 8:45	8.49	26.48	1
LH-DS-01	8/18/2025 9:00	8.43	26.5	1
LH-DS-01	8/18/2025 9:15	8.39	26.54	1
LH-DS-01	8/18/2025 9:30	8.29	26.5	1
LH-DS-01	8/18/2025 9:45	8.31	26.4	1
LH-DS-01	8/18/2025 10:00	7.94	26.36	1
LH-DS-01	8/18/2025 10:15	8.03	26.3	1
LH-DS-01	8/18/2025 10:30	8.24	26.28	1
LH-DS-01	8/18/2025 10:45	8.22	26.34	1
LH-DS-01	8/18/2025 11:00	8.23	26.36	1
LH-DS-01	8/18/2025 11:15	8.16	26.38	1
LH-DS-01	8/18/2025 11:30	8.15	26.36	1
LH-DS-01	8/18/2025 11:45	8.2	26.36	1
LH-DS-01	8/18/2025 12:00	8.21	26.4	1
LH-DS-01	8/18/2025 12:15	8.18	26.42	1
LH-DS-01	8/18/2025 12:30	8.23	26.46	1
LH-DS-01	8/18/2025 12:45	8.25	26.46	1
LH-DS-01	8/18/2025 13:00	8.26	26.46	1
LH-DS-01	8/18/2025 13:15	8.25	26.48	1
LH-DS-01	8/18/2025 13:30	8.24	26.5	1
LH-DS-01	8/18/2025 13:45	8.29	26.5	1
LH-DS-01	8/18/2025 14:00	8.29	26.5	1
LH-DS-01	8/18/2025 14:15	8.31	26.5	1

Station Name	Date Time	DO mg/L	Temp C	Use Code
LH-DS-01	8/18/2025 14:30	8.35	26.5	1
LH-DS-01	8/18/2025 14:45	8.34	26.48	1
LH-DS-01	8/18/2025 15:00	8.4	26.48	1
LH-DS-01	8/18/2025 15:15	8.41	26.48	1
LH-DS-01	8/18/2025 15:30	8.4	26.5	1
LH-DS-01	8/18/2025 15:45	8.41	26.52	1
LH-DS-01	8/18/2025 16:00	8.4	26.56	1
LH-DS-01	8/18/2025 16:15	8.44	26.6	1
LH-DS-01	8/18/2025 16:30	8.4	26.58	1
LH-DS-01	8/18/2025 16:45	8.47	26.58	1
LH-DS-01	8/18/2025 17:00	8.44	26.58	1
LH-DS-01	8/18/2025 17:15	8.39	26.54	1
LH-DS-01	8/18/2025 17:30	8.42	26.56	1
LH-DS-01	8/18/2025 17:45	8.43	26.58	1
LH-DS-01	8/18/2025 18:00	8.45	26.58	1
LH-DS-01	8/18/2025 18:15	8.43	26.58	1
LH-DS-01	8/18/2025 18:30	8.41	26.58	1
LH-DS-01	8/18/2025 18:45	8.42	26.58	1
LH-DS-01	8/18/2025 19:00	8.43	26.6	1
LH-DS-01	8/18/2025 19:15	8.38	26.6	1
LH-DS-01	8/18/2025 19:30	8.4	26.62	1
LH-DS-01	8/18/2025 19:45	8.38	26.62	1
LH-DS-01	8/18/2025 20:00	8.36	26.6	1
LH-DS-01	8/18/2025 20:15	8.34	26.6	1
LH-DS-01	8/18/2025 20:30	8.34	26.58	1
LH-DS-01	8/18/2025 20:45	8.27	26.56	1
LH-DS-01	8/18/2025 21:00	8.21	26.42	1
LH-DS-01	8/18/2025 21:15	8.19	26.36	1
LH-DS-01	8/18/2025 21:30	8.14	26.3	1
LH-DS-01	8/18/2025 21:45	8.14	26.3	1
LH-DS-01	8/18/2025 22:00	8.21	26.28	1
LH-DS-01	8/18/2025 22:15	8.24	26.3	1
LH-DS-01	8/18/2025 22:30	8.26	26.32	1
LH-DS-01	8/18/2025 22:45	8.29	26.34	1
LH-DS-01	8/18/2025 23:00	8.27	26.34	1
LH-DS-01	8/18/2025 23:15	8.29	26.36	1
LH-DS-01	8/18/2025 23:30	8.31	26.36	1
LH-DS-01	8/18/2025 23:45	8.31	26.38	1
LH-DS-01	8/19/2025 0:00	8.31	26.38	1
LH-DS-01	8/19/2025 0:15	8.32	26.36	1
LH-DS-01	8/19/2025 0:30	8.27	26.34	1
LH-DS-01	8/19/2025 0:45	8.25	26.34	1
LH-DS-01	8/19/2025 1:00	8.28	26.32	1
LH-DS-01	8/19/2025 1:15	8.31	26.3	1
LH-DS-01	8/19/2025 1:30	8.17	26.28	1
LH-DS-01	8/19/2025 1:45	8.31	26.26	1
LH-DS-01	8/19/2025 2:00	8.31	26.24	1
LH-DS-01	8/19/2025 2:15	8.32	26.22	1
LH-DS-01	8/19/2025 2:30	8.31	26.18	1
LH-DS-01	8/19/2025 2:45	8.32	26.16	1
LH-DS-01	8/19/2025 3:00	8.28	26.14	1
LH-DS-01	8/19/2025 3:15	8.29	26.1	1
LH-DS-01	8/19/2025 3:30	8.26	26.08	1
LH-DS-01	8/19/2025 3:45	8.23	26.04	1
LH-DS-01	8/19/2025 4:00	8.27	26.02	1
LH-DS-01	8/19/2025 4:15	8.26	26	1
LH-DS-01	8/19/2025 4:30	8.26	25.98	1
LH-DS-01	8/19/2025 4:45	8.26	25.98	1
LH-DS-01	8/19/2025 5:00	8.31	25.98	1
LH-DS-01	8/19/2025 5:15	8.27	25.94	1
LH-DS-01	8/19/2025 5:30	8.26	25.94	1
LH-DS-01	8/19/2025 5:45	8.27	25.94	1
LH-DS-01	8/19/2025 6:00	8.23	25.92	1
LH-DS-01	8/19/2025 6:15	8.24	25.88	1
LH-DS-01	8/19/2025 6:30	8.25	25.84	1
LH-DS-01	8/19/2025 6:45	8.26	25.86	1
LH-DS-01	8/19/2025 7:00	8.28	25.86	1
LH-DS-01	8/19/2025 7:15	8.28	25.84	1
LH-DS-01	8/19/2025 7:30	8.28	25.82	1
LH-DS-01	8/19/2025 7:45	8.25	25.76	1
LH-DS-01	8/19/2025 8:00	8.28	25.78	1
LH-DS-01	8/19/2025 8:15	8.34	25.76	1
LH-DS-01	8/19/2025 8:30	8.29	25.76	1
LH-DS-01	8/19/2025 8:45	8.28	25.78	1
LH-DS-01	8/19/2025 9:00	8.34	25.8	1
LH-DS-01	8/19/2025 9:15	8.29	25.78	1
LH-DS-01	8/19/2025 9:30	8.32	25.8	1
LH-DS-01	8/19/2025 9:45	8.32	25.82	1
LH-DS-01	8/19/2025 10:00	8.32	25.84	1
LH-DS-01	8/19/2025 10:15	8.36	25.9	1
LH-DS-01	8/19/2025 10:30	8.41	25.94	1
LH-DS-01	8/19/2025 10:45	8.38	25.96	1
LH-DS-01	8/19/2025 11:00	8.36	25.92	1
LH-DS-01	8/19/2025 11:15	8.38	25.94	1

Station Name	Date Time	DO mg/L	Temp C	Use Code
LH-DS-01	8/19/2025 11:30	8.34	25.9	1
LH-DS-01	8/19/2025 11:45	8.36	25.88	1
LH-DS-01	8/19/2025 12:00	8.34	25.88	1
LH-DS-01	8/19/2025 12:15	8.4	25.9	1
LH-DS-01	8/19/2025 12:30	8.41	25.96	1
LH-DS-01	8/19/2025 12:45	8.4	25.98	1
LH-DS-01	8/19/2025 13:00	8.4	26	1
LH-DS-01	8/19/2025 13:15	8.35	25.98	1
LH-DS-01	8/19/2025 13:30	8.38	25.98	1
LH-DS-01	8/19/2025 13:45	8.41	26	1
LH-DS-01	8/19/2025 14:00	8.36	26.04	1
LH-DS-01	8/19/2025 14:15	8.41	26.06	1
LH-DS-01	8/19/2025 14:30	8.38	26.06	1
LH-DS-01	8/19/2025 14:45	8.34	26.06	1
LH-DS-01	8/19/2025 15:00	8.39	26.06	1
LH-DS-01	8/19/2025 15:15	8.34	26.06	1
LH-DS-01	8/19/2025 15:30	8.37	26.06	1
LH-DS-01	8/19/2025 15:45	8.37	26.06	1
LH-DS-01	8/19/2025 16:00	8.39	26.08	1
LH-DS-01	8/19/2025 16:15	8.4	26.12	1
LH-DS-01	8/19/2025 16:30	8.44	26.12	1
LH-DS-01	8/19/2025 16:45	8.41	26.12	1
LH-DS-01	8/19/2025 17:00	8.47	26.16	1
LH-DS-01	8/19/2025 17:15	8.43	26.14	1
LH-DS-01	8/19/2025 17:30	8.44	26.14	1
LH-DS-01	8/19/2025 17:45	8.39	26.12	1
LH-DS-01	8/19/2025 18:00	8.38	26.06	1
LH-DS-01	8/19/2025 18:15	8.37	26.06	1
LH-DS-01	8/19/2025 18:30	8.38	26.04	1
LH-DS-01	8/19/2025 18:45	8.56	22.42	2
LH-DS-01	8/19/2025 19:00	9.07	21.52	2
LH-DS-01	8/19/2025 19:15	9.54	22.12	2
LH-DS-01	8/19/2025 19:30	8.46	25.84	1
LH-DS-01	8/19/2025 19:45	8.42	25.98	1
LH-DS-01	8/19/2025 20:00	8.42	25.96	1
LH-DS-01	8/19/2025 20:15	8.37	25.94	1
LH-DS-01	8/19/2025 20:30	8.33	25.92	1
LH-DS-01	8/19/2025 20:45	8.36	25.92	1
LH-DS-01	8/19/2025 21:00	8.33	25.88	1
LH-DS-01	8/19/2025 21:15	8.32	25.86	1
LH-DS-01	8/19/2025 21:30	8.31	25.84	1
LH-DS-01	8/19/2025 21:45	8.3	25.84	1
LH-DS-01	8/19/2025 22:00	8.29	25.8	1
LH-DS-01	8/19/2025 22:15	8.28	25.78	1
LH-DS-01	8/19/2025 22:30	8.24	25.76	1
LH-DS-01	8/19/2025 22:45	8.22	25.72	1
LH-DS-01	8/19/2025 23:00	8.19	25.6	1
LH-DS-01	8/19/2025 23:15	8.21	25.56	1
LH-DS-01	8/19/2025 23:30	8.2	25.52	1
LH-DS-01	8/19/2025 23:45	8.21	25.5	1
LH-DS-01	8/20/2025 0:00	8.2	25.48	1
LH-DS-01	8/20/2025 0:15	8.18	25.44	1
LH-DS-01	8/20/2025 0:30	8.23	25.42	1
LH-DS-01	8/20/2025 0:45	8.22	25.42	1
LH-DS-01	8/20/2025 1:00	8.23	25.42	1
LH-DS-01	8/20/2025 1:15	8.27	25.44	1
LH-DS-01	8/20/2025 1:30	8.24	25.44	1
LH-DS-01	8/20/2025 1:45	8.26	25.44	1
LH-DS-01	8/20/2025 2:00	8.26	25.42	1
LH-DS-01	8/20/2025 2:15	8.25	25.42	1
LH-DS-01	8/20/2025 2:30	8.26	25.42	1
LH-DS-01	8/20/2025 2:45	8.28	25.42	1
LH-DS-01	8/20/2025 3:00	8.25	25.4	1
LH-DS-01	8/20/2025 3:15	8.27	25.4	1
LH-DS-01	8/20/2025 3:30	8.27	25.38	1
LH-DS-01	8/20/2025 3:45	8.27	25.38	1
LH-DS-01	8/20/2025 4:00	8.25	25.38	1
LH-DS-01	8/20/2025 4:15	8.26	25.38	1
LH-DS-01	8/20/2025 4:30	8.25	25.38	1
LH-DS-01	8/20/2025 4:45	8.26	25.36	1
LH-DS-01	8/20/2025 5:00	8.29	25.36	1
LH-DS-01	8/20/2025 5:15	8.28	25.36	1
LH-DS-01	8/20/2025 5:30	8.29	25.36	1
LH-DS-01	8/20/2025 5:45	8.26	25.34	1
LH-DS-01	8/20/2025 6:00	8.28	25.34	1
LH-DS-01	8/20/2025 6:15	8.29	25.34	1
LH-DS-01	8/20/2025 6:30	8.31	25.32	1
LH-DS-01	8/20/2025 6:45	8.29	25.3	1
LH-DS-01	8/20/2025 7:00	8.29	25.3	1
LH-DS-01	8/20/2025 7:15	8.31	25.28	1
LH-DS-01	8/20/2025 7:30	8.31	25.26	1
LH-DS-01	8/20/2025 7:45	8.3	25.26	1
LH-DS-01	8/20/2025 8:00	8.32	25.24	1
LH-DS-01	8/20/2025 8:15	8.31	25.22	1

Station Name	Date Time	DO mg/L	Temp C	Use Code
LH-DS-01	8/20/2025 8:30	8.32	25.22	1
LH-DS-01	8/20/2025 8:45	8.29	25.22	1
LH-DS-01	8/20/2025 9:00	8.28	25.24	1
LH-DS-01	8/20/2025 9:15	8.31	25.22	1
LH-DS-01	8/20/2025 9:30	8.3	25.22	1
LH-DS-01	8/20/2025 9:45	8.29	25.22	1
LH-DS-01	8/20/2025 10:00	8.32	25.24	1
LH-DS-01	8/20/2025 10:15	8.34	25.24	1
LH-DS-01	8/20/2025 10:30	8.36	25.26	1
LH-DS-01	8/20/2025 10:45	8.34	25.24	1
LH-DS-01	8/20/2025 11:00	8.31	25.24	1
LH-DS-01	8/20/2025 11:15	8.31	25.24	1
LH-DS-01	8/20/2025 11:30	8.34	25.24	1
LH-DS-01	8/20/2025 11:45	8.32	25.24	1
LH-DS-01	8/20/2025 12:00	8.35	25.22	1
LH-DS-01	8/20/2025 12:15	8.35	25.24	1
LH-DS-01	8/20/2025 12:30	8.34	25.22	1
LH-DS-01	8/20/2025 12:45	8.36	25.26	1
LH-DS-01	8/20/2025 13:00	8.34	25.24	1
LH-DS-01	8/20/2025 13:15	8.35	25.24	1
LH-DS-01	8/20/2025 13:30	8.36	25.24	1
LH-DS-01	8/20/2025 13:45	8.33	25.24	1
LH-DS-01	8/20/2025 14:00	8.35	25.22	1
LH-DS-01	8/20/2025 14:15	8.38	25.24	1
LH-DS-01	8/20/2025 14:30	8.35	25.24	1
LH-DS-01	8/20/2025 14:45	8.36	25.24	1
LH-DS-01	8/20/2025 15:00	8.35	25.24	1
LH-DS-01	8/20/2025 15:15	8.37	25.22	1
LH-DS-01	8/20/2025 15:30	8.36	25.2	1
LH-DS-01	8/20/2025 15:45	8.4	25.2	1
LH-DS-01	8/20/2025 16:00	8.4	25.2	1
LH-DS-01	8/20/2025 16:15	8.41	25.18	1
LH-DS-01	8/20/2025 16:30	8.44	25.2	1
LH-DS-01	8/20/2025 16:45	8.42	25.2	1
LH-DS-01	8/20/2025 17:00	8.42	25.2	1
LH-DS-01	8/20/2025 17:15	8.42	25.18	1
LH-DS-01	8/20/2025 17:30	8.41	25.18	1
LH-DS-01	8/20/2025 17:45	8.42	25.18	1
LH-DS-01	8/20/2025 18:00	8.42	25.16	1
LH-DS-01	8/20/2025 18:15	8.41	25.14	1
LH-DS-01	8/20/2025 18:30	8.37	25.12	1
LH-DS-01	8/20/2025 18:45	8.4	25.12	1
LH-DS-01	8/20/2025 19:00	8.42	25.14	1
LH-DS-01	8/20/2025 19:15	8.41	25.14	1
LH-DS-01	8/20/2025 19:30	8.41	25.14	1
LH-DS-01	8/20/2025 19:45	8.43	25.14	1
LH-DS-01	8/20/2025 20:00	8.44	25.14	1
LH-DS-01	8/20/2025 20:15	8.43	25.14	1
LH-DS-01	8/20/2025 20:30	8.44	25.14	1
LH-DS-01	8/20/2025 20:45	8.46	25.14	1
LH-DS-01	8/20/2025 21:00	8.46	25.14	1
LH-DS-01	8/20/2025 21:15	8.49	25.14	1
LH-DS-01	8/20/2025 21:30	8.47	25.14	1
LH-DS-01	8/20/2025 21:45	8.48	25.14	1
LH-DS-01	8/20/2025 22:00	8.44	25.14	1
LH-DS-01	8/20/2025 22:15	8.48	25.14	1
LH-DS-01	8/20/2025 22:30	8.44	25.14	1
LH-DS-01	8/20/2025 22:45	8.47	25.12	1
LH-DS-01	8/20/2025 23:00	8.49	25.12	1
LH-DS-01	8/20/2025 23:15	8.49	25.1	1
LH-DS-01	8/20/2025 23:30	8.48	25.1	1
LH-DS-01	8/20/2025 23:45	8.51	25.1	1
LH-DS-01	8/21/2025 0:00	8.49	25.1	1
LH-DS-01	8/21/2025 0:15	8.49	25.1	1
LH-DS-01	8/21/2025 0:30	8.46	25.1	1
LH-DS-01	8/21/2025 0:45	8.46	25.1	1
LH-DS-01	8/21/2025 1:00	8.47	25.1	1
LH-DS-01	8/21/2025 1:15	8.46	25.08	1
LH-DS-01	8/21/2025 1:30	8.46	25.08	1
LH-DS-01	8/21/2025 1:45	8.46	25.06	1
LH-DS-01	8/21/2025 2:00	8.46	25.06	1
LH-DS-01	8/21/2025 2:15	8.48	25.06	1
LH-DS-01	8/21/2025 2:30	8.46	25.04	1
LH-DS-01	8/21/2025 2:45	8.43	25.02	1
LH-DS-01	8/21/2025 3:00	8.46	25.02	1
LH-DS-01	8/21/2025 3:15	8.45	25.02	1
LH-DS-01	8/21/2025 3:30	8.45	25	1
LH-DS-01	8/21/2025 3:45	8.46	25	1
LH-DS-01	8/21/2025 4:00	8.45	25	1
LH-DS-01	8/21/2025 4:15	8.45	24.98	1
LH-DS-01	8/21/2025 4:30	8.47	24.98	1
LH-DS-01	8/21/2025 4:45	8.43	24.96	1
LH-DS-01	8/21/2025 5:00	8.45	24.94	1
LH-DS-01	8/21/2025 5:15	8.45	24.94	1

Station Name	Date Time	DO mg/L	Temp C	Use Code
LH-DS-01	8/21/2025 5:30	8.46	24.92	1
LH-DS-01	8/21/2025 5:45	8.44	24.9	1
LH-DS-01	8/21/2025 6:00	8.46	24.9	1
LH-DS-01	8/21/2025 6:15	8.46	24.9	1
LH-DS-01	8/21/2025 6:30	8.48	24.88	1
LH-DS-01	8/21/2025 6:45	8.47	24.88	1
LH-DS-01	8/21/2025 7:00	8.47	24.86	1
LH-DS-01	8/21/2025 7:15	8.48	24.86	1
LH-DS-01	8/21/2025 7:30	8.48	24.88	1
LH-DS-01	8/21/2025 7:45	8.51	24.86	1
LH-DS-01	8/21/2025 8:00	8.49	24.86	1
LH-DS-01	8/21/2025 8:15	8.5	24.86	1
LH-DS-01	8/21/2025 8:30	8.5	24.84	1
LH-DS-01	8/21/2025 8:45	8.51	24.84	1
LH-DS-01	8/21/2025 9:00	8.5	24.84	1
LH-DS-01	8/21/2025 9:15	8.5	24.84	1
LH-DS-01	8/21/2025 9:30	8.51	24.86	1
LH-DS-01	8/21/2025 9:45	8.51	24.84	1
LH-DS-01	8/21/2025 10:00	8.47	24.82	1
LH-DS-01	8/21/2025 10:15	8.49	24.82	1
LH-DS-01	8/21/2025 10:30	8.5	24.84	1
LH-DS-01	8/21/2025 10:45	8.5	24.84	1
LH-DS-01	8/21/2025 11:00	8.5	24.86	1
LH-DS-01	8/21/2025 11:15	8.53	24.86	1
LH-DS-01	8/21/2025 11:30	8.52	24.88	1
LH-DS-01	8/21/2025 11:45	8.51	24.9	1
LH-DS-01	8/21/2025 12:00	8.51	24.9	1
LH-DS-01	8/21/2025 12:15	8.54	24.9	1
LH-DS-01	8/21/2025 12:30	8.5	24.88	1
LH-DS-01	8/21/2025 12:45	8.5	24.88	1
LH-DS-01	8/21/2025 13:00	8.51	24.9	1
LH-DS-01	8/21/2025 13:15	8.49	24.9	1
LH-DS-01	8/21/2025 13:30	8.46	24.88	1
LH-DS-01	8/21/2025 13:45	8.45	24.86	1
LH-DS-01	8/21/2025 14:00	8.46	24.86	1
LH-DS-01	8/21/2025 14:15	8.47	24.9	1
LH-DS-01	8/21/2025 14:30	8.47	24.88	1
LH-DS-01	8/21/2025 14:45	8.44	24.84	1
LH-DS-01	8/21/2025 15:00	8.43	24.82	1
LH-DS-01	8/21/2025 15:15	8.43	24.82	1
LH-DS-01	8/21/2025 15:30	8.43	24.82	1
LH-DS-01	8/21/2025 15:45	8.42	24.8	1
LH-DS-01	8/21/2025 16:00	8.41	24.76	1
LH-DS-01	8/21/2025 16:15	8.37	24.74	1
LH-DS-01	8/21/2025 16:30	8.35	24.74	1
LH-DS-01	8/21/2025 16:45	8.35	24.72	1
LH-DS-01	8/21/2025 17:00	8.37	24.68	1
LH-DS-01	8/21/2025 17:15	8.35	24.64	1
LH-DS-01	8/21/2025 17:30	8.32	24.66	1
LH-DS-01	8/21/2025 17:45	8.33	24.66	1
LH-DS-01	8/21/2025 18:00	8.32	24.64	1
LH-DS-01	8/21/2025 18:15	8.35	24.64	1
LH-DS-01	8/21/2025 18:30	8.32	24.62	1
LH-DS-01	8/21/2025 18:45	8.34	24.62	1
LH-DS-01	8/21/2025 19:00	8.34	24.6	1
LH-DS-01	8/21/2025 19:15	8.36	24.6	1
LH-DS-01	8/21/2025 19:30	8.35	24.6	1
LH-DS-01	8/21/2025 19:45	8.34	24.58	1
LH-DS-01	8/21/2025 20:00	8.37	24.54	1
LH-DS-01	8/21/2025 20:15	8.38	24.54	1
LH-DS-01	8/21/2025 20:30	8.38	24.52	1
LH-DS-01	8/21/2025 20:45	8.37	24.52	1
LH-DS-01	8/21/2025 21:00	8.38	24.5	1
LH-DS-01	8/21/2025 21:15	8.4	24.5	1
LH-DS-01	8/21/2025 21:30	8.44	24.48	1
LH-DS-01	8/21/2025 21:45	8.44	24.5	1
LH-DS-01	8/21/2025 22:00	8.46	24.52	1
LH-DS-01	8/21/2025 22:15	8.48	24.52	1
LH-DS-01	8/21/2025 22:30	8.47	24.52	1
LH-DS-01	8/21/2025 22:45	8.46	24.52	1
LH-DS-01	8/21/2025 23:00	8.5	24.52	1
LH-DS-01	8/21/2025 23:15	8.5	24.5	1
LH-DS-01	8/21/2025 23:30	8.49	24.5	1
LH-DS-01	8/21/2025 23:45	8.48	24.5	1
LH-DS-01	8/22/2025 0:00	8.5	24.5	1
LH-DS-01	8/22/2025 0:15	8.48	24.48	1
LH-DS-01	8/22/2025 0:30	8.49	24.48	1
LH-DS-01	8/22/2025 0:45	8.49	24.46	1
LH-DS-01	8/22/2025 1:00	8.49	24.44	1
LH-DS-01	8/22/2025 1:15	8.5	24.44	1
LH-DS-01	8/22/2025 1:30	8.52	24.42	1
LH-DS-01	8/22/2025 1:45	8.51	24.4	1
LH-DS-01	8/22/2025 2:00	8.49	24.4	1
LH-DS-01	8/22/2025 2:15	8.46	24.38	1

Station Name	Date Time	DO mg/L	Temp C	Use Code
LH-DS-01	8/22/2025 2:30	8.47	24.38	1
LH-DS-01	8/22/2025 2:45	8.45	24.36	1
LH-DS-01	8/22/2025 3:00	8.51	24.36	1
LH-DS-01	8/22/2025 3:15	8.49	24.34	1
LH-DS-01	8/22/2025 3:30	8.51	24.34	1
LH-DS-01	8/22/2025 3:45	8.52	24.3	1
LH-DS-01	8/22/2025 4:00	8.52	24.28	1
LH-DS-01	8/22/2025 4:15	8.51	24.28	1
LH-DS-01	8/22/2025 4:30	8.53	24.28	1
LH-DS-01	8/22/2025 4:45	8.51	24.3	1
LH-DS-01	8/22/2025 5:00	8.53	24.28	1
LH-DS-01	8/22/2025 5:15	8.5	24.28	1
LH-DS-01	8/22/2025 5:30	8.53	24.26	1
LH-DS-01	8/22/2025 5:45	8.52	24.26	1
LH-DS-01	8/22/2025 6:00	8.51	24.26	1
LH-DS-01	8/22/2025 6:15	8.53	24.24	1
LH-DS-01	8/22/2025 6:30	8.52	24.24	1
LH-DS-01	8/22/2025 6:45	8.52	24.24	1
LH-DS-01	8/22/2025 7:00	8.54	24.24	1
LH-DS-01	8/22/2025 7:15	8.57	24.24	1
LH-DS-01	8/22/2025 7:30	8.5	24.26	1
LH-DS-01	8/22/2025 7:45	8.56	24.26	1
LH-DS-01	8/22/2025 8:00	8.52	24.28	1
LH-DS-01	8/22/2025 8:15	8.51	24.28	1
LH-DS-01	8/22/2025 8:30	8.54	24.3	1
LH-DS-01	8/22/2025 8:45	8.55	24.32	1
LH-DS-01	8/22/2025 9:00	8.54	24.36	1
LH-DS-01	8/22/2025 9:15	8.56	24.4	1
LH-DS-01	8/22/2025 9:30	8.57	24.42	1
LH-DS-01	8/22/2025 9:45	8.55	24.42	1
LH-DS-01	8/22/2025 10:00	8.53	24.44	1
LH-DS-01	8/22/2025 10:15	8.54	24.46	1
LH-DS-01	8/22/2025 10:30	8.56	24.48	1
LH-DS-01	8/22/2025 10:45	8.56	24.5	1
LH-DS-01	8/22/2025 11:00	8.55	24.52	1
LH-DS-01	8/22/2025 11:15	8.56	24.54	1
LH-DS-01	8/22/2025 11:30	8.57	24.52	1
LH-DS-01	8/22/2025 11:45	8.57	24.54	1
LH-DS-01	8/22/2025 12:00	8.55	24.54	1
LH-DS-01	8/22/2025 12:15	8.56	24.54	1
LH-DS-01	8/22/2025 12:30	8.56	24.54	1
LH-DS-01	8/22/2025 12:45	8.57	24.54	1
LH-DS-01	8/22/2025 13:00	8.55	24.56	1
LH-DS-01	8/22/2025 13:15	8.57	24.54	1
LH-DS-01	8/22/2025 13:30	8.56	24.54	1
LH-DS-01	8/22/2025 13:45	8.56	24.56	1
LH-DS-01	8/22/2025 14:00	8.57	24.56	1
LH-DS-01	8/22/2025 14:15	8.59	24.54	1
LH-DS-01	8/22/2025 14:30	8.58	24.52	1
LH-DS-01	8/22/2025 14:45	8.59	24.52	1
LH-DS-01	8/22/2025 15:00	8.6	24.52	1
LH-DS-01	8/22/2025 15:15	8.63	24.52	1
LH-DS-01	8/22/2025 15:30	8.6	24.48	1
LH-DS-01	8/22/2025 15:45	8.12	24.48	1
LH-DS-01	8/22/2025 16:00	7.66	24.54	1
LH-DS-01	8/22/2025 16:15	7.44	24.58	1
LH-DS-01	8/22/2025 16:30	7.63	24.58	1
LH-DS-01	8/22/2025 16:45	7.91	24.6	1
LH-DS-01	8/22/2025 17:00	8.05	24.62	1
LH-DS-01	8/22/2025 17:15	8.17	24.64	1
LH-DS-01	8/22/2025 17:30	8.13	24.64	1
LH-DS-01	8/22/2025 17:45	8.16	24.66	1
LH-DS-01	8/22/2025 18:00	8.25	24.68	1
LH-DS-01	8/22/2025 18:15	8.31	24.7	1
LH-DS-01	8/22/2025 18:30	8.36	24.7	1
LH-DS-01	8/22/2025 18:45	8.42	24.72	1
LH-DS-01	8/22/2025 19:00	8.48	24.74	1
LH-DS-01	8/22/2025 19:15	8.45	24.74	1
LH-DS-01	8/22/2025 19:30	8.32	24.72	1
LH-DS-01	8/22/2025 19:45	8.27	24.7	1
LH-DS-01	8/22/2025 20:00	8.26	24.7	1
LH-DS-01	8/22/2025 20:15	8.31	24.7	1
LH-DS-01	8/22/2025 20:30	8.42	24.74	1
LH-DS-01	8/22/2025 20:45	8.59	24.8	1
LH-DS-01	8/22/2025 21:00	8.7	24.82	1
LH-DS-01	8/22/2025 21:15	8.74	24.84	1
LH-DS-01	8/22/2025 21:30	8.74	24.84	1
LH-DS-01	8/22/2025 21:45	8.73	24.84	1
LH-DS-01	8/22/2025 22:00	8.66	24.82	1
LH-DS-01	8/22/2025 22:15	8.55	24.78	1
LH-DS-01	8/22/2025 22:30	8.42	24.74	1
LH-DS-01	8/22/2025 22:45	8.29	24.7	1
LH-DS-01	8/22/2025 23:00	8.13	24.64	1
LH-DS-01	8/22/2025 23:15	8.02	24.62	1

Station Name	Date Time	DO mg/L	Temp C	Use Code
LH-DS-01	8/22/2025 23:30	7.87	24.56	1
LH-DS-01	8/22/2025 23:45	7.78	24.52	1
LH-DS-01	8/23/2025 0:00	7.65	24.48	1
LH-DS-01	8/23/2025 0:15	7.59	24.42	1
LH-DS-01	8/23/2025 0:30	7.53	24.4	1
LH-DS-01	8/23/2025 0:45	7.51	24.38	1
LH-DS-01	8/23/2025 1:00	7.44	24.36	1
LH-DS-01	8/23/2025 1:15	7.34	24.32	1
LH-DS-01	8/23/2025 1:30	7.31	24.32	1
LH-DS-01	8/23/2025 1:45	7.21	24.3	1
LH-DS-01	8/23/2025 2:00	7.19	24.26	1
LH-DS-01	8/23/2025 2:15	7.12	24.24	1
LH-DS-01	8/23/2025 2:30	7.08	24.22	1
LH-DS-01	8/23/2025 2:45	7.05	24.2	1
LH-DS-01	8/23/2025 3:00	7.06	24.18	1
LH-DS-01	8/23/2025 3:15	7.06	24.18	1
LH-DS-01	8/23/2025 3:30	7.03	24.16	1
LH-DS-01	8/23/2025 3:45	7.01	24.16	1
LH-DS-01	8/23/2025 4:00	7.03	24.14	1
LH-DS-01	8/23/2025 4:15	7.05	24.14	1
LH-DS-01	8/23/2025 4:30	7.05	24.12	1
LH-DS-01	8/23/2025 4:45	7.04	24.12	1
LH-DS-01	8/23/2025 5:00	7.09	24.1	1
LH-DS-01	8/23/2025 5:15	7.07	24.1	1
LH-DS-01	8/23/2025 5:30	7.09	24.08	1
LH-DS-01	8/23/2025 5:45	7.06	24.06	1
LH-DS-01	8/23/2025 6:00	7.07	24.06	1
LH-DS-01	8/23/2025 6:15	7.04	24.04	1
LH-DS-01	8/23/2025 6:30	7.02	24.02	1
LH-DS-01	8/23/2025 6:45	7.01	24.02	1
LH-DS-01	8/23/2025 7:00	7	24.02	1
LH-DS-01	8/23/2025 7:15	7	24	1
LH-DS-01	8/23/2025 7:30	7.03	24	1
LH-DS-01	8/23/2025 7:45	7.03	24	1
LH-DS-01	8/23/2025 8:00	7.05	24	1
LH-DS-01	8/23/2025 8:15	7.06	24.02	1
LH-DS-01	8/23/2025 8:30	7.11	24.02	1
LH-DS-01	8/23/2025 8:45	7.19	24.04	1
LH-DS-01	8/23/2025 9:00	7.27	24.04	1
LH-DS-01	8/23/2025 9:15	7.29	24.06	1
LH-DS-01	8/23/2025 9:30	7.34	24.08	1
LH-DS-01	8/23/2025 9:45	7.4	24.1	1
LH-DS-01	8/23/2025 10:00	7.47	24.12	1
LH-DS-01	8/23/2025 10:15	7.52	24.14	1
LH-DS-01	8/23/2025 10:30	7.6	24.18	1
LH-DS-01	8/23/2025 10:45	7.69	24.22	1
LH-DS-01	8/23/2025 11:00	7.84	24.26	1
LH-DS-01	8/23/2025 11:15	7.98	24.32	1
LH-DS-01	8/23/2025 11:30	8.03	24.36	1
LH-DS-01	8/23/2025 11:45	8.14	24.4	1
LH-DS-01	8/23/2025 12:00	8.28	24.44	1
LH-DS-01	8/23/2025 12:15	8.36	24.46	1
LH-DS-01	8/23/2025 12:30	8.46	24.5	1
LH-DS-01	8/23/2025 12:45	8.52	24.52	1
LH-DS-01	8/23/2025 13:00	8.56	24.52	1
LH-DS-01	8/23/2025 13:15	8.79	24.56	1
LH-DS-01	8/23/2025 13:30	9.07	24.62	1
LH-DS-01	8/23/2025 13:45	9.27	24.66	1
LH-DS-01	8/23/2025 14:00	9.35	24.7	1
LH-DS-01	8/23/2025 14:15	9.51	24.72	1
LH-DS-01	8/23/2025 14:30	9.61	24.74	1
LH-DS-01	8/23/2025 14:45	9.76	24.8	1
LH-DS-01	8/23/2025 15:00	9.78	24.8	1
LH-DS-01	8/23/2025 15:15	9.69	24.8	1
LH-DS-01	8/23/2025 15:30	9.61	24.78	1
LH-DS-01	8/23/2025 15:45	9.66	24.8	1
LH-DS-01	8/23/2025 16:00	9.69	24.8	1
LH-DS-01	8/23/2025 16:15	9.51	24.76	1
LH-DS-01	8/23/2025 16:30	9.46	24.76	1
LH-DS-01	8/23/2025 16:45	9.49	24.74	1
LH-DS-01	8/23/2025 17:00	9.52	24.74	1
LH-DS-01	8/23/2025 17:15	9.5	24.72	1
LH-DS-01	8/23/2025 17:30	9.48	24.7	1
LH-DS-01	8/23/2025 17:45	9.49	24.7	1
LH-DS-01	8/23/2025 18:00	9.53	24.7	1
LH-DS-01	8/23/2025 18:15	9.51	24.7	1
LH-DS-01	8/23/2025 18:30	9.5	24.7	1
LH-DS-01	8/23/2025 18:45	9.5	24.7	1
LH-DS-01	8/23/2025 19:00	9.49	24.7	1
LH-DS-01	8/23/2025 19:15	9.45	24.7	1
LH-DS-01	8/23/2025 19:30	9.37	24.68	1
LH-DS-01	8/23/2025 19:45	9.33	24.68	1
LH-DS-01	8/23/2025 20:00	9.32	24.68	1
LH-DS-01	8/23/2025 20:15	9.27	24.66	1

Station Name	Date Time	DO mg/L	Temp C	Use Code
LH-DS-01	8/23/2025 20:30	9.23	24.64	1
LH-DS-01	8/23/2025 20:45	9.14	24.62	1
LH-DS-01	8/23/2025 21:00	9.07	24.6	1
LH-DS-01	8/23/2025 21:15	9.09	24.58	1
LH-DS-01	8/23/2025 21:30	9.07	24.58	1
LH-DS-01	8/23/2025 21:45	9.11	24.58	1
LH-DS-01	8/23/2025 22:00	9.28	24.56	1
LH-DS-01	8/23/2025 22:15	9.26	24.56	1
LH-DS-01	8/23/2025 22:30	9.34	24.56	1
LH-DS-01	8/23/2025 22:45	9.44	24.54	1
LH-DS-01	8/23/2025 23:00	9.51	24.54	1
LH-DS-01	8/23/2025 23:15	9.55	24.52	1
LH-DS-01	8/23/2025 23:30	9.48	24.52	1
LH-DS-01	8/23/2025 23:45	9.39	24.48	1
LH-DS-01	8/24/2025 0:00	9.36	24.46	1
LH-DS-01	8/24/2025 0:15	9.34	24.44	1
LH-DS-01	8/24/2025 0:30	9.33	24.42	1
LH-DS-01	8/24/2025 0:45	9.25	24.4	1
LH-DS-01	8/24/2025 1:00	9.16	24.36	1
LH-DS-01	8/24/2025 1:15	9.06	24.32	1
LH-DS-01	8/24/2025 1:30	8.94	24.32	1
LH-DS-01	8/24/2025 1:45	8.89	24.3	1
LH-DS-01	8/24/2025 2:00	8.83	24.3	1
LH-DS-01	8/24/2025 2:15	8.83	24.28	1
LH-DS-01	8/24/2025 2:30	8.8	24.26	1
LH-DS-01	8/24/2025 2:45	8.77	24.24	1
LH-DS-01	8/24/2025 3:00	8.68	24.22	1
LH-DS-01	8/24/2025 3:15	8.57	24.2	1
LH-DS-01	8/24/2025 3:30	8.5	24.18	1
LH-DS-01	8/24/2025 3:45	8.42	24.14	1
LH-DS-01	8/24/2025 4:00	8.38	24.14	1
LH-DS-01	8/24/2025 4:15	8.34	24.12	1
LH-DS-01	8/24/2025 4:30	8.17	24.1	1
LH-DS-01	8/24/2025 4:45	8.16	24.08	1
LH-DS-01	8/24/2025 5:00	8.2	24.06	1
LH-DS-01	8/24/2025 5:15	8.2	24.04	1
LH-DS-01	8/24/2025 5:30	8.26	24.04	1
LH-DS-01	8/24/2025 5:45	8.24	24.04	1
LH-DS-01	8/24/2025 6:00	8.23	24.02	1
LH-DS-01	8/24/2025 6:15	8.21	24.02	1
LH-DS-01	8/24/2025 6:30	8.18	24.02	1
LH-DS-01	8/24/2025 6:45	8.2	24	1
LH-DS-01	8/24/2025 7:00	8.26	24	1
LH-DS-01	8/24/2025 7:15	8.34	24	1
LH-DS-01	8/24/2025 7:30	8.44	24	1
LH-DS-01	8/24/2025 7:45	8.51	24	1
LH-DS-01	8/24/2025 8:00	8.56	24	1
LH-DS-01	8/24/2025 8:15	8.61	24	1
LH-DS-01	8/24/2025 8:30	8.67	24	1
LH-DS-01	8/24/2025 8:45	8.73	24.02	1
LH-DS-01	8/24/2025 9:00	8.79	24.02	1
LH-DS-01	8/24/2025 9:15	8.81	24.02	1
LH-DS-01	8/24/2025 9:30	8.86	24.04	1
LH-DS-01	8/24/2025 9:45	8.97	24.06	1
LH-DS-01	8/24/2025 10:00	9.06	24.08	1
LH-DS-01	8/24/2025 10:15	9.16	24.08	1
LH-DS-01	8/24/2025 10:30	9.28	24.1	1
LH-DS-01	8/24/2025 10:45	9.39	24.14	1
LH-DS-01	8/24/2025 11:00	9.48	24.16	1
LH-DS-01	8/24/2025 11:15	9.58	24.18	1
LH-DS-01	8/24/2025 11:30	9.6	24.22	1
LH-DS-01	8/24/2025 11:45	9.59	24.24	1
LH-DS-01	8/24/2025 12:00	9.6	24.26	1
LH-DS-01	8/24/2025 12:15	9.57	24.24	1
LH-DS-01	8/24/2025 12:30	9.61	24.32	1
LH-DS-01	8/24/2025 12:45	9.66	24.34	1
LH-DS-01	8/24/2025 13:00	9.71	24.34	1
LH-DS-01	8/24/2025 13:15	9.8	24.38	1
LH-DS-01	8/24/2025 13:30	9.8	24.42	1
LH-DS-01	8/24/2025 13:45	9.81	24.4	1
LH-DS-01	8/24/2025 14:00	9.83	24.42	1
LH-DS-01	8/24/2025 14:15	9.82	24.44	1
LH-DS-01	8/24/2025 14:30	9.81	24.44	1
LH-DS-01	8/24/2025 14:45	9.85	24.46	1
LH-DS-01	8/24/2025 15:00	9.87	24.48	1
LH-DS-01	8/24/2025 15:15	9.87	24.5	1
LH-DS-01	8/24/2025 15:30	9.94	24.52	1
LH-DS-01	8/24/2025 15:45	9.99	24.54	1
LH-DS-01	8/24/2025 16:00	10	24.56	1
LH-DS-01	8/24/2025 16:15	10.04	24.56	1
LH-DS-01	8/24/2025 16:30	9.99	24.56	1
LH-DS-01	8/24/2025 16:45	9.94	24.56	1
LH-DS-01	8/24/2025 17:00	9.87	24.56	1
LH-DS-01	8/24/2025 17:15	9.83	24.54	1

Station Name	Date Time	DO mg/L	Temp C	Use Code
LH-DS-01	8/24/2025 17:30	9.79	24.56	1
LH-DS-01	8/24/2025 17:45	9.71	24.54	1
LH-DS-01	8/24/2025 18:00	9.67	24.52	1
LH-DS-01	8/24/2025 18:15	9.63	24.52	1
LH-DS-01	8/24/2025 18:30	9.6	24.5	1
LH-DS-01	8/24/2025 18:45	9.59	24.5	1
LH-DS-01	8/24/2025 19:00	9.62	24.5	1
LH-DS-01	8/24/2025 19:15	9.65	24.5	1
LH-DS-01	8/24/2025 19:30	9.63	24.5	1
LH-DS-01	8/24/2025 19:45	9.58	24.48	1
LH-DS-01	8/24/2025 20:00	9.57	24.48	1
LH-DS-01	8/24/2025 20:15	9.55	24.46	1
LH-DS-01	8/24/2025 20:30	9.57	24.46	1
LH-DS-01	8/24/2025 20:45	9.55	24.44	1
LH-DS-01	8/24/2025 21:00	9.47	24.42	1
LH-DS-01	8/24/2025 21:15	9.46	24.42	1
LH-DS-01	8/24/2025 21:30	9.52	24.42	1
LH-DS-01	8/24/2025 21:45	9.59	24.42	1
LH-DS-01	8/24/2025 22:00	9.57	24.44	1
LH-DS-01	8/24/2025 22:15	9.49	24.42	1
LH-DS-01	8/24/2025 22:30	9.4	24.42	1
LH-DS-01	8/24/2025 22:45	9.36	24.4	1
LH-DS-01	8/24/2025 23:00	9.28	24.38	1
LH-DS-01	8/24/2025 23:15	9.15	24.38	1
LH-DS-01	8/24/2025 23:30	9.01	24.34	1
LH-DS-01	8/24/2025 23:45	8.89	24.32	1
LH-DS-01	8/25/2025 0:00	8.72	24.3	1
LH-DS-01	8/25/2025 0:15	8.57	24.26	1
LH-DS-01	8/25/2025 0:30	8.49	24.22	1
LH-DS-01	8/25/2025 0:45	8.44	24.2	1
LH-DS-01	8/25/2025 1:00	8.43	24.18	1
LH-DS-01	8/25/2025 1:15	8.38	24.16	1
LH-DS-01	8/25/2025 1:30	8.29	24.14	1
LH-DS-01	8/25/2025 1:45	8.22	24.12	1
LH-DS-01	8/25/2025 2:00	8.18	24.1	1
LH-DS-01	8/25/2025 2:15	8.13	24.08	1
LH-DS-01	8/25/2025 2:30	8.08	24.06	1
LH-DS-01	8/25/2025 2:45	8.06	24.04	1
LH-DS-01	8/25/2025 3:00	7.99	24.04	1
LH-DS-01	8/25/2025 3:15	7.96	24.02	1
LH-DS-01	8/25/2025 3:30	7.98	24.02	1
LH-DS-01	8/25/2025 3:45	7.96	24	1
LH-DS-01	8/25/2025 4:00	7.98	24	1
LH-DS-01	8/25/2025 4:15	8.04	23.98	1
LH-DS-01	8/25/2025 4:30	8.04	23.98	1
LH-DS-01	8/25/2025 4:45	7.98	23.98	1
LH-DS-01	8/25/2025 5:00	8.01	23.96	1
LH-DS-01	8/25/2025 5:15	8.05	23.96	1
LH-DS-01	8/25/2025 5:30	8.09	23.96	1
LH-DS-01	8/25/2025 5:45	8.13	23.96	1
LH-DS-01	8/25/2025 6:00	8.18	23.96	1
LH-DS-01	8/25/2025 6:15	8.26	23.96	1
LH-DS-01	8/25/2025 6:30	8.35	23.96	1
LH-DS-01	8/25/2025 6:45	8.4	23.98	1
LH-DS-01	8/25/2025 7:00	8.4	23.98	1
LH-DS-01	8/25/2025 7:15	8.49	23.98	1
LH-DS-01	8/25/2025 7:30	8.49	24	1
LH-DS-01	8/25/2025 7:45	8.53	24.02	1
LH-DS-01	8/25/2025 8:00	8.54	24.02	1
LH-DS-01	8/25/2025 8:15	8.58	24.04	1
LH-DS-01	8/25/2025 8:30	8.61	24.06	1
LH-DS-01	8/25/2025 8:45	8.59	24.04	1
LH-DS-01	8/25/2025 9:00	8.6	24.06	1
LH-DS-01	8/25/2025 9:15	8.63	24.06	1
LH-DS-01	8/25/2025 9:30	8.68	24.08	1
LH-DS-01	8/25/2025 9:45	8.74	24.08	1
LH-DS-01	8/25/2025 10:00	8.81	24.1	1
LH-DS-01	8/25/2025 10:15	8.85	24.12	1
LH-DS-01	8/25/2025 10:30	8.93	24.14	1
LH-DS-01	8/25/2025 10:45	8.94	24.16	1
LH-DS-01	8/25/2025 11:00	9.04	24.22	1
LH-DS-01	8/25/2025 11:15	9.11	24.26	1
LH-DS-01	8/25/2025 11:30	9.24	24.3	1
LH-DS-01	8/25/2025 11:45	9.35	24.34	1
LH-DS-01	8/25/2025 12:00	9.47	24.4	1
LH-DS-01	8/25/2025 12:15	9.57	24.44	1
LH-DS-01	8/25/2025 12:30	9.6	24.5	1
LH-DS-01	8/25/2025 12:45	9.58	24.5	1
LH-DS-01	8/25/2025 13:00	9.52	24.46	1
LH-DS-01	8/25/2025 13:15	9.55	24.46	1
LH-DS-01	8/25/2025 13:30	9.71	24.52	1
LH-DS-01	8/25/2025 13:45	9.77	24.58	1
LH-DS-01	8/25/2025 14:00	9.78	24.6	1
LH-DS-01	8/25/2025 14:15	9.81	24.6	1

Station Name	Date Time	DO mg/L	Temp C	Use Code
LH-DS-01	8/25/2025 14:30	9.94	24.66	1
LH-DS-01	8/25/2025 14:45	10.06	24.68	1
LH-DS-01	8/25/2025 15:00	10.19	24.78	1
LH-DS-01	8/25/2025 15:15	10.29	24.78	1
LH-DS-01	8/25/2025 15:30	10.36	24.82	1
LH-DS-01	8/25/2025 15:45	10.45	24.86	1
LH-DS-01	8/25/2025 16:00	10.48	24.9	1
LH-DS-01	8/25/2025 16:15	10.45	24.92	1
LH-DS-01	8/25/2025 16:30	10.45	24.94	1
LH-DS-01	8/25/2025 16:45	10.44	24.94	1
LH-DS-01	8/25/2025 17:00	10.29	24.9	1
LH-DS-01	8/25/2025 17:15	10.18	24.86	1
LH-DS-01	8/25/2025 17:30	9.93	24.78	1
LH-DS-01	8/25/2025 17:45	9.85	24.7	1
LH-DS-01	8/25/2025 18:00	9.82	24.68	1
LH-DS-01	8/25/2025 18:15	9.84	24.68	1
LH-DS-01	8/25/2025 18:30	9.77	24.64	1
LH-DS-01	8/25/2025 18:45	9.93	24.66	1
LH-DS-01	8/25/2025 19:00	10.1	24.68	1
LH-DS-01	8/25/2025 19:15	10.13	24.7	1
LH-DS-01	8/25/2025 19:30	9.96	24.68	1
LH-DS-01	8/25/2025 19:45	9.99	24.66	1
LH-DS-01	8/25/2025 20:00	10.12	24.7	1
LH-DS-01	8/25/2025 20:15	9.92	24.66	1
LH-DS-01	8/25/2025 20:30	9.57	24.58	1
LH-DS-01	8/25/2025 20:45	9.64	24.54	1
LH-DS-01	8/25/2025 21:00	9.61	24.56	1
LH-DS-01	8/25/2025 21:15	9.61	24.56	1
LH-DS-01	8/25/2025 21:30	9.47	24.54	1
LH-DS-01	8/25/2025 21:45	9.47	24.54	1
LH-DS-01	8/25/2025 22:00	9.42	24.54	1
LH-DS-01	8/25/2025 22:15	9.4	24.54	1
LH-DS-01	8/25/2025 22:30	9.4	24.54	1
LH-DS-01	8/25/2025 22:45	9.43	24.56	1
LH-DS-01	8/25/2025 23:00	9.44	24.58	1
LH-DS-01	8/25/2025 23:15	9.47	24.56	1
LH-DS-01	8/25/2025 23:30	9.41	24.56	1
LH-DS-01	8/25/2025 23:45	9.43	24.56	1
LH-DS-01	8/26/2025 0:00	9.26	24.54	1
LH-DS-01	8/26/2025 0:15	9.28	24.52	1
LH-DS-01	8/26/2025 0:30	9.29	24.52	1
LH-DS-01	8/26/2025 0:45	9.3	24.52	1
LH-DS-01	8/26/2025 1:00	9.31	24.52	1
LH-DS-01	8/26/2025 1:15	9.37	24.52	1
LH-DS-01	8/26/2025 1:30	9.34	24.52	1
LH-DS-01	8/26/2025 1:45	9.32	24.5	1
LH-DS-01	8/26/2025 2:00	9.29	24.5	1
LH-DS-01	8/26/2025 2:15	9.29	24.48	1
LH-DS-01	8/26/2025 2:30	9.31	24.48	1
LH-DS-01	8/26/2025 2:45	9.26	24.46	1
LH-DS-01	8/26/2025 3:00	9.23	24.44	1
LH-DS-01	8/26/2025 3:15	9.1	24.4	1
LH-DS-01	8/26/2025 3:30	9.02	24.38	1
LH-DS-01	8/26/2025 3:45	9.02	24.36	1
LH-DS-01	8/26/2025 4:00	9.01	24.34	1
LH-DS-01	8/26/2025 4:15	8.99	24.32	1
LH-DS-01	8/26/2025 4:30	8.92	24.3	1
LH-DS-01	8/26/2025 4:45	8.91	24.3	1
LH-DS-01	8/26/2025 5:00	8.93	24.28	1
LH-DS-01	8/26/2025 5:15	8.91	24.28	1
LH-DS-01	8/26/2025 5:30	8.92	24.26	1
LH-DS-01	8/26/2025 5:45	8.92	24.26	1
LH-DS-01	8/26/2025 6:00	8.9	24.26	1
LH-DS-01	8/26/2025 6:15	8.75	24.22	1
LH-DS-01	8/26/2025 6:30	8.64	24.2	1
LH-DS-01	8/26/2025 6:45	8.55	24.16	1
LH-DS-01	8/26/2025 7:00	8.58	24.14	1
LH-DS-01	8/26/2025 7:15	8.65	24.14	1
LH-DS-01	8/26/2025 7:30	8.69	24.16	1
LH-DS-01	8/26/2025 7:45	8.72	24.14	1
LH-DS-01	8/26/2025 8:00	8.69	24.14	1
LH-DS-01	8/26/2025 8:15	8.74	24.12	1
LH-DS-01	8/26/2025 8:30	8.79	24.14	1
LH-DS-01	8/26/2025 8:45	8.83	24.14	1
LH-DS-01	8/26/2025 9:00	8.92	24.14	1
LH-DS-01	8/26/2025 9:15	9.13	24.16	1
LH-DS-01	8/26/2025 9:30	9.32	24.2	1
LH-DS-01	8/26/2025 9:45	9.43	24.22	1
LH-DS-01	8/26/2025 10:00	9.51	24.26	1
LH-DS-01	8/26/2025 10:15	9.64	24.28	1
LH-DS-01	8/26/2025 10:30	9.72	24.3	1
LH-DS-01	8/26/2025 10:45	9.78	24.32	1
LH-DS-01	8/26/2025 11:00	9.84	24.34	1
LH-DS-01	8/26/2025 11:15	9.9	24.38	1

Station Name	Date Time	DO mg/L	Temp C	Use Code
LH-DS-01	8/26/2025 11:30	9.9	24.4	1
LH-DS-01	8/26/2025 11:45	9.93	24.42	1
LH-DS-01	8/26/2025 12:00	9.91	24.42	1
LH-DS-01	8/26/2025 12:15	9.88	24.44	1
LH-DS-01	8/26/2025 12:30	9.77	24.42	1
LH-DS-01	8/26/2025 12:45	9.78	24.44	1
LH-DS-01	8/26/2025 13:00	9.72	24.46	1
LH-DS-01	8/26/2025 13:15	9.7	24.46	1
LH-DS-01	8/26/2025 13:30	9.7	24.44	1
LH-DS-01	8/26/2025 13:45	9.7	24.44	1
LH-DS-01	8/26/2025 14:00	9.75	24.46	1
LH-DS-01	8/26/2025 14:15	9.79	24.44	1
LH-DS-01	8/26/2025 14:30	9.98	24.5	1
LH-DS-01	8/26/2025 14:45	10.02	24.52	1
LH-DS-01	8/26/2025 15:00	10.05	24.56	1
LH-DS-01	8/26/2025 15:15	10.05	24.54	1
LH-DS-01	8/26/2025 15:30	10.06	24.54	1
LH-DS-01	8/26/2025 15:45	10.1	24.56	1
LH-DS-01	8/26/2025 16:00	10.14	24.56	1
LH-DS-01	8/26/2025 16:15	10.06	24.54	1
LH-DS-01	8/26/2025 16:30	10.01	24.52	1
LH-DS-01	8/26/2025 16:45	10.04	24.52	1
LH-DS-01	8/26/2025 17:00	10.06	24.5	1
LH-DS-01	8/26/2025 17:15	8.01	23.3	2
LH-DS-01	8/26/2025 17:30	8.23	25.22	2
LH-DS-01	8/26/2025 17:45	8.31	24.74	2
LH-DS-01	8/26/2025 18:00	10.03	24.62	1
LH-DS-01	8/26/2025 18:15	9.98	24.42	1
LH-DS-01	8/26/2025 18:30	9.91	24.38	1
LH-DS-01	8/26/2025 18:45	9.84	24.36	1
LH-DS-01	8/26/2025 19:00	9.8	24.32	1
LH-DS-01	8/26/2025 19:15	9.7	24.3	1
LH-DS-01	8/26/2025 19:30	9.64	24.28	1
LH-DS-01	8/26/2025 19:45	9.59	24.26	1
LH-DS-01	8/26/2025 20:00	9.51	24.24	1
LH-DS-01	8/26/2025 20:15	9.42	24.22	1
LH-DS-01	8/26/2025 20:30	9.35	24.2	1
LH-DS-01	8/26/2025 20:45	9.29	24.2	1
LH-DS-01	8/26/2025 21:00	9.18	24.18	1
LH-DS-01	8/26/2025 21:15	9.12	24.16	1
LH-DS-01	8/26/2025 21:30	9.04	24.14	1
LH-DS-01	8/26/2025 21:45	8.98	24.14	1
LH-DS-01	8/26/2025 22:00	8.95	24.12	1
LH-DS-01	8/26/2025 22:15	8.94	24.1	1
LH-DS-01	8/26/2025 22:30	8.89	24.1	1
LH-DS-01	8/26/2025 22:45	8.82	24.08	1
LH-DS-01	8/26/2025 23:00	8.76	24.08	1
LH-DS-01	8/26/2025 23:15	8.75	24.06	1
LH-DS-01	8/26/2025 23:30	8.76	24.06	1
LH-DS-01	8/26/2025 23:45	8.8	24.04	1
LH-DS-01	8/27/2025 0:00	8.83	24.04	1
LH-DS-01	8/27/2025 0:15	8.89	24.04	1
LH-DS-01	8/27/2025 0:30	8.9	24.04	1
LH-DS-01	8/27/2025 0:45	8.88	24.04	1
LH-DS-01	8/27/2025 1:00	8.88	24.04	1
LH-DS-01	8/27/2025 1:15	8.88	24.02	1
LH-DS-01	8/27/2025 1:30	8.81	24.02	1
LH-DS-01	8/27/2025 1:45	8.79	24	1
LH-DS-01	8/27/2025 2:00	8.77	23.98	1
LH-DS-01	8/27/2025 2:15	8.69	23.96	1
LH-DS-01	8/27/2025 2:30	8.65	23.96	1
LH-DS-01	8/27/2025 2:45	8.62	23.96	1
LH-DS-01	8/27/2025 3:00	8.64	23.94	1
LH-DS-01	8/27/2025 3:15	8.64	23.94	1
LH-DS-01	8/27/2025 3:30	8.58	23.92	1
LH-DS-01	8/27/2025 3:45	8.52	23.92	1
LH-DS-01	8/27/2025 4:00	8.44	23.9	1
LH-DS-01	8/27/2025 4:15	8.45	23.88	1
LH-DS-01	8/27/2025 4:30	8.45	23.88	1
LH-DS-01	8/27/2025 4:45	8.44	23.86	1
LH-DS-01	8/27/2025 5:00	8.41	23.86	1
LH-DS-01	8/27/2025 5:15	8.39	23.84	1
LH-DS-01	8/27/2025 5:30	8.41	23.82	1
LH-DS-01	8/27/2025 5:45	8.4	23.82	1
LH-DS-01	8/27/2025 6:00	8.35	23.8	1
LH-DS-01	8/27/2025 6:15	8.3	23.8	1
LH-DS-01	8/27/2025 6:30	8.29	23.78	1
LH-DS-01	8/27/2025 6:45	8.26	23.78	1
LH-DS-01	8/27/2025 7:00	8.22	23.78	1
LH-DS-01	8/27/2025 7:15	8.17	23.76	1
LH-DS-01	8/27/2025 7:30	8.16	23.76	1
LH-DS-01	8/27/2025 7:45	8.14	23.76	1
LH-DS-01	8/27/2025 8:00	8.11	23.76	1
LH-DS-01	8/27/2025 8:15	8.1	23.76	1

Station Name	Date Time	DO mg/L	Temp C	Use Code
LH-DS-01	8/27/2025 8:30	8.07	23.74	1
LH-DS-01	8/27/2025 8:45	8.1	23.74	1
LH-DS-01	8/27/2025 9:00	8.15	23.76	1
LH-DS-01	8/27/2025 9:15	8.14	23.74	1
LH-DS-01	8/27/2025 9:30	8.22	23.74	1
LH-DS-01	8/27/2025 9:45	8.27	23.76	1
LH-DS-01	8/27/2025 10:00	8.3	23.76	1
LH-DS-01	8/27/2025 10:15	8.36	23.78	1
LH-DS-01	8/27/2025 10:30	8.38	23.78	1
LH-DS-01	8/27/2025 10:45	8.46	23.82	1
LH-DS-01	8/27/2025 11:00	8.51	23.84	1
LH-DS-01	8/27/2025 11:15	8.55	23.84	1
LH-DS-01	8/27/2025 11:30	8.59	23.84	1
LH-DS-01	8/27/2025 11:45	8.65	23.86	1
LH-DS-01	8/27/2025 12:00	8.69	23.86	1
LH-DS-01	8/27/2025 12:15	8.73	23.92	1
LH-DS-01	8/27/2025 12:30	8.86	23.94	1
LH-DS-01	8/27/2025 12:45	8.96	23.98	1
LH-DS-01	8/27/2025 13:00	9.06	24.04	1
LH-DS-01	8/27/2025 13:15	9.13	24.08	1
LH-DS-01	8/27/2025 13:30	9.15	24.12	1
LH-DS-01	8/27/2025 13:45	9.17	24.12	1
LH-DS-01	8/27/2025 14:00	9.24	24.16	1
LH-DS-01	8/27/2025 14:15	9.29	24.18	1
LH-DS-01	8/27/2025 14:30	9.35	24.2	1
LH-DS-01	8/27/2025 14:45	9.39	24.22	1
LH-DS-01	8/27/2025 15:00	9.47	24.26	1
LH-DS-01	8/27/2025 15:15	9.39	24.24	1
LH-DS-01	8/27/2025 15:30	9.33	24.2	1
LH-DS-01	8/27/2025 15:45	9.35	24.2	1
LH-DS-01	8/27/2025 16:00	9.44	24.18	1
LH-DS-01	8/27/2025 16:15	9.5	24.18	1
LH-DS-01	8/27/2025 16:30	9.48	24.16	1
LH-DS-01	8/27/2025 16:45	9.51	24.16	1
LH-DS-01	8/27/2025 17:00	9.48	24.14	1
LH-DS-01	8/27/2025 17:15	9.52	24.14	1
LH-DS-01	8/27/2025 17:30	9.56	24.1	1
LH-DS-01	8/27/2025 17:45	9.55	24.1	1
LH-DS-01	8/27/2025 18:00	9.75	24.12	1
LH-DS-01	8/27/2025 18:15	9.87	24.14	1
LH-DS-01	8/27/2025 18:30	10.04	24.18	1
LH-DS-01	8/27/2025 18:45	9.99	24.18	1
LH-DS-01	8/27/2025 19:00	9.92	24.16	1
LH-DS-01	8/27/2025 19:15	9.88	24.14	1
LH-DS-01	8/27/2025 19:30	9.83	24.14	1
LH-DS-01	8/27/2025 19:45	9.73	24.12	1
LH-DS-01	8/27/2025 20:00	9.66	24.08	1
LH-DS-01	8/27/2025 20:15	9.48	24.06	1
LH-DS-01	8/27/2025 20:30	9.41	24.04	1
LH-DS-01	8/27/2025 20:45	9.4	24.02	1
LH-DS-01	8/27/2025 21:00	9.41	24.02	1
LH-DS-01	8/27/2025 21:15	9.32	24	1
LH-DS-01	8/27/2025 21:30	9.25	23.96	1
LH-DS-01	8/27/2025 21:45	9.22	23.96	1
LH-DS-01	8/27/2025 22:00	9.24	23.94	1
LH-DS-01	8/27/2025 22:15	9.23	23.94	1
LH-DS-01	8/27/2025 22:30	9.19	23.92	1
LH-DS-01	8/27/2025 22:45	9.17	23.9	1
LH-DS-01	8/27/2025 23:00	9.14	23.9	1
LH-DS-01	8/27/2025 23:15	9.16	23.88	1
LH-DS-01	8/27/2025 23:30	9.18	23.88	1
LH-DS-01	8/27/2025 23:45	9.15	23.86	1
LH-DS-01	8/28/2025 0:00	9.16	23.86	1
LH-DS-01	8/28/2025 0:15	9.2	23.84	1
LH-DS-01	8/28/2025 0:30	9.17	23.84	1
LH-DS-01	8/28/2025 0:45	9.16	23.84	1
LH-DS-01	8/28/2025 1:00	9.13	23.82	1
LH-DS-01	8/28/2025 1:15	9.1	23.82	1
LH-DS-01	8/28/2025 1:30	9.06	23.82	1
LH-DS-01	8/28/2025 1:45	9.01	23.8	1
LH-DS-01	8/28/2025 2:00	8.98	23.78	1
LH-DS-01	8/28/2025 2:15	8.96	23.78	1
LH-DS-01	8/28/2025 2:30	8.9	23.76	1
LH-DS-01	8/28/2025 2:45	8.88	23.76	1
LH-DS-01	8/28/2025 3:00	8.86	23.74	1
LH-DS-01	8/28/2025 3:15	8.82	23.74	1
LH-DS-01	8/28/2025 3:30	8.79	23.72	1
LH-DS-01	8/28/2025 3:45	8.76	23.72	1
LH-DS-01	8/28/2025 4:00	8.76	23.7	1
LH-DS-01	8/28/2025 4:15	8.73	23.68	1
LH-DS-01	8/28/2025 4:30	8.71	23.68	1
LH-DS-01	8/28/2025 4:45	8.67	23.68	1
LH-DS-01	8/28/2025 5:00	8.61	23.66	1
LH-DS-01	8/28/2025 5:15	8.58	23.66	1

Station Name	Date Time	DO mg/L	Temp C	Use Code
LH-DS-01	8/28/2025 5:30	8.54	23.64	1
LH-DS-01	8/28/2025 5:45	8.47	23.62	1
LH-DS-01	8/28/2025 6:00	8.46	23.62	1
LH-DS-01	8/28/2025 6:15	8.43	23.62	1
LH-DS-01	8/28/2025 6:30	8.44	23.6	1
LH-DS-01	8/28/2025 6:45	8.43	23.6	1
LH-DS-01	8/28/2025 7:00	8.44	23.58	1
LH-DS-01	8/28/2025 7:15	8.5	23.58	1
LH-DS-01	8/28/2025 7:30	8.55	23.56	1
LH-DS-01	8/28/2025 7:45	8.59	23.56	1
LH-DS-01	8/28/2025 8:00	8.63	23.56	1
LH-DS-01	8/28/2025 8:15	8.63	23.56	1
LH-DS-01	8/28/2025 8:30	8.67	23.56	1
LH-DS-01	8/28/2025 8:45	8.67	23.56	1
LH-DS-01	8/28/2025 9:00	8.68	23.56	1
LH-DS-01	8/28/2025 9:15	8.75	23.56	1
LH-DS-01	8/28/2025 9:30	8.81	23.58	1
LH-DS-01	8/28/2025 9:45	8.8	23.6	1
LH-DS-01	8/28/2025 10:00	8.8	23.62	1
LH-DS-01	8/28/2025 10:15	8.82	23.64	1
LH-DS-01	8/28/2025 10:30	8.87	23.66	1
LH-DS-01	8/28/2025 10:45	8.8	23.68	1
LH-DS-01	8/28/2025 11:00	8.8	23.7	1
LH-DS-01	8/28/2025 11:15	8.83	23.72	1
LH-DS-01	8/28/2025 11:30	8.82	23.74	1
LH-DS-01	8/28/2025 11:45	8.83	23.76	1
LH-DS-01	8/28/2025 12:00	8.83	23.78	1
LH-DS-01	8/28/2025 12:15	8.94	23.82	1
LH-DS-01	8/28/2025 12:30	9.08	23.84	1
LH-DS-01	8/28/2025 12:45	9.18	23.86	1
LH-DS-01	8/28/2025 13:00	9.27	23.9	1
LH-DS-01	8/28/2025 13:15	9.31	23.92	1
LH-DS-01	8/28/2025 13:30	9.4	23.94	1
LH-DS-01	8/28/2025 13:45	9.43	23.96	1
LH-DS-01	8/28/2025 14:00	9.53	24	1
LH-DS-01	8/28/2025 14:15	9.64	24.04	1
LH-DS-01	8/28/2025 14:30	9.73	24.06	1
LH-DS-01	8/28/2025 14:45	9.85	24.08	1
LH-DS-01	8/28/2025 15:00	10.01	24.14	1
LH-DS-01	8/28/2025 15:15	10.07	24.18	1
LH-DS-01	8/28/2025 15:30	10.16	24.2	1
LH-DS-01	8/28/2025 15:45	10.19	24.2	1
LH-DS-01	8/28/2025 16:00	10.12	24.18	1
LH-DS-01	8/28/2025 16:15	10.14	24.2	1
LH-DS-01	8/28/2025 16:30	10.22	24.2	1
LH-DS-01	8/28/2025 16:45	10.25	24.2	1
LH-DS-01	8/28/2025 17:00	10.28	24.2	1
LH-DS-01	8/28/2025 17:15	10.28	24.22	1
LH-DS-01	8/28/2025 17:30	10.28	24.2	1
LH-DS-01	8/28/2025 17:45	10.24	24.18	1
LH-DS-01	8/28/2025 18:00	10.19	24.18	1
LH-DS-01	8/28/2025 18:15	10.14	24.14	1
LH-DS-01	8/28/2025 18:30	10.1	24.14	1
LH-DS-01	8/28/2025 18:45	9.98	24.12	1
LH-DS-01	8/28/2025 19:00	10	24.12	1
LH-DS-01	8/28/2025 19:15	9.99	24.12	1
LH-DS-01	8/28/2025 19:30	10	24.12	1
LH-DS-01	8/28/2025 19:45	9.96	24.1	1
LH-DS-01	8/28/2025 20:00	9.91	24.08	1
LH-DS-01	8/28/2025 20:15	9.86	24.06	1
LH-DS-01	8/28/2025 20:30	9.78	24.04	1
LH-DS-01	8/28/2025 20:45	9.76	24.02	1
LH-DS-01	8/28/2025 21:00	9.74	24	1
LH-DS-01	8/28/2025 21:15	9.8	23.98	1
LH-DS-01	8/28/2025 21:30	9.77	23.96	1
LH-DS-01	8/28/2025 21:45	9.77	23.94	1
LH-DS-01	8/28/2025 22:00	9.79	23.94	1
LH-DS-01	8/28/2025 22:15	9.78	23.94	1
LH-DS-01	8/28/2025 22:30	9.8	23.94	1
LH-DS-01	8/28/2025 22:45	9.82	23.94	1
LH-DS-01	8/28/2025 23:00	9.81	23.94	1
LH-DS-01	8/28/2025 23:15	9.79	23.92	1
LH-DS-01	8/28/2025 23:30	9.8	23.92	1
LH-DS-01	8/28/2025 23:45	9.79	23.9	1
LH-DS-01	8/29/2025 0:00	9.78	23.88	1
LH-DS-01	8/29/2025 0:15	9.78	23.88	1
LH-DS-01	8/29/2025 0:30	9.67	23.86	1
LH-DS-01	8/29/2025 0:45	9.58	23.84	1
LH-DS-01	8/29/2025 1:00	9.48	23.84	1
LH-DS-01	8/29/2025 1:15	9.39	23.82	1
LH-DS-01	8/29/2025 1:30	9.3	23.8	1
LH-DS-01	8/29/2025 1:45	9.23	23.78	1
LH-DS-01	8/29/2025 2:00	9.19	23.76	1
LH-DS-01	8/29/2025 2:15	9.15	23.76	1

Station Name	Date Time	DO mg/L	Temp C	Use Code
LH-DS-01	8/29/2025 2:30	9.11	23.74	1
LH-DS-01	8/29/2025 2:45	9.06	23.72	1
LH-DS-01	8/29/2025 3:00	9.01	23.72	1
LH-DS-01	8/29/2025 3:15	8.95	23.7	1
LH-DS-01	8/29/2025 3:30	8.96	23.7	1
LH-DS-01	8/29/2025 3:45	8.94	23.7	1
LH-DS-01	8/29/2025 4:00	8.92	23.68	1
LH-DS-01	8/29/2025 4:15	8.92	23.68	1
LH-DS-01	8/29/2025 4:30	8.89	23.66	1
LH-DS-01	8/29/2025 4:45	8.89	23.66	1
LH-DS-01	8/29/2025 5:00	8.87	23.66	1
LH-DS-01	8/29/2025 5:15	8.86	23.64	1
LH-DS-01	8/29/2025 5:30	8.82	23.64	1
LH-DS-01	8/29/2025 5:45	8.83	23.64	1
LH-DS-01	8/29/2025 6:00	8.77	23.62	1
LH-DS-01	8/29/2025 6:15	8.73	23.62	1
LH-DS-01	8/29/2025 6:30	8.71	23.62	1
LH-DS-01	8/29/2025 6:45	8.7	23.6	1
LH-DS-01	8/29/2025 7:00	8.65	23.58	1
LH-DS-01	8/29/2025 7:15	8.65	23.58	1
LH-DS-01	8/29/2025 7:30	8.64	23.56	1
LH-DS-01	8/29/2025 7:45	8.61	23.56	1
LH-DS-01	8/29/2025 8:00	8.62	23.56	1
LH-DS-01	8/29/2025 8:15	8.57	23.54	1
LH-DS-01	8/29/2025 8:30	8.54	23.54	1
LH-DS-01	8/29/2025 8:45	8.55	23.52	1
LH-DS-01	8/29/2025 9:00	8.57	23.54	1
LH-DS-01	8/29/2025 9:15	8.58	23.54	1
LH-DS-01	8/29/2025 9:30	8.62	23.54	1
LH-DS-01	8/29/2025 9:45	8.63	23.56	1
LH-DS-01	8/29/2025 10:00	8.66	23.56	1
LH-DS-01	8/29/2025 10:15	8.75	23.56	1
LH-DS-01	8/29/2025 10:30	8.86	23.62	1
LH-DS-01	8/29/2025 10:45	8.91	23.6	1
LH-DS-01	8/29/2025 11:00	8.99	23.6	1
LH-DS-01	8/29/2025 11:15	9.02	23.6	1
LH-DS-01	8/29/2025 11:30	9.1	23.58	1
LH-DS-01	8/29/2025 11:45	9.15	23.56	1
LH-DS-01	8/29/2025 12:00	9.22	23.58	1
LH-DS-01	8/29/2025 12:15	9.33	23.6	1
LH-DS-01	8/29/2025 12:30	9.43	23.62	1
LH-DS-01	8/29/2025 12:45	9.54	23.66	1
LH-DS-01	8/29/2025 13:00	9.54	23.68	1
LH-DS-01	8/29/2025 13:15	9.62	23.68	1
LH-DS-01	8/29/2025 13:30	9.54	23.68	1
LH-DS-01	8/29/2025 13:45	9.63	23.72	1
LH-DS-01	8/29/2025 14:00	9.64	23.76	1
LH-DS-01	8/29/2025 14:15	9.53	23.72	1
LH-DS-01	8/29/2025 14:30	9.47	23.68	1
LH-DS-01	8/29/2025 14:45	9.51	23.68	1
LH-DS-01	8/29/2025 15:00	9.51	23.68	1
LH-DS-01	8/29/2025 15:15	9.61	23.72	1
LH-DS-01	8/29/2025 15:30	9.61	23.7	1
LH-DS-01	8/29/2025 15:45	9.62	23.7	1
LH-DS-01	8/29/2025 16:00	9.56	23.68	1
LH-DS-01	8/29/2025 16:15	9.58	23.68	1
LH-DS-01	8/29/2025 16:30	9.6	23.7	1
LH-DS-01	8/29/2025 16:45	9.54	23.68	1
LH-DS-01	8/29/2025 17:00	9.55	23.68	1
LH-DS-01	8/29/2025 17:15	9.52	23.68	1
LH-DS-01	8/29/2025 17:30	9.48	23.68	1
LH-DS-01	8/29/2025 17:45	9.41	23.66	1
LH-DS-01	8/29/2025 18:00	9.34	23.64	1
LH-DS-01	8/29/2025 18:15	9.28	23.62	1
LH-DS-01	8/29/2025 18:30	9.15	23.62	1
LH-DS-01	8/29/2025 18:45	9.06	23.6	1
LH-DS-01	8/29/2025 19:00	8.96	23.58	1
LH-DS-01	8/29/2025 19:15	8.92	23.56	1
LH-DS-01	8/29/2025 19:30	8.88	23.54	1
LH-DS-01	8/29/2025 19:45	8.86	23.54	1
LH-DS-01	8/29/2025 20:00	8.81	23.52	1
LH-DS-01	8/29/2025 20:15	8.76	23.52	1
LH-DS-01	8/29/2025 20:30	8.71	23.5	1
LH-DS-01	8/29/2025 20:45	8.64	23.48	1
LH-DS-01	8/29/2025 21:00	8.55	23.48	1
LH-DS-01	8/29/2025 21:15	8.5	23.46	1
LH-DS-01	8/29/2025 21:30	8.39	23.46	1
LH-DS-01	8/29/2025 21:45	8.23	23.44	1
LH-DS-01	8/29/2025 22:00	8.15	23.44	1
LH-DS-01	8/29/2025 22:15	8.09	23.42	1
LH-DS-01	8/29/2025 22:30	8.09	23.4	1
LH-DS-01	8/29/2025 22:45	8.11	23.4	1
LH-DS-01	8/29/2025 23:00	8.14	23.38	1
LH-DS-01	8/29/2025 23:15	8.14	23.38	1

Station Name	Date Time	DO mg/L	Temp C	Use Code
LH-DS-01	8/29/2025 23:30	8.06	23.38	1
LH-DS-01	8/29/2025 23:45	8	23.36	1
LH-DS-01	8/30/2025 0:00	7.9	23.36	1
LH-DS-01	8/30/2025 0:15	7.92	23.34	1
LH-DS-01	8/30/2025 0:30	7.91	23.34	1
LH-DS-01	8/30/2025 0:45	7.96	23.32	1
LH-DS-01	8/30/2025 1:00	7.97	23.32	1
LH-DS-01	8/30/2025 1:15	7.9	23.3	1
LH-DS-01	8/30/2025 1:30	7.85	23.3	1
LH-DS-01	8/30/2025 1:45	7.84	23.28	1
LH-DS-01	8/30/2025 2:00	7.85	23.28	1
LH-DS-01	8/30/2025 2:15	7.88	23.26	1
LH-DS-01	8/30/2025 2:30	7.9	23.24	1
LH-DS-01	8/30/2025 2:45	7.89	23.24	1
LH-DS-01	8/30/2025 3:00	7.87	23.24	1
LH-DS-01	8/30/2025 3:15	7.85	23.22	1
LH-DS-01	8/30/2025 3:30	7.85	23.22	1
LH-DS-01	8/30/2025 3:45	7.84	23.2	1
LH-DS-01	8/30/2025 4:00	7.8	23.18	1
LH-DS-01	8/30/2025 4:15	7.76	23.18	1
LH-DS-01	8/30/2025 4:30	7.73	23.18	1
LH-DS-01	8/30/2025 4:45	7.68	23.16	1
LH-DS-01	8/30/2025 5:00	7.64	23.16	1
LH-DS-01	8/30/2025 5:15	7.59	23.16	1
LH-DS-01	8/30/2025 5:30	7.53	23.14	1
LH-DS-01	8/30/2025 5:45	7.49	23.12	1
LH-DS-01	8/30/2025 6:00	7.5	23.12	1
LH-DS-01	8/30/2025 6:15	7.5	23.1	1
LH-DS-01	8/30/2025 6:30	7.5	23.1	1
LH-DS-01	8/30/2025 6:45	7.54	23.08	1
LH-DS-01	8/30/2025 7:00	7.56	23.08	1
LH-DS-01	8/30/2025 7:15	7.59	23.08	1
LH-DS-01	8/30/2025 7:30	7.59	23.08	1
LH-DS-01	8/30/2025 7:45	7.62	23.08	1
LH-DS-01	8/30/2025 8:00	7.64	23.08	1
LH-DS-01	8/30/2025 8:15	7.67	23.08	1
LH-DS-01	8/30/2025 8:30	7.7	23.08	1
LH-DS-01	8/30/2025 8:45	7.75	23.08	1
LH-DS-01	8/30/2025 9:00	7.78	23.1	1
LH-DS-01	8/30/2025 9:15	7.82	23.1	1
LH-DS-01	8/30/2025 9:30	7.86	23.12	1
LH-DS-01	8/30/2025 9:45	7.9	23.14	1
LH-DS-01	8/30/2025 10:00	7.94	23.16	1
LH-DS-01	8/30/2025 10:15	7.97	23.18	1
LH-DS-01	8/30/2025 10:30	8.03	23.2	1
LH-DS-01	8/30/2025 10:45	8.07	23.22	1
LH-DS-01	8/30/2025 11:00	8.14	23.24	1
LH-DS-01	8/30/2025 11:15	8.21	23.28	1
LH-DS-01	8/30/2025 11:30	8.28	23.32	1
LH-DS-01	8/30/2025 11:45	8.35	23.34	1
LH-DS-01	8/30/2025 12:00	8.46	23.4	1
LH-DS-01	8/30/2025 12:15	8.53	23.44	1
LH-DS-01	8/30/2025 12:30	8.61	23.5	1
LH-DS-01	8/30/2025 12:45	8.67	23.54	1
LH-DS-01	8/30/2025 13:00	8.73	23.56	1
LH-DS-01	8/30/2025 13:15	8.75	23.6	1
LH-DS-01	8/30/2025 13:30	8.73	23.6	1
LH-DS-01	8/30/2025 13:45	8.79	23.62	1
LH-DS-01	8/30/2025 14:00	8.8	23.6	1
LH-DS-01	8/30/2025 14:15	8.84	23.58	1
LH-DS-01	8/30/2025 14:30	8.94	23.62	1
LH-DS-01	8/30/2025 14:45	8.93	23.62	1
LH-DS-01	8/30/2025 15:00	8.97	23.6	1
LH-DS-01	8/30/2025 15:15	9.02	23.58	1
LH-DS-01	8/30/2025 15:30	8.97	23.56	1
LH-DS-01	8/30/2025 15:45	9.17	23.64	1
LH-DS-01	8/30/2025 16:00	9.26	23.66	1
LH-DS-01	8/30/2025 16:15	9.27	23.66	1
LH-DS-01	8/30/2025 16:30	9.3	23.66	1
LH-DS-01	8/30/2025 16:45	9.29	23.66	1
LH-DS-01	8/30/2025 17:00	9.37	23.68	1
LH-DS-01	8/30/2025 17:15	9.43	23.68	1
LH-DS-01	8/30/2025 17:30	9.44	23.64	1
LH-DS-01	8/30/2025 17:45	9.45	23.62	1
LH-DS-01	8/30/2025 18:00	9.44	23.6	1
LH-DS-01	8/30/2025 18:15	9.4	23.58	1
LH-DS-01	8/30/2025 18:30	9.45	23.56	1
LH-DS-01	8/30/2025 18:45	9.43	23.54	1
LH-DS-01	8/30/2025 19:00	9.37	23.5	1
LH-DS-01	8/30/2025 19:15	9.38	23.48	1
LH-DS-01	8/30/2025 19:30	9.34	23.46	1
LH-DS-01	8/30/2025 19:45	9.39	23.44	1
LH-DS-01	8/30/2025 20:00	9.4	23.42	1
LH-DS-01	8/30/2025 20:15	9.39	23.4	1

Station Name	Date Time	DO mg/L	Temp C	Use Code
LH-DS-01	8/30/2025 20:30	9.4	23.4	1
LH-DS-01	8/30/2025 20:45	9.35	23.38	1
LH-DS-01	8/30/2025 21:00	9.29	23.36	1
LH-DS-01	8/30/2025 21:15	9.29	23.36	1
LH-DS-01	8/30/2025 21:30	9.29	23.34	1
LH-DS-01	8/30/2025 21:45	9.23	23.34	1
LH-DS-01	8/30/2025 22:00	9.18	23.32	1
LH-DS-01	8/30/2025 22:15	9.15	23.3	1
LH-DS-01	8/30/2025 22:30	9.09	23.3	1
LH-DS-01	8/30/2025 22:45	9.08	23.28	1
LH-DS-01	8/30/2025 23:00	9.09	23.26	1
LH-DS-01	8/30/2025 23:15	9.05	23.26	1
LH-DS-01	8/30/2025 23:30	9.03	23.24	1
LH-DS-01	8/30/2025 23:45	9.02	23.22	1
LH-DS-01	8/31/2025 0:00	8.96	23.22	1
LH-DS-01	8/31/2025 0:15	8.93	23.2	1
LH-DS-01	8/31/2025 0:30	8.89	23.18	1
LH-DS-01	8/31/2025 0:45	8.87	23.16	1
LH-DS-01	8/31/2025 1:00	8.81	23.14	1
LH-DS-01	8/31/2025 1:15	8.77	23.14	1
LH-DS-01	8/31/2025 1:30	8.73	23.12	1
LH-DS-01	8/31/2025 1:45	8.69	23.1	1
LH-DS-01	8/31/2025 2:00	8.67	23.1	1
LH-DS-01	8/31/2025 2:15	8.62	23.08	1
LH-DS-01	8/31/2025 2:30	8.56	23.08	1
LH-DS-01	8/31/2025 2:45	8.53	23.06	1
LH-DS-01	8/31/2025 3:00	8.47	23.04	1
LH-DS-01	8/31/2025 3:15	8.45	23.02	1
LH-DS-01	8/31/2025 3:30	8.42	23	1
LH-DS-01	8/31/2025 3:45	8.4	23	1
LH-DS-01	8/31/2025 4:00	8.37	22.98	1
LH-DS-01	8/31/2025 4:15	8.31	22.98	1
LH-DS-01	8/31/2025 4:30	8.25	22.96	1
LH-DS-01	8/31/2025 4:45	8.21	22.94	1
LH-DS-01	8/31/2025 5:00	8.17	22.94	1
LH-DS-01	8/31/2025 5:15	8.12	22.92	1
LH-DS-01	8/31/2025 5:30	8.08	22.9	1
LH-DS-01	8/31/2025 5:45	8.07	22.9	1
LH-DS-01	8/31/2025 6:00	8.03	22.88	1
LH-DS-01	8/31/2025 6:15	8	22.88	1
LH-DS-01	8/31/2025 6:30	8	22.88	1
LH-DS-01	8/31/2025 6:45	8	22.86	1
LH-DS-01	8/31/2025 7:00	8	22.86	1
LH-DS-01	8/31/2025 7:15	8.01	22.86	1
LH-DS-01	8/31/2025 7:30	8.02	22.86	1
LH-DS-01	8/31/2025 7:45	8.01	22.86	1
LH-DS-01	8/31/2025 8:00	8.01	22.86	1
LH-DS-01	8/31/2025 8:15	8.04	22.86	1
LH-DS-01	8/31/2025 8:30	8.05	22.86	1
LH-DS-01	8/31/2025 8:45	8.08	22.88	1
LH-DS-01	8/31/2025 9:00	8.11	22.88	1
LH-DS-01	8/31/2025 9:15	8.12	22.9	1
LH-DS-01	8/31/2025 9:30	8.17	22.9	1
LH-DS-01	8/31/2025 9:45	8.2	22.92	1
LH-DS-01	8/31/2025 10:00	8.24	22.94	1
LH-DS-01	8/31/2025 10:15	8.3	22.96	1
LH-DS-01	8/31/2025 10:30	8.34	22.98	1
LH-DS-01	8/31/2025 10:45	8.39	23	1
LH-DS-01	8/31/2025 11:00	8.43	23.02	1
LH-DS-01	8/31/2025 11:15	8.48	23.04	1
LH-DS-01	8/31/2025 11:30	8.57	23.06	1
LH-DS-01	8/31/2025 11:45	8.57	23.08	1
LH-DS-01	8/31/2025 12:00	8.64	23.1	1
LH-DS-01	8/31/2025 12:15	8.69	23.12	1
LH-DS-01	8/31/2025 12:30	8.73	23.12	1
LH-DS-01	8/31/2025 12:45	8.79	23.14	1
LH-DS-01	8/31/2025 13:00	8.81	23.12	1
LH-DS-01	8/31/2025 13:15	8.74	23.1	1
LH-DS-01	8/31/2025 13:30	8.75	23.1	1
LH-DS-01	8/31/2025 13:45	8.75	23.08	1
LH-DS-01	8/31/2025 14:00	8.79	23.08	1
LH-DS-01	8/31/2025 14:15	8.88	23.08	1
LH-DS-01	8/31/2025 14:30	8.9	23.08	1
LH-DS-01	8/31/2025 14:45	8.98	23.08	1
LH-DS-01	8/31/2025 15:00	8.97	23.06	1
LH-DS-01	8/31/2025 15:15	8.97	23.06	1
LH-DS-01	8/31/2025 15:30	8.97	23.04	1
LH-DS-01	8/31/2025 15:45	8.93	23.04	1
LH-DS-01	8/31/2025 16:00	9	23.02	1
LH-DS-01	8/31/2025 16:15	9.24	23.04	1
LH-DS-01	8/31/2025 16:30	9.43	23.08	1
LH-DS-01	8/31/2025 16:45	9.63	23.14	1
LH-DS-01	8/31/2025 17:00	9.65	23.16	1
LH-DS-01	8/31/2025 17:15	9.65	23.22	1

Station Name	Date Time	DO mg/L	Temp C	Use Code
LH-DS-01	8/31/2025 17:30	9.53	23.22	1
LH-DS-01	8/31/2025 17:45	9.46	23.2	1
LH-DS-01	8/31/2025 18:00	9.47	23.22	1
LH-DS-01	8/31/2025 18:15	9.44	23.2	1
LH-DS-01	8/31/2025 18:30	9.38	23.18	1
LH-DS-01	8/31/2025 18:45	9.4	23.18	1
LH-DS-01	8/31/2025 19:00	9.4	23.2	1
LH-DS-01	8/31/2025 19:15	9.41	23.2	1
LH-DS-01	8/31/2025 19:30	9.32	23.16	1
LH-DS-01	8/31/2025 19:45	9.22	23.12	1
LH-DS-01	8/31/2025 20:00	9.14	23.1	1
LH-DS-01	8/31/2025 20:15	9.04	23.08	1
LH-DS-01	8/31/2025 20:30	9.03	23.06	1
LH-DS-01	8/31/2025 20:45	9.17	23.08	1
LH-DS-01	8/31/2025 21:00	9.34	23.12	1
LH-DS-01	8/31/2025 21:15	9.33	23.14	1
LH-DS-01	8/31/2025 21:30	9.33	23.16	1
LH-DS-01	8/31/2025 21:45	9.35	23.16	1
LH-DS-01	8/31/2025 22:00	9.34	23.18	1
LH-DS-01	8/31/2025 22:15	9.33	23.18	1
LH-DS-01	8/31/2025 22:30	9.27	23.16	1
LH-DS-01	8/31/2025 22:45	9.2	23.12	1
LH-DS-01	8/31/2025 23:00	9.14	23.1	1
LH-DS-01	8/31/2025 23:15	9.06	23.08	1
LH-DS-01	8/31/2025 23:30	9.03	23.04	1
LH-DS-01	8/31/2025 23:45	8.98	23.02	1
LH-DS-01	9/1/2025 0:00	8.96	23.02	1
LH-DS-01	9/1/2025 0:15	8.91	22.98	1
LH-DS-01	9/1/2025 0:30	8.88	22.98	1
LH-DS-01	9/1/2025 0:45	8.88	22.96	1
LH-DS-01	9/1/2025 1:00	8.88	22.96	1
LH-DS-01	9/1/2025 1:15	8.86	22.94	1
LH-DS-01	9/1/2025 1:30	8.87	22.92	1
LH-DS-01	9/1/2025 1:45	8.79	22.9	1
LH-DS-01	9/1/2025 2:00	8.74	22.88	1
LH-DS-01	9/1/2025 2:15	8.69	22.86	1
LH-DS-01	9/1/2025 2:30	8.69	22.84	1
LH-DS-01	9/1/2025 2:45	8.72	22.82	1
LH-DS-01	9/1/2025 3:00	8.73	22.82	1
LH-DS-01	9/1/2025 3:15	8.73	22.8	1
LH-DS-01	9/1/2025 3:30	8.72	22.78	1
LH-DS-01	9/1/2025 3:45	8.68	22.76	1
LH-DS-01	9/1/2025 4:00	8.68	22.76	1
LH-DS-01	9/1/2025 4:15	8.67	22.74	1
LH-DS-01	9/1/2025 4:30	8.68	22.72	1
LH-DS-01	9/1/2025 4:45	8.67	22.72	1
LH-DS-01	9/1/2025 5:00	8.67	22.7	1
LH-DS-01	9/1/2025 5:15	8.67	22.68	1
LH-DS-01	9/1/2025 5:30	8.67	22.68	1
LH-DS-01	9/1/2025 5:45	8.67	22.66	1
LH-DS-01	9/1/2025 6:00	8.64	22.66	1
LH-DS-01	9/1/2025 6:15	8.61	22.64	1
LH-DS-01	9/1/2025 6:30	8.6	22.64	1
LH-DS-01	9/1/2025 6:45	8.61	22.62	1
LH-DS-01	9/1/2025 7:00	8.61	22.62	1
LH-DS-01	9/1/2025 7:15	8.59	22.62	1
LH-DS-01	9/1/2025 7:30	8.59	22.6	1
LH-DS-01	9/1/2025 7:45	8.65	22.6	1
LH-DS-01	9/1/2025 8:00	8.65	22.62	1
LH-DS-01	9/1/2025 8:15	8.7	22.62	1
LH-DS-01	9/1/2025 8:30	8.78	22.6	1
LH-DS-01	9/1/2025 8:45	8.82	22.62	1
LH-DS-01	9/1/2025 9:00	8.89	22.62	1
LH-DS-01	9/1/2025 9:15	8.91	22.62	1
LH-DS-01	9/1/2025 9:30	8.95	22.64	1
LH-DS-01	9/1/2025 9:45	8.99	22.64	1
LH-DS-01	9/1/2025 10:00	9.01	22.64	1
LH-DS-01	9/1/2025 10:15	9.05	22.66	1
LH-DS-01	9/1/2025 10:30	9.08	22.68	1
LH-DS-01	9/1/2025 10:45	9.09	22.68	1
LH-DS-01	9/1/2025 11:00	9.05	22.7	1
LH-DS-01	9/1/2025 11:15	9.02	22.7	1
LH-DS-01	9/1/2025 11:30	9.02	22.7	1
LH-DS-01	9/1/2025 11:45	8.98	22.72	1
LH-DS-01	9/1/2025 12:00	8.93	22.72	1
LH-DS-01	9/1/2025 12:15	8.86	22.74	1
LH-DS-01	9/1/2025 12:30	8.78	22.76	1
LH-DS-01	9/1/2025 12:45	8.75	22.76	1
LH-DS-01	9/1/2025 13:00	8.72	22.76	1
LH-DS-01	9/1/2025 13:15	8.68	22.76	1
LH-DS-01	9/1/2025 13:30	8.67	22.74	1
LH-DS-01	9/1/2025 13:45	8.71	22.72	1
LH-DS-01	9/1/2025 14:00	8.75	22.72	1
LH-DS-01	9/1/2025 14:15	8.79	22.7	1

Station Name	Date Time	DO mg/L	Temp C	Use Code
LH-DS-01	9/1/2025 14:30	8.81	22.7	1
LH-DS-01	9/1/2025 14:45	8.81	22.7	1
LH-DS-01	9/1/2025 15:00	8.84	22.7	1
LH-DS-01	9/1/2025 15:15	8.87	22.7	1
LH-DS-01	9/1/2025 15:30	8.86	22.68	1
LH-DS-01	9/1/2025 15:45	8.87	22.68	1
LH-DS-01	9/1/2025 16:00	8.78	22.68	1
LH-DS-01	9/1/2025 16:15	8.81	22.66	1
LH-DS-01	9/1/2025 16:30	8.92	22.66	1
LH-DS-01	9/1/2025 16:45	9.03	22.66	1
LH-DS-01	9/1/2025 17:00	9.03	22.66	1
LH-DS-01	9/1/2025 17:15	9	22.66	1
LH-DS-01	9/1/2025 17:30	8.98	22.66	1
LH-DS-01	9/1/2025 17:45	8.94	22.66	1
LH-DS-01	9/1/2025 18:00	8.93	22.64	1
LH-DS-01	9/1/2025 18:15	8.91	22.64	1
LH-DS-01	9/1/2025 18:30	8.84	22.64	1
LH-DS-01	9/1/2025 18:45	8.72	22.62	1
LH-DS-01	9/1/2025 19:00	8.68	22.6	1
LH-DS-01	9/1/2025 19:15	8.66	22.6	1
LH-DS-01	9/1/2025 19:30	8.65	22.6	1
LH-DS-01	9/1/2025 19:45	8.63	22.6	1
LH-DS-01	9/1/2025 20:00	8.59	22.6	1
LH-DS-01	9/1/2025 20:15	8.53	22.6	1
LH-DS-01	9/1/2025 20:30	8.52	22.6	1
LH-DS-01	9/1/2025 20:45	8.48	22.58	1
LH-DS-01	9/1/2025 21:00	8.47	22.58	1
LH-DS-01	9/1/2025 21:15	8.5	22.58	1
LH-DS-01	9/1/2025 21:30	8.48	22.58	1
LH-DS-01	9/1/2025 21:45	8.48	22.58	1
LH-DS-01	9/1/2025 22:00	8.48	22.58	1
LH-DS-01	9/1/2025 22:15	8.51	22.58	1
LH-DS-01	9/1/2025 22:30	8.52	22.56	1
LH-DS-01	9/1/2025 22:45	8.55	22.56	1
LH-DS-01	9/1/2025 23:00	8.59	22.58	1
LH-DS-01	9/1/2025 23:15	8.6	22.58	1
LH-DS-01	9/1/2025 23:30	8.65	22.58	1
LH-DS-01	9/1/2025 23:45	8.63	22.58	1
LH-DS-01	9/2/2025 0:00	8.62	22.58	1
LH-DS-01	9/2/2025 0:15	8.64	22.56	1
LH-DS-01	9/2/2025 0:30	8.66	22.56	1
LH-DS-01	9/2/2025 0:45	8.69	22.56	1
LH-DS-01	9/2/2025 1:00	8.73	22.56	1
LH-DS-01	9/2/2025 1:15	8.76	22.56	1
LH-DS-01	9/2/2025 1:30	8.81	22.56	1
LH-DS-01	9/2/2025 1:45	8.88	22.56	1
LH-DS-01	9/2/2025 2:00	8.94	22.56	1
LH-DS-01	9/2/2025 2:15	8.96	22.58	1
LH-DS-01	9/2/2025 2:30	9.03	22.58	1
LH-DS-01	9/2/2025 2:45	9.03	22.58	1
LH-DS-01	9/2/2025 3:00	9.05	22.56	1
LH-DS-01	9/2/2025 3:15	9.06	22.56	1
LH-DS-01	9/2/2025 3:30	9.05	22.56	1
LH-DS-01	9/2/2025 3:45	9.02	22.56	1
LH-DS-01	9/2/2025 4:00	9.04	22.54	1
LH-DS-01	9/2/2025 4:15	9.02	22.54	1
LH-DS-01	9/2/2025 4:30	9.03	22.52	1
LH-DS-01	9/2/2025 4:45	9.02	22.52	1
LH-DS-01	9/2/2025 5:00	8.99	22.52	1
LH-DS-01	9/2/2025 5:15	8.97	22.52	1
LH-DS-01	9/2/2025 5:30	8.93	22.5	1
LH-DS-01	9/2/2025 5:45	8.91	22.5	1
LH-DS-01	9/2/2025 6:00	8.87	22.48	1
LH-DS-01	9/2/2025 6:15	8.82	22.48	1
LH-DS-01	9/2/2025 6:30	8.8	22.46	1
LH-DS-01	9/2/2025 6:45	8.78	22.46	1
LH-DS-01	9/2/2025 7:00	8.8	22.46	1
LH-DS-01	9/2/2025 7:15	8.8	22.46	1
LH-DS-01	9/2/2025 7:30	8.82	22.46	1
LH-DS-01	9/2/2025 7:45	8.81	22.46	1
LH-DS-01	9/2/2025 8:00	8.79	22.46	1
LH-DS-01	9/2/2025 8:15	8.78	22.46	1
LH-DS-01	9/2/2025 8:30	8.77	22.48	1
LH-DS-01	9/2/2025 8:45	8.77	22.48	1
LH-DS-01	9/2/2025 9:00	8.77	22.5	1
LH-DS-01	9/2/2025 9:15	8.77	22.5	1
LH-DS-01	9/2/2025 9:30	8.77	22.52	1
LH-DS-01	9/2/2025 9:45	8.78	22.54	1
LH-DS-01	9/2/2025 10:00	8.79	22.56	1
LH-DS-01	9/2/2025 10:15	8.84	22.58	1
LH-DS-01	9/2/2025 10:30	8.88	22.58	1
LH-DS-01	9/2/2025 10:45	8.94	22.6	1
LH-DS-01	9/2/2025 11:00	9.03	22.64	1
LH-DS-01	9/2/2025 11:15	9.15	22.68	1

Station Name	Date Time	DO mg/L	Temp C	Use Code
LH-DS-01	9/2/2025 11:30	9.26	22.7	1
LH-DS-01	9/2/2025 11:45	9.38	22.74	1
LH-DS-01	9/2/2025 12:00	9.44	22.72	1
LH-DS-01	9/2/2025 12:15	9.49	22.74	1
LH-DS-01	9/2/2025 12:30	9.53	22.76	1
LH-DS-01	9/2/2025 12:45	9.59	22.78	1
LH-DS-01	9/2/2025 13:00	9.55	22.76	1
LH-DS-01	9/2/2025 13:15	9.59	22.78	1
LH-DS-01	9/2/2025 13:30	9.65	22.8	1
LH-DS-01	9/2/2025 13:45	9.63	22.78	1
LH-DS-01	9/2/2025 14:00	9.65	22.8	1
LH-DS-01	9/2/2025 14:15	9.64	22.84	1
LH-DS-01	9/2/2025 14:30	9.65	22.84	1
LH-DS-01	9/2/2025 14:45	9.63	22.84	1
LH-DS-01	9/2/2025 15:00	9.59	22.84	1
LH-DS-01	9/2/2025 15:15	9.67	22.86	1
LH-DS-01	9/2/2025 15:30	9.73	22.88	1
LH-DS-01	9/2/2025 15:45	9.69	22.86	1
LH-DS-01	9/2/2025 16:00	9.66	22.84	1
LH-DS-01	9/2/2025 16:15	9.66	22.82	1
LH-DS-01	9/2/2025 16:30	9.7	22.82	1
LH-DS-01	9/2/2025 16:45	9.82	22.84	1
LH-DS-01	9/2/2025 17:00	9.95	22.86	1
LH-DS-01	9/2/2025 17:15	10.05	22.88	1
LH-DS-01	9/2/2025 17:30	10.12	22.88	1
LH-DS-01	9/2/2025 17:45	10.2	22.88	1
LH-DS-01	9/2/2025 18:00	10.27	22.88	1
LH-DS-01	9/2/2025 18:15	10.28	22.88	1
LH-DS-01	9/2/2025 18:30	10.16	22.88	1
LH-DS-01	9/2/2025 18:45	10.16	22.86	1
LH-DS-01	9/2/2025 19:00	10.11	22.84	1
LH-DS-01	9/2/2025 19:15	10.09	22.84	1
LH-DS-01	9/2/2025 19:30	10.15	22.86	1
LH-DS-01	9/2/2025 19:45	10.21	22.88	1
LH-DS-01	9/2/2025 20:00	10.22	22.88	1
LH-DS-01	9/2/2025 20:15	10.32	22.88	1
LH-DS-01	9/2/2025 20:30	10.31	22.88	1
LH-DS-01	9/2/2025 20:45	10.25	22.86	1
LH-DS-01	9/2/2025 21:00	10.19	22.84	1
LH-DS-01	9/2/2025 21:15	10.07	22.8	1
LH-DS-01	9/2/2025 21:30	10.05	22.76	1
LH-DS-01	9/2/2025 21:45	9.98	22.74	1
LH-DS-01	9/2/2025 22:00	9.86	22.7	1
LH-DS-01	9/2/2025 22:15	9.78	22.66	1
LH-DS-01	9/2/2025 22:30	9.72	22.64	1
LH-DS-01	9/2/2025 22:45	9.62	22.62	1
LH-DS-01	9/2/2025 23:00	9.5	22.62	1
LH-DS-01	9/2/2025 23:15	9.38	22.6	1
LH-DS-01	9/2/2025 23:30	9.23	22.58	1
LH-DS-01	9/2/2025 23:45	9.14	22.58	1
LH-DS-01	9/3/2025 0:00	9.05	22.56	1
LH-DS-01	9/3/2025 0:15	9.01	22.54	1
LH-DS-01	9/3/2025 0:30	8.95	22.52	1
LH-DS-01	9/3/2025 0:45	8.91	22.52	1
LH-DS-01	9/3/2025 1:00	8.91	22.5	1
LH-DS-01	9/3/2025 1:15	8.9	22.5	1
LH-DS-01	9/3/2025 1:30	8.89	22.48	1
LH-DS-01	9/3/2025 1:45	8.81	22.46	1
LH-DS-01	9/3/2025 2:00	8.79	22.44	1
LH-DS-01	9/3/2025 2:15	8.79	22.42	1
LH-DS-01	9/3/2025 2:30	8.76	22.42	1
LH-DS-01	9/3/2025 2:45	8.76	22.4	1
LH-DS-01	9/3/2025 3:00	8.74	22.4	1
LH-DS-01	9/3/2025 3:15	8.67	22.38	1
LH-DS-01	9/3/2025 3:30	8.61	22.38	1
LH-DS-01	9/3/2025 3:45	8.66	22.38	1
LH-DS-01	9/3/2025 4:00	8.68	22.36	1
LH-DS-01	9/3/2025 4:15	8.62	22.36	1
LH-DS-01	9/3/2025 4:30	8.57	22.36	1
LH-DS-01	9/3/2025 4:45	8.52	22.34	1
LH-DS-01	9/3/2025 5:00	8.51	22.34	1
LH-DS-01	9/3/2025 5:15	8.46	22.32	1
LH-DS-01	9/3/2025 5:30	8.45	22.32	1
LH-DS-01	9/3/2025 5:45	8.44	22.32	1
LH-DS-01	9/3/2025 6:00	8.43	22.3	1
LH-DS-01	9/3/2025 6:15	8.5	22.3	1
LH-DS-01	9/3/2025 6:30	8.53	22.3	1
LH-DS-01	9/3/2025 6:45	8.55	22.28	1
LH-DS-01	9/3/2025 7:00	8.59	22.28	1
LH-DS-01	9/3/2025 7:15	8.62	22.28	1
LH-DS-01	9/3/2025 7:30	8.64	22.28	1
LH-DS-01	9/3/2025 7:45	8.69	22.28	1
LH-DS-01	9/3/2025 8:00	8.73	22.3	1
LH-DS-01	9/3/2025 8:15	8.75	22.3	1

Station Name	Date Time	DO mg/L	Temp C	Use Code
LH-DS-01	9/3/2025 8:30	8.77	22.3	1
LH-DS-01	9/3/2025 8:45	8.82	22.32	1
LH-DS-01	9/3/2025 9:00	8.83	22.34	1
LH-DS-01	9/3/2025 9:15	8.88	22.36	1
LH-DS-01	9/3/2025 9:30	8.92	22.38	1
LH-DS-01	9/3/2025 9:45	8.96	22.4	1
LH-DS-01	9/3/2025 10:00	9.02	22.42	1
LH-DS-01	9/3/2025 10:15	9.12	22.46	1
LH-DS-01	9/3/2025 10:30	9.27	22.5	1
LH-DS-01	9/3/2025 10:45	9.46	22.56	1
LH-DS-01	9/3/2025 11:00	9.63	22.64	1
LH-DS-01	9/3/2025 11:15	9.78	22.72	1
LH-DS-01	9/3/2025 11:30	9.96	22.78	1
LH-DS-01	9/3/2025 11:45	10.08	22.86	1
LH-DS-01	9/3/2025 12:00	10.22	22.92	1
LH-DS-01	9/3/2025 12:15	10.28	22.98	1
LH-DS-01	9/3/2025 12:30	10.38	23.06	1
LH-DS-01	9/3/2025 12:45	10.5	23.14	1
LH-DS-01	9/3/2025 13:00	10.6	23.2	1
LH-DS-01	9/3/2025 13:15	10.71	23.26	1
LH-DS-01	9/3/2025 13:30	10.87	23.34	1
LH-DS-01	9/3/2025 13:45	10.98	23.42	1
LH-DS-01	9/3/2025 14:00	11.06	23.46	1
LH-DS-01	9/3/2025 14:15	11.22	23.54	1
LH-DS-01	9/3/2025 14:30	11.28	23.58	1
LH-DS-01	9/3/2025 14:45	11.37	23.68	1
LH-DS-01	9/3/2025 15:00	11.42	23.72	1
LH-DS-01	9/3/2025 15:15	11.4	23.72	1
LH-DS-01	9/3/2025 15:30	11.35	23.72	1
LH-DS-01	9/3/2025 15:45	11.32	23.68	1
LH-DS-01	9/3/2025 16:00	11.36	23.7	1
LH-DS-01	9/3/2025 16:15	11.41	23.74	1
LH-DS-01	9/3/2025 16:30	8.2	23.56	2
LH-DS-01	9/3/2025 16:45	7.15	33.2	2
LH-DS-01	9/3/2025 17:00	6.27	38.44	2
LH-DS-01	9/3/2025 17:15	7.47	30.06	2
LH-DS-01	9/3/2025 17:30	7.97	27	2
LH-DS-01	9/3/2025 17:45	11.23	23.92	1
LH-DS-01	9/3/2025 18:00	11.28	23.6	1
LH-DS-01	9/3/2025 18:15	11.29	23.54	1
LH-DS-01	9/3/2025 18:30	11.26	23.54	1
LH-DS-01	9/3/2025 18:45	11.26	23.52	1
LH-DS-01	9/3/2025 19:00	11.25	23.5	1
LH-DS-01	9/3/2025 19:15	11.19	23.48	1
LH-DS-01	9/3/2025 19:30	11.1	23.46	1
LH-DS-01	9/3/2025 19:45	11.05	23.42	1
LH-DS-01	9/3/2025 20:00	11.16	23.4	1
LH-DS-01	9/3/2025 20:15	11.11	23.38	1
LH-DS-01	9/3/2025 20:30	11.03	23.34	1
LH-DS-01	9/3/2025 20:45	10.89	23.26	1
LH-DS-01	9/3/2025 21:00	10.78	23.2	1
LH-DS-01	9/3/2025 21:15	10.72	23.18	1
LH-DS-01	9/3/2025 21:30	10.67	23.14	1
LH-DS-01	9/3/2025 21:45	10.49	23.08	1
LH-DS-01	9/3/2025 22:00	10.41	23.06	1
LH-DS-01	9/3/2025 22:15	10.29	23	1
LH-DS-01	9/3/2025 22:30	10.23	22.96	1
LH-DS-01	9/3/2025 22:45	10.1	22.92	1
LH-DS-01	9/3/2025 23:00	9.93	22.86	1
LH-DS-01	9/3/2025 23:15	9.83	22.82	1
LH-DS-01	9/3/2025 23:30	9.78	22.78	1
LH-DS-01	9/3/2025 23:45	9.67	22.76	1
LH-DS-01	9/4/2025 0:00	9.62	22.72	1
LH-DS-01	9/4/2025 0:15	9.57	22.7	1
LH-DS-01	9/4/2025 0:30	9.36	22.68	1
LH-DS-01	9/4/2025 0:45	9.27	22.66	1
LH-DS-01	9/4/2025 1:00	9.21	22.64	1
LH-DS-01	9/4/2025 1:15	9.2	22.64	1
LH-DS-01	9/4/2025 1:30	9.2	22.64	1
LH-DS-01	9/4/2025 1:45	9.16	22.64	1
LH-DS-01	9/4/2025 2:00	9.14	22.62	1
LH-DS-01	9/4/2025 2:15	9.12	22.62	1
LH-DS-01	9/4/2025 2:30	9.08	22.62	1
LH-DS-01	9/4/2025 2:45	9.03	22.6	1
LH-DS-01	9/4/2025 3:00	9	22.58	1
LH-DS-01	9/4/2025 3:15	8.97	22.58	1
LH-DS-01	9/4/2025 3:30	8.9	22.56	1
LH-DS-01	9/4/2025 3:45	8.87	22.56	1
LH-DS-01	9/4/2025 4:00	8.9	22.54	1
LH-DS-01	9/4/2025 4:15	8.89	22.54	1
LH-DS-01	9/4/2025 4:30	8.97	22.52	1
LH-DS-01	9/4/2025 4:45	8.95	22.52	1
LH-DS-01	9/4/2025 5:00	8.89	22.5	1
LH-DS-01	9/4/2025 5:15	8.86	22.5	1

Station Name	Date Time	DO mg/L	Temp C	Use Code
LH-DS-01	9/4/2025 5:30	8.82	22.48	1
LH-DS-01	9/4/2025 5:45	8.8	22.46	1
LH-DS-01	9/4/2025 6:00	8.79	22.44	1
LH-DS-01	9/4/2025 6:15	8.79	22.42	1
LH-DS-01	9/4/2025 6:30	8.71	22.4	1
LH-DS-01	9/4/2025 6:45	8.63	22.4	1
LH-DS-01	9/4/2025 7:00	8.56	22.4	1
LH-DS-01	9/4/2025 7:15	8.48	22.38	1
LH-DS-01	9/4/2025 7:30	8.47	22.38	1
LH-DS-01	9/4/2025 7:45	8.43	22.38	1
LH-DS-01	9/4/2025 8:00	8.44	22.38	1
LH-DS-01	9/4/2025 8:15	8.49	22.4	1
LH-DS-01	9/4/2025 8:30	8.51	22.42	1
LH-DS-01	9/4/2025 8:45	8.53	22.44	1
LH-DS-01	9/4/2025 9:00	8.57	22.46	1
LH-DS-01	9/4/2025 9:15	8.65	22.48	1
LH-DS-01	9/4/2025 9:30	8.66	22.5	1
LH-DS-01	9/4/2025 9:45	8.76	22.52	1
LH-DS-01	9/4/2025 10:00	8.84	22.56	1
LH-DS-01	9/4/2025 10:15	8.98	22.6	1
LH-DS-01	9/4/2025 10:30	9.06	22.64	1
LH-DS-01	9/4/2025 10:45	9.21	22.68	1
LH-DS-01	9/4/2025 11:00	9.31	22.74	1
LH-DS-01	9/4/2025 11:15	9.43	22.78	1
LH-DS-01	9/4/2025 11:30	9.53	22.86	1
LH-DS-01	9/4/2025 11:45	9.66	22.9	1
LH-DS-01	9/4/2025 12:00	9.74	22.96	1
LH-DS-01	9/4/2025 12:15	9.82	23	1
LH-DS-01	9/4/2025 12:30	9.85	23.02	1
LH-DS-01	9/4/2025 12:45	9.93	23.06	1
LH-DS-01	9/4/2025 13:00	10	23.06	1
LH-DS-01	9/4/2025 13:15	10.04	23.06	1
LH-DS-01	9/4/2025 13:30	10.12	23.12	1
LH-DS-01	9/4/2025 13:45	10.22	23.14	1
LH-DS-01	9/4/2025 14:00	10.4	23.22	1
LH-DS-01	9/4/2025 14:15	10.55	23.34	1
LH-DS-01	9/4/2025 14:30	10.66	23.44	1
LH-DS-01	9/4/2025 14:45	10.75	23.46	1
LH-DS-01	9/4/2025 15:00	10.83	23.48	1
LH-DS-01	9/4/2025 15:15	10.8	23.5	1
LH-DS-01	9/4/2025 15:30	10.72	23.48	1
LH-DS-01	9/4/2025 15:45	10.74	23.5	1
LH-DS-01	9/4/2025 16:00	10.89	23.58	1
LH-DS-01	9/4/2025 16:15	10.96	23.62	1
LH-DS-01	9/4/2025 16:30	10.97	23.64	1
LH-DS-01	9/4/2025 16:45	10.96	23.62	1
LH-DS-01	9/4/2025 17:00	10.86	23.58	1
LH-DS-01	9/4/2025 17:15	10.84	23.56	1
LH-DS-01	9/4/2025 17:30	10.69	23.5	1
LH-DS-01	9/4/2025 17:45	10.65	23.46	1
LH-DS-01	9/4/2025 18:00	10.63	23.44	1
LH-DS-01	9/4/2025 18:15	10.62	23.42	1
LH-DS-01	9/4/2025 18:30	10.56	23.42	1
LH-DS-01	9/4/2025 18:45	10.47	23.36	1
LH-DS-01	9/4/2025 19:00	10.41	23.32	1
LH-DS-01	9/4/2025 19:15	10.35	23.3	1
LH-DS-01	9/4/2025 19:30	10.31	23.28	1
LH-DS-01	9/4/2025 19:45	10.3	23.26	1
LH-DS-01	9/4/2025 20:00	10.24	23.26	1
LH-DS-01	9/4/2025 20:15	10.17	23.24	1
LH-DS-01	9/4/2025 20:30	10.22	23.22	1
LH-DS-01	9/4/2025 20:45	10.21	23.22	1
LH-DS-01	9/4/2025 21:00	10.24	23.22	1
LH-DS-01	9/4/2025 21:15	10.25	23.22	1
LH-DS-01	9/4/2025 21:30	10.24	23.2	1
LH-DS-01	9/4/2025 21:45	10.18	23.18	1
LH-DS-01	9/4/2025 22:00	10.18	23.16	1
LH-DS-01	9/4/2025 22:15	10.12	23.16	1
LH-DS-01	9/4/2025 22:30	10.13	23.14	1
LH-DS-01	9/4/2025 22:45	10.1	23.12	1
LH-DS-01	9/4/2025 23:00	10.11	23.1	1
LH-DS-01	9/4/2025 23:15	10.12	23.08	1
LH-DS-01	9/4/2025 23:30	10	23.02	1
LH-DS-01	9/4/2025 23:45	9.85	22.96	1
LH-DS-01	9/5/2025 0:00	9.72	22.9	1
LH-DS-01	9/5/2025 0:15	9.59	22.86	1
LH-DS-01	9/5/2025 0:30	9.49	22.82	1
LH-DS-01	9/5/2025 0:45	9.42	22.78	1
LH-DS-01	9/5/2025 1:00	9.35	22.76	1
LH-DS-01	9/5/2025 1:15	9.21	22.72	1
LH-DS-01	9/5/2025 1:30	9.15	22.7	1
LH-DS-01	9/5/2025 1:45	9.08	22.68	1
LH-DS-01	9/5/2025 2:00	9.03	22.66	1
LH-DS-01	9/5/2025 2:15	8.94	22.64	1

Station Name	Date Time	DO mg/L	Temp C	Use Code
LH-DS-01	9/5/2025 2:30	8.86	22.64	1
LH-DS-01	9/5/2025 2:45	8.78	22.62	1
LH-DS-01	9/5/2025 3:00	8.68	22.6	1
LH-DS-01	9/5/2025 3:15	8.61	22.6	1
LH-DS-01	9/5/2025 3:30	8.57	22.6	1
LH-DS-01	9/5/2025 3:45	8.53	22.6	1
LH-DS-01	9/5/2025 4:00	8.53	22.6	1
LH-DS-01	9/5/2025 4:15	8.52	22.6	1
LH-DS-01	9/5/2025 4:30	8.53	22.6	1
LH-DS-01	9/5/2025 4:45	8.52	22.6	1
LH-DS-01	9/5/2025 5:00	8.46	22.6	1
LH-DS-01	9/5/2025 5:15	8.42	22.6	1
LH-DS-01	9/5/2025 5:30	8.37	22.6	1
LH-DS-01	9/5/2025 5:45	8.34	22.58	1
LH-DS-01	9/5/2025 6:00	8.35	22.58	1
LH-DS-01	9/5/2025 6:15	8.32	22.56	1
LH-DS-01	9/5/2025 6:30	8.34	22.56	1
LH-DS-01	9/5/2025 6:45	8.31	22.56	1
LH-DS-01	9/5/2025 7:00	8.33	22.56	1
LH-DS-01	9/5/2025 7:15	8.32	22.58	1
LH-DS-01	9/5/2025 7:30	8.28	22.58	1
LH-DS-01	9/5/2025 7:45	8.3	22.58	1
LH-DS-01	9/5/2025 8:00	8.39	22.58	1
LH-DS-01	9/5/2025 8:15	8.4	22.6	1
LH-DS-01	9/5/2025 8:30	8.43	22.6	1
LH-DS-01	9/5/2025 8:45	8.44	22.62	1
LH-DS-01	9/5/2025 9:00	8.46	22.62	1
LH-DS-01	9/5/2025 9:15	8.49	22.64	1
LH-DS-01	9/5/2025 9:30	8.5	22.64	1
LH-DS-01	9/5/2025 9:45	8.53	22.66	1
LH-DS-01	9/5/2025 10:00	8.53	22.66	1
LH-DS-01	9/5/2025 10:15	8.57	22.68	1
LH-DS-01	9/5/2025 10:30	8.67	22.7	1
LH-DS-01	9/5/2025 10:45	8.72	22.72	1
LH-DS-01	9/5/2025 11:00	8.85	22.76	1
LH-DS-01	9/5/2025 11:15	8.96	22.8	1
LH-DS-01	9/5/2025 11:30	9.04	22.84	1
LH-DS-01	9/5/2025 11:45	9.16	22.88	1
LH-DS-01	9/5/2025 12:00	9.22	22.96	1
LH-DS-01	9/5/2025 12:15	9.3	22.98	1
LH-DS-01	9/5/2025 12:30	9.42	23.02	1
LH-DS-01	9/5/2025 12:45	9.54	23.08	1
LH-DS-01	9/5/2025 13:00	9.66	23.16	1
LH-DS-01	9/5/2025 13:15	9.74	23.22	1
LH-DS-01	9/5/2025 13:30	9.8	23.28	1
LH-DS-01	9/5/2025 13:45	9.87	23.3	1
LH-DS-01	9/5/2025 14:00	9.95	23.36	1
LH-DS-01	9/5/2025 14:15	10	23.4	1
LH-DS-01	9/5/2025 14:30	10.04	23.46	1
LH-DS-01	9/5/2025 14:45	10.09	23.54	1
LH-DS-01	9/5/2025 15:00	10.16	23.6	1
LH-DS-01	9/5/2025 15:15	10.18	23.64	1
LH-DS-01	9/5/2025 15:30	10.21	23.66	1
LH-DS-01	9/5/2025 15:45	10.25	23.68	1
LH-DS-01	9/5/2025 16:00	10.27	23.72	1
LH-DS-01	9/5/2025 16:15	10.28	23.74	1
LH-DS-01	9/5/2025 16:30	10.26	23.74	1
LH-DS-01	9/5/2025 16:45	10.28	23.74	1
LH-DS-01	9/5/2025 17:00	10.25	23.72	1
LH-DS-01	9/5/2025 17:15	10.29	23.7	1
LH-DS-01	9/5/2025 17:30	10.25	23.68	1
LH-DS-01	9/5/2025 17:45	10.21	23.66	1
LH-DS-01	9/5/2025 18:00	10.17	23.62	1
LH-DS-01	9/5/2025 18:15	10.14	23.58	1
LH-DS-01	9/5/2025 18:30	10.09	23.54	1
LH-DS-01	9/5/2025 18:45	10.07	23.5	1
LH-DS-01	9/5/2025 19:00	10.02	23.48	1
LH-DS-01	9/5/2025 19:15	10	23.48	1
LH-DS-01	9/5/2025 19:30	9.96	23.46	1
LH-DS-01	9/5/2025 19:45	9.96	23.44	1
LH-DS-01	9/5/2025 20:00	9.94	23.44	1
LH-DS-01	9/5/2025 20:15	9.91	23.42	1
LH-DS-01	9/5/2025 20:30	9.87	23.4	1
LH-DS-01	9/5/2025 20:45	9.85	23.38	1
LH-DS-01	9/5/2025 21:00	9.8	23.38	1
LH-DS-01	9/5/2025 21:15	9.75	23.38	1
LH-DS-01	9/5/2025 21:30	9.7	23.36	1
LH-DS-01	9/5/2025 21:45	9.69	23.36	1
LH-DS-01	9/5/2025 22:00	9.69	23.34	1
LH-DS-01	9/5/2025 22:15	9.67	23.32	1
LH-DS-01	9/5/2025 22:30	9.63	23.3	1
LH-DS-01	9/5/2025 22:45	9.57	23.26	1
LH-DS-01	9/5/2025 23:00	9.52	23.24	1
LH-DS-01	9/5/2025 23:15	9.49	23.22	1

Station Name	Date Time	DO mg/L	Temp C	Use Code
LH-DS-01	9/5/2025 23:30	9.43	23.2	1
LH-DS-01	9/5/2025 23:45	9.41	23.2	1
LH-DS-01	9/6/2025 0:00	9.43	23.2	1
LH-DS-01	9/6/2025 0:15	9.4	23.18	1
LH-DS-01	9/6/2025 0:30	9.38	23.16	1
LH-DS-01	9/6/2025 0:45	9.33	23.16	1
LH-DS-01	9/6/2025 1:00	9.28	23.14	1
LH-DS-01	9/6/2025 1:15	9.28	23.12	1
LH-DS-01	9/6/2025 1:30	9.28	23.12	1
LH-DS-01	9/6/2025 1:45	9.25	23.1	1
LH-DS-01	9/6/2025 2:00	9.27	23.1	1
LH-DS-01	9/6/2025 2:15	9.25	23.08	1
LH-DS-01	9/6/2025 2:30	9.2	23.06	1
LH-DS-01	9/6/2025 2:45	9.19	23.02	1
LH-DS-01	9/6/2025 3:00	9.16	23.02	1
LH-DS-01	9/6/2025 3:15	9.13	23	1
LH-DS-01	9/6/2025 3:30	9.1	22.98	1
LH-DS-01	9/6/2025 3:45	9.06	22.96	1
LH-DS-01	9/6/2025 4:00	9.01	22.96	1
LH-DS-01	9/6/2025 4:15	9.03	22.96	1
LH-DS-01	9/6/2025 4:30	9.03	22.96	1
LH-DS-01	9/6/2025 4:45	9.02	22.94	1
LH-DS-01	9/6/2025 5:00	8.97	22.94	1
LH-DS-01	9/6/2025 5:15	8.94	22.94	1
LH-DS-01	9/6/2025 5:30	8.93	22.94	1
LH-DS-01	9/6/2025 5:45	8.9	22.94	1
LH-DS-01	9/6/2025 6:00	8.92	22.94	1
LH-DS-01	9/6/2025 6:15	8.92	22.96	1
LH-DS-01	9/6/2025 6:30	8.94	22.96	1
LH-DS-01	9/6/2025 6:45	8.99	22.98	1
LH-DS-01	9/6/2025 7:00	9.09	22.98	1
LH-DS-01	9/6/2025 7:15	9.17	23	1
LH-DS-01	9/6/2025 7:30	9.28	23.04	1
LH-DS-01	9/6/2025 7:45	9.34	23.06	1
LH-DS-01	9/6/2025 8:00	9.4	23.08	1
LH-DS-01	9/6/2025 8:15	9.38	23.1	1
LH-DS-01	9/6/2025 8:30	9.39	23.1	1
LH-DS-01	9/6/2025 8:45	9.41	23.12	1
LH-DS-01	9/6/2025 9:00	9.42	23.12	1
LH-DS-01	9/6/2025 9:15	9.48	23.14	1
LH-DS-01	9/6/2025 9:30	9.56	23.16	1
LH-DS-01	9/6/2025 9:45	9.58	23.18	1
LH-DS-01	9/6/2025 10:00	9.57	23.2	1
LH-DS-01	9/6/2025 10:15	9.58	23.2	1
LH-DS-01	9/6/2025 10:30	9.51	23.22	1
LH-DS-01	9/6/2025 10:45	9.57	23.24	1
LH-DS-01	9/6/2025 11:00	9.57	23.26	1
LH-DS-01	9/6/2025 11:15	9.58	23.28	1
LH-DS-01	9/6/2025 11:30	9.57	23.3	1
LH-DS-01	9/6/2025 11:45	9.57	23.32	1
LH-DS-01	9/6/2025 12:00	9.59	23.34	1
LH-DS-01	9/6/2025 12:15	9.6	23.38	1
LH-DS-01	9/6/2025 12:30	9.7	23.44	1
LH-DS-01	9/6/2025 12:45	9.68	23.46	1
LH-DS-01	9/6/2025 13:00	9.7	23.52	1
LH-DS-01	9/6/2025 13:15	9.71	23.56	1
LH-DS-01	9/6/2025 13:30	9.71	23.6	1
LH-DS-01	9/6/2025 13:45	9.79	23.6	1
LH-DS-01	9/6/2025 14:00	9.9	23.7	1
LH-DS-01	9/6/2025 14:15	9.98	23.76	1
LH-DS-01	9/6/2025 14:30	10.05	23.8	1
LH-DS-01	9/6/2025 14:45	10.08	23.82	1
LH-DS-01	9/6/2025 15:00	10.09	23.82	1
LH-DS-01	9/6/2025 15:15	10.1	23.84	1
LH-DS-01	9/6/2025 15:30	10.05	23.84	1
LH-DS-01	9/6/2025 15:45	9.96	23.78	1
LH-DS-01	9/6/2025 16:00	9.84	23.72	1
LH-DS-01	9/6/2025 16:15	9.79	23.68	1
LH-DS-01	9/6/2025 16:30	9.8	23.66	1
LH-DS-01	9/6/2025 16:45	9.75	23.66	1
LH-DS-01	9/6/2025 17:00	9.69	23.64	1
LH-DS-01	9/6/2025 17:15	9.67	23.62	1
LH-DS-01	9/6/2025 17:30	9.62	23.6	1
LH-DS-01	9/6/2025 17:45	9.57	23.58	1
LH-DS-01	9/6/2025 18:00	9.5	23.56	1
LH-DS-01	9/6/2025 18:15	9.49	23.54	1
LH-DS-01	9/6/2025 18:30	9.56	23.58	1
LH-DS-01	9/6/2025 18:45	9.63	23.58	1
LH-DS-01	9/6/2025 19:00	9.4	23.5	1
LH-DS-01	9/6/2025 19:15	9.13	23.38	1
LH-DS-01	9/6/2025 19:30	8.9	23.3	1
LH-DS-01	9/6/2025 19:45	8.77	23.22	1
LH-DS-01	9/6/2025 20:00	8.69	23.18	1
LH-DS-01	9/6/2025 20:15	8.59	23.12	1

Station Name	Date Time	DO mg/L	Temp C	Use Code
LH-DS-01	9/6/2025 20:30	8.45	23.08	1
LH-DS-01	9/6/2025 20:45	8.56	23.08	1
LH-DS-01	9/6/2025 21:00	8.59	23.08	1
LH-DS-01	9/6/2025 21:15	8.6	23.08	1
LH-DS-01	9/6/2025 21:30	8.6	23.06	1
LH-DS-01	9/6/2025 21:45	8.55	23.04	1
LH-DS-01	9/6/2025 22:00	8.53	23.02	1
LH-DS-01	9/6/2025 22:15	8.51	23	1
LH-DS-01	9/6/2025 22:30	8.57	22.98	1
LH-DS-01	9/6/2025 22:45	8.57	22.98	1
LH-DS-01	9/6/2025 23:00	8.59	22.94	1
LH-DS-01	9/6/2025 23:15	8.61	22.94	1
LH-DS-01	9/6/2025 23:30	8.55	22.94	1
LH-DS-01	9/6/2025 23:45	8.61	22.94	1
LH-DS-01	9/7/2025 0:00	8.67	22.96	1
LH-DS-01	9/7/2025 0:15	8.67	22.96	1
LH-DS-01	9/7/2025 0:30	8.72	22.96	1
LH-DS-01	9/7/2025 0:45	8.79	22.96	1
LH-DS-01	9/7/2025 1:00	8.85	22.96	1
LH-DS-01	9/7/2025 1:15	8.93	22.98	1
LH-DS-01	9/7/2025 1:30	8.98	22.98	1
LH-DS-01	9/7/2025 1:45	9.08	23	1
LH-DS-01	9/7/2025 2:00	9.12	23.02	1
LH-DS-01	9/7/2025 2:15	9.13	23.02	1
LH-DS-01	9/7/2025 2:30	9.13	23.04	1
LH-DS-01	9/7/2025 2:45	9.15	23.06	1
LH-DS-01	9/7/2025 3:00	9.07	23.06	1
LH-DS-01	9/7/2025 3:15	9	23.04	1
LH-DS-01	9/7/2025 3:30	8.93	23.06	1
LH-DS-01	9/7/2025 3:45	8.87	23.06	1
LH-DS-01	9/7/2025 4:00	8.83	23.06	1
LH-DS-01	9/7/2025 4:15	8.81	23.06	1
LH-DS-01	9/7/2025 4:30	8.86	23.08	1
LH-DS-01	9/7/2025 4:45	8.88	23.08	1
LH-DS-01	9/7/2025 5:00	8.92	23.08	1
LH-DS-01	9/7/2025 5:15	8.89	23.1	1
LH-DS-01	9/7/2025 5:30	8.89	23.1	1
LH-DS-01	9/7/2025 5:45	8.87	23.1	1
LH-DS-01	9/7/2025 6:00	8.87	23.1	1
LH-DS-01	9/7/2025 6:15	8.87	23.1	1
LH-DS-01	9/7/2025 6:30	8.85	23.1	1
LH-DS-01	9/7/2025 6:45	8.88	23.1	1
LH-DS-01	9/7/2025 7:00	8.89	23.1	1
LH-DS-01	9/7/2025 7:15	8.9	23.1	1
LH-DS-01	9/7/2025 7:30	8.87	23.1	1
LH-DS-01	9/7/2025 7:45	8.87	23.08	1
LH-DS-01	9/7/2025 8:00	8.85	23.08	1
LH-DS-01	9/7/2025 8:15	8.83	23.06	1
LH-DS-01	9/7/2025 8:30	8.85	23.04	1
LH-DS-01	9/7/2025 8:45	8.85	23.04	1
LH-DS-01	9/7/2025 9:00	8.87	23.02	1
LH-DS-01	9/7/2025 9:15	8.89	23	1
LH-DS-01	9/7/2025 9:30	8.89	23	1
LH-DS-01	9/7/2025 9:45	8.83	22.98	1
LH-DS-01	9/7/2025 10:00	8.75	22.96	1
LH-DS-01	9/7/2025 10:15	8.69	22.94	1
LH-DS-01	9/7/2025 10:30	8.61	22.92	1
LH-DS-01	9/7/2025 10:45	8.55	22.9	1
LH-DS-01	9/7/2025 11:00	8.54	22.9	1
LH-DS-01	9/7/2025 11:15	8.5	22.88	1
LH-DS-01	9/7/2025 11:30	8.5	22.88	1
LH-DS-01	9/7/2025 11:45	8.5	22.86	1
LH-DS-01	9/7/2025 12:00	8.44	22.86	1
LH-DS-01	9/7/2025 12:15	8.34	22.84	1
LH-DS-01	9/7/2025 12:30	8.3	22.84	1
LH-DS-01	9/7/2025 12:45	8.33	22.82	1
LH-DS-01	9/7/2025 13:00	8.33	22.82	1
LH-DS-01	9/7/2025 13:15	8.32	22.82	1
LH-DS-01	9/7/2025 13:30	8.38	22.82	1
LH-DS-01	9/7/2025 13:45	8.45	22.84	1
LH-DS-01	9/7/2025 14:00	8.49	22.82	1
LH-DS-01	9/7/2025 14:15	8.52	22.84	1
LH-DS-01	9/7/2025 14:30	8.5	22.84	1
LH-DS-01	9/7/2025 14:45	8.54	22.84	1
LH-DS-01	9/7/2025 15:00	8.55	22.84	1
LH-DS-01	9/7/2025 15:15	8.63	22.84	1
LH-DS-01	9/7/2025 15:30	8.66	22.84	1
LH-DS-01	9/7/2025 15:45	8.69	22.84	1
LH-DS-01	9/7/2025 16:00	8.74	22.84	1
LH-DS-01	9/7/2025 16:15	8.76	22.84	1
LH-DS-01	9/7/2025 16:30	8.78	22.82	1
LH-DS-01	9/7/2025 16:45	8.76	22.82	1
LH-DS-01	9/7/2025 17:00	8.78	22.82	1
LH-DS-01	9/7/2025 17:15	8.76	22.8	1

Station Name	Date Time	DO mg/L	Temp C	Use Code
LH-DS-01	9/7/2025 17:30	8.65	22.8	1
LH-DS-01	9/7/2025 17:45	8.65	22.78	1
LH-DS-01	9/7/2025 18:00	8.66	22.78	1
LH-DS-01	9/7/2025 18:15	8.69	22.78	1
LH-DS-01	9/7/2025 18:30	8.65	22.78	1
LH-DS-01	9/7/2025 18:45	8.54	22.76	1
LH-DS-01	9/7/2025 19:00	8.5	22.76	1
LH-DS-01	9/7/2025 19:15	8.48	22.74	1
LH-DS-01	9/7/2025 19:30	8.47	22.72	1
LH-DS-01	9/7/2025 19:45	8.36	22.72	1
LH-DS-01	9/7/2025 20:00	8.29	22.7	1
LH-DS-01	9/7/2025 20:15	8.24	22.7	1
LH-DS-01	9/7/2025 20:30	8.25	22.68	1
LH-DS-01	9/7/2025 20:45	8.16	22.66	1
LH-DS-01	9/7/2025 21:00	8.07	22.66	1
LH-DS-01	9/7/2025 21:15	8.03	22.64	1
LH-DS-01	9/7/2025 21:30	8.03	22.64	1
LH-DS-01	9/7/2025 21:45	7.96	22.62	1
LH-DS-01	9/7/2025 22:00	7.88	22.62	1
LH-DS-01	9/7/2025 22:15	7.85	22.6	1
LH-DS-01	9/7/2025 22:30	7.81	22.6	1
LH-DS-01	9/7/2025 22:45	7.78	22.6	1
LH-DS-01	9/7/2025 23:00	7.79	22.58	1
LH-DS-01	9/7/2025 23:15	7.86	22.58	1
LH-DS-01	9/7/2025 23:30	7.92	22.56	1
LH-DS-01	9/7/2025 23:45	7.94	22.56	1
LH-DS-01	9/8/2025 0:00	7.96	22.54	1
LH-DS-01	9/8/2025 0:15	7.94	22.54	1
LH-DS-01	9/8/2025 0:30	7.94	22.54	1
LH-DS-01	9/8/2025 0:45	7.87	22.52	1
LH-DS-01	9/8/2025 1:00	7.83	22.52	1
LH-DS-01	9/8/2025 1:15	7.8	22.52	1
LH-DS-01	9/8/2025 1:30	7.79	22.5	1
LH-DS-01	9/8/2025 1:45	7.78	22.5	1
LH-DS-01	9/8/2025 2:00	7.78	22.5	1
LH-DS-01	9/8/2025 2:15	7.75	22.5	1
LH-DS-01	9/8/2025 2:30	7.72	22.48	1
LH-DS-01	9/8/2025 2:45	7.7	22.48	1
LH-DS-01	9/8/2025 3:00	7.69	22.46	1
LH-DS-01	9/8/2025 3:15	7.69	22.46	1
LH-DS-01	9/8/2025 3:30	7.65	22.44	1
LH-DS-01	9/8/2025 3:45	7.62	22.44	1
LH-DS-01	9/8/2025 4:00	7.6	22.44	1
LH-DS-01	9/8/2025 4:15	7.57	22.42	1
LH-DS-01	9/8/2025 4:30	7.54	22.42	1
LH-DS-01	9/8/2025 4:45	7.51	22.4	1
LH-DS-01	9/8/2025 5:00	7.47	22.4	1
LH-DS-01	9/8/2025 5:15	7.44	22.4	1
LH-DS-01	9/8/2025 5:30	7.41	22.38	1
LH-DS-01	9/8/2025 5:45	7.37	22.38	1
LH-DS-01	9/8/2025 6:00	7.37	22.38	1
LH-DS-01	9/8/2025 6:15	7.37	22.36	1
LH-DS-01	9/8/2025 6:30	7.39	22.34	1
LH-DS-01	9/8/2025 6:45	7.39	22.34	1
LH-DS-01	9/8/2025 7:00	7.41	22.32	1
LH-DS-01	9/8/2025 7:15	7.45	22.32	1
LH-DS-01	9/8/2025 7:30	7.49	22.32	1
LH-DS-01	9/8/2025 7:45	7.51	22.32	1
LH-DS-01	9/8/2025 8:00	7.47	22.32	1
LH-DS-01	9/8/2025 8:15	7.44	22.3	1
LH-DS-01	9/8/2025 8:30	7.4	22.32	1
LH-DS-01	9/8/2025 8:45	7.45	22.32	1
LH-DS-01	9/8/2025 9:00	7.52	22.34	1
LH-DS-01	9/8/2025 9:15	7.6	22.34	1
LH-DS-01	9/8/2025 9:30	7.72	22.36	1
LH-DS-01	9/8/2025 9:45	7.77	22.38	1
LH-DS-01	9/8/2025 10:00	7.82	22.38	1
LH-DS-01	9/8/2025 10:15	7.86	22.38	1
LH-DS-01	9/8/2025 10:30	7.85	22.4	1
LH-DS-01	9/8/2025 10:45	7.86	22.42	1
LH-DS-01	9/8/2025 11:00	7.86	22.42	1
LH-DS-01	9/8/2025 11:15	7.86	22.44	1
LH-DS-01	9/8/2025 11:30	7.85	22.46	1
LH-DS-01	9/8/2025 11:45	7.87	22.48	1
LH-DS-01	9/8/2025 12:00	7.85	22.48	1
LH-DS-01	9/8/2025 12:15	7.85	22.5	1
LH-DS-01	9/8/2025 12:30	7.85	22.5	1
LH-DS-01	9/8/2025 12:45	7.85	22.5	1
LH-DS-01	9/8/2025 13:00	7.85	22.5	1
LH-DS-01	9/8/2025 13:15	7.86	22.5	1
LH-DS-01	9/8/2025 13:30	7.89	22.52	1
LH-DS-01	9/8/2025 13:45	7.94	22.54	1
LH-DS-01	9/8/2025 14:00	8	22.56	1
LH-DS-01	9/8/2025 14:15	8.08	22.58	1

Station Name	Date Time	DO mg/L	Temp C	Use Code
LH-DS-01	9/8/2025 14:30	8.1	22.6	1
LH-DS-01	9/8/2025 14:45	8.14	22.6	1
LH-DS-01	9/8/2025 15:00	8.17	22.6	1
LH-DS-01	9/8/2025 15:15	8.14	22.58	1
LH-DS-01	9/8/2025 15:30	8.09	22.58	1
LH-DS-01	9/8/2025 15:45	8.14	22.58	1
LH-DS-01	9/8/2025 16:00	8.1	22.58	1
LH-DS-01	9/8/2025 16:15	8.1	22.58	1
LH-DS-01	9/8/2025 16:30	8.06	22.58	1
LH-DS-01	9/8/2025 16:45	8.07	22.58	1
LH-DS-01	9/8/2025 17:00	8.1	22.6	1
LH-DS-01	9/8/2025 17:15	8.09	22.62	1
LH-DS-01	9/8/2025 17:30	8.09	22.62	1
LH-DS-01	9/8/2025 17:45	8.1	22.64	1
LH-DS-01	9/8/2025 18:00	8.11	22.64	1
LH-DS-01	9/8/2025 18:15	8.1	22.64	1
LH-DS-01	9/8/2025 18:30	8.11	22.64	1
LH-DS-01	9/8/2025 18:45	8.12	22.62	1
LH-DS-01	9/8/2025 19:00	8.14	22.62	1
LH-DS-01	9/8/2025 19:15	8.14	22.62	1
LH-DS-01	9/8/2025 19:30	8.15	22.62	1
LH-DS-01	9/8/2025 19:45	8.19	22.62	1
LH-DS-01	9/8/2025 20:00	8.19	22.62	1
LH-DS-01	9/8/2025 20:15	8.2	22.62	1
LH-DS-01	9/8/2025 20:30	8.22	22.6	1
LH-DS-01	9/8/2025 20:45	8.2	22.6	1
LH-DS-01	9/8/2025 21:00	8.15	22.6	1
LH-DS-01	9/8/2025 21:15	8.15	22.58	1
LH-DS-01	9/8/2025 21:30	8.08	22.56	1
LH-DS-01	9/8/2025 21:45	8.04	22.54	1
LH-DS-01	9/8/2025 22:00	7.99	22.52	1
LH-DS-01	9/8/2025 22:15	7.94	22.5	1
LH-DS-01	9/8/2025 22:30	7.89	22.5	1
LH-DS-01	9/8/2025 22:45	7.82	22.48	1
LH-DS-01	9/8/2025 23:00	7.77	22.44	1
LH-DS-01	9/8/2025 23:15	7.72	22.44	1
LH-DS-01	9/8/2025 23:30	7.68	22.42	1
LH-DS-01	9/8/2025 23:45	7.66	22.4	1
LH-DS-01	9/9/2025 0:00	7.57	22.38	1
LH-DS-01	9/9/2025 0:15	7.54	22.38	1
LH-DS-01	9/9/2025 0:30	7.51	22.36	1
LH-DS-01	9/9/2025 0:45	7.44	22.34	1
LH-DS-01	9/9/2025 1:00	7.39	22.34	1
LH-DS-01	9/9/2025 1:15	7.33	22.32	1
LH-DS-01	9/9/2025 1:30	7.3	22.32	1
LH-DS-01	9/9/2025 1:45	7.27	22.3	1
LH-DS-01	9/9/2025 2:00	7.25	22.28	1
LH-DS-01	9/9/2025 2:15	7.2	22.28	1
LH-DS-01	9/9/2025 2:30	7.16	22.28	1
LH-DS-01	9/9/2025 2:45	7.15	22.26	1
LH-DS-01	9/9/2025 3:00	7.14	22.24	1
LH-DS-01	9/9/2025 3:15	7.12	22.24	1
LH-DS-01	9/9/2025 3:30	7.15	22.22	1
LH-DS-01	9/9/2025 3:45	7.13	22.22	1
LH-DS-01	9/9/2025 4:00	7.12	22.22	1
LH-DS-01	9/9/2025 4:15	7.07	22.2	1
LH-DS-01	9/9/2025 4:30	7.11	22.2	1
LH-DS-01	9/9/2025 4:45	7.07	22.18	1
LH-DS-01	9/9/2025 5:00	7.09	22.16	1
LH-DS-01	9/9/2025 5:15	7.07	22.16	1
LH-DS-01	9/9/2025 5:30	7.09	22.14	1
LH-DS-01	9/9/2025 5:45	7.08	22.14	1
LH-DS-01	9/9/2025 6:00	7.1	22.12	1
LH-DS-01	9/9/2025 6:15	7.05	22.12	1
LH-DS-01	9/9/2025 6:30	7.07	22.12	1
LH-DS-01	9/9/2025 6:45	7.11	22.1	1
LH-DS-01	9/9/2025 7:00	7.13	22.1	1
LH-DS-01	9/9/2025 7:15	7.18	22.08	1
LH-DS-01	9/9/2025 7:30	7.13	22.08	1
LH-DS-01	9/9/2025 7:45	7.25	22.08	1
LH-DS-01	9/9/2025 8:00	7.2	22.08	1
LH-DS-01	9/9/2025 8:15	7.15	22.08	1
LH-DS-01	9/9/2025 8:30	7.2	22.1	1
LH-DS-01	9/9/2025 8:45	7.16	22.12	1
LH-DS-01	9/9/2025 9:00	7.21	22.12	1
LH-DS-01	9/9/2025 9:15	7.23	22.14	1
LH-DS-01	9/9/2025 9:30	7.18	22.16	1
LH-DS-01	9/9/2025 9:45	7.19	22.18	1
LH-DS-01	9/9/2025 10:00	7.23	22.22	1
LH-DS-01	9/9/2025 10:15	7.25	22.22	1
LH-DS-01	9/9/2025 10:30	7.13	22.24	1
LH-DS-01	9/9/2025 10:45	7.22	22.26	1
LH-DS-01	9/9/2025 11:00	7.21	22.26	1
LH-DS-01	9/9/2025 11:15	7.32	22.28	1

Station Name	Date Time	DO mg/L	Temp C	Use Code
LH-DS-01	9/9/2025 11:30	7.37	22.28	1
LH-DS-01	9/9/2025 11:45	7.33	22.3	1
LH-DS-01	9/9/2025 12:00	7.24	22.3	1
LH-DS-01	9/9/2025 12:15	7.34	22.3	1
LH-DS-01	9/9/2025 12:30	7.27	22.3	1
LH-DS-01	9/9/2025 12:45	7.22	22.28	1
LH-DS-01	9/9/2025 13:00	7.03	22.28	1
LH-DS-01	9/9/2025 13:15	7.11	22.26	1
LH-DS-01	9/9/2025 13:30	6.98	22.24	1
LH-DS-01	9/9/2025 13:45	6.95	22.22	1
LH-DS-01	9/9/2025 14:00	6.94	22.2	1
LH-DS-01	9/9/2025 14:15	6.83	22.18	1
LH-DS-01	9/9/2025 14:30	6.79	22.16	1
LH-DS-01	9/9/2025 14:45	6.77	22.14	1
LH-DS-01	9/9/2025 15:00	6.8	22.14	1
LH-DS-01	9/9/2025 15:15	6.67	22.12	1
LH-DS-01	9/9/2025 15:30	6.61	22.1	1
LH-DS-01	9/9/2025 15:45	6.65	22.08	1
LH-DS-01	9/9/2025 16:00	6.58	22.08	1
LH-DS-01	9/9/2025 16:15	6.6	22.06	1
LH-DS-01	9/9/2025 16:30	6.57	22.04	1
LH-DS-01	9/9/2025 16:45	6.63	22.02	1
LH-DS-01	9/9/2025 17:00	6.69	22.02	1
LH-DS-01	9/9/2025 17:15	6.62	22	1
LH-DS-01	9/9/2025 17:30	6.77	21.98	1
LH-DS-01	9/9/2025 17:45	6.68	21.96	1
LH-DS-01	9/9/2025 18:00	6.54	21.94	1
LH-DS-01	9/9/2025 18:15	6.71	21.92	1
LH-DS-01	9/9/2025 18:30	6.67	21.92	1
LH-DS-01	9/9/2025 18:45	6.76	21.92	1
LH-DS-01	9/9/2025 19:00	6.7	21.9	1
LH-DS-01	9/9/2025 19:15	6.79	21.88	1
LH-DS-01	9/9/2025 19:30	6.74	21.88	1
LH-DS-01	9/9/2025 19:45	6.72	21.86	1
LH-DS-01	9/9/2025 20:00	6.7	21.86	1
LH-DS-01	9/9/2025 20:15	6.71	21.84	1
LH-DS-01	9/9/2025 20:30	6.68	21.84	1
LH-DS-01	9/9/2025 20:45	6.81	21.84	1
LH-DS-01	9/9/2025 21:00	6.79	21.82	1
LH-DS-01	9/9/2025 21:15	6.73	21.82	1
LH-DS-01	9/9/2025 21:30	6.74	21.8	1
LH-DS-01	9/9/2025 21:45	6.76	21.8	1
LH-DS-01	9/9/2025 22:00	6.73	21.8	1
LH-DS-01	9/9/2025 22:15	6.65	21.78	1
LH-DS-01	9/9/2025 22:30	6.62	21.78	1
LH-DS-01	9/9/2025 22:45	6.62	21.76	1
LH-DS-01	9/9/2025 23:00	6.76	21.78	1
LH-DS-01	9/9/2025 23:15	6.89	21.8	1
LH-DS-01	9/9/2025 23:30	6.85	21.8	1
LH-DS-01	9/9/2025 23:45	6.91	21.82	1
LH-DS-01	9/10/2025 0:00	7.11	21.82	1
LH-DS-01	9/10/2025 0:15	7.02	21.84	1
LH-DS-01	9/10/2025 0:30	7.14	21.84	1
LH-DS-01	9/10/2025 0:45	7.14	21.84	1
LH-DS-01	9/10/2025 1:00	7.17	21.84	1
LH-DS-01	9/10/2025 1:15	7.2	21.84	1
LH-DS-01	9/10/2025 1:30	7.23	21.82	1
LH-DS-01	9/10/2025 1:45	7.27	21.82	1
LH-DS-01	9/10/2025 2:00	7.15	21.8	1
LH-DS-01	9/10/2025 2:15	7.27	21.8	1
LH-DS-01	9/10/2025 2:30	7.27	21.78	1
LH-DS-01	9/10/2025 2:45	7.34	21.76	1
LH-DS-01	9/10/2025 3:00	7.33	21.74	1
LH-DS-01	9/10/2025 3:15	7.3	21.74	1
LH-DS-01	9/10/2025 3:30	7.22	21.72	1
LH-DS-01	9/10/2025 3:45	7.23	21.7	1
LH-DS-01	9/10/2025 4:00	7.26	21.68	1
LH-DS-01	9/10/2025 4:15	7.23	21.66	1
LH-DS-01	9/10/2025 4:30	7.22	21.66	1
LH-DS-01	9/10/2025 4:45	7.23	21.66	1
LH-DS-01	9/10/2025 5:00	7.25	21.64	1
LH-DS-01	9/10/2025 5:15	7.26	21.64	1
LH-DS-01	9/10/2025 5:30	7.27	21.64	1
LH-DS-01	9/10/2025 5:45	7.31	21.64	1
LH-DS-01	9/10/2025 6:00	7.33	21.62	1
LH-DS-01	9/10/2025 6:15	7.33	21.62	1
LH-DS-01	9/10/2025 6:30	7.35	21.6	1
LH-DS-01	9/10/2025 6:45	7.34	21.6	1
LH-DS-01	9/10/2025 7:00	7.37	21.6	1
LH-DS-01	9/10/2025 7:15	7.37	21.58	1
LH-DS-01	9/10/2025 7:30	7.37	21.58	1
LH-DS-01	9/10/2025 7:45	7.37	21.58	1
LH-DS-01	9/10/2025 8:00	7.37	21.56	1
LH-DS-01	9/10/2025 8:15	7.39	21.56	1

Dissolved Oxygen and Temperature Continous Water Quality Data
Normandeau Associates Inc.

Station Name	Date Time	DO mg/L	Temp C	Use Code
LH-DS-01	9/10/2025 8:30	7.39	21.56	1
LH-DS-01	9/10/2025 8:45	7.39	21.54	1
LH-DS-01	9/10/2025 9:00	7.4	21.54	1
LH-DS-01	9/10/2025 9:15	7.4	21.52	1
LH-DS-01	9/10/2025 9:30	7.47	21.52	1
LH-DS-01	9/10/2025 9:45	7.52	21.52	1
LH-DS-01	9/10/2025 10:00	7.56	21.54	1
LH-DS-01	9/10/2025 10:15	7.58	21.54	1
LH-DS-01	9/10/2025 10:30	7.59	21.56	1
LH-DS-01	9/10/2025 10:45	7.63	21.54	1
LH-DS-01	9/10/2025 11:00	7.68	21.56	1
LH-DS-01	9/10/2025 11:15	7.71	21.56	1
LH-DS-01	9/10/2025 11:30	7.77	21.6	1
LH-DS-01	9/10/2025 11:45	7.82	21.6	1
LH-DS-01	9/10/2025 12:00	7.86	21.62	1
LH-DS-01	9/10/2025 12:15	7.92	21.62	1
LH-DS-01	9/10/2025 12:30	7.97	21.64	1
LH-DS-01	9/10/2025 12:45	7.97	21.66	1
LH-DS-01	9/10/2025 13:00	8	21.68	1
LH-DS-01	9/10/2025 13:15	7.99	21.68	1
LH-DS-01	9/10/2025 13:30	7.95	21.66	1
LH-DS-01	9/10/2025 13:45	7.97	21.66	1
LH-DS-01	9/10/2025 14:00	7.91	21.66	1
LH-DS-01	9/10/2025 14:15	7.98	21.66	1
LH-DS-01	9/10/2025 14:30	7.99	21.66	1
LH-DS-01	9/10/2025 14:45	8	21.64	1
LH-DS-01	9/10/2025 15:00	8.05	21.64	1
LH-DS-01	9/10/2025 15:15	8.12	21.62	1
LH-DS-01	9/10/2025 15:30	8.18	21.62	1
LH-DS-01	9/10/2025 15:45	8.18	21.6	1
LH-DS-01	9/10/2025 16:00	8.67	21.14	2
LH-DS-01	9/10/2025 16:15	8.33	24.64	2
LH-DS-01	9/10/2025 16:30	8.11	25.28	2
LH-DS-01	9/10/2025 16:45			2
LH-DS-01	9/10/2025 17:00	8.29	21.76	1
LH-DS-01	9/10/2025 17:15	8.41	21.56	1
LH-DS-01	9/10/2025 17:30	8.43	21.54	1
LH-DS-01	9/10/2025 17:45	8.48	21.54	1
LH-DS-01	9/10/2025 18:00	8.48	21.52	1
LH-DS-01	9/10/2025 18:15	8.5	21.52	1
LH-DS-01	9/10/2025 18:30	8.5	21.52	1
LH-DS-01	9/10/2025 18:45	8.5	21.5	1
LH-DS-01	9/10/2025 19:00	8.46	21.5	1
LH-DS-01	9/10/2025 19:15	8.48	21.5	1
LH-DS-01	9/10/2025 19:30	8.45	21.5	1
LH-DS-01	9/10/2025 19:45	8.48	21.48	1
LH-DS-01	9/10/2025 20:00	8.46	21.46	1
LH-DS-01	9/10/2025 20:15	8.49	21.46	1
LH-DS-01	9/10/2025 20:30	8.43	21.46	1
LH-DS-01	9/10/2025 20:45	8.44	21.44	1
LH-DS-01	9/10/2025 21:00	8.45	21.44	1
LH-DS-01	9/10/2025 21:15	8.46	21.44	1
LH-DS-01	9/10/2025 21:30	8.45	21.44	1
LH-DS-01	9/10/2025 21:45	8.45	21.44	1
LH-DS-01	9/10/2025 22:00	8.44	21.42	1
LH-DS-01	9/10/2025 22:15	8.41	21.42	1
LH-DS-01	9/10/2025 22:30	8.36	21.4	1
LH-DS-01	9/10/2025 22:45	8.32	21.4	1
LH-DS-01	9/10/2025 23:00	8.28	21.38	1
LH-DS-01	9/10/2025 23:15	8.28	21.38	1
LH-DS-01	9/10/2025 23:30	8.28	21.38	1
LH-DS-01	9/10/2025 23:45	8.33	21.36	1
LH-DS-01	9/11/2025 0:00	8.37	21.36	1
LH-DS-01	9/11/2025 0:15	8.38	21.36	1
LH-DS-01	9/11/2025 0:30	8.42	21.36	1
LH-DS-01	9/11/2025 0:45	8.42	21.36	1
LH-DS-01	9/11/2025 1:00	8.48	21.36	1
LH-DS-01	9/11/2025 1:15	8.51	21.36	1
LH-DS-01	9/11/2025 1:30	8.52	21.36	1
LH-DS-01	9/11/2025 1:45	8.55	21.36	1
LH-DS-01	9/11/2025 2:00	8.59	21.36	1
LH-DS-01	9/11/2025 2:15	8.64	21.36	1
LH-DS-01	9/11/2025 2:30	8.68	21.36	1
LH-DS-01	9/11/2025 2:45	8.73	21.36	1
LH-DS-01	9/11/2025 3:00	8.75	21.38	1
LH-DS-01	9/11/2025 3:15	8.76	21.38	1
LH-DS-01	9/11/2025 3:30	8.82	21.4	1
LH-DS-01	9/11/2025 3:45	8.84	21.4	1
LH-DS-01	9/11/2025 4:00	8.86	21.4	1
LH-DS-01	9/11/2025 4:15	8.86	21.4	1
LH-DS-01	9/11/2025 4:30	8.83	21.38	1
LH-DS-01	9/11/2025 4:45	8.83	21.38	1
LH-DS-01	9/11/2025 5:00	8.8	21.38	1
LH-DS-01	9/11/2025 5:15	8.8	21.36	1

Station Name	Date Time	DO mg/L	Temp C	Use Code
LH-DS-01	9/11/2025 5:30	8.76	21.36	1
LH-DS-01	9/11/2025 5:45	8.74	21.34	1
LH-DS-01	9/11/2025 6:00	8.69	21.34	1
LH-DS-01	9/11/2025 6:15	8.65	21.32	1
LH-DS-01	9/11/2025 6:30	8.62	21.32	1
LH-DS-01	9/11/2025 6:45	8.59	21.3	1
LH-DS-01	9/11/2025 7:00	8.58	21.3	1
LH-DS-01	9/11/2025 7:15	8.57	21.3	1
LH-DS-01	9/11/2025 7:30	8.56	21.3	1
LH-DS-01	9/11/2025 7:45	8.56	21.3	1
LH-DS-01	9/11/2025 8:00	8.59	21.3	1
LH-DS-01	9/11/2025 8:15	8.64	21.3	1
LH-DS-01	9/11/2025 8:30	8.68	21.32	1
LH-DS-01	9/11/2025 8:45	8.71	21.34	1
LH-DS-01	9/11/2025 9:00	8.75	21.34	1
LH-DS-01	9/11/2025 9:15	8.78	21.36	1
LH-DS-01	9/11/2025 9:30	8.82	21.36	1
LH-DS-01	9/11/2025 9:45	8.85	21.38	1
LH-DS-01	9/11/2025 10:00	8.86	21.4	1
LH-DS-01	9/11/2025 10:15	8.89	21.42	1
LH-DS-01	9/11/2025 10:30	8.94	21.44	1
LH-DS-01	9/11/2025 10:45	9.01	21.46	1
LH-DS-01	9/11/2025 11:00	9.04	21.5	1
LH-DS-01	9/11/2025 11:15	9.05	21.52	1
LH-DS-01	9/11/2025 11:30	9.07	21.54	1
LH-DS-01	9/11/2025 11:45	9.07	21.54	1
LH-DS-01	9/11/2025 12:00	9.08	21.56	1
LH-DS-01	9/11/2025 12:15	9.1	21.58	1
LH-DS-01	9/11/2025 12:30	9.13	21.6	1
LH-DS-01	9/11/2025 12:45	9.13	21.62	1
LH-DS-01	9/11/2025 13:00	9.16	21.62	1
LH-DS-01	9/11/2025 13:15	9.22	21.62	1
LH-DS-01	9/11/2025 13:30	9.32	21.62	1
LH-DS-01	9/11/2025 13:45	9.37	21.62	1
LH-DS-01	9/11/2025 14:00	9.46	21.64	1
LH-DS-01	9/11/2025 14:15	9.54	21.68	1
LH-DS-01	9/11/2025 14:30	9.62	21.72	1
LH-DS-01	9/11/2025 14:45	9.74	21.78	1
LH-DS-01	9/11/2025 15:00	9.85	21.82	1
LH-DS-01	9/11/2025 15:15	9.95	21.9	1
LH-DS-01	9/11/2025 15:30	9.97	21.92	1
LH-DS-01	9/11/2025 15:45	10.1	21.98	1
LH-DS-01	9/11/2025 16:00	10.29	22.04	1
LH-DS-01	9/11/2025 16:15	10.38	22.16	1
LH-DS-01	9/11/2025 16:30	10.51	22.2	1
LH-DS-01	9/11/2025 16:45	10.56	22.16	1
LH-DS-01	9/11/2025 17:00	10.57	22.16	1
LH-DS-01	9/11/2025 17:15	10.55	22.1	1
LH-DS-01	9/11/2025 17:30	10.52	22.08	1
LH-DS-01	9/11/2025 17:45	10.5	22.08	1
LH-DS-01	9/11/2025 18:00	10.51	22.08	1
LH-DS-01	9/11/2025 18:15	10.54	22.1	1
LH-DS-01	9/11/2025 18:30	10.43	22.06	1
LH-DS-01	9/11/2025 18:45	10.52	22.04	1
LH-DS-01	9/11/2025 19:00	10.48	22.06	1
LH-DS-01	9/11/2025 19:15	10.49	22.1	1
LH-DS-01	9/11/2025 19:30	10.46	22.12	1
LH-DS-01	9/11/2025 19:45	10.44	22.12	1
LH-DS-01	9/11/2025 20:00	10.45	22.12	1
LH-DS-01	9/11/2025 20:15	10.41	22.12	1
LH-DS-01	9/11/2025 20:30	10.35	22.12	1
LH-DS-01	9/11/2025 20:45	10.25	22.12	1
LH-DS-01	9/11/2025 21:00	10.23	22.12	1
LH-DS-01	9/11/2025 21:15	10.23	22.14	1
LH-DS-01	9/11/2025 21:30	10.18	22.12	1
LH-DS-01	9/11/2025 21:45	10.2	22.12	1
LH-DS-01	9/11/2025 22:00	10.14	22.1	1
LH-DS-01	9/11/2025 22:15	10.12	22.06	1
LH-DS-01	9/11/2025 22:30	10.06	22.04	1
LH-DS-01	9/11/2025 22:45	10.04	22	1
LH-DS-01	9/11/2025 23:00	10.03	21.96	1
LH-DS-01	9/11/2025 23:15	9.95	21.92	1
LH-DS-01	9/11/2025 23:30	9.94	21.9	1
LH-DS-01	9/11/2025 23:45	9.9	21.86	1
LH-DS-01	9/12/2025 0:00	9.89	21.84	1
LH-DS-01	9/12/2025 0:15	9.79	21.8	1
LH-DS-01	9/12/2025 0:30	9.76	21.76	1
LH-DS-01	9/12/2025 0:45	9.65	21.72	1
LH-DS-01	9/12/2025 1:00	9.62	21.7	1
LH-DS-01	9/12/2025 1:15	9.65	21.68	1
LH-DS-01	9/12/2025 1:30	9.62	21.68	1
LH-DS-01	9/12/2025 1:45	9.57	21.66	1
LH-DS-01	9/12/2025 2:00	9.59	21.66	1
LH-DS-01	9/12/2025 2:15	9.6	21.66	1

Station Name	Date Time	DO mg/L	Temp C	Use Code
LH-DS-01	9/12/2025 2:30	9.62	21.66	1
LH-DS-01	9/12/2025 2:45	9.62	21.66	1
LH-DS-01	9/12/2025 3:00	9.61	21.66	1
LH-DS-01	9/12/2025 3:15	9.54	21.64	1
LH-DS-01	9/12/2025 3:30	9.5	21.64	1
LH-DS-01	9/12/2025 3:45	9.45	21.62	1
LH-DS-01	9/12/2025 4:00	9.46	21.62	1
LH-DS-01	9/12/2025 4:15	9.46	21.62	1
LH-DS-01	9/12/2025 4:30	9.48	21.62	1
LH-DS-01	9/12/2025 4:45	9.44	21.6	1
LH-DS-01	9/12/2025 5:00	9.42	21.58	1
LH-DS-01	9/12/2025 5:15	9.39	21.56	1
LH-DS-01	9/12/2025 5:30	9.4	21.54	1
LH-DS-01	9/12/2025 5:45	9.4	21.54	1
LH-DS-01	9/12/2025 6:00	9.4	21.52	1
LH-DS-01	9/12/2025 6:15	9.36	21.5	1
LH-DS-01	9/12/2025 6:30	9.35	21.48	1
LH-DS-01	9/12/2025 6:45	9.27	21.46	1
LH-DS-01	9/12/2025 7:00	9.24	21.44	1
LH-DS-01	9/12/2025 7:15	9.26	21.44	1
LH-DS-01	9/12/2025 7:30	9.26	21.42	1
LH-DS-01	9/12/2025 7:45	9.3	21.42	1
LH-DS-01	9/12/2025 8:00	9.33	21.42	1
LH-DS-01	9/12/2025 8:15	9.35	21.42	1
LH-DS-01	9/12/2025 8:30	9.35	21.42	1
LH-DS-01	9/12/2025 8:45	9.38	21.44	1
LH-DS-01	9/12/2025 9:00	9.36	21.44	1
LH-DS-01	9/12/2025 9:15	9.33	21.44	1
LH-DS-01	9/12/2025 9:30	9.37	21.44	1
LH-DS-01	9/12/2025 9:45	9.35	21.46	1
LH-DS-01	9/12/2025 10:00	9.33	21.48	1
LH-DS-01	9/12/2025 10:15	9.34	21.48	1
LH-DS-01	9/12/2025 10:30	9.31	21.5	1
LH-DS-01	9/12/2025 10:45	9.29	21.52	1
LH-DS-01	9/12/2025 11:00	9.27	21.54	1
LH-DS-01	9/12/2025 11:15	9.26	21.54	1
LH-DS-01	9/12/2025 11:30	9.27	21.56	1
LH-DS-01	9/12/2025 11:45	9.26	21.56	1
LH-DS-01	9/12/2025 12:00	9.24	21.58	1
LH-DS-01	9/12/2025 12:15	9.2	21.58	1
LH-DS-01	9/12/2025 12:30	9.22	21.6	1
LH-DS-01	9/12/2025 12:45	9.21	21.62	1
LH-DS-01	9/12/2025 13:00	9.25	21.6	1
LH-DS-01	9/12/2025 13:15	9.36	21.64	1
LH-DS-01	9/12/2025 13:30	9.41	21.66	1
LH-DS-01	9/12/2025 13:45	9.41	21.66	1
LH-DS-01	9/12/2025 14:00	9.35	21.6	1
LH-DS-01	9/12/2025 14:15	9.36	21.62	1
LH-DS-01	9/12/2025 14:30	9.32	21.64	1
LH-DS-01	9/12/2025 14:45	9.28	21.64	1
LH-DS-01	9/12/2025 15:00	9.24	21.62	1
LH-DS-01	9/12/2025 15:15	9.21	21.6	1
LH-DS-01	9/12/2025 15:30	9.17	21.58	1
LH-DS-01	9/12/2025 15:45	9.2	21.56	1
LH-DS-01	9/12/2025 16:00	9.2	21.54	1
LH-DS-01	9/12/2025 16:15	9.19	21.54	1
LH-DS-01	9/12/2025 16:30	9.16	21.52	1
LH-DS-01	9/12/2025 16:45	9.19	21.5	1
LH-DS-01	9/12/2025 17:00	9.24	21.48	1
LH-DS-01	9/12/2025 17:15	9.24	21.46	1
LH-DS-01	9/12/2025 17:30	9.22	21.44	1
LH-DS-01	9/12/2025 17:45	9.27	21.44	1
LH-DS-01	9/12/2025 18:00	9.25	21.42	1
LH-DS-01	9/12/2025 18:15	9.21	21.42	1
LH-DS-01	9/12/2025 18:30	9.14	21.4	1
LH-DS-01	9/12/2025 18:45	9.08	21.4	1
LH-DS-01	9/12/2025 19:00	9.08	21.38	1
LH-DS-01	9/12/2025 19:15	9.02	21.38	1
LH-DS-01	9/12/2025 19:30	9.01	21.36	1
LH-DS-01	9/12/2025 19:45	9.02	21.36	1
LH-DS-01	9/12/2025 20:00	9.01	21.36	1
LH-DS-01	9/12/2025 20:15	9.01	21.34	1
LH-DS-01	9/12/2025 20:30	8.99	21.34	1
LH-DS-01	9/12/2025 20:45	8.95	21.34	1
LH-DS-01	9/12/2025 21:00	8.95	21.34	1
LH-DS-01	9/12/2025 21:15	8.94	21.32	1
LH-DS-01	9/12/2025 21:30	8.96	21.32	1
LH-DS-01	9/12/2025 21:45	8.97	21.32	1
LH-DS-01	9/12/2025 22:00	9.01	21.32	1
LH-DS-01	9/12/2025 22:15	9.02	21.32	1
LH-DS-01	9/12/2025 22:30	9.01	21.32	1
LH-DS-01	9/12/2025 22:45	9.02	21.32	1
LH-DS-01	9/12/2025 23:00	9.01	21.32	1
LH-DS-01	9/12/2025 23:15	9.03	21.32	1

Station Name	Date Time	DO mg/L	Temp C	Use Code
LH-DS-01	9/12/2025 23:30	8.99	21.32	1
LH-DS-01	9/12/2025 23:45	8.95	21.32	1
LH-DS-01	9/13/2025 0:00	8.94	21.3	1
LH-DS-01	9/13/2025 0:15	8.91	21.3	1
LH-DS-01	9/13/2025 0:30	8.9	21.3	1
LH-DS-01	9/13/2025 0:45	8.9	21.3	1
LH-DS-01	9/13/2025 1:00	8.86	21.3	1
LH-DS-01	9/13/2025 1:15	8.88	21.28	1
LH-DS-01	9/13/2025 1:30	8.9	21.28	1
LH-DS-01	9/13/2025 1:45	8.91	21.28	1
LH-DS-01	9/13/2025 2:00	8.95	21.28	1
LH-DS-01	9/13/2025 2:15	8.96	21.28	1
LH-DS-01	9/13/2025 2:30	8.99	21.28	1
LH-DS-01	9/13/2025 2:45	9.01	21.28	1
LH-DS-01	9/13/2025 3:00	9.01	21.26	1
LH-DS-01	9/13/2025 3:15	9.05	21.26	1
LH-DS-01	9/13/2025 3:30	9.05	21.26	1
LH-DS-01	9/13/2025 3:45	9.04	21.26	1
LH-DS-01	9/13/2025 4:00	9.05	21.26	1
LH-DS-01	9/13/2025 4:15	9.03	21.26	1
LH-DS-01	9/13/2025 4:30	9.02	21.26	1
LH-DS-01	9/13/2025 4:45	8.99	21.24	1
LH-DS-01	9/13/2025 5:00	8.99	21.24	1
LH-DS-01	9/13/2025 5:15	9	21.24	1
LH-DS-01	9/13/2025 5:30	9.01	21.24	1
LH-DS-01	9/13/2025 5:45	9.01	21.24	1
LH-DS-01	9/13/2025 6:00	9.03	21.22	1
LH-DS-01	9/13/2025 6:15	9.05	21.22	1
LH-DS-01	9/13/2025 6:30	9.03	21.22	1
LH-DS-01	9/13/2025 6:45	9	21.2	1
LH-DS-01	9/13/2025 7:00	9.01	21.2	1
LH-DS-01	9/13/2025 7:15	8.99	21.2	1
LH-DS-01	9/13/2025 7:30	8.92	21.22	1
LH-DS-01	9/13/2025 7:45	8.87	21.22	1
LH-DS-01	9/13/2025 8:00	8.86	21.24	1
LH-DS-01	9/13/2025 8:15	8.9	21.24	1
LH-DS-01	9/13/2025 8:30	8.86	21.24	1
LH-DS-01	9/13/2025 8:45	8.81	21.26	1
LH-DS-01	9/13/2025 9:00	-888.88	-888.88	3
LH-DS-01	9/13/2025 9:15	-888.88	-888.88	3
LH-DS-01	9/13/2025 9:30	8.85	21.28	1
LH-DS-01	9/13/2025 9:45	8.93	21.3	1
LH-DS-01	9/13/2025 10:00	8.99	21.34	1
LH-DS-01	9/13/2025 10:15	9.07	21.36	1
LH-DS-01	9/13/2025 10:30	9.15	21.36	1
LH-DS-01	9/13/2025 10:45	9.24	21.4	1
LH-DS-01	9/13/2025 11:00	9.34	21.46	1
LH-DS-01	9/13/2025 11:15	9.44	21.5	1
LH-DS-01	9/13/2025 11:30	9.5	21.54	1
LH-DS-01	9/13/2025 11:45	9.56	21.56	1
LH-DS-01	9/13/2025 12:00	9.6	21.58	1
LH-DS-01	9/13/2025 12:15	9.66	21.62	1
LH-DS-01	9/13/2025 12:30	9.74	21.64	1
LH-DS-01	9/13/2025 12:45	9.86	21.68	1
LH-DS-01	9/13/2025 13:00	9.94	21.7	1
LH-DS-01	9/13/2025 13:15	9.98	21.74	1
LH-DS-01	9/13/2025 13:30	10.1	21.74	1
LH-DS-01	9/13/2025 13:45	10.14	21.78	1
LH-DS-01	9/13/2025 14:00	10.18	21.8	1
LH-DS-01	9/13/2025 14:15	10.1	21.78	1
LH-DS-01	9/13/2025 14:30	10.01	21.76	1
LH-DS-01	9/13/2025 14:45	10.05	21.74	1
LH-DS-01	9/13/2025 15:00	10.09	21.76	1
LH-DS-01	9/13/2025 15:15	10.15	21.78	1
LH-DS-01	9/13/2025 15:30	10.15	21.74	1
LH-DS-01	9/13/2025 15:45	10.18	21.74	1
LH-DS-01	9/13/2025 16:00	10.19	21.74	1
LH-DS-01	9/13/2025 16:15	10.23	21.74	1
LH-DS-01	9/13/2025 16:30	10.37	21.78	1
LH-DS-01	9/13/2025 16:45	10.38	21.8	1
LH-DS-01	9/13/2025 17:00	10.4	21.8	1
LH-DS-01	9/13/2025 17:15	10.46	21.84	1
LH-DS-01	9/13/2025 17:30	10.53	21.84	1
LH-DS-01	9/13/2025 17:45	10.54	21.86	1
LH-DS-01	9/13/2025 18:00	10.61	21.88	1
LH-DS-01	9/13/2025 18:15	10.62	21.88	1
LH-DS-01	9/13/2025 18:30	10.74	21.86	1
LH-DS-01	9/13/2025 18:45	10.77	21.86	1
LH-DS-01	9/13/2025 19:00	10.8	21.84	1
LH-DS-01	9/13/2025 19:15	10.76	21.84	1
LH-DS-01	9/13/2025 19:30	10.67	21.8	1
LH-DS-01	9/13/2025 19:45	10.58	21.76	1
LH-DS-01	9/13/2025 20:00	10.48	21.72	1
LH-DS-01	9/13/2025 20:15	10.42	21.7	1

Station Name	Date Time	DO mg/L	Temp C	Use Code
LH-DS-01	9/13/2025 20:30	10.42	21.68	1
LH-DS-01	9/13/2025 20:45	10.25	21.64	1
LH-DS-01	9/13/2025 21:00	10.02	21.6	1
LH-DS-01	9/13/2025 21:15	9.92	21.56	1
LH-DS-01	9/13/2025 21:30	9.78	21.54	1
LH-DS-01	9/13/2025 21:45	9.71	21.52	1
LH-DS-01	9/13/2025 22:00	9.71	21.52	1
LH-DS-01	9/13/2025 22:15	9.66	21.52	1
LH-DS-01	9/13/2025 22:30	9.63	21.5	1
LH-DS-01	9/13/2025 22:45	9.59	21.5	1
LH-DS-01	9/13/2025 23:00	9.49	21.48	1
LH-DS-01	9/13/2025 23:15	9.46	21.48	1
LH-DS-01	9/13/2025 23:30	9.45	21.46	1
LH-DS-01	9/13/2025 23:45	9.47	21.46	1
LH-DS-01	9/14/2025 0:00	9.44	21.46	1
LH-DS-01	9/14/2025 0:15	9.42	21.46	1
LH-DS-01	9/14/2025 0:30	9.41	21.46	1
LH-DS-01	9/14/2025 0:45	9.42	21.44	1
LH-DS-01	9/14/2025 1:00	9.4	21.44	1
LH-DS-01	9/14/2025 1:15	9.41	21.44	1
LH-DS-01	9/14/2025 1:30	9.42	21.44	1
LH-DS-01	9/14/2025 1:45	9.41	21.44	1
LH-DS-01	9/14/2025 2:00	9.41	21.44	1
LH-DS-01	9/14/2025 2:15	9.42	21.44	1
LH-DS-01	9/14/2025 2:30	9.41	21.44	1
LH-DS-01	9/14/2025 2:45	9.37	21.44	1
LH-DS-01	9/14/2025 3:00	9.33	21.44	1
LH-DS-01	9/14/2025 3:15	9.31	21.44	1
LH-DS-01	9/14/2025 3:30	9.32	21.44	1
LH-DS-01	9/14/2025 3:45	9.31	21.44	1
LH-DS-01	9/14/2025 4:00	9.31	21.44	1
LH-DS-01	9/14/2025 4:15	9.3	21.42	1
LH-DS-01	9/14/2025 4:30	9.36	21.42	1
LH-DS-01	9/14/2025 4:45	9.42	21.44	1
LH-DS-01	9/14/2025 5:00	9.52	21.44	1
LH-DS-01	9/14/2025 5:15	9.61	21.46	1
LH-DS-01	9/14/2025 5:30	9.63	21.46	1
LH-DS-01	9/14/2025 5:45	9.64	21.46	1
LH-DS-01	9/14/2025 6:00	9.64	21.46	1
LH-DS-01	9/14/2025 6:15	9.62	21.46	1
LH-DS-01	9/14/2025 6:30	9.58	21.46	1
LH-DS-01	9/14/2025 6:45	9.59	21.46	1
LH-DS-01	9/14/2025 7:00	9.56	21.46	1
LH-DS-01	9/14/2025 7:15	9.54	21.46	1
LH-DS-01	9/14/2025 7:30	9.54	21.46	1
LH-DS-01	9/14/2025 7:45	9.55	21.46	1
LH-DS-01	9/14/2025 8:00	9.53	21.46	1
LH-DS-01	9/14/2025 8:15	9.54	21.46	1
LH-DS-01	9/14/2025 8:30	9.58	21.48	1
LH-DS-01	9/14/2025 8:45	9.62	21.5	1
LH-DS-01	9/14/2025 9:00	9.63	21.5	1
LH-DS-01	9/14/2025 9:15	9.69	21.54	1
LH-DS-01	9/14/2025 9:30	9.71	21.54	1
LH-DS-01	9/14/2025 9:45	9.73	21.54	1
LH-DS-01	9/14/2025 10:00	9.76	21.56	1
LH-DS-01	9/14/2025 10:15	9.8	21.56	1
LH-DS-01	9/14/2025 10:30	9.9	21.6	1
LH-DS-01	9/14/2025 10:45	10	21.64	1
LH-DS-01	9/14/2025 11:00	10.06	21.72	1
LH-DS-01	9/14/2025 11:15	10.13	21.74	1
LH-DS-01	9/14/2025 11:30	10.18	21.8	1
LH-DS-01	9/14/2025 11:45	10.2	21.82	1
LH-DS-01	9/14/2025 12:00	10.23	21.84	1
LH-DS-01	9/14/2025 12:15	10.28	21.88	1
LH-DS-01	9/14/2025 12:30	10.33	21.92	1
LH-DS-01	9/14/2025 12:45	10.33	21.96	1
LH-DS-01	9/14/2025 13:00	10.25	21.94	1
LH-DS-01	9/14/2025 13:15	10.24	21.98	1
LH-DS-01	9/14/2025 13:30	10.21	22	1
LH-DS-01	9/14/2025 13:45	10.26	22	1
LH-DS-01	9/14/2025 14:00	10.31	22.08	1
LH-DS-01	9/14/2025 14:15	10.35	22.12	1
LH-DS-01	9/14/2025 14:30	10.41	22.14	1
LH-DS-01	9/14/2025 14:45	10.38	22.1	1
LH-DS-01	9/14/2025 15:00	10.46	22.16	1
LH-DS-01	9/14/2025 15:15	10.62	22.24	1
LH-DS-01	9/14/2025 15:30	10.84	22.34	1
LH-DS-01	9/14/2025 15:45	11.07	22.48	1
LH-DS-01	9/14/2025 16:00	11.14	22.56	1
LH-DS-01	9/14/2025 16:15	11.17	22.54	1
LH-DS-01	9/14/2025 16:30	11.18	22.54	1
LH-DS-01	9/14/2025 16:45	11.19	22.52	1
LH-DS-01	9/14/2025 17:00	11.17	22.5	1
LH-DS-01	9/14/2025 17:15	11.18	22.5	1

Station Name	Date Time	DO mg/L	Temp C	Use Code
LH-DS-01	9/14/2025 17:30	11.24	22.52	1
LH-DS-01	9/14/2025 17:45	11.09	22.5	1
LH-DS-01	9/14/2025 18:00	11.06	22.46	1
LH-DS-01	9/14/2025 18:15	10.99	22.46	1
LH-DS-01	9/14/2025 18:30	10.85	22.4	1
LH-DS-01	9/14/2025 18:45	10.83	22.36	1
LH-DS-01	9/14/2025 19:00	10.64	22.32	1
LH-DS-01	9/14/2025 19:15	10.61	22.3	1
LH-DS-01	9/14/2025 19:30	10.61	22.28	1
LH-DS-01	9/14/2025 19:45	10.57	22.26	1
LH-DS-01	9/14/2025 20:00	10.53	22.24	1
LH-DS-01	9/14/2025 20:15	10.58	22.24	1
LH-DS-01	9/14/2025 20:30	10.55	22.24	1
LH-DS-01	9/14/2025 20:45	10.55	22.2	1
LH-DS-01	9/14/2025 21:00	10.44	22.14	1
LH-DS-01	9/14/2025 21:15	10.29	22.12	1
LH-DS-01	9/14/2025 21:30	10.2	22.08	1
LH-DS-01	9/14/2025 21:45	10.16	22.08	1
LH-DS-01	9/14/2025 22:00	10.13	22.06	1
LH-DS-01	9/14/2025 22:15	10.17	22.08	1
LH-DS-01	9/14/2025 22:30	10.04	22.04	1
LH-DS-01	9/14/2025 22:45	9.88	22.02	1
LH-DS-01	9/14/2025 23:00	9.84	21.98	1
LH-DS-01	9/14/2025 23:15	9.83	21.98	1
LH-DS-01	9/14/2025 23:30	9.78	21.98	1
LH-DS-01	9/14/2025 23:45	9.77	22	1
LH-DS-01	9/15/2025 0:00	9.76	21.98	1
LH-DS-01	9/15/2025 0:15	9.74	22	1
LH-DS-01	9/15/2025 0:30	9.7	21.98	1
LH-DS-01	9/15/2025 0:45	9.64	21.94	1
LH-DS-01	9/15/2025 1:00	9.56	21.94	1
LH-DS-01	9/15/2025 1:15	9.5	21.9	1
LH-DS-01	9/15/2025 1:30	9.53	21.9	1
LH-DS-01	9/15/2025 1:45	9.51	21.88	1
LH-DS-01	9/15/2025 2:00	9.52	21.88	1
LH-DS-01	9/15/2025 2:15	9.46	21.86	1
LH-DS-01	9/15/2025 2:30	9.44	21.86	1
LH-DS-01	9/15/2025 2:45	9.39	21.86	1
LH-DS-01	9/15/2025 3:00	9.44	21.84	1
LH-DS-01	9/15/2025 3:15	9.39	21.84	1
LH-DS-01	9/15/2025 3:30	9.36	21.84	1
LH-DS-01	9/15/2025 3:45	9.31	21.82	1
LH-DS-01	9/15/2025 4:00	9.29	21.82	1
LH-DS-01	9/15/2025 4:15	9.25	21.8	1
LH-DS-01	9/15/2025 4:30	9.18	21.78	1
LH-DS-01	9/15/2025 4:45	9.18	21.76	1
LH-DS-01	9/15/2025 5:00	9.21	21.76	1
LH-DS-01	9/15/2025 5:15	9.22	21.76	1
LH-DS-01	9/15/2025 5:30	9.25	21.74	1
LH-DS-01	9/15/2025 5:45	9.23	21.74	1
LH-DS-01	9/15/2025 6:00	9.17	21.72	1
LH-DS-01	9/15/2025 6:15	9.13	21.72	1
LH-DS-01	9/15/2025 6:30	9.12	21.7	1
LH-DS-01	9/15/2025 6:45	9.09	21.68	1
LH-DS-01	9/15/2025 7:00	9.07	21.68	1
LH-DS-01	9/15/2025 7:15	9.12	21.66	1
LH-DS-01	9/15/2025 7:30	9.12	21.66	1
LH-DS-01	9/15/2025 7:45	9.16	21.64	1
LH-DS-01	9/15/2025 8:00	9.16	21.64	1
LH-DS-01	9/15/2025 8:15	9.14	21.64	1
LH-DS-01	9/15/2025 8:30	9.1	21.62	1
LH-DS-01	9/15/2025 8:45	9.07	21.62	1
LH-DS-01	9/15/2025 9:00	9.07	21.62	1
LH-DS-01	9/15/2025 9:15	9.07	21.6	1
LH-DS-01	9/15/2025 9:30	9.09	21.62	1
LH-DS-01	9/15/2025 9:45	9.07	21.6	1
LH-DS-01	9/15/2025 10:00	9.04	21.62	1
LH-DS-01	9/15/2025 10:15	9.01	21.62	1
LH-DS-01	9/15/2025 10:30	8.93	21.64	1
LH-DS-01	9/15/2025 10:45	8.9	21.68	1
LH-DS-01	9/15/2025 11:00	8.83	21.66	1
LH-DS-01	9/15/2025 11:15	8.71	21.68	1
LH-DS-01	9/15/2025 11:30	8.63	21.64	1
LH-DS-01	9/15/2025 11:45	8.61	21.68	1
LH-DS-01	9/15/2025 12:00	8.55	21.68	1
LH-DS-01	9/15/2025 12:15	8.46	21.7	1
LH-DS-01	9/15/2025 12:30	8.36	21.66	1
LH-DS-01	9/15/2025 12:45	8.31	21.64	1
LH-DS-01	9/15/2025 13:00	8.33	21.66	1
LH-DS-01	9/15/2025 13:15	8.36	21.68	1
LH-DS-01	9/15/2025 13:30	8.37	21.68	1
LH-DS-01	9/15/2025 13:45	8.38	21.7	1
LH-DS-01	9/15/2025 14:00	8.4	21.7	1
LH-DS-01	9/15/2025 14:15	8.38	21.7	1

Station Name	Date Time	DO mg/L	Temp C	Use Code
LH-DS-01	9/15/2025 14:30	8.35	21.68	1
LH-DS-01	9/15/2025 14:45	8.41	21.68	1
LH-DS-01	9/15/2025 15:00	8.42	21.68	1
LH-DS-01	9/15/2025 15:15	8.37	21.66	1
LH-DS-01	9/15/2025 15:30	8.38	21.68	1
LH-DS-01	9/15/2025 15:45	8.36	21.68	1
LH-DS-01	9/15/2025 16:00	8.37	21.68	1
LH-DS-01	9/15/2025 16:15	8.34	21.68	1
LH-DS-01	9/15/2025 16:30	8.38	21.68	1
LH-DS-01	9/15/2025 16:45	8.48	21.68	1
LH-DS-01	9/15/2025 17:00	8.5	21.68	1
LH-DS-01	9/15/2025 17:15	8.39	21.66	1
LH-DS-01	9/15/2025 17:30	8.31	21.64	1
LH-DS-01	9/15/2025 17:45	8.27	21.62	1
LH-DS-01	9/15/2025 18:00	8.18	21.58	1
LH-DS-01	9/15/2025 18:15	8.14	21.58	1
LH-DS-01	9/15/2025 18:30	8.13	21.56	1
LH-DS-01	9/15/2025 18:45	8.21	21.56	1
LH-DS-01	9/15/2025 19:00	8.19	21.56	1
LH-DS-01	9/15/2025 19:15	8.19	21.56	1
LH-DS-01	9/15/2025 19:30	8.23	21.56	1
LH-DS-01	9/15/2025 19:45	8.25	21.54	1
LH-DS-01	9/15/2025 20:00	8.23	21.54	1
LH-DS-01	9/15/2025 20:15	8.17	21.54	1
LH-DS-01	9/15/2025 20:30	8.18	21.54	1
LH-DS-01	9/15/2025 20:45	8.14	21.52	1
LH-DS-01	9/15/2025 21:00	8.13	21.52	1
LH-DS-01	9/15/2025 21:15	8.12	21.52	1
LH-DS-01	9/15/2025 21:30	8.14	21.52	1
LH-DS-01	9/15/2025 21:45	8.12	21.52	1
LH-DS-01	9/15/2025 22:00	8.13	21.52	1
LH-DS-01	9/15/2025 22:15	8.11	21.52	1
LH-DS-01	9/15/2025 22:30	8.1	21.5	1
LH-DS-01	9/15/2025 22:45	8	21.5	1
LH-DS-01	9/15/2025 23:00	8	21.48	1
LH-DS-01	9/15/2025 23:15	8.03	21.48	1
LH-DS-01	9/15/2025 23:30	7.99	21.48	1
LH-DS-01	9/15/2025 23:45	7.96	21.46	1
LH-DS-01	9/16/2025 0:00	7.94	21.46	1
LH-DS-01	9/16/2025 0:15	7.94	21.46	1
LH-DS-01	9/16/2025 0:30	7.93	21.46	1
LH-DS-01	9/16/2025 0:45	7.9	21.46	1
LH-DS-01	9/16/2025 1:00	7.91	21.46	1
LH-DS-01	9/16/2025 1:15	7.93	21.46	1
LH-DS-01	9/16/2025 1:30	7.97	21.46	1
LH-DS-01	9/16/2025 1:45	7.98	21.46	1
LH-DS-01	9/16/2025 2:00	8.04	21.46	1
LH-DS-01	9/16/2025 2:15	8.11	21.46	1
LH-DS-01	9/16/2025 2:30	8.16	21.46	1
LH-DS-01	9/16/2025 2:45	8.22	21.46	1
LH-DS-01	9/16/2025 3:00	8.3	21.46	1
LH-DS-01	9/16/2025 3:15	8.36	21.46	1
LH-DS-01	9/16/2025 3:30	8.41	21.46	1
LH-DS-01	9/16/2025 3:45	8.42	21.46	1
LH-DS-01	9/16/2025 4:00	8.49	21.46	1
LH-DS-01	9/16/2025 4:15	8.53	21.48	1
LH-DS-01	9/16/2025 4:30	8.54	21.48	1
LH-DS-01	9/16/2025 4:45	8.54	21.48	1
LH-DS-01	9/16/2025 5:00	8.53	21.48	1
LH-DS-01	9/16/2025 5:15	8.59	21.48	1
LH-DS-01	9/16/2025 5:30	8.58	21.48	1
LH-DS-01	9/16/2025 5:45	8.61	21.48	1
LH-DS-01	9/16/2025 6:00	8.61	21.48	1
LH-DS-01	9/16/2025 6:15	8.61	21.48	1
LH-DS-01	9/16/2025 6:30	8.62	21.48	1
LH-DS-01	9/16/2025 6:45	8.63	21.48	1
LH-DS-01	9/16/2025 7:00	8.58	21.48	1
LH-DS-01	9/16/2025 7:15	8.51	21.48	1
LH-DS-01	9/16/2025 7:30	8.48	21.46	1
LH-DS-01	9/16/2025 7:45	8.45	21.46	1
LH-DS-01	9/16/2025 8:00	8.44	21.46	1
LH-DS-01	9/16/2025 8:15	8.44	21.46	1
LH-DS-01	9/16/2025 8:30	8.51	21.48	1
LH-DS-01	9/16/2025 8:45	8.56	21.48	1
LH-DS-01	9/16/2025 9:00	8.6	21.52	1
LH-DS-01	9/16/2025 9:15	8.63	21.54	1
LH-DS-01	9/16/2025 9:30	8.67	21.54	1
LH-DS-01	9/16/2025 9:45	8.69	21.56	1
LH-DS-01	9/16/2025 10:00	8.72	21.58	1
LH-DS-01	9/16/2025 10:15	8.77	21.62	1
LH-DS-01	9/16/2025 10:30	8.8	21.64	1
LH-DS-01	9/16/2025 10:45	8.82	21.64	1
LH-DS-01	9/16/2025 11:00	8.86	21.68	1
LH-DS-01	9/16/2025 11:15	8.9	21.7	1

Station Name	Date Time	DO mg/L	Temp C	Use Code
LH-DS-01	9/16/2025 11:30	8.9	21.72	1
LH-DS-01	9/16/2025 11:45	8.92	21.7	1
LH-DS-01	9/16/2025 12:00	8.97	21.7	1
LH-DS-01	9/16/2025 12:15	9.04	21.74	1
LH-DS-01	9/16/2025 12:30	9.05	21.74	1
LH-DS-01	9/16/2025 12:45	8.99	21.72	1
LH-DS-01	9/16/2025 13:00	9.02	21.74	1
LH-DS-01	9/16/2025 13:15	9	21.76	1
LH-DS-01	9/16/2025 13:30	8.98	21.74	1
LH-DS-01	9/16/2025 13:45	8.95	21.74	1
LH-DS-01	9/16/2025 14:00	8.97	21.74	1
LH-DS-01	9/16/2025 14:15	8.95	21.74	1
LH-DS-01	9/16/2025 14:30	8.93	21.72	1
LH-DS-01	9/16/2025 14:45	8.92	21.74	1
LH-DS-01	9/16/2025 15:00	8.96	21.74	1
LH-DS-01	9/16/2025 15:15	8.95	21.74	1
LH-DS-01	9/16/2025 15:30	8.96	21.74	1
LH-DS-01	9/16/2025 15:45	8.86	21.72	1
LH-DS-01	9/16/2025 16:00	8.81	21.7	1
LH-DS-01	9/16/2025 16:15	8.77	21.66	1
LH-DS-01	9/16/2025 16:30	8.71	21.64	1
LH-DS-01	9/16/2025 16:45	8.68	21.64	1
LH-DS-01	9/16/2025 17:00	8.68	21.62	1
LH-DS-01	9/16/2025 17:15	8.7	21.62	1
LH-DS-01	9/16/2025 17:30	8.71	21.6	1
LH-DS-01	9/16/2025 17:45	8.78	21.62	1
LH-DS-01	9/16/2025 18:00	8.71	21.6	1
LH-DS-01	9/16/2025 18:15	8.78	21.62	1
LH-DS-01	9/16/2025 18:30	8.75	21.6	1
LH-DS-01	9/16/2025 18:45	8.7	21.6	1
LH-DS-01	9/16/2025 19:00	8.64	21.58	1
LH-DS-01	9/16/2025 19:15	8.62	21.58	1
LH-DS-01	9/16/2025 19:30	8.66	21.58	1
LH-DS-01	9/16/2025 19:45	8.63	21.58	1
LH-DS-01	9/16/2025 20:00	8.67	21.58	1
LH-DS-01	9/16/2025 20:15	8.67	21.58	1
LH-DS-01	9/16/2025 20:30	8.64	21.56	1
LH-DS-01	9/16/2025 20:45	8.63	21.56	1
LH-DS-01	9/16/2025 21:00	8.65	21.56	1
LH-DS-01	9/16/2025 21:15	8.63	21.56	1
LH-DS-01	9/16/2025 21:30	8.64	21.56	1
LH-DS-01	9/16/2025 21:45	8.65	21.56	1
LH-DS-01	9/16/2025 22:00	8.65	21.56	1
LH-DS-01	9/16/2025 22:15	8.66	21.56	1
LH-DS-01	9/16/2025 22:30	8.63	21.56	1
LH-DS-01	9/16/2025 22:45	8.64	21.56	1
LH-DS-01	9/16/2025 23:00	8.63	21.54	1
LH-DS-01	9/16/2025 23:15	8.69	21.54	1
LH-DS-01	9/16/2025 23:30	8.66	21.52	1
LH-DS-01	9/16/2025 23:45	8.66	21.52	1
LH-DS-01	9/17/2025 0:00	8.66	21.52	1
LH-DS-01	9/17/2025 0:15	8.67	21.5	1
LH-DS-01	9/17/2025 0:30	8.65	21.5	1
LH-DS-01	9/17/2025 0:45	8.68	21.48	1
LH-DS-01	9/17/2025 1:00	8.67	21.46	1
LH-DS-01	9/17/2025 1:15	8.66	21.46	1
LH-DS-01	9/17/2025 1:30	8.66	21.46	1
LH-DS-01	9/17/2025 1:45	8.67	21.44	1
LH-DS-01	9/17/2025 2:00	8.64	21.44	1
LH-DS-01	9/17/2025 2:15	8.65	21.44	1
LH-DS-01	9/17/2025 2:30	8.64	21.42	1
LH-DS-01	9/17/2025 2:45	8.59	21.42	1
LH-DS-01	9/17/2025 3:00	8.56	21.42	1
LH-DS-01	9/17/2025 3:15	8.51	21.4	1
LH-DS-01	9/17/2025 3:30	8.53	21.4	1
LH-DS-01	9/17/2025 3:45	8.48	21.38	1
LH-DS-01	9/17/2025 4:00	8.48	21.38	1
LH-DS-01	9/17/2025 4:15	8.42	21.38	1
LH-DS-01	9/17/2025 4:30	8.41	21.38	1
LH-DS-01	9/17/2025 4:45	8.42	21.36	1
LH-DS-01	9/17/2025 5:00	8.34	21.36	1
LH-DS-01	9/17/2025 5:15	8.31	21.36	1
LH-DS-01	9/17/2025 5:30	8.31	21.36	1
LH-DS-01	9/17/2025 5:45	8.26	21.34	1
LH-DS-01	9/17/2025 6:00	8.22	21.34	1
LH-DS-01	9/17/2025 6:15	8.17	21.34	1
LH-DS-01	9/17/2025 6:30	8.13	21.32	1
LH-DS-01	9/17/2025 6:45	8.11	21.32	1
LH-DS-01	9/17/2025 7:00	8.07	21.32	1
LH-DS-01	9/17/2025 7:15	8.13	21.32	1
LH-DS-01	9/17/2025 7:30	8.14	21.32	1
LH-DS-01	9/17/2025 7:45	8.17	21.3	1
LH-DS-01	9/17/2025 8:00	8.21	21.3	1
LH-DS-01	9/17/2025 8:15	8.2	21.3	1

Station Name	Date Time	DO mg/L	Temp C	Use Code
LH-DS-01	9/17/2025 8:30	8.29	21.32	1
LH-DS-01	9/17/2025 8:45	8.3	21.34	1
LH-DS-01	9/17/2025 9:00	8.23	21.34	1
LH-DS-01	9/17/2025 9:15	8.29	21.32	1
LH-DS-01	9/17/2025 9:30	8.42	21.32	1
LH-DS-01	9/17/2025 9:45	8.54	21.34	1
LH-DS-01	9/17/2025 10:00	8.43	21.38	1
LH-DS-01	9/17/2025 10:15	8.44	21.4	1
LH-DS-01	9/17/2025 10:30	8.45	21.44	1
LH-DS-01	9/17/2025 10:45	8.46	21.46	1
LH-DS-01	9/17/2025 11:00	8.43	21.46	1
LH-DS-01	9/17/2025 11:15	8.48	21.5	1
LH-DS-01	9/17/2025 11:30	8.45	21.48	1
LH-DS-01	9/17/2025 11:45	8.49	21.46	1
LH-DS-01	9/17/2025 12:00	8.51	21.46	1
LH-DS-01	9/17/2025 12:15	8.5	21.46	1
LH-DS-01	9/17/2025 12:30	8.48	21.46	1
LH-DS-01	9/17/2025 12:45	8.46	21.46	1
LH-DS-01	9/17/2025 13:00	8.49	21.5	1
LH-DS-01	9/17/2025 13:15	8.49	21.54	1
LH-DS-01	9/17/2025 13:30	8.43	21.54	1
LH-DS-01	9/17/2025 13:45	8.41	21.54	1
LH-DS-01	9/17/2025 14:00	8.36	21.54	1
LH-DS-01	9/17/2025 14:15	8.41	21.56	1
LH-DS-01	9/17/2025 14:30	8.46	21.54	1
LH-DS-01	9/17/2025 14:45	8.53	21.58	1
LH-DS-01	9/17/2025 15:00	8.59	21.58	1
LH-DS-01	9/17/2025 15:15	8.63	21.6	1
LH-DS-01	9/17/2025 15:30	8.81	22.4	2
LH-DS-01	9/17/2025 15:45			2
LH-DS-01	9/17/2025 16:00	8.2	22.68	2
LH-DS-01	9/17/2025 16:15	8.53	21.64	1
LH-DS-01	9/17/2025 16:30	8.51	21.56	1
LH-DS-01	9/17/2025 16:45	8.54	21.54	1
LH-DS-01	9/17/2025 17:00	8.48	21.52	1
LH-DS-01	9/17/2025 17:15	8.48	21.52	1
LH-DS-01	9/17/2025 17:30	8.45	21.5	1
LH-DS-01	9/17/2025 17:45	8.42	21.48	1
LH-DS-01	9/17/2025 18:00	8.37	21.46	1
LH-DS-01	9/17/2025 18:15	8.32	21.46	1
LH-DS-01	9/17/2025 18:30	8.36	21.44	1
LH-DS-01	9/17/2025 18:45	8.39	21.44	1
LH-DS-01	9/17/2025 19:00	8.45	21.42	1
LH-DS-01	9/17/2025 19:15	8.49	21.42	1
LH-DS-01	9/17/2025 19:30	8.54	21.42	1
LH-DS-01	9/17/2025 19:45	8.48	21.42	1
LH-DS-01	9/17/2025 20:00	8	21.42	1
LH-DS-01	9/17/2025 20:15	8.35	21.42	1
LH-DS-01	9/17/2025 20:30	8.56	21.42	1
LH-DS-01	9/17/2025 20:45	8.65	21.44	1
LH-DS-01	9/17/2025 21:00	8.65	21.44	1
LH-DS-01	9/17/2025 21:15	8.66	21.44	1
LH-DS-01	9/17/2025 21:30	8.64	21.44	1
LH-DS-01	9/17/2025 21:45	8.56	21.46	1
LH-DS-01	9/17/2025 22:00	8.5	21.46	1
LH-DS-01	9/17/2025 22:15	8.45	21.46	1
LH-DS-01	9/17/2025 22:30	8.41	21.44	1
LH-DS-01	9/17/2025 22:45	8.41	21.44	1
LH-DS-01	9/17/2025 23:00	8.43	21.46	1
LH-DS-01	9/17/2025 23:15	8.46	21.44	1
LH-DS-01	9/17/2025 23:30	8.5	21.44	1
LH-DS-01	9/17/2025 23:45	8.55	21.46	1
LH-DS-01	9/18/2025 0:00	8.64	21.44	1
LH-DS-01	9/18/2025 0:15	8.69	21.46	1
LH-DS-01	9/18/2025 0:30	8.72	21.46	1
LH-DS-01	9/18/2025 0:45	8.73	21.46	1
LH-DS-01	9/18/2025 1:00	8.74	21.46	1
LH-DS-01	9/18/2025 1:15	8.76	21.46	1
LH-DS-01	9/18/2025 1:30	8.78	21.46	1
LH-DS-01	9/18/2025 1:45	8.79	21.46	1
LH-DS-01	9/18/2025 2:00	8.8	21.46	1
LH-DS-01	9/18/2025 2:15	8.81	21.46	1
LH-DS-01	9/18/2025 2:30	8.83	21.46	1
LH-DS-01	9/18/2025 2:45	8.83	21.46	1
LH-DS-01	9/18/2025 3:00	8.85	21.46	1
LH-DS-01	9/18/2025 3:15	8.88	21.46	1
LH-DS-01	9/18/2025 3:30	8.87	21.46	1
LH-DS-01	9/18/2025 3:45	8.88	21.46	1
LH-DS-01	9/18/2025 4:00	8.84	21.46	1
LH-DS-01	9/18/2025 4:15	8.83	21.46	1
LH-DS-01	9/18/2025 4:30	8.82	21.46	1
LH-DS-01	9/18/2025 4:45	8.82	21.46	1
LH-DS-01	9/18/2025 5:00	8.81	21.46	1
LH-DS-01	9/18/2025 5:15	8.82	21.46	1

Station Name	Date Time	DO mg/L	Temp C	Use Code
LH-DS-01	9/18/2025 5:30	8.83	21.46	1
LH-DS-01	9/18/2025 5:45	8.8	21.46	1
LH-DS-01	9/18/2025 6:00	8.78	21.46	1
LH-DS-01	9/18/2025 6:15	8.75	21.44	1
LH-DS-01	9/18/2025 6:30	8.72	21.44	1
LH-DS-01	9/18/2025 6:45	8.71	21.44	1
LH-DS-01	9/18/2025 7:00	8.67	21.44	1
LH-DS-01	9/18/2025 7:15	8.68	21.44	1
LH-DS-01	9/18/2025 7:30	8.66	21.44	1
LH-DS-01	9/18/2025 7:45	8.67	21.44	1
LH-DS-01	9/18/2025 8:00	8.65	21.44	1
LH-DS-01	9/18/2025 8:15	8.68	21.44	1
LH-DS-01	9/18/2025 8:30	8.66	21.44	1
LH-DS-01	9/18/2025 8:45	8.68	21.44	1
LH-DS-01	9/18/2025 9:00	8.67	21.46	1
LH-DS-01	9/18/2025 9:15	8.71	21.46	1
LH-DS-01	9/18/2025 9:30	8.68	21.48	1
LH-DS-01	9/18/2025 9:45	8.71	21.48	1
LH-DS-01	9/18/2025 10:00	8.76	21.5	1
LH-DS-01	9/18/2025 10:15	8.76	21.52	1
LH-DS-01	9/18/2025 10:30	8.76	21.52	1
LH-DS-01	9/18/2025 10:45	8.78	21.54	1
LH-DS-01	9/18/2025 11:00	8.84	21.56	1
LH-DS-01	9/18/2025 11:15	8.86	21.58	1
LH-DS-01	9/18/2025 11:30	8.91	21.62	1
LH-DS-01	9/18/2025 11:45	8.97	21.62	1
LH-DS-01	9/18/2025 12:00	9.04	21.64	1
LH-DS-01	9/18/2025 12:15	9.14	21.7	1
LH-DS-01	9/18/2025 12:30	9.2	21.74	1
LH-DS-01	9/18/2025 12:45	9.26	21.76	1
LH-DS-01	9/18/2025 13:00	9.32	21.78	1
LH-DS-01	9/18/2025 13:15	9.39	21.8	1
LH-DS-01	9/18/2025 13:30	9.37	21.82	1
LH-DS-01	9/18/2025 13:45	9.39	21.84	1
LH-DS-01	9/18/2025 14:00	9.42	21.88	1
LH-DS-01	9/18/2025 14:15	9.48	21.92	1
LH-DS-01	9/18/2025 14:30	9.49	21.92	1
LH-DS-01	9/18/2025 14:45	9.54	21.94	1
LH-DS-01	9/18/2025 15:00	9.58	21.98	1
LH-DS-01	9/18/2025 15:15	9.65	22.02	1
LH-DS-01	9/18/2025 15:30	9.69	22.08	1
LH-DS-01	9/18/2025 15:45	9.81	22.14	1
LH-DS-01	9/18/2025 16:00	9.88	22.22	1
LH-DS-01	9/18/2025 16:15	9.97	22.24	1
LH-DS-01	9/18/2025 16:30	10.14	22.26	1
LH-DS-01	9/18/2025 16:45	10.22	22.28	1
LH-DS-01	9/18/2025 17:00	10.16	22.28	1
LH-DS-01	9/18/2025 17:15	10.11	22.22	1
LH-DS-01	9/18/2025 17:30	10.17	22.22	1
LH-DS-01	9/18/2025 17:45	10.27	22.24	1
LH-DS-01	9/18/2025 18:00	10.29	22.22	1
LH-DS-01	9/18/2025 18:15	10.2	22.16	1
LH-DS-01	9/18/2025 18:30	10.12	22.1	1
LH-DS-01	9/18/2025 18:45	10.14	22.08	1
LH-DS-01	9/18/2025 19:00	10.23	22.06	1
LH-DS-01	9/18/2025 19:15	10.26	22.04	1
LH-DS-01	9/18/2025 19:30	10.2	22.02	1
LH-DS-01	9/18/2025 19:45	10.19	22	1
LH-DS-01	9/18/2025 20:00	10.14	21.98	1
LH-DS-01	9/18/2025 20:15	10.06	21.94	1
LH-DS-01	9/18/2025 20:30	9.92	21.88	1
LH-DS-01	9/18/2025 20:45	9.78	21.84	1
LH-DS-01	9/18/2025 21:00	9.69	21.8	1
LH-DS-01	9/18/2025 21:15	9.58	21.78	1
LH-DS-01	9/18/2025 21:30	9.51	21.78	1
LH-DS-01	9/18/2025 21:45	9.5	21.78	1
LH-DS-01	9/18/2025 22:00	9.41	21.78	1
LH-DS-01	9/18/2025 22:15	9.34	21.78	1
LH-DS-01	9/18/2025 22:30	9.41	21.8	1
LH-DS-01	9/18/2025 22:45	9.44	21.82	1
LH-DS-01	9/18/2025 23:00	9.44	21.84	1
LH-DS-01	9/18/2025 23:15	9.48	21.84	1
LH-DS-01	9/18/2025 23:30	9.54	21.86	1
LH-DS-01	9/18/2025 23:45	9.56	21.86	1
LH-DS-01	9/19/2025 0:00	9.56	21.86	1
LH-DS-01	9/19/2025 0:15	9.54	21.84	1
LH-DS-01	9/19/2025 0:30	9.47	21.82	1
LH-DS-01	9/19/2025 0:45	9.48	21.8	1
LH-DS-01	9/19/2025 1:00	9.44	21.78	1
LH-DS-01	9/19/2025 1:15	9.29	21.74	1
LH-DS-01	9/19/2025 1:30	9.27	21.74	1
LH-DS-01	9/19/2025 1:45	9.26	21.74	1
LH-DS-01	9/19/2025 2:00	9.17	21.72	1
LH-DS-01	9/19/2025 2:15	9.09	21.7	1

Station Name	Date Time	DO mg/L	Temp C	Use Code
LH-DS-01	9/19/2025 2:30	9.08	21.7	1
LH-DS-01	9/19/2025 2:45	9.12	21.7	1
LH-DS-01	9/19/2025 3:00	9.18	21.72	1
LH-DS-01	9/19/2025 3:15	9.26	21.72	1
LH-DS-01	9/19/2025 3:30	9.22	21.72	1
LH-DS-01	9/19/2025 3:45	9.2	21.72	1
LH-DS-01	9/19/2025 4:00	9.18	21.7	1
LH-DS-01	9/19/2025 4:15	9.15	21.7	1
LH-DS-01	9/19/2025 4:30	9.06	21.7	1
LH-DS-01	9/19/2025 4:45	9.05	21.7	1
LH-DS-01	9/19/2025 5:00	9.06	21.7	1
LH-DS-01	9/19/2025 5:15	9.07	21.7	1
LH-DS-01	9/19/2025 5:30	9.08	21.7	1
LH-DS-01	9/19/2025 5:45	9.12	21.72	1
LH-DS-01	9/19/2025 6:00	9.21	21.74	1
LH-DS-01	9/19/2025 6:15	9.26	21.74	1
LH-DS-01	9/19/2025 6:30	9.28	21.76	1
LH-DS-01	9/19/2025 6:45	9.29	21.76	1
LH-DS-01	9/19/2025 7:00	9.32	21.76	1
LH-DS-01	9/19/2025 7:15	9.41	21.76	1
LH-DS-01	9/19/2025 7:30	9.42	21.78	1
LH-DS-01	9/19/2025 7:45	9.39	21.78	1
LH-DS-01	9/19/2025 8:00	9.43	21.78	1
LH-DS-01	9/19/2025 8:15	9.44	21.78	1
LH-DS-01	9/19/2025 8:30	9.48	21.8	1
LH-DS-01	9/19/2025 8:45	9.43	21.82	1
LH-DS-01	9/19/2025 9:00	9.48	21.82	1
LH-DS-01	9/19/2025 9:15	9.56	21.84	1
LH-DS-01	9/19/2025 9:30	9.57	21.84	1
LH-DS-01	9/19/2025 9:45	9.63	21.86	1
LH-DS-01	9/19/2025 10:00	9.65	21.88	1
LH-DS-01	9/19/2025 10:15	9.67	21.9	1
LH-DS-01	9/19/2025 10:30	9.73	21.9	1
LH-DS-01	9/19/2025 10:45	9.79	21.94	1
LH-DS-01	9/19/2025 11:00	9.85	21.98	1
LH-DS-01	9/19/2025 11:15	9.92	22.02	1
LH-DS-01	9/19/2025 11:30	9.79	22.04	1
LH-DS-01	9/19/2025 11:45	9.72	22.02	1
LH-DS-01	9/19/2025 12:00	9.7	22.04	1
LH-DS-01	9/19/2025 12:15	9.82	22.08	1
LH-DS-01	9/19/2025 12:30	9.92	22.16	1
LH-DS-01	9/19/2025 12:45	9.76	22.16	1
LH-DS-01	9/19/2025 13:00	9.79	22.18	1
LH-DS-01	9/19/2025 13:15	9.85	22.22	1
LH-DS-01	9/19/2025 13:30	9.8	22.22	1
LH-DS-01	9/19/2025 13:45	9.81	22.22	1
LH-DS-01	9/19/2025 14:00	9.94	22.22	1
LH-DS-01	9/19/2025 14:15	10.07	22.26	1
LH-DS-01	9/19/2025 14:30	10.07	22.26	1
LH-DS-01	9/19/2025 14:45	10.19	22.3	1
LH-DS-01	9/19/2025 15:00	10.36	22.34	1
LH-DS-01	9/19/2025 15:15	10.49	22.38	1
LH-DS-01	9/19/2025 15:30	10.52	22.44	1
LH-DS-01	9/19/2025 15:45	10.66	22.48	1
LH-DS-01	9/19/2025 16:00	10.77	22.54	1
LH-DS-01	9/19/2025 16:15	10.88	22.6	1
LH-DS-01	9/19/2025 16:30	10.85	22.62	1
LH-DS-01	9/19/2025 16:45	10.84	22.62	1
LH-DS-01	9/19/2025 17:00	10.86	22.64	1
LH-DS-01	9/19/2025 17:15	10.82	22.62	1
LH-DS-01	9/19/2025 17:30	10.79	22.62	1
LH-DS-01	9/19/2025 17:45	10.85	22.64	1
LH-DS-01	9/19/2025 18:00	10.94	22.66	1
LH-DS-01	9/19/2025 18:15	10.92	22.66	1
LH-DS-01	9/19/2025 18:30	10.91	22.66	1
LH-DS-01	9/19/2025 18:45	10.88	22.64	1
LH-DS-01	9/19/2025 19:00	10.91	22.64	1
LH-DS-01	9/19/2025 19:15	10.86	22.6	1
LH-DS-01	9/19/2025 19:30	10.81	22.58	1
LH-DS-01	9/19/2025 19:45	10.74	22.56	1
LH-DS-01	9/19/2025 20:00	10.66	22.52	1
LH-DS-01	9/19/2025 20:15	10.61	22.48	1
LH-DS-01	9/19/2025 20:30	10.67	22.46	1
LH-DS-01	9/19/2025 20:45	10.65	22.44	1
LH-DS-01	9/19/2025 21:00	10.68	22.42	1
LH-DS-01	9/19/2025 21:15	10.67	22.42	1
LH-DS-01	9/19/2025 21:30	10.69	22.4	1
LH-DS-01	9/19/2025 21:45	10.63	22.38	1
LH-DS-01	9/19/2025 22:00	10.53	22.36	1
LH-DS-01	9/19/2025 22:15	10.5	22.34	1
LH-DS-01	9/19/2025 22:30	10.44	22.32	1
LH-DS-01	9/19/2025 22:45	10.37	22.3	1
LH-DS-01	9/19/2025 23:00	10.35	22.3	1
LH-DS-01	9/19/2025 23:15	10.34	22.28	1

Station Name	Date Time	DO mg/L	Temp C	Use Code
LH-DS-01	9/19/2025 23:30	10.34	22.26	1
LH-DS-01	9/19/2025 23:45	10.3	22.24	1
LH-DS-01	9/20/2025 0:00	10.25	22.22	1
LH-DS-01	9/20/2025 0:15	10.16	22.2	1
LH-DS-01	9/20/2025 0:30	10.08	22.18	1
LH-DS-01	9/20/2025 0:45	10.05	22.14	1
LH-DS-01	9/20/2025 1:00	9.96	22.12	1
LH-DS-01	9/20/2025 1:15	9.92	22.12	1
LH-DS-01	9/20/2025 1:30	9.9	22.1	1
LH-DS-01	9/20/2025 1:45	9.88	22.08	1
LH-DS-01	9/20/2025 2:00	9.85	22.08	1
LH-DS-01	9/20/2025 2:15	9.83	22.06	1
LH-DS-01	9/20/2025 2:30	9.81	22.04	1
LH-DS-01	9/20/2025 2:45	9.8	22.04	1
LH-DS-01	9/20/2025 3:00	9.74	22.02	1
LH-DS-01	9/20/2025 3:15	9.72	22	1
LH-DS-01	9/20/2025 3:30	9.69	22	1
LH-DS-01	9/20/2025 3:45	9.65	21.98	1
LH-DS-01	9/20/2025 4:00	9.61	21.96	1
LH-DS-01	9/20/2025 4:15	9.59	21.94	1
LH-DS-01	9/20/2025 4:30	9.54	21.92	1
LH-DS-01	9/20/2025 4:45	9.51	21.92	1
LH-DS-01	9/20/2025 5:00	9.48	21.9	1
LH-DS-01	9/20/2025 5:15	9.45	21.88	1
LH-DS-01	9/20/2025 5:30	9.4	21.86	1
LH-DS-01	9/20/2025 5:45	9.36	21.84	1
LH-DS-01	9/20/2025 6:00	9.3	21.82	1
LH-DS-01	9/20/2025 6:15	9.25	21.8	1
LH-DS-01	9/20/2025 6:30	9.25	21.78	1
LH-DS-01	9/20/2025 6:45	9.19	21.76	1
LH-DS-01	9/20/2025 7:00	9.16	21.76	1
LH-DS-01	9/20/2025 7:15	9.12	21.74	1
LH-DS-01	9/20/2025 7:30	9.1	21.74	1
LH-DS-01	9/20/2025 7:45	9.07	21.72	1
LH-DS-01	9/20/2025 8:00	9.06	21.72	1
LH-DS-01	9/20/2025 8:15	9.05	21.72	1
LH-DS-01	9/20/2025 8:30	9.05	21.72	1
LH-DS-01	9/20/2025 8:45	9.05	21.72	1
LH-DS-01	9/20/2025 9:00	9.04	21.72	1
LH-DS-01	9/20/2025 9:15	9.03	21.72	1
LH-DS-01	9/20/2025 9:30	9.05	21.74	1
LH-DS-01	9/20/2025 9:45	9.04	21.74	1
LH-DS-01	9/20/2025 10:00	9.04	21.76	1
LH-DS-01	9/20/2025 10:15	9.05	21.76	1
LH-DS-01	9/20/2025 10:30	9.09	21.78	1
LH-DS-01	9/20/2025 10:45	9.11	21.78	1
LH-DS-01	9/20/2025 11:00	9.1	21.8	1
LH-DS-01	9/20/2025 11:15	9.11	21.82	1
LH-DS-01	9/20/2025 11:30	9.1	21.82	1
LH-DS-01	9/20/2025 11:45	9.11	21.84	1
LH-DS-01	9/20/2025 12:00	9.07	21.84	1
LH-DS-01	9/20/2025 12:15	9.08	21.84	1
LH-DS-01	9/20/2025 12:30	9.02	21.84	1
LH-DS-01	9/20/2025 12:45	9.02	21.86	1
LH-DS-01	9/20/2025 13:00	8.97	21.86	1
LH-DS-01	9/20/2025 13:15	8.98	21.86	1
LH-DS-01	9/20/2025 13:30	8.98	21.88	1
LH-DS-01	9/20/2025 13:45	8.99	21.9	1
LH-DS-01	9/20/2025 14:00	8.99	21.92	1
LH-DS-01	9/20/2025 14:15	9.05	21.94	1
LH-DS-01	9/20/2025 14:30	9.06	21.96	1
LH-DS-01	9/20/2025 14:45	9.08	21.96	1
LH-DS-01	9/20/2025 15:00	9.14	21.98	1
LH-DS-01	9/20/2025 15:15	9.18	21.98	1
LH-DS-01	9/20/2025 15:30	9.2	21.98	1
LH-DS-01	9/20/2025 15:45	9.19	22	1
LH-DS-01	9/20/2025 16:00	9.19	22	1
LH-DS-01	9/20/2025 16:15	9.15	22	1
LH-DS-01	9/20/2025 16:30	9.16	22.02	1
LH-DS-01	9/20/2025 16:45	9.11	22	1
LH-DS-01	9/20/2025 17:00	9.06	21.98	1
LH-DS-01	9/20/2025 17:15	9.05	21.96	1
LH-DS-01	9/20/2025 17:30	9.07	21.94	1
LH-DS-01	9/20/2025 17:45	9.09	21.96	1
LH-DS-01	9/20/2025 18:00	9.04	21.94	1
LH-DS-01	9/20/2025 18:15	9.01	21.92	1
LH-DS-01	9/20/2025 18:30	8.86	21.9	1
LH-DS-01	9/20/2025 18:45	8.73	21.86	1
LH-DS-01	9/20/2025 19:00	8.59	21.84	1
LH-DS-01	9/20/2025 19:15	8.45	21.78	1
LH-DS-01	9/20/2025 19:30	8.42	21.74	1
LH-DS-01	9/20/2025 19:45	8.4	21.72	1
LH-DS-01	9/20/2025 20:00	8.44	21.7	1
LH-DS-01	9/20/2025 20:15	8.44	21.68	1

Station Name	Date Time	DO mg/L	Temp C	Use Code
LH-DS-01	9/20/2025 20:30	8.42	21.66	1
LH-DS-01	9/20/2025 20:45	8.32	21.64	1
LH-DS-01	9/20/2025 21:00	8.18	21.62	1
LH-DS-01	9/20/2025 21:15	8.14	21.58	1
LH-DS-01	9/20/2025 21:30	8.04	21.56	1
LH-DS-01	9/20/2025 21:45	8.03	21.56	1
LH-DS-01	9/20/2025 22:00	7.99	21.54	1
LH-DS-01	9/20/2025 22:15	7.91	21.52	1
LH-DS-01	9/20/2025 22:30	7.83	21.5	1
LH-DS-01	9/20/2025 22:45	7.76	21.5	1
LH-DS-01	9/20/2025 23:00	7.66	21.48	1
LH-DS-01	9/20/2025 23:15	7.56	21.46	1
LH-DS-01	9/20/2025 23:30	7.38	21.46	1
LH-DS-01	9/20/2025 23:45	7.34	21.44	1
LH-DS-01	9/21/2025 0:00	7.28	21.42	1
LH-DS-01	9/21/2025 0:15	7.28	21.4	1
LH-DS-01	9/21/2025 0:30	7.17	21.4	1
LH-DS-01	9/21/2025 0:45	7.05	21.38	1
LH-DS-01	9/21/2025 1:00	6.97	21.36	1
LH-DS-01	9/21/2025 1:15	7.03	21.36	1
LH-DS-01	9/21/2025 1:30	7.05	21.34	1
LH-DS-01	9/21/2025 1:45	7.12	21.32	1
LH-DS-01	9/21/2025 2:00	7.2	21.3	1
LH-DS-01	9/21/2025 2:15	7.27	21.3	1
LH-DS-01	9/21/2025 2:30	7.34	21.28	1
LH-DS-01	9/21/2025 2:45	7.35	21.26	1
LH-DS-01	9/21/2025 3:00	7.37	21.26	1
LH-DS-01	9/21/2025 3:15	7.44	21.26	1
LH-DS-01	9/21/2025 3:30	7.42	21.24	1
LH-DS-01	9/21/2025 3:45	7.45	21.22	1
LH-DS-01	9/21/2025 4:00	7.47	21.22	1
LH-DS-01	9/21/2025 4:15	7.5	21.2	1
LH-DS-01	9/21/2025 4:30	7.51	21.18	1
LH-DS-01	9/21/2025 4:45	7.54	21.18	1
LH-DS-01	9/21/2025 5:00	7.5	21.16	1
LH-DS-01	9/21/2025 5:15	7.53	21.16	1
LH-DS-01	9/21/2025 5:30	7.55	21.14	1
LH-DS-01	9/21/2025 5:45	7.57	21.12	1
LH-DS-01	9/21/2025 6:00	7.57	21.12	1
LH-DS-01	9/21/2025 6:15	7.51	21.1	1
LH-DS-01	9/21/2025 6:30	7.53	21.08	1
LH-DS-01	9/21/2025 6:45	7.5	21.08	1
LH-DS-01	9/21/2025 7:00	7.49	21.08	1
LH-DS-01	9/21/2025 7:15	7.52	21.06	1
LH-DS-01	9/21/2025 7:30	7.5	21.06	1
LH-DS-01	9/21/2025 7:45	7.49	21.06	1
LH-DS-01	9/21/2025 8:00	7.48	21.04	1
LH-DS-01	9/21/2025 8:15	7.47	21.06	1
LH-DS-01	9/21/2025 8:30	7.41	21.06	1
LH-DS-01	9/21/2025 8:45	7.45	21.06	1
LH-DS-01	9/21/2025 9:00	7.45	21.08	1
LH-DS-01	9/21/2025 9:15	7.45	21.08	1
LH-DS-01	9/21/2025 9:30	7.45	21.1	1
LH-DS-01	9/21/2025 9:45	7.46	21.12	1
LH-DS-01	9/21/2025 10:00	7.48	21.14	1
LH-DS-01	9/21/2025 10:15	7.45	21.16	1
LH-DS-01	9/21/2025 10:30	7.5	21.16	1
LH-DS-01	9/21/2025 10:45	7.51	21.2	1
LH-DS-01	9/21/2025 11:00	7.51	21.22	1
LH-DS-01	9/21/2025 11:15	7.51	21.22	1
LH-DS-01	9/21/2025 11:30	7.52	21.24	1
LH-DS-01	9/21/2025 11:45	7.52	21.26	1
LH-DS-01	9/21/2025 12:00	7.57	21.28	1
LH-DS-01	9/21/2025 12:15	7.65	21.3	1
LH-DS-01	9/21/2025 12:30	7.67	21.3	1
LH-DS-01	9/21/2025 12:45	7.71	21.32	1
LH-DS-01	9/21/2025 13:00	7.8	21.36	1
LH-DS-01	9/21/2025 13:15	7.82	21.36	1
LH-DS-01	9/21/2025 13:30	7.85	21.36	1
LH-DS-01	9/21/2025 13:45	7.79	21.36	1
LH-DS-01	9/21/2025 14:00	7.83	21.34	1
LH-DS-01	9/21/2025 14:15	7.8	21.34	1
LH-DS-01	9/21/2025 14:30	7.73	21.32	1
LH-DS-01	9/21/2025 14:45	7.74	21.34	1
LH-DS-01	9/21/2025 15:00	7.75	21.34	1
LH-DS-01	9/21/2025 15:15	7.71	21.36	1
LH-DS-01	9/21/2025 15:30	7.74	21.36	1
LH-DS-01	9/21/2025 15:45	7.73	21.34	1
LH-DS-01	9/21/2025 16:00	7.78	21.34	1
LH-DS-01	9/21/2025 16:15	7.8	21.32	1
LH-DS-01	9/21/2025 16:30	7.88	21.3	1
LH-DS-01	9/21/2025 16:45	7.9	21.3	1
LH-DS-01	9/21/2025 17:00	7.91	21.28	1
LH-DS-01	9/21/2025 17:15	7.97	21.26	1

Station Name	Date Time	DO mg/L	Temp C	Use Code
LH-DS-01	9/21/2025 17:30	8.11	21.28	1
LH-DS-01	9/21/2025 17:45	8.07	21.3	1
LH-DS-01	9/21/2025 18:00	8.03	21.28	1
LH-DS-01	9/21/2025 18:15	8.05	21.26	1
LH-DS-01	9/21/2025 18:30	8.02	21.26	1
LH-DS-01	9/21/2025 18:45	7.98	21.26	1
LH-DS-01	9/21/2025 19:00	7.97	21.26	1
LH-DS-01	9/21/2025 19:15	8.02	21.26	1
LH-DS-01	9/21/2025 19:30	8	21.24	1
LH-DS-01	9/21/2025 19:45	8.01	21.24	1
LH-DS-01	9/21/2025 20:00	8.04	21.22	1
LH-DS-01	9/21/2025 20:15	7.96	21.2	1
LH-DS-01	9/21/2025 20:30	7.94	21.2	1
LH-DS-01	9/21/2025 20:45	7.87	21.2	1
LH-DS-01	9/21/2025 21:00	7.85	21.18	1
LH-DS-01	9/21/2025 21:15	7.88	21.18	1
LH-DS-01	9/21/2025 21:30	7.89	21.16	1
LH-DS-01	9/21/2025 21:45	7.9	21.16	1
LH-DS-01	9/21/2025 22:00	7.85	21.14	1
LH-DS-01	9/21/2025 22:15	7.76	21.14	1
LH-DS-01	9/21/2025 22:30	7.75	21.12	1
LH-DS-01	9/21/2025 22:45	7.72	21.12	1
LH-DS-01	9/21/2025 23:00	7.75	21.1	1
LH-DS-01	9/21/2025 23:15	7.83	21.1	1
LH-DS-01	9/21/2025 23:30	7.82	21.08	1
LH-DS-01	9/21/2025 23:45	7.82	21.08	1
LH-DS-01	9/22/2025 0:00	7.87	21.08	1
LH-DS-01	9/22/2025 0:15	7.85	21.06	1
LH-DS-01	9/22/2025 0:30	7.93	21.06	1
LH-DS-01	9/22/2025 0:45	7.93	21.04	1
LH-DS-01	9/22/2025 1:00	7.94	21.04	1
LH-DS-01	9/22/2025 1:15	7.91	21.02	1
LH-DS-01	9/22/2025 1:30	7.87	21.02	1
LH-DS-01	9/22/2025 1:45	7.82	21	1
LH-DS-01	9/22/2025 2:00	7.77	21	1
LH-DS-01	9/22/2025 2:15	7.79	20.98	1
LH-DS-01	9/22/2025 2:30	7.76	20.98	1
LH-DS-01	9/22/2025 2:45	7.75	20.98	1
LH-DS-01	9/22/2025 3:00	7.74	20.96	1
LH-DS-01	9/22/2025 3:15	7.73	20.96	1
LH-DS-01	9/22/2025 3:30	7.72	20.94	1
LH-DS-01	9/22/2025 3:45	7.72	20.94	1
LH-DS-01	9/22/2025 4:00	7.7	20.92	1
LH-DS-01	9/22/2025 4:15	7.72	20.92	1
LH-DS-01	9/22/2025 4:30	7.72	20.9	1
LH-DS-01	9/22/2025 4:45	7.68	20.9	1
LH-DS-01	9/22/2025 5:00	7.67	20.88	1
LH-DS-01	9/22/2025 5:15	7.64	20.88	1
LH-DS-01	9/22/2025 5:30	7.63	20.88	1
LH-DS-01	9/22/2025 5:45	7.63	20.86	1
LH-DS-01	9/22/2025 6:00	7.63	20.86	1
LH-DS-01	9/22/2025 6:15	7.64	20.86	1
LH-DS-01	9/22/2025 6:30	7.62	20.84	1
LH-DS-01	9/22/2025 6:45	7.68	20.82	1
LH-DS-01	9/22/2025 7:00	7.7	20.82	1
LH-DS-01	9/22/2025 7:15	7.7	20.82	1
LH-DS-01	9/22/2025 7:30	7.75	20.82	1
LH-DS-01	9/22/2025 7:45	7.76	20.8	1
LH-DS-01	9/22/2025 8:00	7.79	20.8	1
LH-DS-01	9/22/2025 8:15	7.83	20.8	1
LH-DS-01	9/22/2025 8:30	7.85	20.82	1
LH-DS-01	9/22/2025 8:45	7.88	20.82	1
LH-DS-01	9/22/2025 9:00	7.92	20.84	1
LH-DS-01	9/22/2025 9:15	7.92	20.84	1
LH-DS-01	9/22/2025 9:30	7.92	20.86	1
LH-DS-01	9/22/2025 9:45	7.95	20.86	1
LH-DS-01	9/22/2025 10:00	7.94	20.88	1
LH-DS-01	9/22/2025 10:15	7.95	20.9	1
LH-DS-01	9/22/2025 10:30	7.89	20.88	1
LH-DS-01	9/22/2025 10:45	7.88	20.9	1
LH-DS-01	9/22/2025 11:00	7.9	20.92	1
LH-DS-01	9/22/2025 11:15	7.94	20.96	1
LH-DS-01	9/22/2025 11:30	7.92	21	1
LH-DS-01	9/22/2025 11:45	7.95	21.02	1
LH-DS-01	9/22/2025 12:00	8.04	21.06	1
LH-DS-01	9/22/2025 12:15	8.13	21.08	1
LH-DS-01	9/22/2025 12:30	8.2	21.12	1
LH-DS-01	9/22/2025 12:45	8.31	21.16	1
LH-DS-01	9/22/2025 13:00	8.4	21.2	1
LH-DS-01	9/22/2025 13:15	8.48	21.22	1
LH-DS-01	9/22/2025 13:30	8.51	21.26	1
LH-DS-01	9/22/2025 13:45	8.6	21.26	1
LH-DS-01	9/22/2025 14:00	8.62	21.3	1
LH-DS-01	9/22/2025 14:15	8.72	21.32	1

Station Name	Date Time	DO mg/L	Temp C	Use Code
LH-DS-01	9/22/2025 14:30	8.82	21.34	1
LH-DS-01	9/22/2025 14:45	8.97	21.38	1
LH-DS-01	9/22/2025 15:00	9.14	21.44	1
LH-DS-01	9/22/2025 15:15	9.26	21.46	1
LH-DS-01	9/22/2025 15:30	9.36	21.5	1
LH-DS-01	9/22/2025 15:45	9.41	21.52	1
LH-DS-01	9/22/2025 16:00	9.46	21.54	1
LH-DS-01	9/22/2025 16:15	9.46	21.54	1
LH-DS-01	9/22/2025 16:30	9.47	21.54	1
LH-DS-01	9/22/2025 16:45	9.51	21.56	1
LH-DS-01	9/22/2025 17:00	9.5	21.54	1
LH-DS-01	9/22/2025 17:15	9.59	21.56	1
LH-DS-01	9/22/2025 17:30	9.57	21.54	1
LH-DS-01	9/22/2025 17:45	9.56	21.54	1
LH-DS-01	9/22/2025 18:00	9.58	21.54	1
LH-DS-01	9/22/2025 18:15	9.58	21.52	1
LH-DS-01	9/22/2025 18:30	9.52	21.52	1
LH-DS-01	9/22/2025 18:45	9.48	21.5	1
LH-DS-01	9/22/2025 19:00	9.49	21.5	1
LH-DS-01	9/22/2025 19:15	9.43	21.48	1
LH-DS-01	9/22/2025 19:30	9.4	21.48	1
LH-DS-01	9/22/2025 19:45	9.32	21.46	1
LH-DS-01	9/22/2025 20:00	9.29	21.44	1
LH-DS-01	9/22/2025 20:15	9.26	21.42	1
LH-DS-01	9/22/2025 20:30	9.21	21.4	1
LH-DS-01	9/22/2025 20:45	9.14	21.36	1
LH-DS-01	9/22/2025 21:00	9.15	21.36	1
LH-DS-01	9/22/2025 21:15	9.09	21.36	1
LH-DS-01	9/22/2025 21:30	9.17	21.34	1
LH-DS-01	9/22/2025 21:45	9.21	21.34	1
LH-DS-01	9/22/2025 22:00	9.21	21.32	1
LH-DS-01	9/22/2025 22:15	9.21	21.3	1
LH-DS-01	9/22/2025 22:30	9.25	21.28	1
LH-DS-01	9/22/2025 22:45	9.26	21.26	1
LH-DS-01	9/22/2025 23:00	9.34	21.24	1
LH-DS-01	9/22/2025 23:15	9.3	21.24	1
LH-DS-01	9/22/2025 23:30	9.29	21.2	1
LH-DS-01	9/22/2025 23:45	9.26	21.16	1
LH-DS-01	9/23/2025 0:00	9.25	21.14	1
LH-DS-01	9/23/2025 0:15	9.23	21.14	1
LH-DS-01	9/23/2025 0:30	9.21	21.12	1
LH-DS-01	9/23/2025 0:45	9.15	21.08	1
LH-DS-01	9/23/2025 1:00	9.1	21.08	1
LH-DS-01	9/23/2025 1:15	9.06	21.06	1
LH-DS-01	9/23/2025 1:30	8.99	21.04	1
LH-DS-01	9/23/2025 1:45	8.98	21.02	1
LH-DS-01	9/23/2025 2:00	9.01	21.02	1
LH-DS-01	9/23/2025 2:15	9.01	21.02	1
LH-DS-01	9/23/2025 2:30	8.98	21.02	1
LH-DS-01	9/23/2025 2:45	8.98	21.02	1
LH-DS-01	9/23/2025 3:00	8.96	21	1
LH-DS-01	9/23/2025 3:15	8.92	21	1
LH-DS-01	9/23/2025 3:30	8.91	21	1
LH-DS-01	9/23/2025 3:45	8.89	20.98	1
LH-DS-01	9/23/2025 4:00	8.88	20.98	1
LH-DS-01	9/23/2025 4:15	8.86	20.98	1
LH-DS-01	9/23/2025 4:30	8.86	20.96	1
LH-DS-01	9/23/2025 4:45	8.84	20.96	1
LH-DS-01	9/23/2025 5:00	8.83	20.96	1
LH-DS-01	9/23/2025 5:15	8.8	20.94	1
LH-DS-01	9/23/2025 5:30	8.75	20.94	1
LH-DS-01	9/23/2025 5:45	8.73	20.92	1
LH-DS-01	9/23/2025 6:00	8.68	20.92	1
LH-DS-01	9/23/2025 6:15	8.67	20.92	1
LH-DS-01	9/23/2025 6:30	8.64	20.9	1
LH-DS-01	9/23/2025 6:45	8.62	20.9	1
LH-DS-01	9/23/2025 7:00	8.59	20.9	1
LH-DS-01	9/23/2025 7:15	8.56	20.88	1
LH-DS-01	9/23/2025 7:30	8.54	20.88	1
LH-DS-01	9/23/2025 7:45	8.55	20.88	1
LH-DS-01	9/23/2025 8:00	8.54	20.88	1
LH-DS-01	9/23/2025 8:15	8.52	20.9	1
LH-DS-01	9/23/2025 8:30	8.52	20.9	1
LH-DS-01	9/23/2025 8:45	8.49	20.9	1
LH-DS-01	9/23/2025 9:00	8.51	20.92	1
LH-DS-01	9/23/2025 9:15	8.5	20.92	1
LH-DS-01	9/23/2025 9:30	8.52	20.94	1
LH-DS-01	9/23/2025 9:45	8.56	20.96	1
LH-DS-01	9/23/2025 10:00	8.57	20.98	1
LH-DS-01	9/23/2025 10:15	8.63	21	1
LH-DS-01	9/23/2025 10:30	8.66	21.02	1
LH-DS-01	9/23/2025 10:45	8.69	21.04	1
LH-DS-01	9/23/2025 11:00	8.76	21.08	1
LH-DS-01	9/23/2025 11:15	8.86	21.12	1

Station Name	Date Time	DO mg/L	Temp C	Use Code
LH-DS-01	9/23/2025 11:30	8.95	21.18	1
LH-DS-01	9/23/2025 11:45	9.09	21.24	1
LH-DS-01	9/23/2025 12:00	9.25	21.3	1
LH-DS-01	9/23/2025 12:15	9.39	21.34	1
LH-DS-01	9/23/2025 12:30	9.53	21.44	1
LH-DS-01	9/23/2025 12:45	9.64	21.46	1
LH-DS-01	9/23/2025 13:00	9.68	21.5	1
LH-DS-01	9/23/2025 13:15	8.74	23.5	2
LH-DS-01	9/23/2025 13:30	8.3	24.86	2
LH-DS-01	9/23/2025 13:45	8.38	24.36	2
LH-DS-01	9/23/2025 14:00	9.39	25.28	2
LH-DS-01	9/23/2025 14:15	10.48	21.88	1
LH-DS-01	9/23/2025 14:30	10.54	21.7	1
LH-DS-01	9/23/2025 14:45	10.57	21.7	1
LH-DS-01	9/23/2025 15:00	10.63	21.72	1
LH-DS-01	9/23/2025 15:15	10.57	21.74	1
LH-DS-01	9/23/2025 15:30	10.6	21.76	1
LH-DS-01	9/23/2025 15:45	10.61	21.78	1
LH-DS-01	9/23/2025 16:00	10.63	21.78	1
LH-DS-01	9/23/2025 16:15	10.61	21.78	1
LH-DS-01	9/23/2025 16:30	10.64	21.78	1
LH-DS-01	9/23/2025 16:45	10.58	21.8	1
LH-DS-01	9/23/2025 17:00	10.65	21.82	1
LH-DS-01	9/23/2025 17:15	10.65	21.84	1
LH-DS-01	9/23/2025 17:30	10.6	21.82	1
LH-DS-01	9/23/2025 17:45	10.52	21.82	1
LH-DS-01	9/23/2025 18:00	10.48	21.8	1
LH-DS-01	9/23/2025 18:15	10.39	21.76	1
LH-DS-01	9/23/2025 18:30	10.29	21.74	1
LH-DS-01	9/23/2025 18:45	10.25	21.7	1
LH-DS-01	9/23/2025 19:00	10.27	21.7	1
LH-DS-01	9/23/2025 19:15	10.25	21.7	1
LH-DS-01	9/23/2025 19:30	10.25	21.72	1
LH-DS-01	9/23/2025 19:45	10.28	21.72	1
LH-DS-01	9/23/2025 20:00	10.27	21.74	1
LH-DS-01	9/23/2025 20:15	10.29	21.76	1
LH-DS-01	9/23/2025 20:30	10.33	21.76	1
LH-DS-01	9/23/2025 20:45	10.26	21.76	1
LH-DS-01	9/23/2025 21:00	10.22	21.76	1
LH-DS-01	9/23/2025 21:15	10.19	21.74	1
LH-DS-01	9/23/2025 21:30	10.13	21.72	1
LH-DS-01	9/23/2025 21:45	10.12	21.7	1
LH-DS-01	9/23/2025 22:00	10.1	21.7	1
LH-DS-01	9/23/2025 22:15	10.08	21.68	1
LH-DS-01	9/23/2025 22:30	10.04	21.66	1
LH-DS-01	9/23/2025 22:45	10.04	21.64	1
LH-DS-01	9/23/2025 23:00	10.07	21.66	1
LH-DS-01	9/23/2025 23:15	10.02	21.64	1
LH-DS-01	9/23/2025 23:30	9.98	21.64	1
LH-DS-01	9/23/2025 23:45	10.02	21.64	1
LH-DS-01	9/24/2025 0:00	9.97	21.64	1
LH-DS-01	9/24/2025 0:15	9.96	21.64	1
LH-DS-01	9/24/2025 0:30	9.94	21.64	1
LH-DS-01	9/24/2025 0:45	9.93	21.64	1
LH-DS-01	9/24/2025 1:00	9.95	21.64	1
LH-DS-01	9/24/2025 1:15	9.96	21.64	1
LH-DS-01	9/24/2025 1:30	9.92	21.64	1
LH-DS-01	9/24/2025 1:45	9.91	21.64	1
LH-DS-01	9/24/2025 2:00	9.88	21.64	1
LH-DS-01	9/24/2025 2:15	9.86	21.62	1
LH-DS-01	9/24/2025 2:30	9.85	21.62	1
LH-DS-01	9/24/2025 2:45	9.86	21.62	1
LH-DS-01	9/24/2025 3:00	9.87	21.62	1
LH-DS-01	9/24/2025 3:15	9.85	21.62	1
LH-DS-01	9/24/2025 3:30	9.82	21.62	1
LH-DS-01	9/24/2025 3:45	9.79	21.6	1
LH-DS-01	9/24/2025 4:00	9.77	21.58	1
LH-DS-01	9/24/2025 4:15	9.72	21.56	1
LH-DS-01	9/24/2025 4:30	9.7	21.54	1
LH-DS-01	9/24/2025 4:45	9.66	21.54	1
LH-DS-01	9/24/2025 5:00	9.64	21.54	1
LH-DS-01	9/24/2025 5:15	9.66	21.54	1
LH-DS-01	9/24/2025 5:30	9.6	21.52	1
LH-DS-01	9/24/2025 5:45	9.6	21.52	1
LH-DS-01	9/24/2025 6:00	9.52	21.48	1
LH-DS-01	9/24/2025 6:15	9.49	21.48	1
LH-DS-01	9/24/2025 6:30	9.46	21.46	1
LH-DS-01	9/24/2025 6:45	9.43	21.44	1
LH-DS-01	9/24/2025 7:00	9.33	21.42	1
LH-DS-01	9/24/2025 7:15	9.32	21.42	1
LH-DS-01	9/24/2025 7:30	9.28	21.38	1
LH-DS-01	9/24/2025 7:45	9.19	21.38	1
LH-DS-01	9/24/2025 8:00	9.12	21.34	1
LH-DS-01	9/24/2025 8:15	9.07	21.34	1

Station Name	Date Time	DO mg/L	Temp C	Use Code
LH-DS-01	9/24/2025 8:30	8.97	21.3	1
LH-DS-01	9/24/2025 8:45	8.91	21.28	1
LH-DS-01	9/24/2025 9:00	8.84	21.26	1
LH-DS-01	9/24/2025 9:15	8.81	21.26	1
LH-DS-01	9/24/2025 9:30	8.78	21.24	1
LH-DS-01	9/24/2025 9:45	8.75	21.24	1
LH-DS-01	9/24/2025 10:00	8.72	21.24	1
LH-DS-01	9/24/2025 10:15	8.71	21.22	1
LH-DS-01	9/24/2025 10:30	8.67	21.22	1
LH-DS-01	9/24/2025 10:45	8.64	21.2	1
LH-DS-01	9/24/2025 11:00	8.6	21.2	1
LH-DS-01	9/24/2025 11:15	8.55	21.18	1
LH-DS-01	9/24/2025 11:30	8.59	21.18	1
LH-DS-01	9/24/2025 11:45	8.58	21.18	1
LH-DS-01	9/24/2025 12:00	8.53	21.18	1
LH-DS-01	9/24/2025 12:15	8.51	21.16	1
LH-DS-01	9/24/2025 12:30	8.47	21.16	1
LH-DS-01	9/24/2025 12:45	8.43	21.14	1
LH-DS-01	9/24/2025 13:00	8.4	21.14	1
LH-DS-01	9/24/2025 13:15	8.36	21.12	1
LH-DS-01	9/24/2025 13:30	8.36	21.12	1
LH-DS-01	9/24/2025 13:45	8.37	21.1	1
LH-DS-01	9/24/2025 14:00	8.32	21.1	1
LH-DS-01	9/24/2025 14:15	8.31	21.08	1
LH-DS-01	9/24/2025 14:30	8.31	21.08	1
LH-DS-01	9/24/2025 14:45	8.29	21.08	1
LH-DS-01	9/24/2025 15:00	8.24	21.08	1
LH-DS-01	9/24/2025 15:15	8.22	21.06	1
LH-DS-01	9/24/2025 15:30	8.15	21.06	1
LH-DS-01	9/24/2025 15:45	8.14	21.04	1
LH-DS-01	9/24/2025 16:00	8.09	21.02	1
LH-DS-01	9/24/2025 16:15	8.05	21.02	1
LH-DS-01	9/24/2025 16:30	8.06	21	1
LH-DS-01	9/24/2025 16:45	8.07	21	1
LH-DS-01	9/24/2025 17:00	8.06	21	1
LH-DS-01	9/24/2025 17:15	8.05	21	1
LH-DS-01	9/24/2025 17:30	8.03	21	1
LH-DS-01	9/24/2025 17:45	8.01	21	1
LH-DS-01	9/24/2025 18:00	7.96	21	1
LH-DS-01	9/24/2025 18:15	7.92	21	1
LH-DS-01	9/24/2025 18:30	7.9	20.98	1
LH-DS-01	9/24/2025 18:45	7.83	20.98	1
LH-DS-01	9/24/2025 19:00	7.83	20.98	1
LH-DS-01	9/24/2025 19:15	7.86	20.98	1
LH-DS-01	9/24/2025 19:30	7.91	20.98	1
LH-DS-01	9/24/2025 19:45	7.99	20.98	1
LH-DS-01	9/24/2025 20:00	8.03	21	1
LH-DS-01	9/24/2025 20:15	8.1	21	1
LH-DS-01	9/24/2025 20:30	8.14	21	1
LH-DS-01	9/24/2025 20:45	8.16	21	1
LH-DS-01	9/24/2025 21:00	8.17	21	1
LH-DS-01	9/24/2025 21:15	8.19	21	1
LH-DS-01	9/24/2025 21:30	8.2	21	1
LH-DS-01	9/24/2025 21:45	8.25	21	1
LH-DS-01	9/24/2025 22:00	8.25	21	1
LH-DS-01	9/24/2025 22:15	8.29	21.02	1
LH-DS-01	9/24/2025 22:30	8.29	21.02	1
LH-DS-01	9/24/2025 22:45	8.24	21.02	1
LH-DS-01	9/24/2025 23:00	8.26	21.02	1
LH-DS-01	9/24/2025 23:15	8.29	21.02	1
LH-DS-01	9/24/2025 23:30	8.29	21.02	1
LH-DS-01	9/24/2025 23:45	8.33	21.02	1
LH-DS-01	9/25/2025 0:00	8.35	21.02	1
LH-DS-01	9/25/2025 0:15	8.36	21.04	1
LH-DS-01	9/25/2025 0:30	8.34	21.02	1
LH-DS-01	9/25/2025 0:45	8.34	21.02	1
LH-DS-01	9/25/2025 1:00	8.33	21.02	1
LH-DS-01	9/25/2025 1:15	8.32	21.02	1
LH-DS-01	9/25/2025 1:30	8.29	21	1
LH-DS-01	9/25/2025 1:45	8.29	21	1
LH-DS-01	9/25/2025 2:00	8.29	21	1
LH-DS-01	9/25/2025 2:15	8.33	21	1
LH-DS-01	9/25/2025 2:30	8.32	21	1
LH-DS-01	9/25/2025 2:45	8.33	21	1
LH-DS-01	9/25/2025 3:00	8.32	20.98	1
LH-DS-01	9/25/2025 3:15	8.33	20.98	1
LH-DS-01	9/25/2025 3:30	8.32	20.98	1
LH-DS-01	9/25/2025 3:45	8.26	20.98	1
LH-DS-01	9/25/2025 4:00	8.27	20.98	1
LH-DS-01	9/25/2025 4:15	8.24	20.98	1
LH-DS-01	9/25/2025 4:30	8.24	20.98	1
LH-DS-01	9/25/2025 4:45	8.2	20.98	1
LH-DS-01	9/25/2025 5:00	8.22	20.96	1
LH-DS-01	9/25/2025 5:15	8.21	20.96	1

Station Name	Date Time	DO mg/L	Temp C	Use Code
LH-DS-01	9/25/2025 5:30	8.21	20.96	1
LH-DS-01	9/25/2025 5:45	8.18	20.96	1
LH-DS-01	9/25/2025 6:00	8.17	20.96	1
LH-DS-01	9/25/2025 6:15	8.19	20.96	1
LH-DS-01	9/25/2025 6:30	8.14	20.94	1
LH-DS-01	9/25/2025 6:45	8.15	20.94	1
LH-DS-01	9/25/2025 7:00	8.13	20.94	1
LH-DS-01	9/25/2025 7:15	8.09	20.94	1
LH-DS-01	9/25/2025 7:30	8.07	20.94	1
LH-DS-01	9/25/2025 7:45	8.07	20.94	1
LH-DS-01	9/25/2025 8:00	8.09	20.92	1
LH-DS-01	9/25/2025 8:15	8.05	20.92	1
LH-DS-01	9/25/2025 8:30	8.1	20.92	1
LH-DS-01	9/25/2025 8:45	8.13	20.92	1
LH-DS-01	9/25/2025 9:00	8.15	20.92	1
LH-DS-01	9/25/2025 9:15	8.14	20.92	1
LH-DS-01	9/25/2025 9:30	8.17	20.92	1
LH-DS-01	9/25/2025 9:45	8.19	20.94	1
LH-DS-01	9/25/2025 10:00	8.18	20.94	1
LH-DS-01	9/25/2025 10:15	8.19	20.94	1
LH-DS-01	9/25/2025 10:30	8.15	20.94	1
LH-DS-01	9/25/2025 10:45	8.13	20.94	1
LH-DS-01	9/25/2025 11:00	8.14	20.94	1
LH-DS-01	9/25/2025 11:15	8.13	20.94	1
LH-DS-01	9/25/2025 11:30	8.14	20.94	1
LH-DS-01	9/25/2025 11:45	8.19	20.96	1
LH-DS-01	9/25/2025 12:00	8.18	20.96	1
LH-DS-01	9/25/2025 12:15	8.2	20.96	1
LH-DS-01	9/25/2025 12:30	8.16	20.94	1
LH-DS-01	9/25/2025 12:45	8.18	20.96	1
LH-DS-01	9/25/2025 13:00	8.18	20.94	1
LH-DS-01	9/25/2025 13:15	8.2	20.94	1
LH-DS-01	9/25/2025 13:30	8.19	20.94	1
LH-DS-01	9/25/2025 13:45	8.19	20.94	1
LH-DS-01	9/25/2025 14:00	8.22	20.94	1
LH-DS-01	9/25/2025 14:15	8.25	20.94	1
LH-DS-01	9/25/2025 14:30	8.24	20.94	1
LH-DS-01	9/25/2025 14:45	8.24	20.92	1
LH-DS-01	9/25/2025 15:00	8.23	20.92	1
LH-DS-01	9/25/2025 15:15	8.25	20.92	1
LH-DS-01	9/25/2025 15:30	8.23	20.92	1
LH-DS-01	9/25/2025 15:45	8.23	20.9	1
LH-DS-01	9/25/2025 16:00	8.22	20.9	1
LH-DS-01	9/25/2025 16:15	8.21	20.9	1
LH-DS-01	9/25/2025 16:30	8.2	20.88	1
LH-DS-01	9/25/2025 16:45	8.18	20.88	1
LH-DS-01	9/25/2025 17:00	8.13	20.88	1
LH-DS-01	9/25/2025 17:15	8.13	20.88	1
LH-DS-01	9/25/2025 17:30	8.12	20.86	1
LH-DS-01	9/25/2025 17:45	8.12	20.86	1
LH-DS-01	9/25/2025 18:00	8.11	20.86	1
LH-DS-01	9/25/2025 18:15	8.1	20.84	1
LH-DS-01	9/25/2025 18:30	8.09	20.84	1
LH-DS-01	9/25/2025 18:45	8.08	20.84	1
LH-DS-01	9/25/2025 19:00	8.1	20.82	1
LH-DS-01	9/25/2025 19:15	8.08	20.82	1
LH-DS-01	9/25/2025 19:30	8.11	20.82	1
LH-DS-01	9/25/2025 19:45	8.12	20.82	1
LH-DS-01	9/25/2025 20:00	8.13	20.8	1
LH-DS-01	9/25/2025 20:15	8.11	20.8	1
LH-DS-01	9/25/2025 20:30	8.1	20.8	1
LH-DS-01	9/25/2025 20:45	8.09	20.8	1
LH-DS-01	9/25/2025 21:00	8.09	20.78	1
LH-DS-01	9/25/2025 21:15	8.07	20.78	1
LH-DS-01	9/25/2025 21:30	8.04	20.76	1
LH-DS-01	9/25/2025 21:45	8.02	20.76	1
LH-DS-01	9/25/2025 22:00	8.02	20.74	1
LH-DS-01	9/25/2025 22:15	7.99	20.74	1
LH-DS-01	9/25/2025 22:30	8.02	20.72	1
LH-DS-01	9/25/2025 22:45	8.02	20.72	1
LH-DS-01	9/25/2025 23:00	8.01	20.72	1
LH-DS-01	9/25/2025 23:15	8.04	20.72	1
LH-DS-01	9/25/2025 23:30	8.04	20.72	1
LH-DS-01	9/25/2025 23:45	8.05	20.7	1
LH-DS-01	9/26/2025 0:00	8.04	20.7	1
LH-DS-01	9/26/2025 0:15	8.04	20.72	1
LH-DS-01	9/26/2025 0:30	8.06	20.7	1
LH-DS-01	9/26/2025 0:45	8.06	20.72	1
LH-DS-01	9/26/2025 1:00	8.05	20.72	1
LH-DS-01	9/26/2025 1:15	8.05	20.72	1
LH-DS-01	9/26/2025 1:30	8.06	20.72	1
LH-DS-01	9/26/2025 1:45	8.07	20.72	1
LH-DS-01	9/26/2025 2:00	8.06	20.72	1
LH-DS-01	9/26/2025 2:15	8.06	20.72	1

Station Name	Date Time	DO mg/L	Temp C	Use Code
LH-DS-01	9/26/2025 2:30	8.05	20.72	1
LH-DS-01	9/26/2025 2:45	8.06	20.7	1
LH-DS-01	9/26/2025 3:00	8.06	20.7	1
LH-DS-01	9/26/2025 3:15	8.06	20.7	1
LH-DS-01	9/26/2025 3:30	8.05	20.7	1
LH-DS-01	9/26/2025 3:45	8.05	20.7	1
LH-DS-01	9/26/2025 4:00	8.05	20.68	1
LH-DS-01	9/26/2025 4:15	8.03	20.68	1
LH-DS-01	9/26/2025 4:30	8.05	20.68	1
LH-DS-01	9/26/2025 4:45	8.02	20.68	1
LH-DS-01	9/26/2025 5:00	8	20.66	1
LH-DS-01	9/26/2025 5:15	7.97	20.66	1
LH-DS-01	9/26/2025 5:30	7.95	20.66	1
LH-DS-01	9/26/2025 5:45	7.94	20.64	1
LH-DS-01	9/26/2025 6:00	7.89	20.64	1
LH-DS-01	9/26/2025 6:15	7.9	20.64	1
LH-DS-01	9/26/2025 6:30	7.85	20.64	1
LH-DS-01	9/26/2025 6:45	7.86	20.64	1
LH-DS-01	9/26/2025 7:00	7.82	20.62	1
LH-DS-01	9/26/2025 7:15	7.79	20.62	1
LH-DS-01	9/26/2025 7:30	7.76	20.62	1
LH-DS-01	9/26/2025 7:45	7.74	20.62	1
LH-DS-01	9/26/2025 8:00	7.75	20.6	1
LH-DS-01	9/26/2025 8:15	7.76	20.6	1
LH-DS-01	9/26/2025 8:30	7.75	20.6	1
LH-DS-01	9/26/2025 8:45	7.75	20.6	1
LH-DS-01	9/26/2025 9:00	7.78	20.62	1
LH-DS-01	9/26/2025 9:15	7.82	20.62	1
LH-DS-01	9/26/2025 9:30	7.8	20.62	1
LH-DS-01	9/26/2025 9:45	7.83	20.62	1
LH-DS-01	9/26/2025 10:00	7.83	20.64	1
LH-DS-01	9/26/2025 10:15	7.84	20.64	1
LH-DS-01	9/26/2025 10:30	7.82	20.64	1
LH-DS-01	9/26/2025 10:45	7.83	20.66	1
LH-DS-01	9/26/2025 11:00	7.89	20.66	1
LH-DS-01	9/26/2025 11:15	7.96	20.68	1
LH-DS-01	9/26/2025 11:30	8	20.7	1
LH-DS-01	9/26/2025 11:45	7.99	20.7	1
LH-DS-01	9/26/2025 12:00	8	20.74	1
LH-DS-01	9/26/2025 12:15	7.96	20.74	1
LH-DS-01	9/26/2025 12:30	7.98	20.78	1
LH-DS-01	9/26/2025 12:45	8.02	20.8	1
LH-DS-01	9/26/2025 13:00	8.07	20.84	1
LH-DS-01	9/26/2025 13:15	8.12	20.88	1
LH-DS-01	9/26/2025 13:30	8.17	20.88	1
LH-DS-01	9/26/2025 13:45	8.31	20.92	1
LH-DS-01	9/26/2025 14:00	8.39	20.9	1
LH-DS-01	9/26/2025 14:15	8.47	20.88	1
LH-DS-01	9/26/2025 14:30	8.47	20.88	1
LH-DS-01	9/26/2025 14:45	8.5	20.88	1
LH-DS-01	9/26/2025 15:00	8.5	20.88	1
LH-DS-01	9/26/2025 15:15	8.51	20.92	1
LH-DS-01	9/26/2025 15:30	8.5	20.96	1
LH-DS-01	9/26/2025 15:45	8.49	20.96	1
LH-DS-01	9/26/2025 16:00	8.51	20.98	1
LH-DS-01	9/26/2025 16:15	8.5	21	1
LH-DS-01	9/26/2025 16:30	8.5	21.04	1
LH-DS-01	9/26/2025 16:45	8.47	21.04	1
LH-DS-01	9/26/2025 17:00	8.45	21.04	1
LH-DS-01	9/26/2025 17:15	8.45	21.06	1
LH-DS-01	9/26/2025 17:30	8.44	21.06	1
LH-DS-01	9/26/2025 17:45	8.42	21.08	1
LH-DS-01	9/26/2025 18:00	8.35	21.08	1
LH-DS-01	9/26/2025 18:15	8.32	21.08	1
LH-DS-01	9/26/2025 18:30	8.31	21.08	1
LH-DS-01	9/26/2025 18:45	8.27	21.08	1
LH-DS-01	9/26/2025 19:00	8.26	21.1	1
LH-DS-01	9/26/2025 19:15	8.27	21.12	1
LH-DS-01	9/26/2025 19:30	8.31	21.16	1
LH-DS-01	9/26/2025 19:45	8.27	21.18	1
LH-DS-01	9/26/2025 20:00	8.23	21.18	1
LH-DS-01	9/26/2025 20:15	8.21	21.18	1
LH-DS-01	9/26/2025 20:30	8.17	21.16	1
LH-DS-01	9/26/2025 20:45	8.15	21.16	1
LH-DS-01	9/26/2025 21:00	8.12	21.14	1
LH-DS-01	9/26/2025 21:15	8.09	21.14	1
LH-DS-01	9/26/2025 21:30	8.02	21.12	1
LH-DS-01	9/26/2025 21:45	7.99	21.08	1
LH-DS-01	9/26/2025 22:00	8	21.08	1
LH-DS-01	9/26/2025 22:15	7.99	21.06	1
LH-DS-01	9/26/2025 22:30	7.96	21.06	1
LH-DS-01	9/26/2025 22:45	7.9	21.04	1
LH-DS-01	9/26/2025 23:00	7.85	21	1
LH-DS-01	9/26/2025 23:15	7.82	20.98	1

Station Name	Date Time	DO mg/L	Temp C	Use Code
LH-DS-01	9/26/2025 23:30	7.79	20.96	1
LH-DS-01	9/26/2025 23:45	7.76	20.96	1
LH-DS-01	9/27/2025 0:00	7.77	20.94	1
LH-DS-01	9/27/2025 0:15	7.81	20.92	1
LH-DS-01	9/27/2025 0:30	7.82	20.9	1
LH-DS-01	9/27/2025 0:45	7.8	20.88	1
LH-DS-01	9/27/2025 1:00	7.86	20.86	1
LH-DS-01	9/27/2025 1:15	7.8	20.86	1
LH-DS-01	9/27/2025 1:30	7.73	20.84	1
LH-DS-01	9/27/2025 1:45	7.7	20.82	1
LH-DS-01	9/27/2025 2:00	7.67	20.82	1
LH-DS-01	9/27/2025 2:15	7.65	20.82	1
LH-DS-01	9/27/2025 2:30	7.54	20.82	1
LH-DS-01	9/27/2025 2:45	7.52	20.82	1
LH-DS-01	9/27/2025 3:00	7.47	20.82	1
LH-DS-01	9/27/2025 3:15	7.4	20.82	1
LH-DS-01	9/27/2025 3:30	7.35	20.82	1
LH-DS-01	9/27/2025 3:45	7.31	20.8	1
LH-DS-01	9/27/2025 4:00	7.3	20.8	1
LH-DS-01	9/27/2025 4:15	7.26	20.8	1
LH-DS-01	9/27/2025 4:30	7.25	20.78	1
LH-DS-01	9/27/2025 4:45	7.23	20.78	1
LH-DS-01	9/27/2025 5:00	7.22	20.78	1
LH-DS-01	9/27/2025 5:15	7.19	20.76	1
LH-DS-01	9/27/2025 5:30	7.15	20.76	1
LH-DS-01	9/27/2025 5:45	7.13	20.74	1
LH-DS-01	9/27/2025 6:00	7.1	20.72	1
LH-DS-01	9/27/2025 6:15	7.08	20.72	1
LH-DS-01	9/27/2025 6:30	7.06	20.7	1
LH-DS-01	9/27/2025 6:45	7.03	20.7	1
LH-DS-01	9/27/2025 7:00	7.01	20.7	1
LH-DS-01	9/27/2025 7:15	7.01	20.7	1
LH-DS-01	9/27/2025 7:30	7.01	20.7	1
LH-DS-01	9/27/2025 7:45	6.95	20.7	1
LH-DS-01	9/27/2025 8:00	7	20.7	1
LH-DS-01	9/27/2025 8:15	-888.88	-888.88	3
LH-DS-01	9/27/2025 8:30	6.95	20.72	1
LH-DS-01	9/27/2025 8:45	7.04	20.72	1
LH-DS-01	9/27/2025 9:00	7.05	20.74	1
LH-DS-01	9/27/2025 9:15	7.25	20.74	1
LH-DS-01	9/27/2025 9:30	-888.88	-888.88	3
LH-DS-01	9/27/2025 9:45	7.04	20.76	1
LH-DS-01	9/27/2025 10:00	-888.88	-888.88	3
LH-DS-01	9/27/2025 10:15	7	20.78	1
LH-DS-01	9/27/2025 10:30	6.98	20.8	1
LH-DS-01	9/27/2025 10:45	6.98	20.8	1
LH-DS-01	9/27/2025 11:00	7.03	20.82	1
LH-DS-01	9/27/2025 11:15	6.99	20.84	1
LH-DS-01	9/27/2025 11:30	6.99	20.86	1
LH-DS-01	9/27/2025 11:45	6.96	20.84	1
LH-DS-01	9/27/2025 12:00	6.97	20.86	1
LH-DS-01	9/27/2025 12:15	6.97	20.86	1
LH-DS-01	9/27/2025 12:30	6.99	20.86	1
LH-DS-01	9/27/2025 12:45	6.96	20.84	1
LH-DS-01	9/27/2025 13:00	6.95	20.84	1
LH-DS-01	9/27/2025 13:15	6.94	20.84	1
LH-DS-01	9/27/2025 13:30	7.04	20.86	1
LH-DS-01	9/27/2025 13:45	7	20.88	1
LH-DS-01	9/27/2025 14:00	7.05	20.94	1
LH-DS-01	9/27/2025 14:15	7.11	20.98	1
LH-DS-01	9/27/2025 14:30	7.11	21.02	1
LH-DS-01	9/27/2025 14:45	7.12	21.06	1
LH-DS-01	9/27/2025 15:00	7.12	21.1	1
LH-DS-01	9/27/2025 15:15	7.13	21.12	1
LH-DS-01	9/27/2025 15:30	7.13	21.1	1
LH-DS-01	9/27/2025 15:45	7.15	21.14	1
LH-DS-01	9/27/2025 16:00	7.13	21.12	1
LH-DS-01	9/27/2025 16:15	7.14	21.08	1
LH-DS-01	9/27/2025 16:30	7.17	21.06	1
LH-DS-01	9/27/2025 16:45	7.21	21.08	1
LH-DS-01	9/27/2025 17:00	7.25	21.14	1
LH-DS-01	9/27/2025 17:15	7.24	21.14	1
LH-DS-01	9/27/2025 17:30	7.26	21.14	1
LH-DS-01	9/27/2025 17:45	7.26	21.14	1
LH-DS-01	9/27/2025 18:00	7.24	21.14	1
LH-DS-01	9/27/2025 18:15	7.26	21.14	1
LH-DS-01	9/27/2025 18:30	7.27	21.16	1
LH-DS-01	9/27/2025 18:45	7.36	21.16	1
LH-DS-01	9/27/2025 19:00	7.51	21.2	1
LH-DS-01	9/27/2025 19:15	7.5	21.16	1
LH-DS-01	9/27/2025 19:30	7.51	21.1	1
LH-DS-01	9/27/2025 19:45	7.69	21.06	1
LH-DS-01	9/27/2025 20:00	7.8	21	1
LH-DS-01	9/27/2025 20:15	7.84	20.98	1

Station Name	Date Time	DO mg/L	Temp C	Use Code
LH-DS-01	9/27/2025 20:30	7.27	20.94	1
LH-DS-01	9/27/2025 20:45	7.11	20.88	1
LH-DS-01	9/27/2025 21:00	7.1	20.88	1
LH-DS-01	9/27/2025 21:15	7.1	20.88	1
LH-DS-01	9/27/2025 21:30	7.23	20.9	1
LH-DS-01	9/27/2025 21:45	7.32	20.92	1
LH-DS-01	9/27/2025 22:00	7.33	20.92	1
LH-DS-01	9/27/2025 22:15	7.34	20.94	1
LH-DS-01	9/27/2025 22:30	7.42	20.96	1
LH-DS-01	9/27/2025 22:45	7.49	20.96	1
LH-DS-01	9/27/2025 23:00	7.55	20.96	1
LH-DS-01	9/27/2025 23:15	7.52	20.94	1
LH-DS-01	9/27/2025 23:30	7.54	20.94	1
LH-DS-01	9/27/2025 23:45	7.56	20.94	1
LH-DS-01	9/28/2025 0:00	7.55	20.94	1
LH-DS-01	9/28/2025 0:15	7.55	20.92	1
LH-DS-01	9/28/2025 0:30	7.55	20.92	1
LH-DS-01	9/28/2025 0:45	7.6	20.92	1
LH-DS-01	9/28/2025 1:00	7.64	20.92	1
LH-DS-01	9/28/2025 1:15	7.7	20.94	1
LH-DS-01	9/28/2025 1:30	7.73	20.96	1
LH-DS-01	9/28/2025 1:45	7.79	20.96	1
LH-DS-01	9/28/2025 2:00	7.81	20.98	1
LH-DS-01	9/28/2025 2:15	7.83	20.98	1
LH-DS-01	9/28/2025 2:30	7.83	20.98	1
LH-DS-01	9/28/2025 2:45	7.84	20.98	1
LH-DS-01	9/28/2025 3:00	7.86	20.98	1
LH-DS-01	9/28/2025 3:15	7.91	21	1
LH-DS-01	9/28/2025 3:30	7.94	21.02	1
LH-DS-01	9/28/2025 3:45	7.94	21.02	1
LH-DS-01	9/28/2025 4:00	7.94	21.04	1
LH-DS-01	9/28/2025 4:15	7.92	21.04	1
LH-DS-01	9/28/2025 4:30	7.9	21.04	1
LH-DS-01	9/28/2025 4:45	7.87	21.04	1
LH-DS-01	9/28/2025 5:00	7.84	21.04	1
LH-DS-01	9/28/2025 5:15	7.83	21.04	1
LH-DS-01	9/28/2025 5:30	7.86	21.02	1
LH-DS-01	9/28/2025 5:45	7.81	21	1
LH-DS-01	9/28/2025 6:00	7.76	20.98	1
LH-DS-01	9/28/2025 6:15	7.74	20.98	1
LH-DS-01	9/28/2025 6:30	7.69	20.96	1
LH-DS-01	9/28/2025 6:45	7.67	20.96	1
LH-DS-01	9/28/2025 7:00	7.66	20.94	1
LH-DS-01	9/28/2025 7:15	7.68	20.94	1
LH-DS-01	9/28/2025 7:30	7.65	20.92	1
LH-DS-01	9/28/2025 7:45	7.66	20.94	1
LH-DS-01	9/28/2025 8:00	7.67	20.92	1
LH-DS-01	9/28/2025 8:15	7.66	20.92	1
LH-DS-01	9/28/2025 8:30	7.68	20.94	1
LH-DS-01	9/28/2025 8:45	7.68	20.94	1
LH-DS-01	9/28/2025 9:00	7.72	20.94	1
LH-DS-01	9/28/2025 9:15	7.72	20.94	1
LH-DS-01	9/28/2025 9:30	7.72	20.94	1
LH-DS-01	9/28/2025 9:45	7.8	20.96	1
LH-DS-01	9/28/2025 10:00	7.74	20.98	1
LH-DS-01	9/28/2025 10:15	7.87	20.98	1
LH-DS-01	9/28/2025 10:30	7.7	21	1
LH-DS-01	9/28/2025 10:45	-888.88	-888.88	3
LH-DS-01	9/28/2025 11:00	-888.88	-888.88	3
LH-DS-01	9/28/2025 11:15	7.9	21.08	1
LH-DS-01	9/28/2025 11:30	8.01	21.1	1
LH-DS-01	9/28/2025 11:45	7.99	21.12	1
LH-DS-01	9/28/2025 12:00	8.25	21.16	1
LH-DS-01	9/28/2025 12:15	8.05	21.16	1
LH-DS-01	9/28/2025 12:30	8.02	21.18	1
LH-DS-01	9/28/2025 12:45	8.01	21.18	1
LH-DS-01	9/28/2025 13:00	8.02	21.22	1
LH-DS-01	9/28/2025 13:15	8.01	21.22	1
LH-DS-01	9/28/2025 13:30	8.03	21.24	1
LH-DS-01	9/28/2025 13:45	8.07	21.26	1
LH-DS-01	9/28/2025 14:00	8.05	21.26	1
LH-DS-01	9/28/2025 14:15	8.09	21.28	1
LH-DS-01	9/28/2025 14:30	8.1	21.3	1
LH-DS-01	9/28/2025 14:45	8.11	21.32	1
LH-DS-01	9/28/2025 15:00	8.14	21.34	1
LH-DS-01	9/28/2025 15:15	8.14	21.34	1
LH-DS-01	9/28/2025 15:30	8.15	21.34	1
LH-DS-01	9/28/2025 15:45	8.16	21.36	1
LH-DS-01	9/28/2025 16:00	8.28	21.38	1
LH-DS-01	9/28/2025 16:15	8.32	21.4	1
LH-DS-01	9/28/2025 16:30	8.37	21.4	1
LH-DS-01	9/28/2025 16:45	8.37	21.36	1
LH-DS-01	9/28/2025 17:00	8.47	21.38	1
LH-DS-01	9/28/2025 17:15	8.51	21.42	1

Station Name	Date Time	DO mg/L	Temp C	Use Code
LH-DS-01	9/28/2025 17:30	8.57	21.38	1
LH-DS-01	9/28/2025 17:45	8.64	21.4	1
LH-DS-01	9/28/2025 18:00	8.63	21.4	1
LH-DS-01	9/28/2025 18:15	8.62	21.38	1
LH-DS-01	9/28/2025 18:30	8.74	21.38	1
LH-DS-01	9/28/2025 18:45	8.8	21.4	1
LH-DS-01	9/28/2025 19:00	8.87	21.44	1
LH-DS-01	9/28/2025 19:15	8.9	21.44	1
LH-DS-01	9/28/2025 19:30	8.94	21.46	1
LH-DS-01	9/28/2025 19:45	8.93	21.44	1
LH-DS-01	9/28/2025 20:00	8.94	21.44	1
LH-DS-01	9/28/2025 20:15	8.9	21.42	1
LH-DS-01	9/28/2025 20:30	8.9	21.42	1
LH-DS-01	9/28/2025 20:45	8.95	21.44	1
LH-DS-01	9/28/2025 21:00	8.91	21.4	1
LH-DS-01	9/28/2025 21:15	8.9	21.38	1
LH-DS-01	9/28/2025 21:30	8.83	21.36	1
LH-DS-01	9/28/2025 21:45	8.8	21.32	1
LH-DS-01	9/28/2025 22:00	8.78	21.3	1
LH-DS-01	9/28/2025 22:15	8.82	21.32	1
LH-DS-01	9/28/2025 22:30	8.78	21.3	1
LH-DS-01	9/28/2025 22:45	8.74	21.26	1
LH-DS-01	9/28/2025 23:00	8.66	21.24	1
LH-DS-01	9/28/2025 23:15	8.65	21.24	1
LH-DS-01	9/28/2025 23:30	8.65	21.24	1
LH-DS-01	9/28/2025 23:45	8.63	21.24	1
LH-DS-01	9/29/2025 0:00	8.6	21.24	1
LH-DS-01	9/29/2025 0:15	8.59	21.24	1
LH-DS-01	9/29/2025 0:30	8.56	21.22	1
LH-DS-01	9/29/2025 0:45	8.54	21.22	1
LH-DS-01	9/29/2025 1:00	8.54	21.22	1
LH-DS-01	9/29/2025 1:15	8.55	21.22	1
LH-DS-01	9/29/2025 1:30	8.54	21.22	1
LH-DS-01	9/29/2025 1:45	8.52	21.2	1
LH-DS-01	9/29/2025 2:00	8.51	21.2	1
LH-DS-01	9/29/2025 2:15	8.51	21.2	1
LH-DS-01	9/29/2025 2:30	8.5	21.2	1
LH-DS-01	9/29/2025 2:45	8.5	21.18	1
LH-DS-01	9/29/2025 3:00	8.47	21.18	1
LH-DS-01	9/29/2025 3:15	8.47	21.16	1
LH-DS-01	9/29/2025 3:30	8.45	21.16	1
LH-DS-01	9/29/2025 3:45	8.44	21.14	1
LH-DS-01	9/29/2025 4:00	8.43	21.14	1
LH-DS-01	9/29/2025 4:15	8.43	21.12	1
LH-DS-01	9/29/2025 4:30	8.42	21.12	1
LH-DS-01	9/29/2025 4:45	8.41	21.12	1
LH-DS-01	9/29/2025 5:00	8.4	21.1	1
LH-DS-01	9/29/2025 5:15	8.39	21.08	1
LH-DS-01	9/29/2025 5:30	8.36	21.08	1
LH-DS-01	9/29/2025 5:45	8.36	21.08	1
LH-DS-01	9/29/2025 6:00	8.36	21.06	1
LH-DS-01	9/29/2025 6:15	8.39	21.04	1
LH-DS-01	9/29/2025 6:30	8.39	21.04	1
LH-DS-01	9/29/2025 6:45	8.38	21.02	1
LH-DS-01	9/29/2025 7:00	8.4	21.02	1
LH-DS-01	9/29/2025 7:15	8.38	21	1
LH-DS-01	9/29/2025 7:30	8.38	21	1
LH-DS-01	9/29/2025 7:45	8.39	21	1
LH-DS-01	9/29/2025 8:00	8.41	21	1
LH-DS-01	9/29/2025 8:15	8.39	20.98	1
LH-DS-01	9/29/2025 8:30	8.4	20.98	1
LH-DS-01	9/29/2025 8:45	8.43	20.98	1
LH-DS-01	9/29/2025 9:00	8.41	20.98	1
LH-DS-01	9/29/2025 9:15	8.4	21	1
LH-DS-01	9/29/2025 9:30	8.38	21	1
LH-DS-01	9/29/2025 9:45	-888.88	-888.88	3
LH-DS-01	9/29/2025 10:00	8.2	21.04	1
LH-DS-01	9/29/2025 10:15	8.37	21.06	1
LH-DS-01	9/29/2025 10:30	-888.88	-888.88	3
LH-DS-01	9/29/2025 10:45	-888.88	-888.88	3
LH-DS-01	9/29/2025 11:00	8.37	21.1	1
LH-DS-01	9/29/2025 11:15	8.45	21.12	1
LH-DS-01	9/29/2025 11:30	8.36	21.14	1
LH-DS-01	9/29/2025 11:45	8.41	21.16	1
LH-DS-01	9/29/2025 12:00	-888.88	-888.88	3
LH-DS-01	9/29/2025 12:15	8.44	21.2	1
LH-DS-01	9/29/2025 12:30	8.42	21.2	1
LH-DS-01	9/29/2025 12:45	8.44	21.18	1
LH-DS-01	9/29/2025 13:00	8.45	21.2	1
LH-DS-01	9/29/2025 13:15	8.47	21.2	1
LH-DS-01	9/29/2025 13:30	8.49	21.2	1
LH-DS-01	9/29/2025 13:45	8.48	21.2	1
LH-DS-01	9/29/2025 14:00	8.44	21.2	1
LH-DS-01	9/29/2025 14:15	8.47	21.2	1

Station Name	Date Time	DO mg/L	Temp C	Use Code
LH-DS-01	9/29/2025 14:30	8.5	21.22	1
LH-DS-01	9/29/2025 14:45	8.6	21.24	1
LH-DS-01	9/29/2025 15:00	8.62	21.26	1
LH-DS-01	9/29/2025 15:15	8.64	21.3	1
LH-DS-01	9/29/2025 15:30	8.64	21.3	1
LH-DS-01	9/29/2025 15:45	8.68	21.34	1
LH-DS-01	9/29/2025 16:00	8.67	21.34	1
LH-DS-01	9/29/2025 16:15	8.66	21.32	1
LH-DS-01	9/29/2025 16:30	8.71	21.34	1
LH-DS-01	9/29/2025 16:45	8.71	21.34	1
LH-DS-01	9/29/2025 17:00	8.77	21.34	1
LH-DS-01	9/29/2025 17:15	8.8	21.38	1
LH-DS-01	9/29/2025 17:30	8.81	21.38	1
LH-DS-01	9/29/2025 17:45	8.77	21.38	1
LH-DS-01	9/29/2025 18:00	8.81	21.4	1
LH-DS-01	9/29/2025 18:15	8.84	21.42	1
LH-DS-01	9/29/2025 18:30	8.83	21.44	1
LH-DS-01	9/29/2025 18:45	8.84	21.44	1
LH-DS-01	9/29/2025 19:00	8.82	21.44	1
LH-DS-01	9/29/2025 19:15	8.76	21.42	1
LH-DS-01	9/29/2025 19:30	8.68	21.4	1
LH-DS-01	9/29/2025 19:45	8.69	21.36	1
LH-DS-01	9/29/2025 20:00	8.6	21.34	1
LH-DS-01	9/29/2025 20:15	8.53	21.3	1
LH-DS-01	9/29/2025 20:30	8.51	21.26	1
LH-DS-01	9/29/2025 20:45	8.49	21.24	1
LH-DS-01	9/29/2025 21:00	8.49	21.24	1
LH-DS-01	9/29/2025 21:15	8.49	21.22	1
LH-DS-01	9/29/2025 21:30	8.46	21.2	1
LH-DS-01	9/29/2025 21:45	8.48	21.2	1
LH-DS-01	9/29/2025 22:00	8.45	21.18	1
LH-DS-01	9/29/2025 22:15	8.45	21.18	1
LH-DS-01	9/29/2025 22:30	8.43	21.18	1
LH-DS-01	9/29/2025 22:45	8.41	21.16	1
LH-DS-01	9/29/2025 23:00	8.4	21.16	1
LH-DS-01	9/29/2025 23:15	8.39	21.14	1
LH-DS-01	9/29/2025 23:30	8.39	21.12	1
LH-DS-01	9/29/2025 23:45	8.42	21.12	1
LH-DS-01	9/30/2025 0:00	8.4	21.12	1
LH-DS-01	9/30/2025 0:15	8.4	21.1	1
LH-DS-01	9/30/2025 0:30	8.41	21.1	1
LH-DS-01	9/30/2025 0:45	8.38	21.08	1
LH-DS-01	9/30/2025 1:00	8.35	21.08	1
LH-DS-01	9/30/2025 1:15	8.35	21.06	1
LH-DS-01	9/30/2025 1:30	8.31	21.04	1
LH-DS-01	9/30/2025 1:45	8.28	21.04	1
LH-DS-01	9/30/2025 2:00	8.25	21.04	1
LH-DS-01	9/30/2025 2:15	8.27	21.04	1
LH-DS-01	9/30/2025 2:30	8.23	21.02	1
LH-DS-01	9/30/2025 2:45	8.2	21.02	1
LH-DS-01	9/30/2025 3:00	8.22	21.02	1
LH-DS-01	9/30/2025 3:15	8.21	21.02	1
LH-DS-01	9/30/2025 3:30	8.18	21	1
LH-DS-01	9/30/2025 3:45	8.17	21	1
LH-DS-01	9/30/2025 4:00	8.15	20.98	1
LH-DS-01	9/30/2025 4:15	8.14	20.98	1
LH-DS-01	9/30/2025 4:30	8.12	20.96	1
LH-DS-01	9/30/2025 4:45	8.11	20.96	1
LH-DS-01	9/30/2025 5:00	8.11	20.96	1
LH-DS-01	9/30/2025 5:15	8.14	20.94	1
LH-DS-01	9/30/2025 5:30	8.12	20.94	1
LH-DS-01	9/30/2025 5:45	8.07	20.92	1
LH-DS-01	9/30/2025 6:00	8.06	20.9	1
LH-DS-01	9/30/2025 6:15	8.04	20.88	1
LH-DS-01	9/30/2025 6:30	8.03	20.88	1
LH-DS-01	9/30/2025 6:45	8.02	20.88	1
LH-DS-01	9/30/2025 7:00	7.99	20.86	1
LH-DS-01	9/30/2025 7:15	7.99	20.86	1
LH-DS-01	9/30/2025 7:30	7.97	20.86	1
LH-DS-01	9/30/2025 7:45	7.99	20.86	1
LH-DS-01	9/30/2025 8:00	7.99	20.86	1
LH-DS-01	9/30/2025 8:15	7.99	20.86	1
LH-DS-01	9/30/2025 8:30	8	20.86	1
LH-DS-01	9/30/2025 8:45	7.99	20.86	1
LH-DS-01	9/30/2025 9:00	8.02	20.86	1
LH-DS-01	9/30/2025 9:15	8.05	20.86	1
LH-DS-01	9/30/2025 9:30	8.08	20.88	1
LH-DS-01	9/30/2025 9:45	8.08	20.88	1
LH-DS-01	9/30/2025 10:00	7.94	20.88	1
LH-DS-01	9/30/2025 10:15	8.15	20.9	1
LH-DS-01	9/30/2025 10:30	8.23	20.92	1
LH-DS-01	9/30/2025 10:45	8.22	20.94	1
LH-DS-01	9/30/2025 11:00	8.27	20.96	1
LH-DS-01	9/30/2025 11:15	8.29	20.98	1

Station Name	Date Time	DO mg/L	Temp C	Use Code
LH-DS-01	9/30/2025 11:30	8.34	20.98	1
LH-DS-01	9/30/2025 11:45	8.38	21	1
LH-DS-01	9/30/2025 12:00	8.36	21.02	1
LH-DS-01	9/30/2025 12:15	8.4	21.02	1
LH-DS-01	9/30/2025 12:30	8.41	21.04	1
LH-DS-01	9/30/2025 12:45	8.41	21.04	1
LH-DS-01	9/30/2025 13:00	8.37	21.04	1
LH-DS-01	9/30/2025 13:15	8.33	21.04	1
LH-DS-01	9/30/2025 13:30	8.32	21.04	1
LH-DS-01	9/30/2025 13:45	9.16	20.5	2
LH-DS-01	9/30/2025 14:00	8.88	22.46	2
LH-DS-01 2115504(	6/4/2025 12:45	7.71	29.02	2
LH-DS-01 2115504(	6/4/2025 13:00	7.63	29.56	2
LH-DS-01 2115504(	6/4/2025 13:15	7.6	30.08	2
LH-DS-01 2115504(	6/4/2025 13:30	7.61	30.18	2
LH-DS-01 2115504(	6/4/2025 13:45	7.61	29.98	2
LH-DS-01 2115504(	6/4/2025 14:00	7.61	30.04	2
LH-DS-01 2115504(	6/4/2025 14:15	8.3	22.36	2
LH-DS-01 2115504(	6/4/2025 14:30	9.74	17.5	4
LH-DS-01 2115504(	6/4/2025 14:45	9.76	17.22	4
LH-DS-01 2115504(	6/4/2025 15:00	9.77	17.22	4
LH-DS-01 2115504(	6/4/2025 15:15	9.74	17.24	4
LH-DS-01 2115504(	6/4/2025 15:30	9.75	17.26	4
LH-DS-01 2115504(	6/4/2025 15:45	9.72	17.28	4
LH-DS-01 2115504(	6/4/2025 16:00	9.69	17.32	4
LH-DS-01 2115504(	6/4/2025 16:15	9.73	17.34	4
LH-DS-01 2115504(	6/4/2025 16:30	9.72	17.36	4
LH-DS-01 2115504(	6/4/2025 16:45	9.73	17.38	4
LH-DS-01 2115504(	6/4/2025 17:00	9.71	17.42	4
LH-DS-01 2115504(	6/4/2025 17:15	9.74	17.42	4
LH-DS-01 2115504(	6/4/2025 17:30	9.73	17.44	4
LH-DS-01 2115504(	6/4/2025 17:45	9.71	17.46	4
LH-DS-01 2115504(	6/4/2025 18:00	9.73	17.48	4
LH-DS-01 2115504(	6/4/2025 18:15	9.72	17.5	4
LH-DS-01 2115504(	6/4/2025 18:30	9.75	17.52	4
LH-DS-01 2115504(	6/4/2025 18:45	9.75	17.52	4
LH-DS-01 2115504(	6/4/2025 19:00	9.73	17.54	4
LH-DS-01 2115504(	6/4/2025 19:15	9.7	17.54	4
LH-DS-01 2115504(	6/4/2025 19:30	9.71	17.56	4
LH-DS-01 2115504(	6/4/2025 19:45	9.71	17.56	4
LH-DS-01 2115504(	6/4/2025 20:00	9.71	17.56	4
LH-DS-01 2115504(	6/4/2025 20:15	9.71	17.56	4
LH-DS-01 2115504(	6/4/2025 20:30	9.73	17.56	4
LH-DS-01 2115504(	6/4/2025 20:45	9.7	17.56	4
LH-DS-01 2115504(	6/4/2025 21:00	9.7	17.56	4
LH-DS-01 2115504(	6/4/2025 21:15	9.69	17.56	4
LH-DS-01 2115504(	6/4/2025 21:30	9.65	17.56	4
LH-DS-01 2115504(	6/4/2025 21:45	9.64	17.56	4
LH-DS-01 2115504(	6/4/2025 22:00	9.62	17.56	4
LH-DS-01 2115504(	6/4/2025 22:15	9.64	17.56	4
LH-DS-01 2115504(	6/4/2025 22:30	9.61	17.54	4
LH-DS-01 2115504(	6/4/2025 22:45	9.61	17.54	4
LH-DS-01 2115504(	6/4/2025 23:00	9.59	17.52	4
LH-DS-01 2115504(	6/4/2025 23:15	9.6	17.52	4
LH-DS-01 2115504(	6/4/2025 23:30	9.55	17.5	4
LH-DS-01 2115504(	6/4/2025 23:45	9.56	17.5	4
LH-DS-01 2115504(	6/5/2025 0:00	9.54	17.48	4
LH-DS-01 2115504(	6/5/2025 0:15	9.55	17.48	4
LH-DS-01 2115504(	6/5/2025 0:30	9.53	17.48	4
LH-DS-01 2115504(	6/5/2025 0:45	9.54	17.48	4
LH-DS-01 2115504(	6/5/2025 1:00	9.52	17.46	4
LH-DS-01 2115504(	6/5/2025 1:15	9.51	17.46	4
LH-DS-01 2115504(	6/5/2025 1:30	9.51	17.46	4
LH-DS-01 2115504(	6/5/2025 1:45	9.49	17.46	4
LH-DS-01 2115504(	6/5/2025 2:00	9.52	17.44	4
LH-DS-01 2115504(	6/5/2025 2:15	9.49	17.44	4
LH-DS-01 2115504(	6/5/2025 2:30	9.48	17.44	4
LH-DS-01 2115504(	6/5/2025 2:45	9.47	17.42	4
LH-DS-01 2115504(	6/5/2025 3:00	9.47	17.42	4
LH-DS-01 2115504(	6/5/2025 3:15	9.48	17.42	4
LH-DS-01 2115504(	6/5/2025 3:30	9.45	17.4	4
LH-DS-01 2115504(	6/5/2025 3:45	9.44	17.4	4
LH-DS-01 2115504(	6/5/2025 4:00	9.45	17.38	4
LH-DS-01 2115504(	6/5/2025 4:15	9.43	17.38	4
LH-DS-01 2115504(	6/5/2025 4:30	9.43	17.36	4
LH-DS-01 2115504(	6/5/2025 4:45	9.41	17.36	4
LH-DS-01 2115504(	6/5/2025 5:00	9.41	17.36	4
LH-DS-01 2115504(	6/5/2025 5:15	9.41	17.34	4
LH-DS-01 2115504(	6/5/2025 5:30	9.4	17.34	4
LH-DS-01 2115504(	6/5/2025 5:45	9.39	17.34	4
LH-DS-01 2115504(	6/5/2025 6:00	9.38	17.32	4
LH-DS-01 2115504(	6/5/2025 6:15	9.37	17.32	4
LH-DS-01 2115504(	6/5/2025 6:30	9.38	17.32	4
LH-DS-01 2115504(	6/5/2025 6:45	9.35	17.32	4

Station Name	Date Time	DO mg/L	Temp C	Use Code
LH-DS-01 2115504(	6/5/2025 7:00	9.35	17.32	4
LH-DS-01 2115504(	6/5/2025 7:15	9.39	17.32	4
LH-DS-01 2115504(	6/5/2025 7:30	9.41	17.32	4
LH-DS-01 2115504(	6/5/2025 7:45	9.37	17.34	4
LH-DS-01 2115504(	6/5/2025 8:00	9.28	17.34	4
LH-DS-01 2115504(	6/5/2025 8:15	9.37	17.36	4
LH-DS-01 2115504(	6/5/2025 8:30	9.34	17.36	4
LH-DS-01 2115504(	6/5/2025 8:45	9.37	17.38	4
LH-DS-01 2115504(	6/5/2025 9:00	9.41	17.4	4
LH-DS-01 2115504(	6/5/2025 9:15	9.4	17.42	4
LH-DS-01 2115504(	6/5/2025 9:30	-888.88	-888.88	3
LH-DS-01 2115504(	6/5/2025 9:45	-888.88	-888.88	3
LH-DS-01 2115504(	6/5/2025 10:00	-888.88	-888.88	3
LH-DS-01 2115504(	6/5/2025 10:15	-888.88	-888.88	3
LH-DS-01 2115504(	6/5/2025 10:30	9.44	17.52	4
LH-DS-01 2115504(	6/5/2025 10:45	-888.88	-888.88	3
LH-DS-01 2115504(	6/5/2025 11:00	-888.88	-888.88	3
LH-DS-01 2115504(	6/5/2025 11:15	-888.88	-888.88	3
LH-DS-01 2115504(	6/5/2025 11:30	9.31	17.64	4
LH-DS-01 2115504(	6/5/2025 11:45	9.36	17.68	4
LH-DS-01 2115504(	6/5/2025 12:00	9.36	17.72	4
LH-DS-01 2115504(	6/5/2025 12:15	9.34	17.76	4
LH-DS-01 2115504(	6/5/2025 12:30	9.35	17.78	4
LH-DS-01 2115504(	6/5/2025 12:45	9.36	17.82	4
LH-DS-01 2115504(	6/5/2025 13:00	9.36	17.86	4
LH-DS-01 2115504(	6/5/2025 13:15	9.33	17.9	4
LH-DS-01 2115504(	6/5/2025 13:30	9.37	17.94	4
LH-DS-01 2115504(	6/5/2025 13:45	9.36	17.98	4
LH-DS-01 2115504(	6/5/2025 14:00	9.37	18	4
LH-DS-01 2115504(	6/5/2025 14:15	9.36	18.04	4
LH-DS-01 2115504(	6/5/2025 14:30	9.35	18.08	4
LH-DS-01 2115504(	6/5/2025 14:45	9.36	18.1	4
LH-DS-01 2115504(	6/5/2025 15:00	9.36	18.16	4
LH-DS-01 2115504(	6/5/2025 15:15	9.38	18.2	4
LH-DS-01 2115504(	6/5/2025 15:30	9.36	18.22	4
LH-DS-01 2115504(	6/5/2025 15:45	9.41	18.26	4
LH-DS-01 2115504(	6/5/2025 16:00	9.39	18.3	4
LH-DS-01 2115504(	6/5/2025 16:15	9.39	18.34	4
LH-DS-01 2115504(	6/5/2025 16:30	9.39	18.38	4
LH-DS-01 2115504(	6/5/2025 16:45	9.39	18.42	4
LH-DS-01 2115504(	6/5/2025 17:00	9.38	18.44	4
LH-DS-01 2115504(	6/5/2025 17:15	9.4	18.48	4
LH-DS-01 2115504(	6/5/2025 17:30	9.4	18.52	4
LH-DS-01 2115504(	6/5/2025 17:45	9.4	18.54	4
LH-DS-01 2115504(	6/5/2025 18:00	9.42	18.58	4
LH-DS-01 2115504(	6/5/2025 18:15	9.41	18.6	4
LH-DS-01 2115504(	6/5/2025 18:30	9.41	18.62	4
LH-DS-01 2115504(	6/5/2025 18:45	9.41	18.64	4
LH-DS-01 2115504(	6/5/2025 19:00	9.42	18.68	4
LH-DS-01 2115504(	6/5/2025 19:15	9.41	18.7	4
LH-DS-01 2115504(	6/5/2025 19:30	9.41	18.72	4
LH-DS-01 2115504(	6/5/2025 19:45	9.42	18.76	4
LH-DS-01 2115504(	6/5/2025 20:00	9.41	18.78	4
LH-DS-01 2115504(	6/5/2025 20:15	9.41	18.8	4
LH-DS-01 2115504(	6/5/2025 20:30	9.42	18.82	4
LH-DS-01 2115504(	6/5/2025 20:45	9.42	18.84	4
LH-DS-01 2115504(	6/5/2025 21:00	9.41	18.88	4
LH-DS-01 2115504(	6/5/2025 21:15	9.41	18.88	4
LH-DS-01 2115504(	6/5/2025 21:30	9.41	18.9	4
LH-DS-01 2115504(	6/5/2025 21:45	9.39	18.92	4
LH-DS-01 2115504(	6/5/2025 22:00	9.39	18.94	4
LH-DS-01 2115504(	6/5/2025 22:15	9.38	18.94	4
LH-DS-01 2115504(	6/5/2025 22:30	9.37	18.94	4
LH-DS-01 2115504(	6/5/2025 22:45	9.38	18.96	4
LH-DS-01 2115504(	6/5/2025 23:00	9.36	18.96	4
LH-DS-01 2115504(	6/5/2025 23:15	9.34	18.96	4
LH-DS-01 2115504(	6/5/2025 23:30	9.33	18.96	4
LH-DS-01 2115504(	6/5/2025 23:45	9.33	18.98	4
LH-DS-01 2115504(	6/6/2025 0:00	9.33	18.98	4
LH-DS-01 2115504(	6/6/2025 0:15	9.31	18.98	4
LH-DS-01 2115504(	6/6/2025 0:30	9.3	18.98	4
LH-DS-01 2115504(	6/6/2025 0:45	9.28	18.98	4
LH-DS-01 2115504(	6/6/2025 1:00	9.27	18.98	4
LH-DS-01 2115504(	6/6/2025 1:15	9.27	18.98	4
LH-DS-01 2115504(	6/6/2025 1:30	9.26	18.98	4
LH-DS-01 2115504(	6/6/2025 1:45	9.23	18.96	4
LH-DS-01 2115504(	6/6/2025 2:00	9.23	18.96	4
LH-DS-01 2115504(	6/6/2025 2:15	9.22	18.94	4
LH-DS-01 2115504(	6/6/2025 2:30	9.21	18.94	4
LH-DS-01 2115504(	6/6/2025 2:45	9.21	18.94	4
LH-DS-01 2115504(	6/6/2025 3:00	9.18	18.92	4
LH-DS-01 2115504(	6/6/2025 3:15	9.19	18.9	4
LH-DS-01 2115504(	6/6/2025 3:30	9.17	18.9	4
LH-DS-01 2115504(	6/6/2025 3:45	9.16	18.88	4

Station Name	Date Time	DO mg/L	Temp C	Use Code
LH-DS-01 2115504(	6/6/2025 4:00	9.16	18.88	4
LH-DS-01 2115504(	6/6/2025 4:15	9.16	18.86	4
LH-DS-01 2115504(	6/6/2025 4:30	9.14	18.84	4
LH-DS-01 2115504(	6/6/2025 4:45	9.13	18.82	4
LH-DS-01 2115504(	6/6/2025 5:00	9.13	18.8	4
LH-DS-01 2115504(	6/6/2025 5:15	9.1	18.78	4
LH-DS-01 2115504(	6/6/2025 5:30	9.11	18.78	4
LH-DS-01 2115504(	6/6/2025 5:45	9.1	18.76	4
LH-DS-01 2115504(	6/6/2025 6:00	9.1	18.74	4
LH-DS-01 2115504(	6/6/2025 6:15	9.08	18.72	4
LH-DS-01 2115504(	6/6/2025 6:30	9.05	18.72	4
LH-DS-01 2115504(	6/6/2025 6:45	9.06	18.7	4
LH-DS-01 2115504(	6/6/2025 7:00	9.05	18.7	4
LH-DS-01 2115504(	6/6/2025 7:15	9.04	18.7	4
LH-DS-01 2115504(	6/6/2025 7:30	9.02	18.68	4
LH-DS-01 2115504(	6/6/2025 7:45	9.02	18.66	4
LH-DS-01 2115504(	6/6/2025 8:00	9.03	18.66	4
LH-DS-01 2115504(	6/6/2025 8:15	9.04	18.66	4
LH-DS-01 2115504(	6/6/2025 8:30	9.05	18.66	4
LH-DS-01 2115504(	6/6/2025 8:45	9.06	18.64	4
LH-DS-01 2115504(	6/6/2025 9:00	9.06	18.64	4
LH-DS-01 2115504(	6/6/2025 9:15	9.02	18.64	4
LH-DS-01 2115504(	6/6/2025 9:30	9.06	18.66	4
LH-DS-01 2115504(	6/6/2025 9:45	9.06	18.66	4
LH-DS-01 2115504(	6/6/2025 10:00	9.06	18.66	4
LH-DS-01 2115504(	6/6/2025 10:15	-888.88	-888.88	3
LH-DS-01 2115504(	6/6/2025 10:30	9.08	18.7	4
LH-DS-01 2115504(	6/6/2025 10:45	9.1	18.7	4
LH-DS-01 2115504(	6/6/2025 11:00	9.08	18.72	4
LH-DS-01 2115504(	6/6/2025 11:15	9	18.74	4
LH-DS-01 2115504(	6/6/2025 11:30	8.98	18.74	4
LH-DS-01 2115504(	6/6/2025 11:45	8.99	18.74	4
LH-DS-01 2115504(	6/6/2025 12:00	8.95	18.76	4
LH-DS-01 2115504(	6/6/2025 12:15	8.97	18.76	4
LH-DS-01 2115504(	6/6/2025 12:30	9.01	18.78	4
LH-DS-01 2115504(	6/6/2025 12:45	8.96	18.8	4
LH-DS-01 2115504(	6/6/2025 13:00	8.98	18.82	4
LH-DS-01 2115504(	6/6/2025 13:15	8.97	18.86	4
LH-DS-01 2115504(	6/6/2025 13:30	8.98	18.88	4
LH-DS-01 2115504(	6/6/2025 13:45	8.98	18.9	4
LH-DS-01 2115504(	6/6/2025 14:00	8.96	18.94	4
LH-DS-01 2115504(	6/6/2025 14:15	8.96	18.96	4
LH-DS-01 2115504(	6/6/2025 14:30	8.96	18.98	4
LH-DS-01 2115504(	6/6/2025 14:45	8.97	19	4
LH-DS-01 2115504(	6/6/2025 15:00	8.99	19.02	4
LH-DS-01 2115504(	6/6/2025 15:15	8.89	19.06	4
LH-DS-01 2115504(	6/6/2025 15:30	8.98	19.1	4
LH-DS-01 2115504(	6/6/2025 15:45	8.97	19.12	4
LH-DS-01 2115504(	6/6/2025 16:00	8.99	19.16	4
LH-DS-01 2115504(	6/6/2025 16:15	8.98	19.16	4
LH-DS-01 2115504(	6/6/2025 16:30	8.99	19.16	4
LH-DS-01 2115504(	6/6/2025 16:45	8.99	19.18	4
LH-DS-01 2115504(	6/6/2025 17:00	8.99	19.2	4
LH-DS-01 2115504(	6/6/2025 17:15	9	19.2	4
LH-DS-01 2115504(	6/6/2025 17:30	8.98	19.22	4
LH-DS-01 2115504(	6/6/2025 17:45	9	19.24	4
LH-DS-01 2115504(	6/6/2025 18:00	8.99	19.26	4
LH-DS-01 2115504(	6/6/2025 18:15	8.98	19.28	4
LH-DS-01 2115504(	6/6/2025 18:30	8.98	19.28	4
LH-DS-01 2115504(	6/6/2025 18:45	8.95	19.3	4
LH-DS-01 2115504(	6/6/2025 19:00	8.93	19.3	4
LH-DS-01 2115504(	6/6/2025 19:15	8.88	19.32	4
LH-DS-01 2115504(	6/6/2025 19:30	8.86	19.34	4
LH-DS-01 2115504(	6/6/2025 19:45	8.83	19.34	4
LH-DS-01 2115504(	6/6/2025 20:00	8.83	19.36	4
LH-DS-01 2115504(	6/6/2025 20:15	8.82	19.38	4
LH-DS-01 2115504(	6/6/2025 20:30	8.81	19.4	4
LH-DS-01 2115504(	6/6/2025 20:45	8.8	19.4	4
LH-DS-01 2115504(	6/6/2025 21:00	8.81	19.42	4
LH-DS-01 2115504(	6/6/2025 21:15	8.81	19.44	4
LH-DS-01 2115504(	6/6/2025 21:30	8.81	19.46	4
LH-DS-01 2115504(	6/6/2025 21:45	8.83	19.46	4
LH-DS-01 2115504(	6/6/2025 22:00	8.84	19.48	4
LH-DS-01 2115504(	6/6/2025 22:15	8.86	19.5	4
LH-DS-01 2115504(	6/6/2025 22:30	8.86	19.5	4
LH-DS-01 2115504(	6/6/2025 22:45	8.87	19.52	4
LH-DS-01 2115504(	6/6/2025 23:00	8.87	19.52	4
LH-DS-01 2115504(	6/6/2025 23:15	8.87	19.54	4
LH-DS-01 2115504(	6/6/2025 23:30	8.86	19.56	4
LH-DS-01 2115504(	6/6/2025 23:45	8.89	19.56	4
LH-DS-01 2115504(	6/7/2025 0:00	8.87	19.58	4
LH-DS-01 2115504(	6/7/2025 0:15	8.87	19.58	4
LH-DS-01 2115504(	6/7/2025 0:30	8.88	19.6	4
LH-DS-01 2115504(	6/7/2025 0:45	8.88	19.62	4

Station Name	Date Time	DO mg/L	Temp C	Use Code
LH-DS-01 2115504(	6/7/2025 1:00	8.87	19.64	4
LH-DS-01 2115504(	6/7/2025 1:15	8.87	19.64	4
LH-DS-01 2115504(	6/7/2025 1:30	8.88	19.66	4
LH-DS-01 2115504(	6/7/2025 1:45	8.87	19.66	4
LH-DS-01 2115504(	6/7/2025 2:00	8.87	19.68	4
LH-DS-01 2115504(	6/7/2025 2:15	8.86	19.68	4
LH-DS-01 2115504(	6/7/2025 2:30	8.86	19.68	4
LH-DS-01 2115504(	6/7/2025 2:45	8.85	19.68	4
LH-DS-01 2115504(	6/7/2025 3:00	8.82	19.68	4
LH-DS-01 2115504(	6/7/2025 3:15	8.84	19.66	4
LH-DS-01 2115504(	6/7/2025 3:30	8.8	19.66	4
LH-DS-01 2115504(	6/7/2025 3:45	8.82	19.64	4
LH-DS-01 2115504(	6/7/2025 4:00	8.8	19.64	4
LH-DS-01 2115504(	6/7/2025 4:15	8.78	19.64	4
LH-DS-01 2115504(	6/7/2025 4:30	8.76	19.64	4
LH-DS-01 2115504(	6/7/2025 4:45	8.75	19.62	4
LH-DS-01 2115504(	6/7/2025 5:00	8.74	19.62	4
LH-DS-01 2115504(	6/7/2025 5:15	8.73	19.62	4
LH-DS-01 2115504(	6/7/2025 5:30	8.72	19.62	4
LH-DS-01 2115504(	6/7/2025 5:45	8.74	19.6	4
LH-DS-01 2115504(	6/7/2025 6:00	8.72	19.6	4
LH-DS-01 2115504(	6/7/2025 6:15	8.7	19.6	4
LH-DS-01 2115504(	6/7/2025 6:30	8.68	19.6	4
LH-DS-01 2115504(	6/7/2025 6:45	8.7	19.6	4
LH-DS-01 2115504(	6/7/2025 7:00	8.68	19.58	4
LH-DS-01 2115504(	6/7/2025 7:15	8.67	19.58	4
LH-DS-01 2115504(	6/7/2025 7:30	8.66	19.56	4
LH-DS-01 2115504(	6/7/2025 7:45	8.65	19.56	4
LH-DS-01 2115504(	6/7/2025 8:00	8.66	19.56	4
LH-DS-01 2115504(	6/7/2025 8:15	8.67	19.56	4
LH-DS-01 2115504(	6/7/2025 8:30	8.68	19.56	4
LH-DS-01 2115504(	6/7/2025 8:45	8.66	19.56	4
LH-DS-01 2115504(	6/7/2025 9:00	8.68	19.56	4
LH-DS-01 2115504(	6/7/2025 9:15	8.7	19.56	4
LH-DS-01 2115504(	6/7/2025 9:30	8.69	19.56	4
LH-DS-01 2115504(	6/7/2025 9:45	8.68	19.56	4
LH-DS-01 2115504(	6/7/2025 10:00	8.67	19.56	4
LH-DS-01 2115504(	6/7/2025 10:15	8.68	19.56	4
LH-DS-01 2115504(	6/7/2025 10:30	8.68	19.56	4
LH-DS-01 2115504(	6/7/2025 10:45	8.69	19.54	4
LH-DS-01 2115504(	6/7/2025 11:00	8.69	19.54	4
LH-DS-01 2115504(	6/7/2025 11:15	8.71	19.54	4
LH-DS-01 2115504(	6/7/2025 11:30	8.68	19.52	4
LH-DS-01 2115504(	6/7/2025 11:45	8.7	19.52	4
LH-DS-01 2115504(	6/7/2025 12:00	8.7	19.52	4
LH-DS-01 2115504(	6/7/2025 12:15	8.7	19.52	4
LH-DS-01 2115504(	6/7/2025 12:30	8.7	19.52	4
LH-DS-01 2115504(	6/7/2025 12:45	8.7	19.52	4
LH-DS-01 2115504(	6/7/2025 13:00	8.71	19.5	4
LH-DS-01 2115504(	6/7/2025 13:15	8.72	19.5	4
LH-DS-01 2115504(	6/7/2025 13:30	8.72	19.5	4
LH-DS-01 2115504(	6/7/2025 13:45	8.71	19.52	4
LH-DS-01 2115504(	6/7/2025 14:00	8.71	19.52	4
LH-DS-01 2115504(	6/7/2025 14:15	8.72	19.52	4
LH-DS-01 2115504(	6/7/2025 14:30	8.72	19.54	4
LH-DS-01 2115504(	6/7/2025 14:45	8.71	19.54	4
LH-DS-01 2115504(	6/7/2025 15:00	8.72	19.54	4
LH-DS-01 2115504(	6/7/2025 15:15	8.73	19.56	4
LH-DS-01 2115504(	6/7/2025 15:30	8.72	19.58	4
LH-DS-01 2115504(	6/7/2025 15:45	8.74	19.58	4
LH-DS-01 2115504(	6/7/2025 16:00	8.73	19.6	4
LH-DS-01 2115504(	6/7/2025 16:15	8.73	19.62	4
LH-DS-01 2115504(	6/7/2025 16:30	8.72	19.64	4
LH-DS-01 2115504(	6/7/2025 16:45	8.71	19.66	4
LH-DS-01 2115504(	6/7/2025 17:00	8.74	19.7	4
LH-DS-01 2115504(	6/7/2025 17:15	8.76	19.72	4
LH-DS-01 2115504(	6/7/2025 17:30	8.79	19.74	4
LH-DS-01 2115504(	6/7/2025 17:45	8.83	19.78	4
LH-DS-01 2115504(	6/7/2025 18:00	8.88	19.8	4
LH-DS-01 2115504(	6/7/2025 18:15	8.83	19.84	4
LH-DS-01 2115504(	6/7/2025 18:30	8.85	19.86	4
LH-DS-01 2115504(	6/7/2025 18:45	8.8	19.88	4
LH-DS-01 2115504(	6/7/2025 19:00	8.79	19.9	4
LH-DS-01 2115504(	6/7/2025 19:15	8.76	19.92	4
LH-DS-01 2115504(	6/7/2025 19:30	8.69	19.94	4
LH-DS-01 2115504(	6/7/2025 19:45	8.7	19.94	4
LH-DS-01 2115504(	6/7/2025 20:00	8.66	19.94	4
LH-DS-01 2115504(	6/7/2025 20:15	8.67	19.94	4
LH-DS-01 2115504(	6/7/2025 20:30	8.71	19.96	4
LH-DS-01 2115504(	6/7/2025 20:45	8.66	19.96	4
LH-DS-01 2115504(	6/7/2025 21:00	8.68	19.96	4
LH-DS-01 2115504(	6/7/2025 21:15	8.71	19.94	4
LH-DS-01 2115504(	6/7/2025 21:30	8.83	19.94	4
LH-DS-01 2115504(	6/7/2025 21:45	8.78	19.94	4

Station Name	Date Time	DO mg/L	Temp C	Use Code
LH-DS-01 2115504(	6/7/2025 22:00	8.82	19.94	4
LH-DS-01 2115504(	6/7/2025 22:15	8.9	19.92	4
LH-DS-01 2115504(	6/7/2025 22:30	8.9	19.9	4
LH-DS-01 2115504(	6/7/2025 22:45	8.97	19.88	4
LH-DS-01 2115504(	6/7/2025 23:00	8.89	19.88	4
LH-DS-01 2115504(	6/7/2025 23:15	9	19.86	4
LH-DS-01 2115504(	6/7/2025 23:30	8.97	19.84	4
LH-DS-01 2115504(	6/7/2025 23:45	8.96	19.82	4
LH-DS-01 2115504(	6/8/2025 0:00	8.88	19.8	4
LH-DS-01 2115504(	6/8/2025 0:15	8.9	19.78	4
LH-DS-01 2115504(	6/8/2025 0:30	8.97	19.78	4
LH-DS-01 2115504(	6/8/2025 0:45	8.92	19.76	4
LH-DS-01 2115504(	6/8/2025 1:00	8.93	19.74	4
LH-DS-01 2115504(	6/8/2025 1:15	8.89	19.72	4
LH-DS-01 2115504(	6/8/2025 1:30	8.99	19.7	4
LH-DS-01 2115504(	6/8/2025 1:45	8.93	19.7	4
LH-DS-01 2115504(	6/8/2025 2:00	8.94	19.68	4
LH-DS-01 2115504(	6/8/2025 2:15	8.99	19.64	4
LH-DS-01 2115504(	6/8/2025 2:30	8.97	19.62	4
LH-DS-01 2115504(	6/8/2025 2:45	9.03	19.6	4
LH-DS-01 2115504(	6/8/2025 3:00	9.05	19.58	4
LH-DS-01 2115504(	6/8/2025 3:15	9.03	19.56	4
LH-DS-01 2115504(	6/8/2025 3:30	9.02	19.54	4
LH-DS-01 2115504(	6/8/2025 3:45	9.05	19.52	4
LH-DS-01 2115504(	6/8/2025 4:00	9.05	19.5	4
LH-DS-01 2115504(	6/8/2025 4:15	9.05	19.48	4
LH-DS-01 2115504(	6/8/2025 4:30	9.09	19.46	4
LH-DS-01 2115504(	6/8/2025 4:45	9.11	19.44	4
LH-DS-01 2115504(	6/8/2025 5:00	9.16	19.42	4
LH-DS-01 2115504(	6/8/2025 5:15	9.11	19.4	4
LH-DS-01 2115504(	6/8/2025 5:30	9.12	19.38	4
LH-DS-01 2115504(	6/8/2025 5:45	9.06	19.36	4
LH-DS-01 2115504(	6/8/2025 6:00	9.04	19.34	4
LH-DS-01 2115504(	6/8/2025 6:15	9.04	19.34	4
LH-DS-01 2115504(	6/8/2025 6:30	9.02	19.32	4
LH-DS-01 2115504(	6/8/2025 6:45	9.03	19.32	4
LH-DS-01 2115504(	6/8/2025 7:00	8.98	19.32	4
LH-DS-01 2115504(	6/8/2025 7:15	8.99	19.32	4
LH-DS-01 2115504(	6/8/2025 7:30	8.97	19.32	4
LH-DS-01 2115504(	6/8/2025 7:45	8.92	19.32	4
LH-DS-01 2115504(	6/8/2025 8:00	8.93	19.32	4
LH-DS-01 2115504(	6/8/2025 8:15	8.87	19.34	4
LH-DS-01 2115504(	6/8/2025 8:30	8.88	19.36	4
LH-DS-01 2115504(	6/8/2025 8:45	8.9	19.36	4
LH-DS-01 2115504(	6/8/2025 9:00	8.89	19.38	4
LH-DS-01 2115504(	6/8/2025 9:15	8.89	19.4	4
LH-DS-01 2115504(	6/8/2025 9:30	8.87	19.42	4
LH-DS-01 2115504(	6/8/2025 9:45	8.84	19.44	4
LH-DS-01 2115504(	6/8/2025 10:00	8.81	19.46	4
LH-DS-01 2115504(	6/8/2025 10:15	8.86	19.48	4
LH-DS-01 2115504(	6/8/2025 10:30	8.86	19.5	4
LH-DS-01 2115504(	6/8/2025 10:45	8.84	19.52	4
LH-DS-01 2115504(	6/8/2025 11:00	8.86	19.54	4
LH-DS-01 2115504(	6/8/2025 11:15	8.85	19.56	4
LH-DS-01 2115504(	6/8/2025 11:30	8.82	19.56	4
LH-DS-01 2115504(	6/8/2025 11:45	8.83	19.6	4
LH-DS-01 2115504(	6/8/2025 12:00	8.87	19.62	4
LH-DS-01 2115504(	6/8/2025 12:15	8.85	19.64	4
LH-DS-01 2115504(	6/8/2025 12:30	8.87	19.66	4
LH-DS-01 2115504(	6/8/2025 12:45	8.85	19.68	4
LH-DS-01 2115504(	6/8/2025 13:00	8.89	19.7	4
LH-DS-01 2115504(	6/8/2025 13:15	8.87	19.72	4
LH-DS-01 2115504(	6/8/2025 13:30	8.89	19.74	4
LH-DS-01 2115504(	6/8/2025 13:45	8.9	19.78	4
LH-DS-01 2115504(	6/8/2025 14:00	8.9	19.8	4
LH-DS-01 2115504(	6/8/2025 14:15	8.9	19.82	4
LH-DS-01 2115504(	6/8/2025 14:30	8.88	19.84	4
LH-DS-01 2115504(	6/8/2025 14:45	8.88	19.86	4
LH-DS-01 2115504(	6/8/2025 15:00	8.95	19.88	4
LH-DS-01 2115504(	6/8/2025 15:15	8.92	19.88	4
LH-DS-01 2115504(	6/8/2025 15:30	8.92	19.9	4
LH-DS-01 2115504(	6/8/2025 15:45	8.94	19.9	4
LH-DS-01 2115504(	6/8/2025 16:00	8.93	19.92	4
LH-DS-01 2115504(	6/8/2025 16:15	8.95	19.94	4
LH-DS-01 2115504(	6/8/2025 16:30	8.95	19.94	4
LH-DS-01 2115504(	6/8/2025 16:45	8.86	19.92	4
LH-DS-01 2115504(	6/8/2025 17:00	8.96	19.9	4
LH-DS-01 2115504(	6/8/2025 17:15	8.93	19.9	4
LH-DS-01 2115504(	6/8/2025 17:30	8.95	19.88	4
LH-DS-01 2115504(	6/8/2025 17:45	8.95	19.88	4
LH-DS-01 2115504(	6/8/2025 18:00	8.97	19.86	4
LH-DS-01 2115504(	6/8/2025 18:15	8.98	19.84	4
LH-DS-01 2115504(	6/8/2025 18:30	8.97	19.82	4
LH-DS-01 2115504(	6/8/2025 18:45	8.98	19.82	4

Station Name	Date Time	DO mg/L	Temp C	Use Code
LH-DS-01 2115504(	6/8/2025 19:00	9.03	19.8	4
LH-DS-01 2115504(	6/8/2025 19:15	8.98	19.78	4
LH-DS-01 2115504(	6/8/2025 19:30	9.02	19.76	4
LH-DS-01 2115504(	6/8/2025 19:45	8.98	19.74	4
LH-DS-01 2115504(	6/8/2025 20:00	8.95	19.72	4
LH-DS-01 2115504(	6/8/2025 20:15	9	19.7	4
LH-DS-01 2115504(	6/8/2025 20:30	8.97	19.68	4
LH-DS-01 2115504(	6/8/2025 20:45	8.98	19.66	4
LH-DS-01 2115504(	6/8/2025 21:00	9	19.62	4
LH-DS-01 2115504(	6/8/2025 21:15	9.01	19.6	4
LH-DS-01 2115504(	6/8/2025 21:30	9	19.6	4
LH-DS-01 2115504(	6/8/2025 21:45	9.05	19.58	4
LH-DS-01 2115504(	6/8/2025 22:00	9	19.56	4
LH-DS-01 2115504(	6/8/2025 22:15	9.09	19.54	4
LH-DS-01 2115504(	6/8/2025 22:30	9.02	19.52	4
LH-DS-01 2115504(	6/8/2025 22:45	9.02	19.5	4
LH-DS-01 2115504(	6/8/2025 23:00	9.01	19.48	4
LH-DS-01 2115504(	6/8/2025 23:15	9.03	19.48	4
LH-DS-01 2115504(	6/8/2025 23:30	9.07	19.46	4
LH-DS-01 2115504(	6/8/2025 23:45	8.99	19.44	4
LH-DS-01 2115504(	6/9/2025 0:00	9.04	19.44	4
LH-DS-01 2115504(	6/9/2025 0:15	9.05	19.42	4
LH-DS-01 2115504(	6/9/2025 0:30	9.04	19.42	4
LH-DS-01 2115504(	6/9/2025 0:45	9.04	19.4	4
LH-DS-01 2115504(	6/9/2025 1:00	9	19.4	4
LH-DS-01 2115504(	6/9/2025 1:15	9.02	19.38	4
LH-DS-01 2115504(	6/9/2025 1:30	9.06	19.38	4
LH-DS-01 2115504(	6/9/2025 1:45	9.04	19.36	4
LH-DS-01 2115504(	6/9/2025 2:00	9.07	19.36	4
LH-DS-01 2115504(	6/9/2025 2:15	9.05	19.34	4
LH-DS-01 2115504(	6/9/2025 2:30	9.03	19.34	4
LH-DS-01 2115504(	6/9/2025 2:45	9.04	19.32	4
LH-DS-01 2115504(	6/9/2025 3:00	8.99	19.32	4
LH-DS-01 2115504(	6/9/2025 3:15	9.06	19.3	4
LH-DS-01 2115504(	6/9/2025 3:30	9.08	19.28	4
LH-DS-01 2115504(	6/9/2025 3:45	9.06	19.26	4
LH-DS-01 2115504(	6/9/2025 4:00	9.05	19.24	4
LH-DS-01 2115504(	6/9/2025 4:15	9.05	19.22	4
LH-DS-01 2115504(	6/9/2025 4:30	9.07	19.22	4
LH-DS-01 2115504(	6/9/2025 4:45	9.07	19.2	4
LH-DS-01 2115504(	6/9/2025 5:00	9.02	19.18	4
LH-DS-01 2115504(	6/9/2025 5:15	9.13	19.16	4
LH-DS-01 2115504(	6/9/2025 5:30	9.07	19.14	4
LH-DS-01 2115504(	6/9/2025 5:45	9.07	19.12	4
LH-DS-01 2115504(	6/9/2025 6:00	9.08	19.1	4
LH-DS-01 2115504(	6/9/2025 6:15	9.11	19.08	4
LH-DS-01 2115504(	6/9/2025 6:30	9.08	19.06	4
LH-DS-01 2115504(	6/9/2025 6:45	9.1	19.06	4
LH-DS-01 2115504(	6/9/2025 7:00	9.12	19.04	4
LH-DS-01 2115504(	6/9/2025 7:15	9.13	19.02	4
LH-DS-01 2115504(	6/9/2025 7:30	9.23	19	4
LH-DS-01 2115504(	6/9/2025 7:45	9.25	18.98	4
LH-DS-01 2115504(	6/9/2025 8:00	9.32	18.98	4
LH-DS-01 2115504(	6/9/2025 8:15	9.31	18.96	4
LH-DS-01 2115504(	6/9/2025 8:30	9.31	18.94	4
LH-DS-01 2115504(	6/9/2025 8:45	9.28	18.94	4
LH-DS-01 2115504(	6/9/2025 9:00	9.27	18.94	4
LH-DS-01 2115504(	6/9/2025 9:15	9.23	18.92	4
LH-DS-01 2115504(	6/9/2025 9:30	9.31	18.92	4
LH-DS-01 2115504(	6/9/2025 9:45	9.26	18.9	4
LH-DS-01 2115504(	6/9/2025 10:00	9.3	18.9	4
LH-DS-01 2115504(	6/9/2025 10:15	9.33	18.9	4
LH-DS-01 2115504(	6/9/2025 10:30	9.24	18.88	4
LH-DS-01 2115504(	6/9/2025 10:45	9.3	18.88	4
LH-DS-01 2115504(	6/9/2025 11:00	9.27	18.88	4
LH-DS-01 2115504(	6/9/2025 11:15	9.25	18.86	4
LH-DS-01 2115504(	6/9/2025 11:30	9.25	18.86	4
LH-DS-01 2115504(	6/9/2025 11:45	9.25	18.86	4
LH-DS-01 2115504(	6/9/2025 12:00	9.27	18.86	4
LH-DS-01 2115504(	6/9/2025 12:15	9.32	18.86	4
LH-DS-01 2115504(	6/9/2025 12:30	9.24	18.86	4
LH-DS-01 2115504(	6/9/2025 12:45	9.28	18.86	4
LH-DS-01 2115504(	6/9/2025 13:00	9.31	18.86	4
LH-DS-01 2115504(	6/9/2025 13:15	9.3	18.86	4
LH-DS-01 2115504(	6/9/2025 13:30	9.31	18.86	4
LH-DS-01 2115504(	6/9/2025 13:45	9.31	18.86	4
LH-DS-01 2115504(	6/9/2025 14:00	9.3	18.86	4
LH-DS-01 2115504(	6/9/2025 14:15	9.27	18.86	4
LH-DS-01 2115504(	6/9/2025 14:30	9.25	18.86	4
LH-DS-01 2115504(	6/9/2025 14:45	9.28	18.84	4
LH-DS-01 2115504(	6/9/2025 15:00	9.3	18.84	4
LH-DS-01 2115504(	6/9/2025 15:15	9.24	18.84	4
LH-DS-01 2115504(	6/9/2025 15:30	9.23	18.84	4
LH-DS-01 2115504(	6/9/2025 15:45	9.25	18.84	4

Station Name	Date Time	DO mg/L	Temp C	Use Code
LH-DS-01 2115504(	6/9/2025 16:00	9.25	18.84	4
LH-DS-01 2115504(	6/9/2025 16:15	9.31	18.84	4
LH-DS-01 2115504(	6/9/2025 16:30	9.25	18.82	4
LH-DS-01 2115504(	6/9/2025 16:45	9.23	18.82	4
LH-DS-01 2115504(	6/9/2025 17:00	9.23	18.82	4
LH-DS-01 2115504(	6/9/2025 17:15	9.26	18.82	4
LH-DS-01 2115504(	6/9/2025 17:30	9.27	18.8	4
LH-DS-01 2115504(	6/9/2025 17:45	9.21	18.8	4
LH-DS-01 2115504(	6/9/2025 18:00	9.28	18.78	4
LH-DS-01 2115504(	6/9/2025 18:15	9.34	18.78	4
LH-DS-01 2115504(	6/9/2025 18:30	9.21	18.78	4
LH-DS-01 2115504(	6/9/2025 18:45	9.32	18.76	4
LH-DS-01 2115504(	6/9/2025 19:00	9.27	18.76	4
LH-DS-01 2115504(	6/9/2025 19:15	9.2	18.76	4
LH-DS-01 2115504(	6/9/2025 19:30	9.26	18.74	4
LH-DS-01 2115504(	6/9/2025 19:45	9.33	18.74	4
LH-DS-01 2115504(	6/9/2025 20:00	9.27	18.74	4
LH-DS-01 2115504(	6/9/2025 20:15	9.26	18.72	4
LH-DS-01 2115504(	6/9/2025 20:30	9.27	18.72	4
LH-DS-01 2115504(	6/9/2025 20:45	9.31	18.7	4
LH-DS-01 2115504(	6/9/2025 21:00	9.32	18.7	4
LH-DS-01 2115504(	6/9/2025 21:15	9.28	18.68	4
LH-DS-01 2115504(	6/9/2025 21:30	9.25	18.68	4
LH-DS-01 2115504(	6/9/2025 21:45	9.26	18.66	4
LH-DS-01 2115504(	6/9/2025 22:00	9.31	18.66	4
LH-DS-01 2115504(	6/9/2025 22:15	9.27	18.66	4
LH-DS-01 2115504(	6/9/2025 22:30	9.31	18.64	4
LH-DS-01 2115504(	6/9/2025 22:45	9.28	18.64	4
LH-DS-01 2115504(	6/9/2025 23:00	9.31	18.62	4
LH-DS-01 2115504(	6/9/2025 23:15	9.3	18.62	4
LH-DS-01 2115504(	6/9/2025 23:30	9.2	18.62	4
LH-DS-01 2115504(	6/9/2025 23:45	9.27	18.6	4
LH-DS-01 2115504(	6/10/2025 0:00	9.28	18.6	4
LH-DS-01 2115504(	6/10/2025 0:15	9.3	18.58	4
LH-DS-01 2115504(	6/10/2025 0:30	9.26	18.58	4
LH-DS-01 2115504(	6/10/2025 0:45	9.25	18.56	4
LH-DS-01 2115504(	6/10/2025 1:00	9.21	18.56	4
LH-DS-01 2115504(	6/10/2025 1:15	9.22	18.56	4
LH-DS-01 2115504(	6/10/2025 1:30	9.22	18.56	4
LH-DS-01 2115504(	6/10/2025 1:45	9.23	18.54	4
LH-DS-01 2115504(	6/10/2025 2:00	9.21	18.54	4
LH-DS-01 2115504(	6/10/2025 2:15	9.2	18.54	4
LH-DS-01 2115504(	6/10/2025 2:30	9.2	18.52	4
LH-DS-01 2115504(	6/10/2025 2:45	9.23	18.52	4
LH-DS-01 2115504(	6/10/2025 3:00	9.17	18.52	4
LH-DS-01 2115504(	6/10/2025 3:15	9.21	18.52	4
LH-DS-01 2115504(	6/10/2025 3:30	9.22	18.52	4
LH-DS-01 2115504(	6/10/2025 3:45	9.15	18.52	4
LH-DS-01 2115504(	6/10/2025 4:00	9.16	18.5	4
LH-DS-01 2115504(	6/10/2025 4:15	9.23	18.5	4
LH-DS-01 2115504(	6/10/2025 4:30	9.22	18.5	4
LH-DS-01 2115504(	6/10/2025 4:45	9.19	18.48	4
LH-DS-01 2115504(	6/10/2025 5:00	9.16	18.48	4
LH-DS-01 2115504(	6/10/2025 5:15	9.19	18.48	4
LH-DS-01 2115504(	6/10/2025 5:30	9.23	18.46	4
LH-DS-01 2115504(	6/10/2025 5:45	9.21	18.46	4
LH-DS-01 2115504(	6/10/2025 6:00	9.17	18.46	4
LH-DS-01 2115504(	6/10/2025 6:15	9.19	18.46	4
LH-DS-01 2115504(	6/10/2025 6:30	9.17	18.46	4
LH-DS-01 2115504(	6/10/2025 6:45	9.15	18.46	4
LH-DS-01 2115504(	6/10/2025 7:00	9.17	18.44	4
LH-DS-01 2115504(	6/10/2025 7:15	9.14	18.44	4
LH-DS-01 2115504(	6/10/2025 7:30	9.16	18.44	4
LH-DS-01 2115504(	6/10/2025 7:45	9.14	18.44	4
LH-DS-01 2115504(	6/10/2025 8:00	9.05	18.44	4
LH-DS-01 2115504(	6/10/2025 8:15	8.99	18.42	4
LH-DS-01 2115504(	6/10/2025 8:30	9.02	18.42	4
LH-DS-01 2115504(	6/10/2025 8:45	9	18.42	4
LH-DS-01 2115504(	6/10/2025 9:00	9	18.42	4
LH-DS-01 2115504(	6/10/2025 9:15	9.04	18.42	4
LH-DS-01 2115504(	6/10/2025 9:30	9.03	18.42	4
LH-DS-01 2115504(	6/10/2025 9:45	9.01	18.42	4
LH-DS-01 2115504(	6/10/2025 10:00	9.02	18.42	4
LH-DS-01 2115504(	6/10/2025 10:15	9.02	18.42	4
LH-DS-01 2115504(	6/10/2025 10:30	9.02	18.42	4
LH-DS-01 2115504(	6/10/2025 10:45	8.97	18.42	4
LH-DS-01 2115504(	6/10/2025 11:00	8.97	18.42	4
LH-DS-01 2115504(	6/10/2025 11:15	8.95	18.44	4
LH-DS-01 2115504(	6/10/2025 11:30	8.94	18.42	4
LH-DS-01 2115504(	6/10/2025 11:45	8.9	18.42	4
LH-DS-01 2115504(	6/10/2025 12:00	8.89	18.42	4
LH-DS-01 2115504(	6/10/2025 12:15	8.88	18.42	4
LH-DS-01 2115504(	6/10/2025 12:30	8.9	18.42	4
LH-DS-01 2115504(	6/10/2025 12:45	8.9	18.42	4

Station Name	Date Time	DO mg/L	Temp C	Use Code
LH-DS-01 2115504(	6/10/2025 13:00	8.88	18.42	4
LH-DS-01 2115504(	6/10/2025 13:15	8.89	18.42	4
LH-DS-01 2115504(	6/10/2025 13:30	8.89	18.42	4
LH-DS-01 2115504(	6/10/2025 13:45	8.89	18.42	4
LH-DS-01 2115504(	6/10/2025 14:00	8.92	18.42	4
LH-DS-01 2115504(	6/10/2025 14:15	8.89	18.42	4
LH-DS-01 2115504(	6/10/2025 14:30	8.9	18.42	4
LH-DS-01 2115504(	6/10/2025 14:45	8.99	18.42	4
LH-DS-01 2115504(	6/10/2025 15:00	8.98	18.42	4
LH-DS-01 2115504(	6/10/2025 15:15	9	18.42	4
LH-DS-01 2115504(	6/10/2025 15:30	9.01	18.42	4
LH-DS-01 2115504(	6/10/2025 15:45	8.98	18.42	4
LH-DS-01 2115504(	6/10/2025 16:00	8.98	18.4	4
LH-DS-01 2115504(	6/10/2025 16:15	8.99	18.4	4
LH-DS-01 2115504(	6/10/2025 16:30	8.96	18.4	4
LH-DS-01 2115504(	6/10/2025 16:45	8.95	18.4	4
LH-DS-01 2115504(	6/10/2025 17:00	8.96	18.38	4
LH-DS-01 2115504(	6/10/2025 17:15	8.96	18.38	4
LH-DS-01 2115504(	6/10/2025 17:30	8.97	18.38	4
LH-DS-01 2115504(	6/10/2025 17:45	8.93	18.36	4
LH-DS-01 2115504(	6/10/2025 18:00	8.9	18.36	4
LH-DS-01 2115504(	6/10/2025 18:15	8.87	18.36	4
LH-DS-01 2115504(	6/10/2025 18:30	8.88	18.36	4
LH-DS-01 2115504(	6/10/2025 18:45	8.84	18.36	4
LH-DS-01 2115504(	6/10/2025 19:00	8.88	18.34	4
LH-DS-01 2115504(	6/10/2025 19:15	8.86	18.34	4
LH-DS-01 2115504(	6/10/2025 19:30	8.9	18.34	4
LH-DS-01 2115504(	6/10/2025 19:45	8.89	18.34	4
LH-DS-01 2115504(	6/10/2025 20:00	8.88	18.32	4
LH-DS-01 2115504(	6/10/2025 20:15	8.88	18.32	4
LH-DS-01 2115504(	6/10/2025 20:30	8.86	18.32	4
LH-DS-01 2115504(	6/10/2025 20:45	8.92	18.3	4
LH-DS-01 2115504(	6/10/2025 21:00	8.92	18.3	4
LH-DS-01 2115504(	6/10/2025 21:15	8.88	18.28	4
LH-DS-01 2115504(	6/10/2025 21:30	8.88	18.28	4
LH-DS-01 2115504(	6/10/2025 21:45	8.93	18.28	4
LH-DS-01 2115504(	6/10/2025 22:00	8.9	18.28	4
LH-DS-01 2115504(	6/10/2025 22:15	8.9	18.26	4
LH-DS-01 2115504(	6/10/2025 22:30	8.95	18.26	4
LH-DS-01 2115504(	6/10/2025 22:45	8.89	18.26	4
LH-DS-01 2115504(	6/10/2025 23:00	8.89	18.24	4
LH-DS-01 2115504(	6/10/2025 23:15	8.9	18.24	4
LH-DS-01 2115504(	6/10/2025 23:30	8.92	18.24	4
LH-DS-01 2115504(	6/10/2025 23:45	8.93	18.22	4
LH-DS-01 2115504(	6/11/2025 0:00	8.92	18.22	4
LH-DS-01 2115504(	6/11/2025 0:15	8.9	18.2	4
LH-DS-01 2115504(	6/11/2025 0:30	8.87	18.2	4
LH-DS-01 2115504(	6/11/2025 0:45	8.87	18.18	4
LH-DS-01 2115504(	6/11/2025 1:00	8.87	18.18	4
LH-DS-01 2115504(	6/11/2025 1:15	8.87	18.18	4
LH-DS-01 2115504(	6/11/2025 1:30	8.85	18.16	4
LH-DS-01 2115504(	6/11/2025 1:45	8.83	18.16	4
LH-DS-01 2115504(	6/11/2025 2:00	8.86	18.16	4
LH-DS-01 2115504(	6/11/2025 2:15	8.87	18.14	4
LH-DS-01 2115504(	6/11/2025 2:30	8.8	18.14	4
LH-DS-01 2115504(	6/11/2025 2:45	8.85	18.12	4
LH-DS-01 2115504(	6/11/2025 3:00	8.8	18.12	4
LH-DS-01 2115504(	6/11/2025 3:15	8.85	18.12	4
LH-DS-01 2115504(	6/11/2025 3:30	8.89	18.1	4
LH-DS-01 2115504(	6/11/2025 3:45	8.88	18.1	4
LH-DS-01 2115504(	6/11/2025 4:00	8.82	18.08	4
LH-DS-01 2115504(	6/11/2025 4:15	8.85	18.08	4
LH-DS-01 2115504(	6/11/2025 4:30	8.8	18.08	4
LH-DS-01 2115504(	6/11/2025 4:45	8.8	18.06	4
LH-DS-01 2115504(	6/11/2025 5:00	8.88	18.06	4
LH-DS-01 2115504(	6/11/2025 5:15	8.89	18.06	4
LH-DS-01 2115504(	6/11/2025 5:30	8.84	18.04	4
LH-DS-01 2115504(	6/11/2025 5:45	8.87	18.04	4
LH-DS-01 2115504(	6/11/2025 6:00	8.85	18.02	4
LH-DS-01 2115504(	6/11/2025 6:15	8.86	18.02	4
LH-DS-01 2115504(	6/11/2025 6:30	8.86	18.02	4
LH-DS-01 2115504(	6/11/2025 6:45	8.84	18.02	4
LH-DS-01 2115504(	6/11/2025 7:00	8.85	18	4
LH-DS-01 2115504(	6/11/2025 7:15	8.85	18	4
LH-DS-01 2115504(	6/11/2025 7:30	8.84	18	4
LH-DS-01 2115504(	6/11/2025 7:45	8.83	18	4
LH-DS-01 2115504(	6/11/2025 8:00	8.88	18	4
LH-DS-01 2115504(	6/11/2025 8:15	8.83	18.02	4
LH-DS-01 2115504(	6/11/2025 8:30	8.81	18.02	4
LH-DS-01 2115504(	6/11/2025 8:45	8.85	18.04	4
LH-DS-01 2115504(	6/11/2025 9:00	8.81	18.04	4
LH-DS-01 2115504(	6/11/2025 9:15	8.83	18.06	4
LH-DS-01 2115504(	6/11/2025 9:30	8.79	18.06	4
LH-DS-01 2115504(	6/11/2025 9:45	8.82	18.08	4

Station Name	Date Time	DO mg/L	Temp C	Use Code
LH-DS-01 2115504(	6/11/2025 10:00	8.72	18.1	4
LH-DS-01 2115504(	6/11/2025 10:15	8.8	18.12	4
LH-DS-01 2115504(	6/11/2025 10:30	8.81	18.14	4
LH-DS-01 2115504(	6/11/2025 10:45	8.74	18.16	4
LH-DS-01 2115504(	6/11/2025 11:00	8.75	18.18	4
LH-DS-01 2115504(	6/11/2025 11:15	8.77	18.22	4
LH-DS-01 2115504(	6/11/2025 11:30	8.78	18.24	4
LH-DS-01 2115504(	6/11/2025 11:45	8.83	18.26	4
LH-DS-01 2115504(	6/11/2025 12:00	8.79	18.3	4
LH-DS-01 2115504(	6/11/2025 12:15	8.85	18.32	4
LH-DS-01 2115504(	6/11/2025 12:30	8.8	18.36	4
LH-DS-01 2115504(	6/11/2025 12:45	8.81	18.38	4
LH-DS-01 2115504(	6/11/2025 13:00	8.78	18.42	4
LH-DS-01 2115504(	6/11/2025 13:15	8.82	18.44	4
LH-DS-01 2115504(	6/11/2025 13:30	8.82	18.46	4
LH-DS-01 2115504(	6/11/2025 13:45	8.84	18.46	4
LH-DS-01 2115504(	6/11/2025 14:00	8.77	18.5	4
LH-DS-01 2115504(	6/11/2025 14:15	8.8	18.54	4
LH-DS-01 2115504(	6/11/2025 14:30	8.76	18.58	4
LH-DS-01 2115504(	6/11/2025 14:45	8.76	18.62	4
LH-DS-01 2115504(	6/11/2025 15:00	8.74	18.66	4
LH-DS-01 2115504(	6/11/2025 15:15	8.72	18.68	4
LH-DS-01 2115504(	6/11/2025 15:30	8.76	18.72	4
LH-DS-01 2115504(	6/11/2025 15:45	8.69	18.74	4
LH-DS-01 2115504(	6/11/2025 16:00	8.72	18.8	4
LH-DS-01 2115504(	6/11/2025 16:15	8.7	18.82	4
LH-DS-01 2115504(	6/11/2025 16:30	8.69	18.84	4
LH-DS-01 2115504(	6/11/2025 16:45	8.72	18.86	4
LH-DS-01 2115504(	6/11/2025 17:00	8.7	18.9	4
LH-DS-01 2115504(	6/11/2025 17:15	8.69	18.92	4
LH-DS-01 2115504(	6/11/2025 17:30	8.72	18.94	4
LH-DS-01 2115504(	6/11/2025 17:45	8.65	18.96	4
LH-DS-01 2115504(	6/11/2025 18:00	8.68	18.98	4
LH-DS-01 2115504(	6/11/2025 18:15	8.7	19	4
LH-DS-01 2115504(	6/11/2025 18:30	8.71	19	4
LH-DS-01 2115504(	6/11/2025 18:45	8.71	19	4
LH-DS-01 2115504(	6/11/2025 19:00	8.71	19.02	4
LH-DS-01 2115504(	6/11/2025 19:15	8.66	19.04	4
LH-DS-01 2115504(	6/11/2025 19:30	8.68	19.04	4
LH-DS-01 2115504(	6/11/2025 19:45	8.7	19.04	4
LH-DS-01 2115504(	6/11/2025 20:00	8.7	19.04	4
LH-DS-01 2115504(	6/11/2025 20:15	8.63	19.04	4
LH-DS-01 2115504(	6/11/2025 20:30	8.68	19.02	4
LH-DS-01 2115504(	6/11/2025 20:45	8.63	19.02	4
LH-DS-01 2115504(	6/11/2025 21:00	8.63	19.02	4
LH-DS-01 2115504(	6/11/2025 21:15	8.63	19	4
LH-DS-01 2115504(	6/11/2025 21:30	8.67	19	4
LH-DS-01 2115504(	6/11/2025 21:45	8.66	18.98	4
LH-DS-01 2115504(	6/11/2025 22:00	8.65	18.98	4
LH-DS-01 2115504(	6/11/2025 22:15	8.67	18.96	4
LH-DS-01 2115504(	6/11/2025 22:30	8.64	18.94	4
LH-DS-01 2115504(	6/11/2025 22:45	8.62	18.92	4
LH-DS-01 2115504(	6/11/2025 23:00	8.6	18.92	4
LH-DS-01 2115504(	6/11/2025 23:15	8.57	18.92	4
LH-DS-01 2115504(	6/11/2025 23:30	8.55	18.9	4
LH-DS-01 2115504(	6/11/2025 23:45	8.56	18.9	4
LH-DS-01 2115504(	6/12/2025 0:00	8.5	18.88	4
LH-DS-01 2115504(	6/12/2025 0:15	8.55	18.88	4
LH-DS-01 2115504(	6/12/2025 0:30	8.52	18.86	4
LH-DS-01 2115504(	6/12/2025 0:45	8.52	18.82	4
LH-DS-01 2115504(	6/12/2025 1:00	8.48	18.84	4
LH-DS-01 2115504(	6/12/2025 1:15	8.48	18.82	4
LH-DS-01 2115504(	6/12/2025 1:30	8.49	18.78	4
LH-DS-01 2115504(	6/12/2025 1:45	8.52	18.78	4
LH-DS-01 2115504(	6/12/2025 2:00	8.49	18.76	4
LH-DS-01 2115504(	6/12/2025 2:15	8.49	18.74	4
LH-DS-01 2115504(	6/12/2025 2:30	8.48	18.74	4
LH-DS-01 2115504(	6/12/2025 2:45	8.46	18.72	4
LH-DS-01 2115504(	6/12/2025 3:00	8.5	18.7	4
LH-DS-01 2115504(	6/12/2025 3:15	8.47	18.68	4
LH-DS-01 2115504(	6/12/2025 3:30	8.47	18.66	4
LH-DS-01 2115504(	6/12/2025 3:45	8.45	18.66	4
LH-DS-01 2115504(	6/12/2025 4:00	8.45	18.64	4
LH-DS-01 2115504(	6/12/2025 4:15	8.46	18.62	4
LH-DS-01 2115504(	6/12/2025 4:30	8.47	18.6	4
LH-DS-01 2115504(	6/12/2025 4:45	8.45	18.58	4
LH-DS-01 2115504(	6/12/2025 5:00	8.43	18.58	4
LH-DS-01 2115504(	6/12/2025 5:15	8.41	18.56	4
LH-DS-01 2115504(	6/12/2025 5:30	8.41	18.56	4
LH-DS-01 2115504(	6/12/2025 5:45	8.41	18.54	4
LH-DS-01 2115504(	6/12/2025 6:00	8.4	18.54	4
LH-DS-01 2115504(	6/12/2025 6:15	8.38	18.54	4
LH-DS-01 2115504(	6/12/2025 6:30	8.38	18.52	4
LH-DS-01 2115504(	6/12/2025 6:45	8.38	18.52	4

Station Name	Date Time	DO mg/L	Temp C	Use Code
LH-DS-01 2115504(	6/12/2025 7:00	8.39	18.52	4
LH-DS-01 2115504(	6/12/2025 7:15	8.39	18.52	4
LH-DS-01 2115504(	6/12/2025 7:30	8.39	18.52	4
LH-DS-01 2115504(	6/12/2025 7:45	8.4	18.52	4
LH-DS-01 2115504(	6/12/2025 8:00	8.39	18.54	4
LH-DS-01 2115504(	6/12/2025 8:15	8.41	18.54	4
LH-DS-01 2115504(	6/12/2025 8:30	8.41	18.54	4
LH-DS-01 2115504(	6/12/2025 8:45	8.44	18.56	4
LH-DS-01 2115504(	6/12/2025 9:00	8.4	18.56	4
LH-DS-01 2115504(	6/12/2025 9:15	8.42	18.58	4
LH-DS-01 2115504(	6/12/2025 9:30	8.48	18.6	4
LH-DS-01 2115504(	6/12/2025 9:45	8.51	18.62	4
LH-DS-01 2115504(	6/12/2025 10:00	8.59	18.64	4
LH-DS-01 2115504(	6/12/2025 10:15	8.58	18.66	4
LH-DS-01 2115504(	6/12/2025 10:30	8.49	18.68	4
LH-DS-01 2115504(	6/12/2025 10:45	8.48	18.7	4
LH-DS-01 2115504(	6/12/2025 11:00	8.46	18.72	4
LH-DS-01 2115504(	6/12/2025 11:15	8.41	18.76	4
LH-DS-01 2115504(	6/12/2025 11:30	8.43	18.78	4
LH-DS-01 2115504(	6/12/2025 11:45	8.4	18.82	4
LH-DS-01 2115504(	6/12/2025 12:00	8.43	18.84	4
LH-DS-01 2115504(	6/12/2025 12:15	8.39	18.86	4
LH-DS-01 2115504(	6/12/2025 12:30	8.41	18.9	4
LH-DS-01 2115504(	6/12/2025 12:45	8.37	18.92	4
LH-DS-01 2115504(	6/12/2025 13:00	8.4	18.94	4
LH-DS-01 2115504(	6/12/2025 13:15	8.41	18.98	4
LH-DS-01 2115504(	6/12/2025 13:30	8.45	19	4
LH-DS-01 2115504(	6/12/2025 13:45	8.47	19.04	4
LH-DS-01 2115504(	6/12/2025 14:00	8.49	19.06	4
LH-DS-01 2115504(	6/12/2025 14:15	8.47	19.08	4
LH-DS-01 2115504(	6/12/2025 14:30	8.46	19.1	4
LH-DS-01 2115504(	6/12/2025 14:45	8.48	19.12	4
LH-DS-01 2115504(	6/12/2025 15:00	8.49	19.16	4
LH-DS-01 2115504(	6/12/2025 15:15	8.48	19.18	4
LH-DS-01 2115504(	6/12/2025 15:30	8.51	19.22	4
LH-DS-01 2115504(	6/12/2025 15:45	8.48	19.24	4
LH-DS-01 2115504(	6/12/2025 16:00	8.55	19.28	4
LH-DS-01 2115504(	6/12/2025 16:15	8.43	19.3	4
LH-DS-01 2115504(	6/12/2025 16:30	8.47	19.34	4
LH-DS-01 2115504(	6/12/2025 16:45	8.45	19.36	4
LH-DS-01 2115504(	6/12/2025 17:00	8.45	19.38	4
LH-DS-01 2115504(	6/12/2025 17:15	8.44	19.42	4
LH-DS-01 2115504(	6/12/2025 17:30	8.45	19.44	4
LH-DS-01 2115504(	6/12/2025 17:45	8.47	19.46	4
LH-DS-01 2115504(	6/12/2025 18:00	8.45	19.48	4
LH-DS-01 2115504(	6/12/2025 18:15	8.49	19.5	4
LH-DS-01 2115504(	6/12/2025 18:30	8.48	19.5	4
LH-DS-01 2115504(	6/12/2025 18:45	8.48	19.5	4
LH-DS-01 2115504(	6/12/2025 19:00	8.47	19.52	4
LH-DS-01 2115504(	6/12/2025 19:15	8.48	19.52	4
LH-DS-01 2115504(	6/12/2025 19:30	8.47	19.54	4
LH-DS-01 2115504(	6/12/2025 19:45	8.46	19.54	4
LH-DS-01 2115504(	6/12/2025 20:00	8.45	19.54	4
LH-DS-01 2115504(	6/12/2025 20:15	8.48	19.54	4
LH-DS-01 2115504(	6/12/2025 20:30	8.45	19.56	4
LH-DS-01 2115504(	6/12/2025 20:45	8.44	19.54	4
LH-DS-01 2115504(	6/12/2025 21:00	8.45	19.54	4
LH-DS-01 2115504(	6/12/2025 21:15	8.48	19.54	4
LH-DS-01 2115504(	6/12/2025 21:30	8.44	19.54	4
LH-DS-01 2115504(	6/12/2025 21:45	8.42	19.54	4
LH-DS-01 2115504(	6/12/2025 22:00	8.45	19.52	4
LH-DS-01 2115504(	6/12/2025 22:15	8.45	19.52	4
LH-DS-01 2115504(	6/12/2025 22:30	8.39	19.5	4
LH-DS-01 2115504(	6/12/2025 22:45	8.41	19.5	4
LH-DS-01 2115504(	6/12/2025 23:00	8.38	19.48	4
LH-DS-01 2115504(	6/12/2025 23:15	8.41	19.48	4
LH-DS-01 2115504(	6/12/2025 23:30	8.41	19.46	4
LH-DS-01 2115504(	6/12/2025 23:45	8.4	19.46	4
LH-DS-01 2115504(	6/13/2025 0:00	8.37	19.46	4
LH-DS-01 2115504(	6/13/2025 0:15	8.38	19.44	4
LH-DS-01 2115504(	6/13/2025 0:30	8.39	19.42	4
LH-DS-01 2115504(	6/13/2025 0:45	8.36	19.4	4
LH-DS-01 2115504(	6/13/2025 1:00	8.34	19.4	4
LH-DS-01 2115504(	6/13/2025 1:15	8.34	19.38	4
LH-DS-01 2115504(	6/13/2025 1:30	8.35	19.36	4
LH-DS-01 2115504(	6/13/2025 1:45	8.32	19.36	4
LH-DS-01 2115504(	6/13/2025 2:00	8.33	19.34	4
LH-DS-01 2115504(	6/13/2025 2:15	8.3	19.32	4
LH-DS-01 2115504(	6/13/2025 2:30	8.3	19.3	4
LH-DS-01 2115504(	6/13/2025 2:45	8.33	19.28	4
LH-DS-01 2115504(	6/13/2025 3:00	8.29	19.26	4
LH-DS-01 2115504(	6/13/2025 3:15	8.29	19.24	4
LH-DS-01 2115504(	6/13/2025 3:30	8.29	19.24	4
LH-DS-01 2115504(	6/13/2025 3:45	8.3	19.22	4

Station Name	Date Time	DO mg/L	Temp C	Use Code
LH-DS-01 2115504(	6/13/2025 4:00	8.3	19.2	4
LH-DS-01 2115504(	6/13/2025 4:15	8.26	19.18	4
LH-DS-01 2115504(	6/13/2025 4:30	8.28	19.16	4
LH-DS-01 2115504(	6/13/2025 4:45	8.29	19.14	4
LH-DS-01 2115504(	6/13/2025 5:00	8.24	19.14	4
LH-DS-01 2115504(	6/13/2025 5:15	8.26	19.12	4
LH-DS-01 2115504(	6/13/2025 5:30	8.25	19.12	4
LH-DS-01 2115504(	6/13/2025 5:45	8.26	19.1	4
LH-DS-01 2115504(	6/13/2025 6:00	8.23	19.1	4
LH-DS-01 2115504(	6/13/2025 6:15	8.26	19.08	4
LH-DS-01 2115504(	6/13/2025 6:30	8.22	19.08	4
LH-DS-01 2115504(	6/13/2025 6:45	8.25	19.08	4
LH-DS-01 2115504(	6/13/2025 7:00	8.24	19.06	4
LH-DS-01 2115504(	6/13/2025 7:15	8.22	19.06	4
LH-DS-01 2115504(	6/13/2025 7:30	8.22	19.06	4
LH-DS-01 2115504(	6/13/2025 7:45	8.26	19.06	4
LH-DS-01 2115504(	6/13/2025 8:00	8.25	19.04	4
LH-DS-01 2115504(	6/13/2025 8:15	8.22	19.04	4
LH-DS-01 2115504(	6/13/2025 8:30	8.21	19.04	4
LH-DS-01 2115504(	6/13/2025 8:45	8.23	19.04	4
LH-DS-01 2115504(	6/13/2025 9:00	8.22	19.04	4
LH-DS-01 2115504(	6/13/2025 9:15	8.22	19.04	4
LH-DS-01 2115504(	6/13/2025 9:30	8.25	19.04	4
LH-DS-01 2115504(	6/13/2025 9:45	8.27	19.04	4
LH-DS-01 2115504(	6/13/2025 10:00	8.24	19.04	4
LH-DS-01 2115504(	6/13/2025 10:15	8.23	19.04	4
LH-DS-01 2115504(	6/13/2025 10:30	8.25	19.06	4
LH-DS-01 2115504(	6/13/2025 10:45	8.25	19.08	4
LH-DS-01 2115504(	6/13/2025 11:00	8.26	19.1	4
LH-DS-01 2115504(	6/13/2025 11:15	8.23	19.12	4
LH-DS-01 2115504(	6/13/2025 11:30	8.26	19.12	4
LH-DS-01 2115504(	6/13/2025 11:45	8.22	19.14	4
LH-DS-01 2115504(	6/13/2025 12:00	8.24	19.16	4
LH-DS-01 2115504(	6/13/2025 12:15	8.26	19.18	4
LH-DS-01 2115504(	6/13/2025 12:30	8.24	19.2	4
LH-DS-01 2115504(	6/13/2025 12:45	8.25	19.2	4
LH-DS-01 2115504(	6/13/2025 13:00	8.3	19.22	4
LH-DS-01 2115504(	6/13/2025 13:15	8.26	19.24	4
LH-DS-01 2115504(	6/13/2025 13:30	8.28	19.26	4
LH-DS-01 2115504(	6/13/2025 13:45	8.29	19.28	4
LH-DS-01 2115504(	6/13/2025 14:00	0	19.3	3
LH-DS-01 2115504(	6/13/2025 14:15	8.23	19.3	4
LH-DS-01 2115504(	6/13/2025 14:30	8.29	19.32	4
LH-DS-01 2115504(	6/13/2025 14:45	8.26	19.34	4
LH-DS-01 2115504(	6/13/2025 15:00	8.28	19.36	4
LH-DS-01 2115504(	6/13/2025 15:15	8.28	19.38	4
LH-DS-01 2115504(	6/13/2025 15:30	8.29	19.42	4
LH-DS-01 2115504(	6/13/2025 15:45	8.29	19.44	4
LH-DS-01 2115504(	6/13/2025 16:00	8.29	19.46	4
LH-DS-01 2115504(	6/13/2025 16:15	8.3	19.48	4
LH-DS-01 2115504(	6/13/2025 16:30	8.32	19.48	4
LH-DS-01 2115504(	6/13/2025 16:45	8.31	19.5	4
LH-DS-01 2115504(	6/13/2025 17:00	8.3	19.52	4
LH-DS-01 2115504(	6/13/2025 17:15	8.29	19.52	4
LH-DS-01 2115504(	6/13/2025 17:30	8.34	19.54	4
LH-DS-01 2115504(	6/13/2025 17:45	8.29	19.56	4
LH-DS-01 2115504(	6/13/2025 18:00	8.3	19.56	4
LH-DS-01 2115504(	6/13/2025 18:15	8.29	19.58	4
LH-DS-01 2115504(	6/13/2025 18:30	8.31	19.58	4
LH-DS-01 2115504(	6/13/2025 18:45	8.34	19.6	4
LH-DS-01 2115504(	6/13/2025 19:00	8.31	19.6	4
LH-DS-01 2115504(	6/13/2025 19:15	8.32	19.6	4
LH-DS-01 2115504(	6/13/2025 19:30	8.32	19.62	4
LH-DS-01 2115504(	6/13/2025 19:45	8.35	19.62	4
LH-DS-01 2115504(	6/13/2025 20:00	8.34	19.64	4
LH-DS-01 2115504(	6/13/2025 20:15	8.31	19.66	4
LH-DS-01 2115504(	6/13/2025 20:30	8.35	19.66	4
LH-DS-01 2115504(	6/13/2025 20:45	8.36	19.68	4
LH-DS-01 2115504(	6/13/2025 21:00	8.37	19.68	4
LH-DS-01 2115504(	6/13/2025 21:15	8.34	19.68	4
LH-DS-01 2115504(	6/13/2025 21:30	8.37	19.7	4
LH-DS-01 2115504(	6/13/2025 21:45	8.36	19.7	4
LH-DS-01 2115504(	6/13/2025 22:00	8.34	19.7	4
LH-DS-01 2115504(	6/13/2025 22:15	8.34	19.7	4
LH-DS-01 2115504(	6/13/2025 22:30	8.35	19.7	4
LH-DS-01 2115504(	6/13/2025 22:45	8.34	19.7	4
LH-DS-01 2115504(	6/13/2025 23:00	8.37	19.68	4
LH-DS-01 2115504(	6/13/2025 23:15	8.37	19.68	4
LH-DS-01 2115504(	6/13/2025 23:30	8.35	19.68	4
LH-DS-01 2115504(	6/13/2025 23:45	8.35	19.68	4
LH-DS-01 2115504(	6/14/2025 0:00	8.34	19.66	4
LH-DS-01 2115504(	6/14/2025 0:15	8.36	19.66	4
LH-DS-01 2115504(	6/14/2025 0:30	8.33	19.66	4
LH-DS-01 2115504(	6/14/2025 0:45	8.34	19.66	4

Station Name	Date Time	DO mg/L	Temp C	Use Code
LH-DS-01 2115504(	6/14/2025 1:00	8.33	19.64	4
LH-DS-01 2115504(	6/14/2025 1:15	8.29	19.64	4
LH-DS-01 2115504(	6/14/2025 1:30	8.32	19.62	4
LH-DS-01 2115504(	6/14/2025 1:45	8.33	19.62	4
LH-DS-01 2115504(	6/14/2025 2:00	8.33	19.6	4
LH-DS-01 2115504(	6/14/2025 2:15	8.26	19.58	4
LH-DS-01 2115504(	6/14/2025 2:30	8.3	19.56	4
LH-DS-01 2115504(	6/14/2025 2:45	8.31	19.54	4
LH-DS-01 2115504(	6/14/2025 3:00	8.28	19.52	4
LH-DS-01 2115504(	6/14/2025 3:15	8.28	19.52	4
LH-DS-01 2115504(	6/14/2025 3:30	8.26	19.5	4
LH-DS-01 2115504(	6/14/2025 3:45	8.25	19.48	4
LH-DS-01 2115504(	6/14/2025 4:00	8.24	19.46	4
LH-DS-01 2115504(	6/14/2025 4:15	8.24	19.46	4
LH-DS-01 2115504(	6/14/2025 4:30	8.28	19.42	4
LH-DS-01 2115504(	6/14/2025 4:45	8.21	19.42	4
LH-DS-01 2115504(	6/14/2025 5:00	8.23	19.4	4
LH-DS-01 2115504(	6/14/2025 5:15	8.21	19.38	4
LH-DS-01 2115504(	6/14/2025 5:30	8.24	19.36	4
LH-DS-01 2115504(	6/14/2025 5:45	8.2	19.34	4
LH-DS-01 2115504(	6/14/2025 6:00	8.22	19.32	4
LH-DS-01 2115504(	6/14/2025 6:15	8.2	19.3	4
LH-DS-01 2115504(	6/14/2025 6:30	8.19	19.28	4
LH-DS-01 2115504(	6/14/2025 6:45	8.19	19.26	4
LH-DS-01 2115504(	6/14/2025 7:00	8.18	19.24	4
LH-DS-01 2115504(	6/14/2025 7:15	8.21	19.2	4
LH-DS-01 2115504(	6/14/2025 7:30	8.18	19.2	4
LH-DS-01 2115504(	6/14/2025 7:45	8.13	19.2	4
LH-DS-01 2115504(	6/14/2025 8:00	8.17	19.18	4
LH-DS-01 2115504(	6/14/2025 8:15	8.16	19.16	4
LH-DS-01 2115504(	6/14/2025 8:30	8.17	19.14	4
LH-DS-01 2115504(	6/14/2025 8:45	8.18	19.12	4
LH-DS-01 2115504(	6/14/2025 9:00	8.17	19.12	4
LH-DS-01 2115504(	6/14/2025 9:15	8.18	19.1	4
LH-DS-01 2115504(	6/14/2025 9:30	8.14	19.1	4
LH-DS-01 2115504(	6/14/2025 9:45	8.2	19.08	4
LH-DS-01 2115504(	6/14/2025 10:00	8.14	19.08	4
LH-DS-01 2115504(	6/14/2025 10:15	8.17	19.06	4
LH-DS-01 2115504(	6/14/2025 10:30	8.13	19.06	4
LH-DS-01 2115504(	6/14/2025 10:45	8.18	19.04	4
LH-DS-01 2115504(	6/14/2025 11:00	8.13	19.04	4
LH-DS-01 2115504(	6/14/2025 11:15	8.2	19.04	4
LH-DS-01 2115504(	6/14/2025 11:30	8.14	19.02	4
LH-DS-01 2115504(	6/14/2025 11:45	8.14	19.02	4
LH-DS-01 2115504(	6/14/2025 12:00	8.14	19.02	4
LH-DS-01 2115504(	6/14/2025 12:15	8.14	19.02	4
LH-DS-01 2115504(	6/14/2025 12:30	8.11	19.02	4
LH-DS-01 2115504(	6/14/2025 12:45	8.14	19.02	4
LH-DS-01 2115504(	6/14/2025 13:00	8.14	19	4
LH-DS-01 2115504(	6/14/2025 13:15	8.1	19	4
LH-DS-01 2115504(	6/14/2025 13:30	8.14	19.02	4
LH-DS-01 2115504(	6/14/2025 13:45	8.14	19.02	4
LH-DS-01 2115504(	6/14/2025 14:00	8.12	19.02	4
LH-DS-01 2115504(	6/14/2025 14:15	8.18	19.02	4
LH-DS-01 2115504(	6/14/2025 14:30	8.11	19.02	4
LH-DS-01 2115504(	6/14/2025 14:45	8.13	19.02	4
LH-DS-01 2115504(	6/14/2025 15:00	8.14	19.02	4
LH-DS-01 2115504(	6/14/2025 15:15	8.17	19.02	4
LH-DS-01 2115504(	6/14/2025 15:30	8.18	19	4
LH-DS-01 2115504(	6/14/2025 15:45	8.17	19	4
LH-DS-01 2115504(	6/14/2025 16:00	8.17	19	4
LH-DS-01 2115504(	6/14/2025 16:15	8.17	19	4
LH-DS-01 2115504(	6/14/2025 16:30	8.18	19	4
LH-DS-01 2115504(	6/14/2025 16:45	8.2	19	4
LH-DS-01 2115504(	6/14/2025 17:00	8.2	19	4
LH-DS-01 2115504(	6/14/2025 17:15	8.22	19	4
LH-DS-01 2115504(	6/14/2025 17:30	8.17	19	4
LH-DS-01 2115504(	6/14/2025 17:45	8.2	19	4
LH-DS-01 2115504(	6/14/2025 18:00	8.17	19	4
LH-DS-01 2115504(	6/14/2025 18:15	8.14	19	4
LH-DS-01 2115504(	6/14/2025 18:30	8.17	19	4
LH-DS-01 2115504(	6/14/2025 18:45	8.16	18.98	4
LH-DS-01 2115504(	6/14/2025 19:00	8.17	19	4
LH-DS-01 2115504(	6/14/2025 19:15	8.17	18.98	4
LH-DS-01 2115504(	6/14/2025 19:30	8.16	18.98	4
LH-DS-01 2115504(	6/14/2025 19:45	8.16	18.98	4
LH-DS-01 2115504(	6/14/2025 20:00	8.18	18.98	4
LH-DS-01 2115504(	6/14/2025 20:15	8.16	18.98	4
LH-DS-01 2115504(	6/14/2025 20:30	8.16	18.98	4
LH-DS-01 2115504(	6/14/2025 20:45	8.19	18.96	4
LH-DS-01 2115504(	6/14/2025 21:00	8.17	18.96	4
LH-DS-01 2115504(	6/14/2025 21:15	8.21	18.96	4
LH-DS-01 2115504(	6/14/2025 21:30	8.18	18.96	4
LH-DS-01 2115504(	6/14/2025 21:45	8.21	18.94	4

Station Name	Date Time	DO mg/L	Temp C	Use Code
LH-DS-01 2115504(	6/14/2025 22:00	8.21	18.94	4
LH-DS-01 2115504(	6/14/2025 22:15	8.19	18.94	4
LH-DS-01 2115504(	6/14/2025 22:30	8.22	18.94	4
LH-DS-01 2115504(	6/14/2025 22:45	8.19	18.94	4
LH-DS-01 2115504(	6/14/2025 23:00	8.21	18.94	4
LH-DS-01 2115504(	6/14/2025 23:15	8.22	18.92	4
LH-DS-01 2115504(	6/14/2025 23:30	8.23	18.92	4
LH-DS-01 2115504(	6/14/2025 23:45	8.24	18.92	4
LH-DS-01 2115504(	6/15/2025 0:00	8.22	18.92	4
LH-DS-01 2115504(	6/15/2025 0:15	8.23	18.92	4
LH-DS-01 2115504(	6/15/2025 0:30	8.25	18.92	4
LH-DS-01 2115504(	6/15/2025 0:45	8.21	18.9	4
LH-DS-01 2115504(	6/15/2025 1:00	8.23	18.9	4
LH-DS-01 2115504(	6/15/2025 1:15	8.2	18.9	4
LH-DS-01 2115504(	6/15/2025 1:30	8.21	18.9	4
LH-DS-01 2115504(	6/15/2025 1:45	8.2	18.88	4
LH-DS-01 2115504(	6/15/2025 2:00	8.19	18.88	4
LH-DS-01 2115504(	6/15/2025 2:15	8.22	18.86	4
LH-DS-01 2115504(	6/15/2025 2:30	8.22	18.86	4
LH-DS-01 2115504(	6/15/2025 2:45	8.19	18.86	4
LH-DS-01 2115504(	6/15/2025 3:00	8.2	18.84	4
LH-DS-01 2115504(	6/15/2025 3:15	8.18	18.84	4
LH-DS-01 2115504(	6/15/2025 3:30	8.18	18.84	4
LH-DS-01 2115504(	6/15/2025 3:45	8.17	18.82	4
LH-DS-01 2115504(	6/15/2025 4:00	8.18	18.82	4
LH-DS-01 2115504(	6/15/2025 4:15	8.17	18.8	4
LH-DS-01 2115504(	6/15/2025 4:30	8.18	18.8	4
LH-DS-01 2115504(	6/15/2025 4:45	8.17	18.78	4
LH-DS-01 2115504(	6/15/2025 5:00	8.18	18.78	4
LH-DS-01 2115504(	6/15/2025 5:15	8.17	18.76	4
LH-DS-01 2115504(	6/15/2025 5:30	8.2	18.76	4
LH-DS-01 2115504(	6/15/2025 5:45	8.18	18.74	4
LH-DS-01 2115504(	6/15/2025 6:00	8.14	18.72	4
LH-DS-01 2115504(	6/15/2025 6:15	8.17	18.72	4
LH-DS-01 2115504(	6/15/2025 6:30	8.13	18.7	4
LH-DS-01 2115504(	6/15/2025 6:45	8.14	18.7	4
LH-DS-01 2115504(	6/15/2025 7:00	8.17	18.7	4
LH-DS-01 2115504(	6/15/2025 7:15	8.16	18.68	4
LH-DS-01 2115504(	6/15/2025 7:30	8.13	18.66	4
LH-DS-01 2115504(	6/15/2025 7:45	8.16	18.66	4
LH-DS-01 2115504(	6/15/2025 8:00	8.19	18.66	4
LH-DS-01 2115504(	6/15/2025 8:15	8.16	18.64	4
LH-DS-01 2115504(	6/15/2025 8:30	8.13	18.64	4
LH-DS-01 2115504(	6/15/2025 8:45	8.14	18.64	4
LH-DS-01 2115504(	6/15/2025 9:00	8.13	18.64	4
LH-DS-01 2115504(	6/15/2025 9:15	8.17	18.62	4
LH-DS-01 2115504(	6/15/2025 9:30	8.16	18.62	4
LH-DS-01 2115504(	6/15/2025 9:45	8.12	18.64	4
LH-DS-01 2115504(	6/15/2025 10:00	8.16	18.64	4
LH-DS-01 2115504(	6/15/2025 10:15	8.16	18.64	4
LH-DS-01 2115504(	6/15/2025 10:30	8.13	18.66	4
LH-DS-01 2115504(	6/15/2025 10:45	8.19	18.66	4
LH-DS-01 2115504(	6/15/2025 11:00	-888.88	-888.88	3
LH-DS-01 2115504(	6/15/2025 11:15	8.14	18.68	4
LH-DS-01 2115504(	6/15/2025 11:30	8.19	18.68	4
LH-DS-01 2115504(	6/15/2025 11:45	8.14	18.7	4
LH-DS-01 2115504(	6/15/2025 12:00	8.18	18.7	4
LH-DS-01 2115504(	6/15/2025 12:15	8.2	18.74	4
LH-DS-01 2115504(	6/15/2025 12:30	8.16	18.76	4
LH-DS-01 2115504(	6/15/2025 12:45	8.16	18.76	4
LH-DS-01 2115504(	6/15/2025 13:00	8.14	18.78	4
LH-DS-01 2115504(	6/15/2025 13:15	8.16	18.8	4
LH-DS-01 2115504(	6/15/2025 13:30	8.21	18.8	4
LH-DS-01 2115504(	6/15/2025 13:45	8.19	18.82	4
LH-DS-01 2115504(	6/15/2025 14:00	8.19	18.82	4
LH-DS-01 2115504(	6/15/2025 14:15	8.19	18.84	4
LH-DS-01 2115504(	6/15/2025 14:30	8.16	18.82	4
LH-DS-01 2115504(	6/15/2025 14:45	8.17	18.84	4
LH-DS-01 2115504(	6/15/2025 15:00	8.19	18.84	4
LH-DS-01 2115504(	6/15/2025 15:15	8.14	18.84	4
LH-DS-01 2115504(	6/15/2025 15:30	8.22	18.84	4
LH-DS-01 2115504(	6/15/2025 15:45	8.2	18.86	4
LH-DS-01 2115504(	6/15/2025 16:00	8.23	18.86	4
LH-DS-01 2115504(	6/15/2025 16:15	8.22	18.86	4
LH-DS-01 2115504(	6/15/2025 16:30	8.19	18.88	4
LH-DS-01 2115504(	6/15/2025 16:45	8.25	18.88	4
LH-DS-01 2115504(	6/15/2025 17:00	8.24	18.88	4
LH-DS-01 2115504(	6/15/2025 17:15	8.19	18.9	4
LH-DS-01 2115504(	6/15/2025 17:30	8.24	18.9	4
LH-DS-01 2115504(	6/15/2025 17:45	8.23	18.9	4
LH-DS-01 2115504(	6/15/2025 18:00	8.24	18.9	4
LH-DS-01 2115504(	6/15/2025 18:15	8.24	18.9	4
LH-DS-01 2115504(	6/15/2025 18:30	8.27	18.88	4
LH-DS-01 2115504(	6/15/2025 18:45	8.24	18.88	4

Station Name	Date Time	DO mg/L	Temp C	Use Code
LH-DS-01 2115504(	6/15/2025 19:00	8.26	18.88	4
LH-DS-01 2115504(	6/15/2025 19:15	8.28	18.86	4
LH-DS-01 2115504(	6/15/2025 19:30	8.28	18.86	4
LH-DS-01 2115504(	6/15/2025 19:45	8.26	18.84	4
LH-DS-01 2115504(	6/15/2025 20:00	8.29	18.84	4
LH-DS-01 2115504(	6/15/2025 20:15	8.29	18.82	4
LH-DS-01 2115504(	6/15/2025 20:30	8.3	18.82	4
LH-DS-01 2115504(	6/15/2025 20:45	8.28	18.82	4
LH-DS-01 2115504(	6/15/2025 21:00	8.29	18.82	4
LH-DS-01 2115504(	6/15/2025 21:15	8.33	18.82	4
LH-DS-01 2115504(	6/15/2025 21:30	8.3	18.82	4
LH-DS-01 2115504(	6/15/2025 21:45	8.31	18.82	4
LH-DS-01 2115504(	6/15/2025 22:00	8.31	18.84	4
LH-DS-01 2115504(	6/15/2025 22:15	8.32	18.84	4
LH-DS-01 2115504(	6/15/2025 22:30	8.34	18.84	4
LH-DS-01 2115504(	6/15/2025 22:45	8.33	18.86	4
LH-DS-01 2115504(	6/15/2025 23:00	8.32	18.86	4
LH-DS-01 2115504(	6/15/2025 23:15	8.34	18.88	4
LH-DS-01 2115504(	6/15/2025 23:30	8.35	18.88	4
LH-DS-01 2115504(	6/15/2025 23:45	8.35	18.88	4
LH-DS-01 2115504(	6/16/2025 0:00	8.38	18.88	4
LH-DS-01 2115504(	6/16/2025 0:15	8.33	18.9	4
LH-DS-01 2115504(	6/16/2025 0:30	8.35	18.9	4
LH-DS-01 2115504(	6/16/2025 0:45	8.34	18.92	4
LH-DS-01 2115504(	6/16/2025 1:00	8.35	18.92	4
LH-DS-01 2115504(	6/16/2025 1:15	8.34	18.92	4
LH-DS-01 2115504(	6/16/2025 1:30	8.37	18.92	4
LH-DS-01 2115504(	6/16/2025 1:45	8.33	18.94	4
LH-DS-01 2115504(	6/16/2025 2:00	8.32	18.94	4
LH-DS-01 2115504(	6/16/2025 2:15	8.34	18.94	4
LH-DS-01 2115504(	6/16/2025 2:30	8.35	18.94	4
LH-DS-01 2115504(	6/16/2025 2:45	8.32	18.94	4
LH-DS-01 2115504(	6/16/2025 3:00	8.35	18.92	4
LH-DS-01 2115504(	6/16/2025 3:15	8.34	18.92	4
LH-DS-01 2115504(	6/16/2025 3:30	8.32	18.92	4
LH-DS-01 2115504(	6/16/2025 3:45	8.28	18.9	4
LH-DS-01 2115504(	6/16/2025 4:00	8.34	18.88	4
LH-DS-01 2115504(	6/16/2025 4:15	8.28	18.88	4
LH-DS-01 2115504(	6/16/2025 4:30	8.28	18.86	4
LH-DS-01 2115504(	6/16/2025 4:45	8.3	18.86	4
LH-DS-01 2115504(	6/16/2025 5:00	8.27	18.84	4
LH-DS-01 2115504(	6/16/2025 5:15	8.27	18.84	4
LH-DS-01 2115504(	6/16/2025 5:30	8.29	18.82	4
LH-DS-01 2115504(	6/16/2025 5:45	8.29	18.82	4
LH-DS-01 2115504(	6/16/2025 6:00	8.27	18.8	4
LH-DS-01 2115504(	6/16/2025 6:15	8.25	18.78	4
LH-DS-01 2115504(	6/16/2025 6:30	8.25	18.78	4
LH-DS-01 2115504(	6/16/2025 6:45	8.21	18.76	4
LH-DS-01 2115504(	6/16/2025 7:00	8.24	18.74	4
LH-DS-01 2115504(	6/16/2025 7:15	8.23	18.74	4
LH-DS-01 2115504(	6/16/2025 7:30	8.22	18.72	4
LH-DS-01 2115504(	6/16/2025 7:45	8.19	18.72	4
LH-DS-01 2115504(	6/16/2025 8:00	8.16	18.72	4
LH-DS-01 2115504(	6/16/2025 8:15	8.17	18.72	4
LH-DS-01 2115504(	6/16/2025 8:30	8.16	18.72	4
LH-DS-01 2115504(	6/16/2025 8:45	8.2	18.7	4
LH-DS-01 2115504(	6/16/2025 9:00	8.17	18.7	4
LH-DS-01 2115504(	6/16/2025 9:15	8.23	18.7	4
LH-DS-01 2115504(	6/16/2025 9:30	8.21	18.72	4
LH-DS-01 2115504(	6/16/2025 9:45	8.19	18.72	4
LH-DS-01 2115504(	6/16/2025 10:00	8.2	18.74	4
LH-DS-01 2115504(	6/16/2025 10:15	8.12	18.74	4
LH-DS-01 2115504(	6/16/2025 10:30	-888.88	-888.88	3
LH-DS-01 2115504(	6/16/2025 10:45	8.17	18.78	4
LH-DS-01 2115504(	6/16/2025 11:00	8.24	18.8	4
LH-DS-01 2115504(	6/16/2025 11:15	8.23	18.82	4
LH-DS-01 2115504(	6/16/2025 11:30	8.17	18.82	4
LH-DS-01 2115504(	6/16/2025 11:45	8.21	18.84	4
LH-DS-01 2115504(	6/16/2025 12:00	8.21	18.86	4
LH-DS-01 2115504(	6/16/2025 12:15	8.18	18.86	4
LH-DS-01 2115504(	6/16/2025 12:30	8.19	18.88	4
LH-DS-01 2115504(	6/16/2025 12:45	8.14	18.9	4
LH-DS-01 2115504(	6/16/2025 13:00	8.22	18.92	4
LH-DS-01 2115504(	6/16/2025 13:15	8.22	18.94	4
LH-DS-01 2115504(	6/16/2025 13:30	8.2	18.96	4
LH-DS-01 2115504(	6/16/2025 13:45	8.21	19	4
LH-DS-01 2115504(	6/16/2025 14:00	8.22	19.02	4
LH-DS-01 2115504(	6/16/2025 14:15	8.24	19.02	4
LH-DS-01 2115504(	6/16/2025 14:30	8.27	19.04	4
LH-DS-01 2115504(	6/16/2025 14:45	8.2	19.06	4
LH-DS-01 2115504(	6/16/2025 15:00	8.28	19.08	4
LH-DS-01 2115504(	6/16/2025 15:15	8.28	19.06	4
LH-DS-01 2115504(	6/16/2025 15:30	8.28	19.12	4
LH-DS-01 2115504(	6/16/2025 15:45	8.32	19.12	4

Station Name	Date Time	DO mg/L	Temp C	Use Code
LH-DS-01 2115504(	6/16/2025 16:00	8.29	19.14	4
LH-DS-01 2115504(	6/16/2025 16:15	8.3	19.16	4
LH-DS-01 2115504(	6/16/2025 16:30	8.29	19.16	4
LH-DS-01 2115504(	6/16/2025 16:45	8.3	19.2	4
LH-DS-01 2115504(	6/16/2025 17:00	8.31	19.22	4
LH-DS-01 2115504(	6/16/2025 17:15	8.29	19.22	4
LH-DS-01 2115504(	6/16/2025 17:30	8.3	19.2	4
LH-DS-01 2115504(	6/16/2025 17:45	8.37	19.2	4
LH-DS-01 2115504(	6/16/2025 18:00	8.36	19.22	4
LH-DS-01 2115504(	6/16/2025 18:15	8.34	19.24	4
LH-DS-01 2115504(	6/16/2025 18:30	8.29	19.22	4
LH-DS-01 2115504(	6/16/2025 18:45	8.32	19.22	4
LH-DS-01 2115504(	6/16/2025 19:00	8.31	19.24	4
LH-DS-01 2115504(	6/16/2025 19:15	8.32	19.26	4
LH-DS-01 2115504(	6/16/2025 19:30	8.33	19.26	4
LH-DS-01 2115504(	6/16/2025 19:45	8.37	19.26	4
LH-DS-01 2115504(	6/16/2025 20:00	8.36	19.26	4
LH-DS-01 2115504(	6/16/2025 20:15	8.32	19.26	4
LH-DS-01 2115504(	6/16/2025 20:30	8.33	19.26	4
LH-DS-01 2115504(	6/16/2025 20:45	8.36	19.26	4
LH-DS-01 2115504(	6/16/2025 21:00	8.38	19.26	4
LH-DS-01 2115504(	6/16/2025 21:15	8.38	19.26	4
LH-DS-01 2115504(	6/16/2025 21:30	8.37	19.26	4
LH-DS-01 2115504(	6/16/2025 21:45	8.38	19.28	4
LH-DS-01 2115504(	6/16/2025 22:00	8.39	19.28	4
LH-DS-01 2115504(	6/16/2025 22:15	8.39	19.3	4
LH-DS-01 2115504(	6/16/2025 22:30	8.39	19.3	4
LH-DS-01 2115504(	6/16/2025 22:45	8.39	19.32	4
LH-DS-01 2115504(	6/16/2025 23:00	8.38	19.32	4
LH-DS-01 2115504(	6/16/2025 23:15	8.38	19.34	4
LH-DS-01 2115504(	6/16/2025 23:30	8.41	19.36	4
LH-DS-01 2115504(	6/16/2025 23:45	8.42	19.36	4
LH-DS-01 2115504(	6/17/2025 0:00	8.4	19.38	4
LH-DS-01 2115504(	6/17/2025 0:15	8.39	19.4	4
LH-DS-01 2115504(	6/17/2025 0:30	8.44	19.42	4
LH-DS-01 2115504(	6/17/2025 0:45	8.38	19.42	4
LH-DS-01 2115504(	6/17/2025 1:00	8.39	19.44	4
LH-DS-01 2115504(	6/17/2025 1:15	8.43	19.46	4
LH-DS-01 2115504(	6/17/2025 1:30	8.41	19.48	4
LH-DS-01 2115504(	6/17/2025 1:45	8.42	19.48	4
LH-DS-01 2115504(	6/17/2025 2:00	8.4	19.5	4
LH-DS-01 2115504(	6/17/2025 2:15	8.41	19.5	4
LH-DS-01 2115504(	6/17/2025 2:30	8.43	19.52	4
LH-DS-01 2115504(	6/17/2025 2:45	8.42	19.52	4
LH-DS-01 2115504(	6/17/2025 3:00	8.4	19.54	4
LH-DS-01 2115504(	6/17/2025 3:15	8.39	19.54	4
LH-DS-01 2115504(	6/17/2025 3:30	8.37	19.56	4
LH-DS-01 2115504(	6/17/2025 3:45	8.4	19.56	4
LH-DS-01 2115504(	6/17/2025 4:00	8.38	19.56	4
LH-DS-01 2115504(	6/17/2025 4:15	8.41	19.56	4
LH-DS-01 2115504(	6/17/2025 4:30	8.4	19.56	4
LH-DS-01 2115504(	6/17/2025 4:45	8.39	19.56	4
LH-DS-01 2115504(	6/17/2025 5:00	8.36	19.56	4
LH-DS-01 2115504(	6/17/2025 5:15	8.35	19.54	4
LH-DS-01 2115504(	6/17/2025 5:30	8.36	19.54	4
LH-DS-01 2115504(	6/17/2025 5:45	8.34	19.54	4
LH-DS-01 2115504(	6/17/2025 6:00	8.35	19.54	4
LH-DS-01 2115504(	6/17/2025 6:15	8.33	19.52	4
LH-DS-01 2115504(	6/17/2025 6:30	8.33	19.5	4
LH-DS-01 2115504(	6/17/2025 6:45	8.3	19.5	4
LH-DS-01 2115504(	6/17/2025 7:00	8.33	19.5	4
LH-DS-01 2115504(	6/17/2025 7:15	8.3	19.48	4
LH-DS-01 2115504(	6/17/2025 7:30	8.3	19.46	4
LH-DS-01 2115504(	6/17/2025 7:45	8.26	19.46	4
LH-DS-01 2115504(	6/17/2025 8:00	8.29	19.44	4
LH-DS-01 2115504(	6/17/2025 8:15	8.27	19.44	4
LH-DS-01 2115504(	6/17/2025 8:30	8.28	19.42	4
LH-DS-01 2115504(	6/17/2025 8:45	8.24	19.42	4
LH-DS-01 2115504(	6/17/2025 9:00	8.28	19.4	4
LH-DS-01 2115504(	6/17/2025 9:15	8.2	19.4	4
LH-DS-01 2115504(	6/17/2025 9:30	8.21	19.4	4
LH-DS-01 2115504(	6/17/2025 9:45	8.23	19.4	4
LH-DS-01 2115504(	6/17/2025 10:00	8.22	19.4	4
LH-DS-01 2115504(	6/17/2025 10:15	8.21	19.4	4
LH-DS-01 2115504(	6/17/2025 10:30	8.22	19.4	4
LH-DS-01 2115504(	6/17/2025 10:45	8.19	19.4	4
LH-DS-01 2115504(	6/17/2025 11:00	8.22	19.4	4
LH-DS-01 2115504(	6/17/2025 11:15	8.16	19.4	4
LH-DS-01 2115504(	6/17/2025 11:30	8.17	19.4	4
LH-DS-01 2115504(	6/17/2025 11:45	8.18	19.4	4
LH-DS-01 2115504(	6/17/2025 12:00	8.17	19.42	4
LH-DS-01 2115504(	6/17/2025 12:15	8.19	19.42	4
LH-DS-01 2115504(	6/17/2025 12:30	8.2	19.42	4
LH-DS-01 2115504(	6/17/2025 12:45	8.18	19.42	4

Station Name	Date Time	DO mg/L	Temp C	Use Code
LH-DS-01 2115504(	6/17/2025 13:00	8.2	19.44	4
LH-DS-01 2115504(	6/17/2025 13:15	8.21	19.44	4
LH-DS-01 2115504(	6/17/2025 13:30	8.21	19.44	4
LH-DS-01 2115504(	6/17/2025 13:45	8.19	19.44	4
LH-DS-01 2115504(	6/17/2025 14:00	8.24	19.44	4
LH-DS-01 2115504(	6/17/2025 14:15	8.4	20	4
LH-DS-01 2115504(	6/17/2025 14:30	8.2	21.74	4
LH-DS-01 2115504(	6/17/2025 14:45	7.88	24.02	4
LH-DS-01 2115504(	6/17/2025 15:00	7.62	25.48	4
LH-DS-01 2115504(	6/17/2025 15:15	7.7	25.12	4
LH-DS-01 2115504(	6/17/2025 15:30	7.72	24.98	4
LH-DS-01 2115504(	6/17/2025 15:45	7.75	24.56	4
LH-DS-01 2115504(	6/17/2025 16:00	7.83	23.96	4
LH-DS-01 2115504(	6/17/2025 16:15	7.86	23.58	4
LH-DS-01 2115504(	6/17/2025 16:30	7.9	23.42	4
LH-DS-01 2115504(	6/17/2025 16:45	7.94	23.12	4
LH-DS-01 2115504(	6/17/2025 17:00	7.88	22.94	4
LH-DS-01 2115504(	6/17/2025 17:15	7.93	22.8	4
LH-DS-01 2115504(	6/17/2025 17:30	7.95	22.66	4
LH-DS-01 2115504(	6/17/2025 17:45	7.95	22.46	4
LH-DS-01 2115504(	6/17/2025 18:00	7.97	22.34	4
LH-DS-02	6/4/2025 12:30	7.82	28.44	2
LH-DS-02	6/4/2025 12:45	7.88	28.38	2
LH-DS-02	6/4/2025 13:00	7.73	29.36	2
LH-DS-02	6/4/2025 13:15	7.58	30.4	2
LH-DS-02	6/4/2025 13:30	7.54	30.6	2
LH-DS-02	6/4/2025 13:45	7.36	31.42	2
LH-DS-02	6/4/2025 14:00	9.09	19.92	2
LH-DS-02	6/4/2025 14:15	9.89	17.32	1
LH-DS-02	6/4/2025 14:30	9.93	17.18	1
LH-DS-02	6/4/2025 14:45	9.94	17.18	1
LH-DS-02	6/4/2025 15:00	9.89	17.2	1
LH-DS-02	6/4/2025 15:15	9.91	17.24	1
LH-DS-02	6/4/2025 15:30	9.9	17.26	1
LH-DS-02	6/4/2025 15:45	9.9	17.28	1
LH-DS-02	6/4/2025 16:00	9.85	17.3	1
LH-DS-02	6/4/2025 16:15	9.88	17.32	1
LH-DS-02	6/4/2025 16:30	9.87	17.34	1
LH-DS-02	6/4/2025 16:45	9.87	17.36	1
LH-DS-02	6/4/2025 17:00	9.87	17.4	1
LH-DS-02	6/4/2025 17:15	9.88	17.42	1
LH-DS-02	6/4/2025 17:30	9.88	17.42	1
LH-DS-02	6/4/2025 17:45	9.84	17.44	1
LH-DS-02	6/4/2025 18:00	9.89	17.46	1
LH-DS-02	6/4/2025 18:15	9.85	17.46	1
LH-DS-02	6/4/2025 18:30	9.87	17.48	1
LH-DS-02	6/4/2025 18:45	9.87	17.48	1
LH-DS-02	6/4/2025 19:00	9.85	17.5	1
LH-DS-02	6/4/2025 19:15	9.88	17.5	1
LH-DS-02	6/4/2025 19:30	9.86	17.52	1
LH-DS-02	6/4/2025 19:45	9.83	17.52	1
LH-DS-02	6/4/2025 20:00	9.86	17.52	1
LH-DS-02	6/4/2025 20:15	9.85	17.52	1
LH-DS-02	6/4/2025 20:30	9.85	17.52	1
LH-DS-02	6/4/2025 20:45	9.84	17.52	1
LH-DS-02	6/4/2025 21:00	9.85	17.52	1
LH-DS-02	6/4/2025 21:15	9.84	17.54	1
LH-DS-02	6/4/2025 21:30	9.81	17.54	1
LH-DS-02	6/4/2025 21:45	9.81	17.54	1
LH-DS-02	6/4/2025 22:00	9.79	17.52	1
LH-DS-02	6/4/2025 22:15	9.77	17.52	1
LH-DS-02	6/4/2025 22:30	9.78	17.52	1
LH-DS-02	6/4/2025 22:45	9.75	17.5	1
LH-DS-02	6/4/2025 23:00	9.72	17.5	1
LH-DS-02	6/4/2025 23:15	9.72	17.48	1
LH-DS-02	6/4/2025 23:30	9.71	17.48	1
LH-DS-02	6/4/2025 23:45	9.72	17.46	1
LH-DS-02	6/5/2025 0:00	9.68	17.46	1
LH-DS-02	6/5/2025 0:15	9.71	17.46	1
LH-DS-02	6/5/2025 0:30	9.68	17.44	1
LH-DS-02	6/5/2025 0:45	9.67	17.44	1
LH-DS-02	6/5/2025 1:00	9.68	17.44	1
LH-DS-02	6/5/2025 1:15	9.67	17.42	1
LH-DS-02	6/5/2025 1:30	9.69	17.42	1
LH-DS-02	6/5/2025 1:45	9.68	17.42	1
LH-DS-02	6/5/2025 2:00	9.67	17.42	1
LH-DS-02	6/5/2025 2:15	9.67	17.4	1
LH-DS-02	6/5/2025 2:30	9.64	17.4	1
LH-DS-02	6/5/2025 2:45	9.63	17.4	1
LH-DS-02	6/5/2025 3:00	9.62	17.38	1
LH-DS-02	6/5/2025 3:15	9.6	17.38	1
LH-DS-02	6/5/2025 3:30	9.6	17.38	1
LH-DS-02	6/5/2025 3:45	9.61	17.36	1
LH-DS-02	6/5/2025 4:00	9.58	17.36	1

Station Name	Date Time	DO mg/L	Temp C	Use Code
LH-DS-02	6/5/2025 4:15	9.64	17.34	1
LH-DS-02	6/5/2025 4:30	9.57	17.34	1
LH-DS-02	6/5/2025 4:45	9.6	17.32	1
LH-DS-02	6/5/2025 5:00	9.58	17.32	1
LH-DS-02	6/5/2025 5:15	9.57	17.32	1
LH-DS-02	6/5/2025 5:30	9.56	17.32	1
LH-DS-02	6/5/2025 5:45	9.54	17.3	1
LH-DS-02	6/5/2025 6:00	9.53	17.3	1
LH-DS-02	6/5/2025 6:15	9.51	17.3	1
LH-DS-02	6/5/2025 6:30	9.48	17.3	1
LH-DS-02	6/5/2025 6:45	9.49	17.3	1
LH-DS-02	6/5/2025 7:00	9.47	17.3	1
LH-DS-02	6/5/2025 7:15	9.47	17.32	1
LH-DS-02	6/5/2025 7:30	9.44	17.32	1
LH-DS-02	6/5/2025 7:45	-888.88	-888.88	3
LH-DS-02	6/5/2025 8:00	-888.88	-888.88	3
LH-DS-02	6/5/2025 8:15	9.39	17.36	1
LH-DS-02	6/5/2025 8:30	9.42	17.38	1
LH-DS-02	6/5/2025 8:45	-888.88	-888.88	3
LH-DS-02	6/5/2025 9:00	-888.88	-888.88	3
LH-DS-02	6/5/2025 9:15	-888.88	-888.88	3
LH-DS-02	6/5/2025 9:30	9.51	17.44	1
LH-DS-02	6/5/2025 9:45	9.49	17.46	1
LH-DS-02	6/5/2025 10:00	-888.88	-888.88	3
LH-DS-02	6/5/2025 10:15	9.5	17.52	1
LH-DS-02	6/5/2025 10:30	9.49	17.56	1
LH-DS-02	6/5/2025 10:45	-888.88	-888.88	3
LH-DS-02	6/5/2025 11:00	9.51	17.62	1
LH-DS-02	6/5/2025 11:15	9.49	17.64	1
LH-DS-02	6/5/2025 11:30	9.45	17.68	1
LH-DS-02	6/5/2025 11:45	9.45	17.7	1
LH-DS-02	6/5/2025 12:00	9.45	17.74	1
LH-DS-02	6/5/2025 12:15	9.47	17.78	1
LH-DS-02	6/5/2025 12:30	9.45	17.8	1
LH-DS-02	6/5/2025 12:45	9.43	17.84	1
LH-DS-02	6/5/2025 13:00	9.45	17.9	1
LH-DS-02	6/5/2025 13:15	9.43	17.94	1
LH-DS-02	6/5/2025 13:30	9.43	17.96	1
LH-DS-02	6/5/2025 13:45	9.43	18	1
LH-DS-02	6/5/2025 14:00	9.43	18.02	1
LH-DS-02	6/5/2025 14:15	9.42	18.06	1
LH-DS-02	6/5/2025 14:30	9.44	18.1	1
LH-DS-02	6/5/2025 14:45	9.43	18.1	1
LH-DS-02	6/5/2025 15:00	9.43	18.14	1
LH-DS-02	6/5/2025 15:15	9.43	18.2	1
LH-DS-02	6/5/2025 15:30	9.43	18.24	1
LH-DS-02	6/5/2025 15:45	9.45	18.26	1
LH-DS-02	6/5/2025 16:00	9.45	18.3	1
LH-DS-02	6/5/2025 16:15	9.47	18.32	1
LH-DS-02	6/5/2025 16:30	9.46	18.36	1
LH-DS-02	6/5/2025 16:45	9.47	18.38	1
LH-DS-02	6/5/2025 17:00	9.48	18.42	1
LH-DS-02	6/5/2025 17:15	9.47	18.46	1
LH-DS-02	6/5/2025 17:30	9.47	18.48	1
LH-DS-02	6/5/2025 17:45	9.46	18.52	1
LH-DS-02	6/5/2025 18:00	9.45	18.54	1
LH-DS-02	6/5/2025 18:15	9.45	18.56	1
LH-DS-02	6/5/2025 18:30	9.45	18.58	1
LH-DS-02	6/5/2025 18:45	9.45	18.6	1
LH-DS-02	6/5/2025 19:00	9.46	18.62	1
LH-DS-02	6/5/2025 19:15	9.45	18.64	1
LH-DS-02	6/5/2025 19:30	9.45	18.66	1
LH-DS-02	6/5/2025 19:45	9.45	18.68	1
LH-DS-02	6/5/2025 20:00	9.45	18.7	1
LH-DS-02	6/5/2025 20:15	9.44	18.74	1
LH-DS-02	6/5/2025 20:30	9.44	18.76	1
LH-DS-02	6/5/2025 20:45	9.44	18.78	1
LH-DS-02	6/5/2025 21:00	9.44	18.8	1
LH-DS-02	6/5/2025 21:15	9.43	18.82	1
LH-DS-02	6/5/2025 21:30	9.42	18.84	1
LH-DS-02	6/5/2025 21:45	9.43	18.86	1
LH-DS-02	6/5/2025 22:00	9.42	18.88	1
LH-DS-02	6/5/2025 22:15	9.41	18.88	1
LH-DS-02	6/5/2025 22:30	9.4	18.9	1
LH-DS-02	6/5/2025 22:45	9.39	18.9	1
LH-DS-02	6/5/2025 23:00	9.39	18.9	1
LH-DS-02	6/5/2025 23:15	9.39	18.92	1
LH-DS-02	6/5/2025 23:30	9.37	18.92	1
LH-DS-02	6/5/2025 23:45	9.36	18.92	1
LH-DS-02	6/6/2025 0:00	9.35	18.92	1
LH-DS-02	6/6/2025 0:15	9.35	18.94	1
LH-DS-02	6/6/2025 0:30	9.33	18.94	1
LH-DS-02	6/6/2025 0:45	9.32	18.94	1
LH-DS-02	6/6/2025 1:00	9.32	18.94	1

Station Name	Date Time	DO mg/L	Temp C	Use Code
LH-DS-02	6/6/2025 1:15	9.3	18.94	1
LH-DS-02	6/6/2025 1:30	9.3	18.94	1
LH-DS-02	6/6/2025 1:45	9.29	18.92	1
LH-DS-02	6/6/2025 2:00	9.29	18.92	1
LH-DS-02	6/6/2025 2:15	9.26	18.92	1
LH-DS-02	6/6/2025 2:30	9.25	18.92	1
LH-DS-02	6/6/2025 2:45	9.24	18.9	1
LH-DS-02	6/6/2025 3:00	9.24	18.9	1
LH-DS-02	6/6/2025 3:15	9.24	18.88	1
LH-DS-02	6/6/2025 3:30	9.21	18.88	1
LH-DS-02	6/6/2025 3:45	9.2	18.86	1
LH-DS-02	6/6/2025 4:00	9.2	18.84	1
LH-DS-02	6/6/2025 4:15	9.19	18.84	1
LH-DS-02	6/6/2025 4:30	9.17	18.82	1
LH-DS-02	6/6/2025 4:45	9.16	18.8	1
LH-DS-02	6/6/2025 5:00	9.15	18.78	1
LH-DS-02	6/6/2025 5:15	9.14	18.78	1
LH-DS-02	6/6/2025 5:30	9.13	18.76	1
LH-DS-02	6/6/2025 5:45	9.12	18.74	1
LH-DS-02	6/6/2025 6:00	9.13	18.72	1
LH-DS-02	6/6/2025 6:15	9.1	18.72	1
LH-DS-02	6/6/2025 6:30	9.1	18.7	1
LH-DS-02	6/6/2025 6:45	9.09	18.7	1
LH-DS-02	6/6/2025 7:00	9.09	18.7	1
LH-DS-02	6/6/2025 7:15	9.09	18.68	1
LH-DS-02	6/6/2025 7:30	9.08	18.68	1
LH-DS-02	6/6/2025 7:45	9.08	18.66	1
LH-DS-02	6/6/2025 8:00	9.06	18.64	1
LH-DS-02	6/6/2025 8:15	9.04	18.64	1
LH-DS-02	6/6/2025 8:30	9.13	18.62	1
LH-DS-02	6/6/2025 8:45	9.12	18.62	1
LH-DS-02	6/6/2025 9:00	9.13	18.62	1
LH-DS-02	6/6/2025 9:15	9.16	18.62	1
LH-DS-02	6/6/2025 9:30	9.15	18.64	1
LH-DS-02	6/6/2025 9:45	9.23	18.66	1
LH-DS-02	6/6/2025 10:00	9.23	18.66	1
LH-DS-02	6/6/2025 10:15	9.18	18.66	1
LH-DS-02	6/6/2025 10:30	9.2	18.7	1
LH-DS-02	6/6/2025 10:45	9.21	18.7	1
LH-DS-02	6/6/2025 11:00	9.21	18.72	1
LH-DS-02	6/6/2025 11:15	9.19	18.74	1
LH-DS-02	6/6/2025 11:30	9.16	18.76	1
LH-DS-02	6/6/2025 11:45	9.16	18.76	1
LH-DS-02	6/6/2025 12:00	9.02	18.74	1
LH-DS-02	6/6/2025 12:15	8.98	18.76	1
LH-DS-02	6/6/2025 12:30	8.99	18.76	1
LH-DS-02	6/6/2025 12:45	8.99	18.78	1
LH-DS-02	6/6/2025 13:00	9	18.82	1
LH-DS-02	6/6/2025 13:15	9.02	18.86	1
LH-DS-02	6/6/2025 13:30	9.03	18.88	1
LH-DS-02	6/6/2025 13:45	9.06	18.9	1
LH-DS-02	6/6/2025 14:00	9.05	18.92	1
LH-DS-02	6/6/2025 14:15	9.04	18.96	1
LH-DS-02	6/6/2025 14:30	9.02	18.98	1
LH-DS-02	6/6/2025 14:45	9.02	18.98	1
LH-DS-02	6/6/2025 15:00	9.02	19	1
LH-DS-02	6/6/2025 15:15	9.02	19.02	1
LH-DS-02	6/6/2025 15:30	9.02	19.08	1
LH-DS-02	6/6/2025 15:45	9.02	19.1	1
LH-DS-02	6/6/2025 16:00	9.02	19.14	1
LH-DS-02	6/6/2025 16:15	9.01	19.16	1
LH-DS-02	6/6/2025 16:30	9	19.14	1
LH-DS-02	6/6/2025 16:45	9	19.14	1
LH-DS-02	6/6/2025 17:00	9	19.14	1
LH-DS-02	6/6/2025 17:15	9	19.16	1
LH-DS-02	6/6/2025 17:30	8.99	19.16	1
LH-DS-02	6/6/2025 17:45	8.99	19.18	1
LH-DS-02	6/6/2025 18:00	8.99	19.2	1
LH-DS-02	6/6/2025 18:15	8.99	19.22	1
LH-DS-02	6/6/2025 18:30	8.99	19.22	1
LH-DS-02	6/6/2025 18:45	8.99	19.24	1
LH-DS-02	6/6/2025 19:00	8.98	19.24	1
LH-DS-02	6/6/2025 19:15	8.95	19.26	1
LH-DS-02	6/6/2025 19:30	8.91	19.26	1
LH-DS-02	6/6/2025 19:45	8.89	19.28	1
LH-DS-02	6/6/2025 20:00	8.87	19.3	1
LH-DS-02	6/6/2025 20:15	8.84	19.32	1
LH-DS-02	6/6/2025 20:30	8.84	19.34	1
LH-DS-02	6/6/2025 20:45	8.83	19.36	1
LH-DS-02	6/6/2025 21:00	8.83	19.36	1
LH-DS-02	6/6/2025 21:15	8.82	19.38	1
LH-DS-02	6/6/2025 21:30	8.82	19.38	1
LH-DS-02	6/6/2025 21:45	8.82	19.4	1
LH-DS-02	6/6/2025 22:00	8.82	19.42	1

Station Name	Date Time	DO mg/L	Temp C	Use Code
LH-DS-02	6/6/2025 22:15	8.83	19.44	1
LH-DS-02	6/6/2025 22:30	8.83	19.44	1
LH-DS-02	6/6/2025 22:45	8.84	19.46	1
LH-DS-02	6/6/2025 23:00	8.85	19.46	1
LH-DS-02	6/6/2025 23:15	8.85	19.48	1
LH-DS-02	6/6/2025 23:30	8.86	19.5	1
LH-DS-02	6/6/2025 23:45	8.88	19.5	1
LH-DS-02	6/7/2025 0:00	8.9	19.52	1
LH-DS-02	6/7/2025 0:15	8.9	19.52	1
LH-DS-02	6/7/2025 0:30	8.91	19.54	1
LH-DS-02	6/7/2025 0:45	8.92	19.56	1
LH-DS-02	6/7/2025 1:00	8.93	19.56	1
LH-DS-02	6/7/2025 1:15	8.92	19.58	1
LH-DS-02	6/7/2025 1:30	8.91	19.6	1
LH-DS-02	6/7/2025 1:45	8.92	19.62	1
LH-DS-02	6/7/2025 2:00	8.9	19.62	1
LH-DS-02	6/7/2025 2:15	8.91	19.62	1
LH-DS-02	6/7/2025 2:30	8.89	19.62	1
LH-DS-02	6/7/2025 2:45	8.87	19.62	1
LH-DS-02	6/7/2025 3:00	8.87	19.62	1
LH-DS-02	6/7/2025 3:15	8.86	19.62	1
LH-DS-02	6/7/2025 3:30	8.85	19.62	1
LH-DS-02	6/7/2025 3:45	8.84	19.62	1
LH-DS-02	6/7/2025 4:00	8.83	19.6	1
LH-DS-02	6/7/2025 4:15	8.81	19.6	1
LH-DS-02	6/7/2025 4:30	8.81	19.6	1
LH-DS-02	6/7/2025 4:45	8.8	19.58	1
LH-DS-02	6/7/2025 5:00	8.81	19.58	1
LH-DS-02	6/7/2025 5:15	8.79	19.58	1
LH-DS-02	6/7/2025 5:30	8.79	19.58	1
LH-DS-02	6/7/2025 5:45	8.77	19.58	1
LH-DS-02	6/7/2025 6:00	8.77	19.56	1
LH-DS-02	6/7/2025 6:15	8.76	19.56	1
LH-DS-02	6/7/2025 6:30	8.74	19.56	1
LH-DS-02	6/7/2025 6:45	8.73	19.56	1
LH-DS-02	6/7/2025 7:00	8.72	19.56	1
LH-DS-02	6/7/2025 7:15	8.71	19.54	1
LH-DS-02	6/7/2025 7:30	8.7	19.54	1
LH-DS-02	6/7/2025 7:45	8.69	19.54	1
LH-DS-02	6/7/2025 8:00	8.69	19.54	1
LH-DS-02	6/7/2025 8:15	8.69	19.54	1
LH-DS-02	6/7/2025 8:30	8.69	19.54	1
LH-DS-02	6/7/2025 8:45	8.7	19.54	1
LH-DS-02	6/7/2025 9:00	8.69	19.54	1
LH-DS-02	6/7/2025 9:15	8.7	19.56	1
LH-DS-02	6/7/2025 9:30	8.7	19.56	1
LH-DS-02	6/7/2025 9:45	8.73	19.56	1
LH-DS-02	6/7/2025 10:00	8.74	19.56	1
LH-DS-02	6/7/2025 10:15	8.77	19.54	1
LH-DS-02	6/7/2025 10:30	8.77	19.54	1
LH-DS-02	6/7/2025 10:45	8.79	19.52	1
LH-DS-02	6/7/2025 11:00	8.8	19.52	1
LH-DS-02	6/7/2025 11:15	8.79	19.5	1
LH-DS-02	6/7/2025 11:30	8.77	19.5	1
LH-DS-02	6/7/2025 11:45	8.75	19.5	1
LH-DS-02	6/7/2025 12:00	8.76	19.5	1
LH-DS-02	6/7/2025 12:15	8.75	19.5	1
LH-DS-02	6/7/2025 12:30	8.77	19.5	1
LH-DS-02	6/7/2025 12:45	8.77	19.5	1
LH-DS-02	6/7/2025 13:00	8.74	19.48	1
LH-DS-02	6/7/2025 13:15	8.76	19.48	1
LH-DS-02	6/7/2025 13:30	8.75	19.48	1
LH-DS-02	6/7/2025 13:45	8.76	19.48	1
LH-DS-02	6/7/2025 14:00	8.79	19.48	1
LH-DS-02	6/7/2025 14:15	8.82	19.48	1
LH-DS-02	6/7/2025 14:30	8.9	19.5	1
LH-DS-02	6/7/2025 14:45	8.86	19.5	1
LH-DS-02	6/7/2025 15:00	8.88	19.5	1
LH-DS-02	6/7/2025 15:15	8.86	19.52	1
LH-DS-02	6/7/2025 15:30	8.86	19.52	1
LH-DS-02	6/7/2025 15:45	8.88	19.54	1
LH-DS-02	6/7/2025 16:00	8.9	19.54	1
LH-DS-02	6/7/2025 16:15	8.86	19.56	1
LH-DS-02	6/7/2025 16:30	8.87	19.56	1
LH-DS-02	6/7/2025 16:45	8.86	19.58	1
LH-DS-02	6/7/2025 17:00	8.81	19.6	1
LH-DS-02	6/7/2025 17:15	8.84	19.62	1
LH-DS-02	6/7/2025 17:30	8.91	19.66	1
LH-DS-02	6/7/2025 17:45	8.89	19.7	1
LH-DS-02	6/7/2025 18:00	8.98	19.72	1
LH-DS-02	6/7/2025 18:15	8.98	19.76	1
LH-DS-02	6/7/2025 18:30	8.95	19.8	1
LH-DS-02	6/7/2025 18:45	8.98	19.82	1
LH-DS-02	6/7/2025 19:00	8.93	19.84	1

Station Name	Date Time	DO mg/L	Temp C	Use Code
LH-DS-02	6/7/2025 19:15	8.91	19.86	1
LH-DS-02	6/7/2025 19:30	8.87	19.88	1
LH-DS-02	6/7/2025 19:45	8.86	19.88	1
LH-DS-02	6/7/2025 20:00	8.86	19.88	1
LH-DS-02	6/7/2025 20:15	8.81	19.9	1
LH-DS-02	6/7/2025 20:30	8.84	19.9	1
LH-DS-02	6/7/2025 20:45	8.82	19.9	1
LH-DS-02	6/7/2025 21:00	8.88	19.9	1
LH-DS-02	6/7/2025 21:15	8.8	19.9	1
LH-DS-02	6/7/2025 21:30	8.83	19.9	1
LH-DS-02	6/7/2025 21:45	8.84	19.9	1
LH-DS-02	6/7/2025 22:00	8.91	19.88	1
LH-DS-02	6/7/2025 22:15	8.93	19.88	1
LH-DS-02	6/7/2025 22:30	8.96	19.86	1
LH-DS-02	6/7/2025 22:45	8.98	19.86	1
LH-DS-02	6/7/2025 23:00	9.01	19.84	1
LH-DS-02	6/7/2025 23:15	9.05	19.82	1
LH-DS-02	6/7/2025 23:30	9.04	19.8	1
LH-DS-02	6/7/2025 23:45	9	19.78	1
LH-DS-02	6/8/2025 0:00	9.01	19.76	1
LH-DS-02	6/8/2025 0:15	9	19.76	1
LH-DS-02	6/8/2025 0:30	8.94	19.74	1
LH-DS-02	6/8/2025 0:45	8.99	19.72	1
LH-DS-02	6/8/2025 1:00	8.96	19.7	1
LH-DS-02	6/8/2025 1:15	8.94	19.7	1
LH-DS-02	6/8/2025 1:30	8.93	19.68	1
LH-DS-02	6/8/2025 1:45	8.96	19.66	1
LH-DS-02	6/8/2025 2:00	8.99	19.64	1
LH-DS-02	6/8/2025 2:15	8.99	19.62	1
LH-DS-02	6/8/2025 2:30	8.99	19.6	1
LH-DS-02	6/8/2025 2:45	9.05	19.58	1
LH-DS-02	6/8/2025 3:00	9.09	19.56	1
LH-DS-02	6/8/2025 3:15	9	19.54	1
LH-DS-02	6/8/2025 3:30	9.05	19.52	1
LH-DS-02	6/8/2025 3:45	9.05	19.5	1
LH-DS-02	6/8/2025 4:00	9.06	19.48	1
LH-DS-02	6/8/2025 4:15	9.05	19.46	1
LH-DS-02	6/8/2025 4:30	9.04	19.44	1
LH-DS-02	6/8/2025 4:45	9.02	19.4	1
LH-DS-02	6/8/2025 5:00	9.09	19.38	1
LH-DS-02	6/8/2025 5:15	9.12	19.36	1
LH-DS-02	6/8/2025 5:30	9.06	19.34	1
LH-DS-02	6/8/2025 5:45	9.11	19.32	1
LH-DS-02	6/8/2025 6:00	9.12	19.3	1
LH-DS-02	6/8/2025 6:15	9.15	19.3	1
LH-DS-02	6/8/2025 6:30	9.1	19.28	1
LH-DS-02	6/8/2025 6:45	9.17	19.28	1
LH-DS-02	6/8/2025 7:00	9.19	19.28	1
LH-DS-02	6/8/2025 7:15	9.2	19.28	1
LH-DS-02	6/8/2025 7:30	9.24	19.28	1
LH-DS-02	6/8/2025 7:45	9.22	19.28	1
LH-DS-02	6/8/2025 8:00	9.22	19.3	1
LH-DS-02	6/8/2025 8:15	9.23	19.3	1
LH-DS-02	6/8/2025 8:30	9.21	19.32	1
LH-DS-02	6/8/2025 8:45	9.25	19.32	1
LH-DS-02	6/8/2025 9:00	9.31	19.34	1
LH-DS-02	6/8/2025 9:15	9.27	19.36	1
LH-DS-02	6/8/2025 9:30	9.32	19.38	1
LH-DS-02	6/8/2025 9:45	9.33	19.4	1
LH-DS-02	6/8/2025 10:00	9.32	19.42	1
LH-DS-02	6/8/2025 10:15	9.33	19.44	1
LH-DS-02	6/8/2025 10:30	9.35	19.46	1
LH-DS-02	6/8/2025 10:45	9.32	19.48	1
LH-DS-02	6/8/2025 11:00	9.38	19.5	1
LH-DS-02	6/8/2025 11:15	9.31	19.52	1
LH-DS-02	6/8/2025 11:30	9.36	19.56	1
LH-DS-02	6/8/2025 11:45	9.34	19.56	1
LH-DS-02	6/8/2025 12:00	9.36	19.6	1
LH-DS-02	6/8/2025 12:15	9.37	19.62	1
LH-DS-02	6/8/2025 12:30	9.41	19.64	1
LH-DS-02	6/8/2025 12:45	9.38	19.66	1
LH-DS-02	6/8/2025 13:00	9.43	19.68	1
LH-DS-02	6/8/2025 13:15	9.41	19.7	1
LH-DS-02	6/8/2025 13:30	9.42	19.72	1
LH-DS-02	6/8/2025 13:45	9.42	19.74	1
LH-DS-02	6/8/2025 14:00	9.42	19.76	1
LH-DS-02	6/8/2025 14:15	9.42	19.78	1
LH-DS-02	6/8/2025 14:30	9.43	19.8	1
LH-DS-02	6/8/2025 14:45	9.42	19.84	1
LH-DS-02	6/8/2025 15:00	9.46	19.84	1
LH-DS-02	6/8/2025 15:15	9.44	19.86	1
LH-DS-02	6/8/2025 15:30	9.41	19.86	1
LH-DS-02	6/8/2025 15:45	9.47	19.88	1
LH-DS-02	6/8/2025 16:00	9.46	19.88	1

Station Name	Date Time	DO mg/L	Temp C	Use Code
LH-DS-02	6/8/2025 16:15	9.45	19.9	1
LH-DS-02	6/8/2025 16:30	9.45	19.9	1
LH-DS-02	6/8/2025 16:45	9.46	19.88	1
LH-DS-02	6/8/2025 17:00	9.48	19.88	1
LH-DS-02	6/8/2025 17:15	9.46	19.86	1
LH-DS-02	6/8/2025 17:30	9.49	19.86	1
LH-DS-02	6/8/2025 17:45	9.52	19.84	1
LH-DS-02	6/8/2025 18:00	9.49	19.84	1
LH-DS-02	6/8/2025 18:15	9.5	19.82	1
LH-DS-02	6/8/2025 18:30	9.49	19.8	1
LH-DS-02	6/8/2025 18:45	9.53	19.78	1
LH-DS-02	6/8/2025 19:00	9.59	19.76	1
LH-DS-02	6/8/2025 19:15	9.52	19.76	1
LH-DS-02	6/8/2025 19:30	9.57	19.74	1
LH-DS-02	6/8/2025 19:45	9.55	19.72	1
LH-DS-02	6/8/2025 20:00	9.57	19.7	1
LH-DS-02	6/8/2025 20:15	9.53	19.66	1
LH-DS-02	6/8/2025 20:30	9.52	19.64	1
LH-DS-02	6/8/2025 20:45	9.58	19.62	1
LH-DS-02	6/8/2025 21:00	9.58	19.6	1
LH-DS-02	6/8/2025 21:15	9.63	19.58	1
LH-DS-02	6/8/2025 21:30	9.57	19.56	1
LH-DS-02	6/8/2025 21:45	9.6	19.54	1
LH-DS-02	6/8/2025 22:00	9.57	19.52	1
LH-DS-02	6/8/2025 22:15	9.56	19.5	1
LH-DS-02	6/8/2025 22:30	9.64	19.48	1
LH-DS-02	6/8/2025 22:45	9.62	19.46	1
LH-DS-02	6/8/2025 23:00	9.58	19.46	1
LH-DS-02	6/8/2025 23:15	9.62	19.42	1
LH-DS-02	6/8/2025 23:30	9.63	19.42	1
LH-DS-02	6/8/2025 23:45	9.61	19.4	1
LH-DS-02	6/9/2025 0:00	9.56	19.4	1
LH-DS-02	6/9/2025 0:15	9.63	19.38	1
LH-DS-02	6/9/2025 0:30	9.6	19.38	1
LH-DS-02	6/9/2025 0:45	9.61	19.36	1
LH-DS-02	6/9/2025 1:00	9.61	19.36	1
LH-DS-02	6/9/2025 1:15	9.65	19.34	1
LH-DS-02	6/9/2025 1:30	9.67	19.34	1
LH-DS-02	6/9/2025 1:45	9.61	19.32	1
LH-DS-02	6/9/2025 2:00	9.59	19.32	1
LH-DS-02	6/9/2025 2:15	9.63	19.3	1
LH-DS-02	6/9/2025 2:30	9.63	19.3	1
LH-DS-02	6/9/2025 2:45	9.62	19.28	1
LH-DS-02	6/9/2025 3:00	9.63	19.28	1
LH-DS-02	6/9/2025 3:15	9.62	19.26	1
LH-DS-02	6/9/2025 3:30	9.69	19.24	1
LH-DS-02	6/9/2025 3:45	9.64	19.22	1
LH-DS-02	6/9/2025 4:00	9.68	19.22	1
LH-DS-02	6/9/2025 4:15	9.7	19.2	1
LH-DS-02	6/9/2025 4:30	9.65	19.18	1
LH-DS-02	6/9/2025 4:45	9.65	19.16	1
LH-DS-02	6/9/2025 5:00	9.64	19.14	1
LH-DS-02	6/9/2025 5:15	9.69	19.12	1
LH-DS-02	6/9/2025 5:30	9.68	19.1	1
LH-DS-02	6/9/2025 5:45	9.67	19.1	1
LH-DS-02	6/9/2025 6:00	9.66	19.08	1
LH-DS-02	6/9/2025 6:15	9.66	19.06	1
LH-DS-02	6/9/2025 6:30	9.69	19.04	1
LH-DS-02	6/9/2025 6:45	9.69	19.02	1
LH-DS-02	6/9/2025 7:00	9.69	19	1
LH-DS-02	6/9/2025 7:15	9.67	18.98	1
LH-DS-02	6/9/2025 7:30	9.72	18.98	1
LH-DS-02	6/9/2025 7:45	9.87	18.96	1
LH-DS-02	6/9/2025 8:00	9.86	18.94	1
LH-DS-02	6/9/2025 8:15	9.91	18.94	1
LH-DS-02	6/9/2025 8:30	9.95	18.92	1
LH-DS-02	6/9/2025 8:45	9.94	18.92	1
LH-DS-02	6/9/2025 9:00	9.91	18.9	1
LH-DS-02	6/9/2025 9:15	9.9	18.9	1
LH-DS-02	6/9/2025 9:30	9.88	18.9	1
LH-DS-02	6/9/2025 9:45	9.86	18.88	1
LH-DS-02	6/9/2025 10:00	9.92	18.88	1
LH-DS-02	6/9/2025 10:15	9.88	18.88	1
LH-DS-02	6/9/2025 10:30	9.84	18.86	1
LH-DS-02	6/9/2025 10:45	9.82	18.86	1
LH-DS-02	6/9/2025 11:00	9.92	18.84	1
LH-DS-02	6/9/2025 11:15	9.87	18.84	1
LH-DS-02	6/9/2025 11:30	9.85	18.84	1
LH-DS-02	6/9/2025 11:45	9.88	18.84	1
LH-DS-02	6/9/2025 12:00	9.88	18.84	1
LH-DS-02	6/9/2025 12:15	9.87	18.82	1
LH-DS-02	6/9/2025 12:30	9.88	18.82	1
LH-DS-02	6/9/2025 12:45	9.87	18.82	1
LH-DS-02	6/9/2025 13:00	9.91	18.82	1

Station Name	Date Time	DO mg/L	Temp C	Use Code
LH-DS-02	6/9/2025 13:15	9.9	18.82	1
LH-DS-02	6/9/2025 13:30	9.87	18.82	1
LH-DS-02	6/9/2025 13:45	9.85	18.82	1
LH-DS-02	6/9/2025 14:00	9.9	18.82	1
LH-DS-02	6/9/2025 14:15	9.89	18.82	1
LH-DS-02	6/9/2025 14:30	9.87	18.82	1
LH-DS-02	6/9/2025 14:45	9.89	18.82	1
LH-DS-02	6/9/2025 15:00	9.9	18.82	1
LH-DS-02	6/9/2025 15:15	9.87	18.8	1
LH-DS-02	6/9/2025 15:30	9.96	18.8	1
LH-DS-02	6/9/2025 15:45	9.91	18.8	1
LH-DS-02	6/9/2025 16:00	9.88	18.8	1
LH-DS-02	6/9/2025 16:15	9.88	18.8	1
LH-DS-02	6/9/2025 16:30	9.88	18.8	1
LH-DS-02	6/9/2025 16:45	9.83	18.8	1
LH-DS-02	6/9/2025 17:00	9.9	18.78	1
LH-DS-02	6/9/2025 17:15	9.88	18.78	1
LH-DS-02	6/9/2025 17:30	9.87	18.76	1
LH-DS-02	6/9/2025 17:45	9.85	18.76	1
LH-DS-02	6/9/2025 18:00	9.87	18.74	1
LH-DS-02	6/9/2025 18:15	9.83	18.74	1
LH-DS-02	6/9/2025 18:30	9.89	18.74	1
LH-DS-02	6/9/2025 18:45	9.84	18.72	1
LH-DS-02	6/9/2025 19:00	9.86	18.72	1
LH-DS-02	6/9/2025 19:15	9.9	18.72	1
LH-DS-02	6/9/2025 19:30	9.88	18.7	1
LH-DS-02	6/9/2025 19:45	9.9	18.7	1
LH-DS-02	6/9/2025 20:00	9.85	18.7	1
LH-DS-02	6/9/2025 20:15	9.89	18.68	1
LH-DS-02	6/9/2025 20:30	9.9	18.68	1
LH-DS-02	6/9/2025 20:45	9.86	18.66	1
LH-DS-02	6/9/2025 21:00	9.87	18.66	1
LH-DS-02	6/9/2025 21:15	9.9	18.64	1
LH-DS-02	6/9/2025 21:30	9.91	18.64	1
LH-DS-02	6/9/2025 21:45	9.84	18.64	1
LH-DS-02	6/9/2025 22:00	9.93	18.62	1
LH-DS-02	6/9/2025 22:15	9.9	18.62	1
LH-DS-02	6/9/2025 22:30	9.92	18.6	1
LH-DS-02	6/9/2025 22:45	9.88	18.6	1
LH-DS-02	6/9/2025 23:00	9.88	18.6	1
LH-DS-02	6/9/2025 23:15	9.87	18.58	1
LH-DS-02	6/9/2025 23:30	9.94	18.58	1
LH-DS-02	6/9/2025 23:45	9.87	18.58	1
LH-DS-02	6/10/2025 0:00	9.9	18.56	1
LH-DS-02	6/10/2025 0:15	9.93	18.56	1
LH-DS-02	6/10/2025 0:30	9.93	18.54	1
LH-DS-02	6/10/2025 0:45	9.93	18.54	1
LH-DS-02	6/10/2025 1:00	9.87	18.52	1
LH-DS-02	6/10/2025 1:15	9.92	18.52	1
LH-DS-02	6/10/2025 1:30	9.89	18.5	1
LH-DS-02	6/10/2025 1:45	9.82	18.5	1
LH-DS-02	6/10/2025 2:00	9.84	18.5	1
LH-DS-02	6/10/2025 2:15	9.83	18.5	1
LH-DS-02	6/10/2025 2:30	9.88	18.5	1
LH-DS-02	6/10/2025 2:45	9.86	18.48	1
LH-DS-02	6/10/2025 3:00	9.83	18.48	1
LH-DS-02	6/10/2025 3:15	9.86	18.48	1
LH-DS-02	6/10/2025 3:30	9.81	18.48	1
LH-DS-02	6/10/2025 3:45	9.81	18.48	1
LH-DS-02	6/10/2025 4:00	9.86	18.46	1
LH-DS-02	6/10/2025 4:15	9.83	18.46	1
LH-DS-02	6/10/2025 4:30	9.82	18.46	1
LH-DS-02	6/10/2025 4:45	9.83	18.46	1
LH-DS-02	6/10/2025 5:00	9.84	18.44	1
LH-DS-02	6/10/2025 5:15	9.84	18.44	1
LH-DS-02	6/10/2025 5:30	9.9	18.44	1
LH-DS-02	6/10/2025 5:45	9.86	18.42	1
LH-DS-02	6/10/2025 6:00	9.86	18.42	1
LH-DS-02	6/10/2025 6:15	9.82	18.42	1
LH-DS-02	6/10/2025 6:30	9.86	18.42	1
LH-DS-02	6/10/2025 6:45	9.8	18.42	1
LH-DS-02	6/10/2025 7:00	9.83	18.42	1
LH-DS-02	6/10/2025 7:15	9.75	18.4	1
LH-DS-02	6/10/2025 7:30	9.78	18.4	1
LH-DS-02	6/10/2025 7:45	9.78	18.4	1
LH-DS-02	6/10/2025 8:00	9.84	18.4	1
LH-DS-02	6/10/2025 8:15	9.69	18.4	1
LH-DS-02	6/10/2025 8:30	9.67	18.4	1
LH-DS-02	6/10/2025 8:45	9.73	18.38	1
LH-DS-02	6/10/2025 9:00	9.66	18.38	1
LH-DS-02	6/10/2025 9:15	9.7	18.38	1
LH-DS-02	6/10/2025 9:30	9.64	18.38	1
LH-DS-02	6/10/2025 9:45	9.67	18.38	1
LH-DS-02	6/10/2025 10:00	9.65	18.4	1

Station Name	Date Time	DO mg/L	Temp C	Use Code
LH-DS-02	6/10/2025 10:15	9.66	18.38	1
LH-DS-02	6/10/2025 10:30	9.64	18.4	1
LH-DS-02	6/10/2025 10:45	9.7	18.4	1
LH-DS-02	6/10/2025 11:00	9.64	18.4	1
LH-DS-02	6/10/2025 11:15	9.65	18.4	1
LH-DS-02	6/10/2025 11:30	9.62	18.4	1
LH-DS-02	6/10/2025 11:45	9.6	18.4	1
LH-DS-02	6/10/2025 12:00	9.63	18.4	1
LH-DS-02	6/10/2025 12:15	9.61	18.4	1
LH-DS-02	6/10/2025 12:30	9.58	18.4	1
LH-DS-02	6/10/2025 12:45	9.58	18.4	1
LH-DS-02	6/10/2025 13:00	9.57	18.4	1
LH-DS-02	6/10/2025 13:15	9.58	18.4	1
LH-DS-02	6/10/2025 13:30	9.58	18.4	1
LH-DS-02	6/10/2025 13:45	9.59	18.38	1
LH-DS-02	6/10/2025 14:00	9.58	18.38	1
LH-DS-02	6/10/2025 14:15	9.58	18.38	1
LH-DS-02	6/10/2025 14:30	9.61	18.38	1
LH-DS-02	6/10/2025 14:45	9.61	18.38	1
LH-DS-02	6/10/2025 15:00	9.69	18.38	1
LH-DS-02	6/10/2025 15:15	9.67	18.38	1
LH-DS-02	6/10/2025 15:30	9.68	18.38	1
LH-DS-02	6/10/2025 15:45	9.67	18.38	1
LH-DS-02	6/10/2025 16:00	9.66	18.38	1
LH-DS-02	6/10/2025 16:15	9.64	18.36	1
LH-DS-02	6/10/2025 16:30	9.68	18.36	1
LH-DS-02	6/10/2025 16:45	9.64	18.36	1
LH-DS-02	6/10/2025 17:00	9.66	18.36	1
LH-DS-02	6/10/2025 17:15	9.71	18.36	1
LH-DS-02	6/10/2025 17:30	9.63	18.34	1
LH-DS-02	6/10/2025 17:45	9.65	18.34	1
LH-DS-02	6/10/2025 18:00	9.62	18.34	1
LH-DS-02	6/10/2025 18:15	9.58	18.34	1
LH-DS-02	6/10/2025 18:30	9.58	18.34	1
LH-DS-02	6/10/2025 18:45	9.54	18.32	1
LH-DS-02	6/10/2025 19:00	9.59	18.32	1
LH-DS-02	6/10/2025 19:15	9.58	18.32	1
LH-DS-02	6/10/2025 19:30	9.62	18.3	1
LH-DS-02	6/10/2025 19:45	9.58	18.3	1
LH-DS-02	6/10/2025 20:00	9.58	18.3	1
LH-DS-02	6/10/2025 20:15	9.6	18.28	1
LH-DS-02	6/10/2025 20:30	9.62	18.28	1
LH-DS-02	6/10/2025 20:45	9.58	18.28	1
LH-DS-02	6/10/2025 21:00	9.64	18.26	1
LH-DS-02	6/10/2025 21:15	9.63	18.26	1
LH-DS-02	6/10/2025 21:30	9.62	18.24	1
LH-DS-02	6/10/2025 21:45	9.58	18.24	1
LH-DS-02	6/10/2025 22:00	9.6	18.24	1
LH-DS-02	6/10/2025 22:15	9.62	18.24	1
LH-DS-02	6/10/2025 22:30	9.66	18.22	1
LH-DS-02	6/10/2025 22:45	9.59	18.22	1
LH-DS-02	6/10/2025 23:00	9.61	18.22	1
LH-DS-02	6/10/2025 23:15	9.63	18.2	1
LH-DS-02	6/10/2025 23:30	9.63	18.2	1
LH-DS-02	6/10/2025 23:45	9.59	18.2	1
LH-DS-02	6/11/2025 0:00	9.6	18.18	1
LH-DS-02	6/11/2025 0:15	9.6	18.18	1
LH-DS-02	6/11/2025 0:30	9.61	18.16	1
LH-DS-02	6/11/2025 0:45	9.58	18.16	1
LH-DS-02	6/11/2025 1:00	9.6	18.16	1
LH-DS-02	6/11/2025 1:15	9.61	18.14	1
LH-DS-02	6/11/2025 1:30	9.62	18.14	1
LH-DS-02	6/11/2025 1:45	9.58	18.12	1
LH-DS-02	6/11/2025 2:00	9.57	18.12	1
LH-DS-02	6/11/2025 2:15	9.56	18.1	1
LH-DS-02	6/11/2025 2:30	9.54	18.1	1
LH-DS-02	6/11/2025 2:45	9.56	18.1	1
LH-DS-02	6/11/2025 3:00	9.57	18.08	1
LH-DS-02	6/11/2025 3:15	9.56	18.08	1
LH-DS-02	6/11/2025 3:30	9.57	18.08	1
LH-DS-02	6/11/2025 3:45	9.55	18.06	1
LH-DS-02	6/11/2025 4:00	9.59	18.06	1
LH-DS-02	6/11/2025 4:15	9.59	18.04	1
LH-DS-02	6/11/2025 4:30	9.59	18.04	1
LH-DS-02	6/11/2025 4:45	9.61	18.04	1
LH-DS-02	6/11/2025 5:00	9.57	18.02	1
LH-DS-02	6/11/2025 5:15	9.58	18.02	1
LH-DS-02	6/11/2025 5:30	9.57	18	1
LH-DS-02	6/11/2025 5:45	9.6	18	1
LH-DS-02	6/11/2025 6:00	9.57	18	1
LH-DS-02	6/11/2025 6:15	9.56	18	1
LH-DS-02	6/11/2025 6:30	9.56	17.98	1
LH-DS-02	6/11/2025 6:45	9.59	17.98	1
LH-DS-02	6/11/2025 7:00	9.6	17.98	1

Station Name	Date Time	DO mg/L	Temp C	Use Code
LH-DS-02	6/11/2025 7:15	9.56	17.98	1
LH-DS-02	6/11/2025 7:30	9.62	17.98	1
LH-DS-02	6/11/2025 7:45	9.58	17.98	1
LH-DS-02	6/11/2025 8:00	9.57	17.98	1
LH-DS-02	6/11/2025 8:15	9.58	18	1
LH-DS-02	6/11/2025 8:30	9.6	18	1
LH-DS-02	6/11/2025 8:45	9.58	18.02	1
LH-DS-02	6/11/2025 9:00	9.58	18.04	1
LH-DS-02	6/11/2025 9:15	9.58	18.04	1
LH-DS-02	6/11/2025 9:30	9.56	18.06	1
LH-DS-02	6/11/2025 9:45	9.6	18.08	1
LH-DS-02	6/11/2025 10:00	9.58	18.1	1
LH-DS-02	6/11/2025 10:15	9.54	18.12	1
LH-DS-02	6/11/2025 10:30	9.53	18.14	1
LH-DS-02	6/11/2025 10:45	9.57	18.16	1
LH-DS-02	6/11/2025 11:00	9.56	18.18	1
LH-DS-02	6/11/2025 11:15	9.52	18.2	1
LH-DS-02	6/11/2025 11:30	9.53	18.24	1
LH-DS-02	6/11/2025 11:45	9.57	18.26	1
LH-DS-02	6/11/2025 12:00	9.56	18.28	1
LH-DS-02	6/11/2025 12:15	9.56	18.32	1
LH-DS-02	6/11/2025 12:30	9.58	18.34	1
LH-DS-02	6/11/2025 12:45	9.55	18.38	1
LH-DS-02	6/11/2025 13:00	9.61	18.4	1
LH-DS-02	6/11/2025 13:15	9.57	18.44	1
LH-DS-02	6/11/2025 13:30	9.55	18.44	1
LH-DS-02	6/11/2025 13:45	9.56	18.46	1
LH-DS-02	6/11/2025 14:00	9.54	18.48	1
LH-DS-02	6/11/2025 14:15	9.55	18.52	1
LH-DS-02	6/11/2025 14:30	9.54	18.56	1
LH-DS-02	6/11/2025 14:45	9.57	18.6	1
LH-DS-02	6/11/2025 15:00	9.52	18.64	1
LH-DS-02	6/11/2025 15:15	9.52	18.66	1
LH-DS-02	6/11/2025 15:30	9.48	18.7	1
LH-DS-02	6/11/2025 15:45	9.51	18.72	1
LH-DS-02	6/11/2025 16:00	9.49	18.76	1
LH-DS-02	6/11/2025 16:15	9.46	18.78	1
LH-DS-02	6/11/2025 16:30	9.47	18.8	1
LH-DS-02	6/11/2025 16:45	9.46	18.84	1
LH-DS-02	6/11/2025 17:00	9.49	18.86	1
LH-DS-02	6/11/2025 17:15	9.49	18.88	1
LH-DS-02	6/11/2025 17:30	9.51	18.88	1
LH-DS-02	6/11/2025 17:45	9.51	18.92	1
LH-DS-02	6/11/2025 18:00	9.48	18.94	1
LH-DS-02	6/11/2025 18:15	9.46	18.96	1
LH-DS-02	6/11/2025 18:30	9.51	18.96	1
LH-DS-02	6/11/2025 18:45	9.46	18.98	1
LH-DS-02	6/11/2025 19:00	9.5	18.98	1
LH-DS-02	6/11/2025 19:15	9.47	19	1
LH-DS-02	6/11/2025 19:30	9.44	19	1
LH-DS-02	6/11/2025 19:45	9.47	19	1
LH-DS-02	6/11/2025 20:00	9.49	19	1
LH-DS-02	6/11/2025 20:15	9.45	19	1
LH-DS-02	6/11/2025 20:30	9.44	19	1
LH-DS-02	6/11/2025 20:45	9.44	18.98	1
LH-DS-02	6/11/2025 21:00	9.45	18.98	1
LH-DS-02	6/11/2025 21:15	9.43	18.98	1
LH-DS-02	6/11/2025 21:30	9.42	18.96	1
LH-DS-02	6/11/2025 21:45	9.46	18.96	1
LH-DS-02	6/11/2025 22:00	9.43	18.94	1
LH-DS-02	6/11/2025 22:15	9.41	18.94	1
LH-DS-02	6/11/2025 22:30	9.42	18.92	1
LH-DS-02	6/11/2025 22:45	9.41	18.9	1
LH-DS-02	6/11/2025 23:00	9.39	18.9	1
LH-DS-02	6/11/2025 23:15	9.43	18.88	1
LH-DS-02	6/11/2025 23:30	9.39	18.88	1
LH-DS-02	6/11/2025 23:45	9.41	18.86	1
LH-DS-02	6/12/2025 0:00	9.38	18.86	1
LH-DS-02	6/12/2025 0:15	9.39	18.84	1
LH-DS-02	6/12/2025 0:30	9.36	18.84	1
LH-DS-02	6/12/2025 0:45	9.37	18.82	1
LH-DS-02	6/12/2025 1:00	9.36	18.8	1
LH-DS-02	6/12/2025 1:15	9.34	18.8	1
LH-DS-02	6/12/2025 1:30	9.32	18.78	1
LH-DS-02	6/12/2025 1:45	9.38	18.76	1
LH-DS-02	6/12/2025 2:00	9.4	18.74	1
LH-DS-02	6/12/2025 2:15	9.33	18.72	1
LH-DS-02	6/12/2025 2:30	9.32	18.7	1
LH-DS-02	6/12/2025 2:45	9.34	18.7	1
LH-DS-02	6/12/2025 3:00	9.31	18.68	1
LH-DS-02	6/12/2025 3:15	9.32	18.66	1
LH-DS-02	6/12/2025 3:30	9.34	18.64	1
LH-DS-02	6/12/2025 3:45	9.3	18.62	1
LH-DS-02	6/12/2025 4:00	9.29	18.6	1

Station Name	Date Time	DO mg/L	Temp C	Use Code
LH-DS-02	6/12/2025 4:15	9.29	18.6	1
LH-DS-02	6/12/2025 4:30	9.29	18.58	1
LH-DS-02	6/12/2025 4:45	9.29	18.56	1
LH-DS-02	6/12/2025 5:00	9.26	18.54	1
LH-DS-02	6/12/2025 5:15	9.29	18.54	1
LH-DS-02	6/12/2025 5:30	9.28	18.52	1
LH-DS-02	6/12/2025 5:45	9.3	18.52	1
LH-DS-02	6/12/2025 6:00	9.26	18.5	1
LH-DS-02	6/12/2025 6:15	9.29	18.5	1
LH-DS-02	6/12/2025 6:30	9.26	18.5	1
LH-DS-02	6/12/2025 6:45	9.26	18.5	1
LH-DS-02	6/12/2025 7:00	9.25	18.5	1
LH-DS-02	6/12/2025 7:15	9.26	18.5	1
LH-DS-02	6/12/2025 7:30	9.27	18.5	1
LH-DS-02	6/12/2025 7:45	9.25	18.5	1
LH-DS-02	6/12/2025 8:00	9.27	18.52	1
LH-DS-02	6/12/2025 8:15	9.28	18.52	1
LH-DS-02	6/12/2025 8:30	9.27	18.54	1
LH-DS-02	6/12/2025 8:45	9.23	18.54	1
LH-DS-02	6/12/2025 9:00	9.25	18.56	1
LH-DS-02	6/12/2025 9:15	9.31	18.58	1
LH-DS-02	6/12/2025 9:30	9.27	18.6	1
LH-DS-02	6/12/2025 9:45	9.3	18.6	1
LH-DS-02	6/12/2025 10:00	9.32	18.62	1
LH-DS-02	6/12/2025 10:15	9.41	18.64	1
LH-DS-02	6/12/2025 10:30	9.34	18.68	1
LH-DS-02	6/12/2025 10:45	9.31	18.7	1
LH-DS-02	6/12/2025 11:00	9.32	18.72	1
LH-DS-02	6/12/2025 11:15	9.28	18.76	1
LH-DS-02	6/12/2025 11:30	9.27	18.8	1
LH-DS-02	6/12/2025 11:45	9.24	18.82	1
LH-DS-02	6/12/2025 12:00	9.24	18.84	1
LH-DS-02	6/12/2025 12:15	9.23	18.88	1
LH-DS-02	6/12/2025 12:30	9.22	18.9	1
LH-DS-02	6/12/2025 12:45	9.23	18.92	1
LH-DS-02	6/12/2025 13:00	9.22	18.96	1
LH-DS-02	6/12/2025 13:15	9.24	18.98	1
LH-DS-02	6/12/2025 13:30	9.25	19	1
LH-DS-02	6/12/2025 13:45	9.27	19.02	1
LH-DS-02	6/12/2025 14:00	9.28	19.04	1
LH-DS-02	6/12/2025 14:15	9.29	19.06	1
LH-DS-02	6/12/2025 14:30	9.3	19.08	1
LH-DS-02	6/12/2025 14:45	9.32	19.1	1
LH-DS-02	6/12/2025 15:00	9.34	19.14	1
LH-DS-02	6/12/2025 15:15	9.32	19.16	1
LH-DS-02	6/12/2025 15:30	9.3	19.2	1
LH-DS-02	6/12/2025 15:45	9.31	19.22	1
LH-DS-02	6/12/2025 16:00	9.31	19.26	1
LH-DS-02	6/12/2025 16:15	9.3	19.28	1
LH-DS-02	6/12/2025 16:30	9.3	19.3	1
LH-DS-02	6/12/2025 16:45	9.26	19.32	1
LH-DS-02	6/12/2025 17:00	9.28	19.36	1
LH-DS-02	6/12/2025 17:15	9.27	19.38	1
LH-DS-02	6/12/2025 17:30	9.28	19.4	1
LH-DS-02	6/12/2025 17:45	9.26	19.42	1
LH-DS-02	6/12/2025 18:00	9.26	19.42	1
LH-DS-02	6/12/2025 18:15	9.27	19.44	1
LH-DS-02	6/12/2025 18:30	9.25	19.46	1
LH-DS-02	6/12/2025 18:45	9.26	19.46	1
LH-DS-02	6/12/2025 19:00	9.27	19.46	1
LH-DS-02	6/12/2025 19:15	9.26	19.46	1
LH-DS-02	6/12/2025 19:30	9.25	19.48	1
LH-DS-02	6/12/2025 19:45	9.28	19.48	1
LH-DS-02	6/12/2025 20:00	9.27	19.48	1
LH-DS-02	6/12/2025 20:15	9.28	19.48	1
LH-DS-02	6/12/2025 20:30	9.26	19.48	1
LH-DS-02	6/12/2025 20:45	9.26	19.5	1
LH-DS-02	6/12/2025 21:00	9.24	19.5	1
LH-DS-02	6/12/2025 21:15	9.25	19.48	1
LH-DS-02	6/12/2025 21:30	9.25	19.48	1
LH-DS-02	6/12/2025 21:45	9.24	19.48	1
LH-DS-02	6/12/2025 22:00	9.22	19.48	1
LH-DS-02	6/12/2025 22:15	9.25	19.46	1
LH-DS-02	6/12/2025 22:30	9.23	19.46	1
LH-DS-02	6/12/2025 22:45	9.22	19.46	1
LH-DS-02	6/12/2025 23:00	9.21	19.46	1
LH-DS-02	6/12/2025 23:15	9.23	19.44	1
LH-DS-02	6/12/2025 23:30	9.2	19.42	1
LH-DS-02	6/12/2025 23:45	9.22	19.42	1
LH-DS-02	6/13/2025 0:00	9.2	19.4	1
LH-DS-02	6/13/2025 0:15	9.19	19.4	1
LH-DS-02	6/13/2025 0:30	9.18	19.38	1
LH-DS-02	6/13/2025 0:45	9.19	19.38	1
LH-DS-02	6/13/2025 1:00	9.17	19.36	1

Station Name	Date Time	DO mg/L	Temp C	Use Code
LH-DS-02	6/13/2025 1:15	9.14	19.34	1
LH-DS-02	6/13/2025 1:30	9.15	19.34	1
LH-DS-02	6/13/2025 1:45	9.15	19.32	1
LH-DS-02	6/13/2025 2:00	9.12	19.3	1
LH-DS-02	6/13/2025 2:15	9.11	19.28	1
LH-DS-02	6/13/2025 2:30	9.1	19.26	1
LH-DS-02	6/13/2025 2:45	9.1	19.24	1
LH-DS-02	6/13/2025 3:00	9.09	19.22	1
LH-DS-02	6/13/2025 3:15	9.09	19.2	1
LH-DS-02	6/13/2025 3:30	9.08	19.18	1
LH-DS-02	6/13/2025 3:45	9.07	19.18	1
LH-DS-02	6/13/2025 4:00	9.06	19.16	1
LH-DS-02	6/13/2025 4:15	9.06	19.14	1
LH-DS-02	6/13/2025 4:30	9.06	19.12	1
LH-DS-02	6/13/2025 4:45	9.06	19.12	1
LH-DS-02	6/13/2025 5:00	9.05	19.1	1
LH-DS-02	6/13/2025 5:15	9.06	19.08	1
LH-DS-02	6/13/2025 5:30	9.04	19.08	1
LH-DS-02	6/13/2025 5:45	9.04	19.06	1
LH-DS-02	6/13/2025 6:00	9.03	19.06	1
LH-DS-02	6/13/2025 6:15	9.02	19.04	1
LH-DS-02	6/13/2025 6:30	9.03	19.04	1
LH-DS-02	6/13/2025 6:45	9.02	19.04	1
LH-DS-02	6/13/2025 7:00	9.01	19.02	1
LH-DS-02	6/13/2025 7:15	9.01	19.02	1
LH-DS-02	6/13/2025 7:30	9.02	19	1
LH-DS-02	6/13/2025 7:45	9.01	19	1
LH-DS-02	6/13/2025 8:00	8.99	19	1
LH-DS-02	6/13/2025 8:15	9	19	1
LH-DS-02	6/13/2025 8:30	9.01	19	1
LH-DS-02	6/13/2025 8:45	9	19	1
LH-DS-02	6/13/2025 9:00	9	19	1
LH-DS-02	6/13/2025 9:15	9.01	19	1
LH-DS-02	6/13/2025 9:30	9	19	1
LH-DS-02	6/13/2025 9:45	8.99	19	1
LH-DS-02	6/13/2025 10:00	9.01	19	1
LH-DS-02	6/13/2025 10:15	9.01	19.02	1
LH-DS-02	6/13/2025 10:30	9	19.06	1
LH-DS-02	6/13/2025 10:45	9.01	19.08	1
LH-DS-02	6/13/2025 11:00	9.01	19.1	1
LH-DS-02	6/13/2025 11:15	9.01	19.1	1
LH-DS-02	6/13/2025 11:30	9.01	19.12	1
LH-DS-02	6/13/2025 11:45	9	19.12	1
LH-DS-02	6/13/2025 12:00	9.01	19.14	1
LH-DS-02	6/13/2025 12:15	9.02	19.16	1
LH-DS-02	6/13/2025 12:30	9.01	19.16	1
LH-DS-02	6/13/2025 12:45	9.02	19.18	1
LH-DS-02	6/13/2025 13:00	9.03	19.22	1
LH-DS-02	6/13/2025 13:15	9.03	19.22	1
LH-DS-02	6/13/2025 13:30	9.03	19.24	1
LH-DS-02	6/13/2025 13:45	9.04	19.26	1
LH-DS-02	6/13/2025 14:00	9.04	19.28	1
LH-DS-02	6/13/2025 14:15	9.03	19.28	1
LH-DS-02	6/13/2025 14:30	9.03	19.3	1
LH-DS-02	6/13/2025 14:45	9.04	19.3	1
LH-DS-02	6/13/2025 15:00	9.04	19.34	1
LH-DS-02	6/13/2025 15:15	9.04	19.36	1
LH-DS-02	6/13/2025 15:30	9.03	19.4	1
LH-DS-02	6/13/2025 15:45	9.04	19.4	1
LH-DS-02	6/13/2025 16:00	9.05	19.44	1
LH-DS-02	6/13/2025 16:15	9.05	19.44	1
LH-DS-02	6/13/2025 16:30	9.04	19.44	1
LH-DS-02	6/13/2025 16:45	9.05	19.46	1
LH-DS-02	6/13/2025 17:00	9.05	19.46	1
LH-DS-02	6/13/2025 17:15	9.06	19.48	1
LH-DS-02	6/13/2025 17:30	9.05	19.48	1
LH-DS-02	6/13/2025 17:45	9.05	19.5	1
LH-DS-02	6/13/2025 18:00	9.06	19.52	1
LH-DS-02	6/13/2025 18:15	9.05	19.52	1
LH-DS-02	6/13/2025 18:30	9.07	19.54	1
LH-DS-02	6/13/2025 18:45	9.05	19.54	1
LH-DS-02	6/13/2025 19:00	9.06	19.54	1
LH-DS-02	6/13/2025 19:15	9.06	19.54	1
LH-DS-02	6/13/2025 19:30	9.06	19.56	1
LH-DS-02	6/13/2025 19:45	9.07	19.56	1
LH-DS-02	6/13/2025 20:00	9.07	19.56	1
LH-DS-02	6/13/2025 20:15	9.06	19.58	1
LH-DS-02	6/13/2025 20:30	9.06	19.58	1
LH-DS-02	6/13/2025 20:45	9.06	19.6	1
LH-DS-02	6/13/2025 21:00	9.06	19.6	1
LH-DS-02	6/13/2025 21:15	9.06	19.62	1
LH-DS-02	6/13/2025 21:30	9.07	19.62	1
LH-DS-02	6/13/2025 21:45	9.07	19.64	1
LH-DS-02	6/13/2025 22:00	9.07	19.64	1

Station Name	Date Time	DO mg/L	Temp C	Use Code
LH-DS-02	6/13/2025 22:15	9.07	19.64	1
LH-DS-02	6/13/2025 22:30	9.08	19.64	1
LH-DS-02	6/13/2025 22:45	9.07	19.64	1
LH-DS-02	6/13/2025 23:00	9.07	19.64	1
LH-DS-02	6/13/2025 23:15	9.08	19.62	1
LH-DS-02	6/13/2025 23:30	9.07	19.62	1
LH-DS-02	6/13/2025 23:45	9.08	19.62	1
LH-DS-02	6/14/2025 0:00	9.07	19.62	1
LH-DS-02	6/14/2025 0:15	9.07	19.62	1
LH-DS-02	6/14/2025 0:30	9.06	19.6	1
LH-DS-02	6/14/2025 0:45	9.06	19.6	1
LH-DS-02	6/14/2025 1:00	9.06	19.6	1
LH-DS-02	6/14/2025 1:15	9.05	19.58	1
LH-DS-02	6/14/2025 1:30	9.04	19.58	1
LH-DS-02	6/14/2025 1:45	9.03	19.56	1
LH-DS-02	6/14/2025 2:00	9.04	19.56	1
LH-DS-02	6/14/2025 2:15	9.03	19.54	1
LH-DS-02	6/14/2025 2:30	9.03	19.52	1
LH-DS-02	6/14/2025 2:45	9.02	19.5	1
LH-DS-02	6/14/2025 3:00	9.02	19.5	1
LH-DS-02	6/14/2025 3:15	9.01	19.48	1
LH-DS-02	6/14/2025 3:30	9	19.46	1
LH-DS-02	6/14/2025 3:45	8.99	19.46	1
LH-DS-02	6/14/2025 4:00	8.99	19.44	1
LH-DS-02	6/14/2025 4:15	8.97	19.42	1
LH-DS-02	6/14/2025 4:30	8.97	19.4	1
LH-DS-02	6/14/2025 4:45	8.96	19.38	1
LH-DS-02	6/14/2025 5:00	8.95	19.36	1
LH-DS-02	6/14/2025 5:15	8.94	19.34	1
LH-DS-02	6/14/2025 5:30	8.95	19.32	1
LH-DS-02	6/14/2025 5:45	8.93	19.3	1
LH-DS-02	6/14/2025 6:00	8.93	19.28	1
LH-DS-02	6/14/2025 6:15	8.92	19.26	1
LH-DS-02	6/14/2025 6:30	8.92	19.24	1
LH-DS-02	6/14/2025 6:45	8.92	19.22	1
LH-DS-02	6/14/2025 7:00	8.91	19.22	1
LH-DS-02	6/14/2025 7:15	8.9	19.2	1
LH-DS-02	6/14/2025 7:30	8.9	19.18	1
LH-DS-02	6/14/2025 7:45	8.89	19.16	1
LH-DS-02	6/14/2025 8:00	8.89	19.14	1
LH-DS-02	6/14/2025 8:15	8.89	19.12	1
LH-DS-02	6/14/2025 8:30	8.89	19.12	1
LH-DS-02	6/14/2025 8:45	8.88	19.1	1
LH-DS-02	6/14/2025 9:00	8.88	19.08	1
LH-DS-02	6/14/2025 9:15	8.87	19.08	1
LH-DS-02	6/14/2025 9:30	8.88	19.06	1
LH-DS-02	6/14/2025 9:45	8.87	19.06	1
LH-DS-02	6/14/2025 10:00	8.87	19.04	1
LH-DS-02	6/14/2025 10:15	8.88	19.02	1
LH-DS-02	6/14/2025 10:30	8.89	19.02	1
LH-DS-02	6/14/2025 10:45	8.89	19.02	1
LH-DS-02	6/14/2025 11:00	8.9	19	1
LH-DS-02	6/14/2025 11:15	8.89	19	1
LH-DS-02	6/14/2025 11:30	8.89	19	1
LH-DS-02	6/14/2025 11:45	8.91	18.98	1
LH-DS-02	6/14/2025 12:00	8.9	18.98	1
LH-DS-02	6/14/2025 12:15	8.88	18.98	1
LH-DS-02	6/14/2025 12:30	8.89	18.98	1
LH-DS-02	6/14/2025 12:45	8.9	18.98	1
LH-DS-02	6/14/2025 13:00	8.9	18.98	1
LH-DS-02	6/14/2025 13:15	8.9	18.98	1
LH-DS-02	6/14/2025 13:30	8.8	18.98	1
LH-DS-02	6/14/2025 13:45	8.82	18.98	1
LH-DS-02	6/14/2025 14:00	8.88	18.98	1
LH-DS-02	6/14/2025 14:15	8.86	18.98	1
LH-DS-02	6/14/2025 14:30	8.87	18.98	1
LH-DS-02	6/14/2025 14:45	8.88	18.98	1
LH-DS-02	6/14/2025 15:00	8.88	18.98	1
LH-DS-02	6/14/2025 15:15	8.88	18.96	1
LH-DS-02	6/14/2025 15:30	8.86	18.96	1
LH-DS-02	6/14/2025 15:45	8.89	18.96	1
LH-DS-02	6/14/2025 16:00	8.88	18.96	1
LH-DS-02	6/14/2025 16:15	8.88	18.96	1
LH-DS-02	6/14/2025 16:30	8.88	18.96	1
LH-DS-02	6/14/2025 16:45	8.89	18.96	1
LH-DS-02	6/14/2025 17:00	8.88	18.96	1
LH-DS-02	6/14/2025 17:15	8.88	18.96	1
LH-DS-02	6/14/2025 17:30	8.89	18.94	1
LH-DS-02	6/14/2025 17:45	8.89	18.94	1
LH-DS-02	6/14/2025 18:00	8.89	18.94	1
LH-DS-02	6/14/2025 18:15	8.89	18.94	1
LH-DS-02	6/14/2025 18:30	8.89	18.94	1
LH-DS-02	6/14/2025 18:45	8.88	18.94	1
LH-DS-02	6/14/2025 19:00	8.88	18.94	1

Station Name	Date Time	DO mg/L	Temp C	Use Code
LH-DS-02	6/14/2025 19:15	8.88	18.94	1
LH-DS-02	6/14/2025 19:30	8.88	18.94	1
LH-DS-02	6/14/2025 19:45	8.88	18.94	1
LH-DS-02	6/14/2025 20:00	8.87	18.92	1
LH-DS-02	6/14/2025 20:15	8.89	18.92	1
LH-DS-02	6/14/2025 20:30	8.89	18.92	1
LH-DS-02	6/14/2025 20:45	8.89	18.92	1
LH-DS-02	6/14/2025 21:00	8.89	18.9	1
LH-DS-02	6/14/2025 21:15	8.89	18.9	1
LH-DS-02	6/14/2025 21:30	8.89	18.9	1
LH-DS-02	6/14/2025 21:45	8.89	18.9	1
LH-DS-02	6/14/2025 22:00	8.89	18.88	1
LH-DS-02	6/14/2025 22:15	8.9	18.88	1
LH-DS-02	6/14/2025 22:30	8.9	18.88	1
LH-DS-02	6/14/2025 22:45	8.91	18.88	1
LH-DS-02	6/14/2025 23:00	8.91	18.88	1
LH-DS-02	6/14/2025 23:15	8.91	18.88	1
LH-DS-02	6/14/2025 23:30	8.91	18.86	1
LH-DS-02	6/14/2025 23:45	8.92	18.86	1
LH-DS-02	6/15/2025 0:00	8.92	18.86	1
LH-DS-02	6/15/2025 0:15	8.92	18.86	1
LH-DS-02	6/15/2025 0:30	8.93	18.86	1
LH-DS-02	6/15/2025 0:45	8.93	18.86	1
LH-DS-02	6/15/2025 1:00	8.93	18.84	1
LH-DS-02	6/15/2025 1:15	8.92	18.84	1
LH-DS-02	6/15/2025 1:30	8.92	18.84	1
LH-DS-02	6/15/2025 1:45	8.92	18.84	1
LH-DS-02	6/15/2025 2:00	8.92	18.82	1
LH-DS-02	6/15/2025 2:15	8.92	18.82	1
LH-DS-02	6/15/2025 2:30	8.91	18.82	1
LH-DS-02	6/15/2025 2:45	8.92	18.82	1
LH-DS-02	6/15/2025 3:00	8.91	18.8	1
LH-DS-02	6/15/2025 3:15	8.91	18.8	1
LH-DS-02	6/15/2025 3:30	8.91	18.8	1
LH-DS-02	6/15/2025 3:45	8.9	18.78	1
LH-DS-02	6/15/2025 4:00	8.9	18.76	1
LH-DS-02	6/15/2025 4:15	8.9	18.76	1
LH-DS-02	6/15/2025 4:30	8.9	18.76	1
LH-DS-02	6/15/2025 4:45	8.9	18.74	1
LH-DS-02	6/15/2025 5:00	8.89	18.74	1
LH-DS-02	6/15/2025 5:15	8.88	18.72	1
LH-DS-02	6/15/2025 5:30	8.88	18.7	1
LH-DS-02	6/15/2025 5:45	8.88	18.7	1
LH-DS-02	6/15/2025 6:00	8.88	18.7	1
LH-DS-02	6/15/2025 6:15	8.88	18.68	1
LH-DS-02	6/15/2025 6:30	8.86	18.68	1
LH-DS-02	6/15/2025 6:45	8.87	18.66	1
LH-DS-02	6/15/2025 7:00	8.86	18.66	1
LH-DS-02	6/15/2025 7:15	8.89	18.64	1
LH-DS-02	6/15/2025 7:30	8.87	18.64	1
LH-DS-02	6/15/2025 7:45	8.86	18.62	1
LH-DS-02	6/15/2025 8:00	8.86	18.62	1
LH-DS-02	6/15/2025 8:15	8.88	18.62	1
LH-DS-02	6/15/2025 8:30	8.88	18.62	1
LH-DS-02	6/15/2025 8:45	8.88	18.62	1
LH-DS-02	6/15/2025 9:00	8.88	18.62	1
LH-DS-02	6/15/2025 9:15	8.88	18.62	1
LH-DS-02	6/15/2025 9:30	8.89	18.64	1
LH-DS-02	6/15/2025 9:45	8.88	18.64	1
LH-DS-02	6/15/2025 10:00	8.9	18.66	1
LH-DS-02	6/15/2025 10:15	8.9	18.68	1
LH-DS-02	6/15/2025 10:30	8.9	18.7	1
LH-DS-02	6/15/2025 10:45	8.89	18.7	1
LH-DS-02	6/15/2025 11:00	8.88	18.72	1
LH-DS-02	6/15/2025 11:15	8.89	18.72	1
LH-DS-02	6/15/2025 11:30	8.91	18.72	1
LH-DS-02	6/15/2025 11:45	8.9	18.72	1
LH-DS-02	6/15/2025 12:00	8.92	18.74	1
LH-DS-02	6/15/2025 12:15	8.91	18.76	1
LH-DS-02	6/15/2025 12:30	8.91	18.8	1
LH-DS-02	6/15/2025 12:45	8.92	18.82	1
LH-DS-02	6/15/2025 13:00	8.92	18.82	1
LH-DS-02	6/15/2025 13:15	8.92	18.82	1
LH-DS-02	6/15/2025 13:30	8.91	18.84	1
LH-DS-02	6/15/2025 13:45	8.91	18.86	1
LH-DS-02	6/15/2025 14:00	8.91	18.84	1
LH-DS-02	6/15/2025 14:15	8.92	18.86	1
LH-DS-02	6/15/2025 14:30	8.93	18.86	1
LH-DS-02	6/15/2025 14:45	8.92	18.86	1
LH-DS-02	6/15/2025 15:00	8.92	18.86	1
LH-DS-02	6/15/2025 15:15	8.92	18.86	1
LH-DS-02	6/15/2025 15:30	8.91	18.86	1
LH-DS-02	6/15/2025 15:45	8.92	18.86	1
LH-DS-02	6/15/2025 16:00	8.94	18.86	1

Station Name	Date Time	DO mg/L	Temp C	Use Code
LH-DS-02	6/15/2025 16:15	8.94	18.86	1
LH-DS-02	6/15/2025 16:30	8.93	18.88	1
LH-DS-02	6/15/2025 16:45	8.96	18.88	1
LH-DS-02	6/15/2025 17:00	8.94	18.88	1
LH-DS-02	6/15/2025 17:15	8.96	18.9	1
LH-DS-02	6/15/2025 17:30	8.95	18.9	1
LH-DS-02	6/15/2025 17:45	8.95	18.88	1
LH-DS-02	6/15/2025 18:00	8.97	18.88	1
LH-DS-02	6/15/2025 18:15	8.96	18.88	1
LH-DS-02	6/15/2025 18:30	8.96	18.86	1
LH-DS-02	6/15/2025 18:45	8.96	18.86	1
LH-DS-02	6/15/2025 19:00	8.97	18.84	1
LH-DS-02	6/15/2025 19:15	8.95	18.84	1
LH-DS-02	6/15/2025 19:30	8.9	18.82	1
LH-DS-02	6/15/2025 19:45	8.83	18.8	1
LH-DS-02	6/15/2025 20:00	8.92	18.8	1
LH-DS-02	6/15/2025 20:15	8.92	18.78	1
LH-DS-02	6/15/2025 20:30	8.96	18.78	1
LH-DS-02	6/15/2025 20:45	8.96	18.76	1
LH-DS-02	6/15/2025 21:00	8.99	18.76	1
LH-DS-02	6/15/2025 21:15	9	18.76	1
LH-DS-02	6/15/2025 21:30	9	18.76	1
LH-DS-02	6/15/2025 21:45	9.01	18.76	1
LH-DS-02	6/15/2025 22:00	9.01	18.76	1
LH-DS-02	6/15/2025 22:15	9.03	18.78	1
LH-DS-02	6/15/2025 22:30	9.02	18.78	1
LH-DS-02	6/15/2025 22:45	9.03	18.8	1
LH-DS-02	6/15/2025 23:00	9.02	18.8	1
LH-DS-02	6/15/2025 23:15	9.03	18.8	1
LH-DS-02	6/15/2025 23:30	9.03	18.82	1
LH-DS-02	6/15/2025 23:45	9.04	18.82	1
LH-DS-02	6/16/2025 0:00	9.05	18.82	1
LH-DS-02	6/16/2025 0:15	9.04	18.84	1
LH-DS-02	6/16/2025 0:30	9.04	18.84	1
LH-DS-02	6/16/2025 0:45	9.05	18.84	1
LH-DS-02	6/16/2025 1:00	9.05	18.86	1
LH-DS-02	6/16/2025 1:15	9.03	18.86	1
LH-DS-02	6/16/2025 1:30	9.04	18.86	1
LH-DS-02	6/16/2025 1:45	9.05	18.86	1
LH-DS-02	6/16/2025 2:00	9.05	18.88	1
LH-DS-02	6/16/2025 2:15	9.04	18.88	1
LH-DS-02	6/16/2025 2:30	9.04	18.88	1
LH-DS-02	6/16/2025 2:45	9.03	18.88	1
LH-DS-02	6/16/2025 3:00	9.03	18.88	1
LH-DS-02	6/16/2025 3:15	9.03	18.86	1
LH-DS-02	6/16/2025 3:30	9.03	18.86	1
LH-DS-02	6/16/2025 3:45	9.03	18.86	1
LH-DS-02	6/16/2025 4:00	9.01	18.84	1
LH-DS-02	6/16/2025 4:15	9.01	18.84	1
LH-DS-02	6/16/2025 4:30	9.01	18.82	1
LH-DS-02	6/16/2025 4:45	9.01	18.8	1
LH-DS-02	6/16/2025 5:00	8.98	18.8	1
LH-DS-02	6/16/2025 5:15	8.98	18.8	1
LH-DS-02	6/16/2025 5:30	8.97	18.78	1
LH-DS-02	6/16/2025 5:45	8.97	18.78	1
LH-DS-02	6/16/2025 6:00	8.96	18.76	1
LH-DS-02	6/16/2025 6:15	8.97	18.76	1
LH-DS-02	6/16/2025 6:30	8.96	18.74	1
LH-DS-02	6/16/2025 6:45	8.95	18.74	1
LH-DS-02	6/16/2025 7:00	8.94	18.72	1
LH-DS-02	6/16/2025 7:15	8.94	18.72	1
LH-DS-02	6/16/2025 7:30	8.94	18.7	1
LH-DS-02	6/16/2025 7:45	8.94	18.72	1
LH-DS-02	6/16/2025 8:00	8.93	18.7	1
LH-DS-02	6/16/2025 8:15	8.93	18.7	1
LH-DS-02	6/16/2025 8:30	8.93	18.7	1
LH-DS-02	6/16/2025 8:45	8.93	18.72	1
LH-DS-02	6/16/2025 9:00	8.94	18.72	1
LH-DS-02	6/16/2025 9:15	8.93	18.72	1
LH-DS-02	6/16/2025 9:30	8.94	18.74	1
LH-DS-02	6/16/2025 9:45	8.96	18.76	1
LH-DS-02	6/16/2025 10:00	8.93	18.78	1
LH-DS-02	6/16/2025 10:15	8.94	18.8	1
LH-DS-02	6/16/2025 10:30	8.95	18.8	1
LH-DS-02	6/16/2025 10:45	8.94	18.82	1
LH-DS-02	6/16/2025 11:00	8.95	18.84	1
LH-DS-02	6/16/2025 11:15	8.94	18.86	1
LH-DS-02	6/16/2025 11:30	8.93	18.88	1
LH-DS-02	6/16/2025 11:45	8.94	18.9	1
LH-DS-02	6/16/2025 12:00	8.94	18.92	1
LH-DS-02	6/16/2025 12:15	8.96	18.94	1
LH-DS-02	6/16/2025 12:30	8.92	18.94	1
LH-DS-02	6/16/2025 12:45	8.95	18.96	1
LH-DS-02	6/16/2025 13:00	8.93	18.98	1

Station Name	Date Time	DO mg/L	Temp C	Use Code
LH-DS-02	6/16/2025 13:15	8.95	18.98	1
LH-DS-02	6/16/2025 13:30	8.94	19	1
LH-DS-02	6/16/2025 13:45	8.96	19.04	1
LH-DS-02	6/16/2025 14:00	8.96	19.06	1
LH-DS-02	6/16/2025 14:15	8.96	19.08	1
LH-DS-02	6/16/2025 14:30	8.97	19.1	1
LH-DS-02	6/16/2025 14:45	8.98	19.12	1
LH-DS-02	6/16/2025 15:00	8.98	19.12	1
LH-DS-02	6/16/2025 15:15	8.99	19.12	1
LH-DS-02	6/16/2025 15:30	9	19.12	1
LH-DS-02	6/16/2025 15:45	9	19.14	1
LH-DS-02	6/16/2025 16:00	9.01	19.18	1
LH-DS-02	6/16/2025 16:15	9.01	19.18	1
LH-DS-02	6/16/2025 16:30	9.03	19.18	1
LH-DS-02	6/16/2025 16:45	9.03	19.2	1
LH-DS-02	6/16/2025 17:00	9.03	19.22	1
LH-DS-02	6/16/2025 17:15	9.03	19.22	1
LH-DS-02	6/16/2025 17:30	9.03	19.24	1
LH-DS-02	6/16/2025 17:45	9.03	19.22	1
LH-DS-02	6/16/2025 18:00	9.04	19.18	1
LH-DS-02	6/16/2025 18:15	9.04	19.18	1
LH-DS-02	6/16/2025 18:30	9.04	19.2	1
LH-DS-02	6/16/2025 18:45	9.03	19.2	1
LH-DS-02	6/16/2025 19:00	9.04	19.2	1
LH-DS-02	6/16/2025 19:15	9.04	19.18	1
LH-DS-02	6/16/2025 19:30	9.04	19.2	1
LH-DS-02	6/16/2025 19:45	9.04	19.2	1
LH-DS-02	6/16/2025 20:00	9.04	19.2	1
LH-DS-02	6/16/2025 20:15	9.05	19.2	1
LH-DS-02	6/16/2025 20:30	9.05	19.2	1
LH-DS-02	6/16/2025 20:45	9.05	19.2	1
LH-DS-02	6/16/2025 21:00	9.06	19.2	1
LH-DS-02	6/16/2025 21:15	9.06	19.2	1
LH-DS-02	6/16/2025 21:30	9.06	19.2	1
LH-DS-02	6/16/2025 21:45	9.05	19.2	1
LH-DS-02	6/16/2025 22:00	9.07	19.2	1
LH-DS-02	6/16/2025 22:15	9.07	19.22	1
LH-DS-02	6/16/2025 22:30	9.07	19.22	1
LH-DS-02	6/16/2025 22:45	9.07	19.24	1
LH-DS-02	6/16/2025 23:00	9.09	19.24	1
LH-DS-02	6/16/2025 23:15	9.08	19.26	1
LH-DS-02	6/16/2025 23:30	9.09	19.26	1
LH-DS-02	6/16/2025 23:45	9.09	19.28	1
LH-DS-02	6/17/2025 0:00	9.09	19.3	1
LH-DS-02	6/17/2025 0:15	9.1	19.3	1
LH-DS-02	6/17/2025 0:30	9.1	19.32	1
LH-DS-02	6/17/2025 0:45	9.11	19.34	1
LH-DS-02	6/17/2025 1:00	9.1	19.36	1
LH-DS-02	6/17/2025 1:15	9.11	19.38	1
LH-DS-02	6/17/2025 1:30	9.11	19.38	1
LH-DS-02	6/17/2025 1:45	9.11	19.4	1
LH-DS-02	6/17/2025 2:00	9.12	19.42	1
LH-DS-02	6/17/2025 2:15	9.12	19.44	1
LH-DS-02	6/17/2025 2:30	9.12	19.44	1
LH-DS-02	6/17/2025 2:45	9.12	19.46	1
LH-DS-02	6/17/2025 3:00	9.11	19.46	1
LH-DS-02	6/17/2025 3:15	9.1	19.46	1
LH-DS-02	6/17/2025 3:30	9.1	19.48	1
LH-DS-02	6/17/2025 3:45	9.1	19.48	1
LH-DS-02	6/17/2025 4:00	9.1	19.5	1
LH-DS-02	6/17/2025 4:15	9.09	19.5	1
LH-DS-02	6/17/2025 4:30	9.09	19.5	1
LH-DS-02	6/17/2025 4:45	9.09	19.5	1
LH-DS-02	6/17/2025 5:00	9.08	19.5	1
LH-DS-02	6/17/2025 5:15	9.07	19.5	1
LH-DS-02	6/17/2025 5:30	9.05	19.5	1
LH-DS-02	6/17/2025 5:45	9.05	19.5	1
LH-DS-02	6/17/2025 6:00	9.03	19.48	1
LH-DS-02	6/17/2025 6:15	9.04	19.48	1
LH-DS-02	6/17/2025 6:30	9.02	19.48	1
LH-DS-02	6/17/2025 6:45	9.02	19.46	1
LH-DS-02	6/17/2025 7:00	9.01	19.46	1
LH-DS-02	6/17/2025 7:15	9.01	19.46	1
LH-DS-02	6/17/2025 7:30	9	19.44	1
LH-DS-02	6/17/2025 7:45	9	19.44	1
LH-DS-02	6/17/2025 8:00	8.99	19.44	1
LH-DS-02	6/17/2025 8:15	8.97	19.42	1
LH-DS-02	6/17/2025 8:30	8.98	19.42	1
LH-DS-02	6/17/2025 8:45	8.97	19.42	1
LH-DS-02	6/17/2025 9:00	8.96	19.4	1
LH-DS-02	6/17/2025 9:15	8.97	19.4	1
LH-DS-02	6/17/2025 9:30	8.96	19.4	1
LH-DS-02	6/17/2025 9:45	8.96	19.4	1
LH-DS-02	6/17/2025 10:00	8.96	19.4	1

Station Name	Date Time	DO mg/L	Temp C	Use Code
LH-DS-02	6/17/2025 10:15	8.95	19.4	1
LH-DS-02	6/17/2025 10:30	8.95	19.4	1
LH-DS-02	6/17/2025 10:45	8.95	19.4	1
LH-DS-02	6/17/2025 11:00	8.72	22.4	2
LH-DS-02	6/17/2025 11:15			2
LH-DS-02	6/17/2025 11:30	8.83	19.94	2
LH-DS-02	6/17/2025 11:45	8.97	19.48	1
LH-DS-02	6/17/2025 12:00	8.98	19.44	1
LH-DS-02	6/17/2025 12:15	8.97	19.42	1
LH-DS-02	6/17/2025 12:30	8.96	19.42	1
LH-DS-02	6/17/2025 12:45	8.96	19.42	1
LH-DS-02	6/17/2025 13:00	8.96	19.44	1
LH-DS-02	6/17/2025 13:15	8.95	19.44	1
LH-DS-02	6/17/2025 13:30	8.95	19.44	1
LH-DS-02	6/17/2025 13:45	8.96	19.44	1
LH-DS-02	6/17/2025 14:00	8.94	19.44	1
LH-DS-02	6/17/2025 14:15	8.95	19.44	1
LH-DS-02	6/17/2025 14:30	8.95	19.44	1
LH-DS-02	6/17/2025 14:45	8.95	19.46	1
LH-DS-02	6/17/2025 15:00	8.96	19.48	1
LH-DS-02	6/17/2025 15:15	8.95	19.48	1
LH-DS-02	6/17/2025 15:30	8.95	19.46	1
LH-DS-02	6/17/2025 15:45	8.95	19.46	1
LH-DS-02	6/17/2025 16:00	8.94	19.46	1
LH-DS-02	6/17/2025 16:15	8.95	19.46	1
LH-DS-02	6/17/2025 16:30	8.94	19.44	1
LH-DS-02	6/17/2025 16:45	8.95	19.44	1
LH-DS-02	6/17/2025 17:00	8.95	19.46	1
LH-DS-02	6/17/2025 17:15	8.95	19.44	1
LH-DS-02	6/17/2025 17:30	8.95	19.44	1
LH-DS-02	6/17/2025 17:45	8.94	19.44	1
LH-DS-02	6/17/2025 18:00	8.94	19.42	1
LH-DS-02	6/17/2025 18:15	8.94	19.42	1
LH-DS-02	6/17/2025 18:30	8.92	19.42	1
LH-DS-02	6/17/2025 18:45	8.95	19.4	1
LH-DS-02	6/17/2025 19:00	8.93	19.4	1
LH-DS-02	6/17/2025 19:15	8.94	19.38	1
LH-DS-02	6/17/2025 19:30	8.93	19.38	1
LH-DS-02	6/17/2025 19:45	8.93	19.36	1
LH-DS-02	6/17/2025 20:00	8.92	19.36	1
LH-DS-02	6/17/2025 20:15	8.92	19.36	1
LH-DS-02	6/17/2025 20:30	8.93	19.36	1
LH-DS-02	6/17/2025 20:45	8.92	19.34	1
LH-DS-02	6/17/2025 21:00	8.93	19.34	1
LH-DS-02	6/17/2025 21:15	8.93	19.34	1
LH-DS-02	6/17/2025 21:30	8.93	19.34	1
LH-DS-02	6/17/2025 21:45	8.94	19.32	1
LH-DS-02	6/17/2025 22:00	8.93	19.32	1
LH-DS-02	6/17/2025 22:15	8.94	19.32	1
LH-DS-02	6/17/2025 22:30	8.93	19.3	1
LH-DS-02	6/17/2025 22:45	8.95	19.3	1
LH-DS-02	6/17/2025 23:00	8.95	19.3	1
LH-DS-02	6/17/2025 23:15	8.93	19.3	1
LH-DS-02	6/17/2025 23:30	8.94	19.3	1
LH-DS-02	6/17/2025 23:45	8.95	19.32	1
LH-DS-02	6/18/2025 0:00	8.94	19.32	1
LH-DS-02	6/18/2025 0:15	8.94	19.32	1
LH-DS-02	6/18/2025 0:30	8.94	19.32	1
LH-DS-02	6/18/2025 0:45	8.94	19.32	1
LH-DS-02	6/18/2025 1:00	8.93	19.34	1
LH-DS-02	6/18/2025 1:15	8.94	19.34	1
LH-DS-02	6/18/2025 1:30	8.94	19.34	1
LH-DS-02	6/18/2025 1:45	8.94	19.34	1
LH-DS-02	6/18/2025 2:00	8.92	19.34	1
LH-DS-02	6/18/2025 2:15	8.93	19.34	1
LH-DS-02	6/18/2025 2:30	8.93	19.34	1
LH-DS-02	6/18/2025 2:45	8.92	19.36	1
LH-DS-02	6/18/2025 3:00	8.92	19.36	1
LH-DS-02	6/18/2025 3:15	8.93	19.36	1
LH-DS-02	6/18/2025 3:30	8.92	19.36	1
LH-DS-02	6/18/2025 3:45	8.92	19.36	1
LH-DS-02	6/18/2025 4:00	8.91	19.36	1
LH-DS-02	6/18/2025 4:15	8.92	19.36	1
LH-DS-02	6/18/2025 4:30	8.9	19.38	1
LH-DS-02	6/18/2025 4:45	8.88	19.38	1
LH-DS-02	6/18/2025 5:00	8.89	19.38	1
LH-DS-02	6/18/2025 5:15	8.87	19.38	1
LH-DS-02	6/18/2025 5:30	8.86	19.38	1
LH-DS-02	6/18/2025 5:45	8.87	19.4	1
LH-DS-02	6/18/2025 6:00	8.86	19.4	1
LH-DS-02	6/18/2025 6:15	8.85	19.4	1
LH-DS-02	6/18/2025 6:30	8.84	19.42	1
LH-DS-02	6/18/2025 6:45	8.84	19.42	1
LH-DS-02	6/18/2025 7:00	8.84	19.42	1

Station Name	Date Time	DO mg/L	Temp C	Use Code
LH-DS-02	6/18/2025 7:15	8.83	19.44	1
LH-DS-02	6/18/2025 7:30	8.82	19.44	1
LH-DS-02	6/18/2025 7:45	8.83	19.46	1
LH-DS-02	6/18/2025 8:00	8.81	19.46	1
LH-DS-02	6/18/2025 8:15	8.81	19.48	1
LH-DS-02	6/18/2025 8:30	8.81	19.48	1
LH-DS-02	6/18/2025 8:45	8.81	19.48	1
LH-DS-02	6/18/2025 9:00	8.87	19.5	1
LH-DS-02	6/18/2025 9:15	8.88	19.52	1
LH-DS-02	6/18/2025 9:30	8.95	19.54	1
LH-DS-02	6/18/2025 9:45	9.12	19.54	1
LH-DS-02	6/18/2025 10:00	9.21	19.56	1
LH-DS-02	6/18/2025 10:15	9.28	19.56	1
LH-DS-02	6/18/2025 10:30	9.27	19.58	1
LH-DS-02	6/18/2025 10:45	9.28	19.6	1
LH-DS-02	6/18/2025 11:00	9.27	19.64	1
LH-DS-02	6/18/2025 11:15	8.97	19.68	1
LH-DS-02	6/18/2025 11:30	8.78	19.7	1
LH-DS-02	6/18/2025 11:45	8.81	19.74	1
LH-DS-02	6/18/2025 12:00	8.8	19.74	1
LH-DS-02	6/18/2025 12:15	8.78	19.72	1
LH-DS-02	6/18/2025 12:30	8.8	19.72	1
LH-DS-02	6/18/2025 12:45	8.79	19.74	1
LH-DS-02	6/18/2025 13:00	8.79	19.78	1
LH-DS-02	6/18/2025 13:15	8.76	19.78	1
LH-DS-02	6/18/2025 13:30	8.75	19.78	1
LH-DS-02	6/18/2025 13:45	8.74	19.8	1
LH-DS-02	6/18/2025 14:00	8.76	19.82	1
LH-DS-02	6/18/2025 14:15	8.75	19.84	1
LH-DS-02	6/18/2025 14:30	8.74	19.84	1
LH-DS-02	6/18/2025 14:45	8.74	19.86	1
LH-DS-02	6/18/2025 15:00	8.73	19.86	1
LH-DS-02	6/18/2025 15:15	8.74	19.86	1
LH-DS-02	6/18/2025 15:30	8.75	19.88	1
LH-DS-02	6/18/2025 15:45	8.76	19.9	1
LH-DS-02	6/18/2025 16:00	8.77	19.92	1
LH-DS-02	6/18/2025 16:15	8.76	19.92	1
LH-DS-02	6/18/2025 16:30	8.76	19.94	1
LH-DS-02	6/18/2025 16:45	8.77	19.96	1
LH-DS-02	6/18/2025 17:00	8.77	19.96	1
LH-DS-02	6/18/2025 17:15	8.76	19.98	1
LH-DS-02	6/18/2025 17:30	8.78	20	1
LH-DS-02	6/18/2025 17:45	8.77	20	1
LH-DS-02	6/18/2025 18:00	8.77	20	1
LH-DS-02	6/18/2025 18:15	8.77	20	1
LH-DS-02	6/18/2025 18:30	8.78	20.02	1
LH-DS-02	6/18/2025 18:45	8.77	20.02	1
LH-DS-02	6/18/2025 19:00	8.78	20.02	1
LH-DS-02	6/18/2025 19:15	8.77	20	1
LH-DS-02	6/18/2025 19:30	8.76	20	1
LH-DS-02	6/18/2025 19:45	8.76	20	1
LH-DS-02	6/18/2025 20:00	8.77	19.98	1
LH-DS-02	6/18/2025 20:15	8.76	19.98	1
LH-DS-02	6/18/2025 20:30	8.76	19.98	1
LH-DS-02	6/18/2025 20:45	8.76	19.98	1
LH-DS-02	6/18/2025 21:00	8.76	19.98	1
LH-DS-02	6/18/2025 21:15	8.76	19.96	1
LH-DS-02	6/18/2025 21:30	8.76	19.96	1
LH-DS-02	6/18/2025 21:45	8.77	19.96	1
LH-DS-02	6/18/2025 22:00	8.77	19.94	1
LH-DS-02	6/18/2025 22:15	8.77	19.94	1
LH-DS-02	6/18/2025 22:30	8.77	19.92	1
LH-DS-02	6/18/2025 22:45	8.78	19.92	1
LH-DS-02	6/18/2025 23:00	8.77	19.9	1
LH-DS-02	6/18/2025 23:15	8.78	19.9	1
LH-DS-02	6/18/2025 23:30	8.79	19.88	1
LH-DS-02	6/18/2025 23:45	8.79	19.88	1
LH-DS-02	6/19/2025 0:00	8.79	19.88	1
LH-DS-02	6/19/2025 0:15	8.79	19.86	1
LH-DS-02	6/19/2025 0:30	8.8	19.86	1
LH-DS-02	6/19/2025 0:45	8.81	19.86	1
LH-DS-02	6/19/2025 1:00	8.81	19.86	1
LH-DS-02	6/19/2025 1:15	8.81	19.86	1
LH-DS-02	6/19/2025 1:30	8.81	19.84	1
LH-DS-02	6/19/2025 1:45	8.81	19.84	1
LH-DS-02	6/19/2025 2:00	8.81	19.84	1
LH-DS-02	6/19/2025 2:15	8.81	19.84	1
LH-DS-02	6/19/2025 2:30	8.81	19.82	1
LH-DS-02	6/19/2025 2:45	8.82	19.82	1
LH-DS-02	6/19/2025 3:00	8.81	19.8	1
LH-DS-02	6/19/2025 3:15	8.81	19.8	1
LH-DS-02	6/19/2025 3:30	8.81	19.8	1
LH-DS-02	6/19/2025 3:45	8.8	19.78	1
LH-DS-02	6/19/2025 4:00	8.8	19.78	1

Station Name	Date Time	DO mg/L	Temp C	Use Code
LH-DS-02	6/19/2025 4:15	8.79	19.78	1
LH-DS-02	6/19/2025 4:30	8.79	19.78	1
LH-DS-02	6/19/2025 4:45	8.78	19.78	1
LH-DS-02	6/19/2025 5:00	8.78	19.78	1
LH-DS-02	6/19/2025 5:15	8.77	19.78	1
LH-DS-02	6/19/2025 5:30	8.77	19.78	1
LH-DS-02	6/19/2025 5:45	8.76	19.78	1
LH-DS-02	6/19/2025 6:00	8.76	19.78	1
LH-DS-02	6/19/2025 6:15	8.76	19.78	1
LH-DS-02	6/19/2025 6:30	8.75	19.78	1
LH-DS-02	6/19/2025 6:45	8.74	19.78	1
LH-DS-02	6/19/2025 7:00	8.75	19.78	1
LH-DS-02	6/19/2025 7:15	8.75	19.8	1
LH-DS-02	6/19/2025 7:30	8.75	19.8	1
LH-DS-02	6/19/2025 7:45	8.74	19.8	1
LH-DS-02	6/19/2025 8:00	8.75	19.82	1
LH-DS-02	6/19/2025 8:15	8.76	19.82	1
LH-DS-02	6/19/2025 8:30	8.75	19.84	1
LH-DS-02	6/19/2025 8:45	8.74	19.86	1
LH-DS-02	6/19/2025 9:00	8.75	19.86	1
LH-DS-02	6/19/2025 9:15	8.75	19.88	1
LH-DS-02	6/19/2025 9:30	8.74	19.9	1
LH-DS-02	6/19/2025 9:45	8.74	19.9	1
LH-DS-02	6/19/2025 10:00	8.76	19.92	1
LH-DS-02	6/19/2025 10:15	8.74	19.92	1
LH-DS-02	6/19/2025 10:30	8.74	19.98	1
LH-DS-02	6/19/2025 10:45	8.72	19.98	1
LH-DS-02	6/19/2025 11:00	8.75	20.02	1
LH-DS-02	6/19/2025 11:15	8.73	20.04	1
LH-DS-02	6/19/2025 11:30	8.73	20.06	1
LH-DS-02	6/19/2025 11:45	8.72	20.08	1
LH-DS-02	6/19/2025 12:00	8.72	20.14	1
LH-DS-02	6/19/2025 12:15	8.72	20.12	1
LH-DS-02	6/19/2025 12:30	8.72	20.16	1
LH-DS-02	6/19/2025 12:45	8.72	20.2	1
LH-DS-02	6/19/2025 13:00	8.72	20.24	1
LH-DS-02	6/19/2025 13:15	8.73	20.26	1
LH-DS-02	6/19/2025 13:30	8.72	20.28	1
LH-DS-02	6/19/2025 13:45	8.74	20.32	1
LH-DS-02	6/19/2025 14:00	8.74	20.38	1
LH-DS-02	6/19/2025 14:15	8.73	20.42	1
LH-DS-02	6/19/2025 14:30	8.74	20.44	1
LH-DS-02	6/19/2025 14:45	8.74	20.44	1
LH-DS-02	6/19/2025 15:00	8.75	20.5	1
LH-DS-02	6/19/2025 15:15	8.73	20.54	1
LH-DS-02	6/19/2025 15:30	8.74	20.6	1
LH-DS-02	6/19/2025 15:45	8.74	20.6	1
LH-DS-02	6/19/2025 16:00	8.73	20.62	1
LH-DS-02	6/19/2025 16:15	8.75	20.66	1
LH-DS-02	6/19/2025 16:30	8.71	20.62	1
LH-DS-02	6/19/2025 16:45	8.72	20.66	1
LH-DS-02	6/19/2025 17:00	8.75	20.72	1
LH-DS-02	6/19/2025 17:15	8.74	20.74	1
LH-DS-02	6/19/2025 17:30	8.75	20.78	1
LH-DS-02	6/19/2025 17:45	8.74	20.78	1
LH-DS-02	6/19/2025 18:00	8.74	20.78	1
LH-DS-02	6/19/2025 18:15	8.73	20.78	1
LH-DS-02	6/19/2025 18:30	8.73	20.78	1
LH-DS-02	6/19/2025 18:45	8.73	20.84	1
LH-DS-02	6/19/2025 19:00	8.74	20.86	1
LH-DS-02	6/19/2025 19:15	8.75	20.86	1
LH-DS-02	6/19/2025 19:30	8.74	20.86	1
LH-DS-02	6/19/2025 19:45	8.73	20.86	1
LH-DS-02	6/19/2025 20:00	8.74	20.86	1
LH-DS-02	6/19/2025 20:15	8.73	20.86	1
LH-DS-02	6/19/2025 20:30	8.73	20.88	1
LH-DS-02	6/19/2025 20:45	8.74	20.88	1
LH-DS-02	6/19/2025 21:00	8.74	20.88	1
LH-DS-02	6/19/2025 21:15	8.75	20.88	1
LH-DS-02	6/19/2025 21:30	8.75	20.9	1
LH-DS-02	6/19/2025 21:45	8.75	20.9	1
LH-DS-02	6/19/2025 22:00	8.76	20.9	1
LH-DS-02	6/19/2025 22:15	8.76	20.9	1
LH-DS-02	6/19/2025 22:30	8.76	20.9	1
LH-DS-02	6/19/2025 22:45	8.77	20.9	1
LH-DS-02	6/19/2025 23:00	8.78	20.9	1
LH-DS-02	6/19/2025 23:15	8.78	20.92	1
LH-DS-02	6/19/2025 23:30	8.78	20.92	1
LH-DS-02	6/19/2025 23:45	8.78	20.94	1
LH-DS-02	6/20/2025 0:00	8.78	20.94	1
LH-DS-02	6/20/2025 0:15	8.79	20.94	1
LH-DS-02	6/20/2025 0:30	8.78	20.96	1
LH-DS-02	6/20/2025 0:45	8.79	20.98	1
LH-DS-02	6/20/2025 1:00	8.78	20.98	1

Station Name	Date Time	DO mg/L	Temp C	Use Code
LH-DS-02	6/20/2025 1:15	8.79	21	1
LH-DS-02	6/20/2025 1:30	8.78	21	1
LH-DS-02	6/20/2025 1:45	8.78	21.02	1
LH-DS-02	6/20/2025 2:00	8.78	21.04	1
LH-DS-02	6/20/2025 2:15	8.79	21.06	1
LH-DS-02	6/20/2025 2:30	8.78	21.06	1
LH-DS-02	6/20/2025 2:45	8.79	21.08	1
LH-DS-02	6/20/2025 3:00	8.78	21.1	1
LH-DS-02	6/20/2025 3:15	8.77	21.1	1
LH-DS-02	6/20/2025 3:30	8.77	21.1	1
LH-DS-02	6/20/2025 3:45	8.76	21.12	1
LH-DS-02	6/20/2025 4:00	8.76	21.12	1
LH-DS-02	6/20/2025 4:15	8.74	21.12	1
LH-DS-02	6/20/2025 4:30	8.73	21.12	1
LH-DS-02	6/20/2025 4:45	8.72	21.12	1
LH-DS-02	6/20/2025 5:00	8.71	21.12	1
LH-DS-02	6/20/2025 5:15	8.7	21.12	1
LH-DS-02	6/20/2025 5:30	8.69	21.12	1
LH-DS-02	6/20/2025 5:45	8.68	21.1	1
LH-DS-02	6/20/2025 6:00	8.67	21.1	1
LH-DS-02	6/20/2025 6:15	8.65	21.1	1
LH-DS-02	6/20/2025 6:30	8.65	21.08	1
LH-DS-02	6/20/2025 6:45	8.67	21.08	1
LH-DS-02	6/20/2025 7:00	8.67	21.08	1
LH-DS-02	6/20/2025 7:15	8.68	21.08	1
LH-DS-02	6/20/2025 7:30	8.68	21.08	1
LH-DS-02	6/20/2025 7:45	8.67	21.08	1
LH-DS-02	6/20/2025 8:00	8.65	21.06	1
LH-DS-02	6/20/2025 8:15	8.69	21.08	1
LH-DS-02	6/20/2025 8:30	8.67	21.06	1
LH-DS-02	6/20/2025 8:45	8.65	21.04	1
LH-DS-02	6/20/2025 9:00	8.63	21.04	1
LH-DS-02	6/20/2025 9:15	8.65	21.04	1
LH-DS-02	6/20/2025 9:30	8.66	21.08	1
LH-DS-02	6/20/2025 9:45	8.66	21.08	1
LH-DS-02	6/20/2025 10:00	8.65	21.08	1
LH-DS-02	6/20/2025 10:15	8.65	21.08	1
LH-DS-02	6/20/2025 10:30	8.65	21.08	1
LH-DS-02	6/20/2025 10:45	8.65	21.1	1
LH-DS-02	6/20/2025 11:00	8.64	21.1	1
LH-DS-02	6/20/2025 11:15	8.68	21.08	1
LH-DS-02	6/20/2025 11:30	8.65	21.1	1
LH-DS-02	6/20/2025 11:45	8.66	21.12	1
LH-DS-02	6/20/2025 12:00	8.68	21.14	1
LH-DS-02	6/20/2025 12:15	8.7	21.18	1
LH-DS-02	6/20/2025 12:30	8.69	21.2	1
LH-DS-02	6/20/2025 12:45	8.7	21.24	1
LH-DS-02	6/20/2025 13:00	8.71	21.24	1
LH-DS-02	6/20/2025 13:15	8.71	21.24	1
LH-DS-02	6/20/2025 13:30	8.71	21.24	1
LH-DS-02	6/20/2025 13:45	8.73	21.26	1
LH-DS-02	6/20/2025 14:00	8.74	21.26	1
LH-DS-02	6/20/2025 14:15	8.75	21.28	1
LH-DS-02	6/20/2025 14:30	8.76	21.28	1
LH-DS-02	6/20/2025 14:45	8.77	21.3	1
LH-DS-02	6/20/2025 15:00	8.78	21.3	1
LH-DS-02	6/20/2025 15:15	8.78	21.32	1
LH-DS-02	6/20/2025 15:30	8.78	21.32	1
LH-DS-02	6/20/2025 15:45	8.78	21.34	1
LH-DS-02	6/20/2025 16:00	8.78	21.34	1
LH-DS-02	6/20/2025 16:15	8.78	21.36	1
LH-DS-02	6/20/2025 16:30	8.79	21.36	1
LH-DS-02	6/20/2025 16:45	8.79	21.34	1
LH-DS-02	6/20/2025 17:00	8.78	21.36	1
LH-DS-02	6/20/2025 17:15	8.78	21.34	1
LH-DS-02	6/20/2025 17:30	8.78	21.34	1
LH-DS-02	6/20/2025 17:45	8.78	21.36	1
LH-DS-02	6/20/2025 18:00	8.78	21.36	1
LH-DS-02	6/20/2025 18:15	8.77	21.36	1
LH-DS-02	6/20/2025 18:30	8.78	21.36	1
LH-DS-02	6/20/2025 18:45	8.78	21.34	1
LH-DS-02	6/20/2025 19:00	8.77	21.34	1
LH-DS-02	6/20/2025 19:15	8.77	21.34	1
LH-DS-02	6/20/2025 19:30	8.76	21.32	1
LH-DS-02	6/20/2025 19:45	8.76	21.3	1
LH-DS-02	6/20/2025 20:00	8.76	21.3	1
LH-DS-02	6/20/2025 20:15	8.76	21.3	1
LH-DS-02	6/20/2025 20:30	8.75	21.3	1
LH-DS-02	6/20/2025 20:45	8.75	21.3	1
LH-DS-02	6/20/2025 21:00	8.76	21.3	1
LH-DS-02	6/20/2025 21:15	8.76	21.3	1
LH-DS-02	6/20/2025 21:30	8.77	21.3	1
LH-DS-02	6/20/2025 21:45	8.77	21.32	1
LH-DS-02	6/20/2025 22:00	8.77	21.32	1

Station Name	Date Time	DO mg/L	Temp C	Use Code
LH-DS-02	6/20/2025 22:15	8.77	21.32	1
LH-DS-02	6/20/2025 22:30	8.77	21.34	1
LH-DS-02	6/20/2025 22:45	8.77	21.34	1
LH-DS-02	6/20/2025 23:00	8.77	21.36	1
LH-DS-02	6/20/2025 23:15	8.76	21.36	1
LH-DS-02	6/20/2025 23:30	8.76	21.36	1
LH-DS-02	6/20/2025 23:45	8.77	21.38	1
LH-DS-02	6/21/2025 0:00	8.77	21.38	1
LH-DS-02	6/21/2025 0:15	8.78	21.4	1
LH-DS-02	6/21/2025 0:30	8.77	21.4	1
LH-DS-02	6/21/2025 0:45	8.77	21.42	1
LH-DS-02	6/21/2025 1:00	8.77	21.42	1
LH-DS-02	6/21/2025 1:15	8.77	21.44	1
LH-DS-02	6/21/2025 1:30	8.76	21.44	1
LH-DS-02	6/21/2025 1:45	8.75	21.44	1
LH-DS-02	6/21/2025 2:00	8.76	21.46	1
LH-DS-02	6/21/2025 2:15	8.76	21.46	1
LH-DS-02	6/21/2025 2:30	8.76	21.46	1
LH-DS-02	6/21/2025 2:45	8.76	21.48	1
LH-DS-02	6/21/2025 3:00	8.75	21.48	1
LH-DS-02	6/21/2025 3:15	8.74	21.48	1
LH-DS-02	6/21/2025 3:30	8.74	21.48	1
LH-DS-02	6/21/2025 3:45	8.75	21.48	1
LH-DS-02	6/21/2025 4:00	8.72	21.48	1
LH-DS-02	6/21/2025 4:15	8.72	21.5	1
LH-DS-02	6/21/2025 4:30	8.73	21.5	1
LH-DS-02	6/21/2025 4:45	8.71	21.5	1
LH-DS-02	6/21/2025 5:00	8.71	21.5	1
LH-DS-02	6/21/2025 5:15	8.7	21.5	1
LH-DS-02	6/21/2025 5:30	8.69	21.5	1
LH-DS-02	6/21/2025 5:45	8.69	21.5	1
LH-DS-02	6/21/2025 6:00	8.69	21.5	1
LH-DS-02	6/21/2025 6:15	8.7	21.5	1
LH-DS-02	6/21/2025 6:30	8.72	21.52	1
LH-DS-02	6/21/2025 6:45	8.71	21.52	1
LH-DS-02	6/21/2025 7:00	8.74	21.54	1
LH-DS-02	6/21/2025 7:15	8.75	21.54	1
LH-DS-02	6/21/2025 7:30	8.75	21.54	1
LH-DS-02	6/21/2025 7:45	8.79	21.54	1
LH-DS-02	6/21/2025 8:00	8.77	21.54	1
LH-DS-02	6/21/2025 8:15	8.76	21.56	1
LH-DS-02	6/21/2025 8:30	8.77	21.56	1
LH-DS-02	6/21/2025 8:45	8.76	21.58	1
LH-DS-02	6/21/2025 9:00	8.76	21.58	1
LH-DS-02	6/21/2025 9:15	8.76	21.58	1
LH-DS-02	6/21/2025 9:30	8.76	21.6	1
LH-DS-02	6/21/2025 9:45	8.75	21.62	1
LH-DS-02	6/21/2025 10:00	8.73	21.64	1
LH-DS-02	6/21/2025 10:15	8.73	21.66	1
LH-DS-02	6/21/2025 10:30	8.72	21.66	1
LH-DS-02	6/21/2025 10:45	8.7	21.7	1
LH-DS-02	6/21/2025 11:00	8.66	21.72	1
LH-DS-02	6/21/2025 11:15	8.67	21.74	1
LH-DS-02	6/21/2025 11:30	8.68	21.76	1
LH-DS-02	6/21/2025 11:45	8.66	21.78	1
LH-DS-02	6/21/2025 12:00	8.65	21.78	1
LH-DS-02	6/21/2025 12:15	8.66	21.78	1
LH-DS-02	6/21/2025 12:30	8.67	21.82	1
LH-DS-02	6/21/2025 12:45	8.68	21.84	1
LH-DS-02	6/21/2025 13:00	8.68	21.88	1
LH-DS-02	6/21/2025 13:15	8.68	21.9	1
LH-DS-02	6/21/2025 13:30	8.68	21.92	1
LH-DS-02	6/21/2025 13:45	8.69	21.96	1
LH-DS-02	6/21/2025 14:00	8.69	21.96	1
LH-DS-02	6/21/2025 14:15	8.68	22	1
LH-DS-02	6/21/2025 14:30	8.72	22.04	1
LH-DS-02	6/21/2025 14:45	8.72	22.06	1
LH-DS-02	6/21/2025 15:00	8.73	22.08	1
LH-DS-02	6/21/2025 15:15	8.73	22.1	1
LH-DS-02	6/21/2025 15:30	8.73	22.12	1
LH-DS-02	6/21/2025 15:45	8.73	22.12	1
LH-DS-02	6/21/2025 16:00	8.75	22.16	1
LH-DS-02	6/21/2025 16:15	8.74	22.18	1
LH-DS-02	6/21/2025 16:30	8.77	22.2	1
LH-DS-02	6/21/2025 16:45	8.72	22.18	1
LH-DS-02	6/21/2025 17:00	8.74	22.16	1
LH-DS-02	6/21/2025 17:15	8.77	22.22	1
LH-DS-02	6/21/2025 17:30	8.76	22.22	1
LH-DS-02	6/21/2025 17:45	8.77	22.22	1
LH-DS-02	6/21/2025 18:00	8.76	22.22	1
LH-DS-02	6/21/2025 18:15	8.77	22.24	1
LH-DS-02	6/21/2025 18:30	8.74	22.22	1
LH-DS-02	6/21/2025 18:45	8.73	22.18	1
LH-DS-02	6/21/2025 19:00	8.72	22.16	1

Station Name	Date Time	DO mg/L	Temp C	Use Code
LH-DS-02	6/21/2025 19:15	8.74	22.18	1
LH-DS-02	6/21/2025 19:30	8.7	22.14	1
LH-DS-02	6/21/2025 19:45	8.7	22.12	1
LH-DS-02	6/21/2025 20:00	8.7	22.12	1
LH-DS-02	6/21/2025 20:15	8.69	22.12	1
LH-DS-02	6/21/2025 20:30	8.67	22.1	1
LH-DS-02	6/21/2025 20:45	8.68	22.1	1
LH-DS-02	6/21/2025 21:00	8.68	22.08	1
LH-DS-02	6/21/2025 21:15	8.69	22.08	1
LH-DS-02	6/21/2025 21:30	8.7	22.08	1
LH-DS-02	6/21/2025 21:45	8.71	22.1	1
LH-DS-02	6/21/2025 22:00	8.71	22.1	1
LH-DS-02	6/21/2025 22:15	8.72	22.1	1
LH-DS-02	6/21/2025 22:30	8.72	22.1	1
LH-DS-02	6/21/2025 22:45	8.72	22.1	1
LH-DS-02	6/21/2025 23:00	8.72	22.08	1
LH-DS-02	6/21/2025 23:15	8.72	22.1	1
LH-DS-02	6/21/2025 23:30	8.73	22.1	1
LH-DS-02	6/21/2025 23:45	8.74	22.1	1
LH-DS-02	6/22/2025 0:00	8.74	22.12	1
LH-DS-02	6/22/2025 0:15	8.74	22.12	1
LH-DS-02	6/22/2025 0:30	8.74	22.12	1
LH-DS-02	6/22/2025 0:45	8.74	22.14	1
LH-DS-02	6/22/2025 1:00	8.74	22.14	1
LH-DS-02	6/22/2025 1:15	8.74	22.14	1
LH-DS-02	6/22/2025 1:30	8.74	22.16	1
LH-DS-02	6/22/2025 1:45	8.75	22.16	1
LH-DS-02	6/22/2025 2:00	8.75	22.18	1
LH-DS-02	6/22/2025 2:15	8.74	22.2	1
LH-DS-02	6/22/2025 2:30	8.74	22.2	1
LH-DS-02	6/22/2025 2:45	8.74	22.22	1
LH-DS-02	6/22/2025 3:00	8.74	22.22	1
LH-DS-02	6/22/2025 3:15	8.73	22.24	1
LH-DS-02	6/22/2025 3:30	8.73	22.26	1
LH-DS-02	6/22/2025 3:45	8.73	22.26	1
LH-DS-02	6/22/2025 4:00	8.72	22.26	1
LH-DS-02	6/22/2025 4:15	8.71	22.28	1
LH-DS-02	6/22/2025 4:30	8.71	22.28	1
LH-DS-02	6/22/2025 4:45	8.7	22.3	1
LH-DS-02	6/22/2025 5:00	8.69	22.32	1
LH-DS-02	6/22/2025 5:15	8.69	22.32	1
LH-DS-02	6/22/2025 5:30	8.67	22.34	1
LH-DS-02	6/22/2025 5:45	8.68	22.34	1
LH-DS-02	6/22/2025 6:00	8.66	22.36	1
LH-DS-02	6/22/2025 6:15	8.66	22.36	1
LH-DS-02	6/22/2025 6:30	8.65	22.38	1
LH-DS-02	6/22/2025 6:45	8.63	22.38	1
LH-DS-02	6/22/2025 7:00	8.63	22.38	1
LH-DS-02	6/22/2025 7:15	8.63	22.38	1
LH-DS-02	6/22/2025 7:30	8.61	22.4	1
LH-DS-02	6/22/2025 7:45	8.63	22.4	1
LH-DS-02	6/22/2025 8:00	8.66	22.42	1
LH-DS-02	6/22/2025 8:15	8.63	22.42	1
LH-DS-02	6/22/2025 8:30	8.59	22.42	1
LH-DS-02	6/22/2025 8:45	8.58	22.4	1
LH-DS-02	6/22/2025 9:00	8.6	22.42	1
LH-DS-02	6/22/2025 9:15	8.6	22.42	1
LH-DS-02	6/22/2025 9:30	8.58	22.4	1
LH-DS-02	6/22/2025 9:45	8.56	22.4	1
LH-DS-02	6/22/2025 10:00	8.58	22.4	1
LH-DS-02	6/22/2025 10:15	8.6	22.42	1
LH-DS-02	6/22/2025 10:30	8.68	22.46	1
LH-DS-02	6/22/2025 10:45	8.68	22.5	1
LH-DS-02	6/22/2025 11:00	8.63	22.52	1
LH-DS-02	6/22/2025 11:15	8.64	22.52	1
LH-DS-02	6/22/2025 11:30	8.63	22.54	1
LH-DS-02	6/22/2025 11:45	8.62	22.56	1
LH-DS-02	6/22/2025 12:00	8.62	22.58	1
LH-DS-02	6/22/2025 12:15	8.63	22.6	1
LH-DS-02	6/22/2025 12:30	8.62	22.62	1
LH-DS-02	6/22/2025 12:45	8.61	22.62	1
LH-DS-02	6/22/2025 13:00	8.61	22.66	1
LH-DS-02	6/22/2025 13:15	8.6	22.66	1
LH-DS-02	6/22/2025 13:30	8.6	22.68	1
LH-DS-02	6/22/2025 13:45	8.6	22.7	1
LH-DS-02	6/22/2025 14:00	8.61	22.74	1
LH-DS-02	6/22/2025 14:15	8.62	22.76	1
LH-DS-02	6/22/2025 14:30	8.63	22.82	1
LH-DS-02	6/22/2025 14:45	8.62	22.84	1
LH-DS-02	6/22/2025 15:00	8.6	22.84	1
LH-DS-02	6/22/2025 15:15	8.58	22.82	1
LH-DS-02	6/22/2025 15:30	8.58	22.82	1
LH-DS-02	6/22/2025 15:45	8.61	22.86	1
LH-DS-02	6/22/2025 16:00	8.62	22.9	1

Station Name	Date Time	DO mg/L	Temp C	Use Code
LH-DS-02	6/22/2025 16:15	8.61	22.9	1
LH-DS-02	6/22/2025 16:30	8.62	22.92	1
LH-DS-02	6/22/2025 16:45	8.65	22.96	1
LH-DS-02	6/22/2025 17:00	8.61	22.98	1
LH-DS-02	6/22/2025 17:15	8.6	22.96	1
LH-DS-02	6/22/2025 17:30	8.57	22.94	1
LH-DS-02	6/22/2025 17:45	8.59	22.94	1
LH-DS-02	6/22/2025 18:00	8.59	22.92	1
LH-DS-02	6/22/2025 18:15	8.59	22.92	1
LH-DS-02	6/22/2025 18:30	8.58	22.92	1
LH-DS-02	6/22/2025 18:45	8.58	22.92	1
LH-DS-02	6/22/2025 19:00	8.56	22.92	1
LH-DS-02	6/22/2025 19:15	8.54	22.9	1
LH-DS-02	6/22/2025 19:30	8.54	22.9	1
LH-DS-02	6/22/2025 19:45	8.52	22.9	1
LH-DS-02	6/22/2025 20:00	8.51	22.9	1
LH-DS-02	6/22/2025 20:15	8.5	22.9	1
LH-DS-02	6/22/2025 20:30	8.49	22.9	1
LH-DS-02	6/22/2025 20:45	8.5	22.9	1
LH-DS-02	6/22/2025 21:00	8.49	22.92	1
LH-DS-02	6/22/2025 21:15	8.49	22.92	1
LH-DS-02	6/22/2025 21:30	8.48	22.9	1
LH-DS-02	6/22/2025 21:45	8.49	22.9	1
LH-DS-02	6/22/2025 22:00	8.48	22.88	1
LH-DS-02	6/22/2025 22:15	8.48	22.88	1
LH-DS-02	6/22/2025 22:30	8.48	22.88	1
LH-DS-02	6/22/2025 22:45	8.48	22.88	1
LH-DS-02	6/22/2025 23:00	8.48	22.86	1
LH-DS-02	6/22/2025 23:15	8.48	22.86	1
LH-DS-02	6/22/2025 23:30	8.48	22.84	1
LH-DS-02	6/22/2025 23:45	8.48	22.84	1
LH-DS-02	6/23/2025 0:00	8.48	22.84	1
LH-DS-02	6/23/2025 0:15	8.48	22.82	1
LH-DS-02	6/23/2025 0:30	8.48	22.82	1
LH-DS-02	6/23/2025 0:45	8.48	22.8	1
LH-DS-02	6/23/2025 1:00	8.48	22.8	1
LH-DS-02	6/23/2025 1:15	8.49	22.8	1
LH-DS-02	6/23/2025 1:30	8.49	22.8	1
LH-DS-02	6/23/2025 1:45	8.49	22.8	1
LH-DS-02	6/23/2025 2:00	8.48	22.8	1
LH-DS-02	6/23/2025 2:15	8.48	22.8	1
LH-DS-02	6/23/2025 2:30	8.47	22.8	1
LH-DS-02	6/23/2025 2:45	8.46	22.82	1
LH-DS-02	6/23/2025 3:00	8.47	22.82	1
LH-DS-02	6/23/2025 3:15	8.47	22.84	1
LH-DS-02	6/23/2025 3:30	8.47	22.84	1
LH-DS-02	6/23/2025 3:45	8.48	22.86	1
LH-DS-02	6/23/2025 4:00	8.46	22.88	1
LH-DS-02	6/23/2025 4:15	8.47	22.88	1
LH-DS-02	6/23/2025 4:30	8.48	22.9	1
LH-DS-02	6/23/2025 4:45	8.48	22.92	1
LH-DS-02	6/23/2025 5:00	8.47	22.94	1
LH-DS-02	6/23/2025 5:15	8.47	22.96	1
LH-DS-02	6/23/2025 5:30	8.47	22.98	1
LH-DS-02	6/23/2025 5:45	8.46	22.98	1
LH-DS-02	6/23/2025 6:00	8.35	23	1
LH-DS-02	6/23/2025 6:15	8.54	23.02	1
LH-DS-02	6/23/2025 6:30	8.53	23.04	1
LH-DS-02	6/23/2025 6:45	8.42	23.06	1
LH-DS-02	6/23/2025 7:00	8.67	23.08	1
LH-DS-02	6/23/2025 7:15	8.71	23.12	1
LH-DS-02	6/23/2025 7:30	8.75	23.14	1
LH-DS-02	6/23/2025 7:45	8.76	23.16	1
LH-DS-02	6/23/2025 8:00	8.77	23.2	1
LH-DS-02	6/23/2025 8:15	8.78	23.22	1
LH-DS-02	6/23/2025 8:30	8.75	23.24	1
LH-DS-02	6/23/2025 8:45	8.8	23.28	1
LH-DS-02	6/23/2025 9:00	8.78	23.3	1
LH-DS-02	6/23/2025 9:15	8.76	23.34	1
LH-DS-02	6/23/2025 9:30	8.73	23.36	1
LH-DS-02	6/23/2025 9:45	8.73	23.38	1
LH-DS-02	6/23/2025 10:00	8.73	23.4	1
LH-DS-02	6/23/2025 10:15	8.62	23.44	1
LH-DS-02	6/23/2025 10:30	8.41	23.46	1
LH-DS-02	6/23/2025 10:45	8.63	23.48	1
LH-DS-02	6/23/2025 11:00	8.62	23.5	1
LH-DS-02	6/23/2025 11:15	8.62	23.52	1
LH-DS-02	6/23/2025 11:30	8.62	23.54	1
LH-DS-02	6/23/2025 11:45	8.63	23.58	1
LH-DS-02	6/23/2025 12:00	8.64	23.62	1
LH-DS-02	6/23/2025 12:15	8.64	23.68	1
LH-DS-02	6/23/2025 12:30	8.61	23.72	1
LH-DS-02	6/23/2025 12:45	8.61	23.74	1
LH-DS-02	6/23/2025 13:00	8.62	23.76	1

Station Name	Date Time	DO mg/L	Temp C	Use Code
LH-DS-02	6/23/2025 13:15	8.62	23.8	1
LH-DS-02	6/23/2025 13:30	8.62	23.84	1
LH-DS-02	6/23/2025 13:45	8.62	23.86	1
LH-DS-02	6/23/2025 14:00	8.6	23.86	1
LH-DS-02	6/23/2025 14:15	8.64	23.92	1
LH-DS-02	6/23/2025 14:30	8.62	23.92	1
LH-DS-02	6/23/2025 14:45	8.62	23.96	1
LH-DS-02	6/23/2025 15:00	8.62	23.94	1
LH-DS-02	6/23/2025 15:15	8.64	24.04	1
LH-DS-02	6/23/2025 15:30	8.68	24.1	1
LH-DS-02	6/23/2025 15:45	8.71	24.18	1
LH-DS-02	6/23/2025 16:00	8.69	24.18	1
LH-DS-02	6/23/2025 16:15	8.68	24.14	1
LH-DS-02	6/23/2025 16:30	8.69	24.2	1
LH-DS-02	6/23/2025 16:45	8.67	24.16	1
LH-DS-02	6/23/2025 17:00	8.65	24.12	1
LH-DS-02	6/23/2025 17:15	8.65	24.08	1
LH-DS-02	6/23/2025 17:30	8.63	24.06	1
LH-DS-02	6/23/2025 17:45	8.61	24.04	1
LH-DS-02	6/23/2025 18:00	8.59	24.02	1
LH-DS-02	6/23/2025 18:15	8.59	23.98	1
LH-DS-02	6/23/2025 18:30	8.62	24.08	1
LH-DS-02	6/23/2025 18:45	8.58	24.06	1
LH-DS-02	6/23/2025 19:00	8.57	23.98	1
LH-DS-02	6/23/2025 19:15	8.56	24.02	1
LH-DS-02	6/23/2025 19:30	8.51	24	1
LH-DS-02	6/23/2025 19:45	8.52	23.98	1
LH-DS-02	6/23/2025 20:00	8.49	24	1
LH-DS-02	6/23/2025 20:15	8.48	24	1
LH-DS-02	6/23/2025 20:30	8.5	24.04	1
LH-DS-02	6/23/2025 20:45	8.45	24.02	1
LH-DS-02	6/23/2025 21:00	8.49	24.06	1
LH-DS-02	6/23/2025 21:15	8.47	24.1	1
LH-DS-02	6/23/2025 21:30	8.46	24.08	1
LH-DS-02	6/23/2025 21:45	8.45	24.1	1
LH-DS-02	6/23/2025 22:00	8.4	24.1	1
LH-DS-02	6/23/2025 22:15	8.44	24.08	1
LH-DS-02	6/23/2025 22:30	8.44	24.08	1
LH-DS-02	6/23/2025 22:45	8.41	24.1	1
LH-DS-02	6/23/2025 23:00	8.4	24.08	1
LH-DS-02	6/23/2025 23:15	8.42	24.08	1
LH-DS-02	6/23/2025 23:30	8.36	24.04	1
LH-DS-02	6/23/2025 23:45	8.42	24.04	1
LH-DS-02	6/24/2025 0:00	8.4	24.04	1
LH-DS-02	6/24/2025 0:15	8.4	24.02	1
LH-DS-02	6/24/2025 0:30	8.4	24.04	1
LH-DS-02	6/24/2025 0:45	8.4	24.04	1
LH-DS-02	6/24/2025 1:00	8.34	24.04	1
LH-DS-02	6/24/2025 1:15	8.4	24.06	1
LH-DS-02	6/24/2025 1:30	8.42	24.08	1
LH-DS-02	6/24/2025 1:45	8.41	24.08	1
LH-DS-02	6/24/2025 2:00	8.41	24.1	1
LH-DS-02	6/24/2025 2:15	8.42	24.1	1
LH-DS-02	6/24/2025 2:30	8.45	24.1	1
LH-DS-02	6/24/2025 2:45	8.44	24.12	1
LH-DS-02	6/24/2025 3:00	8.44	24.12	1
LH-DS-02	6/24/2025 3:15	8.42	24.14	1
LH-DS-02	6/24/2025 3:30	8.44	24.14	1
LH-DS-02	6/24/2025 3:45	8.45	24.14	1
LH-DS-02	6/24/2025 4:00	8.44	24.14	1
LH-DS-02	6/24/2025 4:15	8.44	24.14	1
LH-DS-02	6/24/2025 4:30	8.44	24.16	1
LH-DS-02	6/24/2025 4:45	8.44	24.18	1
LH-DS-02	6/24/2025 5:00	8.43	24.18	1
LH-DS-02	6/24/2025 5:15	8.43	24.2	1
LH-DS-02	6/24/2025 5:30	8.4	24.22	1
LH-DS-02	6/24/2025 5:45	8.45	24.24	1
LH-DS-02	6/24/2025 6:00	8.47	24.26	1
LH-DS-02	6/24/2025 6:15	8.5	24.28	1
LH-DS-02	6/24/2025 6:30	8.25	24.28	1
LH-DS-02	6/24/2025 6:45	8.62	24.3	1
LH-DS-02	6/24/2025 7:00	8.66	24.32	1
LH-DS-02	6/24/2025 7:15	8.72	24.34	1
LH-DS-02	6/24/2025 7:30	8.77	24.36	1
LH-DS-02	6/24/2025 7:45	8.79	24.38	1
LH-DS-02	6/24/2025 8:00	8.79	24.4	1
LH-DS-02	6/24/2025 8:15	8.82	24.42	1
LH-DS-02	6/24/2025 8:30	8.84	24.44	1
LH-DS-02	6/24/2025 8:45	8.84	24.46	1
LH-DS-02	6/24/2025 9:00	8.82	24.48	1
LH-DS-02	6/24/2025 9:15	8.85	24.5	1
LH-DS-02	6/24/2025 9:30	8.83	24.52	1
LH-DS-02	6/24/2025 9:45	8.77	24.54	1
LH-DS-02	6/24/2025 10:00	8.76	24.54	1

Station Name	Date Time	DO mg/L	Temp C	Use Code
LH-DS-02	6/24/2025 10:15	8.73	24.56	1
LH-DS-02	6/24/2025 10:30	8.71	24.58	1
LH-DS-02	6/24/2025 10:45	8.67	24.58	1
LH-DS-02	6/24/2025 11:00	8.66	24.62	1
LH-DS-02	6/24/2025 11:15	8.65	24.64	1
LH-DS-02	6/24/2025 11:30	8.66	24.68	1
LH-DS-02	6/24/2025 11:45	8.66	24.7	1
LH-DS-02	6/24/2025 12:00	8.65	24.74	1
LH-DS-02	6/24/2025 12:15	8.65	24.76	1
LH-DS-02	6/24/2025 12:30	8.62	24.76	1
LH-DS-02	6/24/2025 12:45	8.64	24.8	1
LH-DS-02	6/24/2025 13:00	7.88	28.92	2
LH-DS-02	6/24/2025 13:15			2
LH-DS-02	6/24/2025 13:30	8.24	26.52	2
LH-DS-02	6/24/2025 13:45	8.66	25.1	1
LH-DS-02	6/24/2025 14:00	8.66	25	1
LH-DS-02	6/24/2025 14:15	8.62	24.94	1
LH-DS-02	6/24/2025 14:30	8.64	24.96	1
LH-DS-02	6/24/2025 14:45	8.63	24.98	1
LH-DS-02	6/24/2025 15:00	8.64	25	1
LH-DS-02	6/24/2025 15:15	8.65	25.04	1
LH-DS-02	6/24/2025 15:30	8.63	25.04	1
LH-DS-02	6/24/2025 15:45	8.63	25.04	1
LH-DS-02	6/24/2025 16:00	8.63	25.06	1
LH-DS-02	6/24/2025 16:15	8.62	25.04	1
LH-DS-02	6/24/2025 16:30	8.6	25.04	1
LH-DS-02	6/24/2025 16:45	8.61	25.08	1
LH-DS-02	6/24/2025 17:00	8.6	25.08	1
LH-DS-02	6/24/2025 17:15	8.6	25.08	1
LH-DS-02	6/24/2025 17:30	8.61	25.1	1
LH-DS-02	6/24/2025 17:45	8.59	25.12	1
LH-DS-02	6/24/2025 18:00	8.58	25.12	1
LH-DS-02	6/24/2025 18:15	8.56	25.1	1
LH-DS-02	6/24/2025 18:30	8.58	25.12	1
LH-DS-02	6/24/2025 18:45	8.56	25.12	1
LH-DS-02	6/24/2025 19:00	8.55	25.14	1
LH-DS-02	6/24/2025 19:15	8.53	25.14	1
LH-DS-02	6/24/2025 19:30	8.52	25.14	1
LH-DS-02	6/24/2025 19:45	8.5	25.14	1
LH-DS-02	6/24/2025 20:00	8.46	25.12	1
LH-DS-02	6/24/2025 20:15	8.46	25.12	1
LH-DS-02	6/24/2025 20:30	8.45	25.12	1
LH-DS-02	6/24/2025 20:45	8.44	25.12	1
LH-DS-02	6/24/2025 21:00	8.4	25.1	1
LH-DS-02	6/24/2025 21:15	8.42	25.1	1
LH-DS-02	6/24/2025 21:30	8.42	25.12	1
LH-DS-02	6/24/2025 21:45	8.42	25.12	1
LH-DS-02	6/24/2025 22:00	8.44	25.14	1
LH-DS-02	6/24/2025 22:15	8.42	25.12	1
LH-DS-02	6/24/2025 22:30	8.43	25.12	1
LH-DS-02	6/24/2025 22:45	8.4	25.1	1
LH-DS-02	6/24/2025 23:00	8.38	25.08	1
LH-DS-02	6/24/2025 23:15	8.36	25.08	1
LH-DS-02	6/24/2025 23:30	8.39	25.08	1
LH-DS-02	6/24/2025 23:45	8.36	25.06	1
LH-DS-02	6/25/2025 0:00	8.35	25.04	1
LH-DS-02	6/25/2025 0:15	8.35	25.04	1
LH-DS-02	6/25/2025 0:30	8.35	25.06	1
LH-DS-02	6/25/2025 0:45	8.35	25.06	1
LH-DS-02	6/25/2025 1:00	8.34	25.04	1
LH-DS-02	6/25/2025 1:15	8.34	25.04	1
LH-DS-02	6/25/2025 1:30	8.34	25.06	1
LH-DS-02	6/25/2025 1:45	8.35	25.06	1
LH-DS-02	6/25/2025 2:00	8.34	25.04	1
LH-DS-02	6/25/2025 2:15	8.34	25.06	1
LH-DS-02	6/25/2025 2:30	8.35	25.08	1
LH-DS-02	6/25/2025 2:45	8.34	25.08	1
LH-DS-02	6/25/2025 3:00	8.34	25.08	1
LH-DS-02	6/25/2025 3:15	8.35	25.08	1
LH-DS-02	6/25/2025 3:30	8.35	25.08	1
LH-DS-02	6/25/2025 3:45	8.36	25.1	1
LH-DS-02	6/25/2025 4:00	8.35	25.12	1
LH-DS-02	6/25/2025 4:15	8.36	25.14	1
LH-DS-02	6/25/2025 4:30	8.35	25.14	1
LH-DS-02	6/25/2025 4:45	8.36	25.16	1
LH-DS-02	6/25/2025 5:00	8.35	25.16	1
LH-DS-02	6/25/2025 5:15	8.36	25.18	1
LH-DS-02	6/25/2025 5:30	8.35	25.2	1
LH-DS-02	6/25/2025 5:45	8.36	25.2	1
LH-DS-02	6/25/2025 6:00	8.39	25.22	1
LH-DS-02	6/25/2025 6:15	8.42	25.24	1
LH-DS-02	6/25/2025 6:30	8.44	25.28	1
LH-DS-02	6/25/2025 6:45	8.48	25.3	1
LH-DS-02	6/25/2025 7:00	8.52	25.32	1

Station Name	Date Time	DO mg/L	Temp C	Use Code
LH-DS-02	6/25/2025 7:15	8.54	25.36	1
LH-DS-02	6/25/2025 7:30	8.58	25.38	1
LH-DS-02	6/25/2025 7:45	8.59	25.42	1
LH-DS-02	6/25/2025 8:00	8.6	25.46	1
LH-DS-02	6/25/2025 8:15	8.61	25.48	1
LH-DS-02	6/25/2025 8:30	8.62	25.52	1
LH-DS-02	6/25/2025 8:45	8.64	25.56	1
LH-DS-02	6/25/2025 9:00	8.62	25.6	1
LH-DS-02	6/25/2025 9:15	8.61	25.64	1
LH-DS-02	6/25/2025 9:30	8.61	25.68	1
LH-DS-02	6/25/2025 9:45	8.64	25.72	1
LH-DS-02	6/25/2025 10:00	8.66	25.78	1
LH-DS-02	6/25/2025 10:15	8.66	25.8	1
LH-DS-02	6/25/2025 10:30	8.69	25.84	1
LH-DS-02	6/25/2025 10:45	8.66	25.86	1
LH-DS-02	6/25/2025 11:00	8.74	25.88	1
LH-DS-02	6/25/2025 11:15	8.76	25.94	1
LH-DS-02	6/25/2025 11:30	8.74	25.98	1
LH-DS-02	6/25/2025 11:45	8.77	26.02	1
LH-DS-02	6/25/2025 12:00	8.78	26.04	1
LH-DS-02	6/25/2025 12:15	8.77	26.06	1
LH-DS-02	6/25/2025 12:30	8.84	26.14	1
LH-DS-02	6/25/2025 12:45	8.85	26.22	1
LH-DS-02	6/25/2025 13:00	8.85	26.24	1
LH-DS-02	6/25/2025 13:15	8.86	26.26	1
LH-DS-02	6/25/2025 13:30	8.92	26.34	1
LH-DS-02	6/25/2025 13:45	8.9	26.36	1
LH-DS-02	6/25/2025 14:00	8.9	26.38	1
LH-DS-02	6/25/2025 14:15	8.89	26.36	1
LH-DS-02	6/25/2025 14:30	8.87	26.34	1
LH-DS-02	6/25/2025 14:45	8.89	26.36	1
LH-DS-02	6/25/2025 15:00	8.91	26.4	1
LH-DS-02	6/25/2025 15:15	8.97	26.46	1
LH-DS-02	6/25/2025 15:30	8.92	26.44	1
LH-DS-02	6/25/2025 15:45	8.92	26.46	1
LH-DS-02	6/25/2025 16:00	8.91	26.46	1
LH-DS-02	6/25/2025 16:15	8.91	26.48	1
LH-DS-02	6/25/2025 16:30	8.95	26.5	1
LH-DS-02	6/25/2025 16:45	8.94	26.54	1
LH-DS-02	6/25/2025 17:00	8.94	26.54	1
LH-DS-02	6/25/2025 17:15	8.94	26.54	1
LH-DS-02	6/25/2025 17:30	8.92	26.56	1
LH-DS-02	6/25/2025 17:45	8.95	26.56	1
LH-DS-02	6/25/2025 18:00	8.92	26.56	1
LH-DS-02	6/25/2025 18:15	8.91	26.54	1
LH-DS-02	6/25/2025 18:30	8.86	26.52	1
LH-DS-02	6/25/2025 18:45	8.74	26.46	1
LH-DS-02	6/25/2025 19:00	8.74	26.44	1
LH-DS-02	6/25/2025 19:15	8.73	26.4	1
LH-DS-02	6/25/2025 19:30	8.7	26.38	1
LH-DS-02	6/25/2025 19:45	8.64	26.34	1
LH-DS-02	6/25/2025 20:00	8.59	26.26	1
LH-DS-02	6/25/2025 20:15	8.5	26.16	1
LH-DS-02	6/25/2025 20:30	8.45	26.08	1
LH-DS-02	6/25/2025 20:45	8.44	26.06	1
LH-DS-02	6/25/2025 21:00	8.45	26.06	1
LH-DS-02	6/25/2025 21:15	8.46	26.08	1
LH-DS-02	6/25/2025 21:30	8.47	26.1	1
LH-DS-02	6/25/2025 21:45	8.45	26.1	1
LH-DS-02	6/25/2025 22:00	8.42	26.06	1
LH-DS-02	6/25/2025 22:15	8.41	26.04	1
LH-DS-02	6/25/2025 22:30	8.4	26.04	1
LH-DS-02	6/25/2025 22:45	8.39	26.04	1
LH-DS-02	6/25/2025 23:00	8.38	26.04	1
LH-DS-02	6/25/2025 23:15	8.35	26.02	1
LH-DS-02	6/25/2025 23:30	8.32	26	1
LH-DS-02	6/25/2025 23:45	8.31	25.98	1
LH-DS-02	6/26/2025 0:00	8.27	25.98	1
LH-DS-02	6/26/2025 0:15	8.25	25.94	1
LH-DS-02	6/26/2025 0:30	8.25	25.92	1
LH-DS-02	6/26/2025 0:45	8.24	25.92	1
LH-DS-02	6/26/2025 1:00	8.26	25.92	1
LH-DS-02	6/26/2025 1:15	8.23	25.9	1
LH-DS-02	6/26/2025 1:30	8.24	25.9	1
LH-DS-02	6/26/2025 1:45	8.2	25.88	1
LH-DS-02	6/26/2025 2:00	8.22	25.84	1
LH-DS-02	6/26/2025 2:15	8.2	25.82	1
LH-DS-02	6/26/2025 2:30	8.19	25.8	1
LH-DS-02	6/26/2025 2:45	8.18	25.8	1
LH-DS-02	6/26/2025 3:00	8.18	25.8	1
LH-DS-02	6/26/2025 3:15	8.16	25.78	1
LH-DS-02	6/26/2025 3:30	8.17	25.78	1
LH-DS-02	6/26/2025 3:45	8.17	25.78	1
LH-DS-02	6/26/2025 4:00	8.16	25.76	1

Station Name	Date Time	DO mg/L	Temp C	Use Code
LH-DS-02	6/26/2025 4:15	8.14	25.76	1
LH-DS-02	6/26/2025 4:30	8.12	25.76	1
LH-DS-02	6/26/2025 4:45	8.11	25.74	1
LH-DS-02	6/26/2025 5:00	8.11	25.74	1
LH-DS-02	6/26/2025 5:15	8.11	25.72	1
LH-DS-02	6/26/2025 5:30	8.09	25.72	1
LH-DS-02	6/26/2025 5:45	8.1	25.7	1
LH-DS-02	6/26/2025 6:00	8.11	25.7	1
LH-DS-02	6/26/2025 6:15	8.11	25.68	1
LH-DS-02	6/26/2025 6:30	8.12	25.66	1
LH-DS-02	6/26/2025 6:45	8.13	25.66	1
LH-DS-02	6/26/2025 7:00	8.16	25.64	1
LH-DS-02	6/26/2025 7:15	8.19	25.64	1
LH-DS-02	6/26/2025 7:30	8.21	25.64	1
LH-DS-02	6/26/2025 7:45	8.2	25.66	1
LH-DS-02	6/26/2025 8:00	8.24	25.66	1
LH-DS-02	6/26/2025 8:15	8.24	25.64	1
LH-DS-02	6/26/2025 8:30	8.25	25.66	1
LH-DS-02	6/26/2025 8:45	8.29	25.66	1
LH-DS-02	6/26/2025 9:00	8.31	25.68	1
LH-DS-02	6/26/2025 9:15	8.32	25.68	1
LH-DS-02	6/26/2025 9:30	8.44	25.7	1
LH-DS-02	6/26/2025 9:45	8.41	25.74	1
LH-DS-02	6/26/2025 10:00	8.35	25.76	1
LH-DS-02	6/26/2025 10:15	8.32	25.74	1
LH-DS-02	6/26/2025 10:30	8.38	25.78	1
LH-DS-02	6/26/2025 10:45	8.38	25.8	1
LH-DS-02	6/26/2025 11:00	8.39	25.82	1
LH-DS-02	6/26/2025 11:15	8.42	25.84	1
LH-DS-02	6/26/2025 11:30	8.5	25.88	1
LH-DS-02	6/26/2025 11:45	8.55	25.94	1
LH-DS-02	6/26/2025 12:00	8.53	25.96	1
LH-DS-02	6/26/2025 12:15	8.5	25.96	1
LH-DS-02	6/26/2025 12:30	8.54	25.98	1
LH-DS-02	6/26/2025 12:45	8.54	26.02	1
LH-DS-02	6/26/2025 13:00	8.5	26.02	1
LH-DS-02	6/26/2025 13:15	8.46	26	1
LH-DS-02	6/26/2025 13:30	8.42	26	1
LH-DS-02	6/26/2025 13:45	8.39	25.98	1
LH-DS-02	6/26/2025 14:00	8.42	25.98	1
LH-DS-02	6/26/2025 14:15	8.47	26	1
LH-DS-02	6/26/2025 14:30	8.47	26.02	1
LH-DS-02	6/26/2025 14:45	8.47	26.02	1
LH-DS-02	6/26/2025 15:00	8.48	26.04	1
LH-DS-02	6/26/2025 15:15	8.5	26.04	1
LH-DS-02	6/26/2025 15:30	8.51	26.06	1
LH-DS-02	6/26/2025 15:45	8.5	26.06	1
LH-DS-02	6/26/2025 16:00	8.48	26.04	1
LH-DS-02	6/26/2025 16:15	8.48	26.04	1
LH-DS-02	6/26/2025 16:30	8.5	26.06	1
LH-DS-02	6/26/2025 16:45	8.48	26.06	1
LH-DS-02	6/26/2025 17:00	8.48	26.06	1
LH-DS-02	6/26/2025 17:15	8.49	26.06	1
LH-DS-02	6/26/2025 17:30	8.48	26.06	1
LH-DS-02	6/26/2025 17:45	8.46	26.06	1
LH-DS-02	6/26/2025 18:00	8.45	26.04	1
LH-DS-02	6/26/2025 18:15	8.41	26.04	1
LH-DS-02	6/26/2025 18:30	8.39	26.02	1
LH-DS-02	6/26/2025 18:45	8.36	26	1
LH-DS-02	6/26/2025 19:00	8.35	25.98	1
LH-DS-02	6/26/2025 19:15	8.35	25.96	1
LH-DS-02	6/26/2025 19:30	8.32	25.96	1
LH-DS-02	6/26/2025 19:45	8.31	25.94	1
LH-DS-02	6/26/2025 20:00	8.3	25.92	1
LH-DS-02	6/26/2025 20:15	8.27	25.9	1
LH-DS-02	6/26/2025 20:30	8.25	25.88	1
LH-DS-02	6/26/2025 20:45	8.22	25.86	1
LH-DS-02	6/26/2025 21:00	8.2	25.82	1
LH-DS-02	6/26/2025 21:15	8.16	25.8	1
LH-DS-02	6/26/2025 21:30	8.13	25.78	1
LH-DS-02	6/26/2025 21:45	8.09	25.76	1
LH-DS-02	6/26/2025 22:00	8.06	25.72	1
LH-DS-02	6/26/2025 22:15	8.04	25.7	1
LH-DS-02	6/26/2025 22:30	8.01	25.68	1
LH-DS-02	6/26/2025 22:45	7.99	25.66	1
LH-DS-02	6/26/2025 23:00	7.96	25.64	1
LH-DS-02	6/26/2025 23:15	7.95	25.62	1
LH-DS-02	6/26/2025 23:30	7.92	25.6	1
LH-DS-02	6/26/2025 23:45	7.9	25.58	1
LH-DS-02	6/27/2025 0:00	7.87	25.56	1
LH-DS-02	6/27/2025 0:15	7.86	25.54	1
LH-DS-02	6/27/2025 0:30	7.83	25.52	1
LH-DS-02	6/27/2025 0:45	7.83	25.5	1
LH-DS-02	6/27/2025 1:00	7.8	25.48	1

Station Name	Date Time	DO mg/L	Temp C	Use Code
LH-DS-02	6/27/2025 1:15	7.81	25.48	1
LH-DS-02	6/27/2025 1:30	7.78	25.46	1
LH-DS-02	6/27/2025 1:45	7.77	25.44	1
LH-DS-02	6/27/2025 2:00	7.75	25.42	1
LH-DS-02	6/27/2025 2:15	7.73	25.4	1
LH-DS-02	6/27/2025 2:30	7.73	25.38	1
LH-DS-02	6/27/2025 2:45	7.69	25.36	1
LH-DS-02	6/27/2025 3:00	7.7	25.34	1
LH-DS-02	6/27/2025 3:15	7.68	25.32	1
LH-DS-02	6/27/2025 3:30	7.67	25.3	1
LH-DS-02	6/27/2025 3:45	7.65	25.28	1
LH-DS-02	6/27/2025 4:00	7.63	25.28	1
LH-DS-02	6/27/2025 4:15	7.63	25.26	1
LH-DS-02	6/27/2025 4:30	7.61	25.24	1
LH-DS-02	6/27/2025 4:45	7.6	25.22	1
LH-DS-02	6/27/2025 5:00	7.59	25.2	1
LH-DS-02	6/27/2025 5:15	7.58	25.18	1
LH-DS-02	6/27/2025 5:30	7.57	25.16	1
LH-DS-02	6/27/2025 5:45	7.58	25.14	1
LH-DS-02	6/27/2025 6:00	7.61	25.12	1
LH-DS-02	6/27/2025 6:15	7.65	25.12	1
LH-DS-02	6/27/2025 6:30	7.75	25.12	1
LH-DS-02	6/27/2025 6:45	7.85	25.12	1
LH-DS-02	6/27/2025 7:00	7.92	25.12	1
LH-DS-02	6/27/2025 7:15	7.99	25.12	1
LH-DS-02	6/27/2025 7:30	7.92	25.12	1
LH-DS-02	6/27/2025 7:45	8.02	25.12	1
LH-DS-02	6/27/2025 8:00	8.05	25.12	1
LH-DS-02	6/27/2025 8:15	8.04	25.12	1
LH-DS-02	6/27/2025 8:30	8.06	25.12	1
LH-DS-02	6/27/2025 8:45	8.12	25.12	1
LH-DS-02	6/27/2025 9:00	8.04	25.12	1
LH-DS-02	6/27/2025 9:15	8.04	25.12	1
LH-DS-02	6/27/2025 9:30	8	25.12	1
LH-DS-02	6/27/2025 9:45	8.04	25.14	1
LH-DS-02	6/27/2025 10:00	7.94	25.14	1
LH-DS-02	6/27/2025 10:15	8.04	25.16	1
LH-DS-02	6/27/2025 10:30	8.02	25.2	1
LH-DS-02	6/27/2025 10:45	8.06	25.18	1
LH-DS-02	6/27/2025 11:00	8.11	25.2	1
LH-DS-02	6/27/2025 11:15	8.12	25.2	1
LH-DS-02	6/27/2025 11:30	8.08	25.2	1
LH-DS-02	6/27/2025 11:45	8.13	25.24	1
LH-DS-02	6/27/2025 12:00	8.15	25.22	1
LH-DS-02	6/27/2025 12:15	8.17	25.24	1
LH-DS-02	6/27/2025 12:30	8.23	25.28	1
LH-DS-02	6/27/2025 12:45	8.24	25.3	1
LH-DS-02	6/27/2025 13:00	8.16	25.26	1
LH-DS-02	6/27/2025 13:15	8.2	25.24	1
LH-DS-02	6/27/2025 13:30	8.27	25.3	1
LH-DS-02	6/27/2025 13:45	8.31	25.32	1
LH-DS-02	6/27/2025 14:00	8.33	25.36	1
LH-DS-02	6/27/2025 14:15	8.39	25.34	1
LH-DS-02	6/27/2025 14:30	8.44	25.36	1
LH-DS-02	6/27/2025 14:45	8.47	25.38	1
LH-DS-02	6/27/2025 15:00	8.5	25.4	1
LH-DS-02	6/27/2025 15:15	8.52	25.42	1
LH-DS-02	6/27/2025 15:30	8.53	25.42	1
LH-DS-02	6/27/2025 15:45	8.57	25.44	1
LH-DS-02	6/27/2025 16:00	8.58	25.44	1
LH-DS-02	6/27/2025 16:15	8.56	25.42	1
LH-DS-02	6/27/2025 16:30	8.59	25.42	1
LH-DS-02	6/27/2025 16:45	8.58	25.42	1
LH-DS-02	6/27/2025 17:00	8.54	25.38	1
LH-DS-02	6/27/2025 17:15	8.54	25.36	1
LH-DS-02	6/27/2025 17:30	8.44	25.3	1
LH-DS-02	6/27/2025 17:45	8.42	25.26	1
LH-DS-02	6/27/2025 18:00	8.41	25.24	1
LH-DS-02	6/27/2025 18:15	8.39	25.22	1
LH-DS-02	6/27/2025 18:30	8.39	25.2	1
LH-DS-02	6/27/2025 18:45	8.38	25.2	1
LH-DS-02	6/27/2025 19:00	8.35	25.2	1
LH-DS-02	6/27/2025 19:15	8.32	25.18	1
LH-DS-02	6/27/2025 19:30	8.3	25.18	1
LH-DS-02	6/27/2025 19:45	8.32	25.18	1
LH-DS-02	6/27/2025 20:00	8.27	25.18	1
LH-DS-02	6/27/2025 20:15	8.25	25.18	1
LH-DS-02	6/27/2025 20:30	8.25	25.16	1
LH-DS-02	6/27/2025 20:45	8.26	25.18	1
LH-DS-02	6/27/2025 21:00	8.25	25.18	1
LH-DS-02	6/27/2025 21:15	8.21	25.16	1
LH-DS-02	6/27/2025 21:30	8.17	25.14	1
LH-DS-02	6/27/2025 21:45	8.14	25.14	1
LH-DS-02	6/27/2025 22:00	8.12	25.14	1

Station Name	Date Time	DO mg/L	Temp C	Use Code
LH-DS-02	6/27/2025 22:15	8.09	25.14	1
LH-DS-02	6/27/2025 22:30	8.04	25.12	1
LH-DS-02	6/27/2025 22:45	8.05	25.12	1
LH-DS-02	6/27/2025 23:00	8.03	25.14	1
LH-DS-02	6/27/2025 23:15	7.97	25.14	1
LH-DS-02	6/27/2025 23:30	8.02	25.14	1
LH-DS-02	6/27/2025 23:45	8.03	25.16	1
LH-DS-02	6/28/2025 0:00	7.97	25.16	1
LH-DS-02	6/28/2025 0:15	7.99	25.16	1
LH-DS-02	6/28/2025 0:30	8.01	25.16	1
LH-DS-02	6/28/2025 0:45	7.92	25.14	1
LH-DS-02	6/28/2025 1:00	7.94	25.14	1
LH-DS-02	6/28/2025 1:15	7.94	25.14	1
LH-DS-02	6/28/2025 1:30	7.84	25.14	1
LH-DS-02	6/28/2025 1:45	7.92	25.14	1
LH-DS-02	6/28/2025 2:00	7.91	25.12	1
LH-DS-02	6/28/2025 2:15	7.87	25.12	1
LH-DS-02	6/28/2025 2:30	7.88	25.12	1
LH-DS-02	6/28/2025 2:45	7.85	25.1	1
LH-DS-02	6/28/2025 3:00	7.85	25.1	1
LH-DS-02	6/28/2025 3:15	7.86	25.1	1
LH-DS-02	6/28/2025 3:30	7.85	25.1	1
LH-DS-02	6/28/2025 3:45	7.83	25.1	1
LH-DS-02	6/28/2025 4:00	7.82	25.1	1
LH-DS-02	6/28/2025 4:15	7.81	25.1	1
LH-DS-02	6/28/2025 4:30	7.83	25.08	1
LH-DS-02	6/28/2025 4:45	7.78	25.08	1
LH-DS-02	6/28/2025 5:00	7.79	25.08	1
LH-DS-02	6/28/2025 5:15	7.78	25.08	1
LH-DS-02	6/28/2025 5:30	7.76	25.06	1
LH-DS-02	6/28/2025 5:45	7.77	25.06	1
LH-DS-02	6/28/2025 6:00	7.75	25.06	1
LH-DS-02	6/28/2025 6:15	7.73	25.06	1
LH-DS-02	6/28/2025 6:30	7.74	25.06	1
LH-DS-02	6/28/2025 6:45	7.71	25.06	1
LH-DS-02	6/28/2025 7:00	7.71	25.06	1
LH-DS-02	6/28/2025 7:15	7.71	25.06	1
LH-DS-02	6/28/2025 7:30	7.68	25.04	1
LH-DS-02	6/28/2025 7:45	7.69	25.04	1
LH-DS-02	6/28/2025 8:00	7.68	25.02	1
LH-DS-02	6/28/2025 8:15	7.65	25.04	1
LH-DS-02	6/28/2025 8:30	7.67	25.04	1
LH-DS-02	6/28/2025 8:45	7.65	25.04	1
LH-DS-02	6/28/2025 9:00	7.66	25.04	1
LH-DS-02	6/28/2025 9:15	7.65	25.02	1
LH-DS-02	6/28/2025 9:30	7.66	25.02	1
LH-DS-02	6/28/2025 9:45	7.66	25.02	1
LH-DS-02	6/28/2025 10:00	7.69	25	1
LH-DS-02	6/28/2025 10:15	7.67	25	1
LH-DS-02	6/28/2025 10:30	7.66	25	1
LH-DS-02	6/28/2025 10:45	7.68	24.98	1
LH-DS-02	6/28/2025 11:00	7.73	24.98	1
LH-DS-02	6/28/2025 11:15	7.75	24.98	1
LH-DS-02	6/28/2025 11:30	7.77	24.98	1
LH-DS-02	6/28/2025 11:45	7.79	24.98	1
LH-DS-02	6/28/2025 12:00	7.81	24.98	1
LH-DS-02	6/28/2025 12:15	7.84	25	1
LH-DS-02	6/28/2025 12:30	7.89	25	1
LH-DS-02	6/28/2025 12:45	7.87	25.02	1
LH-DS-02	6/28/2025 13:00	7.89	25.02	1
LH-DS-02	6/28/2025 13:15	7.89	25.02	1
LH-DS-02	6/28/2025 13:30	7.73	25.02	1
LH-DS-02	6/28/2025 13:45	7.82	25.04	1
LH-DS-02	6/28/2025 14:00	7.88	25.04	1
LH-DS-02	6/28/2025 14:15	7.87	25.06	1
LH-DS-02	6/28/2025 14:30	7.84	25.08	1
LH-DS-02	6/28/2025 14:45	7.84	25.08	1
LH-DS-02	6/28/2025 15:00	7.83	25.1	1
LH-DS-02	6/28/2025 15:15	7.84	25.12	1
LH-DS-02	6/28/2025 15:30	7.84	25.14	1
LH-DS-02	6/28/2025 15:45	7.85	25.16	1
LH-DS-02	6/28/2025 16:00	7.85	25.18	1
LH-DS-02	6/28/2025 16:15	7.86	25.18	1
LH-DS-02	6/28/2025 16:30	7.89	25.2	1
LH-DS-02	6/28/2025 16:45	7.9	25.22	1
LH-DS-02	6/28/2025 17:00	7.92	25.24	1
LH-DS-02	6/28/2025 17:15	7.94	25.24	1
LH-DS-02	6/28/2025 17:30	7.96	25.26	1
LH-DS-02	6/28/2025 17:45	7.96	25.26	1
LH-DS-02	6/28/2025 18:00	7.97	25.28	1
LH-DS-02	6/28/2025 18:15	7.98	25.28	1
LH-DS-02	6/28/2025 18:30	7.96	25.28	1
LH-DS-02	6/28/2025 18:45	7.99	25.28	1
LH-DS-02	6/28/2025 19:00	7.99	25.3	1

Station Name	Date Time	DO mg/L	Temp C	Use Code
LH-DS-02	6/28/2025 19:15	7.99	25.32	1
LH-DS-02	6/28/2025 19:30	7.98	25.32	1
LH-DS-02	6/28/2025 19:45	7.97	25.32	1
LH-DS-02	6/28/2025 20:00	7.96	25.32	1
LH-DS-02	6/28/2025 20:15	7.94	25.32	1
LH-DS-02	6/28/2025 20:30	7.95	25.32	1
LH-DS-02	6/28/2025 20:45	7.93	25.32	1
LH-DS-02	6/28/2025 21:00	7.95	25.34	1
LH-DS-02	6/28/2025 21:15	7.95	25.34	1
LH-DS-02	6/28/2025 21:30	7.94	25.34	1
LH-DS-02	6/28/2025 21:45	7.96	25.32	1
LH-DS-02	6/28/2025 22:00	7.96	25.3	1
LH-DS-02	6/28/2025 22:15	7.94	25.3	1
LH-DS-02	6/28/2025 22:30	7.94	25.28	1
LH-DS-02	6/28/2025 22:45	7.93	25.26	1
LH-DS-02	6/28/2025 23:00	7.92	25.24	1
LH-DS-02	6/28/2025 23:15	7.9	25.22	1
LH-DS-02	6/28/2025 23:30	7.9	25.2	1
LH-DS-02	6/28/2025 23:45	7.89	25.18	1
LH-DS-02	6/29/2025 0:00	7.88	25.16	1
LH-DS-02	6/29/2025 0:15	7.88	25.14	1
LH-DS-02	6/29/2025 0:30	7.86	25.12	1
LH-DS-02	6/29/2025 0:45	7.84	25.1	1
LH-DS-02	6/29/2025 1:00	7.82	25.08	1
LH-DS-02	6/29/2025 1:15	7.82	25.04	1
LH-DS-02	6/29/2025 1:30	7.8	25.02	1
LH-DS-02	6/29/2025 1:45	7.8	25.02	1
LH-DS-02	6/29/2025 2:00	7.77	25	1
LH-DS-02	6/29/2025 2:15	7.76	24.98	1
LH-DS-02	6/29/2025 2:30	7.74	24.96	1
LH-DS-02	6/29/2025 2:45	7.71	24.94	1
LH-DS-02	6/29/2025 3:00	7.69	24.92	1
LH-DS-02	6/29/2025 3:15	7.66	24.9	1
LH-DS-02	6/29/2025 3:30	7.63	24.88	1
LH-DS-02	6/29/2025 3:45	7.6	24.86	1
LH-DS-02	6/29/2025 4:00	7.58	24.84	1
LH-DS-02	6/29/2025 4:15	7.55	24.8	1
LH-DS-02	6/29/2025 4:30	7.52	24.78	1
LH-DS-02	6/29/2025 4:45	7.5	24.76	1
LH-DS-02	6/29/2025 5:00	7.47	24.74	1
LH-DS-02	6/29/2025 5:15	7.43	24.7	1
LH-DS-02	6/29/2025 5:30	7.42	24.68	1
LH-DS-02	6/29/2025 5:45	7.41	24.66	1
LH-DS-02	6/29/2025 6:00	7.41	24.64	1
LH-DS-02	6/29/2025 6:15	7.41	24.62	1
LH-DS-02	6/29/2025 6:30	7.4	24.6	1
LH-DS-02	6/29/2025 6:45	7.41	24.6	1
LH-DS-02	6/29/2025 7:00	7.42	24.58	1
LH-DS-02	6/29/2025 7:15	7.43	24.56	1
LH-DS-02	6/29/2025 7:30	7.45	24.56	1
LH-DS-02	6/29/2025 7:45	7.45	24.56	1
LH-DS-02	6/29/2025 8:00	7.45	24.56	1
LH-DS-02	6/29/2025 8:15	7.49	24.56	1
LH-DS-02	6/29/2025 8:30	7.68	24.56	1
LH-DS-02	6/29/2025 8:45	7.59	24.56	1
LH-DS-02	6/29/2025 9:00	7.53	24.56	1
LH-DS-02	6/29/2025 9:15	7.58	24.56	1
LH-DS-02	6/29/2025 9:30	7.62	24.6	1
LH-DS-02	6/29/2025 9:45	7.68	24.6	1
LH-DS-02	6/29/2025 10:00	7.67	24.64	1
LH-DS-02	6/29/2025 10:15	7.65	24.66	1
LH-DS-02	6/29/2025 10:30	7.7	24.7	1
LH-DS-02	6/29/2025 10:45	7.68	24.68	1
LH-DS-02	6/29/2025 11:00	7.66	24.72	1
LH-DS-02	6/29/2025 11:15	7.71	24.72	1
LH-DS-02	6/29/2025 11:30	7.72	24.76	1
LH-DS-02	6/29/2025 11:45	7.75	24.76	1
LH-DS-02	6/29/2025 12:00	7.76	24.76	1
LH-DS-02	6/29/2025 12:15	7.77	24.84	1
LH-DS-02	6/29/2025 12:30	7.77	24.82	1
LH-DS-02	6/29/2025 12:45	7.78	24.8	1
LH-DS-02	6/29/2025 13:00	7.83	24.84	1
LH-DS-02	6/29/2025 13:15	7.84	24.88	1
LH-DS-02	6/29/2025 13:30	7.93	24.92	1
LH-DS-02	6/29/2025 13:45	7.99	24.96	1
LH-DS-02	6/29/2025 14:00	8.03	24.96	1
LH-DS-02	6/29/2025 14:15	8.09	24.98	1
LH-DS-02	6/29/2025 14:30	8.13	24.98	1
LH-DS-02	6/29/2025 14:45	8.19	25.04	1
LH-DS-02	6/29/2025 15:00	8.18	25.04	1
LH-DS-02	6/29/2025 15:15	8.22	25.04	1
LH-DS-02	6/29/2025 15:30	8.26	25.04	1
LH-DS-02	6/29/2025 15:45	8.25	25.04	1
LH-DS-02	6/29/2025 16:00	8.23	25.02	1

Station Name	Date Time	DO mg/L	Temp C	Use Code
LH-DS-02	6/29/2025 16:15	8.26	25.02	1
LH-DS-02	6/29/2025 16:30	8.32	25.1	1
LH-DS-02	6/29/2025 16:45	8.36	25.14	1
LH-DS-02	6/29/2025 17:00	8.42	25.2	1
LH-DS-02	6/29/2025 17:15	8.43	25.22	1
LH-DS-02	6/29/2025 17:30	8.46	25.22	1
LH-DS-02	6/29/2025 17:45	8.48	25.22	1
LH-DS-02	6/29/2025 18:00	8.47	25.22	1
LH-DS-02	6/29/2025 18:15	8.41	25.2	1
LH-DS-02	6/29/2025 18:30	8.42	25.18	1
LH-DS-02	6/29/2025 18:45	8.43	25.18	1
LH-DS-02	6/29/2025 19:00	8.44	25.2	1
LH-DS-02	6/29/2025 19:15	8.41	25.18	1
LH-DS-02	6/29/2025 19:30	8.33	25.14	1
LH-DS-02	6/29/2025 19:45	8.3	25.12	1
LH-DS-02	6/29/2025 20:00	8.29	25.12	1
LH-DS-02	6/29/2025 20:15	8.27	25.12	1
LH-DS-02	6/29/2025 20:30	8.24	25.1	1
LH-DS-02	6/29/2025 20:45	8.2	25.08	1
LH-DS-02	6/29/2025 21:00	8.19	25.06	1
LH-DS-02	6/29/2025 21:15	8.16	25.04	1
LH-DS-02	6/29/2025 21:30	8.12	25	1
LH-DS-02	6/29/2025 21:45	8.11	25	1
LH-DS-02	6/29/2025 22:00	8.08	25	1
LH-DS-02	6/29/2025 22:15	8.05	24.96	1
LH-DS-02	6/29/2025 22:30	8.01	24.94	1
LH-DS-02	6/29/2025 22:45	7.98	24.9	1
LH-DS-02	6/29/2025 23:00	7.97	24.9	1
LH-DS-02	6/29/2025 23:15	7.97	24.88	1
LH-DS-02	6/29/2025 23:30	7.97	24.88	1
LH-DS-02	6/29/2025 23:45	7.96	24.88	1
LH-DS-02	6/30/2025 0:00	7.94	24.86	1
LH-DS-02	6/30/2025 0:15	7.93	24.84	1
LH-DS-02	6/30/2025 0:30	7.93	24.84	1
LH-DS-02	6/30/2025 0:45	7.93	24.82	1
LH-DS-02	6/30/2025 1:00	7.91	24.82	1
LH-DS-02	6/30/2025 1:15	7.9	24.8	1
LH-DS-02	6/30/2025 1:30	7.88	24.78	1
LH-DS-02	6/30/2025 1:45	7.87	24.78	1
LH-DS-02	6/30/2025 2:00	7.86	24.76	1
LH-DS-02	6/30/2025 2:15	7.83	24.74	1
LH-DS-02	6/30/2025 2:30	7.83	24.74	1
LH-DS-02	6/30/2025 2:45	7.82	24.72	1
LH-DS-02	6/30/2025 3:00	7.81	24.7	1
LH-DS-02	6/30/2025 3:15	7.81	24.68	1
LH-DS-02	6/30/2025 3:30	7.79	24.66	1
LH-DS-02	6/30/2025 3:45	7.78	24.64	1
LH-DS-02	6/30/2025 4:00	7.75	24.62	1
LH-DS-02	6/30/2025 4:15	7.74	24.6	1
LH-DS-02	6/30/2025 4:30	7.73	24.58	1
LH-DS-02	6/30/2025 4:45	7.71	24.56	1
LH-DS-02	6/30/2025 5:00	7.69	24.54	1
LH-DS-02	6/30/2025 5:15	7.68	24.5	1
LH-DS-02	6/30/2025 5:30	7.67	24.48	1
LH-DS-02	6/30/2025 5:45	7.67	24.46	1
LH-DS-02	6/30/2025 6:00	7.68	24.46	1
LH-DS-02	6/30/2025 6:15	7.68	24.44	1
LH-DS-02	6/30/2025 6:30	7.74	24.44	1
LH-DS-02	6/30/2025 6:45	7.8	24.42	1
LH-DS-02	6/30/2025 7:00	7.84	24.42	1
LH-DS-02	6/30/2025 7:15	7.93	24.44	1
LH-DS-02	6/30/2025 7:30	7.98	24.44	1
LH-DS-02	6/30/2025 7:45	7.97	24.44	1
LH-DS-02	6/30/2025 8:00	7.98	24.44	1
LH-DS-02	6/30/2025 8:15	8.03	24.44	1
LH-DS-02	6/30/2025 8:30	8.02	24.46	1
LH-DS-02	6/30/2025 8:45	8.03	24.46	1
LH-DS-02	6/30/2025 9:00	8.07	24.46	1
LH-DS-02	6/30/2025 9:15	8.07	24.46	1
LH-DS-02	6/30/2025 9:30	8.07	24.46	1
LH-DS-02	6/30/2025 9:45	8.06	24.48	1
LH-DS-02	6/30/2025 10:00	8.03	24.5	1
LH-DS-02	6/30/2025 10:15	8.01	24.5	1
LH-DS-02	6/30/2025 10:30	8.07	24.5	1
LH-DS-02	6/30/2025 10:45	8.04	24.54	1
LH-DS-02	6/30/2025 11:00	8.06	24.58	1
LH-DS-02	6/30/2025 11:15	8.07	24.6	1
LH-DS-02	6/30/2025 11:30	8.11	24.62	1
LH-DS-02	6/30/2025 11:45	8.13	24.64	1
LH-DS-02	6/30/2025 12:00	8.16	24.66	1
LH-DS-02	6/30/2025 12:15	8.22	24.7	1
LH-DS-02	6/30/2025 12:30	8.26	24.72	1
LH-DS-02	6/30/2025 12:45	8.32	24.78	1
LH-DS-02	6/30/2025 13:00	8.36	24.82	1

Station Name	Date Time	DO mg/L	Temp C	Use Code
LH-DS-02	6/30/2025 13:15	8.4	24.84	1
LH-DS-02	6/30/2025 13:30	8.43	24.86	1
LH-DS-02	6/30/2025 13:45	8.46	24.92	1
LH-DS-02	6/30/2025 14:00	8.57	25	1
LH-DS-02	6/30/2025 14:15	8.61	25.04	1
LH-DS-02	6/30/2025 14:30	8.64	25.08	1
LH-DS-02	6/30/2025 14:45	8.7	25.18	1
LH-DS-02	6/30/2025 15:00	8.67	25.28	1
LH-DS-02	6/30/2025 15:15	8.62	25.3	1
LH-DS-02	6/30/2025 15:30	8.61	25.28	1
LH-DS-02	6/30/2025 15:45	8.57	25.2	1
LH-DS-02	6/30/2025 16:00	8.55	25.16	1
LH-DS-02	6/30/2025 16:15	8.57	25.16	1
LH-DS-02	6/30/2025 16:30	8.63	25.18	1
LH-DS-02	6/30/2025 16:45	8.67	25.22	1
LH-DS-02	6/30/2025 17:00	8.68	25.22	1
LH-DS-02	6/30/2025 17:15	8.69	25.24	1
LH-DS-02	6/30/2025 17:30	8.69	25.24	1
LH-DS-02	6/30/2025 17:45	8.71	25.26	1
LH-DS-02	6/30/2025 18:00	8.73	25.3	1
LH-DS-02	6/30/2025 18:15	8.7	25.28	1
LH-DS-02	6/30/2025 18:30	8.75	25.28	1
LH-DS-02	6/30/2025 18:45	8.7	25.3	1
LH-DS-02	6/30/2025 19:00	8.66	25.32	1
LH-DS-02	6/30/2025 19:15	8.63	25.34	1
LH-DS-02	6/30/2025 19:30	8.64	25.36	1
LH-DS-02	6/30/2025 19:45	8.65	25.4	1
LH-DS-02	6/30/2025 20:00	8.58	25.36	1
LH-DS-02	6/30/2025 20:15	8.58	25.36	1
LH-DS-02	6/30/2025 20:30	8.5	25.32	1
LH-DS-02	6/30/2025 20:45	8.47	25.28	1
LH-DS-02	6/30/2025 21:00	8.48	25.28	1
LH-DS-02	6/30/2025 21:15	8.48	25.28	1
LH-DS-02	6/30/2025 21:30	8.42	25.26	1
LH-DS-02	6/30/2025 21:45	8.4	25.24	1
LH-DS-02	6/30/2025 22:00	8.38	25.22	1
LH-DS-02	6/30/2025 22:15	8.36	25.2	1
LH-DS-02	6/30/2025 22:30	8.38	25.22	1
LH-DS-02	6/30/2025 22:45	8.34	25.22	1
LH-DS-02	6/30/2025 23:00	8.3	25.2	1
LH-DS-02	6/30/2025 23:15	8.27	25.2	1
LH-DS-02	6/30/2025 23:30	8.26	25.22	1
LH-DS-02	6/30/2025 23:45	8.23	25.24	1
LH-DS-02	7/1/2025 0:00	8.21	25.24	1
LH-DS-02	7/1/2025 0:15	8.17	25.24	1
LH-DS-02	7/1/2025 0:30	8.15	25.22	1
LH-DS-02	7/1/2025 0:45	8.12	25.2	1
LH-DS-02	7/1/2025 1:00	8.08	25.2	1
LH-DS-02	7/1/2025 1:15	8.05	25.16	1
LH-DS-02	7/1/2025 1:30	8.04	25.16	1
LH-DS-02	7/1/2025 1:45	8.02	25.16	1
LH-DS-02	7/1/2025 2:00	7.99	25.16	1
LH-DS-02	7/1/2025 2:15	7.98	25.16	1
LH-DS-02	7/1/2025 2:30	7.96	25.14	1
LH-DS-02	7/1/2025 2:45	7.94	25.14	1
LH-DS-02	7/1/2025 3:00	7.95	25.16	1
LH-DS-02	7/1/2025 3:15	7.91	25.14	1
LH-DS-02	7/1/2025 3:30	7.92	25.14	1
LH-DS-02	7/1/2025 3:45	7.93	25.12	1
LH-DS-02	7/1/2025 4:00	7.89	25.12	1
LH-DS-02	7/1/2025 4:15	7.9	25.12	1
LH-DS-02	7/1/2025 4:30	7.88	25.1	1
LH-DS-02	7/1/2025 4:45	7.89	25.1	1
LH-DS-02	7/1/2025 5:00	7.89	25.1	1
LH-DS-02	7/1/2025 5:15	7.86	25.08	1
LH-DS-02	7/1/2025 5:30	7.87	25.08	1
LH-DS-02	7/1/2025 5:45	7.87	25.06	1
LH-DS-02	7/1/2025 6:00	7.88	25.06	1
LH-DS-02	7/1/2025 6:15	7.89	25.04	1
LH-DS-02	7/1/2025 6:30	7.9	25.04	1
LH-DS-02	7/1/2025 6:45	7.87	25.04	1
LH-DS-02	7/1/2025 7:00	7.86	25.02	1
LH-DS-02	7/1/2025 7:15	7.87	25.02	1
LH-DS-02	7/1/2025 7:30	7.83	25	1
LH-DS-02	7/1/2025 7:45	7.83	25	1
LH-DS-02	7/1/2025 8:00	7.83	24.98	1
LH-DS-02	7/1/2025 8:15	7.77	24.98	1
LH-DS-02	7/1/2025 8:30	7.77	24.96	1
LH-DS-02	7/1/2025 8:45	7.88	24.96	1
LH-DS-02	7/1/2025 9:00	8.3	24.98	1
LH-DS-02	7/1/2025 9:15	8.19	25	1
LH-DS-02	7/1/2025 9:30	7.96	24.98	1
LH-DS-02	7/1/2025 9:45	8.15	25	1
LH-DS-02	7/1/2025 10:00	8.59	25	1

Station Name	Date Time	DO mg/L	Temp C	Use Code
LH-DS-02	7/1/2025 10:15	8.64	25.02	1
LH-DS-02	7/1/2025 10:30	8.62	25.02	1
LH-DS-02	7/1/2025 10:45	8.13	26.06	2
LH-DS-02	7/1/2025 11:00	7.78	28.32	2
LH-DS-02	7/1/2025 11:15	7.5	29.4	2
LH-DS-02	7/1/2025 11:30	8.57	25.22	1
LH-DS-02	7/1/2025 11:45	8.6	25.1	1
LH-DS-02	7/1/2025 12:00	8.6	25.1	1
LH-DS-02	7/1/2025 12:15	8.61	25.12	1
LH-DS-02	7/1/2025 12:30	8.65	25.18	1
LH-DS-02	7/1/2025 12:45	8.69	25.24	1
LH-DS-02	7/1/2025 13:00	8.71	25.28	1
LH-DS-02	7/1/2025 13:15	8.72	25.36	1
LH-DS-02	7/1/2025 13:30	8.73	25.44	1
LH-DS-02	7/1/2025 13:45	8.7	25.46	1
LH-DS-02	7/1/2025 14:00	8.71	25.48	1
LH-DS-02	7/1/2025 14:15	8.72	25.56	1
LH-DS-02	7/1/2025 14:30	8.71	25.68	1
LH-DS-02	7/1/2025 14:45	8.69	25.76	1
LH-DS-02	7/1/2025 15:00	8.69	25.78	1
LH-DS-02	7/1/2025 15:15	8.69	25.78	1
LH-DS-02	7/1/2025 15:30	8.69	25.82	1
LH-DS-02	7/1/2025 15:45	8.64	25.84	1
LH-DS-02	7/1/2025 16:00	8.63	25.88	1
LH-DS-02	7/1/2025 16:15	9.03	25.96	1
LH-DS-02	7/1/2025 16:30	9.01	25.88	1
LH-DS-02	7/1/2025 16:45	8.93	25.78	1
LH-DS-02	7/1/2025 17:00	8.85	25.76	1
LH-DS-02	7/1/2025 17:15	8.83	25.74	1
LH-DS-02	7/1/2025 17:30	8.8	25.72	1
LH-DS-02	7/1/2025 17:45	8.83	25.74	1
LH-DS-02	7/1/2025 18:00	8.84	25.76	1
LH-DS-02	7/1/2025 18:15	8.83	25.8	1
LH-DS-02	7/1/2025 18:30	8.82	25.84	1
LH-DS-02	7/1/2025 18:45	8.82	25.86	1
LH-DS-02	7/1/2025 19:00	8.82	25.88	1
LH-DS-02	7/1/2025 19:15	8.73	25.86	1
LH-DS-02	7/1/2025 19:30	8.75	25.86	1
LH-DS-02	7/1/2025 19:45	8.72	25.88	1
LH-DS-02	7/1/2025 20:00	8.64	25.82	1
LH-DS-02	7/1/2025 20:15	8.63	25.78	1
LH-DS-02	7/1/2025 20:30	8.61	25.74	1
LH-DS-02	7/1/2025 20:45	8.57	25.72	1
LH-DS-02	7/1/2025 21:00	8.53	25.68	1
LH-DS-02	7/1/2025 21:15	8.52	25.68	1
LH-DS-02	7/1/2025 21:30	8.48	25.64	1
LH-DS-02	7/1/2025 21:45	8.51	25.66	1
LH-DS-02	7/1/2025 22:00	8.48	25.62	1
LH-DS-02	7/1/2025 22:15	8.46	25.6	1
LH-DS-02	7/1/2025 22:30	8.4	25.56	1
LH-DS-02	7/1/2025 22:45	8.38	25.52	1
LH-DS-02	7/1/2025 23:00	8.35	25.5	1
LH-DS-02	7/1/2025 23:15	8.32	25.48	1
LH-DS-02	7/1/2025 23:30	8.3	25.46	1
LH-DS-02	7/1/2025 23:45	8.29	25.44	1
LH-DS-02	7/2/2025 0:00	8.25	25.44	1
LH-DS-02	7/2/2025 0:15	8.23	25.42	1
LH-DS-02	7/2/2025 0:30	8.22	25.4	1
LH-DS-02	7/2/2025 0:45	8.21	25.42	1
LH-DS-02	7/2/2025 1:00	8.16	25.38	1
LH-DS-02	7/2/2025 1:15	8.15	25.36	1
LH-DS-02	7/2/2025 1:30	8.11	25.34	1
LH-DS-02	7/2/2025 1:45	8.1	25.34	1
LH-DS-02	7/2/2025 2:00	8.08	25.32	1
LH-DS-02	7/2/2025 2:15	8.06	25.32	1
LH-DS-02	7/2/2025 2:30	8.06	25.3	1
LH-DS-02	7/2/2025 2:45	8.04	25.3	1
LH-DS-02	7/2/2025 3:00	8.02	25.3	1
LH-DS-02	7/2/2025 3:15	8	25.28	1
LH-DS-02	7/2/2025 3:30	7.99	25.26	1
LH-DS-02	7/2/2025 3:45	7.96	25.26	1
LH-DS-02	7/2/2025 4:00	7.95	25.24	1
LH-DS-02	7/2/2025 4:15	7.94	25.24	1
LH-DS-02	7/2/2025 4:30	7.91	25.22	1
LH-DS-02	7/2/2025 4:45	7.88	25.2	1
LH-DS-02	7/2/2025 5:00	7.87	25.2	1
LH-DS-02	7/2/2025 5:15	7.84	25.18	1
LH-DS-02	7/2/2025 5:30	7.84	25.16	1
LH-DS-02	7/2/2025 5:45	7.81	25.16	1
LH-DS-02	7/2/2025 6:00	7.81	25.14	1
LH-DS-02	7/2/2025 6:15	7.8	25.12	1
LH-DS-02	7/2/2025 6:30	7.77	25.1	1
LH-DS-02	7/2/2025 6:45	7.76	25.08	1
LH-DS-02	7/2/2025 7:00	7.75	25.04	1

Station Name	Date Time	DO mg/L	Temp C	Use Code
LH-DS-02	7/2/2025 7:15	7.74	25.02	1
LH-DS-02	7/2/2025 7:30	7.78	25	1
LH-DS-02	7/2/2025 7:45	7.83	25	1
LH-DS-02	7/2/2025 8:00	7.85	24.98	1
LH-DS-02	7/2/2025 8:15	7.84	24.96	1
LH-DS-02	7/2/2025 8:30	7.91	24.96	1
LH-DS-02	7/2/2025 8:45	7.93	24.96	1
LH-DS-02	7/2/2025 9:00	7.93	24.96	1
LH-DS-02	7/2/2025 9:15	7.89	24.92	1
LH-DS-02	7/2/2025 9:30	7.89	24.9	1
LH-DS-02	7/2/2025 9:45	7.93	24.9	1
LH-DS-02	7/2/2025 10:00	7.98	24.9	1
LH-DS-02	7/2/2025 10:15	8.06	24.92	1
LH-DS-02	7/2/2025 10:30	8.09	24.94	1
LH-DS-02	7/2/2025 10:45	8.09	24.96	1
LH-DS-02	7/2/2025 11:00	8.1	24.94	1
LH-DS-02	7/2/2025 11:15	8.08	24.94	1
LH-DS-02	7/2/2025 11:30	8.1	24.92	1
LH-DS-02	7/2/2025 11:45	8.06	24.92	1
LH-DS-02	7/2/2025 12:00	8.11	24.9	1
LH-DS-02	7/2/2025 12:15	8.08	24.9	1
LH-DS-02	7/2/2025 12:30	8.12	24.9	1
LH-DS-02	7/2/2025 12:45	8.16	24.92	1
LH-DS-02	7/2/2025 13:00	8.2	24.94	1
LH-DS-02	7/2/2025 13:15	8.26	24.98	1
LH-DS-02	7/2/2025 13:30	8.34	25	1
LH-DS-02	7/2/2025 13:45	8.4	25.02	1
LH-DS-02	7/2/2025 14:00	8.42	25.04	1
LH-DS-02	7/2/2025 14:15	8.52	25.06	1
LH-DS-02	7/2/2025 14:30	8.53	25.08	1
LH-DS-02	7/2/2025 14:45	8.61	25.12	1
LH-DS-02	7/2/2025 15:00	8.65	25.18	1
LH-DS-02	7/2/2025 15:15	8.66	25.2	1
LH-DS-02	7/2/2025 15:30	8.69	25.22	1
LH-DS-02	7/2/2025 15:45	8.68	25.24	1
LH-DS-02	7/2/2025 16:00	8.78	25.3	1
LH-DS-02	7/2/2025 16:15	8.77	25.32	1
LH-DS-02	7/2/2025 16:30	8.88	25.38	1
LH-DS-02	7/2/2025 16:45	8.92	25.4	1
LH-DS-02	7/2/2025 17:00	8.94	25.44	1
LH-DS-02	7/2/2025 17:15	8.88	25.48	1
LH-DS-02	7/2/2025 17:30	8.88	25.48	1
LH-DS-02	7/2/2025 17:45	8.79	25.46	1
LH-DS-02	7/2/2025 18:00	8.83	25.46	1
LH-DS-02	7/2/2025 18:15	8.82	25.48	1
LH-DS-02	7/2/2025 18:30	8.95	25.54	1
LH-DS-02	7/2/2025 18:45	8.95	25.56	1
LH-DS-02	7/2/2025 19:00	9.01	25.56	1
LH-DS-02	7/2/2025 19:15	8.94	25.58	1
LH-DS-02	7/2/2025 19:30	8.96	25.58	1
LH-DS-02	7/2/2025 19:45	8.91	25.58	1
LH-DS-02	7/2/2025 20:00	8.88	25.56	1
LH-DS-02	7/2/2025 20:15	8.72	25.54	1
LH-DS-02	7/2/2025 20:30	8.64	25.52	1
LH-DS-02	7/2/2025 20:45	8.76	25.5	1
LH-DS-02	7/2/2025 21:00	8.71	25.5	1
LH-DS-02	7/2/2025 21:15	8.65	25.46	1
LH-DS-02	7/2/2025 21:30	8.61	25.44	1
LH-DS-02	7/2/2025 21:45	8.65	25.44	1
LH-DS-02	7/2/2025 22:00	8.65	25.46	1
LH-DS-02	7/2/2025 22:15	8.61	25.46	1
LH-DS-02	7/2/2025 22:30	8.57	25.46	1
LH-DS-02	7/2/2025 22:45	8.52	25.42	1
LH-DS-02	7/2/2025 23:00	8.44	25.38	1
LH-DS-02	7/2/2025 23:15	8.42	25.38	1
LH-DS-02	7/2/2025 23:30	8.36	25.36	1
LH-DS-02	7/2/2025 23:45	8.33	25.34	1
LH-DS-02	7/3/2025 0:00	8.25	25.32	1
LH-DS-02	7/3/2025 0:15	8.27	25.32	1
LH-DS-02	7/3/2025 0:30	8.2	25.32	1
LH-DS-02	7/3/2025 0:45	8.13	25.3	1
LH-DS-02	7/3/2025 1:00	8.21	25.3	1
LH-DS-02	7/3/2025 1:15	8.22	25.3	1
LH-DS-02	7/3/2025 1:30	8.17	25.3	1
LH-DS-02	7/3/2025 1:45	8.12	25.28	1
LH-DS-02	7/3/2025 2:00	8.09	25.26	1
LH-DS-02	7/3/2025 2:15	8.07	25.26	1
LH-DS-02	7/3/2025 2:30	8.04	25.24	1
LH-DS-02	7/3/2025 2:45	8.02	25.22	1
LH-DS-02	7/3/2025 3:00	7.98	25.2	1
LH-DS-02	7/3/2025 3:15	7.94	25.2	1
LH-DS-02	7/3/2025 3:30	7.92	25.18	1
LH-DS-02	7/3/2025 3:45	7.89	25.16	1
LH-DS-02	7/3/2025 4:00	7.87	25.16	1

Station Name	Date Time	DO mg/L	Temp C	Use Code
LH-DS-02	7/3/2025 4:15	7.86	25.16	1
LH-DS-02	7/3/2025 4:30	7.84	25.16	1
LH-DS-02	7/3/2025 4:45	7.78	25.14	1
LH-DS-02	7/3/2025 5:00	7.78	25.12	1
LH-DS-02	7/3/2025 5:15	7.75	25.12	1
LH-DS-02	7/3/2025 5:30	7.72	25.1	1
LH-DS-02	7/3/2025 5:45	7.72	25.1	1
LH-DS-02	7/3/2025 6:00	7.71	25.1	1
LH-DS-02	7/3/2025 6:15	7.7	25.1	1
LH-DS-02	7/3/2025 6:30	7.7	25.1	1
LH-DS-02	7/3/2025 6:45	7.72	25.1	1
LH-DS-02	7/3/2025 7:00	7.73	25.1	1
LH-DS-02	7/3/2025 7:15	7.75	25.1	1
LH-DS-02	7/3/2025 7:30	7.76	25.12	1
LH-DS-02	7/3/2025 7:45	7.81	25.12	1
LH-DS-02	7/3/2025 8:00	7.83	25.14	1
LH-DS-02	7/3/2025 8:15	7.86	25.16	1
LH-DS-02	7/3/2025 8:30	7.89	25.18	1
LH-DS-02	7/3/2025 8:45	7.92	25.2	1
LH-DS-02	7/3/2025 9:00	7.96	25.22	1
LH-DS-02	7/3/2025 9:15	7.98	25.26	1
LH-DS-02	7/3/2025 9:30	7.97	25.28	1
LH-DS-02	7/3/2025 9:45	8.03	25.3	1
LH-DS-02	7/3/2025 10:00	8.04	25.32	1
LH-DS-02	7/3/2025 10:15	8.06	25.34	1
LH-DS-02	7/3/2025 10:30	8.08	25.36	1
LH-DS-02	7/3/2025 10:45	8.1	25.38	1
LH-DS-02	7/3/2025 11:00	8.1	25.4	1
LH-DS-02	7/3/2025 11:15	8.12	25.42	1
LH-DS-02	7/3/2025 11:30	8.13	25.44	1
LH-DS-02	7/3/2025 11:45	8.17	25.46	1
LH-DS-02	7/3/2025 12:00	8.19	25.46	1
LH-DS-02	7/3/2025 12:15	8.25	25.46	1
LH-DS-02	7/3/2025 12:30	8.29	25.48	1
LH-DS-02	7/3/2025 12:45	8.3	25.46	1
LH-DS-02	7/3/2025 13:00	8.28	25.38	1
LH-DS-02	7/3/2025 13:15	8.32	25.34	1
LH-DS-02	7/3/2025 13:30	8.43	25.38	1
LH-DS-02	7/3/2025 13:45	8.56	25.46	1
LH-DS-02	7/3/2025 14:00	8.68	25.56	1
LH-DS-02	7/3/2025 14:15	8.79	25.66	1
LH-DS-02	7/3/2025 14:30	8.84	25.74	1
LH-DS-02	7/3/2025 14:45	8.91	25.74	1
LH-DS-02	7/3/2025 15:00	8.9	25.74	1
LH-DS-02	7/3/2025 15:15	8.99	25.8	1
LH-DS-02	7/3/2025 15:30	8.98	25.78	1
LH-DS-02	7/3/2025 15:45	8.92	25.72	1
LH-DS-02	7/3/2025 16:00	8.97	25.74	1
LH-DS-02	7/3/2025 16:15	8.98	25.74	1
LH-DS-02	7/3/2025 16:30	8.87	25.66	1
LH-DS-02	7/3/2025 16:45	8.84	25.62	1
LH-DS-02	7/3/2025 17:00	8.9	25.64	1
LH-DS-02	7/3/2025 17:15	8.96	25.66	1
LH-DS-02	7/3/2025 17:30	9.04	25.74	1
LH-DS-02	7/3/2025 17:45	9.08	25.8	1
LH-DS-02	7/3/2025 18:00	9.1	25.82	1
LH-DS-02	7/3/2025 18:15	9.08	25.86	1
LH-DS-02	7/3/2025 18:30	9.07	25.86	1
LH-DS-02	7/3/2025 18:45	9.06	25.84	1
LH-DS-02	7/3/2025 19:00	9	25.84	1
LH-DS-02	7/3/2025 19:15	8.96	25.84	1
LH-DS-02	7/3/2025 19:30	8.95	25.84	1
LH-DS-02	7/3/2025 19:45	8.92	25.84	1
LH-DS-02	7/3/2025 20:00	8.9	25.8	1
LH-DS-02	7/3/2025 20:15	8.91	25.8	1
LH-DS-02	7/3/2025 20:30	8.89	25.8	1
LH-DS-02	7/3/2025 20:45	8.85	25.78	1
LH-DS-02	7/3/2025 21:00	8.84	25.76	1
LH-DS-02	7/3/2025 21:15	8.78	25.74	1
LH-DS-02	7/3/2025 21:30	8.79	25.72	1
LH-DS-02	7/3/2025 21:45	8.76	25.72	1
LH-DS-02	7/3/2025 22:00	8.72	25.7	1
LH-DS-02	7/3/2025 22:15	8.7	25.7	1
LH-DS-02	7/3/2025 22:30	8.68	25.68	1
LH-DS-02	7/3/2025 22:45	8.62	25.66	1
LH-DS-02	7/3/2025 23:00	8.59	25.64	1
LH-DS-02	7/3/2025 23:15	8.55	25.62	1
LH-DS-02	7/3/2025 23:30	8.52	25.6	1
LH-DS-02	7/3/2025 23:45	8.51	25.58	1
LH-DS-02	7/4/2025 0:00	8.48	25.54	1
LH-DS-02	7/4/2025 0:15	8.45	25.52	1
LH-DS-02	7/4/2025 0:30	8.41	25.52	1
LH-DS-02	7/4/2025 0:45	8.44	25.5	1
LH-DS-02	7/4/2025 1:00	8.39	25.48	1

Station Name	Date Time	DO mg/L	Temp C	Use Code
LH-DS-02	7/4/2025 1:15	8.39	25.46	1
LH-DS-02	7/4/2025 1:30	8.38	25.44	1
LH-DS-02	7/4/2025 1:45	8.37	25.42	1
LH-DS-02	7/4/2025 2:00	8.36	25.4	1
LH-DS-02	7/4/2025 2:15	8.37	25.4	1
LH-DS-02	7/4/2025 2:30	8.37	25.4	1
LH-DS-02	7/4/2025 2:45	8.38	25.38	1
LH-DS-02	7/4/2025 3:00	8.37	25.38	1
LH-DS-02	7/4/2025 3:15	8.37	25.38	1
LH-DS-02	7/4/2025 3:30	8.36	25.38	1
LH-DS-02	7/4/2025 3:45	8.34	25.38	1
LH-DS-02	7/4/2025 4:00	8.3	25.36	1
LH-DS-02	7/4/2025 4:15	8.29	25.36	1
LH-DS-02	7/4/2025 4:30	8.27	25.36	1
LH-DS-02	7/4/2025 4:45	8.24	25.34	1
LH-DS-02	7/4/2025 5:00	8.26	25.34	1
LH-DS-02	7/4/2025 5:15	8.22	25.32	1
LH-DS-02	7/4/2025 5:30	8.21	25.3	1
LH-DS-02	7/4/2025 5:45	8.2	25.28	1
LH-DS-02	7/4/2025 6:00	8.19	25.28	1
LH-DS-02	7/4/2025 6:15	8.2	25.24	1
LH-DS-02	7/4/2025 6:30	8.22	25.24	1
LH-DS-02	7/4/2025 6:45	8.22	25.22	1
LH-DS-02	7/4/2025 7:00	8.23	25.2	1
LH-DS-02	7/4/2025 7:15	8.24	25.18	1
LH-DS-02	7/4/2025 7:30	8.25	25.18	1
LH-DS-02	7/4/2025 7:45	8.27	25.18	1
LH-DS-02	7/4/2025 8:00	8.3	25.18	1
LH-DS-02	7/4/2025 8:15	8.37	25.18	1
LH-DS-02	7/4/2025 8:30	8.42	25.2	1
LH-DS-02	7/4/2025 8:45	8.46	25.2	1
LH-DS-02	7/4/2025 9:00	8.49	25.2	1
LH-DS-02	7/4/2025 9:15	8.55	25.22	1
LH-DS-02	7/4/2025 9:30	8.6	25.24	1
LH-DS-02	7/4/2025 9:45	8.65	25.26	1
LH-DS-02	7/4/2025 10:00	8.69	25.28	1
LH-DS-02	7/4/2025 10:15	8.77	25.3	1
LH-DS-02	7/4/2025 10:30	8.8	25.34	1
LH-DS-02	7/4/2025 10:45	8.89	25.36	1
LH-DS-02	7/4/2025 11:00	8.94	25.38	1
LH-DS-02	7/4/2025 11:15	8.98	25.42	1
LH-DS-02	7/4/2025 11:30	9	25.44	1
LH-DS-02	7/4/2025 11:45	9.03	25.46	1
LH-DS-02	7/4/2025 12:00	8.97	25.48	1
LH-DS-02	7/4/2025 12:15	9	25.48	1
LH-DS-02	7/4/2025 12:30	8.91	25.44	1
LH-DS-02	7/4/2025 12:45	8.86	25.38	1
LH-DS-02	7/4/2025 13:00	8.86	25.4	1
LH-DS-02	7/4/2025 13:15	8.85	25.48	1
LH-DS-02	7/4/2025 13:30	8.84	25.48	1
LH-DS-02	7/4/2025 13:45	8.8	25.48	1
LH-DS-02	7/4/2025 14:00	8.85	25.48	1
LH-DS-02	7/4/2025 14:15	8.91	25.5	1
LH-DS-02	7/4/2025 14:30	8.96	25.5	1
LH-DS-02	7/4/2025 14:45	9	25.48	1
LH-DS-02	7/4/2025 15:00	8.96	25.48	1
LH-DS-02	7/4/2025 15:15	8.99	25.44	1
LH-DS-02	7/4/2025 15:30	9.03	25.44	1
LH-DS-02	7/4/2025 15:45	9.04	25.48	1
LH-DS-02	7/4/2025 16:00	9.03	25.48	1
LH-DS-02	7/4/2025 16:15	9.04	25.48	1
LH-DS-02	7/4/2025 16:30	9.04	25.48	1
LH-DS-02	7/4/2025 16:45	8.99	25.44	1
LH-DS-02	7/4/2025 17:00	9.03	25.42	1
LH-DS-02	7/4/2025 17:15	9.06	25.44	1
LH-DS-02	7/4/2025 17:30	9.08	25.44	1
LH-DS-02	7/4/2025 17:45	9.12	25.46	1
LH-DS-02	7/4/2025 18:00	9.15	25.46	1
LH-DS-02	7/4/2025 18:15	9.14	25.46	1
LH-DS-02	7/4/2025 18:30	9.15	25.46	1
LH-DS-02	7/4/2025 18:45	9.18	25.48	1
LH-DS-02	7/4/2025 19:00	9.17	25.48	1
LH-DS-02	7/4/2025 19:15	9.15	25.46	1
LH-DS-02	7/4/2025 19:30	9.11	25.46	1
LH-DS-02	7/4/2025 19:45	9.06	25.44	1
LH-DS-02	7/4/2025 20:00	9.02	25.44	1
LH-DS-02	7/4/2025 20:15	8.94	25.42	1
LH-DS-02	7/4/2025 20:30	8.88	25.4	1
LH-DS-02	7/4/2025 20:45	8.85	25.4	1
LH-DS-02	7/4/2025 21:00	8.84	25.4	1
LH-DS-02	7/4/2025 21:15	8.83	25.4	1
LH-DS-02	7/4/2025 21:30	8.83	25.4	1
LH-DS-02	7/4/2025 21:45	8.79	25.4	1
LH-DS-02	7/4/2025 22:00	8.82	25.42	1

Station Name	Date Time	DO mg/L	Temp C	Use Code
LH-DS-02	7/4/2025 22:15	8.81	25.42	1
LH-DS-02	7/4/2025 22:30	8.79	25.42	1
LH-DS-02	7/4/2025 22:45	8.79	25.42	1
LH-DS-02	7/4/2025 23:00	8.79	25.42	1
LH-DS-02	7/4/2025 23:15	8.83	25.42	1
LH-DS-02	7/4/2025 23:30	8.85	25.4	1
LH-DS-02	7/4/2025 23:45	8.83	25.42	1
LH-DS-02	7/5/2025 0:00	8.83	25.42	1
LH-DS-02	7/5/2025 0:15	8.85	25.4	1
LH-DS-02	7/5/2025 0:30	8.84	25.42	1
LH-DS-02	7/5/2025 0:45	8.83	25.42	1
LH-DS-02	7/5/2025 1:00	8.83	25.42	1
LH-DS-02	7/5/2025 1:15	8.83	25.4	1
LH-DS-02	7/5/2025 1:30	8.83	25.4	1
LH-DS-02	7/5/2025 1:45	8.82	25.4	1
LH-DS-02	7/5/2025 2:00	8.82	25.4	1
LH-DS-02	7/5/2025 2:15	8.79	25.4	1
LH-DS-02	7/5/2025 2:30	8.79	25.4	1
LH-DS-02	7/5/2025 2:45	8.78	25.4	1
LH-DS-02	7/5/2025 3:00	8.76	25.4	1
LH-DS-02	7/5/2025 3:15	8.73	25.38	1
LH-DS-02	7/5/2025 3:30	8.72	25.38	1
LH-DS-02	7/5/2025 3:45	8.71	25.38	1
LH-DS-02	7/5/2025 4:00	8.72	25.36	1
LH-DS-02	7/5/2025 4:15	8.68	25.36	1
LH-DS-02	7/5/2025 4:30	8.66	25.34	1
LH-DS-02	7/5/2025 4:45	8.66	25.32	1
LH-DS-02	7/5/2025 5:00	8.63	25.3	1
LH-DS-02	7/5/2025 5:15	8.6	25.3	1
LH-DS-02	7/5/2025 5:30	8.58	25.28	1
LH-DS-02	7/5/2025 5:45	8.58	25.28	1
LH-DS-02	7/5/2025 6:00	8.59	25.26	1
LH-DS-02	7/5/2025 6:15	8.57	25.26	1
LH-DS-02	7/5/2025 6:30	8.6	25.24	1
LH-DS-02	7/5/2025 6:45	8.62	25.24	1
LH-DS-02	7/5/2025 7:00	8.66	25.24	1
LH-DS-02	7/5/2025 7:15	8.73	25.24	1
LH-DS-02	7/5/2025 7:30	8.79	25.24	1
LH-DS-02	7/5/2025 7:45	8.84	25.26	1
LH-DS-02	7/5/2025 8:00	8.86	25.26	1
LH-DS-02	7/5/2025 8:15	8.88	25.26	1
LH-DS-02	7/5/2025 8:30	8.92	25.28	1
LH-DS-02	7/5/2025 8:45	8.97	25.32	1
LH-DS-02	7/5/2025 9:00	9.02	25.38	1
LH-DS-02	7/5/2025 9:15	9.04	25.42	1
LH-DS-02	7/5/2025 9:30	9.07	25.46	1
LH-DS-02	7/5/2025 9:45	9.08	25.48	1
LH-DS-02	7/5/2025 10:00	9.07	25.5	1
LH-DS-02	7/5/2025 10:15	9.1	25.5	1
LH-DS-02	7/5/2025 10:30	9.1	25.5	1
LH-DS-02	7/5/2025 10:45	9.09	25.5	1
LH-DS-02	7/5/2025 11:00	9.07	25.5	1
LH-DS-02	7/5/2025 11:15	9.09	25.52	1
LH-DS-02	7/5/2025 11:30	9.08	25.52	1
LH-DS-02	7/5/2025 11:45	9.11	25.54	1
LH-DS-02	7/5/2025 12:00	9.13	25.54	1
LH-DS-02	7/5/2025 12:15	9.13	25.56	1
LH-DS-02	7/5/2025 12:30	9.09	25.56	1
LH-DS-02	7/5/2025 12:45	9.07	25.56	1
LH-DS-02	7/5/2025 13:00	9.07	25.58	1
LH-DS-02	7/5/2025 13:15	9.09	25.58	1
LH-DS-02	7/5/2025 13:30	9.1	25.6	1
LH-DS-02	7/5/2025 13:45	9.13	25.62	1
LH-DS-02	7/5/2025 14:00	9.2	25.64	1
LH-DS-02	7/5/2025 14:15	9.24	25.68	1
LH-DS-02	7/5/2025 14:30	9.29	25.7	1
LH-DS-02	7/5/2025 14:45	9.35	25.74	1
LH-DS-02	7/5/2025 15:00	9.34	25.74	1
LH-DS-02	7/5/2025 15:15	9.39	25.78	1
LH-DS-02	7/5/2025 15:30	9.44	25.8	1
LH-DS-02	7/5/2025 15:45	9.46	25.8	1
LH-DS-02	7/5/2025 16:00	9.49	25.8	1
LH-DS-02	7/5/2025 16:15	9.49	25.78	1
LH-DS-02	7/5/2025 16:30	9.47	25.74	1
LH-DS-02	7/5/2025 16:45	9.47	25.72	1
LH-DS-02	7/5/2025 17:00	9.47	25.74	1
LH-DS-02	7/5/2025 17:15	9.55	25.78	1
LH-DS-02	7/5/2025 17:30	9.58	25.82	1
LH-DS-02	7/5/2025 17:45	9.63	25.84	1
LH-DS-02	7/5/2025 18:00	9.6	25.84	1
LH-DS-02	7/5/2025 18:15	9.6	25.82	1
LH-DS-02	7/5/2025 18:30	9.56	25.8	1
LH-DS-02	7/5/2025 18:45	9.43	25.74	1
LH-DS-02	7/5/2025 19:00	9.38	25.68	1

Station Name	Date Time	DO mg/L	Temp C	Use Code
LH-DS-02	7/5/2025 19:15	9.29	25.64	1
LH-DS-02	7/5/2025 19:30	9.27	25.6	1
LH-DS-02	7/5/2025 19:45	9.24	25.6	1
LH-DS-02	7/5/2025 20:00	9.24	25.6	1
LH-DS-02	7/5/2025 20:15	9.24	25.6	1
LH-DS-02	7/5/2025 20:30	9.2	25.58	1
LH-DS-02	7/5/2025 20:45	9.19	25.58	1
LH-DS-02	7/5/2025 21:00	9.21	25.58	1
LH-DS-02	7/5/2025 21:15	9.22	25.58	1
LH-DS-02	7/5/2025 21:30	9.15	25.56	1
LH-DS-02	7/5/2025 21:45	9.21	25.58	1
LH-DS-02	7/5/2025 22:00	9.21	25.58	1
LH-DS-02	7/5/2025 22:15	9.16	25.54	1
LH-DS-02	7/5/2025 22:30	9.12	25.52	1
LH-DS-02	7/5/2025 22:45	9.14	25.52	1
LH-DS-02	7/5/2025 23:00	9.12	25.52	1
LH-DS-02	7/5/2025 23:15	9.08	25.5	1
LH-DS-02	7/5/2025 23:30	9.09	25.48	1
LH-DS-02	7/5/2025 23:45	9.03	25.48	1
LH-DS-02	7/6/2025 0:00	9.02	25.46	1
LH-DS-02	7/6/2025 0:15	8.97	25.44	1
LH-DS-02	7/6/2025 0:30	8.96	25.44	1
LH-DS-02	7/6/2025 0:45	8.91	25.42	1
LH-DS-02	7/6/2025 1:00	8.91	25.4	1
LH-DS-02	7/6/2025 1:15	8.86	25.4	1
LH-DS-02	7/6/2025 1:30	8.86	25.38	1
LH-DS-02	7/6/2025 1:45	8.83	25.38	1
LH-DS-02	7/6/2025 2:00	8.84	25.38	1
LH-DS-02	7/6/2025 2:15	8.79	25.38	1
LH-DS-02	7/6/2025 2:30	8.79	25.38	1
LH-DS-02	7/6/2025 2:45	8.72	25.36	1
LH-DS-02	7/6/2025 3:00	8.7	25.36	1
LH-DS-02	7/6/2025 3:15	8.68	25.34	1
LH-DS-02	7/6/2025 3:30	8.68	25.32	1
LH-DS-02	7/6/2025 3:45	8.68	25.3	1
LH-DS-02	7/6/2025 4:00	8.64	25.3	1
LH-DS-02	7/6/2025 4:15	8.65	25.28	1
LH-DS-02	7/6/2025 4:30	8.66	25.28	1
LH-DS-02	7/6/2025 4:45	8.66	25.28	1
LH-DS-02	7/6/2025 5:00	8.65	25.26	1
LH-DS-02	7/6/2025 5:15	8.64	25.26	1
LH-DS-02	7/6/2025 5:30	8.64	25.24	1
LH-DS-02	7/6/2025 5:45	8.63	25.24	1
LH-DS-02	7/6/2025 6:00	8.64	25.24	1
LH-DS-02	7/6/2025 6:15	8.68	25.22	1
LH-DS-02	7/6/2025 6:30	8.7	25.22	1
LH-DS-02	7/6/2025 6:45	8.73	25.24	1
LH-DS-02	7/6/2025 7:00	8.79	25.24	1
LH-DS-02	7/6/2025 7:15	8.77	25.24	1
LH-DS-02	7/6/2025 7:30	8.81	25.24	1
LH-DS-02	7/6/2025 7:45	8.85	25.24	1
LH-DS-02	7/6/2025 8:00	8.89	25.24	1
LH-DS-02	7/6/2025 8:15	8.91	25.26	1
LH-DS-02	7/6/2025 8:30	8.93	25.26	1
LH-DS-02	7/6/2025 8:45	8.93	25.28	1
LH-DS-02	7/6/2025 9:00	8.97	25.3	1
LH-DS-02	7/6/2025 9:15	9.04	25.34	1
LH-DS-02	7/6/2025 9:30	9.03	25.34	1
LH-DS-02	7/6/2025 9:45	9.04	25.36	1
LH-DS-02	7/6/2025 10:00	9.07	25.38	1
LH-DS-02	7/6/2025 10:15	9.06	25.42	1
LH-DS-02	7/6/2025 10:30	9.11	25.44	1
LH-DS-02	7/6/2025 10:45	9.1	25.48	1
LH-DS-02	7/6/2025 11:00	9.07	25.46	1
LH-DS-02	7/6/2025 11:15	9.02	25.46	1
LH-DS-02	7/6/2025 11:30	9.02	25.46	1
LH-DS-02	7/6/2025 11:45	9.08	25.48	1
LH-DS-02	7/6/2025 12:00	9.12	25.54	1
LH-DS-02	7/6/2025 12:15	9.14	25.58	1
LH-DS-02	7/6/2025 12:30	9.24	25.64	1
LH-DS-02	7/6/2025 12:45	9.26	25.68	1
LH-DS-02	7/6/2025 13:00	9.3	25.74	1
LH-DS-02	7/6/2025 13:15	9.33	25.78	1
LH-DS-02	7/6/2025 13:30	9.35	25.82	1
LH-DS-02	7/6/2025 13:45	9.37	25.86	1
LH-DS-02	7/6/2025 14:00	9.44	25.9	1
LH-DS-02	7/6/2025 14:15	9.44	25.92	1
LH-DS-02	7/6/2025 14:30	9.45	25.96	1
LH-DS-02	7/6/2025 14:45	9.49	26	1
LH-DS-02	7/6/2025 15:00	9.41	25.98	1
LH-DS-02	7/6/2025 15:15	9.46	26	1
LH-DS-02	7/6/2025 15:30	9.49	26.04	1
LH-DS-02	7/6/2025 15:45	9.52	26.04	1
LH-DS-02	7/6/2025 16:00	9.49	26.02	1

Station Name	Date Time	DO mg/L	Temp C	Use Code
LH-DS-02	7/6/2025 16:15	9.44	26.02	1
LH-DS-02	7/6/2025 16:30	9.37	25.98	1
LH-DS-02	7/6/2025 16:45	9.42	26.02	1
LH-DS-02	7/6/2025 17:00	9.45	26.04	1
LH-DS-02	7/6/2025 17:15	9.44	26.04	1
LH-DS-02	7/6/2025 17:30	9.37	26	1
LH-DS-02	7/6/2025 17:45	9.33	25.96	1
LH-DS-02	7/6/2025 18:00	9.27	25.94	1
LH-DS-02	7/6/2025 18:15	9.3	26.02	1
LH-DS-02	7/6/2025 18:30	9.31	26.02	1
LH-DS-02	7/6/2025 18:45	9.31	26	1
LH-DS-02	7/6/2025 19:00	9.32	26.02	1
LH-DS-02	7/6/2025 19:15	9.32	26.08	1
LH-DS-02	7/6/2025 19:30	9.23	26.02	1
LH-DS-02	7/6/2025 19:45	9.19	26	1
LH-DS-02	7/6/2025 20:00	9.18	26	1
LH-DS-02	7/6/2025 20:15	9.12	25.96	1
LH-DS-02	7/6/2025 20:30	9.14	25.96	1
LH-DS-02	7/6/2025 20:45	9.13	25.98	1
LH-DS-02	7/6/2025 21:00	9.14	26	1
LH-DS-02	7/6/2025 21:15	9.16	26.02	1
LH-DS-02	7/6/2025 21:30	9.22	26.06	1
LH-DS-02	7/6/2025 21:45	9.23	26.08	1
LH-DS-02	7/6/2025 22:00	9.22	26.06	1
LH-DS-02	7/6/2025 22:15	9.18	26.02	1
LH-DS-02	7/6/2025 22:30	9.13	25.96	1
LH-DS-02	7/6/2025 22:45	9.08	25.94	1
LH-DS-02	7/6/2025 23:00	9.07	25.94	1
LH-DS-02	7/6/2025 23:15	9.07	25.92	1
LH-DS-02	7/6/2025 23:30	9.06	25.9	1
LH-DS-02	7/6/2025 23:45	9.03	25.88	1
LH-DS-02	7/7/2025 0:00	9.02	25.88	1
LH-DS-02	7/7/2025 0:15	8.99	25.86	1
LH-DS-02	7/7/2025 0:30	8.92	25.84	1
LH-DS-02	7/7/2025 0:45	8.94	25.8	1
LH-DS-02	7/7/2025 1:00	8.91	25.78	1
LH-DS-02	7/7/2025 1:15	8.9	25.76	1
LH-DS-02	7/7/2025 1:30	8.87	25.76	1
LH-DS-02	7/7/2025 1:45	8.91	25.78	1
LH-DS-02	7/7/2025 2:00	8.9	25.78	1
LH-DS-02	7/7/2025 2:15	8.88	25.76	1
LH-DS-02	7/7/2025 2:30	8.83	25.7	1
LH-DS-02	7/7/2025 2:45	8.85	25.7	1
LH-DS-02	7/7/2025 3:00	8.82	25.7	1
LH-DS-02	7/7/2025 3:15	8.82	25.68	1
LH-DS-02	7/7/2025 3:30	8.8	25.64	1
LH-DS-02	7/7/2025 3:45	8.79	25.62	1
LH-DS-02	7/7/2025 4:00	8.76	25.62	1
LH-DS-02	7/7/2025 4:15	8.72	25.58	1
LH-DS-02	7/7/2025 4:30	8.67	25.54	1
LH-DS-02	7/7/2025 4:45	8.63	25.52	1
LH-DS-02	7/7/2025 5:00	8.61	25.5	1
LH-DS-02	7/7/2025 5:15	8.57	25.48	1
LH-DS-02	7/7/2025 5:30	8.54	25.48	1
LH-DS-02	7/7/2025 5:45	8.51	25.48	1
LH-DS-02	7/7/2025 6:00	8.52	25.48	1
LH-DS-02	7/7/2025 6:15	8.52	25.46	1
LH-DS-02	7/7/2025 6:30	8.54	25.46	1
LH-DS-02	7/7/2025 6:45	8.6	25.48	1
LH-DS-02	7/7/2025 7:00	8.63	25.48	1
LH-DS-02	7/7/2025 7:15	8.64	25.48	1
LH-DS-02	7/7/2025 7:30	8.68	25.5	1
LH-DS-02	7/7/2025 7:45	8.76	25.52	1
LH-DS-02	7/7/2025 8:00	8.82	25.56	1
LH-DS-02	7/7/2025 8:15	8.84	25.58	1
LH-DS-02	7/7/2025 8:30	8.88	25.58	1
LH-DS-02	7/7/2025 8:45	8.89	25.6	1
LH-DS-02	7/7/2025 9:00	8.9	25.6	1
LH-DS-02	7/7/2025 9:15	8.87	25.58	1
LH-DS-02	7/7/2025 9:30	8.87	25.58	1
LH-DS-02	7/7/2025 9:45	8.95	25.64	1
LH-DS-02	7/7/2025 10:00	9.02	25.7	1
LH-DS-02	7/7/2025 10:15	9.05	25.74	1
LH-DS-02	7/7/2025 10:30	9.04	25.74	1
LH-DS-02	7/7/2025 10:45	8.96	25.74	1
LH-DS-02	7/7/2025 11:00	8.98	25.72	1
LH-DS-02	7/7/2025 11:15	9.01	25.72	1
LH-DS-02	7/7/2025 11:30	9.04	25.78	1
LH-DS-02	7/7/2025 11:45	9.06	25.8	1
LH-DS-02	7/7/2025 12:00	9.05	25.82	1
LH-DS-02	7/7/2025 12:15	9.08	25.84	1
LH-DS-02	7/7/2025 12:30	9.1	25.88	1
LH-DS-02	7/7/2025 12:45	9.12	25.9	1
LH-DS-02	7/7/2025 13:00	9.11	25.9	1

Station Name	Date Time	DO mg/L	Temp C	Use Code
LH-DS-02	7/7/2025 13:15	9.12	25.92	1
LH-DS-02	7/7/2025 13:30	9.1	25.94	1
LH-DS-02	7/7/2025 13:45	9.13	26	1
LH-DS-02	7/7/2025 14:00	9.15	26.06	1
LH-DS-02	7/7/2025 14:15	9.18	26.06	1
LH-DS-02	7/7/2025 14:30	9.22	26.12	1
LH-DS-02	7/7/2025 14:45	9.3	26.18	1
LH-DS-02	7/7/2025 15:00	9.36	26.24	1
LH-DS-02	7/7/2025 15:15	9.37	26.3	1
LH-DS-02	7/7/2025 15:30	9.35	26.28	1
LH-DS-02	7/7/2025 15:45	9.35	26.28	1
LH-DS-02	7/7/2025 16:00	9.37	26.28	1
LH-DS-02	7/7/2025 16:15	9.42	26.32	1
LH-DS-02	7/7/2025 16:30	9.41	26.36	1
LH-DS-02	7/7/2025 16:45	9.41	26.36	1
LH-DS-02	7/7/2025 17:00	9.43	26.36	1
LH-DS-02	7/7/2025 17:15	9.41	26.38	1
LH-DS-02	7/7/2025 17:30	9.4	26.4	1
LH-DS-02	7/7/2025 17:45	9.37	26.42	1
LH-DS-02	7/7/2025 18:00	9.34	26.44	1
LH-DS-02	7/7/2025 18:15	9.3	26.44	1
LH-DS-02	7/7/2025 18:30	9.3	26.44	1
LH-DS-02	7/7/2025 18:45	9.2	26.38	1
LH-DS-02	7/7/2025 19:00	9.17	26.34	1
LH-DS-02	7/7/2025 19:15	9.14	26.34	1
LH-DS-02	7/7/2025 19:30	9.19	26.36	1
LH-DS-02	7/7/2025 19:45	9.23	26.42	1
LH-DS-02	7/7/2025 20:00	9.2	26.46	1
LH-DS-02	7/7/2025 20:15	9.09	26.44	1
LH-DS-02	7/7/2025 20:30	9.11	26.42	1
LH-DS-02	7/7/2025 20:45	9.08	26.42	1
LH-DS-02	7/7/2025 21:00	9.06	26.42	1
LH-DS-02	7/7/2025 21:15	9.02	26.4	1
LH-DS-02	7/7/2025 21:30	8.96	26.36	1
LH-DS-02	7/7/2025 21:45	8.92	26.3	1
LH-DS-02	7/7/2025 22:00	8.87	26.24	1
LH-DS-02	7/7/2025 22:15	8.88	26.22	1
LH-DS-02	7/7/2025 22:30	8.89	26.24	1
LH-DS-02	7/7/2025 22:45	8.91	26.26	1
LH-DS-02	7/7/2025 23:00	8.94	26.28	1
LH-DS-02	7/7/2025 23:15	8.95	26.28	1
LH-DS-02	7/7/2025 23:30	8.92	26.26	1
LH-DS-02	7/7/2025 23:45	8.85	26.22	1
LH-DS-02	7/8/2025 0:00	8.8	26.18	1
LH-DS-02	7/8/2025 0:15	8.73	26.16	1
LH-DS-02	7/8/2025 0:30	8.73	26.16	1
LH-DS-02	7/8/2025 0:45	8.65	26.16	1
LH-DS-02	7/8/2025 1:00	8.66	26.16	1
LH-DS-02	7/8/2025 1:15	8.67	26.18	1
LH-DS-02	7/8/2025 1:30	8.64	26.2	1
LH-DS-02	7/8/2025 1:45	8.64	26.22	1
LH-DS-02	7/8/2025 2:00	8.62	26.24	1
LH-DS-02	7/8/2025 2:15	8.59	26.24	1
LH-DS-02	7/8/2025 2:30	8.56	26.24	1
LH-DS-02	7/8/2025 2:45	8.55	26.22	1
LH-DS-02	7/8/2025 3:00	8.52	26.22	1
LH-DS-02	7/8/2025 3:15	8.5	26.22	1
LH-DS-02	7/8/2025 3:30	8.46	26.2	1
LH-DS-02	7/8/2025 3:45	8.45	26.18	1
LH-DS-02	7/8/2025 4:00	8.44	26.18	1
LH-DS-02	7/8/2025 4:15	8.45	26.18	1
LH-DS-02	7/8/2025 4:30	8.41	26.16	1
LH-DS-02	7/8/2025 4:45	8.36	26.14	1
LH-DS-02	7/8/2025 5:00	8.34	26.12	1
LH-DS-02	7/8/2025 5:15	8.34	26.1	1
LH-DS-02	7/8/2025 5:30	8.31	26.1	1
LH-DS-02	7/8/2025 5:45	8.32	26.1	1
LH-DS-02	7/8/2025 6:00	8.29	26.06	1
LH-DS-02	7/8/2025 6:15	8.31	26.06	1
LH-DS-02	7/8/2025 6:30	8.31	26.06	1
LH-DS-02	7/8/2025 6:45	8.3	26.06	1
LH-DS-02	7/8/2025 7:00	8.29	26.04	1
LH-DS-02	7/8/2025 7:15	8.32	26.04	1
LH-DS-02	7/8/2025 7:30	8.34	26.02	1
LH-DS-02	7/8/2025 7:45	8.34	26.04	1
LH-DS-02	7/8/2025 8:00	8.38	26.06	1
LH-DS-02	7/8/2025 8:15	8.35	26.06	1
LH-DS-02	7/8/2025 8:30	8.39	26.06	1
LH-DS-02	7/8/2025 8:45	8.44	26.08	1
LH-DS-02	7/8/2025 9:00	8.49	26.16	1
LH-DS-02	7/8/2025 9:15	8.57	26.18	1
LH-DS-02	7/8/2025 9:30	8.58	26.22	1
LH-DS-02	7/8/2025 9:45	8.61	26.26	1
LH-DS-02	7/8/2025 10:00	8.62	26.28	1

Station Name	Date Time	DO mg/L	Temp C	Use Code
LH-DS-02	7/8/2025 10:15	8.67	26.32	1
LH-DS-02	7/8/2025 10:30	8.71	26.36	1
LH-DS-02	7/8/2025 10:45	8.7	26.4	1
LH-DS-02	7/8/2025 11:00	8.71	26.42	1
LH-DS-02	7/8/2025 11:15	8.76	26.44	1
LH-DS-02	7/8/2025 11:30	8.79	26.48	1
LH-DS-02	7/8/2025 11:45	8.8	26.52	1
LH-DS-02	7/8/2025 12:00	8.79	26.52	1
LH-DS-02	7/8/2025 12:15	8.81	26.54	1
LH-DS-02	7/8/2025 12:30	8.79	26.52	1
LH-DS-02	7/8/2025 12:45	8.82	26.56	1
LH-DS-02	7/8/2025 13:00	8.8	26.6	1
LH-DS-02	7/8/2025 13:15	8.82	26.62	1
LH-DS-02	7/8/2025 13:30	7.66	26.48	2
LH-DS-02	7/8/2025 13:45	7.64	30.9	2
LH-DS-02	7/8/2025 14:00			2
LH-DS-02	7/8/2025 14:15			2
LH-DS-02	7/8/2025 14:30	8.2	30.48	2
LH-DS-02	7/8/2025 14:45	9.09	27.12	1
LH-DS-02	7/8/2025 15:00	9.07	26.96	1
LH-DS-02	7/8/2025 15:15	9.06	26.9	1
LH-DS-02	7/8/2025 15:30	8.99	26.84	1
LH-DS-02	7/8/2025 15:45	9.04	26.84	1
LH-DS-02	7/8/2025 16:00	9.13	26.86	1
LH-DS-02	7/8/2025 16:15	9.19	26.92	1
LH-DS-02	7/8/2025 16:30	9.14	26.94	1
LH-DS-02	7/8/2025 16:45	9.17	26.94	1
LH-DS-02	7/8/2025 17:00	9.26	26.96	1
LH-DS-02	7/8/2025 17:15	9.32	27.04	1
LH-DS-02	7/8/2025 17:30	9.27	27.02	1
LH-DS-02	7/8/2025 17:45	9.25	27	1
LH-DS-02	7/8/2025 18:00	9.23	26.98	1
LH-DS-02	7/8/2025 18:15	9.19	26.94	1
LH-DS-02	7/8/2025 18:30	9.15	26.9	1
LH-DS-02	7/8/2025 18:45	9.11	26.88	1
LH-DS-02	7/8/2025 19:00	9.1	26.9	1
LH-DS-02	7/8/2025 19:15	9.08	26.92	1
LH-DS-02	7/8/2025 19:30	9.09	26.96	1
LH-DS-02	7/8/2025 19:45	9.05	26.98	1
LH-DS-02	7/8/2025 20:00	9.03	27	1
LH-DS-02	7/8/2025 20:15	8.98	27	1
LH-DS-02	7/8/2025 20:30	8.91	26.98	1
LH-DS-02	7/8/2025 20:45	8.86	26.94	1
LH-DS-02	7/8/2025 21:00	8.8	26.92	1
LH-DS-02	7/8/2025 21:15	8.79	26.9	1
LH-DS-02	7/8/2025 21:30	8.76	26.88	1
LH-DS-02	7/8/2025 21:45	8.75	26.86	1
LH-DS-02	7/8/2025 22:00	8.69	26.84	1
LH-DS-02	7/8/2025 22:15	8.64	26.8	1
LH-DS-02	7/8/2025 22:30	8.61	26.76	1
LH-DS-02	7/8/2025 22:45	8.55	26.7	1
LH-DS-02	7/8/2025 23:00	8.49	26.66	1
LH-DS-02	7/8/2025 23:15	8.43	26.6	1
LH-DS-02	7/8/2025 23:30	8.38	26.54	1
LH-DS-02	7/8/2025 23:45	8.36	26.5	1
LH-DS-02	7/9/2025 0:00	8.32	26.46	1
LH-DS-02	7/9/2025 0:15	8.26	26.42	1
LH-DS-02	7/9/2025 0:30	8.24	26.4	1
LH-DS-02	7/9/2025 0:45	8.2	26.36	1
LH-DS-02	7/9/2025 1:00	8.17	26.34	1
LH-DS-02	7/9/2025 1:15	8.18	26.32	1
LH-DS-02	7/9/2025 1:30	8.16	26.32	1
LH-DS-02	7/9/2025 1:45	8.13	26.3	1
LH-DS-02	7/9/2025 2:00	8.12	26.28	1
LH-DS-02	7/9/2025 2:15	8.13	26.26	1
LH-DS-02	7/9/2025 2:30	8.1	26.26	1
LH-DS-02	7/9/2025 2:45	8.09	26.24	1
LH-DS-02	7/9/2025 3:00	8.07	26.24	1
LH-DS-02	7/9/2025 3:15	8.09	26.26	1
LH-DS-02	7/9/2025 3:30	8.08	26.26	1
LH-DS-02	7/9/2025 3:45	8.08	26.26	1
LH-DS-02	7/9/2025 4:00	8.08	26.26	1
LH-DS-02	7/9/2025 4:15	8.09	26.26	1
LH-DS-02	7/9/2025 4:30	8.05	26.24	1
LH-DS-02	7/9/2025 4:45	8.02	26.24	1
LH-DS-02	7/9/2025 5:00	8.02	26.22	1
LH-DS-02	7/9/2025 5:15	8.02	26.2	1
LH-DS-02	7/9/2025 5:30	7.99	26.18	1
LH-DS-02	7/9/2025 5:45	7.96	26.16	1
LH-DS-02	7/9/2025 6:00	7.96	26.16	1
LH-DS-02	7/9/2025 6:15	7.94	26.16	1
LH-DS-02	7/9/2025 6:30	7.92	26.14	1
LH-DS-02	7/9/2025 6:45	7.93	26.16	1
LH-DS-02	7/9/2025 7:00	7.93	26.14	1

Station Name	Date Time	DO mg/L	Temp C	Use Code
LH-DS-02	7/9/2025 7:15	7.91	26.14	1
LH-DS-02	7/9/2025 7:30	7.94	26.14	1
LH-DS-02	7/9/2025 7:45	8	26.16	1
LH-DS-02	7/9/2025 8:00	8.07	26.16	1
LH-DS-02	7/9/2025 8:15	8.07	26.16	1
LH-DS-02	7/9/2025 8:30	8.03	26.14	1
LH-DS-02	7/9/2025 8:45	8.04	26.12	1
LH-DS-02	7/9/2025 9:00	8.08	26.12	1
LH-DS-02	7/9/2025 9:15	8.09	26.1	1
LH-DS-02	7/9/2025 9:30	8.04	26.08	1
LH-DS-02	7/9/2025 9:45	8.02	26.08	1
LH-DS-02	7/9/2025 10:00	8	26.08	1
LH-DS-02	7/9/2025 10:15	7.98	26.08	1
LH-DS-02	7/9/2025 10:30	7.94	26.08	1
LH-DS-02	7/9/2025 10:45	7.99	26.08	1
LH-DS-02	7/9/2025 11:00	8.06	26.08	1
LH-DS-02	7/9/2025 11:15	8.12	26.1	1
LH-DS-02	7/9/2025 11:30	8.13	26.12	1
LH-DS-02	7/9/2025 11:45	8.15	26.12	1
LH-DS-02	7/9/2025 12:00	8.15	26.14	1
LH-DS-02	7/9/2025 12:15	8.18	26.14	1
LH-DS-02	7/9/2025 12:30	8.27	26.18	1
LH-DS-02	7/9/2025 12:45	8.32	26.2	1
LH-DS-02	7/9/2025 13:00	8.38	26.22	1
LH-DS-02	7/9/2025 13:15	8.42	26.26	1
LH-DS-02	7/9/2025 13:30	8.45	26.28	1
LH-DS-02	7/9/2025 13:45	8.45	26.3	1
LH-DS-02	7/9/2025 14:00	8.43	26.3	1
LH-DS-02	7/9/2025 14:15	8.4	26.3	1
LH-DS-02	7/9/2025 14:30	8.38	26.3	1
LH-DS-02	7/9/2025 14:45	8.4	26.3	1
LH-DS-02	7/9/2025 15:00	8.42	26.32	1
LH-DS-02	7/9/2025 15:15	8.38	26.34	1
LH-DS-02	7/9/2025 15:30	8.44	26.36	1
LH-DS-02	7/9/2025 15:45	8.46	26.38	1
LH-DS-02	7/9/2025 16:00	8.46	26.4	1
LH-DS-02	7/9/2025 16:15	8.41	26.4	1
LH-DS-02	7/9/2025 16:30	8.27	26.36	1
LH-DS-02	7/9/2025 16:45	8.24	26.36	1
LH-DS-02	7/9/2025 17:00	8.21	26.34	1
LH-DS-02	7/9/2025 17:15	8.18	26.32	1
LH-DS-02	7/9/2025 17:30	8.14	26.32	1
LH-DS-02	7/9/2025 17:45	8.12	26.32	1
LH-DS-02	7/9/2025 18:00	8.11	26.3	1
LH-DS-02	7/9/2025 18:15	8.08	26.3	1
LH-DS-02	7/9/2025 18:30	8	26.28	1
LH-DS-02	7/9/2025 18:45	7.93	26.26	1
LH-DS-02	7/9/2025 19:00	7.91	26.24	1
LH-DS-02	7/9/2025 19:15	7.9	26.24	1
LH-DS-02	7/9/2025 19:30	7.86	26.22	1
LH-DS-02	7/9/2025 19:45	7.81	26.2	1
LH-DS-02	7/9/2025 20:00	7.77	26.18	1
LH-DS-02	7/9/2025 20:15	7.73	26.18	1
LH-DS-02	7/9/2025 20:30	7.69	26.16	1
LH-DS-02	7/9/2025 20:45	7.67	26.14	1
LH-DS-02	7/9/2025 21:00	7.66	26.14	1
LH-DS-02	7/9/2025 21:15	7.67	26.14	1
LH-DS-02	7/9/2025 21:30	7.67	26.14	1
LH-DS-02	7/9/2025 21:45	7.68	26.14	1
LH-DS-02	7/9/2025 22:00	7.69	26.14	1
LH-DS-02	7/9/2025 22:15	7.68	26.14	1
LH-DS-02	7/9/2025 22:30	7.68	26.14	1
LH-DS-02	7/9/2025 22:45	7.69	26.14	1
LH-DS-02	7/9/2025 23:00	7.68	26.14	1
LH-DS-02	7/9/2025 23:15	7.63	26.12	1
LH-DS-02	7/9/2025 23:30	7.61	26.12	1
LH-DS-02	7/9/2025 23:45	7.58	26.1	1
LH-DS-02	7/10/2025 0:00	7.57	26.1	1
LH-DS-02	7/10/2025 0:15	7.55	26.1	1
LH-DS-02	7/10/2025 0:30	7.54	26.08	1
LH-DS-02	7/10/2025 0:45	7.53	26.08	1
LH-DS-02	7/10/2025 1:00	7.51	26.08	1
LH-DS-02	7/10/2025 1:15	7.48	26.06	1
LH-DS-02	7/10/2025 1:30	7.47	26.06	1
LH-DS-02	7/10/2025 1:45	7.46	26.06	1
LH-DS-02	7/10/2025 2:00	7.46	26.06	1
LH-DS-02	7/10/2025 2:15	7.45	26.06	1
LH-DS-02	7/10/2025 2:30	7.47	26.06	1
LH-DS-02	7/10/2025 2:45	7.49	26.06	1
LH-DS-02	7/10/2025 3:00	7.51	26.06	1
LH-DS-02	7/10/2025 3:15	7.53	26.04	1
LH-DS-02	7/10/2025 3:30	7.6	26.04	1
LH-DS-02	7/10/2025 3:45	7.64	26.02	1
LH-DS-02	7/10/2025 4:00	7.66	26.04	1

Station Name	Date Time	DO mg/L	Temp C	Use Code
LH-DS-02	7/10/2025 4:15	7.68	26.04	1
LH-DS-02	7/10/2025 4:30	7.7	26.06	1
LH-DS-02	7/10/2025 4:45	7.71	26.08	1
LH-DS-02	7/10/2025 5:00	7.72	26.08	1
LH-DS-02	7/10/2025 5:15	7.72	26.1	1
LH-DS-02	7/10/2025 5:30	7.72	26.1	1
LH-DS-02	7/10/2025 5:45	7.72	26.1	1
LH-DS-02	7/10/2025 6:00	7.71	26.1	1
LH-DS-02	7/10/2025 6:15	7.71	26.1	1
LH-DS-02	7/10/2025 6:30	7.71	26.12	1
LH-DS-02	7/10/2025 6:45	7.71	26.12	1
LH-DS-02	7/10/2025 7:00	7.7	26.12	1
LH-DS-02	7/10/2025 7:15	7.7	26.12	1
LH-DS-02	7/10/2025 7:30	7.69	26.12	1
LH-DS-02	7/10/2025 7:45	7.68	26.12	1
LH-DS-02	7/10/2025 8:00	7.66	26.1	1
LH-DS-02	7/10/2025 8:15	7.65	26.1	1
LH-DS-02	7/10/2025 8:30	7.63	26.1	1
LH-DS-02	7/10/2025 8:45	7.63	26.08	1
LH-DS-02	7/10/2025 9:00	7.65	26.08	1
LH-DS-02	7/10/2025 9:15	7.67	26.06	1
LH-DS-02	7/10/2025 9:30	7.68	26.06	1
LH-DS-02	7/10/2025 9:45	7.67	26.04	1
LH-DS-02	7/10/2025 10:00	7.66	26.02	1
LH-DS-02	7/10/2025 10:15	7.63	26.02	1
LH-DS-02	7/10/2025 10:30	7.66	26.02	1
LH-DS-02	7/10/2025 10:45	7.68	26	1
LH-DS-02	7/10/2025 11:00	7.73	26	1
LH-DS-02	7/10/2025 11:15	7.73	25.98	1
LH-DS-02	7/10/2025 11:30	7.72	25.98	1
LH-DS-02	7/10/2025 11:45	7.71	25.96	1
LH-DS-02	7/10/2025 12:00	7.84	25.96	1
LH-DS-02	7/10/2025 12:15	7.99	25.94	1
LH-DS-02	7/10/2025 12:30	8.2	25.92	1
LH-DS-02	7/10/2025 12:45	8.12	25.96	1
LH-DS-02	7/10/2025 13:00	7.94	26	1
LH-DS-02	7/10/2025 13:15	7.92	26.02	1
LH-DS-02	7/10/2025 13:30	7.92	26.02	1
LH-DS-02	7/10/2025 13:45	7.85	26.02	1
LH-DS-02	7/10/2025 14:00	7.82	26.04	1
LH-DS-02	7/10/2025 14:15	7.8	26.04	1
LH-DS-02	7/10/2025 14:30	7.79	26.04	1
LH-DS-02	7/10/2025 14:45	7.75	26.04	1
LH-DS-02	7/10/2025 15:00	7.68	26.04	1
LH-DS-02	7/10/2025 15:15	7.72	26.04	1
LH-DS-02	7/10/2025 15:30	7.72	26.02	1
LH-DS-02	7/10/2025 15:45	7.72	26.02	1
LH-DS-02	7/10/2025 16:00	7.75	26	1
LH-DS-02	7/10/2025 16:15	7.76	26	1
LH-DS-02	7/10/2025 16:30	7.77	25.98	1
LH-DS-02	7/10/2025 16:45	7.77	25.98	1
LH-DS-02	7/10/2025 17:00	7.74	25.96	1
LH-DS-02	7/10/2025 17:15	7.71	25.96	1
LH-DS-02	7/10/2025 17:30	7.66	25.94	1
LH-DS-02	7/10/2025 17:45	7.65	25.94	1
LH-DS-02	7/10/2025 18:00	7.61	25.92	1
LH-DS-02	7/10/2025 18:15	7.57	25.9	1
LH-DS-02	7/10/2025 18:30	7.57	25.88	1
LH-DS-02	7/10/2025 18:45	7.54	25.86	1
LH-DS-02	7/10/2025 19:00	7.51	25.84	1
LH-DS-02	7/10/2025 19:15	7.45	25.82	1
LH-DS-02	7/10/2025 19:30	7.41	25.8	1
LH-DS-02	7/10/2025 19:45	7.36	25.78	1
LH-DS-02	7/10/2025 20:00	7.29	25.76	1
LH-DS-02	7/10/2025 20:15	7.24	25.72	1
LH-DS-02	7/10/2025 20:30	7.21	25.72	1
LH-DS-02	7/10/2025 20:45	7.17	25.7	1
LH-DS-02	7/10/2025 21:00	7.14	25.68	1
LH-DS-02	7/10/2025 21:15	7.12	25.66	1
LH-DS-02	7/10/2025 21:30	7.1	25.64	1
LH-DS-02	7/10/2025 21:45	7.08	25.62	1
LH-DS-02	7/10/2025 22:00	7.07	25.6	1
LH-DS-02	7/10/2025 22:15	7.06	25.58	1
LH-DS-02	7/10/2025 22:30	7.04	25.58	1
LH-DS-02	7/10/2025 22:45	7.04	25.56	1
LH-DS-02	7/10/2025 23:00	7.01	25.54	1
LH-DS-02	7/10/2025 23:15	7	25.54	1
LH-DS-02	7/10/2025 23:30	6.99	25.52	1
LH-DS-02	7/10/2025 23:45	6.95	25.5	1
LH-DS-02	7/11/2025 0:00	6.94	25.48	1
LH-DS-02	7/11/2025 0:15	6.92	25.46	1
LH-DS-02	7/11/2025 0:30	6.91	25.44	1
LH-DS-02	7/11/2025 0:45	6.89	25.42	1
LH-DS-02	7/11/2025 1:00	6.89	25.42	1

Station Name	Date Time	DO mg/L	Temp C	Use Code
LH-DS-02	7/11/2025 1:15	6.84	25.4	1
LH-DS-02	7/11/2025 1:30	6.8	25.38	1
LH-DS-02	7/11/2025 1:45	6.79	25.36	1
LH-DS-02	7/11/2025 2:00	6.78	25.36	1
LH-DS-02	7/11/2025 2:15	6.76	25.34	1
LH-DS-02	7/11/2025 2:30	6.81	25.32	1
LH-DS-02	7/11/2025 2:45	6.8	25.3	1
LH-DS-02	7/11/2025 3:00	6.78	25.3	1
LH-DS-02	7/11/2025 3:15	6.85	25.28	1
LH-DS-02	7/11/2025 3:30	6.9	25.28	1
LH-DS-02	7/11/2025 3:45	6.92	25.28	1
LH-DS-02	7/11/2025 4:00	6.93	25.3	1
LH-DS-02	7/11/2025 4:15	6.94	25.28	1
LH-DS-02	7/11/2025 4:30	6.95	25.28	1
LH-DS-02	7/11/2025 4:45	6.93	25.28	1
LH-DS-02	7/11/2025 5:00	6.92	25.28	1
LH-DS-02	7/11/2025 5:15	6.91	25.28	1
LH-DS-02	7/11/2025 5:30	6.89	25.28	1
LH-DS-02	7/11/2025 5:45	6.88	25.26	1
LH-DS-02	7/11/2025 6:00	6.88	25.26	1
LH-DS-02	7/11/2025 6:15	6.9	25.24	1
LH-DS-02	7/11/2025 6:30	6.9	25.24	1
LH-DS-02	7/11/2025 6:45	6.91	25.24	1
LH-DS-02	7/11/2025 7:00	6.94	25.22	1
LH-DS-02	7/11/2025 7:15	6.96	25.22	1
LH-DS-02	7/11/2025 7:30	7.01	25.22	1
LH-DS-02	7/11/2025 7:45	7.06	25.22	1
LH-DS-02	7/11/2025 8:00	7.1	25.22	1
LH-DS-02	7/11/2025 8:15	7.15	25.22	1
LH-DS-02	7/11/2025 8:30	7.15	25.24	1
LH-DS-02	7/11/2025 8:45	7.19	25.24	1
LH-DS-02	7/11/2025 9:00	7.2	25.24	1
LH-DS-02	7/11/2025 9:15	7.21	25.22	1
LH-DS-02	7/11/2025 9:30	7.21	25.22	1
LH-DS-02	7/11/2025 9:45	7.2	25.24	1
LH-DS-02	7/11/2025 10:00	7.29	25.26	1
LH-DS-02	7/11/2025 10:15	7.37	25.28	1
LH-DS-02	7/11/2025 10:30	7.46	25.32	1
LH-DS-02	7/11/2025 10:45	7.51	25.36	1
LH-DS-02	7/11/2025 11:00	7.58	25.38	1
LH-DS-02	7/11/2025 11:15	7.59	25.42	1
LH-DS-02	7/11/2025 11:30	7.66	25.46	1
LH-DS-02	7/11/2025 11:45	7.76	25.5	1
LH-DS-02	7/11/2025 12:00	7.83	25.58	1
LH-DS-02	7/11/2025 12:15	7.89	25.62	1
LH-DS-02	7/11/2025 12:30	7.99	25.68	1
LH-DS-02	7/11/2025 12:45	8.12	25.76	1
LH-DS-02	7/11/2025 13:00	8.18	25.84	1
LH-DS-02	7/11/2025 13:15	8.23	25.9	1
LH-DS-02	7/11/2025 13:30	8.37	25.92	1
LH-DS-02	7/11/2025 13:45	8.42	25.96	1
LH-DS-02	7/11/2025 14:00	8.53	26	1
LH-DS-02	7/11/2025 14:15	8.61	26	1
LH-DS-02	7/11/2025 14:30	8.47	25.98	1
LH-DS-02	7/11/2025 14:45	8.43	25.98	1
LH-DS-02	7/11/2025 15:00	8.5	25.94	1
LH-DS-02	7/11/2025 15:15	8.42	25.92	1
LH-DS-02	7/11/2025 15:30	8.34	25.9	1
LH-DS-02	7/11/2025 15:45	8.33	25.92	1
LH-DS-02	7/11/2025 16:00	8.29	25.94	1
LH-DS-02	7/11/2025 16:15	8.26	25.98	1
LH-DS-02	7/11/2025 16:30	8.15	25.88	1
LH-DS-02	7/11/2025 16:45	8.11	25.8	1
LH-DS-02	7/11/2025 17:00	8.13	25.78	1
LH-DS-02	7/11/2025 17:15	8.14	25.8	1
LH-DS-02	7/11/2025 17:30	8.05	25.8	1
LH-DS-02	7/11/2025 17:45	7.86	25.74	1
LH-DS-02	7/11/2025 18:00	7.69	25.66	1
LH-DS-02	7/11/2025 18:15	7.55	25.56	1
LH-DS-02	7/11/2025 18:30	7.42	25.48	1
LH-DS-02	7/11/2025 18:45	7.36	25.44	1
LH-DS-02	7/11/2025 19:00	7.32	25.4	1
LH-DS-02	7/11/2025 19:15	7.3	25.4	1
LH-DS-02	7/11/2025 19:30	7.3	25.4	1
LH-DS-02	7/11/2025 19:45	7.31	25.4	1
LH-DS-02	7/11/2025 20:00	7.3	25.38	1
LH-DS-02	7/11/2025 20:15	7.3	25.38	1
LH-DS-02	7/11/2025 20:30	7.27	25.38	1
LH-DS-02	7/11/2025 20:45	7.22	25.34	1
LH-DS-02	7/11/2025 21:00	7.14	25.32	1
LH-DS-02	7/11/2025 21:15	7.09	25.28	1
LH-DS-02	7/11/2025 21:30	7.09	25.28	1
LH-DS-02	7/11/2025 21:45	7.07	25.3	1
LH-DS-02	7/11/2025 22:00	7.09	25.3	1

Station Name	Date Time	DO mg/L	Temp C	Use Code
LH-DS-02	7/11/2025 22:15	7.11	25.32	1
LH-DS-02	7/11/2025 22:30	7.13	25.34	1
LH-DS-02	7/11/2025 22:45	7.15	25.34	1
LH-DS-02	7/11/2025 23:00	7.13	25.34	1
LH-DS-02	7/11/2025 23:15	7.16	25.34	1
LH-DS-02	7/11/2025 23:30	7.16	25.34	1
LH-DS-02	7/11/2025 23:45	7.16	25.34	1
LH-DS-02	7/12/2025 0:00	7.14	25.32	1
LH-DS-02	7/12/2025 0:15	7.12	25.32	1
LH-DS-02	7/12/2025 0:30	7.11	25.3	1
LH-DS-02	7/12/2025 0:45	7.11	25.3	1
LH-DS-02	7/12/2025 1:00	7.12	25.3	1
LH-DS-02	7/12/2025 1:15	7.11	25.32	1
LH-DS-02	7/12/2025 1:30	7.11	25.32	1
LH-DS-02	7/12/2025 1:45	7.09	25.32	1
LH-DS-02	7/12/2025 2:00	7.08	25.3	1
LH-DS-02	7/12/2025 2:15	7.06	25.3	1
LH-DS-02	7/12/2025 2:30	7.04	25.3	1
LH-DS-02	7/12/2025 2:45	7.03	25.3	1
LH-DS-02	7/12/2025 3:00	7.02	25.3	1
LH-DS-02	7/12/2025 3:15	7.01	25.3	1
LH-DS-02	7/12/2025 3:30	7.03	25.3	1
LH-DS-02	7/12/2025 3:45	7.03	25.32	1
LH-DS-02	7/12/2025 4:00	7.03	25.34	1
LH-DS-02	7/12/2025 4:15	7.03	25.34	1
LH-DS-02	7/12/2025 4:30	7.03	25.34	1
LH-DS-02	7/12/2025 4:45	7.01	25.36	1
LH-DS-02	7/12/2025 5:00	7	25.36	1
LH-DS-02	7/12/2025 5:15	7	25.36	1
LH-DS-02	7/12/2025 5:30	7.02	25.38	1
LH-DS-02	7/12/2025 5:45	7.06	25.38	1
LH-DS-02	7/12/2025 6:00	7.09	25.4	1
LH-DS-02	7/12/2025 6:15	7.11	25.42	1
LH-DS-02	7/12/2025 6:30	7.14	25.42	1
LH-DS-02	7/12/2025 6:45	7.17	25.44	1
LH-DS-02	7/12/2025 7:00	7.19	25.44	1
LH-DS-02	7/12/2025 7:15	7.2	25.44	1
LH-DS-02	7/12/2025 7:30	7.23	25.44	1
LH-DS-02	7/12/2025 7:45	7.23	25.44	1
LH-DS-02	7/12/2025 8:00	7.21	25.42	1
LH-DS-02	7/12/2025 8:15	7.22	25.44	1
LH-DS-02	7/12/2025 8:30	7.23	25.44	1
LH-DS-02	7/12/2025 8:45	7.22	25.44	1
LH-DS-02	7/12/2025 9:00	7.24	25.42	1
LH-DS-02	7/12/2025 9:15	7.27	25.42	1
LH-DS-02	7/12/2025 9:30	7.32	25.44	1
LH-DS-02	7/12/2025 9:45	7.39	25.44	1
LH-DS-02	7/12/2025 10:00	7.46	25.46	1
LH-DS-02	7/12/2025 10:15	7.52	25.48	1
LH-DS-02	7/12/2025 10:30	7.61	25.52	1
LH-DS-02	7/12/2025 10:45	7.68	25.58	1
LH-DS-02	7/12/2025 11:00	7.78	25.64	1
LH-DS-02	7/12/2025 11:15	7.88	25.72	1
LH-DS-02	7/12/2025 11:30	7.93	25.78	1
LH-DS-02	7/12/2025 11:45	7.99	25.82	1
LH-DS-02	7/12/2025 12:00	8.05	25.86	1
LH-DS-02	7/12/2025 12:15	8.08	25.88	1
LH-DS-02	7/12/2025 12:30	8.06	25.9	1
LH-DS-02	7/12/2025 12:45	8.1	25.92	1
LH-DS-02	7/12/2025 13:00	8.11	25.94	1
LH-DS-02	7/12/2025 13:15	8.14	25.96	1
LH-DS-02	7/12/2025 13:30	8.05	25.9	1
LH-DS-02	7/12/2025 13:45	8.07	25.88	1
LH-DS-02	7/12/2025 14:00	8.06	25.86	1
LH-DS-02	7/12/2025 14:15	8.05	25.88	1
LH-DS-02	7/12/2025 14:30	8.11	25.92	1
LH-DS-02	7/12/2025 14:45	8.19	25.96	1
LH-DS-02	7/12/2025 15:00	8.19	25.98	1
LH-DS-02	7/12/2025 15:15	8.16	25.96	1
LH-DS-02	7/12/2025 15:30	8.2	25.92	1
LH-DS-02	7/12/2025 15:45	8.2	25.88	1
LH-DS-02	7/12/2025 16:00	8.2	25.86	1
LH-DS-02	7/12/2025 16:15	8.19	25.84	1
LH-DS-02	7/12/2025 16:30	8.16	25.82	1
LH-DS-02	7/12/2025 16:45	8.05	25.76	1
LH-DS-02	7/12/2025 17:00	8	25.74	1
LH-DS-02	7/12/2025 17:15	7.99	25.72	1
LH-DS-02	7/12/2025 17:30	7.95	25.68	1
LH-DS-02	7/12/2025 17:45	7.91	25.68	1
LH-DS-02	7/12/2025 18:00	7.86	25.66	1
LH-DS-02	7/12/2025 18:15	7.75	25.62	1
LH-DS-02	7/12/2025 18:30	7.6	25.54	1
LH-DS-02	7/12/2025 18:45	7.5	25.46	1
LH-DS-02	7/12/2025 19:00	7.44	25.42	1

Station Name	Date Time	DO mg/L	Temp C	Use Code
LH-DS-02	7/12/2025 19:15	7.38	25.4	1
LH-DS-02	7/12/2025 19:30	7.3	25.38	1
LH-DS-02	7/12/2025 19:45	7.28	25.34	1
LH-DS-02	7/12/2025 20:00	7.33	25.32	1
LH-DS-02	7/12/2025 20:15	7.31	25.32	1
LH-DS-02	7/12/2025 20:30	7.3	25.3	1
LH-DS-02	7/12/2025 20:45	7.33	25.32	1
LH-DS-02	7/12/2025 21:00	7.38	25.34	1
LH-DS-02	7/12/2025 21:15	7.42	25.38	1
LH-DS-02	7/12/2025 21:30	7.35	25.38	1
LH-DS-02	7/12/2025 21:45	7.38	25.38	1
LH-DS-02	7/12/2025 22:00	7.37	25.4	1
LH-DS-02	7/12/2025 22:15	7.37	25.42	1
LH-DS-02	7/12/2025 22:30	7.44	25.44	1
LH-DS-02	7/12/2025 22:45	7.42	25.44	1
LH-DS-02	7/12/2025 23:00	7.4	25.44	1
LH-DS-02	7/12/2025 23:15	7.39	25.44	1
LH-DS-02	7/12/2025 23:30	7.39	25.44	1
LH-DS-02	7/12/2025 23:45	7.4	25.46	1
LH-DS-02	7/13/2025 0:00	7.42	25.46	1
LH-DS-02	7/13/2025 0:15	7.41	25.46	1
LH-DS-02	7/13/2025 0:30	7.43	25.46	1
LH-DS-02	7/13/2025 0:45	7.44	25.48	1
LH-DS-02	7/13/2025 1:00	7.46	25.48	1
LH-DS-02	7/13/2025 1:15	7.49	25.5	1
LH-DS-02	7/13/2025 1:30	7.52	25.52	1
LH-DS-02	7/13/2025 1:45	7.53	25.54	1
LH-DS-02	7/13/2025 2:00	7.54	25.54	1
LH-DS-02	7/13/2025 2:15	7.57	25.56	1
LH-DS-02	7/13/2025 2:30	7.6	25.58	1
LH-DS-02	7/13/2025 2:45	7.63	25.6	1
LH-DS-02	7/13/2025 3:00	7.65	25.62	1
LH-DS-02	7/13/2025 3:15	7.68	25.62	1
LH-DS-02	7/13/2025 3:30	7.66	25.64	1
LH-DS-02	7/13/2025 3:45	7.66	25.66	1
LH-DS-02	7/13/2025 4:00	7.69	25.68	1
LH-DS-02	7/13/2025 4:15	7.69	25.7	1
LH-DS-02	7/13/2025 4:30	7.69	25.7	1
LH-DS-02	7/13/2025 4:45	7.71	25.72	1
LH-DS-02	7/13/2025 5:00	7.72	25.72	1
LH-DS-02	7/13/2025 5:15	7.71	25.74	1
LH-DS-02	7/13/2025 5:30	7.69	25.74	1
LH-DS-02	7/13/2025 5:45	7.69	25.74	1
LH-DS-02	7/13/2025 6:00	7.71	25.76	1
LH-DS-02	7/13/2025 6:15	7.71	25.76	1
LH-DS-02	7/13/2025 6:30	7.73	25.78	1
LH-DS-02	7/13/2025 6:45	7.77	25.8	1
LH-DS-02	7/13/2025 7:00	7.77	25.8	1
LH-DS-02	7/13/2025 7:15	7.77	25.82	1
LH-DS-02	7/13/2025 7:30	7.8	25.84	1
LH-DS-02	7/13/2025 7:45	7.84	25.84	1
LH-DS-02	7/13/2025 8:00	7.82	25.86	1
LH-DS-02	7/13/2025 8:15	7.82	25.86	1
LH-DS-02	7/13/2025 8:30	7.83	25.86	1
LH-DS-02	7/13/2025 8:45	7.89	25.88	1
LH-DS-02	7/13/2025 9:00	7.96	25.9	1
LH-DS-02	7/13/2025 9:15	8.03	25.92	1
LH-DS-02	7/13/2025 9:30	8.06	25.94	1
LH-DS-02	7/13/2025 9:45	8.15	25.98	1
LH-DS-02	7/13/2025 10:00	8.25	26.06	1
LH-DS-02	7/13/2025 10:15	8.31	26.08	1
LH-DS-02	7/13/2025 10:30	8.34	26.14	1
LH-DS-02	7/13/2025 10:45	8.35	26.14	1
LH-DS-02	7/13/2025 11:00	8.38	26.14	1
LH-DS-02	7/13/2025 11:15	8.36	26.16	1
LH-DS-02	7/13/2025 11:30	8.38	26.16	1
LH-DS-02	7/13/2025 11:45	8.39	26.18	1
LH-DS-02	7/13/2025 12:00	8.38	26.18	1
LH-DS-02	7/13/2025 12:15	8.4	26.18	1
LH-DS-02	7/13/2025 12:30	8.45	26.22	1
LH-DS-02	7/13/2025 12:45	8.51	26.24	1
LH-DS-02	7/13/2025 13:00	8.48	26.24	1
LH-DS-02	7/13/2025 13:15	8.43	26.22	1
LH-DS-02	7/13/2025 13:30	8.46	26.24	1
LH-DS-02	7/13/2025 13:45	8.51	26.28	1
LH-DS-02	7/13/2025 14:00	8.5	26.3	1
LH-DS-02	7/13/2025 14:15	8.53	26.32	1
LH-DS-02	7/13/2025 14:30	8.48	26.32	1
LH-DS-02	7/13/2025 14:45	8.48	26.32	1
LH-DS-02	7/13/2025 15:00	8.49	26.32	1
LH-DS-02	7/13/2025 15:15	8.59	26.36	1
LH-DS-02	7/13/2025 15:30	8.58	26.36	1
LH-DS-02	7/13/2025 15:45	8.56	26.36	1
LH-DS-02	7/13/2025 16:00	8.54	26.34	1

Station Name	Date Time	DO mg/L	Temp C	Use Code
LH-DS-02	7/13/2025 16:15	8.53	26.36	1
LH-DS-02	7/13/2025 16:30	8.49	26.32	1
LH-DS-02	7/13/2025 16:45	8.48	26.3	1
LH-DS-02	7/13/2025 17:00	8.48	26.3	1
LH-DS-02	7/13/2025 17:15	8.44	26.28	1
LH-DS-02	7/13/2025 17:30	8.34	26.22	1
LH-DS-02	7/13/2025 17:45	8.29	26.16	1
LH-DS-02	7/13/2025 18:00	8.26	26.14	1
LH-DS-02	7/13/2025 18:15	8.25	26.12	1
LH-DS-02	7/13/2025 18:30	8.22	26.1	1
LH-DS-02	7/13/2025 18:45	8.15	26.08	1
LH-DS-02	7/13/2025 19:00	8.06	26.02	1
LH-DS-02	7/13/2025 19:15	7.96	25.98	1
LH-DS-02	7/13/2025 19:30	7.82	25.92	1
LH-DS-02	7/13/2025 19:45	7.7	25.88	1
LH-DS-02	7/13/2025 20:00	7.68	25.86	1
LH-DS-02	7/13/2025 20:15	7.64	25.86	1
LH-DS-02	7/13/2025 20:30	7.63	25.84	1
LH-DS-02	7/13/2025 20:45	7.6	25.84	1
LH-DS-02	7/13/2025 21:00	7.56	25.82	1
LH-DS-02	7/13/2025 21:15	7.56	25.82	1
LH-DS-02	7/13/2025 21:30	7.57	25.8	1
LH-DS-02	7/13/2025 21:45	7.54	25.8	1
LH-DS-02	7/13/2025 22:00	7.54	25.78	1
LH-DS-02	7/13/2025 22:15	7.57	25.8	1
LH-DS-02	7/13/2025 22:30	7.61	25.8	1
LH-DS-02	7/13/2025 22:45	7.64	25.82	1
LH-DS-02	7/13/2025 23:00	7.67	25.84	1
LH-DS-02	7/13/2025 23:15	7.65	25.84	1
LH-DS-02	7/13/2025 23:30	7.68	25.86	1
LH-DS-02	7/13/2025 23:45	7.72	25.88	1
LH-DS-02	7/14/2025 0:00	7.75	25.9	1
LH-DS-02	7/14/2025 0:15	7.81	25.92	1
LH-DS-02	7/14/2025 0:30	7.81	25.94	1
LH-DS-02	7/14/2025 0:45	7.76	25.94	1
LH-DS-02	7/14/2025 1:00	7.74	25.92	1
LH-DS-02	7/14/2025 1:15	7.69	25.92	1
LH-DS-02	7/14/2025 1:30	7.64	25.9	1
LH-DS-02	7/14/2025 1:45	7.64	25.9	1
LH-DS-02	7/14/2025 2:00	7.65	25.9	1
LH-DS-02	7/14/2025 2:15	7.7	25.92	1
LH-DS-02	7/14/2025 2:30	7.7	25.94	1
LH-DS-02	7/14/2025 2:45	7.75	25.96	1
LH-DS-02	7/14/2025 3:00	7.78	26	1
LH-DS-02	7/14/2025 3:15	7.81	26.02	1
LH-DS-02	7/14/2025 3:30	7.81	26.04	1
LH-DS-02	7/14/2025 3:45	7.84	26.06	1
LH-DS-02	7/14/2025 4:00	7.92	26.08	1
LH-DS-02	7/14/2025 4:15	7.94	26.1	1
LH-DS-02	7/14/2025 4:30	7.98	26.12	1
LH-DS-02	7/14/2025 4:45	7.97	26.16	1
LH-DS-02	7/14/2025 5:00	7.96	26.16	1
LH-DS-02	7/14/2025 5:15	7.96	26.16	1
LH-DS-02	7/14/2025 5:30	7.94	26.16	1
LH-DS-02	7/14/2025 5:45	7.9	26.16	1
LH-DS-02	7/14/2025 6:00	7.9	26.16	1
LH-DS-02	7/14/2025 6:15	7.92	26.16	1
LH-DS-02	7/14/2025 6:30	7.96	26.16	1
LH-DS-02	7/14/2025 6:45	7.99	26.18	1
LH-DS-02	7/14/2025 7:00	8.04	26.18	1
LH-DS-02	7/14/2025 7:15	8.11	26.2	1
LH-DS-02	7/14/2025 7:30	8.19	26.22	1
LH-DS-02	7/14/2025 7:45	8.21	26.22	1
LH-DS-02	7/14/2025 8:00	8.25	26.24	1
LH-DS-02	7/14/2025 8:15	8.29	26.24	1
LH-DS-02	7/14/2025 8:30	8.35	26.26	1
LH-DS-02	7/14/2025 8:45	8.43	26.28	1
LH-DS-02	7/14/2025 9:00	8.43	26.3	1
LH-DS-02	7/14/2025 9:15	8.41	26.28	1
LH-DS-02	7/14/2025 9:30	8.43	26.3	1
LH-DS-02	7/14/2025 9:45	8.52	26.34	1
LH-DS-02	7/14/2025 10:00	8.64	26.38	1
LH-DS-02	7/14/2025 10:15	8.65	26.42	1
LH-DS-02	7/14/2025 10:30	8.65	26.44	1
LH-DS-02	7/14/2025 10:45	8.69	26.46	1
LH-DS-02	7/14/2025 11:00	8.63	26.46	1
LH-DS-02	7/14/2025 11:15	8.61	26.44	1
LH-DS-02	7/14/2025 11:30	8.55	26.4	1
LH-DS-02	7/14/2025 11:45	8.56	26.4	1
LH-DS-02	7/14/2025 12:00	8.6	26.42	1
LH-DS-02	7/14/2025 12:15	8.65	26.44	1
LH-DS-02	7/14/2025 12:30	8.6	26.42	1
LH-DS-02	7/14/2025 12:45	8.52	26.38	1
LH-DS-02	7/14/2025 13:00	8.53	26.38	1

Station Name	Date Time	DO mg/L	Temp C	Use Code
LH-DS-02	7/14/2025 13:15	8.57	26.4	1
LH-DS-02	7/14/2025 13:30	8.63	26.44	1
LH-DS-02	7/14/2025 13:45	8.67	26.48	1
LH-DS-02	7/14/2025 14:00	8.7	26.48	1
LH-DS-02	7/14/2025 14:15	8.72	26.48	1
LH-DS-02	7/14/2025 14:30	8.68	26.48	1
LH-DS-02	7/14/2025 14:45	8.71	26.5	1
LH-DS-02	7/14/2025 15:00	8.77	26.52	1
LH-DS-02	7/14/2025 15:15	8.85	26.6	1
LH-DS-02	7/14/2025 15:30	8.92	26.66	1
LH-DS-02	7/14/2025 15:45	8.97	26.7	1
LH-DS-02	7/14/2025 16:00	8.91	26.7	1
LH-DS-02	7/14/2025 16:15	8.82	26.66	1
LH-DS-02	7/14/2025 16:30	8.76	26.64	1
LH-DS-02	7/14/2025 16:45	8.55	26.56	1
LH-DS-02	7/14/2025 17:00	8.35	26.46	1
LH-DS-02	7/14/2025 17:15	8.33	26.42	1
LH-DS-02	7/14/2025 17:30	8.33	26.4	1
LH-DS-02	7/14/2025 17:45	8.46	26.42	1
LH-DS-02	7/14/2025 18:00	8.62	26.48	1
LH-DS-02	7/14/2025 18:15	8.61	26.48	1
LH-DS-02	7/14/2025 18:30	8.5	26.46	1
LH-DS-02	7/14/2025 18:45	8.42	26.42	1
LH-DS-02	7/14/2025 19:00	8.3	26.38	1
LH-DS-02	7/14/2025 19:15	8.32	26.36	1
LH-DS-02	7/14/2025 19:30	8.27	26.36	1
LH-DS-02	7/14/2025 19:45	8.11	26.32	1
LH-DS-02	7/14/2025 20:00	8	26.26	1
LH-DS-02	7/14/2025 20:15	8.01	26.24	1
LH-DS-02	7/14/2025 20:30	8.08	26.26	1
LH-DS-02	7/14/2025 20:45	8.12	26.28	1
LH-DS-02	7/14/2025 21:00	8.17	26.28	1
LH-DS-02	7/14/2025 21:15	8.16	26.28	1
LH-DS-02	7/14/2025 21:30	8.23	26.28	1
LH-DS-02	7/14/2025 21:45	8.28	26.3	1
LH-DS-02	7/14/2025 22:00	8.33	26.3	1
LH-DS-02	7/14/2025 22:15	8.42	26.34	1
LH-DS-02	7/14/2025 22:30	8.42	26.34	1
LH-DS-02	7/14/2025 22:45	8.4	26.32	1
LH-DS-02	7/14/2025 23:00	8.39	26.32	1
LH-DS-02	7/14/2025 23:15	8.41	26.34	1
LH-DS-02	7/14/2025 23:30	8.39	26.34	1
LH-DS-02	7/14/2025 23:45	8.38	26.32	1
LH-DS-02	7/15/2025 0:00	8.33	26.3	1
LH-DS-02	7/15/2025 0:15	8.31	26.28	1
LH-DS-02	7/15/2025 0:30	8.29	26.28	1
LH-DS-02	7/15/2025 0:45	8.29	26.3	1
LH-DS-02	7/15/2025 1:00	8.34	26.32	1
LH-DS-02	7/15/2025 1:15	8.32	26.34	1
LH-DS-02	7/15/2025 1:30	8.36	26.34	1
LH-DS-02	7/15/2025 1:45	8.33	26.34	1
LH-DS-02	7/15/2025 2:00	8.28	26.34	1
LH-DS-02	7/15/2025 2:15	8.26	26.3	1
LH-DS-02	7/15/2025 2:30	8.21	26.3	1
LH-DS-02	7/15/2025 2:45	8.24	26.28	1
LH-DS-02	7/15/2025 3:00	8.22	26.28	1
LH-DS-02	7/15/2025 3:15	8.24	26.28	1
LH-DS-02	7/15/2025 3:30	8.22	26.28	1
LH-DS-02	7/15/2025 3:45	8.22	26.26	1
LH-DS-02	7/15/2025 4:00	8.22	26.26	1
LH-DS-02	7/15/2025 4:15	8.19	26.26	1
LH-DS-02	7/15/2025 4:30	8.19	26.26	1
LH-DS-02	7/15/2025 4:45	8.19	26.26	1
LH-DS-02	7/15/2025 5:00	8.15	26.24	1
LH-DS-02	7/15/2025 5:15	8.11	26.22	1
LH-DS-02	7/15/2025 5:30	8.08	26.2	1
LH-DS-02	7/15/2025 5:45	8.07	26.2	1
LH-DS-02	7/15/2025 6:00	8.04	26.18	1
LH-DS-02	7/15/2025 6:15	7.98	26.16	1
LH-DS-02	7/15/2025 6:30	7.96	26.14	1
LH-DS-02	7/15/2025 6:45	7.96	26.12	1
LH-DS-02	7/15/2025 7:00	8	26.12	1
LH-DS-02	7/15/2025 7:15	8	26.1	1
LH-DS-02	7/15/2025 7:30	8.03	26.1	1
LH-DS-02	7/15/2025 7:45	8.07	26.08	1
LH-DS-02	7/15/2025 8:00	8.11	26.1	1
LH-DS-02	7/15/2025 8:15	8.2	26.12	1
LH-DS-02	7/15/2025 8:30	8.3	26.14	1
LH-DS-02	7/15/2025 8:45	8.34	26.16	1
LH-DS-02	7/15/2025 9:00	8.4	26.18	1
LH-DS-02	7/15/2025 9:15	8.52	26.24	1
LH-DS-02	7/15/2025 9:30	8.61	26.3	1
LH-DS-02	7/15/2025 9:45	8.69	26.34	1
LH-DS-02	7/15/2025 10:00	8.74	26.38	1

Station Name	Date Time	DO mg/L	Temp C	Use Code
LH-DS-02	7/15/2025 10:15	8.71	26.4	1
LH-DS-02	7/15/2025 10:30	8.67	26.4	1
LH-DS-02	7/15/2025 10:45	8.68	26.42	1
LH-DS-02	7/15/2025 11:00	8.64	26.42	1
LH-DS-02	7/15/2025 11:15	8.7	26.46	1
LH-DS-02	7/15/2025 11:30	8.58	26.42	1
LH-DS-02	7/15/2025 11:45	8.74	26.46	1
LH-DS-02	7/15/2025 12:00	8.62	26.44	1
LH-DS-02	7/15/2025 12:15	8.64	26.44	1
LH-DS-02	7/15/2025 12:30	8.79	26.54	1
LH-DS-02	7/15/2025 12:45	8.85	26.6	1
LH-DS-02	7/15/2025 13:00	8.83	26.6	1
LH-DS-02	7/15/2025 13:15	8.87	26.6	1
LH-DS-02	7/15/2025 13:30	8.89	26.62	1
LH-DS-02	7/15/2025 13:45	8.95	26.62	1
LH-DS-02	7/15/2025 14:00	7.9	26.62	2
LH-DS-02	7/15/2025 14:15	7.44	30.74	2
LH-DS-02	7/15/2025 14:30	7.36	31.48	2
LH-DS-02	7/15/2025 14:45	7.34	31.72	2
LH-DS-02	7/15/2025 15:00	7.31	31.88	2
LH-DS-02	7/15/2025 15:15	7.21	32.9	2
LH-DS-02	7/15/2025 15:30	9.1	27.32	1
LH-DS-02	7/15/2025 15:45	9.13	26.86	1
LH-DS-02	7/15/2025 16:00	9.17	26.82	1
LH-DS-02	7/15/2025 16:15	9.31	26.92	1
LH-DS-02	7/15/2025 16:30	9.34	27.04	1
LH-DS-02	7/15/2025 16:45	9.29	27.04	1
LH-DS-02	7/15/2025 17:00	9.32	27.02	1
LH-DS-02	7/15/2025 17:15	9.37	27.06	1
LH-DS-02	7/15/2025 17:30	9.36	27.12	1
LH-DS-02	7/15/2025 17:45	9.25	27.08	1
LH-DS-02	7/15/2025 18:00	9.22	27	1
LH-DS-02	7/15/2025 18:15	9.18	27	1
LH-DS-02	7/15/2025 18:30	9.17	27.04	1
LH-DS-02	7/15/2025 18:45	9.04	27.02	1
LH-DS-02	7/15/2025 19:00	9	27.04	1
LH-DS-02	7/15/2025 19:15	8.96	27.1	1
LH-DS-02	7/15/2025 19:30	8.94	27.14	1
LH-DS-02	7/15/2025 19:45	8.84	27.08	1
LH-DS-02	7/15/2025 20:00	8.61	26.98	1
LH-DS-02	7/15/2025 20:15	8.54	26.9	1
LH-DS-02	7/15/2025 20:30	8.62	26.9	1
LH-DS-02	7/15/2025 20:45	8.66	26.88	1
LH-DS-02	7/15/2025 21:00	8.66	26.84	1
LH-DS-02	7/15/2025 21:15	8.71	26.82	1
LH-DS-02	7/15/2025 21:30	8.76	26.8	1
LH-DS-02	7/15/2025 21:45	8.79	26.86	1
LH-DS-02	7/15/2025 22:00	8.87	26.94	1
LH-DS-02	7/15/2025 22:15	8.98	27.02	1
LH-DS-02	7/15/2025 22:30	8.97	27.06	1
LH-DS-02	7/15/2025 22:45	8.96	27.1	1
LH-DS-02	7/15/2025 23:00	8.95	27.1	1
LH-DS-02	7/15/2025 23:15	8.89	27.1	1
LH-DS-02	7/15/2025 23:30	8.82	27.08	1
LH-DS-02	7/15/2025 23:45	8.76	27.04	1
LH-DS-02	7/16/2025 0:00	8.69	26.98	1
LH-DS-02	7/16/2025 0:15	8.62	26.94	1
LH-DS-02	7/16/2025 0:30	8.56	26.9	1
LH-DS-02	7/16/2025 0:45	8.56	26.86	1
LH-DS-02	7/16/2025 1:00	8.56	26.86	1
LH-DS-02	7/16/2025 1:15	8.54	26.86	1
LH-DS-02	7/16/2025 1:30	8.49	26.84	1
LH-DS-02	7/16/2025 1:45	8.46	26.84	1
LH-DS-02	7/16/2025 2:00	8.49	26.86	1
LH-DS-02	7/16/2025 2:15	8.57	26.94	1
LH-DS-02	7/16/2025 2:30	8.55	26.96	1
LH-DS-02	7/16/2025 2:45	8.42	26.88	1
LH-DS-02	7/16/2025 3:00	8.36	26.82	1
LH-DS-02	7/16/2025 3:15	8.36	26.82	1
LH-DS-02	7/16/2025 3:30	8.29	26.78	1
LH-DS-02	7/16/2025 3:45	8.2	26.72	1
LH-DS-02	7/16/2025 4:00	8.18	26.7	1
LH-DS-02	7/16/2025 4:15	8.15	26.7	1
LH-DS-02	7/16/2025 4:30	8.15	26.68	1
LH-DS-02	7/16/2025 4:45	8.09	26.68	1
LH-DS-02	7/16/2025 5:00	8.04	26.66	1
LH-DS-02	7/16/2025 5:15	7.99	26.62	1
LH-DS-02	7/16/2025 5:30	7.98	26.62	1
LH-DS-02	7/16/2025 5:45	8.01	26.64	1
LH-DS-02	7/16/2025 6:00	8.03	26.66	1
LH-DS-02	7/16/2025 6:15	8.1	26.68	1
LH-DS-02	7/16/2025 6:30	8.14	26.7	1
LH-DS-02	7/16/2025 6:45	8.2	26.7	1
LH-DS-02	7/16/2025 7:00	8.27	26.72	1

Station Name	Date Time	DO mg/L	Temp C	Use Code
LH-DS-02	7/16/2025 7:15	8.27	26.72	1
LH-DS-02	7/16/2025 7:30	8.3	26.68	1
LH-DS-02	7/16/2025 7:45	8.33	26.68	1
LH-DS-02	7/16/2025 8:00	8.36	26.68	1
LH-DS-02	7/16/2025 8:15	8.4	26.68	1
LH-DS-02	7/16/2025 8:30	8.43	26.68	1
LH-DS-02	7/16/2025 8:45	8.47	26.7	1
LH-DS-02	7/16/2025 9:00	8.51	26.72	1
LH-DS-02	7/16/2025 9:15	8.58	26.74	1
LH-DS-02	7/16/2025 9:30	8.65	26.78	1
LH-DS-02	7/16/2025 9:45	8.72	26.8	1
LH-DS-02	7/16/2025 10:00	8.76	26.84	1
LH-DS-02	7/16/2025 10:15	8.79	26.86	1
LH-DS-02	7/16/2025 10:30	8.8	26.86	1
LH-DS-02	7/16/2025 10:45	8.88	26.9	1
LH-DS-02	7/16/2025 11:00	8.95	26.92	1
LH-DS-02	7/16/2025 11:15	9.04	26.96	1
LH-DS-02	7/16/2025 11:30	9.11	27.02	1
LH-DS-02	7/16/2025 11:45	9.19	27.08	1
LH-DS-02	7/16/2025 12:00	9.29	27.14	1
LH-DS-02	7/16/2025 12:15	9.38	27.18	1
LH-DS-02	7/16/2025 12:30	9.47	27.24	1
LH-DS-02	7/16/2025 12:45	9.53	27.3	1
LH-DS-02	7/16/2025 13:00	9.6	27.34	1
LH-DS-02	7/16/2025 13:15	9.66	27.38	1
LH-DS-02	7/16/2025 13:30	9.69	27.4	1
LH-DS-02	7/16/2025 13:45	9.58	27.36	1
LH-DS-02	7/16/2025 14:00	9.45	27.28	1
LH-DS-02	7/16/2025 14:15	9.25	27.28	1
LH-DS-02	7/16/2025 14:30	9.22	27.36	1
LH-DS-02	7/16/2025 14:45	9.24	27.46	1
LH-DS-02	7/16/2025 15:00	9.31	27.54	1
LH-DS-02	7/16/2025 15:15	9.41	27.54	1
LH-DS-02	7/16/2025 15:30	9.5	27.58	1
LH-DS-02	7/16/2025 15:45	9.49	27.52	1
LH-DS-02	7/16/2025 16:00	9.54	27.5	1
LH-DS-02	7/16/2025 16:15	9.71	27.56	1
LH-DS-02	7/16/2025 16:30	9.8	27.62	1
LH-DS-02	7/16/2025 16:45	9.82	27.62	1
LH-DS-02	7/16/2025 17:00	9.8	27.62	1
LH-DS-02	7/16/2025 17:15	9.88	27.66	1
LH-DS-02	7/16/2025 17:30	10	27.74	1
LH-DS-02	7/16/2025 17:45	10.13	27.88	1
LH-DS-02	7/16/2025 18:00	10.21	28.04	1
LH-DS-02	7/16/2025 18:15	10.3	28.16	1
LH-DS-02	7/16/2025 18:30	10.3	28.26	1
LH-DS-02	7/16/2025 18:45	10.15	28.24	1
LH-DS-02	7/16/2025 19:00	9.96	28.18	1
LH-DS-02	7/16/2025 19:15	9.8	28.08	1
LH-DS-02	7/16/2025 19:30	9.69	27.98	1
LH-DS-02	7/16/2025 19:45	9.62	27.94	1
LH-DS-02	7/16/2025 20:00	9.55	27.9	1
LH-DS-02	7/16/2025 20:15	9.39	27.88	1
LH-DS-02	7/16/2025 20:30	9.31	27.84	1
LH-DS-02	7/16/2025 20:45	9.28	27.84	1
LH-DS-02	7/16/2025 21:00	9.4	27.88	1
LH-DS-02	7/16/2025 21:15	9.43	27.98	1
LH-DS-02	7/16/2025 21:30	9.45	28.04	1
LH-DS-02	7/16/2025 21:45	9.49	28.08	1
LH-DS-02	7/16/2025 22:00	9.45	28.1	1
LH-DS-02	7/16/2025 22:15	9.31	28.04	1
LH-DS-02	7/16/2025 22:30	9.09	27.88	1
LH-DS-02	7/16/2025 22:45	9.03	27.78	1
LH-DS-02	7/16/2025 23:00	9.05	27.78	1
LH-DS-02	7/16/2025 23:15	9.05	27.82	1
LH-DS-02	7/16/2025 23:30	9.03	27.8	1
LH-DS-02	7/16/2025 23:45	9	27.82	1
LH-DS-02	7/17/2025 0:00	8.95	27.82	1
LH-DS-02	7/17/2025 0:15	8.9	27.78	1
LH-DS-02	7/17/2025 0:30	8.93	27.82	1
LH-DS-02	7/17/2025 0:45	8.86	27.84	1
LH-DS-02	7/17/2025 1:00	8.76	27.76	1
LH-DS-02	7/17/2025 1:15	8.73	27.74	1
LH-DS-02	7/17/2025 1:30	8.66	27.7	1
LH-DS-02	7/17/2025 1:45	8.54	27.64	1
LH-DS-02	7/17/2025 2:00	8.45	27.58	1
LH-DS-02	7/17/2025 2:15	8.36	27.52	1
LH-DS-02	7/17/2025 2:30	8.32	27.48	1
LH-DS-02	7/17/2025 2:45	8.26	27.46	1
LH-DS-02	7/17/2025 3:00	8.26	27.48	1
LH-DS-02	7/17/2025 3:15	8.25	27.5	1
LH-DS-02	7/17/2025 3:30	8.19	27.5	1
LH-DS-02	7/17/2025 3:45	8.18	27.48	1
LH-DS-02	7/17/2025 4:00	8.2	27.5	1

Station Name	Date Time	DO mg/L	Temp C	Use Code
LH-DS-02	7/17/2025 4:15	8.15	27.5	1
LH-DS-02	7/17/2025 4:30	8.17	27.46	1
LH-DS-02	7/17/2025 4:45	8.22	27.52	1
LH-DS-02	7/17/2025 5:00	8.22	27.56	1
LH-DS-02	7/17/2025 5:15	8.2	27.54	1
LH-DS-02	7/17/2025 5:30	8.15	27.52	1
LH-DS-02	7/17/2025 5:45	8.09	27.46	1
LH-DS-02	7/17/2025 6:00	8.06	27.42	1
LH-DS-02	7/17/2025 6:15	8.05	27.38	1
LH-DS-02	7/17/2025 6:30	8.08	27.38	1
LH-DS-02	7/17/2025 6:45	8.12	27.38	1
LH-DS-02	7/17/2025 7:00	8.05	27.34	1
LH-DS-02	7/17/2025 7:15	7.99	27.28	1
LH-DS-02	7/17/2025 7:30	7.98	27.24	1
LH-DS-02	7/17/2025 7:45	8.02	27.26	1
LH-DS-02	7/17/2025 8:00	8.08	27.3	1
LH-DS-02	7/17/2025 8:15	8.16	27.32	1
LH-DS-02	7/17/2025 8:30	8.22	27.32	1
LH-DS-02	7/17/2025 8:45	8.3	27.32	1
LH-DS-02	7/17/2025 9:00	8.4	27.34	1
LH-DS-02	7/17/2025 9:15	8.44	27.38	1
LH-DS-02	7/17/2025 9:30	8.46	27.4	1
LH-DS-02	7/17/2025 9:45	8.38	27.36	1
LH-DS-02	7/17/2025 10:00	8.36	27.34	1
LH-DS-02	7/17/2025 10:15	8.41	27.34	1
LH-DS-02	7/17/2025 10:30	8.51	27.36	1
LH-DS-02	7/17/2025 10:45	8.48	27.38	1
LH-DS-02	7/17/2025 11:00	8.47	27.36	1
LH-DS-02	7/17/2025 11:15	8.5	27.36	1
LH-DS-02	7/17/2025 11:30	8.52	27.42	1
LH-DS-02	7/17/2025 11:45	8.55	27.42	1
LH-DS-02	7/17/2025 12:00	8.72	27.5	1
LH-DS-02	7/17/2025 12:15	8.92	27.58	1
LH-DS-02	7/17/2025 12:30	9.11	27.68	1
LH-DS-02	7/17/2025 12:45	9.22	27.74	1
LH-DS-02	7/17/2025 13:00	9.26	27.78	1
LH-DS-02	7/17/2025 13:15	9.34	27.84	1
LH-DS-02	7/17/2025 13:30	9.35	27.86	1
LH-DS-02	7/17/2025 13:45	9.31	27.88	1
LH-DS-02	7/17/2025 14:00	9.21	27.84	1
LH-DS-02	7/17/2025 14:15	9.09	27.76	1
LH-DS-02	7/17/2025 14:30	8.98	27.66	1
LH-DS-02	7/17/2025 14:45	8.89	27.62	1
LH-DS-02	7/17/2025 15:00	8.91	27.62	1
LH-DS-02	7/17/2025 15:15	9.09	27.66	1
LH-DS-02	7/17/2025 15:30	9.16	27.74	1
LH-DS-02	7/17/2025 15:45	9.28	27.78	1
LH-DS-02	7/17/2025 16:00	9.37	27.84	1
LH-DS-02	7/17/2025 16:15	9.46	27.88	1
LH-DS-02	7/17/2025 16:30	9.51	27.94	1
LH-DS-02	7/17/2025 16:45	9.48	27.96	1
LH-DS-02	7/17/2025 17:00	9.45	27.96	1
LH-DS-02	7/17/2025 17:15	9.37	27.92	1
LH-DS-02	7/17/2025 17:30	9.34	27.9	1
LH-DS-02	7/17/2025 17:45	9.27	27.88	1
LH-DS-02	7/17/2025 18:00	9.28	27.88	1
LH-DS-02	7/17/2025 18:15	9.28	27.9	1
LH-DS-02	7/17/2025 18:30	9.36	27.94	1
LH-DS-02	7/17/2025 18:45	9.3	27.94	1
LH-DS-02	7/17/2025 19:00	9.2	27.92	1
LH-DS-02	7/17/2025 19:15	9.08	27.88	1
LH-DS-02	7/17/2025 19:30	9.04	27.88	1
LH-DS-02	7/17/2025 19:45	9.05	27.92	1
LH-DS-02	7/17/2025 20:00	9.04	27.96	1
LH-DS-02	7/17/2025 20:15	9.05	27.96	1
LH-DS-02	7/17/2025 20:30	9.07	27.98	1
LH-DS-02	7/17/2025 20:45	9.09	28.02	1
LH-DS-02	7/17/2025 21:00	9.07	28.02	1
LH-DS-02	7/17/2025 21:15	8.98	28.02	1
LH-DS-02	7/17/2025 21:30	8.96	28	1
LH-DS-02	7/17/2025 21:45	8.93	27.98	1
LH-DS-02	7/17/2025 22:00	8.87	27.96	1
LH-DS-02	7/17/2025 22:15	8.74	27.9	1
LH-DS-02	7/17/2025 22:30	8.63	27.86	1
LH-DS-02	7/17/2025 22:45	8.58	27.84	1
LH-DS-02	7/17/2025 23:00	8.56	27.84	1
LH-DS-02	7/17/2025 23:15	8.56	27.84	1
LH-DS-02	7/17/2025 23:30	8.52	27.84	1
LH-DS-02	7/17/2025 23:45	8.51	27.84	1
LH-DS-02	7/18/2025 0:00	8.51	27.84	1
LH-DS-02	7/18/2025 0:15	8.43	27.82	1
LH-DS-02	7/18/2025 0:30	8.42	27.78	1
LH-DS-02	7/18/2025 0:45	8.35	27.76	1
LH-DS-02	7/18/2025 1:00	8.32	27.74	1

Station Name	Date Time	DO mg/L	Temp C	Use Code
LH-DS-02	7/18/2025 1:15	8.31	27.72	1
LH-DS-02	7/18/2025 1:30	8.29	27.68	1
LH-DS-02	7/18/2025 1:45	8.28	27.66	1
LH-DS-02	7/18/2025 2:00	8.24	27.64	1
LH-DS-02	7/18/2025 2:15	8.18	27.6	1
LH-DS-02	7/18/2025 2:30	8.15	27.58	1
LH-DS-02	7/18/2025 2:45	8.15	27.54	1
LH-DS-02	7/18/2025 3:00	8.13	27.52	1
LH-DS-02	7/18/2025 3:15	8.12	27.5	1
LH-DS-02	7/18/2025 3:30	8.07	27.5	1
LH-DS-02	7/18/2025 3:45	8.01	27.46	1
LH-DS-02	7/18/2025 4:00	8.02	27.44	1
LH-DS-02	7/18/2025 4:15	8.03	27.46	1
LH-DS-02	7/18/2025 4:30	8.04	27.46	1
LH-DS-02	7/18/2025 4:45	8.02	27.46	1
LH-DS-02	7/18/2025 5:00	8.01	27.46	1
LH-DS-02	7/18/2025 5:15	7.98	27.44	1
LH-DS-02	7/18/2025 5:30	7.96	27.42	1
LH-DS-02	7/18/2025 5:45	7.91	27.42	1
LH-DS-02	7/18/2025 6:00	7.84	27.4	1
LH-DS-02	7/18/2025 6:15	7.81	27.36	1
LH-DS-02	7/18/2025 6:30	7.78	27.34	1
LH-DS-02	7/18/2025 6:45	7.77	27.32	1
LH-DS-02	7/18/2025 7:00	7.81	27.3	1
LH-DS-02	7/18/2025 7:15	7.84	27.28	1
LH-DS-02	7/18/2025 7:30	7.89	27.28	1
LH-DS-02	7/18/2025 7:45	7.94	27.28	1
LH-DS-02	7/18/2025 8:00	8.01	27.26	1
LH-DS-02	7/18/2025 8:15	8.05	27.24	1
LH-DS-02	7/18/2025 8:30	8.1	27.24	1
LH-DS-02	7/18/2025 8:45	8.13	27.24	1
LH-DS-02	7/18/2025 9:00	8.18	27.24	1
LH-DS-02	7/18/2025 9:15	8.29	27.26	1
LH-DS-02	7/18/2025 9:30	8.43	27.28	1
LH-DS-02	7/18/2025 9:45	8.59	27.34	1
LH-DS-02	7/18/2025 10:00	8.73	27.38	1
LH-DS-02	7/18/2025 10:15	8.8	27.42	1
LH-DS-02	7/18/2025 10:30	8.91	27.46	1
LH-DS-02	7/18/2025 10:45	9	27.54	1
LH-DS-02	7/18/2025 11:00	9.04	27.58	1
LH-DS-02	7/18/2025 11:15	9.12	27.6	1
LH-DS-02	7/18/2025 11:30	9.13	27.6	1
LH-DS-02	7/18/2025 11:45	9.18	27.66	1
LH-DS-02	7/18/2025 12:00	9.15	27.68	1
LH-DS-02	7/18/2025 12:15	9.19	27.68	1
LH-DS-02	7/18/2025 12:30	9.25	27.72	1
LH-DS-02	7/18/2025 12:45	9.28	27.78	1
LH-DS-02	7/18/2025 13:00	9.29	27.82	1
LH-DS-02	7/18/2025 13:15	9.25	27.82	1
LH-DS-02	7/18/2025 13:30	9.2	27.82	1
LH-DS-02	7/18/2025 13:45	9.11	27.8	1
LH-DS-02	7/18/2025 14:00	9.01	27.78	1
LH-DS-02	7/18/2025 14:15	9.01	27.76	1
LH-DS-02	7/18/2025 14:30	9	27.76	1
LH-DS-02	7/18/2025 14:45	8.94	27.78	1
LH-DS-02	7/18/2025 15:00	8.89	27.76	1
LH-DS-02	7/18/2025 15:15	8.89	27.74	1
LH-DS-02	7/18/2025 15:30	8.89	27.72	1
LH-DS-02	7/18/2025 15:45	8.94	27.7	1
LH-DS-02	7/18/2025 16:00	8.94	27.7	1
LH-DS-02	7/18/2025 16:15	8.94	27.7	1
LH-DS-02	7/18/2025 16:30	8.91	27.68	1
LH-DS-02	7/18/2025 16:45	8.93	27.68	1
LH-DS-02	7/18/2025 17:00	8.99	27.68	1
LH-DS-02	7/18/2025 17:15	9.07	27.7	1
LH-DS-02	7/18/2025 17:30	9.12	27.7	1
LH-DS-02	7/18/2025 17:45	9.14	27.72	1
LH-DS-02	7/18/2025 18:00	9.17	27.7	1
LH-DS-02	7/18/2025 18:15	9.13	27.68	1
LH-DS-02	7/18/2025 18:30	9.04	27.64	1
LH-DS-02	7/18/2025 18:45	9	27.6	1
LH-DS-02	7/18/2025 19:00	8.94	27.58	1
LH-DS-02	7/18/2025 19:15	8.88	27.54	1
LH-DS-02	7/18/2025 19:30	8.77	27.5	1
LH-DS-02	7/18/2025 19:45	8.69	27.46	1
LH-DS-02	7/18/2025 20:00	8.64	27.44	1
LH-DS-02	7/18/2025 20:15	8.55	27.42	1
LH-DS-02	7/18/2025 20:30	8.47	27.4	1
LH-DS-02	7/18/2025 20:45	8.42	27.36	1
LH-DS-02	7/18/2025 21:00	8.4	27.36	1
LH-DS-02	7/18/2025 21:15	8.31	27.34	1
LH-DS-02	7/18/2025 21:30	8.25	27.32	1
LH-DS-02	7/18/2025 21:45	8.2	27.3	1
LH-DS-02	7/18/2025 22:00	8.15	27.3	1

Station Name	Date Time	DO mg/L	Temp C	Use Code
LH-DS-02	7/18/2025 22:15	8.12	27.3	1
LH-DS-02	7/18/2025 22:30	8.13	27.3	1
LH-DS-02	7/18/2025 22:45	8.13	27.32	1
LH-DS-02	7/18/2025 23:00	8.1	27.32	1
LH-DS-02	7/18/2025 23:15	8.16	27.3	1
LH-DS-02	7/18/2025 23:30	8.23	27.3	1
LH-DS-02	7/18/2025 23:45	8.24	27.3	1
LH-DS-02	7/19/2025 0:00	8.26	27.28	1
LH-DS-02	7/19/2025 0:15	8.3	27.28	1
LH-DS-02	7/19/2025 0:30	8.32	27.3	1
LH-DS-02	7/19/2025 0:45	8.31	27.3	1
LH-DS-02	7/19/2025 1:00	8.29	27.28	1
LH-DS-02	7/19/2025 1:15	8.27	27.3	1
LH-DS-02	7/19/2025 1:30	8.3	27.3	1
LH-DS-02	7/19/2025 1:45	8.29	27.3	1
LH-DS-02	7/19/2025 2:00	8.24	27.28	1
LH-DS-02	7/19/2025 2:15	8.22	27.26	1
LH-DS-02	7/19/2025 2:30	8.17	27.26	1
LH-DS-02	7/19/2025 2:45	8.1	27.24	1
LH-DS-02	7/19/2025 3:00	8.08	27.22	1
LH-DS-02	7/19/2025 3:15	8.03	27.2	1
LH-DS-02	7/19/2025 3:30	8.02	27.2	1
LH-DS-02	7/19/2025 3:45	7.98	27.18	1
LH-DS-02	7/19/2025 4:00	7.92	27.16	1
LH-DS-02	7/19/2025 4:15	7.92	27.14	1
LH-DS-02	7/19/2025 4:30	7.89	27.12	1
LH-DS-02	7/19/2025 4:45	7.85	27.1	1
LH-DS-02	7/19/2025 5:00	7.8	27.08	1
LH-DS-02	7/19/2025 5:15	7.77	27.06	1
LH-DS-02	7/19/2025 5:30	7.73	27.02	1
LH-DS-02	7/19/2025 5:45	7.76	27.02	1
LH-DS-02	7/19/2025 6:00	7.68	27	1
LH-DS-02	7/19/2025 6:15	7.66	26.96	1
LH-DS-02	7/19/2025 6:30	7.65	26.96	1
LH-DS-02	7/19/2025 6:45	7.69	26.94	1
LH-DS-02	7/19/2025 7:00	7.75	26.94	1
LH-DS-02	7/19/2025 7:15	7.8	26.94	1
LH-DS-02	7/19/2025 7:30	7.96	26.94	1
LH-DS-02	7/19/2025 7:45	8.1	26.96	1
LH-DS-02	7/19/2025 8:00	8.25	27	1
LH-DS-02	7/19/2025 8:15	8.41	27.04	1
LH-DS-02	7/19/2025 8:30	8.57	27.1	1
LH-DS-02	7/19/2025 8:45	8.65	27.16	1
LH-DS-02	7/19/2025 9:00	8.82	27.22	1
LH-DS-02	7/19/2025 9:15	8.84	27.28	1
LH-DS-02	7/19/2025 9:30	8.93	27.36	1
LH-DS-02	7/19/2025 9:45	8.99	27.42	1
LH-DS-02	7/19/2025 10:00	9.04	27.46	1
LH-DS-02	7/19/2025 10:15	9.04	27.48	1
LH-DS-02	7/19/2025 10:30	9.04	27.5	1
LH-DS-02	7/19/2025 10:45	9.15	27.54	1
LH-DS-02	7/19/2025 11:00	9.16	27.54	1
LH-DS-02	7/19/2025 11:15	9.17	27.56	1
LH-DS-02	7/19/2025 11:30	9.17	27.56	1
LH-DS-02	7/19/2025 11:45	9.17	27.58	1
LH-DS-02	7/19/2025 12:00	9.17	27.58	1
LH-DS-02	7/19/2025 12:15	9.14	27.6	1
LH-DS-02	7/19/2025 12:30	9.16	27.64	1
LH-DS-02	7/19/2025 12:45	9.21	27.64	1
LH-DS-02	7/19/2025 13:00	9.24	27.66	1
LH-DS-02	7/19/2025 13:15	9.25	27.66	1
LH-DS-02	7/19/2025 13:30	9.26	27.66	1
LH-DS-02	7/19/2025 13:45	9.24	27.66	1
LH-DS-02	7/19/2025 14:00	9.26	27.66	1
LH-DS-02	7/19/2025 14:15	9.29	27.7	1
LH-DS-02	7/19/2025 14:30	9.32	27.68	1
LH-DS-02	7/19/2025 14:45	9.34	27.7	1
LH-DS-02	7/19/2025 15:00	9.4	27.74	1
LH-DS-02	7/19/2025 15:15	9.47	27.76	1
LH-DS-02	7/19/2025 15:30	9.54	27.8	1
LH-DS-02	7/19/2025 15:45	9.62	27.82	1
LH-DS-02	7/19/2025 16:00	9.6	27.84	1
LH-DS-02	7/19/2025 16:15	9.61	27.86	1
LH-DS-02	7/19/2025 16:30	9.67	27.88	1
LH-DS-02	7/19/2025 16:45	9.73	27.92	1
LH-DS-02	7/19/2025 17:00	9.72	27.94	1
LH-DS-02	7/19/2025 17:15	9.69	27.9	1
LH-DS-02	7/19/2025 17:30	9.7	27.86	1
LH-DS-02	7/19/2025 17:45	9.68	27.86	1
LH-DS-02	7/19/2025 18:00	9.64	27.88	1
LH-DS-02	7/19/2025 18:15	9.63	27.9	1
LH-DS-02	7/19/2025 18:30	9.57	27.9	1
LH-DS-02	7/19/2025 18:45	9.47	27.86	1
LH-DS-02	7/19/2025 19:00	9.38	27.82	1

Station Name	Date Time	DO mg/L	Temp C	Use Code
LH-DS-02	7/19/2025 19:15	9.28	27.76	1
LH-DS-02	7/19/2025 19:30	9.18	27.7	1
LH-DS-02	7/19/2025 19:45	9.02	27.68	1
LH-DS-02	7/19/2025 20:00	8.86	27.62	1
LH-DS-02	7/19/2025 20:15	8.83	27.64	1
LH-DS-02	7/19/2025 20:30	8.79	27.66	1
LH-DS-02	7/19/2025 20:45	8.71	27.66	1
LH-DS-02	7/19/2025 21:00	8.72	27.68	1
LH-DS-02	7/19/2025 21:15	8.7	27.68	1
LH-DS-02	7/19/2025 21:30	8.67	27.66	1
LH-DS-02	7/19/2025 21:45	8.57	27.64	1
LH-DS-02	7/19/2025 22:00	8.49	27.58	1
LH-DS-02	7/19/2025 22:15	8.43	27.54	1
LH-DS-02	7/19/2025 22:30	8.35	27.52	1
LH-DS-02	7/19/2025 22:45	8.32	27.5	1
LH-DS-02	7/19/2025 23:00	8.33	27.5	1
LH-DS-02	7/19/2025 23:15	8.3	27.48	1
LH-DS-02	7/19/2025 23:30	8.28	27.46	1
LH-DS-02	7/19/2025 23:45	8.29	27.46	1
LH-DS-02	7/20/2025 0:00	8.31	27.46	1
LH-DS-02	7/20/2025 0:15	8.39	27.48	1
LH-DS-02	7/20/2025 0:30	8.39	27.48	1
LH-DS-02	7/20/2025 0:45	8.43	27.48	1
LH-DS-02	7/20/2025 1:00	8.47	27.48	1
LH-DS-02	7/20/2025 1:15	8.5	27.48	1
LH-DS-02	7/20/2025 1:30	8.5	27.48	1
LH-DS-02	7/20/2025 1:45	8.45	27.46	1
LH-DS-02	7/20/2025 2:00	8.35	27.42	1
LH-DS-02	7/20/2025 2:15	8.33	27.38	1
LH-DS-02	7/20/2025 2:30	8.32	27.36	1
LH-DS-02	7/20/2025 2:45	8.26	27.34	1
LH-DS-02	7/20/2025 3:00	8.19	27.32	1
LH-DS-02	7/20/2025 3:15	8.13	27.3	1
LH-DS-02	7/20/2025 3:30	8.14	27.28	1
LH-DS-02	7/20/2025 3:45	8.17	27.28	1
LH-DS-02	7/20/2025 4:00	8.09	27.26	1
LH-DS-02	7/20/2025 4:15	8.05	27.24	1
LH-DS-02	7/20/2025 4:30	7.96	27.22	1
LH-DS-02	7/20/2025 4:45	7.94	27.2	1
LH-DS-02	7/20/2025 5:00	7.93	27.2	1
LH-DS-02	7/20/2025 5:15	7.95	27.2	1
LH-DS-02	7/20/2025 5:30	7.88	27.18	1
LH-DS-02	7/20/2025 5:45	7.9	27.18	1
LH-DS-02	7/20/2025 6:00	7.96	27.18	1
LH-DS-02	7/20/2025 6:15	7.98	27.18	1
LH-DS-02	7/20/2025 6:30	8.03	27.18	1
LH-DS-02	7/20/2025 6:45	8.07	27.18	1
LH-DS-02	7/20/2025 7:00	8.07	27.2	1
LH-DS-02	7/20/2025 7:15	8.12	27.2	1
LH-DS-02	7/20/2025 7:30	8.17	27.2	1
LH-DS-02	7/20/2025 7:45	8.19	27.18	1
LH-DS-02	7/20/2025 8:00	8.24	27.2	1
LH-DS-02	7/20/2025 8:15	8.31	27.22	1
LH-DS-02	7/20/2025 8:30	8.39	27.24	1
LH-DS-02	7/20/2025 8:45	8.4	27.24	1
LH-DS-02	7/20/2025 9:00	8.34	27.22	1
LH-DS-02	7/20/2025 9:15	8.32	27.22	1
LH-DS-02	7/20/2025 9:30	8.36	27.22	1
LH-DS-02	7/20/2025 9:45	8.37	27.22	1
LH-DS-02	7/20/2025 10:00	8.35	27.2	1
LH-DS-02	7/20/2025 10:15	8.3	27.2	1
LH-DS-02	7/20/2025 10:30	8.34	27.22	1
LH-DS-02	7/20/2025 10:45	8.38	27.24	1
LH-DS-02	7/20/2025 11:00	8.47	27.26	1
LH-DS-02	7/20/2025 11:15	8.54	27.3	1
LH-DS-02	7/20/2025 11:30	8.58	27.32	1
LH-DS-02	7/20/2025 11:45	8.65	27.34	1
LH-DS-02	7/20/2025 12:00	8.67	27.34	1
LH-DS-02	7/20/2025 12:15	8.74	27.36	1
LH-DS-02	7/20/2025 12:30	8.81	27.4	1
LH-DS-02	7/20/2025 12:45	8.91	27.44	1
LH-DS-02	7/20/2025 13:00	9.01	27.5	1
LH-DS-02	7/20/2025 13:15	9.14	27.58	1
LH-DS-02	7/20/2025 13:30	9.28	27.68	1
LH-DS-02	7/20/2025 13:45	9.5	27.8	1
LH-DS-02	7/20/2025 14:00	9.59	27.94	1
LH-DS-02	7/20/2025 14:15	9.72	28	1
LH-DS-02	7/20/2025 14:30	9.69	28.08	1
LH-DS-02	7/20/2025 14:45	9.66	28.14	1
LH-DS-02	7/20/2025 15:00	9.62	28.08	1
LH-DS-02	7/20/2025 15:15	9.59	28.1	1
LH-DS-02	7/20/2025 15:30	9.61	28.12	1
LH-DS-02	7/20/2025 15:45	9.59	28.14	1
LH-DS-02	7/20/2025 16:00	9.57	28.16	1

Station Name	Date Time	DO mg/L	Temp C	Use Code
LH-DS-02	7/20/2025 16:15	9.6	28.14	1
LH-DS-02	7/20/2025 16:30	9.64	28.18	1
LH-DS-02	7/20/2025 16:45	9.72	28.18	1
LH-DS-02	7/20/2025 17:00	9.57	28.12	1
LH-DS-02	7/20/2025 17:15	9.48	28	1
LH-DS-02	7/20/2025 17:30	9.3	27.92	1
LH-DS-02	7/20/2025 17:45	9.07	27.8	1
LH-DS-02	7/20/2025 18:00	8.96	27.72	1
LH-DS-02	7/20/2025 18:15	8.9	27.68	1
LH-DS-02	7/20/2025 18:30	8.88	27.66	1
LH-DS-02	7/20/2025 18:45	8.77	27.6	1
LH-DS-02	7/20/2025 19:00	8.64	27.56	1
LH-DS-02	7/20/2025 19:15	8.46	27.46	1
LH-DS-02	7/20/2025 19:30	8.34	27.38	1
LH-DS-02	7/20/2025 19:45	8.39	27.36	1
LH-DS-02	7/20/2025 20:00	8.41	27.38	1
LH-DS-02	7/20/2025 20:15	8.24	27.36	1
LH-DS-02	7/20/2025 20:30	8.2	27.34	1
LH-DS-02	7/20/2025 20:45	8.2	27.34	1
LH-DS-02	7/20/2025 21:00	8.01	27.3	1
LH-DS-02	7/20/2025 21:15	7.96	27.28	1
LH-DS-02	7/20/2025 21:30	8.05	27.26	1
LH-DS-02	7/20/2025 21:45	8.09	27.26	1
LH-DS-02	7/20/2025 22:00	8.04	27.24	1
LH-DS-02	7/20/2025 22:15	8.04	27.24	1
LH-DS-02	7/20/2025 22:30	8.07	27.24	1
LH-DS-02	7/20/2025 22:45	8.09	27.24	1
LH-DS-02	7/20/2025 23:00	8.06	27.24	1
LH-DS-02	7/20/2025 23:15	8.07	27.24	1
LH-DS-02	7/20/2025 23:30	8.05	27.24	1
LH-DS-02	7/20/2025 23:45	8.02	27.22	1
LH-DS-02	7/21/2025 0:00	7.99	27.2	1
LH-DS-02	7/21/2025 0:15	8.02	27.2	1
LH-DS-02	7/21/2025 0:30	8.01	27.18	1
LH-DS-02	7/21/2025 0:45	8.01	27.16	1
LH-DS-02	7/21/2025 1:00	7.96	27.14	1
LH-DS-02	7/21/2025 1:15	7.93	27.12	1
LH-DS-02	7/21/2025 1:30	7.83	27.08	1
LH-DS-02	7/21/2025 1:45	7.76	27.04	1
LH-DS-02	7/21/2025 2:00	7.71	27.02	1
LH-DS-02	7/21/2025 2:15	7.66	27	1
LH-DS-02	7/21/2025 2:30	7.61	26.96	1
LH-DS-02	7/21/2025 2:45	7.6	26.94	1
LH-DS-02	7/21/2025 3:00	7.51	26.92	1
LH-DS-02	7/21/2025 3:15	7.48	26.9	1
LH-DS-02	7/21/2025 3:30	7.38	26.88	1
LH-DS-02	7/21/2025 3:45	7.36	26.86	1
LH-DS-02	7/21/2025 4:00	7.26	26.82	1
LH-DS-02	7/21/2025 4:15	7.18	26.8	1
LH-DS-02	7/21/2025 4:30	7.06	26.78	1
LH-DS-02	7/21/2025 4:45	6.97	26.74	1
LH-DS-02	7/21/2025 5:00	7	26.72	1
LH-DS-02	7/21/2025 5:15	6.91	26.7	1
LH-DS-02	7/21/2025 5:30	6.93	26.68	1
LH-DS-02	7/21/2025 5:45	6.86	26.66	1
LH-DS-02	7/21/2025 6:00	6.92	26.66	1
LH-DS-02	7/21/2025 6:15	6.94	26.66	1
LH-DS-02	7/21/2025 6:30	7.07	26.64	1
LH-DS-02	7/21/2025 6:45	7.13	26.62	1
LH-DS-02	7/21/2025 7:00	7.3	26.64	1
LH-DS-02	7/21/2025 7:15	7.51	26.66	1
LH-DS-02	7/21/2025 7:30	7.68	26.7	1
LH-DS-02	7/21/2025 7:45	7.86	26.74	1
LH-DS-02	7/21/2025 8:00	8.04	26.78	1
LH-DS-02	7/21/2025 8:15	8.15	26.84	1
LH-DS-02	7/21/2025 8:30	8.22	26.88	1
LH-DS-02	7/21/2025 8:45	8.27	26.9	1
LH-DS-02	7/21/2025 9:00	8.34	26.92	1
LH-DS-02	7/21/2025 9:15	8.38	26.92	1
LH-DS-02	7/21/2025 9:30	8.39	26.94	1
LH-DS-02	7/21/2025 9:45	8.4	26.98	1
LH-DS-02	7/21/2025 10:00	8.49	27.02	1
LH-DS-02	7/21/2025 10:15	8.47	27.04	1
LH-DS-02	7/21/2025 10:30	8.46	27.04	1
LH-DS-02	7/21/2025 10:45	8.35	27.04	1
LH-DS-02	7/21/2025 11:00	8.32	27.04	1
LH-DS-02	7/21/2025 11:15	8.34	27.06	1
LH-DS-02	7/21/2025 11:30	8.39	27.08	1
LH-DS-02	7/21/2025 11:45	8.48	27.14	1
LH-DS-02	7/21/2025 12:00	8.61	27.18	1
LH-DS-02	7/21/2025 12:15	8.71	27.24	1
LH-DS-02	7/21/2025 12:30	8.75	27.26	1
LH-DS-02	7/21/2025 12:45	8.77	27.28	1
LH-DS-02	7/21/2025 13:00	8.77	27.28	1

Station Name	Date Time	DO mg/L	Temp C	Use Code
LH-DS-02	7/21/2025 13:15	8.79	27.3	1
LH-DS-02	7/21/2025 13:30	8.82	27.28	1
LH-DS-02	7/21/2025 13:45	8.92	27.32	1
LH-DS-02	7/21/2025 14:00	8.98	27.34	1
LH-DS-02	7/21/2025 14:15	9.07	27.34	1
LH-DS-02	7/21/2025 14:30	9.11	27.36	1
LH-DS-02	7/21/2025 14:45	9.14	27.36	1
LH-DS-02	7/21/2025 15:00	7.89	25.74	2
LH-DS-02	7/21/2025 15:15	8.3	24.74	2
LH-DS-02	7/21/2025 15:30	8.28	24.82	2
LH-DS-02	7/21/2025 15:45	8.16	25.4	2
LH-DS-02	7/21/2025 16:00			2
LH-DS-02	7/21/2025 16:15	9.85	25.42	2
LH-DS-02	7/21/2025 16:30	9.26	27.24	1
LH-DS-02	7/21/2025 16:45	9.22	27.3	1
LH-DS-02	7/21/2025 17:00	9.26	27.28	1
LH-DS-02	7/21/2025 17:15	9.23	27.28	1
LH-DS-02	7/21/2025 17:30	9.18	27.24	1
LH-DS-02	7/21/2025 17:45	9.17	27.22	1
LH-DS-02	7/21/2025 18:00	9.15	27.2	1
LH-DS-02	7/21/2025 18:15	9.11	27.18	1
LH-DS-02	7/21/2025 18:30	9.03	27.16	1
LH-DS-02	7/21/2025 18:45	8.91	27.12	1
LH-DS-02	7/21/2025 19:00	8.84	27.08	1
LH-DS-02	7/21/2025 19:15	8.72	27.04	1
LH-DS-02	7/21/2025 19:30	8.64	27	1
LH-DS-02	7/21/2025 19:45	8.55	26.98	1
LH-DS-02	7/21/2025 20:00	8.5	26.96	1
LH-DS-02	7/21/2025 20:15	8.41	26.94	1
LH-DS-02	7/21/2025 20:30	8.35	26.92	1
LH-DS-02	7/21/2025 20:45	8.25	26.9	1
LH-DS-02	7/21/2025 21:00	8.17	26.88	1
LH-DS-02	7/21/2025 21:15	8.11	26.86	1
LH-DS-02	7/21/2025 21:30	8.05	26.86	1
LH-DS-02	7/21/2025 21:45	8.03	26.84	1
LH-DS-02	7/21/2025 22:00	7.97	26.82	1
LH-DS-02	7/21/2025 22:15	7.95	26.82	1
LH-DS-02	7/21/2025 22:30	7.91	26.8	1
LH-DS-02	7/21/2025 22:45	7.86	26.78	1
LH-DS-02	7/21/2025 23:00	7.85	26.76	1
LH-DS-02	7/21/2025 23:15	7.83	26.74	1
LH-DS-02	7/21/2025 23:30	7.79	26.72	1
LH-DS-02	7/21/2025 23:45	7.77	26.72	1
LH-DS-02	7/22/2025 0:00	7.75	26.7	1
LH-DS-02	7/22/2025 0:15	7.69	26.68	1
LH-DS-02	7/22/2025 0:30	7.64	26.66	1
LH-DS-02	7/22/2025 0:45	7.65	26.64	1
LH-DS-02	7/22/2025 1:00	7.63	26.62	1
LH-DS-02	7/22/2025 1:15	7.58	26.6	1
LH-DS-02	7/22/2025 1:30	7.52	26.58	1
LH-DS-02	7/22/2025 1:45	7.49	26.54	1
LH-DS-02	7/22/2025 2:00	7.43	26.52	1
LH-DS-02	7/22/2025 2:15	7.38	26.5	1
LH-DS-02	7/22/2025 2:30	7.35	26.48	1
LH-DS-02	7/22/2025 2:45	7.3	26.44	1
LH-DS-02	7/22/2025 3:00	7.3	26.42	1
LH-DS-02	7/22/2025 3:15	7.23	26.38	1
LH-DS-02	7/22/2025 3:30	7.18	26.36	1
LH-DS-02	7/22/2025 3:45	7.15	26.34	1
LH-DS-02	7/22/2025 4:00	7.12	26.32	1
LH-DS-02	7/22/2025 4:15	7.09	26.28	1
LH-DS-02	7/22/2025 4:30	7.07	26.26	1
LH-DS-02	7/22/2025 4:45	7.11	26.26	1
LH-DS-02	7/22/2025 5:00	7.1	26.26	1
LH-DS-02	7/22/2025 5:15	7.12	26.26	1
LH-DS-02	7/22/2025 5:30	7.25	26.26	1
LH-DS-02	7/22/2025 5:45	7.27	26.28	1
LH-DS-02	7/22/2025 6:00	7.28	26.28	1
LH-DS-02	7/22/2025 6:15	7.43	26.28	1
LH-DS-02	7/22/2025 6:30	7.51	26.28	1
LH-DS-02	7/22/2025 6:45	7.61	26.3	1
LH-DS-02	7/22/2025 7:00	7.7	26.32	1
LH-DS-02	7/22/2025 7:15	7.8	26.36	1
LH-DS-02	7/22/2025 7:30	7.88	26.4	1
LH-DS-02	7/22/2025 7:45	7.95	26.44	1
LH-DS-02	7/22/2025 8:00	8.03	26.46	1
LH-DS-02	7/22/2025 8:15	8.1	26.5	1
LH-DS-02	7/22/2025 8:30	8.16	26.54	1
LH-DS-02	7/22/2025 8:45	8.2	26.58	1
LH-DS-02	7/22/2025 9:00	8.25	26.62	1
LH-DS-02	7/22/2025 9:15	8.32	26.66	1
LH-DS-02	7/22/2025 9:30	8.36	26.68	1
LH-DS-02	7/22/2025 9:45	8.45	26.72	1
LH-DS-02	7/22/2025 10:00	8.5	26.76	1

Station Name	Date Time	DO mg/L	Temp C	Use Code
LH-DS-02	7/22/2025 10:15	8.55	26.78	1
LH-DS-02	7/22/2025 10:30	8.62	26.82	1
LH-DS-02	7/22/2025 10:45	8.66	26.86	1
LH-DS-02	7/22/2025 11:00	8.77	26.9	1
LH-DS-02	7/22/2025 11:15	8.84	26.94	1
LH-DS-02	7/22/2025 11:30	8.9	26.98	1
LH-DS-02	7/22/2025 11:45	8.95	27.02	1
LH-DS-02	7/22/2025 12:00	9	27.06	1
LH-DS-02	7/22/2025 12:15	9.09	27.1	1
LH-DS-02	7/22/2025 12:30	9.16	27.14	1
LH-DS-02	7/22/2025 12:45	9.27	27.18	1
LH-DS-02	7/22/2025 13:00	9.27	27.24	1
LH-DS-02	7/22/2025 13:15	9.39	27.3	1
LH-DS-02	7/22/2025 13:30	9.44	27.34	1
LH-DS-02	7/22/2025 13:45	9.49	27.38	1
LH-DS-02	7/22/2025 14:00	9.5	27.42	1
LH-DS-02	7/22/2025 14:15	9.56	27.46	1
LH-DS-02	7/22/2025 14:30	9.58	27.48	1
LH-DS-02	7/22/2025 14:45	9.6	27.52	1
LH-DS-02	7/22/2025 15:00	9.72	27.54	1
LH-DS-02	7/22/2025 15:15	9.32	27.46	1
LH-DS-02	7/22/2025 15:30	9.25	27.4	1
LH-DS-02	7/22/2025 15:45	9.35	27.42	1
LH-DS-02	7/22/2025 16:00	9.35	27.42	1
LH-DS-02	7/22/2025 16:15	9.38	27.4	1
LH-DS-02	7/22/2025 16:30	9.3	27.36	1
LH-DS-02	7/22/2025 16:45	9.34	27.34	1
LH-DS-02	7/22/2025 17:00	9.35	27.32	1
LH-DS-02	7/22/2025 17:15	9.36	27.3	1
LH-DS-02	7/22/2025 17:30	9.35	27.28	1
LH-DS-02	7/22/2025 17:45	9.28	27.24	1
LH-DS-02	7/22/2025 18:00	9.25	27.2	1
LH-DS-02	7/22/2025 18:15	9.23	27.16	1
LH-DS-02	7/22/2025 18:30	9.22	27.16	1
LH-DS-02	7/22/2025 18:45	9.19	27.14	1
LH-DS-02	7/22/2025 19:00	9.15	27.12	1
LH-DS-02	7/22/2025 19:15	9.07	27.08	1
LH-DS-02	7/22/2025 19:30	9.03	27.06	1
LH-DS-02	7/22/2025 19:45	8.96	27.06	1
LH-DS-02	7/22/2025 20:00	8.86	27.06	1
LH-DS-02	7/22/2025 20:15	8.7	27.04	1
LH-DS-02	7/22/2025 20:30	8.55	26.98	1
LH-DS-02	7/22/2025 20:45	8.44	26.94	1
LH-DS-02	7/22/2025 21:00	8.29	26.9	1
LH-DS-02	7/22/2025 21:15	8.26	26.88	1
LH-DS-02	7/22/2025 21:30	8.18	26.86	1
LH-DS-02	7/22/2025 21:45	8.1	26.84	1
LH-DS-02	7/22/2025 22:00	8.07	26.82	1
LH-DS-02	7/22/2025 22:15	7.93	26.8	1
LH-DS-02	7/22/2025 22:30	7.88	26.76	1
LH-DS-02	7/22/2025 22:45	7.87	26.74	1
LH-DS-02	7/22/2025 23:00	7.89	26.72	1
LH-DS-02	7/22/2025 23:15	7.81	26.7	1
LH-DS-02	7/22/2025 23:30	7.72	26.68	1
LH-DS-02	7/22/2025 23:45	7.73	26.66	1
LH-DS-02	7/23/2025 0:00	7.73	26.64	1
LH-DS-02	7/23/2025 0:15	7.8	26.64	1
LH-DS-02	7/23/2025 0:30	7.71	26.64	1
LH-DS-02	7/23/2025 0:45	7.7	26.62	1
LH-DS-02	7/23/2025 1:00	7.74	26.6	1
LH-DS-02	7/23/2025 1:15	7.8	26.6	1
LH-DS-02	7/23/2025 1:30	7.83	26.58	1
LH-DS-02	7/23/2025 1:45	7.83	26.58	1
LH-DS-02	7/23/2025 2:00	7.81	26.58	1
LH-DS-02	7/23/2025 2:15	7.73	26.56	1
LH-DS-02	7/23/2025 2:30	7.7	26.54	1
LH-DS-02	7/23/2025 2:45	7.69	26.52	1
LH-DS-02	7/23/2025 3:00	7.67	26.52	1
LH-DS-02	7/23/2025 3:15	7.61	26.5	1
LH-DS-02	7/23/2025 3:30	7.6	26.48	1
LH-DS-02	7/23/2025 3:45	7.6	26.48	1
LH-DS-02	7/23/2025 4:00	7.53	26.46	1
LH-DS-02	7/23/2025 4:15	7.51	26.44	1
LH-DS-02	7/23/2025 4:30	7.45	26.42	1
LH-DS-02	7/23/2025 4:45	7.39	26.42	1
LH-DS-02	7/23/2025 5:00	7.35	26.4	1
LH-DS-02	7/23/2025 5:15	7.26	26.38	1
LH-DS-02	7/23/2025 5:30	7.16	26.38	1
LH-DS-02	7/23/2025 5:45	7.09	26.36	1
LH-DS-02	7/23/2025 6:00	7.09	26.36	1
LH-DS-02	7/23/2025 6:15	7.04	26.34	1
LH-DS-02	7/23/2025 6:30	7.03	26.34	1
LH-DS-02	7/23/2025 6:45	7.02	26.32	1
LH-DS-02	7/23/2025 7:00	7.05	26.32	1

Station Name	Date Time	DO mg/L	Temp C	Use Code
LH-DS-02	7/23/2025 7:15	7.09	26.32	1
LH-DS-02	7/23/2025 7:30	7.14	26.32	1
LH-DS-02	7/23/2025 7:45	7.18	26.34	1
LH-DS-02	7/23/2025 8:00	7.26	26.36	1
LH-DS-02	7/23/2025 8:15	7.35	26.38	1
LH-DS-02	7/23/2025 8:30	7.45	26.4	1
LH-DS-02	7/23/2025 8:45	7.59	26.44	1
LH-DS-02	7/23/2025 9:00	7.72	26.48	1
LH-DS-02	7/23/2025 9:15	7.82	26.52	1
LH-DS-02	7/23/2025 9:30	7.95	26.56	1
LH-DS-02	7/23/2025 9:45	8.08	26.6	1
LH-DS-02	7/23/2025 10:00	8.09	26.64	1
LH-DS-02	7/23/2025 10:15	8.16	26.66	1
LH-DS-02	7/23/2025 10:30	8.21	26.7	1
LH-DS-02	7/23/2025 10:45	8.34	26.72	1
LH-DS-02	7/23/2025 11:00	8.38	26.76	1
LH-DS-02	7/23/2025 11:15	8.43	26.8	1
LH-DS-02	7/23/2025 11:30	8.56	26.86	1
LH-DS-02	7/23/2025 11:45	8.71	26.9	1
LH-DS-02	7/23/2025 12:00	8.76	26.96	1
LH-DS-02	7/23/2025 12:15	8.81	26.98	1
LH-DS-02	7/23/2025 12:30	8.61	26.92	1
LH-DS-02	7/23/2025 12:45	8.54	26.84	1
LH-DS-02	7/23/2025 13:00	8.71	26.88	1
LH-DS-02	7/23/2025 13:15	8.87	26.94	1
LH-DS-02	7/23/2025 13:30	8.86	26.98	1
LH-DS-02	7/23/2025 13:45	8.85	27	1
LH-DS-02	7/23/2025 14:00	8.75	26.98	1
LH-DS-02	7/23/2025 14:15	8.84	26.98	1
LH-DS-02	7/23/2025 14:30	8.88	27	1
LH-DS-02	7/23/2025 14:45	8.96	27.02	1
LH-DS-02	7/23/2025 15:00	9	27.04	1
LH-DS-02	7/23/2025 15:15	9.03	27.06	1
LH-DS-02	7/23/2025 15:30	9.05	27.04	1
LH-DS-02	7/23/2025 15:45	9.07	27.04	1
LH-DS-02	7/23/2025 16:00	9.14	27	1
LH-DS-02	7/23/2025 16:15	9.17	26.98	1
LH-DS-02	7/23/2025 16:30	9.06	26.98	1
LH-DS-02	7/23/2025 16:45	9.07	26.94	1
LH-DS-02	7/23/2025 17:00	9.02	26.9	1
LH-DS-02	7/23/2025 17:15	9.1	26.92	1
LH-DS-02	7/23/2025 17:30	9.08	27	1
LH-DS-02	7/23/2025 17:45	8.91	26.96	1
LH-DS-02	7/23/2025 18:00	8.86	26.88	1
LH-DS-02	7/23/2025 18:15	8.81	26.82	1
LH-DS-02	7/23/2025 18:30	8.86	26.8	1
LH-DS-02	7/23/2025 18:45	8.85	26.82	1
LH-DS-02	7/23/2025 19:00	8.82	26.8	1
LH-DS-02	7/23/2025 19:15	8.72	26.78	1
LH-DS-02	7/23/2025 19:30	8.62	26.74	1
LH-DS-02	7/23/2025 19:45	8.52	26.7	1
LH-DS-02	7/23/2025 20:00	8.44	26.68	1
LH-DS-02	7/23/2025 20:15	8.36	26.66	1
LH-DS-02	7/23/2025 20:30	8.25	26.66	1
LH-DS-02	7/23/2025 20:45	8.21	26.66	1
LH-DS-02	7/23/2025 21:00	8.14	26.64	1
LH-DS-02	7/23/2025 21:15	7.94	26.6	1
LH-DS-02	7/23/2025 21:30	7.86	26.56	1
LH-DS-02	7/23/2025 21:45	7.76	26.5	1
LH-DS-02	7/23/2025 22:00	7.82	26.46	1
LH-DS-02	7/23/2025 22:15	7.79	26.42	1
LH-DS-02	7/23/2025 22:30	7.8	26.38	1
LH-DS-02	7/23/2025 22:45	7.79	26.36	1
LH-DS-02	7/23/2025 23:00	7.81	26.36	1
LH-DS-02	7/23/2025 23:15	7.83	26.36	1
LH-DS-02	7/23/2025 23:30	7.74	26.34	1
LH-DS-02	7/23/2025 23:45	7.67	26.32	1
LH-DS-02	7/24/2025 0:00	7.69	26.3	1
LH-DS-02	7/24/2025 0:15	7.69	26.3	1
LH-DS-02	7/24/2025 0:30	7.62	26.28	1
LH-DS-02	7/24/2025 0:45	7.56	26.28	1
LH-DS-02	7/24/2025 1:00	7.52	26.26	1
LH-DS-02	7/24/2025 1:15	7.53	26.24	1
LH-DS-02	7/24/2025 1:30	7.56	26.24	1
LH-DS-02	7/24/2025 1:45	7.59	26.24	1
LH-DS-02	7/24/2025 2:00	7.55	26.24	1
LH-DS-02	7/24/2025 2:15	7.5	26.24	1
LH-DS-02	7/24/2025 2:30	7.51	26.22	1
LH-DS-02	7/24/2025 2:45	7.64	26.24	1
LH-DS-02	7/24/2025 3:00	7.66	26.26	1
LH-DS-02	7/24/2025 3:15	7.82	26.28	1
LH-DS-02	7/24/2025 3:30	7.86	26.3	1
LH-DS-02	7/24/2025 3:45	7.94	26.32	1
LH-DS-02	7/24/2025 4:00	7.98	26.34	1

Station Name	Date Time	DO mg/L	Temp C	Use Code
LH-DS-02	7/24/2025 4:15	7.99	26.36	1
LH-DS-02	7/24/2025 4:30	8.06	26.36	1
LH-DS-02	7/24/2025 4:45	8.15	26.38	1
LH-DS-02	7/24/2025 5:00	8.21	26.4	1
LH-DS-02	7/24/2025 5:15	8.22	26.4	1
LH-DS-02	7/24/2025 5:30	8.21	26.38	1
LH-DS-02	7/24/2025 5:45	8.15	26.36	1
LH-DS-02	7/24/2025 6:00	8.15	26.34	1
LH-DS-02	7/24/2025 6:15	8.16	26.34	1
LH-DS-02	7/24/2025 6:30	8.14	26.32	1
LH-DS-02	7/24/2025 6:45	8.17	26.32	1
LH-DS-02	7/24/2025 7:00	8.26	26.34	1
LH-DS-02	7/24/2025 7:15	8.35	26.32	1
LH-DS-02	7/24/2025 7:30	8.41	26.34	1
LH-DS-02	7/24/2025 7:45	8.52	26.34	1
LH-DS-02	7/24/2025 8:00	8.63	26.36	1
LH-DS-02	7/24/2025 8:15	8.77	26.38	1
LH-DS-02	7/24/2025 8:30	8.9	26.42	1
LH-DS-02	7/24/2025 8:45	9.05	26.46	1
LH-DS-02	7/24/2025 9:00	9.2	26.48	1
LH-DS-02	7/24/2025 9:15	9.4	26.54	1
LH-DS-02	7/24/2025 9:30	9.53	26.58	1
LH-DS-02	7/24/2025 9:45	9.73	26.64	1
LH-DS-02	7/24/2025 10:00	9.88	26.7	1
LH-DS-02	7/24/2025 10:15	9.79	26.74	1
LH-DS-02	7/24/2025 10:30	9.7	26.76	1
LH-DS-02	7/24/2025 10:45	9.74	26.78	1
LH-DS-02	7/24/2025 11:00	9.89	26.82	1
LH-DS-02	7/24/2025 11:15	9.86	26.86	1
LH-DS-02	7/24/2025 11:30	9.9	26.88	1
LH-DS-02	7/24/2025 11:45	9.98	26.9	1
LH-DS-02	7/24/2025 12:00	9.98	26.94	1
LH-DS-02	7/24/2025 12:15	10.02	26.96	1
LH-DS-02	7/24/2025 12:30	10.01	26.98	1
LH-DS-02	7/24/2025 12:45	9.99	27	1
LH-DS-02	7/24/2025 13:00	9.91	27.02	1
LH-DS-02	7/24/2025 13:15	9.87	27.02	1
LH-DS-02	7/24/2025 13:30	9.97	27.06	1
LH-DS-02	7/24/2025 13:45	10.08	27.1	1
LH-DS-02	7/24/2025 14:00	10.13	27.16	1
LH-DS-02	7/24/2025 14:15	10.22	27.18	1
LH-DS-02	7/24/2025 14:30	10.31	27.22	1
LH-DS-02	7/24/2025 14:45	10.44	27.26	1
LH-DS-02	7/24/2025 15:00	10.57	27.32	1
LH-DS-02	7/24/2025 15:15	10.75	27.38	1
LH-DS-02	7/24/2025 15:30	10.8	27.42	1
LH-DS-02	7/24/2025 15:45	10.83	27.46	1
LH-DS-02	7/24/2025 16:00	10.91	27.48	1
LH-DS-02	7/24/2025 16:15	10.97	27.5	1
LH-DS-02	7/24/2025 16:30	11	27.52	1
LH-DS-02	7/24/2025 16:45	10.94	27.52	1
LH-DS-02	7/24/2025 17:00	10.8	27.52	1
LH-DS-02	7/24/2025 17:15	10.73	27.5	1
LH-DS-02	7/24/2025 17:30	10.62	27.48	1
LH-DS-02	7/24/2025 17:45	10.5	27.44	1
LH-DS-02	7/24/2025 18:00	10.37	27.42	1
LH-DS-02	7/24/2025 18:15	10.31	27.4	1
LH-DS-02	7/24/2025 18:30	10.24	27.38	1
LH-DS-02	7/24/2025 18:45	10.14	27.34	1
LH-DS-02	7/24/2025 19:00	10.01	27.3	1
LH-DS-02	7/24/2025 19:15	9.92	27.26	1
LH-DS-02	7/24/2025 19:30	9.8	27.22	1
LH-DS-02	7/24/2025 19:45	9.72	27.18	1
LH-DS-02	7/24/2025 20:00	9.62	27.16	1
LH-DS-02	7/24/2025 20:15	9.42	27.14	1
LH-DS-02	7/24/2025 20:30	9.28	27.1	1
LH-DS-02	7/24/2025 20:45	9.09	27.06	1
LH-DS-02	7/24/2025 21:00	8.96	27.04	1
LH-DS-02	7/24/2025 21:15	8.71	27	1
LH-DS-02	7/24/2025 21:30	8.14	26.98	1
LH-DS-02	7/24/2025 21:45	8.31	26.96	1
LH-DS-02	7/24/2025 22:00	8.33	26.92	1
LH-DS-02	7/24/2025 22:15	8.26	26.9	1
LH-DS-02	7/24/2025 22:30	8.21	26.86	1
LH-DS-02	7/24/2025 22:45	8.24	26.84	1
LH-DS-02	7/24/2025 23:00	8.23	26.82	1
LH-DS-02	7/24/2025 23:15	8.39	26.82	1
LH-DS-02	7/24/2025 23:30	8.35	26.82	1
LH-DS-02	7/24/2025 23:45	8.3	26.8	1
LH-DS-02	7/25/2025 0:00	8.38	26.8	1
LH-DS-02	7/25/2025 0:15	8.41	26.78	1
LH-DS-02	7/25/2025 0:30	8.41	26.76	1
LH-DS-02	7/25/2025 0:45	8.46	26.72	1
LH-DS-02	7/25/2025 1:00	8.47	26.68	1

Station Name	Date Time	DO mg/L	Temp C	Use Code
LH-DS-02	7/25/2025 1:15	8.55	26.66	1
LH-DS-02	7/25/2025 1:30	8.71	26.64	1
LH-DS-02	7/25/2025 1:45	8.73	26.64	1
LH-DS-02	7/25/2025 2:00	8.79	26.64	1
LH-DS-02	7/25/2025 2:15	8.7	26.62	1
LH-DS-02	7/25/2025 2:30	8.63	26.6	1
LH-DS-02	7/25/2025 2:45	8.58	26.58	1
LH-DS-02	7/25/2025 3:00	8.47	26.56	1
LH-DS-02	7/25/2025 3:15	8.35	26.52	1
LH-DS-02	7/25/2025 3:30	8.3	26.5	1
LH-DS-02	7/25/2025 3:45	8.29	26.48	1
LH-DS-02	7/25/2025 4:00	8.25	26.46	1
LH-DS-02	7/25/2025 4:15	8.25	26.46	1
LH-DS-02	7/25/2025 4:30	8.21	26.44	1
LH-DS-02	7/25/2025 4:45	8.25	26.42	1
LH-DS-02	7/25/2025 5:00	8.21	26.4	1
LH-DS-02	7/25/2025 5:15	8.09	26.38	1
LH-DS-02	7/25/2025 5:30	8.02	26.36	1
LH-DS-02	7/25/2025 5:45	7.96	26.34	1
LH-DS-02	7/25/2025 6:00	7.83	26.32	1
LH-DS-02	7/25/2025 6:15	7.88	26.32	1
LH-DS-02	7/25/2025 6:30	7.83	26.3	1
LH-DS-02	7/25/2025 6:45	7.86	26.3	1
LH-DS-02	7/25/2025 7:00	7.96	26.3	1
LH-DS-02	7/25/2025 7:15	8.09	26.32	1
LH-DS-02	7/25/2025 7:30	8.28	26.36	1
LH-DS-02	7/25/2025 7:45	8.52	26.4	1
LH-DS-02	7/25/2025 8:00	8.68	26.44	1
LH-DS-02	7/25/2025 8:15	8.76	26.46	1
LH-DS-02	7/25/2025 8:30	8.87	26.48	1
LH-DS-02	7/25/2025 8:45	8.95	26.52	1
LH-DS-02	7/25/2025 9:00	9.02	26.56	1
LH-DS-02	7/25/2025 9:15	9.04	26.58	1
LH-DS-02	7/25/2025 9:30	9.05	26.6	1
LH-DS-02	7/25/2025 9:45	9.1	26.64	1
LH-DS-02	7/25/2025 10:00	9.16	26.68	1
LH-DS-02	7/25/2025 10:15	9.2	26.72	1
LH-DS-02	7/25/2025 10:30	9.23	26.76	1
LH-DS-02	7/25/2025 10:45	9.34	26.82	1
LH-DS-02	7/25/2025 11:00	9.44	26.88	1
LH-DS-02	7/25/2025 11:15	9.57	26.96	1
LH-DS-02	7/25/2025 11:30	9.66	27.02	1
LH-DS-02	7/25/2025 11:45	9.66	27.04	1
LH-DS-02	7/25/2025 12:00	9.71	27.08	1
LH-DS-02	7/25/2025 12:15	9.77	27.12	1
LH-DS-02	7/25/2025 12:30	9.84	27.16	1
LH-DS-02	7/25/2025 12:45	9.88	27.16	1
LH-DS-02	7/25/2025 13:00	9.95	27.18	1
LH-DS-02	7/25/2025 13:15	9.96	27.2	1
LH-DS-02	7/25/2025 13:30	10.09	27.26	1
LH-DS-02	7/25/2025 13:45	10.12	27.3	1
LH-DS-02	7/25/2025 14:00	10.2	27.36	1
LH-DS-02	7/25/2025 14:15	10.35	27.46	1
LH-DS-02	7/25/2025 14:30	10.34	27.52	1
LH-DS-02	7/25/2025 14:45	10.38	27.56	1
LH-DS-02	7/25/2025 15:00	10.22	27.52	1
LH-DS-02	7/25/2025 15:15	10.16	27.48	1
LH-DS-02	7/25/2025 15:30	10.01	27.42	1
LH-DS-02	7/25/2025 15:45	10	27.4	1
LH-DS-02	7/25/2025 16:00	10	27.4	1
LH-DS-02	7/25/2025 16:15	10.02	27.4	1
LH-DS-02	7/25/2025 16:30	10.02	27.4	1
LH-DS-02	7/25/2025 16:45	10	27.38	1
LH-DS-02	7/25/2025 17:00	9.87	27.36	1
LH-DS-02	7/25/2025 17:15	9.79	27.34	1
LH-DS-02	7/25/2025 17:30	9.71	27.32	1
LH-DS-02	7/25/2025 17:45	9.6	27.28	1
LH-DS-02	7/25/2025 18:00	9.49	27.26	1
LH-DS-02	7/25/2025 18:15	9.42	27.24	1
LH-DS-02	7/25/2025 18:30	9.32	27.22	1
LH-DS-02	7/25/2025 18:45	9.21	27.22	1
LH-DS-02	7/25/2025 19:00	9.18	27.2	1
LH-DS-02	7/25/2025 19:15	9.12	27.2	1
LH-DS-02	7/25/2025 19:30	9.01	27.18	1
LH-DS-02	7/25/2025 19:45	9	27.18	1
LH-DS-02	7/25/2025 20:00	8.95	27.16	1
LH-DS-02	7/25/2025 20:15	8.84	27.14	1
LH-DS-02	7/25/2025 20:30	8.63	27.1	1
LH-DS-02	7/25/2025 20:45	8.46	27.06	1
LH-DS-02	7/25/2025 21:00	8.27	27.02	1
LH-DS-02	7/25/2025 21:15	8.18	26.98	1
LH-DS-02	7/25/2025 21:30	8.21	26.96	1
LH-DS-02	7/25/2025 21:45	7.96	26.94	1
LH-DS-02	7/25/2025 22:00	7.92	26.9	1

Station Name	Date Time	DO mg/L	Temp C	Use Code
LH-DS-02	7/25/2025 22:15	7.84	26.86	1
LH-DS-02	7/25/2025 22:30	7.82	26.82	1
LH-DS-02	7/25/2025 22:45	7.79	26.78	1
LH-DS-02	7/25/2025 23:00	7.71	26.74	1
LH-DS-02	7/25/2025 23:15	7.7	26.72	1
LH-DS-02	7/25/2025 23:30	7.65	26.7	1
LH-DS-02	7/25/2025 23:45	7.66	26.68	1
LH-DS-02	7/26/2025 0:00	7.66	26.66	1
LH-DS-02	7/26/2025 0:15	7.74	26.66	1
LH-DS-02	7/26/2025 0:30	7.8	26.68	1
LH-DS-02	7/26/2025 0:45	7.9	26.68	1
LH-DS-02	7/26/2025 1:00	7.89	26.66	1
LH-DS-02	7/26/2025 1:15	7.92	26.66	1
LH-DS-02	7/26/2025 1:30	7.96	26.64	1
LH-DS-02	7/26/2025 1:45	8.02	26.64	1
LH-DS-02	7/26/2025 2:00	7.95	26.62	1
LH-DS-02	7/26/2025 2:15	7.96	26.62	1
LH-DS-02	7/26/2025 2:30	7.93	26.62	1
LH-DS-02	7/26/2025 2:45	7.96	26.6	1
LH-DS-02	7/26/2025 3:00	7.86	26.58	1
LH-DS-02	7/26/2025 3:15	7.85	26.56	1
LH-DS-02	7/26/2025 3:30	7.82	26.56	1
LH-DS-02	7/26/2025 3:45	7.76	26.54	1
LH-DS-02	7/26/2025 4:00	7.76	26.5	1
LH-DS-02	7/26/2025 4:15	7.67	26.5	1
LH-DS-02	7/26/2025 4:30	7.62	26.46	1
LH-DS-02	7/26/2025 4:45	7.58	26.44	1
LH-DS-02	7/26/2025 5:00	7.49	26.42	1
LH-DS-02	7/26/2025 5:15	7.44	26.4	1
LH-DS-02	7/26/2025 5:30	7.32	26.38	1
LH-DS-02	7/26/2025 5:45	7.26	26.36	1
LH-DS-02	7/26/2025 6:00	7.21	26.34	1
LH-DS-02	7/26/2025 6:15	7.18	26.32	1
LH-DS-02	7/26/2025 6:30	7.24	26.3	1
LH-DS-02	7/26/2025 6:45	7.26	26.28	1
LH-DS-02	7/26/2025 7:00	7.39	26.3	1
LH-DS-02	7/26/2025 7:15	7.49	26.32	1
LH-DS-02	7/26/2025 7:30	7.6	26.34	1
LH-DS-02	7/26/2025 7:45	7.68	26.36	1
LH-DS-02	7/26/2025 8:00	7.77	26.38	1
LH-DS-02	7/26/2025 8:15	7.9	26.4	1
LH-DS-02	7/26/2025 8:30	7.99	26.42	1
LH-DS-02	7/26/2025 8:45	8.1	26.46	1
LH-DS-02	7/26/2025 9:00	8.17	26.48	1
LH-DS-02	7/26/2025 9:15	8.26	26.5	1
LH-DS-02	7/26/2025 9:30	8.33	26.52	1
LH-DS-02	7/26/2025 9:45	8.4	26.54	1
LH-DS-02	7/26/2025 10:00	8.48	26.56	1
LH-DS-02	7/26/2025 10:15	8.57	26.6	1
LH-DS-02	7/26/2025 10:30	8.63	26.62	1
LH-DS-02	7/26/2025 10:45	8.73	26.66	1
LH-DS-02	7/26/2025 11:00	8.86	26.7	1
LH-DS-02	7/26/2025 11:15	8.95	26.74	1
LH-DS-02	7/26/2025 11:30	9.06	26.8	1
LH-DS-02	7/26/2025 11:45	9.11	26.84	1
LH-DS-02	7/26/2025 12:00	9.23	26.9	1
LH-DS-02	7/26/2025 12:15	9.34	26.96	1
LH-DS-02	7/26/2025 12:30	9.46	27.04	1
LH-DS-02	7/26/2025 12:45	9.58	27.08	1
LH-DS-02	7/26/2025 13:00	9.58	27.14	1
LH-DS-02	7/26/2025 13:15	9.62	27.18	1
LH-DS-02	7/26/2025 13:30	9.67	27.2	1
LH-DS-02	7/26/2025 13:45	9.43	27.2	1
LH-DS-02	7/26/2025 14:00	9.36	27.18	1
LH-DS-02	7/26/2025 14:15	9.33	27.14	1
LH-DS-02	7/26/2025 14:30	9.3	27.12	1
LH-DS-02	7/26/2025 14:45	9.14	27.1	1
LH-DS-02	7/26/2025 15:00	9.1	27.06	1
LH-DS-02	7/26/2025 15:15	9.08	27.02	1
LH-DS-02	7/26/2025 15:30	9.05	27	1
LH-DS-02	7/26/2025 15:45	9.02	26.96	1
LH-DS-02	7/26/2025 16:00	9	26.94	1
LH-DS-02	7/26/2025 16:15	8.96	26.92	1
LH-DS-02	7/26/2025 16:30	8.94	26.9	1
LH-DS-02	7/26/2025 16:45	8.89	26.88	1
LH-DS-02	7/26/2025 17:00	8.86	26.84	1
LH-DS-02	7/26/2025 17:15	8.87	26.82	1
LH-DS-02	7/26/2025 17:30	8.82	26.8	1
LH-DS-02	7/26/2025 17:45	8.8	26.8	1
LH-DS-02	7/26/2025 18:00	8.79	26.78	1
LH-DS-02	7/26/2025 18:15	8.79	26.76	1
LH-DS-02	7/26/2025 18:30	8.84	26.76	1
LH-DS-02	7/26/2025 18:45	8.88	26.78	1
LH-DS-02	7/26/2025 19:00	8.9	26.8	1

Station Name	Date Time	DO mg/L	Temp C	Use Code
LH-DS-02	7/26/2025 19:15	8.89	26.8	1
LH-DS-02	7/26/2025 19:30	8.85	26.78	1
LH-DS-02	7/26/2025 19:45	8.74	26.78	1
LH-DS-02	7/26/2025 20:00	8.7	26.78	1
LH-DS-02	7/26/2025 20:15	8.73	26.8	1
LH-DS-02	7/26/2025 20:30	8.75	26.82	1
LH-DS-02	7/26/2025 20:45	8.73	26.86	1
LH-DS-02	7/26/2025 21:00	8.77	26.88	1
LH-DS-02	7/26/2025 21:15	8.81	26.88	1
LH-DS-02	7/26/2025 21:30	8.76	26.86	1
LH-DS-02	7/26/2025 21:45	8.64	26.84	1
LH-DS-02	7/26/2025 22:00	8.44	26.8	1
LH-DS-02	7/26/2025 22:15	8.24	26.74	1
LH-DS-02	7/26/2025 22:30	8.21	26.68	1
LH-DS-02	7/26/2025 22:45	7.99	26.64	1
LH-DS-02	7/26/2025 23:00	7.93	26.6	1
LH-DS-02	7/26/2025 23:15	7.76	26.56	1
LH-DS-02	7/26/2025 23:30	7.65	26.52	1
LH-DS-02	7/26/2025 23:45	7.47	26.48	1
LH-DS-02	7/27/2025 0:00	7.28	26.44	1
LH-DS-02	7/27/2025 0:15	7.18	26.38	1
LH-DS-02	7/27/2025 0:30	6.99	26.36	1
LH-DS-02	7/27/2025 0:45	6.89	26.34	1
LH-DS-02	7/27/2025 1:00	6.86	26.3	1
LH-DS-02	7/27/2025 1:15	6.78	26.28	1
LH-DS-02	7/27/2025 1:30	6.73	26.26	1
LH-DS-02	7/27/2025 1:45	6.66	26.26	1
LH-DS-02	7/27/2025 2:00	6.56	26.24	1
LH-DS-02	7/27/2025 2:15	6.89	26.22	1
LH-DS-02	7/27/2025 2:30	6.69	26.22	1
LH-DS-02	7/27/2025 2:45	6.81	26.2	1
LH-DS-02	7/27/2025 3:00	6.77	26.18	1
LH-DS-02	7/27/2025 3:15	6.73	26.18	1
LH-DS-02	7/27/2025 3:30	6.76	26.16	1
LH-DS-02	7/27/2025 3:45	6.75	26.14	1
LH-DS-02	7/27/2025 4:00	6.81	26.14	1
LH-DS-02	7/27/2025 4:15	6.78	26.12	1
LH-DS-02	7/27/2025 4:30	6.75	26.12	1
LH-DS-02	7/27/2025 4:45	6.78	26.1	1
LH-DS-02	7/27/2025 5:00	6.77	26.08	1
LH-DS-02	7/27/2025 5:15	6.81	26.06	1
LH-DS-02	7/27/2025 5:30	6.85	26.06	1
LH-DS-02	7/27/2025 5:45	6.7	26.06	1
LH-DS-02	7/27/2025 6:00	6.79	26.04	1
LH-DS-02	7/27/2025 6:15	6.83	26.06	1
LH-DS-02	7/27/2025 6:30	6.85	26.06	1
LH-DS-02	7/27/2025 6:45	6.88	26.06	1
LH-DS-02	7/27/2025 7:00	6.95	26.08	1
LH-DS-02	7/27/2025 7:15	7.02	26.1	1
LH-DS-02	7/27/2025 7:30	7.19	26.12	1
LH-DS-02	7/27/2025 7:45	7.27	26.14	1
LH-DS-02	7/27/2025 8:00	7.27	26.14	1
LH-DS-02	7/27/2025 8:15	7.4	26.14	1
LH-DS-02	7/27/2025 8:30	7.39	26.12	1
LH-DS-02	7/27/2025 8:45	7.41	26.12	1
LH-DS-02	7/27/2025 9:00	7.39	26.12	1
LH-DS-02	7/27/2025 9:15	7.4	26.12	1
LH-DS-02	7/27/2025 9:30	7.46	26.12	1
LH-DS-02	7/27/2025 9:45	7.45	26.12	1
LH-DS-02	7/27/2025 10:00	7.5	26.12	1
LH-DS-02	7/27/2025 10:15	7.53	26.12	1
LH-DS-02	7/27/2025 10:30	7.51	26.12	1
LH-DS-02	7/27/2025 10:45	7.54	26.12	1
LH-DS-02	7/27/2025 11:00	7.63	26.12	1
LH-DS-02	7/27/2025 11:15	7.64	26.12	1
LH-DS-02	7/27/2025 11:30	7.73	26.12	1
LH-DS-02	7/27/2025 11:45	7.8	26.12	1
LH-DS-02	7/27/2025 12:00	7.91	26.12	1
LH-DS-02	7/27/2025 12:15	7.88	26.12	1
LH-DS-02	7/27/2025 12:30	7.87	26.14	1
LH-DS-02	7/27/2025 12:45	7.87	26.14	1
LH-DS-02	7/27/2025 13:00	7.85	26.14	1
LH-DS-02	7/27/2025 13:15	7.84	26.14	1
LH-DS-02	7/27/2025 13:30	7.79	26.14	1
LH-DS-02	7/27/2025 13:45	7.86	26.14	1
LH-DS-02	7/27/2025 14:00	8.06	26.2	1
LH-DS-02	7/27/2025 14:15	8.28	26.24	1
LH-DS-02	7/27/2025 14:30	8.39	26.28	1
LH-DS-02	7/27/2025 14:45	8.43	26.3	1
LH-DS-02	7/27/2025 15:00	8.47	26.3	1
LH-DS-02	7/27/2025 15:15	8.43	26.3	1
LH-DS-02	7/27/2025 15:30	8.38	26.3	1
LH-DS-02	7/27/2025 15:45	8.36	26.28	1
LH-DS-02	7/27/2025 16:00	8.39	26.28	1

Station Name	Date Time	DO mg/L	Temp C	Use Code
LH-DS-02	7/27/2025 16:15	8.35	26.28	1
LH-DS-02	7/27/2025 16:30	8.37	26.3	1
LH-DS-02	7/27/2025 16:45	8.37	26.3	1
LH-DS-02	7/27/2025 17:00	8.35	26.32	1
LH-DS-02	7/27/2025 17:15	8.34	26.32	1
LH-DS-02	7/27/2025 17:30	8.3	26.32	1
LH-DS-02	7/27/2025 17:45	8.38	26.32	1
LH-DS-02	7/27/2025 18:00	8.4	26.32	1
LH-DS-02	7/27/2025 18:15	8.38	26.34	1
LH-DS-02	7/27/2025 18:30	8.35	26.34	1
LH-DS-02	7/27/2025 18:45	8.33	26.34	1
LH-DS-02	7/27/2025 19:00	8.32	26.36	1
LH-DS-02	7/27/2025 19:15	8.34	26.36	1
LH-DS-02	7/27/2025 19:30	8.34	26.36	1
LH-DS-02	7/27/2025 19:45	8.32	26.36	1
LH-DS-02	7/27/2025 20:00	8.32	26.36	1
LH-DS-02	7/27/2025 20:15	8.31	26.36	1
LH-DS-02	7/27/2025 20:30	8.32	26.36	1
LH-DS-02	7/27/2025 20:45	8.35	26.36	1
LH-DS-02	7/27/2025 21:00	8.35	26.38	1
LH-DS-02	7/27/2025 21:15	8.31	26.38	1
LH-DS-02	7/27/2025 21:30	8.27	26.38	1
LH-DS-02	7/27/2025 21:45	8.21	26.38	1
LH-DS-02	7/27/2025 22:00	8.14	26.38	1
LH-DS-02	7/27/2025 22:15	8.04	26.38	1
LH-DS-02	7/27/2025 22:30	7.97	26.36	1
LH-DS-02	7/27/2025 22:45	7.93	26.36	1
LH-DS-02	7/27/2025 23:00	7.8	26.36	1
LH-DS-02	7/27/2025 23:15	7.74	26.36	1
LH-DS-02	7/27/2025 23:30	7.64	26.34	1
LH-DS-02	7/27/2025 23:45	7.62	26.34	1
LH-DS-02	7/28/2025 0:00	7.45	26.34	1
LH-DS-02	7/28/2025 0:15	7.44	26.32	1
LH-DS-02	7/28/2025 0:30	7.37	26.32	1
LH-DS-02	7/28/2025 0:45	7.32	26.32	1
LH-DS-02	7/28/2025 1:00	7.2	26.3	1
LH-DS-02	7/28/2025 1:15	7.17	26.3	1
LH-DS-02	7/28/2025 1:30	7.15	26.3	1
LH-DS-02	7/28/2025 1:45	7.19	26.3	1
LH-DS-02	7/28/2025 2:00	7.29	26.3	1
LH-DS-02	7/28/2025 2:15	7.34	26.3	1
LH-DS-02	7/28/2025 2:30	7.37	26.3	1
LH-DS-02	7/28/2025 2:45	7.38	26.3	1
LH-DS-02	7/28/2025 3:00	7.45	26.28	1
LH-DS-02	7/28/2025 3:15	7.44	26.28	1
LH-DS-02	7/28/2025 3:30	7.46	26.28	1
LH-DS-02	7/28/2025 3:45	7.45	26.28	1
LH-DS-02	7/28/2025 4:00	7.4	26.26	1
LH-DS-02	7/28/2025 4:15	7.34	26.26	1
LH-DS-02	7/28/2025 4:30	7.25	26.26	1
LH-DS-02	7/28/2025 4:45	7.17	26.24	1
LH-DS-02	7/28/2025 5:00	7.05	26.24	1
LH-DS-02	7/28/2025 5:15	6.99	26.22	1
LH-DS-02	7/28/2025 5:30	6.9	26.2	1
LH-DS-02	7/28/2025 5:45	6.82	26.2	1
LH-DS-02	7/28/2025 6:00	6.72	26.18	1
LH-DS-02	7/28/2025 6:15	6.66	26.16	1
LH-DS-02	7/28/2025 6:30	6.62	26.16	1
LH-DS-02	7/28/2025 6:45	6.52	26.14	1
LH-DS-02	7/28/2025 7:00	6.56	26.14	1
LH-DS-02	7/28/2025 7:15	6.61	26.14	1
LH-DS-02	7/28/2025 7:30	6.57	26.14	1
LH-DS-02	7/28/2025 7:45	6.66	26.16	1
LH-DS-02	7/28/2025 8:00	6.78	26.18	1
LH-DS-02	7/28/2025 8:15	6.86	26.18	1
LH-DS-02	7/28/2025 8:30	7.08	26.22	1
LH-DS-02	7/28/2025 8:45	7.35	26.3	1
LH-DS-02	7/28/2025 9:00	7.57	26.36	1
LH-DS-02	7/28/2025 9:15	7.73	26.42	1
LH-DS-02	7/28/2025 9:30	7.79	26.46	1
LH-DS-02	7/28/2025 9:45	7.89	26.52	1
LH-DS-02	7/28/2025 10:00	7.95	26.56	1
LH-DS-02	7/28/2025 10:15	7.95	26.6	1
LH-DS-02	7/28/2025 10:30	7.95	26.62	1
LH-DS-02	7/28/2025 10:45	7.98	26.66	1
LH-DS-02	7/28/2025 11:00	8.06	26.68	1
LH-DS-02	7/28/2025 11:15	8.11	26.72	1
LH-DS-02	7/28/2025 11:30	8.17	26.74	1
LH-DS-02	7/28/2025 11:45	8.24	26.78	1
LH-DS-02	7/28/2025 12:00	8.34	26.82	1
LH-DS-02	7/28/2025 12:15	8.34	26.86	1
LH-DS-02	7/28/2025 12:30	8.37	26.92	1
LH-DS-02	7/28/2025 12:45	8.46	26.96	1
LH-DS-02	7/28/2025 13:00	8.42	26.96	1

Station Name	Date Time	DO mg/L	Temp C	Use Code
LH-DS-02	7/28/2025 13:15	8.36	26.98	1
LH-DS-02	7/28/2025 13:30	8.49	27.06	1
LH-DS-02	7/28/2025 13:45	8.6	27.14	1
LH-DS-02	7/28/2025 14:00	8.64	27.2	1
LH-DS-02	7/28/2025 14:15	8.7	27.22	1
LH-DS-02	7/28/2025 14:30	8.72	27.28	1
LH-DS-02	7/28/2025 14:45	7.75	28.28	2
LH-DS-02	7/28/2025 15:00	7.64	29.28	2
LH-DS-02	7/28/2025 15:15	7.43	30.9	2
LH-DS-02	7/28/2025 15:30	7.29	31.78	2
LH-DS-02	7/28/2025 15:45	7.3	31.9	2
LH-DS-02	7/28/2025 16:00	8.9	28.42	2
LH-DS-02	7/28/2025 16:15	9.24	27.44	1
LH-DS-02	7/28/2025 16:30	9.09	27.28	1
LH-DS-02	7/28/2025 16:45	9.05	27.22	1
LH-DS-02	7/28/2025 17:00	8.9	27.16	1
LH-DS-02	7/28/2025 17:15	8.76	27.06	1
LH-DS-02	7/28/2025 17:30	8.67	27	1
LH-DS-02	7/28/2025 17:45	8.56	26.94	1
LH-DS-02	7/28/2025 18:00	8.51	26.88	1
LH-DS-02	7/28/2025 18:15	8.56	26.82	1
LH-DS-02	7/28/2025 18:30	8.68	26.84	1
LH-DS-02	7/28/2025 18:45	8.58	26.8	1
LH-DS-02	7/28/2025 19:00	8.44	26.76	1
LH-DS-02	7/28/2025 19:15	8.38	26.74	1
LH-DS-02	7/28/2025 19:30	8.26	26.7	1
LH-DS-02	7/28/2025 19:45	8.02	26.66	1
LH-DS-02	7/28/2025 20:00	7.81	26.6	1
LH-DS-02	7/28/2025 20:15	7.68	26.56	1
LH-DS-02	7/28/2025 20:30	7.59	26.56	1
LH-DS-02	7/28/2025 20:45	7.41	26.54	1
LH-DS-02	7/28/2025 21:00	7.37	26.54	1
LH-DS-02	7/28/2025 21:15	7.26	26.56	1
LH-DS-02	7/28/2025 21:30	7.17	26.54	1
LH-DS-02	7/28/2025 21:45	7.08	26.54	1
LH-DS-02	7/28/2025 22:00	7	26.54	1
LH-DS-02	7/28/2025 22:15	6.98	26.52	1
LH-DS-02	7/28/2025 22:30	6.98	26.5	1
LH-DS-02	7/28/2025 22:45	7.04	26.5	1
LH-DS-02	7/28/2025 23:00	7.02	26.5	1
LH-DS-02	7/28/2025 23:15	7.15	26.52	1
LH-DS-02	7/28/2025 23:30	7.2	26.52	1
LH-DS-02	7/28/2025 23:45	7.28	26.54	1
LH-DS-02	7/29/2025 0:00	7.4	26.52	1
LH-DS-02	7/29/2025 0:15	7.49	26.5	1
LH-DS-02	7/29/2025 0:30	7.43	26.46	1
LH-DS-02	7/29/2025 0:45	7.41	26.42	1
LH-DS-02	7/29/2025 1:00	7.38	26.4	1
LH-DS-02	7/29/2025 1:15	7.37	26.36	1
LH-DS-02	7/29/2025 1:30	7.34	26.34	1
LH-DS-02	7/29/2025 1:45	7.33	26.32	1
LH-DS-02	7/29/2025 2:00	7.29	26.3	1
LH-DS-02	7/29/2025 2:15	7.23	26.28	1
LH-DS-02	7/29/2025 2:30	7.17	26.26	1
LH-DS-02	7/29/2025 2:45	7.08	26.26	1
LH-DS-02	7/29/2025 3:00	6.98	26.24	1
LH-DS-02	7/29/2025 3:15	6.94	26.22	1
LH-DS-02	7/29/2025 3:30	6.87	26.2	1
LH-DS-02	7/29/2025 3:45	6.8	26.18	1
LH-DS-02	7/29/2025 4:00	6.81	26.16	1
LH-DS-02	7/29/2025 4:15	6.71	26.14	1
LH-DS-02	7/29/2025 4:30	6.54	26.12	1
LH-DS-02	7/29/2025 4:45	6.49	26.1	1
LH-DS-02	7/29/2025 5:00	6.48	26.08	1
LH-DS-02	7/29/2025 5:15	6.45	26.06	1
LH-DS-02	7/29/2025 5:30	6.39	26.06	1
LH-DS-02	7/29/2025 5:45	6.38	26.06	1
LH-DS-02	7/29/2025 6:00	6.4	26.04	1
LH-DS-02	7/29/2025 6:15	6.54	26.04	1
LH-DS-02	7/29/2025 6:30	6.56	26.04	1
LH-DS-02	7/29/2025 6:45	6.66	26.06	1
LH-DS-02	7/29/2025 7:00	6.74	26.06	1
LH-DS-02	7/29/2025 7:15	6.92	26.08	1
LH-DS-02	7/29/2025 7:30	7.28	26.12	1
LH-DS-02	7/29/2025 7:45	7.42	26.18	1
LH-DS-02	7/29/2025 8:00	7.59	26.24	1
LH-DS-02	7/29/2025 8:15	7.66	26.3	1
LH-DS-02	7/29/2025 8:30	7.76	26.34	1
LH-DS-02	7/29/2025 8:45	7.86	26.38	1
LH-DS-02	7/29/2025 9:00	7.92	26.44	1
LH-DS-02	7/29/2025 9:15	8.06	26.5	1
LH-DS-02	7/29/2025 9:30	8.19	26.54	1
LH-DS-02	7/29/2025 9:45	8.34	26.6	1
LH-DS-02	7/29/2025 10:00	8.46	26.68	1

Station Name	Date Time	DO mg/L	Temp C	Use Code
LH-DS-02	7/29/2025 10:15	8.62	26.74	1
LH-DS-02	7/29/2025 10:30	8.7	26.8	1
LH-DS-02	7/29/2025 10:45	8.84	26.88	1
LH-DS-02	7/29/2025 11:00	9.01	26.94	1
LH-DS-02	7/29/2025 11:15	9.15	27.04	1
LH-DS-02	7/29/2025 11:30	9.32	27.14	1
LH-DS-02	7/29/2025 11:45	9.5	27.24	1
LH-DS-02	7/29/2025 12:00	9.67	27.36	1
LH-DS-02	7/29/2025 12:15	9.78	27.44	1
LH-DS-02	7/29/2025 12:30	9.96	27.54	1
LH-DS-02	7/29/2025 12:45	10.12	27.64	1
LH-DS-02	7/29/2025 13:00	10.22	27.72	1
LH-DS-02	7/29/2025 13:15	10.24	27.76	1
LH-DS-02	7/29/2025 13:30	10.26	27.78	1
LH-DS-02	7/29/2025 13:45	10.27	27.8	1
LH-DS-02	7/29/2025 14:00	10.3	27.8	1
LH-DS-02	7/29/2025 14:15	10.32	27.78	1
LH-DS-02	7/29/2025 14:30	10.38	27.76	1
LH-DS-02	7/29/2025 14:45	10.32	27.74	1
LH-DS-02	7/29/2025 15:00	10.34	27.74	1
LH-DS-02	7/29/2025 15:15	10.37	27.76	1
LH-DS-02	7/29/2025 15:30	10.42	27.78	1
LH-DS-02	7/29/2025 15:45	10.57	27.82	1
LH-DS-02	7/29/2025 16:00	10.8	27.88	1
LH-DS-02	7/29/2025 16:15	10.98	27.94	1
LH-DS-02	7/29/2025 16:30	10.99	27.96	1
LH-DS-02	7/29/2025 16:45	11.04	27.96	1
LH-DS-02	7/29/2025 17:00	11.09	27.98	1
LH-DS-02	7/29/2025 17:15	11.05	28	1
LH-DS-02	7/29/2025 17:30	10.96	27.98	1
LH-DS-02	7/29/2025 17:45	10.85	27.98	1
LH-DS-02	7/29/2025 18:00	10.83	27.98	1
LH-DS-02	7/29/2025 18:15	10.81	28	1
LH-DS-02	7/29/2025 18:30	10.71	28.04	1
LH-DS-02	7/29/2025 18:45	10.66	28.06	1
LH-DS-02	7/29/2025 19:00	10.61	28.1	1
LH-DS-02	7/29/2025 19:15	10.52	28.1	1
LH-DS-02	7/29/2025 19:30	10.38	28.08	1
LH-DS-02	7/29/2025 19:45	10.16	28.02	1
LH-DS-02	7/29/2025 20:00	10	27.98	1
LH-DS-02	7/29/2025 20:15	9.79	27.92	1
LH-DS-02	7/29/2025 20:30	9.66	27.84	1
LH-DS-02	7/29/2025 20:45	9.5	27.78	1
LH-DS-02	7/29/2025 21:00	9.41	27.72	1
LH-DS-02	7/29/2025 21:15	9.24	27.66	1
LH-DS-02	7/29/2025 21:30	9.13	27.58	1
LH-DS-02	7/29/2025 21:45	9.04	27.54	1
LH-DS-02	7/29/2025 22:00	9.02	27.52	1
LH-DS-02	7/29/2025 22:15	9.1	27.52	1
LH-DS-02	7/29/2025 22:30	9.04	27.52	1
LH-DS-02	7/29/2025 22:45	9.1	27.54	1
LH-DS-02	7/29/2025 23:00	9.17	27.58	1
LH-DS-02	7/29/2025 23:15	9.22	27.6	1
LH-DS-02	7/29/2025 23:30	9.05	27.58	1
LH-DS-02	7/29/2025 23:45	8.94	27.56	1
LH-DS-02	7/30/2025 0:00	8.87	27.54	1
LH-DS-02	7/30/2025 0:15	8.73	27.52	1
LH-DS-02	7/30/2025 0:30	8.65	27.5	1
LH-DS-02	7/30/2025 0:45	8.53	27.48	1
LH-DS-02	7/30/2025 1:00	8.36	27.46	1
LH-DS-02	7/30/2025 1:15	8.32	27.44	1
LH-DS-02	7/30/2025 1:30	8.23	27.42	1
LH-DS-02	7/30/2025 1:45	8.05	27.42	1
LH-DS-02	7/30/2025 2:00	8.14	27.42	1
LH-DS-02	7/30/2025 2:15	7.95	27.42	1
LH-DS-02	7/30/2025 2:30	7.87	27.4	1
LH-DS-02	7/30/2025 2:45	7.89	27.38	1
LH-DS-02	7/30/2025 3:00	7.83	27.36	1
LH-DS-02	7/30/2025 3:15	7.79	27.34	1
LH-DS-02	7/30/2025 3:30	7.74	27.32	1
LH-DS-02	7/30/2025 3:45	7.77	27.32	1
LH-DS-02	7/30/2025 4:00	7.86	27.3	1
LH-DS-02	7/30/2025 4:15	7.82	27.26	1
LH-DS-02	7/30/2025 4:30	7.9	27.22	1
LH-DS-02	7/30/2025 4:45	7.87	27.18	1
LH-DS-02	7/30/2025 5:00	7.84	27.14	1
LH-DS-02	7/30/2025 5:15	7.85	27.12	1
LH-DS-02	7/30/2025 5:30	7.73	27.08	1
LH-DS-02	7/30/2025 5:45	7.65	27.06	1
LH-DS-02	7/30/2025 6:00	7.59	27.02	1
LH-DS-02	7/30/2025 6:15	7.58	27	1
LH-DS-02	7/30/2025 6:30	7.51	26.98	1
LH-DS-02	7/30/2025 6:45	7.49	26.96	1
LH-DS-02	7/30/2025 7:00	7.45	26.94	1

Station Name	Date Time	DO mg/L	Temp C	Use Code
LH-DS-02	7/30/2025 7:15	7.45	26.92	1
LH-DS-02	7/30/2025 7:30	7.46	26.92	1
LH-DS-02	7/30/2025 7:45	7.47	26.92	1
LH-DS-02	7/30/2025 8:00	7.51	26.92	1
LH-DS-02	7/30/2025 8:15	7.62	26.94	1
LH-DS-02	7/30/2025 8:30	7.67	26.98	1
LH-DS-02	7/30/2025 8:45	7.71	27.02	1
LH-DS-02	7/30/2025 9:00	7.86	27.08	1
LH-DS-02	7/30/2025 9:15	8.11	27.14	1
LH-DS-02	7/30/2025 9:30	8.26	27.24	1
LH-DS-02	7/30/2025 9:45	8.42	27.32	1
LH-DS-02	7/30/2025 10:00	8.64	27.44	1
LH-DS-02	7/30/2025 10:15	8.89	27.54	1
LH-DS-02	7/30/2025 10:30	9.07	27.64	1
LH-DS-02	7/30/2025 10:45	9.2	27.72	1
LH-DS-02	7/30/2025 11:00	9.26	27.76	1
LH-DS-02	7/30/2025 11:15	9.32	27.78	1
LH-DS-02	7/30/2025 11:30	9.35	27.78	1
LH-DS-02	7/30/2025 11:45	9.37	27.76	1
LH-DS-02	7/30/2025 12:00	9.43	27.78	1
LH-DS-02	7/30/2025 12:15	9.45	27.78	1
LH-DS-02	7/30/2025 12:30	9.5	27.8	1
LH-DS-02	7/30/2025 12:45	9.48	27.8	1
LH-DS-02	7/30/2025 13:00	9.4	27.8	1
LH-DS-02	7/30/2025 13:15	9.4	27.8	1
LH-DS-02	7/30/2025 13:30	9.37	27.8	1
LH-DS-02	7/30/2025 13:45	9.39	27.82	1
LH-DS-02	7/30/2025 14:00	9.44	27.86	1
LH-DS-02	7/30/2025 14:15	9.47	27.88	1
LH-DS-02	7/30/2025 14:30	9.46	27.9	1
LH-DS-02	7/30/2025 14:45	9.47	27.92	1
LH-DS-02	7/30/2025 15:00	9.52	27.94	1
LH-DS-02	7/30/2025 15:15	9.56	27.98	1
LH-DS-02	7/30/2025 15:30	9.63	28.02	1
LH-DS-02	7/30/2025 15:45	9.65	28.08	1
LH-DS-02	7/30/2025 16:00	9.71	28.1	1
LH-DS-02	7/30/2025 16:15	9.66	28.12	1
LH-DS-02	7/30/2025 16:30	9.67	28.12	1
LH-DS-02	7/30/2025 16:45	9.67	28.14	1
LH-DS-02	7/30/2025 17:00	9.65	28.2	1
LH-DS-02	7/30/2025 17:15	9.53	28.22	1
LH-DS-02	7/30/2025 17:30	9.5	28.18	1
LH-DS-02	7/30/2025 17:45	9.53	28.1	1
LH-DS-02	7/30/2025 18:00	9.53	28.06	1
LH-DS-02	7/30/2025 18:15	9.34	27.94	1
LH-DS-02	7/30/2025 18:30	9.09	27.84	1
LH-DS-02	7/30/2025 18:45	8.74	27.7	1
LH-DS-02	7/30/2025 19:00	8.42	27.56	1
LH-DS-02	7/30/2025 19:15	8.31	27.48	1
LH-DS-02	7/30/2025 19:30	8.36	27.46	1
LH-DS-02	7/30/2025 19:45	8.35	27.48	1
LH-DS-02	7/30/2025 20:00	8.38	27.54	1
LH-DS-02	7/30/2025 20:15	8.41	27.6	1
LH-DS-02	7/30/2025 20:30	8.29	27.64	1
LH-DS-02	7/30/2025 20:45	8.16	27.64	1
LH-DS-02	7/30/2025 21:00	7.99	27.62	1
LH-DS-02	7/30/2025 21:15	7.83	27.58	1
LH-DS-02	7/30/2025 21:30	7.68	27.56	1
LH-DS-02	7/30/2025 21:45	7.59	27.54	1
LH-DS-02	7/30/2025 22:00	7.56	27.52	1
LH-DS-02	7/30/2025 22:15	7.49	27.5	1
LH-DS-02	7/30/2025 22:30	7.55	27.54	1
LH-DS-02	7/30/2025 22:45	7.61	27.6	1
LH-DS-02	7/30/2025 23:00	7.69	27.66	1
LH-DS-02	7/30/2025 23:15	7.79	27.74	1
LH-DS-02	7/30/2025 23:30	7.93	27.8	1
LH-DS-02	7/30/2025 23:45	8.13	27.84	1
LH-DS-02	7/31/2025 0:00	8.18	27.84	1
LH-DS-02	7/31/2025 0:15	8.28	27.88	1
LH-DS-02	7/31/2025 0:30	8.36	27.88	1
LH-DS-02	7/31/2025 0:45	8.23	27.84	1
LH-DS-02	7/31/2025 1:00	8.33	27.82	1
LH-DS-02	7/31/2025 1:15	8.3	27.8	1
LH-DS-02	7/31/2025 1:30	8.37	27.78	1
LH-DS-02	7/31/2025 1:45	8.34	27.76	1
LH-DS-02	7/31/2025 2:00	8.29	27.72	1
LH-DS-02	7/31/2025 2:15	8.17	27.68	1
LH-DS-02	7/31/2025 2:30	8.21	27.66	1
LH-DS-02	7/31/2025 2:45	8.15	27.66	1
LH-DS-02	7/31/2025 3:00	8.12	27.66	1
LH-DS-02	7/31/2025 3:15	7.99	27.66	1
LH-DS-02	7/31/2025 3:30	7.91	27.66	1
LH-DS-02	7/31/2025 3:45	7.84	27.66	1
LH-DS-02	7/31/2025 4:00	7.71	27.66	1

Station Name	Date Time	DO mg/L	Temp C	Use Code
LH-DS-02	7/31/2025 4:15	7.71	27.66	1
LH-DS-02	7/31/2025 4:30	7.64	27.68	1
LH-DS-02	7/31/2025 4:45	7.59	27.68	1
LH-DS-02	7/31/2025 5:00	7.47	27.72	1
LH-DS-02	7/31/2025 5:15	7.34	27.74	1
LH-DS-02	7/31/2025 5:30	7.26	27.72	1
LH-DS-02	7/31/2025 5:45	7.27	27.74	1
LH-DS-02	7/31/2025 6:00	7.1	27.74	1
LH-DS-02	7/31/2025 6:15	6.95	27.76	1
LH-DS-02	7/31/2025 6:30	7.1	27.76	1
LH-DS-02	7/31/2025 6:45	7.01	27.76	1
LH-DS-02	7/31/2025 7:00	7.24	27.76	1
LH-DS-02	7/31/2025 7:15	7.51	27.74	1
LH-DS-02	7/31/2025 7:30	7.77	27.74	1
LH-DS-02	7/31/2025 7:45	7.94	27.7	1
LH-DS-02	7/31/2025 8:00	7.99	27.66	1
LH-DS-02	7/31/2025 8:15	7.94	27.6	1
LH-DS-02	7/31/2025 8:30	8	27.5	1
LH-DS-02	7/31/2025 8:45	8.02	27.5	1
LH-DS-02	7/31/2025 9:00	7.98	27.48	1
LH-DS-02	7/31/2025 9:15	8.04	27.44	1
LH-DS-02	7/31/2025 9:30	8	27.38	1
LH-DS-02	7/31/2025 9:45	8.14	27.36	1
LH-DS-02	7/31/2025 10:00	8.06	27.38	1
LH-DS-02	7/31/2025 10:15	7.9	27.36	1
LH-DS-02	7/31/2025 10:30	7.75	27.34	1
LH-DS-02	7/31/2025 10:45	7.62	27.3	1
LH-DS-02	7/31/2025 11:00	7.63	27.28	1
LH-DS-02	7/31/2025 11:15	7.7	27.26	1
LH-DS-02	7/31/2025 11:30	7.85	27.26	1
LH-DS-02	7/31/2025 11:45	7.76	27.22	1
LH-DS-02	7/31/2025 12:00	7.71	27.18	1
LH-DS-02	7/31/2025 12:15	7.67	27.18	1
LH-DS-02	7/31/2025 12:30	7.66	27.2	1
LH-DS-02	7/31/2025 12:45	7.73	27.22	1
LH-DS-02	7/31/2025 13:00	7.94	27.22	1
LH-DS-02	7/31/2025 13:15	8.04	27.22	1
LH-DS-02	7/31/2025 13:30	8.09	27.2	1
LH-DS-02	7/31/2025 13:45	8	27.2	1
LH-DS-02	7/31/2025 14:00	7.84	27.16	1
LH-DS-02	7/31/2025 14:15	7.64	27.14	1
LH-DS-02	7/31/2025 14:30	7.58	27.1	1
LH-DS-02	7/31/2025 14:45	7.55	27.08	1
LH-DS-02	7/31/2025 15:00	7.58	27.06	1
LH-DS-02	7/31/2025 15:15	7.56	27.04	1
LH-DS-02	7/31/2025 15:30	7.53	27.04	1
LH-DS-02	7/31/2025 15:45	7.56	27.02	1
LH-DS-02	7/31/2025 16:00	7.45	27	1
LH-DS-02	7/31/2025 16:15	7.41	26.98	1
LH-DS-02	7/31/2025 16:30	7.39	26.96	1
LH-DS-02	7/31/2025 16:45	7.4	26.94	1
LH-DS-02	7/31/2025 17:00	7.43	26.94	1
LH-DS-02	7/31/2025 17:15	7.4	26.92	1
LH-DS-02	7/31/2025 17:30	7.39	26.9	1
LH-DS-02	7/31/2025 17:45	7.31	26.88	1
LH-DS-02	7/31/2025 18:00	7.23	26.84	1
LH-DS-02	7/31/2025 18:15	7.12	26.82	1
LH-DS-02	7/31/2025 18:30	7.07	26.8	1
LH-DS-02	7/31/2025 18:45	7.02	26.78	1
LH-DS-02	7/31/2025 19:00	6.95	26.76	1
LH-DS-02	7/31/2025 19:15	6.94	26.72	1
LH-DS-02	7/31/2025 19:30	6.87	26.7	1
LH-DS-02	7/31/2025 19:45	6.81	26.66	1
LH-DS-02	7/31/2025 20:00	6.82	26.62	1
LH-DS-02	7/31/2025 20:15	6.86	26.6	1
LH-DS-02	7/31/2025 20:30	6.89	26.6	1
LH-DS-02	7/31/2025 20:45	6.97	26.62	1
LH-DS-02	7/31/2025 21:00	7.02	26.62	1
LH-DS-02	7/31/2025 21:15	7.01	26.62	1
LH-DS-02	7/31/2025 21:30	7.09	26.6	1
LH-DS-02	7/31/2025 21:45	7.08	26.6	1
LH-DS-02	7/31/2025 22:00	6.95	26.58	1
LH-DS-02	7/31/2025 22:15	6.82	26.56	1
LH-DS-02	7/31/2025 22:30	6.74	26.52	1
LH-DS-02	7/31/2025 22:45	6.7	26.5	1
LH-DS-02	7/31/2025 23:00	6.65	26.46	1
LH-DS-02	7/31/2025 23:15	6.6	26.44	1
LH-DS-02	7/31/2025 23:30	6.53	26.42	1
LH-DS-02	7/31/2025 23:45	6.5	26.4	1
LH-DS-02	8/1/2025 0:00	6.46	26.38	1
LH-DS-02	8/1/2025 0:15	6.46	26.38	1
LH-DS-02	8/1/2025 0:30	6.41	26.38	1
LH-DS-02	8/1/2025 0:45	6.34	26.36	1
LH-DS-02	8/1/2025 1:00	6.31	26.34	1

Station Name	Date Time	DO mg/L	Temp C	Use Code
LH-DS-02	8/1/2025 1:15	6.23	26.32	1
LH-DS-02	8/1/2025 1:30	6.23	26.28	1
LH-DS-02	8/1/2025 1:45	6.25	26.28	1
LH-DS-02	8/1/2025 2:00	6.23	26.26	1
LH-DS-02	8/1/2025 2:15	6.25	26.26	1
LH-DS-02	8/1/2025 2:30	6.28	26.24	1
LH-DS-02	8/1/2025 2:45	6.37	26.22	1
LH-DS-02	8/1/2025 3:00	6.44	26.22	1
LH-DS-02	8/1/2025 3:15	6.47	26.2	1
LH-DS-02	8/1/2025 3:30	6.48	26.18	1
LH-DS-02	8/1/2025 3:45	6.56	26.2	1
LH-DS-02	8/1/2025 4:00	6.53	26.2	1
LH-DS-02	8/1/2025 4:15	6.47	26.18	1
LH-DS-02	8/1/2025 4:30	6.38	26.16	1
LH-DS-02	8/1/2025 4:45	6.38	26.14	1
LH-DS-02	8/1/2025 5:00	6.27	26.12	1
LH-DS-02	8/1/2025 5:15	6.22	26.08	1
LH-DS-02	8/1/2025 5:30	6.14	26.06	1
LH-DS-02	8/1/2025 5:45	6.13	26.04	1
LH-DS-02	8/1/2025 6:00	6.1	26.02	1
LH-DS-02	8/1/2025 6:15	6.07	26	1
LH-DS-02	8/1/2025 6:30	5.97	25.98	1
LH-DS-02	8/1/2025 6:45	5.91	25.96	1
LH-DS-02	8/1/2025 7:00	5.92	25.96	1
LH-DS-02	8/1/2025 7:15	5.9	25.94	1
LH-DS-02	8/1/2025 7:30	5.89	25.94	1
LH-DS-02	8/1/2025 7:45	6	25.96	1
LH-DS-02	8/1/2025 8:00	6.12	25.96	1
LH-DS-02	8/1/2025 8:15	6.19	25.98	1
LH-DS-02	8/1/2025 8:30	6.37	26	1
LH-DS-02	8/1/2025 8:45	6.59	26.04	1
LH-DS-02	8/1/2025 9:00	6.7	26.08	1
LH-DS-02	8/1/2025 9:15	6.89	26.12	1
LH-DS-02	8/1/2025 9:30	6.98	26.14	1
LH-DS-02	8/1/2025 9:45	6.99	26.18	1
LH-DS-02	8/1/2025 10:00	7	26.18	1
LH-DS-02	8/1/2025 10:15	7	26.18	1
LH-DS-02	8/1/2025 10:30	6.93	26.18	1
LH-DS-02	8/1/2025 10:45	6.98	26.18	1
LH-DS-02	8/1/2025 11:00	7.05	26.2	1
LH-DS-02	8/1/2025 11:15	7.2	26.26	1
LH-DS-02	8/1/2025 11:30	7.26	26.28	1
LH-DS-02	8/1/2025 11:45	7.33	26.32	1
LH-DS-02	8/1/2025 12:00	7.35	26.34	1
LH-DS-02	8/1/2025 12:15	7.4	26.4	1
LH-DS-02	8/1/2025 12:30	7.52	26.44	1
LH-DS-02	8/1/2025 12:45	7.64	26.48	1
LH-DS-02	8/1/2025 13:00	7.7	26.54	1
LH-DS-02	8/1/2025 13:15	7.8	26.56	1
LH-DS-02	8/1/2025 13:30	7.8	26.56	1
LH-DS-02	8/1/2025 13:45	7.8	26.56	1
LH-DS-02	8/1/2025 14:00	7.9	26.6	1
LH-DS-02	8/1/2025 14:15	8	26.62	1
LH-DS-02	8/1/2025 14:30	8.02	26.62	1
LH-DS-02	8/1/2025 14:45	7.99	26.6	1
LH-DS-02	8/1/2025 15:00	8.01	26.58	1
LH-DS-02	8/1/2025 15:15	7.97	26.58	1
LH-DS-02	8/1/2025 15:30	7.92	26.56	1
LH-DS-02	8/1/2025 15:45	7.89	26.52	1
LH-DS-02	8/1/2025 16:00	7.81	26.48	1
LH-DS-02	8/1/2025 16:15	7.68	26.46	1
LH-DS-02	8/1/2025 16:30	7.51	26.4	1
LH-DS-02	8/1/2025 16:45	7.43	26.36	1
LH-DS-02	8/1/2025 17:00	7.38	26.34	1
LH-DS-02	8/1/2025 17:15	7.32	26.3	1
LH-DS-02	8/1/2025 17:30	7.3	26.28	1
LH-DS-02	8/1/2025 17:45	7.27	26.26	1
LH-DS-02	8/1/2025 18:00	7.25	26.24	1
LH-DS-02	8/1/2025 18:15	7.19	26.24	1
LH-DS-02	8/1/2025 18:30	7.14	26.22	1
LH-DS-02	8/1/2025 18:45	7.07	26.18	1
LH-DS-02	8/1/2025 19:00	7	26.16	1
LH-DS-02	8/1/2025 19:15	6.94	26.12	1
LH-DS-02	8/1/2025 19:30	6.79	26.1	1
LH-DS-02	8/1/2025 19:45	6.68	26.06	1
LH-DS-02	8/1/2025 20:00	6.56	26.04	1
LH-DS-02	8/1/2025 20:15	6.43	26.02	1
LH-DS-02	8/1/2025 20:30	6.33	26	1
LH-DS-02	8/1/2025 20:45	6.19	25.98	1
LH-DS-02	8/1/2025 21:00	6.04	25.96	1
LH-DS-02	8/1/2025 21:15	5.97	25.94	1
LH-DS-02	8/1/2025 21:30	6.05	25.96	1
LH-DS-02	8/1/2025 21:45	6.1	25.96	1
LH-DS-02	8/1/2025 22:00	6.21	25.98	1

Station Name	Date Time	DO mg/L	Temp C	Use Code
LH-DS-02	8/1/2025 22:15	6.27	25.98	1
LH-DS-02	8/1/2025 22:30	6.28	25.98	1
LH-DS-02	8/1/2025 22:45	6.33	25.98	1
LH-DS-02	8/1/2025 23:00	6.38	25.98	1
LH-DS-02	8/1/2025 23:15	6.46	26	1
LH-DS-02	8/1/2025 23:30	6.51	26	1
LH-DS-02	8/1/2025 23:45	6.52	26	1
LH-DS-02	8/2/2025 0:00	6.55	25.98	1
LH-DS-02	8/2/2025 0:15	6.53	25.96	1
LH-DS-02	8/2/2025 0:30	6.52	25.96	1
LH-DS-02	8/2/2025 0:45	6.46	25.94	1
LH-DS-02	8/2/2025 1:00	6.43	25.94	1
LH-DS-02	8/2/2025 1:15	6.4	25.92	1
LH-DS-02	8/2/2025 1:30	6.36	25.92	1
LH-DS-02	8/2/2025 1:45	6.3	25.9	1
LH-DS-02	8/2/2025 2:00	6.24	25.88	1
LH-DS-02	8/2/2025 2:15	6.19	25.86	1
LH-DS-02	8/2/2025 2:30	6.13	25.84	1
LH-DS-02	8/2/2025 2:45	6.11	25.82	1
LH-DS-02	8/2/2025 3:00	6.13	25.8	1
LH-DS-02	8/2/2025 3:15	6.13	25.78	1
LH-DS-02	8/2/2025 3:30	6.16	25.78	1
LH-DS-02	8/2/2025 3:45	6.1	25.78	1
LH-DS-02	8/2/2025 4:00	6.12	25.76	1
LH-DS-02	8/2/2025 4:15	6.15	25.76	1
LH-DS-02	8/2/2025 4:30	6.22	25.76	1
LH-DS-02	8/2/2025 4:45	6.28	25.76	1
LH-DS-02	8/2/2025 5:00	6.28	25.76	1
LH-DS-02	8/2/2025 5:15	6.29	25.76	1
LH-DS-02	8/2/2025 5:30	6.27	25.74	1
LH-DS-02	8/2/2025 5:45	6.25	25.72	1
LH-DS-02	8/2/2025 6:00	6.19	25.72	1
LH-DS-02	8/2/2025 6:15	6.16	25.7	1
LH-DS-02	8/2/2025 6:30	6.11	25.7	1
LH-DS-02	8/2/2025 6:45	6.1	25.7	1
LH-DS-02	8/2/2025 7:00	6.1	25.68	1
LH-DS-02	8/2/2025 7:15	6.1	25.68	1
LH-DS-02	8/2/2025 7:30	6.13	25.68	1
LH-DS-02	8/2/2025 7:45	6.23	25.7	1
LH-DS-02	8/2/2025 8:00	6.28	25.7	1
LH-DS-02	8/2/2025 8:15	6.38	25.72	1
LH-DS-02	8/2/2025 8:30	6.47	25.74	1
LH-DS-02	8/2/2025 8:45	6.55	25.76	1
LH-DS-02	8/2/2025 9:00	6.62	25.8	1
LH-DS-02	8/2/2025 9:15	6.72	25.82	1
LH-DS-02	8/2/2025 9:30	6.79	25.86	1
LH-DS-02	8/2/2025 9:45	6.88	25.88	1
LH-DS-02	8/2/2025 10:00	6.96	25.9	1
LH-DS-02	8/2/2025 10:15	7.08	25.92	1
LH-DS-02	8/2/2025 10:30	7.13	25.92	1
LH-DS-02	8/2/2025 10:45	7.18	25.94	1
LH-DS-02	8/2/2025 11:00	7.23	25.96	1
LH-DS-02	8/2/2025 11:15	7.27	25.98	1
LH-DS-02	8/2/2025 11:30	7.33	26	1
LH-DS-02	8/2/2025 11:45	7.35	26.02	1
LH-DS-02	8/2/2025 12:00	7.38	26.04	1
LH-DS-02	8/2/2025 12:15	7.4	26.04	1
LH-DS-02	8/2/2025 12:30	7.45	26.04	1
LH-DS-02	8/2/2025 12:45	7.49	26.04	1
LH-DS-02	8/2/2025 13:00	7.53	26.04	1
LH-DS-02	8/2/2025 13:15	7.57	26.06	1
LH-DS-02	8/2/2025 13:30	7.59	26.06	1
LH-DS-02	8/2/2025 13:45	7.64	26.06	1
LH-DS-02	8/2/2025 14:00	7.66	26.04	1
LH-DS-02	8/2/2025 14:15	7.6	26	1
LH-DS-02	8/2/2025 14:30	7.59	25.98	1
LH-DS-02	8/2/2025 14:45	7.6	25.96	1
LH-DS-02	8/2/2025 15:00	7.52	25.94	1
LH-DS-02	8/2/2025 15:15	7.62	25.96	1
LH-DS-02	8/2/2025 15:30	7.55	25.98	1
LH-DS-02	8/2/2025 15:45	7.51	25.94	1
LH-DS-02	8/2/2025 16:00	7.56	25.96	1
LH-DS-02	8/2/2025 16:15	7.36	25.92	1
LH-DS-02	8/2/2025 16:30	7.25	25.86	1
LH-DS-02	8/2/2025 16:45	7.3	25.82	1
LH-DS-02	8/2/2025 17:00	7.32	25.8	1
LH-DS-02	8/2/2025 17:15	7.12	25.72	1
LH-DS-02	8/2/2025 17:30	6.83	25.62	1
LH-DS-02	8/2/2025 17:45	6.81	25.58	1
LH-DS-02	8/2/2025 18:00	6.84	25.58	1
LH-DS-02	8/2/2025 18:15	6.79	25.58	1
LH-DS-02	8/2/2025 18:30	6.72	25.54	1
LH-DS-02	8/2/2025 18:45	6.6	25.52	1
LH-DS-02	8/2/2025 19:00	6.48	25.48	1

Station Name	Date Time	DO mg/L	Temp C	Use Code
LH-DS-02	8/2/2025 19:15	6.32	25.44	1
LH-DS-02	8/2/2025 19:30	6.2	25.4	1
LH-DS-02	8/2/2025 19:45	6.09	25.36	1
LH-DS-02	8/2/2025 20:00	5.95	25.32	1
LH-DS-02	8/2/2025 20:15	5.84	25.3	1
LH-DS-02	8/2/2025 20:30	5.8	25.28	1
LH-DS-02	8/2/2025 20:45	5.76	25.28	1
LH-DS-02	8/2/2025 21:00	5.71	25.26	1
LH-DS-02	8/2/2025 21:15	5.68	25.26	1
LH-DS-02	8/2/2025 21:30	5.65	25.24	1
LH-DS-02	8/2/2025 21:45	5.62	25.24	1
LH-DS-02	8/2/2025 22:00	5.58	25.24	1
LH-DS-02	8/2/2025 22:15	5.56	25.22	1
LH-DS-02	8/2/2025 22:30	5.51	25.22	1
LH-DS-02	8/2/2025 22:45	5.54	25.22	1
LH-DS-02	8/2/2025 23:00	5.53	25.22	1
LH-DS-02	8/2/2025 23:15	5.58	25.2	1
LH-DS-02	8/2/2025 23:30	5.63	25.2	1
LH-DS-02	8/2/2025 23:45	5.69	25.2	1
LH-DS-02	8/3/2025 0:00	5.81	25.2	1
LH-DS-02	8/3/2025 0:15	5.84	25.22	1
LH-DS-02	8/3/2025 0:30	5.82	25.2	1
LH-DS-02	8/3/2025 0:45	5.7	25.18	1
LH-DS-02	8/3/2025 1:00	5.64	25.16	1
LH-DS-02	8/3/2025 1:15	5.55	25.14	1
LH-DS-02	8/3/2025 1:30	5.47	25.12	1
LH-DS-02	8/3/2025 1:45	5.4	25.12	1
LH-DS-02	8/3/2025 2:00	5.39	25.1	1
LH-DS-02	8/3/2025 2:15	5.37	25.1	1
LH-DS-02	8/3/2025 2:30	5.35	25.08	1
LH-DS-02	8/3/2025 2:45	5.29	25.08	1
LH-DS-02	8/3/2025 3:00	5.25	25.06	1
LH-DS-02	8/3/2025 3:15	5.19	25.04	1
LH-DS-02	8/3/2025 3:30	5.18	25.04	1
LH-DS-02	8/3/2025 3:45	5.16	25.02	1
LH-DS-02	8/3/2025 4:00	5.2	25.02	1
LH-DS-02	8/3/2025 4:15	5.22	25.02	1
LH-DS-02	8/3/2025 4:30	5.33	25.02	1
LH-DS-02	8/3/2025 4:45	5.37	25.02	1
LH-DS-02	8/3/2025 5:00	5.39	25.02	1
LH-DS-02	8/3/2025 5:15	5.46	25.02	1
LH-DS-02	8/3/2025 5:30	5.55	25.04	1
LH-DS-02	8/3/2025 5:45	5.56	25.04	1
LH-DS-02	8/3/2025 6:00	5.54	25.04	1
LH-DS-02	8/3/2025 6:15	5.59	25.02	1
LH-DS-02	8/3/2025 6:30	5.64	25.02	1
LH-DS-02	8/3/2025 6:45	5.68	25.02	1
LH-DS-02	8/3/2025 7:00	5.71	25.04	1
LH-DS-02	8/3/2025 7:15	5.8	25.04	1
LH-DS-02	8/3/2025 7:30	5.86	25.06	1
LH-DS-02	8/3/2025 7:45	5.92	25.08	1
LH-DS-02	8/3/2025 8:00	6.01	25.08	1
LH-DS-02	8/3/2025 8:15	6.11	25.1	1
LH-DS-02	8/3/2025 8:30	6.17	25.12	1
LH-DS-02	8/3/2025 8:45	6.3	25.16	1
LH-DS-02	8/3/2025 9:00	6.38	25.18	1
LH-DS-02	8/3/2025 9:15	6.49	25.22	1
LH-DS-02	8/3/2025 9:30	6.6	25.26	1
LH-DS-02	8/3/2025 9:45	6.71	25.3	1
LH-DS-02	8/3/2025 10:00	6.84	25.34	1
LH-DS-02	8/3/2025 10:15	6.92	25.4	1
LH-DS-02	8/3/2025 10:30	7.01	25.44	1
LH-DS-02	8/3/2025 10:45	7.11	25.48	1
LH-DS-02	8/3/2025 11:00	7.17	25.52	1
LH-DS-02	8/3/2025 11:15	7.24	25.56	1
LH-DS-02	8/3/2025 11:30	7.28	25.58	1
LH-DS-02	8/3/2025 11:45	7.35	25.6	1
LH-DS-02	8/3/2025 12:00	7.41	25.62	1
LH-DS-02	8/3/2025 12:15	7.43	25.64	1
LH-DS-02	8/3/2025 12:30	7.37	25.64	1
LH-DS-02	8/3/2025 12:45	7.33	25.66	1
LH-DS-02	8/3/2025 13:00	7.29	25.64	1
LH-DS-02	8/3/2025 13:15	7.27	25.64	1
LH-DS-02	8/3/2025 13:30	7.25	25.64	1
LH-DS-02	8/3/2025 13:45	7.25	25.64	1
LH-DS-02	8/3/2025 14:00	7.31	25.66	1
LH-DS-02	8/3/2025 14:15	7.35	25.68	1
LH-DS-02	8/3/2025 14:30	7.41	25.7	1
LH-DS-02	8/3/2025 14:45	7.43	25.7	1
LH-DS-02	8/3/2025 15:00	7.47	25.72	1
LH-DS-02	8/3/2025 15:15	7.52	25.74	1
LH-DS-02	8/3/2025 15:30	7.58	25.74	1
LH-DS-02	8/3/2025 15:45	7.64	25.76	1
LH-DS-02	8/3/2025 16:00	7.67	25.78	1

Station Name	Date Time	DO mg/L	Temp C	Use Code
LH-DS-02	8/3/2025 16:15	7.77	25.8	1
LH-DS-02	8/3/2025 16:30	7.78	25.82	1
LH-DS-02	8/3/2025 16:45	7.77	25.82	1
LH-DS-02	8/3/2025 17:00	7.81	25.82	1
LH-DS-02	8/3/2025 17:15	7.81	25.8	1
LH-DS-02	8/3/2025 17:30	7.77	25.8	1
LH-DS-02	8/3/2025 17:45	7.66	25.74	1
LH-DS-02	8/3/2025 18:00	7.59	25.7	1
LH-DS-02	8/3/2025 18:15	7.52	25.66	1
LH-DS-02	8/3/2025 18:30	7.52	25.64	1
LH-DS-02	8/3/2025 18:45	7.41	25.6	1
LH-DS-02	8/3/2025 19:00	7.26	25.54	1
LH-DS-02	8/3/2025 19:15	7.13	25.48	1
LH-DS-02	8/3/2025 19:30	7.08	25.46	1
LH-DS-02	8/3/2025 19:45	6.96	25.42	1
LH-DS-02	8/3/2025 20:00	6.82	25.38	1
LH-DS-02	8/3/2025 20:15	6.81	25.38	1
LH-DS-02	8/3/2025 20:30	6.79	25.38	1
LH-DS-02	8/3/2025 20:45	6.71	25.38	1
LH-DS-02	8/3/2025 21:00	6.7	25.38	1
LH-DS-02	8/3/2025 21:15	6.66	25.36	1
LH-DS-02	8/3/2025 21:30	6.51	25.34	1
LH-DS-02	8/3/2025 21:45	6.48	25.3	1
LH-DS-02	8/3/2025 22:00	6.54	25.32	1
LH-DS-02	8/3/2025 22:15	6.68	25.36	1
LH-DS-02	8/3/2025 22:30	6.82	25.42	1
LH-DS-02	8/3/2025 22:45	6.85	25.44	1
LH-DS-02	8/3/2025 23:00	6.86	25.44	1
LH-DS-02	8/3/2025 23:15	6.87	25.44	1
LH-DS-02	8/3/2025 23:30	6.95	25.44	1
LH-DS-02	8/3/2025 23:45	7.02	25.46	1
LH-DS-02	8/4/2025 0:00	7	25.44	1
LH-DS-02	8/4/2025 0:15	6.96	25.44	1
LH-DS-02	8/4/2025 0:30	6.93	25.42	1
LH-DS-02	8/4/2025 0:45	6.91	25.4	1
LH-DS-02	8/4/2025 1:00	6.94	25.38	1
LH-DS-02	8/4/2025 1:15	6.91	25.38	1
LH-DS-02	8/4/2025 1:30	6.9	25.38	1
LH-DS-02	8/4/2025 1:45	6.91	25.38	1
LH-DS-02	8/4/2025 2:00	6.9	25.36	1
LH-DS-02	8/4/2025 2:15	6.9	25.36	1
LH-DS-02	8/4/2025 2:30	6.88	25.36	1
LH-DS-02	8/4/2025 2:45	6.85	25.34	1
LH-DS-02	8/4/2025 3:00	6.84	25.34	1
LH-DS-02	8/4/2025 3:15	6.83	25.34	1
LH-DS-02	8/4/2025 3:30	6.79	25.32	1
LH-DS-02	8/4/2025 3:45	6.78	25.32	1
LH-DS-02	8/4/2025 4:00	6.75	25.3	1
LH-DS-02	8/4/2025 4:15	6.75	25.3	1
LH-DS-02	8/4/2025 4:30	6.68	25.28	1
LH-DS-02	8/4/2025 4:45	6.61	25.26	1
LH-DS-02	8/4/2025 5:00	6.6	25.24	1
LH-DS-02	8/4/2025 5:15	6.59	25.24	1
LH-DS-02	8/4/2025 5:30	6.55	25.22	1
LH-DS-02	8/4/2025 5:45	6.55	25.2	1
LH-DS-02	8/4/2025 6:00	6.5	25.2	1
LH-DS-02	8/4/2025 6:15	6.55	25.18	1
LH-DS-02	8/4/2025 6:30	6.6	25.18	1
LH-DS-02	8/4/2025 6:45	6.64	25.18	1
LH-DS-02	8/4/2025 7:00	6.74	25.18	1
LH-DS-02	8/4/2025 7:15	6.8	25.18	1
LH-DS-02	8/4/2025 7:30	6.87	25.18	1
LH-DS-02	8/4/2025 7:45	6.95	25.2	1
LH-DS-02	8/4/2025 8:00	7.01	25.22	1
LH-DS-02	8/4/2025 8:15	7.03	25.22	1
LH-DS-02	8/4/2025 8:30	7.09	25.24	1
LH-DS-02	8/4/2025 8:45	7.11	25.26	1
LH-DS-02	8/4/2025 9:00	7.2	25.28	1
LH-DS-02	8/4/2025 9:15	7.32	25.32	1
LH-DS-02	8/4/2025 9:30	7.39	25.34	1
LH-DS-02	8/4/2025 9:45	7.42	25.38	1
LH-DS-02	8/4/2025 10:00	7.51	25.42	1
LH-DS-02	8/4/2025 10:15	7.57	25.44	1
LH-DS-02	8/4/2025 10:30	7.61	25.48	1
LH-DS-02	8/4/2025 10:45	7.63	25.5	1
LH-DS-02	8/4/2025 11:00	7.64	25.5	1
LH-DS-02	8/4/2025 11:15	7.65	25.54	1
LH-DS-02	8/4/2025 11:30	7.65	25.54	1
LH-DS-02	8/4/2025 11:45	7.67	25.56	1
LH-DS-02	8/4/2025 12:00	7.74	25.6	1
LH-DS-02	8/4/2025 12:15	7.78	25.62	1
LH-DS-02	8/4/2025 12:30	7.8	25.64	1
LH-DS-02	8/4/2025 12:45	7.85	25.66	1
LH-DS-02	8/4/2025 13:00	7.76	25.68	1

Station Name	Date Time	DO mg/L	Temp C	Use Code
LH-DS-02	8/4/2025 13:15	7.81	25.68	1
LH-DS-02	8/4/2025 13:30	7.71	25.66	1
LH-DS-02	8/4/2025 13:45	7.84	25.66	1
LH-DS-02	8/4/2025 14:00	7.95	25.72	1
LH-DS-02	8/4/2025 14:15	8.02	25.74	1
LH-DS-02	8/4/2025 14:30	7.99	25.76	1
LH-DS-02	8/4/2025 14:45	7.99	25.78	1
LH-DS-02	8/4/2025 15:00	8.06	25.82	1
LH-DS-02	8/4/2025 15:15	8.2	25.84	1
LH-DS-02	8/4/2025 15:30	8.31	25.88	1
LH-DS-02	8/4/2025 15:45	8.44	25.92	1
LH-DS-02	8/4/2025 16:00	8.45	25.98	1
LH-DS-02	8/4/2025 16:15	8.31	25.94	1
LH-DS-02	8/4/2025 16:30	8.17	25.82	1
LH-DS-02	8/4/2025 16:45	8	25.76	1
LH-DS-02	8/4/2025 17:00	7.96	25.7	1
LH-DS-02	8/4/2025 17:15	7.89	25.68	1
LH-DS-02	8/4/2025 17:30	7.8	25.66	1
LH-DS-02	8/4/2025 17:45	7.76	25.62	1
LH-DS-02	8/4/2025 18:00	7.67	25.62	1
LH-DS-02	8/4/2025 18:15	7.63	25.6	1
LH-DS-02	8/4/2025 18:30	7.52	25.58	1
LH-DS-02	8/4/2025 18:45	7.52	25.58	1
LH-DS-02	8/4/2025 19:00	7.51	25.58	1
LH-DS-02	8/4/2025 19:15	7.49	25.58	1
LH-DS-02	8/4/2025 19:30	7.51	25.62	1
LH-DS-02	8/4/2025 19:45	7.5	25.62	1
LH-DS-02	8/4/2025 20:00	7.56	25.64	1
LH-DS-02	8/4/2025 20:15	7.62	25.68	1
LH-DS-02	8/4/2025 20:30	7.61	25.68	1
LH-DS-02	8/4/2025 20:45	7.5	25.68	1
LH-DS-02	8/4/2025 21:00	7.45	25.68	1
LH-DS-02	8/4/2025 21:15	7.35	25.66	1
LH-DS-02	8/4/2025 21:30	7.27	25.62	1
LH-DS-02	8/4/2025 21:45	7.22	25.62	1
LH-DS-02	8/4/2025 22:00	7.24	25.62	1
LH-DS-02	8/4/2025 22:15	7.25	25.64	1
LH-DS-02	8/4/2025 22:30	7.27	25.66	1
LH-DS-02	8/4/2025 22:45	7.25	25.66	1
LH-DS-02	8/4/2025 23:00	7.22	25.66	1
LH-DS-02	8/4/2025 23:15	7.28	25.68	1
LH-DS-02	8/4/2025 23:30	7.25	25.68	1
LH-DS-02	8/4/2025 23:45	7.24	25.7	1
LH-DS-02	8/5/2025 0:00	7.21	25.7	1
LH-DS-02	8/5/2025 0:15	7.21	25.7	1
LH-DS-02	8/5/2025 0:30	7.23	25.68	1
LH-DS-02	8/5/2025 0:45	7.15	25.68	1
LH-DS-02	8/5/2025 1:00	7.11	25.68	1
LH-DS-02	8/5/2025 1:15	7.05	25.64	1
LH-DS-02	8/5/2025 1:30	6.98	25.6	1
LH-DS-02	8/5/2025 1:45	6.86	25.58	1
LH-DS-02	8/5/2025 2:00	6.76	25.54	1
LH-DS-02	8/5/2025 2:15	6.68	25.5	1
LH-DS-02	8/5/2025 2:30	6.59	25.48	1
LH-DS-02	8/5/2025 2:45	6.54	25.44	1
LH-DS-02	8/5/2025 3:00	6.5	25.42	1
LH-DS-02	8/5/2025 3:15	6.46	25.38	1
LH-DS-02	8/5/2025 3:30	6.41	25.34	1
LH-DS-02	8/5/2025 3:45	6.5	25.32	1
LH-DS-02	8/5/2025 4:00	6.47	25.3	1
LH-DS-02	8/5/2025 4:15	6.61	25.32	1
LH-DS-02	8/5/2025 4:30	6.67	25.34	1
LH-DS-02	8/5/2025 4:45	6.67	25.34	1
LH-DS-02	8/5/2025 5:00	6.74	25.34	1
LH-DS-02	8/5/2025 5:15	6.71	25.32	1
LH-DS-02	8/5/2025 5:30	6.73	25.3	1
LH-DS-02	8/5/2025 5:45	6.79	25.28	1
LH-DS-02	8/5/2025 6:00	6.74	25.28	1
LH-DS-02	8/5/2025 6:15	6.74	25.26	1
LH-DS-02	8/5/2025 6:30	6.71	25.24	1
LH-DS-02	8/5/2025 6:45	6.72	25.26	1
LH-DS-02	8/5/2025 7:00	6.8	25.26	1
LH-DS-02	8/5/2025 7:15	6.89	25.26	1
LH-DS-02	8/5/2025 7:30	7	25.28	1
LH-DS-02	8/5/2025 7:45	7.11	25.28	1
LH-DS-02	8/5/2025 8:00	7.11	25.3	1
LH-DS-02	8/5/2025 8:15	7.15	25.3	1
LH-DS-02	8/5/2025 8:30	7.27	25.3	1
LH-DS-02	8/5/2025 8:45	7.32	25.3	1
LH-DS-02	8/5/2025 9:00	7.35	25.32	1
LH-DS-02	8/5/2025 9:15	7.36	25.32	1
LH-DS-02	8/5/2025 9:30	7.36	25.32	1
LH-DS-02	8/5/2025 9:45	7.35	25.32	1
LH-DS-02	8/5/2025 10:00	7.42	25.34	1

Station Name	Date Time	DO mg/L	Temp C	Use Code
LH-DS-02	8/5/2025 10:15	7.42	25.36	1
LH-DS-02	8/5/2025 10:30	7.51	25.38	1
LH-DS-02	8/5/2025 10:45	7.61	25.44	1
LH-DS-02	8/5/2025 11:00	7.65	25.46	1
LH-DS-02	8/5/2025 11:15	7.68	25.48	1
LH-DS-02	8/5/2025 11:30	7.72	25.48	1
LH-DS-02	8/5/2025 11:45	7.72	25.5	1
LH-DS-02	8/5/2025 12:00	7.66	25.5	1
LH-DS-02	8/5/2025 12:15	7.72	25.48	1
LH-DS-02	8/5/2025 12:30	7.74	25.46	1
LH-DS-02	8/5/2025 12:45	7.71	25.46	1
LH-DS-02	8/5/2025 13:00	7.77	25.46	1
LH-DS-02	8/5/2025 13:15	7.78	25.46	1
LH-DS-02	8/5/2025 13:30	7.79	25.48	1
LH-DS-02	8/5/2025 13:45	7.84	25.54	1
LH-DS-02	8/5/2025 14:00	7.99	25.58	1
LH-DS-02	8/5/2025 14:15	8.04	25.62	1
LH-DS-02	8/5/2025 14:30	8.04	24.54	2
LH-DS-02	8/5/2025 14:45	8.48	24.58	2
LH-DS-02	8/5/2025 15:00	8.54	24.32	2
LH-DS-02	8/5/2025 15:15	8.57	24.18	2
LH-DS-02	8/5/2025 15:30	8.57	24.12	2
LH-DS-02	8/5/2025 15:45	8.4	24.74	2
LH-DS-02	8/5/2025 16:00	8.05	25.54	1
LH-DS-02	8/5/2025 16:15	7.92	25.6	1
LH-DS-02	8/5/2025 16:30	7.87	25.58	1
LH-DS-02	8/5/2025 16:45	7.8	25.56	1
LH-DS-02	8/5/2025 17:00	7.76	25.52	1
LH-DS-02	8/5/2025 17:15	7.68	25.5	1
LH-DS-02	8/5/2025 17:30	7.59	25.46	1
LH-DS-02	8/5/2025 17:45	7.5	25.42	1
LH-DS-02	8/5/2025 18:00	7.4	25.4	1
LH-DS-02	8/5/2025 18:15	7.31	25.38	1
LH-DS-02	8/5/2025 18:30	7.26	25.34	1
LH-DS-02	8/5/2025 18:45	7.21	25.32	1
LH-DS-02	8/5/2025 19:00	7.13	25.3	1
LH-DS-02	8/5/2025 19:15	7.04	25.28	1
LH-DS-02	8/5/2025 19:30	6.96	25.26	1
LH-DS-02	8/5/2025 19:45	6.87	25.24	1
LH-DS-02	8/5/2025 20:00	6.79	25.22	1
LH-DS-02	8/5/2025 20:15	6.75	25.2	1
LH-DS-02	8/5/2025 20:30	6.7	25.2	1
LH-DS-02	8/5/2025 20:45	6.68	25.18	1
LH-DS-02	8/5/2025 21:00	6.62	25.18	1
LH-DS-02	8/5/2025 21:15	6.6	25.16	1
LH-DS-02	8/5/2025 21:30	6.55	25.16	1
LH-DS-02	8/5/2025 21:45	6.52	25.16	1
LH-DS-02	8/5/2025 22:00	6.5	25.14	1
LH-DS-02	8/5/2025 22:15	6.47	25.14	1
LH-DS-02	8/5/2025 22:30	6.42	25.14	1
LH-DS-02	8/5/2025 22:45	6.41	25.14	1
LH-DS-02	8/5/2025 23:00	6.41	25.12	1
LH-DS-02	8/5/2025 23:15	6.4	25.12	1
LH-DS-02	8/5/2025 23:30	6.36	25.14	1
LH-DS-02	8/5/2025 23:45	6.3	25.12	1
LH-DS-02	8/6/2025 0:00	6.23	25.12	1
LH-DS-02	8/6/2025 0:15	6.19	25.1	1
LH-DS-02	8/6/2025 0:30	6.1	25.1	1
LH-DS-02	8/6/2025 0:45	6.08	25.1	1
LH-DS-02	8/6/2025 1:00	6.04	25.08	1
LH-DS-02	8/6/2025 1:15	6.01	25.08	1
LH-DS-02	8/6/2025 1:30	6.13	25.08	1
LH-DS-02	8/6/2025 1:45	6.06	25.08	1
LH-DS-02	8/6/2025 2:00	6.16	25.08	1
LH-DS-02	8/6/2025 2:15	6.21	25.08	1
LH-DS-02	8/6/2025 2:30	6.21	25.08	1
LH-DS-02	8/6/2025 2:45	6.24	25.1	1
LH-DS-02	8/6/2025 3:00	6.36	25.1	1
LH-DS-02	8/6/2025 3:15	6.35	25.1	1
LH-DS-02	8/6/2025 3:30	6.46	25.1	1
LH-DS-02	8/6/2025 3:45	6.45	25.1	1
LH-DS-02	8/6/2025 4:00	6.52	25.08	1
LH-DS-02	8/6/2025 4:15	6.54	25.08	1
LH-DS-02	8/6/2025 4:30	6.62	25.08	1
LH-DS-02	8/6/2025 4:45	6.67	25.08	1
LH-DS-02	8/6/2025 5:00	6.69	25.08	1
LH-DS-02	8/6/2025 5:15	6.77	25.08	1
LH-DS-02	8/6/2025 5:30	6.8	25.08	1
LH-DS-02	8/6/2025 5:45	6.78	25.1	1
LH-DS-02	8/6/2025 6:00	6.74	25.1	1
LH-DS-02	8/6/2025 6:15	6.72	25.1	1
LH-DS-02	8/6/2025 6:30	6.68	25.1	1
LH-DS-02	8/6/2025 6:45	6.67	25.1	1
LH-DS-02	8/6/2025 7:00	6.63	25.1	1

Station Name	Date Time	DO mg/L	Temp C	Use Code
LH-DS-02	8/6/2025 7:15	6.62	25.1	1
LH-DS-02	8/6/2025 7:30	6.56	25.1	1
LH-DS-02	8/6/2025 7:45	6.55	25.1	1
LH-DS-02	8/6/2025 8:00	6.56	25.1	1
LH-DS-02	8/6/2025 8:15	6.63	25.1	1
LH-DS-02	8/6/2025 8:30	6.68	25.12	1
LH-DS-02	8/6/2025 8:45	6.74	25.14	1
LH-DS-02	8/6/2025 9:00	6.8	25.14	1
LH-DS-02	8/6/2025 9:15	6.86	25.16	1
LH-DS-02	8/6/2025 9:30	6.91	25.2	1
LH-DS-02	8/6/2025 9:45	7	25.22	1
LH-DS-02	8/6/2025 10:00	7.11	25.24	1
LH-DS-02	8/6/2025 10:15	7.22	25.28	1
LH-DS-02	8/6/2025 10:30	7.29	25.32	1
LH-DS-02	8/6/2025 10:45	7.44	25.36	1
LH-DS-02	8/6/2025 11:00	7.55	25.4	1
LH-DS-02	8/6/2025 11:15	7.62	25.44	1
LH-DS-02	8/6/2025 11:30	7.69	25.48	1
LH-DS-02	8/6/2025 11:45	7.75	25.5	1
LH-DS-02	8/6/2025 12:00	7.83	25.52	1
LH-DS-02	8/6/2025 12:15	7.85	25.54	1
LH-DS-02	8/6/2025 12:30	7.9	25.56	1
LH-DS-02	8/6/2025 12:45	7.98	25.58	1
LH-DS-02	8/6/2025 13:00	8.05	25.6	1
LH-DS-02	8/6/2025 13:15	8.1	25.62	1
LH-DS-02	8/6/2025 13:30	8.17	25.62	1
LH-DS-02	8/6/2025 13:45	8.25	25.64	1
LH-DS-02	8/6/2025 14:00	8.31	25.66	1
LH-DS-02	8/6/2025 14:15	8.31	25.68	1
LH-DS-02	8/6/2025 14:30	8.27	25.68	1
LH-DS-02	8/6/2025 14:45	8.25	25.64	1
LH-DS-02	8/6/2025 15:00	8.13	25.62	1
LH-DS-02	8/6/2025 15:15	8.02	25.56	1
LH-DS-02	8/6/2025 15:30	7.93	25.5	1
LH-DS-02	8/6/2025 15:45	7.9	25.48	1
LH-DS-02	8/6/2025 16:00	7.87	25.46	1
LH-DS-02	8/6/2025 16:15	7.81	25.44	1
LH-DS-02	8/6/2025 16:30	7.76	25.42	1
LH-DS-02	8/6/2025 16:45	7.72	25.4	1
LH-DS-02	8/6/2025 17:00	7.71	25.4	1
LH-DS-02	8/6/2025 17:15	7.73	25.4	1
LH-DS-02	8/6/2025 17:30	7.74	25.4	1
LH-DS-02	8/6/2025 17:45	7.77	25.4	1
LH-DS-02	8/6/2025 18:00	7.76	25.4	1
LH-DS-02	8/6/2025 18:15	7.75	25.38	1
LH-DS-02	8/6/2025 18:30	7.69	25.38	1
LH-DS-02	8/6/2025 18:45	7.64	25.34	1
LH-DS-02	8/6/2025 19:00	7.56	25.32	1
LH-DS-02	8/6/2025 19:15	7.47	25.3	1
LH-DS-02	8/6/2025 19:30	7.37	25.28	1
LH-DS-02	8/6/2025 19:45	7.3	25.26	1
LH-DS-02	8/6/2025 20:00	7.2	25.26	1
LH-DS-02	8/6/2025 20:15	7.15	25.24	1
LH-DS-02	8/6/2025 20:30	7.06	25.24	1
LH-DS-02	8/6/2025 20:45	7	25.24	1
LH-DS-02	8/6/2025 21:00	6.92	25.22	1
LH-DS-02	8/6/2025 21:15	6.84	25.22	1
LH-DS-02	8/6/2025 21:30	6.82	25.22	1
LH-DS-02	8/6/2025 21:45	6.62	25.2	1
LH-DS-02	8/6/2025 22:00	6.63	25.2	1
LH-DS-02	8/6/2025 22:15	6.51	25.18	1
LH-DS-02	8/6/2025 22:30	6.42	25.16	1
LH-DS-02	8/6/2025 22:45	6.31	25.14	1
LH-DS-02	8/6/2025 23:00	6.24	25.14	1
LH-DS-02	8/6/2025 23:15	6.17	25.14	1
LH-DS-02	8/6/2025 23:30	6.12	25.12	1
LH-DS-02	8/6/2025 23:45	6.04	25.12	1
LH-DS-02	8/7/2025 0:00	6.16	25.12	1
LH-DS-02	8/7/2025 0:15	6.15	25.12	1
LH-DS-02	8/7/2025 0:30	6.34	25.14	1
LH-DS-02	8/7/2025 0:45	6.42	25.16	1
LH-DS-02	8/7/2025 1:00	6.43	25.16	1
LH-DS-02	8/7/2025 1:15	6.66	25.18	1
LH-DS-02	8/7/2025 1:30	6.69	25.2	1
LH-DS-02	8/7/2025 1:45	6.85	25.22	1
LH-DS-02	8/7/2025 2:00	6.95	25.22	1
LH-DS-02	8/7/2025 2:15	6.96	25.22	1
LH-DS-02	8/7/2025 2:30	6.92	25.22	1
LH-DS-02	8/7/2025 2:45	6.93	25.22	1
LH-DS-02	8/7/2025 3:00	6.97	25.22	1
LH-DS-02	8/7/2025 3:15	6.97	25.2	1
LH-DS-02	8/7/2025 3:30	6.94	25.2	1
LH-DS-02	8/7/2025 3:45	6.94	25.2	1
LH-DS-02	8/7/2025 4:00	6.94	25.2	1

Station Name	Date Time	DO mg/L	Temp C	Use Code
LH-DS-02	8/7/2025 4:15	6.96	25.2	1
LH-DS-02	8/7/2025 4:30	6.94	25.18	1
LH-DS-02	8/7/2025 4:45	6.9	25.18	1
LH-DS-02	8/7/2025 5:00	6.89	25.18	1
LH-DS-02	8/7/2025 5:15	6.87	25.18	1
LH-DS-02	8/7/2025 5:30	6.83	25.16	1
LH-DS-02	8/7/2025 5:45	6.78	25.16	1
LH-DS-02	8/7/2025 6:00	6.74	25.14	1
LH-DS-02	8/7/2025 6:15	6.76	25.14	1
LH-DS-02	8/7/2025 6:30	6.78	25.14	1
LH-DS-02	8/7/2025 6:45	6.77	25.14	1
LH-DS-02	8/7/2025 7:00	6.79	25.14	1
LH-DS-02	8/7/2025 7:15	6.83	25.14	1
LH-DS-02	8/7/2025 7:30	6.8	25.14	1
LH-DS-02	8/7/2025 7:45	6.84	25.14	1
LH-DS-02	8/7/2025 8:00	6.89	25.16	1
LH-DS-02	8/7/2025 8:15	6.94	25.16	1
LH-DS-02	8/7/2025 8:30	7.01	25.2	1
LH-DS-02	8/7/2025 8:45	7.04	25.2	1
LH-DS-02	8/7/2025 9:00	7.1	25.24	1
LH-DS-02	8/7/2025 9:15	7.19	25.26	1
LH-DS-02	8/7/2025 9:30	7.28	25.3	1
LH-DS-02	8/7/2025 9:45	7.41	25.36	1
LH-DS-02	8/7/2025 10:00	7.66	25.44	1
LH-DS-02	8/7/2025 10:15	7.97	25.54	1
LH-DS-02	8/7/2025 10:30	8.2	25.64	1
LH-DS-02	8/7/2025 10:45	8.24	25.64	1
LH-DS-02	8/7/2025 11:00	8.21	25.6	1
LH-DS-02	8/7/2025 11:15	8.3	25.6	1
LH-DS-02	8/7/2025 11:30	8.37	25.62	1
LH-DS-02	8/7/2025 11:45	8.47	25.66	1
LH-DS-02	8/7/2025 12:00	8.59	25.7	1
LH-DS-02	8/7/2025 12:15	8.66	25.76	1
LH-DS-02	8/7/2025 12:30	8.71	25.8	1
LH-DS-02	8/7/2025 12:45	8.78	25.86	1
LH-DS-02	8/7/2025 13:00	8.77	25.84	1
LH-DS-02	8/7/2025 13:15	8.75	25.84	1
LH-DS-02	8/7/2025 13:30	8.79	25.88	1
LH-DS-02	8/7/2025 13:45	8.83	25.88	1
LH-DS-02	8/7/2025 14:00	8.91	25.92	1
LH-DS-02	8/7/2025 14:15	8.95	25.94	1
LH-DS-02	8/7/2025 14:30	8.99	25.92	1
LH-DS-02	8/7/2025 14:45	9.04	25.92	1
LH-DS-02	8/7/2025 15:00	9.07	25.9	1
LH-DS-02	8/7/2025 15:15	9.07	25.9	1
LH-DS-02	8/7/2025 15:30	9.08	25.9	1
LH-DS-02	8/7/2025 15:45	9.09	25.92	1
LH-DS-02	8/7/2025 16:00	9.07	25.9	1
LH-DS-02	8/7/2025 16:15	9.06	25.92	1
LH-DS-02	8/7/2025 16:30	9.13	25.96	1
LH-DS-02	8/7/2025 16:45	9.11	25.96	1
LH-DS-02	8/7/2025 17:00	9.03	25.9	1
LH-DS-02	8/7/2025 17:15	9	25.84	1
LH-DS-02	8/7/2025 17:30	8.96	25.8	1
LH-DS-02	8/7/2025 17:45	8.92	25.78	1
LH-DS-02	8/7/2025 18:00	8.85	25.72	1
LH-DS-02	8/7/2025 18:15	8.75	25.66	1
LH-DS-02	8/7/2025 18:30	8.7	25.6	1
LH-DS-02	8/7/2025 18:45	8.65	25.56	1
LH-DS-02	8/7/2025 19:00	8.57	25.5	1
LH-DS-02	8/7/2025 19:15	8.47	25.44	1
LH-DS-02	8/7/2025 19:30	8.32	25.38	1
LH-DS-02	8/7/2025 19:45	8.26	25.34	1
LH-DS-02	8/7/2025 20:00	8.1	25.32	1
LH-DS-02	8/7/2025 20:15	8.04	25.28	1
LH-DS-02	8/7/2025 20:30	8.04	25.26	1
LH-DS-02	8/7/2025 20:45	7.87	25.24	1
LH-DS-02	8/7/2025 21:00	7.69	25.2	1
LH-DS-02	8/7/2025 21:15	7.71	25.2	1
LH-DS-02	8/7/2025 21:30	7.65	25.2	1
LH-DS-02	8/7/2025 21:45	7.62	25.18	1
LH-DS-02	8/7/2025 22:00	7.65	25.16	1
LH-DS-02	8/7/2025 22:15	7.6	25.14	1
LH-DS-02	8/7/2025 22:30	7.55	25.12	1
LH-DS-02	8/7/2025 22:45	7.49	25.08	1
LH-DS-02	8/7/2025 23:00	7.42	25.06	1
LH-DS-02	8/7/2025 23:15	7.32	25.02	1
LH-DS-02	8/7/2025 23:30	7.26	25	1
LH-DS-02	8/7/2025 23:45	7.18	25	1
LH-DS-02	8/8/2025 0:00	7.1	24.98	1
LH-DS-02	8/8/2025 0:15	7.02	24.96	1
LH-DS-02	8/8/2025 0:30	6.96	24.92	1
LH-DS-02	8/8/2025 0:45	6.92	24.92	1
LH-DS-02	8/8/2025 1:00	6.88	24.9	1

Station Name	Date Time	DO mg/L	Temp C	Use Code
LH-DS-02	8/8/2025 1:15	6.9	24.9	1
LH-DS-02	8/8/2025 1:30	6.86	24.9	1
LH-DS-02	8/8/2025 1:45	6.81	24.88	1
LH-DS-02	8/8/2025 2:00	6.72	24.88	1
LH-DS-02	8/8/2025 2:15	6.72	24.88	1
LH-DS-02	8/8/2025 2:30	6.61	24.86	1
LH-DS-02	8/8/2025 2:45	6.59	24.86	1
LH-DS-02	8/8/2025 3:00	6.53	24.84	1
LH-DS-02	8/8/2025 3:15	6.5	24.82	1
LH-DS-02	8/8/2025 3:30	6.45	24.82	1
LH-DS-02	8/8/2025 3:45	6.42	24.8	1
LH-DS-02	8/8/2025 4:00	6.45	24.78	1
LH-DS-02	8/8/2025 4:15	6.44	24.78	1
LH-DS-02	8/8/2025 4:30	6.39	24.76	1
LH-DS-02	8/8/2025 4:45	6.37	24.74	1
LH-DS-02	8/8/2025 5:00	6.4	24.74	1
LH-DS-02	8/8/2025 5:15	6.62	24.74	1
LH-DS-02	8/8/2025 5:30	6.66	24.74	1
LH-DS-02	8/8/2025 5:45	6.84	24.76	1
LH-DS-02	8/8/2025 6:00	6.88	24.78	1
LH-DS-02	8/8/2025 6:15	7.03	24.78	1
LH-DS-02	8/8/2025 6:30	7.11	24.8	1
LH-DS-02	8/8/2025 6:45	7.3	24.82	1
LH-DS-02	8/8/2025 7:00	7.42	24.86	1
LH-DS-02	8/8/2025 7:15	7.57	24.88	1
LH-DS-02	8/8/2025 7:30	7.71	24.92	1
LH-DS-02	8/8/2025 7:45	7.85	24.96	1
LH-DS-02	8/8/2025 8:00	7.98	25	1
LH-DS-02	8/8/2025 8:15	8.09	25.02	1
LH-DS-02	8/8/2025 8:30	8.26	25.06	1
LH-DS-02	8/8/2025 8:45	8.42	25.12	1
LH-DS-02	8/8/2025 9:00	8.59	25.2	1
LH-DS-02	8/8/2025 9:15	8.76	25.26	1
LH-DS-02	8/8/2025 9:30	8.92	25.32	1
LH-DS-02	8/8/2025 9:45	9.09	25.4	1
LH-DS-02	8/8/2025 10:00	9.2	25.46	1
LH-DS-02	8/8/2025 10:15	9.26	25.48	1
LH-DS-02	8/8/2025 10:30	9.32	25.52	1
LH-DS-02	8/8/2025 10:45	9.32	25.56	1
LH-DS-02	8/8/2025 11:00	9.31	25.58	1
LH-DS-02	8/8/2025 11:15	9.36	25.64	1
LH-DS-02	8/8/2025 11:30	9.39	25.68	1
LH-DS-02	8/8/2025 11:45	9.43	25.74	1
LH-DS-02	8/8/2025 12:00	9.45	25.8	1
LH-DS-02	8/8/2025 12:15	9.49	25.86	1
LH-DS-02	8/8/2025 12:30	9.58	25.92	1
LH-DS-02	8/8/2025 12:45	9.7	25.98	1
LH-DS-02	8/8/2025 13:00	9.8	26.04	1
LH-DS-02	8/8/2025 13:15	9.85	26.12	1
LH-DS-02	8/8/2025 13:30	9.9	26.2	1
LH-DS-02	8/8/2025 13:45	9.99	26.26	1
LH-DS-02	8/8/2025 14:00	10.01	26.34	1
LH-DS-02	8/8/2025 14:15	10.02	26.38	1
LH-DS-02	8/8/2025 14:30	10.01	26.44	1
LH-DS-02	8/8/2025 14:45	9.97	26.5	1
LH-DS-02	8/8/2025 15:00	10.03	26.54	1
LH-DS-02	8/8/2025 15:15	10.05	26.6	1
LH-DS-02	8/8/2025 15:30	10.06	26.66	1
LH-DS-02	8/8/2025 15:45	10.04	26.7	1
LH-DS-02	8/8/2025 16:00	10.02	26.68	1
LH-DS-02	8/8/2025 16:15	9.92	26.7	1
LH-DS-02	8/8/2025 16:30	9.78	26.64	1
LH-DS-02	8/8/2025 16:45	9.68	26.56	1
LH-DS-02	8/8/2025 17:00	9.6	26.48	1
LH-DS-02	8/8/2025 17:15	9.45	26.42	1
LH-DS-02	8/8/2025 17:30	9.32	26.32	1
LH-DS-02	8/8/2025 17:45	9.15	26.24	1
LH-DS-02	8/8/2025 18:00	9.09	26.12	1
LH-DS-02	8/8/2025 18:15	9.07	26.04	1
LH-DS-02	8/8/2025 18:30	9.03	25.94	1
LH-DS-02	8/8/2025 18:45	9	25.84	1
LH-DS-02	8/8/2025 19:00	8.92	25.72	1
LH-DS-02	8/8/2025 19:15	8.75	25.62	1
LH-DS-02	8/8/2025 19:30	8.42	25.54	1
LH-DS-02	8/8/2025 19:45	8.16	25.46	1
LH-DS-02	8/8/2025 20:00	7.93	25.38	1
LH-DS-02	8/8/2025 20:15	7.56	25.28	1
LH-DS-02	8/8/2025 20:30	7.35	25.2	1
LH-DS-02	8/8/2025 20:45	7.24	25.16	1
LH-DS-02	8/8/2025 21:00	7.17	25.12	1
LH-DS-02	8/8/2025 21:15	7.17	25.1	1
LH-DS-02	8/8/2025 21:30	7.18	25.1	1
LH-DS-02	8/8/2025 21:45	7.14	25.08	1
LH-DS-02	8/8/2025 22:00	7.1	25.06	1

Station Name	Date Time	DO mg/L	Temp C	Use Code
LH-DS-02	8/8/2025 22:15	7.05	25.06	1
LH-DS-02	8/8/2025 22:30	6.98	25.04	1
LH-DS-02	8/8/2025 22:45	6.94	25.02	1
LH-DS-02	8/8/2025 23:00	6.93	25	1
LH-DS-02	8/8/2025 23:15	6.91	24.98	1
LH-DS-02	8/8/2025 23:30	6.91	24.96	1
LH-DS-02	8/8/2025 23:45	6.89	24.94	1
LH-DS-02	8/9/2025 0:00	6.86	24.92	1
LH-DS-02	8/9/2025 0:15	6.86	24.9	1
LH-DS-02	8/9/2025 0:30	6.8	24.9	1
LH-DS-02	8/9/2025 0:45	6.77	24.88	1
LH-DS-02	8/9/2025 1:00	6.82	24.86	1
LH-DS-02	8/9/2025 1:15	6.88	24.86	1
LH-DS-02	8/9/2025 1:30	6.91	24.86	1
LH-DS-02	8/9/2025 1:45	6.96	24.86	1
LH-DS-02	8/9/2025 2:00	6.94	24.86	1
LH-DS-02	8/9/2025 2:15	6.96	24.86	1
LH-DS-02	8/9/2025 2:30	6.83	24.84	1
LH-DS-02	8/9/2025 2:45	6.78	24.82	1
LH-DS-02	8/9/2025 3:00	6.74	24.8	1
LH-DS-02	8/9/2025 3:15	6.78	24.78	1
LH-DS-02	8/9/2025 3:30	6.68	24.76	1
LH-DS-02	8/9/2025 3:45	6.69	24.76	1
LH-DS-02	8/9/2025 4:00	6.7	24.74	1
LH-DS-02	8/9/2025 4:15	6.72	24.72	1
LH-DS-02	8/9/2025 4:30	6.79	24.72	1
LH-DS-02	8/9/2025 4:45	6.83	24.72	1
LH-DS-02	8/9/2025 5:00	7.02	24.72	1
LH-DS-02	8/9/2025 5:15	7.02	24.74	1
LH-DS-02	8/9/2025 5:30	7.23	24.76	1
LH-DS-02	8/9/2025 5:45	7.32	24.76	1
LH-DS-02	8/9/2025 6:00	7.5	24.78	1
LH-DS-02	8/9/2025 6:15	7.56	24.8	1
LH-DS-02	8/9/2025 6:30	7.66	24.82	1
LH-DS-02	8/9/2025 6:45	7.82	24.84	1
LH-DS-02	8/9/2025 7:00	8.03	24.86	1
LH-DS-02	8/9/2025 7:15	8.35	24.9	1
LH-DS-02	8/9/2025 7:30	8.52	24.96	1
LH-DS-02	8/9/2025 7:45	8.73	25	1
LH-DS-02	8/9/2025 8:00	8.93	25.06	1
LH-DS-02	8/9/2025 8:15	9.11	25.14	1
LH-DS-02	8/9/2025 8:30	9.3	25.2	1
LH-DS-02	8/9/2025 8:45	9.48	25.26	1
LH-DS-02	8/9/2025 9:00	9.59	25.32	1
LH-DS-02	8/9/2025 9:15	9.62	25.36	1
LH-DS-02	8/9/2025 9:30	9.67	25.4	1
LH-DS-02	8/9/2025 9:45	9.69	25.44	1
LH-DS-02	8/9/2025 10:00	9.7	25.48	1
LH-DS-02	8/9/2025 10:15	9.73	25.54	1
LH-DS-02	8/9/2025 10:30	9.8	25.6	1
LH-DS-02	8/9/2025 10:45	9.88	25.66	1
LH-DS-02	8/9/2025 11:00	9.91	25.72	1
LH-DS-02	8/9/2025 11:15	9.92	25.78	1
LH-DS-02	8/9/2025 11:30	10	25.84	1
LH-DS-02	8/9/2025 11:45	10.03	25.92	1
LH-DS-02	8/9/2025 12:00	10.03	26	1
LH-DS-02	8/9/2025 12:15	10.06	26.06	1
LH-DS-02	8/9/2025 12:30	10.04	26.14	1
LH-DS-02	8/9/2025 12:45	10.08	26.2	1
LH-DS-02	8/9/2025 13:00	10.12	26.3	1
LH-DS-02	8/9/2025 13:15	10.1	26.4	1
LH-DS-02	8/9/2025 13:30	10.16	26.48	1
LH-DS-02	8/9/2025 13:45	10.17	26.58	1
LH-DS-02	8/9/2025 14:00	10.2	26.66	1
LH-DS-02	8/9/2025 14:15	10.2	26.74	1
LH-DS-02	8/9/2025 14:30	10.26	26.74	1
LH-DS-02	8/9/2025 14:45	10.23	26.78	1
LH-DS-02	8/9/2025 15:00	10.26	26.8	1
LH-DS-02	8/9/2025 15:15	10.28	26.84	1
LH-DS-02	8/9/2025 15:30	10.3	26.82	1
LH-DS-02	8/9/2025 15:45	10.21	26.86	1
LH-DS-02	8/9/2025 16:00	10.16	26.84	1
LH-DS-02	8/9/2025 16:15	10.1	26.82	1
LH-DS-02	8/9/2025 16:30	10.08	26.78	1
LH-DS-02	8/9/2025 16:45	10.02	26.72	1
LH-DS-02	8/9/2025 17:00	9.91	26.6	1
LH-DS-02	8/9/2025 17:15	9.83	26.48	1
LH-DS-02	8/9/2025 17:30	9.75	26.36	1
LH-DS-02	8/9/2025 17:45	9.67	26.2	1
LH-DS-02	8/9/2025 18:00	9.58	26.06	1
LH-DS-02	8/9/2025 18:15	9.42	25.9	1
LH-DS-02	8/9/2025 18:30	9.31	25.78	1
LH-DS-02	8/9/2025 18:45	9.18	25.7	1
LH-DS-02	8/9/2025 19:00	9.04	25.6	1

Station Name	Date Time	DO mg/L	Temp C	Use Code
LH-DS-02	8/9/2025 19:15	8.95	25.56	1
LH-DS-02	8/9/2025 19:30	8.73	25.5	1
LH-DS-02	8/9/2025 19:45	8.45	25.42	1
LH-DS-02	8/9/2025 20:00	8.23	25.34	1
LH-DS-02	8/9/2025 20:15	8.13	25.3	1
LH-DS-02	8/9/2025 20:30	8.01	25.26	1
LH-DS-02	8/9/2025 20:45	7.9	25.22	1
LH-DS-02	8/9/2025 21:00	7.77	25.18	1
LH-DS-02	8/9/2025 21:15	7.64	25.14	1
LH-DS-02	8/9/2025 21:30	7.5	25.1	1
LH-DS-02	8/9/2025 21:45	7.35	25.08	1
LH-DS-02	8/9/2025 22:00	7.19	25.06	1
LH-DS-02	8/9/2025 22:15	7.17	25.04	1
LH-DS-02	8/9/2025 22:30	7.09	25.02	1
LH-DS-02	8/9/2025 22:45	6.97	25	1
LH-DS-02	8/9/2025 23:00	6.91	24.98	1
LH-DS-02	8/9/2025 23:15	6.87	24.98	1
LH-DS-02	8/9/2025 23:30	6.75	24.96	1
LH-DS-02	8/9/2025 23:45	6.71	24.94	1
LH-DS-02	8/10/2025 0:00	6.58	24.92	1
LH-DS-02	8/10/2025 0:15	6.5	24.92	1
LH-DS-02	8/10/2025 0:30	6.4	24.9	1
LH-DS-02	8/10/2025 0:45	6.35	24.88	1
LH-DS-02	8/10/2025 1:00	6.3	24.88	1
LH-DS-02	8/10/2025 1:15	6.23	24.86	1
LH-DS-02	8/10/2025 1:30	6.12	24.86	1
LH-DS-02	8/10/2025 1:45	6.05	24.84	1
LH-DS-02	8/10/2025 2:00	6	24.84	1
LH-DS-02	8/10/2025 2:15	6.07	24.84	1
LH-DS-02	8/10/2025 2:30	6.07	24.84	1
LH-DS-02	8/10/2025 2:45	6.07	24.86	1
LH-DS-02	8/10/2025 3:00	6.13	24.86	1
LH-DS-02	8/10/2025 3:15	6.23	24.86	1
LH-DS-02	8/10/2025 3:30	6.32	24.88	1
LH-DS-02	8/10/2025 3:45	6.4	24.9	1
LH-DS-02	8/10/2025 4:00	6.6	24.9	1
LH-DS-02	8/10/2025 4:15	6.88	24.94	1
LH-DS-02	8/10/2025 4:30	7.09	24.96	1
LH-DS-02	8/10/2025 4:45	7.32	24.96	1
LH-DS-02	8/10/2025 5:00	7.53	24.98	1
LH-DS-02	8/10/2025 5:15	7.6	24.98	1
LH-DS-02	8/10/2025 5:30	7.66	24.98	1
LH-DS-02	8/10/2025 5:45	7.79	24.98	1
LH-DS-02	8/10/2025 6:00	7.82	24.98	1
LH-DS-02	8/10/2025 6:15	7.8	24.98	1
LH-DS-02	8/10/2025 6:30	7.85	24.96	1
LH-DS-02	8/10/2025 6:45	7.89	24.98	1
LH-DS-02	8/10/2025 7:00	7.98	24.98	1
LH-DS-02	8/10/2025 7:15	8.21	25	1
LH-DS-02	8/10/2025 7:30	8.45	25.02	1
LH-DS-02	8/10/2025 7:45	8.56	25.06	1
LH-DS-02	8/10/2025 8:00	8.72	25.1	1
LH-DS-02	8/10/2025 8:15	8.84	25.14	1
LH-DS-02	8/10/2025 8:30	8.99	25.18	1
LH-DS-02	8/10/2025 8:45	9.2	25.22	1
LH-DS-02	8/10/2025 9:00	9.37	25.3	1
LH-DS-02	8/10/2025 9:15	9.45	25.36	1
LH-DS-02	8/10/2025 9:30	9.54	25.4	1
LH-DS-02	8/10/2025 9:45	9.61	25.46	1
LH-DS-02	8/10/2025 10:00	9.72	25.52	1
LH-DS-02	8/10/2025 10:15	9.8	25.58	1
LH-DS-02	8/10/2025 10:30	9.85	25.64	1
LH-DS-02	8/10/2025 10:45	9.94	25.7	1
LH-DS-02	8/10/2025 11:00	10.03	25.78	1
LH-DS-02	8/10/2025 11:15	10.08	25.86	1
LH-DS-02	8/10/2025 11:30	10.14	25.94	1
LH-DS-02	8/10/2025 11:45	10.19	26.02	1
LH-DS-02	8/10/2025 12:00	10.2	26.08	1
LH-DS-02	8/10/2025 12:15	10.23	26.18	1
LH-DS-02	8/10/2025 12:30	10.26	26.28	1
LH-DS-02	8/10/2025 12:45	10.27	26.36	1
LH-DS-02	8/10/2025 13:00	10.33	26.46	1
LH-DS-02	8/10/2025 13:15	10.28	26.54	1
LH-DS-02	8/10/2025 13:30	10.33	26.62	1
LH-DS-02	8/10/2025 13:45	10.39	26.7	1
LH-DS-02	8/10/2025 14:00	10.37	26.76	1
LH-DS-02	8/10/2025 14:15	10.41	26.82	1
LH-DS-02	8/10/2025 14:30	10.47	26.86	1
LH-DS-02	8/10/2025 14:45	10.54	26.9	1
LH-DS-02	8/10/2025 15:00	10.63	26.92	1
LH-DS-02	8/10/2025 15:15	10.72	26.92	1
LH-DS-02	8/10/2025 15:30	10.88	26.94	1
LH-DS-02	8/10/2025 15:45	11.03	26.94	1
LH-DS-02	8/10/2025 16:00	11.09	26.94	1

Station Name	Date Time	DO mg/L	Temp C	Use Code
LH-DS-02	8/10/2025 16:15	11.08	26.9	1
LH-DS-02	8/10/2025 16:30	10.9	26.8	1
LH-DS-02	8/10/2025 16:45	10.71	26.68	1
LH-DS-02	8/10/2025 17:00	10.58	26.54	1
LH-DS-02	8/10/2025 17:15	10.45	26.44	1
LH-DS-02	8/10/2025 17:30	10.34	26.38	1
LH-DS-02	8/10/2025 17:45	10.25	26.32	1
LH-DS-02	8/10/2025 18:00	10.21	26.28	1
LH-DS-02	8/10/2025 18:15	10.06	26.22	1
LH-DS-02	8/10/2025 18:30	9.93	26.14	1
LH-DS-02	8/10/2025 18:45	9.73	26.08	1
LH-DS-02	8/10/2025 19:00	9.54	26	1
LH-DS-02	8/10/2025 19:15	9.5	25.98	1
LH-DS-02	8/10/2025 19:30	9.43	25.96	1
LH-DS-02	8/10/2025 19:45	9.31	25.96	1
LH-DS-02	8/10/2025 20:00	9.07	25.9	1
LH-DS-02	8/10/2025 20:15	8.86	25.84	1
LH-DS-02	8/10/2025 20:30	8.64	25.82	1
LH-DS-02	8/10/2025 20:45	8.44	25.78	1
LH-DS-02	8/10/2025 21:00	8.32	25.78	1
LH-DS-02	8/10/2025 21:15	8.25	25.78	1
LH-DS-02	8/10/2025 21:30	8.08	25.78	1
LH-DS-02	8/10/2025 21:45	7.87	25.76	1
LH-DS-02	8/10/2025 22:00	7.67	25.74	1
LH-DS-02	8/10/2025 22:15	7.51	25.72	1
LH-DS-02	8/10/2025 22:30	7.38	25.7	1
LH-DS-02	8/10/2025 22:45	7.13	25.68	1
LH-DS-02	8/10/2025 23:00	7	25.66	1
LH-DS-02	8/10/2025 23:15	6.82	25.62	1
LH-DS-02	8/10/2025 23:30	6.65	25.6	1
LH-DS-02	8/10/2025 23:45	6.48	25.58	1
LH-DS-02	8/11/2025 0:00	6.41	25.56	1
LH-DS-02	8/11/2025 0:15	6.4	25.54	1
LH-DS-02	8/11/2025 0:30	6.22	25.54	1
LH-DS-02	8/11/2025 0:45	6.13	25.54	1
LH-DS-02	8/11/2025 1:00	6.37	25.56	1
LH-DS-02	8/11/2025 1:15	6.37	25.58	1
LH-DS-02	8/11/2025 1:30	6.4	25.6	1
LH-DS-02	8/11/2025 1:45	6.38	25.6	1
LH-DS-02	8/11/2025 2:00	6.39	25.6	1
LH-DS-02	8/11/2025 2:15	6.41	25.6	1
LH-DS-02	8/11/2025 2:30	6.59	25.6	1
LH-DS-02	8/11/2025 2:45	6.56	25.6	1
LH-DS-02	8/11/2025 3:00	6.68	25.6	1
LH-DS-02	8/11/2025 3:15	6.9	25.64	1
LH-DS-02	8/11/2025 3:30	6.99	25.7	1
LH-DS-02	8/11/2025 3:45	7.49	25.76	1
LH-DS-02	8/11/2025 4:00	7.61	25.82	1
LH-DS-02	8/11/2025 4:15	7.94	25.88	1
LH-DS-02	8/11/2025 4:30	8.12	25.9	1
LH-DS-02	8/11/2025 4:45	8.33	25.9	1
LH-DS-02	8/11/2025 5:00	8.41	25.9	1
LH-DS-02	8/11/2025 5:15	8.41	25.9	1
LH-DS-02	8/11/2025 5:30	8.42	25.9	1
LH-DS-02	8/11/2025 5:45	8.36	25.88	1
LH-DS-02	8/11/2025 6:00	8.3	25.86	1
LH-DS-02	8/11/2025 6:15	8.32	25.84	1
LH-DS-02	8/11/2025 6:30	8.33	25.84	1
LH-DS-02	8/11/2025 6:45	8.39	25.84	1
LH-DS-02	8/11/2025 7:00	8.35	25.84	1
LH-DS-02	8/11/2025 7:15	8.32	25.86	1
LH-DS-02	8/11/2025 7:30	8.38	25.88	1
LH-DS-02	8/11/2025 7:45	8.39	25.9	1
LH-DS-02	8/11/2025 8:00	8.52	25.94	1
LH-DS-02	8/11/2025 8:15	8.72	25.98	1
LH-DS-02	8/11/2025 8:30	8.91	26.02	1
LH-DS-02	8/11/2025 8:45	9.06	26.06	1
LH-DS-02	8/11/2025 9:00	9.07	26.08	1
LH-DS-02	8/11/2025 9:15	9.05	26.12	1
LH-DS-02	8/11/2025 9:30	9.19	26.14	1
LH-DS-02	8/11/2025 9:45	9.24	26.18	1
LH-DS-02	8/11/2025 10:00	9.32	26.24	1
LH-DS-02	8/11/2025 10:15	9.39	26.3	1
LH-DS-02	8/11/2025 10:30	9.54	26.36	1
LH-DS-02	8/11/2025 10:45	9.58	26.38	1
LH-DS-02	8/11/2025 11:00	9.67	26.42	1
LH-DS-02	8/11/2025 11:15	9.7	26.46	1
LH-DS-02	8/11/2025 11:30	9.75	26.5	1
LH-DS-02	8/11/2025 11:45	9.73	26.56	1
LH-DS-02	8/11/2025 12:00	9.79	26.64	1
LH-DS-02	8/11/2025 12:15	9.81	26.72	1
LH-DS-02	8/11/2025 12:30	9.8	26.82	1
LH-DS-02	8/11/2025 12:45	9.78	26.92	1
LH-DS-02	8/11/2025 13:00	9.84	26.96	1

Station Name	Date Time	DO mg/L	Temp C	Use Code
LH-DS-02	8/11/2025 13:15	9.93	26.98	1
LH-DS-02	8/11/2025 13:30	10.11	27.02	1
LH-DS-02	8/11/2025 13:45	10.19	27.02	1
LH-DS-02	8/11/2025 14:00	10.18	26.98	1
LH-DS-02	8/11/2025 14:15	10.2	26.94	1
LH-DS-02	8/11/2025 14:30	10.22	26.94	1
LH-DS-02	8/11/2025 14:45	10.3	26.98	1
LH-DS-02	8/11/2025 15:00	10.37	27.08	1
LH-DS-02	8/11/2025 15:15	10.41	27.12	1
LH-DS-02	8/11/2025 15:30	10.47	27.12	1
LH-DS-02	8/11/2025 15:45	10.45	27.12	1
LH-DS-02	8/11/2025 16:00	10.41	27.14	1
LH-DS-02	8/11/2025 16:15	10.33	27.14	1
LH-DS-02	8/11/2025 16:30	10.22	27.1	1
LH-DS-02	8/11/2025 16:45	10.14	27.06	1
LH-DS-02	8/11/2025 17:00	10.03	27.02	1
LH-DS-02	8/11/2025 17:15	9.82	26.94	1
LH-DS-02	8/11/2025 17:30	9.94	26.94	1
LH-DS-02	8/11/2025 17:45	10.01	26.94	1
LH-DS-02	8/11/2025 18:00	9.99	26.92	1
LH-DS-02	8/11/2025 18:15	9.88	26.88	1
LH-DS-02	8/11/2025 18:30	9.9	26.86	1
LH-DS-02	8/11/2025 18:45	9.82	26.86	1
LH-DS-02	8/11/2025 19:00	9.72	26.84	1
LH-DS-02	8/11/2025 19:15	9.72	26.82	1
LH-DS-02	8/11/2025 19:30	9.6	26.78	1
LH-DS-02	8/11/2025 19:45	9.49	26.76	1
LH-DS-02	8/11/2025 20:00	9.36	26.72	1
LH-DS-02	8/11/2025 20:15	9.29	26.66	1
LH-DS-02	8/11/2025 20:30	9.09	26.62	1
LH-DS-02	8/11/2025 20:45	8.94	26.58	1
LH-DS-02	8/11/2025 21:00	8.84	26.56	1
LH-DS-02	8/11/2025 21:15	8.95	26.58	1
LH-DS-02	8/11/2025 21:30	8.65	26.58	1
LH-DS-02	8/11/2025 21:45	8.57	26.58	1
LH-DS-02	8/11/2025 22:00	8.35	26.58	1
LH-DS-02	8/11/2025 22:15	8.14	26.54	1
LH-DS-02	8/11/2025 22:30	8.01	26.48	1
LH-DS-02	8/11/2025 22:45	7.83	26.44	1
LH-DS-02	8/11/2025 23:00	7.71	26.42	1
LH-DS-02	8/11/2025 23:15	7.58	26.38	1
LH-DS-02	8/11/2025 23:30	7.62	26.38	1
LH-DS-02	8/11/2025 23:45	7.59	26.38	1
LH-DS-02	8/12/2025 0:00	7.66	26.38	1
LH-DS-02	8/12/2025 0:15	7.83	26.4	1
LH-DS-02	8/12/2025 0:30	7.77	26.42	1
LH-DS-02	8/12/2025 0:45	7.98	26.46	1
LH-DS-02	8/12/2025 1:00	8.18	26.5	1
LH-DS-02	8/12/2025 1:15	8.33	26.52	1
LH-DS-02	8/12/2025 1:30	8.42	26.5	1
LH-DS-02	8/12/2025 1:45	8.4	26.48	1
LH-DS-02	8/12/2025 2:00	8.5	26.48	1
LH-DS-02	8/12/2025 2:15	8.55	26.5	1
LH-DS-02	8/12/2025 2:30	8.61	26.54	1
LH-DS-02	8/12/2025 2:45	8.63	26.56	1
LH-DS-02	8/12/2025 3:00	8.66	26.6	1
LH-DS-02	8/12/2025 3:15	8.67	26.6	1
LH-DS-02	8/12/2025 3:30	8.65	26.58	1
LH-DS-02	8/12/2025 3:45	8.64	26.58	1
LH-DS-02	8/12/2025 4:00	8.65	26.58	1
LH-DS-02	8/12/2025 4:15	8.55	26.58	1
LH-DS-02	8/12/2025 4:30	8.53	26.56	1
LH-DS-02	8/12/2025 4:45	8.5	26.56	1
LH-DS-02	8/12/2025 5:00	8.4	26.54	1
LH-DS-02	8/12/2025 5:15	8.37	26.52	1
LH-DS-02	8/12/2025 5:30	8.37	26.48	1
LH-DS-02	8/12/2025 5:45	8.19	26.44	1
LH-DS-02	8/12/2025 6:00	8.12	26.4	1
LH-DS-02	8/12/2025 6:15	8	26.4	1
LH-DS-02	8/12/2025 6:30	7.97	26.38	1
LH-DS-02	8/12/2025 6:45	7.86	26.38	1
LH-DS-02	8/12/2025 7:00	7.79	26.34	1
LH-DS-02	8/12/2025 7:15	7.62	26.28	1
LH-DS-02	8/12/2025 7:30	7.55	26.24	1
LH-DS-02	8/12/2025 7:45	7.49	26.2	1
LH-DS-02	8/12/2025 8:00	7.49	26.2	1
LH-DS-02	8/12/2025 8:15	7.67	26.24	1
LH-DS-02	8/12/2025 8:30	7.66	26.3	1
LH-DS-02	8/12/2025 8:45	7.9	26.38	1
LH-DS-02	8/12/2025 9:00	8.06	26.48	1
LH-DS-02	8/12/2025 9:15	8.09	26.56	1
LH-DS-02	8/12/2025 9:30	8.23	26.64	1
LH-DS-02	8/12/2025 9:45	8.35	26.72	1
LH-DS-02	8/12/2025 10:00	8.4	26.82	1

Station Name	Date Time	DO mg/L	Temp C	Use Code
LH-DS-02	8/12/2025 10:15	8.52	26.92	1
LH-DS-02	8/12/2025 10:30	8.55	26.98	1
LH-DS-02	8/12/2025 10:45	8.69	27.08	1
LH-DS-02	8/12/2025 11:00	8.81	27.16	1
LH-DS-02	8/12/2025 11:15	8.97	27.26	1
LH-DS-02	8/12/2025 11:30	9.12	27.36	1
LH-DS-02	8/12/2025 11:45	9.28	27.46	1
LH-DS-02	8/12/2025 12:00	9.49	27.56	1
LH-DS-02	8/12/2025 12:15	9.55	27.62	1
LH-DS-02	8/12/2025 12:30	9.62	27.64	1
LH-DS-02	8/12/2025 12:45	9.61	27.66	1
LH-DS-02	8/12/2025 13:00	7.64	27.56	2
LH-DS-02	8/12/2025 13:15	7.55	29.98	2
LH-DS-02	8/12/2025 13:30	7.45	30.6	2
LH-DS-02	8/12/2025 13:45	7.44	30.62	2
LH-DS-02	8/12/2025 14:00	7.4	30.94	2
LH-DS-02	8/12/2025 14:15	7.36	31.68	2
LH-DS-02	8/12/2025 14:30	9.77	30.12	2
LH-DS-02	8/12/2025 14:45	10.53	27.76	1
LH-DS-02	8/12/2025 15:00	10.64	27.58	1
LH-DS-02	8/12/2025 15:15	10.65	27.54	1
LH-DS-02	8/12/2025 15:30	10.68	27.5	1
LH-DS-02	8/12/2025 15:45	10.73	27.5	1
LH-DS-02	8/12/2025 16:00	10.74	27.5	1
LH-DS-02	8/12/2025 16:15	10.71	27.48	1
LH-DS-02	8/12/2025 16:30	10.69	27.48	1
LH-DS-02	8/12/2025 16:45	10.66	27.48	1
LH-DS-02	8/12/2025 17:00	10.64	27.44	1
LH-DS-02	8/12/2025 17:15	10.63	27.44	1
LH-DS-02	8/12/2025 17:30	10.57	27.42	1
LH-DS-02	8/12/2025 17:45	10.46	27.36	1
LH-DS-02	8/12/2025 18:00	10.33	27.28	1
LH-DS-02	8/12/2025 18:15	10.19	27.22	1
LH-DS-02	8/12/2025 18:30	10.1	27.2	1
LH-DS-02	8/12/2025 18:45	9.98	27.16	1
LH-DS-02	8/12/2025 19:00	9.89	27.14	1
LH-DS-02	8/12/2025 19:15	9.74	27.1	1
LH-DS-02	8/12/2025 19:30	9.63	27.08	1
LH-DS-02	8/12/2025 19:45	9.46	27.06	1
LH-DS-02	8/12/2025 20:00	9.36	27.02	1
LH-DS-02	8/12/2025 20:15	9.12	26.98	1
LH-DS-02	8/12/2025 20:30	8.94	26.94	1
LH-DS-02	8/12/2025 20:45	8.72	26.92	1
LH-DS-02	8/12/2025 21:00	8.56	26.9	1
LH-DS-02	8/12/2025 21:15	8.5	26.9	1
LH-DS-02	8/12/2025 21:30	8.25	26.92	1
LH-DS-02	8/12/2025 21:45	8.13	26.9	1
LH-DS-02	8/12/2025 22:00	7.98	26.9	1
LH-DS-02	8/12/2025 22:15	7.87	26.9	1
LH-DS-02	8/12/2025 22:30	7.86	26.9	1
LH-DS-02	8/12/2025 22:45	7.82	26.88	1
LH-DS-02	8/12/2025 23:00	7.74	26.84	1
LH-DS-02	8/12/2025 23:15	7.62	26.8	1
LH-DS-02	8/12/2025 23:30	7.62	26.76	1
LH-DS-02	8/12/2025 23:45	7.55	26.74	1
LH-DS-02	8/13/2025 0:00	7.64	26.76	1
LH-DS-02	8/13/2025 0:15	7.94	26.76	1
LH-DS-02	8/13/2025 0:30	8	26.78	1
LH-DS-02	8/13/2025 0:45	8.16	26.78	1
LH-DS-02	8/13/2025 1:00	8.43	26.8	1
LH-DS-02	8/13/2025 1:15	8.59	26.82	1
LH-DS-02	8/13/2025 1:30	8.74	26.82	1
LH-DS-02	8/13/2025 1:45	8.89	26.84	1
LH-DS-02	8/13/2025 2:00	8.93	26.84	1
LH-DS-02	8/13/2025 2:15	8.94	26.84	1
LH-DS-02	8/13/2025 2:30	8.99	26.86	1
LH-DS-02	8/13/2025 2:45	9.14	26.88	1
LH-DS-02	8/13/2025 3:00	9.23	26.92	1
LH-DS-02	8/13/2025 3:15	9.25	26.92	1
LH-DS-02	8/13/2025 3:30	9.19	26.92	1
LH-DS-02	8/13/2025 3:45	9.19	26.92	1
LH-DS-02	8/13/2025 4:00	9.13	26.9	1
LH-DS-02	8/13/2025 4:15	9.09	26.88	1
LH-DS-02	8/13/2025 4:30	9.02	26.86	1
LH-DS-02	8/13/2025 4:45	8.94	26.84	1
LH-DS-02	8/13/2025 5:00	8.85	26.82	1
LH-DS-02	8/13/2025 5:15	8.81	26.8	1
LH-DS-02	8/13/2025 5:30	8.79	26.8	1
LH-DS-02	8/13/2025 5:45	8.67	26.8	1
LH-DS-02	8/13/2025 6:00	8.64	26.8	1
LH-DS-02	8/13/2025 6:15	8.54	26.8	1
LH-DS-02	8/13/2025 6:30	8.59	26.8	1
LH-DS-02	8/13/2025 6:45	8.4	26.78	1
LH-DS-02	8/13/2025 7:00	8.4	26.78	1

Station Name	Date Time	DO mg/L	Temp C	Use Code
LH-DS-02	8/13/2025 7:15	8.34	26.8	1
LH-DS-02	8/13/2025 7:30	8.32	26.82	1
LH-DS-02	8/13/2025 7:45	8.31	26.84	1
LH-DS-02	8/13/2025 8:00	8.33	26.86	1
LH-DS-02	8/13/2025 8:15	8.34	26.9	1
LH-DS-02	8/13/2025 8:30	8.41	26.92	1
LH-DS-02	8/13/2025 8:45	8.53	26.98	1
LH-DS-02	8/13/2025 9:00	8.54	27.02	1
LH-DS-02	8/13/2025 9:15	8.61	27.06	1
LH-DS-02	8/13/2025 9:30	8.76	27.14	1
LH-DS-02	8/13/2025 9:45	8.86	27.2	1
LH-DS-02	8/13/2025 10:00	8.97	27.28	1
LH-DS-02	8/13/2025 10:15	9.11	27.38	1
LH-DS-02	8/13/2025 10:30	9.28	27.46	1
LH-DS-02	8/13/2025 10:45	9.4	27.56	1
LH-DS-02	8/13/2025 11:00	9.53	27.66	1
LH-DS-02	8/13/2025 11:15	9.61	27.76	1
LH-DS-02	8/13/2025 11:30	9.74	27.84	1
LH-DS-02	8/13/2025 11:45	9.91	27.88	1
LH-DS-02	8/13/2025 12:00	10.05	27.94	1
LH-DS-02	8/13/2025 12:15	10.32	27.94	1
LH-DS-02	8/13/2025 12:30	10.72	27.9	1
LH-DS-02	8/13/2025 12:45	10.97	27.86	1
LH-DS-02	8/13/2025 13:00	11.03	27.82	1
LH-DS-02	8/13/2025 13:15	11.01	27.78	1
LH-DS-02	8/13/2025 13:30	11.01	27.78	1
LH-DS-02	8/13/2025 13:45	11.04	27.78	1
LH-DS-02	8/13/2025 14:00	11.06	27.78	1
LH-DS-02	8/13/2025 14:15	11.04	27.78	1
LH-DS-02	8/13/2025 14:30	11.02	27.78	1
LH-DS-02	8/13/2025 14:45	11.02	27.8	1
LH-DS-02	8/13/2025 15:00	11.04	27.8	1
LH-DS-02	8/13/2025 15:15	11.02	27.8	1
LH-DS-02	8/13/2025 15:30	11.06	27.82	1
LH-DS-02	8/13/2025 15:45	11.11	27.86	1
LH-DS-02	8/13/2025 16:00	11.15	27.88	1
LH-DS-02	8/13/2025 16:15	11.1	27.9	1
LH-DS-02	8/13/2025 16:30	11.08	27.9	1
LH-DS-02	8/13/2025 16:45	11	27.88	1
LH-DS-02	8/13/2025 17:00	10.87	27.86	1
LH-DS-02	8/13/2025 17:15	10.7	27.84	1
LH-DS-02	8/13/2025 17:30	10.54	27.8	1
LH-DS-02	8/13/2025 17:45	10.35	27.8	1
LH-DS-02	8/13/2025 18:00	10.17	27.78	1
LH-DS-02	8/13/2025 18:15	9.96	27.78	1
LH-DS-02	8/13/2025 18:30	9.71	27.76	1
LH-DS-02	8/13/2025 18:45	9.47	27.74	1
LH-DS-02	8/13/2025 19:00	9.25	27.7	1
LH-DS-02	8/13/2025 19:15	9.03	27.62	1
LH-DS-02	8/13/2025 19:30	8.98	27.56	1
LH-DS-02	8/13/2025 19:45	8.11	27.18	1
LH-DS-02	8/13/2025 20:00	7.61	26.16	1
LH-DS-02	8/13/2025 20:15	7.56	26.46	1
LH-DS-02	8/13/2025 20:30	8.08	26.58	1
LH-DS-02	8/13/2025 20:45	7.83	26.88	1
LH-DS-02	8/13/2025 21:00	7.91	27.04	1
LH-DS-02	8/13/2025 21:15	8.2	27.16	1
LH-DS-02	8/13/2025 21:30	8.48	27.22	1
LH-DS-02	8/13/2025 21:45	8.96	27.32	1
LH-DS-02	8/13/2025 22:00	9.46	27.18	1
LH-DS-02	8/13/2025 22:15	9.66	27.12	1
LH-DS-02	8/13/2025 22:30	9.19	27	1
LH-DS-02	8/13/2025 22:45	9.19	27.02	1
LH-DS-02	8/13/2025 23:00	9.19	27.04	1
LH-DS-02	8/13/2025 23:15	9.14	27.12	1
LH-DS-02	8/13/2025 23:30	9.12	27.14	1
LH-DS-02	8/13/2025 23:45	9.09	27.14	1
LH-DS-02	8/14/2025 0:00	9.04	27.14	1
LH-DS-02	8/14/2025 0:15	9.01	27.14	1
LH-DS-02	8/14/2025 0:30	8.97	27.14	1
LH-DS-02	8/14/2025 0:45	8.9	27.14	1
LH-DS-02	8/14/2025 1:00	8.88	27.16	1
LH-DS-02	8/14/2025 1:15	8.8	27.18	1
LH-DS-02	8/14/2025 1:30	8.65	27.16	1
LH-DS-02	8/14/2025 1:45	8.54	27.14	1
LH-DS-02	8/14/2025 2:00	8.46	27.1	1
LH-DS-02	8/14/2025 2:15	8.43	27.06	1
LH-DS-02	8/14/2025 2:30	8.39	27.04	1
LH-DS-02	8/14/2025 2:45	8.37	27.02	1
LH-DS-02	8/14/2025 3:00	8.35	27.02	1
LH-DS-02	8/14/2025 3:15	8.33	27.02	1
LH-DS-02	8/14/2025 3:30	8.32	27.02	1
LH-DS-02	8/14/2025 3:45	8.32	27	1
LH-DS-02	8/14/2025 4:00	8.3	27	1

Station Name	Date Time	DO mg/L	Temp C	Use Code
LH-DS-02	8/14/2025 4:15	8.28	26.96	1
LH-DS-02	8/14/2025 4:30	8.22	26.94	1
LH-DS-02	8/14/2025 4:45	8.09	26.9	1
LH-DS-02	8/14/2025 5:00	7.95	26.84	1
LH-DS-02	8/14/2025 5:15	7.77	26.76	1
LH-DS-02	8/14/2025 5:30	7.64	26.66	1
LH-DS-02	8/14/2025 5:45	7.73	26.66	1
LH-DS-02	8/14/2025 6:00	7.74	26.68	1
LH-DS-02	8/14/2025 6:15	7.65	26.68	1
LH-DS-02	8/14/2025 6:30	7.58	26.64	1
LH-DS-02	8/14/2025 6:45	7.62	26.64	1
LH-DS-02	8/14/2025 7:00	7.74	26.68	1
LH-DS-02	8/14/2025 7:15	7.81	26.7	1
LH-DS-02	8/14/2025 7:30	7.85	26.72	1
LH-DS-02	8/14/2025 7:45	7.99	26.74	1
LH-DS-02	8/14/2025 8:00	8.19	26.78	1
LH-DS-02	8/14/2025 8:15	8.25	26.8	1
LH-DS-02	8/14/2025 8:30	8.19	26.78	1
LH-DS-02	8/14/2025 8:45	8.15	26.76	1
LH-DS-02	8/14/2025 9:00	8.21	26.76	1
LH-DS-02	8/14/2025 9:15	8.29	26.78	1
LH-DS-02	8/14/2025 9:30	8.32	26.8	1
LH-DS-02	8/14/2025 9:45	8.39	26.82	1
LH-DS-02	8/14/2025 10:00	8.39	26.84	1
LH-DS-02	8/14/2025 10:15	8.39	26.86	1
LH-DS-02	8/14/2025 10:30	8.36	26.88	1
LH-DS-02	8/14/2025 10:45	8.41	26.9	1
LH-DS-02	8/14/2025 11:00	8.56	26.98	1
LH-DS-02	8/14/2025 11:15	8.64	27.04	1
LH-DS-02	8/14/2025 11:30	8.73	27.12	1
LH-DS-02	8/14/2025 11:45	8.81	27.18	1
LH-DS-02	8/14/2025 12:00	8.85	27.22	1
LH-DS-02	8/14/2025 12:15	8.89	27.24	1
LH-DS-02	8/14/2025 12:30	8.92	27.26	1
LH-DS-02	8/14/2025 12:45	9.04	27.3	1
LH-DS-02	8/14/2025 13:00	9.14	27.36	1
LH-DS-02	8/14/2025 13:15	9.22	27.46	1
LH-DS-02	8/14/2025 13:30	9.24	27.5	1
LH-DS-02	8/14/2025 13:45	9.24	27.52	1
LH-DS-02	8/14/2025 14:00	9.19	27.56	1
LH-DS-02	8/14/2025 14:15	9.2	27.6	1
LH-DS-02	8/14/2025 14:30	9.18	27.64	1
LH-DS-02	8/14/2025 14:45	9.11	27.72	1
LH-DS-02	8/14/2025 15:00	9.07	27.84	1
LH-DS-02	8/14/2025 15:15	9	27.88	1
LH-DS-02	8/14/2025 15:30	9.04	27.9	1
LH-DS-02	8/14/2025 15:45	9.16	27.86	1
LH-DS-02	8/14/2025 16:00	9.8	27.84	1
LH-DS-02	8/14/2025 16:15	9.82	27.84	1
LH-DS-02	8/14/2025 16:30	9.64	27.72	1
LH-DS-02	8/14/2025 16:45	9.55	27.64	1
LH-DS-02	8/14/2025 17:00	9.46	27.58	1
LH-DS-02	8/14/2025 17:15	9.39	27.54	1
LH-DS-02	8/14/2025 17:30	9.24	27.52	1
LH-DS-02	8/14/2025 17:45	9.24	27.46	1
LH-DS-02	8/14/2025 18:00	9.18	27.42	1
LH-DS-02	8/14/2025 18:15	9.1	27.4	1
LH-DS-02	8/14/2025 18:30	9.08	27.4	1
LH-DS-02	8/14/2025 18:45	8.97	27.38	1
LH-DS-02	8/14/2025 19:00	8.84	27.36	1
LH-DS-02	8/14/2025 19:15	8.68	27.34	1
LH-DS-02	8/14/2025 19:30	8.5	27.28	1
LH-DS-02	8/14/2025 19:45	8.32	27.24	1
LH-DS-02	8/14/2025 20:00	8.11	27.2	1
LH-DS-02	8/14/2025 20:15	7.9	27.14	1
LH-DS-02	8/14/2025 20:30	7.67	27.08	1
LH-DS-02	8/14/2025 20:45	7.42	27.04	1
LH-DS-02	8/14/2025 21:00	7.12	26.98	1
LH-DS-02	8/14/2025 21:15	6.93	26.92	1
LH-DS-02	8/14/2025 21:30	6.75	26.88	1
LH-DS-02	8/14/2025 21:45	6.55	26.86	1
LH-DS-02	8/14/2025 22:00	6.4	26.84	1
LH-DS-02	8/14/2025 22:15	6.4	26.84	1
LH-DS-02	8/14/2025 22:30	6.33	26.86	1
LH-DS-02	8/14/2025 22:45	6.27	26.88	1
LH-DS-02	8/14/2025 23:00	6.42	26.9	1
LH-DS-02	8/14/2025 23:15	6.58	26.94	1
LH-DS-02	8/14/2025 23:30	6.57	26.96	1
LH-DS-02	8/14/2025 23:45	6.77	27.02	1
LH-DS-02	8/15/2025 0:00	6.92	27.1	1
LH-DS-02	8/15/2025 0:15	7.05	27.12	1
LH-DS-02	8/15/2025 0:30	7.29	27.14	1
LH-DS-02	8/15/2025 0:45	7.58	27.18	1
LH-DS-02	8/15/2025 1:00	7.68	27.18	1

Station Name	Date Time	DO mg/L	Temp C	Use Code
LH-DS-02	8/15/2025 1:15	7.64	27.16	1
LH-DS-02	8/15/2025 1:30	7.69	27.14	1
LH-DS-02	8/15/2025 1:45	7.71	27.12	1
LH-DS-02	8/15/2025 2:00	7.81	27.1	1
LH-DS-02	8/15/2025 2:15	7.75	27.06	1
LH-DS-02	8/15/2025 2:30	7.71	27.04	1
LH-DS-02	8/15/2025 2:45	7.68	27	1
LH-DS-02	8/15/2025 3:00	7.58	26.98	1
LH-DS-02	8/15/2025 3:15	7.53	26.94	1
LH-DS-02	8/15/2025 3:30	7.51	26.94	1
LH-DS-02	8/15/2025 3:45	7.47	26.92	1
LH-DS-02	8/15/2025 4:00	7.51	26.92	1
LH-DS-02	8/15/2025 4:15	7.44	26.9	1
LH-DS-02	8/15/2025 4:30	7.39	26.88	1
LH-DS-02	8/15/2025 4:45	7.3	26.86	1
LH-DS-02	8/15/2025 5:00	7.22	26.84	1
LH-DS-02	8/15/2025 5:15	7.14	26.82	1
LH-DS-02	8/15/2025 5:30	7.07	26.8	1
LH-DS-02	8/15/2025 5:45	7.04	26.78	1
LH-DS-02	8/15/2025 6:00	6.99	26.76	1
LH-DS-02	8/15/2025 6:15	6.94	26.76	1
LH-DS-02	8/15/2025 6:30	6.85	26.76	1
LH-DS-02	8/15/2025 6:45	6.8	26.76	1
LH-DS-02	8/15/2025 7:00	6.73	26.74	1
LH-DS-02	8/15/2025 7:15	6.69	26.74	1
LH-DS-02	8/15/2025 7:30	6.66	26.74	1
LH-DS-02	8/15/2025 7:45	6.59	26.74	1
LH-DS-02	8/15/2025 8:00	6.6	26.74	1
LH-DS-02	8/15/2025 8:15	6.72	26.78	1
LH-DS-02	8/15/2025 8:30	6.74	26.8	1
LH-DS-02	8/15/2025 8:45	6.83	26.8	1
LH-DS-02	8/15/2025 9:00	7.08	26.82	1
LH-DS-02	8/15/2025 9:15	7.19	26.86	1
LH-DS-02	8/15/2025 9:30	7.34	26.88	1
LH-DS-02	8/15/2025 9:45	7.58	26.92	1
LH-DS-02	8/15/2025 10:00	7.72	26.94	1
LH-DS-02	8/15/2025 10:15	7.85	26.94	1
LH-DS-02	8/15/2025 10:30	7.92	26.96	1
LH-DS-02	8/15/2025 10:45	7.98	26.98	1
LH-DS-02	8/15/2025 11:00	8.04	26.96	1
LH-DS-02	8/15/2025 11:15	8.14	26.98	1
LH-DS-02	8/15/2025 11:30	8.21	27.04	1
LH-DS-02	8/15/2025 11:45	8.2	27.06	1
LH-DS-02	8/15/2025 12:00	8.2	27.04	1
LH-DS-02	8/15/2025 12:15	8.23	27.04	1
LH-DS-02	8/15/2025 12:30	8.28	27.04	1
LH-DS-02	8/15/2025 12:45	8.25	27.04	1
LH-DS-02	8/15/2025 13:00	8.28	27.04	1
LH-DS-02	8/15/2025 13:15	8.31	27.02	1
LH-DS-02	8/15/2025 13:30	8.27	27	1
LH-DS-02	8/15/2025 13:45	8.33	27	1
LH-DS-02	8/15/2025 14:00	8.29	26.98	1
LH-DS-02	8/15/2025 14:15	8.28	26.96	1
LH-DS-02	8/15/2025 14:30	8.22	26.96	1
LH-DS-02	8/15/2025 14:45	8.17	26.94	1
LH-DS-02	8/15/2025 15:00	8.07	26.92	1
LH-DS-02	8/15/2025 15:15	8.03	26.92	1
LH-DS-02	8/15/2025 15:30	8.03	26.9	1
LH-DS-02	8/15/2025 15:45	8.05	26.92	1
LH-DS-02	8/15/2025 16:00	8.11	26.92	1
LH-DS-02	8/15/2025 16:15	8.12	26.94	1
LH-DS-02	8/15/2025 16:30	8.12	26.94	1
LH-DS-02	8/15/2025 16:45	8.16	26.96	1
LH-DS-02	8/15/2025 17:00	8.09	26.96	1
LH-DS-02	8/15/2025 17:15	8.06	26.94	1
LH-DS-02	8/15/2025 17:30	7.97	26.9	1
LH-DS-02	8/15/2025 17:45	7.89	26.88	1
LH-DS-02	8/15/2025 18:00	7.81	26.84	1
LH-DS-02	8/15/2025 18:15	7.73	26.8	1
LH-DS-02	8/15/2025 18:30	7.62	26.76	1
LH-DS-02	8/15/2025 18:45	7.51	26.72	1
LH-DS-02	8/15/2025 19:00	7.35	26.68	1
LH-DS-02	8/15/2025 19:15	7.23	26.64	1
LH-DS-02	8/15/2025 19:30	7.06	26.58	1
LH-DS-02	8/15/2025 19:45	6.9	26.54	1
LH-DS-02	8/15/2025 20:00	6.7	26.5	1
LH-DS-02	8/15/2025 20:15	6.5	26.46	1
LH-DS-02	8/15/2025 20:30	6.3	26.42	1
LH-DS-02	8/15/2025 20:45	6.12	26.38	1
LH-DS-02	8/15/2025 21:00	5.9	26.36	1
LH-DS-02	8/15/2025 21:15	5.85	26.34	1
LH-DS-02	8/15/2025 21:30	5.8	26.36	1
LH-DS-02	8/15/2025 21:45	5.81	26.36	1
LH-DS-02	8/15/2025 22:00	5.93	26.38	1

Station Name	Date Time	DO mg/L	Temp C	Use Code
LH-DS-02	8/15/2025 22:15	5.95	26.4	1
LH-DS-02	8/15/2025 22:30	6.09	26.42	1
LH-DS-02	8/15/2025 22:45	6.23	26.44	1
LH-DS-02	8/15/2025 23:00	6.35	26.46	1
LH-DS-02	8/15/2025 23:15	6.41	26.46	1
LH-DS-02	8/15/2025 23:30	6.53	26.48	1
LH-DS-02	8/15/2025 23:45	6.68	26.5	1
LH-DS-02	8/16/2025 0:00	6.82	26.52	1
LH-DS-02	8/16/2025 0:15	6.97	26.52	1
LH-DS-02	8/16/2025 0:30	7.06	26.52	1
LH-DS-02	8/16/2025 0:45	7.13	26.52	1
LH-DS-02	8/16/2025 1:00	7.23	26.52	1
LH-DS-02	8/16/2025 1:15	7.2	26.5	1
LH-DS-02	8/16/2025 1:30	7.08	26.48	1
LH-DS-02	8/16/2025 1:45	7.07	26.46	1
LH-DS-02	8/16/2025 2:00	7.03	26.44	1
LH-DS-02	8/16/2025 2:15	6.97	26.44	1
LH-DS-02	8/16/2025 2:30	6.82	26.42	1
LH-DS-02	8/16/2025 2:45	6.68	26.4	1
LH-DS-02	8/16/2025 3:00	6.58	26.38	1
LH-DS-02	8/16/2025 3:15	6.6	26.38	1
LH-DS-02	8/16/2025 3:30	6.63	26.36	1
LH-DS-02	8/16/2025 3:45	6.66	26.34	1
LH-DS-02	8/16/2025 4:00	6.55	26.34	1
LH-DS-02	8/16/2025 4:15	6.47	26.32	1
LH-DS-02	8/16/2025 4:30	6.41	26.3	1
LH-DS-02	8/16/2025 4:45	6.37	26.3	1
LH-DS-02	8/16/2025 5:00	6.34	26.28	1
LH-DS-02	8/16/2025 5:15	6.24	26.26	1
LH-DS-02	8/16/2025 5:30	6.06	26.24	1
LH-DS-02	8/16/2025 5:45	6.01	26.22	1
LH-DS-02	8/16/2025 6:00	5.73	26.2	1
LH-DS-02	8/16/2025 6:15	5.26	26.18	1
LH-DS-02	8/16/2025 6:30	5.21	26.16	1
LH-DS-02	8/16/2025 6:45	5.37	26.14	1
LH-DS-02	8/16/2025 7:00	5.42	26.12	1
LH-DS-02	8/16/2025 7:15	5.54	26.12	1
LH-DS-02	8/16/2025 7:30	5.54	26.12	1
LH-DS-02	8/16/2025 7:45	5.75	26.14	1
LH-DS-02	8/16/2025 8:00	5.66	26.18	1
LH-DS-02	8/16/2025 8:15	5.97	26.22	1
LH-DS-02	8/16/2025 8:30	6.33	26.26	1
LH-DS-02	8/16/2025 8:45	6.46	26.32	1
LH-DS-02	8/16/2025 9:00	6.67	26.38	1
LH-DS-02	8/16/2025 9:15	6.89	26.44	1
LH-DS-02	8/16/2025 9:30	7.07	26.52	1
LH-DS-02	8/16/2025 9:45	7.18	26.58	1
LH-DS-02	8/16/2025 10:00	7.33	26.66	1
LH-DS-02	8/16/2025 10:15	7.5	26.74	1
LH-DS-02	8/16/2025 10:30	7.54	26.8	1
LH-DS-02	8/16/2025 10:45	7.74	26.88	1
LH-DS-02	8/16/2025 11:00	7.76	26.94	1
LH-DS-02	8/16/2025 11:15	7.79	27.02	1
LH-DS-02	8/16/2025 11:30	8.01	27.08	1
LH-DS-02	8/16/2025 11:45	8.11	27.16	1
LH-DS-02	8/16/2025 12:00	8.17	27.26	1
LH-DS-02	8/16/2025 12:15	8.41	27.32	1
LH-DS-02	8/16/2025 12:30	8.64	27.42	1
LH-DS-02	8/16/2025 12:45	8.71	27.48	1
LH-DS-02	8/16/2025 13:00	8.88	27.56	1
LH-DS-02	8/16/2025 13:15	9.06	27.62	1
LH-DS-02	8/16/2025 13:30	9.14	27.64	1
LH-DS-02	8/16/2025 13:45	9.24	27.68	1
LH-DS-02	8/16/2025 14:00	9.37	27.72	1
LH-DS-02	8/16/2025 14:15	9.44	27.74	1
LH-DS-02	8/16/2025 14:30	9.55	27.72	1
LH-DS-02	8/16/2025 14:45	9.63	27.68	1
LH-DS-02	8/16/2025 15:00	9.68	27.64	1
LH-DS-02	8/16/2025 15:15	9.77	27.64	1
LH-DS-02	8/16/2025 15:30	9.86	27.62	1
LH-DS-02	8/16/2025 15:45	9.92	27.6	1
LH-DS-02	8/16/2025 16:00	10.01	27.56	1
LH-DS-02	8/16/2025 16:15	10.04	27.54	1
LH-DS-02	8/16/2025 16:30	10.06	27.48	1
LH-DS-02	8/16/2025 16:45	10.03	27.44	1
LH-DS-02	8/16/2025 17:00	9.94	27.38	1
LH-DS-02	8/16/2025 17:15	9.86	27.32	1
LH-DS-02	8/16/2025 17:30	9.69	27.24	1
LH-DS-02	8/16/2025 17:45	9.55	27.16	1
LH-DS-02	8/16/2025 18:00	9.41	27.1	1
LH-DS-02	8/16/2025 18:15	9.31	27.06	1
LH-DS-02	8/16/2025 18:30	9.18	27	1
LH-DS-02	8/16/2025 18:45	9.02	26.94	1
LH-DS-02	8/16/2025 19:00	8.85	26.88	1

Station Name	Date Time	DO mg/L	Temp C	Use Code
LH-DS-02	8/16/2025 19:15	8.71	26.82	1
LH-DS-02	8/16/2025 19:30	8.49	26.78	1
LH-DS-02	8/16/2025 19:45	8.31	26.74	1
LH-DS-02	8/16/2025 20:00	8.1	26.7	1
LH-DS-02	8/16/2025 20:15	7.9	26.66	1
LH-DS-02	8/16/2025 20:30	7.76	26.64	1
LH-DS-02	8/16/2025 20:45	7.55	26.64	1
LH-DS-02	8/16/2025 21:00	7.43	26.62	1
LH-DS-02	8/16/2025 21:15	7.16	26.6	1
LH-DS-02	8/16/2025 21:30	7.02	26.58	1
LH-DS-02	8/16/2025 21:45	6.8	26.56	1
LH-DS-02	8/16/2025 22:00	6.74	26.56	1
LH-DS-02	8/16/2025 22:15	6.62	26.54	1
LH-DS-02	8/16/2025 22:30	6.5	26.52	1
LH-DS-02	8/16/2025 22:45	6.45	26.5	1
LH-DS-02	8/16/2025 23:00	6.39	26.5	1
LH-DS-02	8/16/2025 23:15	6.42	26.48	1
LH-DS-02	8/16/2025 23:30	6.38	26.48	1
LH-DS-02	8/16/2025 23:45	6.38	26.5	1
LH-DS-02	8/17/2025 0:00	6.42	26.5	1
LH-DS-02	8/17/2025 0:15	6.47	26.5	1
LH-DS-02	8/17/2025 0:30	6.47	26.48	1
LH-DS-02	8/17/2025 0:45	6.42	26.48	1
LH-DS-02	8/17/2025 1:00	6.44	26.48	1
LH-DS-02	8/17/2025 1:15	6.53	26.46	1
LH-DS-02	8/17/2025 1:30	6.48	26.46	1
LH-DS-02	8/17/2025 1:45	6.52	26.44	1
LH-DS-02	8/17/2025 2:00	6.57	26.42	1
LH-DS-02	8/17/2025 2:15	6.69	26.42	1
LH-DS-02	8/17/2025 2:30	6.78	26.4	1
LH-DS-02	8/17/2025 2:45	6.87	26.4	1
LH-DS-02	8/17/2025 3:00	6.91	26.4	1
LH-DS-02	8/17/2025 3:15	6.96	26.38	1
LH-DS-02	8/17/2025 3:30	6.94	26.38	1
LH-DS-02	8/17/2025 3:45	7	26.36	1
LH-DS-02	8/17/2025 4:00	7.03	26.34	1
LH-DS-02	8/17/2025 4:15	6.99	26.32	1
LH-DS-02	8/17/2025 4:30	6.92	26.32	1
LH-DS-02	8/17/2025 4:45	6.92	26.32	1
LH-DS-02	8/17/2025 5:00	6.93	26.3	1
LH-DS-02	8/17/2025 5:15	6.99	26.3	1
LH-DS-02	8/17/2025 5:30	7.08	26.3	1
LH-DS-02	8/17/2025 5:45	7.1	26.32	1
LH-DS-02	8/17/2025 6:00	7.16	26.32	1
LH-DS-02	8/17/2025 6:15	7.31	26.32	1
LH-DS-02	8/17/2025 6:30	7.45	26.34	1
LH-DS-02	8/17/2025 6:45	7.57	26.34	1
LH-DS-02	8/17/2025 7:00	7.76	26.36	1
LH-DS-02	8/17/2025 7:15	7.84	26.38	1
LH-DS-02	8/17/2025 7:30	7.94	26.38	1
LH-DS-02	8/17/2025 7:45	8.03	26.42	1
LH-DS-02	8/17/2025 8:00	8.12	26.44	1
LH-DS-02	8/17/2025 8:15	8.17	26.48	1
LH-DS-02	8/17/2025 8:30	8.23	26.52	1
LH-DS-02	8/17/2025 8:45	8.3	26.56	1
LH-DS-02	8/17/2025 9:00	8.33	26.6	1
LH-DS-02	8/17/2025 9:15	8.42	26.64	1
LH-DS-02	8/17/2025 9:30	8.48	26.68	1
LH-DS-02	8/17/2025 9:45	8.54	26.74	1
LH-DS-02	8/17/2025 10:00	8.62	26.8	1
LH-DS-02	8/17/2025 10:15	8.65	26.88	1
LH-DS-02	8/17/2025 10:30	8.71	26.94	1
LH-DS-02	8/17/2025 10:45	8.68	27.02	1
LH-DS-02	8/17/2025 11:00	8.81	27.1	1
LH-DS-02	8/17/2025 11:15	8.95	27.18	1
LH-DS-02	8/17/2025 11:30	9.05	27.26	1
LH-DS-02	8/17/2025 11:45	9.05	27.36	1
LH-DS-02	8/17/2025 12:00	9.19	27.46	1
LH-DS-02	8/17/2025 12:15	9.22	27.56	1
LH-DS-02	8/17/2025 12:30	9.38	27.66	1
LH-DS-02	8/17/2025 12:45	9.48	27.78	1
LH-DS-02	8/17/2025 13:00	9.6	27.9	1
LH-DS-02	8/17/2025 13:15	9.73	27.98	1
LH-DS-02	8/17/2025 13:30	9.82	28.04	1
LH-DS-02	8/17/2025 13:45	9.9	28.1	1
LH-DS-02	8/17/2025 14:00	9.95	28.16	1
LH-DS-02	8/17/2025 14:15	10.05	28.18	1
LH-DS-02	8/17/2025 14:30	10.12	28.14	1
LH-DS-02	8/17/2025 14:45	10.25	28.12	1
LH-DS-02	8/17/2025 15:00	10.52	28.12	1
LH-DS-02	8/17/2025 15:15	10.71	28.14	1
LH-DS-02	8/17/2025 15:30	10.95	28.14	1
LH-DS-02	8/17/2025 15:45	11.13	28.14	1
LH-DS-02	8/17/2025 16:00	11.29	28.14	1

Station Name	Date Time	DO mg/L	Temp C	Use Code
LH-DS-02	8/17/2025 16:15	11.43	28.16	1
LH-DS-02	8/17/2025 16:30	11.45	28.14	1
LH-DS-02	8/17/2025 16:45	11.44	28.1	1
LH-DS-02	8/17/2025 17:00	11.35	28.02	1
LH-DS-02	8/17/2025 17:15	11.36	27.98	1
LH-DS-02	8/17/2025 17:30	11.22	27.94	1
LH-DS-02	8/17/2025 17:45	11.07	27.88	1
LH-DS-02	8/17/2025 18:00	10.88	27.82	1
LH-DS-02	8/17/2025 18:15	10.79	27.8	1
LH-DS-02	8/17/2025 18:30	10.72	27.8	1
LH-DS-02	8/17/2025 18:45	10.53	27.78	1
LH-DS-02	8/17/2025 19:00	10.3	27.74	1
LH-DS-02	8/17/2025 19:15	10.1	27.68	1
LH-DS-02	8/17/2025 19:30	9.94	27.66	1
LH-DS-02	8/17/2025 19:45	9.75	27.62	1
LH-DS-02	8/17/2025 20:00	9.62	27.6	1
LH-DS-02	8/17/2025 20:15	9.41	27.58	1
LH-DS-02	8/17/2025 20:30	9.25	27.54	1
LH-DS-02	8/17/2025 20:45	9.19	27.52	1
LH-DS-02	8/17/2025 21:00	9.06	27.48	1
LH-DS-02	8/17/2025 21:15	8.78	27.42	1
LH-DS-02	8/17/2025 21:30	8.6	27.36	1
LH-DS-02	8/17/2025 21:45	8.55	27.34	1
LH-DS-02	8/17/2025 22:00	8.5	27.34	1
LH-DS-02	8/17/2025 22:15	8.32	27.32	1
LH-DS-02	8/17/2025 22:30	8.27	27.32	1
LH-DS-02	8/17/2025 22:45	8.14	27.32	1
LH-DS-02	8/17/2025 23:00	8.11	27.32	1
LH-DS-02	8/17/2025 23:15	8.05	27.34	1
LH-DS-02	8/17/2025 23:30	8.06	27.34	1
LH-DS-02	8/17/2025 23:45	8	27.34	1
LH-DS-02	8/18/2025 0:00	7.84	27.34	1
LH-DS-02	8/18/2025 0:15	7.78	27.3	1
LH-DS-02	8/18/2025 0:30	7.63	27.24	1
LH-DS-02	8/18/2025 0:45	7.53	27.18	1
LH-DS-02	8/18/2025 1:00	7.41	27.12	1
LH-DS-02	8/18/2025 1:15	7.38	27.06	1
LH-DS-02	8/18/2025 1:30	7.23	27.04	1
LH-DS-02	8/18/2025 1:45	7.19	27	1
LH-DS-02	8/18/2025 2:00	6.96	26.96	1
LH-DS-02	8/18/2025 2:15	6.94	26.94	1
LH-DS-02	8/18/2025 2:30	6.91	26.9	1
LH-DS-02	8/18/2025 2:45	6.81	26.88	1
LH-DS-02	8/18/2025 3:00	6.94	26.86	1
LH-DS-02	8/18/2025 3:15	6.93	26.86	1
LH-DS-02	8/18/2025 3:30	6.92	26.84	1
LH-DS-02	8/18/2025 3:45	7.02	26.82	1
LH-DS-02	8/18/2025 4:00	7.03	26.8	1
LH-DS-02	8/18/2025 4:15	7.13	26.78	1
LH-DS-02	8/18/2025 4:30	7.27	26.76	1
LH-DS-02	8/18/2025 4:45	7.32	26.72	1
LH-DS-02	8/18/2025 5:00	6.17	26.68	1
LH-DS-02	8/18/2025 5:15	7.47	26.66	1
LH-DS-02	8/18/2025 5:30	7.48	26.64	1
LH-DS-02	8/18/2025 5:45	7.52	26.6	1
LH-DS-02	8/18/2025 6:00	7.49	26.56	1
LH-DS-02	8/18/2025 6:15	7.39	26.54	1
LH-DS-02	8/18/2025 6:30	7.25	26.52	1
LH-DS-02	8/18/2025 6:45	7.08	26.5	1
LH-DS-02	8/18/2025 7:00	4.76	26.46	1
LH-DS-02	8/18/2025 7:15	6.93	26.44	1
LH-DS-02	8/18/2025 7:30	6.93	26.42	1
LH-DS-02	8/18/2025 7:45	6.89	26.4	1
LH-DS-02	8/18/2025 8:00	6.95	26.38	1
LH-DS-02	8/18/2025 8:15	7.06	26.38	1
LH-DS-02	8/18/2025 8:30	7.18	26.4	1
LH-DS-02	8/18/2025 8:45	7.21	26.42	1
LH-DS-02	8/18/2025 9:00	7.31	26.44	1
LH-DS-02	8/18/2025 9:15	7.41	26.46	1
LH-DS-02	8/18/2025 9:30	7.46	26.48	1
LH-DS-02	8/18/2025 9:45	7.55	26.5	1
LH-DS-02	8/18/2025 10:00	7.62	26.52	1
LH-DS-02	8/18/2025 10:15	7.71	26.56	1
LH-DS-02	8/18/2025 10:30	7.73	26.58	1
LH-DS-02	8/18/2025 10:45	7.85	26.6	1
LH-DS-02	8/18/2025 11:00	7.88	26.6	1
LH-DS-02	8/18/2025 11:15	7.89	26.66	1
LH-DS-02	8/18/2025 11:30	7.96	26.7	1
LH-DS-02	8/18/2025 11:45	7.95	26.76	1
LH-DS-02	8/18/2025 12:00	7.92	26.82	1
LH-DS-02	8/18/2025 12:15	7.85	26.9	1
LH-DS-02	8/18/2025 12:30	8.01	26.94	1
LH-DS-02	8/18/2025 12:45	7.97	27.04	1
LH-DS-02	8/18/2025 13:00	7.92	27.12	1

Station Name	Date Time	DO mg/L	Temp C	Use Code
LH-DS-02	8/18/2025 13:15	8.01	27.2	1
LH-DS-02	8/18/2025 13:30	7.98	27.24	1
LH-DS-02	8/18/2025 13:45	8.11	27.32	1
LH-DS-02	8/18/2025 14:00	7.98	27.36	1
LH-DS-02	8/18/2025 14:15	7.99	27.36	1
LH-DS-02	8/18/2025 14:30	8	27.4	1
LH-DS-02	8/18/2025 14:45	7.95	27.44	1
LH-DS-02	8/18/2025 15:00	7.89	27.44	1
LH-DS-02	8/18/2025 15:15	7.9	27.46	1
LH-DS-02	8/18/2025 15:30	7.98	27.4	1
LH-DS-02	8/18/2025 15:45	7.88	27.36	1
LH-DS-02	8/18/2025 16:00	7.8	27.3	1
LH-DS-02	8/18/2025 16:15	7.81	27.26	1
LH-DS-02	8/18/2025 16:30	7.86	27.24	1
LH-DS-02	8/18/2025 16:45	7.76	27.24	1
LH-DS-02	8/18/2025 17:00	7.86	27.14	1
LH-DS-02	8/18/2025 17:15	7.75	26.88	1
LH-DS-02	8/18/2025 17:30	7.75	26.74	1
LH-DS-02	8/18/2025 17:45	7.8	26.64	1
LH-DS-02	8/18/2025 18:00	7.78	26.56	1
LH-DS-02	8/18/2025 18:15	7.78	26.5	1
LH-DS-02	8/18/2025 18:30	7.77	26.46	1
LH-DS-02	8/18/2025 18:45	7.74	26.46	1
LH-DS-02	8/18/2025 19:00	7.63	26.44	1
LH-DS-02	8/18/2025 19:15	7.56	26.4	1
LH-DS-02	8/18/2025 19:30	7.46	26.36	1
LH-DS-02	8/18/2025 19:45	7.37	26.34	1
LH-DS-02	8/18/2025 20:00	7.24	26.32	1
LH-DS-02	8/18/2025 20:15	7.12	26.28	1
LH-DS-02	8/18/2025 20:30	6.99	26.26	1
LH-DS-02	8/18/2025 20:45	6.82	26.26	1
LH-DS-02	8/18/2025 21:00	6.69	26.22	1
LH-DS-02	8/18/2025 21:15	6.52	26.2	1
LH-DS-02	8/18/2025 21:30	6.44	26.18	1
LH-DS-02	8/18/2025 21:45	6.35	26.16	1
LH-DS-02	8/18/2025 22:00	6.22	26.12	1
LH-DS-02	8/18/2025 22:15	6.02	26.1	1
LH-DS-02	8/18/2025 22:30	5.96	26.08	1
LH-DS-02	8/18/2025 22:45	5.77	26.04	1
LH-DS-02	8/18/2025 23:00	5.62	26	1
LH-DS-02	8/18/2025 23:15	5.43	25.96	1
LH-DS-02	8/18/2025 23:30	5.2	25.9	1
LH-DS-02	8/18/2025 23:45	5.22	25.86	1
LH-DS-02	8/19/2025 0:00	5.21	25.82	1
LH-DS-02	8/19/2025 0:15	5.24	25.8	1
LH-DS-02	8/19/2025 0:30	5.32	25.8	1
LH-DS-02	8/19/2025 0:45	5.41	25.82	1
LH-DS-02	8/19/2025 1:00	5.49	25.86	1
LH-DS-02	8/19/2025 1:15	5.63	25.88	1
LH-DS-02	8/19/2025 1:30	5.66	25.88	1
LH-DS-02	8/19/2025 1:45	5.61	25.9	1
LH-DS-02	8/19/2025 2:00	5.79	25.9	1
LH-DS-02	8/19/2025 2:15	5.8	25.9	1
LH-DS-02	8/19/2025 2:30	5.95	25.9	1
LH-DS-02	8/19/2025 2:45	5.94	25.88	1
LH-DS-02	8/19/2025 3:00	5.9	25.88	1
LH-DS-02	8/19/2025 3:15	5.89	25.86	1
LH-DS-02	8/19/2025 3:30	5.96	25.84	1
LH-DS-02	8/19/2025 3:45	5.76	25.82	1
LH-DS-02	8/19/2025 4:00	5.9	25.8	1
LH-DS-02	8/19/2025 4:15	5.84	25.76	1
LH-DS-02	8/19/2025 4:30	5.83	25.74	1
LH-DS-02	8/19/2025 4:45	5.89	25.7	1
LH-DS-02	8/19/2025 5:00	5.8	25.66	1
LH-DS-02	8/19/2025 5:15	5.83	25.64	1
LH-DS-02	8/19/2025 5:30	5.8	25.62	1
LH-DS-02	8/19/2025 5:45	5.81	25.6	1
LH-DS-02	8/19/2025 6:00	5.86	25.58	1
LH-DS-02	8/19/2025 6:15	5.81	25.54	1
LH-DS-02	8/19/2025 6:30	5.82	25.52	1
LH-DS-02	8/19/2025 6:45	5.92	25.52	1
LH-DS-02	8/19/2025 7:00	5.93	25.5	1
LH-DS-02	8/19/2025 7:15	5.9	25.5	1
LH-DS-02	8/19/2025 7:30	6.02	25.5	1
LH-DS-02	8/19/2025 7:45	6.23	25.52	1
LH-DS-02	8/19/2025 8:00	6.29	25.54	1
LH-DS-02	8/19/2025 8:15	6.39	25.56	1
LH-DS-02	8/19/2025 8:30	6.59	25.56	1
LH-DS-02	8/19/2025 8:45	6.74	25.62	1
LH-DS-02	8/19/2025 9:00	6.89	25.66	1
LH-DS-02	8/19/2025 9:15	7.1	25.7	1
LH-DS-02	8/19/2025 9:30	7.2	25.74	1
LH-DS-02	8/19/2025 9:45	7.32	25.76	1
LH-DS-02	8/19/2025 10:00	7.46	25.8	1

Station Name	Date Time	DO mg/L	Temp C	Use Code
LH-DS-02	8/19/2025 10:15	7.55	25.84	1
LH-DS-02	8/19/2025 10:30	7.64	25.88	1
LH-DS-02	8/19/2025 10:45	7.69	25.94	1
LH-DS-02	8/19/2025 11:00	7.72	25.96	1
LH-DS-02	8/19/2025 11:15	7.82	25.98	1
LH-DS-02	8/19/2025 11:30	7.88	26	1
LH-DS-02	8/19/2025 11:45	7.95	26.02	1
LH-DS-02	8/19/2025 12:00	7.98	26.06	1
LH-DS-02	8/19/2025 12:15	7.94	26.06	1
LH-DS-02	8/19/2025 12:30	7.85	26.1	1
LH-DS-02	8/19/2025 12:45	7.88	26.1	1
LH-DS-02	8/19/2025 13:00	7.88	26.08	1
LH-DS-02	8/19/2025 13:15	7.95	26.08	1
LH-DS-02	8/19/2025 13:30	8.05	26.12	1
LH-DS-02	8/19/2025 13:45	8.16	26.16	1
LH-DS-02	8/19/2025 14:00	8.21	26.22	1
LH-DS-02	8/19/2025 14:15	8.29	26.26	1
LH-DS-02	8/19/2025 14:30	8.27	26.28	1
LH-DS-02	8/19/2025 14:45	8.27	26.26	1
LH-DS-02	8/19/2025 15:00	8.27	26.26	1
LH-DS-02	8/19/2025 15:15	8.18	26.26	1
LH-DS-02	8/19/2025 15:30	8.13	26.26	1
LH-DS-02	8/19/2025 15:45	8.09	26.22	1
LH-DS-02	8/19/2025 16:00	8.03	26.2	1
LH-DS-02	8/19/2025 16:15	7.99	26.2	1
LH-DS-02	8/19/2025 16:30	7.99	26.2	1
LH-DS-02	8/19/2025 16:45	7.94	26.18	1
LH-DS-02	8/19/2025 17:00	7.88	26.16	1
LH-DS-02	8/19/2025 17:15	8.65	22.64	2
LH-DS-02	8/19/2025 17:30	8.71	22.84	2
LH-DS-02	8/19/2025 17:45	8.81	22.24	2
LH-DS-02	8/19/2025 18:00	8.9	21.72	2
LH-DS-02	8/19/2025 18:15	8.88	21.54	2
LH-DS-02	8/19/2025 18:30	7.83	25.28	1
LH-DS-02	8/19/2025 18:45	7.49	25.92	1
LH-DS-02	8/19/2025 19:00	7.32	25.9	1
LH-DS-02	8/19/2025 19:15	7.16	25.86	1
LH-DS-02	8/19/2025 19:30	7.03	25.78	1
LH-DS-02	8/19/2025 19:45	7.03	25.76	1
LH-DS-02	8/19/2025 20:00	7.12	25.76	1
LH-DS-02	8/19/2025 20:15	7.3	25.78	1
LH-DS-02	8/19/2025 20:30	7.3	25.78	1
LH-DS-02	8/19/2025 20:45	7.23	25.76	1
LH-DS-02	8/19/2025 21:00	7.18	25.74	1
LH-DS-02	8/19/2025 21:15	7.14	25.72	1
LH-DS-02	8/19/2025 21:30	7.05	25.7	1
LH-DS-02	8/19/2025 21:45	6.98	25.68	1
LH-DS-02	8/19/2025 22:00	6.89	25.64	1
LH-DS-02	8/19/2025 22:15	6.81	25.62	1
LH-DS-02	8/19/2025 22:30	6.74	25.6	1
LH-DS-02	8/19/2025 22:45	6.69	25.6	1
LH-DS-02	8/19/2025 23:00	6.56	25.58	1
LH-DS-02	8/19/2025 23:15	6.49	25.54	1
LH-DS-02	8/19/2025 23:30	6.39	25.5	1
LH-DS-02	8/19/2025 23:45	6.3	25.48	1
LH-DS-02	8/20/2025 0:00	6.17	25.46	1
LH-DS-02	8/20/2025 0:15	6.02	25.44	1
LH-DS-02	8/20/2025 0:30	5.9	25.42	1
LH-DS-02	8/20/2025 0:45	5.88	25.38	1
LH-DS-02	8/20/2025 1:00	5.79	25.36	1
LH-DS-02	8/20/2025 1:15	5.77	25.34	1
LH-DS-02	8/20/2025 1:30	5.65	25.3	1
LH-DS-02	8/20/2025 1:45	5.7	25.26	1
LH-DS-02	8/20/2025 2:00	5.69	25.24	1
LH-DS-02	8/20/2025 2:15	5.8	25.22	1
LH-DS-02	8/20/2025 2:30	5.88	25.2	1
LH-DS-02	8/20/2025 2:45	5.95	25.18	1
LH-DS-02	8/20/2025 3:00	6.04	25.18	1
LH-DS-02	8/20/2025 3:15	6.12	25.18	1
LH-DS-02	8/20/2025 3:30	6.2	25.18	1
LH-DS-02	8/20/2025 3:45	6.16	25.18	1
LH-DS-02	8/20/2025 4:00	6.23	25.18	1
LH-DS-02	8/20/2025 4:15	6.26	25.16	1
LH-DS-02	8/20/2025 4:30	6.27	25.16	1
LH-DS-02	8/20/2025 4:45	6.29	25.16	1
LH-DS-02	8/20/2025 5:00	6.33	25.14	1
LH-DS-02	8/20/2025 5:15	6.31	25.14	1
LH-DS-02	8/20/2025 5:30	6.37	25.14	1
LH-DS-02	8/20/2025 5:45	6.35	25.14	1
LH-DS-02	8/20/2025 6:00	6.34	25.12	1
LH-DS-02	8/20/2025 6:15	6.38	25.12	1
LH-DS-02	8/20/2025 6:30	6.41	25.1	1
LH-DS-02	8/20/2025 6:45	6.48	25.1	1
LH-DS-02	8/20/2025 7:00	6.45	25.1	1

Station Name	Date Time	DO mg/L	Temp C	Use Code
LH-DS-02	8/20/2025 7:15	6.5	25.1	1
LH-DS-02	8/20/2025 7:30	6.51	25.1	1
LH-DS-02	8/20/2025 7:45	6.58	25.1	1
LH-DS-02	8/20/2025 8:00	6.62	25.1	1
LH-DS-02	8/20/2025 8:15	6.63	25.1	1
LH-DS-02	8/20/2025 8:30	6.71	25.1	1
LH-DS-02	8/20/2025 8:45	6.79	25.1	1
LH-DS-02	8/20/2025 9:00	6.81	25.1	1
LH-DS-02	8/20/2025 9:15	6.81	25.08	1
LH-DS-02	8/20/2025 9:30	6.84	25.08	1
LH-DS-02	8/20/2025 9:45	6.87	25.06	1
LH-DS-02	8/20/2025 10:00	6.9	25.04	1
LH-DS-02	8/20/2025 10:15	6.94	25.04	1
LH-DS-02	8/20/2025 10:30	7	25.06	1
LH-DS-02	8/20/2025 10:45	7.08	25.08	1
LH-DS-02	8/20/2025 11:00	7.15	25.1	1
LH-DS-02	8/20/2025 11:15	7.27	25.1	1
LH-DS-02	8/20/2025 11:30	7.34	25.12	1
LH-DS-02	8/20/2025 11:45	7.42	25.14	1
LH-DS-02	8/20/2025 12:00	7.43	25.14	1
LH-DS-02	8/20/2025 12:15	7.42	25.14	1
LH-DS-02	8/20/2025 12:30	7.39	25.14	1
LH-DS-02	8/20/2025 12:45	7.4	25.12	1
LH-DS-02	8/20/2025 13:00	7.4	25.12	1
LH-DS-02	8/20/2025 13:15	7.43	25.1	1
LH-DS-02	8/20/2025 13:30	7.47	25.1	1
LH-DS-02	8/20/2025 13:45	7.5	25.1	1
LH-DS-02	8/20/2025 14:00	7.55	25.12	1
LH-DS-02	8/20/2025 14:15	7.52	25.12	1
LH-DS-02	8/20/2025 14:30	7.56	25.12	1
LH-DS-02	8/20/2025 14:45	7.62	25.12	1
LH-DS-02	8/20/2025 15:00	7.59	25.1	1
LH-DS-02	8/20/2025 15:15	7.56	25.1	1
LH-DS-02	8/20/2025 15:30	7.54	25.08	1
LH-DS-02	8/20/2025 15:45	7.47	25.06	1
LH-DS-02	8/20/2025 16:00	7.38	25.04	1
LH-DS-02	8/20/2025 16:15	7.31	25.02	1
LH-DS-02	8/20/2025 16:30	7.27	25	1
LH-DS-02	8/20/2025 16:45	7.27	25	1
LH-DS-02	8/20/2025 17:00	7.29	25	1
LH-DS-02	8/20/2025 17:15	7.34	25	1
LH-DS-02	8/20/2025 17:30	7.39	25	1
LH-DS-02	8/20/2025 17:45	7.41	25	1
LH-DS-02	8/20/2025 18:00	7.38	25	1
LH-DS-02	8/20/2025 18:15	7.35	25	1
LH-DS-02	8/20/2025 18:30	7.29	25	1
LH-DS-02	8/20/2025 18:45	7.23	24.98	1
LH-DS-02	8/20/2025 19:00	7.18	24.96	1
LH-DS-02	8/20/2025 19:15	7.11	24.94	1
LH-DS-02	8/20/2025 19:30	7.06	24.92	1
LH-DS-02	8/20/2025 19:45	7	24.9	1
LH-DS-02	8/20/2025 20:00	6.94	24.88	1
LH-DS-02	8/20/2025 20:15	6.96	24.88	1
LH-DS-02	8/20/2025 20:30	6.91	24.88	1
LH-DS-02	8/20/2025 20:45	6.89	24.88	1
LH-DS-02	8/20/2025 21:00	6.89	24.88	1
LH-DS-02	8/20/2025 21:15	6.9	24.88	1
LH-DS-02	8/20/2025 21:30	6.92	24.88	1
LH-DS-02	8/20/2025 21:45	6.98	24.9	1
LH-DS-02	8/20/2025 22:00	6.98	24.9	1
LH-DS-02	8/20/2025 22:15	6.99	24.9	1
LH-DS-02	8/20/2025 22:30	7.03	24.9	1
LH-DS-02	8/20/2025 22:45	7.02	24.9	1
LH-DS-02	8/20/2025 23:00	7.04	24.9	1
LH-DS-02	8/20/2025 23:15	7.09	24.9	1
LH-DS-02	8/20/2025 23:30	7.06	24.9	1
LH-DS-02	8/20/2025 23:45	7.03	24.9	1
LH-DS-02	8/21/2025 0:00	7.05	24.9	1
LH-DS-02	8/21/2025 0:15	7.02	24.9	1
LH-DS-02	8/21/2025 0:30	7.05	24.9	1
LH-DS-02	8/21/2025 0:45	7.04	24.88	1
LH-DS-02	8/21/2025 1:00	7.05	24.88	1
LH-DS-02	8/21/2025 1:15	7.03	24.88	1
LH-DS-02	8/21/2025 1:30	7.04	24.88	1
LH-DS-02	8/21/2025 1:45	7.01	24.86	1
LH-DS-02	8/21/2025 2:00	7.01	24.84	1
LH-DS-02	8/21/2025 2:15	6.97	24.84	1
LH-DS-02	8/21/2025 2:30	6.97	24.82	1
LH-DS-02	8/21/2025 2:45	6.94	24.8	1
LH-DS-02	8/21/2025 3:00	6.93	24.8	1
LH-DS-02	8/21/2025 3:15	6.92	24.78	1
LH-DS-02	8/21/2025 3:30	6.92	24.78	1
LH-DS-02	8/21/2025 3:45	6.91	24.76	1
LH-DS-02	8/21/2025 4:00	6.92	24.74	1

Station Name	Date Time	DO mg/L	Temp C	Use Code
LH-DS-02	8/21/2025 4:15	6.94	24.74	1
LH-DS-02	8/21/2025 4:30	6.95	24.74	1
LH-DS-02	8/21/2025 4:45	6.93	24.74	1
LH-DS-02	8/21/2025 5:00	6.98	24.74	1
LH-DS-02	8/21/2025 5:15	6.97	24.72	1
LH-DS-02	8/21/2025 5:30	6.95	24.7	1
LH-DS-02	8/21/2025 5:45	6.93	24.68	1
LH-DS-02	8/21/2025 6:00	6.94	24.66	1
LH-DS-02	8/21/2025 6:15	6.95	24.64	1
LH-DS-02	8/21/2025 6:30	6.95	24.62	1
LH-DS-02	8/21/2025 6:45	6.93	24.62	1
LH-DS-02	8/21/2025 7:00	6.93	24.6	1
LH-DS-02	8/21/2025 7:15	7	24.6	1
LH-DS-02	8/21/2025 7:30	7.03	24.58	1
LH-DS-02	8/21/2025 7:45	7.11	24.6	1
LH-DS-02	8/21/2025 8:00	7.07	24.62	1
LH-DS-02	8/21/2025 8:15	7.17	24.62	1
LH-DS-02	8/21/2025 8:30	7.19	24.62	1
LH-DS-02	8/21/2025 8:45	7.24	24.64	1
LH-DS-02	8/21/2025 9:00	7.28	24.66	1
LH-DS-02	8/21/2025 9:15	7.36	24.66	1
LH-DS-02	8/21/2025 9:30	7.4	24.68	1
LH-DS-02	8/21/2025 9:45	7.45	24.7	1
LH-DS-02	8/21/2025 10:00	7.53	24.7	1
LH-DS-02	8/21/2025 10:15	7.62	24.7	1
LH-DS-02	8/21/2025 10:30	7.72	24.72	1
LH-DS-02	8/21/2025 10:45	7.79	24.74	1
LH-DS-02	8/21/2025 11:00	7.85	24.74	1
LH-DS-02	8/21/2025 11:15	7.91	24.74	1
LH-DS-02	8/21/2025 11:30	7.98	24.78	1
LH-DS-02	8/21/2025 11:45	8.08	24.82	1
LH-DS-02	8/21/2025 12:00	8.14	24.88	1
LH-DS-02	8/21/2025 12:15	8.25	24.9	1
LH-DS-02	8/21/2025 12:30	8.29	24.94	1
LH-DS-02	8/21/2025 12:45	8.39	25	1
LH-DS-02	8/21/2025 13:00	8.42	25.04	1
LH-DS-02	8/21/2025 13:15	8.41	25.06	1
LH-DS-02	8/21/2025 13:30	8.49	25.08	1
LH-DS-02	8/21/2025 13:45	8.44	25.06	1
LH-DS-02	8/21/2025 14:00	8.46	25.04	1
LH-DS-02	8/21/2025 14:15	8.45	25.08	1
LH-DS-02	8/21/2025 14:30	8.45	25.08	1
LH-DS-02	8/21/2025 14:45	8.49	25.1	1
LH-DS-02	8/21/2025 15:00	8.48	25.1	1
LH-DS-02	8/21/2025 15:15	8.44	25.1	1
LH-DS-02	8/21/2025 15:30	8.46	25.12	1
LH-DS-02	8/21/2025 15:45	8.43	25.12	1
LH-DS-02	8/21/2025 16:00	8.42	25.1	1
LH-DS-02	8/21/2025 16:15	8.4	25.1	1
LH-DS-02	8/21/2025 16:30	8.36	25.08	1
LH-DS-02	8/21/2025 16:45	8.34	25.04	1
LH-DS-02	8/21/2025 17:00	8.23	25	1
LH-DS-02	8/21/2025 17:15	8.19	24.94	1
LH-DS-02	8/21/2025 17:30	8.18	24.88	1
LH-DS-02	8/21/2025 17:45	8.12	24.82	1
LH-DS-02	8/21/2025 18:00	8.04	24.76	1
LH-DS-02	8/21/2025 18:15	7.95	24.66	1
LH-DS-02	8/21/2025 18:30	7.8	24.58	1
LH-DS-02	8/21/2025 18:45	7.69	24.5	1
LH-DS-02	8/21/2025 19:00	7.56	24.44	1
LH-DS-02	8/21/2025 19:15	7.43	24.38	1
LH-DS-02	8/21/2025 19:30	7.32	24.34	1
LH-DS-02	8/21/2025 19:45	7.2	24.3	1
LH-DS-02	8/21/2025 20:00	7.09	24.26	1
LH-DS-02	8/21/2025 20:15	6.97	24.24	1
LH-DS-02	8/21/2025 20:30	6.87	24.22	1
LH-DS-02	8/21/2025 20:45	6.81	24.22	1
LH-DS-02	8/21/2025 21:00	6.77	24.22	1
LH-DS-02	8/21/2025 21:15	6.73	24.22	1
LH-DS-02	8/21/2025 21:30	6.73	24.24	1
LH-DS-02	8/21/2025 21:45	6.7	24.22	1
LH-DS-02	8/21/2025 22:00	6.7	24.2	1
LH-DS-02	8/21/2025 22:15	6.74	24.2	1
LH-DS-02	8/21/2025 22:30	6.77	24.2	1
LH-DS-02	8/21/2025 22:45	6.82	24.18	1
LH-DS-02	8/21/2025 23:00	6.83	24.18	1
LH-DS-02	8/21/2025 23:15	6.91	24.18	1
LH-DS-02	8/21/2025 23:30	6.91	24.18	1
LH-DS-02	8/21/2025 23:45	7.01	24.18	1
LH-DS-02	8/22/2025 0:00	6.98	24.18	1
LH-DS-02	8/22/2025 0:15	7.08	24.18	1
LH-DS-02	8/22/2025 0:30	7.03	24.18	1
LH-DS-02	8/22/2025 0:45	7.04	24.18	1
LH-DS-02	8/22/2025 1:00	7.03	24.16	1

Station Name	Date Time	DO mg/L	Temp C	Use Code
LH-DS-02	8/22/2025 1:15	7.01	24.16	1
LH-DS-02	8/22/2025 1:30	7.01	24.14	1
LH-DS-02	8/22/2025 1:45	7.02	24.12	1
LH-DS-02	8/22/2025 2:00	7.02	24.1	1
LH-DS-02	8/22/2025 2:15	7.01	24.08	1
LH-DS-02	8/22/2025 2:30	7.01	24.08	1
LH-DS-02	8/22/2025 2:45	7.02	24.06	1
LH-DS-02	8/22/2025 3:00	7.01	24.04	1
LH-DS-02	8/22/2025 3:15	7.05	24.02	1
LH-DS-02	8/22/2025 3:30	6.98	24	1
LH-DS-02	8/22/2025 3:45	6.99	24	1
LH-DS-02	8/22/2025 4:00	6.97	24	1
LH-DS-02	8/22/2025 4:15	6.98	24	1
LH-DS-02	8/22/2025 4:30	7	24	1
LH-DS-02	8/22/2025 4:45	7	24	1
LH-DS-02	8/22/2025 5:00	7.02	23.98	1
LH-DS-02	8/22/2025 5:15	7	23.96	1
LH-DS-02	8/22/2025 5:30	7.03	23.94	1
LH-DS-02	8/22/2025 5:45	7.01	23.92	1
LH-DS-02	8/22/2025 6:00	6.99	23.9	1
LH-DS-02	8/22/2025 6:15	7.05	23.92	1
LH-DS-02	8/22/2025 6:30	7.01	23.92	1
LH-DS-02	8/22/2025 6:45	7.06	23.92	1
LH-DS-02	8/22/2025 7:00	7.03	23.92	1
LH-DS-02	8/22/2025 7:15	7.09	23.92	1
LH-DS-02	8/22/2025 7:30	7.15	23.92	1
LH-DS-02	8/22/2025 7:45	7.25	23.94	1
LH-DS-02	8/22/2025 8:00	7.34	23.96	1
LH-DS-02	8/22/2025 8:15	7.43	24	1
LH-DS-02	8/22/2025 8:30	7.59	24.04	1
LH-DS-02	8/22/2025 8:45	7.71	24.08	1
LH-DS-02	8/22/2025 9:00	7.83	24.14	1
LH-DS-02	8/22/2025 9:15	7.91	24.22	1
LH-DS-02	8/22/2025 9:30	8.01	24.28	1
LH-DS-02	8/22/2025 9:45	8.1	24.34	1
LH-DS-02	8/22/2025 10:00	8.15	24.42	1
LH-DS-02	8/22/2025 10:15	8.24	24.48	1
LH-DS-02	8/22/2025 10:30	8.29	24.54	1
LH-DS-02	8/22/2025 10:45	8.36	24.62	1
LH-DS-02	8/22/2025 11:00	8.42	24.66	1
LH-DS-02	8/22/2025 11:15	8.46	24.72	1
LH-DS-02	8/22/2025 11:30	8.51	24.78	1
LH-DS-02	8/22/2025 11:45	8.54	24.82	1
LH-DS-02	8/22/2025 12:00	8.59	24.88	1
LH-DS-02	8/22/2025 12:15	8.62	24.92	1
LH-DS-02	8/22/2025 12:30	8.68	24.96	1
LH-DS-02	8/22/2025 12:45	8.69	25	1
LH-DS-02	8/22/2025 13:00	8.7	25.04	1
LH-DS-02	8/22/2025 13:15	8.71	25.06	1
LH-DS-02	8/22/2025 13:30	8.75	25.1	1
LH-DS-02	8/22/2025 13:45	8.71	25.12	1
LH-DS-02	8/22/2025 14:00	8.69	25.12	1
LH-DS-02	8/22/2025 14:15	8.66	25.12	1
LH-DS-02	8/22/2025 14:30	8.71	25.14	1
LH-DS-02	8/22/2025 14:45	8.69	25.16	1
LH-DS-02	8/22/2025 15:00	8.64	25.12	1
LH-DS-02	8/22/2025 15:15	8.58	25.16	1
LH-DS-02	8/22/2025 15:30	8.64	25.14	1
LH-DS-02	8/22/2025 15:45	8.52	25.1	1
LH-DS-02	8/22/2025 16:00	8.47	25.02	1
LH-DS-02	8/22/2025 16:15	8.36	24.98	1
LH-DS-02	8/22/2025 16:30	8.3	24.88	1
LH-DS-02	8/22/2025 16:45	8.27	24.8	1
LH-DS-02	8/22/2025 17:00	8.2	24.72	1
LH-DS-02	8/22/2025 17:15	7.77	24.7	1
LH-DS-02	8/22/2025 17:30	7.49	24.72	1
LH-DS-02	8/22/2025 17:45	7.4	24.7	1
LH-DS-02	8/22/2025 18:00	7.45	24.68	1
LH-DS-02	8/22/2025 18:15	7.56	24.66	1
LH-DS-02	8/22/2025 18:30	7.62	24.64	1
LH-DS-02	8/22/2025 18:45	7.64	24.62	1
LH-DS-02	8/22/2025 19:00	7.54	24.6	1
LH-DS-02	8/22/2025 19:15	7.42	24.56	1
LH-DS-02	8/22/2025 19:30	7.33	24.54	1
LH-DS-02	8/22/2025 19:45	7.25	24.52	1
LH-DS-02	8/22/2025 20:00	7.17	24.48	1
LH-DS-02	8/22/2025 20:15	7.07	24.48	1
LH-DS-02	8/22/2025 20:30	6.99	24.48	1
LH-DS-02	8/22/2025 20:45	6.91	24.46	1
LH-DS-02	8/22/2025 21:00	6.85	24.46	1
LH-DS-02	8/22/2025 21:15	6.73	24.44	1
LH-DS-02	8/22/2025 21:30	6.68	24.44	1
LH-DS-02	8/22/2025 21:45	6.57	24.42	1
LH-DS-02	8/22/2025 22:00	6.52	24.4	1

Station Name	Date Time	DO mg/L	Temp C	Use Code
LH-DS-02	8/22/2025 22:15	6.46	24.4	1
LH-DS-02	8/22/2025 22:30	6.48	24.42	1
LH-DS-02	8/22/2025 22:45	6.46	24.42	1
LH-DS-02	8/22/2025 23:00	6.54	24.46	1
LH-DS-02	8/22/2025 23:15	6.59	24.48	1
LH-DS-02	8/22/2025 23:30	6.66	24.5	1
LH-DS-02	8/22/2025 23:45	6.67	24.52	1
LH-DS-02	8/23/2025 0:00	6.75	24.5	1
LH-DS-02	8/23/2025 0:15	6.7	24.5	1
LH-DS-02	8/23/2025 0:30	6.6	24.46	1
LH-DS-02	8/23/2025 0:45	6.52	24.42	1
LH-DS-02	8/23/2025 1:00	6.42	24.38	1
LH-DS-02	8/23/2025 1:15	6.33	24.32	1
LH-DS-02	8/23/2025 1:30	6.28	24.28	1
LH-DS-02	8/23/2025 1:45	6.25	24.24	1
LH-DS-02	8/23/2025 2:00	6.25	24.2	1
LH-DS-02	8/23/2025 2:15	6.26	24.18	1
LH-DS-02	8/23/2025 2:30	6.25	24.16	1
LH-DS-02	8/23/2025 2:45	6.23	24.14	1
LH-DS-02	8/23/2025 3:00	6.21	24.1	1
LH-DS-02	8/23/2025 3:15	6.19	24.08	1
LH-DS-02	8/23/2025 3:30	6.15	24.08	1
LH-DS-02	8/23/2025 3:45	6.15	24.06	1
LH-DS-02	8/23/2025 4:00	6.16	24.04	1
LH-DS-02	8/23/2025 4:15	6.15	24.02	1
LH-DS-02	8/23/2025 4:30	6.12	24.02	1
LH-DS-02	8/23/2025 4:45	6.12	24	1
LH-DS-02	8/23/2025 5:00	6.12	24	1
LH-DS-02	8/23/2025 5:15	6.1	23.98	1
LH-DS-02	8/23/2025 5:30	6.09	23.96	1
LH-DS-02	8/23/2025 5:45	6.06	23.94	1
LH-DS-02	8/23/2025 6:00	6.07	23.94	1
LH-DS-02	8/23/2025 6:15	6.04	23.92	1
LH-DS-02	8/23/2025 6:30	6.03	23.9	1
LH-DS-02	8/23/2025 6:45	6.03	23.9	1
LH-DS-02	8/23/2025 7:00	6.04	23.88	1
LH-DS-02	8/23/2025 7:15	6.01	23.88	1
LH-DS-02	8/23/2025 7:30	6.07	23.88	1
LH-DS-02	8/23/2025 7:45	6.09	23.88	1
LH-DS-02	8/23/2025 8:00	6.15	23.88	1
LH-DS-02	8/23/2025 8:15	6.21	23.9	1
LH-DS-02	8/23/2025 8:30	6.32	23.92	1
LH-DS-02	8/23/2025 8:45	6.44	23.96	1
LH-DS-02	8/23/2025 9:00	6.57	24	1
LH-DS-02	8/23/2025 9:15	6.72	24.06	1
LH-DS-02	8/23/2025 9:30	6.85	24.12	1
LH-DS-02	8/23/2025 9:45	7	24.18	1
LH-DS-02	8/23/2025 10:00	7.11	24.26	1
LH-DS-02	8/23/2025 10:15	7.25	24.34	1
LH-DS-02	8/23/2025 10:30	7.4	24.42	1
LH-DS-02	8/23/2025 10:45	7.52	24.5	1
LH-DS-02	8/23/2025 11:00	7.65	24.56	1
LH-DS-02	8/23/2025 11:15	7.79	24.64	1
LH-DS-02	8/23/2025 11:30	8.01	24.7	1
LH-DS-02	8/23/2025 11:45	8.02	24.74	1
LH-DS-02	8/23/2025 12:00	8.13	24.8	1
LH-DS-02	8/23/2025 12:15	8.23	24.84	1
LH-DS-02	8/23/2025 12:30	8.34	24.92	1
LH-DS-02	8/23/2025 12:45	8.45	24.98	1
LH-DS-02	8/23/2025 13:00	8.6	25.02	1
LH-DS-02	8/23/2025 13:15	8.63	25.04	1
LH-DS-02	8/23/2025 13:30	8.69	25.08	1
LH-DS-02	8/23/2025 13:45	8.78	25.1	1
LH-DS-02	8/23/2025 14:00	8.79	25.1	1
LH-DS-02	8/23/2025 14:15	8.84	25.08	1
LH-DS-02	8/23/2025 14:30	8.85	25.02	1
LH-DS-02	8/23/2025 14:45	9.04	25.04	1
LH-DS-02	8/23/2025 15:00	9.26	25.06	1
LH-DS-02	8/23/2025 15:15	9.37	25.04	1
LH-DS-02	8/23/2025 15:30	9.38	25.04	1
LH-DS-02	8/23/2025 15:45	9.55	25.04	1
LH-DS-02	8/23/2025 16:00	9.64	25.04	1
LH-DS-02	8/23/2025 16:15	9.68	25.04	1
LH-DS-02	8/23/2025 16:30	9.65	25.04	1
LH-DS-02	8/23/2025 16:45	9.56	25.02	1
LH-DS-02	8/23/2025 17:00	9.47	25	1
LH-DS-02	8/23/2025 17:15	9.39	24.96	1
LH-DS-02	8/23/2025 17:30	9.33	24.92	1
LH-DS-02	8/23/2025 17:45	9.15	24.86	1
LH-DS-02	8/23/2025 18:00	8.98	24.8	1
LH-DS-02	8/23/2025 18:15	8.85	24.76	1
LH-DS-02	8/23/2025 18:30	8.75	24.72	1
LH-DS-02	8/23/2025 18:45	8.63	24.66	1
LH-DS-02	8/23/2025 19:00	8.57	24.62	1

Station Name	Date Time	DO mg/L	Temp C	Use Code
LH-DS-02	8/23/2025 19:15	8.48	24.58	1
LH-DS-02	8/23/2025 19:30	8.37	24.56	1
LH-DS-02	8/23/2025 19:45	8.25	24.52	1
LH-DS-02	8/23/2025 20:00	8.14	24.5	1
LH-DS-02	8/23/2025 20:15	7.97	24.46	1
LH-DS-02	8/23/2025 20:30	7.8	24.44	1
LH-DS-02	8/23/2025 20:45	7.59	24.4	1
LH-DS-02	8/23/2025 21:00	7.44	24.38	1
LH-DS-02	8/23/2025 21:15	7.38	24.34	1
LH-DS-02	8/23/2025 21:30	7.32	24.34	1
LH-DS-02	8/23/2025 21:45	7.22	24.32	1
LH-DS-02	8/23/2025 22:00	7.18	24.32	1
LH-DS-02	8/23/2025 22:15	7.12	24.3	1
LH-DS-02	8/23/2025 22:30	7.09	24.3	1
LH-DS-02	8/23/2025 22:45	7.06	24.28	1
LH-DS-02	8/23/2025 23:00	7.04	24.26	1
LH-DS-02	8/23/2025 23:15	7	24.24	1
LH-DS-02	8/23/2025 23:30	6.98	24.22	1
LH-DS-02	8/23/2025 23:45	7.03	24.2	1
LH-DS-02	8/24/2025 0:00	7.13	24.18	1
LH-DS-02	8/24/2025 0:15	7.3	24.18	1
LH-DS-02	8/24/2025 0:30	7.44	24.18	1
LH-DS-02	8/24/2025 0:45	7.54	24.18	1
LH-DS-02	8/24/2025 1:00	7.64	24.18	1
LH-DS-02	8/24/2025 1:15	7.69	24.18	1
LH-DS-02	8/24/2025 1:30	7.68	24.18	1
LH-DS-02	8/24/2025 1:45	7.66	24.18	1
LH-DS-02	8/24/2025 2:00	7.69	24.18	1
LH-DS-02	8/24/2025 2:15	7.69	24.16	1
LH-DS-02	8/24/2025 2:30	7.67	24.16	1
LH-DS-02	8/24/2025 2:45	7.62	24.14	1
LH-DS-02	8/24/2025 3:00	7.55	24.12	1
LH-DS-02	8/24/2025 3:15	7.5	24.1	1
LH-DS-02	8/24/2025 3:30	7.5	24.1	1
LH-DS-02	8/24/2025 3:45	7.53	24.1	1
LH-DS-02	8/24/2025 4:00	7.57	24.08	1
LH-DS-02	8/24/2025 4:15	7.5	24.06	1
LH-DS-02	8/24/2025 4:30	7.44	24.04	1
LH-DS-02	8/24/2025 4:45	7.34	24.02	1
LH-DS-02	8/24/2025 5:00	7.28	24	1
LH-DS-02	8/24/2025 5:15	7.23	23.98	1
LH-DS-02	8/24/2025 5:30	7.18	23.96	1
LH-DS-02	8/24/2025 5:45	7.11	23.94	1
LH-DS-02	8/24/2025 6:00	7.03	23.92	1
LH-DS-02	8/24/2025 6:15	6.93	23.88	1
LH-DS-02	8/24/2025 6:30	6.87	23.86	1
LH-DS-02	8/24/2025 6:45	6.82	23.84	1
LH-DS-02	8/24/2025 7:00	6.83	23.84	1
LH-DS-02	8/24/2025 7:15	6.85	23.82	1
LH-DS-02	8/24/2025 7:30	6.85	23.82	1
LH-DS-02	8/24/2025 7:45	6.92	23.82	1
LH-DS-02	8/24/2025 8:00	6.98	23.84	1
LH-DS-02	8/24/2025 8:15	7.09	23.86	1
LH-DS-02	8/24/2025 8:30	7.15	23.88	1
LH-DS-02	8/24/2025 8:45	7.35	23.92	1
LH-DS-02	8/24/2025 9:00	7.52	23.96	1
LH-DS-02	8/24/2025 9:15	7.74	24	1
LH-DS-02	8/24/2025 9:30	7.88	24.06	1
LH-DS-02	8/24/2025 9:45	8.12	24.12	1
LH-DS-02	8/24/2025 10:00	8.34	24.18	1
LH-DS-02	8/24/2025 10:15	8.45	24.24	1
LH-DS-02	8/24/2025 10:30	8.59	24.28	1
LH-DS-02	8/24/2025 10:45	8.81	24.34	1
LH-DS-02	8/24/2025 11:00	8.94	24.42	1
LH-DS-02	8/24/2025 11:15	9.01	24.46	1
LH-DS-02	8/24/2025 11:30	9.14	24.52	1
LH-DS-02	8/24/2025 11:45	9.17	24.56	1
LH-DS-02	8/24/2025 12:00	9.29	24.6	1
LH-DS-02	8/24/2025 12:15	9.38	24.64	1
LH-DS-02	8/24/2025 12:30	9.43	24.68	1
LH-DS-02	8/24/2025 12:45	9.54	24.7	1
LH-DS-02	8/24/2025 13:00	9.59	24.74	1
LH-DS-02	8/24/2025 13:15	9.63	24.76	1
LH-DS-02	8/24/2025 13:30	9.65	24.78	1
LH-DS-02	8/24/2025 13:45	9.66	24.8	1
LH-DS-02	8/24/2025 14:00	9.65	24.82	1
LH-DS-02	8/24/2025 14:15	9.68	24.88	1
LH-DS-02	8/24/2025 14:30	9.69	24.88	1
LH-DS-02	8/24/2025 14:45	9.7	24.9	1
LH-DS-02	8/24/2025 15:00	9.7	24.88	1
LH-DS-02	8/24/2025 15:15	9.68	24.84	1
LH-DS-02	8/24/2025 15:30	9.69	24.82	1
LH-DS-02	8/24/2025 15:45	9.67	24.8	1
LH-DS-02	8/24/2025 16:00	9.68	24.78	1

Station Name	Date Time	DO mg/L	Temp C	Use Code
LH-DS-02	8/24/2025 16:15	9.67	24.76	1
LH-DS-02	8/24/2025 16:30	9.64	24.76	1
LH-DS-02	8/24/2025 16:45	9.6	24.76	1
LH-DS-02	8/24/2025 17:00	9.53	24.74	1
LH-DS-02	8/24/2025 17:15	9.45	24.72	1
LH-DS-02	8/24/2025 17:30	9.39	24.68	1
LH-DS-02	8/24/2025 17:45	9.33	24.66	1
LH-DS-02	8/24/2025 18:00	9.29	24.62	1
LH-DS-02	8/24/2025 18:15	9.24	24.6	1
LH-DS-02	8/24/2025 18:30	9.15	24.58	1
LH-DS-02	8/24/2025 18:45	9.04	24.54	1
LH-DS-02	8/24/2025 19:00	8.91	24.52	1
LH-DS-02	8/24/2025 19:15	8.76	24.48	1
LH-DS-02	8/24/2025 19:30	8.62	24.44	1
LH-DS-02	8/24/2025 19:45	8.44	24.42	1
LH-DS-02	8/24/2025 20:00	8.26	24.38	1
LH-DS-02	8/24/2025 20:15	8.09	24.34	1
LH-DS-02	8/24/2025 20:30	7.9	24.3	1
LH-DS-02	8/24/2025 20:45	7.78	24.28	1
LH-DS-02	8/24/2025 21:00	7.63	24.26	1
LH-DS-02	8/24/2025 21:15	7.55	24.24	1
LH-DS-02	8/24/2025 21:30	7.41	24.24	1
LH-DS-02	8/24/2025 21:45	7.38	24.24	1
LH-DS-02	8/24/2025 22:00	7.39	24.22	1
LH-DS-02	8/24/2025 22:15	7.31	24.22	1
LH-DS-02	8/24/2025 22:30	7.27	24.22	1
LH-DS-02	8/24/2025 22:45	7.29	24.22	1
LH-DS-02	8/24/2025 23:00	7.32	24.22	1
LH-DS-02	8/24/2025 23:15	7.34	24.2	1
LH-DS-02	8/24/2025 23:30	7.32	24.2	1
LH-DS-02	8/24/2025 23:45	7.35	24.2	1
LH-DS-02	8/25/2025 0:00	7.41	24.22	1
LH-DS-02	8/25/2025 0:15	7.37	24.22	1
LH-DS-02	8/25/2025 0:30	7.34	24.2	1
LH-DS-02	8/25/2025 0:45	7.36	24.2	1
LH-DS-02	8/25/2025 1:00	7.33	24.18	1
LH-DS-02	8/25/2025 1:15	7.26	24.18	1
LH-DS-02	8/25/2025 1:30	7.16	24.16	1
LH-DS-02	8/25/2025 1:45	7.05	24.14	1
LH-DS-02	8/25/2025 2:00	7.02	24.1	1
LH-DS-02	8/25/2025 2:15	7.04	24.08	1
LH-DS-02	8/25/2025 2:30	7.09	24.06	1
LH-DS-02	8/25/2025 2:45	7.07	24.04	1
LH-DS-02	8/25/2025 3:00	7.02	24.02	1
LH-DS-02	8/25/2025 3:15	7.01	24	1
LH-DS-02	8/25/2025 3:30	6.97	23.98	1
LH-DS-02	8/25/2025 3:45	6.93	23.96	1
LH-DS-02	8/25/2025 4:00	6.9	23.94	1
LH-DS-02	8/25/2025 4:15	6.82	23.94	1
LH-DS-02	8/25/2025 4:30	6.76	23.92	1
LH-DS-02	8/25/2025 4:45	6.71	23.9	1
LH-DS-02	8/25/2025 5:00	6.66	23.88	1
LH-DS-02	8/25/2025 5:15	6.63	23.88	1
LH-DS-02	8/25/2025 5:30	6.6	23.86	1
LH-DS-02	8/25/2025 5:45	6.58	23.86	1
LH-DS-02	8/25/2025 6:00	6.55	23.84	1
LH-DS-02	8/25/2025 6:15	6.46	23.82	1
LH-DS-02	8/25/2025 6:30	6.43	23.8	1
LH-DS-02	8/25/2025 6:45	6.36	23.8	1
LH-DS-02	8/25/2025 7:00	6.29	23.78	1
LH-DS-02	8/25/2025 7:15	6.28	23.78	1
LH-DS-02	8/25/2025 7:30	6.33	23.78	1
LH-DS-02	8/25/2025 7:45	6.46	23.8	1
LH-DS-02	8/25/2025 8:00	6.7	23.84	1
LH-DS-02	8/25/2025 8:15	6.93	23.88	1
LH-DS-02	8/25/2025 8:30	7.11	23.92	1
LH-DS-02	8/25/2025 8:45	7.36	23.98	1
LH-DS-02	8/25/2025 9:00	7.59	24.04	1
LH-DS-02	8/25/2025 9:15	7.82	24.1	1
LH-DS-02	8/25/2025 9:30	8.01	24.16	1
LH-DS-02	8/25/2025 9:45	8.1	24.18	1
LH-DS-02	8/25/2025 10:00	8.09	24.22	1
LH-DS-02	8/25/2025 10:15	8.19	24.22	1
LH-DS-02	8/25/2025 10:30	8.18	24.24	1
LH-DS-02	8/25/2025 10:45	8.18	24.28	1
LH-DS-02	8/25/2025 11:00	8.28	24.32	1
LH-DS-02	8/25/2025 11:15	8.4	24.38	1
LH-DS-02	8/25/2025 11:30	8.46	24.44	1
LH-DS-02	8/25/2025 11:45	8.58	24.48	1
LH-DS-02	8/25/2025 12:00	8.71	24.54	1
LH-DS-02	8/25/2025 12:15	8.89	24.64	1
LH-DS-02	8/25/2025 12:30	9.07	24.76	1
LH-DS-02	8/25/2025 12:45	9.22	24.88	1
LH-DS-02	8/25/2025 13:00	9.33	24.96	1

Station Name	Date Time	DO mg/L	Temp C	Use Code
LH-DS-02	8/25/2025 13:15	9.4	25	1
LH-DS-02	8/25/2025 13:30	9.42	25.02	1
LH-DS-02	8/25/2025 13:45	9.44	25.08	1
LH-DS-02	8/25/2025 14:00	9.39	25.1	1
LH-DS-02	8/25/2025 14:15	9.4	25.14	1
LH-DS-02	8/25/2025 14:30	9.48	25.12	1
LH-DS-02	8/25/2025 14:45	9.44	25.08	1
LH-DS-02	8/25/2025 15:00	9.4	25.08	1
LH-DS-02	8/25/2025 15:15	9.41	25.1	1
LH-DS-02	8/25/2025 15:30	9.44	25.14	1
LH-DS-02	8/25/2025 15:45	9.4	25.14	1
LH-DS-02	8/25/2025 16:00	9.4	25.16	1
LH-DS-02	8/25/2025 16:15	9.38	25.18	1
LH-DS-02	8/25/2025 16:30	9.42	25.2	1
LH-DS-02	8/25/2025 16:45	9.47	25.22	1
LH-DS-02	8/25/2025 17:00	9.52	25.2	1
LH-DS-02	8/25/2025 17:15	9.51	25.16	1
LH-DS-02	8/25/2025 17:30	9.41	25.14	1
LH-DS-02	8/25/2025 17:45	9.33	25.1	1
LH-DS-02	8/25/2025 18:00	9.23	25.06	1
LH-DS-02	8/25/2025 18:15	9.1	25	1
LH-DS-02	8/25/2025 18:30	8.99	24.94	1
LH-DS-02	8/25/2025 18:45	8.91	24.88	1
LH-DS-02	8/25/2025 19:00	8.83	24.82	1
LH-DS-02	8/25/2025 19:15	8.67	24.74	1
LH-DS-02	8/25/2025 19:30	8.54	24.64	1
LH-DS-02	8/25/2025 19:45	8.47	24.58	1
LH-DS-02	8/25/2025 20:00	8.39	24.56	1
LH-DS-02	8/25/2025 20:15	8.49	24.54	1
LH-DS-02	8/25/2025 20:30	8.54	24.58	1
LH-DS-02	8/25/2025 20:45	8.57	24.58	1
LH-DS-02	8/25/2025 21:00	8.54	24.56	1
LH-DS-02	8/25/2025 21:15	8.6	24.58	1
LH-DS-02	8/25/2025 21:30	8.54	24.58	1
LH-DS-02	8/25/2025 21:45	8.35	24.52	1
LH-DS-02	8/25/2025 22:00	8.28	24.48	1
LH-DS-02	8/25/2025 22:15	8.26	24.46	1
LH-DS-02	8/25/2025 22:30	8.25	24.46	1
LH-DS-02	8/25/2025 22:45	8.19	24.46	1
LH-DS-02	8/25/2025 23:00	8.11	24.46	1
LH-DS-02	8/25/2025 23:15	8.12	24.46	1
LH-DS-02	8/25/2025 23:30	8.05	24.46	1
LH-DS-02	8/25/2025 23:45	8.02	24.44	1
LH-DS-02	8/26/2025 0:00	8.04	24.44	1
LH-DS-02	8/26/2025 0:15	8	24.46	1
LH-DS-02	8/26/2025 0:30	8	24.44	1
LH-DS-02	8/26/2025 0:45	7.95	24.44	1
LH-DS-02	8/26/2025 1:00	7.88	24.42	1
LH-DS-02	8/26/2025 1:15	7.84	24.4	1
LH-DS-02	8/26/2025 1:30	7.77	24.38	1
LH-DS-02	8/26/2025 1:45	7.66	24.36	1
LH-DS-02	8/26/2025 2:00	7.6	24.32	1
LH-DS-02	8/26/2025 2:15	7.54	24.3	1
LH-DS-02	8/26/2025 2:30	7.5	24.3	1
LH-DS-02	8/26/2025 2:45	7.46	24.28	1
LH-DS-02	8/26/2025 3:00	7.4	24.26	1
LH-DS-02	8/26/2025 3:15	7.33	24.24	1
LH-DS-02	8/26/2025 3:30	7.26	24.22	1
LH-DS-02	8/26/2025 3:45	7.28	24.2	1
LH-DS-02	8/26/2025 4:00	7.13	24.18	1
LH-DS-02	8/26/2025 4:15	7.14	24.16	1
LH-DS-02	8/26/2025 4:30	7.1	24.14	1
LH-DS-02	8/26/2025 4:45	7	24.1	1
LH-DS-02	8/26/2025 5:00	7	24.08	1
LH-DS-02	8/26/2025 5:15	6.93	24.04	1
LH-DS-02	8/26/2025 5:30	6.91	24.02	1
LH-DS-02	8/26/2025 5:45	6.84	23.98	1
LH-DS-02	8/26/2025 6:00	6.79	23.98	1
LH-DS-02	8/26/2025 6:15	6.82	23.96	1
LH-DS-02	8/26/2025 6:30	6.78	23.94	1
LH-DS-02	8/26/2025 6:45	6.78	23.92	1
LH-DS-02	8/26/2025 7:00	6.81	23.92	1
LH-DS-02	8/26/2025 7:15	6.85	23.9	1
LH-DS-02	8/26/2025 7:30	6.95	23.92	1
LH-DS-02	8/26/2025 7:45	7.03	23.92	1
LH-DS-02	8/26/2025 8:00	7.13	23.94	1
LH-DS-02	8/26/2025 8:15	7.26	23.96	1
LH-DS-02	8/26/2025 8:30	7.37	23.96	1
LH-DS-02	8/26/2025 8:45	7.45	23.98	1
LH-DS-02	8/26/2025 9:00	7.61	23.98	1
LH-DS-02	8/26/2025 9:15	7.83	24.02	1
LH-DS-02	8/26/2025 9:30	8.02	24.08	1
LH-DS-02	8/26/2025 9:45	8.19	24.12	1
LH-DS-02	8/26/2025 10:00	8.33	24.16	1

Station Name	Date Time	DO mg/L	Temp C	Use Code
LH-DS-02	8/26/2025 10:15	8.5	24.2	1
LH-DS-02	8/26/2025 10:30	8.64	24.26	1
LH-DS-02	8/26/2025 10:45	8.77	24.32	1
LH-DS-02	8/26/2025 11:00	9.02	24.38	1
LH-DS-02	8/26/2025 11:15	9.23	24.44	1
LH-DS-02	8/26/2025 11:30	9.33	24.5	1
LH-DS-02	8/26/2025 11:45	9.49	24.56	1
LH-DS-02	8/26/2025 12:00	9.59	24.6	1
LH-DS-02	8/26/2025 12:15	9.69	24.64	1
LH-DS-02	8/26/2025 12:30	9.73	24.68	1
LH-DS-02	8/26/2025 12:45	9.71	24.68	1
LH-DS-02	8/26/2025 13:00	9.77	24.7	1
LH-DS-02	8/26/2025 13:15	9.76	24.72	1
LH-DS-02	8/26/2025 13:30	9.71	24.74	1
LH-DS-02	8/26/2025 13:45	9.65	24.72	1
LH-DS-02	8/26/2025 14:00	9.62	24.74	1
LH-DS-02	8/26/2025 14:15	9.59	24.78	1
LH-DS-02	8/26/2025 14:30	9.54	24.76	1
LH-DS-02	8/26/2025 14:45	9.45	24.72	1
LH-DS-02	8/26/2025 15:00	9.45	24.74	1
LH-DS-02	8/26/2025 15:15	9.43	24.74	1
LH-DS-02	8/26/2025 15:30	8.16	22.66	2
LH-DS-02	8/26/2025 15:45	8.24	24.88	2
LH-DS-02	8/26/2025 16:00	8.33	24.4	2
LH-DS-02	8/26/2025 16:15	8.37	24.22	2
LH-DS-02	8/26/2025 16:30			2
LH-DS-02	8/26/2025 16:45	8.27	24.88	2
LH-DS-02	8/26/2025 17:00	9.44	24.64	1
LH-DS-02	8/26/2025 17:15	9.34	24.54	1
LH-DS-02	8/26/2025 17:30	9.27	24.52	1
LH-DS-02	8/26/2025 17:45	9.25	24.48	1
LH-DS-02	8/26/2025 18:00	9.19	24.46	1
LH-DS-02	8/26/2025 18:15	9.14	24.44	1
LH-DS-02	8/26/2025 18:30	9.07	24.42	1
LH-DS-02	8/26/2025 18:45	8.99	24.36	1
LH-DS-02	8/26/2025 19:00	8.9	24.32	1
LH-DS-02	8/26/2025 19:15	8.8	24.26	1
LH-DS-02	8/26/2025 19:30	8.65	24.22	1
LH-DS-02	8/26/2025 19:45	8.51	24.18	1
LH-DS-02	8/26/2025 20:00	8.35	24.12	1
LH-DS-02	8/26/2025 20:15	8.16	24.08	1
LH-DS-02	8/26/2025 20:30	7.99	24.04	1
LH-DS-02	8/26/2025 20:45	7.83	24.02	1
LH-DS-02	8/26/2025 21:00	7.72	24	1
LH-DS-02	8/26/2025 21:15	7.55	23.96	1
LH-DS-02	8/26/2025 21:30	7.57	23.94	1
LH-DS-02	8/26/2025 21:45	7.44	23.94	1
LH-DS-02	8/26/2025 22:00	7.36	23.92	1
LH-DS-02	8/26/2025 22:15	7.32	23.9	1
LH-DS-02	8/26/2025 22:30	7.23	23.88	1
LH-DS-02	8/26/2025 22:45	7.16	23.88	1
LH-DS-02	8/26/2025 23:00	7.12	23.86	1
LH-DS-02	8/26/2025 23:15	7.11	23.84	1
LH-DS-02	8/26/2025 23:30	7.06	23.82	1
LH-DS-02	8/26/2025 23:45	6.96	23.8	1
LH-DS-02	8/27/2025 0:00	6.97	23.8	1
LH-DS-02	8/27/2025 0:15	6.98	23.78	1
LH-DS-02	8/27/2025 0:30	6.91	23.78	1
LH-DS-02	8/27/2025 0:45	6.94	23.78	1
LH-DS-02	8/27/2025 1:00	6.9	23.78	1
LH-DS-02	8/27/2025 1:15	6.99	23.76	1
LH-DS-02	8/27/2025 1:30	7.01	23.76	1
LH-DS-02	8/27/2025 1:45	7.11	23.76	1
LH-DS-02	8/27/2025 2:00	7.21	23.76	1
LH-DS-02	8/27/2025 2:15	7.31	23.76	1
LH-DS-02	8/27/2025 2:30	7.37	23.76	1
LH-DS-02	8/27/2025 2:45	7.37	23.76	1
LH-DS-02	8/27/2025 3:00	7.39	23.76	1
LH-DS-02	8/27/2025 3:15	7.39	23.76	1
LH-DS-02	8/27/2025 3:30	7.39	23.76	1
LH-DS-02	8/27/2025 3:45	7.4	23.76	1
LH-DS-02	8/27/2025 4:00	7.37	23.76	1
LH-DS-02	8/27/2025 4:15	7.43	23.74	1
LH-DS-02	8/27/2025 4:30	7.47	23.74	1
LH-DS-02	8/27/2025 4:45	7.41	23.74	1
LH-DS-02	8/27/2025 5:00	7.42	23.72	1
LH-DS-02	8/27/2025 5:15	7.36	23.7	1
LH-DS-02	8/27/2025 5:30	7.28	23.7	1
LH-DS-02	8/27/2025 5:45	7.31	23.68	1
LH-DS-02	8/27/2025 6:00	7.28	23.68	1
LH-DS-02	8/27/2025 6:15	7.27	23.66	1
LH-DS-02	8/27/2025 6:30	7.2	23.64	1
LH-DS-02	8/27/2025 6:45	7.21	23.62	1
LH-DS-02	8/27/2025 7:00	7.2	23.62	1

Station Name	Date Time	DO mg/L	Temp C	Use Code
LH-DS-02	8/27/2025 7:15	7.16	23.62	1
LH-DS-02	8/27/2025 7:30	7.2	23.62	1
LH-DS-02	8/27/2025 7:45	7.21	23.62	1
LH-DS-02	8/27/2025 8:00	7.28	23.62	1
LH-DS-02	8/27/2025 8:15	7.27	23.62	1
LH-DS-02	8/27/2025 8:30	7.28	23.62	1
LH-DS-02	8/27/2025 8:45	7.26	23.62	1
LH-DS-02	8/27/2025 9:00	7.27	23.64	1
LH-DS-02	8/27/2025 9:15	7.25	23.64	1
LH-DS-02	8/27/2025 9:30	7.26	23.64	1
LH-DS-02	8/27/2025 9:45	7.26	23.66	1
LH-DS-02	8/27/2025 10:00	7.29	23.7	1
LH-DS-02	8/27/2025 10:15	7.4	23.72	1
LH-DS-02	8/27/2025 10:30	7.51	23.76	1
LH-DS-02	8/27/2025 10:45	7.69	23.82	1
LH-DS-02	8/27/2025 11:00	7.84	23.9	1
LH-DS-02	8/27/2025 11:15	8.02	23.98	1
LH-DS-02	8/27/2025 11:30	8.24	24.04	1
LH-DS-02	8/27/2025 11:45	8.36	24.08	1
LH-DS-02	8/27/2025 12:00	8.48	24.1	1
LH-DS-02	8/27/2025 12:15	8.59	24.16	1
LH-DS-02	8/27/2025 12:30	8.66	24.22	1
LH-DS-02	8/27/2025 12:45	8.63	24.22	1
LH-DS-02	8/27/2025 13:00	8.73	24.24	1
LH-DS-02	8/27/2025 13:15	8.74	24.26	1
LH-DS-02	8/27/2025 13:30	8.82	24.32	1
LH-DS-02	8/27/2025 13:45	8.95	24.36	1
LH-DS-02	8/27/2025 14:00	9.04	24.42	1
LH-DS-02	8/27/2025 14:15	9.16	24.48	1
LH-DS-02	8/27/2025 14:30	9.25	24.58	1
LH-DS-02	8/27/2025 14:45	9.34	24.64	1
LH-DS-02	8/27/2025 15:00	9.33	24.66	1
LH-DS-02	8/27/2025 15:15	9.27	24.64	1
LH-DS-02	8/27/2025 15:30	9.12	24.56	1
LH-DS-02	8/27/2025 15:45	9.01	24.48	1
LH-DS-02	8/27/2025 16:00	8.92	24.42	1
LH-DS-02	8/27/2025 16:15	8.8	24.34	1
LH-DS-02	8/27/2025 16:30	8.69	24.28	1
LH-DS-02	8/27/2025 16:45	8.79	24.28	1
LH-DS-02	8/27/2025 17:00	8.82	24.24	1
LH-DS-02	8/27/2025 17:15	8.9	24.22	1
LH-DS-02	8/27/2025 17:30	8.93	24.22	1
LH-DS-02	8/27/2025 17:45	8.85	24.18	1
LH-DS-02	8/27/2025 18:00	8.72	24.14	1
LH-DS-02	8/27/2025 18:15	8.63	24.08	1
LH-DS-02	8/27/2025 18:30	8.54	24.04	1
LH-DS-02	8/27/2025 18:45	8.53	24	1
LH-DS-02	8/27/2025 19:00	8.53	23.98	1
LH-DS-02	8/27/2025 19:15	8.59	23.98	1
LH-DS-02	8/27/2025 19:30	8.63	23.98	1
LH-DS-02	8/27/2025 19:45	8.73	24	1
LH-DS-02	8/27/2025 20:00	8.7	24	1
LH-DS-02	8/27/2025 20:15	8.63	24	1
LH-DS-02	8/27/2025 20:30	8.54	23.98	1
LH-DS-02	8/27/2025 20:45	8.49	23.96	1
LH-DS-02	8/27/2025 21:00	8.41	23.94	1
LH-DS-02	8/27/2025 21:15	8.31	23.9	1
LH-DS-02	8/27/2025 21:30	8.19	23.88	1
LH-DS-02	8/27/2025 21:45	8.08	23.84	1
LH-DS-02	8/27/2025 22:00	7.94	23.8	1
LH-DS-02	8/27/2025 22:15	7.84	23.76	1
LH-DS-02	8/27/2025 22:30	7.76	23.74	1
LH-DS-02	8/27/2025 22:45	7.65	23.7	1
LH-DS-02	8/27/2025 23:00	7.54	23.7	1
LH-DS-02	8/27/2025 23:15	7.43	23.68	1
LH-DS-02	8/27/2025 23:30	7.3	23.66	1
LH-DS-02	8/27/2025 23:45	7.16	23.62	1
LH-DS-02	8/28/2025 0:00	7.08	23.58	1
LH-DS-02	8/28/2025 0:15	7.06	23.58	1
LH-DS-02	8/28/2025 0:30	7.02	23.56	1
LH-DS-02	8/28/2025 0:45	7.06	23.54	1
LH-DS-02	8/28/2025 1:00	6.98	23.54	1
LH-DS-02	8/28/2025 1:15	7	23.52	1
LH-DS-02	8/28/2025 1:30	7.02	23.52	1
LH-DS-02	8/28/2025 1:45	7	23.5	1
LH-DS-02	8/28/2025 2:00	7	23.5	1
LH-DS-02	8/28/2025 2:15	6.99	23.5	1
LH-DS-02	8/28/2025 2:30	7.08	23.48	1
LH-DS-02	8/28/2025 2:45	7.04	23.46	1
LH-DS-02	8/28/2025 3:00	7	23.46	1
LH-DS-02	8/28/2025 3:15	6.98	23.44	1
LH-DS-02	8/28/2025 3:30	6.99	23.44	1
LH-DS-02	8/28/2025 3:45	6.93	23.42	1
LH-DS-02	8/28/2025 4:00	6.9	23.42	1

Station Name	Date Time	DO mg/L	Temp C	Use Code
LH-DS-02	8/28/2025 4:15	6.89	23.4	1
LH-DS-02	8/28/2025 4:30	6.92	23.38	1
LH-DS-02	8/28/2025 4:45	6.84	23.38	1
LH-DS-02	8/28/2025 5:00	6.87	23.36	1
LH-DS-02	8/28/2025 5:15	6.8	23.36	1
LH-DS-02	8/28/2025 5:30	6.89	23.34	1
LH-DS-02	8/28/2025 5:45	6.81	23.34	1
LH-DS-02	8/28/2025 6:00	6.87	23.32	1
LH-DS-02	8/28/2025 6:15	6.8	23.32	1
LH-DS-02	8/28/2025 6:30	6.79	23.32	1
LH-DS-02	8/28/2025 6:45	6.69	23.3	1
LH-DS-02	8/28/2025 7:00	6.76	23.3	1
LH-DS-02	8/28/2025 7:15	6.79	23.3	1
LH-DS-02	8/28/2025 7:30	6.76	23.32	1
LH-DS-02	8/28/2025 7:45	6.98	23.32	1
LH-DS-02	8/28/2025 8:00	7.04	23.34	1
LH-DS-02	8/28/2025 8:15	7.21	23.38	1
LH-DS-02	8/28/2025 8:30	7.42	23.42	1
LH-DS-02	8/28/2025 8:45	7.59	23.46	1
LH-DS-02	8/28/2025 9:00	7.78	23.52	1
LH-DS-02	8/28/2025 9:15	8	23.56	1
LH-DS-02	8/28/2025 9:30	8.16	23.62	1
LH-DS-02	8/28/2025 9:45	8.32	23.68	1
LH-DS-02	8/28/2025 10:00	8.44	23.72	1
LH-DS-02	8/28/2025 10:15	8.55	23.78	1
LH-DS-02	8/28/2025 10:30	8.64	23.82	1
LH-DS-02	8/28/2025 10:45	8.74	23.86	1
LH-DS-02	8/28/2025 11:00	8.81	23.9	1
LH-DS-02	8/28/2025 11:15	8.87	23.92	1
LH-DS-02	8/28/2025 11:30	8.92	23.96	1
LH-DS-02	8/28/2025 11:45	8.92	23.98	1
LH-DS-02	8/28/2025 12:00	8.9	23.98	1
LH-DS-02	8/28/2025 12:15	8.9	24.02	1
LH-DS-02	8/28/2025 12:30	8.94	24.06	1
LH-DS-02	8/28/2025 12:45	8.93	24.1	1
LH-DS-02	8/28/2025 13:00	9	24.14	1
LH-DS-02	8/28/2025 13:15	9.01	24.18	1
LH-DS-02	8/28/2025 13:30	9.03	24.22	1
LH-DS-02	8/28/2025 13:45	9.09	24.26	1
LH-DS-02	8/28/2025 14:00	9.14	24.28	1
LH-DS-02	8/28/2025 14:15	9.21	24.34	1
LH-DS-02	8/28/2025 14:30	9.27	24.36	1
LH-DS-02	8/28/2025 14:45	9.32	24.4	1
LH-DS-02	8/28/2025 15:00	9.34	24.4	1
LH-DS-02	8/28/2025 15:15	9.37	24.42	1
LH-DS-02	8/28/2025 15:30	9.36	24.42	1
LH-DS-02	8/28/2025 15:45	9.25	24.42	1
LH-DS-02	8/28/2025 16:00	9.32	24.42	1
LH-DS-02	8/28/2025 16:15	9.32	24.42	1
LH-DS-02	8/28/2025 16:30	9.3	24.38	1
LH-DS-02	8/28/2025 16:45	9.29	24.34	1
LH-DS-02	8/28/2025 17:00	9.27	24.32	1
LH-DS-02	8/28/2025 17:15	9.25	24.3	1
LH-DS-02	8/28/2025 17:30	9.2	24.3	1
LH-DS-02	8/28/2025 17:45	9.11	24.26	1
LH-DS-02	8/28/2025 18:00	9.02	24.22	1
LH-DS-02	8/28/2025 18:15	8.93	24.18	1
LH-DS-02	8/28/2025 18:30	8.85	24.14	1
LH-DS-02	8/28/2025 18:45	8.76	24.1	1
LH-DS-02	8/28/2025 19:00	8.69	24.08	1
LH-DS-02	8/28/2025 19:15	8.62	24.04	1
LH-DS-02	8/28/2025 19:30	8.55	24.02	1
LH-DS-02	8/28/2025 19:45	8.46	23.98	1
LH-DS-02	8/28/2025 20:00	8.29	23.94	1
LH-DS-02	8/28/2025 20:15	8.1	23.9	1
LH-DS-02	8/28/2025 20:30	7.91	23.84	1
LH-DS-02	8/28/2025 20:45	7.77	23.82	1
LH-DS-02	8/28/2025 21:00	7.76	23.8	1
LH-DS-02	8/28/2025 21:15	7.77	23.8	1
LH-DS-02	8/28/2025 21:30	7.83	23.8	1
LH-DS-02	8/28/2025 21:45	7.85	23.8	1
LH-DS-02	8/28/2025 22:00	7.87	23.8	1
LH-DS-02	8/28/2025 22:15	7.9	23.78	1
LH-DS-02	8/28/2025 22:30	7.91	23.76	1
LH-DS-02	8/28/2025 22:45	8	23.74	1
LH-DS-02	8/28/2025 23:00	8.08	23.72	1
LH-DS-02	8/28/2025 23:15	8.09	23.72	1
LH-DS-02	8/28/2025 23:30	8.16	23.72	1
LH-DS-02	8/28/2025 23:45	8.2	23.72	1
LH-DS-02	8/29/2025 0:00	8.24	23.72	1
LH-DS-02	8/29/2025 0:15	8.21	23.74	1
LH-DS-02	8/29/2025 0:30	8.22	23.74	1
LH-DS-02	8/29/2025 0:45	8.2	23.72	1
LH-DS-02	8/29/2025 1:00	8.22	23.72	1

Station Name	Date Time	DO mg/L	Temp C	Use Code
LH-DS-02	8/29/2025 1:15	8.17	23.7	1
LH-DS-02	8/29/2025 1:30	8.16	23.7	1
LH-DS-02	8/29/2025 1:45	8.12	23.68	1
LH-DS-02	8/29/2025 2:00	8.06	23.68	1
LH-DS-02	8/29/2025 2:15	7.94	23.66	1
LH-DS-02	8/29/2025 2:30	7.86	23.64	1
LH-DS-02	8/29/2025 2:45	7.74	23.62	1
LH-DS-02	8/29/2025 3:00	7.66	23.6	1
LH-DS-02	8/29/2025 3:15	7.53	23.58	1
LH-DS-02	8/29/2025 3:30	7.43	23.56	1
LH-DS-02	8/29/2025 3:45	7.34	23.56	1
LH-DS-02	8/29/2025 4:00	7.28	23.54	1
LH-DS-02	8/29/2025 4:15	7.2	23.52	1
LH-DS-02	8/29/2025 4:30	7.15	23.5	1
LH-DS-02	8/29/2025 4:45	7.05	23.48	1
LH-DS-02	8/29/2025 5:00	7.01	23.48	1
LH-DS-02	8/29/2025 5:15	6.91	23.48	1
LH-DS-02	8/29/2025 5:30	6.82	23.46	1
LH-DS-02	8/29/2025 5:45	6.74	23.46	1
LH-DS-02	8/29/2025 6:00	6.66	23.44	1
LH-DS-02	8/29/2025 6:15	6.63	23.44	1
LH-DS-02	8/29/2025 6:30	6.64	23.44	1
LH-DS-02	8/29/2025 6:45	6.59	23.42	1
LH-DS-02	8/29/2025 7:00	6.51	23.42	1
LH-DS-02	8/29/2025 7:15	6.58	23.42	1
LH-DS-02	8/29/2025 7:30	6.52	23.42	1
LH-DS-02	8/29/2025 7:45	6.69	23.44	1
LH-DS-02	8/29/2025 8:00	6.64	23.44	1
LH-DS-02	8/29/2025 8:15	6.8	23.46	1
LH-DS-02	8/29/2025 8:30	6.84	23.46	1
LH-DS-02	8/29/2025 8:45	6.88	23.44	1
LH-DS-02	8/29/2025 9:00	7.09	23.46	1
LH-DS-02	8/29/2025 9:15	7.2	23.46	1
LH-DS-02	8/29/2025 9:30	7.32	23.48	1
LH-DS-02	8/29/2025 9:45	7.44	23.5	1
LH-DS-02	8/29/2025 10:00	7.46	23.52	1
LH-DS-02	8/29/2025 10:15	7.57	23.56	1
LH-DS-02	8/29/2025 10:30	7.8	23.62	1
LH-DS-02	8/29/2025 10:45	7.98	23.68	1
LH-DS-02	8/29/2025 11:00	8.14	23.72	1
LH-DS-02	8/29/2025 11:15	8.31	23.76	1
LH-DS-02	8/29/2025 11:30	8.39	23.78	1
LH-DS-02	8/29/2025 11:45	8.39	23.8	1
LH-DS-02	8/29/2025 12:00	8.36	23.76	1
LH-DS-02	8/29/2025 12:15	8.33	23.74	1
LH-DS-02	8/29/2025 12:30	8.38	23.7	1
LH-DS-02	8/29/2025 12:45	8.41	23.7	1
LH-DS-02	8/29/2025 13:00	8.55	23.7	1
LH-DS-02	8/29/2025 13:15	8.71	23.72	1
LH-DS-02	8/29/2025 13:30	8.85	23.76	1
LH-DS-02	8/29/2025 13:45	8.88	23.76	1
LH-DS-02	8/29/2025 14:00	8.98	23.82	1
LH-DS-02	8/29/2025 14:15	9.07	23.84	1
LH-DS-02	8/29/2025 14:30	9.02	23.8	1
LH-DS-02	8/29/2025 14:45	8.96	23.78	1
LH-DS-02	8/29/2025 15:00	8.96	23.82	1
LH-DS-02	8/29/2025 15:15	8.86	23.82	1
LH-DS-02	8/29/2025 15:30	8.75	23.8	1
LH-DS-02	8/29/2025 15:45	8.74	23.76	1
LH-DS-02	8/29/2025 16:00	8.79	23.74	1
LH-DS-02	8/29/2025 16:15	8.84	23.74	1
LH-DS-02	8/29/2025 16:30	8.86	23.78	1
LH-DS-02	8/29/2025 16:45	8.86	23.78	1
LH-DS-02	8/29/2025 17:00	8.82	23.76	1
LH-DS-02	8/29/2025 17:15	8.75	23.74	1
LH-DS-02	8/29/2025 17:30	8.74	23.72	1
LH-DS-02	8/29/2025 17:45	8.69	23.72	1
LH-DS-02	8/29/2025 18:00	8.59	23.7	1
LH-DS-02	8/29/2025 18:15	8.52	23.66	1
LH-DS-02	8/29/2025 18:30	8.44	23.64	1
LH-DS-02	8/29/2025 18:45	8.39	23.62	1
LH-DS-02	8/29/2025 19:00	8.29	23.6	1
LH-DS-02	8/29/2025 19:15	8.14	23.58	1
LH-DS-02	8/29/2025 19:30	7.98	23.56	1
LH-DS-02	8/29/2025 19:45	7.76	23.52	1
LH-DS-02	8/29/2025 20:00	7.55	23.5	1
LH-DS-02	8/29/2025 20:15	7.32	23.46	1
LH-DS-02	8/29/2025 20:30	7.11	23.44	1
LH-DS-02	8/29/2025 20:45	6.9	23.42	1
LH-DS-02	8/29/2025 21:00	6.76	23.38	1
LH-DS-02	8/29/2025 21:15	6.68	23.38	1
LH-DS-02	8/29/2025 21:30	6.61	23.36	1
LH-DS-02	8/29/2025 21:45	6.48	23.36	1
LH-DS-02	8/29/2025 22:00	6.54	23.34	1

Station Name	Date Time	DO mg/L	Temp C	Use Code
LH-DS-02	8/29/2025 22:15	6.47	23.34	1
LH-DS-02	8/29/2025 22:30	6.51	23.32	1
LH-DS-02	8/29/2025 22:45	6.45	23.32	1
LH-DS-02	8/29/2025 23:00	6.41	23.3	1
LH-DS-02	8/29/2025 23:15	6.35	23.3	1
LH-DS-02	8/29/2025 23:30	6.37	23.28	1
LH-DS-02	8/29/2025 23:45	6.3	23.26	1
LH-DS-02	8/30/2025 0:00	6.28	23.26	1
LH-DS-02	8/30/2025 0:15	6.29	23.24	1
LH-DS-02	8/30/2025 0:30	6.3	23.24	1
LH-DS-02	8/30/2025 0:45	6.38	23.22	1
LH-DS-02	8/30/2025 1:00	6.4	23.2	1
LH-DS-02	8/30/2025 1:15	6.4	23.2	1
LH-DS-02	8/30/2025 1:30	6.4	23.18	1
LH-DS-02	8/30/2025 1:45	6.37	23.16	1
LH-DS-02	8/30/2025 2:00	6.41	23.16	1
LH-DS-02	8/30/2025 2:15	6.47	23.14	1
LH-DS-02	8/30/2025 2:30	6.51	23.1	1
LH-DS-02	8/30/2025 2:45	6.5	23.1	1
LH-DS-02	8/30/2025 3:00	6.49	23.08	1
LH-DS-02	8/30/2025 3:15	6.46	23.08	1
LH-DS-02	8/30/2025 3:30	6.52	23.08	1
LH-DS-02	8/30/2025 3:45	6.48	23.04	1
LH-DS-02	8/30/2025 4:00	6.51	23.04	1
LH-DS-02	8/30/2025 4:15	6.5	23.02	1
LH-DS-02	8/30/2025 4:30	6.47	23	1
LH-DS-02	8/30/2025 4:45	6.43	22.98	1
LH-DS-02	8/30/2025 5:00	6.4	22.98	1
LH-DS-02	8/30/2025 5:15	6.37	22.96	1
LH-DS-02	8/30/2025 5:30	6.32	22.94	1
LH-DS-02	8/30/2025 5:45	6.28	22.92	1
LH-DS-02	8/30/2025 6:00	6.23	22.9	1
LH-DS-02	8/30/2025 6:15	6.15	22.88	1
LH-DS-02	8/30/2025 6:30	6.08	22.86	1
LH-DS-02	8/30/2025 6:45	6.06	22.84	1
LH-DS-02	8/30/2025 7:00	5.99	22.82	1
LH-DS-02	8/30/2025 7:15	5.94	22.82	1
LH-DS-02	8/30/2025 7:30	5.91	22.8	1
LH-DS-02	8/30/2025 7:45	5.84	22.8	1
LH-DS-02	8/30/2025 8:00	5.89	22.82	1
LH-DS-02	8/30/2025 8:15	5.94	22.84	1
LH-DS-02	8/30/2025 8:30	6.11	22.88	1
LH-DS-02	8/30/2025 8:45	6.24	22.9	1
LH-DS-02	8/30/2025 9:00	6.49	22.96	1
LH-DS-02	8/30/2025 9:15	6.59	23	1
LH-DS-02	8/30/2025 9:30	6.86	23.04	1
LH-DS-02	8/30/2025 9:45	6.95	23.1	1
LH-DS-02	8/30/2025 10:00	7.13	23.16	1
LH-DS-02	8/30/2025 10:15	7.3	23.24	1
LH-DS-02	8/30/2025 10:30	7.44	23.3	1
LH-DS-02	8/30/2025 10:45	7.55	23.36	1
LH-DS-02	8/30/2025 11:00	7.68	23.44	1
LH-DS-02	8/30/2025 11:15	7.79	23.5	1
LH-DS-02	8/30/2025 11:30	7.87	23.56	1
LH-DS-02	8/30/2025 11:45	7.98	23.62	1
LH-DS-02	8/30/2025 12:00	8.05	23.68	1
LH-DS-02	8/30/2025 12:15	8.14	23.72	1
LH-DS-02	8/30/2025 12:30	8.17	23.74	1
LH-DS-02	8/30/2025 12:45	8.2	23.74	1
LH-DS-02	8/30/2025 13:00	8.21	23.78	1
LH-DS-02	8/30/2025 13:15	8.22	23.8	1
LH-DS-02	8/30/2025 13:30	8.22	23.82	1
LH-DS-02	8/30/2025 13:45	8.24	23.84	1
LH-DS-02	8/30/2025 14:00	8.33	23.88	1
LH-DS-02	8/30/2025 14:15	8.38	23.9	1
LH-DS-02	8/30/2025 14:30	8.48	23.94	1
LH-DS-02	8/30/2025 14:45	8.5	24	1
LH-DS-02	8/30/2025 15:00	8.44	24.04	1
LH-DS-02	8/30/2025 15:15	8.43	24.04	1
LH-DS-02	8/30/2025 15:30	8.42	23.98	1
LH-DS-02	8/30/2025 15:45	8.32	23.94	1
LH-DS-02	8/30/2025 16:00	8.27	23.92	1
LH-DS-02	8/30/2025 16:15	8.31	23.9	1
LH-DS-02	8/30/2025 16:30	8.29	23.9	1
LH-DS-02	8/30/2025 16:45	8.23	23.84	1
LH-DS-02	8/30/2025 17:00	8.23	23.78	1
LH-DS-02	8/30/2025 17:15	8.26	23.74	1
LH-DS-02	8/30/2025 17:30	8.28	23.72	1
LH-DS-02	8/30/2025 17:45	8.27	23.7	1
LH-DS-02	8/30/2025 18:00	8.22	23.66	1
LH-DS-02	8/30/2025 18:15	8.14	23.62	1
LH-DS-02	8/30/2025 18:30	8.07	23.58	1
LH-DS-02	8/30/2025 18:45	8.03	23.56	1
LH-DS-02	8/30/2025 19:00	7.96	23.52	1

Station Name	Date Time	DO mg/L	Temp C	Use Code
LH-DS-02	8/30/2025 19:15	7.86	23.48	1
LH-DS-02	8/30/2025 19:30	7.8	23.44	1
LH-DS-02	8/30/2025 19:45	7.74	23.4	1
LH-DS-02	8/30/2025 20:00	7.67	23.38	1
LH-DS-02	8/30/2025 20:15	7.66	23.36	1
LH-DS-02	8/30/2025 20:30	7.59	23.34	1
LH-DS-02	8/30/2025 20:45	7.52	23.3	1
LH-DS-02	8/30/2025 21:00	7.53	23.28	1
LH-DS-02	8/30/2025 21:15	7.48	23.26	1
LH-DS-02	8/30/2025 21:30	7.46	23.26	1
LH-DS-02	8/30/2025 21:45	7.48	23.26	1
LH-DS-02	8/30/2025 22:00	7.48	23.24	1
LH-DS-02	8/30/2025 22:15	7.43	23.22	1
LH-DS-02	8/30/2025 22:30	7.41	23.2	1
LH-DS-02	8/30/2025 22:45	7.31	23.18	1
LH-DS-02	8/30/2025 23:00	7.26	23.14	1
LH-DS-02	8/30/2025 23:15	7.19	23.12	1
LH-DS-02	8/30/2025 23:30	7.08	23.1	1
LH-DS-02	8/30/2025 23:45	7.01	23.06	1
LH-DS-02	8/31/2025 0:00	6.94	23.02	1
LH-DS-02	8/31/2025 0:15	6.88	23	1
LH-DS-02	8/31/2025 0:30	6.78	22.98	1
LH-DS-02	8/31/2025 0:45	6.77	22.94	1
LH-DS-02	8/31/2025 1:00	6.77	22.92	1
LH-DS-02	8/31/2025 1:15	6.76	22.88	1
LH-DS-02	8/31/2025 1:30	6.72	22.88	1
LH-DS-02	8/31/2025 1:45	6.72	22.86	1
LH-DS-02	8/31/2025 2:00	6.68	22.86	1
LH-DS-02	8/31/2025 2:15	6.64	22.84	1
LH-DS-02	8/31/2025 2:30	6.69	22.82	1
LH-DS-02	8/31/2025 2:45	6.62	22.8	1
LH-DS-02	8/31/2025 3:00	6.57	22.78	1
LH-DS-02	8/31/2025 3:15	6.56	22.78	1
LH-DS-02	8/31/2025 3:30	6.54	22.76	1
LH-DS-02	8/31/2025 3:45	6.46	22.74	1
LH-DS-02	8/31/2025 4:00	6.47	22.72	1
LH-DS-02	8/31/2025 4:15	6.44	22.72	1
LH-DS-02	8/31/2025 4:30	6.42	22.7	1
LH-DS-02	8/31/2025 4:45	6.32	22.7	1
LH-DS-02	8/31/2025 5:00	6.39	22.68	1
LH-DS-02	8/31/2025 5:15	6.26	22.66	1
LH-DS-02	8/31/2025 5:30	6.31	22.64	1
LH-DS-02	8/31/2025 5:45	6.27	22.62	1
LH-DS-02	8/31/2025 6:00	6.26	22.6	1
LH-DS-02	8/31/2025 6:15	6.21	22.58	1
LH-DS-02	8/31/2025 6:30	6.16	22.56	1
LH-DS-02	8/31/2025 6:45	6.18	22.56	1
LH-DS-02	8/31/2025 7:00	6.11	22.54	1
LH-DS-02	8/31/2025 7:15	6.16	22.54	1
LH-DS-02	8/31/2025 7:30	6.13	22.54	1
LH-DS-02	8/31/2025 7:45	6.2	22.56	1
LH-DS-02	8/31/2025 8:00	6.26	22.58	1
LH-DS-02	8/31/2025 8:15	6.33	22.6	1
LH-DS-02	8/31/2025 8:30	6.34	22.64	1
LH-DS-02	8/31/2025 8:45	6.58	22.7	1
LH-DS-02	8/31/2025 9:00	6.79	22.76	1
LH-DS-02	8/31/2025 9:15	7.02	22.82	1
LH-DS-02	8/31/2025 9:30	7.16	22.88	1
LH-DS-02	8/31/2025 9:45	7.3	22.94	1
LH-DS-02	8/31/2025 10:00	7.46	23	1
LH-DS-02	8/31/2025 10:15	7.59	23.08	1
LH-DS-02	8/31/2025 10:30	7.65	23.14	1
LH-DS-02	8/31/2025 10:45	7.82	23.22	1
LH-DS-02	8/31/2025 11:00	7.87	23.3	1
LH-DS-02	8/31/2025 11:15	7.98	23.36	1
LH-DS-02	8/31/2025 11:30	8.12	23.42	1
LH-DS-02	8/31/2025 11:45	8.16	23.48	1
LH-DS-02	8/31/2025 12:00	8.26	23.52	1
LH-DS-02	8/31/2025 12:15	8.33	23.56	1
LH-DS-02	8/31/2025 12:30	8.47	23.6	1
LH-DS-02	8/31/2025 12:45	8.55	23.62	1
LH-DS-02	8/31/2025 13:00	8.56	23.66	1
LH-DS-02	8/31/2025 13:15	8.63	23.66	1
LH-DS-02	8/31/2025 13:30	8.69	23.68	1
LH-DS-02	8/31/2025 13:45	8.69	23.7	1
LH-DS-02	8/31/2025 14:00	8.71	23.68	1
LH-DS-02	8/31/2025 14:15	8.71	23.66	1
LH-DS-02	8/31/2025 14:30	8.72	23.64	1
LH-DS-02	8/31/2025 14:45	8.69	23.6	1
LH-DS-02	8/31/2025 15:00	8.66	23.56	1
LH-DS-02	8/31/2025 15:15	8.65	23.54	1
LH-DS-02	8/31/2025 15:30	8.65	23.5	1
LH-DS-02	8/31/2025 15:45	8.66	23.46	1
LH-DS-02	8/31/2025 16:00	8.66	23.44	1

Station Name	Date Time	DO mg/L	Temp C	Use Code
LH-DS-02	8/31/2025 16:15	8.65	23.4	1
LH-DS-02	8/31/2025 16:30	8.65	23.38	1
LH-DS-02	8/31/2025 16:45	8.53	23.34	1
LH-DS-02	8/31/2025 17:00	8.43	23.28	1
LH-DS-02	8/31/2025 17:15	8.28	23.22	1
LH-DS-02	8/31/2025 17:30	8.19	23.16	1
LH-DS-02	8/31/2025 17:45	8.19	23.14	1
LH-DS-02	8/31/2025 18:00	8.31	23.14	1
LH-DS-02	8/31/2025 18:15	8.48	23.14	1
LH-DS-02	8/31/2025 18:30	8.52	23.14	1
LH-DS-02	8/31/2025 18:45	8.5	23.16	1
LH-DS-02	8/31/2025 19:00	8.42	23.14	1
LH-DS-02	8/31/2025 19:15	8.26	23.12	1
LH-DS-02	8/31/2025 19:30	8.1	23.08	1
LH-DS-02	8/31/2025 19:45	7.9	23.04	1
LH-DS-02	8/31/2025 20:00	7.72	23	1
LH-DS-02	8/31/2025 20:15	7.51	22.98	1
LH-DS-02	8/31/2025 20:30	7.3	22.94	1
LH-DS-02	8/31/2025 20:45	7.2	22.92	1
LH-DS-02	8/31/2025 21:00	7.06	22.9	1
LH-DS-02	8/31/2025 21:15	6.99	22.88	1
LH-DS-02	8/31/2025 21:30	6.96	22.88	1
LH-DS-02	8/31/2025 21:45	6.89	22.88	1
LH-DS-02	8/31/2025 22:00	6.82	22.86	1
LH-DS-02	8/31/2025 22:15	6.78	22.82	1
LH-DS-02	8/31/2025 22:30	6.75	22.8	1
LH-DS-02	8/31/2025 22:45	6.78	22.78	1
LH-DS-02	8/31/2025 23:00	6.81	22.78	1
LH-DS-02	8/31/2025 23:15	6.81	22.82	1
LH-DS-02	8/31/2025 23:30	6.86	22.84	1
LH-DS-02	8/31/2025 23:45	6.91	22.86	1
LH-DS-02	9/1/2025 0:00	6.94	22.86	1
LH-DS-02	9/1/2025 0:15	6.94	22.88	1
LH-DS-02	9/1/2025 0:30	6.87	22.88	1
LH-DS-02	9/1/2025 0:45	6.91	22.86	1
LH-DS-02	9/1/2025 1:00	6.88	22.84	1
LH-DS-02	9/1/2025 1:15	6.9	22.8	1
LH-DS-02	9/1/2025 1:30	6.83	22.78	1
LH-DS-02	9/1/2025 1:45	6.95	22.76	1
LH-DS-02	9/1/2025 2:00	6.9	22.74	1
LH-DS-02	9/1/2025 2:15	6.98	22.72	1
LH-DS-02	9/1/2025 2:30	7.06	22.72	1
LH-DS-02	9/1/2025 2:45	7.11	22.7	1
LH-DS-02	9/1/2025 3:00	7.1	22.7	1
LH-DS-02	9/1/2025 3:15	7.11	22.7	1
LH-DS-02	9/1/2025 3:30	7.13	22.68	1
LH-DS-02	9/1/2025 3:45	7.13	22.66	1
LH-DS-02	9/1/2025 4:00	7.15	22.64	1
LH-DS-02	9/1/2025 4:15	7.2	22.64	1
LH-DS-02	9/1/2025 4:30	7.24	22.62	1
LH-DS-02	9/1/2025 4:45	7.25	22.62	1
LH-DS-02	9/1/2025 5:00	7.3	22.6	1
LH-DS-02	9/1/2025 5:15	7.31	22.58	1
LH-DS-02	9/1/2025 5:30	7.26	22.58	1
LH-DS-02	9/1/2025 5:45	7.3	22.56	1
LH-DS-02	9/1/2025 6:00	7.28	22.54	1
LH-DS-02	9/1/2025 6:15	7.26	22.52	1
LH-DS-02	9/1/2025 6:30	7.26	22.52	1
LH-DS-02	9/1/2025 6:45	7.2	22.5	1
LH-DS-02	9/1/2025 7:00	7.26	22.5	1
LH-DS-02	9/1/2025 7:15	7.23	22.5	1
LH-DS-02	9/1/2025 7:30	7.22	22.5	1
LH-DS-02	9/1/2025 7:45	7.27	22.5	1
LH-DS-02	9/1/2025 8:00	7.29	22.52	1
LH-DS-02	9/1/2025 8:15	7.38	22.54	1
LH-DS-02	9/1/2025 8:30	7.43	22.54	1
LH-DS-02	9/1/2025 8:45	7.51	22.56	1
LH-DS-02	9/1/2025 9:00	7.56	22.58	1
LH-DS-02	9/1/2025 9:15	7.6	22.6	1
LH-DS-02	9/1/2025 9:30	7.7	22.62	1
LH-DS-02	9/1/2025 9:45	7.76	22.66	1
LH-DS-02	9/1/2025 10:00	7.84	22.66	1
LH-DS-02	9/1/2025 10:15	7.96	22.7	1
LH-DS-02	9/1/2025 10:30	8.02	22.74	1
LH-DS-02	9/1/2025 10:45	8.14	22.8	1
LH-DS-02	9/1/2025 11:00	8.24	22.86	1
LH-DS-02	9/1/2025 11:15	8.38	22.9	1
LH-DS-02	9/1/2025 11:30	8.48	22.94	1
LH-DS-02	9/1/2025 11:45	8.57	22.98	1
LH-DS-02	9/1/2025 12:00	8.71	23.04	1
LH-DS-02	9/1/2025 12:15	8.83	23.1	1
LH-DS-02	9/1/2025 12:30	8.85	23.18	1
LH-DS-02	9/1/2025 12:45	8.89	23.22	1
LH-DS-02	9/1/2025 13:00	9.03	23.3	1

Station Name	Date Time	DO mg/L	Temp C	Use Code
LH-DS-02	9/1/2025 13:15	9	23.34	1
LH-DS-02	9/1/2025 13:30	9.08	23.4	1
LH-DS-02	9/1/2025 13:45	9.04	23.42	1
LH-DS-02	9/1/2025 14:00	9.06	23.44	1
LH-DS-02	9/1/2025 14:15	8.93	23.42	1
LH-DS-02	9/1/2025 14:30	8.86	23.38	1
LH-DS-02	9/1/2025 14:45	8.62	23.36	1
LH-DS-02	9/1/2025 15:00	8.57	23.3	1
LH-DS-02	9/1/2025 15:15	8.49	23.24	1
LH-DS-02	9/1/2025 15:30	8.37	23.18	1
LH-DS-02	9/1/2025 15:45	8.37	23.12	1
LH-DS-02	9/1/2025 16:00	8.38	23.08	1
LH-DS-02	9/1/2025 16:15	8.37	23	1
LH-DS-02	9/1/2025 16:30	8.31	22.94	1
LH-DS-02	9/1/2025 16:45	8.17	22.9	1
LH-DS-02	9/1/2025 17:00	8.12	22.86	1
LH-DS-02	9/1/2025 17:15	8.05	22.82	1
LH-DS-02	9/1/2025 17:30	7.98	22.78	1
LH-DS-02	9/1/2025 17:45	7.87	22.74	1
LH-DS-02	9/1/2025 18:00	7.83	22.7	1
LH-DS-02	9/1/2025 18:15	7.82	22.66	1
LH-DS-02	9/1/2025 18:30	7.9	22.64	1
LH-DS-02	9/1/2025 18:45	7.89	22.64	1
LH-DS-02	9/1/2025 19:00	7.83	22.62	1
LH-DS-02	9/1/2025 19:15	7.64	22.58	1
LH-DS-02	9/1/2025 19:30	7.57	22.56	1
LH-DS-02	9/1/2025 19:45	7.48	22.54	1
LH-DS-02	9/1/2025 20:00	7.37	22.52	1
LH-DS-02	9/1/2025 20:15	7.26	22.5	1
LH-DS-02	9/1/2025 20:30	7.23	22.5	1
LH-DS-02	9/1/2025 20:45	7.22	22.5	1
LH-DS-02	9/1/2025 21:00	7.25	22.5	1
LH-DS-02	9/1/2025 21:15	7.26	22.5	1
LH-DS-02	9/1/2025 21:30	7.22	22.5	1
LH-DS-02	9/1/2025 21:45	7.22	22.48	1
LH-DS-02	9/1/2025 22:00	7.17	22.48	1
LH-DS-02	9/1/2025 22:15	7.12	22.48	1
LH-DS-02	9/1/2025 22:30	7.14	22.46	1
LH-DS-02	9/1/2025 22:45	7.19	22.46	1
LH-DS-02	9/1/2025 23:00	7.12	22.44	1
LH-DS-02	9/1/2025 23:15	7.07	22.44	1
LH-DS-02	9/1/2025 23:30	7.05	22.44	1
LH-DS-02	9/1/2025 23:45	6.99	22.44	1
LH-DS-02	9/2/2025 0:00	6.97	22.44	1
LH-DS-02	9/2/2025 0:15	6.94	22.44	1
LH-DS-02	9/2/2025 0:30	6.92	22.42	1
LH-DS-02	9/2/2025 0:45	6.85	22.42	1
LH-DS-02	9/2/2025 1:00	6.81	22.42	1
LH-DS-02	9/2/2025 1:15	6.73	22.4	1
LH-DS-02	9/2/2025 1:30	6.68	22.4	1
LH-DS-02	9/2/2025 1:45	6.63	22.38	1
LH-DS-02	9/2/2025 2:00	6.61	22.36	1
LH-DS-02	9/2/2025 2:15	6.48	22.34	1
LH-DS-02	9/2/2025 2:30	6.52	22.32	1
LH-DS-02	9/2/2025 2:45	6.5	22.32	1
LH-DS-02	9/2/2025 3:00	6.48	22.32	1
LH-DS-02	9/2/2025 3:15	6.47	22.32	1
LH-DS-02	9/2/2025 3:30	6.48	22.3	1
LH-DS-02	9/2/2025 3:45	6.55	22.3	1
LH-DS-02	9/2/2025 4:00	6.66	22.3	1
LH-DS-02	9/2/2025 4:15	6.59	22.3	1
LH-DS-02	9/2/2025 4:30	6.7	22.3	1
LH-DS-02	9/2/2025 4:45	6.69	22.3	1
LH-DS-02	9/2/2025 5:00	6.69	22.28	1
LH-DS-02	9/2/2025 5:15	6.71	22.28	1
LH-DS-02	9/2/2025 5:30	6.78	22.28	1
LH-DS-02	9/2/2025 5:45	6.76	22.28	1
LH-DS-02	9/2/2025 6:00	6.77	22.28	1
LH-DS-02	9/2/2025 6:15	6.82	22.26	1
LH-DS-02	9/2/2025 6:30	6.8	22.26	1
LH-DS-02	9/2/2025 6:45	6.77	22.26	1
LH-DS-02	9/2/2025 7:00	6.73	22.26	1
LH-DS-02	9/2/2025 7:15	6.75	22.26	1
LH-DS-02	9/2/2025 7:30	6.87	22.28	1
LH-DS-02	9/2/2025 7:45	6.9	22.28	1
LH-DS-02	9/2/2025 8:00	6.98	22.3	1
LH-DS-02	9/2/2025 8:15	7.12	22.32	1
LH-DS-02	9/2/2025 8:30	7.23	22.34	1
LH-DS-02	9/2/2025 8:45	7.41	22.4	1
LH-DS-02	9/2/2025 9:00	7.58	22.46	1
LH-DS-02	9/2/2025 9:15	7.74	22.52	1
LH-DS-02	9/2/2025 9:30	7.91	22.58	1
LH-DS-02	9/2/2025 9:45	8.05	22.64	1
LH-DS-02	9/2/2025 10:00	8.22	22.72	1

Station Name	Date Time	DO mg/L	Temp C	Use Code
LH-DS-02	9/2/2025 10:15	8.41	22.82	1
LH-DS-02	9/2/2025 10:30	8.48	22.88	1
LH-DS-02	9/2/2025 10:45	8.51	22.9	1
LH-DS-02	9/2/2025 11:00	8.58	22.96	1
LH-DS-02	9/2/2025 11:15	8.6	22.98	1
LH-DS-02	9/2/2025 11:30	8.64	23.02	1
LH-DS-02	9/2/2025 11:45	8.73	23.04	1
LH-DS-02	9/2/2025 12:00	8.79	23.08	1
LH-DS-02	9/2/2025 12:15	8.82	23.12	1
LH-DS-02	9/2/2025 12:30	8.94	23.14	1
LH-DS-02	9/2/2025 12:45	8.97	23.16	1
LH-DS-02	9/2/2025 13:00	9.07	23.2	1
LH-DS-02	9/2/2025 13:15	9.1	23.2	1
LH-DS-02	9/2/2025 13:30	9.12	23.18	1
LH-DS-02	9/2/2025 13:45	9.13	23.18	1
LH-DS-02	9/2/2025 14:00	9.19	23.2	1
LH-DS-02	9/2/2025 14:15	9.23	23.22	1
LH-DS-02	9/2/2025 14:30	9.21	23.26	1
LH-DS-02	9/2/2025 14:45	9.21	23.32	1
LH-DS-02	9/2/2025 15:00	9.13	23.32	1
LH-DS-02	9/2/2025 15:15	9.19	23.32	1
LH-DS-02	9/2/2025 15:30	9.1	23.26	1
LH-DS-02	9/2/2025 15:45	9.01	23.2	1
LH-DS-02	9/2/2025 16:00	8.91	23.2	1
LH-DS-02	9/2/2025 16:15	8.99	23.22	1
LH-DS-02	9/2/2025 16:30	8.87	23.2	1
LH-DS-02	9/2/2025 16:45	8.7	23.18	1
LH-DS-02	9/2/2025 17:00	8.68	23.14	1
LH-DS-02	9/2/2025 17:15	8.66	23.12	1
LH-DS-02	9/2/2025 17:30	8.7	23.1	1
LH-DS-02	9/2/2025 17:45	8.71	23.1	1
LH-DS-02	9/2/2025 18:00	8.6	23.08	1
LH-DS-02	9/2/2025 18:15	8.46	23.04	1
LH-DS-02	9/2/2025 18:30	8.41	22.98	1
LH-DS-02	9/2/2025 18:45	8.37	22.9	1
LH-DS-02	9/2/2025 19:00	8.29	22.86	1
LH-DS-02	9/2/2025 19:15	8.27	22.78	1
LH-DS-02	9/2/2025 19:30	8.14	22.74	1
LH-DS-02	9/2/2025 19:45	8.03	22.72	1
LH-DS-02	9/2/2025 20:00	8.02	22.68	1
LH-DS-02	9/2/2025 20:15	7.89	22.64	1
LH-DS-02	9/2/2025 20:30	7.81	22.62	1
LH-DS-02	9/2/2025 20:45	7.75	22.6	1
LH-DS-02	9/2/2025 21:00	7.69	22.6	1
LH-DS-02	9/2/2025 21:15	7.79	22.6	1
LH-DS-02	9/2/2025 21:30	8.01	22.64	1
LH-DS-02	9/2/2025 21:45	8.3	22.68	1
LH-DS-02	9/2/2025 22:00	8.5	22.7	1
LH-DS-02	9/2/2025 22:15	8.65	22.7	1
LH-DS-02	9/2/2025 22:30	8.7	22.66	1
LH-DS-02	9/2/2025 22:45	8.72	22.64	1
LH-DS-02	9/2/2025 23:00	8.7	22.62	1
LH-DS-02	9/2/2025 23:15	8.66	22.58	1
LH-DS-02	9/2/2025 23:30	8.62	22.56	1
LH-DS-02	9/2/2025 23:45	8.54	22.54	1
LH-DS-02	9/3/2025 0:00	8.46	22.52	1
LH-DS-02	9/3/2025 0:15	8.35	22.52	1
LH-DS-02	9/3/2025 0:30	8.21	22.5	1
LH-DS-02	9/3/2025 0:45	8.11	22.48	1
LH-DS-02	9/3/2025 1:00	8.03	22.46	1
LH-DS-02	9/3/2025 1:15	8	22.44	1
LH-DS-02	9/3/2025 1:30	7.95	22.44	1
LH-DS-02	9/3/2025 1:45	7.89	22.42	1
LH-DS-02	9/3/2025 2:00	7.89	22.4	1
LH-DS-02	9/3/2025 2:15	7.88	22.4	1
LH-DS-02	9/3/2025 2:30	7.87	22.38	1
LH-DS-02	9/3/2025 2:45	7.85	22.36	1
LH-DS-02	9/3/2025 3:00	7.79	22.34	1
LH-DS-02	9/3/2025 3:15	7.79	22.34	1
LH-DS-02	9/3/2025 3:30	7.76	22.32	1
LH-DS-02	9/3/2025 3:45	7.75	22.3	1
LH-DS-02	9/3/2025 4:00	7.74	22.3	1
LH-DS-02	9/3/2025 4:15	7.69	22.28	1
LH-DS-02	9/3/2025 4:30	7.62	22.28	1
LH-DS-02	9/3/2025 4:45	7.58	22.26	1
LH-DS-02	9/3/2025 5:00	7.51	22.24	1
LH-DS-02	9/3/2025 5:15	7.42	22.24	1
LH-DS-02	9/3/2025 5:30	7.27	22.22	1
LH-DS-02	9/3/2025 5:45	7.2	22.2	1
LH-DS-02	9/3/2025 6:00	7.05	22.18	1
LH-DS-02	9/3/2025 6:15	6.94	22.16	1
LH-DS-02	9/3/2025 6:30	6.81	22.14	1
LH-DS-02	9/3/2025 6:45	6.69	22.12	1
LH-DS-02	9/3/2025 7:00	6.51	22.1	1

Station Name	Date Time	DO mg/L	Temp C	Use Code
LH-DS-02	9/3/2025 7:15	6.4	22.08	1
LH-DS-02	9/3/2025 7:30	6.38	22.08	1
LH-DS-02	9/3/2025 7:45	6.32	22.08	1
LH-DS-02	9/3/2025 8:00	6.36	22.1	1
LH-DS-02	9/3/2025 8:15	6.44	22.12	1
LH-DS-02	9/3/2025 8:30	6.61	22.16	1
LH-DS-02	9/3/2025 8:45	6.79	22.2	1
LH-DS-02	9/3/2025 9:00	7.07	22.26	1
LH-DS-02	9/3/2025 9:15	7.22	22.32	1
LH-DS-02	9/3/2025 9:30	7.38	22.38	1
LH-DS-02	9/3/2025 9:45	7.48	22.46	1
LH-DS-02	9/3/2025 10:00	7.77	22.52	1
LH-DS-02	9/3/2025 10:15	7.95	22.6	1
LH-DS-02	9/3/2025 10:30	7.98	22.68	1
LH-DS-02	9/3/2025 10:45	8.2	22.78	1
LH-DS-02	9/3/2025 11:00	8.33	22.84	1
LH-DS-02	9/3/2025 11:15	8.33	22.92	1
LH-DS-02	9/3/2025 11:30	8.48	22.98	1
LH-DS-02	9/3/2025 11:45	8.58	23.04	1
LH-DS-02	9/3/2025 12:00	8.64	23.12	1
LH-DS-02	9/3/2025 12:15	8.73	23.18	1
LH-DS-02	9/3/2025 12:30	8.89	23.28	1
LH-DS-02	9/3/2025 12:45	8.06	25.3	2
LH-DS-02	9/3/2025 13:00	8.16	25.46	2
LH-DS-02	9/3/2025 13:15	8.19	25.28	2
LH-DS-02	9/3/2025 13:30	8.19	25.28	2
LH-DS-02	9/3/2025 13:45	8.17	25.4	2
LH-DS-02	9/3/2025 14:00			2
LH-DS-02	9/3/2025 14:15	7.86	27.78	2
LH-DS-02	9/3/2025 14:30	9.94	24.18	1
LH-DS-02	9/3/2025 14:45	10.04	23.96	1
LH-DS-02	9/3/2025 15:00	10.06	23.98	1
LH-DS-02	9/3/2025 15:15	10.07	24	1
LH-DS-02	9/3/2025 15:30	10.07	24.04	1
LH-DS-02	9/3/2025 15:45	10.16	24.06	1
LH-DS-02	9/3/2025 16:00	10.22	24.08	1
LH-DS-02	9/3/2025 16:15	10.26	24.12	1
LH-DS-02	9/3/2025 16:30	10.27	24.14	1
LH-DS-02	9/3/2025 16:45	10.33	24.12	1
LH-DS-02	9/3/2025 17:00	10.27	24.14	1
LH-DS-02	9/3/2025 17:15	10.21	24.12	1
LH-DS-02	9/3/2025 17:30	10.09	24.04	1
LH-DS-02	9/3/2025 17:45	10.02	23.98	1
LH-DS-02	9/3/2025 18:00	9.88	23.92	1
LH-DS-02	9/3/2025 18:15	9.82	23.84	1
LH-DS-02	9/3/2025 18:30	9.72	23.8	1
LH-DS-02	9/3/2025 18:45	9.68	23.76	1
LH-DS-02	9/3/2025 19:00	9.54	23.72	1
LH-DS-02	9/3/2025 19:15	9.37	23.64	1
LH-DS-02	9/3/2025 19:30	9.21	23.56	1
LH-DS-02	9/3/2025 19:45	9.05	23.48	1
LH-DS-02	9/3/2025 20:00	8.95	23.4	1
LH-DS-02	9/3/2025 20:15	8.82	23.32	1
LH-DS-02	9/3/2025 20:30	8.69	23.28	1
LH-DS-02	9/3/2025 20:45	8.61	23.24	1
LH-DS-02	9/3/2025 21:00	8.6	23.22	1
LH-DS-02	9/3/2025 21:15	8.54	23.22	1
LH-DS-02	9/3/2025 21:30	8.49	23.2	1
LH-DS-02	9/3/2025 21:45	8.54	23.18	1
LH-DS-02	9/3/2025 22:00	8.47	23.16	1
LH-DS-02	9/3/2025 22:15	8.51	23.14	1
LH-DS-02	9/3/2025 22:30	8.55	23.1	1
LH-DS-02	9/3/2025 22:45	8.47	23.06	1
LH-DS-02	9/3/2025 23:00	8.48	22.98	1
LH-DS-02	9/3/2025 23:15	8.55	22.94	1
LH-DS-02	9/3/2025 23:30	8.59	22.88	1
LH-DS-02	9/3/2025 23:45	8.67	22.82	1
LH-DS-02	9/4/2025 0:00	8.65	22.78	1
LH-DS-02	9/4/2025 0:15	8.58	22.74	1
LH-DS-02	9/4/2025 0:30	8.56	22.7	1
LH-DS-02	9/4/2025 0:45	8.51	22.66	1
LH-DS-02	9/4/2025 1:00	8.45	22.62	1
LH-DS-02	9/4/2025 1:15	8.38	22.6	1
LH-DS-02	9/4/2025 1:30	8.32	22.58	1
LH-DS-02	9/4/2025 1:45	8.18	22.56	1
LH-DS-02	9/4/2025 2:00	8.08	22.52	1
LH-DS-02	9/4/2025 2:15	7.99	22.5	1
LH-DS-02	9/4/2025 2:30	7.93	22.5	1
LH-DS-02	9/4/2025 2:45	7.9	22.48	1
LH-DS-02	9/4/2025 3:00	7.83	22.48	1
LH-DS-02	9/4/2025 3:15	7.78	22.46	1
LH-DS-02	9/4/2025 3:30	7.68	22.46	1
LH-DS-02	9/4/2025 3:45	7.62	22.44	1
LH-DS-02	9/4/2025 4:00	7.52	22.42	1

Station Name	Date Time	DO mg/L	Temp C	Use Code
LH-DS-02	9/4/2025 4:15	7.44	22.4	1
LH-DS-02	9/4/2025 4:30	7.34	22.38	1
LH-DS-02	9/4/2025 4:45	7.19	22.36	1
LH-DS-02	9/4/2025 5:00	7.07	22.34	1
LH-DS-02	9/4/2025 5:15	6.94	22.32	1
LH-DS-02	9/4/2025 5:30	6.86	22.3	1
LH-DS-02	9/4/2025 5:45	6.76	22.28	1
LH-DS-02	9/4/2025 6:00	6.78	22.26	1
LH-DS-02	9/4/2025 6:15	6.74	22.24	1
LH-DS-02	9/4/2025 6:30	6.72	22.24	1
LH-DS-02	9/4/2025 6:45	6.75	22.22	1
LH-DS-02	9/4/2025 7:00	6.84	22.22	1
LH-DS-02	9/4/2025 7:15	6.76	22.22	1
LH-DS-02	9/4/2025 7:30	6.81	22.22	1
LH-DS-02	9/4/2025 7:45	6.88	22.22	1
LH-DS-02	9/4/2025 8:00	6.95	22.24	1
LH-DS-02	9/4/2025 8:15	7.05	22.26	1
LH-DS-02	9/4/2025 8:30	7.13	22.28	1
LH-DS-02	9/4/2025 8:45	7.32	22.32	1
LH-DS-02	9/4/2025 9:00	7.38	22.38	1
LH-DS-02	9/4/2025 9:15	7.53	22.42	1
LH-DS-02	9/4/2025 9:30	7.62	22.5	1
LH-DS-02	9/4/2025 9:45	7.76	22.56	1
LH-DS-02	9/4/2025 10:00	7.9	22.64	1
LH-DS-02	9/4/2025 10:15	8.03	22.72	1
LH-DS-02	9/4/2025 10:30	8.16	22.8	1
LH-DS-02	9/4/2025 10:45	8.26	22.88	1
LH-DS-02	9/4/2025 11:00	8.39	22.96	1
LH-DS-02	9/4/2025 11:15	8.51	23.02	1
LH-DS-02	9/4/2025 11:30	8.6	23.08	1
LH-DS-02	9/4/2025 11:45	8.71	23.14	1
LH-DS-02	9/4/2025 12:00	8.83	23.22	1
LH-DS-02	9/4/2025 12:15	8.95	23.28	1
LH-DS-02	9/4/2025 12:30	9.09	23.36	1
LH-DS-02	9/4/2025 12:45	9.14	23.4	1
LH-DS-02	9/4/2025 13:00	9.32	23.48	1
LH-DS-02	9/4/2025 13:15	9.42	23.54	1
LH-DS-02	9/4/2025 13:30	9.42	23.58	1
LH-DS-02	9/4/2025 13:45	9.51	23.66	1
LH-DS-02	9/4/2025 14:00	9.52	23.66	1
LH-DS-02	9/4/2025 14:15	9.51	23.7	1
LH-DS-02	9/4/2025 14:30	9.54	23.66	1
LH-DS-02	9/4/2025 14:45	9.46	23.64	1
LH-DS-02	9/4/2025 15:00	9.54	23.62	1
LH-DS-02	9/4/2025 15:15	9.47	23.64	1
LH-DS-02	9/4/2025 15:30	9.53	23.64	1
LH-DS-02	9/4/2025 15:45	9.61	23.68	1
LH-DS-02	9/4/2025 16:00	9.72	23.76	1
LH-DS-02	9/4/2025 16:15	9.77	23.8	1
LH-DS-02	9/4/2025 16:30	9.81	23.86	1
LH-DS-02	9/4/2025 16:45	9.79	23.86	1
LH-DS-02	9/4/2025 17:00	9.77	23.86	1
LH-DS-02	9/4/2025 17:15	9.67	23.84	1
LH-DS-02	9/4/2025 17:30	9.59	23.8	1
LH-DS-02	9/4/2025 17:45	9.47	23.78	1
LH-DS-02	9/4/2025 18:00	9.42	23.72	1
LH-DS-02	9/4/2025 18:15	9.36	23.7	1
LH-DS-02	9/4/2025 18:30	9.23	23.68	1
LH-DS-02	9/4/2025 18:45	9.19	23.64	1
LH-DS-02	9/4/2025 19:00	9.04	23.6	1
LH-DS-02	9/4/2025 19:15	8.86	23.54	1
LH-DS-02	9/4/2025 19:30	8.65	23.46	1
LH-DS-02	9/4/2025 19:45	8.44	23.38	1
LH-DS-02	9/4/2025 20:00	8.31	23.3	1
LH-DS-02	9/4/2025 20:15	8.19	23.24	1
LH-DS-02	9/4/2025 20:30	8.1	23.2	1
LH-DS-02	9/4/2025 20:45	7.92	23.16	1
LH-DS-02	9/4/2025 21:00	7.86	23.1	1
LH-DS-02	9/4/2025 21:15	7.78	23.06	1
LH-DS-02	9/4/2025 21:30	7.62	23.02	1
LH-DS-02	9/4/2025 21:45	7.62	23	1
LH-DS-02	9/4/2025 22:00	7.62	22.98	1
LH-DS-02	9/4/2025 22:15	7.6	22.96	1
LH-DS-02	9/4/2025 22:30	7.48	22.94	1
LH-DS-02	9/4/2025 22:45	7.55	22.92	1
LH-DS-02	9/4/2025 23:00	7.52	22.92	1
LH-DS-02	9/4/2025 23:15	7.5	22.92	1
LH-DS-02	9/4/2025 23:30	7.57	22.92	1
LH-DS-02	9/4/2025 23:45	7.55	22.92	1
LH-DS-02	9/5/2025 0:00	7.6	22.9	1
LH-DS-02	9/5/2025 0:15	7.59	22.9	1
LH-DS-02	9/5/2025 0:30	7.79	22.9	1
LH-DS-02	9/5/2025 0:45	8.14	22.9	1
LH-DS-02	9/5/2025 1:00	8.27	22.86	1

Station Name	Date Time	DO mg/L	Temp C	Use Code
LH-DS-02	9/5/2025 1:15	8.29	22.8	1
LH-DS-02	9/5/2025 1:30	8.29	22.76	1
LH-DS-02	9/5/2025 1:45	8.25	22.72	1
LH-DS-02	9/5/2025 2:00	8.2	22.7	1
LH-DS-02	9/5/2025 2:15	8.16	22.66	1
LH-DS-02	9/5/2025 2:30	8.04	22.64	1
LH-DS-02	9/5/2025 2:45	7.96	22.62	1
LH-DS-02	9/5/2025 3:00	7.9	22.6	1
LH-DS-02	9/5/2025 3:15	7.82	22.6	1
LH-DS-02	9/5/2025 3:30	7.73	22.58	1
LH-DS-02	9/5/2025 3:45	7.62	22.58	1
LH-DS-02	9/5/2025 4:00	7.52	22.56	1
LH-DS-02	9/5/2025 4:15	7.41	22.54	1
LH-DS-02	9/5/2025 4:30	7.27	22.52	1
LH-DS-02	9/5/2025 4:45	7.15	22.5	1
LH-DS-02	9/5/2025 5:00	6.97	22.5	1
LH-DS-02	9/5/2025 5:15	6.83	22.48	1
LH-DS-02	9/5/2025 5:30	6.67	22.46	1
LH-DS-02	9/5/2025 5:45	6.56	22.44	1
LH-DS-02	9/5/2025 6:00	6.41	22.44	1
LH-DS-02	9/5/2025 6:15	6.39	22.42	1
LH-DS-02	9/5/2025 6:30	6.3	22.4	1
LH-DS-02	9/5/2025 6:45	6.3	22.4	1
LH-DS-02	9/5/2025 7:00	6.31	22.4	1
LH-DS-02	9/5/2025 7:15	6.24	22.42	1
LH-DS-02	9/5/2025 7:30	6.22	22.42	1
LH-DS-02	9/5/2025 7:45	6.39	22.44	1
LH-DS-02	9/5/2025 8:00	6.34	22.44	1
LH-DS-02	9/5/2025 8:15	6.49	22.44	1
LH-DS-02	9/5/2025 8:30	6.63	22.46	1
LH-DS-02	9/5/2025 8:45	6.75	22.48	1
LH-DS-02	9/5/2025 9:00	6.93	22.52	1
LH-DS-02	9/5/2025 9:15	7.18	22.56	1
LH-DS-02	9/5/2025 9:30	7.39	22.6	1
LH-DS-02	9/5/2025 9:45	7.55	22.62	1
LH-DS-02	9/5/2025 10:00	7.67	22.64	1
LH-DS-02	9/5/2025 10:15	7.81	22.66	1
LH-DS-02	9/5/2025 10:30	7.86	22.7	1
LH-DS-02	9/5/2025 10:45	7.9	22.7	1
LH-DS-02	9/5/2025 11:00	7.89	22.72	1
LH-DS-02	9/5/2025 11:15	7.9	22.74	1
LH-DS-02	9/5/2025 11:30	7.96	22.78	1
LH-DS-02	9/5/2025 11:45	8.04	22.82	1
LH-DS-02	9/5/2025 12:00	8.13	22.88	1
LH-DS-02	9/5/2025 12:15	8.25	22.92	1
LH-DS-02	9/5/2025 12:30	8.35	22.98	1
LH-DS-02	9/5/2025 12:45	8.49	23.06	1
LH-DS-02	9/5/2025 13:00	8.61	23.14	1
LH-DS-02	9/5/2025 13:15	8.71	23.24	1
LH-DS-02	9/5/2025 13:30	8.85	23.36	1
LH-DS-02	9/5/2025 13:45	8.93	23.48	1
LH-DS-02	9/5/2025 14:00	8.97	23.56	1
LH-DS-02	9/5/2025 14:15	9.04	23.62	1
LH-DS-02	9/5/2025 14:30	9.1	23.64	1
LH-DS-02	9/5/2025 14:45	9.16	23.72	1
LH-DS-02	9/5/2025 15:00	9.19	23.78	1
LH-DS-02	9/5/2025 15:15	9.27	23.78	1
LH-DS-02	9/5/2025 15:30	9.29	23.86	1
LH-DS-02	9/5/2025 15:45	9.33	23.92	1
LH-DS-02	9/5/2025 16:00	9.39	23.96	1
LH-DS-02	9/5/2025 16:15	9.49	24.02	1
LH-DS-02	9/5/2025 16:30	9.44	24.04	1
LH-DS-02	9/5/2025 16:45	9.45	24.04	1
LH-DS-02	9/5/2025 17:00	9.39	24.02	1
LH-DS-02	9/5/2025 17:15	9.31	24	1
LH-DS-02	9/5/2025 17:30	9.22	23.94	1
LH-DS-02	9/5/2025 17:45	9.08	23.88	1
LH-DS-02	9/5/2025 18:00	8.98	23.84	1
LH-DS-02	9/5/2025 18:15	8.89	23.8	1
LH-DS-02	9/5/2025 18:30	8.84	23.76	1
LH-DS-02	9/5/2025 18:45	8.76	23.72	1
LH-DS-02	9/5/2025 19:00	8.71	23.66	1
LH-DS-02	9/5/2025 19:15	8.66	23.6	1
LH-DS-02	9/5/2025 19:30	8.63	23.54	1
LH-DS-02	9/5/2025 19:45	8.56	23.48	1
LH-DS-02	9/5/2025 20:00	8.5	23.44	1
LH-DS-02	9/5/2025 20:15	8.43	23.38	1
LH-DS-02	9/5/2025 20:30	8.33	23.36	1
LH-DS-02	9/5/2025 20:45	8.2	23.34	1
LH-DS-02	9/5/2025 21:00	8.25	23.32	1
LH-DS-02	9/5/2025 21:15	8.25	23.3	1
LH-DS-02	9/5/2025 21:30	8.25	23.3	1
LH-DS-02	9/5/2025 21:45	8.21	23.28	1
LH-DS-02	9/5/2025 22:00	8.16	23.26	1

Station Name	Date Time	DO mg/L	Temp C	Use Code
LH-DS-02	9/5/2025 22:15	8.15	23.26	1
LH-DS-02	9/5/2025 22:30	8.12	23.24	1
LH-DS-02	9/5/2025 22:45	8.07	23.22	1
LH-DS-02	9/5/2025 23:00	7.98	23.22	1
LH-DS-02	9/5/2025 23:15	7.91	23.22	1
LH-DS-02	9/5/2025 23:30	7.83	23.2	1
LH-DS-02	9/5/2025 23:45	7.76	23.18	1
LH-DS-02	9/6/2025 0:00	7.7	23.16	1
LH-DS-02	9/6/2025 0:15	7.61	23.14	1
LH-DS-02	9/6/2025 0:30	7.55	23.12	1
LH-DS-02	9/6/2025 0:45	7.46	23.1	1
LH-DS-02	9/6/2025 1:00	7.4	23.08	1
LH-DS-02	9/6/2025 1:15	7.33	23.04	1
LH-DS-02	9/6/2025 1:30	7.33	23.02	1
LH-DS-02	9/6/2025 1:45	7.3	23.02	1
LH-DS-02	9/6/2025 2:00	7.31	23.02	1
LH-DS-02	9/6/2025 2:15	7.29	23	1
LH-DS-02	9/6/2025 2:30	7.31	23	1
LH-DS-02	9/6/2025 2:45	7.28	23	1
LH-DS-02	9/6/2025 3:00	7.3	22.98	1
LH-DS-02	9/6/2025 3:15	7.37	22.98	1
LH-DS-02	9/6/2025 3:30	7.53	22.98	1
LH-DS-02	9/6/2025 3:45	7.69	22.98	1
LH-DS-02	9/6/2025 4:00	7.8	22.96	1
LH-DS-02	9/6/2025 4:15	7.89	22.94	1
LH-DS-02	9/6/2025 4:30	7.92	22.92	1
LH-DS-02	9/6/2025 4:45	7.91	22.9	1
LH-DS-02	9/6/2025 5:00	7.89	22.9	1
LH-DS-02	9/6/2025 5:15	7.86	22.88	1
LH-DS-02	9/6/2025 5:30	7.85	22.88	1
LH-DS-02	9/6/2025 5:45	7.83	22.88	1
LH-DS-02	9/6/2025 6:00	7.79	22.88	1
LH-DS-02	9/6/2025 6:15	7.73	22.86	1
LH-DS-02	9/6/2025 6:30	7.64	22.86	1
LH-DS-02	9/6/2025 6:45	7.56	22.86	1
LH-DS-02	9/6/2025 7:00	7.47	22.86	1
LH-DS-02	9/6/2025 7:15	7.41	22.84	1
LH-DS-02	9/6/2025 7:30	7.33	22.86	1
LH-DS-02	9/6/2025 7:45	7.26	22.86	1
LH-DS-02	9/6/2025 8:00	7.21	22.86	1
LH-DS-02	9/6/2025 8:15	7.21	22.88	1
LH-DS-02	9/6/2025 8:30	7.25	22.9	1
LH-DS-02	9/6/2025 8:45	7.38	22.94	1
LH-DS-02	9/6/2025 9:00	7.57	22.98	1
LH-DS-02	9/6/2025 9:15	7.74	23.02	1
LH-DS-02	9/6/2025 9:30	8.04	23.08	1
LH-DS-02	9/6/2025 9:45	8.3	23.14	1
LH-DS-02	9/6/2025 10:00	8.55	23.22	1
LH-DS-02	9/6/2025 10:15	8.76	23.28	1
LH-DS-02	9/6/2025 10:30	9.01	23.34	1
LH-DS-02	9/6/2025 10:45	9.24	23.4	1
LH-DS-02	9/6/2025 11:00	9.36	23.46	1
LH-DS-02	9/6/2025 11:15	9.43	23.48	1
LH-DS-02	9/6/2025 11:30	9.43	23.5	1
LH-DS-02	9/6/2025 11:45	9.46	23.54	1
LH-DS-02	9/6/2025 12:00	9.48	23.56	1
LH-DS-02	9/6/2025 12:15	9.5	23.6	1
LH-DS-02	9/6/2025 12:30	9.54	23.66	1
LH-DS-02	9/6/2025 12:45	9.52	23.7	1
LH-DS-02	9/6/2025 13:00	9.53	23.74	1
LH-DS-02	9/6/2025 13:15	9.56	23.78	1
LH-DS-02	9/6/2025 13:30	9.55	23.84	1
LH-DS-02	9/6/2025 13:45	9.56	23.86	1
LH-DS-02	9/6/2025 14:00	9.55	23.92	1
LH-DS-02	9/6/2025 14:15	9.54	23.98	1
LH-DS-02	9/6/2025 14:30	9.5	24.04	1
LH-DS-02	9/6/2025 14:45	9.57	24.08	1
LH-DS-02	9/6/2025 15:00	9.47	24.12	1
LH-DS-02	9/6/2025 15:15	9.36	24.14	1
LH-DS-02	9/6/2025 15:30	9.38	24.16	1
LH-DS-02	9/6/2025 15:45	9.28	24.16	1
LH-DS-02	9/6/2025 16:00	9.25	24.12	1
LH-DS-02	9/6/2025 16:15	9.05	24.08	1
LH-DS-02	9/6/2025 16:30	8.9	24.04	1
LH-DS-02	9/6/2025 16:45	8.7	24	1
LH-DS-02	9/6/2025 17:00	8.5	23.96	1
LH-DS-02	9/6/2025 17:15	8.21	23.9	1
LH-DS-02	9/6/2025 17:30	7.93	23.84	1
LH-DS-02	9/6/2025 17:45	7.73	23.78	1
LH-DS-02	9/6/2025 18:00	7.64	23.72	1
LH-DS-02	9/6/2025 18:15	7.52	23.66	1
LH-DS-02	9/6/2025 18:30	7.49	23.6	1
LH-DS-02	9/6/2025 18:45	7.47	23.56	1
LH-DS-02	9/6/2025 19:00	7.45	23.54	1

Station Name	Date Time	DO mg/L	Temp C	Use Code
LH-DS-02	9/6/2025 19:15	7.41	23.5	1
LH-DS-02	9/6/2025 19:30	7.7	23.44	1
LH-DS-02	9/6/2025 19:45	8.3	23.46	1
LH-DS-02	9/6/2025 20:00	8.37	23.42	1
LH-DS-02	9/6/2025 20:15	8.18	23.34	1
LH-DS-02	9/6/2025 20:30	7.98	23.26	1
LH-DS-02	9/6/2025 20:45	7.86	23.18	1
LH-DS-02	9/6/2025 21:00	7.78	23.12	1
LH-DS-02	9/6/2025 21:15	7.72	23.08	1
LH-DS-02	9/6/2025 21:30	7.61	23.02	1
LH-DS-02	9/6/2025 21:45	7.64	23.02	1
LH-DS-02	9/6/2025 22:00	7.67	23.02	1
LH-DS-02	9/6/2025 22:15	7.69	23.02	1
LH-DS-02	9/6/2025 22:30	7.71	23	1
LH-DS-02	9/6/2025 22:45	7.7	23	1
LH-DS-02	9/6/2025 23:00	7.67	22.98	1
LH-DS-02	9/6/2025 23:15	7.67	22.96	1
LH-DS-02	9/6/2025 23:30	7.66	22.94	1
LH-DS-02	9/6/2025 23:45	7.65	22.92	1
LH-DS-02	9/7/2025 0:00	7.61	22.9	1
LH-DS-02	9/7/2025 0:15	7.56	22.88	1
LH-DS-02	9/7/2025 0:30	7.46	22.86	1
LH-DS-02	9/7/2025 0:45	7.35	22.84	1
LH-DS-02	9/7/2025 1:00	7.23	22.82	1
LH-DS-02	9/7/2025 1:15	7.05	22.8	1
LH-DS-02	9/7/2025 1:30	6.9	22.78	1
LH-DS-02	9/7/2025 1:45	6.79	22.78	1
LH-DS-02	9/7/2025 2:00	6.71	22.76	1
LH-DS-02	9/7/2025 2:15	6.68	22.76	1
LH-DS-02	9/7/2025 2:30	6.72	22.78	1
LH-DS-02	9/7/2025 2:45	6.88	22.78	1
LH-DS-02	9/7/2025 3:00	7.11	22.8	1
LH-DS-02	9/7/2025 3:15	7.44	22.84	1
LH-DS-02	9/7/2025 3:30	7.67	22.88	1
LH-DS-02	9/7/2025 3:45	7.82	22.92	1
LH-DS-02	9/7/2025 4:00	7.9	22.94	1
LH-DS-02	9/7/2025 4:15	7.92	22.96	1
LH-DS-02	9/7/2025 4:30	7.89	22.96	1
LH-DS-02	9/7/2025 4:45	7.82	22.96	1
LH-DS-02	9/7/2025 5:00	7.73	22.94	1
LH-DS-02	9/7/2025 5:15	7.69	22.94	1
LH-DS-02	9/7/2025 5:30	7.63	22.94	1
LH-DS-02	9/7/2025 5:45	7.56	22.94	1
LH-DS-02	9/7/2025 6:00	7.5	22.94	1
LH-DS-02	9/7/2025 6:15	7.48	22.94	1
LH-DS-02	9/7/2025 6:30	7.4	22.94	1
LH-DS-02	9/7/2025 6:45	7.33	22.92	1
LH-DS-02	9/7/2025 7:00	7.25	22.92	1
LH-DS-02	9/7/2025 7:15	7.16	22.9	1
LH-DS-02	9/7/2025 7:30	7.07	22.9	1
LH-DS-02	9/7/2025 7:45	6.98	22.9	1
LH-DS-02	9/7/2025 8:00	6.91	22.9	1
LH-DS-02	9/7/2025 8:15	6.88	22.9	1
LH-DS-02	9/7/2025 8:30	6.87	22.88	1
LH-DS-02	9/7/2025 8:45	6.91	22.88	1
LH-DS-02	9/7/2025 9:00	7.05	22.88	1
LH-DS-02	9/7/2025 9:15	7.13	22.88	1
LH-DS-02	9/7/2025 9:30	7.28	22.88	1
LH-DS-02	9/7/2025 9:45	7.4	22.88	1
LH-DS-02	9/7/2025 10:00	7.69	22.88	1
LH-DS-02	9/7/2025 10:15	7.97	22.9	1
LH-DS-02	9/7/2025 10:30	8.07	22.9	1
LH-DS-02	9/7/2025 10:45	8.11	22.9	1
LH-DS-02	9/7/2025 11:00	8.14	22.88	1
LH-DS-02	9/7/2025 11:15	8.18	22.88	1
LH-DS-02	9/7/2025 11:30	8.14	22.86	1
LH-DS-02	9/7/2025 11:45	8.15	22.84	1
LH-DS-02	9/7/2025 12:00	8.14	22.82	1
LH-DS-02	9/7/2025 12:15	8.17	22.82	1
LH-DS-02	9/7/2025 12:30	8.2	22.82	1
LH-DS-02	9/7/2025 12:45	8.17	22.84	1
LH-DS-02	9/7/2025 13:00	8.16	22.84	1
LH-DS-02	9/7/2025 13:15	8.12	22.84	1
LH-DS-02	9/7/2025 13:30	8.08	22.84	1
LH-DS-02	9/7/2025 13:45	8.05	22.82	1
LH-DS-02	9/7/2025 14:00	8.07	22.82	1
LH-DS-02	9/7/2025 14:15	8.09	22.82	1
LH-DS-02	9/7/2025 14:30	8.08	22.82	1
LH-DS-02	9/7/2025 14:45	8.04	22.82	1
LH-DS-02	9/7/2025 15:00	8.05	22.82	1
LH-DS-02	9/7/2025 15:15	7.99	22.82	1
LH-DS-02	9/7/2025 15:30	7.99	22.82	1
LH-DS-02	9/7/2025 15:45	7.92	22.82	1
LH-DS-02	9/7/2025 16:00	7.85	22.82	1

Station Name	Date Time	DO mg/L	Temp C	Use Code
LH-DS-02	9/7/2025 16:15	7.82	22.8	1
LH-DS-02	9/7/2025 16:30	7.7	22.8	1
LH-DS-02	9/7/2025 16:45	7.6	22.8	1
LH-DS-02	9/7/2025 17:00	7.58	22.78	1
LH-DS-02	9/7/2025 17:15	7.67	22.78	1
LH-DS-02	9/7/2025 17:30	7.85	22.78	1
LH-DS-02	9/7/2025 17:45	7.99	22.78	1
LH-DS-02	9/7/2025 18:00	8.11	22.78	1
LH-DS-02	9/7/2025 18:15	8.14	22.78	1
LH-DS-02	9/7/2025 18:30	8.06	22.76	1
LH-DS-02	9/7/2025 18:45	8	22.74	1
LH-DS-02	9/7/2025 19:00	8.01	22.72	1
LH-DS-02	9/7/2025 19:15	7.99	22.72	1
LH-DS-02	9/7/2025 19:30	7.9	22.7	1
LH-DS-02	9/7/2025 19:45	7.81	22.7	1
LH-DS-02	9/7/2025 20:00	7.74	22.68	1
LH-DS-02	9/7/2025 20:15	7.69	22.66	1
LH-DS-02	9/7/2025 20:30	7.67	22.64	1
LH-DS-02	9/7/2025 20:45	7.59	22.64	1
LH-DS-02	9/7/2025 21:00	7.47	22.62	1
LH-DS-02	9/7/2025 21:15	7.4	22.6	1
LH-DS-02	9/7/2025 21:30	7.33	22.6	1
LH-DS-02	9/7/2025 21:45	7.33	22.58	1
LH-DS-02	9/7/2025 22:00	7.24	22.56	1
LH-DS-02	9/7/2025 22:15	7.13	22.54	1
LH-DS-02	9/7/2025 22:30	7.06	22.52	1
LH-DS-02	9/7/2025 22:45	7.05	22.52	1
LH-DS-02	9/7/2025 23:00	7.03	22.5	1
LH-DS-02	9/7/2025 23:15	6.95	22.5	1
LH-DS-02	9/7/2025 23:30	6.9	22.48	1
LH-DS-02	9/7/2025 23:45	6.9	22.46	1
LH-DS-02	9/8/2025 0:00	6.88	22.46	1
LH-DS-02	9/8/2025 0:15	6.87	22.44	1
LH-DS-02	9/8/2025 0:30	6.93	22.44	1
LH-DS-02	9/8/2025 0:45	6.97	22.42	1
LH-DS-02	9/8/2025 1:00	6.99	22.42	1
LH-DS-02	9/8/2025 1:15	7.02	22.4	1
LH-DS-02	9/8/2025 1:30	7.02	22.4	1
LH-DS-02	9/8/2025 1:45	6.99	22.4	1
LH-DS-02	9/8/2025 2:00	6.96	22.38	1
LH-DS-02	9/8/2025 2:15	6.93	22.38	1
LH-DS-02	9/8/2025 2:30	6.92	22.36	1
LH-DS-02	9/8/2025 2:45	6.89	22.34	1
LH-DS-02	9/8/2025 3:00	6.89	22.34	1
LH-DS-02	9/8/2025 3:15	6.88	22.32	1
LH-DS-02	9/8/2025 3:30	6.88	22.32	1
LH-DS-02	9/8/2025 3:45	6.85	22.3	1
LH-DS-02	9/8/2025 4:00	6.82	22.3	1
LH-DS-02	9/8/2025 4:15	6.82	22.28	1
LH-DS-02	9/8/2025 4:30	6.81	22.26	1
LH-DS-02	9/8/2025 4:45	6.77	22.26	1
LH-DS-02	9/8/2025 5:00	6.76	22.24	1
LH-DS-02	9/8/2025 5:15	6.74	22.24	1
LH-DS-02	9/8/2025 5:30	6.72	22.24	1
LH-DS-02	9/8/2025 5:45	6.67	22.22	1
LH-DS-02	9/8/2025 6:00	6.67	22.2	1
LH-DS-02	9/8/2025 6:15	6.63	22.2	1
LH-DS-02	9/8/2025 6:30	6.6	22.18	1
LH-DS-02	9/8/2025 6:45	6.55	22.18	1
LH-DS-02	9/8/2025 7:00	6.47	22.16	1
LH-DS-02	9/8/2025 7:15	6.44	22.16	1
LH-DS-02	9/8/2025 7:30	6.42	22.14	1
LH-DS-02	9/8/2025 7:45	6.45	22.14	1
LH-DS-02	9/8/2025 8:00	6.51	22.14	1
LH-DS-02	9/8/2025 8:15	6.57	22.14	1
LH-DS-02	9/8/2025 8:30	6.75	22.16	1
LH-DS-02	9/8/2025 8:45	6.94	22.2	1
LH-DS-02	9/8/2025 9:00	7.11	22.24	1
LH-DS-02	9/8/2025 9:15	7.23	22.3	1
LH-DS-02	9/8/2025 9:30	7.27	22.34	1
LH-DS-02	9/8/2025 9:45	7.35	22.36	1
LH-DS-02	9/8/2025 10:00	7.44	22.4	1
LH-DS-02	9/8/2025 10:15	7.57	22.42	1
LH-DS-02	9/8/2025 10:30	7.67	22.44	1
LH-DS-02	9/8/2025 10:45	7.76	22.44	1
LH-DS-02	9/8/2025 11:00	7.84	22.48	1
LH-DS-02	9/8/2025 11:15	7.86	22.5	1
LH-DS-02	9/8/2025 11:30	7.88	22.52	1
LH-DS-02	9/8/2025 11:45	7.9	22.54	1
LH-DS-02	9/8/2025 12:00	7.92	22.56	1
LH-DS-02	9/8/2025 12:15	7.96	22.6	1
LH-DS-02	9/8/2025 12:30	7.96	22.62	1
LH-DS-02	9/8/2025 12:45	7.96	22.62	1
LH-DS-02	9/8/2025 13:00	7.93	22.64	1

Station Name	Date Time	DO mg/L	Temp C	Use Code
LH-DS-02	9/8/2025 13:15	7.93	22.64	1
LH-DS-02	9/8/2025 13:30	7.93	22.64	1
LH-DS-02	9/8/2025 13:45	7.92	22.66	1
LH-DS-02	9/8/2025 14:00	7.97	22.68	1
LH-DS-02	9/8/2025 14:15	7.96	22.7	1
LH-DS-02	9/8/2025 14:30	7.99	22.7	1
LH-DS-02	9/8/2025 14:45	8	22.7	1
LH-DS-02	9/8/2025 15:00	8.03	22.68	1
LH-DS-02	9/8/2025 15:15	8.03	22.68	1
LH-DS-02	9/8/2025 15:30	8.05	22.68	1
LH-DS-02	9/8/2025 15:45	8.05	22.66	1
LH-DS-02	9/8/2025 16:00	8	22.62	1
LH-DS-02	9/8/2025 16:15	7.97	22.62	1
LH-DS-02	9/8/2025 16:30	7.93	22.62	1
LH-DS-02	9/8/2025 16:45	7.91	22.6	1
LH-DS-02	9/8/2025 17:00	7.91	22.6	1
LH-DS-02	9/8/2025 17:15	7.89	22.6	1
LH-DS-02	9/8/2025 17:30	7.88	22.6	1
LH-DS-02	9/8/2025 17:45	7.87	22.6	1
LH-DS-02	9/8/2025 18:00	7.87	22.62	1
LH-DS-02	9/8/2025 18:15	7.81	22.62	1
LH-DS-02	9/8/2025 18:30	7.73	22.6	1
LH-DS-02	9/8/2025 18:45	7.63	22.56	1
LH-DS-02	9/8/2025 19:00	7.51	22.54	1
LH-DS-02	9/8/2025 19:15	7.4	22.5	1
LH-DS-02	9/8/2025 19:30	7.29	22.48	1
LH-DS-02	9/8/2025 19:45	7.24	22.46	1
LH-DS-02	9/8/2025 20:00	7.21	22.46	1
LH-DS-02	9/8/2025 20:15	7.2	22.46	1
LH-DS-02	9/8/2025 20:30	7.22	22.46	1
LH-DS-02	9/8/2025 20:45	7.27	22.46	1
LH-DS-02	9/8/2025 21:00	7.32	22.46	1
LH-DS-02	9/8/2025 21:15	7.36	22.48	1
LH-DS-02	9/8/2025 21:30	7.38	22.46	1
LH-DS-02	9/8/2025 21:45	7.41	22.46	1
LH-DS-02	9/8/2025 22:00	7.41	22.46	1
LH-DS-02	9/8/2025 22:15	7.4	22.46	1
LH-DS-02	9/8/2025 22:30	7.38	22.44	1
LH-DS-02	9/8/2025 22:45	7.36	22.42	1
LH-DS-02	9/8/2025 23:00	7.31	22.4	1
LH-DS-02	9/8/2025 23:15	7.26	22.38	1
LH-DS-02	9/8/2025 23:30	7.23	22.36	1
LH-DS-02	9/8/2025 23:45	7.17	22.34	1
LH-DS-02	9/9/2025 0:00	7.1	22.32	1
LH-DS-02	9/9/2025 0:15	7.04	22.3	1
LH-DS-02	9/9/2025 0:30	6.98	22.28	1
LH-DS-02	9/9/2025 0:45	6.91	22.26	1
LH-DS-02	9/9/2025 1:00	6.85	22.24	1
LH-DS-02	9/9/2025 1:15	6.77	22.22	1
LH-DS-02	9/9/2025 1:30	6.68	22.22	1
LH-DS-02	9/9/2025 1:45	6.62	22.18	1
LH-DS-02	9/9/2025 2:00	6.54	22.16	1
LH-DS-02	9/9/2025 2:15	6.39	22.14	1
LH-DS-02	9/9/2025 2:30	6.28	22.12	1
LH-DS-02	9/9/2025 2:45	6.24	22.1	1
LH-DS-02	9/9/2025 3:00	6.12	22.08	1
LH-DS-02	9/9/2025 3:15	5.96	22.04	1
LH-DS-02	9/9/2025 3:30	5.92	22.02	1
LH-DS-02	9/9/2025 3:45	5.85	22	1
LH-DS-02	9/9/2025 4:00	5.75	21.96	1
LH-DS-02	9/9/2025 4:15	5.68	21.94	1
LH-DS-02	9/9/2025 4:30	5.6	21.92	1
LH-DS-02	9/9/2025 4:45	5.54	21.9	1
LH-DS-02	9/9/2025 5:00	5.56	21.88	1
LH-DS-02	9/9/2025 5:15	5.56	21.88	1
LH-DS-02	9/9/2025 5:30	5.59	21.88	1
LH-DS-02	9/9/2025 5:45	5.62	21.86	1
LH-DS-02	9/9/2025 6:00	5.61	21.86	1
LH-DS-02	9/9/2025 6:15	5.63	21.86	1
LH-DS-02	9/9/2025 6:30	5.67	21.86	1
LH-DS-02	9/9/2025 6:45	5.73	21.86	1
LH-DS-02	9/9/2025 7:00	5.94	21.86	1
LH-DS-02	9/9/2025 7:15	6.15	21.88	1
LH-DS-02	9/9/2025 7:30	6.35	21.92	1
LH-DS-02	9/9/2025 7:45	6.51	21.94	1
LH-DS-02	9/9/2025 8:00	6.65	21.96	1
LH-DS-02	9/9/2025 8:15	6.78	22	1
LH-DS-02	9/9/2025 8:30	6.89	22.02	1
LH-DS-02	9/9/2025 8:45	6.99	22.04	1
LH-DS-02	9/9/2025 9:00	7.05	22.08	1
LH-DS-02	9/9/2025 9:15	7.12	22.12	1
LH-DS-02	9/9/2025 9:30	7.17	22.14	1
LH-DS-02	9/9/2025 9:45	7.22	22.18	1
LH-DS-02	9/9/2025 10:00	7.21	22.22	1

Station Name	Date Time	DO mg/L	Temp C	Use Code
LH-DS-02	9/9/2025 10:15	7.24	22.28	1
LH-DS-02	9/9/2025 10:30	7.25	22.32	1
LH-DS-02	9/9/2025 10:45	7.3	22.38	1
LH-DS-02	9/9/2025 11:00	7.36	22.44	1
LH-DS-02	9/9/2025 11:15	7.45	22.5	1
LH-DS-02	9/9/2025 11:30	7.52	22.56	1
LH-DS-02	9/9/2025 11:45	7.69	22.64	1
LH-DS-02	9/9/2025 12:00	7.69	22.7	1
LH-DS-02	9/9/2025 12:15	7.74	22.78	1
LH-DS-02	9/9/2025 12:30	7.8	22.82	1
LH-DS-02	9/9/2025 12:45	7.85	22.86	1
LH-DS-02	9/9/2025 13:00	7.89	22.88	1
LH-DS-02	9/9/2025 13:15	7.96	22.88	1
LH-DS-02	9/9/2025 13:30	7.83	22.86	1
LH-DS-02	9/9/2025 13:45	7.78	22.82	1
LH-DS-02	9/9/2025 14:00	7.77	22.74	1
LH-DS-02	9/9/2025 14:15	7.63	22.68	1
LH-DS-02	9/9/2025 14:30	7.5	22.6	1
LH-DS-02	9/9/2025 14:45	7.35	22.54	1
LH-DS-02	9/9/2025 15:00	7.28	22.5	1
LH-DS-02	9/9/2025 15:15	7.25	22.46	1
LH-DS-02	9/9/2025 15:30	7.18	22.44	1
LH-DS-02	9/9/2025 15:45	7.19	22.42	1
LH-DS-02	9/9/2025 16:00	7.13	22.4	1
LH-DS-02	9/9/2025 16:15	7.03	22.38	1
LH-DS-02	9/9/2025 16:30	7	22.36	1
LH-DS-02	9/9/2025 16:45	6.92	22.32	1
LH-DS-02	9/9/2025 17:00	6.87	22.3	1
LH-DS-02	9/9/2025 17:15	6.79	22.28	1
LH-DS-02	9/9/2025 17:30	6.75	22.24	1
LH-DS-02	9/9/2025 17:45	6.7	22.2	1
LH-DS-02	9/9/2025 18:00	6.68	22.14	1
LH-DS-02	9/9/2025 18:15	6.57	22.08	1
LH-DS-02	9/9/2025 18:30	6.47	22	1
LH-DS-02	9/9/2025 18:45	6.33	21.94	1
LH-DS-02	9/9/2025 19:00	6.08	21.86	1
LH-DS-02	9/9/2025 19:15	5.95	21.78	1
LH-DS-02	9/9/2025 19:30	5.9	21.74	1
LH-DS-02	9/9/2025 19:45	5.92	21.74	1
LH-DS-02	9/9/2025 20:00	5.97	21.74	1
LH-DS-02	9/9/2025 20:15	6.03	21.74	1
LH-DS-02	9/9/2025 20:30	6.09	21.74	1
LH-DS-02	9/9/2025 20:45	6.13	21.74	1
LH-DS-02	9/9/2025 21:00	6.19	21.74	1
LH-DS-02	9/9/2025 21:15	6.22	21.74	1
LH-DS-02	9/9/2025 21:30	6.22	21.74	1
LH-DS-02	9/9/2025 21:45	6.2	21.72	1
LH-DS-02	9/9/2025 22:00	6.19	21.72	1
LH-DS-02	9/9/2025 22:15	6.16	21.7	1
LH-DS-02	9/9/2025 22:30	6.11	21.7	1
LH-DS-02	9/9/2025 22:45	6.07	21.68	1
LH-DS-02	9/9/2025 23:00	6.05	21.68	1
LH-DS-02	9/9/2025 23:15	6.01	21.66	1
LH-DS-02	9/9/2025 23:30	5.99	21.64	1
LH-DS-02	9/9/2025 23:45	5.95	21.64	1
LH-DS-02	9/10/2025 0:00	5.97	21.62	1
LH-DS-02	9/10/2025 0:15	5.98	21.62	1
LH-DS-02	9/10/2025 0:30	6.03	21.62	1
LH-DS-02	9/10/2025 0:45	6.07	21.62	1
LH-DS-02	9/10/2025 1:00	6.09	21.64	1
LH-DS-02	9/10/2025 1:15	6.16	21.64	1
LH-DS-02	9/10/2025 1:30	6.21	21.66	1
LH-DS-02	9/10/2025 1:45	6.24	21.66	1
LH-DS-02	9/10/2025 2:00	6.29	21.66	1
LH-DS-02	9/10/2025 2:15	6.3	21.66	1
LH-DS-02	9/10/2025 2:30	6.37	21.66	1
LH-DS-02	9/10/2025 2:45	6.41	21.66	1
LH-DS-02	9/10/2025 3:00	6.45	21.66	1
LH-DS-02	9/10/2025 3:15	6.53	21.66	1
LH-DS-02	9/10/2025 3:30	6.55	21.64	1
LH-DS-02	9/10/2025 3:45	6.59	21.64	1
LH-DS-02	9/10/2025 4:00	6.59	21.62	1
LH-DS-02	9/10/2025 4:15	6.59	21.62	1
LH-DS-02	9/10/2025 4:30	6.56	21.6	1
LH-DS-02	9/10/2025 4:45	6.49	21.58	1
LH-DS-02	9/10/2025 5:00	6.48	21.56	1
LH-DS-02	9/10/2025 5:15	6.45	21.54	1
LH-DS-02	9/10/2025 5:30	6.4	21.52	1
LH-DS-02	9/10/2025 5:45	6.34	21.5	1
LH-DS-02	9/10/2025 6:00	6.29	21.5	1
LH-DS-02	9/10/2025 6:15	6.24	21.48	1
LH-DS-02	9/10/2025 6:30	6.25	21.48	1
LH-DS-02	9/10/2025 6:45	6.21	21.46	1
LH-DS-02	9/10/2025 7:00	6.19	21.46	1

Station Name	Date Time	DO mg/L	Temp C	Use Code
LH-DS-02	9/10/2025 7:15	6.19	21.44	1
LH-DS-02	9/10/2025 7:30	6.19	21.44	1
LH-DS-02	9/10/2025 7:45	6.28	21.46	1
LH-DS-02	9/10/2025 8:00	6.4	21.46	1
LH-DS-02	9/10/2025 8:15	6.6	21.48	1
LH-DS-02	9/10/2025 8:30	6.75	21.48	1
LH-DS-02	9/10/2025 8:45	6.81	21.5	1
LH-DS-02	9/10/2025 9:00	6.84	21.5	1
LH-DS-02	9/10/2025 9:15	6.84	21.5	1
LH-DS-02	9/10/2025 9:30	6.84	21.5	1
LH-DS-02	9/10/2025 9:45	6.91	21.5	1
LH-DS-02	9/10/2025 10:00	7.03	21.52	1
LH-DS-02	9/10/2025 10:15	7.18	21.54	1
LH-DS-02	9/10/2025 10:30	7.35	21.56	1
LH-DS-02	9/10/2025 10:45	7.49	21.6	1
LH-DS-02	9/10/2025 11:00	7.57	21.62	1
LH-DS-02	9/10/2025 11:15	7.65	21.64	1
LH-DS-02	9/10/2025 11:30	7.71	21.68	1
LH-DS-02	9/10/2025 11:45	7.77	21.72	1
LH-DS-02	9/10/2025 12:00	7.81	21.74	1
LH-DS-02	9/10/2025 12:15	7.87	21.78	1
LH-DS-02	9/10/2025 12:30	7.98	21.82	1
LH-DS-02	9/10/2025 12:45	8.04	21.88	1
LH-DS-02	9/10/2025 13:00	8.09	21.92	1
LH-DS-02	9/10/2025 13:15	8.13	21.98	1
LH-DS-02	9/10/2025 13:30	8.17	22	1
LH-DS-02	9/10/2025 13:45	8.21	22.06	1
LH-DS-02	9/10/2025 14:00	8.25	22.12	1
LH-DS-02	9/10/2025 14:15	8.46	21.72	2
LH-DS-02	9/10/2025 14:30	8.93	21.76	2
LH-DS-02	9/10/2025 14:45	9.04	21.12	2
LH-DS-02	9/10/2025 15:00	9.11	20.74	2
LH-DS-02	9/10/2025 15:15	9.11	20.74	2
LH-DS-02	9/10/2025 15:30			2
LH-DS-02	9/10/2025 15:45	8.49	21.68	2
LH-DS-02	9/10/2025 16:00	8.27	21.98	1
LH-DS-02	9/10/2025 16:15	8.16	21.88	1
LH-DS-02	9/10/2025 16:30	8.17	21.8	1
LH-DS-02	9/10/2025 16:45	8.11	21.72	1
LH-DS-02	9/10/2025 17:00	8.08	21.66	1
LH-DS-02	9/10/2025 17:15	8.05	21.64	1
LH-DS-02	9/10/2025 17:30	8.03	21.6	1
LH-DS-02	9/10/2025 17:45	8	21.58	1
LH-DS-02	9/10/2025 18:00	8.02	21.56	1
LH-DS-02	9/10/2025 18:15	8.03	21.54	1
LH-DS-02	9/10/2025 18:30	8	21.52	1
LH-DS-02	9/10/2025 18:45	7.95	21.5	1
LH-DS-02	9/10/2025 19:00	7.88	21.46	1
LH-DS-02	9/10/2025 19:15	7.81	21.44	1
LH-DS-02	9/10/2025 19:30	7.71	21.4	1
LH-DS-02	9/10/2025 19:45	7.58	21.38	1
LH-DS-02	9/10/2025 20:00	7.42	21.34	1
LH-DS-02	9/10/2025 20:15	7.24	21.32	1
LH-DS-02	9/10/2025 20:30	7.11	21.28	1
LH-DS-02	9/10/2025 20:45	6.97	21.24	1
LH-DS-02	9/10/2025 21:00	6.89	21.24	1
LH-DS-02	9/10/2025 21:15	6.87	21.22	1
LH-DS-02	9/10/2025 21:30	6.86	21.22	1
LH-DS-02	9/10/2025 21:45	6.89	21.2	1
LH-DS-02	9/10/2025 22:00	6.89	21.2	1
LH-DS-02	9/10/2025 22:15	6.94	21.2	1
LH-DS-02	9/10/2025 22:30	7.04	21.22	1
LH-DS-02	9/10/2025 22:45	7.21	21.24	1
LH-DS-02	9/10/2025 23:00	7.37	21.26	1
LH-DS-02	9/10/2025 23:15	7.47	21.26	1
LH-DS-02	9/10/2025 23:30	7.52	21.28	1
LH-DS-02	9/10/2025 23:45	7.51	21.28	1
LH-DS-02	9/11/2025 0:00	7.5	21.28	1
LH-DS-02	9/11/2025 0:15	7.49	21.26	1
LH-DS-02	9/11/2025 0:30	7.46	21.26	1
LH-DS-02	9/11/2025 0:45	7.48	21.24	1
LH-DS-02	9/11/2025 1:00	7.5	21.24	1
LH-DS-02	9/11/2025 1:15	7.5	21.24	1
LH-DS-02	9/11/2025 1:30	7.47	21.22	1
LH-DS-02	9/11/2025 1:45	7.41	21.2	1
LH-DS-02	9/11/2025 2:00	7.36	21.2	1
LH-DS-02	9/11/2025 2:15	7.31	21.18	1
LH-DS-02	9/11/2025 2:30	7.25	21.16	1
LH-DS-02	9/11/2025 2:45	7.18	21.14	1
LH-DS-02	9/11/2025 3:00	7.07	21.12	1
LH-DS-02	9/11/2025 3:15	7.02	21.1	1
LH-DS-02	9/11/2025 3:30	6.98	21.08	1
LH-DS-02	9/11/2025 3:45	6.94	21.06	1
LH-DS-02	9/11/2025 4:00	7.01	21.06	1

Station Name	Date Time	DO mg/L	Temp C	Use Code
LH-DS-02	9/11/2025 4:15	6.98	21.06	1
LH-DS-02	9/11/2025 4:30	7.05	21.06	1
LH-DS-02	9/11/2025 4:45	7.11	21.06	1
LH-DS-02	9/11/2025 5:00	7.23	21.08	1
LH-DS-02	9/11/2025 5:15	7.22	21.08	1
LH-DS-02	9/11/2025 5:30	7.27	21.1	1
LH-DS-02	9/11/2025 5:45	7.29	21.1	1
LH-DS-02	9/11/2025 6:00	7.31	21.1	1
LH-DS-02	9/11/2025 6:15	7.35	21.1	1
LH-DS-02	9/11/2025 6:30	7.37	21.1	1
LH-DS-02	9/11/2025 6:45	7.43	21.12	1
LH-DS-02	9/11/2025 7:00	7.48	21.12	1
LH-DS-02	9/11/2025 7:15	7.54	21.12	1
LH-DS-02	9/11/2025 7:30	7.63	21.14	1
LH-DS-02	9/11/2025 7:45	7.7	21.16	1
LH-DS-02	9/11/2025 8:00	7.78	21.18	1
LH-DS-02	9/11/2025 8:15	7.85	21.2	1
LH-DS-02	9/11/2025 8:30	7.93	21.22	1
LH-DS-02	9/11/2025 8:45	7.99	21.26	1
LH-DS-02	9/11/2025 9:00	8.09	21.3	1
LH-DS-02	9/11/2025 9:15	8.18	21.34	1
LH-DS-02	9/11/2025 9:30	8.27	21.38	1
LH-DS-02	9/11/2025 9:45	8.38	21.44	1
LH-DS-02	9/11/2025 10:00	8.46	21.5	1
LH-DS-02	9/11/2025 10:15	8.61	21.56	1
LH-DS-02	9/11/2025 10:30	8.7	21.62	1
LH-DS-02	9/11/2025 10:45	8.82	21.7	1
LH-DS-02	9/11/2025 11:00	8.9	21.74	1
LH-DS-02	9/11/2025 11:15	8.97	21.78	1
LH-DS-02	9/11/2025 11:30	9.04	21.78	1
LH-DS-02	9/11/2025 11:45	9.07	21.78	1
LH-DS-02	9/11/2025 12:00	9.14	21.8	1
LH-DS-02	9/11/2025 12:15	9.18	21.84	1
LH-DS-02	9/11/2025 12:30	9.2	21.84	1
LH-DS-02	9/11/2025 12:45	9.21	21.84	1
LH-DS-02	9/11/2025 13:00	9.21	21.86	1
LH-DS-02	9/11/2025 13:15	9.2	21.88	1
LH-DS-02	9/11/2025 13:30	9.22	21.9	1
LH-DS-02	9/11/2025 13:45	9.25	21.92	1
LH-DS-02	9/11/2025 14:00	9.27	21.94	1
LH-DS-02	9/11/2025 14:15	9.27	21.96	1
LH-DS-02	9/11/2025 14:30	9.3	21.96	1
LH-DS-02	9/11/2025 14:45	9.37	21.98	1
LH-DS-02	9/11/2025 15:00	9.4	22	1
LH-DS-02	9/11/2025 15:15	9.44	22.02	1
LH-DS-02	9/11/2025 15:30	9.45	22.04	1
LH-DS-02	9/11/2025 15:45	9.48	22.06	1
LH-DS-02	9/11/2025 16:00	9.48	22.08	1
LH-DS-02	9/11/2025 16:15	9.5	22.12	1
LH-DS-02	9/11/2025 16:30	9.51	22.12	1
LH-DS-02	9/11/2025 16:45	9.53	22.14	1
LH-DS-02	9/11/2025 17:00	9.55	22.14	1
LH-DS-02	9/11/2025 17:15	9.63	22.14	1
LH-DS-02	9/11/2025 17:30	9.77	22.2	1
LH-DS-02	9/11/2025 17:45	9.9	22.24	1
LH-DS-02	9/11/2025 18:00	9.89	22.2	1
LH-DS-02	9/11/2025 18:15	9.83	22.12	1
LH-DS-02	9/11/2025 18:30	9.79	22.06	1
LH-DS-02	9/11/2025 18:45	9.78	22.06	1
LH-DS-02	9/11/2025 19:00	9.78	22.06	1
LH-DS-02	9/11/2025 19:15	9.74	22.06	1
LH-DS-02	9/11/2025 19:30	9.65	22.02	1
LH-DS-02	9/11/2025 19:45	9.63	22	1
LH-DS-02	9/11/2025 20:00	9.55	22	1
LH-DS-02	9/11/2025 20:15	9.49	22	1
LH-DS-02	9/11/2025 20:30	9.43	22.02	1
LH-DS-02	9/11/2025 20:45	9.36	22.02	1
LH-DS-02	9/11/2025 21:00	9.26	22.02	1
LH-DS-02	9/11/2025 21:15	9.17	22.02	1
LH-DS-02	9/11/2025 21:30	9.06	22.02	1
LH-DS-02	9/11/2025 21:45	8.95	22	1
LH-DS-02	9/11/2025 22:00	8.82	21.98	1
LH-DS-02	9/11/2025 22:15	8.67	21.98	1
LH-DS-02	9/11/2025 22:30	8.49	21.96	1
LH-DS-02	9/11/2025 22:45	8.34	21.94	1
LH-DS-02	9/11/2025 23:00	8.24	21.94	1
LH-DS-02	9/11/2025 23:15	8.25	21.92	1
LH-DS-02	9/11/2025 23:30	8.33	21.92	1
LH-DS-02	9/11/2025 23:45	8.41	21.9	1
LH-DS-02	9/12/2025 0:00	8.57	21.88	1
LH-DS-02	9/12/2025 0:15	8.75	21.84	1
LH-DS-02	9/12/2025 0:30	8.81	21.78	1
LH-DS-02	9/12/2025 0:45	8.86	21.76	1
LH-DS-02	9/12/2025 1:00	8.91	21.74	1

Station Name	Date Time	DO mg/L	Temp C	Use Code
LH-DS-02	9/12/2025 1:15	8.89	21.72	1
LH-DS-02	9/12/2025 1:30	8.89	21.68	1
LH-DS-02	9/12/2025 1:45	8.85	21.64	1
LH-DS-02	9/12/2025 2:00	8.83	21.6	1
LH-DS-02	9/12/2025 2:15	8.81	21.6	1
LH-DS-02	9/12/2025 2:30	8.79	21.58	1
LH-DS-02	9/12/2025 2:45	8.76	21.58	1
LH-DS-02	9/12/2025 3:00	8.69	21.56	1
LH-DS-02	9/12/2025 3:15	8.63	21.54	1
LH-DS-02	9/12/2025 3:30	8.59	21.54	1
LH-DS-02	9/12/2025 3:45	8.5	21.52	1
LH-DS-02	9/12/2025 4:00	8.42	21.5	1
LH-DS-02	9/12/2025 4:15	8.38	21.5	1
LH-DS-02	9/12/2025 4:30	8.22	21.48	1
LH-DS-02	9/12/2025 4:45	8.19	21.46	1
LH-DS-02	9/12/2025 5:00	8.05	21.44	1
LH-DS-02	9/12/2025 5:15	7.92	21.4	1
LH-DS-02	9/12/2025 5:30	7.78	21.38	1
LH-DS-02	9/12/2025 5:45	7.67	21.36	1
LH-DS-02	9/12/2025 6:00	7.62	21.34	1
LH-DS-02	9/12/2025 6:15	7.56	21.32	1
LH-DS-02	9/12/2025 6:30	7.61	21.3	1
LH-DS-02	9/12/2025 6:45	7.62	21.28	1
LH-DS-02	9/12/2025 7:00	7.6	21.26	1
LH-DS-02	9/12/2025 7:15	7.61	21.26	1
LH-DS-02	9/12/2025 7:30	7.67	21.24	1
LH-DS-02	9/12/2025 7:45	7.73	21.24	1
LH-DS-02	9/12/2025 8:00	7.85	21.26	1
LH-DS-02	9/12/2025 8:15	7.98	21.28	1
LH-DS-02	9/12/2025 8:30	8.11	21.3	1
LH-DS-02	9/12/2025 8:45	8.28	21.32	1
LH-DS-02	9/12/2025 9:00	8.48	21.36	1
LH-DS-02	9/12/2025 9:15	8.68	21.4	1
LH-DS-02	9/12/2025 9:30	8.89	21.46	1
LH-DS-02	9/12/2025 9:45	9.05	21.52	1
LH-DS-02	9/12/2025 10:00	9.16	21.56	1
LH-DS-02	9/12/2025 10:15	9.24	21.6	1
LH-DS-02	9/12/2025 10:30	9.28	21.64	1
LH-DS-02	9/12/2025 10:45	9.32	21.68	1
LH-DS-02	9/12/2025 11:00	9.37	21.72	1
LH-DS-02	9/12/2025 11:15	9.38	21.76	1
LH-DS-02	9/12/2025 11:30	9.4	21.8	1
LH-DS-02	9/12/2025 11:45	9.41	21.84	1
LH-DS-02	9/12/2025 12:00	9.43	21.88	1
LH-DS-02	9/12/2025 12:15	9.44	21.94	1
LH-DS-02	9/12/2025 12:30	9.44	21.98	1
LH-DS-02	9/12/2025 12:45	9.42	22.04	1
LH-DS-02	9/12/2025 13:00	9.5	22.08	1
LH-DS-02	9/12/2025 13:15	9.47	22.14	1
LH-DS-02	9/12/2025 13:30	9.54	22.2	1
LH-DS-02	9/12/2025 13:45	9.48	22.22	1
LH-DS-02	9/12/2025 14:00	9.44	22.24	1
LH-DS-02	9/12/2025 14:15	9.41	22.3	1
LH-DS-02	9/12/2025 14:30	9.38	22.26	1
LH-DS-02	9/12/2025 14:45	9.36	22.22	1
LH-DS-02	9/12/2025 15:00	9.28	22.2	1
LH-DS-02	9/12/2025 15:15	9.27	22.14	1
LH-DS-02	9/12/2025 15:30	9.25	22.06	1
LH-DS-02	9/12/2025 15:45	9.31	22.08	1
LH-DS-02	9/12/2025 16:00	9.24	22.08	1
LH-DS-02	9/12/2025 16:15	9.13	22.02	1
LH-DS-02	9/12/2025 16:30	9.06	21.94	1
LH-DS-02	9/12/2025 16:45	8.96	21.82	1
LH-DS-02	9/12/2025 17:00	8.91	21.74	1
LH-DS-02	9/12/2025 17:15	8.89	21.66	1
LH-DS-02	9/12/2025 17:30	8.83	21.6	1
LH-DS-02	9/12/2025 17:45	8.76	21.54	1
LH-DS-02	9/12/2025 18:00	8.73	21.48	1
LH-DS-02	9/12/2025 18:15	8.7	21.44	1
LH-DS-02	9/12/2025 18:30	8.63	21.4	1
LH-DS-02	9/12/2025 18:45	8.53	21.36	1
LH-DS-02	9/12/2025 19:00	8.46	21.34	1
LH-DS-02	9/12/2025 19:15	8.36	21.3	1
LH-DS-02	9/12/2025 19:30	8.27	21.28	1
LH-DS-02	9/12/2025 19:45	8.12	21.26	1
LH-DS-02	9/12/2025 20:00	8.03	21.24	1
LH-DS-02	9/12/2025 20:15	7.91	21.22	1
LH-DS-02	9/12/2025 20:30	7.75	21.2	1
LH-DS-02	9/12/2025 20:45	7.63	21.18	1
LH-DS-02	9/12/2025 21:00	7.51	21.16	1
LH-DS-02	9/12/2025 21:15	7.39	21.14	1
LH-DS-02	9/12/2025 21:30	7.34	21.12	1
LH-DS-02	9/12/2025 21:45	7.33	21.1	1
LH-DS-02	9/12/2025 22:00	7.27	21.1	1

Station Name	Date Time	DO mg/L	Temp C	Use Code
LH-DS-02	9/12/2025 22:15	7.31	21.1	1
LH-DS-02	9/12/2025 22:30	7.32	21.08	1
LH-DS-02	9/12/2025 22:45	7.32	21.08	1
LH-DS-02	9/12/2025 23:00	7.29	21.08	1
LH-DS-02	9/12/2025 23:15	7.31	21.08	1
LH-DS-02	9/12/2025 23:30	7.28	21.08	1
LH-DS-02	9/12/2025 23:45	7.31	21.06	1
LH-DS-02	9/13/2025 0:00	7.33	21.06	1
LH-DS-02	9/13/2025 0:15	7.34	21.06	1
LH-DS-02	9/13/2025 0:30	7.35	21.06	1
LH-DS-02	9/13/2025 0:45	7.4	21.08	1
LH-DS-02	9/13/2025 1:00	7.43	21.08	1
LH-DS-02	9/13/2025 1:15	7.48	21.08	1
LH-DS-02	9/13/2025 1:30	7.5	21.08	1
LH-DS-02	9/13/2025 1:45	7.52	21.1	1
LH-DS-02	9/13/2025 2:00	7.55	21.1	1
LH-DS-02	9/13/2025 2:15	7.6	21.1	1
LH-DS-02	9/13/2025 2:30	7.66	21.1	1
LH-DS-02	9/13/2025 2:45	7.71	21.12	1
LH-DS-02	9/13/2025 3:00	7.77	21.12	1
LH-DS-02	9/13/2025 3:15	7.78	21.1	1
LH-DS-02	9/13/2025 3:30	7.78	21.1	1
LH-DS-02	9/13/2025 3:45	7.8	21.08	1
LH-DS-02	9/13/2025 4:00	7.8	21.08	1
LH-DS-02	9/13/2025 4:15	7.81	21.08	1
LH-DS-02	9/13/2025 4:30	7.77	21.08	1
LH-DS-02	9/13/2025 4:45	7.76	21.06	1
LH-DS-02	9/13/2025 5:00	7.76	21.06	1
LH-DS-02	9/13/2025 5:15	7.7	21.04	1
LH-DS-02	9/13/2025 5:30	7.63	21.02	1
LH-DS-02	9/13/2025 5:45	7.59	21	1
LH-DS-02	9/13/2025 6:00	7.52	21	1
LH-DS-02	9/13/2025 6:15	7.46	20.98	1
LH-DS-02	9/13/2025 6:30	7.48	20.98	1
LH-DS-02	9/13/2025 6:45	7.51	21	1
LH-DS-02	9/13/2025 7:00	7.61	21	1
LH-DS-02	9/13/2025 7:15	7.72	21.02	1
LH-DS-02	9/13/2025 7:30	7.94	21.06	1
LH-DS-02	9/13/2025 7:45	8.14	21.08	1
LH-DS-02	9/13/2025 8:00	8.28	21.12	1
LH-DS-02	9/13/2025 8:15	8.43	21.16	1
LH-DS-02	9/13/2025 8:30	8.52	21.2	1
LH-DS-02	9/13/2025 8:45	8.57	21.24	1
LH-DS-02	9/13/2025 9:00	8.61	21.26	1
LH-DS-02	9/13/2025 9:15	8.64	21.3	1
LH-DS-02	9/13/2025 9:30	8.69	21.32	1
LH-DS-02	9/13/2025 9:45	8.73	21.36	1
LH-DS-02	9/13/2025 10:00	8.78	21.4	1
LH-DS-02	9/13/2025 10:15	8.82	21.44	1
LH-DS-02	9/13/2025 10:30	8.88	21.48	1
LH-DS-02	9/13/2025 10:45	8.91	21.52	1
LH-DS-02	9/13/2025 11:00	8.98	21.56	1
LH-DS-02	9/13/2025 11:15	9	21.62	1
LH-DS-02	9/13/2025 11:30	9.09	21.66	1
LH-DS-02	9/13/2025 11:45	9.17	21.72	1
LH-DS-02	9/13/2025 12:00	9.26	21.78	1
LH-DS-02	9/13/2025 12:15	9.39	21.86	1
LH-DS-02	9/13/2025 12:30	9.47	21.94	1
LH-DS-02	9/13/2025 12:45	9.58	21.96	1
LH-DS-02	9/13/2025 13:00	9.64	21.98	1
LH-DS-02	9/13/2025 13:15	9.68	22	1
LH-DS-02	9/13/2025 13:30	9.75	22	1
LH-DS-02	9/13/2025 13:45	9.84	22.02	1
LH-DS-02	9/13/2025 14:00	9.92	22.02	1
LH-DS-02	9/13/2025 14:15	9.98	22.04	1
LH-DS-02	9/13/2025 14:30	9.95	22	1
LH-DS-02	9/13/2025 14:45	9.9	21.96	1
LH-DS-02	9/13/2025 15:00	9.8	21.92	1
LH-DS-02	9/13/2025 15:15	9.77	21.88	1
LH-DS-02	9/13/2025 15:30	9.78	21.9	1
LH-DS-02	9/13/2025 15:45	9.8	21.88	1
LH-DS-02	9/13/2025 16:00	9.86	21.9	1
LH-DS-02	9/13/2025 16:15	9.83	21.9	1
LH-DS-02	9/13/2025 16:30	9.77	21.86	1
LH-DS-02	9/13/2025 16:45	9.72	21.82	1
LH-DS-02	9/13/2025 17:00	9.69	21.8	1
LH-DS-02	9/13/2025 17:15	9.62	21.78	1
LH-DS-02	9/13/2025 17:30	9.54	21.76	1
LH-DS-02	9/13/2025 17:45	9.42	21.74	1
LH-DS-02	9/13/2025 18:00	9.41	21.72	1
LH-DS-02	9/13/2025 18:15	9.32	21.72	1
LH-DS-02	9/13/2025 18:30	9.19	21.7	1
LH-DS-02	9/13/2025 18:45	9.01	21.68	1
LH-DS-02	9/13/2025 19:00	8.82	21.66	1

Station Name	Date Time	DO mg/L	Temp C	Use Code
LH-DS-02	9/13/2025 19:15	8.68	21.66	1
LH-DS-02	9/13/2025 19:30	8.55	21.66	1
LH-DS-02	9/13/2025 19:45	8.55	21.66	1
LH-DS-02	9/13/2025 20:00	8.56	21.68	1
LH-DS-02	9/13/2025 20:15	8.62	21.7	1
LH-DS-02	9/13/2025 20:30	8.74	21.7	1
LH-DS-02	9/13/2025 20:45	8.86	21.7	1
LH-DS-02	9/13/2025 21:00	8.94	21.68	1
LH-DS-02	9/13/2025 21:15	9.02	21.64	1
LH-DS-02	9/13/2025 21:30	9.15	21.62	1
LH-DS-02	9/13/2025 21:45	9.19	21.6	1
LH-DS-02	9/13/2025 22:00	9.05	21.56	1
LH-DS-02	9/13/2025 22:15	8.95	21.5	1
LH-DS-02	9/13/2025 22:30	8.83	21.48	1
LH-DS-02	9/13/2025 22:45	8.77	21.46	1
LH-DS-02	9/13/2025 23:00	8.75	21.44	1
LH-DS-02	9/13/2025 23:15	8.72	21.44	1
LH-DS-02	9/13/2025 23:30	8.66	21.44	1
LH-DS-02	9/13/2025 23:45	8.61	21.42	1
LH-DS-02	9/14/2025 0:00	8.51	21.4	1
LH-DS-02	9/14/2025 0:15	8.4	21.38	1
LH-DS-02	9/14/2025 0:30	8.31	21.38	1
LH-DS-02	9/14/2025 0:45	8.14	21.36	1
LH-DS-02	9/14/2025 1:00	8.14	21.34	1
LH-DS-02	9/14/2025 1:15	8.02	21.32	1
LH-DS-02	9/14/2025 1:30	7.92	21.32	1
LH-DS-02	9/14/2025 1:45	7.79	21.3	1
LH-DS-02	9/14/2025 2:00	7.7	21.3	1
LH-DS-02	9/14/2025 2:15	7.59	21.28	1
LH-DS-02	9/14/2025 2:30	7.58	21.28	1
LH-DS-02	9/14/2025 2:45	7.52	21.28	1
LH-DS-02	9/14/2025 3:00	7.53	21.26	1
LH-DS-02	9/14/2025 3:15	7.53	21.26	1
LH-DS-02	9/14/2025 3:30	7.55	21.26	1
LH-DS-02	9/14/2025 3:45	7.53	21.26	1
LH-DS-02	9/14/2025 4:00	7.56	21.26	1
LH-DS-02	9/14/2025 4:15	7.62	21.26	1
LH-DS-02	9/14/2025 4:30	7.61	21.26	1
LH-DS-02	9/14/2025 4:45	7.55	21.26	1
LH-DS-02	9/14/2025 5:00	7.53	21.26	1
LH-DS-02	9/14/2025 5:15	7.5	21.26	1
LH-DS-02	9/14/2025 5:30	7.48	21.24	1
LH-DS-02	9/14/2025 5:45	7.51	21.24	1
LH-DS-02	9/14/2025 6:00	7.49	21.24	1
LH-DS-02	9/14/2025 6:15	7.48	21.24	1
LH-DS-02	9/14/2025 6:30	7.61	21.22	1
LH-DS-02	9/14/2025 6:45	7.69	21.24	1
LH-DS-02	9/14/2025 7:00	7.82	21.26	1
LH-DS-02	9/14/2025 7:15	7.89	21.26	1
LH-DS-02	9/14/2025 7:30	7.93	21.28	1
LH-DS-02	9/14/2025 7:45	8	21.3	1
LH-DS-02	9/14/2025 8:00	8.08	21.32	1
LH-DS-02	9/14/2025 8:15	8.13	21.32	1
LH-DS-02	9/14/2025 8:30	8.2	21.36	1
LH-DS-02	9/14/2025 8:45	8.3	21.38	1
LH-DS-02	9/14/2025 9:00	8.36	21.42	1
LH-DS-02	9/14/2025 9:15	8.51	21.46	1
LH-DS-02	9/14/2025 9:30	8.63	21.52	1
LH-DS-02	9/14/2025 9:45	8.79	21.56	1
LH-DS-02	9/14/2025 10:00	8.96	21.62	1
LH-DS-02	9/14/2025 10:15	9.11	21.66	1
LH-DS-02	9/14/2025 10:30	9.16	21.68	1
LH-DS-02	9/14/2025 10:45	9.15	21.68	1
LH-DS-02	9/14/2025 11:00	9.12	21.7	1
LH-DS-02	9/14/2025 11:15	9.16	21.72	1
LH-DS-02	9/14/2025 11:30	9.33	21.78	1
LH-DS-02	9/14/2025 11:45	9.47	21.86	1
LH-DS-02	9/14/2025 12:00	9.72	21.96	1
LH-DS-02	9/14/2025 12:15	9.85	22.08	1
LH-DS-02	9/14/2025 12:30	9.94	22.16	1
LH-DS-02	9/14/2025 12:45	10.02	22.22	1
LH-DS-02	9/14/2025 13:00	10.05	22.3	1
LH-DS-02	9/14/2025 13:15	10.08	22.32	1
LH-DS-02	9/14/2025 13:30	10.11	22.36	1
LH-DS-02	9/14/2025 13:45	10.08	22.42	1
LH-DS-02	9/14/2025 14:00	10.03	22.46	1
LH-DS-02	9/14/2025 14:15	10.07	22.52	1
LH-DS-02	9/14/2025 14:30	10.11	22.58	1
LH-DS-02	9/14/2025 14:45	10.03	22.6	1
LH-DS-02	9/14/2025 15:00	9.95	22.58	1
LH-DS-02	9/14/2025 15:15	9.85	22.54	1
LH-DS-02	9/14/2025 15:30	9.79	22.5	1
LH-DS-02	9/14/2025 15:45	9.68	22.46	1
LH-DS-02	9/14/2025 16:00	9.62	22.44	1

Station Name	Date Time	DO mg/L	Temp C	Use Code
LH-DS-02	9/14/2025 16:15	9.59	22.4	1
LH-DS-02	9/14/2025 16:30	9.59	22.36	1
LH-DS-02	9/14/2025 16:45	9.61	22.36	1
LH-DS-02	9/14/2025 17:00	9.65	22.4	1
LH-DS-02	9/14/2025 17:15	9.76	22.48	1
LH-DS-02	9/14/2025 17:30	9.77	22.54	1
LH-DS-02	9/14/2025 17:45	9.79	22.6	1
LH-DS-02	9/14/2025 18:00	9.76	22.6	1
LH-DS-02	9/14/2025 18:15	9.68	22.56	1
LH-DS-02	9/14/2025 18:30	9.61	22.52	1
LH-DS-02	9/14/2025 18:45	9.48	22.48	1
LH-DS-02	9/14/2025 19:00	9.47	22.46	1
LH-DS-02	9/14/2025 19:15	9.43	22.44	1
LH-DS-02	9/14/2025 19:30	9.28	22.42	1
LH-DS-02	9/14/2025 19:45	9.14	22.4	1
LH-DS-02	9/14/2025 20:00	9	22.36	1
LH-DS-02	9/14/2025 20:15	8.86	22.3	1
LH-DS-02	9/14/2025 20:30	8.74	22.26	1
LH-DS-02	9/14/2025 20:45	8.69	22.2	1
LH-DS-02	9/14/2025 21:00	8.71	22.16	1
LH-DS-02	9/14/2025 21:15	8.77	22.14	1
LH-DS-02	9/14/2025 21:30	8.85	22.12	1
LH-DS-02	9/14/2025 21:45	8.95	22.12	1
LH-DS-02	9/14/2025 22:00	8.97	22.1	1
LH-DS-02	9/14/2025 22:15	8.95	22.08	1
LH-DS-02	9/14/2025 22:30	8.86	22.02	1
LH-DS-02	9/14/2025 22:45	8.78	22	1
LH-DS-02	9/14/2025 23:00	8.67	21.96	1
LH-DS-02	9/14/2025 23:15	8.63	21.94	1
LH-DS-02	9/14/2025 23:30	8.53	21.94	1
LH-DS-02	9/14/2025 23:45	8.52	21.92	1
LH-DS-02	9/15/2025 0:00	8.45	21.92	1
LH-DS-02	9/15/2025 0:15	8.31	21.9	1
LH-DS-02	9/15/2025 0:30	8.17	21.88	1
LH-DS-02	9/15/2025 0:45	8.03	21.84	1
LH-DS-02	9/15/2025 1:00	7.89	21.8	1
LH-DS-02	9/15/2025 1:15	7.8	21.78	1
LH-DS-02	9/15/2025 1:30	7.74	21.78	1
LH-DS-02	9/15/2025 1:45	7.69	21.78	1
LH-DS-02	9/15/2025 2:00	7.75	21.78	1
LH-DS-02	9/15/2025 2:15	7.67	21.76	1
LH-DS-02	9/15/2025 2:30	7.66	21.76	1
LH-DS-02	9/15/2025 2:45	7.63	21.74	1
LH-DS-02	9/15/2025 3:00	7.58	21.72	1
LH-DS-02	9/15/2025 3:15	7.61	21.7	1
LH-DS-02	9/15/2025 3:30	7.62	21.7	1
LH-DS-02	9/15/2025 3:45	7.71	21.68	1
LH-DS-02	9/15/2025 4:00	7.69	21.68	1
LH-DS-02	9/15/2025 4:15	7.62	21.66	1
LH-DS-02	9/15/2025 4:30	7.66	21.66	1
LH-DS-02	9/15/2025 4:45	7.63	21.64	1
LH-DS-02	9/15/2025 5:00	7.62	21.64	1
LH-DS-02	9/15/2025 5:15	7.56	21.64	1
LH-DS-02	9/15/2025 5:30	7.53	21.62	1
LH-DS-02	9/15/2025 5:45	7.5	21.6	1
LH-DS-02	9/15/2025 6:00	7.25	21.6	1
LH-DS-02	9/15/2025 6:15	6.76	21.58	1
LH-DS-02	9/15/2025 6:30	6.83	21.56	1
LH-DS-02	9/15/2025 6:45	7.03	21.56	1
LH-DS-02	9/15/2025 7:00	6.96	21.56	1
LH-DS-02	9/15/2025 7:15	6.89	21.54	1
LH-DS-02	9/15/2025 7:30	7.12	21.54	1
LH-DS-02	9/15/2025 7:45	7.37	21.54	1
LH-DS-02	9/15/2025 8:00	7.5	21.54	1
LH-DS-02	9/15/2025 8:15	7.59	21.54	1
LH-DS-02	9/15/2025 8:30	7.69	21.54	1
LH-DS-02	9/15/2025 8:45	7.71	21.54	1
LH-DS-02	9/15/2025 9:00	7.72	21.56	1
LH-DS-02	9/15/2025 9:15	7.7	21.58	1
LH-DS-02	9/15/2025 9:30	7.89	21.62	1
LH-DS-02	9/15/2025 9:45	8.12	21.64	1
LH-DS-02	9/15/2025 10:00	8.1	21.66	1
LH-DS-02	9/15/2025 10:15	8.14	21.7	1
LH-DS-02	9/15/2025 10:30	8.29	21.76	1
LH-DS-02	9/15/2025 10:45	8.38	21.82	1
LH-DS-02	9/15/2025 11:00	8.56	21.88	1
LH-DS-02	9/15/2025 11:15	8.8	21.92	1
LH-DS-02	9/15/2025 11:30	8.89	21.96	1
LH-DS-02	9/15/2025 11:45	8.93	22.02	1
LH-DS-02	9/15/2025 12:00	8.92	22.08	1
LH-DS-02	9/15/2025 12:15	8.89	22.14	1
LH-DS-02	9/15/2025 12:30	8.82	22.16	1
LH-DS-02	9/15/2025 12:45	8.79	22.16	1
LH-DS-02	9/15/2025 13:00	8.72	22.18	1

Station Name	Date Time	DO mg/L	Temp C	Use Code
LH-DS-02	9/15/2025 13:15	8.76	22.24	1
LH-DS-02	9/15/2025 13:30	8.71	22.28	1
LH-DS-02	9/15/2025 13:45	8.75	22.3	1
LH-DS-02	9/15/2025 14:00	8.58	22.3	1
LH-DS-02	9/15/2025 14:15	8.55	22.3	1
LH-DS-02	9/15/2025 14:30	8.44	22.28	1
LH-DS-02	9/15/2025 14:45	8.76	22.26	1
LH-DS-02	9/15/2025 15:00	8.49	22.26	1
LH-DS-02	9/15/2025 15:15	8.43	22.22	1
LH-DS-02	9/15/2025 15:30	8.37	22.2	1
LH-DS-02	9/15/2025 15:45	8.22	22.16	1
LH-DS-02	9/15/2025 16:00	8.17	22.1	1
LH-DS-02	9/15/2025 16:15	8.32	22.04	1
LH-DS-02	9/15/2025 16:30	8.2	21.98	1
LH-DS-02	9/15/2025 16:45	8.13	21.98	1
LH-DS-02	9/15/2025 17:00	8.09	21.98	1
LH-DS-02	9/15/2025 17:15	8.07	21.96	1
LH-DS-02	9/15/2025 17:30	8	21.92	1
LH-DS-02	9/15/2025 17:45	7.9	21.9	1
LH-DS-02	9/15/2025 18:00	7.82	21.86	1
LH-DS-02	9/15/2025 18:15	7.64	21.8	1
LH-DS-02	9/15/2025 18:30	7.6	21.72	1
LH-DS-02	9/15/2025 18:45	7.47	21.66	1
LH-DS-02	9/15/2025 19:00	7.43	21.62	1
LH-DS-02	9/15/2025 19:15	7.16	21.56	1
LH-DS-02	9/15/2025 19:30	6.94	21.5	1
LH-DS-02	9/15/2025 19:45	6.86	21.46	1
LH-DS-02	9/15/2025 20:00	6.68	21.42	1
LH-DS-02	9/15/2025 20:15	6.53	21.4	1
LH-DS-02	9/15/2025 20:30	6.54	21.38	1
LH-DS-02	9/15/2025 20:45	6.55	21.38	1
LH-DS-02	9/15/2025 21:00	6.6	21.36	1
LH-DS-02	9/15/2025 21:15	6.67	21.36	1
LH-DS-02	9/15/2025 21:30	6.69	21.36	1
LH-DS-02	9/15/2025 21:45	6.69	21.36	1
LH-DS-02	9/15/2025 22:00	6.67	21.36	1
LH-DS-02	9/15/2025 22:15	6.62	21.36	1
LH-DS-02	9/15/2025 22:30	6.58	21.34	1
LH-DS-02	9/15/2025 22:45	6.55	21.34	1
LH-DS-02	9/15/2025 23:00	6.51	21.32	1
LH-DS-02	9/15/2025 23:15	6.54	21.32	1
LH-DS-02	9/15/2025 23:30	6.53	21.32	1
LH-DS-02	9/15/2025 23:45	6.54	21.32	1
LH-DS-02	9/16/2025 0:00	6.58	21.32	1
LH-DS-02	9/16/2025 0:15	6.61	21.32	1
LH-DS-02	9/16/2025 0:30	6.07	21.32	1
LH-DS-02	9/16/2025 0:45	5.99	21.34	1
LH-DS-02	9/16/2025 1:00	6.03	21.34	1
LH-DS-02	9/16/2025 1:15	6.08	21.36	1
LH-DS-02	9/16/2025 1:30	6.14	21.36	1
LH-DS-02	9/16/2025 1:45	6.16	21.38	1
LH-DS-02	9/16/2025 2:00	6.2	21.38	1
LH-DS-02	9/16/2025 2:15	6.15	21.38	1
LH-DS-02	9/16/2025 2:30	6.3	21.38	1
LH-DS-02	9/16/2025 2:45	6.29	21.36	1
LH-DS-02	9/16/2025 3:00	6.58	21.36	1
LH-DS-02	9/16/2025 3:15	6.54	21.36	1
LH-DS-02	9/16/2025 3:30	6.61	21.36	1
LH-DS-02	9/16/2025 3:45	6.52	21.36	1
LH-DS-02	9/16/2025 4:00	6.52	21.36	1
LH-DS-02	9/16/2025 4:15	6.52	21.34	1
LH-DS-02	9/16/2025 4:30	6.47	21.34	1
LH-DS-02	9/16/2025 4:45	6.6	21.34	1
LH-DS-02	9/16/2025 5:00	6.46	21.34	1
LH-DS-02	9/16/2025 5:15	6.49	21.34	1
LH-DS-02	9/16/2025 5:30	6.57	21.32	1
LH-DS-02	9/16/2025 5:45	6.5	21.32	1
LH-DS-02	9/16/2025 6:00	6.57	21.32	1
LH-DS-02	9/16/2025 6:15	6.63	21.32	1
LH-DS-02	9/16/2025 6:30	6.66	21.34	1
LH-DS-02	9/16/2025 6:45	6.66	21.34	1
LH-DS-02	9/16/2025 7:00	6.67	21.34	1
LH-DS-02	9/16/2025 7:15	6.52	21.34	1
LH-DS-02	9/16/2025 7:30	6.61	21.34	1
LH-DS-02	9/16/2025 7:45	6.55	21.34	1
LH-DS-02	9/16/2025 8:00	6.65	21.36	1
LH-DS-02	9/16/2025 8:15	6.83	21.38	1
LH-DS-02	9/16/2025 8:30	6.85	21.38	1
LH-DS-02	9/16/2025 8:45	6.97	21.4	1
LH-DS-02	9/16/2025 9:00	7.04	21.44	1
LH-DS-02	9/16/2025 9:15	7.21	21.48	1
LH-DS-02	9/16/2025 9:30	7.34	21.54	1
LH-DS-02	9/16/2025 9:45	7.53	21.58	1
LH-DS-02	9/16/2025 10:00	7.68	21.64	1

Station Name	Date Time	DO mg/L	Temp C	Use Code
LH-DS-02	9/16/2025 10:15	7.8	21.68	1
LH-DS-02	9/16/2025 10:30	7.9	21.76	1
LH-DS-02	9/16/2025 10:45	8.1	21.84	1
LH-DS-02	9/16/2025 11:00	8.15	21.92	1
LH-DS-02	9/16/2025 11:15	8.29	22	1
LH-DS-02	9/16/2025 11:30	8.4	22.06	1
LH-DS-02	9/16/2025 11:45	8.48	22.12	1
LH-DS-02	9/16/2025 12:00	8.58	22.12	1
LH-DS-02	9/16/2025 12:15	8.72	22.16	1
LH-DS-02	9/16/2025 12:30	8.73	22.18	1
LH-DS-02	9/16/2025 12:45	8.68	22.16	1
LH-DS-02	9/16/2025 13:00	8.65	22.16	1
LH-DS-02	9/16/2025 13:15	8.64	22.16	1
LH-DS-02	9/16/2025 13:30	8.59	22.14	1
LH-DS-02	9/16/2025 13:45	8.67	22.14	1
LH-DS-02	9/16/2025 14:00	8.81	22.16	1
LH-DS-02	9/16/2025 14:15	8.86	22.2	1
LH-DS-02	9/16/2025 14:30	8.89	22.22	1
LH-DS-02	9/16/2025 14:45	9.02	22.26	1
LH-DS-02	9/16/2025 15:00	8.99	22.28	1
LH-DS-02	9/16/2025 15:15	8.88	22.28	1
LH-DS-02	9/16/2025 15:30	8.84	22.26	1
LH-DS-02	9/16/2025 15:45	8.79	22.22	1
LH-DS-02	9/16/2025 16:00	8.77	22.2	1
LH-DS-02	9/16/2025 16:15	8.66	22.14	1
LH-DS-02	9/16/2025 16:30	8.56	22.08	1
LH-DS-02	9/16/2025 16:45	8.41	22.02	1
LH-DS-02	9/16/2025 17:00	8.31	21.94	1
LH-DS-02	9/16/2025 17:15	8.25	21.86	1
LH-DS-02	9/16/2025 17:30	8.02	21.78	1
LH-DS-02	9/16/2025 17:45	7.65	21.7	1
LH-DS-02	9/16/2025 18:00	7.52	21.64	1
LH-DS-02	9/16/2025 18:15	7.48	21.58	1
LH-DS-02	9/16/2025 18:30	7.48	21.54	1
LH-DS-02	9/16/2025 18:45	7.3	21.5	1
LH-DS-02	9/16/2025 19:00	7.25	21.46	1
LH-DS-02	9/16/2025 19:15	7.09	21.44	1
LH-DS-02	9/16/2025 19:30	7.12	21.42	1
LH-DS-02	9/16/2025 19:45	7.09	21.38	1
LH-DS-02	9/16/2025 20:00	6.98	21.38	1
LH-DS-02	9/16/2025 20:15	6.99	21.36	1
LH-DS-02	9/16/2025 20:30	6.97	21.36	1
LH-DS-02	9/16/2025 20:45	6.81	21.36	1
LH-DS-02	9/16/2025 21:00	6.72	21.34	1
LH-DS-02	9/16/2025 21:15	6.7	21.34	1
LH-DS-02	9/16/2025 21:30	6.64	21.34	1
LH-DS-02	9/16/2025 21:45	6.78	21.34	1
LH-DS-02	9/16/2025 22:00	6.71	21.34	1
LH-DS-02	9/16/2025 22:15	6.45	21.34	1
LH-DS-02	9/16/2025 22:30	6.71	21.32	1
LH-DS-02	9/16/2025 22:45	6.66	21.32	1
LH-DS-02	9/16/2025 23:00	6.71	21.32	1
LH-DS-02	9/16/2025 23:15	6.71	21.32	1
LH-DS-02	9/16/2025 23:30	6.58	21.32	1
LH-DS-02	9/16/2025 23:45	6.51	21.32	1
LH-DS-02	9/17/2025 0:00	6.49	21.32	1
LH-DS-02	9/17/2025 0:15	6.63	21.3	1
LH-DS-02	9/17/2025 0:30	6.42	21.3	1
LH-DS-02	9/17/2025 0:45	6.52	21.28	1
LH-DS-02	9/17/2025 1:00	6.63	21.28	1
LH-DS-02	9/17/2025 1:15	6.64	21.26	1
LH-DS-02	9/17/2025 1:30	6.66	21.26	1
LH-DS-02	9/17/2025 1:45	6.6	21.24	1
LH-DS-02	9/17/2025 2:00	6.56	21.24	1
LH-DS-02	9/17/2025 2:15	6.5	21.22	1
LH-DS-02	9/17/2025 2:30	6.56	21.22	1
LH-DS-02	9/17/2025 2:45	6.55	21.2	1
LH-DS-02	9/17/2025 3:00	6.56	21.18	1
LH-DS-02	9/17/2025 3:15	6.6	21.18	1
LH-DS-02	9/17/2025 3:30	6.63	21.16	1
LH-DS-02	9/17/2025 3:45	6.65	21.16	1
LH-DS-02	9/17/2025 4:00	6.57	21.14	1
LH-DS-02	9/17/2025 4:15	6.48	21.14	1
LH-DS-02	9/17/2025 4:30	6.64	21.14	1
LH-DS-02	9/17/2025 4:45	6.49	21.12	1
LH-DS-02	9/17/2025 5:00	6.51	21.12	1
LH-DS-02	9/17/2025 5:15	6.47	21.12	1
LH-DS-02	9/17/2025 5:30	6.56	21.1	1
LH-DS-02	9/17/2025 5:45	6.49	21.1	1
LH-DS-02	9/17/2025 6:00	6.42	21.1	1
LH-DS-02	9/17/2025 6:15	6.44	21.1	1
LH-DS-02	9/17/2025 6:30	6.37	21.1	1
LH-DS-02	9/17/2025 6:45	6.55	21.08	1
LH-DS-02	9/17/2025 7:00	6.3	21.08	1

Station Name	Date Time	DO mg/L	Temp C	Use Code
LH-DS-02	9/17/2025 7:15	6.21	21.08	1
LH-DS-02	9/17/2025 7:30	6.25	21.1	1
LH-DS-02	9/17/2025 7:45	6.21	21.1	1
LH-DS-02	9/17/2025 8:00	6.18	21.1	1
LH-DS-02	9/17/2025 8:15	6.27	21.1	1
LH-DS-02	9/17/2025 8:30	6.34	21.12	1
LH-DS-02	9/17/2025 8:45	6.51	21.16	1
LH-DS-02	9/17/2025 9:00	6.58	21.2	1
LH-DS-02	9/17/2025 9:15	6.69	21.22	1
LH-DS-02	9/17/2025 9:30	6.77	21.24	1
LH-DS-02	9/17/2025 9:45	6.91	21.26	1
LH-DS-02	9/17/2025 10:00	7.19	21.28	1
LH-DS-02	9/17/2025 10:15	7.25	21.28	1
LH-DS-02	9/17/2025 10:30	7.4	21.42	1
LH-DS-02	9/17/2025 10:45	7.73	21.52	1
LH-DS-02	9/17/2025 11:00	7.79	21.6	1
LH-DS-02	9/17/2025 11:15	7.93	21.68	1
LH-DS-02	9/17/2025 11:30	8.24	21.76	1
LH-DS-02	9/17/2025 11:45	8.43	21.82	1
LH-DS-02	9/17/2025 12:00	8.36	21.86	1
LH-DS-02	9/17/2025 12:15	8.41	21.88	1
LH-DS-02	9/17/2025 12:30	8.35	21.9	1
LH-DS-02	9/17/2025 12:45	8.3	21.88	1
LH-DS-02	9/17/2025 13:00	8.94	22.3	2
LH-DS-02	9/17/2025 13:15	8.73	23.28	2
LH-DS-02	9/17/2025 13:30	8.55	24.08	2
LH-DS-02	9/17/2025 13:45	8.45	24.26	2
LH-DS-02	9/17/2025 14:00	8.48	23.96	2
LH-DS-02	9/17/2025 14:15	8.72	22.26	1
LH-DS-02	9/17/2025 14:30	8.82	21.98	1
LH-DS-02	9/17/2025 14:45	8.79	22.02	1
LH-DS-02	9/17/2025 15:00	8.73	22.04	1
LH-DS-02	9/17/2025 15:15	8.69	22.04	1
LH-DS-02	9/17/2025 15:30	8.73	22.02	1
LH-DS-02	9/17/2025 15:45	8.52	21.98	1
LH-DS-02	9/17/2025 16:00	8.52	21.92	1
LH-DS-02	9/17/2025 16:15	8.59	21.92	1
LH-DS-02	9/17/2025 16:30	8.57	21.9	1
LH-DS-02	9/17/2025 16:45	8.57	21.88	1
LH-DS-02	9/17/2025 17:00	8.53	21.82	1
LH-DS-02	9/17/2025 17:15	8.47	21.76	1
LH-DS-02	9/17/2025 17:30	8.43	21.72	1
LH-DS-02	9/17/2025 17:45	8.35	21.68	1
LH-DS-02	9/17/2025 18:00	8.24	21.64	1
LH-DS-02	9/17/2025 18:15	8.1	21.6	1
LH-DS-02	9/17/2025 18:30	7.97	21.54	1
LH-DS-02	9/17/2025 18:45	7.84	21.48	1
LH-DS-02	9/17/2025 19:00	7.69	21.44	1
LH-DS-02	9/17/2025 19:15	7.54	21.38	1
LH-DS-02	9/17/2025 19:30	7.4	21.36	1
LH-DS-02	9/17/2025 19:45	7.25	21.32	1
LH-DS-02	9/17/2025 20:00	7.14	21.28	1
LH-DS-02	9/17/2025 20:15	7.06	21.26	1
LH-DS-02	9/17/2025 20:30	7.04	21.24	1
LH-DS-02	9/17/2025 20:45	7.06	21.22	1
LH-DS-02	9/17/2025 21:00	7.1	21.22	1
LH-DS-02	9/17/2025 21:15	7.13	21.22	1
LH-DS-02	9/17/2025 21:30	7.19	21.24	1
LH-DS-02	9/17/2025 21:45	7.24	21.24	1
LH-DS-02	9/17/2025 22:00	7.28	21.24	1
LH-DS-02	9/17/2025 22:15	7.32	21.24	1
LH-DS-02	9/17/2025 22:30	7.35	21.26	1
LH-DS-02	9/17/2025 22:45	7.39	21.28	1
LH-DS-02	9/17/2025 23:00	7.39	21.28	1
LH-DS-02	9/17/2025 23:15	7.38	21.3	1
LH-DS-02	9/17/2025 23:30	7.36	21.3	1
LH-DS-02	9/17/2025 23:45	7.35	21.3	1
LH-DS-02	9/18/2025 0:00	7.31	21.3	1
LH-DS-02	9/18/2025 0:15	7.28	21.32	1
LH-DS-02	9/18/2025 0:30	7.24	21.32	1
LH-DS-02	9/18/2025 0:45	7.26	21.32	1
LH-DS-02	9/18/2025 1:00	7.26	21.32	1
LH-DS-02	9/18/2025 1:15	7.27	21.32	1
LH-DS-02	9/18/2025 1:30	7.31	21.34	1
LH-DS-02	9/18/2025 1:45	7.34	21.34	1
LH-DS-02	9/18/2025 2:00	7.39	21.34	1
LH-DS-02	9/18/2025 2:15	7.42	21.34	1
LH-DS-02	9/18/2025 2:30	7.44	21.34	1
LH-DS-02	9/18/2025 2:45	7.46	21.34	1
LH-DS-02	9/18/2025 3:00	7.47	21.34	1
LH-DS-02	9/18/2025 3:15	7.48	21.34	1
LH-DS-02	9/18/2025 3:30	7.46	21.34	1
LH-DS-02	9/18/2025 3:45	7.51	21.34	1
LH-DS-02	9/18/2025 4:00	7.49	21.34	1

Station Name	Date Time	DO mg/L	Temp C	Use Code
LH-DS-02	9/18/2025 4:15	7.5	21.34	1
LH-DS-02	9/18/2025 4:30	7.52	21.34	1
LH-DS-02	9/18/2025 4:45	7.54	21.34	1
LH-DS-02	9/18/2025 5:00	7.56	21.34	1
LH-DS-02	9/18/2025 5:15	7.56	21.34	1
LH-DS-02	9/18/2025 5:30	7.56	21.34	1
LH-DS-02	9/18/2025 5:45	7.54	21.34	1
LH-DS-02	9/18/2025 6:00	7.53	21.34	1
LH-DS-02	9/18/2025 6:15	7.53	21.34	1
LH-DS-02	9/18/2025 6:30	7.53	21.34	1
LH-DS-02	9/18/2025 6:45	7.52	21.34	1
LH-DS-02	9/18/2025 7:00	7.52	21.34	1
LH-DS-02	9/18/2025 7:15	7.53	21.34	1
LH-DS-02	9/18/2025 7:30	7.54	21.34	1
LH-DS-02	9/18/2025 7:45	7.55	21.34	1
LH-DS-02	9/18/2025 8:00	7.58	21.34	1
LH-DS-02	9/18/2025 8:15	7.65	21.36	1
LH-DS-02	9/18/2025 8:30	7.75	21.36	1
LH-DS-02	9/18/2025 8:45	7.83	21.38	1
LH-DS-02	9/18/2025 9:00	7.97	21.4	1
LH-DS-02	9/18/2025 9:15	8.08	21.44	1
LH-DS-02	9/18/2025 9:30	8.22	21.48	1
LH-DS-02	9/18/2025 9:45	8.33	21.5	1
LH-DS-02	9/18/2025 10:00	8.45	21.54	1
LH-DS-02	9/18/2025 10:15	8.59	21.6	1
LH-DS-02	9/18/2025 10:30	8.66	21.64	1
LH-DS-02	9/18/2025 10:45	8.78	21.68	1
LH-DS-02	9/18/2025 11:00	8.83	21.72	1
LH-DS-02	9/18/2025 11:15	8.88	21.76	1
LH-DS-02	9/18/2025 11:30	8.97	21.82	1
LH-DS-02	9/18/2025 11:45	9.01	21.86	1
LH-DS-02	9/18/2025 12:00	9.1	21.9	1
LH-DS-02	9/18/2025 12:15	9.15	21.94	1
LH-DS-02	9/18/2025 12:30	9.21	22.02	1
LH-DS-02	9/18/2025 12:45	9.26	22.08	1
LH-DS-02	9/18/2025 13:00	9.32	22.16	1
LH-DS-02	9/18/2025 13:15	9.37	22.22	1
LH-DS-02	9/18/2025 13:30	9.43	22.28	1
LH-DS-02	9/18/2025 13:45	9.49	22.34	1
LH-DS-02	9/18/2025 14:00	9.56	22.4	1
LH-DS-02	9/18/2025 14:15	9.65	22.46	1
LH-DS-02	9/18/2025 14:30	9.65	22.48	1
LH-DS-02	9/18/2025 14:45	9.72	22.5	1
LH-DS-02	9/18/2025 15:00	9.8	22.5	1
LH-DS-02	9/18/2025 15:15	9.84	22.5	1
LH-DS-02	9/18/2025 15:30	9.71	22.5	1
LH-DS-02	9/18/2025 15:45	10.02	22.5	1
LH-DS-02	9/18/2025 16:00	9.71	22.5	1
LH-DS-02	9/18/2025 16:15	9.84	22.44	1
LH-DS-02	9/18/2025 16:30	9.59	22.4	1
LH-DS-02	9/18/2025 16:45	9.55	22.36	1
LH-DS-02	9/18/2025 17:00	9.52	22.36	1
LH-DS-02	9/18/2025 17:15	9.52	22.36	1
LH-DS-02	9/18/2025 17:30	9.52	22.38	1
LH-DS-02	9/18/2025 17:45	9.54	22.38	1
LH-DS-02	9/18/2025 18:00	9.58	22.34	1
LH-DS-02	9/18/2025 18:15	9.54	22.32	1
LH-DS-02	9/18/2025 18:30	9.39	22.28	1
LH-DS-02	9/18/2025 18:45	9.32	22.2	1
LH-DS-02	9/18/2025 19:00	9.32	22.18	1
LH-DS-02	9/18/2025 19:15	9.3	22.16	1
LH-DS-02	9/18/2025 19:30	9.22	22.1	1
LH-DS-02	9/18/2025 19:45	9.14	22.02	1
LH-DS-02	9/18/2025 20:00	9.11	22	1
LH-DS-02	9/18/2025 20:15	9.17	21.98	1
LH-DS-02	9/18/2025 20:30	9.19	21.96	1
LH-DS-02	9/18/2025 20:45	9.17	21.92	1
LH-DS-02	9/18/2025 21:00	9.16	21.92	1
LH-DS-02	9/18/2025 21:15	9.14	21.9	1
LH-DS-02	9/18/2025 21:30	9.08	21.86	1
LH-DS-02	9/18/2025 21:45	8.96	21.82	1
LH-DS-02	9/18/2025 22:00	8.81	21.78	1
LH-DS-02	9/18/2025 22:15	8.69	21.74	1
LH-DS-02	9/18/2025 22:30	8.59	21.72	1
LH-DS-02	9/18/2025 22:45	8.46	21.68	1
LH-DS-02	9/18/2025 23:00	8.4	21.66	1
LH-DS-02	9/18/2025 23:15	8.32	21.66	1
LH-DS-02	9/18/2025 23:30	8.25	21.66	1
LH-DS-02	9/18/2025 23:45	8.17	21.64	1
LH-DS-02	9/19/2025 0:00	8.06	21.64	1
LH-DS-02	9/19/2025 0:15	8.03	21.64	1
LH-DS-02	9/19/2025 0:30	8.01	21.66	1
LH-DS-02	9/19/2025 0:45	8.02	21.66	1
LH-DS-02	9/19/2025 1:00	8	21.68	1

Station Name	Date Time	DO mg/L	Temp C	Use Code
LH-DS-02	9/19/2025 1:15	8.03	21.68	1
LH-DS-02	9/19/2025 1:30	8.04	21.68	1
LH-DS-02	9/19/2025 1:45	8.05	21.68	1
LH-DS-02	9/19/2025 2:00	8.03	21.68	1
LH-DS-02	9/19/2025 2:15	8.04	21.66	1
LH-DS-02	9/19/2025 2:30	8.04	21.64	1
LH-DS-02	9/19/2025 2:45	7.99	21.62	1
LH-DS-02	9/19/2025 3:00	7.94	21.6	1
LH-DS-02	9/19/2025 3:15	7.88	21.58	1
LH-DS-02	9/19/2025 3:30	7.84	21.56	1
LH-DS-02	9/19/2025 3:45	7.83	21.54	1
LH-DS-02	9/19/2025 4:00	7.75	21.54	1
LH-DS-02	9/19/2025 4:15	7.72	21.52	1
LH-DS-02	9/19/2025 4:30	7.72	21.52	1
LH-DS-02	9/19/2025 4:45	7.76	21.52	1
LH-DS-02	9/19/2025 5:00	7.8	21.52	1
LH-DS-02	9/19/2025 5:15	7.82	21.52	1
LH-DS-02	9/19/2025 5:30	7.81	21.52	1
LH-DS-02	9/19/2025 5:45	7.81	21.52	1
LH-DS-02	9/19/2025 6:00	7.79	21.5	1
LH-DS-02	9/19/2025 6:15	7.77	21.5	1
LH-DS-02	9/19/2025 6:30	7.7	21.5	1
LH-DS-02	9/19/2025 6:45	7.74	21.5	1
LH-DS-02	9/19/2025 7:00	7.79	21.5	1
LH-DS-02	9/19/2025 7:15	7.77	21.5	1
LH-DS-02	9/19/2025 7:30	7.82	21.52	1
LH-DS-02	9/19/2025 7:45	7.94	21.54	1
LH-DS-02	9/19/2025 8:00	8.06	21.58	1
LH-DS-02	9/19/2025 8:15	8.23	21.62	1
LH-DS-02	9/19/2025 8:30	8.4	21.66	1
LH-DS-02	9/19/2025 8:45	8.55	21.72	1
LH-DS-02	9/19/2025 9:00	8.73	21.76	1
LH-DS-02	9/19/2025 9:15	8.89	21.82	1
LH-DS-02	9/19/2025 9:30	9.1	21.88	1
LH-DS-02	9/19/2025 9:45	9.22	21.94	1
LH-DS-02	9/19/2025 10:00	9.33	22	1
LH-DS-02	9/19/2025 10:15	9.48	22.04	1
LH-DS-02	9/19/2025 10:30	9.57	22.1	1
LH-DS-02	9/19/2025 10:45	9.64	22.14	1
LH-DS-02	9/19/2025 11:00	9.69	22.16	1
LH-DS-02	9/19/2025 11:15	9.77	22.2	1
LH-DS-02	9/19/2025 11:30	9.88	22.22	1
LH-DS-02	9/19/2025 11:45	9.99	22.28	1
LH-DS-02	9/19/2025 12:00	10.05	22.32	1
LH-DS-02	9/19/2025 12:15	10.14	22.36	1
LH-DS-02	9/19/2025 12:30	10.18	22.38	1
LH-DS-02	9/19/2025 12:45	10.11	22.4	1
LH-DS-02	9/19/2025 13:00	10.08	22.4	1
LH-DS-02	9/19/2025 13:15	10.08	22.4	1
LH-DS-02	9/19/2025 13:30	10.23	22.46	1
LH-DS-02	9/19/2025 13:45	10.21	22.52	1
LH-DS-02	9/19/2025 14:00	10.12	22.5	1
LH-DS-02	9/19/2025 14:15	10.12	22.52	1
LH-DS-02	9/19/2025 14:30	10.15	22.54	1
LH-DS-02	9/19/2025 14:45	10.13	22.54	1
LH-DS-02	9/19/2025 15:00	10.13	22.52	1
LH-DS-02	9/19/2025 15:15	10.18	22.52	1
LH-DS-02	9/19/2025 15:30	10.24	22.52	1
LH-DS-02	9/19/2025 15:45	10.24	22.54	1
LH-DS-02	9/19/2025 16:00	10.27	22.54	1
LH-DS-02	9/19/2025 16:15	10.29	22.54	1
LH-DS-02	9/19/2025 16:30	10.34	22.54	1
LH-DS-02	9/19/2025 16:45	10.35	22.54	1
LH-DS-02	9/19/2025 17:00	10.36	22.56	1
LH-DS-02	9/19/2025 17:15	10.34	22.54	1
LH-DS-02	9/19/2025 17:30	10.33	22.54	1
LH-DS-02	9/19/2025 17:45	10.31	22.52	1
LH-DS-02	9/19/2025 18:00	10.23	22.52	1
LH-DS-02	9/19/2025 18:15	10.13	22.5	1
LH-DS-02	9/19/2025 18:30	10.01	22.48	1
LH-DS-02	9/19/2025 18:45	9.87	22.44	1
LH-DS-02	9/19/2025 19:00	9.73	22.4	1
LH-DS-02	9/19/2025 19:15	9.58	22.36	1
LH-DS-02	9/19/2025 19:30	9.47	22.34	1
LH-DS-02	9/19/2025 19:45	9.4	22.34	1
LH-DS-02	9/19/2025 20:00	9.3	22.32	1
LH-DS-02	9/19/2025 20:15	9.31	22.32	1
LH-DS-02	9/19/2025 20:30	9.24	22.32	1
LH-DS-02	9/19/2025 20:45	9.22	22.32	1
LH-DS-02	9/19/2025 21:00	9.19	22.32	1
LH-DS-02	9/19/2025 21:15	9.16	22.28	1
LH-DS-02	9/19/2025 21:30	9.14	22.26	1
LH-DS-02	9/19/2025 21:45	9.1	22.24	1
LH-DS-02	9/19/2025 22:00	9.03	22.2	1

Station Name	Date Time	DO mg/L	Temp C	Use Code
LH-DS-02	9/19/2025 22:15	9.03	22.16	1
LH-DS-02	9/19/2025 22:30	9.06	22.14	1
LH-DS-02	9/19/2025 22:45	9.05	22.12	1
LH-DS-02	9/19/2025 23:00	9.07	22.08	1
LH-DS-02	9/19/2025 23:15	9.08	22.08	1
LH-DS-02	9/19/2025 23:30	9.08	22.06	1
LH-DS-02	9/19/2025 23:45	9.06	22.04	1
LH-DS-02	9/20/2025 0:00	8.99	22	1
LH-DS-02	9/20/2025 0:15	8.95	22	1
LH-DS-02	9/20/2025 0:30	8.93	21.98	1
LH-DS-02	9/20/2025 0:45	8.88	21.96	1
LH-DS-02	9/20/2025 1:00	8.85	21.94	1
LH-DS-02	9/20/2025 1:15	8.85	21.94	1
LH-DS-02	9/20/2025 1:30	8.81	21.92	1
LH-DS-02	9/20/2025 1:45	8.8	21.9	1
LH-DS-02	9/20/2025 2:00	8.76	21.88	1
LH-DS-02	9/20/2025 2:15	8.68	21.86	1
LH-DS-02	9/20/2025 2:30	8.63	21.84	1
LH-DS-02	9/20/2025 2:45	8.57	21.82	1
LH-DS-02	9/20/2025 3:00	8.53	21.78	1
LH-DS-02	9/20/2025 3:15	8.5	21.76	1
LH-DS-02	9/20/2025 3:30	8.49	21.76	1
LH-DS-02	9/20/2025 3:45	8.47	21.74	1
LH-DS-02	9/20/2025 4:00	8.43	21.74	1
LH-DS-02	9/20/2025 4:15	8.42	21.72	1
LH-DS-02	9/20/2025 4:30	8.43	21.7	1
LH-DS-02	9/20/2025 4:45	8.38	21.68	1
LH-DS-02	9/20/2025 5:00	8.33	21.66	1
LH-DS-02	9/20/2025 5:15	8.35	21.64	1
LH-DS-02	9/20/2025 5:30	8.28	21.64	1
LH-DS-02	9/20/2025 5:45	8.25	21.62	1
LH-DS-02	9/20/2025 6:00	8.19	21.6	1
LH-DS-02	9/20/2025 6:15	8.23	21.58	1
LH-DS-02	9/20/2025 6:30	8.16	21.56	1
LH-DS-02	9/20/2025 6:45	8.15	21.54	1
LH-DS-02	9/20/2025 7:00	8.13	21.54	1
LH-DS-02	9/20/2025 7:15	8.12	21.52	1
LH-DS-02	9/20/2025 7:30	8.12	21.5	1
LH-DS-02	9/20/2025 7:45	8.17	21.5	1
LH-DS-02	9/20/2025 8:00	8.18	21.5	1
LH-DS-02	9/20/2025 8:15	8.26	21.52	1
LH-DS-02	9/20/2025 8:30	8.36	21.54	1
LH-DS-02	9/20/2025 8:45	8.51	21.56	1
LH-DS-02	9/20/2025 9:00	8.62	21.58	1
LH-DS-02	9/20/2025 9:15	8.77	21.62	1
LH-DS-02	9/20/2025 9:30	8.87	21.68	1
LH-DS-02	9/20/2025 9:45	9	21.72	1
LH-DS-02	9/20/2025 10:00	9.09	21.76	1
LH-DS-02	9/20/2025 10:15	9.2	21.8	1
LH-DS-02	9/20/2025 10:30	9.3	21.84	1
LH-DS-02	9/20/2025 10:45	9.38	21.9	1
LH-DS-02	9/20/2025 11:00	9.43	21.96	1
LH-DS-02	9/20/2025 11:15	9.49	22.02	1
LH-DS-02	9/20/2025 11:30	9.54	22.08	1
LH-DS-02	9/20/2025 11:45	9.55	22.12	1
LH-DS-02	9/20/2025 12:00	9.62	22.18	1
LH-DS-02	9/20/2025 12:15	9.65	22.22	1
LH-DS-02	9/20/2025 12:30	9.69	22.26	1
LH-DS-02	9/20/2025 12:45	9.75	22.3	1
LH-DS-02	9/20/2025 13:00	9.74	22.34	1
LH-DS-02	9/20/2025 13:15	9.73	22.36	1
LH-DS-02	9/20/2025 13:30	9.72	22.38	1
LH-DS-02	9/20/2025 13:45	9.74	22.4	1
LH-DS-02	9/20/2025 14:00	9.68	22.4	1
LH-DS-02	9/20/2025 14:15	9.74	22.42	1
LH-DS-02	9/20/2025 14:30	9.73	22.44	1
LH-DS-02	9/20/2025 14:45	9.59	22.42	1
LH-DS-02	9/20/2025 15:00	9.62	22.42	1
LH-DS-02	9/20/2025 15:15	9.55	22.42	1
LH-DS-02	9/20/2025 15:30	9.55	22.4	1
LH-DS-02	9/20/2025 15:45	9.53	22.38	1
LH-DS-02	9/20/2025 16:00	9.47	22.38	1
LH-DS-02	9/20/2025 16:15	9.47	22.34	1
LH-DS-02	9/20/2025 16:30	9.49	22.32	1
LH-DS-02	9/20/2025 16:45	9.4	22.28	1
LH-DS-02	9/20/2025 17:00	9.36	22.22	1
LH-DS-02	9/20/2025 17:15	9.29	22.18	1
LH-DS-02	9/20/2025 17:30	9.23	22.12	1
LH-DS-02	9/20/2025 17:45	9.14	22.08	1
LH-DS-02	9/20/2025 18:00	9.03	22.02	1
LH-DS-02	9/20/2025 18:15	8.92	21.96	1
LH-DS-02	9/20/2025 18:30	8.76	21.9	1
LH-DS-02	9/20/2025 18:45	8.57	21.84	1
LH-DS-02	9/20/2025 19:00	8.42	21.76	1

Station Name	Date Time	DO mg/L	Temp C	Use Code
LH-DS-02	9/20/2025 19:15	8.25	21.7	1
LH-DS-02	9/20/2025 19:30	8.11	21.66	1
LH-DS-02	9/20/2025 19:45	7.99	21.64	1
LH-DS-02	9/20/2025 20:00	7.82	21.62	1
LH-DS-02	9/20/2025 20:15	7.73	21.6	1
LH-DS-02	9/20/2025 20:30	7.62	21.56	1
LH-DS-02	9/20/2025 20:45	7.48	21.54	1
LH-DS-02	9/20/2025 21:00	7.39	21.5	1
LH-DS-02	9/20/2025 21:15	7.3	21.48	1
LH-DS-02	9/20/2025 21:30	7.27	21.44	1
LH-DS-02	9/20/2025 21:45	7.27	21.4	1
LH-DS-02	9/20/2025 22:00	7.28	21.38	1
LH-DS-02	9/20/2025 22:15	7.32	21.38	1
LH-DS-02	9/20/2025 22:30	7.27	21.36	1
LH-DS-02	9/20/2025 22:45	7.15	21.34	1
LH-DS-02	9/20/2025 23:00	7.12	21.3	1
LH-DS-02	9/20/2025 23:15	7.06	21.28	1
LH-DS-02	9/20/2025 23:30	7.02	21.26	1
LH-DS-02	9/20/2025 23:45	7	21.26	1
LH-DS-02	9/21/2025 0:00	6.93	21.24	1
LH-DS-02	9/21/2025 0:15	6.89	21.22	1
LH-DS-02	9/21/2025 0:30	6.81	21.2	1
LH-DS-02	9/21/2025 0:45	6.77	21.18	1
LH-DS-02	9/21/2025 1:00	6.68	21.16	1
LH-DS-02	9/21/2025 1:15	6.59	21.14	1
LH-DS-02	9/21/2025 1:30	6.53	21.12	1
LH-DS-02	9/21/2025 1:45	6.44	21.1	1
LH-DS-02	9/21/2025 2:00	6.39	21.08	1
LH-DS-02	9/21/2025 2:15	6.34	21.06	1
LH-DS-02	9/21/2025 2:30	6.3	21.04	1
LH-DS-02	9/21/2025 2:45	6.22	21.04	1
LH-DS-02	9/21/2025 3:00	6.17	21.02	1
LH-DS-02	9/21/2025 3:15	6.18	21.02	1
LH-DS-02	9/21/2025 3:30	6.27	21	1
LH-DS-02	9/21/2025 3:45	6.31	20.98	1
LH-DS-02	9/21/2025 4:00	6.38	20.96	1
LH-DS-02	9/21/2025 4:15	6.41	20.96	1
LH-DS-02	9/21/2025 4:30	6.48	20.94	1
LH-DS-02	9/21/2025 4:45	6.5	20.92	1
LH-DS-02	9/21/2025 5:00	6.52	20.92	1
LH-DS-02	9/21/2025 5:15	6.55	20.9	1
LH-DS-02	9/21/2025 5:30	6.56	20.9	1
LH-DS-02	9/21/2025 5:45	6.55	20.88	1
LH-DS-02	9/21/2025 6:00	6.59	20.86	1
LH-DS-02	9/21/2025 6:15	6.58	20.84	1
LH-DS-02	9/21/2025 6:30	6.65	20.84	1
LH-DS-02	9/21/2025 6:45	6.65	20.82	1
LH-DS-02	9/21/2025 7:00	6.63	20.82	1
LH-DS-02	9/21/2025 7:15	6.6	20.8	1
LH-DS-02	9/21/2025 7:30	6.69	20.8	1
LH-DS-02	9/21/2025 7:45	6.78	20.8	1
LH-DS-02	9/21/2025 8:00	6.82	20.8	1
LH-DS-02	9/21/2025 8:15	6.93	20.82	1
LH-DS-02	9/21/2025 8:30	7.02	20.84	1
LH-DS-02	9/21/2025 8:45	7.11	20.86	1
LH-DS-02	9/21/2025 9:00	7.35	20.9	1
LH-DS-02	9/21/2025 9:15	7.46	20.94	1
LH-DS-02	9/21/2025 9:30	7.59	21	1
LH-DS-02	9/21/2025 9:45	7.73	21.08	1
LH-DS-02	9/21/2025 10:00	7.84	21.14	1
LH-DS-02	9/21/2025 10:15	7.97	21.22	1
LH-DS-02	9/21/2025 10:30	8.05	21.28	1
LH-DS-02	9/21/2025 10:45	8.11	21.34	1
LH-DS-02	9/21/2025 11:00	8.19	21.4	1
LH-DS-02	9/21/2025 11:15	8.26	21.48	1
LH-DS-02	9/21/2025 11:30	8.31	21.52	1
LH-DS-02	9/21/2025 11:45	8.37	21.58	1
LH-DS-02	9/21/2025 12:00	8.41	21.62	1
LH-DS-02	9/21/2025 12:15	8.47	21.66	1
LH-DS-02	9/21/2025 12:30	8.56	21.68	1
LH-DS-02	9/21/2025 12:45	8.56	21.7	1
LH-DS-02	9/21/2025 13:00	8.41	21.72	1
LH-DS-02	9/21/2025 13:15	8.54	21.74	1
LH-DS-02	9/21/2025 13:30	8.57	21.76	1
LH-DS-02	9/21/2025 13:45	8.59	21.76	1
LH-DS-02	9/21/2025 14:00	8.57	21.78	1
LH-DS-02	9/21/2025 14:15	8.77	21.82	1
LH-DS-02	9/21/2025 14:30	8.81	21.84	1
LH-DS-02	9/21/2025 14:45	8.81	21.84	1
LH-DS-02	9/21/2025 15:00	8.79	21.86	1
LH-DS-02	9/21/2025 15:15	8.84	21.84	1
LH-DS-02	9/21/2025 15:30	8.75	21.82	1
LH-DS-02	9/21/2025 15:45	8.72	21.78	1
LH-DS-02	9/21/2025 16:00	9.17	21.76	1

Station Name	Date Time	DO mg/L	Temp C	Use Code
LH-DS-02	9/21/2025 16:15	8.72	21.7	1
LH-DS-02	9/21/2025 16:30	8.58	21.68	1
LH-DS-02	9/21/2025 16:45	8.38	21.62	1
LH-DS-02	9/21/2025 17:00	8.34	21.58	1
LH-DS-02	9/21/2025 17:15	8.27	21.54	1
LH-DS-02	9/21/2025 17:30	8.18	21.48	1
LH-DS-02	9/21/2025 17:45	8.06	21.42	1
LH-DS-02	9/21/2025 18:00	7.96	21.36	1
LH-DS-02	9/21/2025 18:15	7.87	21.28	1
LH-DS-02	9/21/2025 18:30	7.78	21.22	1
LH-DS-02	9/21/2025 18:45	7.65	21.16	1
LH-DS-02	9/21/2025 19:00	7.56	21.1	1
LH-DS-02	9/21/2025 19:15	7.49	21.08	1
LH-DS-02	9/21/2025 19:30	7.38	21.06	1
LH-DS-02	9/21/2025 19:45	7.25	21.04	1
LH-DS-02	9/21/2025 20:00	7.15	21.04	1
LH-DS-02	9/21/2025 20:15	7.1	21.02	1
LH-DS-02	9/21/2025 20:30	7.04	21.02	1
LH-DS-02	9/21/2025 20:45	7.02	21.02	1
LH-DS-02	9/21/2025 21:00	7.04	21.02	1
LH-DS-02	9/21/2025 21:15	7.03	21	1
LH-DS-02	9/21/2025 21:30	7.02	20.98	1
LH-DS-02	9/21/2025 21:45	7.06	20.98	1
LH-DS-02	9/21/2025 22:00	7.03	20.98	1
LH-DS-02	9/21/2025 22:15	6.98	20.96	1
LH-DS-02	9/21/2025 22:30	6.97	20.96	1
LH-DS-02	9/21/2025 22:45	6.93	20.96	1
LH-DS-02	9/21/2025 23:00	6.93	20.96	1
LH-DS-02	9/21/2025 23:15	6.92	20.94	1
LH-DS-02	9/21/2025 23:30	6.94	20.92	1
LH-DS-02	9/21/2025 23:45	6.93	20.92	1
LH-DS-02	9/22/2025 0:00	6.91	20.9	1
LH-DS-02	9/22/2025 0:15	6.85	20.88	1
LH-DS-02	9/22/2025 0:30	6.83	20.86	1
LH-DS-02	9/22/2025 0:45	6.83	20.86	1
LH-DS-02	9/22/2025 1:00	6.86	20.84	1
LH-DS-02	9/22/2025 1:15	6.88	20.84	1
LH-DS-02	9/22/2025 1:30	6.92	20.82	1
LH-DS-02	9/22/2025 1:45	6.96	20.8	1
LH-DS-02	9/22/2025 2:00	6.97	20.8	1
LH-DS-02	9/22/2025 2:15	7	20.78	1
LH-DS-02	9/22/2025 2:30	7	20.76	1
LH-DS-02	9/22/2025 2:45	7.01	20.74	1
LH-DS-02	9/22/2025 3:00	7.03	20.74	1
LH-DS-02	9/22/2025 3:15	6.98	20.72	1
LH-DS-02	9/22/2025 3:30	6.98	20.72	1
LH-DS-02	9/22/2025 3:45	6.98	20.7	1
LH-DS-02	9/22/2025 4:00	6.96	20.7	1
LH-DS-02	9/22/2025 4:15	6.94	20.7	1
LH-DS-02	9/22/2025 4:30	6.96	20.7	1
LH-DS-02	9/22/2025 4:45	6.98	20.68	1
LH-DS-02	9/22/2025 5:00	6.98	20.68	1
LH-DS-02	9/22/2025 5:15	7	20.66	1
LH-DS-02	9/22/2025 5:30	7.03	20.66	1
LH-DS-02	9/22/2025 5:45	7.07	20.66	1
LH-DS-02	9/22/2025 6:00	7.08	20.64	1
LH-DS-02	9/22/2025 6:15	7.09	20.64	1
LH-DS-02	9/22/2025 6:30	7.11	20.64	1
LH-DS-02	9/22/2025 6:45	7.1	20.64	1
LH-DS-02	9/22/2025 7:00	7.12	20.64	1
LH-DS-02	9/22/2025 7:15	7.17	20.64	1
LH-DS-02	9/22/2025 7:30	7.22	20.64	1
LH-DS-02	9/22/2025 7:45	7.32	20.66	1
LH-DS-02	9/22/2025 8:00	7.42	20.66	1
LH-DS-02	9/22/2025 8:15	7.49	20.7	1
LH-DS-02	9/22/2025 8:30	7.58	20.72	1
LH-DS-02	9/22/2025 8:45	7.7	20.74	1
LH-DS-02	9/22/2025 9:00	7.81	20.78	1
LH-DS-02	9/22/2025 9:15	7.93	20.82	1
LH-DS-02	9/22/2025 9:30	8.02	20.88	1
LH-DS-02	9/22/2025 9:45	8.1	20.92	1
LH-DS-02	9/22/2025 10:00	8.2	20.96	1
LH-DS-02	9/22/2025 10:15	8.29	21.02	1
LH-DS-02	9/22/2025 10:30	8.37	21.06	1
LH-DS-02	9/22/2025 10:45	8.41	21.1	1
LH-DS-02	9/22/2025 11:00	8.41	21.12	1
LH-DS-02	9/22/2025 11:15	8.42	21.1	1
LH-DS-02	9/22/2025 11:30	8.43	21.16	1
LH-DS-02	9/22/2025 11:45	8.43	21.2	1
LH-DS-02	9/22/2025 12:00	8.48	21.24	1
LH-DS-02	9/22/2025 12:15	8.59	21.3	1
LH-DS-02	9/22/2025 12:30	8.69	21.4	1
LH-DS-02	9/22/2025 12:45	8.77	21.46	1
LH-DS-02	9/22/2025 13:00	8.84	21.52	1

Station Name	Date Time	DO mg/L	Temp C	Use Code
LH-DS-02	9/22/2025 13:15	8.93	21.58	1
LH-DS-02	9/22/2025 13:30	9.03	21.62	1
LH-DS-02	9/22/2025 13:45	9.04	21.66	1
LH-DS-02	9/22/2025 14:00	9.09	21.7	1
LH-DS-02	9/22/2025 14:15	9.12	21.72	1
LH-DS-02	9/22/2025 14:30	9.31	21.74	1
LH-DS-02	9/22/2025 14:45	9.28	21.78	1
LH-DS-02	9/22/2025 15:00	9.23	21.76	1
LH-DS-02	9/22/2025 15:15	9.27	21.78	1
LH-DS-02	9/22/2025 15:30	9.26	21.76	1
LH-DS-02	9/22/2025 15:45	9.25	21.76	1
LH-DS-02	9/22/2025 16:00	9.24	21.74	1
LH-DS-02	9/22/2025 16:15	9.28	21.72	1
LH-DS-02	9/22/2025 16:30	9.3	21.72	1
LH-DS-02	9/22/2025 16:45	9.33	21.72	1
LH-DS-02	9/22/2025 17:00	9.37	21.7	1
LH-DS-02	9/22/2025 17:15	9.38	21.68	1
LH-DS-02	9/22/2025 17:30	9.28	21.66	1
LH-DS-02	9/22/2025 17:45	9.22	21.62	1
LH-DS-02	9/22/2025 18:00	9.09	21.58	1
LH-DS-02	9/22/2025 18:15	8.94	21.54	1
LH-DS-02	9/22/2025 18:30	8.83	21.5	1
LH-DS-02	9/22/2025 18:45	8.68	21.46	1
LH-DS-02	9/22/2025 19:00	8.53	21.42	1
LH-DS-02	9/22/2025 19:15	8.45	21.4	1
LH-DS-02	9/22/2025 19:30	8.34	21.36	1
LH-DS-02	9/22/2025 19:45	8.25	21.36	1
LH-DS-02	9/22/2025 20:00	8.16	21.34	1
LH-DS-02	9/22/2025 20:15	8.13	21.32	1
LH-DS-02	9/22/2025 20:30	8.07	21.32	1
LH-DS-02	9/22/2025 20:45	8.05	21.32	1
LH-DS-02	9/22/2025 21:00	7.98	21.32	1
LH-DS-02	9/22/2025 21:15	7.99	21.3	1
LH-DS-02	9/22/2025 21:30	7.95	21.28	1
LH-DS-02	9/22/2025 21:45	7.87	21.26	1
LH-DS-02	9/22/2025 22:00	7.85	21.24	1
LH-DS-02	9/22/2025 22:15	7.79	21.22	1
LH-DS-02	9/22/2025 22:30	7.75	21.2	1
LH-DS-02	9/22/2025 22:45	7.76	21.18	1
LH-DS-02	9/22/2025 23:00	7.75	21.18	1
LH-DS-02	9/22/2025 23:15	7.76	21.16	1
LH-DS-02	9/22/2025 23:30	7.78	21.16	1
LH-DS-02	9/22/2025 23:45	7.8	21.14	1
LH-DS-02	9/23/2025 0:00	7.83	21.12	1
LH-DS-02	9/23/2025 0:15	7.83	21.1	1
LH-DS-02	9/23/2025 0:30	7.86	21.08	1
LH-DS-02	9/23/2025 0:45	7.9	21.08	1
LH-DS-02	9/23/2025 1:00	7.9	21.06	1
LH-DS-02	9/23/2025 1:15	7.88	21.04	1
LH-DS-02	9/23/2025 1:30	7.86	21	1
LH-DS-02	9/23/2025 1:45	7.85	20.98	1
LH-DS-02	9/23/2025 2:00	7.83	20.96	1
LH-DS-02	9/23/2025 2:15	7.81	20.94	1
LH-DS-02	9/23/2025 2:30	7.8	20.92	1
LH-DS-02	9/23/2025 2:45	7.75	20.9	1
LH-DS-02	9/23/2025 3:00	7.73	20.88	1
LH-DS-02	9/23/2025 3:15	7.68	20.88	1
LH-DS-02	9/23/2025 3:30	7.66	20.86	1
LH-DS-02	9/23/2025 3:45	7.65	20.86	1
LH-DS-02	9/23/2025 4:00	7.66	20.86	1
LH-DS-02	9/23/2025 4:15	7.65	20.86	1
LH-DS-02	9/23/2025 4:30	7.62	20.84	1
LH-DS-02	9/23/2025 4:45	7.61	20.84	1
LH-DS-02	9/23/2025 5:00	7.57	20.84	1
LH-DS-02	9/23/2025 5:15	7.59	20.82	1
LH-DS-02	9/23/2025 5:30	7.56	20.82	1
LH-DS-02	9/23/2025 5:45	7.54	20.8	1
LH-DS-02	9/23/2025 6:00	7.53	20.8	1
LH-DS-02	9/23/2025 6:15	7.52	20.8	1
LH-DS-02	9/23/2025 6:30	7.54	20.78	1
LH-DS-02	9/23/2025 6:45	7.51	20.78	1
LH-DS-02	9/23/2025 7:00	7.5	20.78	1
LH-DS-02	9/23/2025 7:15	7.47	20.78	1
LH-DS-02	9/23/2025 7:30	7.48	20.78	1
LH-DS-02	9/23/2025 7:45	7.5	20.78	1
LH-DS-02	9/23/2025 8:00	7.56	20.78	1
LH-DS-02	9/23/2025 8:15	7.62	20.8	1
LH-DS-02	9/23/2025 8:30	7.74	20.82	1
LH-DS-02	9/23/2025 8:45	7.86	20.84	1
LH-DS-02	9/23/2025 9:00	7.97	20.88	1
LH-DS-02	9/23/2025 9:15	8.11	20.92	1
LH-DS-02	9/23/2025 9:30	8.21	20.98	1
LH-DS-02	9/23/2025 9:45	8.35	21.04	1
LH-DS-02	9/23/2025 10:00	8.34	21.08	1

Station Name	Date Time	DO mg/L	Temp C	Use Code
LH-DS-02	9/23/2025 10:15	8.54	21.14	1
LH-DS-02	9/23/2025 10:30	8.47	21.26	1
LH-DS-02	9/23/2025 10:45	8.38	25.16	2
LH-DS-02	9/23/2025 11:00	8.26	24.96	2
LH-DS-02	9/23/2025 11:15	8.21	25.08	2
LH-DS-02	9/23/2025 11:30	8.16	25.3	2
LH-DS-02	9/23/2025 11:45			2
LH-DS-02	9/23/2025 12:00	8.29	24.98	2
LH-DS-02	9/23/2025 12:15	9.31	21.84	1
LH-DS-02	9/23/2025 12:30	9.38	21.68	1
LH-DS-02	9/23/2025 12:45	9.44	21.7	1
LH-DS-02	9/23/2025 13:00	9.5	21.74	1
LH-DS-02	9/23/2025 13:15	9.54	21.76	1
LH-DS-02	9/23/2025 13:30	9.6	21.78	1
LH-DS-02	9/23/2025 13:45	9.72	21.82	1
LH-DS-02	9/23/2025 14:00	9.78	21.86	1
LH-DS-02	9/23/2025 14:15	9.8	21.88	1
LH-DS-02	9/23/2025 14:30	9.79	21.86	1
LH-DS-02	9/23/2025 14:45	9.78	21.82	1
LH-DS-02	9/23/2025 15:00	9.72	21.8	1
LH-DS-02	9/23/2025 15:15	9.66	21.8	1
LH-DS-02	9/23/2025 15:30	9.51	21.8	1
LH-DS-02	9/23/2025 15:45	9.35	21.8	1
LH-DS-02	9/23/2025 16:00	9.23	21.78	1
LH-DS-02	9/23/2025 16:15	9.13	21.76	1
LH-DS-02	9/23/2025 16:30	9.07	21.76	1
LH-DS-02	9/23/2025 16:45	9.03	21.76	1
LH-DS-02	9/23/2025 17:00	9.1	21.78	1
LH-DS-02	9/23/2025 17:15	9.17	21.8	1
LH-DS-02	9/23/2025 17:30	9.18	21.82	1
LH-DS-02	9/23/2025 17:45	9.2	21.82	1
LH-DS-02	9/23/2025 18:00	9.1	21.82	1
LH-DS-02	9/23/2025 18:15	9.03	21.8	1
LH-DS-02	9/23/2025 18:30	8.96	21.8	1
LH-DS-02	9/23/2025 18:45	8.87	21.8	1
LH-DS-02	9/23/2025 19:00	8.78	21.8	1
LH-DS-02	9/23/2025 19:15	8.66	21.78	1
LH-DS-02	9/23/2025 19:30	8.59	21.78	1
LH-DS-02	9/23/2025 19:45	8.53	21.76	1
LH-DS-02	9/23/2025 20:00	8.44	21.74	1
LH-DS-02	9/23/2025 20:15	8.35	21.7	1
LH-DS-02	9/23/2025 20:30	8.31	21.66	1
LH-DS-02	9/23/2025 20:45	8.29	21.64	1
LH-DS-02	9/23/2025 21:00	8.28	21.64	1
LH-DS-02	9/23/2025 21:15	8.26	21.66	1
LH-DS-02	9/23/2025 21:30	8.28	21.66	1
LH-DS-02	9/23/2025 21:45	8.31	21.66	1
LH-DS-02	9/23/2025 22:00	8.29	21.68	1
LH-DS-02	9/23/2025 22:15	8.3	21.7	1
LH-DS-02	9/23/2025 22:30	8.29	21.7	1
LH-DS-02	9/23/2025 22:45	8.26	21.7	1
LH-DS-02	9/23/2025 23:00	8.25	21.68	1
LH-DS-02	9/23/2025 23:15	8.16	21.68	1
LH-DS-02	9/23/2025 23:30	8.17	21.66	1
LH-DS-02	9/23/2025 23:45	8.15	21.64	1
LH-DS-02	9/24/2025 0:00	8.14	21.62	1
LH-DS-02	9/24/2025 0:15	8.1	21.6	1
LH-DS-02	9/24/2025 0:30	8.1	21.6	1
LH-DS-02	9/24/2025 0:45	8.11	21.6	1
LH-DS-02	9/24/2025 1:00	8.1	21.58	1
LH-DS-02	9/24/2025 1:15	8.07	21.58	1
LH-DS-02	9/24/2025 1:30	8.08	21.58	1
LH-DS-02	9/24/2025 1:45	8.07	21.58	1
LH-DS-02	9/24/2025 2:00	8.06	21.58	1
LH-DS-02	9/24/2025 2:15	8.06	21.58	1
LH-DS-02	9/24/2025 2:30	8.02	21.58	1
LH-DS-02	9/24/2025 2:45	8.03	21.58	1
LH-DS-02	9/24/2025 3:00	8.04	21.58	1
LH-DS-02	9/24/2025 3:15	8.04	21.58	1
LH-DS-02	9/24/2025 3:30	8.02	21.58	1
LH-DS-02	9/24/2025 3:45	8	21.58	1
LH-DS-02	9/24/2025 4:00	7.97	21.56	1
LH-DS-02	9/24/2025 4:15	7.97	21.56	1
LH-DS-02	9/24/2025 4:30	7.98	21.54	1
LH-DS-02	9/24/2025 4:45	7.97	21.54	1
LH-DS-02	9/24/2025 5:00	7.97	21.54	1
LH-DS-02	9/24/2025 5:15	7.93	21.52	1
LH-DS-02	9/24/2025 5:30	7.92	21.52	1
LH-DS-02	9/24/2025 5:45	7.88	21.5	1
LH-DS-02	9/24/2025 6:00	7.87	21.48	1
LH-DS-02	9/24/2025 6:15	7.82	21.48	1
LH-DS-02	9/24/2025 6:30	7.8	21.48	1
LH-DS-02	9/24/2025 6:45	7.79	21.46	1
LH-DS-02	9/24/2025 7:00	7.78	21.46	1

Station Name	Date Time	DO mg/L	Temp C	Use Code
LH-DS-02	9/24/2025 7:15	7.77	21.44	1
LH-DS-02	9/24/2025 7:30	7.75	21.44	1
LH-DS-02	9/24/2025 7:45	7.74	21.42	1
LH-DS-02	9/24/2025 8:00	7.71	21.4	1
LH-DS-02	9/24/2025 8:15	7.7	21.4	1
LH-DS-02	9/24/2025 8:30	7.7	21.38	1
LH-DS-02	9/24/2025 8:45	7.7	21.38	1
LH-DS-02	9/24/2025 9:00	7.69	21.36	1
LH-DS-02	9/24/2025 9:15	7.68	21.36	1
LH-DS-02	9/24/2025 9:30	7.69	21.34	1
LH-DS-02	9/24/2025 9:45	7.67	21.32	1
LH-DS-02	9/24/2025 10:00	7.64	21.3	1
LH-DS-02	9/24/2025 10:15	7.66	21.3	1
LH-DS-02	9/24/2025 10:30	7.68	21.28	1
LH-DS-02	9/24/2025 10:45	7.72	21.26	1
LH-DS-02	9/24/2025 11:00	7.74	21.26	1
LH-DS-02	9/24/2025 11:15	7.72	21.26	1
LH-DS-02	9/24/2025 11:30	7.73	21.24	1
LH-DS-02	9/24/2025 11:45	7.71	21.24	1
LH-DS-02	9/24/2025 12:00	7.71	21.24	1
LH-DS-02	9/24/2025 12:15	7.69	21.22	1
LH-DS-02	9/24/2025 12:30	7.69	21.2	1
LH-DS-02	9/24/2025 12:45	7.71	21.18	1
LH-DS-02	9/24/2025 13:00	7.72	21.18	1
LH-DS-02	9/24/2025 13:15	7.71	21.16	1
LH-DS-02	9/24/2025 13:30	7.72	21.16	1
LH-DS-02	9/24/2025 13:45	7.64	21.16	1
LH-DS-02	9/24/2025 14:00	7.6	21.14	1
LH-DS-02	9/24/2025 14:15	7.52	21.12	1
LH-DS-02	9/24/2025 14:30	7.45	21.1	1
LH-DS-02	9/24/2025 14:45	7.4	21.1	1
LH-DS-02	9/24/2025 15:00	7.37	21.08	1
LH-DS-02	9/24/2025 15:15	7.38	21.06	1
LH-DS-02	9/24/2025 15:30	7.33	21.04	1
LH-DS-02	9/24/2025 15:45	7.3	21.02	1
LH-DS-02	9/24/2025 16:00	7.23	21	1
LH-DS-02	9/24/2025 16:15	7.14	20.98	1
LH-DS-02	9/24/2025 16:30	7.06	20.96	1
LH-DS-02	9/24/2025 16:45	7.02	20.96	1
LH-DS-02	9/24/2025 17:00	6.98	20.94	1
LH-DS-02	9/24/2025 17:15	6.94	20.94	1
LH-DS-02	9/24/2025 17:30	6.91	20.92	1
LH-DS-02	9/24/2025 17:45	6.91	20.9	1
LH-DS-02	9/24/2025 18:00	6.96	20.9	1
LH-DS-02	9/24/2025 18:15	7.04	20.9	1
LH-DS-02	9/24/2025 18:30	7.08	20.92	1
LH-DS-02	9/24/2025 18:45	7.13	20.92	1
LH-DS-02	9/24/2025 19:00	7.13	20.92	1
LH-DS-02	9/24/2025 19:15	7.17	20.94	1
LH-DS-02	9/24/2025 19:30	7.18	20.92	1
LH-DS-02	9/24/2025 19:45	7.17	20.92	1
LH-DS-02	9/24/2025 20:00	7.22	20.92	1
LH-DS-02	9/24/2025 20:15	7.25	20.92	1
LH-DS-02	9/24/2025 20:30	7.34	20.92	1
LH-DS-02	9/24/2025 20:45	7.39	20.92	1
LH-DS-02	9/24/2025 21:00	7.44	20.94	1
LH-DS-02	9/24/2025 21:15	7.47	20.94	1
LH-DS-02	9/24/2025 21:30	7.49	20.94	1
LH-DS-02	9/24/2025 21:45	7.51	20.96	1
LH-DS-02	9/24/2025 22:00	7.48	20.96	1
LH-DS-02	9/24/2025 22:15	7.46	20.96	1
LH-DS-02	9/24/2025 22:30	7.45	20.96	1
LH-DS-02	9/24/2025 22:45	7.41	20.96	1
LH-DS-02	9/24/2025 23:00	7.38	20.94	1
LH-DS-02	9/24/2025 23:15	7.33	20.94	1
LH-DS-02	9/24/2025 23:30	7.28	20.94	1
LH-DS-02	9/24/2025 23:45	7.2	20.94	1
LH-DS-02	9/25/2025 0:00	7.13	20.94	1
LH-DS-02	9/25/2025 0:15	7.05	20.92	1
LH-DS-02	9/25/2025 0:30	6.96	20.92	1
LH-DS-02	9/25/2025 0:45	6.86	20.92	1
LH-DS-02	9/25/2025 1:00	6.82	20.92	1
LH-DS-02	9/25/2025 1:15	6.85	20.94	1
LH-DS-02	9/25/2025 1:30	6.85	20.94	1
LH-DS-02	9/25/2025 1:45	6.87	20.94	1
LH-DS-02	9/25/2025 2:00	6.9	20.94	1
LH-DS-02	9/25/2025 2:15	6.91	20.94	1
LH-DS-02	9/25/2025 2:30	6.9	20.94	1
LH-DS-02	9/25/2025 2:45	6.9	20.92	1
LH-DS-02	9/25/2025 3:00	6.88	20.92	1
LH-DS-02	9/25/2025 3:15	6.88	20.92	1
LH-DS-02	9/25/2025 3:30	6.9	20.92	1
LH-DS-02	9/25/2025 3:45	6.88	20.92	1
LH-DS-02	9/25/2025 4:00	6.89	20.92	1

Station Name	Date Time	DO mg/L	Temp C	Use Code
LH-DS-02	9/25/2025 4:15	6.91	20.92	1
LH-DS-02	9/25/2025 4:30	6.91	20.92	1
LH-DS-02	9/25/2025 4:45	6.9	20.92	1
LH-DS-02	9/25/2025 5:00	6.91	20.92	1
LH-DS-02	9/25/2025 5:15	6.92	20.92	1
LH-DS-02	9/25/2025 5:30	6.89	20.9	1
LH-DS-02	9/25/2025 5:45	6.88	20.9	1
LH-DS-02	9/25/2025 6:00	6.9	20.9	1
LH-DS-02	9/25/2025 6:15	6.9	20.88	1
LH-DS-02	9/25/2025 6:30	6.91	20.88	1
LH-DS-02	9/25/2025 6:45	6.91	20.88	1
LH-DS-02	9/25/2025 7:00	6.91	20.86	1
LH-DS-02	9/25/2025 7:15	6.88	20.86	1
LH-DS-02	9/25/2025 7:30	6.86	20.86	1
LH-DS-02	9/25/2025 7:45	6.88	20.86	1
LH-DS-02	9/25/2025 8:00	6.86	20.86	1
LH-DS-02	9/25/2025 8:15	6.83	20.86	1
LH-DS-02	9/25/2025 8:30	6.81	20.86	1
LH-DS-02	9/25/2025 8:45	6.81	20.88	1
LH-DS-02	9/25/2025 9:00	6.83	20.88	1
LH-DS-02	9/25/2025 9:15	6.84	20.88	1
LH-DS-02	9/25/2025 9:30	6.91	20.9	1
LH-DS-02	9/25/2025 9:45	6.99	20.9	1
LH-DS-02	9/25/2025 10:00	7.04	20.9	1
LH-DS-02	9/25/2025 10:15	7.1	20.92	1
LH-DS-02	9/25/2025 10:30	7.16	20.94	1
LH-DS-02	9/25/2025 10:45	7.27	20.94	1
LH-DS-02	9/25/2025 11:00	7.31	20.96	1
LH-DS-02	9/25/2025 11:15	7.36	20.98	1
LH-DS-02	9/25/2025 11:30	7.42	20.98	1
LH-DS-02	9/25/2025 11:45	7.47	21	1
LH-DS-02	9/25/2025 12:00	7.52	21.02	1
LH-DS-02	9/25/2025 12:15	7.55	21.02	1
LH-DS-02	9/25/2025 12:30	7.56	21.04	1
LH-DS-02	9/25/2025 12:45	7.6	21.06	1
LH-DS-02	9/25/2025 13:00	7.6	21.06	1
LH-DS-02	9/25/2025 13:15	7.6	21.06	1
LH-DS-02	9/25/2025 13:30	7.53	21.06	1
LH-DS-02	9/25/2025 13:45	7.49	21.06	1
LH-DS-02	9/25/2025 14:00	7.46	21.04	1
LH-DS-02	9/25/2025 14:15	7.42	21.04	1
LH-DS-02	9/25/2025 14:30	7.42	21.04	1
LH-DS-02	9/25/2025 14:45	7.39	21.04	1
LH-DS-02	9/25/2025 15:00	7.41	21.02	1
LH-DS-02	9/25/2025 15:15	7.38	21.02	1
LH-DS-02	9/25/2025 15:30	7.4	21.02	1
LH-DS-02	9/25/2025 15:45	7.42	21	1
LH-DS-02	9/25/2025 16:00	7.41	21	1
LH-DS-02	9/25/2025 16:15	7.39	20.98	1
LH-DS-02	9/25/2025 16:30	7.43	20.98	1
LH-DS-02	9/25/2025 16:45	7.48	20.96	1
LH-DS-02	9/25/2025 17:00	7.55	20.94	1
LH-DS-02	9/25/2025 17:15	7.61	20.92	1
LH-DS-02	9/25/2025 17:30	7.66	20.9	1
LH-DS-02	9/25/2025 17:45	7.68	20.9	1
LH-DS-02	9/25/2025 18:00	7.68	20.9	1
LH-DS-02	9/25/2025 18:15	7.68	20.88	1
LH-DS-02	9/25/2025 18:30	7.67	20.88	1
LH-DS-02	9/25/2025 18:45	7.68	20.88	1
LH-DS-02	9/25/2025 19:00	7.67	20.86	1
LH-DS-02	9/25/2025 19:15	7.66	20.86	1
LH-DS-02	9/25/2025 19:30	7.65	20.84	1
LH-DS-02	9/25/2025 19:45	7.65	20.84	1
LH-DS-02	9/25/2025 20:00	7.65	20.84	1
LH-DS-02	9/25/2025 20:15	7.67	20.82	1
LH-DS-02	9/25/2025 20:30	7.68	20.82	1
LH-DS-02	9/25/2025 20:45	7.68	20.82	1
LH-DS-02	9/25/2025 21:00	7.66	20.82	1
LH-DS-02	9/25/2025 21:15	7.66	20.82	1
LH-DS-02	9/25/2025 21:30	7.65	20.8	1
LH-DS-02	9/25/2025 21:45	7.64	20.8	1
LH-DS-02	9/25/2025 22:00	7.63	20.8	1
LH-DS-02	9/25/2025 22:15	7.59	20.78	1
LH-DS-02	9/25/2025 22:30	7.52	20.78	1
LH-DS-02	9/25/2025 22:45	7.42	20.76	1
LH-DS-02	9/25/2025 23:00	7.36	20.76	1
LH-DS-02	9/25/2025 23:15	7.3	20.76	1
LH-DS-02	9/25/2025 23:30	7.21	20.74	1
LH-DS-02	9/25/2025 23:45	7.1	20.74	1
LH-DS-02	9/26/2025 0:00	6.99	20.74	1
LH-DS-02	9/26/2025 0:15	6.85	20.74	1
LH-DS-02	9/26/2025 0:30	6.75	20.74	1
LH-DS-02	9/26/2025 0:45	6.68	20.74	1
LH-DS-02	9/26/2025 1:00	6.66	20.72	1

Station Name	Date Time	DO mg/L	Temp C	Use Code
LH-DS-02	9/26/2025 1:15	6.68	20.72	1
LH-DS-02	9/26/2025 1:30	6.65	20.72	1
LH-DS-02	9/26/2025 1:45	6.71	20.7	1
LH-DS-02	9/26/2025 2:00	6.71	20.7	1
LH-DS-02	9/26/2025 2:15	6.71	20.68	1
LH-DS-02	9/26/2025 2:30	6.75	20.68	1
LH-DS-02	9/26/2025 2:45	6.77	20.68	1
LH-DS-02	9/26/2025 3:00	6.77	20.68	1
LH-DS-02	9/26/2025 3:15	6.76	20.68	1
LH-DS-02	9/26/2025 3:30	6.76	20.68	1
LH-DS-02	9/26/2025 3:45	6.76	20.66	1
LH-DS-02	9/26/2025 4:00	6.79	20.66	1
LH-DS-02	9/26/2025 4:15	6.79	20.66	1
LH-DS-02	9/26/2025 4:30	6.81	20.64	1
LH-DS-02	9/26/2025 4:45	6.83	20.64	1
LH-DS-02	9/26/2025 5:00	6.86	20.64	1
LH-DS-02	9/26/2025 5:15	6.87	20.62	1
LH-DS-02	9/26/2025 5:30	6.92	20.62	1
LH-DS-02	9/26/2025 5:45	7	20.62	1
LH-DS-02	9/26/2025 6:00	7.07	20.62	1
LH-DS-02	9/26/2025 6:15	7.14	20.6	1
LH-DS-02	9/26/2025 6:30	7.21	20.6	1
LH-DS-02	9/26/2025 6:45	7.28	20.6	1
LH-DS-02	9/26/2025 7:00	7.29	20.6	1
LH-DS-02	9/26/2025 7:15	7.33	20.6	1
LH-DS-02	9/26/2025 7:30	7.38	20.62	1
LH-DS-02	9/26/2025 7:45	7.42	20.62	1
LH-DS-02	9/26/2025 8:00	7.47	20.62	1
LH-DS-02	9/26/2025 8:15	7.49	20.62	1
LH-DS-02	9/26/2025 8:30	7.51	20.62	1
LH-DS-02	9/26/2025 8:45	7.55	20.64	1
LH-DS-02	9/26/2025 9:00	7.62	20.66	1
LH-DS-02	9/26/2025 9:15	7.65	20.68	1
LH-DS-02	9/26/2025 9:30	7.69	20.7	1
LH-DS-02	9/26/2025 9:45	7.72	20.7	1
LH-DS-02	9/26/2025 10:00	7.75	20.72	1
LH-DS-02	9/26/2025 10:15	7.79	20.74	1
LH-DS-02	9/26/2025 10:30	7.83	20.74	1
LH-DS-02	9/26/2025 10:45	7.86	20.76	1
LH-DS-02	9/26/2025 11:00	7.87	20.78	1
LH-DS-02	9/26/2025 11:15	7.94	20.82	1
LH-DS-02	9/26/2025 11:30	7.99	20.86	1
LH-DS-02	9/26/2025 11:45	8.04	20.88	1
LH-DS-02	9/26/2025 12:00	8.09	20.92	1
LH-DS-02	9/26/2025 12:15	8.13	20.94	1
LH-DS-02	9/26/2025 12:30	8.12	20.96	1
LH-DS-02	9/26/2025 12:45	8.09	20.96	1
LH-DS-02	9/26/2025 13:00	8.07	20.94	1
LH-DS-02	9/26/2025 13:15	8.09	20.98	1
LH-DS-02	9/26/2025 13:30	8.04	21	1
LH-DS-02	9/26/2025 13:45	8.03	20.96	1
LH-DS-02	9/26/2025 14:00	8.04	20.98	1
LH-DS-02	9/26/2025 14:15	8.06	20.98	1
LH-DS-02	9/26/2025 14:30	8.12	20.98	1
LH-DS-02	9/26/2025 14:45	8.23	20.98	1
LH-DS-02	9/26/2025 15:00	8.34	20.98	1
LH-DS-02	9/26/2025 15:15	8.44	21	1
LH-DS-02	9/26/2025 15:30	8.49	21.02	1
LH-DS-02	9/26/2025 15:45	8.55	21.06	1
LH-DS-02	9/26/2025 16:00	8.55	21.1	1
LH-DS-02	9/26/2025 16:15	8.5	21.1	1
LH-DS-02	9/26/2025 16:30	8.45	21.1	1
LH-DS-02	9/26/2025 16:45	8.43	21.1	1
LH-DS-02	9/26/2025 17:00	8.37	21.1	1
LH-DS-02	9/26/2025 17:15	8.28	21.1	1
LH-DS-02	9/26/2025 17:30	8.21	21.1	1
LH-DS-02	9/26/2025 17:45	8.11	21.08	1
LH-DS-02	9/26/2025 18:00	8.08	21.08	1
LH-DS-02	9/26/2025 18:15	8.04	21.06	1
LH-DS-02	9/26/2025 18:30	7.97	21.06	1
LH-DS-02	9/26/2025 18:45	7.89	21.06	1
LH-DS-02	9/26/2025 19:00	7.8	21.06	1
LH-DS-02	9/26/2025 19:15	7.74	21.06	1
LH-DS-02	9/26/2025 19:30	7.72	21.06	1
LH-DS-02	9/26/2025 19:45	7.72	21.06	1
LH-DS-02	9/26/2025 20:00	7.74	21.08	1
LH-DS-02	9/26/2025 20:15	7.78	21.1	1
LH-DS-02	9/26/2025 20:30	7.78	21.14	1
LH-DS-02	9/26/2025 20:45	7.78	21.14	1
LH-DS-02	9/26/2025 21:00	7.75	21.14	1
LH-DS-02	9/26/2025 21:15	7.72	21.14	1
LH-DS-02	9/26/2025 21:30	7.71	21.12	1
LH-DS-02	9/26/2025 21:45	7.68	21.12	1
LH-DS-02	9/26/2025 22:00	7.65	21.1	1

Station Name	Date Time	DO mg/L	Temp C	Use Code
LH-DS-02	9/26/2025 22:15	7.6	21.08	1
LH-DS-02	9/26/2025 22:30	7.57	21.04	1
LH-DS-02	9/26/2025 22:45	7.56	21.04	1
LH-DS-02	9/26/2025 23:00	7.56	21.02	1
LH-DS-02	9/26/2025 23:15	7.55	21.02	1
LH-DS-02	9/26/2025 23:30	7.49	21	1
LH-DS-02	9/26/2025 23:45	7.45	20.98	1
LH-DS-02	9/27/2025 0:00	7.43	20.96	1
LH-DS-02	9/27/2025 0:15	7.41	20.92	1
LH-DS-02	9/27/2025 0:30	7.41	20.92	1
LH-DS-02	9/27/2025 0:45	7.45	20.9	1
LH-DS-02	9/27/2025 1:00	7.47	20.88	1
LH-DS-02	9/27/2025 1:15	7.47	20.86	1
LH-DS-02	9/27/2025 1:30	7.45	20.84	1
LH-DS-02	9/27/2025 1:45	7.45	20.82	1
LH-DS-02	9/27/2025 2:00	7.42	20.82	1
LH-DS-02	9/27/2025 2:15	7.39	20.8	1
LH-DS-02	9/27/2025 2:30	7.35	20.8	1
LH-DS-02	9/27/2025 2:45	7.29	20.78	1
LH-DS-02	9/27/2025 3:00	7.25	20.78	1
LH-DS-02	9/27/2025 3:15	7.19	20.78	1
LH-DS-02	9/27/2025 3:30	7.13	20.78	1
LH-DS-02	9/27/2025 3:45	7.09	20.78	1
LH-DS-02	9/27/2025 4:00	7.05	20.78	1
LH-DS-02	9/27/2025 4:15	7	20.78	1
LH-DS-02	9/27/2025 4:30	6.96	20.76	1
LH-DS-02	9/27/2025 4:45	6.92	20.76	1
LH-DS-02	9/27/2025 5:00	6.9	20.74	1
LH-DS-02	9/27/2025 5:15	6.88	20.74	1
LH-DS-02	9/27/2025 5:30	6.86	20.74	1
LH-DS-02	9/27/2025 5:45	6.84	20.72	1
LH-DS-02	9/27/2025 6:00	6.82	20.72	1
LH-DS-02	9/27/2025 6:15	6.78	20.7	1
LH-DS-02	9/27/2025 6:30	6.75	20.7	1
LH-DS-02	9/27/2025 6:45	6.73	20.68	1
LH-DS-02	9/27/2025 7:00	6.72	20.68	1
LH-DS-02	9/27/2025 7:15	6.72	20.66	1
LH-DS-02	9/27/2025 7:30	6.71	20.66	1
LH-DS-02	9/27/2025 7:45	6.73	20.66	1
LH-DS-02	9/27/2025 8:00	6.76	20.68	1
LH-DS-02	9/27/2025 8:15	6.81	20.7	1
LH-DS-02	9/27/2025 8:30	6.85	20.72	1
LH-DS-02	9/27/2025 8:45	6.88	20.74	1
LH-DS-02	9/27/2025 9:00	6.91	20.76	1
LH-DS-02	9/27/2025 9:15	6.94	20.78	1
LH-DS-02	9/27/2025 9:30	7.01	20.82	1
LH-DS-02	9/27/2025 9:45	7.05	20.84	1
LH-DS-02	9/27/2025 10:00	7.09	20.88	1
LH-DS-02	9/27/2025 10:15	7.11	20.9	1
LH-DS-02	9/27/2025 10:30	7.12	20.92	1
LH-DS-02	9/27/2025 10:45	7.13	20.94	1
LH-DS-02	9/27/2025 11:00	7.14	20.96	1
LH-DS-02	9/27/2025 11:15	7.18	21	1
LH-DS-02	9/27/2025 11:30	7.18	21.02	1
LH-DS-02	9/27/2025 11:45	7.2	21.04	1
LH-DS-02	9/27/2025 12:00	7.21	21.08	1
LH-DS-02	9/27/2025 12:15	7.22	21.08	1
LH-DS-02	9/27/2025 12:30	7.2	21.08	1
LH-DS-02	9/27/2025 12:45	7.21	21.08	1
LH-DS-02	9/27/2025 13:00	7.2	21.1	1
LH-DS-02	9/27/2025 13:15	7.2	21.08	1
LH-DS-02	9/27/2025 13:30	7.18	21.08	1
LH-DS-02	9/27/2025 13:45	7.13	21.06	1
LH-DS-02	9/27/2025 14:00	7.12	21.06	1
LH-DS-02	9/27/2025 14:15	7.13	21.06	1
LH-DS-02	9/27/2025 14:30	7.2	21.1	1
LH-DS-02	9/27/2025 14:45	7.21	21.12	1
LH-DS-02	9/27/2025 15:00	7.17	21.14	1
LH-DS-02	9/27/2025 15:15	7.13	21.14	1
LH-DS-02	9/27/2025 15:30	7.17	21.18	1
LH-DS-02	9/27/2025 15:45	7.18	21.22	1
LH-DS-02	9/27/2025 16:00	7.13	21.22	1
LH-DS-02	9/27/2025 16:15	7.11	21.2	1
LH-DS-02	9/27/2025 16:30	7.07	21.2	1
LH-DS-02	9/27/2025 16:45	6.99	21.2	1
LH-DS-02	9/27/2025 17:00	6.94	21.16	1
LH-DS-02	9/27/2025 17:15	6.93	21.12	1
LH-DS-02	9/27/2025 17:30	6.92	21.1	1
LH-DS-02	9/27/2025 17:45	6.91	21.1	1
LH-DS-02	9/27/2025 18:00	6.87	21.1	1
LH-DS-02	9/27/2025 18:15	6.83	21.1	1
LH-DS-02	9/27/2025 18:30	6.84	21.1	1
LH-DS-02	9/27/2025 18:45	6.82	21.08	1
LH-DS-02	9/27/2025 19:00	6.85	21.1	1

Station Name	Date Time	DO mg/L	Temp C	Use Code
LH-DS-02	9/27/2025 19:15	6.91	21.12	1
LH-DS-02	9/27/2025 19:30	7.04	21.14	1
LH-DS-02	9/27/2025 19:45	7.1	21.16	1
LH-DS-02	9/27/2025 20:00	7.13	21.1	1
LH-DS-02	9/27/2025 20:15	7.23	21.04	1
LH-DS-02	9/27/2025 20:30	7.38	21	1
LH-DS-02	9/27/2025 20:45	7.44	20.98	1
LH-DS-02	9/27/2025 21:00	6.98	20.92	1
LH-DS-02	9/27/2025 21:15	6.9	20.86	1
LH-DS-02	9/27/2025 21:30	6.86	20.86	1
LH-DS-02	9/27/2025 21:45	6.85	20.86	1
LH-DS-02	9/27/2025 22:00	6.93	20.88	1
LH-DS-02	9/27/2025 22:15	7.01	20.9	1
LH-DS-02	9/27/2025 22:30	7.05	20.9	1
LH-DS-02	9/27/2025 22:45	7.05	20.9	1
LH-DS-02	9/27/2025 23:00	7.03	20.9	1
LH-DS-02	9/27/2025 23:15	7.04	20.92	1
LH-DS-02	9/27/2025 23:30	7.08	20.92	1
LH-DS-02	9/27/2025 23:45	7.11	20.94	1
LH-DS-02	9/28/2025 0:00	7.13	20.92	1
LH-DS-02	9/28/2025 0:15	7.08	20.92	1
LH-DS-02	9/28/2025 0:30	7.11	20.92	1
LH-DS-02	9/28/2025 0:45	7.11	20.92	1
LH-DS-02	9/28/2025 1:00	7.08	20.9	1
LH-DS-02	9/28/2025 1:15	7.08	20.9	1
LH-DS-02	9/28/2025 1:30	7.1	20.88	1
LH-DS-02	9/28/2025 1:45	7.14	20.88	1
LH-DS-02	9/28/2025 2:00	7.22	20.9	1
LH-DS-02	9/28/2025 2:15	7.27	20.9	1
LH-DS-02	9/28/2025 2:30	7.32	20.92	1
LH-DS-02	9/28/2025 2:45	7.38	20.92	1
LH-DS-02	9/28/2025 3:00	7.42	20.94	1
LH-DS-02	9/28/2025 3:15	7.44	20.94	1
LH-DS-02	9/28/2025 3:30	7.46	20.94	1
LH-DS-02	9/28/2025 3:45	7.48	20.94	1
LH-DS-02	9/28/2025 4:00	7.53	20.96	1
LH-DS-02	9/28/2025 4:15	7.57	20.98	1
LH-DS-02	9/28/2025 4:30	7.58	21	1
LH-DS-02	9/28/2025 4:45	7.59	21	1
LH-DS-02	9/28/2025 5:00	7.59	21	1
LH-DS-02	9/28/2025 5:15	7.58	21	1
LH-DS-02	9/28/2025 5:30	7.58	21	1
LH-DS-02	9/28/2025 5:45	7.57	21	1
LH-DS-02	9/28/2025 6:00	7.57	21	1
LH-DS-02	9/28/2025 6:15	7.59	21	1
LH-DS-02	9/28/2025 6:30	7.53	20.98	1
LH-DS-02	9/28/2025 6:45	7.49	20.96	1
LH-DS-02	9/28/2025 7:00	7.47	20.94	1
LH-DS-02	9/28/2025 7:15	7.44	20.92	1
LH-DS-02	9/28/2025 7:30	7.45	20.92	1
LH-DS-02	9/28/2025 7:45	7.44	20.92	1
LH-DS-02	9/28/2025 8:00	7.45	20.92	1
LH-DS-02	9/28/2025 8:15	7.47	20.92	1
LH-DS-02	9/28/2025 8:30	7.51	20.92	1
LH-DS-02	9/28/2025 8:45	7.55	20.94	1
LH-DS-02	9/28/2025 9:00	7.59	20.94	1
LH-DS-02	9/28/2025 9:15	7.64	20.96	1
LH-DS-02	9/28/2025 9:30	7.69	20.98	1
LH-DS-02	9/28/2025 9:45	7.73	21	1
LH-DS-02	9/28/2025 10:00	7.77	21.04	1
LH-DS-02	9/28/2025 10:15	7.81	21.06	1
LH-DS-02	9/28/2025 10:30	7.88	21.1	1
LH-DS-02	9/28/2025 10:45	7.95	21.16	1
LH-DS-02	9/28/2025 11:00	8.03	21.18	1
LH-DS-02	9/28/2025 11:15	8.09	21.24	1
LH-DS-02	9/28/2025 11:30	8.16	21.28	1
LH-DS-02	9/28/2025 11:45	8.21	21.3	1
LH-DS-02	9/28/2025 12:00	8.23	21.34	1
LH-DS-02	9/28/2025 12:15	8.26	21.38	1
LH-DS-02	9/28/2025 12:30	8.28	21.42	1
LH-DS-02	9/28/2025 12:45	8.3	21.44	1
LH-DS-02	9/28/2025 13:00	8.28	21.46	1
LH-DS-02	9/28/2025 13:15	8.28	21.46	1
LH-DS-02	9/28/2025 13:30	8.24	21.48	1
LH-DS-02	9/28/2025 13:45	8.24	21.48	1
LH-DS-02	9/28/2025 14:00	8.21	21.48	1
LH-DS-02	9/28/2025 14:15	8.21	21.48	1
LH-DS-02	9/28/2025 14:30	8.21	21.48	1
LH-DS-02	9/28/2025 14:45	8.22	21.48	1
LH-DS-02	9/28/2025 15:00	8.23	21.46	1
LH-DS-02	9/28/2025 15:15	8.19	21.46	1
LH-DS-02	9/28/2025 15:30	8.19	21.46	1
LH-DS-02	9/28/2025 15:45	8.18	21.46	1
LH-DS-02	9/28/2025 16:00	8.13	21.46	1

Station Name	Date Time	DO mg/L	Temp C	Use Code
LH-DS-02	9/28/2025 16:15	8.14	21.44	1
LH-DS-02	9/28/2025 16:30	8.16	21.44	1
LH-DS-02	9/28/2025 16:45	8.24	21.46	1
LH-DS-02	9/28/2025 17:00	8.27	21.46	1
LH-DS-02	9/28/2025 17:15	8.26	21.44	1
LH-DS-02	9/28/2025 17:30	8.27	21.4	1
LH-DS-02	9/28/2025 17:45	8.3	21.4	1
LH-DS-02	9/28/2025 18:00	8.32	21.42	1
LH-DS-02	9/28/2025 18:15	8.3	21.4	1
LH-DS-02	9/28/2025 18:30	8.33	21.38	1
LH-DS-02	9/28/2025 18:45	8.32	21.38	1
LH-DS-02	9/28/2025 19:00	8.3	21.38	1
LH-DS-02	9/28/2025 19:15	8.3	21.36	1
LH-DS-02	9/28/2025 19:30	8.34	21.38	1
LH-DS-02	9/28/2025 19:45	8.4	21.38	1
LH-DS-02	9/28/2025 20:00	8.43	21.4	1
LH-DS-02	9/28/2025 20:15	8.43	21.42	1
LH-DS-02	9/28/2025 20:30	8.45	21.42	1
LH-DS-02	9/28/2025 20:45	8.42	21.4	1
LH-DS-02	9/28/2025 21:00	8.42	21.4	1
LH-DS-02	9/28/2025 21:15	8.39	21.4	1
LH-DS-02	9/28/2025 21:30	8.38	21.4	1
LH-DS-02	9/28/2025 21:45	8.41	21.38	1
LH-DS-02	9/28/2025 22:00	8.4	21.36	1
LH-DS-02	9/28/2025 22:15	8.38	21.32	1
LH-DS-02	9/28/2025 22:30	8.33	21.3	1
LH-DS-02	9/28/2025 22:45	8.3	21.26	1
LH-DS-02	9/28/2025 23:00	8.33	21.26	1
LH-DS-02	9/28/2025 23:15	8.32	21.26	1
LH-DS-02	9/28/2025 23:30	8.3	21.22	1
LH-DS-02	9/28/2025 23:45	8.26	21.2	1
LH-DS-02	9/29/2025 0:00	8.25	21.18	1
LH-DS-02	9/29/2025 0:15	8.25	21.2	1
LH-DS-02	9/29/2025 0:30	8.25	21.18	1
LH-DS-02	9/29/2025 0:45	8.23	21.18	1
LH-DS-02	9/29/2025 1:00	8.22	21.16	1
LH-DS-02	9/29/2025 1:15	8.21	21.16	1
LH-DS-02	9/29/2025 1:30	8.19	21.16	1
LH-DS-02	9/29/2025 1:45	8.19	21.14	1
LH-DS-02	9/29/2025 2:00	8.21	21.14	1
LH-DS-02	9/29/2025 2:15	8.19	21.14	1
LH-DS-02	9/29/2025 2:30	8.18	21.14	1
LH-DS-02	9/29/2025 2:45	8.16	21.12	1
LH-DS-02	9/29/2025 3:00	8.14	21.12	1
LH-DS-02	9/29/2025 3:15	8.13	21.12	1
LH-DS-02	9/29/2025 3:30	8.11	21.12	1
LH-DS-02	9/29/2025 3:45	8.09	21.1	1
LH-DS-02	9/29/2025 4:00	8.06	21.08	1
LH-DS-02	9/29/2025 4:15	8.03	21.06	1
LH-DS-02	9/29/2025 4:30	7.99	21.06	1
LH-DS-02	9/29/2025 4:45	7.96	21.04	1
LH-DS-02	9/29/2025 5:00	7.93	21.04	1
LH-DS-02	9/29/2025 5:15	7.87	21.02	1
LH-DS-02	9/29/2025 5:30	7.86	21	1
LH-DS-02	9/29/2025 5:45	7.82	21	1
LH-DS-02	9/29/2025 6:00	7.77	20.98	1
LH-DS-02	9/29/2025 6:15	7.72	20.96	1
LH-DS-02	9/29/2025 6:30	7.66	20.94	1
LH-DS-02	9/29/2025 6:45	7.62	20.92	1
LH-DS-02	9/29/2025 7:00	7.57	20.9	1
LH-DS-02	9/29/2025 7:15	7.55	20.88	1
LH-DS-02	9/29/2025 7:30	7.53	20.88	1
LH-DS-02	9/29/2025 7:45	7.53	20.86	1
LH-DS-02	9/29/2025 8:00	7.6	20.88	1
LH-DS-02	9/29/2025 8:15	7.71	20.88	1
LH-DS-02	9/29/2025 8:30	7.84	20.9	1
LH-DS-02	9/29/2025 8:45	7.97	20.94	1
LH-DS-02	9/29/2025 9:00	8.11	20.98	1
LH-DS-02	9/29/2025 9:15	8.25	21.02	1
LH-DS-02	9/29/2025 9:30	8.36	21.08	1
LH-DS-02	9/29/2025 9:45	8.46	21.12	1
LH-DS-02	9/29/2025 10:00	8.55	21.16	1
LH-DS-02	9/29/2025 10:15	8.56	21.2	1
LH-DS-02	9/29/2025 10:30	8.58	21.24	1
LH-DS-02	9/29/2025 10:45	8.58	21.28	1
LH-DS-02	9/29/2025 11:00	8.57	21.3	1
LH-DS-02	9/29/2025 11:15	8.6	21.32	1
LH-DS-02	9/29/2025 11:30	8.6	21.34	1
LH-DS-02	9/29/2025 11:45	8.62	21.34	1
LH-DS-02	9/29/2025 12:00	8.63	21.36	1
LH-DS-02	9/29/2025 12:15	8.65	21.38	1
LH-DS-02	9/29/2025 12:30	8.65	21.4	1
LH-DS-02	9/29/2025 12:45	8.6	21.38	1
LH-DS-02	9/29/2025 13:00	8.56	21.36	1

Station Name	Date Time	DO mg/L	Temp C	Use Code
LH-DS-02	9/29/2025 13:15	8.58	21.34	1
LH-DS-02	9/29/2025 13:30	8.61	21.36	1
LH-DS-02	9/29/2025 13:45	8.64	21.36	1
LH-DS-02	9/29/2025 14:00	8.67	21.36	1
LH-DS-02	9/29/2025 14:15	8.67	21.36	1
LH-DS-02	9/29/2025 14:30	8.64	21.36	1
LH-DS-02	9/29/2025 14:45	8.62	21.36	1
LH-DS-02	9/29/2025 15:00	8.61	21.36	1
LH-DS-02	9/29/2025 15:15	8.62	21.36	1
LH-DS-02	9/29/2025 15:30	8.66	21.36	1
LH-DS-02	9/29/2025 15:45	8.71	21.38	1
LH-DS-02	9/29/2025 16:00	8.72	21.4	1
LH-DS-02	9/29/2025 16:15	8.71	21.4	1
LH-DS-02	9/29/2025 16:30	8.68	21.38	1
LH-DS-02	9/29/2025 16:45	8.63	21.36	1
LH-DS-02	9/29/2025 17:00	8.56	21.34	1
LH-DS-02	9/29/2025 17:15	8.52	21.32	1
LH-DS-02	9/29/2025 17:30	8.49	21.32	1
LH-DS-02	9/29/2025 17:45	8.45	21.32	1
LH-DS-02	9/29/2025 18:00	8.37	21.3	1
LH-DS-02	9/29/2025 18:15	8.32	21.3	1
LH-DS-02	9/29/2025 18:30	8.27	21.3	1
LH-DS-02	9/29/2025 18:45	8.15	21.3	1
LH-DS-02	9/29/2025 19:00	8.07	21.3	1
LH-DS-02	9/29/2025 19:15	7.98	21.3	1
LH-DS-02	9/29/2025 19:30	7.9	21.3	1
LH-DS-02	9/29/2025 19:45	7.9	21.3	1
LH-DS-02	9/29/2025 20:00	7.83	21.3	1
LH-DS-02	9/29/2025 20:15	7.76	21.3	1
LH-DS-02	9/29/2025 20:30	7.75	21.3	1
LH-DS-02	9/29/2025 20:45	7.72	21.3	1
LH-DS-02	9/29/2025 21:00	7.66	21.28	1
LH-DS-02	9/29/2025 21:15	7.65	21.26	1
LH-DS-02	9/29/2025 21:30	7.63	21.22	1
LH-DS-02	9/29/2025 21:45	7.57	21.18	1
LH-DS-02	9/29/2025 22:00	7.53	21.14	1
LH-DS-02	9/29/2025 22:15	7.52	21.12	1
LH-DS-02	9/29/2025 22:30	7.51	21.1	1
LH-DS-02	9/29/2025 22:45	7.51	21.1	1
LH-DS-02	9/29/2025 23:00	7.49	21.08	1
LH-DS-02	9/29/2025 23:15	7.49	21.06	1
LH-DS-02	9/29/2025 23:30	7.51	21.06	1
LH-DS-02	9/29/2025 23:45	7.51	21.04	1
LH-DS-02	9/30/2025 0:00	7.49	21.04	1
LH-DS-02	9/30/2025 0:15	7.52	21.02	1
LH-DS-02	9/30/2025 0:30	7.52	21.02	1
LH-DS-02	9/30/2025 0:45	7.53	21	1
LH-DS-02	9/30/2025 1:00	7.57	21	1
LH-DS-02	9/30/2025 1:15	7.6	21	1
LH-DS-02	9/30/2025 1:30	7.63	20.98	1
LH-DS-02	9/30/2025 1:45	7.68	20.98	1
LH-DS-02	9/30/2025 2:00	7.67	20.98	1
LH-DS-02	9/30/2025 2:15	7.66	20.96	1
LH-DS-02	9/30/2025 2:30	7.66	20.96	1
LH-DS-02	9/30/2025 2:45	7.69	20.94	1
LH-DS-02	9/30/2025 3:00	7.7	20.94	1
LH-DS-02	9/30/2025 3:15	7.69	20.94	1
LH-DS-02	9/30/2025 3:30	7.68	20.94	1
LH-DS-02	9/30/2025 3:45	7.66	20.92	1
LH-DS-02	9/30/2025 4:00	7.71	20.92	1
LH-DS-02	9/30/2025 4:15	7.69	20.92	1
LH-DS-02	9/30/2025 4:30	7.69	20.92	1
LH-DS-02	9/30/2025 4:45	7.68	20.9	1
LH-DS-02	9/30/2025 5:00	7.67	20.9	1
LH-DS-02	9/30/2025 5:15	7.67	20.88	1
LH-DS-02	9/30/2025 5:30	7.65	20.88	1
LH-DS-02	9/30/2025 5:45	7.67	20.86	1
LH-DS-02	9/30/2025 6:00	7.69	20.86	1
LH-DS-02	9/30/2025 6:15	7.7	20.86	1
LH-DS-02	9/30/2025 6:30	7.68	20.84	1
LH-DS-02	9/30/2025 6:45	7.66	20.84	1
LH-DS-02	9/30/2025 7:00	7.64	20.82	1
LH-DS-02	9/30/2025 7:15	7.65	20.82	1
LH-DS-02	9/30/2025 7:30	7.66	20.82	1
LH-DS-02	9/30/2025 7:45	7.69	20.8	1
LH-DS-02	9/30/2025 8:00	7.74	20.8	1
LH-DS-02	9/30/2025 8:15	7.79	20.82	1
LH-DS-02	9/30/2025 8:30	7.84	20.84	1
LH-DS-02	9/30/2025 8:45	7.89	20.86	1
LH-DS-02	9/30/2025 9:00	7.93	20.88	1
LH-DS-02	9/30/2025 9:15	7.98	20.9	1
LH-DS-02	9/30/2025 9:30	8.03	20.9	1
LH-DS-02	9/30/2025 9:45	8.08	20.92	1
LH-DS-02	9/30/2025 10:00	8.13	20.94	1

Station Name	Date Time	DO mg/L	Temp C	Use Code
LH-DS-02	9/30/2025 10:15	8.18	20.96	1
LH-DS-02	9/30/2025 10:30	8.24	20.98	1
LH-DS-02	9/30/2025 10:45	8.26	21	1
LH-DS-02	9/30/2025 11:00	8.34	21.04	1
LH-DS-02	9/30/2025 11:15	8.38	21.08	1
LH-DS-02	9/30/2025 11:30	8.44	21.12	1
LH-DS-02	9/30/2025 11:45	8.49	21.16	1
LH-DS-02	9/30/2025 12:00	8.53	21.22	1
LH-DS-02	9/30/2025 12:15	8.59	21.26	1
LH-DS-02	9/30/2025 12:30	8.68	21.24	2
LH-DS-02	9/30/2025 12:45	8.65	24.02	2
LH-DS-03	6/4/2025 12:15	7.94	27.36	2
LH-DS-03	6/4/2025 12:30	7.87	27.88	2
LH-DS-03	6/4/2025 12:45	7.84	28.14	2
LH-DS-03	6/4/2025 13:00	7.7	29.14	2
LH-DS-03	6/4/2025 13:15	7.56	29.86	2
LH-DS-03	6/4/2025 13:30	7.45	30.52	2
LH-DS-03	6/4/2025 13:45	9.72	17.76	1
LH-DS-03	6/4/2025 14:00	9.9	17.2	1
LH-DS-03	6/4/2025 14:15	9.91	17.16	1
LH-DS-03	6/4/2025 14:30	9.9	17.18	1
LH-DS-03	6/4/2025 14:45	9.89	17.2	1
LH-DS-03	6/4/2025 15:00	9.88	17.22	1
LH-DS-03	6/4/2025 15:15	9.88	17.26	1
LH-DS-03	6/4/2025 15:30	9.86	17.28	1
LH-DS-03	6/4/2025 15:45	9.86	17.3	1
LH-DS-03	6/4/2025 16:00	9.83	17.32	1
LH-DS-03	6/4/2025 16:15	9.84	17.34	1
LH-DS-03	6/4/2025 16:30	9.83	17.36	1
LH-DS-03	6/4/2025 16:45	9.8	17.38	1
LH-DS-03	6/4/2025 17:00	9.81	17.4	1
LH-DS-03	6/4/2025 17:15	9.81	17.44	1
LH-DS-03	6/4/2025 17:30	9.79	17.44	1
LH-DS-03	6/4/2025 17:45	9.81	17.46	1
LH-DS-03	6/4/2025 18:00	9.8	17.46	1
LH-DS-03	6/4/2025 18:15	9.82	17.48	1
LH-DS-03	6/4/2025 18:30	9.81	17.48	1
LH-DS-03	6/4/2025 18:45	9.81	17.5	1
LH-DS-03	6/4/2025 19:00	9.79	17.52	1
LH-DS-03	6/4/2025 19:15	9.82	17.52	1
LH-DS-03	6/4/2025 19:30	9.81	17.52	1
LH-DS-03	6/4/2025 19:45	9.8	17.54	1
LH-DS-03	6/4/2025 20:00	9.81	17.54	1
LH-DS-03	6/4/2025 20:15	9.8	17.54	1
LH-DS-03	6/4/2025 20:30	9.79	17.54	1
LH-DS-03	6/4/2025 20:45	9.77	17.54	1
LH-DS-03	6/4/2025 21:00	9.76	17.54	1
LH-DS-03	6/4/2025 21:15	9.76	17.54	1
LH-DS-03	6/4/2025 21:30	9.74	17.54	1
LH-DS-03	6/4/2025 21:45	9.73	17.54	1
LH-DS-03	6/4/2025 22:00	9.73	17.54	1
LH-DS-03	6/4/2025 22:15	9.73	17.54	1
LH-DS-03	6/4/2025 22:30	9.7	17.54	1
LH-DS-03	6/4/2025 22:45	9.7	17.52	1
LH-DS-03	6/4/2025 23:00	9.7	17.52	1
LH-DS-03	6/4/2025 23:15	9.7	17.52	1
LH-DS-03	6/4/2025 23:30	9.66	17.5	1
LH-DS-03	6/4/2025 23:45	9.64	17.48	1
LH-DS-03	6/5/2025 0:00	9.67	17.48	1
LH-DS-03	6/5/2025 0:15	9.67	17.46	1
LH-DS-03	6/5/2025 0:30	9.65	17.46	1
LH-DS-03	6/5/2025 0:45	9.6	17.46	1
LH-DS-03	6/5/2025 1:00	9.63	17.44	1
LH-DS-03	6/5/2025 1:15	9.62	17.44	1
LH-DS-03	6/5/2025 1:30	9.64	17.44	1
LH-DS-03	6/5/2025 1:45	9.6	17.44	1
LH-DS-03	6/5/2025 2:00	9.61	17.42	1
LH-DS-03	6/5/2025 2:15	9.61	17.42	1
LH-DS-03	6/5/2025 2:30	9.58	17.42	1
LH-DS-03	6/5/2025 2:45	9.6	17.4	1
LH-DS-03	6/5/2025 3:00	9.56	17.4	1
LH-DS-03	6/5/2025 3:15	9.57	17.4	1
LH-DS-03	6/5/2025 3:30	9.58	17.4	1
LH-DS-03	6/5/2025 3:45	9.58	17.38	1
LH-DS-03	6/5/2025 4:00	9.53	17.38	1
LH-DS-03	6/5/2025 4:15	9.54	17.36	1
LH-DS-03	6/5/2025 4:30	9.54	17.36	1
LH-DS-03	6/5/2025 4:45	9.55	17.34	1
LH-DS-03	6/5/2025 5:00	9.53	17.34	1
LH-DS-03	6/5/2025 5:15	9.51	17.34	1
LH-DS-03	6/5/2025 5:30	9.52	17.32	1
LH-DS-03	6/5/2025 5:45	9.52	17.32	1
LH-DS-03	6/5/2025 6:00	9.48	17.32	1
LH-DS-03	6/5/2025 6:15	9.46	17.32	1

Station Name	Date Time	DO mg/L	Temp C	Use Code
LH-DS-03	6/5/2025 6:30	9.46	17.32	1
LH-DS-03	6/5/2025 6:45	9.43	17.32	1
LH-DS-03	6/5/2025 7:00	9.43	17.32	1
LH-DS-03	6/5/2025 7:15	9.43	17.34	1
LH-DS-03	6/5/2025 7:30	9.4	17.34	1
LH-DS-03	6/5/2025 7:45	9.4	17.36	1
LH-DS-03	6/5/2025 8:00	9.38	17.36	1
LH-DS-03	6/5/2025 8:15	9.41	17.38	1
LH-DS-03	6/5/2025 8:30	9.34	17.4	1
LH-DS-03	6/5/2025 8:45	9.36	17.42	1
LH-DS-03	6/5/2025 9:00	9.39	17.44	1
LH-DS-03	6/5/2025 9:15	9.41	17.46	1
LH-DS-03	6/5/2025 9:30	9.42	17.48	1
LH-DS-03	6/5/2025 9:45	9.47	17.5	1
LH-DS-03	6/5/2025 10:00	9.41	17.54	1
LH-DS-03	6/5/2025 10:15	9.41	17.56	1
LH-DS-03	6/5/2025 10:30	9.41	17.6	1
LH-DS-03	6/5/2025 10:45	9.42	17.62	1
LH-DS-03	6/5/2025 11:00	9.46	17.66	1
LH-DS-03	6/5/2025 11:15	9.46	17.7	1
LH-DS-03	6/5/2025 11:30	9.43	17.72	1
LH-DS-03	6/5/2025 11:45	9.41	17.76	1
LH-DS-03	6/5/2025 12:00	9.39	17.8	1
LH-DS-03	6/5/2025 12:15	9.4	17.82	1
LH-DS-03	6/5/2025 12:30	9.4	17.84	1
LH-DS-03	6/5/2025 12:45	9.37	17.88	1
LH-DS-03	6/5/2025 13:00	9.36	17.94	1
LH-DS-03	6/5/2025 13:15	9.37	17.98	1
LH-DS-03	6/5/2025 13:30	9.35	18.02	1
LH-DS-03	6/5/2025 13:45	9.36	18.02	1
LH-DS-03	6/5/2025 14:00	9.33	18.08	1
LH-DS-03	6/5/2025 14:15	9.35	18.1	1
LH-DS-03	6/5/2025 14:30	9.34	18.14	1
LH-DS-03	6/5/2025 14:45	9.35	18.14	1
LH-DS-03	6/5/2025 15:00	9.33	18.18	1
LH-DS-03	6/5/2025 15:15	9.34	18.22	1
LH-DS-03	6/5/2025 15:30	9.36	18.26	1
LH-DS-03	6/5/2025 15:45	9.35	18.3	1
LH-DS-03	6/5/2025 16:00	9.37	18.32	1
LH-DS-03	6/5/2025 16:15	9.36	18.34	1
LH-DS-03	6/5/2025 16:30	9.38	18.38	1
LH-DS-03	6/5/2025 16:45	9.38	18.4	1
LH-DS-03	6/5/2025 17:00	9.38	18.42	1
LH-DS-03	6/5/2025 17:15	9.38	18.46	1
LH-DS-03	6/5/2025 17:30	9.38	18.5	1
LH-DS-03	6/5/2025 17:45	9.38	18.52	1
LH-DS-03	6/5/2025 18:00	9.37	18.54	1
LH-DS-03	6/5/2025 18:15	9.36	18.56	1
LH-DS-03	6/5/2025 18:30	9.35	18.58	1
LH-DS-03	6/5/2025 18:45	9.35	18.6	1
LH-DS-03	6/5/2025 19:00	9.35	18.62	1
LH-DS-03	6/5/2025 19:15	9.35	18.64	1
LH-DS-03	6/5/2025 19:30	9.35	18.66	1
LH-DS-03	6/5/2025 19:45	9.35	18.68	1
LH-DS-03	6/5/2025 20:00	9.33	18.7	1
LH-DS-03	6/5/2025 20:15	9.33	18.72	1
LH-DS-03	6/5/2025 20:30	9.33	18.76	1
LH-DS-03	6/5/2025 20:45	9.32	18.78	1
LH-DS-03	6/5/2025 21:00	9.32	18.8	1
LH-DS-03	6/5/2025 21:15	9.31	18.82	1
LH-DS-03	6/5/2025 21:30	9.32	18.84	1
LH-DS-03	6/5/2025 21:45	9.3	18.86	1
LH-DS-03	6/5/2025 22:00	9.3	18.88	1
LH-DS-03	6/5/2025 22:15	9.31	18.88	1
LH-DS-03	6/5/2025 22:30	9.29	18.9	1
LH-DS-03	6/5/2025 22:45	9.29	18.92	1
LH-DS-03	6/5/2025 23:00	9.27	18.92	1
LH-DS-03	6/5/2025 23:15	9.27	18.92	1
LH-DS-03	6/5/2025 23:30	9.26	18.94	1
LH-DS-03	6/5/2025 23:45	9.24	18.94	1
LH-DS-03	6/6/2025 0:00	9.24	18.94	1
LH-DS-03	6/6/2025 0:15	9.24	18.94	1
LH-DS-03	6/6/2025 0:30	9.23	18.96	1
LH-DS-03	6/6/2025 0:45	9.21	18.96	1
LH-DS-03	6/6/2025 1:00	9.2	18.96	1
LH-DS-03	6/6/2025 1:15	9.2	18.96	1
LH-DS-03	6/6/2025 1:30	9.18	18.96	1
LH-DS-03	6/6/2025 1:45	9.19	18.96	1
LH-DS-03	6/6/2025 2:00	9.16	18.94	1
LH-DS-03	6/6/2025 2:15	9.14	18.94	1
LH-DS-03	6/6/2025 2:30	9.15	18.94	1
LH-DS-03	6/6/2025 2:45	9.13	18.92	1
LH-DS-03	6/6/2025 3:00	9.12	18.92	1
LH-DS-03	6/6/2025 3:15	9.11	18.92	1

Station Name	Date Time	DO mg/L	Temp C	Use Code
LH-DS-03	6/6/2025 3:30	9.1	18.9	1
LH-DS-03	6/6/2025 3:45	9.09	18.88	1
LH-DS-03	6/6/2025 4:00	9.08	18.88	1
LH-DS-03	6/6/2025 4:15	9.07	18.86	1
LH-DS-03	6/6/2025 4:30	9.06	18.86	1
LH-DS-03	6/6/2025 4:45	9.06	18.84	1
LH-DS-03	6/6/2025 5:00	9.05	18.82	1
LH-DS-03	6/6/2025 5:15	9.03	18.8	1
LH-DS-03	6/6/2025 5:30	9.02	18.78	1
LH-DS-03	6/6/2025 5:45	9.01	18.76	1
LH-DS-03	6/6/2025 6:00	9	18.76	1
LH-DS-03	6/6/2025 6:15	9	18.74	1
LH-DS-03	6/6/2025 6:30	8.99	18.74	1
LH-DS-03	6/6/2025 6:45	9	18.72	1
LH-DS-03	6/6/2025 7:00	8.98	18.72	1
LH-DS-03	6/6/2025 7:15	8.97	18.72	1
LH-DS-03	6/6/2025 7:30	8.99	18.7	1
LH-DS-03	6/6/2025 7:45	8.96	18.68	1
LH-DS-03	6/6/2025 8:00	8.96	18.66	1
LH-DS-03	6/6/2025 8:15	8.95	18.66	1
LH-DS-03	6/6/2025 8:30	8.94	18.64	1
LH-DS-03	6/6/2025 8:45	9.05	18.64	1
LH-DS-03	6/6/2025 9:00	9.06	18.64	1
LH-DS-03	6/6/2025 9:15	9.05	18.64	1
LH-DS-03	6/6/2025 9:30	9.08	18.68	1
LH-DS-03	6/6/2025 9:45	9.09	18.68	1
LH-DS-03	6/6/2025 10:00	9.15	18.7	1
LH-DS-03	6/6/2025 10:15	9.1	18.7	1
LH-DS-03	6/6/2025 10:30	9.19	18.74	1
LH-DS-03	6/6/2025 10:45	9.15	18.76	1
LH-DS-03	6/6/2025 11:00	9.16	18.78	1
LH-DS-03	6/6/2025 11:15	9.15	18.78	1
LH-DS-03	6/6/2025 11:30	9.12	18.8	1
LH-DS-03	6/6/2025 11:45	9.07	18.78	1
LH-DS-03	6/6/2025 12:00	9.06	18.78	1
LH-DS-03	6/6/2025 12:15	8.91	18.8	1
LH-DS-03	6/6/2025 12:30	8.86	18.8	1
LH-DS-03	6/6/2025 12:45	8.85	18.8	1
LH-DS-03	6/6/2025 13:00	8.87	18.84	1
LH-DS-03	6/6/2025 13:15	8.88	18.9	1
LH-DS-03	6/6/2025 13:30	8.92	18.92	1
LH-DS-03	6/6/2025 13:45	8.96	18.94	1
LH-DS-03	6/6/2025 14:00	8.98	18.94	1
LH-DS-03	6/6/2025 14:15	8.97	18.98	1
LH-DS-03	6/6/2025 14:30	8.94	19	1
LH-DS-03	6/6/2025 14:45	8.93	19.02	1
LH-DS-03	6/6/2025 15:00	8.91	19.02	1
LH-DS-03	6/6/2025 15:15	8.89	19.04	1
LH-DS-03	6/6/2025 15:30	8.9	19.1	1
LH-DS-03	6/6/2025 15:45	8.9	19.14	1
LH-DS-03	6/6/2025 16:00	8.89	19.18	1
LH-DS-03	6/6/2025 16:15	8.89	19.18	1
LH-DS-03	6/6/2025 16:30	8.88	19.18	1
LH-DS-03	6/6/2025 16:45	8.87	19.18	1
LH-DS-03	6/6/2025 17:00	8.86	19.16	1
LH-DS-03	6/6/2025 17:15	8.85	19.16	1
LH-DS-03	6/6/2025 17:30	8.86	19.18	1
LH-DS-03	6/6/2025 17:45	8.85	19.18	1
LH-DS-03	6/6/2025 18:00	8.84	19.2	1
LH-DS-03	6/6/2025 18:15	8.84	19.22	1
LH-DS-03	6/6/2025 18:30	8.86	19.24	1
LH-DS-03	6/6/2025 18:45	8.86	19.24	1
LH-DS-03	6/6/2025 19:00	8.86	19.26	1
LH-DS-03	6/6/2025 19:15	8.84	19.26	1
LH-DS-03	6/6/2025 19:30	8.81	19.28	1
LH-DS-03	6/6/2025 19:45	8.79	19.3	1
LH-DS-03	6/6/2025 20:00	8.75	19.3	1
LH-DS-03	6/6/2025 20:15	8.74	19.32	1
LH-DS-03	6/6/2025 20:30	8.72	19.34	1
LH-DS-03	6/6/2025 20:45	8.7	19.36	1
LH-DS-03	6/6/2025 21:00	8.69	19.36	1
LH-DS-03	6/6/2025 21:15	8.69	19.38	1
LH-DS-03	6/6/2025 21:30	8.68	19.4	1
LH-DS-03	6/6/2025 21:45	8.69	19.42	1
LH-DS-03	6/6/2025 22:00	8.69	19.42	1
LH-DS-03	6/6/2025 22:15	8.69	19.44	1
LH-DS-03	6/6/2025 22:30	8.69	19.46	1
LH-DS-03	6/6/2025 22:45	8.69	19.46	1
LH-DS-03	6/6/2025 23:00	8.69	19.48	1
LH-DS-03	6/6/2025 23:15	8.71	19.48	1
LH-DS-03	6/6/2025 23:30	8.71	19.5	1
LH-DS-03	6/6/2025 23:45	8.72	19.52	1
LH-DS-03	6/7/2025 0:00	8.74	19.52	1
LH-DS-03	6/7/2025 0:15	8.75	19.54	1

Station Name	Date Time	DO mg/L	Temp C	Use Code
LH-DS-03	6/7/2025 0:30	8.77	19.54	1
LH-DS-03	6/7/2025 0:45	8.81	19.56	1
LH-DS-03	6/7/2025 1:00	8.81	19.58	1
LH-DS-03	6/7/2025 1:15	8.8	19.6	1
LH-DS-03	6/7/2025 1:30	8.79	19.6	1
LH-DS-03	6/7/2025 1:45	8.77	19.62	1
LH-DS-03	6/7/2025 2:00	8.78	19.62	1
LH-DS-03	6/7/2025 2:15	8.78	19.64	1
LH-DS-03	6/7/2025 2:30	8.77	19.64	1
LH-DS-03	6/7/2025 2:45	8.75	19.64	1
LH-DS-03	6/7/2025 3:00	8.74	19.64	1
LH-DS-03	6/7/2025 3:15	8.73	19.64	1
LH-DS-03	6/7/2025 3:30	8.73	19.64	1
LH-DS-03	6/7/2025 3:45	8.72	19.64	1
LH-DS-03	6/7/2025 4:00	8.7	19.62	1
LH-DS-03	6/7/2025 4:15	8.68	19.62	1
LH-DS-03	6/7/2025 4:30	8.67	19.62	1
LH-DS-03	6/7/2025 4:45	8.67	19.6	1
LH-DS-03	6/7/2025 5:00	8.67	19.6	1
LH-DS-03	6/7/2025 5:15	8.67	19.6	1
LH-DS-03	6/7/2025 5:30	8.69	19.6	1
LH-DS-03	6/7/2025 5:45	8.66	19.6	1
LH-DS-03	6/7/2025 6:00	8.69	19.6	1
LH-DS-03	6/7/2025 6:15	8.65	19.58	1
LH-DS-03	6/7/2025 6:30	8.66	19.58	1
LH-DS-03	6/7/2025 6:45	8.63	19.58	1
LH-DS-03	6/7/2025 7:00	8.62	19.58	1
LH-DS-03	6/7/2025 7:15	8.58	19.58	1
LH-DS-03	6/7/2025 7:30	8.58	19.58	1
LH-DS-03	6/7/2025 7:45	8.57	19.56	1
LH-DS-03	6/7/2025 8:00	8.57	19.56	1
LH-DS-03	6/7/2025 8:15	8.56	19.56	1
LH-DS-03	6/7/2025 8:30	8.56	19.56	1
LH-DS-03	6/7/2025 8:45	8.55	19.58	1
LH-DS-03	6/7/2025 9:00	8.55	19.58	1
LH-DS-03	6/7/2025 9:15	8.56	19.6	1
LH-DS-03	6/7/2025 9:30	8.55	19.6	1
LH-DS-03	6/7/2025 9:45	8.58	19.6	1
LH-DS-03	6/7/2025 10:00	8.59	19.6	1
LH-DS-03	6/7/2025 10:15	8.62	19.58	1
LH-DS-03	6/7/2025 10:30	8.66	19.58	1
LH-DS-03	6/7/2025 10:45	8.67	19.56	1
LH-DS-03	6/7/2025 11:00	8.67	19.56	1
LH-DS-03	6/7/2025 11:15	8.67	19.54	1
LH-DS-03	6/7/2025 11:30	8.67	19.54	1
LH-DS-03	6/7/2025 11:45	8.67	19.52	1
LH-DS-03	6/7/2025 12:00	8.63	19.52	1
LH-DS-03	6/7/2025 12:15	8.63	19.52	1
LH-DS-03	6/7/2025 12:30	8.62	19.52	1
LH-DS-03	6/7/2025 12:45	8.63	19.52	1
LH-DS-03	6/7/2025 13:00	8.63	19.52	1
LH-DS-03	6/7/2025 13:15	8.61	19.52	1
LH-DS-03	6/7/2025 13:30	8.62	19.52	1
LH-DS-03	6/7/2025 13:45	8.61	19.52	1
LH-DS-03	6/7/2025 14:00	8.61	19.52	1
LH-DS-03	6/7/2025 14:15	8.65	19.52	1
LH-DS-03	6/7/2025 14:30	8.69	19.52	1
LH-DS-03	6/7/2025 14:45	8.75	19.52	1
LH-DS-03	6/7/2025 15:00	8.76	19.52	1
LH-DS-03	6/7/2025 15:15	8.74	19.54	1
LH-DS-03	6/7/2025 15:30	8.75	19.54	1
LH-DS-03	6/7/2025 15:45	8.76	19.56	1
LH-DS-03	6/7/2025 16:00	8.77	19.56	1
LH-DS-03	6/7/2025 16:15	8.75	19.56	1
LH-DS-03	6/7/2025 16:30	8.74	19.58	1
LH-DS-03	6/7/2025 16:45	8.74	19.6	1
LH-DS-03	6/7/2025 17:00	8.74	19.6	1
LH-DS-03	6/7/2025 17:15	8.74	19.62	1
LH-DS-03	6/7/2025 17:30	8.77	19.66	1
LH-DS-03	6/7/2025 17:45	8.76	19.68	1
LH-DS-03	6/7/2025 18:00	8.81	19.72	1
LH-DS-03	6/7/2025 18:15	8.83	19.76	1
LH-DS-03	6/7/2025 18:30	8.82	19.78	1
LH-DS-03	6/7/2025 18:45	8.83	19.82	1
LH-DS-03	6/7/2025 19:00	8.79	19.84	1
LH-DS-03	6/7/2025 19:15	8.81	19.88	1
LH-DS-03	6/7/2025 19:30	8.78	19.9	1
LH-DS-03	6/7/2025 19:45	8.75	19.9	1
LH-DS-03	6/7/2025 20:00	8.71	19.9	1
LH-DS-03	6/7/2025 20:15	8.71	19.9	1
LH-DS-03	6/7/2025 20:30	8.71	19.92	1
LH-DS-03	6/7/2025 20:45	8.69	19.92	1
LH-DS-03	6/7/2025 21:00	8.71	19.92	1
LH-DS-03	6/7/2025 21:15	8.65	19.92	1

Station Name	Date Time	DO mg/L	Temp C	Use Code
LH-DS-03	6/7/2025 21:30	8.73	19.92	1
LH-DS-03	6/7/2025 21:45	8.71	19.92	1
LH-DS-03	6/7/2025 22:00	8.74	19.92	1
LH-DS-03	6/7/2025 22:15	8.76	19.9	1
LH-DS-03	6/7/2025 22:30	8.78	19.9	1
LH-DS-03	6/7/2025 22:45	8.78	19.88	1
LH-DS-03	6/7/2025 23:00	8.8	19.88	1
LH-DS-03	6/7/2025 23:15	8.86	19.86	1
LH-DS-03	6/7/2025 23:30	8.84	19.84	1
LH-DS-03	6/7/2025 23:45	8.87	19.82	1
LH-DS-03	6/8/2025 0:00	8.83	19.8	1
LH-DS-03	6/8/2025 0:15	8.82	19.78	1
LH-DS-03	6/8/2025 0:30	8.85	19.76	1
LH-DS-03	6/8/2025 0:45	8.86	19.74	1
LH-DS-03	6/8/2025 1:00	8.8	19.74	1
LH-DS-03	6/8/2025 1:15	8.81	19.72	1
LH-DS-03	6/8/2025 1:30	8.78	19.7	1
LH-DS-03	6/8/2025 1:45	8.82	19.68	1
LH-DS-03	6/8/2025 2:00	8.83	19.68	1
LH-DS-03	6/8/2025 2:15	8.88	19.66	1
LH-DS-03	6/8/2025 2:30	8.85	19.64	1
LH-DS-03	6/8/2025 2:45	8.85	19.62	1
LH-DS-03	6/8/2025 3:00	8.88	19.58	1
LH-DS-03	6/8/2025 3:15	8.9	19.56	1
LH-DS-03	6/8/2025 3:30	8.94	19.54	1
LH-DS-03	6/8/2025 3:45	8.89	19.52	1
LH-DS-03	6/8/2025 4:00	8.92	19.5	1
LH-DS-03	6/8/2025 4:15	8.95	19.48	1
LH-DS-03	6/8/2025 4:30	8.91	19.46	1
LH-DS-03	6/8/2025 4:45	8.93	19.44	1
LH-DS-03	6/8/2025 5:00	8.91	19.42	1
LH-DS-03	6/8/2025 5:15	8.91	19.4	1
LH-DS-03	6/8/2025 5:30	8.93	19.38	1
LH-DS-03	6/8/2025 5:45	8.92	19.36	1
LH-DS-03	6/8/2025 6:00	8.94	19.34	1
LH-DS-03	6/8/2025 6:15	8.97	19.32	1
LH-DS-03	6/8/2025 6:30	8.95	19.32	1
LH-DS-03	6/8/2025 6:45	9	19.3	1
LH-DS-03	6/8/2025 7:00	9.05	19.3	1
LH-DS-03	6/8/2025 7:15	9.06	19.3	1
LH-DS-03	6/8/2025 7:30	9.06	19.3	1
LH-DS-03	6/8/2025 7:45	9.02	19.32	1
LH-DS-03	6/8/2025 8:00	9.06	19.32	1
LH-DS-03	6/8/2025 8:15	9.09	19.32	1
LH-DS-03	6/8/2025 8:30	9.07	19.34	1
LH-DS-03	6/8/2025 8:45	9.13	19.36	1
LH-DS-03	6/8/2025 9:00	9.07	19.38	1
LH-DS-03	6/8/2025 9:15	9.14	19.4	1
LH-DS-03	6/8/2025 9:30	9.13	19.42	1
LH-DS-03	6/8/2025 9:45	9.1	19.44	1
LH-DS-03	6/8/2025 10:00	9.18	19.46	1
LH-DS-03	6/8/2025 10:15	9.16	19.48	1
LH-DS-03	6/8/2025 10:30	9.16	19.5	1
LH-DS-03	6/8/2025 10:45	9.13	19.54	1
LH-DS-03	6/8/2025 11:00	9.13	19.56	1
LH-DS-03	6/8/2025 11:15	9.21	19.58	1
LH-DS-03	6/8/2025 11:30	9.17	19.6	1
LH-DS-03	6/8/2025 11:45	9.18	19.62	1
LH-DS-03	6/8/2025 12:00	9.22	19.64	1
LH-DS-03	6/8/2025 12:15	9.18	19.66	1
LH-DS-03	6/8/2025 12:30	9.24	19.68	1
LH-DS-03	6/8/2025 12:45	9.27	19.7	1
LH-DS-03	6/8/2025 13:00	9.23	19.72	1
LH-DS-03	6/8/2025 13:15	9.28	19.76	1
LH-DS-03	6/8/2025 13:30	9.24	19.78	1
LH-DS-03	6/8/2025 13:45	9.28	19.8	1
LH-DS-03	6/8/2025 14:00	9.23	19.8	1
LH-DS-03	6/8/2025 14:15	9.26	19.84	1
LH-DS-03	6/8/2025 14:30	9.28	19.86	1
LH-DS-03	6/8/2025 14:45	9.28	19.88	1
LH-DS-03	6/8/2025 15:00	9.22	19.9	1
LH-DS-03	6/8/2025 15:15	9.26	19.9	1
LH-DS-03	6/8/2025 15:30	9.27	19.9	1
LH-DS-03	6/8/2025 15:45	9.28	19.92	1
LH-DS-03	6/8/2025 16:00	9.29	19.94	1
LH-DS-03	6/8/2025 16:15	9.26	19.92	1
LH-DS-03	6/8/2025 16:30	9.29	19.94	1
LH-DS-03	6/8/2025 16:45	9.27	19.92	1
LH-DS-03	6/8/2025 17:00	9.27	19.92	1
LH-DS-03	6/8/2025 17:15	9.32	19.9	1
LH-DS-03	6/8/2025 17:30	9.35	19.88	1
LH-DS-03	6/8/2025 17:45	9.33	19.88	1
LH-DS-03	6/8/2025 18:00	9.33	19.86	1
LH-DS-03	6/8/2025 18:15	9.31	19.86	1

Station Name	Date Time	DO mg/L	Temp C	Use Code
LH-DS-03	6/8/2025 18:30	9.38	19.84	1
LH-DS-03	6/8/2025 18:45	9.32	19.82	1
LH-DS-03	6/8/2025 19:00	9.35	19.8	1
LH-DS-03	6/8/2025 19:15	9.39	19.78	1
LH-DS-03	6/8/2025 19:30	9.37	19.76	1
LH-DS-03	6/8/2025 19:45	9.31	19.74	1
LH-DS-03	6/8/2025 20:00	9.38	19.72	1
LH-DS-03	6/8/2025 20:15	9.37	19.7	1
LH-DS-03	6/8/2025 20:30	9.35	19.68	1
LH-DS-03	6/8/2025 20:45	9.38	19.66	1
LH-DS-03	6/8/2025 21:00	9.37	19.64	1
LH-DS-03	6/8/2025 21:15	9.4	19.6	1
LH-DS-03	6/8/2025 21:30	9.38	19.58	1
LH-DS-03	6/8/2025 21:45	9.44	19.56	1
LH-DS-03	6/8/2025 22:00	9.41	19.54	1
LH-DS-03	6/8/2025 22:15	9.4	19.52	1
LH-DS-03	6/8/2025 22:30	9.42	19.52	1
LH-DS-03	6/8/2025 22:45	9.44	19.5	1
LH-DS-03	6/8/2025 23:00	9.4	19.48	1
LH-DS-03	6/8/2025 23:15	9.38	19.46	1
LH-DS-03	6/8/2025 23:30	9.38	19.44	1
LH-DS-03	6/8/2025 23:45	9.42	19.44	1
LH-DS-03	6/9/2025 0:00	9.43	19.42	1
LH-DS-03	6/9/2025 0:15	9.4	19.4	1
LH-DS-03	6/9/2025 0:30	9.44	19.4	1
LH-DS-03	6/9/2025 0:45	9.44	19.38	1
LH-DS-03	6/9/2025 1:00	9.42	19.38	1
LH-DS-03	6/9/2025 1:15	9.44	19.36	1
LH-DS-03	6/9/2025 1:30	9.38	19.36	1
LH-DS-03	6/9/2025 1:45	9.43	19.34	1
LH-DS-03	6/9/2025 2:00	9.44	19.34	1
LH-DS-03	6/9/2025 2:15	9.46	19.32	1
LH-DS-03	6/9/2025 2:30	9.45	19.32	1
LH-DS-03	6/9/2025 2:45	9.4	19.3	1
LH-DS-03	6/9/2025 3:00	9.39	19.3	1
LH-DS-03	6/9/2025 3:15	9.44	19.28	1
LH-DS-03	6/9/2025 3:30	9.43	19.26	1
LH-DS-03	6/9/2025 3:45	9.42	19.26	1
LH-DS-03	6/9/2025 4:00	9.42	19.24	1
LH-DS-03	6/9/2025 4:15	9.5	19.22	1
LH-DS-03	6/9/2025 4:30	9.47	19.2	1
LH-DS-03	6/9/2025 4:45	9.43	19.18	1
LH-DS-03	6/9/2025 5:00	9.51	19.18	1
LH-DS-03	6/9/2025 5:15	9.45	19.14	1
LH-DS-03	6/9/2025 5:30	9.46	19.14	1
LH-DS-03	6/9/2025 5:45	9.48	19.12	1
LH-DS-03	6/9/2025 6:00	9.5	19.1	1
LH-DS-03	6/9/2025 6:15	9.51	19.08	1
LH-DS-03	6/9/2025 6:30	9.51	19.06	1
LH-DS-03	6/9/2025 6:45	9.5	19.06	1
LH-DS-03	6/9/2025 7:00	9.51	19.04	1
LH-DS-03	6/9/2025 7:15	9.53	19.02	1
LH-DS-03	6/9/2025 7:30	9.52	19	1
LH-DS-03	6/9/2025 7:45	9.64	19	1
LH-DS-03	6/9/2025 8:00	9.68	18.98	1
LH-DS-03	6/9/2025 8:15	9.7	18.96	1
LH-DS-03	6/9/2025 8:30	9.73	18.96	1
LH-DS-03	6/9/2025 8:45	9.71	18.94	1
LH-DS-03	6/9/2025 9:00	9.72	18.94	1
LH-DS-03	6/9/2025 9:15	9.72	18.92	1
LH-DS-03	6/9/2025 9:30	9.71	18.92	1
LH-DS-03	6/9/2025 9:45	9.67	18.92	1
LH-DS-03	6/9/2025 10:00	9.71	18.92	1
LH-DS-03	6/9/2025 10:15	9.73	18.9	1
LH-DS-03	6/9/2025 10:30	9.7	18.9	1
LH-DS-03	6/9/2025 10:45	9.68	18.88	1
LH-DS-03	6/9/2025 11:00	9.67	18.88	1
LH-DS-03	6/9/2025 11:15	9.66	18.88	1
LH-DS-03	6/9/2025 11:30	9.66	18.86	1
LH-DS-03	6/9/2025 11:45	9.67	18.86	1
LH-DS-03	6/9/2025 12:00	9.68	18.86	1
LH-DS-03	6/9/2025 12:15	9.74	18.86	1
LH-DS-03	6/9/2025 12:30	9.68	18.86	1
LH-DS-03	6/9/2025 12:45	9.66	18.84	1
LH-DS-03	6/9/2025 13:00	9.68	18.84	1
LH-DS-03	6/9/2025 13:15	9.65	18.84	1
LH-DS-03	6/9/2025 13:30	9.67	18.84	1
LH-DS-03	6/9/2025 13:45	9.69	18.84	1
LH-DS-03	6/9/2025 14:00	9.7	18.84	1
LH-DS-03	6/9/2025 14:15	9.68	18.84	1
LH-DS-03	6/9/2025 14:30	9.7	18.84	1
LH-DS-03	6/9/2025 14:45	9.68	18.84	1
LH-DS-03	6/9/2025 15:00	9.7	18.84	1
LH-DS-03	6/9/2025 15:15	9.72	18.84	1

Station Name	Date Time	DO mg/L	Temp C	Use Code
LH-DS-03	6/9/2025 15:30	9.7	18.82	1
LH-DS-03	6/9/2025 15:45	9.69	18.82	1
LH-DS-03	6/9/2025 16:00	9.67	18.82	1
LH-DS-03	6/9/2025 16:15	9.7	18.82	1
LH-DS-03	6/9/2025 16:30	9.7	18.82	1
LH-DS-03	6/9/2025 16:45	9.68	18.82	1
LH-DS-03	6/9/2025 17:00	9.68	18.8	1
LH-DS-03	6/9/2025 17:15	9.7	18.8	1
LH-DS-03	6/9/2025 17:30	9.68	18.8	1
LH-DS-03	6/9/2025 17:45	9.69	18.78	1
LH-DS-03	6/9/2025 18:00	9.67	18.78	1
LH-DS-03	6/9/2025 18:15	9.7	18.76	1
LH-DS-03	6/9/2025 18:30	9.69	18.76	1
LH-DS-03	6/9/2025 18:45	9.7	18.74	1
LH-DS-03	6/9/2025 19:00	9.66	18.74	1
LH-DS-03	6/9/2025 19:15	9.68	18.74	1
LH-DS-03	6/9/2025 19:30	9.7	18.72	1
LH-DS-03	6/9/2025 19:45	9.68	18.72	1
LH-DS-03	6/9/2025 20:00	9.68	18.7	1
LH-DS-03	6/9/2025 20:15	9.71	18.7	1
LH-DS-03	6/9/2025 20:30	9.72	18.7	1
LH-DS-03	6/9/2025 20:45	9.72	18.68	1
LH-DS-03	6/9/2025 21:00	9.75	18.68	1
LH-DS-03	6/9/2025 21:15	9.71	18.66	1
LH-DS-03	6/9/2025 21:30	9.7	18.66	1
LH-DS-03	6/9/2025 21:45	9.74	18.66	1
LH-DS-03	6/9/2025 22:00	9.72	18.64	1
LH-DS-03	6/9/2025 22:15	9.7	18.64	1
LH-DS-03	6/9/2025 22:30	9.68	18.62	1
LH-DS-03	6/9/2025 22:45	9.67	18.62	1
LH-DS-03	6/9/2025 23:00	9.7	18.6	1
LH-DS-03	6/9/2025 23:15	9.7	18.6	1
LH-DS-03	6/9/2025 23:30	9.71	18.6	1
LH-DS-03	6/9/2025 23:45	9.68	18.6	1
LH-DS-03	6/10/2025 0:00	9.71	18.58	1
LH-DS-03	6/10/2025 0:15	9.69	18.56	1
LH-DS-03	6/10/2025 0:30	9.7	18.56	1
LH-DS-03	6/10/2025 0:45	9.7	18.56	1
LH-DS-03	6/10/2025 1:00	9.7	18.54	1
LH-DS-03	6/10/2025 1:15	9.67	18.54	1
LH-DS-03	6/10/2025 1:30	9.68	18.52	1
LH-DS-03	6/10/2025 1:45	9.69	18.52	1
LH-DS-03	6/10/2025 2:00	9.65	18.52	1
LH-DS-03	6/10/2025 2:15	9.71	18.52	1
LH-DS-03	6/10/2025 2:30	9.69	18.5	1
LH-DS-03	6/10/2025 2:45	9.67	18.5	1
LH-DS-03	6/10/2025 3:00	9.65	18.5	1
LH-DS-03	6/10/2025 3:15	9.66	18.5	1
LH-DS-03	6/10/2025 3:30	9.63	18.48	1
LH-DS-03	6/10/2025 3:45	9.65	18.48	1
LH-DS-03	6/10/2025 4:00	9.62	18.48	1
LH-DS-03	6/10/2025 4:15	9.6	18.48	1
LH-DS-03	6/10/2025 4:30	9.68	18.48	1
LH-DS-03	6/10/2025 4:45	9.66	18.46	1
LH-DS-03	6/10/2025 5:00	9.64	18.46	1
LH-DS-03	6/10/2025 5:15	9.65	18.46	1
LH-DS-03	6/10/2025 5:30	9.67	18.46	1
LH-DS-03	6/10/2025 5:45	9.62	18.46	1
LH-DS-03	6/10/2025 6:00	9.65	18.44	1
LH-DS-03	6/10/2025 6:15	9.63	18.44	1
LH-DS-03	6/10/2025 6:30	9.59	18.44	1
LH-DS-03	6/10/2025 6:45	9.66	18.44	1
LH-DS-03	6/10/2025 7:00	9.61	18.42	1
LH-DS-03	6/10/2025 7:15	9.63	18.42	1
LH-DS-03	6/10/2025 7:30	9.69	18.42	1
LH-DS-03	6/10/2025 7:45	9.63	18.42	1
LH-DS-03	6/10/2025 8:00	9.66	18.42	1
LH-DS-03	6/10/2025 8:15	9.61	18.42	1
LH-DS-03	6/10/2025 8:30	9.51	18.42	1
LH-DS-03	6/10/2025 8:45	9.58	18.42	1
LH-DS-03	6/10/2025 9:00	9.51	18.4	1
LH-DS-03	6/10/2025 9:15	9.54	18.4	1
LH-DS-03	6/10/2025 9:30	9.56	18.4	1
LH-DS-03	6/10/2025 9:45	9.51	18.42	1
LH-DS-03	6/10/2025 10:00	9.53	18.42	1
LH-DS-03	6/10/2025 10:15	9.53	18.42	1
LH-DS-03	6/10/2025 10:30	9.53	18.42	1
LH-DS-03	6/10/2025 10:45	9.52	18.42	1
LH-DS-03	6/10/2025 11:00	9.46	18.42	1
LH-DS-03	6/10/2025 11:15	9.46	18.42	1
LH-DS-03	6/10/2025 11:30	9.45	18.42	1
LH-DS-03	6/10/2025 11:45	9.15	17.9	2
LH-DS-03	6/10/2025 12:00	9.24	17.68	2
LH-DS-03	6/10/2025 12:15	9.58	17.86	2

Station Name	Date Time	DO mg/L	Temp C	Use Code
LH-DS-03	6/10/2025 12:30	9.64	17.5	2
LH-DS-03	6/10/2025 12:45	9.83	18.28	1
LH-DS-03	6/10/2025 13:00	9.79	18.42	1
LH-DS-03	6/10/2025 13:15	9.81	18.42	1
LH-DS-03	6/10/2025 13:30	9.86	18.42	1
LH-DS-03	6/10/2025 13:45	9.82	18.42	1
LH-DS-03	6/10/2025 14:00	9.82	18.4	1
LH-DS-03	6/10/2025 14:15	9.79	18.4	1
LH-DS-03	6/10/2025 14:30	9.82	18.42	1
LH-DS-03	6/10/2025 14:45	9.81	18.4	1
LH-DS-03	6/10/2025 15:00	9.88	18.4	1
LH-DS-03	6/10/2025 15:15	9.92	18.4	1
LH-DS-03	6/10/2025 15:30	9.9	18.4	1
LH-DS-03	6/10/2025 15:45	9.91	18.4	1
LH-DS-03	6/10/2025 16:00	9.93	18.4	1
LH-DS-03	6/10/2025 16:15	9.92	18.4	1
LH-DS-03	6/10/2025 16:30	9.9	18.38	1
LH-DS-03	6/10/2025 16:45	9.91	18.38	1
LH-DS-03	6/10/2025 17:00	9.9	18.38	1
LH-DS-03	6/10/2025 17:15	9.87	18.38	1
LH-DS-03	6/10/2025 17:30	9.87	18.36	1
LH-DS-03	6/10/2025 17:45	9.88	18.36	1
LH-DS-03	6/10/2025 18:00	9.82	18.36	1
LH-DS-03	6/10/2025 18:15	9.86	18.36	1
LH-DS-03	6/10/2025 18:30	9.84	18.34	1
LH-DS-03	6/10/2025 18:45	9.83	18.34	1
LH-DS-03	6/10/2025 19:00	9.8	18.34	1
LH-DS-03	6/10/2025 19:15	9.82	18.32	1
LH-DS-03	6/10/2025 19:30	9.81	18.32	1
LH-DS-03	6/10/2025 19:45	9.82	18.32	1
LH-DS-03	6/10/2025 20:00	9.83	18.32	1
LH-DS-03	6/10/2025 20:15	9.82	18.3	1
LH-DS-03	6/10/2025 20:30	9.87	18.3	1
LH-DS-03	6/10/2025 20:45	9.84	18.3	1
LH-DS-03	6/10/2025 21:00	9.86	18.28	1
LH-DS-03	6/10/2025 21:15	9.82	18.28	1
LH-DS-03	6/10/2025 21:30	9.88	18.28	1
LH-DS-03	6/10/2025 21:45	9.83	18.26	1
LH-DS-03	6/10/2025 22:00	9.87	18.26	1
LH-DS-03	6/10/2025 22:15	9.83	18.24	1
LH-DS-03	6/10/2025 22:30	9.84	18.24	1
LH-DS-03	6/10/2025 22:45	9.87	18.24	1
LH-DS-03	6/10/2025 23:00	9.86	18.24	1
LH-DS-03	6/10/2025 23:15	9.82	18.22	1
LH-DS-03	6/10/2025 23:30	9.91	18.22	1
LH-DS-03	6/10/2025 23:45	9.92	18.22	1
LH-DS-03	6/11/2025 0:00	9.88	18.2	1
LH-DS-03	6/11/2025 0:15	9.83	18.2	1
LH-DS-03	6/11/2025 0:30	9.87	18.18	1
LH-DS-03	6/11/2025 0:45	9.86	18.18	1
LH-DS-03	6/11/2025 1:00	9.84	18.18	1
LH-DS-03	6/11/2025 1:15	9.84	18.16	1
LH-DS-03	6/11/2025 1:30	9.83	18.16	1
LH-DS-03	6/11/2025 1:45	9.86	18.14	1
LH-DS-03	6/11/2025 2:00	9.82	18.14	1
LH-DS-03	6/11/2025 2:15	9.86	18.14	1
LH-DS-03	6/11/2025 2:30	9.81	18.12	1
LH-DS-03	6/11/2025 2:45	9.83	18.12	1
LH-DS-03	6/11/2025 3:00	9.83	18.1	1
LH-DS-03	6/11/2025 3:15	9.83	18.1	1
LH-DS-03	6/11/2025 3:30	9.82	18.08	1
LH-DS-03	6/11/2025 3:45	9.81	18.08	1
LH-DS-03	6/11/2025 4:00	9.81	18.08	1
LH-DS-03	6/11/2025 4:15	9.8	18.06	1
LH-DS-03	6/11/2025 4:30	9.82	18.06	1
LH-DS-03	6/11/2025 4:45	9.89	18.04	1
LH-DS-03	6/11/2025 5:00	9.84	18.04	1
LH-DS-03	6/11/2025 5:15	9.82	18.04	1
LH-DS-03	6/11/2025 5:30	9.83	18.02	1
LH-DS-03	6/11/2025 5:45	9.79	18.02	1
LH-DS-03	6/11/2025 6:00	9.74	18.02	1
LH-DS-03	6/11/2025 6:15	9.82	18.02	1
LH-DS-03	6/11/2025 6:30	9.82	18.02	1
LH-DS-03	6/11/2025 6:45	9.81	18	1
LH-DS-03	6/11/2025 7:00	9.82	18.02	1
LH-DS-03	6/11/2025 7:15	9.82	18.02	1
LH-DS-03	6/11/2025 7:30	9.81	18.02	1
LH-DS-03	6/11/2025 7:45	9.87	18.02	1
LH-DS-03	6/11/2025 8:00	9.9	18.04	1
LH-DS-03	6/11/2025 8:15	9.8	18.04	1
LH-DS-03	6/11/2025 8:30	9.82	18.04	1
LH-DS-03	6/11/2025 8:45	9.88	18.06	1
LH-DS-03	6/11/2025 9:00	9.79	18.08	1
LH-DS-03	6/11/2025 9:15	9.79	18.1	1

Station Name	Date Time	DO mg/L	Temp C	Use Code
LH-DS-03	6/11/2025 9:30	9.78	18.1	1
LH-DS-03	6/11/2025 9:45	9.82	18.12	1
LH-DS-03	6/11/2025 10:00	9.78	18.14	1
LH-DS-03	6/11/2025 10:15	9.81	18.18	1
LH-DS-03	6/11/2025 10:30	9.74	18.2	1
LH-DS-03	6/11/2025 10:45	9.77	18.22	1
LH-DS-03	6/11/2025 11:00	9.8	18.24	1
LH-DS-03	6/11/2025 11:15	9.77	18.26	1
LH-DS-03	6/11/2025 11:30	9.8	18.3	1
LH-DS-03	6/11/2025 11:45	9.82	18.32	1
LH-DS-03	6/11/2025 12:00	9.77	18.34	1
LH-DS-03	6/11/2025 12:15	9.76	18.36	1
LH-DS-03	6/11/2025 12:30	9.79	18.4	1
LH-DS-03	6/11/2025 12:45	9.77	18.42	1
LH-DS-03	6/11/2025 13:00	9.78	18.46	1
LH-DS-03	6/11/2025 13:15	9.8	18.48	1
LH-DS-03	6/11/2025 13:30	9.79	18.48	1
LH-DS-03	6/11/2025 13:45	9.77	18.48	1
LH-DS-03	6/11/2025 14:00	9.78	18.52	1
LH-DS-03	6/11/2025 14:15	9.79	18.56	1
LH-DS-03	6/11/2025 14:30	9.76	18.6	1
LH-DS-03	6/11/2025 14:45	9.79	18.64	1
LH-DS-03	6/11/2025 15:00	9.77	18.68	1
LH-DS-03	6/11/2025 15:15	9.76	18.72	1
LH-DS-03	6/11/2025 15:30	9.73	18.74	1
LH-DS-03	6/11/2025 15:45	9.74	18.76	1
LH-DS-03	6/11/2025 16:00	9.73	18.8	1
LH-DS-03	6/11/2025 16:15	9.74	18.82	1
LH-DS-03	6/11/2025 16:30	9.67	18.84	1
LH-DS-03	6/11/2025 16:45	9.68	18.88	1
LH-DS-03	6/11/2025 17:00	9.69	18.9	1
LH-DS-03	6/11/2025 17:15	9.66	18.9	1
LH-DS-03	6/11/2025 17:30	9.71	18.92	1
LH-DS-03	6/11/2025 17:45	9.7	18.94	1
LH-DS-03	6/11/2025 18:00	9.68	18.96	1
LH-DS-03	6/11/2025 18:15	9.72	18.98	1
LH-DS-03	6/11/2025 18:30	9.69	18.98	1
LH-DS-03	6/11/2025 18:45	9.7	19	1
LH-DS-03	6/11/2025 19:00	9.7	19	1
LH-DS-03	6/11/2025 19:15	9.68	19.02	1
LH-DS-03	6/11/2025 19:30	9.71	19.02	1
LH-DS-03	6/11/2025 19:45	9.66	19.02	1
LH-DS-03	6/11/2025 20:00	9.64	19.02	1
LH-DS-03	6/11/2025 20:15	9.69	19.02	1
LH-DS-03	6/11/2025 20:30	9.65	19.02	1
LH-DS-03	6/11/2025 20:45	9.68	19	1
LH-DS-03	6/11/2025 21:00	9.65	19	1
LH-DS-03	6/11/2025 21:15	9.64	19	1
LH-DS-03	6/11/2025 21:30	9.66	18.98	1
LH-DS-03	6/11/2025 21:45	9.65	18.98	1
LH-DS-03	6/11/2025 22:00	9.63	18.98	1
LH-DS-03	6/11/2025 22:15	9.64	18.96	1
LH-DS-03	6/11/2025 22:30	9.64	18.94	1
LH-DS-03	6/11/2025 22:45	9.68	18.94	1
LH-DS-03	6/11/2025 23:00	9.65	18.92	1
LH-DS-03	6/11/2025 23:15	9.66	18.9	1
LH-DS-03	6/11/2025 23:30	9.66	18.9	1
LH-DS-03	6/11/2025 23:45	9.58	18.88	1
LH-DS-03	6/12/2025 0:00	9.61	18.88	1
LH-DS-03	6/12/2025 0:15	9.56	18.86	1
LH-DS-03	6/12/2025 0:30	9.57	18.86	1
LH-DS-03	6/12/2025 0:45	9.58	18.84	1
LH-DS-03	6/12/2025 1:00	9.56	18.84	1
LH-DS-03	6/12/2025 1:15	9.57	18.82	1
LH-DS-03	6/12/2025 1:30	9.57	18.8	1
LH-DS-03	6/12/2025 1:45	9.55	18.78	1
LH-DS-03	6/12/2025 2:00	9.6	18.76	1
LH-DS-03	6/12/2025 2:15	9.56	18.74	1
LH-DS-03	6/12/2025 2:30	9.55	18.72	1
LH-DS-03	6/12/2025 2:45	9.53	18.72	1
LH-DS-03	6/12/2025 3:00	9.52	18.7	1
LH-DS-03	6/12/2025 3:15	9.57	18.68	1
LH-DS-03	6/12/2025 3:30	9.54	18.66	1
LH-DS-03	6/12/2025 3:45	9.53	18.66	1
LH-DS-03	6/12/2025 4:00	9.55	18.64	1
LH-DS-03	6/12/2025 4:15	9.56	18.62	1
LH-DS-03	6/12/2025 4:30	9.52	18.6	1
LH-DS-03	6/12/2025 4:45	9.49	18.58	1
LH-DS-03	6/12/2025 5:00	9.54	18.56	1
LH-DS-03	6/12/2025 5:15	9.49	18.56	1
LH-DS-03	6/12/2025 5:30	9.49	18.54	1
LH-DS-03	6/12/2025 5:45	9.45	18.54	1
LH-DS-03	6/12/2025 6:00	9.47	18.52	1
LH-DS-03	6/12/2025 6:15	9.52	18.52	1

Station Name	Date Time	DO mg/L	Temp C	Use Code
LH-DS-03	6/12/2025 6:30	9.47	18.52	1
LH-DS-03	6/12/2025 6:45	9.49	18.52	1
LH-DS-03	6/12/2025 7:00	9.48	18.52	1
LH-DS-03	6/12/2025 7:15	9.5	18.54	1
LH-DS-03	6/12/2025 7:30	9.51	18.54	1
LH-DS-03	6/12/2025 7:45	9.48	18.54	1
LH-DS-03	6/12/2025 8:00	9.49	18.56	1
LH-DS-03	6/12/2025 8:15	9.54	18.56	1
LH-DS-03	6/12/2025 8:30	9.49	18.58	1
LH-DS-03	6/12/2025 8:45	9.51	18.6	1
LH-DS-03	6/12/2025 9:00	9.51	18.6	1
LH-DS-03	6/12/2025 9:15	9.46	18.62	1
LH-DS-03	6/12/2025 9:30	9.51	18.64	1
LH-DS-03	6/12/2025 9:45	9.57	18.66	1
LH-DS-03	6/12/2025 10:00	9.62	18.68	1
LH-DS-03	6/12/2025 10:15	9.63	18.7	1
LH-DS-03	6/12/2025 10:30	9.58	18.72	1
LH-DS-03	6/12/2025 10:45	9.61	18.76	1
LH-DS-03	6/12/2025 11:00	9.55	18.78	1
LH-DS-03	6/12/2025 11:15	9.51	18.82	1
LH-DS-03	6/12/2025 11:30	9.46	18.84	1
LH-DS-03	6/12/2025 11:45	9.45	18.88	1
LH-DS-03	6/12/2025 12:00	9.47	18.9	1
LH-DS-03	6/12/2025 12:15	9.43	18.92	1
LH-DS-03	6/12/2025 12:30	9.42	18.96	1
LH-DS-03	6/12/2025 12:45	9.43	18.98	1
LH-DS-03	6/12/2025 13:00	9.43	19.02	1
LH-DS-03	6/12/2025 13:15	9.47	19.04	1
LH-DS-03	6/12/2025 13:30	9.44	19.06	1
LH-DS-03	6/12/2025 13:45	9.48	19.08	1
LH-DS-03	6/12/2025 14:00	9.49	19.1	1
LH-DS-03	6/12/2025 14:15	9.47	19.12	1
LH-DS-03	6/12/2025 14:30	9.48	19.12	1
LH-DS-03	6/12/2025 14:45	9.51	19.16	1
LH-DS-03	6/12/2025 15:00	9.48	19.2	1
LH-DS-03	6/12/2025 15:15	9.49	19.22	1
LH-DS-03	6/12/2025 15:30	9.5	19.24	1
LH-DS-03	6/12/2025 15:45	9.53	19.26	1
LH-DS-03	6/12/2025 16:00	9.5	19.3	1
LH-DS-03	6/12/2025 16:15	9.5	19.32	1
LH-DS-03	6/12/2025 16:30	9.49	19.34	1
LH-DS-03	6/12/2025 16:45	9.46	19.36	1
LH-DS-03	6/12/2025 17:00	9.45	19.38	1
LH-DS-03	6/12/2025 17:15	9.45	19.4	1
LH-DS-03	6/12/2025 17:30	9.45	19.42	1
LH-DS-03	6/12/2025 17:45	9.44	19.44	1
LH-DS-03	6/12/2025 18:00	9.46	19.44	1
LH-DS-03	6/12/2025 18:15	9.45	19.46	1
LH-DS-03	6/12/2025 18:30	9.46	19.46	1
LH-DS-03	6/12/2025 18:45	9.44	19.48	1
LH-DS-03	6/12/2025 19:00	9.45	19.48	1
LH-DS-03	6/12/2025 19:15	9.45	19.48	1
LH-DS-03	6/12/2025 19:30	9.43	19.48	1
LH-DS-03	6/12/2025 19:45	9.44	19.5	1
LH-DS-03	6/12/2025 20:00	9.44	19.5	1
LH-DS-03	6/12/2025 20:15	9.46	19.5	1
LH-DS-03	6/12/2025 20:30	9.44	19.5	1
LH-DS-03	6/12/2025 20:45	9.43	19.5	1
LH-DS-03	6/12/2025 21:00	9.42	19.5	1
LH-DS-03	6/12/2025 21:15	9.41	19.5	1
LH-DS-03	6/12/2025 21:30	9.41	19.5	1
LH-DS-03	6/12/2025 21:45	9.42	19.5	1
LH-DS-03	6/12/2025 22:00	9.41	19.5	1
LH-DS-03	6/12/2025 22:15	9.42	19.48	1
LH-DS-03	6/12/2025 22:30	9.4	19.48	1
LH-DS-03	6/12/2025 22:45	9.43	19.48	1
LH-DS-03	6/12/2025 23:00	9.4	19.46	1
LH-DS-03	6/12/2025 23:15	9.41	19.46	1
LH-DS-03	6/12/2025 23:30	9.39	19.46	1
LH-DS-03	6/12/2025 23:45	9.41	19.44	1
LH-DS-03	6/13/2025 0:00	9.38	19.42	1
LH-DS-03	6/13/2025 0:15	9.37	19.42	1
LH-DS-03	6/13/2025 0:30	9.39	19.4	1
LH-DS-03	6/13/2025 0:45	9.36	19.4	1
LH-DS-03	6/13/2025 1:00	9.37	19.38	1
LH-DS-03	6/13/2025 1:15	9.37	19.36	1
LH-DS-03	6/13/2025 1:30	9.34	19.36	1
LH-DS-03	6/13/2025 1:45	9.35	19.34	1
LH-DS-03	6/13/2025 2:00	9.33	19.32	1
LH-DS-03	6/13/2025 2:15	9.29	19.3	1
LH-DS-03	6/13/2025 2:30	9.29	19.3	1
LH-DS-03	6/13/2025 2:45	9.27	19.28	1
LH-DS-03	6/13/2025 3:00	9.27	19.26	1
LH-DS-03	6/13/2025 3:15	9.25	19.24	1

Station Name	Date Time	DO mg/L	Temp C	Use Code
LH-DS-03	6/13/2025 3:30	9.28	19.22	1
LH-DS-03	6/13/2025 3:45	9.27	19.2	1
LH-DS-03	6/13/2025 4:00	9.28	19.18	1
LH-DS-03	6/13/2025 4:15	9.26	19.18	1
LH-DS-03	6/13/2025 4:30	9.26	19.16	1
LH-DS-03	6/13/2025 4:45	9.27	19.14	1
LH-DS-03	6/13/2025 5:00	9.22	19.12	1
LH-DS-03	6/13/2025 5:15	9.25	19.1	1
LH-DS-03	6/13/2025 5:30	9.24	19.1	1
LH-DS-03	6/13/2025 5:45	9.25	19.08	1
LH-DS-03	6/13/2025 6:00	9.23	19.08	1
LH-DS-03	6/13/2025 6:15	9.25	19.08	1
LH-DS-03	6/13/2025 6:30	9.23	19.06	1
LH-DS-03	6/13/2025 6:45	9.23	19.06	1
LH-DS-03	6/13/2025 7:00	9.2	19.04	1
LH-DS-03	6/13/2025 7:15	9.26	19.04	1
LH-DS-03	6/13/2025 7:30	9.22	19.04	1
LH-DS-03	6/13/2025 7:45	9.22	19.04	1
LH-DS-03	6/13/2025 8:00	9.19	19.02	1
LH-DS-03	6/13/2025 8:15	9.2	19.02	1
LH-DS-03	6/13/2025 8:30	9.21	19.02	1
LH-DS-03	6/13/2025 8:45	9.22	19.02	1
LH-DS-03	6/13/2025 9:00	9.21	19.02	1
LH-DS-03	6/13/2025 9:15	9.19	19.02	1
LH-DS-03	6/13/2025 9:30	9.19	19.02	1
LH-DS-03	6/13/2025 9:45	9.21	19.04	1
LH-DS-03	6/13/2025 10:00	9.21	19.04	1
LH-DS-03	6/13/2025 10:15	9.21	19.06	1
LH-DS-03	6/13/2025 10:30	9.2	19.08	1
LH-DS-03	6/13/2025 10:45	9.19	19.12	1
LH-DS-03	6/13/2025 11:00	9.21	19.14	1
LH-DS-03	6/13/2025 11:15	9.19	19.14	1
LH-DS-03	6/13/2025 11:30	9.19	19.18	1
LH-DS-03	6/13/2025 11:45	9.2	19.16	1
LH-DS-03	6/13/2025 12:00	9.21	19.18	1
LH-DS-03	6/13/2025 12:15	9.21	19.2	1
LH-DS-03	6/13/2025 12:30	9.2	19.2	1
LH-DS-03	6/13/2025 12:45	9.21	19.22	1
LH-DS-03	6/13/2025 13:00	9.2	19.26	1
LH-DS-03	6/13/2025 13:15	9.23	19.26	1
LH-DS-03	6/13/2025 13:30	9.22	19.28	1
LH-DS-03	6/13/2025 13:45	9.22	19.3	1
LH-DS-03	6/13/2025 14:00	9.21	19.32	1
LH-DS-03	6/13/2025 14:15	9.21	19.32	1
LH-DS-03	6/13/2025 14:30	9.21	19.32	1
LH-DS-03	6/13/2025 14:45	9.22	19.34	1
LH-DS-03	6/13/2025 15:00	9.2	19.36	1
LH-DS-03	6/13/2025 15:15	9.21	19.38	1
LH-DS-03	6/13/2025 15:30	9.22	19.42	1
LH-DS-03	6/13/2025 15:45	9.22	19.44	1
LH-DS-03	6/13/2025 16:00	9.23	19.46	1
LH-DS-03	6/13/2025 16:15	9.23	19.48	1
LH-DS-03	6/13/2025 16:30	9.23	19.48	1
LH-DS-03	6/13/2025 16:45	9.22	19.48	1
LH-DS-03	6/13/2025 17:00	9.22	19.5	1
LH-DS-03	6/13/2025 17:15	9.22	19.5	1
LH-DS-03	6/13/2025 17:30	9.23	19.52	1
LH-DS-03	6/13/2025 17:45	9.22	19.54	1
LH-DS-03	6/13/2025 18:00	9.22	19.54	1
LH-DS-03	6/13/2025 18:15	9.22	19.56	1
LH-DS-03	6/13/2025 18:30	9.22	19.56	1
LH-DS-03	6/13/2025 18:45	9.23	19.56	1
LH-DS-03	6/13/2025 19:00	9.21	19.56	1
LH-DS-03	6/13/2025 19:15	9.22	19.56	1
LH-DS-03	6/13/2025 19:30	9.22	19.56	1
LH-DS-03	6/13/2025 19:45	9.21	19.56	1
LH-DS-03	6/13/2025 20:00	9.22	19.58	1
LH-DS-03	6/13/2025 20:15	9.21	19.58	1
LH-DS-03	6/13/2025 20:30	9.21	19.6	1
LH-DS-03	6/13/2025 20:45	9.21	19.6	1
LH-DS-03	6/13/2025 21:00	9.22	19.62	1
LH-DS-03	6/13/2025 21:15	9.21	19.62	1
LH-DS-03	6/13/2025 21:30	9.22	19.64	1
LH-DS-03	6/13/2025 21:45	9.22	19.64	1
LH-DS-03	6/13/2025 22:00	9.22	19.64	1
LH-DS-03	6/13/2025 22:15	9.21	19.64	1
LH-DS-03	6/13/2025 22:30	9.22	19.64	1
LH-DS-03	6/13/2025 22:45	9.21	19.64	1
LH-DS-03	6/13/2025 23:00	9.21	19.64	1
LH-DS-03	6/13/2025 23:15	9.21	19.64	1
LH-DS-03	6/13/2025 23:30	9.21	19.64	1
LH-DS-03	6/13/2025 23:45	9.21	19.64	1
LH-DS-03	6/14/2025 0:00	9.22	19.64	1
LH-DS-03	6/14/2025 0:15	9.21	19.62	1

Station Name	Date Time	DO mg/L	Temp C	Use Code
LH-DS-03	6/14/2025 0:30	9.21	19.62	1
LH-DS-03	6/14/2025 0:45	9.2	19.62	1
LH-DS-03	6/14/2025 1:00	9.2	19.62	1
LH-DS-03	6/14/2025 1:15	9.19	19.6	1
LH-DS-03	6/14/2025 1:30	9.19	19.6	1
LH-DS-03	6/14/2025 1:45	9.17	19.6	1
LH-DS-03	6/14/2025 2:00	9.18	19.58	1
LH-DS-03	6/14/2025 2:15	9.19	19.56	1
LH-DS-03	6/14/2025 2:30	9.18	19.56	1
LH-DS-03	6/14/2025 2:45	9.17	19.54	1
LH-DS-03	6/14/2025 3:00	9.17	19.52	1
LH-DS-03	6/14/2025 3:15	9.16	19.5	1
LH-DS-03	6/14/2025 3:30	9.15	19.5	1
LH-DS-03	6/14/2025 3:45	9.14	19.48	1
LH-DS-03	6/14/2025 4:00	9.13	19.46	1
LH-DS-03	6/14/2025 4:15	9.13	19.46	1
LH-DS-03	6/14/2025 4:30	9.12	19.44	1
LH-DS-03	6/14/2025 4:45	9.12	19.42	1
LH-DS-03	6/14/2025 5:00	9.12	19.4	1
LH-DS-03	6/14/2025 5:15	9.1	19.38	1
LH-DS-03	6/14/2025 5:30	9.08	19.36	1
LH-DS-03	6/14/2025 5:45	9.09	19.34	1
LH-DS-03	6/14/2025 6:00	9.08	19.32	1
LH-DS-03	6/14/2025 6:15	9.08	19.3	1
LH-DS-03	6/14/2025 6:30	9.07	19.28	1
LH-DS-03	6/14/2025 6:45	9.07	19.26	1
LH-DS-03	6/14/2025 7:00	9.06	19.24	1
LH-DS-03	6/14/2025 7:15	9.05	19.22	1
LH-DS-03	6/14/2025 7:30	9.06	19.22	1
LH-DS-03	6/14/2025 7:45	9.06	19.2	1
LH-DS-03	6/14/2025 8:00	9.05	19.18	1
LH-DS-03	6/14/2025 8:15	9.04	19.16	1
LH-DS-03	6/14/2025 8:30	9.04	19.14	1
LH-DS-03	6/14/2025 8:45	9.03	19.14	1
LH-DS-03	6/14/2025 9:00	9.02	19.12	1
LH-DS-03	6/14/2025 9:15	9.01	19.1	1
LH-DS-03	6/14/2025 9:30	9.02	19.08	1
LH-DS-03	6/14/2025 9:45	9.02	19.08	1
LH-DS-03	6/14/2025 10:00	9.01	19.08	1
LH-DS-03	6/14/2025 10:15	9.04	19.06	1
LH-DS-03	6/14/2025 10:30	9.03	19.04	1
LH-DS-03	6/14/2025 10:45	9.05	19.04	1
LH-DS-03	6/14/2025 11:00	9.06	19.04	1
LH-DS-03	6/14/2025 11:15	9.06	19.02	1
LH-DS-03	6/14/2025 11:30	9.06	19.02	1
LH-DS-03	6/14/2025 11:45	9.08	19.02	1
LH-DS-03	6/14/2025 12:00	9.06	19.02	1
LH-DS-03	6/14/2025 12:15	9.06	19.02	1
LH-DS-03	6/14/2025 12:30	9.07	19	1
LH-DS-03	6/14/2025 12:45	9.08	19	1
LH-DS-03	6/14/2025 13:00	9.06	19.02	1
LH-DS-03	6/14/2025 13:15	9.06	19.02	1
LH-DS-03	6/14/2025 13:30	9.06	19.02	1
LH-DS-03	6/14/2025 13:45	9.05	19.02	1
LH-DS-03	6/14/2025 14:00	9.06	19.02	1
LH-DS-03	6/14/2025 14:15	9.06	19.02	1
LH-DS-03	6/14/2025 14:30	9.04	19.02	1
LH-DS-03	6/14/2025 14:45	9.05	19.02	1
LH-DS-03	6/14/2025 15:00	9.04	19	1
LH-DS-03	6/14/2025 15:15	9.03	18.98	1
LH-DS-03	6/14/2025 15:30	9.02	18.98	1
LH-DS-03	6/14/2025 15:45	9.03	18.98	1
LH-DS-03	6/14/2025 16:00	9.03	18.98	1
LH-DS-03	6/14/2025 16:15	9.03	18.98	1
LH-DS-03	6/14/2025 16:30	9.03	18.98	1
LH-DS-03	6/14/2025 16:45	9.03	18.98	1
LH-DS-03	6/14/2025 17:00	9.04	18.98	1
LH-DS-03	6/14/2025 17:15	9.03	18.96	1
LH-DS-03	6/14/2025 17:30	9.02	18.96	1
LH-DS-03	6/14/2025 17:45	9.04	18.96	1
LH-DS-03	6/14/2025 18:00	9.03	18.96	1
LH-DS-03	6/14/2025 18:15	9.04	18.96	1
LH-DS-03	6/14/2025 18:30	9.05	18.96	1
LH-DS-03	6/14/2025 18:45	9.03	18.96	1
LH-DS-03	6/14/2025 19:00	9.04	18.94	1
LH-DS-03	6/14/2025 19:15	9.03	18.94	1
LH-DS-03	6/14/2025 19:30	9.03	18.94	1
LH-DS-03	6/14/2025 19:45	9.03	18.94	1
LH-DS-03	6/14/2025 20:00	9.03	18.94	1
LH-DS-03	6/14/2025 20:15	9.02	18.94	1
LH-DS-03	6/14/2025 20:30	9.04	18.94	1
LH-DS-03	6/14/2025 20:45	9.02	18.92	1
LH-DS-03	6/14/2025 21:00	9.02	18.92	1
LH-DS-03	6/14/2025 21:15	9.02	18.92	1

Station Name	Date Time	DO mg/L	Temp C	Use Code
LH-DS-03	6/14/2025 21:30	9.03	18.92	1
LH-DS-03	6/14/2025 21:45	9.02	18.9	1
LH-DS-03	6/14/2025 22:00	9.03	18.9	1
LH-DS-03	6/14/2025 22:15	9.03	18.9	1
LH-DS-03	6/14/2025 22:30	9.02	18.9	1
LH-DS-03	6/14/2025 22:45	9.03	18.88	1
LH-DS-03	6/14/2025 23:00	9.04	18.88	1
LH-DS-03	6/14/2025 23:15	9.04	18.88	1
LH-DS-03	6/14/2025 23:30	9.04	18.88	1
LH-DS-03	6/14/2025 23:45	9.04	18.88	1
LH-DS-03	6/15/2025 0:00	9.04	18.88	1
LH-DS-03	6/15/2025 0:15	9.05	18.86	1
LH-DS-03	6/15/2025 0:30	9.06	18.86	1
LH-DS-03	6/15/2025 0:45	9.05	18.86	1
LH-DS-03	6/15/2025 1:00	9.07	18.86	1
LH-DS-03	6/15/2025 1:15	9.06	18.86	1
LH-DS-03	6/15/2025 1:30	9.06	18.86	1
LH-DS-03	6/15/2025 1:45	9.07	18.84	1
LH-DS-03	6/15/2025 2:00	9.06	18.84	1
LH-DS-03	6/15/2025 2:15	9.06	18.84	1
LH-DS-03	6/15/2025 2:30	9.06	18.84	1
LH-DS-03	6/15/2025 2:45	9.06	18.82	1
LH-DS-03	6/15/2025 3:00	9.06	18.82	1
LH-DS-03	6/15/2025 3:15	9.05	18.82	1
LH-DS-03	6/15/2025 3:30	9.06	18.8	1
LH-DS-03	6/15/2025 3:45	9.04	18.8	1
LH-DS-03	6/15/2025 4:00	9.05	18.8	1
LH-DS-03	6/15/2025 4:15	9.04	18.78	1
LH-DS-03	6/15/2025 4:30	9.04	18.76	1
LH-DS-03	6/15/2025 4:45	9.02	18.76	1
LH-DS-03	6/15/2025 5:00	9.03	18.74	1
LH-DS-03	6/15/2025 5:15	9.02	18.74	1
LH-DS-03	6/15/2025 5:30	9.01	18.74	1
LH-DS-03	6/15/2025 5:45	9.01	18.72	1
LH-DS-03	6/15/2025 6:00	9.01	18.7	1
LH-DS-03	6/15/2025 6:15	9.01	18.7	1
LH-DS-03	6/15/2025 6:30	9.02	18.7	1
LH-DS-03	6/15/2025 6:45	8.99	18.68	1
LH-DS-03	6/15/2025 7:00	9.01	18.68	1
LH-DS-03	6/15/2025 7:15	9.02	18.66	1
LH-DS-03	6/15/2025 7:30	9.03	18.66	1
LH-DS-03	6/15/2025 7:45	9.03	18.66	1
LH-DS-03	6/15/2025 8:00	9.01	18.64	1
LH-DS-03	6/15/2025 8:15	9.02	18.64	1
LH-DS-03	6/15/2025 8:30	9.03	18.64	1
LH-DS-03	6/15/2025 8:45	9.04	18.64	1
LH-DS-03	6/15/2025 9:00	9.05	18.64	1
LH-DS-03	6/15/2025 9:15	9.07	18.66	1
LH-DS-03	6/15/2025 9:30	9.12	18.66	1
LH-DS-03	6/15/2025 9:45	9.12	18.68	1
LH-DS-03	6/15/2025 10:00	9.1	18.68	1
LH-DS-03	6/15/2025 10:15	9.13	18.7	1
LH-DS-03	6/15/2025 10:30	9.12	18.74	1
LH-DS-03	6/15/2025 10:45	9.13	18.76	1
LH-DS-03	6/15/2025 11:00	9.13	18.78	1
LH-DS-03	6/15/2025 11:15	9.09	18.78	1
LH-DS-03	6/15/2025 11:30	9.15	18.78	1
LH-DS-03	6/15/2025 11:45	9.15	18.78	1
LH-DS-03	6/15/2025 12:00	9.16	18.8	1
LH-DS-03	6/15/2025 12:15	9.13	18.8	1
LH-DS-03	6/15/2025 12:30	9.14	18.82	1
LH-DS-03	6/15/2025 12:45	9.1	18.86	1
LH-DS-03	6/15/2025 13:00	9.12	18.86	1
LH-DS-03	6/15/2025 13:15	9.11	18.86	1
LH-DS-03	6/15/2025 13:30	9.12	18.9	1
LH-DS-03	6/15/2025 13:45	9.11	18.9	1
LH-DS-03	6/15/2025 14:00	9.12	18.88	1
LH-DS-03	6/15/2025 14:15	9.11	18.9	1
LH-DS-03	6/15/2025 14:30	9.12	18.9	1
LH-DS-03	6/15/2025 14:45	9.12	18.9	1
LH-DS-03	6/15/2025 15:00	9.12	18.9	1
LH-DS-03	6/15/2025 15:15	9.11	18.9	1
LH-DS-03	6/15/2025 15:30	9.11	18.9	1
LH-DS-03	6/15/2025 15:45	9.11	18.9	1
LH-DS-03	6/15/2025 16:00	9.12	18.88	1
LH-DS-03	6/15/2025 16:15	9.13	18.9	1
LH-DS-03	6/15/2025 16:30	9.11	18.9	1
LH-DS-03	6/15/2025 16:45	9.12	18.92	1
LH-DS-03	6/15/2025 17:00	9.12	18.92	1
LH-DS-03	6/15/2025 17:15	9.13	18.94	1
LH-DS-03	6/15/2025 17:30	9.11	18.94	1
LH-DS-03	6/15/2025 17:45	9.12	18.92	1
LH-DS-03	6/15/2025 18:00	9.11	18.92	1
LH-DS-03	6/15/2025 18:15	9.11	18.9	1

Station Name	Date Time	DO mg/L	Temp C	Use Code
LH-DS-03	6/15/2025 18:30	9.1	18.9	1
LH-DS-03	6/15/2025 18:45	9.1	18.88	1
LH-DS-03	6/15/2025 19:00	9.1	18.86	1
LH-DS-03	6/15/2025 19:15	9.11	18.86	1
LH-DS-03	6/15/2025 19:30	9.1	18.84	1
LH-DS-03	6/15/2025 19:45	9.11	18.82	1
LH-DS-03	6/15/2025 20:00	9.1	18.82	1
LH-DS-03	6/15/2025 20:15	9.09	18.8	1
LH-DS-03	6/15/2025 20:30	9.1	18.8	1
LH-DS-03	6/15/2025 20:45	9.11	18.78	1
LH-DS-03	6/15/2025 21:00	9.12	18.76	1
LH-DS-03	6/15/2025 21:15	9.12	18.76	1
LH-DS-03	6/15/2025 21:30	9.13	18.76	1
LH-DS-03	6/15/2025 21:45	9.14	18.76	1
LH-DS-03	6/15/2025 22:00	9.14	18.76	1
LH-DS-03	6/15/2025 22:15	9.15	18.78	1
LH-DS-03	6/15/2025 22:30	9.14	18.78	1
LH-DS-03	6/15/2025 22:45	9.15	18.8	1
LH-DS-03	6/15/2025 23:00	9.14	18.8	1
LH-DS-03	6/15/2025 23:15	9.14	18.8	1
LH-DS-03	6/15/2025 23:30	9.16	18.82	1
LH-DS-03	6/15/2025 23:45	9.15	18.82	1
LH-DS-03	6/16/2025 0:00	9.15	18.82	1
LH-DS-03	6/16/2025 0:15	9.16	18.84	1
LH-DS-03	6/16/2025 0:30	9.16	18.84	1
LH-DS-03	6/16/2025 0:45	9.16	18.84	1
LH-DS-03	6/16/2025 1:00	9.17	18.86	1
LH-DS-03	6/16/2025 1:15	9.17	18.86	1
LH-DS-03	6/16/2025 1:30	9.16	18.86	1
LH-DS-03	6/16/2025 1:45	9.16	18.88	1
LH-DS-03	6/16/2025 2:00	9.17	18.88	1
LH-DS-03	6/16/2025 2:15	9.17	18.88	1
LH-DS-03	6/16/2025 2:30	9.16	18.88	1
LH-DS-03	6/16/2025 2:45	9.16	18.88	1
LH-DS-03	6/16/2025 3:00	9.15	18.88	1
LH-DS-03	6/16/2025 3:15	9.15	18.88	1
LH-DS-03	6/16/2025 3:30	9.15	18.88	1
LH-DS-03	6/16/2025 3:45	9.15	18.86	1
LH-DS-03	6/16/2025 4:00	9.15	18.86	1
LH-DS-03	6/16/2025 4:15	9.14	18.84	1
LH-DS-03	6/16/2025 4:30	9.13	18.84	1
LH-DS-03	6/16/2025 4:45	9.12	18.82	1
LH-DS-03	6/16/2025 5:00	9.11	18.82	1
LH-DS-03	6/16/2025 5:15	9.11	18.8	1
LH-DS-03	6/16/2025 5:30	9.1	18.8	1
LH-DS-03	6/16/2025 5:45	9.1	18.8	1
LH-DS-03	6/16/2025 6:00	9.1	18.78	1
LH-DS-03	6/16/2025 6:15	9.09	18.78	1
LH-DS-03	6/16/2025 6:30	9.11	18.76	1
LH-DS-03	6/16/2025 6:45	9.1	18.76	1
LH-DS-03	6/16/2025 7:00	9.11	18.74	1
LH-DS-03	6/16/2025 7:15	9.11	18.74	1
LH-DS-03	6/16/2025 7:30	9.14	18.74	1
LH-DS-03	6/16/2025 7:45	9.12	18.74	1
LH-DS-03	6/16/2025 8:00	9.13	18.72	1
LH-DS-03	6/16/2025 8:15	9.12	18.74	1
LH-DS-03	6/16/2025 8:30	9.19	18.74	1
LH-DS-03	6/16/2025 8:45	9.15	18.74	1
LH-DS-03	6/16/2025 9:00	9.22	18.76	1
LH-DS-03	6/16/2025 9:15	9.22	18.78	1
LH-DS-03	6/16/2025 9:30	9.21	18.78	1
LH-DS-03	6/16/2025 9:45	9.2	18.8	1
LH-DS-03	6/16/2025 10:00	9.2	18.82	1
LH-DS-03	6/16/2025 10:15	9.2	18.84	1
LH-DS-03	6/16/2025 10:30	9.2	18.86	1
LH-DS-03	6/16/2025 10:45	9.19	18.88	1
LH-DS-03	6/16/2025 11:00	9.19	18.9	1
LH-DS-03	6/16/2025 11:15	9.18	18.92	1
LH-DS-03	6/16/2025 11:30	9.19	18.94	1
LH-DS-03	6/16/2025 11:45	9.18	18.96	1
LH-DS-03	6/16/2025 12:00	9.18	18.98	1
LH-DS-03	6/16/2025 12:15	9.2	19	1
LH-DS-03	6/16/2025 12:30	9.18	19	1
LH-DS-03	6/16/2025 12:45	9.18	19.02	1
LH-DS-03	6/16/2025 13:00	9.17	19.04	1
LH-DS-03	6/16/2025 13:15	9.17	19.04	1
LH-DS-03	6/16/2025 13:30	9.18	19.06	1
LH-DS-03	6/16/2025 13:45	9.17	19.1	1
LH-DS-03	6/16/2025 14:00	9.17	19.12	1
LH-DS-03	6/16/2025 14:15	9.17	19.14	1
LH-DS-03	6/16/2025 14:30	9.18	19.18	1
LH-DS-03	6/16/2025 14:45	9.19	19.18	1
LH-DS-03	6/16/2025 15:00	9.18	19.18	1
LH-DS-03	6/16/2025 15:15	9.2	19.2	1

Station Name	Date Time	DO mg/L	Temp C	Use Code
LH-DS-03	6/16/2025 15:30	9.18	19.2	1
LH-DS-03	6/16/2025 15:45	9.19	19.2	1
LH-DS-03	6/16/2025 16:00	9.2	19.2	1
LH-DS-03	6/16/2025 16:15	9.2	19.24	1
LH-DS-03	6/16/2025 16:30	9.22	19.24	1
LH-DS-03	6/16/2025 16:45	9.2	19.24	1
LH-DS-03	6/16/2025 17:00	9.23	19.24	1
LH-DS-03	6/16/2025 17:15	9.22	19.26	1
LH-DS-03	6/16/2025 17:30	9.21	19.26	1
LH-DS-03	6/16/2025 17:45	9.22	19.26	1
LH-DS-03	6/16/2025 18:00	9.22	19.24	1
LH-DS-03	6/16/2025 18:15	9.2	19.22	1
LH-DS-03	6/16/2025 18:30	9.21	19.22	1
LH-DS-03	6/16/2025 18:45	9.19	19.22	1
LH-DS-03	6/16/2025 19:00	9.17	19.22	1
LH-DS-03	6/16/2025 19:15	9.18	19.22	1
LH-DS-03	6/16/2025 19:30	9.18	19.2	1
LH-DS-03	6/16/2025 19:45	9.17	19.22	1
LH-DS-03	6/16/2025 20:00	9.15	19.22	1
LH-DS-03	6/16/2025 20:15	9.16	19.22	1
LH-DS-03	6/16/2025 20:30	9.14	19.22	1
LH-DS-03	6/16/2025 20:45	9.15	19.2	1
LH-DS-03	6/16/2025 21:00	9.15	19.2	1
LH-DS-03	6/16/2025 21:15	9.16	19.22	1
LH-DS-03	6/16/2025 21:30	9.16	19.2	1
LH-DS-03	6/16/2025 21:45	9.17	19.22	1
LH-DS-03	6/16/2025 22:00	9.17	19.22	1
LH-DS-03	6/16/2025 22:15	9.18	19.22	1
LH-DS-03	6/16/2025 22:30	9.17	19.22	1
LH-DS-03	6/16/2025 22:45	9.17	19.24	1
LH-DS-03	6/16/2025 23:00	9.18	19.24	1
LH-DS-03	6/16/2025 23:15	9.19	19.26	1
LH-DS-03	6/16/2025 23:30	9.19	19.26	1
LH-DS-03	6/16/2025 23:45	9.19	19.28	1
LH-DS-03	6/17/2025 0:00	9.19	19.3	1
LH-DS-03	6/17/2025 0:15	9.19	19.3	1
LH-DS-03	6/17/2025 0:30	9.2	19.32	1
LH-DS-03	6/17/2025 0:45	9.21	19.34	1
LH-DS-03	6/17/2025 1:00	9.2	19.36	1
LH-DS-03	6/17/2025 1:15	9.21	19.36	1
LH-DS-03	6/17/2025 1:30	9.21	19.38	1
LH-DS-03	6/17/2025 1:45	9.21	19.4	1
LH-DS-03	6/17/2025 2:00	9.21	19.42	1
LH-DS-03	6/17/2025 2:15	9.2	19.44	1
LH-DS-03	6/17/2025 2:30	9.21	19.46	1
LH-DS-03	6/17/2025 2:45	9.22	19.46	1
LH-DS-03	6/17/2025 3:00	9.21	19.46	1
LH-DS-03	6/17/2025 3:15	9.21	19.48	1
LH-DS-03	6/17/2025 3:30	9.2	19.48	1
LH-DS-03	6/17/2025 3:45	9.2	19.5	1
LH-DS-03	6/17/2025 4:00	9.2	19.5	1
LH-DS-03	6/17/2025 4:15	9.19	19.5	1
LH-DS-03	6/17/2025 4:30	9.19	19.5	1
LH-DS-03	6/17/2025 4:45	9.19	19.52	1
LH-DS-03	6/17/2025 5:00	9.18	19.52	1
LH-DS-03	6/17/2025 5:15	9.17	19.52	1
LH-DS-03	6/17/2025 5:30	9.16	19.52	1
LH-DS-03	6/17/2025 5:45	9.16	19.5	1
LH-DS-03	6/17/2025 6:00	9.16	19.5	1
LH-DS-03	6/17/2025 6:15	9.15	19.5	1
LH-DS-03	6/17/2025 6:30	9.16	19.5	1
LH-DS-03	6/17/2025 6:45	9.14	19.48	1
LH-DS-03	6/17/2025 7:00	9.15	19.48	1
LH-DS-03	6/17/2025 7:15	9.16	19.48	1
LH-DS-03	6/17/2025 7:30	9.16	19.48	1
LH-DS-03	6/17/2025 7:45	9.19	19.48	1
LH-DS-03	6/17/2025 8:00	9.14	19.46	1
LH-DS-03	6/17/2025 8:15	9.17	19.46	1
LH-DS-03	6/17/2025 8:30	9.17	19.46	1
LH-DS-03	6/17/2025 8:45	9.16	19.46	1
LH-DS-03	6/17/2025 9:00	9.2	19.46	1
LH-DS-03	6/17/2025 9:15	9.18	19.44	1
LH-DS-03	6/17/2025 9:30	9.18	19.44	1
LH-DS-03	6/17/2025 9:45	9.17	19.44	1
LH-DS-03	6/17/2025 10:00	9.21	19.44	1
LH-DS-03	6/17/2025 10:15	9.46	20.14	2
LH-DS-03	6/17/2025 10:30	8.79	22.44	2
LH-DS-03	6/17/2025 10:45	8.85	20.74	2
LH-DS-03	6/17/2025 11:00	9.21	19.54	1
LH-DS-03	6/17/2025 11:15	9.22	19.48	1
LH-DS-03	6/17/2025 11:30	9.3	19.48	1
LH-DS-03	6/17/2025 11:45	9.3	19.48	1
LH-DS-03	6/17/2025 12:00	9.23	19.48	1
LH-DS-03	6/17/2025 12:15	9.22	19.46	1

Station Name	Date Time	DO mg/L	Temp C	Use Code
LH-DS-03	6/17/2025 12:30	9.21	19.46	1
LH-DS-03	6/17/2025 12:45	9.21	19.46	1
LH-DS-03	6/17/2025 13:00	9.24	19.46	1
LH-DS-03	6/17/2025 13:15	9.25	19.48	1
LH-DS-03	6/17/2025 13:30	9.19	19.48	1
LH-DS-03	6/17/2025 13:45	9.18	19.48	1
LH-DS-03	6/17/2025 14:00	9.13	19.46	1
LH-DS-03	6/17/2025 14:15	9.14	19.48	1
LH-DS-03	6/17/2025 14:30	9.21	19.48	1
LH-DS-03	6/17/2025 14:45	9.2	19.5	1
LH-DS-03	6/17/2025 15:00	9.19	19.52	1
LH-DS-03	6/17/2025 15:15	9.14	19.52	1
LH-DS-03	6/17/2025 15:30	9.09	19.5	1
LH-DS-03	6/17/2025 15:45	9.03	19.48	1
LH-DS-03	6/17/2025 16:00	9.11	19.48	1
LH-DS-03	6/17/2025 16:15	9.09	19.48	1
LH-DS-03	6/17/2025 16:30	9.08	19.48	1
LH-DS-03	6/17/2025 16:45	9.13	19.48	1
LH-DS-03	6/17/2025 17:00	8.97	19.48	1
LH-DS-03	6/17/2025 17:15	9.03	19.48	1
LH-DS-03	6/17/2025 17:30	9.01	19.46	1
LH-DS-03	6/17/2025 17:45	9.06	19.46	1
LH-DS-03	6/17/2025 18:00	8.92	19.46	1
LH-DS-03	6/17/2025 18:15	9.03	19.44	1
LH-DS-03	6/17/2025 18:30	9.04	19.44	1
LH-DS-03	6/17/2025 18:45	8.92	19.44	1
LH-DS-03	6/17/2025 19:00	8.92	19.44	1
LH-DS-03	6/17/2025 19:15	9.02	19.42	1
LH-DS-03	6/17/2025 19:30	9.02	19.4	1
LH-DS-03	6/17/2025 19:45	9.01	19.4	1
LH-DS-03	6/17/2025 20:00	9.01	19.38	1
LH-DS-03	6/17/2025 20:15	9.01	19.38	1
LH-DS-03	6/17/2025 20:30	9.01	19.38	1
LH-DS-03	6/17/2025 20:45	9.02	19.36	1
LH-DS-03	6/17/2025 21:00	9.02	19.36	1
LH-DS-03	6/17/2025 21:15	9.02	19.36	1
LH-DS-03	6/17/2025 21:30	9.02	19.36	1
LH-DS-03	6/17/2025 21:45	9	19.34	1
LH-DS-03	6/17/2025 22:00	9.02	19.34	1
LH-DS-03	6/17/2025 22:15	9.02	19.34	1
LH-DS-03	6/17/2025 22:30	9.02	19.34	1
LH-DS-03	6/17/2025 22:45	9.02	19.32	1
LH-DS-03	6/17/2025 23:00	9.02	19.32	1
LH-DS-03	6/17/2025 23:15	9.03	19.32	1
LH-DS-03	6/17/2025 23:30	9.01	19.32	1
LH-DS-03	6/17/2025 23:45	9.03	19.32	1
LH-DS-03	6/18/2025 0:00	9.03	19.34	1
LH-DS-03	6/18/2025 0:15	9.03	19.34	1
LH-DS-03	6/18/2025 0:30	9.02	19.34	1
LH-DS-03	6/18/2025 0:45	9.02	19.34	1
LH-DS-03	6/18/2025 1:00	9.02	19.34	1
LH-DS-03	6/18/2025 1:15	9.02	19.34	1
LH-DS-03	6/18/2025 1:30	9.02	19.36	1
LH-DS-03	6/18/2025 1:45	9.02	19.36	1
LH-DS-03	6/18/2025 2:00	9.01	19.36	1
LH-DS-03	6/18/2025 2:15	9.02	19.36	1
LH-DS-03	6/18/2025 2:30	9.02	19.36	1
LH-DS-03	6/18/2025 2:45	9	19.36	1
LH-DS-03	6/18/2025 3:00	9	19.36	1
LH-DS-03	6/18/2025 3:15	9.01	19.36	1
LH-DS-03	6/18/2025 3:30	9	19.38	1
LH-DS-03	6/18/2025 3:45	9	19.38	1
LH-DS-03	6/18/2025 4:00	9	19.38	1
LH-DS-03	6/18/2025 4:15	8.99	19.38	1
LH-DS-03	6/18/2025 4:30	8.99	19.38	1
LH-DS-03	6/18/2025 4:45	8.98	19.4	1
LH-DS-03	6/18/2025 5:00	8.96	19.4	1
LH-DS-03	6/18/2025 5:15	8.96	19.4	1
LH-DS-03	6/18/2025 5:30	8.95	19.4	1
LH-DS-03	6/18/2025 5:45	8.94	19.4	1
LH-DS-03	6/18/2025 6:00	8.95	19.42	1
LH-DS-03	6/18/2025 6:15	8.96	19.42	1
LH-DS-03	6/18/2025 6:30	8.96	19.42	1
LH-DS-03	6/18/2025 6:45	8.94	19.44	1
LH-DS-03	6/18/2025 7:00	8.93	19.44	1
LH-DS-03	6/18/2025 7:15	8.93	19.46	1
LH-DS-03	6/18/2025 7:30	8.94	19.46	1
LH-DS-03	6/18/2025 7:45	8.96	19.46	1
LH-DS-03	6/18/2025 8:00	8.98	19.48	1
LH-DS-03	6/18/2025 8:15	8.95	19.5	1
LH-DS-03	6/18/2025 8:30	8.93	19.5	1
LH-DS-03	6/18/2025 8:45	8.93	19.5	1
LH-DS-03	6/18/2025 9:00	8.92	19.52	1
LH-DS-03	6/18/2025 9:15	9.02	19.54	1

Station Name	Date Time	DO mg/L	Temp C	Use Code
LH-DS-03	6/18/2025 9:30	9.11	19.56	1
LH-DS-03	6/18/2025 9:45	9.24	19.56	1
LH-DS-03	6/18/2025 10:00	9.4	19.58	1
LH-DS-03	6/18/2025 10:15	9.49	19.58	1
LH-DS-03	6/18/2025 10:30	9.61	19.6	1
LH-DS-03	6/18/2025 10:45	9.62	19.62	1
LH-DS-03	6/18/2025 11:00	9.62	19.68	1
LH-DS-03	6/18/2025 11:15	9.55	19.7	1
LH-DS-03	6/18/2025 11:30	9.25	19.74	1
LH-DS-03	6/18/2025 11:45	9.07	19.76	1
LH-DS-03	6/18/2025 12:00	8.95	19.76	1
LH-DS-03	6/18/2025 12:15	9.05	19.78	1
LH-DS-03	6/18/2025 12:30	9.02	19.76	1
LH-DS-03	6/18/2025 12:45	9.08	19.78	1
LH-DS-03	6/18/2025 13:00	9.02	19.8	1
LH-DS-03	6/18/2025 13:15	8.97	19.8	1
LH-DS-03	6/18/2025 13:30	8.91	19.8	1
LH-DS-03	6/18/2025 13:45	8.95	19.82	1
LH-DS-03	6/18/2025 14:00	9.05	19.86	1
LH-DS-03	6/18/2025 14:15	8.98	19.86	1
LH-DS-03	6/18/2025 14:30	8.96	19.88	1
LH-DS-03	6/18/2025 14:45	8.89	19.88	1
LH-DS-03	6/18/2025 15:00	8.94	19.88	1
LH-DS-03	6/18/2025 15:15	8.94	19.9	1
LH-DS-03	6/18/2025 15:30	8.97	19.9	1
LH-DS-03	6/18/2025 15:45	9	19.92	1
LH-DS-03	6/18/2025 16:00	8.98	19.94	1
LH-DS-03	6/18/2025 16:15	9.02	19.96	1
LH-DS-03	6/18/2025 16:30	9.03	19.98	1
LH-DS-03	6/18/2025 16:45	8.99	19.98	1
LH-DS-03	6/18/2025 17:00	8.95	20	1
LH-DS-03	6/18/2025 17:15	9.03	20	1
LH-DS-03	6/18/2025 17:30	8.96	20.02	1
LH-DS-03	6/18/2025 17:45	8.95	20.04	1
LH-DS-03	6/18/2025 18:00	8.91	20.04	1
LH-DS-03	6/18/2025 18:15	8.93	20.04	1
LH-DS-03	6/18/2025 18:30	8.94	20.04	1
LH-DS-03	6/18/2025 18:45	8.93	20.04	1
LH-DS-03	6/18/2025 19:00	8.92	20.06	1
LH-DS-03	6/18/2025 19:15	8.88	20.04	1
LH-DS-03	6/18/2025 19:30	8.87	20.02	1
LH-DS-03	6/18/2025 19:45	8.85	20.02	1
LH-DS-03	6/18/2025 20:00	8.83	20.02	1
LH-DS-03	6/18/2025 20:15	8.83	20	1
LH-DS-03	6/18/2025 20:30	8.82	20	1
LH-DS-03	6/18/2025 20:45	8.82	20	1
LH-DS-03	6/18/2025 21:00	8.82	20	1
LH-DS-03	6/18/2025 21:15	8.81	20	1
LH-DS-03	6/18/2025 21:30	8.82	19.98	1
LH-DS-03	6/18/2025 21:45	8.83	19.98	1
LH-DS-03	6/18/2025 22:00	8.82	19.98	1
LH-DS-03	6/18/2025 22:15	8.83	19.96	1
LH-DS-03	6/18/2025 22:30	8.83	19.96	1
LH-DS-03	6/18/2025 22:45	8.83	19.94	1
LH-DS-03	6/18/2025 23:00	8.83	19.94	1
LH-DS-03	6/18/2025 23:15	8.84	19.92	1
LH-DS-03	6/18/2025 23:30	8.84	19.92	1
LH-DS-03	6/18/2025 23:45	8.85	19.9	1
LH-DS-03	6/19/2025 0:00	8.84	19.9	1
LH-DS-03	6/19/2025 0:15	8.86	19.9	1
LH-DS-03	6/19/2025 0:30	8.86	19.88	1
LH-DS-03	6/19/2025 0:45	8.86	19.88	1
LH-DS-03	6/19/2025 1:00	8.86	19.88	1
LH-DS-03	6/19/2025 1:15	8.87	19.88	1
LH-DS-03	6/19/2025 1:30	8.87	19.88	1
LH-DS-03	6/19/2025 1:45	8.87	19.86	1
LH-DS-03	6/19/2025 2:00	8.87	19.86	1
LH-DS-03	6/19/2025 2:15	8.87	19.86	1
LH-DS-03	6/19/2025 2:30	8.86	19.86	1
LH-DS-03	6/19/2025 2:45	8.87	19.84	1
LH-DS-03	6/19/2025 3:00	8.87	19.84	1
LH-DS-03	6/19/2025 3:15	8.87	19.82	1
LH-DS-03	6/19/2025 3:30	8.86	19.82	1
LH-DS-03	6/19/2025 3:45	8.87	19.82	1
LH-DS-03	6/19/2025 4:00	8.86	19.82	1
LH-DS-03	6/19/2025 4:15	8.84	19.8	1
LH-DS-03	6/19/2025 4:30	8.85	19.8	1
LH-DS-03	6/19/2025 4:45	8.84	19.8	1
LH-DS-03	6/19/2025 5:00	8.84	19.8	1
LH-DS-03	6/19/2025 5:15	8.83	19.8	1
LH-DS-03	6/19/2025 5:30	8.83	19.8	1
LH-DS-03	6/19/2025 5:45	8.83	19.8	1
LH-DS-03	6/19/2025 6:00	8.82	19.8	1
LH-DS-03	6/19/2025 6:15	8.82	19.8	1

Station Name	Date Time	DO mg/L	Temp C	Use Code
LH-DS-03	6/19/2025 6:30	8.83	19.8	1
LH-DS-03	6/19/2025 6:45	8.84	19.8	1
LH-DS-03	6/19/2025 7:00	8.91	19.8	1
LH-DS-03	6/19/2025 7:15	8.88	19.82	1
LH-DS-03	6/19/2025 7:30	8.95	19.84	1
LH-DS-03	6/19/2025 7:45	8.89	19.84	1
LH-DS-03	6/19/2025 8:00	8.96	19.84	1
LH-DS-03	6/19/2025 8:15	9.12	19.86	1
LH-DS-03	6/19/2025 8:30	9.07	19.88	1
LH-DS-03	6/19/2025 8:45	9.12	19.88	1
LH-DS-03	6/19/2025 9:00	9.07	19.9	1
LH-DS-03	6/19/2025 9:15	9.22	19.92	1
LH-DS-03	6/19/2025 9:30	9.17	19.94	1
LH-DS-03	6/19/2025 9:45	9.06	19.94	1
LH-DS-03	6/19/2025 10:00	9.15	19.96	1
LH-DS-03	6/19/2025 10:15	9.13	19.98	1
LH-DS-03	6/19/2025 10:30	9.03	19.98	1
LH-DS-03	6/19/2025 10:45	9.23	20.02	1
LH-DS-03	6/19/2025 11:00	9.14	20.04	1
LH-DS-03	6/19/2025 11:15	9.16	20.12	1
LH-DS-03	6/19/2025 11:30	9.02	20.12	1
LH-DS-03	6/19/2025 11:45	9.06	20.16	1
LH-DS-03	6/19/2025 12:00	9.01	20.18	1
LH-DS-03	6/19/2025 12:15	9.02	20.2	1
LH-DS-03	6/19/2025 12:30	9.05	20.2	1
LH-DS-03	6/19/2025 12:45	8.97	20.26	1
LH-DS-03	6/19/2025 13:00	8.95	20.3	1
LH-DS-03	6/19/2025 13:15	8.96	20.34	1
LH-DS-03	6/19/2025 13:30	8.98	20.36	1
LH-DS-03	6/19/2025 13:45	8.94	20.38	1
LH-DS-03	6/19/2025 14:00	8.93	20.42	1
LH-DS-03	6/19/2025 14:15	8.95	20.48	1
LH-DS-03	6/19/2025 14:30	8.94	20.5	1
LH-DS-03	6/19/2025 14:45	8.95	20.52	1
LH-DS-03	6/19/2025 15:00	8.96	20.54	1
LH-DS-03	6/19/2025 15:15	8.97	20.6	1
LH-DS-03	6/19/2025 15:30	8.98	20.64	1
LH-DS-03	6/19/2025 15:45	9	20.68	1
LH-DS-03	6/19/2025 16:00	8.98	20.7	1
LH-DS-03	6/19/2025 16:15	8.97	20.7	1
LH-DS-03	6/19/2025 16:30	8.91	20.7	1
LH-DS-03	6/19/2025 16:45	8.94	20.7	1
LH-DS-03	6/19/2025 17:00	8.95	20.74	1
LH-DS-03	6/19/2025 17:15	8.94	20.78	1
LH-DS-03	6/19/2025 17:30	8.91	20.8	1
LH-DS-03	6/19/2025 17:45	8.92	20.82	1
LH-DS-03	6/19/2025 18:00	8.9	20.82	1
LH-DS-03	6/19/2025 18:15	8.85	20.82	1
LH-DS-03	6/19/2025 18:30	8.88	20.82	1
LH-DS-03	6/19/2025 18:45	8.88	20.84	1
LH-DS-03	6/19/2025 19:00	8.87	20.88	1
LH-DS-03	6/19/2025 19:15	8.86	20.88	1
LH-DS-03	6/19/2025 19:30	8.81	20.9	1
LH-DS-03	6/19/2025 19:45	8.82	20.9	1
LH-DS-03	6/19/2025 20:00	8.8	20.9	1
LH-DS-03	6/19/2025 20:15	8.78	20.9	1
LH-DS-03	6/19/2025 20:30	8.77	20.9	1
LH-DS-03	6/19/2025 20:45	8.76	20.9	1
LH-DS-03	6/19/2025 21:00	8.77	20.9	1
LH-DS-03	6/19/2025 21:15	8.77	20.9	1
LH-DS-03	6/19/2025 21:30	8.77	20.9	1
LH-DS-03	6/19/2025 21:45	8.77	20.92	1
LH-DS-03	6/19/2025 22:00	8.78	20.92	1
LH-DS-03	6/19/2025 22:15	8.78	20.92	1
LH-DS-03	6/19/2025 22:30	8.79	20.92	1
LH-DS-03	6/19/2025 22:45	8.79	20.92	1
LH-DS-03	6/19/2025 23:00	8.79	20.92	1
LH-DS-03	6/19/2025 23:15	8.8	20.94	1
LH-DS-03	6/19/2025 23:30	8.8	20.94	1
LH-DS-03	6/19/2025 23:45	8.8	20.94	1
LH-DS-03	6/20/2025 0:00	8.8	20.96	1
LH-DS-03	6/20/2025 0:15	8.8	20.96	1
LH-DS-03	6/20/2025 0:30	8.8	20.98	1
LH-DS-03	6/20/2025 0:45	8.8	20.98	1
LH-DS-03	6/20/2025 1:00	8.81	21	1
LH-DS-03	6/20/2025 1:15	8.81	21	1
LH-DS-03	6/20/2025 1:30	8.8	21.02	1
LH-DS-03	6/20/2025 1:45	8.81	21.02	1
LH-DS-03	6/20/2025 2:00	8.81	21.04	1
LH-DS-03	6/20/2025 2:15	8.81	21.06	1
LH-DS-03	6/20/2025 2:30	8.81	21.08	1
LH-DS-03	6/20/2025 2:45	8.81	21.08	1
LH-DS-03	6/20/2025 3:00	8.8	21.1	1
LH-DS-03	6/20/2025 3:15	8.79	21.12	1

Station Name	Date Time	DO mg/L	Temp C	Use Code
LH-DS-03	6/20/2025 3:30	8.79	21.12	1
LH-DS-03	6/20/2025 3:45	8.79	21.12	1
LH-DS-03	6/20/2025 4:00	8.78	21.14	1
LH-DS-03	6/20/2025 4:15	8.78	21.14	1
LH-DS-03	6/20/2025 4:30	8.75	21.14	1
LH-DS-03	6/20/2025 4:45	8.74	21.14	1
LH-DS-03	6/20/2025 5:00	8.74	21.14	1
LH-DS-03	6/20/2025 5:15	8.75	21.14	1
LH-DS-03	6/20/2025 5:30	8.76	21.14	1
LH-DS-03	6/20/2025 5:45	8.8	21.14	1
LH-DS-03	6/20/2025 6:00	8.8	21.14	1
LH-DS-03	6/20/2025 6:15	8.77	21.12	1
LH-DS-03	6/20/2025 6:30	8.77	21.12	1
LH-DS-03	6/20/2025 6:45	9.02	21.1	1
LH-DS-03	6/20/2025 7:00	9.38	21.1	1
LH-DS-03	6/20/2025 7:15	9.55	21.1	1
LH-DS-03	6/20/2025 7:30	-888.88	-888.88	3
LH-DS-03	6/20/2025 7:45	9.67	21.1	1
LH-DS-03	6/20/2025 8:00	9.02	21.1	1
LH-DS-03	6/20/2025 8:15	9.74	21.1	1
LH-DS-03	6/20/2025 8:30	-888.88	-888.88	3
LH-DS-03	6/20/2025 8:45	9.36	21.08	1
LH-DS-03	6/20/2025 9:00	9.01	21.08	1
LH-DS-03	6/20/2025 9:15	9.6	21.08	1
LH-DS-03	6/20/2025 9:30	-888.88	-888.88	3
LH-DS-03	6/20/2025 9:45	9.91	21.12	1
LH-DS-03	6/20/2025 10:00	9.78	21.12	1
LH-DS-03	6/20/2025 10:15	9.66	21.12	1
LH-DS-03	6/20/2025 10:30	9.23	21.12	1
LH-DS-03	6/20/2025 10:45	9.26	21.12	1
LH-DS-03	6/20/2025 11:00	9.39	21.14	1
LH-DS-03	6/20/2025 11:15	9.41	21.12	1
LH-DS-03	6/20/2025 11:30	9.23	21.12	1
LH-DS-03	6/20/2025 11:45	9.22	21.14	1
LH-DS-03	6/20/2025 12:00	9.01	21.18	1
LH-DS-03	6/20/2025 12:15	9.16	21.22	1
LH-DS-03	6/20/2025 12:30	9.24	21.26	1
LH-DS-03	6/20/2025 12:45	9.18	21.28	1
LH-DS-03	6/20/2025 13:00	9.11	21.3	1
LH-DS-03	6/20/2025 13:15	9.08	21.3	1
LH-DS-03	6/20/2025 13:30	9.09	21.3	1
LH-DS-03	6/20/2025 13:45	9.07	21.32	1
LH-DS-03	6/20/2025 14:00	9.11	21.32	1
LH-DS-03	6/20/2025 14:15	9.13	21.34	1
LH-DS-03	6/20/2025 14:30	9.12	21.36	1
LH-DS-03	6/20/2025 14:45	9.09	21.36	1
LH-DS-03	6/20/2025 15:00	9.12	21.36	1
LH-DS-03	6/20/2025 15:15	9.15	21.36	1
LH-DS-03	6/20/2025 15:30	9.12	21.38	1
LH-DS-03	6/20/2025 15:45	9.11	21.38	1
LH-DS-03	6/20/2025 16:00	9.09	21.36	1
LH-DS-03	6/20/2025 16:15	9.3	21.38	1
LH-DS-03	6/20/2025 16:30	9.09	21.38	1
LH-DS-03	6/20/2025 16:45	9.24	21.38	1
LH-DS-03	6/20/2025 17:00	9.15	21.38	1
LH-DS-03	6/20/2025 17:15	9.07	21.38	1
LH-DS-03	6/20/2025 17:30	9.21	21.38	1
LH-DS-03	6/20/2025 17:45	9.03	21.38	1
LH-DS-03	6/20/2025 18:00	9.04	21.38	1
LH-DS-03	6/20/2025 18:15	9.02	21.38	1
LH-DS-03	6/20/2025 18:30	8.97	21.38	1
LH-DS-03	6/20/2025 18:45	8.94	21.36	1
LH-DS-03	6/20/2025 19:00	8.91	21.36	1
LH-DS-03	6/20/2025 19:15	8.89	21.36	1
LH-DS-03	6/20/2025 19:30	8.85	21.34	1
LH-DS-03	6/20/2025 19:45	8.8	21.34	1
LH-DS-03	6/20/2025 20:00	8.76	21.32	1
LH-DS-03	6/20/2025 20:15	8.75	21.32	1
LH-DS-03	6/20/2025 20:30	8.72	21.3	1
LH-DS-03	6/20/2025 20:45	8.72	21.3	1
LH-DS-03	6/20/2025 21:00	8.71	21.3	1
LH-DS-03	6/20/2025 21:15	8.7	21.32	1
LH-DS-03	6/20/2025 21:30	8.71	21.3	1
LH-DS-03	6/20/2025 21:45	8.72	21.32	1
LH-DS-03	6/20/2025 22:00	8.71	21.32	1
LH-DS-03	6/20/2025 22:15	8.72	21.34	1
LH-DS-03	6/20/2025 22:30	8.72	21.34	1
LH-DS-03	6/20/2025 22:45	8.72	21.34	1
LH-DS-03	6/20/2025 23:00	8.71	21.36	1
LH-DS-03	6/20/2025 23:15	8.73	21.36	1
LH-DS-03	6/20/2025 23:30	8.71	21.36	1
LH-DS-03	6/20/2025 23:45	8.71	21.38	1
LH-DS-03	6/21/2025 0:00	8.72	21.38	1
LH-DS-03	6/21/2025 0:15	8.71	21.4	1

Station Name	Date Time	DO mg/L	Temp C	Use Code
LH-DS-03	6/21/2025 0:30	8.73	21.4	1
LH-DS-03	6/21/2025 0:45	8.72	21.42	1
LH-DS-03	6/21/2025 1:00	8.72	21.44	1
LH-DS-03	6/21/2025 1:15	8.71	21.44	1
LH-DS-03	6/21/2025 1:30	8.72	21.44	1
LH-DS-03	6/21/2025 1:45	8.7	21.46	1
LH-DS-03	6/21/2025 2:00	8.72	21.46	1
LH-DS-03	6/21/2025 2:15	8.71	21.46	1
LH-DS-03	6/21/2025 2:30	8.71	21.48	1
LH-DS-03	6/21/2025 2:45	8.7	21.48	1
LH-DS-03	6/21/2025 3:00	8.68	21.48	1
LH-DS-03	6/21/2025 3:15	8.67	21.5	1
LH-DS-03	6/21/2025 3:30	8.67	21.5	1
LH-DS-03	6/21/2025 3:45	8.66	21.5	1
LH-DS-03	6/21/2025 4:00	8.67	21.5	1
LH-DS-03	6/21/2025 4:15	8.65	21.5	1
LH-DS-03	6/21/2025 4:30	8.66	21.5	1
LH-DS-03	6/21/2025 4:45	8.64	21.5	1
LH-DS-03	6/21/2025 5:00	8.64	21.5	1
LH-DS-03	6/21/2025 5:15	8.65	21.5	1
LH-DS-03	6/21/2025 5:30	8.74	21.5	1
LH-DS-03	6/21/2025 5:45	8.8	21.52	1
LH-DS-03	6/21/2025 6:00	8.87	21.52	1
LH-DS-03	6/21/2025 6:15	9.29	21.52	1
LH-DS-03	6/21/2025 6:30	9.54	21.52	1
LH-DS-03	6/21/2025 6:45	9.85	21.54	1
LH-DS-03	6/21/2025 7:00	9.94	21.54	1
LH-DS-03	6/21/2025 7:15	10.13	21.56	1
LH-DS-03	6/21/2025 7:30	-888.88	-888.88	3
LH-DS-03	6/21/2025 7:45	-888.88	-888.88	3
LH-DS-03	6/21/2025 8:00	10.31	21.58	1
LH-DS-03	6/21/2025 8:15	-888.88	-888.88	3
LH-DS-03	6/21/2025 8:30	10.51	21.6	1
LH-DS-03	6/21/2025 8:45	10.23	21.62	1
LH-DS-03	6/21/2025 9:00	10.36	21.64	1
LH-DS-03	6/21/2025 9:15	-888.88	-888.88	3
LH-DS-03	6/21/2025 9:30	-888.88	-888.88	3
LH-DS-03	6/21/2025 9:45	10.16	21.66	1
LH-DS-03	6/21/2025 10:00	-888.88	-888.88	3
LH-DS-03	6/21/2025 10:15	-888.88	-888.88	3
LH-DS-03	6/21/2025 10:30	9.72	21.74	1
LH-DS-03	6/21/2025 10:45	9.45	21.74	1
LH-DS-03	6/21/2025 11:00	9.35	21.78	1
LH-DS-03	6/21/2025 11:15	8.92	21.8	1
LH-DS-03	6/21/2025 11:30	9.14	21.82	1
LH-DS-03	6/21/2025 11:45	8.98	21.84	1
LH-DS-03	6/21/2025 12:00	8.85	21.86	1
LH-DS-03	6/21/2025 12:15	8.78	21.88	1
LH-DS-03	6/21/2025 12:30	9.07	21.88	1
LH-DS-03	6/21/2025 12:45	8.92	21.9	1
LH-DS-03	6/21/2025 13:00	8.84	21.9	1
LH-DS-03	6/21/2025 13:15	8.86	21.96	1
LH-DS-03	6/21/2025 13:30	8.98	22	1
LH-DS-03	6/21/2025 13:45	8.98	22.02	1
LH-DS-03	6/21/2025 14:00	8.98	22.04	1
LH-DS-03	6/21/2025 14:15	8.83	22.06	1
LH-DS-03	6/21/2025 14:30	8.98	22.08	1
LH-DS-03	6/21/2025 14:45	8.89	22.12	1
LH-DS-03	6/21/2025 15:00	8.96	22.14	1
LH-DS-03	6/21/2025 15:15	8.96	22.16	1
LH-DS-03	6/21/2025 15:30	8.94	22.18	1
LH-DS-03	6/21/2025 15:45	8.95	22.2	1
LH-DS-03	6/21/2025 16:00	8.99	22.2	1
LH-DS-03	6/21/2025 16:15	8.94	22.22	1
LH-DS-03	6/21/2025 16:30	8.91	22.24	1
LH-DS-03	6/21/2025 16:45	8.97	22.26	1
LH-DS-03	6/21/2025 17:00	8.98	22.24	1
LH-DS-03	6/21/2025 17:15	9.01	22.22	1
LH-DS-03	6/21/2025 17:30	9.03	22.26	1
LH-DS-03	6/21/2025 17:45	8.94	22.26	1
LH-DS-03	6/21/2025 18:00	8.88	22.26	1
LH-DS-03	6/21/2025 18:15	8.89	22.26	1
LH-DS-03	6/21/2025 18:30	8.86	22.26	1
LH-DS-03	6/21/2025 18:45	8.84	22.24	1
LH-DS-03	6/21/2025 19:00	8.83	22.2	1
LH-DS-03	6/21/2025 19:15	8.84	22.18	1
LH-DS-03	6/21/2025 19:30	8.79	22.2	1
LH-DS-03	6/21/2025 19:45	8.76	22.16	1
LH-DS-03	6/21/2025 20:00	8.71	22.14	1
LH-DS-03	6/21/2025 20:15	8.7	22.12	1
LH-DS-03	6/21/2025 20:30	8.66	22.14	1
LH-DS-03	6/21/2025 20:45	8.65	22.12	1
LH-DS-03	6/21/2025 21:00	8.65	22.12	1
LH-DS-03	6/21/2025 21:15	8.65	22.1	1

Station Name	Date Time	DO mg/L	Temp C	Use Code
LH-DS-03	6/21/2025 21:30	8.66	22.1	1
LH-DS-03	6/21/2025 21:45	8.65	22.1	1
LH-DS-03	6/21/2025 22:00	8.66	22.12	1
LH-DS-03	6/21/2025 22:15	8.68	22.12	1
LH-DS-03	6/21/2025 22:30	8.66	22.12	1
LH-DS-03	6/21/2025 22:45	8.7	22.12	1
LH-DS-03	6/21/2025 23:00	8.59	22.1	1
LH-DS-03	6/21/2025 23:15	8.71	22.1	1
LH-DS-03	6/21/2025 23:30	8.71	22.1	1
LH-DS-03	6/21/2025 23:45	8.72	22.12	1
LH-DS-03	6/22/2025 0:00	8.72	22.12	1
LH-DS-03	6/22/2025 0:15	8.73	22.12	1
LH-DS-03	6/22/2025 0:30	8.73	22.14	1
LH-DS-03	6/22/2025 0:45	8.72	22.14	1
LH-DS-03	6/22/2025 1:00	8.72	22.16	1
LH-DS-03	6/22/2025 1:15	8.73	22.16	1
LH-DS-03	6/22/2025 1:30	8.74	22.16	1
LH-DS-03	6/22/2025 1:45	8.71	22.18	1
LH-DS-03	6/22/2025 2:00	8.71	22.18	1
LH-DS-03	6/22/2025 2:15	8.75	22.2	1
LH-DS-03	6/22/2025 2:30	8.75	22.22	1
LH-DS-03	6/22/2025 2:45	8.75	22.22	1
LH-DS-03	6/22/2025 3:00	8.75	22.24	1
LH-DS-03	6/22/2025 3:15	8.74	22.24	1
LH-DS-03	6/22/2025 3:30	8.73	22.26	1
LH-DS-03	6/22/2025 3:45	8.73	22.26	1
LH-DS-03	6/22/2025 4:00	8.72	22.28	1
LH-DS-03	6/22/2025 4:15	8.71	22.28	1
LH-DS-03	6/22/2025 4:30	8.72	22.3	1
LH-DS-03	6/22/2025 4:45	8.72	22.3	1
LH-DS-03	6/22/2025 5:00	8.7	22.32	1
LH-DS-03	6/22/2025 5:15	8.7	22.34	1
LH-DS-03	6/22/2025 5:30	8.68	22.34	1
LH-DS-03	6/22/2025 5:45	8.68	22.36	1
LH-DS-03	6/22/2025 6:00	8.7	22.36	1
LH-DS-03	6/22/2025 6:15	8.68	22.38	1
LH-DS-03	6/22/2025 6:30	8.68	22.38	1
LH-DS-03	6/22/2025 6:45	8.67	22.4	1
LH-DS-03	6/22/2025 7:00	8.65	22.4	1
LH-DS-03	6/22/2025 7:15	8.67	22.4	1
LH-DS-03	6/22/2025 7:30	8.68	22.4	1
LH-DS-03	6/22/2025 7:45	8.86	22.42	1
LH-DS-03	6/22/2025 8:00	8.98	22.44	1
LH-DS-03	6/22/2025 8:15	8.8	22.44	1
LH-DS-03	6/22/2025 8:30	8.68	22.44	1
LH-DS-03	6/22/2025 8:45	8.75	22.44	1
LH-DS-03	6/22/2025 9:00	8.77	22.44	1
LH-DS-03	6/22/2025 9:15	8.76	22.44	1
LH-DS-03	6/22/2025 9:30	8.73	22.44	1
LH-DS-03	6/22/2025 9:45	8.68	22.44	1
LH-DS-03	6/22/2025 10:00	8.94	22.44	1
LH-DS-03	6/22/2025 10:15	9.19	22.46	1
LH-DS-03	6/22/2025 10:30	-888.88	-888.88	3
LH-DS-03	6/22/2025 10:45	9.31	22.56	1
LH-DS-03	6/22/2025 11:00	9.02	22.58	1
LH-DS-03	6/22/2025 11:15	9.15	22.6	1
LH-DS-03	6/22/2025 11:30	9.01	22.62	1
LH-DS-03	6/22/2025 11:45	8.96	22.64	1
LH-DS-03	6/22/2025 12:00	8.97	22.66	1
LH-DS-03	6/22/2025 12:15	8.93	22.68	1
LH-DS-03	6/22/2025 12:30	8.93	22.72	1
LH-DS-03	6/22/2025 12:45	8.9	22.72	1
LH-DS-03	6/22/2025 13:00	8.89	22.72	1
LH-DS-03	6/22/2025 13:15	8.89	22.74	1
LH-DS-03	6/22/2025 13:30	8.86	22.76	1
LH-DS-03	6/22/2025 13:45	8.87	22.78	1
LH-DS-03	6/22/2025 14:00	8.87	22.8	1
LH-DS-03	6/22/2025 14:15	9	22.84	1
LH-DS-03	6/22/2025 14:30	8.97	22.86	1
LH-DS-03	6/22/2025 14:45	8.87	22.9	1
LH-DS-03	6/22/2025 15:00	8.88	22.9	1
LH-DS-03	6/22/2025 15:15	8.98	22.9	1
LH-DS-03	6/22/2025 15:30	8.86	22.88	1
LH-DS-03	6/22/2025 15:45	8.91	22.88	1
LH-DS-03	6/22/2025 16:00	8.88	22.9	1
LH-DS-03	6/22/2025 16:15	8.96	22.96	1
LH-DS-03	6/22/2025 16:30	8.86	22.96	1
LH-DS-03	6/22/2025 16:45	8.96	23	1
LH-DS-03	6/22/2025 17:00	8.86	23.02	1
LH-DS-03	6/22/2025 17:15	8.73	23.02	1
LH-DS-03	6/22/2025 17:30	8.79	23.02	1
LH-DS-03	6/22/2025 17:45	8.79	23	1
LH-DS-03	6/22/2025 18:00	8.77	22.98	1
LH-DS-03	6/22/2025 18:15	8.8	22.96	1

Station Name	Date Time	DO mg/L	Temp C	Use Code
LH-DS-03	6/22/2025 18:30	8.74	22.96	1
LH-DS-03	6/22/2025 18:45	8.75	22.96	1
LH-DS-03	6/22/2025 19:00	8.71	22.94	1
LH-DS-03	6/22/2025 19:15	8.63	22.94	1
LH-DS-03	6/22/2025 19:30	8.58	22.92	1
LH-DS-03	6/22/2025 19:45	8.55	22.92	1
LH-DS-03	6/22/2025 20:00	8.53	22.92	1
LH-DS-03	6/22/2025 20:15	8.51	22.92	1
LH-DS-03	6/22/2025 20:30	8.49	22.92	1
LH-DS-03	6/22/2025 20:45	8.47	22.94	1
LH-DS-03	6/22/2025 21:00	8.48	22.94	1
LH-DS-03	6/22/2025 21:15	8.47	22.94	1
LH-DS-03	6/22/2025 21:30	8.47	22.94	1
LH-DS-03	6/22/2025 21:45	8.46	22.92	1
LH-DS-03	6/22/2025 22:00	8.47	22.92	1
LH-DS-03	6/22/2025 22:15	8.46	22.92	1
LH-DS-03	6/22/2025 22:30	8.46	22.9	1
LH-DS-03	6/22/2025 22:45	8.45	22.9	1
LH-DS-03	6/22/2025 23:00	8.45	22.9	1
LH-DS-03	6/22/2025 23:15	8.46	22.88	1
LH-DS-03	6/22/2025 23:30	8.45	22.88	1
LH-DS-03	6/22/2025 23:45	8.45	22.86	1
LH-DS-03	6/23/2025 0:00	8.44	22.86	1
LH-DS-03	6/23/2025 0:15	8.45	22.84	1
LH-DS-03	6/23/2025 0:30	8.45	22.84	1
LH-DS-03	6/23/2025 0:45	8.45	22.84	1
LH-DS-03	6/23/2025 1:00	8.45	22.84	1
LH-DS-03	6/23/2025 1:15	8.44	22.82	1
LH-DS-03	6/23/2025 1:30	8.45	22.82	1
LH-DS-03	6/23/2025 1:45	8.46	22.82	1
LH-DS-03	6/23/2025 2:00	8.46	22.82	1
LH-DS-03	6/23/2025 2:15	8.45	22.82	1
LH-DS-03	6/23/2025 2:30	8.45	22.82	1
LH-DS-03	6/23/2025 2:45	8.44	22.82	1
LH-DS-03	6/23/2025 3:00	8.43	22.84	1
LH-DS-03	6/23/2025 3:15	8.44	22.84	1
LH-DS-03	6/23/2025 3:30	8.42	22.84	1
LH-DS-03	6/23/2025 3:45	8.44	22.86	1
LH-DS-03	6/23/2025 4:00	8.44	22.88	1
LH-DS-03	6/23/2025 4:15	8.44	22.88	1
LH-DS-03	6/23/2025 4:30	8.43	22.9	1
LH-DS-03	6/23/2025 4:45	8.43	22.92	1
LH-DS-03	6/23/2025 5:00	8.43	22.94	1
LH-DS-03	6/23/2025 5:15	8.44	22.96	1
LH-DS-03	6/23/2025 5:30	8.49	22.98	1
LH-DS-03	6/23/2025 5:45	8.56	22.98	1
LH-DS-03	6/23/2025 6:00	8.65	23	1
LH-DS-03	6/23/2025 6:15	8.97	23.02	1
LH-DS-03	6/23/2025 6:30	9.18	23.06	1
LH-DS-03	6/23/2025 6:45	9.39	23.08	1
LH-DS-03	6/23/2025 7:00	9.55	23.1	1
LH-DS-03	6/23/2025 7:15	9.72	23.12	1
LH-DS-03	6/23/2025 7:30	9.8	23.16	1
LH-DS-03	6/23/2025 7:45	9.85	23.18	1
LH-DS-03	6/23/2025 8:00	9.87	23.22	1
LH-DS-03	6/23/2025 8:15	9.84	23.24	1
LH-DS-03	6/23/2025 8:30	9.93	23.28	1
LH-DS-03	6/23/2025 8:45	10	23.3	1
LH-DS-03	6/23/2025 9:00	-888.88	-888.88	3
LH-DS-03	6/23/2025 9:15	10.01	23.36	1
LH-DS-03	6/23/2025 9:30	10	23.4	1
LH-DS-03	6/23/2025 9:45	9.8	23.42	1
LH-DS-03	6/23/2025 10:00	9.81	23.46	1
LH-DS-03	6/23/2025 10:15	9.74	23.5	1
LH-DS-03	6/23/2025 10:30	9.49	23.52	1
LH-DS-03	6/23/2025 10:45	9.39	23.56	1
LH-DS-03	6/23/2025 11:00	9.12	23.58	1
LH-DS-03	6/23/2025 11:15	9.08	23.6	1
LH-DS-03	6/23/2025 11:30	8.93	23.62	1
LH-DS-03	6/23/2025 11:45	8.87	23.64	1
LH-DS-03	6/23/2025 12:00	8.79	23.68	1
LH-DS-03	6/23/2025 12:15	8.95	23.72	1
LH-DS-03	6/23/2025 12:30	8.97	23.78	1
LH-DS-03	6/23/2025 12:45	8.92	23.82	1
LH-DS-03	6/23/2025 13:00	8.8	23.84	1
LH-DS-03	6/23/2025 13:15	8.86	23.86	1
LH-DS-03	6/23/2025 13:30	8.98	23.9	1
LH-DS-03	6/23/2025 13:45	8.99	23.92	1
LH-DS-03	6/23/2025 14:00	8.89	23.94	1
LH-DS-03	6/23/2025 14:15	8.86	23.96	1
LH-DS-03	6/23/2025 14:30	8.8	24.02	1
LH-DS-03	6/23/2025 14:45	8.75	24.04	1
LH-DS-03	6/23/2025 15:00	8.58	24.04	1
LH-DS-03	6/23/2025 15:15	8.7	24.04	1

Station Name	Date Time	DO mg/L	Temp C	Use Code
LH-DS-03	6/23/2025 15:30	8.67	24.12	1
LH-DS-03	6/23/2025 15:45	8.74	24.18	1
LH-DS-03	6/23/2025 16:00	8.75	24.24	1
LH-DS-03	6/23/2025 16:15	8.76	24.26	1
LH-DS-03	6/23/2025 16:30	8.8	24.22	1
LH-DS-03	6/23/2025 16:45	8.74	24.26	1
LH-DS-03	6/23/2025 17:00	8.71	24.24	1
LH-DS-03	6/23/2025 17:15	8.74	24.18	1
LH-DS-03	6/23/2025 17:30	8.75	24.14	1
LH-DS-03	6/23/2025 17:45	8.73	24.14	1
LH-DS-03	6/23/2025 18:00	8.66	24.1	1
LH-DS-03	6/23/2025 18:15	8.58	24.08	1
LH-DS-03	6/23/2025 18:30	8.7	24.04	1
LH-DS-03	6/23/2025 18:45	8.68	24.1	1
LH-DS-03	6/23/2025 19:00	8.61	24.1	1
LH-DS-03	6/23/2025 19:15	8.56	24.04	1
LH-DS-03	6/23/2025 19:30	8.55	24.06	1
LH-DS-03	6/23/2025 19:45	8.5	24.04	1
LH-DS-03	6/23/2025 20:00	8.45	24.02	1
LH-DS-03	6/23/2025 20:15	8.38	24.04	1
LH-DS-03	6/23/2025 20:30	8.37	24.04	1
LH-DS-03	6/23/2025 20:45	8.36	24.08	1
LH-DS-03	6/23/2025 21:00	8.36	24.06	1
LH-DS-03	6/23/2025 21:15	8.39	24.1	1
LH-DS-03	6/23/2025 21:30	8.38	24.12	1
LH-DS-03	6/23/2025 21:45	8.39	24.12	1
LH-DS-03	6/23/2025 22:00	8.39	24.12	1
LH-DS-03	6/23/2025 22:15	8.39	24.14	1
LH-DS-03	6/23/2025 22:30	8.32	24.12	1
LH-DS-03	6/23/2025 22:45	8.37	24.1	1
LH-DS-03	6/23/2025 23:00	8.36	24.12	1
LH-DS-03	6/23/2025 23:15	8.36	24.12	1
LH-DS-03	6/23/2025 23:30	8.34	24.12	1
LH-DS-03	6/23/2025 23:45	8.34	24.08	1
LH-DS-03	6/24/2025 0:00	8.34	24.08	1
LH-DS-03	6/24/2025 0:15	8.34	24.06	1
LH-DS-03	6/24/2025 0:30	8.32	24.06	1
LH-DS-03	6/24/2025 0:45	8.29	24.06	1
LH-DS-03	6/24/2025 1:00	8.35	24.08	1
LH-DS-03	6/24/2025 1:15	8.33	24.08	1
LH-DS-03	6/24/2025 1:30	8.35	24.08	1
LH-DS-03	6/24/2025 1:45	8.36	24.1	1
LH-DS-03	6/24/2025 2:00	8.32	24.1	1
LH-DS-03	6/24/2025 2:15	8.35	24.12	1
LH-DS-03	6/24/2025 2:30	8.36	24.12	1
LH-DS-03	6/24/2025 2:45	8.36	24.14	1
LH-DS-03	6/24/2025 3:00	8.39	24.14	1
LH-DS-03	6/24/2025 3:15	8.38	24.16	1
LH-DS-03	6/24/2025 3:30	8.37	24.16	1
LH-DS-03	6/24/2025 3:45	8.36	24.16	1
LH-DS-03	6/24/2025 4:00	8.39	24.16	1
LH-DS-03	6/24/2025 4:15	8.38	24.16	1
LH-DS-03	6/24/2025 4:30	8.38	24.18	1
LH-DS-03	6/24/2025 4:45	8.34	24.18	1
LH-DS-03	6/24/2025 5:00	8.35	24.2	1
LH-DS-03	6/24/2025 5:15	8.35	24.2	1
LH-DS-03	6/24/2025 5:30	8.35	24.22	1
LH-DS-03	6/24/2025 5:45	8.4	24.24	1
LH-DS-03	6/24/2025 6:00	8.41	24.26	1
LH-DS-03	6/24/2025 6:15	8.6	24.28	1
LH-DS-03	6/24/2025 6:30	8.59	24.3	1
LH-DS-03	6/24/2025 6:45	8.67	24.32	1
LH-DS-03	6/24/2025 7:00	8.8	24.34	1
LH-DS-03	6/24/2025 7:15	8.84	24.36	1
LH-DS-03	6/24/2025 7:30	8.91	24.38	1
LH-DS-03	6/24/2025 7:45	8.95	24.42	1
LH-DS-03	6/24/2025 8:00	8.95	24.44	1
LH-DS-03	6/24/2025 8:15	8.93	24.46	1
LH-DS-03	6/24/2025 8:30	-888.88	-888.88	3
LH-DS-03	6/24/2025 8:45	8.84	24.52	1
LH-DS-03	6/24/2025 9:00	-888.88	-888.88	3
LH-DS-03	6/24/2025 9:15	8.81	24.56	1
LH-DS-03	6/24/2025 9:30	8.81	24.58	1
LH-DS-03	6/24/2025 9:45	8.83	24.6	1
LH-DS-03	6/24/2025 10:00	-888.88	-888.88	3
LH-DS-03	6/24/2025 10:15	8.76	24.64	1
LH-DS-03	6/24/2025 10:30	8.78	24.66	1
LH-DS-03	6/24/2025 10:45	8.71	24.66	1
LH-DS-03	6/24/2025 11:00	8.72	24.68	1
LH-DS-03	6/24/2025 11:15	8.71	24.7	1
LH-DS-03	6/24/2025 11:30	8.71	24.74	1
LH-DS-03	6/24/2025 11:45	8.71	24.78	1
LH-DS-03	6/24/2025 12:00	8.71	24.8	2
LH-DS-03	6/24/2025 12:15	7.71	30.46	2

Station Name	Date Time	DO mg/L	Temp C	Use Code
LH-DS-03	6/24/2025 12:30			2
LH-DS-03	6/24/2025 12:45	8.17	26.74	2
LH-DS-03	6/24/2025 13:00	8.61	25.06	1
LH-DS-03	6/24/2025 13:15	8.65	24.98	1
LH-DS-03	6/24/2025 13:30	8.68	25	1
LH-DS-03	6/24/2025 13:45	8.68	25.06	1
LH-DS-03	6/24/2025 14:00	8.71	25.12	1
LH-DS-03	6/24/2025 14:15	8.68	25.12	1
LH-DS-03	6/24/2025 14:30	8.64	25.06	1
LH-DS-03	6/24/2025 14:45	8.66	25.08	1
LH-DS-03	6/24/2025 15:00	8.66	25.1	1
LH-DS-03	6/24/2025 15:15	8.66	25.12	1
LH-DS-03	6/24/2025 15:30	8.66	25.14	1
LH-DS-03	6/24/2025 15:45	8.66	25.16	1
LH-DS-03	6/24/2025 16:00	8.65	25.14	1
LH-DS-03	6/24/2025 16:15	8.65	25.16	1
LH-DS-03	6/24/2025 16:30	8.65	25.14	1
LH-DS-03	6/24/2025 16:45	8.63	25.14	1
LH-DS-03	6/24/2025 17:00	8.63	25.16	1
LH-DS-03	6/24/2025 17:15	8.63	25.16	1
LH-DS-03	6/24/2025 17:30	8.62	25.14	1
LH-DS-03	6/24/2025 17:45	8.63	25.18	1
LH-DS-03	6/24/2025 18:00	8.6	25.18	1
LH-DS-03	6/24/2025 18:15	8.57	25.18	1
LH-DS-03	6/24/2025 18:30	8.56	25.14	1
LH-DS-03	6/24/2025 18:45	8.58	25.16	1
LH-DS-03	6/24/2025 19:00	8.55	25.16	1
LH-DS-03	6/24/2025 19:15	8.55	25.18	1
LH-DS-03	6/24/2025 19:30	8.52	25.18	1
LH-DS-03	6/24/2025 19:45	8.5	25.18	1
LH-DS-03	6/24/2025 20:00	8.46	25.18	1
LH-DS-03	6/24/2025 20:15	8.43	25.16	1
LH-DS-03	6/24/2025 20:30	8.42	25.14	1
LH-DS-03	6/24/2025 20:45	8.42	25.16	1
LH-DS-03	6/24/2025 21:00	8.4	25.16	1
LH-DS-03	6/24/2025 21:15	8.37	25.14	1
LH-DS-03	6/24/2025 21:30	8.38	25.12	1
LH-DS-03	6/24/2025 21:45	8.38	25.14	1
LH-DS-03	6/24/2025 22:00	8.38	25.14	1
LH-DS-03	6/24/2025 22:15	8.4	25.16	1
LH-DS-03	6/24/2025 22:30	8.39	25.16	1
LH-DS-03	6/24/2025 22:45	8.39	25.16	1
LH-DS-03	6/24/2025 23:00	8.38	25.14	1
LH-DS-03	6/24/2025 23:15	8.35	25.1	1
LH-DS-03	6/24/2025 23:30	8.34	25.1	1
LH-DS-03	6/24/2025 23:45	8.36	25.1	1
LH-DS-03	6/25/2025 0:00	8.34	25.1	1
LH-DS-03	6/25/2025 0:15	8.33	25.08	1
LH-DS-03	6/25/2025 0:30	8.34	25.06	1
LH-DS-03	6/25/2025 0:45	8.34	25.08	1
LH-DS-03	6/25/2025 1:00	8.34	25.08	1
LH-DS-03	6/25/2025 1:15	8.33	25.08	1
LH-DS-03	6/25/2025 1:30	8.34	25.06	1
LH-DS-03	6/25/2025 1:45	8.34	25.08	1
LH-DS-03	6/25/2025 2:00	8.32	25.08	1
LH-DS-03	6/25/2025 2:15	8.32	25.08	1
LH-DS-03	6/25/2025 2:30	8.32	25.08	1
LH-DS-03	6/25/2025 2:45	8.33	25.1	1
LH-DS-03	6/25/2025 3:00	8.33	25.1	1
LH-DS-03	6/25/2025 3:15	8.32	25.1	1
LH-DS-03	6/25/2025 3:30	8.31	25.1	1
LH-DS-03	6/25/2025 3:45	8.33	25.1	1
LH-DS-03	6/25/2025 4:00	8.34	25.12	1
LH-DS-03	6/25/2025 4:15	8.34	25.14	1
LH-DS-03	6/25/2025 4:30	8.34	25.16	1
LH-DS-03	6/25/2025 4:45	8.34	25.16	1
LH-DS-03	6/25/2025 5:00	8.34	25.18	1
LH-DS-03	6/25/2025 5:15	8.33	25.18	1
LH-DS-03	6/25/2025 5:30	8.34	25.2	1
LH-DS-03	6/25/2025 5:45	8.35	25.22	1
LH-DS-03	6/25/2025 6:00	8.35	25.24	1
LH-DS-03	6/25/2025 6:15	8.37	25.26	1
LH-DS-03	6/25/2025 6:30	8.39	25.28	1
LH-DS-03	6/25/2025 6:45	8.4	25.32	1
LH-DS-03	6/25/2025 7:00	8.42	25.34	1
LH-DS-03	6/25/2025 7:15	8.44	25.38	1
LH-DS-03	6/25/2025 7:30	8.45	25.42	1
LH-DS-03	6/25/2025 7:45	8.48	25.46	1
LH-DS-03	6/25/2025 8:00	8.49	25.5	1
LH-DS-03	6/25/2025 8:15	8.53	25.54	1
LH-DS-03	6/25/2025 8:30	8.53	25.58	1
LH-DS-03	6/25/2025 8:45	8.54	25.62	1
LH-DS-03	6/25/2025 9:00	8.56	25.68	1
LH-DS-03	6/25/2025 9:15	8.58	25.72	1

Station Name	Date Time	DO mg/L	Temp C	Use Code
LH-DS-03	6/25/2025 9:30	8.58	25.76	1
LH-DS-03	6/25/2025 9:45	8.61	25.8	1
LH-DS-03	6/25/2025 10:00	8.63	25.84	1
LH-DS-03	6/25/2025 10:15	8.67	25.88	1
LH-DS-03	6/25/2025 10:30	8.66	25.94	1
LH-DS-03	6/25/2025 10:45	8.68	25.94	1
LH-DS-03	6/25/2025 11:00	8.68	25.98	1
LH-DS-03	6/25/2025 11:15	8.68	26.02	1
LH-DS-03	6/25/2025 11:30	8.72	26.06	1
LH-DS-03	6/25/2025 11:45	8.74	26.12	1
LH-DS-03	6/25/2025 12:00	8.74	26.12	1
LH-DS-03	6/25/2025 12:15	8.76	26.16	1
LH-DS-03	6/25/2025 12:30	8.76	26.18	1
LH-DS-03	6/25/2025 12:45	8.85	26.26	1
LH-DS-03	6/25/2025 13:00	8.86	26.34	1
LH-DS-03	6/25/2025 13:15	8.85	26.38	1
LH-DS-03	6/25/2025 13:30	8.86	26.38	1
LH-DS-03	6/25/2025 13:45	8.93	26.46	1
LH-DS-03	6/25/2025 14:00	8.91	26.46	1
LH-DS-03	6/25/2025 14:15	8.91	26.5	1
LH-DS-03	6/25/2025 14:30	8.87	26.44	1
LH-DS-03	6/25/2025 14:45	8.89	26.46	1
LH-DS-03	6/25/2025 15:00	8.89	26.48	1
LH-DS-03	6/25/2025 15:15	8.94	26.48	1
LH-DS-03	6/25/2025 15:30	8.96	26.52	1
LH-DS-03	6/25/2025 15:45	8.94	26.54	1
LH-DS-03	6/25/2025 16:00	8.95	26.56	1
LH-DS-03	6/25/2025 16:15	8.92	26.54	1
LH-DS-03	6/25/2025 16:30	8.92	26.56	1
LH-DS-03	6/25/2025 16:45	8.94	26.58	1
LH-DS-03	6/25/2025 17:00	8.94	26.6	1
LH-DS-03	6/25/2025 17:15	8.93	26.6	1
LH-DS-03	6/25/2025 17:30	8.93	26.58	1
LH-DS-03	6/25/2025 17:45	8.92	26.6	1
LH-DS-03	6/25/2025 18:00	8.92	26.58	1
LH-DS-03	6/25/2025 18:15	8.9	26.6	1
LH-DS-03	6/25/2025 18:30	8.88	26.58	1
LH-DS-03	6/25/2025 18:45	8.81	26.56	1
LH-DS-03	6/25/2025 19:00	8.71	26.5	1
LH-DS-03	6/25/2025 19:15	8.69	26.46	1
LH-DS-03	6/25/2025 19:30	8.68	26.42	1
LH-DS-03	6/25/2025 19:45	8.66	26.4	1
LH-DS-03	6/25/2025 20:00	8.6	26.36	1
LH-DS-03	6/25/2025 20:15	8.54	26.28	1
LH-DS-03	6/25/2025 20:30	8.46	26.2	1
LH-DS-03	6/25/2025 20:45	8.41	26.12	1
LH-DS-03	6/25/2025 21:00	8.39	26.08	1
LH-DS-03	6/25/2025 21:15	8.4	26.08	1
LH-DS-03	6/25/2025 21:30	8.42	26.12	1
LH-DS-03	6/25/2025 21:45	8.43	26.12	1
LH-DS-03	6/25/2025 22:00	8.42	26.12	1
LH-DS-03	6/25/2025 22:15	8.38	26.08	1
LH-DS-03	6/25/2025 22:30	8.37	26.06	1
LH-DS-03	6/25/2025 22:45	8.35	26.06	1
LH-DS-03	6/25/2025 23:00	8.35	26.06	1
LH-DS-03	6/25/2025 23:15	8.33	26.06	1
LH-DS-03	6/25/2025 23:30	8.31	26.06	1
LH-DS-03	6/25/2025 23:45	8.29	26.02	1
LH-DS-03	6/26/2025 0:00	8.27	26	1
LH-DS-03	6/26/2025 0:15	8.24	26	1
LH-DS-03	6/26/2025 0:30	8.22	25.96	1
LH-DS-03	6/26/2025 0:45	8.22	25.94	1
LH-DS-03	6/26/2025 1:00	8.21	25.92	1
LH-DS-03	6/26/2025 1:15	8.22	25.92	1
LH-DS-03	6/26/2025 1:30	8.2	25.92	1
LH-DS-03	6/26/2025 1:45	8.21	25.9	1
LH-DS-03	6/26/2025 2:00	8.18	25.88	1
LH-DS-03	6/26/2025 2:15	8.18	25.84	1
LH-DS-03	6/26/2025 2:30	8.17	25.82	1
LH-DS-03	6/26/2025 2:45	8.17	25.8	1
LH-DS-03	6/26/2025 3:00	8.15	25.8	1
LH-DS-03	6/26/2025 3:15	8.16	25.8	1
LH-DS-03	6/26/2025 3:30	8.13	25.78	1
LH-DS-03	6/26/2025 3:45	8.13	25.78	1
LH-DS-03	6/26/2025 4:00	8.13	25.78	1
LH-DS-03	6/26/2025 4:15	8.13	25.78	1
LH-DS-03	6/26/2025 4:30	8.11	25.78	1
LH-DS-03	6/26/2025 4:45	8.11	25.76	1
LH-DS-03	6/26/2025 5:00	8.08	25.74	1
LH-DS-03	6/26/2025 5:15	8.09	25.74	1
LH-DS-03	6/26/2025 5:30	8.07	25.72	1
LH-DS-03	6/26/2025 5:45	8.07	25.7	1
LH-DS-03	6/26/2025 6:00	8.07	25.7	1
LH-DS-03	6/26/2025 6:15	8.09	25.68	1

Station Name	Date Time	DO mg/L	Temp C	Use Code
LH-DS-03	6/26/2025 6:30	8.08	25.66	1
LH-DS-03	6/26/2025 6:45	8.08	25.64	1
LH-DS-03	6/26/2025 7:00	8.1	25.64	1
LH-DS-03	6/26/2025 7:15	8.12	25.62	1
LH-DS-03	6/26/2025 7:30	8.16	25.62	1
LH-DS-03	6/26/2025 7:45	8.2	25.64	1
LH-DS-03	6/26/2025 8:00	8.2	25.64	1
LH-DS-03	6/26/2025 8:15	8.22	25.64	1
LH-DS-03	6/26/2025 8:30	8.24	25.64	1
LH-DS-03	6/26/2025 8:45	8.26	25.66	1
LH-DS-03	6/26/2025 9:00	8.28	25.66	1
LH-DS-03	6/26/2025 9:15	8.32	25.68	1
LH-DS-03	6/26/2025 9:30	8.35	25.72	1
LH-DS-03	6/26/2025 9:45	8.37	25.74	1
LH-DS-03	6/26/2025 10:00	8.39	25.76	1
LH-DS-03	6/26/2025 10:15	8.36	25.76	1
LH-DS-03	6/26/2025 10:30	8.34	25.78	1
LH-DS-03	6/26/2025 10:45	8.36	25.8	1
LH-DS-03	6/26/2025 11:00	8.38	25.82	1
LH-DS-03	6/26/2025 11:15	8.39	25.84	1
LH-DS-03	6/26/2025 11:30	8.42	25.88	1
LH-DS-03	6/26/2025 11:45	8.49	25.96	1
LH-DS-03	6/26/2025 12:00	8.5	25.98	1
LH-DS-03	6/26/2025 12:15	8.52	26	1
LH-DS-03	6/26/2025 12:30	8.51	26.02	1
LH-DS-03	6/26/2025 12:45	8.51	26.02	1
LH-DS-03	6/26/2025 13:00	8.51	26.02	1
LH-DS-03	6/26/2025 13:15	8.49	26.02	1
LH-DS-03	6/26/2025 13:30	8.43	26	1
LH-DS-03	6/26/2025 13:45	8.43	25.98	1
LH-DS-03	6/26/2025 14:00	8.39	25.98	1
LH-DS-03	6/26/2025 14:15	8.39	25.98	1
LH-DS-03	6/26/2025 14:30	8.42	26	1
LH-DS-03	6/26/2025 14:45	8.47	26.02	1
LH-DS-03	6/26/2025 15:00	8.46	26.02	1
LH-DS-03	6/26/2025 15:15	8.47	26.04	1
LH-DS-03	6/26/2025 15:30	8.48	26.04	1
LH-DS-03	6/26/2025 15:45	8.49	26.04	1
LH-DS-03	6/26/2025 16:00	8.48	26.06	1
LH-DS-03	6/26/2025 16:15	8.47	26.06	1
LH-DS-03	6/26/2025 16:30	8.47	26.06	1
LH-DS-03	6/26/2025 16:45	8.46	26.06	1
LH-DS-03	6/26/2025 17:00	8.46	26.06	1
LH-DS-03	6/26/2025 17:15	8.46	26.06	1
LH-DS-03	6/26/2025 17:30	8.46	26.06	1
LH-DS-03	6/26/2025 17:45	8.47	26.06	1
LH-DS-03	6/26/2025 18:00	8.43	26.06	1
LH-DS-03	6/26/2025 18:15	8.42	26.04	1
LH-DS-03	6/26/2025 18:30	8.39	26.04	1
LH-DS-03	6/26/2025 18:45	8.36	26.02	1
LH-DS-03	6/26/2025 19:00	8.35	26	1
LH-DS-03	6/26/2025 19:15	8.32	25.98	1
LH-DS-03	6/26/2025 19:30	8.32	25.96	1
LH-DS-03	6/26/2025 19:45	8.31	25.96	1
LH-DS-03	6/26/2025 20:00	8.3	25.94	1
LH-DS-03	6/26/2025 20:15	8.29	25.92	1
LH-DS-03	6/26/2025 20:30	8.29	25.9	1
LH-DS-03	6/26/2025 20:45	8.23	25.88	1
LH-DS-03	6/26/2025 21:00	8.22	25.86	1
LH-DS-03	6/26/2025 21:15	8.2	25.84	1
LH-DS-03	6/26/2025 21:30	8.15	25.82	1
LH-DS-03	6/26/2025 21:45	8.1	25.8	1
LH-DS-03	6/26/2025 22:00	8.08	25.76	1
LH-DS-03	6/26/2025 22:15	8.04	25.74	1
LH-DS-03	6/26/2025 22:30	8.01	25.72	1
LH-DS-03	6/26/2025 22:45	7.98	25.7	1
LH-DS-03	6/26/2025 23:00	7.96	25.66	1
LH-DS-03	6/26/2025 23:15	7.93	25.66	1
LH-DS-03	6/26/2025 23:30	7.91	25.64	1
LH-DS-03	6/26/2025 23:45	7.88	25.62	1
LH-DS-03	6/27/2025 0:00	7.87	25.6	1
LH-DS-03	6/27/2025 0:15	7.84	25.58	1
LH-DS-03	6/27/2025 0:30	7.84	25.56	1
LH-DS-03	6/27/2025 0:45	7.81	25.54	1
LH-DS-03	6/27/2025 1:00	7.8	25.52	1
LH-DS-03	6/27/2025 1:15	7.78	25.5	1
LH-DS-03	6/27/2025 1:30	7.77	25.48	1
LH-DS-03	6/27/2025 1:45	7.76	25.46	1
LH-DS-03	6/27/2025 2:00	7.74	25.44	1
LH-DS-03	6/27/2025 2:15	7.73	25.42	1
LH-DS-03	6/27/2025 2:30	7.71	25.4	1
LH-DS-03	6/27/2025 2:45	7.7	25.4	1
LH-DS-03	6/27/2025 3:00	7.68	25.38	1
LH-DS-03	6/27/2025 3:15	7.67	25.34	1

Station Name	Date Time	DO mg/L	Temp C	Use Code
LH-DS-03	6/27/2025 3:30	7.65	25.32	1
LH-DS-03	6/27/2025 3:45	7.64	25.3	1
LH-DS-03	6/27/2025 4:00	7.64	25.3	1
LH-DS-03	6/27/2025 4:15	7.62	25.28	1
LH-DS-03	6/27/2025 4:30	7.61	25.26	1
LH-DS-03	6/27/2025 4:45	7.6	25.24	1
LH-DS-03	6/27/2025 5:00	7.59	25.22	1
LH-DS-03	6/27/2025 5:15	7.58	25.2	1
LH-DS-03	6/27/2025 5:30	7.58	25.18	1
LH-DS-03	6/27/2025 5:45	7.57	25.16	1
LH-DS-03	6/27/2025 6:00	7.57	25.14	1
LH-DS-03	6/27/2025 6:15	7.6	25.14	1
LH-DS-03	6/27/2025 6:30	7.64	25.14	1
LH-DS-03	6/27/2025 6:45	7.69	25.14	1
LH-DS-03	6/27/2025 7:00	7.75	25.16	1
LH-DS-03	6/27/2025 7:15	7.78	25.18	1
LH-DS-03	6/27/2025 7:30	7.8	25.18	1
LH-DS-03	6/27/2025 7:45	7.82	25.18	1
LH-DS-03	6/27/2025 8:00	7.81	25.18	1
LH-DS-03	6/27/2025 8:15	7.86	25.18	1
LH-DS-03	6/27/2025 8:30	7.84	25.2	1
LH-DS-03	6/27/2025 8:45	7.86	25.2	1
LH-DS-03	6/27/2025 9:00	7.88	25.22	1
LH-DS-03	6/27/2025 9:15	7.92	25.24	1
LH-DS-03	6/27/2025 9:30	7.95	25.24	1
LH-DS-03	6/27/2025 9:45	7.94	25.24	1
LH-DS-03	6/27/2025 10:00	7.97	25.24	1
LH-DS-03	6/27/2025 10:15	7.99	25.28	1
LH-DS-03	6/27/2025 10:30	8.02	25.26	1
LH-DS-03	6/27/2025 10:45	8.05	25.32	1
LH-DS-03	6/27/2025 11:00	8.08	25.32	1
LH-DS-03	6/27/2025 11:15	8.13	25.34	1
LH-DS-03	6/27/2025 11:30	8.09	25.3	1
LH-DS-03	6/27/2025 11:45	8.12	25.34	1
LH-DS-03	6/27/2025 12:00	8.13	25.36	1
LH-DS-03	6/27/2025 12:15	8.17	25.36	1
LH-DS-03	6/27/2025 12:30	8.21	25.38	1
LH-DS-03	6/27/2025 12:45	8.25	25.42	1
LH-DS-03	6/27/2025 13:00	8.27	25.44	1
LH-DS-03	6/27/2025 13:15	8.25	25.4	1
LH-DS-03	6/27/2025 13:30	8.26	25.38	1
LH-DS-03	6/27/2025 13:45	8.32	25.42	1
LH-DS-03	6/27/2025 14:00	8.31	25.38	1
LH-DS-03	6/27/2025 14:15	8.39	25.46	1
LH-DS-03	6/27/2025 14:30	8.41	25.46	1
LH-DS-03	6/27/2025 14:45	8.46	25.48	1
LH-DS-03	6/27/2025 15:00	8.47	25.48	1
LH-DS-03	6/27/2025 15:15	8.53	25.5	1
LH-DS-03	6/27/2025 15:30	8.55	25.52	1
LH-DS-03	6/27/2025 15:45	8.58	25.52	1
LH-DS-03	6/27/2025 16:00	8.58	25.5	1
LH-DS-03	6/27/2025 16:15	8.61	25.5	1
LH-DS-03	6/27/2025 16:30	8.57	25.48	1
LH-DS-03	6/27/2025 16:45	8.6	25.46	1
LH-DS-03	6/27/2025 17:00	8.6	25.48	1
LH-DS-03	6/27/2025 17:15	8.53	25.42	1
LH-DS-03	6/27/2025 17:30	8.55	25.38	1
LH-DS-03	6/27/2025 17:45	8.46	25.34	1
LH-DS-03	6/27/2025 18:00	8.42	25.28	1
LH-DS-03	6/27/2025 18:15	8.41	25.26	1
LH-DS-03	6/27/2025 18:30	8.4	25.24	1
LH-DS-03	6/27/2025 18:45	8.38	25.22	1
LH-DS-03	6/27/2025 19:00	8.35	25.2	1
LH-DS-03	6/27/2025 19:15	8.34	25.2	1
LH-DS-03	6/27/2025 19:30	8.33	25.2	1
LH-DS-03	6/27/2025 19:45	8.28	25.18	1
LH-DS-03	6/27/2025 20:00	8.29	25.18	1
LH-DS-03	6/27/2025 20:15	8.25	25.18	1
LH-DS-03	6/27/2025 20:30	8.22	25.16	1
LH-DS-03	6/27/2025 20:45	8.2	25.16	1
LH-DS-03	6/27/2025 21:00	8.23	25.18	1
LH-DS-03	6/27/2025 21:15	8.22	25.16	1
LH-DS-03	6/27/2025 21:30	8.19	25.16	1
LH-DS-03	6/27/2025 21:45	8.16	25.14	1
LH-DS-03	6/27/2025 22:00	8.11	25.14	1
LH-DS-03	6/27/2025 22:15	8.08	25.12	1
LH-DS-03	6/27/2025 22:30	8.09	25.12	1
LH-DS-03	6/27/2025 22:45	8.07	25.12	1
LH-DS-03	6/27/2025 23:00	8.06	25.12	1
LH-DS-03	6/27/2025 23:15	8.06	25.12	1
LH-DS-03	6/27/2025 23:30	8.05	25.14	1
LH-DS-03	6/27/2025 23:45	8.05	25.14	1
LH-DS-03	6/28/2025 0:00	8.06	25.16	1
LH-DS-03	6/28/2025 0:15	8.04	25.16	1

Station Name	Date Time	DO mg/L	Temp C	Use Code
LH-DS-03	6/28/2025 0:30	8.03	25.16	1
LH-DS-03	6/28/2025 0:45	8.02	25.16	1
LH-DS-03	6/28/2025 1:00	8	25.14	1
LH-DS-03	6/28/2025 1:15	7.97	25.14	1
LH-DS-03	6/28/2025 1:30	7.98	25.14	1
LH-DS-03	6/28/2025 1:45	7.95	25.14	1
LH-DS-03	6/28/2025 2:00	7.93	25.14	1
LH-DS-03	6/28/2025 2:15	7.93	25.12	1
LH-DS-03	6/28/2025 2:30	7.91	25.12	1
LH-DS-03	6/28/2025 2:45	7.87	25.12	1
LH-DS-03	6/28/2025 3:00	7.87	25.12	1
LH-DS-03	6/28/2025 3:15	7.87	25.1	1
LH-DS-03	6/28/2025 3:30	7.84	25.1	1
LH-DS-03	6/28/2025 3:45	7.81	25.1	1
LH-DS-03	6/28/2025 4:00	7.8	25.1	1
LH-DS-03	6/28/2025 4:15	7.78	25.08	1
LH-DS-03	6/28/2025 4:30	7.77	25.08	1
LH-DS-03	6/28/2025 4:45	7.76	25.08	1
LH-DS-03	6/28/2025 5:00	7.76	25.06	1
LH-DS-03	6/28/2025 5:15	7.76	25.06	1
LH-DS-03	6/28/2025 5:30	7.74	25.06	1
LH-DS-03	6/28/2025 5:45	7.73	25.06	1
LH-DS-03	6/28/2025 6:00	7.66	25.04	1
LH-DS-03	6/28/2025 6:15	7.72	25.04	1
LH-DS-03	6/28/2025 6:30	7.69	25.04	1
LH-DS-03	6/28/2025 6:45	7.6	25.04	1
LH-DS-03	6/28/2025 7:00	7.63	25.04	1
LH-DS-03	6/28/2025 7:15	7.66	25.04	1
LH-DS-03	6/28/2025 7:30	7.69	25.04	1
LH-DS-03	6/28/2025 7:45	7.6	25.04	1
LH-DS-03	6/28/2025 8:00	7.44	25.02	1
LH-DS-03	6/28/2025 8:15	7.65	25.04	1
LH-DS-03	6/28/2025 8:30	7.53	25.04	1
LH-DS-03	6/28/2025 8:45	7.49	25.06	1
LH-DS-03	6/28/2025 9:00	7.52	25.04	1
LH-DS-03	6/28/2025 9:15	7.54	25.04	1
LH-DS-03	6/28/2025 9:30	7.67	25.04	1
LH-DS-03	6/28/2025 9:45	7.66	25.02	1
LH-DS-03	6/28/2025 10:00	7.5	25.02	1
LH-DS-03	6/28/2025 10:15	7.63	25.02	1
LH-DS-03	6/28/2025 10:30	7.64	25	1
LH-DS-03	6/28/2025 10:45	7.56	25	1
LH-DS-03	6/28/2025 11:00	7.69	25	1
LH-DS-03	6/28/2025 11:15	7.5	25	1
LH-DS-03	6/28/2025 11:30	7.57	24.98	1
LH-DS-03	6/28/2025 11:45	7.48	24.98	1
LH-DS-03	6/28/2025 12:00	7.8	25	1
LH-DS-03	6/28/2025 12:15	7.79	25	1
LH-DS-03	6/28/2025 12:30	7.84	25	1
LH-DS-03	6/28/2025 12:45	7.66	25.02	1
LH-DS-03	6/28/2025 13:00	7.85	25.04	1
LH-DS-03	6/28/2025 13:15	7.92	25.06	1
LH-DS-03	6/28/2025 13:30	7.9	25.06	1
LH-DS-03	6/28/2025 13:45	7.8	25.06	1
LH-DS-03	6/28/2025 14:00	7.88	25.06	1
LH-DS-03	6/28/2025 14:15	7.87	25.08	1
LH-DS-03	6/28/2025 14:30	7.84	25.1	1
LH-DS-03	6/28/2025 14:45	7.84	25.1	1
LH-DS-03	6/28/2025 15:00	7.8	25.12	1
LH-DS-03	6/28/2025 15:15	7.78	25.14	1
LH-DS-03	6/28/2025 15:30	7.56	25.14	1
LH-DS-03	6/28/2025 15:45	7.75	25.16	1
LH-DS-03	6/28/2025 16:00	7.75	25.18	1
LH-DS-03	6/28/2025 16:15	7.83	25.2	1
LH-DS-03	6/28/2025 16:30	7.84	25.22	1
LH-DS-03	6/28/2025 16:45	7.85	25.22	1
LH-DS-03	6/28/2025 17:00	7.89	25.24	1
LH-DS-03	6/28/2025 17:15	7.9	25.26	1
LH-DS-03	6/28/2025 17:30	7.91	25.26	1
LH-DS-03	6/28/2025 17:45	7.92	25.28	1
LH-DS-03	6/28/2025 18:00	7.93	25.28	1
LH-DS-03	6/28/2025 18:15	7.92	25.28	1
LH-DS-03	6/28/2025 18:30	7.93	25.28	1
LH-DS-03	6/28/2025 18:45	7.93	25.28	1
LH-DS-03	6/28/2025 19:00	7.92	25.3	1
LH-DS-03	6/28/2025 19:15	7.93	25.3	1
LH-DS-03	6/28/2025 19:30	7.94	25.32	1
LH-DS-03	6/28/2025 19:45	7.94	25.32	1
LH-DS-03	6/28/2025 20:00	7.93	25.32	1
LH-DS-03	6/28/2025 20:15	7.91	25.34	1
LH-DS-03	6/28/2025 20:30	7.9	25.34	1
LH-DS-03	6/28/2025 20:45	7.9	25.34	1
LH-DS-03	6/28/2025 21:00	7.9	25.34	1
LH-DS-03	6/28/2025 21:15	7.91	25.34	1

Station Name	Date Time	DO mg/L	Temp C	Use Code
LH-DS-03	6/28/2025 21:30	7.91	25.34	1
LH-DS-03	6/28/2025 21:45	7.91	25.36	1
LH-DS-03	6/28/2025 22:00	7.91	25.34	1
LH-DS-03	6/28/2025 22:15	7.91	25.32	1
LH-DS-03	6/28/2025 22:30	7.91	25.32	1
LH-DS-03	6/28/2025 22:45	7.91	25.3	1
LH-DS-03	6/28/2025 23:00	7.87	25.28	1
LH-DS-03	6/28/2025 23:15	7.86	25.26	1
LH-DS-03	6/28/2025 23:30	7.85	25.24	1
LH-DS-03	6/28/2025 23:45	7.85	25.22	1
LH-DS-03	6/29/2025 0:00	7.84	25.2	1
LH-DS-03	6/29/2025 0:15	7.83	25.18	1
LH-DS-03	6/29/2025 0:30	7.81	25.16	1
LH-DS-03	6/29/2025 0:45	7.78	25.14	1
LH-DS-03	6/29/2025 1:00	7.77	25.12	1
LH-DS-03	6/29/2025 1:15	7.77	25.1	1
LH-DS-03	6/29/2025 1:30	7.75	25.06	1
LH-DS-03	6/29/2025 1:45	7.74	25.04	1
LH-DS-03	6/29/2025 2:00	7.71	25.02	1
LH-DS-03	6/29/2025 2:15	7.73	25	1
LH-DS-03	6/29/2025 2:30	7.71	25	1
LH-DS-03	6/29/2025 2:45	7.7	24.98	1
LH-DS-03	6/29/2025 3:00	7.69	24.96	1
LH-DS-03	6/29/2025 3:15	7.66	24.94	1
LH-DS-03	6/29/2025 3:30	7.64	24.92	1
LH-DS-03	6/29/2025 3:45	7.61	24.9	1
LH-DS-03	6/29/2025 4:00	7.58	24.88	1
LH-DS-03	6/29/2025 4:15	7.56	24.86	1
LH-DS-03	6/29/2025 4:30	7.53	24.82	1
LH-DS-03	6/29/2025 4:45	7.51	24.8	1
LH-DS-03	6/29/2025 5:00	7.49	24.78	1
LH-DS-03	6/29/2025 5:15	7.46	24.74	1
LH-DS-03	6/29/2025 5:30	7.41	24.72	1
LH-DS-03	6/29/2025 5:45	7.39	24.7	1
LH-DS-03	6/29/2025 6:00	7.38	24.68	1
LH-DS-03	6/29/2025 6:15	7.37	24.66	1
LH-DS-03	6/29/2025 6:30	7.39	24.64	1
LH-DS-03	6/29/2025 6:45	7.37	24.64	1
LH-DS-03	6/29/2025 7:00	7.39	24.62	1
LH-DS-03	6/29/2025 7:15	7.4	24.6	1
LH-DS-03	6/29/2025 7:30	7.41	24.6	1
LH-DS-03	6/29/2025 7:45	7.44	24.58	1
LH-DS-03	6/29/2025 8:00	7.41	24.58	1
LH-DS-03	6/29/2025 8:15	7.46	24.6	1
LH-DS-03	6/29/2025 8:30	7.49	24.6	1
LH-DS-03	6/29/2025 8:45	7.61	24.62	1
LH-DS-03	6/29/2025 9:00	7.72	24.62	1
LH-DS-03	6/29/2025 9:15	7.59	24.64	1
LH-DS-03	6/29/2025 9:30	7.62	24.66	1
LH-DS-03	6/29/2025 9:45	7.63	24.7	1
LH-DS-03	6/29/2025 10:00	7.67	24.74	1
LH-DS-03	6/29/2025 10:15	7.69	24.74	1
LH-DS-03	6/29/2025 10:30	7.69	24.8	1
LH-DS-03	6/29/2025 10:45	7.71	24.8	1
LH-DS-03	6/29/2025 11:00	7.71	24.8	1
LH-DS-03	6/29/2025 11:15	7.72	24.86	1
LH-DS-03	6/29/2025 11:30	7.72	24.86	1
LH-DS-03	6/29/2025 11:45	7.79	24.88	1
LH-DS-03	6/29/2025 12:00	7.81	24.92	1
LH-DS-03	6/29/2025 12:15	7.79	24.9	1
LH-DS-03	6/29/2025 12:30	7.83	24.94	1
LH-DS-03	6/29/2025 12:45	7.83	24.96	1
LH-DS-03	6/29/2025 13:00	7.82	24.96	1
LH-DS-03	6/29/2025 13:15	7.81	24.94	1
LH-DS-03	6/29/2025 13:30	7.91	25	1
LH-DS-03	6/29/2025 13:45	7.96	25.04	1
LH-DS-03	6/29/2025 14:00	8.02	25.08	1
LH-DS-03	6/29/2025 14:15	8.1	25.1	1
LH-DS-03	6/29/2025 14:30	8.15	25.1	1
LH-DS-03	6/29/2025 14:45	8.17	25.12	1
LH-DS-03	6/29/2025 15:00	8.24	25.16	1
LH-DS-03	6/29/2025 15:15	8.24	25.18	1
LH-DS-03	6/29/2025 15:30	8.28	25.16	1
LH-DS-03	6/29/2025 15:45	8.32	25.16	1
LH-DS-03	6/29/2025 16:00	8.3	25.14	1
LH-DS-03	6/29/2025 16:15	8.28	25.12	1
LH-DS-03	6/29/2025 16:30	8.31	25.12	1
LH-DS-03	6/29/2025 16:45	8.35	25.14	1
LH-DS-03	6/29/2025 17:00	8.38	25.22	1
LH-DS-03	6/29/2025 17:15	8.43	25.26	1
LH-DS-03	6/29/2025 17:30	8.46	25.28	1
LH-DS-03	6/29/2025 17:45	8.44	25.28	1
LH-DS-03	6/29/2025 18:00	8.42	25.26	1
LH-DS-03	6/29/2025 18:15	8.45	25.26	1

Station Name	Date Time	DO mg/L	Temp C	Use Code
LH-DS-03	6/29/2025 18:30	8.42	25.24	1
LH-DS-03	6/29/2025 18:45	8.39	25.22	1
LH-DS-03	6/29/2025 19:00	8.41	25.22	1
LH-DS-03	6/29/2025 19:15	8.42	25.22	1
LH-DS-03	6/29/2025 19:30	8.39	25.22	1
LH-DS-03	6/29/2025 19:45	8.31	25.16	1
LH-DS-03	6/29/2025 20:00	8.27	25.14	1
LH-DS-03	6/29/2025 20:15	8.25	25.12	1
LH-DS-03	6/29/2025 20:30	8.24	25.14	1
LH-DS-03	6/29/2025 20:45	8.21	25.12	1
LH-DS-03	6/29/2025 21:00	8.18	25.1	1
LH-DS-03	6/29/2025 21:15	8.17	25.08	1
LH-DS-03	6/29/2025 21:30	8.11	25.06	1
LH-DS-03	6/29/2025 21:45	8.07	25.02	1
LH-DS-03	6/29/2025 22:00	8.05	25.02	1
LH-DS-03	6/29/2025 22:15	8.03	25	1
LH-DS-03	6/29/2025 22:30	7.99	24.98	1
LH-DS-03	6/29/2025 22:45	7.97	24.96	1
LH-DS-03	6/29/2025 23:00	7.92	24.92	1
LH-DS-03	6/29/2025 23:15	7.89	24.9	1
LH-DS-03	6/29/2025 23:30	7.9	24.9	1
LH-DS-03	6/29/2025 23:45	7.88	24.88	1
LH-DS-03	6/30/2025 0:00	7.88	24.88	1
LH-DS-03	6/30/2025 0:15	7.87	24.88	1
LH-DS-03	6/30/2025 0:30	7.86	24.86	1
LH-DS-03	6/30/2025 0:45	7.87	24.84	1
LH-DS-03	6/30/2025 1:00	7.87	24.84	1
LH-DS-03	6/30/2025 1:15	7.84	24.82	1
LH-DS-03	6/30/2025 1:30	7.83	24.8	1
LH-DS-03	6/30/2025 1:45	7.8	24.8	1
LH-DS-03	6/30/2025 2:00	7.8	24.78	1
LH-DS-03	6/30/2025 2:15	7.8	24.76	1
LH-DS-03	6/30/2025 2:30	7.79	24.76	1
LH-DS-03	6/30/2025 2:45	7.78	24.74	1
LH-DS-03	6/30/2025 3:00	7.76	24.72	1
LH-DS-03	6/30/2025 3:15	7.75	24.7	1
LH-DS-03	6/30/2025 3:30	7.73	24.7	1
LH-DS-03	6/30/2025 3:45	7.73	24.66	1
LH-DS-03	6/30/2025 4:00	7.73	24.66	1
LH-DS-03	6/30/2025 4:15	7.71	24.62	1
LH-DS-03	6/30/2025 4:30	7.7	24.6	1
LH-DS-03	6/30/2025 4:45	7.67	24.58	1
LH-DS-03	6/30/2025 5:00	7.66	24.56	1
LH-DS-03	6/30/2025 5:15	7.65	24.54	1
LH-DS-03	6/30/2025 5:30	7.65	24.52	1
LH-DS-03	6/30/2025 5:45	7.63	24.5	1
LH-DS-03	6/30/2025 6:00	7.63	24.48	1
LH-DS-03	6/30/2025 6:15	7.68	24.48	1
LH-DS-03	6/30/2025 6:30	7.7	24.46	1
LH-DS-03	6/30/2025 6:45	7.72	24.46	1
LH-DS-03	6/30/2025 7:00	7.76	24.46	1
LH-DS-03	6/30/2025 7:15	7.78	24.48	1
LH-DS-03	6/30/2025 7:30	7.83	24.48	1
LH-DS-03	6/30/2025 7:45	7.87	24.5	1
LH-DS-03	6/30/2025 8:00	7.87	24.52	1
LH-DS-03	6/30/2025 8:15	7.89	24.52	1
LH-DS-03	6/30/2025 8:30	7.9	24.54	1
LH-DS-03	6/30/2025 8:45	7.94	24.56	1
LH-DS-03	6/30/2025 9:00	7.95	24.56	1
LH-DS-03	6/30/2025 9:15	7.96	24.56	1
LH-DS-03	6/30/2025 9:30	7.99	24.58	1
LH-DS-03	6/30/2025 9:45	8.03	24.6	1
LH-DS-03	6/30/2025 10:00	8.03	24.6	1
LH-DS-03	6/30/2025 10:15	8.05	24.62	1
LH-DS-03	6/30/2025 10:30	8.06	24.62	1
LH-DS-03	6/30/2025 10:45	8.08	24.64	1
LH-DS-03	6/30/2025 11:00	8.08	24.66	1
LH-DS-03	6/30/2025 11:15	8.1	24.72	1
LH-DS-03	6/30/2025 11:30	8.12	24.74	1
LH-DS-03	6/30/2025 11:45	8.15	24.76	1
LH-DS-03	6/30/2025 12:00	8.18	24.78	1
LH-DS-03	6/30/2025 12:15	8.21	24.8	1
LH-DS-03	6/30/2025 12:30	8.27	24.82	1
LH-DS-03	6/30/2025 12:45	8.32	24.88	1
LH-DS-03	6/30/2025 13:00	8.38	24.92	1
LH-DS-03	6/30/2025 13:15	8.43	24.98	1
LH-DS-03	6/30/2025 13:30	8.43	24.98	1
LH-DS-03	6/30/2025 13:45	8.5	25	1
LH-DS-03	6/30/2025 14:00	8.5	25.02	1
LH-DS-03	6/30/2025 14:15	8.57	25.06	1
LH-DS-03	6/30/2025 14:30	8.64	25.16	1
LH-DS-03	6/30/2025 14:45	8.66	25.22	1
LH-DS-03	6/30/2025 15:00	8.69	25.32	1
LH-DS-03	6/30/2025 15:15	8.67	25.4	1

Station Name	Date Time	DO mg/L	Temp C	Use Code
LH-DS-03	6/30/2025 15:30	8.62	25.44	1
LH-DS-03	6/30/2025 15:45	8.63	25.42	1
LH-DS-03	6/30/2025 16:00	8.57	25.34	1
LH-DS-03	6/30/2025 16:15	8.55	25.28	1
LH-DS-03	6/30/2025 16:30	8.58	25.28	1
LH-DS-03	6/30/2025 16:45	8.63	25.28	1
LH-DS-03	6/30/2025 17:00	8.66	25.3	1
LH-DS-03	6/30/2025 17:15	8.66	25.3	1
LH-DS-03	6/30/2025 17:30	8.65	25.32	1
LH-DS-03	6/30/2025 17:45	8.68	25.3	1
LH-DS-03	6/30/2025 18:00	8.68	25.32	1
LH-DS-03	6/30/2025 18:15	8.71	25.34	1
LH-DS-03	6/30/2025 18:30	8.69	25.34	1
LH-DS-03	6/30/2025 18:45	8.66	25.3	1
LH-DS-03	6/30/2025 19:00	8.66	25.34	1
LH-DS-03	6/30/2025 19:15	8.59	25.32	1
LH-DS-03	6/30/2025 19:30	8.57	25.36	1
LH-DS-03	6/30/2025 19:45	8.54	25.38	1
LH-DS-03	6/30/2025 20:00	8.52	25.4	1
LH-DS-03	6/30/2025 20:15	8.53	25.4	1
LH-DS-03	6/30/2025 20:30	8.49	25.36	1
LH-DS-03	6/30/2025 20:45	8.46	25.36	1
LH-DS-03	6/30/2025 21:00	8.4	25.3	1
LH-DS-03	6/30/2025 21:15	8.41	25.3	1
LH-DS-03	6/30/2025 21:30	8.41	25.3	1
LH-DS-03	6/30/2025 21:45	8.38	25.28	1
LH-DS-03	6/30/2025 22:00	8.35	25.24	1
LH-DS-03	6/30/2025 22:15	8.34	25.24	1
LH-DS-03	6/30/2025 22:30	8.33	25.22	1
LH-DS-03	6/30/2025 22:45	8.34	25.24	1
LH-DS-03	6/30/2025 23:00	8.3	25.24	1
LH-DS-03	6/30/2025 23:15	8.27	25.22	1
LH-DS-03	6/30/2025 23:30	8.22	25.22	1
LH-DS-03	6/30/2025 23:45	8.2	25.24	1
LH-DS-03	7/1/2025 0:00	8.18	25.24	1
LH-DS-03	7/1/2025 0:15	8.17	25.26	1
LH-DS-03	7/1/2025 0:30	8.13	25.26	1
LH-DS-03	7/1/2025 0:45	8.11	25.24	1
LH-DS-03	7/1/2025 1:00	8.07	25.22	1
LH-DS-03	7/1/2025 1:15	8.05	25.22	1
LH-DS-03	7/1/2025 1:30	7.99	25.2	1
LH-DS-03	7/1/2025 1:45	7.97	25.18	1
LH-DS-03	7/1/2025 2:00	7.97	25.18	1
LH-DS-03	7/1/2025 2:15	7.91	25.18	1
LH-DS-03	7/1/2025 2:30	7.92	25.18	1
LH-DS-03	7/1/2025 2:45	7.89	25.16	1
LH-DS-03	7/1/2025 3:00	7.89	25.16	1
LH-DS-03	7/1/2025 3:15	7.76	25.16	1
LH-DS-03	7/1/2025 3:30	7.76	25.16	1
LH-DS-03	7/1/2025 3:45	7.75	25.14	1
LH-DS-03	7/1/2025 4:00	7.75	25.14	1
LH-DS-03	7/1/2025 4:15	7.72	25.14	1
LH-DS-03	7/1/2025 4:30	7.64	25.12	1
LH-DS-03	7/1/2025 4:45	7.64	25.12	1
LH-DS-03	7/1/2025 5:00	7.68	25.1	1
LH-DS-03	7/1/2025 5:15	7.73	25.1	1
LH-DS-03	7/1/2025 5:30	7.69	25.1	1
LH-DS-03	7/1/2025 5:45	7.79	25.1	1
LH-DS-03	7/1/2025 6:00	7.85	25.08	1
LH-DS-03	7/1/2025 6:15	7.84	25.08	1
LH-DS-03	7/1/2025 6:30	7.81	25.08	1
LH-DS-03	7/1/2025 6:45	7.87	25.08	1
LH-DS-03	7/1/2025 7:00	7.83	25.08	1
LH-DS-03	7/1/2025 7:15	7.87	25.06	1
LH-DS-03	7/1/2025 7:30	7.79	25.04	1
LH-DS-03	7/1/2025 7:45	7.78	25.04	1
LH-DS-03	7/1/2025 8:00	7.84	25.02	1
LH-DS-03	7/1/2025 8:15	7.83	25.02	1
LH-DS-03	7/1/2025 8:30	7.83	25	1
LH-DS-03	7/1/2025 8:45	7.82	25	1
LH-DS-03	7/1/2025 9:00	7.92	25	1
LH-DS-03	7/1/2025 9:15	8.33	25.04	1
LH-DS-03	7/1/2025 9:30	8.36	25.04	1
LH-DS-03	7/1/2025 9:45	8.16	25.06	2
LH-DS-03	7/1/2025 10:00	7.99	26.94	2
LH-DS-03	7/1/2025 10:15	7.84	28.32	2
LH-DS-03	7/1/2025 10:30	8.32	26.52	2
LH-DS-03	7/1/2025 10:45	8.67	25.22	1
LH-DS-03	7/1/2025 11:00	8.68	25.12	1
LH-DS-03	7/1/2025 11:15	8.65	25.12	1
LH-DS-03	7/1/2025 11:30	8.67	25.12	1
LH-DS-03	7/1/2025 11:45	8.64	25.12	1
LH-DS-03	7/1/2025 12:00	8.63	25.14	1
LH-DS-03	7/1/2025 12:15	8.65	25.18	1

Station Name	Date Time	DO mg/L	Temp C	Use Code
LH-DS-03	7/1/2025 12:30	8.65	25.22	1
LH-DS-03	7/1/2025 12:45	8.64	25.26	1
LH-DS-03	7/1/2025 13:00	8.7	25.32	1
LH-DS-03	7/1/2025 13:15	8.74	25.38	1
LH-DS-03	7/1/2025 13:30	8.71	25.4	1
LH-DS-03	7/1/2025 13:45	8.72	25.46	1
LH-DS-03	7/1/2025 14:00	8.74	25.54	1
LH-DS-03	7/1/2025 14:15	8.75	25.56	1
LH-DS-03	7/1/2025 14:30	8.76	25.62	1
LH-DS-03	7/1/2025 14:45	8.76	25.76	1
LH-DS-03	7/1/2025 15:00	8.72	25.82	1
LH-DS-03	7/1/2025 15:15	8.73	25.82	1
LH-DS-03	7/1/2025 15:30	8.73	25.82	1
LH-DS-03	7/1/2025 15:45	8.71	25.84	1
LH-DS-03	7/1/2025 16:00	8.67	25.86	1
LH-DS-03	7/1/2025 16:15	8.66	25.88	1
LH-DS-03	7/1/2025 16:30	8.94	26	1
LH-DS-03	7/1/2025 16:45	9.01	25.96	1
LH-DS-03	7/1/2025 17:00	8.89	25.84	1
LH-DS-03	7/1/2025 17:15	8.83	25.8	1
LH-DS-03	7/1/2025 17:30	8.81	25.78	1
LH-DS-03	7/1/2025 17:45	8.81	25.78	1
LH-DS-03	7/1/2025 18:00	8.81	25.78	1
LH-DS-03	7/1/2025 18:15	8.78	25.8	1
LH-DS-03	7/1/2025 18:30	8.78	25.8	1
LH-DS-03	7/1/2025 18:45	8.77	25.86	1
LH-DS-03	7/1/2025 19:00	8.76	25.88	1
LH-DS-03	7/1/2025 19:15	8.76	25.9	1
LH-DS-03	7/1/2025 19:30	8.7	25.9	1
LH-DS-03	7/1/2025 19:45	8.67	25.88	1
LH-DS-03	7/1/2025 20:00	8.67	25.88	1
LH-DS-03	7/1/2025 20:15	8.61	25.86	1
LH-DS-03	7/1/2025 20:30	8.59	25.8	1
LH-DS-03	7/1/2025 20:45	8.56	25.78	1
LH-DS-03	7/1/2025 21:00	8.53	25.74	1
LH-DS-03	7/1/2025 21:15	8.48	25.7	1
LH-DS-03	7/1/2025 21:30	8.48	25.7	1
LH-DS-03	7/1/2025 21:45	8.44	25.68	1
LH-DS-03	7/1/2025 22:00	8.45	25.68	1
LH-DS-03	7/1/2025 22:15	8.42	25.66	1
LH-DS-03	7/1/2025 22:30	8.4	25.64	1
LH-DS-03	7/1/2025 22:45	8.37	25.58	1
LH-DS-03	7/1/2025 23:00	8.33	25.56	1
LH-DS-03	7/1/2025 23:15	8.32	25.54	1
LH-DS-03	7/1/2025 23:30	8.29	25.52	1
LH-DS-03	7/1/2025 23:45	8.25	25.48	1
LH-DS-03	7/2/2025 0:00	8.24	25.48	1
LH-DS-03	7/2/2025 0:15	8.22	25.46	1
LH-DS-03	7/2/2025 0:30	8.19	25.44	1
LH-DS-03	7/2/2025 0:45	8.18	25.44	1
LH-DS-03	7/2/2025 1:00	8.18	25.44	1
LH-DS-03	7/2/2025 1:15	8.13	25.42	1
LH-DS-03	7/2/2025 1:30	8.1	25.38	1
LH-DS-03	7/2/2025 1:45	8.08	25.38	1
LH-DS-03	7/2/2025 2:00	8.06	25.36	1
LH-DS-03	7/2/2025 2:15	8.03	25.34	1
LH-DS-03	7/2/2025 2:30	8.02	25.34	1
LH-DS-03	7/2/2025 2:45	8.02	25.32	1
LH-DS-03	7/2/2025 3:00	8	25.32	1
LH-DS-03	7/2/2025 3:15	7.99	25.32	1
LH-DS-03	7/2/2025 3:30	7.97	25.3	1
LH-DS-03	7/2/2025 3:45	7.95	25.3	1
LH-DS-03	7/2/2025 4:00	7.92	25.28	1
LH-DS-03	7/2/2025 4:15	7.91	25.26	1
LH-DS-03	7/2/2025 4:30	7.89	25.26	1
LH-DS-03	7/2/2025 4:45	7.87	25.26	1
LH-DS-03	7/2/2025 5:00	7.85	25.24	1
LH-DS-03	7/2/2025 5:15	7.84	25.22	1
LH-DS-03	7/2/2025 5:30	7.82	25.2	1
LH-DS-03	7/2/2025 5:45	7.8	25.2	1
LH-DS-03	7/2/2025 6:00	7.79	25.18	1
LH-DS-03	7/2/2025 6:15	7.78	25.16	1
LH-DS-03	7/2/2025 6:30	7.77	25.14	1
LH-DS-03	7/2/2025 6:45	7.77	25.12	1
LH-DS-03	7/2/2025 7:00	7.76	25.1	1
LH-DS-03	7/2/2025 7:15	7.75	25.08	1
LH-DS-03	7/2/2025 7:30	7.78	25.06	1
LH-DS-03	7/2/2025 7:45	7.8	25.04	1
LH-DS-03	7/2/2025 8:00	7.84	25.04	1
LH-DS-03	7/2/2025 8:15	7.85	25.02	1
LH-DS-03	7/2/2025 8:30	7.97	25	1
LH-DS-03	7/2/2025 8:45	7.98	25	1
LH-DS-03	7/2/2025 9:00	7.91	25	1
LH-DS-03	7/2/2025 9:15	7.96	25	1

Station Name	Date Time	DO mg/L	Temp C	Use Code
LH-DS-03	7/2/2025 9:30	7.96	24.98	1
LH-DS-03	7/2/2025 9:45	7.98	24.96	1
LH-DS-03	7/2/2025 10:00	8.05	24.98	1
LH-DS-03	7/2/2025 10:15	8.12	24.98	1
LH-DS-03	7/2/2025 10:30	8.16	25	1
LH-DS-03	7/2/2025 10:45	8.15	25.02	1
LH-DS-03	7/2/2025 11:00	8.15	25.02	1
LH-DS-03	7/2/2025 11:15	8.14	25	1
LH-DS-03	7/2/2025 11:30	8.14	25	1
LH-DS-03	7/2/2025 11:45	8.15	24.98	1
LH-DS-03	7/2/2025 12:00	8.17	24.98	1
LH-DS-03	7/2/2025 12:15	8.13	24.96	1
LH-DS-03	7/2/2025 12:30	8.14	24.96	1
LH-DS-03	7/2/2025 12:45	8.16	24.96	1
LH-DS-03	7/2/2025 13:00	8.2	25	1
LH-DS-03	7/2/2025 13:15	8.27	25	1
LH-DS-03	7/2/2025 13:30	8.32	25.04	1
LH-DS-03	7/2/2025 13:45	8.39	25.08	1
LH-DS-03	7/2/2025 14:00	8.48	25.1	1
LH-DS-03	7/2/2025 14:15	8.5	25.12	1
LH-DS-03	7/2/2025 14:30	8.58	25.14	1
LH-DS-03	7/2/2025 14:45	8.61	25.18	1
LH-DS-03	7/2/2025 15:00	8.64	25.2	1
LH-DS-03	7/2/2025 15:15	8.74	25.24	1
LH-DS-03	7/2/2025 15:30	8.75	25.28	1
LH-DS-03	7/2/2025 15:45	8.72	25.28	1
LH-DS-03	7/2/2025 16:00	8.73	25.3	1
LH-DS-03	7/2/2025 16:15	8.83	25.36	1
LH-DS-03	7/2/2025 16:30	8.84	25.38	1
LH-DS-03	7/2/2025 16:45	8.89	25.42	1
LH-DS-03	7/2/2025 17:00	8.9	25.46	1
LH-DS-03	7/2/2025 17:15	8.9	25.5	1
LH-DS-03	7/2/2025 17:30	8.92	25.5	1
LH-DS-03	7/2/2025 17:45	8.93	25.54	1
LH-DS-03	7/2/2025 18:00	8.88	25.5	1
LH-DS-03	7/2/2025 18:15	8.87	25.5	1
LH-DS-03	7/2/2025 18:30	8.86	25.5	1
LH-DS-03	7/2/2025 18:45	8.91	25.56	1
LH-DS-03	7/2/2025 19:00	8.91	25.58	1
LH-DS-03	7/2/2025 19:15	8.91	25.6	1
LH-DS-03	7/2/2025 19:30	8.88	25.6	1
LH-DS-03	7/2/2025 19:45	8.84	25.6	1
LH-DS-03	7/2/2025 20:00	8.79	25.58	1
LH-DS-03	7/2/2025 20:15	8.74	25.58	1
LH-DS-03	7/2/2025 20:30	8.66	25.56	1
LH-DS-03	7/2/2025 20:45	8.64	25.54	1
LH-DS-03	7/2/2025 21:00	8.6	25.52	1
LH-DS-03	7/2/2025 21:15	8.58	25.52	1
LH-DS-03	7/2/2025 21:30	8.53	25.48	1
LH-DS-03	7/2/2025 21:45	8.46	25.46	1
LH-DS-03	7/2/2025 22:00	8.46	25.46	1
LH-DS-03	7/2/2025 22:15	8.5	25.48	1
LH-DS-03	7/2/2025 22:30	8.46	25.48	1
LH-DS-03	7/2/2025 22:45	8.43	25.48	1
LH-DS-03	7/2/2025 23:00	8.38	25.44	1
LH-DS-03	7/2/2025 23:15	8.33	25.42	1
LH-DS-03	7/2/2025 23:30	8.29	25.4	1
LH-DS-03	7/2/2025 23:45	8.24	25.38	1
LH-DS-03	7/3/2025 0:00	8.18	25.36	1
LH-DS-03	7/3/2025 0:15	8.16	25.34	1
LH-DS-03	7/3/2025 0:30	8.13	25.34	1
LH-DS-03	7/3/2025 0:45	8.1	25.34	1
LH-DS-03	7/3/2025 1:00	8.09	25.32	1
LH-DS-03	7/3/2025 1:15	8.05	25.32	1
LH-DS-03	7/3/2025 1:30	8.03	25.32	1
LH-DS-03	7/3/2025 1:45	8.01	25.32	1
LH-DS-03	7/3/2025 2:00	7.95	25.3	1
LH-DS-03	7/3/2025 2:15	7.9	25.28	1
LH-DS-03	7/3/2025 2:30	7.89	25.26	1
LH-DS-03	7/3/2025 2:45	7.87	25.26	1
LH-DS-03	7/3/2025 3:00	7.86	25.24	1
LH-DS-03	7/3/2025 3:15	7.82	25.22	1
LH-DS-03	7/3/2025 3:30	7.78	25.22	1
LH-DS-03	7/3/2025 3:45	7.75	25.2	1
LH-DS-03	7/3/2025 4:00	7.74	25.18	1
LH-DS-03	7/3/2025 4:15	7.71	25.18	1
LH-DS-03	7/3/2025 4:30	7.69	25.18	1
LH-DS-03	7/3/2025 4:45	7.67	25.16	1
LH-DS-03	7/3/2025 5:00	7.64	25.16	1
LH-DS-03	7/3/2025 5:15	7.62	25.14	1
LH-DS-03	7/3/2025 5:30	7.58	25.14	1
LH-DS-03	7/3/2025 5:45	7.57	25.12	1
LH-DS-03	7/3/2025 6:00	7.58	25.12	1
LH-DS-03	7/3/2025 6:15	7.6	25.12	1

Station Name	Date Time	DO mg/L	Temp C	Use Code
LH-DS-03	7/3/2025 6:30	7.58	25.12	1
LH-DS-03	7/3/2025 6:45	7.63	25.12	1
LH-DS-03	7/3/2025 7:00	7.7	25.12	1
LH-DS-03	7/3/2025 7:15	7.74	25.14	1
LH-DS-03	7/3/2025 7:30	7.75	25.14	1
LH-DS-03	7/3/2025 7:45	7.7	25.16	1
LH-DS-03	7/3/2025 8:00	7.79	25.18	1
LH-DS-03	7/3/2025 8:15	7.86	25.2	1
LH-DS-03	7/3/2025 8:30	7.87	25.22	1
LH-DS-03	7/3/2025 8:45	7.91	25.24	1
LH-DS-03	7/3/2025 9:00	7.78	25.28	1
LH-DS-03	7/3/2025 9:15	7.96	25.3	1
LH-DS-03	7/3/2025 9:30	7.89	25.34	1
LH-DS-03	7/3/2025 9:45	7.99	25.36	1
LH-DS-03	7/3/2025 10:00	7.99	25.38	1
LH-DS-03	7/3/2025 10:15	8.03	25.42	1
LH-DS-03	7/3/2025 10:30	8.08	25.44	1
LH-DS-03	7/3/2025 10:45	8.08	25.46	1
LH-DS-03	7/3/2025 11:00	8.1	25.48	1
LH-DS-03	7/3/2025 11:15	8.09	25.5	1
LH-DS-03	7/3/2025 11:30	8.14	25.52	1
LH-DS-03	7/3/2025 11:45	8.13	25.54	1
LH-DS-03	7/3/2025 12:00	8.13	25.56	1
LH-DS-03	7/3/2025 12:15	8.16	25.56	1
LH-DS-03	7/3/2025 12:30	8.21	25.56	1
LH-DS-03	7/3/2025 12:45	8.2	25.54	1
LH-DS-03	7/3/2025 13:00	8.18	25.48	1
LH-DS-03	7/3/2025 13:15	8.21	25.42	1
LH-DS-03	7/3/2025 13:30	8.28	25.4	1
LH-DS-03	7/3/2025 13:45	8.39	25.44	1
LH-DS-03	7/3/2025 14:00	8.48	25.52	1
LH-DS-03	7/3/2025 14:15	8.63	25.64	1
LH-DS-03	7/3/2025 14:30	8.72	25.74	1
LH-DS-03	7/3/2025 14:45	8.81	25.82	1
LH-DS-03	7/3/2025 15:00	8.84	25.82	1
LH-DS-03	7/3/2025 15:15	8.82	25.82	1
LH-DS-03	7/3/2025 15:30	8.93	25.86	1
LH-DS-03	7/3/2025 15:45	8.93	25.86	1
LH-DS-03	7/3/2025 16:00	8.8	25.8	1
LH-DS-03	7/3/2025 16:15	8.88	25.82	1
LH-DS-03	7/3/2025 16:30	8.9	25.8	1
LH-DS-03	7/3/2025 16:45	8.78	25.76	1
LH-DS-03	7/3/2025 17:00	8.72	25.7	1
LH-DS-03	7/3/2025 17:15	8.79	25.68	1
LH-DS-03	7/3/2025 17:30	8.84	25.72	1
LH-DS-03	7/3/2025 17:45	8.89	25.78	1
LH-DS-03	7/3/2025 18:00	8.91	25.82	1
LH-DS-03	7/3/2025 18:15	8.92	25.84	1
LH-DS-03	7/3/2025 18:30	8.92	25.88	1
LH-DS-03	7/3/2025 18:45	8.89	25.88	1
LH-DS-03	7/3/2025 19:00	8.84	25.86	1
LH-DS-03	7/3/2025 19:15	8.81	25.86	1
LH-DS-03	7/3/2025 19:30	8.77	25.84	1
LH-DS-03	7/3/2025 19:45	8.75	25.86	1
LH-DS-03	7/3/2025 20:00	8.74	25.84	1
LH-DS-03	7/3/2025 20:15	8.71	25.82	1
LH-DS-03	7/3/2025 20:30	8.7	25.82	1
LH-DS-03	7/3/2025 20:45	8.68	25.82	1
LH-DS-03	7/3/2025 21:00	8.65	25.8	1
LH-DS-03	7/3/2025 21:15	8.63	25.78	1
LH-DS-03	7/3/2025 21:30	8.61	25.74	1
LH-DS-03	7/3/2025 21:45	8.59	25.74	1
LH-DS-03	7/3/2025 22:00	8.57	25.74	1
LH-DS-03	7/3/2025 22:15	8.53	25.72	1
LH-DS-03	7/3/2025 22:30	8.47	25.7	1
LH-DS-03	7/3/2025 22:45	8.44	25.7	1
LH-DS-03	7/3/2025 23:00	8.37	25.68	1
LH-DS-03	7/3/2025 23:15	8.33	25.64	1
LH-DS-03	7/3/2025 23:30	8.33	25.62	1
LH-DS-03	7/3/2025 23:45	8.13	25.6	1
LH-DS-03	7/4/2025 0:00	8.17	25.58	1
LH-DS-03	7/4/2025 0:15	8.16	25.54	1
LH-DS-03	7/4/2025 0:30	7.96	25.52	1
LH-DS-03	7/4/2025 0:45	7.89	25.5	1
LH-DS-03	7/4/2025 1:00	7.88	25.5	1
LH-DS-03	7/4/2025 1:15	7.98	25.48	1
LH-DS-03	7/4/2025 1:30	7.95	25.46	1
LH-DS-03	7/4/2025 1:45	7.89	25.44	1
LH-DS-03	7/4/2025 2:00	7.94	25.42	1
LH-DS-03	7/4/2025 2:15	7.98	25.4	1
LH-DS-03	7/4/2025 2:30	7.97	25.38	1
LH-DS-03	7/4/2025 2:45	7.94	25.38	1
LH-DS-03	7/4/2025 3:00	8.03	25.38	1
LH-DS-03	7/4/2025 3:15	8.04	25.38	1

Station Name	Date Time	DO mg/L	Temp C	Use Code
LH-DS-03	7/4/2025 3:30	8.02	25.38	1
LH-DS-03	7/4/2025 3:45	8.16	25.38	1
LH-DS-03	7/4/2025 4:00	8.15	25.36	1
LH-DS-03	7/4/2025 4:15	8.15	25.36	1
LH-DS-03	7/4/2025 4:30	8.13	25.36	1
LH-DS-03	7/4/2025 4:45	8.13	25.36	1
LH-DS-03	7/4/2025 5:00	8.1	25.34	1
LH-DS-03	7/4/2025 5:15	8.09	25.34	1
LH-DS-03	7/4/2025 5:30	7.96	25.32	1
LH-DS-03	7/4/2025 5:45	7.95	25.32	1
LH-DS-03	7/4/2025 6:00	8.08	25.3	1
LH-DS-03	7/4/2025 6:15	8.13	25.28	1
LH-DS-03	7/4/2025 6:30	8.13	25.28	1
LH-DS-03	7/4/2025 6:45	8.21	25.26	1
LH-DS-03	7/4/2025 7:00	8.23	25.24	1
LH-DS-03	7/4/2025 7:15	8.3	25.24	1
LH-DS-03	7/4/2025 7:30	8.29	25.22	1
LH-DS-03	7/4/2025 7:45	8.23	25.22	1
LH-DS-03	7/4/2025 8:00	8.28	25.24	1
LH-DS-03	7/4/2025 8:15	8.23	25.24	1
LH-DS-03	7/4/2025 8:30	8.3	25.24	1
LH-DS-03	7/4/2025 8:45	8.35	25.24	1
LH-DS-03	7/4/2025 9:00	8.39	25.26	1
LH-DS-03	7/4/2025 9:15	8.45	25.26	1
LH-DS-03	7/4/2025 9:30	8.52	25.28	1
LH-DS-03	7/4/2025 9:45	8.5	25.3	1
LH-DS-03	7/4/2025 10:00	8.6	25.34	1
LH-DS-03	7/4/2025 10:15	8.77	25.38	1
LH-DS-03	7/4/2025 10:30	8.69	25.42	1
LH-DS-03	7/4/2025 10:45	8.76	25.46	1
LH-DS-03	7/4/2025 11:00	8.82	25.48	1
LH-DS-03	7/4/2025 11:15	8.88	25.52	1
LH-DS-03	7/4/2025 11:30	8.92	25.56	1
LH-DS-03	7/4/2025 11:45	8.9	25.58	1
LH-DS-03	7/4/2025 12:00	9.02	25.62	1
LH-DS-03	7/4/2025 12:15	8.94	25.66	1
LH-DS-03	7/4/2025 12:30	8.86	25.58	1
LH-DS-03	7/4/2025 12:45	8.9	25.58	1
LH-DS-03	7/4/2025 13:00	8.89	25.54	1
LH-DS-03	7/4/2025 13:15	8.84	25.5	1
LH-DS-03	7/4/2025 13:30	8.85	25.54	1
LH-DS-03	7/4/2025 13:45	8.83	25.6	1
LH-DS-03	7/4/2025 14:00	8.8	25.6	1
LH-DS-03	7/4/2025 14:15	8.83	25.58	1
LH-DS-03	7/4/2025 14:30	8.88	25.6	1
LH-DS-03	7/4/2025 14:45	8.93	25.58	1
LH-DS-03	7/4/2025 15:00	8.98	25.6	1
LH-DS-03	7/4/2025 15:15	8.94	25.56	1
LH-DS-03	7/4/2025 15:30	8.97	25.52	1
LH-DS-03	7/4/2025 15:45	8.99	25.52	1
LH-DS-03	7/4/2025 16:00	8.99	25.56	1
LH-DS-03	7/4/2025 16:15	8.97	25.56	1
LH-DS-03	7/4/2025 16:30	8.95	25.52	1
LH-DS-03	7/4/2025 16:45	8.98	25.52	1
LH-DS-03	7/4/2025 17:00	8.94	25.5	1
LH-DS-03	7/4/2025 17:15	8.94	25.48	1
LH-DS-03	7/4/2025 17:30	8.97	25.48	1
LH-DS-03	7/4/2025 17:45	8.97	25.48	1
LH-DS-03	7/4/2025 18:00	8.99	25.48	1
LH-DS-03	7/4/2025 18:15	9.02	25.48	1
LH-DS-03	7/4/2025 18:30	9.01	25.48	1
LH-DS-03	7/4/2025 18:45	9.02	25.48	1
LH-DS-03	7/4/2025 19:00	8.88	25.48	1
LH-DS-03	7/4/2025 19:15	8.89	25.48	1
LH-DS-03	7/4/2025 19:30	8.84	25.48	1
LH-DS-03	7/4/2025 19:45	8.79	25.46	1
LH-DS-03	7/4/2025 20:00	8.75	25.44	1
LH-DS-03	7/4/2025 20:15	8.68	25.42	1
LH-DS-03	7/4/2025 20:30	8.66	25.4	1
LH-DS-03	7/4/2025 20:45	8.56	25.4	1
LH-DS-03	7/4/2025 21:00	8.49	25.38	1
LH-DS-03	7/4/2025 21:15	8.45	25.36	1
LH-DS-03	7/4/2025 21:30	8.41	25.36	1
LH-DS-03	7/4/2025 21:45	8.39	25.36	1
LH-DS-03	7/4/2025 22:00	8.38	25.36	1
LH-DS-03	7/4/2025 22:15	8.37	25.36	1
LH-DS-03	7/4/2025 22:30	8.29	25.36	1
LH-DS-03	7/4/2025 22:45	8.24	25.36	1
LH-DS-03	7/4/2025 23:00	8.29	25.38	1
LH-DS-03	7/4/2025 23:15	8.3	25.38	1
LH-DS-03	7/4/2025 23:30	7.24	25.38	1
LH-DS-03	7/4/2025 23:45	8.57	25.38	1
LH-DS-03	7/5/2025 0:00	8.61	25.38	1
LH-DS-03	7/5/2025 0:15	8.63	25.38	1

Station Name	Date Time	DO mg/L	Temp C	Use Code
LH-DS-03	7/5/2025 0:30	8.64	25.38	1
LH-DS-03	7/5/2025 0:45	8.63	25.38	1
LH-DS-03	7/5/2025 1:00	8.65	25.38	1
LH-DS-03	7/5/2025 1:15	8.65	25.38	1
LH-DS-03	7/5/2025 1:30	8.69	25.38	1
LH-DS-03	7/5/2025 1:45	8.69	25.38	1
LH-DS-03	7/5/2025 2:00	8.67	25.38	1
LH-DS-03	7/5/2025 2:15	8.69	25.38	1
LH-DS-03	7/5/2025 2:30	8.68	25.38	1
LH-DS-03	7/5/2025 2:45	8.68	25.38	1
LH-DS-03	7/5/2025 3:00	8.68	25.38	1
LH-DS-03	7/5/2025 3:15	8.66	25.38	1
LH-DS-03	7/5/2025 3:30	8.63	25.38	1
LH-DS-03	7/5/2025 3:45	8.62	25.38	1
LH-DS-03	7/5/2025 4:00	8.6	25.36	1
LH-DS-03	7/5/2025 4:15	8.58	25.36	1
LH-DS-03	7/5/2025 4:30	8.55	25.34	1
LH-DS-03	7/5/2025 4:45	8.55	25.34	1
LH-DS-03	7/5/2025 5:00	8.55	25.32	1
LH-DS-03	7/5/2025 5:15	8.52	25.3	1
LH-DS-03	7/5/2025 5:30	8.52	25.28	1
LH-DS-03	7/5/2025 5:45	8.48	25.28	1
LH-DS-03	7/5/2025 6:00	8.48	25.26	1
LH-DS-03	7/5/2025 6:15	8.45	25.26	1
LH-DS-03	7/5/2025 6:30	8.47	25.26	1
LH-DS-03	7/5/2025 6:45	8.5	25.24	1
LH-DS-03	7/5/2025 7:00	8.55	25.24	1
LH-DS-03	7/5/2025 7:15	8.61	25.24	1
LH-DS-03	7/5/2025 7:30	8.68	25.26	1
LH-DS-03	7/5/2025 7:45	8.76	25.26	1
LH-DS-03	7/5/2025 8:00	8.76	25.28	1
LH-DS-03	7/5/2025 8:15	8.84	25.28	1
LH-DS-03	7/5/2025 8:30	8.91	25.3	1
LH-DS-03	7/5/2025 8:45	8.95	25.34	1
LH-DS-03	7/5/2025 9:00	9.01	25.38	1
LH-DS-03	7/5/2025 9:15	9.04	25.44	1
LH-DS-03	7/5/2025 9:30	9.11	25.5	1
LH-DS-03	7/5/2025 9:45	9.17	25.54	1
LH-DS-03	7/5/2025 10:00	9.15	25.58	1
LH-DS-03	7/5/2025 10:15	9.18	25.58	1
LH-DS-03	7/5/2025 10:30	9.2	25.6	1
LH-DS-03	7/5/2025 10:45	9.16	25.6	1
LH-DS-03	7/5/2025 11:00	9.18	25.6	1
LH-DS-03	7/5/2025 11:15	9.16	25.6	1
LH-DS-03	7/5/2025 11:30	9.16	25.6	1
LH-DS-03	7/5/2025 11:45	9.14	25.62	1
LH-DS-03	7/5/2025 12:00	9.15	25.64	1
LH-DS-03	7/5/2025 12:15	9.16	25.64	1
LH-DS-03	7/5/2025 12:30	9.2	25.64	1
LH-DS-03	7/5/2025 12:45	9.17	25.66	1
LH-DS-03	7/5/2025 13:00	9.17	25.68	1
LH-DS-03	7/5/2025 13:15	9.13	25.66	1
LH-DS-03	7/5/2025 13:30	9.18	25.68	1
LH-DS-03	7/5/2025 13:45	9.18	25.7	1
LH-DS-03	7/5/2025 14:00	9.2	25.72	1
LH-DS-03	7/5/2025 14:15	9.25	25.74	1
LH-DS-03	7/5/2025 14:30	9.28	25.76	1
LH-DS-03	7/5/2025 14:45	9.33	25.8	1
LH-DS-03	7/5/2025 15:00	9.38	25.82	1
LH-DS-03	7/5/2025 15:15	9.39	25.84	1
LH-DS-03	7/5/2025 15:30	9.4	25.86	1
LH-DS-03	7/5/2025 15:45	9.43	25.86	1
LH-DS-03	7/5/2025 16:00	9.48	25.88	1
LH-DS-03	7/5/2025 16:15	9.46	25.86	1
LH-DS-03	7/5/2025 16:30	9.45	25.84	1
LH-DS-03	7/5/2025 16:45	9.44	25.8	1
LH-DS-03	7/5/2025 17:00	9.43	25.78	1
LH-DS-03	7/5/2025 17:15	9.48	25.78	1
LH-DS-03	7/5/2025 17:30	9.52	25.82	1
LH-DS-03	7/5/2025 17:45	9.45	25.86	1
LH-DS-03	7/5/2025 18:00	9.5	25.86	1
LH-DS-03	7/5/2025 18:15	9.55	25.88	1
LH-DS-03	7/5/2025 18:30	9.49	25.86	1
LH-DS-03	7/5/2025 18:45	9.48	25.84	1
LH-DS-03	7/5/2025 19:00	9.35	25.8	1
LH-DS-03	7/5/2025 19:15	9.14	25.72	1
LH-DS-03	7/5/2025 19:30	9.16	25.68	1
LH-DS-03	7/5/2025 19:45	9.11	25.62	1
LH-DS-03	7/5/2025 20:00	9.08	25.6	1
LH-DS-03	7/5/2025 20:15	9.12	25.6	1
LH-DS-03	7/5/2025 20:30	9.11	25.6	1
LH-DS-03	7/5/2025 20:45	9.08	25.6	1
LH-DS-03	7/5/2025 21:00	9.07	25.6	1
LH-DS-03	7/5/2025 21:15	9.07	25.58	1

Station Name	Date Time	DO mg/L	Temp C	Use Code
LH-DS-03	7/5/2025 21:30	9.08	25.58	1
LH-DS-03	7/5/2025 21:45	9.06	25.56	1
LH-DS-03	7/5/2025 22:00	9.06	25.56	1
LH-DS-03	7/5/2025 22:15	9.08	25.58	1
LH-DS-03	7/5/2025 22:30	9.06	25.56	1
LH-DS-03	7/5/2025 22:45	9.03	25.54	1
LH-DS-03	7/5/2025 23:00	9.01	25.54	1
LH-DS-03	7/5/2025 23:15	9.02	25.52	1
LH-DS-03	7/5/2025 23:30	8.99	25.5	1
LH-DS-03	7/5/2025 23:45	8.97	25.5	1
LH-DS-03	7/6/2025 0:00	8.93	25.48	1
LH-DS-03	7/6/2025 0:15	8.9	25.46	1
LH-DS-03	7/6/2025 0:30	8.85	25.46	1
LH-DS-03	7/6/2025 0:45	8.8	25.44	1
LH-DS-03	7/6/2025 1:00	8.79	25.42	1
LH-DS-03	7/6/2025 1:15	8.75	25.42	1
LH-DS-03	7/6/2025 1:30	8.71	25.4	1
LH-DS-03	7/6/2025 1:45	8.67	25.38	1
LH-DS-03	7/6/2025 2:00	8.61	25.38	1
LH-DS-03	7/6/2025 2:15	8.62	25.38	1
LH-DS-03	7/6/2025 2:30	8.58	25.36	1
LH-DS-03	7/6/2025 2:45	8.58	25.36	1
LH-DS-03	7/6/2025 3:00	8.56	25.36	1
LH-DS-03	7/6/2025 3:15	8.55	25.34	1
LH-DS-03	7/6/2025 3:30	8.53	25.34	1
LH-DS-03	7/6/2025 3:45	8.48	25.32	1
LH-DS-03	7/6/2025 4:00	8.47	25.3	1
LH-DS-03	7/6/2025 4:15	8.45	25.3	1
LH-DS-03	7/6/2025 4:30	8.47	25.28	1
LH-DS-03	7/6/2025 4:45	8.47	25.28	1
LH-DS-03	7/6/2025 5:00	8.47	25.26	1
LH-DS-03	7/6/2025 5:15	8.47	25.26	1
LH-DS-03	7/6/2025 5:30	8.46	25.24	1
LH-DS-03	7/6/2025 5:45	8.5	25.24	1
LH-DS-03	7/6/2025 6:00	8.54	25.24	1
LH-DS-03	7/6/2025 6:15	8.59	25.24	1
LH-DS-03	7/6/2025 6:30	8.61	25.24	1
LH-DS-03	7/6/2025 6:45	8.66	25.24	1
LH-DS-03	7/6/2025 7:00	8.71	25.24	1
LH-DS-03	7/6/2025 7:15	8.74	25.26	1
LH-DS-03	7/6/2025 7:30	8.8	25.26	1
LH-DS-03	7/6/2025 7:45	8.85	25.28	1
LH-DS-03	7/6/2025 8:00	8.91	25.3	1
LH-DS-03	7/6/2025 8:15	8.91	25.3	1
LH-DS-03	7/6/2025 8:30	8.96	25.32	1
LH-DS-03	7/6/2025 8:45	9.03	25.34	1
LH-DS-03	7/6/2025 9:00	9.03	25.36	1
LH-DS-03	7/6/2025 9:15	9.04	25.4	1
LH-DS-03	7/6/2025 9:30	9.08	25.42	1
LH-DS-03	7/6/2025 9:45	9.12	25.44	1
LH-DS-03	7/6/2025 10:00	9.12	25.46	1
LH-DS-03	7/6/2025 10:15	9.16	25.5	1
LH-DS-03	7/6/2025 10:30	9.17	25.54	1
LH-DS-03	7/6/2025 10:45	9.18	25.56	1
LH-DS-03	7/6/2025 11:00	9.16	25.56	1
LH-DS-03	7/6/2025 11:15	9.14	25.58	1
LH-DS-03	7/6/2025 11:30	9.09	25.56	1
LH-DS-03	7/6/2025 11:45	9.13	25.56	1
LH-DS-03	7/6/2025 12:00	9.16	25.6	1
LH-DS-03	7/6/2025 12:15	9.22	25.64	1
LH-DS-03	7/6/2025 12:30	9.25	25.7	1
LH-DS-03	7/6/2025 12:45	9.27	25.76	1
LH-DS-03	7/6/2025 13:00	9.34	25.82	1
LH-DS-03	7/6/2025 13:15	9.38	25.86	1
LH-DS-03	7/6/2025 13:30	9.41	25.9	1
LH-DS-03	7/6/2025 13:45	9.39	25.96	1
LH-DS-03	7/6/2025 14:00	9.46	25.98	1
LH-DS-03	7/6/2025 14:15	9.47	26.02	1
LH-DS-03	7/6/2025 14:30	9.48	26.06	1
LH-DS-03	7/6/2025 14:45	9.51	26.06	1
LH-DS-03	7/6/2025 15:00	9.52	26.12	1
LH-DS-03	7/6/2025 15:15	9.45	26.12	1
LH-DS-03	7/6/2025 15:30	9.47	26.1	1
LH-DS-03	7/6/2025 15:45	9.53	26.12	1
LH-DS-03	7/6/2025 16:00	9.52	26.16	1
LH-DS-03	7/6/2025 16:15	9.53	26.14	1
LH-DS-03	7/6/2025 16:30	9.47	26.12	1
LH-DS-03	7/6/2025 16:45	9.43	26.1	1
LH-DS-03	7/6/2025 17:00	9.41	26.08	1
LH-DS-03	7/6/2025 17:15	9.45	26.14	1
LH-DS-03	7/6/2025 17:30	9.45	26.12	1
LH-DS-03	7/6/2025 17:45	9.38	26.08	1
LH-DS-03	7/6/2025 18:00	9.33	26.04	1
LH-DS-03	7/6/2025 18:15	9.23	25.98	1

Station Name	Date Time	DO mg/L	Temp C	Use Code
LH-DS-03	7/6/2025 18:30	9.26	26.06	1
LH-DS-03	7/6/2025 18:45	9.25	26.06	1
LH-DS-03	7/6/2025 19:00	9.24	26.06	1
LH-DS-03	7/6/2025 19:15	9.22	26.04	1
LH-DS-03	7/6/2025 19:30	9.25	26.1	1
LH-DS-03	7/6/2025 19:45	9.15	26.06	1
LH-DS-03	7/6/2025 20:00	9.08	26.02	1
LH-DS-03	7/6/2025 20:15	9.05	26.02	1
LH-DS-03	7/6/2025 20:30	9.01	26	1
LH-DS-03	7/6/2025 20:45	8.96	25.96	1
LH-DS-03	7/6/2025 21:00	8.99	25.98	1
LH-DS-03	7/6/2025 21:15	9.01	26	1
LH-DS-03	7/6/2025 21:30	8.98	26.02	1
LH-DS-03	7/6/2025 21:45	9.06	26.04	1
LH-DS-03	7/6/2025 22:00	9.07	26.08	1
LH-DS-03	7/6/2025 22:15	9.11	26.08	1
LH-DS-03	7/6/2025 22:30	8.93	26.04	1
LH-DS-03	7/6/2025 22:45	8.83	26	1
LH-DS-03	7/6/2025 23:00	8.87	25.96	1
LH-DS-03	7/6/2025 23:15	8.93	25.94	1
LH-DS-03	7/6/2025 23:30	8.94	25.92	1
LH-DS-03	7/6/2025 23:45	8.93	25.9	1
LH-DS-03	7/7/2025 0:00	8.91	25.88	1
LH-DS-03	7/7/2025 0:15	8.88	25.88	1
LH-DS-03	7/7/2025 0:30	8.9	25.88	1
LH-DS-03	7/7/2025 0:45	8.85	25.86	1
LH-DS-03	7/7/2025 1:00	8.85	25.82	1
LH-DS-03	7/7/2025 1:15	8.85	25.8	1
LH-DS-03	7/7/2025 1:30	8.82	25.78	1
LH-DS-03	7/7/2025 1:45	8.78	25.76	1
LH-DS-03	7/7/2025 2:00	8.77	25.78	1
LH-DS-03	7/7/2025 2:15	8.85	25.8	1
LH-DS-03	7/7/2025 2:30	8.84	25.78	1
LH-DS-03	7/7/2025 2:45	8.79	25.74	1
LH-DS-03	7/7/2025 3:00	8.74	25.7	1
LH-DS-03	7/7/2025 3:15	8.76	25.7	1
LH-DS-03	7/7/2025 3:30	8.76	25.68	1
LH-DS-03	7/7/2025 3:45	8.74	25.66	1
LH-DS-03	7/7/2025 4:00	8.73	25.64	1
LH-DS-03	7/7/2025 4:15	8.7	25.62	1
LH-DS-03	7/7/2025 4:30	8.66	25.6	1
LH-DS-03	7/7/2025 4:45	8.61	25.58	1
LH-DS-03	7/7/2025 5:00	8.59	25.54	1
LH-DS-03	7/7/2025 5:15	8.57	25.52	1
LH-DS-03	7/7/2025 5:30	8.52	25.5	1
LH-DS-03	7/7/2025 5:45	8.47	25.48	1
LH-DS-03	7/7/2025 6:00	8.52	25.48	1
LH-DS-03	7/7/2025 6:15	8.52	25.48	1
LH-DS-03	7/7/2025 6:30	8.52	25.48	1
LH-DS-03	7/7/2025 6:45	8.58	25.48	1
LH-DS-03	7/7/2025 7:00	8.57	25.5	1
LH-DS-03	7/7/2025 7:15	8.67	25.52	1
LH-DS-03	7/7/2025 7:30	8.69	25.54	1
LH-DS-03	7/7/2025 7:45	8.75	25.54	1
LH-DS-03	7/7/2025 8:00	8.77	25.56	1
LH-DS-03	7/7/2025 8:15	8.87	25.6	1
LH-DS-03	7/7/2025 8:30	8.93	25.62	1
LH-DS-03	7/7/2025 8:45	8.98	25.68	1
LH-DS-03	7/7/2025 9:00	8.98	25.68	1
LH-DS-03	7/7/2025 9:15	8.99	25.68	1
LH-DS-03	7/7/2025 9:30	8.98	25.68	1
LH-DS-03	7/7/2025 9:45	8.94	25.66	1
LH-DS-03	7/7/2025 10:00	9.07	25.7	1
LH-DS-03	7/7/2025 10:15	9.14	25.82	1
LH-DS-03	7/7/2025 10:30	9.18	25.88	1
LH-DS-03	7/7/2025 10:45	9.13	25.84	1
LH-DS-03	7/7/2025 11:00	9.11	25.84	1
LH-DS-03	7/7/2025 11:15	9.12	25.82	1
LH-DS-03	7/7/2025 11:30	9.12	25.84	1
LH-DS-03	7/7/2025 11:45	9.16	25.88	1
LH-DS-03	7/7/2025 12:00	9.17	25.92	1
LH-DS-03	7/7/2025 12:15	9.14	25.92	1
LH-DS-03	7/7/2025 12:30	9.17	25.94	1
LH-DS-03	7/7/2025 12:45	9.17	25.98	1
LH-DS-03	7/7/2025 13:00	9.21	25.98	1
LH-DS-03	7/7/2025 13:15	9.23	26	1
LH-DS-03	7/7/2025 13:30	9.23	26.02	1
LH-DS-03	7/7/2025 13:45	9.24	26.06	1
LH-DS-03	7/7/2025 14:00	9.28	26.12	1
LH-DS-03	7/7/2025 14:15	9.26	26.14	1
LH-DS-03	7/7/2025 14:30	9.27	26.16	1
LH-DS-03	7/7/2025 14:45	9.29	26.2	1
LH-DS-03	7/7/2025 15:00	9.32	26.24	1
LH-DS-03	7/7/2025 15:15	9.36	26.28	1

Station Name	Date Time	DO mg/L	Temp C	Use Code
LH-DS-03	7/7/2025 15:30	9.4	26.34	1
LH-DS-03	7/7/2025 15:45	9.34	26.36	1
LH-DS-03	7/7/2025 16:00	9.3	26.36	1
LH-DS-03	7/7/2025 16:15	9.35	26.36	1
LH-DS-03	7/7/2025 16:30	9.35	26.38	1
LH-DS-03	7/7/2025 16:45	9.15	26.4	1
LH-DS-03	7/7/2025 17:00	9.38	26.42	1
LH-DS-03	7/7/2025 17:15	9.39	26.42	1
LH-DS-03	7/7/2025 17:30	9.35	26.42	1
LH-DS-03	7/7/2025 17:45	9.35	26.44	1
LH-DS-03	7/7/2025 18:00	9.32	26.44	1
LH-DS-03	7/7/2025 18:15	9.27	26.46	1
LH-DS-03	7/7/2025 18:30	9.24	26.48	1
LH-DS-03	7/7/2025 18:45	9.19	26.48	1
LH-DS-03	7/7/2025 19:00	9.14	26.46	1
LH-DS-03	7/7/2025 19:15	9.09	26.4	1
LH-DS-03	7/7/2025 19:30	9.08	26.38	1
LH-DS-03	7/7/2025 19:45	9.03	26.38	1
LH-DS-03	7/7/2025 20:00	9.05	26.4	1
LH-DS-03	7/7/2025 20:15	9.08	26.46	1
LH-DS-03	7/7/2025 20:30	8.99	26.46	1
LH-DS-03	7/7/2025 20:45	9.02	26.46	1
LH-DS-03	7/7/2025 21:00	8.96	26.44	1
LH-DS-03	7/7/2025 21:15	8.98	26.46	1
LH-DS-03	7/7/2025 21:30	8.94	26.42	1
LH-DS-03	7/7/2025 21:45	8.9	26.38	1
LH-DS-03	7/7/2025 22:00	8.88	26.34	1
LH-DS-03	7/7/2025 22:15	8.82	26.28	1
LH-DS-03	7/7/2025 22:30	8.84	26.24	1
LH-DS-03	7/7/2025 22:45	8.85	26.24	1
LH-DS-03	7/7/2025 23:00	8.86	26.26	1
LH-DS-03	7/7/2025 23:15	8.89	26.28	1
LH-DS-03	7/7/2025 23:30	8.88	26.3	1
LH-DS-03	7/7/2025 23:45	8.8	26.28	1
LH-DS-03	7/8/2025 0:00	8.78	26.26	1
LH-DS-03	7/8/2025 0:15	8.72	26.22	1
LH-DS-03	7/8/2025 0:30	8.68	26.18	1
LH-DS-03	7/8/2025 0:45	8.66	26.18	1
LH-DS-03	7/8/2025 1:00	8.58	26.18	1
LH-DS-03	7/8/2025 1:15	8.54	26.18	1
LH-DS-03	7/8/2025 1:30	8.59	26.18	1
LH-DS-03	7/8/2025 1:45	8.55	26.2	1
LH-DS-03	7/8/2025 2:00	8.53	26.22	1
LH-DS-03	7/8/2025 2:15	8.53	26.24	1
LH-DS-03	7/8/2025 2:30	8.44	26.24	1
LH-DS-03	7/8/2025 2:45	8.45	26.24	1
LH-DS-03	7/8/2025 3:00	8.41	26.24	1
LH-DS-03	7/8/2025 3:15	8.4	26.24	1
LH-DS-03	7/8/2025 3:30	8.37	26.24	1
LH-DS-03	7/8/2025 3:45	8.36	26.22	1
LH-DS-03	7/8/2025 4:00	8.34	26.22	1
LH-DS-03	7/8/2025 4:15	8.28	26.2	1
LH-DS-03	7/8/2025 4:30	8.27	26.18	1
LH-DS-03	7/8/2025 4:45	8.27	26.18	1
LH-DS-03	7/8/2025 5:00	8.25	26.16	1
LH-DS-03	7/8/2025 5:15	8.21	26.14	1
LH-DS-03	7/8/2025 5:30	8.21	26.14	1
LH-DS-03	7/8/2025 5:45	8.24	26.12	1
LH-DS-03	7/8/2025 6:00	8.25	26.12	1
LH-DS-03	7/8/2025 6:15	8.26	26.12	1
LH-DS-03	7/8/2025 6:30	8.28	26.1	1
LH-DS-03	7/8/2025 6:45	8.29	26.1	1
LH-DS-03	7/8/2025 7:00	8.33	26.1	1
LH-DS-03	7/8/2025 7:15	8.35	26.08	1
LH-DS-03	7/8/2025 7:30	8.37	26.06	1
LH-DS-03	7/8/2025 7:45	8.42	26.08	1
LH-DS-03	7/8/2025 8:00	8.44	26.08	1
LH-DS-03	7/8/2025 8:15	8.43	26.1	1
LH-DS-03	7/8/2025 8:30	8.5	26.12	1
LH-DS-03	7/8/2025 8:45	8.54	26.14	1
LH-DS-03	7/8/2025 9:00	8.58	26.18	1
LH-DS-03	7/8/2025 9:15	8.65	26.24	1
LH-DS-03	7/8/2025 9:30	8.73	26.28	1
LH-DS-03	7/8/2025 9:45	8.69	26.3	1
LH-DS-03	7/8/2025 10:00	8.75	26.34	1
LH-DS-03	7/8/2025 10:15	8.79	26.38	1
LH-DS-03	7/8/2025 10:30	8.8	26.42	1
LH-DS-03	7/8/2025 10:45	8.81	26.46	1
LH-DS-03	7/8/2025 11:00	8.76	26.48	1
LH-DS-03	7/8/2025 11:15	8.8	26.52	1
LH-DS-03	7/8/2025 11:30	8.88	26.56	1
LH-DS-03	7/8/2025 11:45	8.84	26.58	1
LH-DS-03	7/8/2025 12:00	8.87	26.58	1
LH-DS-03	7/8/2025 12:15	7.7	29.52	2

Station Name	Date Time	DO mg/L	Temp C	Use Code
LH-DS-03	7/8/2025 12:30	7.42	32.12	2
LH-DS-03	7/8/2025 12:45	7.74	31.04	2
LH-DS-03	7/8/2025 13:00	8.77	26.88	1
LH-DS-03	7/8/2025 13:15	8.86	26.82	1
LH-DS-03	7/8/2025 13:30	8.83	26.8	1
LH-DS-03	7/8/2025 13:45	8.88	26.8	1
LH-DS-03	7/8/2025 14:00	8.97	26.84	1
LH-DS-03	7/8/2025 14:15	9.03	26.94	1
LH-DS-03	7/8/2025 14:30	9	26.94	1
LH-DS-03	7/8/2025 14:45	9.01	26.92	1
LH-DS-03	7/8/2025 15:00	9.05	27	1
LH-DS-03	7/8/2025 15:15	9	27.02	1
LH-DS-03	7/8/2025 15:30	8.95	26.98	1
LH-DS-03	7/8/2025 15:45	8.92	26.96	1
LH-DS-03	7/8/2025 16:00	8.94	26.96	1
LH-DS-03	7/8/2025 16:15	9.03	26.98	1
LH-DS-03	7/8/2025 16:30	9.05	27	1
LH-DS-03	7/8/2025 16:45	9.07	27.04	1
LH-DS-03	7/8/2025 17:00	9.05	27.04	1
LH-DS-03	7/8/2025 17:15	9.07	27.04	1
LH-DS-03	7/8/2025 17:30	9.19	27.12	1
LH-DS-03	7/8/2025 17:45	9.11	27.06	1
LH-DS-03	7/8/2025 18:00	9.09	27.04	1
LH-DS-03	7/8/2025 18:15	9.07	27	1
LH-DS-03	7/8/2025 18:30	9.03	26.96	1
LH-DS-03	7/8/2025 18:45	8.99	26.94	1
LH-DS-03	7/8/2025 19:00	8.94	26.9	1
LH-DS-03	7/8/2025 19:15	8.93	26.92	1
LH-DS-03	7/8/2025 19:30	8.87	26.92	1
LH-DS-03	7/8/2025 19:45	8.89	26.94	1
LH-DS-03	7/8/2025 20:00	8.85	26.96	1
LH-DS-03	7/8/2025 20:15	8.81	26.98	1
LH-DS-03	7/8/2025 20:30	8.79	27	1
LH-DS-03	7/8/2025 20:45	8.71	26.98	1
LH-DS-03	7/8/2025 21:00	8.67	26.94	1
LH-DS-03	7/8/2025 21:15	8.63	26.94	1
LH-DS-03	7/8/2025 21:30	8.58	26.9	1
LH-DS-03	7/8/2025 21:45	8.55	26.88	1
LH-DS-03	7/8/2025 22:00	8.54	26.86	1
LH-DS-03	7/8/2025 22:15	8.48	26.84	1
LH-DS-03	7/8/2025 22:30	8.45	26.78	1
LH-DS-03	7/8/2025 22:45	8.41	26.74	1
LH-DS-03	7/8/2025 23:00	8.36	26.7	1
LH-DS-03	7/8/2025 23:15	8.31	26.66	1
LH-DS-03	7/8/2025 23:30	8.24	26.6	1
LH-DS-03	7/8/2025 23:45	8.2	26.56	1
LH-DS-03	7/9/2025 0:00	8.17	26.5	1
LH-DS-03	7/9/2025 0:15	8.11	26.46	1
LH-DS-03	7/9/2025 0:30	8.08	26.42	1
LH-DS-03	7/9/2025 0:45	8.05	26.4	1
LH-DS-03	7/9/2025 1:00	8.02	26.36	1
LH-DS-03	7/9/2025 1:15	7.99	26.34	1
LH-DS-03	7/9/2025 1:30	7.98	26.32	1
LH-DS-03	7/9/2025 1:45	7.97	26.3	1
LH-DS-03	7/9/2025 2:00	7.96	26.3	1
LH-DS-03	7/9/2025 2:15	7.95	26.28	1
LH-DS-03	7/9/2025 2:30	7.95	26.26	1
LH-DS-03	7/9/2025 2:45	7.95	26.26	1
LH-DS-03	7/9/2025 3:00	7.92	26.24	1
LH-DS-03	7/9/2025 3:15	7.94	26.24	1
LH-DS-03	7/9/2025 3:30	7.95	26.26	1
LH-DS-03	7/9/2025 3:45	7.96	26.26	1
LH-DS-03	7/9/2025 4:00	7.94	26.26	1
LH-DS-03	7/9/2025 4:15	7.93	26.26	1
LH-DS-03	7/9/2025 4:30	7.94	26.26	1
LH-DS-03	7/9/2025 4:45	7.92	26.26	1
LH-DS-03	7/9/2025 5:00	7.87	26.24	1
LH-DS-03	7/9/2025 5:15	7.87	26.22	1
LH-DS-03	7/9/2025 5:30	7.87	26.2	1
LH-DS-03	7/9/2025 5:45	7.85	26.2	1
LH-DS-03	7/9/2025 6:00	7.81	26.18	1
LH-DS-03	7/9/2025 6:15	7.81	26.16	1
LH-DS-03	7/9/2025 6:30	7.79	26.16	1
LH-DS-03	7/9/2025 6:45	7.77	26.16	1
LH-DS-03	7/9/2025 7:00	7.76	26.16	1
LH-DS-03	7/9/2025 7:15	7.77	26.16	1
LH-DS-03	7/9/2025 7:30	7.78	26.16	1
LH-DS-03	7/9/2025 7:45	7.79	26.16	1
LH-DS-03	7/9/2025 8:00	7.82	26.16	1
LH-DS-03	7/9/2025 8:15	7.88	26.16	1
LH-DS-03	7/9/2025 8:30	7.9	26.16	1
LH-DS-03	7/9/2025 8:45	7.91	26.14	1
LH-DS-03	7/9/2025 9:00	7.89	26.14	1
LH-DS-03	7/9/2025 9:15	7.91	26.12	1

Station Name	Date Time	DO mg/L	Temp C	Use Code
LH-DS-03	7/9/2025 9:30	7.93	26.12	1
LH-DS-03	7/9/2025 9:45	7.88	26.1	1
LH-DS-03	7/9/2025 10:00	7.85	26.08	1
LH-DS-03	7/9/2025 10:15	7.87	26.08	1
LH-DS-03	7/9/2025 10:30	7.89	26.08	1
LH-DS-03	7/9/2025 10:45	7.83	26.1	1
LH-DS-03	7/9/2025 11:00	7.85	26.1	1
LH-DS-03	7/9/2025 11:15	7.92	26.1	1
LH-DS-03	7/9/2025 11:30	7.97	26.12	1
LH-DS-03	7/9/2025 11:45	8.01	26.12	1
LH-DS-03	7/9/2025 12:00	8.07	26.14	1
LH-DS-03	7/9/2025 12:15	8.1	26.16	1
LH-DS-03	7/9/2025 12:30	8.11	26.18	1
LH-DS-03	7/9/2025 12:45	8.16	26.2	1
LH-DS-03	7/9/2025 13:00	8.23	26.24	1
LH-DS-03	7/9/2025 13:15	8.29	26.28	1
LH-DS-03	7/9/2025 13:30	8.33	26.3	1
LH-DS-03	7/9/2025 13:45	8.35	26.34	1
LH-DS-03	7/9/2025 14:00	8.36	26.34	1
LH-DS-03	7/9/2025 14:15	8.35	26.36	1
LH-DS-03	7/9/2025 14:30	8.33	26.36	1
LH-DS-03	7/9/2025 14:45	8.31	26.34	1
LH-DS-03	7/9/2025 15:00	8.3	26.36	1
LH-DS-03	7/9/2025 15:15	8.31	26.36	1
LH-DS-03	7/9/2025 15:30	8.34	26.38	1
LH-DS-03	7/9/2025 15:45	8.35	26.4	1
LH-DS-03	7/9/2025 16:00	8.36	26.42	1
LH-DS-03	7/9/2025 16:15	8.33	26.42	1
LH-DS-03	7/9/2025 16:30	8.33	26.44	1
LH-DS-03	7/9/2025 16:45	8.25	26.42	1
LH-DS-03	7/9/2025 17:00	8.12	26.38	1
LH-DS-03	7/9/2025 17:15	8.08	26.36	1
LH-DS-03	7/9/2025 17:30	8.1	26.34	1
LH-DS-03	7/9/2025 17:45	8.03	26.34	1
LH-DS-03	7/9/2025 18:00	8.03	26.32	1
LH-DS-03	7/9/2025 18:15	8.02	26.32	1
LH-DS-03	7/9/2025 18:30	7.96	26.3	1
LH-DS-03	7/9/2025 18:45	7.89	26.28	1
LH-DS-03	7/9/2025 19:00	7.81	26.26	1
LH-DS-03	7/9/2025 19:15	7.81	26.24	1
LH-DS-03	7/9/2025 19:30	7.78	26.22	1
LH-DS-03	7/9/2025 19:45	7.73	26.22	1
LH-DS-03	7/9/2025 20:00	7.67	26.2	1
LH-DS-03	7/9/2025 20:15	7.62	26.18	1
LH-DS-03	7/9/2025 20:30	7.58	26.16	1
LH-DS-03	7/9/2025 20:45	7.55	26.16	1
LH-DS-03	7/9/2025 21:00	7.54	26.14	1
LH-DS-03	7/9/2025 21:15	7.53	26.14	1
LH-DS-03	7/9/2025 21:30	7.53	26.14	1
LH-DS-03	7/9/2025 21:45	7.53	26.14	1
LH-DS-03	7/9/2025 22:00	7.51	26.14	1
LH-DS-03	7/9/2025 22:15	7.54	26.14	1
LH-DS-03	7/9/2025 22:30	7.54	26.14	1
LH-DS-03	7/9/2025 22:45	7.52	26.14	1
LH-DS-03	7/9/2025 23:00	7.52	26.14	1
LH-DS-03	7/9/2025 23:15	7.5	26.14	1
LH-DS-03	7/9/2025 23:30	7.47	26.12	1
LH-DS-03	7/9/2025 23:45	7.45	26.1	1
LH-DS-03	7/10/2025 0:00	7.41	26.1	1
LH-DS-03	7/10/2025 0:15	7.39	26.08	1
LH-DS-03	7/10/2025 0:30	7.36	26.08	1
LH-DS-03	7/10/2025 0:45	7.36	26.08	1
LH-DS-03	7/10/2025 1:00	7.31	26.06	1
LH-DS-03	7/10/2025 1:15	7.24	26.06	1
LH-DS-03	7/10/2025 1:30	7.25	26.06	1
LH-DS-03	7/10/2025 1:45	7.18	26.06	1
LH-DS-03	7/10/2025 2:00	7.25	26.06	1
LH-DS-03	7/10/2025 2:15	7.24	26.04	1
LH-DS-03	7/10/2025 2:30	7.25	26.04	1
LH-DS-03	7/10/2025 2:45	7.27	26.04	1
LH-DS-03	7/10/2025 3:00	7.3	26.04	1
LH-DS-03	7/10/2025 3:15	7.34	26.04	1
LH-DS-03	7/10/2025 3:30	7.38	26.02	1
LH-DS-03	7/10/2025 3:45	7.43	26	1
LH-DS-03	7/10/2025 4:00	7.47	26	1
LH-DS-03	7/10/2025 4:15	7.5	26	1
LH-DS-03	7/10/2025 4:30	7.52	26	1
LH-DS-03	7/10/2025 4:45	7.53	26.02	1
LH-DS-03	7/10/2025 5:00	7.56	26.04	1
LH-DS-03	7/10/2025 5:15	7.57	26.04	1
LH-DS-03	7/10/2025 5:30	7.58	26.06	1
LH-DS-03	7/10/2025 5:45	7.59	26.06	1
LH-DS-03	7/10/2025 6:00	7.57	26.08	1
LH-DS-03	7/10/2025 6:15	7.56	26.08	1

Station Name	Date Time	DO mg/L	Temp C	Use Code
LH-DS-03	7/10/2025 6:30	7.56	26.1	1
LH-DS-03	7/10/2025 6:45	7.57	26.1	1
LH-DS-03	7/10/2025 7:00	7.56	26.12	1
LH-DS-03	7/10/2025 7:15	7.56	26.12	1
LH-DS-03	7/10/2025 7:30	7.56	26.12	1
LH-DS-03	7/10/2025 7:45	7.55	26.12	1
LH-DS-03	7/10/2025 8:00	7.52	26.12	1
LH-DS-03	7/10/2025 8:15	7.51	26.1	1
LH-DS-03	7/10/2025 8:30	7.51	26.1	1
LH-DS-03	7/10/2025 8:45	7.49	26.08	1
LH-DS-03	7/10/2025 9:00	7.48	26.08	1
LH-DS-03	7/10/2025 9:15	7.49	26.06	1
LH-DS-03	7/10/2025 9:30	7.5	26.06	1
LH-DS-03	7/10/2025 9:45	7.51	26.04	1
LH-DS-03	7/10/2025 10:00	7.5	26.04	1
LH-DS-03	7/10/2025 10:15	7.5	26.02	1
LH-DS-03	7/10/2025 10:30	7.51	26.02	1
LH-DS-03	7/10/2025 10:45	7.52	26	1
LH-DS-03	7/10/2025 11:00	7.53	25.98	1
LH-DS-03	7/10/2025 11:15	7.5	25.98	1
LH-DS-03	7/10/2025 11:30	7.54	25.98	1
LH-DS-03	7/10/2025 11:45	7.56	25.96	1
LH-DS-03	7/10/2025 12:00	7.61	25.96	1
LH-DS-03	7/10/2025 12:15	7.66	25.94	1
LH-DS-03	7/10/2025 12:30	7.77	25.9	1
LH-DS-03	7/10/2025 12:45	7.99	25.92	1
LH-DS-03	7/10/2025 13:00	8.02	25.94	1
LH-DS-03	7/10/2025 13:15	7.99	25.94	1
LH-DS-03	7/10/2025 13:30	8.04	25.98	1
LH-DS-03	7/10/2025 13:45	8.08	26	1
LH-DS-03	7/10/2025 14:00	8.04	26.02	1
LH-DS-03	7/10/2025 14:15	8.02	26.02	1
LH-DS-03	7/10/2025 14:30	8.01	26.04	1
LH-DS-03	7/10/2025 14:45	7.99	26.04	1
LH-DS-03	7/10/2025 15:00	7.99	26.04	1
LH-DS-03	7/10/2025 15:15	7.71	26.04	1
LH-DS-03	7/10/2025 15:30	7.66	26.02	1
LH-DS-03	7/10/2025 15:45	7.66	26.02	1
LH-DS-03	7/10/2025 16:00	7.67	26.02	1
LH-DS-03	7/10/2025 16:15	7.67	26	1
LH-DS-03	7/10/2025 16:30	7.67	26	1
LH-DS-03	7/10/2025 16:45	7.65	25.98	1
LH-DS-03	7/10/2025 17:00	7.65	25.98	1
LH-DS-03	7/10/2025 17:15	7.62	25.98	1
LH-DS-03	7/10/2025 17:30	7.6	25.96	1
LH-DS-03	7/10/2025 17:45	7.56	25.96	1
LH-DS-03	7/10/2025 18:00	7.53	25.94	1
LH-DS-03	7/10/2025 18:15	7.52	25.92	1
LH-DS-03	7/10/2025 18:30	7.48	25.9	1
LH-DS-03	7/10/2025 18:45	7.44	25.88	1
LH-DS-03	7/10/2025 19:00	7.43	25.86	1
LH-DS-03	7/10/2025 19:15	7.41	25.84	1
LH-DS-03	7/10/2025 19:30	7.32	25.82	1
LH-DS-03	7/10/2025 19:45	7.28	25.8	1
LH-DS-03	7/10/2025 20:00	7.24	25.78	1
LH-DS-03	7/10/2025 20:15	7.17	25.74	1
LH-DS-03	7/10/2025 20:30	7.12	25.72	1
LH-DS-03	7/10/2025 20:45	7.09	25.7	1
LH-DS-03	7/10/2025 21:00	7.05	25.68	1
LH-DS-03	7/10/2025 21:15	7.02	25.68	1
LH-DS-03	7/10/2025 21:30	7	25.66	1
LH-DS-03	7/10/2025 21:45	6.99	25.62	1
LH-DS-03	7/10/2025 22:00	6.97	25.6	1
LH-DS-03	7/10/2025 22:15	6.96	25.6	1
LH-DS-03	7/10/2025 22:30	6.95	25.58	1
LH-DS-03	7/10/2025 22:45	6.93	25.56	1
LH-DS-03	7/10/2025 23:00	6.92	25.56	1
LH-DS-03	7/10/2025 23:15	6.9	25.54	1
LH-DS-03	7/10/2025 23:30	6.88	25.54	1
LH-DS-03	7/10/2025 23:45	6.86	25.52	1
LH-DS-03	7/11/2025 0:00	6.84	25.5	1
LH-DS-03	7/11/2025 0:15	6.81	25.48	1
LH-DS-03	7/11/2025 0:30	6.79	25.46	1
LH-DS-03	7/11/2025 0:45	6.77	25.44	1
LH-DS-03	7/11/2025 1:00	6.75	25.42	1
LH-DS-03	7/11/2025 1:15	6.73	25.4	1
LH-DS-03	7/11/2025 1:30	6.7	25.4	1
LH-DS-03	7/11/2025 1:45	6.66	25.38	1
LH-DS-03	7/11/2025 2:00	6.64	25.36	1
LH-DS-03	7/11/2025 2:15	6.62	25.34	1
LH-DS-03	7/11/2025 2:30	6.59	25.32	1
LH-DS-03	7/11/2025 2:45	6.62	25.32	1
LH-DS-03	7/11/2025 3:00	6.63	25.3	1
LH-DS-03	7/11/2025 3:15	6.66	25.28	1

Station Name	Date Time	DO mg/L	Temp C	Use Code
LH-DS-03	7/11/2025 3:30	6.72	25.26	1
LH-DS-03	7/11/2025 3:45	6.77	25.26	1
LH-DS-03	7/11/2025 4:00	6.8	25.28	1
LH-DS-03	7/11/2025 4:15	6.81	25.28	1
LH-DS-03	7/11/2025 4:30	6.82	25.26	1
LH-DS-03	7/11/2025 4:45	6.85	25.24	1
LH-DS-03	7/11/2025 5:00	6.86	25.24	1
LH-DS-03	7/11/2025 5:15	6.87	25.24	1
LH-DS-03	7/11/2025 5:30	6.85	25.24	1
LH-DS-03	7/11/2025 5:45	6.82	25.24	1
LH-DS-03	7/11/2025 6:00	6.82	25.24	1
LH-DS-03	7/11/2025 6:15	6.82	25.24	1
LH-DS-03	7/11/2025 6:30	6.83	25.22	1
LH-DS-03	7/11/2025 6:45	6.83	25.22	1
LH-DS-03	7/11/2025 7:00	6.85	25.22	1
LH-DS-03	7/11/2025 7:15	6.88	25.22	1
LH-DS-03	7/11/2025 7:30	6.9	25.22	1
LH-DS-03	7/11/2025 7:45	6.93	25.22	1
LH-DS-03	7/11/2025 8:00	6.98	25.22	1
LH-DS-03	7/11/2025 8:15	7.03	25.24	1
LH-DS-03	7/11/2025 8:30	7.08	25.24	1
LH-DS-03	7/11/2025 8:45	7.07	25.24	1
LH-DS-03	7/11/2025 9:00	7.11	25.26	1
LH-DS-03	7/11/2025 9:15	7.11	25.26	1
LH-DS-03	7/11/2025 9:30	7.12	25.24	1
LH-DS-03	7/11/2025 9:45	7.14	25.26	1
LH-DS-03	7/11/2025 10:00	7.17	25.28	1
LH-DS-03	7/11/2025 10:15	7.23	25.3	1
LH-DS-03	7/11/2025 10:30	7.33	25.34	1
LH-DS-03	7/11/2025 10:45	7.4	25.38	1
LH-DS-03	7/11/2025 11:00	7.45	25.4	1
LH-DS-03	7/11/2025 11:15	7.54	25.44	1
LH-DS-03	7/11/2025 11:30	7.58	25.48	1
LH-DS-03	7/11/2025 11:45	7.6	25.5	1
LH-DS-03	7/11/2025 12:00	7.69	25.58	1
LH-DS-03	7/11/2025 12:15	7.78	25.66	1
LH-DS-03	7/11/2025 12:30	7.82	25.72	1
LH-DS-03	7/11/2025 12:45	7.9	25.78	1
LH-DS-03	7/11/2025 13:00	7.98	25.84	1
LH-DS-03	7/11/2025 13:15	8.06	25.92	1
LH-DS-03	7/11/2025 13:30	8.12	25.96	1
LH-DS-03	7/11/2025 13:45	8.19	26.02	1
LH-DS-03	7/11/2025 14:00	8.23	26.06	1
LH-DS-03	7/11/2025 14:15	8.3	26.08	1
LH-DS-03	7/11/2025 14:30	8.36	26.1	1
LH-DS-03	7/11/2025 14:45	8.39	26.12	1
LH-DS-03	7/11/2025 15:00	8.37	26.12	1
LH-DS-03	7/11/2025 15:15	8.33	26.08	1
LH-DS-03	7/11/2025 15:30	8.27	26.04	1
LH-DS-03	7/11/2025 15:45	8.3	26.06	1
LH-DS-03	7/11/2025 16:00	8.22	26	1
LH-DS-03	7/11/2025 16:15	8.2	26.02	1
LH-DS-03	7/11/2025 16:30	8.14	26.04	1
LH-DS-03	7/11/2025 16:45	8.06	25.92	1
LH-DS-03	7/11/2025 17:00	8.24	25.82	1
LH-DS-03	7/11/2025 17:15	8.32	25.8	1
LH-DS-03	7/11/2025 17:30	8.3	25.8	1
LH-DS-03	7/11/2025 17:45	8.24	25.78	1
LH-DS-03	7/11/2025 18:00	8.11	25.78	1
LH-DS-03	7/11/2025 18:15	7.97	25.74	1
LH-DS-03	7/11/2025 18:30	7.84	25.68	1
LH-DS-03	7/11/2025 18:45	7.75	25.62	1
LH-DS-03	7/11/2025 19:00	7.61	25.56	1
LH-DS-03	7/11/2025 19:15	7.51	25.54	1
LH-DS-03	7/11/2025 19:30	7.41	25.52	1
LH-DS-03	7/11/2025 19:45	7.35	25.5	1
LH-DS-03	7/11/2025 20:00	7.26	25.48	1
LH-DS-03	7/11/2025 20:15	7.22	25.44	1
LH-DS-03	7/11/2025 20:30	7.16	25.42	1
LH-DS-03	7/11/2025 20:45	7.14	25.4	1
LH-DS-03	7/11/2025 21:00	7.08	25.38	1
LH-DS-03	7/11/2025 21:15	7.02	25.32	1
LH-DS-03	7/11/2025 21:30	6.95	25.3	1
LH-DS-03	7/11/2025 21:45	6.95	25.28	1
LH-DS-03	7/11/2025 22:00	6.94	25.3	1
LH-DS-03	7/11/2025 22:15	6.95	25.3	1
LH-DS-03	7/11/2025 22:30	6.96	25.3	1
LH-DS-03	7/11/2025 22:45	7.01	25.32	1
LH-DS-03	7/11/2025 23:00	7.03	25.34	1
LH-DS-03	7/11/2025 23:15	7	25.34	1
LH-DS-03	7/11/2025 23:30	7.02	25.34	1
LH-DS-03	7/11/2025 23:45	7.04	25.34	1
LH-DS-03	7/12/2025 0:00	7.05	25.34	1
LH-DS-03	7/12/2025 0:15	7.05	25.32	1

Station Name	Date Time	DO mg/L	Temp C	Use Code
LH-DS-03	7/12/2025 0:30	7.02	25.32	1
LH-DS-03	7/12/2025 0:45	7	25.3	1
LH-DS-03	7/12/2025 1:00	7.01	25.3	1
LH-DS-03	7/12/2025 1:15	7.01	25.3	1
LH-DS-03	7/12/2025 1:30	7.02	25.32	1
LH-DS-03	7/12/2025 1:45	7.01	25.32	1
LH-DS-03	7/12/2025 2:00	6.99	25.32	1
LH-DS-03	7/12/2025 2:15	6.97	25.32	1
LH-DS-03	7/12/2025 2:30	6.97	25.32	1
LH-DS-03	7/12/2025 2:45	6.95	25.32	1
LH-DS-03	7/12/2025 3:00	6.94	25.32	1
LH-DS-03	7/12/2025 3:15	6.91	25.3	1
LH-DS-03	7/12/2025 3:30	6.9	25.3	1
LH-DS-03	7/12/2025 3:45	6.92	25.32	1
LH-DS-03	7/12/2025 4:00	6.92	25.32	1
LH-DS-03	7/12/2025 4:15	6.93	25.34	1
LH-DS-03	7/12/2025 4:30	6.92	25.34	1
LH-DS-03	7/12/2025 4:45	6.92	25.34	1
LH-DS-03	7/12/2025 5:00	6.91	25.36	1
LH-DS-03	7/12/2025 5:15	6.9	25.36	1
LH-DS-03	7/12/2025 5:30	6.89	25.36	1
LH-DS-03	7/12/2025 5:45	6.91	25.38	1
LH-DS-03	7/12/2025 6:00	6.95	25.38	1
LH-DS-03	7/12/2025 6:15	6.97	25.4	1
LH-DS-03	7/12/2025 6:30	7.02	25.42	1
LH-DS-03	7/12/2025 6:45	7.02	25.42	1
LH-DS-03	7/12/2025 7:00	7.07	25.44	1
LH-DS-03	7/12/2025 7:15	7.1	25.44	1
LH-DS-03	7/12/2025 7:30	7.11	25.44	1
LH-DS-03	7/12/2025 7:45	7.14	25.44	1
LH-DS-03	7/12/2025 8:00	7.15	25.44	1
LH-DS-03	7/12/2025 8:15	7.14	25.44	1
LH-DS-03	7/12/2025 8:30	7.14	25.46	1
LH-DS-03	7/12/2025 8:45	7.15	25.46	1
LH-DS-03	7/12/2025 9:00	7.16	25.46	1
LH-DS-03	7/12/2025 9:15	7.16	25.46	1
LH-DS-03	7/12/2025 9:30	7.2	25.46	1
LH-DS-03	7/12/2025 9:45	7.25	25.48	1
LH-DS-03	7/12/2025 10:00	7.31	25.5	1
LH-DS-03	7/12/2025 10:15	7.35	25.5	1
LH-DS-03	7/12/2025 10:30	7.43	25.56	1
LH-DS-03	7/12/2025 10:45	7.51	25.6	1
LH-DS-03	7/12/2025 11:00	7.6	25.68	1
LH-DS-03	7/12/2025 11:15	7.71	25.74	1
LH-DS-03	7/12/2025 11:30	7.82	25.84	1
LH-DS-03	7/12/2025 11:45	7.86	25.9	1
LH-DS-03	7/12/2025 12:00	7.95	25.94	1
LH-DS-03	7/12/2025 12:15	8	26	1
LH-DS-03	7/12/2025 12:30	8.03	26.02	1
LH-DS-03	7/12/2025 12:45	8.02	26.02	1
LH-DS-03	7/12/2025 13:00	8.02	26.04	1
LH-DS-03	7/12/2025 13:15	8.04	26.02	1
LH-DS-03	7/12/2025 13:30	8.05	26.04	1
LH-DS-03	7/12/2025 13:45	8.01	26.02	1
LH-DS-03	7/12/2025 14:00	8	26	1
LH-DS-03	7/12/2025 14:15	7.97	25.98	1
LH-DS-03	7/12/2025 14:30	8.01	26	1
LH-DS-03	7/12/2025 14:45	8.05	26.02	1
LH-DS-03	7/12/2025 15:00	8.12	26.08	1
LH-DS-03	7/12/2025 15:15	8.13	26.1	1
LH-DS-03	7/12/2025 15:30	8.12	26.08	1
LH-DS-03	7/12/2025 15:45	8.1	26.04	1
LH-DS-03	7/12/2025 16:00	8.14	26	1
LH-DS-03	7/12/2025 16:15	8.13	25.96	1
LH-DS-03	7/12/2025 16:30	8.12	25.92	1
LH-DS-03	7/12/2025 16:45	8.06	25.9	1
LH-DS-03	7/12/2025 17:00	7.98	25.84	1
LH-DS-03	7/12/2025 17:15	7.94	25.8	1
LH-DS-03	7/12/2025 17:30	7.91	25.78	1
LH-DS-03	7/12/2025 17:45	7.87	25.74	1
LH-DS-03	7/12/2025 18:00	7.85	25.74	1
LH-DS-03	7/12/2025 18:15	7.79	25.72	1
LH-DS-03	7/12/2025 18:30	7.65	25.68	1
LH-DS-03	7/12/2025 18:45	7.55	25.6	1
LH-DS-03	7/12/2025 19:00	7.41	25.5	1
LH-DS-03	7/12/2025 19:15	7.34	25.46	1
LH-DS-03	7/12/2025 19:30	7.28	25.42	1
LH-DS-03	7/12/2025 19:45	7.24	25.38	1
LH-DS-03	7/12/2025 20:00	7.39	25.32	1
LH-DS-03	7/12/2025 20:15	7.54	25.28	1
LH-DS-03	7/12/2025 20:30	7.57	25.28	1
LH-DS-03	7/12/2025 20:45	7.56	25.28	1
LH-DS-03	7/12/2025 21:00	7.58	25.28	1
LH-DS-03	7/12/2025 21:15	7.57	25.32	1

Station Name	Date Time	DO mg/L	Temp C	Use Code
LH-DS-03	7/12/2025 21:30	7.54	25.34	1
LH-DS-03	7/12/2025 21:45	7.49	25.38	1
LH-DS-03	7/12/2025 22:00	7.46	25.38	1
LH-DS-03	7/12/2025 22:15	7.41	25.4	1
LH-DS-03	7/12/2025 22:30	7.36	25.4	1
LH-DS-03	7/12/2025 22:45	7.4	25.44	1
LH-DS-03	7/12/2025 23:00	7.38	25.44	1
LH-DS-03	7/12/2025 23:15	7.33	25.44	1
LH-DS-03	7/12/2025 23:30	7.3	25.44	1
LH-DS-03	7/12/2025 23:45	7.3	25.44	1
LH-DS-03	7/13/2025 0:00	7.3	25.44	1
LH-DS-03	7/13/2025 0:15	7.3	25.46	1
LH-DS-03	7/13/2025 0:30	7.3	25.46	1
LH-DS-03	7/13/2025 0:45	7.3	25.46	1
LH-DS-03	7/13/2025 1:00	7.3	25.46	1
LH-DS-03	7/13/2025 1:15	7.33	25.48	1
LH-DS-03	7/13/2025 1:30	7.35	25.48	1
LH-DS-03	7/13/2025 1:45	7.4	25.52	1
LH-DS-03	7/13/2025 2:00	7.41	25.54	1
LH-DS-03	7/13/2025 2:15	7.42	25.54	1
LH-DS-03	7/13/2025 2:30	7.45	25.56	1
LH-DS-03	7/13/2025 2:45	7.47	25.58	1
LH-DS-03	7/13/2025 3:00	7.5	25.6	1
LH-DS-03	7/13/2025 3:15	7.5	25.62	1
LH-DS-03	7/13/2025 3:30	7.53	25.62	1
LH-DS-03	7/13/2025 3:45	7.53	25.64	1
LH-DS-03	7/13/2025 4:00	7.54	25.66	1
LH-DS-03	7/13/2025 4:15	7.55	25.68	1
LH-DS-03	7/13/2025 4:30	7.53	25.68	1
LH-DS-03	7/13/2025 4:45	7.55	25.7	1
LH-DS-03	7/13/2025 5:00	7.56	25.72	1
LH-DS-03	7/13/2025 5:15	7.56	25.72	1
LH-DS-03	7/13/2025 5:30	7.55	25.74	1
LH-DS-03	7/13/2025 5:45	7.55	25.74	1
LH-DS-03	7/13/2025 6:00	7.54	25.74	1
LH-DS-03	7/13/2025 6:15	7.56	25.76	1
LH-DS-03	7/13/2025 6:30	7.57	25.76	1
LH-DS-03	7/13/2025 6:45	7.59	25.78	1
LH-DS-03	7/13/2025 7:00	7.63	25.8	1
LH-DS-03	7/13/2025 7:15	7.65	25.82	1
LH-DS-03	7/13/2025 7:30	7.63	25.82	1
LH-DS-03	7/13/2025 7:45	7.67	25.84	1
LH-DS-03	7/13/2025 8:00	7.73	25.86	1
LH-DS-03	7/13/2025 8:15	7.7	25.86	1
LH-DS-03	7/13/2025 8:30	7.71	25.86	1
LH-DS-03	7/13/2025 8:45	7.77	25.88	1
LH-DS-03	7/13/2025 9:00	7.79	25.9	1
LH-DS-03	7/13/2025 9:15	7.88	25.92	1
LH-DS-03	7/13/2025 9:30	7.94	25.94	1
LH-DS-03	7/13/2025 9:45	8.04	26	1
LH-DS-03	7/13/2025 10:00	8.11	26.06	1
LH-DS-03	7/13/2025 10:15	8.16	26.08	1
LH-DS-03	7/13/2025 10:30	8.28	26.14	1
LH-DS-03	7/13/2025 10:45	8.3	26.2	1
LH-DS-03	7/13/2025 11:00	8.28	26.18	1
LH-DS-03	7/13/2025 11:15	8.32	26.2	1
LH-DS-03	7/13/2025 11:30	8.31	26.22	1
LH-DS-03	7/13/2025 11:45	8.31	26.22	1
LH-DS-03	7/13/2025 12:00	8.33	26.24	1
LH-DS-03	7/13/2025 12:15	8.35	26.24	1
LH-DS-03	7/13/2025 12:30	8.35	26.26	1
LH-DS-03	7/13/2025 12:45	8.37	26.28	1
LH-DS-03	7/13/2025 13:00	8.45	26.3	1
LH-DS-03	7/13/2025 13:15	8.46	26.34	1
LH-DS-03	7/13/2025 13:30	8.42	26.32	1
LH-DS-03	7/13/2025 13:45	8.46	26.34	1
LH-DS-03	7/13/2025 14:00	8.47	26.34	1
LH-DS-03	7/13/2025 14:15	8.48	26.38	1
LH-DS-03	7/13/2025 14:30	8.52	26.42	1
LH-DS-03	7/13/2025 14:45	8.52	26.44	1
LH-DS-03	7/13/2025 15:00	8.49	26.42	1
LH-DS-03	7/13/2025 15:15	8.49	26.42	1
LH-DS-03	7/13/2025 15:30	8.56	26.46	1
LH-DS-03	7/13/2025 15:45	8.59	26.46	1
LH-DS-03	7/13/2025 16:00	8.56	26.46	1
LH-DS-03	7/13/2025 16:15	8.53	26.44	1
LH-DS-03	7/13/2025 16:30	8.52	26.44	1
LH-DS-03	7/13/2025 16:45	8.47	26.4	1
LH-DS-03	7/13/2025 17:00	8.43	26.38	1
LH-DS-03	7/13/2025 17:15	8.44	26.38	1
LH-DS-03	7/13/2025 17:30	8.37	26.36	1
LH-DS-03	7/13/2025 17:45	8.28	26.28	1
LH-DS-03	7/13/2025 18:00	8.24	26.24	1
LH-DS-03	7/13/2025 18:15	8.19	26.2	1

Station Name	Date Time	DO mg/L	Temp C	Use Code
LH-DS-03	7/13/2025 18:30	8.17	26.18	1
LH-DS-03	7/13/2025 18:45	8.12	26.14	1
LH-DS-03	7/13/2025 19:00	8.06	26.12	1
LH-DS-03	7/13/2025 19:15	7.94	26.06	1
LH-DS-03	7/13/2025 19:30	7.81	26	1
LH-DS-03	7/13/2025 19:45	7.7	25.94	1
LH-DS-03	7/13/2025 20:00	7.57	25.88	1
LH-DS-03	7/13/2025 20:15	7.55	25.88	1
LH-DS-03	7/13/2025 20:30	7.51	25.86	1
LH-DS-03	7/13/2025 20:45	7.52	25.86	1
LH-DS-03	7/13/2025 21:00	7.5	25.84	1
LH-DS-03	7/13/2025 21:15	7.45	25.82	1
LH-DS-03	7/13/2025 21:30	7.46	25.82	1
LH-DS-03	7/13/2025 21:45	7.46	25.82	1
LH-DS-03	7/13/2025 22:00	7.45	25.8	1
LH-DS-03	7/13/2025 22:15	7.44	25.8	1
LH-DS-03	7/13/2025 22:30	7.46	25.78	1
LH-DS-03	7/13/2025 22:45	7.51	25.8	1
LH-DS-03	7/13/2025 23:00	7.52	25.82	1
LH-DS-03	7/13/2025 23:15	7.54	25.82	1
LH-DS-03	7/13/2025 23:30	7.55	25.84	1
LH-DS-03	7/13/2025 23:45	7.62	25.86	1
LH-DS-03	7/14/2025 0:00	7.67	25.88	1
LH-DS-03	7/14/2025 0:15	7.76	25.9	1
LH-DS-03	7/14/2025 0:30	7.82	25.94	1
LH-DS-03	7/14/2025 0:45	7.85	26	1
LH-DS-03	7/14/2025 1:00	7.81	26	1
LH-DS-03	7/14/2025 1:15	7.78	26	1
LH-DS-03	7/14/2025 1:30	7.75	26	1
LH-DS-03	7/14/2025 1:45	7.7	26	1
LH-DS-03	7/14/2025 2:00	7.64	25.98	1
LH-DS-03	7/14/2025 2:15	7.62	25.98	1
LH-DS-03	7/14/2025 2:30	7.62	25.98	1
LH-DS-03	7/14/2025 2:45	7.63	26	1
LH-DS-03	7/14/2025 3:00	7.63	26	1
LH-DS-03	7/14/2025 3:15	7.63	26	1
LH-DS-03	7/14/2025 3:30	7.67	26.02	1
LH-DS-03	7/14/2025 3:45	7.66	26.04	1
LH-DS-03	7/14/2025 4:00	7.71	26.06	1
LH-DS-03	7/14/2025 4:15	7.74	26.08	1
LH-DS-03	7/14/2025 4:30	7.79	26.1	1
LH-DS-03	7/14/2025 4:45	7.81	26.12	1
LH-DS-03	7/14/2025 5:00	7.83	26.14	1
LH-DS-03	7/14/2025 5:15	7.82	26.16	1
LH-DS-03	7/14/2025 5:30	7.8	26.16	1
LH-DS-03	7/14/2025 5:45	7.79	26.16	1
LH-DS-03	7/14/2025 6:00	7.77	26.16	1
LH-DS-03	7/14/2025 6:15	7.77	26.16	1
LH-DS-03	7/14/2025 6:30	7.79	26.16	1
LH-DS-03	7/14/2025 6:45	7.83	26.18	1
LH-DS-03	7/14/2025 7:00	7.9	26.18	1
LH-DS-03	7/14/2025 7:15	7.96	26.2	1
LH-DS-03	7/14/2025 7:30	8.04	26.22	1
LH-DS-03	7/14/2025 7:45	8.1	26.24	1
LH-DS-03	7/14/2025 8:00	8.15	26.26	1
LH-DS-03	7/14/2025 8:15	8.2	26.26	1
LH-DS-03	7/14/2025 8:30	8.2	26.26	1
LH-DS-03	7/14/2025 8:45	8.27	26.28	1
LH-DS-03	7/14/2025 9:00	8.3	26.3	1
LH-DS-03	7/14/2025 9:15	8.31	26.32	1
LH-DS-03	7/14/2025 9:30	8.39	26.36	1
LH-DS-03	7/14/2025 9:45	8.4	26.38	1
LH-DS-03	7/14/2025 10:00	8.49	26.42	1
LH-DS-03	7/14/2025 10:15	8.59	26.48	1
LH-DS-03	7/14/2025 10:30	8.62	26.52	1
LH-DS-03	7/14/2025 10:45	8.59	26.52	1
LH-DS-03	7/14/2025 11:00	8.6	26.52	1
LH-DS-03	7/14/2025 11:15	8.56	26.52	1
LH-DS-03	7/14/2025 11:30	8.53	26.5	1
LH-DS-03	7/14/2025 11:45	8.47	26.48	1
LH-DS-03	7/14/2025 12:00	8.52	26.48	1
LH-DS-03	7/14/2025 12:15	8.51	26.48	1
LH-DS-03	7/14/2025 12:30	8.5	26.46	1
LH-DS-03	7/14/2025 12:45	8.53	26.48	1
LH-DS-03	7/14/2025 13:00	8.52	26.48	1
LH-DS-03	7/14/2025 13:15	8.5	26.46	1
LH-DS-03	7/14/2025 13:30	8.54	26.48	1
LH-DS-03	7/14/2025 13:45	8.63	26.54	1
LH-DS-03	7/14/2025 14:00	8.63	26.54	1
LH-DS-03	7/14/2025 14:15	8.66	26.56	1
LH-DS-03	7/14/2025 14:30	8.7	26.56	1
LH-DS-03	7/14/2025 14:45	8.69	26.58	1
LH-DS-03	7/14/2025 15:00	8.67	26.58	1
LH-DS-03	7/14/2025 15:15	8.79	26.66	1

Station Name	Date Time	DO mg/L	Temp C	Use Code
LH-DS-03	7/14/2025 15:30	8.89	26.7	1
LH-DS-03	7/14/2025 15:45	8.92	26.76	1
LH-DS-03	7/14/2025 16:00	8.94	26.8	1
LH-DS-03	7/14/2025 16:15	8.85	26.78	1
LH-DS-03	7/14/2025 16:30	8.78	26.74	1
LH-DS-03	7/14/2025 16:45	8.69	26.7	1
LH-DS-03	7/14/2025 17:00	8.51	26.62	1
LH-DS-03	7/14/2025 17:15	8.35	26.54	1
LH-DS-03	7/14/2025 17:30	8.29	26.48	1
LH-DS-03	7/14/2025 17:45	8.31	26.48	1
LH-DS-03	7/14/2025 18:00	8.42	26.5	1
LH-DS-03	7/14/2025 18:15	8.52	26.52	1
LH-DS-03	7/14/2025 18:30	8.52	26.52	1
LH-DS-03	7/14/2025 18:45	8.43	26.5	1
LH-DS-03	7/14/2025 19:00	8.36	26.46	1
LH-DS-03	7/14/2025 19:15	8.21	26.42	1
LH-DS-03	7/14/2025 19:30	8.16	26.38	1
LH-DS-03	7/14/2025 19:45	8.15	26.4	1
LH-DS-03	7/14/2025 20:00	7.99	26.34	1
LH-DS-03	7/14/2025 20:15	7.88	26.28	1
LH-DS-03	7/14/2025 20:30	7.85	26.26	1
LH-DS-03	7/14/2025 20:45	7.97	26.28	1
LH-DS-03	7/14/2025 21:00	7.95	26.28	1
LH-DS-03	7/14/2025 21:15	8.06	26.3	1
LH-DS-03	7/14/2025 21:30	8	26.3	1
LH-DS-03	7/14/2025 21:45	8.07	26.3	1
LH-DS-03	7/14/2025 22:00	8.16	26.32	1
LH-DS-03	7/14/2025 22:15	8.16	26.32	1
LH-DS-03	7/14/2025 22:30	8.32	26.36	1
LH-DS-03	7/14/2025 22:45	8.29	26.36	1
LH-DS-03	7/14/2025 23:00	8.24	26.34	1
LH-DS-03	7/14/2025 23:15	8.26	26.36	1
LH-DS-03	7/14/2025 23:30	8.26	26.36	1
LH-DS-03	7/14/2025 23:45	8.27	26.36	1
LH-DS-03	7/15/2025 0:00	8.24	26.34	1
LH-DS-03	7/15/2025 0:15	8.18	26.32	1
LH-DS-03	7/15/2025 0:30	8.15	26.3	1
LH-DS-03	7/15/2025 0:45	8.15	26.3	1
LH-DS-03	7/15/2025 1:00	8.16	26.32	1
LH-DS-03	7/15/2025 1:15	8.18	26.34	1
LH-DS-03	7/15/2025 1:30	8.18	26.36	1
LH-DS-03	7/15/2025 1:45	8.18	26.36	1
LH-DS-03	7/15/2025 2:00	8.18	26.36	1
LH-DS-03	7/15/2025 2:15	8.16	26.36	1
LH-DS-03	7/15/2025 2:30	8.1	26.32	1
LH-DS-03	7/15/2025 2:45	8.1	26.32	1
LH-DS-03	7/15/2025 3:00	8.1	26.32	1
LH-DS-03	7/15/2025 3:15	8.09	26.3	1
LH-DS-03	7/15/2025 3:30	8.08	26.3	1
LH-DS-03	7/15/2025 3:45	8.1	26.3	1
LH-DS-03	7/15/2025 4:00	8.07	26.28	1
LH-DS-03	7/15/2025 4:15	8.06	26.28	1
LH-DS-03	7/15/2025 4:30	8.06	26.28	1
LH-DS-03	7/15/2025 4:45	8.05	26.28	1
LH-DS-03	7/15/2025 5:00	8.06	26.28	1
LH-DS-03	7/15/2025 5:15	8.01	26.26	1
LH-DS-03	7/15/2025 5:30	7.96	26.24	1
LH-DS-03	7/15/2025 5:45	7.94	26.22	1
LH-DS-03	7/15/2025 6:00	7.94	26.22	1
LH-DS-03	7/15/2025 6:15	7.92	26.2	1
LH-DS-03	7/15/2025 6:30	7.89	26.18	1
LH-DS-03	7/15/2025 6:45	7.85	26.16	1
LH-DS-03	7/15/2025 7:00	7.87	26.14	1
LH-DS-03	7/15/2025 7:15	7.88	26.14	1
LH-DS-03	7/15/2025 7:30	7.9	26.12	1
LH-DS-03	7/15/2025 7:45	7.96	26.12	1
LH-DS-03	7/15/2025 8:00	8.03	26.14	1
LH-DS-03	7/15/2025 8:15	8.05	26.14	1
LH-DS-03	7/15/2025 8:30	8.15	26.14	1
LH-DS-03	7/15/2025 8:45	8.28	26.22	1
LH-DS-03	7/15/2025 9:00	8.33	26.22	1
LH-DS-03	7/15/2025 9:15	8.38	26.26	1
LH-DS-03	7/15/2025 9:30	8.51	26.32	1
LH-DS-03	7/15/2025 9:45	8.59	26.38	1
LH-DS-03	7/15/2025 10:00	8.68	26.44	1
LH-DS-03	7/15/2025 10:15	8.73	26.48	1
LH-DS-03	7/15/2025 10:30	8.71	26.52	1
LH-DS-03	7/15/2025 10:45	8.65	26.52	1
LH-DS-03	7/15/2025 11:00	8.7	26.54	1
LH-DS-03	7/15/2025 11:15	8.55	26.5	1
LH-DS-03	7/15/2025 11:30	8.61	26.52	1
LH-DS-03	7/15/2025 11:45	8.53	26.52	1
LH-DS-03	7/15/2025 12:00	8.61	26.52	1
LH-DS-03	7/15/2025 12:15	8.53	26.52	1

Station Name	Date Time	DO mg/L	Temp C	Use Code
LH-DS-03	7/15/2025 12:30	8.57	26.56	1
LH-DS-03	7/15/2025 12:45	8.7	26.62	1
LH-DS-03	7/15/2025 13:00	8.76	26.7	1
LH-DS-03	7/15/2025 13:15	7.58	28.32	2
LH-DS-03	7/15/2025 13:30	7.21	32.32	2
LH-DS-03	7/15/2025 13:45	7.17	33.1	2
LH-DS-03	7/15/2025 14:00	8.97	27.28	2
LH-DS-03	7/15/2025 14:15	9.13	26.8	1
LH-DS-03	7/15/2025 14:30	9.17	26.76	1
LH-DS-03	7/15/2025 14:45	9.15	26.76	1
LH-DS-03	7/15/2025 15:00	9.14	26.78	1
LH-DS-03	7/15/2025 15:15	9.18	26.8	1
LH-DS-03	7/15/2025 15:30	9.27	26.88	1
LH-DS-03	7/15/2025 15:45	9.22	26.94	1
LH-DS-03	7/15/2025 16:00	9.22	26.94	1
LH-DS-03	7/15/2025 16:15	9.23	26.94	1
LH-DS-03	7/15/2025 16:30	9.34	27.02	1
LH-DS-03	7/15/2025 16:45	9.39	27.16	1
LH-DS-03	7/15/2025 17:00	9.34	27.16	1
LH-DS-03	7/15/2025 17:15	9.34	27.14	1
LH-DS-03	7/15/2025 17:30	9.38	27.16	1
LH-DS-03	7/15/2025 17:45	9.36	27.22	1
LH-DS-03	7/15/2025 18:00	9.18	27.16	1
LH-DS-03	7/15/2025 18:15	9.2	27.1	1
LH-DS-03	7/15/2025 18:30	9.09	27.16	1
LH-DS-03	7/15/2025 18:45	8.82	27.2	1
LH-DS-03	7/15/2025 19:00	8.65	26.98	1
LH-DS-03	7/15/2025 19:15	8.61	27	1
LH-DS-03	7/15/2025 19:30	8.56	27.14	1
LH-DS-03	7/15/2025 19:45	8.52	27.18	1
LH-DS-03	7/15/2025 20:00	8.46	27.12	1
LH-DS-03	7/15/2025 20:15	8.34	27.1	1
LH-DS-03	7/15/2025 20:30	8.29	27.12	1
LH-DS-03	7/15/2025 20:45	8.32	27.12	1
LH-DS-03	7/15/2025 21:00	8.36	27.06	1
LH-DS-03	7/15/2025 21:15	8.4	27.02	1
LH-DS-03	7/15/2025 21:30	8.44	27.02	1
LH-DS-03	7/15/2025 21:45	8.51	26.96	1
LH-DS-03	7/15/2025 22:00	8.59	27.02	1
LH-DS-03	7/15/2025 22:15	8.73	27.06	1
LH-DS-03	7/15/2025 22:30	8.86	27.14	1
LH-DS-03	7/15/2025 22:45	8.9	27.14	1
LH-DS-03	7/15/2025 23:00	8.91	27.18	1
LH-DS-03	7/15/2025 23:15	8.88	27.16	1
LH-DS-03	7/15/2025 23:30	8.82	27.14	1
LH-DS-03	7/15/2025 23:45	8.75	27.12	1
LH-DS-03	7/16/2025 0:00	8.71	27.1	1
LH-DS-03	7/16/2025 0:15	8.62	27.04	1
LH-DS-03	7/16/2025 0:30	8.56	26.98	1
LH-DS-03	7/16/2025 0:45	8.5	26.94	1
LH-DS-03	7/16/2025 1:00	8.48	26.9	1
LH-DS-03	7/16/2025 1:15	8.48	26.9	1
LH-DS-03	7/16/2025 1:30	8.48	26.9	1
LH-DS-03	7/16/2025 1:45	8.42	26.88	1
LH-DS-03	7/16/2025 2:00	8.41	26.88	1
LH-DS-03	7/16/2025 2:15	8.43	26.9	1
LH-DS-03	7/16/2025 2:30	8.52	26.98	1
LH-DS-03	7/16/2025 2:45	8.51	27.02	1
LH-DS-03	7/16/2025 3:00	8.36	26.92	1
LH-DS-03	7/16/2025 3:15	8.32	26.84	1
LH-DS-03	7/16/2025 3:30	8.31	26.86	1
LH-DS-03	7/16/2025 3:45	8.24	26.82	1
LH-DS-03	7/16/2025 4:00	8.15	26.76	1
LH-DS-03	7/16/2025 4:15	8.11	26.72	1
LH-DS-03	7/16/2025 4:30	8.08	26.74	1
LH-DS-03	7/16/2025 4:45	8.05	26.72	1
LH-DS-03	7/16/2025 5:00	8.02	26.7	1
LH-DS-03	7/16/2025 5:15	7.97	26.68	1
LH-DS-03	7/16/2025 5:30	7.94	26.66	1
LH-DS-03	7/16/2025 5:45	7.94	26.66	1
LH-DS-03	7/16/2025 6:00	7.94	26.66	1
LH-DS-03	7/16/2025 6:15	7.98	26.68	1
LH-DS-03	7/16/2025 6:30	8.05	26.72	1
LH-DS-03	7/16/2025 6:45	8.12	26.74	1
LH-DS-03	7/16/2025 7:00	8.18	26.74	1
LH-DS-03	7/16/2025 7:15	8.24	26.76	1
LH-DS-03	7/16/2025 7:30	8.23	26.76	1
LH-DS-03	7/16/2025 7:45	8.24	26.72	1
LH-DS-03	7/16/2025 8:00	8.3	26.72	1
LH-DS-03	7/16/2025 8:15	8.32	26.72	1
LH-DS-03	7/16/2025 8:30	8.35	26.74	1
LH-DS-03	7/16/2025 8:45	8.38	26.76	1
LH-DS-03	7/16/2025 9:00	8.42	26.78	1
LH-DS-03	7/16/2025 9:15	8.46	26.8	1

Station Name	Date Time	DO mg/L	Temp C	Use Code
LH-DS-03	7/16/2025 9:30	8.5	26.82	1
LH-DS-03	7/16/2025 9:45	8.56	26.86	1
LH-DS-03	7/16/2025 10:00	8.62	26.9	1
LH-DS-03	7/16/2025 10:15	8.66	26.94	1
LH-DS-03	7/16/2025 10:30	8.71	26.94	1
LH-DS-03	7/16/2025 10:45	8.74	26.96	1
LH-DS-03	7/16/2025 11:00	8.86	27	1
LH-DS-03	7/16/2025 11:15	8.94	27.02	1
LH-DS-03	7/16/2025 11:30	9.02	27.06	1
LH-DS-03	7/16/2025 11:45	9.12	27.12	1
LH-DS-03	7/16/2025 12:00	9.19	27.16	1
LH-DS-03	7/16/2025 12:15	9.27	27.24	1
LH-DS-03	7/16/2025 12:30	9.38	27.3	1
LH-DS-03	7/16/2025 12:45	9.46	27.34	1
LH-DS-03	7/16/2025 13:00	9.55	27.4	1
LH-DS-03	7/16/2025 13:15	9.63	27.48	1
LH-DS-03	7/16/2025 13:30	9.69	27.52	1
LH-DS-03	7/16/2025 13:45	9.69	27.52	1
LH-DS-03	7/16/2025 14:00	9.57	27.46	1
LH-DS-03	7/16/2025 14:15	9.42	27.4	1
LH-DS-03	7/16/2025 14:30	9.17	27.5	1
LH-DS-03	7/16/2025 14:45	9.04	27.54	1
LH-DS-03	7/16/2025 15:00	8.99	27.56	1
LH-DS-03	7/16/2025 15:15	9.05	27.66	1
LH-DS-03	7/16/2025 15:30	9.11	27.7	1
LH-DS-03	7/16/2025 15:45	9.19	27.72	1
LH-DS-03	7/16/2025 16:00	9.31	27.72	1
LH-DS-03	7/16/2025 16:15	9.38	27.72	1
LH-DS-03	7/16/2025 16:30	9.57	27.74	1
LH-DS-03	7/16/2025 16:45	9.72	27.76	1
LH-DS-03	7/16/2025 17:00	9.75	27.72	1
LH-DS-03	7/16/2025 17:15	9.74	27.7	1
LH-DS-03	7/16/2025 17:30	9.85	27.74	1
LH-DS-03	7/16/2025 17:45	9.95	27.82	1
LH-DS-03	7/16/2025 18:00	10.07	27.96	1
LH-DS-03	7/16/2025 18:15	10.16	28.1	1
LH-DS-03	7/16/2025 18:30	10.25	28.22	1
LH-DS-03	7/16/2025 18:45	10.23	28.3	1
LH-DS-03	7/16/2025 19:00	10.1	28.3	1
LH-DS-03	7/16/2025 19:15	9.91	28.22	1
LH-DS-03	7/16/2025 19:30	9.7	28.1	1
LH-DS-03	7/16/2025 19:45	9.61	28	1
LH-DS-03	7/16/2025 20:00	9.53	27.96	1
LH-DS-03	7/16/2025 20:15	9.42	27.92	1
LH-DS-03	7/16/2025 20:30	9.26	27.9	1
LH-DS-03	7/16/2025 20:45	9.22	27.86	1
LH-DS-03	7/16/2025 21:00	9.17	27.86	1
LH-DS-03	7/16/2025 21:15	9.26	27.92	1
LH-DS-03	7/16/2025 21:30	9.33	28.02	1
LH-DS-03	7/16/2025 21:45	9.35	28.06	1
LH-DS-03	7/16/2025 22:00	9.37	28.08	1
LH-DS-03	7/16/2025 22:15	9.36	28.1	1
LH-DS-03	7/16/2025 22:30	9.22	28.06	1
LH-DS-03	7/16/2025 22:45	9.01	27.88	1
LH-DS-03	7/16/2025 23:00	8.96	27.78	1
LH-DS-03	7/16/2025 23:15	8.96	27.78	1
LH-DS-03	7/16/2025 23:30	8.97	27.82	1
LH-DS-03	7/16/2025 23:45	8.93	27.8	1
LH-DS-03	7/17/2025 0:00	8.92	27.82	1
LH-DS-03	7/17/2025 0:15	8.88	27.84	1
LH-DS-03	7/17/2025 0:30	8.82	27.8	1
LH-DS-03	7/17/2025 0:45	8.89	27.84	1
LH-DS-03	7/17/2025 1:00	8.82	27.86	1
LH-DS-03	7/17/2025 1:15	8.71	27.78	1
LH-DS-03	7/17/2025 1:30	8.68	27.78	1
LH-DS-03	7/17/2025 1:45	8.6	27.74	1
LH-DS-03	7/17/2025 2:00	8.49	27.66	1
LH-DS-03	7/17/2025 2:15	8.39	27.6	1
LH-DS-03	7/17/2025 2:30	8.33	27.54	1
LH-DS-03	7/17/2025 2:45	8.26	27.52	1
LH-DS-03	7/17/2025 3:00	8.22	27.48	1
LH-DS-03	7/17/2025 3:15	8.22	27.5	1
LH-DS-03	7/17/2025 3:30	8.22	27.52	1
LH-DS-03	7/17/2025 3:45	8.15	27.52	1
LH-DS-03	7/17/2025 4:00	8.14	27.48	1
LH-DS-03	7/17/2025 4:15	8.18	27.52	1
LH-DS-03	7/17/2025 4:30	8.13	27.52	1
LH-DS-03	7/17/2025 4:45	8.12	27.48	1
LH-DS-03	7/17/2025 5:00	8.21	27.54	1
LH-DS-03	7/17/2025 5:15	8.19	27.56	1
LH-DS-03	7/17/2025 5:30	8.18	27.56	1
LH-DS-03	7/17/2025 5:45	8.14	27.52	1
LH-DS-03	7/17/2025 6:00	8.09	27.48	1
LH-DS-03	7/17/2025 6:15	8.05	27.44	1

Station Name	Date Time	DO mg/L	Temp C	Use Code
LH-DS-03	7/17/2025 6:30	8.05	27.4	1
LH-DS-03	7/17/2025 6:45	8.12	27.42	1
LH-DS-03	7/17/2025 7:00	8.11	27.42	1
LH-DS-03	7/17/2025 7:15	8.04	27.36	1
LH-DS-03	7/17/2025 7:30	7.99	27.3	1
LH-DS-03	7/17/2025 7:45	7.97	27.28	1
LH-DS-03	7/17/2025 8:00	8.05	27.3	1
LH-DS-03	7/17/2025 8:15	8.14	27.34	1
LH-DS-03	7/17/2025 8:30	8.19	27.36	1
LH-DS-03	7/17/2025 8:45	8.25	27.36	1
LH-DS-03	7/17/2025 9:00	8.35	27.36	1
LH-DS-03	7/17/2025 9:15	8.39	27.38	1
LH-DS-03	7/17/2025 9:30	8.45	27.42	1
LH-DS-03	7/17/2025 9:45	8.44	27.44	1
LH-DS-03	7/17/2025 10:00	8.39	27.42	1
LH-DS-03	7/17/2025 10:15	8.38	27.38	1
LH-DS-03	7/17/2025 10:30	8.43	27.4	1
LH-DS-03	7/17/2025 10:45	8.51	27.44	1
LH-DS-03	7/17/2025 11:00	8.48	27.44	1
LH-DS-03	7/17/2025 11:15	8.44	27.4	1
LH-DS-03	7/17/2025 11:30	8.6	27.48	1
LH-DS-03	7/17/2025 11:45	8.6	27.52	1
LH-DS-03	7/17/2025 12:00	8.56	27.5	1
LH-DS-03	7/17/2025 12:15	8.77	27.58	1
LH-DS-03	7/17/2025 12:30	9.01	27.7	1
LH-DS-03	7/17/2025 12:45	9.13	27.76	1
LH-DS-03	7/17/2025 13:00	9.23	27.8	1
LH-DS-03	7/17/2025 13:15	9.32	27.88	1
LH-DS-03	7/17/2025 13:30	9.36	27.94	1
LH-DS-03	7/17/2025 13:45	9.34	27.92	1
LH-DS-03	7/17/2025 14:00	9.29	27.9	1
LH-DS-03	7/17/2025 14:15	9.22	27.88	1
LH-DS-03	7/17/2025 14:30	9.07	27.82	1
LH-DS-03	7/17/2025 14:45	9	27.74	1
LH-DS-03	7/17/2025 15:00	8.93	27.68	1
LH-DS-03	7/17/2025 15:15	8.95	27.68	1
LH-DS-03	7/17/2025 15:30	9.06	27.72	1
LH-DS-03	7/17/2025 15:45	9.2	27.78	1
LH-DS-03	7/17/2025 16:00	9.3	27.86	1
LH-DS-03	7/17/2025 16:15	9.36	27.9	1
LH-DS-03	7/17/2025 16:30	9.45	27.94	1
LH-DS-03	7/17/2025 16:45	9.54	27.98	1
LH-DS-03	7/17/2025 17:00	9.55	28.02	1
LH-DS-03	7/17/2025 17:15	9.43	28	1
LH-DS-03	7/17/2025 17:30	9.37	27.96	1
LH-DS-03	7/17/2025 17:45	9.34	27.94	1
LH-DS-03	7/17/2025 18:00	9.28	27.92	1
LH-DS-03	7/17/2025 18:15	9.24	27.9	1
LH-DS-03	7/17/2025 18:30	9.27	27.92	1
LH-DS-03	7/17/2025 18:45	9.3	27.96	1
LH-DS-03	7/17/2025 19:00	9.21	27.96	1
LH-DS-03	7/17/2025 19:15	9.11	27.94	1
LH-DS-03	7/17/2025 19:30	8.97	27.88	1
LH-DS-03	7/17/2025 19:45	8.93	27.9	1
LH-DS-03	7/17/2025 20:00	8.96	27.92	1
LH-DS-03	7/17/2025 20:15	8.94	27.96	1
LH-DS-03	7/17/2025 20:30	8.95	27.98	1
LH-DS-03	7/17/2025 20:45	8.98	28	1
LH-DS-03	7/17/2025 21:00	9	28.02	1
LH-DS-03	7/17/2025 21:15	8.98	28.04	1
LH-DS-03	7/17/2025 21:30	8.91	28.02	1
LH-DS-03	7/17/2025 21:45	8.88	28	1
LH-DS-03	7/17/2025 22:00	8.86	28	1
LH-DS-03	7/17/2025 22:15	8.77	27.96	1
LH-DS-03	7/17/2025 22:30	8.69	27.92	1
LH-DS-03	7/17/2025 22:45	8.58	27.88	1
LH-DS-03	7/17/2025 23:00	8.51	27.86	1
LH-DS-03	7/17/2025 23:15	8.49	27.84	1
LH-DS-03	7/17/2025 23:30	8.48	27.84	1
LH-DS-03	7/17/2025 23:45	8.47	27.84	1
LH-DS-03	7/18/2025 0:00	8.45	27.86	1
LH-DS-03	7/18/2025 0:15	8.44	27.84	1
LH-DS-03	7/18/2025 0:30	8.37	27.82	1
LH-DS-03	7/18/2025 0:45	8.34	27.78	1
LH-DS-03	7/18/2025 1:00	8.31	27.76	1
LH-DS-03	7/18/2025 1:15	8.27	27.74	1
LH-DS-03	7/18/2025 1:30	8.25	27.72	1
LH-DS-03	7/18/2025 1:45	8.24	27.7	1
LH-DS-03	7/18/2025 2:00	8.23	27.68	1
LH-DS-03	7/18/2025 2:15	8.19	27.64	1
LH-DS-03	7/18/2025 2:30	8.13	27.6	1
LH-DS-03	7/18/2025 2:45	8.11	27.56	1
LH-DS-03	7/18/2025 3:00	8.07	27.52	1
LH-DS-03	7/18/2025 3:15	8.04	27.48	1

Station Name	Date Time	DO mg/L	Temp C	Use Code
LH-DS-03	7/18/2025 3:30	8.05	27.48	1
LH-DS-03	7/18/2025 3:45	7.98	27.46	1
LH-DS-03	7/18/2025 4:00	7.97	27.44	1
LH-DS-03	7/18/2025 4:15	7.97	27.44	1
LH-DS-03	7/18/2025 4:30	7.99	27.44	1
LH-DS-03	7/18/2025 4:45	7.99	27.46	1
LH-DS-03	7/18/2025 5:00	7.98	27.46	1
LH-DS-03	7/18/2025 5:15	7.96	27.46	1
LH-DS-03	7/18/2025 5:30	7.95	27.44	1
LH-DS-03	7/18/2025 5:45	7.92	27.44	1
LH-DS-03	7/18/2025 6:00	7.86	27.42	1
LH-DS-03	7/18/2025 6:15	7.81	27.4	1
LH-DS-03	7/18/2025 6:30	7.79	27.38	1
LH-DS-03	7/18/2025 6:45	7.77	27.34	1
LH-DS-03	7/18/2025 7:00	7.78	27.34	1
LH-DS-03	7/18/2025 7:15	7.81	27.32	1
LH-DS-03	7/18/2025 7:30	7.85	27.3	1
LH-DS-03	7/18/2025 7:45	7.88	27.28	1
LH-DS-03	7/18/2025 8:00	7.89	27.28	1
LH-DS-03	7/18/2025 8:15	7.95	27.28	1
LH-DS-03	7/18/2025 8:30	8.02	27.28	1
LH-DS-03	7/18/2025 8:45	8.08	27.26	1
LH-DS-03	7/18/2025 9:00	8.12	27.28	1
LH-DS-03	7/18/2025 9:15	8.18	27.28	1
LH-DS-03	7/18/2025 9:30	8.28	27.32	1
LH-DS-03	7/18/2025 9:45	8.39	27.32	1
LH-DS-03	7/18/2025 10:00	8.53	27.36	1
LH-DS-03	7/18/2025 10:15	8.67	27.42	1
LH-DS-03	7/18/2025 10:30	8.78	27.48	1
LH-DS-03	7/18/2025 10:45	8.87	27.54	1
LH-DS-03	7/18/2025 11:00	8.95	27.58	1
LH-DS-03	7/18/2025 11:15	9.04	27.64	1
LH-DS-03	7/18/2025 11:30	9.07	27.64	1
LH-DS-03	7/18/2025 11:45	9.12	27.68	1
LH-DS-03	7/18/2025 12:00	9.18	27.7	1
LH-DS-03	7/18/2025 12:15	9.15	27.74	1
LH-DS-03	7/18/2025 12:30	9.17	27.74	1
LH-DS-03	7/18/2025 12:45	9.22	27.76	1
LH-DS-03	7/18/2025 13:00	9.29	27.82	1
LH-DS-03	7/18/2025 13:15	9.3	27.86	1
LH-DS-03	7/18/2025 13:30	9.25	27.86	1
LH-DS-03	7/18/2025 13:45	9.18	27.84	1
LH-DS-03	7/18/2025 14:00	9.14	27.84	1
LH-DS-03	7/18/2025 14:15	9.06	27.84	1
LH-DS-03	7/18/2025 14:30	9.03	27.8	1
LH-DS-03	7/18/2025 14:45	9.03	27.8	1
LH-DS-03	7/18/2025 15:00	8.98	27.82	1
LH-DS-03	7/18/2025 15:15	8.94	27.8	1
LH-DS-03	7/18/2025 15:30	8.94	27.78	1
LH-DS-03	7/18/2025 15:45	8.95	27.78	1
LH-DS-03	7/18/2025 16:00	8.96	27.76	1
LH-DS-03	7/18/2025 16:15	8.96	27.76	1
LH-DS-03	7/18/2025 16:30	8.95	27.74	1
LH-DS-03	7/18/2025 16:45	8.95	27.74	1
LH-DS-03	7/18/2025 17:00	8.98	27.72	1
LH-DS-03	7/18/2025 17:15	9.01	27.72	1
LH-DS-03	7/18/2025 17:30	9.07	27.74	1
LH-DS-03	7/18/2025 17:45	9.1	27.74	1
LH-DS-03	7/18/2025 18:00	9.11	27.74	1
LH-DS-03	7/18/2025 18:15	9.11	27.72	1
LH-DS-03	7/18/2025 18:30	9.07	27.7	1
LH-DS-03	7/18/2025 18:45	8.98	27.66	1
LH-DS-03	7/18/2025 19:00	8.93	27.62	1
LH-DS-03	7/18/2025 19:15	8.87	27.58	1
LH-DS-03	7/18/2025 19:30	8.77	27.54	1
LH-DS-03	7/18/2025 19:45	8.66	27.5	1
LH-DS-03	7/18/2025 20:00	8.58	27.46	1
LH-DS-03	7/18/2025 20:15	8.5	27.44	1
LH-DS-03	7/18/2025 20:30	8.42	27.4	1
LH-DS-03	7/18/2025 20:45	8.36	27.38	1
LH-DS-03	7/18/2025 21:00	8.34	27.36	1
LH-DS-03	7/18/2025 21:15	8.31	27.36	1
LH-DS-03	7/18/2025 21:30	8.25	27.34	1
LH-DS-03	7/18/2025 21:45	8.21	27.32	1
LH-DS-03	7/18/2025 22:00	8.15	27.3	1
LH-DS-03	7/18/2025 22:15	8.08	27.28	1
LH-DS-03	7/18/2025 22:30	8.07	27.28	1
LH-DS-03	7/18/2025 22:45	8.09	27.3	1
LH-DS-03	7/18/2025 23:00	8.07	27.3	1
LH-DS-03	7/18/2025 23:15	8.07	27.3	1
LH-DS-03	7/18/2025 23:30	8.11	27.28	1
LH-DS-03	7/18/2025 23:45	8.15	27.28	1
LH-DS-03	7/19/2025 0:00	8.18	27.28	1
LH-DS-03	7/19/2025 0:15	8.21	27.26	1

Station Name	Date Time	DO mg/L	Temp C	Use Code
LH-DS-03	7/19/2025 0:30	8.24	27.28	1
LH-DS-03	7/19/2025 0:45	8.25	27.28	1
LH-DS-03	7/19/2025 1:00	8.26	27.28	1
LH-DS-03	7/19/2025 1:15	8.24	27.28	1
LH-DS-03	7/19/2025 1:30	8.25	27.28	1
LH-DS-03	7/19/2025 1:45	8.24	27.28	1
LH-DS-03	7/19/2025 2:00	8.23	27.28	1
LH-DS-03	7/19/2025 2:15	8.21	27.26	1
LH-DS-03	7/19/2025 2:30	8.17	27.26	1
LH-DS-03	7/19/2025 2:45	8.13	27.24	1
LH-DS-03	7/19/2025 3:00	8.07	27.22	1
LH-DS-03	7/19/2025 3:15	8.02	27.22	1
LH-DS-03	7/19/2025 3:30	7.99	27.2	1
LH-DS-03	7/19/2025 3:45	7.96	27.18	1
LH-DS-03	7/19/2025 4:00	7.91	27.16	1
LH-DS-03	7/19/2025 4:15	7.9	27.14	1
LH-DS-03	7/19/2025 4:30	7.88	27.14	1
LH-DS-03	7/19/2025 4:45	7.83	27.1	1
LH-DS-03	7/19/2025 5:00	7.8	27.08	1
LH-DS-03	7/19/2025 5:15	7.75	27.06	1
LH-DS-03	7/19/2025 5:30	7.72	27.04	1
LH-DS-03	7/19/2025 5:45	7.67	27.02	1
LH-DS-03	7/19/2025 6:00	7.66	26.98	1
LH-DS-03	7/19/2025 6:15	7.61	26.96	1
LH-DS-03	7/19/2025 6:30	7.59	26.94	1
LH-DS-03	7/19/2025 6:45	7.63	26.94	1
LH-DS-03	7/19/2025 7:00	7.63	26.94	1
LH-DS-03	7/19/2025 7:15	7.71	26.94	1
LH-DS-03	7/19/2025 7:30	7.78	26.94	1
LH-DS-03	7/19/2025 7:45	7.86	26.94	1
LH-DS-03	7/19/2025 8:00	8	26.96	1
LH-DS-03	7/19/2025 8:15	8.15	27	1
LH-DS-03	7/19/2025 8:30	8.34	27.04	1
LH-DS-03	7/19/2025 8:45	8.5	27.12	1
LH-DS-03	7/19/2025 9:00	8.66	27.18	1
LH-DS-03	7/19/2025 9:15	8.79	27.26	1
LH-DS-03	7/19/2025 9:30	8.9	27.32	1
LH-DS-03	7/19/2025 9:45	8.97	27.4	1
LH-DS-03	7/19/2025 10:00	9.03	27.46	1
LH-DS-03	7/19/2025 10:15	9.06	27.5	1
LH-DS-03	7/19/2025 10:30	9.1	27.54	1
LH-DS-03	7/19/2025 10:45	9.12	27.56	1
LH-DS-03	7/19/2025 11:00	9.17	27.58	1
LH-DS-03	7/19/2025 11:15	9.21	27.6	1
LH-DS-03	7/19/2025 11:30	9.23	27.6	1
LH-DS-03	7/19/2025 11:45	9.23	27.62	1
LH-DS-03	7/19/2025 12:00	9.22	27.64	1
LH-DS-03	7/19/2025 12:15	9.2	27.66	1
LH-DS-03	7/19/2025 12:30	9.2	27.68	1
LH-DS-03	7/19/2025 12:45	9.21	27.7	1
LH-DS-03	7/19/2025 13:00	9.25	27.7	1
LH-DS-03	7/19/2025 13:15	9.29	27.72	1
LH-DS-03	7/19/2025 13:30	9.28	27.72	1
LH-DS-03	7/19/2025 13:45	9.29	27.74	1
LH-DS-03	7/19/2025 14:00	9.28	27.72	1
LH-DS-03	7/19/2025 14:15	9.32	27.74	1
LH-DS-03	7/19/2025 14:30	9.32	27.76	1
LH-DS-03	7/19/2025 14:45	9.33	27.76	1
LH-DS-03	7/19/2025 15:00	9.35	27.76	1
LH-DS-03	7/19/2025 15:15	9.4	27.8	1
LH-DS-03	7/19/2025 15:30	9.48	27.84	1
LH-DS-03	7/19/2025 15:45	9.57	27.86	1
LH-DS-03	7/19/2025 16:00	9.65	27.9	1
LH-DS-03	7/19/2025 16:15	9.66	27.9	1
LH-DS-03	7/19/2025 16:30	9.62	27.9	1
LH-DS-03	7/19/2025 16:45	9.68	27.94	1
LH-DS-03	7/19/2025 17:00	9.75	27.98	1
LH-DS-03	7/19/2025 17:15	9.75	27.98	1
LH-DS-03	7/19/2025 17:30	9.7	27.94	1
LH-DS-03	7/19/2025 17:45	9.68	27.9	1
LH-DS-03	7/19/2025 18:00	9.66	27.92	1
LH-DS-03	7/19/2025 18:15	9.58	27.9	1
LH-DS-03	7/19/2025 18:30	9.58	27.92	1
LH-DS-03	7/19/2025 18:45	9.5	27.92	1
LH-DS-03	7/19/2025 19:00	9.41	27.88	1
LH-DS-03	7/19/2025 19:15	9.31	27.82	1
LH-DS-03	7/19/2025 19:30	9.17	27.74	1
LH-DS-03	7/19/2025 19:45	9.09	27.7	1
LH-DS-03	7/19/2025 20:00	8.92	27.66	1
LH-DS-03	7/19/2025 20:15	8.78	27.62	1
LH-DS-03	7/19/2025 20:30	8.75	27.64	1
LH-DS-03	7/19/2025 20:45	8.71	27.66	1
LH-DS-03	7/19/2025 21:00	8.66	27.68	1
LH-DS-03	7/19/2025 21:15	8.66	27.68	1

Station Name	Date Time	DO mg/L	Temp C	Use Code
LH-DS-03	7/19/2025 21:30	8.65	27.68	1
LH-DS-03	7/19/2025 21:45	8.64	27.68	1
LH-DS-03	7/19/2025 22:00	8.56	27.64	1
LH-DS-03	7/19/2025 22:15	8.46	27.58	1
LH-DS-03	7/19/2025 22:30	8.39	27.54	1
LH-DS-03	7/19/2025 22:45	8.31	27.52	1
LH-DS-03	7/19/2025 23:00	8.31	27.5	1
LH-DS-03	7/19/2025 23:15	8.31	27.5	1
LH-DS-03	7/19/2025 23:30	8.27	27.48	1
LH-DS-03	7/19/2025 23:45	8.24	27.46	1
LH-DS-03	7/20/2025 0:00	8.29	27.48	1
LH-DS-03	7/20/2025 0:15	8.29	27.48	1
LH-DS-03	7/20/2025 0:30	8.32	27.48	1
LH-DS-03	7/20/2025 0:45	8.39	27.48	1
LH-DS-03	7/20/2025 1:00	8.43	27.5	1
LH-DS-03	7/20/2025 1:15	8.45	27.48	1
LH-DS-03	7/20/2025 1:30	8.47	27.48	1
LH-DS-03	7/20/2025 1:45	8.47	27.48	1
LH-DS-03	7/20/2025 2:00	8.42	27.46	1
LH-DS-03	7/20/2025 2:15	8.35	27.42	1
LH-DS-03	7/20/2025 2:30	8.31	27.38	1
LH-DS-03	7/20/2025 2:45	8.26	27.36	1
LH-DS-03	7/20/2025 3:00	8.22	27.34	1
LH-DS-03	7/20/2025 3:15	8.18	27.32	1
LH-DS-03	7/20/2025 3:30	8.14	27.3	1
LH-DS-03	7/20/2025 3:45	8.15	27.3	1
LH-DS-03	7/20/2025 4:00	8.13	27.28	1
LH-DS-03	7/20/2025 4:15	8.09	27.28	1
LH-DS-03	7/20/2025 4:30	8.02	27.26	1
LH-DS-03	7/20/2025 4:45	7.94	27.24	1
LH-DS-03	7/20/2025 5:00	7.92	27.22	1
LH-DS-03	7/20/2025 5:15	7.91	27.2	1
LH-DS-03	7/20/2025 5:30	7.89	27.2	1
LH-DS-03	7/20/2025 5:45	7.9	27.2	1
LH-DS-03	7/20/2025 6:00	7.91	27.2	1
LH-DS-03	7/20/2025 6:15	7.95	27.18	1
LH-DS-03	7/20/2025 6:30	7.99	27.18	1
LH-DS-03	7/20/2025 6:45	8.03	27.2	1
LH-DS-03	7/20/2025 7:00	8.07	27.2	1
LH-DS-03	7/20/2025 7:15	8.14	27.2	1
LH-DS-03	7/20/2025 7:30	8.15	27.2	1
LH-DS-03	7/20/2025 7:45	8.19	27.18	1
LH-DS-03	7/20/2025 8:00	8.25	27.2	1
LH-DS-03	7/20/2025 8:15	8.28	27.22	1
LH-DS-03	7/20/2025 8:30	8.32	27.22	1
LH-DS-03	7/20/2025 8:45	8.37	27.24	1
LH-DS-03	7/20/2025 9:00	8.39	27.24	1
LH-DS-03	7/20/2025 9:15	8.35	27.24	1
LH-DS-03	7/20/2025 9:30	8.33	27.24	1
LH-DS-03	7/20/2025 9:45	8.37	27.24	1
LH-DS-03	7/20/2025 10:00	8.37	27.22	1
LH-DS-03	7/20/2025 10:15	8.35	27.22	1
LH-DS-03	7/20/2025 10:30	8.38	27.24	1
LH-DS-03	7/20/2025 10:45	8.41	27.26	1
LH-DS-03	7/20/2025 11:00	8.44	27.28	1
LH-DS-03	7/20/2025 11:15	8.49	27.3	1
LH-DS-03	7/20/2025 11:30	8.54	27.34	1
LH-DS-03	7/20/2025 11:45	8.55	27.36	1
LH-DS-03	7/20/2025 12:00	8.61	27.38	1
LH-DS-03	7/20/2025 12:15	8.68	27.4	1
LH-DS-03	7/20/2025 12:30	8.74	27.44	1
LH-DS-03	7/20/2025 12:45	8.83	27.46	1
LH-DS-03	7/20/2025 13:00	8.9	27.52	1
LH-DS-03	7/20/2025 13:15	8.99	27.58	1
LH-DS-03	7/20/2025 13:30	9.1	27.66	1
LH-DS-03	7/20/2025 13:45	9.21	27.74	1
LH-DS-03	7/20/2025 14:00	9.26	27.82	1
LH-DS-03	7/20/2025 14:15	9.38	27.9	1
LH-DS-03	7/20/2025 14:30	9.44	28	1
LH-DS-03	7/20/2025 14:45	9.56	28.1	1
LH-DS-03	7/20/2025 15:00	9.61	28.18	1
LH-DS-03	7/20/2025 15:15	9.57	28.24	1
LH-DS-03	7/20/2025 15:30	9.59	28.26	1
LH-DS-03	7/20/2025 15:45	9.58	28.3	1
LH-DS-03	7/20/2025 16:00	9.54	28.32	1
LH-DS-03	7/20/2025 16:15	9.57	28.3	1
LH-DS-03	7/20/2025 16:30	9.57	28.32	1
LH-DS-03	7/20/2025 16:45	9.57	28.32	1
LH-DS-03	7/20/2025 17:00	9.5	28.3	1
LH-DS-03	7/20/2025 17:15	9.45	28.24	1
LH-DS-03	7/20/2025 17:30	9.36	28.12	1
LH-DS-03	7/20/2025 17:45	9.22	27.98	1
LH-DS-03	7/20/2025 18:00	9.03	27.84	1
LH-DS-03	7/20/2025 18:15	8.91	27.74	1

Station Name	Date Time	DO mg/L	Temp C	Use Code
LH-DS-03	7/20/2025 18:30	8.82	27.68	1
LH-DS-03	7/20/2025 18:45	8.73	27.66	1
LH-DS-03	7/20/2025 19:00	8.64	27.62	1
LH-DS-03	7/20/2025 19:15	8.48	27.54	1
LH-DS-03	7/20/2025 19:30	8.43	27.5	1
LH-DS-03	7/20/2025 19:45	8.3	27.4	1
LH-DS-03	7/20/2025 20:00	8.32	27.38	1
LH-DS-03	7/20/2025 20:15	8.33	27.42	1
LH-DS-03	7/20/2025 20:30	8.18	27.36	1
LH-DS-03	7/20/2025 20:45	8.15	27.34	1
LH-DS-03	7/20/2025 21:00	8.14	27.34	1
LH-DS-03	7/20/2025 21:15	7.94	27.3	1
LH-DS-03	7/20/2025 21:30	7.9	27.28	1
LH-DS-03	7/20/2025 21:45	7.99	27.26	1
LH-DS-03	7/20/2025 22:00	8.03	27.26	1
LH-DS-03	7/20/2025 22:15	7.99	27.24	1
LH-DS-03	7/20/2025 22:30	7.99	27.24	1
LH-DS-03	7/20/2025 22:45	8.02	27.24	1
LH-DS-03	7/20/2025 23:00	8.03	27.26	1
LH-DS-03	7/20/2025 23:15	8.02	27.26	1
LH-DS-03	7/20/2025 23:30	8.01	27.26	1
LH-DS-03	7/20/2025 23:45	8.01	27.24	1
LH-DS-03	7/21/2025 0:00	7.96	27.22	1
LH-DS-03	7/21/2025 0:15	7.94	27.22	1
LH-DS-03	7/21/2025 0:30	7.96	27.2	1
LH-DS-03	7/21/2025 0:45	7.95	27.18	1
LH-DS-03	7/21/2025 1:00	7.94	27.16	1
LH-DS-03	7/21/2025 1:15	7.91	27.14	1
LH-DS-03	7/21/2025 1:30	7.87	27.12	1
LH-DS-03	7/21/2025 1:45	7.79	27.08	1
LH-DS-03	7/21/2025 2:00	7.7	27.04	1
LH-DS-03	7/21/2025 2:15	7.66	27.02	1
LH-DS-03	7/21/2025 2:30	7.62	27	1
LH-DS-03	7/21/2025 2:45	7.57	26.98	1
LH-DS-03	7/21/2025 3:00	7.51	26.96	1
LH-DS-03	7/21/2025 3:15	7.46	26.94	1
LH-DS-03	7/21/2025 3:30	7.38	26.92	1
LH-DS-03	7/21/2025 3:45	7.35	26.88	1
LH-DS-03	7/21/2025 4:00	7.27	26.86	1
LH-DS-03	7/21/2025 4:15	7.21	26.84	1
LH-DS-03	7/21/2025 4:30	7.13	26.82	1
LH-DS-03	7/21/2025 4:45	7.06	26.78	1
LH-DS-03	7/21/2025 5:00	7.01	26.76	1
LH-DS-03	7/21/2025 5:15	6.94	26.72	1
LH-DS-03	7/21/2025 5:30	6.88	26.7	1
LH-DS-03	7/21/2025 5:45	6.84	26.68	1
LH-DS-03	7/21/2025 6:00	6.85	26.66	1
LH-DS-03	7/21/2025 6:15	6.86	26.64	1
LH-DS-03	7/21/2025 6:30	6.9	26.64	1
LH-DS-03	7/21/2025 6:45	6.97	26.64	1
LH-DS-03	7/21/2025 7:00	7.06	26.64	1
LH-DS-03	7/21/2025 7:15	7.22	26.66	1
LH-DS-03	7/21/2025 7:30	7.46	26.68	1
LH-DS-03	7/21/2025 7:45	7.68	26.72	1
LH-DS-03	7/21/2025 8:00	7.86	26.74	1
LH-DS-03	7/21/2025 8:15	8.03	26.8	1
LH-DS-03	7/21/2025 8:30	8.16	26.82	1
LH-DS-03	7/21/2025 8:45	8.23	26.86	1
LH-DS-03	7/21/2025 9:00	8.26	26.9	1
LH-DS-03	7/21/2025 9:15	8.31	26.9	1
LH-DS-03	7/21/2025 9:30	8.36	26.94	1
LH-DS-03	7/21/2025 9:45	8.39	26.96	1
LH-DS-03	7/21/2025 10:00	8.44	27	1
LH-DS-03	7/21/2025 10:15	8.45	27.04	1
LH-DS-03	7/21/2025 10:30	8.43	27.04	1
LH-DS-03	7/21/2025 10:45	8.43	27.06	1
LH-DS-03	7/21/2025 11:00	8.36	27.08	1
LH-DS-03	7/21/2025 11:15	8.32	27.06	1
LH-DS-03	7/21/2025 11:30	8.38	27.08	1
LH-DS-03	7/21/2025 11:45	8.49	27.14	1
LH-DS-03	7/21/2025 12:00	8.56	27.2	1
LH-DS-03	7/21/2025 12:15	8.64	27.24	1
LH-DS-03	7/21/2025 12:30	8.71	27.28	1
LH-DS-03	7/21/2025 12:45	8.75	27.3	1
LH-DS-03	7/21/2025 13:00	8.78	27.34	1
LH-DS-03	7/21/2025 13:15	8.77	27.34	1
LH-DS-03	7/21/2025 13:30	8.76	27.34	1
LH-DS-03	7/21/2025 13:45	8.83	27.36	1
LH-DS-03	7/21/2025 14:00	7.36	27.16	2
LH-DS-03	7/21/2025 14:15	8.66	23.58	2
LH-DS-03	7/21/2025 14:30	8.55	24.04	2
LH-DS-03	7/21/2025 14:45	8.4	24.3	2
LH-DS-03	7/21/2025 15:00	9.04	27.28	1
LH-DS-03	7/21/2025 15:15	9.04	27.42	1

Station Name	Date Time	DO mg/L	Temp C	Use Code
LH-DS-03	7/21/2025 15:30	9.04	27.42	1
LH-DS-03	7/21/2025 15:45	9.02	27.42	1
LH-DS-03	7/21/2025 16:00	9.01	27.4	1
LH-DS-03	7/21/2025 16:15	9.02	27.4	1
LH-DS-03	7/21/2025 16:30	9.04	27.38	1
LH-DS-03	7/21/2025 16:45	9.01	27.36	1
LH-DS-03	7/21/2025 17:00	9	27.34	1
LH-DS-03	7/21/2025 17:15	9.01	27.32	1
LH-DS-03	7/21/2025 17:30	9.01	27.3	1
LH-DS-03	7/21/2025 17:45	8.98	27.28	1
LH-DS-03	7/21/2025 18:00	8.95	27.24	1
LH-DS-03	7/21/2025 18:15	8.91	27.22	1
LH-DS-03	7/21/2025 18:30	8.88	27.2	1
LH-DS-03	7/21/2025 18:45	8.79	27.16	1
LH-DS-03	7/21/2025 19:00	8.69	27.1	1
LH-DS-03	7/21/2025 19:15	8.62	27.06	1
LH-DS-03	7/21/2025 19:30	8.48	27.02	1
LH-DS-03	7/21/2025 19:45	8.39	26.98	1
LH-DS-03	7/21/2025 20:00	8.33	26.96	1
LH-DS-03	7/21/2025 20:15	8.28	26.94	1
LH-DS-03	7/21/2025 20:30	8.24	26.92	1
LH-DS-03	7/21/2025 20:45	8.19	26.92	1
LH-DS-03	7/21/2025 21:00	8.1	26.88	1
LH-DS-03	7/21/2025 21:15	8	26.88	1
LH-DS-03	7/21/2025 21:30	7.95	26.86	1
LH-DS-03	7/21/2025 21:45	7.9	26.84	1
LH-DS-03	7/21/2025 22:00	7.85	26.84	1
LH-DS-03	7/21/2025 22:15	7.82	26.82	1
LH-DS-03	7/21/2025 22:30	7.79	26.82	1
LH-DS-03	7/21/2025 22:45	7.76	26.8	1
LH-DS-03	7/21/2025 23:00	7.72	26.78	1
LH-DS-03	7/21/2025 23:15	7.69	26.76	1
LH-DS-03	7/21/2025 23:30	7.67	26.74	1
LH-DS-03	7/21/2025 23:45	7.65	26.72	1
LH-DS-03	7/22/2025 0:00	7.6	26.72	1
LH-DS-03	7/22/2025 0:15	7.57	26.7	1
LH-DS-03	7/22/2025 0:30	7.55	26.68	1
LH-DS-03	7/22/2025 0:45	7.53	26.66	1
LH-DS-03	7/22/2025 1:00	7.49	26.64	1
LH-DS-03	7/22/2025 1:15	7.46	26.62	1
LH-DS-03	7/22/2025 1:30	7.42	26.6	1
LH-DS-03	7/22/2025 1:45	7.37	26.58	1
LH-DS-03	7/22/2025 2:00	7.33	26.56	1
LH-DS-03	7/22/2025 2:15	7.3	26.52	1
LH-DS-03	7/22/2025 2:30	7.23	26.5	1
LH-DS-03	7/22/2025 2:45	7.19	26.46	1
LH-DS-03	7/22/2025 3:00	7.13	26.44	1
LH-DS-03	7/22/2025 3:15	7.07	26.4	1
LH-DS-03	7/22/2025 3:30	7.03	26.36	1
LH-DS-03	7/22/2025 3:45	6.98	26.34	1
LH-DS-03	7/22/2025 4:00	6.95	26.3	1
LH-DS-03	7/22/2025 4:15	6.91	26.28	1
LH-DS-03	7/22/2025 4:30	6.88	26.26	1
LH-DS-03	7/22/2025 4:45	6.9	26.26	1
LH-DS-03	7/22/2025 5:00	6.91	26.24	1
LH-DS-03	7/22/2025 5:15	6.96	26.24	1
LH-DS-03	7/22/2025 5:30	7	26.24	1
LH-DS-03	7/22/2025 5:45	7.1	26.24	1
LH-DS-03	7/22/2025 6:00	7.16	26.24	1
LH-DS-03	7/22/2025 6:15	7.24	26.22	1
LH-DS-03	7/22/2025 6:30	7.33	26.24	1
LH-DS-03	7/22/2025 6:45	7.41	26.24	1
LH-DS-03	7/22/2025 7:00	7.49	26.26	1
LH-DS-03	7/22/2025 7:15	7.59	26.3	1
LH-DS-03	7/22/2025 7:30	7.69	26.34	1
LH-DS-03	7/22/2025 7:45	7.8	26.4	1
LH-DS-03	7/22/2025 8:00	7.86	26.44	1
LH-DS-03	7/22/2025 8:15	7.94	26.48	1
LH-DS-03	7/22/2025 8:30	8.01	26.54	1
LH-DS-03	7/22/2025 8:45	8.05	26.58	1
LH-DS-03	7/22/2025 9:00	8.08	26.64	1
LH-DS-03	7/22/2025 9:15	8.14	26.7	1
LH-DS-03	7/22/2025 9:30	8.19	26.72	1
LH-DS-03	7/22/2025 9:45	8.25	26.76	1
LH-DS-03	7/22/2025 10:00	8.32	26.8	1
LH-DS-03	7/22/2025 10:15	8.37	26.84	1
LH-DS-03	7/22/2025 10:30	8.41	26.88	1
LH-DS-03	7/22/2025 10:45	8.45	26.9	1
LH-DS-03	7/22/2025 11:00	8.52	26.94	1
LH-DS-03	7/22/2025 11:15	8.6	26.98	1
LH-DS-03	7/22/2025 11:30	8.68	27.02	1
LH-DS-03	7/22/2025 11:45	8.69	27.04	1
LH-DS-03	7/22/2025 12:00	8.75	27.1	1
LH-DS-03	7/22/2025 12:15	8.82	27.14	1

Station Name	Date Time	DO mg/L	Temp C	Use Code
LH-DS-03	7/22/2025 12:30	8.9	27.2	1
LH-DS-03	7/22/2025 12:45	8.94	27.24	1
LH-DS-03	7/22/2025 13:00	9.03	27.26	1
LH-DS-03	7/22/2025 13:15	9.09	27.32	1
LH-DS-03	7/22/2025 13:30	9.12	27.38	1
LH-DS-03	7/22/2025 13:45	9.18	27.42	1
LH-DS-03	7/22/2025 14:00	9.22	27.46	1
LH-DS-03	7/22/2025 14:15	9.26	27.52	1
LH-DS-03	7/22/2025 14:30	9.3	27.56	1
LH-DS-03	7/22/2025 14:45	9.3	27.6	1
LH-DS-03	7/22/2025 15:00	9.31	27.62	1
LH-DS-03	7/22/2025 15:15	9.28	27.6	1
LH-DS-03	7/22/2025 15:30	9.17	27.54	1
LH-DS-03	7/22/2025 15:45	9.08	27.48	1
LH-DS-03	7/22/2025 16:00	9.19	27.48	1
LH-DS-03	7/22/2025 16:15	9.21	27.5	1
LH-DS-03	7/22/2025 16:30	9.15	27.46	1
LH-DS-03	7/22/2025 16:45	9.13	27.44	1
LH-DS-03	7/22/2025 17:00	9.12	27.4	1
LH-DS-03	7/22/2025 17:15	9.13	27.36	1
LH-DS-03	7/22/2025 17:30	9.16	27.34	1
LH-DS-03	7/22/2025 17:45	9.16	27.32	1
LH-DS-03	7/22/2025 18:00	9.11	27.26	1
LH-DS-03	7/22/2025 18:15	9.07	27.22	1
LH-DS-03	7/22/2025 18:30	9.05	27.18	1
LH-DS-03	7/22/2025 18:45	9.02	27.16	1
LH-DS-03	7/22/2025 19:00	8.98	27.14	1
LH-DS-03	7/22/2025 19:15	8.91	27.1	1
LH-DS-03	7/22/2025 19:30	8.85	27.06	1
LH-DS-03	7/22/2025 19:45	8.77	27.04	1
LH-DS-03	7/22/2025 20:00	8.71	27.04	1
LH-DS-03	7/22/2025 20:15	8.64	27.06	1
LH-DS-03	7/22/2025 20:30	8.51	27.02	1
LH-DS-03	7/22/2025 20:45	8.38	26.98	1
LH-DS-03	7/22/2025 21:00	8.24	26.92	1
LH-DS-03	7/22/2025 21:15	8.18	26.9	1
LH-DS-03	7/22/2025 21:30	8.1	26.88	1
LH-DS-03	7/22/2025 21:45	8.04	26.86	1
LH-DS-03	7/22/2025 22:00	7.96	26.82	1
LH-DS-03	7/22/2025 22:15	7.88	26.8	1
LH-DS-03	7/22/2025 22:30	7.83	26.78	1
LH-DS-03	7/22/2025 22:45	7.77	26.76	1
LH-DS-03	7/22/2025 23:00	7.73	26.74	1
LH-DS-03	7/22/2025 23:15	7.64	26.7	1
LH-DS-03	7/22/2025 23:30	7.64	26.68	1
LH-DS-03	7/22/2025 23:45	7.59	26.66	1
LH-DS-03	7/23/2025 0:00	7.58	26.64	1
LH-DS-03	7/23/2025 0:15	7.58	26.64	1
LH-DS-03	7/23/2025 0:30	7.6	26.62	1
LH-DS-03	7/23/2025 0:45	7.6	26.62	1
LH-DS-03	7/23/2025 1:00	7.57	26.62	1
LH-DS-03	7/23/2025 1:15	7.58	26.6	1
LH-DS-03	7/23/2025 1:30	7.67	26.58	1
LH-DS-03	7/23/2025 1:45	7.7	26.56	1
LH-DS-03	7/23/2025 2:00	7.72	26.56	1
LH-DS-03	7/23/2025 2:15	7.65	26.56	1
LH-DS-03	7/23/2025 2:30	7.59	26.54	1
LH-DS-03	7/23/2025 2:45	7.58	26.5	1
LH-DS-03	7/23/2025 3:00	7.6	26.5	1
LH-DS-03	7/23/2025 3:15	7.55	26.48	1
LH-DS-03	7/23/2025 3:30	7.51	26.48	1
LH-DS-03	7/23/2025 3:45	7.48	26.46	1
LH-DS-03	7/23/2025 4:00	7.44	26.44	1
LH-DS-03	7/23/2025 4:15	7.4	26.44	1
LH-DS-03	7/23/2025 4:30	7.36	26.42	1
LH-DS-03	7/23/2025 4:45	7.31	26.42	1
LH-DS-03	7/23/2025 5:00	7.26	26.4	1
LH-DS-03	7/23/2025 5:15	7.23	26.4	1
LH-DS-03	7/23/2025 5:30	7.12	26.38	1
LH-DS-03	7/23/2025 5:45	7.04	26.36	1
LH-DS-03	7/23/2025 6:00	6.98	26.36	1
LH-DS-03	7/23/2025 6:15	6.97	26.34	1
LH-DS-03	7/23/2025 6:30	6.96	26.34	1
LH-DS-03	7/23/2025 6:45	6.94	26.34	1
LH-DS-03	7/23/2025 7:00	6.95	26.34	1
LH-DS-03	7/23/2025 7:15	6.97	26.34	1
LH-DS-03	7/23/2025 7:30	7.02	26.36	1
LH-DS-03	7/23/2025 7:45	7.05	26.36	1
LH-DS-03	7/23/2025 8:00	7.11	26.38	1
LH-DS-03	7/23/2025 8:15	7.19	26.4	1
LH-DS-03	7/23/2025 8:30	7.27	26.42	1
LH-DS-03	7/23/2025 8:45	7.32	26.46	1
LH-DS-03	7/23/2025 9:00	7.45	26.48	1
LH-DS-03	7/23/2025 9:15	7.57	26.54	1

Station Name	Date Time	DO mg/L	Temp C	Use Code
LH-DS-03	7/23/2025 9:30	7.69	26.58	1
LH-DS-03	7/23/2025 9:45	7.8	26.62	1
LH-DS-03	7/23/2025 10:00	7.89	26.68	1
LH-DS-03	7/23/2025 10:15	7.94	26.72	1
LH-DS-03	7/23/2025 10:30	7.98	26.76	1
LH-DS-03	7/23/2025 10:45	8.07	26.78	1
LH-DS-03	7/23/2025 11:00	8.18	26.82	1
LH-DS-03	7/23/2025 11:15	8.29	26.86	1
LH-DS-03	7/23/2025 11:30	8.38	26.9	1
LH-DS-03	7/23/2025 11:45	8.43	26.94	1
LH-DS-03	7/23/2025 12:00	8.48	27	1
LH-DS-03	7/23/2025 12:15	8.62	27.08	1
LH-DS-03	7/23/2025 12:30	8.59	27.08	1
LH-DS-03	7/23/2025 12:45	8.38	27	1
LH-DS-03	7/23/2025 13:00	8.36	26.94	1
LH-DS-03	7/23/2025 13:15	8.52	26.98	1
LH-DS-03	7/23/2025 13:30	8.63	27.06	1
LH-DS-03	7/23/2025 13:45	8.65	27.08	1
LH-DS-03	7/23/2025 14:00	8.63	27.08	1
LH-DS-03	7/23/2025 14:15	8.58	27.06	1
LH-DS-03	7/23/2025 14:30	8.67	27.08	1
LH-DS-03	7/23/2025 14:45	8.73	27.1	1
LH-DS-03	7/23/2025 15:00	8.78	27.12	1
LH-DS-03	7/23/2025 15:15	8.85	27.14	1
LH-DS-03	7/23/2025 15:30	8.87	27.14	1
LH-DS-03	7/23/2025 15:45	8.83	27.12	1
LH-DS-03	7/23/2025 16:00	8.89	27.1	1
LH-DS-03	7/23/2025 16:15	8.93	27.06	1
LH-DS-03	7/23/2025 16:30	8.99	27.06	1
LH-DS-03	7/23/2025 16:45	8.87	27.02	1
LH-DS-03	7/23/2025 17:00	8.85	26.94	1
LH-DS-03	7/23/2025 17:15	8.83	26.92	1
LH-DS-03	7/23/2025 17:30	8.9	26.96	1
LH-DS-03	7/23/2025 17:45	8.91	27	1
LH-DS-03	7/23/2025 18:00	8.77	26.96	1
LH-DS-03	7/23/2025 18:15	8.68	26.88	1
LH-DS-03	7/23/2025 18:30	8.64	26.82	1
LH-DS-03	7/23/2025 18:45	8.64	26.82	1
LH-DS-03	7/23/2025 19:00	8.63	26.8	1
LH-DS-03	7/23/2025 19:15	8.57	26.8	1
LH-DS-03	7/23/2025 19:30	8.48	26.76	1
LH-DS-03	7/23/2025 19:45	8.34	26.72	1
LH-DS-03	7/23/2025 20:00	8.24	26.68	1
LH-DS-03	7/23/2025 20:15	8.16	26.66	1
LH-DS-03	7/23/2025 20:30	8.12	26.64	1
LH-DS-03	7/23/2025 20:45	8.09	26.66	1
LH-DS-03	7/23/2025 21:00	8.1	26.68	1
LH-DS-03	7/23/2025 21:15	7.99	26.66	1
LH-DS-03	7/23/2025 21:30	7.87	26.6	1
LH-DS-03	7/23/2025 21:45	7.78	26.56	1
LH-DS-03	7/23/2025 22:00	7.65	26.5	1
LH-DS-03	7/23/2025 22:15	7.7	26.46	1
LH-DS-03	7/23/2025 22:30	7.7	26.42	1
LH-DS-03	7/23/2025 22:45	7.69	26.38	1
LH-DS-03	7/23/2025 23:00	7.65	26.36	1
LH-DS-03	7/23/2025 23:15	7.67	26.36	1
LH-DS-03	7/23/2025 23:30	7.66	26.36	1
LH-DS-03	7/23/2025 23:45	7.6	26.34	1
LH-DS-03	7/24/2025 0:00	7.52	26.32	1
LH-DS-03	7/24/2025 0:15	7.53	26.3	1
LH-DS-03	7/24/2025 0:30	7.51	26.3	1
LH-DS-03	7/24/2025 0:45	7.47	26.28	1
LH-DS-03	7/24/2025 1:00	7.42	26.28	1
LH-DS-03	7/24/2025 1:15	7.38	26.26	1
LH-DS-03	7/24/2025 1:30	7.38	26.26	1
LH-DS-03	7/24/2025 1:45	7.42	26.24	1
LH-DS-03	7/24/2025 2:00	7.42	26.24	1
LH-DS-03	7/24/2025 2:15	7.41	26.24	1
LH-DS-03	7/24/2025 2:30	7.4	26.24	1
LH-DS-03	7/24/2025 2:45	7.44	26.24	1
LH-DS-03	7/24/2025 3:00	7.51	26.24	1
LH-DS-03	7/24/2025 3:15	7.59	26.26	1
LH-DS-03	7/24/2025 3:30	7.69	26.28	1
LH-DS-03	7/24/2025 3:45	7.8	26.32	1
LH-DS-03	7/24/2025 4:00	7.85	26.34	1
LH-DS-03	7/24/2025 4:15	7.9	26.36	1
LH-DS-03	7/24/2025 4:30	7.9	26.36	1
LH-DS-03	7/24/2025 4:45	7.94	26.38	1
LH-DS-03	7/24/2025 5:00	8.01	26.38	1
LH-DS-03	7/24/2025 5:15	8.08	26.4	1
LH-DS-03	7/24/2025 5:30	8.08	26.4	1
LH-DS-03	7/24/2025 5:45	8.04	26.38	1
LH-DS-03	7/24/2025 6:00	8.03	26.36	1
LH-DS-03	7/24/2025 6:15	8.01	26.34	1

Station Name	Date Time	DO mg/L	Temp C	Use Code
LH-DS-03	7/24/2025 6:30	8.03	26.34	1
LH-DS-03	7/24/2025 6:45	8.03	26.34	1
LH-DS-03	7/24/2025 7:00	8.07	26.34	1
LH-DS-03	7/24/2025 7:15	8.13	26.34	1
LH-DS-03	7/24/2025 7:30	8.2	26.36	1
LH-DS-03	7/24/2025 7:45	8.32	26.36	1
LH-DS-03	7/24/2025 8:00	8.41	26.38	1
LH-DS-03	7/24/2025 8:15	8.52	26.4	1
LH-DS-03	7/24/2025 8:30	8.63	26.42	1
LH-DS-03	7/24/2025 8:45	8.75	26.46	1
LH-DS-03	7/24/2025 9:00	8.91	26.5	1
LH-DS-03	7/24/2025 9:15	9.04	26.54	1
LH-DS-03	7/24/2025 9:30	9.21	26.6	1
LH-DS-03	7/24/2025 9:45	9.35	26.66	1
LH-DS-03	7/24/2025 10:00	9.51	26.72	1
LH-DS-03	7/24/2025 10:15	9.61	26.78	1
LH-DS-03	7/24/2025 10:30	9.61	26.82	1
LH-DS-03	7/24/2025 10:45	9.55	26.84	1
LH-DS-03	7/24/2025 11:00	9.6	26.86	1
LH-DS-03	7/24/2025 11:15	9.69	26.92	1
LH-DS-03	7/24/2025 11:30	9.72	26.94	1
LH-DS-03	7/24/2025 11:45	9.75	26.98	1
LH-DS-03	7/24/2025 12:00	9.79	27.02	1
LH-DS-03	7/24/2025 12:15	9.82	27.04	1
LH-DS-03	7/24/2025 12:30	9.86	27.06	1
LH-DS-03	7/24/2025 12:45	9.87	27.1	1
LH-DS-03	7/24/2025 13:00	9.82	27.12	1
LH-DS-03	7/24/2025 13:15	9.78	27.12	1
LH-DS-03	7/24/2025 13:30	9.73	27.12	1
LH-DS-03	7/24/2025 13:45	9.77	27.14	1
LH-DS-03	7/24/2025 14:00	9.89	27.2	1
LH-DS-03	7/24/2025 14:15	9.98	27.24	1
LH-DS-03	7/24/2025 14:30	10.01	27.28	1
LH-DS-03	7/24/2025 14:45	10.04	27.3	1
LH-DS-03	7/24/2025 15:00	10.17	27.34	1
LH-DS-03	7/24/2025 15:15	10.31	27.4	1
LH-DS-03	7/24/2025 15:30	10.43	27.44	1
LH-DS-03	7/24/2025 15:45	10.53	27.48	1
LH-DS-03	7/24/2025 16:00	10.58	27.52	1
LH-DS-03	7/24/2025 16:15	10.65	27.54	1
LH-DS-03	7/24/2025 16:30	10.72	27.58	1
LH-DS-03	7/24/2025 16:45	10.75	27.58	1
LH-DS-03	7/24/2025 17:00	10.64	27.58	1
LH-DS-03	7/24/2025 17:15	10.56	27.54	1
LH-DS-03	7/24/2025 17:30	10.52	27.54	1
LH-DS-03	7/24/2025 17:45	10.41	27.52	1
LH-DS-03	7/24/2025 18:00	10.29	27.48	1
LH-DS-03	7/24/2025 18:15	10.14	27.44	1
LH-DS-03	7/24/2025 18:30	10.09	27.42	1
LH-DS-03	7/24/2025 18:45	9.98	27.4	1
LH-DS-03	7/24/2025 19:00	9.88	27.36	1
LH-DS-03	7/24/2025 19:15	9.78	27.32	1
LH-DS-03	7/24/2025 19:30	9.61	27.28	1
LH-DS-03	7/24/2025 19:45	9.49	27.24	1
LH-DS-03	7/24/2025 20:00	9.34	27.2	1
LH-DS-03	7/24/2025 20:15	9.21	27.16	1
LH-DS-03	7/24/2025 20:30	9.14	27.14	1
LH-DS-03	7/24/2025 20:45	8.98	27.12	1
LH-DS-03	7/24/2025 21:00	8.8	27.08	1
LH-DS-03	7/24/2025 21:15	8.68	27.04	1
LH-DS-03	7/24/2025 21:30	8.59	27	1
LH-DS-03	7/24/2025 21:45	8.42	26.98	1
LH-DS-03	7/24/2025 22:00	8.3	26.94	1
LH-DS-03	7/24/2025 22:15	8.2	26.92	1
LH-DS-03	7/24/2025 22:30	8.16	26.9	1
LH-DS-03	7/24/2025 22:45	8.07	26.86	1
LH-DS-03	7/24/2025 23:00	8.1	26.84	1
LH-DS-03	7/24/2025 23:15	8.14	26.82	1
LH-DS-03	7/24/2025 23:30	8.2	26.8	1
LH-DS-03	7/24/2025 23:45	8.2	26.8	1
LH-DS-03	7/25/2025 0:00	8.26	26.78	1
LH-DS-03	7/25/2025 0:15	8.27	26.78	1
LH-DS-03	7/25/2025 0:30	8.34	26.78	1
LH-DS-03	7/25/2025 0:45	8.35	26.76	1
LH-DS-03	7/25/2025 1:00	8.4	26.72	1
LH-DS-03	7/25/2025 1:15	8.45	26.7	1
LH-DS-03	7/25/2025 1:30	8.55	26.66	1
LH-DS-03	7/25/2025 1:45	8.65	26.64	1
LH-DS-03	7/25/2025 2:00	8.7	26.64	1
LH-DS-03	7/25/2025 2:15	8.7	26.64	1
LH-DS-03	7/25/2025 2:30	8.65	26.64	1
LH-DS-03	7/25/2025 2:45	8.58	26.62	1
LH-DS-03	7/25/2025 3:00	8.5	26.58	1
LH-DS-03	7/25/2025 3:15	8.4	26.56	1

Station Name	Date Time	DO mg/L	Temp C	Use Code
LH-DS-03	7/25/2025 3:30	8.31	26.52	1
LH-DS-03	7/25/2025 3:45	8.23	26.5	1
LH-DS-03	7/25/2025 4:00	8.21	26.48	1
LH-DS-03	7/25/2025 4:15	8.18	26.48	1
LH-DS-03	7/25/2025 4:30	8.2	26.46	1
LH-DS-03	7/25/2025 4:45	8.16	26.44	1
LH-DS-03	7/25/2025 5:00	8.15	26.42	1
LH-DS-03	7/25/2025 5:15	8.11	26.42	1
LH-DS-03	7/25/2025 5:30	8.04	26.4	1
LH-DS-03	7/25/2025 5:45	7.97	26.38	1
LH-DS-03	7/25/2025 6:00	7.91	26.36	1
LH-DS-03	7/25/2025 6:15	7.87	26.34	1
LH-DS-03	7/25/2025 6:30	7.86	26.34	1
LH-DS-03	7/25/2025 6:45	7.84	26.32	1
LH-DS-03	7/25/2025 7:00	7.88	26.32	1
LH-DS-03	7/25/2025 7:15	7.94	26.34	1
LH-DS-03	7/25/2025 7:30	8.14	26.36	1
LH-DS-03	7/25/2025 7:45	8.32	26.4	1
LH-DS-03	7/25/2025 8:00	8.51	26.44	1
LH-DS-03	7/25/2025 8:15	8.69	26.48	1
LH-DS-03	7/25/2025 8:30	8.8	26.52	1
LH-DS-03	7/25/2025 8:45	8.85	26.56	1
LH-DS-03	7/25/2025 9:00	8.93	26.58	1
LH-DS-03	7/25/2025 9:15	9.01	26.64	1
LH-DS-03	7/25/2025 9:30	9.02	26.66	1
LH-DS-03	7/25/2025 9:45	9.03	26.7	1
LH-DS-03	7/25/2025 10:00	9.05	26.72	1
LH-DS-03	7/25/2025 10:15	9.09	26.76	1
LH-DS-03	7/25/2025 10:30	9.16	26.82	1
LH-DS-03	7/25/2025 10:45	9.22	26.86	1
LH-DS-03	7/25/2025 11:00	9.3	26.92	1
LH-DS-03	7/25/2025 11:15	9.34	26.96	1
LH-DS-03	7/25/2025 11:30	9.47	27.04	1
LH-DS-03	7/25/2025 11:45	9.49	27.08	1
LH-DS-03	7/25/2025 12:00	9.54	27.12	1
LH-DS-03	7/25/2025 12:15	9.58	27.18	1
LH-DS-03	7/25/2025 12:30	9.65	27.22	1
LH-DS-03	7/25/2025 12:45	9.65	27.24	1
LH-DS-03	7/25/2025 13:00	9.69	27.24	1
LH-DS-03	7/25/2025 13:15	9.72	27.24	1
LH-DS-03	7/25/2025 13:30	9.81	27.3	1
LH-DS-03	7/25/2025 13:45	9.91	27.34	1
LH-DS-03	7/25/2025 14:00	9.95	27.42	1
LH-DS-03	7/25/2025 14:15	10.04	27.46	1
LH-DS-03	7/25/2025 14:30	10.12	27.5	1
LH-DS-03	7/25/2025 14:45	10.22	27.6	1
LH-DS-03	7/25/2025 15:00	10.24	27.64	1
LH-DS-03	7/25/2025 15:15	10.15	27.62	1
LH-DS-03	7/25/2025 15:30	10.06	27.56	1
LH-DS-03	7/25/2025 15:45	9.9	27.48	1
LH-DS-03	7/25/2025 16:00	9.88	27.46	1
LH-DS-03	7/25/2025 16:15	9.92	27.46	1
LH-DS-03	7/25/2025 16:30	9.89	27.46	1
LH-DS-03	7/25/2025 16:45	9.84	27.44	1
LH-DS-03	7/25/2025 17:00	9.82	27.4	1
LH-DS-03	7/25/2025 17:15	9.79	27.38	1
LH-DS-03	7/25/2025 17:30	9.69	27.36	1
LH-DS-03	7/25/2025 17:45	9.58	27.34	1
LH-DS-03	7/25/2025 18:00	9.46	27.3	1
LH-DS-03	7/25/2025 18:15	9.33	27.28	1
LH-DS-03	7/25/2025 18:30	9.24	27.26	1
LH-DS-03	7/25/2025 18:45	9.21	27.26	1
LH-DS-03	7/25/2025 19:00	9.14	27.24	1
LH-DS-03	7/25/2025 19:15	9.05	27.22	1
LH-DS-03	7/25/2025 19:30	8.97	27.22	1
LH-DS-03	7/25/2025 19:45	8.85	27.2	1
LH-DS-03	7/25/2025 20:00	8.75	27.18	1
LH-DS-03	7/25/2025 20:15	8.74	27.16	1
LH-DS-03	7/25/2025 20:30	8.63	27.14	1
LH-DS-03	7/25/2025 20:45	8.57	27.14	1
LH-DS-03	7/25/2025 21:00	8.42	27.1	1
LH-DS-03	7/25/2025 21:15	8.16	27.06	1
LH-DS-03	7/25/2025 21:30	8.04	27.02	1
LH-DS-03	7/25/2025 21:45	7.95	26.98	1
LH-DS-03	7/25/2025 22:00	7.9	26.94	1
LH-DS-03	7/25/2025 22:15	7.79	26.92	1
LH-DS-03	7/25/2025 22:30	7.78	26.88	1
LH-DS-03	7/25/2025 22:45	7.71	26.84	1
LH-DS-03	7/25/2025 23:00	7.55	26.8	1
LH-DS-03	7/25/2025 23:15	7.56	26.78	1
LH-DS-03	7/25/2025 23:30	7.55	26.74	1
LH-DS-03	7/25/2025 23:45	7.58	26.72	1
LH-DS-03	7/26/2025 0:00	7.61	26.68	1
LH-DS-03	7/26/2025 0:15	7.65	26.66	1

Station Name	Date Time	DO mg/L	Temp C	Use Code
LH-DS-03	7/26/2025 0:30	7.75	26.66	1
LH-DS-03	7/26/2025 0:45	7.8	26.66	1
LH-DS-03	7/26/2025 1:00	7.93	26.68	1
LH-DS-03	7/26/2025 1:15	7.98	26.68	1
LH-DS-03	7/26/2025 1:30	8.02	26.66	1
LH-DS-03	7/26/2025 1:45	8.05	26.64	1
LH-DS-03	7/26/2025 2:00	8.05	26.64	1
LH-DS-03	7/26/2025 2:15	8.07	26.62	1
LH-DS-03	7/26/2025 2:30	8.07	26.62	1
LH-DS-03	7/26/2025 2:45	8.02	26.62	1
LH-DS-03	7/26/2025 3:00	8	26.6	1
LH-DS-03	7/26/2025 3:15	7.98	26.58	1
LH-DS-03	7/26/2025 3:30	7.94	26.58	1
LH-DS-03	7/26/2025 3:45	7.92	26.56	1
LH-DS-03	7/26/2025 4:00	7.87	26.54	1
LH-DS-03	7/26/2025 4:15	7.83	26.52	1
LH-DS-03	7/26/2025 4:30	7.81	26.5	1
LH-DS-03	7/26/2025 4:45	7.76	26.48	1
LH-DS-03	7/26/2025 5:00	7.72	26.46	1
LH-DS-03	7/26/2025 5:15	7.65	26.42	1
LH-DS-03	7/26/2025 5:30	7.6	26.4	1
LH-DS-03	7/26/2025 5:45	7.5	26.38	1
LH-DS-03	7/26/2025 6:00	7.48	26.36	1
LH-DS-03	7/26/2025 6:15	7.47	26.34	1
LH-DS-03	7/26/2025 6:30	7.47	26.32	1
LH-DS-03	7/26/2025 6:45	7.48	26.3	1
LH-DS-03	7/26/2025 7:00	7.52	26.3	1
LH-DS-03	7/26/2025 7:15	7.68	26.32	1
LH-DS-03	7/26/2025 7:30	7.79	26.34	1
LH-DS-03	7/26/2025 7:45	7.89	26.36	1
LH-DS-03	7/26/2025 8:00	7.96	26.38	1
LH-DS-03	7/26/2025 8:15	8.06	26.42	1
LH-DS-03	7/26/2025 8:30	8.16	26.44	1
LH-DS-03	7/26/2025 8:45	8.27	26.48	1
LH-DS-03	7/26/2025 9:00	8.35	26.5	1
LH-DS-03	7/26/2025 9:15	8.41	26.52	1
LH-DS-03	7/26/2025 9:30	8.48	26.56	1
LH-DS-03	7/26/2025 9:45	8.56	26.58	1
LH-DS-03	7/26/2025 10:00	8.63	26.6	1
LH-DS-03	7/26/2025 10:15	8.71	26.64	1
LH-DS-03	7/26/2025 10:30	8.77	26.66	1
LH-DS-03	7/26/2025 10:45	8.81	26.7	1
LH-DS-03	7/26/2025 11:00	8.9	26.74	1
LH-DS-03	7/26/2025 11:15	8.97	26.76	1
LH-DS-03	7/26/2025 11:30	9.08	26.82	1
LH-DS-03	7/26/2025 11:45	9.14	26.86	1
LH-DS-03	7/26/2025 12:00	9.23	26.92	1
LH-DS-03	7/26/2025 12:15	9.36	26.98	1
LH-DS-03	7/26/2025 12:30	9.39	27.04	1
LH-DS-03	7/26/2025 12:45	9.5	27.1	1
LH-DS-03	7/26/2025 13:00	9.62	27.16	1
LH-DS-03	7/26/2025 13:15	9.66	27.22	1
LH-DS-03	7/26/2025 13:30	9.7	27.26	1
LH-DS-03	7/26/2025 13:45	9.69	27.3	1
LH-DS-03	7/26/2025 14:00	9.61	27.28	1
LH-DS-03	7/26/2025 14:15	9.51	27.24	1
LH-DS-03	7/26/2025 14:30	9.45	27.22	1
LH-DS-03	7/26/2025 14:45	9.4	27.2	1
LH-DS-03	7/26/2025 15:00	9.32	27.16	1
LH-DS-03	7/26/2025 15:15	9.26	27.12	1
LH-DS-03	7/26/2025 15:30	9.25	27.08	1
LH-DS-03	7/26/2025 15:45	9.24	27.04	1
LH-DS-03	7/26/2025 16:00	9.2	27.02	1
LH-DS-03	7/26/2025 16:15	9.16	26.98	1
LH-DS-03	7/26/2025 16:30	9.14	26.96	1
LH-DS-03	7/26/2025 16:45	9.1	26.92	1
LH-DS-03	7/26/2025 17:00	9.07	26.9	1
LH-DS-03	7/26/2025 17:15	9.04	26.86	1
LH-DS-03	7/26/2025 17:30	9	26.84	1
LH-DS-03	7/26/2025 17:45	9.01	26.82	1
LH-DS-03	7/26/2025 18:00	8.99	26.82	1
LH-DS-03	7/26/2025 18:15	8.94	26.8	1
LH-DS-03	7/26/2025 18:30	8.86	26.78	1
LH-DS-03	7/26/2025 18:45	8.85	26.74	1
LH-DS-03	7/26/2025 19:00	8.82	26.76	1
LH-DS-03	7/26/2025 19:15	8.93	26.78	1
LH-DS-03	7/26/2025 19:30	8.94	26.78	1
LH-DS-03	7/26/2025 19:45	8.93	26.76	1
LH-DS-03	7/26/2025 20:00	8.88	26.76	1
LH-DS-03	7/26/2025 20:15	8.83	26.76	1
LH-DS-03	7/26/2025 20:30	8.88	26.78	1
LH-DS-03	7/26/2025 20:45	8.97	26.82	1
LH-DS-03	7/26/2025 21:00	9.1	26.86	1
LH-DS-03	7/26/2025 21:15	9.1	26.88	1

Station Name	Date Time	DO mg/L	Temp C	Use Code
LH-DS-03	7/26/2025 21:30	9.14	26.88	1
LH-DS-03	7/26/2025 21:45	9.02	26.86	1
LH-DS-03	7/26/2025 22:00	8.9	26.84	1
LH-DS-03	7/26/2025 22:15	8.72	26.8	1
LH-DS-03	7/26/2025 22:30	8.59	26.74	1
LH-DS-03	7/26/2025 22:45	8.42	26.68	1
LH-DS-03	7/26/2025 23:00	8.28	26.64	1
LH-DS-03	7/26/2025 23:15	8.12	26.6	1
LH-DS-03	7/26/2025 23:30	8.01	26.56	1
LH-DS-03	7/26/2025 23:45	7.85	26.52	1
LH-DS-03	7/27/2025 0:00	7.73	26.48	1
LH-DS-03	7/27/2025 0:15	7.61	26.44	1
LH-DS-03	7/27/2025 0:30	7.46	26.4	1
LH-DS-03	7/27/2025 0:45	7.32	26.36	1
LH-DS-03	7/27/2025 1:00	7.23	26.34	1
LH-DS-03	7/27/2025 1:15	7.18	26.3	1
LH-DS-03	7/27/2025 1:30	7.09	26.28	1
LH-DS-03	7/27/2025 1:45	7.06	26.26	1
LH-DS-03	7/27/2025 2:00	7	26.24	1
LH-DS-03	7/27/2025 2:15	6.94	26.24	1
LH-DS-03	7/27/2025 2:30	6.95	26.22	1
LH-DS-03	7/27/2025 2:45	6.96	26.2	1
LH-DS-03	7/27/2025 3:00	6.98	26.2	1
LH-DS-03	7/27/2025 3:15	6.98	26.18	1
LH-DS-03	7/27/2025 3:30	7.02	26.16	1
LH-DS-03	7/27/2025 3:45	6.88	26.16	1
LH-DS-03	7/27/2025 4:00	6.99	26.14	1
LH-DS-03	7/27/2025 4:15	6.95	26.12	1
LH-DS-03	7/27/2025 4:30	6.99	26.1	1
LH-DS-03	7/27/2025 4:45	6.94	26.1	1
LH-DS-03	7/27/2025 5:00	6.93	26.08	1
LH-DS-03	7/27/2025 5:15	6.98	26.06	1
LH-DS-03	7/27/2025 5:30	6.98	26.06	1
LH-DS-03	7/27/2025 5:45	7.08	26.04	1
LH-DS-03	7/27/2025 6:00	7.13	26.04	1
LH-DS-03	7/27/2025 6:15	7.08	26.04	1
LH-DS-03	7/27/2025 6:30	7.18	26.04	1
LH-DS-03	7/27/2025 6:45	7.22	26.06	1
LH-DS-03	7/27/2025 7:00	7.25	26.08	1
LH-DS-03	7/27/2025 7:15	7.29	26.08	1
LH-DS-03	7/27/2025 7:30	7.3	26.1	1
LH-DS-03	7/27/2025 7:45	7.42	26.12	1
LH-DS-03	7/27/2025 8:00	7.5	26.14	1
LH-DS-03	7/27/2025 8:15	7.52	26.14	1
LH-DS-03	7/27/2025 8:30	7.61	26.14	1
LH-DS-03	7/27/2025 8:45	7.64	26.14	1
LH-DS-03	7/27/2025 9:00	7.7	26.14	1
LH-DS-03	7/27/2025 9:15	7.74	26.14	1
LH-DS-03	7/27/2025 9:30	7.72	26.14	1
LH-DS-03	7/27/2025 9:45	7.7	26.12	1
LH-DS-03	7/27/2025 10:00	7.63	26.12	1
LH-DS-03	7/27/2025 10:15	7.66	26.14	1
LH-DS-03	7/27/2025 10:30	7.71	26.14	1
LH-DS-03	7/27/2025 10:45	7.79	26.14	1
LH-DS-03	7/27/2025 11:00	7.8	26.14	1
LH-DS-03	7/27/2025 11:15	7.81	26.14	1
LH-DS-03	7/27/2025 11:30	7.8	26.12	1
LH-DS-03	7/27/2025 11:45	7.87	26.14	1
LH-DS-03	7/27/2025 12:00	7.92	26.14	1
LH-DS-03	7/27/2025 12:15	8.07	26.14	1
LH-DS-03	7/27/2025 12:30	8.1	26.14	1
LH-DS-03	7/27/2025 12:45	8.13	26.16	1
LH-DS-03	7/27/2025 13:00	8.12	26.14	1
LH-DS-03	7/27/2025 13:15	8.12	26.14	1
LH-DS-03	7/27/2025 13:30	8.14	26.14	1
LH-DS-03	7/27/2025 13:45	8.18	26.18	1
LH-DS-03	7/27/2025 14:00	8.2	26.18	1
LH-DS-03	7/27/2025 14:15	8.35	26.22	1
LH-DS-03	7/27/2025 14:30	8.53	26.26	1
LH-DS-03	7/27/2025 14:45	8.62	26.3	1
LH-DS-03	7/27/2025 15:00	8.63	26.3	1
LH-DS-03	7/27/2025 15:15	8.64	26.3	1
LH-DS-03	7/27/2025 15:30	8.67	26.32	1
LH-DS-03	7/27/2025 15:45	8.64	26.32	1
LH-DS-03	7/27/2025 16:00	8.56	26.3	1
LH-DS-03	7/27/2025 16:15	8.59	26.3	1
LH-DS-03	7/27/2025 16:30	8.6	26.3	1
LH-DS-03	7/27/2025 16:45	8.62	26.32	1
LH-DS-03	7/27/2025 17:00	8.59	26.32	1
LH-DS-03	7/27/2025 17:15	8.54	26.32	1
LH-DS-03	7/27/2025 17:30	8.48	26.32	1
LH-DS-03	7/27/2025 17:45	8.47	26.34	1
LH-DS-03	7/27/2025 18:00	8.48	26.34	1
LH-DS-03	7/27/2025 18:15	8.54	26.34	1

Station Name	Date Time	DO mg/L	Temp C	Use Code
LH-DS-03	7/27/2025 18:30	8.59	26.34	1
LH-DS-03	7/27/2025 18:45	8.56	26.34	1
LH-DS-03	7/27/2025 19:00	8.55	26.36	1
LH-DS-03	7/27/2025 19:15	8.55	26.36	1
LH-DS-03	7/27/2025 19:30	8.6	26.38	1
LH-DS-03	7/27/2025 19:45	8.59	26.38	1
LH-DS-03	7/27/2025 20:00	8.58	26.38	1
LH-DS-03	7/27/2025 20:15	8.57	26.38	1
LH-DS-03	7/27/2025 20:30	8.56	26.38	1
LH-DS-03	7/27/2025 20:45	8.54	26.38	1
LH-DS-03	7/27/2025 21:00	8.56	26.38	1
LH-DS-03	7/27/2025 21:15	8.56	26.38	1
LH-DS-03	7/27/2025 21:30	8.53	26.4	1
LH-DS-03	7/27/2025 21:45	8.49	26.4	1
LH-DS-03	7/27/2025 22:00	8.43	26.4	1
LH-DS-03	7/27/2025 22:15	8.34	26.4	1
LH-DS-03	7/27/2025 22:30	8.29	26.38	1
LH-DS-03	7/27/2025 22:45	8.22	26.38	1
LH-DS-03	7/27/2025 23:00	8.13	26.38	1
LH-DS-03	7/27/2025 23:15	8.08	26.38	1
LH-DS-03	7/27/2025 23:30	7.94	26.36	1
LH-DS-03	7/27/2025 23:45	7.92	26.36	1
LH-DS-03	7/28/2025 0:00	7.8	26.36	1
LH-DS-03	7/28/2025 0:15	7.73	26.34	1
LH-DS-03	7/28/2025 0:30	7.66	26.34	1
LH-DS-03	7/28/2025 0:45	7.6	26.34	1
LH-DS-03	7/28/2025 1:00	7.54	26.32	1
LH-DS-03	7/28/2025 1:15	7.47	26.32	1
LH-DS-03	7/28/2025 1:30	7.46	26.3	1
LH-DS-03	7/28/2025 1:45	7.51	26.3	1
LH-DS-03	7/28/2025 2:00	7.53	26.3	1
LH-DS-03	7/28/2025 2:15	7.56	26.3	1
LH-DS-03	7/28/2025 2:30	7.61	26.3	1
LH-DS-03	7/28/2025 2:45	7.64	26.3	1
LH-DS-03	7/28/2025 3:00	7.66	26.3	1
LH-DS-03	7/28/2025 3:15	7.66	26.3	1
LH-DS-03	7/28/2025 3:30	7.68	26.3	1
LH-DS-03	7/28/2025 3:45	7.67	26.28	1
LH-DS-03	7/28/2025 4:00	7.69	26.28	1
LH-DS-03	7/28/2025 4:15	7.66	26.28	1
LH-DS-03	7/28/2025 4:30	7.61	26.26	1
LH-DS-03	7/28/2025 4:45	7.52	26.26	1
LH-DS-03	7/28/2025 5:00	7.46	26.26	1
LH-DS-03	7/28/2025 5:15	7.37	26.24	1
LH-DS-03	7/28/2025 5:30	7.29	26.24	1
LH-DS-03	7/28/2025 5:45	7.2	26.22	1
LH-DS-03	7/28/2025 6:00	7.16	26.2	1
LH-DS-03	7/28/2025 6:15	7.04	26.18	1
LH-DS-03	7/28/2025 6:30	7.02	26.18	1
LH-DS-03	7/28/2025 6:45	6.95	26.18	1
LH-DS-03	7/28/2025 7:00	6.88	26.16	1
LH-DS-03	7/28/2025 7:15	6.92	26.16	1
LH-DS-03	7/28/2025 7:30	6.87	26.16	1
LH-DS-03	7/28/2025 7:45	6.94	26.16	1
LH-DS-03	7/28/2025 8:00	7.04	26.18	1
LH-DS-03	7/28/2025 8:15	7.11	26.2	1
LH-DS-03	7/28/2025 8:30	7.23	26.22	1
LH-DS-03	7/28/2025 8:45	7.41	26.28	1
LH-DS-03	7/28/2025 9:00	7.62	26.34	1
LH-DS-03	7/28/2025 9:15	7.77	26.42	1
LH-DS-03	7/28/2025 9:30	7.97	26.5	1
LH-DS-03	7/28/2025 9:45	8.05	26.54	1
LH-DS-03	7/28/2025 10:00	8.14	26.6	1
LH-DS-03	7/28/2025 10:15	8.19	26.64	1
LH-DS-03	7/28/2025 10:30	8.23	26.68	1
LH-DS-03	7/28/2025 10:45	8.24	26.72	1
LH-DS-03	7/28/2025 11:00	8.25	26.76	1
LH-DS-03	7/28/2025 11:15	8.29	26.8	1
LH-DS-03	7/28/2025 11:30	8.35	26.82	1
LH-DS-03	7/28/2025 11:45	8.41	26.86	1
LH-DS-03	7/28/2025 12:00	8.49	26.9	1
LH-DS-03	7/28/2025 12:15	8.57	26.94	1
LH-DS-03	7/28/2025 12:30	8.64	26.98	1
LH-DS-03	7/28/2025 12:45	8.63	27	1
LH-DS-03	7/28/2025 13:00	8.67	27.04	1
LH-DS-03	7/28/2025 13:15	8.63	27.08	1
LH-DS-03	7/28/2025 13:30	8.61	27.12	1
LH-DS-03	7/28/2025 13:45	7.77	27.84	2
LH-DS-03	7/28/2025 14:00	7.57	29.44	2
LH-DS-03	7/28/2025 14:15			2
LH-DS-03	7/28/2025 14:30	7.49	32.2	2
LH-DS-03	7/28/2025 14:45	9.04	27.72	1
LH-DS-03	7/28/2025 15:00	9.13	27.52	1
LH-DS-03	7/28/2025 15:15	9.14	27.54	1

Station Name	Date Time	DO mg/L	Temp C	Use Code
LH-DS-03	7/28/2025 15:30	9.16	27.6	1
LH-DS-03	7/28/2025 15:45	9.11	27.58	1
LH-DS-03	7/28/2025 16:00	8.95	27.54	1
LH-DS-03	7/28/2025 16:15	8.92	27.48	1
LH-DS-03	7/28/2025 16:30	8.92	27.4	1
LH-DS-03	7/28/2025 16:45	8.93	27.36	1
LH-DS-03	7/28/2025 17:00	8.94	27.32	1
LH-DS-03	7/28/2025 17:15	8.82	27.22	1
LH-DS-03	7/28/2025 17:30	8.64	27.1	1
LH-DS-03	7/28/2025 17:45	8.56	27.02	1
LH-DS-03	7/28/2025 18:00	8.46	26.98	1
LH-DS-03	7/28/2025 18:15	8.4	26.9	1
LH-DS-03	7/28/2025 18:30	8.47	26.84	1
LH-DS-03	7/28/2025 18:45	8.55	26.84	1
LH-DS-03	7/28/2025 19:00	8.45	26.82	1
LH-DS-03	7/28/2025 19:15	8.33	26.76	1
LH-DS-03	7/28/2025 19:30	8.28	26.74	1
LH-DS-03	7/28/2025 19:45	8.13	26.7	1
LH-DS-03	7/28/2025 20:00	7.93	26.66	1
LH-DS-03	7/28/2025 20:15	7.71	26.6	1
LH-DS-03	7/28/2025 20:30	7.56	26.56	1
LH-DS-03	7/28/2025 20:45	7.47	26.54	1
LH-DS-03	7/28/2025 21:00	7.38	26.54	1
LH-DS-03	7/28/2025 21:15	7.31	26.54	1
LH-DS-03	7/28/2025 21:30	7.25	26.56	1
LH-DS-03	7/28/2025 21:45	7.17	26.56	1
LH-DS-03	7/28/2025 22:00	7.09	26.54	1
LH-DS-03	7/28/2025 22:15	7.05	26.54	1
LH-DS-03	7/28/2025 22:30	7	26.54	1
LH-DS-03	7/28/2025 22:45	6.98	26.52	1
LH-DS-03	7/28/2025 23:00	7	26.5	1
LH-DS-03	7/28/2025 23:15	7.05	26.5	1
LH-DS-03	7/28/2025 23:30	7.09	26.52	1
LH-DS-03	7/28/2025 23:45	7.19	26.54	1
LH-DS-03	7/29/2025 0:00	7.3	26.54	1
LH-DS-03	7/29/2025 0:15	7.4	26.54	1
LH-DS-03	7/29/2025 0:30	7.43	26.52	1
LH-DS-03	7/29/2025 0:45	7.39	26.48	1
LH-DS-03	7/29/2025 1:00	7.37	26.44	1
LH-DS-03	7/29/2025 1:15	7.36	26.4	1
LH-DS-03	7/29/2025 1:30	7.32	26.36	1
LH-DS-03	7/29/2025 1:45	7.32	26.34	1
LH-DS-03	7/29/2025 2:00	7.31	26.32	1
LH-DS-03	7/29/2025 2:15	7.24	26.3	1
LH-DS-03	7/29/2025 2:30	7.19	26.28	1
LH-DS-03	7/29/2025 2:45	7.14	26.28	1
LH-DS-03	7/29/2025 3:00	7.06	26.26	1
LH-DS-03	7/29/2025 3:15	6.98	26.24	1
LH-DS-03	7/29/2025 3:30	6.92	26.22	1
LH-DS-03	7/29/2025 3:45	6.85	26.2	1
LH-DS-03	7/29/2025 4:00	6.77	26.18	1
LH-DS-03	7/29/2025 4:15	6.71	26.16	1
LH-DS-03	7/29/2025 4:30	6.64	26.14	1
LH-DS-03	7/29/2025 4:45	6.58	26.14	1
LH-DS-03	7/29/2025 5:00	6.52	26.12	1
LH-DS-03	7/29/2025 5:15	6.47	26.1	1
LH-DS-03	7/29/2025 5:30	6.44	26.08	1
LH-DS-03	7/29/2025 5:45	6.43	26.06	1
LH-DS-03	7/29/2025 6:00	6.45	26.06	1
LH-DS-03	7/29/2025 6:15	6.46	26.06	1
LH-DS-03	7/29/2025 6:30	6.53	26.06	1
LH-DS-03	7/29/2025 6:45	6.62	26.06	1
LH-DS-03	7/29/2025 7:00	6.7	26.08	1
LH-DS-03	7/29/2025 7:15	6.77	26.08	1
LH-DS-03	7/29/2025 7:30	6.99	26.1	1
LH-DS-03	7/29/2025 7:45	7.3	26.16	1
LH-DS-03	7/29/2025 8:00	7.46	26.22	1
LH-DS-03	7/29/2025 8:15	7.57	26.28	1
LH-DS-03	7/29/2025 8:30	7.64	26.34	1
LH-DS-03	7/29/2025 8:45	7.74	26.38	1
LH-DS-03	7/29/2025 9:00	7.83	26.44	1
LH-DS-03	7/29/2025 9:15	7.91	26.48	1
LH-DS-03	7/29/2025 9:30	8	26.54	1
LH-DS-03	7/29/2025 9:45	8.12	26.6	1
LH-DS-03	7/29/2025 10:00	8.27	26.66	1
LH-DS-03	7/29/2025 10:15	8.4	26.72	1
LH-DS-03	7/29/2025 10:30	8.52	26.78	1
LH-DS-03	7/29/2025 10:45	8.64	26.86	1
LH-DS-03	7/29/2025 11:00	8.76	26.94	1
LH-DS-03	7/29/2025 11:15	8.87	27.02	1
LH-DS-03	7/29/2025 11:30	9	27.1	1
LH-DS-03	7/29/2025 11:45	9.12	27.18	1
LH-DS-03	7/29/2025 12:00	9.27	27.28	1
LH-DS-03	7/29/2025 12:15	9.4	27.4	1

Station Name	Date Time	DO mg/L	Temp C	Use Code
LH-DS-03	7/29/2025 12:30	9.55	27.5	1
LH-DS-03	7/29/2025 12:45	9.69	27.62	1
LH-DS-03	7/29/2025 13:00	9.86	27.72	1
LH-DS-03	7/29/2025 13:15	9.96	27.8	1
LH-DS-03	7/29/2025 13:30	10.02	27.84	1
LH-DS-03	7/29/2025 13:45	10.05	27.86	1
LH-DS-03	7/29/2025 14:00	10.13	27.86	1
LH-DS-03	7/29/2025 14:15	10.19	27.86	1
LH-DS-03	7/29/2025 14:30	10.21	27.84	1
LH-DS-03	7/29/2025 14:45	10.26	27.82	1
LH-DS-03	7/29/2025 15:00	10.17	27.78	1
LH-DS-03	7/29/2025 15:15	10.21	27.78	1
LH-DS-03	7/29/2025 15:30	10.24	27.8	1
LH-DS-03	7/29/2025 15:45	10.27	27.82	1
LH-DS-03	7/29/2025 16:00	10.4	27.86	1
LH-DS-03	7/29/2025 16:15	10.6	27.92	1
LH-DS-03	7/29/2025 16:30	10.78	27.96	1
LH-DS-03	7/29/2025 16:45	10.83	27.98	1
LH-DS-03	7/29/2025 17:00	10.86	27.98	1
LH-DS-03	7/29/2025 17:15	10.9	28.02	1
LH-DS-03	7/29/2025 17:30	10.88	28.02	1
LH-DS-03	7/29/2025 17:45	10.82	28	1
LH-DS-03	7/29/2025 18:00	10.74	28	1
LH-DS-03	7/29/2025 18:15	10.7	28.02	1
LH-DS-03	7/29/2025 18:30	10.62	28.02	1
LH-DS-03	7/29/2025 18:45	10.56	28.04	1
LH-DS-03	7/29/2025 19:00	10.53	28.08	1
LH-DS-03	7/29/2025 19:15	10.47	28.1	1
LH-DS-03	7/29/2025 19:30	10.45	28.12	1
LH-DS-03	7/29/2025 19:45	10.24	28.08	1
LH-DS-03	7/29/2025 20:00	10.1	28.02	1
LH-DS-03	7/29/2025 20:15	9.94	27.98	1
LH-DS-03	7/29/2025 20:30	9.77	27.92	1
LH-DS-03	7/29/2025 20:45	9.59	27.86	1
LH-DS-03	7/29/2025 21:00	9.42	27.78	1
LH-DS-03	7/29/2025 21:15	9.35	27.72	1
LH-DS-03	7/29/2025 21:30	9.09	27.66	1
LH-DS-03	7/29/2025 21:45	8.97	27.58	1
LH-DS-03	7/29/2025 22:00	8.94	27.54	1
LH-DS-03	7/29/2025 22:15	8.92	27.52	1
LH-DS-03	7/29/2025 22:30	8.95	27.52	1
LH-DS-03	7/29/2025 22:45	8.9	27.52	1
LH-DS-03	7/29/2025 23:00	8.99	27.52	1
LH-DS-03	7/29/2025 23:15	9.07	27.56	1
LH-DS-03	7/29/2025 23:30	9.02	27.58	1
LH-DS-03	7/29/2025 23:45	8.94	27.58	1
LH-DS-03	7/30/2025 0:00	8.85	27.56	1
LH-DS-03	7/30/2025 0:15	8.75	27.54	1
LH-DS-03	7/30/2025 0:30	8.67	27.54	1
LH-DS-03	7/30/2025 0:45	8.58	27.52	1
LH-DS-03	7/30/2025 1:00	8.46	27.5	1
LH-DS-03	7/30/2025 1:15	8.36	27.48	1
LH-DS-03	7/30/2025 1:30	8.25	27.44	1
LH-DS-03	7/30/2025 1:45	8.17	27.44	1
LH-DS-03	7/30/2025 2:00	8.08	27.42	1
LH-DS-03	7/30/2025 2:15	8.01	27.42	1
LH-DS-03	7/30/2025 2:30	7.94	27.42	1
LH-DS-03	7/30/2025 2:45	7.86	27.4	1
LH-DS-03	7/30/2025 3:00	7.8	27.38	1
LH-DS-03	7/30/2025 3:15	7.74	27.36	1
LH-DS-03	7/30/2025 3:30	7.76	27.34	1
LH-DS-03	7/30/2025 3:45	7.75	27.32	1
LH-DS-03	7/30/2025 4:00	7.81	27.32	1
LH-DS-03	7/30/2025 4:15	7.84	27.3	1
LH-DS-03	7/30/2025 4:30	7.88	27.26	1
LH-DS-03	7/30/2025 4:45	7.87	27.22	1
LH-DS-03	7/30/2025 5:00	7.84	27.18	1
LH-DS-03	7/30/2025 5:15	7.81	27.16	1
LH-DS-03	7/30/2025 5:30	7.75	27.12	1
LH-DS-03	7/30/2025 5:45	7.72	27.1	1
LH-DS-03	7/30/2025 6:00	7.65	27.06	1
LH-DS-03	7/30/2025 6:15	7.58	27.02	1
LH-DS-03	7/30/2025 6:30	7.55	27	1
LH-DS-03	7/30/2025 6:45	7.5	26.98	1
LH-DS-03	7/30/2025 7:00	7.5	26.96	1
LH-DS-03	7/30/2025 7:15	7.47	26.96	1
LH-DS-03	7/30/2025 7:30	7.46	26.94	1
LH-DS-03	7/30/2025 7:45	7.48	26.94	1
LH-DS-03	7/30/2025 8:00	7.49	26.94	1
LH-DS-03	7/30/2025 8:15	7.52	26.96	1
LH-DS-03	7/30/2025 8:30	7.57	26.98	1
LH-DS-03	7/30/2025 8:45	7.62	27.02	1
LH-DS-03	7/30/2025 9:00	7.72	27.04	1
LH-DS-03	7/30/2025 9:15	7.86	27.1	1

Station Name	Date Time	DO mg/L	Temp C	Use Code
LH-DS-03	7/30/2025 9:30	7.98	27.16	1
LH-DS-03	7/30/2025 9:45	8.15	27.24	1
LH-DS-03	7/30/2025 10:00	8.32	27.34	1
LH-DS-03	7/30/2025 10:15	8.54	27.46	1
LH-DS-03	7/30/2025 10:30	8.72	27.56	1
LH-DS-03	7/30/2025 10:45	8.94	27.68	1
LH-DS-03	7/30/2025 11:00	9.07	27.76	1
LH-DS-03	7/30/2025 11:15	9.13	27.82	1
LH-DS-03	7/30/2025 11:30	9.21	27.84	1
LH-DS-03	7/30/2025 11:45	9.24	27.86	1
LH-DS-03	7/30/2025 12:00	9.28	27.84	1
LH-DS-03	7/30/2025 12:15	9.35	27.84	1
LH-DS-03	7/30/2025 12:30	9.41	27.86	1
LH-DS-03	7/30/2025 12:45	9.43	27.88	1
LH-DS-03	7/30/2025 13:00	9.38	27.86	1
LH-DS-03	7/30/2025 13:15	9.3	27.86	1
LH-DS-03	7/30/2025 13:30	9.29	27.86	1
LH-DS-03	7/30/2025 13:45	9.28	27.88	1
LH-DS-03	7/30/2025 14:00	9.31	27.9	1
LH-DS-03	7/30/2025 14:15	9.34	27.94	1
LH-DS-03	7/30/2025 14:30	9.36	27.96	1
LH-DS-03	7/30/2025 14:45	9.36	28	1
LH-DS-03	7/30/2025 15:00	9.36	28	1
LH-DS-03	7/30/2025 15:15	9.39	28.02	1
LH-DS-03	7/30/2025 15:30	9.44	28.06	1
LH-DS-03	7/30/2025 15:45	9.48	28.12	1
LH-DS-03	7/30/2025 16:00	9.54	28.16	1
LH-DS-03	7/30/2025 16:15	9.55	28.18	1
LH-DS-03	7/30/2025 16:30	9.49	28.16	1
LH-DS-03	7/30/2025 16:45	9.46	28.14	1
LH-DS-03	7/30/2025 17:00	9.47	28.16	1
LH-DS-03	7/30/2025 17:15	9.54	28.22	1
LH-DS-03	7/30/2025 17:30	9.51	28.28	1
LH-DS-03	7/30/2025 17:45	9.41	28.2	1
LH-DS-03	7/30/2025 18:00	9.44	28.12	1
LH-DS-03	7/30/2025 18:15	9.42	28.06	1
LH-DS-03	7/30/2025 18:30	9.21	27.96	1
LH-DS-03	7/30/2025 18:45	8.98	27.84	1
LH-DS-03	7/30/2025 19:00	8.64	27.7	1
LH-DS-03	7/30/2025 19:15	8.33	27.56	1
LH-DS-03	7/30/2025 19:30	8.18	27.48	1
LH-DS-03	7/30/2025 19:45	8.18	27.46	1
LH-DS-03	7/30/2025 20:00	8.18	27.46	1
LH-DS-03	7/30/2025 20:15	8.22	27.5	1
LH-DS-03	7/30/2025 20:30	8.28	27.58	1
LH-DS-03	7/30/2025 20:45	8.24	27.64	1
LH-DS-03	7/30/2025 21:00	8.1	27.64	1
LH-DS-03	7/30/2025 21:15	7.95	27.6	1
LH-DS-03	7/30/2025 21:30	7.76	27.56	1
LH-DS-03	7/30/2025 21:45	7.66	27.54	1
LH-DS-03	7/30/2025 22:00	7.57	27.54	1
LH-DS-03	7/30/2025 22:15	7.45	27.52	1
LH-DS-03	7/30/2025 22:30	7.43	27.5	1
LH-DS-03	7/30/2025 22:45	7.49	27.56	1
LH-DS-03	7/30/2025 23:00	7.55	27.6	1
LH-DS-03	7/30/2025 23:15	7.67	27.66	1
LH-DS-03	7/30/2025 23:30	7.82	27.72	1
LH-DS-03	7/30/2025 23:45	7.95	27.78	1
LH-DS-03	7/31/2025 0:00	8.04	27.82	1
LH-DS-03	7/31/2025 0:15	8.14	27.84	1
LH-DS-03	7/31/2025 0:30	8.23	27.88	1
LH-DS-03	7/31/2025 0:45	8.32	27.9	1
LH-DS-03	7/31/2025 1:00	8.28	27.86	1
LH-DS-03	7/31/2025 1:15	8.31	27.82	1
LH-DS-03	7/31/2025 1:30	8.28	27.8	1
LH-DS-03	7/31/2025 1:45	8.26	27.78	1
LH-DS-03	7/31/2025 2:00	8.24	27.74	1
LH-DS-03	7/31/2025 2:15	8.15	27.7	1
LH-DS-03	7/31/2025 2:30	8.05	27.66	1
LH-DS-03	7/31/2025 2:45	8.03	27.66	1
LH-DS-03	7/31/2025 3:00	8.04	27.66	1
LH-DS-03	7/31/2025 3:15	8	27.66	1
LH-DS-03	7/31/2025 3:30	7.95	27.66	1
LH-DS-03	7/31/2025 3:45	7.86	27.66	1
LH-DS-03	7/31/2025 4:00	7.79	27.66	1
LH-DS-03	7/31/2025 4:15	7.69	27.66	1
LH-DS-03	7/31/2025 4:30	7.62	27.66	1
LH-DS-03	7/31/2025 4:45	7.54	27.66	1
LH-DS-03	7/31/2025 5:00	7.46	27.68	1
LH-DS-03	7/31/2025 5:15	7.41	27.7	1
LH-DS-03	7/31/2025 5:30	7.33	27.7	1
LH-DS-03	7/31/2025 5:45	7.24	27.72	1
LH-DS-03	7/31/2025 6:00	7.17	27.72	1
LH-DS-03	7/31/2025 6:15	7.12	27.74	1

Station Name	Date Time	DO mg/L	Temp C	Use Code
LH-DS-03	7/31/2025 6:30	7.09	27.76	1
LH-DS-03	7/31/2025 6:45	7.12	27.76	1
LH-DS-03	7/31/2025 7:00	7.24	27.78	1
LH-DS-03	7/31/2025 7:15	7.38	27.78	1
LH-DS-03	7/31/2025 7:30	7.59	27.76	1
LH-DS-03	7/31/2025 7:45	7.85	27.76	1
LH-DS-03	7/31/2025 8:00	7.98	27.74	1
LH-DS-03	7/31/2025 8:15	7.99	27.68	1
LH-DS-03	7/31/2025 8:30	7.92	27.6	1
LH-DS-03	7/31/2025 8:45	7.99	27.52	1
LH-DS-03	7/31/2025 9:00	8.06	27.52	1
LH-DS-03	7/31/2025 9:15	7.98	27.48	1
LH-DS-03	7/31/2025 9:30	7.92	27.44	1
LH-DS-03	7/31/2025 9:45	7.9	27.38	1
LH-DS-03	7/31/2025 10:00	7.98	27.36	1
LH-DS-03	7/31/2025 10:15	7.94	27.36	1
LH-DS-03	7/31/2025 10:30	7.84	27.36	1
LH-DS-03	7/31/2025 10:45	7.81	27.34	1
LH-DS-03	7/31/2025 11:00	7.7	27.32	1
LH-DS-03	7/31/2025 11:15	7.61	27.28	1
LH-DS-03	7/31/2025 11:30	7.64	27.26	1
LH-DS-03	7/31/2025 11:45	7.71	27.24	1
LH-DS-03	7/31/2025 12:00	7.71	27.22	1
LH-DS-03	7/31/2025 12:15	7.69	27.2	1
LH-DS-03	7/31/2025 12:30	7.69	27.2	1
LH-DS-03	7/31/2025 12:45	7.74	27.2	1
LH-DS-03	7/31/2025 13:00	7.8	27.22	1
LH-DS-03	7/31/2025 13:15	7.89	27.22	1
LH-DS-03	7/31/2025 13:30	7.89	27.22	1
LH-DS-03	7/31/2025 13:45	7.91	27.2	1
LH-DS-03	7/31/2025 14:00	7.92	27.18	1
LH-DS-03	7/31/2025 14:15	7.83	27.16	1
LH-DS-03	7/31/2025 14:30	7.65	27.14	1
LH-DS-03	7/31/2025 14:45	7.58	27.1	1
LH-DS-03	7/31/2025 15:00	7.55	27.08	1
LH-DS-03	7/31/2025 15:15	7.52	27.06	1
LH-DS-03	7/31/2025 15:30	7.5	27.06	1
LH-DS-03	7/31/2025 15:45	7.52	27.04	1
LH-DS-03	7/31/2025 16:00	7.49	27.02	1
LH-DS-03	7/31/2025 16:15	7.43	27	1
LH-DS-03	7/31/2025 16:30	7.41	26.96	1
LH-DS-03	7/31/2025 16:45	7.39	26.96	1
LH-DS-03	7/31/2025 17:00	7.39	26.96	1
LH-DS-03	7/31/2025 17:15	7.39	26.94	1
LH-DS-03	7/31/2025 17:30	7.37	26.92	1
LH-DS-03	7/31/2025 17:45	7.36	26.92	1
LH-DS-03	7/31/2025 18:00	7.3	26.88	1
LH-DS-03	7/31/2025 18:15	7.22	26.84	1
LH-DS-03	7/31/2025 18:30	7.12	26.82	1
LH-DS-03	7/31/2025 18:45	7.07	26.8	1
LH-DS-03	7/31/2025 19:00	7	26.78	1
LH-DS-03	7/31/2025 19:15	6.96	26.74	1
LH-DS-03	7/31/2025 19:30	6.94	26.72	1
LH-DS-03	7/31/2025 19:45	6.89	26.68	1
LH-DS-03	7/31/2025 20:00	6.85	26.64	1
LH-DS-03	7/31/2025 20:15	6.85	26.62	1
LH-DS-03	7/31/2025 20:30	6.87	26.6	1
LH-DS-03	7/31/2025 20:45	6.93	26.6	1
LH-DS-03	7/31/2025 21:00	6.99	26.6	1
LH-DS-03	7/31/2025 21:15	7.01	26.64	1
LH-DS-03	7/31/2025 21:30	7	26.62	1
LH-DS-03	7/31/2025 21:45	7.04	26.62	1
LH-DS-03	7/31/2025 22:00	7	26.6	1
LH-DS-03	7/31/2025 22:15	6.89	26.58	1
LH-DS-03	7/31/2025 22:30	6.78	26.56	1
LH-DS-03	7/31/2025 22:45	6.7	26.52	1
LH-DS-03	7/31/2025 23:00	6.65	26.5	1
LH-DS-03	7/31/2025 23:15	6.62	26.48	1
LH-DS-03	7/31/2025 23:30	6.53	26.44	1
LH-DS-03	7/31/2025 23:45	6.49	26.4	1
LH-DS-03	8/1/2025 0:00	6.47	26.4	1
LH-DS-03	8/1/2025 0:15	6.45	26.38	1
LH-DS-03	8/1/2025 0:30	6.43	26.38	1
LH-DS-03	8/1/2025 0:45	6.43	26.36	1
LH-DS-03	8/1/2025 1:00	6.38	26.36	1
LH-DS-03	8/1/2025 1:15	6.34	26.34	1
LH-DS-03	8/1/2025 1:30	6.31	26.3	1
LH-DS-03	8/1/2025 1:45	6.28	26.3	1
LH-DS-03	8/1/2025 2:00	6.28	26.28	1
LH-DS-03	8/1/2025 2:15	6.3	26.26	1
LH-DS-03	8/1/2025 2:30	6.32	26.26	1
LH-DS-03	8/1/2025 2:45	6.35	26.24	1
LH-DS-03	8/1/2025 3:00	6.39	26.22	1
LH-DS-03	8/1/2025 3:15	6.45	26.22	1

Station Name	Date Time	DO mg/L	Temp C	Use Code
LH-DS-03	8/1/2025 3:30	6.49	26.2	1
LH-DS-03	8/1/2025 3:45	6.49	26.18	1
LH-DS-03	8/1/2025 4:00	6.53	26.2	1
LH-DS-03	8/1/2025 4:15	6.5	26.2	1
LH-DS-03	8/1/2025 4:30	6.44	26.18	1
LH-DS-03	8/1/2025 4:45	6.35	26.16	1
LH-DS-03	8/1/2025 5:00	6.31	26.14	1
LH-DS-03	8/1/2025 5:15	6.24	26.12	1
LH-DS-03	8/1/2025 5:30	6.18	26.08	1
LH-DS-03	8/1/2025 5:45	6.13	26.06	1
LH-DS-03	8/1/2025 6:00	6.1	26.04	1
LH-DS-03	8/1/2025 6:15	6.09	26.02	1
LH-DS-03	8/1/2025 6:30	6.05	26.02	1
LH-DS-03	8/1/2025 6:45	6	26	1
LH-DS-03	8/1/2025 7:00	5.99	25.98	1
LH-DS-03	8/1/2025 7:15	5.98	25.96	1
LH-DS-03	8/1/2025 7:30	6	25.96	1
LH-DS-03	8/1/2025 7:45	6.02	25.96	1
LH-DS-03	8/1/2025 8:00	6.1	25.96	1
LH-DS-03	8/1/2025 8:15	6.18	25.98	1
LH-DS-03	8/1/2025 8:30	6.32	26	1
LH-DS-03	8/1/2025 8:45	6.49	26.04	1
LH-DS-03	8/1/2025 9:00	6.62	26.06	1
LH-DS-03	8/1/2025 9:15	6.75	26.1	1
LH-DS-03	8/1/2025 9:30	6.92	26.14	1
LH-DS-03	8/1/2025 9:45	7	26.18	1
LH-DS-03	8/1/2025 10:00	7.01	26.2	1
LH-DS-03	8/1/2025 10:15	7.04	26.22	1
LH-DS-03	8/1/2025 10:30	7.01	26.2	1
LH-DS-03	8/1/2025 10:45	6.99	26.2	1
LH-DS-03	8/1/2025 11:00	7.02	26.2	1
LH-DS-03	8/1/2025 11:15	7.1	26.24	1
LH-DS-03	8/1/2025 11:30	7.19	26.28	1
LH-DS-03	8/1/2025 11:45	7.24	26.28	1
LH-DS-03	8/1/2025 12:00	7.35	26.36	1
LH-DS-03	8/1/2025 12:15	7.42	26.4	1
LH-DS-03	8/1/2025 12:30	7.46	26.44	1
LH-DS-03	8/1/2025 12:45	7.56	26.48	1
LH-DS-03	8/1/2025 13:00	7.63	26.54	1
LH-DS-03	8/1/2025 13:15	7.7	26.56	1
LH-DS-03	8/1/2025 13:30	7.78	26.6	1
LH-DS-03	8/1/2025 13:45	7.8	26.6	1
LH-DS-03	8/1/2025 14:00	7.79	26.62	1
LH-DS-03	8/1/2025 14:15	7.89	26.62	1
LH-DS-03	8/1/2025 14:30	7.97	26.66	1
LH-DS-03	8/1/2025 14:45	7.99	26.66	1
LH-DS-03	8/1/2025 15:00	7.96	26.64	1
LH-DS-03	8/1/2025 15:15	7.97	26.62	1
LH-DS-03	8/1/2025 15:30	7.96	26.62	1
LH-DS-03	8/1/2025 15:45	7.91	26.58	1
LH-DS-03	8/1/2025 16:00	7.85	26.54	1
LH-DS-03	8/1/2025 16:15	7.79	26.5	1
LH-DS-03	8/1/2025 16:30	7.64	26.46	1
LH-DS-03	8/1/2025 16:45	7.5	26.42	1
LH-DS-03	8/1/2025 17:00	7.41	26.38	1
LH-DS-03	8/1/2025 17:15	7.34	26.36	1
LH-DS-03	8/1/2025 17:30	7.3	26.32	1
LH-DS-03	8/1/2025 17:45	7.26	26.3	1
LH-DS-03	8/1/2025 18:00	7.24	26.28	1
LH-DS-03	8/1/2025 18:15	7.22	26.26	1
LH-DS-03	8/1/2025 18:30	7.16	26.24	1
LH-DS-03	8/1/2025 18:45	7.09	26.22	1
LH-DS-03	8/1/2025 19:00	6.99	26.18	1
LH-DS-03	8/1/2025 19:15	6.92	26.14	1
LH-DS-03	8/1/2025 19:30	6.83	26.12	1
LH-DS-03	8/1/2025 19:45	6.73	26.08	1
LH-DS-03	8/1/2025 20:00	6.62	26.04	1
LH-DS-03	8/1/2025 20:15	6.51	26.02	1
LH-DS-03	8/1/2025 20:30	6.42	26	1
LH-DS-03	8/1/2025 20:45	6.32	25.98	1
LH-DS-03	8/1/2025 21:00	6.22	25.96	1
LH-DS-03	8/1/2025 21:15	6.12	25.94	1
LH-DS-03	8/1/2025 21:30	6.07	25.94	1
LH-DS-03	8/1/2025 21:45	6.11	25.94	1
LH-DS-03	8/1/2025 22:00	6.19	25.96	1
LH-DS-03	8/1/2025 22:15	6.27	25.96	1
LH-DS-03	8/1/2025 22:30	6.3	25.98	1
LH-DS-03	8/1/2025 22:45	6.32	25.98	1
LH-DS-03	8/1/2025 23:00	6.33	25.98	1
LH-DS-03	8/1/2025 23:15	6.37	26	1
LH-DS-03	8/1/2025 23:30	6.43	26	1
LH-DS-03	8/1/2025 23:45	6.46	26	1
LH-DS-03	8/2/2025 0:00	6.45	25.98	1
LH-DS-03	8/2/2025 0:15	6.49	25.98	1

Station Name	Date Time	DO mg/L	Temp C	Use Code
LH-DS-03	8/2/2025 0:30	6.48	25.96	1
LH-DS-03	8/2/2025 0:45	6.45	25.96	1
LH-DS-03	8/2/2025 1:00	6.42	25.94	1
LH-DS-03	8/2/2025 1:15	6.38	25.92	1
LH-DS-03	8/2/2025 1:30	6.36	25.92	1
LH-DS-03	8/2/2025 1:45	6.33	25.9	1
LH-DS-03	8/2/2025 2:00	6.27	25.9	1
LH-DS-03	8/2/2025 2:15	6.21	25.88	1
LH-DS-03	8/2/2025 2:30	6.17	25.86	1
LH-DS-03	8/2/2025 2:45	6.14	25.84	1
LH-DS-03	8/2/2025 3:00	6.11	25.82	1
LH-DS-03	8/2/2025 3:15	6.12	25.8	1
LH-DS-03	8/2/2025 3:30	6.13	25.78	1
LH-DS-03	8/2/2025 3:45	6.13	25.78	1
LH-DS-03	8/2/2025 4:00	6.12	25.78	1
LH-DS-03	8/2/2025 4:15	6.11	25.76	1
LH-DS-03	8/2/2025 4:30	6.14	25.76	1
LH-DS-03	8/2/2025 4:45	6.19	25.76	1
LH-DS-03	8/2/2025 5:00	6.24	25.76	1
LH-DS-03	8/2/2025 5:15	6.25	25.76	1
LH-DS-03	8/2/2025 5:30	6.26	25.74	1
LH-DS-03	8/2/2025 5:45	6.24	25.74	1
LH-DS-03	8/2/2025 6:00	6.2	25.72	1
LH-DS-03	8/2/2025 6:15	6.16	25.72	1
LH-DS-03	8/2/2025 6:30	6.14	25.7	1
LH-DS-03	8/2/2025 6:45	6.1	25.7	1
LH-DS-03	8/2/2025 7:00	6.09	25.7	1
LH-DS-03	8/2/2025 7:15	6.08	25.68	1
LH-DS-03	8/2/2025 7:30	6.12	25.68	1
LH-DS-03	8/2/2025 7:45	6.16	25.7	1
LH-DS-03	8/2/2025 8:00	6.24	25.7	1
LH-DS-03	8/2/2025 8:15	6.33	25.72	1
LH-DS-03	8/2/2025 8:30	6.42	25.74	1
LH-DS-03	8/2/2025 8:45	6.52	25.76	1
LH-DS-03	8/2/2025 9:00	6.6	25.78	1
LH-DS-03	8/2/2025 9:15	6.68	25.8	1
LH-DS-03	8/2/2025 9:30	6.76	25.82	1
LH-DS-03	8/2/2025 9:45	6.84	25.86	1
LH-DS-03	8/2/2025 10:00	6.92	25.88	1
LH-DS-03	8/2/2025 10:15	6.99	25.92	1
LH-DS-03	8/2/2025 10:30	7.1	25.94	1
LH-DS-03	8/2/2025 10:45	7.17	25.94	1
LH-DS-03	8/2/2025 11:00	7.21	25.96	1
LH-DS-03	8/2/2025 11:15	7.25	26	1
LH-DS-03	8/2/2025 11:30	7.32	26.02	1
LH-DS-03	8/2/2025 11:45	7.38	26.04	1
LH-DS-03	8/2/2025 12:00	7.41	26.06	1
LH-DS-03	8/2/2025 12:15	7.44	26.08	1
LH-DS-03	8/2/2025 12:30	7.46	26.08	1
LH-DS-03	8/2/2025 12:45	7.5	26.1	1
LH-DS-03	8/2/2025 13:00	7.55	26.1	1
LH-DS-03	8/2/2025 13:15	7.59	26.1	1
LH-DS-03	8/2/2025 13:30	7.65	26.12	1
LH-DS-03	8/2/2025 13:45	7.66	26.14	1
LH-DS-03	8/2/2025 14:00	7.61	26.08	1
LH-DS-03	8/2/2025 14:15	7.63	26.04	1
LH-DS-03	8/2/2025 14:30	7.72	26.1	1
LH-DS-03	8/2/2025 14:45	7.63	26.06	1
LH-DS-03	8/2/2025 15:00	7.52	25.96	1
LH-DS-03	8/2/2025 15:15	7.58	26	1
LH-DS-03	8/2/2025 15:30	7.67	26.04	1
LH-DS-03	8/2/2025 15:45	7.55	26	1
LH-DS-03	8/2/2025 16:00	7.51	25.98	1
LH-DS-03	8/2/2025 16:15	7.61	26.02	1
LH-DS-03	8/2/2025 16:30	7.4	25.96	1
LH-DS-03	8/2/2025 16:45	7.23	25.86	1
LH-DS-03	8/2/2025 17:00	7.24	25.82	1
LH-DS-03	8/2/2025 17:15	7.22	25.78	1
LH-DS-03	8/2/2025 17:30	7.12	25.74	1
LH-DS-03	8/2/2025 17:45	6.87	25.64	1
LH-DS-03	8/2/2025 18:00	6.8	25.58	1
LH-DS-03	8/2/2025 18:15	6.82	25.58	1
LH-DS-03	8/2/2025 18:30	6.76	25.58	1
LH-DS-03	8/2/2025 18:45	6.69	25.56	1
LH-DS-03	8/2/2025 19:00	6.57	25.52	1
LH-DS-03	8/2/2025 19:15	6.44	25.48	1
LH-DS-03	8/2/2025 19:30	6.28	25.44	1
LH-DS-03	8/2/2025 19:45	6.15	25.38	1
LH-DS-03	8/2/2025 20:00	6.05	25.36	1
LH-DS-03	8/2/2025 20:15	5.93	25.32	1
LH-DS-03	8/2/2025 20:30	5.84	25.3	1
LH-DS-03	8/2/2025 20:45	5.79	25.28	1
LH-DS-03	8/2/2025 21:00	5.76	25.28	1
LH-DS-03	8/2/2025 21:15	5.73	25.26	1

Station Name	Date Time	DO mg/L	Temp C	Use Code
LH-DS-03	8/2/2025 21:30	5.69	25.26	1
LH-DS-03	8/2/2025 21:45	5.66	25.24	1
LH-DS-03	8/2/2025 22:00	5.64	25.24	1
LH-DS-03	8/2/2025 22:15	5.63	25.24	1
LH-DS-03	8/2/2025 22:30	5.63	25.24	1
LH-DS-03	8/2/2025 22:45	5.59	25.22	1
LH-DS-03	8/2/2025 23:00	5.6	25.22	1
LH-DS-03	8/2/2025 23:15	5.58	25.22	1
LH-DS-03	8/2/2025 23:30	5.59	25.2	1
LH-DS-03	8/2/2025 23:45	5.64	25.2	1
LH-DS-03	8/3/2025 0:00	5.67	25.2	1
LH-DS-03	8/3/2025 0:15	5.75	25.2	1
LH-DS-03	8/3/2025 0:30	5.79	25.22	1
LH-DS-03	8/3/2025 0:45	5.76	25.2	1
LH-DS-03	8/3/2025 1:00	5.66	25.18	1
LH-DS-03	8/3/2025 1:15	5.57	25.16	1
LH-DS-03	8/3/2025 1:30	5.52	25.14	1
LH-DS-03	8/3/2025 1:45	5.44	25.12	1
LH-DS-03	8/3/2025 2:00	5.37	25.1	1
LH-DS-03	8/3/2025 2:15	5.36	25.1	1
LH-DS-03	8/3/2025 2:30	5.32	25.08	1
LH-DS-03	8/3/2025 2:45	5.32	25.06	1
LH-DS-03	8/3/2025 3:00	5.29	25.06	1
LH-DS-03	8/3/2025 3:15	5.25	25.04	1
LH-DS-03	8/3/2025 3:30	5.22	25.04	1
LH-DS-03	8/3/2025 3:45	5.21	25.02	1
LH-DS-03	8/3/2025 4:00	5.2	25.02	1
LH-DS-03	8/3/2025 4:15	5.22	25.02	1
LH-DS-03	8/3/2025 4:30	5.26	25	1
LH-DS-03	8/3/2025 4:45	5.34	25.02	1
LH-DS-03	8/3/2025 5:00	5.39	25.02	1
LH-DS-03	8/3/2025 5:15	5.39	25.02	1
LH-DS-03	8/3/2025 5:30	5.45	25.02	1
LH-DS-03	8/3/2025 5:45	5.54	25.04	1
LH-DS-03	8/3/2025 6:00	5.54	25.04	1
LH-DS-03	8/3/2025 6:15	5.53	25.04	1
LH-DS-03	8/3/2025 6:30	5.59	25.02	1
LH-DS-03	8/3/2025 6:45	5.64	25.02	1
LH-DS-03	8/3/2025 7:00	5.69	25.02	1
LH-DS-03	8/3/2025 7:15	5.72	25.04	1
LH-DS-03	8/3/2025 7:30	5.81	25.04	1
LH-DS-03	8/3/2025 7:45	5.88	25.06	1
LH-DS-03	8/3/2025 8:00	5.96	25.08	1
LH-DS-03	8/3/2025 8:15	6.05	25.1	1
LH-DS-03	8/3/2025 8:30	6.14	25.12	1
LH-DS-03	8/3/2025 8:45	6.24	25.14	1
LH-DS-03	8/3/2025 9:00	6.36	25.18	1
LH-DS-03	8/3/2025 9:15	6.46	25.2	1
LH-DS-03	8/3/2025 9:30	6.55	25.24	1
LH-DS-03	8/3/2025 9:45	6.67	25.28	1
LH-DS-03	8/3/2025 10:00	6.79	25.34	1
LH-DS-03	8/3/2025 10:15	6.89	25.38	1
LH-DS-03	8/3/2025 10:30	6.98	25.44	1
LH-DS-03	8/3/2025 10:45	7.08	25.48	1
LH-DS-03	8/3/2025 11:00	7.18	25.52	1
LH-DS-03	8/3/2025 11:15	7.25	25.56	1
LH-DS-03	8/3/2025 11:30	7.3	25.6	1
LH-DS-03	8/3/2025 11:45	7.36	25.62	1
LH-DS-03	8/3/2025 12:00	7.42	25.66	1
LH-DS-03	8/3/2025 12:15	7.46	25.68	1
LH-DS-03	8/3/2025 12:30	7.48	25.7	1
LH-DS-03	8/3/2025 12:45	7.44	25.7	1
LH-DS-03	8/3/2025 13:00	7.39	25.7	1
LH-DS-03	8/3/2025 13:15	7.34	25.7	1
LH-DS-03	8/3/2025 13:30	7.31	25.7	1
LH-DS-03	8/3/2025 13:45	7.3	25.7	1
LH-DS-03	8/3/2025 14:00	7.3	25.7	1
LH-DS-03	8/3/2025 14:15	7.34	25.72	1
LH-DS-03	8/3/2025 14:30	7.39	25.74	1
LH-DS-03	8/3/2025 14:45	7.43	25.74	1
LH-DS-03	8/3/2025 15:00	7.48	25.76	1
LH-DS-03	8/3/2025 15:15	7.51	25.78	1
LH-DS-03	8/3/2025 15:30	7.57	25.78	1
LH-DS-03	8/3/2025 15:45	7.6	25.8	1
LH-DS-03	8/3/2025 16:00	7.64	25.8	1
LH-DS-03	8/3/2025 16:15	7.69	25.82	1
LH-DS-03	8/3/2025 16:30	7.75	25.84	1
LH-DS-03	8/3/2025 16:45	7.81	25.86	1
LH-DS-03	8/3/2025 17:00	7.8	25.86	1
LH-DS-03	8/3/2025 17:15	7.81	25.84	1
LH-DS-03	8/3/2025 17:30	7.83	25.84	1
LH-DS-03	8/3/2025 17:45	7.79	25.82	1
LH-DS-03	8/3/2025 18:00	7.66	25.78	1
LH-DS-03	8/3/2025 18:15	7.57	25.72	1

Station Name	Date Time	DO mg/L	Temp C	Use Code
LH-DS-03	8/3/2025 18:30	7.51	25.68	1
LH-DS-03	8/3/2025 18:45	7.48	25.66	1
LH-DS-03	8/3/2025 19:00	7.4	25.6	1
LH-DS-03	8/3/2025 19:15	7.24	25.54	1
LH-DS-03	8/3/2025 19:30	7.12	25.48	1
LH-DS-03	8/3/2025 19:45	7.06	25.46	1
LH-DS-03	8/3/2025 20:00	6.94	25.44	1
LH-DS-03	8/3/2025 20:15	6.8	25.38	1
LH-DS-03	8/3/2025 20:30	6.76	25.36	1
LH-DS-03	8/3/2025 20:45	6.76	25.38	1
LH-DS-03	8/3/2025 21:00	6.73	25.38	1
LH-DS-03	8/3/2025 21:15	6.7	25.38	1
LH-DS-03	8/3/2025 21:30	6.65	25.36	1
LH-DS-03	8/3/2025 21:45	6.55	25.34	1
LH-DS-03	8/3/2025 22:00	6.48	25.32	1
LH-DS-03	8/3/2025 22:15	6.53	25.32	1
LH-DS-03	8/3/2025 22:30	6.67	25.36	1
LH-DS-03	8/3/2025 22:45	6.81	25.42	1
LH-DS-03	8/3/2025 23:00	6.85	25.44	1
LH-DS-03	8/3/2025 23:15	6.85	25.44	1
LH-DS-03	8/3/2025 23:30	6.88	25.44	1
LH-DS-03	8/3/2025 23:45	6.94	25.44	1
LH-DS-03	8/4/2025 0:00	6.98	25.44	1
LH-DS-03	8/4/2025 0:15	6.99	25.44	1
LH-DS-03	8/4/2025 0:30	6.99	25.44	1
LH-DS-03	8/4/2025 0:45	6.93	25.42	1
LH-DS-03	8/4/2025 1:00	6.91	25.4	1
LH-DS-03	8/4/2025 1:15	6.92	25.38	1
LH-DS-03	8/4/2025 1:30	6.91	25.38	1
LH-DS-03	8/4/2025 1:45	6.9	25.38	1
LH-DS-03	8/4/2025 2:00	6.91	25.38	1
LH-DS-03	8/4/2025 2:15	6.92	25.36	1
LH-DS-03	8/4/2025 2:30	6.89	25.36	1
LH-DS-03	8/4/2025 2:45	6.9	25.36	1
LH-DS-03	8/4/2025 3:00	6.87	25.34	1
LH-DS-03	8/4/2025 3:15	6.85	25.34	1
LH-DS-03	8/4/2025 3:30	6.83	25.32	1
LH-DS-03	8/4/2025 3:45	6.82	25.32	1
LH-DS-03	8/4/2025 4:00	6.81	25.32	1
LH-DS-03	8/4/2025 4:15	6.77	25.3	1
LH-DS-03	8/4/2025 4:30	6.75	25.3	1
LH-DS-03	8/4/2025 4:45	6.72	25.28	1
LH-DS-03	8/4/2025 5:00	6.68	25.26	1
LH-DS-03	8/4/2025 5:15	6.67	25.24	1
LH-DS-03	8/4/2025 5:30	6.64	25.24	1
LH-DS-03	8/4/2025 5:45	6.61	25.22	1
LH-DS-03	8/4/2025 6:00	6.61	25.2	1
LH-DS-03	8/4/2025 6:15	6.6	25.2	1
LH-DS-03	8/4/2025 6:30	6.62	25.18	1
LH-DS-03	8/4/2025 6:45	6.66	25.18	1
LH-DS-03	8/4/2025 7:00	6.71	25.18	1
LH-DS-03	8/4/2025 7:15	6.77	25.2	1
LH-DS-03	8/4/2025 7:30	6.84	25.2	1
LH-DS-03	8/4/2025 7:45	6.9	25.2	1
LH-DS-03	8/4/2025 8:00	6.95	25.2	1
LH-DS-03	8/4/2025 8:15	7.01	25.22	1
LH-DS-03	8/4/2025 8:30	7.08	25.24	1
LH-DS-03	8/4/2025 8:45	7.12	25.26	1
LH-DS-03	8/4/2025 9:00	7.17	25.28	1
LH-DS-03	8/4/2025 9:15	7.23	25.3	1
LH-DS-03	8/4/2025 9:30	7.35	25.34	1
LH-DS-03	8/4/2025 9:45	7.42	25.38	1
LH-DS-03	8/4/2025 10:00	7.49	25.42	1
LH-DS-03	8/4/2025 10:15	7.55	25.46	1
LH-DS-03	8/4/2025 10:30	7.6	25.48	1
LH-DS-03	8/4/2025 10:45	7.64	25.52	1
LH-DS-03	8/4/2025 11:00	7.68	25.54	1
LH-DS-03	8/4/2025 11:15	7.68	25.56	1
LH-DS-03	8/4/2025 11:30	7.69	25.58	1
LH-DS-03	8/4/2025 11:45	7.71	25.6	1
LH-DS-03	8/4/2025 12:00	7.75	25.62	1
LH-DS-03	8/4/2025 12:15	7.8	25.64	1
LH-DS-03	8/4/2025 12:30	7.84	25.68	1
LH-DS-03	8/4/2025 12:45	7.84	25.7	1
LH-DS-03	8/4/2025 13:00	7.91	25.72	1
LH-DS-03	8/4/2025 13:15	7.92	25.74	1
LH-DS-03	8/4/2025 13:30	7.9	25.74	1
LH-DS-03	8/4/2025 13:45	7.89	25.72	1
LH-DS-03	8/4/2025 14:00	7.92	25.72	1
LH-DS-03	8/4/2025 14:15	7.99	25.78	1
LH-DS-03	8/4/2025 14:30	8.04	25.82	1
LH-DS-03	8/4/2025 14:45	8.1	25.84	1
LH-DS-03	8/4/2025 15:00	8.1	25.88	1
LH-DS-03	8/4/2025 15:15	8.14	25.88	1

Station Name	Date Time	DO mg/L	Temp C	Use Code
LH-DS-03	8/4/2025 15:30	8.21	25.9	1
LH-DS-03	8/4/2025 15:45	8.31	25.92	1
LH-DS-03	8/4/2025 16:00	8.42	25.96	1
LH-DS-03	8/4/2025 16:15	8.49	26.02	1
LH-DS-03	8/4/2025 16:30	8.35	25.98	1
LH-DS-03	8/4/2025 16:45	8.22	25.88	1
LH-DS-03	8/4/2025 17:00	8.09	25.8	1
LH-DS-03	8/4/2025 17:15	7.97	25.74	1
LH-DS-03	8/4/2025 17:30	7.9	25.72	1
LH-DS-03	8/4/2025 17:45	7.82	25.7	1
LH-DS-03	8/4/2025 18:00	7.75	25.66	1
LH-DS-03	8/4/2025 18:15	7.68	25.66	1
LH-DS-03	8/4/2025 18:30	7.63	25.64	1
LH-DS-03	8/4/2025 18:45	7.54	25.62	1
LH-DS-03	8/4/2025 19:00	7.51	25.6	1
LH-DS-03	8/4/2025 19:15	7.48	25.6	1
LH-DS-03	8/4/2025 19:30	7.46	25.62	1
LH-DS-03	8/4/2025 19:45	7.49	25.64	1
LH-DS-03	8/4/2025 20:00	7.5	25.64	1
LH-DS-03	8/4/2025 20:15	7.54	25.66	1
LH-DS-03	8/4/2025 20:30	7.58	25.7	1
LH-DS-03	8/4/2025 20:45	7.53	25.7	1
LH-DS-03	8/4/2025 21:00	7.49	25.7	1
LH-DS-03	8/4/2025 21:15	7.42	25.7	1
LH-DS-03	8/4/2025 21:30	7.34	25.68	1
LH-DS-03	8/4/2025 21:45	7.24	25.64	1
LH-DS-03	8/4/2025 22:00	7.21	25.62	1
LH-DS-03	8/4/2025 22:15	7.24	25.64	1
LH-DS-03	8/4/2025 22:30	7.23	25.66	1
LH-DS-03	8/4/2025 22:45	7.24	25.66	1
LH-DS-03	8/4/2025 23:00	7.24	25.68	1
LH-DS-03	8/4/2025 23:15	7.21	25.68	1
LH-DS-03	8/4/2025 23:30	7.21	25.68	1
LH-DS-03	8/4/2025 23:45	7.22	25.68	1
LH-DS-03	8/5/2025 0:00	7.23	25.7	1
LH-DS-03	8/5/2025 0:15	7.23	25.7	1
LH-DS-03	8/5/2025 0:30	7.2	25.7	1
LH-DS-03	8/5/2025 0:45	7.17	25.68	1
LH-DS-03	8/5/2025 1:00	7.15	25.68	1
LH-DS-03	8/5/2025 1:15	7.13	25.66	1
LH-DS-03	8/5/2025 1:30	7.09	25.66	1
LH-DS-03	8/5/2025 1:45	6.99	25.62	1
LH-DS-03	8/5/2025 2:00	6.91	25.58	1
LH-DS-03	8/5/2025 2:15	6.82	25.54	1
LH-DS-03	8/5/2025 2:30	6.75	25.52	1
LH-DS-03	8/5/2025 2:45	6.68	25.48	1
LH-DS-03	8/5/2025 3:00	6.6	25.44	1
LH-DS-03	8/5/2025 3:15	6.54	25.42	1
LH-DS-03	8/5/2025 3:30	6.52	25.38	1
LH-DS-03	8/5/2025 3:45	6.51	25.34	1
LH-DS-03	8/5/2025 4:00	6.47	25.32	1
LH-DS-03	8/5/2025 4:15	6.5	25.32	1
LH-DS-03	8/5/2025 4:30	6.59	25.32	1
LH-DS-03	8/5/2025 4:45	6.68	25.34	1
LH-DS-03	8/5/2025 5:00	6.74	25.34	1
LH-DS-03	8/5/2025 5:15	6.75	25.32	1
LH-DS-03	8/5/2025 5:30	6.7	25.32	1
LH-DS-03	8/5/2025 5:45	6.77	25.3	1
LH-DS-03	8/5/2025 6:00	6.78	25.28	1
LH-DS-03	8/5/2025 6:15	6.79	25.28	1
LH-DS-03	8/5/2025 6:30	6.71	25.28	1
LH-DS-03	8/5/2025 6:45	6.75	25.26	1
LH-DS-03	8/5/2025 7:00	6.82	25.26	1
LH-DS-03	8/5/2025 7:15	6.86	25.26	1
LH-DS-03	8/5/2025 7:30	6.86	25.26	1
LH-DS-03	8/5/2025 7:45	6.99	25.28	1
LH-DS-03	8/5/2025 8:00	7.15	25.3	1
LH-DS-03	8/5/2025 8:15	7.19	25.32	1
LH-DS-03	8/5/2025 8:30	7.23	25.3	1
LH-DS-03	8/5/2025 8:45	7.3	25.32	1
LH-DS-03	8/5/2025 9:00	7.36	25.32	1
LH-DS-03	8/5/2025 9:15	7.41	25.34	1
LH-DS-03	8/5/2025 9:30	7.44	25.34	1
LH-DS-03	8/5/2025 9:45	7.41	25.34	1
LH-DS-03	8/5/2025 10:00	7.45	25.34	1
LH-DS-03	8/5/2025 10:15	7.51	25.36	1
LH-DS-03	8/5/2025 10:30	7.57	25.38	1
LH-DS-03	8/5/2025 10:45	7.61	25.42	1
LH-DS-03	8/5/2025 11:00	7.66	25.44	1
LH-DS-03	8/5/2025 11:15	7.68	25.48	1
LH-DS-03	8/5/2025 11:30	7.72	25.5	1
LH-DS-03	8/5/2025 11:45	7.76	25.5	1
LH-DS-03	8/5/2025 12:00	7.71	25.52	1
LH-DS-03	8/5/2025 12:15	7.81	25.52	1

Station Name	Date Time	DO mg/L	Temp C	Use Code
LH-DS-03	8/5/2025 12:30	7.8	25.5	1
LH-DS-03	8/5/2025 12:45	7.8	25.5	1
LH-DS-03	8/5/2025 13:00	7.81	25.5	1
LH-DS-03	8/5/2025 13:15	7.85	25.52	1
LH-DS-03	8/5/2025 13:30	8.23	26.04	2
LH-DS-03	8/5/2025 13:45	8.23	26.02	2
LH-DS-03	8/5/2025 14:00	8.16	26.42	2
LH-DS-03	8/5/2025 14:15	8	27.64	2
LH-DS-03	8/5/2025 14:30	8.12	25.92	1
LH-DS-03	8/5/2025 14:45	8.25	25.74	1
LH-DS-03	8/5/2025 15:00	8.31	25.78	1
LH-DS-03	8/5/2025 15:15	8.32	25.8	1
LH-DS-03	8/5/2025 15:30	8.26	25.8	1
LH-DS-03	8/5/2025 15:45	8.2	25.76	1
LH-DS-03	8/5/2025 16:00	8.15	25.76	1
LH-DS-03	8/5/2025 16:15	8.09	25.72	1
LH-DS-03	8/5/2025 16:30	7.99	25.66	1
LH-DS-03	8/5/2025 16:45	7.94	25.62	1
LH-DS-03	8/5/2025 17:00	7.84	25.58	1
LH-DS-03	8/5/2025 17:15	7.77	25.56	1
LH-DS-03	8/5/2025 17:30	7.68	25.52	1
LH-DS-03	8/5/2025 17:45	7.58	25.48	1
LH-DS-03	8/5/2025 18:00	7.49	25.44	1
LH-DS-03	8/5/2025 18:15	7.39	25.4	1
LH-DS-03	8/5/2025 18:30	7.32	25.38	1
LH-DS-03	8/5/2025 18:45	7.26	25.36	1
LH-DS-03	8/5/2025 19:00	7.2	25.32	1
LH-DS-03	8/5/2025 19:15	7.15	25.3	1
LH-DS-03	8/5/2025 19:30	7.06	25.28	1
LH-DS-03	8/5/2025 19:45	6.99	25.26	1
LH-DS-03	8/5/2025 20:00	6.88	25.24	1
LH-DS-03	8/5/2025 20:15	6.83	25.22	1
LH-DS-03	8/5/2025 20:30	6.8	25.2	1
LH-DS-03	8/5/2025 20:45	6.75	25.2	1
LH-DS-03	8/5/2025 21:00	6.7	25.18	1
LH-DS-03	8/5/2025 21:15	6.66	25.18	1
LH-DS-03	8/5/2025 21:30	6.63	25.16	1
LH-DS-03	8/5/2025 21:45	6.6	25.16	1
LH-DS-03	8/5/2025 22:00	6.56	25.14	1
LH-DS-03	8/5/2025 22:15	6.53	25.14	1
LH-DS-03	8/5/2025 22:30	6.49	25.14	1
LH-DS-03	8/5/2025 22:45	6.45	25.12	1
LH-DS-03	8/5/2025 23:00	6.44	25.12	1
LH-DS-03	8/5/2025 23:15	6.43	25.12	1
LH-DS-03	8/5/2025 23:30	6.44	25.12	1
LH-DS-03	8/5/2025 23:45	6.4	25.12	1
LH-DS-03	8/6/2025 0:00	6.35	25.12	1
LH-DS-03	8/6/2025 0:15	6.28	25.1	1
LH-DS-03	8/6/2025 0:30	6.22	25.1	1
LH-DS-03	8/6/2025 0:45	6.16	25.1	1
LH-DS-03	8/6/2025 1:00	6.12	25.08	1
LH-DS-03	8/6/2025 1:15	6.07	25.08	1
LH-DS-03	8/6/2025 1:30	6.06	25.06	1
LH-DS-03	8/6/2025 1:45	6.06	25.04	1
LH-DS-03	8/6/2025 2:00	6.12	25.06	1
LH-DS-03	8/6/2025 2:15	6.15	25.06	1
LH-DS-03	8/6/2025 2:30	6.2	25.06	1
LH-DS-03	8/6/2025 2:45	6.27	25.08	1
LH-DS-03	8/6/2025 3:00	6.33	25.08	1
LH-DS-03	8/6/2025 3:15	6.36	25.06	1
LH-DS-03	8/6/2025 3:30	6.41	25.08	1
LH-DS-03	8/6/2025 3:45	6.46	25.08	1
LH-DS-03	8/6/2025 4:00	6.48	25.08	1
LH-DS-03	8/6/2025 4:15	6.52	25.06	1
LH-DS-03	8/6/2025 4:30	6.55	25.06	1
LH-DS-03	8/6/2025 4:45	6.62	25.06	1
LH-DS-03	8/6/2025 5:00	6.67	25.06	1
LH-DS-03	8/6/2025 5:15	6.71	25.08	1
LH-DS-03	8/6/2025 5:30	6.75	25.08	1
LH-DS-03	8/6/2025 5:45	6.78	25.08	1
LH-DS-03	8/6/2025 6:00	6.78	25.08	1
LH-DS-03	8/6/2025 6:15	6.77	25.1	1
LH-DS-03	8/6/2025 6:30	6.75	25.1	1
LH-DS-03	8/6/2025 6:45	6.72	25.1	1
LH-DS-03	8/6/2025 7:00	6.68	25.1	1
LH-DS-03	8/6/2025 7:15	6.66	25.1	1
LH-DS-03	8/6/2025 7:30	6.64	25.1	1
LH-DS-03	8/6/2025 7:45	6.64	25.12	1
LH-DS-03	8/6/2025 8:00	6.64	25.12	1
LH-DS-03	8/6/2025 8:15	6.64	25.12	1
LH-DS-03	8/6/2025 8:30	6.66	25.12	1
LH-DS-03	8/6/2025 8:45	6.73	25.14	1
LH-DS-03	8/6/2025 9:00	6.81	25.16	1
LH-DS-03	8/6/2025 9:15	6.87	25.18	1

Station Name	Date Time	DO mg/L	Temp C	Use Code
LH-DS-03	8/6/2025 9:30	6.94	25.2	1
LH-DS-03	8/6/2025 9:45	7.02	25.24	1
LH-DS-03	8/6/2025 10:00	7.11	25.28	1
LH-DS-03	8/6/2025 10:15	7.17	25.3	1
LH-DS-03	8/6/2025 10:30	7.25	25.34	1
LH-DS-03	8/6/2025 10:45	7.36	25.36	1
LH-DS-03	8/6/2025 11:00	7.48	25.4	1
LH-DS-03	8/6/2025 11:15	7.56	25.44	1
LH-DS-03	8/6/2025 11:30	7.68	25.48	1
LH-DS-03	8/6/2025 11:45	7.74	25.52	1
LH-DS-03	8/6/2025 12:00	7.87	25.56	1
LH-DS-03	8/6/2025 12:15	7.88	25.58	1
LH-DS-03	8/6/2025 12:30	7.92	25.58	1
LH-DS-03	8/6/2025 12:45	8.01	25.62	1
LH-DS-03	8/6/2025 13:00	8.06	25.66	1
LH-DS-03	8/6/2025 13:15	8.16	25.68	1
LH-DS-03	8/6/2025 13:30	8.19	25.7	1
LH-DS-03	8/6/2025 13:45	8.24	25.7	1
LH-DS-03	8/6/2025 14:00	8.31	25.72	1
LH-DS-03	8/6/2025 14:15	8.38	25.74	1
LH-DS-03	8/6/2025 14:30	8.43	25.76	1
LH-DS-03	8/6/2025 14:45	8.31	25.72	1
LH-DS-03	8/6/2025 15:00	8.26	25.68	1
LH-DS-03	8/6/2025 15:15	8.26	25.68	1
LH-DS-03	8/6/2025 15:30	8.09	25.62	1
LH-DS-03	8/6/2025 15:45	7.97	25.56	1
LH-DS-03	8/6/2025 16:00	7.92	25.52	1
LH-DS-03	8/6/2025 16:15	7.89	25.48	1
LH-DS-03	8/6/2025 16:30	7.87	25.48	1
LH-DS-03	8/6/2025 16:45	7.81	25.46	1
LH-DS-03	8/6/2025 17:00	7.77	25.44	1
LH-DS-03	8/6/2025 17:15	7.76	25.42	1
LH-DS-03	8/6/2025 17:30	7.76	25.42	1
LH-DS-03	8/6/2025 17:45	7.77	25.42	1
LH-DS-03	8/6/2025 18:00	7.77	25.42	1
LH-DS-03	8/6/2025 18:15	7.78	25.42	1
LH-DS-03	8/6/2025 18:30	7.74	25.4	1
LH-DS-03	8/6/2025 18:45	7.68	25.38	1
LH-DS-03	8/6/2025 19:00	7.62	25.36	1
LH-DS-03	8/6/2025 19:15	7.56	25.34	1
LH-DS-03	8/6/2025 19:30	7.47	25.32	1
LH-DS-03	8/6/2025 19:45	7.38	25.3	1
LH-DS-03	8/6/2025 20:00	7.29	25.28	1
LH-DS-03	8/6/2025 20:15	7.22	25.26	1
LH-DS-03	8/6/2025 20:30	7.14	25.24	1
LH-DS-03	8/6/2025 20:45	7.09	25.24	1
LH-DS-03	8/6/2025 21:00	7	25.22	1
LH-DS-03	8/6/2025 21:15	6.91	25.22	1
LH-DS-03	8/6/2025 21:30	6.84	25.2	1
LH-DS-03	8/6/2025 21:45	6.77	25.2	1
LH-DS-03	8/6/2025 22:00	6.72	25.2	1
LH-DS-03	8/6/2025 22:15	6.64	25.18	1
LH-DS-03	8/6/2025 22:30	6.54	25.16	1
LH-DS-03	8/6/2025 22:45	6.46	25.14	1
LH-DS-03	8/6/2025 23:00	6.38	25.14	1
LH-DS-03	8/6/2025 23:15	6.34	25.12	1
LH-DS-03	8/6/2025 23:30	6.27	25.12	1
LH-DS-03	8/6/2025 23:45	6.23	25.12	1
LH-DS-03	8/7/2025 0:00	6.19	25.12	1
LH-DS-03	8/7/2025 0:15	6.17	25.1	1
LH-DS-03	8/7/2025 0:30	6.21	25.12	1
LH-DS-03	8/7/2025 0:45	6.3	25.12	1
LH-DS-03	8/7/2025 1:00	6.38	25.14	1
LH-DS-03	8/7/2025 1:15	6.49	25.14	1
LH-DS-03	8/7/2025 1:30	6.63	25.18	1
LH-DS-03	8/7/2025 1:45	6.78	25.2	1
LH-DS-03	8/7/2025 2:00	6.88	25.2	1
LH-DS-03	8/7/2025 2:15	6.96	25.2	1
LH-DS-03	8/7/2025 2:30	7	25.22	1
LH-DS-03	8/7/2025 2:45	7	25.2	1
LH-DS-03	8/7/2025 3:00	6.99	25.2	1
LH-DS-03	8/7/2025 3:15	6.99	25.2	1
LH-DS-03	8/7/2025 3:30	7.01	25.2	1
LH-DS-03	8/7/2025 3:45	6.98	25.2	1
LH-DS-03	8/7/2025 4:00	6.94	25.2	1
LH-DS-03	8/7/2025 4:15	6.93	25.2	1
LH-DS-03	8/7/2025 4:30	6.94	25.2	1
LH-DS-03	8/7/2025 4:45	6.92	25.2	1
LH-DS-03	8/7/2025 5:00	6.9	25.18	1
LH-DS-03	8/7/2025 5:15	6.88	25.18	1
LH-DS-03	8/7/2025 5:30	6.86	25.18	1
LH-DS-03	8/7/2025 5:45	6.82	25.16	1
LH-DS-03	8/7/2025 6:00	6.78	25.16	1
LH-DS-03	8/7/2025 6:15	6.76	25.16	1

Station Name	Date Time	DO mg/L	Temp C	Use Code
LH-DS-03	8/7/2025 6:30	6.76	25.14	1
LH-DS-03	8/7/2025 6:45	6.77	25.14	1
LH-DS-03	8/7/2025 7:00	6.8	25.14	1
LH-DS-03	8/7/2025 7:15	6.81	25.14	1
LH-DS-03	8/7/2025 7:30	6.83	25.14	1
LH-DS-03	8/7/2025 7:45	6.85	25.14	1
LH-DS-03	8/7/2025 8:00	6.89	25.16	1
LH-DS-03	8/7/2025 8:15	6.94	25.18	1
LH-DS-03	8/7/2025 8:30	7	25.2	1
LH-DS-03	8/7/2025 8:45	7.08	25.22	1
LH-DS-03	8/7/2025 9:00	7.13	25.24	1
LH-DS-03	8/7/2025 9:15	7.22	25.28	1
LH-DS-03	8/7/2025 9:30	7.31	25.32	1
LH-DS-03	8/7/2025 9:45	7.41	25.36	1
LH-DS-03	8/7/2025 10:00	7.57	25.42	1
LH-DS-03	8/7/2025 10:15	7.78	25.5	1
LH-DS-03	8/7/2025 10:30	8.08	25.6	1
LH-DS-03	8/7/2025 10:45	8.28	25.68	1
LH-DS-03	8/7/2025 11:00	8.3	25.7	1
LH-DS-03	8/7/2025 11:15	8.32	25.68	1
LH-DS-03	8/7/2025 11:30	8.45	25.68	1
LH-DS-03	8/7/2025 11:45	8.5	25.7	1
LH-DS-03	8/7/2025 12:00	8.59	25.74	1
LH-DS-03	8/7/2025 12:15	8.72	25.8	1
LH-DS-03	8/7/2025 12:30	8.78	25.84	1
LH-DS-03	8/7/2025 12:45	8.84	25.9	1
LH-DS-03	8/7/2025 13:00	8.86	25.92	1
LH-DS-03	8/7/2025 13:15	8.88	25.92	1
LH-DS-03	8/7/2025 13:30	8.95	25.96	1
LH-DS-03	8/7/2025 13:45	8.92	25.98	1
LH-DS-03	8/7/2025 14:00	8.97	25.98	1
LH-DS-03	8/7/2025 14:15	9.03	26.02	1
LH-DS-03	8/7/2025 14:30	9.09	26.04	1
LH-DS-03	8/7/2025 14:45	9.1	26.02	1
LH-DS-03	8/7/2025 15:00	9.15	26	1
LH-DS-03	8/7/2025 15:15	9.19	26	1
LH-DS-03	8/7/2025 15:30	9.21	26	1
LH-DS-03	8/7/2025 15:45	9.19	25.98	1
LH-DS-03	8/7/2025 16:00	9.19	25.98	1
LH-DS-03	8/7/2025 16:15	9.17	25.96	1
LH-DS-03	8/7/2025 16:30	9.16	25.96	1
LH-DS-03	8/7/2025 16:45	9.22	26	1
LH-DS-03	8/7/2025 17:00	9.21	26.02	1
LH-DS-03	8/7/2025 17:15	9.15	25.96	1
LH-DS-03	8/7/2025 17:30	9.09	25.9	1
LH-DS-03	8/7/2025 17:45	9.05	25.84	1
LH-DS-03	8/7/2025 18:00	8.99	25.8	1
LH-DS-03	8/7/2025 18:15	8.93	25.74	1
LH-DS-03	8/7/2025 18:30	8.81	25.68	1
LH-DS-03	8/7/2025 18:45	8.76	25.62	1
LH-DS-03	8/7/2025 19:00	8.69	25.58	1
LH-DS-03	8/7/2025 19:15	8.59	25.5	1
LH-DS-03	8/7/2025 19:30	8.47	25.44	1
LH-DS-03	8/7/2025 19:45	8.34	25.38	1
LH-DS-03	8/7/2025 20:00	8.24	25.34	1
LH-DS-03	8/7/2025 20:15	8.14	25.32	1
LH-DS-03	8/7/2025 20:30	8.05	25.28	1
LH-DS-03	8/7/2025 20:45	8.01	25.26	1
LH-DS-03	8/7/2025 21:00	7.88	25.24	1
LH-DS-03	8/7/2025 21:15	7.73	25.2	1
LH-DS-03	8/7/2025 21:30	7.67	25.2	1
LH-DS-03	8/7/2025 21:45	7.67	25.2	1
LH-DS-03	8/7/2025 22:00	7.63	25.18	1
LH-DS-03	8/7/2025 22:15	7.6	25.16	1
LH-DS-03	8/7/2025 22:30	7.57	25.14	1
LH-DS-03	8/7/2025 22:45	7.54	25.12	1
LH-DS-03	8/7/2025 23:00	7.49	25.08	1
LH-DS-03	8/7/2025 23:15	7.45	25.06	1
LH-DS-03	8/7/2025 23:30	7.37	25.02	1
LH-DS-03	8/7/2025 23:45	7.31	25	1
LH-DS-03	8/8/2025 0:00	7.23	25	1
LH-DS-03	8/8/2025 0:15	7.13	24.96	1
LH-DS-03	8/8/2025 0:30	7.04	24.94	1
LH-DS-03	8/8/2025 0:45	7.01	24.94	1
LH-DS-03	8/8/2025 1:00	6.97	24.92	1
LH-DS-03	8/8/2025 1:15	6.92	24.9	1
LH-DS-03	8/8/2025 1:30	6.88	24.9	1
LH-DS-03	8/8/2025 1:45	6.84	24.88	1
LH-DS-03	8/8/2025 2:00	6.8	24.88	1
LH-DS-03	8/8/2025 2:15	6.76	24.86	1
LH-DS-03	8/8/2025 2:30	6.71	24.86	1
LH-DS-03	8/8/2025 2:45	6.66	24.84	1
LH-DS-03	8/8/2025 3:00	6.6	24.84	1
LH-DS-03	8/8/2025 3:15	6.56	24.82	1

Station Name	Date Time	DO mg/L	Temp C	Use Code
LH-DS-03	8/8/2025 3:30	6.51	24.82	1
LH-DS-03	8/8/2025 3:45	6.48	24.8	1
LH-DS-03	8/8/2025 4:00	6.45	24.78	1
LH-DS-03	8/8/2025 4:15	6.44	24.78	1
LH-DS-03	8/8/2025 4:30	6.43	24.76	1
LH-DS-03	8/8/2025 4:45	6.42	24.74	1
LH-DS-03	8/8/2025 5:00	6.41	24.72	1
LH-DS-03	8/8/2025 5:15	6.45	24.72	1
LH-DS-03	8/8/2025 5:30	6.53	24.7	1
LH-DS-03	8/8/2025 5:45	6.63	24.72	1
LH-DS-03	8/8/2025 6:00	6.76	24.72	1
LH-DS-03	8/8/2025 6:15	6.87	24.74	1
LH-DS-03	8/8/2025 6:30	7.01	24.74	1
LH-DS-03	8/8/2025 6:45	7.14	24.78	1
LH-DS-03	8/8/2025 7:00	7.29	24.8	1
LH-DS-03	8/8/2025 7:15	7.44	24.86	1
LH-DS-03	8/8/2025 7:30	7.58	24.88	1
LH-DS-03	8/8/2025 7:45	7.73	24.92	1
LH-DS-03	8/8/2025 8:00	7.89	24.96	1
LH-DS-03	8/8/2025 8:15	8.06	25	1
LH-DS-03	8/8/2025 8:30	8.19	25.04	1
LH-DS-03	8/8/2025 8:45	8.32	25.1	1
LH-DS-03	8/8/2025 9:00	8.52	25.16	1
LH-DS-03	8/8/2025 9:15	8.71	25.24	1
LH-DS-03	8/8/2025 9:30	8.86	25.3	1
LH-DS-03	8/8/2025 9:45	9.02	25.38	1
LH-DS-03	8/8/2025 10:00	9.19	25.44	1
LH-DS-03	8/8/2025 10:15	9.3	25.5	1
LH-DS-03	8/8/2025 10:30	9.38	25.54	1
LH-DS-03	8/8/2025 10:45	9.44	25.58	1
LH-DS-03	8/8/2025 11:00	9.47	25.64	1
LH-DS-03	8/8/2025 11:15	9.47	25.68	1
LH-DS-03	8/8/2025 11:30	9.51	25.72	1
LH-DS-03	8/8/2025 11:45	9.53	25.78	1
LH-DS-03	8/8/2025 12:00	9.58	25.82	1
LH-DS-03	8/8/2025 12:15	9.62	25.9	1
LH-DS-03	8/8/2025 12:30	9.65	25.94	1
LH-DS-03	8/8/2025 12:45	9.73	26	1
LH-DS-03	8/8/2025 13:00	9.81	26.06	1
LH-DS-03	8/8/2025 13:15	9.92	26.14	1
LH-DS-03	8/8/2025 13:30	9.96	26.2	1
LH-DS-03	8/8/2025 13:45	10.03	26.26	1
LH-DS-03	8/8/2025 14:00	10.11	26.34	1
LH-DS-03	8/8/2025 14:15	10.14	26.4	1
LH-DS-03	8/8/2025 14:30	10.17	26.46	1
LH-DS-03	8/8/2025 14:45	10.18	26.54	1
LH-DS-03	8/8/2025 15:00	10.15	26.58	1
LH-DS-03	8/8/2025 15:15	10.15	26.62	1
LH-DS-03	8/8/2025 15:30	10.15	26.68	1
LH-DS-03	8/8/2025 15:45	10.18	26.7	1
LH-DS-03	8/8/2025 16:00	10.17	26.74	1
LH-DS-03	8/8/2025 16:15	10.17	26.78	1
LH-DS-03	8/8/2025 16:30	10.04	26.74	1
LH-DS-03	8/8/2025 16:45	9.97	26.7	1
LH-DS-03	8/8/2025 17:00	9.86	26.66	1
LH-DS-03	8/8/2025 17:15	9.83	26.62	1
LH-DS-03	8/8/2025 17:30	9.7	26.56	1
LH-DS-03	8/8/2025 17:45	9.57	26.48	1
LH-DS-03	8/8/2025 18:00	9.37	26.34	1
LH-DS-03	8/8/2025 18:15	9.26	26.2	1
LH-DS-03	8/8/2025 18:30	9.13	26.08	1
LH-DS-03	8/8/2025 18:45	9.06	25.98	1
LH-DS-03	8/8/2025 19:00	9.02	25.88	1
LH-DS-03	8/8/2025 19:15	8.95	25.74	1
LH-DS-03	8/8/2025 19:30	8.79	25.64	1
LH-DS-03	8/8/2025 19:45	8.45	25.54	1
LH-DS-03	8/8/2025 20:00	8.21	25.46	1
LH-DS-03	8/8/2025 20:15	7.96	25.38	1
LH-DS-03	8/8/2025 20:30	7.63	25.3	1
LH-DS-03	8/8/2025 20:45	7.41	25.22	1
LH-DS-03	8/8/2025 21:00	7.32	25.18	1
LH-DS-03	8/8/2025 21:15	7.2	25.14	1
LH-DS-03	8/8/2025 21:30	7.14	25.1	1
LH-DS-03	8/8/2025 21:45	7.18	25.1	1
LH-DS-03	8/8/2025 22:00	7.16	25.1	1
LH-DS-03	8/8/2025 22:15	7.12	25.08	1
LH-DS-03	8/8/2025 22:30	7.06	25.06	1
LH-DS-03	8/8/2025 22:45	7	25.04	1
LH-DS-03	8/8/2025 23:00	6.93	25.02	1
LH-DS-03	8/8/2025 23:15	6.92	25	1
LH-DS-03	8/8/2025 23:30	6.9	25	1
LH-DS-03	8/8/2025 23:45	6.89	24.98	1
LH-DS-03	8/9/2025 0:00	6.88	24.94	1
LH-DS-03	8/9/2025 0:15	6.84	24.92	1

Station Name	Date Time	DO mg/L	Temp C	Use Code
LH-DS-03	8/9/2025 0:30	6.81	24.9	1
LH-DS-03	8/9/2025 0:45	6.79	24.9	1
LH-DS-03	8/9/2025 1:00	6.78	24.88	1
LH-DS-03	8/9/2025 1:15	6.76	24.86	1
LH-DS-03	8/9/2025 1:30	6.75	24.84	1
LH-DS-03	8/9/2025 1:45	6.79	24.84	1
LH-DS-03	8/9/2025 2:00	6.85	24.84	1
LH-DS-03	8/9/2025 2:15	6.84	24.82	1
LH-DS-03	8/9/2025 2:30	6.85	24.82	1
LH-DS-03	8/9/2025 2:45	6.84	24.8	1
LH-DS-03	8/9/2025 3:00	6.79	24.8	1
LH-DS-03	8/9/2025 3:15	6.77	24.78	1
LH-DS-03	8/9/2025 3:30	6.73	24.76	1
LH-DS-03	8/9/2025 3:45	6.7	24.74	1
LH-DS-03	8/9/2025 4:00	6.71	24.74	1
LH-DS-03	8/9/2025 4:15	6.74	24.72	1
LH-DS-03	8/9/2025 4:30	6.75	24.7	1
LH-DS-03	8/9/2025 4:45	6.8	24.7	1
LH-DS-03	8/9/2025 5:00	6.88	24.7	1
LH-DS-03	8/9/2025 5:15	6.94	24.68	1
LH-DS-03	8/9/2025 5:30	7.07	24.7	1
LH-DS-03	8/9/2025 5:45	7.18	24.72	1
LH-DS-03	8/9/2025 6:00	7.31	24.74	1
LH-DS-03	8/9/2025 6:15	7.5	24.76	1
LH-DS-03	8/9/2025 6:30	7.63	24.8	1
LH-DS-03	8/9/2025 6:45	7.74	24.82	1
LH-DS-03	8/9/2025 7:00	7.89	24.84	1
LH-DS-03	8/9/2025 7:15	8.1	24.86	1
LH-DS-03	8/9/2025 7:30	8.35	24.9	1
LH-DS-03	8/9/2025 7:45	8.59	24.96	1
LH-DS-03	8/9/2025 8:00	8.81	25.02	1
LH-DS-03	8/9/2025 8:15	9	25.1	1
LH-DS-03	8/9/2025 8:30	9.17	25.16	1
LH-DS-03	8/9/2025 8:45	9.34	25.24	1
LH-DS-03	8/9/2025 9:00	9.53	25.3	1
LH-DS-03	8/9/2025 9:15	9.65	25.36	1
LH-DS-03	8/9/2025 9:30	9.72	25.4	1
LH-DS-03	8/9/2025 9:45	9.75	25.44	1
LH-DS-03	8/9/2025 10:00	9.76	25.5	1
LH-DS-03	8/9/2025 10:15	9.8	25.54	1
LH-DS-03	8/9/2025 10:30	9.83	25.6	1
LH-DS-03	8/9/2025 10:45	9.89	25.66	1
LH-DS-03	8/9/2025 11:00	9.96	25.72	1
LH-DS-03	8/9/2025 11:15	10.02	25.8	1
LH-DS-03	8/9/2025 11:30	10.06	25.86	1
LH-DS-03	8/9/2025 11:45	10.1	25.92	1
LH-DS-03	8/9/2025 12:00	10.16	26	1
LH-DS-03	8/9/2025 12:15	10.17	26.08	1
LH-DS-03	8/9/2025 12:30	10.21	26.16	1
LH-DS-03	8/9/2025 12:45	10.24	26.22	1
LH-DS-03	8/9/2025 13:00	10.29	26.3	1
LH-DS-03	8/9/2025 13:15	10.32	26.38	1
LH-DS-03	8/9/2025 13:30	10.32	26.46	1
LH-DS-03	8/9/2025 13:45	10.37	26.58	1
LH-DS-03	8/9/2025 14:00	10.36	26.66	1
LH-DS-03	8/9/2025 14:15	10.37	26.74	1
LH-DS-03	8/9/2025 14:30	10.39	26.82	1
LH-DS-03	8/9/2025 14:45	10.43	26.88	1
LH-DS-03	8/9/2025 15:00	10.38	26.92	1
LH-DS-03	8/9/2025 15:15	10.39	26.96	1
LH-DS-03	8/9/2025 15:30	10.35	26.98	1
LH-DS-03	8/9/2025 15:45	10.36	27	1
LH-DS-03	8/9/2025 16:00	10.33	27	1
LH-DS-03	8/9/2025 16:15	10.29	27	1
LH-DS-03	8/9/2025 16:30	10.24	26.96	1
LH-DS-03	8/9/2025 16:45	10.22	26.9	1
LH-DS-03	8/9/2025 17:00	10.18	26.86	1
LH-DS-03	8/9/2025 17:15	10.1	26.76	1
LH-DS-03	8/9/2025 17:30	9.96	26.58	1
LH-DS-03	8/9/2025 17:45	9.9	26.46	1
LH-DS-03	8/9/2025 18:00	9.8	26.32	1
LH-DS-03	8/9/2025 18:15	9.7	26.14	1
LH-DS-03	8/9/2025 18:30	9.53	25.96	1
LH-DS-03	8/9/2025 18:45	9.38	25.82	1
LH-DS-03	8/9/2025 19:00	9.24	25.72	1
LH-DS-03	8/9/2025 19:15	9.08	25.62	1
LH-DS-03	8/9/2025 19:30	8.97	25.56	1
LH-DS-03	8/9/2025 19:45	8.78	25.5	1
LH-DS-03	8/9/2025 20:00	8.53	25.44	1
LH-DS-03	8/9/2025 20:15	8.3	25.36	1
LH-DS-03	8/9/2025 20:30	8.15	25.32	1
LH-DS-03	8/9/2025 20:45	8.03	25.26	1
LH-DS-03	8/9/2025 21:00	7.95	25.24	1
LH-DS-03	8/9/2025 21:15	7.8	25.2	1

Station Name	Date Time	DO mg/L	Temp C	Use Code
LH-DS-03	8/9/2025 21:30	7.69	25.14	1
LH-DS-03	8/9/2025 21:45	7.53	25.12	1
LH-DS-03	8/9/2025 22:00	7.39	25.1	1
LH-DS-03	8/9/2025 22:15	7.26	25.06	1
LH-DS-03	8/9/2025 22:30	7.17	25.04	1
LH-DS-03	8/9/2025 22:45	7.08	25.02	1
LH-DS-03	8/9/2025 23:00	7.01	25	1
LH-DS-03	8/9/2025 23:15	6.92	25	1
LH-DS-03	8/9/2025 23:30	6.85	24.98	1
LH-DS-03	8/9/2025 23:45	6.77	24.96	1
LH-DS-03	8/10/2025 0:00	6.7	24.94	1
LH-DS-03	8/10/2025 0:15	6.65	24.92	1
LH-DS-03	8/10/2025 0:30	6.58	24.9	1
LH-DS-03	8/10/2025 0:45	6.5	24.9	1
LH-DS-03	8/10/2025 1:00	6.46	24.88	1
LH-DS-03	8/10/2025 1:15	6.44	24.86	1
LH-DS-03	8/10/2025 1:30	6.4	24.86	1
LH-DS-03	8/10/2025 1:45	6.34	24.84	1
LH-DS-03	8/10/2025 2:00	6.33	24.84	1
LH-DS-03	8/10/2025 2:15	6.27	24.82	1
LH-DS-03	8/10/2025 2:30	6.28	24.82	1
LH-DS-03	8/10/2025 2:45	6.28	24.82	1
LH-DS-03	8/10/2025 3:00	6.32	24.84	1
LH-DS-03	8/10/2025 3:15	6.33	24.84	1
LH-DS-03	8/10/2025 3:30	6.38	24.86	1
LH-DS-03	8/10/2025 3:45	6.42	24.86	1
LH-DS-03	8/10/2025 4:00	6.51	24.86	1
LH-DS-03	8/10/2025 4:15	6.65	24.9	1
LH-DS-03	8/10/2025 4:30	6.87	24.92	1
LH-DS-03	8/10/2025 4:45	7.09	24.94	1
LH-DS-03	8/10/2025 5:00	7.32	24.96	1
LH-DS-03	8/10/2025 5:15	7.52	24.96	1
LH-DS-03	8/10/2025 5:30	7.67	24.98	1
LH-DS-03	8/10/2025 5:45	7.74	24.98	1
LH-DS-03	8/10/2025 6:00	7.81	24.98	1
LH-DS-03	8/10/2025 6:15	7.85	24.98	1
LH-DS-03	8/10/2025 6:30	7.87	24.98	1
LH-DS-03	8/10/2025 6:45	7.89	24.98	1
LH-DS-03	8/10/2025 7:00	7.95	24.98	1
LH-DS-03	8/10/2025 7:15	8.03	24.98	1
LH-DS-03	8/10/2025 7:30	8.23	25	1
LH-DS-03	8/10/2025 7:45	8.5	25.04	1
LH-DS-03	8/10/2025 8:00	8.64	25.08	1
LH-DS-03	8/10/2025 8:15	8.78	25.12	1
LH-DS-03	8/10/2025 8:30	8.91	25.16	1
LH-DS-03	8/10/2025 8:45	9.07	25.22	1
LH-DS-03	8/10/2025 9:00	9.24	25.26	1
LH-DS-03	8/10/2025 9:15	9.41	25.32	1
LH-DS-03	8/10/2025 9:30	9.52	25.38	1
LH-DS-03	8/10/2025 9:45	9.64	25.46	1
LH-DS-03	8/10/2025 10:00	9.73	25.52	1
LH-DS-03	8/10/2025 10:15	9.81	25.58	1
LH-DS-03	8/10/2025 10:30	9.88	25.64	1
LH-DS-03	8/10/2025 10:45	9.96	25.7	1
LH-DS-03	8/10/2025 11:00	10.04	25.76	1
LH-DS-03	8/10/2025 11:15	10.12	25.84	1
LH-DS-03	8/10/2025 11:30	10.23	25.94	1
LH-DS-03	8/10/2025 11:45	10.28	26.02	1
LH-DS-03	8/10/2025 12:00	10.33	26.1	1
LH-DS-03	8/10/2025 12:15	10.39	26.18	1
LH-DS-03	8/10/2025 12:30	10.41	26.28	1
LH-DS-03	8/10/2025 12:45	10.44	26.34	1
LH-DS-03	8/10/2025 13:00	10.46	26.42	1
LH-DS-03	8/10/2025 13:15	10.49	26.52	1
LH-DS-03	8/10/2025 13:30	10.53	26.62	1
LH-DS-03	8/10/2025 13:45	10.54	26.72	1
LH-DS-03	8/10/2025 14:00	10.54	26.82	1
LH-DS-03	8/10/2025 14:15	10.55	26.86	1
LH-DS-03	8/10/2025 14:30	10.57	26.92	1
LH-DS-03	8/10/2025 14:45	10.58	26.98	1
LH-DS-03	8/10/2025 15:00	10.62	27.02	1
LH-DS-03	8/10/2025 15:15	10.7	27.04	1
LH-DS-03	8/10/2025 15:30	10.81	27.04	1
LH-DS-03	8/10/2025 15:45	10.97	27.04	1
LH-DS-03	8/10/2025 16:00	11.11	27.04	1
LH-DS-03	8/10/2025 16:15	11.2	27.04	1
LH-DS-03	8/10/2025 16:30	11.21	26.98	1
LH-DS-03	8/10/2025 16:45	11.06	26.88	1
LH-DS-03	8/10/2025 17:00	10.84	26.76	1
LH-DS-03	8/10/2025 17:15	10.71	26.62	1
LH-DS-03	8/10/2025 17:30	10.58	26.52	1
LH-DS-03	8/10/2025 17:45	10.44	26.46	1
LH-DS-03	8/10/2025 18:00	10.34	26.4	1
LH-DS-03	8/10/2025 18:15	10.3	26.36	1

Station Name	Date Time	DO mg/L	Temp C	Use Code
LH-DS-03	8/10/2025 18:30	10.15	26.3	1
LH-DS-03	8/10/2025 18:45	9.97	26.2	1
LH-DS-03	8/10/2025 19:00	9.78	26.14	1
LH-DS-03	8/10/2025 19:15	9.57	26.04	1
LH-DS-03	8/10/2025 19:30	9.49	26	1
LH-DS-03	8/10/2025 19:45	9.43	26	1
LH-DS-03	8/10/2025 20:00	9.33	26	1
LH-DS-03	8/10/2025 20:15	9.13	25.94	1
LH-DS-03	8/10/2025 20:30	8.93	25.9	1
LH-DS-03	8/10/2025 20:45	8.74	25.86	1
LH-DS-03	8/10/2025 21:00	8.5	25.82	1
LH-DS-03	8/10/2025 21:15	8.34	25.8	1
LH-DS-03	8/10/2025 21:30	8.23	25.78	1
LH-DS-03	8/10/2025 21:45	8.12	25.78	1
LH-DS-03	8/10/2025 22:00	7.97	25.78	1
LH-DS-03	8/10/2025 22:15	7.8	25.76	1
LH-DS-03	8/10/2025 22:30	7.64	25.74	1
LH-DS-03	8/10/2025 22:45	7.5	25.72	1
LH-DS-03	8/10/2025 23:00	7.34	25.7	1
LH-DS-03	8/10/2025 23:15	7.19	25.68	1
LH-DS-03	8/10/2025 23:30	7.02	25.64	1
LH-DS-03	8/10/2025 23:45	6.86	25.62	1
LH-DS-03	8/11/2025 0:00	6.73	25.6	1
LH-DS-03	8/11/2025 0:15	6.62	25.58	1
LH-DS-03	8/11/2025 0:30	6.54	25.54	1
LH-DS-03	8/11/2025 0:45	6.49	25.54	1
LH-DS-03	8/11/2025 1:00	6.45	25.54	1
LH-DS-03	8/11/2025 1:15	6.48	25.56	1
LH-DS-03	8/11/2025 1:30	6.52	25.58	1
LH-DS-03	8/11/2025 1:45	6.53	25.58	1
LH-DS-03	8/11/2025 2:00	6.56	25.58	1
LH-DS-03	8/11/2025 2:15	6.57	25.58	1
LH-DS-03	8/11/2025 2:30	6.61	25.58	1
LH-DS-03	8/11/2025 2:45	6.67	25.58	1
LH-DS-03	8/11/2025 3:00	6.74	25.58	1
LH-DS-03	8/11/2025 3:15	6.83	25.6	1
LH-DS-03	8/11/2025 3:30	6.98	25.62	1
LH-DS-03	8/11/2025 3:45	7.2	25.66	1
LH-DS-03	8/11/2025 4:00	7.4	25.72	1
LH-DS-03	8/11/2025 4:15	7.66	25.78	1
LH-DS-03	8/11/2025 4:30	7.91	25.84	1
LH-DS-03	8/11/2025 4:45	8.09	25.88	1
LH-DS-03	8/11/2025 5:00	8.28	25.88	1
LH-DS-03	8/11/2025 5:15	8.37	25.9	1
LH-DS-03	8/11/2025 5:30	8.4	25.9	1
LH-DS-03	8/11/2025 5:45	8.41	25.88	1
LH-DS-03	8/11/2025 6:00	8.4	25.88	1
LH-DS-03	8/11/2025 6:15	8.35	25.86	1
LH-DS-03	8/11/2025 6:30	8.35	25.84	1
LH-DS-03	8/11/2025 6:45	8.37	25.84	1
LH-DS-03	8/11/2025 7:00	8.38	25.84	1
LH-DS-03	8/11/2025 7:15	8.42	25.86	1
LH-DS-03	8/11/2025 7:30	8.44	25.86	1
LH-DS-03	8/11/2025 7:45	8.5	25.88	1
LH-DS-03	8/11/2025 8:00	8.59	25.92	1
LH-DS-03	8/11/2025 8:15	8.69	25.98	1
LH-DS-03	8/11/2025 8:30	8.86	26.02	1
LH-DS-03	8/11/2025 8:45	9.04	26.06	1
LH-DS-03	8/11/2025 9:00	9.18	26.1	1
LH-DS-03	8/11/2025 9:15	9.24	26.14	1
LH-DS-03	8/11/2025 9:30	9.28	26.18	1
LH-DS-03	8/11/2025 9:45	9.32	26.22	1
LH-DS-03	8/11/2025 10:00	9.39	26.26	1
LH-DS-03	8/11/2025 10:15	9.49	26.3	1
LH-DS-03	8/11/2025 10:30	9.58	26.36	1
LH-DS-03	8/11/2025 10:45	9.71	26.44	1
LH-DS-03	8/11/2025 11:00	9.76	26.48	1
LH-DS-03	8/11/2025 11:15	9.81	26.54	1
LH-DS-03	8/11/2025 11:30	9.86	26.58	1
LH-DS-03	8/11/2025 11:45	9.92	26.64	1
LH-DS-03	8/11/2025 12:00	9.96	26.7	1
LH-DS-03	8/11/2025 12:15	10.01	26.76	1
LH-DS-03	8/11/2025 12:30	10.05	26.82	1
LH-DS-03	8/11/2025 12:45	10.03	26.9	1
LH-DS-03	8/11/2025 13:00	10.01	26.98	1
LH-DS-03	8/11/2025 13:15	10.02	27.06	1
LH-DS-03	8/11/2025 13:30	10.08	27.12	1
LH-DS-03	8/11/2025 13:45	10.2	27.12	1
LH-DS-03	8/11/2025 14:00	10.36	27.16	1
LH-DS-03	8/11/2025 14:15	10.4	27.12	1
LH-DS-03	8/11/2025 14:30	10.4	27.08	1
LH-DS-03	8/11/2025 14:45	10.4	27.06	1
LH-DS-03	8/11/2025 15:00	10.47	27.1	1
LH-DS-03	8/11/2025 15:15	10.5	27.14	1

Station Name	Date Time	DO mg/L	Temp C	Use Code
LH-DS-03	8/11/2025 15:30	10.57	27.2	1
LH-DS-03	8/11/2025 15:45	10.61	27.22	1
LH-DS-03	8/11/2025 16:00	10.58	27.22	1
LH-DS-03	8/11/2025 16:15	10.59	27.24	1
LH-DS-03	8/11/2025 16:30	10.5	27.24	1
LH-DS-03	8/11/2025 16:45	10.42	27.22	1
LH-DS-03	8/11/2025 17:00	10.33	27.16	1
LH-DS-03	8/11/2025 17:15	10.24	27.12	1
LH-DS-03	8/11/2025 17:30	10.1	27.04	1
LH-DS-03	8/11/2025 17:45	10.04	27.02	1
LH-DS-03	8/11/2025 18:00	10.1	27.02	1
LH-DS-03	8/11/2025 18:15	10.1	26.98	1
LH-DS-03	8/11/2025 18:30	10.04	26.94	1
LH-DS-03	8/11/2025 18:45	9.96	26.92	1
LH-DS-03	8/11/2025 19:00	9.93	26.9	1
LH-DS-03	8/11/2025 19:15	9.88	26.88	1
LH-DS-03	8/11/2025 19:30	9.8	26.86	1
LH-DS-03	8/11/2025 19:45	9.71	26.82	1
LH-DS-03	8/11/2025 20:00	9.61	26.8	1
LH-DS-03	8/11/2025 20:15	9.47	26.78	1
LH-DS-03	8/11/2025 20:30	9.32	26.72	1
LH-DS-03	8/11/2025 20:45	9.2	26.66	1
LH-DS-03	8/11/2025 21:00	9.04	26.62	1
LH-DS-03	8/11/2025 21:15	8.92	26.58	1
LH-DS-03	8/11/2025 21:30	8.84	26.58	1
LH-DS-03	8/11/2025 21:45	8.76	26.58	1
LH-DS-03	8/11/2025 22:00	8.68	26.58	1
LH-DS-03	8/11/2025 22:15	8.54	26.58	1
LH-DS-03	8/11/2025 22:30	8.38	26.54	1
LH-DS-03	8/11/2025 22:45	8.25	26.52	1
LH-DS-03	8/11/2025 23:00	8.1	26.48	1
LH-DS-03	8/11/2025 23:15	7.97	26.44	1
LH-DS-03	8/11/2025 23:30	7.86	26.4	1
LH-DS-03	8/11/2025 23:45	7.78	26.38	1
LH-DS-03	8/12/2025 0:00	7.74	26.36	1
LH-DS-03	8/12/2025 0:15	7.73	26.38	1
LH-DS-03	8/12/2025 0:30	7.77	26.38	1
LH-DS-03	8/12/2025 0:45	7.89	26.4	1
LH-DS-03	8/12/2025 1:00	8.02	26.44	1
LH-DS-03	8/12/2025 1:15	8.2	26.46	1
LH-DS-03	8/12/2025 1:30	8.35	26.5	1
LH-DS-03	8/12/2025 1:45	8.42	26.5	1
LH-DS-03	8/12/2025 2:00	8.49	26.48	1
LH-DS-03	8/12/2025 2:15	8.54	26.46	1
LH-DS-03	8/12/2025 2:30	8.64	26.48	1
LH-DS-03	8/12/2025 2:45	8.73	26.54	1
LH-DS-03	8/12/2025 3:00	8.76	26.58	1
LH-DS-03	8/12/2025 3:15	8.77	26.6	1
LH-DS-03	8/12/2025 3:30	8.78	26.62	1
LH-DS-03	8/12/2025 3:45	8.77	26.6	1
LH-DS-03	8/12/2025 4:00	8.76	26.6	1
LH-DS-03	8/12/2025 4:15	8.73	26.6	1
LH-DS-03	8/12/2025 4:30	8.67	26.58	1
LH-DS-03	8/12/2025 4:45	8.66	26.58	1
LH-DS-03	8/12/2025 5:00	8.62	26.58	1
LH-DS-03	8/12/2025 5:15	8.54	26.56	1
LH-DS-03	8/12/2025 5:30	8.51	26.54	1
LH-DS-03	8/12/2025 5:45	8.42	26.5	1
LH-DS-03	8/12/2025 6:00	8.33	26.48	1
LH-DS-03	8/12/2025 6:15	8.24	26.44	1
LH-DS-03	8/12/2025 6:30	8.18	26.42	1
LH-DS-03	8/12/2025 6:45	8.13	26.42	1
LH-DS-03	8/12/2025 7:00	8.07	26.4	1
LH-DS-03	8/12/2025 7:15	8.01	26.38	1
LH-DS-03	8/12/2025 7:30	7.91	26.34	1
LH-DS-03	8/12/2025 7:45	7.83	26.3	1
LH-DS-03	8/12/2025 8:00	7.79	26.26	1
LH-DS-03	8/12/2025 8:15	7.78	26.26	1
LH-DS-03	8/12/2025 8:30	7.85	26.26	1
LH-DS-03	8/12/2025 8:45	8	26.32	1
LH-DS-03	8/12/2025 9:00	8.12	26.4	1
LH-DS-03	8/12/2025 9:15	8.29	26.48	1
LH-DS-03	8/12/2025 9:30	8.41	26.56	1
LH-DS-03	8/12/2025 9:45	8.54	26.64	1
LH-DS-03	8/12/2025 10:00	8.66	26.74	1
LH-DS-03	8/12/2025 10:15	8.77	26.84	1
LH-DS-03	8/12/2025 10:30	8.87	26.94	1
LH-DS-03	8/12/2025 10:45	8.95	27.04	1
LH-DS-03	8/12/2025 11:00	9.05	27.14	1
LH-DS-03	8/12/2025 11:15	9.12	27.22	1
LH-DS-03	8/12/2025 11:30	9.22	27.32	1
LH-DS-03	8/12/2025 11:45	9.36	27.42	1
LH-DS-03	8/12/2025 12:00	9.51	27.52	1
LH-DS-03	8/12/2025 12:15	9.67	27.62	1

Station Name	Date Time	DO mg/L	Temp C	Use Code
LH-DS-03	8/12/2025 12:30	9.77	27.7	1
LH-DS-03	8/12/2025 12:45	9.83	27.76	1
LH-DS-03	8/12/2025 13:00	9.87	27.78	1
LH-DS-03	8/12/2025 13:15	9.9	27.8	1
LH-DS-03	8/12/2025 13:30	9.98	27.82	1
LH-DS-03	8/12/2025 13:45	10.08	27.84	1
LH-DS-03	8/12/2025 14:00	10.21	27.82	1
LH-DS-03	8/12/2025 14:15	10.31	27.8	1
LH-DS-03	8/12/2025 14:30	10.37	27.78	1
LH-DS-03	8/12/2025 14:45	7.83	28.48	2
LH-DS-03	8/12/2025 15:00	7.49	30.66	2
LH-DS-03	8/12/2025 15:15			2
LH-DS-03	8/12/2025 15:30	10.37	28.72	1
LH-DS-03	8/12/2025 15:45	10.67	27.7	1
LH-DS-03	8/12/2025 16:00	10.71	27.6	1
LH-DS-03	8/12/2025 16:15	10.75	27.58	1
LH-DS-03	8/12/2025 16:30	10.73	27.58	1
LH-DS-03	8/12/2025 16:45	10.7	27.56	1
LH-DS-03	8/12/2025 17:00	10.64	27.56	1
LH-DS-03	8/12/2025 17:15	10.58	27.52	1
LH-DS-03	8/12/2025 17:30	10.58	27.5	1
LH-DS-03	8/12/2025 17:45	10.53	27.48	1
LH-DS-03	8/12/2025 18:00	10.45	27.44	1
LH-DS-03	8/12/2025 18:15	10.33	27.38	1
LH-DS-03	8/12/2025 18:30	10.18	27.3	1
LH-DS-03	8/12/2025 18:45	10.06	27.24	1
LH-DS-03	8/12/2025 19:00	9.92	27.2	1
LH-DS-03	8/12/2025 19:15	9.77	27.18	1
LH-DS-03	8/12/2025 19:30	9.63	27.14	1
LH-DS-03	8/12/2025 19:45	9.49	27.1	1
LH-DS-03	8/12/2025 20:00	9.36	27.08	1
LH-DS-03	8/12/2025 20:15	9.23	27.06	1
LH-DS-03	8/12/2025 20:30	9.07	27.02	1
LH-DS-03	8/12/2025 20:45	8.91	26.98	1
LH-DS-03	8/12/2025 21:00	8.73	26.94	1
LH-DS-03	8/12/2025 21:15	8.57	26.92	1
LH-DS-03	8/12/2025 21:30	8.43	26.9	1
LH-DS-03	8/12/2025 21:45	8.31	26.9	1
LH-DS-03	8/12/2025 22:00	8.16	26.88	1
LH-DS-03	8/12/2025 22:15	8.03	26.88	1
LH-DS-03	8/12/2025 22:30	7.93	26.88	1
LH-DS-03	8/12/2025 22:45	7.91	26.9	1
LH-DS-03	8/12/2025 23:00	7.81	26.88	1
LH-DS-03	8/12/2025 23:15	7.73	26.84	1
LH-DS-03	8/12/2025 23:30	7.66	26.8	1
LH-DS-03	8/12/2025 23:45	7.6	26.78	1
LH-DS-03	8/13/2025 0:00	7.57	26.76	1
LH-DS-03	8/13/2025 0:15	7.67	26.76	1
LH-DS-03	8/13/2025 0:30	7.74	26.76	1
LH-DS-03	8/13/2025 0:45	7.86	26.76	1
LH-DS-03	8/13/2025 1:00	8.03	26.78	1
LH-DS-03	8/13/2025 1:15	8.27	26.78	1
LH-DS-03	8/13/2025 1:30	8.47	26.8	1
LH-DS-03	8/13/2025 1:45	8.7	26.82	1
LH-DS-03	8/13/2025 2:00	8.79	26.82	1
LH-DS-03	8/13/2025 2:15	8.88	26.84	1
LH-DS-03	8/13/2025 2:30	8.94	26.84	1
LH-DS-03	8/13/2025 2:45	8.97	26.86	1
LH-DS-03	8/13/2025 3:00	9.06	26.88	1
LH-DS-03	8/13/2025 3:15	9.13	26.92	1
LH-DS-03	8/13/2025 3:30	9.16	26.92	1
LH-DS-03	8/13/2025 3:45	9.16	26.92	1
LH-DS-03	8/13/2025 4:00	9.16	26.92	1
LH-DS-03	8/13/2025 4:15	9.11	26.92	1
LH-DS-03	8/13/2025 4:30	9.05	26.9	1
LH-DS-03	8/13/2025 4:45	8.97	26.88	1
LH-DS-03	8/13/2025 5:00	8.89	26.86	1
LH-DS-03	8/13/2025 5:15	8.81	26.84	1
LH-DS-03	8/13/2025 5:30	8.73	26.82	1
LH-DS-03	8/13/2025 5:45	8.68	26.82	1
LH-DS-03	8/13/2025 6:00	8.63	26.8	1
LH-DS-03	8/13/2025 6:15	8.6	26.8	1
LH-DS-03	8/13/2025 6:30	8.54	26.8	1
LH-DS-03	8/13/2025 6:45	8.47	26.8	1
LH-DS-03	8/13/2025 7:00	8.43	26.8	1
LH-DS-03	8/13/2025 7:15	8.39	26.8	1
LH-DS-03	8/13/2025 7:30	8.36	26.82	1
LH-DS-03	8/13/2025 7:45	8.38	26.84	1
LH-DS-03	8/13/2025 8:00	8.37	26.86	1
LH-DS-03	8/13/2025 8:15	8.39	26.9	1
LH-DS-03	8/13/2025 8:30	8.44	26.92	1
LH-DS-03	8/13/2025 8:45	8.5	26.96	1
LH-DS-03	8/13/2025 9:00	8.59	27	1
LH-DS-03	8/13/2025 9:15	8.66	27.06	1

Station Name	Date Time	DO mg/L	Temp C	Use Code
LH-DS-03	8/13/2025 9:30	8.75	27.12	1
LH-DS-03	8/13/2025 9:45	8.85	27.18	1
LH-DS-03	8/13/2025 10:00	8.95	27.26	1
LH-DS-03	8/13/2025 10:15	9.06	27.34	1
LH-DS-03	8/13/2025 10:30	9.2	27.42	1
LH-DS-03	8/13/2025 10:45	9.31	27.52	1
LH-DS-03	8/13/2025 11:00	9.45	27.62	1
LH-DS-03	8/13/2025 11:15	9.58	27.7	1
LH-DS-03	8/13/2025 11:30	9.71	27.8	1
LH-DS-03	8/13/2025 11:45	9.84	27.9	1
LH-DS-03	8/13/2025 12:00	9.97	27.98	1
LH-DS-03	8/13/2025 12:15	10.15	28	1
LH-DS-03	8/13/2025 12:30	10.33	28.02	1
LH-DS-03	8/13/2025 12:45	10.71	28	1
LH-DS-03	8/13/2025 13:00	10.98	27.96	1
LH-DS-03	8/13/2025 13:15	11.1	27.94	1
LH-DS-03	8/13/2025 13:30	11.1	27.92	1
LH-DS-03	8/13/2025 13:45	11.09	27.88	1
LH-DS-03	8/13/2025 14:00	11.09	27.9	1
LH-DS-03	8/13/2025 14:15	11.1	27.9	1
LH-DS-03	8/13/2025 14:30	11.11	27.9	1
LH-DS-03	8/13/2025 14:45	11.07	27.9	1
LH-DS-03	8/13/2025 15:00	11.05	27.9	1
LH-DS-03	8/13/2025 15:15	11.04	27.9	1
LH-DS-03	8/13/2025 15:30	11.05	27.9	1
LH-DS-03	8/13/2025 15:45	11.04	27.9	1
LH-DS-03	8/13/2025 16:00	11.06	27.92	1
LH-DS-03	8/13/2025 16:15	11.07	27.96	1
LH-DS-03	8/13/2025 16:30	11.06	27.98	1
LH-DS-03	8/13/2025 16:45	10.97	27.96	1
LH-DS-03	8/13/2025 17:00	10.87	27.92	1
LH-DS-03	8/13/2025 17:15	10.7	27.9	1
LH-DS-03	8/13/2025 17:30	10.56	27.88	1
LH-DS-03	8/13/2025 17:45	10.4	27.86	1
LH-DS-03	8/13/2025 18:00	10.23	27.82	1
LH-DS-03	8/13/2025 18:15	10.08	27.82	1
LH-DS-03	8/13/2025 18:30	9.88	27.82	1
LH-DS-03	8/13/2025 18:45	9.66	27.78	1
LH-DS-03	8/13/2025 19:00	9.39	27.72	1
LH-DS-03	8/13/2025 19:15	9.13	27.64	1
LH-DS-03	8/13/2025 19:30	8.89	27.5	1
LH-DS-03	8/13/2025 19:45	8.83	27.5	1
LH-DS-03	8/13/2025 20:00	7.29	26.54	1
LH-DS-03	8/13/2025 20:15	8	26.06	1
LH-DS-03	8/13/2025 20:30	7.81	26.18	1
LH-DS-03	8/13/2025 20:45	7.81	26.52	1
LH-DS-03	8/13/2025 21:00	7.6	26.7	1
LH-DS-03	8/13/2025 21:15	7.45	26.66	1
LH-DS-03	8/13/2025 21:30	7.81	26.84	1
LH-DS-03	8/13/2025 21:45	8.66	27.2	1
LH-DS-03	8/13/2025 22:00	8.98	27.3	1
LH-DS-03	8/13/2025 22:15	9.38	27.18	1
LH-DS-03	8/13/2025 22:30	8.7	27.12	1
LH-DS-03	8/13/2025 22:45	8.31	26.96	1
LH-DS-03	8/13/2025 23:00	8.32	27	1
LH-DS-03	8/13/2025 23:15	8.31	27.04	1
LH-DS-03	8/13/2025 23:30	8.28	27.1	1
LH-DS-03	8/13/2025 23:45	8.24	27.14	1
LH-DS-03	8/14/2025 0:00	8.23	27.18	1
LH-DS-03	8/14/2025 0:15	8.21	27.18	1
LH-DS-03	8/14/2025 0:30	8.16	27.2	1
LH-DS-03	8/14/2025 0:45	8.15	27.22	1
LH-DS-03	8/14/2025 1:00	8.13	27.24	1
LH-DS-03	8/14/2025 1:15	8.16	27.26	1
LH-DS-03	8/14/2025 1:30	8.15	27.28	1
LH-DS-03	8/14/2025 1:45	8.11	27.28	1
LH-DS-03	8/14/2025 2:00	8.08	27.24	1
LH-DS-03	8/14/2025 2:15	8.08	27.18	1
LH-DS-03	8/14/2025 2:30	8.08	27.14	1
LH-DS-03	8/14/2025 2:45	8.1	27.08	1
LH-DS-03	8/14/2025 3:00	8.12	27.06	1
LH-DS-03	8/14/2025 3:15	8.13	27.04	1
LH-DS-03	8/14/2025 3:30	8.13	27.04	1
LH-DS-03	8/14/2025 3:45	8.15	27.04	1
LH-DS-03	8/14/2025 4:00	8.15	27.02	1
LH-DS-03	8/14/2025 4:15	8.13	27	1
LH-DS-03	8/14/2025 4:30	8.11	26.98	1
LH-DS-03	8/14/2025 4:45	8.06	26.96	1
LH-DS-03	8/14/2025 5:00	7.95	26.92	1
LH-DS-03	8/14/2025 5:15	7.85	26.86	1
LH-DS-03	8/14/2025 5:30	7.68	26.78	1
LH-DS-03	8/14/2025 5:45	7.53	26.7	1
LH-DS-03	8/14/2025 6:00	7.55	26.68	1
LH-DS-03	8/14/2025 6:15	7.58	26.7	1

Station Name	Date Time	DO mg/L	Temp C	Use Code
LH-DS-03	8/14/2025 6:30	7.53	26.7	1
LH-DS-03	8/14/2025 6:45	7.49	26.68	1
LH-DS-03	8/14/2025 7:00	7.5	26.66	1
LH-DS-03	8/14/2025 7:15	7.58	26.68	1
LH-DS-03	8/14/2025 7:30	7.68	26.72	1
LH-DS-03	8/14/2025 7:45	7.74	26.74	1
LH-DS-03	8/14/2025 8:00	7.87	26.76	1
LH-DS-03	8/14/2025 8:15	8.03	26.8	1
LH-DS-03	8/14/2025 8:30	8.12	26.82	1
LH-DS-03	8/14/2025 8:45	8.15	26.82	1
LH-DS-03	8/14/2025 9:00	8.11	26.82	1
LH-DS-03	8/14/2025 9:15	8.13	26.8	1
LH-DS-03	8/14/2025 9:30	8.2	26.82	1
LH-DS-03	8/14/2025 9:45	8.26	26.84	1
LH-DS-03	8/14/2025 10:00	8.31	26.88	1
LH-DS-03	8/14/2025 10:15	8.34	26.9	1
LH-DS-03	8/14/2025 10:30	8.32	26.92	1
LH-DS-03	8/14/2025 10:45	8.32	26.94	1
LH-DS-03	8/14/2025 11:00	8.37	26.96	1
LH-DS-03	8/14/2025 11:15	8.5	27.04	1
LH-DS-03	8/14/2025 11:30	8.61	27.12	1
LH-DS-03	8/14/2025 11:45	8.69	27.18	1
LH-DS-03	8/14/2025 12:00	8.74	27.22	1
LH-DS-03	8/14/2025 12:15	8.79	27.26	1
LH-DS-03	8/14/2025 12:30	8.84	27.3	1
LH-DS-03	8/14/2025 12:45	8.88	27.32	1
LH-DS-03	8/14/2025 13:00	8.95	27.36	1
LH-DS-03	8/14/2025 13:15	9.1	27.44	1
LH-DS-03	8/14/2025 13:30	9.2	27.54	1
LH-DS-03	8/14/2025 13:45	9.25	27.6	1
LH-DS-03	8/14/2025 14:00	9.27	27.66	1
LH-DS-03	8/14/2025 14:15	9.25	27.7	1
LH-DS-03	8/14/2025 14:30	9.21	27.72	1
LH-DS-03	8/14/2025 14:45	9.18	27.74	1
LH-DS-03	8/14/2025 15:00	9.15	27.8	1
LH-DS-03	8/14/2025 15:15	9.09	27.86	1
LH-DS-03	8/14/2025 15:30	9	27.92	1
LH-DS-03	8/14/2025 15:45	9.06	27.96	1
LH-DS-03	8/14/2025 16:00	9.18	27.92	1
LH-DS-03	8/14/2025 16:15	9.66	27.9	1
LH-DS-03	8/14/2025 16:30	9.81	27.92	1
LH-DS-03	8/14/2025 16:45	9.59	27.8	1
LH-DS-03	8/14/2025 17:00	9.43	27.68	1
LH-DS-03	8/14/2025 17:15	9.41	27.66	1
LH-DS-03	8/14/2025 17:30	9.35	27.62	1
LH-DS-03	8/14/2025 17:45	9.22	27.56	1
LH-DS-03	8/14/2025 18:00	9.11	27.5	1
LH-DS-03	8/14/2025 18:15	9.03	27.46	1
LH-DS-03	8/14/2025 18:30	8.99	27.44	1
LH-DS-03	8/14/2025 18:45	8.97	27.44	1
LH-DS-03	8/14/2025 19:00	8.93	27.46	1
LH-DS-03	8/14/2025 19:15	8.8	27.44	1
LH-DS-03	8/14/2025 19:30	8.6	27.38	1
LH-DS-03	8/14/2025 19:45	8.43	27.34	1
LH-DS-03	8/14/2025 20:00	8.24	27.28	1
LH-DS-03	8/14/2025 20:15	8.01	27.22	1
LH-DS-03	8/14/2025 20:30	7.83	27.16	1
LH-DS-03	8/14/2025 20:45	7.6	27.12	1
LH-DS-03	8/14/2025 21:00	7.41	27.06	1
LH-DS-03	8/14/2025 21:15	7.16	27.02	1
LH-DS-03	8/14/2025 21:30	6.95	26.96	1
LH-DS-03	8/14/2025 21:45	6.73	26.92	1
LH-DS-03	8/14/2025 22:00	6.61	26.88	1
LH-DS-03	8/14/2025 22:15	6.46	26.86	1
LH-DS-03	8/14/2025 22:30	6.36	26.84	1
LH-DS-03	8/14/2025 22:45	6.3	26.84	1
LH-DS-03	8/14/2025 23:00	6.29	26.86	1
LH-DS-03	8/14/2025 23:15	6.31	26.88	1
LH-DS-03	8/14/2025 23:30	6.37	26.9	1
LH-DS-03	8/14/2025 23:45	6.47	26.94	1
LH-DS-03	8/15/2025 0:00	6.64	26.98	1
LH-DS-03	8/15/2025 0:15	6.8	27.06	1
LH-DS-03	8/15/2025 0:30	6.99	27.1	1
LH-DS-03	8/15/2025 0:45	7.17	27.14	1
LH-DS-03	8/15/2025 1:00	7.4	27.16	1
LH-DS-03	8/15/2025 1:15	7.55	27.18	1
LH-DS-03	8/15/2025 1:30	7.58	27.16	1
LH-DS-03	8/15/2025 1:45	7.6	27.14	1
LH-DS-03	8/15/2025 2:00	7.63	27.12	1
LH-DS-03	8/15/2025 2:15	7.71	27.12	1
LH-DS-03	8/15/2025 2:30	7.7	27.08	1
LH-DS-03	8/15/2025 2:45	7.61	27.04	1
LH-DS-03	8/15/2025 3:00	7.57	27.02	1
LH-DS-03	8/15/2025 3:15	7.5	26.98	1

Station Name	Date Time	DO mg/L	Temp C	Use Code
LH-DS-03	8/15/2025 3:30	7.47	26.96	1
LH-DS-03	8/15/2025 3:45	7.43	26.96	1
LH-DS-03	8/15/2025 4:00	7.39	26.94	1
LH-DS-03	8/15/2025 4:15	7.39	26.94	1
LH-DS-03	8/15/2025 4:30	7.35	26.92	1
LH-DS-03	8/15/2025 4:45	7.28	26.9	1
LH-DS-03	8/15/2025 5:00	7.19	26.86	1
LH-DS-03	8/15/2025 5:15	7.12	26.84	1
LH-DS-03	8/15/2025 5:30	7.04	26.82	1
LH-DS-03	8/15/2025 5:45	6.99	26.8	1
LH-DS-03	8/15/2025 6:00	6.92	26.78	1
LH-DS-03	8/15/2025 6:15	6.85	26.76	1
LH-DS-03	8/15/2025 6:30	6.78	26.74	1
LH-DS-03	8/15/2025 6:45	6.76	26.74	1
LH-DS-03	8/15/2025 7:00	6.74	26.74	1
LH-DS-03	8/15/2025 7:15	6.69	26.74	1
LH-DS-03	8/15/2025 7:30	6.68	26.74	1
LH-DS-03	8/15/2025 7:45	6.65	26.72	1
LH-DS-03	8/15/2025 8:00	6.66	26.74	1
LH-DS-03	8/15/2025 8:15	6.71	26.74	1
LH-DS-03	8/15/2025 8:30	6.78	26.76	1
LH-DS-03	8/15/2025 8:45	6.86	26.78	1
LH-DS-03	8/15/2025 9:00	6.97	26.8	1
LH-DS-03	8/15/2025 9:15	7.11	26.84	1
LH-DS-03	8/15/2025 9:30	7.25	26.88	1
LH-DS-03	8/15/2025 9:45	7.4	26.9	1
LH-DS-03	8/15/2025 10:00	7.6	26.94	1
LH-DS-03	8/15/2025 10:15	7.73	26.96	1
LH-DS-03	8/15/2025 10:30	7.87	26.98	1
LH-DS-03	8/15/2025 10:45	7.96	27	1
LH-DS-03	8/15/2025 11:00	8.04	27.04	1
LH-DS-03	8/15/2025 11:15	8.11	27.04	1
LH-DS-03	8/15/2025 11:30	8.21	27.06	1
LH-DS-03	8/15/2025 11:45	8.29	27.1	1
LH-DS-03	8/15/2025 12:00	8.32	27.12	1
LH-DS-03	8/15/2025 12:15	8.29	27.14	1
LH-DS-03	8/15/2025 12:30	8.31	27.12	1
LH-DS-03	8/15/2025 12:45	8.31	27.14	1
LH-DS-03	8/15/2025 13:00	8.29	27.12	1
LH-DS-03	8/15/2025 13:15	8.3	27.1	1
LH-DS-03	8/15/2025 13:30	8.3	27.08	1
LH-DS-03	8/15/2025 13:45	8.33	27.08	1
LH-DS-03	8/15/2025 14:00	8.33	27.06	1
LH-DS-03	8/15/2025 14:15	8.3	27.04	1
LH-DS-03	8/15/2025 14:30	8.27	27.02	1
LH-DS-03	8/15/2025 14:45	8.23	27.02	1
LH-DS-03	8/15/2025 15:00	8.19	27	1
LH-DS-03	8/15/2025 15:15	8.13	26.98	1
LH-DS-03	8/15/2025 15:30	8.06	26.96	1
LH-DS-03	8/15/2025 15:45	8.04	26.96	1
LH-DS-03	8/15/2025 16:00	8.04	26.96	1
LH-DS-03	8/15/2025 16:15	8.06	26.96	1
LH-DS-03	8/15/2025 16:30	8.08	26.98	1
LH-DS-03	8/15/2025 16:45	8.09	26.98	1
LH-DS-03	8/15/2025 17:00	8.1	26.98	1
LH-DS-03	8/15/2025 17:15	8.07	26.96	1
LH-DS-03	8/15/2025 17:30	8.02	26.94	1
LH-DS-03	8/15/2025 17:45	7.92	26.92	1
LH-DS-03	8/15/2025 18:00	7.87	26.9	1
LH-DS-03	8/15/2025 18:15	7.77	26.84	1
LH-DS-03	8/15/2025 18:30	7.67	26.82	1
LH-DS-03	8/15/2025 18:45	7.55	26.76	1
LH-DS-03	8/15/2025 19:00	7.42	26.72	1
LH-DS-03	8/15/2025 19:15	7.29	26.68	1
LH-DS-03	8/15/2025 19:30	7.14	26.62	1
LH-DS-03	8/15/2025 19:45	6.98	26.58	1
LH-DS-03	8/15/2025 20:00	6.82	26.54	1
LH-DS-03	8/15/2025 20:15	6.61	26.5	1
LH-DS-03	8/15/2025 20:30	6.44	26.46	1
LH-DS-03	8/15/2025 20:45	6.26	26.4	1
LH-DS-03	8/15/2025 21:00	6.1	26.38	1
LH-DS-03	8/15/2025 21:15	5.93	26.34	1
LH-DS-03	8/15/2025 21:30	5.86	26.34	1
LH-DS-03	8/15/2025 21:45	5.79	26.32	1
LH-DS-03	8/15/2025 22:00	5.78	26.32	1
LH-DS-03	8/15/2025 22:15	5.82	26.34	1
LH-DS-03	8/15/2025 22:30	5.86	26.34	1
LH-DS-03	8/15/2025 22:45	5.96	26.36	1
LH-DS-03	8/15/2025 23:00	6.13	26.38	1
LH-DS-03	8/15/2025 23:15	6.27	26.42	1
LH-DS-03	8/15/2025 23:30	6.38	26.44	1
LH-DS-03	8/15/2025 23:45	6.47	26.46	1
LH-DS-03	8/16/2025 0:00	6.62	26.46	1
LH-DS-03	8/16/2025 0:15	6.74	26.48	1

Station Name	Date Time	DO mg/L	Temp C	Use Code
LH-DS-03	8/16/2025 0:30	6.88	26.48	1
LH-DS-03	8/16/2025 0:45	6.95	26.5	1
LH-DS-03	8/16/2025 1:00	7.05	26.5	1
LH-DS-03	8/16/2025 1:15	7.16	26.5	1
LH-DS-03	8/16/2025 1:30	7.14	26.48	1
LH-DS-03	8/16/2025 1:45	7.04	26.46	1
LH-DS-03	8/16/2025 2:00	6.98	26.44	1
LH-DS-03	8/16/2025 2:15	6.98	26.42	1
LH-DS-03	8/16/2025 2:30	6.9	26.42	1
LH-DS-03	8/16/2025 2:45	6.79	26.4	1
LH-DS-03	8/16/2025 3:00	6.65	26.38	1
LH-DS-03	8/16/2025 3:15	6.51	26.36	1
LH-DS-03	8/16/2025 3:30	6.5	26.36	1
LH-DS-03	8/16/2025 3:45	6.5	26.34	1
LH-DS-03	8/16/2025 4:00	6.48	26.32	1
LH-DS-03	8/16/2025 4:15	6.48	26.3	1
LH-DS-03	8/16/2025 4:30	6.41	26.28	1
LH-DS-03	8/16/2025 4:45	6.36	26.28	1
LH-DS-03	8/16/2025 5:00	6.31	26.26	1
LH-DS-03	8/16/2025 5:15	6.25	26.24	1
LH-DS-03	8/16/2025 5:30	6.18	26.22	1
LH-DS-03	8/16/2025 5:45	6.11	26.22	1
LH-DS-03	8/16/2025 6:00	5.99	26.18	1
LH-DS-03	8/16/2025 6:15	5.93	26.16	1
LH-DS-03	8/16/2025 6:30	5.87	26.14	1
LH-DS-03	8/16/2025 6:45	5.84	26.12	1
LH-DS-03	8/16/2025 7:00	5.81	26.12	1
LH-DS-03	8/16/2025 7:15	5.82	26.12	1
LH-DS-03	8/16/2025 7:30	5.85	26.1	1
LH-DS-03	8/16/2025 7:45	5.91	26.12	1
LH-DS-03	8/16/2025 8:00	5.99	26.14	1
LH-DS-03	8/16/2025 8:15	6.13	26.16	1
LH-DS-03	8/16/2025 8:30	6.26	26.2	1
LH-DS-03	8/16/2025 8:45	6.41	26.26	1
LH-DS-03	8/16/2025 9:00	6.59	26.32	1
LH-DS-03	8/16/2025 9:15	6.8	26.38	1
LH-DS-03	8/16/2025 9:30	7	26.44	1
LH-DS-03	8/16/2025 9:45	7.18	26.52	1
LH-DS-03	8/16/2025 10:00	7.36	26.6	1
LH-DS-03	8/16/2025 10:15	7.51	26.66	1
LH-DS-03	8/16/2025 10:30	7.64	26.76	1
LH-DS-03	8/16/2025 10:45	7.78	26.84	1
LH-DS-03	8/16/2025 11:00	7.9	26.92	1
LH-DS-03	8/16/2025 11:15	8.03	27	1
LH-DS-03	8/16/2025 11:30	8.15	27.08	1
LH-DS-03	8/16/2025 11:45	8.27	27.16	1
LH-DS-03	8/16/2025 12:00	8.4	27.22	1
LH-DS-03	8/16/2025 12:15	8.5	27.3	1
LH-DS-03	8/16/2025 12:30	8.62	27.38	1
LH-DS-03	8/16/2025 12:45	8.75	27.46	1
LH-DS-03	8/16/2025 13:00	8.88	27.52	1
LH-DS-03	8/16/2025 13:15	9.02	27.58	1
LH-DS-03	8/16/2025 13:30	9.13	27.66	1
LH-DS-03	8/16/2025 13:45	9.27	27.72	1
LH-DS-03	8/16/2025 14:00	9.37	27.78	1
LH-DS-03	8/16/2025 14:15	9.45	27.8	1
LH-DS-03	8/16/2025 14:30	9.52	27.82	1
LH-DS-03	8/16/2025 14:45	9.61	27.82	1
LH-DS-03	8/16/2025 15:00	9.69	27.8	1
LH-DS-03	8/16/2025 15:15	9.73	27.78	1
LH-DS-03	8/16/2025 15:30	9.79	27.78	1
LH-DS-03	8/16/2025 15:45	9.87	27.74	1
LH-DS-03	8/16/2025 16:00	9.92	27.68	1
LH-DS-03	8/16/2025 16:15	9.94	27.64	1
LH-DS-03	8/16/2025 16:30	10.01	27.6	1
LH-DS-03	8/16/2025 16:45	10.03	27.58	1
LH-DS-03	8/16/2025 17:00	10.03	27.52	1
LH-DS-03	8/16/2025 17:15	9.95	27.44	1
LH-DS-03	8/16/2025 17:30	9.84	27.36	1
LH-DS-03	8/16/2025 17:45	9.71	27.28	1
LH-DS-03	8/16/2025 18:00	9.58	27.22	1
LH-DS-03	8/16/2025 18:15	9.43	27.14	1
LH-DS-03	8/16/2025 18:30	9.31	27.08	1
LH-DS-03	8/16/2025 18:45	9.15	27.02	1
LH-DS-03	8/16/2025 19:00	9	26.98	1
LH-DS-03	8/16/2025 19:15	8.84	26.9	1
LH-DS-03	8/16/2025 19:30	8.68	26.84	1
LH-DS-03	8/16/2025 19:45	8.47	26.78	1
LH-DS-03	8/16/2025 20:00	8.29	26.74	1
LH-DS-03	8/16/2025 20:15	8.09	26.7	1
LH-DS-03	8/16/2025 20:30	7.9	26.66	1
LH-DS-03	8/16/2025 20:45	7.74	26.64	1
LH-DS-03	8/16/2025 21:00	7.57	26.62	1
LH-DS-03	8/16/2025 21:15	7.45	26.6	1

Station Name	Date Time	DO mg/L	Temp C	Use Code
LH-DS-03	8/16/2025 21:30	7.28	26.6	1
LH-DS-03	8/16/2025 21:45	7.12	26.56	1
LH-DS-03	8/16/2025 22:00	6.96	26.54	1
LH-DS-03	8/16/2025 22:15	6.83	26.54	1
LH-DS-03	8/16/2025 22:30	6.73	26.52	1
LH-DS-03	8/16/2025 22:45	6.68	26.5	1
LH-DS-03	8/16/2025 23:00	6.59	26.5	1
LH-DS-03	8/16/2025 23:15	6.48	26.48	1
LH-DS-03	8/16/2025 23:30	6.45	26.48	1
LH-DS-03	8/16/2025 23:45	6.46	26.48	1
LH-DS-03	8/17/2025 0:00	6.43	26.46	1
LH-DS-03	8/17/2025 0:15	6.44	26.46	1
LH-DS-03	8/17/2025 0:30	6.46	26.46	1
LH-DS-03	8/17/2025 0:45	6.46	26.46	1
LH-DS-03	8/17/2025 1:00	6.47	26.46	1
LH-DS-03	8/17/2025 1:15	6.47	26.46	1
LH-DS-03	8/17/2025 1:30	6.45	26.44	1
LH-DS-03	8/17/2025 1:45	6.53	26.44	1
LH-DS-03	8/17/2025 2:00	6.54	26.42	1
LH-DS-03	8/17/2025 2:15	6.6	26.4	1
LH-DS-03	8/17/2025 2:30	6.65	26.4	1
LH-DS-03	8/17/2025 2:45	6.76	26.4	1
LH-DS-03	8/17/2025 3:00	6.83	26.4	1
LH-DS-03	8/17/2025 3:15	6.87	26.38	1
LH-DS-03	8/17/2025 3:30	6.91	26.38	1
LH-DS-03	8/17/2025 3:45	6.93	26.36	1
LH-DS-03	8/17/2025 4:00	6.95	26.36	1
LH-DS-03	8/17/2025 4:15	6.96	26.34	1
LH-DS-03	8/17/2025 4:30	6.94	26.32	1
LH-DS-03	8/17/2025 4:45	6.9	26.3	1
LH-DS-03	8/17/2025 5:00	6.87	26.3	1
LH-DS-03	8/17/2025 5:15	6.86	26.3	1
LH-DS-03	8/17/2025 5:30	6.92	26.3	1
LH-DS-03	8/17/2025 5:45	7.02	26.3	1
LH-DS-03	8/17/2025 6:00	7.04	26.3	1
LH-DS-03	8/17/2025 6:15	7.05	26.32	1
LH-DS-03	8/17/2025 6:30	7.18	26.32	1
LH-DS-03	8/17/2025 6:45	7.36	26.32	1
LH-DS-03	8/17/2025 7:00	7.53	26.34	1
LH-DS-03	8/17/2025 7:15	7.68	26.36	1
LH-DS-03	8/17/2025 7:30	7.8	26.38	1
LH-DS-03	8/17/2025 7:45	7.9	26.4	1
LH-DS-03	8/17/2025 8:00	7.99	26.42	1
LH-DS-03	8/17/2025 8:15	8.09	26.46	1
LH-DS-03	8/17/2025 8:30	8.18	26.5	1
LH-DS-03	8/17/2025 8:45	8.25	26.54	1
LH-DS-03	8/17/2025 9:00	8.32	26.58	1
LH-DS-03	8/17/2025 9:15	8.38	26.62	1
LH-DS-03	8/17/2025 9:30	8.45	26.68	1
LH-DS-03	8/17/2025 9:45	8.53	26.72	1
LH-DS-03	8/17/2025 10:00	8.61	26.78	1
LH-DS-03	8/17/2025 10:15	8.7	26.84	1
LH-DS-03	8/17/2025 10:30	8.79	26.92	1
LH-DS-03	8/17/2025 10:45	8.84	27	1
LH-DS-03	8/17/2025 11:00	8.95	27.06	1
LH-DS-03	8/17/2025 11:15	9.03	27.14	1
LH-DS-03	8/17/2025 11:30	9.12	27.24	1
LH-DS-03	8/17/2025 11:45	9.24	27.32	1
LH-DS-03	8/17/2025 12:00	9.31	27.4	1
LH-DS-03	8/17/2025 12:15	9.39	27.5	1
LH-DS-03	8/17/2025 12:30	9.45	27.58	1
LH-DS-03	8/17/2025 12:45	9.52	27.7	1
LH-DS-03	8/17/2025 13:00	9.59	27.78	1
LH-DS-03	8/17/2025 13:15	9.69	27.9	1
LH-DS-03	8/17/2025 13:30	9.76	27.96	1
LH-DS-03	8/17/2025 13:45	9.88	28.06	1
LH-DS-03	8/17/2025 14:00	9.95	28.16	1
LH-DS-03	8/17/2025 14:15	10.01	28.2	1
LH-DS-03	8/17/2025 14:30	10.06	28.22	1
LH-DS-03	8/17/2025 14:45	10.14	28.24	1
LH-DS-03	8/17/2025 15:00	10.26	28.22	1
LH-DS-03	8/17/2025 15:15	10.42	28.2	1
LH-DS-03	8/17/2025 15:30	10.61	28.2	1
LH-DS-03	8/17/2025 15:45	10.87	28.2	1
LH-DS-03	8/17/2025 16:00	11.06	28.2	1
LH-DS-03	8/17/2025 16:15	11.22	28.2	1
LH-DS-03	8/17/2025 16:30	11.31	28.18	1
LH-DS-03	8/17/2025 16:45	11.37	28.16	1
LH-DS-03	8/17/2025 17:00	11.37	28.12	1
LH-DS-03	8/17/2025 17:15	11.36	28.08	1
LH-DS-03	8/17/2025 17:30	11.33	28.02	1
LH-DS-03	8/17/2025 17:45	11.22	27.98	1
LH-DS-03	8/17/2025 18:00	11.06	27.92	1
LH-DS-03	8/17/2025 18:15	10.85	27.86	1

Station Name	Date Time	DO mg/L	Temp C	Use Code
LH-DS-03	8/17/2025 18:30	10.7	27.8	1
LH-DS-03	8/17/2025 18:45	10.64	27.82	1
LH-DS-03	8/17/2025 19:00	10.48	27.8	1
LH-DS-03	8/17/2025 19:15	10.29	27.76	1
LH-DS-03	8/17/2025 19:30	10.04	27.7	1
LH-DS-03	8/17/2025 19:45	9.84	27.66	1
LH-DS-03	8/17/2025 20:00	9.67	27.64	1
LH-DS-03	8/17/2025 20:15	9.53	27.62	1
LH-DS-03	8/17/2025 20:30	9.36	27.58	1
LH-DS-03	8/17/2025 20:45	9.23	27.54	1
LH-DS-03	8/17/2025 21:00	9.09	27.5	1
LH-DS-03	8/17/2025 21:15	8.96	27.46	1
LH-DS-03	8/17/2025 21:30	8.8	27.44	1
LH-DS-03	8/17/2025 21:45	8.66	27.4	1
LH-DS-03	8/17/2025 22:00	8.52	27.34	1
LH-DS-03	8/17/2025 22:15	8.43	27.32	1
LH-DS-03	8/17/2025 22:30	8.33	27.32	1
LH-DS-03	8/17/2025 22:45	8.27	27.3	1
LH-DS-03	8/17/2025 23:00	8.2	27.28	1
LH-DS-03	8/17/2025 23:15	8.12	27.28	1
LH-DS-03	8/17/2025 23:30	8.05	27.28	1
LH-DS-03	8/17/2025 23:45	8.01	27.28	1
LH-DS-03	8/18/2025 0:00	7.93	27.28	1
LH-DS-03	8/18/2025 0:15	7.87	27.26	1
LH-DS-03	8/18/2025 0:30	7.74	27.24	1
LH-DS-03	8/18/2025 0:45	7.61	27.18	1
LH-DS-03	8/18/2025 1:00	7.48	27.14	1
LH-DS-03	8/18/2025 1:15	7.42	27.1	1
LH-DS-03	8/18/2025 1:30	7.32	27.04	1
LH-DS-03	8/18/2025 1:45	7.26	27	1
LH-DS-03	8/18/2025 2:00	7.18	26.96	1
LH-DS-03	8/18/2025 2:15	7.14	26.92	1
LH-DS-03	8/18/2025 2:30	7.07	26.9	1
LH-DS-03	8/18/2025 2:45	7.02	26.86	1
LH-DS-03	8/18/2025 3:00	7	26.84	1
LH-DS-03	8/18/2025 3:15	6.99	26.82	1
LH-DS-03	8/18/2025 3:30	6.97	26.82	1
LH-DS-03	8/18/2025 3:45	6.97	26.8	1
LH-DS-03	8/18/2025 4:00	6.96	26.78	1
LH-DS-03	8/18/2025 4:15	7	26.76	1
LH-DS-03	8/18/2025 4:30	7.06	26.74	1
LH-DS-03	8/18/2025 4:45	7.14	26.72	1
LH-DS-03	8/18/2025 5:00	7.2	26.7	1
LH-DS-03	8/18/2025 5:15	7.23	26.66	1
LH-DS-03	8/18/2025 5:30	7.25	26.6	1
LH-DS-03	8/18/2025 5:45	7.3	26.58	1
LH-DS-03	8/18/2025 6:00	7.34	26.56	1
LH-DS-03	8/18/2025 6:15	7.35	26.52	1
LH-DS-03	8/18/2025 6:30	7.29	26.5	1
LH-DS-03	8/18/2025 6:45	7.18	26.46	1
LH-DS-03	8/18/2025 7:00	7.05	26.46	1
LH-DS-03	8/18/2025 7:15	6.97	26.42	1
LH-DS-03	8/18/2025 7:30	6.9	26.4	1
LH-DS-03	8/18/2025 7:45	6.85	26.38	1
LH-DS-03	8/18/2025 8:00	6.89	26.36	1
LH-DS-03	8/18/2025 8:15	6.92	26.36	1
LH-DS-03	8/18/2025 8:30	7.01	26.36	1
LH-DS-03	8/18/2025 8:45	7.14	26.38	1
LH-DS-03	8/18/2025 9:00	7.23	26.4	1
LH-DS-03	8/18/2025 9:15	7.36	26.44	1
LH-DS-03	8/18/2025 9:30	7.46	26.46	1
LH-DS-03	8/18/2025 9:45	7.57	26.48	1
LH-DS-03	8/18/2025 10:00	7.68	26.5	1
LH-DS-03	8/18/2025 10:15	7.78	26.54	1
LH-DS-03	8/18/2025 10:30	7.83	26.56	1
LH-DS-03	8/18/2025 10:45	7.93	26.6	1
LH-DS-03	8/18/2025 11:00	8.01	26.62	1
LH-DS-03	8/18/2025 11:15	8.11	26.68	1
LH-DS-03	8/18/2025 11:30	8.18	26.7	1
LH-DS-03	8/18/2025 11:45	8.26	26.74	1
LH-DS-03	8/18/2025 12:00	8.31	26.78	1
LH-DS-03	8/18/2025 12:15	8.33	26.84	1
LH-DS-03	8/18/2025 12:30	8.33	26.9	1
LH-DS-03	8/18/2025 12:45	8.35	26.96	1
LH-DS-03	8/18/2025 13:00	8.42	27.04	1
LH-DS-03	8/18/2025 13:15	8.41	27.1	1
LH-DS-03	8/18/2025 13:30	8.35	27.18	1
LH-DS-03	8/18/2025 13:45	8.39	27.24	1
LH-DS-03	8/18/2025 14:00	8.4	27.3	1
LH-DS-03	8/18/2025 14:15	8.36	27.36	1
LH-DS-03	8/18/2025 14:30	8.3	27.42	1
LH-DS-03	8/18/2025 14:45	8.35	27.48	1
LH-DS-03	8/18/2025 15:00	8.44	27.52	1
LH-DS-03	8/18/2025 15:15	8.42	27.56	1

Station Name	Date Time	DO mg/L	Temp C	Use Code
LH-DS-03	8/18/2025 15:30	8.39	27.58	1
LH-DS-03	8/18/2025 15:45	8.36	27.64	1
LH-DS-03	8/18/2025 16:00	8.3	27.64	1
LH-DS-03	8/18/2025 16:15	8.27	27.64	1
LH-DS-03	8/18/2025 16:30	8.16	27.58	1
LH-DS-03	8/18/2025 16:45	8.05	27.5	1
LH-DS-03	8/18/2025 17:00	7.94	27.38	1
LH-DS-03	8/18/2025 17:15	7.86	27.24	1
LH-DS-03	8/18/2025 17:30	7.78	27	1
LH-DS-03	8/18/2025 17:45	7.74	26.78	1
LH-DS-03	8/18/2025 18:00	7.77	26.62	1
LH-DS-03	8/18/2025 18:15	7.77	26.56	1
LH-DS-03	8/18/2025 18:30	7.75	26.5	1
LH-DS-03	8/18/2025 18:45	7.72	26.46	1
LH-DS-03	8/18/2025 19:00	7.69	26.42	1
LH-DS-03	8/18/2025 19:15	7.63	26.4	1
LH-DS-03	8/18/2025 19:30	7.5	26.38	1
LH-DS-03	8/18/2025 19:45	7.41	26.36	1
LH-DS-03	8/18/2025 20:00	7.32	26.34	1
LH-DS-03	8/18/2025 20:15	7.22	26.3	1
LH-DS-03	8/18/2025 20:30	7.1	26.28	1
LH-DS-03	8/18/2025 20:45	6.98	26.26	1
LH-DS-03	8/18/2025 21:00	6.85	26.24	1
LH-DS-03	8/18/2025 21:15	6.73	26.22	1
LH-DS-03	8/18/2025 21:30	6.63	26.2	1
LH-DS-03	8/18/2025 21:45	6.48	26.18	1
LH-DS-03	8/18/2025 22:00	6.33	26.16	1
LH-DS-03	8/18/2025 22:15	6.21	26.12	1
LH-DS-03	8/18/2025 22:30	6.05	26.1	1
LH-DS-03	8/18/2025 22:45	5.97	26.06	1
LH-DS-03	8/18/2025 23:00	5.8	26.04	1
LH-DS-03	8/18/2025 23:15	5.61	26	1
LH-DS-03	8/18/2025 23:30	5.47	25.96	1
LH-DS-03	8/18/2025 23:45	5.38	25.92	1
LH-DS-03	8/19/2025 0:00	5.26	25.86	1
LH-DS-03	8/19/2025 0:15	5.22	25.8	1
LH-DS-03	8/19/2025 0:30	5.21	25.76	1
LH-DS-03	8/19/2025 0:45	5.25	25.72	1
LH-DS-03	8/19/2025 1:00	5.3	25.72	1
LH-DS-03	8/19/2025 1:15	5.35	25.74	1
LH-DS-03	8/19/2025 1:30	5.43	25.74	1
LH-DS-03	8/19/2025 1:45	5.47	25.76	1
LH-DS-03	8/19/2025 2:00	5.46	25.76	1
LH-DS-03	8/19/2025 2:15	5.54	25.76	1
LH-DS-03	8/19/2025 2:30	5.58	25.78	1
LH-DS-03	8/19/2025 2:45	5.62	25.78	1
LH-DS-03	8/19/2025 3:00	5.67	25.78	1
LH-DS-03	8/19/2025 3:15	5.68	25.78	1
LH-DS-03	8/19/2025 3:30	5.64	25.76	1
LH-DS-03	8/19/2025 3:45	5.72	25.74	1
LH-DS-03	8/19/2025 4:00	5.68	25.72	1
LH-DS-03	8/19/2025 4:15	5.69	25.7	1
LH-DS-03	8/19/2025 4:30	5.65	25.68	1
LH-DS-03	8/19/2025 4:45	5.68	25.66	1
LH-DS-03	8/19/2025 5:00	5.62	25.62	1
LH-DS-03	8/19/2025 5:15	5.6	25.6	1
LH-DS-03	8/19/2025 5:30	5.66	25.56	1
LH-DS-03	8/19/2025 5:45	5.59	25.52	1
LH-DS-03	8/19/2025 6:00	5.56	25.5	1
LH-DS-03	8/19/2025 6:15	5.61	25.48	1
LH-DS-03	8/19/2025 6:30	5.61	25.46	1
LH-DS-03	8/19/2025 6:45	5.64	25.44	1
LH-DS-03	8/19/2025 7:00	5.71	25.44	1
LH-DS-03	8/19/2025 7:15	5.74	25.44	1
LH-DS-03	8/19/2025 7:30	5.85	25.44	1
LH-DS-03	8/19/2025 7:45	5.92	25.42	1
LH-DS-03	8/19/2025 8:00	5.99	25.44	1
LH-DS-03	8/19/2025 8:15	6.15	25.46	1
LH-DS-03	8/19/2025 8:30	6.3	25.46	1
LH-DS-03	8/19/2025 8:45	6.46	25.5	1
LH-DS-03	8/19/2025 9:00	6.58	25.54	1
LH-DS-03	8/19/2025 9:15	6.73	25.58	1
LH-DS-03	8/19/2025 9:30	6.82	25.6	1
LH-DS-03	8/19/2025 9:45	6.93	25.64	1
LH-DS-03	8/19/2025 10:00	7.06	25.66	1
LH-DS-03	8/19/2025 10:15	7.25	25.7	1
LH-DS-03	8/19/2025 10:30	7.4	25.76	1
LH-DS-03	8/19/2025 10:45	7.57	25.84	1
LH-DS-03	8/19/2025 11:00	7.54	25.86	1
LH-DS-03	8/19/2025 11:15	7.79	25.9	1
LH-DS-03	8/19/2025 11:30	7.8	25.92	1
LH-DS-03	8/19/2025 11:45	7.8	25.92	1
LH-DS-03	8/19/2025 12:00	7.92	25.94	1
LH-DS-03	8/19/2025 12:15	7.93	25.98	1

Station Name	Date Time	DO mg/L	Temp C	Use Code
LH-DS-03	8/19/2025 12:30	8.07	26.06	1
LH-DS-03	8/19/2025 12:45	8.13	26.1	1
LH-DS-03	8/19/2025 13:00	8.15	26.12	1
LH-DS-03	8/19/2025 13:15	8.06	26.1	1
LH-DS-03	8/19/2025 13:30	8.06	26.08	1
LH-DS-03	8/19/2025 13:45	8.11	26.08	1
LH-DS-03	8/19/2025 14:00	8.25	26.14	1
LH-DS-03	8/19/2025 14:15	8.36	26.2	1
LH-DS-03	8/19/2025 14:30	8.43	26.26	1
LH-DS-03	8/19/2025 14:45	8.41	26.28	1
LH-DS-03	8/19/2025 15:00	8.35	26.26	1
LH-DS-03	8/19/2025 15:15	8.31	26.26	1
LH-DS-03	8/19/2025 15:30	8.32	26.26	1
LH-DS-03	8/19/2025 15:45	8.29	26.26	1
LH-DS-03	8/19/2025 16:00	8.25	26.26	1
LH-DS-03	8/19/2025 16:15	8.16	26.22	1
LH-DS-03	8/19/2025 16:30	8.2	26.1	2
LH-DS-03	8/19/2025 16:45	8.24	25.94	2
LH-DS-03	8/19/2025 17:00	8.31	26	2
LH-DS-03	8/19/2025 17:15	8	26.18	1
LH-DS-03	8/19/2025 17:30	7.96	26.16	1
LH-DS-03	8/19/2025 17:45	7.9	26.12	1
LH-DS-03	8/19/2025 18:00	7.82	26.08	1
LH-DS-03	8/19/2025 18:15	7.75	26.06	1
LH-DS-03	8/19/2025 18:30	7.7	26.04	1
LH-DS-03	8/19/2025 18:45	7.63	26.02	1
LH-DS-03	8/19/2025 19:00	7.5	25.98	1
LH-DS-03	8/19/2025 19:15	7.34	25.92	1
LH-DS-03	8/19/2025 19:30	7.16	25.84	1
LH-DS-03	8/19/2025 19:45	7.02	25.78	1
LH-DS-03	8/19/2025 20:00	6.99	25.76	1
LH-DS-03	8/19/2025 20:15	7.04	25.74	1
LH-DS-03	8/19/2025 20:30	7.17	25.76	1
LH-DS-03	8/19/2025 20:45	7.2	25.78	1
LH-DS-03	8/19/2025 21:00	7.18	25.76	1
LH-DS-03	8/19/2025 21:15	7.13	25.74	1
LH-DS-03	8/19/2025 21:30	7.09	25.72	1
LH-DS-03	8/19/2025 21:45	7.03	25.7	1
LH-DS-03	8/19/2025 22:00	6.94	25.66	1
LH-DS-03	8/19/2025 22:15	6.87	25.64	1
LH-DS-03	8/19/2025 22:30	6.79	25.62	1
LH-DS-03	8/19/2025 22:45	6.7	25.6	1
LH-DS-03	8/19/2025 23:00	6.61	25.58	1
LH-DS-03	8/19/2025 23:15	6.53	25.54	1
LH-DS-03	8/19/2025 23:30	6.43	25.52	1
LH-DS-03	8/19/2025 23:45	6.36	25.5	1
LH-DS-03	8/20/2025 0:00	6.26	25.48	1
LH-DS-03	8/20/2025 0:15	6.16	25.44	1
LH-DS-03	8/20/2025 0:30	6.07	25.42	1
LH-DS-03	8/20/2025 0:45	5.98	25.38	1
LH-DS-03	8/20/2025 1:00	5.89	25.36	1
LH-DS-03	8/20/2025 1:15	5.83	25.34	1
LH-DS-03	8/20/2025 1:30	5.73	25.28	1
LH-DS-03	8/20/2025 1:45	5.71	25.24	1
LH-DS-03	8/20/2025 2:00	5.69	25.2	1
LH-DS-03	8/20/2025 2:15	5.71	25.14	1
LH-DS-03	8/20/2025 2:30	5.73	25.1	1
LH-DS-03	8/20/2025 2:45	5.8	25.08	1
LH-DS-03	8/20/2025 3:00	5.86	25.06	1
LH-DS-03	8/20/2025 3:15	5.95	25.06	1
LH-DS-03	8/20/2025 3:30	6	25.06	1
LH-DS-03	8/20/2025 3:45	6.06	25.08	1
LH-DS-03	8/20/2025 4:00	6.09	25.08	1
LH-DS-03	8/20/2025 4:15	6.14	25.08	1
LH-DS-03	8/20/2025 4:30	6.17	25.08	1
LH-DS-03	8/20/2025 4:45	6.2	25.1	1
LH-DS-03	8/20/2025 5:00	6.21	25.08	1
LH-DS-03	8/20/2025 5:15	6.25	25.08	1
LH-DS-03	8/20/2025 5:30	6.27	25.08	1
LH-DS-03	8/20/2025 5:45	6.29	25.06	1
LH-DS-03	8/20/2025 6:00	6.3	25.04	1
LH-DS-03	8/20/2025 6:15	6.32	25.04	1
LH-DS-03	8/20/2025 6:30	6.36	25.04	1
LH-DS-03	8/20/2025 6:45	6.38	25.04	1
LH-DS-03	8/20/2025 7:00	6.4	25.04	1
LH-DS-03	8/20/2025 7:15	6.43	25.02	1
LH-DS-03	8/20/2025 7:30	6.47	25.04	1
LH-DS-03	8/20/2025 7:45	6.52	25.04	1
LH-DS-03	8/20/2025 8:00	6.56	25.04	1
LH-DS-03	8/20/2025 8:15	6.58	25.04	1
LH-DS-03	8/20/2025 8:30	6.65	25.04	1
LH-DS-03	8/20/2025 8:45	6.66	25.04	1
LH-DS-03	8/20/2025 9:00	6.73	25.04	1
LH-DS-03	8/20/2025 9:15	6.77	25.04	1

Station Name	Date Time	DO mg/L	Temp C	Use Code
LH-DS-03	8/20/2025 9:30	6.8	25.04	1
LH-DS-03	8/20/2025 9:45	6.87	25.02	1
LH-DS-03	8/20/2025 10:00	6.92	25.02	1
LH-DS-03	8/20/2025 10:15	6.98	25.02	1
LH-DS-03	8/20/2025 10:30	7.04	25.02	1
LH-DS-03	8/20/2025 10:45	7.1	25.02	1
LH-DS-03	8/20/2025 11:00	7.12	25.02	1
LH-DS-03	8/20/2025 11:15	7.15	25.04	1
LH-DS-03	8/20/2025 11:30	7.2	25.04	1
LH-DS-03	8/20/2025 11:45	7.29	25.06	1
LH-DS-03	8/20/2025 12:00	7.37	25.08	1
LH-DS-03	8/20/2025 12:15	7.44	25.08	1
LH-DS-03	8/20/2025 12:30	7.46	25.1	1
LH-DS-03	8/20/2025 12:45	7.49	25.1	1
LH-DS-03	8/20/2025 13:00	7.47	25.1	1
LH-DS-03	8/20/2025 13:15	7.47	25.08	1
LH-DS-03	8/20/2025 13:30	7.5	25.08	1
LH-DS-03	8/20/2025 13:45	7.51	25.08	1
LH-DS-03	8/20/2025 14:00	7.52	25.08	1
LH-DS-03	8/20/2025 14:15	7.57	25.06	1
LH-DS-03	8/20/2025 14:30	7.6	25.06	1
LH-DS-03	8/20/2025 14:45	7.62	25.06	1
LH-DS-03	8/20/2025 15:00	7.59	25.06	1
LH-DS-03	8/20/2025 15:15	7.53	25.06	1
LH-DS-03	8/20/2025 15:30	7.5	25.04	1
LH-DS-03	8/20/2025 15:45	7.5	25.02	1
LH-DS-03	8/20/2025 16:00	7.49	25	1
LH-DS-03	8/20/2025 16:15	7.43	25	1
LH-DS-03	8/20/2025 16:30	7.41	25	1
LH-DS-03	8/20/2025 16:45	7.35	24.98	1
LH-DS-03	8/20/2025 17:00	7.31	24.96	1
LH-DS-03	8/20/2025 17:15	7.29	24.96	1
LH-DS-03	8/20/2025 17:30	7.29	24.94	1
LH-DS-03	8/20/2025 17:45	7.31	24.94	1
LH-DS-03	8/20/2025 18:00	7.34	24.92	1
LH-DS-03	8/20/2025 18:15	7.33	24.92	1
LH-DS-03	8/20/2025 18:30	7.3	24.92	1
LH-DS-03	8/20/2025 18:45	7.26	24.92	1
LH-DS-03	8/20/2025 19:00	7.18	24.9	1
LH-DS-03	8/20/2025 19:15	7.13	24.9	1
LH-DS-03	8/20/2025 19:30	7.08	24.88	1
LH-DS-03	8/20/2025 19:45	7.02	24.86	1
LH-DS-03	8/20/2025 20:00	6.94	24.86	1
LH-DS-03	8/20/2025 20:15	6.89	24.82	1
LH-DS-03	8/20/2025 20:30	6.87	24.82	1
LH-DS-03	8/20/2025 20:45	6.84	24.8	1
LH-DS-03	8/20/2025 21:00	6.84	24.8	1
LH-DS-03	8/20/2025 21:15	6.82	24.8	1
LH-DS-03	8/20/2025 21:30	6.83	24.82	1
LH-DS-03	8/20/2025 21:45	6.83	24.82	1
LH-DS-03	8/20/2025 22:00	6.86	24.82	1
LH-DS-03	8/20/2025 22:15	6.9	24.82	1
LH-DS-03	8/20/2025 22:30	6.93	24.82	1
LH-DS-03	8/20/2025 22:45	6.95	24.82	1
LH-DS-03	8/20/2025 23:00	6.96	24.84	1
LH-DS-03	8/20/2025 23:15	6.99	24.84	1
LH-DS-03	8/20/2025 23:30	6.99	24.84	1
LH-DS-03	8/20/2025 23:45	6.98	24.84	1
LH-DS-03	8/21/2025 0:00	6.98	24.84	1
LH-DS-03	8/21/2025 0:15	6.97	24.84	1
LH-DS-03	8/21/2025 0:30	6.96	24.84	1
LH-DS-03	8/21/2025 0:45	6.96	24.84	1
LH-DS-03	8/21/2025 1:00	6.96	24.82	1
LH-DS-03	8/21/2025 1:15	6.98	24.82	1
LH-DS-03	8/21/2025 1:30	6.91	24.8	1
LH-DS-03	8/21/2025 1:45	6.96	24.8	1
LH-DS-03	8/21/2025 2:00	6.96	24.8	1
LH-DS-03	8/21/2025 2:15	6.93	24.78	1
LH-DS-03	8/21/2025 2:30	6.93	24.78	1
LH-DS-03	8/21/2025 2:45	6.91	24.76	1
LH-DS-03	8/21/2025 3:00	6.93	24.76	1
LH-DS-03	8/21/2025 3:15	6.93	24.74	1
LH-DS-03	8/21/2025 3:30	6.91	24.74	1
LH-DS-03	8/21/2025 3:45	6.9	24.72	1
LH-DS-03	8/21/2025 4:00	6.9	24.7	1
LH-DS-03	8/21/2025 4:15	6.91	24.7	1
LH-DS-03	8/21/2025 4:30	6.91	24.68	1
LH-DS-03	8/21/2025 4:45	6.89	24.66	1
LH-DS-03	8/21/2025 5:00	6.92	24.66	1
LH-DS-03	8/21/2025 5:15	6.92	24.66	1
LH-DS-03	8/21/2025 5:30	6.93	24.64	1
LH-DS-03	8/21/2025 5:45	6.93	24.64	1
LH-DS-03	8/21/2025 6:00	6.92	24.62	1
LH-DS-03	8/21/2025 6:15	6.92	24.62	1

Station Name	Date Time	DO mg/L	Temp C	Use Code
LH-DS-03	8/21/2025 6:30	6.92	24.58	1
LH-DS-03	8/21/2025 6:45	6.92	24.56	1
LH-DS-03	8/21/2025 7:00	6.92	24.56	1
LH-DS-03	8/21/2025 7:15	6.94	24.54	1
LH-DS-03	8/21/2025 7:30	6.96	24.54	1
LH-DS-03	8/21/2025 7:45	6.99	24.54	1
LH-DS-03	8/21/2025 8:00	7.03	24.54	1
LH-DS-03	8/21/2025 8:15	7.08	24.56	1
LH-DS-03	8/21/2025 8:30	7.11	24.56	1
LH-DS-03	8/21/2025 8:45	7.17	24.58	1
LH-DS-03	8/21/2025 9:00	7.21	24.58	1
LH-DS-03	8/21/2025 9:15	7.28	24.6	1
LH-DS-03	8/21/2025 9:30	7.39	24.64	1
LH-DS-03	8/21/2025 9:45	7.45	24.66	1
LH-DS-03	8/21/2025 10:00	7.5	24.66	1
LH-DS-03	8/21/2025 10:15	7.55	24.66	1
LH-DS-03	8/21/2025 10:30	7.61	24.68	1
LH-DS-03	8/21/2025 10:45	7.71	24.7	1
LH-DS-03	8/21/2025 11:00	7.78	24.72	1
LH-DS-03	8/21/2025 11:15	7.86	24.72	1
LH-DS-03	8/21/2025 11:30	7.95	24.78	1
LH-DS-03	8/21/2025 11:45	8.06	24.84	1
LH-DS-03	8/21/2025 12:00	8.13	24.86	1
LH-DS-03	8/21/2025 12:15	8.17	24.88	1
LH-DS-03	8/21/2025 12:30	8.22	24.9	1
LH-DS-03	8/21/2025 12:45	8.29	24.94	1
LH-DS-03	8/21/2025 13:00	8.39	25.02	1
LH-DS-03	8/21/2025 13:15	8.43	25.06	1
LH-DS-03	8/21/2025 13:30	8.48	25.12	1
LH-DS-03	8/21/2025 13:45	8.46	25.1	1
LH-DS-03	8/21/2025 14:00	8.51	25.12	1
LH-DS-03	8/21/2025 14:15	8.54	25.14	1
LH-DS-03	8/21/2025 14:30	8.57	25.16	1
LH-DS-03	8/21/2025 14:45	8.56	25.16	1
LH-DS-03	8/21/2025 15:00	8.56	25.16	1
LH-DS-03	8/21/2025 15:15	8.54	25.18	1
LH-DS-03	8/21/2025 15:30	8.51	25.18	1
LH-DS-03	8/21/2025 15:45	8.52	25.18	1
LH-DS-03	8/21/2025 16:00	8.51	25.18	1
LH-DS-03	8/21/2025 16:15	8.48	25.16	1
LH-DS-03	8/21/2025 16:30	8.45	25.14	1
LH-DS-03	8/21/2025 16:45	8.42	25.12	1
LH-DS-03	8/21/2025 17:00	8.38	25.1	1
LH-DS-03	8/21/2025 17:15	8.32	25.04	1
LH-DS-03	8/21/2025 17:30	8.28	24.98	1
LH-DS-03	8/21/2025 17:45	8.2	24.92	1
LH-DS-03	8/21/2025 18:00	8.07	24.86	1
LH-DS-03	8/21/2025 18:15	7.99	24.78	1
LH-DS-03	8/21/2025 18:30	7.89	24.68	1
LH-DS-03	8/21/2025 18:45	7.79	24.58	1
LH-DS-03	8/21/2025 19:00	7.66	24.5	1
LH-DS-03	8/21/2025 19:15	7.56	24.44	1
LH-DS-03	8/21/2025 19:30	7.43	24.36	1
LH-DS-03	8/21/2025 19:45	7.31	24.3	1
LH-DS-03	8/21/2025 20:00	7.18	24.26	1
LH-DS-03	8/21/2025 20:15	7.07	24.22	1
LH-DS-03	8/21/2025 20:30	6.98	24.2	1
LH-DS-03	8/21/2025 20:45	6.9	24.18	1
LH-DS-03	8/21/2025 21:00	6.83	24.18	1
LH-DS-03	8/21/2025 21:15	6.78	24.18	1
LH-DS-03	8/21/2025 21:30	6.73	24.18	1
LH-DS-03	8/21/2025 21:45	6.71	24.18	1
LH-DS-03	8/21/2025 22:00	6.72	24.18	1
LH-DS-03	8/21/2025 22:15	6.73	24.16	1
LH-DS-03	8/21/2025 22:30	6.74	24.16	1
LH-DS-03	8/21/2025 22:45	6.77	24.16	1
LH-DS-03	8/21/2025 23:00	6.8	24.14	1
LH-DS-03	8/21/2025 23:15	6.82	24.14	1
LH-DS-03	8/21/2025 23:30	6.88	24.14	1
LH-DS-03	8/21/2025 23:45	6.92	24.14	1
LH-DS-03	8/22/2025 0:00	6.94	24.16	1
LH-DS-03	8/22/2025 0:15	6.97	24.16	1
LH-DS-03	8/22/2025 0:30	6.97	24.16	1
LH-DS-03	8/22/2025 0:45	6.96	24.16	1
LH-DS-03	8/22/2025 1:00	6.97	24.16	1
LH-DS-03	8/22/2025 1:15	6.96	24.16	1
LH-DS-03	8/22/2025 1:30	6.95	24.14	1
LH-DS-03	8/22/2025 1:45	7	24.14	1
LH-DS-03	8/22/2025 2:00	7.02	24.12	1
LH-DS-03	8/22/2025 2:15	7	24.12	1
LH-DS-03	8/22/2025 2:30	7	24.1	1
LH-DS-03	8/22/2025 2:45	6.97	24.08	1
LH-DS-03	8/22/2025 3:00	6.99	24.08	1
LH-DS-03	8/22/2025 3:15	6.98	24.06	1

Station Name	Date Time	DO mg/L	Temp C	Use Code
LH-DS-03	8/22/2025 3:30	7	24.06	1
LH-DS-03	8/22/2025 3:45	7	24.04	1
LH-DS-03	8/22/2025 4:00	6.98	24.04	1
LH-DS-03	8/22/2025 4:15	6.98	24.04	1
LH-DS-03	8/22/2025 4:30	6.97	24.04	1
LH-DS-03	8/22/2025 4:45	6.99	24.04	1
LH-DS-03	8/22/2025 5:00	6.98	24.04	1
LH-DS-03	8/22/2025 5:15	6.98	24.02	1
LH-DS-03	8/22/2025 5:30	6.99	24	1
LH-DS-03	8/22/2025 5:45	7	23.98	1
LH-DS-03	8/22/2025 6:00	6.99	23.96	1
LH-DS-03	8/22/2025 6:15	7	23.94	1
LH-DS-03	8/22/2025 6:30	7	23.94	1
LH-DS-03	8/22/2025 6:45	7.01	23.94	1
LH-DS-03	8/22/2025 7:00	7.04	23.94	1
LH-DS-03	8/22/2025 7:15	7.08	23.96	1
LH-DS-03	8/22/2025 7:30	7.14	23.98	1
LH-DS-03	8/22/2025 7:45	7.21	24	1
LH-DS-03	8/22/2025 8:00	7.28	24.02	1
LH-DS-03	8/22/2025 8:15	7.39	24.06	1
LH-DS-03	8/22/2025 8:30	7.5	24.1	1
LH-DS-03	8/22/2025 8:45	7.62	24.14	1
LH-DS-03	8/22/2025 9:00	7.75	24.2	1
LH-DS-03	8/22/2025 9:15	7.87	24.28	1
LH-DS-03	8/22/2025 9:30	7.99	24.34	1
LH-DS-03	8/22/2025 9:45	8.1	24.4	1
LH-DS-03	8/22/2025 10:00	8.2	24.46	1
LH-DS-03	8/22/2025 10:15	8.29	24.54	1
LH-DS-03	8/22/2025 10:30	8.36	24.62	1
LH-DS-03	8/22/2025 10:45	8.43	24.68	1
LH-DS-03	8/22/2025 11:00	8.5	24.74	1
LH-DS-03	8/22/2025 11:15	8.55	24.82	1
LH-DS-03	8/22/2025 11:30	8.6	24.88	1
LH-DS-03	8/22/2025 11:45	8.64	24.94	1
LH-DS-03	8/22/2025 12:00	8.69	25	1
LH-DS-03	8/22/2025 12:15	8.72	25.04	1
LH-DS-03	8/22/2025 12:30	8.75	25.1	1
LH-DS-03	8/22/2025 12:45	8.78	25.12	1
LH-DS-03	8/22/2025 13:00	8.8	25.16	1
LH-DS-03	8/22/2025 13:15	8.83	25.22	1
LH-DS-03	8/22/2025 13:30	8.85	25.26	1
LH-DS-03	8/22/2025 13:45	8.87	25.28	1
LH-DS-03	8/22/2025 14:00	8.84	25.3	1
LH-DS-03	8/22/2025 14:15	8.86	25.3	1
LH-DS-03	8/22/2025 14:30	8.84	25.34	1
LH-DS-03	8/22/2025 14:45	8.83	25.32	1
LH-DS-03	8/22/2025 15:00	8.81	25.36	1
LH-DS-03	8/22/2025 15:15	8.82	25.34	1
LH-DS-03	8/22/2025 15:30	8.81	25.34	1
LH-DS-03	8/22/2025 15:45	8.73	25.34	1
LH-DS-03	8/22/2025 16:00	8.67	25.28	1
LH-DS-03	8/22/2025 16:15	8.6	25.24	1
LH-DS-03	8/22/2025 16:30	8.54	25.14	1
LH-DS-03	8/22/2025 16:45	8.47	25.04	1
LH-DS-03	8/22/2025 17:00	8.4	24.96	1
LH-DS-03	8/22/2025 17:15	8.36	24.88	1
LH-DS-03	8/22/2025 17:30	8.21	24.8	1
LH-DS-03	8/22/2025 17:45	7.93	24.76	1
LH-DS-03	8/22/2025 18:00	7.56	24.72	1
LH-DS-03	8/22/2025 18:15	7.35	24.7	1
LH-DS-03	8/22/2025 18:30	7.36	24.68	1
LH-DS-03	8/22/2025 18:45	7.36	24.64	1
LH-DS-03	8/22/2025 19:00	7.41	24.62	1
LH-DS-03	8/22/2025 19:15	7.37	24.58	1
LH-DS-03	8/22/2025 19:30	7.3	24.56	1
LH-DS-03	8/22/2025 19:45	7.2	24.52	1
LH-DS-03	8/22/2025 20:00	7.09	24.5	1
LH-DS-03	8/22/2025 20:15	6.99	24.48	1
LH-DS-03	8/22/2025 20:30	6.89	24.44	1
LH-DS-03	8/22/2025 20:45	6.83	24.44	1
LH-DS-03	8/22/2025 21:00	6.74	24.42	1
LH-DS-03	8/22/2025 21:15	6.68	24.42	1
LH-DS-03	8/22/2025 21:30	6.63	24.42	1
LH-DS-03	8/22/2025 21:45	6.59	24.4	1
LH-DS-03	8/22/2025 22:00	6.47	24.4	1
LH-DS-03	8/22/2025 22:15	6.37	24.36	1
LH-DS-03	8/22/2025 22:30	6.29	24.36	1
LH-DS-03	8/22/2025 22:45	6.27	24.36	1
LH-DS-03	8/22/2025 23:00	6.25	24.36	1
LH-DS-03	8/22/2025 23:15	6.27	24.38	1
LH-DS-03	8/22/2025 23:30	6.38	24.4	1
LH-DS-03	8/22/2025 23:45	6.33	24.42	1
LH-DS-03	8/23/2025 0:00	6.48	24.44	1
LH-DS-03	8/23/2025 0:15	6.5	24.46	1

Station Name	Date Time	DO mg/L	Temp C	Use Code
LH-DS-03	8/23/2025 0:30	6.49	24.44	1
LH-DS-03	8/23/2025 0:45	6.5	24.44	1
LH-DS-03	8/23/2025 1:00	6.42	24.4	1
LH-DS-03	8/23/2025 1:15	6.37	24.36	1
LH-DS-03	8/23/2025 1:30	6.3	24.34	1
LH-DS-03	8/23/2025 1:45	6.21	24.28	1
LH-DS-03	8/23/2025 2:00	6.14	24.24	1
LH-DS-03	8/23/2025 2:15	6.11	24.2	1
LH-DS-03	8/23/2025 2:30	6.15	24.16	1
LH-DS-03	8/23/2025 2:45	6.14	24.14	1
LH-DS-03	8/23/2025 3:00	6.13	24.12	1
LH-DS-03	8/23/2025 3:15	6.08	24.08	1
LH-DS-03	8/23/2025 3:30	6.05	24.06	1
LH-DS-03	8/23/2025 3:45	6.03	24.06	1
LH-DS-03	8/23/2025 4:00	5.99	24.04	1
LH-DS-03	8/23/2025 4:15	5.95	24.02	1
LH-DS-03	8/23/2025 4:30	5.79	24	1
LH-DS-03	8/23/2025 4:45	6.01	23.98	1
LH-DS-03	8/23/2025 5:00	6.02	23.98	1
LH-DS-03	8/23/2025 5:15	6.02	23.96	1
LH-DS-03	8/23/2025 5:30	5.99	23.96	1
LH-DS-03	8/23/2025 5:45	5.98	23.94	1
LH-DS-03	8/23/2025 6:00	5.96	23.94	1
LH-DS-03	8/23/2025 6:15	5.96	23.92	1
LH-DS-03	8/23/2025 6:30	5.96	23.9	1
LH-DS-03	8/23/2025 6:45	5.95	23.88	1
LH-DS-03	8/23/2025 7:00	5.98	23.88	1
LH-DS-03	8/23/2025 7:15	6.01	23.88	1
LH-DS-03	8/23/2025 7:30	6.04	23.88	1
LH-DS-03	8/23/2025 7:45	6.08	23.88	1
LH-DS-03	8/23/2025 8:00	6.15	23.9	1
LH-DS-03	8/23/2025 8:15	6.2	23.92	1
LH-DS-03	8/23/2025 8:30	6.28	23.94	1
LH-DS-03	8/23/2025 8:45	6.39	23.98	1
LH-DS-03	8/23/2025 9:00	6.51	24.02	1
LH-DS-03	8/23/2025 9:15	6.65	24.06	1
LH-DS-03	8/23/2025 9:30	6.78	24.12	1
LH-DS-03	8/23/2025 9:45	6.92	24.2	1
LH-DS-03	8/23/2025 10:00	7.05	24.28	1
LH-DS-03	8/23/2025 10:15	7.2	24.34	1
LH-DS-03	8/23/2025 10:30	7.31	24.42	1
LH-DS-03	8/23/2025 10:45	7.48	24.5	1
LH-DS-03	8/23/2025 11:00	7.59	24.58	1
LH-DS-03	8/23/2025 11:15	7.73	24.66	1
LH-DS-03	8/23/2025 11:30	7.86	24.74	1
LH-DS-03	8/23/2025 11:45	7.96	24.8	1
LH-DS-03	8/23/2025 12:00	8.09	24.88	1
LH-DS-03	8/23/2025 12:15	8.19	24.94	1
LH-DS-03	8/23/2025 12:30	8.29	25	1
LH-DS-03	8/23/2025 12:45	8.4	25.06	1
LH-DS-03	8/23/2025 13:00	8.49	25.1	1
LH-DS-03	8/23/2025 13:15	8.6	25.16	1
LH-DS-03	8/23/2025 13:30	8.68	25.22	1
LH-DS-03	8/23/2025 13:45	8.74	25.26	1
LH-DS-03	8/23/2025 14:00	8.81	25.28	1
LH-DS-03	8/23/2025 14:15	8.88	25.28	1
LH-DS-03	8/23/2025 14:30	8.9	25.28	1
LH-DS-03	8/23/2025 14:45	8.91	25.24	1
LH-DS-03	8/23/2025 15:00	8.94	25.2	1
LH-DS-03	8/23/2025 15:15	9.09	25.18	1
LH-DS-03	8/23/2025 15:30	9.27	25.16	1
LH-DS-03	8/23/2025 15:45	9.38	25.14	1
LH-DS-03	8/23/2025 16:00	9.47	25.14	1
LH-DS-03	8/23/2025 16:15	9.54	25.14	1
LH-DS-03	8/23/2025 16:30	9.61	25.12	1
LH-DS-03	8/23/2025 16:45	9.63	25.12	1
LH-DS-03	8/23/2025 17:00	9.59	25.1	1
LH-DS-03	8/23/2025 17:15	9.48	25.04	1
LH-DS-03	8/23/2025 17:30	9.36	25	1
LH-DS-03	8/23/2025 17:45	9.23	24.96	1
LH-DS-03	8/23/2025 18:00	9.12	24.92	1
LH-DS-03	8/23/2025 18:15	9.02	24.88	1
LH-DS-03	8/23/2025 18:30	8.86	24.82	1
LH-DS-03	8/23/2025 18:45	8.7	24.76	1
LH-DS-03	8/23/2025 19:00	8.55	24.7	1
LH-DS-03	8/23/2025 19:15	8.42	24.64	1
LH-DS-03	8/23/2025 19:30	8.3	24.58	1
LH-DS-03	8/23/2025 19:45	8.17	24.56	1
LH-DS-03	8/23/2025 20:00	8.07	24.52	1
LH-DS-03	8/23/2025 20:15	7.96	24.48	1
LH-DS-03	8/23/2025 20:30	7.88	24.44	1
LH-DS-03	8/23/2025 20:45	7.74	24.42	1
LH-DS-03	8/23/2025 21:00	7.58	24.38	1
LH-DS-03	8/23/2025 21:15	7.45	24.36	1

Station Name	Date Time	DO mg/L	Temp C	Use Code
LH-DS-03	8/23/2025 21:30	7.33	24.32	1
LH-DS-03	8/23/2025 21:45	7.21	24.3	1
LH-DS-03	8/23/2025 22:00	7.16	24.28	1
LH-DS-03	8/23/2025 22:15	7.07	24.28	1
LH-DS-03	8/23/2025 22:30	7.04	24.26	1
LH-DS-03	8/23/2025 22:45	7.02	24.24	1
LH-DS-03	8/23/2025 23:00	6.97	24.22	1
LH-DS-03	8/23/2025 23:15	6.92	24.2	1
LH-DS-03	8/23/2025 23:30	6.89	24.18	1
LH-DS-03	8/23/2025 23:45	6.89	24.16	1
LH-DS-03	8/24/2025 0:00	6.91	24.16	1
LH-DS-03	8/24/2025 0:15	6.96	24.14	1
LH-DS-03	8/24/2025 0:30	7.05	24.14	1
LH-DS-03	8/24/2025 0:45	7.14	24.14	1
LH-DS-03	8/24/2025 1:00	7.25	24.14	1
LH-DS-03	8/24/2025 1:15	7.36	24.14	1
LH-DS-03	8/24/2025 1:30	7.46	24.14	1
LH-DS-03	8/24/2025 1:45	7.5	24.14	1
LH-DS-03	8/24/2025 2:00	7.52	24.14	1
LH-DS-03	8/24/2025 2:15	7.52	24.14	1
LH-DS-03	8/24/2025 2:30	7.54	24.12	1
LH-DS-03	8/24/2025 2:45	7.54	24.12	1
LH-DS-03	8/24/2025 3:00	7.52	24.12	1
LH-DS-03	8/24/2025 3:15	7.46	24.1	1
LH-DS-03	8/24/2025 3:30	7.41	24.08	1
LH-DS-03	8/24/2025 3:45	7.37	24.08	1
LH-DS-03	8/24/2025 4:00	7.37	24.06	1
LH-DS-03	8/24/2025 4:15	7.36	24.06	1
LH-DS-03	8/24/2025 4:30	7.37	24.04	1
LH-DS-03	8/24/2025 4:45	7.32	24.02	1
LH-DS-03	8/24/2025 5:00	7.26	24	1
LH-DS-03	8/24/2025 5:15	7.19	23.98	1
LH-DS-03	8/24/2025 5:30	7.12	23.96	1
LH-DS-03	8/24/2025 5:45	7.05	23.94	1
LH-DS-03	8/24/2025 6:00	7.02	23.92	1
LH-DS-03	8/24/2025 6:15	6.96	23.9	1
LH-DS-03	8/24/2025 6:30	6.86	23.86	1
LH-DS-03	8/24/2025 6:45	6.8	23.84	1
LH-DS-03	8/24/2025 7:00	6.79	23.84	1
LH-DS-03	8/24/2025 7:15	6.8	23.84	1
LH-DS-03	8/24/2025 7:30	6.83	23.82	1
LH-DS-03	8/24/2025 7:45	6.89	23.82	1
LH-DS-03	8/24/2025 8:00	6.97	23.84	1
LH-DS-03	8/24/2025 8:15	7.06	23.86	1
LH-DS-03	8/24/2025 8:30	7.15	23.88	1
LH-DS-03	8/24/2025 8:45	7.27	23.9	1
LH-DS-03	8/24/2025 9:00	7.42	23.94	1
LH-DS-03	8/24/2025 9:15	7.57	23.98	1
LH-DS-03	8/24/2025 9:30	7.74	24.04	1
LH-DS-03	8/24/2025 9:45	7.92	24.1	1
LH-DS-03	8/24/2025 10:00	8.13	24.16	1
LH-DS-03	8/24/2025 10:15	8.31	24.22	1
LH-DS-03	8/24/2025 10:30	8.48	24.3	1
LH-DS-03	8/24/2025 10:45	8.67	24.38	1
LH-DS-03	8/24/2025 11:00	8.82	24.44	1
LH-DS-03	8/24/2025 11:15	8.97	24.5	1
LH-DS-03	8/24/2025 11:30	9.09	24.56	1
LH-DS-03	8/24/2025 11:45	9.19	24.62	1
LH-DS-03	8/24/2025 12:00	9.28	24.7	1
LH-DS-03	8/24/2025 12:15	9.35	24.72	1
LH-DS-03	8/24/2025 12:30	9.42	24.76	1
LH-DS-03	8/24/2025 12:45	9.46	24.78	1
LH-DS-03	8/24/2025 13:00	9.54	24.82	1
LH-DS-03	8/24/2025 13:15	9.63	24.88	1
LH-DS-03	8/24/2025 13:30	9.75	24.92	1
LH-DS-03	8/24/2025 13:45	9.8	24.98	1
LH-DS-03	8/24/2025 14:00	9.8	25	1
LH-DS-03	8/24/2025 14:15	9.81	25.02	1
LH-DS-03	8/24/2025 14:30	9.79	25.02	1
LH-DS-03	8/24/2025 14:45	9.79	25.04	1
LH-DS-03	8/24/2025 15:00	9.77	25.02	1
LH-DS-03	8/24/2025 15:15	9.78	25	1
LH-DS-03	8/24/2025 15:30	9.79	25	1
LH-DS-03	8/24/2025 15:45	9.77	24.94	1
LH-DS-03	8/24/2025 16:00	9.72	24.9	1
LH-DS-03	8/24/2025 16:15	9.68	24.86	1
LH-DS-03	8/24/2025 16:30	9.64	24.84	1
LH-DS-03	8/24/2025 16:45	9.63	24.82	1
LH-DS-03	8/24/2025 17:00	9.59	24.82	1
LH-DS-03	8/24/2025 17:15	9.56	24.8	1
LH-DS-03	8/24/2025 17:30	9.5	24.78	1
LH-DS-03	8/24/2025 17:45	9.42	24.74	1
LH-DS-03	8/24/2025 18:00	9.36	24.7	1
LH-DS-03	8/24/2025 18:15	9.29	24.66	1

Station Name	Date Time	DO mg/L	Temp C	Use Code
LH-DS-03	8/24/2025 18:30	9.22	24.64	1
LH-DS-03	8/24/2025 18:45	9.11	24.6	1
LH-DS-03	8/24/2025 19:00	8.98	24.56	1
LH-DS-03	8/24/2025 19:15	8.83	24.52	1
LH-DS-03	8/24/2025 19:30	8.69	24.5	1
LH-DS-03	8/24/2025 19:45	8.56	24.46	1
LH-DS-03	8/24/2025 20:00	8.34	24.42	1
LH-DS-03	8/24/2025 20:15	8.2	24.38	1
LH-DS-03	8/24/2025 20:30	8.04	24.34	1
LH-DS-03	8/24/2025 20:45	7.88	24.32	1
LH-DS-03	8/24/2025 21:00	7.71	24.28	1
LH-DS-03	8/24/2025 21:15	7.59	24.24	1
LH-DS-03	8/24/2025 21:30	7.45	24.22	1
LH-DS-03	8/24/2025 21:45	7.34	24.22	1
LH-DS-03	8/24/2025 22:00	7.29	24.2	1
LH-DS-03	8/24/2025 22:15	7.21	24.2	1
LH-DS-03	8/24/2025 22:30	7.18	24.2	1
LH-DS-03	8/24/2025 22:45	7.18	24.2	1
LH-DS-03	8/24/2025 23:00	7.15	24.2	1
LH-DS-03	8/24/2025 23:15	7.12	24.18	1
LH-DS-03	8/24/2025 23:30	7.13	24.18	1
LH-DS-03	8/24/2025 23:45	7.14	24.18	1
LH-DS-03	8/25/2025 0:00	7.16	24.18	1
LH-DS-03	8/25/2025 0:15	7.2	24.18	1
LH-DS-03	8/25/2025 0:30	7.22	24.18	1
LH-DS-03	8/25/2025 0:45	7.22	24.18	1
LH-DS-03	8/25/2025 1:00	7.22	24.18	1
LH-DS-03	8/25/2025 1:15	7.22	24.18	1
LH-DS-03	8/25/2025 1:30	7.19	24.16	1
LH-DS-03	8/25/2025 1:45	7.11	24.16	1
LH-DS-03	8/25/2025 2:00	7.05	24.12	1
LH-DS-03	8/25/2025 2:15	6.97	24.1	1
LH-DS-03	8/25/2025 2:30	6.93	24.08	1
LH-DS-03	8/25/2025 2:45	6.93	24.06	1
LH-DS-03	8/25/2025 3:00	6.94	24.04	1
LH-DS-03	8/25/2025 3:15	6.94	24.02	1
LH-DS-03	8/25/2025 3:30	6.91	24	1
LH-DS-03	8/25/2025 3:45	6.87	23.98	1
LH-DS-03	8/25/2025 4:00	6.83	23.96	1
LH-DS-03	8/25/2025 4:15	6.8	23.94	1
LH-DS-03	8/25/2025 4:30	6.76	23.94	1
LH-DS-03	8/25/2025 4:45	6.7	23.92	1
LH-DS-03	8/25/2025 5:00	6.65	23.9	1
LH-DS-03	8/25/2025 5:15	6.58	23.88	1
LH-DS-03	8/25/2025 5:30	6.52	23.86	1
LH-DS-03	8/25/2025 5:45	6.5	23.84	1
LH-DS-03	8/25/2025 6:00	6.44	23.84	1
LH-DS-03	8/25/2025 6:15	6.4	23.82	1
LH-DS-03	8/25/2025 6:30	6.39	23.8	1
LH-DS-03	8/25/2025 6:45	6.38	23.8	1
LH-DS-03	8/25/2025 7:00	6.37	23.8	1
LH-DS-03	8/25/2025 7:15	6.38	23.8	1
LH-DS-03	8/25/2025 7:30	6.4	23.8	1
LH-DS-03	8/25/2025 7:45	6.45	23.8	1
LH-DS-03	8/25/2025 8:00	6.55	23.82	1
LH-DS-03	8/25/2025 8:15	6.73	23.88	1
LH-DS-03	8/25/2025 8:30	6.87	23.92	1
LH-DS-03	8/25/2025 8:45	7.01	23.94	1
LH-DS-03	8/25/2025 9:00	7.16	23.96	1
LH-DS-03	8/25/2025 9:15	7.34	24	1
LH-DS-03	8/25/2025 9:30	7.55	24.04	1
LH-DS-03	8/25/2025 9:45	7.72	24.1	1
LH-DS-03	8/25/2025 10:00	7.89	24.16	1
LH-DS-03	8/25/2025 10:15	8.04	24.2	1
LH-DS-03	8/25/2025 10:30	8.17	24.26	1
LH-DS-03	8/25/2025 10:45	8.26	24.28	1
LH-DS-03	8/25/2025 11:00	8.36	24.38	1
LH-DS-03	8/25/2025 11:15	8.46	24.44	1
LH-DS-03	8/25/2025 11:30	8.55	24.54	1
LH-DS-03	8/25/2025 11:45	8.66	24.6	1
LH-DS-03	8/25/2025 12:00	8.75	24.68	1
LH-DS-03	8/25/2025 12:15	8.86	24.74	1
LH-DS-03	8/25/2025 12:30	8.95	24.78	1
LH-DS-03	8/25/2025 12:45	9.08	24.84	1
LH-DS-03	8/25/2025 13:00	9.15	24.9	1
LH-DS-03	8/25/2025 13:15	9.17	24.96	1
LH-DS-03	8/25/2025 13:30	9.28	25.02	1
LH-DS-03	8/25/2025 13:45	9.34	25.1	1
LH-DS-03	8/25/2025 14:00	9.46	25.2	1
LH-DS-03	8/25/2025 14:15	9.54	25.28	1
LH-DS-03	8/25/2025 14:30	9.57	25.32	1
LH-DS-03	8/25/2025 14:45	9.48	25.3	1
LH-DS-03	8/25/2025 15:00	9.5	25.32	1
LH-DS-03	8/25/2025 15:15	9.43	25.28	1

Station Name	Date Time	DO mg/L	Temp C	Use Code
LH-DS-03	8/25/2025 15:30	9.46	25.28	1
LH-DS-03	8/25/2025 15:45	9.46	25.28	1
LH-DS-03	8/25/2025 16:00	9.47	25.32	1
LH-DS-03	8/25/2025 16:15	9.46	25.32	1
LH-DS-03	8/25/2025 16:30	9.45	25.32	1
LH-DS-03	8/25/2025 16:45	9.4	25.32	1
LH-DS-03	8/25/2025 17:00	9.34	25.28	1
LH-DS-03	8/25/2025 17:15	9.32	25.24	1
LH-DS-03	8/25/2025 17:30	9.27	25.22	1
LH-DS-03	8/25/2025 17:45	9.26	25.22	1
LH-DS-03	8/25/2025 18:00	9.3	25.2	1
LH-DS-03	8/25/2025 18:15	9.24	25.16	1
LH-DS-03	8/25/2025 18:30	9.13	25.1	1
LH-DS-03	8/25/2025 18:45	8.98	25	1
LH-DS-03	8/25/2025 19:00	8.86	24.94	1
LH-DS-03	8/25/2025 19:15	8.74	24.88	1
LH-DS-03	8/25/2025 19:30	8.52	24.8	1
LH-DS-03	8/25/2025 19:45	8.37	24.7	1
LH-DS-03	8/25/2025 20:00	8.25	24.62	1
LH-DS-03	8/25/2025 20:15	8.19	24.58	1
LH-DS-03	8/25/2025 20:30	8.12	24.54	1
LH-DS-03	8/25/2025 20:45	8.24	24.54	1
LH-DS-03	8/25/2025 21:00	8.36	24.56	1
LH-DS-03	8/25/2025 21:15	8.35	24.56	1
LH-DS-03	8/25/2025 21:30	8.32	24.56	1
LH-DS-03	8/25/2025 21:45	8.36	24.56	1
LH-DS-03	8/25/2025 22:00	8.24	24.54	1
LH-DS-03	8/25/2025 22:15	8.13	24.5	1
LH-DS-03	8/25/2025 22:30	8.09	24.46	1
LH-DS-03	8/25/2025 22:45	7.89	24.46	1
LH-DS-03	8/25/2025 23:00	8.05	24.46	1
LH-DS-03	8/25/2025 23:15	8.01	24.44	1
LH-DS-03	8/25/2025 23:30	7.98	24.44	1
LH-DS-03	8/25/2025 23:45	7.94	24.44	1
LH-DS-03	8/26/2025 0:00	7.88	24.44	1
LH-DS-03	8/26/2025 0:15	7.84	24.44	1
LH-DS-03	8/26/2025 0:30	7.81	24.42	1
LH-DS-03	8/26/2025 0:45	7.8	24.42	1
LH-DS-03	8/26/2025 1:00	7.77	24.42	1
LH-DS-03	8/26/2025 1:15	7.72	24.4	1
LH-DS-03	8/26/2025 1:30	7.68	24.38	1
LH-DS-03	8/26/2025 1:45	7.64	24.36	1
LH-DS-03	8/26/2025 2:00	7.57	24.34	1
LH-DS-03	8/26/2025 2:15	7.48	24.32	1
LH-DS-03	8/26/2025 2:30	7.43	24.3	1
LH-DS-03	8/26/2025 2:45	7.36	24.28	1
LH-DS-03	8/26/2025 3:00	7.32	24.26	1
LH-DS-03	8/26/2025 3:15	7.28	24.22	1
LH-DS-03	8/26/2025 3:30	7.22	24.2	1
LH-DS-03	8/26/2025 3:45	7.15	24.18	1
LH-DS-03	8/26/2025 4:00	7.12	24.16	1
LH-DS-03	8/26/2025 4:15	7.09	24.14	1
LH-DS-03	8/26/2025 4:30	7.02	24.12	1
LH-DS-03	8/26/2025 4:45	6.98	24.1	1
LH-DS-03	8/26/2025 5:00	6.92	24.08	1
LH-DS-03	8/26/2025 5:15	6.88	24.04	1
LH-DS-03	8/26/2025 5:30	6.83	24.02	1
LH-DS-03	8/26/2025 5:45	6.8	24	1
LH-DS-03	8/26/2025 6:00	6.76	23.98	1
LH-DS-03	8/26/2025 6:15	6.73	23.94	1
LH-DS-03	8/26/2025 6:30	6.71	23.92	1
LH-DS-03	8/26/2025 6:45	6.7	23.9	1
LH-DS-03	8/26/2025 7:00	6.72	23.88	1
LH-DS-03	8/26/2025 7:15	6.77	23.88	1
LH-DS-03	8/26/2025 7:30	6.84	23.88	1
LH-DS-03	8/26/2025 7:45	6.91	23.88	1
LH-DS-03	8/26/2025 8:00	7.02	23.88	1
LH-DS-03	8/26/2025 8:15	7.16	23.92	1
LH-DS-03	8/26/2025 8:30	7.29	23.94	1
LH-DS-03	8/26/2025 8:45	7.43	23.96	1
LH-DS-03	8/26/2025 9:00	7.56	23.98	1
LH-DS-03	8/26/2025 9:15	7.7	24	1
LH-DS-03	8/26/2025 9:30	7.86	24.04	1
LH-DS-03	8/26/2025 9:45	8.03	24.08	1
LH-DS-03	8/26/2025 10:00	8.23	24.14	1
LH-DS-03	8/26/2025 10:15	8.39	24.2	1
LH-DS-03	8/26/2025 10:30	8.54	24.26	1
LH-DS-03	8/26/2025 10:45	8.69	24.32	1
LH-DS-03	8/26/2025 11:00	8.81	24.38	1
LH-DS-03	8/26/2025 11:15	8.99	24.44	1
LH-DS-03	8/26/2025 11:30	9.17	24.52	1
LH-DS-03	8/26/2025 11:45	9.37	24.58	1
LH-DS-03	8/26/2025 12:00	9.5	24.64	1
LH-DS-03	8/26/2025 12:15	9.64	24.7	1

Station Name	Date Time	DO mg/L	Temp C	Use Code
LH-DS-03	8/26/2025 12:30	9.7	24.72	1
LH-DS-03	8/26/2025 12:45	9.75	24.72	1
LH-DS-03	8/26/2025 13:00	9.8	24.76	1
LH-DS-03	8/26/2025 13:15	9.86	24.8	1
LH-DS-03	8/26/2025 13:30	9.89	24.86	1
LH-DS-03	8/26/2025 13:45	9.83	24.82	1
LH-DS-03	8/26/2025 14:00	9.78	24.8	1
LH-DS-03	8/26/2025 14:15	9.71	24.8	1
LH-DS-03	8/26/2025 14:30	9.68	24.82	1
LH-DS-03	8/26/2025 14:45	8.26	25.4	2
LH-DS-03	8/26/2025 15:00	8.16	25.58	2
LH-DS-03	8/26/2025 15:15	7.92	27.24	2
LH-DS-03	8/26/2025 15:30	9.51	25.14	1
LH-DS-03	8/26/2025 15:45	9.53	24.8	1
LH-DS-03	8/26/2025 16:00	9.5	24.74	1
LH-DS-03	8/26/2025 16:15	9.47	24.72	1
LH-DS-03	8/26/2025 16:30	9.49	24.7	1
LH-DS-03	8/26/2025 16:45	9.51	24.7	1
LH-DS-03	8/26/2025 17:00	9.48	24.7	1
LH-DS-03	8/26/2025 17:15	9.46	24.66	1
LH-DS-03	8/26/2025 17:30	9.38	24.62	1
LH-DS-03	8/26/2025 17:45	9.26	24.56	1
LH-DS-03	8/26/2025 18:00	9.21	24.52	1
LH-DS-03	8/26/2025 18:15	9.14	24.48	1
LH-DS-03	8/26/2025 18:30	9.05	24.44	1
LH-DS-03	8/26/2025 18:45	8.93	24.4	1
LH-DS-03	8/26/2025 19:00	8.82	24.34	1
LH-DS-03	8/26/2025 19:15	8.69	24.32	1
LH-DS-03	8/26/2025 19:30	8.6	24.28	1
LH-DS-03	8/26/2025 19:45	8.45	24.22	1
LH-DS-03	8/26/2025 20:00	8.35	24.16	1
LH-DS-03	8/26/2025 20:15	8.19	24.12	1
LH-DS-03	8/26/2025 20:30	8.04	24.08	1
LH-DS-03	8/26/2025 20:45	7.89	24.04	1
LH-DS-03	8/26/2025 21:00	7.73	24	1
LH-DS-03	8/26/2025 21:15	7.54	23.96	1
LH-DS-03	8/26/2025 21:30	7.44	23.94	1
LH-DS-03	8/26/2025 21:45	7.34	23.92	1
LH-DS-03	8/26/2025 22:00	7.24	23.9	1
LH-DS-03	8/26/2025 22:15	7.17	23.88	1
LH-DS-03	8/26/2025 22:30	7.09	23.86	1
LH-DS-03	8/26/2025 22:45	7.03	23.84	1
LH-DS-03	8/26/2025 23:00	6.98	23.84	1
LH-DS-03	8/26/2025 23:15	6.92	23.82	1
LH-DS-03	8/26/2025 23:30	6.87	23.8	1
LH-DS-03	8/26/2025 23:45	6.82	23.78	1
LH-DS-03	8/27/2025 0:00	6.77	23.76	1
LH-DS-03	8/27/2025 0:15	6.75	23.74	1
LH-DS-03	8/27/2025 0:30	6.72	23.74	1
LH-DS-03	8/27/2025 0:45	6.71	23.72	1
LH-DS-03	8/27/2025 1:00	6.72	23.72	1
LH-DS-03	8/27/2025 1:15	6.68	23.7	1
LH-DS-03	8/27/2025 1:30	6.71	23.7	1
LH-DS-03	8/27/2025 1:45	6.73	23.7	1
LH-DS-03	8/27/2025 2:00	6.81	23.7	1
LH-DS-03	8/27/2025 2:15	6.9	23.7	1
LH-DS-03	8/27/2025 2:30	6.98	23.7	1
LH-DS-03	8/27/2025 2:45	7.06	23.72	1
LH-DS-03	8/27/2025 3:00	7.11	23.7	1
LH-DS-03	8/27/2025 3:15	7.14	23.7	1
LH-DS-03	8/27/2025 3:30	7.18	23.7	1
LH-DS-03	8/27/2025 3:45	7.21	23.7	1
LH-DS-03	8/27/2025 4:00	7.22	23.7	1
LH-DS-03	8/27/2025 4:15	7.22	23.7	1
LH-DS-03	8/27/2025 4:30	7.21	23.68	1
LH-DS-03	8/27/2025 4:45	7.23	23.68	1
LH-DS-03	8/27/2025 5:00	7.26	23.68	1
LH-DS-03	8/27/2025 5:15	7.24	23.68	1
LH-DS-03	8/27/2025 5:30	7.2	23.66	1
LH-DS-03	8/27/2025 5:45	7.16	23.66	1
LH-DS-03	8/27/2025 6:00	7.12	23.64	1
LH-DS-03	8/27/2025 6:15	7.11	23.62	1
LH-DS-03	8/27/2025 6:30	7.09	23.62	1
LH-DS-03	8/27/2025 6:45	7.08	23.6	1
LH-DS-03	8/27/2025 7:00	7.09	23.6	1
LH-DS-03	8/27/2025 7:15	7.08	23.6	1
LH-DS-03	8/27/2025 7:30	7.08	23.6	1
LH-DS-03	8/27/2025 7:45	7.13	23.6	1
LH-DS-03	8/27/2025 8:00	7.11	23.6	1
LH-DS-03	8/27/2025 8:15	7.12	23.6	1
LH-DS-03	8/27/2025 8:30	7.13	23.6	1
LH-DS-03	8/27/2025 8:45	7.14	23.6	1
LH-DS-03	8/27/2025 9:00	7.18	23.6	1
LH-DS-03	8/27/2025 9:15	7.21	23.62	1

Station Name	Date Time	DO mg/L	Temp C	Use Code
LH-DS-03	8/27/2025 9:30	7.27	23.62	1
LH-DS-03	8/27/2025 9:45	7.33	23.64	1
LH-DS-03	8/27/2025 10:00	7.35	23.68	1
LH-DS-03	8/27/2025 10:15	7.41	23.72	1
LH-DS-03	8/27/2025 10:30	7.51	23.76	1
LH-DS-03	8/27/2025 10:45	7.58	23.8	1
LH-DS-03	8/27/2025 11:00	7.74	23.88	1
LH-DS-03	8/27/2025 11:15	7.86	23.94	1
LH-DS-03	8/27/2025 11:30	8.02	24	1
LH-DS-03	8/27/2025 11:45	8.12	24.04	1
LH-DS-03	8/27/2025 12:00	8.22	24.06	1
LH-DS-03	8/27/2025 12:15	8.37	24.14	1
LH-DS-03	8/27/2025 12:30	8.48	24.18	1
LH-DS-03	8/27/2025 12:45	8.62	24.26	1
LH-DS-03	8/27/2025 13:00	8.73	24.32	1
LH-DS-03	8/27/2025 13:15	8.78	24.38	1
LH-DS-03	8/27/2025 13:30	8.84	24.42	1
LH-DS-03	8/27/2025 13:45	8.9	24.46	1
LH-DS-03	8/27/2025 14:00	8.94	24.48	1
LH-DS-03	8/27/2025 14:15	9.01	24.52	1
LH-DS-03	8/27/2025 14:30	9.09	24.56	1
LH-DS-03	8/27/2025 14:45	9.16	24.64	1
LH-DS-03	8/27/2025 15:00	9.21	24.66	1
LH-DS-03	8/27/2025 15:15	9.15	24.7	1
LH-DS-03	8/27/2025 15:30	9.07	24.66	1
LH-DS-03	8/27/2025 15:45	9.02	24.64	1
LH-DS-03	8/27/2025 16:00	8.92	24.58	1
LH-DS-03	8/27/2025 16:15	8.89	24.54	1
LH-DS-03	8/27/2025 16:30	8.84	24.5	1
LH-DS-03	8/27/2025 16:45	8.77	24.42	1
LH-DS-03	8/27/2025 17:00	8.73	24.38	1
LH-DS-03	8/27/2025 17:15	8.73	24.34	1
LH-DS-03	8/27/2025 17:30	8.7	24.28	1
LH-DS-03	8/27/2025 17:45	8.7	24.24	1
LH-DS-03	8/27/2025 18:00	8.68	24.2	1
LH-DS-03	8/27/2025 18:15	8.63	24.16	1
LH-DS-03	8/27/2025 18:30	8.53	24.1	1
LH-DS-03	8/27/2025 18:45	8.39	24.04	1
LH-DS-03	8/27/2025 19:00	8.29	23.98	1
LH-DS-03	8/27/2025 19:15	8.27	23.96	1
LH-DS-03	8/27/2025 19:30	8.29	23.94	1
LH-DS-03	8/27/2025 19:45	8.32	23.94	1
LH-DS-03	8/27/2025 20:00	8.37	23.94	1
LH-DS-03	8/27/2025 20:15	8.43	23.94	1
LH-DS-03	8/27/2025 20:30	8.42	23.96	1
LH-DS-03	8/27/2025 20:45	8.37	23.94	1
LH-DS-03	8/27/2025 21:00	8.28	23.92	1
LH-DS-03	8/27/2025 21:15	8.22	23.9	1
LH-DS-03	8/27/2025 21:30	8.12	23.88	1
LH-DS-03	8/27/2025 21:45	8.01	23.86	1
LH-DS-03	8/27/2025 22:00	7.89	23.84	1
LH-DS-03	8/27/2025 22:15	7.81	23.8	1
LH-DS-03	8/27/2025 22:30	7.69	23.76	1
LH-DS-03	8/27/2025 22:45	7.57	23.72	1
LH-DS-03	8/27/2025 23:00	7.46	23.7	1
LH-DS-03	8/27/2025 23:15	7.37	23.66	1
LH-DS-03	8/27/2025 23:30	7.29	23.64	1
LH-DS-03	8/27/2025 23:45	7.18	23.62	1
LH-DS-03	8/28/2025 0:00	7.06	23.6	1
LH-DS-03	8/28/2025 0:15	6.95	23.56	1
LH-DS-03	8/28/2025 0:30	6.86	23.54	1
LH-DS-03	8/28/2025 0:45	6.81	23.52	1
LH-DS-03	8/28/2025 1:00	6.77	23.5	1
LH-DS-03	8/28/2025 1:15	6.77	23.48	1
LH-DS-03	8/28/2025 1:30	6.75	23.46	1
LH-DS-03	8/28/2025 1:45	6.74	23.46	1
LH-DS-03	8/28/2025 2:00	6.73	23.44	1
LH-DS-03	8/28/2025 2:15	6.74	23.44	1
LH-DS-03	8/28/2025 2:30	6.75	23.42	1
LH-DS-03	8/28/2025 2:45	6.74	23.4	1
LH-DS-03	8/28/2025 3:00	6.74	23.4	1
LH-DS-03	8/28/2025 3:15	6.73	23.38	1
LH-DS-03	8/28/2025 3:30	6.75	23.36	1
LH-DS-03	8/28/2025 3:45	6.75	23.36	1
LH-DS-03	8/28/2025 4:00	6.72	23.34	1
LH-DS-03	8/28/2025 4:15	6.7	23.32	1
LH-DS-03	8/28/2025 4:30	6.68	23.32	1
LH-DS-03	8/28/2025 4:45	6.64	23.3	1
LH-DS-03	8/28/2025 5:00	6.62	23.28	1
LH-DS-03	8/28/2025 5:15	6.63	23.28	1
LH-DS-03	8/28/2025 5:30	6.62	23.28	1
LH-DS-03	8/28/2025 5:45	6.58	23.26	1
LH-DS-03	8/28/2025 6:00	6.58	23.26	1
LH-DS-03	8/28/2025 6:15	6.59	23.24	1

Station Name	Date Time	DO mg/L	Temp C	Use Code
LH-DS-03	8/28/2025 6:30	6.58	23.24	1
LH-DS-03	8/28/2025 6:45	6.61	23.22	1
LH-DS-03	8/28/2025 7:00	6.61	23.22	1
LH-DS-03	8/28/2025 7:15	6.65	23.22	1
LH-DS-03	8/28/2025 7:30	6.7	23.24	1
LH-DS-03	8/28/2025 7:45	6.76	23.26	1
LH-DS-03	8/28/2025 8:00	6.81	23.28	1
LH-DS-03	8/28/2025 8:15	6.93	23.3	1
LH-DS-03	8/28/2025 8:30	7.08	23.34	1
LH-DS-03	8/28/2025 8:45	7.27	23.38	1
LH-DS-03	8/28/2025 9:00	7.47	23.44	1
LH-DS-03	8/28/2025 9:15	7.67	23.5	1
LH-DS-03	8/28/2025 9:30	7.88	23.56	1
LH-DS-03	8/28/2025 9:45	8.07	23.62	1
LH-DS-03	8/28/2025 10:00	8.24	23.68	1
LH-DS-03	8/28/2025 10:15	8.39	23.74	1
LH-DS-03	8/28/2025 10:30	8.53	23.82	1
LH-DS-03	8/28/2025 10:45	8.64	23.86	1
LH-DS-03	8/28/2025 11:00	8.74	23.92	1
LH-DS-03	8/28/2025 11:15	8.82	23.96	1
LH-DS-03	8/28/2025 11:30	8.9	24.02	1
LH-DS-03	8/28/2025 11:45	8.92	24.04	1
LH-DS-03	8/28/2025 12:00	8.92	24.06	1
LH-DS-03	8/28/2025 12:15	8.95	24.1	1
LH-DS-03	8/28/2025 12:30	9	24.12	1
LH-DS-03	8/28/2025 12:45	9.03	24.16	1
LH-DS-03	8/28/2025 13:00	9.03	24.2	1
LH-DS-03	8/28/2025 13:15	9.07	24.22	1
LH-DS-03	8/28/2025 13:30	9.1	24.28	1
LH-DS-03	8/28/2025 13:45	9.13	24.32	1
LH-DS-03	8/28/2025 14:00	9.16	24.38	1
LH-DS-03	8/28/2025 14:15	9.19	24.42	1
LH-DS-03	8/28/2025 14:30	9.22	24.44	1
LH-DS-03	8/28/2025 14:45	9.24	24.46	1
LH-DS-03	8/28/2025 15:00	9.28	24.5	1
LH-DS-03	8/28/2025 15:15	9.33	24.5	1
LH-DS-03	8/28/2025 15:30	9.31	24.52	1
LH-DS-03	8/28/2025 15:45	9.32	24.52	1
LH-DS-03	8/28/2025 16:00	9.31	24.54	1
LH-DS-03	8/28/2025 16:15	9.3	24.54	1
LH-DS-03	8/28/2025 16:30	9.27	24.52	1
LH-DS-03	8/28/2025 16:45	9.2	24.46	1
LH-DS-03	8/28/2025 17:00	9.11	24.42	1
LH-DS-03	8/28/2025 17:15	9.09	24.4	1
LH-DS-03	8/28/2025 17:30	9.06	24.36	1
LH-DS-03	8/28/2025 17:45	9.02	24.32	1
LH-DS-03	8/28/2025 18:00	8.99	24.3	1
LH-DS-03	8/28/2025 18:15	8.9	24.28	1
LH-DS-03	8/28/2025 18:30	8.81	24.22	1
LH-DS-03	8/28/2025 18:45	8.7	24.18	1
LH-DS-03	8/28/2025 19:00	8.61	24.14	1
LH-DS-03	8/28/2025 19:15	8.51	24.08	1
LH-DS-03	8/28/2025 19:30	8.4	24.04	1
LH-DS-03	8/28/2025 19:45	8.3	24	1
LH-DS-03	8/28/2025 20:00	8.21	23.96	1
LH-DS-03	8/28/2025 20:15	8.1	23.92	1
LH-DS-03	8/28/2025 20:30	7.97	23.88	1
LH-DS-03	8/28/2025 20:45	7.82	23.84	1
LH-DS-03	8/28/2025 21:00	7.63	23.82	1
LH-DS-03	8/28/2025 21:15	7.58	23.78	1
LH-DS-03	8/28/2025 21:30	7.55	23.76	1
LH-DS-03	8/28/2025 21:45	7.53	23.74	1
LH-DS-03	8/28/2025 22:00	7.56	23.74	1
LH-DS-03	8/28/2025 22:15	7.56	23.74	1
LH-DS-03	8/28/2025 22:30	7.63	23.74	1
LH-DS-03	8/28/2025 22:45	7.64	23.72	1
LH-DS-03	8/28/2025 23:00	7.71	23.7	1
LH-DS-03	8/28/2025 23:15	7.78	23.68	1
LH-DS-03	8/28/2025 23:30	7.83	23.68	1
LH-DS-03	8/28/2025 23:45	7.87	23.68	1
LH-DS-03	8/29/2025 0:00	7.9	23.68	1
LH-DS-03	8/29/2025 0:15	7.94	23.68	1
LH-DS-03	8/29/2025 0:30	7.95	23.68	1
LH-DS-03	8/29/2025 0:45	7.92	23.7	1
LH-DS-03	8/29/2025 1:00	7.95	23.7	1
LH-DS-03	8/29/2025 1:15	7.95	23.68	1
LH-DS-03	8/29/2025 1:30	7.93	23.68	1
LH-DS-03	8/29/2025 1:45	7.9	23.66	1
LH-DS-03	8/29/2025 2:00	7.89	23.64	1
LH-DS-03	8/29/2025 2:15	7.84	23.64	1
LH-DS-03	8/29/2025 2:30	7.8	23.62	1
LH-DS-03	8/29/2025 2:45	7.71	23.62	1
LH-DS-03	8/29/2025 3:00	7.58	23.6	1
LH-DS-03	8/29/2025 3:15	7.5	23.58	1

Station Name	Date Time	DO mg/L	Temp C	Use Code
LH-DS-03	8/29/2025 3:30	7.41	23.56	1
LH-DS-03	8/29/2025 3:45	7.29	23.54	1
LH-DS-03	8/29/2025 4:00	7.21	23.52	1
LH-DS-03	8/29/2025 4:15	7.13	23.5	1
LH-DS-03	8/29/2025 4:30	7.05	23.5	1
LH-DS-03	8/29/2025 4:45	6.97	23.48	1
LH-DS-03	8/29/2025 5:00	6.91	23.46	1
LH-DS-03	8/29/2025 5:15	6.84	23.46	1
LH-DS-03	8/29/2025 5:30	6.75	23.44	1
LH-DS-03	8/29/2025 5:45	6.68	23.42	1
LH-DS-03	8/29/2025 6:00	6.62	23.42	1
LH-DS-03	8/29/2025 6:15	6.56	23.4	1
LH-DS-03	8/29/2025 6:30	6.51	23.4	1
LH-DS-03	8/29/2025 6:45	6.45	23.4	1
LH-DS-03	8/29/2025 7:00	6.4	23.4	1
LH-DS-03	8/29/2025 7:15	6.38	23.38	1
LH-DS-03	8/29/2025 7:30	6.42	23.4	1
LH-DS-03	8/29/2025 7:45	6.46	23.4	1
LH-DS-03	8/29/2025 8:00	6.55	23.4	1
LH-DS-03	8/29/2025 8:15	6.62	23.42	1
LH-DS-03	8/29/2025 8:30	6.63	23.42	1
LH-DS-03	8/29/2025 8:45	6.66	23.4	1
LH-DS-03	8/29/2025 9:00	6.75	23.42	1
LH-DS-03	8/29/2025 9:15	6.9	23.44	1
LH-DS-03	8/29/2025 9:30	7.06	23.46	1
LH-DS-03	8/29/2025 9:45	7.26	23.48	1
LH-DS-03	8/29/2025 10:00	7.42	23.52	1
LH-DS-03	8/29/2025 10:15	7.48	23.56	1
LH-DS-03	8/29/2025 10:30	7.61	23.58	1
LH-DS-03	8/29/2025 10:45	7.76	23.64	1
LH-DS-03	8/29/2025 11:00	7.86	23.68	1
LH-DS-03	8/29/2025 11:15	7.97	23.7	1
LH-DS-03	8/29/2025 11:30	8.07	23.74	1
LH-DS-03	8/29/2025 11:45	8.15	23.76	1
LH-DS-03	8/29/2025 12:00	8.24	23.8	1
LH-DS-03	8/29/2025 12:15	8.3	23.82	1
LH-DS-03	8/29/2025 12:30	8.31	23.82	1
LH-DS-03	8/29/2025 12:45	8.32	23.8	1
LH-DS-03	8/29/2025 13:00	8.35	23.78	1
LH-DS-03	8/29/2025 13:15	8.42	23.76	1
LH-DS-03	8/29/2025 13:30	8.53	23.76	1
LH-DS-03	8/29/2025 13:45	8.65	23.78	1
LH-DS-03	8/29/2025 14:00	8.81	23.84	1
LH-DS-03	8/29/2025 14:15	8.82	23.84	1
LH-DS-03	8/29/2025 14:30	8.84	23.84	1
LH-DS-03	8/29/2025 14:45	8.84	23.8	1
LH-DS-03	8/29/2025 15:00	8.86	23.82	1
LH-DS-03	8/29/2025 15:15	8.91	23.84	1
LH-DS-03	8/29/2025 15:30	8.92	23.88	1
LH-DS-03	8/29/2025 15:45	8.82	23.86	1
LH-DS-03	8/29/2025 16:00	8.73	23.82	1
LH-DS-03	8/29/2025 16:15	8.68	23.78	1
LH-DS-03	8/29/2025 16:30	8.73	23.8	1
LH-DS-03	8/29/2025 16:45	8.73	23.8	1
LH-DS-03	8/29/2025 17:00	8.72	23.8	1
LH-DS-03	8/29/2025 17:15	8.67	23.76	1
LH-DS-03	8/29/2025 17:30	8.66	23.76	1
LH-DS-03	8/29/2025 17:45	8.67	23.74	1
LH-DS-03	8/29/2025 18:00	8.62	23.74	1
LH-DS-03	8/29/2025 18:15	8.56	23.72	1
LH-DS-03	8/29/2025 18:30	8.39	23.68	1
LH-DS-03	8/29/2025 18:45	8.27	23.66	1
LH-DS-03	8/29/2025 19:00	8.15	23.62	1
LH-DS-03	8/29/2025 19:15	8.05	23.6	1
LH-DS-03	8/29/2025 19:30	7.95	23.58	1
LH-DS-03	8/29/2025 19:45	7.85	23.56	1
LH-DS-03	8/29/2025 20:00	7.73	23.54	1
LH-DS-03	8/29/2025 20:15	7.54	23.5	1
LH-DS-03	8/29/2025 20:30	7.34	23.48	1
LH-DS-03	8/29/2025 20:45	7.13	23.46	1
LH-DS-03	8/29/2025 21:00	6.94	23.42	1
LH-DS-03	8/29/2025 21:15	6.76	23.4	1
LH-DS-03	8/29/2025 21:30	6.61	23.38	1
LH-DS-03	8/29/2025 21:45	6.47	23.36	1
LH-DS-03	8/29/2025 22:00	6.38	23.34	1
LH-DS-03	8/29/2025 22:15	6.34	23.34	1
LH-DS-03	8/29/2025 22:30	6.31	23.32	1
LH-DS-03	8/29/2025 22:45	6.28	23.32	1
LH-DS-03	8/29/2025 23:00	6.27	23.3	1
LH-DS-03	8/29/2025 23:15	6.26	23.3	1
LH-DS-03	8/29/2025 23:30	6.21	23.28	1
LH-DS-03	8/29/2025 23:45	6.2	23.26	1
LH-DS-03	8/30/2025 0:00	6.17	23.26	1
LH-DS-03	8/30/2025 0:15	6.11	23.24	1

Station Name	Date Time	DO mg/L	Temp C	Use Code
LH-DS-03	8/30/2025 0:30	6.09	23.22	1
LH-DS-03	8/30/2025 0:45	6.09	23.22	1
LH-DS-03	8/30/2025 1:00	6.13	23.2	1
LH-DS-03	8/30/2025 1:15	6.17	23.2	1
LH-DS-03	8/30/2025 1:30	6.2	23.18	1
LH-DS-03	8/30/2025 1:45	6.21	23.16	1
LH-DS-03	8/30/2025 2:00	6.21	23.14	1
LH-DS-03	8/30/2025 2:15	6.22	23.12	1
LH-DS-03	8/30/2025 2:30	6.23	23.1	1
LH-DS-03	8/30/2025 2:45	6.27	23.1	1
LH-DS-03	8/30/2025 3:00	6.31	23.08	1
LH-DS-03	8/30/2025 3:15	6.32	23.06	1
LH-DS-03	8/30/2025 3:30	6.31	23.04	1
LH-DS-03	8/30/2025 3:45	6.3	23.02	1
LH-DS-03	8/30/2025 4:00	6.31	23.02	1
LH-DS-03	8/30/2025 4:15	6.31	23	1
LH-DS-03	8/30/2025 4:30	6.31	22.98	1
LH-DS-03	8/30/2025 4:45	6.3	22.96	1
LH-DS-03	8/30/2025 5:00	6.27	22.94	1
LH-DS-03	8/30/2025 5:15	6.24	22.92	1
LH-DS-03	8/30/2025 5:30	6.19	22.9	1
LH-DS-03	8/30/2025 5:45	6.17	22.9	1
LH-DS-03	8/30/2025 6:00	6.12	22.88	1
LH-DS-03	8/30/2025 6:15	6.07	22.86	1
LH-DS-03	8/30/2025 6:30	6.03	22.84	1
LH-DS-03	8/30/2025 6:45	6	22.82	1
LH-DS-03	8/30/2025 7:00	5.96	22.8	1
LH-DS-03	8/30/2025 7:15	5.95	22.8	1
LH-DS-03	8/30/2025 7:30	5.94	22.78	1
LH-DS-03	8/30/2025 7:45	5.94	22.78	1
LH-DS-03	8/30/2025 8:00	5.96	22.78	1
LH-DS-03	8/30/2025 8:15	5.99	22.8	1
LH-DS-03	8/30/2025 8:30	6.03	22.8	1
LH-DS-03	8/30/2025 8:45	6.13	22.84	1
LH-DS-03	8/30/2025 9:00	6.27	22.86	1
LH-DS-03	8/30/2025 9:15	6.4	22.9	1
LH-DS-03	8/30/2025 9:30	6.59	22.96	1
LH-DS-03	8/30/2025 9:45	6.77	23.02	1
LH-DS-03	8/30/2025 10:00	6.96	23.1	1
LH-DS-03	8/30/2025 10:15	7.14	23.16	1
LH-DS-03	8/30/2025 10:30	7.29	23.24	1
LH-DS-03	8/30/2025 10:45	7.46	23.32	1
LH-DS-03	8/30/2025 11:00	7.6	23.4	1
LH-DS-03	8/30/2025 11:15	7.74	23.48	1
LH-DS-03	8/30/2025 11:30	7.81	23.56	1
LH-DS-03	8/30/2025 11:45	7.9	23.62	1
LH-DS-03	8/30/2025 12:00	8.01	23.68	1
LH-DS-03	8/30/2025 12:15	8.08	23.78	1
LH-DS-03	8/30/2025 12:30	8.09	23.8	1
LH-DS-03	8/30/2025 12:45	8.09	23.82	1
LH-DS-03	8/30/2025 13:00	8.18	23.86	1
LH-DS-03	8/30/2025 13:15	8.21	23.92	1
LH-DS-03	8/30/2025 13:30	8.28	23.98	1
LH-DS-03	8/30/2025 13:45	8.32	24	1
LH-DS-03	8/30/2025 14:00	8.31	24.04	1
LH-DS-03	8/30/2025 14:15	8.25	24.02	1
LH-DS-03	8/30/2025 14:30	8.31	24.04	1
LH-DS-03	8/30/2025 14:45	8.39	24.08	1
LH-DS-03	8/30/2025 15:00	8.44	24.14	1
LH-DS-03	8/30/2025 15:15	8.45	24.16	1
LH-DS-03	8/30/2025 15:30	8.42	24.16	1
LH-DS-03	8/30/2025 15:45	8.36	24.12	1
LH-DS-03	8/30/2025 16:00	8.24	24.08	1
LH-DS-03	8/30/2025 16:15	8.23	24.04	1
LH-DS-03	8/30/2025 16:30	8.29	24.02	1
LH-DS-03	8/30/2025 16:45	8.23	23.98	1
LH-DS-03	8/30/2025 17:00	8.18	23.96	1
LH-DS-03	8/30/2025 17:15	8.12	23.88	1
LH-DS-03	8/30/2025 17:30	8.11	23.82	1
LH-DS-03	8/30/2025 17:45	8.1	23.78	1
LH-DS-03	8/30/2025 18:00	8.08	23.74	1
LH-DS-03	8/30/2025 18:15	8.04	23.7	1
LH-DS-03	8/30/2025 18:30	7.99	23.66	1
LH-DS-03	8/30/2025 18:45	7.93	23.6	1
LH-DS-03	8/30/2025 19:00	7.86	23.56	1
LH-DS-03	8/30/2025 19:15	7.77	23.52	1
LH-DS-03	8/30/2025 19:30	7.69	23.5	1
LH-DS-03	8/30/2025 19:45	7.63	23.46	1
LH-DS-03	8/30/2025 20:00	7.58	23.42	1
LH-DS-03	8/30/2025 20:15	7.53	23.38	1
LH-DS-03	8/30/2025 20:30	7.47	23.36	1
LH-DS-03	8/30/2025 20:45	7.41	23.34	1
LH-DS-03	8/30/2025 21:00	7.37	23.32	1
LH-DS-03	8/30/2025 21:15	7.34	23.28	1

Station Name	Date Time	DO mg/L	Temp C	Use Code
LH-DS-03	8/30/2025 21:30	7.29	23.26	1
LH-DS-03	8/30/2025 21:45	7.28	23.24	1
LH-DS-03	8/30/2025 22:00	7.25	23.22	1
LH-DS-03	8/30/2025 22:15	7.23	23.22	1
LH-DS-03	8/30/2025 22:30	7.23	23.2	1
LH-DS-03	8/30/2025 22:45	7.2	23.18	1
LH-DS-03	8/30/2025 23:00	7.15	23.14	1
LH-DS-03	8/30/2025 23:15	7.09	23.12	1
LH-DS-03	8/30/2025 23:30	7.04	23.1	1
LH-DS-03	8/30/2025 23:45	6.98	23.06	1
LH-DS-03	8/31/2025 0:00	6.89	23.04	1
LH-DS-03	8/31/2025 0:15	6.84	23	1
LH-DS-03	8/31/2025 0:30	6.75	22.98	1
LH-DS-03	8/31/2025 0:45	6.69	22.94	1
LH-DS-03	8/31/2025 1:00	6.64	22.92	1
LH-DS-03	8/31/2025 1:15	6.58	22.88	1
LH-DS-03	8/31/2025 1:30	6.55	22.86	1
LH-DS-03	8/31/2025 1:45	6.51	22.84	1
LH-DS-03	8/31/2025 2:00	6.45	22.82	1
LH-DS-03	8/31/2025 2:15	6.44	22.8	1
LH-DS-03	8/31/2025 2:30	6.43	22.78	1
LH-DS-03	8/31/2025 2:45	6.42	22.76	1
LH-DS-03	8/31/2025 3:00	6.41	22.74	1
LH-DS-03	8/31/2025 3:15	6.39	22.72	1
LH-DS-03	8/31/2025 3:30	6.35	22.72	1
LH-DS-03	8/31/2025 3:45	6.35	22.7	1
LH-DS-03	8/31/2025 4:00	6.31	22.7	1
LH-DS-03	8/31/2025 4:15	6.28	22.68	1
LH-DS-03	8/31/2025 4:30	6.25	22.66	1
LH-DS-03	8/31/2025 4:45	6.21	22.64	1
LH-DS-03	8/31/2025 5:00	6.19	22.62	1
LH-DS-03	8/31/2025 5:15	6.19	22.6	1
LH-DS-03	8/31/2025 5:30	6.15	22.6	1
LH-DS-03	8/31/2025 5:45	6.12	22.58	1
LH-DS-03	8/31/2025 6:00	6.09	22.56	1
LH-DS-03	8/31/2025 6:15	6.07	22.54	1
LH-DS-03	8/31/2025 6:30	6.05	22.52	1
LH-DS-03	8/31/2025 6:45	6.04	22.5	1
LH-DS-03	8/31/2025 7:00	6.05	22.48	1
LH-DS-03	8/31/2025 7:15	6.08	22.48	1
LH-DS-03	8/31/2025 7:30	6.1	22.48	1
LH-DS-03	8/31/2025 7:45	6.14	22.5	1
LH-DS-03	8/31/2025 8:00	6.21	22.52	1
LH-DS-03	8/31/2025 8:15	6.28	22.54	1
LH-DS-03	8/31/2025 8:30	6.37	22.56	1
LH-DS-03	8/31/2025 8:45	6.51	22.6	1
LH-DS-03	8/31/2025 9:00	6.65	22.64	1
LH-DS-03	8/31/2025 9:15	6.79	22.7	1
LH-DS-03	8/31/2025 9:30	6.94	22.78	1
LH-DS-03	8/31/2025 9:45	7.12	22.84	1
LH-DS-03	8/31/2025 10:00	7.32	22.92	1
LH-DS-03	8/31/2025 10:15	7.48	23	1
LH-DS-03	8/31/2025 10:30	7.63	23.08	1
LH-DS-03	8/31/2025 10:45	7.71	23.18	1
LH-DS-03	8/31/2025 11:00	7.87	23.26	1
LH-DS-03	8/31/2025 11:15	7.98	23.34	1
LH-DS-03	8/31/2025 11:30	8.08	23.42	1
LH-DS-03	8/31/2025 11:45	8.16	23.5	1
LH-DS-03	8/31/2025 12:00	8.22	23.56	1
LH-DS-03	8/31/2025 12:15	8.3	23.62	1
LH-DS-03	8/31/2025 12:30	8.39	23.68	1
LH-DS-03	8/31/2025 12:45	8.46	23.74	1
LH-DS-03	8/31/2025 13:00	8.5	23.78	1
LH-DS-03	8/31/2025 13:15	8.58	23.82	1
LH-DS-03	8/31/2025 13:30	8.61	23.84	1
LH-DS-03	8/31/2025 13:45	8.65	23.86	1
LH-DS-03	8/31/2025 14:00	8.67	23.88	1
LH-DS-03	8/31/2025 14:15	8.71	23.88	1
LH-DS-03	8/31/2025 14:30	8.73	23.88	1
LH-DS-03	8/31/2025 14:45	8.76	23.86	1
LH-DS-03	8/31/2025 15:00	8.73	23.82	1
LH-DS-03	8/31/2025 15:15	8.7	23.76	1
LH-DS-03	8/31/2025 15:30	8.68	23.72	1
LH-DS-03	8/31/2025 15:45	8.64	23.68	1
LH-DS-03	8/31/2025 16:00	8.65	23.66	1
LH-DS-03	8/31/2025 16:15	8.64	23.6	1
LH-DS-03	8/31/2025 16:30	8.66	23.58	1
LH-DS-03	8/31/2025 16:45	8.63	23.54	1
LH-DS-03	8/31/2025 17:00	8.53	23.48	1
LH-DS-03	8/31/2025 17:15	8.47	23.44	1
LH-DS-03	8/31/2025 17:30	8.38	23.36	1
LH-DS-03	8/31/2025 17:45	8.25	23.28	1
LH-DS-03	8/31/2025 18:00	8.18	23.22	1
LH-DS-03	8/31/2025 18:15	8.12	23.18	1

Station Name	Date Time	DO mg/L	Temp C	Use Code
LH-DS-03	8/31/2025 18:30	8.14	23.14	1
LH-DS-03	8/31/2025 18:45	8.16	23.12	1
LH-DS-03	8/31/2025 19:00	8.19	23.12	1
LH-DS-03	8/31/2025 19:15	8.18	23.1	1
LH-DS-03	8/31/2025 19:30	8.11	23.08	1
LH-DS-03	8/31/2025 19:45	8	23.08	1
LH-DS-03	8/31/2025 20:00	7.88	23.04	1
LH-DS-03	8/31/2025 20:15	7.73	23.02	1
LH-DS-03	8/31/2025 20:30	7.54	22.98	1
LH-DS-03	8/31/2025 20:45	7.37	22.94	1
LH-DS-03	8/31/2025 21:00	7.22	22.9	1
LH-DS-03	8/31/2025 21:15	7.07	22.88	1
LH-DS-03	8/31/2025 21:30	6.94	22.86	1
LH-DS-03	8/31/2025 21:45	6.86	22.84	1
LH-DS-03	8/31/2025 22:00	6.83	22.82	1
LH-DS-03	8/31/2025 22:15	6.76	22.82	1
LH-DS-03	8/31/2025 22:30	6.69	22.8	1
LH-DS-03	8/31/2025 22:45	6.63	22.78	1
LH-DS-03	8/31/2025 23:00	6.59	22.76	1
LH-DS-03	8/31/2025 23:15	6.55	22.74	1
LH-DS-03	8/31/2025 23:30	6.6	22.74	1
LH-DS-03	8/31/2025 23:45	6.64	22.74	1
LH-DS-03	9/1/2025 0:00	6.67	22.76	1
LH-DS-03	9/1/2025 0:15	6.7	22.76	1
LH-DS-03	9/1/2025 0:30	6.76	22.78	1
LH-DS-03	9/1/2025 0:45	6.77	22.78	1
LH-DS-03	9/1/2025 1:00	6.78	22.8	1
LH-DS-03	9/1/2025 1:15	6.79	22.78	1
LH-DS-03	9/1/2025 1:30	6.78	22.76	1
LH-DS-03	9/1/2025 1:45	6.79	22.74	1
LH-DS-03	9/1/2025 2:00	6.77	22.72	1
LH-DS-03	9/1/2025 2:15	6.81	22.7	1
LH-DS-03	9/1/2025 2:30	6.82	22.68	1
LH-DS-03	9/1/2025 2:45	6.85	22.66	1
LH-DS-03	9/1/2025 3:00	6.88	22.66	1
LH-DS-03	9/1/2025 3:15	6.93	22.64	1
LH-DS-03	9/1/2025 3:30	6.97	22.64	1
LH-DS-03	9/1/2025 3:45	7	22.64	1
LH-DS-03	9/1/2025 4:00	7.01	22.62	1
LH-DS-03	9/1/2025 4:15	7	22.6	1
LH-DS-03	9/1/2025 4:30	7.03	22.6	1
LH-DS-03	9/1/2025 4:45	7.07	22.6	1
LH-DS-03	9/1/2025 5:00	7.12	22.58	1
LH-DS-03	9/1/2025 5:15	7.14	22.58	1
LH-DS-03	9/1/2025 5:30	7.16	22.56	1
LH-DS-03	9/1/2025 5:45	7.16	22.54	1
LH-DS-03	9/1/2025 6:00	7.16	22.52	1
LH-DS-03	9/1/2025 6:15	7.16	22.52	1
LH-DS-03	9/1/2025 6:30	7.15	22.5	1
LH-DS-03	9/1/2025 6:45	7.16	22.48	1
LH-DS-03	9/1/2025 7:00	7.17	22.48	1
LH-DS-03	9/1/2025 7:15	7.22	22.48	1
LH-DS-03	9/1/2025 7:30	7.24	22.48	1
LH-DS-03	9/1/2025 7:45	7.28	22.48	1
LH-DS-03	9/1/2025 8:00	7.32	22.5	1
LH-DS-03	9/1/2025 8:15	7.37	22.5	1
LH-DS-03	9/1/2025 8:30	7.43	22.52	1
LH-DS-03	9/1/2025 8:45	7.5	22.54	1
LH-DS-03	9/1/2025 9:00	7.58	22.56	1
LH-DS-03	9/1/2025 9:15	7.64	22.58	1
LH-DS-03	9/1/2025 9:30	7.75	22.62	1
LH-DS-03	9/1/2025 9:45	7.81	22.64	1
LH-DS-03	9/1/2025 10:00	7.86	22.66	1
LH-DS-03	9/1/2025 10:15	7.96	22.7	1
LH-DS-03	9/1/2025 10:30	8.04	22.74	1
LH-DS-03	9/1/2025 10:45	8.12	22.78	1
LH-DS-03	9/1/2025 11:00	8.25	22.86	1
LH-DS-03	9/1/2025 11:15	8.37	22.9	1
LH-DS-03	9/1/2025 11:30	8.45	22.94	1
LH-DS-03	9/1/2025 11:45	8.55	23	1
LH-DS-03	9/1/2025 12:00	8.66	23.06	1
LH-DS-03	9/1/2025 12:15	8.77	23.12	1
LH-DS-03	9/1/2025 12:30	8.87	23.22	1
LH-DS-03	9/1/2025 12:45	8.97	23.28	1
LH-DS-03	9/1/2025 13:00	9.05	23.36	1
LH-DS-03	9/1/2025 13:15	9.08	23.4	1
LH-DS-03	9/1/2025 13:30	9.1	23.44	1
LH-DS-03	9/1/2025 13:45	9.13	23.46	1
LH-DS-03	9/1/2025 14:00	9.13	23.52	1
LH-DS-03	9/1/2025 14:15	9.08	23.52	1
LH-DS-03	9/1/2025 14:30	9.06	23.54	1
LH-DS-03	9/1/2025 14:45	9	23.54	1
LH-DS-03	9/1/2025 15:00	8.91	23.52	1
LH-DS-03	9/1/2025 15:15	8.84	23.5	1

Station Name	Date Time	DO mg/L	Temp C	Use Code
LH-DS-03	9/1/2025 15:30	8.78	23.46	1
LH-DS-03	9/1/2025 15:45	8.71	23.4	1
LH-DS-03	9/1/2025 16:00	8.62	23.34	1
LH-DS-03	9/1/2025 16:15	8.51	23.28	1
LH-DS-03	9/1/2025 16:30	8.43	23.2	1
LH-DS-03	9/1/2025 16:45	8.35	23.12	1
LH-DS-03	9/1/2025 17:00	8.3	23.06	1
LH-DS-03	9/1/2025 17:15	8.19	23	1
LH-DS-03	9/1/2025 17:30	8.13	22.92	1
LH-DS-03	9/1/2025 17:45	8.08	22.88	1
LH-DS-03	9/1/2025 18:00	7.99	22.82	1
LH-DS-03	9/1/2025 18:15	7.88	22.76	1
LH-DS-03	9/1/2025 18:30	7.79	22.72	1
LH-DS-03	9/1/2025 18:45	7.71	22.68	1
LH-DS-03	9/1/2025 19:00	7.71	22.66	1
LH-DS-03	9/1/2025 19:15	7.69	22.62	1
LH-DS-03	9/1/2025 19:30	7.62	22.6	1
LH-DS-03	9/1/2025 19:45	7.55	22.58	1
LH-DS-03	9/1/2025 20:00	7.45	22.54	1
LH-DS-03	9/1/2025 20:15	7.34	22.52	1
LH-DS-03	9/1/2025 20:30	7.26	22.5	1
LH-DS-03	9/1/2025 20:45	7.17	22.5	1
LH-DS-03	9/1/2025 21:00	7.15	22.48	1
LH-DS-03	9/1/2025 21:15	7.13	22.48	1
LH-DS-03	9/1/2025 21:30	7.14	22.48	1
LH-DS-03	9/1/2025 21:45	7.13	22.48	1
LH-DS-03	9/1/2025 22:00	7.12	22.48	1
LH-DS-03	9/1/2025 22:15	7.09	22.46	1
LH-DS-03	9/1/2025 22:30	7.08	22.46	1
LH-DS-03	9/1/2025 22:45	7.06	22.44	1
LH-DS-03	9/1/2025 23:00	7.06	22.44	1
LH-DS-03	9/1/2025 23:15	7.04	22.42	1
LH-DS-03	9/1/2025 23:30	7.02	22.42	1
LH-DS-03	9/1/2025 23:45	6.98	22.42	1
LH-DS-03	9/2/2025 0:00	6.97	22.42	1
LH-DS-03	9/2/2025 0:15	6.94	22.4	1
LH-DS-03	9/2/2025 0:30	6.9	22.4	1
LH-DS-03	9/2/2025 0:45	6.87	22.4	1
LH-DS-03	9/2/2025 1:00	6.82	22.38	1
LH-DS-03	9/2/2025 1:15	6.78	22.38	1
LH-DS-03	9/2/2025 1:30	6.74	22.36	1
LH-DS-03	9/2/2025 1:45	6.7	22.36	1
LH-DS-03	9/2/2025 2:00	6.65	22.34	1
LH-DS-03	9/2/2025 2:15	6.61	22.34	1
LH-DS-03	9/2/2025 2:30	6.59	22.32	1
LH-DS-03	9/2/2025 2:45	6.52	22.3	1
LH-DS-03	9/2/2025 3:00	6.44	22.28	1
LH-DS-03	9/2/2025 3:15	6.42	22.26	1
LH-DS-03	9/2/2025 3:30	6.38	22.26	1
LH-DS-03	9/2/2025 3:45	6.36	22.24	1
LH-DS-03	9/2/2025 4:00	6.38	22.24	1
LH-DS-03	9/2/2025 4:15	6.38	22.24	1
LH-DS-03	9/2/2025 4:30	6.44	22.24	1
LH-DS-03	9/2/2025 4:45	6.46	22.22	1
LH-DS-03	9/2/2025 5:00	6.52	22.22	1
LH-DS-03	9/2/2025 5:15	6.55	22.22	1
LH-DS-03	9/2/2025 5:30	6.57	22.22	1
LH-DS-03	9/2/2025 5:45	6.6	22.22	1
LH-DS-03	9/2/2025 6:00	6.61	22.2	1
LH-DS-03	9/2/2025 6:15	6.63	22.2	1
LH-DS-03	9/2/2025 6:30	6.66	22.2	1
LH-DS-03	9/2/2025 6:45	6.69	22.2	1
LH-DS-03	9/2/2025 7:00	6.71	22.2	1
LH-DS-03	9/2/2025 7:15	6.79	22.22	1
LH-DS-03	9/2/2025 7:30	6.86	22.24	1
LH-DS-03	9/2/2025 7:45	6.93	22.24	1
LH-DS-03	9/2/2025 8:00	7.01	22.26	1
LH-DS-03	9/2/2025 8:15	7.08	22.28	1
LH-DS-03	9/2/2025 8:30	7.16	22.3	1
LH-DS-03	9/2/2025 8:45	7.31	22.34	1
LH-DS-03	9/2/2025 9:00	7.49	22.42	1
LH-DS-03	9/2/2025 9:15	7.66	22.48	1
LH-DS-03	9/2/2025 9:30	7.82	22.54	1
LH-DS-03	9/2/2025 9:45	7.96	22.6	1
LH-DS-03	9/2/2025 10:00	8.09	22.68	1
LH-DS-03	9/2/2025 10:15	8.24	22.76	1
LH-DS-03	9/2/2025 10:30	8.42	22.84	1
LH-DS-03	9/2/2025 10:45	8.53	22.94	1
LH-DS-03	9/2/2025 11:00	8.61	23	1
LH-DS-03	9/2/2025 11:15	8.67	23.08	1
LH-DS-03	9/2/2025 11:30	8.71	23.12	1
LH-DS-03	9/2/2025 11:45	8.77	23.16	1
LH-DS-03	9/2/2025 12:00	8.81	23.2	1
LH-DS-03	9/2/2025 12:15	8.85	23.24	1

Station Name	Date Time	DO mg/L	Temp C	Use Code
LH-DS-03	9/2/2025 12:30	8.84	23.26	1
LH-DS-03	9/2/2025 12:45	8.91	23.3	1
LH-DS-03	9/2/2025 13:00	8.95	23.34	1
LH-DS-03	9/2/2025 13:15	8.98	23.32	1
LH-DS-03	9/2/2025 13:30	9.08	23.32	1
LH-DS-03	9/2/2025 13:45	9.1	23.32	1
LH-DS-03	9/2/2025 14:00	9.12	23.3	1
LH-DS-03	9/2/2025 14:15	9.08	23.26	1
LH-DS-03	9/2/2025 14:30	9.12	23.26	1
LH-DS-03	9/2/2025 14:45	9.2	23.34	1
LH-DS-03	9/2/2025 15:00	9.33	23.46	1
LH-DS-03	9/2/2025 15:15	9.35	23.54	1
LH-DS-03	9/2/2025 15:30	9.33	23.52	1
LH-DS-03	9/2/2025 15:45	9.27	23.48	1
LH-DS-03	9/2/2025 16:00	9.24	23.46	1
LH-DS-03	9/2/2025 16:15	9.16	23.4	1
LH-DS-03	9/2/2025 16:30	9.16	23.4	1
LH-DS-03	9/2/2025 16:45	9.14	23.38	1
LH-DS-03	9/2/2025 17:00	9.06	23.34	1
LH-DS-03	9/2/2025 17:15	8.97	23.32	1
LH-DS-03	9/2/2025 17:30	8.85	23.26	1
LH-DS-03	9/2/2025 17:45	8.76	23.22	1
LH-DS-03	9/2/2025 18:00	8.71	23.18	1
LH-DS-03	9/2/2025 18:15	8.64	23.14	1
LH-DS-03	9/2/2025 18:30	8.57	23.08	1
LH-DS-03	9/2/2025 18:45	8.47	23.04	1
LH-DS-03	9/2/2025 19:00	8.35	22.98	1
LH-DS-03	9/2/2025 19:15	8.24	22.92	1
LH-DS-03	9/2/2025 19:30	8.15	22.84	1
LH-DS-03	9/2/2025 19:45	8.05	22.78	1
LH-DS-03	9/2/2025 20:00	8	22.74	1
LH-DS-03	9/2/2025 20:15	7.91	22.7	1
LH-DS-03	9/2/2025 20:30	7.89	22.64	1
LH-DS-03	9/2/2025 20:45	7.82	22.62	1
LH-DS-03	9/2/2025 21:00	7.76	22.58	1
LH-DS-03	9/2/2025 21:15	7.67	22.56	1
LH-DS-03	9/2/2025 21:30	7.67	22.56	1
LH-DS-03	9/2/2025 21:45	7.77	22.56	1
LH-DS-03	9/2/2025 22:00	7.98	22.6	1
LH-DS-03	9/2/2025 22:15	8.23	22.64	1
LH-DS-03	9/2/2025 22:30	8.43	22.66	1
LH-DS-03	9/2/2025 22:45	8.54	22.66	1
LH-DS-03	9/2/2025 23:00	8.6	22.62	1
LH-DS-03	9/2/2025 23:15	8.6	22.6	1
LH-DS-03	9/2/2025 23:30	8.58	22.58	1
LH-DS-03	9/2/2025 23:45	8.55	22.54	1
LH-DS-03	9/3/2025 0:00	8.49	22.52	1
LH-DS-03	9/3/2025 0:15	8.43	22.5	1
LH-DS-03	9/3/2025 0:30	8.35	22.5	1
LH-DS-03	9/3/2025 0:45	8.22	22.48	1
LH-DS-03	9/3/2025 1:00	8.12	22.46	1
LH-DS-03	9/3/2025 1:15	8.02	22.44	1
LH-DS-03	9/3/2025 1:30	7.99	22.44	1
LH-DS-03	9/3/2025 1:45	7.94	22.42	1
LH-DS-03	9/3/2025 2:00	7.89	22.42	1
LH-DS-03	9/3/2025 2:15	7.84	22.4	1
LH-DS-03	9/3/2025 2:30	7.84	22.38	1
LH-DS-03	9/3/2025 2:45	7.82	22.38	1
LH-DS-03	9/3/2025 3:00	7.8	22.36	1
LH-DS-03	9/3/2025 3:15	7.76	22.34	1
LH-DS-03	9/3/2025 3:30	7.74	22.32	1
LH-DS-03	9/3/2025 3:45	7.71	22.3	1
LH-DS-03	9/3/2025 4:00	7.7	22.3	1
LH-DS-03	9/3/2025 4:15	7.69	22.28	1
LH-DS-03	9/3/2025 4:30	7.67	22.28	1
LH-DS-03	9/3/2025 4:45	7.61	22.26	1
LH-DS-03	9/3/2025 5:00	7.53	22.24	1
LH-DS-03	9/3/2025 5:15	7.47	22.22	1
LH-DS-03	9/3/2025 5:30	7.42	22.22	1
LH-DS-03	9/3/2025 5:45	7.35	22.18	1
LH-DS-03	9/3/2025 6:00	7.29	22.18	1
LH-DS-03	9/3/2025 6:15	7.23	22.16	1
LH-DS-03	9/3/2025 6:30	7.13	22.14	1
LH-DS-03	9/3/2025 6:45	7.02	22.12	1
LH-DS-03	9/3/2025 7:00	6.93	22.1	1
LH-DS-03	9/3/2025 7:15	6.84	22.08	1
LH-DS-03	9/3/2025 7:30	6.76	22.08	1
LH-DS-03	9/3/2025 7:45	6.68	22.06	1
LH-DS-03	9/3/2025 8:00	6.65	22.08	1
LH-DS-03	9/3/2025 8:15	6.64	22.08	1
LH-DS-03	9/3/2025 8:30	6.69	22.12	1
LH-DS-03	9/3/2025 8:45	6.77	22.14	1
LH-DS-03	9/3/2025 9:00	6.89	22.2	1
LH-DS-03	9/3/2025 9:15	7.05	22.24	1

Station Name	Date Time	DO mg/L	Temp C	Use Code
LH-DS-03	9/3/2025 9:30	7.24	22.3	1
LH-DS-03	9/3/2025 9:45	7.44	22.38	1
LH-DS-03	9/3/2025 10:00	7.63	22.46	1
LH-DS-03	9/3/2025 10:15	7.82	22.54	1
LH-DS-03	9/3/2025 10:30	8.02	22.62	1
LH-DS-03	9/3/2025 10:45	8.17	22.72	1
LH-DS-03	9/3/2025 11:00	8.33	22.8	1
LH-DS-03	9/3/2025 11:15	8.48	22.88	1
LH-DS-03	9/3/2025 11:30	8.58	22.98	1
LH-DS-03	9/3/2025 11:45	8.71	23.08	1
LH-DS-03	9/3/2025 12:00	8.79	23.16	1
LH-DS-03	9/3/2025 12:15	8.89	23.24	1
LH-DS-03	9/3/2025 12:30	8.95	23.32	1
LH-DS-03	9/3/2025 12:45	9.04	23.38	1
LH-DS-03	9/3/2025 13:00	9.1	23.44	1
LH-DS-03	9/3/2025 13:15	9.17	23.54	1
LH-DS-03	9/3/2025 13:30	9.28	23.64	1
LH-DS-03	9/3/2025 13:45	9.37	23.74	1
LH-DS-03	9/3/2025 14:00	9.48	23.82	1
LH-DS-03	9/3/2025 14:15	9.61	23.92	1
LH-DS-03	9/3/2025 14:30	8.18	25.2	2
LH-DS-03	9/3/2025 14:45	8.15	25.54	2
LH-DS-03	9/3/2025 15:00			2
LH-DS-03	9/3/2025 15:15	9.65	25.12	2
LH-DS-03	9/3/2025 15:30	9.87	24.34	1
LH-DS-03	9/3/2025 15:45	9.87	24.32	1
LH-DS-03	9/3/2025 16:00	9.87	24.32	1
LH-DS-03	9/3/2025 16:15	9.86	24.34	1
LH-DS-03	9/3/2025 16:30	9.89	24.32	1
LH-DS-03	9/3/2025 16:45	9.89	24.3	1
LH-DS-03	9/3/2025 17:00	9.91	24.28	1
LH-DS-03	9/3/2025 17:15	9.9	24.28	1
LH-DS-03	9/3/2025 17:30	9.89	24.24	1
LH-DS-03	9/3/2025 17:45	9.84	24.2	1
LH-DS-03	9/3/2025 18:00	9.77	24.16	1
LH-DS-03	9/3/2025 18:15	9.67	24.08	1
LH-DS-03	9/3/2025 18:30	9.57	23.98	1
LH-DS-03	9/3/2025 18:45	9.44	23.92	1
LH-DS-03	9/3/2025 19:00	9.31	23.84	1
LH-DS-03	9/3/2025 19:15	9.19	23.78	1
LH-DS-03	9/3/2025 19:30	9.07	23.7	1
LH-DS-03	9/3/2025 19:45	8.93	23.62	1
LH-DS-03	9/3/2025 20:00	8.79	23.54	1
LH-DS-03	9/3/2025 20:15	8.69	23.48	1
LH-DS-03	9/3/2025 20:30	8.53	23.4	1
LH-DS-03	9/3/2025 20:45	8.42	23.32	1
LH-DS-03	9/3/2025 21:00	8.3	23.26	1
LH-DS-03	9/3/2025 21:15	8.21	23.22	1
LH-DS-03	9/3/2025 21:30	8.15	23.2	1
LH-DS-03	9/3/2025 21:45	8.08	23.18	1
LH-DS-03	9/3/2025 22:00	8.05	23.16	1
LH-DS-03	9/3/2025 22:15	8.06	23.14	1
LH-DS-03	9/3/2025 22:30	8.08	23.12	1
LH-DS-03	9/3/2025 22:45	8.09	23.1	1
LH-DS-03	9/3/2025 23:00	8.12	23.06	1
LH-DS-03	9/3/2025 23:15	8.13	23	1
LH-DS-03	9/3/2025 23:30	8.17	22.96	1
LH-DS-03	9/3/2025 23:45	8.24	22.9	1
LH-DS-03	9/4/2025 0:00	8.31	22.84	1
LH-DS-03	9/4/2025 0:15	8.36	22.8	1
LH-DS-03	9/4/2025 0:30	8.36	22.74	1
LH-DS-03	9/4/2025 0:45	8.3	22.7	1
LH-DS-03	9/4/2025 1:00	8.25	22.66	1
LH-DS-03	9/4/2025 1:15	8.22	22.62	1
LH-DS-03	9/4/2025 1:30	8.17	22.6	1
LH-DS-03	9/4/2025 1:45	8.13	22.56	1
LH-DS-03	9/4/2025 2:00	8.06	22.54	1
LH-DS-03	9/4/2025 2:15	7.95	22.52	1
LH-DS-03	9/4/2025 2:30	7.84	22.5	1
LH-DS-03	9/4/2025 2:45	7.75	22.48	1
LH-DS-03	9/4/2025 3:00	7.67	22.46	1
LH-DS-03	9/4/2025 3:15	7.62	22.44	1
LH-DS-03	9/4/2025 3:30	7.56	22.44	1
LH-DS-03	9/4/2025 3:45	7.49	22.42	1
LH-DS-03	9/4/2025 4:00	7.43	22.4	1
LH-DS-03	9/4/2025 4:15	7.33	22.4	1
LH-DS-03	9/4/2025 4:30	7.25	22.36	1
LH-DS-03	9/4/2025 4:45	7.17	22.34	1
LH-DS-03	9/4/2025 5:00	7.06	22.32	1
LH-DS-03	9/4/2025 5:15	6.96	22.3	1
LH-DS-03	9/4/2025 5:30	6.84	22.28	1
LH-DS-03	9/4/2025 5:45	6.73	22.26	1
LH-DS-03	9/4/2025 6:00	6.63	22.24	1
LH-DS-03	9/4/2025 6:15	6.52	22.22	1

Station Name	Date Time	DO mg/L	Temp C	Use Code
LH-DS-03	9/4/2025 6:30	6.48	22.2	1
LH-DS-03	9/4/2025 6:45	6.44	22.18	1
LH-DS-03	9/4/2025 7:00	6.46	22.18	1
LH-DS-03	9/4/2025 7:15	6.51	22.18	1
LH-DS-03	9/4/2025 7:30	6.57	22.18	1
LH-DS-03	9/4/2025 7:45	6.65	22.18	1
LH-DS-03	9/4/2025 8:00	6.71	22.2	1
LH-DS-03	9/4/2025 8:15	6.8	22.22	1
LH-DS-03	9/4/2025 8:30	6.91	22.24	1
LH-DS-03	9/4/2025 8:45	7.01	22.28	1
LH-DS-03	9/4/2025 9:00	7.16	22.32	1
LH-DS-03	9/4/2025 9:15	7.29	22.36	1
LH-DS-03	9/4/2025 9:30	7.43	22.42	1
LH-DS-03	9/4/2025 9:45	7.55	22.5	1
LH-DS-03	9/4/2025 10:00	7.68	22.56	1
LH-DS-03	9/4/2025 10:15	7.82	22.64	1
LH-DS-03	9/4/2025 10:30	7.93	22.74	1
LH-DS-03	9/4/2025 10:45	8.05	22.82	1
LH-DS-03	9/4/2025 11:00	8.18	22.92	1
LH-DS-03	9/4/2025 11:15	8.32	23.02	1
LH-DS-03	9/4/2025 11:30	8.43	23.1	1
LH-DS-03	9/4/2025 11:45	8.54	23.18	1
LH-DS-03	9/4/2025 12:00	8.65	23.26	1
LH-DS-03	9/4/2025 12:15	8.75	23.34	1
LH-DS-03	9/4/2025 12:30	8.84	23.4	1
LH-DS-03	9/4/2025 12:45	8.91	23.48	1
LH-DS-03	9/4/2025 13:00	9.03	23.56	1
LH-DS-03	9/4/2025 13:15	9.11	23.62	1
LH-DS-03	9/4/2025 13:30	9.2	23.7	1
LH-DS-03	9/4/2025 13:45	9.27	23.76	1
LH-DS-03	9/4/2025 14:00	9.3	23.82	1
LH-DS-03	9/4/2025 14:15	9.34	23.84	1
LH-DS-03	9/4/2025 14:30	9.36	23.86	1
LH-DS-03	9/4/2025 14:45	9.37	23.88	1
LH-DS-03	9/4/2025 15:00	9.37	23.88	1
LH-DS-03	9/4/2025 15:15	9.39	23.88	1
LH-DS-03	9/4/2025 15:30	9.41	23.88	1
LH-DS-03	9/4/2025 15:45	9.39	23.86	1
LH-DS-03	9/4/2025 16:00	9.38	23.86	1
LH-DS-03	9/4/2025 16:15	9.41	23.84	1
LH-DS-03	9/4/2025 16:30	9.44	23.84	1
LH-DS-03	9/4/2025 16:45	9.45	23.86	1
LH-DS-03	9/4/2025 17:00	9.48	23.92	1
LH-DS-03	9/4/2025 17:15	9.48	23.94	1
LH-DS-03	9/4/2025 17:30	9.45	23.94	1
LH-DS-03	9/4/2025 17:45	9.35	23.94	1
LH-DS-03	9/4/2025 18:00	9.26	23.88	1
LH-DS-03	9/4/2025 18:15	9.17	23.84	1
LH-DS-03	9/4/2025 18:30	9.04	23.8	1
LH-DS-03	9/4/2025 18:45	8.94	23.74	1
LH-DS-03	9/4/2025 19:00	8.86	23.7	1
LH-DS-03	9/4/2025 19:15	8.73	23.66	1
LH-DS-03	9/4/2025 19:30	8.6	23.6	1
LH-DS-03	9/4/2025 19:45	8.45	23.52	1
LH-DS-03	9/4/2025 20:00	8.3	23.46	1
LH-DS-03	9/4/2025 20:15	8.14	23.38	1
LH-DS-03	9/4/2025 20:30	7.99	23.32	1
LH-DS-03	9/4/2025 20:45	7.86	23.24	1
LH-DS-03	9/4/2025 21:00	7.72	23.18	1
LH-DS-03	9/4/2025 21:15	7.59	23.12	1
LH-DS-03	9/4/2025 21:30	7.49	23.08	1
LH-DS-03	9/4/2025 21:45	7.42	23.04	1
LH-DS-03	9/4/2025 22:00	7.33	23	1
LH-DS-03	9/4/2025 22:15	7.27	22.96	1
LH-DS-03	9/4/2025 22:30	7.23	22.94	1
LH-DS-03	9/4/2025 22:45	7.18	22.9	1
LH-DS-03	9/4/2025 23:00	7.16	22.9	1
LH-DS-03	9/4/2025 23:15	7.11	22.88	1
LH-DS-03	9/4/2025 23:30	7.11	22.86	1
LH-DS-03	9/4/2025 23:45	7.14	22.86	1
LH-DS-03	9/5/2025 0:00	7.17	22.86	1
LH-DS-03	9/5/2025 0:15	7.22	22.86	1
LH-DS-03	9/5/2025 0:30	7.3	22.86	1
LH-DS-03	9/5/2025 0:45	7.42	22.86	1
LH-DS-03	9/5/2025 1:00	7.58	22.86	1
LH-DS-03	9/5/2025 1:15	7.83	22.86	1
LH-DS-03	9/5/2025 1:30	7.98	22.84	1
LH-DS-03	9/5/2025 1:45	8.02	22.78	1
LH-DS-03	9/5/2025 2:00	8.01	22.74	1
LH-DS-03	9/5/2025 2:15	7.99	22.7	1
LH-DS-03	9/5/2025 2:30	7.94	22.68	1
LH-DS-03	9/5/2025 2:45	7.87	22.66	1
LH-DS-03	9/5/2025 3:00	7.8	22.64	1
LH-DS-03	9/5/2025 3:15	7.72	22.62	1

Station Name	Date Time	DO mg/L	Temp C	Use Code
LH-DS-03	9/5/2025 3:30	7.64	22.6	1
LH-DS-03	9/5/2025 3:45	7.56	22.6	1
LH-DS-03	9/5/2025 4:00	7.46	22.58	1
LH-DS-03	9/5/2025 4:15	7.37	22.56	1
LH-DS-03	9/5/2025 4:30	7.28	22.54	1
LH-DS-03	9/5/2025 4:45	7.18	22.52	1
LH-DS-03	9/5/2025 5:00	7.06	22.52	1
LH-DS-03	9/5/2025 5:15	6.94	22.5	1
LH-DS-03	9/5/2025 5:30	6.79	22.48	1
LH-DS-03	9/5/2025 5:45	6.65	22.46	1
LH-DS-03	9/5/2025 6:00	6.48	22.44	1
LH-DS-03	9/5/2025 6:15	6.35	22.42	1
LH-DS-03	9/5/2025 6:30	6.22	22.4	1
LH-DS-03	9/5/2025 6:45	6.14	22.38	1
LH-DS-03	9/5/2025 7:00	6.08	22.38	1
LH-DS-03	9/5/2025 7:15	6.07	22.38	1
LH-DS-03	9/5/2025 7:30	6.1	22.4	1
LH-DS-03	9/5/2025 7:45	6.11	22.4	1
LH-DS-03	9/5/2025 8:00	6.15	22.4	1
LH-DS-03	9/5/2025 8:15	6.2	22.42	1
LH-DS-03	9/5/2025 8:30	6.25	22.44	1
LH-DS-03	9/5/2025 8:45	6.36	22.46	1
LH-DS-03	9/5/2025 9:00	6.49	22.46	1
LH-DS-03	9/5/2025 9:15	6.7	22.5	1
LH-DS-03	9/5/2025 9:30	6.85	22.54	1
LH-DS-03	9/5/2025 9:45	7.08	22.58	1
LH-DS-03	9/5/2025 10:00	7.26	22.62	1
LH-DS-03	9/5/2025 10:15	7.38	22.64	1
LH-DS-03	9/5/2025 10:30	7.49	22.66	1
LH-DS-03	9/5/2025 10:45	7.63	22.7	1
LH-DS-03	9/5/2025 11:00	7.74	22.72	1
LH-DS-03	9/5/2025 11:15	7.84	22.76	1
LH-DS-03	9/5/2025 11:30	7.9	22.8	1
LH-DS-03	9/5/2025 11:45	8.02	22.88	1
LH-DS-03	9/5/2025 12:00	8.09	22.94	1
LH-DS-03	9/5/2025 12:15	8.15	22.98	1
LH-DS-03	9/5/2025 12:30	8.24	23.06	1
LH-DS-03	9/5/2025 12:45	8.28	23.1	1
LH-DS-03	9/5/2025 13:00	8.38	23.16	1
LH-DS-03	9/5/2025 13:15	8.44	23.2	1
LH-DS-03	9/5/2025 13:30	8.55	23.28	1
LH-DS-03	9/5/2025 13:45	8.65	23.36	1
LH-DS-03	9/5/2025 14:00	8.73	23.46	1
LH-DS-03	9/5/2025 14:15	8.8	23.58	1
LH-DS-03	9/5/2025 14:30	8.85	23.64	1
LH-DS-03	9/5/2025 14:45	8.91	23.72	1
LH-DS-03	9/5/2025 15:00	8.91	23.76	1
LH-DS-03	9/5/2025 15:15	9	23.84	1
LH-DS-03	9/5/2025 15:30	9.04	23.9	1
LH-DS-03	9/5/2025 15:45	9.12	23.98	1
LH-DS-03	9/5/2025 16:00	9.16	24.04	1
LH-DS-03	9/5/2025 16:15	9.19	24.08	1
LH-DS-03	9/5/2025 16:30	9.2	24.1	1
LH-DS-03	9/5/2025 16:45	9.21	24.12	1
LH-DS-03	9/5/2025 17:00	9.23	24.14	1
LH-DS-03	9/5/2025 17:15	9.16	24.14	1
LH-DS-03	9/5/2025 17:30	9.12	24.12	1
LH-DS-03	9/5/2025 17:45	9.06	24.08	1
LH-DS-03	9/5/2025 18:00	8.92	24.04	1
LH-DS-03	9/5/2025 18:15	8.79	23.96	1
LH-DS-03	9/5/2025 18:30	8.66	23.88	1
LH-DS-03	9/5/2025 18:45	8.58	23.82	1
LH-DS-03	9/5/2025 19:00	8.51	23.78	1
LH-DS-03	9/5/2025 19:15	8.44	23.72	1
LH-DS-03	9/5/2025 19:30	8.37	23.66	1
LH-DS-03	9/5/2025 19:45	8.32	23.6	1
LH-DS-03	9/5/2025 20:00	8.28	23.54	1
LH-DS-03	9/5/2025 20:15	8.23	23.48	1
LH-DS-03	9/5/2025 20:30	8.17	23.42	1
LH-DS-03	9/5/2025 20:45	8.09	23.38	1
LH-DS-03	9/5/2025 21:00	8.02	23.34	1
LH-DS-03	9/5/2025 21:15	7.97	23.32	1
LH-DS-03	9/5/2025 21:30	7.93	23.3	1
LH-DS-03	9/5/2025 21:45	7.91	23.28	1
LH-DS-03	9/5/2025 22:00	7.9	23.28	1
LH-DS-03	9/5/2025 22:15	7.88	23.26	1
LH-DS-03	9/5/2025 22:30	7.84	23.24	1
LH-DS-03	9/5/2025 22:45	7.82	23.22	1
LH-DS-03	9/5/2025 23:00	7.77	23.22	1
LH-DS-03	9/5/2025 23:15	7.73	23.2	1
LH-DS-03	9/5/2025 23:30	7.67	23.18	1
LH-DS-03	9/5/2025 23:45	7.59	23.18	1
LH-DS-03	9/6/2025 0:00	7.52	23.16	1
LH-DS-03	9/6/2025 0:15	7.44	23.14	1

Station Name	Date Time	DO mg/L	Temp C	Use Code
LH-DS-03	9/6/2025 0:30	7.38	23.14	1
LH-DS-03	9/6/2025 0:45	7.33	23.12	1
LH-DS-03	9/6/2025 1:00	7.26	23.1	1
LH-DS-03	9/6/2025 1:15	7.18	23.08	1
LH-DS-03	9/6/2025 1:30	7.11	23.04	1
LH-DS-03	9/6/2025 1:45	7.05	23.02	1
LH-DS-03	9/6/2025 2:00	7.01	23	1
LH-DS-03	9/6/2025 2:15	6.98	23	1
LH-DS-03	9/6/2025 2:30	6.97	22.98	1
LH-DS-03	9/6/2025 2:45	6.99	22.98	1
LH-DS-03	9/6/2025 3:00	7	22.98	1
LH-DS-03	9/6/2025 3:15	7.02	22.98	1
LH-DS-03	9/6/2025 3:30	7.06	22.96	1
LH-DS-03	9/6/2025 3:45	7.13	22.96	1
LH-DS-03	9/6/2025 4:00	7.27	22.96	1
LH-DS-03	9/6/2025 4:15	7.4	22.96	1
LH-DS-03	9/6/2025 4:30	7.53	22.94	1
LH-DS-03	9/6/2025 4:45	7.59	22.92	1
LH-DS-03	9/6/2025 5:00	7.64	22.9	1
LH-DS-03	9/6/2025 5:15	7.63	22.9	1
LH-DS-03	9/6/2025 5:30	7.62	22.88	1
LH-DS-03	9/6/2025 5:45	7.58	22.88	1
LH-DS-03	9/6/2025 6:00	7.55	22.88	1
LH-DS-03	9/6/2025 6:15	7.52	22.86	1
LH-DS-03	9/6/2025 6:30	7.49	22.86	1
LH-DS-03	9/6/2025 6:45	7.45	22.86	1
LH-DS-03	9/6/2025 7:00	7.38	22.86	1
LH-DS-03	9/6/2025 7:15	7.36	22.86	1
LH-DS-03	9/6/2025 7:30	7.32	22.86	1
LH-DS-03	9/6/2025 7:45	7.27	22.86	1
LH-DS-03	9/6/2025 8:00	7.2	22.86	1
LH-DS-03	9/6/2025 8:15	7.15	22.88	1
LH-DS-03	9/6/2025 8:30	7.11	22.88	1
LH-DS-03	9/6/2025 8:45	7.11	22.9	1
LH-DS-03	9/6/2025 9:00	7.19	22.94	1
LH-DS-03	9/6/2025 9:15	7.3	22.98	1
LH-DS-03	9/6/2025 9:30	7.47	23.02	1
LH-DS-03	9/6/2025 9:45	7.7	23.08	1
LH-DS-03	9/6/2025 10:00	7.96	23.14	1
LH-DS-03	9/6/2025 10:15	8.24	23.22	1
LH-DS-03	9/6/2025 10:30	8.5	23.32	1
LH-DS-03	9/6/2025 10:45	8.71	23.4	1
LH-DS-03	9/6/2025 11:00	8.92	23.46	1
LH-DS-03	9/6/2025 11:15	9.13	23.54	1
LH-DS-03	9/6/2025 11:30	9.26	23.6	1
LH-DS-03	9/6/2025 11:45	9.34	23.64	1
LH-DS-03	9/6/2025 12:00	9.37	23.68	1
LH-DS-03	9/6/2025 12:15	9.41	23.72	1
LH-DS-03	9/6/2025 12:30	9.44	23.74	1
LH-DS-03	9/6/2025 12:45	9.48	23.8	1
LH-DS-03	9/6/2025 13:00	9.48	23.84	1
LH-DS-03	9/6/2025 13:15	9.5	23.88	1
LH-DS-03	9/6/2025 13:30	9.51	23.94	1
LH-DS-03	9/6/2025 13:45	9.48	23.96	1
LH-DS-03	9/6/2025 14:00	9.48	24.04	1
LH-DS-03	9/6/2025 14:15	9.5	24.08	1
LH-DS-03	9/6/2025 14:30	9.45	24.1	1
LH-DS-03	9/6/2025 14:45	9.45	24.14	1
LH-DS-03	9/6/2025 15:00	9.44	24.18	1
LH-DS-03	9/6/2025 15:15	9.39	24.22	1
LH-DS-03	9/6/2025 15:30	9.29	24.24	1
LH-DS-03	9/6/2025 15:45	9.16	24.24	1
LH-DS-03	9/6/2025 16:00	9.06	24.22	1
LH-DS-03	9/6/2025 16:15	8.91	24.22	1
LH-DS-03	9/6/2025 16:30	8.74	24.18	1
LH-DS-03	9/6/2025 16:45	8.58	24.16	1
LH-DS-03	9/6/2025 17:00	8.48	24.12	1
LH-DS-03	9/6/2025 17:15	8.39	24.08	1
LH-DS-03	9/6/2025 17:30	8.17	24.04	1
LH-DS-03	9/6/2025 17:45	7.96	23.98	1
LH-DS-03	9/6/2025 18:00	7.78	23.9	1
LH-DS-03	9/6/2025 18:15	7.56	23.84	1
LH-DS-03	9/6/2025 18:30	7.4	23.78	1
LH-DS-03	9/6/2025 18:45	7.27	23.7	1
LH-DS-03	9/6/2025 19:00	7.19	23.64	1
LH-DS-03	9/6/2025 19:15	7.13	23.58	1
LH-DS-03	9/6/2025 19:30	7.13	23.52	1
LH-DS-03	9/6/2025 19:45	7.23	23.48	1
LH-DS-03	9/6/2025 20:00	7.56	23.44	1
LH-DS-03	9/6/2025 20:15	8.02	23.46	1
LH-DS-03	9/6/2025 20:30	8.05	23.4	1
LH-DS-03	9/6/2025 20:45	7.91	23.32	1
LH-DS-03	9/6/2025 21:00	7.75	23.24	1
LH-DS-03	9/6/2025 21:15	7.64	23.16	1

Station Name	Date Time	DO mg/L	Temp C	Use Code
LH-DS-03	9/6/2025 21:30	7.57	23.1	1
LH-DS-03	9/6/2025 21:45	7.49	23.06	1
LH-DS-03	9/6/2025 22:00	7.42	23.02	1
LH-DS-03	9/6/2025 22:15	7.44	23.02	1
LH-DS-03	9/6/2025 22:30	7.47	23.02	1
LH-DS-03	9/6/2025 22:45	7.49	23.02	1
LH-DS-03	9/6/2025 23:00	7.5	23	1
LH-DS-03	9/6/2025 23:15	7.48	22.98	1
LH-DS-03	9/6/2025 23:30	7.44	22.98	1
LH-DS-03	9/6/2025 23:45	7.4	22.96	1
LH-DS-03	9/7/2025 0:00	7.36	22.92	1
LH-DS-03	9/7/2025 0:15	7.32	22.92	1
LH-DS-03	9/7/2025 0:30	7.29	22.9	1
LH-DS-03	9/7/2025 0:45	7.25	22.88	1
LH-DS-03	9/7/2025 1:00	7.17	22.86	1
LH-DS-03	9/7/2025 1:15	7.08	22.84	1
LH-DS-03	9/7/2025 1:30	6.98	22.82	1
LH-DS-03	9/7/2025 1:45	6.85	22.8	1
LH-DS-03	9/7/2025 2:00	6.72	22.78	1
LH-DS-03	9/7/2025 2:15	6.58	22.76	1
LH-DS-03	9/7/2025 2:30	6.47	22.74	1
LH-DS-03	9/7/2025 2:45	6.42	22.74	1
LH-DS-03	9/7/2025 3:00	6.47	22.74	1
LH-DS-03	9/7/2025 3:15	6.61	22.76	1
LH-DS-03	9/7/2025 3:30	6.83	22.78	1
LH-DS-03	9/7/2025 3:45	7.1	22.82	1
LH-DS-03	9/7/2025 4:00	7.36	22.86	1
LH-DS-03	9/7/2025 4:15	7.52	22.88	1
LH-DS-03	9/7/2025 4:30	7.62	22.92	1
LH-DS-03	9/7/2025 4:45	7.65	22.92	1
LH-DS-03	9/7/2025 5:00	7.63	22.92	1
LH-DS-03	9/7/2025 5:15	7.57	22.92	1
LH-DS-03	9/7/2025 5:30	7.5	22.92	1
LH-DS-03	9/7/2025 5:45	7.43	22.92	1
LH-DS-03	9/7/2025 6:00	7.34	22.92	1
LH-DS-03	9/7/2025 6:15	7.31	22.9	1
LH-DS-03	9/7/2025 6:30	7.24	22.9	1
LH-DS-03	9/7/2025 6:45	7.19	22.9	1
LH-DS-03	9/7/2025 7:00	7.13	22.9	1
LH-DS-03	9/7/2025 7:15	7.06	22.88	1
LH-DS-03	9/7/2025 7:30	6.98	22.88	1
LH-DS-03	9/7/2025 7:45	6.93	22.88	1
LH-DS-03	9/7/2025 8:00	6.86	22.86	1
LH-DS-03	9/7/2025 8:15	6.8	22.86	1
LH-DS-03	9/7/2025 8:30	6.73	22.86	1
LH-DS-03	9/7/2025 8:45	6.69	22.84	1
LH-DS-03	9/7/2025 9:00	6.7	22.82	1
LH-DS-03	9/7/2025 9:15	6.74	22.84	1
LH-DS-03	9/7/2025 9:30	6.89	22.84	1
LH-DS-03	9/7/2025 9:45	7.03	22.86	1
LH-DS-03	9/7/2025 10:00	7.15	22.84	1
LH-DS-03	9/7/2025 10:15	7.3	22.84	1
LH-DS-03	9/7/2025 10:30	7.54	22.84	1
LH-DS-03	9/7/2025 10:45	7.83	22.88	1
LH-DS-03	9/7/2025 11:00	7.98	22.88	1
LH-DS-03	9/7/2025 11:15	8.01	22.88	1
LH-DS-03	9/7/2025 11:30	8.05	22.86	1
LH-DS-03	9/7/2025 11:45	8.05	22.86	1
LH-DS-03	9/7/2025 12:00	8.05	22.86	1
LH-DS-03	9/7/2025 12:15	8.04	22.84	1
LH-DS-03	9/7/2025 12:30	8.08	22.84	1
LH-DS-03	9/7/2025 12:45	8.12	22.84	1
LH-DS-03	9/7/2025 13:00	8.1	22.84	1
LH-DS-03	9/7/2025 13:15	8.06	22.84	1
LH-DS-03	9/7/2025 13:30	8.1	22.86	1
LH-DS-03	9/7/2025 13:45	8.1	22.86	1
LH-DS-03	9/7/2025 14:00	8.07	22.86	1
LH-DS-03	9/7/2025 14:15	8.02	22.86	1
LH-DS-03	9/7/2025 14:30	8	22.86	1
LH-DS-03	9/7/2025 14:45	8	22.84	1
LH-DS-03	9/7/2025 15:00	7.97	22.84	1
LH-DS-03	9/7/2025 15:15	7.91	22.84	1
LH-DS-03	9/7/2025 15:30	7.91	22.84	1
LH-DS-03	9/7/2025 15:45	7.85	22.82	1
LH-DS-03	9/7/2025 16:00	7.79	22.82	1
LH-DS-03	9/7/2025 16:15	7.78	22.82	1
LH-DS-03	9/7/2025 16:30	7.75	22.82	1
LH-DS-03	9/7/2025 16:45	7.7	22.82	1
LH-DS-03	9/7/2025 17:00	7.59	22.8	1
LH-DS-03	9/7/2025 17:15	7.47	22.8	1
LH-DS-03	9/7/2025 17:30	7.38	22.78	1
LH-DS-03	9/7/2025 17:45	7.49	22.76	1
LH-DS-03	9/7/2025 18:00	7.65	22.78	1
LH-DS-03	9/7/2025 18:15	7.79	22.78	1

Station Name	Date Time	DO mg/L	Temp C	Use Code
LH-DS-03	9/7/2025 18:30	7.92	22.78	1
LH-DS-03	9/7/2025 18:45	7.91	22.76	1
LH-DS-03	9/7/2025 19:00	7.85	22.74	1
LH-DS-03	9/7/2025 19:15	7.79	22.72	1
LH-DS-03	9/7/2025 19:30	7.79	22.72	1
LH-DS-03	9/7/2025 19:45	7.76	22.7	1
LH-DS-03	9/7/2025 20:00	7.67	22.7	1
LH-DS-03	9/7/2025 20:15	7.57	22.68	1
LH-DS-03	9/7/2025 20:30	7.52	22.66	1
LH-DS-03	9/7/2025 20:45	7.44	22.64	1
LH-DS-03	9/7/2025 21:00	7.37	22.62	1
LH-DS-03	9/7/2025 21:15	7.34	22.6	1
LH-DS-03	9/7/2025 21:30	7.22	22.6	1
LH-DS-03	9/7/2025 21:45	7.16	22.58	1
LH-DS-03	9/7/2025 22:00	7.06	22.56	1
LH-DS-03	9/7/2025 22:15	7.04	22.54	1
LH-DS-03	9/7/2025 22:30	6.96	22.54	1
LH-DS-03	9/7/2025 22:45	6.87	22.52	1
LH-DS-03	9/7/2025 23:00	6.82	22.5	1
LH-DS-03	9/7/2025 23:15	6.79	22.48	1
LH-DS-03	9/7/2025 23:30	6.76	22.46	1
LH-DS-03	9/7/2025 23:45	6.73	22.46	1
LH-DS-03	9/8/2025 0:00	6.66	22.44	1
LH-DS-03	9/8/2025 0:15	6.64	22.42	1
LH-DS-03	9/8/2025 0:30	6.6	22.42	1
LH-DS-03	9/8/2025 0:45	6.58	22.4	1
LH-DS-03	9/8/2025 1:00	6.62	22.4	1
LH-DS-03	9/8/2025 1:15	6.7	22.38	1
LH-DS-03	9/8/2025 1:30	6.72	22.38	1
LH-DS-03	9/8/2025 1:45	6.75	22.36	1
LH-DS-03	9/8/2025 2:00	6.75	22.34	1
LH-DS-03	9/8/2025 2:15	6.73	22.34	1
LH-DS-03	9/8/2025 2:30	6.71	22.34	1
LH-DS-03	9/8/2025 2:45	6.71	22.32	1
LH-DS-03	9/8/2025 3:00	6.67	22.3	1
LH-DS-03	9/8/2025 3:15	6.64	22.3	1
LH-DS-03	9/8/2025 3:30	6.61	22.28	1
LH-DS-03	9/8/2025 3:45	6.58	22.26	1
LH-DS-03	9/8/2025 4:00	6.6	22.26	1
LH-DS-03	9/8/2025 4:15	6.61	22.24	1
LH-DS-03	9/8/2025 4:30	6.58	22.22	1
LH-DS-03	9/8/2025 4:45	6.53	22.22	1
LH-DS-03	9/8/2025 5:00	6.57	22.2	1
LH-DS-03	9/8/2025 5:15	6.52	22.2	1
LH-DS-03	9/8/2025 5:30	6.5	22.18	1
LH-DS-03	9/8/2025 5:45	6.46	22.18	1
LH-DS-03	9/8/2025 6:00	6.48	22.16	1
LH-DS-03	9/8/2025 6:15	6.45	22.14	1
LH-DS-03	9/8/2025 6:30	6.42	22.12	1
LH-DS-03	9/8/2025 6:45	6.35	22.12	1
LH-DS-03	9/8/2025 7:00	6.36	22.1	1
LH-DS-03	9/8/2025 7:15	6.35	22.1	1
LH-DS-03	9/8/2025 7:30	6.32	22.1	1
LH-DS-03	9/8/2025 7:45	6.29	22.1	1
LH-DS-03	9/8/2025 8:00	6.3	22.08	1
LH-DS-03	9/8/2025 8:15	6.34	22.08	1
LH-DS-03	9/8/2025 8:30	6.42	22.1	1
LH-DS-03	9/8/2025 8:45	6.57	22.12	1
LH-DS-03	9/8/2025 9:00	6.79	22.18	1
LH-DS-03	9/8/2025 9:15	6.99	22.24	1
LH-DS-03	9/8/2025 9:30	7.17	22.28	1
LH-DS-03	9/8/2025 9:45	7.27	22.36	1
LH-DS-03	9/8/2025 10:00	7.31	22.4	1
LH-DS-03	9/8/2025 10:15	7.39	22.44	1
LH-DS-03	9/8/2025 10:30	7.5	22.46	1
LH-DS-03	9/8/2025 10:45	7.58	22.5	1
LH-DS-03	9/8/2025 11:00	7.71	22.5	1
LH-DS-03	9/8/2025 11:15	7.79	22.52	1
LH-DS-03	9/8/2025 11:30	7.86	22.56	1
LH-DS-03	9/8/2025 11:45	7.88	22.6	1
LH-DS-03	9/8/2025 12:00	7.89	22.62	1
LH-DS-03	9/8/2025 12:15	7.93	22.64	1
LH-DS-03	9/8/2025 12:30	7.95	22.66	1
LH-DS-03	9/8/2025 12:45	7.94	22.68	1
LH-DS-03	9/8/2025 13:00	7.96	22.7	1
LH-DS-03	9/8/2025 13:15	7.96	22.72	1
LH-DS-03	9/8/2025 13:30	7.94	22.74	1
LH-DS-03	9/8/2025 13:45	7.95	22.74	1
LH-DS-03	9/8/2025 14:00	7.94	22.76	1
LH-DS-03	9/8/2025 14:15	7.94	22.76	1
LH-DS-03	9/8/2025 14:30	7.96	22.78	1
LH-DS-03	9/8/2025 14:45	7.93	22.78	1
LH-DS-03	9/8/2025 15:00	7.94	22.76	1
LH-DS-03	9/8/2025 15:15	7.95	22.74	1

Station Name	Date Time	DO mg/L	Temp C	Use Code
LH-DS-03	9/8/2025 15:30	7.99	22.74	1
LH-DS-03	9/8/2025 15:45	7.97	22.72	1
LH-DS-03	9/8/2025 16:00	8	22.7	1
LH-DS-03	9/8/2025 16:15	7.96	22.68	1
LH-DS-03	9/8/2025 16:30	7.91	22.66	1
LH-DS-03	9/8/2025 16:45	7.89	22.64	1
LH-DS-03	9/8/2025 17:00	7.84	22.64	1
LH-DS-03	9/8/2025 17:15	7.84	22.64	1
LH-DS-03	9/8/2025 17:30	7.84	22.64	1
LH-DS-03	9/8/2025 17:45	7.81	22.62	1
LH-DS-03	9/8/2025 18:00	7.78	22.62	1
LH-DS-03	9/8/2025 18:15	7.75	22.6	1
LH-DS-03	9/8/2025 18:30	7.68	22.6	1
LH-DS-03	9/8/2025 18:45	7.61	22.56	1
LH-DS-03	9/8/2025 19:00	7.51	22.54	1
LH-DS-03	9/8/2025 19:15	7.4	22.52	1
LH-DS-03	9/8/2025 19:30	7.28	22.48	1
LH-DS-03	9/8/2025 19:45	7.18	22.46	1
LH-DS-03	9/8/2025 20:00	7.08	22.44	1
LH-DS-03	9/8/2025 20:15	7.04	22.42	1
LH-DS-03	9/8/2025 20:30	7	22.4	1
LH-DS-03	9/8/2025 20:45	6.97	22.42	1
LH-DS-03	9/8/2025 21:00	7.03	22.42	1
LH-DS-03	9/8/2025 21:15	7.06	22.42	1
LH-DS-03	9/8/2025 21:30	7.11	22.42	1
LH-DS-03	9/8/2025 21:45	7.16	22.42	1
LH-DS-03	9/8/2025 22:00	7.21	22.42	1
LH-DS-03	9/8/2025 22:15	7.23	22.42	1
LH-DS-03	9/8/2025 22:30	7.23	22.42	1
LH-DS-03	9/8/2025 22:45	7.22	22.4	1
LH-DS-03	9/8/2025 23:00	7.22	22.4	1
LH-DS-03	9/8/2025 23:15	7.17	22.38	1
LH-DS-03	9/8/2025 23:30	7.14	22.36	1
LH-DS-03	9/8/2025 23:45	7.04	22.34	1
LH-DS-03	9/9/2025 0:00	6.98	22.32	1
LH-DS-03	9/9/2025 0:15	6.95	22.3	1
LH-DS-03	9/9/2025 0:30	6.9	22.26	1
LH-DS-03	9/9/2025 0:45	6.83	22.24	1
LH-DS-03	9/9/2025 1:00	6.79	22.22	1
LH-DS-03	9/9/2025 1:15	6.72	22.2	1
LH-DS-03	9/9/2025 1:30	6.64	22.16	1
LH-DS-03	9/9/2025 1:45	6.56	22.16	1
LH-DS-03	9/9/2025 2:00	6.49	22.12	1
LH-DS-03	9/9/2025 2:15	6.38	22.08	1
LH-DS-03	9/9/2025 2:30	6.32	22.06	1
LH-DS-03	9/9/2025 2:45	6.23	22.04	1
LH-DS-03	9/9/2025 3:00	6.19	22.02	1
LH-DS-03	9/9/2025 3:15	6.09	22	1
LH-DS-03	9/9/2025 3:30	6	21.98	1
LH-DS-03	9/9/2025 3:45	5.94	21.96	1
LH-DS-03	9/9/2025 4:00	5.82	21.92	1
LH-DS-03	9/9/2025 4:15	5.7	21.9	1
LH-DS-03	9/9/2025 4:30	5.64	21.86	1
LH-DS-03	9/9/2025 4:45	5.56	21.84	1
LH-DS-03	9/9/2025 5:00	5.51	21.82	1
LH-DS-03	9/9/2025 5:15	5.42	21.8	1
LH-DS-03	9/9/2025 5:30	5.36	21.78	1
LH-DS-03	9/9/2025 5:45	5.36	21.76	1
LH-DS-03	9/9/2025 6:00	5.36	21.76	1
LH-DS-03	9/9/2025 6:15	5.39	21.74	1
LH-DS-03	9/9/2025 6:30	5.44	21.74	1
LH-DS-03	9/9/2025 6:45	5.48	21.74	1
LH-DS-03	9/9/2025 7:00	5.54	21.76	1
LH-DS-03	9/9/2025 7:15	5.65	21.76	1
LH-DS-03	9/9/2025 7:30	5.81	21.78	1
LH-DS-03	9/9/2025 7:45	6.04	21.82	1
LH-DS-03	9/9/2025 8:00	6.26	21.86	1
LH-DS-03	9/9/2025 8:15	6.42	21.92	1
LH-DS-03	9/9/2025 8:30	6.57	21.96	1
LH-DS-03	9/9/2025 8:45	6.74	22.02	1
LH-DS-03	9/9/2025 9:00	6.81	22.04	1
LH-DS-03	9/9/2025 9:15	6.92	22.1	1
LH-DS-03	9/9/2025 9:30	7.05	22.14	1
LH-DS-03	9/9/2025 9:45	7.09	22.2	1
LH-DS-03	9/9/2025 10:00	7.16	22.24	1
LH-DS-03	9/9/2025 10:15	7.23	22.3	1
LH-DS-03	9/9/2025 10:30	7.26	22.34	1
LH-DS-03	9/9/2025 10:45	7.38	22.4	1
LH-DS-03	9/9/2025 11:00	7.4	22.46	1
LH-DS-03	9/9/2025 11:15	7.46	22.52	1
LH-DS-03	9/9/2025 11:30	7.53	22.6	1
LH-DS-03	9/9/2025 11:45	7.5	22.68	1
LH-DS-03	9/9/2025 12:00	7.65	22.74	1
LH-DS-03	9/9/2025 12:15	7.77	22.82	1

Station Name	Date Time	DO mg/L	Temp C	Use Code
LH-DS-03	9/9/2025 12:30	7.84	22.88	1
LH-DS-03	9/9/2025 12:45	7.88	22.96	1
LH-DS-03	9/9/2025 13:00	7.92	23.02	1
LH-DS-03	9/9/2025 13:15	7.95	23.08	1
LH-DS-03	9/9/2025 13:30	8	23.1	1
LH-DS-03	9/9/2025 13:45	8	23.1	1
LH-DS-03	9/9/2025 14:00	7.99	23.08	1
LH-DS-03	9/9/2025 14:15	7.89	23.02	1
LH-DS-03	9/9/2025 14:30	7.84	22.96	1
LH-DS-03	9/9/2025 14:45	7.74	22.88	1
LH-DS-03	9/9/2025 15:00	7.61	22.8	1
LH-DS-03	9/9/2025 15:15	7.51	22.72	1
LH-DS-03	9/9/2025 15:30	7.42	22.66	1
LH-DS-03	9/9/2025 15:45	7.37	22.6	1
LH-DS-03	9/9/2025 16:00	7.33	22.58	1
LH-DS-03	9/9/2025 16:15	7.3	22.54	1
LH-DS-03	9/9/2025 16:30	7.24	22.5	1
LH-DS-03	9/9/2025 16:45	7.21	22.48	1
LH-DS-03	9/9/2025 17:00	7.17	22.44	1
LH-DS-03	9/9/2025 17:15	7.14	22.42	1
LH-DS-03	9/9/2025 17:30	7.05	22.38	1
LH-DS-03	9/9/2025 17:45	6.97	22.32	1
LH-DS-03	9/9/2025 18:00	6.85	22.26	1
LH-DS-03	9/9/2025 18:15	6.78	22.22	1
LH-DS-03	9/9/2025 18:30	6.65	22.16	1
LH-DS-03	9/9/2025 18:45	6.5	22.08	1
LH-DS-03	9/9/2025 19:00	6.34	22.02	1
LH-DS-03	9/9/2025 19:15	6.19	21.92	1
LH-DS-03	9/9/2025 19:30	6	21.82	1
LH-DS-03	9/9/2025 19:45	5.82	21.74	1
LH-DS-03	9/9/2025 20:00	5.74	21.7	1
LH-DS-03	9/9/2025 20:15	5.76	21.68	1
LH-DS-03	9/9/2025 20:30	5.83	21.7	1
LH-DS-03	9/9/2025 20:45	5.9	21.7	1
LH-DS-03	9/9/2025 21:00	5.96	21.7	1
LH-DS-03	9/9/2025 21:15	6.01	21.7	1
LH-DS-03	9/9/2025 21:30	6.03	21.7	1
LH-DS-03	9/9/2025 21:45	6.07	21.7	1
LH-DS-03	9/9/2025 22:00	6.07	21.68	1
LH-DS-03	9/9/2025 22:15	6.05	21.68	1
LH-DS-03	9/9/2025 22:30	6.02	21.66	1
LH-DS-03	9/9/2025 22:45	5.99	21.66	1
LH-DS-03	9/9/2025 23:00	5.93	21.64	1
LH-DS-03	9/9/2025 23:15	5.9	21.62	1
LH-DS-03	9/9/2025 23:30	5.86	21.6	1
LH-DS-03	9/9/2025 23:45	5.82	21.6	1
LH-DS-03	9/10/2025 0:00	5.79	21.58	1
LH-DS-03	9/10/2025 0:15	5.76	21.56	1
LH-DS-03	9/10/2025 0:30	5.73	21.56	1
LH-DS-03	9/10/2025 0:45	5.76	21.54	1
LH-DS-03	9/10/2025 1:00	5.8	21.54	1
LH-DS-03	9/10/2025 1:15	5.83	21.54	1
LH-DS-03	9/10/2025 1:30	5.89	21.54	1
LH-DS-03	9/10/2025 1:45	5.95	21.56	1
LH-DS-03	9/10/2025 2:00	6.02	21.58	1
LH-DS-03	9/10/2025 2:15	6.03	21.58	1
LH-DS-03	9/10/2025 2:30	6.09	21.6	1
LH-DS-03	9/10/2025 2:45	6.14	21.6	1
LH-DS-03	9/10/2025 3:00	6.17	21.6	1
LH-DS-03	9/10/2025 3:15	6.23	21.6	1
LH-DS-03	9/10/2025 3:30	6.28	21.6	1
LH-DS-03	9/10/2025 3:45	6.33	21.6	1
LH-DS-03	9/10/2025 4:00	6.36	21.58	1
LH-DS-03	9/10/2025 4:15	6.38	21.58	1
LH-DS-03	9/10/2025 4:30	6.41	21.56	1
LH-DS-03	9/10/2025 4:45	6.38	21.54	1
LH-DS-03	9/10/2025 5:00	6.36	21.54	1
LH-DS-03	9/10/2025 5:15	6.32	21.52	1
LH-DS-03	9/10/2025 5:30	6.28	21.48	1
LH-DS-03	9/10/2025 5:45	6.24	21.46	1
LH-DS-03	9/10/2025 6:00	6.2	21.46	1
LH-DS-03	9/10/2025 6:15	6.16	21.44	1
LH-DS-03	9/10/2025 6:30	6.1	21.42	1
LH-DS-03	9/10/2025 6:45	6.09	21.4	1
LH-DS-03	9/10/2025 7:00	6.07	21.4	1
LH-DS-03	9/10/2025 7:15	6.05	21.4	1
LH-DS-03	9/10/2025 7:30	6.07	21.4	1
LH-DS-03	9/10/2025 7:45	6.11	21.4	1
LH-DS-03	9/10/2025 8:00	6.14	21.4	1
LH-DS-03	9/10/2025 8:15	6.2	21.42	1
LH-DS-03	9/10/2025 8:30	6.29	21.42	1
LH-DS-03	9/10/2025 8:45	6.4	21.44	1
LH-DS-03	9/10/2025 9:00	6.57	21.46	1
LH-DS-03	9/10/2025 9:15	6.68	21.46	1

Station Name	Date Time	DO mg/L	Temp C	Use Code
LH-DS-03	9/10/2025 9:30	6.74	21.48	1
LH-DS-03	9/10/2025 9:45	6.81	21.48	1
LH-DS-03	9/10/2025 10:00	6.88	21.52	1
LH-DS-03	9/10/2025 10:15	6.99	21.54	1
LH-DS-03	9/10/2025 10:30	7.08	21.56	1
LH-DS-03	9/10/2025 10:45	7.24	21.58	1
LH-DS-03	9/10/2025 11:00	7.43	21.64	1
LH-DS-03	9/10/2025 11:15	7.57	21.68	1
LH-DS-03	9/10/2025 11:30	7.65	21.72	1
LH-DS-03	9/10/2025 11:45	7.74	21.74	1
LH-DS-03	9/10/2025 12:00	7.8	21.8	1
LH-DS-03	9/10/2025 12:15	7.89	21.84	1
LH-DS-03	9/10/2025 12:30	7.95	21.9	1
LH-DS-03	9/10/2025 12:45	8.03	21.96	1
LH-DS-03	9/10/2025 13:00	8.11	22.02	1
LH-DS-03	9/10/2025 13:15	8.18	22.06	1
LH-DS-03	9/10/2025 13:30	8.67	20.86	2
LH-DS-03	9/10/2025 13:45	8.73	22.72	2
LH-DS-03	9/10/2025 14:00	8.65	23.02	2
LH-DS-03	9/10/2025 14:15	8.44	22.44	1
LH-DS-03	9/10/2025 14:30	8.56	22.3	1
LH-DS-03	9/10/2025 14:45	8.59	22.34	1
LH-DS-03	9/10/2025 15:00	8.61	22.38	1
LH-DS-03	9/10/2025 15:15	8.61	22.42	1
LH-DS-03	9/10/2025 15:30	8.58	22.44	1
LH-DS-03	9/10/2025 15:45	8.55	22.44	1
LH-DS-03	9/10/2025 16:00	8.43	22.36	1
LH-DS-03	9/10/2025 16:15	8.33	22.24	1
LH-DS-03	9/10/2025 16:30	8.23	22.12	1
LH-DS-03	9/10/2025 16:45	8.19	22	1
LH-DS-03	9/10/2025 17:00	8.16	21.88	1
LH-DS-03	9/10/2025 17:15	8.1	21.78	1
LH-DS-03	9/10/2025 17:30	8.08	21.72	1
LH-DS-03	9/10/2025 17:45	8.06	21.68	1
LH-DS-03	9/10/2025 18:00	8	21.64	1
LH-DS-03	9/10/2025 18:15	7.95	21.6	1
LH-DS-03	9/10/2025 18:30	7.91	21.56	1
LH-DS-03	9/10/2025 18:45	7.85	21.54	1
LH-DS-03	9/10/2025 19:00	7.79	21.5	1
LH-DS-03	9/10/2025 19:15	7.74	21.48	1
LH-DS-03	9/10/2025 19:30	7.66	21.44	1
LH-DS-03	9/10/2025 19:45	7.58	21.4	1
LH-DS-03	9/10/2025 20:00	7.5	21.38	1
LH-DS-03	9/10/2025 20:15	7.41	21.34	1
LH-DS-03	9/10/2025 20:30	7.29	21.3	1
LH-DS-03	9/10/2025 20:45	7.14	21.26	1
LH-DS-03	9/10/2025 21:00	6.99	21.24	1
LH-DS-03	9/10/2025 21:15	6.84	21.2	1
LH-DS-03	9/10/2025 21:30	6.73	21.18	1
LH-DS-03	9/10/2025 21:45	6.65	21.16	1
LH-DS-03	9/10/2025 22:00	6.6	21.14	1
LH-DS-03	9/10/2025 22:15	6.59	21.14	1
LH-DS-03	9/10/2025 22:30	6.61	21.14	1
LH-DS-03	9/10/2025 22:45	6.68	21.14	1
LH-DS-03	9/10/2025 23:00	6.79	21.16	1
LH-DS-03	9/10/2025 23:15	6.94	21.18	1
LH-DS-03	9/10/2025 23:30	7.11	21.2	1
LH-DS-03	9/10/2025 23:45	7.26	21.22	1
LH-DS-03	9/11/2025 0:00	7.33	21.22	1
LH-DS-03	9/11/2025 0:15	7.34	21.24	1
LH-DS-03	9/11/2025 0:30	7.32	21.22	1
LH-DS-03	9/11/2025 0:45	7.3	21.22	1
LH-DS-03	9/11/2025 1:00	7.28	21.22	1
LH-DS-03	9/11/2025 1:15	7.27	21.2	1
LH-DS-03	9/11/2025 1:30	7.24	21.18	1
LH-DS-03	9/11/2025 1:45	7.23	21.18	1
LH-DS-03	9/11/2025 2:00	7.2	21.16	1
LH-DS-03	9/11/2025 2:15	7.16	21.14	1
LH-DS-03	9/11/2025 2:30	7.12	21.14	1
LH-DS-03	9/11/2025 2:45	7.07	21.12	1
LH-DS-03	9/11/2025 3:00	7	21.1	1
LH-DS-03	9/11/2025 3:15	6.94	21.08	1
LH-DS-03	9/11/2025 3:30	6.87	21.06	1
LH-DS-03	9/11/2025 3:45	6.81	21.04	1
LH-DS-03	9/11/2025 4:00	6.74	21	1
LH-DS-03	9/11/2025 4:15	6.7	20.98	1
LH-DS-03	9/11/2025 4:30	6.67	20.98	1
LH-DS-03	9/11/2025 4:45	6.69	20.96	1
LH-DS-03	9/11/2025 5:00	6.72	20.96	1
LH-DS-03	9/11/2025 5:15	6.75	20.94	1
LH-DS-03	9/11/2025 5:30	6.79	20.96	1
LH-DS-03	9/11/2025 5:45	6.86	20.96	1
LH-DS-03	9/11/2025 6:00	6.92	20.98	1
LH-DS-03	9/11/2025 6:15	6.97	20.98	1

Station Name	Date Time	DO mg/L	Temp C	Use Code
LH-DS-03	9/11/2025 6:30	7.03	21	1
LH-DS-03	9/11/2025 6:45	7.07	21	1
LH-DS-03	9/11/2025 7:00	7.15	21.02	1
LH-DS-03	9/11/2025 7:15	7.21	21.02	1
LH-DS-03	9/11/2025 7:30	7.33	21.04	1
LH-DS-03	9/11/2025 7:45	7.41	21.08	1
LH-DS-03	9/11/2025 8:00	7.51	21.1	1
LH-DS-03	9/11/2025 8:15	7.61	21.12	1
LH-DS-03	9/11/2025 8:30	7.71	21.16	1
LH-DS-03	9/11/2025 8:45	7.81	21.2	1
LH-DS-03	9/11/2025 9:00	7.92	21.24	1
LH-DS-03	9/11/2025 9:15	8.02	21.28	1
LH-DS-03	9/11/2025 9:30	8.13	21.34	1
LH-DS-03	9/11/2025 9:45	8.23	21.38	1
LH-DS-03	9/11/2025 10:00	8.34	21.44	1
LH-DS-03	9/11/2025 10:15	8.44	21.5	1
LH-DS-03	9/11/2025 10:30	8.55	21.58	1
LH-DS-03	9/11/2025 10:45	8.67	21.64	1
LH-DS-03	9/11/2025 11:00	8.78	21.74	1
LH-DS-03	9/11/2025 11:15	8.89	21.82	1
LH-DS-03	9/11/2025 11:30	8.98	21.88	1
LH-DS-03	9/11/2025 11:45	9.08	21.92	1
LH-DS-03	9/11/2025 12:00	9.12	21.96	1
LH-DS-03	9/11/2025 12:15	9.18	21.96	1
LH-DS-03	9/11/2025 12:30	9.23	21.98	1
LH-DS-03	9/11/2025 12:45	9.27	22	1
LH-DS-03	9/11/2025 13:00	9.27	22	1
LH-DS-03	9/11/2025 13:15	9.28	22.02	1
LH-DS-03	9/11/2025 13:30	9.29	22.04	1
LH-DS-03	9/11/2025 13:45	9.29	22.04	1
LH-DS-03	9/11/2025 14:00	9.32	22.08	1
LH-DS-03	9/11/2025 14:15	9.33	22.1	1
LH-DS-03	9/11/2025 14:30	9.35	22.12	1
LH-DS-03	9/11/2025 14:45	9.37	22.14	1
LH-DS-03	9/11/2025 15:00	9.38	22.16	1
LH-DS-03	9/11/2025 15:15	9.39	22.18	1
LH-DS-03	9/11/2025 15:30	9.44	22.18	1
LH-DS-03	9/11/2025 15:45	9.46	22.2	1
LH-DS-03	9/11/2025 16:00	9.47	22.2	1
LH-DS-03	9/11/2025 16:15	9.47	22.22	1
LH-DS-03	9/11/2025 16:30	9.47	22.2	1
LH-DS-03	9/11/2025 16:45	9.45	22.2	1
LH-DS-03	9/11/2025 17:00	9.45	22.22	1
LH-DS-03	9/11/2025 17:15	9.42	22.22	1
LH-DS-03	9/11/2025 17:30	9.41	22.22	1
LH-DS-03	9/11/2025 17:45	9.44	22.2	1
LH-DS-03	9/11/2025 18:00	9.56	22.22	1
LH-DS-03	9/11/2025 18:15	9.66	22.24	1
LH-DS-03	9/11/2025 18:30	9.69	22.2	1
LH-DS-03	9/11/2025 18:45	9.63	22.12	1
LH-DS-03	9/11/2025 19:00	9.55	22.06	1
LH-DS-03	9/11/2025 19:15	9.5	22.04	1
LH-DS-03	9/11/2025 19:30	9.48	22.04	1
LH-DS-03	9/11/2025 19:45	9.46	22.04	1
LH-DS-03	9/11/2025 20:00	9.38	22.02	1
LH-DS-03	9/11/2025 20:15	9.32	21.98	1
LH-DS-03	9/11/2025 20:30	9.27	21.98	1
LH-DS-03	9/11/2025 20:45	9.2	21.98	1
LH-DS-03	9/11/2025 21:00	9.11	21.98	1
LH-DS-03	9/11/2025 21:15	9.05	21.98	1
LH-DS-03	9/11/2025 21:30	8.97	21.98	1
LH-DS-03	9/11/2025 21:45	8.88	21.98	1
LH-DS-03	9/11/2025 22:00	8.79	21.98	1
LH-DS-03	9/11/2025 22:15	8.68	21.96	1
LH-DS-03	9/11/2025 22:30	8.57	21.96	1
LH-DS-03	9/11/2025 22:45	8.43	21.94	1
LH-DS-03	9/11/2025 23:00	8.29	21.92	1
LH-DS-03	9/11/2025 23:15	8.13	21.92	1
LH-DS-03	9/11/2025 23:30	7.98	21.9	1
LH-DS-03	9/11/2025 23:45	7.94	21.88	1
LH-DS-03	9/12/2025 0:00	7.97	21.88	1
LH-DS-03	9/12/2025 0:15	8.08	21.86	1
LH-DS-03	9/12/2025 0:30	8.24	21.84	1
LH-DS-03	9/12/2025 0:45	8.41	21.82	1
LH-DS-03	9/12/2025 1:00	8.54	21.76	1
LH-DS-03	9/12/2025 1:15	8.63	21.74	1
LH-DS-03	9/12/2025 1:30	8.69	21.72	1
LH-DS-03	9/12/2025 1:45	8.68	21.68	1
LH-DS-03	9/12/2025 2:00	8.67	21.64	1
LH-DS-03	9/12/2025 2:15	8.63	21.6	1
LH-DS-03	9/12/2025 2:30	8.61	21.58	1
LH-DS-03	9/12/2025 2:45	8.59	21.56	1
LH-DS-03	9/12/2025 3:00	8.56	21.56	1
LH-DS-03	9/12/2025 3:15	8.52	21.54	1

Station Name	Date Time	DO mg/L	Temp C	Use Code
LH-DS-03	9/12/2025 3:30	8.44	21.52	1
LH-DS-03	9/12/2025 3:45	8.38	21.5	1
LH-DS-03	9/12/2025 4:00	8.32	21.48	1
LH-DS-03	9/12/2025 4:15	8.25	21.48	1
LH-DS-03	9/12/2025 4:30	8.19	21.46	1
LH-DS-03	9/12/2025 4:45	8.12	21.44	1
LH-DS-03	9/12/2025 5:00	8.06	21.42	1
LH-DS-03	9/12/2025 5:15	7.97	21.4	1
LH-DS-03	9/12/2025 5:30	7.86	21.38	1
LH-DS-03	9/12/2025 5:45	7.76	21.36	1
LH-DS-03	9/12/2025 6:00	7.63	21.32	1
LH-DS-03	9/12/2025 6:15	7.52	21.3	1
LH-DS-03	9/12/2025 6:30	7.41	21.26	1
LH-DS-03	9/12/2025 6:45	7.35	21.24	1
LH-DS-03	9/12/2025 7:00	7.32	21.22	1
LH-DS-03	9/12/2025 7:15	7.33	21.2	1
LH-DS-03	9/12/2025 7:30	7.38	21.2	1
LH-DS-03	9/12/2025 7:45	7.45	21.2	1
LH-DS-03	9/12/2025 8:00	7.52	21.2	1
LH-DS-03	9/12/2025 8:15	7.62	21.2	1
LH-DS-03	9/12/2025 8:30	7.72	21.22	1
LH-DS-03	9/12/2025 8:45	7.87	21.24	1
LH-DS-03	9/12/2025 9:00	8.05	21.28	1
LH-DS-03	9/12/2025 9:15	8.22	21.32	1
LH-DS-03	9/12/2025 9:30	8.41	21.38	1
LH-DS-03	9/12/2025 9:45	8.64	21.44	1
LH-DS-03	9/12/2025 10:00	8.84	21.5	1
LH-DS-03	9/12/2025 10:15	9.04	21.58	1
LH-DS-03	9/12/2025 10:30	9.19	21.64	1
LH-DS-03	9/12/2025 10:45	9.32	21.7	1
LH-DS-03	9/12/2025 11:00	9.37	21.76	1
LH-DS-03	9/12/2025 11:15	9.44	21.8	1
LH-DS-03	9/12/2025 11:30	9.49	21.86	1
LH-DS-03	9/12/2025 11:45	9.53	21.92	1
LH-DS-03	9/12/2025 12:00	9.57	21.98	1
LH-DS-03	9/12/2025 12:15	9.59	22.02	1
LH-DS-03	9/12/2025 12:30	9.61	22.08	1
LH-DS-03	9/12/2025 12:45	9.63	22.14	1
LH-DS-03	9/12/2025 13:00	9.65	22.22	1
LH-DS-03	9/12/2025 13:15	9.66	22.26	1
LH-DS-03	9/12/2025 13:30	9.66	22.34	1
LH-DS-03	9/12/2025 13:45	9.63	22.36	1
LH-DS-03	9/12/2025 14:00	9.64	22.4	1
LH-DS-03	9/12/2025 14:15	9.61	22.46	1
LH-DS-03	9/12/2025 14:30	9.6	22.48	1
LH-DS-03	9/12/2025 14:45	9.58	22.5	1
LH-DS-03	9/12/2025 15:00	9.5	22.48	1
LH-DS-03	9/12/2025 15:15	9.44	22.46	1
LH-DS-03	9/12/2025 15:30	9.42	22.42	1
LH-DS-03	9/12/2025 15:45	9.34	22.38	1
LH-DS-03	9/12/2025 16:00	9.35	22.32	1
LH-DS-03	9/12/2025 16:15	9.38	22.3	1
LH-DS-03	9/12/2025 16:30	9.31	22.26	1
LH-DS-03	9/12/2025 16:45	9.22	22.18	1
LH-DS-03	9/12/2025 17:00	9.12	22.1	1
LH-DS-03	9/12/2025 17:15	9	21.96	1
LH-DS-03	9/12/2025 17:30	8.89	21.82	1
LH-DS-03	9/12/2025 17:45	8.82	21.72	1
LH-DS-03	9/12/2025 18:00	8.75	21.64	1
LH-DS-03	9/12/2025 18:15	8.65	21.56	1
LH-DS-03	9/12/2025 18:30	8.57	21.5	1
LH-DS-03	9/12/2025 18:45	8.52	21.44	1
LH-DS-03	9/12/2025 19:00	8.44	21.4	1
LH-DS-03	9/12/2025 19:15	8.33	21.36	1
LH-DS-03	9/12/2025 19:30	8.26	21.32	1
LH-DS-03	9/12/2025 19:45	8.17	21.28	1
LH-DS-03	9/12/2025 20:00	8.09	21.26	1
LH-DS-03	9/12/2025 20:15	8	21.22	1
LH-DS-03	9/12/2025 20:30	7.87	21.2	1
LH-DS-03	9/12/2025 20:45	7.77	21.18	1
LH-DS-03	9/12/2025 21:00	7.66	21.16	1
LH-DS-03	9/12/2025 21:15	7.52	21.14	1
LH-DS-03	9/12/2025 21:30	7.4	21.1	1
LH-DS-03	9/12/2025 21:45	7.27	21.08	1
LH-DS-03	9/12/2025 22:00	7.18	21.06	1
LH-DS-03	9/12/2025 22:15	7.1	21.04	1
LH-DS-03	9/12/2025 22:30	7.05	21.02	1
LH-DS-03	9/12/2025 22:45	7.02	21.02	1
LH-DS-03	9/12/2025 23:00	7.01	21	1
LH-DS-03	9/12/2025 23:15	7.01	21	1
LH-DS-03	9/12/2025 23:30	6.99	21	1
LH-DS-03	9/12/2025 23:45	6.98	21	1
LH-DS-03	9/13/2025 0:00	6.99	20.98	1
LH-DS-03	9/13/2025 0:15	6.99	20.98	1

Station Name	Date Time	DO mg/L	Temp C	Use Code
LH-DS-03	9/13/2025 0:30	7.01	20.98	1
LH-DS-03	9/13/2025 0:45	7.04	20.98	1
LH-DS-03	9/13/2025 1:00	7.06	20.98	1
LH-DS-03	9/13/2025 1:15	7.09	20.98	1
LH-DS-03	9/13/2025 1:30	7.13	20.98	1
LH-DS-03	9/13/2025 1:45	7.17	21	1
LH-DS-03	9/13/2025 2:00	7.23	21	1
LH-DS-03	9/13/2025 2:15	7.26	21.02	1
LH-DS-03	9/13/2025 2:30	7.27	21.02	1
LH-DS-03	9/13/2025 2:45	7.32	21.02	1
LH-DS-03	9/13/2025 3:00	7.38	21.02	1
LH-DS-03	9/13/2025 3:15	7.42	21.04	1
LH-DS-03	9/13/2025 3:30	7.46	21.04	1
LH-DS-03	9/13/2025 3:45	7.5	21.04	1
LH-DS-03	9/13/2025 4:00	7.52	21.02	1
LH-DS-03	9/13/2025 4:15	7.52	21.02	1
LH-DS-03	9/13/2025 4:30	7.52	21	1
LH-DS-03	9/13/2025 4:45	7.51	21	1
LH-DS-03	9/13/2025 5:00	7.49	20.98	1
LH-DS-03	9/13/2025 5:15	7.47	20.98	1
LH-DS-03	9/13/2025 5:30	7.46	20.96	1
LH-DS-03	9/13/2025 5:45	7.42	20.94	1
LH-DS-03	9/13/2025 6:00	7.35	20.94	1
LH-DS-03	9/13/2025 6:15	7.34	20.92	1
LH-DS-03	9/13/2025 6:30	7.29	20.9	1
LH-DS-03	9/13/2025 6:45	7.23	20.9	1
LH-DS-03	9/13/2025 7:00	7.22	20.9	1
LH-DS-03	9/13/2025 7:15	7.29	20.92	1
LH-DS-03	9/13/2025 7:30	7.42	20.94	1
LH-DS-03	9/13/2025 7:45	7.56	20.98	1
LH-DS-03	9/13/2025 8:00	7.76	21.02	1
LH-DS-03	9/13/2025 8:15	8	21.08	1
LH-DS-03	9/13/2025 8:30	8.19	21.12	1
LH-DS-03	9/13/2025 8:45	8.38	21.18	1
LH-DS-03	9/13/2025 9:00	8.47	21.22	1
LH-DS-03	9/13/2025 9:15	8.56	21.28	1
LH-DS-03	9/13/2025 9:30	8.6	21.34	1
LH-DS-03	9/13/2025 9:45	8.69	21.38	1
LH-DS-03	9/13/2025 10:00	8.71	21.42	1
LH-DS-03	9/13/2025 10:15	8.8	21.46	1
LH-DS-03	9/13/2025 10:30	8.83	21.48	1
LH-DS-03	9/13/2025 10:45	8.88	21.52	1
LH-DS-03	9/13/2025 11:00	8.95	21.6	1
LH-DS-03	9/13/2025 11:15	9.02	21.66	1
LH-DS-03	9/13/2025 11:30	9.1	21.72	1
LH-DS-03	9/13/2025 11:45	9.13	21.78	1
LH-DS-03	9/13/2025 12:00	9.21	21.84	1
LH-DS-03	9/13/2025 12:15	9.3	21.9	1
LH-DS-03	9/13/2025 12:30	9.36	21.96	1
LH-DS-03	9/13/2025 12:45	9.45	22.04	1
LH-DS-03	9/13/2025 13:00	9.52	22.12	1
LH-DS-03	9/13/2025 13:15	9.64	22.16	1
LH-DS-03	9/13/2025 13:30	9.72	22.18	1
LH-DS-03	9/13/2025 13:45	9.76	22.18	1
LH-DS-03	9/13/2025 14:00	9.79	22.2	1
LH-DS-03	9/13/2025 14:15	9.88	22.18	1
LH-DS-03	9/13/2025 14:30	9.86	22.14	1
LH-DS-03	9/13/2025 14:45	9.9	22.1	1
LH-DS-03	9/13/2025 15:00	9.88	22.08	1
LH-DS-03	9/13/2025 15:15	9.84	22.04	1
LH-DS-03	9/13/2025 15:30	9.74	22.02	1
LH-DS-03	9/13/2025 15:45	9.71	21.98	1
LH-DS-03	9/13/2025 16:00	9.66	21.94	1
LH-DS-03	9/13/2025 16:15	9.68	21.92	1
LH-DS-03	9/13/2025 16:30	9.7	21.92	1
LH-DS-03	9/13/2025 16:45	9.69	21.92	1
LH-DS-03	9/13/2025 17:00	9.63	21.92	1
LH-DS-03	9/13/2025 17:15	9.6	21.88	1
LH-DS-03	9/13/2025 17:30	9.5	21.82	1
LH-DS-03	9/13/2025 17:45	9.41	21.78	1
LH-DS-03	9/13/2025 18:00	9.3	21.74	1
LH-DS-03	9/13/2025 18:15	9.2	21.72	1
LH-DS-03	9/13/2025 18:30	9.1	21.7	1
LH-DS-03	9/13/2025 18:45	8.99	21.68	1
LH-DS-03	9/13/2025 19:00	8.93	21.66	1
LH-DS-03	9/13/2025 19:15	8.82	21.64	1
LH-DS-03	9/13/2025 19:30	8.69	21.64	1
LH-DS-03	9/13/2025 19:45	8.5	21.62	1
LH-DS-03	9/13/2025 20:00	8.36	21.6	1
LH-DS-03	9/13/2025 20:15	8.26	21.6	1
LH-DS-03	9/13/2025 20:30	8.14	21.6	1
LH-DS-03	9/13/2025 20:45	8.16	21.62	1
LH-DS-03	9/13/2025 21:00	8.22	21.64	1
LH-DS-03	9/13/2025 21:15	8.41	21.64	1

Station Name	Date Time	DO mg/L	Temp C	Use Code
LH-DS-03	9/13/2025 21:30	8.55	21.66	1
LH-DS-03	9/13/2025 21:45	8.69	21.62	1
LH-DS-03	9/13/2025 22:00	8.79	21.58	1
LH-DS-03	9/13/2025 22:15	8.85	21.56	1
LH-DS-03	9/13/2025 22:30	8.8	21.54	1
LH-DS-03	9/13/2025 22:45	8.69	21.5	1
LH-DS-03	9/13/2025 23:00	8.57	21.46	1
LH-DS-03	9/13/2025 23:15	8.49	21.44	1
LH-DS-03	9/13/2025 23:30	8.46	21.42	1
LH-DS-03	9/13/2025 23:45	8.43	21.4	1
LH-DS-03	9/14/2025 0:00	8.35	21.38	1
LH-DS-03	9/14/2025 0:15	8.31	21.38	1
LH-DS-03	9/14/2025 0:30	8.22	21.36	1
LH-DS-03	9/14/2025 0:45	8.15	21.34	1
LH-DS-03	9/14/2025 1:00	8.07	21.32	1
LH-DS-03	9/14/2025 1:15	8.01	21.3	1
LH-DS-03	9/14/2025 1:30	7.9	21.3	1
LH-DS-03	9/14/2025 1:45	7.79	21.28	1
LH-DS-03	9/14/2025 2:00	7.72	21.26	1
LH-DS-03	9/14/2025 2:15	7.62	21.26	1
LH-DS-03	9/14/2025 2:30	7.51	21.24	1
LH-DS-03	9/14/2025 2:45	7.39	21.22	1
LH-DS-03	9/14/2025 3:00	7.31	21.22	1
LH-DS-03	9/14/2025 3:15	7.23	21.2	1
LH-DS-03	9/14/2025 3:30	7.21	21.2	1
LH-DS-03	9/14/2025 3:45	7.16	21.2	1
LH-DS-03	9/14/2025 4:00	7.18	21.2	1
LH-DS-03	9/14/2025 4:15	7.16	21.18	1
LH-DS-03	9/14/2025 4:30	7.18	21.18	1
LH-DS-03	9/14/2025 4:45	7.18	21.18	1
LH-DS-03	9/14/2025 5:00	7.22	21.18	1
LH-DS-03	9/14/2025 5:15	7.21	21.16	1
LH-DS-03	9/14/2025 5:30	7.14	21.16	1
LH-DS-03	9/14/2025 5:45	7.17	21.16	1
LH-DS-03	9/14/2025 6:00	7.18	21.16	1
LH-DS-03	9/14/2025 6:15	7.17	21.16	1
LH-DS-03	9/14/2025 6:30	7.17	21.14	1
LH-DS-03	9/14/2025 6:45	7.19	21.14	1
LH-DS-03	9/14/2025 7:00	7.22	21.14	1
LH-DS-03	9/14/2025 7:15	7.3	21.14	1
LH-DS-03	9/14/2025 7:30	7.42	21.16	1
LH-DS-03	9/14/2025 7:45	7.54	21.18	1
LH-DS-03	9/14/2025 8:00	7.67	21.2	1
LH-DS-03	9/14/2025 8:15	7.72	21.22	1
LH-DS-03	9/14/2025 8:30	7.85	21.26	1
LH-DS-03	9/14/2025 8:45	7.96	21.32	1
LH-DS-03	9/14/2025 9:00	8.08	21.36	1
LH-DS-03	9/14/2025 9:15	8.24	21.42	1
LH-DS-03	9/14/2025 9:30	8.34	21.48	1
LH-DS-03	9/14/2025 9:45	8.46	21.52	1
LH-DS-03	9/14/2025 10:00	8.54	21.54	1
LH-DS-03	9/14/2025 10:15	8.58	21.56	1
LH-DS-03	9/14/2025 10:30	8.75	21.6	1
LH-DS-03	9/14/2025 10:45	8.91	21.68	1
LH-DS-03	9/14/2025 11:00	9.11	21.78	1
LH-DS-03	9/14/2025 11:15	9.23	21.84	1
LH-DS-03	9/14/2025 11:30	9.27	21.9	1
LH-DS-03	9/14/2025 11:45	9.3	21.96	1
LH-DS-03	9/14/2025 12:00	9.34	22	1
LH-DS-03	9/14/2025 12:15	9.47	22.06	1
LH-DS-03	9/14/2025 12:30	9.61	22.12	1
LH-DS-03	9/14/2025 12:45	9.79	22.24	1
LH-DS-03	9/14/2025 13:00	9.92	22.34	1
LH-DS-03	9/14/2025 13:15	10	22.4	1
LH-DS-03	9/14/2025 13:30	10.05	22.5	1
LH-DS-03	9/14/2025 13:45	10.07	22.54	1
LH-DS-03	9/14/2025 14:00	10.1	22.58	1
LH-DS-03	9/14/2025 14:15	10.15	22.66	1
LH-DS-03	9/14/2025 14:30	10.16	22.74	1
LH-DS-03	9/14/2025 14:45	10.15	22.74	1
LH-DS-03	9/14/2025 15:00	10.08	22.72	1
LH-DS-03	9/14/2025 15:15	10.02	22.72	1
LH-DS-03	9/14/2025 15:30	9.96	22.74	1
LH-DS-03	9/14/2025 15:45	9.95	22.76	1
LH-DS-03	9/14/2025 16:00	9.9	22.76	1
LH-DS-03	9/14/2025 16:15	9.85	22.74	1
LH-DS-03	9/14/2025 16:30	9.73	22.68	1
LH-DS-03	9/14/2025 16:45	9.63	22.64	1
LH-DS-03	9/14/2025 17:00	9.57	22.58	1
LH-DS-03	9/14/2025 17:15	9.49	22.52	1
LH-DS-03	9/14/2025 17:30	9.5	22.48	1
LH-DS-03	9/14/2025 17:45	9.49	22.48	1
LH-DS-03	9/14/2025 18:00	9.49	22.5	1
LH-DS-03	9/14/2025 18:15	9.48	22.54	1

Station Name	Date Time	DO mg/L	Temp C	Use Code
LH-DS-03	9/14/2025 18:30	9.43	22.56	1
LH-DS-03	9/14/2025 18:45	9.41	22.56	1
LH-DS-03	9/14/2025 19:00	9.27	22.54	1
LH-DS-03	9/14/2025 19:15	9.2	22.5	1
LH-DS-03	9/14/2025 19:30	9.11	22.46	1
LH-DS-03	9/14/2025 19:45	9.06	22.42	1
LH-DS-03	9/14/2025 20:00	8.97	22.4	1
LH-DS-03	9/14/2025 20:15	8.84	22.38	1
LH-DS-03	9/14/2025 20:30	8.73	22.34	1
LH-DS-03	9/14/2025 20:45	8.58	22.3	1
LH-DS-03	9/14/2025 21:00	8.45	22.24	1
LH-DS-03	9/14/2025 21:15	8.35	22.2	1
LH-DS-03	9/14/2025 21:30	8.3	22.14	1
LH-DS-03	9/14/2025 21:45	8.35	22.12	1
LH-DS-03	9/14/2025 22:00	8.39	22.08	1
LH-DS-03	9/14/2025 22:15	8.47	22.06	1
LH-DS-03	9/14/2025 22:30	8.52	22.04	1
LH-DS-03	9/14/2025 22:45	8.52	22.04	1
LH-DS-03	9/14/2025 23:00	8.55	22	1
LH-DS-03	9/14/2025 23:15	8.44	21.96	1
LH-DS-03	9/14/2025 23:30	8.39	21.92	1
LH-DS-03	9/14/2025 23:45	8.3	21.9	1
LH-DS-03	9/15/2025 0:00	8.23	21.88	1
LH-DS-03	9/15/2025 0:15	8.17	21.86	1
LH-DS-03	9/15/2025 0:30	8.11	21.84	1
LH-DS-03	9/15/2025 0:45	8.05	21.84	1
LH-DS-03	9/15/2025 1:00	7.94	21.82	1
LH-DS-03	9/15/2025 1:15	7.79	21.8	1
LH-DS-03	9/15/2025 1:30	7.71	21.76	1
LH-DS-03	9/15/2025 1:45	7.61	21.72	1
LH-DS-03	9/15/2025 2:00	7.48	21.7	1
LH-DS-03	9/15/2025 2:15	7.41	21.68	1
LH-DS-03	9/15/2025 2:30	7.36	21.66	1
LH-DS-03	9/15/2025 2:45	7.35	21.66	1
LH-DS-03	9/15/2025 3:00	7.33	21.66	1
LH-DS-03	9/15/2025 3:15	7.34	21.64	1
LH-DS-03	9/15/2025 3:30	7.31	21.64	1
LH-DS-03	9/15/2025 3:45	7.31	21.62	1
LH-DS-03	9/15/2025 4:00	7.28	21.6	1
LH-DS-03	9/15/2025 4:15	7.29	21.6	1
LH-DS-03	9/15/2025 4:30	7.32	21.58	1
LH-DS-03	9/15/2025 4:45	7.34	21.56	1
LH-DS-03	9/15/2025 5:00	7.33	21.56	1
LH-DS-03	9/15/2025 5:15	7.3	21.54	1
LH-DS-03	9/15/2025 5:30	7.24	21.54	1
LH-DS-03	9/15/2025 5:45	7.24	21.54	1
LH-DS-03	9/15/2025 6:00	7.24	21.52	1
LH-DS-03	9/15/2025 6:15	7.24	21.5	1
LH-DS-03	9/15/2025 6:30	7.16	21.5	1
LH-DS-03	9/15/2025 6:45	7.09	21.5	1
LH-DS-03	9/15/2025 7:00	7.13	21.48	1
LH-DS-03	9/15/2025 7:15	7.14	21.48	1
LH-DS-03	9/15/2025 7:30	7.2	21.46	1
LH-DS-03	9/15/2025 7:45	7.27	21.48	1
LH-DS-03	9/15/2025 8:00	7.34	21.48	1
LH-DS-03	9/15/2025 8:15	7.37	21.48	1
LH-DS-03	9/15/2025 8:30	7.37	21.48	1
LH-DS-03	9/15/2025 8:45	7.49	21.5	1
LH-DS-03	9/15/2025 9:00	7.53	21.5	1
LH-DS-03	9/15/2025 9:15	7.66	21.54	1
LH-DS-03	9/15/2025 9:30	7.79	21.56	1
LH-DS-03	9/15/2025 9:45	7.94	21.58	1
LH-DS-03	9/15/2025 10:00	8.08	21.64	1
LH-DS-03	9/15/2025 10:15	8.23	21.72	1
LH-DS-03	9/15/2025 10:30	8.35	21.76	1
LH-DS-03	9/15/2025 10:45	8.45	21.8	1
LH-DS-03	9/15/2025 11:00	8.55	21.84	1
LH-DS-03	9/15/2025 11:15	8.63	21.9	1
LH-DS-03	9/15/2025 11:30	8.71	21.98	1
LH-DS-03	9/15/2025 11:45	8.85	22.04	1
LH-DS-03	9/15/2025 12:00	8.97	22.16	1
LH-DS-03	9/15/2025 12:15	9.02	22.24	1
LH-DS-03	9/15/2025 12:30	9.12	22.26	1
LH-DS-03	9/15/2025 12:45	9.17	22.34	1
LH-DS-03	9/15/2025 13:00	9.07	22.4	1
LH-DS-03	9/15/2025 13:15	9.02	22.42	1
LH-DS-03	9/15/2025 13:30	9.03	22.46	1
LH-DS-03	9/15/2025 13:45	9.01	22.48	1
LH-DS-03	9/15/2025 14:00	9.03	22.5	1
LH-DS-03	9/15/2025 14:15	8.97	22.56	1
LH-DS-03	9/15/2025 14:30	8.9	22.54	1
LH-DS-03	9/15/2025 14:45	8.85	22.52	1
LH-DS-03	9/15/2025 15:00	8.83	22.54	1
LH-DS-03	9/15/2025 15:15	8.78	22.5	1

Station Name	Date Time	DO mg/L	Temp C	Use Code
LH-DS-03	9/15/2025 15:30	8.77	22.46	1
LH-DS-03	9/15/2025 15:45	8.74	22.48	1
LH-DS-03	9/15/2025 16:00	8.67	22.48	1
LH-DS-03	9/15/2025 16:15	8.65	22.46	1
LH-DS-03	9/15/2025 16:30	8.6	22.4	1
LH-DS-03	9/15/2025 16:45	8.46	22.34	1
LH-DS-03	9/15/2025 17:00	8.43	22.26	1
LH-DS-03	9/15/2025 17:15	8.38	22.2	1
LH-DS-03	9/15/2025 17:30	8.32	22.16	1
LH-DS-03	9/15/2025 17:45	8.26	22.12	1
LH-DS-03	9/15/2025 18:00	8.16	22.04	1
LH-DS-03	9/15/2025 18:15	8.03	21.98	1
LH-DS-03	9/15/2025 18:30	7.9	21.92	1
LH-DS-03	9/15/2025 18:45	7.75	21.86	1
LH-DS-03	9/15/2025 19:00	7.63	21.78	1
LH-DS-03	9/15/2025 19:15	7.48	21.72	1
LH-DS-03	9/15/2025 19:30	7.39	21.64	1
LH-DS-03	9/15/2025 19:45	7.27	21.6	1
LH-DS-03	9/15/2025 20:00	7.06	21.52	1
LH-DS-03	9/15/2025 20:15	6.91	21.46	1
LH-DS-03	9/15/2025 20:30	6.67	21.4	1
LH-DS-03	9/15/2025 20:45	6.54	21.36	1
LH-DS-03	9/15/2025 21:00	6.47	21.34	1
LH-DS-03	9/15/2025 21:15	6.41	21.3	1
LH-DS-03	9/15/2025 21:30	6.35	21.28	1
LH-DS-03	9/15/2025 21:45	6.37	21.28	1
LH-DS-03	9/15/2025 22:00	6.41	21.28	1
LH-DS-03	9/15/2025 22:15	6.39	21.28	1
LH-DS-03	9/15/2025 22:30	6.38	21.26	1
LH-DS-03	9/15/2025 22:45	6.4	21.26	1
LH-DS-03	9/15/2025 23:00	6.37	21.26	1
LH-DS-03	9/15/2025 23:15	6.35	21.24	1
LH-DS-03	9/15/2025 23:30	6.33	21.24	1
LH-DS-03	9/15/2025 23:45	6.31	21.24	1
LH-DS-03	9/16/2025 0:00	6.29	21.24	1
LH-DS-03	9/16/2025 0:15	6.31	21.24	1
LH-DS-03	9/16/2025 0:30	6.3	21.24	1
LH-DS-03	9/16/2025 0:45	6.36	21.26	1
LH-DS-03	9/16/2025 1:00	6.39	21.26	1
LH-DS-03	9/16/2025 1:15	6.39	21.26	1
LH-DS-03	9/16/2025 1:30	6.44	21.28	1
LH-DS-03	9/16/2025 1:45	6.46	21.3	1
LH-DS-03	9/16/2025 2:00	6.51	21.3	1
LH-DS-03	9/16/2025 2:15	6.54	21.32	1
LH-DS-03	9/16/2025 2:30	6.58	21.32	1
LH-DS-03	9/16/2025 2:45	6.6	21.32	1
LH-DS-03	9/16/2025 3:00	6.61	21.32	1
LH-DS-03	9/16/2025 3:15	6.61	21.32	1
LH-DS-03	9/16/2025 3:30	6.63	21.32	1
LH-DS-03	9/16/2025 3:45	6.59	21.32	1
LH-DS-03	9/16/2025 4:00	6.6	21.3	1
LH-DS-03	9/16/2025 4:15	6.6	21.3	1
LH-DS-03	9/16/2025 4:30	6.55	21.28	1
LH-DS-03	9/16/2025 4:45	6.55	21.28	1
LH-DS-03	9/16/2025 5:00	6.51	21.28	1
LH-DS-03	9/16/2025 5:15	6.5	21.28	1
LH-DS-03	9/16/2025 5:30	6.47	21.26	1
LH-DS-03	9/16/2025 5:45	6.47	21.26	1
LH-DS-03	9/16/2025 6:00	6.44	21.26	1
LH-DS-03	9/16/2025 6:15	6.4	21.26	1
LH-DS-03	9/16/2025 6:30	6.46	21.26	1
LH-DS-03	9/16/2025 6:45	6.47	21.24	1
LH-DS-03	9/16/2025 7:00	6.52	21.26	1
LH-DS-03	9/16/2025 7:15	6.55	21.26	1
LH-DS-03	9/16/2025 7:30	6.59	21.26	1
LH-DS-03	9/16/2025 7:45	6.6	21.26	1
LH-DS-03	9/16/2025 8:00	6.64	21.28	1
LH-DS-03	9/16/2025 8:15	6.72	21.3	1
LH-DS-03	9/16/2025 8:30	6.84	21.3	1
LH-DS-03	9/16/2025 8:45	6.95	21.34	1
LH-DS-03	9/16/2025 9:00	7.06	21.38	1
LH-DS-03	9/16/2025 9:15	7.22	21.44	1
LH-DS-03	9/16/2025 9:30	7.39	21.5	1
LH-DS-03	9/16/2025 9:45	7.55	21.56	1
LH-DS-03	9/16/2025 10:00	7.67	21.6	1
LH-DS-03	9/16/2025 10:15	7.76	21.68	1
LH-DS-03	9/16/2025 10:30	7.97	21.78	1
LH-DS-03	9/16/2025 10:45	8.14	21.86	1
LH-DS-03	9/16/2025 11:00	8.32	21.92	1
LH-DS-03	9/16/2025 11:15	8.47	22.02	1
LH-DS-03	9/16/2025 11:30	8.62	22.1	1
LH-DS-03	9/16/2025 11:45	8.7	22.16	1
LH-DS-03	9/16/2025 12:00	8.67	22.18	1
LH-DS-03	9/16/2025 12:15	8.87	22.24	1

Station Name	Date Time	DO mg/L	Temp C	Use Code
LH-DS-03	9/16/2025 12:30	8.9	22.28	1
LH-DS-03	9/16/2025 12:45	8.93	22.3	1
LH-DS-03	9/16/2025 13:00	9.1	22.34	1
LH-DS-03	9/16/2025 13:15	9.15	22.4	1
LH-DS-03	9/16/2025 13:30	9.15	22.48	1
LH-DS-03	9/16/2025 13:45	9.2	22.46	1
LH-DS-03	9/16/2025 14:00	9.23	22.48	1
LH-DS-03	9/16/2025 14:15	9.21	22.5	1
LH-DS-03	9/16/2025 14:30	9.25	22.46	1
LH-DS-03	9/16/2025 14:45	9.3	22.46	1
LH-DS-03	9/16/2025 15:00	9.34	22.48	1
LH-DS-03	9/16/2025 15:15	9.36	22.5	1
LH-DS-03	9/16/2025 15:30	9.35	22.48	1
LH-DS-03	9/16/2025 15:45	9.35	22.5	1
LH-DS-03	9/16/2025 16:00	9.3	22.46	1
LH-DS-03	9/16/2025 16:15	9.22	22.38	1
LH-DS-03	9/16/2025 16:30	9.18	22.34	1
LH-DS-03	9/16/2025 16:45	9.08	22.24	1
LH-DS-03	9/16/2025 17:00	9.01	22.2	1
LH-DS-03	9/16/2025 17:15	8.93	22.14	1
LH-DS-03	9/16/2025 17:30	8.75	22.08	1
LH-DS-03	9/16/2025 17:45	8.58	22	1
LH-DS-03	9/16/2025 18:00	8.53	21.9	1
LH-DS-03	9/16/2025 18:15	8.35	21.82	1
LH-DS-03	9/16/2025 18:30	8.16	21.72	1
LH-DS-03	9/16/2025 18:45	7.91	21.62	1
LH-DS-03	9/16/2025 19:00	7.78	21.54	1
LH-DS-03	9/16/2025 19:15	7.6	21.46	1
LH-DS-03	9/16/2025 19:30	7.48	21.38	1
LH-DS-03	9/16/2025 19:45	7.23	21.36	1
LH-DS-03	9/16/2025 20:00	7.2	21.3	1
LH-DS-03	9/16/2025 20:15	7.11	21.26	1
LH-DS-03	9/16/2025 20:30	7	21.24	1
LH-DS-03	9/16/2025 20:45	6.96	21.22	1
LH-DS-03	9/16/2025 21:00	6.88	21.18	1
LH-DS-03	9/16/2025 21:15	6.63	21.18	1
LH-DS-03	9/16/2025 21:30	6.63	21.18	1
LH-DS-03	9/16/2025 21:45	6.73	21.18	1
LH-DS-03	9/16/2025 22:00	6.68	21.16	1
LH-DS-03	9/16/2025 22:15	6.65	21.16	1
LH-DS-03	9/16/2025 22:30	6.66	21.14	1
LH-DS-03	9/16/2025 22:45	6.59	21.16	1
LH-DS-03	9/16/2025 23:00	6.66	21.16	1
LH-DS-03	9/16/2025 23:15	6.53	21.14	1
LH-DS-03	9/16/2025 23:30	6.61	21.12	1
LH-DS-03	9/16/2025 23:45	6.67	21.1	1
LH-DS-03	9/17/2025 0:00	6.67	21.1	1
LH-DS-03	9/17/2025 0:15	6.6	21.08	1
LH-DS-03	9/17/2025 0:30	6.6	21.08	1
LH-DS-03	9/17/2025 0:45	6.63	21.06	1
LH-DS-03	9/17/2025 1:00	6.67	21.06	1
LH-DS-03	9/17/2025 1:15	6.66	21.04	1
LH-DS-03	9/17/2025 1:30	6.66	21.04	1
LH-DS-03	9/17/2025 1:45	6.65	21.02	1
LH-DS-03	9/17/2025 2:00	6.52	21.02	1
LH-DS-03	9/17/2025 2:15	6.49	21.04	1
LH-DS-03	9/17/2025 2:30	6.68	21	1
LH-DS-03	9/17/2025 2:45	6.61	20.98	1
LH-DS-03	9/17/2025 3:00	6.69	20.96	1
LH-DS-03	9/17/2025 3:15	6.63	20.96	1
LH-DS-03	9/17/2025 3:30	6.55	20.92	1
LH-DS-03	9/17/2025 3:45	6.64	20.92	1
LH-DS-03	9/17/2025 4:00	6.69	20.94	1
LH-DS-03	9/17/2025 4:15	6.59	20.9	1
LH-DS-03	9/17/2025 4:30	6.66	20.92	1
LH-DS-03	9/17/2025 4:45	6.66	20.9	1
LH-DS-03	9/17/2025 5:00	6.68	20.86	1
LH-DS-03	9/17/2025 5:15	6.67	20.84	1
LH-DS-03	9/17/2025 5:30	6.68	20.86	1
LH-DS-03	9/17/2025 5:45	6.67	20.84	1
LH-DS-03	9/17/2025 6:00	6.68	20.88	1
LH-DS-03	9/17/2025 6:15	6.59	20.86	1
LH-DS-03	9/17/2025 6:30	6.61	20.88	1
LH-DS-03	9/17/2025 6:45	6.49	20.88	1
LH-DS-03	9/17/2025 7:00	6.57	20.88	1
LH-DS-03	9/17/2025 7:15	6.58	20.84	1
LH-DS-03	9/17/2025 7:30	6.59	20.88	1
LH-DS-03	9/17/2025 7:45	6.59	20.86	1
LH-DS-03	9/17/2025 8:00	6.45	20.9	1
LH-DS-03	9/17/2025 8:15	6.66	20.9	1
LH-DS-03	9/17/2025 8:30	6.66	20.98	1
LH-DS-03	9/17/2025 8:45	6.81	21.08	1
LH-DS-03	9/17/2025 9:00	6.96	21.12	1
LH-DS-03	9/17/2025 9:15	7.03	21.14	1

Station Name	Date Time	DO mg/L	Temp C	Use Code
LH-DS-03	9/17/2025 9:30	7.13	21.16	1
LH-DS-03	9/17/2025 9:45	7.23	21.18	1
LH-DS-03	9/17/2025 10:00	7.35	21.2	1
LH-DS-03	9/17/2025 10:15	7.42	21.26	1
LH-DS-03	9/17/2025 10:30	7.53	21.38	1
LH-DS-03	9/17/2025 10:45	7.83	21.52	1
LH-DS-03	9/17/2025 11:00	8.05	21.62	1
LH-DS-03	9/17/2025 11:15	8.14	21.7	1
LH-DS-03	9/17/2025 11:30	8.34	21.74	1
LH-DS-03	9/17/2025 11:45	8.83	21.94	2
LH-DS-03	9/17/2025 12:00	8.56	23.98	2
LH-DS-03	9/17/2025 12:15	8.35	25.02	2
LH-DS-03	9/17/2025 12:30			2
LH-DS-03	9/17/2025 12:45	8.8	22.78	2
LH-DS-03	9/17/2025 13:00	9.07	22.1	4
LH-DS-03	9/17/2025 13:15	9.1	22.12	4
LH-DS-03	9/17/2025 13:30	9.11	22.14	4
LH-DS-03	9/17/2025 13:45	9.16	22.18	4
LH-DS-03	9/17/2025 14:00	9.13	22.18	4
LH-DS-03	9/17/2025 14:15	9.05	22.16	4
LH-DS-03	9/17/2025 14:30	9.01	22.12	4
LH-DS-03	9/17/2025 14:45	9.06	22.12	4
LH-DS-03	9/17/2025 15:00	9.08	22.16	4
LH-DS-03	9/17/2025 15:15	9.11	22.2	4
LH-DS-03	9/17/2025 15:30	9.1	22.22	4
LH-DS-03	9/17/2025 15:45	9.06	22.2	4
LH-DS-03	9/17/2025 16:00	9.02	22.18	4
LH-DS-03	9/17/2025 16:15	8.91	22.16	4
LH-DS-03	9/17/2025 16:30	8.87	22.14	4
LH-DS-03	9/17/2025 16:45	8.88	22.12	4
LH-DS-03	9/17/2025 17:00	8.79	22.06	4
LH-DS-03	9/17/2025 17:15	8.76	22.02	4
LH-DS-03	9/17/2025 17:30	8.64	21.94	4
LH-DS-03	9/17/2025 17:45	8.56	21.9	4
LH-DS-03	9/17/2025 18:00	8.51	21.82	4
LH-DS-03	9/17/2025 18:15	8.41	21.76	4
LH-DS-03	9/17/2025 18:30	8.31	21.7	4
LH-DS-03	9/17/2025 18:45	8.14	21.64	4
LH-DS-03	9/17/2025 19:00	7.99	21.58	4
LH-DS-03	9/17/2025 19:15	7.82	21.52	4
LH-DS-03	9/17/2025 19:30	7.66	21.46	4
LH-DS-03	9/17/2025 19:45	7.51	21.4	4
LH-DS-03	9/17/2025 20:00	7.37	21.36	4
LH-DS-03	9/17/2025 20:15	7.22	21.3	4
LH-DS-03	9/17/2025 20:30	7.08	21.26	4
LH-DS-03	9/17/2025 20:45	6.95	21.24	4
LH-DS-03	9/17/2025 21:00	6.86	21.22	4
LH-DS-03	9/17/2025 21:15	6.8	21.2	4
LH-DS-03	9/17/2025 21:30	6.78	21.18	4
LH-DS-03	9/17/2025 21:45	6.81	21.18	4
LH-DS-03	9/17/2025 22:00	6.83	21.16	4
LH-DS-03	9/17/2025 22:15	6.88	21.16	4
LH-DS-03	9/17/2025 22:30	6.93	21.18	4
LH-DS-03	9/17/2025 22:45	6.96	21.18	4
LH-DS-03	9/17/2025 23:00	7	21.2	4
LH-DS-03	9/17/2025 23:15	7.05	21.2	4
LH-DS-03	9/17/2025 23:30	7.08	21.22	4
LH-DS-03	9/17/2025 23:45	7.09	21.22	4
LH-DS-03	9/18/2025 0:00	7.1	21.24	4
LH-DS-03	9/18/2025 0:15	7.09	21.24	4
LH-DS-03	9/18/2025 0:30	7.07	21.26	4
LH-DS-03	9/18/2025 0:45	7.06	21.26	4
LH-DS-03	9/18/2025 1:00	7.03	21.26	4
LH-DS-03	9/18/2025 1:15	7	21.28	4
LH-DS-03	9/18/2025 1:30	6.98	21.28	4
LH-DS-03	9/18/2025 1:45	6.99	21.28	4
LH-DS-03	9/18/2025 2:00	7.01	21.28	4
LH-DS-03	9/18/2025 2:15	7.02	21.28	4
LH-DS-03	9/18/2025 2:30	7.05	21.28	4
LH-DS-03	9/18/2025 2:45	7.1	21.3	4
LH-DS-03	9/18/2025 3:00	7.12	21.3	4
LH-DS-03	9/18/2025 3:15	7.14	21.3	4
LH-DS-03	9/18/2025 3:30	7.16	21.3	4
LH-DS-03	9/18/2025 3:45	7.18	21.3	4
LH-DS-03	9/18/2025 4:00	7.19	21.3	4
LH-DS-03	9/18/2025 4:15	7.2	21.3	4
LH-DS-03	9/18/2025 4:30	7.22	21.3	4
LH-DS-03	9/18/2025 4:45	7.22	21.3	4
LH-DS-03	9/18/2025 5:00	7.23	21.3	4
LH-DS-03	9/18/2025 5:15	7.23	21.3	4
LH-DS-03	9/18/2025 5:30	7.24	21.3	4
LH-DS-03	9/18/2025 5:45	7.25	21.3	4
LH-DS-03	9/18/2025 6:00	7.26	21.3	4
LH-DS-03	9/18/2025 6:15	7.28	21.3	4

Station Name	Date Time	DO mg/L	Temp C	Use Code
LH-DS-03	9/18/2025 6:30	7.27	21.3	4
LH-DS-03	9/18/2025 6:45	7.26	21.3	4
LH-DS-03	9/18/2025 7:00	7.25	21.3	4
LH-DS-03	9/18/2025 7:15	7.26	21.3	4
LH-DS-03	9/18/2025 7:30	7.29	21.3	4
LH-DS-03	9/18/2025 7:45	7.34	21.32	4
LH-DS-03	9/18/2025 8:00	7.4	21.32	4
LH-DS-03	9/18/2025 8:15	7.47	21.34	4
LH-DS-03	9/18/2025 8:30	7.51	21.34	4
LH-DS-03	9/18/2025 8:45	7.58	21.36	4
LH-DS-03	9/18/2025 9:00	7.68	21.38	4
LH-DS-03	9/18/2025 9:15	7.79	21.42	4
LH-DS-03	9/18/2025 9:30	7.92	21.44	4
LH-DS-03	9/18/2025 9:45	8.06	21.48	4
LH-DS-03	9/18/2025 10:00	8.2	21.52	4
LH-DS-03	9/18/2025 10:15	8.35	21.56	4
LH-DS-03	9/18/2025 10:30	8.47	21.62	4
LH-DS-03	9/18/2025 10:45	8.61	21.66	4
LH-DS-03	9/18/2025 11:00	8.77	21.72	4
LH-DS-03	9/18/2025 11:15	8.86	21.76	4
LH-DS-03	9/18/2025 11:30	8.98	21.84	4
LH-DS-03	9/18/2025 11:45	9.1	21.9	4
LH-DS-03	9/18/2025 12:00	9.2	21.96	4
LH-DS-03	9/18/2025 12:15	9.25	22.02	4
LH-DS-03	9/18/2025 12:30	9.29	22.08	4
LH-DS-03	9/18/2025 12:45	9.37	22.14	4
LH-DS-03	9/18/2025 13:00	9.46	22.24	4
LH-DS-03	9/18/2025 13:15	9.5	22.3	4
LH-DS-03	9/18/2025 13:30	9.57	22.36	4
LH-DS-03	9/18/2025 13:45	9.62	22.44	4
LH-DS-03	9/18/2025 14:00	9.69	22.52	4
LH-DS-03	9/18/2025 14:15	9.75	22.58	4
LH-DS-03	9/18/2025 14:30	9.82	22.64	4
LH-DS-03	9/18/2025 14:45	9.89	22.7	4
LH-DS-03	9/18/2025 15:00	9.97	22.74	4
LH-DS-03	9/18/2025 15:15	10.05	22.78	4
LH-DS-03	9/18/2025 15:30	10.11	22.8	4
LH-DS-03	9/18/2025 15:45	10.11	22.8	4
LH-DS-03	9/18/2025 16:00	10.09	22.78	4
LH-DS-03	9/18/2025 16:15	10.09	22.78	4
LH-DS-03	9/18/2025 16:30	10.05	22.74	4
LH-DS-03	9/18/2025 16:45	9.97	22.7	4
LH-DS-03	9/18/2025 17:00	9.88	22.64	4
LH-DS-03	9/18/2025 17:15	9.8	22.58	4
LH-DS-03	9/18/2025 17:30	9.69	22.52	4
LH-DS-03	9/18/2025 17:45	9.57	22.48	4
LH-DS-03	9/18/2025 18:00	9.47	22.42	4
LH-DS-03	9/18/2025 18:15	9.4	22.4	4
LH-DS-03	9/18/2025 18:30	9.36	22.38	4
LH-DS-03	9/18/2025 18:45	9.34	22.34	4
LH-DS-03	9/18/2025 19:00	9.26	22.3	4
LH-DS-03	9/18/2025 19:15	9.13	22.24	4
LH-DS-03	9/18/2025 19:30	9.06	22.18	4
LH-DS-03	9/18/2025 19:45	9.04	22.14	4
LH-DS-03	9/18/2025 20:00	9.01	22.12	4
LH-DS-03	9/18/2025 20:15	8.93	22.06	4
LH-DS-03	9/18/2025 20:30	8.88	22	4
LH-DS-03	9/18/2025 20:45	8.85	21.98	4
LH-DS-03	9/18/2025 21:00	8.89	21.96	4
LH-DS-03	9/18/2025 21:15	8.9	21.92	4
LH-DS-03	9/18/2025 21:30	8.88	21.9	4
LH-DS-03	9/18/2025 21:45	8.87	21.88	4
LH-DS-03	9/18/2025 22:00	8.85	21.86	4
LH-DS-03	9/18/2025 22:15	8.78	21.84	4
LH-DS-03	9/18/2025 22:30	8.67	21.8	4
LH-DS-03	9/18/2025 22:45	8.57	21.76	4
LH-DS-03	9/18/2025 23:00	8.45	21.72	4
LH-DS-03	9/18/2025 23:15	8.32	21.68	4
LH-DS-03	9/18/2025 23:30	8.22	21.66	4
LH-DS-03	9/18/2025 23:45	8.13	21.64	4
LH-DS-03	9/19/2025 0:00	8.04	21.62	4
LH-DS-03	9/19/2025 0:15	7.97	21.6	4
LH-DS-03	9/19/2025 0:30	7.89	21.6	4
LH-DS-03	9/19/2025 0:45	7.82	21.58	4
LH-DS-03	9/19/2025 1:00	7.73	21.58	4
LH-DS-03	9/19/2025 1:15	7.7	21.58	4
LH-DS-03	9/19/2025 1:30	7.69	21.58	4
LH-DS-03	9/19/2025 1:45	7.67	21.6	4
LH-DS-03	9/19/2025 2:00	7.68	21.6	4
LH-DS-03	9/19/2025 2:15	7.7	21.6	4
LH-DS-03	9/19/2025 2:30	7.7	21.6	4
LH-DS-03	9/19/2025 2:45	7.71	21.6	4
LH-DS-03	9/19/2025 3:00	7.73	21.6	4
LH-DS-03	9/19/2025 3:15	7.7	21.58	4

Station Name	Date Time	DO mg/L	Temp C	Use Code
LH-DS-03	9/19/2025 3:30	7.69	21.56	4
LH-DS-03	9/19/2025 3:45	7.65	21.54	4
LH-DS-03	9/19/2025 4:00	7.61	21.52	4
LH-DS-03	9/19/2025 4:15	7.56	21.5	4
LH-DS-03	9/19/2025 4:30	7.53	21.48	4
LH-DS-03	9/19/2025 4:45	7.5	21.46	4
LH-DS-03	9/19/2025 5:00	7.46	21.46	4
LH-DS-03	9/19/2025 5:15	7.44	21.44	4
LH-DS-03	9/19/2025 5:30	7.45	21.44	4
LH-DS-03	9/19/2025 5:45	7.48	21.44	4
LH-DS-03	9/19/2025 6:00	7.49	21.44	4
LH-DS-03	9/19/2025 6:15	7.51	21.44	4
LH-DS-03	9/19/2025 6:30	7.52	21.44	4
LH-DS-03	9/19/2025 6:45	7.52	21.44	4
LH-DS-03	9/19/2025 7:00	7.51	21.44	4
LH-DS-03	9/19/2025 7:15	7.52	21.42	4
LH-DS-03	9/19/2025 7:30	7.55	21.44	4
LH-DS-03	9/19/2025 7:45	7.61	21.46	4
LH-DS-03	9/19/2025 8:00	7.66	21.48	4
LH-DS-03	9/19/2025 8:15	7.77	21.52	4
LH-DS-03	9/19/2025 8:30	7.88	21.56	4
LH-DS-03	9/19/2025 8:45	8.03	21.6	4
LH-DS-03	9/19/2025 9:00	8.2	21.66	4
LH-DS-03	9/19/2025 9:15	8.4	21.72	4
LH-DS-03	9/19/2025 9:30	8.6	21.8	4
LH-DS-03	9/19/2025 9:45	8.82	21.86	4
LH-DS-03	9/19/2025 10:00	9.01	21.94	4
LH-DS-03	9/19/2025 10:15	9.19	22.02	4
LH-DS-03	9/19/2025 10:30	9.34	22.08	4
LH-DS-03	9/19/2025 10:45	9.47	22.14	4
LH-DS-03	9/19/2025 11:00	9.55	22.2	4
LH-DS-03	9/19/2025 11:15	9.66	22.24	4
LH-DS-03	9/19/2025 11:30	9.74	22.3	4
LH-DS-03	9/19/2025 11:45	9.84	22.34	4
LH-DS-03	9/19/2025 12:00	9.97	22.4	4
LH-DS-03	9/19/2025 12:15	10.09	22.46	4
LH-DS-03	9/19/2025 12:30	10.17	22.5	4
LH-DS-03	9/19/2025 12:45	10.24	22.52	4
LH-DS-03	9/19/2025 13:00	10.29	22.56	4
LH-DS-03	9/19/2025 13:15	10.31	22.6	4
LH-DS-03	9/19/2025 13:30	10.26	22.6	4
LH-DS-03	9/19/2025 13:45	10.23	22.6	4
LH-DS-03	9/19/2025 14:00	10.29	22.62	4
LH-DS-03	9/19/2025 14:15	10.35	22.66	4
LH-DS-03	9/19/2025 14:30	10.3	22.68	4
LH-DS-03	9/19/2025 14:45	10.26	22.68	4
LH-DS-03	9/19/2025 15:00	10.26	22.7	4
LH-DS-03	9/19/2025 15:15	10.25	22.7	4
LH-DS-03	9/19/2025 15:30	10.23	22.7	4
LH-DS-03	9/19/2025 15:45	10.24	22.68	4
LH-DS-03	9/19/2025 16:00	10.23	22.66	4
LH-DS-03	9/19/2025 16:15	10.27	22.64	4
LH-DS-03	9/19/2025 16:30	10.28	22.64	4
LH-DS-03	9/19/2025 16:45	10.24	22.62	4
LH-DS-03	9/19/2025 17:00	10.25	22.62	4
LH-DS-03	9/19/2025 17:15	10.22	22.6	4
LH-DS-03	9/19/2025 17:30	10.23	22.56	4
LH-DS-03	9/19/2025 17:45	10.19	22.54	4
LH-DS-03	9/19/2025 18:00	10.14	22.52	4
LH-DS-03	9/19/2025 18:15	10.08	22.48	4
LH-DS-03	9/19/2025 18:30	10.01	22.46	4
LH-DS-03	9/19/2025 18:45	9.92	22.44	4
LH-DS-03	9/19/2025 19:00	9.82	22.42	4
LH-DS-03	9/19/2025 19:15	9.67	22.38	4
LH-DS-03	9/19/2025 19:30	9.54	22.34	4
LH-DS-03	9/19/2025 19:45	9.4	22.3	4
LH-DS-03	9/19/2025 20:00	9.27	22.28	4
LH-DS-03	9/19/2025 20:15	9.14	22.26	4
LH-DS-03	9/19/2025 20:30	9.01	22.24	4
LH-DS-03	9/19/2025 20:45	8.96	22.22	4
LH-DS-03	9/19/2025 21:00	8.89	22.22	4
LH-DS-03	9/19/2025 21:15	8.86	22.22	4
LH-DS-03	9/19/2025 21:30	8.83	22.2	4
LH-DS-03	9/19/2025 21:45	8.79	22.2	4
LH-DS-03	9/19/2025 22:00	8.77	22.18	4
LH-DS-03	9/19/2025 22:15	8.73	22.14	4
LH-DS-03	9/19/2025 22:30	8.69	22.12	4
LH-DS-03	9/19/2025 22:45	8.63	22.1	4
LH-DS-03	9/19/2025 23:00	8.61	22.06	4
LH-DS-03	9/19/2025 23:15	8.62	22.02	4
LH-DS-03	9/19/2025 23:30	8.62	22	4
LH-DS-03	9/19/2025 23:45	8.64	21.98	4
LH-DS-03	9/20/2025 0:00	8.65	21.96	4
LH-DS-03	9/20/2025 0:15	8.65	21.94	4

Station Name	Date Time	DO mg/L	Temp C	Use Code
LH-DS-03	9/20/2025 0:30	8.63	21.92	4
LH-DS-03	9/20/2025 0:45	8.59	21.9	4
LH-DS-03	9/20/2025 1:00	8.56	21.88	4
LH-DS-03	9/20/2025 1:15	8.51	21.86	4
LH-DS-03	9/20/2025 1:30	8.46	21.84	4
LH-DS-03	9/20/2025 1:45	8.46	21.82	4
LH-DS-03	9/20/2025 2:00	8.46	21.8	4
LH-DS-03	9/20/2025 2:15	8.44	21.78	4
LH-DS-03	9/20/2025 2:30	8.42	21.76	4
LH-DS-03	9/20/2025 2:45	8.37	21.74	4
LH-DS-03	9/20/2025 3:00	8.31	21.72	4
LH-DS-03	9/20/2025 3:15	8.3	21.7	4
LH-DS-03	9/20/2025 3:30	8.25	21.68	4
LH-DS-03	9/20/2025 3:45	8.19	21.66	4
LH-DS-03	9/20/2025 4:00	8.16	21.64	4
LH-DS-03	9/20/2025 4:15	8.14	21.6	4
LH-DS-03	9/20/2025 4:30	8.12	21.6	4
LH-DS-03	9/20/2025 4:45	8.09	21.58	4
LH-DS-03	9/20/2025 5:00	8.06	21.56	4
LH-DS-03	9/20/2025 5:15	8.05	21.54	4
LH-DS-03	9/20/2025 5:30	8.03	21.52	4
LH-DS-03	9/20/2025 5:45	7.99	21.5	4
LH-DS-03	9/20/2025 6:00	7.99	21.5	4
LH-DS-03	9/20/2025 6:15	7.97	21.48	4
LH-DS-03	9/20/2025 6:30	7.93	21.46	4
LH-DS-03	9/20/2025 6:45	7.92	21.44	4
LH-DS-03	9/20/2025 7:00	7.92	21.44	4
LH-DS-03	9/20/2025 7:15	7.91	21.42	4
LH-DS-03	9/20/2025 7:30	7.94	21.42	4
LH-DS-03	9/20/2025 7:45	7.98	21.42	4
LH-DS-03	9/20/2025 8:00	8.01	21.42	4
LH-DS-03	9/20/2025 8:15	8.05	21.42	4
LH-DS-03	9/20/2025 8:30	8.12	21.44	4
LH-DS-03	9/20/2025 8:45	8.19	21.46	4
LH-DS-03	9/20/2025 9:00	8.31	21.5	4
LH-DS-03	9/20/2025 9:15	8.42	21.52	4
LH-DS-03	9/20/2025 9:30	8.56	21.56	4
LH-DS-03	9/20/2025 9:45	8.73	21.62	4
LH-DS-03	9/20/2025 10:00	8.87	21.66	4
LH-DS-03	9/20/2025 10:15	8.99	21.74	4
LH-DS-03	9/20/2025 10:30	9.16	21.8	4
LH-DS-03	9/20/2025 10:45	9.25	21.86	4
LH-DS-03	9/20/2025 11:00	9.36	21.92	4
LH-DS-03	9/20/2025 11:15	9.47	22	4
LH-DS-03	9/20/2025 11:30	9.56	22.08	4
LH-DS-03	9/20/2025 11:45	9.65	22.14	4
LH-DS-03	9/20/2025 12:00	9.71	22.22	4
LH-DS-03	9/20/2025 12:15	9.78	22.28	4
LH-DS-03	9/20/2025 12:30	9.82	22.36	4
LH-DS-03	9/20/2025 12:45	9.8	22.4	4
LH-DS-03	9/20/2025 13:00	9.89	22.46	4
LH-DS-03	9/20/2025 13:15	9.95	22.5	4
LH-DS-03	9/20/2025 13:30	9.97	22.54	4
LH-DS-03	9/20/2025 13:45	9.98	22.58	4
LH-DS-03	9/20/2025 14:00	9.99	22.62	4
LH-DS-03	9/20/2025 14:15	9.98	22.64	4
LH-DS-03	9/20/2025 14:30	9.99	22.66	4
LH-DS-03	9/20/2025 14:45	9.99	22.68	4
LH-DS-03	9/20/2025 15:00	9.98	22.68	4
LH-DS-03	9/20/2025 15:15	9.91	22.68	4
LH-DS-03	9/20/2025 15:30	9.93	22.68	4
LH-DS-03	9/20/2025 15:45	9.88	22.66	4
LH-DS-03	9/20/2025 16:00	9.87	22.62	4
LH-DS-03	9/20/2025 16:15	9.86	22.62	4
LH-DS-03	9/20/2025 16:30	9.8	22.58	4
LH-DS-03	9/20/2025 16:45	9.72	22.54	4
LH-DS-03	9/20/2025 17:00	9.6	22.5	4
LH-DS-03	9/20/2025 17:15	9.57	22.44	4
LH-DS-03	9/20/2025 17:30	9.52	22.38	4
LH-DS-03	9/20/2025 17:45	9.43	22.3	4
LH-DS-03	9/20/2025 18:00	9.32	22.22	4
LH-DS-03	9/20/2025 18:15	9.14	22.12	4
LH-DS-03	9/20/2025 18:30	9	22.04	4
LH-DS-03	9/20/2025 18:45	8.83	21.96	4
LH-DS-03	9/20/2025 19:00	8.64	21.88	4
LH-DS-03	9/20/2025 19:15	8.5	21.82	4
LH-DS-03	9/20/2025 19:30	8.34	21.76	4
LH-DS-03	9/20/2025 19:45	8.18	21.68	4
LH-DS-03	9/20/2025 20:00	8.04	21.62	4
LH-DS-03	9/20/2025 20:15	7.8	21.56	4
LH-DS-03	9/20/2025 20:30	7.72	21.54	4
LH-DS-03	9/20/2025 20:45	7.6	21.52	4
LH-DS-03	9/20/2025 21:00	7.49	21.5	4
LH-DS-03	9/20/2025 21:15	7.39	21.46	4

Station Name	Date Time	DO mg/L	Temp C	Use Code
LH-DS-03	9/20/2025 21:30	7.26	21.42	4
LH-DS-03	9/20/2025 21:45	7.14	21.4	4
LH-DS-03	9/20/2025 22:00	7.07	21.36	4
LH-DS-03	9/20/2025 22:15	6.99	21.34	4
LH-DS-03	9/20/2025 22:30	6.95	21.3	4
LH-DS-03	9/20/2025 22:45	6.95	21.28	4
LH-DS-03	9/20/2025 23:00	6.97	21.24	4
LH-DS-03	9/20/2025 23:15	6.94	21.22	4
LH-DS-03	9/20/2025 23:30	6.91	21.2	4
LH-DS-03	9/20/2025 23:45	6.86	21.18	4
LH-DS-03	9/21/2025 0:00	6.79	21.16	4
LH-DS-03	9/21/2025 0:15	6.73	21.14	4
LH-DS-03	9/21/2025 0:30	6.68	21.1	4
LH-DS-03	9/21/2025 0:45	6.68	21.08	4
LH-DS-03	9/21/2025 1:00	6.61	21.06	4
LH-DS-03	9/21/2025 1:15	6.57	21.04	4
LH-DS-03	9/21/2025 1:30	6.52	21.02	4
LH-DS-03	9/21/2025 1:45	6.43	21	4
LH-DS-03	9/21/2025 2:00	6.34	20.98	4
LH-DS-03	9/21/2025 2:15	6.24	20.96	4
LH-DS-03	9/21/2025 2:30	6.24	20.94	4
LH-DS-03	9/21/2025 2:45	6.18	20.92	4
LH-DS-03	9/21/2025 3:00	6.11	20.9	4
LH-DS-03	9/21/2025 3:15	6.07	20.88	4
LH-DS-03	9/21/2025 3:30	5.99	20.88	4
LH-DS-03	9/21/2025 3:45	5.95	20.86	4
LH-DS-03	9/21/2025 4:00	5.96	20.84	4
LH-DS-03	9/21/2025 4:15	5.96	20.82	4
LH-DS-03	9/21/2025 4:30	5.96	20.8	4
LH-DS-03	9/21/2025 4:45	6.04	20.78	4
LH-DS-03	9/21/2025 5:00	6.1	20.76	4
LH-DS-03	9/21/2025 5:15	6.15	20.74	4
LH-DS-03	9/21/2025 5:30	6.2	20.74	4
LH-DS-03	9/21/2025 5:45	6.22	20.72	4
LH-DS-03	9/21/2025 6:00	6.22	20.7	4
LH-DS-03	9/21/2025 6:15	6.21	20.68	4
LH-DS-03	9/21/2025 6:30	6.08	20.66	4
LH-DS-03	9/21/2025 6:45	6.31	20.64	4
LH-DS-03	9/21/2025 7:00	6.3	20.66	4
LH-DS-03	9/21/2025 7:15	6.32	20.64	4
LH-DS-03	9/21/2025 7:30	6.38	20.66	4
LH-DS-03	9/21/2025 7:45	6.46	20.7	4
LH-DS-03	9/21/2025 8:00	6.45	20.7	4
LH-DS-03	9/21/2025 8:15	6.65	20.72	4
LH-DS-03	9/21/2025 8:30	6.66	20.74	4
LH-DS-03	9/21/2025 8:45	6.85	20.76	4
LH-DS-03	9/21/2025 9:00	6.85	20.8	4
LH-DS-03	9/21/2025 9:15	6.89	20.84	4
LH-DS-03	9/21/2025 9:30	7.09	20.88	4
LH-DS-03	9/21/2025 9:45	7.32	20.94	4
LH-DS-03	9/21/2025 10:00	7.53	21	4
LH-DS-03	9/21/2025 10:15	7.65	21.08	4
LH-DS-03	9/21/2025 10:30	7.77	21.16	4
LH-DS-03	9/21/2025 10:45	7.89	21.26	4
LH-DS-03	9/21/2025 11:00	7.96	21.36	4
LH-DS-03	9/21/2025 11:15	8.11	21.44	4
LH-DS-03	9/21/2025 11:30	8.24	21.5	4
LH-DS-03	9/21/2025 11:45	8.34	21.58	4
LH-DS-03	9/21/2025 12:00	8.39	21.64	4
LH-DS-03	9/21/2025 12:15	8.45	21.7	4
LH-DS-03	9/21/2025 12:30	8.56	21.76	4
LH-DS-03	9/21/2025 12:45	8.58	21.8	4
LH-DS-03	9/21/2025 13:00	8.55	21.86	4
LH-DS-03	9/21/2025 13:15	8.71	21.9	4
LH-DS-03	9/21/2025 13:30	8.62	21.94	4
LH-DS-03	9/21/2025 13:45	8.65	21.96	4
LH-DS-03	9/21/2025 14:00	8.67	21.98	4
LH-DS-03	9/21/2025 14:15	8.6	21.98	4
LH-DS-03	9/21/2025 14:30	8.53	22	4
LH-DS-03	9/21/2025 14:45	8.8	22.02	4
LH-DS-03	9/21/2025 15:00	8.82	22.04	4
LH-DS-03	9/21/2025 15:15	8.67	22.06	4
LH-DS-03	9/21/2025 15:30	8.87	22.08	4
LH-DS-03	9/21/2025 15:45	8.86	22.04	4
LH-DS-03	9/21/2025 16:00	8.84	22.02	4
LH-DS-03	9/21/2025 16:15	8.76	22	4
LH-DS-03	9/21/2025 16:30	8.77	21.96	4
LH-DS-03	9/21/2025 16:45	8.8	21.92	4
LH-DS-03	9/21/2025 17:00	8.66	21.88	4
LH-DS-03	9/21/2025 17:15	8.42	21.8	4
LH-DS-03	9/21/2025 17:30	8.48	21.74	4
LH-DS-03	9/21/2025 17:45	8.16	21.66	4
LH-DS-03	9/21/2025 18:00	8.15	21.58	4
LH-DS-03	9/21/2025 18:15	7.9	21.5	4

Station Name	Date Time	DO mg/L	Temp C	Use Code
LH-DS-03	9/21/2025 18:30	7.9	21.42	4
LH-DS-03	9/21/2025 18:45	7.69	21.34	4
LH-DS-03	9/21/2025 19:00	7.34	21.26	4
LH-DS-03	9/21/2025 19:15	7.29	21.18	4
LH-DS-03	9/21/2025 19:30	7.29	21.12	4
LH-DS-03	9/21/2025 19:45	7.03	21.08	4
LH-DS-03	9/21/2025 20:00	7.02	21.02	4
LH-DS-03	9/21/2025 20:15	6.8	20.98	4
LH-DS-03	9/21/2025 20:30	6.73	20.98	4
LH-DS-03	9/21/2025 20:45	6.69	20.96	4
LH-DS-03	9/21/2025 21:00	6.65	20.94	4
LH-DS-03	9/21/2025 21:15	6.5	20.92	4
LH-DS-03	9/21/2025 21:30	6.53	20.92	4
LH-DS-03	9/21/2025 21:45	6.53	20.92	4
LH-DS-03	9/21/2025 22:00	6.41	20.9	4
LH-DS-03	9/21/2025 22:15	6.4	20.88	4
LH-DS-03	9/21/2025 22:30	6.33	20.88	4
LH-DS-03	9/21/2025 22:45	6.36	20.86	4
LH-DS-03	9/21/2025 23:00	6.26	20.86	4
LH-DS-03	9/21/2025 23:15	6.43	20.84	4
LH-DS-03	9/21/2025 23:30	6.29	20.84	4
LH-DS-03	9/21/2025 23:45	6.49	20.84	4
LH-DS-03	9/22/2025 0:00	6.46	20.82	4
LH-DS-03	9/22/2025 0:15	6.41	20.8	4
LH-DS-03	9/22/2025 0:30	6.42	20.8	4
LH-DS-03	9/22/2025 0:45	6.41	20.78	4
LH-DS-03	9/22/2025 1:00	6.45	20.76	4
LH-DS-03	9/22/2025 1:15	6.33	20.74	4
LH-DS-03	9/22/2025 1:30	6.29	20.74	4
LH-DS-03	9/22/2025 1:45	6.21	20.7	4
LH-DS-03	9/22/2025 2:00	6.34	20.7	4
LH-DS-03	9/22/2025 2:15	6.32	20.68	4
LH-DS-03	9/22/2025 2:30	6.35	20.66	4
LH-DS-03	9/22/2025 2:45	6.36	20.64	4
LH-DS-03	9/22/2025 3:00	6.36	20.62	4
LH-DS-03	9/22/2025 3:15	6.32	20.6	4
LH-DS-03	9/22/2025 3:30	6.5	20.6	4
LH-DS-03	9/22/2025 3:45	6.53	20.6	4
LH-DS-03	9/22/2025 4:00	6.51	20.6	4
LH-DS-03	9/22/2025 4:15	6.42	20.58	4
LH-DS-03	9/22/2025 4:30	6.44	20.56	4
LH-DS-03	9/22/2025 4:45	6.41	20.54	4
LH-DS-03	9/22/2025 5:00	6.37	20.54	4
LH-DS-03	9/22/2025 5:15	6.43	20.54	4
LH-DS-03	9/22/2025 5:30	6.36	20.54	4
LH-DS-03	9/22/2025 5:45	6.5	20.54	4
LH-DS-03	9/22/2025 6:00	6.54	20.54	4
LH-DS-03	9/22/2025 6:15	6.54	20.54	4
LH-DS-03	9/22/2025 6:30	6.59	20.54	4
LH-DS-03	9/22/2025 6:45	6.61	20.54	4
LH-DS-03	9/22/2025 7:00	6.5	20.54	4
LH-DS-03	9/22/2025 7:15	6.54	20.54	4
LH-DS-03	9/22/2025 7:30	6.53	20.54	4
LH-DS-03	9/22/2025 7:45	6.74	20.56	4
LH-DS-03	9/22/2025 8:00	6.75	20.58	4
LH-DS-03	9/22/2025 8:15	6.79	20.62	4
LH-DS-03	9/22/2025 8:30	6.91	20.64	4
LH-DS-03	9/22/2025 8:45	7.21	20.68	4
LH-DS-03	9/22/2025 9:00	7.14	20.72	4
LH-DS-03	9/22/2025 9:15	7.25	20.76	4
LH-DS-03	9/22/2025 9:30	7.38	20.8	4
LH-DS-03	9/22/2025 9:45	7.56	20.86	4
LH-DS-03	9/22/2025 10:00	7.61	20.92	4
LH-DS-03	9/22/2025 10:15	7.69	21	4
LH-DS-03	9/22/2025 10:30	7.87	21.06	4
LH-DS-03	9/22/2025 10:45	8.07	21.14	4
LH-DS-03	9/22/2025 11:00	8.14	21.22	4
LH-DS-03	9/22/2025 11:15	8.08	21.26	4
LH-DS-03	9/22/2025 11:30	8.17	21.28	4
LH-DS-03	9/22/2025 11:45	8.17	21.3	4
LH-DS-03	9/22/2025 12:00	8.18	21.34	4
LH-DS-03	9/22/2025 12:15	8.36	21.38	4
LH-DS-03	9/22/2025 12:30	8.14	21.44	4
LH-DS-03	9/22/2025 12:45	8.32	21.48	4
LH-DS-03	9/22/2025 13:00	8.31	21.54	4
LH-DS-03	9/22/2025 13:15	8.46	21.62	4
LH-DS-03	9/22/2025 13:30	8.33	21.7	4
LH-DS-03	9/22/2025 13:45	8.27	21.78	4
LH-DS-03	9/22/2025 14:00	8.75	21.82	4
LH-DS-03	9/22/2025 14:15	8.57	21.86	4
LH-DS-03	9/22/2025 14:30	8.75	21.9	4
LH-DS-03	9/22/2025 14:45	8.9	21.94	4
LH-DS-03	9/22/2025 15:00	9.09	21.96	4
LH-DS-03	9/22/2025 15:15	8.88	21.98	4

Station Name	Date Time	DO mg/L	Temp C	Use Code
LH-DS-03	9/22/2025 15:30	8.95	22	4
LH-DS-03	9/22/2025 15:45	8.42	22	4
LH-DS-03	9/22/2025 16:00	8.12	22	4
LH-DS-03	9/22/2025 16:15	8.37	21.98	4
LH-DS-03	9/22/2025 16:30	8.15	21.96	4
LH-DS-03	9/22/2025 16:45	8.06	21.94	4
LH-DS-03	9/22/2025 17:00	8.34	21.9	4
LH-DS-03	9/22/2025 17:15	8.09	21.86	4
LH-DS-03	9/22/2025 17:30	7.8	21.82	4
LH-DS-03	9/22/2025 17:45	7.95	21.78	4
LH-DS-03	9/22/2025 18:00	7.91	21.74	4
LH-DS-03	9/22/2025 18:15	7.98	21.68	4
LH-DS-03	9/22/2025 18:30	8.27	21.62	4
LH-DS-03	9/22/2025 18:45	8.2	21.56	4
LH-DS-03	9/22/2025 19:00	7.92	21.5	4
LH-DS-03	9/22/2025 19:15	7.79	21.44	4
LH-DS-03	9/22/2025 19:30	7.67	21.4	4
LH-DS-03	9/22/2025 19:45	7.61	21.36	4
LH-DS-03	9/22/2025 20:00	7.53	21.32	4
LH-DS-03	9/22/2025 20:15	7.37	21.28	4
LH-DS-03	9/22/2025 20:30	7.25	21.26	4
LH-DS-03	9/22/2025 20:45	7.2	21.24	4
LH-DS-03	9/22/2025 21:00	7.12	21.22	4
LH-DS-03	9/22/2025 21:15	6.96	21.2	4
LH-DS-03	9/22/2025 21:30	7.25	21.2	4
LH-DS-03	9/22/2025 21:45	7.29	21.18	4
LH-DS-03	9/22/2025 22:00	6.9	21.18	4
LH-DS-03	9/22/2025 22:15	6.87	21.14	4
LH-DS-03	9/22/2025 22:30	7.03	21.12	4
LH-DS-03	9/22/2025 22:45	6.93	21.12	4
LH-DS-03	9/22/2025 23:00	6.78	21.1	4
LH-DS-03	9/22/2025 23:15	6.71	21.1	4
LH-DS-03	9/22/2025 23:30	6.78	21.08	4
LH-DS-03	9/22/2025 23:45	6.76	21.06	4
LH-DS-03	9/23/2025 0:00	6.8	21.04	4
LH-DS-03	9/23/2025 0:15	6.66	21.02	4
LH-DS-03	9/23/2025 0:30	6.69	20.98	4
LH-DS-03	9/23/2025 0:45	6.83	21	4
LH-DS-03	9/23/2025 1:00	6.98	20.98	4
LH-DS-03	9/23/2025 1:15	6.83	20.98	4
LH-DS-03	9/23/2025 1:30	6.69	20.94	4
LH-DS-03	9/23/2025 1:45	6.82	20.94	4
LH-DS-03	9/23/2025 2:00	6.89	20.9	4
LH-DS-03	9/23/2025 2:15	6.69	20.9	4
LH-DS-03	9/23/2025 2:30	6.95	20.86	4
LH-DS-03	9/23/2025 2:45	6.84	20.84	4
LH-DS-03	9/23/2025 3:00	6.99	20.82	4
LH-DS-03	9/23/2025 3:15	6.77	20.82	4
LH-DS-03	9/23/2025 3:30	6.65	20.8	4
LH-DS-03	9/23/2025 3:45	6.61	20.76	4
LH-DS-03	9/23/2025 4:00	6.62	20.76	4
LH-DS-03	9/23/2025 4:15	6.77	20.74	4
LH-DS-03	9/23/2025 4:30	6.55	20.72	4
LH-DS-03	9/23/2025 4:45	6.71	20.72	4
LH-DS-03	9/23/2025 5:00	6.62	20.7	4
LH-DS-03	9/23/2025 5:15	6.76	20.7	4
LH-DS-03	9/23/2025 5:30	6.63	20.7	4
LH-DS-03	9/23/2025 5:45	6.6	20.7	4
LH-DS-03	9/23/2025 6:00	6.61	20.7	4
LH-DS-03	9/23/2025 6:15	6.34	20.68	4
LH-DS-03	9/23/2025 6:30	6.5	20.68	4
LH-DS-03	9/23/2025 6:45	6.61	20.68	4
LH-DS-03	9/23/2025 7:00	6.52	20.66	4
LH-DS-03	9/23/2025 7:15	6.57	20.68	4
LH-DS-03	9/23/2025 7:30	6.56	20.68	4
LH-DS-03	9/23/2025 7:45	6.54	20.7	4
LH-DS-03	9/23/2025 8:00	6.65	20.74	4
LH-DS-03	9/23/2025 8:15	6.54	20.76	4
LH-DS-03	9/23/2025 8:30	6.71	20.78	4
LH-DS-03	9/23/2025 8:45	6.76	20.84	4
LH-DS-03	9/23/2025 9:00	6.68	20.88	4
LH-DS-03	9/23/2025 9:15	7.09	20.92	4
LH-DS-03	9/23/2025 9:30	7.05	20.98	4
LH-DS-03	9/23/2025 9:45	9.16	20.14	2
LH-DS-03	9/23/2025 10:00	8.81	21.76	2
LH-DS-03	9/24/2025 10:15			2
LH-DS-03	9/23/2025 10:30	8.5	21.5	2
LH-DS-03	9/23/2025 10:45	8.72	21.32	4
LH-DS-03	9/23/2025 11:00	8.84	21.38	4
LH-DS-03	9/23/2025 11:15	8.95	21.44	4
LH-DS-03	9/23/2025 11:30	9.05	21.52	4
LH-DS-03	9/23/2025 11:45	9.15	21.58	4
LH-DS-03	9/23/2025 12:00	9.21	21.64	4
LH-DS-03	9/23/2025 12:15	9.27	21.68	4

Station Name	Date Time	DO mg/L	Temp C	Use Code
LH-DS-03	9/23/2025 12:30	9.35	21.76	4
LH-DS-03	9/23/2025 12:45	9.4	21.82	4
LH-DS-03	9/23/2025 13:00	9.46	21.86	4
LH-DS-03	9/23/2025 13:15	9.49	21.9	4
LH-DS-03	9/23/2025 13:30	9.51	21.92	4
LH-DS-03	9/23/2025 13:45	9.54	21.94	4
LH-DS-03	9/23/2025 14:00	9.57	21.94	4
LH-DS-03	9/23/2025 14:15	9.58	21.96	4
LH-DS-03	9/23/2025 14:30	9.65	21.98	4
LH-DS-03	9/23/2025 14:45	9.61	21.98	4
LH-DS-03	9/23/2025 15:00	9.56	21.96	4
LH-DS-03	9/23/2025 15:15	9.55	21.94	4
LH-DS-03	9/23/2025 15:30	9.49	21.92	4
LH-DS-03	9/23/2025 15:45	9.42	21.88	4
LH-DS-03	9/23/2025 16:00	9.35	21.88	4
LH-DS-03	9/23/2025 16:15	9.22	21.86	4
LH-DS-03	9/23/2025 16:30	9.16	21.86	4
LH-DS-03	9/23/2025 16:45	9.03	21.84	4
LH-DS-03	9/23/2025 17:00	8.89	21.82	4
LH-DS-03	9/23/2025 17:15	8.81	21.8	4
LH-DS-03	9/23/2025 17:30	8.69	21.8	4
LH-DS-03	9/23/2025 17:45	8.67	21.8	4
LH-DS-03	9/23/2025 18:00	8.68	21.8	4
LH-DS-03	9/23/2025 18:15	8.67	21.82	4
LH-DS-03	9/23/2025 18:30	8.66	21.82	4
LH-DS-03	9/23/2025 18:45	8.63	21.82	4
LH-DS-03	9/23/2025 19:00	8.57	21.8	4
LH-DS-03	9/23/2025 19:15	8.49	21.8	4
LH-DS-03	9/23/2025 19:30	8.4	21.78	4
LH-DS-03	9/23/2025 19:45	8.32	21.78	4
LH-DS-03	9/23/2025 20:00	8.23	21.78	4
LH-DS-03	9/23/2025 20:15	8.14	21.76	4
LH-DS-03	9/23/2025 20:30	8.08	21.76	4
LH-DS-03	9/23/2025 20:45	8	21.74	4
LH-DS-03	9/23/2025 21:00	7.92	21.7	4
LH-DS-03	9/23/2025 21:15	7.87	21.68	4
LH-DS-03	9/23/2025 21:30	7.82	21.66	4
LH-DS-03	9/23/2025 21:45	7.8	21.64	4
LH-DS-03	9/23/2025 22:00	7.78	21.64	4
LH-DS-03	9/23/2025 22:15	7.79	21.64	4
LH-DS-03	9/23/2025 22:30	7.79	21.64	4
LH-DS-03	9/23/2025 22:45	7.79	21.66	4
LH-DS-03	9/23/2025 23:00	7.8	21.66	4
LH-DS-03	9/23/2025 23:15	7.79	21.68	4
LH-DS-03	9/23/2025 23:30	7.78	21.68	4
LH-DS-03	9/23/2025 23:45	7.75	21.66	4
LH-DS-03	9/24/2025 0:00	7.71	21.66	4
LH-DS-03	9/24/2025 0:15	7.7	21.64	4
LH-DS-03	9/24/2025 0:30	7.68	21.64	4
LH-DS-03	9/24/2025 0:45	7.67	21.62	4
LH-DS-03	9/24/2025 1:00	7.66	21.6	4
LH-DS-03	9/24/2025 1:15	7.65	21.58	4
LH-DS-03	9/24/2025 1:30	7.63	21.58	4
LH-DS-03	9/24/2025 1:45	7.64	21.56	4
LH-DS-03	9/24/2025 2:00	7.63	21.56	4
LH-DS-03	9/24/2025 2:15	7.61	21.56	4
LH-DS-03	9/24/2025 2:30	7.6	21.56	4
LH-DS-03	9/24/2025 2:45	7.6	21.56	4
LH-DS-03	9/24/2025 3:00	7.59	21.56	4
LH-DS-03	9/24/2025 3:15	7.59	21.56	4
LH-DS-03	9/24/2025 3:30	7.58	21.56	4
LH-DS-03	9/24/2025 3:45	7.58	21.56	4
LH-DS-03	9/24/2025 4:00	7.58	21.56	4
LH-DS-03	9/24/2025 4:15	7.57	21.56	4
LH-DS-03	9/24/2025 4:30	7.55	21.54	4
LH-DS-03	9/24/2025 4:45	7.54	21.54	4
LH-DS-03	9/24/2025 5:00	7.52	21.52	4
LH-DS-03	9/24/2025 5:15	7.52	21.52	4
LH-DS-03	9/24/2025 5:30	7.5	21.52	4
LH-DS-03	9/24/2025 5:45	7.5	21.5	4
LH-DS-03	9/24/2025 6:00	7.48	21.5	4
LH-DS-03	9/24/2025 6:15	7.47	21.5	4
LH-DS-03	9/24/2025 6:30	7.44	21.48	4
LH-DS-03	9/24/2025 6:45	7.41	21.46	4
LH-DS-03	9/24/2025 7:00	7.39	21.46	4
LH-DS-03	9/24/2025 7:15	7.38	21.46	4
LH-DS-03	9/24/2025 7:30	7.37	21.44	4
LH-DS-03	9/24/2025 7:45	7.36	21.44	4
LH-DS-03	9/24/2025 8:00	7.36	21.44	4
LH-DS-03	9/24/2025 8:15	7.36	21.42	4
LH-DS-03	9/24/2025 8:30	7.36	21.42	4
LH-DS-03	9/24/2025 8:45	7.35	21.4	4
LH-DS-03	9/24/2025 9:00	7.35	21.4	4
LH-DS-03	9/24/2025 9:15	7.38	21.38	4

Station Name	Date Time	DO mg/L	Temp C	Use Code
LH-DS-03	9/24/2025 9:30	7.39	21.38	4
LH-DS-03	9/24/2025 9:45	7.4	21.36	4
LH-DS-03	9/24/2025 10:00	7.45	21.36	4
LH-DS-03	9/24/2025 10:15	7.49	21.36	4
LH-DS-03	9/24/2025 10:30	7.49	21.34	4
LH-DS-03	9/24/2025 10:45	7.5	21.34	4
LH-DS-03	9/24/2025 11:00	7.49	21.32	4
LH-DS-03	9/24/2025 11:15	7.49	21.3	4
LH-DS-03	9/24/2025 11:30	7.5	21.28	4
LH-DS-03	9/24/2025 11:45	7.52	21.28	4
LH-DS-03	9/24/2025 12:00	7.56	21.26	4
LH-DS-03	9/24/2025 12:15	7.57	21.26	4
LH-DS-03	9/24/2025 12:30	7.58	21.24	4
LH-DS-03	9/24/2025 12:45	7.55	21.24	4
LH-DS-03	9/24/2025 13:00	7.55	21.22	4
LH-DS-03	9/24/2025 13:15	7.53	21.2	4
LH-DS-03	9/24/2025 13:30	7.52	21.2	4
LH-DS-03	9/24/2025 13:45	7.51	21.18	4
LH-DS-03	9/24/2025 14:00	7.52	21.16	4
LH-DS-03	9/24/2025 14:15	7.51	21.16	4
LH-DS-03	9/24/2025 14:30	7.52	21.14	4
LH-DS-03	9/24/2025 14:45	7.46	21.14	4
LH-DS-03	9/24/2025 15:00	7.37	21.12	4
LH-DS-03	9/24/2025 15:15	7.28	21.1	4
LH-DS-03	9/24/2025 15:30	7.19	21.08	4
LH-DS-03	9/24/2025 15:45	7.12	21.04	4
LH-DS-03	9/24/2025 16:00	7.09	21.02	4
LH-DS-03	9/24/2025 16:15	7.08	21	4
LH-DS-03	9/24/2025 16:30	7.03	20.98	4
LH-DS-03	9/24/2025 16:45	6.97	20.98	4
LH-DS-03	9/24/2025 17:00	6.89	20.96	4
LH-DS-03	9/24/2025 17:15	6.82	20.94	4
LH-DS-03	9/24/2025 17:30	6.79	20.92	4
LH-DS-03	9/24/2025 17:45	6.71	20.9	4
LH-DS-03	9/24/2025 18:00	6.67	20.9	4
LH-DS-03	9/24/2025 18:15	6.63	20.88	4
LH-DS-03	9/24/2025 18:30	6.63	20.88	4
LH-DS-03	9/24/2025 18:45	6.66	20.88	4
LH-DS-03	9/24/2025 19:00	6.76	20.88	4
LH-DS-03	9/24/2025 19:15	6.82	20.9	4
LH-DS-03	9/24/2025 19:30	6.85	20.9	4
LH-DS-03	9/24/2025 19:45	6.89	20.92	4
LH-DS-03	9/24/2025 20:00	6.9	20.92	4
LH-DS-03	9/24/2025 20:15	6.9	20.9	4
LH-DS-03	9/24/2025 20:30	6.93	20.9	4
LH-DS-03	9/24/2025 20:45	7	20.9	4
LH-DS-03	9/24/2025 21:00	7.07	20.9	4
LH-DS-03	9/24/2025 21:15	7.11	20.92	4
LH-DS-03	9/24/2025 21:30	7.17	20.92	4
LH-DS-03	9/24/2025 21:45	7.21	20.92	4
LH-DS-03	9/24/2025 22:00	7.22	20.92	4
LH-DS-03	9/24/2025 22:15	7.22	20.92	4
LH-DS-03	9/24/2025 22:30	7.21	20.94	4
LH-DS-03	9/24/2025 22:45	7.16	20.94	4
LH-DS-03	9/24/2025 23:00	7.13	20.92	4
LH-DS-03	9/24/2025 23:15	7.08	20.92	4
LH-DS-03	9/24/2025 23:30	7.06	20.92	4
LH-DS-03	9/24/2025 23:45	7.03	20.92	4
LH-DS-03	9/25/2025 0:00	6.96	20.92	4
LH-DS-03	9/25/2025 0:15	6.92	20.92	4
LH-DS-03	9/25/2025 0:30	6.83	20.92	4
LH-DS-03	9/25/2025 0:45	6.76	20.9	4
LH-DS-03	9/25/2025 1:00	6.7	20.9	4
LH-DS-03	9/25/2025 1:15	6.63	20.9	4
LH-DS-03	9/25/2025 1:30	6.56	20.9	4
LH-DS-03	9/25/2025 1:45	6.5	20.9	4
LH-DS-03	9/25/2025 2:00	6.48	20.9	4
LH-DS-03	9/25/2025 2:15	6.47	20.9	4
LH-DS-03	9/25/2025 2:30	6.47	20.9	4
LH-DS-03	9/25/2025 2:45	6.5	20.9	4
LH-DS-03	9/25/2025 3:00	6.5	20.9	4
LH-DS-03	9/25/2025 3:15	6.52	20.9	4
LH-DS-03	9/25/2025 3:30	6.51	20.9	4
LH-DS-03	9/25/2025 3:45	6.52	20.9	4
LH-DS-03	9/25/2025 4:00	6.5	20.9	4
LH-DS-03	9/25/2025 4:15	6.51	20.9	4
LH-DS-03	9/25/2025 4:30	6.51	20.9	4
LH-DS-03	9/25/2025 4:45	6.5	20.9	4
LH-DS-03	9/25/2025 5:00	6.51	20.9	4
LH-DS-03	9/25/2025 5:15	6.53	20.9	4
LH-DS-03	9/25/2025 5:30	6.54	20.9	4
LH-DS-03	9/25/2025 5:45	6.53	20.88	4
LH-DS-03	9/25/2025 6:00	6.55	20.88	4
LH-DS-03	9/25/2025 6:15	6.54	20.88	4

Station Name	Date Time	DO mg/L	Temp C	Use Code
LH-DS-03	9/25/2025 6:30	6.55	20.88	4
LH-DS-03	9/25/2025 6:45	6.57	20.86	4
LH-DS-03	9/25/2025 7:00	6.56	20.86	4
LH-DS-03	9/25/2025 7:15	6.59	20.86	4
LH-DS-03	9/25/2025 7:30	6.56	20.84	4
LH-DS-03	9/25/2025 7:45	6.54	20.84	4
LH-DS-03	9/25/2025 8:00	6.51	20.84	4
LH-DS-03	9/25/2025 8:15	6.51	20.84	4
LH-DS-03	9/25/2025 8:30	6.54	20.84	4
LH-DS-03	9/25/2025 8:45	6.53	20.84	4
LH-DS-03	9/25/2025 9:00	6.55	20.86	4
LH-DS-03	9/25/2025 9:15	6.56	20.86	4
LH-DS-03	9/25/2025 9:30	6.55	20.88	4
LH-DS-03	9/25/2025 9:45	6.6	20.88	4
LH-DS-03	9/25/2025 10:00	6.59	20.9	4
LH-DS-03	9/25/2025 10:15	6.69	20.9	4
LH-DS-03	9/25/2025 10:30	6.78	20.92	4
LH-DS-03	9/25/2025 10:45	6.82	20.94	4
LH-DS-03	9/25/2025 11:00	6.91	20.96	4
LH-DS-03	9/25/2025 11:15	6.97	20.96	4
LH-DS-03	9/25/2025 11:30	7.06	20.98	4
LH-DS-03	9/25/2025 11:45	7.16	21	4
LH-DS-03	9/25/2025 12:00	7.25	21.02	4
LH-DS-03	9/25/2025 12:15	7.31	21.04	4
LH-DS-03	9/25/2025 12:30	7.3	21.06	4
LH-DS-03	9/25/2025 12:45	7.36	21.08	4
LH-DS-03	9/25/2025 13:00	7.37	21.08	4
LH-DS-03	9/25/2025 13:15	7.38	21.08	4
LH-DS-03	9/25/2025 13:30	7.4	21.1	4
LH-DS-03	9/25/2025 13:45	7.38	21.1	4
LH-DS-03	9/25/2025 14:00	7.36	21.1	4
LH-DS-03	9/25/2025 14:15	7.35	21.12	4
LH-DS-03	9/25/2025 14:30	7.34	21.1	4
LH-DS-03	9/25/2025 14:45	7.31	21.1	4
LH-DS-03	9/25/2025 15:00	7.26	21.1	4
LH-DS-03	9/25/2025 15:15	7.19	21.08	4
LH-DS-03	9/25/2025 15:30	7.16	21.08	4
LH-DS-03	9/25/2025 15:45	7.13	21.08	4
LH-DS-03	9/25/2025 16:00	7.14	21.06	4
LH-DS-03	9/25/2025 16:15	7.1	21.06	4
LH-DS-03	9/25/2025 16:30	7.14	21.04	4
LH-DS-03	9/25/2025 16:45	7.12	21.02	4
LH-DS-03	9/25/2025 17:00	7.13	21.02	4
LH-DS-03	9/25/2025 17:15	7.17	20.98	4
LH-DS-03	9/25/2025 17:30	7.24	20.96	4
LH-DS-03	9/25/2025 17:45	7.25	20.94	4
LH-DS-03	9/25/2025 18:00	7.3	20.94	4
LH-DS-03	9/25/2025 18:15	7.41	20.92	4
LH-DS-03	9/25/2025 18:30	7.46	20.92	4
LH-DS-03	9/25/2025 18:45	7.47	20.9	4
LH-DS-03	9/25/2025 19:00	7.48	20.9	4
LH-DS-03	9/25/2025 19:15	7.41	20.9	4
LH-DS-03	9/25/2025 19:30	7.35	20.88	4
LH-DS-03	9/25/2025 19:45	7.37	20.88	4
LH-DS-03	9/25/2025 20:00	7.37	20.88	4
LH-DS-03	9/25/2025 20:15	7.35	20.86	4
LH-DS-03	9/25/2025 20:30	7.34	20.86	4
LH-DS-03	9/25/2025 20:45	7.25	20.86	4
LH-DS-03	9/25/2025 21:00	7.29	20.86	4
LH-DS-03	9/25/2025 21:15	7.16	20.84	4
LH-DS-03	9/25/2025 21:30	7.1	20.84	4
LH-DS-03	9/25/2025 21:45	7.29	20.84	4
LH-DS-03	9/25/2025 22:00	7.12	20.84	4
LH-DS-03	9/25/2025 22:15	6.81	20.82	4
LH-DS-03	9/25/2025 22:30	6.95	20.82	4
LH-DS-03	9/25/2025 22:45	6.78	20.82	4
LH-DS-03	9/25/2025 23:00	6.66	20.8	4
LH-DS-03	9/25/2025 23:15	6.66	20.8	4
LH-DS-03	9/25/2025 23:30	6.41	20.8	4
LH-DS-03	9/25/2025 23:45	6.49	20.8	4
LH-DS-03	9/26/2025 0:00	6.34	20.78	4
LH-DS-03	9/26/2025 0:15	6.43	20.78	4
LH-DS-03	9/26/2025 0:30	6.38	20.78	4
LH-DS-03	9/26/2025 0:45	6.26	20.76	4
LH-DS-03	9/26/2025 1:00	6.2	20.76	4
LH-DS-03	9/26/2025 1:15	5.8	20.74	4
LH-DS-03	9/26/2025 1:30	6.04	20.74	4
LH-DS-03	9/26/2025 1:45	5.98	20.72	4
LH-DS-03	9/26/2025 2:00	5.9	20.72	4
LH-DS-03	9/26/2025 2:15	5.91	20.72	4
LH-DS-03	9/26/2025 2:30	5.95	20.7	4
LH-DS-03	9/26/2025 2:45	6.09	20.7	4
LH-DS-03	9/26/2025 3:00	5.95	20.68	4
LH-DS-03	9/26/2025 3:15	6.08	20.66	4

Station Name	Date Time	DO mg/L	Temp C	Use Code
LH-DS-03	9/26/2025 3:30	6.01	20.66	4
LH-DS-03	9/26/2025 3:45	6.16	20.66	4
LH-DS-03	9/26/2025 4:00	6.16	20.66	4
LH-DS-03	9/26/2025 4:15	6.22	20.64	4
LH-DS-03	9/26/2025 4:30	6.07	20.64	4
LH-DS-03	9/26/2025 4:45	6.02	20.64	4
LH-DS-03	9/26/2025 5:00	6.23	20.64	4
LH-DS-03	9/26/2025 5:15	6.1	20.62	4
LH-DS-03	9/26/2025 5:30	6.03	20.62	4
LH-DS-03	9/26/2025 5:45	6.29	20.62	4
LH-DS-03	9/26/2025 6:00	6.35	20.6	4
LH-DS-03	9/26/2025 6:15	6.48	20.6	4
LH-DS-03	9/26/2025 6:30	6.57	20.6	4
LH-DS-03	9/26/2025 6:45	6.53	20.6	4
LH-DS-03	9/26/2025 7:00	6.65	20.6	4
LH-DS-03	9/26/2025 7:15	6.81	20.6	4
LH-DS-03	9/26/2025 7:30	6.93	20.6	4
LH-DS-03	9/26/2025 7:45	7.01	20.62	4
LH-DS-03	9/26/2025 8:00	6.92	20.62	4
LH-DS-03	9/26/2025 8:15	7.05	20.64	4
LH-DS-03	9/26/2025 8:30	7.05	20.64	4
LH-DS-03	9/26/2025 8:45	7.09	20.66	4
LH-DS-03	9/26/2025 9:00	7.16	20.68	4
LH-DS-03	9/26/2025 9:15	7.01	20.7	4
LH-DS-03	9/26/2025 9:30	7.02	20.74	4
LH-DS-03	9/26/2025 9:45	7.26	20.76	4
LH-DS-03	9/26/2025 10:00	7.23	20.78	4
LH-DS-03	9/26/2025 10:15	7.4	20.8	4
LH-DS-03	9/26/2025 10:30	7.29	20.82	4
LH-DS-03	9/26/2025 10:45	7.28	20.84	4
LH-DS-03	9/26/2025 11:00	7.43	20.86	4
LH-DS-03	9/26/2025 11:15	7.37	20.88	4
LH-DS-03	9/26/2025 11:30	7.35	20.92	4
LH-DS-03	9/26/2025 11:45	7.45	20.96	4
LH-DS-03	9/26/2025 12:00	7.54	21.02	4
LH-DS-03	9/26/2025 12:15	7.53	21.06	4
LH-DS-03	9/26/2025 12:30	7.64	21.1	4
LH-DS-03	9/26/2025 12:45	7.67	21.1	4
LH-DS-03	9/26/2025 13:00	7.51	21.08	4
LH-DS-03	9/26/2025 13:15	7.4	21.08	4
LH-DS-03	9/26/2025 13:30	7.57	21.08	4
LH-DS-03	9/26/2025 13:45	7.38	21.08	4
LH-DS-03	9/26/2025 14:00	7.43	21.08	4
LH-DS-03	9/26/2025 14:15	7.48	21.06	4
LH-DS-03	9/26/2025 14:30	7.56	21.06	4
LH-DS-03	9/26/2025 14:45	7.59	21.06	4
LH-DS-03	9/26/2025 15:00	7.5	21.06	4
LH-DS-03	9/26/2025 15:15	7.62	21.1	4
LH-DS-03	9/26/2025 15:30	7.85	21.12	4
LH-DS-03	9/26/2025 15:45	7.85	21.14	4
LH-DS-03	9/26/2025 16:00	7.87	21.16	4
LH-DS-03	9/26/2025 16:15	8.1	21.18	4
LH-DS-03	9/26/2025 16:30	7.95	21.2	4
LH-DS-03	9/26/2025 16:45	7.82	21.22	4
LH-DS-03	9/26/2025 17:00	7.76	21.18	4
LH-DS-03	9/26/2025 17:15	7.55	21.16	4
LH-DS-03	9/26/2025 17:30	7.71	21.16	4
LH-DS-03	9/26/2025 17:45	7.52	21.16	4
LH-DS-03	9/26/2025 18:00	7.58	21.14	4
LH-DS-03	9/26/2025 18:15	7.44	21.12	4
LH-DS-03	9/26/2025 18:30	7.26	21.1	4
LH-DS-03	9/26/2025 18:45	7.19	21.08	4
LH-DS-03	9/26/2025 19:00	7.18	21.06	4
LH-DS-03	9/26/2025 19:15	7.21	21.06	4
LH-DS-03	9/26/2025 19:30	6.9	21.06	4
LH-DS-03	9/26/2025 19:45	7.07	21.06	4
LH-DS-03	9/26/2025 20:00	6.73	21.06	4
LH-DS-03	9/26/2025 20:15	6.89	21.06	4
LH-DS-03	9/26/2025 20:30	6.85	21.08	4
LH-DS-03	9/26/2025 20:45	6.99	21.1	4
LH-DS-03	9/26/2025 21:00	7.08	21.12	4
LH-DS-03	9/26/2025 21:15	7.02	21.14	4
LH-DS-03	9/26/2025 21:30	7.02	21.14	4
LH-DS-03	9/26/2025 21:45	7.06	21.14	4
LH-DS-03	9/26/2025 22:00	6.91	21.12	4
LH-DS-03	9/26/2025 22:15	7.21	21.12	4
LH-DS-03	9/26/2025 22:30	6.93	21.1	4
LH-DS-03	9/26/2025 22:45	6.99	21.08	4
LH-DS-03	9/26/2025 23:00	6.73	21.04	4
LH-DS-03	9/26/2025 23:15	6.71	21.02	4
LH-DS-03	9/26/2025 23:30	6.9	21.02	4
LH-DS-03	9/26/2025 23:45	6.85	21	4
LH-DS-03	9/27/2025 0:00	6.94	21	4
LH-DS-03	9/27/2025 0:15	6.75	20.98	4

Station Name	Date Time	DO mg/L	Temp C	Use Code
LH-DS-03	9/27/2025 0:30	6.7	20.94	4
LH-DS-03	9/27/2025 0:45	6.8	20.92	4
LH-DS-03	9/27/2025 1:00	6.93	20.9	4
LH-DS-03	9/27/2025 1:15	7.12	20.88	4
LH-DS-03	9/27/2025 1:30	7.13	20.88	4
LH-DS-03	9/27/2025 1:45	7.09	20.86	4
LH-DS-03	9/27/2025 2:00	7.08	20.86	4
LH-DS-03	9/27/2025 2:15	7.13	20.84	4
LH-DS-03	9/27/2025 2:30	6.88	20.82	4
LH-DS-03	9/27/2025 2:45	6.65	20.8	4
LH-DS-03	9/27/2025 3:00	6.7	20.8	4
LH-DS-03	9/27/2025 3:15	6.63	20.78	4
LH-DS-03	9/27/2025 3:30	6.29	20.78	4
LH-DS-03	9/27/2025 3:45	6.15	20.78	4
LH-DS-03	9/27/2025 4:00	6.09	20.78	4
LH-DS-03	9/27/2025 4:15	5.91	20.76	4
LH-DS-03	9/27/2025 4:30	5.7	20.76	4
LH-DS-03	9/27/2025 4:45	5.65	20.76	4
LH-DS-03	9/27/2025 5:00	5.45	20.74	4
LH-DS-03	9/27/2025 5:15	5.53	20.72	4
LH-DS-03	9/27/2025 5:30	5.49	20.72	4
LH-DS-03	9/27/2025 5:45	5.4	20.7	4
LH-DS-03	9/27/2025 6:00	5.69	20.7	4
LH-DS-03	9/27/2025 6:15	5.38	20.7	4
LH-DS-03	9/27/2025 6:30	5.61	20.68	4
LH-DS-03	9/27/2025 6:45	5.93	20.68	4
LH-DS-03	9/27/2025 7:00	5.82	20.68	4
LH-DS-03	9/27/2025 7:15	5.88	20.66	4
LH-DS-03	9/27/2025 7:30	5.36	20.66	4
LH-DS-03	9/27/2025 7:45	5.37	20.66	4
LH-DS-03	9/27/2025 8:00	5.34	20.68	4
LH-DS-03	9/27/2025 8:15	5.63	20.7	4
LH-DS-03	9/27/2025 8:30	5.62	20.72	4
LH-DS-03	9/27/2025 8:45	5.37	20.74	4
LH-DS-03	9/27/2025 9:00	5.59	20.78	4
LH-DS-03	9/27/2025 9:15	5.3	20.8	4
LH-DS-03	9/27/2025 9:30	5.32	20.84	4
LH-DS-03	9/27/2025 9:45	5.61	20.88	4
LH-DS-03	9/27/2025 10:00	5.46	20.92	4
LH-DS-03	9/27/2025 10:15	5.46	20.98	4
LH-DS-03	9/27/2025 10:30	5.59	21	4
LH-DS-03	9/27/2025 10:45	5.7	21.04	4
LH-DS-03	9/27/2025 11:00	5.71	21.08	4
LH-DS-03	9/27/2025 11:15	5.75	21.1	4
LH-DS-03	9/27/2025 11:30	5.85	21.14	4
LH-DS-03	9/27/2025 11:45	5.45	21.18	4
LH-DS-03	9/27/2025 12:00	5.87	21.2	4
LH-DS-03	9/27/2025 12:15	5.56	21.24	4
LH-DS-03	9/27/2025 12:30	5.62	21.28	4
LH-DS-03	9/27/2025 12:45	6.14	21.28	4
LH-DS-03	9/27/2025 13:00	5.73	21.3	4
LH-DS-03	9/27/2025 13:15	5.92	21.28	4
LH-DS-03	9/27/2025 13:30	5.78	21.3	4
LH-DS-03	9/27/2025 13:45	5.75	21.28	4
LH-DS-03	9/27/2025 14:00	5.69	21.28	4
LH-DS-03	9/27/2025 14:15	5.78	21.28	4
LH-DS-03	9/27/2025 14:30	5.75	21.28	4
LH-DS-03	9/27/2025 14:45	5.42	21.26	4
LH-DS-03	9/27/2025 15:00	5.63	21.24	4
LH-DS-03	9/27/2025 15:15	5.67	21.26	4
LH-DS-03	9/27/2025 15:30	5.7	21.26	4
LH-DS-03	9/27/2025 15:45	5.58	21.28	4
LH-DS-03	9/27/2025 16:00	5.34	21.28	4
LH-DS-03	9/27/2025 16:15	5.32	21.32	4
LH-DS-03	9/27/2025 16:30	4.95	21.32	4
LH-DS-03	9/27/2025 16:45	5.04	21.28	4
LH-DS-03	9/27/2025 17:00	5.28	21.28	4
LH-DS-03	9/27/2025 17:15	4.94	21.26	4
LH-DS-03	9/27/2025 17:30	4.94	21.24	4
LH-DS-03	9/27/2025 17:45	4.9	21.18	4
LH-DS-03	9/27/2025 18:00	5.16	21.14	4
LH-DS-03	9/27/2025 18:15	5.13	21.1	4
LH-DS-03	9/27/2025 18:30	5.48	21.1	4
LH-DS-03	9/27/2025 18:45	5.44	21.1	4
LH-DS-03	9/27/2025 19:00	5.25	21.1	4
LH-DS-03	9/27/2025 19:15	5.65	21.1	4
LH-DS-03	9/27/2025 19:30	5.49	21.12	4
LH-DS-03	9/27/2025 19:45	5.91	21.14	4
LH-DS-03	9/27/2025 20:00	7	21.14	4
LH-DS-03	9/27/2025 20:15	7.21	21.12	4
LH-DS-03	9/27/2025 20:30	7.49	21.06	4
LH-DS-03	9/27/2025 20:45	7.28	21	4
LH-DS-03	9/27/2025 21:00	7.37	20.96	4
LH-DS-03	9/27/2025 21:15	6.89	20.96	4

Station Name	Date Time	DO mg/L	Temp C	Use Code
LH-DS-03	9/27/2025 21:30	6.35	20.94	4
LH-DS-03	9/27/2025 21:45	6.09	20.96	4
LH-DS-03	9/27/2025 22:00	5.67	20.96	4
LH-DS-03	9/27/2025 22:15	5.28	20.96	4
LH-DS-03	9/27/2025 22:30	4.83	20.96	4
LH-DS-03	9/27/2025 22:45	5.36	20.94	4
LH-DS-03	9/27/2025 23:00	4.63	20.94	4
LH-DS-03	9/27/2025 23:15	4.38	20.92	4
LH-DS-03	9/27/2025 23:30	4.26	20.92	4
LH-DS-03	9/27/2025 23:45	4.08	20.92	4
LH-DS-03	9/28/2025 0:00	3.47	20.92	4
LH-DS-03	9/28/2025 0:15	4.13	20.92	4
LH-DS-03	9/28/2025 0:30	4.08	20.92	4
LH-DS-03	9/28/2025 0:45	4.58	20.92	4
LH-DS-03	9/28/2025 1:00	5.02	20.92	4
LH-DS-03	9/28/2025 1:15	4.93	20.9	4
LH-DS-03	9/28/2025 1:30	4.99	20.9	4
LH-DS-03	9/28/2025 1:45	4.77	20.88	4
LH-DS-03	9/28/2025 2:00	4.87	20.88	4
LH-DS-03	9/28/2025 2:15	4.71	20.88	4
LH-DS-03	9/28/2025 2:30	4.86	20.88	4
LH-DS-03	9/28/2025 2:45	5.18	20.88	4
LH-DS-03	9/28/2025 3:00	5.66	20.88	4
LH-DS-03	9/28/2025 3:15	5.39	20.9	4
LH-DS-03	9/28/2025 3:30	5.81	20.92	4
LH-DS-03	9/28/2025 3:45	5.47	20.92	4
LH-DS-03	9/28/2025 4:00	5.61	20.92	4
LH-DS-03	9/28/2025 4:15	5.74	20.94	4
LH-DS-03	9/28/2025 4:30	5.82	20.94	4
LH-DS-03	9/28/2025 4:45	5.98	20.96	4
LH-DS-03	9/28/2025 5:00	5.98	20.98	4
LH-DS-03	9/28/2025 5:15	5.35	20.98	4
LH-DS-03	9/28/2025 5:30	5.58	21	4
LH-DS-03	9/28/2025 5:45	4.97	21	4
LH-DS-03	9/28/2025 6:00	5.45	21	4
LH-DS-03	9/28/2025 6:15	5.21	21	4
LH-DS-03	9/28/2025 6:30	5.12	21	4
LH-DS-03	9/28/2025 6:45	4.92	20.98	4
LH-DS-03	9/28/2025 7:00	5.01	20.96	4
LH-DS-03	9/28/2025 7:15	4.96	20.96	4
LH-DS-03	9/28/2025 7:30	5.43	20.94	4
LH-DS-03	9/28/2025 7:45	5.27	20.94	4
LH-DS-03	9/28/2025 8:00	5.6	20.94	4
LH-DS-03	9/28/2025 8:15	4.65	20.94	4
LH-DS-03	9/28/2025 8:30	4.3	20.94	4
LH-DS-03	9/28/2025 8:45	3.68	20.94	4
LH-DS-03	9/28/2025 9:00	3.63	20.96	4
LH-DS-03	9/28/2025 9:15	4.08	20.98	4
LH-DS-03	9/28/2025 9:30	3.96	21.02	4
LH-DS-03	9/28/2025 9:45	3.46	21.06	4
LH-DS-03	9/28/2025 10:00	4.85	21.12	4
LH-DS-03	9/28/2025 10:15	4.28	21.16	4
LH-DS-03	9/28/2025 10:30	4.37	21.18	4
LH-DS-03	9/28/2025 10:45	4.55	21.26	4
LH-DS-03	9/28/2025 11:00	4.82	21.32	4
LH-DS-03	9/28/2025 11:15	5.37	21.36	4
LH-DS-03	9/28/2025 11:30	5.24	21.42	4
LH-DS-03	9/28/2025 11:45	5.14	21.48	4
LH-DS-03	9/28/2025 12:00	5.41	21.52	4
LH-DS-03	9/28/2025 12:15	5.87	21.56	4
LH-DS-03	9/28/2025 12:30	5.98	21.58	4
LH-DS-03	9/28/2025 12:45	6.16	21.62	4
LH-DS-03	9/28/2025 13:00	5.8	21.64	4
LH-DS-03	9/28/2025 13:15	5.9	21.68	4
LH-DS-03	9/28/2025 13:30	6.09	21.68	4
LH-DS-03	9/28/2025 13:45	5.59	21.7	4
LH-DS-03	9/28/2025 14:00	5.65	21.72	4
LH-DS-03	9/28/2025 14:15	6.14	21.7	4
LH-DS-03	9/28/2025 14:30	5.88	21.68	4
LH-DS-03	9/28/2025 14:45	6.35	21.68	4
LH-DS-03	9/28/2025 15:00	5.98	21.66	4
LH-DS-03	9/28/2025 15:15	5.96	21.64	4
LH-DS-03	9/28/2025 15:30	5.9	21.62	4
LH-DS-03	9/28/2025 15:45	5.99	21.62	4
LH-DS-03	9/28/2025 16:00	5.41	21.6	4
LH-DS-03	9/28/2025 16:15	5.62	21.58	4
LH-DS-03	9/28/2025 16:30	5.42	21.56	4
LH-DS-03	9/28/2025 16:45	5.51	21.54	4
LH-DS-03	9/28/2025 17:00	5.68	21.54	4
LH-DS-03	9/28/2025 17:15	5.7	21.54	4
LH-DS-03	9/28/2025 17:30	5.29	21.52	4
LH-DS-03	9/28/2025 17:45	4.74	21.5	4
LH-DS-03	9/28/2025 18:00	4.49	21.46	4
LH-DS-03	9/28/2025 18:15	4.73	21.44	4

Station Name	Date Time	DO mg/L	Temp C	Use Code
LH-DS-03	9/28/2025 18:30	4.73	21.44	4
LH-DS-03	9/28/2025 18:45	4.99	21.42	4
LH-DS-03	9/28/2025 19:00	4.48	21.4	4
LH-DS-03	9/28/2025 19:15	5.18	21.4	4
LH-DS-03	9/28/2025 19:30	4.84	21.4	4
LH-DS-03	9/28/2025 19:45	5.53	21.38	4
LH-DS-03	9/28/2025 20:00	5.4	21.38	4
LH-DS-03	9/28/2025 20:15	5.65	21.38	4
LH-DS-03	9/28/2025 20:30	4.89	21.38	4
LH-DS-03	9/28/2025 20:45	4.68	21.4	4
LH-DS-03	9/28/2025 21:00	4.86	21.4	4
LH-DS-03	9/28/2025 21:15	5.02	21.4	4
LH-DS-03	9/28/2025 21:30	5.28	21.38	4
LH-DS-03	9/28/2025 21:45	5	21.38	4
LH-DS-03	9/28/2025 22:00	4.42	21.36	4
LH-DS-03	9/28/2025 22:15	4.97	21.36	4
LH-DS-03	9/28/2025 22:30	4.73	21.36	4
LH-DS-03	9/28/2025 22:45	4.75	21.32	4
LH-DS-03	9/28/2025 23:00	5.04	21.28	4
LH-DS-03	9/28/2025 23:15	5.04	21.24	4
LH-DS-03	9/28/2025 23:30	5.2	21.22	4
LH-DS-03	9/28/2025 23:45	5.48	21.2	4
LH-DS-03	9/29/2025 0:00	5.33	21.2	4
LH-DS-03	9/29/2025 0:15	4.94	21.16	4
LH-DS-03	9/29/2025 0:30	5.56	21.14	4
LH-DS-03	9/29/2025 0:45	4.88	21.14	4
LH-DS-03	9/29/2025 1:00	4.44	21.12	4
LH-DS-03	9/29/2025 1:15	3.93	21.12	4
LH-DS-03	9/29/2025 1:30	4.32	21.1	4
LH-DS-03	9/29/2025 1:45	4.57	21.1	4
LH-DS-03	9/29/2025 2:00	4.28	21.08	4
LH-DS-03	9/29/2025 2:15	4.28	21.08	4
LH-DS-03	9/29/2025 2:30	3.95	21.06	4
LH-DS-03	9/29/2025 2:45	5.07	21.06	4
LH-DS-03	9/29/2025 3:00	5.08	21.08	4
LH-DS-03	9/29/2025 3:15	4.72	21.04	4
LH-DS-03	9/29/2025 3:30	4.46	21.04	4
LH-DS-03	9/29/2025 3:45	4.49	21.02	4
LH-DS-03	9/29/2025 4:00	4.53	21.02	4
LH-DS-03	9/29/2025 4:15	4.76	21	4
LH-DS-03	9/29/2025 4:30	4.4	20.98	4
LH-DS-03	9/29/2025 4:45	4.17	20.96	4
LH-DS-03	9/29/2025 5:00	4.56	20.92	4
LH-DS-03	9/29/2025 5:15	4.32	20.9	4
LH-DS-03	9/29/2025 5:30	4.2	20.88	4
LH-DS-03	9/29/2025 5:45	4.24	20.88	4
LH-DS-03	9/29/2025 6:00	3.96	20.82	4
LH-DS-03	9/29/2025 6:15	4.01	20.82	4
LH-DS-03	9/29/2025 6:30	4.29	20.8	4
LH-DS-03	9/29/2025 6:45	3.73	20.78	4
LH-DS-03	9/29/2025 7:00	3.71	20.76	4
LH-DS-03	9/29/2025 7:15	3.27	20.76	4
LH-DS-03	9/29/2025 7:30	3.96	20.74	4
LH-DS-03	9/29/2025 7:45	4.09	20.76	4
LH-DS-03	9/29/2025 8:00	4.76	20.82	4
LH-DS-03	9/29/2025 8:15	4.22	20.86	4
LH-DS-03	9/29/2025 8:30	4.65	20.88	4
LH-DS-03	9/29/2025 8:45	4.58	20.92	4
LH-DS-03	9/29/2025 9:00	4.8	20.94	4
LH-DS-03	9/29/2025 9:15	4.06	21.02	4
LH-DS-03	9/29/2025 9:30	4.87	21.06	4
LH-DS-03	9/29/2025 9:45	4.73	21.14	4
LH-DS-03	9/29/2025 10:00	4.9	21.2	4
LH-DS-03	9/29/2025 10:15	5.03	21.28	4
LH-DS-03	9/29/2025 10:30	5.98	21.36	4
LH-DS-03	9/29/2025 10:45	5.91	21.4	4
LH-DS-03	9/29/2025 11:00	5.74	21.46	4
LH-DS-03	9/29/2025 11:15	5.72	21.5	4
LH-DS-03	9/29/2025 11:30	5.64	21.54	4
LH-DS-03	9/29/2025 11:45	5.6	21.56	4
LH-DS-03	9/29/2025 12:00	5.98	21.54	4
LH-DS-03	9/29/2025 12:15	6.01	21.58	4
LH-DS-03	9/29/2025 12:30	6.54	21.58	4
LH-DS-03	9/29/2025 12:45	5.74	21.52	4
LH-DS-03	9/29/2025 13:00	6.47	21.54	4
LH-DS-03	9/29/2025 13:15	6.52	21.52	4
LH-DS-03	9/29/2025 13:30	6.12	21.48	4
LH-DS-03	9/29/2025 13:45	6.44	21.48	4
LH-DS-03	9/29/2025 14:00	6.29	21.5	4
LH-DS-03	9/29/2025 14:15	6.36	21.5	4
LH-DS-03	9/29/2025 14:30	6.46	21.5	4
LH-DS-03	9/29/2025 14:45	6.3	21.5	4
LH-DS-03	9/29/2025 15:00	6.17	21.5	4
LH-DS-03	9/29/2025 15:15	6.23	21.48	4

Station Name	Date Time	DO mg/L	Temp C	Use Code
LH-DS-03	9/29/2025 15:30	6.25	21.46	4
LH-DS-03	9/29/2025 15:45	6.02	21.48	4
LH-DS-03	9/29/2025 16:00	6.2	21.48	4
LH-DS-03	9/29/2025 16:15	5.73	21.46	4
LH-DS-03	9/29/2025 16:30	6.1	21.44	4
LH-DS-03	9/29/2025 16:45	5.9	21.42	4
LH-DS-03	9/29/2025 17:00	6.45	21.42	4
LH-DS-03	9/29/2025 17:15	6.06	21.4	4
LH-DS-03	9/29/2025 17:30	6.5	21.36	4
LH-DS-03	9/29/2025 17:45	6.14	21.34	4
LH-DS-03	9/29/2025 18:00	6.31	21.3	4
LH-DS-03	9/29/2025 18:15	5.94	21.28	4
LH-DS-03	9/29/2025 18:30	5.55	21.26	4
LH-DS-03	9/29/2025 18:45	5.72	21.24	4
LH-DS-03	9/29/2025 19:00	4.8	21.22	4
LH-DS-03	9/29/2025 19:15	4.89	21.2	4
LH-DS-03	9/29/2025 19:30	4.58	21.18	4
LH-DS-03	9/29/2025 19:45	4.26	21.18	4
LH-DS-03	9/29/2025 20:00	4.35	21.18	4
LH-DS-03	9/29/2025 20:15	4.08	21.18	4
LH-DS-03	9/29/2025 20:30	4.29	21.16	4
LH-DS-03	9/29/2025 20:45	4.75	21.18	4
LH-DS-03	9/29/2025 21:00	4.43	21.18	4
LH-DS-03	9/29/2025 21:15	4.8	21.18	4
LH-DS-03	9/29/2025 21:30	4.54	21.18	4
LH-DS-03	9/29/2025 21:45	4.25	21.16	4
LH-DS-03	9/29/2025 22:00	3.99	21.14	4
LH-DS-03	9/29/2025 22:15	4.46	21.1	4
LH-DS-03	9/29/2025 22:30	4.36	21.08	4
LH-DS-03	9/29/2025 22:45	4.31	21.06	4
LH-DS-03	9/29/2025 23:00	4.25	21.04	4
LH-DS-03	9/29/2025 23:15	4.64	21	4
LH-DS-03	9/29/2025 23:30	4.2	20.98	4
LH-DS-03	9/29/2025 23:45	4.01	20.96	4
LH-DS-03	9/30/2025 0:00	3.64	20.94	4
LH-DS-03	9/30/2025 0:15	2.74	20.92	4
LH-DS-03	9/30/2025 0:30	3.28	20.9	4
LH-DS-03	9/30/2025 0:45	3.07	20.92	4
LH-DS-03	9/30/2025 1:00	3.66	20.9	4
LH-DS-03	9/30/2025 1:15	3.31	20.9	4
LH-DS-03	9/30/2025 1:30	3.86	20.9	4
LH-DS-03	9/30/2025 1:45	4.13	20.88	4
LH-DS-03	9/30/2025 2:00	4.39	20.86	4
LH-DS-03	9/30/2025 2:15	4.27	20.86	4
LH-DS-03	9/30/2025 2:30	4.5	20.86	4
LH-DS-03	9/30/2025 2:45	4.31	20.86	4
LH-DS-03	9/30/2025 3:00	4	20.86	4
LH-DS-03	9/30/2025 3:15	4.57	20.84	4
LH-DS-03	9/30/2025 3:30	4.37	20.82	4
LH-DS-03	9/30/2025 3:45	4.78	20.84	4
LH-DS-03	9/30/2025 4:00	4.81	20.82	4
LH-DS-03	9/30/2025 4:15	4.62	20.82	4
LH-DS-03	9/30/2025 4:30	4.55	20.8	4
LH-DS-03	9/30/2025 4:45	5.03	20.82	4
LH-DS-03	9/30/2025 5:00	5.05	20.82	4
LH-DS-03	9/30/2025 5:15	4.86	20.84	4
LH-DS-03	9/30/2025 5:30	4.91	20.82	4
LH-DS-03	9/30/2025 5:45	4.84	20.8	4
LH-DS-03	9/30/2025 6:00	4.65	20.78	4
LH-DS-03	9/30/2025 6:15	4.54	20.78	4
LH-DS-03	9/30/2025 6:30	4.59	20.78	4
LH-DS-03	9/30/2025 6:45	5.13	20.76	4
LH-DS-03	9/30/2025 7:00	4.72	20.76	4
LH-DS-03	9/30/2025 7:15	4.95	20.76	4
LH-DS-03	9/30/2025 7:30	4.73	20.74	4
LH-DS-03	9/30/2025 7:45	4.61	20.76	4
LH-DS-03	9/30/2025 8:00	4.59	20.78	4
LH-DS-03	9/30/2025 8:15	4.43	20.8	4
LH-DS-03	9/30/2025 8:30	5.33	20.84	4
LH-DS-03	9/30/2025 8:45	4.84	20.86	4
LH-DS-03	9/30/2025 9:00	5.41	20.9	4
LH-DS-03	9/30/2025 9:15	4.85	20.92	4
LH-DS-03	9/30/2025 9:30	5.26	20.94	4
LH-DS-03	9/30/2025 9:45	5.44	20.96	4
LH-DS-03	9/30/2025 10:00	6.01	20.98	4
LH-DS-03	9/30/2025 10:15	5.58	20.98	4
LH-DS-03	9/30/2025 10:30	5.97	21	4
LH-DS-03	9/30/2025 10:45	5.87	21.04	4
LH-DS-03	9/30/2025 11:00	6.27	21.1	4
LH-DS-03	9/30/2025 11:15	5.81	21.16	4
LH-DS-03	9/30/2025 11:30	8.83	20.46	2
LH-DS-03	9/30/2025 11:45	8.87	22.46	2
LH-IM-01	6/3/2025 12:45	8.32	24.62	2
LH-IM-01	6/3/2025 13:00	9.81	17.12	1

Station Name	Date Time	DO mg/L	Temp C	Use Code
LH-IM-01	6/3/2025 13:15	10	16.58	1
LH-IM-01	6/3/2025 13:30	10.01	16.56	1
LH-IM-01	6/3/2025 13:45	10.01	16.6	1
LH-IM-01	6/3/2025 14:00	9.99	16.64	1
LH-IM-01	6/3/2025 14:15	9.99	16.68	1
LH-IM-01	6/3/2025 14:30	9.98	16.7	1
LH-IM-01	6/3/2025 14:45	9.97	16.72	1
LH-IM-01	6/3/2025 15:00	9.97	16.76	1
LH-IM-01	6/3/2025 15:15	9.98	16.78	1
LH-IM-01	6/3/2025 15:30	9.95	16.8	1
LH-IM-01	6/3/2025 15:45	9.94	16.82	1
LH-IM-01	6/3/2025 16:00	9.96	16.84	1
LH-IM-01	6/3/2025 16:15	9.94	16.88	1
LH-IM-01	6/3/2025 16:30	9.92	16.88	1
LH-IM-01	6/3/2025 16:45	9.92	16.88	1
LH-IM-01	6/3/2025 17:00	9.91	16.9	1
LH-IM-01	6/3/2025 17:15	9.91	16.9	1
LH-IM-01	6/3/2025 17:30	9.91	16.9	1
LH-IM-01	6/3/2025 17:45	9.9	16.88	1
LH-IM-01	6/3/2025 18:00	9.91	16.88	1
LH-IM-01	6/3/2025 18:15	9.9	16.88	1
LH-IM-01	6/3/2025 18:30	9.9	16.86	1
LH-IM-01	6/3/2025 18:45	9.89	16.86	1
LH-IM-01	6/3/2025 19:00	9.9	16.84	1
LH-IM-01	6/3/2025 19:15	9.89	16.84	1
LH-IM-01	6/3/2025 19:30	9.88	16.82	1
LH-IM-01	6/3/2025 19:45	9.88	16.82	1
LH-IM-01	6/3/2025 20:00	9.89	16.8	1
LH-IM-01	6/3/2025 20:15	9.87	16.78	1
LH-IM-01	6/3/2025 20:30	9.89	16.78	1
LH-IM-01	6/3/2025 20:45	9.89	16.76	1
LH-IM-01	6/3/2025 21:00	9.88	16.74	1
LH-IM-01	6/3/2025 21:15	9.87	16.74	1
LH-IM-01	6/3/2025 21:30	9.88	16.72	1
LH-IM-01	6/3/2025 21:45	9.88	16.72	1
LH-IM-01	6/3/2025 22:00	9.87	16.7	1
LH-IM-01	6/3/2025 22:15	9.88	16.7	1
LH-IM-01	6/3/2025 22:30	9.87	16.7	1
LH-IM-01	6/3/2025 22:45	9.87	16.68	1
LH-IM-01	6/3/2025 23:00	9.89	16.68	1
LH-IM-01	6/3/2025 23:15	9.87	16.66	1
LH-IM-01	6/3/2025 23:30	9.88	16.66	1
LH-IM-01	6/3/2025 23:45	9.88	16.66	1
LH-IM-01	6/4/2025 0:00	9.89	16.64	1
LH-IM-01	6/4/2025 0:15	9.89	16.64	1
LH-IM-01	6/4/2025 0:30	9.87	16.62	1
LH-IM-01	6/4/2025 0:45	9.88	16.62	1
LH-IM-01	6/4/2025 1:00	9.89	16.6	1
LH-IM-01	6/4/2025 1:15	9.88	16.6	1
LH-IM-01	6/4/2025 1:30	9.88	16.6	1
LH-IM-01	6/4/2025 1:45	9.88	16.58	1
LH-IM-01	6/4/2025 2:00	9.9	16.58	1
LH-IM-01	6/4/2025 2:15	9.89	16.58	1
LH-IM-01	6/4/2025 2:30	9.9	16.56	1
LH-IM-01	6/4/2025 2:45	9.88	16.56	1
LH-IM-01	6/4/2025 3:00	9.89	16.56	1
LH-IM-01	6/4/2025 3:15	9.88	16.56	1
LH-IM-01	6/4/2025 3:30	9.88	16.54	1
LH-IM-01	6/4/2025 3:45	9.9	16.54	1
LH-IM-01	6/4/2025 4:00	9.88	16.52	1
LH-IM-01	6/4/2025 4:15	9.9	16.52	1
LH-IM-01	6/4/2025 4:30	9.87	16.52	1
LH-IM-01	6/4/2025 4:45	9.88	16.52	1
LH-IM-01	6/4/2025 5:00	9.88	16.52	1
LH-IM-01	6/4/2025 5:15	9.9	16.52	1
LH-IM-01	6/4/2025 5:30	9.89	16.5	1
LH-IM-01	6/4/2025 5:45	9.89	16.5	1
LH-IM-01	6/4/2025 6:00	9.88	16.5	1
LH-IM-01	6/4/2025 6:15	9.89	16.5	1
LH-IM-01	6/4/2025 6:30	9.89	16.5	1
LH-IM-01	6/4/2025 6:45	9.89	16.48	1
LH-IM-01	6/4/2025 7:00	9.88	16.5	1
LH-IM-01	6/4/2025 7:15	9.89	16.5	1
LH-IM-01	6/4/2025 7:30	9.9	16.5	1
LH-IM-01	6/4/2025 7:45	9.9	16.5	1
LH-IM-01	6/4/2025 8:00	9.89	16.52	1
LH-IM-01	6/4/2025 8:15	9.89	16.52	1
LH-IM-01	6/4/2025 8:30	9.9	16.54	1
LH-IM-01	6/4/2025 8:45	9.89	16.56	1
LH-IM-01	6/4/2025 9:00	9.88	16.56	1
LH-IM-01	6/4/2025 9:15	9.9	16.58	1
LH-IM-01	6/4/2025 9:30	9.89	16.62	1
LH-IM-01	6/4/2025 9:45	9.88	16.64	1
LH-IM-01	6/4/2025 10:00	9.87	16.66	1

Station Name	Date Time	DO mg/L	Temp C	Use Code
LH-IM-01	6/4/2025 10:15	9.88	16.68	1
LH-IM-01	6/4/2025 10:30	9.89	16.7	1
LH-IM-01	6/4/2025 10:45	9.87	16.74	1
LH-IM-01	6/4/2025 11:00	9.88	16.76	1
LH-IM-01	6/4/2025 11:15	9.88	16.8	1
LH-IM-01	6/4/2025 11:30	9.86	16.84	1
LH-IM-01	6/4/2025 11:45	9.88	16.86	1
LH-IM-01	6/4/2025 12:00	9.87	16.9	1
LH-IM-01	6/4/2025 12:15	9.87	16.94	1
LH-IM-01	6/4/2025 12:30	9.85	16.96	1
LH-IM-01	6/4/2025 12:45	9.88	17	1
LH-IM-01	6/4/2025 13:00	9.86	17.02	1
LH-IM-01	6/4/2025 13:15	9.86	17.04	1
LH-IM-01	6/4/2025 13:30	9.84	17.06	1
LH-IM-01	6/4/2025 13:45	9.82	17.1	1
LH-IM-01	6/4/2025 14:00	9.82	17.12	1
LH-IM-01	6/4/2025 14:15	9.82	17.16	1
LH-IM-01	6/4/2025 14:30	9.81	17.18	1
LH-IM-01	6/4/2025 14:45	9.81	17.18	1
LH-IM-01	6/4/2025 15:00	9.79	17.2	1
LH-IM-01	6/4/2025 15:15	9.78	17.2	1
LH-IM-01	6/4/2025 15:30	9.79	17.22	1
LH-IM-01	6/4/2025 15:45	9.78	17.24	1
LH-IM-01	6/4/2025 16:00	9.78	17.24	1
LH-IM-01	6/4/2025 16:15	9.78	17.24	1
LH-IM-01	6/4/2025 16:30	9.75	17.26	1
LH-IM-01	6/4/2025 16:45	9.75	17.26	1
LH-IM-01	6/4/2025 17:00	9.75	17.28	1
LH-IM-01	6/4/2025 17:15	9.74	17.28	1
LH-IM-01	6/4/2025 17:30	9.72	17.28	1
LH-IM-01	6/4/2025 17:45	9.72	17.3	1
LH-IM-01	6/4/2025 18:00	9.72	17.32	1
LH-IM-01	6/4/2025 18:15	9.72	17.32	1
LH-IM-01	6/4/2025 18:30	9.7	17.34	1
LH-IM-01	6/4/2025 18:45	9.7	17.32	1
LH-IM-01	6/4/2025 19:00	9.72	17.32	1
LH-IM-01	6/4/2025 19:15	9.69	17.32	1
LH-IM-01	6/4/2025 19:30	9.69	17.32	1
LH-IM-01	6/4/2025 19:45	9.67	17.3	1
LH-IM-01	6/4/2025 20:00	9.66	17.32	1
LH-IM-01	6/4/2025 20:15	9.67	17.3	1
LH-IM-01	6/4/2025 20:30	9.66	17.3	1
LH-IM-01	6/4/2025 20:45	9.66	17.28	1
LH-IM-01	6/4/2025 21:00	9.66	17.28	1
LH-IM-01	6/4/2025 21:15	9.64	17.28	1
LH-IM-01	6/4/2025 21:30	9.64	17.26	1
LH-IM-01	6/4/2025 21:45	9.64	17.26	1
LH-IM-01	6/4/2025 22:00	9.64	17.26	1
LH-IM-01	6/4/2025 22:15	9.64	17.26	1
LH-IM-01	6/4/2025 22:30	9.62	17.26	1
LH-IM-01	6/4/2025 22:45	9.64	17.24	1
LH-IM-01	6/4/2025 23:00	9.62	17.24	1
LH-IM-01	6/4/2025 23:15	9.64	17.24	1
LH-IM-01	6/4/2025 23:30	9.61	17.24	1
LH-IM-01	6/4/2025 23:45	9.62	17.24	1
LH-IM-01	6/5/2025 0:00	9.64	17.22	1
LH-IM-01	6/5/2025 0:15	9.62	17.24	1
LH-IM-01	6/5/2025 0:30	9.62	17.22	1
LH-IM-01	6/5/2025 0:45	9.61	17.22	1
LH-IM-01	6/5/2025 1:00	9.61	17.22	1
LH-IM-01	6/5/2025 1:15	9.61	17.22	1
LH-IM-01	6/5/2025 1:30	9.64	17.22	1
LH-IM-01	6/5/2025 1:45	9.6	17.22	1
LH-IM-01	6/5/2025 2:00	9.6	17.22	1
LH-IM-01	6/5/2025 2:15	9.61	17.22	1
LH-IM-01	6/5/2025 2:30	9.6	17.22	1
LH-IM-01	6/5/2025 2:45	9.6	17.22	1
LH-IM-01	6/5/2025 3:00	9.59	17.22	1
LH-IM-01	6/5/2025 3:15	9.6	17.22	1
LH-IM-01	6/5/2025 3:30	9.6	17.22	1
LH-IM-01	6/5/2025 3:45	9.59	17.22	1
LH-IM-01	6/5/2025 4:00	9.59	17.22	1
LH-IM-01	6/5/2025 4:15	9.59	17.22	1
LH-IM-01	6/5/2025 4:30	9.59	17.22	1
LH-IM-01	6/5/2025 4:45	9.58	17.22	1
LH-IM-01	6/5/2025 5:00	9.59	17.22	1
LH-IM-01	6/5/2025 5:15	9.6	17.22	1
LH-IM-01	6/5/2025 5:30	9.58	17.22	1
LH-IM-01	6/5/2025 5:45	9.58	17.22	1
LH-IM-01	6/5/2025 6:00	9.59	17.24	1
LH-IM-01	6/5/2025 6:15	9.57	17.24	1
LH-IM-01	6/5/2025 6:30	9.59	17.24	1
LH-IM-01	6/5/2025 6:45	9.58	17.26	1
LH-IM-01	6/5/2025 7:00	9.58	17.28	1

Station Name	Date Time	DO mg/L	Temp C	Use Code
LH-IM-01	6/5/2025 7:15	9.58	17.3	1
LH-IM-01	6/5/2025 7:30	9.58	17.32	1
LH-IM-01	6/5/2025 7:45	9.58	17.34	1
LH-IM-01	6/5/2025 8:00	9.59	17.36	1
LH-IM-01	6/5/2025 8:15	9.6	17.4	1
LH-IM-01	6/5/2025 8:30	9.6	17.42	1
LH-IM-01	6/5/2025 8:45	9.6	17.46	1
LH-IM-01	6/5/2025 9:00	9.59	17.5	1
LH-IM-01	6/5/2025 9:15	9.59	17.54	1
LH-IM-01	6/5/2025 9:30	9.6	17.58	1
LH-IM-01	6/5/2025 9:45	9.6	17.62	1
LH-IM-01	6/5/2025 10:00	9.6	17.66	1
LH-IM-01	6/5/2025 10:15	9.6	17.72	1
LH-IM-01	6/5/2025 10:30	9.59	17.76	1
LH-IM-01	6/5/2025 10:45	9.58	17.8	1
LH-IM-01	6/5/2025 11:00	9.6	17.84	1
LH-IM-01	6/5/2025 11:15	9.59	17.9	1
LH-IM-01	6/5/2025 11:30	9.59	17.94	1
LH-IM-01	6/5/2025 11:45	9.59	18	1
LH-IM-01	6/5/2025 12:00	9.58	18.04	1
LH-IM-01	6/5/2025 12:15	9.57	18.1	1
LH-IM-01	6/5/2025 12:30	9.59	18.14	1
LH-IM-01	6/5/2025 12:45	9.57	18.2	1
LH-IM-01	6/5/2025 13:00	9.58	18.24	1
LH-IM-01	6/5/2025 13:15	9.55	18.28	1
LH-IM-01	6/5/2025 13:30	9.56	18.32	1
LH-IM-01	6/5/2025 13:45	9.54	18.36	1
LH-IM-01	6/5/2025 14:00	9.54	18.4	1
LH-IM-01	6/5/2025 14:15	9.52	18.42	1
LH-IM-01	6/5/2025 14:30	9.54	18.46	1
LH-IM-01	6/5/2025 14:45	9.52	18.5	1
LH-IM-01	6/5/2025 15:00	9.51	18.54	1
LH-IM-01	6/5/2025 15:15	9.48	18.54	1
LH-IM-01	6/5/2025 15:30	9.51	18.58	1
LH-IM-01	6/5/2025 15:45	9.49	18.6	1
LH-IM-01	6/5/2025 16:00	9.47	18.62	1
LH-IM-01	6/5/2025 16:15	9.49	18.64	1
LH-IM-01	6/5/2025 16:30	9.48	18.66	1
LH-IM-01	6/5/2025 16:45	9.48	18.66	1
LH-IM-01	6/5/2025 17:00	9.46	18.68	1
LH-IM-01	6/5/2025 17:15	9.44	18.68	1
LH-IM-01	6/5/2025 17:30	9.42	18.68	1
LH-IM-01	6/5/2025 17:45	9.41	18.68	1
LH-IM-01	6/5/2025 18:00	9.41	18.66	1
LH-IM-01	6/5/2025 18:15	9.41	18.66	1
LH-IM-01	6/5/2025 18:30	9.4	18.64	1
LH-IM-01	6/5/2025 18:45	9.4	18.62	1
LH-IM-01	6/5/2025 19:00	9.38	18.64	1
LH-IM-01	6/5/2025 19:15	9.37	18.62	1
LH-IM-01	6/5/2025 19:30	9.35	18.58	1
LH-IM-01	6/5/2025 19:45	9.35	18.58	1
LH-IM-01	6/5/2025 20:00	9.34	18.54	1
LH-IM-01	6/5/2025 20:15	9.35	18.54	1
LH-IM-01	6/5/2025 20:30	9.35	18.52	1
LH-IM-01	6/5/2025 20:45	9.29	18.5	1
LH-IM-01	6/5/2025 21:00	9.31	18.48	1
LH-IM-01	6/5/2025 21:15	9.29	18.46	1
LH-IM-01	6/5/2025 21:30	9.3	18.46	1
LH-IM-01	6/5/2025 21:45	9.29	18.44	1
LH-IM-01	6/5/2025 22:00	9.3	18.44	1
LH-IM-01	6/5/2025 22:15	9.27	18.44	1
LH-IM-01	6/5/2025 22:30	9.27	18.44	1
LH-IM-01	6/5/2025 22:45	9.26	18.44	1
LH-IM-01	6/5/2025 23:00	9.27	18.42	1
LH-IM-01	6/5/2025 23:15	9.25	18.4	1
LH-IM-01	6/5/2025 23:30	9.26	18.4	1
LH-IM-01	6/5/2025 23:45	9.27	18.38	1
LH-IM-01	6/6/2025 0:00	9.24	18.4	1
LH-IM-01	6/6/2025 0:15	9.25	18.42	1
LH-IM-01	6/6/2025 0:30	9.24	18.4	1
LH-IM-01	6/6/2025 0:45	9.24	18.38	1
LH-IM-01	6/6/2025 1:00	9.24	18.4	1
LH-IM-01	6/6/2025 1:15	9.25	18.4	1
LH-IM-01	6/6/2025 1:30	9.24	18.4	1
LH-IM-01	6/6/2025 1:45	9.22	18.4	1
LH-IM-01	6/6/2025 2:00	9.22	18.4	1
LH-IM-01	6/6/2025 2:15	9.25	18.4	1
LH-IM-01	6/6/2025 2:30	9.22	18.4	1
LH-IM-01	6/6/2025 2:45	9.19	18.4	1
LH-IM-01	6/6/2025 3:00	9.22	18.42	1
LH-IM-01	6/6/2025 3:15	9.2	18.4	1
LH-IM-01	6/6/2025 3:30	9.2	18.42	1
LH-IM-01	6/6/2025 3:45	9.19	18.42	1
LH-IM-01	6/6/2025 4:00	9.21	18.42	1

Station Name	Date Time	DO mg/L	Temp C	Use Code
LH-IM-01	6/6/2025 4:15	9.21	18.44	1
LH-IM-01	6/6/2025 4:30	9.19	18.46	1
LH-IM-01	6/6/2025 4:45	9.18	18.44	1
LH-IM-01	6/6/2025 5:00	9.19	18.46	1
LH-IM-01	6/6/2025 5:15	9.19	18.46	1
LH-IM-01	6/6/2025 5:30	9.17	18.48	1
LH-IM-01	6/6/2025 5:45	9.16	18.48	1
LH-IM-01	6/6/2025 6:00	9.19	18.5	1
LH-IM-01	6/6/2025 6:15	9.17	18.5	1
LH-IM-01	6/6/2025 6:30	9.16	18.52	1
LH-IM-01	6/6/2025 6:45	9.19	18.54	1
LH-IM-01	6/6/2025 7:00	9.17	18.56	1
LH-IM-01	6/6/2025 7:15	9.2	18.58	1
LH-IM-01	6/6/2025 7:30	9.18	18.6	1
LH-IM-01	6/6/2025 7:45	9.17	18.62	1
LH-IM-01	6/6/2025 8:00	9.19	18.62	1
LH-IM-01	6/6/2025 8:15	9.18	18.62	1
LH-IM-01	6/6/2025 8:30	9.18	18.64	1
LH-IM-01	6/6/2025 8:45	9.14	18.66	1
LH-IM-01	6/6/2025 9:00	9.15	18.68	1
LH-IM-01	6/6/2025 9:15	9.12	18.7	1
LH-IM-01	6/6/2025 9:30	9.14	18.74	1
LH-IM-01	6/6/2025 9:45	9.15	18.78	1
LH-IM-01	6/6/2025 10:00	9.15	18.8	1
LH-IM-01	6/6/2025 10:15	9.17	18.84	1
LH-IM-01	6/6/2025 10:30	9.19	18.86	1
LH-IM-01	6/6/2025 10:45	9.16	18.9	1
LH-IM-01	6/6/2025 11:00	9.18	18.96	1
LH-IM-01	6/6/2025 11:15	9.19	19	1
LH-IM-01	6/6/2025 11:30	9.21	19	1
LH-IM-01	6/6/2025 11:45	9.18	19	1
LH-IM-01	6/6/2025 12:00	9.18	19.04	1
LH-IM-01	6/6/2025 12:15	9.19	19.04	1
LH-IM-01	6/6/2025 12:30	9.18	19.08	1
LH-IM-01	6/6/2025 12:45	9.21	19.1	1
LH-IM-01	6/6/2025 13:00	9.2	19.16	1
LH-IM-01	6/6/2025 13:15	9.19	19.22	1
LH-IM-01	6/6/2025 13:30	9.2	19.26	1
LH-IM-01	6/6/2025 13:45	9.2	19.3	1
LH-IM-01	6/6/2025 14:00	9.19	19.34	1
LH-IM-01	6/6/2025 14:15	9.17	19.36	1
LH-IM-01	6/6/2025 14:30	9.18	19.38	1
LH-IM-01	6/6/2025 14:45	9.19	19.42	1
LH-IM-01	6/6/2025 15:00	9.18	19.46	1
LH-IM-01	6/6/2025 15:15	9.17	19.48	1
LH-IM-01	6/6/2025 15:30	9.15	19.52	1
LH-IM-01	6/6/2025 15:45	9.17	19.56	1
LH-IM-01	6/6/2025 16:00	9.18	19.6	1
LH-IM-01	6/6/2025 16:15	9.16	19.58	1
LH-IM-01	6/6/2025 16:30	9.15	19.58	1
LH-IM-01	6/6/2025 16:45	9.11	19.58	1
LH-IM-01	6/6/2025 17:00	9.1	19.56	1
LH-IM-01	6/6/2025 17:15	9.09	19.56	1
LH-IM-01	6/6/2025 17:30	9.07	19.56	1
LH-IM-01	6/6/2025 17:45	9.04	19.54	1
LH-IM-01	6/6/2025 18:00	9.02	19.54	1
LH-IM-01	6/6/2025 18:15	9.02	19.52	1
LH-IM-01	6/6/2025 18:30	8.99	19.54	1
LH-IM-01	6/6/2025 18:45	8.99	19.54	1
LH-IM-01	6/6/2025 19:00	8.97	19.54	1
LH-IM-01	6/6/2025 19:15	8.96	19.54	1
LH-IM-01	6/6/2025 19:30	8.95	19.52	1
LH-IM-01	6/6/2025 19:45	8.94	19.54	1
LH-IM-01	6/6/2025 20:00	8.97	19.54	1
LH-IM-01	6/6/2025 20:15	8.95	19.5	1
LH-IM-01	6/6/2025 20:30	8.95	19.5	1
LH-IM-01	6/6/2025 20:45	8.95	19.5	1
LH-IM-01	6/6/2025 21:00	8.95	19.48	1
LH-IM-01	6/6/2025 21:15	8.91	19.48	1
LH-IM-01	6/6/2025 21:30	8.92	19.48	1
LH-IM-01	6/6/2025 21:45	8.92	19.46	1
LH-IM-01	6/6/2025 22:00	8.91	19.46	1
LH-IM-01	6/6/2025 22:15	8.9	19.44	1
LH-IM-01	6/6/2025 22:30	8.91	19.44	1
LH-IM-01	6/6/2025 22:45	8.89	19.42	1
LH-IM-01	6/6/2025 23:00	8.9	19.4	1
LH-IM-01	6/6/2025 23:15	8.91	19.4	1
LH-IM-01	6/6/2025 23:30	8.88	19.38	1
LH-IM-01	6/6/2025 23:45	8.88	19.38	1
LH-IM-01	6/7/2025 0:00	8.91	19.36	1
LH-IM-01	6/7/2025 0:15	8.9	19.36	1
LH-IM-01	6/7/2025 0:30	8.92	19.36	1
LH-IM-01	6/7/2025 0:45	8.9	19.32	1
LH-IM-01	6/7/2025 1:00	8.9	19.32	1

Station Name	Date Time	DO mg/L	Temp C	Use Code
LH-IM-01	6/7/2025 1:15	8.92	19.3	1
LH-IM-01	6/7/2025 1:30	8.89	19.28	1
LH-IM-01	6/7/2025 1:45	8.91	19.26	1
LH-IM-01	6/7/2025 2:00	8.92	19.26	1
LH-IM-01	6/7/2025 2:15	8.91	19.24	1
LH-IM-01	6/7/2025 2:30	8.89	19.22	1
LH-IM-01	6/7/2025 2:45	8.89	19.2	1
LH-IM-01	6/7/2025 3:00	8.89	19.18	1
LH-IM-01	6/7/2025 3:15	8.9	19.2	1
LH-IM-01	6/7/2025 3:30	8.89	19.18	1
LH-IM-01	6/7/2025 3:45	8.88	19.18	1
LH-IM-01	6/7/2025 4:00	8.94	19.18	1
LH-IM-01	6/7/2025 4:15	8.88	19.18	1
LH-IM-01	6/7/2025 4:30	8.91	19.18	1
LH-IM-01	6/7/2025 4:45	8.89	19.18	1
LH-IM-01	6/7/2025 5:00	8.91	19.2	1
LH-IM-01	6/7/2025 5:15	8.88	19.18	1
LH-IM-01	6/7/2025 5:30	8.9	19.2	1
LH-IM-01	6/7/2025 5:45	8.88	19.2	1
LH-IM-01	6/7/2025 6:00	8.89	19.22	1
LH-IM-01	6/7/2025 6:15	8.88	19.24	1
LH-IM-01	6/7/2025 6:30	8.84	19.26	1
LH-IM-01	6/7/2025 6:45	8.89	19.28	1
LH-IM-01	6/7/2025 7:00	8.91	19.3	1
LH-IM-01	6/7/2025 7:15	8.86	19.32	1
LH-IM-01	6/7/2025 7:30	8.84	19.34	1
LH-IM-01	6/7/2025 7:45	8.89	19.38	1
LH-IM-01	6/7/2025 8:00	8.89	19.4	1
LH-IM-01	6/7/2025 8:15	8.85	19.44	1
LH-IM-01	6/7/2025 8:30	8.87	19.48	1
LH-IM-01	6/7/2025 8:45	8.87	19.52	1
LH-IM-01	6/7/2025 9:00	8.84	19.56	1
LH-IM-01	6/7/2025 9:15	8.85	19.62	1
LH-IM-01	6/7/2025 9:30	8.79	19.66	1
LH-IM-01	6/7/2025 9:45	8.82	19.7	1
LH-IM-01	6/7/2025 10:00	8.79	19.74	1
LH-IM-01	6/7/2025 10:15	8.78	19.76	1
LH-IM-01	6/7/2025 10:30	8.77	19.8	1
LH-IM-01	6/7/2025 10:45	8.78	19.82	1
LH-IM-01	6/7/2025 11:00	8.71	19.82	1
LH-IM-01	6/7/2025 11:15	8.75	19.82	1
LH-IM-01	6/7/2025 11:30	8.67	19.8	1
LH-IM-01	6/7/2025 11:45	8.7	19.8	1
LH-IM-01	6/7/2025 12:00	8.71	19.82	1
LH-IM-01	6/7/2025 12:15	8.68	19.84	1
LH-IM-01	6/7/2025 12:30	8.67	19.84	1
LH-IM-01	6/7/2025 12:45	8.72	19.86	1
LH-IM-01	6/7/2025 13:00	8.71	19.86	1
LH-IM-01	6/7/2025 13:15	8.75	19.86	1
LH-IM-01	6/7/2025 13:30	8.74	19.86	1
LH-IM-01	6/7/2025 13:45	8.77	19.86	1
LH-IM-01	6/7/2025 14:00	8.74	19.86	1
LH-IM-01	6/7/2025 14:15	8.77	19.86	1
LH-IM-01	6/7/2025 14:30	8.78	19.86	1
LH-IM-01	6/7/2025 14:45	8.8	19.86	1
LH-IM-01	6/7/2025 15:00	8.79	19.86	1
LH-IM-01	6/7/2025 15:15	8.79	19.84	1
LH-IM-01	6/7/2025 15:30	8.79	19.84	1
LH-IM-01	6/7/2025 15:45	8.8	19.82	1
LH-IM-01	6/7/2025 16:00	8.8	19.8	1
LH-IM-01	6/7/2025 16:15	8.84	19.78	1
LH-IM-01	6/7/2025 16:30	8.81	19.76	1
LH-IM-01	6/7/2025 16:45	8.82	19.74	1
LH-IM-01	6/7/2025 17:00	8.79	19.74	1
LH-IM-01	6/7/2025 17:15	8.82	19.74	1
LH-IM-01	6/7/2025 17:30	8.77	19.72	1
LH-IM-01	6/7/2025 17:45	8.79	19.7	1
LH-IM-01	6/7/2025 18:00	8.81	19.7	1
LH-IM-01	6/7/2025 18:15	8.8	19.68	1
LH-IM-01	6/7/2025 18:30	8.78	19.68	1
LH-IM-01	6/7/2025 18:45	8.85	19.66	1
LH-IM-01	6/7/2025 19:00	8.8	19.66	1
LH-IM-01	6/7/2025 19:15	8.82	19.64	1
LH-IM-01	6/7/2025 19:30	8.82	19.62	1
LH-IM-01	6/7/2025 19:45	8.82	19.6	1
LH-IM-01	6/7/2025 20:00	8.84	19.58	1
LH-IM-01	6/7/2025 20:15	8.84	19.58	1
LH-IM-01	6/7/2025 20:30	8.79	19.56	1
LH-IM-01	6/7/2025 20:45	8.8	19.54	1
LH-IM-01	6/7/2025 21:00	8.79	19.52	1
LH-IM-01	6/7/2025 21:15	8.79	19.5	1
LH-IM-01	6/7/2025 21:30	8.76	19.48	1
LH-IM-01	6/7/2025 21:45	8.75	19.46	1
LH-IM-01	6/7/2025 22:00	8.77	19.46	1

Station Name	Date Time	DO mg/L	Temp C	Use Code
LH-IM-01	6/7/2025 22:15	8.77	19.44	1
LH-IM-01	6/7/2025 22:30	8.77	19.4	1
LH-IM-01	6/7/2025 22:45	8.8	19.4	1
LH-IM-01	6/7/2025 23:00	8.75	19.38	1
LH-IM-01	6/7/2025 23:15	8.81	19.36	1
LH-IM-01	6/7/2025 23:30	8.8	19.36	1
LH-IM-01	6/7/2025 23:45	8.82	19.36	1
LH-IM-01	6/8/2025 0:00	8.82	19.34	1
LH-IM-01	6/8/2025 0:15	8.86	19.34	1
LH-IM-01	6/8/2025 0:30	8.84	19.34	1
LH-IM-01	6/8/2025 0:45	8.87	19.34	1
LH-IM-01	6/8/2025 1:00	8.86	19.34	1
LH-IM-01	6/8/2025 1:15	8.88	19.34	1
LH-IM-01	6/8/2025 1:30	8.88	19.34	1
LH-IM-01	6/8/2025 1:45	8.9	19.34	1
LH-IM-01	6/8/2025 2:00	8.89	19.36	1
LH-IM-01	6/8/2025 2:15	8.88	19.36	1
LH-IM-01	6/8/2025 2:30	8.92	19.36	1
LH-IM-01	6/8/2025 2:45	8.9	19.38	1
LH-IM-01	6/8/2025 3:00	8.92	19.38	1
LH-IM-01	6/8/2025 3:15	8.92	19.38	1
LH-IM-01	6/8/2025 3:30	8.92	19.38	1
LH-IM-01	6/8/2025 3:45	8.91	19.4	1
LH-IM-01	6/8/2025 4:00	8.91	19.38	1
LH-IM-01	6/8/2025 4:15	8.92	19.38	1
LH-IM-01	6/8/2025 4:30	8.92	19.4	1
LH-IM-01	6/8/2025 4:45	8.95	19.38	1
LH-IM-01	6/8/2025 5:00	8.92	19.38	1
LH-IM-01	6/8/2025 5:15	8.92	19.38	1
LH-IM-01	6/8/2025 5:30	8.94	19.38	1
LH-IM-01	6/8/2025 5:45	8.96	19.38	1
LH-IM-01	6/8/2025 6:00	8.95	19.38	1
LH-IM-01	6/8/2025 6:15	8.96	19.36	1
LH-IM-01	6/8/2025 6:30	8.97	19.36	1
LH-IM-01	6/8/2025 6:45	8.98	19.36	1
LH-IM-01	6/8/2025 7:00	8.99	19.36	1
LH-IM-01	6/8/2025 7:15	8.99	19.36	1
LH-IM-01	6/8/2025 7:30	8.99	19.36	1
LH-IM-01	6/8/2025 7:45	9	19.36	1
LH-IM-01	6/8/2025 8:00	8.99	19.36	1
LH-IM-01	6/8/2025 8:15	8.99	19.36	1
LH-IM-01	6/8/2025 8:30	9.01	19.36	1
LH-IM-01	6/8/2025 8:45	8.99	19.36	1
LH-IM-01	6/8/2025 9:00	8.98	19.38	1
LH-IM-01	6/8/2025 9:15	8.97	19.4	1
LH-IM-01	6/8/2025 9:30	8.96	19.4	1
LH-IM-01	6/8/2025 9:45	9.01	19.42	1
LH-IM-01	6/8/2025 10:00	9	19.42	1
LH-IM-01	6/8/2025 10:15	8.99	19.44	1
LH-IM-01	6/8/2025 10:30	8.98	19.46	1
LH-IM-01	6/8/2025 10:45	8.97	19.46	1
LH-IM-01	6/8/2025 11:00	9	19.46	1
LH-IM-01	6/8/2025 11:15	9.04	19.46	1
LH-IM-01	6/8/2025 11:30	9.04	19.48	1
LH-IM-01	6/8/2025 11:45	9.05	19.48	1
LH-IM-01	6/8/2025 12:00	9.05	19.48	1
LH-IM-01	6/8/2025 12:15	9.05	19.5	1
LH-IM-01	6/8/2025 12:30	9.02	19.52	1
LH-IM-01	6/8/2025 12:45	9.05	19.54	1
LH-IM-01	6/8/2025 13:00	9.06	19.54	1
LH-IM-01	6/8/2025 13:15	9.09	19.54	1
LH-IM-01	6/8/2025 13:30	9.1	19.54	1
LH-IM-01	6/8/2025 13:45	9.14	19.56	1
LH-IM-01	6/8/2025 14:00	9.17	19.58	1
LH-IM-01	6/8/2025 14:15	9.16	19.58	1
LH-IM-01	6/8/2025 14:30	9.16	19.58	1
LH-IM-01	6/8/2025 14:45	9.12	19.58	1
LH-IM-01	6/8/2025 15:00	9.1	19.58	1
LH-IM-01	6/8/2025 15:15	9.11	19.56	1
LH-IM-01	6/8/2025 15:30	9.11	19.56	1
LH-IM-01	6/8/2025 15:45	9.14	19.56	1
LH-IM-01	6/8/2025 16:00	9.14	19.54	1
LH-IM-01	6/8/2025 16:15	9.15	19.52	1
LH-IM-01	6/8/2025 16:30	9.14	19.52	1
LH-IM-01	6/8/2025 16:45	9.15	19.52	1
LH-IM-01	6/8/2025 17:00	9.14	19.5	1
LH-IM-01	6/8/2025 17:15	9.15	19.5	1
LH-IM-01	6/8/2025 17:30	9.16	19.52	1
LH-IM-01	6/8/2025 17:45	9.17	19.5	1
LH-IM-01	6/8/2025 18:00	9.16	19.5	1
LH-IM-01	6/8/2025 18:15	9.17	19.5	1
LH-IM-01	6/8/2025 18:30	9.15	19.48	1
LH-IM-01	6/8/2025 18:45	9.15	19.48	1
LH-IM-01	6/8/2025 19:00	9.16	19.48	1

Station Name	Date Time	DO mg/L	Temp C	Use Code
LH-IM-01	6/8/2025 19:15	9.16	19.48	1
LH-IM-01	6/8/2025 19:30	9.15	19.48	1
LH-IM-01	6/8/2025 19:45	9.17	19.46	1
LH-IM-01	6/8/2025 20:00	9.17	19.44	1
LH-IM-01	6/8/2025 20:15	9.17	19.44	1
LH-IM-01	6/8/2025 20:30	9.17	19.42	1
LH-IM-01	6/8/2025 20:45	9.19	19.42	1
LH-IM-01	6/8/2025 21:00	9.16	19.4	1
LH-IM-01	6/8/2025 21:15	9.17	19.38	1
LH-IM-01	6/8/2025 21:30	9.18	19.38	1
LH-IM-01	6/8/2025 21:45	9.18	19.36	1
LH-IM-01	6/8/2025 22:00	9.19	19.36	1
LH-IM-01	6/8/2025 22:15	9.18	19.34	1
LH-IM-01	6/8/2025 22:30	9.2	19.32	1
LH-IM-01	6/8/2025 22:45	9.18	19.3	1
LH-IM-01	6/8/2025 23:00	9.21	19.3	1
LH-IM-01	6/8/2025 23:15	9.21	19.26	1
LH-IM-01	6/8/2025 23:30	9.22	19.24	1
LH-IM-01	6/8/2025 23:45	9.24	19.24	1
LH-IM-01	6/9/2025 0:00	9.21	19.22	1
LH-IM-01	6/9/2025 0:15	9.24	19.2	1
LH-IM-01	6/9/2025 0:30	9.24	19.18	1
LH-IM-01	6/9/2025 0:45	9.25	19.16	1
LH-IM-01	6/9/2025 1:00	9.25	19.14	1
LH-IM-01	6/9/2025 1:15	9.25	19.12	1
LH-IM-01	6/9/2025 1:30	9.27	19.1	1
LH-IM-01	6/9/2025 1:45	9.26	19.08	1
LH-IM-01	6/9/2025 2:00	9.27	19.08	1
LH-IM-01	6/9/2025 2:15	9.26	19.06	1
LH-IM-01	6/9/2025 2:30	9.27	19.04	1
LH-IM-01	6/9/2025 2:45	9.29	19.02	1
LH-IM-01	6/9/2025 3:00	9.27	19	1
LH-IM-01	6/9/2025 3:15	9.26	18.98	1
LH-IM-01	6/9/2025 3:30	9.28	18.96	1
LH-IM-01	6/9/2025 3:45	9.3	18.96	1
LH-IM-01	6/9/2025 4:00	9.28	18.94	1
LH-IM-01	6/9/2025 4:15	9.29	18.92	1
LH-IM-01	6/9/2025 4:30	9.3	18.9	1
LH-IM-01	6/9/2025 4:45	9.29	18.9	1
LH-IM-01	6/9/2025 5:00	9.3	18.88	1
LH-IM-01	6/9/2025 5:15	9.29	18.86	1
LH-IM-01	6/9/2025 5:30	9.29	18.84	1
LH-IM-01	6/9/2025 5:45	9.28	18.84	1
LH-IM-01	6/9/2025 6:00	9.31	18.82	1
LH-IM-01	6/9/2025 6:15	9.3	18.8	1
LH-IM-01	6/9/2025 6:30	9.32	18.78	1
LH-IM-01	6/9/2025 6:45	9.31	18.78	1
LH-IM-01	6/9/2025 7:00	9.3	18.76	1
LH-IM-01	6/9/2025 7:15	9.32	18.76	1
LH-IM-01	6/9/2025 7:30	9.32	18.74	1
LH-IM-01	6/9/2025 7:45	9.3	18.74	1
LH-IM-01	6/9/2025 8:00	9.3	18.74	1
LH-IM-01	6/9/2025 8:15	9.34	18.74	1
LH-IM-01	6/9/2025 8:30	9.32	18.72	1
LH-IM-01	6/9/2025 8:45	9.31	18.74	1
LH-IM-01	6/9/2025 9:00	9.32	18.74	1
LH-IM-01	6/9/2025 9:15	9.32	18.74	1
LH-IM-01	6/9/2025 9:30	9.32	18.74	1
LH-IM-01	6/9/2025 9:45	9.34	18.74	1
LH-IM-01	6/9/2025 10:00	9.34	18.74	1
LH-IM-01	6/9/2025 10:15	9.35	18.74	1
LH-IM-01	6/9/2025 10:30	9.32	18.72	1
LH-IM-01	6/9/2025 10:45	9.32	18.72	1
LH-IM-01	6/9/2025 11:00	9.32	18.72	1
LH-IM-01	6/9/2025 11:15	9.32	18.72	1
LH-IM-01	6/9/2025 11:30	9.35	18.74	1
LH-IM-01	6/9/2025 11:45	9.35	18.74	1
LH-IM-01	6/9/2025 12:00	9.34	18.74	1
LH-IM-01	6/9/2025 12:15	9.32	18.74	1
LH-IM-01	6/9/2025 12:30	9.34	18.74	1
LH-IM-01	6/9/2025 12:45	9.35	18.74	1
LH-IM-01	6/9/2025 13:00	9.35	18.74	1
LH-IM-01	6/9/2025 13:15	9.34	18.74	1
LH-IM-01	6/9/2025 13:30	9.35	18.74	1
LH-IM-01	6/9/2025 13:45	9.32	18.74	1
LH-IM-01	6/9/2025 14:00	9.34	18.74	1
LH-IM-01	6/9/2025 14:15	9.35	18.74	1
LH-IM-01	6/9/2025 14:30	9.34	18.74	1
LH-IM-01	6/9/2025 14:45	9.32	18.74	1
LH-IM-01	6/9/2025 15:00	9.31	18.72	1
LH-IM-01	6/9/2025 15:15	9.35	18.72	1
LH-IM-01	6/9/2025 15:30	9.34	18.72	1
LH-IM-01	6/9/2025 15:45	9.35	18.72	1
LH-IM-01	6/9/2025 16:00	9.35	18.72	1

Station Name	Date Time	DO mg/L	Temp C	Use Code
LH-IM-01	6/9/2025 16:15	9.35	18.72	1
LH-IM-01	6/9/2025 16:30	9.34	18.7	1
LH-IM-01	6/9/2025 16:45	9.35	18.7	1
LH-IM-01	6/9/2025 17:00	9.35	18.7	1
LH-IM-01	6/9/2025 17:15	9.32	18.7	1
LH-IM-01	6/9/2025 17:30	9.34	18.7	1
LH-IM-01	6/9/2025 17:45	9.34	18.68	1
LH-IM-01	6/9/2025 18:00	9.34	18.68	1
LH-IM-01	6/9/2025 18:15	9.35	18.68	1
LH-IM-01	6/9/2025 18:30	9.35	18.66	1
LH-IM-01	6/9/2025 18:45	9.36	18.66	1
LH-IM-01	6/9/2025 19:00	9.35	18.64	1
LH-IM-01	6/9/2025 19:15	9.35	18.64	1
LH-IM-01	6/9/2025 19:30	9.32	18.62	1
LH-IM-01	6/9/2025 19:45	9.35	18.62	1
LH-IM-01	6/9/2025 20:00	9.35	18.62	1
LH-IM-01	6/9/2025 20:15	9.36	18.6	1
LH-IM-01	6/9/2025 20:30	9.35	18.6	1
LH-IM-01	6/9/2025 20:45	9.34	18.6	1
LH-IM-01	6/9/2025 21:00	9.35	18.6	1
LH-IM-01	6/9/2025 21:15	9.35	18.58	1
LH-IM-01	6/9/2025 21:30	9.37	18.58	1
LH-IM-01	6/9/2025 21:45	9.35	18.58	1
LH-IM-01	6/9/2025 22:00	9.35	18.58	1
LH-IM-01	6/9/2025 22:15	9.36	18.58	1
LH-IM-01	6/9/2025 22:30	9.34	18.58	1
LH-IM-01	6/9/2025 22:45	9.35	18.56	1
LH-IM-01	6/9/2025 23:00	9.36	18.56	1
LH-IM-01	6/9/2025 23:15	9.35	18.56	1
LH-IM-01	6/9/2025 23:30	9.37	18.54	1
LH-IM-01	6/9/2025 23:45	9.35	18.54	1
LH-IM-01	6/10/2025 0:00	9.34	18.54	1
LH-IM-01	6/10/2025 0:15	9.35	18.52	1
LH-IM-01	6/10/2025 0:30	9.36	18.52	1
LH-IM-01	6/10/2025 0:45	9.36	18.52	1
LH-IM-01	6/10/2025 1:00	9.35	18.52	1
LH-IM-01	6/10/2025 1:15	9.37	18.5	1
LH-IM-01	6/10/2025 1:30	9.37	18.5	1
LH-IM-01	6/10/2025 1:45	9.36	18.5	1
LH-IM-01	6/10/2025 2:00	9.36	18.5	1
LH-IM-01	6/10/2025 2:15	9.35	18.5	1
LH-IM-01	6/10/2025 2:30	9.35	18.48	1
LH-IM-01	6/10/2025 2:45	9.35	18.48	1
LH-IM-01	6/10/2025 3:00	9.36	18.46	1
LH-IM-01	6/10/2025 3:15	9.35	18.46	1
LH-IM-01	6/10/2025 3:30	9.36	18.46	1
LH-IM-01	6/10/2025 3:45	9.36	18.44	1
LH-IM-01	6/10/2025 4:00	9.35	18.44	1
LH-IM-01	6/10/2025 4:15	9.37	18.44	1
LH-IM-01	6/10/2025 4:30	9.36	18.42	1
LH-IM-01	6/10/2025 4:45	9.35	18.42	1
LH-IM-01	6/10/2025 5:00	9.36	18.42	1
LH-IM-01	6/10/2025 5:15	9.36	18.42	1
LH-IM-01	6/10/2025 5:30	9.37	18.4	1
LH-IM-01	6/10/2025 5:45	9.35	18.4	1
LH-IM-01	6/10/2025 6:00	9.36	18.38	1
LH-IM-01	6/10/2025 6:15	9.37	18.38	1
LH-IM-01	6/10/2025 6:30	9.37	18.36	1
LH-IM-01	6/10/2025 6:45	9.35	18.36	1
LH-IM-01	6/10/2025 7:00	9.34	18.36	1
LH-IM-01	6/10/2025 7:15	9.35	18.34	1
LH-IM-01	6/10/2025 7:30	9.36	18.34	1
LH-IM-01	6/10/2025 7:45	9.37	18.34	1
LH-IM-01	6/10/2025 8:00	9.38	18.34	1
LH-IM-01	6/10/2025 8:15	9.37	18.32	1
LH-IM-01	6/10/2025 8:30	9.37	18.32	1
LH-IM-01	6/10/2025 8:45	9.38	18.32	1
LH-IM-01	6/10/2025 9:00	9.36	18.32	1
LH-IM-01	6/10/2025 9:15	9.37	18.32	1
LH-IM-01	6/10/2025 9:30	9.38	18.32	1
LH-IM-01	6/10/2025 9:45	9.38	18.32	1
LH-IM-01	6/10/2025 10:00	9.37	18.32	1
LH-IM-01	6/10/2025 10:15	9.37	18.32	1
LH-IM-01	6/10/2025 10:30	9.37	18.3	1
LH-IM-01	6/10/2025 10:45	9.37	18.3	1
LH-IM-01	6/10/2025 11:00	9.38	18.3	1
LH-IM-01	6/10/2025 11:15	9.38	18.3	1
LH-IM-01	6/10/2025 11:30	9.37	18.3	1
LH-IM-01	6/10/2025 11:45	9.37	18.3	1
LH-IM-01	6/10/2025 12:00	9.38	18.28	1
LH-IM-01	6/10/2025 12:15	9.37	18.28	1
LH-IM-01	6/10/2025 12:30	9.38	18.28	1
LH-IM-01	6/10/2025 12:45	9.38	18.28	1
LH-IM-01	6/10/2025 13:00	9.39	18.28	1

Station Name	Date Time	DO mg/L	Temp C	Use Code
LH-IM-01	6/10/2025 13:15	9.37	18.28	1
LH-IM-01	6/10/2025 13:30	9.37	18.28	1
LH-IM-01	6/10/2025 13:45	9.36	18.26	1
LH-IM-01	6/10/2025 14:00	9.35	18.26	1
LH-IM-01	6/10/2025 14:15	9.36	18.26	1
LH-IM-01	6/10/2025 14:30	9.37	18.26	1
LH-IM-01	6/10/2025 14:45	9.37	18.26	1
LH-IM-01	6/10/2025 15:00	9.37	18.24	1
LH-IM-01	6/10/2025 15:15	9.36	18.24	1
LH-IM-01	6/10/2025 15:30	9.38	18.24	1
LH-IM-01	6/10/2025 15:45	9.37	18.22	1
LH-IM-01	6/10/2025 16:00	9.37	18.22	1
LH-IM-01	6/10/2025 16:15	9.37	18.22	1
LH-IM-01	6/10/2025 16:30	9.36	18.22	1
LH-IM-01	6/10/2025 16:45	9.36	18.22	1
LH-IM-01	6/10/2025 17:00	9.37	18.22	1
LH-IM-01	6/10/2025 17:15	9.37	18.2	1
LH-IM-01	6/10/2025 17:30	9.31	18.2	1
LH-IM-01	6/10/2025 17:45	9.32	18.2	1
LH-IM-01	6/10/2025 18:00	9.36	18.18	1
LH-IM-01	6/10/2025 18:15	9.36	18.18	1
LH-IM-01	6/10/2025 18:30	9.36	18.16	1
LH-IM-01	6/10/2025 18:45	9.38	18.16	1
LH-IM-01	6/10/2025 19:00	9.36	18.16	1
LH-IM-01	6/10/2025 19:15	9.36	18.14	1
LH-IM-01	6/10/2025 19:30	9.36	18.14	1
LH-IM-01	6/10/2025 19:45	9.37	18.14	1
LH-IM-01	6/10/2025 20:00	9.36	18.14	1
LH-IM-01	6/10/2025 20:15	9.37	18.12	1
LH-IM-01	6/10/2025 20:30	9.37	18.12	1
LH-IM-01	6/10/2025 20:45	9.36	18.12	1
LH-IM-01	6/10/2025 21:00	9.35	18.12	1
LH-IM-01	6/10/2025 21:15	9.36	18.12	1
LH-IM-01	6/10/2025 21:30	9.37	18.1	1
LH-IM-01	6/10/2025 21:45	9.36	18.1	1
LH-IM-01	6/10/2025 22:00	9.36	18.1	1
LH-IM-01	6/10/2025 22:15	9.37	18.1	1
LH-IM-01	6/10/2025 22:30	9.37	18.08	1
LH-IM-01	6/10/2025 22:45	9.37	18.08	1
LH-IM-01	6/10/2025 23:00	9.38	18.08	1
LH-IM-01	6/10/2025 23:15	9.38	18.08	1
LH-IM-01	6/10/2025 23:30	9.38	18.08	1
LH-IM-01	6/10/2025 23:45	9.37	18.06	1
LH-IM-01	6/11/2025 0:00	9.38	18.06	1
LH-IM-01	6/11/2025 0:15	9.38	18.06	1
LH-IM-01	6/11/2025 0:30	9.39	18.06	1
LH-IM-01	6/11/2025 0:45	9.39	18.04	1
LH-IM-01	6/11/2025 1:00	9.38	18.04	1
LH-IM-01	6/11/2025 1:15	9.39	18.04	1
LH-IM-01	6/11/2025 1:30	9.38	18.04	1
LH-IM-01	6/11/2025 1:45	9.4	18.02	1
LH-IM-01	6/11/2025 2:00	9.37	18.02	1
LH-IM-01	6/11/2025 2:15	9.41	18	1
LH-IM-01	6/11/2025 2:30	9.4	18	1
LH-IM-01	6/11/2025 2:45	9.4	18	1
LH-IM-01	6/11/2025 3:00	9.4	17.98	1
LH-IM-01	6/11/2025 3:15	9.39	17.98	1
LH-IM-01	6/11/2025 3:30	9.4	17.98	1
LH-IM-01	6/11/2025 3:45	9.37	17.98	1
LH-IM-01	6/11/2025 4:00	9.39	17.96	1
LH-IM-01	6/11/2025 4:15	9.38	17.96	1
LH-IM-01	6/11/2025 4:30	9.4	17.96	1
LH-IM-01	6/11/2025 4:45	9.4	17.94	1
LH-IM-01	6/11/2025 5:00	9.4	17.94	1
LH-IM-01	6/11/2025 5:15	9.41	17.94	1
LH-IM-01	6/11/2025 5:30	9.41	17.94	1
LH-IM-01	6/11/2025 5:45	9.42	17.94	1
LH-IM-01	6/11/2025 6:00	9.4	17.92	1
LH-IM-01	6/11/2025 6:15	9.41	17.92	1
LH-IM-01	6/11/2025 6:30	9.41	17.92	1
LH-IM-01	6/11/2025 6:45	9.41	17.92	1
LH-IM-01	6/11/2025 7:00	9.41	17.92	1
LH-IM-01	6/11/2025 7:15	9.4	17.92	1
LH-IM-01	6/11/2025 7:30	9.39	17.94	1
LH-IM-01	6/11/2025 7:45	9.41	17.94	1
LH-IM-01	6/11/2025 8:00	9.41	17.96	1
LH-IM-01	6/11/2025 8:15	9.41	17.96	1
LH-IM-01	6/11/2025 8:30	9.42	17.98	1
LH-IM-01	6/11/2025 8:45	9.41	18	1
LH-IM-01	6/11/2025 9:00	9.44	18.02	1
LH-IM-01	6/11/2025 9:15	9.42	18.04	1
LH-IM-01	6/11/2025 9:30	9.44	18.06	1
LH-IM-01	6/11/2025 9:45	9.4	18.1	1
LH-IM-01	6/11/2025 10:00	9.45	18.12	1

Station Name	Date Time	DO mg/L	Temp C	Use Code
LH-IM-01	6/11/2025 10:15	9.45	18.16	1
LH-IM-01	6/11/2025 10:30	9.48	18.18	1
LH-IM-01	6/11/2025 10:45	9.47	18.22	1
LH-IM-01	6/11/2025 11:00	9.46	18.26	1
LH-IM-01	6/11/2025 11:15	9.46	18.28	1
LH-IM-01	6/11/2025 11:30	9.44	18.32	1
LH-IM-01	6/11/2025 11:45	9.46	18.36	1
LH-IM-01	6/11/2025 12:00	9.46	18.38	1
LH-IM-01	6/11/2025 12:15	9.4	18.42	1
LH-IM-01	6/11/2025 12:30	9.38	18.46	1
LH-IM-01	6/11/2025 12:45	9.39	18.48	1
LH-IM-01	6/11/2025 13:00	9.41	18.52	1
LH-IM-01	6/11/2025 13:15	9.4	18.54	1
LH-IM-01	6/11/2025 13:30	9.4	18.58	1
LH-IM-01	6/11/2025 13:45	9.38	18.58	1
LH-IM-01	6/11/2025 14:00	9.38	18.6	1
LH-IM-01	6/11/2025 14:15	9.38	18.6	1
LH-IM-01	6/11/2025 14:30	9.38	18.64	1
LH-IM-01	6/11/2025 14:45	9.36	18.66	1
LH-IM-01	6/11/2025 15:00	9.38	18.68	1
LH-IM-01	6/11/2025 15:15	9.37	18.7	1
LH-IM-01	6/11/2025 15:30	9.37	18.7	1
LH-IM-01	6/11/2025 15:45	9.35	18.7	1
LH-IM-01	6/11/2025 16:00	9.35	18.72	1
LH-IM-01	6/11/2025 16:15	9.35	18.72	1
LH-IM-01	6/11/2025 16:30	9.34	18.72	1
LH-IM-01	6/11/2025 16:45	9.34	18.74	1
LH-IM-01	6/11/2025 17:00	9.35	18.76	1
LH-IM-01	6/11/2025 17:15	9.34	18.74	1
LH-IM-01	6/11/2025 17:30	9.32	18.76	1
LH-IM-01	6/11/2025 17:45	9.32	18.76	1
LH-IM-01	6/11/2025 18:00	9.32	18.76	1
LH-IM-01	6/11/2025 18:15	9.32	18.76	1
LH-IM-01	6/11/2025 18:30	9.31	18.74	1
LH-IM-01	6/11/2025 18:45	9.31	18.72	1
LH-IM-01	6/11/2025 19:00	9.31	18.72	1
LH-IM-01	6/11/2025 19:15	9.31	18.7	1
LH-IM-01	6/11/2025 19:30	9.31	18.7	1
LH-IM-01	6/11/2025 19:45	9.3	18.7	1
LH-IM-01	6/11/2025 20:00	9.3	18.68	1
LH-IM-01	6/11/2025 20:15	9.3	18.66	1
LH-IM-01	6/11/2025 20:30	9.29	18.64	1
LH-IM-01	6/11/2025 20:45	9.29	18.62	1
LH-IM-01	6/11/2025 21:00	9.3	18.6	1
LH-IM-01	6/11/2025 21:15	9.29	18.58	1
LH-IM-01	6/11/2025 21:30	9.3	18.58	1
LH-IM-01	6/11/2025 21:45	9.29	18.56	1
LH-IM-01	6/11/2025 22:00	9.28	18.56	1
LH-IM-01	6/11/2025 22:15	9.29	18.56	1
LH-IM-01	6/11/2025 22:30	9.29	18.54	1
LH-IM-01	6/11/2025 22:45	9.29	18.54	1
LH-IM-01	6/11/2025 23:00	9.29	18.54	1
LH-IM-01	6/11/2025 23:15	9.28	18.54	1
LH-IM-01	6/11/2025 23:30	9.3	18.54	1
LH-IM-01	6/11/2025 23:45	9.28	18.52	1
LH-IM-01	6/12/2025 0:00	9.3	18.52	1
LH-IM-01	6/12/2025 0:15	9.27	18.52	1
LH-IM-01	6/12/2025 0:30	9.29	18.52	1
LH-IM-01	6/12/2025 0:45	9.3	18.5	1
LH-IM-01	6/12/2025 1:00	9.28	18.5	1
LH-IM-01	6/12/2025 1:15	9.29	18.5	1
LH-IM-01	6/12/2025 1:30	9.28	18.48	1
LH-IM-01	6/12/2025 1:45	9.29	18.48	1
LH-IM-01	6/12/2025 2:00	9.28	18.48	1
LH-IM-01	6/12/2025 2:15	9.3	18.48	1
LH-IM-01	6/12/2025 2:30	9.3	18.46	1
LH-IM-01	6/12/2025 2:45	9.29	18.46	1
LH-IM-01	6/12/2025 3:00	9.28	18.46	1
LH-IM-01	6/12/2025 3:15	9.29	18.46	1
LH-IM-01	6/12/2025 3:30	9.28	18.46	1
LH-IM-01	6/12/2025 3:45	9.28	18.46	1
LH-IM-01	6/12/2025 4:00	9.29	18.46	1
LH-IM-01	6/12/2025 4:15	9.26	18.44	1
LH-IM-01	6/12/2025 4:30	9.28	18.44	1
LH-IM-01	6/12/2025 4:45	9.27	18.44	1
LH-IM-01	6/12/2025 5:00	9.28	18.44	1
LH-IM-01	6/12/2025 5:15	9.28	18.42	1
LH-IM-01	6/12/2025 5:30	9.27	18.42	1
LH-IM-01	6/12/2025 5:45	9.29	18.42	1
LH-IM-01	6/12/2025 6:00	9.27	18.42	1
LH-IM-01	6/12/2025 6:15	9.28	18.42	1
LH-IM-01	6/12/2025 6:30	9.29	18.42	1
LH-IM-01	6/12/2025 6:45	9.26	18.42	1
LH-IM-01	6/12/2025 7:00	9.28	18.42	1

Station Name	Date Time	DO mg/L	Temp C	Use Code
LH-IM-01	6/12/2025 7:15	9.29	18.42	1
LH-IM-01	6/12/2025 7:30	9.3	18.44	1
LH-IM-01	6/12/2025 7:45	9.27	18.46	1
LH-IM-01	6/12/2025 8:00	9.3	18.48	1
LH-IM-01	6/12/2025 8:15	9.31	18.5	1
LH-IM-01	6/12/2025 8:30	9.3	18.52	1
LH-IM-01	6/12/2025 8:45	9.28	18.54	1
LH-IM-01	6/12/2025 9:00	9.31	18.56	1
LH-IM-01	6/12/2025 9:15	9.3	18.6	1
LH-IM-01	6/12/2025 9:30	9.3	18.62	1
LH-IM-01	6/12/2025 9:45	9.29	18.66	1
LH-IM-01	6/12/2025 10:00	9.31	18.68	1
LH-IM-01	6/12/2025 10:15	9.3	18.72	1
LH-IM-01	6/12/2025 10:30	9.3	18.74	1
LH-IM-01	6/12/2025 10:45	9.31	18.78	1
LH-IM-01	6/12/2025 11:00	9.3	18.82	1
LH-IM-01	6/12/2025 11:15	9.29	18.84	1
LH-IM-01	6/12/2025 11:30	9.29	18.88	1
LH-IM-01	6/12/2025 11:45	9.28	18.9	1
LH-IM-01	6/12/2025 12:00	9.3	18.94	1
LH-IM-01	6/12/2025 12:15	9.28	18.98	1
LH-IM-01	6/12/2025 12:30	9.28	19	1
LH-IM-01	6/12/2025 12:45	9.29	19.04	1
LH-IM-01	6/12/2025 13:00	9.29	19.08	1
LH-IM-01	6/12/2025 13:15	9.27	19.1	1
LH-IM-01	6/12/2025 13:30	9.28	19.12	1
LH-IM-01	6/12/2025 13:45	9.27	19.14	1
LH-IM-01	6/12/2025 14:00	9.26	19.16	1
LH-IM-01	6/12/2025 14:15	9.26	19.18	1
LH-IM-01	6/12/2025 14:30	9.26	19.18	1
LH-IM-01	6/12/2025 14:45	9.24	19.2	1
LH-IM-01	6/12/2025 15:00	9.22	19.22	1
LH-IM-01	6/12/2025 15:15	9.24	19.26	1
LH-IM-01	6/12/2025 15:30	9.22	19.26	1
LH-IM-01	6/12/2025 15:45	9.22	19.28	1
LH-IM-01	6/12/2025 16:00	9.24	19.3	1
LH-IM-01	6/12/2025 16:15	9.22	19.32	1
LH-IM-01	6/12/2025 16:30	9.21	19.32	1
LH-IM-01	6/12/2025 16:45	9.22	19.34	1
LH-IM-01	6/12/2025 17:00	9.18	19.34	1
LH-IM-01	6/12/2025 17:15	9.18	19.32	1
LH-IM-01	6/12/2025 17:30	9.2	19.34	1
LH-IM-01	6/12/2025 17:45	9.17	19.34	1
LH-IM-01	6/12/2025 18:00	9.18	19.34	1
LH-IM-01	6/12/2025 18:15	9.18	19.32	1
LH-IM-01	6/12/2025 18:30	9.17	19.32	1
LH-IM-01	6/12/2025 18:45	9.16	19.3	1
LH-IM-01	6/12/2025 19:00	9.16	19.3	1
LH-IM-01	6/12/2025 19:15	9.15	19.28	1
LH-IM-01	6/12/2025 19:30	9.12	19.26	1
LH-IM-01	6/12/2025 19:45	9.15	19.24	1
LH-IM-01	6/12/2025 20:00	9.14	19.24	1
LH-IM-01	6/12/2025 20:15	9.12	19.22	1
LH-IM-01	6/12/2025 20:30	9.12	19.2	1
LH-IM-01	6/12/2025 20:45	9.12	19.2	1
LH-IM-01	6/12/2025 21:00	9.12	19.18	1
LH-IM-01	6/12/2025 21:15	9.1	19.18	1
LH-IM-01	6/12/2025 21:30	9.09	19.16	1
LH-IM-01	6/12/2025 21:45	9.1	19.16	1
LH-IM-01	6/12/2025 22:00	9.11	19.16	1
LH-IM-01	6/12/2025 22:15	9.1	19.14	1
LH-IM-01	6/12/2025 22:30	9.1	19.14	1
LH-IM-01	6/12/2025 22:45	9.08	19.14	1
LH-IM-01	6/12/2025 23:00	9.1	19.14	1
LH-IM-01	6/12/2025 23:15	9.09	19.14	1
LH-IM-01	6/12/2025 23:30	9.09	19.14	1
LH-IM-01	6/12/2025 23:45	9.08	19.14	1
LH-IM-01	6/13/2025 0:00	9.11	19.12	1
LH-IM-01	6/13/2025 0:15	9.1	19.12	1
LH-IM-01	6/13/2025 0:30	9.1	19.12	1
LH-IM-01	6/13/2025 0:45	9.1	19.12	1
LH-IM-01	6/13/2025 1:00	9.09	19.12	1
LH-IM-01	6/13/2025 1:15	9.1	19.12	1
LH-IM-01	6/13/2025 1:30	9.1	19.12	1
LH-IM-01	6/13/2025 1:45	9.1	19.12	1
LH-IM-01	6/13/2025 2:00	9.1	19.12	1
LH-IM-01	6/13/2025 2:15	9.09	19.1	1
LH-IM-01	6/13/2025 2:30	9.1	19.12	1
LH-IM-01	6/13/2025 2:45	9.1	19.12	1
LH-IM-01	6/13/2025 3:00	9.1	19.12	1
LH-IM-01	6/13/2025 3:15	9.09	19.12	1
LH-IM-01	6/13/2025 3:30	9.11	19.12	1
LH-IM-01	6/13/2025 3:45	9.1	19.12	1
LH-IM-01	6/13/2025 4:00	9.09	19.12	1

Station Name	Date Time	DO mg/L	Temp C	Use Code
LH-IM-01	6/13/2025 4:15	9.09	19.12	1
LH-IM-01	6/13/2025 4:30	9.1	19.12	1
LH-IM-01	6/13/2025 4:45	9.09	19.12	1
LH-IM-01	6/13/2025 5:00	9.1	19.12	1
LH-IM-01	6/13/2025 5:15	9.1	19.12	1
LH-IM-01	6/13/2025 5:30	9.06	19.12	1
LH-IM-01	6/13/2025 5:45	9.09	19.14	1
LH-IM-01	6/13/2025 6:00	9.07	19.14	1
LH-IM-01	6/13/2025 6:15	9.1	19.14	1
LH-IM-01	6/13/2025 6:30	9.07	19.14	1
LH-IM-01	6/13/2025 6:45	9.11	19.14	1
LH-IM-01	6/13/2025 7:00	9.09	19.16	1
LH-IM-01	6/13/2025 7:15	9.08	19.16	1
LH-IM-01	6/13/2025 7:30	9.1	19.16	1
LH-IM-01	6/13/2025 7:45	9.09	19.16	1
LH-IM-01	6/13/2025 8:00	9.11	19.16	1
LH-IM-01	6/13/2025 8:15	9.09	19.18	1
LH-IM-01	6/13/2025 8:30	9.08	19.18	1
LH-IM-01	6/13/2025 8:45	9.1	19.18	1
LH-IM-01	6/13/2025 9:00	9.1	19.18	1
LH-IM-01	6/13/2025 9:15	9.1	19.18	1
LH-IM-01	6/13/2025 9:30	9.12	19.18	1
LH-IM-01	6/13/2025 9:45	9.12	19.2	1
LH-IM-01	6/13/2025 10:00	9.1	19.2	1
LH-IM-01	6/13/2025 10:15	9.12	19.22	1
LH-IM-01	6/13/2025 10:30	9.15	19.26	1
LH-IM-01	6/13/2025 10:45	9.14	19.28	1
LH-IM-01	6/13/2025 11:00	9.15	19.34	1
LH-IM-01	6/13/2025 11:15	9.14	19.38	1
LH-IM-01	6/13/2025 11:30	9.19	19.38	1
LH-IM-01	6/13/2025 11:45	9.14	19.42	1
LH-IM-01	6/13/2025 12:00	9.19	19.44	1
LH-IM-01	6/13/2025 12:15	9.19	19.46	1
LH-IM-01	6/13/2025 12:30	9.17	19.46	1
LH-IM-01	6/13/2025 12:45	9.17	19.48	1
LH-IM-01	6/13/2025 13:00	9.17	19.5	1
LH-IM-01	6/13/2025 13:15	9.17	19.5	1
LH-IM-01	6/13/2025 13:30	9.19	19.5	1
LH-IM-01	6/13/2025 13:45	9.17	19.5	1
LH-IM-01	6/13/2025 14:00	9.15	19.52	1
LH-IM-01	6/13/2025 14:15	9.15	19.52	1
LH-IM-01	6/13/2025 14:30	9.14	19.52	1
LH-IM-01	6/13/2025 14:45	9.16	19.54	1
LH-IM-01	6/13/2025 15:00	9.14	19.56	1
LH-IM-01	6/13/2025 15:15	9.14	19.58	1
LH-IM-01	6/13/2025 15:30	9.12	19.58	1
LH-IM-01	6/13/2025 15:45	9.15	19.58	1
LH-IM-01	6/13/2025 16:00	9.11	19.58	1
LH-IM-01	6/13/2025 16:15	9.14	19.56	1
LH-IM-01	6/13/2025 16:30	9.18	19.56	1
LH-IM-01	6/13/2025 16:45	9.14	19.54	1
LH-IM-01	6/13/2025 17:00	9.15	19.54	1
LH-IM-01	6/13/2025 17:15	9.12	19.54	1
LH-IM-01	6/13/2025 17:30	9.15	19.54	1
LH-IM-01	6/13/2025 17:45	9.07	19.52	1
LH-IM-01	6/13/2025 18:00	9.11	19.52	1
LH-IM-01	6/13/2025 18:15	9.08	19.5	1
LH-IM-01	6/13/2025 18:30	9.09	19.48	1
LH-IM-01	6/13/2025 18:45	9.07	19.48	1
LH-IM-01	6/13/2025 19:00	9.05	19.46	1
LH-IM-01	6/13/2025 19:15	9.08	19.44	1
LH-IM-01	6/13/2025 19:30	9.07	19.42	1
LH-IM-01	6/13/2025 19:45	9.04	19.38	1
LH-IM-01	6/13/2025 20:00	9.06	19.38	1
LH-IM-01	6/13/2025 20:15	9.06	19.36	1
LH-IM-01	6/13/2025 20:30	9.01	19.32	1
LH-IM-01	6/13/2025 20:45	9.05	19.3	1
LH-IM-01	6/13/2025 21:00	9.04	19.28	1
LH-IM-01	6/13/2025 21:15	9.04	19.26	1
LH-IM-01	6/13/2025 21:30	9.02	19.24	1
LH-IM-01	6/13/2025 21:45	8.99	19.22	1
LH-IM-01	6/13/2025 22:00	9.04	19.2	1
LH-IM-01	6/13/2025 22:15	9	19.18	1
LH-IM-01	6/13/2025 22:30	9.02	19.16	1
LH-IM-01	6/13/2025 22:45	9.01	19.16	1
LH-IM-01	6/13/2025 23:00	9.02	19.14	1
LH-IM-01	6/13/2025 23:15	9.04	19.12	1
LH-IM-01	6/13/2025 23:30	8.98	19.1	1
LH-IM-01	6/13/2025 23:45	9	19.1	1
LH-IM-01	6/14/2025 0:00	9.01	19.1	1
LH-IM-01	6/14/2025 0:15	9	19.08	1
LH-IM-01	6/14/2025 0:30	9	19.08	1
LH-IM-01	6/14/2025 0:45	8.97	19.06	1
LH-IM-01	6/14/2025 1:00	9	19.06	1

Station Name	Date Time	DO mg/L	Temp C	Use Code
LH-IM-01	6/14/2025 1:15	9.01	19.06	1
LH-IM-01	6/14/2025 1:30	9	19.06	1
LH-IM-01	6/14/2025 1:45	9	19.04	1
LH-IM-01	6/14/2025 2:00	9	19.04	1
LH-IM-01	6/14/2025 2:15	8.98	19.04	1
LH-IM-01	6/14/2025 2:30	9.01	19.04	1
LH-IM-01	6/14/2025 2:45	9	19.04	1
LH-IM-01	6/14/2025 3:00	8.99	19.02	1
LH-IM-01	6/14/2025 3:15	8.98	19.02	1
LH-IM-01	6/14/2025 3:30	8.97	19.02	1
LH-IM-01	6/14/2025 3:45	8.99	19.02	1
LH-IM-01	6/14/2025 4:00	8.98	19.02	1
LH-IM-01	6/14/2025 4:15	8.97	19.02	1
LH-IM-01	6/14/2025 4:30	8.96	19.02	1
LH-IM-01	6/14/2025 4:45	8.96	19.02	1
LH-IM-01	6/14/2025 5:00	8.99	19.02	1
LH-IM-01	6/14/2025 5:15	9	19.02	1
LH-IM-01	6/14/2025 5:30	9	19	1
LH-IM-01	6/14/2025 5:45	8.97	19	1
LH-IM-01	6/14/2025 6:00	8.98	19	1
LH-IM-01	6/14/2025 6:15	8.98	18.98	1
LH-IM-01	6/14/2025 6:30	8.99	18.98	1
LH-IM-01	6/14/2025 6:45	8.94	18.98	1
LH-IM-01	6/14/2025 7:00	9.01	18.98	1
LH-IM-01	6/14/2025 7:15	8.96	18.98	1
LH-IM-01	6/14/2025 7:30	8.97	18.98	1
LH-IM-01	6/14/2025 7:45	9.02	18.98	1
LH-IM-01	6/14/2025 8:00	8.95	18.98	1
LH-IM-01	6/14/2025 8:15	9	18.98	1
LH-IM-01	6/14/2025 8:30	8.97	18.98	1
LH-IM-01	6/14/2025 8:45	8.99	18.98	1
LH-IM-01	6/14/2025 9:00	8.99	18.98	1
LH-IM-01	6/14/2025 9:15	9	18.98	1
LH-IM-01	6/14/2025 9:30	8.97	18.98	1
LH-IM-01	6/14/2025 9:45	8.98	18.98	1
LH-IM-01	6/14/2025 10:00	9.04	18.98	1
LH-IM-01	6/14/2025 10:15	8.98	18.98	1
LH-IM-01	6/14/2025 10:30	9.01	18.98	1
LH-IM-01	6/14/2025 10:45	9.02	18.98	1
LH-IM-01	6/14/2025 11:00	9.01	18.98	1
LH-IM-01	6/14/2025 11:15	9.01	18.98	1
LH-IM-01	6/14/2025 11:30	9.02	18.96	1
LH-IM-01	6/14/2025 11:45	9.02	18.98	1
LH-IM-01	6/14/2025 12:00	9.02	18.96	1
LH-IM-01	6/14/2025 12:15	9	18.98	1
LH-IM-01	6/14/2025 12:30	9.04	18.98	1
LH-IM-01	6/14/2025 12:45	9.02	18.98	1
LH-IM-01	6/14/2025 13:00	9.05	18.98	1
LH-IM-01	6/14/2025 13:15	9.04	18.98	1
LH-IM-01	6/14/2025 13:30	9.04	18.98	1
LH-IM-01	6/14/2025 13:45	9.04	19	1
LH-IM-01	6/14/2025 14:00	9.09	19	1
LH-IM-01	6/14/2025 14:15	9.05	19	1
LH-IM-01	6/14/2025 14:30	9.06	19	1
LH-IM-01	6/14/2025 14:45	9.06	19.02	1
LH-IM-01	6/14/2025 15:00	9.05	19	1
LH-IM-01	6/14/2025 15:15	9.09	19	1
LH-IM-01	6/14/2025 15:30	9.02	19	1
LH-IM-01	6/14/2025 15:45	9.05	18.98	1
LH-IM-01	6/14/2025 16:00	9.02	18.98	1
LH-IM-01	6/14/2025 16:15	9.02	18.96	1
LH-IM-01	6/14/2025 16:30	9.01	18.94	1
LH-IM-01	6/14/2025 16:45	9.02	18.94	1
LH-IM-01	6/14/2025 17:00	9.04	18.94	1
LH-IM-01	6/14/2025 17:15	9.01	18.92	1
LH-IM-01	6/14/2025 17:30	9.02	18.92	1
LH-IM-01	6/14/2025 17:45	9.02	18.9	1
LH-IM-01	6/14/2025 18:00	9.01	18.9	1
LH-IM-01	6/14/2025 18:15	9	18.88	1
LH-IM-01	6/14/2025 18:30	9	18.86	1
LH-IM-01	6/14/2025 18:45	9	18.86	1
LH-IM-01	6/14/2025 19:00	8.99	18.84	1
LH-IM-01	6/14/2025 19:15	9	18.84	1
LH-IM-01	6/14/2025 19:30	9	18.82	1
LH-IM-01	6/14/2025 19:45	8.99	18.8	1
LH-IM-01	6/14/2025 20:00	9.01	18.8	1
LH-IM-01	6/14/2025 20:15	9.01	18.78	1
LH-IM-01	6/14/2025 20:30	8.98	18.76	1
LH-IM-01	6/14/2025 20:45	8.99	18.76	1
LH-IM-01	6/14/2025 21:00	8.99	18.74	1
LH-IM-01	6/14/2025 21:15	8.98	18.72	1
LH-IM-01	6/14/2025 21:30	8.99	18.7	1
LH-IM-01	6/14/2025 21:45	8.97	18.7	1
LH-IM-01	6/14/2025 22:00	8.99	18.68	1

Station Name	Date Time	DO mg/L	Temp C	Use Code
LH-IM-01	6/14/2025 22:15	8.95	18.68	1
LH-IM-01	6/14/2025 22:30	8.98	18.66	1
LH-IM-01	6/14/2025 22:45	8.97	18.64	1
LH-IM-01	6/14/2025 23:00	8.98	18.64	1
LH-IM-01	6/14/2025 23:15	8.97	18.62	1
LH-IM-01	6/14/2025 23:30	8.96	18.6	1
LH-IM-01	6/14/2025 23:45	8.98	18.6	1
LH-IM-01	6/15/2025 0:00	8.97	18.58	1
LH-IM-01	6/15/2025 0:15	8.98	18.58	1
LH-IM-01	6/15/2025 0:30	8.95	18.56	1
LH-IM-01	6/15/2025 0:45	8.95	18.54	1
LH-IM-01	6/15/2025 1:00	8.96	18.52	1
LH-IM-01	6/15/2025 1:15	9	18.5	1
LH-IM-01	6/15/2025 1:30	8.97	18.48	1
LH-IM-01	6/15/2025 1:45	8.97	18.46	1
LH-IM-01	6/15/2025 2:00	8.97	18.46	1
LH-IM-01	6/15/2025 2:15	8.97	18.44	1
LH-IM-01	6/15/2025 2:30	9.01	18.42	1
LH-IM-01	6/15/2025 2:45	8.95	18.4	1
LH-IM-01	6/15/2025 3:00	8.95	18.38	1
LH-IM-01	6/15/2025 3:15	8.98	18.38	1
LH-IM-01	6/15/2025 3:30	8.99	18.36	1
LH-IM-01	6/15/2025 3:45	8.98	18.34	1
LH-IM-01	6/15/2025 4:00	8.99	18.32	1
LH-IM-01	6/15/2025 4:15	9.01	18.32	1
LH-IM-01	6/15/2025 4:30	8.97	18.3	1
LH-IM-01	6/15/2025 4:45	9	18.28	1
LH-IM-01	6/15/2025 5:00	8.98	18.26	1
LH-IM-01	6/15/2025 5:15	8.99	18.26	1
LH-IM-01	6/15/2025 5:30	9	18.24	1
LH-IM-01	6/15/2025 5:45	9	18.22	1
LH-IM-01	6/15/2025 6:00	9.02	18.22	1
LH-IM-01	6/15/2025 6:15	9.01	18.2	1
LH-IM-01	6/15/2025 6:30	8.98	18.2	1
LH-IM-01	6/15/2025 6:45	9	18.18	1
LH-IM-01	6/15/2025 7:00	9.01	18.18	1
LH-IM-01	6/15/2025 7:15	8.99	18.16	1
LH-IM-01	6/15/2025 7:30	9.04	18.16	1
LH-IM-01	6/15/2025 7:45	9.01	18.16	1
LH-IM-01	6/15/2025 8:00	9.01	18.16	1
LH-IM-01	6/15/2025 8:15	9.01	18.16	1
LH-IM-01	6/15/2025 8:30	9.05	18.18	1
LH-IM-01	6/15/2025 8:45	9.07	18.18	1
LH-IM-01	6/15/2025 9:00	9.04	18.18	1
LH-IM-01	6/15/2025 9:15	9.09	18.2	1
LH-IM-01	6/15/2025 9:30	9.08	18.22	1
LH-IM-01	6/15/2025 9:45	9.1	18.24	1
LH-IM-01	6/15/2025 10:00	9.14	18.28	1
LH-IM-01	6/15/2025 10:15	9.12	18.32	1
LH-IM-01	6/15/2025 10:30	9.11	18.34	1
LH-IM-01	6/15/2025 10:45	9.11	18.38	1
LH-IM-01	6/15/2025 11:00	9.16	18.4	1
LH-IM-01	6/15/2025 11:15	9.15	18.46	1
LH-IM-01	6/15/2025 11:30	9.16	18.5	1
LH-IM-01	6/15/2025 11:45	9.15	18.56	1
LH-IM-01	6/15/2025 12:00	9.15	18.62	1
LH-IM-01	6/15/2025 12:15	9.14	18.64	1
LH-IM-01	6/15/2025 12:30	9.14	18.62	1
LH-IM-01	6/15/2025 12:45	9.17	18.66	1
LH-IM-01	6/15/2025 13:00	9.15	18.74	1
LH-IM-01	6/15/2025 13:15	9.15	18.74	1
LH-IM-01	6/15/2025 13:30	9.14	18.76	1
LH-IM-01	6/15/2025 13:45	9.12	18.8	1
LH-IM-01	6/15/2025 14:00	9.12	18.86	1
LH-IM-01	6/15/2025 14:15	9.18	18.88	1
LH-IM-01	6/15/2025 14:30	9.15	18.9	1
LH-IM-01	6/15/2025 14:45	9.12	18.86	1
LH-IM-01	6/15/2025 15:00	9.12	18.86	1
LH-IM-01	6/15/2025 15:15	9.12	18.84	1
LH-IM-01	6/15/2025 15:30	9.12	18.84	1
LH-IM-01	6/15/2025 15:45	9.12	18.84	1
LH-IM-01	6/15/2025 16:00	9.11	18.84	1
LH-IM-01	6/15/2025 16:15	9.1	18.84	1
LH-IM-01	6/15/2025 16:30	9.1	18.86	1
LH-IM-01	6/15/2025 16:45	9.11	18.86	1
LH-IM-01	6/15/2025 17:00	9.1	18.86	1
LH-IM-01	6/15/2025 17:15	9.11	18.86	1
LH-IM-01	6/15/2025 17:30	9.07	18.86	1
LH-IM-01	6/15/2025 17:45	9.11	18.86	1
LH-IM-01	6/15/2025 18:00	9.09	18.86	1
LH-IM-01	6/15/2025 18:15	9.11	18.86	1
LH-IM-01	6/15/2025 18:30	9.07	18.86	1
LH-IM-01	6/15/2025 18:45	9.07	18.84	1
LH-IM-01	6/15/2025 19:00	9.06	18.84	1

Station Name	Date Time	DO mg/L	Temp C	Use Code
LH-IM-01	6/15/2025 19:15	9.06	18.82	1
LH-IM-01	6/15/2025 19:30	9.06	18.8	1
LH-IM-01	6/15/2025 19:45	9.06	18.8	1
LH-IM-01	6/15/2025 20:00	9.05	18.78	1
LH-IM-01	6/15/2025 20:15	9.05	18.78	1
LH-IM-01	6/15/2025 20:30	9.01	18.76	1
LH-IM-01	6/15/2025 20:45	9.02	18.76	1
LH-IM-01	6/15/2025 21:00	9.02	18.74	1
LH-IM-01	6/15/2025 21:15	9.01	18.74	1
LH-IM-01	6/15/2025 21:30	9.02	18.72	1
LH-IM-01	6/15/2025 21:45	9	18.72	1
LH-IM-01	6/15/2025 22:00	9.01	18.7	1
LH-IM-01	6/15/2025 22:15	9.01	18.7	1
LH-IM-01	6/15/2025 22:30	9	18.68	1
LH-IM-01	6/15/2025 22:45	8.99	18.68	1
LH-IM-01	6/15/2025 23:00	9.01	18.66	1
LH-IM-01	6/15/2025 23:15	9	18.66	1
LH-IM-01	6/15/2025 23:30	8.99	18.64	1
LH-IM-01	6/15/2025 23:45	9.01	18.64	1
LH-IM-01	6/16/2025 0:00	9	18.62	1
LH-IM-01	6/16/2025 0:15	9	18.62	1
LH-IM-01	6/16/2025 0:30	9	18.62	1
LH-IM-01	6/16/2025 0:45	9.01	18.6	1
LH-IM-01	6/16/2025 1:00	8.99	18.6	1
LH-IM-01	6/16/2025 1:15	9.01	18.58	1
LH-IM-01	6/16/2025 1:30	9.01	18.58	1
LH-IM-01	6/16/2025 1:45	9.02	18.56	1
LH-IM-01	6/16/2025 2:00	9.01	18.56	1
LH-IM-01	6/16/2025 2:15	9.01	18.54	1
LH-IM-01	6/16/2025 2:30	9.04	18.52	1
LH-IM-01	6/16/2025 2:45	9.01	18.5	1
LH-IM-01	6/16/2025 3:00	9.01	18.5	1
LH-IM-01	6/16/2025 3:15	9	18.48	1
LH-IM-01	6/16/2025 3:30	9.01	18.46	1
LH-IM-01	6/16/2025 3:45	9.01	18.44	1
LH-IM-01	6/16/2025 4:00	9.02	18.42	1
LH-IM-01	6/16/2025 4:15	9.01	18.4	1
LH-IM-01	6/16/2025 4:30	9.02	18.4	1
LH-IM-01	6/16/2025 4:45	9.01	18.38	1
LH-IM-01	6/16/2025 5:00	9.02	18.38	1
LH-IM-01	6/16/2025 5:15	9.01	18.36	1
LH-IM-01	6/16/2025 5:30	9.01	18.36	1
LH-IM-01	6/16/2025 5:45	9.01	18.34	1
LH-IM-01	6/16/2025 6:00	9.01	18.34	1
LH-IM-01	6/16/2025 6:15	9.01	18.34	1
LH-IM-01	6/16/2025 6:30	9.02	18.34	1
LH-IM-01	6/16/2025 6:45	9.01	18.32	1
LH-IM-01	6/16/2025 7:00	9.04	18.32	1
LH-IM-01	6/16/2025 7:15	9.05	18.32	1
LH-IM-01	6/16/2025 7:30	9.05	18.34	1
LH-IM-01	6/16/2025 7:45	9.05	18.34	1
LH-IM-01	6/16/2025 8:00	9.07	18.36	1
LH-IM-01	6/16/2025 8:15	9.07	18.36	1
LH-IM-01	6/16/2025 8:30	9.1	18.38	1
LH-IM-01	6/16/2025 8:45	9.08	18.4	1
LH-IM-01	6/16/2025 9:00	9.1	18.44	1
LH-IM-01	6/16/2025 9:15	9.11	18.46	1
LH-IM-01	6/16/2025 9:30	9.1	18.52	1
LH-IM-01	6/16/2025 9:45	9.16	18.56	1
LH-IM-01	6/16/2025 10:00	9.14	18.62	1
LH-IM-01	6/16/2025 10:15	9.15	18.68	1
LH-IM-01	6/16/2025 10:30	9.17	18.72	1
LH-IM-01	6/16/2025 10:45	9.17	18.76	1
LH-IM-01	6/16/2025 11:00	9.18	18.82	1
LH-IM-01	6/16/2025 11:15	9.18	18.86	1
LH-IM-01	6/16/2025 11:30	9.19	18.9	1
LH-IM-01	6/16/2025 11:45	9.18	18.96	1
LH-IM-01	6/16/2025 12:00	9.19	19.02	1
LH-IM-01	6/16/2025 12:15	9.19	19.08	1
LH-IM-01	6/16/2025 12:30	9.22	19.12	1
LH-IM-01	6/16/2025 12:45	9.24	19.16	1
LH-IM-01	6/16/2025 13:00	9.28	19.2	1
LH-IM-01	6/16/2025 13:15	9.27	19.22	1
LH-IM-01	6/16/2025 13:30	9.22	19.26	1
LH-IM-01	6/16/2025 13:45	9.25	19.3	1
LH-IM-01	6/16/2025 14:00	9.25	19.34	1
LH-IM-01	6/16/2025 14:15	9.25	19.38	1
LH-IM-01	6/16/2025 14:30	9.22	19.4	1
LH-IM-01	6/16/2025 14:45	9.22	19.44	1
LH-IM-01	6/16/2025 15:00	9.2	19.46	1
LH-IM-01	6/16/2025 15:15	9.24	19.48	1
LH-IM-01	6/16/2025 15:30	9.25	19.52	1
LH-IM-01	6/16/2025 15:45	9.22	19.54	1
LH-IM-01	6/16/2025 16:00	8.94	20.24	2

Station Name	Date Time	DO mg/L	Temp C	Use Code
LH-IM-01	6/16/2025 16:15	8.65	22.74	2
LH-IM-01	6/16/2025 16:30	8.42	22.88	2
LH-IM-01	6/16/2025 16:45	9.29	19.74	1
LH-IM-01	6/16/2025 17:00	9.34	19.6	1
LH-IM-01	6/16/2025 17:15	9.36	19.58	1
LH-IM-01	6/16/2025 17:30	9.33	19.56	1
LH-IM-01	6/16/2025 17:45	9.32	19.56	1
LH-IM-01	6/16/2025 18:00	9.32	19.54	1
LH-IM-01	6/16/2025 18:15	9.31	19.54	1
LH-IM-01	6/16/2025 18:30	9.31	19.52	1
LH-IM-01	6/16/2025 18:45	9.31	19.5	1
LH-IM-01	6/16/2025 19:00	9.29	19.5	1
LH-IM-01	6/16/2025 19:15	9.27	19.48	1
LH-IM-01	6/16/2025 19:30	9.28	19.46	1
LH-IM-01	6/16/2025 19:45	9.27	19.46	1
LH-IM-01	6/16/2025 20:00	9.24	19.44	1
LH-IM-01	6/16/2025 20:15	9.23	19.42	1
LH-IM-01	6/16/2025 20:30	9.22	19.42	1
LH-IM-01	6/16/2025 20:45	9.21	19.4	1
LH-IM-01	6/16/2025 21:00	9.2	19.4	1
LH-IM-01	6/16/2025 21:15	9.2	19.38	1
LH-IM-01	6/16/2025 21:30	9.19	19.38	1
LH-IM-01	6/16/2025 21:45	9.18	19.38	1
LH-IM-01	6/16/2025 22:00	9.16	19.38	1
LH-IM-01	6/16/2025 22:15	9.15	19.38	1
LH-IM-01	6/16/2025 22:30	9.14	19.38	1
LH-IM-01	6/16/2025 22:45	9.14	19.36	1
LH-IM-01	6/16/2025 23:00	9.14	19.36	1
LH-IM-01	6/16/2025 23:15	9.13	19.36	1
LH-IM-01	6/16/2025 23:30	9.13	19.34	1
LH-IM-01	6/16/2025 23:45	9.12	19.34	1
LH-IM-01	6/17/2025 0:00	9.11	19.34	1
LH-IM-01	6/17/2025 0:15	9.1	19.32	1
LH-IM-01	6/17/2025 0:30	9.11	19.3	1
LH-IM-01	6/17/2025 0:45	9.1	19.3	1
LH-IM-01	6/17/2025 1:00	9.1	19.28	1
LH-IM-01	6/17/2025 1:15	9.1	19.28	1
LH-IM-01	6/17/2025 1:30	9.11	19.26	1
LH-IM-01	6/17/2025 1:45	9.1	19.26	1
LH-IM-01	6/17/2025 2:00	9.1	19.24	1
LH-IM-01	6/17/2025 2:15	9.09	19.24	1
LH-IM-01	6/17/2025 2:30	9.1	19.22	1
LH-IM-01	6/17/2025 2:45	9.09	19.22	1
LH-IM-01	6/17/2025 3:00	9.09	19.2	1
LH-IM-01	6/17/2025 3:15	9.07	19.18	1
LH-IM-01	6/17/2025 3:30	9.09	19.18	1
LH-IM-01	6/17/2025 3:45	9.07	19.16	1
LH-IM-01	6/17/2025 4:00	9.06	19.14	1
LH-IM-01	6/17/2025 4:15	9.06	19.12	1
LH-IM-01	6/17/2025 4:30	9.06	19.12	1
LH-IM-01	6/17/2025 4:45	9.06	19.1	1
LH-IM-01	6/17/2025 5:00	9.05	19.08	1
LH-IM-01	6/17/2025 5:15	9.05	19.06	1
LH-IM-01	6/17/2025 5:30	9.05	19.04	1
LH-IM-01	6/17/2025 5:45	9.04	19.04	1
LH-IM-01	6/17/2025 6:00	9.05	19.02	1
LH-IM-01	6/17/2025 6:15	9.05	19	1
LH-IM-01	6/17/2025 6:30	9.06	19	1
LH-IM-01	6/17/2025 6:45	9.06	18.98	1
LH-IM-01	6/17/2025 7:00	9.06	18.98	1
LH-IM-01	6/17/2025 7:15	9.05	18.98	1
LH-IM-01	6/17/2025 7:30	9.07	18.98	1
LH-IM-01	6/17/2025 7:45	9.05	18.98	1
LH-IM-01	6/17/2025 8:00	9.07	18.98	1
LH-IM-01	6/17/2025 8:15	9.1	18.98	1
LH-IM-01	6/17/2025 8:30	9.09	19	1
LH-IM-01	6/17/2025 8:45	9.11	19	1
LH-IM-01	6/17/2025 9:00	9.12	19.02	1
LH-IM-01	6/17/2025 9:15	9.12	19.04	1
LH-IM-01	6/17/2025 9:30	9.12	19.04	1
LH-IM-01	6/17/2025 9:45	9.13	19.06	1
LH-IM-01	6/17/2025 10:00	9.14	19.08	1
LH-IM-01	6/17/2025 10:15	9.14	19.08	1
LH-IM-01	6/17/2025 10:30	9.13	19.1	1
LH-IM-01	6/17/2025 10:45	9.18	19.14	1
LH-IM-01	6/17/2025 11:00	9.14	19.16	1
LH-IM-01	6/17/2025 11:15	9.16	19.2	1
LH-IM-01	6/17/2025 11:30	9.18	19.24	1
LH-IM-01	6/17/2025 11:45	9.16	19.26	1
LH-IM-01	6/17/2025 12:00	9.16	19.26	1
LH-IM-01	6/17/2025 12:15	9.15	19.26	1
LH-IM-01	6/17/2025 12:30	9.14	19.26	1
LH-IM-01	6/17/2025 12:45	9.16	19.26	1
LH-IM-01	6/17/2025 13:00	9.16	19.3	1

Station Name	Date Time	DO mg/L	Temp C	Use Code
LH-IM-01	6/17/2025 13:15	9.14	19.3	1
LH-IM-01	6/17/2025 13:30	9.14	19.32	1
LH-IM-01	6/17/2025 13:45	9.07	19.32	1
LH-IM-01	6/17/2025 14:00	9.12	19.32	1
LH-IM-01	6/17/2025 14:15	9.1	19.34	1
LH-IM-01	6/17/2025 14:30	9.07	19.36	1
LH-IM-01	6/17/2025 14:45	9.07	19.38	1
LH-IM-01	6/17/2025 15:00	9.02	19.4	1
LH-IM-01	6/17/2025 15:15	9.01	19.42	1
LH-IM-01	6/17/2025 15:30	8.96	19.44	1
LH-IM-01	6/17/2025 15:45	9.05	19.44	1
LH-IM-01	6/17/2025 16:00	9.05	19.46	1
LH-IM-01	6/17/2025 16:15	9.01	19.48	1
LH-IM-01	6/17/2025 16:30	9.09	19.48	1
LH-IM-01	6/17/2025 16:45	9.12	19.5	1
LH-IM-01	6/17/2025 17:00	9.04	19.5	1
LH-IM-01	6/17/2025 17:15	9.07	19.52	1
LH-IM-01	6/17/2025 17:30	9.1	19.52	1
LH-IM-01	6/17/2025 17:45	9.09	19.54	1
LH-IM-01	6/17/2025 18:00	9.07	19.54	1
LH-IM-01	6/17/2025 18:15	9.06	19.54	1
LH-IM-01	6/17/2025 18:30	9.05	19.56	1
LH-IM-01	6/17/2025 18:45	9.05	19.56	1
LH-IM-01	6/17/2025 19:00	9.04	19.58	1
LH-IM-01	6/17/2025 19:15	9.04	19.58	1
LH-IM-01	6/17/2025 19:30	9.03	19.58	1
LH-IM-01	6/17/2025 19:45	9.01	19.6	1
LH-IM-01	6/17/2025 20:00	9.02	19.6	1
LH-IM-01	6/17/2025 20:15	8.98	19.6	1
LH-IM-01	6/17/2025 20:30	8.98	19.6	1
LH-IM-01	6/17/2025 20:45	8.97	19.62	1
LH-IM-01	6/17/2025 21:00	8.96	19.62	1
LH-IM-01	6/17/2025 21:15	8.95	19.62	1
LH-IM-01	6/17/2025 21:30	8.96	19.64	1
LH-IM-01	6/17/2025 21:45	8.95	19.64	1
LH-IM-01	6/17/2025 22:00	8.93	19.64	1
LH-IM-01	6/17/2025 22:15	8.94	19.64	1
LH-IM-01	6/17/2025 22:30	8.93	19.66	1
LH-IM-01	6/17/2025 22:45	8.92	19.66	1
LH-IM-01	6/17/2025 23:00	8.92	19.66	1
LH-IM-01	6/17/2025 23:15	8.92	19.68	1
LH-IM-01	6/17/2025 23:30	8.91	19.68	1
LH-IM-01	6/17/2025 23:45	8.87	19.68	1
LH-IM-01	6/18/2025 0:00	8.86	19.68	1
LH-IM-01	6/18/2025 0:15	8.87	19.68	1
LH-IM-01	6/18/2025 0:30	8.85	19.68	1
LH-IM-01	6/18/2025 0:45	8.84	19.68	1
LH-IM-01	6/18/2025 1:00	8.85	19.68	1
LH-IM-01	6/18/2025 1:15	8.83	19.68	1
LH-IM-01	6/18/2025 1:30	8.84	19.68	1
LH-IM-01	6/18/2025 1:45	8.88	19.68	1
LH-IM-01	6/18/2025 2:00	8.87	19.68	1
LH-IM-01	6/18/2025 2:15	8.83	19.68	1
LH-IM-01	6/18/2025 2:30	8.83	19.66	1
LH-IM-01	6/18/2025 2:45	8.84	19.66	1
LH-IM-01	6/18/2025 3:00	8.84	19.66	1
LH-IM-01	6/18/2025 3:15	8.87	19.64	1
LH-IM-01	6/18/2025 3:30	8.87	19.64	1
LH-IM-01	6/18/2025 3:45	8.85	19.64	1
LH-IM-01	6/18/2025 4:00	8.85	19.62	1
LH-IM-01	6/18/2025 4:15	8.84	19.62	1
LH-IM-01	6/18/2025 4:30	8.84	19.6	1
LH-IM-01	6/18/2025 4:45	8.84	19.6	1
LH-IM-01	6/18/2025 5:00	8.84	19.58	1
LH-IM-01	6/18/2025 5:15	8.84	19.58	1
LH-IM-01	6/18/2025 5:30	8.84	19.56	1
LH-IM-01	6/18/2025 5:45	8.83	19.56	1
LH-IM-01	6/18/2025 6:00	8.84	19.54	1
LH-IM-01	6/18/2025 6:15	8.84	19.52	1
LH-IM-01	6/18/2025 6:30	8.82	19.52	1
LH-IM-01	6/18/2025 6:45	8.84	19.5	1
LH-IM-01	6/18/2025 7:00	8.83	19.5	1
LH-IM-01	6/18/2025 7:15	8.83	19.48	1
LH-IM-01	6/18/2025 7:30	8.83	19.46	1
LH-IM-01	6/18/2025 7:45	8.83	19.46	1
LH-IM-01	6/18/2025 8:00	8.85	19.44	1
LH-IM-01	6/18/2025 8:15	8.85	19.44	1
LH-IM-01	6/18/2025 8:30	8.85	19.44	1
LH-IM-01	6/18/2025 8:45	8.85	19.42	1
LH-IM-01	6/18/2025 9:00	8.87	19.42	1
LH-IM-01	6/18/2025 9:15	8.87	19.42	1
LH-IM-01	6/18/2025 9:30	8.89	19.44	1
LH-IM-01	6/18/2025 9:45	8.89	19.42	1
LH-IM-01	6/18/2025 10:00	8.89	19.42	1

Station Name	Date Time	DO mg/L	Temp C	Use Code
LH-IM-01	6/18/2025 10:15	8.92	19.42	1
LH-IM-01	6/18/2025 10:30	8.92	19.42	1
LH-IM-01	6/18/2025 10:45	8.93	19.44	1
LH-IM-01	6/18/2025 11:00	8.93	19.44	1
LH-IM-01	6/18/2025 11:15	8.95	19.46	1
LH-IM-01	6/18/2025 11:30	8.97	19.48	1
LH-IM-01	6/18/2025 11:45	8.97	19.5	1
LH-IM-01	6/18/2025 12:00	8.98	19.52	1
LH-IM-01	6/18/2025 12:15	9.03	19.54	1
LH-IM-01	6/18/2025 12:30	9.09	19.56	1
LH-IM-01	6/18/2025 12:45	9.09	19.56	1
LH-IM-01	6/18/2025 13:00	8.98	19.56	1
LH-IM-01	6/18/2025 13:15	9	19.54	1
LH-IM-01	6/18/2025 13:30	8.98	19.54	1
LH-IM-01	6/18/2025 13:45	8.98	19.56	1
LH-IM-01	6/18/2025 14:00	8.97	19.56	1
LH-IM-01	6/18/2025 14:15	8.98	19.56	1
LH-IM-01	6/18/2025 14:30	9	19.58	1
LH-IM-01	6/18/2025 14:45	8.98	19.58	1
LH-IM-01	6/18/2025 15:00	8.96	19.58	1
LH-IM-01	6/18/2025 15:15	8.97	19.6	1
LH-IM-01	6/18/2025 15:30	8.97	19.62	1
LH-IM-01	6/18/2025 15:45	9	19.62	1
LH-IM-01	6/18/2025 16:00	8.96	19.62	1
LH-IM-01	6/18/2025 16:15	8.96	19.64	1
LH-IM-01	6/18/2025 16:30	8.95	19.66	1
LH-IM-01	6/18/2025 16:45	8.97	19.66	1
LH-IM-01	6/18/2025 17:00	8.98	19.7	1
LH-IM-01	6/18/2025 17:15	8.96	19.7	1
LH-IM-01	6/18/2025 17:30	8.96	19.74	1
LH-IM-01	6/18/2025 17:45	9	19.74	1
LH-IM-01	6/18/2025 18:00	8.97	19.76	1
LH-IM-01	6/18/2025 18:15	8.96	19.78	1
LH-IM-01	6/18/2025 18:30	8.95	19.78	1
LH-IM-01	6/18/2025 18:45	8.95	19.8	1
LH-IM-01	6/18/2025 19:00	8.94	19.82	1
LH-IM-01	6/18/2025 19:15	8.94	19.82	1
LH-IM-01	6/18/2025 19:30	8.93	19.8	1
LH-IM-01	6/18/2025 19:45	8.93	19.8	1
LH-IM-01	6/18/2025 20:00	8.91	19.82	1
LH-IM-01	6/18/2025 20:15	8.91	19.82	1
LH-IM-01	6/18/2025 20:30	8.89	19.82	1
LH-IM-01	6/18/2025 20:45	8.87	19.8	1
LH-IM-01	6/18/2025 21:00	8.87	19.8	1
LH-IM-01	6/18/2025 21:15	8.85	19.8	1
LH-IM-01	6/18/2025 21:30	8.84	19.8	1
LH-IM-01	6/18/2025 21:45	8.84	19.8	1
LH-IM-01	6/18/2025 22:00	8.83	19.82	1
LH-IM-01	6/18/2025 22:15	8.8	19.82	1
LH-IM-01	6/18/2025 22:30	8.82	19.82	1
LH-IM-01	6/18/2025 22:45	8.79	19.82	1
LH-IM-01	6/18/2025 23:00	8.79	19.82	1
LH-IM-01	6/18/2025 23:15	8.78	19.82	1
LH-IM-01	6/18/2025 23:30	8.79	19.84	1
LH-IM-01	6/18/2025 23:45	8.77	19.84	1
LH-IM-01	6/19/2025 0:00	8.78	19.84	1
LH-IM-01	6/19/2025 0:15	8.77	19.84	1
LH-IM-01	6/19/2025 0:30	8.78	19.84	1
LH-IM-01	6/19/2025 0:45	8.77	19.84	1
LH-IM-01	6/19/2025 1:00	8.76	19.86	1
LH-IM-01	6/19/2025 1:15	8.76	19.86	1
LH-IM-01	6/19/2025 1:30	8.77	19.86	1
LH-IM-01	6/19/2025 1:45	8.75	19.88	1
LH-IM-01	6/19/2025 2:00	8.76	19.86	1
LH-IM-01	6/19/2025 2:15	8.75	19.88	1
LH-IM-01	6/19/2025 2:30	8.75	19.88	1
LH-IM-01	6/19/2025 2:45	8.75	19.88	1
LH-IM-01	6/19/2025 3:00	8.75	19.88	1
LH-IM-01	6/19/2025 3:15	8.74	19.88	1
LH-IM-01	6/19/2025 3:30	8.74	19.86	1
LH-IM-01	6/19/2025 3:45	8.75	19.86	1
LH-IM-01	6/19/2025 4:00	8.74	19.86	1
LH-IM-01	6/19/2025 4:15	8.74	19.86	1
LH-IM-01	6/19/2025 4:30	8.75	19.86	1
LH-IM-01	6/19/2025 4:45	8.72	19.84	1
LH-IM-01	6/19/2025 5:00	8.72	19.84	1
LH-IM-01	6/19/2025 5:15	8.74	19.84	1
LH-IM-01	6/19/2025 5:30	8.72	19.82	1
LH-IM-01	6/19/2025 5:45	8.72	19.82	1
LH-IM-01	6/19/2025 6:00	8.72	19.82	1
LH-IM-01	6/19/2025 6:15	8.72	19.8	1
LH-IM-01	6/19/2025 6:30	8.71	19.8	1
LH-IM-01	6/19/2025 6:45	8.72	19.8	1
LH-IM-01	6/19/2025 7:00	8.72	19.78	1

Station Name	Date Time	DO mg/L	Temp C	Use Code
LH-IM-01	6/19/2025 7:15	8.74	19.78	1
LH-IM-01	6/19/2025 7:30	8.75	19.78	1
LH-IM-01	6/19/2025 7:45	8.74	19.78	1
LH-IM-01	6/19/2025 8:00	8.76	19.78	1
LH-IM-01	6/19/2025 8:15	8.77	19.78	1
LH-IM-01	6/19/2025 8:30	8.78	19.8	1
LH-IM-01	6/19/2025 8:45	8.8	19.82	1
LH-IM-01	6/19/2025 9:00	8.8	19.84	1
LH-IM-01	6/19/2025 9:15	8.79	19.86	1
LH-IM-01	6/19/2025 9:30	8.82	19.88	1
LH-IM-01	6/19/2025 9:45	8.85	19.9	1
LH-IM-01	6/19/2025 10:00	8.85	19.94	1
LH-IM-01	6/19/2025 10:15	8.85	19.94	1
LH-IM-01	6/19/2025 10:30	8.84	19.96	1
LH-IM-01	6/19/2025 10:45	8.84	19.96	1
LH-IM-01	6/19/2025 11:00	8.87	20	1
LH-IM-01	6/19/2025 11:15	8.85	20.02	1
LH-IM-01	6/19/2025 11:30	8.88	20.08	1
LH-IM-01	6/19/2025 11:45	8.89	20.14	1
LH-IM-01	6/19/2025 12:00	8.93	20.22	1
LH-IM-01	6/19/2025 12:15	8.91	20.26	1
LH-IM-01	6/19/2025 12:30	8.91	20.32	1
LH-IM-01	6/19/2025 12:45	8.92	20.38	1
LH-IM-01	6/19/2025 13:00	8.93	20.42	1
LH-IM-01	6/19/2025 13:15	8.92	20.48	1
LH-IM-01	6/19/2025 13:30	8.94	20.54	1
LH-IM-01	6/19/2025 13:45	8.95	20.6	1
LH-IM-01	6/19/2025 14:00	8.93	20.62	1
LH-IM-01	6/19/2025 14:15	8.93	20.66	1
LH-IM-01	6/19/2025 14:30	8.94	20.72	1
LH-IM-01	6/19/2025 14:45	8.95	20.76	1
LH-IM-01	6/19/2025 15:00	8.93	20.76	1
LH-IM-01	6/19/2025 15:15	8.95	20.82	1
LH-IM-01	6/19/2025 15:30	8.96	20.86	1
LH-IM-01	6/19/2025 15:45	8.96	20.9	1
LH-IM-01	6/19/2025 16:00	8.94	20.92	1
LH-IM-01	6/19/2025 16:15	8.94	20.94	1
LH-IM-01	6/19/2025 16:30	8.93	20.94	1
LH-IM-01	6/19/2025 16:45	8.94	20.96	1
LH-IM-01	6/19/2025 17:00	8.93	20.98	1
LH-IM-01	6/19/2025 17:15	8.93	21	1
LH-IM-01	6/19/2025 17:30	8.94	21.02	1
LH-IM-01	6/19/2025 17:45	8.92	21	1
LH-IM-01	6/19/2025 18:00	8.92	20.98	1
LH-IM-01	6/19/2025 18:15	8.89	20.98	1
LH-IM-01	6/19/2025 18:30	8.89	21	1
LH-IM-01	6/19/2025 18:45	8.89	21	1
LH-IM-01	6/19/2025 19:00	8.87	21	1
LH-IM-01	6/19/2025 19:15	8.85	21	1
LH-IM-01	6/19/2025 19:30	8.86	21	1
LH-IM-01	6/19/2025 19:45	8.85	21	1
LH-IM-01	6/19/2025 20:00	8.85	21	1
LH-IM-01	6/19/2025 20:15	8.84	21	1
LH-IM-01	6/19/2025 20:30	8.84	21	1
LH-IM-01	6/19/2025 20:45	8.82	21	1
LH-IM-01	6/19/2025 21:00	8.79	20.98	1
LH-IM-01	6/19/2025 21:15	8.8	20.98	1
LH-IM-01	6/19/2025 21:30	8.79	20.98	1
LH-IM-01	6/19/2025 21:45	8.79	20.98	1
LH-IM-01	6/19/2025 22:00	8.78	20.96	1
LH-IM-01	6/19/2025 22:15	8.77	20.96	1
LH-IM-01	6/19/2025 22:30	8.76	20.96	1
LH-IM-01	6/19/2025 22:45	8.76	20.94	1
LH-IM-01	6/19/2025 23:00	8.76	20.94	1
LH-IM-01	6/19/2025 23:15	8.75	20.92	1
LH-IM-01	6/19/2025 23:30	8.74	20.92	1
LH-IM-01	6/19/2025 23:45	8.75	20.92	1
LH-IM-01	6/20/2025 0:00	8.75	20.9	1
LH-IM-01	6/20/2025 0:15	8.72	20.9	1
LH-IM-01	6/20/2025 0:30	8.74	20.88	1
LH-IM-01	6/20/2025 0:45	8.72	20.88	1
LH-IM-01	6/20/2025 1:00	8.72	20.86	1
LH-IM-01	6/20/2025 1:15	8.72	20.86	1
LH-IM-01	6/20/2025 1:30	8.72	20.84	1
LH-IM-01	6/20/2025 1:45	8.72	20.82	1
LH-IM-01	6/20/2025 2:00	8.71	20.82	1
LH-IM-01	6/20/2025 2:15	8.7	20.82	1
LH-IM-01	6/20/2025 2:30	8.71	20.8	1
LH-IM-01	6/20/2025 2:45	8.71	20.8	1
LH-IM-01	6/20/2025 3:00	8.69	20.78	1
LH-IM-01	6/20/2025 3:15	8.69	20.78	1
LH-IM-01	6/20/2025 3:30	8.69	20.78	1
LH-IM-01	6/20/2025 3:45	8.69	20.76	1
LH-IM-01	6/20/2025 4:00	8.68	20.76	1

Station Name	Date Time	DO mg/L	Temp C	Use Code
LH-IM-01	6/20/2025 4:15	8.69	20.74	1
LH-IM-01	6/20/2025 4:30	8.67	20.74	1
LH-IM-01	6/20/2025 4:45	8.68	20.72	1
LH-IM-01	6/20/2025 5:00	8.68	20.72	1
LH-IM-01	6/20/2025 5:15	8.66	20.7	1
LH-IM-01	6/20/2025 5:30	8.67	20.7	1
LH-IM-01	6/20/2025 5:45	8.67	20.7	1
LH-IM-01	6/20/2025 6:00	8.66	20.7	1
LH-IM-01	6/20/2025 6:15	8.67	20.7	1
LH-IM-01	6/20/2025 6:30	8.67	20.7	1
LH-IM-01	6/20/2025 6:45	8.66	20.7	1
LH-IM-01	6/20/2025 7:00	8.67	20.7	1
LH-IM-01	6/20/2025 7:15	8.69	20.7	1
LH-IM-01	6/20/2025 7:30	8.7	20.7	1
LH-IM-01	6/20/2025 7:45	8.71	20.72	1
LH-IM-01	6/20/2025 8:00	8.71	20.72	1
LH-IM-01	6/20/2025 8:15	8.76	20.74	1
LH-IM-01	6/20/2025 8:30	8.74	20.76	1
LH-IM-01	6/20/2025 8:45	8.76	20.78	1
LH-IM-01	6/20/2025 9:00	8.75	20.78	1
LH-IM-01	6/20/2025 9:15	8.79	20.8	1
LH-IM-01	6/20/2025 9:30	8.79	20.82	1
LH-IM-01	6/20/2025 9:45	8.83	20.88	1
LH-IM-01	6/20/2025 10:00	8.82	20.92	1
LH-IM-01	6/20/2025 10:15	8.82	20.94	1
LH-IM-01	6/20/2025 10:30	8.83	20.98	1
LH-IM-01	6/20/2025 10:45	8.84	21	1
LH-IM-01	6/20/2025 11:00	8.84	21.04	1
LH-IM-01	6/20/2025 11:15	8.85	21.08	1
LH-IM-01	6/20/2025 11:30	8.87	21.1	1
LH-IM-01	6/20/2025 11:45	8.87	21.12	1
LH-IM-01	6/20/2025 12:00	8.87	21.18	1
LH-IM-01	6/20/2025 12:15	8.88	21.2	1
LH-IM-01	6/20/2025 12:30	8.91	21.22	1
LH-IM-01	6/20/2025 12:45	8.91	21.28	1
LH-IM-01	6/20/2025 13:00	8.89	21.32	1
LH-IM-01	6/20/2025 13:15	8.92	21.36	1
LH-IM-01	6/20/2025 13:30	8.91	21.4	1
LH-IM-01	6/20/2025 13:45	8.93	21.42	1
LH-IM-01	6/20/2025 14:00	8.92	21.46	1
LH-IM-01	6/20/2025 14:15	8.92	21.5	1
LH-IM-01	6/20/2025 14:30	8.94	21.54	1
LH-IM-01	6/20/2025 14:45	8.93	21.58	1
LH-IM-01	6/20/2025 15:00	8.93	21.62	1
LH-IM-01	6/20/2025 15:15	8.94	21.64	1
LH-IM-01	6/20/2025 15:30	8.94	21.66	1
LH-IM-01	6/20/2025 15:45	8.94	21.68	1
LH-IM-01	6/20/2025 16:00	8.93	21.7	1
LH-IM-01	6/20/2025 16:15	8.93	21.72	1
LH-IM-01	6/20/2025 16:30	8.94	21.74	1
LH-IM-01	6/20/2025 16:45	8.94	21.78	1
LH-IM-01	6/20/2025 17:00	8.93	21.8	1
LH-IM-01	6/20/2025 17:15	8.93	21.82	1
LH-IM-01	6/20/2025 17:30	8.92	21.82	1
LH-IM-01	6/20/2025 17:45	8.92	21.82	1
LH-IM-01	6/20/2025 18:00	8.91	21.82	1
LH-IM-01	6/20/2025 18:15	8.89	21.8	1
LH-IM-01	6/20/2025 18:30	8.88	21.8	1
LH-IM-01	6/20/2025 18:45	8.87	21.78	1
LH-IM-01	6/20/2025 19:00	8.86	21.76	1
LH-IM-01	6/20/2025 19:15	8.84	21.76	1
LH-IM-01	6/20/2025 19:30	8.82	21.74	1
LH-IM-01	6/20/2025 19:45	8.8	21.72	1
LH-IM-01	6/20/2025 20:00	8.79	21.72	1
LH-IM-01	6/20/2025 20:15	8.77	21.72	1
LH-IM-01	6/20/2025 20:30	8.74	21.7	1
LH-IM-01	6/20/2025 20:45	8.72	21.7	1
LH-IM-01	6/20/2025 21:00	8.71	21.68	1
LH-IM-01	6/20/2025 21:15	8.7	21.68	1
LH-IM-01	6/20/2025 21:30	8.69	21.66	1
LH-IM-01	6/20/2025 21:45	8.68	21.66	1
LH-IM-01	6/20/2025 22:00	8.67	21.66	1
LH-IM-01	6/20/2025 22:15	8.66	21.64	1
LH-IM-01	6/20/2025 22:30	8.65	21.64	1
LH-IM-01	6/20/2025 22:45	8.65	21.62	1
LH-IM-01	6/20/2025 23:00	8.63	21.62	1
LH-IM-01	6/20/2025 23:15	8.61	21.62	1
LH-IM-01	6/20/2025 23:30	8.62	21.6	1
LH-IM-01	6/20/2025 23:45	8.61	21.6	1
LH-IM-01	6/21/2025 0:00	8.6	21.58	1
LH-IM-01	6/21/2025 0:15	8.6	21.58	1
LH-IM-01	6/21/2025 0:30	8.59	21.56	1
LH-IM-01	6/21/2025 0:45	8.6	21.56	1
LH-IM-01	6/21/2025 1:00	8.59	21.54	1

Station Name	Date Time	DO mg/L	Temp C	Use Code
LH-IM-01	6/21/2025 1:15	8.59	21.54	1
LH-IM-01	6/21/2025 1:30	8.58	21.52	1
LH-IM-01	6/21/2025 1:45	8.58	21.52	1
LH-IM-01	6/21/2025 2:00	8.56	21.5	1
LH-IM-01	6/21/2025 2:15	8.57	21.5	1
LH-IM-01	6/21/2025 2:30	8.57	21.48	1
LH-IM-01	6/21/2025 2:45	8.56	21.48	1
LH-IM-01	6/21/2025 3:00	8.54	21.46	1
LH-IM-01	6/21/2025 3:15	8.53	21.44	1
LH-IM-01	6/21/2025 3:30	8.53	21.42	1
LH-IM-01	6/21/2025 3:45	8.52	21.42	1
LH-IM-01	6/21/2025 4:00	8.52	21.4	1
LH-IM-01	6/21/2025 4:15	8.54	21.38	1
LH-IM-01	6/21/2025 4:30	8.53	21.36	1
LH-IM-01	6/21/2025 4:45	8.52	21.34	1
LH-IM-01	6/21/2025 5:00	8.52	21.32	1
LH-IM-01	6/21/2025 5:15	8.5	21.3	1
LH-IM-01	6/21/2025 5:30	8.5	21.28	1
LH-IM-01	6/21/2025 5:45	8.51	21.26	1
LH-IM-01	6/21/2025 6:00	8.53	21.26	1
LH-IM-01	6/21/2025 6:15	8.52	21.24	1
LH-IM-01	6/21/2025 6:30	8.52	21.22	1
LH-IM-01	6/21/2025 6:45	8.54	21.22	1
LH-IM-01	6/21/2025 7:00	8.56	21.2	1
LH-IM-01	6/21/2025 7:15	8.58	21.22	1
LH-IM-01	6/21/2025 7:30	8.6	21.22	1
LH-IM-01	6/21/2025 7:45	8.6	21.22	1
LH-IM-01	6/21/2025 8:00	8.62	21.24	1
LH-IM-01	6/21/2025 8:15	8.67	21.26	1
LH-IM-01	6/21/2025 8:30	8.67	21.26	1
LH-IM-01	6/21/2025 8:45	8.69	21.28	1
LH-IM-01	6/21/2025 9:00	8.69	21.32	1
LH-IM-01	6/21/2025 9:15	8.72	21.34	1
LH-IM-01	6/21/2025 9:30	8.71	21.38	1
LH-IM-01	6/21/2025 9:45	8.76	21.4	1
LH-IM-01	6/21/2025 10:00	8.77	21.44	1
LH-IM-01	6/21/2025 10:15	8.77	21.48	1
LH-IM-01	6/21/2025 10:30	8.78	21.52	1
LH-IM-01	6/21/2025 10:45	8.77	21.56	1
LH-IM-01	6/21/2025 11:00	8.8	21.6	1
LH-IM-01	6/21/2025 11:15	8.8	21.64	1
LH-IM-01	6/21/2025 11:30	8.83	21.68	1
LH-IM-01	6/21/2025 11:45	8.86	21.74	1
LH-IM-01	6/21/2025 12:00	8.82	21.78	1
LH-IM-01	6/21/2025 12:15	8.84	21.82	1
LH-IM-01	6/21/2025 12:30	8.86	21.86	1
LH-IM-01	6/21/2025 12:45	8.86	21.92	1
LH-IM-01	6/21/2025 13:00	8.86	21.96	1
LH-IM-01	6/21/2025 13:15	8.86	22.02	1
LH-IM-01	6/21/2025 13:30	8.88	22.06	1
LH-IM-01	6/21/2025 13:45	8.86	22.08	1
LH-IM-01	6/21/2025 14:00	8.87	22.12	1
LH-IM-01	6/21/2025 14:15	8.88	22.16	1
LH-IM-01	6/21/2025 14:30	8.88	22.22	1
LH-IM-01	6/21/2025 14:45	8.88	22.28	1
LH-IM-01	6/21/2025 15:00	8.91	22.3	1
LH-IM-01	6/21/2025 15:15	8.88	22.32	1
LH-IM-01	6/21/2025 15:30	8.89	22.34	1
LH-IM-01	6/21/2025 15:45	8.91	22.4	1
LH-IM-01	6/21/2025 16:00	8.88	22.42	1
LH-IM-01	6/21/2025 16:15	8.91	22.44	1
LH-IM-01	6/21/2025 16:30	8.89	22.46	1
LH-IM-01	6/21/2025 16:45	8.89	22.46	1
LH-IM-01	6/21/2025 17:00	8.89	22.48	1
LH-IM-01	6/21/2025 17:15	8.89	22.5	1
LH-IM-01	6/21/2025 17:30	8.91	22.52	1
LH-IM-01	6/21/2025 17:45	8.87	22.54	1
LH-IM-01	6/21/2025 18:00	8.87	22.54	1
LH-IM-01	6/21/2025 18:15	8.87	22.52	1
LH-IM-01	6/21/2025 18:30	8.85	22.52	1
LH-IM-01	6/21/2025 18:45	8.84	22.52	1
LH-IM-01	6/21/2025 19:00	8.83	22.5	1
LH-IM-01	6/21/2025 19:15	8.79	22.5	1
LH-IM-01	6/21/2025 19:30	8.78	22.48	1
LH-IM-01	6/21/2025 19:45	8.75	22.44	1
LH-IM-01	6/21/2025 20:00	8.74	22.42	1
LH-IM-01	6/21/2025 20:15	8.7	22.4	1
LH-IM-01	6/21/2025 20:30	8.69	22.38	1
LH-IM-01	6/21/2025 20:45	8.67	22.36	1
LH-IM-01	6/21/2025 21:00	8.66	22.36	1
LH-IM-01	6/21/2025 21:15	8.63	22.36	1
LH-IM-01	6/21/2025 21:30	8.62	22.34	1
LH-IM-01	6/21/2025 21:45	8.6	22.34	1
LH-IM-01	6/21/2025 22:00	8.59	22.34	1

Station Name	Date Time	DO mg/L	Temp C	Use Code
LH-IM-01	6/21/2025 22:15	8.58	22.34	1
LH-IM-01	6/21/2025 22:30	8.57	22.34	1
LH-IM-01	6/21/2025 22:45	8.56	22.32	1
LH-IM-01	6/21/2025 23:00	8.56	22.32	1
LH-IM-01	6/21/2025 23:15	8.54	22.32	1
LH-IM-01	6/21/2025 23:30	8.53	22.32	1
LH-IM-01	6/21/2025 23:45	8.53	22.3	1
LH-IM-01	6/22/2025 0:00	8.52	22.3	1
LH-IM-01	6/22/2025 0:15	8.52	22.3	1
LH-IM-01	6/22/2025 0:30	8.51	22.28	1
LH-IM-01	6/22/2025 0:45	8.5	22.28	1
LH-IM-01	6/22/2025 1:00	8.5	22.28	1
LH-IM-01	6/22/2025 1:15	8.5	22.26	1
LH-IM-01	6/22/2025 1:30	8.49	22.26	1
LH-IM-01	6/22/2025 1:45	8.49	22.26	1
LH-IM-01	6/22/2025 2:00	8.48	22.26	1
LH-IM-01	6/22/2025 2:15	8.47	22.26	1
LH-IM-01	6/22/2025 2:30	8.47	22.24	1
LH-IM-01	6/22/2025 2:45	8.47	22.24	1
LH-IM-01	6/22/2025 3:00	8.45	22.24	1
LH-IM-01	6/22/2025 3:15	8.43	22.22	1
LH-IM-01	6/22/2025 3:30	8.42	22.22	1
LH-IM-01	6/22/2025 3:45	8.42	22.22	1
LH-IM-01	6/22/2025 4:00	8.43	22.2	1
LH-IM-01	6/22/2025 4:15	8.42	22.18	1
LH-IM-01	6/22/2025 4:30	8.42	22.18	1
LH-IM-01	6/22/2025 4:45	8.41	22.16	1
LH-IM-01	6/22/2025 5:00	8.39	22.14	1
LH-IM-01	6/22/2025 5:15	8.4	22.14	1
LH-IM-01	6/22/2025 5:30	8.39	22.12	1
LH-IM-01	6/22/2025 5:45	8.39	22.12	1
LH-IM-01	6/22/2025 6:00	8.39	22.1	1
LH-IM-01	6/22/2025 6:15	8.4	22.1	1
LH-IM-01	6/22/2025 6:30	8.38	22.08	1
LH-IM-01	6/22/2025 6:45	8.39	22.08	1
LH-IM-01	6/22/2025 7:00	8.38	22.06	1
LH-IM-01	6/22/2025 7:15	8.38	22.06	1
LH-IM-01	6/22/2025 7:30	8.38	22.04	1
LH-IM-01	6/22/2025 7:45	8.39	22.02	1
LH-IM-01	6/22/2025 8:00	8.4	22.02	1
LH-IM-01	6/22/2025 8:15	8.41	22.02	1
LH-IM-01	6/22/2025 8:30	8.41	22.02	1
LH-IM-01	6/22/2025 8:45	8.41	22.02	1
LH-IM-01	6/22/2025 9:00	8.43	22.02	1
LH-IM-01	6/22/2025 9:15	8.42	22	1
LH-IM-01	6/22/2025 9:30	8.43	22.02	1
LH-IM-01	6/22/2025 9:45	8.44	22.02	1
LH-IM-01	6/22/2025 10:00	8.45	22.02	1
LH-IM-01	6/22/2025 10:15	8.51	22.06	1
LH-IM-01	6/22/2025 10:30	8.51	22.1	1
LH-IM-01	6/22/2025 10:45	8.54	22.14	1
LH-IM-01	6/22/2025 11:00	8.59	22.22	1
LH-IM-01	6/22/2025 11:15	8.58	22.28	1
LH-IM-01	6/22/2025 11:30	8.61	22.34	1
LH-IM-01	6/22/2025 11:45	8.62	22.4	1
LH-IM-01	6/22/2025 12:00	8.66	22.46	1
LH-IM-01	6/22/2025 12:15	8.69	22.52	1
LH-IM-01	6/22/2025 12:30	8.68	22.58	1
LH-IM-01	6/22/2025 12:45	8.71	22.62	1
LH-IM-01	6/22/2025 13:00	8.71	22.66	1
LH-IM-01	6/22/2025 13:15	8.7	22.72	1
LH-IM-01	6/22/2025 13:30	8.71	22.76	1
LH-IM-01	6/22/2025 13:45	8.72	22.82	1
LH-IM-01	6/22/2025 14:00	8.72	22.86	1
LH-IM-01	6/22/2025 14:15	8.72	22.9	1
LH-IM-01	6/22/2025 14:30	8.69	22.92	1
LH-IM-01	6/22/2025 14:45	8.69	22.9	1
LH-IM-01	6/22/2025 15:00	8.71	22.94	1
LH-IM-01	6/22/2025 15:15	8.7	23.02	1
LH-IM-01	6/22/2025 15:30	8.71	23.08	1
LH-IM-01	6/22/2025 15:45	8.71	23.1	1
LH-IM-01	6/22/2025 16:00	8.74	23.14	1
LH-IM-01	6/22/2025 16:15	8.74	23.16	1
LH-IM-01	6/22/2025 16:30	8.75	23.22	1
LH-IM-01	6/22/2025 16:45	8.74	23.28	1
LH-IM-01	6/22/2025 17:00	8.72	23.26	1
LH-IM-01	6/22/2025 17:15	8.71	23.28	1
LH-IM-01	6/22/2025 17:30	8.69	23.26	1
LH-IM-01	6/22/2025 17:45	8.7	23.28	1
LH-IM-01	6/22/2025 18:00	8.7	23.28	1
LH-IM-01	6/22/2025 18:15	8.68	23.3	1
LH-IM-01	6/22/2025 18:30	8.69	23.3	1
LH-IM-01	6/22/2025 18:45	8.69	23.32	1
LH-IM-01	6/22/2025 19:00	8.67	23.3	1

Station Name	Date Time	DO mg/L	Temp C	Use Code
LH-IM-01	6/22/2025 19:15	8.65	23.3	1
LH-IM-01	6/22/2025 19:30	8.61	23.3	1
LH-IM-01	6/22/2025 19:45	8.6	23.3	1
LH-IM-01	6/22/2025 20:00	8.59	23.28	1
LH-IM-01	6/22/2025 20:15	8.56	23.26	1
LH-IM-01	6/22/2025 20:30	8.52	23.24	1
LH-IM-01	6/22/2025 20:45	8.51	23.24	1
LH-IM-01	6/22/2025 21:00	8.49	23.22	1
LH-IM-01	6/22/2025 21:15	8.47	23.22	1
LH-IM-01	6/22/2025 21:30	8.45	23.2	1
LH-IM-01	6/22/2025 21:45	8.44	23.2	1
LH-IM-01	6/22/2025 22:00	8.43	23.2	1
LH-IM-01	6/22/2025 22:15	8.43	23.2	1
LH-IM-01	6/22/2025 22:30	8.41	23.18	1
LH-IM-01	6/22/2025 22:45	8.41	23.18	1
LH-IM-01	6/22/2025 23:00	8.4	23.18	1
LH-IM-01	6/22/2025 23:15	8.38	23.18	1
LH-IM-01	6/22/2025 23:30	8.38	23.18	1
LH-IM-01	6/22/2025 23:45	8.38	23.16	1
LH-IM-01	6/23/2025 0:00	8.36	23.16	1
LH-IM-01	6/23/2025 0:15	8.36	23.16	1
LH-IM-01	6/23/2025 0:30	8.35	23.16	1
LH-IM-01	6/23/2025 0:45	8.35	23.14	1
LH-IM-01	6/23/2025 1:00	8.35	23.14	1
LH-IM-01	6/23/2025 1:15	8.34	23.12	1
LH-IM-01	6/23/2025 1:30	8.34	23.14	1
LH-IM-01	6/23/2025 1:45	8.33	23.14	1
LH-IM-01	6/23/2025 2:00	8.32	23.12	1
LH-IM-01	6/23/2025 2:15	8.32	23.14	1
LH-IM-01	6/23/2025 2:30	8.32	23.12	1
LH-IM-01	6/23/2025 2:45	8.31	23.12	1
LH-IM-01	6/23/2025 3:00	8.3	23.12	1
LH-IM-01	6/23/2025 3:15	8.3	23.12	1
LH-IM-01	6/23/2025 3:30	8.3	23.12	1
LH-IM-01	6/23/2025 3:45	8.27	23.1	1
LH-IM-01	6/23/2025 4:00	8.26	23.1	1
LH-IM-01	6/23/2025 4:15	8.25	23.1	1
LH-IM-01	6/23/2025 4:30	8.25	23.1	1
LH-IM-01	6/23/2025 4:45	8.25	23.08	1
LH-IM-01	6/23/2025 5:00	8.24	23.08	1
LH-IM-01	6/23/2025 5:15	8.23	23.08	1
LH-IM-01	6/23/2025 5:30	8.23	23.08	1
LH-IM-01	6/23/2025 5:45	8.22	23.08	1
LH-IM-01	6/23/2025 6:00	8.22	23.06	1
LH-IM-01	6/23/2025 6:15	8.21	23.06	1
LH-IM-01	6/23/2025 6:30	8.24	23.08	1
LH-IM-01	6/23/2025 6:45	8.24	23.08	1
LH-IM-01	6/23/2025 7:00	8.25	23.08	1
LH-IM-01	6/23/2025 7:15	8.26	23.08	1
LH-IM-01	6/23/2025 7:30	8.3	23.08	1
LH-IM-01	6/23/2025 7:45	8.33	23.1	1
LH-IM-01	6/23/2025 8:00	8.34	23.12	1
LH-IM-01	6/23/2025 8:15	8.36	23.14	1
LH-IM-01	6/23/2025 8:30	8.4	23.16	1
LH-IM-01	6/23/2025 8:45	8.42	23.18	1
LH-IM-01	6/23/2025 9:00	8.43	23.2	1
LH-IM-01	6/23/2025 9:15	8.44	23.24	1
LH-IM-01	6/23/2025 9:30	8.48	23.26	1
LH-IM-01	6/23/2025 9:45	8.49	23.3	1
LH-IM-01	6/23/2025 10:00	8.5	23.32	1
LH-IM-01	6/23/2025 10:15	8.51	23.34	1
LH-IM-01	6/23/2025 10:30	8.53	23.38	1
LH-IM-01	6/23/2025 10:45	8.56	23.42	1
LH-IM-01	6/23/2025 11:00	8.58	23.46	1
LH-IM-01	6/23/2025 11:15	8.58	23.5	1
LH-IM-01	6/23/2025 11:30	8.59	23.54	1
LH-IM-01	6/23/2025 11:45	8.6	23.58	1
LH-IM-01	6/23/2025 12:00	8.61	23.6	1
LH-IM-01	6/23/2025 12:15	8.6	23.64	1
LH-IM-01	6/23/2025 12:30	8.63	23.7	1
LH-IM-01	6/23/2025 12:45	8.65	23.74	1
LH-IM-01	6/23/2025 13:00	8.63	23.78	1
LH-IM-01	6/23/2025 13:15	8.65	23.84	1
LH-IM-01	6/23/2025 13:30	8.21	27.1	2
LH-IM-01	6/23/2025 13:45			2
LH-IM-01	6/23/2025 14:00	8.48	25.04	2
LH-IM-01	6/23/2025 14:15	8.76	24.08	1
LH-IM-01	6/23/2025 14:30	8.77	24.04	1
LH-IM-01	6/23/2025 14:45	8.77	24.06	1
LH-IM-01	6/23/2025 15:00	8.75	24.04	1
LH-IM-01	6/23/2025 15:15	8.76	24.08	1
LH-IM-01	6/23/2025 15:30	8.75	24.08	1
LH-IM-01	6/23/2025 15:45	8.74	24.06	1
LH-IM-01	6/23/2025 16:00	8.73	24.06	1

Station Name	Date Time	DO mg/L	Temp C	Use Code
LH-IM-01	6/23/2025 16:15	8.74	24.1	1
LH-IM-01	6/23/2025 16:30	8.75	24.12	1
LH-IM-01	6/23/2025 16:45	8.76	24.14	1
LH-IM-01	6/23/2025 17:00	8.74	24.16	1
LH-IM-01	6/23/2025 17:15	8.73	24.18	1
LH-IM-01	6/23/2025 17:30	8.73	24.2	1
LH-IM-01	6/23/2025 17:45	8.71	24.2	1
LH-IM-01	6/23/2025 18:00	8.73	24.22	1
LH-IM-01	6/23/2025 18:15	8.71	24.2	1
LH-IM-01	6/23/2025 18:30	8.69	24.2	1
LH-IM-01	6/23/2025 18:45	8.69	24.2	1
LH-IM-01	6/23/2025 19:00	8.68	24.2	1
LH-IM-01	6/23/2025 19:15	8.66	24.18	1
LH-IM-01	6/23/2025 19:30	8.64	24.16	1
LH-IM-01	6/23/2025 19:45	8.61	24.14	1
LH-IM-01	6/23/2025 20:00	8.59	24.14	1
LH-IM-01	6/23/2025 20:15	8.54	24.12	1
LH-IM-01	6/23/2025 20:30	8.52	24.1	1
LH-IM-01	6/23/2025 20:45	8.5	24.1	1
LH-IM-01	6/23/2025 21:00	8.48	24.08	1
LH-IM-01	6/23/2025 21:15	8.45	24.08	1
LH-IM-01	6/23/2025 21:30	8.43	24.08	1
LH-IM-01	6/23/2025 21:45	8.42	24.08	1
LH-IM-01	6/23/2025 22:00	8.4	24.08	1
LH-IM-01	6/23/2025 22:15	8.37	24.08	1
LH-IM-01	6/23/2025 22:30	8.37	24.08	1
LH-IM-01	6/23/2025 22:45	8.35	24.08	1
LH-IM-01	6/23/2025 23:00	8.35	24.1	1
LH-IM-01	6/23/2025 23:15	8.33	24.08	1
LH-IM-01	6/23/2025 23:30	8.33	24.08	1
LH-IM-01	6/23/2025 23:45	8.32	24.08	1
LH-IM-01	6/24/2025 0:00	8.31	24.06	1
LH-IM-01	6/24/2025 0:15	8.32	24.06	1
LH-IM-01	6/24/2025 0:30	8.3	24.06	1
LH-IM-01	6/24/2025 0:45	8.3	24.06	1
LH-IM-01	6/24/2025 1:00	8.28	24.06	1
LH-IM-01	6/24/2025 1:15	8.28	24.06	1
LH-IM-01	6/24/2025 1:30	8.28	24.06	1
LH-IM-01	6/24/2025 1:45	8.27	24.06	1
LH-IM-01	6/24/2025 2:00	8.27	24.06	1
LH-IM-01	6/24/2025 2:15	8.27	24.08	1
LH-IM-01	6/24/2025 2:30	8.26	24.08	1
LH-IM-01	6/24/2025 2:45	8.25	24.08	1
LH-IM-01	6/24/2025 3:00	8.24	24.1	1
LH-IM-01	6/24/2025 3:15	8.23	24.08	1
LH-IM-01	6/24/2025 3:30	8.22	24.1	1
LH-IM-01	6/24/2025 3:45	8.22	24.1	1
LH-IM-01	6/24/2025 4:00	8.23	24.1	1
LH-IM-01	6/24/2025 4:15	8.19	24.1	1
LH-IM-01	6/24/2025 4:30	8.19	24.1	1
LH-IM-01	6/24/2025 4:45	8.19	24.1	1
LH-IM-01	6/24/2025 5:00	8.19	24.1	1
LH-IM-01	6/24/2025 5:15	8.17	24.1	1
LH-IM-01	6/24/2025 5:30	8.17	24.1	1
LH-IM-01	6/24/2025 5:45	8.17	24.1	1
LH-IM-01	6/24/2025 6:00	8.16	24.08	1
LH-IM-01	6/24/2025 6:15	8.16	24.1	1
LH-IM-01	6/24/2025 6:30	8.18	24.1	1
LH-IM-01	6/24/2025 6:45	8.19	24.1	1
LH-IM-01	6/24/2025 7:00	8.2	24.12	1
LH-IM-01	6/24/2025 7:15	8.22	24.14	1
LH-IM-01	6/24/2025 7:30	8.23	24.16	1
LH-IM-01	6/24/2025 7:45	8.26	24.18	1
LH-IM-01	6/24/2025 8:00	8.3	24.2	1
LH-IM-01	6/24/2025 8:15	8.34	24.22	1
LH-IM-01	6/24/2025 8:30	8.39	24.26	1
LH-IM-01	6/24/2025 8:45	8.39	24.3	1
LH-IM-01	6/24/2025 9:00	8.44	24.32	1
LH-IM-01	6/24/2025 9:15	8.47	24.36	1
LH-IM-01	6/24/2025 9:30	8.52	24.42	1
LH-IM-01	6/24/2025 9:45	8.53	24.46	1
LH-IM-01	6/24/2025 10:00	8.57	24.52	1
LH-IM-01	6/24/2025 10:15	8.59	24.56	1
LH-IM-01	6/24/2025 10:30	8.6	24.6	1
LH-IM-01	6/24/2025 10:45	8.62	24.66	1
LH-IM-01	6/24/2025 11:00	8.66	24.7	1
LH-IM-01	6/24/2025 11:15	8.66	24.76	1
LH-IM-01	6/24/2025 11:30	8.68	24.8	1
LH-IM-01	6/24/2025 11:45	8.67	24.86	1
LH-IM-01	6/24/2025 12:00	8.66	24.9	1
LH-IM-01	6/24/2025 12:15	8.67	24.96	1
LH-IM-01	6/24/2025 12:30	8.68	25.02	1
LH-IM-01	6/24/2025 12:45	8.62	25.08	1
LH-IM-01	6/24/2025 13:00	8.64	25.12	1

Station Name	Date Time	DO mg/L	Temp C	Use Code
LH-IM-01	6/24/2025 13:15	8.67	25.16	1
LH-IM-01	6/24/2025 13:30	8.67	25.2	1
LH-IM-01	6/24/2025 13:45	8.69	25.26	1
LH-IM-01	6/24/2025 14:00	8.68	25.3	1
LH-IM-01	6/24/2025 14:15	8.68	25.34	1
LH-IM-01	6/24/2025 14:30	8.69	25.38	1
LH-IM-01	6/24/2025 14:45	8.73	25.42	1
LH-IM-01	6/24/2025 15:00	8.7	25.46	1
LH-IM-01	6/24/2025 15:15	8.73	25.5	1
LH-IM-01	6/24/2025 15:30	8.73	25.52	1
LH-IM-01	6/24/2025 15:45	8.73	25.56	1
LH-IM-01	6/24/2025 16:00	8.73	25.58	1
LH-IM-01	6/24/2025 16:15	8.71	25.6	1
LH-IM-01	6/24/2025 16:30	8.71	25.6	1
LH-IM-01	6/24/2025 16:45	8.69	25.6	1
LH-IM-01	6/24/2025 17:00	8.69	25.6	1
LH-IM-01	6/24/2025 17:15	8.69	25.62	1
LH-IM-01	6/24/2025 17:30	8.69	25.62	1
LH-IM-01	6/24/2025 17:45	8.66	25.62	1
LH-IM-01	6/24/2025 18:00	8.67	25.6	1
LH-IM-01	6/24/2025 18:15	8.65	25.6	1
LH-IM-01	6/24/2025 18:30	8.64	25.6	1
LH-IM-01	6/24/2025 18:45	8.61	25.58	1
LH-IM-01	6/24/2025 19:00	8.6	25.58	1
LH-IM-01	6/24/2025 19:15	8.56	25.56	1
LH-IM-01	6/24/2025 19:30	8.53	25.54	1
LH-IM-01	6/24/2025 19:45	8.48	25.52	1
LH-IM-01	6/24/2025 20:00	8.48	25.5	1
LH-IM-01	6/24/2025 20:15	8.44	25.5	1
LH-IM-01	6/24/2025 20:30	8.4	25.48	1
LH-IM-01	6/24/2025 20:45	8.37	25.46	1
LH-IM-01	6/24/2025 21:00	8.35	25.44	1
LH-IM-01	6/24/2025 21:15	8.32	25.44	1
LH-IM-01	6/24/2025 21:30	8.28	25.42	1
LH-IM-01	6/24/2025 21:45	8.26	25.42	1
LH-IM-01	6/24/2025 22:00	8.24	25.38	1
LH-IM-01	6/24/2025 22:15	8.22	25.38	1
LH-IM-01	6/24/2025 22:30	8.19	25.38	1
LH-IM-01	6/24/2025 22:45	8.18	25.38	1
LH-IM-01	6/24/2025 23:00	8.16	25.36	1
LH-IM-01	6/24/2025 23:15	8.16	25.36	1
LH-IM-01	6/24/2025 23:30	8.15	25.36	1
LH-IM-01	6/24/2025 23:45	8.15	25.34	1
LH-IM-01	6/25/2025 0:00	8.14	25.34	1
LH-IM-01	6/25/2025 0:15	8.13	25.34	1
LH-IM-01	6/25/2025 0:30	8.13	25.34	1
LH-IM-01	6/25/2025 0:45	8.13	25.32	1
LH-IM-01	6/25/2025 1:00	8.11	25.32	1
LH-IM-01	6/25/2025 1:15	8.11	25.32	1
LH-IM-01	6/25/2025 1:30	8.09	25.32	1
LH-IM-01	6/25/2025 1:45	8.1	25.32	1
LH-IM-01	6/25/2025 2:00	8.1	25.32	1
LH-IM-01	6/25/2025 2:15	8.09	25.32	1
LH-IM-01	6/25/2025 2:30	8.07	25.32	1
LH-IM-01	6/25/2025 2:45	8.07	25.32	1
LH-IM-01	6/25/2025 3:00	8.07	25.3	1
LH-IM-01	6/25/2025 3:15	8.06	25.3	1
LH-IM-01	6/25/2025 3:30	8.06	25.3	1
LH-IM-01	6/25/2025 3:45	8.07	25.3	1
LH-IM-01	6/25/2025 4:00	8.06	25.3	1
LH-IM-01	6/25/2025 4:15	8.02	25.3	1
LH-IM-01	6/25/2025 4:30	8.02	25.3	1
LH-IM-01	6/25/2025 4:45	8.03	25.3	1
LH-IM-01	6/25/2025 5:00	8.02	25.3	1
LH-IM-01	6/25/2025 5:15	8.01	25.3	1
LH-IM-01	6/25/2025 5:30	8.02	25.3	1
LH-IM-01	6/25/2025 5:45	8.02	25.3	1
LH-IM-01	6/25/2025 6:00	8.01	25.3	1
LH-IM-01	6/25/2025 6:15	7.99	25.3	1
LH-IM-01	6/25/2025 6:30	8.03	25.3	1
LH-IM-01	6/25/2025 6:45	8.03	25.32	1
LH-IM-01	6/25/2025 7:00	8.03	25.32	1
LH-IM-01	6/25/2025 7:15	8.06	25.34	1
LH-IM-01	6/25/2025 7:30	8.1	25.36	1
LH-IM-01	6/25/2025 7:45	8.14	25.38	1
LH-IM-01	6/25/2025 8:00	8.18	25.4	1
LH-IM-01	6/25/2025 8:15	8.22	25.42	1
LH-IM-01	6/25/2025 8:30	8.27	25.46	1
LH-IM-01	6/25/2025 8:45	8.35	25.5	1
LH-IM-01	6/25/2025 9:00	8.36	25.52	1
LH-IM-01	6/25/2025 9:15	8.42	25.58	1
LH-IM-01	6/25/2025 9:30	8.47	25.62	1
LH-IM-01	6/25/2025 9:45	8.51	25.66	1
LH-IM-01	6/25/2025 10:00	8.52	25.72	1

Station Name	Date Time	DO mg/L	Temp C	Use Code
LH-IM-01	6/25/2025 10:15	8.61	25.78	1
LH-IM-01	6/25/2025 10:30	8.54	25.8	1
LH-IM-01	6/25/2025 10:45	8.56	25.86	1
LH-IM-01	6/25/2025 11:00	8.61	25.9	1
LH-IM-01	6/25/2025 11:15	8.61	25.96	1
LH-IM-01	6/25/2025 11:30	8.56	26	1
LH-IM-01	6/25/2025 11:45	8.64	26.06	1
LH-IM-01	6/25/2025 12:00	8.64	26.12	1
LH-IM-01	6/25/2025 12:15	8.61	26.16	1
LH-IM-01	6/25/2025 12:30	8.64	26.22	1
LH-IM-01	6/25/2025 12:45	8.66	26.26	1
LH-IM-01	6/25/2025 13:00	8.66	26.32	1
LH-IM-01	6/25/2025 13:15	8.6	26.36	1
LH-IM-01	6/25/2025 13:30	8.66	26.4	1
LH-IM-01	6/25/2025 13:45	8.74	26.44	1
LH-IM-01	6/25/2025 14:00	8.74	26.5	1
LH-IM-01	6/25/2025 14:15	8.74	26.56	1
LH-IM-01	6/25/2025 14:30	8.75	26.58	1
LH-IM-01	6/25/2025 14:45	8.77	26.64	1
LH-IM-01	6/25/2025 15:00	8.76	26.66	1
LH-IM-01	6/25/2025 15:15	8.78	26.68	1
LH-IM-01	6/25/2025 15:30	8.75	26.72	1
LH-IM-01	6/25/2025 15:45	8.77	26.72	1
LH-IM-01	6/25/2025 16:00	8.77	26.76	1
LH-IM-01	6/25/2025 16:15	8.78	26.78	1
LH-IM-01	6/25/2025 16:30	8.78	26.82	1
LH-IM-01	6/25/2025 16:45	8.78	26.8	1
LH-IM-01	6/25/2025 17:00	8.77	26.78	1
LH-IM-01	6/25/2025 17:15	8.77	26.8	1
LH-IM-01	6/25/2025 17:30	8.75	26.8	1
LH-IM-01	6/25/2025 17:45	8.73	26.8	1
LH-IM-01	6/25/2025 18:00	8.73	26.8	1
LH-IM-01	6/25/2025 18:15	8.7	26.8	1
LH-IM-01	6/25/2025 18:30	8.67	26.78	1
LH-IM-01	6/25/2025 18:45	8.65	26.78	1
LH-IM-01	6/25/2025 19:00	8.59	26.74	1
LH-IM-01	6/25/2025 19:15	8.56	26.72	1
LH-IM-01	6/25/2025 19:30	8.51	26.7	1
LH-IM-01	6/25/2025 19:45	8.49	26.68	1
LH-IM-01	6/25/2025 20:00	8.43	26.66	1
LH-IM-01	6/25/2025 20:15	8.39	26.64	1
LH-IM-01	6/25/2025 20:30	8.33	26.62	1
LH-IM-01	6/25/2025 20:45	8.31	26.58	1
LH-IM-01	6/25/2025 21:00	8.26	26.54	1
LH-IM-01	6/25/2025 21:15	8.22	26.5	1
LH-IM-01	6/25/2025 21:30	8.17	26.48	1
LH-IM-01	6/25/2025 21:45	8.15	26.46	1
LH-IM-01	6/25/2025 22:00	8.14	26.46	1
LH-IM-01	6/25/2025 22:15	8.1	26.44	1
LH-IM-01	6/25/2025 22:30	8.09	26.42	1
LH-IM-01	6/25/2025 22:45	8.05	26.4	1
LH-IM-01	6/25/2025 23:00	8.03	26.4	1
LH-IM-01	6/25/2025 23:15	8.02	26.38	1
LH-IM-01	6/25/2025 23:30	8	26.38	1
LH-IM-01	6/25/2025 23:45	7.97	26.36	1
LH-IM-01	6/26/2025 0:00	7.97	26.34	1
LH-IM-01	6/26/2025 0:15	7.96	26.32	1
LH-IM-01	6/26/2025 0:30	7.91	26.3	1
LH-IM-01	6/26/2025 0:45	7.9	26.28	1
LH-IM-01	6/26/2025 1:00	7.92	26.26	1
LH-IM-01	6/26/2025 1:15	7.88	26.24	1
LH-IM-01	6/26/2025 1:30	7.88	26.2	1
LH-IM-01	6/26/2025 1:45	7.85	26.18	1
LH-IM-01	6/26/2025 2:00	7.83	26.16	1
LH-IM-01	6/26/2025 2:15	7.85	26.14	1
LH-IM-01	6/26/2025 2:30	7.84	26.12	1
LH-IM-01	6/26/2025 2:45	7.84	26.1	1
LH-IM-01	6/26/2025 3:00	7.81	26.08	1
LH-IM-01	6/26/2025 3:15	7.81	26.06	1
LH-IM-01	6/26/2025 3:30	7.81	26.04	1
LH-IM-01	6/26/2025 3:45	7.77	26.04	1
LH-IM-01	6/26/2025 4:00	7.79	26	1
LH-IM-01	6/26/2025 4:15	7.77	25.98	1
LH-IM-01	6/26/2025 4:30	7.75	25.98	1
LH-IM-01	6/26/2025 4:45	7.74	25.98	1
LH-IM-01	6/26/2025 5:00	7.75	25.98	1
LH-IM-01	6/26/2025 5:15	7.75	25.94	1
LH-IM-01	6/26/2025 5:30	7.74	25.92	1
LH-IM-01	6/26/2025 5:45	7.73	25.88	1
LH-IM-01	6/26/2025 6:00	7.77	25.86	1
LH-IM-01	6/26/2025 6:15	7.77	25.82	1
LH-IM-01	6/26/2025 6:30	7.77	25.8	1
LH-IM-01	6/26/2025 6:45	7.76	25.78	1
LH-IM-01	6/26/2025 7:00	7.76	25.76	1

Station Name	Date Time	DO mg/L	Temp C	Use Code
LH-IM-01	6/26/2025 7:15	7.77	25.74	1
LH-IM-01	6/26/2025 7:30	7.81	25.72	1
LH-IM-01	6/26/2025 7:45	7.77	25.7	1
LH-IM-01	6/26/2025 8:00	7.81	25.68	1
LH-IM-01	6/26/2025 8:15	7.86	25.66	1
LH-IM-01	6/26/2025 8:30	7.88	25.66	1
LH-IM-01	6/26/2025 8:45	7.92	25.64	1
LH-IM-01	6/26/2025 9:00	7.93	25.64	1
LH-IM-01	6/26/2025 9:15	7.96	25.64	1
LH-IM-01	6/26/2025 9:30	8	25.64	1
LH-IM-01	6/26/2025 9:45	8.01	25.64	1
LH-IM-01	6/26/2025 10:00	7.99	25.64	1
LH-IM-01	6/26/2025 10:15	8.03	25.64	1
LH-IM-01	6/26/2025 10:30	8.11	25.64	1
LH-IM-01	6/26/2025 10:45	8.15	25.66	1
LH-IM-01	6/26/2025 11:00	8.07	25.66	1
LH-IM-01	6/26/2025 11:15	8.16	25.68	1
LH-IM-01	6/26/2025 11:30	8.23	25.7	1
LH-IM-01	6/26/2025 11:45	8.28	25.74	1
LH-IM-01	6/26/2025 12:00	8.31	25.78	1
LH-IM-01	6/26/2025 12:15	8.32	25.78	1
LH-IM-01	6/26/2025 12:30	8.33	25.76	1
LH-IM-01	6/26/2025 12:45	8.35	25.76	1
LH-IM-01	6/26/2025 13:00	8.35	25.8	1
LH-IM-01	6/26/2025 13:15	8.32	25.78	1
LH-IM-01	6/26/2025 13:30	8.32	25.74	1
LH-IM-01	6/26/2025 13:45	8.27	25.72	1
LH-IM-01	6/26/2025 14:00	8.27	25.7	1
LH-IM-01	6/26/2025 14:15	8.27	25.7	1
LH-IM-01	6/26/2025 14:30	8.24	25.7	1
LH-IM-01	6/26/2025 14:45	8.2	25.68	1
LH-IM-01	6/26/2025 15:00	8.17	25.64	1
LH-IM-01	6/26/2025 15:15	8.18	25.62	1
LH-IM-01	6/26/2025 15:30	8.18	25.6	1
LH-IM-01	6/26/2025 15:45	8.19	25.6	1
LH-IM-01	6/26/2025 16:00	8.15	25.58	1
LH-IM-01	6/26/2025 16:15	8.14	25.56	1
LH-IM-01	6/26/2025 16:30	8.14	25.54	1
LH-IM-01	6/26/2025 16:45	8.14	25.54	1
LH-IM-01	6/26/2025 17:00	8.15	25.54	1
LH-IM-01	6/26/2025 17:15	8.14	25.54	1
LH-IM-01	6/26/2025 17:30	8.14	25.54	1
LH-IM-01	6/26/2025 17:45	8.13	25.54	1
LH-IM-01	6/26/2025 18:00	8.11	25.54	1
LH-IM-01	6/26/2025 18:15	8.1	25.54	1
LH-IM-01	6/26/2025 18:30	8.09	25.52	1
LH-IM-01	6/26/2025 18:45	8.07	25.52	1
LH-IM-01	6/26/2025 19:00	8.07	25.52	1
LH-IM-01	6/26/2025 19:15	8.05	25.52	1
LH-IM-01	6/26/2025 19:30	8.02	25.52	1
LH-IM-01	6/26/2025 19:45	8	25.52	1
LH-IM-01	6/26/2025 20:00	7.97	25.52	1
LH-IM-01	6/26/2025 20:15	7.94	25.5	1
LH-IM-01	6/26/2025 20:30	7.92	25.5	1
LH-IM-01	6/26/2025 20:45	7.91	25.5	1
LH-IM-01	6/26/2025 21:00	7.86	25.48	1
LH-IM-01	6/26/2025 21:15	7.84	25.5	1
LH-IM-01	6/26/2025 21:30	7.82	25.5	1
LH-IM-01	6/26/2025 21:45	7.8	25.5	1
LH-IM-01	6/26/2025 22:00	7.79	25.5	1
LH-IM-01	6/26/2025 22:15	7.75	25.48	1
LH-IM-01	6/26/2025 22:30	7.73	25.5	1
LH-IM-01	6/26/2025 22:45	7.73	25.5	1
LH-IM-01	6/26/2025 23:00	7.69	25.48	1
LH-IM-01	6/26/2025 23:15	7.69	25.5	1
LH-IM-01	6/26/2025 23:30	7.69	25.5	1
LH-IM-01	6/26/2025 23:45	7.66	25.48	1
LH-IM-01	6/27/2025 0:00	7.65	25.48	1
LH-IM-01	6/27/2025 0:15	7.64	25.48	1
LH-IM-01	6/27/2025 0:30	7.62	25.5	1
LH-IM-01	6/27/2025 0:45	7.62	25.48	1
LH-IM-01	6/27/2025 1:00	7.6	25.5	1
LH-IM-01	6/27/2025 1:15	7.58	25.5	1
LH-IM-01	6/27/2025 1:30	7.57	25.48	1
LH-IM-01	6/27/2025 1:45	7.58	25.5	1
LH-IM-01	6/27/2025 2:00	7.56	25.5	1
LH-IM-01	6/27/2025 2:15	7.54	25.5	1
LH-IM-01	6/27/2025 2:30	7.55	25.5	1
LH-IM-01	6/27/2025 2:45	7.54	25.5	1
LH-IM-01	6/27/2025 3:00	7.54	25.48	1
LH-IM-01	6/27/2025 3:15	7.51	25.5	1
LH-IM-01	6/27/2025 3:30	7.5	25.5	1
LH-IM-01	6/27/2025 3:45	7.5	25.48	1
LH-IM-01	6/27/2025 4:00	7.49	25.5	1

Station Name	Date Time	DO mg/L	Temp C	Use Code
LH-IM-01	6/27/2025 4:15	7.48	25.5	1
LH-IM-01	6/27/2025 4:30	7.48	25.5	1
LH-IM-01	6/27/2025 4:45	7.48	25.5	1
LH-IM-01	6/27/2025 5:00	7.46	25.5	1
LH-IM-01	6/27/2025 5:15	7.47	25.5	1
LH-IM-01	6/27/2025 5:30	7.47	25.48	1
LH-IM-01	6/27/2025 5:45	7.46	25.48	1
LH-IM-01	6/27/2025 6:00	7.47	25.48	1
LH-IM-01	6/27/2025 6:15	7.47	25.5	1
LH-IM-01	6/27/2025 6:30	7.47	25.5	1
LH-IM-01	6/27/2025 6:45	7.49	25.5	1
LH-IM-01	6/27/2025 7:00	7.49	25.52	1
LH-IM-01	6/27/2025 7:15	7.51	25.52	1
LH-IM-01	6/27/2025 7:30	7.55	25.52	1
LH-IM-01	6/27/2025 7:45	7.59	25.54	1
LH-IM-01	6/27/2025 8:00	7.64	25.56	1
LH-IM-01	6/27/2025 8:15	7.65	25.56	1
LH-IM-01	6/27/2025 8:30	7.72	25.58	1
LH-IM-01	6/27/2025 8:45	7.8	25.62	1
LH-IM-01	6/27/2025 9:00	7.83	25.68	1
LH-IM-01	6/27/2025 9:15	7.92	25.74	1
LH-IM-01	6/27/2025 9:30	7.94	25.78	1
LH-IM-01	6/27/2025 9:45	7.94	25.8	1
LH-IM-01	6/27/2025 10:00	8.01	25.86	1
LH-IM-01	6/27/2025 10:15	8.1	25.92	1
LH-IM-01	6/27/2025 10:30	8.08	25.96	1
LH-IM-01	6/27/2025 10:45	8.11	25.98	1
LH-IM-01	6/27/2025 11:00	8.1	26	1
LH-IM-01	6/27/2025 11:15	8.17	26.02	1
LH-IM-01	6/27/2025 11:30	8.15	26.08	1
LH-IM-01	6/27/2025 11:45	8.2	26.1	1
LH-IM-01	6/27/2025 12:00	8.18	26.12	1
LH-IM-01	6/27/2025 12:15	8.19	26.1	1
LH-IM-01	6/27/2025 12:30	8.22	26.12	1
LH-IM-01	6/27/2025 12:45	8.24	26.16	1
LH-IM-01	6/27/2025 13:00	8.27	26.22	1
LH-IM-01	6/27/2025 13:15	8.3	26.24	1
LH-IM-01	6/27/2025 13:30	8.33	26.28	1
LH-IM-01	6/27/2025 13:45	8.36	26.36	1
LH-IM-01	6/27/2025 14:00	8.36	26.38	1
LH-IM-01	6/27/2025 14:15	8.37	26.38	1
LH-IM-01	6/27/2025 14:30	8.4	26.36	1
LH-IM-01	6/27/2025 14:45	8.42	26.38	1
LH-IM-01	6/27/2025 15:00	8.43	26.44	1
LH-IM-01	6/27/2025 15:15	8.45	26.46	1
LH-IM-01	6/27/2025 15:30	8.45	26.46	1
LH-IM-01	6/27/2025 15:45	8.5	26.46	1
LH-IM-01	6/27/2025 16:00	8.52	26.44	1
LH-IM-01	6/27/2025 16:15	8.57	26.4	1
LH-IM-01	6/27/2025 16:30	8.58	26.4	1
LH-IM-01	6/27/2025 16:45	8.59	26.38	1
LH-IM-01	6/27/2025 17:00	8.57	26.36	1
LH-IM-01	6/27/2025 17:15	8.58	26.34	1
LH-IM-01	6/27/2025 17:30	8.58	26.3	1
LH-IM-01	6/27/2025 17:45	8.57	26.28	1
LH-IM-01	6/27/2025 18:00	8.56	26.26	1
LH-IM-01	6/27/2025 18:15	8.5	26.22	1
LH-IM-01	6/27/2025 18:30	8.5	26.18	1
LH-IM-01	6/27/2025 18:45	8.44	26.16	1
LH-IM-01	6/27/2025 19:00	8.41	26.12	1
LH-IM-01	6/27/2025 19:15	8.36	26.08	1
LH-IM-01	6/27/2025 19:30	8.33	26.02	1
LH-IM-01	6/27/2025 19:45	8.27	25.92	1
LH-IM-01	6/27/2025 20:00	8.2	25.88	1
LH-IM-01	6/27/2025 20:15	8.17	25.86	1
LH-IM-01	6/27/2025 20:30	8.17	25.82	1
LH-IM-01	6/27/2025 20:45	8.15	25.8	1
LH-IM-01	6/27/2025 21:00	8.07	25.76	1
LH-IM-01	6/27/2025 21:15	8.05	25.72	1
LH-IM-01	6/27/2025 21:30	7.99	25.68	1
LH-IM-01	6/27/2025 21:45	7.98	25.66	1
LH-IM-01	6/27/2025 22:00	7.96	25.62	1
LH-IM-01	6/27/2025 22:15	7.93	25.6	1
LH-IM-01	6/27/2025 22:30	7.86	25.58	1
LH-IM-01	6/27/2025 22:45	7.85	25.56	1
LH-IM-01	6/27/2025 23:00	7.84	25.54	1
LH-IM-01	6/27/2025 23:15	7.81	25.5	1
LH-IM-01	6/27/2025 23:30	7.81	25.48	1
LH-IM-01	6/27/2025 23:45	7.79	25.46	1
LH-IM-01	6/28/2025 0:00	7.73	25.44	1
LH-IM-01	6/28/2025 0:15	7.73	25.42	1
LH-IM-01	6/28/2025 0:30	7.73	25.4	1
LH-IM-01	6/28/2025 0:45	7.71	25.38	1
LH-IM-01	6/28/2025 1:00	7.71	25.36	1

Station Name	Date Time	DO mg/L	Temp C	Use Code
LH-IM-01	6/28/2025 1:15	7.69	25.34	1
LH-IM-01	6/28/2025 1:30	7.69	25.34	1
LH-IM-01	6/28/2025 1:45	7.66	25.32	1
LH-IM-01	6/28/2025 2:00	7.64	25.3	1
LH-IM-01	6/28/2025 2:15	7.65	25.28	1
LH-IM-01	6/28/2025 2:30	7.63	25.26	1
LH-IM-01	6/28/2025 2:45	7.64	25.24	1
LH-IM-01	6/28/2025 3:00	7.65	25.24	1
LH-IM-01	6/28/2025 3:15	7.6	25.22	1
LH-IM-01	6/28/2025 3:30	7.63	25.2	1
LH-IM-01	6/28/2025 3:45	7.62	25.18	1
LH-IM-01	6/28/2025 4:00	7.59	25.14	1
LH-IM-01	6/28/2025 4:15	7.59	25.12	1
LH-IM-01	6/28/2025 4:30	7.58	25.1	1
LH-IM-01	6/28/2025 4:45	7.57	25.1	1
LH-IM-01	6/28/2025 5:00	7.58	25.06	1
LH-IM-01	6/28/2025 5:15	7.55	25.04	1
LH-IM-01	6/28/2025 5:30	7.56	25.04	1
LH-IM-01	6/28/2025 5:45	7.57	25.02	1
LH-IM-01	6/28/2025 6:00	7.57	25	1
LH-IM-01	6/28/2025 6:15	7.55	24.98	1
LH-IM-01	6/28/2025 6:30	7.56	24.96	1
LH-IM-01	6/28/2025 6:45	7.54	24.94	1
LH-IM-01	6/28/2025 7:00	7.54	24.94	1
LH-IM-01	6/28/2025 7:15	7.52	24.92	1
LH-IM-01	6/28/2025 7:30	7.52	24.9	1
LH-IM-01	6/28/2025 7:45	7.54	24.88	1
LH-IM-01	6/28/2025 8:00	7.52	24.88	1
LH-IM-01	6/28/2025 8:15	7.55	24.86	1
LH-IM-01	6/28/2025 8:30	7.54	24.88	1
LH-IM-01	6/28/2025 8:45	7.54	24.86	1
LH-IM-01	6/28/2025 9:00	7.56	24.88	1
LH-IM-01	6/28/2025 9:15	7.57	24.86	1
LH-IM-01	6/28/2025 9:30	7.57	24.86	1
LH-IM-01	6/28/2025 9:45	7.59	24.86	1
LH-IM-01	6/28/2025 10:00	7.59	24.86	1
LH-IM-01	6/28/2025 10:15	7.62	24.86	1
LH-IM-01	6/28/2025 10:30	7.6	24.84	1
LH-IM-01	6/28/2025 10:45	7.62	24.82	1
LH-IM-01	6/28/2025 11:00	7.62	24.82	1
LH-IM-01	6/28/2025 11:15	7.66	24.82	1
LH-IM-01	6/28/2025 11:30	7.67	24.84	1
LH-IM-01	6/28/2025 11:45	7.72	24.86	1
LH-IM-01	6/28/2025 12:00	7.72	24.86	1
LH-IM-01	6/28/2025 12:15	7.76	24.86	1
LH-IM-01	6/28/2025 12:30	7.77	24.86	1
LH-IM-01	6/28/2025 12:45	7.82	24.86	1
LH-IM-01	6/28/2025 13:00	7.86	24.86	1
LH-IM-01	6/28/2025 13:15	7.9	24.86	1
LH-IM-01	6/28/2025 13:30	7.9	24.88	1
LH-IM-01	6/28/2025 13:45	7.91	24.88	1
LH-IM-01	6/28/2025 14:00	7.89	24.88	1
LH-IM-01	6/28/2025 14:15	7.97	24.88	1
LH-IM-01	6/28/2025 14:30	7.97	24.9	1
LH-IM-01	6/28/2025 14:45	7.96	24.9	1
LH-IM-01	6/28/2025 15:00	7.96	24.92	1
LH-IM-01	6/28/2025 15:15	7.96	24.92	1
LH-IM-01	6/28/2025 15:30	7.96	24.94	1
LH-IM-01	6/28/2025 15:45	7.97	24.94	1
LH-IM-01	6/28/2025 16:00	7.97	24.92	1
LH-IM-01	6/28/2025 16:15	7.93	24.9	1
LH-IM-01	6/28/2025 16:30	7.94	24.9	1
LH-IM-01	6/28/2025 16:45	7.94	24.9	1
LH-IM-01	6/28/2025 17:00	7.94	24.88	1
LH-IM-01	6/28/2025 17:15	7.91	24.86	1
LH-IM-01	6/28/2025 17:30	7.9	24.84	1
LH-IM-01	6/28/2025 17:45	7.9	24.84	1
LH-IM-01	6/28/2025 18:00	7.9	24.8	1
LH-IM-01	6/28/2025 18:15	7.9	24.8	1
LH-IM-01	6/28/2025 18:30	7.84	24.78	1
LH-IM-01	6/28/2025 18:45	7.83	24.76	1
LH-IM-01	6/28/2025 19:00	7.81	24.72	1
LH-IM-01	6/28/2025 19:15	7.79	24.7	1
LH-IM-01	6/28/2025 19:30	7.79	24.68	1
LH-IM-01	6/28/2025 19:45	7.76	24.66	1
LH-IM-01	6/28/2025 20:00	7.75	24.64	1
LH-IM-01	6/28/2025 20:15	7.72	24.6	1
LH-IM-01	6/28/2025 20:30	7.68	24.58	1
LH-IM-01	6/28/2025 20:45	7.68	24.54	1
LH-IM-01	6/28/2025 21:00	7.66	24.52	1
LH-IM-01	6/28/2025 21:15	7.65	24.5	1
LH-IM-01	6/28/2025 21:30	7.63	24.48	1
LH-IM-01	6/28/2025 21:45	7.62	24.46	1
LH-IM-01	6/28/2025 22:00	7.62	24.44	1

Station Name	Date Time	DO mg/L	Temp C	Use Code
LH-IM-01	6/28/2025 22:15	7.63	24.42	1
LH-IM-01	6/28/2025 22:30	7.6	24.38	1
LH-IM-01	6/28/2025 22:45	7.6	24.36	1
LH-IM-01	6/28/2025 23:00	7.59	24.34	1
LH-IM-01	6/28/2025 23:15	7.59	24.32	1
LH-IM-01	6/28/2025 23:30	7.59	24.3	1
LH-IM-01	6/28/2025 23:45	7.58	24.28	1
LH-IM-01	6/29/2025 0:00	7.57	24.26	1
LH-IM-01	6/29/2025 0:15	7.57	24.24	1
LH-IM-01	6/29/2025 0:30	7.56	24.22	1
LH-IM-01	6/29/2025 0:45	7.55	24.2	1
LH-IM-01	6/29/2025 1:00	7.59	24.18	1
LH-IM-01	6/29/2025 1:15	7.56	24.16	1
LH-IM-01	6/29/2025 1:30	7.57	24.16	1
LH-IM-01	6/29/2025 1:45	7.56	24.14	1
LH-IM-01	6/29/2025 2:00	7.57	24.12	1
LH-IM-01	6/29/2025 2:15	7.54	24.1	1
LH-IM-01	6/29/2025 2:30	7.55	24.08	1
LH-IM-01	6/29/2025 2:45	7.51	24.06	1
LH-IM-01	6/29/2025 3:00	7.55	24.06	1
LH-IM-01	6/29/2025 3:15	7.55	24.04	1
LH-IM-01	6/29/2025 3:30	7.52	24.02	1
LH-IM-01	6/29/2025 3:45	7.52	24	1
LH-IM-01	6/29/2025 4:00	7.55	23.98	1
LH-IM-01	6/29/2025 4:15	7.51	23.96	1
LH-IM-01	6/29/2025 4:30	7.52	23.94	1
LH-IM-01	6/29/2025 4:45	7.52	23.94	1
LH-IM-01	6/29/2025 5:00	7.54	23.92	1
LH-IM-01	6/29/2025 5:15	7.55	23.9	1
LH-IM-01	6/29/2025 5:30	7.55	23.9	1
LH-IM-01	6/29/2025 5:45	7.56	23.88	1
LH-IM-01	6/29/2025 6:00	7.52	23.88	1
LH-IM-01	6/29/2025 6:15	7.54	23.86	1
LH-IM-01	6/29/2025 6:30	7.54	23.86	1
LH-IM-01	6/29/2025 6:45	7.55	23.84	1
LH-IM-01	6/29/2025 7:00	7.52	23.84	1
LH-IM-01	6/29/2025 7:15	7.54	23.84	1
LH-IM-01	6/29/2025 7:30	7.56	23.84	1
LH-IM-01	6/29/2025 7:45	7.55	23.84	1
LH-IM-01	6/29/2025 8:00	7.56	23.84	1
LH-IM-01	6/29/2025 8:15	7.59	23.84	1
LH-IM-01	6/29/2025 8:30	7.63	23.86	1
LH-IM-01	6/29/2025 8:45	7.66	23.88	1
LH-IM-01	6/29/2025 9:00	7.74	23.9	1
LH-IM-01	6/29/2025 9:15	7.74	23.94	1
LH-IM-01	6/29/2025 9:30	7.82	23.98	1
LH-IM-01	6/29/2025 9:45	7.86	24.02	1
LH-IM-01	6/29/2025 10:00	7.91	24.08	1
LH-IM-01	6/29/2025 10:15	8.01	24.14	1
LH-IM-01	6/29/2025 10:30	8.07	24.2	1
LH-IM-01	6/29/2025 10:45	8.11	24.24	1
LH-IM-01	6/29/2025 11:00	8.17	24.3	1
LH-IM-01	6/29/2025 11:15	8.17	24.32	1
LH-IM-01	6/29/2025 11:30	8.23	24.36	1
LH-IM-01	6/29/2025 11:45	8.27	24.46	1
LH-IM-01	6/29/2025 12:00	8.25	24.54	1
LH-IM-01	6/29/2025 12:15	8.32	24.6	1
LH-IM-01	6/29/2025 12:30	8.31	24.58	1
LH-IM-01	6/29/2025 12:45	8.32	24.58	1
LH-IM-01	6/29/2025 13:00	8.35	24.62	1
LH-IM-01	6/29/2025 13:15	8.39	24.7	1
LH-IM-01	6/29/2025 13:30	8.4	24.78	1
LH-IM-01	6/29/2025 13:45	8.39	24.8	1
LH-IM-01	6/29/2025 14:00	8.39	24.82	1
LH-IM-01	6/29/2025 14:15	8.42	24.84	1
LH-IM-01	6/29/2025 14:30	8.42	24.9	1
LH-IM-01	6/29/2025 14:45	8.45	24.96	1
LH-IM-01	6/29/2025 15:00	8.5	25.06	1
LH-IM-01	6/29/2025 15:15	8.5	25.12	1
LH-IM-01	6/29/2025 15:30	8.51	25.14	1
LH-IM-01	6/29/2025 15:45	8.54	25.16	1
LH-IM-01	6/29/2025 16:00	8.53	25.2	1
LH-IM-01	6/29/2025 16:15	8.56	25.22	1
LH-IM-01	6/29/2025 16:30	8.56	25.24	1
LH-IM-01	6/29/2025 16:45	8.54	25.26	1
LH-IM-01	6/29/2025 17:00	8.57	25.26	1
LH-IM-01	6/29/2025 17:15	8.56	25.28	1
LH-IM-01	6/29/2025 17:30	8.56	25.28	1
LH-IM-01	6/29/2025 17:45	8.54	25.26	1
LH-IM-01	6/29/2025 18:00	8.52	25.24	1
LH-IM-01	6/29/2025 18:15	8.5	25.22	1
LH-IM-01	6/29/2025 18:30	8.48	25.2	1
LH-IM-01	6/29/2025 18:45	8.47	25.2	1
LH-IM-01	6/29/2025 19:00	8.43	25.18	1

Station Name	Date Time	DO mg/L	Temp C	Use Code
LH-IM-01	6/29/2025 19:15	8.41	25.16	1
LH-IM-01	6/29/2025 19:30	8.37	25.14	1
LH-IM-01	6/29/2025 19:45	8.33	25.1	1
LH-IM-01	6/29/2025 20:00	8.3	25.08	1
LH-IM-01	6/29/2025 20:15	8.26	25.06	1
LH-IM-01	6/29/2025 20:30	8.22	25.02	1
LH-IM-01	6/29/2025 20:45	8.17	25	1
LH-IM-01	6/29/2025 21:00	8.11	24.98	1
LH-IM-01	6/29/2025 21:15	8.06	24.94	1
LH-IM-01	6/29/2025 21:30	8.05	24.92	1
LH-IM-01	6/29/2025 21:45	7.98	24.88	1
LH-IM-01	6/29/2025 22:00	7.97	24.86	1
LH-IM-01	6/29/2025 22:15	7.92	24.82	1
LH-IM-01	6/29/2025 22:30	7.9	24.8	1
LH-IM-01	6/29/2025 22:45	7.85	24.78	1
LH-IM-01	6/29/2025 23:00	7.8	24.76	1
LH-IM-01	6/29/2025 23:15	7.79	24.74	1
LH-IM-01	6/29/2025 23:30	7.77	24.72	1
LH-IM-01	6/29/2025 23:45	7.75	24.7	1
LH-IM-01	6/30/2025 0:00	7.73	24.66	1
LH-IM-01	6/30/2025 0:15	7.72	24.64	1
LH-IM-01	6/30/2025 0:30	7.68	24.62	1
LH-IM-01	6/30/2025 0:45	7.66	24.6	1
LH-IM-01	6/30/2025 1:00	7.66	24.58	1
LH-IM-01	6/30/2025 1:15	7.65	24.54	1
LH-IM-01	6/30/2025 1:30	7.62	24.52	1
LH-IM-01	6/30/2025 1:45	7.64	24.5	1
LH-IM-01	6/30/2025 2:00	7.64	24.48	1
LH-IM-01	6/30/2025 2:15	7.62	24.46	1
LH-IM-01	6/30/2025 2:30	7.6	24.44	1
LH-IM-01	6/30/2025 2:45	7.6	24.42	1
LH-IM-01	6/30/2025 3:00	7.6	24.42	1
LH-IM-01	6/30/2025 3:15	7.6	24.4	1
LH-IM-01	6/30/2025 3:30	7.6	24.38	1
LH-IM-01	6/30/2025 3:45	7.56	24.36	1
LH-IM-01	6/30/2025 4:00	7.58	24.34	1
LH-IM-01	6/30/2025 4:15	7.57	24.32	1
LH-IM-01	6/30/2025 4:30	7.57	24.32	1
LH-IM-01	6/30/2025 4:45	7.56	24.3	1
LH-IM-01	6/30/2025 5:00	7.51	24.28	1
LH-IM-01	6/30/2025 5:15	7.54	24.26	1
LH-IM-01	6/30/2025 5:30	7.54	24.24	1
LH-IM-01	6/30/2025 5:45	7.54	24.22	1
LH-IM-01	6/30/2025 6:00	7.52	24.2	1
LH-IM-01	6/30/2025 6:15	7.54	24.18	1
LH-IM-01	6/30/2025 6:30	7.51	24.18	1
LH-IM-01	6/30/2025 6:45	7.55	24.16	1
LH-IM-01	6/30/2025 7:00	7.55	24.16	1
LH-IM-01	6/30/2025 7:15	7.58	24.16	1
LH-IM-01	6/30/2025 7:30	7.62	24.18	1
LH-IM-01	6/30/2025 7:45	7.67	24.2	1
LH-IM-01	6/30/2025 8:00	7.72	24.22	1
LH-IM-01	6/30/2025 8:15	7.75	24.24	1
LH-IM-01	6/30/2025 8:30	7.83	24.28	1
LH-IM-01	6/30/2025 8:45	7.84	24.32	1
LH-IM-01	6/30/2025 9:00	7.93	24.36	1
LH-IM-01	6/30/2025 9:15	7.98	24.42	1
LH-IM-01	6/30/2025 9:30	8.05	24.46	1
LH-IM-01	6/30/2025 9:45	8.1	24.5	1
LH-IM-01	6/30/2025 10:00	8.08	24.56	1
LH-IM-01	6/30/2025 10:15	8.17	24.6	1
LH-IM-01	6/30/2025 10:30	8.17	24.66	1
LH-IM-01	6/30/2025 10:45	8.2	24.72	1
LH-IM-01	6/30/2025 11:00	8.22	24.76	1
LH-IM-01	6/30/2025 11:15	8.27	24.82	1
LH-IM-01	6/30/2025 11:30	8.3	24.88	1
LH-IM-01	6/30/2025 11:45	8.33	24.92	1
LH-IM-01	6/30/2025 12:00	8.33	24.98	1
LH-IM-01	6/30/2025 12:15	8.41	25.02	1
LH-IM-01	6/30/2025 12:30	8.39	25.08	1
LH-IM-01	6/30/2025 12:45	8.43	25.12	1
LH-IM-01	6/30/2025 13:00	8.44	25.16	1
LH-IM-01	6/30/2025 13:15	8.48	25.2	1
LH-IM-01	6/30/2025 13:30	8.5	25.24	1
LH-IM-01	6/30/2025 13:45	8.52	25.24	1
LH-IM-01	6/30/2025 14:00	8.53	25.26	1
LH-IM-01	6/30/2025 14:15	8.54	25.28	1
LH-IM-01	6/30/2025 14:30	8.54	25.3	1
LH-IM-01	6/30/2025 14:45	8.57	25.32	1
LH-IM-01	6/30/2025 15:00	8.6	25.36	1
LH-IM-01	6/30/2025 15:15	8.45	24.82	2
LH-IM-01	6/30/2025 15:30	7.47	31.68	2
LH-IM-01	6/30/2025 15:45	7.35	32.12	2
LH-IM-01	6/30/2025 16:00	6.91	31.9	2

Station Name	Date Time	DO mg/L	Temp C	Use Code
LH-IM-01	6/30/2025 16:15	8.77	25.66	1
LH-IM-01	6/30/2025 16:30	8.85	25.44	1
LH-IM-01	6/30/2025 16:45	8.83	25.42	1
LH-IM-01	6/30/2025 17:00	8.86	25.42	1
LH-IM-01	6/30/2025 17:15	8.85	25.44	1
LH-IM-01	6/30/2025 17:30	8.85	25.44	1
LH-IM-01	6/30/2025 17:45	8.83	25.42	1
LH-IM-01	6/30/2025 18:00	8.82	25.4	1
LH-IM-01	6/30/2025 18:15	8.79	25.36	1
LH-IM-01	6/30/2025 18:30	8.78	25.34	1
LH-IM-01	6/30/2025 18:45	8.74	25.3	1
LH-IM-01	6/30/2025 19:00	8.7	25.24	1
LH-IM-01	6/30/2025 19:15	8.65	25.2	1
LH-IM-01	6/30/2025 19:30	8.63	25.16	1
LH-IM-01	6/30/2025 19:45	8.58	25.14	1
LH-IM-01	6/30/2025 20:00	8.52	25.1	1
LH-IM-01	6/30/2025 20:15	8.47	25.04	1
LH-IM-01	6/30/2025 20:30	8.44	25	1
LH-IM-01	6/30/2025 20:45	8.39	24.96	1
LH-IM-01	6/30/2025 21:00	8.36	24.9	1
LH-IM-01	6/30/2025 21:15	8.3	24.86	1
LH-IM-01	6/30/2025 21:30	8.24	24.82	1
LH-IM-01	6/30/2025 21:45	8.21	24.8	1
LH-IM-01	6/30/2025 22:00	8.21	24.78	1
LH-IM-01	6/30/2025 22:15	8.16	24.74	1
LH-IM-01	6/30/2025 22:30	8.13	24.7	1
LH-IM-01	6/30/2025 22:45	8.11	24.66	1
LH-IM-01	6/30/2025 23:00	8.08	24.64	1
LH-IM-01	6/30/2025 23:15	8.07	24.62	1
LH-IM-01	6/30/2025 23:30	8.04	24.6	1
LH-IM-01	6/30/2025 23:45	8.02	24.58	1
LH-IM-01	7/1/2025 0:00	8	24.56	1
LH-IM-01	7/1/2025 0:15	7.98	24.54	1
LH-IM-01	7/1/2025 0:30	7.96	24.52	1
LH-IM-01	7/1/2025 0:45	7.92	24.5	1
LH-IM-01	7/1/2025 1:00	7.91	24.46	1
LH-IM-01	7/1/2025 1:15	7.9	24.44	1
LH-IM-01	7/1/2025 1:30	7.87	24.42	1
LH-IM-01	7/1/2025 1:45	7.86	24.38	1
LH-IM-01	7/1/2025 2:00	7.83	24.34	1
LH-IM-01	7/1/2025 2:15	7.82	24.32	1
LH-IM-01	7/1/2025 2:30	7.8	24.3	1
LH-IM-01	7/1/2025 2:45	7.79	24.28	1
LH-IM-01	7/1/2025 3:00	7.78	24.26	1
LH-IM-01	7/1/2025 3:15	7.77	24.24	1
LH-IM-01	7/1/2025 3:30	7.74	24.22	1
LH-IM-01	7/1/2025 3:45	7.74	24.2	1
LH-IM-01	7/1/2025 4:00	7.73	24.18	1
LH-IM-01	7/1/2025 4:15	7.72	24.16	1
LH-IM-01	7/1/2025 4:30	7.71	24.14	1
LH-IM-01	7/1/2025 4:45	7.71	24.12	1
LH-IM-01	7/1/2025 5:00	7.7	24.1	1
LH-IM-01	7/1/2025 5:15	7.69	24.08	1
LH-IM-01	7/1/2025 5:30	7.67	24.08	1
LH-IM-01	7/1/2025 5:45	7.67	24.06	1
LH-IM-01	7/1/2025 6:00	7.69	24.06	1
LH-IM-01	7/1/2025 6:15	7.66	24.04	1
LH-IM-01	7/1/2025 6:30	7.66	24.04	1
LH-IM-01	7/1/2025 6:45	7.66	24.02	1
LH-IM-01	7/1/2025 7:00	7.66	24.02	1
LH-IM-01	7/1/2025 7:15	7.67	24.02	1
LH-IM-01	7/1/2025 7:30	7.7	24.02	1
LH-IM-01	7/1/2025 7:45	7.73	24.02	1
LH-IM-01	7/1/2025 8:00	7.73	24.04	1
LH-IM-01	7/1/2025 8:15	7.75	24.04	1
LH-IM-01	7/1/2025 8:30	7.77	24.06	1
LH-IM-01	7/1/2025 8:45	7.79	24.06	1
LH-IM-01	7/1/2025 9:00	7.82	24.08	1
LH-IM-01	7/1/2025 9:15	7.85	24.1	1
LH-IM-01	7/1/2025 9:30	7.88	24.12	1
LH-IM-01	7/1/2025 9:45	7.9	24.14	1
LH-IM-01	7/1/2025 10:00	7.95	24.18	1
LH-IM-01	7/1/2025 10:15	8.02	24.26	1
LH-IM-01	7/1/2025 10:30	8.07	24.3	1
LH-IM-01	7/1/2025 10:45	8.14	24.34	1
LH-IM-01	7/1/2025 11:00	8.19	24.36	1
LH-IM-01	7/1/2025 11:15	8.24	24.4	1
LH-IM-01	7/1/2025 11:30	8.3	24.48	1
LH-IM-01	7/1/2025 11:45	8.32	24.52	1
LH-IM-01	7/1/2025 12:00	8.36	24.54	1
LH-IM-01	7/1/2025 12:15	8.37	24.56	1
LH-IM-01	7/1/2025 12:30	8.44	24.62	1
LH-IM-01	7/1/2025 12:45	8.49	24.68	1
LH-IM-01	7/1/2025 13:00	8.54	24.74	1

Station Name	Date Time	DO mg/L	Temp C	Use Code
LH-IM-01	7/1/2025 13:15	8.52	24.78	1
LH-IM-01	7/1/2025 13:30	8.56	24.8	1
LH-IM-01	7/1/2025 13:45	8.58	24.84	1
LH-IM-01	7/1/2025 14:00	8.63	24.88	1
LH-IM-01	7/1/2025 14:15	8.65	24.9	1
LH-IM-01	7/1/2025 14:30	8.72	25.02	1
LH-IM-01	7/1/2025 14:45	8.77	25.1	1
LH-IM-01	7/1/2025 15:00	8.79	25.14	1
LH-IM-01	7/1/2025 15:15	8.8	25.18	1
LH-IM-01	7/1/2025 15:30	8.79	25.18	1
LH-IM-01	7/1/2025 15:45	8.81	25.24	1
LH-IM-01	7/1/2025 16:00	8.87	25.32	1
LH-IM-01	7/1/2025 16:15	8.86	25.34	1
LH-IM-01	7/1/2025 16:30	8.87	25.34	1
LH-IM-01	7/1/2025 16:45	8.87	25.36	1
LH-IM-01	7/1/2025 17:00	8.91	25.42	1
LH-IM-01	7/1/2025 17:15	8.93	25.46	1
LH-IM-01	7/1/2025 17:30	8.91	25.46	1
LH-IM-01	7/1/2025 17:45	8.88	25.44	1
LH-IM-01	7/1/2025 18:00	8.9	25.46	1
LH-IM-01	7/1/2025 18:15	8.88	25.48	1
LH-IM-01	7/1/2025 18:30	8.83	25.46	1
LH-IM-01	7/1/2025 18:45	8.82	25.44	1
LH-IM-01	7/1/2025 19:00	8.78	25.42	1
LH-IM-01	7/1/2025 19:15	8.74	25.4	1
LH-IM-01	7/1/2025 19:30	8.65	25.36	1
LH-IM-01	7/1/2025 19:45	8.56	25.3	1
LH-IM-01	7/1/2025 20:00	8.54	25.28	1
LH-IM-01	7/1/2025 20:15	8.49	25.28	1
LH-IM-01	7/1/2025 20:30	8.45	25.26	1
LH-IM-01	7/1/2025 20:45	8.41	25.24	1
LH-IM-01	7/1/2025 21:00	8.35	25.2	1
LH-IM-01	7/1/2025 21:15	8.32	25.18	1
LH-IM-01	7/1/2025 21:30	8.29	25.16	1
LH-IM-01	7/1/2025 21:45	8.25	25.14	1
LH-IM-01	7/1/2025 22:00	8.22	25.12	1
LH-IM-01	7/1/2025 22:15	8.18	25.14	1
LH-IM-01	7/1/2025 22:30	8.1	25.1	1
LH-IM-01	7/1/2025 22:45	8.11	25.1	1
LH-IM-01	7/1/2025 23:00	8.12	25.08	1
LH-IM-01	7/1/2025 23:15	8.1	25.08	1
LH-IM-01	7/1/2025 23:30	8.07	25.06	1
LH-IM-01	7/1/2025 23:45	8.06	25.06	1
LH-IM-01	7/2/2025 0:00	8.07	25.04	1
LH-IM-01	7/2/2025 0:15	8.07	25.04	1
LH-IM-01	7/2/2025 0:30	8.06	25.04	1
LH-IM-01	7/2/2025 0:45	8.05	25.04	1
LH-IM-01	7/2/2025 1:00	8.05	25.02	1
LH-IM-01	7/2/2025 1:15	8.05	25	1
LH-IM-01	7/2/2025 1:30	8.05	24.98	1
LH-IM-01	7/2/2025 1:45	8.04	24.98	1
LH-IM-01	7/2/2025 2:00	8.03	24.96	1
LH-IM-01	7/2/2025 2:15	8.04	24.94	1
LH-IM-01	7/2/2025 2:30	8.02	24.92	1
LH-IM-01	7/2/2025 2:45	7.99	24.9	1
LH-IM-01	7/2/2025 3:00	7.99	24.88	1
LH-IM-01	7/2/2025 3:15	7.98	24.86	1
LH-IM-01	7/2/2025 3:30	7.96	24.86	1
LH-IM-01	7/2/2025 3:45	7.95	24.82	1
LH-IM-01	7/2/2025 4:00	7.94	24.8	1
LH-IM-01	7/2/2025 4:15	7.92	24.78	1
LH-IM-01	7/2/2025 4:30	7.9	24.76	1
LH-IM-01	7/2/2025 4:45	7.9	24.76	1
LH-IM-01	7/2/2025 5:00	7.89	24.74	1
LH-IM-01	7/2/2025 5:15	7.89	24.72	1
LH-IM-01	7/2/2025 5:30	7.88	24.7	1
LH-IM-01	7/2/2025 5:45	7.88	24.7	1
LH-IM-01	7/2/2025 6:00	7.88	24.68	1
LH-IM-01	7/2/2025 6:15	7.87	24.68	1
LH-IM-01	7/2/2025 6:30	7.87	24.66	1
LH-IM-01	7/2/2025 6:45	7.87	24.66	1
LH-IM-01	7/2/2025 7:00	7.87	24.66	1
LH-IM-01	7/2/2025 7:15	7.88	24.66	1
LH-IM-01	7/2/2025 7:30	7.9	24.66	1
LH-IM-01	7/2/2025 7:45	7.9	24.68	1
LH-IM-01	7/2/2025 8:00	7.94	24.68	1
LH-IM-01	7/2/2025 8:15	7.95	24.7	1
LH-IM-01	7/2/2025 8:30	7.98	24.7	1
LH-IM-01	7/2/2025 8:45	8	24.72	1
LH-IM-01	7/2/2025 9:00	8.07	24.76	1
LH-IM-01	7/2/2025 9:15	8.13	24.78	1
LH-IM-01	7/2/2025 9:30	8.15	24.8	1
LH-IM-01	7/2/2025 9:45	8.2	24.84	1
LH-IM-01	7/2/2025 10:00	8.27	24.88	1

Station Name	Date Time	DO mg/L	Temp C	Use Code
LH-IM-01	7/2/2025 10:15	8.32	24.92	1
LH-IM-01	7/2/2025 10:30	8.37	24.98	1
LH-IM-01	7/2/2025 10:45	8.43	25.02	1
LH-IM-01	7/2/2025 11:00	8.46	25.08	1
LH-IM-01	7/2/2025 11:15	8.49	25.1	1
LH-IM-01	7/2/2025 11:30	8.56	25.14	1
LH-IM-01	7/2/2025 11:45	8.61	25.18	1
LH-IM-01	7/2/2025 12:00	8.63	25.24	1
LH-IM-01	7/2/2025 12:15	8.66	25.26	1
LH-IM-01	7/2/2025 12:30	8.68	25.28	1
LH-IM-01	7/2/2025 12:45	8.69	25.3	1
LH-IM-01	7/2/2025 13:00	8.7	25.32	1
LH-IM-01	7/2/2025 13:15	8.73	25.36	1
LH-IM-01	7/2/2025 13:30	8.75	25.4	1
LH-IM-01	7/2/2025 13:45	8.8	25.46	1
LH-IM-01	7/2/2025 14:00	8.82	25.48	1
LH-IM-01	7/2/2025 14:15	8.82	25.48	1
LH-IM-01	7/2/2025 14:30	8.83	25.5	1
LH-IM-01	7/2/2025 14:45	8.85	25.54	1
LH-IM-01	7/2/2025 15:00	8.88	25.58	1
LH-IM-01	7/2/2025 15:15	8.91	25.62	1
LH-IM-01	7/2/2025 15:30	8.91	25.66	1
LH-IM-01	7/2/2025 15:45	8.91	25.66	1
LH-IM-01	7/2/2025 16:00	8.91	25.66	1
LH-IM-01	7/2/2025 16:15	8.96	25.68	1
LH-IM-01	7/2/2025 16:30	8.96	25.72	1
LH-IM-01	7/2/2025 16:45	8.97	25.74	1
LH-IM-01	7/2/2025 17:00	8.99	25.78	1
LH-IM-01	7/2/2025 17:15	8.98	25.78	1
LH-IM-01	7/2/2025 17:30	8.96	25.76	1
LH-IM-01	7/2/2025 17:45	8.96	25.76	1
LH-IM-01	7/2/2025 18:00	8.97	25.76	1
LH-IM-01	7/2/2025 18:15	8.95	25.76	1
LH-IM-01	7/2/2025 18:30	8.94	25.76	1
LH-IM-01	7/2/2025 18:45	8.91	25.74	1
LH-IM-01	7/2/2025 19:00	8.88	25.72	1
LH-IM-01	7/2/2025 19:15	8.86	25.7	1
LH-IM-01	7/2/2025 19:30	8.83	25.68	1
LH-IM-01	7/2/2025 19:45	8.79	25.64	1
LH-IM-01	7/2/2025 20:00	8.73	25.6	1
LH-IM-01	7/2/2025 20:15	8.7	25.58	1
LH-IM-01	7/2/2025 20:30	8.65	25.54	1
LH-IM-01	7/2/2025 20:45	8.6	25.5	1
LH-IM-01	7/2/2025 21:00	8.55	25.48	1
LH-IM-01	7/2/2025 21:15	8.5	25.44	1
LH-IM-01	7/2/2025 21:30	8.45	25.42	1
LH-IM-01	7/2/2025 21:45	8.41	25.4	1
LH-IM-01	7/2/2025 22:00	8.38	25.38	1
LH-IM-01	7/2/2025 22:15	8.33	25.36	1
LH-IM-01	7/2/2025 22:30	8.3	25.32	1
LH-IM-01	7/2/2025 22:45	8.25	25.3	1
LH-IM-01	7/2/2025 23:00	8.22	25.26	1
LH-IM-01	7/2/2025 23:15	8.2	25.24	1
LH-IM-01	7/2/2025 23:30	8.16	25.22	1
LH-IM-01	7/2/2025 23:45	8.13	25.2	1
LH-IM-01	7/3/2025 0:00	8.12	25.18	1
LH-IM-01	7/3/2025 0:15	8.11	25.16	1
LH-IM-01	7/3/2025 0:30	8.1	25.14	1
LH-IM-01	7/3/2025 0:45	8.08	25.12	1
LH-IM-01	7/3/2025 1:00	8.06	25.1	1
LH-IM-01	7/3/2025 1:15	8.07	25.1	1
LH-IM-01	7/3/2025 1:30	8.06	25.08	1
LH-IM-01	7/3/2025 1:45	8.04	25.06	1
LH-IM-01	7/3/2025 2:00	8.04	25.06	1
LH-IM-01	7/3/2025 2:15	8.03	25.04	1
LH-IM-01	7/3/2025 2:30	8.02	25.02	1
LH-IM-01	7/3/2025 2:45	8	25.02	1
LH-IM-01	7/3/2025 3:00	7.99	25	1
LH-IM-01	7/3/2025 3:15	7.99	24.98	1
LH-IM-01	7/3/2025 3:30	7.99	24.96	1
LH-IM-01	7/3/2025 3:45	7.97	24.94	1
LH-IM-01	7/3/2025 4:00	7.98	24.92	1
LH-IM-01	7/3/2025 4:15	7.97	24.9	1
LH-IM-01	7/3/2025 4:30	7.96	24.9	1
LH-IM-01	7/3/2025 4:45	7.94	24.86	1
LH-IM-01	7/3/2025 5:00	7.91	24.84	1
LH-IM-01	7/3/2025 5:15	7.91	24.82	1
LH-IM-01	7/3/2025 5:30	7.9	24.8	1
LH-IM-01	7/3/2025 5:45	7.9	24.8	1
LH-IM-01	7/3/2025 6:00	7.89	24.78	1
LH-IM-01	7/3/2025 6:15	7.89	24.76	1
LH-IM-01	7/3/2025 6:30	7.88	24.76	1
LH-IM-01	7/3/2025 6:45	7.88	24.74	1
LH-IM-01	7/3/2025 7:00	7.9	24.74	1

Station Name	Date Time	DO mg/L	Temp C	Use Code
LH-IM-01	7/3/2025 7:15	7.92	24.74	1
LH-IM-01	7/3/2025 7:30	7.95	24.74	1
LH-IM-01	7/3/2025 7:45	7.98	24.76	1
LH-IM-01	7/3/2025 8:00	8	24.78	1
LH-IM-01	7/3/2025 8:15	8.04	24.78	1
LH-IM-01	7/3/2025 8:30	8.08	24.82	1
LH-IM-01	7/3/2025 8:45	8.15	24.86	1
LH-IM-01	7/3/2025 9:00	8.22	24.88	1
LH-IM-01	7/3/2025 9:15	8.25	24.92	1
LH-IM-01	7/3/2025 9:30	8.31	24.98	1
LH-IM-01	7/3/2025 9:45	8.35	25.04	1
LH-IM-01	7/3/2025 10:00	8.43	25.08	1
LH-IM-01	7/3/2025 10:15	8.5	25.14	1
LH-IM-01	7/3/2025 10:30	8.53	25.2	1
LH-IM-01	7/3/2025 10:45	8.61	25.26	1
LH-IM-01	7/3/2025 11:00	8.64	25.3	1
LH-IM-01	7/3/2025 11:15	8.7	25.38	1
LH-IM-01	7/3/2025 11:30	8.72	25.44	1
LH-IM-01	7/3/2025 11:45	8.75	25.48	1
LH-IM-01	7/3/2025 12:00	8.78	25.54	1
LH-IM-01	7/3/2025 12:15	8.82	25.6	1
LH-IM-01	7/3/2025 12:30	8.85	25.66	1
LH-IM-01	7/3/2025 12:45	8.85	25.68	1
LH-IM-01	7/3/2025 13:00	8.86	25.68	1
LH-IM-01	7/3/2025 13:15	8.85	25.66	1
LH-IM-01	7/3/2025 13:30	8.87	25.66	1
LH-IM-01	7/3/2025 13:45	8.88	25.7	1
LH-IM-01	7/3/2025 14:00	8.91	25.76	1
LH-IM-01	7/3/2025 14:15	8.87	25.76	1
LH-IM-01	7/3/2025 14:30	8.87	25.76	1
LH-IM-01	7/3/2025 14:45	8.94	25.8	1
LH-IM-01	7/3/2025 15:00	8.97	25.84	1
LH-IM-01	7/3/2025 15:15	9.01	25.9	1
LH-IM-01	7/3/2025 15:30	8.98	25.92	1
LH-IM-01	7/3/2025 15:45	8.97	25.9	1
LH-IM-01	7/3/2025 16:00	9.03	25.94	1
LH-IM-01	7/3/2025 16:15	9.06	26.02	1
LH-IM-01	7/3/2025 16:30	9.11	26.08	1
LH-IM-01	7/3/2025 16:45	9.13	26.14	1
LH-IM-01	7/3/2025 17:00	9.12	26.14	1
LH-IM-01	7/3/2025 17:15	9.12	26.16	1
LH-IM-01	7/3/2025 17:30	9.13	26.18	1
LH-IM-01	7/3/2025 17:45	9.12	26.18	1
LH-IM-01	7/3/2025 18:00	9.07	26.16	1
LH-IM-01	7/3/2025 18:15	9.03	26.12	1
LH-IM-01	7/3/2025 18:30	8.99	26.1	1
LH-IM-01	7/3/2025 18:45	8.94	26.06	1
LH-IM-01	7/3/2025 19:00	8.9	26.04	1
LH-IM-01	7/3/2025 19:15	8.83	26	1
LH-IM-01	7/3/2025 19:30	8.75	25.94	1
LH-IM-01	7/3/2025 19:45	8.7	25.9	1
LH-IM-01	7/3/2025 20:00	8.66	25.86	1
LH-IM-01	7/3/2025 20:15	8.6	25.82	1
LH-IM-01	7/3/2025 20:30	8.54	25.8	1
LH-IM-01	7/3/2025 20:45	8.48	25.76	1
LH-IM-01	7/3/2025 21:00	8.43	25.72	1
LH-IM-01	7/3/2025 21:15	8.37	25.68	1
LH-IM-01	7/3/2025 21:30	8.32	25.66	1
LH-IM-01	7/3/2025 21:45	8.29	25.64	1
LH-IM-01	7/3/2025 22:00	8.24	25.62	1
LH-IM-01	7/3/2025 22:15	8.22	25.6	1
LH-IM-01	7/3/2025 22:30	8.18	25.58	1
LH-IM-01	7/3/2025 22:45	8.15	25.56	1
LH-IM-01	7/3/2025 23:00	8.12	25.54	1
LH-IM-01	7/3/2025 23:15	8.11	25.52	1
LH-IM-01	7/3/2025 23:30	8.08	25.5	1
LH-IM-01	7/3/2025 23:45	8.05	25.46	1
LH-IM-01	7/4/2025 0:00	8.03	25.44	1
LH-IM-01	7/4/2025 0:15	8	25.44	1
LH-IM-01	7/4/2025 0:30	7.98	25.4	1
LH-IM-01	7/4/2025 0:45	7.98	25.36	1
LH-IM-01	7/4/2025 1:00	7.96	25.34	1
LH-IM-01	7/4/2025 1:15	7.95	25.3	1
LH-IM-01	7/4/2025 1:30	7.92	25.28	1
LH-IM-01	7/4/2025 1:45	7.92	25.26	1
LH-IM-01	7/4/2025 2:00	7.91	25.24	1
LH-IM-01	7/4/2025 2:15	7.89	25.2	1
LH-IM-01	7/4/2025 2:30	7.89	25.16	1
LH-IM-01	7/4/2025 2:45	7.88	25.14	1
LH-IM-01	7/4/2025 3:00	7.87	25.12	1
LH-IM-01	7/4/2025 3:15	7.87	25.08	1
LH-IM-01	7/4/2025 3:30	7.87	25.06	1
LH-IM-01	7/4/2025 3:45	7.86	25.04	1
LH-IM-01	7/4/2025 4:00	7.86	25.02	1

Station Name	Date Time	DO mg/L	Temp C	Use Code
LH-IM-01	7/4/2025 4:15	7.85	24.98	1
LH-IM-01	7/4/2025 4:30	7.83	24.96	1
LH-IM-01	7/4/2025 4:45	7.86	24.92	1
LH-IM-01	7/4/2025 5:00	7.82	24.9	1
LH-IM-01	7/4/2025 5:15	7.85	24.88	1
LH-IM-01	7/4/2025 5:30	7.82	24.84	1
LH-IM-01	7/4/2025 5:45	7.83	24.82	1
LH-IM-01	7/4/2025 6:00	7.83	24.8	1
LH-IM-01	7/4/2025 6:15	7.83	24.78	1
LH-IM-01	7/4/2025 6:30	7.83	24.76	1
LH-IM-01	7/4/2025 6:45	7.85	24.76	1
LH-IM-01	7/4/2025 7:00	7.88	24.74	1
LH-IM-01	7/4/2025 7:15	7.87	24.74	1
LH-IM-01	7/4/2025 7:30	7.89	24.72	1
LH-IM-01	7/4/2025 7:45	7.91	24.72	1
LH-IM-01	7/4/2025 8:00	7.97	24.74	1
LH-IM-01	7/4/2025 8:15	8	24.74	1
LH-IM-01	7/4/2025 8:30	8.04	24.76	1
LH-IM-01	7/4/2025 8:45	8.1	24.76	1
LH-IM-01	7/4/2025 9:00	8.14	24.78	1
LH-IM-01	7/4/2025 9:15	8.21	24.8	1
LH-IM-01	7/4/2025 9:30	8.25	24.82	1
LH-IM-01	7/4/2025 9:45	8.35	24.84	1
LH-IM-01	7/4/2025 10:00	8.4	24.88	1
LH-IM-01	7/4/2025 10:15	8.47	24.92	1
LH-IM-01	7/4/2025 10:30	8.54	24.96	1
LH-IM-01	7/4/2025 10:45	8.61	25	1
LH-IM-01	7/4/2025 11:00	8.66	25.04	1
LH-IM-01	7/4/2025 11:15	8.74	25.08	1
LH-IM-01	7/4/2025 11:30	8.78	25.12	1
LH-IM-01	7/4/2025 11:45	8.85	25.16	1
LH-IM-01	7/4/2025 12:00	8.91	25.24	1
LH-IM-01	7/4/2025 12:15	8.94	25.3	1
LH-IM-01	7/4/2025 12:30	8.99	25.34	1
LH-IM-01	7/4/2025 12:45	9.02	25.38	1
LH-IM-01	7/4/2025 13:00	9.04	25.42	1
LH-IM-01	7/4/2025 13:15	9.07	25.44	1
LH-IM-01	7/4/2025 13:30	9.15	25.52	1
LH-IM-01	7/4/2025 13:45	9.16	25.58	1
LH-IM-01	7/4/2025 14:00	9.18	25.62	1
LH-IM-01	7/4/2025 14:15	9.2	25.64	1
LH-IM-01	7/4/2025 14:30	9.22	25.68	1
LH-IM-01	7/4/2025 14:45	9.23	25.7	1
LH-IM-01	7/4/2025 15:00	9.24	25.74	1
LH-IM-01	7/4/2025 15:15	9.24	25.74	1
LH-IM-01	7/4/2025 15:30	9.27	25.76	1
LH-IM-01	7/4/2025 15:45	9.3	25.8	1
LH-IM-01	7/4/2025 16:00	9.32	25.84	1
LH-IM-01	7/4/2025 16:15	9.32	25.86	1
LH-IM-01	7/4/2025 16:30	9.32	25.86	1
LH-IM-01	7/4/2025 16:45	9.31	25.86	1
LH-IM-01	7/4/2025 17:00	9.33	25.86	1
LH-IM-01	7/4/2025 17:15	9.33	25.88	1
LH-IM-01	7/4/2025 17:30	9.33	25.9	1
LH-IM-01	7/4/2025 17:45	9.33	25.9	1
LH-IM-01	7/4/2025 18:00	9.32	25.9	1
LH-IM-01	7/4/2025 18:15	9.33	25.88	1
LH-IM-01	7/4/2025 18:30	9.31	25.86	1
LH-IM-01	7/4/2025 18:45	9.3	25.84	1
LH-IM-01	7/4/2025 19:00	9.31	25.84	1
LH-IM-01	7/4/2025 19:15	9.28	25.82	1
LH-IM-01	7/4/2025 19:30	9.26	25.78	1
LH-IM-01	7/4/2025 19:45	9.23	25.76	1
LH-IM-01	7/4/2025 20:00	9.2	25.72	1
LH-IM-01	7/4/2025 20:15	9.15	25.68	1
LH-IM-01	7/4/2025 20:30	9.1	25.64	1
LH-IM-01	7/4/2025 20:45	9.04	25.6	1
LH-IM-01	7/4/2025 21:00	9.01	25.58	1
LH-IM-01	7/4/2025 21:15	8.95	25.54	1
LH-IM-01	7/4/2025 21:30	8.89	25.52	1
LH-IM-01	7/4/2025 21:45	8.83	25.5	1
LH-IM-01	7/4/2025 22:00	8.78	25.46	1
LH-IM-01	7/4/2025 22:15	8.73	25.42	1
LH-IM-01	7/4/2025 22:30	8.68	25.4	1
LH-IM-01	7/4/2025 22:45	8.62	25.36	1
LH-IM-01	7/4/2025 23:00	8.55	25.34	1
LH-IM-01	7/4/2025 23:15	8.49	25.3	1
LH-IM-01	7/4/2025 23:30	8.45	25.28	1
LH-IM-01	7/4/2025 23:45	8.39	25.24	1
LH-IM-01	7/5/2025 0:00	8.35	25.22	1
LH-IM-01	7/5/2025 0:15	8.29	25.2	1
LH-IM-01	7/5/2025 0:30	8.24	25.16	1
LH-IM-01	7/5/2025 0:45	8.2	25.14	1
LH-IM-01	7/5/2025 1:00	8.15	25.12	1

Station Name	Date Time	DO mg/L	Temp C	Use Code
LH-IM-01	7/5/2025 1:15	8.12	25.1	1
LH-IM-01	7/5/2025 1:30	8.07	25.06	1
LH-IM-01	7/5/2025 1:45	8.05	25.04	1
LH-IM-01	7/5/2025 2:00	8.03	25.02	1
LH-IM-01	7/5/2025 2:15	8.02	25	1
LH-IM-01	7/5/2025 2:30	7.99	24.98	1
LH-IM-01	7/5/2025 2:45	7.94	24.96	1
LH-IM-01	7/5/2025 3:00	7.97	24.94	1
LH-IM-01	7/5/2025 3:15	7.94	24.92	1
LH-IM-01	7/5/2025 3:30	7.94	24.9	1
LH-IM-01	7/5/2025 3:45	7.92	24.88	1
LH-IM-01	7/5/2025 4:00	7.91	24.86	1
LH-IM-01	7/5/2025 4:15	7.91	24.84	1
LH-IM-01	7/5/2025 4:30	7.9	24.82	1
LH-IM-01	7/5/2025 4:45	7.89	24.8	1
LH-IM-01	7/5/2025 5:00	7.9	24.78	1
LH-IM-01	7/5/2025 5:15	7.9	24.76	1
LH-IM-01	7/5/2025 5:30	7.88	24.74	1
LH-IM-01	7/5/2025 5:45	7.87	24.72	1
LH-IM-01	7/5/2025 6:00	7.88	24.7	1
LH-IM-01	7/5/2025 6:15	7.88	24.7	1
LH-IM-01	7/5/2025 6:30	7.92	24.68	1
LH-IM-01	7/5/2025 6:45	7.94	24.68	1
LH-IM-01	7/5/2025 7:00	7.95	24.68	1
LH-IM-01	7/5/2025 7:15	7.96	24.68	1
LH-IM-01	7/5/2025 7:30	7.97	24.66	1
LH-IM-01	7/5/2025 7:45	8.02	24.66	1
LH-IM-01	7/5/2025 8:00	8.05	24.68	1
LH-IM-01	7/5/2025 8:15	8.08	24.68	1
LH-IM-01	7/5/2025 8:30	8.13	24.7	1
LH-IM-01	7/5/2025 8:45	8.21	24.72	1
LH-IM-01	7/5/2025 9:00	8.24	24.74	1
LH-IM-01	7/5/2025 9:15	8.32	24.76	1
LH-IM-01	7/5/2025 9:30	8.37	24.78	1
LH-IM-01	7/5/2025 9:45	8.41	24.8	1
LH-IM-01	7/5/2025 10:00	8.53	24.84	1
LH-IM-01	7/5/2025 10:15	8.58	24.9	1
LH-IM-01	7/5/2025 10:30	8.65	24.94	1
LH-IM-01	7/5/2025 10:45	8.72	24.98	1
LH-IM-01	7/5/2025 11:00	8.85	25.04	1
LH-IM-01	7/5/2025 11:15	8.91	25.08	1
LH-IM-01	7/5/2025 11:30	8.95	25.12	1
LH-IM-01	7/5/2025 11:45	8.99	25.18	1
LH-IM-01	7/5/2025 12:00	9.08	25.22	1
LH-IM-01	7/5/2025 12:15	9.15	25.28	1
LH-IM-01	7/5/2025 12:30	9.16	25.34	1
LH-IM-01	7/5/2025 12:45	9.23	25.38	1
LH-IM-01	7/5/2025 13:00	9.28	25.44	1
LH-IM-01	7/5/2025 13:15	9.31	25.48	1
LH-IM-01	7/5/2025 13:30	9.36	25.52	1
LH-IM-01	7/5/2025 13:45	9.39	25.56	1
LH-IM-01	7/5/2025 14:00	9.4	25.62	1
LH-IM-01	7/5/2025 14:15	9.43	25.66	1
LH-IM-01	7/5/2025 14:30	9.46	25.68	1
LH-IM-01	7/5/2025 14:45	9.47	25.72	1
LH-IM-01	7/5/2025 15:00	9.52	25.74	1
LH-IM-01	7/5/2025 15:15	9.53	25.78	1
LH-IM-01	7/5/2025 15:30	9.54	25.8	1
LH-IM-01	7/5/2025 15:45	9.54	25.82	1
LH-IM-01	7/5/2025 16:00	9.54	25.82	1
LH-IM-01	7/5/2025 16:15	9.55	25.84	1
LH-IM-01	7/5/2025 16:30	9.54	25.86	1
LH-IM-01	7/5/2025 16:45	9.55	25.86	1
LH-IM-01	7/5/2025 17:00	9.53	25.84	1
LH-IM-01	7/5/2025 17:15	9.53	25.84	1
LH-IM-01	7/5/2025 17:30	9.55	25.86	1
LH-IM-01	7/5/2025 17:45	9.54	25.88	1
LH-IM-01	7/5/2025 18:00	9.53	25.84	1
LH-IM-01	7/5/2025 18:15	9.52	25.82	1
LH-IM-01	7/5/2025 18:30	9.47	25.8	1
LH-IM-01	7/5/2025 18:45	9.46	25.74	1
LH-IM-01	7/5/2025 19:00	9.47	25.74	1
LH-IM-01	7/5/2025 19:15	9.44	25.74	1
LH-IM-01	7/5/2025 19:30	9.43	25.74	1
LH-IM-01	7/5/2025 19:45	9.39	25.7	1
LH-IM-01	7/5/2025 20:00	9.33	25.68	1
LH-IM-01	7/5/2025 20:15	9.29	25.64	1
LH-IM-01	7/5/2025 20:30	9.23	25.62	1
LH-IM-01	7/5/2025 20:45	9.2	25.6	1
LH-IM-01	7/5/2025 21:00	9.15	25.6	1
LH-IM-01	7/5/2025 21:15	9.12	25.6	1
LH-IM-01	7/5/2025 21:30	9.03	25.58	1
LH-IM-01	7/5/2025 21:45	8.96	25.58	1
LH-IM-01	7/5/2025 22:00	8.89	25.56	1

Station Name	Date Time	DO mg/L	Temp C	Use Code
LH-IM-01	7/5/2025 22:15	8.86	25.54	1
LH-IM-01	7/5/2025 22:30	8.8	25.52	1
LH-IM-01	7/5/2025 22:45	8.75	25.5	1
LH-IM-01	7/5/2025 23:00	8.71	25.48	1
LH-IM-01	7/5/2025 23:15	8.66	25.48	1
LH-IM-01	7/5/2025 23:30	8.62	25.46	1
LH-IM-01	7/5/2025 23:45	8.55	25.46	1
LH-IM-01	7/6/2025 0:00	8.52	25.44	1
LH-IM-01	7/6/2025 0:15	8.48	25.44	1
LH-IM-01	7/6/2025 0:30	8.44	25.42	1
LH-IM-01	7/6/2025 0:45	8.37	25.4	1
LH-IM-01	7/6/2025 1:00	8.35	25.38	1
LH-IM-01	7/6/2025 1:15	8.31	25.36	1
LH-IM-01	7/6/2025 1:30	8.3	25.34	1
LH-IM-01	7/6/2025 1:45	8.28	25.32	1
LH-IM-01	7/6/2025 2:00	8.25	25.3	1
LH-IM-01	7/6/2025 2:15	8.24	25.28	1
LH-IM-01	7/6/2025 2:30	8.21	25.28	1
LH-IM-01	7/6/2025 2:45	8.19	25.24	1
LH-IM-01	7/6/2025 3:00	8.15	25.22	1
LH-IM-01	7/6/2025 3:15	8.12	25.2	1
LH-IM-01	7/6/2025 3:30	8.11	25.18	1
LH-IM-01	7/6/2025 3:45	8.08	25.16	1
LH-IM-01	7/6/2025 4:00	8.05	25.14	1
LH-IM-01	7/6/2025 4:15	8.05	25.12	1
LH-IM-01	7/6/2025 4:30	8.03	25.1	1
LH-IM-01	7/6/2025 4:45	8.02	25.1	1
LH-IM-01	7/6/2025 5:00	8	25.06	1
LH-IM-01	7/6/2025 5:15	8.03	25.04	1
LH-IM-01	7/6/2025 5:30	8	25.02	1
LH-IM-01	7/6/2025 5:45	7.99	25.02	1
LH-IM-01	7/6/2025 6:00	7.99	25	1
LH-IM-01	7/6/2025 6:15	7.98	24.98	1
LH-IM-01	7/6/2025 6:30	7.99	24.98	1
LH-IM-01	7/6/2025 6:45	7.97	24.98	1
LH-IM-01	7/6/2025 7:00	8.02	24.96	1
LH-IM-01	7/6/2025 7:15	8.02	24.96	1
LH-IM-01	7/6/2025 7:30	8.04	24.96	1
LH-IM-01	7/6/2025 7:45	8.05	24.96	1
LH-IM-01	7/6/2025 8:00	8.08	24.96	1
LH-IM-01	7/6/2025 8:15	8.13	24.96	1
LH-IM-01	7/6/2025 8:30	8.19	24.98	1
LH-IM-01	7/6/2025 8:45	8.24	25	1
LH-IM-01	7/6/2025 9:00	8.3	25.02	1
LH-IM-01	7/6/2025 9:15	8.36	25.06	1
LH-IM-01	7/6/2025 9:30	8.45	25.1	1
LH-IM-01	7/6/2025 9:45	8.53	25.14	1
LH-IM-01	7/6/2025 10:00	8.56	25.18	1
LH-IM-01	7/6/2025 10:15	8.65	25.22	1
LH-IM-01	7/6/2025 10:30	8.74	25.28	1
LH-IM-01	7/6/2025 10:45	8.83	25.34	1
LH-IM-01	7/6/2025 11:00	8.91	25.4	1
LH-IM-01	7/6/2025 11:15	8.97	25.46	1
LH-IM-01	7/6/2025 11:30	9.05	25.5	1
LH-IM-01	7/6/2025 11:45	9.11	25.58	1
LH-IM-01	7/6/2025 12:00	9.12	25.62	1
LH-IM-01	7/6/2025 12:15	9.19	25.68	1
LH-IM-01	7/6/2025 12:30	9.23	25.72	1
LH-IM-01	7/6/2025 12:45	9.27	25.78	1
LH-IM-01	7/6/2025 13:00	9.31	25.84	1
LH-IM-01	7/6/2025 13:15	9.33	25.9	1
LH-IM-01	7/6/2025 13:30	9.36	25.96	1
LH-IM-01	7/6/2025 13:45	9.41	26.02	1
LH-IM-01	7/6/2025 14:00	9.43	26.08	1
LH-IM-01	7/6/2025 14:15	9.43	26.1	1
LH-IM-01	7/6/2025 14:30	9.47	26.14	1
LH-IM-01	7/6/2025 14:45	9.47	26.18	1
LH-IM-01	7/6/2025 15:00	9.51	26.24	1
LH-IM-01	7/6/2025 15:15	9.49	26.28	1
LH-IM-01	7/6/2025 15:30	9.49	26.32	1
LH-IM-01	7/6/2025 15:45	9.46	26.36	1
LH-IM-01	7/6/2025 16:00	9.47	26.36	1
LH-IM-01	7/6/2025 16:15	9.46	26.38	1
LH-IM-01	7/6/2025 16:30	9.47	26.4	1
LH-IM-01	7/6/2025 16:45	9.45	26.42	1
LH-IM-01	7/6/2025 17:00	9.43	26.4	1
LH-IM-01	7/6/2025 17:15	9.43	26.4	1
LH-IM-01	7/6/2025 17:30	9.43	26.4	1
LH-IM-01	7/6/2025 17:45	9.43	26.4	1
LH-IM-01	7/6/2025 18:00	9.44	26.42	1
LH-IM-01	7/6/2025 18:15	9.41	26.42	1
LH-IM-01	7/6/2025 18:30	9.4	26.42	1
LH-IM-01	7/6/2025 18:45	9.39	26.42	1
LH-IM-01	7/6/2025 19:00	9.37	26.42	1

Station Name	Date Time	DO mg/L	Temp C	Use Code
LH-IM-01	7/6/2025 19:15	9.35	26.4	1
LH-IM-01	7/6/2025 19:30	9.33	26.4	1
LH-IM-01	7/6/2025 19:45	9.3	26.38	1
LH-IM-01	7/6/2025 20:00	9.24	26.36	1
LH-IM-01	7/6/2025 20:15	9.18	26.34	1
LH-IM-01	7/6/2025 20:30	9.14	26.32	1
LH-IM-01	7/6/2025 20:45	9.07	26.3	1
LH-IM-01	7/6/2025 21:00	9.01	26.28	1
LH-IM-01	7/6/2025 21:15	8.94	26.26	1
LH-IM-01	7/6/2025 21:30	8.87	26.22	1
LH-IM-01	7/6/2025 21:45	8.82	26.18	1
LH-IM-01	7/6/2025 22:00	8.75	26.16	1
LH-IM-01	7/6/2025 22:15	8.69	26.14	1
LH-IM-01	7/6/2025 22:30	8.65	26.12	1
LH-IM-01	7/6/2025 22:45	8.6	26.08	1
LH-IM-01	7/6/2025 23:00	8.53	26.06	1
LH-IM-01	7/6/2025 23:15	8.49	26.02	1
LH-IM-01	7/6/2025 23:30	8.44	26	1
LH-IM-01	7/6/2025 23:45	8.4	25.96	1
LH-IM-01	7/7/2025 0:00	8.38	25.94	1
LH-IM-01	7/7/2025 0:15	8.36	25.92	1
LH-IM-01	7/7/2025 0:30	8.3	25.9	1
LH-IM-01	7/7/2025 0:45	8.27	25.86	1
LH-IM-01	7/7/2025 1:00	8.23	25.84	1
LH-IM-01	7/7/2025 1:15	8.21	25.8	1
LH-IM-01	7/7/2025 1:30	8.2	25.78	1
LH-IM-01	7/7/2025 1:45	8.16	25.76	1
LH-IM-01	7/7/2025 2:00	8.15	25.74	1
LH-IM-01	7/7/2025 2:15	8.14	25.72	1
LH-IM-01	7/7/2025 2:30	8.14	25.7	1
LH-IM-01	7/7/2025 2:45	8.11	25.68	1
LH-IM-01	7/7/2025 3:00	8.1	25.66	1
LH-IM-01	7/7/2025 3:15	8.08	25.64	1
LH-IM-01	7/7/2025 3:30	8.07	25.62	1
LH-IM-01	7/7/2025 3:45	8.06	25.6	1
LH-IM-01	7/7/2025 4:00	8.04	25.58	1
LH-IM-01	7/7/2025 4:15	8.03	25.56	1
LH-IM-01	7/7/2025 4:30	8.02	25.54	1
LH-IM-01	7/7/2025 4:45	8	25.52	1
LH-IM-01	7/7/2025 5:00	7.99	25.5	1
LH-IM-01	7/7/2025 5:15	7.98	25.5	1
LH-IM-01	7/7/2025 5:30	7.96	25.48	1
LH-IM-01	7/7/2025 5:45	7.96	25.48	1
LH-IM-01	7/7/2025 6:00	7.96	25.48	1
LH-IM-01	7/7/2025 6:15	7.97	25.46	1
LH-IM-01	7/7/2025 6:30	7.98	25.46	1
LH-IM-01	7/7/2025 6:45	7.97	25.46	1
LH-IM-01	7/7/2025 7:00	8	25.46	1
LH-IM-01	7/7/2025 7:15	8.03	25.46	1
LH-IM-01	7/7/2025 7:30	8.05	25.48	1
LH-IM-01	7/7/2025 7:45	8.07	25.48	1
LH-IM-01	7/7/2025 8:00	8.13	25.5	1
LH-IM-01	7/7/2025 8:15	8.16	25.5	1
LH-IM-01	7/7/2025 8:30	8.23	25.52	1
LH-IM-01	7/7/2025 8:45	8.29	25.54	1
LH-IM-01	7/7/2025 9:00	8.29	25.56	1
LH-IM-01	7/7/2025 9:15	8.39	25.58	1
LH-IM-01	7/7/2025 9:30	8.41	25.6	1
LH-IM-01	7/7/2025 9:45	8.5	25.64	1
LH-IM-01	7/7/2025 10:00	8.58	25.68	1
LH-IM-01	7/7/2025 10:15	8.65	25.72	1
LH-IM-01	7/7/2025 10:30	8.75	25.76	1
LH-IM-01	7/7/2025 10:45	8.81	25.82	1
LH-IM-01	7/7/2025 11:00	8.85	25.82	1
LH-IM-01	7/7/2025 11:15	8.9	25.86	1
LH-IM-01	7/7/2025 11:30	8.94	25.9	1
LH-IM-01	7/7/2025 11:45	9.03	25.98	1
LH-IM-01	7/7/2025 12:00	9.04	26.06	1
LH-IM-01	7/7/2025 12:15	9.08	26.12	1
LH-IM-01	7/7/2025 12:30	9.08	26.14	1
LH-IM-01	7/7/2025 12:45	9.1	26.14	1
LH-IM-01	7/7/2025 13:00	9.16	26.16	1
LH-IM-01	7/7/2025 13:15	9.21	26.24	1
LH-IM-01	7/7/2025 13:30	9.24	26.32	1
LH-IM-01	7/7/2025 13:45	9.28	26.44	1
LH-IM-01	7/7/2025 14:00	9.3	26.48	1
LH-IM-01	7/7/2025 14:15	9.29	26.5	1
LH-IM-01	7/7/2025 14:30	9.29	26.5	1
LH-IM-01	7/7/2025 14:45	9.29	26.5	1
LH-IM-01	7/7/2025 15:00	9.32	26.52	1
LH-IM-01	7/7/2025 15:15	9.32	26.56	1
LH-IM-01	7/7/2025 15:30	9.31	26.58	1
LH-IM-01	7/7/2025 15:45	9.35	26.6	1
LH-IM-01	7/7/2025 16:00	9.31	26.62	1

Station Name	Date Time	DO mg/L	Temp C	Use Code
LH-IM-01	7/7/2025 16:15	9.32	26.62	1
LH-IM-01	7/7/2025 16:30	8.04	26.6	2
LH-IM-01	7/7/2025 16:45	7.79	29.34	2
LH-IM-01	7/7/2025 17:00	8.2	30.22	2
LH-IM-01	7/7/2025 17:15	9.05	26.76	1
LH-IM-01	7/7/2025 17:30	9.07	26.6	1
LH-IM-01	7/7/2025 17:45	9.08	26.6	1
LH-IM-01	7/7/2025 18:00	9.04	26.6	1
LH-IM-01	7/7/2025 18:15	9.04	26.6	1
LH-IM-01	7/7/2025 18:30	8.99	26.58	1
LH-IM-01	7/7/2025 18:45	8.96	26.54	1
LH-IM-01	7/7/2025 19:00	8.9	26.52	1
LH-IM-01	7/7/2025 19:15	8.87	26.5	1
LH-IM-01	7/7/2025 19:30	8.83	26.48	1
LH-IM-01	7/7/2025 19:45	8.8	26.48	1
LH-IM-01	7/7/2025 20:00	8.76	26.46	1
LH-IM-01	7/7/2025 20:15	8.73	26.44	1
LH-IM-01	7/7/2025 20:30	8.68	26.42	1
LH-IM-01	7/7/2025 20:45	8.63	26.4	1
LH-IM-01	7/7/2025 21:00	8.56	26.38	1
LH-IM-01	7/7/2025 21:15	8.5	26.36	1
LH-IM-01	7/7/2025 21:30	8.46	26.36	1
LH-IM-01	7/7/2025 21:45	8.44	26.36	1
LH-IM-01	7/7/2025 22:00	8.4	26.34	1
LH-IM-01	7/7/2025 22:15	8.33	26.34	1
LH-IM-01	7/7/2025 22:30	8.28	26.32	1
LH-IM-01	7/7/2025 22:45	8.22	26.28	1
LH-IM-01	7/7/2025 23:00	8.18	26.26	1
LH-IM-01	7/7/2025 23:15	8.15	26.26	1
LH-IM-01	7/7/2025 23:30	8.11	26.24	1
LH-IM-01	7/7/2025 23:45	8.06	26.24	1
LH-IM-01	7/8/2025 0:00	8.01	26.24	1
LH-IM-01	7/8/2025 0:15	8	26.22	1
LH-IM-01	7/8/2025 0:30	7.94	26.22	1
LH-IM-01	7/8/2025 0:45	7.92	26.22	1
LH-IM-01	7/8/2025 1:00	7.89	26.22	1
LH-IM-01	7/8/2025 1:15	7.84	26.2	1
LH-IM-01	7/8/2025 1:30	7.86	26.2	1
LH-IM-01	7/8/2025 1:45	7.86	26.18	1
LH-IM-01	7/8/2025 2:00	7.81	26.16	1
LH-IM-01	7/8/2025 2:15	7.81	26.16	1
LH-IM-01	7/8/2025 2:30	7.82	26.14	1
LH-IM-01	7/8/2025 2:45	7.8	26.12	1
LH-IM-01	7/8/2025 3:00	7.82	26.1	1
LH-IM-01	7/8/2025 3:15	7.79	26.1	1
LH-IM-01	7/8/2025 3:30	7.79	26.08	1
LH-IM-01	7/8/2025 3:45	7.77	26.08	1
LH-IM-01	7/8/2025 4:00	7.8	26.06	1
LH-IM-01	7/8/2025 4:15	7.79	26.06	1
LH-IM-01	7/8/2025 4:30	7.74	26.04	1
LH-IM-01	7/8/2025 4:45	7.71	26.04	1
LH-IM-01	7/8/2025 5:00	7.73	26.02	1
LH-IM-01	7/8/2025 5:15	7.72	26	1
LH-IM-01	7/8/2025 5:30	7.73	25.98	1
LH-IM-01	7/8/2025 5:45	7.71	25.96	1
LH-IM-01	7/8/2025 6:00	7.71	25.96	1
LH-IM-01	7/8/2025 6:15	7.72	25.94	1
LH-IM-01	7/8/2025 6:30	7.72	25.94	1
LH-IM-01	7/8/2025 6:45	7.73	25.92	1
LH-IM-01	7/8/2025 7:00	7.73	25.92	1
LH-IM-01	7/8/2025 7:15	7.74	25.92	1
LH-IM-01	7/8/2025 7:30	7.77	25.92	1
LH-IM-01	7/8/2025 7:45	7.8	25.9	1
LH-IM-01	7/8/2025 8:00	7.79	25.92	1
LH-IM-01	7/8/2025 8:15	7.83	25.92	1
LH-IM-01	7/8/2025 8:30	7.87	25.94	1
LH-IM-01	7/8/2025 8:45	7.88	25.96	1
LH-IM-01	7/8/2025 9:00	7.98	25.96	1
LH-IM-01	7/8/2025 9:15	8.01	26	1
LH-IM-01	7/8/2025 9:30	8.07	26.04	1
LH-IM-01	7/8/2025 9:45	8.08	26.06	1
LH-IM-01	7/8/2025 10:00	8.17	26.08	1
LH-IM-01	7/8/2025 10:15	8.22	26.14	1
LH-IM-01	7/8/2025 10:30	8.36	26.18	1
LH-IM-01	7/8/2025 10:45	8.39	26.24	1
LH-IM-01	7/8/2025 11:00	8.46	26.28	1
LH-IM-01	7/8/2025 11:15	8.51	26.34	1
LH-IM-01	7/8/2025 11:30	8.52	26.36	1
LH-IM-01	7/8/2025 11:45	8.52	26.4	1
LH-IM-01	7/8/2025 12:00	8.58	26.42	1
LH-IM-01	7/8/2025 12:15	8.66	26.48	1
LH-IM-01	7/8/2025 12:30	8.71	26.54	1
LH-IM-01	7/8/2025 12:45	8.76	26.58	1
LH-IM-01	7/8/2025 13:00	8.76	26.64	1

Station Name	Date Time	DO mg/L	Temp C	Use Code
LH-IM-01	7/8/2025 13:15	8.84	26.68	1
LH-IM-01	7/8/2025 13:30	8.84	26.72	1
LH-IM-01	7/8/2025 13:45	8.9	26.78	1
LH-IM-01	7/8/2025 14:00	8.9	26.84	1
LH-IM-01	7/8/2025 14:15	8.96	26.88	1
LH-IM-01	7/8/2025 14:30	9	26.92	1
LH-IM-01	7/8/2025 14:45	8.97	26.94	1
LH-IM-01	7/8/2025 15:00	8.95	26.96	1
LH-IM-01	7/8/2025 15:15	8.98	27	1
LH-IM-01	7/8/2025 15:30	9	27.04	1
LH-IM-01	7/8/2025 15:45	8.99	27.04	1
LH-IM-01	7/8/2025 16:00	9	27.04	1
LH-IM-01	7/8/2025 16:15	9	27.06	1
LH-IM-01	7/8/2025 16:30	8.99	27.06	1
LH-IM-01	7/8/2025 16:45	8.96	27.08	1
LH-IM-01	7/8/2025 17:00	8.97	27.08	1
LH-IM-01	7/8/2025 17:15	8.95	27.08	1
LH-IM-01	7/8/2025 17:30	8.94	27.08	1
LH-IM-01	7/8/2025 17:45	8.95	27.1	1
LH-IM-01	7/8/2025 18:00	8.89	27.1	1
LH-IM-01	7/8/2025 18:15	8.85	27.08	1
LH-IM-01	7/8/2025 18:30	8.87	27.06	1
LH-IM-01	7/8/2025 18:45	8.86	27.04	1
LH-IM-01	7/8/2025 19:00	8.86	27.06	1
LH-IM-01	7/8/2025 19:15	8.85	27.06	1
LH-IM-01	7/8/2025 19:30	8.8	27.04	1
LH-IM-01	7/8/2025 19:45	8.77	27.02	1
LH-IM-01	7/8/2025 20:00	8.69	27	1
LH-IM-01	7/8/2025 20:15	8.67	26.98	1
LH-IM-01	7/8/2025 20:30	8.63	26.98	1
LH-IM-01	7/8/2025 20:45	8.59	26.98	1
LH-IM-01	7/8/2025 21:00	8.55	26.96	1
LH-IM-01	7/8/2025 21:15	8.5	26.94	1
LH-IM-01	7/8/2025 21:30	8.46	26.9	1
LH-IM-01	7/8/2025 21:45	8.36	26.86	1
LH-IM-01	7/8/2025 22:00	8.38	26.82	1
LH-IM-01	7/8/2025 22:15	8.32	26.78	1
LH-IM-01	7/8/2025 22:30	8.3	26.74	1
LH-IM-01	7/8/2025 22:45	8.23	26.72	1
LH-IM-01	7/8/2025 23:00	8.2	26.7	1
LH-IM-01	7/8/2025 23:15	8.15	26.66	1
LH-IM-01	7/8/2025 23:30	8.11	26.62	1
LH-IM-01	7/8/2025 23:45	8.06	26.6	1
LH-IM-01	7/9/2025 0:00	8.04	26.6	1
LH-IM-01	7/9/2025 0:15	7.99	26.56	1
LH-IM-01	7/9/2025 0:30	7.97	26.56	1
LH-IM-01	7/9/2025 0:45	7.92	26.52	1
LH-IM-01	7/9/2025 1:00	7.87	26.5	1
LH-IM-01	7/9/2025 1:15	7.86	26.5	1
LH-IM-01	7/9/2025 1:30	7.84	26.48	1
LH-IM-01	7/9/2025 1:45	7.8	26.48	1
LH-IM-01	7/9/2025 2:00	7.81	26.46	1
LH-IM-01	7/9/2025 2:15	7.79	26.44	1
LH-IM-01	7/9/2025 2:30	7.78	26.44	1
LH-IM-01	7/9/2025 2:45	7.74	26.42	1
LH-IM-01	7/9/2025 3:00	7.72	26.42	1
LH-IM-01	7/9/2025 3:15	7.71	26.4	1
LH-IM-01	7/9/2025 3:30	7.68	26.38	1
LH-IM-01	7/9/2025 3:45	7.69	26.36	1
LH-IM-01	7/9/2025 4:00	7.65	26.36	1
LH-IM-01	7/9/2025 4:15	7.69	26.34	1
LH-IM-01	7/9/2025 4:30	7.68	26.32	1
LH-IM-01	7/9/2025 4:45	7.64	26.3	1
LH-IM-01	7/9/2025 5:00	7.62	26.28	1
LH-IM-01	7/9/2025 5:15	7.64	26.26	1
LH-IM-01	7/9/2025 5:30	7.59	26.24	1
LH-IM-01	7/9/2025 5:45	7.58	26.22	1
LH-IM-01	7/9/2025 6:00	7.57	26.2	1
LH-IM-01	7/9/2025 6:15	7.54	26.18	1
LH-IM-01	7/9/2025 6:30	7.55	26.18	1
LH-IM-01	7/9/2025 6:45	7.5	26.16	1
LH-IM-01	7/9/2025 7:00	7.51	26.14	1
LH-IM-01	7/9/2025 7:15	7.5	26.12	1
LH-IM-01	7/9/2025 7:30	7.49	26.1	1
LH-IM-01	7/9/2025 7:45	7.46	26.08	1
LH-IM-01	7/9/2025 8:00	7.44	26.08	1
LH-IM-01	7/9/2025 8:15	7.48	26.08	1
LH-IM-01	7/9/2025 8:30	7.48	26.06	1
LH-IM-01	7/9/2025 8:45	7.48	26.06	1
LH-IM-01	7/9/2025 9:00	7.45	26.02	1
LH-IM-01	7/9/2025 9:15	7.43	26	1
LH-IM-01	7/9/2025 9:30	7.44	26	1
LH-IM-01	7/9/2025 9:45	7.46	25.98	1
LH-IM-01	7/9/2025 10:00	7.45	25.96	1

Station Name	Date Time	DO mg/L	Temp C	Use Code
LH-IM-01	7/9/2025 10:15	7.41	25.92	1
LH-IM-01	7/9/2025 10:30	7.51	25.9	1
LH-IM-01	7/9/2025 10:45	7.52	25.88	1
LH-IM-01	7/9/2025 11:00	7.55	25.88	1
LH-IM-01	7/9/2025 11:15	7.58	25.88	1
LH-IM-01	7/9/2025 11:30	7.55	25.88	1
LH-IM-01	7/9/2025 11:45	7.55	25.88	1
LH-IM-01	7/9/2025 12:00	7.6	25.86	1
LH-IM-01	7/9/2025 12:15	7.6	25.86	1
LH-IM-01	7/9/2025 12:30	7.55	25.86	1
LH-IM-01	7/9/2025 12:45	7.68	25.86	1
LH-IM-01	7/9/2025 13:00	7.72	25.88	1
LH-IM-01	7/9/2025 13:15	7.8	25.88	1
LH-IM-01	7/9/2025 13:30	7.8	25.9	1
LH-IM-01	7/9/2025 13:45	7.89	25.94	1
LH-IM-01	7/9/2025 14:00	7.88	25.96	1
LH-IM-01	7/9/2025 14:15	7.86	25.96	1
LH-IM-01	7/9/2025 14:30	7.91	25.98	1
LH-IM-01	7/9/2025 14:45	7.98	26	1
LH-IM-01	7/9/2025 15:00	8.08	26.04	1
LH-IM-01	7/9/2025 15:15	8.11	26.04	1
LH-IM-01	7/9/2025 15:30	8.13	26.08	1
LH-IM-01	7/9/2025 15:45	8.15	26.12	1
LH-IM-01	7/9/2025 16:00	8.26	26.18	1
LH-IM-01	7/9/2025 16:15	8.26	26.22	1
LH-IM-01	7/9/2025 16:30	8.31	26.26	1
LH-IM-01	7/9/2025 16:45	8.36	26.3	1
LH-IM-01	7/9/2025 17:00	8.36	26.32	1
LH-IM-01	7/9/2025 17:15	8.38	26.36	1
LH-IM-01	7/9/2025 17:30	8.35	26.36	1
LH-IM-01	7/9/2025 17:45	8.22	26.34	1
LH-IM-01	7/9/2025 18:00	8.28	26.34	1
LH-IM-01	7/9/2025 18:15	8.25	26.32	1
LH-IM-01	7/9/2025 18:30	8.22	26.3	1
LH-IM-01	7/9/2025 18:45	8.19	26.3	1
LH-IM-01	7/9/2025 19:00	8.15	26.28	1
LH-IM-01	7/9/2025 19:15	8.08	26.26	1
LH-IM-01	7/9/2025 19:30	8.03	26.24	1
LH-IM-01	7/9/2025 19:45	8	26.22	1
LH-IM-01	7/9/2025 20:00	7.94	26.18	1
LH-IM-01	7/9/2025 20:15	7.91	26.16	1
LH-IM-01	7/9/2025 20:30	7.88	26.16	1
LH-IM-01	7/9/2025 20:45	7.83	26.14	1
LH-IM-01	7/9/2025 21:00	7.8	26.12	1
LH-IM-01	7/9/2025 21:15	7.78	26.1	1
LH-IM-01	7/9/2025 21:30	7.77	26.08	1
LH-IM-01	7/9/2025 21:45	7.71	26.08	1
LH-IM-01	7/9/2025 22:00	7.7	26.06	1
LH-IM-01	7/9/2025 22:15	7.67	26.06	1
LH-IM-01	7/9/2025 22:30	7.67	26.04	1
LH-IM-01	7/9/2025 22:45	7.61	26.02	1
LH-IM-01	7/9/2025 23:00	7.6	26.02	1
LH-IM-01	7/9/2025 23:15	7.58	26.02	1
LH-IM-01	7/9/2025 23:30	7.55	26	1
LH-IM-01	7/9/2025 23:45	7.54	25.98	1
LH-IM-01	7/10/2025 0:00	7.54	25.96	1
LH-IM-01	7/10/2025 0:15	7.5	25.96	1
LH-IM-01	7/10/2025 0:30	7.48	25.96	1
LH-IM-01	7/10/2025 0:45	7.49	25.94	1
LH-IM-01	7/10/2025 1:00	7.46	25.92	1
LH-IM-01	7/10/2025 1:15	7.42	25.92	1
LH-IM-01	7/10/2025 1:30	7.41	25.9	1
LH-IM-01	7/10/2025 1:45	7.41	25.9	1
LH-IM-01	7/10/2025 2:00	7.4	25.88	1
LH-IM-01	7/10/2025 2:15	7.38	25.88	1
LH-IM-01	7/10/2025 2:30	7.35	25.86	1
LH-IM-01	7/10/2025 2:45	7.33	25.86	1
LH-IM-01	7/10/2025 3:00	7.35	25.86	1
LH-IM-01	7/10/2025 3:15	7.31	25.86	1
LH-IM-01	7/10/2025 3:30	7.33	25.84	1
LH-IM-01	7/10/2025 3:45	7.31	25.84	1
LH-IM-01	7/10/2025 4:00	7.3	25.84	1
LH-IM-01	7/10/2025 4:15	7.29	25.84	1
LH-IM-01	7/10/2025 4:30	7.3	25.84	1
LH-IM-01	7/10/2025 4:45	7.29	25.84	1
LH-IM-01	7/10/2025 5:00	7.29	25.82	1
LH-IM-01	7/10/2025 5:15	7.27	25.82	1
LH-IM-01	7/10/2025 5:30	7.26	25.82	1
LH-IM-01	7/10/2025 5:45	7.26	25.82	1
LH-IM-01	7/10/2025 6:00	7.23	25.8	1
LH-IM-01	7/10/2025 6:15	7.2	25.8	1
LH-IM-01	7/10/2025 6:30	7.23	25.78	1
LH-IM-01	7/10/2025 6:45	7.21	25.78	1
LH-IM-01	7/10/2025 7:00	7.22	25.76	1

Station Name	Date Time	DO mg/L	Temp C	Use Code
LH-IM-01	7/10/2025 7:15	7.24	25.76	1
LH-IM-01	7/10/2025 7:30	7.22	25.74	1
LH-IM-01	7/10/2025 7:45	7.25	25.72	1
LH-IM-01	7/10/2025 8:00	7.22	25.7	1
LH-IM-01	7/10/2025 8:15	7.23	25.7	1
LH-IM-01	7/10/2025 8:30	7.2	25.68	1
LH-IM-01	7/10/2025 8:45	7.2	25.68	1
LH-IM-01	7/10/2025 9:00	7.21	25.66	1
LH-IM-01	7/10/2025 9:15	7.23	25.66	1
LH-IM-01	7/10/2025 9:30	7.24	25.64	1
LH-IM-01	7/10/2025 9:45	7.25	25.64	1
LH-IM-01	7/10/2025 10:00	7.25	25.62	1
LH-IM-01	7/10/2025 10:15	7.29	25.6	1
LH-IM-01	7/10/2025 10:30	7.26	25.6	1
LH-IM-01	7/10/2025 10:45	7.27	25.58	1
LH-IM-01	7/10/2025 11:00	7.29	25.56	1
LH-IM-01	7/10/2025 11:15	7.33	25.54	1
LH-IM-01	7/10/2025 11:30	7.36	25.52	1
LH-IM-01	7/10/2025 11:45	7.36	25.52	1
LH-IM-01	7/10/2025 12:00	7.34	25.5	1
LH-IM-01	7/10/2025 12:15	7.41	25.5	1
LH-IM-01	7/10/2025 12:30	7.31	25.5	1
LH-IM-01	7/10/2025 12:45	7.51	25.5	1
LH-IM-01	7/10/2025 13:00	7.5	25.48	1
LH-IM-01	7/10/2025 13:15	7.49	25.46	1
LH-IM-01	7/10/2025 13:30	7.46	25.44	1
LH-IM-01	7/10/2025 13:45	7.49	25.44	1
LH-IM-01	7/10/2025 14:00	7.53	25.44	1
LH-IM-01	7/10/2025 14:15	7.57	25.48	1
LH-IM-01	7/10/2025 14:30	7.61	25.5	1
LH-IM-01	7/10/2025 14:45	7.54	25.52	1
LH-IM-01	7/10/2025 15:00	7.63	25.52	1
LH-IM-01	7/10/2025 15:15	7.63	25.52	1
LH-IM-01	7/10/2025 15:30	7.58	25.56	1
LH-IM-01	7/10/2025 15:45	7.69	25.58	1
LH-IM-01	7/10/2025 16:00	7.68	25.6	1
LH-IM-01	7/10/2025 16:15	7.67	25.62	1
LH-IM-01	7/10/2025 16:30	7.68	25.62	1
LH-IM-01	7/10/2025 16:45	7.69	25.64	1
LH-IM-01	7/10/2025 17:00	7.75	25.66	1
LH-IM-01	7/10/2025 17:15	7.64	25.68	1
LH-IM-01	7/10/2025 17:30	7.74	25.68	1
LH-IM-01	7/10/2025 17:45	7.45	25.68	1
LH-IM-01	7/10/2025 18:00	7.69	25.68	1
LH-IM-01	7/10/2025 18:15	7.7	25.68	1
LH-IM-01	7/10/2025 18:30	7.74	25.68	1
LH-IM-01	7/10/2025 18:45	7.75	25.7	1
LH-IM-01	7/10/2025 19:00	7.73	25.68	1
LH-IM-01	7/10/2025 19:15	7.7	25.68	1
LH-IM-01	7/10/2025 19:30	7.68	25.66	1
LH-IM-01	7/10/2025 19:45	7.69	25.64	1
LH-IM-01	7/10/2025 20:00	7.7	25.62	1
LH-IM-01	7/10/2025 20:15	7.68	25.62	1
LH-IM-01	7/10/2025 20:30	7.69	25.6	1
LH-IM-01	7/10/2025 20:45	7.67	25.58	1
LH-IM-01	7/10/2025 21:00	7.65	25.54	1
LH-IM-01	7/10/2025 21:15	7.63	25.52	1
LH-IM-01	7/10/2025 21:30	7.61	25.52	1
LH-IM-01	7/10/2025 21:45	7.59	25.5	1
LH-IM-01	7/10/2025 22:00	7.54	25.48	1
LH-IM-01	7/10/2025 22:15	7.49	25.46	1
LH-IM-01	7/10/2025 22:30	7.49	25.44	1
LH-IM-01	7/10/2025 22:45	7.48	25.42	1
LH-IM-01	7/10/2025 23:00	7.45	25.38	1
LH-IM-01	7/10/2025 23:15	7.4	25.36	1
LH-IM-01	7/10/2025 23:30	7.38	25.32	1
LH-IM-01	7/10/2025 23:45	7.36	25.3	1
LH-IM-01	7/11/2025 0:00	7.35	25.28	1
LH-IM-01	7/11/2025 0:15	7.34	25.26	1
LH-IM-01	7/11/2025 0:30	7.31	25.24	1
LH-IM-01	7/11/2025 0:45	7.27	25.22	1
LH-IM-01	7/11/2025 1:00	7.27	25.2	1
LH-IM-01	7/11/2025 1:15	7.25	25.18	1
LH-IM-01	7/11/2025 1:30	7.23	25.16	1
LH-IM-01	7/11/2025 1:45	7.23	25.14	1
LH-IM-01	7/11/2025 2:00	7.22	25.12	1
LH-IM-01	7/11/2025 2:15	7.24	25.12	1
LH-IM-01	7/11/2025 2:30	7.25	25.08	1
LH-IM-01	7/11/2025 2:45	7.23	25.08	1
LH-IM-01	7/11/2025 3:00	7.22	25.08	1
LH-IM-01	7/11/2025 3:15	7.22	25.08	1
LH-IM-01	7/11/2025 3:30	7.25	25.08	1
LH-IM-01	7/11/2025 3:45	7.27	25.08	1
LH-IM-01	7/11/2025 4:00	7.27	25.08	1

Station Name	Date Time	DO mg/L	Temp C	Use Code
LH-IM-01	7/11/2025 4:15	7.29	25.08	1
LH-IM-01	7/11/2025 4:30	7.29	25.06	1
LH-IM-01	7/11/2025 4:45	7.29	25.08	1
LH-IM-01	7/11/2025 5:00	7.29	25.08	1
LH-IM-01	7/11/2025 5:15	7.27	25.08	1
LH-IM-01	7/11/2025 5:30	7.27	25.06	1
LH-IM-01	7/11/2025 5:45	7.27	25.06	1
LH-IM-01	7/11/2025 6:00	7.25	25.06	1
LH-IM-01	7/11/2025 6:15	7.25	25.06	1
LH-IM-01	7/11/2025 6:30	7.22	25.06	1
LH-IM-01	7/11/2025 6:45	7.23	25.06	1
LH-IM-01	7/11/2025 7:00	7.21	25.06	1
LH-IM-01	7/11/2025 7:15	7.24	25.06	1
LH-IM-01	7/11/2025 7:30	7.23	25.06	1
LH-IM-01	7/11/2025 7:45	7.24	25.06	1
LH-IM-01	7/11/2025 8:00	7.24	25.06	1
LH-IM-01	7/11/2025 8:15	7.25	25.06	1
LH-IM-01	7/11/2025 8:30	7.24	25.06	1
LH-IM-01	7/11/2025 8:45	7.24	25.08	1
LH-IM-01	7/11/2025 9:00	7.29	25.08	1
LH-IM-01	7/11/2025 9:15	7.3	25.08	1
LH-IM-01	7/11/2025 9:30	7.31	25.08	1
LH-IM-01	7/11/2025 9:45	7.34	25.1	1
LH-IM-01	7/11/2025 10:00	7.34	25.1	1
LH-IM-01	7/11/2025 10:15	7.36	25.1	1
LH-IM-01	7/11/2025 10:30	7.41	25.12	1
LH-IM-01	7/11/2025 10:45	7.4	25.14	1
LH-IM-01	7/11/2025 11:00	7.49	25.16	1
LH-IM-01	7/11/2025 11:15	7.54	25.2	1
LH-IM-01	7/11/2025 11:30	7.6	25.22	1
LH-IM-01	7/11/2025 11:45	7.64	25.26	1
LH-IM-01	7/11/2025 12:00	7.68	25.3	1
LH-IM-01	7/11/2025 12:15	7.72	25.32	1
LH-IM-01	7/11/2025 12:30	7.82	25.36	1
LH-IM-01	7/11/2025 12:45	7.91	25.42	1
LH-IM-01	7/11/2025 13:00	8.01	25.5	1
LH-IM-01	7/11/2025 13:15	8.1	25.6	1
LH-IM-01	7/11/2025 13:30	8.13	25.68	1
LH-IM-01	7/11/2025 13:45	8.19	25.76	1
LH-IM-01	7/11/2025 14:00	8.26	25.82	1
LH-IM-01	7/11/2025 14:15	8.28	25.92	1
LH-IM-01	7/11/2025 14:30	8.3	26	1
LH-IM-01	7/11/2025 14:45	8.33	26.06	1
LH-IM-01	7/11/2025 15:00	8.37	26.12	1
LH-IM-01	7/11/2025 15:15	8.37	26.14	1
LH-IM-01	7/11/2025 15:30	8.36	26.16	1
LH-IM-01	7/11/2025 15:45	8.36	26.18	1
LH-IM-01	7/11/2025 16:00	8.39	26.24	1
LH-IM-01	7/11/2025 16:15	8.38	26.3	1
LH-IM-01	7/11/2025 16:30	8.38	26.36	1
LH-IM-01	7/11/2025 16:45	8.36	26.38	1
LH-IM-01	7/11/2025 17:00	8.31	26.36	1
LH-IM-01	7/11/2025 17:15	8.29	26.34	1
LH-IM-01	7/11/2025 17:30	8.28	26.32	1
LH-IM-01	7/11/2025 17:45	8.26	26.32	1
LH-IM-01	7/11/2025 18:00	8.23	26.32	1
LH-IM-01	7/11/2025 18:15	8.21	26.3	1
LH-IM-01	7/11/2025 18:30	8.18	26.28	1
LH-IM-01	7/11/2025 18:45	8.13	26.26	1
LH-IM-01	7/11/2025 19:00	8.08	26.24	1
LH-IM-01	7/11/2025 19:15	8.03	26.2	1
LH-IM-01	7/11/2025 19:30	8.01	26.18	1
LH-IM-01	7/11/2025 19:45	7.99	26.18	1
LH-IM-01	7/11/2025 20:00	7.98	26.16	1
LH-IM-01	7/11/2025 20:15	7.96	26.16	1
LH-IM-01	7/11/2025 20:30	7.91	26.16	1
LH-IM-01	7/11/2025 20:45	7.83	26.14	1
LH-IM-01	7/11/2025 21:00	7.78	26.12	1
LH-IM-01	7/11/2025 21:15	7.71	26.08	1
LH-IM-01	7/11/2025 21:30	7.7	26.06	1
LH-IM-01	7/11/2025 21:45	7.65	26.02	1
LH-IM-01	7/11/2025 22:00	7.62	26	1
LH-IM-01	7/11/2025 22:15	7.62	25.98	1
LH-IM-01	7/11/2025 22:30	7.59	25.98	1
LH-IM-01	7/11/2025 22:45	7.55	25.96	1
LH-IM-01	7/11/2025 23:00	7.5	25.94	1
LH-IM-01	7/11/2025 23:15	7.45	25.92	1
LH-IM-01	7/11/2025 23:30	7.42	25.9	1
LH-IM-01	7/11/2025 23:45	7.4	25.88	1
LH-IM-01	7/12/2025 0:00	7.39	25.88	1
LH-IM-01	7/12/2025 0:15	7.38	25.86	1
LH-IM-01	7/12/2025 0:30	7.38	25.84	1
LH-IM-01	7/12/2025 0:45	7.35	25.82	1
LH-IM-01	7/12/2025 1:00	7.31	25.78	1

Station Name	Date Time	DO mg/L	Temp C	Use Code
LH-IM-01	7/12/2025 1:15	7.29	25.76	1
LH-IM-01	7/12/2025 1:30	7.29	25.72	1
LH-IM-01	7/12/2025 1:45	7.25	25.7	1
LH-IM-01	7/12/2025 2:00	7.25	25.68	1
LH-IM-01	7/12/2025 2:15	7.22	25.68	1
LH-IM-01	7/12/2025 2:30	7.23	25.66	1
LH-IM-01	7/12/2025 2:45	7.21	25.62	1
LH-IM-01	7/12/2025 3:00	7.21	25.6	1
LH-IM-01	7/12/2025 3:15	7.21	25.6	1
LH-IM-01	7/12/2025 3:30	7.22	25.58	1
LH-IM-01	7/12/2025 3:45	7.19	25.56	1
LH-IM-01	7/12/2025 4:00	7.19	25.54	1
LH-IM-01	7/12/2025 4:15	7.17	25.54	1
LH-IM-01	7/12/2025 4:30	7.15	25.52	1
LH-IM-01	7/12/2025 4:45	7.15	25.5	1
LH-IM-01	7/12/2025 5:00	7.15	25.48	1
LH-IM-01	7/12/2025 5:15	7.15	25.48	1
LH-IM-01	7/12/2025 5:30	7.13	25.48	1
LH-IM-01	7/12/2025 5:45	7.13	25.46	1
LH-IM-01	7/12/2025 6:00	7.13	25.44	1
LH-IM-01	7/12/2025 6:15	7.12	25.44	1
LH-IM-01	7/12/2025 6:30	7.12	25.42	1
LH-IM-01	7/12/2025 6:45	7.13	25.4	1
LH-IM-01	7/12/2025 7:00	7.12	25.4	1
LH-IM-01	7/12/2025 7:15	7.13	25.4	1
LH-IM-01	7/12/2025 7:30	7.13	25.38	1
LH-IM-01	7/12/2025 7:45	7.14	25.38	1
LH-IM-01	7/12/2025 8:00	7.14	25.36	1
LH-IM-01	7/12/2025 8:15	7.14	25.36	1
LH-IM-01	7/12/2025 8:30	7.19	25.36	1
LH-IM-01	7/12/2025 8:45	7.19	25.34	1
LH-IM-01	7/12/2025 9:00	7.21	25.34	1
LH-IM-01	7/12/2025 9:15	7.22	25.34	1
LH-IM-01	7/12/2025 9:30	7.26	25.34	1
LH-IM-01	7/12/2025 9:45	7.31	25.36	1
LH-IM-01	7/12/2025 10:00	7.35	25.36	1
LH-IM-01	7/12/2025 10:15	7.4	25.36	1
LH-IM-01	7/12/2025 10:30	7.44	25.38	1
LH-IM-01	7/12/2025 10:45	7.51	25.42	1
LH-IM-01	7/12/2025 11:00	7.57	25.46	1
LH-IM-01	7/12/2025 11:15	7.63	25.5	1
LH-IM-01	7/12/2025 11:30	7.71	25.56	1
LH-IM-01	7/12/2025 11:45	7.75	25.6	1
LH-IM-01	7/12/2025 12:00	7.81	25.66	1
LH-IM-01	7/12/2025 12:15	7.93	25.72	1
LH-IM-01	7/12/2025 12:30	7.97	25.76	1
LH-IM-01	7/12/2025 12:45	8.06	25.84	1
LH-IM-01	7/12/2025 13:00	8.13	25.92	1
LH-IM-01	7/12/2025 13:15	8.25	26	1
LH-IM-01	7/12/2025 13:30	8.3	26.08	1
LH-IM-01	7/12/2025 13:45	8.35	26.16	1
LH-IM-01	7/12/2025 14:00	8.44	26.24	1
LH-IM-01	7/12/2025 14:15	8.49	26.3	1
LH-IM-01	7/12/2025 14:30	8.52	26.38	1
LH-IM-01	7/12/2025 14:45	8.56	26.44	1
LH-IM-01	7/12/2025 15:00	8.6	26.5	1
LH-IM-01	7/12/2025 15:15	8.63	26.56	1
LH-IM-01	7/12/2025 15:30	8.63	26.6	1
LH-IM-01	7/12/2025 15:45	8.6	26.6	1
LH-IM-01	7/12/2025 16:00	8.64	26.66	1
LH-IM-01	7/12/2025 16:15	8.63	26.68	1
LH-IM-01	7/12/2025 16:30	8.64	26.7	1
LH-IM-01	7/12/2025 16:45	8.65	26.7	1
LH-IM-01	7/12/2025 17:00	8.63	26.7	1
LH-IM-01	7/12/2025 17:15	8.63	26.7	1
LH-IM-01	7/12/2025 17:30	8.59	26.68	1
LH-IM-01	7/12/2025 17:45	8.56	26.66	1
LH-IM-01	7/12/2025 18:00	8.58	26.64	1
LH-IM-01	7/12/2025 18:15	8.55	26.62	1
LH-IM-01	7/12/2025 18:30	8.51	26.6	1
LH-IM-01	7/12/2025 18:45	8.49	26.58	1
LH-IM-01	7/12/2025 19:00	8.48	26.56	1
LH-IM-01	7/12/2025 19:15	8.44	26.54	1
LH-IM-01	7/12/2025 19:30	8.37	26.48	1
LH-IM-01	7/12/2025 19:45	8.32	26.44	1
LH-IM-01	7/12/2025 20:00	8.27	26.4	1
LH-IM-01	7/12/2025 20:15	8.23	26.38	1
LH-IM-01	7/12/2025 20:30	8.19	26.36	1
LH-IM-01	7/12/2025 20:45	8.13	26.32	1
LH-IM-01	7/12/2025 21:00	8.06	26.28	1
LH-IM-01	7/12/2025 21:15	8	26.26	1
LH-IM-01	7/12/2025 21:30	7.93	26.24	1
LH-IM-01	7/12/2025 21:45	7.88	26.2	1
LH-IM-01	7/12/2025 22:00	7.8	26.16	1

Station Name	Date Time	DO mg/L	Temp C	Use Code
LH-IM-01	7/12/2025 22:15	7.77	26.14	1
LH-IM-01	7/12/2025 22:30	7.71	26.1	1
LH-IM-01	7/12/2025 22:45	7.68	26.06	1
LH-IM-01	7/12/2025 23:00	7.62	26.04	1
LH-IM-01	7/12/2025 23:15	7.59	26	1
LH-IM-01	7/12/2025 23:30	7.55	25.96	1
LH-IM-01	7/12/2025 23:45	7.51	25.94	1
LH-IM-01	7/13/2025 0:00	7.46	25.9	1
LH-IM-01	7/13/2025 0:15	7.44	25.86	1
LH-IM-01	7/13/2025 0:30	7.4	25.82	1
LH-IM-01	7/13/2025 0:45	7.39	25.8	1
LH-IM-01	7/13/2025 1:00	7.35	25.76	1
LH-IM-01	7/13/2025 1:15	7.33	25.72	1
LH-IM-01	7/13/2025 1:30	7.3	25.68	1
LH-IM-01	7/13/2025 1:45	7.27	25.66	1
LH-IM-01	7/13/2025 2:00	7.26	25.62	1
LH-IM-01	7/13/2025 2:15	7.25	25.6	1
LH-IM-01	7/13/2025 2:30	7.23	25.6	1
LH-IM-01	7/13/2025 2:45	7.2	25.56	1
LH-IM-01	7/13/2025 3:00	7.19	25.54	1
LH-IM-01	7/13/2025 3:15	7.17	25.52	1
LH-IM-01	7/13/2025 3:30	7.17	25.5	1
LH-IM-01	7/13/2025 3:45	7.14	25.48	1
LH-IM-01	7/13/2025 4:00	7.14	25.48	1
LH-IM-01	7/13/2025 4:15	7.13	25.46	1
LH-IM-01	7/13/2025 4:30	7.13	25.44	1
LH-IM-01	7/13/2025 4:45	7.11	25.42	1
LH-IM-01	7/13/2025 5:00	7.1	25.42	1
LH-IM-01	7/13/2025 5:15	7.09	25.4	1
LH-IM-01	7/13/2025 5:30	7.09	25.4	1
LH-IM-01	7/13/2025 5:45	7.06	25.4	1
LH-IM-01	7/13/2025 6:00	7.06	25.4	1
LH-IM-01	7/13/2025 6:15	7.05	25.38	1
LH-IM-01	7/13/2025 6:30	7.07	25.38	1
LH-IM-01	7/13/2025 6:45	7.07	25.36	1
LH-IM-01	7/13/2025 7:00	7.05	25.36	1
LH-IM-01	7/13/2025 7:15	7.06	25.36	1
LH-IM-01	7/13/2025 7:30	7.06	25.34	1
LH-IM-01	7/13/2025 7:45	7.06	25.34	1
LH-IM-01	7/13/2025 8:00	7.07	25.34	1
LH-IM-01	7/13/2025 8:15	7.1	25.32	1
LH-IM-01	7/13/2025 8:30	7.12	25.32	1
LH-IM-01	7/13/2025 8:45	7.15	25.32	1
LH-IM-01	7/13/2025 9:00	7.2	25.32	1
LH-IM-01	7/13/2025 9:15	7.21	25.32	1
LH-IM-01	7/13/2025 9:30	7.25	25.34	1
LH-IM-01	7/13/2025 9:45	7.32	25.34	1
LH-IM-01	7/13/2025 10:00	7.35	25.38	1
LH-IM-01	7/13/2025 10:15	7.43	25.42	1
LH-IM-01	7/13/2025 10:30	7.5	25.44	1
LH-IM-01	7/13/2025 10:45	7.53	25.46	1
LH-IM-01	7/13/2025 11:00	7.6	25.48	1
LH-IM-01	7/13/2025 11:15	7.68	25.5	1
LH-IM-01	7/13/2025 11:30	7.73	25.52	1
LH-IM-01	7/13/2025 11:45	7.83	25.56	1
LH-IM-01	7/13/2025 12:00	7.84	25.58	1
LH-IM-01	7/13/2025 12:15	7.94	25.6	1
LH-IM-01	7/13/2025 12:30	7.98	25.62	1
LH-IM-01	7/13/2025 12:45	8.03	25.66	1
LH-IM-01	7/13/2025 13:00	8.1	25.68	1
LH-IM-01	7/13/2025 13:15	8.15	25.72	1
LH-IM-01	7/13/2025 13:30	8.26	25.78	1
LH-IM-01	7/13/2025 13:45	8.22	25.82	1
LH-IM-01	7/13/2025 14:00	8.29	25.88	1
LH-IM-01	7/13/2025 14:15	8.41	25.94	1
LH-IM-01	7/13/2025 14:30	8.41	26	1
LH-IM-01	7/13/2025 14:45	8.47	26.06	1
LH-IM-01	7/13/2025 15:00	8.51	26.1	1
LH-IM-01	7/13/2025 15:15	8.54	26.14	1
LH-IM-01	7/13/2025 15:30	8.54	26.2	1
LH-IM-01	7/13/2025 15:45	8.58	26.26	1
LH-IM-01	7/13/2025 16:00	8.63	26.3	1
LH-IM-01	7/13/2025 16:15	8.65	26.36	1
LH-IM-01	7/13/2025 16:30	8.64	26.38	1
LH-IM-01	7/13/2025 16:45	8.67	26.42	1
LH-IM-01	7/13/2025 17:00	8.7	26.44	1
LH-IM-01	7/13/2025 17:15	8.69	26.46	1
LH-IM-01	7/13/2025 17:30	8.7	26.48	1
LH-IM-01	7/13/2025 17:45	8.7	26.5	1
LH-IM-01	7/13/2025 18:00	8.68	26.5	1
LH-IM-01	7/13/2025 18:15	8.66	26.48	1
LH-IM-01	7/13/2025 18:30	8.59	26.42	1
LH-IM-01	7/13/2025 18:45	8.6	26.42	1
LH-IM-01	7/13/2025 19:00	8.59	26.4	1

Station Name	Date Time	DO mg/L	Temp C	Use Code
LH-IM-01	7/13/2025 19:15	8.56	26.36	1
LH-IM-01	7/13/2025 19:30	8.51	26.34	1
LH-IM-01	7/13/2025 19:45	8.4	26.3	1
LH-IM-01	7/13/2025 20:00	8.4	26.26	1
LH-IM-01	7/13/2025 20:15	8.31	26.22	1
LH-IM-01	7/13/2025 20:30	8.21	26.16	1
LH-IM-01	7/13/2025 20:45	8.09	26.12	1
LH-IM-01	7/13/2025 21:00	8.09	26.06	1
LH-IM-01	7/13/2025 21:15	7.96	26.04	1
LH-IM-01	7/13/2025 21:30	7.96	26.02	1
LH-IM-01	7/13/2025 21:45	7.93	26	1
LH-IM-01	7/13/2025 22:00	7.75	25.98	1
LH-IM-01	7/13/2025 22:15	7.82	25.96	1
LH-IM-01	7/13/2025 22:30	7.75	25.94	1
LH-IM-01	7/13/2025 22:45	7.6	25.92	1
LH-IM-01	7/13/2025 23:00	7.65	25.88	1
LH-IM-01	7/13/2025 23:15	7.62	25.86	1
LH-IM-01	7/13/2025 23:30	7.59	25.84	1
LH-IM-01	7/13/2025 23:45	7.54	25.82	1
LH-IM-01	7/14/2025 0:00	7.5	25.82	1
LH-IM-01	7/14/2025 0:15	7.45	25.8	1
LH-IM-01	7/14/2025 0:30	7.44	25.8	1
LH-IM-01	7/14/2025 0:45	7.4	25.78	1
LH-IM-01	7/14/2025 1:00	7.4	25.76	1
LH-IM-01	7/14/2025 1:15	7.36	25.74	1
LH-IM-01	7/14/2025 1:30	7.35	25.72	1
LH-IM-01	7/14/2025 1:45	7.32	25.7	1
LH-IM-01	7/14/2025 2:00	7.31	25.68	1
LH-IM-01	7/14/2025 2:15	7.3	25.66	1
LH-IM-01	7/14/2025 2:30	7.29	25.64	1
LH-IM-01	7/14/2025 2:45	7.25	25.6	1
LH-IM-01	7/14/2025 3:00	7.23	25.58	1
LH-IM-01	7/14/2025 3:15	7.2	25.54	1
LH-IM-01	7/14/2025 3:30	7.2	25.52	1
LH-IM-01	7/14/2025 3:45	7.17	25.52	1
LH-IM-01	7/14/2025 4:00	7.16	25.5	1
LH-IM-01	7/14/2025 4:15	7.16	25.5	1
LH-IM-01	7/14/2025 4:30	7.16	25.48	1
LH-IM-01	7/14/2025 4:45	7.14	25.46	1
LH-IM-01	7/14/2025 5:00	7.14	25.46	1
LH-IM-01	7/14/2025 5:15	7.14	25.46	1
LH-IM-01	7/14/2025 5:30	7.13	25.44	1
LH-IM-01	7/14/2025 5:45	7.12	25.44	1
LH-IM-01	7/14/2025 6:00	7.11	25.44	1
LH-IM-01	7/14/2025 6:15	7.11	25.42	1
LH-IM-01	7/14/2025 6:30	7.09	25.42	1
LH-IM-01	7/14/2025 6:45	7.1	25.4	1
LH-IM-01	7/14/2025 7:00	7.09	25.4	1
LH-IM-01	7/14/2025 7:15	7.11	25.4	1
LH-IM-01	7/14/2025 7:30	7.12	25.4	1
LH-IM-01	7/14/2025 7:45	7.11	25.4	1
LH-IM-01	7/14/2025 8:00	7.16	25.4	1
LH-IM-01	7/14/2025 8:15	7.2	25.42	1
LH-IM-01	7/14/2025 8:30	7.22	25.42	1
LH-IM-01	7/14/2025 8:45	7.29	25.44	1
LH-IM-01	7/14/2025 9:00	7.3	25.44	1
LH-IM-01	7/14/2025 9:15	7.35	25.46	1
LH-IM-01	7/14/2025 9:30	7.44	25.48	1
LH-IM-01	7/14/2025 9:45	7.42	25.48	1
LH-IM-01	7/14/2025 10:00	7.53	25.52	1
LH-IM-01	7/14/2025 10:15	7.55	25.56	1
LH-IM-01	7/14/2025 10:30	7.69	25.6	1
LH-IM-01	7/14/2025 10:45	7.7	25.64	1
LH-IM-01	7/14/2025 11:00	7.8	25.68	1
LH-IM-01	7/14/2025 11:15	7.84	25.7	1
LH-IM-01	7/14/2025 11:30	7.93	25.72	1
LH-IM-01	7/14/2025 11:45	7.98	25.76	1
LH-IM-01	7/14/2025 12:00	7.99	25.8	1
LH-IM-01	7/14/2025 12:15	7.96	26.66	2
LH-IM-01	7/14/2025 12:30	7.88	27.22	2
LH-IM-01	7/14/2025 12:45	8.12	26.82	2
LH-IM-01	7/14/2025 13:00	8.35	25.96	1
LH-IM-01	7/14/2025 13:15	8.38	25.94	1
LH-IM-01	7/14/2025 13:30	8.43	25.98	1
LH-IM-01	7/14/2025 13:45	8.51	26.04	1
LH-IM-01	7/14/2025 14:00	8.56	26.1	1
LH-IM-01	7/14/2025 14:15	8.55	26.16	1
LH-IM-01	7/14/2025 14:30	8.56	26.18	1
LH-IM-01	7/14/2025 14:45	8.59	26.18	1
LH-IM-01	7/14/2025 15:00	8.62	26.2	1
LH-IM-01	7/14/2025 15:15	8.67	26.24	1
LH-IM-01	7/14/2025 15:30	8.69	26.28	1
LH-IM-01	7/14/2025 15:45	8.72	26.32	1
LH-IM-01	7/14/2025 16:00	8.81	26.4	1

Station Name	Date Time	DO mg/L	Temp C	Use Code
LH-IM-01	7/14/2025 16:15	8.78	26.46	1
LH-IM-01	7/14/2025 16:30	8.76	26.48	1
LH-IM-01	7/14/2025 16:45	8.73	26.48	1
LH-IM-01	7/14/2025 17:00	8.74	26.48	1
LH-IM-01	7/14/2025 17:15	8.76	26.5	1
LH-IM-01	7/14/2025 17:30	8.77	26.52	1
LH-IM-01	7/14/2025 17:45	8.75	26.54	1
LH-IM-01	7/14/2025 18:00	8.75	26.54	1
LH-IM-01	7/14/2025 18:15	8.75	26.56	1
LH-IM-01	7/14/2025 18:30	8.75	26.58	1
LH-IM-01	7/14/2025 18:45	8.69	26.58	1
LH-IM-01	7/14/2025 19:00	8.65	26.56	1
LH-IM-01	7/14/2025 19:15	8.59	26.52	1
LH-IM-01	7/14/2025 19:30	8.56	26.5	1
LH-IM-01	7/14/2025 19:45	8.54	26.48	1
LH-IM-01	7/14/2025 20:00	8.49	26.46	1
LH-IM-01	7/14/2025 20:15	8.45	26.46	1
LH-IM-01	7/14/2025 20:30	8.4	26.42	1
LH-IM-01	7/14/2025 20:45	8.32	26.38	1
LH-IM-01	7/14/2025 21:00	8.26	26.36	1
LH-IM-01	7/14/2025 21:15	8.2	26.32	1
LH-IM-01	7/14/2025 21:30	8.16	26.3	1
LH-IM-01	7/14/2025 21:45	8.11	26.3	1
LH-IM-01	7/14/2025 22:00	8.08	26.3	1
LH-IM-01	7/14/2025 22:15	8.03	26.3	1
LH-IM-01	7/14/2025 22:30	8	26.3	1
LH-IM-01	7/14/2025 22:45	7.94	26.3	1
LH-IM-01	7/14/2025 23:00	7.91	26.28	1
LH-IM-01	7/14/2025 23:15	7.87	26.28	1
LH-IM-01	7/14/2025 23:30	7.85	26.28	1
LH-IM-01	7/14/2025 23:45	7.78	26.28	1
LH-IM-01	7/15/2025 0:00	7.74	26.28	1
LH-IM-01	7/15/2025 0:15	7.71	26.28	1
LH-IM-01	7/15/2025 0:30	7.68	26.3	1
LH-IM-01	7/15/2025 0:45	7.65	26.3	1
LH-IM-01	7/15/2025 1:00	7.63	26.3	1
LH-IM-01	7/15/2025 1:15	7.6	26.3	1
LH-IM-01	7/15/2025 1:30	7.6	26.32	1
LH-IM-01	7/15/2025 1:45	7.57	26.32	1
LH-IM-01	7/15/2025 2:00	7.57	26.3	1
LH-IM-01	7/15/2025 2:15	7.56	26.32	1
LH-IM-01	7/15/2025 2:30	7.56	26.3	1
LH-IM-01	7/15/2025 2:45	7.55	26.3	1
LH-IM-01	7/15/2025 3:00	7.51	26.3	1
LH-IM-01	7/15/2025 3:15	7.53	26.28	1
LH-IM-01	7/15/2025 3:30	7.54	26.28	1
LH-IM-01	7/15/2025 3:45	7.53	26.26	1
LH-IM-01	7/15/2025 4:00	7.51	26.26	1
LH-IM-01	7/15/2025 4:15	7.5	26.24	1
LH-IM-01	7/15/2025 4:30	7.5	26.24	1
LH-IM-01	7/15/2025 4:45	7.48	26.22	1
LH-IM-01	7/15/2025 5:00	7.46	26.2	1
LH-IM-01	7/15/2025 5:15	7.47	26.18	1
LH-IM-01	7/15/2025 5:30	7.46	26.16	1
LH-IM-01	7/15/2025 5:45	7.41	26.14	1
LH-IM-01	7/15/2025 6:00	7.41	26.12	1
LH-IM-01	7/15/2025 6:15	7.39	26.12	1
LH-IM-01	7/15/2025 6:30	7.4	26.1	1
LH-IM-01	7/15/2025 6:45	7.39	26.1	1
LH-IM-01	7/15/2025 7:00	7.39	26.08	1
LH-IM-01	7/15/2025 7:15	7.38	26.06	1
LH-IM-01	7/15/2025 7:30	7.38	26.06	1
LH-IM-01	7/15/2025 7:45	7.42	26.06	1
LH-IM-01	7/15/2025 8:00	7.45	26.06	1
LH-IM-01	7/15/2025 8:15	7.47	26.08	1
LH-IM-01	7/15/2025 8:30	7.48	26.1	1
LH-IM-01	7/15/2025 8:45	7.56	26.12	1
LH-IM-01	7/15/2025 9:00	7.64	26.16	1
LH-IM-01	7/15/2025 9:15	7.72	26.18	1
LH-IM-01	7/15/2025 9:30	7.71	26.22	1
LH-IM-01	7/15/2025 9:45	7.78	26.24	1
LH-IM-01	7/15/2025 10:00	7.86	26.28	1
LH-IM-01	7/15/2025 10:15	7.95	26.34	1
LH-IM-01	7/15/2025 10:30	8.09	26.4	1
LH-IM-01	7/15/2025 10:45	8.17	26.46	1
LH-IM-01	7/15/2025 11:00	8.25	26.52	1
LH-IM-01	7/15/2025 11:15	8.34	26.58	1
LH-IM-01	7/15/2025 11:30	8.43	26.64	1
LH-IM-01	7/15/2025 11:45	8.55	26.7	1
LH-IM-01	7/15/2025 12:00	8.6	26.76	1
LH-IM-01	7/15/2025 12:15	8.73	26.84	1
LH-IM-01	7/15/2025 12:30	8.75	26.9	1
LH-IM-01	7/15/2025 12:45	8.84	26.96	1
LH-IM-01	7/15/2025 13:00	8.85	27.04	1

Station Name	Date Time	DO mg/L	Temp C	Use Code
LH-IM-01	7/15/2025 13:15	8.89	27.12	1
LH-IM-01	7/15/2025 13:30	8.93	27.18	1
LH-IM-01	7/15/2025 13:45	8.98	27.26	1
LH-IM-01	7/15/2025 14:00	8.96	27.28	1
LH-IM-01	7/15/2025 14:15	8.96	27.32	1
LH-IM-01	7/15/2025 14:30	8.94	27.34	1
LH-IM-01	7/15/2025 14:45	9	27.36	1
LH-IM-01	7/15/2025 15:00	9	27.42	1
LH-IM-01	7/15/2025 15:15	9.03	27.46	1
LH-IM-01	7/15/2025 15:30	8.95	27.44	1
LH-IM-01	7/15/2025 15:45	8.93	27.4	1
LH-IM-01	7/15/2025 16:00	8.94	27.42	1
LH-IM-01	7/15/2025 16:15	8.95	27.44	1
LH-IM-01	7/15/2025 16:30	8.96	27.46	1
LH-IM-01	7/15/2025 16:45	8.91	27.48	1
LH-IM-01	7/15/2025 17:00	8.86	27.44	1
LH-IM-01	7/15/2025 17:15	8.89	27.44	1
LH-IM-01	7/15/2025 17:30	8.92	27.46	1
LH-IM-01	7/15/2025 17:45	8.99	27.5	1
LH-IM-01	7/15/2025 18:00	8.98	27.5	1
LH-IM-01	7/15/2025 18:15	8.99	27.48	1
LH-IM-01	7/15/2025 18:30	9	27.48	1
LH-IM-01	7/15/2025 18:45	8.98	27.48	1
LH-IM-01	7/15/2025 19:00	8.98	27.48	1
LH-IM-01	7/15/2025 19:15	8.94	27.48	1
LH-IM-01	7/15/2025 19:30	8.89	27.46	1
LH-IM-01	7/15/2025 19:45	8.81	27.44	1
LH-IM-01	7/15/2025 20:00	8.75	27.44	1
LH-IM-01	7/15/2025 20:15	8.69	27.4	1
LH-IM-01	7/15/2025 20:30	8.63	27.4	1
LH-IM-01	7/15/2025 20:45	8.56	27.38	1
LH-IM-01	7/15/2025 21:00	8.55	27.36	1
LH-IM-01	7/15/2025 21:15	8.51	27.36	1
LH-IM-01	7/15/2025 21:30	8.48	27.36	1
LH-IM-01	7/15/2025 21:45	8.44	27.36	1
LH-IM-01	7/15/2025 22:00	8.38	27.36	1
LH-IM-01	7/15/2025 22:15	8.31	27.34	1
LH-IM-01	7/15/2025 22:30	8.27	27.32	1
LH-IM-01	7/15/2025 22:45	8.22	27.32	1
LH-IM-01	7/15/2025 23:00	8.19	27.32	1
LH-IM-01	7/15/2025 23:15	8.14	27.3	1
LH-IM-01	7/15/2025 23:30	8.09	27.32	1
LH-IM-01	7/15/2025 23:45	8.05	27.32	1
LH-IM-01	7/16/2025 0:00	7.99	27.3	1
LH-IM-01	7/16/2025 0:15	7.95	27.28	1
LH-IM-01	7/16/2025 0:30	7.93	27.26	1
LH-IM-01	7/16/2025 0:45	7.89	27.24	1
LH-IM-01	7/16/2025 1:00	7.86	27.24	1
LH-IM-01	7/16/2025 1:15	7.85	27.22	1
LH-IM-01	7/16/2025 1:30	7.83	27.18	1
LH-IM-01	7/16/2025 1:45	7.78	27.16	1
LH-IM-01	7/16/2025 2:00	7.8	27.14	1
LH-IM-01	7/16/2025 2:15	7.76	27.12	1
LH-IM-01	7/16/2025 2:30	7.75	27.08	1
LH-IM-01	7/16/2025 2:45	7.72	27.06	1
LH-IM-01	7/16/2025 3:00	7.71	27.04	1
LH-IM-01	7/16/2025 3:15	7.68	27	1
LH-IM-01	7/16/2025 3:30	7.65	26.96	1
LH-IM-01	7/16/2025 3:45	7.64	26.94	1
LH-IM-01	7/16/2025 4:00	7.6	26.94	1
LH-IM-01	7/16/2025 4:15	7.62	26.92	1
LH-IM-01	7/16/2025 4:30	7.57	26.9	1
LH-IM-01	7/16/2025 4:45	7.55	26.88	1
LH-IM-01	7/16/2025 5:00	7.53	26.86	1
LH-IM-01	7/16/2025 5:15	7.51	26.82	1
LH-IM-01	7/16/2025 5:30	7.49	26.8	1
LH-IM-01	7/16/2025 5:45	7.48	26.78	1
LH-IM-01	7/16/2025 6:00	7.47	26.76	1
LH-IM-01	7/16/2025 6:15	7.48	26.74	1
LH-IM-01	7/16/2025 6:30	7.46	26.74	1
LH-IM-01	7/16/2025 6:45	7.47	26.72	1
LH-IM-01	7/16/2025 7:00	7.47	26.72	1
LH-IM-01	7/16/2025 7:15	7.48	26.7	1
LH-IM-01	7/16/2025 7:30	7.49	26.7	1
LH-IM-01	7/16/2025 7:45	7.53	26.68	1
LH-IM-01	7/16/2025 8:00	7.56	26.7	1
LH-IM-01	7/16/2025 8:15	7.6	26.7	1
LH-IM-01	7/16/2025 8:30	7.62	26.7	1
LH-IM-01	7/16/2025 8:45	7.68	26.72	1
LH-IM-01	7/16/2025 9:00	7.72	26.72	1
LH-IM-01	7/16/2025 9:15	7.77	26.74	1
LH-IM-01	7/16/2025 9:30	7.84	26.76	1
LH-IM-01	7/16/2025 9:45	7.94	26.8	1
LH-IM-01	7/16/2025 10:00	8.02	26.84	1

Station Name	Date Time	DO mg/L	Temp C	Use Code
LH-IM-01	7/16/2025 10:15	8.07	26.88	1
LH-IM-01	7/16/2025 10:30	8.17	26.92	1
LH-IM-01	7/16/2025 10:45	8.22	26.98	1
LH-IM-01	7/16/2025 11:00	8.29	27.04	1
LH-IM-01	7/16/2025 11:15	8.37	27.08	1
LH-IM-01	7/16/2025 11:30	8.49	27.14	1
LH-IM-01	7/16/2025 11:45	8.55	27.18	1
LH-IM-01	7/16/2025 12:00	8.57	27.24	1
LH-IM-01	7/16/2025 12:15	8.64	27.28	1
LH-IM-01	7/16/2025 12:30	8.67	27.36	1
LH-IM-01	7/16/2025 12:45	8.74	27.42	1
LH-IM-01	7/16/2025 13:00	8.78	27.46	1
LH-IM-01	7/16/2025 13:15	8.82	27.52	1
LH-IM-01	7/16/2025 13:30	8.85	27.56	1
LH-IM-01	7/16/2025 13:45	8.85	27.62	1
LH-IM-01	7/16/2025 14:00	8.87	27.66	1
LH-IM-01	7/16/2025 14:15	8.9	27.68	1
LH-IM-01	7/16/2025 14:30	8.89	27.72	1
LH-IM-01	7/16/2025 14:45	8.91	27.72	1
LH-IM-01	7/16/2025 15:00	8.91	27.76	1
LH-IM-01	7/16/2025 15:15	8.92	27.8	1
LH-IM-01	7/16/2025 15:30	8.94	27.84	1
LH-IM-01	7/16/2025 15:45	8.93	27.84	1
LH-IM-01	7/16/2025 16:00	8.96	27.86	1
LH-IM-01	7/16/2025 16:15	8.98	27.88	1
LH-IM-01	7/16/2025 16:30	8.95	27.88	1
LH-IM-01	7/16/2025 16:45	9	27.9	1
LH-IM-01	7/16/2025 17:00	9.02	27.92	1
LH-IM-01	7/16/2025 17:15	8.99	27.92	1
LH-IM-01	7/16/2025 17:30	9.03	27.94	1
LH-IM-01	7/16/2025 17:45	9.05	27.94	1
LH-IM-01	7/16/2025 18:00	9.07	27.96	1
LH-IM-01	7/16/2025 18:15	9.1	27.98	1
LH-IM-01	7/16/2025 18:30	9.09	28.02	1
LH-IM-01	7/16/2025 18:45	9.08	28.02	1
LH-IM-01	7/16/2025 19:00	9.04	28.02	1
LH-IM-01	7/16/2025 19:15	8.99	28	1
LH-IM-01	7/16/2025 19:30	8.93	27.98	1
LH-IM-01	7/16/2025 19:45	8.87	27.94	1
LH-IM-01	7/16/2025 20:00	8.78	27.92	1
LH-IM-01	7/16/2025 20:15	8.71	27.88	1
LH-IM-01	7/16/2025 20:30	8.66	27.88	1
LH-IM-01	7/16/2025 20:45	8.59	27.86	1
LH-IM-01	7/16/2025 21:00	8.55	27.84	1
LH-IM-01	7/16/2025 21:15	8.47	27.82	1
LH-IM-01	7/16/2025 21:30	8.39	27.8	1
LH-IM-01	7/16/2025 21:45	8.31	27.76	1
LH-IM-01	7/16/2025 22:00	8.27	27.72	1
LH-IM-01	7/16/2025 22:15	8.2	27.7	1
LH-IM-01	7/16/2025 22:30	8.14	27.68	1
LH-IM-01	7/16/2025 22:45	8.1	27.66	1
LH-IM-01	7/16/2025 23:00	8.05	27.64	1
LH-IM-01	7/16/2025 23:15	8.01	27.62	1
LH-IM-01	7/16/2025 23:30	7.96	27.6	1
LH-IM-01	7/16/2025 23:45	7.93	27.58	1
LH-IM-01	7/17/2025 0:00	7.9	27.58	1
LH-IM-01	7/17/2025 0:15	7.86	27.56	1
LH-IM-01	7/17/2025 0:30	7.84	27.54	1
LH-IM-01	7/17/2025 0:45	7.81	27.52	1
LH-IM-01	7/17/2025 1:00	7.77	27.5	1
LH-IM-01	7/17/2025 1:15	7.74	27.48	1
LH-IM-01	7/17/2025 1:30	7.72	27.46	1
LH-IM-01	7/17/2025 1:45	7.69	27.44	1
LH-IM-01	7/17/2025 2:00	7.66	27.42	1
LH-IM-01	7/17/2025 2:15	7.64	27.4	1
LH-IM-01	7/17/2025 2:30	7.59	27.38	1
LH-IM-01	7/17/2025 2:45	7.57	27.36	1
LH-IM-01	7/17/2025 3:00	7.54	27.32	1
LH-IM-01	7/17/2025 3:15	7.53	27.3	1
LH-IM-01	7/17/2025 3:30	7.5	27.28	1
LH-IM-01	7/17/2025 3:45	7.49	27.26	1
LH-IM-01	7/17/2025 4:00	7.46	27.24	1
LH-IM-01	7/17/2025 4:15	7.44	27.22	1
LH-IM-01	7/17/2025 4:30	7.4	27.2	1
LH-IM-01	7/17/2025 4:45	7.4	27.18	1
LH-IM-01	7/17/2025 5:00	7.38	27.16	1
LH-IM-01	7/17/2025 5:15	7.37	27.14	1
LH-IM-01	7/17/2025 5:30	7.33	27.12	1
LH-IM-01	7/17/2025 5:45	7.32	27.12	1
LH-IM-01	7/17/2025 6:00	7.3	27.1	1
LH-IM-01	7/17/2025 6:15	7.31	27.08	1
LH-IM-01	7/17/2025 6:30	7.3	27.06	1
LH-IM-01	7/17/2025 6:45	7.29	27.06	1
LH-IM-01	7/17/2025 7:00	7.31	27.06	1

Station Name	Date Time	DO mg/L	Temp C	Use Code
LH-IM-01	7/17/2025 7:15	7.29	27.04	1
LH-IM-01	7/17/2025 7:30	7.31	27.04	1
LH-IM-01	7/17/2025 7:45	7.3	27.04	1
LH-IM-01	7/17/2025 8:00	7.31	27.02	1
LH-IM-01	7/17/2025 8:15	7.36	27.04	1
LH-IM-01	7/17/2025 8:30	7.38	27.04	1
LH-IM-01	7/17/2025 8:45	7.42	27.06	1
LH-IM-01	7/17/2025 9:00	7.47	27.06	1
LH-IM-01	7/17/2025 9:15	7.53	27.08	1
LH-IM-01	7/17/2025 9:30	7.56	27.1	1
LH-IM-01	7/17/2025 9:45	7.56	27.1	1
LH-IM-01	7/17/2025 10:00	7.67	27.14	1
LH-IM-01	7/17/2025 10:15	7.74	27.14	1
LH-IM-01	7/17/2025 10:30	7.74	27.18	1
LH-IM-01	7/17/2025 10:45	7.83	27.22	1
LH-IM-01	7/17/2025 11:00	7.92	27.26	1
LH-IM-01	7/17/2025 11:15	7.98	27.3	1
LH-IM-01	7/17/2025 11:30	8	27.32	1
LH-IM-01	7/17/2025 11:45	8.03	27.36	1
LH-IM-01	7/17/2025 12:00	8.12	27.38	1
LH-IM-01	7/17/2025 12:15	8.19	27.44	1
LH-IM-01	7/17/2025 12:30	8.27	27.48	1
LH-IM-01	7/17/2025 12:45	8.31	27.54	1
LH-IM-01	7/17/2025 13:00	8.35	27.58	1
LH-IM-01	7/17/2025 13:15	8.43	27.64	1
LH-IM-01	7/17/2025 13:30	8.48	27.68	1
LH-IM-01	7/17/2025 13:45	8.47	27.72	1
LH-IM-01	7/17/2025 14:00	8.5	27.78	1
LH-IM-01	7/17/2025 14:15	8.53	27.8	1
LH-IM-01	7/17/2025 14:30	8.55	27.8	1
LH-IM-01	7/17/2025 14:45	8.55	27.8	1
LH-IM-01	7/17/2025 15:00	8.58	27.8	1
LH-IM-01	7/17/2025 15:15	8.6	27.82	1
LH-IM-01	7/17/2025 15:30	8.6	27.86	1
LH-IM-01	7/17/2025 15:45	8.67	27.9	1
LH-IM-01	7/17/2025 16:00	8.69	28	1
LH-IM-01	7/17/2025 16:15	8.77	28.04	1
LH-IM-01	7/17/2025 16:30	8.75	28.06	1
LH-IM-01	7/17/2025 16:45	8.78	28.06	1
LH-IM-01	7/17/2025 17:00	8.77	28.06	1
LH-IM-01	7/17/2025 17:15	8.83	28.06	1
LH-IM-01	7/17/2025 17:30	8.85	28.06	1
LH-IM-01	7/17/2025 17:45	8.8	28.14	1
LH-IM-01	7/17/2025 18:00	8.77	28.18	1
LH-IM-01	7/17/2025 18:15	8.77	28.18	1
LH-IM-01	7/17/2025 18:30	8.81	28.12	1
LH-IM-01	7/17/2025 18:45	8.78	28.1	1
LH-IM-01	7/17/2025 19:00	8.74	28.06	1
LH-IM-01	7/17/2025 19:15	8.72	28.02	1
LH-IM-01	7/17/2025 19:30	8.65	28	1
LH-IM-01	7/17/2025 19:45	8.53	27.96	1
LH-IM-01	7/17/2025 20:00	8.45	27.94	1
LH-IM-01	7/17/2025 20:15	8.38	27.92	1
LH-IM-01	7/17/2025 20:30	8.36	27.9	1
LH-IM-01	7/17/2025 20:45	8.32	27.88	1
LH-IM-01	7/17/2025 21:00	8.26	27.84	1
LH-IM-01	7/17/2025 21:15	8.21	27.8	1
LH-IM-01	7/17/2025 21:30	8.18	27.78	1
LH-IM-01	7/17/2025 21:45	8.18	27.78	1
LH-IM-01	7/17/2025 22:00	8.14	27.78	1
LH-IM-01	7/17/2025 22:15	8.08	27.76	1
LH-IM-01	7/17/2025 22:30	8.02	27.76	1
LH-IM-01	7/17/2025 22:45	7.95	27.76	1
LH-IM-01	7/17/2025 23:00	7.9	27.74	1
LH-IM-01	7/17/2025 23:15	7.82	27.72	1
LH-IM-01	7/17/2025 23:30	7.76	27.72	1
LH-IM-01	7/17/2025 23:45	7.73	27.68	1
LH-IM-01	7/18/2025 0:00	7.67	27.66	1
LH-IM-01	7/18/2025 0:15	7.57	27.64	1
LH-IM-01	7/18/2025 0:30	7.49	27.6	1
LH-IM-01	7/18/2025 0:45	7.49	27.56	1
LH-IM-01	7/18/2025 1:00	7.45	27.56	1
LH-IM-01	7/18/2025 1:15	7.39	27.54	1
LH-IM-01	7/18/2025 1:30	7.33	27.5	1
LH-IM-01	7/18/2025 1:45	7.28	27.46	1
LH-IM-01	7/18/2025 2:00	7.27	27.44	1
LH-IM-01	7/18/2025 2:15	7.28	27.42	1
LH-IM-01	7/18/2025 2:30	7.29	27.4	1
LH-IM-01	7/18/2025 2:45	7.3	27.38	1
LH-IM-01	7/18/2025 3:00	7.31	27.36	1
LH-IM-01	7/18/2025 3:15	7.31	27.36	1
LH-IM-01	7/18/2025 3:30	7.3	27.34	1
LH-IM-01	7/18/2025 3:45	7.3	27.32	1
LH-IM-01	7/18/2025 4:00	7.3	27.3	1

Station Name	Date Time	DO mg/L	Temp C	Use Code
LH-IM-01	7/18/2025 4:15	7.32	27.26	1
LH-IM-01	7/18/2025 4:30	7.33	27.24	1
LH-IM-01	7/18/2025 4:45	7.33	27.22	1
LH-IM-01	7/18/2025 5:00	7.32	27.22	1
LH-IM-01	7/18/2025 5:15	7.33	27.2	1
LH-IM-01	7/18/2025 5:30	7.33	27.18	1
LH-IM-01	7/18/2025 5:45	7.31	27.16	1
LH-IM-01	7/18/2025 6:00	7.3	27.14	1
LH-IM-01	7/18/2025 6:15	7.3	27.14	1
LH-IM-01	7/18/2025 6:30	7.3	27.12	1
LH-IM-01	7/18/2025 6:45	7.31	27.1	1
LH-IM-01	7/18/2025 7:00	7.3	27.08	1
LH-IM-01	7/18/2025 7:15	7.29	27.08	1
LH-IM-01	7/18/2025 7:30	7.32	27.08	1
LH-IM-01	7/18/2025 7:45	7.35	27.06	1
LH-IM-01	7/18/2025 8:00	7.33	27.06	1
LH-IM-01	7/18/2025 8:15	7.39	27.06	1
LH-IM-01	7/18/2025 8:30	7.42	27.06	1
LH-IM-01	7/18/2025 8:45	7.39	27.06	1
LH-IM-01	7/18/2025 9:00	7.44	27.06	1
LH-IM-01	7/18/2025 9:15	7.49	27.06	1
LH-IM-01	7/18/2025 9:30	7.58	27.1	1
LH-IM-01	7/18/2025 9:45	7.64	27.14	1
LH-IM-01	7/18/2025 10:00	7.68	27.16	1
LH-IM-01	7/18/2025 10:15	7.78	27.2	1
LH-IM-01	7/18/2025 10:30	7.83	27.22	1
LH-IM-01	7/18/2025 10:45	7.89	27.22	1
LH-IM-01	7/18/2025 11:00	7.95	27.26	1
LH-IM-01	7/18/2025 11:15	8.01	27.26	1
LH-IM-01	7/18/2025 11:30	8.08	27.3	1
LH-IM-01	7/18/2025 11:45	8.23	27.34	1
LH-IM-01	7/18/2025 12:00	8.26	27.38	1
LH-IM-01	7/18/2025 12:15	8.37	27.42	1
LH-IM-01	7/18/2025 12:30	8.47	27.46	1
LH-IM-01	7/18/2025 12:45	8.55	27.5	1
LH-IM-01	7/18/2025 13:00	8.6	27.56	1
LH-IM-01	7/18/2025 13:15	8.63	27.62	1
LH-IM-01	7/18/2025 13:30	8.69	27.66	1
LH-IM-01	7/18/2025 13:45	8.76	27.7	1
LH-IM-01	7/18/2025 14:00	8.78	27.74	1
LH-IM-01	7/18/2025 14:15	8.82	27.78	1
LH-IM-01	7/18/2025 14:30	8.86	27.82	1
LH-IM-01	7/18/2025 14:45	8.89	27.86	1
LH-IM-01	7/18/2025 15:00	8.91	27.92	1
LH-IM-01	7/18/2025 15:15	8.96	27.94	1
LH-IM-01	7/18/2025 15:30	8.98	27.98	1
LH-IM-01	7/18/2025 15:45	9	28	1
LH-IM-01	7/18/2025 16:00	9	28.02	1
LH-IM-01	7/18/2025 16:15	9.01	28.02	1
LH-IM-01	7/18/2025 16:30	9	28.04	1
LH-IM-01	7/18/2025 16:45	9.01	28.04	1
LH-IM-01	7/18/2025 17:00	9.01	28.04	1
LH-IM-01	7/18/2025 17:15	9.01	28.06	1
LH-IM-01	7/18/2025 17:30	9.02	28.06	1
LH-IM-01	7/18/2025 17:45	9.01	28.06	1
LH-IM-01	7/18/2025 18:00	9	28.06	1
LH-IM-01	7/18/2025 18:15	8.98	28.06	1
LH-IM-01	7/18/2025 18:30	8.96	28.04	1
LH-IM-01	7/18/2025 18:45	8.89	28	1
LH-IM-01	7/18/2025 19:00	8.85	27.98	1
LH-IM-01	7/18/2025 19:15	8.82	27.94	1
LH-IM-01	7/18/2025 19:30	8.78	27.9	1
LH-IM-01	7/18/2025 19:45	8.72	27.86	1
LH-IM-01	7/18/2025 20:00	8.69	27.8	1
LH-IM-01	7/18/2025 20:15	8.64	27.76	1
LH-IM-01	7/18/2025 20:30	8.54	27.7	1
LH-IM-01	7/18/2025 20:45	8.49	27.66	1
LH-IM-01	7/18/2025 21:00	8.46	27.62	1
LH-IM-01	7/18/2025 21:15	8.38	27.56	1
LH-IM-01	7/18/2025 21:30	8.3	27.52	1
LH-IM-01	7/18/2025 21:45	8.28	27.48	1
LH-IM-01	7/18/2025 22:00	8.21	27.44	1
LH-IM-01	7/18/2025 22:15	8.16	27.38	1
LH-IM-01	7/18/2025 22:30	8.1	27.34	1
LH-IM-01	7/18/2025 22:45	8.04	27.3	1
LH-IM-01	7/18/2025 23:00	7.99	27.26	1
LH-IM-01	7/18/2025 23:15	7.93	27.24	1
LH-IM-01	7/18/2025 23:30	7.9	27.2	1
LH-IM-01	7/18/2025 23:45	7.85	27.16	1
LH-IM-01	7/19/2025 0:00	7.82	27.14	1
LH-IM-01	7/19/2025 0:15	7.77	27.12	1
LH-IM-01	7/19/2025 0:30	7.74	27.12	1
LH-IM-01	7/19/2025 0:45	7.67	27.1	1
LH-IM-01	7/19/2025 1:00	7.64	27.08	1

Station Name	Date Time	DO mg/L	Temp C	Use Code
LH-IM-01	7/19/2025 1:15	7.6	27.06	1
LH-IM-01	7/19/2025 1:30	7.55	27.04	1
LH-IM-01	7/19/2025 1:45	7.54	27.02	1
LH-IM-01	7/19/2025 2:00	7.5	27	1
LH-IM-01	7/19/2025 2:15	7.47	26.98	1
LH-IM-01	7/19/2025 2:30	7.45	26.96	1
LH-IM-01	7/19/2025 2:45	7.42	26.94	1
LH-IM-01	7/19/2025 3:00	7.4	26.92	1
LH-IM-01	7/19/2025 3:15	7.4	26.9	1
LH-IM-01	7/19/2025 3:30	7.33	26.88	1
LH-IM-01	7/19/2025 3:45	7.32	26.86	1
LH-IM-01	7/19/2025 4:00	7.35	26.84	1
LH-IM-01	7/19/2025 4:15	7.3	26.82	1
LH-IM-01	7/19/2025 4:30	7.32	26.8	1
LH-IM-01	7/19/2025 4:45	7.3	26.78	1
LH-IM-01	7/19/2025 5:00	7.29	26.74	1
LH-IM-01	7/19/2025 5:15	7.27	26.72	1
LH-IM-01	7/19/2025 5:30	7.24	26.7	1
LH-IM-01	7/19/2025 5:45	7.23	26.68	1
LH-IM-01	7/19/2025 6:00	7.22	26.66	1
LH-IM-01	7/19/2025 6:15	7.22	26.64	1
LH-IM-01	7/19/2025 6:30	7.2	26.64	1
LH-IM-01	7/19/2025 6:45	7.2	26.62	1
LH-IM-01	7/19/2025 7:00	7.21	26.62	1
LH-IM-01	7/19/2025 7:15	7.23	26.62	1
LH-IM-01	7/19/2025 7:30	7.19	26.62	1
LH-IM-01	7/19/2025 7:45	7.22	26.62	1
LH-IM-01	7/19/2025 8:00	7.27	26.62	1
LH-IM-01	7/19/2025 8:15	7.23	26.64	1
LH-IM-01	7/19/2025 8:30	7.27	26.64	1
LH-IM-01	7/19/2025 8:45	7.28	26.64	1
LH-IM-01	7/19/2025 9:00	7.31	26.64	1
LH-IM-01	7/19/2025 9:15	7.29	26.64	1
LH-IM-01	7/19/2025 9:30	7.32	26.66	1
LH-IM-01	7/19/2025 9:45	7.36	26.68	1
LH-IM-01	7/19/2025 10:00	7.42	26.72	1
LH-IM-01	7/19/2025 10:15	7.5	26.74	1
LH-IM-01	7/19/2025 10:30	7.57	26.76	1
LH-IM-01	7/19/2025 10:45	7.67	26.82	1
LH-IM-01	7/19/2025 11:00	7.8	26.86	1
LH-IM-01	7/19/2025 11:15	7.92	26.94	1
LH-IM-01	7/19/2025 11:30	8.1	27.02	1
LH-IM-01	7/19/2025 11:45	8.22	27.08	1
LH-IM-01	7/19/2025 12:00	8.3	27.16	1
LH-IM-01	7/19/2025 12:15	8.44	27.24	1
LH-IM-01	7/19/2025 12:30	8.57	27.3	1
LH-IM-01	7/19/2025 12:45	8.66	27.38	1
LH-IM-01	7/19/2025 13:00	8.8	27.46	1
LH-IM-01	7/19/2025 13:15	8.84	27.54	1
LH-IM-01	7/19/2025 13:30	9	27.64	1
LH-IM-01	7/19/2025 13:45	9.03	27.72	1
LH-IM-01	7/19/2025 14:00	9.11	27.8	1
LH-IM-01	7/19/2025 14:15	9.17	27.9	1
LH-IM-01	7/19/2025 14:30	9.21	27.98	1
LH-IM-01	7/19/2025 14:45	9.26	28.04	1
LH-IM-01	7/19/2025 15:00	9.28	28.1	1
LH-IM-01	7/19/2025 15:15	9.25	28.14	1
LH-IM-01	7/19/2025 15:30	9.26	28.2	1
LH-IM-01	7/19/2025 15:45	9.3	28.22	1
LH-IM-01	7/19/2025 16:00	9.28	28.24	1
LH-IM-01	7/19/2025 16:15	9.28	28.26	1
LH-IM-01	7/19/2025 16:30	9.28	28.24	1
LH-IM-01	7/19/2025 16:45	9.26	28.26	1
LH-IM-01	7/19/2025 17:00	9.27	28.26	1
LH-IM-01	7/19/2025 17:15	9.23	28.24	1
LH-IM-01	7/19/2025 17:30	9.25	28.22	1
LH-IM-01	7/19/2025 17:45	9.23	28.22	1
LH-IM-01	7/19/2025 18:00	9.25	28.22	1
LH-IM-01	7/19/2025 18:15	9.2	28.2	1
LH-IM-01	7/19/2025 18:30	9.17	28.18	1
LH-IM-01	7/19/2025 18:45	9.14	28.12	1
LH-IM-01	7/19/2025 19:00	9.11	28.08	1
LH-IM-01	7/19/2025 19:15	9.05	28.04	1
LH-IM-01	7/19/2025 19:30	9.05	28.02	1
LH-IM-01	7/19/2025 19:45	9	27.98	1
LH-IM-01	7/19/2025 20:00	8.96	27.94	1
LH-IM-01	7/19/2025 20:15	8.91	27.9	1
LH-IM-01	7/19/2025 20:30	8.84	27.88	1
LH-IM-01	7/19/2025 20:45	8.8	27.84	1
LH-IM-01	7/19/2025 21:00	8.75	27.82	1
LH-IM-01	7/19/2025 21:15	8.67	27.78	1
LH-IM-01	7/19/2025 21:30	8.6	27.74	1
LH-IM-01	7/19/2025 21:45	8.59	27.74	1
LH-IM-01	7/19/2025 22:00	8.5	27.72	1

Station Name	Date Time	DO mg/L	Temp C	Use Code
LH-IM-01	7/19/2025 22:15	8.46	27.68	1
LH-IM-01	7/19/2025 22:30	8.41	27.66	1
LH-IM-01	7/19/2025 22:45	8.34	27.64	1
LH-IM-01	7/19/2025 23:00	8.3	27.6	1
LH-IM-01	7/19/2025 23:15	8.25	27.58	1
LH-IM-01	7/19/2025 23:30	8.17	27.58	1
LH-IM-01	7/19/2025 23:45	8.11	27.56	1
LH-IM-01	7/20/2025 0:00	8.04	27.54	1
LH-IM-01	7/20/2025 0:15	7.96	27.5	1
LH-IM-01	7/20/2025 0:30	7.91	27.46	1
LH-IM-01	7/20/2025 0:45	7.85	27.44	1
LH-IM-01	7/20/2025 1:00	7.78	27.42	1
LH-IM-01	7/20/2025 1:15	7.77	27.4	1
LH-IM-01	7/20/2025 1:30	7.71	27.36	1
LH-IM-01	7/20/2025 1:45	7.64	27.34	1
LH-IM-01	7/20/2025 2:00	7.6	27.32	1
LH-IM-01	7/20/2025 2:15	7.57	27.3	1
LH-IM-01	7/20/2025 2:30	7.53	27.28	1
LH-IM-01	7/20/2025 2:45	7.48	27.26	1
LH-IM-01	7/20/2025 3:00	7.42	27.24	1
LH-IM-01	7/20/2025 3:15	7.4	27.22	1
LH-IM-01	7/20/2025 3:30	7.38	27.2	1
LH-IM-01	7/20/2025 3:45	7.35	27.18	1
LH-IM-01	7/20/2025 4:00	7.36	27.16	1
LH-IM-01	7/20/2025 4:15	7.31	27.16	1
LH-IM-01	7/20/2025 4:30	7.31	27.14	1
LH-IM-01	7/20/2025 4:45	7.32	27.14	1
LH-IM-01	7/20/2025 5:00	7.29	27.12	1
LH-IM-01	7/20/2025 5:15	7.31	27.12	1
LH-IM-01	7/20/2025 5:30	7.3	27.12	1
LH-IM-01	7/20/2025 5:45	7.31	27.12	1
LH-IM-01	7/20/2025 6:00	7.3	27.1	1
LH-IM-01	7/20/2025 6:15	7.33	27.1	1
LH-IM-01	7/20/2025 6:30	7.31	27.1	1
LH-IM-01	7/20/2025 6:45	7.35	27.08	1
LH-IM-01	7/20/2025 7:00	7.33	27.08	1
LH-IM-01	7/20/2025 7:15	7.33	27.08	1
LH-IM-01	7/20/2025 7:30	7.38	27.06	1
LH-IM-01	7/20/2025 7:45	7.37	27.06	1
LH-IM-01	7/20/2025 8:00	7.4	27.06	1
LH-IM-01	7/20/2025 8:15	7.4	27.06	1
LH-IM-01	7/20/2025 8:30	7.45	27.06	1
LH-IM-01	7/20/2025 8:45	7.5	27.06	1
LH-IM-01	7/20/2025 9:00	7.48	27.06	1
LH-IM-01	7/20/2025 9:15	7.5	27.08	1
LH-IM-01	7/20/2025 9:30	7.54	27.06	1
LH-IM-01	7/20/2025 9:45	7.57	27.06	1
LH-IM-01	7/20/2025 10:00	7.62	27.06	1
LH-IM-01	7/20/2025 10:15	7.66	27.08	1
LH-IM-01	7/20/2025 10:30	7.69	27.08	1
LH-IM-01	7/20/2025 10:45	7.74	27.1	1
LH-IM-01	7/20/2025 11:00	7.74	27.12	1
LH-IM-01	7/20/2025 11:15	7.78	27.12	1
LH-IM-01	7/20/2025 11:30	7.78	27.14	1
LH-IM-01	7/20/2025 11:45	7.74	27.12	1
LH-IM-01	7/20/2025 12:00	7.77	27.14	1
LH-IM-01	7/20/2025 12:15	7.82	27.14	1
LH-IM-01	7/20/2025 12:30	7.85	27.16	1
LH-IM-01	7/20/2025 12:45	7.91	27.18	1
LH-IM-01	7/20/2025 13:00	7.96	27.2	1
LH-IM-01	7/20/2025 13:15	8.04	27.24	1
LH-IM-01	7/20/2025 13:30	8.1	27.26	1
LH-IM-01	7/20/2025 13:45	8.25	27.32	1
LH-IM-01	7/20/2025 14:00	8.25	27.38	1
LH-IM-01	7/20/2025 14:15	8.31	27.44	1
LH-IM-01	7/20/2025 14:30	8.4	27.5	1
LH-IM-01	7/20/2025 14:45	8.44	27.56	1
LH-IM-01	7/20/2025 15:00	8.51	27.62	1
LH-IM-01	7/20/2025 15:15	8.6	27.68	1
LH-IM-01	7/20/2025 15:30	8.67	27.74	1
LH-IM-01	7/20/2025 15:45	8.69	27.78	1
LH-IM-01	7/20/2025 16:00	8.69	27.82	1
LH-IM-01	7/20/2025 16:15	8.72	27.84	1
LH-IM-01	7/20/2025 16:30	8.72	27.88	1
LH-IM-01	7/20/2025 16:45	8.74	27.92	1
LH-IM-01	7/20/2025 17:00	8.77	27.96	1
LH-IM-01	7/20/2025 17:15	8.75	28	1
LH-IM-01	7/20/2025 17:30	8.67	28.02	1
LH-IM-01	7/20/2025 17:45	8.68	28.04	1
LH-IM-01	7/20/2025 18:00	8.65	28.06	1
LH-IM-01	7/20/2025 18:15	8.6	28.06	1
LH-IM-01	7/20/2025 18:30	8.56	28.04	1
LH-IM-01	7/20/2025 18:45	8.48	28	1
LH-IM-01	7/20/2025 19:00	8.44	27.96	1

Station Name	Date Time	DO mg/L	Temp C	Use Code
LH-IM-01	7/20/2025 19:15	8.37	27.88	1
LH-IM-01	7/20/2025 19:30	8.27	27.8	1
LH-IM-01	7/20/2025 19:45	8.2	27.72	1
LH-IM-01	7/20/2025 20:00	8.16	27.66	1
LH-IM-01	7/20/2025 20:15	8.11	27.62	1
LH-IM-01	7/20/2025 20:30	8.04	27.6	1
LH-IM-01	7/20/2025 20:45	7.96	27.56	1
LH-IM-01	7/20/2025 21:00	7.91	27.48	1
LH-IM-01	7/20/2025 21:15	7.86	27.42	1
LH-IM-01	7/20/2025 21:30	7.76	27.38	1
LH-IM-01	7/20/2025 21:45	7.67	27.4	1
LH-IM-01	7/20/2025 22:00	7.44	27.38	1
LH-IM-01	7/20/2025 22:15	7.46	27.36	1
LH-IM-01	7/20/2025 22:30	7.42	27.32	1
LH-IM-01	7/20/2025 22:45	7.39	27.26	1
LH-IM-01	7/20/2025 23:00	7.31	27.22	1
LH-IM-01	7/20/2025 23:15	7.2	27.16	1
LH-IM-01	7/20/2025 23:30	7.02	27.14	1
LH-IM-01	7/20/2025 23:45	6.93	27.12	1
LH-IM-01	7/21/2025 0:00	6.91	27.1	1
LH-IM-01	7/21/2025 0:15	6.92	27.1	1
LH-IM-01	7/21/2025 0:30	7.03	27.12	1
LH-IM-01	7/21/2025 0:45	7.05	27.1	1
LH-IM-01	7/21/2025 1:00	7.08	27.12	1
LH-IM-01	7/21/2025 1:15	7.03	27.1	1
LH-IM-01	7/21/2025 1:30	7	27.08	1
LH-IM-01	7/21/2025 1:45	6.99	27.06	1
LH-IM-01	7/21/2025 2:00	6.96	27.02	1
LH-IM-01	7/21/2025 2:15	6.96	27	1
LH-IM-01	7/21/2025 2:30	6.92	26.98	1
LH-IM-01	7/21/2025 2:45	6.9	26.96	1
LH-IM-01	7/21/2025 3:00	6.87	26.94	1
LH-IM-01	7/21/2025 3:15	6.81	26.94	1
LH-IM-01	7/21/2025 3:30	6.82	26.92	1
LH-IM-01	7/21/2025 3:45	6.84	26.9	1
LH-IM-01	7/21/2025 4:00	6.77	26.88	1
LH-IM-01	7/21/2025 4:15	6.75	26.86	1
LH-IM-01	7/21/2025 4:30	6.72	26.84	1
LH-IM-01	7/21/2025 4:45	6.73	26.8	1
LH-IM-01	7/21/2025 5:00	6.7	26.78	1
LH-IM-01	7/21/2025 5:15	6.73	26.76	1
LH-IM-01	7/21/2025 5:30	6.72	26.74	1
LH-IM-01	7/21/2025 5:45	6.69	26.72	1
LH-IM-01	7/21/2025 6:00	6.66	26.7	1
LH-IM-01	7/21/2025 6:15	6.64	26.68	1
LH-IM-01	7/21/2025 6:30	6.61	26.68	1
LH-IM-01	7/21/2025 6:45	6.64	26.66	1
LH-IM-01	7/21/2025 7:00	6.61	26.64	1
LH-IM-01	7/21/2025 7:15	6.59	26.62	1
LH-IM-01	7/21/2025 7:30	6.64	26.62	1
LH-IM-01	7/21/2025 7:45	6.61	26.6	1
LH-IM-01	7/21/2025 8:00	6.66	26.6	1
LH-IM-01	7/21/2025 8:15	6.66	26.6	1
LH-IM-01	7/21/2025 8:30	6.69	26.62	1
LH-IM-01	7/21/2025 8:45	6.69	26.62	1
LH-IM-01	7/21/2025 9:00	6.73	26.64	1
LH-IM-01	7/21/2025 9:15	6.81	26.66	1
LH-IM-01	7/21/2025 9:30	6.86	26.66	1
LH-IM-01	7/21/2025 9:45	7	26.68	1
LH-IM-01	7/21/2025 10:00	7.06	26.72	1
LH-IM-01	7/21/2025 10:15	7.12	26.74	1
LH-IM-01	7/21/2025 10:30	7.23	26.74	1
LH-IM-01	7/21/2025 10:45	7.28	26.76	1
LH-IM-01	7/21/2025 11:00	7.42	26.78	1
LH-IM-01	7/21/2025 11:15	7.54	26.82	1
LH-IM-01	7/21/2025 11:30	7.63	26.86	1
LH-IM-01	7/21/2025 11:45	7.68	26.88	1
LH-IM-01	7/21/2025 12:00	7.76	26.94	1
LH-IM-01	7/21/2025 12:15	7.89	27	1
LH-IM-01	7/21/2025 12:30	7.99	27.06	1
LH-IM-01	7/21/2025 12:45	8.02	27.1	1
LH-IM-01	7/21/2025 13:00	8.07	27.16	1
LH-IM-01	7/21/2025 13:15	8.12	27.2	1
LH-IM-01	7/21/2025 13:30	8.14	27.24	1
LH-IM-01	7/21/2025 13:45	8.2	27.28	1
LH-IM-01	7/21/2025 14:00	8.26	27.3	1
LH-IM-01	7/21/2025 14:15	8.29	27.34	1
LH-IM-01	7/21/2025 14:30	8.39	27.4	1
LH-IM-01	7/21/2025 14:45	8.4	27.44	1
LH-IM-01	7/21/2025 15:00	8.45	27.48	1
LH-IM-01	7/21/2025 15:15	8.47	27.5	1
LH-IM-01	7/21/2025 15:30	8.44	27.52	1
LH-IM-01	7/21/2025 15:45	8.48	27.54	1
LH-IM-01	7/21/2025 16:00	8.53	27.56	1

Station Name	Date Time	DO mg/L	Temp C	Use Code
LH-IM-01	7/21/2025 16:15	8.55	27.6	1
LH-IM-01	7/21/2025 16:30	8.56	27.62	1
LH-IM-01	7/21/2025 16:45	8.57	27.62	1
LH-IM-01	7/21/2025 17:00	8.6	27.62	1
LH-IM-01	7/21/2025 17:15	8.62	27.62	1
LH-IM-01	7/21/2025 17:30	8.63	27.6	1
LH-IM-01	7/21/2025 17:45	8.59	27.58	1
LH-IM-01	7/21/2025 18:00	8.59	27.56	1
LH-IM-01	7/21/2025 18:15	8.56	27.52	1
LH-IM-01	7/21/2025 18:30	8.54	27.48	1
LH-IM-01	7/21/2025 18:45	8.5	27.44	1
LH-IM-01	7/21/2025 19:00	8.48	27.4	1
LH-IM-01	7/21/2025 19:15	8.44	27.34	1
LH-IM-01	7/21/2025 19:30	8.39	27.28	1
LH-IM-01	7/21/2025 19:45	8.32	27.22	1
LH-IM-01	7/21/2025 20:00	8.27	27.16	1
LH-IM-01	7/21/2025 20:15	8.19	27.1	1
LH-IM-01	7/21/2025 20:30	8.1	27.04	1
LH-IM-01	7/21/2025 20:45	8.04	26.94	1
LH-IM-01	7/21/2025 21:00	7.98	26.9	1
LH-IM-01	7/21/2025 21:15	7.91	26.84	1
LH-IM-01	7/21/2025 21:30	7.84	26.78	1
LH-IM-01	7/21/2025 21:45	7.77	26.72	1
LH-IM-01	7/21/2025 22:00	7.68	26.66	1
LH-IM-01	7/21/2025 22:15	7.64	26.6	1
LH-IM-01	7/21/2025 22:30	7.59	26.56	1
LH-IM-01	7/21/2025 22:45	7.55	26.52	1
LH-IM-01	7/21/2025 23:00	7.49	26.46	1
LH-IM-01	7/21/2025 23:15	7.46	26.44	1
LH-IM-01	7/21/2025 23:30	7.41	26.4	1
LH-IM-01	7/21/2025 23:45	7.37	26.36	1
LH-IM-01	7/22/2025 0:00	7.35	26.32	1
LH-IM-01	7/22/2025 0:15	7.3	26.28	1
LH-IM-01	7/22/2025 0:30	7.26	26.26	1
LH-IM-01	7/22/2025 0:45	7.23	26.24	1
LH-IM-01	7/22/2025 1:00	7.17	26.22	1
LH-IM-01	7/22/2025 1:15	7.13	26.18	1
LH-IM-01	7/22/2025 1:30	7.08	26.16	1
LH-IM-01	7/22/2025 1:45	7.08	26.14	1
LH-IM-01	7/22/2025 2:00	7.01	26.1	1
LH-IM-01	7/22/2025 2:15	6.99	26.08	1
LH-IM-01	7/22/2025 2:30	6.97	26.06	1
LH-IM-01	7/22/2025 2:45	6.94	26.02	1
LH-IM-01	7/22/2025 3:00	6.91	26.02	1
LH-IM-01	7/22/2025 3:15	6.94	25.98	1
LH-IM-01	7/22/2025 3:30	6.91	25.96	1
LH-IM-01	7/22/2025 3:45	6.91	25.96	1
LH-IM-01	7/22/2025 4:00	6.86	25.92	1
LH-IM-01	7/22/2025 4:15	6.86	25.9	1
LH-IM-01	7/22/2025 4:30	6.84	25.9	1
LH-IM-01	7/22/2025 4:45	6.86	25.88	1
LH-IM-01	7/22/2025 5:00	6.83	25.86	1
LH-IM-01	7/22/2025 5:15	6.85	25.84	1
LH-IM-01	7/22/2025 5:30	6.85	25.82	1
LH-IM-01	7/22/2025 5:45	6.83	25.8	1
LH-IM-01	7/22/2025 6:00	6.83	25.78	1
LH-IM-01	7/22/2025 6:15	6.82	25.76	1
LH-IM-01	7/22/2025 6:30	6.85	25.76	1
LH-IM-01	7/22/2025 6:45	6.82	25.74	1
LH-IM-01	7/22/2025 7:00	6.84	25.74	1
LH-IM-01	7/22/2025 7:15	6.84	25.72	1
LH-IM-01	7/22/2025 7:30	6.86	25.72	1
LH-IM-01	7/22/2025 7:45	6.9	25.72	1
LH-IM-01	7/22/2025 8:00	6.94	25.74	1
LH-IM-01	7/22/2025 8:15	6.96	25.76	1
LH-IM-01	7/22/2025 8:30	7.01	25.76	1
LH-IM-01	7/22/2025 8:45	7.01	25.78	1
LH-IM-01	7/22/2025 9:00	6.96	25.78	1
LH-IM-01	7/22/2025 9:15	7.03	25.8	1
LH-IM-01	7/22/2025 9:30	7.05	25.8	1
LH-IM-01	7/22/2025 9:45	7.13	25.82	1
LH-IM-01	7/22/2025 10:00	7.12	25.84	1
LH-IM-01	7/22/2025 10:15	7.3	25.86	1
LH-IM-01	7/22/2025 10:30	7.41	25.88	1
LH-IM-01	7/22/2025 10:45	7.51	25.92	1
LH-IM-01	7/22/2025 11:00	7.6	25.96	1
LH-IM-01	7/22/2025 11:15	7.72	26	1
LH-IM-01	7/22/2025 11:30	7.78	26.06	1
LH-IM-01	7/22/2025 11:45	7.94	26.12	1
LH-IM-01	7/22/2025 12:00	7.96	26.16	1
LH-IM-01	7/22/2025 12:15	8.1	26.24	1
LH-IM-01	7/22/2025 12:30	8.19	26.28	1
LH-IM-01	7/22/2025 12:45	8.27	26.36	1
LH-IM-01	7/22/2025 13:00	8.37	26.4	1

Station Name	Date Time	DO mg/L	Temp C	Use Code
LH-IM-01	7/22/2025 13:15	8.44	26.48	1
LH-IM-01	7/22/2025 13:30	8.55	26.54	1
LH-IM-01	7/22/2025 13:45	8.63	26.6	1
LH-IM-01	7/22/2025 14:00	8.67	26.66	1
LH-IM-01	7/22/2025 14:15	8.74	26.72	1
LH-IM-01	7/22/2025 14:30	8.78	26.76	1
LH-IM-01	7/22/2025 14:45	8.84	26.82	1
LH-IM-01	7/22/2025 15:00	8.92	26.88	1
LH-IM-01	7/22/2025 15:15	8.99	26.96	1
LH-IM-01	7/22/2025 15:30	9.04	27.02	1
LH-IM-01	7/22/2025 15:45	9.07	27.08	1
LH-IM-01	7/22/2025 16:00	9.14	27.14	1
LH-IM-01	7/22/2025 16:15	7.77	28.42	2
LH-IM-01	7/22/2025 16:30	7.63	29.38	2
LH-IM-01	7/22/2025 16:45	9.11	28.1	2
LH-IM-01	7/22/2025 17:00	9.28	27.34	4
LH-IM-01	7/22/2025 17:15	9.35	27.3	4
LH-IM-01	7/22/2025 17:30	9.34	27.28	4
LH-IM-01	7/22/2025 17:45	9.28	27.28	4
LH-IM-01	7/22/2025 18:00	9.31	27.28	4
LH-IM-01	7/22/2025 18:15	9.26	27.26	4
LH-IM-01	7/22/2025 18:30	9.24	27.24	4
LH-IM-01	7/22/2025 18:45	9.2	27.22	4
LH-IM-01	7/22/2025 19:00	9.12	27.2	4
LH-IM-01	7/22/2025 19:15	9.11	27.16	4
LH-IM-01	7/22/2025 19:30	9.07	27.14	4
LH-IM-01	7/22/2025 19:45	9	27.08	4
LH-IM-01	7/22/2025 20:00	8.9	27.04	4
LH-IM-01	7/22/2025 20:15	8.83	27	4
LH-IM-01	7/22/2025 20:30	8.77	26.94	4
LH-IM-01	7/22/2025 20:45	8.67	26.88	4
LH-IM-01	7/22/2025 21:00	8.64	26.84	4
LH-IM-01	7/22/2025 21:15	8.55	26.76	4
LH-IM-01	7/22/2025 21:30	8.49	26.72	4
LH-IM-01	7/22/2025 21:45	8.42	26.66	4
LH-IM-01	7/22/2025 22:00	8.36	26.62	4
LH-IM-01	7/22/2025 22:15	8.3	26.56	4
LH-IM-01	7/22/2025 22:30	8.21	26.5	4
LH-IM-01	7/22/2025 22:45	8.15	26.44	4
LH-IM-01	7/22/2025 23:00	8.07	26.38	4
LH-IM-01	7/22/2025 23:15	7.99	26.3	4
LH-IM-01	7/22/2025 23:30	7.93	26.24	4
LH-IM-01	7/22/2025 23:45	7.88	26.16	4
LH-IM-01	7/23/2025 0:00	7.82	26.1	4
LH-IM-01	7/23/2025 0:15	7.78	26.06	4
LH-IM-01	7/23/2025 0:30	7.72	26.02	4
LH-IM-01	7/23/2025 0:45	7.66	26	4
LH-IM-01	7/23/2025 1:00	7.65	25.96	4
LH-IM-01	7/23/2025 1:15	7.58	25.94	4
LH-IM-01	7/23/2025 1:30	7.53	25.92	4
LH-IM-01	7/23/2025 1:45	7.52	25.88	4
LH-IM-01	7/23/2025 2:00	7.5	25.86	4
LH-IM-01	7/23/2025 2:15	7.48	25.86	4
LH-IM-01	7/23/2025 2:30	7.47	25.86	4
LH-IM-01	7/23/2025 2:45	7.47	25.88	4
LH-IM-01	7/23/2025 3:00	7.49	25.88	4
LH-IM-01	7/23/2025 3:15	7.48	25.88	4
LH-IM-01	7/23/2025 3:30	7.5	25.88	4
LH-IM-01	7/23/2025 3:45	7.5	25.88	4
LH-IM-01	7/23/2025 4:00	7.53	25.86	4
LH-IM-01	7/23/2025 4:15	7.55	25.86	4
LH-IM-01	7/23/2025 4:30	7.54	25.84	4
LH-IM-01	7/23/2025 4:45	7.54	25.84	4
LH-IM-01	7/23/2025 5:00	7.57	25.84	4
LH-IM-01	7/23/2025 5:15	7.57	25.84	4
LH-IM-01	7/23/2025 5:30	7.57	25.82	4
LH-IM-01	7/23/2025 5:45	7.59	25.82	4
LH-IM-01	7/23/2025 6:00	7.58	25.8	4
LH-IM-01	7/23/2025 6:15	7.58	25.78	4
LH-IM-01	7/23/2025 6:30	7.59	25.78	4
LH-IM-01	7/23/2025 6:45	7.63	25.76	4
LH-IM-01	7/23/2025 7:00	7.65	25.74	4
LH-IM-01	7/23/2025 7:15	7.64	25.74	4
LH-IM-01	7/23/2025 7:30	7.67	25.74	4
LH-IM-01	7/23/2025 7:45	7.71	25.74	4
LH-IM-01	7/23/2025 8:00	7.72	25.74	4
LH-IM-01	7/23/2025 8:15	7.73	25.74	4
LH-IM-01	7/23/2025 8:30	7.79	25.74	4
LH-IM-01	7/23/2025 8:45	7.8	25.74	4
LH-IM-01	7/23/2025 9:00	7.85	25.76	4
LH-IM-01	7/23/2025 9:15	7.92	25.78	4
LH-IM-01	7/23/2025 9:30	7.99	25.82	4
LH-IM-01	7/23/2025 9:45	8.01	25.82	4
LH-IM-01	7/23/2025 10:00	8.04	25.84	4

Station Name	Date Time	DO mg/L	Temp C	Use Code
LH-IM-01	7/23/2025 10:15	8.14	25.9	4
LH-IM-01	7/23/2025 10:30	8.21	25.92	4
LH-IM-01	7/23/2025 10:45	8.23	25.94	4
LH-IM-01	7/23/2025 11:00	8.31	25.98	4
LH-IM-01	7/23/2025 11:15	8.38	26.02	4
LH-IM-01	7/23/2025 11:30	8.42	26.06	4
LH-IM-01	7/23/2025 11:45	8.5	26.12	4
LH-IM-01	7/23/2025 12:00	8.53	26.18	4
LH-IM-01	7/23/2025 12:15	8.68	26.26	4
LH-IM-01	7/23/2025 12:30	8.73	26.32	4
LH-IM-01	7/23/2025 12:45	8.79	26.4	4
LH-IM-01	7/23/2025 13:00	8.86	26.48	4
LH-IM-01	7/23/2025 13:15	8.95	26.54	4
LH-IM-01	7/23/2025 13:30	9.01	26.6	4
LH-IM-01	7/23/2025 13:45	9.02	26.68	4
LH-IM-01	7/23/2025 14:00	9.09	26.74	4
LH-IM-01	7/23/2025 14:15	9.17	26.82	4
LH-IM-01	7/23/2025 14:30	9.21	26.84	4
LH-IM-01	7/23/2025 14:45	9.22	26.9	4
LH-IM-01	7/23/2025 15:00	9.24	26.94	4
LH-IM-01	7/23/2025 15:15	9.25	27.02	4
LH-IM-01	7/23/2025 15:30	9.3	27.08	4
LH-IM-01	7/23/2025 15:45	9.38	27.14	4
LH-IM-01	7/23/2025 16:00	9.35	27.18	4
LH-IM-01	7/23/2025 16:15	9.37	27.18	4
LH-IM-01	7/23/2025 16:30	9.33	27.18	4
LH-IM-01	7/23/2025 16:45	9.33	27.16	4
LH-IM-01	7/23/2025 17:00	9.31	27.16	4
LH-IM-01	7/23/2025 17:15	9.33	27.18	4
LH-IM-01	7/23/2025 17:30	9.3	27.2	4
LH-IM-01	7/23/2025 17:45	9.36	27.22	4
LH-IM-01	7/23/2025 18:00	9.33	27.22	4
LH-IM-01	7/23/2025 18:15	9.31	27.2	4
LH-IM-01	7/23/2025 18:30	9.27	27.14	4
LH-IM-01	7/23/2025 18:45	9.22	27.08	4
LH-IM-01	7/23/2025 19:00	9.17	27.04	4
LH-IM-01	7/23/2025 19:15	9.14	27.02	4
LH-IM-01	7/23/2025 19:30	9.11	26.98	4
LH-IM-01	7/23/2025 19:45	9.03	26.94	4
LH-IM-01	7/23/2025 20:00	9.01	26.9	4
LH-IM-01	7/23/2025 20:15	8.92	26.86	4
LH-IM-01	7/23/2025 20:30	8.86	26.8	4
LH-IM-01	7/23/2025 20:45	8.77	26.78	4
LH-IM-01	7/23/2025 21:00	8.69	26.74	4
LH-IM-01	7/23/2025 21:15	8.69	26.72	4
LH-IM-01	7/23/2025 21:30	8.64	26.7	4
LH-IM-01	7/23/2025 21:45	8.57	26.66	4
LH-IM-01	7/23/2025 22:00	8.48	26.6	4
LH-IM-01	7/23/2025 22:15	8.42	26.56	4
LH-IM-01	7/23/2025 22:30	8.36	26.52	4
LH-IM-01	7/23/2025 22:45	8.31	26.5	4
LH-IM-01	7/23/2025 23:00	8.25	26.48	4
LH-IM-01	7/23/2025 23:15	8.18	26.46	4
LH-IM-01	7/23/2025 23:30	8.16	26.46	4
LH-IM-01	7/23/2025 23:45	8.12	26.44	4
LH-IM-01	7/24/2025 0:00	8.08	26.44	4
LH-IM-01	7/24/2025 0:15	8.04	26.42	4
LH-IM-01	7/24/2025 0:30	8.05	26.42	4
LH-IM-01	7/24/2025 0:45	8.01	26.44	4
LH-IM-01	7/24/2025 1:00	8	26.44	4
LH-IM-01	7/24/2025 1:15	7.98	26.44	4
LH-IM-01	7/24/2025 1:30	7.97	26.42	4
LH-IM-01	7/24/2025 1:45	7.97	26.4	4
LH-IM-01	7/24/2025 2:00	7.96	26.38	4
LH-IM-01	7/24/2025 2:15	7.92	26.38	4
LH-IM-01	7/24/2025 2:30	7.95	26.36	4
LH-IM-01	7/24/2025 2:45	7.91	26.34	4
LH-IM-01	7/24/2025 3:00	7.9	26.3	4
LH-IM-01	7/24/2025 3:15	7.87	26.28	4
LH-IM-01	7/24/2025 3:30	7.87	26.26	4
LH-IM-01	7/24/2025 3:45	7.84	26.24	4
LH-IM-01	7/24/2025 4:00	7.81	26.22	4
LH-IM-01	7/24/2025 4:15	7.8	26.18	4
LH-IM-01	7/24/2025 4:30	7.79	26.16	4
LH-IM-01	7/24/2025 4:45	7.75	26.14	4
LH-IM-01	7/24/2025 5:00	7.75	26.12	4
LH-IM-01	7/24/2025 5:15	7.71	26.08	4
LH-IM-01	7/24/2025 5:30	7.68	26.06	4
LH-IM-01	7/24/2025 5:45	7.65	26.02	4
LH-IM-01	7/24/2025 6:00	7.63	26	4
LH-IM-01	7/24/2025 6:15	7.62	25.96	4
LH-IM-01	7/24/2025 6:30	7.59	25.94	4
LH-IM-01	7/24/2025 6:45	7.61	25.92	4
LH-IM-01	7/24/2025 7:00	7.59	25.9	4

Station Name	Date Time	DO mg/L	Temp C	Use Code
LH-IM-01	7/24/2025 7:15	7.61	25.86	4
LH-IM-01	7/24/2025 7:30	7.64	25.86	4
LH-IM-01	7/24/2025 7:45	7.65	25.84	4
LH-IM-01	7/24/2025 8:00	7.67	25.84	4
LH-IM-01	7/24/2025 8:15	7.67	25.84	4
LH-IM-01	7/24/2025 8:30	7.72	25.84	4
LH-IM-01	7/24/2025 8:45	7.8	25.84	4
LH-IM-01	7/24/2025 9:00	7.81	25.86	4
LH-IM-01	7/24/2025 9:15	7.81	25.86	4
LH-IM-01	7/24/2025 9:30	7.89	25.88	4
LH-IM-01	7/24/2025 9:45	7.98	25.9	4
LH-IM-01	7/24/2025 10:00	7.96	25.92	4
LH-IM-01	7/24/2025 10:15	8.13	25.94	4
LH-IM-01	7/24/2025 10:30	8.19	25.98	4
LH-IM-01	7/24/2025 10:45	8.25	26.02	4
LH-IM-01	7/24/2025 11:00	8.32	26.04	4
LH-IM-01	7/24/2025 11:15	8.4	26.08	4
LH-IM-01	7/24/2025 11:30	8.51	26.14	4
LH-IM-01	7/24/2025 11:45	8.65	26.2	4
LH-IM-01	7/24/2025 12:00	8.65	26.26	4
LH-IM-01	7/24/2025 12:15	8.79	26.3	4
LH-IM-01	7/24/2025 12:30	8.83	26.38	4
LH-IM-01	7/24/2025 12:45	8.95	26.44	4
LH-IM-01	7/24/2025 13:00	9.07	26.52	4
LH-IM-01	7/24/2025 13:15	9.07	26.58	4
LH-IM-01	7/24/2025 13:30	9.1	26.64	4
LH-IM-01	7/24/2025 13:45	9.22	26.7	4
LH-IM-01	7/24/2025 14:00	9.27	26.78	4
LH-IM-01	7/24/2025 14:15	9.29	26.84	4
LH-IM-01	7/24/2025 14:30	9.37	26.9	4
LH-IM-01	7/24/2025 14:45	9.37	26.96	4
LH-IM-01	7/24/2025 15:00	9.39	27.02	4
LH-IM-01	7/24/2025 15:15	9.45	27.08	4
LH-IM-01	7/24/2025 15:30	9.46	27.14	4
LH-IM-01	7/24/2025 15:45	9.52	27.2	4
LH-IM-01	7/24/2025 16:00	9.54	27.24	4
LH-IM-01	7/24/2025 16:15	9.56	27.28	4
LH-IM-01	7/24/2025 16:30	9.54	27.3	4
LH-IM-01	7/24/2025 16:45	9.55	27.34	4
LH-IM-01	7/24/2025 17:00	9.59	27.36	4
LH-IM-01	7/24/2025 17:15	9.51	27.4	4
LH-IM-01	7/24/2025 17:30	9.54	27.42	4
LH-IM-01	7/24/2025 17:45	9.55	27.44	4
LH-IM-01	7/24/2025 18:00	9.51	27.44	4
LH-IM-01	7/24/2025 18:15	9.52	27.46	4
LH-IM-01	7/24/2025 18:30	9.52	27.5	4
LH-IM-01	7/24/2025 18:45	9.44	27.46	4
LH-IM-01	7/24/2025 19:00	9.41	27.44	4
LH-IM-01	7/24/2025 19:15	9.36	27.44	4
LH-IM-01	7/24/2025 19:30	9.33	27.4	4
LH-IM-01	7/24/2025 19:45	9.27	27.4	4
LH-IM-01	7/24/2025 20:00	9.2	27.38	4
LH-IM-01	7/24/2025 20:15	9.12	27.36	4
LH-IM-01	7/24/2025 20:30	9.05	27.36	4
LH-IM-01	7/24/2025 20:45	9.03	27.36	4
LH-IM-01	7/24/2025 21:00	8.94	27.28	4
LH-IM-01	7/24/2025 21:15	8.84	27.26	4
LH-IM-01	7/24/2025 21:30	8.77	27.2	4
LH-IM-01	7/24/2025 21:45	8.69	27.18	4
LH-IM-01	7/24/2025 22:00	8.65	27.16	4
LH-IM-01	7/24/2025 22:15	8.56	27.1	4
LH-IM-01	7/24/2025 22:30	8.5	27.04	4
LH-IM-01	7/24/2025 22:45	8.41	27.02	4
LH-IM-01	7/24/2025 23:00	8.34	26.94	4
LH-IM-01	7/24/2025 23:15	8.28	26.92	4
LH-IM-01	7/24/2025 23:30	8.18	26.88	4
LH-IM-01	7/24/2025 23:45	8.09	26.82	4
LH-IM-01	7/25/2025 0:00	7.99	26.76	4
LH-IM-01	7/25/2025 0:15	7.9	26.72	4
LH-IM-01	7/25/2025 0:30	7.79	26.68	4
LH-IM-01	7/25/2025 0:45	7.73	26.64	4
LH-IM-01	7/25/2025 1:00	7.64	26.62	4
LH-IM-01	7/25/2025 1:15	7.57	26.58	4
LH-IM-01	7/25/2025 1:30	7.52	26.52	4
LH-IM-01	7/25/2025 1:45	7.46	26.48	4
LH-IM-01	7/25/2025 2:00	7.42	26.44	4
LH-IM-01	7/25/2025 2:15	7.39	26.4	4
LH-IM-01	7/25/2025 2:30	7.32	26.36	4
LH-IM-01	7/25/2025 2:45	7.29	26.32	4
LH-IM-01	7/25/2025 3:00	7.21	26.3	4
LH-IM-01	7/25/2025 3:15	7.16	26.3	4
LH-IM-01	7/25/2025 3:30	7.18	26.28	4
LH-IM-01	7/25/2025 3:45	7.14	26.26	4
LH-IM-01	7/25/2025 4:00	7.16	26.26	4

Station Name	Date Time	DO mg/L	Temp C	Use Code
LH-IM-01	7/25/2025 4:15	7.13	26.26	4
LH-IM-01	7/25/2025 4:30	7.19	26.24	4
LH-IM-01	7/25/2025 4:45	7.15	26.24	4
LH-IM-01	7/25/2025 5:00	6.99	26.24	4
LH-IM-01	7/25/2025 5:15	6.2	26.24	4
LH-IM-01	7/25/2025 5:30	6.82	26.24	4
LH-IM-01	7/25/2025 5:45	6.97	26.24	4
LH-IM-01	7/25/2025 6:00	7.03	26.22	4
LH-IM-01	7/25/2025 6:15	6.96	26.22	4
LH-IM-01	7/25/2025 6:30	6.94	26.2	4
LH-IM-01	7/25/2025 6:45	6.96	26.2	4
LH-IM-01	7/25/2025 7:00	7.02	26.2	4
LH-IM-01	7/25/2025 7:15	7.02	26.2	4
LH-IM-01	7/25/2025 7:30	7.06	26.2	4
LH-IM-01	7/25/2025 7:45	7.09	26.22	4
LH-IM-01	7/25/2025 8:00	7.12	26.22	4
LH-IM-01	7/25/2025 8:15	7.15	26.24	4
LH-IM-01	7/25/2025 8:30	7.29	26.24	4
LH-IM-01	7/25/2025 8:45	7.33	26.26	4
LH-IM-01	7/25/2025 9:00	7.36	26.28	4
LH-IM-01	7/25/2025 9:15	7.38	26.3	4
LH-IM-01	7/25/2025 9:30	7.47	26.32	4
LH-IM-01	7/25/2025 9:45	7.55	26.36	4
LH-IM-01	7/25/2025 10:00	7.64	26.38	4
LH-IM-01	7/25/2025 10:15	7.71	26.42	4
LH-IM-01	7/25/2025 10:30	7.81	26.46	4
LH-IM-01	7/25/2025 10:45	7.85	26.48	4
LH-IM-01	7/25/2025 11:00	7.9	26.52	4
LH-IM-01	7/25/2025 11:15	8.04	26.56	4
LH-IM-01	7/25/2025 11:30	8.04	26.62	4
LH-IM-01	7/25/2025 11:45	8.18	26.68	4
LH-IM-01	7/25/2025 12:00	8.23	26.74	4
LH-IM-01	7/25/2025 12:15	8.31	26.8	4
LH-IM-01	7/25/2025 12:30	8.34	26.84	4
LH-IM-01	7/25/2025 12:45	8.45	26.9	4
LH-IM-01	7/25/2025 13:00	8.56	26.96	4
LH-IM-01	7/25/2025 13:15	8.64	27.02	4
LH-IM-01	7/25/2025 13:30	8.71	27.06	4
LH-IM-01	7/25/2025 13:45	8.82	27.12	4
LH-IM-01	7/25/2025 14:00	8.84	27.18	4
LH-IM-01	7/25/2025 14:15	8.93	27.24	4
LH-IM-01	7/25/2025 14:30	8.99	27.3	4
LH-IM-01	7/25/2025 14:45	8.95	27.36	4
LH-IM-01	7/25/2025 15:00	9.04	27.44	4
LH-IM-01	7/25/2025 15:15	9.08	27.46	4
LH-IM-01	7/25/2025 15:30	9.16	27.52	4
LH-IM-01	7/25/2025 15:45	9.11	27.56	4
LH-IM-01	7/25/2025 16:00	9.17	27.56	4
LH-IM-01	7/25/2025 16:15	9.16	27.58	4
LH-IM-01	7/25/2025 16:30	9.21	27.6	4
LH-IM-01	7/25/2025 16:45	9.18	27.64	4
LH-IM-01	7/25/2025 17:00	9.14	27.68	4
LH-IM-01	7/25/2025 17:15	9.07	27.7	4
LH-IM-01	7/25/2025 17:30	9.1	27.72	4
LH-IM-01	7/25/2025 17:45	9.01	27.74	4
LH-IM-01	7/25/2025 18:00	8.98	27.74	4
LH-IM-01	7/25/2025 18:15	8.95	27.72	4
LH-IM-01	7/25/2025 18:30	8.9	27.72	4
LH-IM-01	7/25/2025 18:45	8.88	27.68	4
LH-IM-01	7/25/2025 19:00	8.82	27.7	4
LH-IM-01	7/25/2025 19:15	8.88	27.68	4
LH-IM-01	7/25/2025 19:30	8.81	27.68	4
LH-IM-01	7/25/2025 19:45	8.68	27.64	4
LH-IM-01	7/25/2025 20:00	8.55	27.6	4
LH-IM-01	7/25/2025 20:15	8.53	27.56	4
LH-IM-01	7/25/2025 20:30	8.43	27.52	4
LH-IM-01	7/25/2025 20:45	8.44	27.5	4
LH-IM-01	7/25/2025 21:00	8.43	27.46	4
LH-IM-01	7/25/2025 21:15	8.26	27.44	4
LH-IM-01	7/25/2025 21:30	8.18	27.4	4
LH-IM-01	7/25/2025 21:45	7.79	27.38	4
LH-IM-01	7/25/2025 22:00	7.11	27.36	4
LH-IM-01	7/25/2025 22:15	7.56	27.34	4
LH-IM-01	7/25/2025 22:30	7.63	27.3	4
LH-IM-01	7/25/2025 22:45	7.61	27.28	4
LH-IM-01	7/25/2025 23:00	7.5	27.26	4
LH-IM-01	7/25/2025 23:15	7.41	27.22	4
LH-IM-01	7/25/2025 23:30	7.38	27.2	4
LH-IM-01	7/25/2025 23:45	7.31	27.18	4
LH-IM-01	7/26/2025 0:00	7.31	27.14	4
LH-IM-01	7/26/2025 0:15	7.27	27.12	4
LH-IM-01	7/26/2025 0:30	7.19	27.08	4
LH-IM-01	7/26/2025 0:45	7.12	27.04	4
LH-IM-01	7/26/2025 1:00	7.05	27	4

Station Name	Date Time	DO mg/L	Temp C	Use Code
LH-IM-01	7/26/2025 1:15	6.99	26.94	4
LH-IM-01	7/26/2025 1:30	6.92	26.9	4
LH-IM-01	7/26/2025 1:45	6.85	26.84	4
LH-IM-01	7/26/2025 2:00	6.75	26.8	4
LH-IM-01	7/26/2025 2:15	6.68	26.74	4
LH-IM-01	7/26/2025 2:30	6.62	26.7	4
LH-IM-01	7/26/2025 2:45	6.56	26.64	4
LH-IM-01	7/26/2025 3:00	6.52	26.6	4
LH-IM-01	7/26/2025 3:15	6.5	26.54	4
LH-IM-01	7/26/2025 3:30	6.41	26.52	4
LH-IM-01	7/26/2025 3:45	6.41	26.5	4
LH-IM-01	7/26/2025 4:00	6.33	26.46	4
LH-IM-01	7/26/2025 4:15	6.3	26.44	4
LH-IM-01	7/26/2025 4:30	6.27	26.42	4
LH-IM-01	7/26/2025 4:45	6.24	26.4	4
LH-IM-01	7/26/2025 5:00	6.19	26.38	4
LH-IM-01	7/26/2025 5:15	6.21	26.36	4
LH-IM-01	7/26/2025 5:30	6.18	26.36	4
LH-IM-01	7/26/2025 5:45	6.16	26.34	4
LH-IM-01	7/26/2025 6:00	6.16	26.32	4
LH-IM-01	7/26/2025 6:15	6.18	26.32	4
LH-IM-01	7/26/2025 6:30	6.18	26.3	4
LH-IM-01	7/26/2025 6:45	6.24	26.28	4
LH-IM-01	7/26/2025 7:00	6.22	26.28	4
LH-IM-01	7/26/2025 7:15	6.28	26.26	4
LH-IM-01	7/26/2025 7:30	6.32	26.26	4
LH-IM-01	7/26/2025 7:45	6.34	26.26	4
LH-IM-01	7/26/2025 8:00	6.35	26.26	4
LH-IM-01	7/26/2025 8:15	6.27	26.26	4
LH-IM-01	7/26/2025 8:30	6.32	26.28	4
LH-IM-01	7/26/2025 8:45	6.21	26.28	4
LH-IM-01	7/26/2025 9:00	6.3	26.3	4
LH-IM-01	7/26/2025 9:15	6.33	26.3	4
LH-IM-01	7/26/2025 9:30	6.39	26.32	4
LH-IM-01	7/26/2025 9:45	6.44	26.32	4
LH-IM-01	7/26/2025 10:00	6.39	26.34	4
LH-IM-01	7/26/2025 10:15	6.52	26.34	4
LH-IM-01	7/26/2025 10:30	6.75	26.36	4
LH-IM-01	7/26/2025 10:45	6.65	26.38	4
LH-IM-01	7/26/2025 11:00	6.78	26.4	4
LH-IM-01	7/26/2025 11:15	6.86	26.42	4
LH-IM-01	7/26/2025 11:30	6.81	26.44	4
LH-IM-01	7/26/2025 11:45	7.1	26.48	4
LH-IM-01	7/26/2025 12:00	7.21	26.5	4
LH-IM-01	7/26/2025 12:15	7.13	26.56	4
LH-IM-01	7/26/2025 12:30	7.19	26.6	4
LH-IM-01	7/26/2025 12:45	7.25	26.66	4
LH-IM-01	7/26/2025 13:00	7.52	26.7	4
LH-IM-01	7/26/2025 13:15	7.45	26.76	4
LH-IM-01	7/26/2025 13:30	7.41	26.82	4
LH-IM-01	7/26/2025 13:45	7.71	26.88	4
LH-IM-01	7/26/2025 14:00	7.42	26.94	4
LH-IM-01	7/26/2025 14:15	7.65	27.02	4
LH-IM-01	7/26/2025 14:30	7.8	27.08	4
LH-IM-01	7/26/2025 14:45	7.79	27.14	4
LH-IM-01	7/26/2025 15:00	7.68	27.24	4
LH-IM-01	7/26/2025 15:15	7.92	27.3	4
LH-IM-01	7/26/2025 15:30	7.83	27.38	4
LH-IM-01	7/26/2025 15:45	7.87	27.42	4
LH-IM-01	7/26/2025 16:00	8	27.46	4
LH-IM-01	7/26/2025 16:15	7.89	27.5	4
LH-IM-01	7/26/2025 16:30	8.15	27.56	4
LH-IM-01	7/26/2025 16:45	7.91	27.58	4
LH-IM-01	7/26/2025 17:00	7.85	27.58	4
LH-IM-01	7/26/2025 17:15	7.96	27.6	4
LH-IM-01	7/26/2025 17:30	7.87	27.6	4
LH-IM-01	7/26/2025 17:45	7.78	27.6	4
LH-IM-01	7/26/2025 18:00	7.91	27.58	4
LH-IM-01	7/26/2025 18:15	7.64	27.56	4
LH-IM-01	7/26/2025 18:30	7.47	27.52	4
LH-IM-01	7/26/2025 18:45	7.42	27.5	4
LH-IM-01	7/26/2025 19:00	7.64	27.46	4
LH-IM-01	7/26/2025 19:15	7.33	27.42	4
LH-IM-01	7/26/2025 19:30	7.12	27.38	4
LH-IM-01	7/26/2025 19:45	6.99	27.34	4
LH-IM-01	7/26/2025 20:00	7.09	27.3	4
LH-IM-01	7/26/2025 20:15	6.54	27.26	4
LH-IM-01	7/26/2025 20:30	6.68	27.2	4
LH-IM-01	7/26/2025 20:45	6.36	27.16	4
LH-IM-01	7/26/2025 21:00	6.41	27.12	4
LH-IM-01	7/26/2025 21:15	6.53	27.08	4
LH-IM-01	7/26/2025 21:30	6.39	27.04	4
LH-IM-01	7/26/2025 21:45	6.32	26.98	4
LH-IM-01	7/26/2025 22:00	6.3	26.94	4

Station Name	Date Time	DO mg/L	Temp C	Use Code
LH-IM-01	7/26/2025 22:15	6.08	26.88	4
LH-IM-01	7/26/2025 22:30	5.76	26.82	4
LH-IM-01	7/26/2025 22:45	5.73	26.78	4
LH-IM-01	7/26/2025 23:00	5.79	26.72	4
LH-IM-01	7/26/2025 23:15	5.63	26.68	4
LH-IM-01	7/26/2025 23:30	5.69	26.62	4
LH-IM-01	7/26/2025 23:45	5.48	26.56	4
LH-IM-01	7/27/2025 0:00	5.76	26.52	4
LH-IM-01	7/27/2025 0:15	5.43	26.46	4
LH-IM-01	7/27/2025 0:30	5.64	26.42	4
LH-IM-01	7/27/2025 0:45	5.41	26.36	4
LH-IM-01	7/27/2025 1:00	5.38	26.32	4
LH-IM-01	7/27/2025 1:15	5.17	26.26	4
LH-IM-01	7/27/2025 1:30	5.22	26.22	4
LH-IM-01	7/27/2025 1:45	5.07	26.16	4
LH-IM-01	7/27/2025 2:00	5.15	26.08	4
LH-IM-01	7/27/2025 2:15	5.14	26.04	4
LH-IM-01	7/27/2025 2:30	5.19	26	4
LH-IM-01	7/27/2025 2:45	4.87	25.94	4
LH-IM-01	7/27/2025 3:00	4.99	25.92	4
LH-IM-01	7/27/2025 3:15	5.14	25.88	4
LH-IM-01	7/27/2025 3:30	4.91	25.84	4
LH-IM-01	7/27/2025 3:45	4.81	25.78	4
LH-IM-01	7/27/2025 4:00	4.67	25.74	4
LH-IM-01	7/27/2025 4:15	4.66	25.7	4
LH-IM-01	7/27/2025 4:30	4.18	25.68	4
LH-IM-01	7/27/2025 4:45	4.39	25.64	4
LH-IM-01	7/27/2025 5:00	4.38	25.6	4
LH-IM-01	7/27/2025 5:15	4.32	25.58	4
LH-IM-01	7/27/2025 5:30	4.56	25.56	4
LH-IM-01	7/27/2025 5:45	4.35	25.52	4
LH-IM-01	7/27/2025 6:00	4.17	25.5	4
LH-IM-01	7/27/2025 6:15	3.95	25.48	4
LH-IM-01	7/27/2025 6:30	4.53	25.46	4
LH-IM-01	7/27/2025 6:45	4.76	25.44	4
LH-IM-01	7/27/2025 7:00	4.7	25.42	4
LH-IM-01	7/27/2025 7:15	4.55	25.4	4
LH-IM-01	7/27/2025 7:30	4.04	25.4	4
LH-IM-01	7/27/2025 7:45	4.69	25.38	4
LH-IM-01	7/27/2025 8:00	4.61	25.4	4
LH-IM-01	7/27/2025 8:15	4.69	25.38	4
LH-IM-01	7/27/2025 8:30	4.64	25.38	4
LH-IM-01	7/27/2025 8:45	4.7	25.4	4
LH-IM-01	7/27/2025 9:00	4.8	25.4	4
LH-IM-01	7/27/2025 9:15	4.81	25.4	4
LH-IM-01	7/27/2025 9:30	4.83	25.4	4
LH-IM-01	7/27/2025 9:45	4.92	25.38	4
LH-IM-01	7/27/2025 10:00	4.81	25.38	4
LH-IM-01	7/27/2025 10:15	4.79	25.4	4
LH-IM-01	7/27/2025 10:30	4.9	25.4	4
LH-IM-01	7/27/2025 10:45	4.9	25.42	4
LH-IM-01	7/27/2025 11:00	4.96	25.42	4
LH-IM-01	7/27/2025 11:15	5.15	25.44	4
LH-IM-01	7/27/2025 11:30	5.38	25.44	4
LH-IM-01	7/27/2025 11:45	5.46	25.44	4
LH-IM-01	7/27/2025 12:00	5.33	25.44	4
LH-IM-01	7/27/2025 12:15	5.38	25.44	4
LH-IM-01	7/27/2025 12:30	5.46	25.44	4
LH-IM-01	7/27/2025 12:45	5.49	25.44	4
LH-IM-01	7/27/2025 13:00	5.56	25.44	4
LH-IM-01	7/27/2025 13:15	5.73	25.46	4
LH-IM-01	7/27/2025 13:30	5.82	25.48	4
LH-IM-01	7/27/2025 13:45	5.83	25.5	4
LH-IM-01	7/27/2025 14:00	5.93	25.54	4
LH-IM-01	7/27/2025 14:15	5.9	25.56	4
LH-IM-01	7/27/2025 14:30	5.87	25.58	4
LH-IM-01	7/27/2025 14:45	6.08	25.6	4
LH-IM-01	7/27/2025 15:00	6.06	25.62	4
LH-IM-01	7/27/2025 15:15	6.08	25.66	4
LH-IM-01	7/27/2025 15:30	6.1	25.68	4
LH-IM-01	7/27/2025 15:45	6.11	25.7	4
LH-IM-01	7/27/2025 16:00	6.07	25.68	4
LH-IM-01	7/27/2025 16:15	6.21	25.7	4
LH-IM-01	7/27/2025 16:30	6.19	25.68	4
LH-IM-01	7/27/2025 16:45	6.15	25.7	4
LH-IM-01	7/27/2025 17:00	6.2	25.7	4
LH-IM-01	7/27/2025 17:15	6.32	25.72	4
LH-IM-01	7/27/2025 17:30	6.36	25.72	4
LH-IM-01	7/27/2025 17:45	6.27	25.72	4
LH-IM-01	7/27/2025 18:00	6.34	25.72	4
LH-IM-01	7/27/2025 18:15	6.1	25.72	4
LH-IM-01	7/27/2025 18:30	6.13	25.72	4
LH-IM-01	7/27/2025 18:45	6.15	25.72	4
LH-IM-01	7/27/2025 19:00	6.11	25.72	4

Station Name	Date Time	DO mg/L	Temp C	Use Code
LH-IM-01	7/27/2025 19:15	6.13	25.7	4
LH-IM-01	7/27/2025 19:30	6.08	25.7	4
LH-IM-01	7/27/2025 19:45	6.04	25.7	4
LH-IM-01	7/27/2025 20:00	6.02	25.7	4
LH-IM-01	7/27/2025 20:15	6	25.72	4
LH-IM-01	7/27/2025 20:30	5.89	25.72	4
LH-IM-01	7/27/2025 20:45	5.84	25.72	4
LH-IM-01	7/27/2025 21:00	5.78	25.72	4
LH-IM-01	7/27/2025 21:15	5.75	25.72	4
LH-IM-01	7/27/2025 21:30	5.69	25.7	4
LH-IM-01	7/27/2025 21:45	5.61	25.7	4
LH-IM-01	7/27/2025 22:00	5.58	25.7	4
LH-IM-01	7/27/2025 22:15	5.52	25.7	4
LH-IM-01	7/27/2025 22:30	5.44	25.68	4
LH-IM-01	7/27/2025 22:45	5.34	25.68	4
LH-IM-01	7/27/2025 23:00	5.34	25.68	4
LH-IM-01	7/27/2025 23:15	5.22	25.68	4
LH-IM-01	7/27/2025 23:30	5.12	25.66	4
LH-IM-01	7/27/2025 23:45	5.01	25.66	4
LH-IM-01	7/28/2025 0:00	5.04	25.66	4
LH-IM-01	7/28/2025 0:15	5.03	25.64	4
LH-IM-01	7/28/2025 0:30	4.98	25.64	4
LH-IM-01	7/28/2025 0:45	4.98	25.62	4
LH-IM-01	7/28/2025 1:00	4.9	25.62	4
LH-IM-01	7/28/2025 1:15	4.78	25.6	4
LH-IM-01	7/28/2025 1:30	4.76	25.58	4
LH-IM-01	7/28/2025 1:45	4.74	25.58	4
LH-IM-01	7/28/2025 2:00	4.67	25.56	4
LH-IM-01	7/28/2025 2:15	4.64	25.54	4
LH-IM-01	7/28/2025 2:30	4.61	25.52	4
LH-IM-01	7/28/2025 2:45	4.58	25.52	4
LH-IM-01	7/28/2025 3:00	4.57	25.5	4
LH-IM-01	7/28/2025 3:15	4.55	25.5	4
LH-IM-01	7/28/2025 3:30	4.49	25.48	4
LH-IM-01	7/28/2025 3:45	4.5	25.48	4
LH-IM-01	7/28/2025 4:00	4.5	25.46	4
LH-IM-01	7/28/2025 4:15	4.67	25.46	4
LH-IM-01	7/28/2025 4:30	4.66	25.44	4
LH-IM-01	7/28/2025 4:45	4.6	25.44	4
LH-IM-01	7/28/2025 5:00	4.56	25.42	4
LH-IM-01	7/28/2025 5:15	4.54	25.42	4
LH-IM-01	7/28/2025 5:30	4.6	25.42	4
LH-IM-01	7/28/2025 5:45	4.53	25.42	4
LH-IM-01	7/28/2025 6:00	4.46	25.4	4
LH-IM-01	7/28/2025 6:15	4.54	25.4	4
LH-IM-01	7/28/2025 6:30	4.3	25.4	4
LH-IM-01	7/28/2025 6:45	4.48	25.4	4
LH-IM-01	7/28/2025 7:00	4.41	25.4	4
LH-IM-01	7/28/2025 7:15	4.53	25.4	4
LH-IM-01	7/28/2025 7:30	4.45	25.4	4
LH-IM-01	7/28/2025 7:45	4.39	25.42	4
LH-IM-01	7/28/2025 8:00	4.43	25.42	4
LH-IM-01	7/28/2025 8:15	4.21	25.44	4
LH-IM-01	7/28/2025 8:30	4	25.42	4
LH-IM-01	7/28/2025 8:45	3.66	25.42	4
LH-IM-01	7/28/2025 9:00	4.18	25.44	4
LH-IM-01	7/28/2025 9:15	4.12	25.46	4
LH-IM-01	7/28/2025 9:30	4.14	25.48	4
LH-IM-01	7/28/2025 9:45	4.2	25.5	4
LH-IM-01	7/28/2025 10:00	4.24	25.52	4
LH-IM-01	7/28/2025 10:15	4.23	25.54	4
LH-IM-01	7/28/2025 10:30	4.41	25.58	4
LH-IM-01	7/28/2025 10:45	4.39	25.62	4
LH-IM-01	7/28/2025 11:00	4.66	25.68	4
LH-IM-01	7/28/2025 11:15	4.67	25.72	4
LH-IM-01	7/28/2025 11:30	4.69	25.8	4
LH-IM-01	7/28/2025 11:45	4.81	25.86	4
LH-IM-01	7/28/2025 12:00	4.83	25.92	4
LH-IM-01	7/28/2025 12:15	4.88	26	4
LH-IM-01	7/28/2025 12:30	4.93	26.04	4
LH-IM-01	7/28/2025 12:45	4.92	26.12	4
LH-IM-01	7/28/2025 13:00	4.63	26.18	4
LH-IM-01	7/28/2025 13:15	4.67	26.26	4
LH-IM-01	7/28/2025 13:30	4.83	26.32	4
LH-IM-01	7/28/2025 13:45	4.95	26.4	4
LH-IM-01	7/28/2025 14:00	5.61	26.54	4
LH-IM-01	7/28/2025 14:15	5.61	26.62	4
LH-IM-01	7/28/2025 14:30	5.82	26.7	4
LH-IM-01	7/28/2025 14:45	5.94	26.78	4
LH-IM-01	7/28/2025 15:00	5.99	26.86	4
LH-IM-01	7/28/2025 15:15	5.98	26.94	4
LH-IM-01	7/28/2025 15:30	5.9	26.96	4
LH-IM-01	7/28/2025 15:45	5.76	26.98	4
LH-IM-01	7/28/2025 16:00	5.76	27.04	4

Station Name	Date Time	DO mg/L	Temp C	Use Code
LH-IM-01	7/28/2025 16:15	5.74	27.14	4
LH-IM-01	7/28/2025 16:30	5.69	27.18	4
LH-IM-01	7/28/2025 16:45	5.96	27.28	4
LH-IM-01	7/28/2025 17:00	6.02	27.34	4
LH-IM-01	7/28/2025 17:15	6.02	27.4	4
LH-IM-01	7/28/2025 17:30	6.11	27.44	4
LH-IM-01	7/28/2025 17:45	5.98	27.48	4
LH-IM-01	7/28/2025 18:00	6.1	27.54	4
LH-IM-01	7/28/2025 18:15	6.03	27.56	4
LH-IM-01	7/28/2025 18:30	6.06	27.58	4
LH-IM-01	7/28/2025 18:45	5.99	27.58	4
LH-IM-01	7/28/2025 19:00	5.9	27.58	4
LH-IM-01	7/28/2025 19:15	6	27.58	4
LH-IM-01	7/28/2025 19:30	5.86	27.54	4
LH-IM-01	7/28/2025 19:45	5.84	27.5	4
LH-IM-01	7/28/2025 20:00	5.72	27.46	4
LH-IM-01	7/28/2025 20:15	5.55	27.44	4
LH-IM-01	7/28/2025 20:30	5.47	27.34	4
LH-IM-01	7/28/2025 20:45	5.4	27.3	4
LH-IM-01	7/28/2025 21:00	5.35	27.26	4
LH-IM-01	7/28/2025 21:15	5.33	27.2	4
LH-IM-01	7/28/2025 21:30	5.22	27.16	4
LH-IM-01	7/28/2025 21:45	5.1	27.1	4
LH-IM-01	7/28/2025 22:00	5.08	27.04	4
LH-IM-01	7/28/2025 22:15	4.97	26.98	4
LH-IM-01	7/28/2025 22:30	4.99	26.94	4
LH-IM-01	7/28/2025 22:45	4.91	26.88	4
LH-IM-01	7/28/2025 23:00	4.84	26.84	4
LH-IM-01	7/28/2025 23:15	4.79	26.82	4
LH-IM-01	7/28/2025 23:30	4.67	26.8	4
LH-IM-01	7/28/2025 23:45	4.67	26.76	4
LH-IM-01	7/29/2025 0:00	4.6	26.74	4
LH-IM-01	7/29/2025 0:15	4.56	26.7	4
LH-IM-01	7/29/2025 0:30	4.57	26.66	4
LH-IM-01	7/29/2025 0:45	4.54	26.62	4
LH-IM-01	7/29/2025 1:00	4.46	26.6	4
LH-IM-01	7/29/2025 1:15	4.43	26.56	4
LH-IM-01	7/29/2025 1:30	4.33	26.54	4
LH-IM-01	7/29/2025 1:45	4.43	26.5	4
LH-IM-01	7/29/2025 2:00	4.35	26.48	4
LH-IM-01	7/29/2025 2:15	4.32	26.48	4
LH-IM-01	7/29/2025 2:30	4.31	26.46	4
LH-IM-01	7/29/2025 2:45	4.26	26.44	4
LH-IM-01	7/29/2025 3:00	4.21	26.42	4
LH-IM-01	7/29/2025 3:15	4.17	26.4	4
LH-IM-01	7/29/2025 3:30	4.19	26.38	4
LH-IM-01	7/29/2025 3:45	4.12	26.38	4
LH-IM-01	7/29/2025 4:00	4.12	26.36	4
LH-IM-01	7/29/2025 4:15	4.13	26.36	4
LH-IM-01	7/29/2025 4:30	4.18	26.36	4
LH-IM-01	7/29/2025 4:45	4.13	26.36	4
LH-IM-01	7/29/2025 5:00	4.14	26.36	4
LH-IM-01	7/29/2025 5:15	4.11	26.36	4
LH-IM-01	7/29/2025 5:30	4.17	26.36	4
LH-IM-01	7/29/2025 5:45	4.09	26.36	4
LH-IM-01	7/29/2025 6:00	4.21	26.36	4
LH-IM-01	7/29/2025 6:15	4.06	26.36	4
LH-IM-01	7/29/2025 6:30	4.17	26.38	4
LH-IM-01	7/29/2025 6:45	4.21	26.38	4
LH-IM-01	7/29/2025 7:00	4.22	26.38	4
LH-IM-01	7/29/2025 7:15	4.14	26.38	4
LH-IM-01	7/29/2025 7:30	4.2	26.38	4
LH-IM-01	7/29/2025 7:45	4.23	26.38	4
LH-IM-01	7/29/2025 8:00	4.19	26.38	4
LH-IM-01	7/29/2025 8:15	4.04	26.38	4
LH-IM-01	7/29/2025 8:30	4.28	26.4	4
LH-IM-01	7/29/2025 8:45	4.05	26.4	4
LH-IM-01	7/29/2025 9:00	4.58	26.4	4
LH-IM-01	7/29/2025 9:15	4.71	26.42	4
LH-IM-01	7/29/2025 9:30	4.52	26.42	4
LH-IM-01	7/29/2025 9:45	4.79	26.44	4
LH-IM-01	7/29/2025 10:00	4.44	26.44	4
LH-IM-01	7/29/2025 10:15	4.67	26.46	4
LH-IM-01	7/29/2025 10:30	4.89	26.48	4
LH-IM-01	7/29/2025 10:45	4.97	26.5	4
LH-IM-01	7/29/2025 11:00	4.86	26.52	4
LH-IM-01	7/29/2025 11:15	5.24	26.56	4
LH-IM-01	7/29/2025 11:30	5.33	26.62	4
LH-IM-01	7/29/2025 11:45	5.34	26.66	4
LH-IM-01	7/29/2025 12:00	5.36	26.72	4
LH-IM-01	7/29/2025 12:15	5.68	26.78	4
LH-IM-01	7/29/2025 12:30	5.76	26.86	4
LH-IM-01	7/29/2025 12:45	5.83	26.92	4
LH-IM-01	7/29/2025 13:00	5.84	26.98	4

Station Name	Date Time	DO mg/L	Temp C	Use Code
LH-IM-01	7/29/2025 13:15	6.16	27.06	4
LH-IM-01	7/29/2025 13:30	6.08	27.12	4
LH-IM-01	7/29/2025 13:45	6.39	27.18	4
LH-IM-01	7/29/2025 14:00	6.54	27.28	4
LH-IM-01	7/29/2025 14:15	6.58	27.38	4
LH-IM-01	7/29/2025 14:30	6.78	27.46	4
LH-IM-01	7/29/2025 14:45	6.94	27.58	4
LH-IM-01	7/29/2025 15:00	6.21	28.16	2
LH-IM-01	7/29/2025 15:15	7.31	32.96	2
LH-IM-01	7/29/2025 15:30			2
LH-IM-01	7/29/2025 15:45	8.8	28.9	2
LH-IM-01	7/29/2025 16:00	9.14	28.02	1
LH-IM-01	7/29/2025 16:15	9.23	28	1
LH-IM-01	7/29/2025 16:30	9.23	28.02	1
LH-IM-01	7/29/2025 16:45	9.29	28.06	1
LH-IM-01	7/29/2025 17:00	9.34	28.1	1
LH-IM-01	7/29/2025 17:15	9.34	28.14	1
LH-IM-01	7/29/2025 17:30	9.33	28.16	1
LH-IM-01	7/29/2025 17:45	9.31	28.18	1
LH-IM-01	7/29/2025 18:00	9.33	28.2	1
LH-IM-01	7/29/2025 18:15	9.32	28.2	1
LH-IM-01	7/29/2025 18:30	9.27	28.18	1
LH-IM-01	7/29/2025 18:45	9.24	28.18	1
LH-IM-01	7/29/2025 19:00	9.19	28.16	1
LH-IM-01	7/29/2025 19:15	9.15	28.16	1
LH-IM-01	7/29/2025 19:30	9.13	28.16	1
LH-IM-01	7/29/2025 19:45	9.03	28.12	1
LH-IM-01	7/29/2025 20:00	8.97	28.1	1
LH-IM-01	7/29/2025 20:15	8.88	28.08	1
LH-IM-01	7/29/2025 20:30	8.85	28.04	1
LH-IM-01	7/29/2025 20:45	8.79	28	1
LH-IM-01	7/29/2025 21:00	8.71	27.96	1
LH-IM-01	7/29/2025 21:15	8.61	27.92	1
LH-IM-01	7/29/2025 21:30	8.62	27.88	1
LH-IM-01	7/29/2025 21:45	8.53	27.84	1
LH-IM-01	7/29/2025 22:00	8.49	27.82	1
LH-IM-01	7/29/2025 22:15	8.5	27.8	1
LH-IM-01	7/29/2025 22:30	8.39	27.76	1
LH-IM-01	7/29/2025 22:45	8.33	27.74	1
LH-IM-01	7/29/2025 23:00	8.3	27.72	1
LH-IM-01	7/29/2025 23:15	8.25	27.7	1
LH-IM-01	7/29/2025 23:30	8.16	27.68	1
LH-IM-01	7/29/2025 23:45	8.13	27.66	1
LH-IM-01	7/30/2025 0:00	8.05	27.64	1
LH-IM-01	7/30/2025 0:15	8.02	27.62	1
LH-IM-01	7/30/2025 0:30	7.96	27.6	1
LH-IM-01	7/30/2025 0:45	7.89	27.58	1
LH-IM-01	7/30/2025 1:00	7.83	27.56	1
LH-IM-01	7/30/2025 1:15	7.75	27.56	1
LH-IM-01	7/30/2025 1:30	7.72	27.54	1
LH-IM-01	7/30/2025 1:45	7.69	27.52	1
LH-IM-01	7/30/2025 2:00	7.6	27.5	1
LH-IM-01	7/30/2025 2:15	7.57	27.48	1
LH-IM-01	7/30/2025 2:30	7.51	27.46	1
LH-IM-01	7/30/2025 2:45	7.49	27.44	1
LH-IM-01	7/30/2025 3:00	7.42	27.42	1
LH-IM-01	7/30/2025 3:15	7.4	27.4	1
LH-IM-01	7/30/2025 3:30	7.35	27.36	1
LH-IM-01	7/30/2025 3:45	7.35	27.34	1
LH-IM-01	7/30/2025 4:00	7.21	27.32	1
LH-IM-01	7/30/2025 4:15	7.22	27.28	1
LH-IM-01	7/30/2025 4:30	7.17	27.26	1
LH-IM-01	7/30/2025 4:45	7.12	27.24	1
LH-IM-01	7/30/2025 5:00	7.12	27.22	1
LH-IM-01	7/30/2025 5:15	7.14	27.18	1
LH-IM-01	7/30/2025 5:30	7.04	27.16	1
LH-IM-01	7/30/2025 5:45	7.01	27.12	1
LH-IM-01	7/30/2025 6:00	6.93	27.1	1
LH-IM-01	7/30/2025 6:15	6.94	27.1	1
LH-IM-01	7/30/2025 6:30	6.9	27.08	1
LH-IM-01	7/30/2025 6:45	6.9	27.06	1
LH-IM-01	7/30/2025 7:00	6.9	27.04	1
LH-IM-01	7/30/2025 7:15	6.88	27.04	1
LH-IM-01	7/30/2025 7:30	6.87	27.02	1
LH-IM-01	7/30/2025 7:45	6.92	27.02	1
LH-IM-01	7/30/2025 8:00	6.93	27.02	1
LH-IM-01	7/30/2025 8:15	6.94	27.02	1
LH-IM-01	7/30/2025 8:30	6.88	27.02	1
LH-IM-01	7/30/2025 8:45	6.91	27.04	1
LH-IM-01	7/30/2025 9:00	6.91	27.04	1
LH-IM-01	7/30/2025 9:15	6.9	27.04	1
LH-IM-01	7/30/2025 9:30	6.96	27.04	1
LH-IM-01	7/30/2025 9:45	7.09	27.06	1
LH-IM-01	7/30/2025 10:00	7.09	27.06	1

Station Name	Date Time	DO mg/L	Temp C	Use Code
LH-IM-01	7/30/2025 10:15	7.25	27.1	1
LH-IM-01	7/30/2025 10:30	7.32	27.12	1
LH-IM-01	7/30/2025 10:45	7.4	27.14	1
LH-IM-01	7/30/2025 11:00	7.47	27.18	1
LH-IM-01	7/30/2025 11:15	7.56	27.22	1
LH-IM-01	7/30/2025 11:30	7.73	27.26	1
LH-IM-01	7/30/2025 11:45	7.87	27.3	1
LH-IM-01	7/30/2025 12:00	7.99	27.36	1
LH-IM-01	7/30/2025 12:15	8.1	27.42	1
LH-IM-01	7/30/2025 12:30	8.25	27.48	1
LH-IM-01	7/30/2025 12:45	8.37	27.54	1
LH-IM-01	7/30/2025 13:00	8.51	27.6	1
LH-IM-01	7/30/2025 13:15	8.59	27.66	1
LH-IM-01	7/30/2025 13:30	8.69	27.74	1
LH-IM-01	7/30/2025 13:45	8.8	27.82	1
LH-IM-01	7/30/2025 14:00	8.9	27.88	1
LH-IM-01	7/30/2025 14:15	9.05	27.96	1
LH-IM-01	7/30/2025 14:30	9.13	28.02	1
LH-IM-01	7/30/2025 14:45	9.24	28.12	1
LH-IM-01	7/30/2025 15:00	9.4	28.22	1
LH-IM-01	7/30/2025 15:15	9.42	28.32	1
LH-IM-01	7/30/2025 15:30	9.47	28.38	1
LH-IM-01	7/30/2025 15:45	9.5	28.44	1
LH-IM-01	7/30/2025 16:00	9.51	28.48	1
LH-IM-01	7/30/2025 16:15	9.55	28.52	1
LH-IM-01	7/30/2025 16:30	9.49	28.54	1
LH-IM-01	7/30/2025 16:45	9.53	28.56	1
LH-IM-01	7/30/2025 17:00	9.5	28.56	1
LH-IM-01	7/30/2025 17:15	9.49	28.58	1
LH-IM-01	7/30/2025 17:30	9.5	28.58	1
LH-IM-01	7/30/2025 17:45	9.48	28.58	1
LH-IM-01	7/30/2025 18:00	9.45	28.58	1
LH-IM-01	7/30/2025 18:15	9.37	28.56	1
LH-IM-01	7/30/2025 18:30	9.34	28.54	1
LH-IM-01	7/30/2025 18:45	9.24	28.5	1
LH-IM-01	7/30/2025 19:00	9.11	28.46	1
LH-IM-01	7/30/2025 19:15	9.04	28.4	1
LH-IM-01	7/30/2025 19:30	9.02	28.34	1
LH-IM-01	7/30/2025 19:45	8.86	28.3	1
LH-IM-01	7/30/2025 20:00	8.83	28.24	1
LH-IM-01	7/30/2025 20:15	8.72	28.18	1
LH-IM-01	7/30/2025 20:30	8.68	28.14	1
LH-IM-01	7/30/2025 20:45	8.63	28.08	1
LH-IM-01	7/30/2025 21:00	8.51	28.04	1
LH-IM-01	7/30/2025 21:15	8.44	28	1
LH-IM-01	7/30/2025 21:30	8.39	27.96	1
LH-IM-01	7/30/2025 21:45	8.28	27.92	1
LH-IM-01	7/30/2025 22:00	8.24	27.9	1
LH-IM-01	7/30/2025 22:15	8.18	27.88	1
LH-IM-01	7/30/2025 22:30	8.16	27.82	1
LH-IM-01	7/30/2025 22:45	8.02	27.78	1
LH-IM-01	7/30/2025 23:00	7.95	27.72	1
LH-IM-01	7/30/2025 23:15	7.89	27.68	1
LH-IM-01	7/30/2025 23:30	7.81	27.64	1
LH-IM-01	7/30/2025 23:45	7.71	27.6	1
LH-IM-01	7/31/2025 0:00	7.63	27.58	1
LH-IM-01	7/31/2025 0:15	7.55	27.56	1
LH-IM-01	7/31/2025 0:30	7.48	27.54	1
LH-IM-01	7/31/2025 0:45	7.49	27.52	1
LH-IM-01	7/31/2025 1:00	7.4	27.5	1
LH-IM-01	7/31/2025 1:15	7.38	27.5	1
LH-IM-01	7/31/2025 1:30	7.32	27.48	1
LH-IM-01	7/31/2025 1:45	7.27	27.48	1
LH-IM-01	7/31/2025 2:00	7.25	27.48	1
LH-IM-01	7/31/2025 2:15	7.2	27.48	1
LH-IM-01	7/31/2025 2:30	7.19	27.48	1
LH-IM-01	7/31/2025 2:45	7.17	27.48	1
LH-IM-01	7/31/2025 3:00	7.14	27.48	1
LH-IM-01	7/31/2025 3:15	7.17	27.48	1
LH-IM-01	7/31/2025 3:30	7.11	27.48	1
LH-IM-01	7/31/2025 3:45	7.05	27.46	1
LH-IM-01	7/31/2025 4:00	7.03	27.46	1
LH-IM-01	7/31/2025 4:15	7.01	27.46	1
LH-IM-01	7/31/2025 4:30	7.02	27.46	1
LH-IM-01	7/31/2025 4:45	6.99	27.44	1
LH-IM-01	7/31/2025 5:00	6.97	27.44	1
LH-IM-01	7/31/2025 5:15	6.99	27.44	1
LH-IM-01	7/31/2025 5:30	6.94	27.42	1
LH-IM-01	7/31/2025 5:45	6.93	27.4	1
LH-IM-01	7/31/2025 6:00	6.92	27.4	1
LH-IM-01	7/31/2025 6:15	6.88	27.38	1
LH-IM-01	7/31/2025 6:30	6.85	27.36	1
LH-IM-01	7/31/2025 6:45	6.84	27.36	1
LH-IM-01	7/31/2025 7:00	6.83	27.34	1

Station Name	Date Time	DO mg/L	Temp C	Use Code
LH-IM-01	7/31/2025 7:15	6.81	27.34	1
LH-IM-01	7/31/2025 7:30	6.85	27.32	1
LH-IM-01	7/31/2025 7:45	6.83	27.32	1
LH-IM-01	7/31/2025 8:00	6.92	27.3	1
LH-IM-01	7/31/2025 8:15	6.84	27.3	1
LH-IM-01	7/31/2025 8:30	6.85	27.28	1
LH-IM-01	7/31/2025 8:45	6.92	27.28	1
LH-IM-01	7/31/2025 9:00	6.93	27.28	1
LH-IM-01	7/31/2025 9:15	6.97	27.26	1
LH-IM-01	7/31/2025 9:30	6.99	27.24	1
LH-IM-01	7/31/2025 9:45	7.02	27.22	1
LH-IM-01	7/31/2025 10:00	7.02	27.2	1
LH-IM-01	7/31/2025 10:15	7.07	27.18	1
LH-IM-01	7/31/2025 10:30	7.13	27.16	1
LH-IM-01	7/31/2025 10:45	7.18	27.12	1
LH-IM-01	7/31/2025 11:00	7.23	27.1	1
LH-IM-01	7/31/2025 11:15	7.28	27.06	1
LH-IM-01	7/31/2025 11:30	7.29	27.04	1
LH-IM-01	7/31/2025 11:45	7.32	27.04	1
LH-IM-01	7/31/2025 12:00	7.37	27.02	1
LH-IM-01	7/31/2025 12:15	7.4	27	1
LH-IM-01	7/31/2025 12:30	7.53	27	1
LH-IM-01	7/31/2025 12:45	7.53	27	1
LH-IM-01	7/31/2025 13:00	7.49	26.98	1
LH-IM-01	7/31/2025 13:15	7.52	26.94	1
LH-IM-01	7/31/2025 13:30	7.55	26.92	1
LH-IM-01	7/31/2025 13:45	7.6	26.9	1
LH-IM-01	7/31/2025 14:00	7.63	26.88	1
LH-IM-01	7/31/2025 14:15	7.6	26.86	1
LH-IM-01	7/31/2025 14:30	7.65	26.82	1
LH-IM-01	7/31/2025 14:45	7.66	26.74	1
LH-IM-01	7/31/2025 15:00	7.62	26.72	1
LH-IM-01	7/31/2025 15:15	7.66	26.7	1
LH-IM-01	7/31/2025 15:30	7.65	26.68	1
LH-IM-01	7/31/2025 15:45	7.62	26.66	1
LH-IM-01	7/31/2025 16:00	7.61	26.64	1
LH-IM-01	7/31/2025 16:15	7.62	26.6	1
LH-IM-01	7/31/2025 16:30	7.56	26.56	1
LH-IM-01	7/31/2025 16:45	7.46	26.52	1
LH-IM-01	7/31/2025 17:00	7.52	26.48	1
LH-IM-01	7/31/2025 17:15	7.47	26.46	1
LH-IM-01	7/31/2025 17:30	7.53	26.44	1
LH-IM-01	7/31/2025 17:45	7.55	26.42	1
LH-IM-01	7/31/2025 18:00	7.51	26.38	1
LH-IM-01	7/31/2025 18:15	7.43	26.34	1
LH-IM-01	7/31/2025 18:30	7.34	26.26	1
LH-IM-01	7/31/2025 18:45	7.19	26.18	1
LH-IM-01	7/31/2025 19:00	7.11	26.14	1
LH-IM-01	7/31/2025 19:15	7.08	26.08	1
LH-IM-01	7/31/2025 19:30	7.03	26.04	1
LH-IM-01	7/31/2025 19:45	7.05	26.02	1
LH-IM-01	7/31/2025 20:00	7.03	25.96	1
LH-IM-01	7/31/2025 20:15	6.97	25.94	1
LH-IM-01	7/31/2025 20:30	6.92	25.92	1
LH-IM-01	7/31/2025 20:45	6.86	25.88	1
LH-IM-01	7/31/2025 21:00	6.82	25.86	1
LH-IM-01	7/31/2025 21:15	6.79	25.84	1
LH-IM-01	7/31/2025 21:30	6.75	25.8	1
LH-IM-01	7/31/2025 21:45	6.79	25.76	1
LH-IM-01	7/31/2025 22:00	6.77	25.72	1
LH-IM-01	7/31/2025 22:15	6.75	25.68	1
LH-IM-01	7/31/2025 22:30	6.72	25.66	1
LH-IM-01	7/31/2025 22:45	6.72	25.62	1
LH-IM-01	7/31/2025 23:00	6.7	25.58	1
LH-IM-01	7/31/2025 23:15	6.69	25.58	1
LH-IM-01	7/31/2025 23:30	6.66	25.56	1
LH-IM-01	7/31/2025 23:45	6.66	25.54	1
LH-IM-01	8/1/2025 0:00	6.64	25.44	1
LH-IM-01	8/1/2025 0:15	6.61	25.38	1
LH-IM-01	8/1/2025 0:30	6.63	25.36	1
LH-IM-01	8/1/2025 0:45	6.56	25.38	1
LH-IM-01	8/1/2025 1:00	6.58	25.4	1
LH-IM-01	8/1/2025 1:15	6.49	25.34	1
LH-IM-01	8/1/2025 1:30	6.35	25.26	1
LH-IM-01	8/1/2025 1:45	6.29	25.22	1
LH-IM-01	8/1/2025 2:00	6.22	25.18	1
LH-IM-01	8/1/2025 2:15	6.17	25.14	1
LH-IM-01	8/1/2025 2:30	6.17	25.1	1
LH-IM-01	8/1/2025 2:45	6.18	25.08	1
LH-IM-01	8/1/2025 3:00	6.12	25.06	1
LH-IM-01	8/1/2025 3:15	6.18	25.06	1
LH-IM-01	8/1/2025 3:30	6.21	25.04	1
LH-IM-01	8/1/2025 3:45	6.22	25.02	1
LH-IM-01	8/1/2025 4:00	6.26	25.02	1

Station Name	Date Time	DO mg/L	Temp C	Use Code
LH-IM-01	8/1/2025 4:15	6.31	24.98	1
LH-IM-01	8/1/2025 4:30	6.28	24.98	1
LH-IM-01	8/1/2025 4:45	6.33	24.96	1
LH-IM-01	8/1/2025 5:00	6.29	24.96	1
LH-IM-01	8/1/2025 5:15	6.26	24.94	1
LH-IM-01	8/1/2025 5:30	6.29	24.92	1
LH-IM-01	8/1/2025 5:45	6.29	24.92	1
LH-IM-01	8/1/2025 6:00	6.3	24.9	1
LH-IM-01	8/1/2025 6:15	6.3	24.88	1
LH-IM-01	8/1/2025 6:30	6.31	24.86	1
LH-IM-01	8/1/2025 6:45	6.29	24.84	1
LH-IM-01	8/1/2025 7:00	6.33	24.82	1
LH-IM-01	8/1/2025 7:15	6.31	24.82	1
LH-IM-01	8/1/2025 7:30	6.29	24.82	1
LH-IM-01	8/1/2025 7:45	6.3	24.82	1
LH-IM-01	8/1/2025 8:00	6.35	24.82	1
LH-IM-01	8/1/2025 8:15	6.34	24.84	1
LH-IM-01	8/1/2025 8:30	6.34	24.86	1
LH-IM-01	8/1/2025 8:45	6.35	24.9	1
LH-IM-01	8/1/2025 9:00	6.39	24.94	1
LH-IM-01	8/1/2025 9:15	6.46	24.98	1
LH-IM-01	8/1/2025 9:30	6.49	25.02	1
LH-IM-01	8/1/2025 9:45	6.58	25.06	1
LH-IM-01	8/1/2025 10:00	6.63	25.1	1
LH-IM-01	8/1/2025 10:15	6.72	25.14	1
LH-IM-01	8/1/2025 10:30	6.75	25.16	1
LH-IM-01	8/1/2025 10:45	6.79	25.18	1
LH-IM-01	8/1/2025 11:00	6.82	25.22	1
LH-IM-01	8/1/2025 11:15	6.88	25.24	1
LH-IM-01	8/1/2025 11:30	6.96	25.26	1
LH-IM-01	8/1/2025 11:45	6.96	25.3	1
LH-IM-01	8/1/2025 12:00	7.05	25.34	1
LH-IM-01	8/1/2025 12:15	7.08	25.36	1
LH-IM-01	8/1/2025 12:30	7.16	25.4	1
LH-IM-01	8/1/2025 12:45	7.25	25.44	1
LH-IM-01	8/1/2025 13:00	7.27	25.46	1
LH-IM-01	8/1/2025 13:15	7.28	25.48	1
LH-IM-01	8/1/2025 13:30	7.27	25.52	1
LH-IM-01	8/1/2025 13:45	7.38	25.58	1
LH-IM-01	8/1/2025 14:00	7.34	25.62	1
LH-IM-01	8/1/2025 14:15	7.32	25.68	1
LH-IM-01	8/1/2025 14:30	7.47	25.74	1
LH-IM-01	8/1/2025 14:45	7.42	25.78	1
LH-IM-01	8/1/2025 15:00	7.46	25.82	1
LH-IM-01	8/1/2025 15:15	7.53	25.86	1
LH-IM-01	8/1/2025 15:30	7.51	25.88	1
LH-IM-01	8/1/2025 15:45	7.51	25.9	1
LH-IM-01	8/1/2025 16:00	7.53	25.94	1
LH-IM-01	8/1/2025 16:15	7.61	25.98	1
LH-IM-01	8/1/2025 16:30	7.63	26.04	1
LH-IM-01	8/1/2025 16:45	7.6	26.08	1
LH-IM-01	8/1/2025 17:00	7.69	26.12	1
LH-IM-01	8/1/2025 17:15	7.62	26.14	1
LH-IM-01	8/1/2025 17:30	7.61	26.16	1
LH-IM-01	8/1/2025 17:45	7.73	26.14	1
LH-IM-01	8/1/2025 18:00	7.71	26.12	1
LH-IM-01	8/1/2025 18:15	7.66	26.06	1
LH-IM-01	8/1/2025 18:30	7.63	26.04	1
LH-IM-01	8/1/2025 18:45	7.58	26.02	1
LH-IM-01	8/1/2025 19:00	7.63	26	1
LH-IM-01	8/1/2025 19:15	7.57	25.96	1
LH-IM-01	8/1/2025 19:30	7.57	25.94	1
LH-IM-01	8/1/2025 19:45	7.51	25.9	1
LH-IM-01	8/1/2025 20:00	7.35	25.86	1
LH-IM-01	8/1/2025 20:15	7.34	25.8	1
LH-IM-01	8/1/2025 20:30	7.32	25.74	1
LH-IM-01	8/1/2025 20:45	7.25	25.68	1
LH-IM-01	8/1/2025 21:00	7.19	25.6	1
LH-IM-01	8/1/2025 21:15	7.2	25.56	1
LH-IM-01	8/1/2025 21:30	7.14	25.52	1
LH-IM-01	8/1/2025 21:45	7.11	25.48	1
LH-IM-01	8/1/2025 22:00	7.1	25.46	1
LH-IM-01	8/1/2025 22:15	6.99	25.42	1
LH-IM-01	8/1/2025 22:30	6.97	25.38	1
LH-IM-01	8/1/2025 22:45	6.96	25.36	1
LH-IM-01	8/1/2025 23:00	6.87	25.32	1
LH-IM-01	8/1/2025 23:15	6.84	25.26	1
LH-IM-01	8/1/2025 23:30	6.77	25.22	1
LH-IM-01	8/1/2025 23:45	6.74	25.18	1
LH-IM-01	8/2/2025 0:00	6.72	25.14	1
LH-IM-01	8/2/2025 0:15	6.66	25.1	1
LH-IM-01	8/2/2025 0:30	6.61	25.08	1
LH-IM-01	8/2/2025 0:45	6.58	25.06	1
LH-IM-01	8/2/2025 1:00	6.55	25.04	1

Station Name	Date Time	DO mg/L	Temp C	Use Code
LH-IM-01	8/2/2025 1:15	6.53	25.02	1
LH-IM-01	8/2/2025 1:30	6.51	25.02	1
LH-IM-01	8/2/2025 1:45	6.51	25.02	1
LH-IM-01	8/2/2025 2:00	6.48	25	1
LH-IM-01	8/2/2025 2:15	6.48	25	1
LH-IM-01	8/2/2025 2:30	6.48	25	1
LH-IM-01	8/2/2025 2:45	6.52	25	1
LH-IM-01	8/2/2025 3:00	6.55	25	1
LH-IM-01	8/2/2025 3:15	6.52	24.98	1
LH-IM-01	8/2/2025 3:30	6.5	24.98	1
LH-IM-01	8/2/2025 3:45	6.55	24.96	1
LH-IM-01	8/2/2025 4:00	6.53	24.96	1
LH-IM-01	8/2/2025 4:15	6.52	24.94	1
LH-IM-01	8/2/2025 4:30	6.52	24.92	1
LH-IM-01	8/2/2025 4:45	6.51	24.92	1
LH-IM-01	8/2/2025 5:00	6.52	24.9	1
LH-IM-01	8/2/2025 5:15	6.53	24.9	1
LH-IM-01	8/2/2025 5:30	6.56	24.88	1
LH-IM-01	8/2/2025 5:45	6.53	24.88	1
LH-IM-01	8/2/2025 6:00	6.53	24.86	1
LH-IM-01	8/2/2025 6:15	6.53	24.84	1
LH-IM-01	8/2/2025 6:30	6.53	24.84	1
LH-IM-01	8/2/2025 6:45	6.55	24.84	1
LH-IM-01	8/2/2025 7:00	6.55	24.84	1
LH-IM-01	8/2/2025 7:15	6.58	24.82	1
LH-IM-01	8/2/2025 7:30	6.6	24.84	1
LH-IM-01	8/2/2025 7:45	6.61	24.82	1
LH-IM-01	8/2/2025 8:00	6.63	24.82	1
LH-IM-01	8/2/2025 8:15	6.63	24.84	1
LH-IM-01	8/2/2025 8:30	6.67	24.86	1
LH-IM-01	8/2/2025 8:45	6.7	24.86	1
LH-IM-01	8/2/2025 9:00	6.75	24.88	1
LH-IM-01	8/2/2025 9:15	6.81	24.9	1
LH-IM-01	8/2/2025 9:30	6.84	24.94	1
LH-IM-01	8/2/2025 9:45	6.9	24.98	1
LH-IM-01	8/2/2025 10:00	6.95	25	1
LH-IM-01	8/2/2025 10:15	7.01	25.04	1
LH-IM-01	8/2/2025 10:30	7.07	25.08	1
LH-IM-01	8/2/2025 10:45	7.17	25.12	1
LH-IM-01	8/2/2025 11:00	7.19	25.16	1
LH-IM-01	8/2/2025 11:15	7.3	25.22	1
LH-IM-01	8/2/2025 11:30	7.38	25.26	1
LH-IM-01	8/2/2025 11:45	7.42	25.32	1
LH-IM-01	8/2/2025 12:00	7.57	25.38	1
LH-IM-01	8/2/2025 12:15	7.49	25.46	1
LH-IM-01	8/2/2025 12:30	7.6	25.52	1
LH-IM-01	8/2/2025 12:45	7.64	25.58	1
LH-IM-01	8/2/2025 13:00	7.67	25.62	1
LH-IM-01	8/2/2025 13:15	7.76	25.68	1
LH-IM-01	8/2/2025 13:30	7.79	25.76	1
LH-IM-01	8/2/2025 13:45	7.76	25.82	1
LH-IM-01	8/2/2025 14:00	7.84	25.88	1
LH-IM-01	8/2/2025 14:15	7.84	25.92	1
LH-IM-01	8/2/2025 14:30	7.89	25.94	1
LH-IM-01	8/2/2025 14:45	8.04	26	1
LH-IM-01	8/2/2025 15:00	8.06	26.06	1
LH-IM-01	8/2/2025 15:15	7.98	26.12	1
LH-IM-01	8/2/2025 15:30	8.04	26.14	1
LH-IM-01	8/2/2025 15:45	8	26.18	1
LH-IM-01	8/2/2025 16:00	8.05	26.22	1
LH-IM-01	8/2/2025 16:15	8.09	26.26	1
LH-IM-01	8/2/2025 16:30	8.01	26.3	1
LH-IM-01	8/2/2025 16:45	8.08	26.34	1
LH-IM-01	8/2/2025 17:00	8.06	26.34	1
LH-IM-01	8/2/2025 17:15	8.07	26.32	1
LH-IM-01	8/2/2025 17:30	8.02	26.32	1
LH-IM-01	8/2/2025 17:45	8.04	26.32	1
LH-IM-01	8/2/2025 18:00	7.99	26.32	1
LH-IM-01	8/2/2025 18:15	8	26.32	1
LH-IM-01	8/2/2025 18:30	7.99	26.32	1
LH-IM-01	8/2/2025 18:45	8	26.32	1
LH-IM-01	8/2/2025 19:00	7.98	26.3	1
LH-IM-01	8/2/2025 19:15	7.91	26.28	1
LH-IM-01	8/2/2025 19:30	7.86	26.22	1
LH-IM-01	8/2/2025 19:45	7.82	26.14	1
LH-IM-01	8/2/2025 20:00	7.8	26.1	1
LH-IM-01	8/2/2025 20:15	7.7	26.06	1
LH-IM-01	8/2/2025 20:30	7.67	26	1
LH-IM-01	8/2/2025 20:45	7.63	25.94	1
LH-IM-01	8/2/2025 21:00	7.58	25.88	1
LH-IM-01	8/2/2025 21:15	7.52	25.82	1
LH-IM-01	8/2/2025 21:30	7.47	25.76	1
LH-IM-01	8/2/2025 21:45	7.44	25.7	1
LH-IM-01	8/2/2025 22:00	7.42	25.66	1

Station Name	Date Time	DO mg/L	Temp C	Use Code
LH-IM-01	8/2/2025 22:15	7.36	25.62	1
LH-IM-01	8/2/2025 22:30	7.31	25.58	1
LH-IM-01	8/2/2025 22:45	7.31	25.5	1
LH-IM-01	8/2/2025 23:00	7.27	25.46	1
LH-IM-01	8/2/2025 23:15	7.23	25.4	1
LH-IM-01	8/2/2025 23:30	7.18	25.36	1
LH-IM-01	8/2/2025 23:45	7.18	25.32	1
LH-IM-01	8/3/2025 0:00	7.12	25.3	1
LH-IM-01	8/3/2025 0:15	7.08	25.28	1
LH-IM-01	8/3/2025 0:30	7.08	25.26	1
LH-IM-01	8/3/2025 0:45	7.07	25.26	1
LH-IM-01	8/3/2025 1:00	7.03	25.24	1
LH-IM-01	8/3/2025 1:15	7.04	25.24	1
LH-IM-01	8/3/2025 1:30	7.05	25.24	1
LH-IM-01	8/3/2025 1:45	7.05	25.26	1
LH-IM-01	8/3/2025 2:00	7.02	25.26	1
LH-IM-01	8/3/2025 2:15	7.04	25.26	1
LH-IM-01	8/3/2025 2:30	7.04	25.26	1
LH-IM-01	8/3/2025 2:45	7.05	25.26	1
LH-IM-01	8/3/2025 3:00	7.08	25.26	1
LH-IM-01	8/3/2025 3:15	7.04	25.28	1
LH-IM-01	8/3/2025 3:30	7.08	25.26	1
LH-IM-01	8/3/2025 3:45	7.07	25.26	1
LH-IM-01	8/3/2025 4:00	7.02	25.26	1
LH-IM-01	8/3/2025 4:15	7.02	25.26	1
LH-IM-01	8/3/2025 4:30	7.03	25.26	1
LH-IM-01	8/3/2025 4:45	7.05	25.26	1
LH-IM-01	8/3/2025 5:00	7	25.26	1
LH-IM-01	8/3/2025 5:15	6.97	25.24	1
LH-IM-01	8/3/2025 5:30	6.99	25.24	1
LH-IM-01	8/3/2025 5:45	6.96	25.24	1
LH-IM-01	8/3/2025 6:00	7	25.22	1
LH-IM-01	8/3/2025 6:15	7	25.22	1
LH-IM-01	8/3/2025 6:30	7	25.2	1
LH-IM-01	8/3/2025 6:45	6.97	25.2	1
LH-IM-01	8/3/2025 7:00	6.97	25.2	1
LH-IM-01	8/3/2025 7:15	7.01	25.18	1
LH-IM-01	8/3/2025 7:30	6.97	25.18	1
LH-IM-01	8/3/2025 7:45	6.99	25.18	1
LH-IM-01	8/3/2025 8:00	7	25.2	1
LH-IM-01	8/3/2025 8:15	7.05	25.2	1
LH-IM-01	8/3/2025 8:30	7.07	25.22	1
LH-IM-01	8/3/2025 8:45	7.12	25.24	1
LH-IM-01	8/3/2025 9:00	7.12	25.24	1
LH-IM-01	8/3/2025 9:15	7.18	25.26	1
LH-IM-01	8/3/2025 9:30	7.16	25.28	1
LH-IM-01	8/3/2025 9:45	7.21	25.3	1
LH-IM-01	8/3/2025 10:00	7.2	25.34	1
LH-IM-01	8/3/2025 10:15	7.22	25.34	1
LH-IM-01	8/3/2025 10:30	7.29	25.38	1
LH-IM-01	8/3/2025 10:45	7.3	25.38	1
LH-IM-01	8/3/2025 11:00	7.38	25.44	1
LH-IM-01	8/3/2025 11:15	7.44	25.48	1
LH-IM-01	8/3/2025 11:30	7.49	25.5	1
LH-IM-01	8/3/2025 11:45	7.63	25.56	1
LH-IM-01	8/3/2025 12:00	7.7	25.6	1
LH-IM-01	8/3/2025 12:15	7.78	25.66	1
LH-IM-01	8/3/2025 12:30	7.83	25.72	1
LH-IM-01	8/3/2025 12:45	7.9	25.78	1
LH-IM-01	8/3/2025 13:00	8.01	25.84	1
LH-IM-01	8/3/2025 13:15	8.05	25.9	1
LH-IM-01	8/3/2025 13:30	8.1	25.96	1
LH-IM-01	8/3/2025 13:45	8.18	26.02	1
LH-IM-01	8/3/2025 14:00	8.17	26.08	1
LH-IM-01	8/3/2025 14:15	8.26	26.14	1
LH-IM-01	8/3/2025 14:30	8.26	26.18	1
LH-IM-01	8/3/2025 14:45	8.27	26.24	1
LH-IM-01	8/3/2025 15:00	8.41	26.3	1
LH-IM-01	8/3/2025 15:15	8.4	26.36	1
LH-IM-01	8/3/2025 15:30	8.4	26.4	1
LH-IM-01	8/3/2025 15:45	8.42	26.44	1
LH-IM-01	8/3/2025 16:00	8.41	26.46	1
LH-IM-01	8/3/2025 16:15	8.43	26.48	1
LH-IM-01	8/3/2025 16:30	8.46	26.52	1
LH-IM-01	8/3/2025 16:45	8.49	26.56	1
LH-IM-01	8/3/2025 17:00	8.46	26.56	1
LH-IM-01	8/3/2025 17:15	8.52	26.58	1
LH-IM-01	8/3/2025 17:30	8.42	26.58	1
LH-IM-01	8/3/2025 17:45	8.44	26.58	1
LH-IM-01	8/3/2025 18:00	8.35	26.56	1
LH-IM-01	8/3/2025 18:15	8.36	26.54	1
LH-IM-01	8/3/2025 18:30	8.27	26.52	1
LH-IM-01	8/3/2025 18:45	8.22	26.5	1
LH-IM-01	8/3/2025 19:00	8.22	26.48	1

Station Name	Date Time	DO mg/L	Temp C	Use Code
LH-IM-01	8/3/2025 19:15	8.19	26.46	1
LH-IM-01	8/3/2025 19:30	8.13	26.42	1
LH-IM-01	8/3/2025 19:45	8	26.38	1
LH-IM-01	8/3/2025 20:00	7.98	26.36	1
LH-IM-01	8/3/2025 20:15	7.95	26.32	1
LH-IM-01	8/3/2025 20:30	7.84	26.28	1
LH-IM-01	8/3/2025 20:45	7.76	26.24	1
LH-IM-01	8/3/2025 21:00	7.75	26.2	1
LH-IM-01	8/3/2025 21:15	7.67	26.18	1
LH-IM-01	8/3/2025 21:30	7.57	26.14	1
LH-IM-01	8/3/2025 21:45	7.53	26.1	1
LH-IM-01	8/3/2025 22:00	7.44	26.06	1
LH-IM-01	8/3/2025 22:15	7.4	26.04	1
LH-IM-01	8/3/2025 22:30	7.37	26	1
LH-IM-01	8/3/2025 22:45	7.3	25.96	1
LH-IM-01	8/3/2025 23:00	7.26	25.94	1
LH-IM-01	8/3/2025 23:15	7.18	25.9	1
LH-IM-01	8/3/2025 23:30	7.12	25.88	1
LH-IM-01	8/3/2025 23:45	7.07	25.84	1
LH-IM-01	8/4/2025 0:00	7.01	25.82	1
LH-IM-01	8/4/2025 0:15	6.95	25.78	1
LH-IM-01	8/4/2025 0:30	6.93	25.76	1
LH-IM-01	8/4/2025 0:45	6.9	25.74	1
LH-IM-01	8/4/2025 1:00	6.86	25.72	1
LH-IM-01	8/4/2025 1:15	6.76	25.7	1
LH-IM-01	8/4/2025 1:30	6.77	25.68	1
LH-IM-01	8/4/2025 1:45	6.7	25.66	1
LH-IM-01	8/4/2025 2:00	6.59	25.64	1
LH-IM-01	8/4/2025 2:15	6.58	25.62	1
LH-IM-01	8/4/2025 2:30	6.55	25.6	1
LH-IM-01	8/4/2025 2:45	6.49	25.58	1
LH-IM-01	8/4/2025 3:00	6.63	25.56	1
LH-IM-01	8/4/2025 3:15	6.6	25.54	1
LH-IM-01	8/4/2025 3:30	6.65	25.54	1
LH-IM-01	8/4/2025 3:45	6.61	25.5	1
LH-IM-01	8/4/2025 4:00	6.61	25.48	1
LH-IM-01	8/4/2025 4:15	6.61	25.48	1
LH-IM-01	8/4/2025 4:30	6.61	25.44	1
LH-IM-01	8/4/2025 4:45	6.64	25.42	1
LH-IM-01	8/4/2025 5:00	6.63	25.38	1
LH-IM-01	8/4/2025 5:15	6.64	25.36	1
LH-IM-01	8/4/2025 5:30	6.59	25.34	1
LH-IM-01	8/4/2025 5:45	6.58	25.3	1
LH-IM-01	8/4/2025 6:00	6.6	25.28	1
LH-IM-01	8/4/2025 6:15	6.61	25.26	1
LH-IM-01	8/4/2025 6:30	6.61	25.24	1
LH-IM-01	8/4/2025 6:45	6.68	25.22	1
LH-IM-01	8/4/2025 7:00	6.64	25.2	1
LH-IM-01	8/4/2025 7:15	6.65	25.18	1
LH-IM-01	8/4/2025 7:30	6.64	25.16	1
LH-IM-01	8/4/2025 7:45	6.67	25.14	1
LH-IM-01	8/4/2025 8:00	6.74	25.16	1
LH-IM-01	8/4/2025 8:15	6.73	25.16	1
LH-IM-01	8/4/2025 8:30	6.79	25.16	1
LH-IM-01	8/4/2025 8:45	6.85	25.16	1
LH-IM-01	8/4/2025 9:00	6.77	25.18	1
LH-IM-01	8/4/2025 9:15	6.87	25.2	1
LH-IM-01	8/4/2025 9:30	6.88	25.22	1
LH-IM-01	8/4/2025 9:45	6.95	25.24	1
LH-IM-01	8/4/2025 10:00	7.03	25.26	1
LH-IM-01	8/4/2025 10:15	7.13	25.26	1
LH-IM-01	8/4/2025 10:30	7.12	25.3	1
LH-IM-01	8/4/2025 10:45	7.26	25.32	1
LH-IM-01	8/4/2025 11:00	7.28	25.34	1
LH-IM-01	8/4/2025 11:15	7.36	25.38	1
LH-IM-01	8/4/2025 11:30	7.42	25.42	1
LH-IM-01	8/4/2025 11:45	7.52	25.46	1
LH-IM-01	8/4/2025 12:00	7.64	25.5	1
LH-IM-01	8/4/2025 12:15	7.74	25.56	1
LH-IM-01	8/4/2025 12:30	7.76	25.6	1
LH-IM-01	8/4/2025 12:45	7.88	25.66	1
LH-IM-01	8/4/2025 13:00	7.93	25.72	1
LH-IM-01	8/4/2025 13:15	8.06	25.78	1
LH-IM-01	8/4/2025 13:30	8.15	25.82	1
LH-IM-01	8/4/2025 13:45	8.17	25.88	1
LH-IM-01	8/4/2025 14:00	8.19	25.94	1
LH-IM-01	8/4/2025 14:15	8.35	26	1
LH-IM-01	8/4/2025 14:30	8.34	26.06	1
LH-IM-01	8/4/2025 14:45	8.35	26.1	1
LH-IM-01	8/4/2025 15:00	8.37	26.14	1
LH-IM-01	8/4/2025 15:15	8.42	26.2	1
LH-IM-01	8/4/2025 15:30	7.7	27	2
LH-IM-01	8/4/2025 15:45	7.47	31.14	2
LH-IM-01	8/4/2025 16:00	7.8	29.66	2

Station Name	Date Time	DO mg/L	Temp C	Use Code
LH-IM-01	8/4/2025 16:15	8.6	26.54	1
LH-IM-01	8/4/2025 16:30	8.71	26.4	1
LH-IM-01	8/4/2025 16:45	8.69	26.4	1
LH-IM-01	8/4/2025 17:00	8.71	26.4	1
LH-IM-01	8/4/2025 17:15	8.73	26.42	1
LH-IM-01	8/4/2025 17:30	8.72	26.42	1
LH-IM-01	8/4/2025 17:45	8.66	26.42	1
LH-IM-01	8/4/2025 18:00	8.71	26.42	1
LH-IM-01	8/4/2025 18:15	8.7	26.4	1
LH-IM-01	8/4/2025 18:30	8.69	26.4	1
LH-IM-01	8/4/2025 18:45	8.63	26.36	1
LH-IM-01	8/4/2025 19:00	8.61	26.34	1
LH-IM-01	8/4/2025 19:15	8.56	26.3	1
LH-IM-01	8/4/2025 19:30	8.49	26.26	1
LH-IM-01	8/4/2025 19:45	8.44	26.24	1
LH-IM-01	8/4/2025 20:00	8.38	26.18	1
LH-IM-01	8/4/2025 20:15	8.34	26.14	1
LH-IM-01	8/4/2025 20:30	8.25	26.1	1
LH-IM-01	8/4/2025 20:45	8.18	26.06	1
LH-IM-01	8/4/2025 21:00	8.11	26.02	1
LH-IM-01	8/4/2025 21:15	8.05	25.96	1
LH-IM-01	8/4/2025 21:30	7.97	25.94	1
LH-IM-01	8/4/2025 21:45	7.89	25.9	1
LH-IM-01	8/4/2025 22:00	7.83	25.86	1
LH-IM-01	8/4/2025 22:15	7.76	25.82	1
LH-IM-01	8/4/2025 22:30	7.71	25.78	1
LH-IM-01	8/4/2025 22:45	7.63	25.74	1
LH-IM-01	8/4/2025 23:00	7.6	25.7	1
LH-IM-01	8/4/2025 23:15	7.55	25.68	1
LH-IM-01	8/4/2025 23:30	7.51	25.64	1
LH-IM-01	8/4/2025 23:45	7.46	25.62	1
LH-IM-01	8/5/2025 0:00	7.42	25.6	1
LH-IM-01	8/5/2025 0:15	7.38	25.56	1
LH-IM-01	8/5/2025 0:30	7.33	25.54	1
LH-IM-01	8/5/2025 0:45	7.26	25.52	1
LH-IM-01	8/5/2025 1:00	7.24	25.5	1
LH-IM-01	8/5/2025 1:15	7.21	25.48	1
LH-IM-01	8/5/2025 1:30	7.17	25.46	1
LH-IM-01	8/5/2025 1:45	7.11	25.44	1
LH-IM-01	8/5/2025 2:00	7.1	25.4	1
LH-IM-01	8/5/2025 2:15	7.03	25.38	1
LH-IM-01	8/5/2025 2:30	6.99	25.36	1
LH-IM-01	8/5/2025 2:45	6.96	25.34	1
LH-IM-01	8/5/2025 3:00	6.99	25.32	1
LH-IM-01	8/5/2025 3:15	6.96	25.3	1
LH-IM-01	8/5/2025 3:30	6.91	25.3	1
LH-IM-01	8/5/2025 3:45	6.92	25.26	1
LH-IM-01	8/5/2025 4:00	6.89	25.24	1
LH-IM-01	8/5/2025 4:15	6.9	25.24	1
LH-IM-01	8/5/2025 4:30	6.84	25.22	1
LH-IM-01	8/5/2025 4:45	6.87	25.2	1
LH-IM-01	8/5/2025 5:00	6.83	25.2	1
LH-IM-01	8/5/2025 5:15	6.85	25.18	1
LH-IM-01	8/5/2025 5:30	6.79	25.18	1
LH-IM-01	8/5/2025 5:45	6.78	25.16	1
LH-IM-01	8/5/2025 6:00	6.78	25.14	1
LH-IM-01	8/5/2025 6:15	6.8	25.14	1
LH-IM-01	8/5/2025 6:30	6.81	25.12	1
LH-IM-01	8/5/2025 6:45	6.83	25.12	1
LH-IM-01	8/5/2025 7:00	6.81	25.1	1
LH-IM-01	8/5/2025 7:15	6.8	25.1	1
LH-IM-01	8/5/2025 7:30	6.82	25.1	1
LH-IM-01	8/5/2025 7:45	6.94	25.1	1
LH-IM-01	8/5/2025 8:00	6.89	25.1	1
LH-IM-01	8/5/2025 8:15	6.96	25.12	1
LH-IM-01	8/5/2025 8:30	6.96	25.12	1
LH-IM-01	8/5/2025 8:45	6.99	25.12	1
LH-IM-01	8/5/2025 9:00	7.03	25.12	1
LH-IM-01	8/5/2025 9:15	7.06	25.12	1
LH-IM-01	8/5/2025 9:30	7.1	25.14	1
LH-IM-01	8/5/2025 9:45	7.2	25.14	1
LH-IM-01	8/5/2025 10:00	7.29	25.16	1
LH-IM-01	8/5/2025 10:15	7.36	25.16	1
LH-IM-01	8/5/2025 10:30	7.31	25.18	1
LH-IM-01	8/5/2025 10:45	7.43	25.2	1
LH-IM-01	8/5/2025 11:00	7.55	25.22	1
LH-IM-01	8/5/2025 11:15	7.49	25.24	1
LH-IM-01	8/5/2025 11:30	7.66	25.24	1
LH-IM-01	8/5/2025 11:45	7.64	25.28	1
LH-IM-01	8/5/2025 12:00	7.71	25.3	1
LH-IM-01	8/5/2025 12:15	7.92	25.34	1
LH-IM-01	8/5/2025 12:30	7.92	25.36	1
LH-IM-01	8/5/2025 12:45	8.09	25.38	1
LH-IM-01	8/5/2025 13:00	8.21	25.38	1

Station Name	Date Time	DO mg/L	Temp C	Use Code
LH-IM-01	8/5/2025 13:15	8.27	25.42	1
LH-IM-01	8/5/2025 13:30	8.34	25.46	1
LH-IM-01	8/5/2025 13:45	8.38	25.5	1
LH-IM-01	8/5/2025 14:00	8.48	25.54	1
LH-IM-01	8/5/2025 14:15	8.48	25.58	1
LH-IM-01	8/5/2025 14:30	8.63	25.62	1
LH-IM-01	8/5/2025 14:45	8.67	25.66	1
LH-IM-01	8/5/2025 15:00	8.66	25.68	1
LH-IM-01	8/5/2025 15:15	8.73	25.7	1
LH-IM-01	8/5/2025 15:30	8.81	25.72	1
LH-IM-01	8/5/2025 15:45	8.81	25.74	1
LH-IM-01	8/5/2025 16:00	8.83	25.78	1
LH-IM-01	8/5/2025 16:15	8.85	25.8	1
LH-IM-01	8/5/2025 16:30	8.89	25.82	1
LH-IM-01	8/5/2025 16:45	8.97	25.86	1
LH-IM-01	8/5/2025 17:00	9	25.88	1
LH-IM-01	8/5/2025 17:15	8.99	25.9	1
LH-IM-01	8/5/2025 17:30	9.02	25.92	1
LH-IM-01	8/5/2025 17:45	8.99	25.92	1
LH-IM-01	8/5/2025 18:00	9.01	25.9	1
LH-IM-01	8/5/2025 18:15	9.03	25.9	1
LH-IM-01	8/5/2025 18:30	9	25.88	1
LH-IM-01	8/5/2025 18:45	8.92	25.86	1
LH-IM-01	8/5/2025 19:00	8.98	25.84	1
LH-IM-01	8/5/2025 19:15	8.92	25.82	1
LH-IM-01	8/5/2025 19:30	8.84	25.78	1
LH-IM-01	8/5/2025 19:45	8.75	25.76	1
LH-IM-01	8/5/2025 20:00	8.76	25.74	1
LH-IM-01	8/5/2025 20:15	8.74	25.7	1
LH-IM-01	8/5/2025 20:30	8.72	25.68	1
LH-IM-01	8/5/2025 20:45	8.61	25.64	1
LH-IM-01	8/5/2025 21:00	8.62	25.62	1
LH-IM-01	8/5/2025 21:15	8.48	25.58	1
LH-IM-01	8/5/2025 21:30	8.53	25.54	1
LH-IM-01	8/5/2025 21:45	8.4	25.5	1
LH-IM-01	8/5/2025 22:00	8.25	25.46	1
LH-IM-01	8/5/2025 22:15	8.26	25.4	1
LH-IM-01	8/5/2025 22:30	8.19	25.36	1
LH-IM-01	8/5/2025 22:45	8.08	25.3	1
LH-IM-01	8/5/2025 23:00	8.03	25.26	1
LH-IM-01	8/5/2025 23:15	7.94	25.22	1
LH-IM-01	8/5/2025 23:30	7.83	25.18	1
LH-IM-01	8/5/2025 23:45	7.76	25.14	1
LH-IM-01	8/6/2025 0:00	7.7	25.1	1
LH-IM-01	8/6/2025 0:15	7.66	25.04	1
LH-IM-01	8/6/2025 0:30	7.55	25.02	1
LH-IM-01	8/6/2025 0:45	7.51	24.98	1
LH-IM-01	8/6/2025 1:00	7.45	24.92	1
LH-IM-01	8/6/2025 1:15	7.39	24.9	1
LH-IM-01	8/6/2025 1:30	7.29	24.86	1
LH-IM-01	8/6/2025 1:45	7.19	24.82	1
LH-IM-01	8/6/2025 2:00	7.16	24.78	1
LH-IM-01	8/6/2025 2:15	7.1	24.76	1
LH-IM-01	8/6/2025 2:30	7.05	24.72	1
LH-IM-01	8/6/2025 2:45	6.97	24.7	1
LH-IM-01	8/6/2025 3:00	6.98	24.66	1
LH-IM-01	8/6/2025 3:15	6.93	24.64	1
LH-IM-01	8/6/2025 3:30	6.99	24.62	1
LH-IM-01	8/6/2025 3:45	6.92	24.6	1
LH-IM-01	8/6/2025 4:00	6.91	24.58	1
LH-IM-01	8/6/2025 4:15	6.9	24.56	1
LH-IM-01	8/6/2025 4:30	6.91	24.54	1
LH-IM-01	8/6/2025 4:45	6.85	24.54	1
LH-IM-01	8/6/2025 5:00	6.85	24.52	1
LH-IM-01	8/6/2025 5:15	6.85	24.5	1
LH-IM-01	8/6/2025 5:30	6.84	24.48	1
LH-IM-01	8/6/2025 5:45	6.8	24.46	1
LH-IM-01	8/6/2025 6:00	6.78	24.46	1
LH-IM-01	8/6/2025 6:15	6.8	24.44	1
LH-IM-01	8/6/2025 6:30	6.78	24.42	1
LH-IM-01	8/6/2025 6:45	6.78	24.42	1
LH-IM-01	8/6/2025 7:00	6.85	24.42	1
LH-IM-01	8/6/2025 7:15	6.84	24.42	1
LH-IM-01	8/6/2025 7:30	6.85	24.42	1
LH-IM-01	8/6/2025 7:45	6.83	24.42	1
LH-IM-01	8/6/2025 8:00	6.87	24.42	1
LH-IM-01	8/6/2025 8:15	6.89	24.42	1
LH-IM-01	8/6/2025 8:30	6.91	24.44	1
LH-IM-01	8/6/2025 8:45	6.93	24.44	1
LH-IM-01	8/6/2025 9:00	6.94	24.46	1
LH-IM-01	8/6/2025 9:15	6.92	24.46	1
LH-IM-01	8/6/2025 9:30	6.93	24.48	1
LH-IM-01	8/6/2025 9:45	6.97	24.48	1
LH-IM-01	8/6/2025 10:00	6.96	24.5	1

Station Name	Date Time	DO mg/L	Temp C	Use Code
LH-IM-01	8/6/2025 10:15	7	24.52	1
LH-IM-01	8/6/2025 10:30	6.98	24.52	1
LH-IM-01	8/6/2025 10:45	7.03	24.54	1
LH-IM-01	8/6/2025 11:00	7.14	24.58	1
LH-IM-01	8/6/2025 11:15	7.26	24.62	1
LH-IM-01	8/6/2025 11:30	7.35	24.64	1
LH-IM-01	8/6/2025 11:45	7.45	24.68	1
LH-IM-01	8/6/2025 12:00	7.56	24.72	1
LH-IM-01	8/6/2025 12:15	7.64	24.76	1
LH-IM-01	8/6/2025 12:30	7.79	24.8	1
LH-IM-01	8/6/2025 12:45	7.84	24.86	1
LH-IM-01	8/6/2025 13:00	7.98	24.9	1
LH-IM-01	8/6/2025 13:15	7.98	24.94	1
LH-IM-01	8/6/2025 13:30	8.03	25.02	1
LH-IM-01	8/6/2025 13:45	8.17	25.08	1
LH-IM-01	8/6/2025 14:00	8.2	25.14	1
LH-IM-01	8/6/2025 14:15	8.38	25.2	1
LH-IM-01	8/6/2025 14:30	8.47	25.26	1
LH-IM-01	8/6/2025 14:45	8.61	25.3	1
LH-IM-01	8/6/2025 15:00	8.67	25.34	1
LH-IM-01	8/6/2025 15:15	8.73	25.38	1
LH-IM-01	8/6/2025 15:30	8.72	25.44	1
LH-IM-01	8/6/2025 15:45	8.83	25.5	1
LH-IM-01	8/6/2025 16:00	8.82	25.56	1
LH-IM-01	8/6/2025 16:15	8.93	25.58	1
LH-IM-01	8/6/2025 16:30	8.93	25.6	1
LH-IM-01	8/6/2025 16:45	8.91	25.6	1
LH-IM-01	8/6/2025 17:00	8.97	25.62	1
LH-IM-01	8/6/2025 17:15	8.99	25.64	1
LH-IM-01	8/6/2025 17:30	8.93	25.64	1
LH-IM-01	8/6/2025 17:45	8.93	25.66	1
LH-IM-01	8/6/2025 18:00	8.92	25.68	1
LH-IM-01	8/6/2025 18:15	8.91	25.66	1
LH-IM-01	8/6/2025 18:30	8.96	25.66	1
LH-IM-01	8/6/2025 18:45	8.88	25.66	1
LH-IM-01	8/6/2025 19:00	8.87	25.64	1
LH-IM-01	8/6/2025 19:15	8.81	25.6	1
LH-IM-01	8/6/2025 19:30	8.79	25.58	1
LH-IM-01	8/6/2025 19:45	8.74	25.54	1
LH-IM-01	8/6/2025 20:00	8.74	25.5	1
LH-IM-01	8/6/2025 20:15	8.63	25.48	1
LH-IM-01	8/6/2025 20:30	8.6	25.44	1
LH-IM-01	8/6/2025 20:45	8.6	25.42	1
LH-IM-01	8/6/2025 21:00	8.53	25.38	1
LH-IM-01	8/6/2025 21:15	8.48	25.34	1
LH-IM-01	8/6/2025 21:30	8.42	25.32	1
LH-IM-01	8/6/2025 21:45	8.47	25.28	1
LH-IM-01	8/6/2025 22:00	8.27	25.26	1
LH-IM-01	8/6/2025 22:15	8.29	25.22	1
LH-IM-01	8/6/2025 22:30	8.18	25.16	1
LH-IM-01	8/6/2025 22:45	8.11	25.12	1
LH-IM-01	8/6/2025 23:00	7.99	25.08	1
LH-IM-01	8/6/2025 23:15	7.91	25.04	1
LH-IM-01	8/6/2025 23:30	7.75	25	1
LH-IM-01	8/6/2025 23:45	7.69	24.96	1
LH-IM-01	8/7/2025 0:00	7.65	24.92	1
LH-IM-01	8/7/2025 0:15	7.52	24.9	1
LH-IM-01	8/7/2025 0:30	7.47	24.86	1
LH-IM-01	8/7/2025 0:45	7.43	24.82	1
LH-IM-01	8/7/2025 1:00	7.36	24.78	1
LH-IM-01	8/7/2025 1:15	7.25	24.74	1
LH-IM-01	8/7/2025 1:30	7.25	24.72	1
LH-IM-01	8/7/2025 1:45	7.19	24.68	1
LH-IM-01	8/7/2025 2:00	7.11	24.64	1
LH-IM-01	8/7/2025 2:15	7.07	24.62	1
LH-IM-01	8/7/2025 2:30	6.99	24.6	1
LH-IM-01	8/7/2025 2:45	6.97	24.56	1
LH-IM-01	8/7/2025 3:00	6.91	24.54	1
LH-IM-01	8/7/2025 3:15	6.92	24.52	1
LH-IM-01	8/7/2025 3:30	6.87	24.5	1
LH-IM-01	8/7/2025 3:45	6.9	24.48	1
LH-IM-01	8/7/2025 4:00	6.85	24.48	1
LH-IM-01	8/7/2025 4:15	6.83	24.46	1
LH-IM-01	8/7/2025 4:30	6.83	24.46	1
LH-IM-01	8/7/2025 4:45	6.84	24.44	1
LH-IM-01	8/7/2025 5:00	6.82	24.44	1
LH-IM-01	8/7/2025 5:15	6.8	24.42	1
LH-IM-01	8/7/2025 5:30	6.84	24.42	1
LH-IM-01	8/7/2025 5:45	6.82	24.42	1
LH-IM-01	8/7/2025 6:00	6.82	24.42	1
LH-IM-01	8/7/2025 6:15	6.8	24.42	1
LH-IM-01	8/7/2025 6:30	6.87	24.4	1
LH-IM-01	8/7/2025 6:45	6.84	24.42	1
LH-IM-01	8/7/2025 7:00	6.84	24.4	1

Station Name	Date Time	DO mg/L	Temp C	Use Code
LH-IM-01	8/7/2025 7:15	6.84	24.4	1
LH-IM-01	8/7/2025 7:30	6.89	24.4	1
LH-IM-01	8/7/2025 7:45	6.89	24.42	1
LH-IM-01	8/7/2025 8:00	6.87	24.42	1
LH-IM-01	8/7/2025 8:15	6.89	24.42	1
LH-IM-01	8/7/2025 8:30	6.92	24.44	1
LH-IM-01	8/7/2025 8:45	6.92	24.44	1
LH-IM-01	8/7/2025 9:00	6.93	24.46	1
LH-IM-01	8/7/2025 9:15	6.98	24.46	1
LH-IM-01	8/7/2025 9:30	7.05	24.48	1
LH-IM-01	8/7/2025 9:45	6.94	24.5	1
LH-IM-01	8/7/2025 10:00	7.08	24.52	1
LH-IM-01	8/7/2025 10:15	7.01	24.54	1
LH-IM-01	8/7/2025 10:30	7.08	24.58	1
LH-IM-01	8/7/2025 10:45	7.16	24.62	1
LH-IM-01	8/7/2025 11:00	7.2	24.66	1
LH-IM-01	8/7/2025 11:15	7.26	24.68	1
LH-IM-01	8/7/2025 11:30	7.33	24.74	1
LH-IM-01	8/7/2025 11:45	7.48	24.8	1
LH-IM-01	8/7/2025 12:00	7.58	24.88	1
LH-IM-01	8/7/2025 12:15	7.69	24.94	1
LH-IM-01	8/7/2025 12:30	7.75	25	1
LH-IM-01	8/7/2025 12:45	7.88	25.06	1
LH-IM-01	8/7/2025 13:00	7.98	25.12	1
LH-IM-01	8/7/2025 13:15	8.08	25.2	1
LH-IM-01	8/7/2025 13:30	8.15	25.3	1
LH-IM-01	8/7/2025 13:45	8.24	25.38	1
LH-IM-01	8/7/2025 14:00	8.38	25.46	1
LH-IM-01	8/7/2025 14:15	8.47	25.54	1
LH-IM-01	8/7/2025 14:30	8.52	25.6	1
LH-IM-01	8/7/2025 14:45	8.57	25.66	1
LH-IM-01	8/7/2025 15:00	8.61	25.72	1
LH-IM-01	8/7/2025 15:15	8.62	25.78	1
LH-IM-01	8/7/2025 15:30	8.69	25.86	1
LH-IM-01	8/7/2025 15:45	8.73	25.92	1
LH-IM-01	8/7/2025 16:00	8.76	25.98	1
LH-IM-01	8/7/2025 16:15	8.76	26.02	1
LH-IM-01	8/7/2025 16:30	8.83	26.06	1
LH-IM-01	8/7/2025 16:45	8.81	26.1	1
LH-IM-01	8/7/2025 17:00	8.85	26.14	1
LH-IM-01	8/7/2025 17:15	8.87	26.16	1
LH-IM-01	8/7/2025 17:30	8.91	26.18	1
LH-IM-01	8/7/2025 17:45	8.9	26.16	1
LH-IM-01	8/7/2025 18:00	8.82	26.16	1
LH-IM-01	8/7/2025 18:15	8.98	26.16	1
LH-IM-01	8/7/2025 18:30	8.89	26.14	1
LH-IM-01	8/7/2025 18:45	8.88	26.1	1
LH-IM-01	8/7/2025 19:00	8.78	26.08	1
LH-IM-01	8/7/2025 19:15	8.79	26.04	1
LH-IM-01	8/7/2025 19:30	8.74	26	1
LH-IM-01	8/7/2025 19:45	8.67	25.96	1
LH-IM-01	8/7/2025 20:00	8.61	25.92	1
LH-IM-01	8/7/2025 20:15	8.55	25.88	1
LH-IM-01	8/7/2025 20:30	8.57	25.82	1
LH-IM-01	8/7/2025 20:45	8.48	25.78	1
LH-IM-01	8/7/2025 21:00	8.49	25.7	1
LH-IM-01	8/7/2025 21:15	8.38	25.64	1
LH-IM-01	8/7/2025 21:30	8.31	25.58	1
LH-IM-01	8/7/2025 21:45	8.34	25.52	1
LH-IM-01	8/7/2025 22:00	8.16	25.48	1
LH-IM-01	8/7/2025 22:15	8.09	25.42	1
LH-IM-01	8/7/2025 22:30	8	25.36	1
LH-IM-01	8/7/2025 22:45	7.91	25.32	1
LH-IM-01	8/7/2025 23:00	7.84	25.26	1
LH-IM-01	8/7/2025 23:15	7.75	25.22	1
LH-IM-01	8/7/2025 23:30	7.7	25.18	1
LH-IM-01	8/7/2025 23:45	7.63	25.12	1
LH-IM-01	8/8/2025 0:00	7.58	25.08	1
LH-IM-01	8/8/2025 0:15	7.54	25.06	1
LH-IM-01	8/8/2025 0:30	7.47	25.02	1
LH-IM-01	8/8/2025 0:45	7.48	25	1
LH-IM-01	8/8/2025 1:00	7.42	24.96	1
LH-IM-01	8/8/2025 1:15	7.34	24.94	1
LH-IM-01	8/8/2025 1:30	7.28	24.92	1
LH-IM-01	8/8/2025 1:45	7.17	24.9	1
LH-IM-01	8/8/2025 2:00	7.16	24.88	1
LH-IM-01	8/8/2025 2:15	7.11	24.86	1
LH-IM-01	8/8/2025 2:30	7.03	24.86	1
LH-IM-01	8/8/2025 2:45	6.99	24.82	1
LH-IM-01	8/8/2025 3:00	7	24.8	1
LH-IM-01	8/8/2025 3:15	6.93	24.8	1
LH-IM-01	8/8/2025 3:30	6.91	24.78	1
LH-IM-01	8/8/2025 3:45	6.84	24.76	1
LH-IM-01	8/8/2025 4:00	6.89	24.74	1

Station Name	Date Time	DO mg/L	Temp C	Use Code
LH-IM-01	8/8/2025 4:15	6.83	24.7	1
LH-IM-01	8/8/2025 4:30	6.85	24.68	1
LH-IM-01	8/8/2025 4:45	6.81	24.66	1
LH-IM-01	8/8/2025 5:00	6.8	24.64	1
LH-IM-01	8/8/2025 5:15	6.74	24.62	1
LH-IM-01	8/8/2025 5:30	6.75	24.6	1
LH-IM-01	8/8/2025 5:45	6.79	24.58	1
LH-IM-01	8/8/2025 6:00	6.78	24.56	1
LH-IM-01	8/8/2025 6:15	6.76	24.56	1
LH-IM-01	8/8/2025 6:30	6.72	24.54	1
LH-IM-01	8/8/2025 6:45	6.69	24.52	1
LH-IM-01	8/8/2025 7:00	6.74	24.52	1
LH-IM-01	8/8/2025 7:15	6.67	24.5	1
LH-IM-01	8/8/2025 7:30	6.69	24.5	1
LH-IM-01	8/8/2025 7:45	6.72	24.5	1
LH-IM-01	8/8/2025 8:00	6.72	24.5	1
LH-IM-01	8/8/2025 8:15	6.74	24.5	1
LH-IM-01	8/8/2025 8:30	6.74	24.52	1
LH-IM-01	8/8/2025 8:45	6.76	24.52	1
LH-IM-01	8/8/2025 9:00	6.73	24.54	1
LH-IM-01	8/8/2025 9:15	6.75	24.54	1
LH-IM-01	8/8/2025 9:30	6.76	24.56	1
LH-IM-01	8/8/2025 9:45	6.78	24.56	1
LH-IM-01	8/8/2025 10:00	6.83	24.58	1
LH-IM-01	8/8/2025 10:15	6.91	24.6	1
LH-IM-01	8/8/2025 10:30	6.92	24.62	1
LH-IM-01	8/8/2025 10:45	7	24.66	1
LH-IM-01	8/8/2025 11:00	7.02	24.7	1
LH-IM-01	8/8/2025 11:15	7.16	24.74	1
LH-IM-01	8/8/2025 11:30	7.24	24.8	1
LH-IM-01	8/8/2025 11:45	7.36	24.84	1
LH-IM-01	8/8/2025 12:00	7.49	24.9	1
LH-IM-01	8/8/2025 12:15	7.58	24.94	1
LH-IM-01	8/8/2025 12:30	7.67	25	1
LH-IM-01	8/8/2025 12:45	7.74	25.08	1
LH-IM-01	8/8/2025 13:00	7.83	25.14	1
LH-IM-01	8/8/2025 13:15	7.88	25.22	1
LH-IM-01	8/8/2025 13:30	8.06	25.28	1
LH-IM-01	8/8/2025 13:45	8.11	25.36	1
LH-IM-01	8/8/2025 14:00	8.25	25.44	1
LH-IM-01	8/8/2025 14:15	8.29	25.5	1
LH-IM-01	8/8/2025 14:30	8.37	25.54	1
LH-IM-01	8/8/2025 14:45	8.45	25.6	1
LH-IM-01	8/8/2025 15:00	8.69	25.7	1
LH-IM-01	8/8/2025 15:15	8.67	25.76	1
LH-IM-01	8/8/2025 15:30	8.73	25.82	1
LH-IM-01	8/8/2025 15:45	8.71	25.9	1
LH-IM-01	8/8/2025 16:00	8.78	25.94	1
LH-IM-01	8/8/2025 16:15	8.75	25.98	1
LH-IM-01	8/8/2025 16:30	8.84	26.04	1
LH-IM-01	8/8/2025 16:45	8.87	26.12	1
LH-IM-01	8/8/2025 17:00	8.91	26.18	1
LH-IM-01	8/8/2025 17:15	8.96	26.24	1
LH-IM-01	8/8/2025 17:30	9.05	26.3	1
LH-IM-01	8/8/2025 17:45	9.12	26.36	1
LH-IM-01	8/8/2025 18:00	9.06	26.36	1
LH-IM-01	8/8/2025 18:15	9	26.36	1
LH-IM-01	8/8/2025 18:30	9	26.36	1
LH-IM-01	8/8/2025 18:45	9.18	26.36	1
LH-IM-01	8/8/2025 19:00	8.88	26.34	1
LH-IM-01	8/8/2025 19:15	9.06	26.32	1
LH-IM-01	8/8/2025 19:30	8.94	26.28	1
LH-IM-01	8/8/2025 19:45	8.98	26.24	1
LH-IM-01	8/8/2025 20:00	8.79	26.2	1
LH-IM-01	8/8/2025 20:15	8.62	26.14	1
LH-IM-01	8/8/2025 20:30	8.44	26.06	1
LH-IM-01	8/8/2025 20:45	8.43	26.02	1
LH-IM-01	8/8/2025 21:00	8.36	25.98	1
LH-IM-01	8/8/2025 21:15	8.34	25.92	1
LH-IM-01	8/8/2025 21:30	8.37	25.88	1
LH-IM-01	8/8/2025 21:45	8.25	25.84	1
LH-IM-01	8/8/2025 22:00	8.12	25.78	1
LH-IM-01	8/8/2025 22:15	8.15	25.72	1
LH-IM-01	8/8/2025 22:30	8.07	25.64	1
LH-IM-01	8/8/2025 22:45	7.97	25.56	1
LH-IM-01	8/8/2025 23:00	7.89	25.5	1
LH-IM-01	8/8/2025 23:15	7.8	25.46	1
LH-IM-01	8/8/2025 23:30	7.73	25.4	1
LH-IM-01	8/8/2025 23:45	7.69	25.36	1
LH-IM-01	8/9/2025 0:00	7.61	25.32	1
LH-IM-01	8/9/2025 0:15	7.49	25.3	1
LH-IM-01	8/9/2025 0:30	7.49	25.26	1
LH-IM-01	8/9/2025 0:45	7.42	25.24	1
LH-IM-01	8/9/2025 1:00	7.33	25.22	1

Station Name	Date Time	DO mg/L	Temp C	Use Code
LH-IM-01	8/9/2025 1:15	7.33	25.2	1
LH-IM-01	8/9/2025 1:30	7.22	25.2	1
LH-IM-01	8/9/2025 1:45	7.18	25.18	1
LH-IM-01	8/9/2025 2:00	7.15	25.16	1
LH-IM-01	8/9/2025 2:15	7.15	25.14	1
LH-IM-01	8/9/2025 2:30	7.08	25.12	1
LH-IM-01	8/9/2025 2:45	7.09	25.12	1
LH-IM-01	8/9/2025 3:00	7.03	25.1	1
LH-IM-01	8/9/2025 3:15	6.98	25.06	1
LH-IM-01	8/9/2025 3:30	6.98	25.06	1
LH-IM-01	8/9/2025 3:45	6.93	25.04	1
LH-IM-01	8/9/2025 4:00	6.92	25.02	1
LH-IM-01	8/9/2025 4:15	6.93	25	1
LH-IM-01	8/9/2025 4:30	6.92	24.98	1
LH-IM-01	8/9/2025 4:45	6.96	24.96	1
LH-IM-01	8/9/2025 5:00	6.91	24.92	1
LH-IM-01	8/9/2025 5:15	6.87	24.9	1
LH-IM-01	8/9/2025 5:30	6.96	24.88	1
LH-IM-01	8/9/2025 5:45	6.89	24.86	1
LH-IM-01	8/9/2025 6:00	6.89	24.82	1
LH-IM-01	8/9/2025 6:15	6.81	24.8	1
LH-IM-01	8/9/2025 6:30	6.89	24.78	1
LH-IM-01	8/9/2025 6:45	6.85	24.76	1
LH-IM-01	8/9/2025 7:00	6.84	24.74	1
LH-IM-01	8/9/2025 7:15	6.85	24.72	1
LH-IM-01	8/9/2025 7:30	6.79	24.72	1
LH-IM-01	8/9/2025 7:45	6.84	24.7	1
LH-IM-01	8/9/2025 8:00	6.9	24.7	1
LH-IM-01	8/9/2025 8:15	6.89	24.7	1
LH-IM-01	8/9/2025 8:30	6.89	24.7	1
LH-IM-01	8/9/2025 8:45	6.99	24.72	1
LH-IM-01	8/9/2025 9:00	6.94	24.72	1
LH-IM-01	8/9/2025 9:15	7.02	24.7	1
LH-IM-01	8/9/2025 9:30	6.99	24.7	1
LH-IM-01	8/9/2025 9:45	7.06	24.7	1
LH-IM-01	8/9/2025 10:00	7.06	24.72	1
LH-IM-01	8/9/2025 10:15	7.16	24.74	1
LH-IM-01	8/9/2025 10:30	7.08	24.76	1
LH-IM-01	8/9/2025 10:45	7.12	24.78	1
LH-IM-01	8/9/2025 11:00	7.17	24.8	1
LH-IM-01	8/9/2025 11:15	7.26	24.86	1
LH-IM-01	8/9/2025 11:30	7.39	24.88	1
LH-IM-01	8/9/2025 11:45	7.4	24.92	1
LH-IM-01	8/9/2025 12:00	7.54	24.98	1
LH-IM-01	8/9/2025 12:15	7.51	25.04	1
LH-IM-01	8/9/2025 12:30	7.57	25.1	1
LH-IM-01	8/9/2025 12:45	7.51	25.16	1
LH-IM-01	8/9/2025 13:00	7.73	25.22	1
LH-IM-01	8/9/2025 13:15	7.82	25.28	1
LH-IM-01	8/9/2025 13:30	7.89	25.36	1
LH-IM-01	8/9/2025 13:45	8.1	25.44	1
LH-IM-01	8/9/2025 14:00	8.22	25.5	1
LH-IM-01	8/9/2025 14:15	8.27	25.56	1
LH-IM-01	8/9/2025 14:30	8.38	25.64	1
LH-IM-01	8/9/2025 14:45	8.47	25.7	1
LH-IM-01	8/9/2025 15:00	8.64	25.78	1
LH-IM-01	8/9/2025 15:15	8.64	25.88	1
LH-IM-01	8/9/2025 15:30	8.75	25.94	1
LH-IM-01	8/9/2025 15:45	8.71	26	1
LH-IM-01	8/9/2025 16:00	8.85	26.08	1
LH-IM-01	8/9/2025 16:15	8.91	26.14	1
LH-IM-01	8/9/2025 16:30	8.78	26.18	1
LH-IM-01	8/9/2025 16:45	8.89	26.24	1
LH-IM-01	8/9/2025 17:00	9.01	26.32	1
LH-IM-01	8/9/2025 17:15	8.7	26.36	1
LH-IM-01	8/9/2025 17:30	8.98	26.42	1
LH-IM-01	8/9/2025 17:45	8.99	26.46	1
LH-IM-01	8/9/2025 18:00	9.06	26.5	1
LH-IM-01	8/9/2025 18:15	9.11	26.5	1
LH-IM-01	8/9/2025 18:30	9.06	26.5	1
LH-IM-01	8/9/2025 18:45	9.06	26.5	1
LH-IM-01	8/9/2025 19:00	9.05	26.48	1
LH-IM-01	8/9/2025 19:15	8.99	26.48	1
LH-IM-01	8/9/2025 19:30	8.94	26.46	1
LH-IM-01	8/9/2025 19:45	8.82	26.42	1
LH-IM-01	8/9/2025 20:00	8.75	26.4	1
LH-IM-01	8/9/2025 20:15	8.79	26.38	1
LH-IM-01	8/9/2025 20:30	8.73	26.36	1
LH-IM-01	8/9/2025 20:45	8.62	26.3	1
LH-IM-01	8/9/2025 21:00	8.6	26.26	1
LH-IM-01	8/9/2025 21:15	8.52	26.22	1
LH-IM-01	8/9/2025 21:30	8.42	26.16	1
LH-IM-01	8/9/2025 21:45	8.36	26.12	1
LH-IM-01	8/9/2025 22:00	8.24	26.06	1

Station Name	Date Time	DO mg/L	Temp C	Use Code
LH-IM-01	8/9/2025 22:15	8.17	26.02	1
LH-IM-01	8/9/2025 22:30	8.08	25.96	1
LH-IM-01	8/9/2025 22:45	8	25.92	1
LH-IM-01	8/9/2025 23:00	7.92	25.86	1
LH-IM-01	8/9/2025 23:15	7.84	25.78	1
LH-IM-01	8/9/2025 23:30	7.74	25.72	1
LH-IM-01	8/9/2025 23:45	7.69	25.66	1
LH-IM-01	8/10/2025 0:00	7.69	25.6	1
LH-IM-01	8/10/2025 0:15	7.52	25.56	1
LH-IM-01	8/10/2025 0:30	7.51	25.52	1
LH-IM-01	8/10/2025 0:45	7.48	25.46	1
LH-IM-01	8/10/2025 1:00	7.3	25.42	1
LH-IM-01	8/10/2025 1:15	7.33	25.38	1
LH-IM-01	8/10/2025 1:30	7.18	25.34	1
LH-IM-01	8/10/2025 1:45	7.26	25.28	1
LH-IM-01	8/10/2025 2:00	7.16	25.26	1
LH-IM-01	8/10/2025 2:15	7.14	25.24	1
LH-IM-01	8/10/2025 2:30	7.07	25.2	1
LH-IM-01	8/10/2025 2:45	7.01	25.18	1
LH-IM-01	8/10/2025 3:00	7	25.16	1
LH-IM-01	8/10/2025 3:15	6.92	25.14	1
LH-IM-01	8/10/2025 3:30	6.89	25.14	1
LH-IM-01	8/10/2025 3:45	6.78	25.12	1
LH-IM-01	8/10/2025 4:00	6.8	25.1	1
LH-IM-01	8/10/2025 4:15	6.72	25.1	1
LH-IM-01	8/10/2025 4:30	6.74	25.1	1
LH-IM-01	8/10/2025 4:45	6.71	25.08	1
LH-IM-01	8/10/2025 5:00	6.71	25.08	1
LH-IM-01	8/10/2025 5:15	6.69	25.06	1
LH-IM-01	8/10/2025 5:30	6.67	25.08	1
LH-IM-01	8/10/2025 5:45	6.69	25.06	1
LH-IM-01	8/10/2025 6:00	6.69	25.06	1
LH-IM-01	8/10/2025 6:15	6.74	25.06	1
LH-IM-01	8/10/2025 6:30	6.69	25.04	1
LH-IM-01	8/10/2025 6:45	6.74	25.04	1
LH-IM-01	8/10/2025 7:00	6.74	25.04	1
LH-IM-01	8/10/2025 7:15	6.81	25.02	1
LH-IM-01	8/10/2025 7:30	6.87	25.02	1
LH-IM-01	8/10/2025 7:45	6.78	25.02	1
LH-IM-01	8/10/2025 8:00	6.9	25.02	1
LH-IM-01	8/10/2025 8:15	6.78	25.02	1
LH-IM-01	8/10/2025 8:30	6.85	25.02	1
LH-IM-01	8/10/2025 8:45	7.03	25.02	1
LH-IM-01	8/10/2025 9:00	6.9	25.02	1
LH-IM-01	8/10/2025 9:15	6.91	25.04	1
LH-IM-01	8/10/2025 9:30	6.91	25.04	1
LH-IM-01	8/10/2025 9:45	6.91	25.04	1
LH-IM-01	8/10/2025 10:00	7.05	25.04	1
LH-IM-01	8/10/2025 10:15	7.11	25.04	1
LH-IM-01	8/10/2025 10:30	7.21	25.06	1
LH-IM-01	8/10/2025 10:45	7.24	25.1	1
LH-IM-01	8/10/2025 11:00	7.4	25.12	1
LH-IM-01	8/10/2025 11:15	7.38	25.16	1
LH-IM-01	8/10/2025 11:30	7.49	25.2	1
LH-IM-01	8/10/2025 11:45	7.54	25.24	1
LH-IM-01	8/10/2025 12:00	7.62	25.28	1
LH-IM-01	8/10/2025 12:15	7.76	25.34	1
LH-IM-01	8/10/2025 12:30	7.83	25.4	1
LH-IM-01	8/10/2025 12:45	7.92	25.46	1
LH-IM-01	8/10/2025 13:00	8.03	25.54	1
LH-IM-01	8/10/2025 13:15	8.03	25.6	1
LH-IM-01	8/10/2025 13:30	8.26	25.68	1
LH-IM-01	8/10/2025 13:45	8.39	25.74	1
LH-IM-01	8/10/2025 14:00	8.44	25.82	1
LH-IM-01	8/10/2025 14:15	8.54	25.9	1
LH-IM-01	8/10/2025 14:30	8.65	25.96	1
LH-IM-01	8/10/2025 14:45	8.72	26.04	1
LH-IM-01	8/10/2025 15:00	8.73	26.12	1
LH-IM-01	8/10/2025 15:15	8.75	26.18	1
LH-IM-01	8/10/2025 15:30	8.83	26.26	1
LH-IM-01	8/10/2025 15:45	8.99	26.36	1
LH-IM-01	8/10/2025 16:00	8.9	26.4	1
LH-IM-01	8/10/2025 16:15	8.96	26.46	1
LH-IM-01	8/10/2025 16:30	9.05	26.56	1
LH-IM-01	8/10/2025 16:45	9.22	26.64	1
LH-IM-01	8/10/2025 17:00	9.21	26.7	1
LH-IM-01	8/10/2025 17:15	9.15	26.74	1
LH-IM-01	8/10/2025 17:30	9.26	26.78	1
LH-IM-01	8/10/2025 17:45	9.31	26.82	1
LH-IM-01	8/10/2025 18:00	9.3	26.84	1
LH-IM-01	8/10/2025 18:15	9.26	26.86	1
LH-IM-01	8/10/2025 18:30	9.27	26.86	1
LH-IM-01	8/10/2025 18:45	9.22	26.86	1
LH-IM-01	8/10/2025 19:00	9.2	26.86	1

Station Name	Date Time	DO mg/L	Temp C	Use Code
LH-IM-01	8/10/2025 19:15	9.15	26.86	1
LH-IM-01	8/10/2025 19:30	9.1	26.84	1
LH-IM-01	8/10/2025 19:45	9.07	26.84	1
LH-IM-01	8/10/2025 20:00	9.08	26.82	1
LH-IM-01	8/10/2025 20:15	8.92	26.8	1
LH-IM-01	8/10/2025 20:30	8.85	26.76	1
LH-IM-01	8/10/2025 20:45	8.82	26.72	1
LH-IM-01	8/10/2025 21:00	8.71	26.7	1
LH-IM-01	8/10/2025 21:15	8.79	26.66	1
LH-IM-01	8/10/2025 21:30	8.62	26.64	1
LH-IM-01	8/10/2025 21:45	8.61	26.62	1
LH-IM-01	8/10/2025 22:00	8.53	26.6	1
LH-IM-01	8/10/2025 22:15	8.44	26.58	1
LH-IM-01	8/10/2025 22:30	8.4	26.56	1
LH-IM-01	8/10/2025 22:45	8.31	26.54	1
LH-IM-01	8/10/2025 23:00	8.21	26.52	1
LH-IM-01	8/10/2025 23:15	8.21	26.48	1
LH-IM-01	8/10/2025 23:30	8.08	26.46	1
LH-IM-01	8/10/2025 23:45	7.93	26.44	1
LH-IM-01	8/11/2025 0:00	7.89	26.4	1
LH-IM-01	8/11/2025 0:15	7.74	26.38	1
LH-IM-01	8/11/2025 0:30	7.75	26.32	1
LH-IM-01	8/11/2025 0:45	7.64	26.3	1
LH-IM-01	8/11/2025 1:00	7.64	26.26	1
LH-IM-01	8/11/2025 1:15	7.52	26.22	1
LH-IM-01	8/11/2025 1:30	7.42	26.18	1
LH-IM-01	8/11/2025 1:45	7.43	26.14	1
LH-IM-01	8/11/2025 2:00	7.38	26.12	1
LH-IM-01	8/11/2025 2:15	7.28	26.08	1
LH-IM-01	8/11/2025 2:30	7.2	26.04	1
LH-IM-01	8/11/2025 2:45	7.2	26	1
LH-IM-01	8/11/2025 3:00	7.12	25.96	1
LH-IM-01	8/11/2025 3:15	7.15	25.94	1
LH-IM-01	8/11/2025 3:30	6.99	25.9	1
LH-IM-01	8/11/2025 3:45	6.93	25.86	1
LH-IM-01	8/11/2025 4:00	6.93	25.84	1
LH-IM-01	8/11/2025 4:15	6.91	25.82	1
LH-IM-01	8/11/2025 4:30	6.92	25.78	1
LH-IM-01	8/11/2025 4:45	6.83	25.76	1
LH-IM-01	8/11/2025 5:00	6.72	25.74	1
LH-IM-01	8/11/2025 5:15	6.71	25.72	1
LH-IM-01	8/11/2025 5:30	6.61	25.7	1
LH-IM-01	8/11/2025 5:45	6.58	25.7	1
LH-IM-01	8/11/2025 6:00	6.55	25.68	1
LH-IM-01	8/11/2025 6:15	6.48	25.68	1
LH-IM-01	8/11/2025 6:30	6.46	25.68	1
LH-IM-01	8/11/2025 6:45	6.48	25.68	1
LH-IM-01	8/11/2025 7:00	6.44	25.68	1
LH-IM-01	8/11/2025 7:15	6.44	25.68	1
LH-IM-01	8/11/2025 7:30	6.43	25.68	1
LH-IM-01	8/11/2025 7:45	6.45	25.68	1
LH-IM-01	8/11/2025 8:00	6.25	25.7	1
LH-IM-01	8/11/2025 8:15	6.54	25.72	1
LH-IM-01	8/11/2025 8:30	6.56	25.74	1
LH-IM-01	8/11/2025 8:45	6.57	25.76	1
LH-IM-01	8/11/2025 9:00	6.64	25.78	1
LH-IM-01	8/11/2025 9:15	6.62	25.8	1
LH-IM-01	8/11/2025 9:30	6.66	25.82	1
LH-IM-01	8/11/2025 9:45	6.72	25.84	1
LH-IM-01	8/11/2025 10:00	6.74	25.84	1
LH-IM-01	8/11/2025 10:15	6.8	25.88	1
LH-IM-01	8/11/2025 10:30	6.84	25.9	1
LH-IM-01	8/11/2025 10:45	6.9	25.94	1
LH-IM-01	8/11/2025 11:00	7.01	25.96	1
LH-IM-01	8/11/2025 11:15	6.81	26	1
LH-IM-01	8/11/2025 11:30	7.12	26.06	1
LH-IM-01	8/11/2025 11:45	7.2	26.1	1
LH-IM-01	8/11/2025 12:00	7.47	26.16	1
LH-IM-01	8/11/2025 12:15	7.53	26.22	1
LH-IM-01	8/11/2025 12:30	7.44	26.26	1
LH-IM-01	8/11/2025 12:45	7.69	26.34	1
LH-IM-01	8/11/2025 13:00	7.81	26.4	1
LH-IM-01	8/11/2025 13:15	7.97	26.46	1
LH-IM-01	8/11/2025 13:30	8.09	26.52	1
LH-IM-01	8/11/2025 13:45	8.2	26.58	1
LH-IM-01	8/11/2025 14:00	8.28	26.64	1
LH-IM-01	8/11/2025 14:15	8.44	26.7	1
LH-IM-01	8/11/2025 14:30	8.54	26.76	1
LH-IM-01	8/11/2025 14:45	8.42	26.82	1
LH-IM-01	8/11/2025 15:00	8.65	26.9	1
LH-IM-01	8/11/2025 15:15	8.82	27	1
LH-IM-01	8/11/2025 15:30	9.01	27.06	1
LH-IM-01	8/11/2025 15:45	9.07	27.14	1
LH-IM-01	8/11/2025 16:00	7.45	31.02	2

Station Name	Date Time	DO mg/L	Temp C	Use Code
LH-IM-01	8/11/2025 16:15			2
LH-IM-01	8/11/2025 16:30	9.23	28.12	2
LH-IM-01	8/11/2025 16:45	9.5	27.46	1
LH-IM-01	8/11/2025 17:00	9.61	27.48	1
LH-IM-01	8/11/2025 17:15	9.62	27.52	1
LH-IM-01	8/11/2025 17:30	9.65	27.58	1
LH-IM-01	8/11/2025 17:45	9.73	27.66	1
LH-IM-01	8/11/2025 18:00	9.69	27.7	1
LH-IM-01	8/11/2025 18:15	9.73	27.7	1
LH-IM-01	8/11/2025 18:30	9.71	27.68	1
LH-IM-01	8/11/2025 18:45	9.66	27.66	1
LH-IM-01	8/11/2025 19:00	9.61	27.62	1
LH-IM-01	8/11/2025 19:15	9.54	27.58	1
LH-IM-01	8/11/2025 19:30	9.48	27.54	1
LH-IM-01	8/11/2025 19:45	9.39	27.5	1
LH-IM-01	8/11/2025 20:00	9.29	27.46	1
LH-IM-01	8/11/2025 20:15	9.21	27.44	1
LH-IM-01	8/11/2025 20:30	9.11	27.4	1
LH-IM-01	8/11/2025 20:45	9.01	27.36	1
LH-IM-01	8/11/2025 21:00	8.97	27.32	1
LH-IM-01	8/11/2025 21:15	8.86	27.28	1
LH-IM-01	8/11/2025 21:30	8.83	27.26	1
LH-IM-01	8/11/2025 21:45	8.8	27.24	1
LH-IM-01	8/11/2025 22:00	8.63	27.2	1
LH-IM-01	8/11/2025 22:15	8.6	27.16	1
LH-IM-01	8/11/2025 22:30	8.48	27.12	1
LH-IM-01	8/11/2025 22:45	8.38	27.08	1
LH-IM-01	8/11/2025 23:00	8.3	27.04	1
LH-IM-01	8/11/2025 23:15	8.26	27.02	1
LH-IM-01	8/11/2025 23:30	8.16	26.96	1
LH-IM-01	8/11/2025 23:45	8.03	26.92	1
LH-IM-01	8/12/2025 0:00	7.98	26.9	1
LH-IM-01	8/12/2025 0:15	7.91	26.86	1
LH-IM-01	8/12/2025 0:30	7.82	26.82	1
LH-IM-01	8/12/2025 0:45	7.81	26.76	1
LH-IM-01	8/12/2025 1:00	7.71	26.72	1
LH-IM-01	8/12/2025 1:15	7.64	26.7	1
LH-IM-01	8/12/2025 1:30	7.6	26.66	1
LH-IM-01	8/12/2025 1:45	7.55	26.62	1
LH-IM-01	8/12/2025 2:00	7.46	26.58	1
LH-IM-01	8/12/2025 2:15	7.44	26.56	1
LH-IM-01	8/12/2025 2:30	7.35	26.52	1
LH-IM-01	8/12/2025 2:45	7.29	26.5	1
LH-IM-01	8/12/2025 3:00	7.24	26.48	1
LH-IM-01	8/12/2025 3:15	7.19	26.46	1
LH-IM-01	8/12/2025 3:30	7.13	26.46	1
LH-IM-01	8/12/2025 3:45	7.07	26.46	1
LH-IM-01	8/12/2025 4:00	7.02	26.46	1
LH-IM-01	8/12/2025 4:15	6.98	26.46	1
LH-IM-01	8/12/2025 4:30	6.95	26.46	1
LH-IM-01	8/12/2025 4:45	6.92	26.48	1
LH-IM-01	8/12/2025 5:00	6.89	26.48	1
LH-IM-01	8/12/2025 5:15	6.86	26.48	1
LH-IM-01	8/12/2025 5:30	6.84	26.48	1
LH-IM-01	8/12/2025 5:45	6.82	26.48	1
LH-IM-01	8/12/2025 6:00	6.8	26.48	1
LH-IM-01	8/12/2025 6:15	6.81	26.48	1
LH-IM-01	8/12/2025 6:30	6.77	26.46	1
LH-IM-01	8/12/2025 6:45	6.82	26.46	1
LH-IM-01	8/12/2025 7:00	6.75	26.46	1
LH-IM-01	8/12/2025 7:15	6.79	26.44	1
LH-IM-01	8/12/2025 7:30	6.8	26.44	1
LH-IM-01	8/12/2025 7:45	6.82	26.44	1
LH-IM-01	8/12/2025 8:00	6.8	26.44	1
LH-IM-01	8/12/2025 8:15	6.81	26.44	1
LH-IM-01	8/12/2025 8:30	6.93	26.44	1
LH-IM-01	8/12/2025 8:45	6.83	26.46	1
LH-IM-01	8/12/2025 9:00	6.83	26.44	1
LH-IM-01	8/12/2025 9:15	6.86	26.44	1
LH-IM-01	8/12/2025 9:30	6.89	26.44	1
LH-IM-01	8/12/2025 9:45	7.01	26.42	1
LH-IM-01	8/12/2025 10:00	7.01	26.42	1
LH-IM-01	8/12/2025 10:15	7.06	26.42	1
LH-IM-01	8/12/2025 10:30	7.1	26.42	1
LH-IM-01	8/12/2025 10:45	7.18	26.44	1
LH-IM-01	8/12/2025 11:00	7.27	26.44	1
LH-IM-01	8/12/2025 11:15	7.35	26.46	1
LH-IM-01	8/12/2025 11:30	7.47	26.48	1
LH-IM-01	8/12/2025 11:45	7.56	26.5	1
LH-IM-01	8/12/2025 12:00	7.76	26.54	1
LH-IM-01	8/12/2025 12:15	7.7	26.56	1
LH-IM-01	8/12/2025 12:30	7.73	26.6	1
LH-IM-01	8/12/2025 12:45	7.8	26.64	1
LH-IM-01	8/12/2025 13:00	7.91	26.7	1

Station Name	Date Time	DO mg/L	Temp C	Use Code
LH-IM-01	8/12/2025 13:15	8.17	26.74	1
LH-IM-01	8/12/2025 13:30	8.29	26.8	1
LH-IM-01	8/12/2025 13:45	8.24	26.84	1
LH-IM-01	8/12/2025 14:00	8.52	26.9	1
LH-IM-01	8/12/2025 14:15	8.73	26.98	1
LH-IM-01	8/12/2025 14:30	8.72	27.04	1
LH-IM-01	8/12/2025 14:45	8.72	27.08	1
LH-IM-01	8/12/2025 15:00	8.98	27.12	1
LH-IM-01	8/12/2025 15:15	9.13	27.18	1
LH-IM-01	8/12/2025 15:30	9.26	27.3	1
LH-IM-01	8/12/2025 15:45	9.31	27.34	1
LH-IM-01	8/12/2025 16:00	9.45	27.44	1
LH-IM-01	8/12/2025 16:15	9.5	27.54	1
LH-IM-01	8/12/2025 16:30	9.48	27.56	1
LH-IM-01	8/12/2025 16:45	9.52	27.6	1
LH-IM-01	8/12/2025 17:00	9.56	27.66	1
LH-IM-01	8/12/2025 17:15	9.57	27.72	1
LH-IM-01	8/12/2025 17:30	9.4	27.76	1
LH-IM-01	8/12/2025 17:45	9.47	27.8	1
LH-IM-01	8/12/2025 18:00	9.38	27.82	1
LH-IM-01	8/12/2025 18:15	9.39	27.86	1
LH-IM-01	8/12/2025 18:30	9.39	27.88	1
LH-IM-01	8/12/2025 18:45	9.43	27.92	1
LH-IM-01	8/12/2025 19:00	9.54	27.94	1
LH-IM-01	8/12/2025 19:15	9.5	27.94	1
LH-IM-01	8/12/2025 19:30	9.45	27.92	1
LH-IM-01	8/12/2025 19:45	9.37	27.9	1
LH-IM-01	8/12/2025 20:00	9.27	27.88	1
LH-IM-01	8/12/2025 20:15	9.23	27.86	1
LH-IM-01	8/12/2025 20:30	9.16	27.84	1
LH-IM-01	8/12/2025 20:45	9.1	27.82	1
LH-IM-01	8/12/2025 21:00	9.04	27.78	1
LH-IM-01	8/12/2025 21:15	8.95	27.76	1
LH-IM-01	8/12/2025 21:30	8.92	27.72	1
LH-IM-01	8/12/2025 21:45	8.82	27.68	1
LH-IM-01	8/12/2025 22:00	8.8	27.64	1
LH-IM-01	8/12/2025 22:15	8.67	27.6	1
LH-IM-01	8/12/2025 22:30	8.61	27.56	1
LH-IM-01	8/12/2025 22:45	8.51	27.52	1
LH-IM-01	8/12/2025 23:00	8.45	27.48	1
LH-IM-01	8/12/2025 23:15	8.37	27.44	1
LH-IM-01	8/12/2025 23:30	8.27	27.4	1
LH-IM-01	8/12/2025 23:45	8.16	27.34	1
LH-IM-01	8/13/2025 0:00	8.05	27.28	1
LH-IM-01	8/13/2025 0:15	7.93	27.24	1
LH-IM-01	8/13/2025 0:30	7.87	27.18	1
LH-IM-01	8/13/2025 0:45	7.74	27.12	1
LH-IM-01	8/13/2025 1:00	7.65	27.08	1
LH-IM-01	8/13/2025 1:15	7.56	27.02	1
LH-IM-01	8/13/2025 1:30	7.48	26.96	1
LH-IM-01	8/13/2025 1:45	7.42	26.9	1
LH-IM-01	8/13/2025 2:00	7.37	26.84	1
LH-IM-01	8/13/2025 2:15	7.3	26.78	1
LH-IM-01	8/13/2025 2:30	7.21	26.74	1
LH-IM-01	8/13/2025 2:45	7.18	26.68	1
LH-IM-01	8/13/2025 3:00	7.11	26.64	1
LH-IM-01	8/13/2025 3:15	7.06	26.6	1
LH-IM-01	8/13/2025 3:30	7.01	26.58	1
LH-IM-01	8/13/2025 3:45	6.98	26.54	1
LH-IM-01	8/13/2025 4:00	6.93	26.5	1
LH-IM-01	8/13/2025 4:15	6.89	26.48	1
LH-IM-01	8/13/2025 4:30	6.75	26.44	1
LH-IM-01	8/13/2025 4:45	6.75	26.44	1
LH-IM-01	8/13/2025 5:00	6.7	26.4	1
LH-IM-01	8/13/2025 5:15	6.65	26.38	1
LH-IM-01	8/13/2025 5:30	6.61	26.36	1
LH-IM-01	8/13/2025 5:45	6.55	26.36	1
LH-IM-01	8/13/2025 6:00	6.58	26.34	1
LH-IM-01	8/13/2025 6:15	6.49	26.34	1
LH-IM-01	8/13/2025 6:30	6.46	26.32	1
LH-IM-01	8/13/2025 6:45	6.44	26.32	1
LH-IM-01	8/13/2025 7:00	6.41	26.32	1
LH-IM-01	8/13/2025 7:15	6.43	26.32	1
LH-IM-01	8/13/2025 7:30	6.41	26.32	1
LH-IM-01	8/13/2025 7:45	6.44	26.32	1
LH-IM-01	8/13/2025 8:00	6.38	26.32	1
LH-IM-01	8/13/2025 8:15	6.35	26.32	1
LH-IM-01	8/13/2025 8:30	6.43	26.34	1
LH-IM-01	8/13/2025 8:45	6.45	26.36	1
LH-IM-01	8/13/2025 9:00	6.46	26.36	1
LH-IM-01	8/13/2025 9:15	6.47	26.38	1
LH-IM-01	8/13/2025 9:30	6.46	26.4	1
LH-IM-01	8/13/2025 9:45	6.46	26.4	1
LH-IM-01	8/13/2025 10:00	6.49	26.4	1

Station Name	Date Time	DO mg/L	Temp C	Use Code
LH-IM-01	8/13/2025 10:15	6.62	26.42	1
LH-IM-01	8/13/2025 10:30	6.61	26.42	1
LH-IM-01	8/13/2025 10:45	6.67	26.46	1
LH-IM-01	8/13/2025 11:00	6.73	26.46	1
LH-IM-01	8/13/2025 11:15	6.79	26.5	1
LH-IM-01	8/13/2025 11:30	6.87	26.54	1
LH-IM-01	8/13/2025 11:45	7.07	26.56	1
LH-IM-01	8/13/2025 12:00	7.15	26.6	1
LH-IM-01	8/13/2025 12:15	7.14	26.66	1
LH-IM-01	8/13/2025 12:30	7.2	26.72	1
LH-IM-01	8/13/2025 12:45	7.36	26.78	1
LH-IM-01	8/13/2025 13:00	7.47	26.82	1
LH-IM-01	8/13/2025 13:15	7.69	26.9	1
LH-IM-01	8/13/2025 13:30	7.84	26.98	1
LH-IM-01	8/13/2025 13:45	8.01	27.04	1
LH-IM-01	8/13/2025 14:00	8.14	27.14	1
LH-IM-01	8/13/2025 14:15	8.16	27.22	1
LH-IM-01	8/13/2025 14:30	8.45	27.26	1
LH-IM-01	8/13/2025 14:45	8.35	27.32	1
LH-IM-01	8/13/2025 15:00	8.53	27.42	1
LH-IM-01	8/13/2025 15:15	8.68	27.5	1
LH-IM-01	8/13/2025 15:30	8.77	27.58	1
LH-IM-01	8/13/2025 15:45	8.9	27.64	1
LH-IM-01	8/13/2025 16:00	9.06	27.7	1
LH-IM-01	8/13/2025 16:15	9.08	27.76	1
LH-IM-01	8/13/2025 16:30	9.02	27.82	1
LH-IM-01	8/13/2025 16:45	9.09	27.86	1
LH-IM-01	8/13/2025 17:00	9.2	27.92	1
LH-IM-01	8/13/2025 17:15	9.03	27.96	1
LH-IM-01	8/13/2025 17:30	9.1	27.98	1
LH-IM-01	8/13/2025 17:45	9.12	28	1
LH-IM-01	8/13/2025 18:00	9.03	28	1
LH-IM-01	8/13/2025 18:15	8.99	28.02	1
LH-IM-01	8/13/2025 18:30	9.04	28.04	1
LH-IM-01	8/13/2025 18:45	9.1	28.06	1
LH-IM-01	8/13/2025 19:00	8.98	28.04	1
LH-IM-01	8/13/2025 19:15	8.91	28.02	1
LH-IM-01	8/13/2025 19:30	8.86	28	1
LH-IM-01	8/13/2025 19:45	8.8	28	1
LH-IM-01	8/13/2025 20:00	8.7	27.96	1
LH-IM-01	8/13/2025 20:15	8.61	27.92	1
LH-IM-01	8/13/2025 20:30	8.47	27.84	1
LH-IM-01	8/13/2025 20:45	8.35	27.78	1
LH-IM-01	8/13/2025 21:00	8.17	27.68	1
LH-IM-01	8/13/2025 21:15	8.03	27.62	1
LH-IM-01	8/13/2025 21:30	7.94	27.54	1
LH-IM-01	8/13/2025 21:45	7.85	27.46	1
LH-IM-01	8/13/2025 22:00	7.72	27.36	1
LH-IM-01	8/13/2025 22:15	7.71	27.26	1
LH-IM-01	8/13/2025 22:30	7.62	27.2	1
LH-IM-01	8/13/2025 22:45	7.52	27.12	1
LH-IM-01	8/13/2025 23:00	7.47	27.04	1
LH-IM-01	8/13/2025 23:15	7.36	26.98	1
LH-IM-01	8/13/2025 23:30	7.24	26.94	1
LH-IM-01	8/13/2025 23:45	7.13	26.92	1
LH-IM-01	8/14/2025 0:00	7.08	26.94	1
LH-IM-01	8/14/2025 0:15	7.15	27	1
LH-IM-01	8/14/2025 0:30	7.2	27.04	1
LH-IM-01	8/14/2025 0:45	7.32	27.06	1
LH-IM-01	8/14/2025 1:00	7.42	27.08	1
LH-IM-01	8/14/2025 1:15	7.34	27.08	1
LH-IM-01	8/14/2025 1:30	7.38	27.06	1
LH-IM-01	8/14/2025 1:45	7.35	27.02	1
LH-IM-01	8/14/2025 2:00	7.3	26.98	1
LH-IM-01	8/14/2025 2:15	7.29	26.94	1
LH-IM-01	8/14/2025 2:30	7.23	26.9	1
LH-IM-01	8/14/2025 2:45	7.21	26.86	1
LH-IM-01	8/14/2025 3:00	7.15	26.8	1
LH-IM-01	8/14/2025 3:15	7.16	26.74	1
LH-IM-01	8/14/2025 3:30	7.15	26.68	1
LH-IM-01	8/14/2025 3:45	7.1	26.66	1
LH-IM-01	8/14/2025 4:00	7.09	26.64	1
LH-IM-01	8/14/2025 4:15	7.08	26.62	1
LH-IM-01	8/14/2025 4:30	7.11	26.62	1
LH-IM-01	8/14/2025 4:45	7.13	26.6	1
LH-IM-01	8/14/2025 5:00	7.1	26.6	1
LH-IM-01	8/14/2025 5:15	7.11	26.6	1
LH-IM-01	8/14/2025 5:30	7.13	26.6	1
LH-IM-01	8/14/2025 5:45	7.14	26.58	1
LH-IM-01	8/14/2025 6:00	7.13	26.58	1
LH-IM-01	8/14/2025 6:15	7.09	26.56	1
LH-IM-01	8/14/2025 6:30	7.15	26.54	1
LH-IM-01	8/14/2025 6:45	7.15	26.54	1
LH-IM-01	8/14/2025 7:00	7.13	26.52	1

Station Name	Date Time	DO mg/L	Temp C	Use Code
LH-IM-01	8/14/2025 7:15	7.16	26.52	1
LH-IM-01	8/14/2025 7:30	7.13	26.5	1
LH-IM-01	8/14/2025 7:45	7.15	26.5	1
LH-IM-01	8/14/2025 8:00	7.17	26.5	1
LH-IM-01	8/14/2025 8:15	7.18	26.48	1
LH-IM-01	8/14/2025 8:30	7.17	26.48	1
LH-IM-01	8/14/2025 8:45	7.21	26.48	1
LH-IM-01	8/14/2025 9:00	7.24	26.5	1
LH-IM-01	8/14/2025 9:15	7.26	26.5	1
LH-IM-01	8/14/2025 9:30	7.32	26.52	1
LH-IM-01	8/14/2025 9:45	7.36	26.52	1
LH-IM-01	8/14/2025 10:00	7.38	26.54	1
LH-IM-01	8/14/2025 10:15	7.42	26.56	1
LH-IM-01	8/14/2025 10:30	7.45	26.58	1
LH-IM-01	8/14/2025 10:45	7.51	26.62	1
LH-IM-01	8/14/2025 11:00	7.48	26.64	1
LH-IM-01	8/14/2025 11:15	7.52	26.64	1
LH-IM-01	8/14/2025 11:30	7.54	26.66	1
LH-IM-01	8/14/2025 11:45	7.56	26.68	1
LH-IM-01	8/14/2025 12:00	7.55	26.72	1
LH-IM-01	8/14/2025 12:15	7.61	26.74	1
LH-IM-01	8/14/2025 12:30	7.66	26.78	1
LH-IM-01	8/14/2025 12:45	7.7	26.82	1
LH-IM-01	8/14/2025 13:00	7.82	26.88	1
LH-IM-01	8/14/2025 13:15	7.83	26.92	1
LH-IM-01	8/14/2025 13:30	7.88	26.98	1
LH-IM-01	8/14/2025 13:45	8	27.04	1
LH-IM-01	8/14/2025 14:00	8.09	27.08	1
LH-IM-01	8/14/2025 14:15	8.1	27.14	1
LH-IM-01	8/14/2025 14:30	8.16	27.2	1
LH-IM-01	8/14/2025 14:45	8.16	27.26	1
LH-IM-01	8/14/2025 15:00	8.27	27.3	1
LH-IM-01	8/14/2025 15:15	8.24	27.34	1
LH-IM-01	8/14/2025 15:30	8.37	27.4	1
LH-IM-01	8/14/2025 15:45	8.37	27.48	1
LH-IM-01	8/14/2025 16:00	8.43	27.56	1
LH-IM-01	8/14/2025 16:15	8.42	27.6	1
LH-IM-01	8/14/2025 16:30	8.49	27.68	1
LH-IM-01	8/14/2025 16:45	8.56	27.74	1
LH-IM-01	8/14/2025 17:00	8.48	27.82	1
LH-IM-01	8/14/2025 17:15	8.53	27.9	1
LH-IM-01	8/14/2025 17:30	8.56	27.96	1
LH-IM-01	8/14/2025 17:45	8.63	28	1
LH-IM-01	8/14/2025 18:00	8.66	28.04	1
LH-IM-01	8/14/2025 18:15	8.71	28.02	1
LH-IM-01	8/14/2025 18:30	8.65	28.04	1
LH-IM-01	8/14/2025 18:45	8.68	28.04	1
LH-IM-01	8/14/2025 19:00	8.58	28.02	1
LH-IM-01	8/14/2025 19:15	8.57	28.02	1
LH-IM-01	8/14/2025 19:30	8.49	28	1
LH-IM-01	8/14/2025 19:45	8.47	27.98	1
LH-IM-01	8/14/2025 20:00	8.39	27.94	1
LH-IM-01	8/14/2025 20:15	8.33	27.94	1
LH-IM-01	8/14/2025 20:30	8.26	27.88	1
LH-IM-01	8/14/2025 20:45	8.17	27.84	1
LH-IM-01	8/14/2025 21:00	8.02	27.8	1
LH-IM-01	8/14/2025 21:15	7.83	27.78	1
LH-IM-01	8/14/2025 21:30	7.85	27.72	1
LH-IM-01	8/14/2025 21:45	7.81	27.68	1
LH-IM-01	8/14/2025 22:00	7.69	27.62	1
LH-IM-01	8/14/2025 22:15	7.69	27.58	1
LH-IM-01	8/14/2025 22:30	7.61	27.54	1
LH-IM-01	8/14/2025 22:45	7.56	27.5	1
LH-IM-01	8/14/2025 23:00	7.43	27.46	1
LH-IM-01	8/14/2025 23:15	7.35	27.42	1
LH-IM-01	8/14/2025 23:30	7.28	27.38	1
LH-IM-01	8/14/2025 23:45	7.18	27.34	1
LH-IM-01	8/15/2025 0:00	7.11	27.28	1
LH-IM-01	8/15/2025 0:15	7.01	27.22	1
LH-IM-01	8/15/2025 0:30	6.93	27.18	1
LH-IM-01	8/15/2025 0:45	6.89	27.12	1
LH-IM-01	8/15/2025 1:00	6.83	27.06	1
LH-IM-01	8/15/2025 1:15	6.82	27.02	1
LH-IM-01	8/15/2025 1:30	6.8	26.98	1
LH-IM-01	8/15/2025 1:45	6.7	26.94	1
LH-IM-01	8/15/2025 2:00	6.7	26.9	1
LH-IM-01	8/15/2025 2:15	6.64	26.86	1
LH-IM-01	8/15/2025 2:30	6.55	26.82	1
LH-IM-01	8/15/2025 2:45	6.53	26.8	1
LH-IM-01	8/15/2025 3:00	6.46	26.76	1
LH-IM-01	8/15/2025 3:15	6.47	26.74	1
LH-IM-01	8/15/2025 3:30	6.41	26.72	1
LH-IM-01	8/15/2025 3:45	6.35	26.7	1
LH-IM-01	8/15/2025 4:00	6.32	26.68	1

Station Name	Date Time	DO mg/L	Temp C	Use Code
LH-IM-01	8/15/2025 4:15	6.32	26.68	1
LH-IM-01	8/15/2025 4:30	6.29	26.66	1
LH-IM-01	8/15/2025 4:45	6.29	26.64	1
LH-IM-01	8/15/2025 5:00	6.29	26.62	1
LH-IM-01	8/15/2025 5:15	6.29	26.6	1
LH-IM-01	8/15/2025 5:30	6.27	26.58	1
LH-IM-01	8/15/2025 5:45	6.22	26.56	1
LH-IM-01	8/15/2025 6:00	6.22	26.54	1
LH-IM-01	8/15/2025 6:15	6.18	26.52	1
LH-IM-01	8/15/2025 6:30	6.19	26.5	1
LH-IM-01	8/15/2025 6:45	6.14	26.48	1
LH-IM-01	8/15/2025 7:00	6.15	26.46	1
LH-IM-01	8/15/2025 7:15	6.24	26.44	1
LH-IM-01	8/15/2025 7:30	6.23	26.42	1
LH-IM-01	8/15/2025 7:45	6.23	26.4	1
LH-IM-01	8/15/2025 8:00	6.19	26.4	1
LH-IM-01	8/15/2025 8:15	6.35	26.38	1
LH-IM-01	8/15/2025 8:30	6.4	26.38	1
LH-IM-01	8/15/2025 8:45	6.27	26.38	1
LH-IM-01	8/15/2025 9:00	6.43	26.38	1
LH-IM-01	8/15/2025 9:15	6.52	26.36	1
LH-IM-01	8/15/2025 9:30	6.47	26.36	1
LH-IM-01	8/15/2025 9:45	6.53	26.36	1
LH-IM-01	8/15/2025 10:00	6.42	26.36	1
LH-IM-01	8/15/2025 10:15	6.68	26.36	1
LH-IM-01	8/15/2025 10:30	6.59	26.38	1
LH-IM-01	8/15/2025 10:45	6.63	26.4	1
LH-IM-01	8/15/2025 11:00	6.71	26.42	1
LH-IM-01	8/15/2025 11:15	6.71	26.42	1
LH-IM-01	8/15/2025 11:30	6.73	26.44	1
LH-IM-01	8/15/2025 11:45	6.88	26.48	1
LH-IM-01	8/15/2025 12:00	6.92	26.5	1
LH-IM-01	8/15/2025 12:15	7.05	26.56	1
LH-IM-01	8/15/2025 12:30	7.15	26.6	1
LH-IM-01	8/15/2025 12:45	7.21	26.64	1
LH-IM-01	8/15/2025 13:00	7.34	26.7	1
LH-IM-01	8/15/2025 13:15	7.42	26.74	1
LH-IM-01	8/15/2025 13:30	7.48	26.8	1
LH-IM-01	8/15/2025 13:45	7.61	26.86	1
LH-IM-01	8/15/2025 14:00	7.75	26.92	1
LH-IM-01	8/15/2025 14:15	7.88	27	1
LH-IM-01	8/15/2025 14:30	7.94	27.04	1
LH-IM-01	8/15/2025 14:45	8.03	27.12	1
LH-IM-01	8/15/2025 15:00	8.16	27.16	1
LH-IM-01	8/15/2025 15:15	8.25	27.24	1
LH-IM-01	8/15/2025 15:30	8.37	27.3	1
LH-IM-01	8/15/2025 15:45	8.38	27.36	1
LH-IM-01	8/15/2025 16:00	8.49	27.44	1
LH-IM-01	8/15/2025 16:15	8.52	27.48	1
LH-IM-01	8/15/2025 16:30	8.56	27.56	1
LH-IM-01	8/15/2025 16:45	8.64	27.6	1
LH-IM-01	8/15/2025 17:00	8.71	27.64	1
LH-IM-01	8/15/2025 17:15	8.91	27.68	1
LH-IM-01	8/15/2025 17:30	8.93	27.74	1
LH-IM-01	8/15/2025 17:45	8.84	27.76	1
LH-IM-01	8/15/2025 18:00	8.94	27.76	1
LH-IM-01	8/15/2025 18:15	8.92	27.78	1
LH-IM-01	8/15/2025 18:30	8.94	27.78	1
LH-IM-01	8/15/2025 18:45	8.68	27.74	1
LH-IM-01	8/15/2025 19:00	8.65	27.72	1
LH-IM-01	8/15/2025 19:15	8.63	27.7	1
LH-IM-01	8/15/2025 19:30	8.52	27.66	1
LH-IM-01	8/15/2025 19:45	8.39	27.64	1
LH-IM-01	8/15/2025 20:00	8.34	27.64	1
LH-IM-01	8/15/2025 20:15	8.3	27.6	1
LH-IM-01	8/15/2025 20:30	8.15	27.58	1
LH-IM-01	8/15/2025 20:45	8.18	27.56	1
LH-IM-01	8/15/2025 21:00	8.06	27.5	1
LH-IM-01	8/15/2025 21:15	7.94	27.46	1
LH-IM-01	8/15/2025 21:30	7.79	27.42	1
LH-IM-01	8/15/2025 21:45	7.71	27.36	1
LH-IM-01	8/15/2025 22:00	7.74	27.32	1
LH-IM-01	8/15/2025 22:15	7.56	27.24	1
LH-IM-01	8/15/2025 22:30	7.54	27.18	1
LH-IM-01	8/15/2025 22:45	7.43	27.12	1
LH-IM-01	8/15/2025 23:00	7.28	27.08	1
LH-IM-01	8/15/2025 23:15	7.25	27.02	1
LH-IM-01	8/15/2025 23:30	7.15	26.96	1
LH-IM-01	8/15/2025 23:45	7.1	26.9	1
LH-IM-01	8/16/2025 0:00	6.97	26.84	1
LH-IM-01	8/16/2025 0:15	6.86	26.78	1
LH-IM-01	8/16/2025 0:30	6.89	26.72	1
LH-IM-01	8/16/2025 0:45	6.9	26.66	1
LH-IM-01	8/16/2025 1:00	6.72	26.6	1

Station Name	Date Time	DO mg/L	Temp C	Use Code
LH-IM-01	8/16/2025 1:15	6.75	26.54	1
LH-IM-01	8/16/2025 1:30	6.58	26.48	1
LH-IM-01	8/16/2025 1:45	6.62	26.44	1
LH-IM-01	8/16/2025 2:00	6.56	26.38	1
LH-IM-01	8/16/2025 2:15	6.41	26.34	1
LH-IM-01	8/16/2025 2:30	6.43	26.28	1
LH-IM-01	8/16/2025 2:45	6.46	26.26	1
LH-IM-01	8/16/2025 3:00	6.37	26.2	1
LH-IM-01	8/16/2025 3:15	6.37	26.18	1
LH-IM-01	8/16/2025 3:30	6.31	26.16	1
LH-IM-01	8/16/2025 3:45	6.18	26.12	1
LH-IM-01	8/16/2025 4:00	6.18	26.1	1
LH-IM-01	8/16/2025 4:15	6.16	26.06	1
LH-IM-01	8/16/2025 4:30	6.12	26.02	1
LH-IM-01	8/16/2025 4:45	6.08	26	1
LH-IM-01	8/16/2025 5:00	6.09	25.98	1
LH-IM-01	8/16/2025 5:15	6.07	25.96	1
LH-IM-01	8/16/2025 5:30	6.05	25.94	1
LH-IM-01	8/16/2025 5:45	5.99	25.9	1
LH-IM-01	8/16/2025 6:00	5.96	25.88	1
LH-IM-01	8/16/2025 6:15	6.14	25.88	1
LH-IM-01	8/16/2025 6:30	6.08	25.86	1
LH-IM-01	8/16/2025 6:45	6.06	25.84	1
LH-IM-01	8/16/2025 7:00	6.09	25.82	1
LH-IM-01	8/16/2025 7:15	6	25.82	1
LH-IM-01	8/16/2025 7:30	6.06	25.82	1
LH-IM-01	8/16/2025 7:45	6.09	25.82	1
LH-IM-01	8/16/2025 8:00	6.06	25.8	1
LH-IM-01	8/16/2025 8:15	5.99	25.82	1
LH-IM-01	8/16/2025 8:30	6.06	25.82	1
LH-IM-01	8/16/2025 8:45	6.07	25.84	1
LH-IM-01	8/16/2025 9:00	6.06	25.86	1
LH-IM-01	8/16/2025 9:15	6.04	25.86	1
LH-IM-01	8/16/2025 9:30	6.19	25.86	1
LH-IM-01	8/16/2025 9:45	6.22	25.86	1
LH-IM-01	8/16/2025 10:00	6.37	25.88	1
LH-IM-01	8/16/2025 10:15	6.24	25.9	1
LH-IM-01	8/16/2025 10:30	6.17	25.92	1
LH-IM-01	8/16/2025 10:45	6.37	25.94	1
LH-IM-01	8/16/2025 11:00	6.46	25.98	1
LH-IM-01	8/16/2025 11:15	6.61	26.02	1
LH-IM-01	8/16/2025 11:30	6.68	26.04	1
LH-IM-01	8/16/2025 11:45	6.86	26.08	1
LH-IM-01	8/16/2025 12:00	6.83	26.12	1
LH-IM-01	8/16/2025 12:15	6.75	26.18	1
LH-IM-01	8/16/2025 12:30	6.91	26.24	1
LH-IM-01	8/16/2025 12:45	7.02	26.26	1
LH-IM-01	8/16/2025 13:00	7.1	26.32	1
LH-IM-01	8/16/2025 13:15	7.21	26.38	1
LH-IM-01	8/16/2025 13:30	7.6	26.46	1
LH-IM-01	8/16/2025 13:45	7.83	26.56	1
LH-IM-01	8/16/2025 14:00	7.92	26.6	1
LH-IM-01	8/16/2025 14:15	7.78	26.66	1
LH-IM-01	8/16/2025 14:30	8.01	26.72	1
LH-IM-01	8/16/2025 14:45	7.99	26.76	1
LH-IM-01	8/16/2025 15:00	8.03	26.8	1
LH-IM-01	8/16/2025 15:15	8.08	26.84	1
LH-IM-01	8/16/2025 15:30	8.12	26.9	1
LH-IM-01	8/16/2025 15:45	8.18	26.96	1
LH-IM-01	8/16/2025 16:00	8.45	27.08	1
LH-IM-01	8/16/2025 16:15	8.66	27.18	1
LH-IM-01	8/16/2025 16:30	8.51	27.18	1
LH-IM-01	8/16/2025 16:45	8.89	27.28	1
LH-IM-01	8/16/2025 17:00	8.62	27.42	1
LH-IM-01	8/16/2025 17:15	8.38	27.46	1
LH-IM-01	8/16/2025 17:30	8.61	27.5	1
LH-IM-01	8/16/2025 17:45	8.73	27.56	1
LH-IM-01	8/16/2025 18:00	8.75	27.6	1
LH-IM-01	8/16/2025 18:15	8.74	27.62	1
LH-IM-01	8/16/2025 18:30	8.89	27.66	1
LH-IM-01	8/16/2025 18:45	8.77	27.66	1
LH-IM-01	8/16/2025 19:00	8.76	27.68	1
LH-IM-01	8/16/2025 19:15	8.63	27.68	1
LH-IM-01	8/16/2025 19:30	8.72	27.66	1
LH-IM-01	8/16/2025 19:45	8.65	27.62	1
LH-IM-01	8/16/2025 20:00	8.57	27.6	1
LH-IM-01	8/16/2025 20:15	8.53	27.58	1
LH-IM-01	8/16/2025 20:30	8.48	27.56	1
LH-IM-01	8/16/2025 20:45	8.47	27.52	1
LH-IM-01	8/16/2025 21:00	8.39	27.5	1
LH-IM-01	8/16/2025 21:15	8.29	27.46	1
LH-IM-01	8/16/2025 21:30	7.94	27.44	1
LH-IM-01	8/16/2025 21:45	8.19	27.4	1
LH-IM-01	8/16/2025 22:00	8.14	27.38	1

Station Name	Date Time	DO mg/L	Temp C	Use Code
LH-IM-01	8/16/2025 22:15	7.56	27.34	1
LH-IM-01	8/16/2025 22:30	7.6	27.3	1
LH-IM-01	8/16/2025 22:45	7.92	27.24	1
LH-IM-01	8/16/2025 23:00	7.82	27.22	1
LH-IM-01	8/16/2025 23:15	7.72	27.18	1
LH-IM-01	8/16/2025 23:30	7.59	27.14	1
LH-IM-01	8/16/2025 23:45	7.43	27.1	1
LH-IM-01	8/17/2025 0:00	7.51	27.04	1
LH-IM-01	8/17/2025 0:15	7.36	27	1
LH-IM-01	8/17/2025 0:30	7.15	26.94	1
LH-IM-01	8/17/2025 0:45	7.18	26.9	1
LH-IM-01	8/17/2025 1:00	7.05	26.86	1
LH-IM-01	8/17/2025 1:15	6.91	26.8	1
LH-IM-01	8/17/2025 1:30	6.97	26.74	1
LH-IM-01	8/17/2025 1:45	6.82	26.7	1
LH-IM-01	8/17/2025 2:00	6.9	26.64	1
LH-IM-01	8/17/2025 2:15	6.83	26.58	1
LH-IM-01	8/17/2025 2:30	6.82	26.52	1
LH-IM-01	8/17/2025 2:45	6.36	26.48	1
LH-IM-01	8/17/2025 3:00	6.59	26.46	1
LH-IM-01	8/17/2025 3:15	6.58	26.42	1
LH-IM-01	8/17/2025 3:30	6.47	26.4	1
LH-IM-01	8/17/2025 3:45	6.34	26.38	1
LH-IM-01	8/17/2025 4:00	6.38	26.36	1
LH-IM-01	8/17/2025 4:15	6.36	26.34	1
LH-IM-01	8/17/2025 4:30	6.34	26.32	1
LH-IM-01	8/17/2025 4:45	6.31	26.3	1
LH-IM-01	8/17/2025 5:00	6.26	26.3	1
LH-IM-01	8/17/2025 5:15	6.19	26.28	1
LH-IM-01	8/17/2025 5:30	6.18	26.28	1
LH-IM-01	8/17/2025 5:45	6.14	26.26	1
LH-IM-01	8/17/2025 6:00	6.09	26.26	1
LH-IM-01	8/17/2025 6:15	6.04	26.26	1
LH-IM-01	8/17/2025 6:30	5.82	26.24	1
LH-IM-01	8/17/2025 6:45	5.43	26.24	1
LH-IM-01	8/17/2025 7:00	6.08	26.24	1
LH-IM-01	8/17/2025 7:15	6.05	26.24	1
LH-IM-01	8/17/2025 7:30	5.96	26.24	1
LH-IM-01	8/17/2025 7:45	6.13	26.24	1
LH-IM-01	8/17/2025 8:00	6.17	26.26	1
LH-IM-01	8/17/2025 8:15	6.23	26.26	1
LH-IM-01	8/17/2025 8:30	6.24	26.26	1
LH-IM-01	8/17/2025 8:45	6.25	26.28	1
LH-IM-01	8/17/2025 9:00	6.14	26.28	1
LH-IM-01	8/17/2025 9:15	5.9	26.3	1
LH-IM-01	8/17/2025 9:30	6.25	26.32	1
LH-IM-01	8/17/2025 9:45	5.6	26.32	1
LH-IM-01	8/17/2025 10:00	6.37	26.34	1
LH-IM-01	8/17/2025 10:15	6.34	26.34	1
LH-IM-01	8/17/2025 10:30	6.62	26.36	1
LH-IM-01	8/17/2025 10:45	5.97	26.38	1
LH-IM-01	8/17/2025 11:00	6.65	26.42	1
LH-IM-01	8/17/2025 11:15	6.6	26.46	1
LH-IM-01	8/17/2025 11:30	6.73	26.48	1
LH-IM-01	8/17/2025 11:45	6.67	26.54	1
LH-IM-01	8/17/2025 12:00	6.91	26.58	1
LH-IM-01	8/17/2025 12:15	6.89	26.64	1
LH-IM-01	8/17/2025 12:30	6.83	26.7	1
LH-IM-01	8/17/2025 12:45	7.47	26.8	1
LH-IM-01	8/17/2025 13:00	7.64	26.88	1
LH-IM-01	8/17/2025 13:15	7.05	26.92	1
LH-IM-01	8/17/2025 13:30	7.78	26.98	1
LH-IM-01	8/17/2025 13:45	7.99	27.06	1
LH-IM-01	8/17/2025 14:00	8.09	27.12	1
LH-IM-01	8/17/2025 14:15	8.18	27.16	1
LH-IM-01	8/17/2025 14:30	8.18	27.18	1
LH-IM-01	8/17/2025 14:45	8.43	27.26	1
LH-IM-01	8/17/2025 15:00	8.51	27.34	1
LH-IM-01	8/17/2025 15:15	8.66	27.42	1
LH-IM-01	8/17/2025 15:30	8.57	27.46	1
LH-IM-01	8/17/2025 15:45	8.71	27.5	1
LH-IM-01	8/17/2025 16:00	8.75	27.56	1
LH-IM-01	8/17/2025 16:15	8.76	27.64	1
LH-IM-01	8/17/2025 16:30	8.93	27.68	1
LH-IM-01	8/17/2025 16:45	8.75	27.72	1
LH-IM-01	8/17/2025 17:00	8.84	27.74	1
LH-IM-01	8/17/2025 17:15	8.7	27.76	1
LH-IM-01	8/17/2025 17:30	8.93	27.82	1
LH-IM-01	8/17/2025 17:45	8.93	27.84	1
LH-IM-01	8/17/2025 18:00	8.83	27.82	1
LH-IM-01	8/17/2025 18:15	8.76	27.82	1
LH-IM-01	8/17/2025 18:30	8.76	27.82	1
LH-IM-01	8/17/2025 18:45	8.7	27.84	1
LH-IM-01	8/17/2025 19:00	8.65	27.84	1

Station Name	Date Time	DO mg/L	Temp C	Use Code
LH-IM-01	8/17/2025 19:15	8.63	27.82	1
LH-IM-01	8/17/2025 19:30	8.62	27.84	1
LH-IM-01	8/17/2025 19:45	8.48	27.82	1
LH-IM-01	8/17/2025 20:00	8.44	27.8	1
LH-IM-01	8/17/2025 20:15	8.35	27.78	1
LH-IM-01	8/17/2025 20:30	8.29	27.74	1
LH-IM-01	8/17/2025 20:45	8.22	27.72	1
LH-IM-01	8/17/2025 21:00	8.2	27.68	1
LH-IM-01	8/17/2025 21:15	8.21	27.64	1
LH-IM-01	8/17/2025 21:30	8.14	27.58	1
LH-IM-01	8/17/2025 21:45	7.97	27.52	1
LH-IM-01	8/17/2025 22:00	7.82	27.46	1
LH-IM-01	8/17/2025 22:15	7.69	27.4	1
LH-IM-01	8/17/2025 22:30	7.6	27.36	1
LH-IM-01	8/17/2025 22:45	7.43	27.32	1
LH-IM-01	8/17/2025 23:00	7.5	27.28	1
LH-IM-01	8/17/2025 23:15	7.35	27.26	1
LH-IM-01	8/17/2025 23:30	7.3	27.22	1
LH-IM-01	8/17/2025 23:45	7.16	27.2	1
LH-IM-01	8/18/2025 0:00	7.05	27.16	1
LH-IM-01	8/18/2025 0:15	6.97	27.16	1
LH-IM-01	8/18/2025 0:30	7.05	27.12	1
LH-IM-01	8/18/2025 0:45	7.01	27.1	1
LH-IM-01	8/18/2025 1:00	6.95	27.06	1
LH-IM-01	8/18/2025 1:15	6.93	27.04	1
LH-IM-01	8/18/2025 1:30	6.99	27	1
LH-IM-01	8/18/2025 1:45	6.74	26.92	1
LH-IM-01	8/18/2025 2:00	6.75	26.9	1
LH-IM-01	8/18/2025 2:15	6.62	26.84	1
LH-IM-01	8/18/2025 2:30	6.49	26.8	1
LH-IM-01	8/18/2025 2:45	6.27	26.76	1
LH-IM-01	8/18/2025 3:00	6.12	26.72	1
LH-IM-01	8/18/2025 3:15	5.79	26.7	1
LH-IM-01	8/18/2025 3:30	6.1	26.68	1
LH-IM-01	8/18/2025 3:45	6.29	26.66	1
LH-IM-01	8/18/2025 4:00	5.85	26.62	1
LH-IM-01	8/18/2025 4:15	5.51	26.6	1
LH-IM-01	8/18/2025 4:30	5.96	26.58	1
LH-IM-01	8/18/2025 4:45	5.82	26.56	1
LH-IM-01	8/18/2025 5:00	5.46	26.54	1
LH-IM-01	8/18/2025 5:15	5.17	26.52	1
LH-IM-01	8/18/2025 5:30	5.55	26.5	1
LH-IM-01	8/18/2025 5:45	5.42	26.48	1
LH-IM-01	8/18/2025 6:00	5.16	26.44	1
LH-IM-01	8/18/2025 6:15	5.64	26.42	1
LH-IM-01	8/18/2025 6:30	5.79	26.4	1
LH-IM-01	8/18/2025 6:45	5.81	26.38	1
LH-IM-01	8/18/2025 7:00	5.86	26.32	1
LH-IM-01	8/18/2025 7:15	5.86	26.26	1
LH-IM-01	8/18/2025 7:30	5.63	26.24	1
LH-IM-01	8/18/2025 7:45	5.81	26.2	1
LH-IM-01	8/18/2025 8:00	5.85	26.16	1
LH-IM-01	8/18/2025 8:15	5.94	26.14	1
LH-IM-01	8/18/2025 8:30	5.8	26.12	1
LH-IM-01	8/18/2025 8:45	6	26.12	1
LH-IM-01	8/18/2025 9:00	5.98	26.12	1
LH-IM-01	8/18/2025 9:15	5.94	26.12	1
LH-IM-01	8/18/2025 9:30	5.82	26.12	1
LH-IM-01	8/18/2025 9:45	6.13	26.12	1
LH-IM-01	8/18/2025 10:00	6.13	26.14	1
LH-IM-01	8/18/2025 10:15	5.89	26.14	1
LH-IM-01	8/18/2025 10:30	6.15	26.16	1
LH-IM-01	8/18/2025 10:45	6.1	26.18	1
LH-IM-01	8/18/2025 11:00	6.04	26.18	1
LH-IM-01	8/18/2025 11:15	6.33	26.18	1
LH-IM-01	8/18/2025 11:30	6.59	26.16	1
LH-IM-01	8/18/2025 11:45	6.75	26.14	1
LH-IM-01	8/18/2025 12:00	6.64	26.16	1
LH-IM-01	8/18/2025 12:15	6.95	26.16	1
LH-IM-01	8/18/2025 12:30	7.02	26.18	1
LH-IM-01	8/18/2025 12:45	7.17	26.2	1
LH-IM-01	8/18/2025 13:00	7.35	26.24	1
LH-IM-01	8/18/2025 13:15	7.13	26.26	1
LH-IM-01	8/18/2025 13:30	7.15	26.28	1
LH-IM-01	8/18/2025 13:45	7.72	26.3	1
LH-IM-01	8/18/2025 14:00	7.76	26.34	1
LH-IM-01	8/18/2025 14:15	7.68	26.36	1
LH-IM-01	8/18/2025 14:30	7.84	26.42	1
LH-IM-01	8/18/2025 14:45	7.99	26.48	1
LH-IM-01	8/18/2025 15:00	8.1	26.56	1
LH-IM-01	8/18/2025 15:15	7.97	26.58	1
LH-IM-01	8/18/2025 15:30	8.05	26.64	1
LH-IM-01	8/18/2025 15:45	8.25	26.74	1
LH-IM-01	8/18/2025 16:00	8.29	26.8	1

Station Name	Date Time	DO mg/L	Temp C	Use Code
LH-IM-01	8/18/2025 16:15	8.39	26.88	1
LH-IM-01	8/18/2025 16:30	7.83	26.44	2
LH-IM-01	8/18/2025 16:45	7.78	28.06	2
LH-IM-01	8/18/2025 17:00	7.9	27.82	2
LH-IM-01	8/18/2025 17:15	9.2	27.2	1
LH-IM-01	8/18/2025 17:30	9.36	27.16	1
LH-IM-01	8/18/2025 17:45	9.41	27.18	1
LH-IM-01	8/18/2025 18:00	9.42	27.18	1
LH-IM-01	8/18/2025 18:15	9.5	27.2	1
LH-IM-01	8/18/2025 18:30	9.5	27.24	1
LH-IM-01	8/18/2025 18:45	9.51	27.24	1
LH-IM-01	8/18/2025 19:00	9.49	27.24	1
LH-IM-01	8/18/2025 19:15	9.49	27.24	1
LH-IM-01	8/18/2025 19:30	9.41	27.24	1
LH-IM-01	8/18/2025 19:45	9.2	27.22	1
LH-IM-01	8/18/2025 20:00	9.13	27.18	1
LH-IM-01	8/18/2025 20:15	9.06	27.16	1
LH-IM-01	8/18/2025 20:30	9.06	27.14	1
LH-IM-01	8/18/2025 20:45	9.06	27.14	1
LH-IM-01	8/18/2025 21:00	9.07	27.12	1
LH-IM-01	8/18/2025 21:15	9	27.12	1
LH-IM-01	8/18/2025 21:30	8.97	27.1	1
LH-IM-01	8/18/2025 21:45	8.91	27.08	1
LH-IM-01	8/18/2025 22:00	8.72	27.04	1
LH-IM-01	8/18/2025 22:15	8.69	27.02	1
LH-IM-01	8/18/2025 22:30	8.65	26.96	1
LH-IM-01	8/18/2025 22:45	8.55	26.88	1
LH-IM-01	8/18/2025 23:00	8.48	26.84	1
LH-IM-01	8/18/2025 23:15	8.43	26.78	1
LH-IM-01	8/18/2025 23:30	8.41	26.72	1
LH-IM-01	8/18/2025 23:45	8.28	26.66	1
LH-IM-01	8/19/2025 0:00	8.23	26.58	1
LH-IM-01	8/19/2025 0:15	8.09	26.5	1
LH-IM-01	8/19/2025 0:30	8.04	26.46	1
LH-IM-01	8/19/2025 0:45	7.9	26.4	1
LH-IM-01	8/19/2025 1:00	7.76	26.32	1
LH-IM-01	8/19/2025 1:15	7.67	26.26	1
LH-IM-01	8/19/2025 1:30	7.52	26.18	1
LH-IM-01	8/19/2025 1:45	7.48	26.14	1
LH-IM-01	8/19/2025 2:00	7.47	26.08	1
LH-IM-01	8/19/2025 2:15	7.31	26.02	1
LH-IM-01	8/19/2025 2:30	7.26	25.96	1
LH-IM-01	8/19/2025 2:45	7.13	25.92	1
LH-IM-01	8/19/2025 3:00	7.12	25.9	1
LH-IM-01	8/19/2025 3:15	7.04	25.82	1
LH-IM-01	8/19/2025 3:30	6.99	25.8	1
LH-IM-01	8/19/2025 3:45	6.96	25.74	1
LH-IM-01	8/19/2025 4:00	6.94	25.7	1
LH-IM-01	8/19/2025 4:15	6.88	25.64	1
LH-IM-01	8/19/2025 4:30	6.88	25.6	1
LH-IM-01	8/19/2025 4:45	6.76	25.58	1
LH-IM-01	8/19/2025 5:00	6.76	25.54	1
LH-IM-01	8/19/2025 5:15	6.76	25.5	1
LH-IM-01	8/19/2025 5:30	6.59	25.44	1
LH-IM-01	8/19/2025 5:45	6.63	25.42	1
LH-IM-01	8/19/2025 6:00	6.54	25.38	1
LH-IM-01	8/19/2025 6:15	6.5	25.32	1
LH-IM-01	8/19/2025 6:30	6.44	25.28	1
LH-IM-01	8/19/2025 6:45	6.36	25.24	1
LH-IM-01	8/19/2025 7:00	6.28	25.2	1
LH-IM-01	8/19/2025 7:15	6.33	25.18	1
LH-IM-01	8/19/2025 7:30	6.17	25.14	1
LH-IM-01	8/19/2025 7:45	6.16	25.14	1
LH-IM-01	8/19/2025 8:00	6.17	25.12	1
LH-IM-01	8/19/2025 8:15	6.13	25.1	1
LH-IM-01	8/19/2025 8:30	6.13	25.1	1
LH-IM-01	8/19/2025 8:45	6.11	25.1	1
LH-IM-01	8/19/2025 9:00	6.16	25.1	1
LH-IM-01	8/19/2025 9:15	6.15	25.08	1
LH-IM-01	8/19/2025 9:30	6.12	25.08	1
LH-IM-01	8/19/2025 9:45	6.08	25.08	1
LH-IM-01	8/19/2025 10:00	6.25	25.04	1
LH-IM-01	8/19/2025 10:15	6.26	25.02	1
LH-IM-01	8/19/2025 10:30	6.24	25.02	1
LH-IM-01	8/19/2025 10:45	6.25	25	1
LH-IM-01	8/19/2025 11:00	6.27	25.02	1
LH-IM-01	8/19/2025 11:15	6.3	25.04	1
LH-IM-01	8/19/2025 11:30	6.32	25.06	1
LH-IM-01	8/19/2025 11:45	6.37	25.06	1
LH-IM-01	8/19/2025 12:00	6.34	25.08	1
LH-IM-01	8/19/2025 12:15	6.4	25.1	1
LH-IM-01	8/19/2025 12:30	6.46	25.12	1
LH-IM-01	8/19/2025 12:45	6.55	25.14	1
LH-IM-01	8/19/2025 13:00	6.6	25.14	1

Station Name	Date Time	DO mg/L	Temp C	Use Code
LH-IM-01	8/19/2025 13:15	6.67	25.16	1
LH-IM-01	8/19/2025 13:30	6.74	25.2	1
LH-IM-01	8/19/2025 13:45	6.82	25.22	1
LH-IM-01	8/19/2025 14:00	6.87	25.24	1
LH-IM-01	8/19/2025 14:15	7.2	25.28	1
LH-IM-01	8/19/2025 14:30	7.21	25.32	1
LH-IM-01	8/19/2025 14:45	7.45	25.38	1
LH-IM-01	8/19/2025 15:00	7.46	25.42	1
LH-IM-01	8/19/2025 15:15	7.51	25.46	1
LH-IM-01	8/19/2025 15:30	7.84	25.5	1
LH-IM-01	8/19/2025 15:45	7.84	25.54	1
LH-IM-01	8/19/2025 16:00	7.98	25.58	1
LH-IM-01	8/19/2025 16:15	8.06	25.64	1
LH-IM-01	8/19/2025 16:30	8.21	25.68	1
LH-IM-01	8/19/2025 16:45	8.4	25.72	1
LH-IM-01	8/19/2025 17:00	8.53	25.78	1
LH-IM-01	8/19/2025 17:15	8.73	25.82	1
LH-IM-01	8/19/2025 17:30	8.65	25.88	1
LH-IM-01	8/19/2025 17:45	8.85	25.92	1
LH-IM-01	8/19/2025 18:00	8.83	25.96	1
LH-IM-01	8/19/2025 18:15	8.96	26	1
LH-IM-01	8/19/2025 18:30	9.13	26.04	1
LH-IM-01	8/19/2025 18:45	9.33	26.08	1
LH-IM-01	8/19/2025 19:00	9.16	26.1	1
LH-IM-01	8/19/2025 19:15	9.12	26.12	1
LH-IM-01	8/19/2025 19:30	9.13	26.12	1
LH-IM-01	8/19/2025 19:45	9.06	26.1	1
LH-IM-01	8/19/2025 20:00	9.09	26.08	1
LH-IM-01	8/19/2025 20:15	9.09	26.06	1
LH-IM-01	8/19/2025 20:30	8.97	26.04	1
LH-IM-01	8/19/2025 20:45	8.92	26	1
LH-IM-01	8/19/2025 21:00	9.02	25.98	1
LH-IM-01	8/19/2025 21:15	8.83	25.98	1
LH-IM-01	8/19/2025 21:30	8.78	25.96	1
LH-IM-01	8/19/2025 21:45	8.66	25.96	1
LH-IM-01	8/19/2025 22:00	8.61	25.96	1
LH-IM-01	8/19/2025 22:15	8.65	25.94	1
LH-IM-01	8/19/2025 22:30	8.47	25.92	1
LH-IM-01	8/19/2025 22:45	8.58	25.88	1
LH-IM-01	8/19/2025 23:00	8.31	25.84	1
LH-IM-01	8/19/2025 23:15	8.29	25.8	1
LH-IM-01	8/19/2025 23:30	8.13	25.78	1
LH-IM-01	8/19/2025 23:45	8.03	25.74	1
LH-IM-01	8/20/2025 0:00	7.92	25.68	1
LH-IM-01	8/20/2025 0:15	7.89	25.64	1
LH-IM-01	8/20/2025 0:30	7.78	25.6	1
LH-IM-01	8/20/2025 0:45	7.69	25.54	1
LH-IM-01	8/20/2025 1:00	7.6	25.48	1
LH-IM-01	8/20/2025 1:15	7.48	25.44	1
LH-IM-01	8/20/2025 1:30	7.45	25.38	1
LH-IM-01	8/20/2025 1:45	7.35	25.36	1
LH-IM-01	8/20/2025 2:00	7.3	25.28	1
LH-IM-01	8/20/2025 2:15	7.21	25.26	1
LH-IM-01	8/20/2025 2:30	7.19	25.2	1
LH-IM-01	8/20/2025 2:45	7.08	25.16	1
LH-IM-01	8/20/2025 3:00	7.08	25.12	1
LH-IM-01	8/20/2025 3:15	7.06	25.08	1
LH-IM-01	8/20/2025 3:30	6.96	25.06	1
LH-IM-01	8/20/2025 3:45	6.91	25.02	1
LH-IM-01	8/20/2025 4:00	6.91	24.98	1
LH-IM-01	8/20/2025 4:15	6.86	24.96	1
LH-IM-01	8/20/2025 4:30	6.85	24.92	1
LH-IM-01	8/20/2025 4:45	6.68	24.92	1
LH-IM-01	8/20/2025 5:00	6.6	24.9	1
LH-IM-01	8/20/2025 5:15	6.53	24.88	1
LH-IM-01	8/20/2025 5:30	6.54	24.86	1
LH-IM-01	8/20/2025 5:45	6.48	24.84	1
LH-IM-01	8/20/2025 6:00	6.48	24.8	1
LH-IM-01	8/20/2025 6:15	6.44	24.8	1
LH-IM-01	8/20/2025 6:30	6.44	24.78	1
LH-IM-01	8/20/2025 6:45	6.38	24.78	1
LH-IM-01	8/20/2025 7:00	6.35	24.76	1
LH-IM-01	8/20/2025 7:15	6.34	24.74	1
LH-IM-01	8/20/2025 7:30	6.32	24.74	1
LH-IM-01	8/20/2025 7:45	6.29	24.72	1
LH-IM-01	8/20/2025 8:00	6.29	24.72	1
LH-IM-01	8/20/2025 8:15	6.38	24.7	1
LH-IM-01	8/20/2025 8:30	6.26	24.7	1
LH-IM-01	8/20/2025 8:45	6.24	24.68	1
LH-IM-01	8/20/2025 9:00	6.21	24.68	1
LH-IM-01	8/20/2025 9:15	6.21	24.66	1
LH-IM-01	8/20/2025 9:30	6.19	24.66	1
LH-IM-01	8/20/2025 9:45	6.18	24.66	1
LH-IM-01	8/20/2025 10:00	6.24	24.66	1

Station Name	Date Time	DO mg/L	Temp C	Use Code
LH-IM-01	8/20/2025 10:15	6.21	24.66	1
LH-IM-01	8/20/2025 10:30	6.27	24.66	1
LH-IM-01	8/20/2025 10:45	6.27	24.66	1
LH-IM-01	8/20/2025 11:00	6.36	24.66	1
LH-IM-01	8/20/2025 11:15	6.3	24.66	1
LH-IM-01	8/20/2025 11:30	6.32	24.64	1
LH-IM-01	8/20/2025 11:45	6.32	24.64	1
LH-IM-01	8/20/2025 12:00	6.35	24.64	1
LH-IM-01	8/20/2025 12:15	6.35	24.64	1
LH-IM-01	8/20/2025 12:30	6.42	24.64	1
LH-IM-01	8/20/2025 12:45	6.44	24.64	1
LH-IM-01	8/20/2025 13:00	6.43	24.64	1
LH-IM-01	8/20/2025 13:15	6.45	24.64	1
LH-IM-01	8/20/2025 13:30	6.52	24.64	1
LH-IM-01	8/20/2025 13:45	6.58	24.64	1
LH-IM-01	8/20/2025 14:00	6.57	24.62	1
LH-IM-01	8/20/2025 14:15	6.65	24.62	1
LH-IM-01	8/20/2025 14:30	6.72	24.6	1
LH-IM-01	8/20/2025 14:45	6.79	24.6	1
LH-IM-01	8/20/2025 15:00	6.84	24.58	1
LH-IM-01	8/20/2025 15:15	6.88	24.58	1
LH-IM-01	8/20/2025 15:30	6.95	24.56	1
LH-IM-01	8/20/2025 15:45	6.96	24.56	1
LH-IM-01	8/20/2025 16:00	7.05	24.54	1
LH-IM-01	8/20/2025 16:15	7.04	24.54	1
LH-IM-01	8/20/2025 16:30	7.1	24.52	1
LH-IM-01	8/20/2025 16:45	7.18	24.52	1
LH-IM-01	8/20/2025 17:00	7.3	24.52	1
LH-IM-01	8/20/2025 17:15	7.25	24.52	1
LH-IM-01	8/20/2025 17:30	7.27	24.54	1
LH-IM-01	8/20/2025 17:45	7.3	24.54	1
LH-IM-01	8/20/2025 18:00	7.31	24.54	1
LH-IM-01	8/20/2025 18:15	7.56	24.52	1
LH-IM-01	8/20/2025 18:30	7.43	24.52	1
LH-IM-01	8/20/2025 18:45	7.54	24.52	1
LH-IM-01	8/20/2025 19:00	7.43	24.5	1
LH-IM-01	8/20/2025 19:15	7.43	24.48	1
LH-IM-01	8/20/2025 19:30	7.54	24.46	1
LH-IM-01	8/20/2025 19:45	7.45	24.46	1
LH-IM-01	8/20/2025 20:00	7.44	24.46	1
LH-IM-01	8/20/2025 20:15	7.42	24.46	1
LH-IM-01	8/20/2025 20:30	7.42	24.46	1
LH-IM-01	8/20/2025 20:45	7.39	24.46	1
LH-IM-01	8/20/2025 21:00	7.39	24.44	1
LH-IM-01	8/20/2025 21:15	7.4	24.44	1
LH-IM-01	8/20/2025 21:30	7.38	24.44	1
LH-IM-01	8/20/2025 21:45	7.38	24.42	1
LH-IM-01	8/20/2025 22:00	7.39	24.42	1
LH-IM-01	8/20/2025 22:15	7.35	24.42	1
LH-IM-01	8/20/2025 22:30	7.43	24.4	1
LH-IM-01	8/20/2025 22:45	7.28	24.4	1
LH-IM-01	8/20/2025 23:00	7.33	24.38	1
LH-IM-01	8/20/2025 23:15	7.18	24.38	1
LH-IM-01	8/20/2025 23:30	7.16	24.38	1
LH-IM-01	8/20/2025 23:45	7.12	24.36	1
LH-IM-01	8/21/2025 0:00	7.06	24.36	1
LH-IM-01	8/21/2025 0:15	7.03	24.34	1
LH-IM-01	8/21/2025 0:30	7	24.34	1
LH-IM-01	8/21/2025 0:45	7.02	24.32	1
LH-IM-01	8/21/2025 1:00	6.97	24.32	1
LH-IM-01	8/21/2025 1:15	6.93	24.32	1
LH-IM-01	8/21/2025 1:30	6.95	24.3	1
LH-IM-01	8/21/2025 1:45	6.87	24.3	1
LH-IM-01	8/21/2025 2:00	6.84	24.3	1
LH-IM-01	8/21/2025 2:15	6.84	24.28	1
LH-IM-01	8/21/2025 2:30	6.77	24.28	1
LH-IM-01	8/21/2025 2:45	6.83	24.26	1
LH-IM-01	8/21/2025 3:00	6.74	24.24	1
LH-IM-01	8/21/2025 3:15	6.76	24.22	1
LH-IM-01	8/21/2025 3:30	6.7	24.2	1
LH-IM-01	8/21/2025 3:45	6.68	24.18	1
LH-IM-01	8/21/2025 4:00	6.72	24.16	1
LH-IM-01	8/21/2025 4:15	6.67	24.14	1
LH-IM-01	8/21/2025 4:30	6.62	24.12	1
LH-IM-01	8/21/2025 4:45	6.63	24.12	1
LH-IM-01	8/21/2025 5:00	6.61	24.1	1
LH-IM-01	8/21/2025 5:15	6.6	24.08	1
LH-IM-01	8/21/2025 5:30	6.58	24.06	1
LH-IM-01	8/21/2025 5:45	6.6	24.02	1
LH-IM-01	8/21/2025 6:00	6.54	24.02	1
LH-IM-01	8/21/2025 6:15	6.57	24	1
LH-IM-01	8/21/2025 6:30	6.55	23.98	1
LH-IM-01	8/21/2025 6:45	6.49	23.98	1
LH-IM-01	8/21/2025 7:00	6.49	23.96	1

Station Name	Date Time	DO mg/L	Temp C	Use Code
LH-IM-01	8/21/2025 7:15	6.52	23.94	1
LH-IM-01	8/21/2025 7:30	6.51	23.92	1
LH-IM-01	8/21/2025 7:45	6.52	23.9	1
LH-IM-01	8/21/2025 8:00	6.59	23.88	1
LH-IM-01	8/21/2025 8:15	6.59	23.86	1
LH-IM-01	8/21/2025 8:30	6.6	23.86	1
LH-IM-01	8/21/2025 8:45	6.61	23.84	1
LH-IM-01	8/21/2025 9:00	6.61	23.84	1
LH-IM-01	8/21/2025 9:15	6.59	23.84	1
LH-IM-01	8/21/2025 9:30	6.62	23.82	1
LH-IM-01	8/21/2025 9:45	6.61	23.82	1
LH-IM-01	8/21/2025 10:00	6.65	23.82	1
LH-IM-01	8/21/2025 10:15	6.67	23.82	1
LH-IM-01	8/21/2025 10:30	6.69	23.82	1
LH-IM-01	8/21/2025 10:45	6.71	23.8	1
LH-IM-01	8/21/2025 11:00	6.78	23.8	1
LH-IM-01	8/21/2025 11:15	6.77	23.8	1
LH-IM-01	8/21/2025 11:30	6.92	23.8	1
LH-IM-01	8/21/2025 11:45	6.95	23.8	1
LH-IM-01	8/21/2025 12:00	7.03	23.82	1
LH-IM-01	8/21/2025 12:15	7.08	23.84	1
LH-IM-01	8/21/2025 12:30	7.2	23.86	1
LH-IM-01	8/21/2025 12:45	7.16	23.88	1
LH-IM-01	8/21/2025 13:00	7.27	23.9	1
LH-IM-01	8/21/2025 13:15	7.34	23.92	1
LH-IM-01	8/21/2025 13:30	7.29	23.94	1
LH-IM-01	8/21/2025 13:45	7.29	23.96	1
LH-IM-01	8/21/2025 14:00	7.34	23.98	1
LH-IM-01	8/21/2025 14:15	7.39	24	1
LH-IM-01	8/21/2025 14:30	7.57	24.02	1
LH-IM-01	8/21/2025 14:45	7.5	24.04	1
LH-IM-01	8/21/2025 15:00	7.64	24.08	1
LH-IM-01	8/21/2025 15:15	7.52	24.08	1
LH-IM-01	8/21/2025 15:30	7.7	24.12	1
LH-IM-01	8/21/2025 15:45	7.72	24.14	1
LH-IM-01	8/21/2025 16:00	7.78	24.14	1
LH-IM-01	8/21/2025 16:15	8.01	24.18	1
LH-IM-01	8/21/2025 16:30	7.85	24.2	1
LH-IM-01	8/21/2025 16:45	8.14	24.22	1
LH-IM-01	8/21/2025 17:00	8.1	24.24	1
LH-IM-01	8/21/2025 17:15	8.11	24.28	1
LH-IM-01	8/21/2025 17:30	8.2	24.3	1
LH-IM-01	8/21/2025 17:45	8.29	24.3	1
LH-IM-01	8/21/2025 18:00	8.23	24.32	1
LH-IM-01	8/21/2025 18:15	8.21	24.32	1
LH-IM-01	8/21/2025 18:30	8.31	24.32	1
LH-IM-01	8/21/2025 18:45	8.33	24.32	1
LH-IM-01	8/21/2025 19:00	8.35	24.28	1
LH-IM-01	8/21/2025 19:15	8.43	24.28	1
LH-IM-01	8/21/2025 19:30	8.35	24.24	1
LH-IM-01	8/21/2025 19:45	8.33	24.22	1
LH-IM-01	8/21/2025 20:00	8.3	24.2	1
LH-IM-01	8/21/2025 20:15	8.32	24.18	1
LH-IM-01	8/21/2025 20:30	8.3	24.16	1
LH-IM-01	8/21/2025 20:45	8.26	24.16	1
LH-IM-01	8/21/2025 21:00	8.3	24.16	1
LH-IM-01	8/21/2025 21:15	8.28	24.18	1
LH-IM-01	8/21/2025 21:30	8.28	24.16	1
LH-IM-01	8/21/2025 21:45	8.24	24.18	1
LH-IM-01	8/21/2025 22:00	8.28	24.18	1
LH-IM-01	8/21/2025 22:15	8.27	24.18	1
LH-IM-01	8/21/2025 22:30	8.24	24.18	1
LH-IM-01	8/21/2025 22:45	8.18	24.18	1
LH-IM-01	8/21/2025 23:00	8.05	24.16	1
LH-IM-01	8/21/2025 23:15	7.99	24.14	1
LH-IM-01	8/21/2025 23:30	7.87	24.12	1
LH-IM-01	8/21/2025 23:45	7.8	24.08	1
LH-IM-01	8/22/2025 0:00	7.68	24.08	1
LH-IM-01	8/22/2025 0:15	7.67	24.06	1
LH-IM-01	8/22/2025 0:30	7.55	24.04	1
LH-IM-01	8/22/2025 0:45	7.54	24.02	1
LH-IM-01	8/22/2025 1:00	7.57	24	1
LH-IM-01	8/22/2025 1:15	7.5	23.98	1
LH-IM-01	8/22/2025 1:30	7.52	23.96	1
LH-IM-01	8/22/2025 1:45	7.45	23.92	1
LH-IM-01	8/22/2025 2:00	7.34	23.88	1
LH-IM-01	8/22/2025 2:15	7.47	23.84	1
LH-IM-01	8/22/2025 2:30	7.31	23.8	1
LH-IM-01	8/22/2025 2:45	7.37	23.76	1
LH-IM-01	8/22/2025 3:00	7.3	23.72	1
LH-IM-01	8/22/2025 3:15	7.29	23.7	1
LH-IM-01	8/22/2025 3:30	7.22	23.66	1
LH-IM-01	8/22/2025 3:45	7.18	23.62	1
LH-IM-01	8/22/2025 4:00	7.12	23.6	1

Station Name	Date Time	DO mg/L	Temp C	Use Code
LH-IM-01	8/22/2025 4:15	6.97	23.58	1
LH-IM-01	8/22/2025 4:30	6.93	23.56	1
LH-IM-01	8/22/2025 4:45	6.92	23.54	1
LH-IM-01	8/22/2025 5:00	6.92	23.48	1
LH-IM-01	8/22/2025 5:15	6.89	23.46	1
LH-IM-01	8/22/2025 5:30	6.89	23.44	1
LH-IM-01	8/22/2025 5:45	6.8	23.42	1
LH-IM-01	8/22/2025 6:00	6.88	23.38	1
LH-IM-01	8/22/2025 6:15	6.84	23.34	1
LH-IM-01	8/22/2025 6:30	6.77	23.32	1
LH-IM-01	8/22/2025 6:45	6.78	23.3	1
LH-IM-01	8/22/2025 7:00	6.82	23.26	1
LH-IM-01	8/22/2025 7:15	6.72	23.26	1
LH-IM-01	8/22/2025 7:30	6.75	23.24	1
LH-IM-01	8/22/2025 7:45	6.76	23.24	1
LH-IM-01	8/22/2025 8:00	6.78	23.22	1
LH-IM-01	8/22/2025 8:15	6.76	23.22	1
LH-IM-01	8/22/2025 8:30	6.69	23.22	1
LH-IM-01	8/22/2025 8:45	6.75	23.22	1
LH-IM-01	8/22/2025 9:00	6.87	23.22	1
LH-IM-01	8/22/2025 9:15	6.85	23.22	1
LH-IM-01	8/22/2025 9:30	6.83	23.22	1
LH-IM-01	8/22/2025 9:45	6.93	23.2	1
LH-IM-01	8/22/2025 10:00	7.08	23.2	1
LH-IM-01	8/22/2025 10:15	6.99	23.2	1
LH-IM-01	8/22/2025 10:30	7.12	23.22	1
LH-IM-01	8/22/2025 10:45	7.04	23.26	1
LH-IM-01	8/22/2025 11:00	7.11	23.28	1
LH-IM-01	8/22/2025 11:15	7.05	23.3	1
LH-IM-01	8/22/2025 11:30	7.02	23.36	1
LH-IM-01	8/22/2025 11:45	7.1	23.38	1
LH-IM-01	8/22/2025 12:00	7.43	23.4	1
LH-IM-01	8/22/2025 12:15	7.54	23.44	1
LH-IM-01	8/22/2025 12:30	7.53	23.5	1
LH-IM-01	8/22/2025 12:45	7.64	23.52	1
LH-IM-01	8/22/2025 13:00	7.79	23.58	1
LH-IM-01	8/22/2025 13:15	7.75	23.64	1
LH-IM-01	8/22/2025 13:30	7.65	23.66	1
LH-IM-01	8/22/2025 13:45	7.68	23.72	1
LH-IM-01	8/22/2025 14:00	7.8	23.8	1
LH-IM-01	8/22/2025 14:15	7.78	23.82	1
LH-IM-01	8/22/2025 14:30	7.93	23.9	1
LH-IM-01	8/22/2025 14:45	7.96	23.98	1
LH-IM-01	8/22/2025 15:00	8.06	24.02	1
LH-IM-01	8/22/2025 15:15	8.03	24.06	1
LH-IM-01	8/22/2025 15:30	8.33	24.14	1
LH-IM-01	8/22/2025 15:45	8.3	24.16	1
LH-IM-01	8/22/2025 16:00	8.06	24.2	1
LH-IM-01	8/22/2025 16:15	8.06	24.26	1
LH-IM-01	8/22/2025 16:30	8.15	24.32	1
LH-IM-01	8/22/2025 16:45	8.18	24.38	1
LH-IM-01	8/22/2025 17:00	8.57	24.46	1
LH-IM-01	8/22/2025 17:15	8.43	24.52	1
LH-IM-01	8/22/2025 17:30	8.44	24.56	1
LH-IM-01	8/22/2025 17:45	8.66	24.64	1
LH-IM-01	8/22/2025 18:00	8.37	24.72	1
LH-IM-01	8/22/2025 18:15	8.67	24.78	1
LH-IM-01	8/22/2025 18:30	8.36	24.84	1
LH-IM-01	8/22/2025 18:45	8.87	24.88	1
LH-IM-01	8/22/2025 19:00	8.56	24.96	1
LH-IM-01	8/22/2025 19:15	8.5	24.96	1
LH-IM-01	8/22/2025 19:30	8.66	24.96	1
LH-IM-01	8/22/2025 19:45	8.56	24.96	1
LH-IM-01	8/22/2025 20:00	8.45	24.98	1
LH-IM-01	8/22/2025 20:15	8.54	25	1
LH-IM-01	8/22/2025 20:30	8.5	25	1
LH-IM-01	8/22/2025 20:45	8.46	25	1
LH-IM-01	8/22/2025 21:00	8.5	25	1
LH-IM-01	8/22/2025 21:15	8.47	25	1
LH-IM-01	8/22/2025 21:30	8.47	24.98	1
LH-IM-01	8/22/2025 21:45	8.43	24.98	1
LH-IM-01	8/22/2025 22:00	8.49	24.98	1
LH-IM-01	8/22/2025 22:15	8.38	24.98	1
LH-IM-01	8/22/2025 22:30	8.37	24.96	1
LH-IM-01	8/22/2025 22:45	8.38	24.94	1
LH-IM-01	8/22/2025 23:00	8.28	24.9	1
LH-IM-01	8/22/2025 23:15	8.11	24.88	1
LH-IM-01	8/22/2025 23:30	8.12	24.84	1
LH-IM-01	8/22/2025 23:45	8.02	24.78	1
LH-IM-01	8/23/2025 0:00	8.01	24.7	1
LH-IM-01	8/23/2025 0:15	7.88	24.66	1
LH-IM-01	8/23/2025 0:30	7.87	24.62	1
LH-IM-01	8/23/2025 0:45	7.75	24.56	1
LH-IM-01	8/23/2025 1:00	7.63	24.52	1

Station Name	Date Time	DO mg/L	Temp C	Use Code
LH-IM-01	8/23/2025 1:15	7.54	24.5	1
LH-IM-01	8/23/2025 1:30	7.57	24.46	1
LH-IM-01	8/23/2025 1:45	7.53	24.4	1
LH-IM-01	8/23/2025 2:00	7.44	24.36	1
LH-IM-01	8/23/2025 2:15	7.38	24.32	1
LH-IM-01	8/23/2025 2:30	7.38	24.24	1
LH-IM-01	8/23/2025 2:45	7.48	24.18	1
LH-IM-01	8/23/2025 3:00	7.43	24.1	1
LH-IM-01	8/23/2025 3:15	7.33	24.06	1
LH-IM-01	8/23/2025 3:30	7.31	24	1
LH-IM-01	8/23/2025 3:45	7.22	23.94	1
LH-IM-01	8/23/2025 4:00	7.2	23.9	1
LH-IM-01	8/23/2025 4:15	7.16	23.84	1
LH-IM-01	8/23/2025 4:30	7.1	23.82	1
LH-IM-01	8/23/2025 4:45	7.05	23.78	1
LH-IM-01	8/23/2025 5:00	7.04	23.74	1
LH-IM-01	8/23/2025 5:15	6.94	23.74	1
LH-IM-01	8/23/2025 5:30	6.96	23.7	1
LH-IM-01	8/23/2025 5:45	6.94	23.66	1
LH-IM-01	8/23/2025 6:00	6.89	23.64	1
LH-IM-01	8/23/2025 6:15	6.85	23.62	1
LH-IM-01	8/23/2025 6:30	6.84	23.6	1
LH-IM-01	8/23/2025 6:45	6.82	23.56	1
LH-IM-01	8/23/2025 7:00	6.8	23.56	1
LH-IM-01	8/23/2025 7:15	6.74	23.54	1
LH-IM-01	8/23/2025 7:30	6.75	23.52	1
LH-IM-01	8/23/2025 7:45	6.7	23.52	1
LH-IM-01	8/23/2025 8:00	6.66	23.5	1
LH-IM-01	8/23/2025 8:15	6.59	23.5	1
LH-IM-01	8/23/2025 8:30	6.69	23.5	1
LH-IM-01	8/23/2025 8:45	6.68	23.52	1
LH-IM-01	8/23/2025 9:00	6.66	23.54	1
LH-IM-01	8/23/2025 9:15	6.69	23.54	1
LH-IM-01	8/23/2025 9:30	6.52	23.56	1
LH-IM-01	8/23/2025 9:45	6.52	23.56	1
LH-IM-01	8/23/2025 10:00	6.55	23.56	1
LH-IM-01	8/23/2025 10:15	6.78	23.58	1
LH-IM-01	8/23/2025 10:30	6.76	23.6	1
LH-IM-01	8/23/2025 10:45	6.89	23.62	1
LH-IM-01	8/23/2025 11:00	6.85	23.66	1
LH-IM-01	8/23/2025 11:15	6.88	23.7	1
LH-IM-01	8/23/2025 11:30	6.94	23.74	1
LH-IM-01	8/23/2025 11:45	7.02	23.8	1
LH-IM-01	8/23/2025 12:00	7.06	23.86	1
LH-IM-01	8/23/2025 12:15	7.22	23.94	1
LH-IM-01	8/23/2025 12:30	7.33	24.06	1
LH-IM-01	8/23/2025 12:45	7.37	24.12	1
LH-IM-01	8/23/2025 13:00	7.59	24.22	1
LH-IM-01	8/23/2025 13:15	7.61	24.26	1
LH-IM-01	8/23/2025 13:30	7.68	24.32	1
LH-IM-01	8/23/2025 13:45	7.84	24.4	1
LH-IM-01	8/23/2025 14:00	8.02	24.46	1
LH-IM-01	8/23/2025 14:15	7.99	24.54	1
LH-IM-01	8/23/2025 14:30	8.14	24.58	1
LH-IM-01	8/23/2025 14:45	8.21	24.64	1
LH-IM-01	8/23/2025 15:00	8.21	24.68	1
LH-IM-01	8/23/2025 15:15	8.28	24.76	1
LH-IM-01	8/23/2025 15:30	8.35	24.84	1
LH-IM-01	8/23/2025 15:45	8.49	24.9	1
LH-IM-01	8/23/2025 16:00	8.65	24.96	1
LH-IM-01	8/23/2025 16:15	8.6	25	1
LH-IM-01	8/23/2025 16:30	8.65	25.06	1
LH-IM-01	8/23/2025 16:45	8.69	25.1	1
LH-IM-01	8/23/2025 17:00	8.73	25.12	1
LH-IM-01	8/23/2025 17:15	8.77	25.18	1
LH-IM-01	8/23/2025 17:30	8.87	25.22	1
LH-IM-01	8/23/2025 17:45	8.92	25.24	1
LH-IM-01	8/23/2025 18:00	8.98	25.28	1
LH-IM-01	8/23/2025 18:15	8.95	25.28	1
LH-IM-01	8/23/2025 18:30	8.95	25.32	1
LH-IM-01	8/23/2025 18:45	9.03	25.32	1
LH-IM-01	8/23/2025 19:00	8.92	25.32	1
LH-IM-01	8/23/2025 19:15	8.95	25.32	1
LH-IM-01	8/23/2025 19:30	8.94	25.32	1
LH-IM-01	8/23/2025 19:45	8.97	25.32	1
LH-IM-01	8/23/2025 20:00	8.94	25.3	1
LH-IM-01	8/23/2025 20:15	8.86	25.28	1
LH-IM-01	8/23/2025 20:30	8.85	25.26	1
LH-IM-01	8/23/2025 20:45	8.74	25.22	1
LH-IM-01	8/23/2025 21:00	8.69	25.2	1
LH-IM-01	8/23/2025 21:15	8.67	25.18	1
LH-IM-01	8/23/2025 21:30	8.61	25.16	1
LH-IM-01	8/23/2025 21:45	8.56	25.14	1
LH-IM-01	8/23/2025 22:00	8.56	25.1	1

Station Name	Date Time	DO mg/L	Temp C	Use Code
LH-IM-01	8/23/2025 22:15	8.49	25.08	1
LH-IM-01	8/23/2025 22:30	8.46	25.04	1
LH-IM-01	8/23/2025 22:45	8.4	25.04	1
LH-IM-01	8/23/2025 23:00	8.31	25.02	1
LH-IM-01	8/23/2025 23:15	8.33	24.96	1
LH-IM-01	8/23/2025 23:30	8.24	24.92	1
LH-IM-01	8/23/2025 23:45	8.3	24.86	1
LH-IM-01	8/24/2025 0:00	8.29	24.82	1
LH-IM-01	8/24/2025 0:15	7.97	24.78	1
LH-IM-01	8/24/2025 0:30	8.06	24.74	1
LH-IM-01	8/24/2025 0:45	7.88	24.68	1
LH-IM-01	8/24/2025 1:00	7.7	24.64	1
LH-IM-01	8/24/2025 1:15	7.71	24.6	1
LH-IM-01	8/24/2025 1:30	7.55	24.56	1
LH-IM-01	8/24/2025 1:45	7.61	24.52	1
LH-IM-01	8/24/2025 2:00	7.63	24.48	1
LH-IM-01	8/24/2025 2:15	7.53	24.44	1
LH-IM-01	8/24/2025 2:30	7.43	24.38	1
LH-IM-01	8/24/2025 2:45	7.44	24.32	1
LH-IM-01	8/24/2025 3:00	7.39	24.28	1
LH-IM-01	8/24/2025 3:15	7.3	24.22	1
LH-IM-01	8/24/2025 3:30	7.23	24.18	1
LH-IM-01	8/24/2025 3:45	7.18	24.14	1
LH-IM-01	8/24/2025 4:00	7.11	24.1	1
LH-IM-01	8/24/2025 4:15	7.05	24.06	1
LH-IM-01	8/24/2025 4:30	6.96	24.02	1
LH-IM-01	8/24/2025 4:45	7.01	23.98	1
LH-IM-01	8/24/2025 5:00	6.94	23.94	1
LH-IM-01	8/24/2025 5:15	6.82	23.92	1
LH-IM-01	8/24/2025 5:30	6.74	23.88	1
LH-IM-01	8/24/2025 5:45	6.72	23.86	1
LH-IM-01	8/24/2025 6:00	6.72	23.84	1
LH-IM-01	8/24/2025 6:15	6.69	23.82	1
LH-IM-01	8/24/2025 6:30	6.63	23.8	1
LH-IM-01	8/24/2025 6:45	6.7	23.78	1
LH-IM-01	8/24/2025 7:00	6.59	23.76	1
LH-IM-01	8/24/2025 7:15	6.49	23.74	1
LH-IM-01	8/24/2025 7:30	6.58	23.74	1
LH-IM-01	8/24/2025 7:45	6.6	23.72	1
LH-IM-01	8/24/2025 8:00	6.62	23.72	1
LH-IM-01	8/24/2025 8:15	6.61	23.7	1
LH-IM-01	8/24/2025 8:30	6.66	23.7	1
LH-IM-01	8/24/2025 8:45	6.66	23.7	1
LH-IM-01	8/24/2025 9:00	6.67	23.7	1
LH-IM-01	8/24/2025 9:15	6.63	23.7	1
LH-IM-01	8/24/2025 9:30	6.69	23.7	1
LH-IM-01	8/24/2025 9:45	6.85	23.68	1
LH-IM-01	8/24/2025 10:00	6.78	23.68	1
LH-IM-01	8/24/2025 10:15	6.8	23.7	1
LH-IM-01	8/24/2025 10:30	6.91	23.7	1
LH-IM-01	8/24/2025 10:45	6.83	23.72	1
LH-IM-01	8/24/2025 11:00	6.88	23.74	1
LH-IM-01	8/24/2025 11:15	6.94	23.76	1
LH-IM-01	8/24/2025 11:30	6.99	23.8	1
LH-IM-01	8/24/2025 11:45	7.08	23.82	1
LH-IM-01	8/24/2025 12:00	7.19	23.86	1
LH-IM-01	8/24/2025 12:15	7.27	23.9	1
LH-IM-01	8/24/2025 12:30	7.29	23.94	1
LH-IM-01	8/24/2025 12:45	7.44	23.96	1
LH-IM-01	8/24/2025 13:00	7.52	24.04	1
LH-IM-01	8/24/2025 13:15	7.65	24.12	1
LH-IM-01	8/24/2025 13:30	7.76	24.16	1
LH-IM-01	8/24/2025 13:45	7.87	24.22	1
LH-IM-01	8/24/2025 14:00	7.96	24.28	1
LH-IM-01	8/24/2025 14:15	8.09	24.34	1
LH-IM-01	8/24/2025 14:30	8.18	24.4	1
LH-IM-01	8/24/2025 14:45	8.28	24.46	1
LH-IM-01	8/24/2025 15:00	8.33	24.52	1
LH-IM-01	8/24/2025 15:15	8.37	24.5	1
LH-IM-01	8/24/2025 15:30	8.54	24.62	1
LH-IM-01	8/24/2025 15:45	8.5	24.64	1
LH-IM-01	8/24/2025 16:00	8.6	24.68	1
LH-IM-01	8/24/2025 16:15	8.71	24.76	1
LH-IM-01	8/24/2025 16:30	8.82	24.82	1
LH-IM-01	8/24/2025 16:45	8.8	24.86	1
LH-IM-01	8/24/2025 17:00	8.85	24.9	1
LH-IM-01	8/24/2025 17:15	8.91	24.94	1
LH-IM-01	8/24/2025 17:30	8.95	24.98	1
LH-IM-01	8/24/2025 17:45	8.97	25	1
LH-IM-01	8/24/2025 18:00	9	25.04	1
LH-IM-01	8/24/2025 18:15	9.04	25.04	1
LH-IM-01	8/24/2025 18:30	9	25.06	1
LH-IM-01	8/24/2025 18:45	9.03	25.08	1
LH-IM-01	8/24/2025 19:00	9.05	25.08	1

Station Name	Date Time	DO mg/L	Temp C	Use Code
LH-IM-01	8/24/2025 19:15	9.12	25.1	1
LH-IM-01	8/24/2025 19:30	9.08	25.08	1
LH-IM-01	8/24/2025 19:45	8.98	25.08	1
LH-IM-01	8/24/2025 20:00	9	25.06	1
LH-IM-01	8/24/2025 20:15	8.97	25.06	1
LH-IM-01	8/24/2025 20:30	8.89	25.06	1
LH-IM-01	8/24/2025 20:45	8.92	25.04	1
LH-IM-01	8/24/2025 21:00	8.82	25	1
LH-IM-01	8/24/2025 21:15	8.75	25	1
LH-IM-01	8/24/2025 21:30	8.71	24.96	1
LH-IM-01	8/24/2025 21:45	8.64	24.94	1
LH-IM-01	8/24/2025 22:00	8.61	24.92	1
LH-IM-01	8/24/2025 22:15	8.63	24.88	1
LH-IM-01	8/24/2025 22:30	8.46	24.84	1
LH-IM-01	8/24/2025 22:45	8.35	24.8	1
LH-IM-01	8/24/2025 23:00	8.41	24.8	1
LH-IM-01	8/24/2025 23:15	8.22	24.78	1
LH-IM-01	8/24/2025 23:30	8.13	24.74	1
LH-IM-01	8/24/2025 23:45	8.16	24.72	1
LH-IM-01	8/25/2025 0:00	8.03	24.68	1
LH-IM-01	8/25/2025 0:15	7.97	24.66	1
LH-IM-01	8/25/2025 0:30	7.96	24.62	1
LH-IM-01	8/25/2025 0:45	7.94	24.6	1
LH-IM-01	8/25/2025 1:00	7.86	24.56	1
LH-IM-01	8/25/2025 1:15	7.76	24.54	1
LH-IM-01	8/25/2025 1:30	7.69	24.52	1
LH-IM-01	8/25/2025 1:45	7.62	24.48	1
LH-IM-01	8/25/2025 2:00	7.61	24.46	1
LH-IM-01	8/25/2025 2:15	7.57	24.42	1
LH-IM-01	8/25/2025 2:30	7.48	24.4	1
LH-IM-01	8/25/2025 2:45	7.4	24.36	1
LH-IM-01	8/25/2025 3:00	7.4	24.32	1
LH-IM-01	8/25/2025 3:15	7.31	24.28	1
LH-IM-01	8/25/2025 3:30	7.35	24.24	1
LH-IM-01	8/25/2025 3:45	7.33	24.2	1
LH-IM-01	8/25/2025 4:00	7.25	24.16	1
LH-IM-01	8/25/2025 4:15	7.22	24.14	1
LH-IM-01	8/25/2025 4:30	7.13	24.1	1
LH-IM-01	8/25/2025 4:45	7.01	24.06	1
LH-IM-01	8/25/2025 5:00	7.04	24.04	1
LH-IM-01	8/25/2025 5:15	7.01	24.02	1
LH-IM-01	8/25/2025 5:30	6.95	24	1
LH-IM-01	8/25/2025 5:45	6.78	23.98	1
LH-IM-01	8/25/2025 6:00	6.79	23.96	1
LH-IM-01	8/25/2025 6:15	6.7	23.94	1
LH-IM-01	8/25/2025 6:30	6.74	23.92	1
LH-IM-01	8/25/2025 6:45	6.68	23.9	1
LH-IM-01	8/25/2025 7:00	6.6	23.88	1
LH-IM-01	8/25/2025 7:15	6.62	23.88	1
LH-IM-01	8/25/2025 7:30	6.55	23.88	1
LH-IM-01	8/25/2025 7:45	6.5	23.86	1
LH-IM-01	8/25/2025 8:00	6.42	23.86	1
LH-IM-01	8/25/2025 8:15	6.44	23.86	1
LH-IM-01	8/25/2025 8:30	6.43	23.86	1
LH-IM-01	8/25/2025 8:45	6.3	23.86	1
LH-IM-01	8/25/2025 9:00	6.4	23.86	1
LH-IM-01	8/25/2025 9:15	6.37	23.84	1
LH-IM-01	8/25/2025 9:30	6.35	23.86	1
LH-IM-01	8/25/2025 9:45	6.38	23.86	1
LH-IM-01	8/25/2025 10:00	6.43	23.86	1
LH-IM-01	8/25/2025 10:15	6.36	23.86	1
LH-IM-01	8/25/2025 10:30	6.42	23.88	1
LH-IM-01	8/25/2025 10:45	6.4	23.88	1
LH-IM-01	8/25/2025 11:00	6.42	23.9	1
LH-IM-01	8/25/2025 11:15	6.44	23.92	1
LH-IM-01	8/25/2025 11:30	6.54	23.94	1
LH-IM-01	8/25/2025 11:45	6.51	23.94	1
LH-IM-01	8/25/2025 12:00	6.53	23.96	1
LH-IM-01	8/25/2025 12:15	6.63	23.98	1
LH-IM-01	8/25/2025 12:30	6.67	24.02	1
LH-IM-01	8/25/2025 12:45	6.86	24.04	1
LH-IM-01	8/25/2025 13:00	6.83	24.06	1
LH-IM-01	8/25/2025 13:15	6.85	24.1	1
LH-IM-01	8/25/2025 13:30	6.92	24.14	1
LH-IM-01	8/25/2025 13:45	7	24.18	1
LH-IM-01	8/25/2025 14:00	7.08	24.22	1
LH-IM-01	8/25/2025 14:15	7.25	24.28	1
LH-IM-01	8/25/2025 14:30	7.27	24.3	1
LH-IM-01	8/25/2025 14:45	7.33	24.36	1
LH-IM-01	8/25/2025 15:00	7.55	24.4	1
LH-IM-01	8/25/2025 15:15	7.62	24.48	1
LH-IM-01	8/25/2025 15:30	7.77	24.54	1
LH-IM-01	8/25/2025 15:45	7.93	24.62	1
LH-IM-01	8/25/2025 16:00	8.1	24.68	1

Station Name	Date Time	DO mg/L	Temp C	Use Code
LH-IM-01	8/25/2025 16:15	8.16	24.76	1
LH-IM-01	8/25/2025 16:30	8.07	24.8	2
LH-IM-01	8/25/2025 16:45	7.89	27.3	2
LH-IM-01	8/25/2025 17:00	8.21	25.56	2
LH-IM-01	8/25/2025 17:15	8.44	24.98	1
LH-IM-01	8/25/2025 17:30	8.46	24.98	1
LH-IM-01	8/25/2025 17:45	8.48	24.98	1
LH-IM-01	8/25/2025 18:00	8.57	25	1
LH-IM-01	8/25/2025 18:15	8.71	25.04	1
LH-IM-01	8/25/2025 18:30	8.79	25.08	1
LH-IM-01	8/25/2025 18:45	8.88	25.12	1
LH-IM-01	8/25/2025 19:00	8.96	25.16	1
LH-IM-01	8/25/2025 19:15	8.97	25.16	1
LH-IM-01	8/25/2025 19:30	8.96	25.18	1
LH-IM-01	8/25/2025 19:45	8.94	25.2	1
LH-IM-01	8/25/2025 20:00	8.9	25.22	1
LH-IM-01	8/25/2025 20:15	8.9	25.26	1
LH-IM-01	8/25/2025 20:30	8.8	25.26	1
LH-IM-01	8/25/2025 20:45	8.8	25.26	1
LH-IM-01	8/25/2025 21:00	8.7	25.24	1
LH-IM-01	8/25/2025 21:15	8.55	25.2	1
LH-IM-01	8/25/2025 21:30	8.48	25.16	1
LH-IM-01	8/25/2025 21:45	8.55	25.12	1
LH-IM-01	8/25/2025 22:00	8.45	25.08	1
LH-IM-01	8/25/2025 22:15	8.45	25.06	1
LH-IM-01	8/25/2025 22:30	8.27	25.02	1
LH-IM-01	8/25/2025 22:45	8.26	25	1
LH-IM-01	8/25/2025 23:00	8.23	24.96	1
LH-IM-01	8/25/2025 23:15	8.12	24.94	1
LH-IM-01	8/25/2025 23:30	8.04	24.9	1
LH-IM-01	8/25/2025 23:45	7.99	24.9	1
LH-IM-01	8/26/2025 0:00	7.96	24.86	1
LH-IM-01	8/26/2025 0:15	7.84	24.84	1
LH-IM-01	8/26/2025 0:30	7.86	24.8	1
LH-IM-01	8/26/2025 0:45	7.77	24.76	1
LH-IM-01	8/26/2025 1:00	7.71	24.7	1
LH-IM-01	8/26/2025 1:15	7.67	24.64	1
LH-IM-01	8/26/2025 1:30	7.63	24.6	1
LH-IM-01	8/26/2025 1:45	7.58	24.56	1
LH-IM-01	8/26/2025 2:00	7.54	24.52	1
LH-IM-01	8/26/2025 2:15	7.5	24.5	1
LH-IM-01	8/26/2025 2:30	7.37	24.46	1
LH-IM-01	8/26/2025 2:45	7.3	24.42	1
LH-IM-01	8/26/2025 3:00	7.25	24.4	1
LH-IM-01	8/26/2025 3:15	7.2	24.38	1
LH-IM-01	8/26/2025 3:30	7.09	24.34	1
LH-IM-01	8/26/2025 3:45	7.14	24.32	1
LH-IM-01	8/26/2025 4:00	7.04	24.3	1
LH-IM-01	8/26/2025 4:15	7.04	24.28	1
LH-IM-01	8/26/2025 4:30	6.97	24.24	1
LH-IM-01	8/26/2025 4:45	6.89	24.22	1
LH-IM-01	8/26/2025 5:00	6.89	24.2	1
LH-IM-01	8/26/2025 5:15	6.89	24.16	1
LH-IM-01	8/26/2025 5:30	6.75	24.14	1
LH-IM-01	8/26/2025 5:45	6.77	24.12	1
LH-IM-01	8/26/2025 6:00	6.74	24.1	1
LH-IM-01	8/26/2025 6:15	6.84	24.06	1
LH-IM-01	8/26/2025 6:30	6.67	24.04	1
LH-IM-01	8/26/2025 6:45	6.68	24.02	1
LH-IM-01	8/26/2025 7:00	6.75	24	1
LH-IM-01	8/26/2025 7:15	6.79	23.96	1
LH-IM-01	8/26/2025 7:30	6.76	23.94	1
LH-IM-01	8/26/2025 7:45	6.83	23.92	1
LH-IM-01	8/26/2025 8:00	6.76	23.9	1
LH-IM-01	8/26/2025 8:15	6.76	23.88	1
LH-IM-01	8/26/2025 8:30	6.8	23.86	1
LH-IM-01	8/26/2025 8:45	6.85	23.84	1
LH-IM-01	8/26/2025 9:00	6.9	23.84	1
LH-IM-01	8/26/2025 9:15	6.92	23.84	1
LH-IM-01	8/26/2025 9:30	6.9	23.84	1
LH-IM-01	8/26/2025 9:45	6.83	23.86	1
LH-IM-01	8/26/2025 10:00	6.93	23.86	1
LH-IM-01	8/26/2025 10:15	7.04	23.86	1
LH-IM-01	8/26/2025 10:30	7.08	23.86	1
LH-IM-01	8/26/2025 10:45	7.11	23.9	1
LH-IM-01	8/26/2025 11:00	7.07	23.9	1
LH-IM-01	8/26/2025 11:15	7.23	23.9	1
LH-IM-01	8/26/2025 11:30	7.18	23.94	1
LH-IM-01	8/26/2025 11:45	7.25	23.92	1
LH-IM-01	8/26/2025 12:00	7.43	23.92	1
LH-IM-01	8/26/2025 12:15	7.26	23.98	1
LH-IM-01	8/26/2025 12:30	7.49	24.02	1
LH-IM-01	8/26/2025 12:45	7.66	24	1
LH-IM-01	8/26/2025 13:00	7.67	24.04	1

Station Name	Date Time	DO mg/L	Temp C	Use Code
LH-IM-01	8/26/2025 13:15	7.76	24.04	1
LH-IM-01	8/26/2025 13:30	7.82	24.06	1
LH-IM-01	8/26/2025 13:45	7.88	24.1	1
LH-IM-01	8/26/2025 14:00	7.96	24.14	1
LH-IM-01	8/26/2025 14:15	8.04	24.16	1
LH-IM-01	8/26/2025 14:30	8.11	24.18	1
LH-IM-01	8/26/2025 14:45	8.18	24.2	1
LH-IM-01	8/26/2025 15:00	8.28	24.22	1
LH-IM-01	8/26/2025 15:15	8.26	24.24	1
LH-IM-01	8/26/2025 15:30	8.43	24.26	1
LH-IM-01	8/26/2025 15:45	8.53	24.3	1
LH-IM-01	8/26/2025 16:00	8.57	24.32	1
LH-IM-01	8/26/2025 16:15	8.79	24.38	1
LH-IM-01	8/26/2025 16:30	8.82	24.42	1
LH-IM-01	8/26/2025 16:45	8.83	24.44	1
LH-IM-01	8/26/2025 17:00	8.98	24.46	1
LH-IM-01	8/26/2025 17:15	9.1	24.5	1
LH-IM-01	8/26/2025 17:30	9.08	24.5	1
LH-IM-01	8/26/2025 17:45	9.18	24.52	1
LH-IM-01	8/26/2025 18:00	9.22	24.52	1
LH-IM-01	8/26/2025 18:15	9.2	24.54	1
LH-IM-01	8/26/2025 18:30	9.24	24.56	1
LH-IM-01	8/26/2025 18:45	9.23	24.56	1
LH-IM-01	8/26/2025 19:00	9.22	24.56	1
LH-IM-01	8/26/2025 19:15	9.25	24.54	1
LH-IM-01	8/26/2025 19:30	9.17	24.52	1
LH-IM-01	8/26/2025 19:45	9.1	24.48	1
LH-IM-01	8/26/2025 20:00	9.08	24.48	1
LH-IM-01	8/26/2025 20:15	9	24.44	1
LH-IM-01	8/26/2025 20:30	8.96	24.4	1
LH-IM-01	8/26/2025 20:45	9.06	24.38	1
LH-IM-01	8/26/2025 21:00	8.84	24.36	1
LH-IM-01	8/26/2025 21:15	8.79	24.34	1
LH-IM-01	8/26/2025 21:30	8.75	24.34	1
LH-IM-01	8/26/2025 21:45	8.69	24.32	1
LH-IM-01	8/26/2025 22:00	8.69	24.3	1
LH-IM-01	8/26/2025 22:15	8.61	24.3	1
LH-IM-01	8/26/2025 22:30	8.72	24.28	1
LH-IM-01	8/26/2025 22:45	8.47	24.26	1
LH-IM-01	8/26/2025 23:00	8.49	24.22	1
LH-IM-01	8/26/2025 23:15	8.43	24.18	1
LH-IM-01	8/26/2025 23:30	8.51	24.16	1
LH-IM-01	8/26/2025 23:45	8.31	24.1	1
LH-IM-01	8/27/2025 0:00	8.36	24.04	1
LH-IM-01	8/27/2025 0:15	8.31	23.98	1
LH-IM-01	8/27/2025 0:30	8.18	23.92	1
LH-IM-01	8/27/2025 0:45	8.09	23.84	1
LH-IM-01	8/27/2025 1:00	8.04	23.78	1
LH-IM-01	8/27/2025 1:15	7.95	23.72	1
LH-IM-01	8/27/2025 1:30	7.88	23.68	1
LH-IM-01	8/27/2025 1:45	7.82	23.64	1
LH-IM-01	8/27/2025 2:00	7.76	23.58	1
LH-IM-01	8/27/2025 2:15	7.71	23.56	1
LH-IM-01	8/27/2025 2:30	7.69	23.5	1
LH-IM-01	8/27/2025 2:45	7.65	23.48	1
LH-IM-01	8/27/2025 3:00	7.6	23.44	1
LH-IM-01	8/27/2025 3:15	7.5	23.42	1
LH-IM-01	8/27/2025 3:30	7.52	23.38	1
LH-IM-01	8/27/2025 3:45	7.46	23.36	1
LH-IM-01	8/27/2025 4:00	7.34	23.32	1
LH-IM-01	8/27/2025 4:15	7.36	23.26	1
LH-IM-01	8/27/2025 4:30	7.31	23.24	1
LH-IM-01	8/27/2025 4:45	7.27	23.22	1
LH-IM-01	8/27/2025 5:00	7.13	23.2	1
LH-IM-01	8/27/2025 5:15	7.06	23.18	1
LH-IM-01	8/27/2025 5:30	7.08	23.14	1
LH-IM-01	8/27/2025 5:45	7.01	23.12	1
LH-IM-01	8/27/2025 6:00	6.99	23.08	1
LH-IM-01	8/27/2025 6:15	6.99	23.06	1
LH-IM-01	8/27/2025 6:30	7	23.04	1
LH-IM-01	8/27/2025 6:45	6.94	23.02	1
LH-IM-01	8/27/2025 7:00	6.96	23	1
LH-IM-01	8/27/2025 7:15	6.9	23	1
LH-IM-01	8/27/2025 7:30	6.89	22.98	1
LH-IM-01	8/27/2025 7:45	6.9	22.96	1
LH-IM-01	8/27/2025 8:00	6.99	22.94	1
LH-IM-01	8/27/2025 8:15	7.05	22.92	1
LH-IM-01	8/27/2025 8:30	7.06	22.9	1
LH-IM-01	8/27/2025 8:45	7	22.9	1
LH-IM-01	8/27/2025 9:00	7.11	22.88	1
LH-IM-01	8/27/2025 9:15	7.04	22.88	1
LH-IM-01	8/27/2025 9:30	7.05	22.88	1
LH-IM-01	8/27/2025 9:45	7.04	22.88	1
LH-IM-01	8/27/2025 10:00	7.09	22.88	1

Station Name	Date Time	DO mg/L	Temp C	Use Code
LH-IM-01	8/27/2025 10:15	7.1	22.86	1
LH-IM-01	8/27/2025 10:30	7.08	22.88	1
LH-IM-01	8/27/2025 10:45	7.04	22.88	1
LH-IM-01	8/27/2025 11:00	7.22	22.88	1
LH-IM-01	8/27/2025 11:15	7.1	22.88	1
LH-IM-01	8/27/2025 11:30	7.13	22.9	1
LH-IM-01	8/27/2025 11:45	7.09	22.92	1
LH-IM-01	8/27/2025 12:00	7.15	22.92	1
LH-IM-01	8/27/2025 12:15	7.27	22.94	1
LH-IM-01	8/27/2025 12:30	7.31	22.98	1
LH-IM-01	8/27/2025 12:45	7.39	23	1
LH-IM-01	8/27/2025 13:00	7.48	23.04	1
LH-IM-01	8/27/2025 13:15	7.57	23.08	1
LH-IM-01	8/27/2025 13:30	7.65	23.1	1
LH-IM-01	8/27/2025 13:45	7.8	23.16	1
LH-IM-01	8/27/2025 14:00	7.87	23.18	1
LH-IM-01	8/27/2025 14:15	7.94	23.24	1
LH-IM-01	8/27/2025 14:30	8.1	23.32	1
LH-IM-01	8/27/2025 14:45	8.22	23.34	1
LH-IM-01	8/27/2025 15:00	8.23	23.36	1
LH-IM-01	8/27/2025 15:15	8.3	23.4	1
LH-IM-01	8/27/2025 15:30	8.51	23.46	1
LH-IM-01	8/27/2025 15:45	8.51	23.5	1
LH-IM-01	8/27/2025 16:00	8.54	23.52	1
LH-IM-01	8/27/2025 16:15	8.61	23.54	1
LH-IM-01	8/27/2025 16:30	8.79	23.58	1
LH-IM-01	8/27/2025 16:45	8.9	23.6	1
LH-IM-01	8/27/2025 17:00	9.05	23.6	1
LH-IM-01	8/27/2025 17:15	9.16	23.6	1
LH-IM-01	8/27/2025 17:30	9.25	23.62	1
LH-IM-01	8/27/2025 17:45	9.21	23.64	1
LH-IM-01	8/27/2025 18:00	9.23	23.68	1
LH-IM-01	8/27/2025 18:15	9.18	23.68	1
LH-IM-01	8/27/2025 18:30	9.16	23.7	1
LH-IM-01	8/27/2025 18:45	9.15	23.7	1
LH-IM-01	8/27/2025 19:00	9.21	23.7	1
LH-IM-01	8/27/2025 19:15	9.14	23.7	1
LH-IM-01	8/27/2025 19:30	9.13	23.68	1
LH-IM-01	8/27/2025 19:45	9.03	23.66	1
LH-IM-01	8/27/2025 20:00	9.04	23.66	1
LH-IM-01	8/27/2025 20:15	9.05	23.64	1
LH-IM-01	8/27/2025 20:30	9.07	23.62	1
LH-IM-01	8/27/2025 20:45	8.95	23.6	1
LH-IM-01	8/27/2025 21:00	8.9	23.58	1
LH-IM-01	8/27/2025 21:15	8.94	23.56	1
LH-IM-01	8/27/2025 21:30	8.66	23.54	1
LH-IM-01	8/27/2025 21:45	8.9	23.5	1
LH-IM-01	8/27/2025 22:00	8.52	23.5	1
LH-IM-01	8/27/2025 22:15	8.65	23.46	1
LH-IM-01	8/27/2025 22:30	8.66	23.44	1
LH-IM-01	8/27/2025 22:45	8.63	23.42	1
LH-IM-01	8/27/2025 23:00	8.57	23.4	1
LH-IM-01	8/27/2025 23:15	8.54	23.38	1
LH-IM-01	8/27/2025 23:30	8.49	23.36	1
LH-IM-01	8/27/2025 23:45	8.54	23.3	1
LH-IM-01	8/28/2025 0:00	8.44	23.22	1
LH-IM-01	8/28/2025 0:15	8.38	23.18	1
LH-IM-01	8/28/2025 0:30	8.3	23.12	1
LH-IM-01	8/28/2025 0:45	8.22	23.1	1
LH-IM-01	8/28/2025 1:00	8.14	23.06	1
LH-IM-01	8/28/2025 1:15	8.11	23.02	1
LH-IM-01	8/28/2025 1:30	8.04	23	1
LH-IM-01	8/28/2025 1:45	7.95	22.98	1
LH-IM-01	8/28/2025 2:00	7.94	22.94	1
LH-IM-01	8/28/2025 2:15	7.86	22.9	1
LH-IM-01	8/28/2025 2:30	7.78	22.86	1
LH-IM-01	8/28/2025 2:45	7.67	22.82	1
LH-IM-01	8/28/2025 3:00	7.65	22.78	1
LH-IM-01	8/28/2025 3:15	7.6	22.72	1
LH-IM-01	8/28/2025 3:30	7.58	22.66	1
LH-IM-01	8/28/2025 3:45	7.54	22.64	1
LH-IM-01	8/28/2025 4:00	7.53	22.6	1
LH-IM-01	8/28/2025 4:15	7.3	22.6	1
LH-IM-01	8/28/2025 4:30	7.23	22.58	1
LH-IM-01	8/28/2025 4:45	7.32	22.54	1
LH-IM-01	8/28/2025 5:00	7.27	22.52	1
LH-IM-01	8/28/2025 5:15	7.25	22.5	1
LH-IM-01	8/28/2025 5:30	7.2	22.48	1
LH-IM-01	8/28/2025 5:45	7.15	22.46	1
LH-IM-01	8/28/2025 6:00	7.08	22.44	1
LH-IM-01	8/28/2025 6:15	7.06	22.42	1
LH-IM-01	8/28/2025 6:30	7.15	22.4	1
LH-IM-01	8/28/2025 6:45	7.02	22.38	1
LH-IM-01	8/28/2025 7:00	7.05	22.36	1

Station Name	Date Time	DO mg/L	Temp C	Use Code
LH-IM-01	8/28/2025 7:15	7.07	22.32	1
LH-IM-01	8/28/2025 7:30	7.18	22.3	1
LH-IM-01	8/28/2025 7:45	7.13	22.28	1
LH-IM-01	8/28/2025 8:00	7.02	22.28	1
LH-IM-01	8/28/2025 8:15	7.05	22.28	1
LH-IM-01	8/28/2025 8:30	7.04	22.28	1
LH-IM-01	8/28/2025 8:45	7.06	22.28	1
LH-IM-01	8/28/2025 9:00	7.16	22.3	1
LH-IM-01	8/28/2025 9:15	7.13	22.3	1
LH-IM-01	8/28/2025 9:30	6.96	22.3	1
LH-IM-01	8/28/2025 9:45	7.13	22.3	1
LH-IM-01	8/28/2025 10:00	7.19	22.32	1
LH-IM-01	8/28/2025 10:15	7.22	22.32	1
LH-IM-01	8/28/2025 10:30	7.2	22.34	1
LH-IM-01	8/28/2025 10:45	7.22	22.38	1
LH-IM-01	8/28/2025 11:00	7.36	22.4	1
LH-IM-01	8/28/2025 11:15	7.35	22.4	1
LH-IM-01	8/28/2025 11:30	7.52	22.42	1
LH-IM-01	8/28/2025 11:45	7.57	22.46	1
LH-IM-01	8/28/2025 12:00	7.62	22.54	1
LH-IM-01	8/28/2025 12:15	7.69	22.6	1
LH-IM-01	8/28/2025 12:30	7.78	22.6	1
LH-IM-01	8/28/2025 12:45	7.83	22.64	1
LH-IM-01	8/28/2025 13:00	7.99	22.72	1
LH-IM-01	8/28/2025 13:15	8.08	22.78	1
LH-IM-01	8/28/2025 13:30	8.26	22.84	1
LH-IM-01	8/28/2025 13:45	8.36	22.9	1
LH-IM-01	8/28/2025 14:00	8.56	23	1
LH-IM-01	8/28/2025 14:15	8.6	23.04	1
LH-IM-01	8/28/2025 14:30	8.7	23.08	1
LH-IM-01	8/28/2025 14:45	8.78	23.14	1
LH-IM-01	8/28/2025 15:00	8.82	23.22	1
LH-IM-01	8/28/2025 15:15	9.13	23.3	1
LH-IM-01	8/28/2025 15:30	9.2	23.32	1
LH-IM-01	8/28/2025 15:45	9.34	23.38	1
LH-IM-01	8/28/2025 16:00	9.35	23.44	1
LH-IM-01	8/28/2025 16:15	9.59	23.48	1
LH-IM-01	8/28/2025 16:30	9.58	23.48	1
LH-IM-01	8/28/2025 16:45	9.42	23.54	1
LH-IM-01	8/28/2025 17:00	9.58	23.56	1
LH-IM-01	8/28/2025 17:15	9.64	23.6	1
LH-IM-01	8/28/2025 17:30	9.63	23.64	1
LH-IM-01	8/28/2025 17:45	9.76	23.68	1
LH-IM-01	8/28/2025 18:00	9.73	23.7	1
LH-IM-01	8/28/2025 18:15	9.85	23.72	1
LH-IM-01	8/28/2025 18:30	9.85	23.74	1
LH-IM-01	8/28/2025 18:45	9.89	23.76	1
LH-IM-01	8/28/2025 19:00	9.79	23.76	1
LH-IM-01	8/28/2025 19:15	9.79	23.76	1
LH-IM-01	8/28/2025 19:30	9.76	23.76	1
LH-IM-01	8/28/2025 19:45	9.73	23.76	1
LH-IM-01	8/28/2025 20:00	9.65	23.74	1
LH-IM-01	8/28/2025 20:15	9.65	23.72	1
LH-IM-01	8/28/2025 20:30	9.57	23.72	1
LH-IM-01	8/28/2025 20:45	9.53	23.7	1
LH-IM-01	8/28/2025 21:00	9.49	23.68	1
LH-IM-01	8/28/2025 21:15	9.42	23.66	1
LH-IM-01	8/28/2025 21:30	9.33	23.64	1
LH-IM-01	8/28/2025 21:45	9.3	23.62	1
LH-IM-01	8/28/2025 22:00	9.24	23.6	1
LH-IM-01	8/28/2025 22:15	9.21	23.58	1
LH-IM-01	8/28/2025 22:30	9.29	23.58	1
LH-IM-01	8/28/2025 22:45	9.04	23.54	1
LH-IM-01	8/28/2025 23:00	9.05	23.52	1
LH-IM-01	8/28/2025 23:15	9.03	23.48	1
LH-IM-01	8/28/2025 23:30	8.92	23.44	1
LH-IM-01	8/28/2025 23:45	8.88	23.42	1
LH-IM-01	8/29/2025 0:00	8.82	23.4	1
LH-IM-01	8/29/2025 0:15	8.82	23.36	1
LH-IM-01	8/29/2025 0:30	8.77	23.32	1
LH-IM-01	8/29/2025 0:45	8.57	23.28	1
LH-IM-01	8/29/2025 1:00	8.49	23.22	1
LH-IM-01	8/29/2025 1:15	8.38	23.18	1
LH-IM-01	8/29/2025 1:30	8.35	23.14	1
LH-IM-01	8/29/2025 1:45	8.28	23.1	1
LH-IM-01	8/29/2025 2:00	8.2	23.08	1
LH-IM-01	8/29/2025 2:15	8.13	23.04	1
LH-IM-01	8/29/2025 2:30	8.05	23	1
LH-IM-01	8/29/2025 2:45	8.01	22.98	1
LH-IM-01	8/29/2025 3:00	8.02	22.92	1
LH-IM-01	8/29/2025 3:15	7.88	22.88	1
LH-IM-01	8/29/2025 3:30	7.83	22.86	1
LH-IM-01	8/29/2025 3:45	7.76	22.82	1
LH-IM-01	8/29/2025 4:00	7.71	22.8	1

Station Name	Date Time	DO mg/L	Temp C	Use Code
LH-IM-01	8/29/2025 4:15	7.62	22.76	1
LH-IM-01	8/29/2025 4:30	7.63	22.72	1
LH-IM-01	8/29/2025 4:45	7.51	22.7	1
LH-IM-01	8/29/2025 5:00	7.48	22.66	1
LH-IM-01	8/29/2025 5:15	7.43	22.64	1
LH-IM-01	8/29/2025 5:30	7.39	22.6	1
LH-IM-01	8/29/2025 5:45	7.37	22.58	1
LH-IM-01	8/29/2025 6:00	7.33	22.56	1
LH-IM-01	8/29/2025 6:15	7.28	22.56	1
LH-IM-01	8/29/2025 6:30	7.22	22.54	1
LH-IM-01	8/29/2025 6:45	7.19	22.52	1
LH-IM-01	8/29/2025 7:00	7.17	22.5	1
LH-IM-01	8/29/2025 7:15	7.15	22.5	1
LH-IM-01	8/29/2025 7:30	7.11	22.48	1
LH-IM-01	8/29/2025 7:45	7.11	22.46	1
LH-IM-01	8/29/2025 8:00	7.08	22.46	1
LH-IM-01	8/29/2025 8:15	7.13	22.46	1
LH-IM-01	8/29/2025 8:30	7.13	22.44	1
LH-IM-01	8/29/2025 8:45	7.07	22.44	1
LH-IM-01	8/29/2025 9:00	7.14	22.44	1
LH-IM-01	8/29/2025 9:15	7.14	22.42	1
LH-IM-01	8/29/2025 9:30	7.04	22.44	1
LH-IM-01	8/29/2025 9:45	7.05	22.44	1
LH-IM-01	8/29/2025 10:00	6.99	22.44	1
LH-IM-01	8/29/2025 10:15	7.24	22.44	1
LH-IM-01	8/29/2025 10:30	7.13	22.46	1
LH-IM-01	8/29/2025 10:45	7.17	22.48	1
LH-IM-01	8/29/2025 11:00	7.09	22.48	1
LH-IM-01	8/29/2025 11:15	7.13	22.48	1
LH-IM-01	8/29/2025 11:30	7.18	22.5	1
LH-IM-01	8/29/2025 11:45	7.17	22.5	1
LH-IM-01	8/29/2025 12:00	7.19	22.54	1
LH-IM-01	8/29/2025 12:15	7.23	22.56	1
LH-IM-01	8/29/2025 12:30	7.33	22.6	1
LH-IM-01	8/29/2025 12:45	7.32	22.6	1
LH-IM-01	8/29/2025 13:00	7.4	22.62	1
LH-IM-01	8/29/2025 13:15	7.48	22.64	1
LH-IM-01	8/29/2025 13:30	7.65	22.68	1
LH-IM-01	8/29/2025 13:45	7.79	22.72	1
LH-IM-01	8/29/2025 14:00	7.93	22.74	1
LH-IM-01	8/29/2025 14:15	7.99	22.76	1
LH-IM-01	8/29/2025 14:30	8.12	22.78	1
LH-IM-01	8/29/2025 14:45	8.22	22.82	1
LH-IM-01	8/29/2025 15:00	8.26	22.84	1
LH-IM-01	8/29/2025 15:15	8.39	22.88	1
LH-IM-01	8/29/2025 15:30	8.45	22.92	1
LH-IM-01	8/29/2025 15:45	8.48	22.94	1
LH-IM-01	8/29/2025 16:00	8.52	22.96	1
LH-IM-01	8/29/2025 16:15	8.52	22.96	1
LH-IM-01	8/29/2025 16:30	8.53	22.98	1
LH-IM-01	8/29/2025 16:45	8.62	22.98	1
LH-IM-01	8/29/2025 17:00	8.66	23	1
LH-IM-01	8/29/2025 17:15	8.68	23	1
LH-IM-01	8/29/2025 17:30	8.77	23.02	1
LH-IM-01	8/29/2025 17:45	8.75	23.04	1
LH-IM-01	8/29/2025 18:00	8.73	23.06	1
LH-IM-01	8/29/2025 18:15	8.74	23.06	1
LH-IM-01	8/29/2025 18:30	8.81	23.08	1
LH-IM-01	8/29/2025 18:45	8.82	23.08	1
LH-IM-01	8/29/2025 19:00	8.9	23.08	1
LH-IM-01	8/29/2025 19:15	8.95	23.06	1
LH-IM-01	8/29/2025 19:30	8.95	23.02	1
LH-IM-01	8/29/2025 19:45	8.89	23	1
LH-IM-01	8/29/2025 20:00	8.79	22.98	1
LH-IM-01	8/29/2025 20:15	8.78	22.98	1
LH-IM-01	8/29/2025 20:30	8.77	22.96	1
LH-IM-01	8/29/2025 20:45	8.81	22.96	1
LH-IM-01	8/29/2025 21:00	8.7	22.98	1
LH-IM-01	8/29/2025 21:15	8.69	22.98	1
LH-IM-01	8/29/2025 21:30	8.69	22.96	1
LH-IM-01	8/29/2025 21:45	8.66	22.98	1
LH-IM-01	8/29/2025 22:00	8.63	22.98	1
LH-IM-01	8/29/2025 22:15	8.62	22.96	1
LH-IM-01	8/29/2025 22:30	8.74	22.96	1
LH-IM-01	8/29/2025 22:45	8.54	22.96	1
LH-IM-01	8/29/2025 23:00	8.58	22.94	1
LH-IM-01	8/29/2025 23:15	8.52	22.94	1
LH-IM-01	8/29/2025 23:30	8.43	22.92	1
LH-IM-01	8/29/2025 23:45	8.32	22.88	1
LH-IM-01	8/30/2025 0:00	8.27	22.86	1
LH-IM-01	8/30/2025 0:15	8.27	22.82	1
LH-IM-01	8/30/2025 0:30	8.2	22.8	1
LH-IM-01	8/30/2025 0:45	8.12	22.78	1
LH-IM-01	8/30/2025 1:00	8.08	22.76	1

Station Name	Date Time	DO mg/L	Temp C	Use Code
LH-IM-01	8/30/2025 1:15	8	22.74	1
LH-IM-01	8/30/2025 1:30	7.99	22.74	1
LH-IM-01	8/30/2025 1:45	7.96	22.72	1
LH-IM-01	8/30/2025 2:00	7.88	22.7	1
LH-IM-01	8/30/2025 2:15	7.85	22.68	1
LH-IM-01	8/30/2025 2:30	7.73	22.68	1
LH-IM-01	8/30/2025 2:45	7.68	22.64	1
LH-IM-01	8/30/2025 3:00	7.7	22.62	1
LH-IM-01	8/30/2025 3:15	7.65	22.6	1
LH-IM-01	8/30/2025 3:30	7.6	22.58	1
LH-IM-01	8/30/2025 3:45	7.54	22.54	1
LH-IM-01	8/30/2025 4:00	7.54	22.52	1
LH-IM-01	8/30/2025 4:15	7.48	22.5	1
LH-IM-01	8/30/2025 4:30	7.4	22.48	1
LH-IM-01	8/30/2025 4:45	7.37	22.46	1
LH-IM-01	8/30/2025 5:00	7.34	22.44	1
LH-IM-01	8/30/2025 5:15	7.26	22.42	1
LH-IM-01	8/30/2025 5:30	7.24	22.38	1
LH-IM-01	8/30/2025 5:45	7.18	22.36	1
LH-IM-01	8/30/2025 6:00	7.16	22.34	1
LH-IM-01	8/30/2025 6:15	7.11	22.32	1
LH-IM-01	8/30/2025 6:30	7.07	22.28	1
LH-IM-01	8/30/2025 6:45	7.05	22.26	1
LH-IM-01	8/30/2025 7:00	6.94	22.24	1
LH-IM-01	8/30/2025 7:15	6.93	22.22	1
LH-IM-01	8/30/2025 7:30	6.96	22.2	1
LH-IM-01	8/30/2025 7:45	6.91	22.16	1
LH-IM-01	8/30/2025 8:00	6.93	22.14	1
LH-IM-01	8/30/2025 8:15	6.94	22.12	1
LH-IM-01	8/30/2025 8:30	7.07	22.08	1
LH-IM-01	8/30/2025 8:45	7.06	22.08	1
LH-IM-01	8/30/2025 9:00	7.08	22.04	1
LH-IM-01	8/30/2025 9:15	7.06	22.08	1
LH-IM-01	8/30/2025 9:30	7.09	22.04	1
LH-IM-01	8/30/2025 9:45	7.13	22.04	1
LH-IM-01	8/30/2025 10:00	7.2	22.04	1
LH-IM-01	8/30/2025 10:15	7.17	22.06	1
LH-IM-01	8/30/2025 10:30	7.17	22.06	1
LH-IM-01	8/30/2025 10:45	7.17	22.08	1
LH-IM-01	8/30/2025 11:00	7.33	22.08	1
LH-IM-01	8/30/2025 11:15	7.37	22.1	1
LH-IM-01	8/30/2025 11:30	7.17	22.26	1
LH-IM-01	8/30/2025 11:45	7.16	22.32	1
LH-IM-01	8/30/2025 12:00	7.2	22.36	1
LH-IM-01	8/30/2025 12:15	7.19	22.34	1
LH-IM-01	8/30/2025 12:30	7.45	22.4	1
LH-IM-01	8/30/2025 12:45	7.41	22.42	1
LH-IM-01	8/30/2025 13:00	7.6	22.4	1
LH-IM-01	8/30/2025 13:15	7.74	22.42	1
LH-IM-01	8/30/2025 13:30	7.85	22.46	1
LH-IM-01	8/30/2025 13:45	7.86	22.5	1
LH-IM-01	8/30/2025 14:00	7.97	22.58	1
LH-IM-01	8/30/2025 14:15	8.09	22.62	1
LH-IM-01	8/30/2025 14:30	8.15	22.68	1
LH-IM-01	8/30/2025 14:45	8.18	22.76	1
LH-IM-01	8/30/2025 15:00	8.28	22.82	1
LH-IM-01	8/30/2025 15:15	8.43	22.76	1
LH-IM-01	8/30/2025 15:30	8.56	22.74	1
LH-IM-01	8/30/2025 15:45	8.35	22.8	1
LH-IM-01	8/30/2025 16:00	8.26	22.84	1
LH-IM-01	8/30/2025 16:15	8.36	22.82	1
LH-IM-01	8/30/2025 16:30	8.82	22.86	1
LH-IM-01	8/30/2025 16:45	8.34	22.92	1
LH-IM-01	8/30/2025 17:00	8.71	23	1
LH-IM-01	8/30/2025 17:15	8.94	23.06	1
LH-IM-01	8/30/2025 17:30	8.83	23.22	1
LH-IM-01	8/30/2025 17:45	9.01	23.18	1
LH-IM-01	8/30/2025 18:00	8.69	23.22	1
LH-IM-01	8/30/2025 18:15	9.08	23.28	1
LH-IM-01	8/30/2025 18:30	9.12	23.32	1
LH-IM-01	8/30/2025 18:45	9.15	23.36	1
LH-IM-01	8/30/2025 19:00	9.32	23.38	1
LH-IM-01	8/30/2025 19:15	9.26	23.38	1
LH-IM-01	8/30/2025 19:30	9.21	23.38	1
LH-IM-01	8/30/2025 19:45	9.21	23.4	1
LH-IM-01	8/30/2025 20:00	9.03	23.4	1
LH-IM-01	8/30/2025 20:15	9.1	23.4	1
LH-IM-01	8/30/2025 20:30	9.14	23.38	1
LH-IM-01	8/30/2025 20:45	9.22	23.38	1
LH-IM-01	8/30/2025 21:00	9.12	23.38	1
LH-IM-01	8/30/2025 21:15	9.14	23.36	1
LH-IM-01	8/30/2025 21:30	9.08	23.36	1
LH-IM-01	8/30/2025 21:45	9	23.36	1
LH-IM-01	8/30/2025 22:00	8.98	23.36	1

Station Name	Date Time	DO mg/L	Temp C	Use Code
LH-IM-01	8/30/2025 22:15	8.97	23.36	1
LH-IM-01	8/30/2025 22:30	8.87	23.36	1
LH-IM-01	8/30/2025 22:45	8.9	23.36	1
LH-IM-01	8/30/2025 23:00	8.86	23.34	1
LH-IM-01	8/30/2025 23:15	8.92	23.32	1
LH-IM-01	8/30/2025 23:30	8.77	23.32	1
LH-IM-01	8/30/2025 23:45	8.7	23.3	1
LH-IM-01	8/31/2025 0:00	8.7	23.28	1
LH-IM-01	8/31/2025 0:15	8.64	23.24	1
LH-IM-01	8/31/2025 0:30	8.63	23.22	1
LH-IM-01	8/31/2025 0:45	8.6	23.18	1
LH-IM-01	8/31/2025 1:00	8.53	23.14	1
LH-IM-01	8/31/2025 1:15	8.51	23.1	1
LH-IM-01	8/31/2025 1:30	8.48	23.08	1
LH-IM-01	8/31/2025 1:45	8.38	23.02	1
LH-IM-01	8/31/2025 2:00	8.26	22.98	1
LH-IM-01	8/31/2025 2:15	8.18	22.92	1
LH-IM-01	8/31/2025 2:30	7.94	22.88	1
LH-IM-01	8/31/2025 2:45	8.02	22.84	1
LH-IM-01	8/31/2025 3:00	7.85	22.82	1
LH-IM-01	8/31/2025 3:15	7.74	22.78	1
LH-IM-01	8/31/2025 3:30	7.74	22.76	1
LH-IM-01	8/31/2025 3:45	7.63	22.72	1
LH-IM-01	8/31/2025 4:00	7.58	22.7	1
LH-IM-01	8/31/2025 4:15	7.6	22.64	1
LH-IM-01	8/31/2025 4:30	7.51	22.62	1
LH-IM-01	8/31/2025 4:45	7.51	22.56	1
LH-IM-01	8/31/2025 5:00	7.46	22.52	1
LH-IM-01	8/31/2025 5:15	7.41	22.46	1
LH-IM-01	8/31/2025 5:30	7.37	22.4	1
LH-IM-01	8/31/2025 5:45	7.28	22.36	1
LH-IM-01	8/31/2025 6:00	7.26	22.3	1
LH-IM-01	8/31/2025 6:15	7.23	22.26	1
LH-IM-01	8/31/2025 6:30	7.1	22.2	1
LH-IM-01	8/31/2025 6:45	7.1	22.14	1
LH-IM-01	8/31/2025 7:00	7.11	22.08	1
LH-IM-01	8/31/2025 7:15	7.01	22.06	1
LH-IM-01	8/31/2025 7:30	7.01	22.02	1
LH-IM-01	8/31/2025 7:45	6.97	22.02	1
LH-IM-01	8/31/2025 8:00	6.84	22.02	1
LH-IM-01	8/31/2025 8:15	6.91	21.96	1
LH-IM-01	8/31/2025 8:30	6.84	21.96	1
LH-IM-01	8/31/2025 8:45	6.81	21.96	1
LH-IM-01	8/31/2025 9:00	6.92	21.92	1
LH-IM-01	8/31/2025 9:15	6.9	21.92	1
LH-IM-01	8/31/2025 9:30	6.83	21.92	1
LH-IM-01	8/31/2025 9:45	6.9	21.94	1
LH-IM-01	8/31/2025 10:00	6.87	21.94	1
LH-IM-01	8/31/2025 10:15	7.1	21.88	1
LH-IM-01	8/31/2025 10:30	7.16	21.88	1
LH-IM-01	8/31/2025 10:45	7.22	21.9	1
LH-IM-01	8/31/2025 11:00	7.23	21.92	1
LH-IM-01	8/31/2025 11:15	7.27	21.96	1
LH-IM-01	8/31/2025 11:30	7.3	22	1
LH-IM-01	8/31/2025 11:45	7.44	22.04	1
LH-IM-01	8/31/2025 12:00	7.5	22.08	1
LH-IM-01	8/31/2025 12:15	7.56	22.12	1
LH-IM-01	8/31/2025 12:30	7.6	22.16	1
LH-IM-01	8/31/2025 12:45	7.63	22.22	1
LH-IM-01	8/31/2025 13:00	7.7	22.26	1
LH-IM-01	8/31/2025 13:15	7.75	22.32	1
LH-IM-01	8/31/2025 13:30	7.83	22.36	1
LH-IM-01	8/31/2025 13:45	7.92	22.42	1
LH-IM-01	8/31/2025 14:00	7.94	22.46	1
LH-IM-01	8/31/2025 14:15	8.04	22.52	1
LH-IM-01	8/31/2025 14:30	8.2	22.56	1
LH-IM-01	8/31/2025 14:45	8.22	22.62	1
LH-IM-01	8/31/2025 15:00	8.39	22.68	1
LH-IM-01	8/31/2025 15:15	8.45	22.72	1
LH-IM-01	8/31/2025 15:30	8.63	22.78	1
LH-IM-01	8/31/2025 15:45	8.79	22.84	1
LH-IM-01	8/31/2025 16:00	8.87	22.88	1
LH-IM-01	8/31/2025 16:15	8.83	22.9	1
LH-IM-01	8/31/2025 16:30	8.98	22.98	1
LH-IM-01	8/31/2025 16:45	9.04	23.02	1
LH-IM-01	8/31/2025 17:00	9.15	23.12	1
LH-IM-01	8/31/2025 17:15	9	23.18	1
LH-IM-01	8/31/2025 17:30	9.05	23.28	1
LH-IM-01	8/31/2025 17:45	9.04	23.32	1
LH-IM-01	8/31/2025 18:00	9.06	23.36	1
LH-IM-01	8/31/2025 18:15	9.15	23.4	1
LH-IM-01	8/31/2025 18:30	9	23.44	1
LH-IM-01	8/31/2025 18:45	9.12	23.48	1
LH-IM-01	8/31/2025 19:00	9.17	23.52	1

Station Name	Date Time	DO mg/L	Temp C	Use Code
LH-IM-01	8/31/2025 19:15	9.29	23.54	1
LH-IM-01	8/31/2025 19:30	9.31	23.56	1
LH-IM-01	8/31/2025 19:45	9.32	23.58	1
LH-IM-01	8/31/2025 20:00	9.27	23.58	1
LH-IM-01	8/31/2025 20:15	9.23	23.6	1
LH-IM-01	8/31/2025 20:30	9.3	23.6	1
LH-IM-01	8/31/2025 20:45	9.27	23.62	1
LH-IM-01	8/31/2025 21:00	9.26	23.6	1
LH-IM-01	8/31/2025 21:15	9.22	23.6	1
LH-IM-01	8/31/2025 21:30	9.13	23.58	1
LH-IM-01	8/31/2025 21:45	9.13	23.56	1
LH-IM-01	8/31/2025 22:00	9.09	23.54	1
LH-IM-01	8/31/2025 22:15	9.07	23.5	1
LH-IM-01	8/31/2025 22:30	8.98	23.48	1
LH-IM-01	8/31/2025 22:45	8.95	23.46	1
LH-IM-01	8/31/2025 23:00	8.86	23.44	1
LH-IM-01	8/31/2025 23:15	8.8	23.4	1
LH-IM-01	8/31/2025 23:30	8.75	23.38	1
LH-IM-01	8/31/2025 23:45	8.69	23.36	1
LH-IM-01	9/1/2025 0:00	8.6	23.34	1
LH-IM-01	9/1/2025 0:15	8.55	23.28	1
LH-IM-01	9/1/2025 0:30	8.49	23.26	1
LH-IM-01	9/1/2025 0:45	8.46	23.22	1
LH-IM-01	9/1/2025 1:00	8.47	23.16	1
LH-IM-01	9/1/2025 1:15	8.34	23.12	1
LH-IM-01	9/1/2025 1:30	8.3	23.06	1
LH-IM-01	9/1/2025 1:45	8.23	22.98	1
LH-IM-01	9/1/2025 2:00	8.11	22.94	1
LH-IM-01	9/1/2025 2:15	8.08	22.92	1
LH-IM-01	9/1/2025 2:30	7.97	22.88	1
LH-IM-01	9/1/2025 2:45	7.92	22.84	1
LH-IM-01	9/1/2025 3:00	7.87	22.8	1
LH-IM-01	9/1/2025 3:15	7.82	22.74	1
LH-IM-01	9/1/2025 3:30	7.73	22.7	1
LH-IM-01	9/1/2025 3:45	7.71	22.62	1
LH-IM-01	9/1/2025 4:00	7.66	22.56	1
LH-IM-01	9/1/2025 4:15	7.62	22.52	1
LH-IM-01	9/1/2025 4:30	7.51	22.46	1
LH-IM-01	9/1/2025 4:45	7.51	22.4	1
LH-IM-01	9/1/2025 5:00	7.4	22.36	1
LH-IM-01	9/1/2025 5:15	7.37	22.32	1
LH-IM-01	9/1/2025 5:30	7.33	22.26	1
LH-IM-01	9/1/2025 5:45	7.28	22.22	1
LH-IM-01	9/1/2025 6:00	7.25	22.16	1
LH-IM-01	9/1/2025 6:15	7.2	22.14	1
LH-IM-01	9/1/2025 6:30	7.16	22.1	1
LH-IM-01	9/1/2025 6:45	7.16	22.08	1
LH-IM-01	9/1/2025 7:00	7.11	22.04	1
LH-IM-01	9/1/2025 7:15	7.13	22.02	1
LH-IM-01	9/1/2025 7:30	7.09	22.02	1
LH-IM-01	9/1/2025 7:45	7.1	22	1
LH-IM-01	9/1/2025 8:00	7.16	22	1
LH-IM-01	9/1/2025 8:15	7.13	21.98	1
LH-IM-01	9/1/2025 8:30	7.1	21.98	1
LH-IM-01	9/1/2025 8:45	6.98	21.98	1
LH-IM-01	9/1/2025 9:00	7.01	21.96	1
LH-IM-01	9/1/2025 9:15	7.18	21.96	1
LH-IM-01	9/1/2025 9:30	7.14	21.98	1
LH-IM-01	9/1/2025 9:45	7.22	21.96	1
LH-IM-01	9/1/2025 10:00	7.28	21.96	1
LH-IM-01	9/1/2025 10:15	7.25	21.96	1
LH-IM-01	9/1/2025 10:30	7.18	21.98	1
LH-IM-01	9/1/2025 10:45	7.37	22	1
LH-IM-01	9/1/2025 11:00	7.34	22	1
LH-IM-01	9/1/2025 11:15	7.37	22.02	1
LH-IM-01	9/1/2025 11:30	7.31	22.02	1
LH-IM-01	9/1/2025 11:45	7.36	22.06	1
LH-IM-01	9/1/2025 12:00	7.51	22.06	1
LH-IM-01	9/1/2025 12:15	7.57	22.08	1
LH-IM-01	9/1/2025 12:30	7.61	22.1	1
LH-IM-01	9/1/2025 12:45	7.71	22.12	1
LH-IM-01	9/1/2025 13:00	7.76	22.14	1
LH-IM-01	9/1/2025 13:15	7.84	22.18	1
LH-IM-01	9/1/2025 13:30	7.82	22.24	1
LH-IM-01	9/1/2025 13:45	7.87	22.26	1
LH-IM-01	9/1/2025 14:00	7.97	22.3	1
LH-IM-01	9/1/2025 14:15	8.1	22.34	1
LH-IM-01	9/1/2025 14:30	8.08	22.38	1
LH-IM-01	9/1/2025 14:45	8.18	22.42	1
LH-IM-01	9/1/2025 15:00	8.29	22.46	1
LH-IM-01	9/1/2025 15:15	8.28	22.5	1
LH-IM-01	9/1/2025 15:30	8.38	22.54	1
LH-IM-01	9/1/2025 15:45	8.46	22.6	1
LH-IM-01	9/1/2025 16:00	8.54	22.62	1

Station Name	Date Time	DO mg/L	Temp C	Use Code
LH-IM-01	9/1/2025 16:15	9.05	22.68	1
LH-IM-01	9/1/2025 16:30	8.84	22.72	1
LH-IM-01	9/1/2025 16:45	9.07	22.76	1
LH-IM-01	9/1/2025 17:00	8.9	22.78	1
LH-IM-01	9/1/2025 17:15	9.03	22.8	1
LH-IM-01	9/1/2025 17:30	9.03	22.84	1
LH-IM-01	9/1/2025 17:45	9.07	22.86	1
LH-IM-01	9/1/2025 18:00	9.03	22.9	1
LH-IM-01	9/1/2025 18:15	9.05	22.94	1
LH-IM-01	9/1/2025 18:30	9.13	22.98	1
LH-IM-01	9/1/2025 18:45	9.27	23	1
LH-IM-01	9/1/2025 19:00	9.25	23.04	1
LH-IM-01	9/1/2025 19:15	9.32	23.08	1
LH-IM-01	9/1/2025 19:30	9.42	23.1	1
LH-IM-01	9/1/2025 19:45	9.49	23.1	1
LH-IM-01	9/1/2025 20:00	9.4	23.12	1
LH-IM-01	9/1/2025 20:15	9.35	23.12	1
LH-IM-01	9/1/2025 20:30	9.34	23.12	1
LH-IM-01	9/1/2025 20:45	9.35	23.12	1
LH-IM-01	9/1/2025 21:00	9.41	23.12	1
LH-IM-01	9/1/2025 21:15	9.24	23.1	1
LH-IM-01	9/1/2025 21:30	9.14	23.1	1
LH-IM-01	9/1/2025 21:45	9.08	23.1	1
LH-IM-01	9/1/2025 22:00	9.03	23.1	1
LH-IM-01	9/1/2025 22:15	8.97	23.1	1
LH-IM-01	9/1/2025 22:30	8.88	23.1	1
LH-IM-01	9/1/2025 22:45	8.83	23.1	1
LH-IM-01	9/1/2025 23:00	8.78	23.08	1
LH-IM-01	9/1/2025 23:15	8.78	23.08	1
LH-IM-01	9/1/2025 23:30	8.72	23.04	1
LH-IM-01	9/1/2025 23:45	8.71	23.02	1
LH-IM-01	9/2/2025 0:00	8.63	23	1
LH-IM-01	9/2/2025 0:15	8.54	22.96	1
LH-IM-01	9/2/2025 0:30	8.55	22.92	1
LH-IM-01	9/2/2025 0:45	8.41	22.88	1
LH-IM-01	9/2/2025 1:00	8.28	22.86	1
LH-IM-01	9/2/2025 1:15	8.26	22.84	1
LH-IM-01	9/2/2025 1:30	8.22	22.78	1
LH-IM-01	9/2/2025 1:45	8.11	22.76	1
LH-IM-01	9/2/2025 2:00	8.03	22.72	1
LH-IM-01	9/2/2025 2:15	7.96	22.68	1
LH-IM-01	9/2/2025 2:30	7.88	22.66	1
LH-IM-01	9/2/2025 2:45	7.86	22.62	1
LH-IM-01	9/2/2025 3:00	7.77	22.58	1
LH-IM-01	9/2/2025 3:15	7.73	22.56	1
LH-IM-01	9/2/2025 3:30	7.67	22.52	1
LH-IM-01	9/2/2025 3:45	7.61	22.5	1
LH-IM-01	9/2/2025 4:00	7.54	22.44	1
LH-IM-01	9/2/2025 4:15	7.49	22.42	1
LH-IM-01	9/2/2025 4:30	7.48	22.38	1
LH-IM-01	9/2/2025 4:45	7.37	22.36	1
LH-IM-01	9/2/2025 5:00	7.34	22.34	1
LH-IM-01	9/2/2025 5:15	7.32	22.3	1
LH-IM-01	9/2/2025 5:30	7.25	22.28	1
LH-IM-01	9/2/2025 5:45	7.16	22.24	1
LH-IM-01	9/2/2025 6:00	7.17	22.22	1
LH-IM-01	9/2/2025 6:15	7.09	22.18	1
LH-IM-01	9/2/2025 6:30	7.1	22.16	1
LH-IM-01	9/2/2025 6:45	7.06	22.14	1
LH-IM-01	9/2/2025 7:00	6.99	22.1	1
LH-IM-01	9/2/2025 7:15	6.93	22.1	1
LH-IM-01	9/2/2025 7:30	6.85	22.08	1
LH-IM-01	9/2/2025 7:45	6.97	22.06	1
LH-IM-01	9/2/2025 8:00	6.73	22.06	1
LH-IM-01	9/2/2025 8:15	6.73	22.04	1
LH-IM-01	9/2/2025 8:30	6.76	22.04	1
LH-IM-01	9/2/2025 8:45	6.72	22.04	1
LH-IM-01	9/2/2025 9:00	6.67	22.02	1
LH-IM-01	9/2/2025 9:15	6.77	22.02	1
LH-IM-01	9/2/2025 9:30	6.85	22.02	1
LH-IM-01	9/2/2025 9:45	6.96	22.02	1
LH-IM-01	9/2/2025 10:00	6.93	22.02	1
LH-IM-01	9/2/2025 10:15	7.05	22.02	1
LH-IM-01	9/2/2025 10:30	7.13	22.02	1
LH-IM-01	9/2/2025 10:45	7.16	22.02	1
LH-IM-01	9/2/2025 11:00	7.3	22.04	1
LH-IM-01	9/2/2025 11:15	7.42	22.06	1
LH-IM-01	9/2/2025 11:30	7.28	22.1	1
LH-IM-01	9/2/2025 11:45	7.53	22.12	1
LH-IM-01	9/2/2025 12:00	7.67	22.14	1
LH-IM-01	9/2/2025 12:15	7.74	22.18	1
LH-IM-01	9/2/2025 12:30	7.78	22.22	1
LH-IM-01	9/2/2025 12:45	7.76	22.28	1
LH-IM-01	9/2/2025 13:00	7.73	22.32	1

Station Name	Date Time	DO mg/L	Temp C	Use Code
LH-IM-01	9/2/2025 13:15	7.68	22.36	1
LH-IM-01	9/2/2025 13:30	7.87	22.4	1
LH-IM-01	9/2/2025 13:45	7.77	22.44	1
LH-IM-01	9/2/2025 14:00	7.88	22.5	1
LH-IM-01	9/2/2025 14:15	7.82	22.52	1
LH-IM-01	9/2/2025 14:30	7.96	22.54	1
LH-IM-01	9/2/2025 14:45	8.12	22.6	1
LH-IM-01	9/2/2025 15:00	7.84	22.62	1
LH-IM-01	9/2/2025 15:15	8.06	22.66	1
LH-IM-01	9/2/2025 15:30	8.43	22.72	1
LH-IM-01	9/2/2025 15:45	8.56	23.42	2
LH-IM-01	9/2/2025 16:00	8.44	24.3	2
LH-IM-01	9/2/2025 16:15	8.8	24.14	2
LH-IM-01	9/2/2025 16:30	8.75	23	1
LH-IM-01	9/2/2025 16:45	8.75	22.98	1
LH-IM-01	9/2/2025 17:00	9.26	23.1	1
LH-IM-01	9/2/2025 17:15	9.27	23.16	1
LH-IM-01	9/2/2025 17:30	9.37	23.2	1
LH-IM-01	9/2/2025 17:45	9.35	23.28	1
LH-IM-01	9/2/2025 18:00	9.26	23.32	1
LH-IM-01	9/2/2025 18:15	9.41	23.36	1
LH-IM-01	9/2/2025 18:30	9.49	23.44	1
LH-IM-01	9/2/2025 18:45	9.48	23.48	1
LH-IM-01	9/2/2025 19:00	9.38	23.54	1
LH-IM-01	9/2/2025 19:15	9.45	23.58	1
LH-IM-01	9/2/2025 19:30	9.52	23.6	1
LH-IM-01	9/2/2025 19:45	9.54	23.62	1
LH-IM-01	9/2/2025 20:00	9.54	23.62	1
LH-IM-01	9/2/2025 20:15	9.51	23.64	1
LH-IM-01	9/2/2025 20:30	9.4	23.64	1
LH-IM-01	9/2/2025 20:45	9.34	23.64	1
LH-IM-01	9/2/2025 21:00	9.33	23.6	1
LH-IM-01	9/2/2025 21:15	9.31	23.56	1
LH-IM-01	9/2/2025 21:30	9.11	23.5	1
LH-IM-01	9/2/2025 21:45	9.1	23.42	1
LH-IM-01	9/2/2025 22:00	9.06	23.36	1
LH-IM-01	9/2/2025 22:15	8.9	23.32	1
LH-IM-01	9/2/2025 22:30	8.8	23.24	1
LH-IM-01	9/2/2025 22:45	8.72	23.18	1
LH-IM-01	9/2/2025 23:00	8.63	23.08	1
LH-IM-01	9/2/2025 23:15	8.56	23	1
LH-IM-01	9/2/2025 23:30	8.49	22.92	1
LH-IM-01	9/2/2025 23:45	8.4	22.86	1
LH-IM-01	9/3/2025 0:00	8.35	22.78	1
LH-IM-01	9/3/2025 0:15	8.29	22.74	1
LH-IM-01	9/3/2025 0:30	8.22	22.7	1
LH-IM-01	9/3/2025 0:45	8.17	22.68	1
LH-IM-01	9/3/2025 1:00	8.1	22.66	1
LH-IM-01	9/3/2025 1:15	8.04	22.64	1
LH-IM-01	9/3/2025 1:30	8	22.64	1
LH-IM-01	9/3/2025 1:45	7.95	22.62	1
LH-IM-01	9/3/2025 2:00	7.9	22.62	1
LH-IM-01	9/3/2025 2:15	7.86	22.6	1
LH-IM-01	9/3/2025 2:30	7.81	22.58	1
LH-IM-01	9/3/2025 2:45	7.8	22.56	1
LH-IM-01	9/3/2025 3:00	7.8	22.54	1
LH-IM-01	9/3/2025 3:15	7.74	22.52	1
LH-IM-01	9/3/2025 3:30	7.71	22.5	1
LH-IM-01	9/3/2025 3:45	7.71	22.46	1
LH-IM-01	9/3/2025 4:00	7.65	22.44	1
LH-IM-01	9/3/2025 4:15	7.66	22.4	1
LH-IM-01	9/3/2025 4:30	7.58	22.38	1
LH-IM-01	9/3/2025 4:45	7.57	22.36	1
LH-IM-01	9/3/2025 5:00	7.55	22.34	1
LH-IM-01	9/3/2025 5:15	7.54	22.3	1
LH-IM-01	9/3/2025 5:30	7.5	22.3	1
LH-IM-01	9/3/2025 5:45	7.48	22.26	1
LH-IM-01	9/3/2025 6:00	7.45	22.24	1
LH-IM-01	9/3/2025 6:15	7.46	22.22	1
LH-IM-01	9/3/2025 6:30	7.39	22.2	1
LH-IM-01	9/3/2025 6:45	7.41	22.16	1
LH-IM-01	9/3/2025 7:00	7.37	22.16	1
LH-IM-01	9/3/2025 7:15	7.35	22.14	1
LH-IM-01	9/3/2025 7:30	7.37	22.12	1
LH-IM-01	9/3/2025 7:45	7.37	22.1	1
LH-IM-01	9/3/2025 8:00	7.36	22.08	1
LH-IM-01	9/3/2025 8:15	7.35	22.08	1
LH-IM-01	9/3/2025 8:30	7.39	22.06	1
LH-IM-01	9/3/2025 8:45	7.38	22.06	1
LH-IM-01	9/3/2025 9:00	7.39	22.06	1
LH-IM-01	9/3/2025 9:15	7.44	22.04	1
LH-IM-01	9/3/2025 9:30	7.46	22.06	1
LH-IM-01	9/3/2025 9:45	7.53	22.04	1
LH-IM-01	9/3/2025 10:00	7.56	22.06	1

Station Name	Date Time	DO mg/L	Temp C	Use Code
LH-IM-01	9/3/2025 10:15	7.54	22.1	1
LH-IM-01	9/3/2025 10:30	7.46	22.16	1
LH-IM-01	9/3/2025 10:45	7.5	22.16	1
LH-IM-01	9/3/2025 11:00	7.59	22.14	1
LH-IM-01	9/3/2025 11:15	7.58	22.18	1
LH-IM-01	9/3/2025 11:30	7.77	22.18	1
LH-IM-01	9/3/2025 11:45	7.85	22.2	1
LH-IM-01	9/3/2025 12:00	7.94	22.22	1
LH-IM-01	9/3/2025 12:15	8	22.26	1
LH-IM-01	9/3/2025 12:30	8.09	22.3	1
LH-IM-01	9/3/2025 12:45	8.11	22.32	1
LH-IM-01	9/3/2025 13:00	8.22	22.34	1
LH-IM-01	9/3/2025 13:15	8.28	22.36	1
LH-IM-01	9/3/2025 13:30	8.34	22.38	1
LH-IM-01	9/3/2025 13:45	8.42	22.4	1
LH-IM-01	9/3/2025 14:00	8.47	22.42	1
LH-IM-01	9/3/2025 14:15	8.55	22.44	1
LH-IM-01	9/3/2025 14:30	8.55	22.52	1
LH-IM-01	9/3/2025 14:45	8.6	22.56	1
LH-IM-01	9/3/2025 15:00	8.71	22.6	1
LH-IM-01	9/3/2025 15:15	8.66	22.62	1
LH-IM-01	9/3/2025 15:30	8.92	22.66	1
LH-IM-01	9/3/2025 15:45	8.95	22.72	1
LH-IM-01	9/3/2025 16:00	9.02	22.76	1
LH-IM-01	9/3/2025 16:15	9.16	22.8	1
LH-IM-01	9/3/2025 16:30	9.19	22.88	1
LH-IM-01	9/3/2025 16:45	9.27	22.92	1
LH-IM-01	9/3/2025 17:00	9.27	22.98	1
LH-IM-01	9/3/2025 17:15	9.23	23	1
LH-IM-01	9/3/2025 17:30	9.16	23.06	1
LH-IM-01	9/3/2025 17:45	9.4	23.14	1
LH-IM-01	9/3/2025 18:00	9.35	23.18	1
LH-IM-01	9/3/2025 18:15	9.25	23.22	1
LH-IM-01	9/3/2025 18:30	9.38	23.24	1
LH-IM-01	9/3/2025 18:45	9.42	23.32	1
LH-IM-01	9/3/2025 19:00	9.43	23.36	1
LH-IM-01	9/3/2025 19:15	9.48	23.42	1
LH-IM-01	9/3/2025 19:30	9.46	23.48	1
LH-IM-01	9/3/2025 19:45	9.51	23.5	1
LH-IM-01	9/3/2025 20:00	9.46	23.52	1
LH-IM-01	9/3/2025 20:15	9.38	23.52	1
LH-IM-01	9/3/2025 20:30	9.34	23.52	1
LH-IM-01	9/3/2025 20:45	9.29	23.52	1
LH-IM-01	9/3/2025 21:00	9.32	23.5	1
LH-IM-01	9/3/2025 21:15	9.19	23.48	1
LH-IM-01	9/3/2025 21:30	9.11	23.46	1
LH-IM-01	9/3/2025 21:45	9.02	23.4	1
LH-IM-01	9/3/2025 22:00	8.9	23.38	1
LH-IM-01	9/3/2025 22:15	8.86	23.36	1
LH-IM-01	9/3/2025 22:30	8.9	23.34	1
LH-IM-01	9/3/2025 22:45	8.84	23.28	1
LH-IM-01	9/3/2025 23:00	8.84	23.24	1
LH-IM-01	9/3/2025 23:15	8.77	23.2	1
LH-IM-01	9/3/2025 23:30	8.66	23.16	1
LH-IM-01	9/3/2025 23:45	8.65	23.12	1
LH-IM-01	9/4/2025 0:00	8.6	23.08	1
LH-IM-01	9/4/2025 0:15	8.52	23.02	1
LH-IM-01	9/4/2025 0:30	8.47	22.96	1
LH-IM-01	9/4/2025 0:45	8.35	22.92	1
LH-IM-01	9/4/2025 1:00	8.28	22.88	1
LH-IM-01	9/4/2025 1:15	8.21	22.84	1
LH-IM-01	9/4/2025 1:30	8.16	22.78	1
LH-IM-01	9/4/2025 1:45	8.1	22.74	1
LH-IM-01	9/4/2025 2:00	8.03	22.72	1
LH-IM-01	9/4/2025 2:15	7.97	22.66	1
LH-IM-01	9/4/2025 2:30	7.93	22.62	1
LH-IM-01	9/4/2025 2:45	7.85	22.6	1
LH-IM-01	9/4/2025 3:00	7.77	22.56	1
LH-IM-01	9/4/2025 3:15	7.72	22.54	1
LH-IM-01	9/4/2025 3:30	7.71	22.5	1
LH-IM-01	9/4/2025 3:45	7.67	22.5	1
LH-IM-01	9/4/2025 4:00	7.6	22.46	1
LH-IM-01	9/4/2025 4:15	7.6	22.44	1
LH-IM-01	9/4/2025 4:30	7.53	22.42	1
LH-IM-01	9/4/2025 4:45	7.45	22.4	1
LH-IM-01	9/4/2025 5:00	7.41	22.38	1
LH-IM-01	9/4/2025 5:15	7.3	22.36	1
LH-IM-01	9/4/2025 5:30	7.28	22.34	1
LH-IM-01	9/4/2025 5:45	7.21	22.32	1
LH-IM-01	9/4/2025 6:00	7.22	22.28	1
LH-IM-01	9/4/2025 6:15	7.12	22.28	1
LH-IM-01	9/4/2025 6:30	7.09	22.26	1
LH-IM-01	9/4/2025 6:45	7.13	22.24	1
LH-IM-01	9/4/2025 7:00	7.01	22.22	1

Station Name	Date Time	DO mg/L	Temp C	Use Code
LH-IM-01	9/4/2025 7:15	6.83	22.2	1
LH-IM-01	9/4/2025 7:30	7.12	22.18	1
LH-IM-01	9/4/2025 7:45	7.04	22.16	1
LH-IM-01	9/4/2025 8:00	7.03	22.14	1
LH-IM-01	9/4/2025 8:15	6.97	22.14	1
LH-IM-01	9/4/2025 8:30	7	22.12	1
LH-IM-01	9/4/2025 8:45	6.96	22.12	1
LH-IM-01	9/4/2025 9:00	6.99	22.1	1
LH-IM-01	9/4/2025 9:15	6.96	22.1	1
LH-IM-01	9/4/2025 9:30	6.97	22.1	1
LH-IM-01	9/4/2025 9:45	7.01	22.08	1
LH-IM-01	9/4/2025 10:00	7.02	22.1	1
LH-IM-01	9/4/2025 10:15	7.04	22.1	1
LH-IM-01	9/4/2025 10:30	7.08	22.1	1
LH-IM-01	9/4/2025 10:45	7.04	22.12	1
LH-IM-01	9/4/2025 11:00	7.17	22.16	1
LH-IM-01	9/4/2025 11:15	7.21	22.16	1
LH-IM-01	9/4/2025 11:30	7.29	22.16	1
LH-IM-01	9/4/2025 11:45	7.3	22.18	1
LH-IM-01	9/4/2025 12:00	7.33	22.18	1
LH-IM-01	9/4/2025 12:15	7.39	22.2	1
LH-IM-01	9/4/2025 12:30	7.45	22.22	1
LH-IM-01	9/4/2025 12:45	7.6	22.28	1
LH-IM-01	9/4/2025 13:00	7.63	22.34	1
LH-IM-01	9/4/2025 13:15	7.6	22.34	1
LH-IM-01	9/4/2025 13:30	7.63	22.38	1
LH-IM-01	9/4/2025 13:45	7.58	22.42	1
LH-IM-01	9/4/2025 14:00	7.54	22.44	1
LH-IM-01	9/4/2025 14:15	7.6	22.48	1
LH-IM-01	9/4/2025 14:30	7.64	22.46	1
LH-IM-01	9/4/2025 14:45	7.83	22.54	1
LH-IM-01	9/4/2025 15:00	8.07	22.66	1
LH-IM-01	9/4/2025 15:15	7.94	22.66	1
LH-IM-01	9/4/2025 15:30	8.16	22.72	1
LH-IM-01	9/4/2025 15:45	8.17	22.68	1
LH-IM-01	9/4/2025 16:00	8.42	22.76	1
LH-IM-01	9/4/2025 16:15	8.55	22.88	1
LH-IM-01	9/4/2025 16:30	8.66	22.94	1
LH-IM-01	9/4/2025 16:45	8.74	23	1
LH-IM-01	9/4/2025 17:00	8.71	22.98	1
LH-IM-01	9/4/2025 17:15	8.8	23.04	1
LH-IM-01	9/4/2025 17:30	8.86	23.02	1
LH-IM-01	9/4/2025 17:45	8.8	23.04	1
LH-IM-01	9/4/2025 18:00	8.83	23.08	1
LH-IM-01	9/4/2025 18:15	8.8	23.12	1
LH-IM-01	9/4/2025 18:30	8.98	23.18	1
LH-IM-01	9/4/2025 18:45	9	23.26	1
LH-IM-01	9/4/2025 19:00	9.19	23.38	1
LH-IM-01	9/4/2025 19:15	9.26	23.38	1
LH-IM-01	9/4/2025 19:30	9.29	23.5	1
LH-IM-01	9/4/2025 19:45	9.18	23.44	1
LH-IM-01	9/4/2025 20:00	8.95	23.42	1
LH-IM-01	9/4/2025 20:15	8.8	23.42	1
LH-IM-01	9/4/2025 20:30	8.91	23.44	1
LH-IM-01	9/4/2025 20:45	8.89	23.46	1
LH-IM-01	9/4/2025 21:00	9.16	23.5	1
LH-IM-01	9/4/2025 21:15	9.15	23.46	1
LH-IM-01	9/4/2025 21:30	8.98	23.42	1
LH-IM-01	9/4/2025 21:45	8.87	23.36	1
LH-IM-01	9/4/2025 22:00	8.73	23.28	1
LH-IM-01	9/4/2025 22:15	8.57	23.22	1
LH-IM-01	9/4/2025 22:30	8.47	23.2	1
LH-IM-01	9/4/2025 22:45	8.46	23.18	1
LH-IM-01	9/4/2025 23:00	8.36	23.18	1
LH-IM-01	9/4/2025 23:15	8.31	23.16	1
LH-IM-01	9/4/2025 23:30	8.26	23.14	1
LH-IM-01	9/4/2025 23:45	8.33	23.12	1
LH-IM-01	9/5/2025 0:00	8.24	23.1	1
LH-IM-01	9/5/2025 0:15	8.26	23.06	1
LH-IM-01	9/5/2025 0:30	8.17	23.02	1
LH-IM-01	9/5/2025 0:45	8.2	23	1
LH-IM-01	9/5/2025 1:00	8.2	22.92	1
LH-IM-01	9/5/2025 1:15	8.15	22.88	1
LH-IM-01	9/5/2025 1:30	8.09	22.82	1
LH-IM-01	9/5/2025 1:45	8.03	22.76	1
LH-IM-01	9/5/2025 2:00	8	22.72	1
LH-IM-01	9/5/2025 2:15	7.92	22.68	1
LH-IM-01	9/5/2025 2:30	7.88	22.66	1
LH-IM-01	9/5/2025 2:45	7.82	22.64	1
LH-IM-01	9/5/2025 3:00	7.76	22.62	1
LH-IM-01	9/5/2025 3:15	7.66	22.62	1
LH-IM-01	9/5/2025 3:30	7.54	22.6	1
LH-IM-01	9/5/2025 3:45	7.58	22.58	1
LH-IM-01	9/5/2025 4:00	7.5	22.58	1

Station Name	Date Time	DO mg/L	Temp C	Use Code
LH-IM-01	9/5/2025 4:15	7.45	22.58	1
LH-IM-01	9/5/2025 4:30	7.4	22.56	1
LH-IM-01	9/5/2025 4:45	7.36	22.56	1
LH-IM-01	9/5/2025 5:00	7.3	22.54	1
LH-IM-01	9/5/2025 5:15	7.29	22.52	1
LH-IM-01	9/5/2025 5:30	7.27	22.52	1
LH-IM-01	9/5/2025 5:45	7.22	22.52	1
LH-IM-01	9/5/2025 6:00	7.14	22.5	1
LH-IM-01	9/5/2025 6:15	7.18	22.48	1
LH-IM-01	9/5/2025 6:30	7.08	22.48	1
LH-IM-01	9/5/2025 6:45	7.08	22.46	1
LH-IM-01	9/5/2025 7:00	6.99	22.44	1
LH-IM-01	9/5/2025 7:15	6.94	22.44	1
LH-IM-01	9/5/2025 7:30	6.96	22.42	1
LH-IM-01	9/5/2025 7:45	6.8	22.42	1
LH-IM-01	9/5/2025 8:00	6.86	22.42	1
LH-IM-01	9/5/2025 8:15	6.88	22.42	1
LH-IM-01	9/5/2025 8:30	6.8	22.4	1
LH-IM-01	9/5/2025 8:45	6.74	22.4	1
LH-IM-01	9/5/2025 9:00	6.76	22.4	1
LH-IM-01	9/5/2025 9:15	6.69	22.4	1
LH-IM-01	9/5/2025 9:30	6.74	22.4	1
LH-IM-01	9/5/2025 9:45	6.6	22.4	1
LH-IM-01	9/5/2025 10:00	6.64	22.4	1
LH-IM-01	9/5/2025 10:15	6.7	22.4	1
LH-IM-01	9/5/2025 10:30	6.58	22.4	1
LH-IM-01	9/5/2025 10:45	6.84	22.4	1
LH-IM-01	9/5/2025 11:00	6.75	22.4	1
LH-IM-01	9/5/2025 11:15	6.82	22.4	1
LH-IM-01	9/5/2025 11:30	6.74	22.42	1
LH-IM-01	9/5/2025 11:45	6.73	22.42	1
LH-IM-01	9/5/2025 12:00	6.71	22.44	1
LH-IM-01	9/5/2025 12:15	6.75	22.46	1
LH-IM-01	9/5/2025 12:30	6.8	22.46	1
LH-IM-01	9/5/2025 12:45	6.96	22.48	1
LH-IM-01	9/5/2025 13:00	7.41	22.48	1
LH-IM-01	9/5/2025 13:15	7.23	22.52	1
LH-IM-01	9/5/2025 13:30	7.18	22.6	1
LH-IM-01	9/5/2025 13:45	7.28	22.64	1
LH-IM-01	9/5/2025 14:00	7.24	22.68	1
LH-IM-01	9/5/2025 14:15	7.56	22.7	1
LH-IM-01	9/5/2025 14:30	7.74	22.7	1
LH-IM-01	9/5/2025 14:45	7.79	22.72	1
LH-IM-01	9/5/2025 15:00	7.9	22.78	1
LH-IM-01	9/5/2025 15:15	7.67	22.84	1
LH-IM-01	9/5/2025 15:30	7.88	22.86	1
LH-IM-01	9/5/2025 15:45	8.12	22.86	1
LH-IM-01	9/5/2025 16:00	7.94	22.88	1
LH-IM-01	9/5/2025 16:15	8.03	22.96	1
LH-IM-01	9/5/2025 16:30	8.08	23	1
LH-IM-01	9/5/2025 16:45	8.11	23.06	1
LH-IM-01	9/5/2025 17:00	8.26	23.1	1
LH-IM-01	9/5/2025 17:15	8.02	23.14	1
LH-IM-01	9/5/2025 17:30	8.42	23.2	1
LH-IM-01	9/5/2025 17:45	8.54	23.24	1
LH-IM-01	9/5/2025 18:00	8.62	23.28	1
LH-IM-01	9/5/2025 18:15	8.4	23.3	1
LH-IM-01	9/5/2025 18:30	8.53	23.3	1
LH-IM-01	9/5/2025 18:45	8.54	23.32	1
LH-IM-01	9/5/2025 19:00	8.51	23.3	1
LH-IM-01	9/5/2025 19:15	8.48	23.32	1
LH-IM-01	9/5/2025 19:30	8.52	23.34	1
LH-IM-01	9/5/2025 19:45	8.55	23.32	1
LH-IM-01	9/5/2025 20:00	8.77	23.3	1
LH-IM-01	9/5/2025 20:15	8.7	23.28	1
LH-IM-01	9/5/2025 20:30	8.64	23.3	1
LH-IM-01	9/5/2025 20:45	8.73	23.3	1
LH-IM-01	9/5/2025 21:00	8.74	23.3	1
LH-IM-01	9/5/2025 21:15	8.7	23.3	1
LH-IM-01	9/5/2025 21:30	8.72	23.28	1
LH-IM-01	9/5/2025 21:45	8.71	23.28	1
LH-IM-01	9/5/2025 22:00	8.64	23.24	1
LH-IM-01	9/5/2025 22:15	8.59	23.22	1
LH-IM-01	9/5/2025 22:30	8.59	23.22	1
LH-IM-01	9/5/2025 22:45	8.59	23.2	1
LH-IM-01	9/5/2025 23:00	8.54	23.18	1
LH-IM-01	9/5/2025 23:15	8.52	23.18	1
LH-IM-01	9/5/2025 23:30	8.46	23.18	1
LH-IM-01	9/5/2025 23:45	8.43	23.16	1
LH-IM-01	9/6/2025 0:00	8.33	23.14	1
LH-IM-01	9/6/2025 0:15	8.47	23.12	1
LH-IM-01	9/6/2025 0:30	8.37	23.1	1
LH-IM-01	9/6/2025 0:45	8.25	23.06	1
LH-IM-01	9/6/2025 1:00	8.21	23.04	1

Station Name	Date Time	DO mg/L	Temp C	Use Code
LH-IM-01	9/6/2025 1:15	8.12	23	1
LH-IM-01	9/6/2025 1:30	8.08	22.96	1
LH-IM-01	9/6/2025 1:45	8	22.92	1
LH-IM-01	9/6/2025 2:00	8.01	22.88	1
LH-IM-01	9/6/2025 2:15	7.92	22.84	1
LH-IM-01	9/6/2025 2:30	7.81	22.8	1
LH-IM-01	9/6/2025 2:45	7.81	22.78	1
LH-IM-01	9/6/2025 3:00	7.69	22.72	1
LH-IM-01	9/6/2025 3:15	7.63	22.68	1
LH-IM-01	9/6/2025 3:30	7.64	22.66	1
LH-IM-01	9/6/2025 3:45	7.49	22.62	1
LH-IM-01	9/6/2025 4:00	7.45	22.58	1
LH-IM-01	9/6/2025 4:15	7.42	22.54	1
LH-IM-01	9/6/2025 4:30	7.31	22.52	1
LH-IM-01	9/6/2025 4:45	7.27	22.5	1
LH-IM-01	9/6/2025 5:00	7.23	22.46	1
LH-IM-01	9/6/2025 5:15	7.2	22.46	1
LH-IM-01	9/6/2025 5:30	7.13	22.44	1
LH-IM-01	9/6/2025 5:45	7.1	22.42	1
LH-IM-01	9/6/2025 6:00	7.05	22.4	1
LH-IM-01	9/6/2025 6:15	7.02	22.4	1
LH-IM-01	9/6/2025 6:30	7.01	22.38	1
LH-IM-01	9/6/2025 6:45	6.94	22.38	1
LH-IM-01	9/6/2025 7:00	6.9	22.36	1
LH-IM-01	9/6/2025 7:15	6.85	22.36	1
LH-IM-01	9/6/2025 7:30	6.91	22.36	1
LH-IM-01	9/6/2025 7:45	6.87	22.36	1
LH-IM-01	9/6/2025 8:00	6.87	22.36	1
LH-IM-01	9/6/2025 8:15	6.86	22.36	1
LH-IM-01	9/6/2025 8:30	6.83	22.36	1
LH-IM-01	9/6/2025 8:45	6.77	22.36	1
LH-IM-01	9/6/2025 9:00	6.85	22.36	1
LH-IM-01	9/6/2025 9:15	6.85	22.36	1
LH-IM-01	9/6/2025 9:30	6.85	22.38	1
LH-IM-01	9/6/2025 9:45	6.78	22.38	1
LH-IM-01	9/6/2025 10:00	6.79	22.4	1
LH-IM-01	9/6/2025 10:15	6.76	22.4	1
LH-IM-01	9/6/2025 10:30	6.71	22.4	1
LH-IM-01	9/6/2025 10:45	6.71	22.42	1
LH-IM-01	9/6/2025 11:00	6.78	22.42	1
LH-IM-01	9/6/2025 11:15	6.82	22.44	1
LH-IM-01	9/6/2025 11:30	6.86	22.48	1
LH-IM-01	9/6/2025 11:45	6.94	22.5	1
LH-IM-01	9/6/2025 12:00	7.03	22.54	1
LH-IM-01	9/6/2025 12:15	7.19	22.6	1
LH-IM-01	9/6/2025 12:30	7.22	22.64	1
LH-IM-01	9/6/2025 12:45	7.53	22.68	1
LH-IM-01	9/6/2025 13:00	7.82	22.72	1
LH-IM-01	9/6/2025 13:15	7.57	22.78	1
LH-IM-01	9/6/2025 13:30	7.66	22.82	1
LH-IM-01	9/6/2025 13:45	7.81	22.88	1
LH-IM-01	9/6/2025 14:00	8.13	22.92	1
LH-IM-01	9/6/2025 14:15	8.08	22.98	1
LH-IM-01	9/6/2025 14:30	8.19	23	1
LH-IM-01	9/6/2025 14:45	8.25	23.02	1
LH-IM-01	9/6/2025 15:00	8.26	23.1	1
LH-IM-01	9/6/2025 15:15	8.37	23.14	1
LH-IM-01	9/6/2025 15:30	8.45	23.12	1
LH-IM-01	9/6/2025 15:45	8.46	23.18	1
LH-IM-01	9/6/2025 16:00	8.54	23.26	1
LH-IM-01	9/6/2025 16:15	8.57	23.3	1
LH-IM-01	9/6/2025 16:30	8.61	23.32	1
LH-IM-01	9/6/2025 16:45	8.64	23.36	1
LH-IM-01	9/6/2025 17:00	8.64	23.4	1
LH-IM-01	9/6/2025 17:15	8.64	23.38	1
LH-IM-01	9/6/2025 17:30	8.73	23.42	1
LH-IM-01	9/6/2025 17:45	8.7	23.4	1
LH-IM-01	9/6/2025 18:00	8.75	23.42	1
LH-IM-01	9/6/2025 18:15	8.27	23.42	1
LH-IM-01	9/6/2025 18:30	8.86	23.5	1
LH-IM-01	9/6/2025 18:45	8.82	23.56	1
LH-IM-01	9/6/2025 19:00	8.86	23.58	1
LH-IM-01	9/6/2025 19:15	8.88	23.6	1
LH-IM-01	9/6/2025 19:30	8.75	23.58	1
LH-IM-01	9/6/2025 19:45	8.46	23.5	1
LH-IM-01	9/6/2025 20:00	8.43	23.46	1
LH-IM-01	9/6/2025 20:15	8.44	23.44	1
LH-IM-01	9/6/2025 20:30	8.38	23.42	1
LH-IM-01	9/6/2025 20:45	8.35	23.42	1
LH-IM-01	9/6/2025 21:00	8.28	23.4	1
LH-IM-01	9/6/2025 21:15	8.24	23.38	1
LH-IM-01	9/6/2025 21:30	8.22	23.32	1
LH-IM-01	9/6/2025 21:45	8.16	23.28	1
LH-IM-01	9/6/2025 22:00	8.08	23.24	1

Station Name	Date Time	DO mg/L	Temp C	Use Code
LH-IM-01	9/6/2025 22:15	8.02	23.2	1
LH-IM-01	9/6/2025 22:30	7.94	23.16	1
LH-IM-01	9/6/2025 22:45	7.88	23.12	1
LH-IM-01	9/6/2025 23:00	7.77	23.1	1
LH-IM-01	9/6/2025 23:15	7.76	23.06	1
LH-IM-01	9/6/2025 23:30	7.59	23.04	1
LH-IM-01	9/6/2025 23:45	7.59	23	1
LH-IM-01	9/7/2025 0:00	7.56	22.94	1
LH-IM-01	9/7/2025 0:15	7.49	22.9	1
LH-IM-01	9/7/2025 0:30	7.4	22.88	1
LH-IM-01	9/7/2025 0:45	7.38	22.86	1
LH-IM-01	9/7/2025 1:00	7.35	22.84	1
LH-IM-01	9/7/2025 1:15	7.29	22.8	1
LH-IM-01	9/7/2025 1:30	7.24	22.78	1
LH-IM-01	9/7/2025 1:45	7.2	22.76	1
LH-IM-01	9/7/2025 2:00	7.09	22.74	1
LH-IM-01	9/7/2025 2:15	7.13	22.72	1
LH-IM-01	9/7/2025 2:30	7.01	22.68	1
LH-IM-01	9/7/2025 2:45	6.97	22.66	1
LH-IM-01	9/7/2025 3:00	6.92	22.66	1
LH-IM-01	9/7/2025 3:15	6.86	22.66	1
LH-IM-01	9/7/2025 3:30	6.83	22.64	1
LH-IM-01	9/7/2025 3:45	6.82	22.64	1
LH-IM-01	9/7/2025 4:00	6.87	22.62	1
LH-IM-01	9/7/2025 4:15	6.83	22.62	1
LH-IM-01	9/7/2025 4:30	6.77	22.62	1
LH-IM-01	9/7/2025 4:45	6.94	22.6	1
LH-IM-01	9/7/2025 5:00	6.92	22.6	1
LH-IM-01	9/7/2025 5:15	6.93	22.58	1
LH-IM-01	9/7/2025 5:30	6.88	22.56	1
LH-IM-01	9/7/2025 5:45	6.8	22.56	1
LH-IM-01	9/7/2025 6:00	6.83	22.52	1
LH-IM-01	9/7/2025 6:15	6.78	22.5	1
LH-IM-01	9/7/2025 6:30	6.74	22.5	1
LH-IM-01	9/7/2025 6:45	6.7	22.48	1
LH-IM-01	9/7/2025 7:00	6.66	22.48	1
LH-IM-01	9/7/2025 7:15	6.69	22.46	1
LH-IM-01	9/7/2025 7:30	6.7	22.46	1
LH-IM-01	9/7/2025 7:45	6.71	22.46	1
LH-IM-01	9/7/2025 8:00	6.69	22.44	1
LH-IM-01	9/7/2025 8:15	6.67	22.44	1
LH-IM-01	9/7/2025 8:30	6.71	22.42	1
LH-IM-01	9/7/2025 8:45	6.73	22.42	1
LH-IM-01	9/7/2025 9:00	6.69	22.4	1
LH-IM-01	9/7/2025 9:15	6.73	22.38	1
LH-IM-01	9/7/2025 9:30	6.77	22.38	1
LH-IM-01	9/7/2025 9:45	6.88	22.36	1
LH-IM-01	9/7/2025 10:00	6.87	22.34	1
LH-IM-01	9/7/2025 10:15	6.83	22.32	1
LH-IM-01	9/7/2025 10:30	6.88	22.3	1
LH-IM-01	9/7/2025 10:45	6.91	22.3	1
LH-IM-01	9/7/2025 11:00	6.93	22.28	1
LH-IM-01	9/7/2025 11:15	7.01	22.28	1
LH-IM-01	9/7/2025 11:30	7.06	22.26	1
LH-IM-01	9/7/2025 11:45	7.17	22.24	1
LH-IM-01	9/7/2025 12:00	7.2	22.24	1
LH-IM-01	9/7/2025 12:15	7.32	22.24	1
LH-IM-01	9/7/2025 12:30	7.3	22.22	1
LH-IM-01	9/7/2025 12:45	7.38	22.22	1
LH-IM-01	9/7/2025 13:00	7.39	22.2	1
LH-IM-01	9/7/2025 13:15	7.38	22.2	1
LH-IM-01	9/7/2025 13:30	7.48	22.2	1
LH-IM-01	9/7/2025 13:45	7.48	22.2	1
LH-IM-01	9/7/2025 14:00	7.36	22.2	1
LH-IM-01	9/7/2025 14:15	7.36	22.18	1
LH-IM-01	9/7/2025 14:30	7.57	22.18	1
LH-IM-01	9/7/2025 14:45	7.57	22.18	1
LH-IM-01	9/7/2025 15:00	7.47	22.16	1
LH-IM-01	9/7/2025 15:15	7.67	22.16	1
LH-IM-01	9/7/2025 15:30	7.57	22.16	1
LH-IM-01	9/7/2025 15:45	7.58	22.16	1
LH-IM-01	9/7/2025 16:00	7.69	22.14	1
LH-IM-01	9/7/2025 16:15	7.69	22.12	1
LH-IM-01	9/7/2025 16:30	7.85	22.12	1
LH-IM-01	9/7/2025 16:45	7.8	22.1	1
LH-IM-01	9/7/2025 17:00	7.79	22.1	1
LH-IM-01	9/7/2025 17:15	7.76	22.1	1
LH-IM-01	9/7/2025 17:30	7.89	22.1	1
LH-IM-01	9/7/2025 17:45	7.95	22.1	1
LH-IM-01	9/7/2025 18:00	7.99	22.12	1
LH-IM-01	9/7/2025 18:15	8.1	22.12	1
LH-IM-01	9/7/2025 18:30	8.2	22.14	1
LH-IM-01	9/7/2025 18:45	8.21	22.14	1
LH-IM-01	9/7/2025 19:00	8.31	22.12	1

Station Name	Date Time	DO mg/L	Temp C	Use Code
LH-IM-01	9/7/2025 19:15	8.28	22.1	1
LH-IM-01	9/7/2025 19:30	8.28	22.08	1
LH-IM-01	9/7/2025 19:45	8.29	22.06	1
LH-IM-01	9/7/2025 20:00	8.26	22.06	1
LH-IM-01	9/7/2025 20:15	8.3	22.06	1
LH-IM-01	9/7/2025 20:30	8.36	22.04	1
LH-IM-01	9/7/2025 20:45	8.34	22.04	1
LH-IM-01	9/7/2025 21:00	8.29	22.02	1
LH-IM-01	9/7/2025 21:15	8.25	22	1
LH-IM-01	9/7/2025 21:30	8.17	21.96	1
LH-IM-01	9/7/2025 21:45	8.1	21.94	1
LH-IM-01	9/7/2025 22:00	8.06	21.92	1
LH-IM-01	9/7/2025 22:15	8.01	21.88	1
LH-IM-01	9/7/2025 22:30	7.99	21.86	1
LH-IM-01	9/7/2025 22:45	7.98	21.86	1
LH-IM-01	9/7/2025 23:00	7.98	21.84	1
LH-IM-01	9/7/2025 23:15	7.94	21.84	1
LH-IM-01	9/7/2025 23:30	7.92	21.82	1
LH-IM-01	9/7/2025 23:45	7.91	21.82	1
LH-IM-01	9/8/2025 0:00	7.94	21.8	1
LH-IM-01	9/8/2025 0:15	7.9	21.78	1
LH-IM-01	9/8/2025 0:30	7.88	21.78	1
LH-IM-01	9/8/2025 0:45	7.85	21.74	1
LH-IM-01	9/8/2025 1:00	7.8	21.74	1
LH-IM-01	9/8/2025 1:15	7.79	21.72	1
LH-IM-01	9/8/2025 1:30	7.77	21.7	1
LH-IM-01	9/8/2025 1:45	7.75	21.7	1
LH-IM-01	9/8/2025 2:00	7.72	21.68	1
LH-IM-01	9/8/2025 2:15	7.69	21.66	1
LH-IM-01	9/8/2025 2:30	7.68	21.64	1
LH-IM-01	9/8/2025 2:45	7.64	21.64	1
LH-IM-01	9/8/2025 3:00	7.63	21.62	1
LH-IM-01	9/8/2025 3:15	7.6	21.6	1
LH-IM-01	9/8/2025 3:30	7.59	21.58	1
LH-IM-01	9/8/2025 3:45	7.57	21.56	1
LH-IM-01	9/8/2025 4:00	7.56	21.56	1
LH-IM-01	9/8/2025 4:15	7.55	21.54	1
LH-IM-01	9/8/2025 4:30	7.53	21.52	1
LH-IM-01	9/8/2025 4:45	7.48	21.5	1
LH-IM-01	9/8/2025 5:00	7.5	21.48	1
LH-IM-01	9/8/2025 5:15	7.49	21.46	1
LH-IM-01	9/8/2025 5:30	7.47	21.44	1
LH-IM-01	9/8/2025 5:45	7.47	21.42	1
LH-IM-01	9/8/2025 6:00	7.45	21.4	1
LH-IM-01	9/8/2025 6:15	7.44	21.38	1
LH-IM-01	9/8/2025 6:30	7.41	21.36	1
LH-IM-01	9/8/2025 6:45	7.44	21.34	1
LH-IM-01	9/8/2025 7:00	7.46	21.32	1
LH-IM-01	9/8/2025 7:15	7.41	21.28	1
LH-IM-01	9/8/2025 7:30	7.45	21.28	1
LH-IM-01	9/8/2025 7:45	7.47	21.26	1
LH-IM-01	9/8/2025 8:00	7.45	21.26	1
LH-IM-01	9/8/2025 8:15	7.49	21.24	1
LH-IM-01	9/8/2025 8:30	7.51	21.24	1
LH-IM-01	9/8/2025 8:45	7.55	21.24	1
LH-IM-01	9/8/2025 9:00	7.62	21.24	1
LH-IM-01	9/8/2025 9:15	7.64	21.24	1
LH-IM-01	9/8/2025 9:30	7.69	21.26	1
LH-IM-01	9/8/2025 9:45	7.76	21.28	1
LH-IM-01	9/8/2025 10:00	7.84	21.3	1
LH-IM-01	9/8/2025 10:15	7.93	21.34	1
LH-IM-01	9/8/2025 10:30	8.03	21.38	1
LH-IM-01	9/8/2025 10:45	8.12	21.42	1
LH-IM-01	9/8/2025 11:00	8.22	21.48	1
LH-IM-01	9/8/2025 11:15	8.37	21.52	1
LH-IM-01	9/8/2025 11:30	8.49	21.58	1
LH-IM-01	9/8/2025 11:45	8.62	21.64	1
LH-IM-01	9/8/2025 12:00	8.74	21.7	1
LH-IM-01	9/8/2025 12:15	8.84	21.76	1
LH-IM-01	9/8/2025 12:30	8.93	21.8	1
LH-IM-01	9/8/2025 12:45	9.04	21.86	1
LH-IM-01	9/8/2025 13:00	9.1	21.9	1
LH-IM-01	9/8/2025 13:15	9.16	21.96	1
LH-IM-01	9/8/2025 13:30	9.25	22	1
LH-IM-01	9/8/2025 13:45	9.28	22.06	1
LH-IM-01	9/8/2025 14:00	9.36	22.12	1
LH-IM-01	9/8/2025 14:15	9.38	22.18	1
LH-IM-01	9/8/2025 14:30	9.44	22.22	1
LH-IM-01	9/8/2025 14:45	9.46	22.24	1
LH-IM-01	9/8/2025 15:00	9.49	22.26	1
LH-IM-01	9/8/2025 15:15	9.49	22.28	1
LH-IM-01	9/8/2025 15:30	9.52	22.32	1
LH-IM-01	9/8/2025 15:45	9.51	22.34	1
LH-IM-01	9/8/2025 16:00	9.51	22.36	1

Station Name	Date Time	DO mg/L	Temp C	Use Code
LH-IM-01	9/8/2025 16:15	9.51	22.34	1
LH-IM-01	9/8/2025 16:30	9.5	22.32	1
LH-IM-01	9/8/2025 16:45	9.49	22.32	1
LH-IM-01	9/8/2025 17:00	9.49	22.32	1
LH-IM-01	9/8/2025 17:15	9.48	22.34	1
LH-IM-01	9/8/2025 17:30	9.45	22.34	1
LH-IM-01	9/8/2025 17:45	9.45	22.32	1
LH-IM-01	9/8/2025 18:00	9.42	22.32	1
LH-IM-01	9/8/2025 18:15	9.41	22.3	1
LH-IM-01	9/8/2025 18:30	9.37	22.28	1
LH-IM-01	9/8/2025 18:45	9.34	22.24	1
LH-IM-01	9/8/2025 19:00	9.31	22.22	1
LH-IM-01	9/8/2025 19:15	9.26	22.18	1
LH-IM-01	9/8/2025 19:30	9.23	22.16	1
LH-IM-01	9/8/2025 19:45	9.16	22.14	1
LH-IM-01	9/8/2025 20:00	9.11	22.12	1
LH-IM-01	9/8/2025 20:15	9.04	22.08	1
LH-IM-01	9/8/2025 20:30	9	22.06	1
LH-IM-01	9/8/2025 20:45	8.95	22.04	1
LH-IM-01	9/8/2025 21:00	8.88	22	1
LH-IM-01	9/8/2025 21:15	8.81	21.98	1
LH-IM-01	9/8/2025 21:30	8.72	21.94	1
LH-IM-01	9/8/2025 21:45	8.65	21.92	1
LH-IM-01	9/8/2025 22:00	8.59	21.88	1
LH-IM-01	9/8/2025 22:15	8.52	21.84	1
LH-IM-01	9/8/2025 22:30	8.44	21.82	1
LH-IM-01	9/8/2025 22:45	8.38	21.78	1
LH-IM-01	9/8/2025 23:00	8.34	21.74	1
LH-IM-01	9/8/2025 23:15	8.28	21.72	1
LH-IM-01	9/8/2025 23:30	8.22	21.7	1
LH-IM-01	9/8/2025 23:45	8.17	21.66	1
LH-IM-01	9/9/2025 0:00	8.12	21.64	1
LH-IM-01	9/9/2025 0:15	8.08	21.62	1
LH-IM-01	9/9/2025 0:30	8.04	21.6	1
LH-IM-01	9/9/2025 0:45	8.01	21.56	1
LH-IM-01	9/9/2025 1:00	7.95	21.54	1
LH-IM-01	9/9/2025 1:15	7.93	21.52	1
LH-IM-01	9/9/2025 1:30	7.89	21.52	1
LH-IM-01	9/9/2025 1:45	7.85	21.5	1
LH-IM-01	9/9/2025 2:00	7.84	21.48	1
LH-IM-01	9/9/2025 2:15	7.8	21.46	1
LH-IM-01	9/9/2025 2:30	7.82	21.46	1
LH-IM-01	9/9/2025 2:45	7.81	21.42	1
LH-IM-01	9/9/2025 3:00	7.73	21.4	1
LH-IM-01	9/9/2025 3:15	7.75	21.38	1
LH-IM-01	9/9/2025 3:30	7.69	21.36	1
LH-IM-01	9/9/2025 3:45	7.71	21.34	1
LH-IM-01	9/9/2025 4:00	7.67	21.32	1
LH-IM-01	9/9/2025 4:15	7.68	21.3	1
LH-IM-01	9/9/2025 4:30	7.65	21.28	1
LH-IM-01	9/9/2025 4:45	7.63	21.28	1
LH-IM-01	9/9/2025 5:00	7.6	21.26	1
LH-IM-01	9/9/2025 5:15	7.58	21.24	1
LH-IM-01	9/9/2025 5:30	7.59	21.22	1
LH-IM-01	9/9/2025 5:45	7.54	21.2	1
LH-IM-01	9/9/2025 6:00	7.47	21.18	1
LH-IM-01	9/9/2025 6:15	7.48	21.16	1
LH-IM-01	9/9/2025 6:30	7.47	21.14	1
LH-IM-01	9/9/2025 6:45	7.44	21.12	1
LH-IM-01	9/9/2025 7:00	7.41	21.1	1
LH-IM-01	9/9/2025 7:15	7.42	21.08	1
LH-IM-01	9/9/2025 7:30	7.36	21.06	1
LH-IM-01	9/9/2025 7:45	7.32	21.06	1
LH-IM-01	9/9/2025 8:00	7.33	21.04	1
LH-IM-01	9/9/2025 8:15	7.29	21.04	1
LH-IM-01	9/9/2025 8:30	7.29	21.02	1
LH-IM-01	9/9/2025 8:45	7.28	21.02	1
LH-IM-01	9/9/2025 9:00	7.29	21.02	1
LH-IM-01	9/9/2025 9:15	7.28	21	1
LH-IM-01	9/9/2025 9:30	7.32	21.02	1
LH-IM-01	9/9/2025 9:45	7.33	21.04	1
LH-IM-01	9/9/2025 10:00	7.36	21.04	1
LH-IM-01	9/9/2025 10:15	7.31	21.04	1
LH-IM-01	9/9/2025 10:30	7.35	21.02	1
LH-IM-01	9/9/2025 10:45	7.38	21.04	1
LH-IM-01	9/9/2025 11:00	7.32	21.08	1
LH-IM-01	9/9/2025 11:15	7.36	21.1	1
LH-IM-01	9/9/2025 11:30	7.37	21.12	1
LH-IM-01	9/9/2025 11:45	7.35	21.16	1
LH-IM-01	9/9/2025 12:00	7.4	21.18	1
LH-IM-01	9/9/2025 12:15	7.44	21.22	1
LH-IM-01	9/9/2025 12:30	7.5	21.24	1
LH-IM-01	9/9/2025 12:45	7.56	21.28	1
LH-IM-01	9/9/2025 13:00	7.63	21.32	1

Station Name	Date Time	DO mg/L	Temp C	Use Code
LH-IM-01	9/9/2025 13:15	7.73	21.36	1
LH-IM-01	9/9/2025 13:30	7.77	21.42	1
LH-IM-01	9/9/2025 13:45	7.9	21.48	1
LH-IM-01	9/9/2025 14:00	7.99	21.52	1
LH-IM-01	9/9/2025 14:15	8.54	21.16	2
LH-IM-01	9/9/2025 14:30	9.28	20	2
LH-IM-01	9/9/2025 14:45	8.82	21.96	2
LH-IM-01	9/9/2025 15:00	8.12	21.78	1
LH-IM-01	9/9/2025 15:15	8.2	21.8	1
LH-IM-01	9/9/2025 15:30	8.27	21.84	1
LH-IM-01	9/9/2025 15:45	8.36	21.9	1
LH-IM-01	9/9/2025 16:00	8.42	21.96	1
LH-IM-01	9/9/2025 16:15	8.47	22.06	1
LH-IM-01	9/9/2025 16:30	8.59	22.1	1
LH-IM-01	9/9/2025 16:45	8.78	22.18	1
LH-IM-01	9/9/2025 17:00	8.89	22.22	1
LH-IM-01	9/9/2025 17:15	8.9	22.26	1
LH-IM-01	9/9/2025 17:30	8.96	22.3	1
LH-IM-01	9/9/2025 17:45	8.96	22.34	1
LH-IM-01	9/9/2025 18:00	9.04	22.38	1
LH-IM-01	9/9/2025 18:15	9.04	22.38	1
LH-IM-01	9/9/2025 18:30	9.09	22.4	1
LH-IM-01	9/9/2025 18:45	9.05	22.4	1
LH-IM-01	9/9/2025 19:00	9.11	22.42	1
LH-IM-01	9/9/2025 19:15	9.03	22.42	1
LH-IM-01	9/9/2025 19:30	9.03	22.42	1
LH-IM-01	9/9/2025 19:45	9.05	22.42	1
LH-IM-01	9/9/2025 20:00	9.01	22.42	1
LH-IM-01	9/9/2025 20:15	9.18	22.38	1
LH-IM-01	9/9/2025 20:30	8.94	22.36	1
LH-IM-01	9/9/2025 20:45	8.92	22.34	1
LH-IM-01	9/9/2025 21:00	8.86	22.3	1
LH-IM-01	9/9/2025 21:15	8.78	22.28	1
LH-IM-01	9/9/2025 21:30	8.76	22.26	1
LH-IM-01	9/9/2025 21:45	8.71	22.22	1
LH-IM-01	9/9/2025 22:00	8.71	22.12	1
LH-IM-01	9/9/2025 22:15	8.63	22.04	1
LH-IM-01	9/9/2025 22:30	8.55	21.94	1
LH-IM-01	9/9/2025 22:45	8.49	21.86	1
LH-IM-01	9/9/2025 23:00	8.45	21.78	1
LH-IM-01	9/9/2025 23:15	8.37	21.72	1
LH-IM-01	9/9/2025 23:30	8.33	21.66	1
LH-IM-01	9/9/2025 23:45	8.3	21.6	1
LH-IM-01	9/10/2025 0:00	8.25	21.54	1
LH-IM-01	9/10/2025 0:15	8.2	21.5	1
LH-IM-01	9/10/2025 0:30	8.15	21.46	1
LH-IM-01	9/10/2025 0:45	8.11	21.4	1
LH-IM-01	9/10/2025 1:00	8.06	21.36	1
LH-IM-01	9/10/2025 1:15	8.05	21.32	1
LH-IM-01	9/10/2025 1:30	8.02	21.28	1
LH-IM-01	9/10/2025 1:45	8.01	21.26	1
LH-IM-01	9/10/2025 2:00	7.95	21.24	1
LH-IM-01	9/10/2025 2:15	7.95	21.2	1
LH-IM-01	9/10/2025 2:30	7.96	21.16	1
LH-IM-01	9/10/2025 2:45	7.93	21.16	1
LH-IM-01	9/10/2025 3:00	7.91	21.12	1
LH-IM-01	9/10/2025 3:15	7.89	21.12	1
LH-IM-01	9/10/2025 3:30	7.86	21.08	1
LH-IM-01	9/10/2025 3:45	7.88	21.08	1
LH-IM-01	9/10/2025 4:00	7.87	21.06	1
LH-IM-01	9/10/2025 4:15	7.84	21.02	1
LH-IM-01	9/10/2025 4:30	7.82	21	1
LH-IM-01	9/10/2025 4:45	7.83	20.98	1
LH-IM-01	9/10/2025 5:00	7.76	20.96	1
LH-IM-01	9/10/2025 5:15	7.78	20.94	1
LH-IM-01	9/10/2025 5:30	7.74	20.92	1
LH-IM-01	9/10/2025 5:45	7.76	20.92	1
LH-IM-01	9/10/2025 6:00	7.73	20.9	1
LH-IM-01	9/10/2025 6:15	7.71	20.9	1
LH-IM-01	9/10/2025 6:30	7.71	20.9	1
LH-IM-01	9/10/2025 6:45	7.67	20.88	1
LH-IM-01	9/10/2025 7:00	7.67	20.88	1
LH-IM-01	9/10/2025 7:15	7.64	20.86	1
LH-IM-01	9/10/2025 7:30	7.65	20.86	1
LH-IM-01	9/10/2025 7:45	7.64	20.84	1
LH-IM-01	9/10/2025 8:00	7.65	20.84	1
LH-IM-01	9/10/2025 8:15	7.67	20.84	1
LH-IM-01	9/10/2025 8:30	7.68	20.86	1
LH-IM-01	9/10/2025 8:45	7.65	20.86	1
LH-IM-01	9/10/2025 9:00	7.67	20.86	1
LH-IM-01	9/10/2025 9:15	7.66	20.88	1
LH-IM-01	9/10/2025 9:30	7.66	20.88	1
LH-IM-01	9/10/2025 9:45	7.69	20.9	1
LH-IM-01	9/10/2025 10:00	7.71	20.92	1

Station Name	Date Time	DO mg/L	Temp C	Use Code
LH-IM-01	9/10/2025 10:15	7.71	20.92	1
LH-IM-01	9/10/2025 10:30	7.76	20.94	1
LH-IM-01	9/10/2025 10:45	7.79	20.96	1
LH-IM-01	9/10/2025 11:00	7.87	20.98	1
LH-IM-01	9/10/2025 11:15	7.92	21	1
LH-IM-01	9/10/2025 11:30	7.93	21.04	1
LH-IM-01	9/10/2025 11:45	7.89	21.06	1
LH-IM-01	9/10/2025 12:00	7.97	21.1	1
LH-IM-01	9/10/2025 12:15	8.04	21.14	1
LH-IM-01	9/10/2025 12:30	8.03	21.18	1
LH-IM-01	9/10/2025 12:45	8.06	21.24	1
LH-IM-01	9/10/2025 13:00	8.11	21.28	1
LH-IM-01	9/10/2025 13:15	8.15	21.34	1
LH-IM-01	9/10/2025 13:30	8.2	21.38	1
LH-IM-01	9/10/2025 13:45	8.29	21.44	1
LH-IM-01	9/10/2025 14:00	8.41	21.48	1
LH-IM-01	9/10/2025 14:15	8.47	21.56	1
LH-IM-01	9/10/2025 14:30	8.6	21.62	1
LH-IM-01	9/10/2025 14:45	8.69	21.68	1
LH-IM-01	9/10/2025 15:00	8.81	21.74	1
LH-IM-01	9/10/2025 15:15	8.85	21.8	1
LH-IM-01	9/10/2025 15:30	8.9	21.86	1
LH-IM-01	9/10/2025 15:45	9	21.9	1
LH-IM-01	9/10/2025 16:00	9.08	21.96	1
LH-IM-01	9/10/2025 16:15	9.16	22.02	1
LH-IM-01	9/10/2025 16:30	9.22	22.06	1
LH-IM-01	9/10/2025 16:45	9.26	22.08	1
LH-IM-01	9/10/2025 17:00	9.3	22.12	1
LH-IM-01	9/10/2025 17:15	9.4	22.16	1
LH-IM-01	9/10/2025 17:30	9.47	22.16	1
LH-IM-01	9/10/2025 17:45	9.49	22.18	1
LH-IM-01	9/10/2025 18:00	9.48	22.2	1
LH-IM-01	9/10/2025 18:15	9.58	22.22	1
LH-IM-01	9/10/2025 18:30	9.58	22.22	1
LH-IM-01	9/10/2025 18:45	9.65	22.22	1
LH-IM-01	9/10/2025 19:00	9.67	22.22	1
LH-IM-01	9/10/2025 19:15	9.53	22.2	1
LH-IM-01	9/10/2025 19:30	9.55	22.2	1
LH-IM-01	9/10/2025 19:45	9.39	22.2	1
LH-IM-01	9/10/2025 20:00	9.38	22.2	1
LH-IM-01	9/10/2025 20:15	9.3	22.2	1
LH-IM-01	9/10/2025 20:30	9.3	22.2	1
LH-IM-01	9/10/2025 20:45	9.28	22.18	1
LH-IM-01	9/10/2025 21:00	9.25	22.18	1
LH-IM-01	9/10/2025 21:15	9.19	22.16	1
LH-IM-01	9/10/2025 21:30	9.18	22.14	1
LH-IM-01	9/10/2025 21:45	9.13	22.12	1
LH-IM-01	9/10/2025 22:00	9.16	22.08	1
LH-IM-01	9/10/2025 22:15	9.18	22.06	1
LH-IM-01	9/10/2025 22:30	9.16	22	1
LH-IM-01	9/10/2025 22:45	9.13	21.94	1
LH-IM-01	9/10/2025 23:00	9.01	21.88	1
LH-IM-01	9/10/2025 23:15	8.87	21.82	1
LH-IM-01	9/10/2025 23:30	8.83	21.76	1
LH-IM-01	9/10/2025 23:45	8.71	21.72	1
LH-IM-01	9/11/2025 0:00	8.63	21.66	1
LH-IM-01	9/11/2025 0:15	8.64	21.62	1
LH-IM-01	9/11/2025 0:30	8.52	21.58	1
LH-IM-01	9/11/2025 0:45	8.5	21.56	1
LH-IM-01	9/11/2025 1:00	8.46	21.54	1
LH-IM-01	9/11/2025 1:15	8.4	21.52	1
LH-IM-01	9/11/2025 1:30	8.37	21.52	1
LH-IM-01	9/11/2025 1:45	8.33	21.48	1
LH-IM-01	9/11/2025 2:00	8.27	21.46	1
LH-IM-01	9/11/2025 2:15	8.22	21.44	1
LH-IM-01	9/11/2025 2:30	8.2	21.38	1
LH-IM-01	9/11/2025 2:45	8.13	21.34	1
LH-IM-01	9/11/2025 3:00	8.06	21.28	1
LH-IM-01	9/11/2025 3:15	8.01	21.24	1
LH-IM-01	9/11/2025 3:30	7.94	21.22	1
LH-IM-01	9/11/2025 3:45	7.85	21.18	1
LH-IM-01	9/11/2025 4:00	7.86	21.14	1
LH-IM-01	9/11/2025 4:15	7.78	21.1	1
LH-IM-01	9/11/2025 4:30	7.71	21.06	1
LH-IM-01	9/11/2025 4:45	7.67	21.02	1
LH-IM-01	9/11/2025 5:00	7.61	21	1
LH-IM-01	9/11/2025 5:15	7.68	20.94	1
LH-IM-01	9/11/2025 5:30	7.58	20.9	1
LH-IM-01	9/11/2025 5:45	7.62	20.86	1
LH-IM-01	9/11/2025 6:00	7.52	20.86	1
LH-IM-01	9/11/2025 6:15	7.48	20.8	1
LH-IM-01	9/11/2025 6:30	7.53	20.76	1
LH-IM-01	9/11/2025 6:45	7.46	20.72	1
LH-IM-01	9/11/2025 7:00	7.43	20.7	1

Station Name	Date Time	DO mg/L	Temp C	Use Code
LH-IM-01	9/11/2025 7:15	7.46	20.7	1
LH-IM-01	9/11/2025 7:30	7.43	20.68	1
LH-IM-01	9/11/2025 7:45	7.35	20.68	1
LH-IM-01	9/11/2025 8:00	7.36	20.66	1
LH-IM-01	9/11/2025 8:15	7.33	20.66	1
LH-IM-01	9/11/2025 8:30	7.3	20.66	1
LH-IM-01	9/11/2025 8:45	7.26	20.66	1
LH-IM-01	9/11/2025 9:00	7.24	20.66	1
LH-IM-01	9/11/2025 9:15	7.25	20.66	1
LH-IM-01	9/11/2025 9:30	7.24	20.68	1
LH-IM-01	9/11/2025 9:45	7.26	20.7	1
LH-IM-01	9/11/2025 10:00	7.24	20.7	1
LH-IM-01	9/11/2025 10:15	7.21	20.7	1
LH-IM-01	9/11/2025 10:30	7.27	20.7	1
LH-IM-01	9/11/2025 10:45	7.34	20.72	1
LH-IM-01	9/11/2025 11:00	7.33	20.74	1
LH-IM-01	9/11/2025 11:15	7.39	20.76	1
LH-IM-01	9/11/2025 11:30	7.44	20.78	1
LH-IM-01	9/11/2025 11:45	7.51	20.8	1
LH-IM-01	9/11/2025 12:00	7.62	20.84	1
LH-IM-01	9/11/2025 12:15	7.71	20.88	1
LH-IM-01	9/11/2025 12:30	7.83	20.92	1
LH-IM-01	9/11/2025 12:45	7.94	20.98	1
LH-IM-01	9/11/2025 13:00	8.02	21.04	1
LH-IM-01	9/11/2025 13:15	8.12	21.1	1
LH-IM-01	9/11/2025 13:30	8.19	21.18	1
LH-IM-01	9/11/2025 13:45	8.25	21.24	1
LH-IM-01	9/11/2025 14:00	8.33	21.32	1
LH-IM-01	9/11/2025 14:15	8.36	21.4	1
LH-IM-01	9/11/2025 14:30	8.48	21.48	1
LH-IM-01	9/11/2025 14:45	8.59	21.56	1
LH-IM-01	9/11/2025 15:00	8.73	21.64	1
LH-IM-01	9/11/2025 15:15	8.95	21.74	1
LH-IM-01	9/11/2025 15:30	9.13	21.84	1
LH-IM-01	9/11/2025 15:45	9.34	21.94	1
LH-IM-01	9/11/2025 16:00	9.47	22.04	1
LH-IM-01	9/11/2025 16:15	9.63	22.14	1
LH-IM-01	9/11/2025 16:30	9.74	22.2	1
LH-IM-01	9/11/2025 16:45	9.82	22.26	1
LH-IM-01	9/11/2025 17:00	9.87	22.34	1
LH-IM-01	9/11/2025 17:15	9.91	22.38	1
LH-IM-01	9/11/2025 17:30	9.94	22.42	1
LH-IM-01	9/11/2025 17:45	10	22.44	1
LH-IM-01	9/11/2025 18:00	9.98	22.48	1
LH-IM-01	9/11/2025 18:15	10	22.5	1
LH-IM-01	9/11/2025 18:30	9.94	22.52	1
LH-IM-01	9/11/2025 18:45	9.99	22.52	1
LH-IM-01	9/11/2025 19:00	9.94	22.52	1
LH-IM-01	9/11/2025 19:15	9.92	22.52	1
LH-IM-01	9/11/2025 19:30	9.91	22.52	1
LH-IM-01	9/11/2025 19:45	9.9	22.52	1
LH-IM-01	9/11/2025 20:00	9.92	22.48	1
LH-IM-01	9/11/2025 20:15	9.85	22.46	1
LH-IM-01	9/11/2025 20:30	9.82	22.42	1
LH-IM-01	9/11/2025 20:45	9.76	22.4	1
LH-IM-01	9/11/2025 21:00	9.71	22.36	1
LH-IM-01	9/11/2025 21:15	9.64	22.34	1
LH-IM-01	9/11/2025 21:30	9.56	22.3	1
LH-IM-01	9/11/2025 21:45	9.46	22.26	1
LH-IM-01	9/11/2025 22:00	9.37	22.22	1
LH-IM-01	9/11/2025 22:15	9.29	22.18	1
LH-IM-01	9/11/2025 22:30	9.19	22.14	1
LH-IM-01	9/11/2025 22:45	9.08	22.08	1
LH-IM-01	9/11/2025 23:00	8.98	22.04	1
LH-IM-01	9/11/2025 23:15	8.85	21.98	1
LH-IM-01	9/11/2025 23:30	8.73	21.92	1
LH-IM-01	9/11/2025 23:45	8.63	21.88	1
LH-IM-01	9/12/2025 0:00	8.56	21.84	1
LH-IM-01	9/12/2025 0:15	8.48	21.8	1
LH-IM-01	9/12/2025 0:30	8.42	21.76	1
LH-IM-01	9/12/2025 0:45	8.37	21.74	1
LH-IM-01	9/12/2025 1:00	8.3	21.7	1
LH-IM-01	9/12/2025 1:15	8.23	21.68	1
LH-IM-01	9/12/2025 1:30	8.16	21.64	1
LH-IM-01	9/12/2025 1:45	8.1	21.62	1
LH-IM-01	9/12/2025 2:00	8.03	21.6	1
LH-IM-01	9/12/2025 2:15	7.98	21.56	1
LH-IM-01	9/12/2025 2:30	7.89	21.56	1
LH-IM-01	9/12/2025 2:45	7.85	21.54	1
LH-IM-01	9/12/2025 3:00	7.8	21.52	1
LH-IM-01	9/12/2025 3:15	7.78	21.5	1
LH-IM-01	9/12/2025 3:30	7.73	21.48	1
LH-IM-01	9/12/2025 3:45	7.7	21.48	1
LH-IM-01	9/12/2025 4:00	7.68	21.46	1

Station Name	Date Time	DO mg/L	Temp C	Use Code
LH-IM-01	9/12/2025 4:15	7.7	21.44	1
LH-IM-01	9/12/2025 4:30	7.67	21.42	1
LH-IM-01	9/12/2025 4:45	7.55	21.42	1
LH-IM-01	9/12/2025 5:00	7.52	21.4	1
LH-IM-01	9/12/2025 5:15	7.47	21.38	1
LH-IM-01	9/12/2025 5:30	7.51	21.38	1
LH-IM-01	9/12/2025 5:45	7.39	21.36	1
LH-IM-01	9/12/2025 6:00	7.32	21.36	1
LH-IM-01	9/12/2025 6:15	7.32	21.32	1
LH-IM-01	9/12/2025 6:30	7.27	21.32	1
LH-IM-01	9/12/2025 6:45	7.25	21.3	1
LH-IM-01	9/12/2025 7:00	7.22	21.28	1
LH-IM-01	9/12/2025 7:15	7.18	21.26	1
LH-IM-01	9/12/2025 7:30	7.18	21.24	1
LH-IM-01	9/12/2025 7:45	7.22	21.22	1
LH-IM-01	9/12/2025 8:00	7.21	21.2	1
LH-IM-01	9/12/2025 8:15	7.2	21.2	1
LH-IM-01	9/12/2025 8:30	7.16	21.2	1
LH-IM-01	9/12/2025 8:45	7.2	21.18	1
LH-IM-01	9/12/2025 9:00	7.13	21.18	1
LH-IM-01	9/12/2025 9:15	7.23	21.18	1
LH-IM-01	9/12/2025 9:30	7.21	21.18	1
LH-IM-01	9/12/2025 9:45	7.16	21.18	1
LH-IM-01	9/12/2025 10:00	7.14	21.2	1
LH-IM-01	9/12/2025 10:15	7.16	21.18	1
LH-IM-01	9/12/2025 10:30	7.39	21.16	1
LH-IM-01	9/12/2025 10:45	7.34	21.16	1
LH-IM-01	9/12/2025 11:00	7.31	21.2	1
LH-IM-01	9/12/2025 11:15	7.36	21.22	1
LH-IM-01	9/12/2025 11:30	7.31	21.26	1
LH-IM-01	9/12/2025 11:45	7.34	21.28	1
LH-IM-01	9/12/2025 12:00	7.41	21.3	1
LH-IM-01	9/12/2025 12:15	7.47	21.34	1
LH-IM-01	9/12/2025 12:30	7.57	21.36	1
LH-IM-01	9/12/2025 12:45	7.68	21.4	1
LH-IM-01	9/12/2025 13:00	7.7	21.44	1
LH-IM-01	9/12/2025 13:15	7.78	21.48	1
LH-IM-01	9/12/2025 13:30	7.85	21.54	1
LH-IM-01	9/12/2025 13:45	7.92	21.58	1
LH-IM-01	9/12/2025 14:00	8.02	21.64	1
LH-IM-01	9/12/2025 14:15	8.03	21.64	1
LH-IM-01	9/12/2025 14:30	8.23	21.7	1
LH-IM-01	9/12/2025 14:45	8.23	21.74	1
LH-IM-01	9/12/2025 15:00	8.52	21.78	1
LH-IM-01	9/12/2025 15:15	8.55	21.84	1
LH-IM-01	9/12/2025 15:30	8.63	21.9	1
LH-IM-01	9/12/2025 15:45	8.71	21.94	1
LH-IM-01	9/12/2025 16:00	8.84	22	1
LH-IM-01	9/12/2025 16:15	8.94	22.08	1
LH-IM-01	9/12/2025 16:30	9.01	22.14	1
LH-IM-01	9/12/2025 16:45	9.14	22.2	1
LH-IM-01	9/12/2025 17:00	9.28	22.24	1
LH-IM-01	9/12/2025 17:15	9.2	22.28	1
LH-IM-01	9/12/2025 17:30	9.18	22.32	1
LH-IM-01	9/12/2025 17:45	9.29	22.36	1
LH-IM-01	9/12/2025 18:00	9.44	22.4	1
LH-IM-01	9/12/2025 18:15	9.5	22.44	1
LH-IM-01	9/12/2025 18:30	9.54	22.46	1
LH-IM-01	9/12/2025 18:45	9.62	22.46	1
LH-IM-01	9/12/2025 19:00	9.61	22.44	1
LH-IM-01	9/12/2025 19:15	9.53	22.46	1
LH-IM-01	9/12/2025 19:30	9.53	22.44	1
LH-IM-01	9/12/2025 19:45	9.56	22.44	1
LH-IM-01	9/12/2025 20:00	9.52	22.44	1
LH-IM-01	9/12/2025 20:15	9.53	22.42	1
LH-IM-01	9/12/2025 20:30	9.47	22.4	1
LH-IM-01	9/12/2025 20:45	9.45	22.38	1
LH-IM-01	9/12/2025 21:00	9.43	22.38	1
LH-IM-01	9/12/2025 21:15	9.35	22.34	1
LH-IM-01	9/12/2025 21:30	9.35	22.32	1
LH-IM-01	9/12/2025 21:45	9.3	22.3	1
LH-IM-01	9/12/2025 22:00	9.32	22.26	1
LH-IM-01	9/12/2025 22:15	9.12	22.24	1
LH-IM-01	9/12/2025 22:30	9.2	22.22	1
LH-IM-01	9/12/2025 22:45	8.98	22.22	1
LH-IM-01	9/12/2025 23:00	8.96	22.2	1
LH-IM-01	9/12/2025 23:15	8.99	22.2	1
LH-IM-01	9/12/2025 23:30	8.93	22.16	1
LH-IM-01	9/12/2025 23:45	8.86	22.14	1
LH-IM-01	9/13/2025 0:00	8.8	22.1	1
LH-IM-01	9/13/2025 0:15	8.72	22.06	1
LH-IM-01	9/13/2025 0:30	8.69	22.02	1
LH-IM-01	9/13/2025 0:45	8.59	21.94	1
LH-IM-01	9/13/2025 1:00	8.48	21.9	1

Station Name	Date Time	DO mg/L	Temp C	Use Code
LH-IM-01	9/13/2025 1:15	8.47	21.84	1
LH-IM-01	9/13/2025 1:30	8.37	21.8	1
LH-IM-01	9/13/2025 1:45	8.24	21.76	1
LH-IM-01	9/13/2025 2:00	8.13	21.74	1
LH-IM-01	9/13/2025 2:15	8.1	21.68	1
LH-IM-01	9/13/2025 2:30	8.03	21.64	1
LH-IM-01	9/13/2025 2:45	7.98	21.6	1
LH-IM-01	9/13/2025 3:00	7.95	21.56	1
LH-IM-01	9/13/2025 3:15	7.91	21.52	1
LH-IM-01	9/13/2025 3:30	7.88	21.48	1
LH-IM-01	9/13/2025 3:45	7.86	21.44	1
LH-IM-01	9/13/2025 4:00	7.8	21.38	1
LH-IM-01	9/13/2025 4:15	7.79	21.32	1
LH-IM-01	9/13/2025 4:30	7.79	21.26	1
LH-IM-01	9/13/2025 4:45	7.69	21.24	1
LH-IM-01	9/13/2025 5:00	7.64	21.2	1
LH-IM-01	9/13/2025 5:15	7.55	21.14	1
LH-IM-01	9/13/2025 5:30	7.46	21.1	1
LH-IM-01	9/13/2025 5:45	7.35	21.04	1
LH-IM-01	9/13/2025 6:00	7.31	21	1
LH-IM-01	9/13/2025 6:15	7.27	20.98	1
LH-IM-01	9/13/2025 6:30	7.23	20.98	1
LH-IM-01	9/13/2025 6:45	7.23	20.94	1
LH-IM-01	9/13/2025 7:00	7.25	20.9	1
LH-IM-01	9/13/2025 7:15	7.25	20.88	1
LH-IM-01	9/13/2025 7:30	7.26	20.84	1
LH-IM-01	9/13/2025 7:45	7.29	20.8	1
LH-IM-01	9/13/2025 8:00	7.27	20.78	1
LH-IM-01	9/13/2025 8:15	7.33	20.76	1
LH-IM-01	9/13/2025 8:30	7.36	20.76	1
LH-IM-01	9/13/2025 8:45	7.39	20.76	1
LH-IM-01	9/13/2025 9:00	7.41	20.76	1
LH-IM-01	9/13/2025 9:15	7.4	20.78	1
LH-IM-01	9/13/2025 9:30	7.4	20.78	1
LH-IM-01	9/13/2025 9:45	7.41	20.8	1
LH-IM-01	9/13/2025 10:00	7.4	20.82	1
LH-IM-01	9/13/2025 10:15	7.44	20.82	1
LH-IM-01	9/13/2025 10:30	7.43	20.84	1
LH-IM-01	9/13/2025 10:45	7.41	20.88	1
LH-IM-01	9/13/2025 11:00	7.48	20.9	1
LH-IM-01	9/13/2025 11:15	7.55	20.92	1
LH-IM-01	9/13/2025 11:30	7.66	20.96	1
LH-IM-01	9/13/2025 11:45	7.78	21	1
LH-IM-01	9/13/2025 12:00	7.89	21.04	1
LH-IM-01	9/13/2025 12:15	8.03	21.1	1
LH-IM-01	9/13/2025 12:30	8.15	21.14	1
LH-IM-01	9/13/2025 12:45	8.32	21.2	1
LH-IM-01	9/13/2025 13:00	8.41	21.28	1
LH-IM-01	9/13/2025 13:15	8.59	21.34	1
LH-IM-01	9/13/2025 13:30	8.72	21.4	1
LH-IM-01	9/13/2025 13:45	8.75	21.46	1
LH-IM-01	9/13/2025 14:00	8.92	21.54	1
LH-IM-01	9/13/2025 14:15	9.09	21.6	1
LH-IM-01	9/13/2025 14:30	9.16	21.64	1
LH-IM-01	9/13/2025 14:45	9.25	21.72	1
LH-IM-01	9/13/2025 15:00	9.4	21.76	1
LH-IM-01	9/13/2025 15:15	9.53	21.82	1
LH-IM-01	9/13/2025 15:30	9.58	21.86	1
LH-IM-01	9/13/2025 15:45	9.68	21.88	1
LH-IM-01	9/13/2025 16:00	9.74	21.9	1
LH-IM-01	9/13/2025 16:15	9.82	21.92	1
LH-IM-01	9/13/2025 16:30	9.82	21.96	1
LH-IM-01	9/13/2025 16:45	9.89	21.98	1
LH-IM-01	9/13/2025 17:00	9.91	22	1
LH-IM-01	9/13/2025 17:15	9.9	22.02	1
LH-IM-01	9/13/2025 17:30	9.96	22.02	1
LH-IM-01	9/13/2025 17:45	9.93	22.02	1
LH-IM-01	9/13/2025 18:00	9.91	22.02	1
LH-IM-01	9/13/2025 18:15	9.85	22	1
LH-IM-01	9/13/2025 18:30	9.87	21.98	1
LH-IM-01	9/13/2025 18:45	9.8	21.94	1
LH-IM-01	9/13/2025 19:00	9.73	21.94	1
LH-IM-01	9/13/2025 19:15	9.68	21.92	1
LH-IM-01	9/13/2025 19:30	9.68	21.92	1
LH-IM-01	9/13/2025 19:45	9.59	21.9	1
LH-IM-01	9/13/2025 20:00	9.55	21.88	1
LH-IM-01	9/13/2025 20:15	9.48	21.86	1
LH-IM-01	9/13/2025 20:30	9.43	21.84	1
LH-IM-01	9/13/2025 20:45	9.35	21.82	1
LH-IM-01	9/13/2025 21:00	9.32	21.8	1
LH-IM-01	9/13/2025 21:15	9.27	21.78	1
LH-IM-01	9/13/2025 21:30	9.17	21.74	1
LH-IM-01	9/13/2025 21:45	9.05	21.7	1
LH-IM-01	9/13/2025 22:00	8.93	21.66	1

Station Name	Date Time	DO mg/L	Temp C	Use Code
LH-IM-01	9/13/2025 22:15	8.84	21.62	1
LH-IM-01	9/13/2025 22:30	8.74	21.58	1
LH-IM-01	9/13/2025 22:45	8.66	21.56	1
LH-IM-01	9/13/2025 23:00	8.59	21.52	1
LH-IM-01	9/13/2025 23:15	8.52	21.5	1
LH-IM-01	9/13/2025 23:30	8.46	21.48	1
LH-IM-01	9/13/2025 23:45	8.39	21.46	1
LH-IM-01	9/14/2025 0:00	8.31	21.42	1
LH-IM-01	9/14/2025 0:15	8.25	21.4	1
LH-IM-01	9/14/2025 0:30	8.2	21.38	1
LH-IM-01	9/14/2025 0:45	8.13	21.36	1
LH-IM-01	9/14/2025 1:00	8.1	21.34	1
LH-IM-01	9/14/2025 1:15	8.04	21.32	1
LH-IM-01	9/14/2025 1:30	8.01	21.3	1
LH-IM-01	9/14/2025 1:45	7.93	21.3	1
LH-IM-01	9/14/2025 2:00	7.85	21.3	1
LH-IM-01	9/14/2025 2:15	7.8	21.28	1
LH-IM-01	9/14/2025 2:30	7.73	21.28	1
LH-IM-01	9/14/2025 2:45	7.65	21.28	1
LH-IM-01	9/14/2025 3:00	7.67	21.24	1
LH-IM-01	9/14/2025 3:15	7.58	21.24	1
LH-IM-01	9/14/2025 3:30	7.53	21.22	1
LH-IM-01	9/14/2025 3:45	7.47	21.2	1
LH-IM-01	9/14/2025 4:00	7.46	21.18	1
LH-IM-01	9/14/2025 4:15	7.4	21.18	1
LH-IM-01	9/14/2025 4:30	7.32	21.16	1
LH-IM-01	9/14/2025 4:45	7.3	21.16	1
LH-IM-01	9/14/2025 5:00	7.25	21.14	1
LH-IM-01	9/14/2025 5:15	7.2	21.14	1
LH-IM-01	9/14/2025 5:30	7.11	21.14	1
LH-IM-01	9/14/2025 5:45	7.08	21.12	1
LH-IM-01	9/14/2025 6:00	7.02	21.1	1
LH-IM-01	9/14/2025 6:15	6.99	21.08	1
LH-IM-01	9/14/2025 6:30	6.95	21.06	1
LH-IM-01	9/14/2025 6:45	6.95	21.06	1
LH-IM-01	9/14/2025 7:00	6.89	21.04	1
LH-IM-01	9/14/2025 7:15	6.88	21.04	1
LH-IM-01	9/14/2025 7:30	6.86	21.02	1
LH-IM-01	9/14/2025 7:45	6.79	21.02	1
LH-IM-01	9/14/2025 8:00	6.77	21.02	1
LH-IM-01	9/14/2025 8:15	6.76	21.02	1
LH-IM-01	9/14/2025 8:30	6.77	21.02	1
LH-IM-01	9/14/2025 8:45	6.76	21.02	1
LH-IM-01	9/14/2025 9:00	6.78	21.02	1
LH-IM-01	9/14/2025 9:15	6.78	21.02	1
LH-IM-01	9/14/2025 9:30	6.71	21.04	1
LH-IM-01	9/14/2025 9:45	6.68	21.04	1
LH-IM-01	9/14/2025 10:00	6.63	21.04	1
LH-IM-01	9/14/2025 10:15	6.53	21.04	1
LH-IM-01	9/14/2025 10:30	6.55	21.06	1
LH-IM-01	9/14/2025 10:45	6.67	21.04	1
LH-IM-01	9/14/2025 11:00	6.68	21.04	1
LH-IM-01	9/14/2025 11:15	6.79	21.06	1
LH-IM-01	9/14/2025 11:30	6.64	21.1	1
LH-IM-01	9/14/2025 11:45	6.69	21.12	1
LH-IM-01	9/14/2025 12:00	6.86	21.1	1
LH-IM-01	9/14/2025 12:15	6.88	21.14	1
LH-IM-01	9/14/2025 12:30	6.94	21.18	1
LH-IM-01	9/14/2025 12:45	7.12	21.18	1
LH-IM-01	9/14/2025 13:00	7.17	21.2	1
LH-IM-01	9/14/2025 13:15	7.18	21.22	1
LH-IM-01	9/14/2025 13:30	7.18	21.26	1
LH-IM-01	9/14/2025 13:45	7.24	21.32	1
LH-IM-01	9/14/2025 14:00	7.16	21.36	1
LH-IM-01	9/14/2025 14:15	7.31	21.4	1
LH-IM-01	9/14/2025 14:30	7.39	21.44	1
LH-IM-01	9/14/2025 14:45	7.48	21.46	1
LH-IM-01	9/14/2025 15:00	7.4	21.5	1
LH-IM-01	9/14/2025 15:15	7.49	21.5	1
LH-IM-01	9/14/2025 15:30	7.56	21.54	1
LH-IM-01	9/14/2025 15:45	7.75	21.6	1
LH-IM-01	9/14/2025 16:00	7.75	21.66	1
LH-IM-01	9/14/2025 16:15	7.93	21.7	1
LH-IM-01	9/14/2025 16:30	7.75	21.7	1
LH-IM-01	9/14/2025 16:45	7.83	21.72	1
LH-IM-01	9/14/2025 17:00	7.88	21.8	1
LH-IM-01	9/14/2025 17:15	7.93	21.84	1
LH-IM-01	9/14/2025 17:30	8.11	21.88	1
LH-IM-01	9/14/2025 17:45	8.27	21.92	1
LH-IM-01	9/14/2025 18:00	8.39	21.96	1
LH-IM-01	9/14/2025 18:15	8.55	22.02	1
LH-IM-01	9/14/2025 18:30	8.57	22.06	1
LH-IM-01	9/14/2025 18:45	8.63	22.08	1
LH-IM-01	9/14/2025 19:00	8.65	22.12	1

Station Name	Date Time	DO mg/L	Temp C	Use Code
LH-IM-01	9/14/2025 19:15	8.5	22.18	1
LH-IM-01	9/14/2025 19:30	8.64	22.26	1
LH-IM-01	9/14/2025 19:45	8.9	22.28	1
LH-IM-01	9/14/2025 20:00	8.85	22.3	1
LH-IM-01	9/14/2025 20:15	8.8	22.3	1
LH-IM-01	9/14/2025 20:30	8.91	22.3	1
LH-IM-01	9/14/2025 20:45	8.81	22.3	1
LH-IM-01	9/14/2025 21:00	8.76	22.28	1
LH-IM-01	9/14/2025 21:15	8.85	22.28	1
LH-IM-01	9/14/2025 21:30	8.81	22.28	1
LH-IM-01	9/14/2025 21:45	8.92	22.28	1
LH-IM-01	9/14/2025 22:00	8.87	22.28	1
LH-IM-01	9/14/2025 22:15	8.96	22.28	1
LH-IM-01	9/14/2025 22:30	8.87	22.26	1
LH-IM-01	9/14/2025 22:45	8.86	22.26	1
LH-IM-01	9/14/2025 23:00	8.81	22.24	1
LH-IM-01	9/14/2025 23:15	8.71	22.24	1
LH-IM-01	9/14/2025 23:30	8.83	22.22	1
LH-IM-01	9/14/2025 23:45	8.59	22.22	1
LH-IM-01	9/15/2025 0:00	8.6	22.18	1
LH-IM-01	9/15/2025 0:15	8.73	22.16	1
LH-IM-01	9/15/2025 0:30	8.47	22.12	1
LH-IM-01	9/15/2025 0:45	8.38	22.08	1
LH-IM-01	9/15/2025 1:00	8.49	22.04	1
LH-IM-01	9/15/2025 1:15	8.21	22.04	1
LH-IM-01	9/15/2025 1:30	8.24	21.98	1
LH-IM-01	9/15/2025 1:45	8.2	21.96	1
LH-IM-01	9/15/2025 2:00	8.11	21.92	1
LH-IM-01	9/15/2025 2:15	8.01	21.86	1
LH-IM-01	9/15/2025 2:30	7.93	21.84	1
LH-IM-01	9/15/2025 2:45	7.94	21.78	1
LH-IM-01	9/15/2025 3:00	7.78	21.76	1
LH-IM-01	9/15/2025 3:15	7.78	21.7	1
LH-IM-01	9/15/2025 3:30	7.69	21.68	1
LH-IM-01	9/15/2025 3:45	7.6	21.64	1
LH-IM-01	9/15/2025 4:00	7.46	21.62	1
LH-IM-01	9/15/2025 4:15	7.4	21.56	1
LH-IM-01	9/15/2025 4:30	7.32	21.52	1
LH-IM-01	9/15/2025 4:45	7.31	21.48	1
LH-IM-01	9/15/2025 5:00	7.26	21.44	1
LH-IM-01	9/15/2025 5:15	7.21	21.4	1
LH-IM-01	9/15/2025 5:30	7.18	21.36	1
LH-IM-01	9/15/2025 5:45	7.2	21.32	1
LH-IM-01	9/15/2025 6:00	7.12	21.26	1
LH-IM-01	9/15/2025 6:15	7.12	21.24	1
LH-IM-01	9/15/2025 6:30	7	21.18	1
LH-IM-01	9/15/2025 6:45	6.9	21.14	1
LH-IM-01	9/15/2025 7:00	6.89	21.12	1
LH-IM-01	9/15/2025 7:15	6.87	21.06	1
LH-IM-01	9/15/2025 7:30	6.8	21.02	1
LH-IM-01	9/15/2025 7:45	6.8	21	1
LH-IM-01	9/15/2025 8:00	6.76	20.98	1
LH-IM-01	9/15/2025 8:15	6.79	20.96	1
LH-IM-01	9/15/2025 8:30	6.81	20.92	1
LH-IM-01	9/15/2025 8:45	6.87	20.88	1
LH-IM-01	9/15/2025 9:00	6.87	20.86	1
LH-IM-01	9/15/2025 9:15	6.88	20.84	1
LH-IM-01	9/15/2025 9:30	6.89	20.84	1
LH-IM-01	9/15/2025 9:45	6.9	20.84	1
LH-IM-01	9/15/2025 10:00	6.91	20.84	1
LH-IM-01	9/15/2025 10:15	6.96	20.84	1
LH-IM-01	9/15/2025 10:30	6.96	20.84	1
LH-IM-01	9/15/2025 10:45	6.99	20.84	1
LH-IM-01	9/15/2025 11:00	7.02	20.86	1
LH-IM-01	9/15/2025 11:15	7.02	20.88	1
LH-IM-01	9/15/2025 11:30	7.05	20.9	1
LH-IM-01	9/15/2025 11:45	7.02	20.92	1
LH-IM-01	9/15/2025 12:00	7.06	20.94	1
LH-IM-01	9/15/2025 12:15	7.09	20.96	1
LH-IM-01	9/15/2025 12:30	7.15	20.98	1
LH-IM-01	9/15/2025 12:45	7.16	21	1
LH-IM-01	9/15/2025 13:00	7.18	21.02	1
LH-IM-01	9/15/2025 13:15	7.22	21.04	1
LH-IM-01	9/15/2025 13:30	7.16	21.08	1
LH-IM-01	9/15/2025 13:45	7.26	21.1	1
LH-IM-01	9/15/2025 14:00	7.25	21.14	1
LH-IM-01	9/15/2025 14:15	7.3	21.18	1
LH-IM-01	9/15/2025 14:30	7.49	21.22	1
LH-IM-01	9/15/2025 14:45	7.53	21.26	1
LH-IM-01	9/15/2025 15:00	7.64	21.28	1
LH-IM-01	9/15/2025 15:15	7.68	21.32	1
LH-IM-01	9/15/2025 15:30	7.65	21.36	1
LH-IM-01	9/15/2025 15:45	7.73	21.4	1
LH-IM-01	9/15/2025 16:00	7.7	21.44	1

Station Name	Date Time	DO mg/L	Temp C	Use Code
LH-IM-01	9/15/2025 16:15	7.73	21.48	1
LH-IM-01	9/15/2025 16:30	7.85	21.52	1
LH-IM-01	9/15/2025 16:45	8.01	21.58	1
LH-IM-01	9/15/2025 17:00	8	21.64	1
LH-IM-01	9/15/2025 17:15	8.07	21.68	1
LH-IM-01	9/15/2025 17:30	8.11	21.72	1
LH-IM-01	9/15/2025 17:45	8.18	21.76	1
LH-IM-01	9/15/2025 18:00	8.33	21.82	1
LH-IM-01	9/15/2025 18:15	8.46	21.88	1
LH-IM-01	9/15/2025 18:30	8.38	21.9	1
LH-IM-01	9/15/2025 18:45	8.34	21.98	1
LH-IM-01	9/15/2025 19:00	8.51	22	1
LH-IM-01	9/15/2025 19:15	8.69	22.02	1
LH-IM-01	9/15/2025 19:30	8.66	22.02	1
LH-IM-01	9/15/2025 19:45	8.67	22.02	1
LH-IM-01	9/15/2025 20:00	8.71	22.04	1
LH-IM-01	9/15/2025 20:15	8.77	22.04	1
LH-IM-01	9/15/2025 20:30	8.83	22.06	1
LH-IM-01	9/15/2025 20:45	8.82	22.06	1
LH-IM-01	9/15/2025 21:00	8.8	22.08	1
LH-IM-01	9/15/2025 21:15	8.76	22.08	1
LH-IM-01	9/15/2025 21:30	8.78	22.08	1
LH-IM-01	9/15/2025 21:45	8.75	22.08	1
LH-IM-01	9/15/2025 22:00	8.69	22.08	1
LH-IM-01	9/15/2025 22:15	8.67	22.08	1
LH-IM-01	9/15/2025 22:30	8.65	22.06	1
LH-IM-01	9/15/2025 22:45	8.76	22.06	1
LH-IM-01	9/15/2025 23:00	8.69	22.04	1
LH-IM-01	9/15/2025 23:15	8.65	22.02	1
LH-IM-01	9/15/2025 23:30	8.66	22.02	1
LH-IM-01	9/15/2025 23:45	8.52	22	1
LH-IM-01	9/16/2025 0:00	8.52	22	1
LH-IM-01	9/16/2025 0:15	8.41	22	1
LH-IM-01	9/16/2025 0:30	8.37	22	1
LH-IM-01	9/16/2025 0:45	8.33	22	1
LH-IM-01	9/16/2025 1:00	8.33	21.96	1
LH-IM-01	9/16/2025 1:15	8.27	21.94	1
LH-IM-01	9/16/2025 1:30	8.37	21.9	1
LH-IM-01	9/16/2025 1:45	8.28	21.86	1
LH-IM-01	9/16/2025 2:00	8.21	21.84	1
LH-IM-01	9/16/2025 2:15	8.15	21.82	1
LH-IM-01	9/16/2025 2:30	8.12	21.8	1
LH-IM-01	9/16/2025 2:45	8.06	21.76	1
LH-IM-01	9/16/2025 3:00	8.05	21.74	1
LH-IM-01	9/16/2025 3:15	7.91	21.72	1
LH-IM-01	9/16/2025 3:30	7.82	21.68	1
LH-IM-01	9/16/2025 3:45	7.8	21.64	1
LH-IM-01	9/16/2025 4:00	7.74	21.6	1
LH-IM-01	9/16/2025 4:15	7.66	21.54	1
LH-IM-01	9/16/2025 4:30	7.61	21.5	1
LH-IM-01	9/16/2025 4:45	7.51	21.46	1
LH-IM-01	9/16/2025 5:00	7.46	21.42	1
LH-IM-01	9/16/2025 5:15	7.44	21.36	1
LH-IM-01	9/16/2025 5:30	7.38	21.32	1
LH-IM-01	9/16/2025 5:45	7.34	21.28	1
LH-IM-01	9/16/2025 6:00	7.34	21.24	1
LH-IM-01	9/16/2025 6:15	7.29	21.2	1
LH-IM-01	9/16/2025 6:30	7.2	21.18	1
LH-IM-01	9/16/2025 6:45	7.15	21.16	1
LH-IM-01	9/16/2025 7:00	7.12	21.12	1
LH-IM-01	9/16/2025 7:15	7.02	21.1	1
LH-IM-01	9/16/2025 7:30	6.97	21.08	1
LH-IM-01	9/16/2025 7:45	6.96	21.06	1
LH-IM-01	9/16/2025 8:00	6.86	21.04	1
LH-IM-01	9/16/2025 8:15	6.81	21.02	1
LH-IM-01	9/16/2025 8:30	6.84	21	1
LH-IM-01	9/16/2025 8:45	6.8	20.98	1
LH-IM-01	9/16/2025 9:00	6.81	20.98	1
LH-IM-01	9/16/2025 9:15	6.81	20.94	1
LH-IM-01	9/16/2025 9:30	6.84	20.94	1
LH-IM-01	9/16/2025 9:45	6.86	20.92	1
LH-IM-01	9/16/2025 10:00	6.87	20.92	1
LH-IM-01	9/16/2025 10:15	6.9	20.94	1
LH-IM-01	9/16/2025 10:30	6.96	20.94	1
LH-IM-01	9/16/2025 10:45	6.98	20.92	1
LH-IM-01	9/16/2025 11:00	7.03	20.94	1
LH-IM-01	9/16/2025 11:15	7.08	20.94	1
LH-IM-01	9/16/2025 11:30	7.09	20.96	1
LH-IM-01	9/16/2025 11:45	7.16	20.94	1
LH-IM-01	9/16/2025 12:00	7.24	20.96	1
LH-IM-01	9/16/2025 12:15	7.31	20.98	1
LH-IM-01	9/16/2025 12:30	7.38	21	1
LH-IM-01	9/16/2025 12:45	7.39	21.04	1
LH-IM-01	9/16/2025 13:00	7.4	21.06	1

Station Name	Date Time	DO mg/L	Temp C	Use Code
LH-IM-01	9/16/2025 13:15	7.42	21.1	1
LH-IM-01	9/16/2025 13:30	7.4	21.12	1
LH-IM-01	9/16/2025 13:45	7.49	21.16	1
LH-IM-01	9/16/2025 14:00	7.46	21.22	1
LH-IM-01	9/16/2025 14:15	8.94	19.74	2
LH-IM-01	9/16/2025 14:30			2
LH-IM-01	9/16/2025 14:45	7.64	21.66	2
LH-IM-01	9/16/2025 15:00	7.52	21.38	1
LH-IM-01	9/16/2025 15:15	7.57	21.4	1
LH-IM-01	9/16/2025 15:30	7.7	21.44	1
LH-IM-01	9/16/2025 15:45	7.7	21.46	1
LH-IM-01	9/16/2025 16:00	7.83	21.5	1
LH-IM-01	9/16/2025 16:15	7.9	21.52	1
LH-IM-01	9/16/2025 16:30	8.03	21.56	1
LH-IM-01	9/16/2025 16:45	8.03	21.6	1
LH-IM-01	9/16/2025 17:00	8.12	21.64	1
LH-IM-01	9/16/2025 17:15	8.37	21.66	1
LH-IM-01	9/16/2025 17:30	8.32	21.7	1
LH-IM-01	9/16/2025 17:45	8.41	21.74	1
LH-IM-01	9/16/2025 18:00	8.54	21.8	1
LH-IM-01	9/16/2025 18:15	8.71	21.86	1
LH-IM-01	9/16/2025 18:30	8.5	21.84	1
LH-IM-01	9/16/2025 18:45	8.78	21.86	1
LH-IM-01	9/16/2025 19:00	8.73	21.88	1
LH-IM-01	9/16/2025 19:15	8.94	21.86	1
LH-IM-01	9/16/2025 19:30	8.67	21.86	1
LH-IM-01	9/16/2025 19:45	8.67	21.86	1
LH-IM-01	9/16/2025 20:00	8.75	21.84	1
LH-IM-01	9/16/2025 20:15	8.86	21.84	1
LH-IM-01	9/16/2025 20:30	8.82	21.84	1
LH-IM-01	9/16/2025 20:45	8.89	21.86	1
LH-IM-01	9/16/2025 21:00	8.9	21.86	1
LH-IM-01	9/16/2025 21:15	9	21.88	1
LH-IM-01	9/16/2025 21:30	9.05	21.88	1
LH-IM-01	9/16/2025 21:45	8.98	21.88	1
LH-IM-01	9/16/2025 22:00	8.95	21.88	1
LH-IM-01	9/16/2025 22:15	8.96	21.88	1
LH-IM-01	9/16/2025 22:30	8.94	21.88	1
LH-IM-01	9/16/2025 22:45	8.89	21.86	1
LH-IM-01	9/16/2025 23:00	8.86	21.86	1
LH-IM-01	9/16/2025 23:15	8.71	21.84	1
LH-IM-01	9/16/2025 23:30	8.72	21.82	1
LH-IM-01	9/16/2025 23:45	8.79	21.8	1
LH-IM-01	9/17/2025 0:00	8.6	21.78	1
LH-IM-01	9/17/2025 0:15	8.57	21.76	1
LH-IM-01	9/17/2025 0:30	8.62	21.74	1
LH-IM-01	9/17/2025 0:45	8.62	21.7	1
LH-IM-01	9/17/2025 1:00	8.62	21.68	1
LH-IM-01	9/17/2025 1:15	8.77	21.64	1
LH-IM-01	9/17/2025 1:30	8.48	21.6	1
LH-IM-01	9/17/2025 1:45	8.48	21.54	1
LH-IM-01	9/17/2025 2:00	8.5	21.52	1
LH-IM-01	9/17/2025 2:15	8.28	21.48	1
LH-IM-01	9/17/2025 2:30	8.3	21.48	1
LH-IM-01	9/17/2025 2:45	8.23	21.44	1
LH-IM-01	9/17/2025 3:00	8.16	21.4	1
LH-IM-01	9/17/2025 3:15	8.15	21.36	1
LH-IM-01	9/17/2025 3:30	8.12	21.32	1
LH-IM-01	9/17/2025 3:45	8	21.3	1
LH-IM-01	9/17/2025 4:00	7.94	21.26	1
LH-IM-01	9/17/2025 4:15	7.94	21.24	1
LH-IM-01	9/17/2025 4:30	7.81	21.22	1
LH-IM-01	9/17/2025 4:45	7.86	21.18	1
LH-IM-01	9/17/2025 5:00	7.71	21.16	1
LH-IM-01	9/17/2025 5:15	7.56	21.12	1
LH-IM-01	9/17/2025 5:30	7.63	21.1	1
LH-IM-01	9/17/2025 5:45	7.55	21.08	1
LH-IM-01	9/17/2025 6:00	7.53	21.04	1
LH-IM-01	9/17/2025 6:15	7.44	21	1
LH-IM-01	9/17/2025 6:30	7.38	20.96	1
LH-IM-01	9/17/2025 6:45	7.41	20.92	1
LH-IM-01	9/17/2025 7:00	7.3	20.9	1
LH-IM-01	9/17/2025 7:15	7.24	20.86	1
LH-IM-01	9/17/2025 7:30	7.18	20.82	1
LH-IM-01	9/17/2025 7:45	7.18	20.78	1
LH-IM-01	9/17/2025 8:00	7.18	20.74	1
LH-IM-01	9/17/2025 8:15	7.14	20.72	1
LH-IM-01	9/17/2025 8:30	7.06	20.66	1
LH-IM-01	9/17/2025 8:45	7.14	20.6	1
LH-IM-01	9/17/2025 9:00	7.12	20.56	1
LH-IM-01	9/17/2025 9:15	7.1	20.52	1
LH-IM-01	9/17/2025 9:30	7.03	20.5	1
LH-IM-01	9/17/2025 9:45	7.05	20.5	1
LH-IM-01	9/17/2025 10:00	7.07	20.48	1

Station Name	Date Time	DO mg/L	Temp C	Use Code
LH-IM-01	9/17/2025 10:15	7.09	20.46	1
LH-IM-01	9/17/2025 10:30	7.14	20.44	1
LH-IM-01	9/17/2025 10:45	7.15	20.48	1
LH-IM-01	9/17/2025 11:00	7.15	20.48	1
LH-IM-01	9/17/2025 11:15	7.12	20.48	1
LH-IM-01	9/17/2025 11:30	7.14	20.5	1
LH-IM-01	9/17/2025 11:45	7.16	20.5	1
LH-IM-01	9/17/2025 12:00	7.18	20.52	1
LH-IM-01	9/17/2025 12:15	7.23	20.52	1
LH-IM-01	9/17/2025 12:30	7.25	20.54	1
LH-IM-01	9/17/2025 12:45	7.26	20.56	1
LH-IM-01	9/17/2025 13:00	7.28	20.58	1
LH-IM-01	9/17/2025 13:15	7.37	20.6	1
LH-IM-01	9/17/2025 13:30	7.42	20.64	1
LH-IM-01	9/17/2025 13:45	7.45	20.66	1
LH-IM-01	9/17/2025 14:00	7.48	20.7	1
LH-IM-01	9/17/2025 14:15	7.5	20.74	1
LH-IM-01	9/17/2025 14:30	7.53	20.76	1
LH-IM-01	9/17/2025 14:45	7.53	20.78	1
LH-IM-01	9/17/2025 15:00	7.56	20.8	1
LH-IM-01	9/17/2025 15:15	7.6	20.84	1
LH-IM-01	9/17/2025 15:30	7.61	20.86	1
LH-IM-01	9/17/2025 15:45	7.66	20.9	1
LH-IM-01	9/17/2025 16:00	7.63	20.92	1
LH-IM-01	9/17/2025 16:15	7.64	20.96	1
LH-IM-01	9/17/2025 16:30	7.71	20.98	1
LH-IM-01	9/17/2025 16:45	7.88	21.02	1
LH-IM-01	9/17/2025 17:00	7.92	21.06	1
LH-IM-01	9/17/2025 17:15	8	21.12	1
LH-IM-01	9/17/2025 17:30	8.15	21.16	1
LH-IM-01	9/17/2025 17:45	8.28	21.2	1
LH-IM-01	9/17/2025 18:00	8.17	21.24	1
LH-IM-01	9/17/2025 18:15	8.32	21.3	1
LH-IM-01	9/17/2025 18:30	8.36	21.36	1
LH-IM-01	9/17/2025 18:45	8.54	21.4	1
LH-IM-01	9/17/2025 19:00	8.66	21.46	1
LH-IM-01	9/17/2025 19:15	8.69	21.46	1
LH-IM-01	9/17/2025 19:30	8.82	21.5	1
LH-IM-01	9/17/2025 19:45	8.81	21.52	1
LH-IM-01	9/17/2025 20:00	8.87	21.54	1
LH-IM-01	9/17/2025 20:15	8.75	21.56	1
LH-IM-01	9/17/2025 20:30	8.78	21.56	1
LH-IM-01	9/17/2025 20:45	8.71	21.58	1
LH-IM-01	9/17/2025 21:00	8.72	21.58	1
LH-IM-01	9/17/2025 21:15	8.8	21.58	1
LH-IM-01	9/17/2025 21:30	8.85	21.58	1
LH-IM-01	9/17/2025 21:45	8.81	21.58	1
LH-IM-01	9/17/2025 22:00	8.88	21.6	1
LH-IM-01	9/17/2025 22:15	8.88	21.6	1
LH-IM-01	9/17/2025 22:30	8.81	21.62	1
LH-IM-01	9/17/2025 22:45	8.84	21.64	1
LH-IM-01	9/17/2025 23:00	8.81	21.64	1
LH-IM-01	9/17/2025 23:15	8.79	21.64	1
LH-IM-01	9/17/2025 23:30	8.79	21.64	1
LH-IM-01	9/17/2025 23:45	8.73	21.62	1
LH-IM-01	9/18/2025 0:00	8.66	21.62	1
LH-IM-01	9/18/2025 0:15	8.66	21.62	1
LH-IM-01	9/18/2025 0:30	8.62	21.6	1
LH-IM-01	9/18/2025 0:45	8.55	21.6	1
LH-IM-01	9/18/2025 1:00	8.44	21.58	1
LH-IM-01	9/18/2025 1:15	8.4	21.54	1
LH-IM-01	9/18/2025 1:30	8.33	21.52	1
LH-IM-01	9/18/2025 1:45	8.31	21.52	1
LH-IM-01	9/18/2025 2:00	8.3	21.48	1
LH-IM-01	9/18/2025 2:15	8.25	21.48	1
LH-IM-01	9/18/2025 2:30	8.16	21.44	1
LH-IM-01	9/18/2025 2:45	8.1	21.42	1
LH-IM-01	9/18/2025 3:00	8.06	21.38	1
LH-IM-01	9/18/2025 3:15	8.01	21.36	1
LH-IM-01	9/18/2025 3:30	7.92	21.34	1
LH-IM-01	9/18/2025 3:45	7.88	21.32	1
LH-IM-01	9/18/2025 4:00	7.86	21.3	1
LH-IM-01	9/18/2025 4:15	7.8	21.28	1
LH-IM-01	9/18/2025 4:30	7.72	21.26	1
LH-IM-01	9/18/2025 4:45	7.68	21.22	1
LH-IM-01	9/18/2025 5:00	7.61	21.22	1
LH-IM-01	9/18/2025 5:15	7.53	21.2	1
LH-IM-01	9/18/2025 5:30	7.51	21.18	1
LH-IM-01	9/18/2025 5:45	7.42	21.14	1
LH-IM-01	9/18/2025 6:00	7.37	21.12	1
LH-IM-01	9/18/2025 6:15	7.23	21.08	1
LH-IM-01	9/18/2025 6:30	7.23	21.06	1
LH-IM-01	9/18/2025 6:45	7.06	21.02	1
LH-IM-01	9/18/2025 7:00	7.08	21	1

Station Name	Date Time	DO mg/L	Temp C	Use Code
LH-IM-01	9/18/2025 7:15	7.05	20.98	1
LH-IM-01	9/18/2025 7:30	6.97	20.96	1
LH-IM-01	9/18/2025 7:45	7.01	20.94	1
LH-IM-01	9/18/2025 8:00	6.97	20.92	1
LH-IM-01	9/18/2025 8:15	6.96	20.9	1
LH-IM-01	9/18/2025 8:30	6.97	20.9	1
LH-IM-01	9/18/2025 8:45	6.97	20.88	1
LH-IM-01	9/18/2025 9:00	6.94	20.88	1
LH-IM-01	9/18/2025 9:15	6.92	20.88	1
LH-IM-01	9/18/2025 9:30	6.91	20.88	1
LH-IM-01	9/18/2025 9:45	6.93	20.88	1
LH-IM-01	9/18/2025 10:00	6.96	20.9	1
LH-IM-01	9/18/2025 10:15	6.84	20.9	1
LH-IM-01	9/18/2025 10:30	7.01	20.9	1
LH-IM-01	9/18/2025 10:45	7.05	20.88	1
LH-IM-01	9/18/2025 11:00	7.05	20.88	1
LH-IM-01	9/18/2025 11:15	7.09	20.88	1
LH-IM-01	9/18/2025 11:30	7.18	20.9	1
LH-IM-01	9/18/2025 11:45	7.2	20.9	1
LH-IM-01	9/18/2025 12:00	7.29	20.92	1
LH-IM-01	9/18/2025 12:15	7.36	20.96	1
LH-IM-01	9/18/2025 12:30	7.48	20.96	1
LH-IM-01	9/18/2025 12:45	7.59	21	1
LH-IM-01	9/18/2025 13:00	7.69	21.02	1
LH-IM-01	9/18/2025 13:15	7.8	21.08	1
LH-IM-01	9/18/2025 13:30	7.89	21.12	1
LH-IM-01	9/18/2025 13:45	7.91	21.14	1
LH-IM-01	9/18/2025 14:00	8	21.2	1
LH-IM-01	9/18/2025 14:15	8.03	21.22	1
LH-IM-01	9/18/2025 14:30	8.13	21.26	1
LH-IM-01	9/18/2025 14:45	8.24	21.28	1
LH-IM-01	9/18/2025 15:00	8.28	21.32	1
LH-IM-01	9/18/2025 15:15	8.17	21.34	1
LH-IM-01	9/18/2025 15:30	8.34	21.38	1
LH-IM-01	9/18/2025 15:45	8.48	21.44	1
LH-IM-01	9/18/2025 16:00	8.6	21.48	1
LH-IM-01	9/18/2025 16:15	8.63	21.52	1
LH-IM-01	9/18/2025 16:30	8.79	21.58	1
LH-IM-01	9/18/2025 16:45	9	21.62	1
LH-IM-01	9/18/2025 17:00	9.05	21.68	1
LH-IM-01	9/18/2025 17:15	9.21	21.74	1
LH-IM-01	9/18/2025 17:30	9.31	21.8	1
LH-IM-01	9/18/2025 17:45	9.33	21.84	1
LH-IM-01	9/18/2025 18:00	9.39	21.86	1
LH-IM-01	9/18/2025 18:15	9.43	21.9	1
LH-IM-01	9/18/2025 18:30	9.42	21.92	1
LH-IM-01	9/18/2025 18:45	9.53	21.96	1
LH-IM-01	9/18/2025 19:00	9.59	22	1
LH-IM-01	9/18/2025 19:15	9.56	22.06	1
LH-IM-01	9/18/2025 19:30	9.57	22.1	1
LH-IM-01	9/18/2025 19:45	9.61	22.18	1
LH-IM-01	9/18/2025 20:00	9.71	22.22	1
LH-IM-01	9/18/2025 20:15	9.53	22.24	1
LH-IM-01	9/18/2025 20:30	9.67	22.24	1
LH-IM-01	9/18/2025 20:45	9.58	22.26	1
LH-IM-01	9/18/2025 21:00	9.58	22.28	1
LH-IM-01	9/18/2025 21:15	9.58	22.3	1
LH-IM-01	9/18/2025 21:30	9.6	22.32	1
LH-IM-01	9/18/2025 21:45	9.6	22.32	1
LH-IM-01	9/18/2025 22:00	9.43	22.32	1
LH-IM-01	9/18/2025 22:15	9.31	22.28	1
LH-IM-01	9/18/2025 22:30	9.33	22.28	1
LH-IM-01	9/18/2025 22:45	9.3	22.28	1
LH-IM-01	9/18/2025 23:00	9.32	22.28	1
LH-IM-01	9/18/2025 23:15	9.3	22.26	1
LH-IM-01	9/18/2025 23:30	9.25	22.26	1
LH-IM-01	9/18/2025 23:45	9.16	22.24	1
LH-IM-01	9/19/2025 0:00	9.11	22.24	1
LH-IM-01	9/19/2025 0:15	9.11	22.22	1
LH-IM-01	9/19/2025 0:30	8.98	22.2	1
LH-IM-01	9/19/2025 0:45	8.96	22.18	1
LH-IM-01	9/19/2025 1:00	8.73	22.16	1
LH-IM-01	9/19/2025 1:15	8.67	22.14	1
LH-IM-01	9/19/2025 1:30	8.59	22.14	1
LH-IM-01	9/19/2025 1:45	8.55	22.12	1
LH-IM-01	9/19/2025 2:00	8.61	22.1	1
LH-IM-01	9/19/2025 2:15	8.51	22.06	1
LH-IM-01	9/19/2025 2:30	8.51	22.04	1
LH-IM-01	9/19/2025 2:45	8.48	22	1
LH-IM-01	9/19/2025 3:00	8.42	21.98	1
LH-IM-01	9/19/2025 3:15	8.34	21.96	1
LH-IM-01	9/19/2025 3:30	8.34	21.94	1
LH-IM-01	9/19/2025 3:45	8.28	21.9	1
LH-IM-01	9/19/2025 4:00	8.3	21.86	1

Station Name	Date Time	DO mg/L	Temp C	Use Code
LH-IM-01	9/19/2025 4:15	8.25	21.84	1
LH-IM-01	9/19/2025 4:30	8.19	21.8	1
LH-IM-01	9/19/2025 4:45	8.13	21.76	1
LH-IM-01	9/19/2025 5:00	8.13	21.74	1
LH-IM-01	9/19/2025 5:15	8.1	21.7	1
LH-IM-01	9/19/2025 5:30	8.07	21.64	1
LH-IM-01	9/19/2025 5:45	7.97	21.62	1
LH-IM-01	9/19/2025 6:00	7.94	21.58	1
LH-IM-01	9/19/2025 6:15	7.89	21.54	1
LH-IM-01	9/19/2025 6:30	7.89	21.5	1
LH-IM-01	9/19/2025 6:45	7.86	21.46	1
LH-IM-01	9/19/2025 7:00	7.86	21.44	1
LH-IM-01	9/19/2025 7:15	7.82	21.4	1
LH-IM-01	9/19/2025 7:30	7.8	21.38	1
LH-IM-01	9/19/2025 7:45	7.85	21.38	1
LH-IM-01	9/19/2025 8:00	7.82	21.36	1
LH-IM-01	9/19/2025 8:15	7.86	21.34	1
LH-IM-01	9/19/2025 8:30	7.86	21.32	1
LH-IM-01	9/19/2025 8:45	7.83	21.32	1
LH-IM-01	9/19/2025 9:00	7.83	21.32	1
LH-IM-01	9/19/2025 9:15	7.81	21.32	1
LH-IM-01	9/19/2025 9:30	7.83	21.34	1
LH-IM-01	9/19/2025 9:45	7.88	21.36	1
LH-IM-01	9/19/2025 10:00	7.87	21.36	1
LH-IM-01	9/19/2025 10:15	7.88	21.38	1
LH-IM-01	9/19/2025 10:30	7.82	21.4	1
LH-IM-01	9/19/2025 10:45	7.86	21.42	1
LH-IM-01	9/19/2025 11:00	7.88	21.44	1
LH-IM-01	9/19/2025 11:15	8.12	21.46	1
LH-IM-01	9/19/2025 11:30	8.42	21.46	1
LH-IM-01	9/19/2025 11:45	8.48	21.48	1
LH-IM-01	9/19/2025 12:00	8.54	21.54	1
LH-IM-01	9/19/2025 12:15	8.67	21.6	1
LH-IM-01	9/19/2025 12:30	8.66	21.6	1
LH-IM-01	9/19/2025 12:45	8.81	21.64	1
LH-IM-01	9/19/2025 13:00	8.57	21.68	1
LH-IM-01	9/19/2025 13:15	8.82	21.74	1
LH-IM-01	9/19/2025 13:30	8.87	21.8	1
LH-IM-01	9/19/2025 13:45	8.97	21.88	1
LH-IM-01	9/19/2025 14:00	9.14	21.92	1
LH-IM-01	9/19/2025 14:15	9.3	21.96	1
LH-IM-01	9/19/2025 14:30	9.39	22.02	1
LH-IM-01	9/19/2025 14:45	9.63	22.06	1
LH-IM-01	9/19/2025 15:00	9.58	22.12	1
LH-IM-01	9/19/2025 15:15	9.72	22.14	1
LH-IM-01	9/19/2025 15:30	9.84	22.18	1
LH-IM-01	9/19/2025 15:45	10.02	22.28	1
LH-IM-01	9/19/2025 16:00	9.86	22.32	1
LH-IM-01	9/19/2025 16:15	10.07	22.32	1
LH-IM-01	9/19/2025 16:30	10.02	22.36	1
LH-IM-01	9/19/2025 16:45	9.99	22.42	1
LH-IM-01	9/19/2025 17:00	10.3	22.5	1
LH-IM-01	9/19/2025 17:15	10.14	22.52	1
LH-IM-01	9/19/2025 17:30	10.42	22.56	1
LH-IM-01	9/19/2025 17:45	10.47	22.62	1
LH-IM-01	9/19/2025 18:00	10.78	22.66	1
LH-IM-01	9/19/2025 18:15	10.64	22.68	1
LH-IM-01	9/19/2025 18:30	10.76	22.7	1
LH-IM-01	9/19/2025 18:45	10.83	22.72	1
LH-IM-01	9/19/2025 19:00	10.83	22.74	1
LH-IM-01	9/19/2025 19:15	10.82	22.74	1
LH-IM-01	9/19/2025 19:30	10.82	22.74	1
LH-IM-01	9/19/2025 19:45	10.84	22.74	1
LH-IM-01	9/19/2025 20:00	10.83	22.74	1
LH-IM-01	9/19/2025 20:15	10.9	22.74	1
LH-IM-01	9/19/2025 20:30	10.84	22.72	1
LH-IM-01	9/19/2025 20:45	10.61	22.72	1
LH-IM-01	9/19/2025 21:00	10.61	22.7	1
LH-IM-01	9/19/2025 21:15	10.63	22.7	1
LH-IM-01	9/19/2025 21:30	10.58	22.68	1
LH-IM-01	9/19/2025 21:45	10.45	22.64	1
LH-IM-01	9/19/2025 22:00	10.52	22.64	1
LH-IM-01	9/19/2025 22:15	10.46	22.62	1
LH-IM-01	9/19/2025 22:30	10.32	22.6	1
LH-IM-01	9/19/2025 22:45	10.36	22.58	1
LH-IM-01	9/19/2025 23:00	10.28	22.56	1
LH-IM-01	9/19/2025 23:15	10.19	22.54	1
LH-IM-01	9/19/2025 23:30	10.16	22.5	1
LH-IM-01	9/19/2025 23:45	10.11	22.48	1
LH-IM-01	9/20/2025 0:00	10.05	22.44	1
LH-IM-01	9/20/2025 0:15	10.02	22.4	1
LH-IM-01	9/20/2025 0:30	9.96	22.36	1
LH-IM-01	9/20/2025 0:45	9.9	22.32	1
LH-IM-01	9/20/2025 1:00	9.95	22.3	1

Station Name	Date Time	DO mg/L	Temp C	Use Code
LH-IM-01	9/20/2025 1:15	9.79	22.24	1
LH-IM-01	9/20/2025 1:30	9.72	22.2	1
LH-IM-01	9/20/2025 1:45	9.63	22.14	1
LH-IM-01	9/20/2025 2:00	9.53	22.1	1
LH-IM-01	9/20/2025 2:15	9.48	22.04	1
LH-IM-01	9/20/2025 2:30	9.36	22.02	1
LH-IM-01	9/20/2025 2:45	9.3	21.98	1
LH-IM-01	9/20/2025 3:00	9.18	21.94	1
LH-IM-01	9/20/2025 3:15	9.09	21.88	1
LH-IM-01	9/20/2025 3:30	9.11	21.84	1
LH-IM-01	9/20/2025 3:45	8.98	21.78	1
LH-IM-01	9/20/2025 4:00	8.9	21.74	1
LH-IM-01	9/20/2025 4:15	8.84	21.7	1
LH-IM-01	9/20/2025 4:30	8.76	21.64	1
LH-IM-01	9/20/2025 4:45	8.68	21.58	1
LH-IM-01	9/20/2025 5:00	8.6	21.52	1
LH-IM-01	9/20/2025 5:15	8.53	21.46	1
LH-IM-01	9/20/2025 5:30	8.46	21.42	1
LH-IM-01	9/20/2025 5:45	8.43	21.38	1
LH-IM-01	9/20/2025 6:00	8.35	21.3	1
LH-IM-01	9/20/2025 6:15	8.31	21.22	1
LH-IM-01	9/20/2025 6:30	8.23	21.16	1
LH-IM-01	9/20/2025 6:45	8.13	21.1	1
LH-IM-01	9/20/2025 7:00	8.14	21.04	1
LH-IM-01	9/20/2025 7:15	8.04	20.98	1
LH-IM-01	9/20/2025 7:30	7.98	20.9	1
LH-IM-01	9/20/2025 7:45	7.98	20.86	1
LH-IM-01	9/20/2025 8:00	7.96	20.8	1
LH-IM-01	9/20/2025 8:15	7.9	20.74	1
LH-IM-01	9/20/2025 8:30	7.91	20.66	1
LH-IM-01	9/20/2025 8:45	7.92	20.6	1
LH-IM-01	9/20/2025 9:00	7.91	20.58	1
LH-IM-01	9/20/2025 9:15	7.92	20.54	1
LH-IM-01	9/20/2025 9:30	7.92	20.5	1
LH-IM-01	9/20/2025 9:45	7.94	20.48	1
LH-IM-01	9/20/2025 10:00	7.94	20.48	1
LH-IM-01	9/20/2025 10:15	7.96	20.46	1
LH-IM-01	9/20/2025 10:30	7.91	20.46	1
LH-IM-01	9/20/2025 10:45	7.94	20.44	1
LH-IM-01	9/20/2025 11:00	7.94	20.42	1
LH-IM-01	9/20/2025 11:15	7.97	20.44	1
LH-IM-01	9/20/2025 11:30	8.03	20.46	1
LH-IM-01	9/20/2025 11:45	8.03	20.48	1
LH-IM-01	9/20/2025 12:00	8.01	20.48	1
LH-IM-01	9/20/2025 12:15	8.15	20.54	1
LH-IM-01	9/20/2025 12:30	8.24	20.56	1
LH-IM-01	9/20/2025 12:45	8.27	20.6	1
LH-IM-01	9/20/2025 13:00	8.32	20.62	1
LH-IM-01	9/20/2025 13:15	8.34	20.66	1
LH-IM-01	9/20/2025 13:30	8.41	20.68	1
LH-IM-01	9/20/2025 13:45	8.53	20.72	1
LH-IM-01	9/20/2025 14:00	8.55	20.74	1
LH-IM-01	9/20/2025 14:15	8.64	20.78	1
LH-IM-01	9/20/2025 14:30	8.71	20.78	1
LH-IM-01	9/20/2025 14:45	8.79	20.84	1
LH-IM-01	9/20/2025 15:00	8.86	20.9	1
LH-IM-01	9/20/2025 15:15	8.94	20.94	1
LH-IM-01	9/20/2025 15:30	9.03	20.98	1
LH-IM-01	9/20/2025 15:45	8.97	21	1
LH-IM-01	9/20/2025 16:00	8.94	21	1
LH-IM-01	9/20/2025 16:15	8.91	21.04	1
LH-IM-01	9/20/2025 16:30	9.07	21.06	1
LH-IM-01	9/20/2025 16:45	9.39	21.16	1
LH-IM-01	9/20/2025 17:00	9.21	21.14	1
LH-IM-01	9/20/2025 17:15	9.66	21.22	1
LH-IM-01	9/20/2025 17:30	9.54	21.26	1
LH-IM-01	9/20/2025 17:45	9.13	21.26	1
LH-IM-01	9/20/2025 18:00	9.24	21.24	1
LH-IM-01	9/20/2025 18:15	9.66	21.32	1
LH-IM-01	9/20/2025 18:30	9.42	21.34	1
LH-IM-01	9/20/2025 18:45	9.79	21.4	1
LH-IM-01	9/20/2025 19:00	9.86	21.5	1
LH-IM-01	9/20/2025 19:15	9.57	21.54	1
LH-IM-01	9/20/2025 19:30	10.06	21.6	1
LH-IM-01	9/20/2025 19:45	10.08	21.6	1
LH-IM-01	9/20/2025 20:00	10.05	21.6	1
LH-IM-01	9/20/2025 20:15	10.08	21.62	1
LH-IM-01	9/20/2025 20:30	10.06	21.62	1
LH-IM-01	9/20/2025 20:45	9.95	21.62	1
LH-IM-01	9/20/2025 21:00	10.13	21.62	1
LH-IM-01	9/20/2025 21:15	9.95	21.64	1
LH-IM-01	9/20/2025 21:30	9.9	21.64	1
LH-IM-01	9/20/2025 21:45	9.77	21.66	1
LH-IM-01	9/20/2025 22:00	9.83	21.66	1

Station Name	Date Time	DO mg/L	Temp C	Use Code
LH-IM-01	9/20/2025 22:15	9.66	21.66	1
LH-IM-01	9/20/2025 22:30	9.75	21.66	1
LH-IM-01	9/20/2025 22:45	9.53	21.66	1
LH-IM-01	9/20/2025 23:00	9.53	21.66	1
LH-IM-01	9/20/2025 23:15	9.57	21.64	1
LH-IM-01	9/20/2025 23:30	9.66	21.64	1
LH-IM-01	9/20/2025 23:45	9.56	21.64	1
LH-IM-01	9/21/2025 0:00	9.6	21.62	1
LH-IM-01	9/21/2025 0:15	9.51	21.62	1
LH-IM-01	9/21/2025 0:30	9.5	21.6	1
LH-IM-01	9/21/2025 0:45	9.44	21.58	1
LH-IM-01	9/21/2025 1:00	9.38	21.52	1
LH-IM-01	9/21/2025 1:15	9.24	21.52	1
LH-IM-01	9/21/2025 1:30	9.18	21.48	1
LH-IM-01	9/21/2025 1:45	9.14	21.44	1
LH-IM-01	9/21/2025 2:00	8.97	21.4	1
LH-IM-01	9/21/2025 2:15	8.98	21.36	1
LH-IM-01	9/21/2025 2:30	8.81	21.34	1
LH-IM-01	9/21/2025 2:45	8.89	21.3	1
LH-IM-01	9/21/2025 3:00	8.71	21.28	1
LH-IM-01	9/21/2025 3:15	8.6	21.24	1
LH-IM-01	9/21/2025 3:30	8.59	21.24	1
LH-IM-01	9/21/2025 3:45	8.48	21.18	1
LH-IM-01	9/21/2025 4:00	8.41	21.16	1
LH-IM-01	9/21/2025 4:15	8.42	21.1	1
LH-IM-01	9/21/2025 4:30	8.31	21.08	1
LH-IM-01	9/21/2025 4:45	8.32	21.04	1
LH-IM-01	9/21/2025 5:00	8.31	21.02	1
LH-IM-01	9/21/2025 5:15	8.23	21	1
LH-IM-01	9/21/2025 5:30	8.24	20.94	1
LH-IM-01	9/21/2025 5:45	8.17	20.9	1
LH-IM-01	9/21/2025 6:00	8.12	20.84	1
LH-IM-01	9/21/2025 6:15	8.09	20.8	1
LH-IM-01	9/21/2025 6:30	7.97	20.76	1
LH-IM-01	9/21/2025 6:45	7.91	20.72	1
LH-IM-01	9/21/2025 7:00	7.87	20.64	1
LH-IM-01	9/21/2025 7:15	7.82	20.6	1
LH-IM-01	9/21/2025 7:30	7.77	20.52	1
LH-IM-01	9/21/2025 7:45	7.71	20.46	1
LH-IM-01	9/21/2025 8:00	7.68	20.38	1
LH-IM-01	9/21/2025 8:15	7.63	20.3	1
LH-IM-01	9/21/2025 8:30	7.6	20.22	1
LH-IM-01	9/21/2025 8:45	7.56	20.2	1
LH-IM-01	9/21/2025 9:00	7.52	20.12	1
LH-IM-01	9/21/2025 9:15	7.51	20.1	1
LH-IM-01	9/21/2025 9:30	7.51	20.06	1
LH-IM-01	9/21/2025 9:45	7.5	20.04	1
LH-IM-01	9/21/2025 10:00	7.54	20.02	1
LH-IM-01	9/21/2025 10:15	7.53	20	1
LH-IM-01	9/21/2025 10:30	7.55	20.04	1
LH-IM-01	9/21/2025 10:45	7.57	20.04	1
LH-IM-01	9/21/2025 11:00	7.62	20.04	1
LH-IM-01	9/21/2025 11:15	7.66	20.08	1
LH-IM-01	9/21/2025 11:30	7.72	20.12	1
LH-IM-01	9/21/2025 11:45	7.77	20.14	1
LH-IM-01	9/21/2025 12:00	7.83	20.16	1
LH-IM-01	9/21/2025 12:15	7.92	20.22	1
LH-IM-01	9/21/2025 12:30	7.95	20.24	1
LH-IM-01	9/21/2025 12:45	8.03	20.26	1
LH-IM-01	9/21/2025 13:00	8.15	20.32	1
LH-IM-01	9/21/2025 13:15	8.25	20.36	1
LH-IM-01	9/21/2025 13:30	8.42	20.4	1
LH-IM-01	9/21/2025 13:45	8.48	20.44	1
LH-IM-01	9/21/2025 14:00	8.6	20.5	1
LH-IM-01	9/21/2025 14:15	8.61	20.54	1
LH-IM-01	9/21/2025 14:30	8.63	20.56	1
LH-IM-01	9/21/2025 14:45	8.69	20.58	1
LH-IM-01	9/21/2025 15:00	8.79	20.64	1
LH-IM-01	9/21/2025 15:15	8.87	20.66	1
LH-IM-01	9/21/2025 15:30	8.9	20.7	1
LH-IM-01	9/21/2025 15:45	8.98	20.74	1
LH-IM-01	9/21/2025 16:00	9.07	20.78	1
LH-IM-01	9/21/2025 16:15	9.3	20.88	1
LH-IM-01	9/21/2025 16:30	9.25	20.9	1
LH-IM-01	9/21/2025 16:45	9.59	20.98	1
LH-IM-01	9/21/2025 17:00	9.54	21.02	1
LH-IM-01	9/21/2025 17:15	9.52	21.02	1
LH-IM-01	9/21/2025 17:30	9.48	21.04	1
LH-IM-01	9/21/2025 17:45	9.79	21.14	1
LH-IM-01	9/21/2025 18:00	9.75	21.18	1
LH-IM-01	9/21/2025 18:15	9.83	21.24	1
LH-IM-01	9/21/2025 18:30	9.94	21.26	1
LH-IM-01	9/21/2025 18:45	9.99	21.3	1
LH-IM-01	9/21/2025 19:00	9.96	21.3	1

Station Name	Date Time	DO mg/L	Temp C	Use Code
LH-IM-01	9/21/2025 19:15	9.94	21.32	1
LH-IM-01	9/21/2025 19:30	10.13	21.36	1
LH-IM-01	9/21/2025 19:45	10.05	21.38	1
LH-IM-01	9/21/2025 20:00	10.11	21.4	1
LH-IM-01	9/21/2025 20:15	10.08	21.4	1
LH-IM-01	9/21/2025 20:30	10.02	21.4	1
LH-IM-01	9/21/2025 20:45	9.99	21.42	1
LH-IM-01	9/21/2025 21:00	10.01	21.42	1
LH-IM-01	9/21/2025 21:15	9.89	21.42	1
LH-IM-01	9/21/2025 21:30	9.86	21.4	1
LH-IM-01	9/21/2025 21:45	9.94	21.4	1
LH-IM-01	9/21/2025 22:00	9.81	21.38	1
LH-IM-01	9/21/2025 22:15	9.77	21.38	1
LH-IM-01	9/21/2025 22:30	9.72	21.36	1
LH-IM-01	9/21/2025 22:45	9.71	21.36	1
LH-IM-01	9/21/2025 23:00	9.74	21.34	1
LH-IM-01	9/21/2025 23:15	9.6	21.3	1
LH-IM-01	9/21/2025 23:30	9.52	21.28	1
LH-IM-01	9/21/2025 23:45	9.53	21.24	1
LH-IM-01	9/22/2025 0:00	9.44	21.22	1
LH-IM-01	9/22/2025 0:15	9.57	21.16	1
LH-IM-01	9/22/2025 0:30	9.39	21.12	1
LH-IM-01	9/22/2025 0:45	9.27	21.06	1
LH-IM-01	9/22/2025 1:00	9.2	21.02	1
LH-IM-01	9/22/2025 1:15	9.21	20.96	1
LH-IM-01	9/22/2025 1:30	9.03	20.92	1
LH-IM-01	9/22/2025 1:45	9.03	20.86	1
LH-IM-01	9/22/2025 2:00	8.88	20.82	1
LH-IM-01	9/22/2025 2:15	8.79	20.78	1
LH-IM-01	9/22/2025 2:30	8.7	20.76	1
LH-IM-01	9/22/2025 2:45	8.66	20.72	1
LH-IM-01	9/22/2025 3:00	8.58	20.68	1
LH-IM-01	9/22/2025 3:15	8.52	20.66	1
LH-IM-01	9/22/2025 3:30	8.43	20.62	1
LH-IM-01	9/22/2025 3:45	8.36	20.58	1
LH-IM-01	9/22/2025 4:00	8.31	20.52	1
LH-IM-01	9/22/2025 4:15	8.25	20.48	1
LH-IM-01	9/22/2025 4:30	8.25	20.42	1
LH-IM-01	9/22/2025 4:45	8.17	20.38	1
LH-IM-01	9/22/2025 5:00	8.08	20.36	1
LH-IM-01	9/22/2025 5:15	8.04	20.32	1
LH-IM-01	9/22/2025 5:30	7.99	20.26	1
LH-IM-01	9/22/2025 5:45	7.97	20.22	1
LH-IM-01	9/22/2025 6:00	7.91	20.18	1
LH-IM-01	9/22/2025 6:15	7.83	20.16	1
LH-IM-01	9/22/2025 6:30	7.8	20.12	1
LH-IM-01	9/22/2025 6:45	7.66	20.1	1
LH-IM-01	9/22/2025 7:00	7.77	20.04	1
LH-IM-01	9/22/2025 7:15	7.74	20.02	1
LH-IM-01	9/22/2025 7:30	7.72	19.98	1
LH-IM-01	9/22/2025 7:45	7.72	19.96	1
LH-IM-01	9/22/2025 8:00	7.68	19.94	1
LH-IM-01	9/22/2025 8:15	7.64	19.94	1
LH-IM-01	9/22/2025 8:30	7.66	19.92	1
LH-IM-01	9/22/2025 8:45	7.64	19.92	1
LH-IM-01	9/22/2025 9:00	7.66	19.88	1
LH-IM-01	9/22/2025 9:15	7.66	19.88	1
LH-IM-01	9/22/2025 9:30	7.7	19.86	1
LH-IM-01	9/22/2025 9:45	7.68	19.88	1
LH-IM-01	9/22/2025 10:00	7.69	19.88	1
LH-IM-01	9/22/2025 10:15	7.77	19.88	1
LH-IM-01	9/22/2025 10:30	7.85	19.88	1
LH-IM-01	9/22/2025 10:45	7.83	19.9	1
LH-IM-01	9/22/2025 11:00	7.73	19.98	1
LH-IM-01	9/22/2025 11:15	7.66	20.08	1
LH-IM-01	9/22/2025 11:30	7.68	20.06	1
LH-IM-01	9/22/2025 11:45	7.83	20.06	1
LH-IM-01	9/22/2025 12:00	7.8	20.1	1
LH-IM-01	9/22/2025 12:15	8.13	20.08	1
LH-IM-01	9/22/2025 12:30	8.18	20.12	1
LH-IM-01	9/22/2025 12:45	8.21	20.14	1
LH-IM-01	9/22/2025 13:00	8.33	20.14	1
LH-IM-01	9/22/2025 13:15	8.39	20.16	1
LH-IM-01	9/22/2025 13:30	8.44	20.2	1
LH-IM-01	9/22/2025 13:45	8.79	23	2
LH-IM-01	9/22/2025 14:00			2
LH-IM-01	9/22/2025 14:15	8.75	20.76	2
LH-IM-01	9/22/2025 14:30	8.95	20.4	1
LH-IM-01	9/22/2025 14:45	9.11	20.38	1
LH-IM-01	9/22/2025 15:00	9.11	20.44	1
LH-IM-01	9/22/2025 15:15	8.97	20.5	1
LH-IM-01	9/22/2025 15:30	9.13	20.52	1
LH-IM-01	9/22/2025 15:45	9.36	20.52	1
LH-IM-01	9/22/2025 16:00	9.51	20.54	1

Station Name	Date Time	DO mg/L	Temp C	Use Code
LH-IM-01	9/22/2025 16:15	9.59	20.62	1
LH-IM-01	9/22/2025 16:30	9.66	20.66	1
LH-IM-01	9/22/2025 16:45	9.7	20.74	1
LH-IM-01	9/22/2025 17:00	9.82	20.8	1
LH-IM-01	9/22/2025 17:15	10.1	20.86	1
LH-IM-01	9/22/2025 17:30	9.68	20.82	1
LH-IM-01	9/22/2025 17:45	9.78	20.88	1
LH-IM-01	9/22/2025 18:00	9.79	20.92	1
LH-IM-01	9/22/2025 18:15	10.01	20.98	1
LH-IM-01	9/22/2025 18:30	10.15	21.08	1
LH-IM-01	9/22/2025 18:45	10.08	21.1	1
LH-IM-01	9/22/2025 19:00	10.08	21.12	1
LH-IM-01	9/22/2025 19:15	10.43	21.16	1
LH-IM-01	9/22/2025 19:30	10.28	21.16	1
LH-IM-01	9/22/2025 19:45	10.38	21.18	1
LH-IM-01	9/22/2025 20:00	10.38	21.2	1
LH-IM-01	9/22/2025 20:15	10.3	21.2	1
LH-IM-01	9/22/2025 20:30	10.23	21.22	1
LH-IM-01	9/22/2025 20:45	10.21	21.22	1
LH-IM-01	9/22/2025 21:00	10.21	21.24	1
LH-IM-01	9/22/2025 21:15	10.24	21.24	1
LH-IM-01	9/22/2025 21:30	10.2	21.24	1
LH-IM-01	9/22/2025 21:45	10.14	21.26	1
LH-IM-01	9/22/2025 22:00	10.1	21.24	1
LH-IM-01	9/22/2025 22:15	10.05	21.24	1
LH-IM-01	9/22/2025 22:30	9.98	21.24	1
LH-IM-01	9/22/2025 22:45	10.04	21.24	1
LH-IM-01	9/22/2025 23:00	9.65	21.24	1
LH-IM-01	9/22/2025 23:15	9.85	21.24	1
LH-IM-01	9/22/2025 23:30	9.57	21.22	1
LH-IM-01	9/22/2025 23:45	9.59	21.22	1
LH-IM-01	9/23/2025 0:00	9.52	21.18	1
LH-IM-01	9/23/2025 0:15	9.5	21.18	1
LH-IM-01	9/23/2025 0:30	9.51	21.16	1
LH-IM-01	9/23/2025 0:45	9.48	21.14	1
LH-IM-01	9/23/2025 1:00	9.46	21.12	1
LH-IM-01	9/23/2025 1:15	9.45	21.1	1
LH-IM-01	9/23/2025 1:30	9.29	21.1	1
LH-IM-01	9/23/2025 1:45	9.24	21.08	1
LH-IM-01	9/23/2025 2:00	9.2	21.06	1
LH-IM-01	9/23/2025 2:15	9.08	21.04	1
LH-IM-01	9/23/2025 2:30	9.01	21.02	1
LH-IM-01	9/23/2025 2:45	8.92	21	1
LH-IM-01	9/23/2025 3:00	8.91	20.96	1
LH-IM-01	9/23/2025 3:15	8.72	20.94	1
LH-IM-01	9/23/2025 3:30	8.76	20.92	1
LH-IM-01	9/23/2025 3:45	8.67	20.88	1
LH-IM-01	9/23/2025 4:00	8.62	20.86	1
LH-IM-01	9/23/2025 4:15	8.47	20.84	1
LH-IM-01	9/23/2025 4:30	8.44	20.82	1
LH-IM-01	9/23/2025 4:45	8.32	20.8	1
LH-IM-01	9/23/2025 5:00	8.26	20.78	1
LH-IM-01	9/23/2025 5:15	8.27	20.74	1
LH-IM-01	9/23/2025 5:30	8.16	20.74	1
LH-IM-01	9/23/2025 5:45	8.14	20.72	1
LH-IM-01	9/23/2025 6:00	8.08	20.7	1
LH-IM-01	9/23/2025 6:15	7.99	20.64	1
LH-IM-01	9/23/2025 6:30	7.92	20.64	1
LH-IM-01	9/23/2025 6:45	7.92	20.6	1
LH-IM-01	9/23/2025 7:00	7.86	20.58	1
LH-IM-01	9/23/2025 7:15	7.82	20.54	1
LH-IM-01	9/23/2025 7:30	7.81	20.5	1
LH-IM-01	9/23/2025 7:45	7.8	20.44	1
LH-IM-01	9/23/2025 8:00	7.75	20.4	1
LH-IM-01	9/23/2025 8:15	7.72	20.38	1
LH-IM-01	9/23/2025 8:30	7.72	20.34	1
LH-IM-01	9/23/2025 8:45	7.67	20.34	1
LH-IM-01	9/23/2025 9:00	7.64	20.32	1
LH-IM-01	9/23/2025 9:15	7.63	20.3	1
LH-IM-01	9/23/2025 9:30	7.59	20.3	1
LH-IM-01	9/23/2025 9:45	7.57	20.3	1
LH-IM-01	9/23/2025 10:00	7.59	20.28	1
LH-IM-01	9/23/2025 10:15	7.62	20.28	1
LH-IM-01	9/23/2025 10:30	7.63	20.28	1
LH-IM-01	9/23/2025 10:45	7.65	20.3	1
LH-IM-01	9/23/2025 11:00	7.66	20.3	1
LH-IM-01	9/23/2025 11:15	7.74	20.32	1
LH-IM-01	9/23/2025 11:30	7.75	20.32	1
LH-IM-01	9/23/2025 11:45	7.75	20.34	1
LH-IM-01	9/23/2025 12:00	7.77	20.32	1
LH-IM-01	9/23/2025 12:15	7.9	20.36	1
LH-IM-01	9/23/2025 12:30	7.86	20.42	1
LH-IM-01	9/23/2025 12:45	7.89	20.44	1
LH-IM-01	9/23/2025 13:00	7.96	20.54	1

Station Name	Date Time	DO mg/L	Temp C	Use Code
LH-IM-01	9/23/2025 13:15	7.98	20.66	1
LH-IM-01	9/23/2025 13:30	7.98	20.68	1
LH-IM-01	9/23/2025 13:45	8.09	20.72	1
LH-IM-01	9/23/2025 14:00	8.09	20.72	1
LH-IM-01	9/23/2025 14:15	8.13	20.76	1
LH-IM-01	9/23/2025 14:30	8.26	20.78	1
LH-IM-01	9/23/2025 14:45	8.3	20.8	1
LH-IM-01	9/23/2025 15:00	8.42	20.86	1
LH-IM-01	9/23/2025 15:15	8.53	20.88	1
LH-IM-01	9/23/2025 15:30	8.56	20.92	1
LH-IM-01	9/23/2025 15:45	8.65	20.94	1
LH-IM-01	9/23/2025 16:00	8.69	20.98	1
LH-IM-01	9/23/2025 16:15	8.71	21	1
LH-IM-01	9/23/2025 16:30	8.74	21	1
LH-IM-01	9/23/2025 16:45	8.71	21.04	1
LH-IM-01	9/23/2025 17:00	9	21.1	1
LH-IM-01	9/23/2025 17:15	9.02	21.14	1
LH-IM-01	9/23/2025 17:30	9.1	21.18	1
LH-IM-01	9/23/2025 17:45	9.19	21.2	1
LH-IM-01	9/23/2025 18:00	9.18	21.22	1
LH-IM-01	9/23/2025 18:15	9.2	21.26	1
LH-IM-01	9/23/2025 18:30	9.14	21.28	1
LH-IM-01	9/23/2025 18:45	9.09	21.34	1
LH-IM-01	9/23/2025 19:00	9.06	21.36	1
LH-IM-01	9/23/2025 19:15	9.15	21.38	1
LH-IM-01	9/23/2025 19:30	9.1	21.4	1
LH-IM-01	9/23/2025 19:45	9.14	21.42	1
LH-IM-01	9/23/2025 20:00	9.05	21.4	1
LH-IM-01	9/23/2025 20:15	9.03	21.42	1
LH-IM-01	9/23/2025 20:30	9.06	21.42	1
LH-IM-01	9/23/2025 20:45	9.05	21.42	1
LH-IM-01	9/23/2025 21:00	8.99	21.42	1
LH-IM-01	9/23/2025 21:15	8.93	21.42	1
LH-IM-01	9/23/2025 21:30	8.9	21.42	1
LH-IM-01	9/23/2025 21:45	8.87	21.42	1
LH-IM-01	9/23/2025 22:00	8.83	21.44	1
LH-IM-01	9/23/2025 22:15	8.85	21.44	1
LH-IM-01	9/23/2025 22:30	8.81	21.44	1
LH-IM-01	9/23/2025 22:45	8.77	21.46	1
LH-IM-01	9/23/2025 23:00	8.77	21.46	1
LH-IM-01	9/23/2025 23:15	8.76	21.48	1
LH-IM-01	9/23/2025 23:30	8.71	21.48	1
LH-IM-01	9/23/2025 23:45	8.66	21.5	1
LH-IM-01	9/24/2025 0:00	8.65	21.5	1
LH-IM-01	9/24/2025 0:15	8.58	21.5	1
LH-IM-01	9/24/2025 0:30	8.58	21.5	1
LH-IM-01	9/24/2025 0:45	8.59	21.5	1
LH-IM-01	9/24/2025 1:00	8.53	21.5	1
LH-IM-01	9/24/2025 1:15	8.53	21.52	1
LH-IM-01	9/24/2025 1:30	8.5	21.52	1
LH-IM-01	9/24/2025 1:45	8.42	21.5	1
LH-IM-01	9/24/2025 2:00	8.39	21.5	1
LH-IM-01	9/24/2025 2:15	8.4	21.48	1
LH-IM-01	9/24/2025 2:30	8.35	21.46	1
LH-IM-01	9/24/2025 2:45	8.3	21.46	1
LH-IM-01	9/24/2025 3:00	8.32	21.44	1
LH-IM-01	9/24/2025 3:15	8.25	21.4	1
LH-IM-01	9/24/2025 3:30	8.14	21.38	1
LH-IM-01	9/24/2025 3:45	8.01	21.36	1
LH-IM-01	9/24/2025 4:00	7.93	21.34	1
LH-IM-01	9/24/2025 4:15	7.89	21.32	1
LH-IM-01	9/24/2025 4:30	7.82	21.28	1
LH-IM-01	9/24/2025 4:45	7.73	21.26	1
LH-IM-01	9/24/2025 5:00	7.68	21.24	1
LH-IM-01	9/24/2025 5:15	7.65	21.2	1
LH-IM-01	9/24/2025 5:30	7.59	21.18	1
LH-IM-01	9/24/2025 5:45	7.59	21.14	1
LH-IM-01	9/24/2025 6:00	7.57	21.1	1
LH-IM-01	9/24/2025 6:15	7.5	21.08	1
LH-IM-01	9/24/2025 6:30	7.47	21.06	1
LH-IM-01	9/24/2025 6:45	7.43	21.02	1
LH-IM-01	9/24/2025 7:00	7.31	21.02	1
LH-IM-01	9/24/2025 7:15	7.33	21	1
LH-IM-01	9/24/2025 7:30	7.28	21	1
LH-IM-01	9/24/2025 7:45	7.26	20.98	1
LH-IM-01	9/24/2025 8:00	7.26	20.96	1
LH-IM-01	9/24/2025 8:15	7.21	20.94	1
LH-IM-01	9/24/2025 8:30	7.18	20.94	1
LH-IM-01	9/24/2025 8:45	7.18	20.92	1
LH-IM-01	9/24/2025 9:00	7.16	20.9	1
LH-IM-01	9/24/2025 9:15	7.18	20.88	1
LH-IM-01	9/24/2025 9:30	7.17	20.86	1
LH-IM-01	9/24/2025 9:45	7.17	20.86	1
LH-IM-01	9/24/2025 10:00	7.13	20.86	1

Station Name	Date Time	DO mg/L	Temp C	Use Code
LH-IM-01	9/24/2025 10:15	7.15	20.86	1
LH-IM-01	9/24/2025 10:30	7.12	20.86	1
LH-IM-01	9/24/2025 10:45	7.13	20.84	1
LH-IM-01	9/24/2025 11:00	7.12	20.84	1
LH-IM-01	9/24/2025 11:15	7.11	20.84	1
LH-IM-01	9/24/2025 11:30	7.13	20.84	1
LH-IM-01	9/24/2025 11:45	7.16	20.84	1
LH-IM-01	9/24/2025 12:00	7.18	20.84	1
LH-IM-01	9/24/2025 12:15	7.19	20.84	1
LH-IM-01	9/24/2025 12:30	7.21	20.84	1
LH-IM-01	9/24/2025 12:45	7.25	20.82	1
LH-IM-01	9/24/2025 13:00	7.25	20.82	1
LH-IM-01	9/24/2025 13:15	7.29	20.82	1
LH-IM-01	9/24/2025 13:30	7.35	20.82	1
LH-IM-01	9/24/2025 13:45	7.38	20.8	1
LH-IM-01	9/24/2025 14:00	7.39	20.8	1
LH-IM-01	9/24/2025 14:15	7.39	20.8	1
LH-IM-01	9/24/2025 14:30	7.44	20.78	1
LH-IM-01	9/24/2025 14:45	7.47	20.78	1
LH-IM-01	9/24/2025 15:00	7.5	20.78	1
LH-IM-01	9/24/2025 15:15	7.5	20.78	1
LH-IM-01	9/24/2025 15:30	7.52	20.78	1
LH-IM-01	9/24/2025 15:45	7.45	20.78	1
LH-IM-01	9/24/2025 16:00	7.47	20.78	1
LH-IM-01	9/24/2025 16:15	7.54	20.78	1
LH-IM-01	9/24/2025 16:30	7.62	20.78	1
LH-IM-01	9/24/2025 16:45	7.63	20.78	1
LH-IM-01	9/24/2025 17:00	7.68	20.78	1
LH-IM-01	9/24/2025 17:15	7.8	20.76	1
LH-IM-01	9/24/2025 17:30	7.77	20.76	1
LH-IM-01	9/24/2025 17:45	7.84	20.74	1
LH-IM-01	9/24/2025 18:00	7.85	20.72	1
LH-IM-01	9/24/2025 18:15	7.86	20.72	1
LH-IM-01	9/24/2025 18:30	7.86	20.72	1
LH-IM-01	9/24/2025 18:45	7.88	20.72	1
LH-IM-01	9/24/2025 19:00	7.92	20.72	1
LH-IM-01	9/24/2025 19:15	7.99	20.72	1
LH-IM-01	9/24/2025 19:30	7.98	20.72	1
LH-IM-01	9/24/2025 19:45	8.01	20.72	1
LH-IM-01	9/24/2025 20:00	8.09	20.72	1
LH-IM-01	9/24/2025 20:15	8.11	20.7	1
LH-IM-01	9/24/2025 20:30	8.08	20.7	1
LH-IM-01	9/24/2025 20:45	8.1	20.68	1
LH-IM-01	9/24/2025 21:00	8.18	20.66	1
LH-IM-01	9/24/2025 21:15	8.17	20.64	1
LH-IM-01	9/24/2025 21:30	8.17	20.64	1
LH-IM-01	9/24/2025 21:45	8.17	20.62	1
LH-IM-01	9/24/2025 22:00	8.17	20.62	1
LH-IM-01	9/24/2025 22:15	8.16	20.6	1
LH-IM-01	9/24/2025 22:30	8.13	20.6	1
LH-IM-01	9/24/2025 22:45	8.16	20.6	1
LH-IM-01	9/24/2025 23:00	8.13	20.58	1
LH-IM-01	9/24/2025 23:15	8.14	20.58	1
LH-IM-01	9/24/2025 23:30	8.13	20.58	1
LH-IM-01	9/24/2025 23:45	8.11	20.56	1
LH-IM-01	9/25/2025 0:00	8.1	20.56	1
LH-IM-01	9/25/2025 0:15	8.07	20.54	1
LH-IM-01	9/25/2025 0:30	8.01	20.54	1
LH-IM-01	9/25/2025 0:45	8	20.54	1
LH-IM-01	9/25/2025 1:00	7.99	20.52	1
LH-IM-01	9/25/2025 1:15	7.95	20.52	1
LH-IM-01	9/25/2025 1:30	7.91	20.52	1
LH-IM-01	9/25/2025 1:45	7.9	20.52	1
LH-IM-01	9/25/2025 2:00	7.89	20.5	1
LH-IM-01	9/25/2025 2:15	7.86	20.5	1
LH-IM-01	9/25/2025 2:30	7.83	20.5	1
LH-IM-01	9/25/2025 2:45	7.82	20.48	1
LH-IM-01	9/25/2025 3:00	7.79	20.48	1
LH-IM-01	9/25/2025 3:15	7.8	20.48	1
LH-IM-01	9/25/2025 3:30	7.74	20.46	1
LH-IM-01	9/25/2025 3:45	7.74	20.46	1
LH-IM-01	9/25/2025 4:00	7.68	20.46	1
LH-IM-01	9/25/2025 4:15	7.72	20.44	1
LH-IM-01	9/25/2025 4:30	7.65	20.46	1
LH-IM-01	9/25/2025 4:45	7.58	20.44	1
LH-IM-01	9/25/2025 5:00	7.62	20.44	1
LH-IM-01	9/25/2025 5:15	7.55	20.42	1
LH-IM-01	9/25/2025 5:30	7.49	20.42	1
LH-IM-01	9/25/2025 5:45	7.48	20.42	1
LH-IM-01	9/25/2025 6:00	7.43	20.4	1
LH-IM-01	9/25/2025 6:15	7.4	20.4	1
LH-IM-01	9/25/2025 6:30	7.36	20.4	1
LH-IM-01	9/25/2025 6:45	7.34	20.4	1
LH-IM-01	9/25/2025 7:00	7.35	20.38	1

Station Name	Date Time	DO mg/L	Temp C	Use Code
LH-IM-01	9/25/2025 7:15	7.28	20.38	1
LH-IM-01	9/25/2025 7:30	7.27	20.36	1
LH-IM-01	9/25/2025 7:45	7.22	20.36	1
LH-IM-01	9/25/2025 8:00	7.16	20.36	1
LH-IM-01	9/25/2025 8:15	7.21	20.36	1
LH-IM-01	9/25/2025 8:30	7.17	20.34	1
LH-IM-01	9/25/2025 8:45	7.12	20.34	1
LH-IM-01	9/25/2025 9:00	7.15	20.34	1
LH-IM-01	9/25/2025 9:15	7.11	20.34	1
LH-IM-01	9/25/2025 9:30	7.07	20.34	1
LH-IM-01	9/25/2025 9:45	7.04	20.34	1
LH-IM-01	9/25/2025 10:00	7	20.34	1
LH-IM-01	9/25/2025 10:15	7	20.36	1
LH-IM-01	9/25/2025 10:30	7.01	20.36	1
LH-IM-01	9/25/2025 10:45	6.96	20.36	1
LH-IM-01	9/25/2025 11:00	6.94	20.38	1
LH-IM-01	9/25/2025 11:15	6.94	20.38	1
LH-IM-01	9/25/2025 11:30	6.92	20.38	1
LH-IM-01	9/25/2025 11:45	6.96	20.38	1
LH-IM-01	9/25/2025 12:00	7	20.4	1
LH-IM-01	9/25/2025 12:15	6.93	20.4	1
LH-IM-01	9/25/2025 12:30	7.01	20.42	1
LH-IM-01	9/25/2025 12:45	6.97	20.48	1
LH-IM-01	9/25/2025 13:00	6.93	20.5	1
LH-IM-01	9/25/2025 13:15	6.88	20.54	1
LH-IM-01	9/25/2025 13:30	6.84	20.56	1
LH-IM-01	9/25/2025 13:45	6.88	20.58	1
LH-IM-01	9/25/2025 14:00	6.82	20.58	1
LH-IM-01	9/25/2025 14:15	6.9	20.58	1
LH-IM-01	9/25/2025 14:30	6.91	20.58	1
LH-IM-01	9/25/2025 14:45	7.02	20.56	1
LH-IM-01	9/25/2025 15:00	7.21	20.56	1
LH-IM-01	9/25/2025 15:15	7.22	20.56	1
LH-IM-01	9/25/2025 15:30	7.21	20.54	1
LH-IM-01	9/25/2025 15:45	7.28	20.56	1
LH-IM-01	9/25/2025 16:00	7.44	20.56	1
LH-IM-01	9/25/2025 16:15	7.53	20.58	1
LH-IM-01	9/25/2025 16:30	7.57	20.58	1
LH-IM-01	9/25/2025 16:45	7.71	20.58	1
LH-IM-01	9/25/2025 17:00	7.76	20.6	1
LH-IM-01	9/25/2025 17:15	7.94	20.6	1
LH-IM-01	9/25/2025 17:30	7.95	20.6	1
LH-IM-01	9/25/2025 17:45	8.07	20.6	1
LH-IM-01	9/25/2025 18:00	8.1	20.62	1
LH-IM-01	9/25/2025 18:15	8.17	20.64	1
LH-IM-01	9/25/2025 18:30	8.14	20.64	1
LH-IM-01	9/25/2025 18:45	8.19	20.64	1
LH-IM-01	9/25/2025 19:00	8.16	20.66	1
LH-IM-01	9/25/2025 19:15	8.16	20.66	1
LH-IM-01	9/25/2025 19:30	8.14	20.64	1
LH-IM-01	9/25/2025 19:45	8.12	20.64	1
LH-IM-01	9/25/2025 20:00	8.12	20.64	1
LH-IM-01	9/25/2025 20:15	8.08	20.64	1
LH-IM-01	9/25/2025 20:30	8.08	20.64	1
LH-IM-01	9/25/2025 20:45	8.04	20.62	1
LH-IM-01	9/25/2025 21:00	7.99	20.62	1
LH-IM-01	9/25/2025 21:15	7.98	20.64	1
LH-IM-01	9/25/2025 21:30	7.91	20.64	1
LH-IM-01	9/25/2025 21:45	7.89	20.64	1
LH-IM-01	9/25/2025 22:00	7.85	20.64	1
LH-IM-01	9/25/2025 22:15	7.77	20.64	1
LH-IM-01	9/25/2025 22:30	7.75	20.64	1
LH-IM-01	9/25/2025 22:45	7.76	20.62	1
LH-IM-01	9/25/2025 23:00	7.73	20.62	1
LH-IM-01	9/25/2025 23:15	7.74	20.62	1
LH-IM-01	9/25/2025 23:30	7.73	20.62	1
LH-IM-01	9/25/2025 23:45	7.7	20.62	1
LH-IM-01	9/26/2025 0:00	7.65	20.62	1
LH-IM-01	9/26/2025 0:15	7.63	20.6	1
LH-IM-01	9/26/2025 0:30	7.59	20.6	1
LH-IM-01	9/26/2025 0:45	7.56	20.6	1
LH-IM-01	9/26/2025 1:00	7.59	20.58	1
LH-IM-01	9/26/2025 1:15	7.59	20.58	1
LH-IM-01	9/26/2025 1:30	7.64	20.56	1
LH-IM-01	9/26/2025 1:45	7.62	20.54	1
LH-IM-01	9/26/2025 2:00	7.57	20.54	1
LH-IM-01	9/26/2025 2:15	7.58	20.52	1
LH-IM-01	9/26/2025 2:30	7.56	20.52	1
LH-IM-01	9/26/2025 2:45	7.54	20.5	1
LH-IM-01	9/26/2025 3:00	7.5	20.5	1
LH-IM-01	9/26/2025 3:15	7.47	20.5	1
LH-IM-01	9/26/2025 3:30	7.45	20.5	1
LH-IM-01	9/26/2025 3:45	7.46	20.48	1
LH-IM-01	9/26/2025 4:00	7.47	20.48	1

Station Name	Date Time	DO mg/L	Temp C	Use Code
LH-IM-01	9/26/2025 4:15	7.47	20.46	1
LH-IM-01	9/26/2025 4:30	7.53	20.44	1
LH-IM-01	9/26/2025 4:45	7.54	20.44	1
LH-IM-01	9/26/2025 5:00	7.56	20.44	1
LH-IM-01	9/26/2025 5:15	7.54	20.42	1
LH-IM-01	9/26/2025 5:30	7.55	20.42	1
LH-IM-01	9/26/2025 5:45	7.54	20.4	1
LH-IM-01	9/26/2025 6:00	7.54	20.4	1
LH-IM-01	9/26/2025 6:15	7.54	20.38	1
LH-IM-01	9/26/2025 6:30	7.54	20.38	1
LH-IM-01	9/26/2025 6:45	7.54	20.36	1
LH-IM-01	9/26/2025 7:00	7.59	20.36	1
LH-IM-01	9/26/2025 7:15	7.56	20.36	1
LH-IM-01	9/26/2025 7:30	7.59	20.34	1
LH-IM-01	9/26/2025 7:45	7.59	20.34	1
LH-IM-01	9/26/2025 8:00	7.63	20.34	1
LH-IM-01	9/26/2025 8:15	7.64	20.34	1
LH-IM-01	9/26/2025 8:30	7.64	20.34	1
LH-IM-01	9/26/2025 8:45	7.68	20.34	1
LH-IM-01	9/26/2025 9:00	7.72	20.34	1
LH-IM-01	9/26/2025 9:15	7.75	20.36	1
LH-IM-01	9/26/2025 9:30	7.81	20.38	1
LH-IM-01	9/26/2025 9:45	7.88	20.4	1
LH-IM-01	9/26/2025 10:00	7.93	20.42	1
LH-IM-01	9/26/2025 10:15	7.98	20.44	1
LH-IM-01	9/26/2025 10:30	8.05	20.46	1
LH-IM-01	9/26/2025 10:45	8.16	20.5	1
LH-IM-01	9/26/2025 11:00	8.2	20.52	1
LH-IM-01	9/26/2025 11:15	8.33	20.56	1
LH-IM-01	9/26/2025 11:30	8.42	20.62	1
LH-IM-01	9/26/2025 11:45	8.51	20.68	1
LH-IM-01	9/26/2025 12:00	8.59	20.76	1
LH-IM-01	9/26/2025 12:15	8.69	20.8	1
LH-IM-01	9/26/2025 12:30	8.67	20.86	1
LH-IM-01	9/26/2025 12:45	8.72	20.9	1
LH-IM-01	9/26/2025 13:00	8.78	20.96	1
LH-IM-01	9/26/2025 13:15	8.85	21.02	1
LH-IM-01	9/26/2025 13:30	8.93	21.08	1
LH-IM-01	9/26/2025 13:45	8.93	21.12	1
LH-IM-01	9/26/2025 14:00	8.95	21.14	1
LH-IM-01	9/26/2025 14:15	8.96	21.16	1
LH-IM-01	9/26/2025 14:30	8.95	21.16	1
LH-IM-01	9/26/2025 14:45	8.97	21.16	1
LH-IM-01	9/26/2025 15:00	8.97	21.2	1
LH-IM-01	9/26/2025 15:15	9	21.24	1
LH-IM-01	9/26/2025 15:30	9	21.28	1
LH-IM-01	9/26/2025 15:45	9	21.28	1
LH-IM-01	9/26/2025 16:00	8.97	21.28	1
LH-IM-01	9/26/2025 16:15	9	21.26	1
LH-IM-01	9/26/2025 16:30	9.01	21.28	1
LH-IM-01	9/26/2025 16:45	8.97	21.28	1
LH-IM-01	9/26/2025 17:00	8.97	21.26	1
LH-IM-01	9/26/2025 17:15	8.95	21.26	1
LH-IM-01	9/26/2025 17:30	8.96	21.28	1
LH-IM-01	9/26/2025 17:45	8.92	21.26	1
LH-IM-01	9/26/2025 18:00	8.86	21.22	1
LH-IM-01	9/26/2025 18:15	8.79	21.18	1
LH-IM-01	9/26/2025 18:30	8.74	21.12	1
LH-IM-01	9/26/2025 18:45	8.64	21.08	1
LH-IM-01	9/26/2025 19:00	8.58	21.04	1
LH-IM-01	9/26/2025 19:15	8.54	21.04	1
LH-IM-01	9/26/2025 19:30	8.49	21.04	1
LH-IM-01	9/26/2025 19:45	8.48	21.02	1
LH-IM-01	9/26/2025 20:00	8.44	20.98	1
LH-IM-01	9/26/2025 20:15	8.36	20.92	1
LH-IM-01	9/26/2025 20:30	8.32	20.88	1
LH-IM-01	9/26/2025 20:45	8.27	20.86	1
LH-IM-01	9/26/2025 21:00	8.25	20.84	1
LH-IM-01	9/26/2025 21:15	8.22	20.84	1
LH-IM-01	9/26/2025 21:30	8.22	20.84	1
LH-IM-01	9/26/2025 21:45	8.2	20.82	1
LH-IM-01	9/26/2025 22:00	8.19	20.82	1
LH-IM-01	9/26/2025 22:15	8.18	20.8	1
LH-IM-01	9/26/2025 22:30	8.16	20.8	1
LH-IM-01	9/26/2025 22:45	8.14	20.82	1
LH-IM-01	9/26/2025 23:00	8.12	20.8	1
LH-IM-01	9/26/2025 23:15	8.12	20.78	1
LH-IM-01	9/26/2025 23:30	8.11	20.78	1
LH-IM-01	9/26/2025 23:45	8.12	20.76	1
LH-IM-01	9/27/2025 0:00	8.16	20.74	1
LH-IM-01	9/27/2025 0:15	8.14	20.74	1
LH-IM-01	9/27/2025 0:30	8.16	20.72	1
LH-IM-01	9/27/2025 0:45	8.13	20.72	1
LH-IM-01	9/27/2025 1:00	8.14	20.7	1

Station Name	Date Time	DO mg/L	Temp C	Use Code
LH-IM-01	9/27/2025 1:15	8.11	20.68	1
LH-IM-01	9/27/2025 1:30	8.14	20.68	1
LH-IM-01	9/27/2025 1:45	8.13	20.66	1
LH-IM-01	9/27/2025 2:00	8.13	20.64	1
LH-IM-01	9/27/2025 2:15	8.13	20.64	1
LH-IM-01	9/27/2025 2:30	8.1	20.62	1
LH-IM-01	9/27/2025 2:45	8.02	20.6	1
LH-IM-01	9/27/2025 3:00	8.1	20.6	1
LH-IM-01	9/27/2025 3:15	8.11	20.58	1
LH-IM-01	9/27/2025 3:30	8.1	20.56	1
LH-IM-01	9/27/2025 3:45	8.11	20.54	1
LH-IM-01	9/27/2025 4:00	8.08	20.52	1
LH-IM-01	9/27/2025 4:15	8.1	20.5	1
LH-IM-01	9/27/2025 4:30	8.11	20.5	1
LH-IM-01	9/27/2025 4:45	8.09	20.48	1
LH-IM-01	9/27/2025 5:00	8.09	20.46	1
LH-IM-01	9/27/2025 5:15	8.1	20.44	1
LH-IM-01	9/27/2025 5:30	8.07	20.42	1
LH-IM-01	9/27/2025 5:45	8.1	20.4	1
LH-IM-01	9/27/2025 6:00	8.09	20.38	1
LH-IM-01	9/27/2025 6:15	8.09	20.36	1
LH-IM-01	9/27/2025 6:30	8.11	20.34	1
LH-IM-01	9/27/2025 6:45	8.11	20.32	1
LH-IM-01	9/27/2025 7:00	8.12	20.3	1
LH-IM-01	9/27/2025 7:15	8.13	20.3	1
LH-IM-01	9/27/2025 7:30	8.16	20.28	1
LH-IM-01	9/27/2025 7:45	8.18	20.28	1
LH-IM-01	9/27/2025 8:00	8.2	20.26	1
LH-IM-01	9/27/2025 8:15	8.19	20.26	1
LH-IM-01	9/27/2025 8:30	8.22	20.26	1
LH-IM-01	9/27/2025 8:45	8.26	20.28	1
LH-IM-01	9/27/2025 9:00	8.3	20.3	1
LH-IM-01	9/27/2025 9:15	8.33	20.32	1
LH-IM-01	9/27/2025 9:30	8.38	20.34	1
LH-IM-01	9/27/2025 9:45	8.41	20.36	1
LH-IM-01	9/27/2025 10:00	8.47	20.38	1
LH-IM-01	9/27/2025 10:15	8.5	20.4	1
LH-IM-01	9/27/2025 10:30	8.57	20.44	1
LH-IM-01	9/27/2025 10:45	8.63	20.5	1
LH-IM-01	9/27/2025 11:00	8.69	20.54	1
LH-IM-01	9/27/2025 11:15	8.75	20.58	1
LH-IM-01	9/27/2025 11:30	8.78	20.64	1
LH-IM-01	9/27/2025 11:45	8.86	20.7	1
LH-IM-01	9/27/2025 12:00	8.95	20.74	1
LH-IM-01	9/27/2025 12:15	8.99	20.8	1
LH-IM-01	9/27/2025 12:30	8.96	20.86	1
LH-IM-01	9/27/2025 12:45	8.97	20.9	1
LH-IM-01	9/27/2025 13:00	8.96	20.96	1
LH-IM-01	9/27/2025 13:15	8.95	21	1
LH-IM-01	9/27/2025 13:30	8.96	21.06	1
LH-IM-01	9/27/2025 13:45	8.97	21.12	1
LH-IM-01	9/27/2025 14:00	8.97	21.16	1
LH-IM-01	9/27/2025 14:15	8.94	21.2	1
LH-IM-01	9/27/2025 14:30	8.95	21.24	1
LH-IM-01	9/27/2025 14:45	8.92	21.26	1
LH-IM-01	9/27/2025 15:00	8.93	21.28	1
LH-IM-01	9/27/2025 15:15	8.9	21.3	1
LH-IM-01	9/27/2025 15:30	8.87	21.3	1
LH-IM-01	9/27/2025 15:45	8.83	21.28	1
LH-IM-01	9/27/2025 16:00	8.85	21.3	1
LH-IM-01	9/27/2025 16:15	8.81	21.3	1
LH-IM-01	9/27/2025 16:30	8.76	21.28	1
LH-IM-01	9/27/2025 16:45	8.73	21.3	1
LH-IM-01	9/27/2025 17:00	8.69	21.28	1
LH-IM-01	9/27/2025 17:15	8.66	21.24	1
LH-IM-01	9/27/2025 17:30	8.6	21.18	1
LH-IM-01	9/27/2025 17:45	8.57	21.14	1
LH-IM-01	9/27/2025 18:00	8.53	21.12	1
LH-IM-01	9/27/2025 18:15	8.41	21.06	1
LH-IM-01	9/27/2025 18:30	8.31	21	1
LH-IM-01	9/27/2025 18:45	8.21	20.94	1
LH-IM-01	9/27/2025 19:00	8.14	20.88	1
LH-IM-01	9/27/2025 19:15	8.11	20.86	1
LH-IM-01	9/27/2025 19:30	8.09	20.84	1
LH-IM-01	9/27/2025 19:45	8.04	20.84	1
LH-IM-01	9/27/2025 20:00	8.03	20.82	1
LH-IM-01	9/27/2025 20:15	8.02	20.82	1
LH-IM-01	9/27/2025 20:30	8.04	20.82	1
LH-IM-01	9/27/2025 20:45	8.01	20.84	1
LH-IM-01	9/27/2025 21:00	8	20.82	1
LH-IM-01	9/27/2025 21:15	7.98	20.8	1
LH-IM-01	9/27/2025 21:30	8.02	20.8	1
LH-IM-01	9/27/2025 21:45	8.04	20.8	1
LH-IM-01	9/27/2025 22:00	8.08	20.8	1

Station Name	Date Time	DO mg/L	Temp C	Use Code
LH-IM-01	9/27/2025 22:15	8.1	20.78	1
LH-IM-01	9/27/2025 22:30	8.11	20.78	1
LH-IM-01	9/27/2025 22:45	8.1	20.76	1
LH-IM-01	9/27/2025 23:00	8.11	20.74	1
LH-IM-01	9/27/2025 23:15	8.11	20.72	1
LH-IM-01	9/27/2025 23:30	8.13	20.72	1
LH-IM-01	9/27/2025 23:45	8.12	20.7	1
LH-IM-01	9/28/2025 0:00	8.14	20.7	1
LH-IM-01	9/28/2025 0:15	8.16	20.68	1
LH-IM-01	9/28/2025 0:30	8.16	20.66	1
LH-IM-01	9/28/2025 0:45	8.13	20.66	1
LH-IM-01	9/28/2025 1:00	8.13	20.66	1
LH-IM-01	9/28/2025 1:15	8.13	20.64	1
LH-IM-01	9/28/2025 1:30	8.12	20.62	1
LH-IM-01	9/28/2025 1:45	8.12	20.62	1
LH-IM-01	9/28/2025 2:00	8.1	20.6	1
LH-IM-01	9/28/2025 2:15	8.12	20.6	1
LH-IM-01	9/28/2025 2:30	8.11	20.58	1
LH-IM-01	9/28/2025 2:45	8.1	20.58	1
LH-IM-01	9/28/2025 3:00	8.11	20.56	1
LH-IM-01	9/28/2025 3:15	8.1	20.54	1
LH-IM-01	9/28/2025 3:30	8.11	20.54	1
LH-IM-01	9/28/2025 3:45	8.13	20.52	1
LH-IM-01	9/28/2025 4:00	8.12	20.5	1
LH-IM-01	9/28/2025 4:15	8.12	20.48	1
LH-IM-01	9/28/2025 4:30	8.13	20.46	1
LH-IM-01	9/28/2025 4:45	8.1	20.44	1
LH-IM-01	9/28/2025 5:00	8.12	20.44	1
LH-IM-01	9/28/2025 5:15	8.11	20.42	1
LH-IM-01	9/28/2025 5:30	8.1	20.4	1
LH-IM-01	9/28/2025 5:45	8.11	20.4	1
LH-IM-01	9/28/2025 6:00	8.12	20.38	1
LH-IM-01	9/28/2025 6:15	8.11	20.36	1
LH-IM-01	9/28/2025 6:30	8.12	20.34	1
LH-IM-01	9/28/2025 6:45	8.13	20.32	1
LH-IM-01	9/28/2025 7:00	8.13	20.32	1
LH-IM-01	9/28/2025 7:15	8.14	20.3	1
LH-IM-01	9/28/2025 7:30	8.16	20.28	1
LH-IM-01	9/28/2025 7:45	8.17	20.28	1
LH-IM-01	9/28/2025 8:00	8.18	20.26	1
LH-IM-01	9/28/2025 8:15	8.16	20.26	1
LH-IM-01	9/28/2025 8:30	8.2	20.26	1
LH-IM-01	9/28/2025 8:45	8.18	20.26	1
LH-IM-01	9/28/2025 9:00	8.22	20.26	1
LH-IM-01	9/28/2025 9:15	8.23	20.26	1
LH-IM-01	9/28/2025 9:30	8.28	20.26	1
LH-IM-01	9/28/2025 9:45	8.33	20.28	1
LH-IM-01	9/28/2025 10:00	8.38	20.3	1
LH-IM-01	9/28/2025 10:15	8.44	20.34	1
LH-IM-01	9/28/2025 10:30	8.47	20.38	1
LH-IM-01	9/28/2025 10:45	8.5	20.4	1
LH-IM-01	9/28/2025 11:00	8.58	20.46	1
LH-IM-01	9/28/2025 11:15	8.59	20.5	1
LH-IM-01	9/28/2025 11:30	8.64	20.56	1
LH-IM-01	9/28/2025 11:45	8.65	20.62	1
LH-IM-01	9/28/2025 12:00	8.6	20.66	1
LH-IM-01	9/28/2025 12:15	8.56	20.72	1
LH-IM-01	9/28/2025 12:30	8.55	20.78	1
LH-IM-01	9/28/2025 12:45	8.49	20.82	1
LH-IM-01	9/28/2025 13:00	8.49	20.88	1
LH-IM-01	9/28/2025 13:15	8.48	20.94	1
LH-IM-01	9/28/2025 13:30	8.45	21	1
LH-IM-01	9/28/2025 13:45	8.42	21.04	1
LH-IM-01	9/28/2025 14:00	8.42	21.08	1
LH-IM-01	9/28/2025 14:15	8.38	21.14	1
LH-IM-01	9/28/2025 14:30	8.39	21.18	1
LH-IM-01	9/28/2025 14:45	8.36	21.22	1
LH-IM-01	9/28/2025 15:00	8.36	21.24	1
LH-IM-01	9/28/2025 15:15	8.32	21.26	1
LH-IM-01	9/28/2025 15:30	8.33	21.3	1
LH-IM-01	9/28/2025 15:45	8.29	21.32	1
LH-IM-01	9/28/2025 16:00	8.29	21.34	1
LH-IM-01	9/28/2025 16:15	8.27	21.34	1
LH-IM-01	9/28/2025 16:30	8.23	21.34	1
LH-IM-01	9/28/2025 16:45	8.21	21.34	1
LH-IM-01	9/28/2025 17:00	8.21	21.34	1
LH-IM-01	9/28/2025 17:15	8.17	21.32	1
LH-IM-01	9/28/2025 17:30	8.13	21.3	1
LH-IM-01	9/28/2025 17:45	8.07	21.26	1
LH-IM-01	9/28/2025 18:00	8.03	21.22	1
LH-IM-01	9/28/2025 18:15	7.98	21.2	1
LH-IM-01	9/28/2025 18:30	7.93	21.18	1
LH-IM-01	9/28/2025 18:45	7.89	21.14	1
LH-IM-01	9/28/2025 19:00	7.84	21.12	1

Station Name	Date Time	DO mg/L	Temp C	Use Code
LH-IM-01	9/28/2025 19:15	7.8	21.08	1
LH-IM-01	9/28/2025 19:30	7.75	21.04	1
LH-IM-01	9/28/2025 19:45	7.67	21.02	1
LH-IM-01	9/28/2025 20:00	7.62	20.98	1
LH-IM-01	9/28/2025 20:15	7.57	20.96	1
LH-IM-01	9/28/2025 20:30	7.53	20.94	1
LH-IM-01	9/28/2025 20:45	7.49	20.92	1
LH-IM-01	9/28/2025 21:00	7.45	20.9	1
LH-IM-01	9/28/2025 21:15	7.43	20.88	1
LH-IM-01	9/28/2025 21:30	7.39	20.88	1
LH-IM-01	9/28/2025 21:45	7.39	20.86	1
LH-IM-01	9/28/2025 22:00	7.35	20.84	1
LH-IM-01	9/28/2025 22:15	7.33	20.84	1
LH-IM-01	9/28/2025 22:30	7.29	20.84	1
LH-IM-01	9/28/2025 22:45	7.28	20.84	1
LH-IM-01	9/28/2025 23:00	7.26	20.82	1
LH-IM-01	9/28/2025 23:15	7.22	20.82	1
LH-IM-01	9/28/2025 23:30	7.22	20.8	1
LH-IM-01	9/28/2025 23:45	7.2	20.8	1
LH-IM-01	9/29/2025 0:00	7.18	20.78	1
LH-IM-01	9/29/2025 0:15	7.19	20.78	1
LH-IM-01	9/29/2025 0:30	7.17	20.78	1
LH-IM-01	9/29/2025 0:45	7.17	20.76	1
LH-IM-01	9/29/2025 1:00	7.12	20.74	1
LH-IM-01	9/29/2025 1:15	7.11	20.74	1
LH-IM-01	9/29/2025 1:30	7.11	20.72	1
LH-IM-01	9/29/2025 1:45	7.11	20.72	1
LH-IM-01	9/29/2025 2:00	7.09	20.7	1
LH-IM-01	9/29/2025 2:15	7.09	20.68	1
LH-IM-01	9/29/2025 2:30	7.09	20.66	1
LH-IM-01	9/29/2025 2:45	7.07	20.64	1
LH-IM-01	9/29/2025 3:00	7.07	20.64	1
LH-IM-01	9/29/2025 3:15	7.06	20.62	1
LH-IM-01	9/29/2025 3:30	7.03	20.6	1
LH-IM-01	9/29/2025 3:45	7.03	20.58	1
LH-IM-01	9/29/2025 4:00	7	20.56	1
LH-IM-01	9/29/2025 4:15	6.99	20.54	1
LH-IM-01	9/29/2025 4:30	7.01	20.52	1
LH-IM-01	9/29/2025 4:45	7.01	20.5	1
LH-IM-01	9/29/2025 5:00	6.99	20.48	1
LH-IM-01	9/29/2025 5:15	6.98	20.46	1
LH-IM-01	9/29/2025 5:30	6.94	20.44	1
LH-IM-01	9/29/2025 5:45	6.97	20.44	1
LH-IM-01	9/29/2025 6:00	7	20.42	1
LH-IM-01	9/29/2025 6:15	6.97	20.4	1
LH-IM-01	9/29/2025 6:30	6.99	20.38	1
LH-IM-01	9/29/2025 6:45	6.93	20.38	1
LH-IM-01	9/29/2025 7:00	6.96	20.36	1
LH-IM-01	9/29/2025 7:15	6.92	20.34	1
LH-IM-01	9/29/2025 7:30	6.92	20.32	1
LH-IM-01	9/29/2025 7:45	6.91	20.3	1
LH-IM-01	9/29/2025 8:00	6.94	20.3	1
LH-IM-01	9/29/2025 8:15	6.9	20.28	1
LH-IM-01	9/29/2025 8:30	6.93	20.28	1
LH-IM-01	9/29/2025 8:45	6.97	20.3	1
LH-IM-01	9/29/2025 9:00	6.99	20.3	1
LH-IM-01	9/29/2025 9:15	7.03	20.32	1
LH-IM-01	9/29/2025 9:30	7.06	20.34	1
LH-IM-01	9/29/2025 9:45	7.08	20.36	1
LH-IM-01	9/29/2025 10:00	7.12	20.4	1
LH-IM-01	9/29/2025 10:15	7.18	20.42	1
LH-IM-01	9/29/2025 10:30	7.19	20.44	1
LH-IM-01	9/29/2025 10:45	7.22	20.48	1
LH-IM-01	9/29/2025 11:00	7.25	20.5	1
LH-IM-01	9/29/2025 11:15	7.27	20.52	1
LH-IM-01	9/29/2025 11:30	7.38	20.56	1
LH-IM-01	9/29/2025 11:45	7.49	20.62	1
LH-IM-01	9/29/2025 12:00	7.58	20.66	1
LH-IM-01	9/29/2025 12:15	7.66	20.72	1
LH-IM-01	9/29/2025 12:30	7.75	20.78	1
LH-IM-01	9/29/2025 12:45	7.89	20.86	1
LH-IM-01	9/29/2025 13:00	7.96	20.92	1
LH-IM-01	9/29/2025 13:15	8.03	20.98	1
LH-IM-01	9/29/2025 13:30	8.12	21.04	1
LH-IM-01	9/29/2025 13:45	8.48	21.1	2
LH-IM-01	9/29/2025 14:00	8.23	25.96	2
LH-IM-01 Redeploy	6/9/2025 14:15	9.49	18.6	1
LH-IM-01 Redeploy	6/9/2025 14:30	9.44	18.68	1
LH-IM-01 Redeploy	6/9/2025 14:45	9.44	18.68	1
LH-IM-01 Redeploy	6/9/2025 15:00	9.43	18.68	1
LH-IM-01 Redeploy	6/9/2025 15:15	9.45	18.68	1
LH-IM-01 Redeploy	6/9/2025 15:30	9.45	18.68	1
LH-IM-01 Redeploy	6/9/2025 15:45	9.46	18.68	1
LH-IM-01 Redeploy	6/9/2025 16:00	9.46	18.68	1

Station Name	Date Time	DO mg/L	Temp C	Use Code
LH-IM-01 Redeploy	6/9/2025 16:15	9.46	18.66	1
LH-IM-01 Redeploy	6/9/2025 16:30	9.46	18.66	1
LH-IM-01 Redeploy	6/9/2025 16:45	9.47	18.66	1
LH-IM-01 Redeploy	6/9/2025 17:00	9.46	18.66	1
LH-IM-01 Redeploy	6/9/2025 17:15	9.45	18.64	1
LH-IM-01 Redeploy	6/9/2025 17:30	9.47	18.64	1
LH-IM-01 Redeploy	6/9/2025 17:45	9.47	18.64	1
LH-IM-01 Redeploy	6/9/2025 18:00	9.46	18.62	1
LH-IM-01 Redeploy	6/9/2025 18:15	9.49	18.62	1
LH-IM-01 Redeploy	6/9/2025 18:30	9.49	18.6	1
LH-IM-01 Redeploy	6/9/2025 18:45	9.47	18.6	1
LH-IM-01 Redeploy	6/9/2025 19:00	9.5	18.6	1
LH-IM-01 Redeploy	6/9/2025 19:15	9.5	18.6	1
LH-IM-01 Redeploy	6/9/2025 19:30	9.46	18.58	1
LH-IM-01 Redeploy	6/9/2025 19:45	9.49	18.56	1
LH-IM-01 Redeploy	6/9/2025 20:00	9.5	18.56	1
LH-IM-01 Redeploy	6/9/2025 20:15	9.5	18.56	1
LH-IM-01 Redeploy	6/9/2025 20:30	9.49	18.56	1
LH-IM-01 Redeploy	6/9/2025 20:45	9.49	18.54	1
LH-IM-01 Redeploy	6/9/2025 21:00	9.5	18.54	1
LH-IM-01 Redeploy	6/9/2025 21:15	9.49	18.54	1
LH-IM-01 Redeploy	6/9/2025 21:30	9.5	18.54	1
LH-IM-01 Redeploy	6/9/2025 21:45	9.51	18.52	1
LH-IM-01 Redeploy	6/9/2025 22:00	9.5	18.52	1
LH-IM-01 Redeploy	6/9/2025 22:15	9.5	18.52	1
LH-IM-01 Redeploy	6/9/2025 22:30	9.49	18.52	1
LH-IM-01 Redeploy	6/9/2025 22:45	9.5	18.52	1
LH-IM-01 Redeploy	6/9/2025 23:00	9.5	18.52	1
LH-IM-01 Redeploy	6/9/2025 23:15	9.5	18.5	1
LH-IM-01 Redeploy	6/9/2025 23:30	9.51	18.5	1
LH-IM-01 Redeploy	6/9/2025 23:45	9.51	18.5	1
LH-IM-01 Redeploy	6/10/2025 0:00	9.5	18.48	1
LH-IM-01 Redeploy	6/10/2025 0:15	9.5	18.48	1
LH-IM-01 Redeploy	6/10/2025 0:30	9.51	18.46	1
LH-IM-01 Redeploy	6/10/2025 0:45	9.51	18.46	1
LH-IM-01 Redeploy	6/10/2025 1:00	9.5	18.46	1
LH-IM-01 Redeploy	6/10/2025 1:15	9.52	18.46	1
LH-IM-01 Redeploy	6/10/2025 1:30	9.53	18.46	1
LH-IM-01 Redeploy	6/10/2025 1:45	9.51	18.44	1
LH-IM-01 Redeploy	6/10/2025 2:00	9.51	18.44	1
LH-IM-01 Redeploy	6/10/2025 2:15	9.51	18.44	1
LH-IM-01 Redeploy	6/10/2025 2:30	9.5	18.42	1
LH-IM-01 Redeploy	6/10/2025 2:45	9.5	18.42	1
LH-IM-01 Redeploy	6/10/2025 3:00	9.52	18.42	1
LH-IM-01 Redeploy	6/10/2025 3:15	9.5	18.4	1
LH-IM-01 Redeploy	6/10/2025 3:30	9.51	18.4	1
LH-IM-01 Redeploy	6/10/2025 3:45	9.52	18.4	1
LH-IM-01 Redeploy	6/10/2025 4:00	9.52	18.4	1
LH-IM-01 Redeploy	6/10/2025 4:15	9.52	18.38	1
LH-IM-01 Redeploy	6/10/2025 4:30	9.52	18.38	1
LH-IM-01 Redeploy	6/10/2025 4:45	9.51	18.36	1
LH-IM-01 Redeploy	6/10/2025 5:00	9.52	18.36	1
LH-IM-01 Redeploy	6/10/2025 5:15	9.53	18.36	1
LH-IM-01 Redeploy	6/10/2025 5:30	9.52	18.34	1
LH-IM-01 Redeploy	6/10/2025 5:45	9.5	18.34	1
LH-IM-01 Redeploy	6/10/2025 6:00	9.52	18.32	1
LH-IM-01 Redeploy	6/10/2025 6:15	9.52	18.32	1
LH-IM-01 Redeploy	6/10/2025 6:30	9.53	18.32	1
LH-IM-01 Redeploy	6/10/2025 6:45	9.51	18.32	1
LH-IM-01 Redeploy	6/10/2025 7:00	9.51	18.3	1
LH-IM-01 Redeploy	6/10/2025 7:15	9.52	18.3	1
LH-IM-01 Redeploy	6/10/2025 7:30	9.52	18.3	1
LH-IM-01 Redeploy	6/10/2025 7:45	9.52	18.28	1
LH-IM-01 Redeploy	6/10/2025 8:00	9.53	18.28	1
LH-IM-01 Redeploy	6/10/2025 8:15	9.53	18.28	1
LH-IM-01 Redeploy	6/10/2025 8:30	9.52	18.28	1
LH-IM-01 Redeploy	6/10/2025 8:45	9.53	18.26	1
LH-IM-01 Redeploy	6/10/2025 9:00	9.52	18.26	1
LH-IM-01 Redeploy	6/10/2025 9:15	9.54	18.26	1
LH-IM-01 Redeploy	6/10/2025 9:30	9.54	18.26	1
LH-IM-01 Redeploy	6/10/2025 9:45	9.53	18.26	1
LH-IM-01 Redeploy	6/10/2025 10:00	9.53	18.26	1
LH-IM-01 Redeploy	6/10/2025 10:15	9.54	18.26	1
LH-IM-01 Redeploy	6/10/2025 10:30	9.52	18.26	1
LH-IM-01 Redeploy	6/10/2025 10:45	9.53	18.26	1
LH-IM-01 Redeploy	6/10/2025 11:00	9.54	18.24	1
LH-IM-01 Redeploy	6/10/2025 11:15	9.54	18.24	1
LH-IM-01 Redeploy	6/10/2025 11:30	9.52	18.24	1
LH-IM-01 Redeploy	6/10/2025 11:45	9.52	18.24	1
LH-IM-01 Redeploy	6/10/2025 12:00	9.54	18.24	1
LH-IM-01 Redeploy	6/10/2025 12:15	9.53	18.24	1
LH-IM-01 Redeploy	6/10/2025 12:30	9.52	18.24	1
LH-IM-01 Redeploy	6/10/2025 12:45	9.54	18.24	1
LH-IM-01 Redeploy	6/10/2025 13:00	9.54	18.24	1

Dissolved Oxygen and Temperature Continous Water Quality Data
Normandeau Associates Inc.

Station Name	Date Time	DO mg/L	Temp C	Use Code
LH-IM-01 Redeploy	6/10/2025 13:15	9.52	18.24	1
LH-IM-01 Redeploy	6/10/2025 13:30	9.54	18.22	1
LH-IM-01 Redeploy	6/10/2025 13:45	9.52	18.22	1
LH-IM-01 Redeploy	6/10/2025 14:00	9.52	18.22	1
LH-IM-01 Redeploy	6/10/2025 14:15	9.53	18.22	1
LH-IM-01 Redeploy	6/10/2025 14:30	9.53	18.2	1
LH-IM-01 Redeploy	6/10/2025 14:45	9.54	18.2	1
LH-IM-01 Redeploy	6/10/2025 15:00	9.53	18.2	1
LH-IM-01 Redeploy	6/10/2025 15:15	9.53	18.2	1
LH-IM-01 Redeploy	6/10/2025 15:30	9.53	18.18	1
LH-IM-01 Redeploy	6/10/2025 15:45	9.53	18.18	1
LH-IM-01 Redeploy	6/10/2025 16:00	9.53	18.18	1
LH-IM-01 Redeploy	6/10/2025 16:15	9.54	18.16	1
LH-IM-01 Redeploy	6/10/2025 16:30	9.53	18.16	1
LH-IM-01 Redeploy	6/10/2025 16:45	9.52	18.16	1
LH-IM-01 Redeploy	6/10/2025 17:00	9.52	18.16	1
LH-IM-01 Redeploy	6/10/2025 17:15	9.53	18.16	1
LH-IM-01 Redeploy	6/10/2025 17:30	9.52	18.14	1
LH-IM-01 Redeploy	6/10/2025 17:45	9.53	18.14	1
LH-IM-01 Redeploy	6/10/2025 18:00	9.55	18.14	1
LH-IM-01 Redeploy	6/10/2025 18:15	9.54	18.12	1
LH-IM-01 Redeploy	6/10/2025 18:30	9.53	18.12	1
LH-IM-01 Redeploy	6/10/2025 18:45	9.54	18.1	1
LH-IM-01 Redeploy	6/10/2025 19:00	9.53	18.1	1
LH-IM-01 Redeploy	6/10/2025 19:15	9.52	18.1	1
LH-IM-01 Redeploy	6/10/2025 19:30	9.52	18.08	1
LH-IM-01 Redeploy	6/10/2025 19:45	9.53	18.08	1
LH-IM-01 Redeploy	6/10/2025 20:00	9.52	18.08	1
LH-IM-01 Redeploy	6/10/2025 20:15	9.53	18.08	1
LH-IM-01 Redeploy	6/10/2025 20:30	9.53	18.08	1
LH-IM-01 Redeploy	6/10/2025 20:45	9.54	18.06	1
LH-IM-01 Redeploy	6/10/2025 21:00	9.52	18.06	1
LH-IM-01 Redeploy	6/10/2025 21:15	9.54	18.06	1
LH-IM-01 Redeploy	6/10/2025 21:30	9.53	18.06	1
LH-IM-01 Redeploy	6/10/2025 21:45	9.53	18.04	1
LH-IM-01 Redeploy	6/10/2025 22:00	9.53	18.04	1
LH-IM-01 Redeploy	6/10/2025 22:15	9.54	18.04	1
LH-IM-01 Redeploy	6/10/2025 22:30	9.54	18.04	1
LH-IM-01 Redeploy	6/10/2025 22:45	9.54	18.04	1
LH-IM-01 Redeploy	6/10/2025 23:00	9.54	18.02	1
LH-IM-01 Redeploy	6/10/2025 23:15	9.54	18.02	1
LH-IM-01 Redeploy	6/10/2025 23:30	9.54	18.02	1
LH-IM-01 Redeploy	6/10/2025 23:45	9.54	18.02	1
LH-IM-01 Redeploy	6/11/2025 0:00	9.55	18	1
LH-IM-01 Redeploy	6/11/2025 0:15	9.56	18	1
LH-IM-01 Redeploy	6/11/2025 0:30	9.54	18	1
LH-IM-01 Redeploy	6/11/2025 0:45	9.55	18	1
LH-IM-01 Redeploy	6/11/2025 1:00	9.54	18	1
LH-IM-01 Redeploy	6/11/2025 1:15	9.56	17.98	1
LH-IM-01 Redeploy	6/11/2025 1:30	9.55	17.98	1
LH-IM-01 Redeploy	6/11/2025 1:45	9.56	17.96	1
LH-IM-01 Redeploy	6/11/2025 2:00	9.54	17.96	1
LH-IM-01 Redeploy	6/11/2025 2:15	9.56	17.96	1
LH-IM-01 Redeploy	6/11/2025 2:30	9.57	17.94	1
LH-IM-01 Redeploy	6/11/2025 2:45	9.55	17.94	1
LH-IM-01 Redeploy	6/11/2025 3:00	9.55	17.94	1
LH-IM-01 Redeploy	6/11/2025 3:15	9.56	17.94	1
LH-IM-01 Redeploy	6/11/2025 3:30	9.56	17.92	1
LH-IM-01 Redeploy	6/11/2025 3:45	9.54	17.92	1
LH-IM-01 Redeploy	6/11/2025 4:00	9.57	17.92	1
LH-IM-01 Redeploy	6/11/2025 4:15	9.56	17.9	1
LH-IM-01 Redeploy	6/11/2025 4:30	9.56	17.9	1
LH-IM-01 Redeploy	6/11/2025 4:45	9.57	17.9	1
LH-IM-01 Redeploy	6/11/2025 5:00	9.56	17.88	1
LH-IM-01 Redeploy	6/11/2025 5:15	9.57	17.88	1
LH-IM-01 Redeploy	6/11/2025 5:30	9.57	17.88	1
LH-IM-01 Redeploy	6/11/2025 5:45	9.57	17.88	1
LH-IM-01 Redeploy	6/11/2025 6:00	9.57	17.86	1
LH-IM-01 Redeploy	6/11/2025 6:15	9.58	17.86	1
LH-IM-01 Redeploy	6/11/2025 6:30	9.58	17.86	1
LH-IM-01 Redeploy	6/11/2025 6:45	9.57	17.86	1
LH-IM-01 Redeploy	6/11/2025 7:00	9.57	17.86	1
LH-IM-01 Redeploy	6/11/2025 7:15	9.56	17.88	1
LH-IM-01 Redeploy	6/11/2025 7:30	9.56	17.88	1
LH-IM-01 Redeploy	6/11/2025 7:45	9.57	17.9	1
LH-IM-01 Redeploy	6/11/2025 8:00	9.58	17.9	1
LH-IM-01 Redeploy	6/11/2025 8:15	9.57	17.92	1
LH-IM-01 Redeploy	6/11/2025 8:30	9.59	17.94	1
LH-IM-01 Redeploy	6/11/2025 8:45	9.56	17.96	1
LH-IM-01 Redeploy	6/11/2025 9:00	9.57	17.98	1
LH-IM-01 Redeploy	6/11/2025 9:15	9.56	18	1
LH-IM-01 Redeploy	6/11/2025 9:30	9.58	18.02	1
LH-IM-01 Redeploy	6/11/2025 9:45	9.57	18.06	1
LH-IM-01 Redeploy	6/11/2025 10:00	9.59	18.08	1

Station Name	Date Time	DO mg/L	Temp C	Use Code
LH-IM-01 Redeploy	6/11/2025 10:15	9.6	18.12	1
LH-IM-01 Redeploy	6/11/2025 10:30	9.64	18.14	1
LH-IM-01 Redeploy	6/11/2025 10:45	9.64	18.18	1
LH-IM-01 Redeploy	6/11/2025 11:00	9.62	18.22	1
LH-IM-01 Redeploy	6/11/2025 11:15	9.61	18.24	1
LH-IM-01 Redeploy	6/11/2025 11:30	9.6	18.28	1
LH-IM-01 Redeploy	6/11/2025 11:45	9.61	18.32	1
LH-IM-01 Redeploy	6/11/2025 12:00	9.62	18.34	1
LH-IM-01 Redeploy	6/11/2025 12:15	9.56	18.38	1
LH-IM-01 Redeploy	6/11/2025 12:30	9.53	18.42	1
LH-IM-01 Redeploy	6/11/2025 12:45	9.54	18.44	1
LH-IM-01 Redeploy	6/11/2025 13:00	9.57	18.48	1
LH-IM-01 Redeploy	6/11/2025 13:15	9.57	18.5	1
LH-IM-01 Redeploy	6/11/2025 13:30	9.56	18.54	1
LH-IM-01 Redeploy	6/11/2025 13:45	9.55	18.54	1
LH-IM-01 Redeploy	6/11/2025 14:00	9.54	18.56	1
LH-IM-01 Redeploy	6/11/2025 14:15	9.54	18.56	1
LH-IM-01 Redeploy	6/11/2025 14:30	9.54	18.6	1
LH-IM-01 Redeploy	6/11/2025 14:45	9.54	18.62	1
LH-IM-01 Redeploy	6/11/2025 15:00	9.53	18.64	1
LH-IM-01 Redeploy	6/11/2025 15:15	9.54	18.64	1
LH-IM-01 Redeploy	6/11/2025 15:30	9.53	18.66	1
LH-IM-01 Redeploy	6/11/2025 15:45	9.52	18.66	1
LH-IM-01 Redeploy	6/11/2025 16:00	9.51	18.66	1
LH-IM-01 Redeploy	6/11/2025 16:15	9.51	18.68	1
LH-IM-01 Redeploy	6/11/2025 16:30	9.5	18.68	1
LH-IM-01 Redeploy	6/11/2025 16:45	9.51	18.7	1
LH-IM-01 Redeploy	6/11/2025 17:00	9.51	18.72	1
LH-IM-01 Redeploy	6/11/2025 17:15	9.5	18.7	1
LH-IM-01 Redeploy	6/11/2025 17:30	9.51	18.7	1
LH-IM-01 Redeploy	6/11/2025 17:45	9.51	18.72	1
LH-IM-01 Redeploy	6/11/2025 18:00	9.47	18.72	1
LH-IM-01 Redeploy	6/11/2025 18:15	9.5	18.72	1
LH-IM-01 Redeploy	6/11/2025 18:30	9.47	18.7	1
LH-IM-01 Redeploy	6/11/2025 18:45	9.5	18.68	1
LH-IM-01 Redeploy	6/11/2025 19:00	9.49	18.68	1
LH-IM-01 Redeploy	6/11/2025 19:15	9.49	18.66	1
LH-IM-01 Redeploy	6/11/2025 19:30	9.47	18.66	1
LH-IM-01 Redeploy	6/11/2025 19:45	9.46	18.64	1
LH-IM-01 Redeploy	6/11/2025 20:00	9.47	18.62	1
LH-IM-01 Redeploy	6/11/2025 20:15	9.46	18.6	1
LH-IM-01 Redeploy	6/11/2025 20:30	9.46	18.6	1
LH-IM-01 Redeploy	6/11/2025 20:45	9.45	18.58	1
LH-IM-01 Redeploy	6/11/2025 21:00	9.46	18.56	1
LH-IM-01 Redeploy	6/11/2025 21:15	9.45	18.54	1
LH-IM-01 Redeploy	6/11/2025 21:30	9.47	18.52	1
LH-IM-01 Redeploy	6/11/2025 21:45	9.46	18.52	1
LH-IM-01 Redeploy	6/11/2025 22:00	9.46	18.5	1
LH-IM-01 Redeploy	6/11/2025 22:15	9.46	18.5	1
LH-IM-01 Redeploy	6/11/2025 22:30	9.46	18.5	1
LH-IM-01 Redeploy	6/11/2025 22:45	9.46	18.5	1
LH-IM-01 Redeploy	6/11/2025 23:00	9.45	18.5	1
LH-IM-01 Redeploy	6/11/2025 23:15	9.44	18.48	1
LH-IM-01 Redeploy	6/11/2025 23:30	9.47	18.48	1
LH-IM-01 Redeploy	6/11/2025 23:45	9.45	18.48	1
LH-IM-01 Redeploy	6/12/2025 0:00	9.49	18.48	1
LH-IM-01 Redeploy	6/12/2025 0:15	9.44	18.48	1
LH-IM-01 Redeploy	6/12/2025 0:30	9.47	18.46	1
LH-IM-01 Redeploy	6/12/2025 0:45	9.46	18.46	1
LH-IM-01 Redeploy	6/12/2025 1:00	9.46	18.46	1
LH-IM-01 Redeploy	6/12/2025 1:15	9.46	18.44	1
LH-IM-01 Redeploy	6/12/2025 1:30	9.45	18.44	1
LH-IM-01 Redeploy	6/12/2025 1:45	9.47	18.44	1
LH-IM-01 Redeploy	6/12/2025 2:00	9.46	18.42	1
LH-IM-01 Redeploy	6/12/2025 2:15	9.47	18.42	1
LH-IM-01 Redeploy	6/12/2025 2:30	9.46	18.42	1
LH-IM-01 Redeploy	6/12/2025 2:45	9.46	18.42	1
LH-IM-01 Redeploy	6/12/2025 3:00	9.45	18.42	1
LH-IM-01 Redeploy	6/12/2025 3:15	9.46	18.42	1
LH-IM-01 Redeploy	6/12/2025 3:30	9.45	18.42	1
LH-IM-01 Redeploy	6/12/2025 3:45	9.45	18.4	1
LH-IM-01 Redeploy	6/12/2025 4:00	9.45	18.4	1
LH-IM-01 Redeploy	6/12/2025 4:15	9.45	18.4	1
LH-IM-01 Redeploy	6/12/2025 4:30	9.44	18.4	1
LH-IM-01 Redeploy	6/12/2025 4:45	9.45	18.4	1
LH-IM-01 Redeploy	6/12/2025 5:00	9.45	18.38	1
LH-IM-01 Redeploy	6/12/2025 5:15	9.45	18.38	1
LH-IM-01 Redeploy	6/12/2025 5:30	9.43	18.38	1
LH-IM-01 Redeploy	6/12/2025 5:45	9.45	18.36	1
LH-IM-01 Redeploy	6/12/2025 6:00	9.45	18.36	1
LH-IM-01 Redeploy	6/12/2025 6:15	9.45	18.36	1
LH-IM-01 Redeploy	6/12/2025 6:30	9.45	18.36	1
LH-IM-01 Redeploy	6/12/2025 6:45	9.44	18.36	1
LH-IM-01 Redeploy	6/12/2025 7:00	9.44	18.36	1

Station Name	Date Time	DO mg/L	Temp C	Use Code
LH-IM-01 Redeploy	6/12/2025 7:15	9.45	18.38	1
LH-IM-01 Redeploy	6/12/2025 7:30	9.47	18.4	1
LH-IM-01 Redeploy	6/12/2025 7:45	9.45	18.4	1
LH-IM-01 Redeploy	6/12/2025 8:00	9.47	18.42	1
LH-IM-01 Redeploy	6/12/2025 8:15	9.47	18.44	1
LH-IM-01 Redeploy	6/12/2025 8:30	9.47	18.46	1
LH-IM-01 Redeploy	6/12/2025 8:45	9.46	18.5	1
LH-IM-01 Redeploy	6/12/2025 9:00	9.47	18.52	1
LH-IM-01 Redeploy	6/12/2025 9:15	9.46	18.54	1
LH-IM-01 Redeploy	6/12/2025 9:30	9.47	18.58	1
LH-IM-01 Redeploy	6/12/2025 9:45	9.47	18.6	1
LH-IM-01 Redeploy	6/12/2025 10:00	9.49	18.64	1
LH-IM-01 Redeploy	6/12/2025 10:15	9.47	18.66	1
LH-IM-01 Redeploy	6/12/2025 10:30	9.49	18.7	1
LH-IM-01 Redeploy	6/12/2025 10:45	9.49	18.72	1
LH-IM-01 Redeploy	6/12/2025 11:00	9.5	18.76	1
LH-IM-01 Redeploy	6/12/2025 11:15	9.49	18.8	1
LH-IM-01 Redeploy	6/12/2025 11:30	9.49	18.82	1
LH-IM-01 Redeploy	6/12/2025 11:45	9.46	18.86	1
LH-IM-01 Redeploy	6/12/2025 12:00	9.49	18.9	1
LH-IM-01 Redeploy	6/12/2025 12:15	9.47	18.92	1
LH-IM-01 Redeploy	6/12/2025 12:30	9.46	18.96	1
LH-IM-01 Redeploy	6/12/2025 12:45	9.46	18.98	1
LH-IM-01 Redeploy	6/12/2025 13:00	9.46	19.02	1
LH-IM-01 Redeploy	6/12/2025 13:15	9.46	19.04	1
LH-IM-01 Redeploy	6/12/2025 13:30	9.46	19.08	1
LH-IM-01 Redeploy	6/12/2025 13:45	9.45	19.1	1
LH-IM-01 Redeploy	6/12/2025 14:00	9.44	19.1	1
LH-IM-01 Redeploy	6/12/2025 14:15	9.45	19.12	1
LH-IM-01 Redeploy	6/12/2025 14:30	9.43	19.14	1
LH-IM-01 Redeploy	6/12/2025 14:45	9.42	19.16	1
LH-IM-01 Redeploy	6/12/2025 15:00	9.41	19.18	1
LH-IM-01 Redeploy	6/12/2025 15:15	9.42	19.2	1
LH-IM-01 Redeploy	6/12/2025 15:30	9.41	19.22	1
LH-IM-01 Redeploy	6/12/2025 15:45	9.41	19.24	1
LH-IM-01 Redeploy	6/12/2025 16:00	9.41	19.24	1
LH-IM-01 Redeploy	6/12/2025 16:15	9.42	19.26	1
LH-IM-01 Redeploy	6/12/2025 16:30	9.4	19.28	1
LH-IM-01 Redeploy	6/12/2025 16:45	9.42	19.28	1
LH-IM-01 Redeploy	6/12/2025 17:00	9.38	19.28	1
LH-IM-01 Redeploy	6/12/2025 17:15	9.39	19.28	1
LH-IM-01 Redeploy	6/12/2025 17:30	9.4	19.28	1
LH-IM-01 Redeploy	6/12/2025 17:45	9.37	19.28	1
LH-IM-01 Redeploy	6/12/2025 18:00	9.37	19.28	1
LH-IM-01 Redeploy	6/12/2025 18:15	9.38	19.28	1
LH-IM-01 Redeploy	6/12/2025 18:30	9.36	19.26	1
LH-IM-01 Redeploy	6/12/2025 18:45	9.36	19.26	1
LH-IM-01 Redeploy	6/12/2025 19:00	9.35	19.24	1
LH-IM-01 Redeploy	6/12/2025 19:15	9.34	19.22	1
LH-IM-01 Redeploy	6/12/2025 19:30	9.33	19.2	1
LH-IM-01 Redeploy	6/12/2025 19:45	9.33	19.2	1
LH-IM-01 Redeploy	6/12/2025 20:00	9.33	19.18	1
LH-IM-01 Redeploy	6/12/2025 20:15	9.31	19.16	1
LH-IM-01 Redeploy	6/12/2025 20:30	9.32	19.16	1
LH-IM-01 Redeploy	6/12/2025 20:45	9.31	19.14	1
LH-IM-01 Redeploy	6/12/2025 21:00	9.32	19.12	1
LH-IM-01 Redeploy	6/12/2025 21:15	9.3	19.12	1
LH-IM-01 Redeploy	6/12/2025 21:30	9.3	19.12	1
LH-IM-01 Redeploy	6/12/2025 21:45	9.29	19.1	1
LH-IM-01 Redeploy	6/12/2025 22:00	9.3	19.1	1
LH-IM-01 Redeploy	6/12/2025 22:15	9.3	19.1	1
LH-IM-01 Redeploy	6/12/2025 22:30	9.29	19.1	1
LH-IM-01 Redeploy	6/12/2025 22:45	9.29	19.1	1
LH-IM-01 Redeploy	6/12/2025 23:00	9.29	19.1	1
LH-IM-01 Redeploy	6/12/2025 23:15	9.3	19.08	1
LH-IM-01 Redeploy	6/12/2025 23:30	9.29	19.08	1
LH-IM-01 Redeploy	6/12/2025 23:45	9.28	19.08	1
LH-IM-01 Redeploy	6/13/2025 0:00	9.31	19.08	1
LH-IM-01 Redeploy	6/13/2025 0:15	9.3	19.08	1
LH-IM-01 Redeploy	6/13/2025 0:30	9.3	19.08	1
LH-IM-01 Redeploy	6/13/2025 0:45	9.28	19.08	1
LH-IM-01 Redeploy	6/13/2025 1:00	9.28	19.08	1
LH-IM-01 Redeploy	6/13/2025 1:15	9.29	19.08	1
LH-IM-01 Redeploy	6/13/2025 1:30	9.3	19.06	1
LH-IM-01 Redeploy	6/13/2025 1:45	9.29	19.06	1
LH-IM-01 Redeploy	6/13/2025 2:00	9.29	19.06	1
LH-IM-01 Redeploy	6/13/2025 2:15	9.29	19.06	1
LH-IM-01 Redeploy	6/13/2025 2:30	9.29	19.06	1
LH-IM-01 Redeploy	6/13/2025 2:45	9.29	19.06	1
LH-IM-01 Redeploy	6/13/2025 3:00	9.3	19.06	1
LH-IM-01 Redeploy	6/13/2025 3:15	9.28	19.06	1
LH-IM-01 Redeploy	6/13/2025 3:30	9.3	19.06	1
LH-IM-01 Redeploy	6/13/2025 3:45	9.3	19.06	1
LH-IM-01 Redeploy	6/13/2025 4:00	9.27	19.06	1

Station Name	Date Time	DO mg/L	Temp C	Use Code
LH-IM-01 Redeploy	6/13/2025 4:15	9.28	19.08	1
LH-IM-01 Redeploy	6/13/2025 4:30	9.3	19.08	1
LH-IM-01 Redeploy	6/13/2025 4:45	9.29	19.06	1
LH-IM-01 Redeploy	6/13/2025 5:00	9.3	19.06	1
LH-IM-01 Redeploy	6/13/2025 5:15	9.3	19.06	1
LH-IM-01 Redeploy	6/13/2025 5:30	9.26	19.08	1
LH-IM-01 Redeploy	6/13/2025 5:45	9.28	19.08	1
LH-IM-01 Redeploy	6/13/2025 6:00	9.26	19.08	1
LH-IM-01 Redeploy	6/13/2025 6:15	9.29	19.08	1
LH-IM-01 Redeploy	6/13/2025 6:30	9.26	19.1	1
LH-IM-01 Redeploy	6/13/2025 6:45	9.31	19.1	1
LH-IM-01 Redeploy	6/13/2025 7:00	9.29	19.1	1
LH-IM-01 Redeploy	6/13/2025 7:15	9.27	19.1	1
LH-IM-01 Redeploy	6/13/2025 7:30	9.31	19.1	1
LH-IM-01 Redeploy	6/13/2025 7:45	9.29	19.12	1
LH-IM-01 Redeploy	6/13/2025 8:00	9.3	19.12	1
LH-IM-01 Redeploy	6/13/2025 8:15	9.3	19.12	1
LH-IM-01 Redeploy	6/13/2025 8:30	9.27	19.12	1
LH-IM-01 Redeploy	6/13/2025 8:45	9.29	19.12	1
LH-IM-01 Redeploy	6/13/2025 9:00	9.29	19.12	1
LH-IM-01 Redeploy	6/13/2025 9:15	9.3	19.14	1
LH-IM-01 Redeploy	6/13/2025 9:30	9.32	19.14	1
LH-IM-01 Redeploy	6/13/2025 9:45	9.32	19.14	1
LH-IM-01 Redeploy	6/13/2025 10:00	9.31	19.16	1
LH-IM-01 Redeploy	6/13/2025 10:15	9.33	19.18	1
LH-IM-01 Redeploy	6/13/2025 10:30	9.35	19.2	1
LH-IM-01 Redeploy	6/13/2025 10:45	9.33	19.24	1
LH-IM-01 Redeploy	6/13/2025 11:00	9.36	19.28	1
LH-IM-01 Redeploy	6/13/2025 11:15	9.34	19.32	1
LH-IM-01 Redeploy	6/13/2025 11:30	9.39	19.32	1
LH-IM-01 Redeploy	6/13/2025 11:45	9.36	19.36	1
LH-IM-01 Redeploy	6/13/2025 12:00	9.39	19.38	1
LH-IM-01 Redeploy	6/13/2025 12:15	9.38	19.4	1
LH-IM-01 Redeploy	6/13/2025 12:30	9.37	19.42	1
LH-IM-01 Redeploy	6/13/2025 12:45	9.37	19.44	1
LH-IM-01 Redeploy	6/13/2025 13:00	9.36	19.44	1
LH-IM-01 Redeploy	6/13/2025 13:15	9.36	19.44	1
LH-IM-01 Redeploy	6/13/2025 13:30	9.39	19.44	1
LH-IM-01 Redeploy	6/13/2025 13:45	9.38	19.44	1
LH-IM-01 Redeploy	6/13/2025 14:00	9.36	19.46	1
LH-IM-01 Redeploy	6/13/2025 14:15	9.37	19.46	1
LH-IM-01 Redeploy	6/13/2025 14:30	9.35	19.48	1
LH-IM-01 Redeploy	6/13/2025 14:45	9.36	19.5	1
LH-IM-01 Redeploy	6/13/2025 15:00	9.35	19.5	1
LH-IM-01 Redeploy	6/13/2025 15:15	9.35	19.52	1
LH-IM-01 Redeploy	6/13/2025 15:30	9.33	19.52	1
LH-IM-01 Redeploy	6/13/2025 15:45	9.37	19.52	1
LH-IM-01 Redeploy	6/13/2025 16:00	9.32	19.52	1
LH-IM-01 Redeploy	6/13/2025 16:15	9.34	19.52	1
LH-IM-01 Redeploy	6/13/2025 16:30	9.39	19.52	1
LH-IM-01 Redeploy	6/13/2025 16:45	9.34	19.48	1
LH-IM-01 Redeploy	6/13/2025 17:00	9.35	19.48	1
LH-IM-01 Redeploy	6/13/2025 17:15	9.34	19.48	1
LH-IM-01 Redeploy	6/13/2025 17:30	9.36	19.48	1
LH-IM-01 Redeploy	6/13/2025 17:45	9.29	19.48	1
LH-IM-01 Redeploy	6/13/2025 18:00	9.32	19.48	1
LH-IM-01 Redeploy	6/13/2025 18:15	9.29	19.46	1
LH-IM-01 Redeploy	6/13/2025 18:30	9.31	19.44	1
LH-IM-01 Redeploy	6/13/2025 18:45	9.27	19.42	1
LH-IM-01 Redeploy	6/13/2025 19:00	9.27	19.4	1
LH-IM-01 Redeploy	6/13/2025 19:15	9.31	19.38	1
LH-IM-01 Redeploy	6/13/2025 19:30	9.29	19.36	1
LH-IM-01 Redeploy	6/13/2025 19:45	9.23	19.34	1
LH-IM-01 Redeploy	6/13/2025 20:00	9.27	19.32	1
LH-IM-01 Redeploy	6/13/2025 20:15	9.28	19.3	1
LH-IM-01 Redeploy	6/13/2025 20:30	9.23	19.28	1
LH-IM-01 Redeploy	6/13/2025 20:45	9.27	19.26	1
LH-IM-01 Redeploy	6/13/2025 21:00	9.25	19.22	1
LH-IM-01 Redeploy	6/13/2025 21:15	9.25	19.22	1
LH-IM-01 Redeploy	6/13/2025 21:30	9.24	19.18	1
LH-IM-01 Redeploy	6/13/2025 21:45	9.21	19.18	1
LH-IM-01 Redeploy	6/13/2025 22:00	9.23	19.14	1
LH-IM-01 Redeploy	6/13/2025 22:15	9.22	19.14	1
LH-IM-01 Redeploy	6/13/2025 22:30	9.24	19.12	1
LH-IM-01 Redeploy	6/13/2025 22:45	9.23	19.1	1
LH-IM-01 Redeploy	6/13/2025 23:00	9.2	19.1	1
LH-IM-01 Redeploy	6/13/2025 23:15	9.25	19.08	1
LH-IM-01 Redeploy	6/13/2025 23:30	9.2	19.06	1
LH-IM-01 Redeploy	6/13/2025 23:45	9.21	19.06	1
LH-IM-01 Redeploy	6/14/2025 0:00	9.22	19.04	1
LH-IM-01 Redeploy	6/14/2025 0:15	9.21	19.04	1
LH-IM-01 Redeploy	6/14/2025 0:30	9.2	19.02	1
LH-IM-01 Redeploy	6/14/2025 0:45	9.19	19.02	1
LH-IM-01 Redeploy	6/14/2025 1:00	9.22	19.02	1

Station Name	Date Time	DO mg/L	Temp C	Use Code
LH-IM-01 Redeploy	6/14/2025 1:15	9.22	19	1
LH-IM-01 Redeploy	6/14/2025 1:30	9.21	19	1
LH-IM-01 Redeploy	6/14/2025 1:45	9.21	19	1
LH-IM-01 Redeploy	6/14/2025 2:00	9.2	19	1
LH-IM-01 Redeploy	6/14/2025 2:15	9.19	18.98	1
LH-IM-01 Redeploy	6/14/2025 2:30	9.22	18.98	1
LH-IM-01 Redeploy	6/14/2025 2:45	9.22	18.98	1
LH-IM-01 Redeploy	6/14/2025 3:00	9.19	18.98	1
LH-IM-01 Redeploy	6/14/2025 3:15	9.18	18.98	1
LH-IM-01 Redeploy	6/14/2025 3:30	9.18	18.98	1
LH-IM-01 Redeploy	6/14/2025 3:45	9.2	18.98	1
LH-IM-01 Redeploy	6/14/2025 4:00	9.19	18.98	1
LH-IM-01 Redeploy	6/14/2025 4:15	9.19	18.98	1
LH-IM-01 Redeploy	6/14/2025 4:30	9.18	18.98	1
LH-IM-01 Redeploy	6/14/2025 4:45	9.16	18.98	1
LH-IM-01 Redeploy	6/14/2025 5:00	9.19	18.98	1
LH-IM-01 Redeploy	6/14/2025 5:15	9.21	18.96	1
LH-IM-01 Redeploy	6/14/2025 5:30	9.2	18.96	1
LH-IM-01 Redeploy	6/14/2025 5:45	9.18	18.96	1
LH-IM-01 Redeploy	6/14/2025 6:00	9.18	18.94	1
LH-IM-01 Redeploy	6/14/2025 6:15	9.18	18.94	1
LH-IM-01 Redeploy	6/14/2025 6:30	9.19	18.94	1
LH-IM-01 Redeploy	6/14/2025 6:45	9.14	18.94	1
LH-IM-01 Redeploy	6/14/2025 7:00	9.23	18.94	1
LH-IM-01 Redeploy	6/14/2025 7:15	9.18	18.94	1
LH-IM-01 Redeploy	6/14/2025 7:30	9.18	18.94	1
LH-IM-01 Redeploy	6/14/2025 7:45	9.24	18.94	1
LH-IM-01 Redeploy	6/14/2025 8:00	9.14	18.94	1
LH-IM-01 Redeploy	6/14/2025 8:15	9.2	18.94	1
LH-IM-01 Redeploy	6/14/2025 8:30	9.16	18.94	1
LH-IM-01 Redeploy	6/14/2025 8:45	9.2	18.94	1
LH-IM-01 Redeploy	6/14/2025 9:00	9.2	18.94	1
LH-IM-01 Redeploy	6/14/2025 9:15	9.21	18.94	1
LH-IM-01 Redeploy	6/14/2025 9:30	9.18	18.92	1
LH-IM-01 Redeploy	6/14/2025 9:45	9.2	18.92	1
LH-IM-01 Redeploy	6/14/2025 10:00	9.23	18.92	1
LH-IM-01 Redeploy	6/14/2025 10:15	9.19	18.92	1
LH-IM-01 Redeploy	6/14/2025 10:30	9.23	18.92	1
LH-IM-01 Redeploy	6/14/2025 10:45	9.23	18.92	1
LH-IM-01 Redeploy	6/14/2025 11:00	9.23	18.92	1
LH-IM-01 Redeploy	6/14/2025 11:15	9.23	18.92	1
LH-IM-01 Redeploy	6/14/2025 11:30	9.24	18.92	1
LH-IM-01 Redeploy	6/14/2025 11:45	9.24	18.92	1
LH-IM-01 Redeploy	6/14/2025 12:00	9.23	18.92	1
LH-IM-01 Redeploy	6/14/2025 12:15	9.22	18.92	1
LH-IM-01 Redeploy	6/14/2025 12:30	9.24	18.92	1
LH-IM-01 Redeploy	6/14/2025 12:45	9.24	18.92	1
LH-IM-01 Redeploy	6/14/2025 13:00	9.26	18.92	1
LH-IM-01 Redeploy	6/14/2025 13:15	9.24	18.94	1
LH-IM-01 Redeploy	6/14/2025 13:30	9.26	18.94	1
LH-IM-01 Redeploy	6/14/2025 13:45	9.25	18.94	1
LH-IM-01 Redeploy	6/14/2025 14:00	9.3	18.96	1
LH-IM-01 Redeploy	6/14/2025 14:15	9.26	18.96	1
LH-IM-01 Redeploy	6/14/2025 14:30	9.26	18.96	1
LH-IM-01 Redeploy	6/14/2025 14:45	9.27	18.96	1
LH-IM-01 Redeploy	6/14/2025 15:00	9.26	18.96	1
LH-IM-01 Redeploy	6/14/2025 15:15	9.3	18.94	1
LH-IM-01 Redeploy	6/14/2025 15:30	9.23	18.94	1
LH-IM-01 Redeploy	6/14/2025 15:45	9.25	18.94	1
LH-IM-01 Redeploy	6/14/2025 16:00	9.25	18.92	1
LH-IM-01 Redeploy	6/14/2025 16:15	9.24	18.92	1
LH-IM-01 Redeploy	6/14/2025 16:30	9.22	18.9	1
LH-IM-01 Redeploy	6/14/2025 16:45	9.23	18.88	1
LH-IM-01 Redeploy	6/14/2025 17:00	9.25	18.88	1
LH-IM-01 Redeploy	6/14/2025 17:15	9.24	18.88	1
LH-IM-01 Redeploy	6/14/2025 17:30	9.24	18.86	1
LH-IM-01 Redeploy	6/14/2025 17:45	9.24	18.86	1
LH-IM-01 Redeploy	6/14/2025 18:00	9.22	18.84	1
LH-IM-01 Redeploy	6/14/2025 18:15	9.22	18.82	1
LH-IM-01 Redeploy	6/14/2025 18:30	9.23	18.82	1
LH-IM-01 Redeploy	6/14/2025 18:45	9.22	18.8	1
LH-IM-01 Redeploy	6/14/2025 19:00	9.21	18.8	1
LH-IM-01 Redeploy	6/14/2025 19:15	9.21	18.78	1
LH-IM-01 Redeploy	6/14/2025 19:30	9.2	18.78	1
LH-IM-01 Redeploy	6/14/2025 19:45	9.21	18.76	1
LH-IM-01 Redeploy	6/14/2025 20:00	9.22	18.74	1
LH-IM-01 Redeploy	6/14/2025 20:15	9.22	18.72	1
LH-IM-01 Redeploy	6/14/2025 20:30	9.21	18.72	1
LH-IM-01 Redeploy	6/14/2025 20:45	9.21	18.7	1
LH-IM-01 Redeploy	6/14/2025 21:00	9.2	18.7	1
LH-IM-01 Redeploy	6/14/2025 21:15	9.2	18.68	1
LH-IM-01 Redeploy	6/14/2025 21:30	9.22	18.66	1
LH-IM-01 Redeploy	6/14/2025 21:45	9.19	18.64	1
LH-IM-01 Redeploy	6/14/2025 22:00	9.21	18.64	1

Station Name	Date Time	DO mg/L	Temp C	Use Code
LH-IM-01 Redeploy	6/14/2025 22:15	9.16	18.62	1
LH-IM-01 Redeploy	6/14/2025 22:30	9.21	18.62	1
LH-IM-01 Redeploy	6/14/2025 22:45	9.19	18.6	1
LH-IM-01 Redeploy	6/14/2025 23:00	9.2	18.58	1
LH-IM-01 Redeploy	6/14/2025 23:15	9.18	18.58	1
LH-IM-01 Redeploy	6/14/2025 23:30	9.18	18.56	1
LH-IM-01 Redeploy	6/14/2025 23:45	9.2	18.54	1
LH-IM-01 Redeploy	6/15/2025 0:00	9.16	18.54	1
LH-IM-01 Redeploy	6/15/2025 0:15	9.19	18.52	1
LH-IM-01 Redeploy	6/15/2025 0:30	9.15	18.5	1
LH-IM-01 Redeploy	6/15/2025 0:45	9.14	18.48	1
LH-IM-01 Redeploy	6/15/2025 1:00	9.16	18.46	1
LH-IM-01 Redeploy	6/15/2025 1:15	9.2	18.44	1
LH-IM-01 Redeploy	6/15/2025 1:30	9.16	18.44	1
LH-IM-01 Redeploy	6/15/2025 1:45	9.16	18.42	1
LH-IM-01 Redeploy	6/15/2025 2:00	9.18	18.4	1
LH-IM-01 Redeploy	6/15/2025 2:15	9.18	18.38	1
LH-IM-01 Redeploy	6/15/2025 2:30	9.21	18.36	1
LH-IM-01 Redeploy	6/15/2025 2:45	9.15	18.36	1
LH-IM-01 Redeploy	6/15/2025 3:00	9.18	18.34	1
LH-IM-01 Redeploy	6/15/2025 3:15	9.19	18.32	1
LH-IM-01 Redeploy	6/15/2025 3:30	9.19	18.3	1
LH-IM-01 Redeploy	6/15/2025 3:45	9.18	18.28	1
LH-IM-01 Redeploy	6/15/2025 4:00	9.21	18.28	1
LH-IM-01 Redeploy	6/15/2025 4:15	9.22	18.26	1
LH-IM-01 Redeploy	6/15/2025 4:30	9.18	18.24	1
LH-IM-01 Redeploy	6/15/2025 4:45	9.21	18.22	1
LH-IM-01 Redeploy	6/15/2025 5:00	9.19	18.22	1
LH-IM-01 Redeploy	6/15/2025 5:15	9.2	18.2	1
LH-IM-01 Redeploy	6/15/2025 5:30	9.2	18.18	1
LH-IM-01 Redeploy	6/15/2025 5:45	9.21	18.16	1
LH-IM-01 Redeploy	6/15/2025 6:00	9.23	18.16	1
LH-IM-01 Redeploy	6/15/2025 6:15	9.21	18.14	1
LH-IM-01 Redeploy	6/15/2025 6:30	9.19	18.14	1
LH-IM-01 Redeploy	6/15/2025 6:45	9.22	18.12	1
LH-IM-01 Redeploy	6/15/2025 7:00	9.22	18.12	1
LH-IM-01 Redeploy	6/15/2025 7:15	9.2	18.12	1
LH-IM-01 Redeploy	6/15/2025 7:30	9.24	18.1	1
LH-IM-01 Redeploy	6/15/2025 7:45	9.22	18.12	1
LH-IM-01 Redeploy	6/15/2025 8:00	9.23	18.1	1
LH-IM-01 Redeploy	6/15/2025 8:15	9.23	18.12	1
LH-IM-01 Redeploy	6/15/2025 8:30	9.25	18.12	1
LH-IM-01 Redeploy	6/15/2025 8:45	9.27	18.12	1
LH-IM-01 Redeploy	6/15/2025 9:00	9.24	18.14	1
LH-IM-01 Redeploy	6/15/2025 9:15	9.3	18.14	1
LH-IM-01 Redeploy	6/15/2025 9:30	9.27	18.16	1
LH-IM-01 Redeploy	6/15/2025 9:45	9.3	18.2	1
LH-IM-01 Redeploy	6/15/2025 10:00	9.33	18.22	1
LH-IM-01 Redeploy	6/15/2025 10:15	9.32	18.24	1
LH-IM-01 Redeploy	6/15/2025 10:30	9.33	18.28	1
LH-IM-01 Redeploy	6/15/2025 10:45	9.33	18.32	1
LH-IM-01 Redeploy	6/15/2025 11:00	9.37	18.34	1
LH-IM-01 Redeploy	6/15/2025 11:15	9.35	18.4	1
LH-IM-01 Redeploy	6/15/2025 11:30	9.37	18.44	1
LH-IM-01 Redeploy	6/15/2025 11:45	9.35	18.5	1
LH-IM-01 Redeploy	6/15/2025 12:00	9.37	18.58	1
LH-IM-01 Redeploy	6/15/2025 12:15	9.36	18.58	1
LH-IM-01 Redeploy	6/15/2025 12:30	9.34	18.56	1
LH-IM-01 Redeploy	6/15/2025 12:45	9.39	18.6	1
LH-IM-01 Redeploy	6/15/2025 13:00	9.38	18.68	1
LH-IM-01 Redeploy	6/15/2025 13:15	9.36	18.7	1
LH-IM-01 Redeploy	6/15/2025 13:30	9.36	18.7	1
LH-IM-01 Redeploy	6/15/2025 13:45	9.35	18.74	1
LH-IM-01 Redeploy	6/15/2025 14:00	9.35	18.8	1
LH-IM-01 Redeploy	6/15/2025 14:15	9.39	18.84	1
LH-IM-01 Redeploy	6/15/2025 14:30	9.37	18.84	1
LH-IM-01 Redeploy	6/15/2025 14:45	9.34	18.82	1
LH-IM-01 Redeploy	6/15/2025 15:00	9.35	18.8	1
LH-IM-01 Redeploy	6/15/2025 15:15	9.35	18.8	1
LH-IM-01 Redeploy	6/15/2025 15:30	9.34	18.8	1
LH-IM-01 Redeploy	6/15/2025 15:45	9.33	18.8	1
LH-IM-01 Redeploy	6/15/2025 16:00	9.33	18.8	1
LH-IM-01 Redeploy	6/15/2025 16:15	9.33	18.8	1
LH-IM-01 Redeploy	6/15/2025 16:30	9.34	18.8	1
LH-IM-01 Redeploy	6/15/2025 16:45	9.34	18.8	1
LH-IM-01 Redeploy	6/15/2025 17:00	9.32	18.8	1
LH-IM-01 Redeploy	6/15/2025 17:15	9.33	18.8	1
LH-IM-01 Redeploy	6/15/2025 17:30	9.29	18.8	1
LH-IM-01 Redeploy	6/15/2025 17:45	9.33	18.82	1
LH-IM-01 Redeploy	6/15/2025 18:00	9.32	18.82	1
LH-IM-01 Redeploy	6/15/2025 18:15	9.33	18.82	1
LH-IM-01 Redeploy	6/15/2025 18:30	9.3	18.82	1
LH-IM-01 Redeploy	6/15/2025 18:45	9.31	18.8	1
LH-IM-01 Redeploy	6/15/2025 19:00	9.29	18.78	1

Station Name	Date Time	DO mg/L	Temp C	Use Code
LH-IM-01 Redeploy	6/15/2025 19:15	9.28	18.76	1
LH-IM-01 Redeploy	6/15/2025 19:30	9.28	18.76	1
LH-IM-01 Redeploy	6/15/2025 19:45	9.29	18.74	1
LH-IM-01 Redeploy	6/15/2025 20:00	9.28	18.74	1
LH-IM-01 Redeploy	6/15/2025 20:15	9.27	18.72	1
LH-IM-01 Redeploy	6/15/2025 20:30	9.26	18.72	1
LH-IM-01 Redeploy	6/15/2025 20:45	9.24	18.7	1
LH-IM-01 Redeploy	6/15/2025 21:00	9.26	18.7	1
LH-IM-01 Redeploy	6/15/2025 21:15	9.24	18.7	1
LH-IM-01 Redeploy	6/15/2025 21:30	9.25	18.68	1
LH-IM-01 Redeploy	6/15/2025 21:45	9.23	18.66	1
LH-IM-01 Redeploy	6/15/2025 22:00	9.23	18.66	1
LH-IM-01 Redeploy	6/15/2025 22:15	9.23	18.64	1
LH-IM-01 Redeploy	6/15/2025 22:30	9.23	18.64	1
LH-IM-01 Redeploy	6/15/2025 22:45	9.22	18.62	1
LH-IM-01 Redeploy	6/15/2025 23:00	9.24	18.6	1
LH-IM-01 Redeploy	6/15/2025 23:15	9.24	18.6	1
LH-IM-01 Redeploy	6/15/2025 23:30	9.23	18.6	1
LH-IM-01 Redeploy	6/15/2025 23:45	9.24	18.58	1
LH-IM-01 Redeploy	6/16/2025 0:00	9.23	18.58	1
LH-IM-01 Redeploy	6/16/2025 0:15	9.23	18.58	1
LH-IM-01 Redeploy	6/16/2025 0:30	9.23	18.56	1
LH-IM-01 Redeploy	6/16/2025 0:45	9.23	18.56	1
LH-IM-01 Redeploy	6/16/2025 1:00	9.23	18.54	1
LH-IM-01 Redeploy	6/16/2025 1:15	9.24	18.54	1
LH-IM-01 Redeploy	6/16/2025 1:30	9.23	18.52	1
LH-IM-01 Redeploy	6/16/2025 1:45	9.25	18.52	1
LH-IM-01 Redeploy	6/16/2025 2:00	9.23	18.5	1
LH-IM-01 Redeploy	6/16/2025 2:15	9.24	18.48	1
LH-IM-01 Redeploy	6/16/2025 2:30	9.24	18.48	1
LH-IM-01 Redeploy	6/16/2025 2:45	9.24	18.46	1
LH-IM-01 Redeploy	6/16/2025 3:00	9.26	18.44	1
LH-IM-01 Redeploy	6/16/2025 3:15	9.24	18.42	1
LH-IM-01 Redeploy	6/16/2025 3:30	9.24	18.4	1
LH-IM-01 Redeploy	6/16/2025 3:45	9.24	18.38	1
LH-IM-01 Redeploy	6/16/2025 4:00	9.25	18.36	1
LH-IM-01 Redeploy	6/16/2025 4:15	9.23	18.36	1
LH-IM-01 Redeploy	6/16/2025 4:30	9.25	18.34	1
LH-IM-01 Redeploy	6/16/2025 4:45	9.25	18.34	1
LH-IM-01 Redeploy	6/16/2025 5:00	9.24	18.32	1
LH-IM-01 Redeploy	6/16/2025 5:15	9.23	18.32	1
LH-IM-01 Redeploy	6/16/2025 5:30	9.23	18.3	1
LH-IM-01 Redeploy	6/16/2025 5:45	9.24	18.3	1
LH-IM-01 Redeploy	6/16/2025 6:00	9.24	18.28	1
LH-IM-01 Redeploy	6/16/2025 6:15	9.23	18.28	1
LH-IM-01 Redeploy	6/16/2025 6:30	9.25	18.28	1
LH-IM-01 Redeploy	6/16/2025 6:45	9.24	18.28	1
LH-IM-01 Redeploy	6/16/2025 7:00	9.25	18.28	1
LH-IM-01 Redeploy	6/16/2025 7:15	9.26	18.28	1
LH-IM-01 Redeploy	6/16/2025 7:30	9.27	18.28	1
LH-IM-01 Redeploy	6/16/2025 7:45	9.26	18.28	1
LH-IM-01 Redeploy	6/16/2025 8:00	9.29	18.3	1
LH-IM-01 Redeploy	6/16/2025 8:15	9.3	18.32	1
LH-IM-01 Redeploy	6/16/2025 8:30	9.32	18.32	1
LH-IM-01 Redeploy	6/16/2025 8:45	9.31	18.34	1
LH-IM-01 Redeploy	6/16/2025 9:00	9.32	18.38	1
LH-IM-01 Redeploy	6/16/2025 9:15	9.34	18.42	1
LH-IM-01 Redeploy	6/16/2025 9:30	9.34	18.46	1
LH-IM-01 Redeploy	6/16/2025 9:45	9.38	18.5	1
LH-IM-01 Redeploy	6/16/2025 10:00	9.38	18.56	1
LH-IM-01 Redeploy	6/16/2025 10:15	9.38	18.62	1
LH-IM-01 Redeploy	6/16/2025 10:30	9.39	18.66	1
LH-IM-01 Redeploy	6/16/2025 10:45	9.39	18.72	1
LH-IM-01 Redeploy	6/16/2025 11:00	9.4	18.76	1
LH-IM-01 Redeploy	6/16/2025 11:15	9.42	18.82	1
LH-IM-01 Redeploy	6/16/2025 11:30	9.43	18.86	1
LH-IM-01 Redeploy	6/16/2025 11:45	9.41	18.9	1
LH-IM-01 Redeploy	6/16/2025 12:00	9.43	18.96	1
LH-IM-01 Redeploy	6/16/2025 12:15	9.42	19.02	1
LH-IM-01 Redeploy	6/16/2025 12:30	9.44	19.08	1
LH-IM-01 Redeploy	6/16/2025 12:45	9.47	19.1	1
LH-IM-01 Redeploy	6/16/2025 13:00	9.53	19.14	1
LH-IM-01 Redeploy	6/16/2025 13:15	9.5	19.18	1
LH-IM-01 Redeploy	6/16/2025 13:30	9.44	19.2	1
LH-IM-01 Redeploy	6/16/2025 13:45	9.47	19.24	1
LH-IM-01 Redeploy	6/16/2025 14:00	9.49	19.3	1
LH-IM-01 Redeploy	6/16/2025 14:15	9.47	19.32	1
LH-IM-01 Redeploy	6/16/2025 14:30	9.44	19.36	1
LH-IM-01 Redeploy	6/16/2025 14:45	9.46	19.38	1
LH-IM-01 Redeploy	6/16/2025 15:00	9.45	19.42	1
LH-IM-01 Redeploy	6/16/2025 15:15	9.47	19.44	1
LH-IM-01 Redeploy	6/16/2025 15:30	9.54	19.66	2
LH-IM-01 Redeploy	6/16/2025 15:45	9.06	21.88	2
LH-IM-02	6/3/2025 12:00	9.32	18.2	2

Station Name	Date Time	DO mg/L	Temp C	Use Code
LH-IM-02	6/3/2025 12:15	9.88	16.48	1
LH-IM-02	6/3/2025 12:30	9.91	16.4	1
LH-IM-02	6/3/2025 12:45	9.91	16.42	1
LH-IM-02	6/3/2025 13:00	9.93	16.46	1
LH-IM-02	6/3/2025 13:15	9.91	16.5	1
LH-IM-02	6/3/2025 13:30	9.92	16.52	1
LH-IM-02	6/3/2025 13:45	9.92	16.56	1
LH-IM-02	6/3/2025 14:00	9.92	16.6	1
LH-IM-02	6/3/2025 14:15	9.91	16.64	1
LH-IM-02	6/3/2025 14:30	9.91	16.68	1
LH-IM-02	6/3/2025 14:45	9.91	16.72	1
LH-IM-02	6/3/2025 15:00	9.9	16.74	1
LH-IM-02	6/3/2025 15:15	9.91	16.78	1
LH-IM-02	6/3/2025 15:30	9.9	16.82	1
LH-IM-02	6/3/2025 15:45	9.9	16.84	1
LH-IM-02	6/3/2025 16:00	9.89	16.88	1
LH-IM-02	6/3/2025 16:15	9.88	16.92	1
LH-IM-02	6/3/2025 16:30	9.88	16.92	1
LH-IM-02	6/3/2025 16:45	9.89	16.96	1
LH-IM-02	6/3/2025 17:00	9.86	17	1
LH-IM-02	6/3/2025 17:15	9.87	17	1
LH-IM-02	6/3/2025 17:30	9.86	17.02	1
LH-IM-02	6/3/2025 17:45	9.84	17.04	1
LH-IM-02	6/3/2025 18:00	9.85	17.04	1
LH-IM-02	6/3/2025 18:15	9.83	17.06	1
LH-IM-02	6/3/2025 18:30	9.82	17.06	1
LH-IM-02	6/3/2025 18:45	9.82	17.06	1
LH-IM-02	6/3/2025 19:00	9.81	17.06	1
LH-IM-02	6/3/2025 19:15	9.81	17.06	1
LH-IM-02	6/3/2025 19:30	9.8	17.04	1
LH-IM-02	6/3/2025 19:45	9.79	17.04	1
LH-IM-02	6/3/2025 20:00	9.78	17.02	1
LH-IM-02	6/3/2025 20:15	9.78	17	1
LH-IM-02	6/3/2025 20:30	9.78	16.98	1
LH-IM-02	6/3/2025 20:45	9.76	16.96	1
LH-IM-02	6/3/2025 21:00	9.75	16.94	1
LH-IM-02	6/3/2025 21:15	9.76	16.94	1
LH-IM-02	6/3/2025 21:30	9.75	16.92	1
LH-IM-02	6/3/2025 21:45	9.75	16.9	1
LH-IM-02	6/3/2025 22:00	9.74	16.9	1
LH-IM-02	6/3/2025 22:15	9.74	16.88	1
LH-IM-02	6/3/2025 22:30	9.73	16.86	1
LH-IM-02	6/3/2025 22:45	9.73	16.84	1
LH-IM-02	6/3/2025 23:00	9.73	16.82	1
LH-IM-02	6/3/2025 23:15	9.73	16.82	1
LH-IM-02	6/3/2025 23:30	9.73	16.8	1
LH-IM-02	6/3/2025 23:45	9.74	16.78	1
LH-IM-02	6/4/2025 0:00	9.72	16.78	1
LH-IM-02	6/4/2025 0:15	9.72	16.78	1
LH-IM-02	6/4/2025 0:30	9.72	16.76	1
LH-IM-02	6/4/2025 0:45	9.72	16.76	1
LH-IM-02	6/4/2025 1:00	9.73	16.74	1
LH-IM-02	6/4/2025 1:15	9.73	16.72	1
LH-IM-02	6/4/2025 1:30	9.73	16.72	1
LH-IM-02	6/4/2025 1:45	9.72	16.7	1
LH-IM-02	6/4/2025 2:00	9.73	16.7	1
LH-IM-02	6/4/2025 2:15	9.73	16.68	1
LH-IM-02	6/4/2025 2:30	9.73	16.68	1
LH-IM-02	6/4/2025 2:45	9.72	16.68	1
LH-IM-02	6/4/2025 3:00	9.73	16.66	1
LH-IM-02	6/4/2025 3:15	9.72	16.66	1
LH-IM-02	6/4/2025 3:30	9.72	16.66	1
LH-IM-02	6/4/2025 3:45	9.73	16.64	1
LH-IM-02	6/4/2025 4:00	9.73	16.64	1
LH-IM-02	6/4/2025 4:15	9.73	16.64	1
LH-IM-02	6/4/2025 4:30	9.73	16.62	1
LH-IM-02	6/4/2025 4:45	9.73	16.62	1
LH-IM-02	6/4/2025 5:00	9.73	16.6	1
LH-IM-02	6/4/2025 5:15	9.74	16.6	1
LH-IM-02	6/4/2025 5:30	9.73	16.6	1
LH-IM-02	6/4/2025 5:45	9.73	16.58	1
LH-IM-02	6/4/2025 6:00	9.74	16.58	1
LH-IM-02	6/4/2025 6:15	9.73	16.58	1
LH-IM-02	6/4/2025 6:30	9.74	16.58	1
LH-IM-02	6/4/2025 6:45	9.73	16.56	1
LH-IM-02	6/4/2025 7:00	9.73	16.56	1
LH-IM-02	6/4/2025 7:15	9.74	16.56	1
LH-IM-02	6/4/2025 7:30	9.74	16.58	1
LH-IM-02	6/4/2025 7:45	9.73	16.58	1
LH-IM-02	6/4/2025 8:00	9.74	16.58	1
LH-IM-02	6/4/2025 8:15	9.74	16.6	1
LH-IM-02	6/4/2025 8:30	9.75	16.6	1
LH-IM-02	6/4/2025 8:45	9.74	16.6	1
LH-IM-02	6/4/2025 9:00	9.75	16.62	1

Station Name	Date Time	DO mg/L	Temp C	Use Code
LH-IM-02	6/4/2025 9:15	9.76	16.64	1
LH-IM-02	6/4/2025 9:30	9.74	16.66	1
LH-IM-02	6/4/2025 9:45	9.75	16.68	1
LH-IM-02	6/4/2025 10:00	9.75	16.68	1
LH-IM-02	6/4/2025 10:15	9.75	16.72	1
LH-IM-02	6/4/2025 10:30	9.76	16.74	1
LH-IM-02	6/4/2025 10:45	9.77	16.76	1
LH-IM-02	6/4/2025 11:00	9.77	16.8	1
LH-IM-02	6/4/2025 11:15	9.78	16.82	1
LH-IM-02	6/4/2025 11:30	9.77	16.84	1
LH-IM-02	6/4/2025 11:45	9.78	16.88	1
LH-IM-02	6/4/2025 12:00	9.78	16.92	1
LH-IM-02	6/4/2025 12:15	9.77	16.96	1
LH-IM-02	6/4/2025 12:30	9.78	16.98	1
LH-IM-02	6/4/2025 12:45	9.79	17.02	1
LH-IM-02	6/4/2025 13:00	9.79	17.04	1
LH-IM-02	6/4/2025 13:15	9.78	17.08	1
LH-IM-02	6/4/2025 13:30	9.79	17.12	1
LH-IM-02	6/4/2025 13:45	9.8	17.14	1
LH-IM-02	6/4/2025 14:00	9.79	17.18	1
LH-IM-02	6/4/2025 14:15	9.8	17.2	1
LH-IM-02	6/4/2025 14:30	9.79	17.24	1
LH-IM-02	6/4/2025 14:45	9.79	17.26	1
LH-IM-02	6/4/2025 15:00	9.79	17.3	1
LH-IM-02	6/4/2025 15:15	9.8	17.32	1
LH-IM-02	6/4/2025 15:30	9.78	17.34	1
LH-IM-02	6/4/2025 15:45	9.79	17.36	1
LH-IM-02	6/4/2025 16:00	9.77	17.38	1
LH-IM-02	6/4/2025 16:15	9.78	17.4	1
LH-IM-02	6/4/2025 16:30	9.77	17.42	1
LH-IM-02	6/4/2025 16:45	9.77	17.44	1
LH-IM-02	6/4/2025 17:00	9.76	17.46	1
LH-IM-02	6/4/2025 17:15	9.75	17.48	1
LH-IM-02	6/4/2025 17:30	9.75	17.5	1
LH-IM-02	6/4/2025 17:45	9.75	17.5	1
LH-IM-02	6/4/2025 18:00	9.74	17.5	1
LH-IM-02	6/4/2025 18:15	9.74	17.52	1
LH-IM-02	6/4/2025 18:30	9.7	17.52	1
LH-IM-02	6/4/2025 18:45	9.71	17.52	1
LH-IM-02	6/4/2025 19:00	9.7	17.52	1
LH-IM-02	6/4/2025 19:15	9.69	17.5	1
LH-IM-02	6/4/2025 19:30	9.68	17.5	1
LH-IM-02	6/4/2025 19:45	9.66	17.48	1
LH-IM-02	6/4/2025 20:00	9.66	17.48	1
LH-IM-02	6/4/2025 20:15	9.65	17.46	1
LH-IM-02	6/4/2025 20:30	9.65	17.46	1
LH-IM-02	6/4/2025 20:45	9.64	17.46	1
LH-IM-02	6/4/2025 21:00	9.63	17.46	1
LH-IM-02	6/4/2025 21:15	9.62	17.46	1
LH-IM-02	6/4/2025 21:30	9.61	17.46	1
LH-IM-02	6/4/2025 21:45	9.61	17.46	1
LH-IM-02	6/4/2025 22:00	9.6	17.46	1
LH-IM-02	6/4/2025 22:15	9.59	17.46	1
LH-IM-02	6/4/2025 22:30	9.6	17.44	1
LH-IM-02	6/4/2025 22:45	9.58	17.44	1
LH-IM-02	6/4/2025 23:00	9.57	17.42	1
LH-IM-02	6/4/2025 23:15	9.57	17.42	1
LH-IM-02	6/4/2025 23:30	9.56	17.42	1
LH-IM-02	6/4/2025 23:45	9.55	17.4	1
LH-IM-02	6/5/2025 0:00	9.53	17.4	1
LH-IM-02	6/5/2025 0:15	9.55	17.4	1
LH-IM-02	6/5/2025 0:30	9.54	17.38	1
LH-IM-02	6/5/2025 0:45	9.53	17.38	1
LH-IM-02	6/5/2025 1:00	9.53	17.36	1
LH-IM-02	6/5/2025 1:15	9.52	17.36	1
LH-IM-02	6/5/2025 1:30	9.52	17.34	1
LH-IM-02	6/5/2025 1:45	9.51	17.34	1
LH-IM-02	6/5/2025 2:00	9.5	17.34	1
LH-IM-02	6/5/2025 2:15	9.51	17.34	1
LH-IM-02	6/5/2025 2:30	9.5	17.34	1
LH-IM-02	6/5/2025 2:45	9.5	17.32	1
LH-IM-02	6/5/2025 3:00	9.5	17.32	1
LH-IM-02	6/5/2025 3:15	9.5	17.32	1
LH-IM-02	6/5/2025 3:30	9.5	17.32	1
LH-IM-02	6/5/2025 3:45	9.49	17.32	1
LH-IM-02	6/5/2025 4:00	9.51	17.3	1
LH-IM-02	6/5/2025 4:15	9.5	17.32	1
LH-IM-02	6/5/2025 4:30	9.5	17.3	1
LH-IM-02	6/5/2025 4:45	9.49	17.3	1
LH-IM-02	6/5/2025 5:00	9.49	17.3	1
LH-IM-02	6/5/2025 5:15	9.49	17.3	1
LH-IM-02	6/5/2025 5:30	9.49	17.3	1
LH-IM-02	6/5/2025 5:45	9.48	17.3	1
LH-IM-02	6/5/2025 6:00	9.47	17.3	1

Station Name	Date Time	DO mg/L	Temp C	Use Code
LH-IM-02	6/5/2025 6:15	9.49	17.3	1
LH-IM-02	6/5/2025 6:30	9.48	17.3	1
LH-IM-02	6/5/2025 6:45	9.47	17.3	1
LH-IM-02	6/5/2025 7:00	9.49	17.3	1
LH-IM-02	6/5/2025 7:15	9.48	17.32	1
LH-IM-02	6/5/2025 7:30	9.48	17.32	1
LH-IM-02	6/5/2025 7:45	9.48	17.34	1
LH-IM-02	6/5/2025 8:00	9.48	17.36	1
LH-IM-02	6/5/2025 8:15	9.49	17.36	1
LH-IM-02	6/5/2025 8:30	9.47	17.38	1
LH-IM-02	6/5/2025 8:45	9.48	17.4	1
LH-IM-02	6/5/2025 9:00	9.47	17.42	1
LH-IM-02	6/5/2025 9:15	9.48	17.44	1
LH-IM-02	6/5/2025 9:30	9.47	17.46	1
LH-IM-02	6/5/2025 9:45	9.49	17.48	1
LH-IM-02	6/5/2025 10:00	9.48	17.52	1
LH-IM-02	6/5/2025 10:15	9.48	17.56	1
LH-IM-02	6/5/2025 10:30	9.48	17.6	1
LH-IM-02	6/5/2025 10:45	9.48	17.64	1
LH-IM-02	6/5/2025 11:00	9.49	17.66	1
LH-IM-02	6/5/2025 11:15	9.49	17.72	1
LH-IM-02	6/5/2025 11:30	9.48	17.76	1
LH-IM-02	6/5/2025 11:45	9.5	17.8	1
LH-IM-02	6/5/2025 12:00	9.51	17.86	1
LH-IM-02	6/5/2025 12:15	9.51	17.9	1
LH-IM-02	6/5/2025 12:30	9.52	17.94	1
LH-IM-02	6/5/2025 12:45	9.52	18	1
LH-IM-02	6/5/2025 13:00	9.52	18.06	1
LH-IM-02	6/5/2025 13:15	9.52	18.1	1
LH-IM-02	6/5/2025 13:30	9.53	18.16	1
LH-IM-02	6/5/2025 13:45	9.53	18.22	1
LH-IM-02	6/5/2025 14:00	9.54	18.26	1
LH-IM-02	6/5/2025 14:15	9.52	18.3	1
LH-IM-02	6/5/2025 14:30	9.55	18.34	1
LH-IM-02	6/5/2025 14:45	9.56	18.42	1
LH-IM-02	6/5/2025 15:00	9.55	18.48	1
LH-IM-02	6/5/2025 15:15	9.55	18.52	1
LH-IM-02	6/5/2025 15:30	9.56	18.58	1
LH-IM-02	6/5/2025 15:45	9.54	18.64	1
LH-IM-02	6/5/2025 16:00	9.56	18.68	1
LH-IM-02	6/5/2025 16:15	9.55	18.74	1
LH-IM-02	6/5/2025 16:30	9.55	18.78	1
LH-IM-02	6/5/2025 16:45	9.55	18.82	1
LH-IM-02	6/5/2025 17:00	9.55	18.84	1
LH-IM-02	6/5/2025 17:15	9.54	18.88	1
LH-IM-02	6/5/2025 17:30	9.52	18.9	1
LH-IM-02	6/5/2025 17:45	9.5	18.92	1
LH-IM-02	6/5/2025 18:00	9.5	18.92	1
LH-IM-02	6/5/2025 18:15	9.5	18.94	1
LH-IM-02	6/5/2025 18:30	9.47	18.94	1
LH-IM-02	6/5/2025 18:45	9.47	18.96	1
LH-IM-02	6/5/2025 19:00	9.46	18.98	1
LH-IM-02	6/5/2025 19:15	9.46	19	1
LH-IM-02	6/5/2025 19:30	9.42	19	1
LH-IM-02	6/5/2025 19:45	9.45	19	1
LH-IM-02	6/5/2025 20:00	9.42	19	1
LH-IM-02	6/5/2025 20:15	9.39	19	1
LH-IM-02	6/5/2025 20:30	9.4	18.98	1
LH-IM-02	6/5/2025 20:45	9.37	18.98	1
LH-IM-02	6/5/2025 21:00	9.35	18.98	1
LH-IM-02	6/5/2025 21:15	9.36	18.96	1
LH-IM-02	6/5/2025 21:30	9.34	18.94	1
LH-IM-02	6/5/2025 21:45	9.33	18.92	1
LH-IM-02	6/5/2025 22:00	9.3	18.92	1
LH-IM-02	6/5/2025 22:15	9.3	18.9	1
LH-IM-02	6/5/2025 22:30	9.29	18.88	1
LH-IM-02	6/5/2025 22:45	9.28	18.86	1
LH-IM-02	6/5/2025 23:00	9.26	18.84	1
LH-IM-02	6/5/2025 23:15	9.26	18.82	1
LH-IM-02	6/5/2025 23:30	9.24	18.82	1
LH-IM-02	6/5/2025 23:45	9.22	18.78	1
LH-IM-02	6/6/2025 0:00	9.22	18.76	1
LH-IM-02	6/6/2025 0:15	9.21	18.74	1
LH-IM-02	6/6/2025 0:30	9.19	18.74	1
LH-IM-02	6/6/2025 0:45	9.19	18.72	1
LH-IM-02	6/6/2025 1:00	9.18	18.7	1
LH-IM-02	6/6/2025 1:15	9.17	18.66	1
LH-IM-02	6/6/2025 1:30	9.16	18.66	1
LH-IM-02	6/6/2025 1:45	9.15	18.64	1
LH-IM-02	6/6/2025 2:00	9.15	18.64	1
LH-IM-02	6/6/2025 2:15	9.14	18.62	1
LH-IM-02	6/6/2025 2:30	9.13	18.6	1
LH-IM-02	6/6/2025 2:45	9.13	18.6	1
LH-IM-02	6/6/2025 3:00	9.12	18.58	1

Station Name	Date Time	DO mg/L	Temp C	Use Code
LH-IM-02	6/6/2025 3:15	9.12	18.58	1
LH-IM-02	6/6/2025 3:30	9.11	18.58	1
LH-IM-02	6/6/2025 3:45	9.1	18.58	1
LH-IM-02	6/6/2025 4:00	9.11	18.56	1
LH-IM-02	6/6/2025 4:15	9.11	18.56	1
LH-IM-02	6/6/2025 4:30	9.09	18.56	1
LH-IM-02	6/6/2025 4:45	9.1	18.56	1
LH-IM-02	6/6/2025 5:00	9.09	18.58	1
LH-IM-02	6/6/2025 5:15	9.08	18.56	1
LH-IM-02	6/6/2025 5:30	9.09	18.54	1
LH-IM-02	6/6/2025 5:45	9.08	18.56	1
LH-IM-02	6/6/2025 6:00	9.08	18.54	1
LH-IM-02	6/6/2025 6:15	9.08	18.56	1
LH-IM-02	6/6/2025 6:30	9.08	18.56	1
LH-IM-02	6/6/2025 6:45	9.08	18.56	1
LH-IM-02	6/6/2025 7:00	9.09	18.56	1
LH-IM-02	6/6/2025 7:15	9.07	18.58	1
LH-IM-02	6/6/2025 7:30	9.08	18.58	1
LH-IM-02	6/6/2025 7:45	9.07	18.58	1
LH-IM-02	6/6/2025 8:00	9.07	18.6	1
LH-IM-02	6/6/2025 8:15	9.07	18.6	1
LH-IM-02	6/6/2025 8:30	9.07	18.6	1
LH-IM-02	6/6/2025 8:45	9.06	18.6	1
LH-IM-02	6/6/2025 9:00	9.06	18.62	1
LH-IM-02	6/6/2025 9:15	9.07	18.62	1
LH-IM-02	6/6/2025 9:30	9.07	18.64	1
LH-IM-02	6/6/2025 9:45	9.06	18.66	1
LH-IM-02	6/6/2025 10:00	9.06	18.68	1
LH-IM-02	6/6/2025 10:15	9.07	18.7	1
LH-IM-02	6/6/2025 10:30	9.07	18.74	1
LH-IM-02	6/6/2025 10:45	9.09	18.78	1
LH-IM-02	6/6/2025 11:00	9.06	18.82	1
LH-IM-02	6/6/2025 11:15	9.07	18.84	1
LH-IM-02	6/6/2025 11:30	9.07	18.86	1
LH-IM-02	6/6/2025 11:45	9.08	18.9	1
LH-IM-02	6/6/2025 12:00	9.07	18.92	1
LH-IM-02	6/6/2025 12:15	9.08	18.92	1
LH-IM-02	6/6/2025 12:30	9.05	18.96	1
LH-IM-02	6/6/2025 12:45	9.08	18.98	1
LH-IM-02	6/6/2025 13:00	9.08	19	1
LH-IM-02	6/6/2025 13:15	9.07	19.04	1
LH-IM-02	6/6/2025 13:30	9.09	19.08	1
LH-IM-02	6/6/2025 13:45	9.03	19.14	1
LH-IM-02	6/6/2025 14:00	8.97	19.16	1
LH-IM-02	6/6/2025 14:15	8.91	19.2	1
LH-IM-02	6/6/2025 14:30	8.9	19.22	1
LH-IM-02	6/6/2025 14:45	8.91	19.26	1
LH-IM-02	6/6/2025 15:00	8.94	19.3	1
LH-IM-02	6/6/2025 15:15	8.98	19.34	1
LH-IM-02	6/6/2025 15:30	9.02	19.38	1
LH-IM-02	6/6/2025 15:45	9.04	19.42	1
LH-IM-02	6/6/2025 16:00	9.05	19.46	1
LH-IM-02	6/6/2025 16:15	9.06	19.48	1
LH-IM-02	6/6/2025 16:30	9.07	19.5	1
LH-IM-02	6/6/2025 16:45	9.07	19.5	1
LH-IM-02	6/6/2025 17:00	9.08	19.52	1
LH-IM-02	6/6/2025 17:15	9.09	19.54	1
LH-IM-02	6/6/2025 17:30	9.09	19.56	1
LH-IM-02	6/6/2025 17:45	9.08	19.58	1
LH-IM-02	6/6/2025 18:00	9.09	19.6	1
LH-IM-02	6/6/2025 18:15	9.1	19.62	1
LH-IM-02	6/6/2025 18:30	9.1	19.64	1
LH-IM-02	6/6/2025 18:45	9.1	19.66	1
LH-IM-02	6/6/2025 19:00	9.09	19.68	1
LH-IM-02	6/6/2025 19:15	9.1	19.68	1
LH-IM-02	6/6/2025 19:30	9.09	19.7	1
LH-IM-02	6/6/2025 19:45	9.09	19.72	1
LH-IM-02	6/6/2025 20:00	9.08	19.74	1
LH-IM-02	6/6/2025 20:15	9.08	19.74	1
LH-IM-02	6/6/2025 20:30	9.07	19.76	1
LH-IM-02	6/6/2025 20:45	9.06	19.74	1
LH-IM-02	6/6/2025 21:00	9.04	19.74	1
LH-IM-02	6/6/2025 21:15	9.03	19.74	1
LH-IM-02	6/6/2025 21:30	9	19.74	1
LH-IM-02	6/6/2025 21:45	8.99	19.72	1
LH-IM-02	6/6/2025 22:00	8.97	19.72	1
LH-IM-02	6/6/2025 22:15	8.96	19.7	1
LH-IM-02	6/6/2025 22:30	8.93	19.7	1
LH-IM-02	6/6/2025 22:45	8.91	19.68	1
LH-IM-02	6/6/2025 23:00	8.9	19.66	1
LH-IM-02	6/6/2025 23:15	8.88	19.66	1
LH-IM-02	6/6/2025 23:30	8.88	19.66	1
LH-IM-02	6/6/2025 23:45	8.86	19.66	1
LH-IM-02	6/7/2025 0:00	8.85	19.66	1

Station Name	Date Time	DO mg/L	Temp C	Use Code
LH-IM-02	6/7/2025 0:15	8.84	19.64	1
LH-IM-02	6/7/2025 0:30	8.84	19.64	1
LH-IM-02	6/7/2025 0:45	8.84	19.64	1
LH-IM-02	6/7/2025 1:00	8.83	19.64	1
LH-IM-02	6/7/2025 1:15	8.83	19.62	1
LH-IM-02	6/7/2025 1:30	8.83	19.6	1
LH-IM-02	6/7/2025 1:45	8.82	19.6	1
LH-IM-02	6/7/2025 2:00	8.82	19.6	1
LH-IM-02	6/7/2025 2:15	8.8	19.58	1
LH-IM-02	6/7/2025 2:30	8.8	19.58	1
LH-IM-02	6/7/2025 2:45	8.8	19.56	1
LH-IM-02	6/7/2025 3:00	8.8	19.56	1
LH-IM-02	6/7/2025 3:15	8.8	19.54	1
LH-IM-02	6/7/2025 3:30	8.79	19.52	1
LH-IM-02	6/7/2025 3:45	8.79	19.5	1
LH-IM-02	6/7/2025 4:00	8.79	19.5	1
LH-IM-02	6/7/2025 4:15	8.79	19.5	1
LH-IM-02	6/7/2025 4:30	8.78	19.48	1
LH-IM-02	6/7/2025 4:45	8.8	19.46	1
LH-IM-02	6/7/2025 5:00	8.8	19.46	1
LH-IM-02	6/7/2025 5:15	8.81	19.44	1
LH-IM-02	6/7/2025 5:30	8.82	19.4	1
LH-IM-02	6/7/2025 5:45	8.81	19.38	1
LH-IM-02	6/7/2025 6:00	8.81	19.38	1
LH-IM-02	6/7/2025 6:15	8.83	19.36	1
LH-IM-02	6/7/2025 6:30	8.82	19.36	1
LH-IM-02	6/7/2025 6:45	8.81	19.34	1
LH-IM-02	6/7/2025 7:00	8.82	19.32	1
LH-IM-02	6/7/2025 7:15	8.83	19.32	1
LH-IM-02	6/7/2025 7:30	8.82	19.32	1
LH-IM-02	6/7/2025 7:45	8.82	19.3	1
LH-IM-02	6/7/2025 8:00	8.82	19.3	1
LH-IM-02	6/7/2025 8:15	8.82	19.32	1
LH-IM-02	6/7/2025 8:30	8.82	19.3	1
LH-IM-02	6/7/2025 8:45	8.81	19.32	1
LH-IM-02	6/7/2025 9:00	8.82	19.32	1
LH-IM-02	6/7/2025 9:15	8.82	19.34	1
LH-IM-02	6/7/2025 9:30	8.83	19.36	1
LH-IM-02	6/7/2025 9:45	8.83	19.38	1
LH-IM-02	6/7/2025 10:00	8.82	19.4	1
LH-IM-02	6/7/2025 10:15	8.83	19.42	1
LH-IM-02	6/7/2025 10:30	8.83	19.46	1
LH-IM-02	6/7/2025 10:45	8.82	19.46	1
LH-IM-02	6/7/2025 11:00	8.83	19.48	1
LH-IM-02	6/7/2025 11:15	8.85	19.52	1
LH-IM-02	6/7/2025 11:30	8.84	19.54	1
LH-IM-02	6/7/2025 11:45	8.84	19.56	1
LH-IM-02	6/7/2025 12:00	8.84	19.6	1
LH-IM-02	6/7/2025 12:15	8.83	19.64	1
LH-IM-02	6/7/2025 12:30	8.83	19.66	1
LH-IM-02	6/7/2025 12:45	8.83	19.7	1
LH-IM-02	6/7/2025 13:00	8.83	19.74	1
LH-IM-02	6/7/2025 13:15	8.82	19.78	1
LH-IM-02	6/7/2025 13:30	8.81	19.82	1
LH-IM-02	6/7/2025 13:45	8.8	19.84	1
LH-IM-02	6/7/2025 14:00	8.78	19.86	1
LH-IM-02	6/7/2025 14:15	8.77	19.9	1
LH-IM-02	6/7/2025 14:30	8.76	19.94	1
LH-IM-02	6/7/2025 14:45	8.74	19.96	1
LH-IM-02	6/7/2025 15:00	8.71	19.96	1
LH-IM-02	6/7/2025 15:15	8.69	19.96	1
LH-IM-02	6/7/2025 15:30	8.67	19.98	1
LH-IM-02	6/7/2025 15:45	8.65	19.98	1
LH-IM-02	6/7/2025 16:00	8.65	19.98	1
LH-IM-02	6/7/2025 16:15	8.65	19.96	1
LH-IM-02	6/7/2025 16:30	8.64	19.98	1
LH-IM-02	6/7/2025 16:45	8.66	19.96	1
LH-IM-02	6/7/2025 17:00	8.65	19.96	1
LH-IM-02	6/7/2025 17:15	8.68	19.96	1
LH-IM-02	6/7/2025 17:30	8.68	19.96	1
LH-IM-02	6/7/2025 17:45	8.7	19.96	1
LH-IM-02	6/7/2025 18:00	8.7	19.94	1
LH-IM-02	6/7/2025 18:15	8.73	19.94	1
LH-IM-02	6/7/2025 18:30	8.73	19.92	1
LH-IM-02	6/7/2025 18:45	8.75	19.9	1
LH-IM-02	6/7/2025 19:00	8.76	19.9	1
LH-IM-02	6/7/2025 19:15	8.76	19.88	1
LH-IM-02	6/7/2025 19:30	8.77	19.86	1
LH-IM-02	6/7/2025 19:45	8.76	19.86	1
LH-IM-02	6/7/2025 20:00	8.76	19.84	1
LH-IM-02	6/7/2025 20:15	8.75	19.82	1
LH-IM-02	6/7/2025 20:30	8.73	19.8	1
LH-IM-02	6/7/2025 20:45	8.67	19.8	1
LH-IM-02	6/7/2025 21:00	8.62	19.78	1

Station Name	Date Time	DO mg/L	Temp C	Use Code
LH-IM-02	6/7/2025 21:15	8.6	19.78	1
LH-IM-02	6/7/2025 21:30	8.64	19.76	1
LH-IM-02	6/7/2025 21:45	8.63	19.74	1
LH-IM-02	6/7/2025 22:00	8.67	19.74	1
LH-IM-02	6/7/2025 22:15	8.69	19.72	1
LH-IM-02	6/7/2025 22:30	8.7	19.7	1
LH-IM-02	6/7/2025 22:45	8.71	19.68	1
LH-IM-02	6/7/2025 23:00	8.71	19.66	1
LH-IM-02	6/7/2025 23:15	8.72	19.64	1
LH-IM-02	6/7/2025 23:30	8.72	19.62	1
LH-IM-02	6/7/2025 23:45	8.72	19.58	1
LH-IM-02	6/8/2025 0:00	8.71	19.58	1
LH-IM-02	6/8/2025 0:15	8.7	19.56	1
LH-IM-02	6/8/2025 0:30	8.7	19.54	1
LH-IM-02	6/8/2025 0:45	8.68	19.52	1
LH-IM-02	6/8/2025 1:00	8.67	19.48	1
LH-IM-02	6/8/2025 1:15	8.69	19.46	1
LH-IM-02	6/8/2025 1:30	8.67	19.46	1
LH-IM-02	6/8/2025 1:45	8.68	19.42	1
LH-IM-02	6/8/2025 2:00	8.66	19.42	1
LH-IM-02	6/8/2025 2:15	8.68	19.4	1
LH-IM-02	6/8/2025 2:30	8.71	19.38	1
LH-IM-02	6/8/2025 2:45	8.71	19.36	1
LH-IM-02	6/8/2025 3:00	8.73	19.36	1
LH-IM-02	6/8/2025 3:15	8.75	19.34	1
LH-IM-02	6/8/2025 3:30	8.75	19.34	1
LH-IM-02	6/8/2025 3:45	8.78	19.34	1
LH-IM-02	6/8/2025 4:00	8.78	19.34	1
LH-IM-02	6/8/2025 4:15	8.81	19.34	1
LH-IM-02	6/8/2025 4:30	8.81	19.34	1
LH-IM-02	6/8/2025 4:45	8.82	19.34	1
LH-IM-02	6/8/2025 5:00	8.82	19.34	1
LH-IM-02	6/8/2025 5:15	8.84	19.34	1
LH-IM-02	6/8/2025 5:30	8.85	19.34	1
LH-IM-02	6/8/2025 5:45	8.85	19.36	1
LH-IM-02	6/8/2025 6:00	8.86	19.36	1
LH-IM-02	6/8/2025 6:15	8.86	19.36	1
LH-IM-02	6/8/2025 6:30	8.87	19.36	1
LH-IM-02	6/8/2025 6:45	8.87	19.36	1
LH-IM-02	6/8/2025 7:00	8.87	19.38	1
LH-IM-02	6/8/2025 7:15	8.88	19.38	1
LH-IM-02	6/8/2025 7:30	8.88	19.38	1
LH-IM-02	6/8/2025 7:45	8.88	19.4	1
LH-IM-02	6/8/2025 8:00	8.89	19.4	1
LH-IM-02	6/8/2025 8:15	8.88	19.4	1
LH-IM-02	6/8/2025 8:30	8.91	19.42	1
LH-IM-02	6/8/2025 8:45	8.91	19.42	1
LH-IM-02	6/8/2025 9:00	8.9	19.44	1
LH-IM-02	6/8/2025 9:15	8.92	19.44	1
LH-IM-02	6/8/2025 9:30	8.95	19.44	1
LH-IM-02	6/8/2025 9:45	8.95	19.46	1
LH-IM-02	6/8/2025 10:00	8.96	19.48	1
LH-IM-02	6/8/2025 10:15	8.96	19.48	1
LH-IM-02	6/8/2025 10:30	8.97	19.5	1
LH-IM-02	6/8/2025 10:45	8.97	19.52	1
LH-IM-02	6/8/2025 11:00	8.97	19.52	1
LH-IM-02	6/8/2025 11:15	8.98	19.56	1
LH-IM-02	6/8/2025 11:30	8.97	19.58	1
LH-IM-02	6/8/2025 11:45	8.98	19.58	1
LH-IM-02	6/8/2025 12:00	8.97	19.6	1
LH-IM-02	6/8/2025 12:15	8.98	19.62	1
LH-IM-02	6/8/2025 12:30	8.99	19.64	1
LH-IM-02	6/8/2025 12:45	8.98	19.68	1
LH-IM-02	6/8/2025 13:00	8.96	19.68	1
LH-IM-02	6/8/2025 13:15	8.96	19.72	1
LH-IM-02	6/8/2025 13:30	8.97	19.72	1
LH-IM-02	6/8/2025 13:45	9	19.74	1
LH-IM-02	6/8/2025 14:00	9	19.74	1
LH-IM-02	6/8/2025 14:15	9.02	19.74	1
LH-IM-02	6/8/2025 14:30	9.02	19.74	1
LH-IM-02	6/8/2025 14:45	9.01	19.76	1
LH-IM-02	6/8/2025 15:00	9.03	19.76	1
LH-IM-02	6/8/2025 15:15	9.05	19.76	1
LH-IM-02	6/8/2025 15:30	9.06	19.76	1
LH-IM-02	6/8/2025 15:45	9.07	19.76	1
LH-IM-02	6/8/2025 16:00	9.08	19.74	1
LH-IM-02	6/8/2025 16:15	9.11	19.74	1
LH-IM-02	6/8/2025 16:30	9.12	19.74	1
LH-IM-02	6/8/2025 16:45	9.14	19.74	1
LH-IM-02	6/8/2025 17:00	9.12	19.72	1
LH-IM-02	6/8/2025 17:15	9.12	19.72	1
LH-IM-02	6/8/2025 17:30	9.11	19.7	1
LH-IM-02	6/8/2025 17:45	9.11	19.68	1
LH-IM-02	6/8/2025 18:00	9.11	19.66	1

Station Name	Date Time	DO mg/L	Temp C	Use Code
LH-IM-02	6/8/2025 18:15	9.11	19.64	1
LH-IM-02	6/8/2025 18:30	9.12	19.64	1
LH-IM-02	6/8/2025 18:45	9.13	19.6	1
LH-IM-02	6/8/2025 19:00	9.13	19.6	1
LH-IM-02	6/8/2025 19:15	9.13	19.58	1
LH-IM-02	6/8/2025 19:30	9.13	19.56	1
LH-IM-02	6/8/2025 19:45	9.12	19.56	1
LH-IM-02	6/8/2025 20:00	9.12	19.54	1
LH-IM-02	6/8/2025 20:15	9.13	19.52	1
LH-IM-02	6/8/2025 20:30	9.13	19.5	1
LH-IM-02	6/8/2025 20:45	9.13	19.48	1
LH-IM-02	6/8/2025 21:00	9.13	19.48	1
LH-IM-02	6/8/2025 21:15	9.13	19.46	1
LH-IM-02	6/8/2025 21:30	9.13	19.46	1
LH-IM-02	6/8/2025 21:45	9.12	19.46	1
LH-IM-02	6/8/2025 22:00	9.14	19.44	1
LH-IM-02	6/8/2025 22:15	9.12	19.44	1
LH-IM-02	6/8/2025 22:30	9.13	19.42	1
LH-IM-02	6/8/2025 22:45	9.14	19.4	1
LH-IM-02	6/8/2025 23:00	9.14	19.4	1
LH-IM-02	6/8/2025 23:15	9.14	19.38	1
LH-IM-02	6/8/2025 23:30	9.14	19.38	1
LH-IM-02	6/8/2025 23:45	9.15	19.36	1
LH-IM-02	6/9/2025 0:00	9.15	19.36	1
LH-IM-02	6/9/2025 0:15	9.15	19.34	1
LH-IM-02	6/9/2025 0:30	9.16	19.32	1
LH-IM-02	6/9/2025 0:45	9.16	19.3	1
LH-IM-02	6/9/2025 1:00	9.18	19.3	1
LH-IM-02	6/9/2025 1:15	9.18	19.28	1
LH-IM-02	6/9/2025 1:30	9.18	19.26	1
LH-IM-02	6/9/2025 1:45	9.18	19.24	1
LH-IM-02	6/9/2025 2:00	9.18	19.22	1
LH-IM-02	6/9/2025 2:15	9.19	19.2	1
LH-IM-02	6/9/2025 2:30	9.2	19.18	1
LH-IM-02	6/9/2025 2:45	9.2	19.18	1
LH-IM-02	6/9/2025 3:00	9.21	19.16	1
LH-IM-02	6/9/2025 3:15	9.22	19.14	1
LH-IM-02	6/9/2025 3:30	9.21	19.12	1
LH-IM-02	6/9/2025 3:45	9.21	19.1	1
LH-IM-02	6/9/2025 4:00	9.23	19.08	1
LH-IM-02	6/9/2025 4:15	9.22	19.06	1
LH-IM-02	6/9/2025 4:30	9.23	19.04	1
LH-IM-02	6/9/2025 4:45	9.22	19.04	1
LH-IM-02	6/9/2025 5:00	9.24	19.02	1
LH-IM-02	6/9/2025 5:15	9.24	19	1
LH-IM-02	6/9/2025 5:30	9.25	18.98	1
LH-IM-02	6/9/2025 5:45	9.25	18.96	1
LH-IM-02	6/9/2025 6:00	9.25	18.94	1
LH-IM-02	6/9/2025 6:15	9.25	18.94	1
LH-IM-02	6/9/2025 6:30	9.26	18.92	1
LH-IM-02	6/9/2025 6:45	9.27	18.9	1
LH-IM-02	6/9/2025 7:00	9.27	18.9	1
LH-IM-02	6/9/2025 7:15	9.25	18.88	1
LH-IM-02	6/9/2025 7:30	9.26	18.86	1
LH-IM-02	6/9/2025 7:45	9.28	18.86	1
LH-IM-02	6/9/2025 8:00	9.27	18.84	1
LH-IM-02	6/9/2025 8:15	9.27	18.84	1
LH-IM-02	6/9/2025 8:30	9.27	18.82	1
LH-IM-02	6/9/2025 8:45	9.27	18.82	1
LH-IM-02	6/9/2025 9:00	9.28	18.8	1
LH-IM-02	6/9/2025 9:15	9.28	18.8	1
LH-IM-02	6/9/2025 9:30	9.29	18.8	1
LH-IM-02	6/9/2025 9:45	9.29	18.8	1
LH-IM-02	6/9/2025 10:00	9.28	18.8	1
LH-IM-02	6/9/2025 10:15	9.3	18.8	1
LH-IM-02	6/9/2025 10:30	9.29	18.8	1
LH-IM-02	6/9/2025 10:45	9.3	18.8	1
LH-IM-02	6/9/2025 11:00	9.29	18.8	1
LH-IM-02	6/9/2025 11:15	9.29	18.8	1
LH-IM-02	6/9/2025 11:30	9.3	18.8	1
LH-IM-02	6/9/2025 11:45	9.3	18.82	1
LH-IM-02	6/9/2025 12:00	9.29	18.82	1
LH-IM-02	6/9/2025 12:15	9.3	18.82	1
LH-IM-02	6/9/2025 12:30	9.22	18.94	2
LH-IM-02	6/9/2025 12:45	9.26	19.06	2
LH-IM-02	6/9/2025 13:00	9.32	19.3	1
LH-IM-02	6/9/2025 13:15	9.36	19	1
LH-IM-02	6/9/2025 13:30	9.42	18.82	1
LH-IM-02	6/9/2025 13:45	9.43	18.8	1
LH-IM-02	6/9/2025 14:00	9.44	18.8	1
LH-IM-02	6/9/2025 14:15	9.44	18.8	1
LH-IM-02	6/9/2025 14:30	9.43	18.8	1
LH-IM-02	6/9/2025 14:45	9.44	18.8	1
LH-IM-02	6/9/2025 15:00	9.44	18.8	1

Station Name	Date Time	DO mg/L	Temp C	Use Code
LH-IM-02	6/9/2025 15:15	9.45	18.78	1
LH-IM-02	6/9/2025 15:30	9.44	18.78	1
LH-IM-02	6/9/2025 15:45	9.45	18.78	1
LH-IM-02	6/9/2025 16:00	9.45	18.78	1
LH-IM-02	6/9/2025 16:15	9.44	18.76	1
LH-IM-02	6/9/2025 16:30	9.46	18.76	1
LH-IM-02	6/9/2025 16:45	9.45	18.76	1
LH-IM-02	6/9/2025 17:00	9.45	18.76	1
LH-IM-02	6/9/2025 17:15	9.44	18.74	1
LH-IM-02	6/9/2025 17:30	9.45	18.74	1
LH-IM-02	6/9/2025 17:45	9.45	18.74	1
LH-IM-02	6/9/2025 18:00	9.45	18.74	1
LH-IM-02	6/9/2025 18:15	9.45	18.72	1
LH-IM-02	6/9/2025 18:30	9.45	18.72	1
LH-IM-02	6/9/2025 18:45	9.45	18.7	1
LH-IM-02	6/9/2025 19:00	9.44	18.7	1
LH-IM-02	6/9/2025 19:15	9.44	18.7	1
LH-IM-02	6/9/2025 19:30	9.45	18.68	1
LH-IM-02	6/9/2025 19:45	9.44	18.68	1
LH-IM-02	6/9/2025 20:00	9.45	18.68	1
LH-IM-02	6/9/2025 20:15	9.44	18.66	1
LH-IM-02	6/9/2025 20:30	9.44	18.66	1
LH-IM-02	6/9/2025 20:45	9.44	18.64	1
LH-IM-02	6/9/2025 21:00	9.44	18.64	1
LH-IM-02	6/9/2025 21:15	9.45	18.62	1
LH-IM-02	6/9/2025 21:30	9.46	18.62	1
LH-IM-02	6/9/2025 21:45	9.45	18.6	1
LH-IM-02	6/9/2025 22:00	9.45	18.6	1
LH-IM-02	6/9/2025 22:15	9.46	18.58	1
LH-IM-02	6/9/2025 22:30	9.44	18.58	1
LH-IM-02	6/9/2025 22:45	9.45	18.58	1
LH-IM-02	6/9/2025 23:00	9.45	18.58	1
LH-IM-02	6/9/2025 23:15	9.45	18.56	1
LH-IM-02	6/9/2025 23:30	9.46	18.56	1
LH-IM-02	6/9/2025 23:45	9.45	18.56	1
LH-IM-02	6/10/2025 0:00	9.44	18.56	1
LH-IM-02	6/10/2025 0:15	9.46	18.56	1
LH-IM-02	6/10/2025 0:30	9.44	18.56	1
LH-IM-02	6/10/2025 0:45	9.46	18.54	1
LH-IM-02	6/10/2025 1:00	9.44	18.54	1
LH-IM-02	6/10/2025 1:15	9.45	18.54	1
LH-IM-02	6/10/2025 1:30	9.46	18.54	1
LH-IM-02	6/10/2025 1:45	9.45	18.52	1
LH-IM-02	6/10/2025 2:00	9.46	18.52	1
LH-IM-02	6/10/2025 2:15	9.45	18.52	1
LH-IM-02	6/10/2025 2:30	9.45	18.52	1
LH-IM-02	6/10/2025 2:45	9.45	18.5	1
LH-IM-02	6/10/2025 3:00	9.45	18.5	1
LH-IM-02	6/10/2025 3:15	9.45	18.5	1
LH-IM-02	6/10/2025 3:30	9.45	18.48	1
LH-IM-02	6/10/2025 3:45	9.45	18.48	1
LH-IM-02	6/10/2025 4:00	9.46	18.48	1
LH-IM-02	6/10/2025 4:15	9.46	18.48	1
LH-IM-02	6/10/2025 4:30	9.47	18.46	1
LH-IM-02	6/10/2025 4:45	9.46	18.46	1
LH-IM-02	6/10/2025 5:00	9.45	18.46	1
LH-IM-02	6/10/2025 5:15	9.46	18.44	1
LH-IM-02	6/10/2025 5:30	9.46	18.44	1
LH-IM-02	6/10/2025 5:45	9.45	18.44	1
LH-IM-02	6/10/2025 6:00	9.46	18.42	1
LH-IM-02	6/10/2025 6:15	9.45	18.42	1
LH-IM-02	6/10/2025 6:30	9.46	18.42	1
LH-IM-02	6/10/2025 6:45	9.46	18.4	1
LH-IM-02	6/10/2025 7:00	9.46	18.4	1
LH-IM-02	6/10/2025 7:15	9.46	18.4	1
LH-IM-02	6/10/2025 7:30	9.46	18.4	1
LH-IM-02	6/10/2025 7:45	9.46	18.38	1
LH-IM-02	6/10/2025 8:00	9.45	18.38	1
LH-IM-02	6/10/2025 8:15	9.46	18.38	1
LH-IM-02	6/10/2025 8:30	9.46	18.38	1
LH-IM-02	6/10/2025 8:45	9.46	18.38	1
LH-IM-02	6/10/2025 9:00	9.47	18.38	1
LH-IM-02	6/10/2025 9:15	9.46	18.36	1
LH-IM-02	6/10/2025 9:30	9.45	18.36	1
LH-IM-02	6/10/2025 9:45	9.46	18.36	1
LH-IM-02	6/10/2025 10:00	9.47	18.36	1
LH-IM-02	6/10/2025 10:15	9.47	18.36	1
LH-IM-02	6/10/2025 10:30	9.47	18.36	1
LH-IM-02	6/10/2025 10:45	9.48	18.38	1
LH-IM-02	6/10/2025 11:00	9.47	18.36	1
LH-IM-02	6/10/2025 11:15	9.48	18.38	1
LH-IM-02	6/10/2025 11:30	9.47	18.38	1
LH-IM-02	6/10/2025 11:45	9.47	18.36	1
LH-IM-02	6/10/2025 12:00	9.48	18.36	1

Station Name	Date Time	DO mg/L	Temp C	Use Code
LH-IM-02	6/10/2025 12:15	9.48	18.36	1
LH-IM-02	6/10/2025 12:30	9.47	18.36	1
LH-IM-02	6/10/2025 12:45	9.48	18.38	1
LH-IM-02	6/10/2025 13:00	9.48	18.36	1
LH-IM-02	6/10/2025 13:15	9.48	18.36	1
LH-IM-02	6/10/2025 13:30	9.46	18.36	1
LH-IM-02	6/10/2025 13:45	9.48	18.36	1
LH-IM-02	6/10/2025 14:00	9.49	18.36	1
LH-IM-02	6/10/2025 14:15	9.47	18.34	1
LH-IM-02	6/10/2025 14:30	9.48	18.34	1
LH-IM-02	6/10/2025 14:45	9.48	18.34	1
LH-IM-02	6/10/2025 15:00	9.47	18.34	1
LH-IM-02	6/10/2025 15:15	9.49	18.34	1
LH-IM-02	6/10/2025 15:30	9.48	18.32	1
LH-IM-02	6/10/2025 15:45	9.48	18.32	1
LH-IM-02	6/10/2025 16:00	9.48	18.32	1
LH-IM-02	6/10/2025 16:15	9.48	18.32	1
LH-IM-02	6/10/2025 16:30	9.48	18.3	1
LH-IM-02	6/10/2025 16:45	9.49	18.3	1
LH-IM-02	6/10/2025 17:00	9.48	18.3	1
LH-IM-02	6/10/2025 17:15	9.47	18.3	1
LH-IM-02	6/10/2025 17:30	9.47	18.3	1
LH-IM-02	6/10/2025 17:45	9.46	18.28	1
LH-IM-02	6/10/2025 18:00	9.48	18.28	1
LH-IM-02	6/10/2025 18:15	9.47	18.28	1
LH-IM-02	6/10/2025 18:30	9.47	18.26	1
LH-IM-02	6/10/2025 18:45	9.47	18.26	1
LH-IM-02	6/10/2025 19:00	9.47	18.26	1
LH-IM-02	6/10/2025 19:15	9.47	18.24	1
LH-IM-02	6/10/2025 19:30	9.48	18.24	1
LH-IM-02	6/10/2025 19:45	9.46	18.24	1
LH-IM-02	6/10/2025 20:00	9.47	18.24	1
LH-IM-02	6/10/2025 20:15	9.47	18.22	1
LH-IM-02	6/10/2025 20:30	9.47	18.22	1
LH-IM-02	6/10/2025 20:45	9.47	18.22	1
LH-IM-02	6/10/2025 21:00	9.47	18.2	1
LH-IM-02	6/10/2025 21:15	9.47	18.2	1
LH-IM-02	6/10/2025 21:30	9.47	18.18	1
LH-IM-02	6/10/2025 21:45	9.46	18.18	1
LH-IM-02	6/10/2025 22:00	9.47	18.16	1
LH-IM-02	6/10/2025 22:15	9.47	18.16	1
LH-IM-02	6/10/2025 22:30	9.47	18.16	1
LH-IM-02	6/10/2025 22:45	9.46	18.14	1
LH-IM-02	6/10/2025 23:00	9.46	18.14	1
LH-IM-02	6/10/2025 23:15	9.46	18.14	1
LH-IM-02	6/10/2025 23:30	9.47	18.14	1
LH-IM-02	6/10/2025 23:45	9.46	18.12	1
LH-IM-02	6/11/2025 0:00	9.45	18.12	1
LH-IM-02	6/11/2025 0:15	9.48	18.12	1
LH-IM-02	6/11/2025 0:30	9.46	18.12	1
LH-IM-02	6/11/2025 0:45	9.47	18.12	1
LH-IM-02	6/11/2025 1:00	9.47	18.1	1
LH-IM-02	6/11/2025 1:15	9.46	18.1	1
LH-IM-02	6/11/2025 1:30	9.47	18.1	1
LH-IM-02	6/11/2025 1:45	9.47	18.08	1
LH-IM-02	6/11/2025 2:00	9.47	18.08	1
LH-IM-02	6/11/2025 2:15	9.47	18.08	1
LH-IM-02	6/11/2025 2:30	9.47	18.06	1
LH-IM-02	6/11/2025 2:45	9.48	18.06	1
LH-IM-02	6/11/2025 3:00	9.48	18.04	1
LH-IM-02	6/11/2025 3:15	9.48	18.04	1
LH-IM-02	6/11/2025 3:30	9.48	18.04	1
LH-IM-02	6/11/2025 3:45	9.47	18.04	1
LH-IM-02	6/11/2025 4:00	9.47	18.02	1
LH-IM-02	6/11/2025 4:15	9.48	18.02	1
LH-IM-02	6/11/2025 4:30	9.47	18	1
LH-IM-02	6/11/2025 4:45	9.48	18	1
LH-IM-02	6/11/2025 5:00	9.48	17.98	1
LH-IM-02	6/11/2025 5:15	9.49	17.98	1
LH-IM-02	6/11/2025 5:30	9.48	17.98	1
LH-IM-02	6/11/2025 5:45	9.49	17.96	1
LH-IM-02	6/11/2025 6:00	9.49	17.96	1
LH-IM-02	6/11/2025 6:15	9.48	17.96	1
LH-IM-02	6/11/2025 6:30	9.49	17.94	1
LH-IM-02	6/11/2025 6:45	9.5	17.94	1
LH-IM-02	6/11/2025 7:00	9.5	17.94	1
LH-IM-02	6/11/2025 7:15	9.5	17.94	1
LH-IM-02	6/11/2025 7:30	9.5	17.94	1
LH-IM-02	6/11/2025 7:45	9.5	17.94	1
LH-IM-02	6/11/2025 8:00	9.5	17.96	1
LH-IM-02	6/11/2025 8:15	9.5	17.96	1
LH-IM-02	6/11/2025 8:30	9.5	17.98	1
LH-IM-02	6/11/2025 8:45	9.51	18	1
LH-IM-02	6/11/2025 9:00	9.51	18	1

Station Name	Date Time	DO mg/L	Temp C	Use Code
LH-IM-02	6/11/2025 9:15	9.51	18.04	1
LH-IM-02	6/11/2025 9:30	9.51	18.04	1
LH-IM-02	6/11/2025 9:45	9.51	18.06	1
LH-IM-02	6/11/2025 10:00	9.52	18.1	1
LH-IM-02	6/11/2025 10:15	9.51	18.12	1
LH-IM-02	6/11/2025 10:30	9.51	18.14	1
LH-IM-02	6/11/2025 10:45	9.52	18.18	1
LH-IM-02	6/11/2025 11:00	9.5	18.2	1
LH-IM-02	6/11/2025 11:15	9.53	18.24	1
LH-IM-02	6/11/2025 11:30	9.52	18.26	1
LH-IM-02	6/11/2025 11:45	9.53	18.3	1
LH-IM-02	6/11/2025 12:00	9.52	18.34	1
LH-IM-02	6/11/2025 12:15	9.53	18.36	1
LH-IM-02	6/11/2025 12:30	9.53	18.4	1
LH-IM-02	6/11/2025 12:45	9.54	18.46	1
LH-IM-02	6/11/2025 13:00	9.53	18.5	1
LH-IM-02	6/11/2025 13:15	9.54	18.54	1
LH-IM-02	6/11/2025 13:30	9.56	18.58	1
LH-IM-02	6/11/2025 13:45	9.56	18.6	1
LH-IM-02	6/11/2025 14:00	9.57	18.64	1
LH-IM-02	6/11/2025 14:15	9.57	18.66	1
LH-IM-02	6/11/2025 14:30	9.56	18.7	1
LH-IM-02	6/11/2025 14:45	9.56	18.74	1
LH-IM-02	6/11/2025 15:00	9.56	18.76	1
LH-IM-02	6/11/2025 15:15	9.56	18.8	1
LH-IM-02	6/11/2025 15:30	9.52	18.82	1
LH-IM-02	6/11/2025 15:45	9.51	18.86	1
LH-IM-02	6/11/2025 16:00	9.51	18.88	1
LH-IM-02	6/11/2025 16:15	9.51	18.9	1
LH-IM-02	6/11/2025 16:30	9.51	18.9	1
LH-IM-02	6/11/2025 16:45	9.52	18.92	1
LH-IM-02	6/11/2025 17:00	9.5	18.92	1
LH-IM-02	6/11/2025 17:15	9.5	18.94	1
LH-IM-02	6/11/2025 17:30	9.49	18.94	1
LH-IM-02	6/11/2025 17:45	9.48	18.94	1
LH-IM-02	6/11/2025 18:00	9.48	18.94	1
LH-IM-02	6/11/2025 18:15	9.47	18.94	1
LH-IM-02	6/11/2025 18:30	9.47	18.94	1
LH-IM-02	6/11/2025 18:45	9.47	18.94	1
LH-IM-02	6/11/2025 19:00	9.47	18.92	1
LH-IM-02	6/11/2025 19:15	9.45	18.92	1
LH-IM-02	6/11/2025 19:30	9.45	18.92	1
LH-IM-02	6/11/2025 19:45	9.44	18.92	1
LH-IM-02	6/11/2025 20:00	9.45	18.9	1
LH-IM-02	6/11/2025 20:15	9.44	18.9	1
LH-IM-02	6/11/2025 20:30	9.43	18.88	1
LH-IM-02	6/11/2025 20:45	9.43	18.88	1
LH-IM-02	6/11/2025 21:00	9.44	18.86	1
LH-IM-02	6/11/2025 21:15	9.43	18.86	1
LH-IM-02	6/11/2025 21:30	9.42	18.84	1
LH-IM-02	6/11/2025 21:45	9.43	18.8	1
LH-IM-02	6/11/2025 22:00	9.42	18.8	1
LH-IM-02	6/11/2025 22:15	9.41	18.76	1
LH-IM-02	6/11/2025 22:30	9.41	18.74	1
LH-IM-02	6/11/2025 22:45	9.4	18.74	1
LH-IM-02	6/11/2025 23:00	9.4	18.72	1
LH-IM-02	6/11/2025 23:15	9.4	18.7	1
LH-IM-02	6/11/2025 23:30	9.38	18.7	1
LH-IM-02	6/11/2025 23:45	9.39	18.68	1
LH-IM-02	6/12/2025 0:00	9.38	18.66	1
LH-IM-02	6/12/2025 0:15	9.39	18.64	1
LH-IM-02	6/12/2025 0:30	9.38	18.62	1
LH-IM-02	6/12/2025 0:45	9.38	18.6	1
LH-IM-02	6/12/2025 1:00	9.39	18.58	1
LH-IM-02	6/12/2025 1:15	9.38	18.58	1
LH-IM-02	6/12/2025 1:30	9.38	18.56	1
LH-IM-02	6/12/2025 1:45	9.37	18.56	1
LH-IM-02	6/12/2025 2:00	9.37	18.56	1
LH-IM-02	6/12/2025 2:15	9.37	18.56	1
LH-IM-02	6/12/2025 2:30	9.37	18.54	1
LH-IM-02	6/12/2025 2:45	9.37	18.54	1
LH-IM-02	6/12/2025 3:00	9.38	18.54	1
LH-IM-02	6/12/2025 3:15	9.38	18.54	1
LH-IM-02	6/12/2025 3:30	9.37	18.52	1
LH-IM-02	6/12/2025 3:45	9.37	18.52	1
LH-IM-02	6/12/2025 4:00	9.38	18.52	1
LH-IM-02	6/12/2025 4:15	9.38	18.52	1
LH-IM-02	6/12/2025 4:30	9.37	18.5	1
LH-IM-02	6/12/2025 4:45	9.37	18.5	1
LH-IM-02	6/12/2025 5:00	9.37	18.48	1
LH-IM-02	6/12/2025 5:15	9.38	18.48	1
LH-IM-02	6/12/2025 5:30	9.38	18.48	1
LH-IM-02	6/12/2025 5:45	9.38	18.46	1
LH-IM-02	6/12/2025 6:00	9.37	18.48	1

Station Name	Date Time	DO mg/L	Temp C	Use Code
LH-IM-02	6/12/2025 6:15	9.38	18.46	1
LH-IM-02	6/12/2025 6:30	9.37	18.48	1
LH-IM-02	6/12/2025 6:45	9.37	18.48	1
LH-IM-02	6/12/2025 7:00	9.38	18.48	1
LH-IM-02	6/12/2025 7:15	9.37	18.48	1
LH-IM-02	6/12/2025 7:30	9.37	18.48	1
LH-IM-02	6/12/2025 7:45	9.36	18.5	1
LH-IM-02	6/12/2025 8:00	9.36	18.5	1
LH-IM-02	6/12/2025 8:15	9.37	18.52	1
LH-IM-02	6/12/2025 8:30	9.37	18.52	1
LH-IM-02	6/12/2025 8:45	9.38	18.54	1
LH-IM-02	6/12/2025 9:00	9.37	18.56	1
LH-IM-02	6/12/2025 9:15	9.37	18.56	1
LH-IM-02	6/12/2025 9:30	9.38	18.58	1
LH-IM-02	6/12/2025 9:45	9.38	18.6	1
LH-IM-02	6/12/2025 10:00	9.37	18.64	1
LH-IM-02	6/12/2025 10:15	9.39	18.66	1
LH-IM-02	6/12/2025 10:30	9.38	18.68	1
LH-IM-02	6/12/2025 10:45	9.39	18.72	1
LH-IM-02	6/12/2025 11:00	9.4	18.74	1
LH-IM-02	6/12/2025 11:15	9.38	18.78	1
LH-IM-02	6/12/2025 11:30	9.4	18.82	1
LH-IM-02	6/12/2025 11:45	9.41	18.86	1
LH-IM-02	6/12/2025 12:00	9.42	18.9	1
LH-IM-02	6/12/2025 12:15	9.41	18.94	1
LH-IM-02	6/12/2025 12:30	9.43	18.98	1
LH-IM-02	6/12/2025 12:45	9.41	19.02	1
LH-IM-02	6/12/2025 13:00	9.41	19.06	1
LH-IM-02	6/12/2025 13:15	9.42	19.08	1
LH-IM-02	6/12/2025 13:30	9.42	19.12	1
LH-IM-02	6/12/2025 13:45	9.42	19.16	1
LH-IM-02	6/12/2025 14:00	9.41	19.2	1
LH-IM-02	6/12/2025 14:15	9.42	19.22	1
LH-IM-02	6/12/2025 14:30	9.42	19.26	1
LH-IM-02	6/12/2025 14:45	9.44	19.28	1
LH-IM-02	6/12/2025 15:00	9.43	19.32	1
LH-IM-02	6/12/2025 15:15	9.44	19.34	1
LH-IM-02	6/12/2025 15:30	9.43	19.38	1
LH-IM-02	6/12/2025 15:45	9.42	19.4	1
LH-IM-02	6/12/2025 16:00	9.42	19.42	1
LH-IM-02	6/12/2025 16:15	9.42	19.46	1
LH-IM-02	6/12/2025 16:30	9.42	19.46	1
LH-IM-02	6/12/2025 16:45	9.42	19.48	1
LH-IM-02	6/12/2025 17:00	9.4	19.5	1
LH-IM-02	6/12/2025 17:15	9.41	19.5	1
LH-IM-02	6/12/2025 17:30	9.4	19.52	1
LH-IM-02	6/12/2025 17:45	9.39	19.52	1
LH-IM-02	6/12/2025 18:00	9.39	19.52	1
LH-IM-02	6/12/2025 18:15	9.39	19.52	1
LH-IM-02	6/12/2025 18:30	9.38	19.52	1
LH-IM-02	6/12/2025 18:45	9.37	19.52	1
LH-IM-02	6/12/2025 19:00	9.37	19.52	1
LH-IM-02	6/12/2025 19:15	9.36	19.52	1
LH-IM-02	6/12/2025 19:30	9.35	19.5	1
LH-IM-02	6/12/2025 19:45	9.35	19.5	1
LH-IM-02	6/12/2025 20:00	9.35	19.48	1
LH-IM-02	6/12/2025 20:15	9.33	19.48	1
LH-IM-02	6/12/2025 20:30	9.32	19.46	1
LH-IM-02	6/12/2025 20:45	9.32	19.44	1
LH-IM-02	6/12/2025 21:00	9.32	19.44	1
LH-IM-02	6/12/2025 21:15	9.31	19.42	1
LH-IM-02	6/12/2025 21:30	9.29	19.42	1
LH-IM-02	6/12/2025 21:45	9.29	19.38	1
LH-IM-02	6/12/2025 22:00	9.28	19.36	1
LH-IM-02	6/12/2025 22:15	9.28	19.34	1
LH-IM-02	6/12/2025 22:30	9.27	19.32	1
LH-IM-02	6/12/2025 22:45	9.26	19.3	1
LH-IM-02	6/12/2025 23:00	9.25	19.28	1
LH-IM-02	6/12/2025 23:15	9.25	19.26	1
LH-IM-02	6/12/2025 23:30	9.24	19.24	1
LH-IM-02	6/12/2025 23:45	9.23	19.24	1
LH-IM-02	6/13/2025 0:00	9.23	19.22	1
LH-IM-02	6/13/2025 0:15	9.23	19.22	1
LH-IM-02	6/13/2025 0:30	9.22	19.2	1
LH-IM-02	6/13/2025 0:45	9.22	19.18	1
LH-IM-02	6/13/2025 1:00	9.2	19.18	1
LH-IM-02	6/13/2025 1:15	9.2	19.16	1
LH-IM-02	6/13/2025 1:30	9.2	19.16	1
LH-IM-02	6/13/2025 1:45	9.19	19.14	1
LH-IM-02	6/13/2025 2:00	9.19	19.14	1
LH-IM-02	6/13/2025 2:15	9.19	19.14	1
LH-IM-02	6/13/2025 2:30	9.19	19.12	1
LH-IM-02	6/13/2025 2:45	9.19	19.12	1
LH-IM-02	6/13/2025 3:00	9.19	19.12	1

Station Name	Date Time	DO mg/L	Temp C	Use Code
LH-IM-02	6/13/2025 3:15	9.19	19.1	1
LH-IM-02	6/13/2025 3:30	9.19	19.1	1
LH-IM-02	6/13/2025 3:45	9.19	19.1	1
LH-IM-02	6/13/2025 4:00	9.19	19.1	1
LH-IM-02	6/13/2025 4:15	9.2	19.08	1
LH-IM-02	6/13/2025 4:30	9.19	19.08	1
LH-IM-02	6/13/2025 4:45	9.18	19.08	1
LH-IM-02	6/13/2025 5:00	9.19	19.08	1
LH-IM-02	6/13/2025 5:15	9.19	19.08	1
LH-IM-02	6/13/2025 5:30	9.19	19.08	1
LH-IM-02	6/13/2025 5:45	9.19	19.08	1
LH-IM-02	6/13/2025 6:00	9.19	19.08	1
LH-IM-02	6/13/2025 6:15	9.19	19.08	1
LH-IM-02	6/13/2025 6:30	9.18	19.08	1
LH-IM-02	6/13/2025 6:45	9.18	19.08	1
LH-IM-02	6/13/2025 7:00	9.18	19.08	1
LH-IM-02	6/13/2025 7:15	9.19	19.08	1
LH-IM-02	6/13/2025 7:30	9.19	19.08	1
LH-IM-02	6/13/2025 7:45	9.19	19.08	1
LH-IM-02	6/13/2025 8:00	9.19	19.1	1
LH-IM-02	6/13/2025 8:15	9.19	19.1	1
LH-IM-02	6/13/2025 8:30	9.19	19.1	1
LH-IM-02	6/13/2025 8:45	9.2	19.1	1
LH-IM-02	6/13/2025 9:00	9.19	19.1	1
LH-IM-02	6/13/2025 9:15	9.18	19.12	1
LH-IM-02	6/13/2025 9:30	9.18	19.12	1
LH-IM-02	6/13/2025 9:45	9.18	19.12	1
LH-IM-02	6/13/2025 10:00	9.2	19.14	1
LH-IM-02	6/13/2025 10:15	9.2	19.16	1
LH-IM-02	6/13/2025 10:30	9.18	19.18	1
LH-IM-02	6/13/2025 10:45	9.19	19.2	1
LH-IM-02	6/13/2025 11:00	9.19	19.22	1
LH-IM-02	6/13/2025 11:15	9.2	19.26	1
LH-IM-02	6/13/2025 11:30	9.2	19.28	1
LH-IM-02	6/13/2025 11:45	9.22	19.28	1
LH-IM-02	6/13/2025 12:00	9.21	19.3	1
LH-IM-02	6/13/2025 12:15	9.23	19.32	1
LH-IM-02	6/13/2025 12:30	9.2	19.34	1
LH-IM-02	6/13/2025 12:45	9.23	19.36	1
LH-IM-02	6/13/2025 13:00	9.23	19.38	1
LH-IM-02	6/13/2025 13:15	9.24	19.38	1
LH-IM-02	6/13/2025 13:30	9.24	19.42	1
LH-IM-02	6/13/2025 13:45	9.24	19.44	1
LH-IM-02	6/13/2025 14:00	9.24	19.46	1
LH-IM-02	6/13/2025 14:15	9.26	19.48	1
LH-IM-02	6/13/2025 14:30	9.25	19.5	1
LH-IM-02	6/13/2025 14:45	9.28	19.52	1
LH-IM-02	6/13/2025 15:00	9.28	19.56	1
LH-IM-02	6/13/2025 15:15	9.27	19.58	1
LH-IM-02	6/13/2025 15:30	9.3	19.62	1
LH-IM-02	6/13/2025 15:45	9.31	19.64	1
LH-IM-02	6/13/2025 16:00	9.3	19.66	1
LH-IM-02	6/13/2025 16:15	9.3	19.7	1
LH-IM-02	6/13/2025 16:30	9.32	19.7	1
LH-IM-02	6/13/2025 16:45	9.33	19.72	1
LH-IM-02	6/13/2025 17:00	9.33	19.74	1
LH-IM-02	6/13/2025 17:15	9.32	19.74	1
LH-IM-02	6/13/2025 17:30	9.31	19.74	1
LH-IM-02	6/13/2025 17:45	9.32	19.74	1
LH-IM-02	6/13/2025 18:00	9.33	19.74	1
LH-IM-02	6/13/2025 18:15	9.32	19.74	1
LH-IM-02	6/13/2025 18:30	9.31	19.74	1
LH-IM-02	6/13/2025 18:45	9.32	19.74	1
LH-IM-02	6/13/2025 19:00	9.31	19.76	1
LH-IM-02	6/13/2025 19:15	9.32	19.74	1
LH-IM-02	6/13/2025 19:30	9.31	19.74	1
LH-IM-02	6/13/2025 19:45	9.31	19.72	1
LH-IM-02	6/13/2025 20:00	9.28	19.72	1
LH-IM-02	6/13/2025 20:15	9.29	19.7	1
LH-IM-02	6/13/2025 20:30	9.29	19.7	1
LH-IM-02	6/13/2025 20:45	9.27	19.66	1
LH-IM-02	6/13/2025 21:00	9.26	19.64	1
LH-IM-02	6/13/2025 21:15	9.27	19.62	1
LH-IM-02	6/13/2025 21:30	9.26	19.6	1
LH-IM-02	6/13/2025 21:45	9.24	19.58	1
LH-IM-02	6/13/2025 22:00	9.24	19.56	1
LH-IM-02	6/13/2025 22:15	9.24	19.54	1
LH-IM-02	6/13/2025 22:30	9.23	19.52	1
LH-IM-02	6/13/2025 22:45	9.21	19.5	1
LH-IM-02	6/13/2025 23:00	9.2	19.5	1
LH-IM-02	6/13/2025 23:15	9.2	19.46	1
LH-IM-02	6/13/2025 23:30	9.19	19.44	1
LH-IM-02	6/13/2025 23:45	9.19	19.42	1
LH-IM-02	6/14/2025 0:00	9.18	19.4	1

Station Name	Date Time	DO mg/L	Temp C	Use Code
LH-IM-02	6/14/2025 0:15	9.18	19.38	1
LH-IM-02	6/14/2025 0:30	9.18	19.36	1
LH-IM-02	6/14/2025 0:45	9.15	19.34	1
LH-IM-02	6/14/2025 1:00	9.14	19.32	1
LH-IM-02	6/14/2025 1:15	9.14	19.3	1
LH-IM-02	6/14/2025 1:30	9.13	19.28	1
LH-IM-02	6/14/2025 1:45	9.13	19.24	1
LH-IM-02	6/14/2025 2:00	9.13	19.22	1
LH-IM-02	6/14/2025 2:15	9.12	19.22	1
LH-IM-02	6/14/2025 2:30	9.1	19.2	1
LH-IM-02	6/14/2025 2:45	9.11	19.18	1
LH-IM-02	6/14/2025 3:00	9.11	19.18	1
LH-IM-02	6/14/2025 3:15	9.11	19.16	1
LH-IM-02	6/14/2025 3:30	9.11	19.14	1
LH-IM-02	6/14/2025 3:45	9.11	19.12	1
LH-IM-02	6/14/2025 4:00	9.11	19.12	1
LH-IM-02	6/14/2025 4:15	9.1	19.1	1
LH-IM-02	6/14/2025 4:30	9.09	19.1	1
LH-IM-02	6/14/2025 4:45	9.1	19.08	1
LH-IM-02	6/14/2025 5:00	9.11	19.08	1
LH-IM-02	6/14/2025 5:15	9.1	19.06	1
LH-IM-02	6/14/2025 5:30	9.1	19.06	1
LH-IM-02	6/14/2025 5:45	9.09	19.06	1
LH-IM-02	6/14/2025 6:00	9.11	19.04	1
LH-IM-02	6/14/2025 6:15	9.11	19.04	1
LH-IM-02	6/14/2025 6:30	9.1	19.04	1
LH-IM-02	6/14/2025 6:45	9.09	19.04	1
LH-IM-02	6/14/2025 7:00	9.1	19.02	1
LH-IM-02	6/14/2025 7:15	9.09	19.02	1
LH-IM-02	6/14/2025 7:30	9.09	19.02	1
LH-IM-02	6/14/2025 7:45	9.1	19	1
LH-IM-02	6/14/2025 8:00	9.1	19	1
LH-IM-02	6/14/2025 8:15	9.09	19.02	1
LH-IM-02	6/14/2025 8:30	9.1	19	1
LH-IM-02	6/14/2025 8:45	9.09	19	1
LH-IM-02	6/14/2025 9:00	9.08	19	1
LH-IM-02	6/14/2025 9:15	9.1	19	1
LH-IM-02	6/14/2025 9:30	9.09	19	1
LH-IM-02	6/14/2025 9:45	9.08	19	1
LH-IM-02	6/14/2025 10:00	9.08	18.98	1
LH-IM-02	6/14/2025 10:15	9.09	18.98	1
LH-IM-02	6/14/2025 10:30	9.08	18.98	1
LH-IM-02	6/14/2025 10:45	9.08	18.98	1
LH-IM-02	6/14/2025 11:00	9.09	18.98	1
LH-IM-02	6/14/2025 11:15	9.09	18.98	1
LH-IM-02	6/14/2025 11:30	9.08	18.98	1
LH-IM-02	6/14/2025 11:45	9.07	18.98	1
LH-IM-02	6/14/2025 12:00	9.08	18.98	1
LH-IM-02	6/14/2025 12:15	9.08	18.98	1
LH-IM-02	6/14/2025 12:30	9.08	18.98	1
LH-IM-02	6/14/2025 12:45	9.1	19	1
LH-IM-02	6/14/2025 13:00	9.09	19	1
LH-IM-02	6/14/2025 13:15	9.11	19.02	1
LH-IM-02	6/14/2025 13:30	9.11	19.02	1
LH-IM-02	6/14/2025 13:45	9.11	19.02	1
LH-IM-02	6/14/2025 14:00	9.11	19.02	1
LH-IM-02	6/14/2025 14:15	9.12	19.04	1
LH-IM-02	6/14/2025 14:30	9.11	19.04	1
LH-IM-02	6/14/2025 14:45	9.13	19.04	1
LH-IM-02	6/14/2025 15:00	9.13	19.04	1
LH-IM-02	6/14/2025 15:15	9.13	19.04	1
LH-IM-02	6/14/2025 15:30	9.15	19.04	1
LH-IM-02	6/14/2025 15:45	9.14	19.04	1
LH-IM-02	6/14/2025 16:00	9.13	19.04	1
LH-IM-02	6/14/2025 16:15	9.15	19.04	1
LH-IM-02	6/14/2025 16:30	9.15	19.02	1
LH-IM-02	6/14/2025 16:45	9.14	19.04	1
LH-IM-02	6/14/2025 17:00	9.18	19.02	1
LH-IM-02	6/14/2025 17:15	9.15	19.04	1
LH-IM-02	6/14/2025 17:30	9.18	19.04	1
LH-IM-02	6/14/2025 17:45	9.17	19.04	1
LH-IM-02	6/14/2025 18:00	9.17	19.02	1
LH-IM-02	6/14/2025 18:15	9.17	19.02	1
LH-IM-02	6/14/2025 18:30	9.18	19.02	1
LH-IM-02	6/14/2025 18:45	9.18	19.02	1
LH-IM-02	6/14/2025 19:00	9.2	19.02	1
LH-IM-02	6/14/2025 19:15	9.18	19	1
LH-IM-02	6/14/2025 19:30	9.19	19	1
LH-IM-02	6/14/2025 19:45	9.19	18.98	1
LH-IM-02	6/14/2025 20:00	9.17	19	1
LH-IM-02	6/14/2025 20:15	9.18	18.98	1
LH-IM-02	6/14/2025 20:30	9.18	18.98	1
LH-IM-02	6/14/2025 20:45	9.17	18.96	1
LH-IM-02	6/14/2025 21:00	9.17	18.96	1

Station Name	Date Time	DO mg/L	Temp C	Use Code
LH-IM-02	6/14/2025 21:15	9.15	18.94	1
LH-IM-02	6/14/2025 21:30	9.14	18.94	1
LH-IM-02	6/14/2025 21:45	9.14	18.92	1
LH-IM-02	6/14/2025 22:00	9.12	18.92	1
LH-IM-02	6/14/2025 22:15	9.13	18.9	1
LH-IM-02	6/14/2025 22:30	9.13	18.88	1
LH-IM-02	6/14/2025 22:45	9.13	18.88	1
LH-IM-02	6/14/2025 23:00	9.12	18.86	1
LH-IM-02	6/14/2025 23:15	9.12	18.84	1
LH-IM-02	6/14/2025 23:30	9.11	18.84	1
LH-IM-02	6/14/2025 23:45	9.11	18.82	1
LH-IM-02	6/15/2025 0:00	9.11	18.82	1
LH-IM-02	6/15/2025 0:15	9.1	18.8	1
LH-IM-02	6/15/2025 0:30	9.1	18.78	1
LH-IM-02	6/15/2025 0:45	9.1	18.76	1
LH-IM-02	6/15/2025 1:00	9.09	18.76	1
LH-IM-02	6/15/2025 1:15	9.09	18.74	1
LH-IM-02	6/15/2025 1:30	9.06	18.72	1
LH-IM-02	6/15/2025 1:45	9.08	18.72	1
LH-IM-02	6/15/2025 2:00	9.07	18.7	1
LH-IM-02	6/15/2025 2:15	9.08	18.7	1
LH-IM-02	6/15/2025 2:30	9.08	18.68	1
LH-IM-02	6/15/2025 2:45	9.08	18.66	1
LH-IM-02	6/15/2025 3:00	9.1	18.64	1
LH-IM-02	6/15/2025 3:15	9.08	18.64	1
LH-IM-02	6/15/2025 3:30	9.08	18.62	1
LH-IM-02	6/15/2025 3:45	9.06	18.62	1
LH-IM-02	6/15/2025 4:00	9.07	18.6	1
LH-IM-02	6/15/2025 4:15	9.06	18.58	1
LH-IM-02	6/15/2025 4:30	9.06	18.58	1
LH-IM-02	6/15/2025 4:45	9.09	18.56	1
LH-IM-02	6/15/2025 5:00	9.08	18.56	1
LH-IM-02	6/15/2025 5:15	9.07	18.54	1
LH-IM-02	6/15/2025 5:30	9.08	18.52	1
LH-IM-02	6/15/2025 5:45	9.06	18.52	1
LH-IM-02	6/15/2025 6:00	9.07	18.5	1
LH-IM-02	6/15/2025 6:15	9.07	18.48	1
LH-IM-02	6/15/2025 6:30	9.08	18.46	1
LH-IM-02	6/15/2025 6:45	9.09	18.44	1
LH-IM-02	6/15/2025 7:00	9.07	18.44	1
LH-IM-02	6/15/2025 7:15	9.08	18.42	1
LH-IM-02	6/15/2025 7:30	9.08	18.42	1
LH-IM-02	6/15/2025 7:45	9.09	18.4	1
LH-IM-02	6/15/2025 8:00	9.08	18.4	1
LH-IM-02	6/15/2025 8:15	9.09	18.38	1
LH-IM-02	6/15/2025 8:30	9.11	18.36	1
LH-IM-02	6/15/2025 8:45	9.1	18.36	1
LH-IM-02	6/15/2025 9:00	9.11	18.36	1
LH-IM-02	6/15/2025 9:15	9.1	18.34	1
LH-IM-02	6/15/2025 9:30	9.12	18.34	1
LH-IM-02	6/15/2025 9:45	9.12	18.36	1
LH-IM-02	6/15/2025 10:00	9.12	18.36	1
LH-IM-02	6/15/2025 10:15	9.13	18.36	1
LH-IM-02	6/15/2025 10:30	9.12	18.38	1
LH-IM-02	6/15/2025 10:45	9.13	18.4	1
LH-IM-02	6/15/2025 11:00	9.13	18.4	1
LH-IM-02	6/15/2025 11:15	9.15	18.42	1
LH-IM-02	6/15/2025 11:30	9.15	18.42	1
LH-IM-02	6/15/2025 11:45	9.15	18.44	1
LH-IM-02	6/15/2025 12:00	9.15	18.46	1
LH-IM-02	6/15/2025 12:15	9.17	18.46	1
LH-IM-02	6/15/2025 12:30	9.15	18.48	1
LH-IM-02	6/15/2025 12:45	9.18	18.5	1
LH-IM-02	6/15/2025 13:00	9.19	18.54	1
LH-IM-02	6/15/2025 13:15	9.19	18.54	1
LH-IM-02	6/15/2025 13:30	9.21	18.54	1
LH-IM-02	6/15/2025 13:45	9.22	18.56	1
LH-IM-02	6/15/2025 14:00	9.21	18.58	1
LH-IM-02	6/15/2025 14:15	9.23	18.6	1
LH-IM-02	6/15/2025 14:30	9.25	18.6	1
LH-IM-02	6/15/2025 14:45	9.27	18.64	1
LH-IM-02	6/15/2025 15:00	9.26	18.68	1
LH-IM-02	6/15/2025 15:15	9.28	18.72	1
LH-IM-02	6/15/2025 15:30	9.27	18.74	1
LH-IM-02	6/15/2025 15:45	9.28	18.78	1
LH-IM-02	6/15/2025 16:00	9.3	18.82	1
LH-IM-02	6/15/2025 16:15	9.31	18.84	1
LH-IM-02	6/15/2025 16:30	9.32	18.88	1
LH-IM-02	6/15/2025 16:45	9.33	18.9	1
LH-IM-02	6/15/2025 17:00	9.33	18.94	1
LH-IM-02	6/15/2025 17:15	9.34	18.96	1
LH-IM-02	6/15/2025 17:30	9.34	18.98	1
LH-IM-02	6/15/2025 17:45	9.33	19	1
LH-IM-02	6/15/2025 18:00	9.36	19	1

Station Name	Date Time	DO mg/L	Temp C	Use Code
LH-IM-02	6/15/2025 18:15	9.35	19.02	1
LH-IM-02	6/15/2025 18:30	9.35	19.04	1
LH-IM-02	6/15/2025 18:45	9.35	19.06	1
LH-IM-02	6/15/2025 19:00	9.34	19.08	1
LH-IM-02	6/15/2025 19:15	9.34	19.08	1
LH-IM-02	6/15/2025 19:30	9.34	19.08	1
LH-IM-02	6/15/2025 19:45	9.32	19.1	1
LH-IM-02	6/15/2025 20:00	9.32	19.1	1
LH-IM-02	6/15/2025 20:15	9.32	19.1	1
LH-IM-02	6/15/2025 20:30	9.31	19.08	1
LH-IM-02	6/15/2025 20:45	9.3	19.06	1
LH-IM-02	6/15/2025 21:00	9.3	19.04	1
LH-IM-02	6/15/2025 21:15	9.28	19.02	1
LH-IM-02	6/15/2025 21:30	9.28	19	1
LH-IM-02	6/15/2025 21:45	9.28	18.98	1
LH-IM-02	6/15/2025 22:00	9.26	18.98	1
LH-IM-02	6/15/2025 22:15	9.27	18.96	1
LH-IM-02	6/15/2025 22:30	9.25	18.94	1
LH-IM-02	6/15/2025 22:45	9.24	18.94	1
LH-IM-02	6/15/2025 23:00	9.23	18.92	1
LH-IM-02	6/15/2025 23:15	9.23	18.9	1
LH-IM-02	6/15/2025 23:30	9.22	18.9	1
LH-IM-02	6/15/2025 23:45	9.23	18.86	1
LH-IM-02	6/16/2025 0:00	9.21	18.84	1
LH-IM-02	6/16/2025 0:15	9.2	18.84	1
LH-IM-02	6/16/2025 0:30	9.19	18.82	1
LH-IM-02	6/16/2025 0:45	9.18	18.8	1
LH-IM-02	6/16/2025 1:00	9.15	18.78	1
LH-IM-02	6/16/2025 1:15	9.17	18.78	1
LH-IM-02	6/16/2025 1:30	9.17	18.76	1
LH-IM-02	6/16/2025 1:45	9.14	18.74	1
LH-IM-02	6/16/2025 2:00	9.14	18.72	1
LH-IM-02	6/16/2025 2:15	9.13	18.72	1
LH-IM-02	6/16/2025 2:30	9.12	18.7	1
LH-IM-02	6/16/2025 2:45	9.11	18.7	1
LH-IM-02	6/16/2025 3:00	9.11	18.68	1
LH-IM-02	6/16/2025 3:15	9.11	18.66	1
LH-IM-02	6/16/2025 3:30	9.09	18.66	1
LH-IM-02	6/16/2025 3:45	9.1	18.64	1
LH-IM-02	6/16/2025 4:00	9.09	18.64	1
LH-IM-02	6/16/2025 4:15	9.1	18.62	1
LH-IM-02	6/16/2025 4:30	9.11	18.6	1
LH-IM-02	6/16/2025 4:45	9.09	18.6	1
LH-IM-02	6/16/2025 5:00	9.1	18.58	1
LH-IM-02	6/16/2025 5:15	9.09	18.58	1
LH-IM-02	6/16/2025 5:30	9.1	18.56	1
LH-IM-02	6/16/2025 5:45	9.09	18.56	1
LH-IM-02	6/16/2025 6:00	9.1	18.54	1
LH-IM-02	6/16/2025 6:15	9.1	18.54	1
LH-IM-02	6/16/2025 6:30	9.1	18.54	1
LH-IM-02	6/16/2025 6:45	9.1	18.52	1
LH-IM-02	6/16/2025 7:00	9.11	18.52	1
LH-IM-02	6/16/2025 7:15	9.11	18.52	1
LH-IM-02	6/16/2025 7:30	9.11	18.52	1
LH-IM-02	6/16/2025 7:45	9.12	18.5	1
LH-IM-02	6/16/2025 8:00	9.12	18.5	1
LH-IM-02	6/16/2025 8:15	9.11	18.52	1
LH-IM-02	6/16/2025 8:30	9.12	18.52	1
LH-IM-02	6/16/2025 8:45	9.12	18.52	1
LH-IM-02	6/16/2025 9:00	9.13	18.52	1
LH-IM-02	6/16/2025 9:15	9.13	18.52	1
LH-IM-02	6/16/2025 9:30	9.13	18.52	1
LH-IM-02	6/16/2025 9:45	9.17	18.52	1
LH-IM-02	6/16/2025 10:00	9.15	18.54	1
LH-IM-02	6/16/2025 10:15	9.15	18.54	1
LH-IM-02	6/16/2025 10:30	9.17	18.56	1
LH-IM-02	6/16/2025 10:45	9.17	18.58	1
LH-IM-02	6/16/2025 11:00	9.18	18.58	1
LH-IM-02	6/16/2025 11:15	9.19	18.6	1
LH-IM-02	6/16/2025 11:30	9.19	18.62	1
LH-IM-02	6/16/2025 11:45	9.19	18.66	1
LH-IM-02	6/16/2025 12:00	9.19	18.68	1
LH-IM-02	6/16/2025 12:15	9.21	18.7	1
LH-IM-02	6/16/2025 12:30	9.21	18.74	1
LH-IM-02	6/16/2025 12:45	9.22	18.76	1
LH-IM-02	6/16/2025 13:00	9.22	18.78	1
LH-IM-02	6/16/2025 13:15	9.24	18.82	1
LH-IM-02	6/16/2025 13:30	9.25	18.84	1
LH-IM-02	6/16/2025 13:45	9.27	18.88	1
LH-IM-02	6/16/2025 14:00	9.28	18.92	1
LH-IM-02	6/16/2025 14:15	9.27	18.96	1
LH-IM-02	6/16/2025 14:30	9.31	19	1
LH-IM-02	6/16/2025 14:45	8.8	22.32	2
LH-IM-02	6/16/2025 15:00	8.73	24.22	2

Station Name	Date Time	DO mg/L	Temp C	Use Code
LH-IM-02	6/16/2025 15:15	8.43	21.82	2
LH-IM-02	6/16/2025 15:30	9.16	19.34	1
LH-IM-02	6/16/2025 15:45	9.21	19.24	1
LH-IM-02	6/16/2025 16:00	9.25	19.28	1
LH-IM-02	6/16/2025 16:15	9.25	19.32	1
LH-IM-02	6/16/2025 16:30	9.26	19.36	1
LH-IM-02	6/16/2025 16:45	9.27	19.4	1
LH-IM-02	6/16/2025 17:00	9.27	19.46	1
LH-IM-02	6/16/2025 17:15	9.28	19.48	1
LH-IM-02	6/16/2025 17:30	9.29	19.52	1
LH-IM-02	6/16/2025 17:45	9.3	19.56	1
LH-IM-02	6/16/2025 18:00	9.3	19.58	1
LH-IM-02	6/16/2025 18:15	9.3	19.62	1
LH-IM-02	6/16/2025 18:30	9.31	19.64	1
LH-IM-02	6/16/2025 18:45	9.33	19.68	1
LH-IM-02	6/16/2025 19:00	9.34	19.7	1
LH-IM-02	6/16/2025 19:15	9.33	19.7	1
LH-IM-02	6/16/2025 19:30	9.33	19.72	1
LH-IM-02	6/16/2025 19:45	9.33	19.72	1
LH-IM-02	6/16/2025 20:00	9.31	19.72	1
LH-IM-02	6/16/2025 20:15	9.3	19.74	1
LH-IM-02	6/16/2025 20:30	9.3	19.74	1
LH-IM-02	6/16/2025 20:45	9.28	19.74	1
LH-IM-02	6/16/2025 21:00	9.28	19.74	1
LH-IM-02	6/16/2025 21:15	9.27	19.72	1
LH-IM-02	6/16/2025 21:30	9.27	19.72	1
LH-IM-02	6/16/2025 21:45	9.26	19.7	1
LH-IM-02	6/16/2025 22:00	9.24	19.7	1
LH-IM-02	6/16/2025 22:15	9.23	19.7	1
LH-IM-02	6/16/2025 22:30	9.21	19.68	1
LH-IM-02	6/16/2025 22:45	9.23	19.68	1
LH-IM-02	6/16/2025 23:00	9.2	19.66	1
LH-IM-02	6/16/2025 23:15	9.19	19.64	1
LH-IM-02	6/16/2025 23:30	9.17	19.62	1
LH-IM-02	6/16/2025 23:45	9.17	19.6	1
LH-IM-02	6/17/2025 0:00	9.15	19.58	1
LH-IM-02	6/17/2025 0:15	9.13	19.56	1
LH-IM-02	6/17/2025 0:30	9.12	19.54	1
LH-IM-02	6/17/2025 0:45	9.11	19.52	1
LH-IM-02	6/17/2025 1:00	9.1	19.5	1
LH-IM-02	6/17/2025 1:15	9.08	19.48	1
LH-IM-02	6/17/2025 1:30	9.05	19.46	1
LH-IM-02	6/17/2025 1:45	9.05	19.42	1
LH-IM-02	6/17/2025 2:00	9.03	19.4	1
LH-IM-02	6/17/2025 2:15	9.02	19.4	1
LH-IM-02	6/17/2025 2:30	9.01	19.38	1
LH-IM-02	6/17/2025 2:45	9	19.36	1
LH-IM-02	6/17/2025 3:00	8.99	19.36	1
LH-IM-02	6/17/2025 3:15	8.97	19.34	1
LH-IM-02	6/17/2025 3:30	8.96	19.34	1
LH-IM-02	6/17/2025 3:45	8.97	19.32	1
LH-IM-02	6/17/2025 4:00	8.95	19.32	1
LH-IM-02	6/17/2025 4:15	8.94	19.3	1
LH-IM-02	6/17/2025 4:30	8.94	19.3	1
LH-IM-02	6/17/2025 4:45	8.93	19.3	1
LH-IM-02	6/17/2025 5:00	8.93	19.3	1
LH-IM-02	6/17/2025 5:15	8.91	19.28	1
LH-IM-02	6/17/2025 5:30	8.92	19.28	1
LH-IM-02	6/17/2025 5:45	8.91	19.28	1
LH-IM-02	6/17/2025 6:00	8.89	19.28	1
LH-IM-02	6/17/2025 6:15	8.89	19.26	1
LH-IM-02	6/17/2025 6:30	8.88	19.28	1
LH-IM-02	6/17/2025 6:45	8.88	19.26	1
LH-IM-02	6/17/2025 7:00	8.89	19.26	1
LH-IM-02	6/17/2025 7:15	8.89	19.26	1
LH-IM-02	6/17/2025 7:30	8.88	19.24	1
LH-IM-02	6/17/2025 7:45	8.89	19.24	1
LH-IM-02	6/17/2025 8:00	8.9	19.24	1
LH-IM-02	6/17/2025 8:15	8.89	19.24	1
LH-IM-02	6/17/2025 8:30	8.9	19.24	1
LH-IM-02	6/17/2025 8:45	8.91	19.24	1
LH-IM-02	6/17/2025 9:00	8.9	19.22	1
LH-IM-02	6/17/2025 9:15	8.86	19.24	1
LH-IM-02	6/17/2025 9:30	8.85	19.22	1
LH-IM-02	6/17/2025 9:45	8.82	19.22	1
LH-IM-02	6/17/2025 10:00	8.91	19.22	1
LH-IM-02	6/17/2025 10:15	8.93	19.22	1
LH-IM-02	6/17/2025 10:30	8.92	19.22	1
LH-IM-02	6/17/2025 10:45	8.93	19.22	1
LH-IM-02	6/17/2025 11:00	8.92	19.22	1
LH-IM-02	6/17/2025 11:15	8.94	19.22	1
LH-IM-02	6/17/2025 11:30	8.94	19.22	1
LH-IM-02	6/17/2025 11:45	8.96	19.24	1
LH-IM-02	6/17/2025 12:00	8.96	19.24	1

Station Name	Date Time	DO mg/L	Temp C	Use Code
LH-IM-02	6/17/2025 12:15	8.95	19.24	1
LH-IM-02	6/17/2025 12:30	8.96	19.24	1
LH-IM-02	6/17/2025 12:45	8.97	19.22	1
LH-IM-02	6/17/2025 13:00	8.96	19.22	1
LH-IM-02	6/17/2025 13:15	8.97	19.22	1
LH-IM-02	6/17/2025 13:30	8.99	19.22	1
LH-IM-02	6/17/2025 13:45	8.98	19.22	1
LH-IM-02	6/17/2025 14:00	8.99	19.22	1
LH-IM-02	6/17/2025 14:15	9.01	19.24	1
LH-IM-02	6/17/2025 14:30	9.01	19.24	1
LH-IM-02	6/17/2025 14:45	9.02	19.26	1
LH-IM-02	6/17/2025 15:00	9.02	19.26	1
LH-IM-02	6/17/2025 15:15	9.05	19.28	1
LH-IM-02	6/17/2025 15:30	9.04	19.28	1
LH-IM-02	6/17/2025 15:45	9.06	19.3	1
LH-IM-02	6/17/2025 16:00	9.06	19.32	1
LH-IM-02	6/17/2025 16:15	9.07	19.32	1
LH-IM-02	6/17/2025 16:30	9.07	19.34	1
LH-IM-02	6/17/2025 16:45	9.08	19.36	1
LH-IM-02	6/17/2025 17:00	9.07	19.36	1
LH-IM-02	6/17/2025 17:15	9.08	19.38	1
LH-IM-02	6/17/2025 17:30	9.09	19.38	1
LH-IM-02	6/17/2025 17:45	9.09	19.4	1
LH-IM-02	6/17/2025 18:00	9.08	19.42	1
LH-IM-02	6/17/2025 18:15	9.08	19.42	1
LH-IM-02	6/17/2025 18:30	9.08	19.42	1
LH-IM-02	6/17/2025 18:45	9.07	19.42	1
LH-IM-02	6/17/2025 19:00	9.06	19.42	1
LH-IM-02	6/17/2025 19:15	9.06	19.42	1
LH-IM-02	6/17/2025 19:30	9.04	19.44	1
LH-IM-02	6/17/2025 19:45	9.04	19.44	1
LH-IM-02	6/17/2025 20:00	9.03	19.44	1
LH-IM-02	6/17/2025 20:15	9.03	19.44	1
LH-IM-02	6/17/2025 20:30	9.03	19.44	1
LH-IM-02	6/17/2025 20:45	9.02	19.46	1
LH-IM-02	6/17/2025 21:00	9.01	19.46	1
LH-IM-02	6/17/2025 21:15	9	19.46	1
LH-IM-02	6/17/2025 21:30	8.99	19.46	1
LH-IM-02	6/17/2025 21:45	8.98	19.48	1
LH-IM-02	6/17/2025 22:00	8.98	19.48	1
LH-IM-02	6/17/2025 22:15	8.98	19.5	1
LH-IM-02	6/17/2025 22:30	8.98	19.5	1
LH-IM-02	6/17/2025 22:45	8.96	19.5	1
LH-IM-02	6/17/2025 23:00	8.96	19.5	1
LH-IM-02	6/17/2025 23:15	8.94	19.52	1
LH-IM-02	6/17/2025 23:30	8.95	19.54	1
LH-IM-02	6/17/2025 23:45	8.93	19.54	1
LH-IM-02	6/18/2025 0:00	8.92	19.54	1
LH-IM-02	6/18/2025 0:15	8.91	19.54	1
LH-IM-02	6/18/2025 0:30	8.91	19.56	1
LH-IM-02	6/18/2025 0:45	8.9	19.56	1
LH-IM-02	6/18/2025 1:00	8.88	19.56	1
LH-IM-02	6/18/2025 1:15	8.87	19.56	1
LH-IM-02	6/18/2025 1:30	8.85	19.56	1
LH-IM-02	6/18/2025 1:45	8.85	19.58	1
LH-IM-02	6/18/2025 2:00	8.84	19.58	1
LH-IM-02	6/18/2025 2:15	8.83	19.58	1
LH-IM-02	6/18/2025 2:30	8.82	19.6	1
LH-IM-02	6/18/2025 2:45	8.8	19.6	1
LH-IM-02	6/18/2025 3:00	8.78	19.6	1
LH-IM-02	6/18/2025 3:15	8.77	19.6	1
LH-IM-02	6/18/2025 3:30	8.77	19.6	1
LH-IM-02	6/18/2025 3:45	8.75	19.62	1
LH-IM-02	6/18/2025 4:00	8.75	19.62	1
LH-IM-02	6/18/2025 4:15	8.75	19.62	1
LH-IM-02	6/18/2025 4:30	8.73	19.62	1
LH-IM-02	6/18/2025 4:45	8.73	19.62	1
LH-IM-02	6/18/2025 5:00	8.73	19.64	1
LH-IM-02	6/18/2025 5:15	8.72	19.64	1
LH-IM-02	6/18/2025 5:30	8.71	19.64	1
LH-IM-02	6/18/2025 5:45	8.72	19.64	1
LH-IM-02	6/18/2025 6:00	8.71	19.64	1
LH-IM-02	6/18/2025 6:15	8.7	19.66	1
LH-IM-02	6/18/2025 6:30	8.69	19.66	1
LH-IM-02	6/18/2025 6:45	8.7	19.66	1
LH-IM-02	6/18/2025 7:00	8.69	19.66	1
LH-IM-02	6/18/2025 7:15	8.69	19.66	1
LH-IM-02	6/18/2025 7:30	8.69	19.68	1
LH-IM-02	6/18/2025 7:45	8.69	19.68	1
LH-IM-02	6/18/2025 8:00	8.68	19.68	1
LH-IM-02	6/18/2025 8:15	8.69	19.68	1
LH-IM-02	6/18/2025 8:30	8.69	19.68	1
LH-IM-02	6/18/2025 8:45	8.69	19.68	1
LH-IM-02	6/18/2025 9:00	8.68	19.68	1

Station Name	Date Time	DO mg/L	Temp C	Use Code
LH-IM-02	6/18/2025 9:15	8.7	19.68	1
LH-IM-02	6/18/2025 9:30	8.71	19.7	1
LH-IM-02	6/18/2025 9:45	8.69	19.7	1
LH-IM-02	6/18/2025 10:00	8.7	19.7	1
LH-IM-02	6/18/2025 10:15	8.7	19.7	1
LH-IM-02	6/18/2025 10:30	8.7	19.68	1
LH-IM-02	6/18/2025 10:45	8.71	19.7	1
LH-IM-02	6/18/2025 11:00	8.71	19.72	1
LH-IM-02	6/18/2025 11:15	8.72	19.72	1
LH-IM-02	6/18/2025 11:30	8.71	19.72	1
LH-IM-02	6/18/2025 11:45	8.73	19.74	1
LH-IM-02	6/18/2025 12:00	8.71	19.74	1
LH-IM-02	6/18/2025 12:15	8.73	19.74	1
LH-IM-02	6/18/2025 12:30	8.72	19.74	1
LH-IM-02	6/18/2025 12:45	8.74	19.74	1
LH-IM-02	6/18/2025 13:00	8.74	19.74	1
LH-IM-02	6/18/2025 13:15	8.74	19.74	1
LH-IM-02	6/18/2025 13:30	8.75	19.74	1
LH-IM-02	6/18/2025 13:45	8.77	19.74	1
LH-IM-02	6/18/2025 14:00	8.77	19.74	1
LH-IM-02	6/18/2025 14:15	8.76	19.76	1
LH-IM-02	6/18/2025 14:30	8.77	19.74	1
LH-IM-02	6/18/2025 14:45	8.76	19.74	1
LH-IM-02	6/18/2025 15:00	8.77	19.74	1
LH-IM-02	6/18/2025 15:15	8.77	19.74	1
LH-IM-02	6/18/2025 15:30	8.77	19.74	1
LH-IM-02	6/18/2025 15:45	8.8	19.74	1
LH-IM-02	6/18/2025 16:00	8.83	19.76	1
LH-IM-02	6/18/2025 16:15	8.85	19.76	1
LH-IM-02	6/18/2025 16:30	8.85	19.76	1
LH-IM-02	6/18/2025 16:45	8.86	19.78	1
LH-IM-02	6/18/2025 17:00	8.87	19.8	1
LH-IM-02	6/18/2025 17:15	8.85	19.8	1
LH-IM-02	6/18/2025 17:30	8.9	19.8	1
LH-IM-02	6/18/2025 17:45	8.88	19.82	1
LH-IM-02	6/18/2025 18:00	8.9	19.82	1
LH-IM-02	6/18/2025 18:15	8.92	19.82	1
LH-IM-02	6/18/2025 18:30	8.94	19.84	1
LH-IM-02	6/18/2025 18:45	8.96	19.84	1
LH-IM-02	6/18/2025 19:00	8.97	19.84	1
LH-IM-02	6/18/2025 19:15	8.95	19.84	1
LH-IM-02	6/18/2025 19:30	8.96	19.84	1
LH-IM-02	6/18/2025 19:45	8.94	19.82	1
LH-IM-02	6/18/2025 20:00	8.94	19.82	1
LH-IM-02	6/18/2025 20:15	8.93	19.8	1
LH-IM-02	6/18/2025 20:30	8.91	19.8	1
LH-IM-02	6/18/2025 20:45	8.91	19.8	1
LH-IM-02	6/18/2025 21:00	8.92	19.8	1
LH-IM-02	6/18/2025 21:15	8.9	19.8	1
LH-IM-02	6/18/2025 21:30	8.9	19.8	1
LH-IM-02	6/18/2025 21:45	8.88	19.8	1
LH-IM-02	6/18/2025 22:00	8.87	19.8	1
LH-IM-02	6/18/2025 22:15	8.88	19.8	1
LH-IM-02	6/18/2025 22:30	8.88	19.8	1
LH-IM-02	6/18/2025 22:45	8.87	19.8	1
LH-IM-02	6/18/2025 23:00	8.85	19.82	1
LH-IM-02	6/18/2025 23:15	8.85	19.82	1
LH-IM-02	6/18/2025 23:30	8.85	19.82	1
LH-IM-02	6/18/2025 23:45	8.83	19.82	1
LH-IM-02	6/19/2025 0:00	8.84	19.82	1
LH-IM-02	6/19/2025 0:15	8.83	19.82	1
LH-IM-02	6/19/2025 0:30	8.83	19.84	1
LH-IM-02	6/19/2025 0:45	8.82	19.84	1
LH-IM-02	6/19/2025 1:00	8.81	19.84	1
LH-IM-02	6/19/2025 1:15	8.79	19.84	1
LH-IM-02	6/19/2025 1:30	8.78	19.84	1
LH-IM-02	6/19/2025 1:45	8.77	19.84	1
LH-IM-02	6/19/2025 2:00	8.75	19.82	1
LH-IM-02	6/19/2025 2:15	8.75	19.82	1
LH-IM-02	6/19/2025 2:30	8.73	19.82	1
LH-IM-02	6/19/2025 2:45	8.72	19.82	1
LH-IM-02	6/19/2025 3:00	8.7	19.82	1
LH-IM-02	6/19/2025 3:15	8.69	19.82	1
LH-IM-02	6/19/2025 3:30	8.69	19.8	1
LH-IM-02	6/19/2025 3:45	8.67	19.82	1
LH-IM-02	6/19/2025 4:00	8.66	19.82	1
LH-IM-02	6/19/2025 4:15	8.65	19.82	1
LH-IM-02	6/19/2025 4:30	8.64	19.82	1
LH-IM-02	6/19/2025 4:45	8.63	19.82	1
LH-IM-02	6/19/2025 5:00	8.63	19.82	1
LH-IM-02	6/19/2025 5:15	8.61	19.82	1
LH-IM-02	6/19/2025 5:30	8.6	19.82	1
LH-IM-02	6/19/2025 5:45	8.59	19.84	1
LH-IM-02	6/19/2025 6:00	8.59	19.84	1

Station Name	Date Time	DO mg/L	Temp C	Use Code
LH-IM-02	6/19/2025 6:15	8.59	19.84	1
LH-IM-02	6/19/2025 6:30	8.58	19.84	1
LH-IM-02	6/19/2025 6:45	8.6	19.84	1
LH-IM-02	6/19/2025 7:00	8.59	19.86	1
LH-IM-02	6/19/2025 7:15	8.59	19.86	1
LH-IM-02	6/19/2025 7:30	8.59	19.88	1
LH-IM-02	6/19/2025 7:45	8.59	19.88	1
LH-IM-02	6/19/2025 8:00	8.59	19.9	1
LH-IM-02	6/19/2025 8:15	8.6	19.9	1
LH-IM-02	6/19/2025 8:30	8.6	19.92	1
LH-IM-02	6/19/2025 8:45	8.6	19.94	1
LH-IM-02	6/19/2025 9:00	8.59	19.94	1
LH-IM-02	6/19/2025 9:15	8.61	19.94	1
LH-IM-02	6/19/2025 9:30	8.6	19.96	1
LH-IM-02	6/19/2025 9:45	8.61	19.98	1
LH-IM-02	6/19/2025 10:00	8.61	20	1
LH-IM-02	6/19/2025 10:15	8.62	20.02	1
LH-IM-02	6/19/2025 10:30	8.63	20.04	1
LH-IM-02	6/19/2025 10:45	8.62	20.04	1
LH-IM-02	6/19/2025 11:00	8.64	20.08	1
LH-IM-02	6/19/2025 11:15	8.64	20.08	1
LH-IM-02	6/19/2025 11:30	8.65	20.12	1
LH-IM-02	6/19/2025 11:45	8.66	20.16	1
LH-IM-02	6/19/2025 12:00	8.65	20.18	1
LH-IM-02	6/19/2025 12:15	8.67	20.22	1
LH-IM-02	6/19/2025 12:30	8.68	20.24	1
LH-IM-02	6/19/2025 12:45	8.69	20.26	1
LH-IM-02	6/19/2025 13:00	8.68	20.3	1
LH-IM-02	6/19/2025 13:15	8.69	20.34	1
LH-IM-02	6/19/2025 13:30	8.7	20.36	1
LH-IM-02	6/19/2025 13:45	8.71	20.4	1
LH-IM-02	6/19/2025 14:00	8.74	20.44	1
LH-IM-02	6/19/2025 14:15	8.74	20.48	1
LH-IM-02	6/19/2025 14:30	8.75	20.52	1
LH-IM-02	6/19/2025 14:45	8.76	20.56	1
LH-IM-02	6/19/2025 15:00	8.78	20.58	1
LH-IM-02	6/19/2025 15:15	8.8	20.62	1
LH-IM-02	6/19/2025 15:30	8.82	20.66	1
LH-IM-02	6/19/2025 15:45	8.85	20.7	1
LH-IM-02	6/19/2025 16:00	8.85	20.72	1
LH-IM-02	6/19/2025 16:15	8.85	20.74	1
LH-IM-02	6/19/2025 16:30	8.87	20.78	1
LH-IM-02	6/19/2025 16:45	8.9	20.82	1
LH-IM-02	6/19/2025 17:00	8.9	20.86	1
LH-IM-02	6/19/2025 17:15	8.92	20.88	1
LH-IM-02	6/19/2025 17:30	8.92	20.92	1
LH-IM-02	6/19/2025 17:45	8.92	20.94	1
LH-IM-02	6/19/2025 18:00	8.92	20.96	1
LH-IM-02	6/19/2025 18:15	8.93	21	1
LH-IM-02	6/19/2025 18:30	8.93	21.04	1
LH-IM-02	6/19/2025 18:45	8.93	21.08	1
LH-IM-02	6/19/2025 19:00	8.93	21.1	1
LH-IM-02	6/19/2025 19:15	8.94	21.12	1
LH-IM-02	6/19/2025 19:30	8.92	21.14	1
LH-IM-02	6/19/2025 19:45	8.94	21.16	1
LH-IM-02	6/19/2025 20:00	8.94	21.18	1
LH-IM-02	6/19/2025 20:15	8.92	21.2	1
LH-IM-02	6/19/2025 20:30	8.91	21.22	1
LH-IM-02	6/19/2025 20:45	8.9	21.22	1
LH-IM-02	6/19/2025 21:00	8.9	21.22	1
LH-IM-02	6/19/2025 21:15	8.88	21.22	1
LH-IM-02	6/19/2025 21:30	8.88	21.22	1
LH-IM-02	6/19/2025 21:45	8.86	21.22	1
LH-IM-02	6/19/2025 22:00	8.85	21.22	1
LH-IM-02	6/19/2025 22:15	8.84	21.22	1
LH-IM-02	6/19/2025 22:30	8.82	21.2	1
LH-IM-02	6/19/2025 22:45	8.81	21.2	1
LH-IM-02	6/19/2025 23:00	8.79	21.2	1
LH-IM-02	6/19/2025 23:15	8.79	21.18	1
LH-IM-02	6/19/2025 23:30	8.77	21.16	1
LH-IM-02	6/19/2025 23:45	8.76	21.16	1
LH-IM-02	6/20/2025 0:00	8.75	21.16	1
LH-IM-02	6/20/2025 0:15	8.73	21.14	1
LH-IM-02	6/20/2025 0:30	8.71	21.14	1
LH-IM-02	6/20/2025 0:45	8.69	21.12	1
LH-IM-02	6/20/2025 1:00	8.68	21.12	1
LH-IM-02	6/20/2025 1:15	8.66	21.1	1
LH-IM-02	6/20/2025 1:30	8.65	21.1	1
LH-IM-02	6/20/2025 1:45	8.63	21.1	1
LH-IM-02	6/20/2025 2:00	8.64	21.08	1
LH-IM-02	6/20/2025 2:15	8.63	21.06	1
LH-IM-02	6/20/2025 2:30	8.6	21.06	1
LH-IM-02	6/20/2025 2:45	8.6	21.04	1
LH-IM-02	6/20/2025 3:00	8.6	21.04	1

Station Name	Date Time	DO mg/L	Temp C	Use Code
LH-IM-02	6/20/2025 3:15	8.58	21.02	1
LH-IM-02	6/20/2025 3:30	8.58	21.02	1
LH-IM-02	6/20/2025 3:45	8.58	21	1
LH-IM-02	6/20/2025 4:00	8.57	21	1
LH-IM-02	6/20/2025 4:15	8.55	20.98	1
LH-IM-02	6/20/2025 4:30	8.56	20.98	1
LH-IM-02	6/20/2025 4:45	8.55	20.96	1
LH-IM-02	6/20/2025 5:00	8.54	20.96	1
LH-IM-02	6/20/2025 5:15	8.53	20.96	1
LH-IM-02	6/20/2025 5:30	8.53	20.94	1
LH-IM-02	6/20/2025 5:45	8.53	20.92	1
LH-IM-02	6/20/2025 6:00	8.52	20.92	1
LH-IM-02	6/20/2025 6:15	8.53	20.9	1
LH-IM-02	6/20/2025 6:30	8.53	20.9	1
LH-IM-02	6/20/2025 6:45	8.54	20.88	1
LH-IM-02	6/20/2025 7:00	8.53	20.88	1
LH-IM-02	6/20/2025 7:15	8.54	20.86	1
LH-IM-02	6/20/2025 7:30	8.55	20.86	1
LH-IM-02	6/20/2025 7:45	8.55	20.84	1
LH-IM-02	6/20/2025 8:00	8.55	20.84	1
LH-IM-02	6/20/2025 8:15	8.55	20.84	1
LH-IM-02	6/20/2025 8:30	8.55	20.84	1
LH-IM-02	6/20/2025 8:45	8.56	20.84	1
LH-IM-02	6/20/2025 9:00	8.55	20.84	1
LH-IM-02	6/20/2025 9:15	8.55	20.84	1
LH-IM-02	6/20/2025 9:30	8.55	20.86	1
LH-IM-02	6/20/2025 9:45	8.57	20.86	1
LH-IM-02	6/20/2025 10:00	8.56	20.86	1
LH-IM-02	6/20/2025 10:15	8.57	20.86	1
LH-IM-02	6/20/2025 10:30	8.57	20.86	1
LH-IM-02	6/20/2025 10:45	8.59	20.88	1
LH-IM-02	6/20/2025 11:00	8.57	20.88	1
LH-IM-02	6/20/2025 11:15	8.62	20.9	1
LH-IM-02	6/20/2025 11:30	8.61	20.94	1
LH-IM-02	6/20/2025 11:45	8.61	20.96	1
LH-IM-02	6/20/2025 12:00	8.63	20.98	1
LH-IM-02	6/20/2025 12:15	8.65	21	1
LH-IM-02	6/20/2025 12:30	8.64	21	1
LH-IM-02	6/20/2025 12:45	8.65	21.02	1
LH-IM-02	6/20/2025 13:00	8.67	21.06	1
LH-IM-02	6/20/2025 13:15	8.69	21.06	1
LH-IM-02	6/20/2025 13:30	8.7	21.08	1
LH-IM-02	6/20/2025 13:45	8.71	21.12	1
LH-IM-02	6/20/2025 14:00	8.71	21.16	1
LH-IM-02	6/20/2025 14:15	8.73	21.2	1
LH-IM-02	6/20/2025 14:30	8.75	21.24	1
LH-IM-02	6/20/2025 14:45	8.77	21.28	1
LH-IM-02	6/20/2025 15:00	8.79	21.3	1
LH-IM-02	6/20/2025 15:15	8.81	21.34	1
LH-IM-02	6/20/2025 15:30	8.82	21.36	1
LH-IM-02	6/20/2025 15:45	8.82	21.38	1
LH-IM-02	6/20/2025 16:00	8.84	21.42	1
LH-IM-02	6/20/2025 16:15	8.83	21.46	1
LH-IM-02	6/20/2025 16:30	8.87	21.5	1
LH-IM-02	6/20/2025 16:45	8.86	21.52	1
LH-IM-02	6/20/2025 17:00	8.88	21.56	1
LH-IM-02	6/20/2025 17:15	8.89	21.58	1
LH-IM-02	6/20/2025 17:30	8.91	21.62	1
LH-IM-02	6/20/2025 17:45	8.9	21.64	1
LH-IM-02	6/20/2025 18:00	8.91	21.64	1
LH-IM-02	6/20/2025 18:15	8.9	21.66	1
LH-IM-02	6/20/2025 18:30	8.92	21.7	1
LH-IM-02	6/20/2025 18:45	8.93	21.72	1
LH-IM-02	6/20/2025 19:00	8.92	21.74	1
LH-IM-02	6/20/2025 19:15	8.93	21.76	1
LH-IM-02	6/20/2025 19:30	8.91	21.76	1
LH-IM-02	6/20/2025 19:45	8.92	21.78	1
LH-IM-02	6/20/2025 20:00	8.91	21.78	1
LH-IM-02	6/20/2025 20:15	8.9	21.78	1
LH-IM-02	6/20/2025 20:30	8.89	21.78	1
LH-IM-02	6/20/2025 20:45	8.88	21.78	1
LH-IM-02	6/20/2025 21:00	8.87	21.78	1
LH-IM-02	6/20/2025 21:15	8.86	21.78	1
LH-IM-02	6/20/2025 21:30	8.86	21.78	1
LH-IM-02	6/20/2025 21:45	8.85	21.78	1
LH-IM-02	6/20/2025 22:00	8.83	21.78	1
LH-IM-02	6/20/2025 22:15	8.83	21.78	1
LH-IM-02	6/20/2025 22:30	8.8	21.78	1
LH-IM-02	6/20/2025 22:45	8.81	21.78	1
LH-IM-02	6/20/2025 23:00	8.8	21.78	1
LH-IM-02	6/20/2025 23:15	8.79	21.78	1
LH-IM-02	6/20/2025 23:30	8.77	21.76	1
LH-IM-02	6/20/2025 23:45	8.76	21.76	1
LH-IM-02	6/21/2025 0:00	8.73	21.74	1

Station Name	Date Time	DO mg/L	Temp C	Use Code
LH-IM-02	6/21/2025 0:15	8.72	21.72	1
LH-IM-02	6/21/2025 0:30	8.7	21.7	1
LH-IM-02	6/21/2025 0:45	8.69	21.66	1
LH-IM-02	6/21/2025 1:00	8.67	21.66	1
LH-IM-02	6/21/2025 1:15	8.65	21.64	1
LH-IM-02	6/21/2025 1:30	8.62	21.62	1
LH-IM-02	6/21/2025 1:45	8.6	21.6	1
LH-IM-02	6/21/2025 2:00	8.58	21.6	1
LH-IM-02	6/21/2025 2:15	8.55	21.6	1
LH-IM-02	6/21/2025 2:30	8.53	21.56	1
LH-IM-02	6/21/2025 2:45	8.52	21.56	1
LH-IM-02	6/21/2025 3:00	8.5	21.56	1
LH-IM-02	6/21/2025 3:15	8.48	21.56	1
LH-IM-02	6/21/2025 3:30	8.45	21.54	1
LH-IM-02	6/21/2025 3:45	8.45	21.54	1
LH-IM-02	6/21/2025 4:00	8.44	21.54	1
LH-IM-02	6/21/2025 4:15	8.44	21.52	1
LH-IM-02	6/21/2025 4:30	8.42	21.52	1
LH-IM-02	6/21/2025 4:45	8.41	21.5	1
LH-IM-02	6/21/2025 5:00	8.41	21.5	1
LH-IM-02	6/21/2025 5:15	8.38	21.48	1
LH-IM-02	6/21/2025 5:30	8.39	21.48	1
LH-IM-02	6/21/2025 5:45	8.38	21.46	1
LH-IM-02	6/21/2025 6:00	8.38	21.46	1
LH-IM-02	6/21/2025 6:15	8.38	21.44	1
LH-IM-02	6/21/2025 6:30	8.38	21.44	1
LH-IM-02	6/21/2025 6:45	8.36	21.44	1
LH-IM-02	6/21/2025 7:00	8.37	21.42	1
LH-IM-02	6/21/2025 7:15	8.37	21.42	1
LH-IM-02	6/21/2025 7:30	8.36	21.42	1
LH-IM-02	6/21/2025 7:45	8.38	21.42	1
LH-IM-02	6/21/2025 8:00	8.38	21.42	1
LH-IM-02	6/21/2025 8:15	8.38	21.42	1
LH-IM-02	6/21/2025 8:30	8.38	21.42	1
LH-IM-02	6/21/2025 8:45	8.4	21.44	1
LH-IM-02	6/21/2025 9:00	8.37	21.44	1
LH-IM-02	6/21/2025 9:15	8.39	21.46	1
LH-IM-02	6/21/2025 9:30	8.4	21.46	1
LH-IM-02	6/21/2025 9:45	8.4	21.46	1
LH-IM-02	6/21/2025 10:00	8.4	21.48	1
LH-IM-02	6/21/2025 10:15	8.41	21.48	1
LH-IM-02	6/21/2025 10:30	8.41	21.5	1
LH-IM-02	6/21/2025 10:45	8.42	21.52	1
LH-IM-02	6/21/2025 11:00	8.45	21.56	1
LH-IM-02	6/21/2025 11:15	8.44	21.58	1
LH-IM-02	6/21/2025 11:30	8.47	21.58	1
LH-IM-02	6/21/2025 11:45	8.46	21.62	1
LH-IM-02	6/21/2025 12:00	8.48	21.64	1
LH-IM-02	6/21/2025 12:15	8.49	21.64	1
LH-IM-02	6/21/2025 12:30	8.51	21.68	1
LH-IM-02	6/21/2025 12:45	8.54	21.7	1
LH-IM-02	6/21/2025 13:00	8.53	21.74	1
LH-IM-02	6/21/2025 13:15	8.54	21.74	1
LH-IM-02	6/21/2025 13:30	8.56	21.76	1
LH-IM-02	6/21/2025 13:45	8.58	21.82	1
LH-IM-02	6/21/2025 14:00	8.6	21.82	1
LH-IM-02	6/21/2025 14:15	8.63	21.86	1
LH-IM-02	6/21/2025 14:30	8.61	21.88	1
LH-IM-02	6/21/2025 14:45	8.65	21.88	1
LH-IM-02	6/21/2025 15:00	8.68	21.92	1
LH-IM-02	6/21/2025 15:15	8.73	21.94	1
LH-IM-02	6/21/2025 15:30	8.71	21.96	1
LH-IM-02	6/21/2025 15:45	8.75	22	1
LH-IM-02	6/21/2025 16:00	8.81	22.08	1
LH-IM-02	6/21/2025 16:15	8.8	22.08	1
LH-IM-02	6/21/2025 16:30	8.84	22.14	1
LH-IM-02	6/21/2025 16:45	8.8	22.16	1
LH-IM-02	6/21/2025 17:00	8.8	22.18	1
LH-IM-02	6/21/2025 17:15	8.9	22.22	1
LH-IM-02	6/21/2025 17:30	8.9	22.26	1
LH-IM-02	6/21/2025 17:45	8.9	22.28	1
LH-IM-02	6/21/2025 18:00	8.93	22.32	1
LH-IM-02	6/21/2025 18:15	8.94	22.36	1
LH-IM-02	6/21/2025 18:30	8.95	22.38	1
LH-IM-02	6/21/2025 18:45	8.97	22.42	1
LH-IM-02	6/21/2025 19:00	8.97	22.44	1
LH-IM-02	6/21/2025 19:15	8.96	22.46	1
LH-IM-02	6/21/2025 19:30	8.96	22.48	1
LH-IM-02	6/21/2025 19:45	8.95	22.48	1
LH-IM-02	6/21/2025 20:00	8.94	22.5	1
LH-IM-02	6/21/2025 20:15	8.92	22.52	1
LH-IM-02	6/21/2025 20:30	8.91	22.52	1
LH-IM-02	6/21/2025 20:45	8.91	22.54	1
LH-IM-02	6/21/2025 21:00	8.88	22.54	1

Station Name	Date Time	DO mg/L	Temp C	Use Code
LH-IM-02	6/21/2025 21:15	8.87	22.56	1
LH-IM-02	6/21/2025 21:30	8.88	22.58	1
LH-IM-02	6/21/2025 21:45	8.86	22.58	1
LH-IM-02	6/21/2025 22:00	8.85	22.6	1
LH-IM-02	6/21/2025 22:15	8.83	22.6	1
LH-IM-02	6/21/2025 22:30	8.82	22.6	1
LH-IM-02	6/21/2025 22:45	8.82	22.6	1
LH-IM-02	6/21/2025 23:00	8.81	22.6	1
LH-IM-02	6/21/2025 23:15	8.78	22.6	1
LH-IM-02	6/21/2025 23:30	8.79	22.58	1
LH-IM-02	6/21/2025 23:45	8.77	22.58	1
LH-IM-02	6/22/2025 0:00	8.75	22.58	1
LH-IM-02	6/22/2025 0:15	8.72	22.56	1
LH-IM-02	6/22/2025 0:30	8.71	22.54	1
LH-IM-02	6/22/2025 0:45	8.69	22.54	1
LH-IM-02	6/22/2025 1:00	8.68	22.52	1
LH-IM-02	6/22/2025 1:15	8.64	22.52	1
LH-IM-02	6/22/2025 1:30	8.63	22.5	1
LH-IM-02	6/22/2025 1:45	8.61	22.48	1
LH-IM-02	6/22/2025 2:00	8.58	22.46	1
LH-IM-02	6/22/2025 2:15	8.55	22.46	1
LH-IM-02	6/22/2025 2:30	8.53	22.42	1
LH-IM-02	6/22/2025 2:45	8.5	22.4	1
LH-IM-02	6/22/2025 3:00	8.49	22.38	1
LH-IM-02	6/22/2025 3:15	8.46	22.36	1
LH-IM-02	6/22/2025 3:30	8.43	22.34	1
LH-IM-02	6/22/2025 3:45	8.41	22.32	1
LH-IM-02	6/22/2025 4:00	8.39	22.32	1
LH-IM-02	6/22/2025 4:15	8.37	22.3	1
LH-IM-02	6/22/2025 4:30	8.35	22.28	1
LH-IM-02	6/22/2025 4:45	8.32	22.28	1
LH-IM-02	6/22/2025 5:00	8.32	22.26	1
LH-IM-02	6/22/2025 5:15	8.31	22.26	1
LH-IM-02	6/22/2025 5:30	8.29	22.26	1
LH-IM-02	6/22/2025 5:45	8.29	22.26	1
LH-IM-02	6/22/2025 6:00	8.27	22.24	1
LH-IM-02	6/22/2025 6:15	8.27	22.24	1
LH-IM-02	6/22/2025 6:30	8.26	22.24	1
LH-IM-02	6/22/2025 6:45	8.25	22.22	1
LH-IM-02	6/22/2025 7:00	8.23	22.22	1
LH-IM-02	6/22/2025 7:15	8.16	22.22	1
LH-IM-02	6/22/2025 7:30	8.25	22.22	1
LH-IM-02	6/22/2025 7:45	8.27	22.22	1
LH-IM-02	6/22/2025 8:00	8.25	22.22	1
LH-IM-02	6/22/2025 8:15	8.24	22.22	1
LH-IM-02	6/22/2025 8:30	8.24	22.22	1
LH-IM-02	6/22/2025 8:45	8.25	22.22	1
LH-IM-02	6/22/2025 9:00	8.24	22.22	1
LH-IM-02	6/22/2025 9:15	8.25	22.22	1
LH-IM-02	6/22/2025 9:30	8.25	22.22	1
LH-IM-02	6/22/2025 9:45	8.25	22.22	1
LH-IM-02	6/22/2025 10:00	8.25	22.22	1
LH-IM-02	6/22/2025 10:15	8.25	22.22	1
LH-IM-02	6/22/2025 10:30	8.27	22.24	1
LH-IM-02	6/22/2025 10:45	8.28	22.26	1
LH-IM-02	6/22/2025 11:00	8.28	22.28	1
LH-IM-02	6/22/2025 11:15	8.31	22.3	1
LH-IM-02	6/22/2025 11:30	8.33	22.32	1
LH-IM-02	6/22/2025 11:45	8.32	22.36	1
LH-IM-02	6/22/2025 12:00	8.32	22.4	1
LH-IM-02	6/22/2025 12:15	8.32	22.44	1
LH-IM-02	6/22/2025 12:30	8.35	22.46	1
LH-IM-02	6/22/2025 12:45	8.34	22.48	1
LH-IM-02	6/22/2025 13:00	8.35	22.48	1
LH-IM-02	6/22/2025 13:15	8.36	22.52	1
LH-IM-02	6/22/2025 13:30	8.34	22.56	1
LH-IM-02	6/22/2025 13:45	8.38	22.58	1
LH-IM-02	6/22/2025 14:00	8.38	22.6	1
LH-IM-02	6/22/2025 14:15	8.4	22.56	1
LH-IM-02	6/22/2025 14:30	8.4	22.58	1
LH-IM-02	6/22/2025 14:45	8.39	22.58	1
LH-IM-02	6/22/2025 15:00	8.42	22.56	1
LH-IM-02	6/22/2025 15:15	8.44	22.58	1
LH-IM-02	6/22/2025 15:30	8.49	22.56	1
LH-IM-02	6/22/2025 15:45	8.46	22.56	1
LH-IM-02	6/22/2025 16:00	8.47	22.58	1
LH-IM-02	6/22/2025 16:15	8.52	22.62	1
LH-IM-02	6/22/2025 16:30	8.5	22.66	1
LH-IM-02	6/22/2025 16:45	8.51	22.68	1
LH-IM-02	6/22/2025 17:00	8.54	22.72	1
LH-IM-02	6/22/2025 17:15	8.58	22.74	1
LH-IM-02	6/22/2025 17:30	8.56	22.78	1
LH-IM-02	6/22/2025 17:45	8.61	22.82	1
LH-IM-02	6/22/2025 18:00	8.64	22.9	1

Station Name	Date Time	DO mg/L	Temp C	Use Code
LH-IM-02	6/22/2025 18:15	8.64	22.92	1
LH-IM-02	6/22/2025 18:30	8.68	22.94	1
LH-IM-02	6/22/2025 18:45	8.66	23	1
LH-IM-02	6/22/2025 19:00	8.68	23.04	1
LH-IM-02	6/22/2025 19:15	8.69	23.08	1
LH-IM-02	6/22/2025 19:30	8.72	23.12	1
LH-IM-02	6/22/2025 19:45	8.71	23.14	1
LH-IM-02	6/22/2025 20:00	8.71	23.18	1
LH-IM-02	6/22/2025 20:15	8.71	23.2	1
LH-IM-02	6/22/2025 20:30	8.71	23.22	1
LH-IM-02	6/22/2025 20:45	8.69	23.24	1
LH-IM-02	6/22/2025 21:00	8.69	23.26	1
LH-IM-02	6/22/2025 21:15	8.67	23.26	1
LH-IM-02	6/22/2025 21:30	8.65	23.26	1
LH-IM-02	6/22/2025 21:45	8.65	23.28	1
LH-IM-02	6/22/2025 22:00	8.61	23.28	1
LH-IM-02	6/22/2025 22:15	8.61	23.3	1
LH-IM-02	6/22/2025 22:30	8.59	23.3	1
LH-IM-02	6/22/2025 22:45	8.59	23.32	1
LH-IM-02	6/22/2025 23:00	8.58	23.32	1
LH-IM-02	6/22/2025 23:15	8.57	23.34	1
LH-IM-02	6/22/2025 23:30	8.55	23.34	1
LH-IM-02	6/22/2025 23:45	8.56	23.36	1
LH-IM-02	6/23/2025 0:00	8.52	23.36	1
LH-IM-02	6/23/2025 0:15	8.52	23.38	1
LH-IM-02	6/23/2025 0:30	8.5	23.38	1
LH-IM-02	6/23/2025 0:45	8.48	23.36	1
LH-IM-02	6/23/2025 1:00	8.48	23.36	1
LH-IM-02	6/23/2025 1:15	8.44	23.34	1
LH-IM-02	6/23/2025 1:30	8.42	23.34	1
LH-IM-02	6/23/2025 1:45	8.4	23.32	1
LH-IM-02	6/23/2025 2:00	8.39	23.32	1
LH-IM-02	6/23/2025 2:15	8.36	23.3	1
LH-IM-02	6/23/2025 2:30	8.34	23.3	1
LH-IM-02	6/23/2025 2:45	8.33	23.3	1
LH-IM-02	6/23/2025 3:00	8.31	23.28	1
LH-IM-02	6/23/2025 3:15	8.28	23.26	1
LH-IM-02	6/23/2025 3:30	8.27	23.26	1
LH-IM-02	6/23/2025 3:45	8.24	23.26	1
LH-IM-02	6/23/2025 4:00	8.22	23.24	1
LH-IM-02	6/23/2025 4:15	8.2	23.22	1
LH-IM-02	6/23/2025 4:30	8.17	23.22	1
LH-IM-02	6/23/2025 4:45	8.15	23.2	1
LH-IM-02	6/23/2025 5:00	8.13	23.18	1
LH-IM-02	6/23/2025 5:15	8.11	23.18	1
LH-IM-02	6/23/2025 5:30	8.11	23.16	1
LH-IM-02	6/23/2025 5:45	8.08	23.16	1
LH-IM-02	6/23/2025 6:00	8.06	23.14	1
LH-IM-02	6/23/2025 6:15	8.07	23.14	1
LH-IM-02	6/23/2025 6:30	8.04	23.12	1
LH-IM-02	6/23/2025 6:45	8.03	23.12	1
LH-IM-02	6/23/2025 7:00	8.02	23.12	1
LH-IM-02	6/23/2025 7:15	8.05	23.12	1
LH-IM-02	6/23/2025 7:30	8.04	23.12	1
LH-IM-02	6/23/2025 7:45	8.05	23.12	1
LH-IM-02	6/23/2025 8:00	8.03	23.12	1
LH-IM-02	6/23/2025 8:15	8.04	23.12	1
LH-IM-02	6/23/2025 8:30	8.04	23.14	1
LH-IM-02	6/23/2025 8:45	8.04	23.14	1
LH-IM-02	6/23/2025 9:00	8.02	23.14	1
LH-IM-02	6/23/2025 9:15	8.06	23.16	1
LH-IM-02	6/23/2025 9:30	8.06	23.18	1
LH-IM-02	6/23/2025 9:45	8.08	23.18	1
LH-IM-02	6/23/2025 10:00	8.11	23.2	1
LH-IM-02	6/23/2025 10:15	8.07	23.22	1
LH-IM-02	6/23/2025 10:30	8.08	23.22	1
LH-IM-02	6/23/2025 10:45	8.12	23.24	1
LH-IM-02	6/23/2025 11:00	8.14	23.26	1
LH-IM-02	6/23/2025 11:15	8.12	23.28	1
LH-IM-02	6/23/2025 11:30	8.11	23.32	1
LH-IM-02	6/23/2025 11:45	8.12	23.36	1
LH-IM-02	6/23/2025 12:00	8.17	23.36	1
LH-IM-02	6/23/2025 12:15	8.19	23.38	1
LH-IM-02	6/23/2025 12:30	8.18	23.38	1
LH-IM-02	6/23/2025 12:45	7.27	34.1	2
LH-IM-02	6/23/2025 13:00			2
LH-IM-02	6/23/2025 13:15	8	24.52	4
LH-IM-02	6/23/2025 13:30	8.29	23.54	4
LH-IM-02	6/23/2025 13:45	8.32	23.48	4
LH-IM-02	6/23/2025 14:00	8.33	23.5	4
LH-IM-02	6/23/2025 14:15	8.35	23.52	4
LH-IM-02	6/23/2025 14:30	8.36	23.54	4
LH-IM-02	6/23/2025 14:45	8.37	23.58	4
LH-IM-02	6/23/2025 15:00	8.42	23.62	4

Station Name	Date Time	DO mg/L	Temp C	Use Code
LH-IM-02	6/23/2025 15:15	8.44	23.68	4
LH-IM-02	6/23/2025 15:30	8.46	23.66	4
LH-IM-02	6/23/2025 15:45	8.46	23.76	4
LH-IM-02	6/23/2025 16:00	8.5	23.86	4
LH-IM-02	6/23/2025 16:15	8.54	23.8	4
LH-IM-02	6/23/2025 16:30	8.63	23.98	4
LH-IM-02	6/23/2025 16:45	8.62	23.98	4
LH-IM-02	6/23/2025 17:00	8.56	23.86	4
LH-IM-02	6/23/2025 17:15	8.58	23.88	4
LH-IM-02	6/23/2025 17:30	8.63	23.94	4
LH-IM-02	6/23/2025 17:45	8.59	23.94	4
LH-IM-02	6/23/2025 18:00	8.63	23.98	4
LH-IM-02	6/23/2025 18:15	8.65	24.02	4
LH-IM-02	6/23/2025 18:30	8.65	24.06	4
LH-IM-02	6/23/2025 18:45	8.67	24.1	4
LH-IM-02	6/23/2025 19:00	8.69	24.14	4
LH-IM-02	6/23/2025 19:15	8.71	24.2	4
LH-IM-02	6/23/2025 19:30	8.72	24.24	4
LH-IM-02	6/23/2025 19:45	8.7	24.28	4
LH-IM-02	6/23/2025 20:00	8.72	24.3	4
LH-IM-02	6/23/2025 20:15	8.71	24.34	4
LH-IM-02	6/23/2025 20:30	8.72	24.38	4
LH-IM-02	6/23/2025 20:45	8.71	24.42	4
LH-IM-02	6/23/2025 21:00	8.7	24.44	4
LH-IM-02	6/23/2025 21:15	8.7	24.46	4
LH-IM-02	6/23/2025 21:30	8.69	24.46	4
LH-IM-02	6/23/2025 21:45	8.68	24.48	4
LH-IM-02	6/23/2025 22:00	8.68	24.5	4
LH-IM-02	6/23/2025 22:15	8.65	24.48	4
LH-IM-02	6/23/2025 22:30	8.63	24.5	4
LH-IM-02	6/23/2025 22:45	8.62	24.5	4
LH-IM-02	6/23/2025 23:00	8.61	24.5	4
LH-IM-02	6/23/2025 23:15	8.59	24.48	4
LH-IM-02	6/23/2025 23:30	8.58	24.48	4
LH-IM-02	6/23/2025 23:45	8.56	24.46	4
LH-IM-02	6/24/2025 0:00	8.52	24.46	4
LH-IM-02	6/24/2025 0:15	8.5	24.44	4
LH-IM-02	6/24/2025 0:30	8.49	24.42	4
LH-IM-02	6/24/2025 0:45	8.46	24.4	4
LH-IM-02	6/24/2025 1:00	8.44	24.4	4
LH-IM-02	6/24/2025 1:15	8.43	24.38	4
LH-IM-02	6/24/2025 1:30	8.41	24.36	4
LH-IM-02	6/24/2025 1:45	8.38	24.34	4
LH-IM-02	6/24/2025 2:00	8.37	24.34	4
LH-IM-02	6/24/2025 2:15	8.33	24.32	4
LH-IM-02	6/24/2025 2:30	8.32	24.3	4
LH-IM-02	6/24/2025 2:45	8.29	24.28	4
LH-IM-02	6/24/2025 3:00	8.27	24.26	4
LH-IM-02	6/24/2025 3:15	8.22	24.26	4
LH-IM-02	6/24/2025 3:30	8.2	24.22	4
LH-IM-02	6/24/2025 3:45	8.18	24.2	4
LH-IM-02	6/24/2025 4:00	8.15	24.18	4
LH-IM-02	6/24/2025 4:15	8.13	24.16	4
LH-IM-02	6/24/2025 4:30	8.09	24.14	4
LH-IM-02	6/24/2025 4:45	8.06	24.14	4
LH-IM-02	6/24/2025 5:00	8.04	24.12	4
LH-IM-02	6/24/2025 5:15	8.01	24.1	4
LH-IM-02	6/24/2025 5:30	7.98	24.08	4
LH-IM-02	6/24/2025 5:45	7.96	24.08	4
LH-IM-02	6/24/2025 6:00	7.94	24.08	4
LH-IM-02	6/24/2025 6:15	7.93	24.06	4
LH-IM-02	6/24/2025 6:30	7.9	24.06	4
LH-IM-02	6/24/2025 6:45	7.92	24.06	4
LH-IM-02	6/24/2025 7:00	7.89	24.06	4
LH-IM-02	6/24/2025 7:15	7.88	24.06	4
LH-IM-02	6/24/2025 7:30	7.84	24.06	4
LH-IM-02	6/24/2025 7:45	7.85	24.06	4
LH-IM-02	6/24/2025 8:00	7.89	24.08	4
LH-IM-02	6/24/2025 8:15	7.87	24.08	4
LH-IM-02	6/24/2025 8:30	7.89	24.08	4
LH-IM-02	6/24/2025 8:45	7.9	24.1	4
LH-IM-02	6/24/2025 9:00	7.89	24.1	4
LH-IM-02	6/24/2025 9:15	7.9	24.12	4
LH-IM-02	6/24/2025 9:30	7.92	24.14	4
LH-IM-02	6/24/2025 9:45	7.93	24.16	4
LH-IM-02	6/24/2025 10:00	7.93	24.16	4
LH-IM-02	6/24/2025 10:15	7.94	24.18	4
LH-IM-02	6/24/2025 10:30	7.94	24.22	4
LH-IM-02	6/24/2025 10:45	7.94	24.24	4
LH-IM-02	6/24/2025 11:00	7.94	24.26	4
LH-IM-02	6/24/2025 11:15	7.93	24.28	4
LH-IM-02	6/24/2025 11:30	7.97	24.3	4
LH-IM-02	6/24/2025 11:45	7.97	24.32	4
LH-IM-02	6/24/2025 12:00	8	24.34	4

Station Name	Date Time	DO mg/L	Temp C	Use Code
LH-IM-02	6/24/2025 12:15	8.02	24.36	4
LH-IM-02	6/24/2025 12:30	8.02	24.38	4
LH-IM-02	6/24/2025 12:45	8.04	24.4	4
LH-IM-02	6/24/2025 13:00	8.06	24.42	4
LH-IM-02	6/24/2025 13:15	8.1	24.44	4
LH-IM-02	6/24/2025 13:30	8.12	24.46	4
LH-IM-02	6/24/2025 13:45	8.15	24.48	4
LH-IM-02	6/24/2025 14:00	8.17	24.5	4
LH-IM-02	6/24/2025 14:15	8.19	24.54	4
LH-IM-02	6/24/2025 14:30	8.23	24.6	4
LH-IM-02	6/24/2025 14:45	8.23	24.6	4
LH-IM-02	6/24/2025 15:00	8.26	24.64	4
LH-IM-02	6/24/2025 15:15	8.29	24.64	4
LH-IM-02	6/24/2025 15:30	8.3	24.68	4
LH-IM-02	6/24/2025 15:45	8.35	24.72	4
LH-IM-02	6/24/2025 16:00	8.38	24.76	4
LH-IM-02	6/24/2025 16:15	8.44	24.82	4
LH-IM-02	6/24/2025 16:30	8.46	24.86	4
LH-IM-02	6/24/2025 16:45	8.51	24.9	4
LH-IM-02	6/24/2025 17:00	8.54	25.06	4
LH-IM-02	6/24/2025 17:15	8.54	25.06	4
LH-IM-02	6/24/2025 17:30	8.58	25.04	4
LH-IM-02	6/24/2025 17:45	8.57	25.08	4
LH-IM-02	6/24/2025 18:00	8.62	25.12	4
LH-IM-02	6/24/2025 18:15	8.67	25.22	4
LH-IM-02	6/24/2025 18:30	8.61	25.22	4
LH-IM-02	6/24/2025 18:45	8.63	25.24	4
LH-IM-02	6/24/2025 19:00	8.63	25.3	4
LH-IM-02	6/24/2025 19:15	8.62	25.34	4
LH-IM-02	6/24/2025 19:30	8.65	25.38	4
LH-IM-02	6/24/2025 19:45	8.62	25.42	4
LH-IM-02	6/24/2025 20:00	8.63	25.46	4
LH-IM-02	6/24/2025 20:15	8.63	25.5	4
LH-IM-02	6/24/2025 20:30	8.63	25.52	4
LH-IM-02	6/24/2025 20:45	8.61	25.56	4
LH-IM-02	6/24/2025 21:00	8.61	25.58	4
LH-IM-02	6/24/2025 21:15	8.58	25.6	4
LH-IM-02	6/24/2025 21:30	8.57	25.62	4
LH-IM-02	6/24/2025 21:45	8.56	25.64	4
LH-IM-02	6/24/2025 22:00	8.58	25.66	4
LH-IM-02	6/24/2025 22:15	8.55	25.68	4
LH-IM-02	6/24/2025 22:30	8.54	25.7	4
LH-IM-02	6/24/2025 22:45	8.52	25.7	4
LH-IM-02	6/24/2025 23:00	8.5	25.72	4
LH-IM-02	6/24/2025 23:15	8.48	25.74	4
LH-IM-02	6/24/2025 23:30	8.49	25.76	4
LH-IM-02	6/24/2025 23:45	8.46	25.78	4
LH-IM-02	6/25/2025 0:00	8.44	25.8	4
LH-IM-02	6/25/2025 0:15	8.44	25.8	4
LH-IM-02	6/25/2025 0:30	8.42	25.82	4
LH-IM-02	6/25/2025 0:45	8.41	25.82	4
LH-IM-02	6/25/2025 1:00	8.38	25.82	4
LH-IM-02	6/25/2025 1:15	8.35	25.82	4
LH-IM-02	6/25/2025 1:30	8.35	25.8	4
LH-IM-02	6/25/2025 1:45	8.3	25.8	4
LH-IM-02	6/25/2025 2:00	8.29	25.78	4
LH-IM-02	6/25/2025 2:15	8.25	25.76	4
LH-IM-02	6/25/2025 2:30	8.23	25.74	4
LH-IM-02	6/25/2025 2:45	8.2	25.72	4
LH-IM-02	6/25/2025 3:00	8.18	25.7	4
LH-IM-02	6/25/2025 3:15	8.15	25.7	4
LH-IM-02	6/25/2025 3:30	8.12	25.68	4
LH-IM-02	6/25/2025 3:45	8.08	25.66	4
LH-IM-02	6/25/2025 4:00	8.06	25.64	4
LH-IM-02	6/25/2025 4:15	8.03	25.62	4
LH-IM-02	6/25/2025 4:30	7.99	25.58	4
LH-IM-02	6/25/2025 4:45	7.96	25.58	4
LH-IM-02	6/25/2025 5:00	7.92	25.54	4
LH-IM-02	6/25/2025 5:15	7.88	25.52	4
LH-IM-02	6/25/2025 5:30	7.84	25.48	4
LH-IM-02	6/25/2025 5:45	7.81	25.46	4
LH-IM-02	6/25/2025 6:00	7.8	25.46	4
LH-IM-02	6/25/2025 6:15	7.77	25.42	4
LH-IM-02	6/25/2025 6:30	7.75	25.42	4
LH-IM-02	6/25/2025 6:45	7.71	25.4	4
LH-IM-02	6/25/2025 7:00	7.68	25.38	4
LH-IM-02	6/25/2025 7:15	7.65	25.38	4
LH-IM-02	6/25/2025 7:30	7.64	25.36	4
LH-IM-02	6/25/2025 7:45	7.61	25.36	4
LH-IM-02	6/25/2025 8:00	7.6	25.34	4
LH-IM-02	6/25/2025 8:15	7.61	25.34	4
LH-IM-02	6/25/2025 8:30	7.58	25.34	4
LH-IM-02	6/25/2025 8:45	7.61	25.34	4
LH-IM-02	6/25/2025 9:00	7.57	25.34	4

Station Name	Date Time	DO mg/L	Temp C	Use Code
LH-IM-02	6/25/2025 9:15	7.57	25.36	4
LH-IM-02	6/25/2025 9:30	7.57	25.34	4
LH-IM-02	6/25/2025 9:45	7.55	25.34	4
LH-IM-02	6/25/2025 10:00	7.59	25.34	4
LH-IM-02	6/25/2025 10:15	7.61	25.34	4
LH-IM-02	6/25/2025 10:30	7.6	25.34	4
LH-IM-02	6/25/2025 10:45	7.6	25.34	4
LH-IM-02	6/25/2025 11:00	7.6	25.34	4
LH-IM-02	6/25/2025 11:15	7.6	25.36	4
LH-IM-02	6/25/2025 11:30	7.64	25.36	4
LH-IM-02	6/25/2025 11:45	7.63	25.38	4
LH-IM-02	6/25/2025 12:00	7.64	25.38	4
LH-IM-02	6/25/2025 12:15	7.69	25.38	4
LH-IM-02	6/25/2025 12:30	7.71	25.42	4
LH-IM-02	6/25/2025 12:45	7.78	25.5	4
LH-IM-02	6/25/2025 13:00	8.22	25.58	4
LH-IM-02	6/25/2025 13:15	7.74	25.66	4
LH-IM-02	6/25/2025 13:30	7.77	25.48	4
LH-IM-02	6/25/2025 13:45	7.73	25.48	4
LH-IM-02	6/25/2025 14:00	7.83	25.52	4
LH-IM-02	6/25/2025 14:15	7.88	25.54	4
LH-IM-02	6/25/2025 14:30	7.82	25.5	4
LH-IM-02	6/25/2025 14:45	7.86	25.52	4
LH-IM-02	6/25/2025 15:00	7.86	25.52	4
LH-IM-02	6/25/2025 15:15	7.84	25.54	4
LH-IM-02	6/25/2025 15:30	7.9	25.56	4
LH-IM-02	6/25/2025 15:45	7.92	25.6	4
LH-IM-02	6/25/2025 16:00	7.93	25.62	4
LH-IM-02	6/25/2025 16:15	8	25.66	4
LH-IM-02	6/25/2025 16:30	8.01	25.68	4
LH-IM-02	6/25/2025 16:45	8.02	25.68	4
LH-IM-02	6/25/2025 17:00	8	25.86	4
LH-IM-02	6/25/2025 17:15	8.04	25.76	4
LH-IM-02	6/25/2025 17:30	8.1	25.78	4
LH-IM-02	6/25/2025 17:45	8.1	25.8	4
LH-IM-02	6/25/2025 18:00	8.13	25.82	4
LH-IM-02	6/25/2025 18:15	8.18	25.88	4
LH-IM-02	6/25/2025 18:30	8.22	25.9	4
LH-IM-02	6/25/2025 18:45	8.3	25.94	4
LH-IM-02	6/25/2025 19:00	8.29	25.98	4
LH-IM-02	6/25/2025 19:15	8.27	26.04	4
LH-IM-02	6/25/2025 19:30	8.35	26.12	4
LH-IM-02	6/25/2025 19:45	8.43	26.18	4
LH-IM-02	6/25/2025 20:00	8.45	26.26	4
LH-IM-02	6/25/2025 20:15	8.39	26.28	4
LH-IM-02	6/25/2025 20:30	8.43	26.28	4
LH-IM-02	6/25/2025 20:45	8.43	26.34	4
LH-IM-02	6/25/2025 21:00	8.41	26.36	4
LH-IM-02	6/25/2025 21:15	8.4	26.38	4
LH-IM-02	6/25/2025 21:30	8.38	26.4	4
LH-IM-02	6/25/2025 21:45	8.38	26.42	4
LH-IM-02	6/25/2025 22:00	8.4	26.46	4
LH-IM-02	6/25/2025 22:15	8.37	26.48	4
LH-IM-02	6/25/2025 22:30	8.38	26.5	4
LH-IM-02	6/25/2025 22:45	8.37	26.54	4
LH-IM-02	6/25/2025 23:00	8.38	26.58	4
LH-IM-02	6/25/2025 23:15	8.39	26.6	4
LH-IM-02	6/25/2025 23:30	8.41	26.62	4
LH-IM-02	6/25/2025 23:45	8.39	26.66	4
LH-IM-02	6/26/2025 0:00	8.37	26.68	4
LH-IM-02	6/26/2025 0:15	8.48	26.72	4
LH-IM-02	6/26/2025 0:30	8.47	26.76	4
LH-IM-02	6/26/2025 0:45	8.45	26.76	4
LH-IM-02	6/26/2025 1:00	8.47	26.78	4
LH-IM-02	6/26/2025 1:15	8.43	26.76	4
LH-IM-02	6/26/2025 1:30	8.41	26.78	4
LH-IM-02	6/26/2025 1:45	8.41	26.78	4
LH-IM-02	6/26/2025 2:00	8.4	26.78	4
LH-IM-02	6/26/2025 2:15	8.36	26.78	4
LH-IM-02	6/26/2025 2:30	8.34	26.76	4
LH-IM-02	6/26/2025 2:45	8.35	26.76	4
LH-IM-02	6/26/2025 3:00	8.31	26.76	4
LH-IM-02	6/26/2025 3:15	8.28	26.7	4
LH-IM-02	6/26/2025 3:30	8.26	26.7	4
LH-IM-02	6/26/2025 3:45	8.22	26.68	4
LH-IM-02	6/26/2025 4:00	8.18	26.68	4
LH-IM-02	6/26/2025 4:15	8.12	26.66	4
LH-IM-02	6/26/2025 4:30	8.12	26.62	4
LH-IM-02	6/26/2025 4:45	8.1	26.6	4
LH-IM-02	6/26/2025 5:00	8.06	26.58	4
LH-IM-02	6/26/2025 5:15	8.02	26.54	4
LH-IM-02	6/26/2025 5:30	7.99	26.5	4
LH-IM-02	6/26/2025 5:45	7.93	26.48	4
LH-IM-02	6/26/2025 6:00	7.9	26.44	4

Station Name	Date Time	DO mg/L	Temp C	Use Code
LH-IM-02	6/26/2025 6:15	7.86	26.4	4
LH-IM-02	6/26/2025 6:30	7.84	26.36	4
LH-IM-02	6/26/2025 6:45	7.76	26.34	4
LH-IM-02	6/26/2025 7:00	7.75	26.3	4
LH-IM-02	6/26/2025 7:15	7.72	26.28	4
LH-IM-02	6/26/2025 7:30	7.7	26.26	4
LH-IM-02	6/26/2025 7:45	7.69	26.22	4
LH-IM-02	6/26/2025 8:00	7.64	26.22	4
LH-IM-02	6/26/2025 8:15	7.64	26.18	4
LH-IM-02	6/26/2025 8:30	7.58	26.16	4
LH-IM-02	6/26/2025 8:45	7.56	26.14	4
LH-IM-02	6/26/2025 9:00	7.54	26.12	4
LH-IM-02	6/26/2025 9:15	7.56	26.1	4
LH-IM-02	6/26/2025 9:30	7.52	26.08	4
LH-IM-02	6/26/2025 9:45	7.52	26.04	4
LH-IM-02	6/26/2025 10:00	7.51	26.02	4
LH-IM-02	6/26/2025 10:15	7.47	26	4
LH-IM-02	6/26/2025 10:30	7.44	25.98	4
LH-IM-02	6/26/2025 10:45	7.43	25.96	4
LH-IM-02	6/26/2025 11:00	7.43	25.94	4
LH-IM-02	6/26/2025 11:15	7.42	25.92	4
LH-IM-02	6/26/2025 11:30	7.43	25.92	4
LH-IM-02	6/26/2025 11:45	7.45	25.9	4
LH-IM-02	6/26/2025 12:00	7.41	25.9	4
LH-IM-02	6/26/2025 12:15	7.38	25.88	4
LH-IM-02	6/26/2025 12:30	7.4	25.86	4
LH-IM-02	6/26/2025 12:45	7.4	25.84	4
LH-IM-02	6/26/2025 13:00	7.39	25.84	4
LH-IM-02	6/26/2025 13:15	7.36	25.82	4
LH-IM-02	6/26/2025 13:30	7.39	25.8	4
LH-IM-02	6/26/2025 13:45	7.38	25.78	4
LH-IM-02	6/26/2025 14:00	7.34	25.74	4
LH-IM-02	6/26/2025 14:15	7.27	25.74	4
LH-IM-02	6/26/2025 14:30	7.33	25.7	4
LH-IM-02	6/26/2025 14:45	7.36	25.7	4
LH-IM-02	6/26/2025 15:00	7.39	25.68	4
LH-IM-02	6/26/2025 15:15	7.34	25.68	4
LH-IM-02	6/26/2025 15:30	7.36	25.66	4
LH-IM-02	6/26/2025 15:45	7.4	25.64	4
LH-IM-02	6/26/2025 16:00	7.35	25.62	4
LH-IM-02	6/26/2025 16:15	7.36	25.6	4
LH-IM-02	6/26/2025 16:30	7.41	25.58	4
LH-IM-02	6/26/2025 16:45	7.38	25.56	4
LH-IM-02	6/26/2025 17:00	7.41	25.54	4
LH-IM-02	6/26/2025 17:15	7.42	25.52	4
LH-IM-02	6/26/2025 17:30	7.41	25.5	4
LH-IM-02	6/26/2025 17:45	7.51	25.48	4
LH-IM-02	6/26/2025 18:00	7.51	25.46	4
LH-IM-02	6/26/2025 18:15	7.46	25.46	4
LH-IM-02	6/26/2025 18:30	7.41	25.44	4
LH-IM-02	6/26/2025 18:45	7.45	25.42	4
LH-IM-02	6/26/2025 19:00	7.46	25.42	4
LH-IM-02	6/26/2025 19:15	7.42	25.4	4
LH-IM-02	6/26/2025 19:30	7.44	25.38	4
LH-IM-02	6/26/2025 19:45	7.44	25.36	4
LH-IM-02	6/26/2025 20:00	7.47	25.34	4
LH-IM-02	6/26/2025 20:15	7.46	25.34	4
LH-IM-02	6/26/2025 20:30	7.5	25.3	4
LH-IM-02	6/26/2025 20:45	7.52	25.28	4
LH-IM-02	6/26/2025 21:00	7.51	25.28	4
LH-IM-02	6/26/2025 21:15	7.5	25.28	4
LH-IM-02	6/26/2025 21:30	7.49	25.26	4
LH-IM-02	6/26/2025 21:45	7.44	25.28	4
LH-IM-02	6/26/2025 22:00	7.42	25.28	4
LH-IM-02	6/26/2025 22:15	7.42	25.26	4
LH-IM-02	6/26/2025 22:30	7.47	25.26	4
LH-IM-02	6/26/2025 22:45	7.47	25.24	4
LH-IM-02	6/26/2025 23:00	7.51	25.24	4
LH-IM-02	6/26/2025 23:15	7.51	25.24	4
LH-IM-02	6/26/2025 23:30	7.49	25.22	4
LH-IM-02	6/26/2025 23:45	7.51	25.2	4
LH-IM-02	6/27/2025 0:00	7.44	25.22	4
LH-IM-02	6/27/2025 0:15	7.45	25.2	4
LH-IM-02	6/27/2025 0:30	7.49	25.2	4
LH-IM-02	6/27/2025 0:45	7.49	25.2	4
LH-IM-02	6/27/2025 1:00	7.51	25.2	4
LH-IM-02	6/27/2025 1:15	7.51	25.2	4
LH-IM-02	6/27/2025 1:30	7.5	25.18	4
LH-IM-02	6/27/2025 1:45	7.48	25.18	4
LH-IM-02	6/27/2025 2:00	7.51	25.18	4
LH-IM-02	6/27/2025 2:15	7.47	25.18	4
LH-IM-02	6/27/2025 2:30	7.44	25.16	4
LH-IM-02	6/27/2025 2:45	7.43	25.14	4
LH-IM-02	6/27/2025 3:00	7.42	25.12	4

Station Name	Date Time	DO mg/L	Temp C	Use Code
LH-IM-02	6/27/2025 3:15	7.46	25.14	4
LH-IM-02	6/27/2025 3:30	7.4	25.1	4
LH-IM-02	6/27/2025 3:45	7.39	25.1	4
LH-IM-02	6/27/2025 4:00	7.31	25.1	4
LH-IM-02	6/27/2025 4:15	7.34	25.08	4
LH-IM-02	6/27/2025 4:30	7.26	25.06	4
LH-IM-02	6/27/2025 4:45	7.34	25.06	4
LH-IM-02	6/27/2025 5:00	7.3	25.04	4
LH-IM-02	6/27/2025 5:15	7.28	25.02	4
LH-IM-02	6/27/2025 5:30	7.24	25	4
LH-IM-02	6/27/2025 5:45	7.27	25	4
LH-IM-02	6/27/2025 6:00	7.23	25	4
LH-IM-02	6/27/2025 6:15	7.23	25	4
LH-IM-02	6/27/2025 6:30	7.26	24.98	4
LH-IM-02	6/27/2025 6:45	7.24	24.98	4
LH-IM-02	6/27/2025 7:00	7.28	24.98	4
LH-IM-02	6/27/2025 7:15	7.24	24.96	4
LH-IM-02	6/27/2025 7:30	7.23	24.96	4
LH-IM-02	6/27/2025 7:45	7.25	24.94	4
LH-IM-02	6/27/2025 8:00	7.22	24.96	4
LH-IM-02	6/27/2025 8:15	7.34	25	4
LH-IM-02	6/27/2025 8:30	7.28	24.94	4
LH-IM-02	6/27/2025 8:45	7.36	25	4
LH-IM-02	6/27/2025 9:00	7.37	24.96	4
LH-IM-02	6/27/2025 9:15	7.31	24.94	4
LH-IM-02	6/27/2025 9:30	7.26	24.96	4
LH-IM-02	6/27/2025 9:45	7.33	24.96	4
LH-IM-02	6/27/2025 10:00	7.32	24.98	4
LH-IM-02	6/27/2025 10:15	7.25	24.96	4
LH-IM-02	6/27/2025 10:30	7.28	25	4
LH-IM-02	6/27/2025 10:45	7.37	25.04	4
LH-IM-02	6/27/2025 11:00	7.27	25.06	4
LH-IM-02	6/27/2025 11:15	7.32	25.08	4
LH-IM-02	6/27/2025 11:30	7.26	25.08	4
LH-IM-02	6/27/2025 11:45	7.28	25.08	4
LH-IM-02	6/27/2025 12:00	7.22	25.1	4
LH-IM-02	6/27/2025 12:15	7.28	25.12	4
LH-IM-02	6/27/2025 12:30	7.29	25.14	4
LH-IM-02	6/27/2025 12:45	7.3	25.16	4
LH-IM-02	6/27/2025 13:00	7.18	25.2	4
LH-IM-02	6/27/2025 13:15	7.28	25.24	4
LH-IM-02	6/27/2025 13:30	7.45	25.24	4
LH-IM-02	6/27/2025 13:45	7.33	25.26	4
LH-IM-02	6/27/2025 14:00	7.21	25.22	4
LH-IM-02	6/27/2025 14:15	7.19	25.24	4
LH-IM-02	6/27/2025 14:30	7.28	25.28	4
LH-IM-02	6/27/2025 14:45	7.48	25.42	4
LH-IM-02	6/27/2025 15:00	7.49	25.42	4
LH-IM-02	6/27/2025 15:15	7.3	25.36	4
LH-IM-02	6/27/2025 15:30	7.24	25.36	4
LH-IM-02	6/27/2025 15:45	7.27	25.34	4
LH-IM-02	6/27/2025 16:00	7.28	25.38	4
LH-IM-02	6/27/2025 16:15	7.28	25.44	4
LH-IM-02	6/27/2025 16:30	7.23	25.38	4
LH-IM-02	6/27/2025 16:45	7.29	25.38	4
LH-IM-02	6/27/2025 17:00	7.28	25.4	4
LH-IM-02	6/27/2025 17:15	7.29	25.44	4
LH-IM-02	6/27/2025 17:30	7.31	25.44	4
LH-IM-02	6/27/2025 17:45	7.3	25.46	4
LH-IM-02	6/27/2025 18:00	7.33	25.48	4
LH-IM-02	6/27/2025 18:15	7.43	25.56	4
LH-IM-02	6/27/2025 18:30	7.39	25.62	4
LH-IM-02	6/27/2025 18:45	7.56	25.66	4
LH-IM-02	6/27/2025 19:00	7.46	25.66	4
LH-IM-02	6/27/2025 19:15	7.43	25.66	4
LH-IM-02	6/27/2025 19:30	7.66	25.74	4
LH-IM-02	6/27/2025 19:45	7.42	25.66	4
LH-IM-02	6/27/2025 20:00	7.56	25.68	4
LH-IM-02	6/27/2025 20:15	7.72	25.76	4
LH-IM-02	6/27/2025 20:30	7.82	25.78	4
LH-IM-02	6/27/2025 20:45	7.7	25.78	4
LH-IM-02	6/27/2025 21:00	7.73	25.78	4
LH-IM-02	6/27/2025 21:15	7.63	25.76	4
LH-IM-02	6/27/2025 21:30	7.73	25.76	4
LH-IM-02	6/27/2025 21:45	7.74	25.78	4
LH-IM-02	6/27/2025 22:00	7.71	25.78	4
LH-IM-02	6/27/2025 22:15	7.73	25.78	4
LH-IM-02	6/27/2025 22:30	7.73	25.8	4
LH-IM-02	6/27/2025 22:45	7.65	25.82	4
LH-IM-02	6/27/2025 23:00	7.67	25.82	4
LH-IM-02	6/27/2025 23:15	7.73	25.8	4
LH-IM-02	6/27/2025 23:30	7.71	25.82	4
LH-IM-02	6/27/2025 23:45	7.72	25.84	4
LH-IM-02	6/28/2025 0:00	7.73	25.84	4

Station Name	Date Time	DO mg/L	Temp C	Use Code
LH-IM-02	6/28/2025 0:15	7.73	25.84	4
LH-IM-02	6/28/2025 0:30	7.73	25.84	4
LH-IM-02	6/28/2025 0:45	7.71	25.82	4
LH-IM-02	6/28/2025 1:00	7.76	25.86	4
LH-IM-02	6/28/2025 1:15	7.75	25.88	4
LH-IM-02	6/28/2025 1:30	7.74	25.9	4
LH-IM-02	6/28/2025 1:45	7.76	25.9	4
LH-IM-02	6/28/2025 2:00	7.8	25.94	4
LH-IM-02	6/28/2025 2:15	7.83	25.96	4
LH-IM-02	6/28/2025 2:30	7.8	25.96	4
LH-IM-02	6/28/2025 2:45	7.82	25.96	4
LH-IM-02	6/28/2025 3:00	7.81	25.98	4
LH-IM-02	6/28/2025 3:15	7.81	25.98	4
LH-IM-02	6/28/2025 3:30	7.78	25.94	4
LH-IM-02	6/28/2025 3:45	7.75	25.94	4
LH-IM-02	6/28/2025 4:00	7.7	25.92	4
LH-IM-02	6/28/2025 4:15	7.72	25.92	4
LH-IM-02	6/28/2025 4:30	7.69	25.9	4
LH-IM-02	6/28/2025 4:45	7.72	25.88	4
LH-IM-02	6/28/2025 5:00	7.68	25.88	4
LH-IM-02	6/28/2025 5:15	7.69	25.88	4
LH-IM-02	6/28/2025 5:30	7.7	25.86	4
LH-IM-02	6/28/2025 5:45	7.68	25.82	4
LH-IM-02	6/28/2025 6:00	7.61	25.8	4
LH-IM-02	6/28/2025 6:15	7.69	25.8	4
LH-IM-02	6/28/2025 6:30	7.66	25.78	4
LH-IM-02	6/28/2025 6:45	7.68	25.74	4
LH-IM-02	6/28/2025 7:00	7.67	25.72	4
LH-IM-02	6/28/2025 7:15	7.66	25.7	4
LH-IM-02	6/28/2025 7:30	7.62	25.66	4
LH-IM-02	6/28/2025 7:45	7.56	25.6	4
LH-IM-02	6/28/2025 8:00	7.5	25.58	4
LH-IM-02	6/28/2025 8:15	7.48	25.56	4
LH-IM-02	6/28/2025 8:30	7.48	25.5	4
LH-IM-02	6/28/2025 8:45	7.45	25.48	4
LH-IM-02	6/28/2025 9:00	7.47	25.46	4
LH-IM-02	6/28/2025 9:15	7.46	25.42	4
LH-IM-02	6/28/2025 9:30	7.4	25.38	4
LH-IM-02	6/28/2025 9:45	7.37	25.36	4
LH-IM-02	6/28/2025 10:00	7.37	25.34	4
LH-IM-02	6/28/2025 10:15	7.33	25.3	4
LH-IM-02	6/28/2025 10:30	7.27	25.26	4
LH-IM-02	6/28/2025 10:45	7.24	25.24	4
LH-IM-02	6/28/2025 11:00	7.25	25.22	4
LH-IM-02	6/28/2025 11:15	7.21	25.18	4
LH-IM-02	6/28/2025 11:30	7.2	25.16	4
LH-IM-02	6/28/2025 11:45	7.22	25.14	4
LH-IM-02	6/28/2025 12:00	7.14	25.12	4
LH-IM-02	6/28/2025 12:15	7.25	25.1	4
LH-IM-02	6/28/2025 12:30	7.15	25.08	4
LH-IM-02	6/28/2025 12:45	7.11	25.06	4
LH-IM-02	6/28/2025 13:00	7.04	25.04	4
LH-IM-02	6/28/2025 13:15	7.02	25.02	4
LH-IM-02	6/28/2025 13:30	6.97	25	4
LH-IM-02	6/28/2025 13:45	6.98	25	4
LH-IM-02	6/28/2025 14:00	6.94	24.96	4
LH-IM-02	6/28/2025 14:15	6.92	24.96	4
LH-IM-02	6/28/2025 14:30	6.93	24.94	4
LH-IM-02	6/28/2025 14:45	6.92	24.92	4
LH-IM-02	6/28/2025 15:00	6.89	24.9	4
LH-IM-02	6/28/2025 15:15	6.96	24.9	4
LH-IM-02	6/28/2025 15:30	6.95	24.88	4
LH-IM-02	6/28/2025 15:45	6.99	24.88	4
LH-IM-02	6/28/2025 16:00	7	24.86	4
LH-IM-02	6/28/2025 16:15	7.02	24.84	4
LH-IM-02	6/28/2025 16:30	6.97	24.82	4
LH-IM-02	6/28/2025 16:45	7	24.8	4
LH-IM-02	6/28/2025 17:00	6.9	24.8	4
LH-IM-02	6/28/2025 17:15	6.92	24.78	4
LH-IM-02	6/28/2025 17:30	6.92	24.76	4
LH-IM-02	6/28/2025 17:45	6.91	24.74	4
LH-IM-02	6/28/2025 18:00	6.91	24.72	4
LH-IM-02	6/28/2025 18:15	6.91	24.7	4
LH-IM-02	6/28/2025 18:30	6.91	24.68	4
LH-IM-02	6/28/2025 18:45	6.93	24.66	4
LH-IM-02	6/28/2025 19:00	6.97	24.64	4
LH-IM-02	6/28/2025 19:15	6.95	24.64	4
LH-IM-02	6/28/2025 19:30	6.97	24.62	4
LH-IM-02	6/28/2025 19:45	6.99	24.6	4
LH-IM-02	6/28/2025 20:00	6.98	24.6	4
LH-IM-02	6/28/2025 20:15	6.96	24.6	4
LH-IM-02	6/28/2025 20:30	7.01	24.56	4
LH-IM-02	6/28/2025 20:45	7.01	24.56	4
LH-IM-02	6/28/2025 21:00	7	24.56	4

Station Name	Date Time	DO mg/L	Temp C	Use Code
LH-IM-02	6/28/2025 21:15	7.01	24.54	4
LH-IM-02	6/28/2025 21:30	7.02	24.54	4
LH-IM-02	6/28/2025 21:45	7.02	24.52	4
LH-IM-02	6/28/2025 22:00	7.01	24.52	4
LH-IM-02	6/28/2025 22:15	7.02	24.52	4
LH-IM-02	6/28/2025 22:30	7	24.52	4
LH-IM-02	6/28/2025 22:45	6.89	24.52	4
LH-IM-02	6/28/2025 23:00	6.93	24.5	4
LH-IM-02	6/28/2025 23:15	6.97	24.5	4
LH-IM-02	6/28/2025 23:30	6.91	24.5	4
LH-IM-02	6/28/2025 23:45	6.87	24.5	4
LH-IM-02	6/29/2025 0:00	6.92	24.48	4
LH-IM-02	6/29/2025 0:15	6.91	24.46	4
LH-IM-02	6/29/2025 0:30	6.82	24.48	4
LH-IM-02	6/29/2025 0:45	6.74	24.46	4
LH-IM-02	6/29/2025 1:00	6.74	24.46	4
LH-IM-02	6/29/2025 1:15	6.76	24.46	4
LH-IM-02	6/29/2025 1:30	6.76	24.46	4
LH-IM-02	6/29/2025 1:45	6.82	24.46	4
LH-IM-02	6/29/2025 2:00	6.81	24.46	4
LH-IM-02	6/29/2025 2:15	6.95	24.46	4
LH-IM-02	6/29/2025 2:30	6.95	24.46	4
LH-IM-02	6/29/2025 2:45	6.97	24.46	4
LH-IM-02	6/29/2025 3:00	6.99	24.46	4
LH-IM-02	6/29/2025 3:15	7.05	24.48	4
LH-IM-02	6/29/2025 3:30	6.99	24.48	4
LH-IM-02	6/29/2025 3:45	7.06	24.48	4
LH-IM-02	6/29/2025 4:00	6.99	24.48	4
LH-IM-02	6/29/2025 4:15	7.06	24.48	4
LH-IM-02	6/29/2025 4:30	7.12	24.48	4
LH-IM-02	6/29/2025 4:45	7.05	24.48	4
LH-IM-02	6/29/2025 5:00	7.09	24.48	4
LH-IM-02	6/29/2025 5:15	7.06	24.48	4
LH-IM-02	6/29/2025 5:30	6.95	24.48	4
LH-IM-02	6/29/2025 5:45	6.99	24.48	4
LH-IM-02	6/29/2025 6:00	6.96	24.48	4
LH-IM-02	6/29/2025 6:15	6.85	24.48	4
LH-IM-02	6/29/2025 6:30	6.99	24.48	4
LH-IM-02	6/29/2025 6:45	6.89	24.46	4
LH-IM-02	6/29/2025 7:00	7	24.46	4
LH-IM-02	6/29/2025 7:15	6.88	24.46	4
LH-IM-02	6/29/2025 7:30	6.8	24.46	4
LH-IM-02	6/29/2025 7:45	6.79	24.44	4
LH-IM-02	6/29/2025 8:00	6.81	24.46	4
LH-IM-02	6/29/2025 8:15	6.81	24.44	4
LH-IM-02	6/29/2025 8:30	6.86	24.42	4
LH-IM-02	6/29/2025 8:45	6.91	24.4	4
LH-IM-02	6/29/2025 9:00	6.75	24.4	4
LH-IM-02	6/29/2025 9:15	6.84	24.4	4
LH-IM-02	6/29/2025 9:30	6.98	24.4	4
LH-IM-02	6/29/2025 9:45	7.11	24.38	4
LH-IM-02	6/29/2025 10:00	7.05	24.38	4
LH-IM-02	6/29/2025 10:15	7.15	24.38	4
LH-IM-02	6/29/2025 10:30	7.11	24.36	4
LH-IM-02	6/29/2025 10:45	7.13	24.34	4
LH-IM-02	6/29/2025 11:00	7.2	24.38	4
LH-IM-02	6/29/2025 11:15	7.17	24.4	4
LH-IM-02	6/29/2025 11:30	7.35	24.46	4
LH-IM-02	6/29/2025 11:45	7.57	24.5	4
LH-IM-02	6/29/2025 12:00	7.25	24.44	4
LH-IM-02	6/29/2025 12:15	7.14	24.54	4
LH-IM-02	6/29/2025 12:30	7.26	24.4	4
LH-IM-02	6/29/2025 12:45	7.16	24.34	4
LH-IM-02	6/29/2025 13:00	7.21	24.3	4
LH-IM-02	6/29/2025 13:15	7.25	24.32	4
LH-IM-02	6/29/2025 13:30	7.51	24.5	4
LH-IM-02	6/29/2025 13:45	7.5	24.38	4
LH-IM-02	6/29/2025 14:00	7.42	24.38	4
LH-IM-02	6/29/2025 14:15	7.31	24.36	4
LH-IM-02	6/29/2025 14:30	7.41	24.3	4
LH-IM-02	6/29/2025 14:45	7.41	24.32	4
LH-IM-02	6/29/2025 15:00	7.33	24.32	4
LH-IM-02	6/29/2025 15:15	7.3	24.48	4
LH-IM-02	6/29/2025 15:30	7.36	24.3	4
LH-IM-02	6/29/2025 15:45	7.26	24.2	4
LH-IM-02	6/29/2025 16:00	7.35	24.22	4
LH-IM-02	6/29/2025 16:15	7.3	24.2	4
LH-IM-02	6/29/2025 16:30	7.48	24.28	4
LH-IM-02	6/29/2025 16:45	7.33	24.2	4
LH-IM-02	6/29/2025 17:00	7.27	24.18	4
LH-IM-02	6/29/2025 17:15	7.3	24.18	4
LH-IM-02	6/29/2025 17:30	7.34	24.2	4
LH-IM-02	6/29/2025 17:45	7.27	24.2	4
LH-IM-02	6/29/2025 18:00	7.34	24.22	4

Station Name	Date Time	DO mg/L	Temp C	Use Code
LH-IM-02	6/29/2025 18:15	7.36	24.18	4
LH-IM-02	6/29/2025 18:30	7.32	24.24	4
LH-IM-02	6/29/2025 18:45	7.26	24.2	4
LH-IM-02	6/29/2025 19:00	7.26	24.18	4
LH-IM-02	6/29/2025 19:15	7.31	24.22	4
LH-IM-02	6/29/2025 19:30	7.3	24.22	4
LH-IM-02	6/29/2025 19:45	7.32	24.2	4
LH-IM-02	6/29/2025 20:00	7.33	24.36	4
LH-IM-02	6/29/2025 20:15	7.74	24.76	4
LH-IM-02	6/29/2025 20:30	7.8	24.78	4
LH-IM-02	6/29/2025 20:45	7.64	24.6	4
LH-IM-02	6/29/2025 21:00	7.43	24.38	4
LH-IM-02	6/29/2025 21:15	7.46	24.32	4
LH-IM-02	6/29/2025 21:30	7.47	24.38	4
LH-IM-02	6/29/2025 21:45	7.48	24.36	4
LH-IM-02	6/29/2025 22:00	7.48	24.38	4
LH-IM-02	6/29/2025 22:15	7.54	24.44	4
LH-IM-02	6/29/2025 22:30	7.65	24.44	4
LH-IM-02	6/29/2025 22:45	7.55	24.44	4
LH-IM-02	6/29/2025 23:00	7.6	24.5	4
LH-IM-02	6/29/2025 23:15	7.7	24.54	4
LH-IM-02	6/29/2025 23:30	7.76	24.6	4
LH-IM-02	6/29/2025 23:45	7.74	24.6	4
LH-IM-02	6/30/2025 0:00	7.75	24.62	4
LH-IM-02	6/30/2025 0:15	7.77	24.62	4
LH-IM-02	6/30/2025 0:30	7.74	24.62	4
LH-IM-02	6/30/2025 0:45	7.72	24.64	4
LH-IM-02	6/30/2025 1:00	7.73	24.64	4
LH-IM-02	6/30/2025 1:15	7.72	24.64	4
LH-IM-02	6/30/2025 1:30	7.73	24.66	4
LH-IM-02	6/30/2025 1:45	7.74	24.66	4
LH-IM-02	6/30/2025 2:00	7.72	24.68	4
LH-IM-02	6/30/2025 2:15	7.76	24.7	4
LH-IM-02	6/30/2025 2:30	7.74	24.72	4
LH-IM-02	6/30/2025 2:45	7.73	24.72	4
LH-IM-02	6/30/2025 3:00	7.72	24.74	4
LH-IM-02	6/30/2025 3:15	7.69	24.74	4
LH-IM-02	6/30/2025 3:30	7.73	24.76	4
LH-IM-02	6/30/2025 3:45	7.72	24.76	4
LH-IM-02	6/30/2025 4:00	7.74	24.78	4
LH-IM-02	6/30/2025 4:15	7.74	24.8	4
LH-IM-02	6/30/2025 4:30	7.7	24.8	4
LH-IM-02	6/30/2025 4:45	7.75	24.8	4
LH-IM-02	6/30/2025 5:00	7.77	24.82	4
LH-IM-02	6/30/2025 5:15	7.76	24.84	4
LH-IM-02	6/30/2025 5:30	7.75	24.84	4
LH-IM-02	6/30/2025 5:45	7.75	24.86	4
LH-IM-02	6/30/2025 6:00	7.74	24.86	4
LH-IM-02	6/30/2025 6:15	7.74	24.86	4
LH-IM-02	6/30/2025 6:30	7.75	24.88	4
LH-IM-02	6/30/2025 6:45	7.71	24.9	4
LH-IM-02	6/30/2025 7:00	7.79	24.9	4
LH-IM-02	6/30/2025 7:15	7.72	24.9	4
LH-IM-02	6/30/2025 7:30	7.75	24.9	4
LH-IM-02	6/30/2025 7:45	7.74	24.9	4
LH-IM-02	6/30/2025 8:00	7.69	24.88	4
LH-IM-02	6/30/2025 8:15	7.66	24.86	4
LH-IM-02	6/30/2025 8:30	7.65	24.84	4
LH-IM-02	6/30/2025 8:45	7.65	24.82	4
LH-IM-02	6/30/2025 9:00	7.64	24.84	4
LH-IM-02	6/30/2025 9:15	7.61	24.82	4
LH-IM-02	6/30/2025 9:30	7.6	24.82	4
LH-IM-02	6/30/2025 9:45	7.58	24.8	4
LH-IM-02	6/30/2025 10:00	7.57	24.8	4
LH-IM-02	6/30/2025 10:15	7.52	24.78	4
LH-IM-02	6/30/2025 10:30	7.53	24.8	4
LH-IM-02	6/30/2025 10:45	7.56	24.82	4
LH-IM-02	6/30/2025 11:00	7.55	24.78	4
LH-IM-02	6/30/2025 11:15	7.49	24.76	4
LH-IM-02	6/30/2025 11:30	7.5	24.74	4
LH-IM-02	6/30/2025 11:45	7.5	24.72	4
LH-IM-02	6/30/2025 12:00	7.45	24.7	4
LH-IM-02	6/30/2025 12:15	7.37	24.68	4
LH-IM-02	6/30/2025 12:30	7.39	24.68	4
LH-IM-02	6/30/2025 12:45	7.4	24.68	4
LH-IM-02	6/30/2025 13:00	7.55	24.74	4
LH-IM-02	6/30/2025 13:15	7.39	24.7	4
LH-IM-02	6/30/2025 13:30	7.48	24.68	4
LH-IM-02	6/30/2025 13:45	7.43	24.7	4
LH-IM-02	6/30/2025 14:00	7.37	24.6	4
LH-IM-02	6/30/2025 14:15	7.37	24.66	4
LH-IM-02	6/30/2025 14:30	7.32	24.58	2
LH-IM-02	6/30/2025 14:45	7.89	28.64	2
LH-IM-02	6/30/2025 15:00	6.9	29.56	2

Station Name	Date Time	DO mg/L	Temp C	Use Code
LH-IM-02	6/30/2025 15:15	7.44	24.82	1
LH-IM-02	6/30/2025 15:30	7.51	24.64	1
LH-IM-02	6/30/2025 15:45	7.57	24.76	1
LH-IM-02	6/30/2025 16:00	7.57	24.64	1
LH-IM-02	6/30/2025 16:15	7.8	24.78	1
LH-IM-02	6/30/2025 16:30	7.6	24.66	1
LH-IM-02	6/30/2025 16:45	7.72	24.68	1
LH-IM-02	6/30/2025 17:00	7.64	24.68	1
LH-IM-02	6/30/2025 17:15	7.65	24.68	1
LH-IM-02	6/30/2025 17:30	7.64	24.68	1
LH-IM-02	6/30/2025 17:45	7.68	24.72	1
LH-IM-02	6/30/2025 18:00	7.71	24.72	1
LH-IM-02	6/30/2025 18:15	7.73	24.72	1
LH-IM-02	6/30/2025 18:30	7.76	24.78	1
LH-IM-02	6/30/2025 18:45	7.78	24.82	1
LH-IM-02	6/30/2025 19:00	7.74	24.78	1
LH-IM-02	6/30/2025 19:15	7.73	24.78	1
LH-IM-02	6/30/2025 19:30	7.68	24.82	1
LH-IM-02	6/30/2025 19:45	7.75	24.78	1
LH-IM-02	6/30/2025 20:00	7.81	24.84	1
LH-IM-02	6/30/2025 20:15	7.99	24.92	1
LH-IM-02	6/30/2025 20:30	7.89	24.96	1
LH-IM-02	6/30/2025 20:45	7.8	24.88	1
LH-IM-02	6/30/2025 21:00	7.96	24.98	1
LH-IM-02	6/30/2025 21:15	7.87	24.96	1
LH-IM-02	6/30/2025 21:30	8.01	25	1
LH-IM-02	6/30/2025 21:45	8.25	25.2	1
LH-IM-02	6/30/2025 22:00	8.14	25.18	1
LH-IM-02	6/30/2025 22:15	8.13	25.2	1
LH-IM-02	6/30/2025 22:30	8.07	25.2	1
LH-IM-02	6/30/2025 22:45	8.07	25.2	1
LH-IM-02	6/30/2025 23:00	8.07	25.2	1
LH-IM-02	6/30/2025 23:15	8.04	25.22	1
LH-IM-02	6/30/2025 23:30	8.04	25.24	1
LH-IM-02	6/30/2025 23:45	8.01	25.26	1
LH-IM-02	7/1/2025 0:00	8.01	25.28	1
LH-IM-02	7/1/2025 0:15	8.04	25.3	1
LH-IM-02	7/1/2025 0:30	8.13	25.32	1
LH-IM-02	7/1/2025 0:45	8.11	25.34	1
LH-IM-02	7/1/2025 1:00	8.11	25.34	1
LH-IM-02	7/1/2025 1:15	8.06	25.36	1
LH-IM-02	7/1/2025 1:30	8.07	25.36	1
LH-IM-02	7/1/2025 1:45	7.99	25.36	1
LH-IM-02	7/1/2025 2:00	7.97	25.34	1
LH-IM-02	7/1/2025 2:15	8	25.36	1
LH-IM-02	7/1/2025 2:30	8.01	25.36	1
LH-IM-02	7/1/2025 2:45	8.01	25.38	1
LH-IM-02	7/1/2025 3:00	7.96	25.38	1
LH-IM-02	7/1/2025 3:15	7.99	25.38	1
LH-IM-02	7/1/2025 3:30	7.96	25.38	1
LH-IM-02	7/1/2025 3:45	7.99	25.38	1
LH-IM-02	7/1/2025 4:00	7.96	25.38	1
LH-IM-02	7/1/2025 4:15	8.02	25.4	1
LH-IM-02	7/1/2025 4:30	7.98	25.4	1
LH-IM-02	7/1/2025 4:45	8	25.4	1
LH-IM-02	7/1/2025 5:00	8.01	25.4	1
LH-IM-02	7/1/2025 5:15	7.97	25.4	1
LH-IM-02	7/1/2025 5:30	7.95	25.38	1
LH-IM-02	7/1/2025 5:45	7.95	25.38	1
LH-IM-02	7/1/2025 6:00	8.02	25.38	1
LH-IM-02	7/1/2025 6:15	8	25.38	1
LH-IM-02	7/1/2025 6:30	8	25.38	1
LH-IM-02	7/1/2025 6:45	8.02	25.36	1
LH-IM-02	7/1/2025 7:00	7.95	25.34	1
LH-IM-02	7/1/2025 7:15	7.9	25.34	1
LH-IM-02	7/1/2025 7:30	7.91	25.32	1
LH-IM-02	7/1/2025 7:45	7.93	25.3	1
LH-IM-02	7/1/2025 8:00	7.93	25.28	1
LH-IM-02	7/1/2025 8:15	7.89	25.26	1
LH-IM-02	7/1/2025 8:30	7.86	25.26	1
LH-IM-02	7/1/2025 8:45	7.9	25.22	1
LH-IM-02	7/1/2025 9:00	7.84	25.22	1
LH-IM-02	7/1/2025 9:15	7.85	25.18	1
LH-IM-02	7/1/2025 9:30	7.85	25.18	1
LH-IM-02	7/1/2025 9:45	7.8	25.16	1
LH-IM-02	7/1/2025 10:00	7.9	25.16	1
LH-IM-02	7/1/2025 10:15	7.89	25.14	1
LH-IM-02	7/1/2025 10:30	7.7	25.08	1
LH-IM-02	7/1/2025 10:45	7.72	25.06	1
LH-IM-02	7/1/2025 11:00	7.75	25.1	1
LH-IM-02	7/1/2025 11:15	7.72	25.06	1
LH-IM-02	7/1/2025 11:30	7.63	25.02	1
LH-IM-02	7/1/2025 11:45	7.61	24.98	1
LH-IM-02	7/1/2025 12:00	7.61	24.98	1

Station Name	Date Time	DO mg/L	Temp C	Use Code
LH-IM-02	7/1/2025 12:15	7.57	24.94	1
LH-IM-02	7/1/2025 12:30	7.56	24.92	1
LH-IM-02	7/1/2025 12:45	7.46	24.88	1
LH-IM-02	7/1/2025 13:00	7.51	24.94	1
LH-IM-02	7/1/2025 13:15	7.58	24.96	1
LH-IM-02	7/1/2025 13:30	7.47	24.92	1
LH-IM-02	7/1/2025 13:45	7.51	24.98	1
LH-IM-02	7/1/2025 14:00	7.47	24.88	1
LH-IM-02	7/1/2025 14:15	7.48	24.86	1
LH-IM-02	7/1/2025 14:30	7.57	25.02	1
LH-IM-02	7/1/2025 14:45	7.53	24.88	1
LH-IM-02	7/1/2025 15:00	7.44	24.8	1
LH-IM-02	7/1/2025 15:15	7.36	24.76	1
LH-IM-02	7/1/2025 15:30	7.38	24.8	1
LH-IM-02	7/1/2025 15:45	7.4	24.78	1
LH-IM-02	7/1/2025 16:00	7.37	24.8	1
LH-IM-02	7/1/2025 16:15	7.39	24.82	1
LH-IM-02	7/1/2025 16:30	7.32	24.82	1
LH-IM-02	7/1/2025 16:45	7.42	24.88	1
LH-IM-02	7/1/2025 17:00	7.39	24.86	1
LH-IM-02	7/1/2025 17:15	7.4	24.86	1
LH-IM-02	7/1/2025 17:30	7.39	24.82	1
LH-IM-02	7/1/2025 17:45	7.4	24.86	1
LH-IM-02	7/1/2025 18:00	7.44	24.84	1
LH-IM-02	7/1/2025 18:15	7.36	24.78	1
LH-IM-02	7/1/2025 18:30	7.42	24.82	1
LH-IM-02	7/1/2025 18:45	7.41	24.84	1
LH-IM-02	7/1/2025 19:00	7.49	24.82	1
LH-IM-02	7/1/2025 19:15	7.48	24.78	1
LH-IM-02	7/1/2025 19:30	7.5	24.76	1
LH-IM-02	7/1/2025 19:45	7.56	24.78	1
LH-IM-02	7/1/2025 20:00	7.45	24.76	1
LH-IM-02	7/1/2025 20:15	7.44	24.76	1
LH-IM-02	7/1/2025 20:30	7.47	24.76	1
LH-IM-02	7/1/2025 20:45	7.52	24.76	1
LH-IM-02	7/1/2025 21:00	7.41	24.72	1
LH-IM-02	7/1/2025 21:15	7.47	24.74	1
LH-IM-02	7/1/2025 21:30	7.51	24.74	1
LH-IM-02	7/1/2025 21:45	7.49	24.72	1
LH-IM-02	7/1/2025 22:00	7.51	24.7	1
LH-IM-02	7/1/2025 22:15	7.49	24.68	1
LH-IM-02	7/1/2025 22:30	7.44	24.68	1
LH-IM-02	7/1/2025 22:45	7.53	24.72	1
LH-IM-02	7/1/2025 23:00	7.53	24.74	1
LH-IM-02	7/1/2025 23:15	7.51	24.74	1
LH-IM-02	7/1/2025 23:30	7.47	24.76	1
LH-IM-02	7/1/2025 23:45	7.46	24.76	1
LH-IM-02	7/2/2025 0:00	7.44	24.76	1
LH-IM-02	7/2/2025 0:15	7.42	24.76	1
LH-IM-02	7/2/2025 0:30	7.45	24.78	1
LH-IM-02	7/2/2025 0:45	7.5	24.8	1
LH-IM-02	7/2/2025 1:00	7.52	24.84	1
LH-IM-02	7/2/2025 1:15	7.54	24.86	1
LH-IM-02	7/2/2025 1:30	7.53	24.88	1
LH-IM-02	7/2/2025 1:45	7.55	24.9	1
LH-IM-02	7/2/2025 2:00	7.59	24.92	1
LH-IM-02	7/2/2025 2:15	7.59	24.94	1
LH-IM-02	7/2/2025 2:30	7.67	24.98	1
LH-IM-02	7/2/2025 2:45	7.65	25	1
LH-IM-02	7/2/2025 3:00	7.7	25.02	1
LH-IM-02	7/2/2025 3:15	7.72	25.04	1
LH-IM-02	7/2/2025 3:30	7.72	25.06	1
LH-IM-02	7/2/2025 3:45	7.68	25.08	1
LH-IM-02	7/2/2025 4:00	7.72	25.1	1
LH-IM-02	7/2/2025 4:15	7.7	25.12	1
LH-IM-02	7/2/2025 4:30	7.72	25.14	1
LH-IM-02	7/2/2025 4:45	7.71	25.16	1
LH-IM-02	7/2/2025 5:00	7.68	25.16	1
LH-IM-02	7/2/2025 5:15	7.7	25.18	1
LH-IM-02	7/2/2025 5:30	7.69	25.2	1
LH-IM-02	7/2/2025 5:45	7.71	25.2	1
LH-IM-02	7/2/2025 6:00	7.69	25.2	1
LH-IM-02	7/2/2025 6:15	7.68	25.22	1
LH-IM-02	7/2/2025 6:30	7.69	25.22	1
LH-IM-02	7/2/2025 6:45	7.64	25.22	1
LH-IM-02	7/2/2025 7:00	7.64	25.22	1
LH-IM-02	7/2/2025 7:15	7.67	25.22	1
LH-IM-02	7/2/2025 7:30	7.62	25.22	1
LH-IM-02	7/2/2025 7:45	7.61	25.22	1
LH-IM-02	7/2/2025 8:00	7.61	25.22	1
LH-IM-02	7/2/2025 8:15	7.54	25.2	1
LH-IM-02	7/2/2025 8:30	7.59	25.2	1
LH-IM-02	7/2/2025 8:45	7.6	25.22	1
LH-IM-02	7/2/2025 9:00	7.55	25.22	1

Station Name	Date Time	DO mg/L	Temp C	Use Code
LH-IM-02	7/2/2025 9:15	7.5	25.2	1
LH-IM-02	7/2/2025 9:30	7.48	25.22	1
LH-IM-02	7/2/2025 9:45	7.45	25.2	1
LH-IM-02	7/2/2025 10:00	7.45	25.2	1
LH-IM-02	7/2/2025 10:15	7.48	25.2	1
LH-IM-02	7/2/2025 10:30	7.53	25.2	1
LH-IM-02	7/2/2025 10:45	7.43	25.2	1
LH-IM-02	7/2/2025 11:00	7.43	25.18	1
LH-IM-02	7/2/2025 11:15	7.28	25.16	1
LH-IM-02	7/2/2025 11:30	7.21	25.14	1
LH-IM-02	7/2/2025 11:45	7.14	25.12	1
LH-IM-02	7/2/2025 12:00	7.07	25.12	1
LH-IM-02	7/2/2025 12:15	7.02	25.12	1
LH-IM-02	7/2/2025 12:30	6.82	25.12	1
LH-IM-02	7/2/2025 12:45	6.74	25.12	1
LH-IM-02	7/2/2025 13:00	6.7	25.1	1
LH-IM-02	7/2/2025 13:15	6.59	25.1	1
LH-IM-02	7/2/2025 13:30	6.84	25.14	1
LH-IM-02	7/2/2025 13:45	6.72	25.14	1
LH-IM-02	7/2/2025 14:00	6.58	25.2	1
LH-IM-02	7/2/2025 14:15	6.5	25.14	1
LH-IM-02	7/2/2025 14:30	6.46	25.12	1
LH-IM-02	7/2/2025 14:45	6.93	25.32	1
LH-IM-02	7/2/2025 15:00	6.88	25.34	1
LH-IM-02	7/2/2025 15:15	6.72	25.28	1
LH-IM-02	7/2/2025 15:30	6.47	25.2	1
LH-IM-02	7/2/2025 15:45	6.68	25.22	1
LH-IM-02	7/2/2025 16:00	6.42	25.16	1
LH-IM-02	7/2/2025 16:15	6.44	25.1	1
LH-IM-02	7/2/2025 16:30	6.57	25.16	1
LH-IM-02	7/2/2025 16:45	6.57	25.12	1
LH-IM-02	7/2/2025 17:00	6.68	25.14	1
LH-IM-02	7/2/2025 17:15	6.66	25.12	1
LH-IM-02	7/2/2025 17:30	6.68	25.12	1
LH-IM-02	7/2/2025 17:45	6.84	25.14	1
LH-IM-02	7/2/2025 18:00	7.14	25.2	1
LH-IM-02	7/2/2025 18:15	7.02	25.18	1
LH-IM-02	7/2/2025 18:30	7.09	25.18	1
LH-IM-02	7/2/2025 18:45	7.11	25.16	1
LH-IM-02	7/2/2025 19:00	7.21	25.2	1
LH-IM-02	7/2/2025 19:15	7.32	25.22	1
LH-IM-02	7/2/2025 19:30	7.41	25.24	1
LH-IM-02	7/2/2025 19:45	7.43	25.26	1
LH-IM-02	7/2/2025 20:00	7.55	25.26	1
LH-IM-02	7/2/2025 20:15	7.51	25.24	1
LH-IM-02	7/2/2025 20:30	7.65	25.22	1
LH-IM-02	7/2/2025 20:45	7.55	25.2	1
LH-IM-02	7/2/2025 21:00	7.59	25.2	1
LH-IM-02	7/2/2025 21:15	7.7	25.16	1
LH-IM-02	7/2/2025 21:30	7.55	25.14	1
LH-IM-02	7/2/2025 21:45	7.6	25.12	1
LH-IM-02	7/2/2025 22:00	7.51	25.1	1
LH-IM-02	7/2/2025 22:15	7.59	25.12	1
LH-IM-02	7/2/2025 22:30	7.6	25.12	1
LH-IM-02	7/2/2025 22:45	7.6	25.1	1
LH-IM-02	7/2/2025 23:00	7.59	25.1	1
LH-IM-02	7/2/2025 23:15	7.58	25.12	1
LH-IM-02	7/2/2025 23:30	7.62	25.12	1
LH-IM-02	7/2/2025 23:45	7.58	25.1	1
LH-IM-02	7/3/2025 0:00	7.67	25.12	1
LH-IM-02	7/3/2025 0:15	7.63	25.12	1
LH-IM-02	7/3/2025 0:30	7.61	25.12	1
LH-IM-02	7/3/2025 0:45	7.65	25.12	1
LH-IM-02	7/3/2025 1:00	7.64	25.14	1
LH-IM-02	7/3/2025 1:15	7.62	25.14	1
LH-IM-02	7/3/2025 1:30	7.62	25.16	1
LH-IM-02	7/3/2025 1:45	7.63	25.16	1
LH-IM-02	7/3/2025 2:00	7.69	25.18	1
LH-IM-02	7/3/2025 2:15	7.62	25.18	1
LH-IM-02	7/3/2025 2:30	7.69	25.18	1
LH-IM-02	7/3/2025 2:45	7.75	25.2	1
LH-IM-02	7/3/2025 3:00	7.72	25.22	1
LH-IM-02	7/3/2025 3:15	7.76	25.24	1
LH-IM-02	7/3/2025 3:30	7.75	25.26	1
LH-IM-02	7/3/2025 3:45	7.83	25.28	1
LH-IM-02	7/3/2025 4:00	7.82	25.28	1
LH-IM-02	7/3/2025 4:15	7.81	25.3	1
LH-IM-02	7/3/2025 4:30	7.88	25.32	1
LH-IM-02	7/3/2025 4:45	7.9	25.32	1
LH-IM-02	7/3/2025 5:00	7.9	25.34	1
LH-IM-02	7/3/2025 5:15	7.92	25.36	1
LH-IM-02	7/3/2025 5:30	7.91	25.36	1
LH-IM-02	7/3/2025 5:45	7.87	25.36	1
LH-IM-02	7/3/2025 6:00	7.9	25.38	1

Station Name	Date Time	DO mg/L	Temp C	Use Code
LH-IM-02	7/3/2025 6:15	7.91	25.4	1
LH-IM-02	7/3/2025 6:30	7.93	25.42	1
LH-IM-02	7/3/2025 6:45	7.9	25.44	1
LH-IM-02	7/3/2025 7:00	7.91	25.44	1
LH-IM-02	7/3/2025 7:15	7.9	25.44	1
LH-IM-02	7/3/2025 7:30	7.91	25.46	1
LH-IM-02	7/3/2025 7:45	7.91	25.46	1
LH-IM-02	7/3/2025 8:00	7.88	25.44	1
LH-IM-02	7/3/2025 8:15	7.87	25.44	1
LH-IM-02	7/3/2025 8:30	7.87	25.44	1
LH-IM-02	7/3/2025 8:45	7.87	25.44	1
LH-IM-02	7/3/2025 9:00	7.82	25.44	1
LH-IM-02	7/3/2025 9:15	7.86	25.42	1
LH-IM-02	7/3/2025 9:30	7.93	25.44	1
LH-IM-02	7/3/2025 9:45	7.87	25.44	1
LH-IM-02	7/3/2025 10:00	7.89	25.44	1
LH-IM-02	7/3/2025 10:15	7.91	25.44	1
LH-IM-02	7/3/2025 10:30	7.85	25.44	1
LH-IM-02	7/3/2025 10:45	7.83	25.42	1
LH-IM-02	7/3/2025 11:00	8.04	25.42	1
LH-IM-02	7/3/2025 11:15	7.89	25.42	1
LH-IM-02	7/3/2025 11:30	7.94	25.4	1
LH-IM-02	7/3/2025 11:45	7.82	25.38	1
LH-IM-02	7/3/2025 12:00	7.8	25.38	1
LH-IM-02	7/3/2025 12:15	7.88	25.36	1
LH-IM-02	7/3/2025 12:30	7.83	25.34	1
LH-IM-02	7/3/2025 12:45	7.78	25.34	1
LH-IM-02	7/3/2025 13:00	7.81	25.32	1
LH-IM-02	7/3/2025 13:15	7.87	25.32	1
LH-IM-02	7/3/2025 13:30	7.75	25.34	1
LH-IM-02	7/3/2025 13:45	7.72	25.3	1
LH-IM-02	7/3/2025 14:00	7.85	25.52	1
LH-IM-02	7/3/2025 14:15	7.77	25.56	1
LH-IM-02	7/3/2025 14:30	7.78	25.58	1
LH-IM-02	7/3/2025 14:45	7.62	25.58	1
LH-IM-02	7/3/2025 15:00	7.51	25.28	1
LH-IM-02	7/3/2025 15:15	7.74	25.7	1
LH-IM-02	7/3/2025 15:30	8.33	25.94	1
LH-IM-02	7/3/2025 15:45	7.94	25.58	1
LH-IM-02	7/3/2025 16:00	8.39	25.9	1
LH-IM-02	7/3/2025 16:15	7.5	25.36	1
LH-IM-02	7/3/2025 16:30	7.47	25.22	1
LH-IM-02	7/3/2025 16:45	7.6	25.26	1
LH-IM-02	7/3/2025 17:00	7.47	25.22	1
LH-IM-02	7/3/2025 17:15	7.32	25.12	1
LH-IM-02	7/3/2025 17:30	7.41	25.12	1
LH-IM-02	7/3/2025 17:45	7.44	25.12	1
LH-IM-02	7/3/2025 18:00	7.56	25.18	1
LH-IM-02	7/3/2025 18:15	7.62	25.2	1
LH-IM-02	7/3/2025 18:30	7.59	25.2	1
LH-IM-02	7/3/2025 18:45	7.55	25.22	1
LH-IM-02	7/3/2025 19:00	7.52	25.22	1
LH-IM-02	7/3/2025 19:15	7.64	25.24	1
LH-IM-02	7/3/2025 19:30	7.67	25.26	1
LH-IM-02	7/3/2025 19:45	7.66	25.24	1
LH-IM-02	7/3/2025 20:00	7.66	25.24	1
LH-IM-02	7/3/2025 20:15	7.66	25.28	1
LH-IM-02	7/3/2025 20:30	7.77	25.28	1
LH-IM-02	7/3/2025 20:45	7.84	25.34	1
LH-IM-02	7/3/2025 21:00	8	25.38	1
LH-IM-02	7/3/2025 21:15	8.16	25.42	1
LH-IM-02	7/3/2025 21:30	8.08	25.44	1
LH-IM-02	7/3/2025 21:45	7.9	25.44	1
LH-IM-02	7/3/2025 22:00	7.96	25.42	1
LH-IM-02	7/3/2025 22:15	8.07	25.44	1
LH-IM-02	7/3/2025 22:30	8	25.42	1
LH-IM-02	7/3/2025 22:45	7.94	25.42	1
LH-IM-02	7/3/2025 23:00	7.97	25.42	1
LH-IM-02	7/3/2025 23:15	7.95	25.42	1
LH-IM-02	7/3/2025 23:30	7.87	25.42	1
LH-IM-02	7/3/2025 23:45	7.9	25.4	1
LH-IM-02	7/4/2025 0:00	7.84	25.4	1
LH-IM-02	7/4/2025 0:15	7.89	25.4	1
LH-IM-02	7/4/2025 0:30	7.82	25.4	1
LH-IM-02	7/4/2025 0:45	7.81	25.4	1
LH-IM-02	7/4/2025 1:00	7.82	25.4	1
LH-IM-02	7/4/2025 1:15	7.85	25.4	1
LH-IM-02	7/4/2025 1:30	7.85	25.42	1
LH-IM-02	7/4/2025 1:45	7.82	25.42	1
LH-IM-02	7/4/2025 2:00	7.82	25.42	1
LH-IM-02	7/4/2025 2:15	7.86	25.42	1
LH-IM-02	7/4/2025 2:30	7.85	25.42	1
LH-IM-02	7/4/2025 2:45	7.84	25.42	1
LH-IM-02	7/4/2025 3:00	7.82	25.44	1

Station Name	Date Time	DO mg/L	Temp C	Use Code
LH-IM-02	7/4/2025 3:15	7.85	25.44	1
LH-IM-02	7/4/2025 3:30	7.85	25.46	1
LH-IM-02	7/4/2025 3:45	7.88	25.46	1
LH-IM-02	7/4/2025 4:00	7.93	25.48	1
LH-IM-02	7/4/2025 4:15	7.94	25.5	1
LH-IM-02	7/4/2025 4:30	7.96	25.5	1
LH-IM-02	7/4/2025 4:45	7.94	25.52	1
LH-IM-02	7/4/2025 5:00	7.95	25.52	1
LH-IM-02	7/4/2025 5:15	7.96	25.52	1
LH-IM-02	7/4/2025 5:30	7.97	25.52	1
LH-IM-02	7/4/2025 5:45	7.95	25.54	1
LH-IM-02	7/4/2025 6:00	7.96	25.54	1
LH-IM-02	7/4/2025 6:15	7.97	25.56	1
LH-IM-02	7/4/2025 6:30	7.98	25.56	1
LH-IM-02	7/4/2025 6:45	8.01	25.58	1
LH-IM-02	7/4/2025 7:00	8	25.58	1
LH-IM-02	7/4/2025 7:15	8.01	25.58	1
LH-IM-02	7/4/2025 7:30	8.07	25.58	1
LH-IM-02	7/4/2025 7:45	8	25.6	1
LH-IM-02	7/4/2025 8:00	7.96	25.6	1
LH-IM-02	7/4/2025 8:15	7.99	25.6	1
LH-IM-02	7/4/2025 8:30	7.91	25.6	1
LH-IM-02	7/4/2025 8:45	7.92	25.6	1
LH-IM-02	7/4/2025 9:00	7.92	25.6	1
LH-IM-02	7/4/2025 9:15	7.92	25.58	1
LH-IM-02	7/4/2025 9:30	7.91	25.58	1
LH-IM-02	7/4/2025 9:45	7.9	25.56	1
LH-IM-02	7/4/2025 10:00	8.03	25.58	1
LH-IM-02	7/4/2025 10:15	8.05	25.58	1
LH-IM-02	7/4/2025 10:30	8.15	25.6	1
LH-IM-02	7/4/2025 10:45	7.97	25.6	1
LH-IM-02	7/4/2025 11:00	8.23	25.66	1
LH-IM-02	7/4/2025 11:15	8.2	25.66	1
LH-IM-02	7/4/2025 11:30	8.26	25.68	1
LH-IM-02	7/4/2025 11:45	8.38	25.72	1
LH-IM-02	7/4/2025 12:00	8.44	25.8	1
LH-IM-02	7/4/2025 12:15	8.29	25.76	1
LH-IM-02	7/4/2025 12:30	8.3	25.74	1
LH-IM-02	7/4/2025 12:45	8.32	25.72	1
LH-IM-02	7/4/2025 13:00	8.42	25.76	1
LH-IM-02	7/4/2025 13:15	8.41	25.74	1
LH-IM-02	7/4/2025 13:30	8.41	25.7	1
LH-IM-02	7/4/2025 13:45	8.48	25.84	1
LH-IM-02	7/4/2025 14:00	8.09	25.7	1
LH-IM-02	7/4/2025 14:15	8.64	25.78	1
LH-IM-02	7/4/2025 14:30	8.31	25.82	1
LH-IM-02	7/4/2025 14:45	8.37	25.74	1
LH-IM-02	7/4/2025 15:00	8.12	25.8	1
LH-IM-02	7/4/2025 15:15	8.42	25.72	1
LH-IM-02	7/4/2025 15:30	7.96	25.6	1
LH-IM-02	7/4/2025 15:45	7.43	25.48	1
LH-IM-02	7/4/2025 16:00	7.77	25.48	1
LH-IM-02	7/4/2025 16:15	7.41	25.52	1
LH-IM-02	7/4/2025 16:30	7.9	25.48	1
LH-IM-02	7/4/2025 16:45	7.38	25.38	1
LH-IM-02	7/4/2025 17:00	7.42	25.32	1
LH-IM-02	7/4/2025 17:15	7.4	25.3	1
LH-IM-02	7/4/2025 17:30	7.27	25.26	1
LH-IM-02	7/4/2025 17:45	7.35	25.26	1
LH-IM-02	7/4/2025 18:00	7.62	25.4	1
LH-IM-02	7/4/2025 18:15	7.21	25.36	1
LH-IM-02	7/4/2025 18:30	7.14	25.28	1
LH-IM-02	7/4/2025 18:45	7.42	25.44	1
LH-IM-02	7/4/2025 19:00	7.46	25.42	1
LH-IM-02	7/4/2025 19:15	7.5	25.44	1
LH-IM-02	7/4/2025 19:30	7.6	25.48	1
LH-IM-02	7/4/2025 19:45	7.66	25.52	1
LH-IM-02	7/4/2025 20:00	7.96	25.52	1
LH-IM-02	7/4/2025 20:15	7.5	25.56	1
LH-IM-02	7/4/2025 20:30	7.87	25.48	1
LH-IM-02	7/4/2025 20:45	8.27	25.5	1
LH-IM-02	7/4/2025 21:00	8.46	25.6	1
LH-IM-02	7/4/2025 21:15	7.6	25.34	1
LH-IM-02	7/4/2025 21:30	7.1	25.28	1
LH-IM-02	7/4/2025 21:45	7.52	25.32	1
LH-IM-02	7/4/2025 22:00	7.72	25.4	1
LH-IM-02	7/4/2025 22:15	7.26	25.22	1
LH-IM-02	7/4/2025 22:30	7.68	25.32	1
LH-IM-02	7/4/2025 22:45	8.43	25.42	1
LH-IM-02	7/4/2025 23:00	8.39	25.46	1
LH-IM-02	7/4/2025 23:15	8.53	25.42	1
LH-IM-02	7/4/2025 23:30	8.54	25.42	1
LH-IM-02	7/4/2025 23:45	8.34	25.38	1
LH-IM-02	7/5/2025 0:00	8.44	25.36	1

Station Name	Date Time	DO mg/L	Temp C	Use Code
LH-IM-02	7/5/2025 0:15	8.39	25.34	1
LH-IM-02	7/5/2025 0:30	8.37	25.32	1
LH-IM-02	7/5/2025 0:45	8.26	25.26	1
LH-IM-02	7/5/2025 1:00	8.25	25.22	1
LH-IM-02	7/5/2025 1:15	8.14	25.16	1
LH-IM-02	7/5/2025 1:30	8.07	25.16	1
LH-IM-02	7/5/2025 1:45	7.95	25.12	1
LH-IM-02	7/5/2025 2:00	7.76	25.08	1
LH-IM-02	7/5/2025 2:15	7.69	25.02	1
LH-IM-02	7/5/2025 2:30	7.88	25.02	1
LH-IM-02	7/5/2025 2:45	7.74	25	1
LH-IM-02	7/5/2025 3:00	7.83	25	1
LH-IM-02	7/5/2025 3:15	7.82	25	1
LH-IM-02	7/5/2025 3:30	7.89	24.98	1
LH-IM-02	7/5/2025 3:45	7.82	24.98	1
LH-IM-02	7/5/2025 4:00	7.8	25	1
LH-IM-02	7/5/2025 4:15	7.86	24.96	1
LH-IM-02	7/5/2025 4:30	7.79	24.96	1
LH-IM-02	7/5/2025 4:45	7.81	24.94	1
LH-IM-02	7/5/2025 5:00	7.74	24.92	1
LH-IM-02	7/5/2025 5:15	7.74	24.94	1
LH-IM-02	7/5/2025 5:30	7.75	24.92	1
LH-IM-02	7/5/2025 5:45	7.73	24.94	1
LH-IM-02	7/5/2025 6:00	7.66	24.92	1
LH-IM-02	7/5/2025 6:15	7.63	24.92	1
LH-IM-02	7/5/2025 6:30	7.67	24.92	1
LH-IM-02	7/5/2025 6:45	7.71	24.9	1
LH-IM-02	7/5/2025 7:00	7.71	24.92	1
LH-IM-02	7/5/2025 7:15	7.68	24.92	1
LH-IM-02	7/5/2025 7:30	7.72	24.92	1
LH-IM-02	7/5/2025 7:45	7.78	24.94	1
LH-IM-02	7/5/2025 8:00	8	24.96	1
LH-IM-02	7/5/2025 8:15	7.98	24.98	1
LH-IM-02	7/5/2025 8:30	8.2	25	1
LH-IM-02	7/5/2025 8:45	8.05	25	1
LH-IM-02	7/5/2025 9:00	8.11	25.06	1
LH-IM-02	7/5/2025 9:15	8.27	25.08	1
LH-IM-02	7/5/2025 9:30	8.18	25.1	1
LH-IM-02	7/5/2025 9:45	8.31	25.12	1
LH-IM-02	7/5/2025 10:00	8.23	25.14	1
LH-IM-02	7/5/2025 10:15	8.3	25.14	1
LH-IM-02	7/5/2025 10:30	8.23	25.14	1
LH-IM-02	7/5/2025 10:45	8.27	25.14	1
LH-IM-02	7/5/2025 11:00	8.25	25.16	1
LH-IM-02	7/5/2025 11:15	8.34	25.2	1
LH-IM-02	7/5/2025 11:30	8.46	25.28	1
LH-IM-02	7/5/2025 11:45	8.37	25.26	1
LH-IM-02	7/5/2025 12:00	8.32	25.24	1
LH-IM-02	7/5/2025 12:15	8.37	25.26	1
LH-IM-02	7/5/2025 12:30	8.34	25.26	1
LH-IM-02	7/5/2025 12:45	8.4	25.28	1
LH-IM-02	7/5/2025 13:00	8.58	25.32	1
LH-IM-02	7/5/2025 13:15	8.57	25.38	1
LH-IM-02	7/5/2025 13:30	8.98	25.66	1
LH-IM-02	7/5/2025 13:45	8.49	25.56	1
LH-IM-02	7/5/2025 14:00	9.39	25.7	1
LH-IM-02	7/5/2025 14:15	9.38	25.76	1
LH-IM-02	7/5/2025 14:30	9.34	25.66	1
LH-IM-02	7/5/2025 14:45	9.49	25.72	1
LH-IM-02	7/5/2025 15:00	9.78	25.58	1
LH-IM-02	7/5/2025 15:15	9.9	25.7	1
LH-IM-02	7/5/2025 15:30	9.24	25.64	1
LH-IM-02	7/5/2025 15:45	8.78	25.5	1
LH-IM-02	7/5/2025 16:00	9.26	25.56	1
LH-IM-02	7/5/2025 16:15	9.42	25.78	1
LH-IM-02	7/5/2025 16:30	9.31	25.62	1
LH-IM-02	7/5/2025 16:45	9.36	25.66	1
LH-IM-02	7/5/2025 17:00	9.2	25.72	1
LH-IM-02	7/5/2025 17:15	9.06	25.68	1
LH-IM-02	7/5/2025 17:30	9.14	25.64	1
LH-IM-02	7/5/2025 17:45	8.97	25.6	1
LH-IM-02	7/5/2025 18:00	8.88	25.54	1
LH-IM-02	7/5/2025 18:15	8.64	25.56	1
LH-IM-02	7/5/2025 18:30	9	25.6	1
LH-IM-02	7/5/2025 18:45	8.85	25.64	1
LH-IM-02	7/5/2025 19:00	8.66	25.58	1
LH-IM-02	7/5/2025 19:15	8.54	25.48	1
LH-IM-02	7/5/2025 19:30	8.42	25.44	1
LH-IM-02	7/5/2025 19:45	8.39	25.42	1
LH-IM-02	7/5/2025 20:00	8.25	25.38	1
LH-IM-02	7/5/2025 20:15	8.14	25.36	1
LH-IM-02	7/5/2025 20:30	8.17	25.34	1
LH-IM-02	7/5/2025 20:45	8.21	25.32	1
LH-IM-02	7/5/2025 21:00	7.95	25.26	1

Station Name	Date Time	DO mg/L	Temp C	Use Code
LH-IM-02	7/5/2025 21:15	7.92	25.22	1
LH-IM-02	7/5/2025 21:30	8.05	25.2	1
LH-IM-02	7/5/2025 21:45	7.94	25.18	1
LH-IM-02	7/5/2025 22:00	7.96	25.16	1
LH-IM-02	7/5/2025 22:15	7.92	25.14	1
LH-IM-02	7/5/2025 22:30	8.14	25.12	1
LH-IM-02	7/5/2025 22:45	8.11	25.12	1
LH-IM-02	7/5/2025 23:00	8.18	25.1	1
LH-IM-02	7/5/2025 23:15	8.09	25.08	1
LH-IM-02	7/5/2025 23:30	8	25.04	1
LH-IM-02	7/5/2025 23:45	8.03	25.04	1
LH-IM-02	7/6/2025 0:00	7.9	25.02	1
LH-IM-02	7/6/2025 0:15	7.88	25.02	1
LH-IM-02	7/6/2025 0:30	7.94	25	1
LH-IM-02	7/6/2025 0:45	7.79	25	1
LH-IM-02	7/6/2025 1:00	7.71	24.98	1
LH-IM-02	7/6/2025 1:15	7.83	24.98	1
LH-IM-02	7/6/2025 1:30	7.84	24.96	1
LH-IM-02	7/6/2025 1:45	7.68	24.96	1
LH-IM-02	7/6/2025 2:00	7.77	24.94	1
LH-IM-02	7/6/2025 2:15	7.71	24.94	1
LH-IM-02	7/6/2025 2:30	7.61	24.94	1
LH-IM-02	7/6/2025 2:45	7.62	24.9	1
LH-IM-02	7/6/2025 3:00	7.6	24.9	1
LH-IM-02	7/6/2025 3:15	7.72	24.9	1
LH-IM-02	7/6/2025 3:30	7.73	24.88	1
LH-IM-02	7/6/2025 3:45	7.75	24.88	1
LH-IM-02	7/6/2025 4:00	7.83	24.88	1
LH-IM-02	7/6/2025 4:15	7.86	24.88	1
LH-IM-02	7/6/2025 4:30	7.88	24.88	1
LH-IM-02	7/6/2025 4:45	7.81	24.86	1
LH-IM-02	7/6/2025 5:00	7.73	24.86	1
LH-IM-02	7/6/2025 5:15	7.67	24.84	1
LH-IM-02	7/6/2025 5:30	7.71	24.86	1
LH-IM-02	7/6/2025 5:45	7.75	24.86	1
LH-IM-02	7/6/2025 6:00	7.74	24.86	1
LH-IM-02	7/6/2025 6:15	7.83	24.86	1
LH-IM-02	7/6/2025 6:30	7.86	24.86	1
LH-IM-02	7/6/2025 6:45	7.86	24.88	1
LH-IM-02	7/6/2025 7:00	7.93	24.88	1
LH-IM-02	7/6/2025 7:15	7.93	24.9	1
LH-IM-02	7/6/2025 7:30	8.13	24.92	1
LH-IM-02	7/6/2025 7:45	8.03	24.94	1
LH-IM-02	7/6/2025 8:00	8.14	24.96	1
LH-IM-02	7/6/2025 8:15	8.18	25	1
LH-IM-02	7/6/2025 8:30	8.2	25.02	1
LH-IM-02	7/6/2025 8:45	8.27	25.06	1
LH-IM-02	7/6/2025 9:00	8.34	25.1	1
LH-IM-02	7/6/2025 9:15	8.42	25.14	1
LH-IM-02	7/6/2025 9:30	8.44	25.16	1
LH-IM-02	7/6/2025 9:45	8.47	25.2	1
LH-IM-02	7/6/2025 10:00	8.36	25.2	1
LH-IM-02	7/6/2025 10:15	8.39	25.24	1
LH-IM-02	7/6/2025 10:30	8.49	25.26	1
LH-IM-02	7/6/2025 10:45	8.46	25.26	1
LH-IM-02	7/6/2025 11:00	8.44	25.24	1
LH-IM-02	7/6/2025 11:15	8.58	25.28	1
LH-IM-02	7/6/2025 11:30	8.52	25.3	1
LH-IM-02	7/6/2025 11:45	8.56	25.28	1
LH-IM-02	7/6/2025 12:00	8.63	25.28	1
LH-IM-02	7/6/2025 12:15	8.6	25.32	1
LH-IM-02	7/6/2025 12:30	8.64	25.34	1
LH-IM-02	7/6/2025 12:45	8.63	25.32	1
LH-IM-02	7/6/2025 13:00	8.48	25.34	1
LH-IM-02	7/6/2025 13:15	8.71	25.36	1
LH-IM-02	7/6/2025 13:30	8.85	25.42	1
LH-IM-02	7/6/2025 13:45	8.81	25.44	1
LH-IM-02	7/6/2025 14:00	9.16	25.86	1
LH-IM-02	7/6/2025 14:15	9.24	25.86	1
LH-IM-02	7/6/2025 14:30	9.11	25.76	1
LH-IM-02	7/6/2025 14:45	9.23	25.76	1
LH-IM-02	7/6/2025 15:00	9.27	25.76	1
LH-IM-02	7/6/2025 15:15	9.09	25.72	1
LH-IM-02	7/6/2025 15:30	9.2	25.78	1
LH-IM-02	7/6/2025 15:45	9.31	25.82	1
LH-IM-02	7/6/2025 16:00	9.06	25.8	1
LH-IM-02	7/6/2025 16:15	9.18	25.8	1
LH-IM-02	7/6/2025 16:30	8.95	25.74	1
LH-IM-02	7/6/2025 16:45	8.95	25.72	1
LH-IM-02	7/6/2025 17:00	8.78	25.86	1
LH-IM-02	7/6/2025 17:15	8.73	25.84	1
LH-IM-02	7/6/2025 17:30	8.83	25.86	1
LH-IM-02	7/6/2025 17:45	8.74	25.84	1
LH-IM-02	7/6/2025 18:00	8.67	25.8	1

Station Name	Date Time	DO mg/L	Temp C	Use Code
LH-IM-02	7/6/2025 18:15	8.75	25.86	1
LH-IM-02	7/6/2025 18:30	8.67	25.82	1
LH-IM-02	7/6/2025 18:45	8.62	25.76	1
LH-IM-02	7/6/2025 19:00	8.58	25.74	1
LH-IM-02	7/6/2025 19:15	8.52	25.68	1
LH-IM-02	7/6/2025 19:30	8.58	25.76	1
LH-IM-02	7/6/2025 19:45	8.58	25.74	1
LH-IM-02	7/6/2025 20:00	8.59	25.74	1
LH-IM-02	7/6/2025 20:15	8.49	25.72	1
LH-IM-02	7/6/2025 20:30	8.54	25.7	1
LH-IM-02	7/6/2025 20:45	8.5	25.68	1
LH-IM-02	7/6/2025 21:00	8.46	25.68	1
LH-IM-02	7/6/2025 21:15	8.42	25.66	1
LH-IM-02	7/6/2025 21:30	8.44	25.66	1
LH-IM-02	7/6/2025 21:45	8.45	25.64	1
LH-IM-02	7/6/2025 22:00	8.39	25.64	1
LH-IM-02	7/6/2025 22:15	8.36	25.62	1
LH-IM-02	7/6/2025 22:30	8.35	25.6	1
LH-IM-02	7/6/2025 22:45	8.39	25.6	1
LH-IM-02	7/6/2025 23:00	8.32	25.58	1
LH-IM-02	7/6/2025 23:15	8.29	25.58	1
LH-IM-02	7/6/2025 23:30	8.31	25.56	1
LH-IM-02	7/6/2025 23:45	8.32	25.54	1
LH-IM-02	7/7/2025 0:00	8.26	25.54	1
LH-IM-02	7/7/2025 0:15	8.21	25.52	1
LH-IM-02	7/7/2025 0:30	8.24	25.52	1
LH-IM-02	7/7/2025 0:45	8.28	25.54	1
LH-IM-02	7/7/2025 1:00	8.24	25.52	1
LH-IM-02	7/7/2025 1:15	8.2	25.5	1
LH-IM-02	7/7/2025 1:30	8.22	25.5	1
LH-IM-02	7/7/2025 1:45	8.23	25.52	1
LH-IM-02	7/7/2025 2:00	8.24	25.52	1
LH-IM-02	7/7/2025 2:15	8.22	25.52	1
LH-IM-02	7/7/2025 2:30	8.22	25.52	1
LH-IM-02	7/7/2025 2:45	8.24	25.54	1
LH-IM-02	7/7/2025 3:00	8.23	25.54	1
LH-IM-02	7/7/2025 3:15	8.23	25.54	1
LH-IM-02	7/7/2025 3:30	8.2	25.54	1
LH-IM-02	7/7/2025 3:45	8.22	25.54	1
LH-IM-02	7/7/2025 4:00	8.21	25.54	1
LH-IM-02	7/7/2025 4:15	8.21	25.54	1
LH-IM-02	7/7/2025 4:30	8.24	25.54	1
LH-IM-02	7/7/2025 4:45	8.22	25.54	1
LH-IM-02	7/7/2025 5:00	8.16	25.54	1
LH-IM-02	7/7/2025 5:15	8.17	25.56	1
LH-IM-02	7/7/2025 5:30	8.15	25.56	1
LH-IM-02	7/7/2025 5:45	8.17	25.58	1
LH-IM-02	7/7/2025 6:00	8.17	25.6	1
LH-IM-02	7/7/2025 6:15	8.21	25.62	1
LH-IM-02	7/7/2025 6:30	8.21	25.64	1
LH-IM-02	7/7/2025 6:45	8.27	25.66	1
LH-IM-02	7/7/2025 7:00	8.32	25.7	1
LH-IM-02	7/7/2025 7:15	8.42	25.72	1
LH-IM-02	7/7/2025 7:30	8.43	25.78	1
LH-IM-02	7/7/2025 7:45	8.45	25.8	1
LH-IM-02	7/7/2025 8:00	8.49	25.82	1
LH-IM-02	7/7/2025 8:15	8.47	25.84	1
LH-IM-02	7/7/2025 8:30	8.43	25.86	1
LH-IM-02	7/7/2025 8:45	8.5	25.88	1
LH-IM-02	7/7/2025 9:00	8.48	25.9	1
LH-IM-02	7/7/2025 9:15	8.54	25.92	1
LH-IM-02	7/7/2025 9:30	8.49	25.94	1
LH-IM-02	7/7/2025 9:45	8.48	25.96	1
LH-IM-02	7/7/2025 10:00	8.48	25.96	1
LH-IM-02	7/7/2025 10:15	8.51	25.96	1
LH-IM-02	7/7/2025 10:30	8.53	26.02	1
LH-IM-02	7/7/2025 10:45	8.58	26.08	1
LH-IM-02	7/7/2025 11:00	8.64	26.1	1
LH-IM-02	7/7/2025 11:15	8.69	26.12	1
LH-IM-02	7/7/2025 11:30	8.69	26.16	1
LH-IM-02	7/7/2025 11:45	8.63	26.16	1
LH-IM-02	7/7/2025 12:00	8.67	26.14	1
LH-IM-02	7/7/2025 12:15	8.62	26.16	1
LH-IM-02	7/7/2025 12:30	8.55	26.14	1
LH-IM-02	7/7/2025 12:45	8.49	26.12	1
LH-IM-02	7/7/2025 13:00	8.5	26.1	1
LH-IM-02	7/7/2025 13:15	8.48	26.1	1
LH-IM-02	7/7/2025 13:30	8.5	26.12	1
LH-IM-02	7/7/2025 13:45	8.65	26.18	1
LH-IM-02	7/7/2025 14:00	8.66	26.34	1
LH-IM-02	7/7/2025 14:15	8.69	26.36	1
LH-IM-02	7/7/2025 14:30	8.56	26.36	1
LH-IM-02	7/7/2025 14:45	8.5	26.34	1
LH-IM-02	7/7/2025 15:00	8.37	26.24	1

Station Name	Date Time	DO mg/L	Temp C	Use Code
LH-IM-02	7/7/2025 15:15	7.86	28.42	2
LH-IM-02	7/7/2025 15:30			2
LH-IM-02	7/7/2025 15:45	7.11	32.76	2
LH-IM-02	7/7/2025 16:00	6.99	33.64	2
LH-IM-02	7/7/2025 16:15	8.55	26.88	2
LH-IM-02	7/7/2025 16:30	8.64	26.46	1
LH-IM-02	7/7/2025 16:45	8.65	26.42	1
LH-IM-02	7/7/2025 17:00	8.59	26.4	1
LH-IM-02	7/7/2025 17:15	8.62	26.38	1
LH-IM-02	7/7/2025 17:30	8.66	26.4	1
LH-IM-02	7/7/2025 17:45	8.62	26.38	1
LH-IM-02	7/7/2025 18:00	8.59	26.38	1
LH-IM-02	7/7/2025 18:15	8.6	26.36	1
LH-IM-02	7/7/2025 18:30	8.54	26.32	1
LH-IM-02	7/7/2025 18:45	8.54	26.3	1
LH-IM-02	7/7/2025 19:00	8.47	26.28	1
LH-IM-02	7/7/2025 19:15	8.55	26.28	1
LH-IM-02	7/7/2025 19:30	8.47	26.28	1
LH-IM-02	7/7/2025 19:45	8.45	26.26	1
LH-IM-02	7/7/2025 20:00	8.45	26.24	1
LH-IM-02	7/7/2025 20:15	8.4	26.22	1
LH-IM-02	7/7/2025 20:30	8.36	26.2	1
LH-IM-02	7/7/2025 20:45	8.37	26.2	1
LH-IM-02	7/7/2025 21:00	8.37	26.2	1
LH-IM-02	7/7/2025 21:15	8.31	26.18	1
LH-IM-02	7/7/2025 21:30	8.25	26.16	1
LH-IM-02	7/7/2025 21:45	8.23	26.14	1
LH-IM-02	7/7/2025 22:00	8.26	26.12	1
LH-IM-02	7/7/2025 22:15	8.21	26.12	1
LH-IM-02	7/7/2025 22:30	8.21	26.1	1
LH-IM-02	7/7/2025 22:45	8.19	26.08	1
LH-IM-02	7/7/2025 23:00	8.25	26.08	1
LH-IM-02	7/7/2025 23:15	8.3	26.08	1
LH-IM-02	7/7/2025 23:30	8.29	26.08	1
LH-IM-02	7/7/2025 23:45	8.31	26.08	1
LH-IM-02	7/8/2025 0:00	8.26	26.06	1
LH-IM-02	7/8/2025 0:15	8.26	26.06	1
LH-IM-02	7/8/2025 0:30	8.24	26.06	1
LH-IM-02	7/8/2025 0:45	8.25	26.04	1
LH-IM-02	7/8/2025 1:00	8.23	26.04	1
LH-IM-02	7/8/2025 1:15	8.21	26.04	1
LH-IM-02	7/8/2025 1:30	8.23	26.04	1
LH-IM-02	7/8/2025 1:45	8.2	26.02	1
LH-IM-02	7/8/2025 2:00	8.17	26.02	1
LH-IM-02	7/8/2025 2:15	8.17	26.04	1
LH-IM-02	7/8/2025 2:30	8.14	26.02	1
LH-IM-02	7/8/2025 2:45	8.12	26.04	1
LH-IM-02	7/8/2025 3:00	8.12	26.02	1
LH-IM-02	7/8/2025 3:15	8.08	26.02	1
LH-IM-02	7/8/2025 3:30	8.08	26.02	1
LH-IM-02	7/8/2025 3:45	8.1	26.02	1
LH-IM-02	7/8/2025 4:00	8.1	26.02	1
LH-IM-02	7/8/2025 4:15	8.09	26.02	1
LH-IM-02	7/8/2025 4:30	8.09	26.04	1
LH-IM-02	7/8/2025 4:45	8.09	26.04	1
LH-IM-02	7/8/2025 5:00	8.05	26.04	1
LH-IM-02	7/8/2025 5:15	8.1	26.04	1
LH-IM-02	7/8/2025 5:30	8.09	26.04	1
LH-IM-02	7/8/2025 5:45	8.11	26.04	1
LH-IM-02	7/8/2025 6:00	8.07	26.06	1
LH-IM-02	7/8/2025 6:15	8.1	26.06	1
LH-IM-02	7/8/2025 6:30	8.11	26.08	1
LH-IM-02	7/8/2025 6:45	8.09	26.08	1
LH-IM-02	7/8/2025 7:00	8.18	26.1	1
LH-IM-02	7/8/2025 7:15	8.21	26.12	1
LH-IM-02	7/8/2025 7:30	8.2	26.14	1
LH-IM-02	7/8/2025 7:45	8.21	26.16	1
LH-IM-02	7/8/2025 8:00	8.24	26.18	1
LH-IM-02	7/8/2025 8:15	8.24	26.2	1
LH-IM-02	7/8/2025 8:30	8.26	26.22	1
LH-IM-02	7/8/2025 8:45	8.28	26.24	1
LH-IM-02	7/8/2025 9:00	8.32	26.26	1
LH-IM-02	7/8/2025 9:15	8.34	26.3	1
LH-IM-02	7/8/2025 9:30	8.37	26.32	1
LH-IM-02	7/8/2025 9:45	8.42	26.36	1
LH-IM-02	7/8/2025 10:00	8.39	26.34	1
LH-IM-02	7/8/2025 10:15	8.37	26.36	1
LH-IM-02	7/8/2025 10:30	8.35	26.36	1
LH-IM-02	7/8/2025 10:45	8.33	26.36	1
LH-IM-02	7/8/2025 11:00	8.4	26.36	1
LH-IM-02	7/8/2025 11:15	8.48	26.42	1
LH-IM-02	7/8/2025 11:30	9.09	26.5	1
LH-IM-02	7/8/2025 11:45	8.58	26.48	1
LH-IM-02	7/8/2025 12:00	8.54	26.48	1

Station Name	Date Time	DO mg/L	Temp C	Use Code
LH-IM-02	7/8/2025 12:15	8.54	26.48	1
LH-IM-02	7/8/2025 12:30	8.52	26.46	1
LH-IM-02	7/8/2025 12:45	8.49	26.44	1
LH-IM-02	7/8/2025 13:00	8.4	26.46	1
LH-IM-02	7/8/2025 13:15	8.54	26.48	1
LH-IM-02	7/8/2025 13:30	8.39	26.44	1
LH-IM-02	7/8/2025 13:45	8.35	26.44	1
LH-IM-02	7/8/2025 14:00	8.49	26.44	1
LH-IM-02	7/8/2025 14:15	8.36	26.44	1
LH-IM-02	7/8/2025 14:30	8.43	26.44	1
LH-IM-02	7/8/2025 14:45	8.42	26.44	1
LH-IM-02	7/8/2025 15:00	8.44	26.46	1
LH-IM-02	7/8/2025 15:15	8.49	26.48	1
LH-IM-02	7/8/2025 15:30	8.3	26.44	1
LH-IM-02	7/8/2025 15:45	8.35	26.46	1
LH-IM-02	7/8/2025 16:00	8.32	26.44	1
LH-IM-02	7/8/2025 16:15	8.28	26.44	1
LH-IM-02	7/8/2025 16:30	8.27	26.42	1
LH-IM-02	7/8/2025 16:45	8.3	26.38	1
LH-IM-02	7/8/2025 17:00	8.3	26.42	1
LH-IM-02	7/8/2025 17:15	8.24	26.42	1
LH-IM-02	7/8/2025 17:30	8.11	26.38	1
LH-IM-02	7/8/2025 17:45	8.04	26.36	1
LH-IM-02	7/8/2025 18:00	7.92	26.34	1
LH-IM-02	7/8/2025 18:15	7.87	26.28	1
LH-IM-02	7/8/2025 18:30	7.87	26.32	1
LH-IM-02	7/8/2025 18:45	7.83	26.32	1
LH-IM-02	7/8/2025 19:00	7.75	26.3	1
LH-IM-02	7/8/2025 19:15	7.89	26.34	1
LH-IM-02	7/8/2025 19:30	7.84	26.34	1
LH-IM-02	7/8/2025 19:45	7.78	26.32	1
LH-IM-02	7/8/2025 20:00	7.83	26.32	1
LH-IM-02	7/8/2025 20:15	7.82	26.38	1
LH-IM-02	7/8/2025 20:30	7.67	26.34	1
LH-IM-02	7/8/2025 20:45	7.63	26.3	1
LH-IM-02	7/8/2025 21:00	7.59	26.3	1
LH-IM-02	7/8/2025 21:15	7.52	26.28	1
LH-IM-02	7/8/2025 21:30	7.51	26.26	1
LH-IM-02	7/8/2025 21:45	7.67	26.44	1
LH-IM-02	7/8/2025 22:00	7.71	26.42	1
LH-IM-02	7/8/2025 22:15	7.81	26.6	1
LH-IM-02	7/8/2025 22:30	8.48	26.8	1
LH-IM-02	7/8/2025 22:45	8.4	26.82	1
LH-IM-02	7/8/2025 23:00	8.57	26.92	1
LH-IM-02	7/8/2025 23:15	8.58	26.96	1
LH-IM-02	7/8/2025 23:30	8.51	26.9	1
LH-IM-02	7/8/2025 23:45	8.5	26.84	1
LH-IM-02	7/9/2025 0:00	8.37	26.76	1
LH-IM-02	7/9/2025 0:15	8.45	26.8	1
LH-IM-02	7/9/2025 0:30	8.47	26.78	1
LH-IM-02	7/9/2025 0:45	8.39	26.74	1
LH-IM-02	7/9/2025 1:00	8.37	26.7	1
LH-IM-02	7/9/2025 1:15	8.32	26.66	1
LH-IM-02	7/9/2025 1:30	8.34	26.64	1
LH-IM-02	7/9/2025 1:45	8.27	26.62	1
LH-IM-02	7/9/2025 2:00	8.29	26.6	1
LH-IM-02	7/9/2025 2:15	8.27	26.58	1
LH-IM-02	7/9/2025 2:30	8.3	26.58	1
LH-IM-02	7/9/2025 2:45	8.22	26.56	1
LH-IM-02	7/9/2025 3:00	8.24	26.54	1
LH-IM-02	7/9/2025 3:15	8.16	26.52	1
LH-IM-02	7/9/2025 3:30	8.08	26.5	1
LH-IM-02	7/9/2025 3:45	8.12	26.46	1
LH-IM-02	7/9/2025 4:00	8.01	26.46	1
LH-IM-02	7/9/2025 4:15	7.99	26.46	1
LH-IM-02	7/9/2025 4:30	8.11	26.46	1
LH-IM-02	7/9/2025 4:45	7.92	26.46	1
LH-IM-02	7/9/2025 5:00	7.99	26.46	1
LH-IM-02	7/9/2025 5:15	7.88	26.44	1
LH-IM-02	7/9/2025 5:30	7.89	26.44	1
LH-IM-02	7/9/2025 5:45	7.81	26.44	1
LH-IM-02	7/9/2025 6:00	7.8	26.44	1
LH-IM-02	7/9/2025 6:15	7.84	26.44	1
LH-IM-02	7/9/2025 6:30	7.81	26.44	1
LH-IM-02	7/9/2025 6:45	7.88	26.46	1
LH-IM-02	7/9/2025 7:00	7.82	26.46	1
LH-IM-02	7/9/2025 7:15	7.85	26.48	1
LH-IM-02	7/9/2025 7:30	7.89	26.48	1
LH-IM-02	7/9/2025 7:45	7.85	26.52	1
LH-IM-02	7/9/2025 8:00	7.94	26.54	1
LH-IM-02	7/9/2025 8:15	7.95	26.56	1
LH-IM-02	7/9/2025 8:30	8.01	26.58	1
LH-IM-02	7/9/2025 8:45	8.12	26.58	1
LH-IM-02	7/9/2025 9:00	8.07	26.58	1

Station Name	Date Time	DO mg/L	Temp C	Use Code
LH-IM-02	7/9/2025 9:15	8.07	26.6	1
LH-IM-02	7/9/2025 9:30	8.08	26.58	1
LH-IM-02	7/9/2025 9:45	8.07	26.58	1
LH-IM-02	7/9/2025 10:00	8.12	26.62	1
LH-IM-02	7/9/2025 10:15	8.09	26.62	1
LH-IM-02	7/9/2025 10:30	8.13	26.62	1
LH-IM-02	7/9/2025 10:45	8.15	26.62	1
LH-IM-02	7/9/2025 11:00	8.12	26.64	1
LH-IM-02	7/9/2025 11:15	8.04	26.64	1
LH-IM-02	7/9/2025 11:30	8.03	26.62	1
LH-IM-02	7/9/2025 11:45	8.1	26.62	1
LH-IM-02	7/9/2025 12:00	8.12	26.64	1
LH-IM-02	7/9/2025 12:15	8.1	26.64	1
LH-IM-02	7/9/2025 12:30	8.07	26.66	1
LH-IM-02	7/9/2025 12:45	8.05	26.66	1
LH-IM-02	7/9/2025 13:00	8.06	26.66	1
LH-IM-02	7/9/2025 13:15	8.05	26.66	1
LH-IM-02	7/9/2025 13:30	8.06	26.66	1
LH-IM-02	7/9/2025 13:45	8.12	26.66	1
LH-IM-02	7/9/2025 14:00	8.1	26.66	1
LH-IM-02	7/9/2025 14:15	8.07	26.66	1
LH-IM-02	7/9/2025 14:30	8.1	26.66	1
LH-IM-02	7/9/2025 14:45	7.99	26.66	1
LH-IM-02	7/9/2025 15:00	7.98	26.64	1
LH-IM-02	7/9/2025 15:15	8.02	26.64	1
LH-IM-02	7/9/2025 15:30	8.06	26.64	1
LH-IM-02	7/9/2025 15:45	8.03	26.62	1
LH-IM-02	7/9/2025 16:00	8.02	26.6	1
LH-IM-02	7/9/2025 16:15	8.05	26.62	1
LH-IM-02	7/9/2025 16:30	7.81	26.58	1
LH-IM-02	7/9/2025 16:45	7.86	26.56	1
LH-IM-02	7/9/2025 17:00	7.82	26.56	1
LH-IM-02	7/9/2025 17:15	7.7	26.54	1
LH-IM-02	7/9/2025 17:30	7.85	26.6	1
LH-IM-02	7/9/2025 17:45	7.84	26.66	1
LH-IM-02	7/9/2025 18:00	7.71	26.62	1
LH-IM-02	7/9/2025 18:15	7.6	26.5	1
LH-IM-02	7/9/2025 18:30	7.87	26.52	1
LH-IM-02	7/9/2025 18:45	7.51	26.6	1
LH-IM-02	7/9/2025 19:00	7.75	26.58	1
LH-IM-02	7/9/2025 19:15	7.68	26.52	1
LH-IM-02	7/9/2025 19:30	7.58	26.44	1
LH-IM-02	7/9/2025 19:45	7.48	26.4	1
LH-IM-02	7/9/2025 20:00	7.55	26.38	1
LH-IM-02	7/9/2025 20:15	7.48	26.38	1
LH-IM-02	7/9/2025 20:30	7.62	26.38	1
LH-IM-02	7/9/2025 20:45	7.79	26.38	1
LH-IM-02	7/9/2025 21:00	7.67	26.36	1
LH-IM-02	7/9/2025 21:15	7.54	26.32	1
LH-IM-02	7/9/2025 21:30	7.4	26.28	1
LH-IM-02	7/9/2025 21:45	7.41	26.28	1
LH-IM-02	7/9/2025 22:00	7.4	26.26	1
LH-IM-02	7/9/2025 22:15	7.31	26.24	1
LH-IM-02	7/9/2025 22:30	7.15	26.2	1
LH-IM-02	7/9/2025 22:45	7.03	26.18	1
LH-IM-02	7/9/2025 23:00	7.13	26.16	1
LH-IM-02	7/9/2025 23:15	7.14	26.14	1
LH-IM-02	7/9/2025 23:30	7.18	26.14	1
LH-IM-02	7/9/2025 23:45	7.22	26.12	1
LH-IM-02	7/10/2025 0:00	7.14	26.1	1
LH-IM-02	7/10/2025 0:15	7.08	26.1	1
LH-IM-02	7/10/2025 0:30	7.09	26.08	1
LH-IM-02	7/10/2025 0:45	7.02	26.06	1
LH-IM-02	7/10/2025 1:00	6.93	26.04	1
LH-IM-02	7/10/2025 1:15	6.98	26.04	1
LH-IM-02	7/10/2025 1:30	6.94	26.02	1
LH-IM-02	7/10/2025 1:45	6.92	26.02	1
LH-IM-02	7/10/2025 2:00	6.91	26	1
LH-IM-02	7/10/2025 2:15	6.94	25.98	1
LH-IM-02	7/10/2025 2:30	6.84	25.98	1
LH-IM-02	7/10/2025 2:45	6.94	25.98	1
LH-IM-02	7/10/2025 3:00	6.94	25.96	1
LH-IM-02	7/10/2025 3:15	6.91	25.96	1
LH-IM-02	7/10/2025 3:30	6.81	25.96	1
LH-IM-02	7/10/2025 3:45	6.9	25.94	1
LH-IM-02	7/10/2025 4:00	6.85	25.92	1
LH-IM-02	7/10/2025 4:15	6.83	25.9	1
LH-IM-02	7/10/2025 4:30	6.91	25.9	1
LH-IM-02	7/10/2025 4:45	6.9	25.88	1
LH-IM-02	7/10/2025 5:00	6.92	25.88	1
LH-IM-02	7/10/2025 5:15	6.85	25.86	1
LH-IM-02	7/10/2025 5:30	6.95	25.84	1
LH-IM-02	7/10/2025 5:45	6.95	25.84	1
LH-IM-02	7/10/2025 6:00	6.99	25.82	1

Station Name	Date Time	DO mg/L	Temp C	Use Code
LH-IM-02	7/10/2025 6:15	7.04	25.8	1
LH-IM-02	7/10/2025 6:30	7.01	25.78	1
LH-IM-02	7/10/2025 6:45	7.02	25.76	1
LH-IM-02	7/10/2025 7:00	6.98	25.76	1
LH-IM-02	7/10/2025 7:15	6.96	25.74	1
LH-IM-02	7/10/2025 7:30	6.96	25.72	1
LH-IM-02	7/10/2025 7:45	6.96	25.72	1
LH-IM-02	7/10/2025 8:00	6.92	25.72	1
LH-IM-02	7/10/2025 8:15	6.87	25.7	1
LH-IM-02	7/10/2025 8:30	6.82	25.7	1
LH-IM-02	7/10/2025 8:45	6.74	25.7	1
LH-IM-02	7/10/2025 9:00	6.9	25.7	1
LH-IM-02	7/10/2025 9:15	6.66	25.7	1
LH-IM-02	7/10/2025 9:30	6.72	25.7	1
LH-IM-02	7/10/2025 9:45	6.78	25.68	1
LH-IM-02	7/10/2025 10:00	6.9	25.68	1
LH-IM-02	7/10/2025 10:15	6.87	25.68	1
LH-IM-02	7/10/2025 10:30	6.99	25.68	1
LH-IM-02	7/10/2025 10:45	7.01	25.68	1
LH-IM-02	7/10/2025 11:00	7.04	25.66	1
LH-IM-02	7/10/2025 11:15	6.92	25.66	1
LH-IM-02	7/10/2025 11:30	6.92	25.66	1
LH-IM-02	7/10/2025 11:45	6.92	25.66	1
LH-IM-02	7/10/2025 12:00	7.1	25.64	1
LH-IM-02	7/10/2025 12:15	7.14	25.64	1
LH-IM-02	7/10/2025 12:30	7.08	25.64	1
LH-IM-02	7/10/2025 12:45	7.15	25.66	1
LH-IM-02	7/10/2025 13:00	7.18	25.66	1
LH-IM-02	7/10/2025 13:15	7.25	25.66	1
LH-IM-02	7/10/2025 13:30	7.37	25.66	1
LH-IM-02	7/10/2025 13:45	7.3	25.68	1
LH-IM-02	7/10/2025 14:00	7.38	25.68	1
LH-IM-02	7/10/2025 14:15	7.45	25.68	1
LH-IM-02	7/10/2025 14:30	7.42	25.68	1
LH-IM-02	7/10/2025 14:45	7.39	25.68	1
LH-IM-02	7/10/2025 15:00	7.43	25.66	1
LH-IM-02	7/10/2025 15:15	7.46	25.66	1
LH-IM-02	7/10/2025 15:30	7.41	25.68	1
LH-IM-02	7/10/2025 15:45	7.38	25.66	1
LH-IM-02	7/10/2025 16:00	7.35	25.66	1
LH-IM-02	7/10/2025 16:15	7.34	25.64	1
LH-IM-02	7/10/2025 16:30	7.28	25.64	1
LH-IM-02	7/10/2025 16:45	7.28	25.64	1
LH-IM-02	7/10/2025 17:00	7.26	25.64	1
LH-IM-02	7/10/2025 17:15	7.24	25.62	1
LH-IM-02	7/10/2025 17:30	7.26	25.62	1
LH-IM-02	7/10/2025 17:45	7.25	25.6	1
LH-IM-02	7/10/2025 18:00	7.17	25.58	1
LH-IM-02	7/10/2025 18:15	7.19	25.58	1
LH-IM-02	7/10/2025 18:30	7.21	25.58	1
LH-IM-02	7/10/2025 18:45	7.2	25.56	1
LH-IM-02	7/10/2025 19:00	7.18	25.56	1
LH-IM-02	7/10/2025 19:15	7.14	25.54	1
LH-IM-02	7/10/2025 19:30	7.02	25.52	1
LH-IM-02	7/10/2025 19:45	6.99	25.5	1
LH-IM-02	7/10/2025 20:00	7	25.48	1
LH-IM-02	7/10/2025 20:15	6.95	25.48	1
LH-IM-02	7/10/2025 20:30	6.87	25.46	1
LH-IM-02	7/10/2025 20:45	6.84	25.44	1
LH-IM-02	7/10/2025 21:00	6.81	25.44	1
LH-IM-02	7/10/2025 21:15	6.8	25.42	1
LH-IM-02	7/10/2025 21:30	6.83	25.4	1
LH-IM-02	7/10/2025 21:45	6.79	25.38	1
LH-IM-02	7/10/2025 22:00	6.71	25.38	1
LH-IM-02	7/10/2025 22:15	6.81	25.34	1
LH-IM-02	7/10/2025 22:30	6.63	25.34	1
LH-IM-02	7/10/2025 22:45	6.63	25.32	1
LH-IM-02	7/10/2025 23:00	6.8	25.32	1
LH-IM-02	7/10/2025 23:15	6.62	25.3	1
LH-IM-02	7/10/2025 23:30	6.4	25.3	1
LH-IM-02	7/10/2025 23:45	6.41	25.28	1
LH-IM-02	7/11/2025 0:00	6.53	25.26	1
LH-IM-02	7/11/2025 0:15	6.35	25.26	1
LH-IM-02	7/11/2025 0:30	6.48	25.26	1
LH-IM-02	7/11/2025 0:45	6.33	25.24	1
LH-IM-02	7/11/2025 1:00	6.21	25.24	1
LH-IM-02	7/11/2025 1:15	6.3	25.22	1
LH-IM-02	7/11/2025 1:30	6.37	25.22	1
LH-IM-02	7/11/2025 1:45	6.34	25.22	1
LH-IM-02	7/11/2025 2:00	6.25	25.2	1
LH-IM-02	7/11/2025 2:15	6.19	25.2	1
LH-IM-02	7/11/2025 2:30	6.31	25.2	1
LH-IM-02	7/11/2025 2:45	6.29	25.18	1
LH-IM-02	7/11/2025 3:00	6.38	25.18	1

Station Name	Date Time	DO mg/L	Temp C	Use Code
LH-IM-02	7/11/2025 3:15	6.15	25.16	1
LH-IM-02	7/11/2025 3:30	6.41	25.16	1
LH-IM-02	7/11/2025 3:45	6.47	25.14	1
LH-IM-02	7/11/2025 4:00	6.35	25.12	1
LH-IM-02	7/11/2025 4:15	6.53	25.12	1
LH-IM-02	7/11/2025 4:30	6.62	25.1	1
LH-IM-02	7/11/2025 4:45	6.61	25.1	1
LH-IM-02	7/11/2025 5:00	6.5	25.1	1
LH-IM-02	7/11/2025 5:15	6.47	25.1	1
LH-IM-02	7/11/2025 5:30	6.65	25.08	1
LH-IM-02	7/11/2025 5:45	6.54	25.08	1
LH-IM-02	7/11/2025 6:00	6.49	25.06	1
LH-IM-02	7/11/2025 6:15	6.46	25.04	1
LH-IM-02	7/11/2025 6:30	6.46	25.02	1
LH-IM-02	7/11/2025 6:45	6.54	25.02	1
LH-IM-02	7/11/2025 7:00	6.57	25.02	1
LH-IM-02	7/11/2025 7:15	6.56	25.02	1
LH-IM-02	7/11/2025 7:30	6.4	25.02	1
LH-IM-02	7/11/2025 7:45	6.33	25	1
LH-IM-02	7/11/2025 8:00	6.29	25	1
LH-IM-02	7/11/2025 8:15	6.26	25	1
LH-IM-02	7/11/2025 8:30	6.18	25	1
LH-IM-02	7/11/2025 8:45	6.1	25	1
LH-IM-02	7/11/2025 9:00	6.19	25	1
LH-IM-02	7/11/2025 9:15	6.16	25	1
LH-IM-02	7/11/2025 9:30	6.18	25	1
LH-IM-02	7/11/2025 9:45	6.03	25	1
LH-IM-02	7/11/2025 10:00	6.15	25	1
LH-IM-02	7/11/2025 10:15	6.42	25.02	1
LH-IM-02	7/11/2025 10:30	6.5	25.02	1
LH-IM-02	7/11/2025 10:45	6.37	25.02	1
LH-IM-02	7/11/2025 11:00	6.48	25.02	1
LH-IM-02	7/11/2025 11:15	6.52	25.02	1
LH-IM-02	7/11/2025 11:30	6.67	25.04	1
LH-IM-02	7/11/2025 11:45	6.62	25.06	1
LH-IM-02	7/11/2025 12:00	6.6	25.08	1
LH-IM-02	7/11/2025 12:15	6.61	25.1	1
LH-IM-02	7/11/2025 12:30	6.67	25.1	1
LH-IM-02	7/11/2025 12:45	6.42	25.1	1
LH-IM-02	7/11/2025 13:00	6.43	25.1	1
LH-IM-02	7/11/2025 13:15	6.44	25.12	1
LH-IM-02	7/11/2025 13:30	6.3	25.1	1
LH-IM-02	7/11/2025 13:45	6.34	25.1	1
LH-IM-02	7/11/2025 14:00	6.28	25.12	1
LH-IM-02	7/11/2025 14:15	6.97	25.2	1
LH-IM-02	7/11/2025 14:30	6.89	25.22	1
LH-IM-02	7/11/2025 14:45	7.17	25.34	1
LH-IM-02	7/11/2025 15:00	6.8	25.26	1
LH-IM-02	7/11/2025 15:15	6.82	25.24	1
LH-IM-02	7/11/2025 15:30	7.14	25.28	1
LH-IM-02	7/11/2025 15:45	7.07	25.3	1
LH-IM-02	7/11/2025 16:00	6.84	25.26	1
LH-IM-02	7/11/2025 16:15	7.05	25.28	1
LH-IM-02	7/11/2025 16:30	6.97	25.24	1
LH-IM-02	7/11/2025 16:45	6.9	25.2	1
LH-IM-02	7/11/2025 17:00	6.86	25.22	1
LH-IM-02	7/11/2025 17:15	6.76	25.2	1
LH-IM-02	7/11/2025 17:30	6.59	25.16	1
LH-IM-02	7/11/2025 17:45	6.59	25.14	1
LH-IM-02	7/11/2025 18:00	6.58	25.12	1
LH-IM-02	7/11/2025 18:15	6.78	25.22	1
LH-IM-02	7/11/2025 18:30	6.83	25.2	1
LH-IM-02	7/11/2025 18:45	6.96	25.3	1
LH-IM-02	7/11/2025 19:00	7.06	25.32	1
LH-IM-02	7/11/2025 19:15	7.16	25.36	1
LH-IM-02	7/11/2025 19:30	7.09	25.36	1
LH-IM-02	7/11/2025 19:45	7.29	25.4	1
LH-IM-02	7/11/2025 20:00	7.33	25.5	1
LH-IM-02	7/11/2025 20:15	7.33	25.6	1
LH-IM-02	7/11/2025 20:30	7.22	25.52	1
LH-IM-02	7/11/2025 20:45	7.29	25.6	1
LH-IM-02	7/11/2025 21:00	7.3	25.56	1
LH-IM-02	7/11/2025 21:15	7.05	25.48	1
LH-IM-02	7/11/2025 21:30	7.09	25.4	1
LH-IM-02	7/11/2025 21:45	6.97	25.44	1
LH-IM-02	7/11/2025 22:00	6.97	25.44	1
LH-IM-02	7/11/2025 22:15	6.78	25.36	1
LH-IM-02	7/11/2025 22:30	6.87	25.36	1
LH-IM-02	7/11/2025 22:45	6.81	25.32	1
LH-IM-02	7/11/2025 23:00	6.78	25.26	1
LH-IM-02	7/11/2025 23:15	6.66	25.24	1
LH-IM-02	7/11/2025 23:30	6.94	25.3	1
LH-IM-02	7/11/2025 23:45	6.97	25.34	1
LH-IM-02	7/12/2025 0:00	6.94	25.32	1

Station Name	Date Time	DO mg/L	Temp C	Use Code
LH-IM-02	7/12/2025 0:15	7	25.28	1
LH-IM-02	7/12/2025 0:30	7.01	25.26	1
LH-IM-02	7/12/2025 0:45	6.94	25.22	1
LH-IM-02	7/12/2025 1:00	7.02	25.22	1
LH-IM-02	7/12/2025 1:15	6.94	25.22	1
LH-IM-02	7/12/2025 1:30	6.85	25.2	1
LH-IM-02	7/12/2025 1:45	6.94	25.18	1
LH-IM-02	7/12/2025 2:00	6.76	25.18	1
LH-IM-02	7/12/2025 2:15	6.84	25.16	1
LH-IM-02	7/12/2025 2:30	6.74	25.16	1
LH-IM-02	7/12/2025 2:45	6.94	25.16	1
LH-IM-02	7/12/2025 3:00	6.94	25.16	1
LH-IM-02	7/12/2025 3:15	6.79	25.16	1
LH-IM-02	7/12/2025 3:30	6.83	25.16	1
LH-IM-02	7/12/2025 3:45	6.97	25.18	1
LH-IM-02	7/12/2025 4:00	6.83	25.18	1
LH-IM-02	7/12/2025 4:15	6.89	25.18	1
LH-IM-02	7/12/2025 4:30	6.9	25.2	1
LH-IM-02	7/12/2025 4:45	6.96	25.2	1
LH-IM-02	7/12/2025 5:00	6.97	25.22	1
LH-IM-02	7/12/2025 5:15	6.94	25.22	1
LH-IM-02	7/12/2025 5:30	6.93	25.22	1
LH-IM-02	7/12/2025 5:45	6.98	25.26	1
LH-IM-02	7/12/2025 6:00	6.93	25.28	1
LH-IM-02	7/12/2025 6:15	7.02	25.3	1
LH-IM-02	7/12/2025 6:30	6.96	25.34	1
LH-IM-02	7/12/2025 6:45	7.05	25.36	1
LH-IM-02	7/12/2025 7:00	7.06	25.38	1
LH-IM-02	7/12/2025 7:15	7.19	25.4	1
LH-IM-02	7/12/2025 7:30	7.25	25.44	1
LH-IM-02	7/12/2025 7:45	7.32	25.48	1
LH-IM-02	7/12/2025 8:00	7.23	25.48	1
LH-IM-02	7/12/2025 8:15	7.33	25.52	1
LH-IM-02	7/12/2025 8:30	7.34	25.54	1
LH-IM-02	7/12/2025 8:45	7.25	25.56	1
LH-IM-02	7/12/2025 9:00	7.23	25.6	1
LH-IM-02	7/12/2025 9:15	7.32	25.6	1
LH-IM-02	7/12/2025 9:30	7.29	25.6	1
LH-IM-02	7/12/2025 9:45	7.36	25.62	1
LH-IM-02	7/12/2025 10:00	7.4	25.66	1
LH-IM-02	7/12/2025 10:15	7.41	25.7	1
LH-IM-02	7/12/2025 10:30	7.32	25.68	1
LH-IM-02	7/12/2025 10:45	7.41	25.7	1
LH-IM-02	7/12/2025 11:00	7.33	25.68	1
LH-IM-02	7/12/2025 11:15	7.27	25.7	1
LH-IM-02	7/12/2025 11:30	7.58	25.78	1
LH-IM-02	7/12/2025 11:45	7.62	25.8	1
LH-IM-02	7/12/2025 12:00	7.74	25.88	1
LH-IM-02	7/12/2025 12:15	7.62	25.86	1
LH-IM-02	7/12/2025 12:30	7.7	25.92	1
LH-IM-02	7/12/2025 12:45	7.74	25.9	1
LH-IM-02	7/12/2025 13:00	7.74	25.96	1
LH-IM-02	7/12/2025 13:15	8.01	26	1
LH-IM-02	7/12/2025 13:30	7.8	25.98	1
LH-IM-02	7/12/2025 13:45	7.71	25.96	1
LH-IM-02	7/12/2025 14:00	7.55	25.9	1
LH-IM-02	7/12/2025 14:15	7.74	25.9	1
LH-IM-02	7/12/2025 14:30	7.42	25.9	1
LH-IM-02	7/12/2025 14:45	7.33	25.82	1
LH-IM-02	7/12/2025 15:00	7.31	25.82	1
LH-IM-02	7/12/2025 15:15	7.43	25.86	1
LH-IM-02	7/12/2025 15:30	7.8	25.92	1
LH-IM-02	7/12/2025 15:45	7.83	25.94	1
LH-IM-02	7/12/2025 16:00	7.79	25.96	1
LH-IM-02	7/12/2025 16:15	8.17	26.04	1
LH-IM-02	7/12/2025 16:30	7.99	26	1
LH-IM-02	7/12/2025 16:45	8.1	26.02	1
LH-IM-02	7/12/2025 17:00	7.95	26.02	1
LH-IM-02	7/12/2025 17:15	7.86	26	1
LH-IM-02	7/12/2025 17:30	8.05	25.98	1
LH-IM-02	7/12/2025 17:45	7.82	25.98	1
LH-IM-02	7/12/2025 18:00	7.76	25.92	1
LH-IM-02	7/12/2025 18:15	7.7	25.94	1
LH-IM-02	7/12/2025 18:30	8.03	26	1
LH-IM-02	7/12/2025 18:45	8.39	26.06	1
LH-IM-02	7/12/2025 19:00	8.2	26.62	1
LH-IM-02	7/12/2025 19:15	8.12	26.5	1
LH-IM-02	7/12/2025 19:30	7.49	26.38	1
LH-IM-02	7/12/2025 19:45	7.93	26.3	1
LH-IM-02	7/12/2025 20:00	7.13	26.18	1
LH-IM-02	7/12/2025 20:15	7.15	25.92	1
LH-IM-02	7/12/2025 20:30	7.25	26.08	1
LH-IM-02	7/12/2025 20:45	7.01	25.88	1
LH-IM-02	7/12/2025 21:00	7.45	26.08	1

Station Name	Date Time	DO mg/L	Temp C	Use Code
LH-IM-02	7/12/2025 21:15	7.55	26.2	1
LH-IM-02	7/12/2025 21:30	7.42	26.08	1
LH-IM-02	7/12/2025 21:45	7.97	26.22	1
LH-IM-02	7/12/2025 22:00	7.68	26.26	1
LH-IM-02	7/12/2025 22:15	7.86	26.24	1
LH-IM-02	7/12/2025 22:30	7.82	26.18	1
LH-IM-02	7/12/2025 22:45	7.94	26.14	1
LH-IM-02	7/12/2025 23:00	7.81	26.14	1
LH-IM-02	7/12/2025 23:15	7.78	26.1	1
LH-IM-02	7/12/2025 23:30	7.66	26.02	1
LH-IM-02	7/12/2025 23:45	7.63	25.98	1
LH-IM-02	7/13/2025 0:00	7.64	25.94	1
LH-IM-02	7/13/2025 0:15	7.62	25.92	1
LH-IM-02	7/13/2025 0:30	7.65	25.88	1
LH-IM-02	7/13/2025 0:45	7.58	25.82	1
LH-IM-02	7/13/2025 1:00	7.38	25.8	1
LH-IM-02	7/13/2025 1:15	7.41	25.78	1
LH-IM-02	7/13/2025 1:30	7.36	25.76	1
LH-IM-02	7/13/2025 1:45	7.21	25.72	1
LH-IM-02	7/13/2025 2:00	7.24	25.72	1
LH-IM-02	7/13/2025 2:15	7.01	25.7	1
LH-IM-02	7/13/2025 2:30	7.17	25.7	1
LH-IM-02	7/13/2025 2:45	7.17	25.7	1
LH-IM-02	7/13/2025 3:00	7.13	25.7	1
LH-IM-02	7/13/2025 3:15	7.06	25.7	1
LH-IM-02	7/13/2025 3:30	7.03	25.68	1
LH-IM-02	7/13/2025 3:45	6.92	25.68	1
LH-IM-02	7/13/2025 4:00	7.15	25.7	1
LH-IM-02	7/13/2025 4:15	7.14	25.7	1
LH-IM-02	7/13/2025 4:30	7.14	25.7	1
LH-IM-02	7/13/2025 4:45	7.01	25.7	1
LH-IM-02	7/13/2025 5:00	7.07	25.72	1
LH-IM-02	7/13/2025 5:15	6.92	25.72	1
LH-IM-02	7/13/2025 5:30	7.01	25.72	1
LH-IM-02	7/13/2025 5:45	7.05	25.72	1
LH-IM-02	7/13/2025 6:00	7.07	25.74	1
LH-IM-02	7/13/2025 6:15	7.03	25.76	1
LH-IM-02	7/13/2025 6:30	7.09	25.78	1
LH-IM-02	7/13/2025 6:45	7.2	25.82	1
LH-IM-02	7/13/2025 7:00	7.28	25.86	1
LH-IM-02	7/13/2025 7:15	7.54	25.88	1
LH-IM-02	7/13/2025 7:30	7.54	25.9	1
LH-IM-02	7/13/2025 7:45	7.59	25.92	1
LH-IM-02	7/13/2025 8:00	7.56	25.94	1
LH-IM-02	7/13/2025 8:15	7.7	25.96	1
LH-IM-02	7/13/2025 8:30	7.58	25.96	1
LH-IM-02	7/13/2025 8:45	7.74	26	1
LH-IM-02	7/13/2025 9:00	7.64	26	1
LH-IM-02	7/13/2025 9:15	7.58	26.02	1
LH-IM-02	7/13/2025 9:30	7.62	26.02	1
LH-IM-02	7/13/2025 9:45	7.58	26.02	1
LH-IM-02	7/13/2025 10:00	7.68	26.02	1
LH-IM-02	7/13/2025 10:15	7.65	26.04	1
LH-IM-02	7/13/2025 10:30	7.75	26.06	1
LH-IM-02	7/13/2025 10:45	7.71	26.08	1
LH-IM-02	7/13/2025 11:00	7.9	26.12	1
LH-IM-02	7/13/2025 11:15	7.71	26.14	1
LH-IM-02	7/13/2025 11:30	7.89	26.16	1
LH-IM-02	7/13/2025 11:45	7.85	26.14	1
LH-IM-02	7/13/2025 12:00	7.92	26.18	1
LH-IM-02	7/13/2025 12:15	7.84	26.14	1
LH-IM-02	7/13/2025 12:30	7.91	26.16	1
LH-IM-02	7/13/2025 12:45	7.81	26.14	1
LH-IM-02	7/13/2025 13:00	7.88	26.16	1
LH-IM-02	7/13/2025 13:15	7.88	26.14	1
LH-IM-02	7/13/2025 13:30	7.94	26.18	1
LH-IM-02	7/13/2025 13:45	8.12	26.22	1
LH-IM-02	7/13/2025 14:00	7.9	26.2	1
LH-IM-02	7/13/2025 14:15	7.91	26.18	1
LH-IM-02	7/13/2025 14:30	7.79	26.16	1
LH-IM-02	7/13/2025 14:45	8.01	26.18	1
LH-IM-02	7/13/2025 15:00	7.81	26.16	1
LH-IM-02	7/13/2025 15:15	8.81	26.26	1
LH-IM-02	7/13/2025 15:30	8.31	26.44	1
LH-IM-02	7/13/2025 15:45	8.55	26.4	1
LH-IM-02	7/13/2025 16:00	8.78	26.36	1
LH-IM-02	7/13/2025 16:15	7.97	26.3	1
LH-IM-02	7/13/2025 16:30	8.45	26.44	1
LH-IM-02	7/13/2025 16:45	7.92	26.2	1
LH-IM-02	7/13/2025 17:00	7.83	26.18	1
LH-IM-02	7/13/2025 17:15	8.02	26.14	1
LH-IM-02	7/13/2025 17:30	7.94	26.16	1
LH-IM-02	7/13/2025 17:45	7.48	26.26	1
LH-IM-02	7/13/2025 18:00	8.04	26.08	1

Station Name	Date Time	DO mg/L	Temp C	Use Code
LH-IM-02	7/13/2025 18:15	7.72	26.22	1
LH-IM-02	7/13/2025 18:30	8.18	26.26	1
LH-IM-02	7/13/2025 18:45	7.9	26.36	1
LH-IM-02	7/13/2025 19:00	7.9	26.22	1
LH-IM-02	7/13/2025 19:15	7.68	26.14	1
LH-IM-02	7/13/2025 19:30	7.88	26.18	1
LH-IM-02	7/13/2025 19:45	7.58	26.1	1
LH-IM-02	7/13/2025 20:00	7.82	26.2	1
LH-IM-02	7/13/2025 20:15	7.56	26.18	1
LH-IM-02	7/13/2025 20:30	8.02	26.24	1
LH-IM-02	7/13/2025 20:45	8.16	26.26	1
LH-IM-02	7/13/2025 21:00	8.01	26.24	1
LH-IM-02	7/13/2025 21:15	7.6	26.1	1
LH-IM-02	7/13/2025 21:30	7.86	26.08	1
LH-IM-02	7/13/2025 21:45	7.83	26.1	1
LH-IM-02	7/13/2025 22:00	7.79	26.1	1
LH-IM-02	7/13/2025 22:15	8.05	26.08	1
LH-IM-02	7/13/2025 22:30	7.71	26.04	1
LH-IM-02	7/13/2025 22:45	8.03	26.02	1
LH-IM-02	7/13/2025 23:00	7.78	25.98	1
LH-IM-02	7/13/2025 23:15	7.94	25.94	1
LH-IM-02	7/13/2025 23:30	7.57	25.86	1
LH-IM-02	7/13/2025 23:45	7.44	25.8	1
LH-IM-02	7/14/2025 0:00	7.39	25.78	1
LH-IM-02	7/14/2025 0:15	7.4	25.76	1
LH-IM-02	7/14/2025 0:30	7.26	25.72	1
LH-IM-02	7/14/2025 0:45	7.2	25.68	1
LH-IM-02	7/14/2025 1:00	7.19	25.68	1
LH-IM-02	7/14/2025 1:15	7.2	25.66	1
LH-IM-02	7/14/2025 1:30	7.18	25.64	1
LH-IM-02	7/14/2025 1:45	7.24	25.64	1
LH-IM-02	7/14/2025 2:00	7.16	25.64	1
LH-IM-02	7/14/2025 2:15	7.3	25.62	1
LH-IM-02	7/14/2025 2:30	7.3	25.6	1
LH-IM-02	7/14/2025 2:45	7.22	25.58	1
LH-IM-02	7/14/2025 3:00	7.26	25.56	1
LH-IM-02	7/14/2025 3:15	7.23	25.56	1
LH-IM-02	7/14/2025 3:30	7.23	25.56	1
LH-IM-02	7/14/2025 3:45	7.19	25.56	1
LH-IM-02	7/14/2025 4:00	7.16	25.56	1
LH-IM-02	7/14/2025 4:15	7.18	25.56	1
LH-IM-02	7/14/2025 4:30	7.22	25.56	1
LH-IM-02	7/14/2025 4:45	7.18	25.56	1
LH-IM-02	7/14/2025 5:00	7.13	25.56	1
LH-IM-02	7/14/2025 5:15	7.15	25.54	1
LH-IM-02	7/14/2025 5:30	7.17	25.54	1
LH-IM-02	7/14/2025 5:45	7.13	25.54	1
LH-IM-02	7/14/2025 6:00	7.19	25.54	1
LH-IM-02	7/14/2025 6:15	7.22	25.56	1
LH-IM-02	7/14/2025 6:30	7.23	25.56	1
LH-IM-02	7/14/2025 6:45	7.2	25.56	1
LH-IM-02	7/14/2025 7:00	7.33	25.58	1
LH-IM-02	7/14/2025 7:15	7.31	25.6	1
LH-IM-02	7/14/2025 7:30	7.39	25.64	1
LH-IM-02	7/14/2025 7:45	7.48	25.66	1
LH-IM-02	7/14/2025 8:00	7.43	25.68	1
LH-IM-02	7/14/2025 8:15	7.54	25.7	1
LH-IM-02	7/14/2025 8:30	7.72	25.74	1
LH-IM-02	7/14/2025 8:45	7.73	25.78	1
LH-IM-02	7/14/2025 9:00	7.77	25.82	1
LH-IM-02	7/14/2025 9:15	7.87	25.86	1
LH-IM-02	7/14/2025 9:30	7.87	25.88	1
LH-IM-02	7/14/2025 9:45	7.74	25.88	1
LH-IM-02	7/14/2025 10:00	7.86	25.88	1
LH-IM-02	7/14/2025 10:15	7.83	25.86	1
LH-IM-02	7/14/2025 10:30	7.96	25.92	1
LH-IM-02	7/14/2025 10:45	7.95	25.96	1
LH-IM-02	7/14/2025 11:00	7.96	25.96	1
LH-IM-02	7/14/2025 11:15	8.07	25.6	2
LH-IM-02	7/14/2025 11:30	7.84	28.16	2
LH-IM-02	7/14/2025 11:45			2
LH-IM-02	7/14/2025 12:00	8.39	26.56	2
LH-IM-02	7/14/2025 12:15	8.38	26.14	4
LH-IM-02	7/14/2025 12:30	8.46	26.14	4
LH-IM-02	7/14/2025 12:45	8.26	26.08	4
LH-IM-02	7/14/2025 13:00	8.32	26.04	4
LH-IM-02	7/14/2025 13:15	8.33	26.08	4
LH-IM-02	7/14/2025 13:30	8.39	26.1	4
LH-IM-02	7/14/2025 13:45	8.23	26.04	4
LH-IM-02	7/14/2025 14:00	8.41	26.1	4
LH-IM-02	7/14/2025 14:15	8.34	26.12	4
LH-IM-02	7/14/2025 14:30	8.37	26.12	4
LH-IM-02	7/14/2025 14:45	8.34	26.12	4
LH-IM-02	7/14/2025 15:00	8.28	26.1	4

Station Name	Date Time	DO mg/L	Temp C	Use Code
LH-IM-02	7/14/2025 15:15	8.28	26.12	4
LH-IM-02	7/14/2025 15:30	8.26	26.12	4
LH-IM-02	7/14/2025 15:45	8.23	26.12	4
LH-IM-02	7/14/2025 16:00	8.5	26.16	4
LH-IM-02	7/14/2025 16:15	8.33	26.18	4
LH-IM-02	7/14/2025 16:30	8.22	26.2	4
LH-IM-02	7/14/2025 16:45	8.32	26.26	4
LH-IM-02	7/14/2025 17:00	8.48	26.36	4
LH-IM-02	7/14/2025 17:15	8.48	26.32	4
LH-IM-02	7/14/2025 17:30	8.42	26.28	4
LH-IM-02	7/14/2025 17:45	8.35	26.28	4
LH-IM-02	7/14/2025 18:00	8.36	26.26	4
LH-IM-02	7/14/2025 18:15	8.27	26.26	4
LH-IM-02	7/14/2025 18:30	8.43	26.24	4
LH-IM-02	7/14/2025 18:45	8.31	26.24	4
LH-IM-02	7/14/2025 19:00	8.29	26.24	4
LH-IM-02	7/14/2025 19:15	8.4	26.22	4
LH-IM-02	7/14/2025 19:30	8.22	26.2	4
LH-IM-02	7/14/2025 19:45	8.14	26.16	4
LH-IM-02	7/14/2025 20:00	8.14	26.14	4
LH-IM-02	7/14/2025 20:15	8.1	26.12	4
LH-IM-02	7/14/2025 20:30	8.11	26.1	4
LH-IM-02	7/14/2025 20:45	8.06	26.1	4
LH-IM-02	7/14/2025 21:00	7.94	26.06	4
LH-IM-02	7/14/2025 21:15	7.99	26.08	4
LH-IM-02	7/14/2025 21:30	8.06	26.06	4
LH-IM-02	7/14/2025 21:45	8	26.04	4
LH-IM-02	7/14/2025 22:00	7.91	26.04	4
LH-IM-02	7/14/2025 22:15	7.8	26	4
LH-IM-02	7/14/2025 22:30	7.79	25.98	4
LH-IM-02	7/14/2025 22:45	7.71	25.96	4
LH-IM-02	7/14/2025 23:00	7.63	25.94	4
LH-IM-02	7/14/2025 23:15	7.72	25.94	4
LH-IM-02	7/14/2025 23:30	7.68	25.92	4
LH-IM-02	7/14/2025 23:45	7.63	25.9	4
LH-IM-02	7/15/2025 0:00	7.65	25.9	4
LH-IM-02	7/15/2025 0:15	7.52	25.88	4
LH-IM-02	7/15/2025 0:30	7.59	25.88	4
LH-IM-02	7/15/2025 0:45	7.56	25.88	4
LH-IM-02	7/15/2025 1:00	7.53	25.88	4
LH-IM-02	7/15/2025 1:15	7.57	25.86	4
LH-IM-02	7/15/2025 1:30	7.48	25.86	4
LH-IM-02	7/15/2025 1:45	7.58	25.84	4
LH-IM-02	7/15/2025 2:00	7.46	25.84	4
LH-IM-02	7/15/2025 2:15	7.42	25.82	4
LH-IM-02	7/15/2025 2:30	7.48	25.82	4
LH-IM-02	7/15/2025 2:45	7.54	25.82	4
LH-IM-02	7/15/2025 3:00	7.45	25.8	4
LH-IM-02	7/15/2025 3:15	7.48	25.8	4
LH-IM-02	7/15/2025 3:30	7.48	25.8	4
LH-IM-02	7/15/2025 3:45	7.44	25.8	4
LH-IM-02	7/15/2025 4:00	7.45	25.78	4
LH-IM-02	7/15/2025 4:15	7.44	25.78	4
LH-IM-02	7/15/2025 4:30	7.42	25.78	4
LH-IM-02	7/15/2025 4:45	7.41	25.78	4
LH-IM-02	7/15/2025 5:00	7.39	25.78	4
LH-IM-02	7/15/2025 5:15	7.39	25.78	4
LH-IM-02	7/15/2025 5:30	7.44	25.78	4
LH-IM-02	7/15/2025 5:45	7.41	25.78	4
LH-IM-02	7/15/2025 6:00	7.39	25.78	4
LH-IM-02	7/15/2025 6:15	7.43	25.78	4
LH-IM-02	7/15/2025 6:30	7.4	25.8	4
LH-IM-02	7/15/2025 6:45	7.43	25.8	4
LH-IM-02	7/15/2025 7:00	7.47	25.82	4
LH-IM-02	7/15/2025 7:15	7.4	25.82	4
LH-IM-02	7/15/2025 7:30	7.53	25.84	4
LH-IM-02	7/15/2025 7:45	7.6	25.88	4
LH-IM-02	7/15/2025 8:00	7.66	25.9	4
LH-IM-02	7/15/2025 8:15	7.73	25.94	4
LH-IM-02	7/15/2025 8:30	7.69	25.94	4
LH-IM-02	7/15/2025 8:45	7.69	25.96	4
LH-IM-02	7/15/2025 9:00	7.76	25.98	4
LH-IM-02	7/15/2025 9:15	7.89	26.02	4
LH-IM-02	7/15/2025 9:30	7.92	26.04	4
LH-IM-02	7/15/2025 9:45	7.85	26.02	4
LH-IM-02	7/15/2025 10:00	7.91	26.06	4
LH-IM-02	7/15/2025 10:15	7.83	26.02	4
LH-IM-02	7/15/2025 10:30	7.9	26.06	4
LH-IM-02	7/15/2025 10:45	7.8	26.04	4
LH-IM-02	7/15/2025 11:00	8	26.08	4
LH-IM-02	7/15/2025 11:15	8.03	26.12	4
LH-IM-02	7/15/2025 11:30	8.07	26.18	4
LH-IM-02	7/15/2025 11:45	8.1	26.2	4
LH-IM-02	7/15/2025 12:00	8.05	26.18	4

Station Name	Date Time	DO mg/L	Temp C	Use Code
LH-IM-02	7/15/2025 12:15	8.21	26.2	4
LH-IM-02	7/15/2025 12:30	8.07	26.16	4
LH-IM-02	7/15/2025 12:45	8.02	26.16	4
LH-IM-02	7/15/2025 13:00	8.4	26.26	4
LH-IM-02	7/15/2025 13:15	8.71	26.48	4
LH-IM-02	7/15/2025 13:30	8.61	26.4	4
LH-IM-02	7/15/2025 13:45	8.44	26.42	4
LH-IM-02	7/15/2025 14:00	8.39	26.36	4
LH-IM-02	7/15/2025 14:15	8.29	26.36	4
LH-IM-02	7/15/2025 14:30	8.48	26.44	4
LH-IM-02	7/15/2025 14:45	9.08	26.46	4
LH-IM-02	7/15/2025 15:00	8.83	26.48	4
LH-IM-02	7/15/2025 15:15	9.01	26.48	4
LH-IM-02	7/15/2025 15:30	8.38	26.44	4
LH-IM-02	7/15/2025 15:45	9.39	26.82	4
LH-IM-02	7/15/2025 16:00	8.87	26.7	4
LH-IM-02	7/15/2025 16:15	9.14	26.72	4
LH-IM-02	7/15/2025 16:30	9.16	26.7	4
LH-IM-02	7/15/2025 16:45	9.18	26.68	4
LH-IM-02	7/15/2025 17:00	9	26.7	4
LH-IM-02	7/15/2025 17:15	8.81	26.6	4
LH-IM-02	7/15/2025 17:30	8.5	26.48	4
LH-IM-02	7/15/2025 17:45	8.33	26.44	4
LH-IM-02	7/15/2025 18:00	8.03	26.38	4
LH-IM-02	7/15/2025 18:15	7.69	26.28	4
LH-IM-02	7/15/2025 18:30	7.47	26.26	4
LH-IM-02	7/15/2025 18:45	7.9	26.3	4
LH-IM-02	7/15/2025 19:00	7.98	26.48	4
LH-IM-02	7/15/2025 19:15	8.36	26.66	4
LH-IM-02	7/15/2025 19:30	8	26.58	4
LH-IM-02	7/15/2025 19:45	7.94	26.5	4
LH-IM-02	7/15/2025 20:00	7.71	26.46	4
LH-IM-02	7/15/2025 20:15	7.74	26.48	4
LH-IM-02	7/15/2025 20:30	7.61	26.4	4
LH-IM-02	7/15/2025 20:45	7.72	26.52	4
LH-IM-02	7/15/2025 21:00	7.35	26.48	4
LH-IM-02	7/15/2025 21:15	7.53	26.46	4
LH-IM-02	7/15/2025 21:30	7.57	26.56	4
LH-IM-02	7/15/2025 21:45	7.86	26.6	4
LH-IM-02	7/15/2025 22:00	7.98	26.78	4
LH-IM-02	7/15/2025 22:15	7.7	26.66	4
LH-IM-02	7/15/2025 22:30	7.59	26.58	4
LH-IM-02	7/15/2025 22:45	7.77	26.68	4
LH-IM-02	7/15/2025 23:00	7.84	26.68	4
LH-IM-02	7/15/2025 23:15	7.86	26.74	4
LH-IM-02	7/15/2025 23:30	7.73	26.7	4
LH-IM-02	7/15/2025 23:45	7.85	26.74	4
LH-IM-02	7/16/2025 0:00	7.85	26.7	4
LH-IM-02	7/16/2025 0:15	7.81	26.72	4
LH-IM-02	7/16/2025 0:30	7.91	26.72	4
LH-IM-02	7/16/2025 0:45	7.91	26.74	4
LH-IM-02	7/16/2025 1:00	7.88	26.76	4
LH-IM-02	7/16/2025 1:15	7.75	26.76	4
LH-IM-02	7/16/2025 1:30	7.78	26.74	4
LH-IM-02	7/16/2025 1:45	7.85	26.76	4
LH-IM-02	7/16/2025 2:00	7.78	26.78	4
LH-IM-02	7/16/2025 2:15	7.7	26.76	4
LH-IM-02	7/16/2025 2:30	7.74	26.78	4
LH-IM-02	7/16/2025 2:45	7.87	26.84	4
LH-IM-02	7/16/2025 3:00	7.76	26.82	4
LH-IM-02	7/16/2025 3:15	7.75	26.82	4
LH-IM-02	7/16/2025 3:30	7.89	26.84	4
LH-IM-02	7/16/2025 3:45	7.85	26.84	4
LH-IM-02	7/16/2025 4:00	7.92	26.88	4
LH-IM-02	7/16/2025 4:15	8.02	26.92	4
LH-IM-02	7/16/2025 4:30	8	26.94	4
LH-IM-02	7/16/2025 4:45	8.01	26.98	4
LH-IM-02	7/16/2025 5:00	8.09	27	4
LH-IM-02	7/16/2025 5:15	8.06	27	4
LH-IM-02	7/16/2025 5:30	8.12	27.02	4
LH-IM-02	7/16/2025 5:45	8.09	27.06	4
LH-IM-02	7/16/2025 6:00	8.03	27.04	4
LH-IM-02	7/16/2025 6:15	8.08	27.08	4
LH-IM-02	7/16/2025 6:30	8.07	27.08	4
LH-IM-02	7/16/2025 6:45	8.14	27.1	4
LH-IM-02	7/16/2025 7:00	8.13	27.12	4
LH-IM-02	7/16/2025 7:15	8.1	27.12	4
LH-IM-02	7/16/2025 7:30	8.01	27.1	4
LH-IM-02	7/16/2025 7:45	8.05	27.12	4
LH-IM-02	7/16/2025 8:00	8.04	27.12	4
LH-IM-02	7/16/2025 8:15	7.96	27.1	4
LH-IM-02	7/16/2025 8:30	8.01	27.1	4
LH-IM-02	7/16/2025 8:45	8.11	27.12	4
LH-IM-02	7/16/2025 9:00	8.07	27.14	4

Station Name	Date Time	DO mg/L	Temp C	Use Code
LH-IM-02	7/16/2025 9:15	8.1	27.14	4
LH-IM-02	7/16/2025 9:30	8.02	27.14	4
LH-IM-02	7/16/2025 9:45	8.19	27.2	4
LH-IM-02	7/16/2025 10:00	8.09	27.18	4
LH-IM-02	7/16/2025 10:15	8.05	27.18	4
LH-IM-02	7/16/2025 10:30	8.07	27.2	4
LH-IM-02	7/16/2025 10:45	8.21	27.22	4
LH-IM-02	7/16/2025 11:00	8.18	27.22	4
LH-IM-02	7/16/2025 11:15	8.15	27.2	4
LH-IM-02	7/16/2025 11:30	8.07	27.16	4
LH-IM-02	7/16/2025 11:45	8.2	27.2	4
LH-IM-02	7/16/2025 12:00	8.23	27.22	4
LH-IM-02	7/16/2025 12:15	8.24	27.22	4
LH-IM-02	7/16/2025 12:30	8.19	27.2	4
LH-IM-02	7/16/2025 12:45	8.15	27.18	4
LH-IM-02	7/16/2025 13:00	8.61	27.28	4
LH-IM-02	7/16/2025 13:15	8.58	27.3	4
LH-IM-02	7/16/2025 13:30	8.48	27.32	4
LH-IM-02	7/16/2025 13:45	8.48	27.26	4
LH-IM-02	7/16/2025 14:00	8.98	27.32	4
LH-IM-02	7/16/2025 14:15	9	27.38	4
LH-IM-02	7/16/2025 14:30	8.5	27.34	4
LH-IM-02	7/16/2025 14:45	8.59	27.26	4
LH-IM-02	7/16/2025 15:00	8.39	27.28	4
LH-IM-02	7/16/2025 15:15	8.96	27.34	4
LH-IM-02	7/16/2025 15:30	9.4	27.48	4
LH-IM-02	7/16/2025 15:45	8.91	27.46	4
LH-IM-02	7/16/2025 16:00	9.16	27.48	4
LH-IM-02	7/16/2025 16:15	9.11	27.5	4
LH-IM-02	7/16/2025 16:30	9.14	27.48	4
LH-IM-02	7/16/2025 16:45	8.7	27.4	4
LH-IM-02	7/16/2025 17:00	7.98	27.2	4
LH-IM-02	7/16/2025 17:15	7.9	27.18	4
LH-IM-02	7/16/2025 17:30	7.75	27.18	4
LH-IM-02	7/16/2025 17:45	7.89	27.18	4
LH-IM-02	7/16/2025 18:00	8	27.18	4
LH-IM-02	7/16/2025 18:15	7.67	27.34	4
LH-IM-02	7/16/2025 18:30	7.7	27.2	4
LH-IM-02	7/16/2025 18:45	7.76	27.18	4
LH-IM-02	7/16/2025 19:00	7.68	27.18	4
LH-IM-02	7/16/2025 19:15	7.67	27.16	4
LH-IM-02	7/16/2025 19:30	7.85	27.18	4
LH-IM-02	7/16/2025 19:45	8.15	27.18	4
LH-IM-02	7/16/2025 20:00	8.01	27.44	4
LH-IM-02	7/16/2025 20:15	8.11	27.42	4
LH-IM-02	7/16/2025 20:30	7.72	27.46	4
LH-IM-02	7/16/2025 20:45	8.15	27.46	4
LH-IM-02	7/16/2025 21:00	8.02	27.5	4
LH-IM-02	7/16/2025 21:15	8.1	27.44	4
LH-IM-02	7/16/2025 21:30	7.64	27.32	4
LH-IM-02	7/16/2025 21:45	7.64	27.3	4
LH-IM-02	7/16/2025 22:00	7.85	27.34	4
LH-IM-02	7/16/2025 22:15	7.68	27.32	4
LH-IM-02	7/16/2025 22:30	7.98	27.32	4
LH-IM-02	7/16/2025 22:45	7.8	27.34	4
LH-IM-02	7/16/2025 23:00	7.83	27.32	4
LH-IM-02	7/16/2025 23:15	7.74	27.3	4
LH-IM-02	7/16/2025 23:30	7.75	27.28	4
LH-IM-02	7/16/2025 23:45	7.63	27.28	4
LH-IM-02	7/17/2025 0:00	7.66	27.28	4
LH-IM-02	7/17/2025 0:15	7.82	27.28	4
LH-IM-02	7/17/2025 0:30	7.71	27.28	4
LH-IM-02	7/17/2025 0:45	7.78	27.28	4
LH-IM-02	7/17/2025 1:00	7.72	27.3	4
LH-IM-02	7/17/2025 1:15	7.82	27.3	4
LH-IM-02	7/17/2025 1:30	7.81	27.3	4
LH-IM-02	7/17/2025 1:45	7.68	27.3	4
LH-IM-02	7/17/2025 2:00	7.79	27.32	4
LH-IM-02	7/17/2025 2:15	7.73	27.32	4
LH-IM-02	7/17/2025 2:30	7.65	27.32	4
LH-IM-02	7/17/2025 2:45	7.63	27.34	4
LH-IM-02	7/17/2025 3:00	7.59	27.34	4
LH-IM-02	7/17/2025 3:15	7.47	27.34	4
LH-IM-02	7/17/2025 3:30	7.39	27.32	4
LH-IM-02	7/17/2025 3:45	7.38	27.34	4
LH-IM-02	7/17/2025 4:00	7.5	27.36	4
LH-IM-02	7/17/2025 4:15	7.57	27.36	4
LH-IM-02	7/17/2025 4:30	7.74	27.4	4
LH-IM-02	7/17/2025 4:45	7.69	27.4	4
LH-IM-02	7/17/2025 5:00	7.58	27.4	4
LH-IM-02	7/17/2025 5:15	7.59	27.42	4
LH-IM-02	7/17/2025 5:30	7.61	27.42	4
LH-IM-02	7/17/2025 5:45	7.56	27.44	4
LH-IM-02	7/17/2025 6:00	7.6	27.44	4

Station Name	Date Time	DO mg/L	Temp C	Use Code
LH-IM-02	7/17/2025 6:15	7.65	27.46	4
LH-IM-02	7/17/2025 6:30	7.69	27.5	4
LH-IM-02	7/17/2025 6:45	7.73	27.5	4
LH-IM-02	7/17/2025 7:00	7.89	27.52	4
LH-IM-02	7/17/2025 7:15	7.8	27.52	4
LH-IM-02	7/17/2025 7:30	7.86	27.54	4
LH-IM-02	7/17/2025 7:45	7.99	27.52	4
LH-IM-02	7/17/2025 8:00	7.9	27.54	4
LH-IM-02	7/17/2025 8:15	7.93	27.54	4
LH-IM-02	7/17/2025 8:30	7.97	27.56	4
LH-IM-02	7/17/2025 8:45	8.02	27.6	4
LH-IM-02	7/17/2025 9:00	8.08	27.64	4
LH-IM-02	7/17/2025 9:15	8.08	27.66	4
LH-IM-02	7/17/2025 9:30	8.14	27.68	4
LH-IM-02	7/17/2025 9:45	8.1	27.68	4
LH-IM-02	7/17/2025 10:00	8.15	27.7	4
LH-IM-02	7/17/2025 10:15	8.21	27.74	4
LH-IM-02	7/17/2025 10:30	8.26	27.76	4
LH-IM-02	7/17/2025 10:45	8.25	27.76	4
LH-IM-02	7/17/2025 11:00	8.31	27.78	4
LH-IM-02	7/17/2025 11:15	8.36	27.8	4
LH-IM-02	7/17/2025 11:30	8.42	27.82	4
LH-IM-02	7/17/2025 11:45	8.49	27.88	4
LH-IM-02	7/17/2025 12:00	8.45	27.86	4
LH-IM-02	7/17/2025 12:15	8.47	27.9	4
LH-IM-02	7/17/2025 12:30	8.56	27.94	4
LH-IM-02	7/17/2025 12:45	8.58	27.96	4
LH-IM-02	7/17/2025 13:00	8.47	27.94	4
LH-IM-02	7/17/2025 13:15	8.58	27.98	4
LH-IM-02	7/17/2025 13:30	8.52	27.98	4
LH-IM-02	7/17/2025 13:45	8.61	28.04	4
LH-IM-02	7/17/2025 14:00	8.47	28.02	4
LH-IM-02	7/17/2025 14:15	8.49	28.04	4
LH-IM-02	7/17/2025 14:30	8.48	28.02	4
LH-IM-02	7/17/2025 14:45	8.5	28.02	4
LH-IM-02	7/17/2025 15:00	8.53	28.04	4
LH-IM-02	7/17/2025 15:15	8.5	28.04	4
LH-IM-02	7/17/2025 15:30	8.4	28	4
LH-IM-02	7/17/2025 15:45	8.66	28.02	4
LH-IM-02	7/17/2025 16:00	8.55	28.08	4
LH-IM-02	7/17/2025 16:15	8.61	28.1	4
LH-IM-02	7/17/2025 16:30	8.55	28.1	4
LH-IM-02	7/17/2025 16:45	8.53	28.1	4
LH-IM-02	7/17/2025 17:00	8.63	28.14	4
LH-IM-02	7/17/2025 17:15	8.42	28.12	4
LH-IM-02	7/17/2025 17:30	8.49	28.1	4
LH-IM-02	7/17/2025 17:45	8.58	28.08	4
LH-IM-02	7/17/2025 18:00	8.38	28.04	4
LH-IM-02	7/17/2025 18:15	8.3	28	4
LH-IM-02	7/17/2025 18:30	8.25	27.96	4
LH-IM-02	7/17/2025 18:45	8.2	27.96	4
LH-IM-02	7/17/2025 19:00	8.37	27.96	4
LH-IM-02	7/17/2025 19:15	8.21	27.96	4
LH-IM-02	7/17/2025 19:30	8.24	27.94	4
LH-IM-02	7/17/2025 19:45	8.23	27.94	4
LH-IM-02	7/17/2025 20:00	8.2	27.92	4
LH-IM-02	7/17/2025 20:15	8.03	27.88	4
LH-IM-02	7/17/2025 20:30	7.92	27.84	4
LH-IM-02	7/17/2025 20:45	8	27.82	4
LH-IM-02	7/17/2025 21:00	7.85	27.78	4
LH-IM-02	7/17/2025 21:15	7.72	27.76	4
LH-IM-02	7/17/2025 21:30	7.65	27.74	4
LH-IM-02	7/17/2025 21:45	7.62	27.74	4
LH-IM-02	7/17/2025 22:00	7.55	27.7	4
LH-IM-02	7/17/2025 22:15	7.52	27.7	4
LH-IM-02	7/17/2025 22:30	7.44	27.68	4
LH-IM-02	7/17/2025 22:45	7.4	27.66	4
LH-IM-02	7/17/2025 23:00	7.33	27.64	4
LH-IM-02	7/17/2025 23:15	7.55	27.66	4
LH-IM-02	7/17/2025 23:30	7.52	27.64	4
LH-IM-02	7/17/2025 23:45	7.5	27.64	4
LH-IM-02	7/18/2025 0:00	7.47	27.62	4
LH-IM-02	7/18/2025 0:15	7.4	27.6	4
LH-IM-02	7/18/2025 0:30	7.38	27.58	4
LH-IM-02	7/18/2025 0:45	7.38	27.58	4
LH-IM-02	7/18/2025 1:00	7.39	27.56	4
LH-IM-02	7/18/2025 1:15	7.31	27.54	4
LH-IM-02	7/18/2025 1:30	7.26	27.52	4
LH-IM-02	7/18/2025 1:45	7.2	27.5	4
LH-IM-02	7/18/2025 2:00	7.17	27.48	4
LH-IM-02	7/18/2025 2:15	7.16	27.46	4
LH-IM-02	7/18/2025 2:30	7.13	27.46	4
LH-IM-02	7/18/2025 2:45	7.11	27.46	4
LH-IM-02	7/18/2025 3:00	7.19	27.44	4

Station Name	Date Time	DO mg/L	Temp C	Use Code
LH-IM-02	7/18/2025 3:15	7.14	27.44	4
LH-IM-02	7/18/2025 3:30	7.17	27.44	4
LH-IM-02	7/18/2025 3:45	7.15	27.42	4
LH-IM-02	7/18/2025 4:00	7.12	27.44	4
LH-IM-02	7/18/2025 4:15	7.11	27.44	4
LH-IM-02	7/18/2025 4:30	7.07	27.42	4
LH-IM-02	7/18/2025 4:45	7.09	27.42	4
LH-IM-02	7/18/2025 5:00	7.07	27.42	4
LH-IM-02	7/18/2025 5:15	7.05	27.4	4
LH-IM-02	7/18/2025 5:30	7.06	27.4	4
LH-IM-02	7/18/2025 5:45	7.1	27.38	4
LH-IM-02	7/18/2025 6:00	7.06	27.38	4
LH-IM-02	7/18/2025 6:15	7.07	27.38	4
LH-IM-02	7/18/2025 6:30	7.09	27.38	4
LH-IM-02	7/18/2025 6:45	7.11	27.38	4
LH-IM-02	7/18/2025 7:00	7.21	27.4	4
LH-IM-02	7/18/2025 7:15	7.21	27.4	4
LH-IM-02	7/18/2025 7:30	7.22	27.4	4
LH-IM-02	7/18/2025 7:45	7.31	27.42	4
LH-IM-02	7/18/2025 8:00	7.38	27.44	4
LH-IM-02	7/18/2025 8:15	7.34	27.44	4
LH-IM-02	7/18/2025 8:30	7.31	27.44	4
LH-IM-02	7/18/2025 8:45	7.35	27.46	4
LH-IM-02	7/18/2025 9:00	7.33	27.46	4
LH-IM-02	7/18/2025 9:15	7.36	27.46	4
LH-IM-02	7/18/2025 9:30	7.45	27.46	4
LH-IM-02	7/18/2025 9:45	7.36	27.46	4
LH-IM-02	7/18/2025 10:00	7.55	27.46	4
LH-IM-02	7/18/2025 10:15	7.62	27.48	4
LH-IM-02	7/18/2025 10:30	7.72	27.48	4
LH-IM-02	7/18/2025 10:45	7.83	27.5	4
LH-IM-02	7/18/2025 11:00	7.93	27.52	4
LH-IM-02	7/18/2025 11:15	8.2	27.56	4
LH-IM-02	7/18/2025 11:30	8.01	27.6	4
LH-IM-02	7/18/2025 11:45	8.13	27.64	4
LH-IM-02	7/18/2025 12:00	8.27	27.7	4
LH-IM-02	7/18/2025 12:15	8.35	27.72	4
LH-IM-02	7/18/2025 12:30	8.36	27.76	4
LH-IM-02	7/18/2025 12:45	8.46	27.76	4
LH-IM-02	7/18/2025 13:00	8.41	27.76	4
LH-IM-02	7/18/2025 13:15	8.53	27.8	4
LH-IM-02	7/18/2025 13:30	8.68	27.84	4
LH-IM-02	7/18/2025 13:45	8.52	27.78	4
LH-IM-02	7/18/2025 14:00	8.53	27.82	4
LH-IM-02	7/18/2025 14:15	8.65	27.82	4
LH-IM-02	7/18/2025 14:30	8.41	27.82	4
LH-IM-02	7/18/2025 14:45	8.32	27.82	4
LH-IM-02	7/18/2025 15:00	8.16	27.8	4
LH-IM-02	7/18/2025 15:15	7.95	27.78	4
LH-IM-02	7/18/2025 15:30	7.75	27.76	4
LH-IM-02	7/18/2025 15:45	7.68	27.7	4
LH-IM-02	7/18/2025 16:00	8.1	27.74	4
LH-IM-02	7/18/2025 16:15	8.61	27.8	4
LH-IM-02	7/18/2025 16:30	8.14	27.82	4
LH-IM-02	7/18/2025 16:45	8.31	27.78	4
LH-IM-02	7/18/2025 17:00	8.14	27.78	4
LH-IM-02	7/18/2025 17:15	8.66	27.88	4
LH-IM-02	7/18/2025 17:30	8.64	27.9	4
LH-IM-02	7/18/2025 17:45	8.46	27.84	4
LH-IM-02	7/18/2025 18:00	8.36	27.88	4
LH-IM-02	7/18/2025 18:15	8.95	27.92	4
LH-IM-02	7/18/2025 18:30	8.2	27.82	4
LH-IM-02	7/18/2025 18:45	8.43	27.86	4
LH-IM-02	7/18/2025 19:00	8.89	27.94	4
LH-IM-02	7/18/2025 19:15	7.76	27.8	4
LH-IM-02	7/18/2025 19:30	7.51	27.74	4
LH-IM-02	7/18/2025 19:45	7.88	27.8	4
LH-IM-02	7/18/2025 20:00	7.72	27.62	4
LH-IM-02	7/18/2025 20:15	7.66	27.64	4
LH-IM-02	7/18/2025 20:30	7.59	27.66	4
LH-IM-02	7/18/2025 20:45	7.49	27.64	4
LH-IM-02	7/18/2025 21:00	8.25	27.66	4
LH-IM-02	7/18/2025 21:15	8.46	27.76	4
LH-IM-02	7/18/2025 21:30	8.95	27.74	4
LH-IM-02	7/18/2025 21:45	8.35	27.82	4
LH-IM-02	7/18/2025 22:00	8.61	27.8	4
LH-IM-02	7/18/2025 22:15	9.09	27.84	4
LH-IM-02	7/18/2025 22:30	9.09	27.8	4
LH-IM-02	7/18/2025 22:45	9.03	27.76	4
LH-IM-02	7/18/2025 23:00	8.85	27.7	4
LH-IM-02	7/18/2025 23:15	8.73	27.64	4
LH-IM-02	7/18/2025 23:30	8.58	27.6	4
LH-IM-02	7/18/2025 23:45	8.78	27.58	4
LH-IM-02	7/19/2025 0:00	8.76	27.58	4

Station Name	Date Time	DO mg/L	Temp C	Use Code
LH-IM-02	7/19/2025 0:15	8.33	27.52	4
LH-IM-02	7/19/2025 0:30	8.08	27.46	4
LH-IM-02	7/19/2025 0:45	8.04	27.38	4
LH-IM-02	7/19/2025 1:00	7.93	27.36	4
LH-IM-02	7/19/2025 1:15	7.99	27.32	4
LH-IM-02	7/19/2025 1:30	7.77	27.32	4
LH-IM-02	7/19/2025 1:45	7.55	27.28	4
LH-IM-02	7/19/2025 2:00	7.47	27.28	4
LH-IM-02	7/19/2025 2:15	7.26	27.26	4
LH-IM-02	7/19/2025 2:30	7.29	27.24	4
LH-IM-02	7/19/2025 2:45	7.18	27.22	4
LH-IM-02	7/19/2025 3:00	7.05	27.2	4
LH-IM-02	7/19/2025 3:15	7.05	27.2	4
LH-IM-02	7/19/2025 3:30	7.17	27.18	4
LH-IM-02	7/19/2025 3:45	7.22	27.14	4
LH-IM-02	7/19/2025 4:00	7.28	27.12	4
LH-IM-02	7/19/2025 4:15	7.27	27.14	4
LH-IM-02	7/19/2025 4:30	7.32	27.12	4
LH-IM-02	7/19/2025 4:45	7.33	27.1	4
LH-IM-02	7/19/2025 5:00	7.26	27.08	4
LH-IM-02	7/19/2025 5:15	7.3	27.06	4
LH-IM-02	7/19/2025 5:30	7.27	27.04	4
LH-IM-02	7/19/2025 5:45	7.14	27.02	4
LH-IM-02	7/19/2025 6:00	7.09	27.02	4
LH-IM-02	7/19/2025 6:15	7.17	27	4
LH-IM-02	7/19/2025 6:30	7.18	26.98	4
LH-IM-02	7/19/2025 6:45	7.21	26.94	4
LH-IM-02	7/19/2025 7:00	7.33	26.92	4
LH-IM-02	7/19/2025 7:15	7.3	26.92	4
LH-IM-02	7/19/2025 7:30	7.27	26.92	4
LH-IM-02	7/19/2025 7:45	7.21	26.92	4
LH-IM-02	7/19/2025 8:00	7.28	26.92	4
LH-IM-02	7/19/2025 8:15	7.33	26.92	4
LH-IM-02	7/19/2025 8:30	7.33	26.92	4
LH-IM-02	7/19/2025 8:45	7.33	26.92	4
LH-IM-02	7/19/2025 9:00	7.25	26.9	4
LH-IM-02	7/19/2025 9:15	6.99	26.88	4
LH-IM-02	7/19/2025 9:30	7.19	26.88	4
LH-IM-02	7/19/2025 9:45	7.21	26.9	4
LH-IM-02	7/19/2025 10:00	7.09	26.9	4
LH-IM-02	7/19/2025 10:15	7.45	26.92	4
LH-IM-02	7/19/2025 10:30	7.47	26.94	4
LH-IM-02	7/19/2025 10:45	7.51	26.94	4
LH-IM-02	7/19/2025 11:00	7.58	27	4
LH-IM-02	7/19/2025 11:15	7.56	26.98	4
LH-IM-02	7/19/2025 11:30	7.97	27.02	4
LH-IM-02	7/19/2025 11:45	8.54	27.14	4
LH-IM-02	7/19/2025 12:00	8.75	27.26	4
LH-IM-02	7/19/2025 12:15	8.84	27.22	4
LH-IM-02	7/19/2025 12:30	8.92	27.22	4
LH-IM-02	7/19/2025 12:45	9.02	27.24	4
LH-IM-02	7/19/2025 13:00	9.3	27.36	4
LH-IM-02	7/19/2025 13:15	9.05	27.42	4
LH-IM-02	7/19/2025 13:30	9.27	27.34	4
LH-IM-02	7/19/2025 13:45	9.09	27.26	4
LH-IM-02	7/19/2025 14:00	8.54	27.32	4
LH-IM-02	7/19/2025 14:15	9.26	27.4	4
LH-IM-02	7/19/2025 14:30	9.37	27.42	4
LH-IM-02	7/19/2025 14:45	8.97	27.4	4
LH-IM-02	7/19/2025 15:00	10.49	27.66	4
LH-IM-02	7/19/2025 15:15	9.58	27.5	4
LH-IM-02	7/19/2025 15:30	9.6	27.5	4
LH-IM-02	7/19/2025 15:45	9.26	27.5	4
LH-IM-02	7/19/2025 16:00	9.32	27.52	4
LH-IM-02	7/19/2025 16:15	9.57	27.56	4
LH-IM-02	7/19/2025 16:30	9.09	27.54	4
LH-IM-02	7/19/2025 16:45	9.18	27.76	4
LH-IM-02	7/19/2025 17:00	8.97	27.66	4
LH-IM-02	7/19/2025 17:15	9.05	27.64	4
LH-IM-02	7/19/2025 17:30	9.09	27.64	4
LH-IM-02	7/19/2025 17:45	9.16	27.74	4
LH-IM-02	7/19/2025 18:00	8.99	27.7	4
LH-IM-02	7/19/2025 18:15	8.98	27.7	4
LH-IM-02	7/19/2025 18:30	8.74	27.6	4
LH-IM-02	7/19/2025 18:45	8.94	27.64	4
LH-IM-02	7/19/2025 19:00	8.78	27.62	4
LH-IM-02	7/19/2025 19:15	8.65	27.56	4
LH-IM-02	7/19/2025 19:30	8.65	27.54	4
LH-IM-02	7/19/2025 19:45	8.71	27.54	4
LH-IM-02	7/19/2025 20:00	8.65	27.52	4
LH-IM-02	7/19/2025 20:15	8.6	27.52	4
LH-IM-02	7/19/2025 20:30	8.61	27.46	4
LH-IM-02	7/19/2025 20:45	8.35	27.44	4
LH-IM-02	7/19/2025 21:00	8.25	27.42	4

Station Name	Date Time	DO mg/L	Temp C	Use Code
LH-IM-02	7/19/2025 21:15	8.28	27.4	4
LH-IM-02	7/19/2025 21:30	8.25	27.38	4
LH-IM-02	7/19/2025 21:45	8.24	27.36	4
LH-IM-02	7/19/2025 22:00	8.57	27.36	4
LH-IM-02	7/19/2025 22:15	8.17	27.34	4
LH-IM-02	7/19/2025 22:30	8.2	27.32	4
LH-IM-02	7/19/2025 22:45	8.38	27.28	4
LH-IM-02	7/19/2025 23:00	8.11	27.26	4
LH-IM-02	7/19/2025 23:15	8.08	27.22	4
LH-IM-02	7/19/2025 23:30	7.91	27.2	4
LH-IM-02	7/19/2025 23:45	7.91	27.18	4
LH-IM-02	7/20/2025 0:00	7.88	27.14	4
LH-IM-02	7/20/2025 0:15	7.84	27.12	4
LH-IM-02	7/20/2025 0:30	7.86	27.1	4
LH-IM-02	7/20/2025 0:45	7.86	27.08	4
LH-IM-02	7/20/2025 1:00	7.82	27.04	4
LH-IM-02	7/20/2025 1:15	7.77	27.04	4
LH-IM-02	7/20/2025 1:30	7.71	27.02	4
LH-IM-02	7/20/2025 1:45	7.52	26.98	4
LH-IM-02	7/20/2025 2:00	7.5	26.96	4
LH-IM-02	7/20/2025 2:15	7.49	26.94	4
LH-IM-02	7/20/2025 2:30	7.54	26.94	4
LH-IM-02	7/20/2025 2:45	7.5	26.94	4
LH-IM-02	7/20/2025 3:00	7.47	26.9	4
LH-IM-02	7/20/2025 3:15	7.53	26.9	4
LH-IM-02	7/20/2025 3:30	7.46	26.88	4
LH-IM-02	7/20/2025 3:45	7.36	26.86	4
LH-IM-02	7/20/2025 4:00	7.32	26.86	4
LH-IM-02	7/20/2025 4:15	7.33	26.86	4
LH-IM-02	7/20/2025 4:30	7.37	26.86	4
LH-IM-02	7/20/2025 4:45	7.43	26.82	4
LH-IM-02	7/20/2025 5:00	7.48	26.82	4
LH-IM-02	7/20/2025 5:15	7.43	26.8	4
LH-IM-02	7/20/2025 5:30	7.41	26.8	4
LH-IM-02	7/20/2025 5:45	7.36	26.78	4
LH-IM-02	7/20/2025 6:00	7.41	26.76	4
LH-IM-02	7/20/2025 6:15	7.45	26.74	4
LH-IM-02	7/20/2025 6:30	7.46	26.74	4
LH-IM-02	7/20/2025 6:45	7.43	26.74	4
LH-IM-02	7/20/2025 7:00	7.37	26.74	4
LH-IM-02	7/20/2025 7:15	7.41	26.72	4
LH-IM-02	7/20/2025 7:30	7.42	26.7	4
LH-IM-02	7/20/2025 7:45	7.41	26.68	4
LH-IM-02	7/20/2025 8:00	7.4	26.68	4
LH-IM-02	7/20/2025 8:15	7.4	26.7	4
LH-IM-02	7/20/2025 8:30	7.39	26.7	4
LH-IM-02	7/20/2025 8:45	7.34	26.72	4
LH-IM-02	7/20/2025 9:00	7.49	26.74	4
LH-IM-02	7/20/2025 9:15	7.56	26.78	4
LH-IM-02	7/20/2025 9:30	7.66	26.8	4
LH-IM-02	7/20/2025 9:45	7.64	26.84	4
LH-IM-02	7/20/2025 10:00	7.78	26.86	4
LH-IM-02	7/20/2025 10:15	7.87	26.9	4
LH-IM-02	7/20/2025 10:30	7.93	26.92	4
LH-IM-02	7/20/2025 10:45	7.94	26.96	4
LH-IM-02	7/20/2025 11:00	8	26.98	4
LH-IM-02	7/20/2025 11:15	8.03	27.02	4
LH-IM-02	7/20/2025 11:30	8.14	27.06	4
LH-IM-02	7/20/2025 11:45	8.19	27.1	4
LH-IM-02	7/20/2025 12:00	8.19	27.12	4
LH-IM-02	7/20/2025 12:15	8.34	27.18	4
LH-IM-02	7/20/2025 12:30	8.33	27.2	4
LH-IM-02	7/20/2025 12:45	8.37	27.26	4
LH-IM-02	7/20/2025 13:00	8.52	27.26	4
LH-IM-02	7/20/2025 13:15	8.59	27.26	4
LH-IM-02	7/20/2025 13:30	8.56	27.28	4
LH-IM-02	7/20/2025 13:45	8.78	27.42	4
LH-IM-02	7/20/2025 14:00	8.91	27.5	4
LH-IM-02	7/20/2025 14:15	8.97	27.58	4
LH-IM-02	7/20/2025 14:30	8.68	27.56	4
LH-IM-02	7/20/2025 14:45	8.92	27.62	4
LH-IM-02	7/20/2025 15:00	8.94	27.62	4
LH-IM-02	7/20/2025 15:15	8.77	27.56	4
LH-IM-02	7/20/2025 15:30	8.79	27.58	4
LH-IM-02	7/20/2025 15:45	8.91	27.62	4
LH-IM-02	7/20/2025 16:00	8.8	27.58	4
LH-IM-02	7/20/2025 16:15	8.94	27.6	4
LH-IM-02	7/20/2025 16:30	8.7	27.56	4
LH-IM-02	7/20/2025 16:45	9.03	27.62	4
LH-IM-02	7/20/2025 17:00	8.89	27.62	4
LH-IM-02	7/20/2025 17:15	9.01	27.7	4
LH-IM-02	7/20/2025 17:30	8.95	27.68	4
LH-IM-02	7/20/2025 17:45	8.9	27.68	4
LH-IM-02	7/20/2025 18:00	8.84	27.72	4

Station Name	Date Time	DO mg/L	Temp C	Use Code
LH-IM-02	7/20/2025 18:15	8.74	27.68	4
LH-IM-02	7/20/2025 18:30	8.73	27.66	4
LH-IM-02	7/20/2025 18:45	8.67	27.66	4
LH-IM-02	7/20/2025 19:00	8.59	27.62	4
LH-IM-02	7/20/2025 19:15	8.47	27.58	4
LH-IM-02	7/20/2025 19:30	8.41	27.52	4
LH-IM-02	7/20/2025 19:45	8.35	27.5	4
LH-IM-02	7/20/2025 20:00	8.2	27.46	4
LH-IM-02	7/20/2025 20:15	8.18	27.52	4
LH-IM-02	7/20/2025 20:30	7.97	27.42	4
LH-IM-02	7/20/2025 20:45	8.01	27.44	4
LH-IM-02	7/20/2025 21:00	7.76	27.44	4
LH-IM-02	7/20/2025 21:15	7.76	27.4	4
LH-IM-02	7/20/2025 21:30	7.83	27.42	4
LH-IM-02	7/20/2025 21:45	7.69	27.38	4
LH-IM-02	7/20/2025 22:00	7.8	27.32	4
LH-IM-02	7/20/2025 22:15	7.54	27.34	4
LH-IM-02	7/20/2025 22:30	7.62	27.32	4
LH-IM-02	7/20/2025 22:45	7.71	27.26	4
LH-IM-02	7/20/2025 23:00	7.31	27.26	4
LH-IM-02	7/20/2025 23:15	7.39	27.26	4
LH-IM-02	7/20/2025 23:30	7.3	27.24	4
LH-IM-02	7/20/2025 23:45	7.15	27.22	4
LH-IM-02	7/21/2025 0:00	7.21	27.22	4
LH-IM-02	7/21/2025 0:15	7.09	27.2	4
LH-IM-02	7/21/2025 0:30	7.2	27.2	4
LH-IM-02	7/21/2025 0:45	7.19	27.18	4
LH-IM-02	7/21/2025 1:00	7.13	27.16	4
LH-IM-02	7/21/2025 1:15	7.11	27.16	4
LH-IM-02	7/21/2025 1:30	7.06	27.14	4
LH-IM-02	7/21/2025 1:45	7.05	27.14	4
LH-IM-02	7/21/2025 2:00	7.02	27.12	4
LH-IM-02	7/21/2025 2:15	7.01	27.12	4
LH-IM-02	7/21/2025 2:30	6.95	27.1	4
LH-IM-02	7/21/2025 2:45	6.89	27.06	4
LH-IM-02	7/21/2025 3:00	6.93	27.06	4
LH-IM-02	7/21/2025 3:15	6.81	27.06	4
LH-IM-02	7/21/2025 3:30	6.64	27.04	4
LH-IM-02	7/21/2025 3:45	6.8	27.02	4
LH-IM-02	7/21/2025 4:00	6.79	27.02	4
LH-IM-02	7/21/2025 4:15	6.79	27	4
LH-IM-02	7/21/2025 4:30	6.79	26.98	4
LH-IM-02	7/21/2025 4:45	6.75	26.96	4
LH-IM-02	7/21/2025 5:00	6.72	26.96	4
LH-IM-02	7/21/2025 5:15	6.67	26.96	4
LH-IM-02	7/21/2025 5:30	6.69	26.94	4
LH-IM-02	7/21/2025 5:45	6.59	26.94	4
LH-IM-02	7/21/2025 6:00	6.68	26.92	4
LH-IM-02	7/21/2025 6:15	6.66	26.92	4
LH-IM-02	7/21/2025 6:30	6.61	26.92	4
LH-IM-02	7/21/2025 6:45	6.65	26.9	4
LH-IM-02	7/21/2025 7:00	6.55	26.9	4
LH-IM-02	7/21/2025 7:15	6.67	26.9	4
LH-IM-02	7/21/2025 7:30	6.67	26.88	4
LH-IM-02	7/21/2025 7:45	6.63	26.88	4
LH-IM-02	7/21/2025 8:00	6.61	26.88	4
LH-IM-02	7/21/2025 8:15	6.71	26.88	4
LH-IM-02	7/21/2025 8:30	6.84	26.88	4
LH-IM-02	7/21/2025 8:45	6.8	26.9	4
LH-IM-02	7/21/2025 9:00	6.83	26.9	4
LH-IM-02	7/21/2025 9:15	6.83	26.9	4
LH-IM-02	7/21/2025 9:30	6.7	26.88	4
LH-IM-02	7/21/2025 9:45	6.9	26.9	4
LH-IM-02	7/21/2025 10:00	6.91	26.9	4
LH-IM-02	7/21/2025 10:15	6.9	26.88	4
LH-IM-02	7/21/2025 10:30	7.15	26.9	4
LH-IM-02	7/21/2025 10:45	7.19	26.92	4
LH-IM-02	7/21/2025 11:00	7.24	26.92	4
LH-IM-02	7/21/2025 11:15	7.35	26.94	4
LH-IM-02	7/21/2025 11:30	7.58	27	4
LH-IM-02	7/21/2025 11:45	7.75	27.02	4
LH-IM-02	7/21/2025 12:00	7.86	27.1	4
LH-IM-02	7/21/2025 12:15	7.82	27.12	4
LH-IM-02	7/21/2025 12:30	8.12	27.14	4
LH-IM-02	7/21/2025 12:45	8.17	27.18	4
LH-IM-02	7/21/2025 13:00	8.19	27.22	4
LH-IM-02	7/21/2025 13:15	8.12	27.26	4
LH-IM-02	7/21/2025 13:30	8.18	27.28	4
LH-IM-02	7/21/2025 13:45	8.14	27.3	4
LH-IM-02	7/21/2025 14:00	8.18	27.32	4
LH-IM-02	7/21/2025 14:15	8.16	27.38	4
LH-IM-02	7/21/2025 14:30	8.17	27.4	4
LH-IM-02	7/21/2025 14:45	8.08	27.42	4
LH-IM-02	7/21/2025 15:00	8.33	27.46	4

Station Name	Date Time	DO mg/L	Temp C	Use Code
LH-IM-02	7/21/2025 15:15	8.56	27.5	4
LH-IM-02	7/21/2025 15:30	8.5	27.54	4
LH-IM-02	7/21/2025 15:45	8.22	27.54	4
LH-IM-02	7/21/2025 16:00	8.27	27.56	4
LH-IM-02	7/21/2025 16:15	7.95	27.54	4
LH-IM-02	7/21/2025 16:30	8.04	27.52	4
LH-IM-02	7/21/2025 16:45	8.18	27.54	4
LH-IM-02	7/21/2025 17:00	7.94	27.56	4
LH-IM-02	7/21/2025 17:15	8.12	27.54	4
LH-IM-02	7/21/2025 17:30	7.81	27.5	4
LH-IM-02	7/21/2025 17:45	7.83	27.5	4
LH-IM-02	7/21/2025 18:00	7.56	27.48	4
LH-IM-02	7/21/2025 18:15	7.5	27.42	4
LH-IM-02	7/21/2025 18:30	7.41	27.44	4
LH-IM-02	7/21/2025 18:45	7.64	27.46	4
LH-IM-02	7/21/2025 19:00	8.02	27.44	4
LH-IM-02	7/21/2025 19:15	7.59	27.44	4
LH-IM-02	7/21/2025 19:30	8.09	27.44	4
LH-IM-02	7/21/2025 19:45	8.26	27.48	4
LH-IM-02	7/21/2025 20:00	8.43	27.46	4
LH-IM-02	7/21/2025 20:15	8.34	27.44	4
LH-IM-02	7/21/2025 20:30	8.21	27.42	4
LH-IM-02	7/21/2025 20:45	8.4	27.4	4
LH-IM-02	7/21/2025 21:00	8.24	27.38	4
LH-IM-02	7/21/2025 21:15	8	27.34	4
LH-IM-02	7/21/2025 21:30	8.02	27.28	4
LH-IM-02	7/21/2025 21:45	7.92	27.26	4
LH-IM-02	7/21/2025 22:00	7.48	27.2	4
LH-IM-02	7/21/2025 22:15	7.57	27.16	4
LH-IM-02	7/21/2025 22:30	6.52	27.02	4
LH-IM-02	7/21/2025 22:45	6.62	26.94	4
LH-IM-02	7/21/2025 23:00	6.63	26.96	4
LH-IM-02	7/21/2025 23:15	6.69	26.96	4
LH-IM-02	7/21/2025 23:30	6.04	26.88	4
LH-IM-02	7/21/2025 23:45	5.95	26.88	4
LH-IM-02	7/22/2025 0:00	5.69	26.86	4
LH-IM-02	7/22/2025 0:15	5.98	26.82	4
LH-IM-02	7/22/2025 0:30	5.97	26.78	4
LH-IM-02	7/22/2025 0:45	5.9	26.76	4
LH-IM-02	7/22/2025 1:00	5.88	26.76	4
LH-IM-02	7/22/2025 1:15	5.76	26.74	4
LH-IM-02	7/22/2025 1:30	5.73	26.72	4
LH-IM-02	7/22/2025 1:45	5.63	26.7	4
LH-IM-02	7/22/2025 2:00	5.51	26.7	4
LH-IM-02	7/22/2025 2:15	5.55	26.68	4
LH-IM-02	7/22/2025 2:30	5.48	26.66	4
LH-IM-02	7/22/2025 2:45	5.25	26.64	4
LH-IM-02	7/22/2025 3:00	5.05	26.62	4
LH-IM-02	7/22/2025 3:15	5.29	26.62	4
LH-IM-02	7/22/2025 3:30	5.38	26.6	4
LH-IM-02	7/22/2025 3:45	5.26	26.58	4
LH-IM-02	7/22/2025 4:00	5.27	26.56	4
LH-IM-02	7/22/2025 4:15	5.27	26.54	4
LH-IM-02	7/22/2025 4:30	5.15	26.52	4
LH-IM-02	7/22/2025 4:45	5.22	26.5	4
LH-IM-02	7/22/2025 5:00	5.33	26.5	4
LH-IM-02	7/22/2025 5:15	5.18	26.48	4
LH-IM-02	7/22/2025 5:30	5.23	26.46	4
LH-IM-02	7/22/2025 5:45	5.47	26.44	4
LH-IM-02	7/22/2025 6:00	5.32	26.42	4
LH-IM-02	7/22/2025 6:15	5.43	26.4	4
LH-IM-02	7/22/2025 6:30	5.52	26.38	4
LH-IM-02	7/22/2025 6:45	5.4	26.36	4
LH-IM-02	7/22/2025 7:00	5.73	26.34	4
LH-IM-02	7/22/2025 7:15	5.8	26.32	4
LH-IM-02	7/22/2025 7:30	5.83	26.32	4
LH-IM-02	7/22/2025 7:45	5.75	26.3	4
LH-IM-02	7/22/2025 8:00	5.79	26.3	4
LH-IM-02	7/22/2025 8:15	5.99	26.28	4
LH-IM-02	7/22/2025 8:30	5.95	26.28	4
LH-IM-02	7/22/2025 8:45	5.97	26.28	4
LH-IM-02	7/22/2025 9:00	6.1	26.28	4
LH-IM-02	7/22/2025 9:15	6.27	26.28	4
LH-IM-02	7/22/2025 9:30	6	26.24	4
LH-IM-02	7/22/2025 9:45	6.01	26.24	4
LH-IM-02	7/22/2025 10:00	6.24	26.24	4
LH-IM-02	7/22/2025 10:15	6.28	26.28	4
LH-IM-02	7/22/2025 10:30	6.31	26.32	4
LH-IM-02	7/22/2025 10:45	6.27	26.32	4
LH-IM-02	7/22/2025 11:00	6.49	26.34	4
LH-IM-02	7/22/2025 11:15	7.17	26.48	4
LH-IM-02	7/22/2025 11:30	6.66	26.4	4
LH-IM-02	7/22/2025 11:45	7.42	26.5	4
LH-IM-02	7/22/2025 12:00	8.13	26.66	4

Station Name	Date Time	DO mg/L	Temp C	Use Code
LH-IM-02	7/22/2025 12:15	7.43	26.54	4
LH-IM-02	7/22/2025 12:30	7.29	26.5	4
LH-IM-02	7/22/2025 12:45	7.26	26.44	4
LH-IM-02	7/22/2025 13:00	7.72	26.58	4
LH-IM-02	7/22/2025 13:15	8.08	26.58	4
LH-IM-02	7/22/2025 13:30	7.37	26.52	4
LH-IM-02	7/22/2025 13:45	7.65	26.5	4
LH-IM-02	7/22/2025 14:00	7.6	26.6	4
LH-IM-02	7/22/2025 14:15	8.47	26.74	4
LH-IM-02	7/22/2025 14:30	8.13	26.68	4
LH-IM-02	7/22/2025 14:45	8.27	26.78	4
LH-IM-02	7/22/2025 15:00	7.58	28.2	2
LH-IM-02	7/22/2025 15:15			2
LH-IM-02	7/22/2025 15:30	7.74	32.96	2
LH-IM-02	7/22/2025 15:45	8.5	27	4
LH-IM-02	7/22/2025 16:00	9.02	26.8	4
LH-IM-02	7/22/2025 16:15	8.55	26.7	4
LH-IM-02	7/22/2025 16:30	8.52	26.76	4
LH-IM-02	7/22/2025 16:45	8.59	26.78	4
LH-IM-02	7/22/2025 17:00	8.37	26.72	4
LH-IM-02	7/22/2025 17:15	8.29	26.72	4
LH-IM-02	7/22/2025 17:30	8.44	26.76	4
LH-IM-02	7/22/2025 17:45	8.07	26.7	4
LH-IM-02	7/22/2025 18:00	8.16	26.78	4
LH-IM-02	7/22/2025 18:15	8.19	26.74	4
LH-IM-02	7/22/2025 18:30	7.87	26.62	4
LH-IM-02	7/22/2025 18:45	8.03	26.66	4
LH-IM-02	7/22/2025 19:00	8.03	26.66	4
LH-IM-02	7/22/2025 19:15	7.81	26.68	4
LH-IM-02	7/22/2025 19:30	7.7	26.62	4
LH-IM-02	7/22/2025 19:45	7.79	26.66	4
LH-IM-02	7/22/2025 20:00	7.66	26.7	4
LH-IM-02	7/22/2025 20:15	7.7	26.66	4
LH-IM-02	7/22/2025 20:30	7.69	26.66	4
LH-IM-02	7/22/2025 20:45	7.65	26.64	4
LH-IM-02	7/22/2025 21:00	7.54	26.66	4
LH-IM-02	7/22/2025 21:15	7.6	26.64	4
LH-IM-02	7/22/2025 21:30	7.49	26.6	4
LH-IM-02	7/22/2025 21:45	7.55	26.62	4
LH-IM-02	7/22/2025 22:00	7.5	26.56	4
LH-IM-02	7/22/2025 22:15	7.45	26.56	4
LH-IM-02	7/22/2025 22:30	7.46	26.54	4
LH-IM-02	7/22/2025 22:45	7.34	26.54	4
LH-IM-02	7/22/2025 23:00	7.43	26.58	4
LH-IM-02	7/22/2025 23:15	7.75	26.58	4
LH-IM-02	7/22/2025 23:30	8.03	26.6	4
LH-IM-02	7/22/2025 23:45	7.89	26.68	4
LH-IM-02	7/23/2025 0:00	8.63	26.68	4
LH-IM-02	7/23/2025 0:15	9.13	26.68	4
LH-IM-02	7/23/2025 0:30	9.25	26.68	4
LH-IM-02	7/23/2025 0:45	8.74	26.66	4
LH-IM-02	7/23/2025 1:00	9.23	26.64	4
LH-IM-02	7/23/2025 1:15	9.24	26.62	4
LH-IM-02	7/23/2025 1:30	8.97	26.58	4
LH-IM-02	7/23/2025 1:45	8.94	26.58	4
LH-IM-02	7/23/2025 2:00	8.89	26.54	4
LH-IM-02	7/23/2025 2:15	8.89	26.54	4
LH-IM-02	7/23/2025 2:30	8.68	26.5	4
LH-IM-02	7/23/2025 2:45	8.42	26.5	4
LH-IM-02	7/23/2025 3:00	8.54	26.46	4
LH-IM-02	7/23/2025 3:15	8.41	26.42	4
LH-IM-02	7/23/2025 3:30	8.59	26.4	4
LH-IM-02	7/23/2025 3:45	8.51	26.36	4
LH-IM-02	7/23/2025 4:00	8.47	26.32	4
LH-IM-02	7/23/2025 4:15	8.31	26.28	4
LH-IM-02	7/23/2025 4:30	8.24	26.26	4
LH-IM-02	7/23/2025 4:45	8.49	26.2	4
LH-IM-02	7/23/2025 5:00	8.26	26.16	4
LH-IM-02	7/23/2025 5:15	7.94	26.12	4
LH-IM-02	7/23/2025 5:30	7.71	26.08	4
LH-IM-02	7/23/2025 5:45	8.06	26.06	4
LH-IM-02	7/23/2025 6:00	7.89	26.02	4
LH-IM-02	7/23/2025 6:15	7.74	26	4
LH-IM-02	7/23/2025 6:30	7.71	25.98	4
LH-IM-02	7/23/2025 6:45	7.66	25.96	4
LH-IM-02	7/23/2025 7:00	7.58	25.92	4
LH-IM-02	7/23/2025 7:15	7.56	25.9	4
LH-IM-02	7/23/2025 7:30	7.65	25.9	4
LH-IM-02	7/23/2025 7:45	7.62	25.88	4
LH-IM-02	7/23/2025 8:00	7.75	25.9	4
LH-IM-02	7/23/2025 8:15	7.66	25.9	4
LH-IM-02	7/23/2025 8:30	7.8	25.92	4
LH-IM-02	7/23/2025 8:45	7.94	25.92	4
LH-IM-02	7/23/2025 9:00	8.02	25.92	4

Station Name	Date Time	DO mg/L	Temp C	Use Code
LH-IM-02	7/23/2025 9:15	7.9	25.9	4
LH-IM-02	7/23/2025 9:30	7.82	25.9	4
LH-IM-02	7/23/2025 9:45	7.78	25.86	4
LH-IM-02	7/23/2025 10:00	7.73	25.84	4
LH-IM-02	7/23/2025 10:15	7.86	25.86	4
LH-IM-02	7/23/2025 10:30	7.76	25.88	4
LH-IM-02	7/23/2025 10:45	7.84	25.9	4
LH-IM-02	7/23/2025 11:00	7.94	25.94	4
LH-IM-02	7/23/2025 11:15	8.03	25.96	4
LH-IM-02	7/23/2025 11:30	8.33	25.98	4
LH-IM-02	7/23/2025 11:45	8.17	25.94	4
LH-IM-02	7/23/2025 12:00	8.4	25.96	4
LH-IM-02	7/23/2025 12:15	8.68	26.02	4
LH-IM-02	7/23/2025 12:30	8.54	26	4
LH-IM-02	7/23/2025 12:45	8.38	25.98	4
LH-IM-02	7/23/2025 13:00	9.11	26.04	4
LH-IM-02	7/23/2025 13:15	10.06	26.22	4
LH-IM-02	7/23/2025 13:30	9.59	26.14	4
LH-IM-02	7/23/2025 13:45	9.03	26.12	4
LH-IM-02	7/23/2025 14:00	9.51	26.1	4
LH-IM-02	7/23/2025 14:15	9.26	26.14	4
LH-IM-02	7/23/2025 14:30	9.55	26.22	4
LH-IM-02	7/23/2025 14:45	9.63	26.26	4
LH-IM-02	7/23/2025 15:00	9.78	26.3	4
LH-IM-02	7/23/2025 15:15	9.23	26.22	4
LH-IM-02	7/23/2025 15:30	9.46	26.26	4
LH-IM-02	7/23/2025 15:45	10.03	26.32	4
LH-IM-02	7/23/2025 16:00	10.29	26.4	4
LH-IM-02	7/23/2025 16:15	10.22	26.42	4
LH-IM-02	7/23/2025 16:30	10.29	26.46	4
LH-IM-02	7/23/2025 16:45	9.83	26.44	4
LH-IM-02	7/23/2025 17:00	9.64	26.38	4
LH-IM-02	7/23/2025 17:15	9.23	26.34	4
LH-IM-02	7/23/2025 17:30	9.28	26.34	4
LH-IM-02	7/23/2025 17:45	9.09	26.36	4
LH-IM-02	7/23/2025 18:00	9.04	26.34	4
LH-IM-02	7/23/2025 18:15	9.37	26.42	4
LH-IM-02	7/23/2025 18:30	9.18	26.42	4
LH-IM-02	7/23/2025 18:45	9.54	26.4	4
LH-IM-02	7/23/2025 19:00	8.9	26.38	4
LH-IM-02	7/23/2025 19:15	8.87	26.38	4
LH-IM-02	7/23/2025 19:30	8.93	26.42	4
LH-IM-02	7/23/2025 19:45	8.74	26.38	4
LH-IM-02	7/23/2025 20:00	9.12	26.5	4
LH-IM-02	7/23/2025 20:15	9.08	26.5	4
LH-IM-02	7/23/2025 20:30	9.07	26.48	4
LH-IM-02	7/23/2025 20:45	8.86	26.5	4
LH-IM-02	7/23/2025 21:00	8.99	26.42	4
LH-IM-02	7/23/2025 21:15	8.81	26.6	4
LH-IM-02	7/23/2025 21:30	9.28	26.7	4
LH-IM-02	7/23/2025 21:45	8.67	26.52	4
LH-IM-02	7/23/2025 22:00	9.03	26.54	4
LH-IM-02	7/23/2025 22:15	8.44	26.36	4
LH-IM-02	7/23/2025 22:30	8.78	26.38	4
LH-IM-02	7/23/2025 22:45	8.61	26.36	4
LH-IM-02	7/23/2025 23:00	8.88	26.38	4
LH-IM-02	7/23/2025 23:15	8.78	26.36	4
LH-IM-02	7/23/2025 23:30	8.43	26.3	4
LH-IM-02	7/23/2025 23:45	8.42	26.26	4
LH-IM-02	7/24/2025 0:00	8.54	26.26	4
LH-IM-02	7/24/2025 0:15	8.43	26.24	4
LH-IM-02	7/24/2025 0:30	8.33	26.22	4
LH-IM-02	7/24/2025 0:45	8.3	26.2	4
LH-IM-02	7/24/2025 1:00	8.19	26.16	4
LH-IM-02	7/24/2025 1:15	8.04	26.12	4
LH-IM-02	7/24/2025 1:30	7.99	26.1	4
LH-IM-02	7/24/2025 1:45	8.1	26.04	4
LH-IM-02	7/24/2025 2:00	7.84	26.02	4
LH-IM-02	7/24/2025 2:15	7.96	26.02	4
LH-IM-02	7/24/2025 2:30	8.08	26	4
LH-IM-02	7/24/2025 2:45	7.9	26	4
LH-IM-02	7/24/2025 3:00	7.94	25.98	4
LH-IM-02	7/24/2025 3:15	8	25.94	4
LH-IM-02	7/24/2025 3:30	7.87	25.94	4
LH-IM-02	7/24/2025 3:45	8.01	25.94	4
LH-IM-02	7/24/2025 4:00	7.98	25.92	4
LH-IM-02	7/24/2025 4:15	7.98	25.92	4
LH-IM-02	7/24/2025 4:30	8.05	25.9	4
LH-IM-02	7/24/2025 4:45	8.04	25.88	4
LH-IM-02	7/24/2025 5:00	8.05	25.86	4
LH-IM-02	7/24/2025 5:15	8.01	25.86	4
LH-IM-02	7/24/2025 5:30	7.97	25.86	4
LH-IM-02	7/24/2025 5:45	7.99	25.82	4
LH-IM-02	7/24/2025 6:00	7.95	25.82	4

Station Name	Date Time	DO mg/L	Temp C	Use Code
LH-IM-02	7/24/2025 6:15	7.99	25.82	4
LH-IM-02	7/24/2025 6:30	7.98	25.8	4
LH-IM-02	7/24/2025 6:45	8.02	25.78	4
LH-IM-02	7/24/2025 7:00	8	25.78	4
LH-IM-02	7/24/2025 7:15	8.06	25.78	4
LH-IM-02	7/24/2025 7:30	8.05	25.78	4
LH-IM-02	7/24/2025 7:45	8.07	25.78	4
LH-IM-02	7/24/2025 8:00	8.16	25.78	4
LH-IM-02	7/24/2025 8:15	8.15	25.78	4
LH-IM-02	7/24/2025 8:30	8.22	25.78	4
LH-IM-02	7/24/2025 8:45	8.22	25.8	4
LH-IM-02	7/24/2025 9:00	8.38	25.82	4
LH-IM-02	7/24/2025 9:15	8.33	25.84	4
LH-IM-02	7/24/2025 9:30	8.42	25.88	4
LH-IM-02	7/24/2025 9:45	8.49	25.9	4
LH-IM-02	7/24/2025 10:00	8.58	25.92	4
LH-IM-02	7/24/2025 10:15	8.47	25.94	4
LH-IM-02	7/24/2025 10:30	8.57	25.96	4
LH-IM-02	7/24/2025 10:45	8.66	26	4
LH-IM-02	7/24/2025 11:00	8.95	26.04	4
LH-IM-02	7/24/2025 11:15	8.91	26.12	4
LH-IM-02	7/24/2025 11:30	9.03	26.22	4
LH-IM-02	7/24/2025 11:45	9	26.2	4
LH-IM-02	7/24/2025 12:00	8.9	26.22	4
LH-IM-02	7/24/2025 12:15	9.2	26.28	4
LH-IM-02	7/24/2025 12:30	9.26	26.38	4
LH-IM-02	7/24/2025 12:45	9.17	26.36	4
LH-IM-02	7/24/2025 13:00	9.36	26.46	4
LH-IM-02	7/24/2025 13:15	9.37	26.46	4
LH-IM-02	7/24/2025 13:30	9.49	26.5	4
LH-IM-02	7/24/2025 13:45	9.5	26.56	4
LH-IM-02	7/24/2025 14:00	9.81	26.62	4
LH-IM-02	7/24/2025 14:15	9.71	26.6	4
LH-IM-02	7/24/2025 14:30	9.61	26.6	4
LH-IM-02	7/24/2025 14:45	9.62	26.54	4
LH-IM-02	7/24/2025 15:00	9.62	26.74	4
LH-IM-02	7/24/2025 15:15	9.75	26.76	4
LH-IM-02	7/24/2025 15:30	9.83	26.82	4
LH-IM-02	7/24/2025 15:45	9.66	26.8	4
LH-IM-02	7/24/2025 16:00	9.75	26.88	4
LH-IM-02	7/24/2025 16:15	9.55	26.74	4
LH-IM-02	7/24/2025 16:30	9.75	26.76	4
LH-IM-02	7/24/2025 16:45	9.89	26.82	4
LH-IM-02	7/24/2025 17:00	9.73	26.92	4
LH-IM-02	7/24/2025 17:15	10.11	27	4
LH-IM-02	7/24/2025 17:30	10.22	27.02	4
LH-IM-02	7/24/2025 17:45	10.05	26.94	4
LH-IM-02	7/24/2025 18:00	9.87	26.94	4
LH-IM-02	7/24/2025 18:15	10.19	26.94	4
LH-IM-02	7/24/2025 18:30	9.97	27	4
LH-IM-02	7/24/2025 18:45	9.81	26.9	4
LH-IM-02	7/24/2025 19:00	10.02	27	4
LH-IM-02	7/24/2025 19:15	9.97	26.96	4
LH-IM-02	7/24/2025 19:30	10.09	26.98	4
LH-IM-02	7/24/2025 19:45	10.11	26.96	4
LH-IM-02	7/24/2025 20:00	10.04	26.96	4
LH-IM-02	7/24/2025 20:15	9.81	26.9	4
LH-IM-02	7/24/2025 20:30	10.03	26.92	4
LH-IM-02	7/24/2025 20:45	9.9	26.9	4
LH-IM-02	7/24/2025 21:00	9.9	26.88	4
LH-IM-02	7/24/2025 21:15	9.9	26.84	4
LH-IM-02	7/24/2025 21:30	9.78	26.82	4
LH-IM-02	7/24/2025 21:45	9.74	26.8	4
LH-IM-02	7/24/2025 22:00	9.63	26.76	4
LH-IM-02	7/24/2025 22:15	9.44	26.72	4
LH-IM-02	7/24/2025 22:30	9.44	26.7	4
LH-IM-02	7/24/2025 22:45	9.35	26.66	4
LH-IM-02	7/24/2025 23:00	9.2	26.64	4
LH-IM-02	7/24/2025 23:15	9.41	26.66	4
LH-IM-02	7/24/2025 23:30	9.4	26.66	4
LH-IM-02	7/24/2025 23:45	9.29	26.64	4
LH-IM-02	7/25/2025 0:00	9.33	26.62	4
LH-IM-02	7/25/2025 0:15	9.27	26.58	4
LH-IM-02	7/25/2025 0:30	9.14	26.56	4
LH-IM-02	7/25/2025 0:45	9.11	26.54	4
LH-IM-02	7/25/2025 1:00	9.07	26.5	4
LH-IM-02	7/25/2025 1:15	9.03	26.48	4
LH-IM-02	7/25/2025 1:30	8.84	26.44	4
LH-IM-02	7/25/2025 1:45	8.84	26.44	4
LH-IM-02	7/25/2025 2:00	8.78	26.4	4
LH-IM-02	7/25/2025 2:15	8.68	26.36	4
LH-IM-02	7/25/2025 2:30	8.6	26.32	4
LH-IM-02	7/25/2025 2:45	8.48	26.3	4
LH-IM-02	7/25/2025 3:00	8.31	26.26	4

Station Name	Date Time	DO mg/L	Temp C	Use Code
LH-IM-02	7/25/2025 3:15	8.45	26.26	4
LH-IM-02	7/25/2025 3:30	8.3	26.26	4
LH-IM-02	7/25/2025 3:45	8.3	26.24	4
LH-IM-02	7/25/2025 4:00	8.34	26.24	4
LH-IM-02	7/25/2025 4:15	8.19	26.22	4
LH-IM-02	7/25/2025 4:30	8.18	26.22	4
LH-IM-02	7/25/2025 4:45	8.11	26.22	4
LH-IM-02	7/25/2025 5:00	8.11	26.2	4
LH-IM-02	7/25/2025 5:15	7.97	26.2	4
LH-IM-02	7/25/2025 5:30	7.97	26.18	4
LH-IM-02	7/25/2025 5:45	8.07	26.18	4
LH-IM-02	7/25/2025 6:00	8.01	26.18	4
LH-IM-02	7/25/2025 6:15	8.11	26.16	4
LH-IM-02	7/25/2025 6:30	7.98	26.16	4
LH-IM-02	7/25/2025 6:45	8.05	26.16	4
LH-IM-02	7/25/2025 7:00	8.11	26.16	4
LH-IM-02	7/25/2025 7:15	8.25	26.16	4
LH-IM-02	7/25/2025 7:30	8.3	26.16	4
LH-IM-02	7/25/2025 7:45	8.23	26.18	4
LH-IM-02	7/25/2025 8:00	8.14	26.18	4
LH-IM-02	7/25/2025 8:15	8.04	26.16	4
LH-IM-02	7/25/2025 8:30	7.97	26.16	4
LH-IM-02	7/25/2025 8:45	8.01	26.16	4
LH-IM-02	7/25/2025 9:00	8.13	26.16	4
LH-IM-02	7/25/2025 9:15	8.21	26.18	4
LH-IM-02	7/25/2025 9:30	8.22	26.18	4
LH-IM-02	7/25/2025 9:45	8.19	26.18	4
LH-IM-02	7/25/2025 10:00	8.17	26.18	4
LH-IM-02	7/25/2025 10:15	8.23	26.18	4
LH-IM-02	7/25/2025 10:30	8.26	26.2	4
LH-IM-02	7/25/2025 10:45	9.17	26.28	4
LH-IM-02	7/25/2025 11:00	8.79	26.28	4
LH-IM-02	7/25/2025 11:15	8.86	26.34	4
LH-IM-02	7/25/2025 11:30	8.84	26.38	4
LH-IM-02	7/25/2025 11:45	9.09	26.44	4
LH-IM-02	7/25/2025 12:00	8.83	26.36	4
LH-IM-02	7/25/2025 12:15	9	26.38	4
LH-IM-02	7/25/2025 12:30	8.87	26.44	4
LH-IM-02	7/25/2025 12:45	9.12	26.42	4
LH-IM-02	7/25/2025 13:00	8.83	26.36	4
LH-IM-02	7/25/2025 13:15	8.87	26.28	4
LH-IM-02	7/25/2025 13:30	8.98	26.32	4
LH-IM-02	7/25/2025 13:45	10.86	26.52	4
LH-IM-02	7/25/2025 14:00	9.33	26.48	4
LH-IM-02	7/25/2025 14:15	10.9	26.6	4
LH-IM-02	7/25/2025 14:30	9.46	26.46	4
LH-IM-02	7/25/2025 14:45	9.75	26.6	4
LH-IM-02	7/25/2025 15:00	10.35	26.66	4
LH-IM-02	7/25/2025 15:15	10.63	26.72	4
LH-IM-02	7/25/2025 15:30	11.16	26.96	4
LH-IM-02	7/25/2025 15:45	10.31	26.86	4
LH-IM-02	7/25/2025 16:00	10	26.76	4
LH-IM-02	7/25/2025 16:15	9.75	26.64	4
LH-IM-02	7/25/2025 16:30	9.81	26.6	4
LH-IM-02	7/25/2025 16:45	9.8	26.6	4
LH-IM-02	7/25/2025 17:00	9.69	26.62	4
LH-IM-02	7/25/2025 17:15	9.77	26.62	4
LH-IM-02	7/25/2025 17:30	9.65	26.62	4
LH-IM-02	7/25/2025 17:45	9.43	26.56	4
LH-IM-02	7/25/2025 18:00	9.76	26.58	4
LH-IM-02	7/25/2025 18:15	9.22	26.46	4
LH-IM-02	7/25/2025 18:30	9.2	26.54	4
LH-IM-02	7/25/2025 18:45	8.88	26.44	4
LH-IM-02	7/25/2025 19:00	9.37	26.64	4
LH-IM-02	7/25/2025 19:15	9.26	26.6	4
LH-IM-02	7/25/2025 19:30	9.13	26.58	4
LH-IM-02	7/25/2025 19:45	9.26	26.58	4
LH-IM-02	7/25/2025 20:00	9.03	26.58	4
LH-IM-02	7/25/2025 20:15	8.96	26.56	4
LH-IM-02	7/25/2025 20:30	8.95	26.56	4
LH-IM-02	7/25/2025 20:45	8.99	26.58	4
LH-IM-02	7/25/2025 21:00	8.94	26.6	4
LH-IM-02	7/25/2025 21:15	8.85	26.6	4
LH-IM-02	7/25/2025 21:30	8.87	26.6	4
LH-IM-02	7/25/2025 21:45	8.99	26.6	4
LH-IM-02	7/25/2025 22:00	8.79	26.56	4
LH-IM-02	7/25/2025 22:15	8.78	26.56	4
LH-IM-02	7/25/2025 22:30	8.77	26.54	4
LH-IM-02	7/25/2025 22:45	8.63	26.54	4
LH-IM-02	7/25/2025 23:00	8.58	26.5	4
LH-IM-02	7/25/2025 23:15	8.56	26.5	4
LH-IM-02	7/25/2025 23:30	8.44	26.5	4
LH-IM-02	7/25/2025 23:45	8.49	26.5	4
LH-IM-02	7/26/2025 0:00	8.41	26.5	4

Station Name	Date Time	DO mg/L	Temp C	Use Code
LH-IM-02	7/26/2025 0:15	8.35	26.5	4
LH-IM-02	7/26/2025 0:30	8.36	26.5	4
LH-IM-02	7/26/2025 0:45	8.23	26.48	4
LH-IM-02	7/26/2025 1:00	8.23	26.48	4
LH-IM-02	7/26/2025 1:15	8.2	26.48	4
LH-IM-02	7/26/2025 1:30	8.16	26.5	4
LH-IM-02	7/26/2025 1:45	8.27	26.64	4
LH-IM-02	7/26/2025 2:00	8.76	26.82	4
LH-IM-02	7/26/2025 2:15	9.08	26.84	4
LH-IM-02	7/26/2025 2:30	8.58	26.78	4
LH-IM-02	7/26/2025 2:45	8.52	26.78	4
LH-IM-02	7/26/2025 3:00	8.77	26.8	4
LH-IM-02	7/26/2025 3:15	8.68	26.78	4
LH-IM-02	7/26/2025 3:30	8.58	26.74	4
LH-IM-02	7/26/2025 3:45	8.5	26.72	4
LH-IM-02	7/26/2025 4:00	8.73	26.74	4
LH-IM-02	7/26/2025 4:15	8.85	26.76	4
LH-IM-02	7/26/2025 4:30	8.81	26.74	4
LH-IM-02	7/26/2025 4:45	8.62	26.72	4
LH-IM-02	7/26/2025 5:00	8.57	26.7	4
LH-IM-02	7/26/2025 5:15	8.48	26.68	4
LH-IM-02	7/26/2025 5:30	8.37	26.66	4
LH-IM-02	7/26/2025 5:45	8.2	26.62	4
LH-IM-02	7/26/2025 6:00	8.23	26.6	4
LH-IM-02	7/26/2025 6:15	8.18	26.58	4
LH-IM-02	7/26/2025 6:30	8.11	26.56	4
LH-IM-02	7/26/2025 6:45	8.08	26.52	4
LH-IM-02	7/26/2025 7:00	8.1	26.5	4
LH-IM-02	7/26/2025 7:15	8.18	26.48	4
LH-IM-02	7/26/2025 7:30	8.03	26.46	4
LH-IM-02	7/26/2025 7:45	7.97	26.46	4
LH-IM-02	7/26/2025 8:00	7.9	26.46	4
LH-IM-02	7/26/2025 8:15	7.84	26.46	4
LH-IM-02	7/26/2025 8:30	7.91	26.46	4
LH-IM-02	7/26/2025 8:45	8.02	26.46	4
LH-IM-02	7/26/2025 9:00	7.91	26.46	4
LH-IM-02	7/26/2025 9:15	7.92	26.44	4
LH-IM-02	7/26/2025 9:30	8.13	26.44	4
LH-IM-02	7/26/2025 9:45	8.18	26.44	4
LH-IM-02	7/26/2025 10:00	7.86	26.44	4
LH-IM-02	7/26/2025 10:15	8.05	26.44	4
LH-IM-02	7/26/2025 10:30	8.45	26.5	4
LH-IM-02	7/26/2025 10:45	8.58	26.54	4
LH-IM-02	7/26/2025 11:00	8.42	26.54	4
LH-IM-02	7/26/2025 11:15	8.47	26.54	4
LH-IM-02	7/26/2025 11:30	8.36	26.58	4
LH-IM-02	7/26/2025 11:45	8.36	26.6	4
LH-IM-02	7/26/2025 12:00	8.19	26.58	4
LH-IM-02	7/26/2025 12:15	8.59	26.58	4
LH-IM-02	7/26/2025 12:30	8.63	26.62	4
LH-IM-02	7/26/2025 12:45	8.09	26.66	4
LH-IM-02	7/26/2025 13:00	8.37	26.74	4
LH-IM-02	7/26/2025 13:15	8.66	26.66	4
LH-IM-02	7/26/2025 13:30	8.62	26.68	4
LH-IM-02	7/26/2025 13:45	8.53	26.72	4
LH-IM-02	7/26/2025 14:00	9.06	26.8	4
LH-IM-02	7/26/2025 14:15	9.26	26.84	4
LH-IM-02	7/26/2025 14:30	9.09	26.84	4
LH-IM-02	7/26/2025 14:45	10.08	26.92	4
LH-IM-02	7/26/2025 15:00	9.35	26.86	4
LH-IM-02	7/26/2025 15:15	9.58	27	4
LH-IM-02	7/26/2025 15:30	10.2	27.04	4
LH-IM-02	7/26/2025 15:45	9.59	26.98	4
LH-IM-02	7/26/2025 16:00	10.3	27.04	4
LH-IM-02	7/26/2025 16:15	9.95	27.1	4
LH-IM-02	7/26/2025 16:30	10.62	27.2	4
LH-IM-02	7/26/2025 16:45	9.97	27.24	4
LH-IM-02	7/26/2025 17:00	9.83	27.08	4
LH-IM-02	7/26/2025 17:15	9.37	27.02	4
LH-IM-02	7/26/2025 17:30	9.48	27.04	4
LH-IM-02	7/26/2025 17:45	9.06	27.06	4
LH-IM-02	7/26/2025 18:00	10.12	27.2	4
LH-IM-02	7/26/2025 18:15	9.49	27.1	4
LH-IM-02	7/26/2025 18:30	9.02	27.02	4
LH-IM-02	7/26/2025 18:45	9.25	27.06	4
LH-IM-02	7/26/2025 19:00	9.39	27.12	4
LH-IM-02	7/26/2025 19:15	10.44	27.28	4
LH-IM-02	7/26/2025 19:30	9.36	27.24	4
LH-IM-02	7/26/2025 19:45	10.86	27.28	4
LH-IM-02	7/26/2025 20:00	9.95	27.24	4
LH-IM-02	7/26/2025 20:15	9.96	27.26	4
LH-IM-02	7/26/2025 20:30	8.86	27.16	4
LH-IM-02	7/26/2025 20:45	8.66	27.16	4
LH-IM-02	7/26/2025 21:00	8.52	27.06	4

Station Name	Date Time	DO mg/L	Temp C	Use Code
LH-IM-02	7/26/2025 21:15	8.78	27.06	4
LH-IM-02	7/26/2025 21:30	8.54	27.06	4
LH-IM-02	7/26/2025 21:45	8.15	27.02	4
LH-IM-02	7/26/2025 22:00	9.41	27.1	4
LH-IM-02	7/26/2025 22:15	8.52	27.16	4
LH-IM-02	7/26/2025 22:30	10.08	27.24	4
LH-IM-02	7/26/2025 22:45	9.38	27.22	4
LH-IM-02	7/26/2025 23:00	9.17	27.16	4
LH-IM-02	7/26/2025 23:15	9.08	27.12	4
LH-IM-02	7/26/2025 23:30	9.51	27.12	4
LH-IM-02	7/26/2025 23:45	9.81	27.12	4
LH-IM-02	7/27/2025 0:00	9.6	27.1	4
LH-IM-02	7/27/2025 0:15	9.52	27.06	4
LH-IM-02	7/27/2025 0:30	9.34	27.04	4
LH-IM-02	7/27/2025 0:45	8.82	27	4
LH-IM-02	7/27/2025 1:00	8.85	26.96	4
LH-IM-02	7/27/2025 1:15	8.8	26.94	4
LH-IM-02	7/27/2025 1:30	8.58	26.9	4
LH-IM-02	7/27/2025 1:45	8.56	26.88	4
LH-IM-02	7/27/2025 2:00	8.6	26.86	4
LH-IM-02	7/27/2025 2:15	8.71	26.84	4
LH-IM-02	7/27/2025 2:30	8.6	26.84	4
LH-IM-02	7/27/2025 2:45	8.29	26.82	4
LH-IM-02	7/27/2025 3:00	8.18	26.8	4
LH-IM-02	7/27/2025 3:15	8.04	26.78	4
LH-IM-02	7/27/2025 3:30	8	26.76	4
LH-IM-02	7/27/2025 3:45	8.03	26.74	4
LH-IM-02	7/27/2025 4:00	8.03	26.72	4
LH-IM-02	7/27/2025 4:15	8.29	26.7	4
LH-IM-02	7/27/2025 4:30	8.24	26.68	4
LH-IM-02	7/27/2025 4:45	8.3	26.66	4
LH-IM-02	7/27/2025 5:00	8.38	26.66	4
LH-IM-02	7/27/2025 5:15	8.24	26.64	4
LH-IM-02	7/27/2025 5:30	7.89	26.62	4
LH-IM-02	7/27/2025 5:45	7.92	26.62	4
LH-IM-02	7/27/2025 6:00	7.78	26.6	4
LH-IM-02	7/27/2025 6:15	7.77	26.58	4
LH-IM-02	7/27/2025 6:30	7.74	26.58	4
LH-IM-02	7/27/2025 6:45	7.63	26.58	4
LH-IM-02	7/27/2025 7:00	7.54	26.58	4
LH-IM-02	7/27/2025 7:15	7.58	26.58	4
LH-IM-02	7/27/2025 7:30	7.63	26.56	4
LH-IM-02	7/27/2025 7:45	7.56	26.54	4
LH-IM-02	7/27/2025 8:00	7.7	26.52	4
LH-IM-02	7/27/2025 8:15	7.75	26.52	4
LH-IM-02	7/27/2025 8:30	7.76	26.5	4
LH-IM-02	7/27/2025 8:45	7.74	26.48	4
LH-IM-02	7/27/2025 9:00	7.75	26.48	4
LH-IM-02	7/27/2025 9:15	7.74	26.48	4
LH-IM-02	7/27/2025 9:30	7.64	26.46	4
LH-IM-02	7/27/2025 9:45	7.55	26.46	4
LH-IM-02	7/27/2025 10:00	7.68	26.44	4
LH-IM-02	7/27/2025 10:15	7.61	26.44	4
LH-IM-02	7/27/2025 10:30	7.56	26.44	4
LH-IM-02	7/27/2025 10:45	7.5	26.42	4
LH-IM-02	7/27/2025 11:00	7.53	26.42	4
LH-IM-02	7/27/2025 11:15	7.47	26.42	4
LH-IM-02	7/27/2025 11:30	7.55	26.4	4
LH-IM-02	7/27/2025 11:45	7.58	26.38	4
LH-IM-02	7/27/2025 12:00	7.56	26.38	4
LH-IM-02	7/27/2025 12:15	7.57	26.36	4
LH-IM-02	7/27/2025 12:30	7.64	26.36	4
LH-IM-02	7/27/2025 12:45	7.56	26.36	4
LH-IM-02	7/27/2025 13:00	7.47	26.34	4
LH-IM-02	7/27/2025 13:15	7.57	26.34	4
LH-IM-02	7/27/2025 13:30	7.52	26.32	4
LH-IM-02	7/27/2025 13:45	7.51	26.32	4
LH-IM-02	7/27/2025 14:00	7.55	26.32	4
LH-IM-02	7/27/2025 14:15	7.58	26.32	4
LH-IM-02	7/27/2025 14:30	7.57	26.34	4
LH-IM-02	7/27/2025 14:45	7.54	26.34	4
LH-IM-02	7/27/2025 15:00	7.42	26.32	4
LH-IM-02	7/27/2025 15:15	7.36	26.32	4
LH-IM-02	7/27/2025 15:30	7.43	26.3	4
LH-IM-02	7/27/2025 15:45	7.56	26.28	4
LH-IM-02	7/27/2025 16:00	7.66	26.28	4
LH-IM-02	7/27/2025 16:15	7.62	26.26	4
LH-IM-02	7/27/2025 16:30	7.66	26.26	4
LH-IM-02	7/27/2025 16:45	7.7	26.26	4
LH-IM-02	7/27/2025 17:00	7.8	26.26	4
LH-IM-02	7/27/2025 17:15	7.75	26.28	4
LH-IM-02	7/27/2025 17:30	7.72	26.28	4
LH-IM-02	7/27/2025 17:45	7.69	26.28	4
LH-IM-02	7/27/2025 18:00	7.64	26.28	4

Station Name	Date Time	DO mg/L	Temp C	Use Code
LH-IM-02	7/27/2025 18:15	7.56	26.28	4
LH-IM-02	7/27/2025 18:30	7.68	26.26	4
LH-IM-02	7/27/2025 18:45	7.82	26.24	4
LH-IM-02	7/27/2025 19:00	7.84	26.22	4
LH-IM-02	7/27/2025 19:15	7.88	26.22	4
LH-IM-02	7/27/2025 19:30	7.82	26.22	4
LH-IM-02	7/27/2025 19:45	7.83	26.22	4
LH-IM-02	7/27/2025 20:00	7.81	26.22	4
LH-IM-02	7/27/2025 20:15	7.66	26.22	4
LH-IM-02	7/27/2025 20:30	7.55	26.2	4
LH-IM-02	7/27/2025 20:45	7.48	26.22	4
LH-IM-02	7/27/2025 21:00	7.53	26.22	4
LH-IM-02	7/27/2025 21:15	7.64	26.22	4
LH-IM-02	7/27/2025 21:30	7.71	26.2	4
LH-IM-02	7/27/2025 21:45	7.66	26.22	4
LH-IM-02	7/27/2025 22:00	7.88	26.22	4
LH-IM-02	7/27/2025 22:15	7.97	26.22	4
LH-IM-02	7/27/2025 22:30	8.03	26.24	4
LH-IM-02	7/27/2025 22:45	7.88	26.26	4
LH-IM-02	7/27/2025 23:00	7.97	26.26	4
LH-IM-02	7/27/2025 23:15	7.83	26.26	4
LH-IM-02	7/27/2025 23:30	8.04	26.28	4
LH-IM-02	7/27/2025 23:45	8.04	26.28	4
LH-IM-02	7/28/2025 0:00	8.04	26.28	4
LH-IM-02	7/28/2025 0:15	8.05	26.3	4
LH-IM-02	7/28/2025 0:30	7.96	26.28	4
LH-IM-02	7/28/2025 0:45	8.02	26.3	4
LH-IM-02	7/28/2025 1:00	7.93	26.28	4
LH-IM-02	7/28/2025 1:15	7.99	26.28	4
LH-IM-02	7/28/2025 1:30	7.94	26.28	4
LH-IM-02	7/28/2025 1:45	8	26.3	4
LH-IM-02	7/28/2025 2:00	7.95	26.3	4
LH-IM-02	7/28/2025 2:15	7.92	26.3	4
LH-IM-02	7/28/2025 2:30	7.84	26.3	4
LH-IM-02	7/28/2025 2:45	7.87	26.32	4
LH-IM-02	7/28/2025 3:00	7.75	26.32	4
LH-IM-02	7/28/2025 3:15	7.79	26.32	4
LH-IM-02	7/28/2025 3:30	7.77	26.32	4
LH-IM-02	7/28/2025 3:45	7.7	26.32	4
LH-IM-02	7/28/2025 4:00	7.68	26.3	4
LH-IM-02	7/28/2025 4:15	7.57	26.3	4
LH-IM-02	7/28/2025 4:30	7.63	26.3	4
LH-IM-02	7/28/2025 4:45	7.51	26.3	4
LH-IM-02	7/28/2025 5:00	7.56	26.3	4
LH-IM-02	7/28/2025 5:15	7.46	26.28	4
LH-IM-02	7/28/2025 5:30	7.46	26.28	4
LH-IM-02	7/28/2025 5:45	7.4	26.28	4
LH-IM-02	7/28/2025 6:00	7.4	26.26	4
LH-IM-02	7/28/2025 6:15	7.38	26.26	4
LH-IM-02	7/28/2025 6:30	7.34	26.26	4
LH-IM-02	7/28/2025 6:45	7.21	26.24	4
LH-IM-02	7/28/2025 7:00	7.17	26.24	4
LH-IM-02	7/28/2025 7:15	7.16	26.22	4
LH-IM-02	7/28/2025 7:30	7.16	26.22	4
LH-IM-02	7/28/2025 7:45	7.08	26.2	4
LH-IM-02	7/28/2025 8:00	7.2	26.18	4
LH-IM-02	7/28/2025 8:15	7.17	26.16	4
LH-IM-02	7/28/2025 8:30	7.09	26.14	4
LH-IM-02	7/28/2025 8:45	7.3	26.14	4
LH-IM-02	7/28/2025 9:00	7.41	26.14	4
LH-IM-02	7/28/2025 9:15	7.17	26.04	4
LH-IM-02	7/28/2025 9:30	7.16	26.02	4
LH-IM-02	7/28/2025 9:45	7.18	26.06	4
LH-IM-02	7/28/2025 10:00	7.44	26.08	4
LH-IM-02	7/28/2025 10:15	7.24	26.06	4
LH-IM-02	7/28/2025 10:30	7.17	26	4
LH-IM-02	7/28/2025 10:45	7.18	25.92	4
LH-IM-02	7/28/2025 11:00	7.3	25.84	4
LH-IM-02	7/28/2025 11:15	7.47	25.8	4
LH-IM-02	7/28/2025 11:30	7.54	25.76	4
LH-IM-02	7/28/2025 11:45	7.83	25.82	4
LH-IM-02	7/28/2025 12:00	7.95	25.76	4
LH-IM-02	7/28/2025 12:15	8.11	25.74	4
LH-IM-02	7/28/2025 12:30	7.68	25.72	4
LH-IM-02	7/28/2025 12:45	7.76	25.7	4
LH-IM-02	7/28/2025 13:00	8.1	25.68	4
LH-IM-02	7/28/2025 13:15	8.02	25.68	4
LH-IM-02	7/28/2025 13:30	7.66	25.64	4
LH-IM-02	7/28/2025 13:45	7.15	25.62	4
LH-IM-02	7/28/2025 14:00	6.1	25.62	4
LH-IM-02	7/28/2025 14:15	6.46	25.64	4
LH-IM-02	7/28/2025 14:30	7.91	25.62	4
LH-IM-02	7/28/2025 14:45	7.86	25.64	4
LH-IM-02	7/28/2025 15:00	7.4	25.66	4

Station Name	Date Time	DO mg/L	Temp C	Use Code
LH-IM-02	7/28/2025 15:15	7.33	25.62	4
LH-IM-02	7/28/2025 15:30	7.13	25.62	4
LH-IM-02	7/28/2025 15:45	7.67	25.62	4
LH-IM-02	7/28/2025 16:00	8.35	25.7	4
LH-IM-02	7/28/2025 16:15	8.38	25.72	4
LH-IM-02	7/28/2025 16:30	9.08	25.78	4
LH-IM-02	7/28/2025 16:45	9.48	25.76	4
LH-IM-02	7/28/2025 17:00	9.4	25.68	4
LH-IM-02	7/28/2025 17:15	10.34	25.7	4
LH-IM-02	7/28/2025 17:30	9.54	25.68	4
LH-IM-02	7/28/2025 17:45	9.84	25.82	4
LH-IM-02	7/28/2025 18:00	9.55	25.72	4
LH-IM-02	7/28/2025 18:15	10.51	25.86	4
LH-IM-02	7/28/2025 18:30	9.25	25.82	4
LH-IM-02	7/28/2025 18:45	9.79	25.88	4
LH-IM-02	7/28/2025 19:00	10	25.78	4
LH-IM-02	7/28/2025 19:15	8.3	25.74	4
LH-IM-02	7/28/2025 19:30	9.54	25.9	4
LH-IM-02	7/28/2025 19:45	9.48	25.88	4
LH-IM-02	7/28/2025 20:00	9.92	25.92	4
LH-IM-02	7/28/2025 20:15	9.91	25.92	4
LH-IM-02	7/28/2025 20:30	9.7	25.92	4
LH-IM-02	7/28/2025 20:45	10.1	25.98	4
LH-IM-02	7/28/2025 21:00	9.92	26.08	4
LH-IM-02	7/28/2025 21:15	10.35	26.24	4
LH-IM-02	7/28/2025 21:30	9.59	26.36	4
LH-IM-02	7/28/2025 21:45	9.83	26.28	4
LH-IM-02	7/28/2025 22:00	9.88	26.3	4
LH-IM-02	7/28/2025 22:15	9.5	26.16	4
LH-IM-02	7/28/2025 22:30	9.25	26.2	4
LH-IM-02	7/28/2025 22:45	8.97	26.16	4
LH-IM-02	7/28/2025 23:00	8.98	26.2	4
LH-IM-02	7/28/2025 23:15	9.21	26.26	4
LH-IM-02	7/28/2025 23:30	8.8	26.28	4
LH-IM-02	7/28/2025 23:45	8.94	26	4
LH-IM-02	7/29/2025 0:00	8.52	26.04	4
LH-IM-02	7/29/2025 0:15	8.36	26.02	4
LH-IM-02	7/29/2025 0:30	8.14	26.08	4
LH-IM-02	7/29/2025 0:45	7.99	26.1	4
LH-IM-02	7/29/2025 1:00	7.57	26.06	4
LH-IM-02	7/29/2025 1:15	7.75	26.14	4
LH-IM-02	7/29/2025 1:30	7.68	26.16	4
LH-IM-02	7/29/2025 1:45	7.93	26.3	4
LH-IM-02	7/29/2025 2:00	7.75	26.3	4
LH-IM-02	7/29/2025 2:15	7.64	26.2	4
LH-IM-02	7/29/2025 2:30	7.17	25.96	4
LH-IM-02	7/29/2025 2:45	7.5	26.06	4
LH-IM-02	7/29/2025 3:00	7.49	26.14	4
LH-IM-02	7/29/2025 3:15	7.49	26.14	4
LH-IM-02	7/29/2025 3:30	7.5	26.18	4
LH-IM-02	7/29/2025 3:45	7.47	26.38	4
LH-IM-02	7/29/2025 4:00	7.52	26.5	4
LH-IM-02	7/29/2025 4:15	7.69	26.52	4
LH-IM-02	7/29/2025 4:30	7.63	26.48	4
LH-IM-02	7/29/2025 4:45	7.56	26.42	4
LH-IM-02	7/29/2025 5:00	7.62	26.44	4
LH-IM-02	7/29/2025 5:15	7.5	26.4	4
LH-IM-02	7/29/2025 5:30	7.5	26.34	4
LH-IM-02	7/29/2025 5:45	7.53	26.3	4
LH-IM-02	7/29/2025 6:00	7.47	26.28	4
LH-IM-02	7/29/2025 6:15	7.22	26.24	4
LH-IM-02	7/29/2025 6:30	7.4	26.24	4
LH-IM-02	7/29/2025 6:45	7.07	26.22	4
LH-IM-02	7/29/2025 7:00	7.14	26.02	4
LH-IM-02	7/29/2025 7:15	7.43	26.22	4
LH-IM-02	7/29/2025 7:30	7.07	26.14	4
LH-IM-02	7/29/2025 7:45	7.36	26.22	4
LH-IM-02	7/29/2025 8:00	7.23	26.16	4
LH-IM-02	7/29/2025 8:15	7.25	26.18	4
LH-IM-02	7/29/2025 8:30	7.15	26.16	4
LH-IM-02	7/29/2025 8:45	7.33	26.2	4
LH-IM-02	7/29/2025 9:00	7.13	26.1	4
LH-IM-02	7/29/2025 9:15	7.13	26.16	4
LH-IM-02	7/29/2025 9:30	7.19	26.18	4
LH-IM-02	7/29/2025 9:45	7.18	26.14	4
LH-IM-02	7/29/2025 10:00	6.97	26.08	4
LH-IM-02	7/29/2025 10:15	7.12	26.14	4
LH-IM-02	7/29/2025 10:30	7.62	26.2	4
LH-IM-02	7/29/2025 10:45	7.63	26.26	4
LH-IM-02	7/29/2025 11:00	7.61	26.26	4
LH-IM-02	7/29/2025 11:15	7.67	26.26	4
LH-IM-02	7/29/2025 11:30	7.92	26.24	4
LH-IM-02	7/29/2025 11:45	7.78	26.32	4
LH-IM-02	7/29/2025 12:00	7.87	26.34	4

Station Name	Date Time	DO mg/L	Temp C	Use Code
LH-IM-02	7/29/2025 12:15	7.76	26.28	4
LH-IM-02	7/29/2025 12:30	7.86	26.3	4
LH-IM-02	7/29/2025 12:45	7.82	26.28	4
LH-IM-02	7/29/2025 13:00	8.41	26.34	4
LH-IM-02	7/29/2025 13:15	8.41	26.42	4
LH-IM-02	7/29/2025 13:30	8.22	26.58	4
LH-IM-02	7/29/2025 13:45	7.82	30.84	2
LH-IM-02	7/29/2025 14:00	7.49	33.08	2
LH-IM-02	7/29/2025 14:15			2
LH-IM-02	7/29/2025 14:30	8.5	27.76	2
LH-IM-02	7/29/2025 14:45	8.31	26.68	1
LH-IM-02	7/29/2025 15:00	8.45	26.56	1
LH-IM-02	7/29/2025 15:15	8.58	26.8	1
LH-IM-02	7/29/2025 15:30	8.44	26.82	1
LH-IM-02	7/29/2025 15:45	8.9	26.82	1
LH-IM-02	7/29/2025 16:00	8.64	26.84	1
LH-IM-02	7/29/2025 16:15	8.57	26.84	1
LH-IM-02	7/29/2025 16:30	8.24	26.74	1
LH-IM-02	7/29/2025 16:45	8.24	26.68	1
LH-IM-02	7/29/2025 17:00	8.07	26.78	1
LH-IM-02	7/29/2025 17:15	8.22	26.66	1
LH-IM-02	7/29/2025 17:30	8.13	26.72	1
LH-IM-02	7/29/2025 17:45	8.14	26.66	1
LH-IM-02	7/29/2025 18:00	7.93	26.56	1
LH-IM-02	7/29/2025 18:15	8.16	26.6	1
LH-IM-02	7/29/2025 18:30	8.14	26.72	1
LH-IM-02	7/29/2025 18:45	7.99	26.7	1
LH-IM-02	7/29/2025 19:00	8.22	26.72	1
LH-IM-02	7/29/2025 19:15	8.23	26.72	1
LH-IM-02	7/29/2025 19:30	7.8	26.62	1
LH-IM-02	7/29/2025 19:45	7.61	26.56	1
LH-IM-02	7/29/2025 20:00	7.44	26.5	1
LH-IM-02	7/29/2025 20:15	7.5	26.6	1
LH-IM-02	7/29/2025 20:30	7.39	26.54	1
LH-IM-02	7/29/2025 20:45	7.27	26.5	1
LH-IM-02	7/29/2025 21:00	7.45	26.52	1
LH-IM-02	7/29/2025 21:15	7.34	26.58	1
LH-IM-02	7/29/2025 21:30	7.28	26.6	1
LH-IM-02	7/29/2025 21:45	7.22	26.56	1
LH-IM-02	7/29/2025 22:00	7.07	26.48	1
LH-IM-02	7/29/2025 22:15	7.23	26.8	1
LH-IM-02	7/29/2025 22:30	7.15	26.84	1
LH-IM-02	7/29/2025 22:45	7.06	26.88	1
LH-IM-02	7/29/2025 23:00	7	26.78	1
LH-IM-02	7/29/2025 23:15	6.95	26.76	1
LH-IM-02	7/29/2025 23:30	6.91	26.74	1
LH-IM-02	7/29/2025 23:45	6.83	26.76	1
LH-IM-02	7/30/2025 0:00	7.15	26.84	1
LH-IM-02	7/30/2025 0:15	6.97	26.84	1
LH-IM-02	7/30/2025 0:30	6.91	26.78	1
LH-IM-02	7/30/2025 0:45	6.86	26.94	1
LH-IM-02	7/30/2025 1:00	6.71	26.84	1
LH-IM-02	7/30/2025 1:15	6.86	26.94	1
LH-IM-02	7/30/2025 1:30	6.63	26.86	1
LH-IM-02	7/30/2025 1:45	6.75	26.92	1
LH-IM-02	7/30/2025 2:00	6.7	26.92	1
LH-IM-02	7/30/2025 2:15	6.71	26.92	1
LH-IM-02	7/30/2025 2:30	6.78	26.92	1
LH-IM-02	7/30/2025 2:45	6.64	26.82	1
LH-IM-02	7/30/2025 3:00	7.31	27.02	1
LH-IM-02	7/30/2025 3:15	7.1	26.98	1
LH-IM-02	7/30/2025 3:30	7.25	26.98	1
LH-IM-02	7/30/2025 3:45	7.3	26.96	1
LH-IM-02	7/30/2025 4:00	7.19	27	1
LH-IM-02	7/30/2025 4:15	7.03	26.84	1
LH-IM-02	7/30/2025 4:30	7.36	26.94	1
LH-IM-02	7/30/2025 4:45	7.35	26.94	1
LH-IM-02	7/30/2025 5:00	7.28	26.94	1
LH-IM-02	7/30/2025 5:15	7.3	26.88	1
LH-IM-02	7/30/2025 5:30	7.2	26.9	1
LH-IM-02	7/30/2025 5:45	7.1	26.86	1
LH-IM-02	7/30/2025 6:00	7.21	26.86	1
LH-IM-02	7/30/2025 6:15	7.22	26.86	1
LH-IM-02	7/30/2025 6:30	7.13	26.84	1
LH-IM-02	7/30/2025 6:45	6.9	26.76	1
LH-IM-02	7/30/2025 7:00	7.15	26.8	1
LH-IM-02	7/30/2025 7:15	7.05	26.8	1
LH-IM-02	7/30/2025 7:30	7.16	26.8	1
LH-IM-02	7/30/2025 7:45	7.12	26.82	1
LH-IM-02	7/30/2025 8:00	7.04	26.78	1
LH-IM-02	7/30/2025 8:15	7.03	26.76	1
LH-IM-02	7/30/2025 8:30	7.03	26.76	1
LH-IM-02	7/30/2025 8:45	7.12	26.74	1
LH-IM-02	7/30/2025 9:00	7.17	26.78	1

Station Name	Date Time	DO mg/L	Temp C	Use Code
LH-IM-02	7/30/2025 9:15	7.14	26.8	1
LH-IM-02	7/30/2025 9:30	7.22	26.8	1
LH-IM-02	7/30/2025 9:45	7.13	26.82	1
LH-IM-02	7/30/2025 10:00	7.34	26.82	1
LH-IM-02	7/30/2025 10:15	7.21	26.86	1
LH-IM-02	7/30/2025 10:30	7.39	26.88	1
LH-IM-02	7/30/2025 10:45	7.48	26.9	1
LH-IM-02	7/30/2025 11:00	7.56	26.92	1
LH-IM-02	7/30/2025 11:15	7.85	26.94	1
LH-IM-02	7/30/2025 11:30	7.69	26.94	1
LH-IM-02	7/30/2025 11:45	7.38	26.96	1
LH-IM-02	7/30/2025 12:00	7.99	27.02	1
LH-IM-02	7/30/2025 12:15	7.79	27	1
LH-IM-02	7/30/2025 12:30	7.71	27.02	1
LH-IM-02	7/30/2025 12:45	7.81	27.06	1
LH-IM-02	7/30/2025 13:00	8.29	27.12	1
LH-IM-02	7/30/2025 13:15	8.88	27.24	1
LH-IM-02	7/30/2025 13:30	8.64	27.26	1
LH-IM-02	7/30/2025 13:45	8.49	27.18	1
LH-IM-02	7/30/2025 14:00	8.67	27.26	1
LH-IM-02	7/30/2025 14:15	8.43	27.26	1
LH-IM-02	7/30/2025 14:30	8.32	27.26	1
LH-IM-02	7/30/2025 14:45	8.26	27.22	1
LH-IM-02	7/30/2025 15:00	8.25	27.22	1
LH-IM-02	7/30/2025 15:15	8.44	27.26	1
LH-IM-02	7/30/2025 15:30	8.49	27.26	1
LH-IM-02	7/30/2025 15:45	8.75	27.3	1
LH-IM-02	7/30/2025 16:00	8.78	27.32	1
LH-IM-02	7/30/2025 16:15	8.43	27.28	1
LH-IM-02	7/30/2025 16:30	8.33	27.32	1
LH-IM-02	7/30/2025 16:45	8.34	27.34	1
LH-IM-02	7/30/2025 17:00	8.82	27.34	1
LH-IM-02	7/30/2025 17:15	8.8	27.4	1
LH-IM-02	7/30/2025 17:30	8.87	27.52	1
LH-IM-02	7/30/2025 17:45	8.75	27.68	1
LH-IM-02	7/30/2025 18:00	9.08	27.68	1
LH-IM-02	7/30/2025 18:15	8.59	27.4	1
LH-IM-02	7/30/2025 18:30	8.85	27.52	1
LH-IM-02	7/30/2025 18:45	9.16	27.64	1
LH-IM-02	7/30/2025 19:00	8.5	27.62	1
LH-IM-02	7/30/2025 19:15	8.46	27.64	1
LH-IM-02	7/30/2025 19:30	8.43	27.62	1
LH-IM-02	7/30/2025 19:45	8.22	27.68	1
LH-IM-02	7/30/2025 20:00	9	27.84	1
LH-IM-02	7/30/2025 20:15	9.04	27.86	1
LH-IM-02	7/30/2025 20:30	8.64	27.8	1
LH-IM-02	7/30/2025 20:45	8.56	27.76	1
LH-IM-02	7/30/2025 21:00	8.41	27.7	1
LH-IM-02	7/30/2025 21:15	8.45	27.7	1
LH-IM-02	7/30/2025 21:30	8.41	27.72	1
LH-IM-02	7/30/2025 21:45	8.55	27.76	1
LH-IM-02	7/30/2025 22:00	8.44	27.68	1
LH-IM-02	7/30/2025 22:15	8.29	27.7	1
LH-IM-02	7/30/2025 22:30	8.44	27.68	1
LH-IM-02	7/30/2025 22:45	8.41	27.82	1
LH-IM-02	7/30/2025 23:00	8.31	27.72	1
LH-IM-02	7/30/2025 23:15	8.21	27.72	1
LH-IM-02	7/30/2025 23:30	7.98	27.64	1
LH-IM-02	7/30/2025 23:45	8.06	27.74	1
LH-IM-02	7/31/2025 0:00	8.16	27.74	1
LH-IM-02	7/31/2025 0:15	8.33	27.7	1
LH-IM-02	7/31/2025 0:30	8.1	27.72	1
LH-IM-02	7/31/2025 0:45	8.08	27.72	1
LH-IM-02	7/31/2025 1:00	8.11	27.68	1
LH-IM-02	7/31/2025 1:15	8.24	27.72	1
LH-IM-02	7/31/2025 1:30	8.12	27.66	1
LH-IM-02	7/31/2025 1:45	7.89	27.62	1
LH-IM-02	7/31/2025 2:00	8.1	27.66	1
LH-IM-02	7/31/2025 2:15	8.14	27.66	1
LH-IM-02	7/31/2025 2:30	8.03	27.66	1
LH-IM-02	7/31/2025 2:45	8.01	27.62	1
LH-IM-02	7/31/2025 3:00	8.1	27.62	1
LH-IM-02	7/31/2025 3:15	7.99	27.58	1
LH-IM-02	7/31/2025 3:30	7.94	27.58	1
LH-IM-02	7/31/2025 3:45	7.96	27.56	1
LH-IM-02	7/31/2025 4:00	7.91	27.54	1
LH-IM-02	7/31/2025 4:15	7.94	27.54	1
LH-IM-02	7/31/2025 4:30	7.92	27.54	1
LH-IM-02	7/31/2025 4:45	7.9	27.5	1
LH-IM-02	7/31/2025 5:00	7.82	27.46	1
LH-IM-02	7/31/2025 5:15	7.84	27.48	1
LH-IM-02	7/31/2025 5:30	7.82	27.46	1
LH-IM-02	7/31/2025 5:45	7.77	27.46	1
LH-IM-02	7/31/2025 6:00	7.75	27.44	1

Station Name	Date Time	DO mg/L	Temp C	Use Code
LH-IM-02	7/31/2025 6:15	7.74	27.44	1
LH-IM-02	7/31/2025 6:30	7.67	27.44	1
LH-IM-02	7/31/2025 6:45	7.68	27.42	1
LH-IM-02	7/31/2025 7:00	7.68	27.42	1
LH-IM-02	7/31/2025 7:15	7.61	27.42	1
LH-IM-02	7/31/2025 7:30	7.46	27.42	1
LH-IM-02	7/31/2025 7:45	7.41	27.4	1
LH-IM-02	7/31/2025 8:00	7.46	27.4	1
LH-IM-02	7/31/2025 8:15	7.36	27.4	1
LH-IM-02	7/31/2025 8:30	7.35	27.4	1
LH-IM-02	7/31/2025 8:45	7.44	27.38	1
LH-IM-02	7/31/2025 9:00	7.61	27.36	1
LH-IM-02	7/31/2025 9:15	7.4	27.36	1
LH-IM-02	7/31/2025 9:30	7.76	27.38	1
LH-IM-02	7/31/2025 9:45	7.7	27.36	1
LH-IM-02	7/31/2025 10:00	7.71	27.36	1
LH-IM-02	7/31/2025 10:15	7.71	27.34	1
LH-IM-02	7/31/2025 10:30	7.72	27.32	1
LH-IM-02	7/31/2025 10:45	7.69	27.3	1
LH-IM-02	7/31/2025 11:00	7.72	27.28	1
LH-IM-02	7/31/2025 11:15	7.74	27.28	1
LH-IM-02	7/31/2025 11:30	7.75	27.28	1
LH-IM-02	7/31/2025 11:45	7.75	27.28	1
LH-IM-02	7/31/2025 12:00	7.67	27.3	1
LH-IM-02	7/31/2025 12:15	7.75	27.32	1
LH-IM-02	7/31/2025 12:30	7.75	27.3	1
LH-IM-02	7/31/2025 12:45	7.91	27.28	1
LH-IM-02	7/31/2025 13:00	7.98	27.28	1
LH-IM-02	7/31/2025 13:15	8.01	27.32	1
LH-IM-02	7/31/2025 13:30	7.84	27.34	1
LH-IM-02	7/31/2025 13:45	7.86	27.34	1
LH-IM-02	7/31/2025 14:00	7.75	27.32	1
LH-IM-02	7/31/2025 14:15	8.06	27.32	1
LH-IM-02	7/31/2025 14:30	8.06	27.32	1
LH-IM-02	7/31/2025 14:45	8.04	27.32	1
LH-IM-02	7/31/2025 15:00	8.08	27.3	1
LH-IM-02	7/31/2025 15:15	8.05	27.26	1
LH-IM-02	7/31/2025 15:30	8.02	27.26	1
LH-IM-02	7/31/2025 15:45	7.99	27.26	1
LH-IM-02	7/31/2025 16:00	7.94	27.26	1
LH-IM-02	7/31/2025 16:15	7.99	27.26	1
LH-IM-02	7/31/2025 16:30	7.96	27.26	1
LH-IM-02	7/31/2025 16:45	7.89	27.24	1
LH-IM-02	7/31/2025 17:00	8.03	27.26	1
LH-IM-02	7/31/2025 17:15	8.07	27.24	1
LH-IM-02	7/31/2025 17:30	7.97	27.26	1
LH-IM-02	7/31/2025 17:45	8	27.26	1
LH-IM-02	7/31/2025 18:00	7.79	27.26	1
LH-IM-02	7/31/2025 18:15	7.86	27.26	1
LH-IM-02	7/31/2025 18:30	7.93	27.26	1
LH-IM-02	7/31/2025 18:45	7.93	27.26	1
LH-IM-02	7/31/2025 19:00	7.89	27.26	1
LH-IM-02	7/31/2025 19:15	7.93	27.24	1
LH-IM-02	7/31/2025 19:30	7.93	27.24	1
LH-IM-02	7/31/2025 19:45	7.83	27.22	1
LH-IM-02	7/31/2025 20:00	7.81	27.2	1
LH-IM-02	7/31/2025 20:15	7.77	27.16	1
LH-IM-02	7/31/2025 20:30	7.67	27.14	1
LH-IM-02	7/31/2025 20:45	7.56	27.12	1
LH-IM-02	7/31/2025 21:00	7.61	27.08	1
LH-IM-02	7/31/2025 21:15	7.57	27.04	1
LH-IM-02	7/31/2025 21:30	7.5	27	1
LH-IM-02	7/31/2025 21:45	7.35	26.96	1
LH-IM-02	7/31/2025 22:00	7.25	26.92	1
LH-IM-02	7/31/2025 22:15	7.4	26.9	1
LH-IM-02	7/31/2025 22:30	7.37	26.88	1
LH-IM-02	7/31/2025 22:45	7.11	26.84	1
LH-IM-02	7/31/2025 23:00	7.24	26.8	1
LH-IM-02	7/31/2025 23:15	7.06	26.78	1
LH-IM-02	7/31/2025 23:30	7.03	26.74	1
LH-IM-02	7/31/2025 23:45	7.04	26.7	1
LH-IM-02	8/1/2025 0:00	7.06	26.66	1
LH-IM-02	8/1/2025 0:15	6.84	26.62	1
LH-IM-02	8/1/2025 0:30	6.83	26.6	1
LH-IM-02	8/1/2025 0:45	6.87	26.56	1
LH-IM-02	8/1/2025 1:00	6.77	26.52	1
LH-IM-02	8/1/2025 1:15	6.66	26.52	1
LH-IM-02	8/1/2025 1:30	6.7	26.46	1
LH-IM-02	8/1/2025 1:45	6.63	26.44	1
LH-IM-02	8/1/2025 2:00	6.3	26.4	1
LH-IM-02	8/1/2025 2:15	6.27	26.38	1
LH-IM-02	8/1/2025 2:30	6.23	26.34	1
LH-IM-02	8/1/2025 2:45	6.17	26.32	1
LH-IM-02	8/1/2025 3:00	6.07	26.3	1

Station Name	Date Time	DO mg/L	Temp C	Use Code
LH-IM-02	8/1/2025 3:15	6.01	26.28	1
LH-IM-02	8/1/2025 3:30	5.93	26.28	1
LH-IM-02	8/1/2025 3:45	5.88	26.26	1
LH-IM-02	8/1/2025 4:00	5.83	26.26	1
LH-IM-02	8/1/2025 4:15	5.95	26.24	1
LH-IM-02	8/1/2025 4:30	5.96	26.24	1
LH-IM-02	8/1/2025 4:45	5.9	26.22	1
LH-IM-02	8/1/2025 5:00	5.88	26.2	1
LH-IM-02	8/1/2025 5:15	5.87	26.18	1
LH-IM-02	8/1/2025 5:30	5.85	26.16	1
LH-IM-02	8/1/2025 5:45	5.86	26.14	1
LH-IM-02	8/1/2025 6:00	5.85	26.12	1
LH-IM-02	8/1/2025 6:15	5.86	26.1	1
LH-IM-02	8/1/2025 6:30	5.89	26.1	1
LH-IM-02	8/1/2025 6:45	5.89	26.08	1
LH-IM-02	8/1/2025 7:00	5.86	26.06	1
LH-IM-02	8/1/2025 7:15	5.88	26.06	1
LH-IM-02	8/1/2025 7:30	5.93	26.06	1
LH-IM-02	8/1/2025 7:45	5.96	26.04	1
LH-IM-02	8/1/2025 8:00	5.92	26.04	1
LH-IM-02	8/1/2025 8:15	5.96	26.04	1
LH-IM-02	8/1/2025 8:30	5.96	26.02	1
LH-IM-02	8/1/2025 8:45	6.06	26.04	1
LH-IM-02	8/1/2025 9:00	6.08	26.04	1
LH-IM-02	8/1/2025 9:15	6.17	26.02	1
LH-IM-02	8/1/2025 9:30	6.13	26.02	1
LH-IM-02	8/1/2025 9:45	6.02	26.02	1
LH-IM-02	8/1/2025 10:00	6.01	26	1
LH-IM-02	8/1/2025 10:15	6.27	26	1
LH-IM-02	8/1/2025 10:30	6.16	26.02	1
LH-IM-02	8/1/2025 10:45	6.39	26.04	1
LH-IM-02	8/1/2025 11:00	6.43	26.04	1
LH-IM-02	8/1/2025 11:15	6.53	26.06	1
LH-IM-02	8/1/2025 11:30	6.63	26.08	1
LH-IM-02	8/1/2025 11:45	6.69	26.1	1
LH-IM-02	8/1/2025 12:00	6.75	26.1	1
LH-IM-02	8/1/2025 12:15	6.83	26.06	1
LH-IM-02	8/1/2025 12:30	6.91	26.06	1
LH-IM-02	8/1/2025 12:45	7.03	26.06	1
LH-IM-02	8/1/2025 13:00	7.05	26.08	1
LH-IM-02	8/1/2025 13:15	7.03	26.08	1
LH-IM-02	8/1/2025 13:30	7.27	26.06	1
LH-IM-02	8/1/2025 13:45	7.13	26.08	1
LH-IM-02	8/1/2025 14:00	7.15	26.08	1
LH-IM-02	8/1/2025 14:15	7.22	26.08	1
LH-IM-02	8/1/2025 14:30	7.23	26.1	1
LH-IM-02	8/1/2025 14:45	7.33	26.1	1
LH-IM-02	8/1/2025 15:00	7.16	26.04	1
LH-IM-02	8/1/2025 15:15	7.37	26.08	1
LH-IM-02	8/1/2025 15:30	7.55	26.08	1
LH-IM-02	8/1/2025 15:45	7.57	26.12	1
LH-IM-02	8/1/2025 16:00	7.72	26.14	1
LH-IM-02	8/1/2025 16:15	7.88	26.16	1
LH-IM-02	8/1/2025 16:30	7.76	26.14	1
LH-IM-02	8/1/2025 16:45	7.27	26.04	1
LH-IM-02	8/1/2025 17:00	7.17	26.04	1
LH-IM-02	8/1/2025 17:15	6.95	25.98	1
LH-IM-02	8/1/2025 17:30	7.08	26	1
LH-IM-02	8/1/2025 17:45	6.91	25.96	1
LH-IM-02	8/1/2025 18:00	6.85	25.94	1
LH-IM-02	8/1/2025 18:15	6.84	25.92	1
LH-IM-02	8/1/2025 18:30	6.82	25.92	1
LH-IM-02	8/1/2025 18:45	6.68	25.92	1
LH-IM-02	8/1/2025 19:00	6.82	25.9	1
LH-IM-02	8/1/2025 19:15	6.72	25.9	1
LH-IM-02	8/1/2025 19:30	6.86	25.88	1
LH-IM-02	8/1/2025 19:45	6.66	25.84	1
LH-IM-02	8/1/2025 20:00	6.84	25.9	1
LH-IM-02	8/1/2025 20:15	6.82	25.86	1
LH-IM-02	8/1/2025 20:30	6.45	25.82	1
LH-IM-02	8/1/2025 20:45	7.07	25.8	1
LH-IM-02	8/1/2025 21:00	6.93	25.84	1
LH-IM-02	8/1/2025 21:15	6.76	25.84	1
LH-IM-02	8/1/2025 21:30	6.91	25.74	1
LH-IM-02	8/1/2025 21:45	6.97	25.78	1
LH-IM-02	8/1/2025 22:00	7.23	25.8	1
LH-IM-02	8/1/2025 22:15	7.01	25.76	1
LH-IM-02	8/1/2025 22:30	7.06	25.74	1
LH-IM-02	8/1/2025 22:45	6.68	25.7	1
LH-IM-02	8/1/2025 23:00	6.61	25.64	1
LH-IM-02	8/1/2025 23:15	6.41	25.62	1
LH-IM-02	8/1/2025 23:30	6.54	25.58	1
LH-IM-02	8/1/2025 23:45	6.23	25.52	1
LH-IM-02	8/2/2025 0:00	6.03	25.46	1

Station Name	Date Time	DO mg/L	Temp C	Use Code
LH-IM-02	8/2/2025 0:15	6.32	25.4	1
LH-IM-02	8/2/2025 0:30	5.98	25.38	1
LH-IM-02	8/2/2025 0:45	5.26	25.32	1
LH-IM-02	8/2/2025 1:00	5.61	25.32	1
LH-IM-02	8/2/2025 1:15	5.65	25.26	1
LH-IM-02	8/2/2025 1:30	5.35	25.22	1
LH-IM-02	8/2/2025 1:45	5.36	25.2	1
LH-IM-02	8/2/2025 2:00	5.38	25.18	1
LH-IM-02	8/2/2025 2:15	5.31	25.16	1
LH-IM-02	8/2/2025 2:30	5.29	25.12	1
LH-IM-02	8/2/2025 2:45	5.2	25.08	1
LH-IM-02	8/2/2025 3:00	5.24	25.04	1
LH-IM-02	8/2/2025 3:15	5.33	25.04	1
LH-IM-02	8/2/2025 3:30	5.24	25	1
LH-IM-02	8/2/2025 3:45	5.28	25	1
LH-IM-02	8/2/2025 4:00	5.27	24.96	1
LH-IM-02	8/2/2025 4:15	5.19	24.92	1
LH-IM-02	8/2/2025 4:30	5.16	24.9	1
LH-IM-02	8/2/2025 4:45	5.13	24.9	1
LH-IM-02	8/2/2025 5:00	5.14	24.88	1
LH-IM-02	8/2/2025 5:15	5.09	24.86	1
LH-IM-02	8/2/2025 5:30	5.05	24.84	1
LH-IM-02	8/2/2025 5:45	5.02	24.82	1
LH-IM-02	8/2/2025 6:00	5.12	24.8	1
LH-IM-02	8/2/2025 6:15	5.2	24.78	1
LH-IM-02	8/2/2025 6:30	5.28	24.76	1
LH-IM-02	8/2/2025 6:45	5.25	24.74	1
LH-IM-02	8/2/2025 7:00	5.11	24.74	1
LH-IM-02	8/2/2025 7:15	5.22	24.72	1
LH-IM-02	8/2/2025 7:30	5.2	24.74	1
LH-IM-02	8/2/2025 7:45	5.26	24.72	1
LH-IM-02	8/2/2025 8:00	5.28	24.72	1
LH-IM-02	8/2/2025 8:15	5.18	24.72	1
LH-IM-02	8/2/2025 8:30	5.22	24.72	1
LH-IM-02	8/2/2025 8:45	5.22	24.74	1
LH-IM-02	8/2/2025 9:00	5.27	24.74	1
LH-IM-02	8/2/2025 9:15	5.27	24.72	1
LH-IM-02	8/2/2025 9:30	5.28	24.72	1
LH-IM-02	8/2/2025 9:45	5.3	24.78	1
LH-IM-02	8/2/2025 10:00	5.62	24.82	1
LH-IM-02	8/2/2025 10:15	5.83	24.84	1
LH-IM-02	8/2/2025 10:30	5.78	24.84	1
LH-IM-02	8/2/2025 10:45	5.75	24.84	1
LH-IM-02	8/2/2025 11:00	6.1	24.88	1
LH-IM-02	8/2/2025 11:15	6.1	24.96	1
LH-IM-02	8/2/2025 11:30	6.31	24.98	1
LH-IM-02	8/2/2025 11:45	6.53	25.04	1
LH-IM-02	8/2/2025 12:00	6.6	25.08	1
LH-IM-02	8/2/2025 12:15	6.77	25.14	1
LH-IM-02	8/2/2025 12:30	6.84	25.2	1
LH-IM-02	8/2/2025 12:45	6.92	25.2	1
LH-IM-02	8/2/2025 13:00	7.04	25.24	1
LH-IM-02	8/2/2025 13:15	7.02	25.22	1
LH-IM-02	8/2/2025 13:30	7.45	25.38	1
LH-IM-02	8/2/2025 13:45	7.37	25.46	1
LH-IM-02	8/2/2025 14:00	7.07	25.48	1
LH-IM-02	8/2/2025 14:15	7.35	25.38	1
LH-IM-02	8/2/2025 14:30	7.15	25.36	1
LH-IM-02	8/2/2025 14:45	7.19	25.36	1
LH-IM-02	8/2/2025 15:00	7.32	25.52	1
LH-IM-02	8/2/2025 15:15	7.09	25.38	1
LH-IM-02	8/2/2025 15:30	7.01	25.38	1
LH-IM-02	8/2/2025 15:45	6.96	25.36	1
LH-IM-02	8/2/2025 16:00	7.09	25.36	1
LH-IM-02	8/2/2025 16:15	7.01	25.4	1
LH-IM-02	8/2/2025 16:30	6.97	25.42	1
LH-IM-02	8/2/2025 16:45	7.07	25.46	1
LH-IM-02	8/2/2025 17:00	7.04	25.4	1
LH-IM-02	8/2/2025 17:15	7.01	25.36	1
LH-IM-02	8/2/2025 17:30	7.34	25.46	1
LH-IM-02	8/2/2025 17:45	7.3	25.48	1
LH-IM-02	8/2/2025 18:00	7.07	25.4	1
LH-IM-02	8/2/2025 18:15	7.15	25.46	1
LH-IM-02	8/2/2025 18:30	7.18	25.38	1
LH-IM-02	8/2/2025 18:45	7.04	25.36	1
LH-IM-02	8/2/2025 19:00	7.07	25.34	1
LH-IM-02	8/2/2025 19:15	7.02	25.42	1
LH-IM-02	8/2/2025 19:30	7.05	25.4	1
LH-IM-02	8/2/2025 19:45	7.03	25.44	1
LH-IM-02	8/2/2025 20:00	6.9	25.36	1
LH-IM-02	8/2/2025 20:15	6.77	25.3	1
LH-IM-02	8/2/2025 20:30	6.83	25.34	1
LH-IM-02	8/2/2025 20:45	6.95	25.32	1
LH-IM-02	8/2/2025 21:00	7.14	25.4	1

Station Name	Date Time	DO mg/L	Temp C	Use Code
LH-IM-02	8/2/2025 21:15	7.11	25.44	1
LH-IM-02	8/2/2025 21:30	6.99	25.36	1
LH-IM-02	8/2/2025 21:45	7	25.36	1
LH-IM-02	8/2/2025 22:00	6.85	25.34	1
LH-IM-02	8/2/2025 22:15	6.96	25.34	1
LH-IM-02	8/2/2025 22:30	7.04	25.3	1
LH-IM-02	8/2/2025 22:45	6.84	25.26	1
LH-IM-02	8/2/2025 23:00	6.95	25.24	1
LH-IM-02	8/2/2025 23:15	6.86	25.16	1
LH-IM-02	8/2/2025 23:30	6.91	25.12	1
LH-IM-02	8/2/2025 23:45	6.78	25.1	1
LH-IM-02	8/3/2025 0:00	6.64	25.06	1
LH-IM-02	8/3/2025 0:15	6.73	25.02	1
LH-IM-02	8/3/2025 0:30	6.68	25	1
LH-IM-02	8/3/2025 0:45	6.58	24.96	1
LH-IM-02	8/3/2025 1:00	6.52	24.92	1
LH-IM-02	8/3/2025 1:15	6.5	24.9	1
LH-IM-02	8/3/2025 1:30	6.43	24.88	1
LH-IM-02	8/3/2025 1:45	6.32	24.86	1
LH-IM-02	8/3/2025 2:00	6.29	24.84	1
LH-IM-02	8/3/2025 2:15	6.34	24.84	1
LH-IM-02	8/3/2025 2:30	6.41	24.84	1
LH-IM-02	8/3/2025 2:45	6.46	24.82	1
LH-IM-02	8/3/2025 3:00	6.35	24.82	1
LH-IM-02	8/3/2025 3:15	6.3	24.82	1
LH-IM-02	8/3/2025 3:30	6.44	24.78	1
LH-IM-02	8/3/2025 3:45	6.37	24.78	1
LH-IM-02	8/3/2025 4:00	6.35	24.74	1
LH-IM-02	8/3/2025 4:15	6.33	24.76	1
LH-IM-02	8/3/2025 4:30	6.32	24.74	1
LH-IM-02	8/3/2025 4:45	6.31	24.74	1
LH-IM-02	8/3/2025 5:00	6.3	24.72	1
LH-IM-02	8/3/2025 5:15	6.27	24.74	1
LH-IM-02	8/3/2025 5:30	6.31	24.72	1
LH-IM-02	8/3/2025 5:45	6.25	24.72	1
LH-IM-02	8/3/2025 6:00	6.24	24.72	1
LH-IM-02	8/3/2025 6:15	6.15	24.72	1
LH-IM-02	8/3/2025 6:30	6.26	24.72	1
LH-IM-02	8/3/2025 6:45	6.27	24.72	1
LH-IM-02	8/3/2025 7:00	6.25	24.74	1
LH-IM-02	8/3/2025 7:15	6.26	24.72	1
LH-IM-02	8/3/2025 7:30	6.21	24.74	1
LH-IM-02	8/3/2025 7:45	6.35	24.74	1
LH-IM-02	8/3/2025 8:00	6.39	24.76	1
LH-IM-02	8/3/2025 8:15	6.39	24.78	1
LH-IM-02	8/3/2025 8:30	6.55	24.82	1
LH-IM-02	8/3/2025 8:45	6.45	24.84	1
LH-IM-02	8/3/2025 9:00	6.52	24.86	1
LH-IM-02	8/3/2025 9:15	6.65	24.9	1
LH-IM-02	8/3/2025 9:30	6.64	24.92	1
LH-IM-02	8/3/2025 9:45	6.71	24.96	1
LH-IM-02	8/3/2025 10:00	6.74	24.94	1
LH-IM-02	8/3/2025 10:15	6.69	25	1
LH-IM-02	8/3/2025 10:30	6.71	24.96	1
LH-IM-02	8/3/2025 10:45	6.8	24.98	1
LH-IM-02	8/3/2025 11:00	6.83	25	1
LH-IM-02	8/3/2025 11:15	6.88	25.02	1
LH-IM-02	8/3/2025 11:30	6.93	25.1	1
LH-IM-02	8/3/2025 11:45	7.14	25.18	1
LH-IM-02	8/3/2025 12:00	7.21	25.24	1
LH-IM-02	8/3/2025 12:15	7.37	25.28	1
LH-IM-02	8/3/2025 12:30	7.34	25.32	1
LH-IM-02	8/3/2025 12:45	7.34	25.34	1
LH-IM-02	8/3/2025 13:00	7.46	25.4	1
LH-IM-02	8/3/2025 13:15	7.68	25.5	1
LH-IM-02	8/3/2025 13:30	7.58	25.58	1
LH-IM-02	8/3/2025 13:45	7.53	25.54	1
LH-IM-02	8/3/2025 14:00	7.59	25.54	1
LH-IM-02	8/3/2025 14:15	7.68	25.58	1
LH-IM-02	8/3/2025 14:30	7.43	25.52	1
LH-IM-02	8/3/2025 14:45	7.61	25.62	1
LH-IM-02	8/3/2025 15:00	7.82	25.68	1
LH-IM-02	8/3/2025 15:15	7.62	25.64	1
LH-IM-02	8/3/2025 15:30	7.52	25.64	1
LH-IM-02	8/3/2025 15:45	7.61	25.64	1
LH-IM-02	8/3/2025 16:00	7.44	25.6	1
LH-IM-02	8/3/2025 16:15	7.58	25.62	1
LH-IM-02	8/3/2025 16:30	7.46	25.56	1
LH-IM-02	8/3/2025 16:45	7.47	25.6	1
LH-IM-02	8/3/2025 17:00	7.17	25.62	1
LH-IM-02	8/3/2025 17:15	7.2	25.66	1
LH-IM-02	8/3/2025 17:30	7.23	25.6	1
LH-IM-02	8/3/2025 17:45	7.39	25.6	1
LH-IM-02	8/3/2025 18:00	7.42	25.68	1

Station Name	Date Time	DO mg/L	Temp C	Use Code
LH-IM-02	8/3/2025 18:15	7.26	25.64	1
LH-IM-02	8/3/2025 18:30	7.26	25.6	1
LH-IM-02	8/3/2025 18:45	7.21	25.54	1
LH-IM-02	8/3/2025 19:00	7.2	25.66	1
LH-IM-02	8/3/2025 19:15	7.11	25.58	1
LH-IM-02	8/3/2025 19:30	7	25.54	1
LH-IM-02	8/3/2025 19:45	7.04	25.58	1
LH-IM-02	8/3/2025 20:00	6.96	25.58	1
LH-IM-02	8/3/2025 20:15	7.17	25.62	1
LH-IM-02	8/3/2025 20:30	7.36	25.72	1
LH-IM-02	8/3/2025 20:45	7.57	25.66	1
LH-IM-02	8/3/2025 21:00	7.67	25.7	1
LH-IM-02	8/3/2025 21:15	7.2	25.62	1
LH-IM-02	8/3/2025 21:30	7.2	25.62	1
LH-IM-02	8/3/2025 21:45	7.3	25.64	1
LH-IM-02	8/3/2025 22:00	7.2	25.58	1
LH-IM-02	8/3/2025 22:15	7.39	25.6	1
LH-IM-02	8/3/2025 22:30	7.2	25.56	1
LH-IM-02	8/3/2025 22:45	7.46	25.54	1
LH-IM-02	8/3/2025 23:00	7.53	25.54	1
LH-IM-02	8/3/2025 23:15	7.35	25.5	1
LH-IM-02	8/3/2025 23:30	7.43	25.48	1
LH-IM-02	8/3/2025 23:45	7.35	25.48	1
LH-IM-02	8/4/2025 0:00	7.34	25.48	1
LH-IM-02	8/4/2025 0:15	7.26	25.46	1
LH-IM-02	8/4/2025 0:30	7.27	25.44	1
LH-IM-02	8/4/2025 0:45	7.28	25.42	1
LH-IM-02	8/4/2025 1:00	7.3	25.4	1
LH-IM-02	8/4/2025 1:15	7.21	25.38	1
LH-IM-02	8/4/2025 1:30	7.19	25.36	1
LH-IM-02	8/4/2025 1:45	7.16	25.32	1
LH-IM-02	8/4/2025 2:00	7.06	25.3	1
LH-IM-02	8/4/2025 2:15	7.11	25.28	1
LH-IM-02	8/4/2025 2:30	7.09	25.26	1
LH-IM-02	8/4/2025 2:45	7	25.24	1
LH-IM-02	8/4/2025 3:00	6.95	25.22	1
LH-IM-02	8/4/2025 3:15	6.9	25.2	1
LH-IM-02	8/4/2025 3:30	6.91	25.2	1
LH-IM-02	8/4/2025 3:45	6.91	25.18	1
LH-IM-02	8/4/2025 4:00	6.88	25.16	1
LH-IM-02	8/4/2025 4:15	6.87	25.16	1
LH-IM-02	8/4/2025 4:30	6.73	25.14	1
LH-IM-02	8/4/2025 4:45	6.78	25.14	1
LH-IM-02	8/4/2025 5:00	6.78	25.14	1
LH-IM-02	8/4/2025 5:15	6.84	25.12	1
LH-IM-02	8/4/2025 5:30	6.84	25.12	1
LH-IM-02	8/4/2025 5:45	6.82	25.1	1
LH-IM-02	8/4/2025 6:00	6.81	25.1	1
LH-IM-02	8/4/2025 6:15	6.79	25.1	1
LH-IM-02	8/4/2025 6:30	6.78	25.1	1
LH-IM-02	8/4/2025 6:45	6.73	25.1	1
LH-IM-02	8/4/2025 7:00	6.7	25.1	1
LH-IM-02	8/4/2025 7:15	6.74	25.1	1
LH-IM-02	8/4/2025 7:30	6.77	25.1	1
LH-IM-02	8/4/2025 7:45	6.77	25.1	1
LH-IM-02	8/4/2025 8:00	6.84	25.12	1
LH-IM-02	8/4/2025 8:15	6.88	25.12	1
LH-IM-02	8/4/2025 8:30	6.85	25.14	1
LH-IM-02	8/4/2025 8:45	6.9	25.14	1
LH-IM-02	8/4/2025 9:00	6.83	25.16	1
LH-IM-02	8/4/2025 9:15	6.8	25.16	1
LH-IM-02	8/4/2025 9:30	6.77	25.16	1
LH-IM-02	8/4/2025 9:45	6.89	25.16	1
LH-IM-02	8/4/2025 10:00	6.81	25.16	1
LH-IM-02	8/4/2025 10:15	6.86	25.18	1
LH-IM-02	8/4/2025 10:30	6.92	25.22	1
LH-IM-02	8/4/2025 10:45	7.04	25.26	1
LH-IM-02	8/4/2025 11:00	7.06	25.26	1
LH-IM-02	8/4/2025 11:15	7.05	25.28	1
LH-IM-02	8/4/2025 11:30	7.09	25.28	1
LH-IM-02	8/4/2025 11:45	7.21	25.32	1
LH-IM-02	8/4/2025 12:00	7.31	25.34	1
LH-IM-02	8/4/2025 12:15	7.33	25.4	1
LH-IM-02	8/4/2025 12:30	7.38	25.4	1
LH-IM-02	8/4/2025 12:45	7.43	25.44	1
LH-IM-02	8/4/2025 13:00	7.63	25.54	1
LH-IM-02	8/4/2025 13:15	7.74	25.6	1
LH-IM-02	8/4/2025 13:30	7.82	25.74	1
LH-IM-02	8/4/2025 13:45	7.75	25.78	1
LH-IM-02	8/4/2025 14:00	7.8	25.76	1
LH-IM-02	8/4/2025 14:15	7.76	25.7	1
LH-IM-02	8/4/2025 14:30	7.73	26.8	2
LH-IM-02	8/4/2025 14:45	7.7	28.64	2
LH-IM-02	8/4/2025 15:00	7.28	29.18	2

Station Name	Date Time	DO mg/L	Temp C	Use Code
LH-IM-02	8/4/2025 15:15	7.82	26.1	2
LH-IM-02	8/4/2025 15:30	7.85	25.74	4
LH-IM-02	8/4/2025 15:45	7.79	25.74	4
LH-IM-02	8/4/2025 16:00	7.74	25.68	4
LH-IM-02	8/4/2025 16:15	7.63	25.66	4
LH-IM-02	8/4/2025 16:30	7.52	25.64	4
LH-IM-02	8/4/2025 16:45	7.43	25.62	4
LH-IM-02	8/4/2025 17:00	7.4	25.64	4
LH-IM-02	8/4/2025 17:15	7.26	25.66	4
LH-IM-02	8/4/2025 17:30	7.25	25.66	4
LH-IM-02	8/4/2025 17:45	7.19	25.66	4
LH-IM-02	8/4/2025 18:00	7.11	25.64	4
LH-IM-02	8/4/2025 18:15	7.14	25.62	4
LH-IM-02	8/4/2025 18:30	7.09	25.64	4
LH-IM-02	8/4/2025 18:45	7.03	25.62	4
LH-IM-02	8/4/2025 19:00	7.1	25.6	4
LH-IM-02	8/4/2025 19:15	6.99	25.58	4
LH-IM-02	8/4/2025 19:30	6.88	25.56	4
LH-IM-02	8/4/2025 19:45	6.8	25.56	4
LH-IM-02	8/4/2025 20:00	6.93	25.6	4
LH-IM-02	8/4/2025 20:15	6.89	25.6	4
LH-IM-02	8/4/2025 20:30	6.79	25.58	4
LH-IM-02	8/4/2025 20:45	6.75	25.56	4
LH-IM-02	8/4/2025 21:00	6.83	25.58	4
LH-IM-02	8/4/2025 21:15	6.69	25.54	4
LH-IM-02	8/4/2025 21:30	6.64	25.52	4
LH-IM-02	8/4/2025 21:45	6.71	25.54	4
LH-IM-02	8/4/2025 22:00	7.02	25.66	4
LH-IM-02	8/4/2025 22:15	6.99	25.68	4
LH-IM-02	8/4/2025 22:30	6.9	25.64	4
LH-IM-02	8/4/2025 22:45	6.98	25.64	4
LH-IM-02	8/4/2025 23:00	6.88	25.62	4
LH-IM-02	8/4/2025 23:15	6.89	25.6	4
LH-IM-02	8/4/2025 23:30	6.76	25.58	4
LH-IM-02	8/4/2025 23:45	6.7	25.56	4
LH-IM-02	8/5/2025 0:00	6.7	25.56	4
LH-IM-02	8/5/2025 0:15	6.72	25.56	4
LH-IM-02	8/5/2025 0:30	6.72	25.58	4
LH-IM-02	8/5/2025 0:45	6.61	25.56	4
LH-IM-02	8/5/2025 1:00	6.64	25.54	4
LH-IM-02	8/5/2025 1:15	6.61	25.54	4
LH-IM-02	8/5/2025 1:30	6.62	25.54	4
LH-IM-02	8/5/2025 1:45	6.72	25.56	4
LH-IM-02	8/5/2025 2:00	6.67	25.56	4
LH-IM-02	8/5/2025 2:15	6.65	25.54	4
LH-IM-02	8/5/2025 2:30	6.65	25.56	4
LH-IM-02	8/5/2025 2:45	6.63	25.56	4
LH-IM-02	8/5/2025 3:00	6.64	25.58	4
LH-IM-02	8/5/2025 3:15	6.72	25.58	4
LH-IM-02	8/5/2025 3:30	6.77	25.58	4
LH-IM-02	8/5/2025 3:45	6.74	25.6	4
LH-IM-02	8/5/2025 4:00	6.58	25.6	4
LH-IM-02	8/5/2025 4:15	7.33	25.6	4
LH-IM-02	8/5/2025 4:30	7.55	25.58	4
LH-IM-02	8/5/2025 4:45	7.48	25.56	4
LH-IM-02	8/5/2025 5:00	7.33	25.54	4
LH-IM-02	8/5/2025 5:15	7.21	25.5	4
LH-IM-02	8/5/2025 5:30	7.3	25.48	4
LH-IM-02	8/5/2025 5:45	7.32	25.48	4
LH-IM-02	8/5/2025 6:00	6.86	25.42	4
LH-IM-02	8/5/2025 6:15	7.04	25.44	4
LH-IM-02	8/5/2025 6:30	7.1	25.4	4
LH-IM-02	8/5/2025 6:45	6.78	25.38	4
LH-IM-02	8/5/2025 7:00	6.78	25.36	4
LH-IM-02	8/5/2025 7:15	6.73	25.34	4
LH-IM-02	8/5/2025 7:30	6.81	25.34	4
LH-IM-02	8/5/2025 7:45	6.81	25.34	4
LH-IM-02	8/5/2025 8:00	6.75	25.34	4
LH-IM-02	8/5/2025 8:15	6.83	25.34	4
LH-IM-02	8/5/2025 8:30	6.79	25.34	4
LH-IM-02	8/5/2025 8:45	6.73	25.34	4
LH-IM-02	8/5/2025 9:00	6.79	25.34	4
LH-IM-02	8/5/2025 9:15	6.88	25.34	4
LH-IM-02	8/5/2025 9:30	6.93	25.34	4
LH-IM-02	8/5/2025 9:45	6.85	25.34	4
LH-IM-02	8/5/2025 10:00	6.92	25.36	4
LH-IM-02	8/5/2025 10:15	6.95	25.36	4
LH-IM-02	8/5/2025 10:30	7	25.38	4
LH-IM-02	8/5/2025 10:45	7.02	25.4	4
LH-IM-02	8/5/2025 11:00	6.97	25.42	4
LH-IM-02	8/5/2025 11:15	7.06	25.42	4
LH-IM-02	8/5/2025 11:30	6.95	25.44	4
LH-IM-02	8/5/2025 11:45	7.31	25.46	4
LH-IM-02	8/5/2025 12:00	7.5	25.52	4

Station Name	Date Time	DO mg/L	Temp C	Use Code
LH-IM-02	8/5/2025 12:15	7.63	25.56	4
LH-IM-02	8/5/2025 12:30	7.81	25.58	4
LH-IM-02	8/5/2025 12:45	8.01	25.64	4
LH-IM-02	8/5/2025 13:00	7.55	25.56	4
LH-IM-02	8/5/2025 13:15	7.97	25.58	4
LH-IM-02	8/5/2025 13:30	8.02	25.66	4
LH-IM-02	8/5/2025 13:45	8.02	25.64	4
LH-IM-02	8/5/2025 14:00	8.11	25.7	4
LH-IM-02	8/5/2025 14:15	8.15	25.7	4
LH-IM-02	8/5/2025 14:30	8.25	25.72	4
LH-IM-02	8/5/2025 14:45	8.25	25.74	4
LH-IM-02	8/5/2025 15:00	8.48	25.82	4
LH-IM-02	8/5/2025 15:15	8.42	25.8	4
LH-IM-02	8/5/2025 15:30	8.63	25.84	4
LH-IM-02	8/5/2025 15:45	8.36	25.84	4
LH-IM-02	8/5/2025 16:00	8.57	25.88	4
LH-IM-02	8/5/2025 16:15	8.96	25.88	4
LH-IM-02	8/5/2025 16:30	8.63	25.94	4
LH-IM-02	8/5/2025 16:45	8.5	25.92	4
LH-IM-02	8/5/2025 17:00	8.29	25.92	4
LH-IM-02	8/5/2025 17:15	7.97	25.94	4
LH-IM-02	8/5/2025 17:30	7.78	25.9	4
LH-IM-02	8/5/2025 17:45	8.28	26	4
LH-IM-02	8/5/2025 18:00	8.47	26.02	4
LH-IM-02	8/5/2025 18:15	8.32	26.02	4
LH-IM-02	8/5/2025 18:30	8.51	26.04	4
LH-IM-02	8/5/2025 18:45	8.42	26	4
LH-IM-02	8/5/2025 19:00	9.06	26.1	4
LH-IM-02	8/5/2025 19:15	8.97	26.1	4
LH-IM-02	8/5/2025 19:30	9.33	26.1	4
LH-IM-02	8/5/2025 19:45	8.65	26.02	4
LH-IM-02	8/5/2025 20:00	8.89	26.1	4
LH-IM-02	8/5/2025 20:15	9.7	26.2	4
LH-IM-02	8/5/2025 20:30	9.15	26.18	4
LH-IM-02	8/5/2025 20:45	8.93	26.1	4
LH-IM-02	8/5/2025 21:00	8.78	26.08	4
LH-IM-02	8/5/2025 21:15	8.82	26.02	4
LH-IM-02	8/5/2025 21:30	8.43	25.94	4
LH-IM-02	8/5/2025 21:45	9.35	26.02	4
LH-IM-02	8/5/2025 22:00	9.38	26.06	4
LH-IM-02	8/5/2025 22:15	9.22	26	4
LH-IM-02	8/5/2025 22:30	9.01	25.96	4
LH-IM-02	8/5/2025 22:45	8.91	25.9	4
LH-IM-02	8/5/2025 23:00	8.93	25.88	4
LH-IM-02	8/5/2025 23:15	8.84	25.82	4
LH-IM-02	8/5/2025 23:30	8.99	25.82	4
LH-IM-02	8/5/2025 23:45	8.81	25.82	4
LH-IM-02	8/6/2025 0:00	8.61	25.8	4
LH-IM-02	8/6/2025 0:15	8.45	25.74	4
LH-IM-02	8/6/2025 0:30	8.37	25.72	4
LH-IM-02	8/6/2025 0:45	8.16	25.7	4
LH-IM-02	8/6/2025 1:00	8	25.68	4
LH-IM-02	8/6/2025 1:15	8.2	25.64	4
LH-IM-02	8/6/2025 1:30	8.12	25.6	4
LH-IM-02	8/6/2025 1:45	8.24	25.58	4
LH-IM-02	8/6/2025 2:00	7.97	25.56	4
LH-IM-02	8/6/2025 2:15	7.78	25.56	4
LH-IM-02	8/6/2025 2:30	8.09	25.52	4
LH-IM-02	8/6/2025 2:45	7.8	25.5	4
LH-IM-02	8/6/2025 3:00	7.82	25.5	4
LH-IM-02	8/6/2025 3:15	7.79	25.48	4
LH-IM-02	8/6/2025 3:30	7.79	25.46	4
LH-IM-02	8/6/2025 3:45	7.72	25.44	4
LH-IM-02	8/6/2025 4:00	7.74	25.4	4
LH-IM-02	8/6/2025 4:15	7.64	25.4	4
LH-IM-02	8/6/2025 4:30	7.61	25.38	4
LH-IM-02	8/6/2025 4:45	7.62	25.36	4
LH-IM-02	8/6/2025 5:00	7.64	25.34	4
LH-IM-02	8/6/2025 5:15	7.5	25.32	4
LH-IM-02	8/6/2025 5:30	7.59	25.3	4
LH-IM-02	8/6/2025 5:45	7.59	25.28	4
LH-IM-02	8/6/2025 6:00	7.55	25.24	4
LH-IM-02	8/6/2025 6:15	7.48	25.22	4
LH-IM-02	8/6/2025 6:30	7.49	25.22	4
LH-IM-02	8/6/2025 6:45	7.44	25.2	4
LH-IM-02	8/6/2025 7:00	7.47	25.16	4
LH-IM-02	8/6/2025 7:15	7.37	25.14	4
LH-IM-02	8/6/2025 7:30	7.21	25.14	4
LH-IM-02	8/6/2025 7:45	7.15	25.14	4
LH-IM-02	8/6/2025 8:00	7.23	25.12	4
LH-IM-02	8/6/2025 8:15	7.19	25.1	4
LH-IM-02	8/6/2025 8:30	7.18	25.1	4
LH-IM-02	8/6/2025 8:45	7.17	25.12	4
LH-IM-02	8/6/2025 9:00	7.23	25.1	4

Station Name	Date Time	DO mg/L	Temp C	Use Code
LH-IM-02	8/6/2025 9:15	7.18	25.12	4
LH-IM-02	8/6/2025 9:30	7.23	25.1	4
LH-IM-02	8/6/2025 9:45	7.27	25.1	4
LH-IM-02	8/6/2025 10:00	7.2	25.08	4
LH-IM-02	8/6/2025 10:15	7.11	25.08	4
LH-IM-02	8/6/2025 10:30	7.09	25.08	4
LH-IM-02	8/6/2025 10:45	7.12	25.08	4
LH-IM-02	8/6/2025 11:00	7.26	25.1	4
LH-IM-02	8/6/2025 11:15	7.42	25.12	4
LH-IM-02	8/6/2025 11:30	7.22	25.12	4
LH-IM-02	8/6/2025 11:45	7.28	25.14	4
LH-IM-02	8/6/2025 12:00	7.24	25.16	4
LH-IM-02	8/6/2025 12:15	7.08	25.12	4
LH-IM-02	8/6/2025 12:30	7.19	25.12	4
LH-IM-02	8/6/2025 12:45	7.27	25.14	4
LH-IM-02	8/6/2025 13:00	7.44	25.12	4
LH-IM-02	8/6/2025 13:15	7.82	25.14	4
LH-IM-02	8/6/2025 13:30	7.06	25.02	4
LH-IM-02	8/6/2025 13:45	7.42	25.06	4
LH-IM-02	8/6/2025 14:00	8.17	25.22	4
LH-IM-02	8/6/2025 14:15	8.59	25.38	4
LH-IM-02	8/6/2025 14:30	7.9	25.26	4
LH-IM-02	8/6/2025 14:45	7.09	25.18	4
LH-IM-02	8/6/2025 15:00	8.72	25.36	4
LH-IM-02	8/6/2025 15:15	9.04	25.46	4
LH-IM-02	8/6/2025 15:30	9	25.48	4
LH-IM-02	8/6/2025 15:45	9.25	25.52	4
LH-IM-02	8/6/2025 16:00	9.36	25.54	4
LH-IM-02	8/6/2025 16:15	9.49	25.6	4
LH-IM-02	8/6/2025 16:30	9.51	25.62	4
LH-IM-02	8/6/2025 16:45	9.21	25.56	4
LH-IM-02	8/6/2025 17:00	9.31	25.56	4
LH-IM-02	8/6/2025 17:15	9.39	25.58	4
LH-IM-02	8/6/2025 17:30	9.36	25.58	4
LH-IM-02	8/6/2025 17:45	9.48	25.6	4
LH-IM-02	8/6/2025 18:00	9.16	25.56	4
LH-IM-02	8/6/2025 18:15	9.39	25.56	4
LH-IM-02	8/6/2025 18:30	9.44	25.62	4
LH-IM-02	8/6/2025 18:45	9.55	25.62	4
LH-IM-02	8/6/2025 19:00	9.37	25.62	4
LH-IM-02	8/6/2025 19:15	9.54	25.62	4
LH-IM-02	8/6/2025 19:30	9.92	25.72	4
LH-IM-02	8/6/2025 19:45	9.7	25.6	4
LH-IM-02	8/6/2025 20:00	9.53	25.62	4
LH-IM-02	8/6/2025 20:15	9.59	25.6	4
LH-IM-02	8/6/2025 20:30	9.37	25.66	4
LH-IM-02	8/6/2025 20:45	9.5	25.62	4
LH-IM-02	8/6/2025 21:00	9.28	25.62	4
LH-IM-02	8/6/2025 21:15	9.22	25.6	4
LH-IM-02	8/6/2025 21:30	9.12	25.62	4
LH-IM-02	8/6/2025 21:45	9.04	25.58	4
LH-IM-02	8/6/2025 22:00	9.09	25.54	4
LH-IM-02	8/6/2025 22:15	8.81	25.52	4
LH-IM-02	8/6/2025 22:30	8.81	25.52	4
LH-IM-02	8/6/2025 22:45	8.45	25.48	4
LH-IM-02	8/6/2025 23:00	8.5	25.48	4
LH-IM-02	8/6/2025 23:15	8.71	25.54	4
LH-IM-02	8/6/2025 23:30	9.23	25.56	4
LH-IM-02	8/6/2025 23:45	7.61	25.42	4
LH-IM-02	8/7/2025 0:00	8.16	25.44	4
LH-IM-02	8/7/2025 0:15	8.2	25.48	4
LH-IM-02	8/7/2025 0:30	9.41	25.54	4
LH-IM-02	8/7/2025 0:45	8.79	25.4	4
LH-IM-02	8/7/2025 1:00	9.41	25.42	4
LH-IM-02	8/7/2025 1:15	9.56	25.46	4
LH-IM-02	8/7/2025 1:30	9.54	25.42	4
LH-IM-02	8/7/2025 1:45	9.48	25.42	4
LH-IM-02	8/7/2025 2:00	9.53	25.42	4
LH-IM-02	8/7/2025 2:15	9.64	25.4	4
LH-IM-02	8/7/2025 2:30	9.44	25.38	4
LH-IM-02	8/7/2025 2:45	9.48	25.34	4
LH-IM-02	8/7/2025 3:00	8.79	25.28	4
LH-IM-02	8/7/2025 3:15	9.12	25.26	4
LH-IM-02	8/7/2025 3:30	8.82	25.22	4
LH-IM-02	8/7/2025 3:45	8.63	25.2	4
LH-IM-02	8/7/2025 4:00	8.29	25.2	4
LH-IM-02	8/7/2025 4:15	8.6	25.18	4
LH-IM-02	8/7/2025 4:30	8.37	25.16	4
LH-IM-02	8/7/2025 4:45	8.05	25.14	4
LH-IM-02	8/7/2025 5:00	8.34	25.12	4
LH-IM-02	8/7/2025 5:15	7.98	25.08	4
LH-IM-02	8/7/2025 5:30	7.97	25.06	4
LH-IM-02	8/7/2025 5:45	7.83	25.02	4
LH-IM-02	8/7/2025 6:00	7.82	25	4

Station Name	Date Time	DO mg/L	Temp C	Use Code
LH-IM-02	8/7/2025 6:15	7.84	24.98	4
LH-IM-02	8/7/2025 6:30	8.02	24.96	4
LH-IM-02	8/7/2025 6:45	7.77	24.96	4
LH-IM-02	8/7/2025 7:00	7.65	24.92	4
LH-IM-02	8/7/2025 7:15	7.95	24.92	4
LH-IM-02	8/7/2025 7:30	7.74	24.9	4
LH-IM-02	8/7/2025 7:45	7.7	24.88	4
LH-IM-02	8/7/2025 8:00	7.74	24.86	4
LH-IM-02	8/7/2025 8:15	7.62	24.86	4
LH-IM-02	8/7/2025 8:30	7.48	24.86	4
LH-IM-02	8/7/2025 8:45	7.32	24.84	4
LH-IM-02	8/7/2025 9:00	7.09	24.84	4
LH-IM-02	8/7/2025 9:15	7.11	24.86	4
LH-IM-02	8/7/2025 9:30	7.09	24.86	4
LH-IM-02	8/7/2025 9:45	7.05	24.88	4
LH-IM-02	8/7/2025 10:00	7.42	24.88	4
LH-IM-02	8/7/2025 10:15	7.21	24.88	4
LH-IM-02	8/7/2025 10:30	7.69	24.86	4
LH-IM-02	8/7/2025 10:45	7.68	24.84	4
LH-IM-02	8/7/2025 11:00	7.7	24.82	4
LH-IM-02	8/7/2025 11:15	7.73	24.82	4
LH-IM-02	8/7/2025 11:30	7.93	24.88	4
LH-IM-02	8/7/2025 11:45	7.59	24.84	4
LH-IM-02	8/7/2025 12:00	7.87	24.86	4
LH-IM-02	8/7/2025 12:15	7.97	24.92	4
LH-IM-02	8/7/2025 12:30	7.87	24.88	4
LH-IM-02	8/7/2025 12:45	8.1	24.9	4
LH-IM-02	8/7/2025 13:00	8.03	24.9	4
LH-IM-02	8/7/2025 13:15	8.3	24.94	4
LH-IM-02	8/7/2025 13:30	8.26	24.9	4
LH-IM-02	8/7/2025 13:45	8	24.9	4
LH-IM-02	8/7/2025 14:00	8.37	24.94	4
LH-IM-02	8/7/2025 14:15	8.41	24.96	4
LH-IM-02	8/7/2025 14:30	8.79	25	4
LH-IM-02	8/7/2025 14:45	8.35	24.9	4
LH-IM-02	8/7/2025 15:00	8.57	24.92	4
LH-IM-02	8/7/2025 15:15	8.31	24.88	4
LH-IM-02	8/7/2025 15:30	8.72	24.94	4
LH-IM-02	8/7/2025 15:45	8.23	24.94	4
LH-IM-02	8/7/2025 16:00	8.1	24.92	4
LH-IM-02	8/7/2025 16:15	9.49	25	4
LH-IM-02	8/7/2025 16:30	8.54	24.96	4
LH-IM-02	8/7/2025 16:45	8.92	25.06	4
LH-IM-02	8/7/2025 17:00	8.69	25.06	4
LH-IM-02	8/7/2025 17:15	8.66	25	4
LH-IM-02	8/7/2025 17:30	8.85	25.2	4
LH-IM-02	8/7/2025 17:45	9.67	25.28	4
LH-IM-02	8/7/2025 18:00	8	25.24	4
LH-IM-02	8/7/2025 18:15	7.85	25.16	4
LH-IM-02	8/7/2025 18:30	9.91	25.36	4
LH-IM-02	8/7/2025 18:45	9.8	25.42	4
LH-IM-02	8/7/2025 19:00	9.56	25.34	4
LH-IM-02	8/7/2025 19:15	9.52	25.32	4
LH-IM-02	8/7/2025 19:30	9.26	25.3	4
LH-IM-02	8/7/2025 19:45	9.36	25.48	4
LH-IM-02	8/7/2025 20:00	8.94	25.34	4
LH-IM-02	8/7/2025 20:15	9.11	25.4	4
LH-IM-02	8/7/2025 20:30	8.94	25.36	4
LH-IM-02	8/7/2025 20:45	8.67	25.3	4
LH-IM-02	8/7/2025 21:00	8.81	25.24	4
LH-IM-02	8/7/2025 21:15	8.65	25.26	4
LH-IM-02	8/7/2025 21:30	8.54	25.24	4
LH-IM-02	8/7/2025 21:45	8.24	25.2	4
LH-IM-02	8/7/2025 22:00	8.34	25.18	4
LH-IM-02	8/7/2025 22:15	8.38	25.2	4
LH-IM-02	8/7/2025 22:30	8.31	25.2	4
LH-IM-02	8/7/2025 22:45	8.14	25.2	4
LH-IM-02	8/7/2025 23:00	8.22	25.16	4
LH-IM-02	8/7/2025 23:15	8.2	25.16	4
LH-IM-02	8/7/2025 23:30	8.18	25.14	4
LH-IM-02	8/7/2025 23:45	8.2	25.12	4
LH-IM-02	8/8/2025 0:00	8.09	25.1	4
LH-IM-02	8/8/2025 0:15	7.99	25.08	4
LH-IM-02	8/8/2025 0:30	7.88	25.06	4
LH-IM-02	8/8/2025 0:45	7.88	25.04	4
LH-IM-02	8/8/2025 1:00	7.72	25.02	4
LH-IM-02	8/8/2025 1:15	7.86	25	4
LH-IM-02	8/8/2025 1:30	7.69	24.96	4
LH-IM-02	8/8/2025 1:45	7.58	24.96	4
LH-IM-02	8/8/2025 2:00	7.54	24.94	4
LH-IM-02	8/8/2025 2:15	7.55	24.92	4
LH-IM-02	8/8/2025 2:30	7.46	24.9	4
LH-IM-02	8/8/2025 2:45	7.36	24.9	4
LH-IM-02	8/8/2025 3:00	7.37	24.86	4

Station Name	Date Time	DO mg/L	Temp C	Use Code
LH-IM-02	8/8/2025 3:15	7.27	24.86	4
LH-IM-02	8/8/2025 3:30	7.16	24.84	4
LH-IM-02	8/8/2025 3:45	7.14	24.82	4
LH-IM-02	8/8/2025 4:00	7.1	24.8	4
LH-IM-02	8/8/2025 4:15	6.85	24.8	4
LH-IM-02	8/8/2025 4:30	6.93	24.78	4
LH-IM-02	8/8/2025 4:45	7.09	24.76	4
LH-IM-02	8/8/2025 5:00	7.03	24.76	4
LH-IM-02	8/8/2025 5:15	7.05	24.76	4
LH-IM-02	8/8/2025 5:30	6.97	24.74	4
LH-IM-02	8/8/2025 5:45	6.9	24.72	4
LH-IM-02	8/8/2025 6:00	6.95	24.72	4
LH-IM-02	8/8/2025 6:15	6.83	24.7	4
LH-IM-02	8/8/2025 6:30	6.86	24.68	4
LH-IM-02	8/8/2025 6:45	6.91	24.68	4
LH-IM-02	8/8/2025 7:00	6.8	24.68	4
LH-IM-02	8/8/2025 7:15	6.62	24.66	4
LH-IM-02	8/8/2025 7:30	6.48	24.66	4
LH-IM-02	8/8/2025 7:45	6.5	24.64	4
LH-IM-02	8/8/2025 8:00	6.6	24.66	4
LH-IM-02	8/8/2025 8:15	6.5	24.66	4
LH-IM-02	8/8/2025 8:30	6.69	24.66	4
LH-IM-02	8/8/2025 8:45	6.89	24.64	4
LH-IM-02	8/8/2025 9:00	6.56	24.66	4
LH-IM-02	8/8/2025 9:15	6.6	24.64	4
LH-IM-02	8/8/2025 9:30	6.95	24.64	4
LH-IM-02	8/8/2025 9:45	6.9	24.64	4
LH-IM-02	8/8/2025 10:00	7.05	24.64	4
LH-IM-02	8/8/2025 10:15	7.15	24.64	4
LH-IM-02	8/8/2025 10:30	7.15	24.64	4
LH-IM-02	8/8/2025 10:45	7.17	24.66	4
LH-IM-02	8/8/2025 11:00	7.59	24.74	4
LH-IM-02	8/8/2025 11:15	7.69	24.78	4
LH-IM-02	8/8/2025 11:30	7.28	24.78	4
LH-IM-02	8/8/2025 11:45	7.51	24.84	4
LH-IM-02	8/8/2025 12:00	7.58	24.9	4
LH-IM-02	8/8/2025 12:15	7.77	24.92	4
LH-IM-02	8/8/2025 12:30	7.83	24.94	4
LH-IM-02	8/8/2025 12:45	7.95	24.9	4
LH-IM-02	8/8/2025 13:00	7.24	24.8	4
LH-IM-02	8/8/2025 13:15	7.39	24.76	4
LH-IM-02	8/8/2025 13:30	8.33	25.04	4
LH-IM-02	8/8/2025 13:45	8.36	25.04	4
LH-IM-02	8/8/2025 14:00	7.87	24.92	4
LH-IM-02	8/8/2025 14:15	7.87	24.92	4
LH-IM-02	8/8/2025 14:30	7.54	24.84	4
LH-IM-02	8/8/2025 14:45	9.13	25.06	4
LH-IM-02	8/8/2025 15:00	8.97	25.28	4
LH-IM-02	8/8/2025 15:15	8.06	25.04	4
LH-IM-02	8/8/2025 15:30	7.97	24.98	4
LH-IM-02	8/8/2025 15:45	8.47	25.04	4
LH-IM-02	8/8/2025 16:00	7.79	25.02	4
LH-IM-02	8/8/2025 16:15	8.28	25.14	4
LH-IM-02	8/8/2025 16:30	8.38	25.16	4
LH-IM-02	8/8/2025 16:45	8.74	25.22	4
LH-IM-02	8/8/2025 17:00	8.89	25.3	4
LH-IM-02	8/8/2025 17:15	8.99	25.42	4
LH-IM-02	8/8/2025 17:30	9.68	25.52	4
LH-IM-02	8/8/2025 17:45	8.98	25.36	4
LH-IM-02	8/8/2025 18:00	9.36	25.58	4
LH-IM-02	8/8/2025 18:15	9.52	25.7	4
LH-IM-02	8/8/2025 18:30	9.16	25.6	4
LH-IM-02	8/8/2025 18:45	9.01	25.56	4
LH-IM-02	8/8/2025 19:00	9.14	25.6	4
LH-IM-02	8/8/2025 19:15	9.25	25.62	4
LH-IM-02	8/8/2025 19:30	8.68	25.54	4
LH-IM-02	8/8/2025 19:45	8.65	25.6	4
LH-IM-02	8/8/2025 20:00	9.37	25.6	4
LH-IM-02	8/8/2025 20:15	8.93	25.68	4
LH-IM-02	8/8/2025 20:30	8.97	25.56	4
LH-IM-02	8/8/2025 20:45	8.53	25.54	4
LH-IM-02	8/8/2025 21:00	8.9	25.6	4
LH-IM-02	8/8/2025 21:15	8.35	25.4	4
LH-IM-02	8/8/2025 21:30	8.61	25.48	4
LH-IM-02	8/8/2025 21:45	8.41	25.5	4
LH-IM-02	8/8/2025 22:00	8.43	25.42	4
LH-IM-02	8/8/2025 22:15	8.51	25.48	4
LH-IM-02	8/8/2025 22:30	8.52	25.46	4
LH-IM-02	8/8/2025 22:45	8.28	25.4	4
LH-IM-02	8/8/2025 23:00	8.16	25.28	4
LH-IM-02	8/8/2025 23:15	8.46	25.38	4
LH-IM-02	8/8/2025 23:30	8.35	25.4	4
LH-IM-02	8/8/2025 23:45	8.24	25.38	4
LH-IM-02	8/9/2025 0:00	8.29	25.34	4

Station Name	Date Time	DO mg/L	Temp C	Use Code
LH-IM-02	8/9/2025 0:15	8.24	25.34	4
LH-IM-02	8/9/2025 0:30	8.08	25.32	4
LH-IM-02	8/9/2025 0:45	8.06	25.3	4
LH-IM-02	8/9/2025 1:00	7.78	25.28	4
LH-IM-02	8/9/2025 1:15	7.86	25.24	4
LH-IM-02	8/9/2025 1:30	7.86	25.2	4
LH-IM-02	8/9/2025 1:45	7.82	25.16	4
LH-IM-02	8/9/2025 2:00	7.71	25.16	4
LH-IM-02	8/9/2025 2:15	7.55	25.14	4
LH-IM-02	8/9/2025 2:30	7.46	25.12	4
LH-IM-02	8/9/2025 2:45	7.49	25.08	4
LH-IM-02	8/9/2025 3:00	7.52	25.06	4
LH-IM-02	8/9/2025 3:15	7.42	25.04	4
LH-IM-02	8/9/2025 3:30	7.25	25	4
LH-IM-02	8/9/2025 3:45	7.26	25	4
LH-IM-02	8/9/2025 4:00	7.2	24.96	4
LH-IM-02	8/9/2025 4:15	7.29	24.96	4
LH-IM-02	8/9/2025 4:30	7.19	24.94	4
LH-IM-02	8/9/2025 4:45	7.27	24.92	4
LH-IM-02	8/9/2025 5:00	6.9	24.9	4
LH-IM-02	8/9/2025 5:15	7.08	24.9	4
LH-IM-02	8/9/2025 5:30	7.19	24.88	4
LH-IM-02	8/9/2025 5:45	7.16	24.86	4
LH-IM-02	8/9/2025 6:00	7.09	24.86	4
LH-IM-02	8/9/2025 6:15	7.12	24.86	4
LH-IM-02	8/9/2025 6:30	6.95	24.84	4
LH-IM-02	8/9/2025 6:45	6.96	24.82	4
LH-IM-02	8/9/2025 7:00	6.91	24.82	4
LH-IM-02	8/9/2025 7:15	6.77	24.8	4
LH-IM-02	8/9/2025 7:30	6.68	24.8	4
LH-IM-02	8/9/2025 7:45	6.8	24.78	4
LH-IM-02	8/9/2025 8:00	6.83	24.78	4
LH-IM-02	8/9/2025 8:15	6.81	24.78	4
LH-IM-02	8/9/2025 8:30	6.91	24.78	4
LH-IM-02	8/9/2025 8:45	6.88	24.8	4
LH-IM-02	8/9/2025 9:00	6.9	24.78	4
LH-IM-02	8/9/2025 9:15	6.94	24.78	4
LH-IM-02	8/9/2025 9:30	6.69	24.78	4
LH-IM-02	8/9/2025 9:45	6.79	24.78	4
LH-IM-02	8/9/2025 10:00	6.82	24.84	4
LH-IM-02	8/9/2025 10:15	6.82	24.78	4
LH-IM-02	8/9/2025 10:30	6.86	24.8	4
LH-IM-02	8/9/2025 10:45	6.92	24.8	4
LH-IM-02	8/9/2025 11:00	7.04	24.8	4
LH-IM-02	8/9/2025 11:15	7.02	24.8	4
LH-IM-02	8/9/2025 11:30	7.09	24.84	4
LH-IM-02	8/9/2025 11:45	7.49	24.92	4
LH-IM-02	8/9/2025 12:00	7.42	25.04	4
LH-IM-02	8/9/2025 12:15	7.13	25.04	4
LH-IM-02	8/9/2025 12:30	7.52	25	4
LH-IM-02	8/9/2025 12:45	7.47	24.98	4
LH-IM-02	8/9/2025 13:00	7.31	24.96	4
LH-IM-02	8/9/2025 13:15	7.53	24.94	4
LH-IM-02	8/9/2025 13:30	7.36	24.92	4
LH-IM-02	8/9/2025 13:45	7.46	24.94	4
LH-IM-02	8/9/2025 14:00	7.42	24.92	4
LH-IM-02	8/9/2025 14:15	7.48	24.9	4
LH-IM-02	8/9/2025 14:30	7.44	24.9	4
LH-IM-02	8/9/2025 14:45	7.33	24.88	4
LH-IM-02	8/9/2025 15:00	7.39	24.92	4
LH-IM-02	8/9/2025 15:15	7.75	24.94	4
LH-IM-02	8/9/2025 15:30	7.37	24.9	4
LH-IM-02	8/9/2025 15:45	7.45	24.9	4
LH-IM-02	8/9/2025 16:00	7.74	24.92	4
LH-IM-02	8/9/2025 16:15	7.84	25.02	4
LH-IM-02	8/9/2025 16:30	8.24	25.04	4
LH-IM-02	8/9/2025 16:45	8.52	25.1	4
LH-IM-02	8/9/2025 17:00	8.49	25.08	4
LH-IM-02	8/9/2025 17:15	8.51	25.12	4
LH-IM-02	8/9/2025 17:30	7.85	25.1	4
LH-IM-02	8/9/2025 17:45	9.08	25.12	4
LH-IM-02	8/9/2025 18:00	7.96	25.16	4
LH-IM-02	8/9/2025 18:15	8.53	25.1	4
LH-IM-02	8/9/2025 18:30	8.37	25.16	4
LH-IM-02	8/9/2025 18:45	8.37	25.2	4
LH-IM-02	8/9/2025 19:00	7.96	25.08	4
LH-IM-02	8/9/2025 19:15	8.53	25.42	4
LH-IM-02	8/9/2025 19:30	9.27	25.44	4
LH-IM-02	8/9/2025 19:45	9.04	25.42	4
LH-IM-02	8/9/2025 20:00	8.6	25.42	4
LH-IM-02	8/9/2025 20:15	8.57	25.36	4
LH-IM-02	8/9/2025 20:30	9.09	25.46	4
LH-IM-02	8/9/2025 20:45	8.86	25.4	4
LH-IM-02	8/9/2025 21:00	8.7	25.4	4

Station Name	Date Time	DO mg/L	Temp C	Use Code
LH-IM-02	8/9/2025 21:15	8.7	25.36	4
LH-IM-02	8/9/2025 21:30	8.76	25.56	4
LH-IM-02	8/9/2025 21:45	8.45	25.5	4
LH-IM-02	8/9/2025 22:00	8.83	25.78	4
LH-IM-02	8/9/2025 22:15	8.4	25.58	4
LH-IM-02	8/9/2025 22:30	8.24	25.54	4
LH-IM-02	8/9/2025 22:45	8.46	25.7	4
LH-IM-02	8/9/2025 23:00	8.27	25.6	4
LH-IM-02	8/9/2025 23:15	8.82	25.7	4
LH-IM-02	8/9/2025 23:30	8.02	25.48	4
LH-IM-02	8/9/2025 23:45	8.11	25.44	4
LH-IM-02	8/10/2025 0:00	8.3	25.6	4
LH-IM-02	8/10/2025 0:15	7.9	25.52	4
LH-IM-02	8/10/2025 0:30	8	25.52	4
LH-IM-02	8/10/2025 0:45	8.07	25.56	4
LH-IM-02	8/10/2025 1:00	8.33	25.66	4
LH-IM-02	8/10/2025 1:15	8.23	25.64	4
LH-IM-02	8/10/2025 1:30	8.1	25.6	4
LH-IM-02	8/10/2025 1:45	8.13	25.56	4
LH-IM-02	8/10/2025 2:00	8.01	25.54	4
LH-IM-02	8/10/2025 2:15	8.03	25.5	4
LH-IM-02	8/10/2025 2:30	8.12	25.48	4
LH-IM-02	8/10/2025 2:45	8.23	25.48	4
LH-IM-02	8/10/2025 3:00	8.13	25.46	4
LH-IM-02	8/10/2025 3:15	8.11	25.44	4
LH-IM-02	8/10/2025 3:30	7.86	25.42	4
LH-IM-02	8/10/2025 3:45	7.73	25.36	4
LH-IM-02	8/10/2025 4:00	7.59	25.32	4
LH-IM-02	8/10/2025 4:15	7.58	25.26	4
LH-IM-02	8/10/2025 4:30	7.47	25.26	4
LH-IM-02	8/10/2025 4:45	7.59	25.24	4
LH-IM-02	8/10/2025 5:00	7.36	25.22	4
LH-IM-02	8/10/2025 5:15	7.37	25.2	4
LH-IM-02	8/10/2025 5:30	7.24	25.18	4
LH-IM-02	8/10/2025 5:45	7.24	25.14	4
LH-IM-02	8/10/2025 6:00	7.33	25.14	4
LH-IM-02	8/10/2025 6:15	7.43	25.16	4
LH-IM-02	8/10/2025 6:30	7.19	25.12	4
LH-IM-02	8/10/2025 6:45	7.11	25.08	4
LH-IM-02	8/10/2025 7:00	7.22	25.08	4
LH-IM-02	8/10/2025 7:15	7.11	25.06	4
LH-IM-02	8/10/2025 7:30	7.18	25.04	4
LH-IM-02	8/10/2025 7:45	7.2	25.04	4
LH-IM-02	8/10/2025 8:00	7.26	25.04	4
LH-IM-02	8/10/2025 8:15	7.2	25.04	4
LH-IM-02	8/10/2025 8:30	7.21	25.06	4
LH-IM-02	8/10/2025 8:45	7.19	25.06	4
LH-IM-02	8/10/2025 9:00	7.19	25.06	4
LH-IM-02	8/10/2025 9:15	7.28	25.04	4
LH-IM-02	8/10/2025 9:30	7.25	25.06	4
LH-IM-02	8/10/2025 9:45	7.22	25.04	4
LH-IM-02	8/10/2025 10:00	7.29	25.04	4
LH-IM-02	8/10/2025 10:15	7.33	25.04	4
LH-IM-02	8/10/2025 10:30	7.43	25.06	4
LH-IM-02	8/10/2025 10:45	7.32	25.08	4
LH-IM-02	8/10/2025 11:00	7.48	25.08	4
LH-IM-02	8/10/2025 11:15	7.41	25.12	4
LH-IM-02	8/10/2025 11:30	7.48	25.14	4
LH-IM-02	8/10/2025 11:45	7.49	25.16	4
LH-IM-02	8/10/2025 12:00	7.79	25.2	4
LH-IM-02	8/10/2025 12:15	7.92	25.2	4
LH-IM-02	8/10/2025 12:30	7.52	25.22	4
LH-IM-02	8/10/2025 12:45	7.84	25.2	4
LH-IM-02	8/10/2025 13:00	7.84	25.2	4
LH-IM-02	8/10/2025 13:15	7.03	25.22	4
LH-IM-02	8/10/2025 13:30	6.89	25.16	4
LH-IM-02	8/10/2025 13:45	6.97	25.12	4
LH-IM-02	8/10/2025 14:00	7.78	25.1	4
LH-IM-02	8/10/2025 14:15	7.7	25.16	4
LH-IM-02	8/10/2025 14:30	7.76	25.14	4
LH-IM-02	8/10/2025 14:45	7.94	25.24	4
LH-IM-02	8/10/2025 15:00	7.44	25.18	4
LH-IM-02	8/10/2025 15:15	8.31	25.28	4
LH-IM-02	8/10/2025 15:30	8.83	25.42	4
LH-IM-02	8/10/2025 15:45	7.97	25.32	4
LH-IM-02	8/10/2025 16:00	8.44	25.32	4
LH-IM-02	8/10/2025 16:15	8.36	25.34	4
LH-IM-02	8/10/2025 16:30	8.25	25.3	4
LH-IM-02	8/10/2025 16:45	8.3	25.28	4
LH-IM-02	8/10/2025 17:00	8.8	25.3	4
LH-IM-02	8/10/2025 17:15	8.98	25.44	4
LH-IM-02	8/10/2025 17:30	8.12	25.34	4
LH-IM-02	8/10/2025 17:45	7.98	25.28	4
LH-IM-02	8/10/2025 18:00	8.31	25.28	4

Station Name	Date Time	DO mg/L	Temp C	Use Code
LH-IM-02	8/10/2025 18:15	7.95	25.3	4
LH-IM-02	8/10/2025 18:30	9	25.38	4
LH-IM-02	8/10/2025 18:45	9.29	25.44	4
LH-IM-02	8/10/2025 19:00	9.51	25.5	4
LH-IM-02	8/10/2025 19:15	9.2	25.54	4
LH-IM-02	8/10/2025 19:30	9.31	25.64	4
LH-IM-02	8/10/2025 19:45	9.23	25.58	4
LH-IM-02	8/10/2025 20:00	9.32	25.54	4
LH-IM-02	8/10/2025 20:15	8.73	25.52	4
LH-IM-02	8/10/2025 20:30	8.9	25.6	4
LH-IM-02	8/10/2025 20:45	8.72	25.58	4
LH-IM-02	8/10/2025 21:00	8.55	25.64	4
LH-IM-02	8/10/2025 21:15	8.53	25.6	4
LH-IM-02	8/10/2025 21:30	8.35	25.5	4
LH-IM-02	8/10/2025 21:45	8.38	25.58	4
LH-IM-02	8/10/2025 22:00	8.19	25.54	4
LH-IM-02	8/10/2025 22:15	8.08	25.52	4
LH-IM-02	8/10/2025 22:30	8.42	25.64	4
LH-IM-02	8/10/2025 22:45	8.36	25.72	4
LH-IM-02	8/10/2025 23:00	8.38	25.96	4
LH-IM-02	8/10/2025 23:15	8.18	26.04	4
LH-IM-02	8/10/2025 23:30	8.09	25.84	4
LH-IM-02	8/10/2025 23:45	8.05	25.68	4
LH-IM-02	8/11/2025 0:00	8.01	25.6	4
LH-IM-02	8/11/2025 0:15	8.06	25.52	4
LH-IM-02	8/11/2025 0:30	7.97	25.56	4
LH-IM-02	8/11/2025 0:45	7.96	25.56	4
LH-IM-02	8/11/2025 1:00	7.86	25.6	4
LH-IM-02	8/11/2025 1:15	7.78	25.6	4
LH-IM-02	8/11/2025 1:30	7.62	25.58	4
LH-IM-02	8/11/2025 1:45	7.72	25.52	4
LH-IM-02	8/11/2025 2:00	7.62	25.5	4
LH-IM-02	8/11/2025 2:15	7.61	25.56	4
LH-IM-02	8/11/2025 2:30	7.52	25.76	4
LH-IM-02	8/11/2025 2:45	7.81	25.62	4
LH-IM-02	8/11/2025 3:00	7.85	25.98	4
LH-IM-02	8/11/2025 3:15	7.5	25.96	4
LH-IM-02	8/11/2025 3:30	7.86	25.86	4
LH-IM-02	8/11/2025 3:45	7.6	25.9	4
LH-IM-02	8/11/2025 4:00	7.51	25.86	4
LH-IM-02	8/11/2025 4:15	7.51	25.84	4
LH-IM-02	8/11/2025 4:30	7.44	25.8	4
LH-IM-02	8/11/2025 4:45	7.32	25.76	4
LH-IM-02	8/11/2025 5:00	7.27	25.7	4
LH-IM-02	8/11/2025 5:15	7.38	25.68	4
LH-IM-02	8/11/2025 5:30	7.25	25.66	4
LH-IM-02	8/11/2025 5:45	7.1	25.62	4
LH-IM-02	8/11/2025 6:00	7	25.58	4
LH-IM-02	8/11/2025 6:15	6.82	25.54	4
LH-IM-02	8/11/2025 6:30	6.75	25.48	4
LH-IM-02	8/11/2025 6:45	7.11	25.58	4
LH-IM-02	8/11/2025 7:00	6.94	25.56	4
LH-IM-02	8/11/2025 7:15	6.68	25.52	4
LH-IM-02	8/11/2025 7:30	7.22	25.6	4
LH-IM-02	8/11/2025 7:45	7.1	25.58	4
LH-IM-02	8/11/2025 8:00	7.06	25.56	4
LH-IM-02	8/11/2025 8:15	6.87	25.48	4
LH-IM-02	8/11/2025 8:30	7.03	25.52	4
LH-IM-02	8/11/2025 8:45	6.79	25.48	4
LH-IM-02	8/11/2025 9:00	7.25	25.5	4
LH-IM-02	8/11/2025 9:15	7.37	25.52	4
LH-IM-02	8/11/2025 9:30	7.23	25.5	4
LH-IM-02	8/11/2025 9:45	7.34	25.5	4
LH-IM-02	8/11/2025 10:00	7.48	25.5	4
LH-IM-02	8/11/2025 10:15	7.66	25.52	4
LH-IM-02	8/11/2025 10:30	7.64	25.54	4
LH-IM-02	8/11/2025 10:45	7.76	25.56	4
LH-IM-02	8/11/2025 11:00	7.78	25.58	4
LH-IM-02	8/11/2025 11:15	7.79	25.6	4
LH-IM-02	8/11/2025 11:30	7.61	25.6	4
LH-IM-02	8/11/2025 11:45	7.88	25.62	4
LH-IM-02	8/11/2025 12:00	8.19	25.66	4
LH-IM-02	8/11/2025 12:15	8.16	25.68	4
LH-IM-02	8/11/2025 12:30	8.09	25.66	4
LH-IM-02	8/11/2025 12:45	8	25.68	4
LH-IM-02	8/11/2025 13:00	8.32	25.68	4
LH-IM-02	8/11/2025 13:15	8.12	25.66	4
LH-IM-02	8/11/2025 13:30	7.89	25.68	4
LH-IM-02	8/11/2025 13:45	7.83	25.7	4
LH-IM-02	8/11/2025 14:00	7.8	25.66	4
LH-IM-02	8/11/2025 14:15	7.82	25.66	4
LH-IM-02	8/11/2025 14:30	8.03	25.7	4
LH-IM-02	8/11/2025 14:45	9.68	25.76	2
LH-IM-02	8/11/2025 15:00	7.47	31.32	2

Station Name	Date Time	DO mg/L	Temp C	Use Code
LH-IM-02	8/11/2025 15:15	7.12	33.12	2
LH-IM-02	8/11/2025 15:30	8.76	26.32	2
LH-IM-02	8/11/2025 15:45	9.21	25.88	1
LH-IM-02	8/11/2025 16:00	9.01	25.84	1
LH-IM-02	8/11/2025 16:15	9.34	25.9	1
LH-IM-02	8/11/2025 16:30	9.45	25.88	1
LH-IM-02	8/11/2025 16:45	9.14	25.82	1
LH-IM-02	8/11/2025 17:00	9.12	25.82	1
LH-IM-02	8/11/2025 17:15	9.21	25.8	1
LH-IM-02	8/11/2025 17:30	8.96	25.76	1
LH-IM-02	8/11/2025 17:45	8.91	25.74	1
LH-IM-02	8/11/2025 18:00	9.31	25.8	1
LH-IM-02	8/11/2025 18:15	8.49	25.72	1
LH-IM-02	8/11/2025 18:30	9.29	25.86	1
LH-IM-02	8/11/2025 18:45	9.91	25.96	1
LH-IM-02	8/11/2025 19:00	9.15	25.94	1
LH-IM-02	8/11/2025 19:15	9.39	26.1	1
LH-IM-02	8/11/2025 19:30	9.79	26.04	1
LH-IM-02	8/11/2025 19:45	10.09	26.06	1
LH-IM-02	8/11/2025 20:00	9.95	26.2	1
LH-IM-02	8/11/2025 20:15	10.05	26.26	1
LH-IM-02	8/11/2025 20:30	10.02	26.26	1
LH-IM-02	8/11/2025 20:45	10.04	26.34	1
LH-IM-02	8/11/2025 21:00	10.03	26.36	1
LH-IM-02	8/11/2025 21:15	9.82	26.5	1
LH-IM-02	8/11/2025 21:30	9.75	26.58	1
LH-IM-02	8/11/2025 21:45	9.72	26.54	1
LH-IM-02	8/11/2025 22:00	9.63	26.52	1
LH-IM-02	8/11/2025 22:15	9.61	26.56	1
LH-IM-02	8/11/2025 22:30	9.52	26.58	1
LH-IM-02	8/11/2025 22:45	9.44	26.48	1
LH-IM-02	8/11/2025 23:00	9.46	26.52	1
LH-IM-02	8/11/2025 23:15	9.37	26.48	1
LH-IM-02	8/11/2025 23:30	9.28	26.42	1
LH-IM-02	8/11/2025 23:45	9.21	26.32	1
LH-IM-02	8/12/2025 0:00	9.18	26.38	1
LH-IM-02	8/12/2025 0:15	9.22	26.32	1
LH-IM-02	8/12/2025 0:30	8.97	26.46	1
LH-IM-02	8/12/2025 0:45	8.95	26.5	1
LH-IM-02	8/12/2025 1:00	8.77	26.38	1
LH-IM-02	8/12/2025 1:15	8.81	26.42	1
LH-IM-02	8/12/2025 1:30	8.87	26.6	1
LH-IM-02	8/12/2025 1:45	8.71	26.42	1
LH-IM-02	8/12/2025 2:00	8.52	26.42	1
LH-IM-02	8/12/2025 2:15	8.49	26.44	1
LH-IM-02	8/12/2025 2:30	8.52	26.48	1
LH-IM-02	8/12/2025 2:45	8.46	26.36	1
LH-IM-02	8/12/2025 3:00	8.31	26.22	1
LH-IM-02	8/12/2025 3:15	8.32	26.2	1
LH-IM-02	8/12/2025 3:30	8.28	26.06	1
LH-IM-02	8/12/2025 3:45	8.18	26	1
LH-IM-02	8/12/2025 4:00	8.24	26.16	1
LH-IM-02	8/12/2025 4:15	8.13	26.04	1
LH-IM-02	8/12/2025 4:30	8.18	26.02	1
LH-IM-02	8/12/2025 4:45	8.09	26	1
LH-IM-02	8/12/2025 5:00	8.1	26.12	1
LH-IM-02	8/12/2025 5:15	8.11	26.12	1
LH-IM-02	8/12/2025 5:30	8.14	26.22	1
LH-IM-02	8/12/2025 5:45	8.13	26.18	1
LH-IM-02	8/12/2025 6:00	8.06	26.2	1
LH-IM-02	8/12/2025 6:15	8.01	26.18	1
LH-IM-02	8/12/2025 6:30	7.95	26.18	1
LH-IM-02	8/12/2025 6:45	8.04	26.18	1
LH-IM-02	8/12/2025 7:00	8.05	26.16	1
LH-IM-02	8/12/2025 7:15	7.98	26.14	1
LH-IM-02	8/12/2025 7:30	8.01	26.14	1
LH-IM-02	8/12/2025 7:45	7.97	26.16	1
LH-IM-02	8/12/2025 8:00	7.98	26.14	1
LH-IM-02	8/12/2025 8:15	7.99	26.14	1
LH-IM-02	8/12/2025 8:30	8.01	26.08	1
LH-IM-02	8/12/2025 8:45	8.04	26.04	1
LH-IM-02	8/12/2025 9:00	8.03	26.02	1
LH-IM-02	8/12/2025 9:15	8.05	26.02	1
LH-IM-02	8/12/2025 9:30	8.28	26.1	1
LH-IM-02	8/12/2025 9:45	8.29	26.12	1
LH-IM-02	8/12/2025 10:00	8.35	26.14	1
LH-IM-02	8/12/2025 10:15	8.43	26.16	1
LH-IM-02	8/12/2025 10:30	8.55	26.18	1
LH-IM-02	8/12/2025 10:45	8.57	26.2	1
LH-IM-02	8/12/2025 11:00	8.56	26.16	1
LH-IM-02	8/12/2025 11:15	8.79	26.26	1
LH-IM-02	8/12/2025 11:30	8.92	26.3	1
LH-IM-02	8/12/2025 11:45	8.64	26.24	1
LH-IM-02	8/12/2025 12:00	8.91	26.3	1

Station Name	Date Time	DO mg/L	Temp C	Use Code
LH-IM-02	8/12/2025 12:15	8.77	26.26	1
LH-IM-02	8/12/2025 12:30	8.72	26.22	1
LH-IM-02	8/12/2025 12:45	8.48	26.18	1
LH-IM-02	8/12/2025 13:00	9.36	26.26	1
LH-IM-02	8/12/2025 13:15	8.83	26.32	1
LH-IM-02	8/12/2025 13:30	9.55	26.38	1
LH-IM-02	8/12/2025 13:45	9.38	26.36	1
LH-IM-02	8/12/2025 14:00	8.91	26.36	1
LH-IM-02	8/12/2025 14:15	9.02	26.36	1
LH-IM-02	8/12/2025 14:30	9.2	26.4	1
LH-IM-02	8/12/2025 14:45	9.6	26.46	1
LH-IM-02	8/12/2025 15:00	9.34	26.44	1
LH-IM-02	8/12/2025 15:15	9.28	26.52	1
LH-IM-02	8/12/2025 15:30	9.8	26.56	1
LH-IM-02	8/12/2025 15:45	9.81	26.52	1
LH-IM-02	8/12/2025 16:00	9.44	26.48	1
LH-IM-02	8/12/2025 16:15	9	26.44	1
LH-IM-02	8/12/2025 16:30	9.57	26.46	1
LH-IM-02	8/12/2025 16:45	9.17	26.46	1
LH-IM-02	8/12/2025 17:00	9.19	26.38	1
LH-IM-02	8/12/2025 17:15	9.45	26.42	1
LH-IM-02	8/12/2025 17:30	9.42	26.56	1
LH-IM-02	8/12/2025 17:45	9.73	26.52	1
LH-IM-02	8/12/2025 18:00	9.62	26.54	1
LH-IM-02	8/12/2025 18:15	10.44	26.58	1
LH-IM-02	8/12/2025 18:30	10.67	26.62	1
LH-IM-02	8/12/2025 18:45	9.66	26.7	1
LH-IM-02	8/12/2025 19:00	9.93	26.7	1
LH-IM-02	8/12/2025 19:15	9.84	26.72	1
LH-IM-02	8/12/2025 19:30	10.15	26.94	1
LH-IM-02	8/12/2025 19:45	10.1	27.06	1
LH-IM-02	8/12/2025 20:00	10.26	27.08	1
LH-IM-02	8/12/2025 20:15	9.88	27.04	1
LH-IM-02	8/12/2025 20:30	10.39	27.18	1
LH-IM-02	8/12/2025 20:45	9.94	27.14	1
LH-IM-02	8/12/2025 21:00	10.13	27.2	1
LH-IM-02	8/12/2025 21:15	9.98	27.14	1
LH-IM-02	8/12/2025 21:30	10.17	27.1	1
LH-IM-02	8/12/2025 21:45	10.48	27.16	1
LH-IM-02	8/12/2025 22:00	9.91	27.14	1
LH-IM-02	8/12/2025 22:15	9.86	27.14	1
LH-IM-02	8/12/2025 22:30	9.85	27.14	1
LH-IM-02	8/12/2025 22:45	9.81	27.14	1
LH-IM-02	8/12/2025 23:00	9.87	27.14	1
LH-IM-02	8/12/2025 23:15	9.76	27.16	1
LH-IM-02	8/12/2025 23:30	9.85	27.24	1
LH-IM-02	8/12/2025 23:45	9.78	27.28	1
LH-IM-02	8/13/2025 0:00	9.68	27.3	1
LH-IM-02	8/13/2025 0:15	9.55	27.24	1
LH-IM-02	8/13/2025 0:30	9.54	27.22	1
LH-IM-02	8/13/2025 0:45	9.48	27.18	1
LH-IM-02	8/13/2025 1:00	9.4	27.18	1
LH-IM-02	8/13/2025 1:15	9.29	27.16	1
LH-IM-02	8/13/2025 1:30	9.12	27.1	1
LH-IM-02	8/13/2025 1:45	8.99	27.08	1
LH-IM-02	8/13/2025 2:00	8.94	27.08	1
LH-IM-02	8/13/2025 2:15	8.9	27	1
LH-IM-02	8/13/2025 2:30	8.8	26.94	1
LH-IM-02	8/13/2025 2:45	8.73	26.96	1
LH-IM-02	8/13/2025 3:00	8.67	26.96	1
LH-IM-02	8/13/2025 3:15	8.63	26.94	1
LH-IM-02	8/13/2025 3:30	8.61	26.92	1
LH-IM-02	8/13/2025 3:45	8.54	26.9	1
LH-IM-02	8/13/2025 4:00	8.51	26.9	1
LH-IM-02	8/13/2025 4:15	8.45	26.88	1
LH-IM-02	8/13/2025 4:30	8.42	26.86	1
LH-IM-02	8/13/2025 4:45	8.45	26.82	1
LH-IM-02	8/13/2025 5:00	8.4	26.78	1
LH-IM-02	8/13/2025 5:15	8.38	26.8	1
LH-IM-02	8/13/2025 5:30	8.4	26.8	1
LH-IM-02	8/13/2025 5:45	8.29	26.76	1
LH-IM-02	8/13/2025 6:00	8.31	26.76	1
LH-IM-02	8/13/2025 6:15	8.29	26.74	1
LH-IM-02	8/13/2025 6:30	8.31	26.7	1
LH-IM-02	8/13/2025 6:45	8.28	26.68	1
LH-IM-02	8/13/2025 7:00	8.26	26.68	1
LH-IM-02	8/13/2025 7:15	8.21	26.66	1
LH-IM-02	8/13/2025 7:30	8.19	26.64	1
LH-IM-02	8/13/2025 7:45	8.19	26.64	1
LH-IM-02	8/13/2025 8:00	8.29	26.64	1
LH-IM-02	8/13/2025 8:15	8.32	26.62	1
LH-IM-02	8/13/2025 8:30	8.33	26.62	1
LH-IM-02	8/13/2025 8:45	8.33	26.64	1
LH-IM-02	8/13/2025 9:00	8.32	26.64	1

Station Name	Date Time	DO mg/L	Temp C	Use Code
LH-IM-02	8/13/2025 9:15	8.32	26.62	1
LH-IM-02	8/13/2025 9:30	8.36	26.64	1
LH-IM-02	8/13/2025 9:45	8.37	26.64	1
LH-IM-02	8/13/2025 10:00	8.41	26.64	1
LH-IM-02	8/13/2025 10:15	8.46	26.62	1
LH-IM-02	8/13/2025 10:30	8.55	26.64	1
LH-IM-02	8/13/2025 10:45	8.53	26.64	1
LH-IM-02	8/13/2025 11:00	8.53	26.62	1
LH-IM-02	8/13/2025 11:15	8.64	26.64	1
LH-IM-02	8/13/2025 11:30	8.74	26.64	1
LH-IM-02	8/13/2025 11:45	8.85	26.66	1
LH-IM-02	8/13/2025 12:00	9.22	26.76	1
LH-IM-02	8/13/2025 12:15	9.41	26.86	1
LH-IM-02	8/13/2025 12:30	9.34	26.92	1
LH-IM-02	8/13/2025 12:45	9.64	26.98	1
LH-IM-02	8/13/2025 13:00	9.68	26.96	1
LH-IM-02	8/13/2025 13:15	9.8	27	1
LH-IM-02	8/13/2025 13:30	9.68	27.02	1
LH-IM-02	8/13/2025 13:45	9.86	27.04	1
LH-IM-02	8/13/2025 14:00	9.72	27.1	1
LH-IM-02	8/13/2025 14:15	9.87	27.1	1
LH-IM-02	8/13/2025 14:30	10.04	27.18	1
LH-IM-02	8/13/2025 14:45	10.01	27.16	1
LH-IM-02	8/13/2025 15:00	9.89	27.16	1
LH-IM-02	8/13/2025 15:15	10.08	27.24	1
LH-IM-02	8/13/2025 15:30	10.12	27.32	1
LH-IM-02	8/13/2025 15:45	10.23	27.24	1
LH-IM-02	8/13/2025 16:00	10.05	27.38	1
LH-IM-02	8/13/2025 16:15	10.04	27.32	1
LH-IM-02	8/13/2025 16:30	10.51	27.38	1
LH-IM-02	8/13/2025 16:45	10.27	27.5	1
LH-IM-02	8/13/2025 17:00	10.37	27.62	1
LH-IM-02	8/13/2025 17:15	10.38	27.64	1
LH-IM-02	8/13/2025 17:30	10.37	27.64	1
LH-IM-02	8/13/2025 17:45	10.27	27.6	1
LH-IM-02	8/13/2025 18:00	10.18	27.62	1
LH-IM-02	8/13/2025 18:15	10.11	27.64	1
LH-IM-02	8/13/2025 18:30	10.05	27.6	1
LH-IM-02	8/13/2025 18:45	10.04	27.64	1
LH-IM-02	8/13/2025 19:00	9.93	27.64	1
LH-IM-02	8/13/2025 19:15	9.68	27.62	1
LH-IM-02	8/13/2025 19:30	9.69	27.52	1
LH-IM-02	8/13/2025 19:45	9.62	27.52	1
LH-IM-02	8/13/2025 20:00	9.68	27.48	1
LH-IM-02	8/13/2025 20:15	9.55	27.44	1
LH-IM-02	8/13/2025 20:30	9.37	27.38	1
LH-IM-02	8/13/2025 20:45	9.5	27.38	1
LH-IM-02	8/13/2025 21:00	9.49	27.4	1
LH-IM-02	8/13/2025 21:15	9.23	27.36	1
LH-IM-02	8/13/2025 21:30	9.32	27.34	1
LH-IM-02	8/13/2025 21:45	9.18	27.36	1
LH-IM-02	8/13/2025 22:00	8.93	27.32	1
LH-IM-02	8/13/2025 22:15	8.91	27.34	1
LH-IM-02	8/13/2025 22:30	9.01	27.34	1
LH-IM-02	8/13/2025 22:45	8.95	27.32	1
LH-IM-02	8/13/2025 23:00	8.98	27.32	1
LH-IM-02	8/13/2025 23:15	8.96	27.3	1
LH-IM-02	8/13/2025 23:30	8.89	27.28	1
LH-IM-02	8/13/2025 23:45	8.78	27.26	1
LH-IM-02	8/14/2025 0:00	8.73	27.24	1
LH-IM-02	8/14/2025 0:15	8.73	27.2	1
LH-IM-02	8/14/2025 0:30	8.79	27.16	1
LH-IM-02	8/14/2025 0:45	8.69	27.12	1
LH-IM-02	8/14/2025 1:00	8.84	27.08	1
LH-IM-02	8/14/2025 1:15	8.58	27.08	1
LH-IM-02	8/14/2025 1:30	8.46	27.12	1
LH-IM-02	8/14/2025 1:45	8.41	27.12	1
LH-IM-02	8/14/2025 2:00	8.33	27.1	1
LH-IM-02	8/14/2025 2:15	8.03	27.06	1
LH-IM-02	8/14/2025 2:30	7.87	27.08	1
LH-IM-02	8/14/2025 2:45	7.8	27.06	1
LH-IM-02	8/14/2025 3:00	7.74	27.04	1
LH-IM-02	8/14/2025 3:15	7.73	27.02	1
LH-IM-02	8/14/2025 3:30	7.67	27	1
LH-IM-02	8/14/2025 3:45	7.63	27	1
LH-IM-02	8/14/2025 4:00	7.55	26.96	1
LH-IM-02	8/14/2025 4:15	7.38	26.94	1
LH-IM-02	8/14/2025 4:30	7.37	26.92	1
LH-IM-02	8/14/2025 4:45	7.26	26.92	1
LH-IM-02	8/14/2025 5:00	7.29	26.9	1
LH-IM-02	8/14/2025 5:15	7.2	26.88	1
LH-IM-02	8/14/2025 5:30	7.16	26.88	1
LH-IM-02	8/14/2025 5:45	7.18	26.84	1
LH-IM-02	8/14/2025 6:00	7.17	26.82	1

Station Name	Date Time	DO mg/L	Temp C	Use Code
LH-IM-02	8/14/2025 6:15	7.09	26.8	1
LH-IM-02	8/14/2025 6:30	7.08	26.78	1
LH-IM-02	8/14/2025 6:45	7.04	26.76	1
LH-IM-02	8/14/2025 7:00	7.03	26.74	1
LH-IM-02	8/14/2025 7:15	7	26.72	1
LH-IM-02	8/14/2025 7:30	6.96	26.68	1
LH-IM-02	8/14/2025 7:45	6.95	26.66	1
LH-IM-02	8/14/2025 8:00	6.87	26.66	1
LH-IM-02	8/14/2025 8:15	7.04	26.68	1
LH-IM-02	8/14/2025 8:30	6.82	26.66	1
LH-IM-02	8/14/2025 8:45	6.9	26.66	1
LH-IM-02	8/14/2025 9:00	6.84	26.66	1
LH-IM-02	8/14/2025 9:15	6.99	26.66	1
LH-IM-02	8/14/2025 9:30	6.92	26.68	1
LH-IM-02	8/14/2025 9:45	6.84	26.66	1
LH-IM-02	8/14/2025 10:00	7	26.66	1
LH-IM-02	8/14/2025 10:15	6.94	26.66	1
LH-IM-02	8/14/2025 10:30	7.1	26.66	1
LH-IM-02	8/14/2025 10:45	7.21	26.68	1
LH-IM-02	8/14/2025 11:00	7.04	26.7	1
LH-IM-02	8/14/2025 11:15	7.27	26.74	1
LH-IM-02	8/14/2025 11:30	7.32	26.8	1
LH-IM-02	8/14/2025 11:45	7.41	26.82	1
LH-IM-02	8/14/2025 12:00	7.3	26.86	1
LH-IM-02	8/14/2025 12:15	7.72	26.9	1
LH-IM-02	8/14/2025 12:30	7.46	26.92	1
LH-IM-02	8/14/2025 12:45	7.76	26.94	1
LH-IM-02	8/14/2025 13:00	7.91	26.98	1
LH-IM-02	8/14/2025 13:15	7.89	27.02	1
LH-IM-02	8/14/2025 13:30	7.92	27.02	1
LH-IM-02	8/14/2025 13:45	7.93	27.02	1
LH-IM-02	8/14/2025 14:00	8.09	27.04	1
LH-IM-02	8/14/2025 14:15	7.99	27.08	1
LH-IM-02	8/14/2025 14:30	7.88	27.1	1
LH-IM-02	8/14/2025 14:45	7.98	27.1	1
LH-IM-02	8/14/2025 15:00	7.9	27.1	1
LH-IM-02	8/14/2025 15:15	7.72	27.08	1
LH-IM-02	8/14/2025 15:30	7.85	27.12	1
LH-IM-02	8/14/2025 15:45	7.95	27.16	1
LH-IM-02	8/14/2025 16:00	7.81	27.12	1
LH-IM-02	8/14/2025 16:15	7.74	27.1	1
LH-IM-02	8/14/2025 16:30	7.45	27.04	1
LH-IM-02	8/14/2025 16:45	7.3	26.98	1
LH-IM-02	8/14/2025 17:00	7.26	26.96	1
LH-IM-02	8/14/2025 17:15	7.17	26.96	1
LH-IM-02	8/14/2025 17:30	7.07	26.94	1
LH-IM-02	8/14/2025 17:45	7.07	26.94	1
LH-IM-02	8/14/2025 18:00	6.99	26.9	1
LH-IM-02	8/14/2025 18:15	6.99	26.88	1
LH-IM-02	8/14/2025 18:30	6.87	26.9	1
LH-IM-02	8/14/2025 18:45	6.76	26.84	1
LH-IM-02	8/14/2025 19:00	6.67	26.88	1
LH-IM-02	8/14/2025 19:15	6.52	26.84	1
LH-IM-02	8/14/2025 19:30	7.2	26.92	1
LH-IM-02	8/14/2025 19:45	6.17	26.92	1
LH-IM-02	8/14/2025 20:00	7.2	27.18	1
LH-IM-02	8/14/2025 20:15	6.91	27.16	1
LH-IM-02	8/14/2025 20:30	7.14	27.24	1
LH-IM-02	8/14/2025 20:45	7.38	27.28	1
LH-IM-02	8/14/2025 21:00	7.4	27.34	1
LH-IM-02	8/14/2025 21:15	7.25	27.34	1
LH-IM-02	8/14/2025 21:30	7.13	27.28	1
LH-IM-02	8/14/2025 21:45	7.11	27.32	1
LH-IM-02	8/14/2025 22:00	6.89	27.3	1
LH-IM-02	8/14/2025 22:15	6.82	27.3	1
LH-IM-02	8/14/2025 22:30	6.67	27.26	1
LH-IM-02	8/14/2025 22:45	6.52	27.16	1
LH-IM-02	8/14/2025 23:00	6.63	27.14	1
LH-IM-02	8/14/2025 23:15	6.67	27.18	1
LH-IM-02	8/14/2025 23:30	6.62	27.16	1
LH-IM-02	8/14/2025 23:45	6.71	27.14	1
LH-IM-02	8/15/2025 0:00	6.75	27.16	1
LH-IM-02	8/15/2025 0:15	6.71	27.16	1
LH-IM-02	8/15/2025 0:30	6.66	27.14	1
LH-IM-02	8/15/2025 0:45	6.75	27.14	1
LH-IM-02	8/15/2025 1:00	6.65	27.14	1
LH-IM-02	8/15/2025 1:15	6.6	27.12	1
LH-IM-02	8/15/2025 1:30	6.65	27.1	1
LH-IM-02	8/15/2025 1:45	6.78	27.12	1
LH-IM-02	8/15/2025 2:00	6.65	27.1	1
LH-IM-02	8/15/2025 2:15	6.65	27.06	1
LH-IM-02	8/15/2025 2:30	6.77	27.06	1
LH-IM-02	8/15/2025 2:45	6.84	27.04	1
LH-IM-02	8/15/2025 3:00	6.98	27.06	1

Station Name	Date Time	DO mg/L	Temp C	Use Code
LH-IM-02	8/15/2025 3:15	6.86	27.06	1
LH-IM-02	8/15/2025 3:30	7.04	27.06	1
LH-IM-02	8/15/2025 3:45	7.25	27.1	1
LH-IM-02	8/15/2025 4:00	7.04	27.08	1
LH-IM-02	8/15/2025 4:15	7.28	27.12	1
LH-IM-02	8/15/2025 4:30	7.34	27.16	1
LH-IM-02	8/15/2025 4:45	7.2	27.18	1
LH-IM-02	8/15/2025 5:00	7.25	27.14	1
LH-IM-02	8/15/2025 5:15	7.05	27.12	1
LH-IM-02	8/15/2025 5:30	7.13	27.14	1
LH-IM-02	8/15/2025 5:45	7.19	27.14	1
LH-IM-02	8/15/2025 6:00	7.06	27.14	1
LH-IM-02	8/15/2025 6:15	6.63	27.1	1
LH-IM-02	8/15/2025 6:30	6.87	27.1	1
LH-IM-02	8/15/2025 6:45	6.67	27.08	1
LH-IM-02	8/15/2025 7:00	7.3	27.12	1
LH-IM-02	8/15/2025 7:15	6.83	27.08	1
LH-IM-02	8/15/2025 7:30	7.11	27.1	1
LH-IM-02	8/15/2025 7:45	7.27	27.12	1
LH-IM-02	8/15/2025 8:00	7.33	27.12	1
LH-IM-02	8/15/2025 8:15	7.35	27.12	1
LH-IM-02	8/15/2025 8:30	7.41	27.12	1
LH-IM-02	8/15/2025 8:45	7.51	27.12	1
LH-IM-02	8/15/2025 9:00	7.63	27.12	1
LH-IM-02	8/15/2025 9:15	7.65	27.12	1
LH-IM-02	8/15/2025 9:30	7.62	27.14	1
LH-IM-02	8/15/2025 9:45	7.51	27.14	1
LH-IM-02	8/15/2025 10:00	7.65	27.14	1
LH-IM-02	8/15/2025 10:15	7.39	27.1	1
LH-IM-02	8/15/2025 10:30	7.83	27.1	1
LH-IM-02	8/15/2025 10:45	7.7	27.1	1
LH-IM-02	8/15/2025 11:00	7.77	27.12	1
LH-IM-02	8/15/2025 11:15	7.69	27.1	1
LH-IM-02	8/15/2025 11:30	7.98	27.16	1
LH-IM-02	8/15/2025 11:45	8.05	27.18	1
LH-IM-02	8/15/2025 12:00	8.25	27.22	1
LH-IM-02	8/15/2025 12:15	8.12	27.14	1
LH-IM-02	8/15/2025 12:30	8.25	27.18	1
LH-IM-02	8/15/2025 12:45	8.45	27.22	1
LH-IM-02	8/15/2025 13:00	8.4	27.24	1
LH-IM-02	8/15/2025 13:15	8.42	27.24	1
LH-IM-02	8/15/2025 13:30	8.56	27.22	1
LH-IM-02	8/15/2025 13:45	8.72	27.24	1
LH-IM-02	8/15/2025 14:00	8.84	27.24	1
LH-IM-02	8/15/2025 14:15	8.91	27.3	1
LH-IM-02	8/15/2025 14:30	8.87	27.28	1
LH-IM-02	8/15/2025 14:45	8.71	27.24	1
LH-IM-02	8/15/2025 15:00	8.87	27.24	1
LH-IM-02	8/15/2025 15:15	8.99	27.26	1
LH-IM-02	8/15/2025 15:30	9.18	27.28	1
LH-IM-02	8/15/2025 15:45	9.28	27.32	1
LH-IM-02	8/15/2025 16:00	9.35	27.34	1
LH-IM-02	8/15/2025 16:15	9.32	27.36	1
LH-IM-02	8/15/2025 16:30	9.23	27.36	1
LH-IM-02	8/15/2025 16:45	9.46	27.38	1
LH-IM-02	8/15/2025 17:00	9.5	27.38	1
LH-IM-02	8/15/2025 17:15	9.47	27.42	1
LH-IM-02	8/15/2025 17:30	9.54	27.44	1
LH-IM-02	8/15/2025 17:45	9.55	27.44	1
LH-IM-02	8/15/2025 18:00	9.65	27.46	1
LH-IM-02	8/15/2025 18:15	9.77	27.5	1
LH-IM-02	8/15/2025 18:30	9.83	27.52	1
LH-IM-02	8/15/2025 18:45	9.62	27.5	1
LH-IM-02	8/15/2025 19:00	9.76	27.48	1
LH-IM-02	8/15/2025 19:15	9.7	27.48	1
LH-IM-02	8/15/2025 19:30	9.79	27.5	1
LH-IM-02	8/15/2025 19:45	10.01	27.54	1
LH-IM-02	8/15/2025 20:00	9.81	27.54	1
LH-IM-02	8/15/2025 20:15	10	27.54	1
LH-IM-02	8/15/2025 20:30	9.7	27.48	1
LH-IM-02	8/15/2025 20:45	9.93	27.5	1
LH-IM-02	8/15/2025 21:00	10.08	27.5	1
LH-IM-02	8/15/2025 21:15	9.82	27.48	1
LH-IM-02	8/15/2025 21:30	9.81	27.46	1
LH-IM-02	8/15/2025 21:45	9.65	27.46	1
LH-IM-02	8/15/2025 22:00	9.13	27.42	1
LH-IM-02	8/15/2025 22:15	9.18	27.38	1
LH-IM-02	8/15/2025 22:30	9.1	27.38	1
LH-IM-02	8/15/2025 22:45	9.21	27.38	1
LH-IM-02	8/15/2025 23:00	8.99	27.38	1
LH-IM-02	8/15/2025 23:15	8.96	27.38	1
LH-IM-02	8/15/2025 23:30	8.94	27.38	1
LH-IM-02	8/15/2025 23:45	9.05	27.36	1
LH-IM-02	8/16/2025 0:00	8.93	27.32	1

Station Name	Date Time	DO mg/L	Temp C	Use Code
LH-IM-02	8/16/2025 0:15	9.01	27.3	1
LH-IM-02	8/16/2025 0:30	9.15	27.28	1
LH-IM-02	8/16/2025 0:45	9.08	27.26	1
LH-IM-02	8/16/2025 1:00	9.02	27.26	1
LH-IM-02	8/16/2025 1:15	8.93	27.24	1
LH-IM-02	8/16/2025 1:30	8.89	27.22	1
LH-IM-02	8/16/2025 1:45	8.7	27.18	1
LH-IM-02	8/16/2025 2:00	8.42	27.12	1
LH-IM-02	8/16/2025 2:15	8.11	27.12	1
LH-IM-02	8/16/2025 2:30	8.12	27.1	1
LH-IM-02	8/16/2025 2:45	7.95	27.08	1
LH-IM-02	8/16/2025 3:00	8.29	27.04	1
LH-IM-02	8/16/2025 3:15	7.77	27.04	1
LH-IM-02	8/16/2025 3:30	8.01	27.02	1
LH-IM-02	8/16/2025 3:45	8	27	1
LH-IM-02	8/16/2025 4:00	7.83	27	1
LH-IM-02	8/16/2025 4:15	7.65	26.98	1
LH-IM-02	8/16/2025 4:30	7.92	26.96	1
LH-IM-02	8/16/2025 4:45	7.93	26.92	1
LH-IM-02	8/16/2025 5:00	7.91	26.9	1
LH-IM-02	8/16/2025 5:15	7.88	26.88	1
LH-IM-02	8/16/2025 5:30	7.87	26.88	1
LH-IM-02	8/16/2025 5:45	7.83	26.86	1
LH-IM-02	8/16/2025 6:00	7.56	26.84	1
LH-IM-02	8/16/2025 6:15	7.4	26.82	1
LH-IM-02	8/16/2025 6:30	7.78	26.8	1
LH-IM-02	8/16/2025 6:45	7.71	26.8	1
LH-IM-02	8/16/2025 7:00	7.97	26.78	1
LH-IM-02	8/16/2025 7:15	7.58	26.78	1
LH-IM-02	8/16/2025 7:30	7.64	26.76	1
LH-IM-02	8/16/2025 7:45	7.43	26.76	1
LH-IM-02	8/16/2025 8:00	7.44	26.78	1
LH-IM-02	8/16/2025 8:15	7.42	26.78	1
LH-IM-02	8/16/2025 8:30	7.59	26.78	1
LH-IM-02	8/16/2025 8:45	7.21	26.78	1
LH-IM-02	8/16/2025 9:00	7.25	26.78	1
LH-IM-02	8/16/2025 9:15	7.29	26.78	1
LH-IM-02	8/16/2025 9:30	7.23	26.76	1
LH-IM-02	8/16/2025 9:45	7.32	26.76	1
LH-IM-02	8/16/2025 10:00	7.25	26.76	1
LH-IM-02	8/16/2025 10:15	7.19	26.76	1
LH-IM-02	8/16/2025 10:30	7.26	26.74	1
LH-IM-02	8/16/2025 10:45	7.59	26.78	1
LH-IM-02	8/16/2025 11:00	7.54	26.8	1
LH-IM-02	8/16/2025 11:15	7.6	26.8	1
LH-IM-02	8/16/2025 11:30	7.65	26.84	1
LH-IM-02	8/16/2025 11:45	7.86	26.82	1
LH-IM-02	8/16/2025 12:00	7.95	26.86	1
LH-IM-02	8/16/2025 12:15	7.96	26.82	1
LH-IM-02	8/16/2025 12:30	7.97	26.84	1
LH-IM-02	8/16/2025 12:45	7.89	26.82	1
LH-IM-02	8/16/2025 13:00	8.15	26.84	1
LH-IM-02	8/16/2025 13:15	8.03	26.84	1
LH-IM-02	8/16/2025 13:30	7.74	26.82	1
LH-IM-02	8/16/2025 13:45	7.64	26.8	1
LH-IM-02	8/16/2025 14:00	7.56	26.78	1
LH-IM-02	8/16/2025 14:15	7.61	26.76	1
LH-IM-02	8/16/2025 14:30	7.64	26.82	1
LH-IM-02	8/16/2025 14:45	7.72	26.78	1
LH-IM-02	8/16/2025 15:00	7.71	26.78	1
LH-IM-02	8/16/2025 15:15	7.88	26.82	1
LH-IM-02	8/16/2025 15:30	7.75	26.78	1
LH-IM-02	8/16/2025 15:45	7.82	26.78	1
LH-IM-02	8/16/2025 16:00	7.54	26.78	1
LH-IM-02	8/16/2025 16:15	7.69	26.78	1
LH-IM-02	8/16/2025 16:30	8.24	26.9	1
LH-IM-02	8/16/2025 16:45	8.38	27.04	1
LH-IM-02	8/16/2025 17:00	8.29	27.02	1
LH-IM-02	8/16/2025 17:15	8.06	26.94	1
LH-IM-02	8/16/2025 17:30	9.11	27.22	1
LH-IM-02	8/16/2025 17:45	9.04	27	1
LH-IM-02	8/16/2025 18:00	9.05	27.24	1
LH-IM-02	8/16/2025 18:15	9.25	27.22	1
LH-IM-02	8/16/2025 18:30	8.9	27.32	1
LH-IM-02	8/16/2025 18:45	7.67	27.1	1
LH-IM-02	8/16/2025 19:00	9.4	27.26	1
LH-IM-02	8/16/2025 19:15	8.58	27.12	1
LH-IM-02	8/16/2025 19:30	9.09	27.26	1
LH-IM-02	8/16/2025 19:45	9.42	27.34	1
LH-IM-02	8/16/2025 20:00	9.23	27.32	1
LH-IM-02	8/16/2025 20:15	9.59	27.4	1
LH-IM-02	8/16/2025 20:30	9.49	27.48	1
LH-IM-02	8/16/2025 20:45	9.34	27.48	1
LH-IM-02	8/16/2025 21:00	9.36	27.42	1

Station Name	Date Time	DO mg/L	Temp C	Use Code
LH-IM-02	8/16/2025 21:15	9.5	27.44	1
LH-IM-02	8/16/2025 21:30	9.39	27.46	1
LH-IM-02	8/16/2025 21:45	9.25	27.4	1
LH-IM-02	8/16/2025 22:00	9.29	27.38	1
LH-IM-02	8/16/2025 22:15	9.35	27.36	1
LH-IM-02	8/16/2025 22:30	9.44	27.36	1
LH-IM-02	8/16/2025 22:45	9.4	27.34	1
LH-IM-02	8/16/2025 23:00	9.51	27.32	1
LH-IM-02	8/16/2025 23:15	9.53	27.3	1
LH-IM-02	8/16/2025 23:30	9.37	27.26	1
LH-IM-02	8/16/2025 23:45	9.37	27.24	1
LH-IM-02	8/17/2025 0:00	9.34	27.22	1
LH-IM-02	8/17/2025 0:15	9.3	27.24	1
LH-IM-02	8/17/2025 0:30	9.26	27.22	1
LH-IM-02	8/17/2025 0:45	9.21	27.2	1
LH-IM-02	8/17/2025 1:00	9.12	27.16	1
LH-IM-02	8/17/2025 1:15	9.11	27.14	1
LH-IM-02	8/17/2025 1:30	8.97	27.12	1
LH-IM-02	8/17/2025 1:45	8.97	27.1	1
LH-IM-02	8/17/2025 2:00	8.75	27.06	1
LH-IM-02	8/17/2025 2:15	8.77	27.02	1
LH-IM-02	8/17/2025 2:30	8.73	27	1
LH-IM-02	8/17/2025 2:45	8.67	26.96	1
LH-IM-02	8/17/2025 3:00	8.63	26.94	1
LH-IM-02	8/17/2025 3:15	8.55	26.92	1
LH-IM-02	8/17/2025 3:30	8.49	26.86	1
LH-IM-02	8/17/2025 3:45	8.38	26.82	1
LH-IM-02	8/17/2025 4:00	8.32	26.82	1
LH-IM-02	8/17/2025 4:15	8.06	26.8	1
LH-IM-02	8/17/2025 4:30	8.2	26.76	1
LH-IM-02	8/17/2025 4:45	8.11	26.76	1
LH-IM-02	8/17/2025 5:00	8.05	26.72	1
LH-IM-02	8/17/2025 5:15	8.12	26.74	1
LH-IM-02	8/17/2025 5:30	8.05	26.72	1
LH-IM-02	8/17/2025 5:45	8.01	26.7	1
LH-IM-02	8/17/2025 6:00	7.85	26.68	1
LH-IM-02	8/17/2025 6:15	7.86	26.66	1
LH-IM-02	8/17/2025 6:30	7.72	26.64	1
LH-IM-02	8/17/2025 6:45	7.7	26.62	1
LH-IM-02	8/17/2025 7:00	7.61	26.58	1
LH-IM-02	8/17/2025 7:15	7.63	26.56	1
LH-IM-02	8/17/2025 7:30	7.59	26.56	1
LH-IM-02	8/17/2025 7:45	7.53	26.52	1
LH-IM-02	8/17/2025 8:00	7.33	26.48	1
LH-IM-02	8/17/2025 8:15	7.32	26.46	1
LH-IM-02	8/17/2025 8:30	7.31	26.46	1
LH-IM-02	8/17/2025 8:45	7.3	26.46	1
LH-IM-02	8/17/2025 9:00	7.35	26.46	1
LH-IM-02	8/17/2025 9:15	7.48	26.48	1
LH-IM-02	8/17/2025 9:30	7.55	26.48	1
LH-IM-02	8/17/2025 9:45	7.62	26.48	1
LH-IM-02	8/17/2025 10:00	7.59	26.48	1
LH-IM-02	8/17/2025 10:15	7.57	26.48	1
LH-IM-02	8/17/2025 10:30	7.54	26.48	1
LH-IM-02	8/17/2025 10:45	7.56	26.48	1
LH-IM-02	8/17/2025 11:00	7.62	26.48	1
LH-IM-02	8/17/2025 11:15	7.79	26.5	1
LH-IM-02	8/17/2025 11:30	7.68	26.5	1
LH-IM-02	8/17/2025 11:45	7.88	26.54	1
LH-IM-02	8/17/2025 12:00	7.74	26.6	1
LH-IM-02	8/17/2025 12:15	7.69	26.58	1
LH-IM-02	8/17/2025 12:30	7.99	26.66	1
LH-IM-02	8/17/2025 12:45	8.06	26.7	1
LH-IM-02	8/17/2025 13:00	7.94	26.68	1
LH-IM-02	8/17/2025 13:15	7.7	26.54	1
LH-IM-02	8/17/2025 13:30	7.8	26.58	1
LH-IM-02	8/17/2025 13:45	8	26.68	1
LH-IM-02	8/17/2025 14:00	8.09	26.8	1
LH-IM-02	8/17/2025 14:15	7.89	26.76	1
LH-IM-02	8/17/2025 14:30	7.84	26.64	1
LH-IM-02	8/17/2025 14:45	7.9	26.76	1
LH-IM-02	8/17/2025 15:00	7.38	26.74	1
LH-IM-02	8/17/2025 15:15	8.37	26.92	1
LH-IM-02	8/17/2025 15:30	8.39	26.92	1
LH-IM-02	8/17/2025 15:45	8.13	26.9	1
LH-IM-02	8/17/2025 16:00	7.79	26.84	1
LH-IM-02	8/17/2025 16:15	8.34	26.86	1
LH-IM-02	8/17/2025 16:30	8.38	26.84	1
LH-IM-02	8/17/2025 16:45	9	27.08	1
LH-IM-02	8/17/2025 17:00	9.28	27.14	1
LH-IM-02	8/17/2025 17:15	9.67	27.18	1
LH-IM-02	8/17/2025 17:30	9.21	27.14	1
LH-IM-02	8/17/2025 17:45	9.4	27.26	1
LH-IM-02	8/17/2025 18:00	9.16	27.22	1

Station Name	Date Time	DO mg/L	Temp C	Use Code
LH-IM-02	8/17/2025 18:15	9.04	27.24	1
LH-IM-02	8/17/2025 18:30	9.52	27.26	1
LH-IM-02	8/17/2025 18:45	9.65	27.4	1
LH-IM-02	8/17/2025 19:00	9.18	27.32	1
LH-IM-02	8/17/2025 19:15	8.9	27.24	1
LH-IM-02	8/17/2025 19:30	8.88	27.28	1
LH-IM-02	8/17/2025 19:45	8.65	27.22	1
LH-IM-02	8/17/2025 20:00	8.54	27.12	1
LH-IM-02	8/17/2025 20:15	8.55	27.12	1
LH-IM-02	8/17/2025 20:30	8.59	27.16	1
LH-IM-02	8/17/2025 20:45	8.35	27.04	1
LH-IM-02	8/17/2025 21:00	8.24	27	1
LH-IM-02	8/17/2025 21:15	8.38	27.04	1
LH-IM-02	8/17/2025 21:30	8.26	27.02	1
LH-IM-02	8/17/2025 21:45	8.45	27.14	1
LH-IM-02	8/17/2025 22:00	8.61	27.04	1
LH-IM-02	8/17/2025 22:15	8.6	27.12	1
LH-IM-02	8/17/2025 22:30	8.6	27.06	1
LH-IM-02	8/17/2025 22:45	8.55	27.12	1
LH-IM-02	8/17/2025 23:00	8.63	27.12	1
LH-IM-02	8/17/2025 23:15	8.77	27.08	1
LH-IM-02	8/17/2025 23:30	8.72	27.08	1
LH-IM-02	8/17/2025 23:45	8.65	27.06	1
LH-IM-02	8/18/2025 0:00	8.5	27.06	1
LH-IM-02	8/18/2025 0:15	8.34	27.06	1
LH-IM-02	8/18/2025 0:30	8.5	27.02	1
LH-IM-02	8/18/2025 0:45	8.6	27.02	1
LH-IM-02	8/18/2025 1:00	8.61	27.02	1
LH-IM-02	8/18/2025 1:15	8.64	27	1
LH-IM-02	8/18/2025 1:30	8.59	26.96	1
LH-IM-02	8/18/2025 1:45	8.32	26.94	1
LH-IM-02	8/18/2025 2:00	8.15	26.92	1
LH-IM-02	8/18/2025 2:15	8.13	26.9	1
LH-IM-02	8/18/2025 2:30	7.99	26.88	1
LH-IM-02	8/18/2025 2:45	8.01	26.88	1
LH-IM-02	8/18/2025 3:00	7.99	26.84	1
LH-IM-02	8/18/2025 3:15	8.01	26.8	1
LH-IM-02	8/18/2025 3:30	8	26.78	1
LH-IM-02	8/18/2025 3:45	8.02	26.76	1
LH-IM-02	8/18/2025 4:00	8	26.74	1
LH-IM-02	8/18/2025 4:15	7.94	26.7	1
LH-IM-02	8/18/2025 4:30	7.97	26.66	1
LH-IM-02	8/18/2025 4:45	7.74	26.64	1
LH-IM-02	8/18/2025 5:00	7.81	26.62	1
LH-IM-02	8/18/2025 5:15	7.73	26.58	1
LH-IM-02	8/18/2025 5:30	7.76	26.56	1
LH-IM-02	8/18/2025 5:45	7.69	26.54	1
LH-IM-02	8/18/2025 6:00	7.67	26.5	1
LH-IM-02	8/18/2025 6:15	7.67	26.48	1
LH-IM-02	8/18/2025 6:30	7.59	26.46	1
LH-IM-02	8/18/2025 6:45	7.48	26.42	1
LH-IM-02	8/18/2025 7:00	7.34	26.38	1
LH-IM-02	8/18/2025 7:15	7.17	26.34	1
LH-IM-02	8/18/2025 7:30	7.28	26.32	1
LH-IM-02	8/18/2025 7:45	7.21	26.3	1
LH-IM-02	8/18/2025 8:00	7.13	26.28	1
LH-IM-02	8/18/2025 8:15	7.36	26.26	1
LH-IM-02	8/18/2025 8:30	7.32	26.26	1
LH-IM-02	8/18/2025 8:45	7.24	26.26	1
LH-IM-02	8/18/2025 9:00	7.21	26.24	1
LH-IM-02	8/18/2025 9:15	7.1	26.24	1
LH-IM-02	8/18/2025 9:30	7.09	26.22	1
LH-IM-02	8/18/2025 9:45	7.16	26.24	1
LH-IM-02	8/18/2025 10:00	7.19	26.22	1
LH-IM-02	8/18/2025 10:15	7.24	26.24	1
LH-IM-02	8/18/2025 10:30	7.22	26.24	1
LH-IM-02	8/18/2025 10:45	7.07	26.24	1
LH-IM-02	8/18/2025 11:00	7	26.24	1
LH-IM-02	8/18/2025 11:15	7.19	26.22	1
LH-IM-02	8/18/2025 11:30	7.24	26.22	1
LH-IM-02	8/18/2025 11:45	7.24	26.24	1
LH-IM-02	8/18/2025 12:00	7.25	26.26	1
LH-IM-02	8/18/2025 12:15	7.53	26.28	1
LH-IM-02	8/18/2025 12:30	7.55	26.28	1
LH-IM-02	8/18/2025 12:45	7.3	26.26	1
LH-IM-02	8/18/2025 13:00	7.35	26.26	1
LH-IM-02	8/18/2025 13:15	7.55	26.26	1
LH-IM-02	8/18/2025 13:30	7.69	26.3	1
LH-IM-02	8/18/2025 13:45	8.04	26.34	1
LH-IM-02	8/18/2025 14:00	8.51	26.42	1
LH-IM-02	8/18/2025 14:15	8.64	26.44	1
LH-IM-02	8/18/2025 14:30	8.28	26.44	1
LH-IM-02	8/18/2025 14:45	8.05	26.42	1
LH-IM-02	8/18/2025 15:00	7.88	26.38	1

Station Name	Date Time	DO mg/L	Temp C	Use Code
LH-IM-02	8/18/2025 15:15	8.49	26.44	1
LH-IM-02	8/18/2025 15:30	8.08	26.5	2
LH-IM-02	8/18/2025 15:45	8.51	24.08	2
LH-IM-02	8/18/2025 16:00	8.49	24.2	2
LH-IM-02	8/18/2025 16:15	9.28	26.44	4
LH-IM-02	8/18/2025 16:30	9.24	26.52	4
LH-IM-02	8/18/2025 16:45	8.51	26.54	4
LH-IM-02	8/18/2025 17:00	8.87	26.48	4
LH-IM-02	8/18/2025 17:15	8.95	26.56	4
LH-IM-02	8/18/2025 17:30	9.04	26.5	4
LH-IM-02	8/18/2025 17:45	8.86	26.56	4
LH-IM-02	8/18/2025 18:00	8.46	26.48	4
LH-IM-02	8/18/2025 18:15	8.6	26.5	4
LH-IM-02	8/18/2025 18:30	9.31	26.6	4
LH-IM-02	8/18/2025 18:45	8.89	26.58	4
LH-IM-02	8/18/2025 19:00	9.26	26.62	4
LH-IM-02	8/18/2025 19:15	9.66	26.7	4
LH-IM-02	8/18/2025 19:30	9.42	26.66	4
LH-IM-02	8/18/2025 19:45	9.55	26.7	4
LH-IM-02	8/18/2025 20:00	9.56	26.74	4
LH-IM-02	8/18/2025 20:15	10.03	26.78	4
LH-IM-02	8/18/2025 20:30	10.1	26.82	4
LH-IM-02	8/18/2025 20:45	10.55	26.84	4
LH-IM-02	8/18/2025 21:00	10.45	26.82	4
LH-IM-02	8/18/2025 21:15	10.42	26.82	4
LH-IM-02	8/18/2025 21:30	10.37	26.8	4
LH-IM-02	8/18/2025 21:45	10.24	26.8	4
LH-IM-02	8/18/2025 22:00	10.17	26.8	4
LH-IM-02	8/18/2025 22:15	10	26.8	4
LH-IM-02	8/18/2025 22:30	10.06	26.78	4
LH-IM-02	8/18/2025 22:45	9.65	26.76	4
LH-IM-02	8/18/2025 23:00	9.98	26.74	4
LH-IM-02	8/18/2025 23:15	10.14	26.7	4
LH-IM-02	8/18/2025 23:30	10.19	26.68	4
LH-IM-02	8/18/2025 23:45	10.1	26.64	4
LH-IM-02	8/19/2025 0:00	10.05	26.58	4
LH-IM-02	8/19/2025 0:15	9.86	26.56	4
LH-IM-02	8/19/2025 0:30	9.9	26.58	4
LH-IM-02	8/19/2025 0:45	9.55	26.54	4
LH-IM-02	8/19/2025 1:00	9.56	26.5	4
LH-IM-02	8/19/2025 1:15	9.32	26.46	4
LH-IM-02	8/19/2025 1:30	8.96	26.44	4
LH-IM-02	8/19/2025 1:45	8.88	26.4	4
LH-IM-02	8/19/2025 2:00	9.01	26.4	4
LH-IM-02	8/19/2025 2:15	9.08	26.38	4
LH-IM-02	8/19/2025 2:30	9.09	26.36	4
LH-IM-02	8/19/2025 2:45	9.16	26.34	4
LH-IM-02	8/19/2025 3:00	9	26.32	4
LH-IM-02	8/19/2025 3:15	8.83	26.32	4
LH-IM-02	8/19/2025 3:30	8.4	26.28	4
LH-IM-02	8/19/2025 3:45	8.51	26.28	4
LH-IM-02	8/19/2025 4:00	8.48	26.26	4
LH-IM-02	8/19/2025 4:15	8.42	26.26	4
LH-IM-02	8/19/2025 4:30	8.32	26.24	4
LH-IM-02	8/19/2025 4:45	8.26	26.24	4
LH-IM-02	8/19/2025 5:00	8.25	26.22	4
LH-IM-02	8/19/2025 5:15	8.31	26.2	4
LH-IM-02	8/19/2025 5:30	8.19	26.18	4
LH-IM-02	8/19/2025 5:45	8.32	26.16	4
LH-IM-02	8/19/2025 6:00	8.4	26.16	4
LH-IM-02	8/19/2025 6:15	8.53	26.14	4
LH-IM-02	8/19/2025 6:30	8.48	26.12	4
LH-IM-02	8/19/2025 6:45	8.41	26.1	4
LH-IM-02	8/19/2025 7:00	8.3	26.08	4
LH-IM-02	8/19/2025 7:15	8.27	26.08	4
LH-IM-02	8/19/2025 7:30	8.15	26.06	4
LH-IM-02	8/19/2025 7:45	8.11	26.06	4
LH-IM-02	8/19/2025 8:00	8.11	26.06	4
LH-IM-02	8/19/2025 8:15	8.09	26.06	4
LH-IM-02	8/19/2025 8:30	8.1	26.06	4
LH-IM-02	8/19/2025 8:45	8.05	26.06	4
LH-IM-02	8/19/2025 9:00	8.1	26.06	4
LH-IM-02	8/19/2025 9:15	8.07	26.06	4
LH-IM-02	8/19/2025 9:30	8.06	26.06	4
LH-IM-02	8/19/2025 9:45	7.98	26.06	4
LH-IM-02	8/19/2025 10:00	8.12	26.06	4
LH-IM-02	8/19/2025 10:15	8.19	26.06	4
LH-IM-02	8/19/2025 10:30	8.24	26.1	4
LH-IM-02	8/19/2025 10:45	8.44	26.12	4
LH-IM-02	8/19/2025 11:00	8.3	26.12	4
LH-IM-02	8/19/2025 11:15	8.07	26.1	4
LH-IM-02	8/19/2025 11:30	8.26	26.08	4
LH-IM-02	8/19/2025 11:45	8.22	26.08	4
LH-IM-02	8/19/2025 12:00	8.28	26.1	4

Station Name	Date Time	DO mg/L	Temp C	Use Code
LH-IM-02	8/19/2025 12:15	8.27	26.1	4
LH-IM-02	8/19/2025 12:30	8.72	26.18	4
LH-IM-02	8/19/2025 12:45	8.7	26.2	4
LH-IM-02	8/19/2025 13:00	8.56	26.18	4
LH-IM-02	8/19/2025 13:15	8.68	26.2	4
LH-IM-02	8/19/2025 13:30	8.67	26.18	4
LH-IM-02	8/19/2025 13:45	8.63	26.18	4
LH-IM-02	8/19/2025 14:00	8.68	26.2	4
LH-IM-02	8/19/2025 14:15	8.92	26.24	4
LH-IM-02	8/19/2025 14:30	8.75	26.26	4
LH-IM-02	8/19/2025 14:45	8.53	26.26	4
LH-IM-02	8/19/2025 15:00	8.48	26.24	4
LH-IM-02	8/19/2025 15:15	8.35	26.22	4
LH-IM-02	8/19/2025 15:30	8.41	26.24	4
LH-IM-02	8/19/2025 15:45	8.19	26.22	4
LH-IM-02	8/19/2025 16:00	8.25	26.22	4
LH-IM-02	8/19/2025 16:15	8.05	26.22	4
LH-IM-02	8/19/2025 16:30	8.03	26.22	4
LH-IM-02	8/19/2025 16:45	8.22	26.24	4
LH-IM-02	8/19/2025 17:00	8.17	26.24	4
LH-IM-02	8/19/2025 17:15	8.1	26.22	4
LH-IM-02	8/19/2025 17:30	7.96	26.24	4
LH-IM-02	8/19/2025 17:45	7.91	26.22	4
LH-IM-02	8/19/2025 18:00	7.98	26.24	4
LH-IM-02	8/19/2025 18:15	8.08	26.24	4
LH-IM-02	8/19/2025 18:30	8.21	26.24	4
LH-IM-02	8/19/2025 18:45	8.03	26.2	4
LH-IM-02	8/19/2025 19:00	7.79	26.22	4
LH-IM-02	8/19/2025 19:15	7.42	26.24	4
LH-IM-02	8/19/2025 19:30	7.7	26.22	4
LH-IM-02	8/19/2025 19:45	8.48	26.3	4
LH-IM-02	8/19/2025 20:00	8.33	26.3	4
LH-IM-02	8/19/2025 20:15	9.34	26.3	4
LH-IM-02	8/19/2025 20:30	8.45	26.28	4
LH-IM-02	8/19/2025 20:45	8.96	26.22	4
LH-IM-02	8/19/2025 21:00	8.61	26.2	4
LH-IM-02	8/19/2025 21:15	8.46	26.2	4
LH-IM-02	8/19/2025 21:30	8.26	26.16	4
LH-IM-02	8/19/2025 21:45	8.05	26.14	4
LH-IM-02	8/19/2025 22:00	7.97	26.12	4
LH-IM-02	8/19/2025 22:15	7.75	26.1	4
LH-IM-02	8/19/2025 22:30	7.78	26.08	4
LH-IM-02	8/19/2025 22:45	7.74	26.06	4
LH-IM-02	8/19/2025 23:00	7.53	26.06	4
LH-IM-02	8/19/2025 23:15	7.49	26.06	4
LH-IM-02	8/19/2025 23:30	7.43	26.04	4
LH-IM-02	8/19/2025 23:45	7.38	26.02	4
LH-IM-02	8/20/2025 0:00	7.4	26	4
LH-IM-02	8/20/2025 0:15	7.55	26	4
LH-IM-02	8/20/2025 0:30	7.67	25.98	4
LH-IM-02	8/20/2025 0:45	7.77	25.98	4
LH-IM-02	8/20/2025 1:00	7.9	25.98	4
LH-IM-02	8/20/2025 1:15	7.65	25.96	4
LH-IM-02	8/20/2025 1:30	7.59	25.96	4
LH-IM-02	8/20/2025 1:45	7.69	25.96	4
LH-IM-02	8/20/2025 2:00	7.7	25.94	4
LH-IM-02	8/20/2025 2:15	7.57	25.94	4
LH-IM-02	8/20/2025 2:30	7.24	25.92	4
LH-IM-02	8/20/2025 2:45	7.22	25.94	4
LH-IM-02	8/20/2025 3:00	7.18	25.92	4
LH-IM-02	8/20/2025 3:15	7.12	25.9	4
LH-IM-02	8/20/2025 3:30	7.09	25.9	4
LH-IM-02	8/20/2025 3:45	7.16	25.88	4
LH-IM-02	8/20/2025 4:00	7.05	25.88	4
LH-IM-02	8/20/2025 4:15	7.03	25.86	4
LH-IM-02	8/20/2025 4:30	7.11	25.84	4
LH-IM-02	8/20/2025 4:45	7.12	25.82	4
LH-IM-02	8/20/2025 5:00	7.16	25.8	4
LH-IM-02	8/20/2025 5:15	7.2	25.8	4
LH-IM-02	8/20/2025 5:30	7.15	25.8	4
LH-IM-02	8/20/2025 5:45	7.19	25.78	4
LH-IM-02	8/20/2025 6:00	7.27	25.76	4
LH-IM-02	8/20/2025 6:15	7.17	25.76	4
LH-IM-02	8/20/2025 6:30	7.15	25.74	4
LH-IM-02	8/20/2025 6:45	7.23	25.76	4
LH-IM-02	8/20/2025 7:00	7.2	25.74	4
LH-IM-02	8/20/2025 7:15	7.18	25.74	4
LH-IM-02	8/20/2025 7:30	7.14	25.72	4
LH-IM-02	8/20/2025 7:45	7.02	25.72	4
LH-IM-02	8/20/2025 8:00	6.99	25.7	4
LH-IM-02	8/20/2025 8:15	6.99	25.7	4
LH-IM-02	8/20/2025 8:30	6.91	25.7	4
LH-IM-02	8/20/2025 8:45	6.86	25.68	4
LH-IM-02	8/20/2025 9:00	6.75	25.68	4

Station Name	Date Time	DO mg/L	Temp C	Use Code
LH-IM-02	8/20/2025 9:15	6.77	25.68	4
LH-IM-02	8/20/2025 9:30	6.75	25.66	4
LH-IM-02	8/20/2025 9:45	6.77	25.64	4
LH-IM-02	8/20/2025 10:00	6.81	25.64	4
LH-IM-02	8/20/2025 10:15	6.88	25.64	4
LH-IM-02	8/20/2025 10:30	7.04	25.64	4
LH-IM-02	8/20/2025 10:45	6.96	25.64	4
LH-IM-02	8/20/2025 11:00	6.94	25.64	4
LH-IM-02	8/20/2025 11:15	6.95	25.62	4
LH-IM-02	8/20/2025 11:30	6.97	25.62	4
LH-IM-02	8/20/2025 11:45	6.94	25.6	4
LH-IM-02	8/20/2025 12:00	6.89	25.6	4
LH-IM-02	8/20/2025 12:15	6.94	25.6	4
LH-IM-02	8/20/2025 12:30	6.87	25.58	4
LH-IM-02	8/20/2025 12:45	6.95	25.58	4
LH-IM-02	8/20/2025 13:00	6.89	25.56	4
LH-IM-02	8/20/2025 13:15	6.87	25.56	4
LH-IM-02	8/20/2025 13:30	6.99	25.56	4
LH-IM-02	8/20/2025 13:45	7.1	25.54	4
LH-IM-02	8/20/2025 14:00	7.23	25.54	4
LH-IM-02	8/20/2025 14:15	7.38	25.54	4
LH-IM-02	8/20/2025 14:30	7.46	25.52	4
LH-IM-02	8/20/2025 14:45	7.4	25.52	4
LH-IM-02	8/20/2025 15:00	7.37	25.52	4
LH-IM-02	8/20/2025 15:15	7.3	25.5	4
LH-IM-02	8/20/2025 15:30	7.23	25.5	4
LH-IM-02	8/20/2025 15:45	7.2	25.48	4
LH-IM-02	8/20/2025 16:00	7.24	25.48	4
LH-IM-02	8/20/2025 16:15	7.22	25.46	4
LH-IM-02	8/20/2025 16:30	7.21	25.46	4
LH-IM-02	8/20/2025 16:45	7.22	25.44	4
LH-IM-02	8/20/2025 17:00	7.25	25.44	4
LH-IM-02	8/20/2025 17:15	7.37	25.44	4
LH-IM-02	8/20/2025 17:30	7.49	25.42	4
LH-IM-02	8/20/2025 17:45	7.35	25.4	4
LH-IM-02	8/20/2025 18:00	7.36	25.4	4
LH-IM-02	8/20/2025 18:15	7.33	25.4	4
LH-IM-02	8/20/2025 18:30	7.33	25.38	4
LH-IM-02	8/20/2025 18:45	7.26	25.38	4
LH-IM-02	8/20/2025 19:00	7.3	25.36	4
LH-IM-02	8/20/2025 19:15	7.31	25.36	4
LH-IM-02	8/20/2025 19:30	7.3	25.34	4
LH-IM-02	8/20/2025 19:45	7.22	25.34	4
LH-IM-02	8/20/2025 20:00	7.15	25.34	4
LH-IM-02	8/20/2025 20:15	7.17	25.32	4
LH-IM-02	8/20/2025 20:30	7.17	25.32	4
LH-IM-02	8/20/2025 20:45	7.18	25.32	4
LH-IM-02	8/20/2025 21:00	7.19	25.3	4
LH-IM-02	8/20/2025 21:15	7.17	25.3	4
LH-IM-02	8/20/2025 21:30	7.19	25.28	4
LH-IM-02	8/20/2025 21:45	7.12	25.26	4
LH-IM-02	8/20/2025 22:00	7.24	25.26	4
LH-IM-02	8/20/2025 22:15	7.19	25.24	4
LH-IM-02	8/20/2025 22:30	7.23	25.24	4
LH-IM-02	8/20/2025 22:45	7.14	25.22	4
LH-IM-02	8/20/2025 23:00	7.04	25.2	4
LH-IM-02	8/20/2025 23:15	7.02	25.18	4
LH-IM-02	8/20/2025 23:30	6.91	25.18	4
LH-IM-02	8/20/2025 23:45	6.95	25.16	4
LH-IM-02	8/21/2025 0:00	6.9	25.16	4
LH-IM-02	8/21/2025 0:15	6.85	25.12	4
LH-IM-02	8/21/2025 0:30	6.91	25.1	4
LH-IM-02	8/21/2025 0:45	6.9	25.1	4
LH-IM-02	8/21/2025 1:00	6.92	25.06	4
LH-IM-02	8/21/2025 1:15	6.86	25.04	4
LH-IM-02	8/21/2025 1:30	6.84	25.02	4
LH-IM-02	8/21/2025 1:45	6.84	25	4
LH-IM-02	8/21/2025 2:00	6.81	24.98	4
LH-IM-02	8/21/2025 2:15	6.76	24.96	4
LH-IM-02	8/21/2025 2:30	6.72	24.94	4
LH-IM-02	8/21/2025 2:45	6.65	24.92	4
LH-IM-02	8/21/2025 3:00	6.63	24.9	4
LH-IM-02	8/21/2025 3:15	6.64	24.88	4
LH-IM-02	8/21/2025 3:30	6.6	24.88	4
LH-IM-02	8/21/2025 3:45	6.53	24.86	4
LH-IM-02	8/21/2025 4:00	6.49	24.84	4
LH-IM-02	8/21/2025 4:15	6.46	24.82	4
LH-IM-02	8/21/2025 4:30	6.48	24.8	4
LH-IM-02	8/21/2025 4:45	6.43	24.78	4
LH-IM-02	8/21/2025 5:00	6.44	24.76	4
LH-IM-02	8/21/2025 5:15	6.35	24.74	4
LH-IM-02	8/21/2025 5:30	6.26	24.72	4
LH-IM-02	8/21/2025 5:45	6.3	24.72	4
LH-IM-02	8/21/2025 6:00	6.19	24.68	4

Station Name	Date Time	DO mg/L	Temp C	Use Code
LH-IM-02	8/21/2025 6:15	6.18	24.68	4
LH-IM-02	8/21/2025 6:30	6.23	24.64	4
LH-IM-02	8/21/2025 6:45	6.09	24.62	4
LH-IM-02	8/21/2025 7:00	6.1	24.62	4
LH-IM-02	8/21/2025 7:15	6.16	24.6	4
LH-IM-02	8/21/2025 7:30	6.12	24.58	4
LH-IM-02	8/21/2025 7:45	6.1	24.54	4
LH-IM-02	8/21/2025 8:00	6.13	24.54	4
LH-IM-02	8/21/2025 8:15	6.15	24.52	4
LH-IM-02	8/21/2025 8:30	6.17	24.5	4
LH-IM-02	8/21/2025 8:45	6.16	24.5	4
LH-IM-02	8/21/2025 9:00	6.17	24.48	4
LH-IM-02	8/21/2025 9:15	6.2	24.46	4
LH-IM-02	8/21/2025 9:30	6.23	24.44	4
LH-IM-02	8/21/2025 9:45	6.3	24.42	4
LH-IM-02	8/21/2025 10:00	6.27	24.4	4
LH-IM-02	8/21/2025 10:15	6.26	24.4	4
LH-IM-02	8/21/2025 10:30	6.24	24.38	4
LH-IM-02	8/21/2025 10:45	6.31	24.38	4
LH-IM-02	8/21/2025 11:00	6.33	24.36	4
LH-IM-02	8/21/2025 11:15	6.38	24.36	4
LH-IM-02	8/21/2025 11:30	6.44	24.36	4
LH-IM-02	8/21/2025 11:45	6.48	24.36	4
LH-IM-02	8/21/2025 12:00	6.49	24.38	4
LH-IM-02	8/21/2025 12:15	6.56	24.38	4
LH-IM-02	8/21/2025 12:30	6.61	24.34	4
LH-IM-02	8/21/2025 12:45	6.63	24.32	4
LH-IM-02	8/21/2025 13:00	6.69	24.28	4
LH-IM-02	8/21/2025 13:15	6.77	24.28	4
LH-IM-02	8/21/2025 13:30	6.87	24.34	4
LH-IM-02	8/21/2025 13:45	6.97	24.4	4
LH-IM-02	8/21/2025 14:00	7.01	24.42	4
LH-IM-02	8/21/2025 14:15	7.04	24.44	4
LH-IM-02	8/21/2025 14:30	6.99	24.42	4
LH-IM-02	8/21/2025 14:45	6.97	24.42	4
LH-IM-02	8/21/2025 15:00	7.07	24.42	4
LH-IM-02	8/21/2025 15:15	7.08	24.48	4
LH-IM-02	8/21/2025 15:30	7.01	24.42	4
LH-IM-02	8/21/2025 15:45	7.06	24.42	4
LH-IM-02	8/21/2025 16:00	7	24.4	4
LH-IM-02	8/21/2025 16:15	7.08	24.4	4
LH-IM-02	8/21/2025 16:30	7.05	24.4	4
LH-IM-02	8/21/2025 16:45	7.15	24.42	4
LH-IM-02	8/21/2025 17:00	7.07	24.46	4
LH-IM-02	8/21/2025 17:15	7	24.44	4
LH-IM-02	8/21/2025 17:30	7.1	24.44	4
LH-IM-02	8/21/2025 17:45	7.1	24.44	4
LH-IM-02	8/21/2025 18:00	7.17	24.44	4
LH-IM-02	8/21/2025 18:15	7.22	24.44	4
LH-IM-02	8/21/2025 18:30	7.28	24.44	4
LH-IM-02	8/21/2025 18:45	7.12	24.44	4
LH-IM-02	8/21/2025 19:00	7.08	24.44	4
LH-IM-02	8/21/2025 19:15	7.01	24.42	4
LH-IM-02	8/21/2025 19:30	7.41	24.44	4
LH-IM-02	8/21/2025 19:45	7.23	24.42	4
LH-IM-02	8/21/2025 20:00	7.32	24.4	4
LH-IM-02	8/21/2025 20:15	7.23	24.36	4
LH-IM-02	8/21/2025 20:30	7.18	24.36	4
LH-IM-02	8/21/2025 20:45	6.97	24.34	4
LH-IM-02	8/21/2025 21:00	7.12	24.32	4
LH-IM-02	8/21/2025 21:15	6.9	24.3	4
LH-IM-02	8/21/2025 21:30	7.19	24.3	4
LH-IM-02	8/21/2025 21:45	7.07	24.28	4
LH-IM-02	8/21/2025 22:00	7.04	24.26	4
LH-IM-02	8/21/2025 22:15	7.1	24.26	4
LH-IM-02	8/21/2025 22:30	7.09	24.24	4
LH-IM-02	8/21/2025 22:45	7.07	24.2	4
LH-IM-02	8/21/2025 23:00	7.01	24.18	4
LH-IM-02	8/21/2025 23:15	7.05	24.16	4
LH-IM-02	8/21/2025 23:30	6.85	24.12	4
LH-IM-02	8/21/2025 23:45	6.79	24.08	4
LH-IM-02	8/22/2025 0:00	6.28	24.08	4
LH-IM-02	8/22/2025 0:15	6.43	24.06	4
LH-IM-02	8/22/2025 0:30	6.5	24.06	4
LH-IM-02	8/22/2025 0:45	6.57	24.04	4
LH-IM-02	8/22/2025 1:00	6.6	24.04	4
LH-IM-02	8/22/2025 1:15	6.71	24	4
LH-IM-02	8/22/2025 1:30	6.68	24	4
LH-IM-02	8/22/2025 1:45	6.61	23.98	4
LH-IM-02	8/22/2025 2:00	6.62	23.98	4
LH-IM-02	8/22/2025 2:15	6.63	23.96	4
LH-IM-02	8/22/2025 2:30	6.63	23.92	4
LH-IM-02	8/22/2025 2:45	6.52	23.92	4
LH-IM-02	8/22/2025 3:00	6.35	23.9	4

Station Name	Date Time	DO mg/L	Temp C	Use Code
LH-IM-02	8/22/2025 3:15	6.32	23.9	4
LH-IM-02	8/22/2025 3:30	6.38	23.86	4
LH-IM-02	8/22/2025 3:45	6.36	23.84	4
LH-IM-02	8/22/2025 4:00	6.37	23.82	4
LH-IM-02	8/22/2025 4:15	6.45	23.8	4
LH-IM-02	8/22/2025 4:30	6.38	23.78	4
LH-IM-02	8/22/2025 4:45	6.43	23.78	4
LH-IM-02	8/22/2025 5:00	6.55	23.78	4
LH-IM-02	8/22/2025 5:15	6.57	23.78	4
LH-IM-02	8/22/2025 5:30	6.56	23.78	4
LH-IM-02	8/22/2025 5:45	6.33	23.74	4
LH-IM-02	8/22/2025 6:00	6.42	23.74	4
LH-IM-02	8/22/2025 6:15	6.43	23.72	4
LH-IM-02	8/22/2025 6:30	6.34	23.7	4
LH-IM-02	8/22/2025 6:45	6.28	23.68	4
LH-IM-02	8/22/2025 7:00	6.2	23.66	4
LH-IM-02	8/22/2025 7:15	6.31	23.64	4
LH-IM-02	8/22/2025 7:30	6.22	23.64	4
LH-IM-02	8/22/2025 7:45	6.23	23.64	4
LH-IM-02	8/22/2025 8:00	6.23	23.64	4
LH-IM-02	8/22/2025 8:15	6.21	23.64	4
LH-IM-02	8/22/2025 8:30	6.06	23.64	4
LH-IM-02	8/22/2025 8:45	6.07	23.64	4
LH-IM-02	8/22/2025 9:00	6.24	23.64	4
LH-IM-02	8/22/2025 9:15	6.2	23.64	4
LH-IM-02	8/22/2025 9:30	6.16	23.64	4
LH-IM-02	8/22/2025 9:45	6.14	23.64	4
LH-IM-02	8/22/2025 10:00	6.26	23.64	4
LH-IM-02	8/22/2025 10:15	6.15	23.64	4
LH-IM-02	8/22/2025 10:30	6.39	23.64	4
LH-IM-02	8/22/2025 10:45	6.43	23.66	4
LH-IM-02	8/22/2025 11:00	6.47	23.66	4
LH-IM-02	8/22/2025 11:15	6.64	23.64	4
LH-IM-02	8/22/2025 11:30	6.65	23.68	4
LH-IM-02	8/22/2025 11:45	7.18	23.72	4
LH-IM-02	8/22/2025 12:00	6.93	23.76	4
LH-IM-02	8/22/2025 12:15	6.95	23.72	4
LH-IM-02	8/22/2025 12:30	6.97	23.7	4
LH-IM-02	8/22/2025 12:45	6.96	23.72	4
LH-IM-02	8/22/2025 13:00	6.99	23.66	4
LH-IM-02	8/22/2025 13:15	6.91	23.68	4
LH-IM-02	8/22/2025 13:30	6.72	23.62	4
LH-IM-02	8/22/2025 13:45	6.86	23.6	4
LH-IM-02	8/22/2025 14:00	6.77	23.6	4
LH-IM-02	8/22/2025 14:15	7.02	23.82	4
LH-IM-02	8/22/2025 14:30	6.82	23.62	4
LH-IM-02	8/22/2025 14:45	6.83	23.56	4
LH-IM-02	8/22/2025 15:00	6.53	23.54	4
LH-IM-02	8/22/2025 15:15	6.43	23.68	4
LH-IM-02	8/22/2025 15:30	6.61	23.54	4
LH-IM-02	8/22/2025 15:45	7.2	23.74	4
LH-IM-02	8/22/2025 16:00	6.67	23.64	4
LH-IM-02	8/22/2025 16:15	6.59	23.62	4
LH-IM-02	8/22/2025 16:30	6.7	23.7	4
LH-IM-02	8/22/2025 16:45	7.03	23.82	4
LH-IM-02	8/22/2025 17:00	7.01	23.84	4
LH-IM-02	8/22/2025 17:15	7.64	23.86	4
LH-IM-02	8/22/2025 17:30	6.84	23.68	4
LH-IM-02	8/22/2025 17:45	6.73	23.9	4
LH-IM-02	8/22/2025 18:00	7.01	23.94	4
LH-IM-02	8/22/2025 18:15	7.17	23.9	4
LH-IM-02	8/22/2025 18:30	7.21	23.94	4
LH-IM-02	8/22/2025 18:45	7.2	23.92	4
LH-IM-02	8/22/2025 19:00	6.73	23.9	4
LH-IM-02	8/22/2025 19:15	6.67	23.8	4
LH-IM-02	8/22/2025 19:30	7.14	23.92	4
LH-IM-02	8/22/2025 19:45	6.89	23.8	4
LH-IM-02	8/22/2025 20:00	6.71	23.78	4
LH-IM-02	8/22/2025 20:15	6.63	23.82	4
LH-IM-02	8/22/2025 20:30	6.22	23.74	4
LH-IM-02	8/22/2025 20:45	6.74	23.76	4
LH-IM-02	8/22/2025 21:00	7.13	23.98	4
LH-IM-02	8/22/2025 21:15	7.18	24.08	4
LH-IM-02	8/22/2025 21:30	7.19	24.06	4
LH-IM-02	8/22/2025 21:45	7.06	23.96	4
LH-IM-02	8/22/2025 22:00	7.22	24.14	4
LH-IM-02	8/22/2025 22:15	7.41	24.24	4
LH-IM-02	8/22/2025 22:30	7.39	24.18	4
LH-IM-02	8/22/2025 22:45	7.03	24.02	4
LH-IM-02	8/22/2025 23:00	7.08	24.08	4
LH-IM-02	8/22/2025 23:15	7.83	24.2	4
LH-IM-02	8/22/2025 23:30	7.37	24.14	4
LH-IM-02	8/22/2025 23:45	7.22	24.08	4
LH-IM-02	8/23/2025 0:00	7.12	24.06	4

Station Name	Date Time	DO mg/L	Temp C	Use Code
LH-IM-02	8/23/2025 0:15	7.92	24.12	4
LH-IM-02	8/23/2025 0:30	8.11	24.18	4
LH-IM-02	8/23/2025 0:45	7.68	24.16	4
LH-IM-02	8/23/2025 1:00	8.14	24.16	4
LH-IM-02	8/23/2025 1:15	7.95	24.14	4
LH-IM-02	8/23/2025 1:30	7.93	24.12	4
LH-IM-02	8/23/2025 1:45	7.89	24.1	4
LH-IM-02	8/23/2025 2:00	7.92	24.06	4
LH-IM-02	8/23/2025 2:15	7.92	24.06	4
LH-IM-02	8/23/2025 2:30	7.85	24.04	4
LH-IM-02	8/23/2025 2:45	7.84	24.02	4
LH-IM-02	8/23/2025 3:00	7.75	23.98	4
LH-IM-02	8/23/2025 3:15	7.7	23.96	4
LH-IM-02	8/23/2025 3:30	7.73	23.94	4
LH-IM-02	8/23/2025 3:45	7.71	23.92	4
LH-IM-02	8/23/2025 4:00	7.65	23.86	4
LH-IM-02	8/23/2025 4:15	7.56	23.84	4
LH-IM-02	8/23/2025 4:30	7.64	23.82	4
LH-IM-02	8/23/2025 4:45	7.66	23.82	4
LH-IM-02	8/23/2025 5:00	7.43	23.82	4
LH-IM-02	8/23/2025 5:15	7.35	23.8	4
LH-IM-02	8/23/2025 5:30	7.48	23.78	4
LH-IM-02	8/23/2025 5:45	7.4	23.78	4
LH-IM-02	8/23/2025 6:00	7.48	23.76	4
LH-IM-02	8/23/2025 6:15	7.44	23.74	4
LH-IM-02	8/23/2025 6:30	7.23	23.72	4
LH-IM-02	8/23/2025 6:45	7.37	23.7	4
LH-IM-02	8/23/2025 7:00	7.16	23.7	4
LH-IM-02	8/23/2025 7:15	7.12	23.68	4
LH-IM-02	8/23/2025 7:30	7.19	23.68	4
LH-IM-02	8/23/2025 7:45	6.86	23.68	4
LH-IM-02	8/23/2025 8:00	7.13	23.68	4
LH-IM-02	8/23/2025 8:15	7.01	23.68	4
LH-IM-02	8/23/2025 8:30	6.84	23.66	4
LH-IM-02	8/23/2025 8:45	6.66	23.64	4
LH-IM-02	8/23/2025 9:00	6.68	23.64	4
LH-IM-02	8/23/2025 9:15	7.17	23.66	4
LH-IM-02	8/23/2025 9:30	7.2	23.68	4
LH-IM-02	8/23/2025 9:45	7.33	23.7	4
LH-IM-02	8/23/2025 10:00	7.28	23.7	4
LH-IM-02	8/23/2025 10:15	7.41	23.72	4
LH-IM-02	8/23/2025 10:30	7.54	23.74	4
LH-IM-02	8/23/2025 10:45	7.7	23.78	4
LH-IM-02	8/23/2025 11:00	7.91	23.84	4
LH-IM-02	8/23/2025 11:15	8.24	23.92	4
LH-IM-02	8/23/2025 11:30	8.54	23.96	4
LH-IM-02	8/23/2025 11:45	8.55	24.02	4
LH-IM-02	8/23/2025 12:00	8.22	24.08	4
LH-IM-02	8/23/2025 12:15	8.26	24.1	4
LH-IM-02	8/23/2025 12:30	8.14	24.12	4
LH-IM-02	8/23/2025 12:45	8.11	24.18	4
LH-IM-02	8/23/2025 13:00	8.03	24.14	4
LH-IM-02	8/23/2025 13:15	7.99	24.16	4
LH-IM-02	8/23/2025 13:30	7.53	24.12	4
LH-IM-02	8/23/2025 13:45	7.86	24.14	4
LH-IM-02	8/23/2025 14:00	8.07	24.18	4
LH-IM-02	8/23/2025 14:15	8.03	24.24	4
LH-IM-02	8/23/2025 14:30	8.22	24.26	4
LH-IM-02	8/23/2025 14:45	8.12	24.28	4
LH-IM-02	8/23/2025 15:00	8.11	24.28	4
LH-IM-02	8/23/2025 15:15	8.11	24.26	4
LH-IM-02	8/23/2025 15:30	8.15	24.34	4
LH-IM-02	8/23/2025 15:45	8	24.32	4
LH-IM-02	8/23/2025 16:00	7.99	24.32	4
LH-IM-02	8/23/2025 16:15	8.05	24.4	4
LH-IM-02	8/23/2025 16:30	8.16	24.44	4
LH-IM-02	8/23/2025 16:45	8.06	24.42	4
LH-IM-02	8/23/2025 17:00	8.35	24.42	4
LH-IM-02	8/23/2025 17:15	8.21	24.4	4
LH-IM-02	8/23/2025 17:30	8.37	24.42	4
LH-IM-02	8/23/2025 17:45	8.18	24.4	4
LH-IM-02	8/23/2025 18:00	8.13	24.38	4
LH-IM-02	8/23/2025 18:15	8.14	24.36	4
LH-IM-02	8/23/2025 18:30	8.13	24.36	4
LH-IM-02	8/23/2025 18:45	7.97	24.32	4
LH-IM-02	8/23/2025 19:00	7.93	24.28	4
LH-IM-02	8/23/2025 19:15	7.91	24.28	4
LH-IM-02	8/23/2025 19:30	8.01	24.3	4
LH-IM-02	8/23/2025 19:45	8.04	24.28	4
LH-IM-02	8/23/2025 20:00	8	24.24	4
LH-IM-02	8/23/2025 20:15	7.91	24.22	4
LH-IM-02	8/23/2025 20:30	7.94	24.22	4
LH-IM-02	8/23/2025 20:45	7.73	24.2	4
LH-IM-02	8/23/2025 21:00	7.78	24.18	4

Station Name	Date Time	DO mg/L	Temp C	Use Code
LH-IM-02	8/23/2025 21:15	7.63	24.16	4
LH-IM-02	8/23/2025 21:30	7.69	24.14	4
LH-IM-02	8/23/2025 21:45	7.67	24.14	4
LH-IM-02	8/23/2025 22:00	7.69	24.14	4
LH-IM-02	8/23/2025 22:15	7.77	24.1	4
LH-IM-02	8/23/2025 22:30	7.74	24.1	4
LH-IM-02	8/23/2025 22:45	7.86	24.08	4
LH-IM-02	8/23/2025 23:00	7.89	24.08	4
LH-IM-02	8/23/2025 23:15	7.71	24.04	4
LH-IM-02	8/23/2025 23:30	7.66	24.04	4
LH-IM-02	8/23/2025 23:45	7.66	24.02	4
LH-IM-02	8/24/2025 0:00	7.58	24	4
LH-IM-02	8/24/2025 0:15	7.5	23.98	4
LH-IM-02	8/24/2025 0:30	7.41	23.98	4
LH-IM-02	8/24/2025 0:45	7.34	23.98	4
LH-IM-02	8/24/2025 1:00	7.4	23.96	4
LH-IM-02	8/24/2025 1:15	7.19	23.94	4
LH-IM-02	8/24/2025 1:30	7.31	23.94	4
LH-IM-02	8/24/2025 1:45	7.25	23.92	4
LH-IM-02	8/24/2025 2:00	7.26	23.9	4
LH-IM-02	8/24/2025 2:15	6.98	23.88	4
LH-IM-02	8/24/2025 2:30	6.99	23.88	4
LH-IM-02	8/24/2025 2:45	7.1	23.88	4
LH-IM-02	8/24/2025 3:00	7.13	23.88	4
LH-IM-02	8/24/2025 3:15	7.1	23.88	4
LH-IM-02	8/24/2025 3:30	7.09	23.86	4
LH-IM-02	8/24/2025 3:45	7.11	23.86	4
LH-IM-02	8/24/2025 4:00	7.07	23.86	4
LH-IM-02	8/24/2025 4:15	7.05	23.84	4
LH-IM-02	8/24/2025 4:30	7	23.86	4
LH-IM-02	8/24/2025 4:45	7.02	23.84	4
LH-IM-02	8/24/2025 5:00	7.01	23.82	4
LH-IM-02	8/24/2025 5:15	7.03	23.82	4
LH-IM-02	8/24/2025 5:30	6.95	23.8	4
LH-IM-02	8/24/2025 5:45	6.74	23.78	4
LH-IM-02	8/24/2025 6:00	6.91	23.78	4
LH-IM-02	8/24/2025 6:15	6.77	23.78	4
LH-IM-02	8/24/2025 6:30	6.75	23.76	4
LH-IM-02	8/24/2025 6:45	6.65	23.76	4
LH-IM-02	8/24/2025 7:00	6.63	23.74	4
LH-IM-02	8/24/2025 7:15	6.69	23.74	4
LH-IM-02	8/24/2025 7:30	6.72	23.74	4
LH-IM-02	8/24/2025 7:45	6.82	23.74	4
LH-IM-02	8/24/2025 8:00	6.85	23.74	4
LH-IM-02	8/24/2025 8:15	7.02	23.72	4
LH-IM-02	8/24/2025 8:30	7.11	23.74	4
LH-IM-02	8/24/2025 8:45	7.08	23.74	4
LH-IM-02	8/24/2025 9:00	7.13	23.74	4
LH-IM-02	8/24/2025 9:15	7.16	23.74	4
LH-IM-02	8/24/2025 9:30	7.16	23.76	4
LH-IM-02	8/24/2025 9:45	7.23	23.8	4
LH-IM-02	8/24/2025 10:00	7.13	23.8	4
LH-IM-02	8/24/2025 10:15	7.24	23.82	4
LH-IM-02	8/24/2025 10:30	7.32	23.86	4
LH-IM-02	8/24/2025 10:45	7.37	23.9	4
LH-IM-02	8/24/2025 11:00	7.37	23.9	4
LH-IM-02	8/24/2025 11:15	7.41	23.94	4
LH-IM-02	8/24/2025 11:30	7.42	23.96	4
LH-IM-02	8/24/2025 11:45	7.43	24	4
LH-IM-02	8/24/2025 12:00	7.48	24.02	4
LH-IM-02	8/24/2025 12:15	7.51	24.04	4
LH-IM-02	8/24/2025 12:30	7.5	24.06	4
LH-IM-02	8/24/2025 12:45	7.58	24.12	4
LH-IM-02	8/24/2025 13:00	7.6	24.12	4
LH-IM-02	8/24/2025 13:15	7.67	24.12	4
LH-IM-02	8/24/2025 13:30	7.64	24.16	4
LH-IM-02	8/24/2025 13:45	7.74	24.16	4
LH-IM-02	8/24/2025 14:00	7.78	24.16	4
LH-IM-02	8/24/2025 14:15	7.76	24.22	4
LH-IM-02	8/24/2025 14:30	7.69	24.2	4
LH-IM-02	8/24/2025 14:45	7.74	24.24	4
LH-IM-02	8/24/2025 15:00	7.72	24.24	4
LH-IM-02	8/24/2025 15:15	7.85	24.32	4
LH-IM-02	8/24/2025 15:30	7.79	24.3	4
LH-IM-02	8/24/2025 15:45	7.78	24.32	4
LH-IM-02	8/24/2025 16:00	7.85	24.34	4
LH-IM-02	8/24/2025 16:15	7.87	24.36	4
LH-IM-02	8/24/2025 16:30	7.89	24.38	4
LH-IM-02	8/24/2025 16:45	8.01	24.4	4
LH-IM-02	8/24/2025 17:00	7.87	24.38	4
LH-IM-02	8/24/2025 17:15	7.91	24.36	4
LH-IM-02	8/24/2025 17:30	7.93	24.34	4
LH-IM-02	8/24/2025 17:45	8.02	24.34	4
LH-IM-02	8/24/2025 18:00	8.05	24.36	4

Station Name	Date Time	DO mg/L	Temp C	Use Code
LH-IM-02	8/24/2025 18:15	8.07	24.34	4
LH-IM-02	8/24/2025 18:30	8.01	24.32	4
LH-IM-02	8/24/2025 18:45	8.01	24.32	4
LH-IM-02	8/24/2025 19:00	8	24.32	4
LH-IM-02	8/24/2025 19:15	8.04	24.3	4
LH-IM-02	8/24/2025 19:30	8	24.3	4
LH-IM-02	8/24/2025 19:45	8.02	24.28	4
LH-IM-02	8/24/2025 20:00	7.97	24.28	4
LH-IM-02	8/24/2025 20:15	7.98	24.28	4
LH-IM-02	8/24/2025 20:30	7.96	24.26	4
LH-IM-02	8/24/2025 20:45	7.93	24.26	4
LH-IM-02	8/24/2025 21:00	7.87	24.26	4
LH-IM-02	8/24/2025 21:15	7.82	24.24	4
LH-IM-02	8/24/2025 21:30	7.71	24.24	4
LH-IM-02	8/24/2025 21:45	7.66	24.24	4
LH-IM-02	8/24/2025 22:00	7.73	24.24	4
LH-IM-02	8/24/2025 22:15	7.77	24.22	4
LH-IM-02	8/24/2025 22:30	7.73	24.22	4
LH-IM-02	8/24/2025 22:45	7.71	24.22	4
LH-IM-02	8/24/2025 23:00	7.71	24.2	4
LH-IM-02	8/24/2025 23:15	7.67	24.2	4
LH-IM-02	8/24/2025 23:30	7.68	24.2	4
LH-IM-02	8/24/2025 23:45	7.5	24.2	4
LH-IM-02	8/25/2025 0:00	7.46	24.2	4
LH-IM-02	8/25/2025 0:15	7.51	24.2	4
LH-IM-02	8/25/2025 0:30	7.57	24.2	4
LH-IM-02	8/25/2025 0:45	7.6	24.2	4
LH-IM-02	8/25/2025 1:00	7.36	24.18	4
LH-IM-02	8/25/2025 1:15	7.41	24.18	4
LH-IM-02	8/25/2025 1:30	7.37	24.18	4
LH-IM-02	8/25/2025 1:45	7.3	24.16	4
LH-IM-02	8/25/2025 2:00	7.34	24.16	4
LH-IM-02	8/25/2025 2:15	7.35	24.14	4
LH-IM-02	8/25/2025 2:30	7.23	24.14	4
LH-IM-02	8/25/2025 2:45	7.2	24.14	4
LH-IM-02	8/25/2025 3:00	7.31	24.12	4
LH-IM-02	8/25/2025 3:15	7.35	24.1	4
LH-IM-02	8/25/2025 3:30	7.38	24.1	4
LH-IM-02	8/25/2025 3:45	7.37	24.1	4
LH-IM-02	8/25/2025 4:00	7.29	24.1	4
LH-IM-02	8/25/2025 4:15	7.29	24.1	4
LH-IM-02	8/25/2025 4:30	7.29	24.1	4
LH-IM-02	8/25/2025 4:45	7.17	24.1	4
LH-IM-02	8/25/2025 5:00	7.15	24.1	4
LH-IM-02	8/25/2025 5:15	7.08	24.1	4
LH-IM-02	8/25/2025 5:30	7.02	24.08	4
LH-IM-02	8/25/2025 5:45	6.89	24.08	4
LH-IM-02	8/25/2025 6:00	7	24.06	4
LH-IM-02	8/25/2025 6:15	6.87	24.06	4
LH-IM-02	8/25/2025 6:30	6.97	24.08	4
LH-IM-02	8/25/2025 6:45	6.98	24.08	4
LH-IM-02	8/25/2025 7:00	6.99	24.08	4
LH-IM-02	8/25/2025 7:15	7.08	24.08	4
LH-IM-02	8/25/2025 7:30	7.09	24.08	4
LH-IM-02	8/25/2025 7:45	6.99	24.1	4
LH-IM-02	8/25/2025 8:00	7	24.1	4
LH-IM-02	8/25/2025 8:15	6.97	24.12	4
LH-IM-02	8/25/2025 8:30	7.1	24.12	4
LH-IM-02	8/25/2025 8:45	7.02	24.12	4
LH-IM-02	8/25/2025 9:00	7.13	24.12	4
LH-IM-02	8/25/2025 9:15	7.37	24.1	4
LH-IM-02	8/25/2025 9:30	7.38	24.12	4
LH-IM-02	8/25/2025 9:45	7.3	24.12	4
LH-IM-02	8/25/2025 10:00	7.18	24.14	4
LH-IM-02	8/25/2025 10:15	7.03	24.14	4
LH-IM-02	8/25/2025 10:30	7.34	24.14	4
LH-IM-02	8/25/2025 10:45	7.47	24.18	4
LH-IM-02	8/25/2025 11:00	7.44	24.22	4
LH-IM-02	8/25/2025 11:15	7.49	24.24	4
LH-IM-02	8/25/2025 11:30	7.55	24.24	4
LH-IM-02	8/25/2025 11:45	7.52	24.28	4
LH-IM-02	8/25/2025 12:00	7.7	24.3	4
LH-IM-02	8/25/2025 12:15	7.85	24.3	4
LH-IM-02	8/25/2025 12:30	7.58	24.26	4
LH-IM-02	8/25/2025 12:45	7.72	24.22	4
LH-IM-02	8/25/2025 13:00	7.32	24.2	4
LH-IM-02	8/25/2025 13:15	7.58	24.24	4
LH-IM-02	8/25/2025 13:30	7.73	24.26	4
LH-IM-02	8/25/2025 13:45	7.4	24.26	4
LH-IM-02	8/25/2025 14:00	7.52	24.26	4
LH-IM-02	8/25/2025 14:15	7.61	24.3	4
LH-IM-02	8/25/2025 14:30	7.46	24.3	4
LH-IM-02	8/25/2025 14:45	7.72	24.3	4
LH-IM-02	8/25/2025 15:00	7.9	24.32	4

Station Name	Date Time	DO mg/L	Temp C	Use Code
LH-IM-02	8/25/2025 15:15	7.7	24.3	4
LH-IM-02	8/25/2025 15:30	7.82	24.3	4
LH-IM-02	8/25/2025 15:45	7.82	24.3	4
LH-IM-02	8/25/2025 16:00	7.84	24.28	4
LH-IM-02	8/25/2025 16:15	7.8	24.28	4
LH-IM-02	8/25/2025 16:30	7.77	24.28	4
LH-IM-02	8/25/2025 16:45	7.91	24.32	4
LH-IM-02	8/25/2025 17:00	7.86	24.32	4
LH-IM-02	8/25/2025 17:15	8.34	23.4	2
LH-IM-02	8/25/2025 17:30	8.16	25.12	2
LH-IM-02	8/25/2025 17:45	9.7	25.68	2
LH-IM-02	8/25/2025 18:00	7.92	24.42	4
LH-IM-02	8/25/2025 18:15	8.32	24.64	4
LH-IM-02	8/25/2025 18:30	9.39	24.82	4
LH-IM-02	8/25/2025 18:45	9.12	24.72	4
LH-IM-02	8/25/2025 19:00	9.14	24.76	4
LH-IM-02	8/25/2025 19:15	9.26	24.72	4
LH-IM-02	8/25/2025 19:30	8.79	24.66	4
LH-IM-02	8/25/2025 19:45	8.89	24.74	4
LH-IM-02	8/25/2025 20:00	8.68	24.74	4
LH-IM-02	8/25/2025 20:15	8.81	24.64	4
LH-IM-02	8/25/2025 20:30	8.72	24.68	4
LH-IM-02	8/25/2025 20:45	8.47	24.62	4
LH-IM-02	8/25/2025 21:00	7.91	24.46	4
LH-IM-02	8/25/2025 21:15	8.66	24.6	4
LH-IM-02	8/25/2025 21:30	8.72	24.62	4
LH-IM-02	8/25/2025 21:45	8.95	24.7	4
LH-IM-02	8/25/2025 22:00	8.42	24.6	4
LH-IM-02	8/25/2025 22:15	8.41	24.6	4
LH-IM-02	8/25/2025 22:30	8.75	24.68	4
LH-IM-02	8/25/2025 22:45	8.68	24.68	4
LH-IM-02	8/25/2025 23:00	8.54	24.66	4
LH-IM-02	8/25/2025 23:15	8.62	24.64	4
LH-IM-02	8/25/2025 23:30	8.58	24.62	4
LH-IM-02	8/25/2025 23:45	8.68	24.62	4
LH-IM-02	8/26/2025 0:00	8.73	24.6	4
LH-IM-02	8/26/2025 0:15	8.53	24.56	4
LH-IM-02	8/26/2025 0:30	8.55	24.54	4
LH-IM-02	8/26/2025 0:45	8.61	24.52	4
LH-IM-02	8/26/2025 1:00	8.34	24.5	4
LH-IM-02	8/26/2025 1:15	8.35	24.5	4
LH-IM-02	8/26/2025 1:30	8.4	24.48	4
LH-IM-02	8/26/2025 1:45	8.38	24.44	4
LH-IM-02	8/26/2025 2:00	8.29	24.42	4
LH-IM-02	8/26/2025 2:15	8.34	24.4	4
LH-IM-02	8/26/2025 2:30	8.22	24.4	4
LH-IM-02	8/26/2025 2:45	8.21	24.38	4
LH-IM-02	8/26/2025 3:00	8.03	24.36	4
LH-IM-02	8/26/2025 3:15	8.07	24.34	4
LH-IM-02	8/26/2025 3:30	7.99	24.32	4
LH-IM-02	8/26/2025 3:45	7.97	24.3	4
LH-IM-02	8/26/2025 4:00	7.94	24.28	4
LH-IM-02	8/26/2025 4:15	7.89	24.28	4
LH-IM-02	8/26/2025 4:30	7.84	24.26	4
LH-IM-02	8/26/2025 4:45	7.81	24.24	4
LH-IM-02	8/26/2025 5:00	7.82	24.22	4
LH-IM-02	8/26/2025 5:15	7.82	24.2	4
LH-IM-02	8/26/2025 5:30	7.8	24.2	4
LH-IM-02	8/26/2025 5:45	7.81	24.18	4
LH-IM-02	8/26/2025 6:00	7.76	24.16	4
LH-IM-02	8/26/2025 6:15	7.69	24.16	4
LH-IM-02	8/26/2025 6:30	7.68	24.14	4
LH-IM-02	8/26/2025 6:45	7.64	24.14	4
LH-IM-02	8/26/2025 7:00	7.64	24.14	4
LH-IM-02	8/26/2025 7:15	7.65	24.14	4
LH-IM-02	8/26/2025 7:30	7.59	24.12	4
LH-IM-02	8/26/2025 7:45	7.64	24.1	4
LH-IM-02	8/26/2025 8:00	7.65	24.1	4
LH-IM-02	8/26/2025 8:15	7.68	24.1	4
LH-IM-02	8/26/2025 8:30	7.69	24.1	4
LH-IM-02	8/26/2025 8:45	7.68	24.1	4
LH-IM-02	8/26/2025 9:00	7.65	24.12	4
LH-IM-02	8/26/2025 9:15	7.53	24.12	4
LH-IM-02	8/26/2025 9:30	7.53	24.1	4
LH-IM-02	8/26/2025 9:45	7.56	24.1	4
LH-IM-02	8/26/2025 10:00	7.66	24.12	4
LH-IM-02	8/26/2025 10:15	7.81	24.14	4
LH-IM-02	8/26/2025 10:30	7.76	24.14	4
LH-IM-02	8/26/2025 10:45	7.81	24.14	4
LH-IM-02	8/26/2025 11:00	7.9	24.14	4
LH-IM-02	8/26/2025 11:15	7.96	24.16	4
LH-IM-02	8/26/2025 11:30	7.98	24.16	4
LH-IM-02	8/26/2025 11:45	7.95	24.18	4
LH-IM-02	8/26/2025 12:00	8.28	24.22	4

Station Name	Date Time	DO mg/L	Temp C	Use Code
LH-IM-02	8/26/2025 12:15	8.3	24.34	4
LH-IM-02	8/26/2025 12:30	8.43	24.4	4
LH-IM-02	8/26/2025 12:45	8.72	24.44	4
LH-IM-02	8/26/2025 13:00	8.47	24.42	4
LH-IM-02	8/26/2025 13:15	8.49	24.42	4
LH-IM-02	8/26/2025 13:30	8.46	24.44	4
LH-IM-02	8/26/2025 13:45	7.95	24.28	4
LH-IM-02	8/26/2025 14:00	8.37	24.28	4
LH-IM-02	8/26/2025 14:15	8.41	24.38	4
LH-IM-02	8/26/2025 14:30	8.29	24.42	4
LH-IM-02	8/26/2025 14:45	8.3	24.38	4
LH-IM-02	8/26/2025 15:00	8.24	24.34	4
LH-IM-02	8/26/2025 15:15	8.33	24.32	4
LH-IM-02	8/26/2025 15:30	8.26	24.28	4
LH-IM-02	8/26/2025 15:45	8.21	24.32	4
LH-IM-02	8/26/2025 16:00	8.12	24.26	4
LH-IM-02	8/26/2025 16:15	8.11	24.2	4
LH-IM-02	8/26/2025 16:30	8.09	24.22	4
LH-IM-02	8/26/2025 16:45	8.08	24.22	4
LH-IM-02	8/26/2025 17:00	8.02	24.22	4
LH-IM-02	8/26/2025 17:15	8.04	24.26	4
LH-IM-02	8/26/2025 17:30	8.09	24.42	4
LH-IM-02	8/26/2025 17:45	8.18	24.38	4
LH-IM-02	8/26/2025 18:00	8.68	24.46	4
LH-IM-02	8/26/2025 18:15	8.9	24.54	4
LH-IM-02	8/26/2025 18:30	8.57	24.48	4
LH-IM-02	8/26/2025 18:45	8.87	24.5	4
LH-IM-02	8/26/2025 19:00	8.46	24.48	4
LH-IM-02	8/26/2025 19:15	8.88	24.5	4
LH-IM-02	8/26/2025 19:30	8.9	24.48	4
LH-IM-02	8/26/2025 19:45	9.01	24.5	4
LH-IM-02	8/26/2025 20:00	8.8	24.5	4
LH-IM-02	8/26/2025 20:15	8.96	24.48	4
LH-IM-02	8/26/2025 20:30	9.04	24.46	4
LH-IM-02	8/26/2025 20:45	9.05	24.44	4
LH-IM-02	8/26/2025 21:00	8.92	24.42	4
LH-IM-02	8/26/2025 21:15	8.85	24.4	4
LH-IM-02	8/26/2025 21:30	8.78	24.4	4
LH-IM-02	8/26/2025 21:45	8.85	24.4	4
LH-IM-02	8/26/2025 22:00	8.82	24.4	4
LH-IM-02	8/26/2025 22:15	8.87	24.38	4
LH-IM-02	8/26/2025 22:30	8.87	24.36	4
LH-IM-02	8/26/2025 22:45	8.84	24.34	4
LH-IM-02	8/26/2025 23:00	8.78	24.34	4
LH-IM-02	8/26/2025 23:15	8.73	24.32	4
LH-IM-02	8/26/2025 23:30	8.58	24.32	4
LH-IM-02	8/26/2025 23:45	8.49	24.3	4
LH-IM-02	8/27/2025 0:00	8.44	24.28	4
LH-IM-02	8/27/2025 0:15	8.35	24.26	4
LH-IM-02	8/27/2025 0:30	8.3	24.26	4
LH-IM-02	8/27/2025 0:45	8.2	24.24	4
LH-IM-02	8/27/2025 1:00	8.25	24.22	4
LH-IM-02	8/27/2025 1:15	8.25	24.2	4
LH-IM-02	8/27/2025 1:30	8.21	24.2	4
LH-IM-02	8/27/2025 1:45	8.08	24.2	4
LH-IM-02	8/27/2025 2:00	8.08	24.18	4
LH-IM-02	8/27/2025 2:15	8	24.16	4
LH-IM-02	8/27/2025 2:30	7.87	24.16	4
LH-IM-02	8/27/2025 2:45	7.74	24.14	4
LH-IM-02	8/27/2025 3:00	7.71	24.1	4
LH-IM-02	8/27/2025 3:15	7.66	24.1	4
LH-IM-02	8/27/2025 3:30	7.58	24.08	4
LH-IM-02	8/27/2025 3:45	7.45	24.06	4
LH-IM-02	8/27/2025 4:00	7.48	24.04	4
LH-IM-02	8/27/2025 4:15	7.43	24.04	4
LH-IM-02	8/27/2025 4:30	7.41	24.04	4
LH-IM-02	8/27/2025 4:45	7.34	24.02	4
LH-IM-02	8/27/2025 5:00	7.28	24.02	4
LH-IM-02	8/27/2025 5:15	7.39	24	4
LH-IM-02	8/27/2025 5:30	7.37	24	4
LH-IM-02	8/27/2025 5:45	7.37	23.98	4
LH-IM-02	8/27/2025 6:00	7.38	23.96	4
LH-IM-02	8/27/2025 6:15	7.34	23.94	4
LH-IM-02	8/27/2025 6:30	7.4	23.94	4
LH-IM-02	8/27/2025 6:45	7.44	23.94	4
LH-IM-02	8/27/2025 7:00	7.41	23.92	4
LH-IM-02	8/27/2025 7:15	7.41	23.92	4
LH-IM-02	8/27/2025 7:30	7.41	23.92	4
LH-IM-02	8/27/2025 7:45	7.44	23.9	4
LH-IM-02	8/27/2025 8:00	7.44	23.9	4
LH-IM-02	8/27/2025 8:15	7.38	23.9	4
LH-IM-02	8/27/2025 8:30	7.27	23.9	4
LH-IM-02	8/27/2025 8:45	7.37	23.88	4
LH-IM-02	8/27/2025 9:00	7.31	23.88	4

Station Name	Date Time	DO mg/L	Temp C	Use Code
LH-IM-02	8/27/2025 9:15	7.49	23.88	4
LH-IM-02	8/27/2025 9:30	7.45	23.88	4
LH-IM-02	8/27/2025 9:45	7.13	23.88	4
LH-IM-02	8/27/2025 10:00	7.25	23.88	4
LH-IM-02	8/27/2025 10:15	7.38	23.9	4
LH-IM-02	8/27/2025 10:30	7.33	23.88	4
LH-IM-02	8/27/2025 10:45	7.32	23.88	4
LH-IM-02	8/27/2025 11:00	7.3	23.9	4
LH-IM-02	8/27/2025 11:15	7.37	23.9	4
LH-IM-02	8/27/2025 11:30	7.45	23.9	4
LH-IM-02	8/27/2025 11:45	7.35	23.9	4
LH-IM-02	8/27/2025 12:00	7.47	23.92	4
LH-IM-02	8/27/2025 12:15	7.79	23.98	4
LH-IM-02	8/27/2025 12:30	7.83	23.98	4
LH-IM-02	8/27/2025 12:45	8.12	24	4
LH-IM-02	8/27/2025 13:00	8.13	24	4
LH-IM-02	8/27/2025 13:15	8.28	24.02	4
LH-IM-02	8/27/2025 13:30	8.23	23.98	4
LH-IM-02	8/27/2025 13:45	7.88	23.96	4
LH-IM-02	8/27/2025 14:00	7.91	23.96	4
LH-IM-02	8/27/2025 14:15	7.86	23.96	4
LH-IM-02	8/27/2025 14:30	7.97	23.96	4
LH-IM-02	8/27/2025 14:45	8.06	23.98	4
LH-IM-02	8/27/2025 15:00	8.07	23.98	4
LH-IM-02	8/27/2025 15:15	8.12	23.98	4
LH-IM-02	8/27/2025 15:30	8.23	24	4
LH-IM-02	8/27/2025 15:45	8.09	23.98	4
LH-IM-02	8/27/2025 16:00	8.31	24	4
LH-IM-02	8/27/2025 16:15	8.34	24.02	4
LH-IM-02	8/27/2025 16:30	7.78	24	4
LH-IM-02	8/27/2025 16:45	7.9	24.02	4
LH-IM-02	8/27/2025 17:00	7.74	23.98	4
LH-IM-02	8/27/2025 17:15	7.54	23.94	4
LH-IM-02	8/27/2025 17:30	7.49	23.96	4
LH-IM-02	8/27/2025 17:45	7.7	23.98	4
LH-IM-02	8/27/2025 18:00	7.6	23.96	4
LH-IM-02	8/27/2025 18:15	7.55	23.98	4
LH-IM-02	8/27/2025 18:30	7.5	23.98	4
LH-IM-02	8/27/2025 18:45	7.45	23.98	4
LH-IM-02	8/27/2025 19:00	8.77	24.2	4
LH-IM-02	8/27/2025 19:15	8.68	24.18	4
LH-IM-02	8/27/2025 19:30	9.2	24.16	4
LH-IM-02	8/27/2025 19:45	7.67	24.02	4
LH-IM-02	8/27/2025 20:00	9.19	24.1	4
LH-IM-02	8/27/2025 20:15	7.93	24.1	4
LH-IM-02	8/27/2025 20:30	8.86	24.1	4
LH-IM-02	8/27/2025 20:45	8.33	24.12	4
LH-IM-02	8/27/2025 21:00	8.89	24.08	4
LH-IM-02	8/27/2025 21:15	8.47	24.1	4
LH-IM-02	8/27/2025 21:30	8.49	24.1	4
LH-IM-02	8/27/2025 21:45	8.8	24.08	4
LH-IM-02	8/27/2025 22:00	8.79	24.06	4
LH-IM-02	8/27/2025 22:15	8.57	24.04	4
LH-IM-02	8/27/2025 22:30	8.18	24.02	4
LH-IM-02	8/27/2025 22:45	8.38	24	4
LH-IM-02	8/27/2025 23:00	8.56	23.96	4
LH-IM-02	8/27/2025 23:15	8.45	23.98	4
LH-IM-02	8/27/2025 23:30	8.21	23.98	4
LH-IM-02	8/27/2025 23:45	8.56	23.98	4
LH-IM-02	8/28/2025 0:00	8.34	23.98	4
LH-IM-02	8/28/2025 0:15	8.48	23.96	4
LH-IM-02	8/28/2025 0:30	8.18	23.92	4
LH-IM-02	8/28/2025 0:45	7.82	23.9	4
LH-IM-02	8/28/2025 1:00	8.29	23.9	4
LH-IM-02	8/28/2025 1:15	7.61	23.88	4
LH-IM-02	8/28/2025 1:30	7.48	23.88	4
LH-IM-02	8/28/2025 1:45	7.61	23.86	4
LH-IM-02	8/28/2025 2:00	7.84	23.86	4
LH-IM-02	8/28/2025 2:15	7.71	23.84	4
LH-IM-02	8/28/2025 2:30	7.69	23.82	4
LH-IM-02	8/28/2025 2:45	7.65	23.84	4
LH-IM-02	8/28/2025 3:00	7.58	23.84	4
LH-IM-02	8/28/2025 3:15	7.49	23.82	4
LH-IM-02	8/28/2025 3:30	7.45	23.8	4
LH-IM-02	8/28/2025 3:45	7.44	23.78	4
LH-IM-02	8/28/2025 4:00	7.37	23.78	4
LH-IM-02	8/28/2025 4:15	7.41	23.76	4
LH-IM-02	8/28/2025 4:30	7.38	23.74	4
LH-IM-02	8/28/2025 4:45	7.37	23.74	4
LH-IM-02	8/28/2025 5:00	7.43	23.72	4
LH-IM-02	8/28/2025 5:15	7.38	23.72	4
LH-IM-02	8/28/2025 5:30	7.38	23.7	4
LH-IM-02	8/28/2025 5:45	7.24	23.68	4
LH-IM-02	8/28/2025 6:00	7.21	23.66	4

Station Name	Date Time	DO mg/L	Temp C	Use Code
LH-IM-02	8/28/2025 6:15	7.27	23.64	4
LH-IM-02	8/28/2025 6:30	7.2	23.64	4
LH-IM-02	8/28/2025 6:45	7.34	23.64	4
LH-IM-02	8/28/2025 7:00	7.31	23.62	4
LH-IM-02	8/28/2025 7:15	7.37	23.6	4
LH-IM-02	8/28/2025 7:30	7.49	23.58	4
LH-IM-02	8/28/2025 7:45	7.45	23.56	4
LH-IM-02	8/28/2025 8:00	7.45	23.56	4
LH-IM-02	8/28/2025 8:15	7.64	23.56	4
LH-IM-02	8/28/2025 8:30	7.7	23.58	4
LH-IM-02	8/28/2025 8:45	7.71	23.58	4
LH-IM-02	8/28/2025 9:00	7.76	23.56	4
LH-IM-02	8/28/2025 9:15	7.74	23.56	4
LH-IM-02	8/28/2025 9:30	7.63	23.56	4
LH-IM-02	8/28/2025 9:45	7.64	23.56	4
LH-IM-02	8/28/2025 10:00	7.56	23.56	4
LH-IM-02	8/28/2025 10:15	7.51	23.54	4
LH-IM-02	8/28/2025 10:30	7.61	23.54	4
LH-IM-02	8/28/2025 10:45	8.17	23.54	4
LH-IM-02	8/28/2025 11:00	8.26	23.54	4
LH-IM-02	8/28/2025 11:15	8.3	23.54	4
LH-IM-02	8/28/2025 11:30	8.34	23.54	4
LH-IM-02	8/28/2025 11:45	8.32	23.54	4
LH-IM-02	8/28/2025 12:00	8.69	23.64	4
LH-IM-02	8/28/2025 12:15	8.7	23.66	4
LH-IM-02	8/28/2025 12:30	9.13	23.68	4
LH-IM-02	8/28/2025 12:45	8.52	23.72	4
LH-IM-02	8/28/2025 13:00	8.8	23.76	4
LH-IM-02	8/28/2025 13:15	8.33	23.66	4
LH-IM-02	8/28/2025 13:30	8.38	23.6	4
LH-IM-02	8/28/2025 13:45	8.26	23.6	4
LH-IM-02	8/28/2025 14:00	8.38	23.56	4
LH-IM-02	8/28/2025 14:15	8.9	23.74	4
LH-IM-02	8/28/2025 14:30	8.27	23.68	4
LH-IM-02	8/28/2025 14:45	8.6	23.74	4
LH-IM-02	8/28/2025 15:00	8.9	23.86	4
LH-IM-02	8/28/2025 15:15	8.99	23.88	4
LH-IM-02	8/28/2025 15:30	8.95	23.86	4
LH-IM-02	8/28/2025 15:45	8.42	23.78	4
LH-IM-02	8/28/2025 16:00	8.56	23.78	4
LH-IM-02	8/28/2025 16:15	8.73	23.72	4
LH-IM-02	8/28/2025 16:30	8.8	23.78	4
LH-IM-02	8/28/2025 16:45	8.29	23.84	4
LH-IM-02	8/28/2025 17:00	9.16	23.92	4
LH-IM-02	8/28/2025 17:15	9.22	23.88	4
LH-IM-02	8/28/2025 17:30	9.01	23.9	4
LH-IM-02	8/28/2025 17:45	8.82	23.82	4
LH-IM-02	8/28/2025 18:00	8.94	23.78	4
LH-IM-02	8/28/2025 18:15	9.03	23.84	4
LH-IM-02	8/28/2025 18:30	8.99	23.84	4
LH-IM-02	8/28/2025 18:45	9.12	23.82	4
LH-IM-02	8/28/2025 19:00	9.19	23.82	4
LH-IM-02	8/28/2025 19:15	9.17	23.78	4
LH-IM-02	8/28/2025 19:30	8.9	23.74	4
LH-IM-02	8/28/2025 19:45	8.69	23.68	4
LH-IM-02	8/28/2025 20:00	8.93	23.66	4
LH-IM-02	8/28/2025 20:15	8.97	23.62	4
LH-IM-02	8/28/2025 20:30	8.88	23.6	4
LH-IM-02	8/28/2025 20:45	8.74	23.58	4
LH-IM-02	8/28/2025 21:00	8.64	23.56	4
LH-IM-02	8/28/2025 21:15	8.68	23.52	4
LH-IM-02	8/28/2025 21:30	8.64	23.5	4
LH-IM-02	8/28/2025 21:45	8.49	23.48	4
LH-IM-02	8/28/2025 22:00	8.41	23.46	4
LH-IM-02	8/28/2025 22:15	8.37	23.44	4
LH-IM-02	8/28/2025 22:30	8.28	23.44	4
LH-IM-02	8/28/2025 22:45	8.24	23.42	4
LH-IM-02	8/28/2025 23:00	8.17	23.42	4
LH-IM-02	8/28/2025 23:15	8.19	23.4	4
LH-IM-02	8/28/2025 23:30	8.15	23.38	4
LH-IM-02	8/28/2025 23:45	8.15	23.36	4
LH-IM-02	8/29/2025 0:00	8.06	23.36	4
LH-IM-02	8/29/2025 0:15	8.19	23.3	4
LH-IM-02	8/29/2025 0:30	8.13	23.28	4
LH-IM-02	8/29/2025 0:45	8.09	23.26	4
LH-IM-02	8/29/2025 1:00	8.07	23.26	4
LH-IM-02	8/29/2025 1:15	7.99	23.24	4
LH-IM-02	8/29/2025 1:30	7.84	23.24	4
LH-IM-02	8/29/2025 1:45	7.89	23.22	4
LH-IM-02	8/29/2025 2:00	7.87	23.22	4
LH-IM-02	8/29/2025 2:15	7.8	23.2	4
LH-IM-02	8/29/2025 2:30	7.65	23.2	4
LH-IM-02	8/29/2025 2:45	7.74	23.18	4
LH-IM-02	8/29/2025 3:00	7.67	23.18	4

Station Name	Date Time	DO mg/L	Temp C	Use Code
LH-IM-02	8/29/2025 3:15	7.65	23.16	4
LH-IM-02	8/29/2025 3:30	7.6	23.14	4
LH-IM-02	8/29/2025 3:45	7.62	23.16	4
LH-IM-02	8/29/2025 4:00	7.77	23.14	4
LH-IM-02	8/29/2025 4:15	7.83	23.1	4
LH-IM-02	8/29/2025 4:30	7.76	23.1	4
LH-IM-02	8/29/2025 4:45	7.83	23.08	4
LH-IM-02	8/29/2025 5:00	7.83	23.08	4
LH-IM-02	8/29/2025 5:15	7.81	23.08	4
LH-IM-02	8/29/2025 5:30	7.83	23.06	4
LH-IM-02	8/29/2025 5:45	7.76	23.04	4
LH-IM-02	8/29/2025 6:00	7.76	23.04	4
LH-IM-02	8/29/2025 6:15	7.68	23.04	4
LH-IM-02	8/29/2025 6:30	7.68	23.02	4
LH-IM-02	8/29/2025 6:45	7.71	23.02	4
LH-IM-02	8/29/2025 7:00	7.73	23	4
LH-IM-02	8/29/2025 7:15	7.74	23	4
LH-IM-02	8/29/2025 7:30	7.77	22.98	4
LH-IM-02	8/29/2025 7:45	7.82	22.98	4
LH-IM-02	8/29/2025 8:00	8.02	22.98	4
LH-IM-02	8/29/2025 8:15	8.08	22.98	4
LH-IM-02	8/29/2025 8:30	8.04	22.98	4
LH-IM-02	8/29/2025 8:45	8	22.96	4
LH-IM-02	8/29/2025 9:00	8.13	22.96	4
LH-IM-02	8/29/2025 9:15	8.01	22.96	4
LH-IM-02	8/29/2025 9:30	8.13	22.96	4
LH-IM-02	8/29/2025 9:45	8.15	22.96	4
LH-IM-02	8/29/2025 10:00	8.15	22.96	4
LH-IM-02	8/29/2025 10:15	8.15	22.96	4
LH-IM-02	8/29/2025 10:30	8.28	22.98	4
LH-IM-02	8/29/2025 10:45	8.32	22.98	4
LH-IM-02	8/29/2025 11:00	8.37	23	4
LH-IM-02	8/29/2025 11:15	8.37	23	4
LH-IM-02	8/29/2025 11:30	8.4	22.98	4
LH-IM-02	8/29/2025 11:45	8.35	22.98	4
LH-IM-02	8/29/2025 12:00	8.37	22.98	4
LH-IM-02	8/29/2025 12:15	8.36	22.98	4
LH-IM-02	8/29/2025 12:30	8.34	22.98	4
LH-IM-02	8/29/2025 12:45	8.37	22.98	4
LH-IM-02	8/29/2025 13:00	8.44	22.98	4
LH-IM-02	8/29/2025 13:15	8.52	23.02	4
LH-IM-02	8/29/2025 13:30	8.32	22.98	4
LH-IM-02	8/29/2025 13:45	8.37	22.98	4
LH-IM-02	8/29/2025 14:00	8.38	22.98	4
LH-IM-02	8/29/2025 14:15	8.43	22.98	4
LH-IM-02	8/29/2025 14:30	8.39	22.96	4
LH-IM-02	8/29/2025 14:45	8.29	22.94	4
LH-IM-02	8/29/2025 15:00	8.45	22.96	4
LH-IM-02	8/29/2025 15:15	8.45	22.96	4
LH-IM-02	8/29/2025 15:30	8.43	22.98	4
LH-IM-02	8/29/2025 15:45	8.39	22.98	4
LH-IM-02	8/29/2025 16:00	8.44	22.98	4
LH-IM-02	8/29/2025 16:15	8.32	22.98	4
LH-IM-02	8/29/2025 16:30	8.32	22.98	4
LH-IM-02	8/29/2025 16:45	8.3	22.98	4
LH-IM-02	8/29/2025 17:00	8.26	22.98	4
LH-IM-02	8/29/2025 17:15	8.24	22.98	4
LH-IM-02	8/29/2025 17:30	8.33	22.98	4
LH-IM-02	8/29/2025 17:45	8.44	22.96	4
LH-IM-02	8/29/2025 18:00	8.43	22.96	4
LH-IM-02	8/29/2025 18:15	8.55	22.96	4
LH-IM-02	8/29/2025 18:30	8.59	22.94	4
LH-IM-02	8/29/2025 18:45	8.55	22.94	4
LH-IM-02	8/29/2025 19:00	8.43	22.92	4
LH-IM-02	8/29/2025 19:15	8.63	22.92	4
LH-IM-02	8/29/2025 19:30	8.63	22.92	4
LH-IM-02	8/29/2025 19:45	8.63	22.88	4
LH-IM-02	8/29/2025 20:00	8.46	22.9	4
LH-IM-02	8/29/2025 20:15	8.45	22.9	4
LH-IM-02	8/29/2025 20:30	8.26	22.9	4
LH-IM-02	8/29/2025 20:45	8.22	22.88	4
LH-IM-02	8/29/2025 21:00	8.13	22.88	4
LH-IM-02	8/29/2025 21:15	8.09	22.86	4
LH-IM-02	8/29/2025 21:30	8.2	22.86	4
LH-IM-02	8/29/2025 21:45	8.14	22.84	4
LH-IM-02	8/29/2025 22:00	8.1	22.82	4
LH-IM-02	8/29/2025 22:15	8.09	22.82	4
LH-IM-02	8/29/2025 22:30	8	22.82	4
LH-IM-02	8/29/2025 22:45	7.96	22.82	4
LH-IM-02	8/29/2025 23:00	8.07	22.8	4
LH-IM-02	8/29/2025 23:15	7.89	22.8	4
LH-IM-02	8/29/2025 23:30	8	22.8	4
LH-IM-02	8/29/2025 23:45	7.96	22.8	4
LH-IM-02	8/30/2025 0:00	8.01	22.78	4

Station Name	Date Time	DO mg/L	Temp C	Use Code
LH-IM-02	8/30/2025 0:15	7.98	22.78	4
LH-IM-02	8/30/2025 0:30	8	22.76	4
LH-IM-02	8/30/2025 0:45	8.03	22.74	4
LH-IM-02	8/30/2025 1:00	7.96	22.74	4
LH-IM-02	8/30/2025 1:15	7.83	22.74	4
LH-IM-02	8/30/2025 1:30	7.89	22.74	4
LH-IM-02	8/30/2025 1:45	7.92	22.72	4
LH-IM-02	8/30/2025 2:00	7.91	22.72	4
LH-IM-02	8/30/2025 2:15	7.89	22.7	4
LH-IM-02	8/30/2025 2:30	7.85	22.7	4
LH-IM-02	8/30/2025 2:45	7.91	22.66	4
LH-IM-02	8/30/2025 3:00	7.85	22.66	4
LH-IM-02	8/30/2025 3:15	7.9	22.66	4
LH-IM-02	8/30/2025 3:30	7.85	22.64	4
LH-IM-02	8/30/2025 3:45	7.66	22.64	4
LH-IM-02	8/30/2025 4:00	7.76	22.64	4
LH-IM-02	8/30/2025 4:15	7.65	22.6	4
LH-IM-02	8/30/2025 4:30	7.77	22.6	4
LH-IM-02	8/30/2025 4:45	7.72	22.58	4
LH-IM-02	8/30/2025 5:00	7.83	22.58	4
LH-IM-02	8/30/2025 5:15	7.82	22.56	4
LH-IM-02	8/30/2025 5:30	7.96	22.56	4
LH-IM-02	8/30/2025 5:45	7.9	22.56	4
LH-IM-02	8/30/2025 6:00	7.98	22.54	4
LH-IM-02	8/30/2025 6:15	7.97	22.52	4
LH-IM-02	8/30/2025 6:30	7.93	22.5	4
LH-IM-02	8/30/2025 6:45	8.05	22.5	4
LH-IM-02	8/30/2025 7:00	7.94	22.48	4
LH-IM-02	8/30/2025 7:15	7.88	22.48	4
LH-IM-02	8/30/2025 7:30	7.99	22.46	4
LH-IM-02	8/30/2025 7:45	8.03	22.46	4
LH-IM-02	8/30/2025 8:00	7.98	22.46	4
LH-IM-02	8/30/2025 8:15	8.12	22.48	4
LH-IM-02	8/30/2025 8:30	8.03	22.48	4
LH-IM-02	8/30/2025 8:45	8.03	22.48	4
LH-IM-02	8/30/2025 9:00	8.26	22.48	4
LH-IM-02	8/30/2025 9:15	8.2	22.48	4
LH-IM-02	8/30/2025 9:30	7.88	22.46	4
LH-IM-02	8/30/2025 9:45	7.83	22.44	4
LH-IM-02	8/30/2025 10:00	7.94	22.44	4
LH-IM-02	8/30/2025 10:15	8.05	22.46	4
LH-IM-02	8/30/2025 10:30	8.07	22.48	4
LH-IM-02	8/30/2025 10:45	8.4	22.5	4
LH-IM-02	8/30/2025 11:00	8.31	22.52	4
LH-IM-02	8/30/2025 11:15	8.54	22.52	4
LH-IM-02	8/30/2025 11:30	9.1	22.56	4
LH-IM-02	8/30/2025 11:45	9.47	22.62	4
LH-IM-02	8/30/2025 12:00	9.37	22.64	4
LH-IM-02	8/30/2025 12:15	9.03	22.6	4
LH-IM-02	8/30/2025 12:30	8.56	22.56	4
LH-IM-02	8/30/2025 12:45	8.59	22.54	4
LH-IM-02	8/30/2025 13:00	8.82	22.56	4
LH-IM-02	8/30/2025 13:15	9.12	22.6	4
LH-IM-02	8/30/2025 13:30	9.07	22.62	4
LH-IM-02	8/30/2025 13:45	9.1	22.64	4
LH-IM-02	8/30/2025 14:00	9.04	22.6	4
LH-IM-02	8/30/2025 14:15	9.36	22.62	4
LH-IM-02	8/30/2025 14:30	9.2	22.64	4
LH-IM-02	8/30/2025 14:45	9.16	22.64	4
LH-IM-02	8/30/2025 15:00	9.16	22.62	4
LH-IM-02	8/30/2025 15:15	8.82	22.6	4
LH-IM-02	8/30/2025 15:30	8.74	22.58	4
LH-IM-02	8/30/2025 15:45	8.92	22.6	4
LH-IM-02	8/30/2025 16:00	9.21	22.6	4
LH-IM-02	8/30/2025 16:15	9.26	22.66	4
LH-IM-02	8/30/2025 16:30	9.04	22.66	4
LH-IM-02	8/30/2025 16:45	9.73	22.66	4
LH-IM-02	8/30/2025 17:00	8.99	22.68	4
LH-IM-02	8/30/2025 17:15	8.95	22.74	4
LH-IM-02	8/30/2025 17:30	9.72	22.86	4
LH-IM-02	8/30/2025 17:45	9	22.76	4
LH-IM-02	8/30/2025 18:00	8.92	22.72	4
LH-IM-02	8/30/2025 18:15	9.06	22.72	4
LH-IM-02	8/30/2025 18:30	9	22.74	4
LH-IM-02	8/30/2025 18:45	8.96	22.72	4
LH-IM-02	8/30/2025 19:00	9.24	22.72	4
LH-IM-02	8/30/2025 19:15	9.07	22.74	4
LH-IM-02	8/30/2025 19:30	8.87	22.66	4
LH-IM-02	8/30/2025 19:45	8.74	22.72	4
LH-IM-02	8/30/2025 20:00	8.87	22.74	4
LH-IM-02	8/30/2025 20:15	8.62	22.74	4
LH-IM-02	8/30/2025 20:30	8.53	22.7	4
LH-IM-02	8/30/2025 20:45	8.4	22.68	4
LH-IM-02	8/30/2025 21:00	8.27	22.68	4

Station Name	Date Time	DO mg/L	Temp C	Use Code
LH-IM-02	8/30/2025 21:15	8.2	22.64	4
LH-IM-02	8/30/2025 21:30	8.18	22.66	4
LH-IM-02	8/30/2025 21:45	8.11	22.62	4
LH-IM-02	8/30/2025 22:00	8.05	22.62	4
LH-IM-02	8/30/2025 22:15	8.08	22.6	4
LH-IM-02	8/30/2025 22:30	8.04	22.6	4
LH-IM-02	8/30/2025 22:45	8.02	22.6	4
LH-IM-02	8/30/2025 23:00	7.98	22.6	4
LH-IM-02	8/30/2025 23:15	7.92	22.6	4
LH-IM-02	8/30/2025 23:30	7.94	22.62	4
LH-IM-02	8/30/2025 23:45	7.9	22.62	4
LH-IM-02	8/31/2025 0:00	7.98	22.64	4
LH-IM-02	8/31/2025 0:15	8.02	22.7	4
LH-IM-02	8/31/2025 0:30	7.84	22.66	4
LH-IM-02	8/31/2025 0:45	7.88	22.62	4
LH-IM-02	8/31/2025 1:00	7.87	22.62	4
LH-IM-02	8/31/2025 1:15	7.91	22.66	4
LH-IM-02	8/31/2025 1:30	7.78	22.64	4
LH-IM-02	8/31/2025 1:45	7.86	22.66	4
LH-IM-02	8/31/2025 2:00	7.86	22.68	4
LH-IM-02	8/31/2025 2:15	7.8	22.7	4
LH-IM-02	8/31/2025 2:30	7.87	22.7	4
LH-IM-02	8/31/2025 2:45	8.22	22.72	4
LH-IM-02	8/31/2025 3:00	8.27	22.7	4
LH-IM-02	8/31/2025 3:15	8.77	22.72	4
LH-IM-02	8/31/2025 3:30	8.43	22.7	4
LH-IM-02	8/31/2025 3:45	8.65	22.68	4
LH-IM-02	8/31/2025 4:00	8.45	22.66	4
LH-IM-02	8/31/2025 4:15	8.49	22.64	4
LH-IM-02	8/31/2025 4:30	8.47	22.64	4
LH-IM-02	8/31/2025 4:45	8.25	22.62	4
LH-IM-02	8/31/2025 5:00	8.21	22.6	4
LH-IM-02	8/31/2025 5:15	8.2	22.6	4
LH-IM-02	8/31/2025 5:30	8.2	22.58	4
LH-IM-02	8/31/2025 5:45	8.18	22.58	4
LH-IM-02	8/31/2025 6:00	8.15	22.56	4
LH-IM-02	8/31/2025 6:15	7.98	22.54	4
LH-IM-02	8/31/2025 6:30	7.97	22.52	4
LH-IM-02	8/31/2025 6:45	7.89	22.52	4
LH-IM-02	8/31/2025 7:00	7.85	22.5	4
LH-IM-02	8/31/2025 7:15	7.87	22.5	4
LH-IM-02	8/31/2025 7:30	7.82	22.48	4
LH-IM-02	8/31/2025 7:45	7.81	22.46	4
LH-IM-02	8/31/2025 8:00	7.88	22.46	4
LH-IM-02	8/31/2025 8:15	7.87	22.46	4
LH-IM-02	8/31/2025 8:30	7.9	22.48	4
LH-IM-02	8/31/2025 8:45	7.93	22.48	4
LH-IM-02	8/31/2025 9:00	7.9	22.48	4
LH-IM-02	8/31/2025 9:15	7.87	22.48	4
LH-IM-02	8/31/2025 9:30	7.86	22.48	4
LH-IM-02	8/31/2025 9:45	8.15	22.46	4
LH-IM-02	8/31/2025 10:00	8.22	22.46	4
LH-IM-02	8/31/2025 10:15	8.14	22.46	4
LH-IM-02	8/31/2025 10:30	8.15	22.48	4
LH-IM-02	8/31/2025 10:45	8.21	22.48	4
LH-IM-02	8/31/2025 11:00	8.08	22.5	4
LH-IM-02	8/31/2025 11:15	8.23	22.52	4
LH-IM-02	8/31/2025 11:30	8.34	22.52	4
LH-IM-02	8/31/2025 11:45	8.36	22.52	4
LH-IM-02	8/31/2025 12:00	8.37	22.52	4
LH-IM-02	8/31/2025 12:15	8.41	22.54	4
LH-IM-02	8/31/2025 12:30	8.44	22.54	4
LH-IM-02	8/31/2025 12:45	9.01	22.56	4
LH-IM-02	8/31/2025 13:00	8.57	22.6	4
LH-IM-02	8/31/2025 13:15	9.36	22.64	4
LH-IM-02	8/31/2025 13:30	8.96	22.62	4
LH-IM-02	8/31/2025 13:45	9.02	22.56	4
LH-IM-02	8/31/2025 14:00	8.89	22.54	4
LH-IM-02	8/31/2025 14:15	8.73	22.56	4
LH-IM-02	8/31/2025 14:30	9.05	22.52	4
LH-IM-02	8/31/2025 14:45	9.14	22.54	4
LH-IM-02	8/31/2025 15:00	9.54	22.58	4
LH-IM-02	8/31/2025 15:15	8.98	22.56	4
LH-IM-02	8/31/2025 15:30	9.18	22.56	4
LH-IM-02	8/31/2025 15:45	9.3	22.58	4
LH-IM-02	8/31/2025 16:00	9.57	22.62	4
LH-IM-02	8/31/2025 16:15	9.59	22.62	4
LH-IM-02	8/31/2025 16:30	9.68	22.62	4
LH-IM-02	8/31/2025 16:45	9.22	22.64	4
LH-IM-02	8/31/2025 17:00	9.52	22.66	4
LH-IM-02	8/31/2025 17:15	9.43	22.64	4
LH-IM-02	8/31/2025 17:30	9.45	22.66	4
LH-IM-02	8/31/2025 17:45	9.12	22.6	4
LH-IM-02	8/31/2025 18:00	8.95	22.62	4

Station Name	Date Time	DO mg/L	Temp C	Use Code
LH-IM-02	8/31/2025 18:15	8.93	22.58	4
LH-IM-02	8/31/2025 18:30	8.74	22.56	4
LH-IM-02	8/31/2025 18:45	8.73	22.56	4
LH-IM-02	8/31/2025 19:00	8.55	22.52	4
LH-IM-02	8/31/2025 19:15	8.6	22.52	4
LH-IM-02	8/31/2025 19:30	8.95	22.58	4
LH-IM-02	8/31/2025 19:45	9.07	22.56	4
LH-IM-02	8/31/2025 20:00	8.65	22.52	4
LH-IM-02	8/31/2025 20:15	8.38	22.52	4
LH-IM-02	8/31/2025 20:30	8.46	22.52	4
LH-IM-02	8/31/2025 20:45	9.06	22.56	4
LH-IM-02	8/31/2025 21:00	8.54	22.56	4
LH-IM-02	8/31/2025 21:15	8.6	22.56	4
LH-IM-02	8/31/2025 21:30	9.13	22.6	4
LH-IM-02	8/31/2025 21:45	8.76	22.62	4
LH-IM-02	8/31/2025 22:00	7.88	22.48	4
LH-IM-02	8/31/2025 22:15	8.15	22.52	4
LH-IM-02	8/31/2025 22:30	8.35	22.5	4
LH-IM-02	8/31/2025 22:45	8.26	22.54	4
LH-IM-02	8/31/2025 23:00	8.25	22.52	4
LH-IM-02	8/31/2025 23:15	9.04	22.64	4
LH-IM-02	8/31/2025 23:30	8.52	22.58	4
LH-IM-02	8/31/2025 23:45	8.17	22.52	4
LH-IM-02	9/1/2025 0:00	8.52	22.54	4
LH-IM-02	9/1/2025 0:15	8.26	22.54	4
LH-IM-02	9/1/2025 0:30	7.97	22.48	4
LH-IM-02	9/1/2025 0:45	7.91	22.48	4
LH-IM-02	9/1/2025 1:00	7.84	22.48	4
LH-IM-02	9/1/2025 1:15	8.06	22.54	4
LH-IM-02	9/1/2025 1:30	8.19	22.54	4
LH-IM-02	9/1/2025 1:45	8.39	22.6	4
LH-IM-02	9/1/2025 2:00	8.68	22.7	4
LH-IM-02	9/1/2025 2:15	8.41	22.66	4
LH-IM-02	9/1/2025 2:30	8.78	22.7	4
LH-IM-02	9/1/2025 2:45	8.75	22.7	4
LH-IM-02	9/1/2025 3:00	9.31	22.8	4
LH-IM-02	9/1/2025 3:15	9.72	22.84	4
LH-IM-02	9/1/2025 3:30	9.48	22.82	4
LH-IM-02	9/1/2025 3:45	9.45	22.78	4
LH-IM-02	9/1/2025 4:00	9.55	22.78	4
LH-IM-02	9/1/2025 4:15	9.71	22.74	4
LH-IM-02	9/1/2025 4:30	9.6	22.72	4
LH-IM-02	9/1/2025 4:45	9.53	22.68	4
LH-IM-02	9/1/2025 5:00	9.44	22.66	4
LH-IM-02	9/1/2025 5:15	9.29	22.64	4
LH-IM-02	9/1/2025 5:30	8.92	22.64	4
LH-IM-02	9/1/2025 5:45	9.15	22.62	4
LH-IM-02	9/1/2025 6:00	8.85	22.62	4
LH-IM-02	9/1/2025 6:15	8.69	22.6	4
LH-IM-02	9/1/2025 6:30	8.81	22.58	4
LH-IM-02	9/1/2025 6:45	8.66	22.56	4
LH-IM-02	9/1/2025 7:00	8.59	22.56	4
LH-IM-02	9/1/2025 7:15	8.54	22.56	4
LH-IM-02	9/1/2025 7:30	8.38	22.54	4
LH-IM-02	9/1/2025 7:45	8.7	22.54	4
LH-IM-02	9/1/2025 8:00	8.71	22.54	4
LH-IM-02	9/1/2025 8:15	8.45	22.54	4
LH-IM-02	9/1/2025 8:30	8.2	22.52	4
LH-IM-02	9/1/2025 8:45	8.3	22.52	4
LH-IM-02	9/1/2025 9:00	8.91	22.52	4
LH-IM-02	9/1/2025 9:15	8.68	22.52	4
LH-IM-02	9/1/2025 9:30	8.59	22.52	4
LH-IM-02	9/1/2025 9:45	8.92	22.52	4
LH-IM-02	9/1/2025 10:00	8.99	22.52	4
LH-IM-02	9/1/2025 10:15	8.98	22.5	4
LH-IM-02	9/1/2025 10:30	9.15	22.52	4
LH-IM-02	9/1/2025 10:45	9.27	22.56	4
LH-IM-02	9/1/2025 11:00	9.26	22.54	4
LH-IM-02	9/1/2025 11:15	9.72	22.62	4
LH-IM-02	9/1/2025 11:30	9.48	22.62	4
LH-IM-02	9/1/2025 11:45	9.6	22.68	4
LH-IM-02	9/1/2025 12:00	9.39	22.66	4
LH-IM-02	9/1/2025 12:15	9.31	22.68	4
LH-IM-02	9/1/2025 12:30	9.07	22.64	4
LH-IM-02	9/1/2025 12:45	8.51	22.62	4
LH-IM-02	9/1/2025 13:00	9.93	22.7	4
LH-IM-02	9/1/2025 13:15	10.02	22.74	4
LH-IM-02	9/1/2025 13:30	9.93	22.76	4
LH-IM-02	9/1/2025 13:45	9.36	22.74	4
LH-IM-02	9/1/2025 14:00	9.51	22.72	4
LH-IM-02	9/1/2025 14:15	10.26	22.78	4
LH-IM-02	9/1/2025 14:30	9.86	22.74	4
LH-IM-02	9/1/2025 14:45	9.78	22.78	4
LH-IM-02	9/1/2025 15:00	9.88	22.74	4

Station Name	Date Time	DO mg/L	Temp C	Use Code
LH-IM-02	9/1/2025 15:15	9.92	22.76	4
LH-IM-02	9/1/2025 15:30	10.06	22.82	4
LH-IM-02	9/1/2025 15:45	10.31	22.86	4
LH-IM-02	9/1/2025 16:00	10.19	22.84	4
LH-IM-02	9/1/2025 16:15	10.24	22.82	4
LH-IM-02	9/1/2025 16:30	9.6	22.86	4
LH-IM-02	9/1/2025 16:45	9.89	22.86	4
LH-IM-02	9/1/2025 17:00	10.48	22.92	4
LH-IM-02	9/1/2025 17:15	10.57	22.94	4
LH-IM-02	9/1/2025 17:30	10.08	22.88	4
LH-IM-02	9/1/2025 17:45	10.07	22.9	4
LH-IM-02	9/1/2025 18:00	9.99	22.9	4
LH-IM-02	9/1/2025 18:15	10.03	22.9	4
LH-IM-02	9/1/2025 18:30	10.18	22.96	4
LH-IM-02	9/1/2025 18:45	10.32	22.92	4
LH-IM-02	9/1/2025 19:00	10.37	22.92	4
LH-IM-02	9/1/2025 19:15	10.08	22.88	4
LH-IM-02	9/1/2025 19:30	10.22	22.94	4
LH-IM-02	9/1/2025 19:45	10.08	22.9	4
LH-IM-02	9/1/2025 20:00	10.25	22.94	4
LH-IM-02	9/1/2025 20:15	10.08	22.92	4
LH-IM-02	9/1/2025 20:30	9.67	22.88	4
LH-IM-02	9/1/2025 20:45	9.9	22.9	4
LH-IM-02	9/1/2025 21:00	9.75	22.88	4
LH-IM-02	9/1/2025 21:15	9.67	22.88	4
LH-IM-02	9/1/2025 21:30	9.82	22.88	4
LH-IM-02	9/1/2025 21:45	9.77	22.88	4
LH-IM-02	9/1/2025 22:00	9.88	22.92	4
LH-IM-02	9/1/2025 22:15	9.6	22.88	4
LH-IM-02	9/1/2025 22:30	9.63	22.88	4
LH-IM-02	9/1/2025 22:45	9.5	22.84	4
LH-IM-02	9/1/2025 23:00	10.13	22.9	4
LH-IM-02	9/1/2025 23:15	9.99	22.88	4
LH-IM-02	9/1/2025 23:30	10.06	22.88	4
LH-IM-02	9/1/2025 23:45	9.86	22.88	4
LH-IM-02	9/2/2025 0:00	10.07	22.86	4
LH-IM-02	9/2/2025 0:15	10.05	22.84	4
LH-IM-02	9/2/2025 0:30	10.08	22.82	4
LH-IM-02	9/2/2025 0:45	10.07	22.8	4
LH-IM-02	9/2/2025 1:00	10.07	22.76	4
LH-IM-02	9/2/2025 1:15	10.06	22.78	4
LH-IM-02	9/2/2025 1:30	9.77	22.78	4
LH-IM-02	9/2/2025 1:45	9.8	22.8	4
LH-IM-02	9/2/2025 2:00	9.84	22.8	4
LH-IM-02	9/2/2025 2:15	9.66	22.76	4
LH-IM-02	9/2/2025 2:30	9.55	22.74	4
LH-IM-02	9/2/2025 2:45	9.54	22.72	4
LH-IM-02	9/2/2025 3:00	9.75	22.72	4
LH-IM-02	9/2/2025 3:15	9.6	22.72	4
LH-IM-02	9/2/2025 3:30	9.72	22.7	4
LH-IM-02	9/2/2025 3:45	9.43	22.66	4
LH-IM-02	9/2/2025 4:00	9.4	22.64	4
LH-IM-02	9/2/2025 4:15	9.17	22.62	4
LH-IM-02	9/2/2025 4:30	9.21	22.62	4
LH-IM-02	9/2/2025 4:45	9.19	22.62	4
LH-IM-02	9/2/2025 5:00	9.14	22.6	4
LH-IM-02	9/2/2025 5:15	9.05	22.58	4
LH-IM-02	9/2/2025 5:30	8.88	22.58	4
LH-IM-02	9/2/2025 5:45	8.76	22.56	4
LH-IM-02	9/2/2025 6:00	8.63	22.54	4
LH-IM-02	9/2/2025 6:15	8.45	22.52	4
LH-IM-02	9/2/2025 6:30	8.43	22.5	4
LH-IM-02	9/2/2025 6:45	8.1	22.5	4
LH-IM-02	9/2/2025 7:00	8.09	22.48	4
LH-IM-02	9/2/2025 7:15	7.84	22.48	4
LH-IM-02	9/2/2025 7:30	7.78	22.46	4
LH-IM-02	9/2/2025 7:45	7.69	22.46	4
LH-IM-02	9/2/2025 8:00	7.84	22.46	4
LH-IM-02	9/2/2025 8:15	7.87	22.46	4
LH-IM-02	9/2/2025 8:30	7.77	22.48	4
LH-IM-02	9/2/2025 8:45	7.85	22.48	4
LH-IM-02	9/2/2025 9:00	7.89	22.48	4
LH-IM-02	9/2/2025 9:15	7.95	22.5	4
LH-IM-02	9/2/2025 9:30	8.36	22.5	4
LH-IM-02	9/2/2025 9:45	8.51	22.48	4
LH-IM-02	9/2/2025 10:00	8.86	22.48	4
LH-IM-02	9/2/2025 10:15	8.75	22.48	4
LH-IM-02	9/2/2025 10:30	9.23	22.48	4
LH-IM-02	9/2/2025 10:45	8.57	22.52	4
LH-IM-02	9/2/2025 11:00	8.59	22.54	4
LH-IM-02	9/2/2025 11:15	8.77	22.58	4
LH-IM-02	9/2/2025 11:30	8.82	22.6	4
LH-IM-02	9/2/2025 11:45	8.84	22.6	4
LH-IM-02	9/2/2025 12:00	8.83	22.62	4

Station Name	Date Time	DO mg/L	Temp C	Use Code
LH-IM-02	9/2/2025 12:15	8.59	22.6	4
LH-IM-02	9/2/2025 12:30	8.44	22.6	4
LH-IM-02	9/2/2025 12:45	8.41	22.6	4
LH-IM-02	9/2/2025 13:00	8.68	22.64	4
LH-IM-02	9/2/2025 13:15	8.56	22.64	4
LH-IM-02	9/2/2025 13:30	8.46	22.62	4
LH-IM-02	9/2/2025 13:45	8.51	22.62	4
LH-IM-02	9/2/2025 14:00	8.95	22.64	4
LH-IM-02	9/2/2025 14:15	9	22.64	4
LH-IM-02	9/2/2025 14:30	8.87	22.64	4
LH-IM-02	9/2/2025 14:45	11.87	22.64	2
LH-IM-02	9/2/2025 15:00	8.17	25.48	2
LH-IM-02	9/2/2025 15:15	7.81	27.84	2
LH-IM-02	9/2/2025 15:30	9.05	23.1	2
LH-IM-02	9/2/2025 15:45	9.38	22.68	1
LH-IM-02	9/2/2025 16:00	9.78	22.68	1
LH-IM-02	9/2/2025 16:15	10	22.72	1
LH-IM-02	9/2/2025 16:30	9.23	22.72	1
LH-IM-02	9/2/2025 16:45	9.16	22.66	1
LH-IM-02	9/2/2025 17:00	9.39	22.64	1
LH-IM-02	9/2/2025 17:15	8.83	22.62	1
LH-IM-02	9/2/2025 17:30	9.07	22.62	1
LH-IM-02	9/2/2025 17:45	9.32	22.62	1
LH-IM-02	9/2/2025 18:00	9.17	22.64	1
LH-IM-02	9/2/2025 18:15	9.14	22.66	1
LH-IM-02	9/2/2025 18:30	9.23	22.7	1
LH-IM-02	9/2/2025 18:45	9.83	22.76	1
LH-IM-02	9/2/2025 19:00	10.02	22.8	1
LH-IM-02	9/2/2025 19:15	9.96	22.88	1
LH-IM-02	9/2/2025 19:30	10.17	22.98	1
LH-IM-02	9/2/2025 19:45	10.15	23.2	1
LH-IM-02	9/2/2025 20:00	9.75	23.04	1
LH-IM-02	9/2/2025 20:15	9.44	22.92	1
LH-IM-02	9/2/2025 20:30	9.9	23.08	1
LH-IM-02	9/2/2025 20:45	9.89	23.08	1
LH-IM-02	9/2/2025 21:00	10.07	23.18	1
LH-IM-02	9/2/2025 21:15	10.21	23.22	1
LH-IM-02	9/2/2025 21:30	10.55	23.24	1
LH-IM-02	9/2/2025 21:45	10.44	23.26	1
LH-IM-02	9/2/2025 22:00	10.37	23.22	1
LH-IM-02	9/2/2025 22:15	10.37	23.18	1
LH-IM-02	9/2/2025 22:30	10.21	23.12	1
LH-IM-02	9/2/2025 22:45	10.15	23.04	1
LH-IM-02	9/2/2025 23:00	10.12	23.02	1
LH-IM-02	9/2/2025 23:15	9.97	22.98	1
LH-IM-02	9/2/2025 23:30	10.1	23	1
LH-IM-02	9/2/2025 23:45	10.12	23.08	1
LH-IM-02	9/3/2025 0:00	9.89	23.04	1
LH-IM-02	9/3/2025 0:15	9.67	23	1
LH-IM-02	9/3/2025 0:30	9.65	22.96	1
LH-IM-02	9/3/2025 0:45	9.68	23	1
LH-IM-02	9/3/2025 1:00	9.47	22.92	1
LH-IM-02	9/3/2025 1:15	9.33	22.92	1
LH-IM-02	9/3/2025 1:30	9.49	22.92	1
LH-IM-02	9/3/2025 1:45	9.05	22.84	1
LH-IM-02	9/3/2025 2:00	9.56	22.96	1
LH-IM-02	9/3/2025 2:15	9.14	22.88	1
LH-IM-02	9/3/2025 2:30	8.87	22.84	1
LH-IM-02	9/3/2025 2:45	8.78	22.82	1
LH-IM-02	9/3/2025 3:00	9.21	22.88	1
LH-IM-02	9/3/2025 3:15	9.54	22.88	1
LH-IM-02	9/3/2025 3:30	9.46	22.86	1
LH-IM-02	9/3/2025 3:45	9.31	22.84	1
LH-IM-02	9/3/2025 4:00	9.26	22.78	1
LH-IM-02	9/3/2025 4:15	9.18	22.74	1
LH-IM-02	9/3/2025 4:30	9.07	22.7	1
LH-IM-02	9/3/2025 4:45	8.58	22.64	1
LH-IM-02	9/3/2025 5:00	8.72	22.6	1
LH-IM-02	9/3/2025 5:15	8.51	22.58	1
LH-IM-02	9/3/2025 5:30	8.53	22.56	1
LH-IM-02	9/3/2025 5:45	8.43	22.54	1
LH-IM-02	9/3/2025 6:00	8.39	22.52	1
LH-IM-02	9/3/2025 6:15	8.2	22.52	1
LH-IM-02	9/3/2025 6:30	8.16	22.5	1
LH-IM-02	9/3/2025 6:45	8.07	22.48	1
LH-IM-02	9/3/2025 7:00	8.04	22.48	1
LH-IM-02	9/3/2025 7:15	8.1	22.46	1
LH-IM-02	9/3/2025 7:30	8.05	22.46	1
LH-IM-02	9/3/2025 7:45	7.98	22.44	1
LH-IM-02	9/3/2025 8:00	8	22.44	1
LH-IM-02	9/3/2025 8:15	7.96	22.44	1
LH-IM-02	9/3/2025 8:30	7.95	22.44	1
LH-IM-02	9/3/2025 8:45	7.97	22.44	1
LH-IM-02	9/3/2025 9:00	7.91	22.44	1

Dissolved Oxygen and Temperature Continous Water Quality Data
Normandeau Associates Inc.

Station Name	Date Time	DO mg/L	Temp C	Use Code
LH-IM-02	9/3/2025 9:15	7.98	22.44	1
LH-IM-02	9/3/2025 9:30	7.91	22.44	1
LH-IM-02	9/3/2025 9:45	7.88	22.44	1
LH-IM-02	9/3/2025 10:00	7.89	22.44	1
LH-IM-02	9/3/2025 10:15	7.91	22.44	1
LH-IM-02	9/3/2025 10:30	7.93	22.46	1
LH-IM-02	9/3/2025 10:45	7.98	22.46	1
LH-IM-02	9/3/2025 11:00	8.02	22.46	1
LH-IM-02	9/3/2025 11:15	8.03	22.46	1
LH-IM-02	9/3/2025 11:30	8.06	22.46	1
LH-IM-02	9/3/2025 11:45	8.24	22.48	1
LH-IM-02	9/3/2025 12:00	8.18	22.5	1
LH-IM-02	9/3/2025 12:15	8.64	22.56	1
LH-IM-02	9/3/2025 12:30	9.05	22.66	1
LH-IM-02	9/3/2025 12:45	8.95	22.68	1
LH-IM-02	9/3/2025 13:00	8.93	22.72	1
LH-IM-02	9/3/2025 13:15	8.68	22.58	1
LH-IM-02	9/3/2025 13:30	8.74	22.56	1
LH-IM-02	9/3/2025 13:45	8.49	22.56	1
LH-IM-02	9/3/2025 14:00	8.27	22.52	1
LH-IM-02	9/3/2025 14:15	8.42	22.52	1
LH-IM-02	9/3/2025 14:30	8.39	22.58	1
LH-IM-02	9/3/2025 14:45	8.58	22.54	1
LH-IM-02	9/3/2025 15:00	8.62	22.58	1
LH-IM-02	9/3/2025 15:15	8.6	22.58	1
LH-IM-02	9/3/2025 15:30	8.67	22.54	1
LH-IM-02	9/3/2025 15:45	8.6	22.54	1
LH-IM-02	9/3/2025 16:00	10.11	22.62	1
LH-IM-02	9/3/2025 16:15	10.29	23.16	1
LH-IM-02	9/3/2025 16:30	9.57	22.86	1
LH-IM-02	9/3/2025 16:45	9.18	22.84	1
LH-IM-02	9/3/2025 17:00	9.07	22.74	1
LH-IM-02	9/3/2025 17:15	10.06	22.88	1
LH-IM-02	9/3/2025 17:30	10.01	22.94	1
LH-IM-02	9/3/2025 17:45	9.98	23.1	1
LH-IM-02	9/3/2025 18:00	9.91	23.1	1
LH-IM-02	9/3/2025 18:15	9.87	23.1	1
LH-IM-02	9/3/2025 18:30	9.9	23.16	1
LH-IM-02	9/3/2025 18:45	9.79	23.14	1
LH-IM-02	9/3/2025 19:00	9.77	23.18	1
LH-IM-02	9/3/2025 19:15	9.76	23.24	1
LH-IM-02	9/3/2025 19:30	9.74	23.22	1
LH-IM-02	9/3/2025 19:45	9.6	23.2	1
LH-IM-02	9/3/2025 20:00	9.66	23.2	1
LH-IM-02	9/3/2025 20:15	9.79	23.26	1
LH-IM-02	9/3/2025 20:30	9.95	23.32	1
LH-IM-02	9/3/2025 20:45	9.83	23.32	1
LH-IM-02	9/3/2025 21:00	9.82	23.3	1
LH-IM-02	9/3/2025 21:15	9.8	23.28	1
LH-IM-02	9/3/2025 21:30	9.77	23.26	1
LH-IM-02	9/3/2025 21:45	9.65	23.24	1
LH-IM-02	9/3/2025 22:00	9.65	23.22	1
LH-IM-02	9/3/2025 22:15	9.75	23.2	1
LH-IM-02	9/3/2025 22:30	9.68	23.18	1
LH-IM-02	9/3/2025 22:45	9.68	23.16	1
LH-IM-02	9/3/2025 23:00	9.67	23.14	1
LH-IM-02	9/3/2025 23:15	9.64	23.12	1
LH-IM-02	9/3/2025 23:30	9.56	23.1	1
LH-IM-02	9/3/2025 23:45	9.57	23.1	1
LH-IM-02	9/4/2025 0:00	9.54	23.08	1
LH-IM-02	9/4/2025 0:15	9.6	23.06	1
LH-IM-02	9/4/2025 0:30	9.48	23.04	1
LH-IM-02	9/4/2025 0:45	9.43	23	1
LH-IM-02	9/4/2025 1:00	9.38	22.98	1
LH-IM-02	9/4/2025 1:15	9.34	22.94	1
LH-IM-02	9/4/2025 1:30	9.28	22.9	1
LH-IM-02	9/4/2025 1:45	9.25	22.88	1
LH-IM-02	9/4/2025 2:00	9.24	22.88	1
LH-IM-02	9/4/2025 2:15	9.2	22.86	1
LH-IM-02	9/4/2025 2:30	9.14	22.84	1
LH-IM-02	9/4/2025 2:45	9.09	22.8	1
LH-IM-02	9/4/2025 3:00	9.03	22.78	1
LH-IM-02	9/4/2025 3:15	9.02	22.78	1
LH-IM-02	9/4/2025 3:30	8.96	22.76	1
LH-IM-02	9/4/2025 3:45	8.92	22.74	1
LH-IM-02	9/4/2025 4:00	8.89	22.72	1
LH-IM-02	9/4/2025 4:15	8.85	22.7	1
LH-IM-02	9/4/2025 4:30	8.77	22.68	1
LH-IM-02	9/4/2025 4:45	8.83	22.66	1
LH-IM-02	9/4/2025 5:00	8.84	22.66	1
LH-IM-02	9/4/2025 5:15	8.76	22.64	1
LH-IM-02	9/4/2025 5:30	8.65	22.62	1
LH-IM-02	9/4/2025 5:45	8.64	22.6	1
LH-IM-02	9/4/2025 6:00	8.59	22.6	1

Station Name	Date Time	DO mg/L	Temp C	Use Code
LH-IM-02	9/4/2025 6:15	8.54	22.58	1
LH-IM-02	9/4/2025 6:30	8.5	22.56	1
LH-IM-02	9/4/2025 6:45	8.54	22.56	1
LH-IM-02	9/4/2025 7:00	8.49	22.54	1
LH-IM-02	9/4/2025 7:15	8.52	22.52	1
LH-IM-02	9/4/2025 7:30	8.44	22.5	1
LH-IM-02	9/4/2025 7:45	8.38	22.5	1
LH-IM-02	9/4/2025 8:00	8.4	22.48	1
LH-IM-02	9/4/2025 8:15	8.29	22.48	1
LH-IM-02	9/4/2025 8:30	8.39	22.5	1
LH-IM-02	9/4/2025 8:45	8.37	22.5	1
LH-IM-02	9/4/2025 9:00	8.44	22.5	1
LH-IM-02	9/4/2025 9:15	8.45	22.5	1
LH-IM-02	9/4/2025 9:30	8.49	22.48	1
LH-IM-02	9/4/2025 9:45	8.46	22.5	1
LH-IM-02	9/4/2025 10:00	8.62	22.5	1
LH-IM-02	9/4/2025 10:15	8.56	22.52	1
LH-IM-02	9/4/2025 10:30	8.66	22.5	1
LH-IM-02	9/4/2025 10:45	8.67	22.52	1
LH-IM-02	9/4/2025 11:00	8.72	22.52	1
LH-IM-02	9/4/2025 11:15	8.79	22.52	1
LH-IM-02	9/4/2025 11:30	8.78	22.52	1
LH-IM-02	9/4/2025 11:45	9.03	22.6	1
LH-IM-02	9/4/2025 12:00	8.99	22.56	1
LH-IM-02	9/4/2025 12:15	9.06	22.56	1
LH-IM-02	9/4/2025 12:30	9.14	22.56	1
LH-IM-02	9/4/2025 12:45	9.15	22.58	1
LH-IM-02	9/4/2025 13:00	9.01	22.56	1
LH-IM-02	9/4/2025 13:15	8.96	22.56	1
LH-IM-02	9/4/2025 13:30	9	22.56	1
LH-IM-02	9/4/2025 13:45	9.05	22.56	1
LH-IM-02	9/4/2025 14:00	8.92	22.54	1
LH-IM-02	9/4/2025 14:15	8.9	22.56	1
LH-IM-02	9/4/2025 14:30	9.18	22.58	1
LH-IM-02	9/4/2025 14:45	9.07	22.58	1
LH-IM-02	9/4/2025 15:00	9.07	22.58	1
LH-IM-02	9/4/2025 15:15	8.91	22.6	1
LH-IM-02	9/4/2025 15:30	9.25	22.74	1
LH-IM-02	9/4/2025 15:45	9.28	22.62	1
LH-IM-02	9/4/2025 16:00	9.38	22.76	1
LH-IM-02	9/4/2025 16:15	9.33	22.84	1
LH-IM-02	9/4/2025 16:30	9.65	22.94	1
LH-IM-02	9/4/2025 16:45	10.06	23.1	1
LH-IM-02	9/4/2025 17:00	10.17	23.18	1
LH-IM-02	9/4/2025 17:15	10.23	23.28	1
LH-IM-02	9/4/2025 17:30	10.24	23.28	1
LH-IM-02	9/4/2025 17:45	10.09	23.32	1
LH-IM-02	9/4/2025 18:00	10.26	23.34	1
LH-IM-02	9/4/2025 18:15	10.31	23.44	1
LH-IM-02	9/4/2025 18:30	10.37	23.5	1
LH-IM-02	9/4/2025 18:45	10.3	23.52	1
LH-IM-02	9/4/2025 19:00	10.27	23.46	1
LH-IM-02	9/4/2025 19:15	10.3	23.48	1
LH-IM-02	9/4/2025 19:30	10.18	23.4	1
LH-IM-02	9/4/2025 19:45	10.3	23.44	1
LH-IM-02	9/4/2025 20:00	10.03	23.42	1
LH-IM-02	9/4/2025 20:15	10.1	23.34	1
LH-IM-02	9/4/2025 20:30	10.13	23.34	1
LH-IM-02	9/4/2025 20:45	10.04	23.32	1
LH-IM-02	9/4/2025 21:00	10	23.26	1
LH-IM-02	9/4/2025 21:15	10.02	23.26	1
LH-IM-02	9/4/2025 21:30	10.01	23.26	1
LH-IM-02	9/4/2025 21:45	9.95	23.24	1
LH-IM-02	9/4/2025 22:00	9.95	23.22	1
LH-IM-02	9/4/2025 22:15	9.81	23.16	1
LH-IM-02	9/4/2025 22:30	9.81	23.12	1
LH-IM-02	9/4/2025 22:45	9.76	23.12	1
LH-IM-02	9/4/2025 23:00	9.64	23.08	1
LH-IM-02	9/4/2025 23:15	9.63	23.06	1
LH-IM-02	9/4/2025 23:30	9.64	23.04	1
LH-IM-02	9/4/2025 23:45	9.61	23.04	1
LH-IM-02	9/5/2025 0:00	9.52	23.02	1
LH-IM-02	9/5/2025 0:15	9.62	23	1
LH-IM-02	9/5/2025 0:30	9.51	22.98	1
LH-IM-02	9/5/2025 0:45	9.45	22.96	1
LH-IM-02	9/5/2025 1:00	9.41	22.94	1
LH-IM-02	9/5/2025 1:15	9.34	22.92	1
LH-IM-02	9/5/2025 1:30	9.32	22.88	1
LH-IM-02	9/5/2025 1:45	9.3	22.88	1
LH-IM-02	9/5/2025 2:00	9.26	22.86	1
LH-IM-02	9/5/2025 2:15	9.19	22.84	1
LH-IM-02	9/5/2025 2:30	9.14	22.82	1
LH-IM-02	9/5/2025 2:45	9.08	22.82	1
LH-IM-02	9/5/2025 3:00	9.05	22.8	1

Station Name	Date Time	DO mg/L	Temp C	Use Code
LH-IM-02	9/5/2025 3:15	9.05	22.78	1
LH-IM-02	9/5/2025 3:30	9.02	22.76	1
LH-IM-02	9/5/2025 3:45	8.96	22.76	1
LH-IM-02	9/5/2025 4:00	8.92	22.74	1
LH-IM-02	9/5/2025 4:15	8.85	22.72	1
LH-IM-02	9/5/2025 4:30	8.76	22.7	1
LH-IM-02	9/5/2025 4:45	8.8	22.7	1
LH-IM-02	9/5/2025 5:00	8.77	22.68	1
LH-IM-02	9/5/2025 5:15	8.76	22.66	1
LH-IM-02	9/5/2025 5:30	8.72	22.64	1
LH-IM-02	9/5/2025 5:45	8.77	22.64	1
LH-IM-02	9/5/2025 6:00	8.66	22.64	1
LH-IM-02	9/5/2025 6:15	8.58	22.62	1
LH-IM-02	9/5/2025 6:30	8.52	22.62	1
LH-IM-02	9/5/2025 6:45	8.49	22.6	1
LH-IM-02	9/5/2025 7:00	8.48	22.58	1
LH-IM-02	9/5/2025 7:15	8.52	22.58	1
LH-IM-02	9/5/2025 7:30	8.41	22.58	1
LH-IM-02	9/5/2025 7:45	8.29	22.56	1
LH-IM-02	9/5/2025 8:00	8.41	22.56	1
LH-IM-02	9/5/2025 8:15	8.51	22.54	1
LH-IM-02	9/5/2025 8:30	8.47	22.56	1
LH-IM-02	9/5/2025 8:45	8.44	22.54	1
LH-IM-02	9/5/2025 9:00	8.41	22.54	1
LH-IM-02	9/5/2025 9:15	8.57	22.54	1
LH-IM-02	9/5/2025 9:30	8.54	22.56	1
LH-IM-02	9/5/2025 9:45	8.52	22.54	1
LH-IM-02	9/5/2025 10:00	8.57	22.54	1
LH-IM-02	9/5/2025 10:15	8.5	22.54	1
LH-IM-02	9/5/2025 10:30	8.56	22.54	1
LH-IM-02	9/5/2025 10:45	8.54	22.54	1
LH-IM-02	9/5/2025 11:00	8.51	22.54	1
LH-IM-02	9/5/2025 11:15	8.49	22.54	1
LH-IM-02	9/5/2025 11:30	8.51	22.54	1
LH-IM-02	9/5/2025 11:45	8.49	22.54	1
LH-IM-02	9/5/2025 12:00	8.48	22.54	1
LH-IM-02	9/5/2025 12:15	8.47	22.52	1
LH-IM-02	9/5/2025 12:30	8.46	22.52	1
LH-IM-02	9/5/2025 12:45	8.51	22.54	1
LH-IM-02	9/5/2025 13:00	8.49	22.52	1
LH-IM-02	9/5/2025 13:15	8.62	22.58	1
LH-IM-02	9/5/2025 13:30	8.74	22.56	1
LH-IM-02	9/5/2025 13:45	8.9	22.68	1
LH-IM-02	9/5/2025 14:00	8.89	22.68	1
LH-IM-02	9/5/2025 14:15	8.93	22.7	1
LH-IM-02	9/5/2025 14:30	8.99	22.7	1
LH-IM-02	9/5/2025 14:45	9.21	22.76	1
LH-IM-02	9/5/2025 15:00	9.25	22.82	1
LH-IM-02	9/5/2025 15:15	9.3	22.86	1
LH-IM-02	9/5/2025 15:30	9.49	22.92	1
LH-IM-02	9/5/2025 15:45	9.47	22.96	1
LH-IM-02	9/5/2025 16:00	9.52	22.98	1
LH-IM-02	9/5/2025 16:15	9.38	22.98	1
LH-IM-02	9/5/2025 16:30	9.53	22.96	1
LH-IM-02	9/5/2025 16:45	9.49	22.96	1
LH-IM-02	9/5/2025 17:00	9.54	22.98	1
LH-IM-02	9/5/2025 17:15	9.43	22.98	1
LH-IM-02	9/5/2025 17:30	9.45	22.98	1
LH-IM-02	9/5/2025 17:45	9.41	22.98	1
LH-IM-02	9/5/2025 18:00	9.47	23	1
LH-IM-02	9/5/2025 18:15	9.41	22.98	1
LH-IM-02	9/5/2025 18:30	9.37	22.98	1
LH-IM-02	9/5/2025 18:45	9.31	22.98	1
LH-IM-02	9/5/2025 19:00	9.28	23	1
LH-IM-02	9/5/2025 19:15	9.25	22.98	1
LH-IM-02	9/5/2025 19:30	9.2	22.98	1
LH-IM-02	9/5/2025 19:45	9.26	22.96	1
LH-IM-02	9/5/2025 20:00	9.17	22.96	1
LH-IM-02	9/5/2025 20:15	9.23	22.98	1
LH-IM-02	9/5/2025 20:30	9.19	22.98	1
LH-IM-02	9/5/2025 20:45	9.24	22.98	1
LH-IM-02	9/5/2025 21:00	9.23	22.96	1
LH-IM-02	9/5/2025 21:15	9.15	22.96	1
LH-IM-02	9/5/2025 21:30	9.16	22.94	1
LH-IM-02	9/5/2025 21:45	9.11	22.94	1
LH-IM-02	9/5/2025 22:00	9.11	22.92	1
LH-IM-02	9/5/2025 22:15	9.07	22.92	1
LH-IM-02	9/5/2025 22:30	8.99	22.9	1
LH-IM-02	9/5/2025 22:45	8.96	22.88	1
LH-IM-02	9/5/2025 23:00	8.92	22.88	1
LH-IM-02	9/5/2025 23:15	8.9	22.86	1
LH-IM-02	9/5/2025 23:30	8.86	22.86	1
LH-IM-02	9/5/2025 23:45	8.85	22.84	1
LH-IM-02	9/6/2025 0:00	8.8	22.82	1

Station Name	Date Time	DO mg/L	Temp C	Use Code
LH-IM-02	9/6/2025 0:15	8.77	22.82	1
LH-IM-02	9/6/2025 0:30	8.74	22.82	1
LH-IM-02	9/6/2025 0:45	8.76	22.8	1
LH-IM-02	9/6/2025 1:00	8.75	22.82	1
LH-IM-02	9/6/2025 1:15	8.74	22.82	1
LH-IM-02	9/6/2025 1:30	8.72	22.8	1
LH-IM-02	9/6/2025 1:45	8.71	22.8	1
LH-IM-02	9/6/2025 2:00	8.68	22.8	1
LH-IM-02	9/6/2025 2:15	8.68	22.78	1
LH-IM-02	9/6/2025 2:30	8.69	22.78	1
LH-IM-02	9/6/2025 2:45	8.62	22.78	1
LH-IM-02	9/6/2025 3:00	8.58	22.76	1
LH-IM-02	9/6/2025 3:15	8.61	22.76	1
LH-IM-02	9/6/2025 3:30	8.6	22.76	1
LH-IM-02	9/6/2025 3:45	8.6	22.76	1
LH-IM-02	9/6/2025 4:00	8.57	22.76	1
LH-IM-02	9/6/2025 4:15	8.62	22.76	1
LH-IM-02	9/6/2025 4:30	8.57	22.74	1
LH-IM-02	9/6/2025 4:45	8.49	22.74	1
LH-IM-02	9/6/2025 5:00	8.51	22.74	1
LH-IM-02	9/6/2025 5:15	8.44	22.74	1
LH-IM-02	9/6/2025 5:30	8.43	22.74	1
LH-IM-02	9/6/2025 5:45	8.39	22.74	1
LH-IM-02	9/6/2025 6:00	8.34	22.74	1
LH-IM-02	9/6/2025 6:15	8.33	22.74	1
LH-IM-02	9/6/2025 6:30	8.3	22.72	1
LH-IM-02	9/6/2025 6:45	8.35	22.72	1
LH-IM-02	9/6/2025 7:00	8.34	22.72	1
LH-IM-02	9/6/2025 7:15	8.33	22.72	1
LH-IM-02	9/6/2025 7:30	8.35	22.72	1
LH-IM-02	9/6/2025 7:45	8.33	22.72	1
LH-IM-02	9/6/2025 8:00	8.31	22.72	1
LH-IM-02	9/6/2025 8:15	8.33	22.72	1
LH-IM-02	9/6/2025 8:30	8.29	22.72	1
LH-IM-02	9/6/2025 8:45	8.31	22.72	1
LH-IM-02	9/6/2025 9:00	8.28	22.72	1
LH-IM-02	9/6/2025 9:15	8.33	22.72	1
LH-IM-02	9/6/2025 9:30	8.34	22.72	1
LH-IM-02	9/6/2025 9:45	8.28	22.72	1
LH-IM-02	9/6/2025 10:00	8.26	22.72	1
LH-IM-02	9/6/2025 10:15	8.21	22.72	1
LH-IM-02	9/6/2025 10:30	8.21	22.72	1
LH-IM-02	9/6/2025 10:45	8.27	22.72	1
LH-IM-02	9/6/2025 11:00	8.33	22.74	1
LH-IM-02	9/6/2025 11:15	8.48	22.76	1
LH-IM-02	9/6/2025 11:30	8.68	22.84	1
LH-IM-02	9/6/2025 11:45	8.44	22.82	1
LH-IM-02	9/6/2025 12:00	8.58	22.9	1
LH-IM-02	9/6/2025 12:15	8.52	22.84	1
LH-IM-02	9/6/2025 12:30	8.5	22.82	1
LH-IM-02	9/6/2025 12:45	8.95	22.98	1
LH-IM-02	9/6/2025 13:00	9.15	23.08	1
LH-IM-02	9/6/2025 13:15	8.93	23.08	1
LH-IM-02	9/6/2025 13:30	9.01	23.1	1
LH-IM-02	9/6/2025 13:45	8.92	23.14	1
LH-IM-02	9/6/2025 14:00	8.94	23.08	1
LH-IM-02	9/6/2025 14:15	8.96	23.14	1
LH-IM-02	9/6/2025 14:30	8.92	23.16	1
LH-IM-02	9/6/2025 14:45	8.96	23.12	1
LH-IM-02	9/6/2025 15:00	9.03	23.12	1
LH-IM-02	9/6/2025 15:15	9.09	23.12	1
LH-IM-02	9/6/2025 15:30	9.03	23.14	1
LH-IM-02	9/6/2025 15:45	8.95	23.16	1
LH-IM-02	9/6/2025 16:00	8.91	23.16	1
LH-IM-02	9/6/2025 16:15	8.84	23.18	1
LH-IM-02	9/6/2025 16:30	8.85	23.2	1
LH-IM-02	9/6/2025 16:45	8.79	23.22	1
LH-IM-02	9/6/2025 17:00	8.72	23.2	1
LH-IM-02	9/6/2025 17:15	8.62	23.2	1
LH-IM-02	9/6/2025 17:30	8.63	23.2	1
LH-IM-02	9/6/2025 17:45	8.64	23.18	1
LH-IM-02	9/6/2025 18:00	8.6	23.18	1
LH-IM-02	9/6/2025 18:15	8.66	23.18	1
LH-IM-02	9/6/2025 18:30	8.7	23.18	1
LH-IM-02	9/6/2025 18:45	8.77	23.2	1
LH-IM-02	9/6/2025 19:00	8.83	23.18	1
LH-IM-02	9/6/2025 19:15	8.59	23.16	1
LH-IM-02	9/6/2025 19:30	8.42	23.14	1
LH-IM-02	9/6/2025 19:45	8.43	23.14	1
LH-IM-02	9/6/2025 20:00	8.39	23.14	1
LH-IM-02	9/6/2025 20:15	8.27	23.16	1
LH-IM-02	9/6/2025 20:30	8.28	23.14	1
LH-IM-02	9/6/2025 20:45	8.28	23.14	1
LH-IM-02	9/6/2025 21:00	8.52	23.14	1

Station Name	Date Time	DO mg/L	Temp C	Use Code
LH-IM-02	9/6/2025 21:15	8.57	23.14	1
LH-IM-02	9/6/2025 21:30	8.25	23.12	1
LH-IM-02	9/6/2025 21:45	8.1	23.12	1
LH-IM-02	9/6/2025 22:00	8.11	23.1	1
LH-IM-02	9/6/2025 22:15	8.07	23.1	1
LH-IM-02	9/6/2025 22:30	8.09	23.1	1
LH-IM-02	9/6/2025 22:45	8.08	23.1	1
LH-IM-02	9/6/2025 23:00	7.97	23.1	1
LH-IM-02	9/6/2025 23:15	7.91	23.1	1
LH-IM-02	9/6/2025 23:30	7.79	23.1	1
LH-IM-02	9/6/2025 23:45	7.81	23.1	1
LH-IM-02	9/7/2025 0:00	7.87	23.1	1
LH-IM-02	9/7/2025 0:15	7.86	23.08	1
LH-IM-02	9/7/2025 0:30	7.87	23.08	1
LH-IM-02	9/7/2025 0:45	7.8	23.08	1
LH-IM-02	9/7/2025 1:00	7.81	23.08	1
LH-IM-02	9/7/2025 1:15	7.86	23.08	1
LH-IM-02	9/7/2025 1:30	7.79	23.06	1
LH-IM-02	9/7/2025 1:45	7.77	23.06	1
LH-IM-02	9/7/2025 2:00	7.75	23.04	1
LH-IM-02	9/7/2025 2:15	7.68	23.04	1
LH-IM-02	9/7/2025 2:30	7.68	23.04	1
LH-IM-02	9/7/2025 2:45	7.71	23.04	1
LH-IM-02	9/7/2025 3:00	7.66	23.04	1
LH-IM-02	9/7/2025 3:15	7.6	23.02	1
LH-IM-02	9/7/2025 3:30	7.51	23.02	1
LH-IM-02	9/7/2025 3:45	7.57	23.02	1
LH-IM-02	9/7/2025 4:00	7.47	23.02	1
LH-IM-02	9/7/2025 4:15	7.46	23	1
LH-IM-02	9/7/2025 4:30	7.47	23	1
LH-IM-02	9/7/2025 4:45	7.45	23	1
LH-IM-02	9/7/2025 5:00	7.45	23	1
LH-IM-02	9/7/2025 5:15	7.46	22.98	1
LH-IM-02	9/7/2025 5:30	7.4	22.98	1
LH-IM-02	9/7/2025 5:45	7.35	22.98	1
LH-IM-02	9/7/2025 6:00	7.36	22.98	1
LH-IM-02	9/7/2025 6:15	7.29	22.96	1
LH-IM-02	9/7/2025 6:30	7.33	22.96	1
LH-IM-02	9/7/2025 6:45	7.18	22.96	1
LH-IM-02	9/7/2025 7:00	7.24	22.94	1
LH-IM-02	9/7/2025 7:15	7.27	22.92	1
LH-IM-02	9/7/2025 7:30	7.28	22.92	1
LH-IM-02	9/7/2025 7:45	7.22	22.92	1
LH-IM-02	9/7/2025 8:00	7.2	22.92	1
LH-IM-02	9/7/2025 8:15	7.22	22.9	1
LH-IM-02	9/7/2025 8:30	7.22	22.9	1
LH-IM-02	9/7/2025 8:45	7.19	22.88	1
LH-IM-02	9/7/2025 9:00	7.19	22.88	1
LH-IM-02	9/7/2025 9:15	7.28	22.86	1
LH-IM-02	9/7/2025 9:30	7.24	22.86	1
LH-IM-02	9/7/2025 9:45	7.3	22.86	1
LH-IM-02	9/7/2025 10:00	7.28	22.84	1
LH-IM-02	9/7/2025 10:15	7.31	22.84	1
LH-IM-02	9/7/2025 10:30	7.29	22.84	1
LH-IM-02	9/7/2025 10:45	7.3	22.84	1
LH-IM-02	9/7/2025 11:00	7.26	22.84	1
LH-IM-02	9/7/2025 11:15	7.34	22.84	1
LH-IM-02	9/7/2025 11:30	7.31	22.84	1
LH-IM-02	9/7/2025 11:45	7.35	22.84	1
LH-IM-02	9/7/2025 12:00	7.31	22.84	1
LH-IM-02	9/7/2025 12:15	7.22	22.84	1
LH-IM-02	9/7/2025 12:30	7.28	22.84	1
LH-IM-02	9/7/2025 12:45	7.18	22.84	1
LH-IM-02	9/7/2025 13:00	7.22	22.84	1
LH-IM-02	9/7/2025 13:15	7.15	22.84	1
LH-IM-02	9/7/2025 13:30	7.24	22.84	1
LH-IM-02	9/7/2025 13:45	7.19	22.84	1
LH-IM-02	9/7/2025 14:00	7.05	22.82	1
LH-IM-02	9/7/2025 14:15	6.98	22.82	1
LH-IM-02	9/7/2025 14:30	7.13	22.82	1
LH-IM-02	9/7/2025 14:45	7.13	22.82	1
LH-IM-02	9/7/2025 15:00	7.19	22.82	1
LH-IM-02	9/7/2025 15:15	7.2	22.84	1
LH-IM-02	9/7/2025 15:30	7.17	22.84	1
LH-IM-02	9/7/2025 15:45	7.38	22.84	1
LH-IM-02	9/7/2025 16:00	7.44	22.82	1
LH-IM-02	9/7/2025 16:15	7.26	22.82	1
LH-IM-02	9/7/2025 16:30	7.42	22.82	1
LH-IM-02	9/7/2025 16:45	7.26	22.82	1
LH-IM-02	9/7/2025 17:00	7.35	22.8	1
LH-IM-02	9/7/2025 17:15	7.28	22.8	1
LH-IM-02	9/7/2025 17:30	7.3	22.8	1
LH-IM-02	9/7/2025 17:45	7.3	22.8	1
LH-IM-02	9/7/2025 18:00	7.36	22.8	1

Station Name	Date Time	DO mg/L	Temp C	Use Code
LH-IM-02	9/7/2025 18:15	7.24	22.8	1
LH-IM-02	9/7/2025 18:30	7.17	22.78	1
LH-IM-02	9/7/2025 18:45	7.13	22.78	1
LH-IM-02	9/7/2025 19:00	7.09	22.78	1
LH-IM-02	9/7/2025 19:15	7	22.76	1
LH-IM-02	9/7/2025 19:30	6.96	22.76	1
LH-IM-02	9/7/2025 19:45	6.93	22.74	1
LH-IM-02	9/7/2025 20:00	6.88	22.74	1
LH-IM-02	9/7/2025 20:15	6.89	22.74	1
LH-IM-02	9/7/2025 20:30	6.85	22.74	1
LH-IM-02	9/7/2025 20:45	6.89	22.72	1
LH-IM-02	9/7/2025 21:00	6.94	22.72	1
LH-IM-02	9/7/2025 21:15	6.99	22.7	1
LH-IM-02	9/7/2025 21:30	6.97	22.7	1
LH-IM-02	9/7/2025 21:45	7	22.68	1
LH-IM-02	9/7/2025 22:00	7.07	22.66	1
LH-IM-02	9/7/2025 22:15	7.03	22.66	1
LH-IM-02	9/7/2025 22:30	7	22.64	1
LH-IM-02	9/7/2025 22:45	7.02	22.64	1
LH-IM-02	9/7/2025 23:00	7.05	22.62	1
LH-IM-02	9/7/2025 23:15	6.99	22.62	1
LH-IM-02	9/7/2025 23:30	6.94	22.6	1
LH-IM-02	9/7/2025 23:45	6.89	22.58	1
LH-IM-02	9/8/2025 0:00	6.96	22.58	1
LH-IM-02	9/8/2025 0:15	6.9	22.58	1
LH-IM-02	9/8/2025 0:30	6.79	22.58	1
LH-IM-02	9/8/2025 0:45	6.73	22.58	1
LH-IM-02	9/8/2025 1:00	6.66	22.56	1
LH-IM-02	9/8/2025 1:15	6.89	22.54	1
LH-IM-02	9/8/2025 1:30	6.94	22.54	1
LH-IM-02	9/8/2025 1:45	6.92	22.56	1
LH-IM-02	9/8/2025 2:00	6.97	22.56	1
LH-IM-02	9/8/2025 2:15	7.01	22.54	1
LH-IM-02	9/8/2025 2:30	6.99	22.54	1
LH-IM-02	9/8/2025 2:45	7.03	22.52	1
LH-IM-02	9/8/2025 3:00	7.07	22.52	1
LH-IM-02	9/8/2025 3:15	7.06	22.54	1
LH-IM-02	9/8/2025 3:30	7.07	22.54	1
LH-IM-02	9/8/2025 3:45	7.09	22.52	1
LH-IM-02	9/8/2025 4:00	7.05	22.52	1
LH-IM-02	9/8/2025 4:15	7.08	22.54	1
LH-IM-02	9/8/2025 4:30	6.98	22.52	1
LH-IM-02	9/8/2025 4:45	6.97	22.5	1
LH-IM-02	9/8/2025 5:00	7	22.5	1
LH-IM-02	9/8/2025 5:15	6.99	22.5	1
LH-IM-02	9/8/2025 5:30	6.92	22.5	1
LH-IM-02	9/8/2025 5:45	6.91	22.48	1
LH-IM-02	9/8/2025 6:00	6.81	22.46	1
LH-IM-02	9/8/2025 6:15	6.87	22.44	1
LH-IM-02	9/8/2025 6:30	6.88	22.44	1
LH-IM-02	9/8/2025 6:45	6.85	22.44	1
LH-IM-02	9/8/2025 7:00	6.8	22.4	1
LH-IM-02	9/8/2025 7:15	6.74	22.4	1
LH-IM-02	9/8/2025 7:30	6.74	22.4	1
LH-IM-02	9/8/2025 7:45	6.76	22.38	1
LH-IM-02	9/8/2025 8:00	6.8	22.36	1
LH-IM-02	9/8/2025 8:15	6.74	22.36	1
LH-IM-02	9/8/2025 8:30	6.71	22.34	1
LH-IM-02	9/8/2025 8:45	6.68	22.34	1
LH-IM-02	9/8/2025 9:00	6.64	22.34	1
LH-IM-02	9/8/2025 9:15	6.61	22.34	1
LH-IM-02	9/8/2025 9:30	6.47	22.32	1
LH-IM-02	9/8/2025 9:45	6.29	22.3	1
LH-IM-02	9/8/2025 10:00	6.15	22.26	1
LH-IM-02	9/8/2025 10:15	5.91	22.22	1
LH-IM-02	9/8/2025 10:30	5.7	22.16	1
LH-IM-02	9/8/2025 10:45	5.82	22.16	1
LH-IM-02	9/8/2025 11:00	5.77	22.12	1
LH-IM-02	9/8/2025 11:15	5.92	22.14	1
LH-IM-02	9/8/2025 11:30	6.07	22.16	1
LH-IM-02	9/8/2025 11:45	6.01	22.14	1
LH-IM-02	9/8/2025 12:00	6.03	22.14	1
LH-IM-02	9/8/2025 12:15	6.07	22.14	1
LH-IM-02	9/8/2025 12:30	6.22	22.18	1
LH-IM-02	9/8/2025 12:45	6.2	22.2	1
LH-IM-02	9/8/2025 13:00	6.32	22.22	1
LH-IM-02	9/8/2025 13:15	6.3	22.24	1
LH-IM-02	9/8/2025 13:30	6.3	22.18	1
LH-IM-02	9/8/2025 13:45	6.51	22.16	1
LH-IM-02	9/8/2025 14:00	6.44	22.04	1
LH-IM-02	9/8/2025 14:15	6.47	22.04	1
LH-IM-02	9/8/2025 14:30	6.54	22.06	1
LH-IM-02	9/8/2025 14:45	6.32	21.96	1
LH-IM-02	9/8/2025 15:00	6.56	22.08	1

Station Name	Date Time	DO mg/L	Temp C	Use Code
LH-IM-02	9/8/2025 15:15	6.39	22.02	1
LH-IM-02	9/8/2025 15:30	6.6	22	1
LH-IM-02	9/8/2025 15:45	6.4	21.98	1
LH-IM-02	9/8/2025 16:00	6.4	21.9	1
LH-IM-02	9/8/2025 16:15	6.37	21.9	1
LH-IM-02	9/8/2025 16:30	6.48	21.88	1
LH-IM-02	9/8/2025 16:45	6.69	21.96	1
LH-IM-02	9/8/2025 17:00	6.68	21.84	1
LH-IM-02	9/8/2025 17:15	6.82	21.84	1
LH-IM-02	9/8/2025 17:30	7.19	21.94	1
LH-IM-02	9/8/2025 17:45	6.79	21.94	1
LH-IM-02	9/8/2025 18:00	6.61	21.92	1
LH-IM-02	9/8/2025 18:15	6.52	21.86	1
LH-IM-02	9/8/2025 18:30	6.37	21.88	1
LH-IM-02	9/8/2025 18:45	6.32	21.9	1
LH-IM-02	9/8/2025 19:00	6.29	21.88	1
LH-IM-02	9/8/2025 19:15	6.31	21.92	1
LH-IM-02	9/8/2025 19:30	6.45	22	1
LH-IM-02	9/8/2025 19:45	6.77	22.04	1
LH-IM-02	9/8/2025 20:00	6.77	21.88	1
LH-IM-02	9/8/2025 20:15	6.77	21.84	1
LH-IM-02	9/8/2025 20:30	6.96	21.9	1
LH-IM-02	9/8/2025 20:45	7.36	21.88	1
LH-IM-02	9/8/2025 21:00	7.61	22.02	1
LH-IM-02	9/8/2025 21:15	7.49	21.98	1
LH-IM-02	9/8/2025 21:30	7.42	21.88	1
LH-IM-02	9/8/2025 21:45	7.19	21.74	1
LH-IM-02	9/8/2025 22:00	7.23	21.78	1
LH-IM-02	9/8/2025 22:15	7.34	21.78	1
LH-IM-02	9/8/2025 22:30	7.6	21.74	1
LH-IM-02	9/8/2025 22:45	7.49	21.68	1
LH-IM-02	9/8/2025 23:00	7.34	21.66	1
LH-IM-02	9/8/2025 23:15	7.17	21.66	1
LH-IM-02	9/8/2025 23:30	7.11	21.64	1
LH-IM-02	9/8/2025 23:45	6.92	21.64	1
LH-IM-02	9/9/2025 0:00	7.03	21.62	1
LH-IM-02	9/9/2025 0:15	6.9	21.6	1
LH-IM-02	9/9/2025 0:30	6.98	21.56	1
LH-IM-02	9/9/2025 0:45	6.89	21.52	1
LH-IM-02	9/9/2025 1:00	6.88	21.5	1
LH-IM-02	9/9/2025 1:15	7.18	21.44	1
LH-IM-02	9/9/2025 1:30	7.15	21.42	1
LH-IM-02	9/9/2025 1:45	7.12	21.4	1
LH-IM-02	9/9/2025 2:00	7.09	21.38	1
LH-IM-02	9/9/2025 2:15	7.02	21.36	1
LH-IM-02	9/9/2025 2:30	6.99	21.36	1
LH-IM-02	9/9/2025 2:45	7.08	21.36	1
LH-IM-02	9/9/2025 3:00	7.03	21.34	1
LH-IM-02	9/9/2025 3:15	6.98	21.34	1
LH-IM-02	9/9/2025 3:30	7.09	21.34	1
LH-IM-02	9/9/2025 3:45	7.07	21.32	1
LH-IM-02	9/9/2025 4:00	7.04	21.3	1
LH-IM-02	9/9/2025 4:15	6.91	21.28	1
LH-IM-02	9/9/2025 4:30	6.9	21.26	1
LH-IM-02	9/9/2025 4:45	6.98	21.26	1
LH-IM-02	9/9/2025 5:00	6.86	21.26	1
LH-IM-02	9/9/2025 5:15	7.03	21.24	1
LH-IM-02	9/9/2025 5:30	7.01	21.22	1
LH-IM-02	9/9/2025 5:45	7.03	21.22	1
LH-IM-02	9/9/2025 6:00	6.94	21.18	1
LH-IM-02	9/9/2025 6:15	7	21.2	1
LH-IM-02	9/9/2025 6:30	7.01	21.2	1
LH-IM-02	9/9/2025 6:45	7.01	21.18	1
LH-IM-02	9/9/2025 7:00	6.99	21.16	1
LH-IM-02	9/9/2025 7:15	7	21.18	1
LH-IM-02	9/9/2025 7:30	6.97	21.18	1
LH-IM-02	9/9/2025 7:45	6.92	21.14	1
LH-IM-02	9/9/2025 8:00	6.95	21.14	1
LH-IM-02	9/9/2025 8:15	6.97	21.12	1
LH-IM-02	9/9/2025 8:30	7.06	21.14	1
LH-IM-02	9/9/2025 8:45	6.97	21.14	1
LH-IM-02	9/9/2025 9:00	6.98	21.16	1
LH-IM-02	9/9/2025 9:15	6.78	21.14	1
LH-IM-02	9/9/2025 9:30	6.93	21.16	1
LH-IM-02	9/9/2025 9:45	6.83	21.16	1
LH-IM-02	9/9/2025 10:00	6.89	21.14	1
LH-IM-02	9/9/2025 10:15	7.04	21.12	1
LH-IM-02	9/9/2025 10:30	7.05	21.14	1
LH-IM-02	9/9/2025 10:45	7.19	21.14	1
LH-IM-02	9/9/2025 11:00	7.35	21.18	1
LH-IM-02	9/9/2025 11:15	7.4	21.18	1
LH-IM-02	9/9/2025 11:30	7.38	21.18	1
LH-IM-02	9/9/2025 11:45	7.54	21.18	1
LH-IM-02	9/9/2025 12:00	7.56	21.2	1

Station Name	Date Time	DO mg/L	Temp C	Use Code
LH-IM-02	9/9/2025 12:15	7.62	21.2	1
LH-IM-02	9/9/2025 12:30	7.72	21.2	1
LH-IM-02	9/9/2025 12:45	8.01	21.3	1
LH-IM-02	9/9/2025 13:00	8.22	21.34	1
LH-IM-02	9/9/2025 13:15	8.39	21.34	1
LH-IM-02	9/9/2025 13:30	8.14	21.3	1
LH-IM-02	9/9/2025 13:45	9.02	21.06	2
LH-IM-02	9/9/2025 14:00	8.33	21.68	2
LH-IM-02	9/9/2025 14:15	8.9	21.6	1
LH-IM-02	9/9/2025 14:30	8.85	21.74	1
LH-IM-02	9/9/2025 14:45	8.87	21.76	1
LH-IM-02	9/9/2025 15:00	8.86	21.74	1
LH-IM-02	9/9/2025 15:15	8.82	21.78	1
LH-IM-02	9/9/2025 15:30	8.87	21.9	1
LH-IM-02	9/9/2025 15:45	8.78	21.82	1
LH-IM-02	9/9/2025 16:00	8.78	21.78	1
LH-IM-02	9/9/2025 16:15	8.82	21.84	1
LH-IM-02	9/9/2025 16:30	8.87	21.86	1
LH-IM-02	9/9/2025 16:45	8.92	21.86	1
LH-IM-02	9/9/2025 17:00	8.95	21.9	1
LH-IM-02	9/9/2025 17:15	8.97	21.96	1
LH-IM-02	9/9/2025 17:30	9	22.02	1
LH-IM-02	9/9/2025 17:45	9.05	21.98	1
LH-IM-02	9/9/2025 18:00	9.01	21.98	1
LH-IM-02	9/9/2025 18:15	9.03	21.98	1
LH-IM-02	9/9/2025 18:30	9.06	22.02	1
LH-IM-02	9/9/2025 18:45	9.08	22.02	1
LH-IM-02	9/9/2025 19:00	9.01	22.04	1
LH-IM-02	9/9/2025 19:15	9.04	22.04	1
LH-IM-02	9/9/2025 19:30	9.15	22.04	1
LH-IM-02	9/9/2025 19:45	9.13	22.04	1
LH-IM-02	9/9/2025 20:00	9.15	22.06	1
LH-IM-02	9/9/2025 20:15	9.33	22.1	1
LH-IM-02	9/9/2025 20:30	9.68	22.1	1
LH-IM-02	9/9/2025 20:45	9.65	22.12	1
LH-IM-02	9/9/2025 21:00	9.6	22.14	1
LH-IM-02	9/9/2025 21:15	9.7	22.16	1
LH-IM-02	9/9/2025 21:30	9.77	22.14	1
LH-IM-02	9/9/2025 21:45	9.93	22.14	1
LH-IM-02	9/9/2025 22:00	9.94	22.14	1
LH-IM-02	9/9/2025 22:15	9.55	22.1	1
LH-IM-02	9/9/2025 22:30	9.46	22.04	1
LH-IM-02	9/9/2025 22:45	9.41	22.02	1
LH-IM-02	9/9/2025 23:00	9.4	22.02	1
LH-IM-02	9/9/2025 23:15	9.56	21.98	1
LH-IM-02	9/9/2025 23:30	9.54	21.94	1
LH-IM-02	9/9/2025 23:45	9.69	21.92	1
LH-IM-02	9/10/2025 0:00	9.48	21.86	1
LH-IM-02	9/10/2025 0:15	9.65	21.86	1
LH-IM-02	9/10/2025 0:30	9.84	21.86	1
LH-IM-02	9/10/2025 0:45	9.68	21.86	1
LH-IM-02	9/10/2025 1:00	9.83	21.86	1
LH-IM-02	9/10/2025 1:15	9.84	21.84	1
LH-IM-02	9/10/2025 1:30	9.82	21.8	1
LH-IM-02	9/10/2025 1:45	9.57	21.76	1
LH-IM-02	9/10/2025 2:00	9.23	21.72	1
LH-IM-02	9/10/2025 2:15	9.36	21.7	1
LH-IM-02	9/10/2025 2:30	9.28	21.68	1
LH-IM-02	9/10/2025 2:45	9.3	21.68	1
LH-IM-02	9/10/2025 3:00	9.21	21.66	1
LH-IM-02	9/10/2025 3:15	9.25	21.66	1
LH-IM-02	9/10/2025 3:30	9.13	21.66	1
LH-IM-02	9/10/2025 3:45	8.95	21.66	1
LH-IM-02	9/10/2025 4:00	8.88	21.64	1
LH-IM-02	9/10/2025 4:15	8.87	21.64	1
LH-IM-02	9/10/2025 4:30	8.81	21.64	1
LH-IM-02	9/10/2025 4:45	8.78	21.62	1
LH-IM-02	9/10/2025 5:00	8.91	21.62	1
LH-IM-02	9/10/2025 5:15	8.71	21.6	1
LH-IM-02	9/10/2025 5:30	8.74	21.6	1
LH-IM-02	9/10/2025 5:45	8.77	21.6	1
LH-IM-02	9/10/2025 6:00	8.65	21.6	1
LH-IM-02	9/10/2025 6:15	8.69	21.6	1
LH-IM-02	9/10/2025 6:30	8.69	21.58	1
LH-IM-02	9/10/2025 6:45	8.73	21.58	1
LH-IM-02	9/10/2025 7:00	8.74	21.58	1
LH-IM-02	9/10/2025 7:15	8.7	21.58	1
LH-IM-02	9/10/2025 7:30	8.68	21.58	1
LH-IM-02	9/10/2025 7:45	8.66	21.56	1
LH-IM-02	9/10/2025 8:00	8.66	21.56	1
LH-IM-02	9/10/2025 8:15	8.63	21.56	1
LH-IM-02	9/10/2025 8:30	8.64	21.56	1
LH-IM-02	9/10/2025 8:45	8.54	21.56	1
LH-IM-02	9/10/2025 9:00	8.58	21.54	1

Station Name	Date Time	DO mg/L	Temp C	Use Code
LH-IM-02	9/10/2025 9:15	8.57	21.52	1
LH-IM-02	9/10/2025 9:30	8.53	21.5	1
LH-IM-02	9/10/2025 9:45	8.52	21.5	1
LH-IM-02	9/10/2025 10:00	8.58	21.5	1
LH-IM-02	9/10/2025 10:15	8.49	21.5	1
LH-IM-02	9/10/2025 10:30	8.56	21.5	1
LH-IM-02	9/10/2025 10:45	8.62	21.5	1
LH-IM-02	9/10/2025 11:00	8.62	21.52	1
LH-IM-02	9/10/2025 11:15	8.7	21.54	1
LH-IM-02	9/10/2025 11:30	8.68	21.52	1
LH-IM-02	9/10/2025 11:45	8.68	21.54	1
LH-IM-02	9/10/2025 12:00	8.65	21.54	1
LH-IM-02	9/10/2025 12:15	8.56	21.54	1
LH-IM-02	9/10/2025 12:30	8.62	21.54	1
LH-IM-02	9/10/2025 12:45	8.62	21.52	1
LH-IM-02	9/10/2025 13:00	8.68	21.56	1
LH-IM-02	9/10/2025 13:15	8.77	21.56	1
LH-IM-02	9/10/2025 13:30	8.81	21.56	1
LH-IM-02	9/10/2025 13:45	8.75	21.56	1
LH-IM-02	9/10/2025 14:00	8.81	21.56	1
LH-IM-02	9/10/2025 14:15	8.56	21.52	1
LH-IM-02	9/10/2025 14:30	8.85	21.56	1
LH-IM-02	9/10/2025 14:45	8.78	21.56	1
LH-IM-02	9/10/2025 15:00	8.79	21.58	1
LH-IM-02	9/10/2025 15:15	8.71	21.58	1
LH-IM-02	9/10/2025 15:30	8.82	21.6	1
LH-IM-02	9/10/2025 15:45	9.09	21.64	1
LH-IM-02	9/10/2025 16:00	9.26	21.72	1
LH-IM-02	9/10/2025 16:15	9.31	21.76	1
LH-IM-02	9/10/2025 16:30	9	21.74	1
LH-IM-02	9/10/2025 16:45	9.1	21.74	1
LH-IM-02	9/10/2025 17:00	9.1	21.76	1
LH-IM-02	9/10/2025 17:15	9.2	21.8	1
LH-IM-02	9/10/2025 17:30	9.38	21.84	1
LH-IM-02	9/10/2025 17:45	9.65	21.86	1
LH-IM-02	9/10/2025 18:00	9.48	21.86	1
LH-IM-02	9/10/2025 18:15	9.56	21.84	1
LH-IM-02	9/10/2025 18:30	9.54	21.86	1
LH-IM-02	9/10/2025 18:45	9.43	21.84	1
LH-IM-02	9/10/2025 19:00	9.57	21.84	1
LH-IM-02	9/10/2025 19:15	9.42	21.8	1
LH-IM-02	9/10/2025 19:30	9.71	21.84	1
LH-IM-02	9/10/2025 19:45	9.45	21.78	1
LH-IM-02	9/10/2025 20:00	9.5	21.8	1
LH-IM-02	9/10/2025 20:15	9.56	21.82	1
LH-IM-02	9/10/2025 20:30	9.67	21.86	1
LH-IM-02	9/10/2025 20:45	9.58	21.88	1
LH-IM-02	9/10/2025 21:00	9.5	21.88	1
LH-IM-02	9/10/2025 21:15	9.46	21.86	1
LH-IM-02	9/10/2025 21:30	9.44	21.86	1
LH-IM-02	9/10/2025 21:45	9.36	21.82	1
LH-IM-02	9/10/2025 22:00	9.41	21.82	1
LH-IM-02	9/10/2025 22:15	9.54	21.8	1
LH-IM-02	9/10/2025 22:30	9.42	21.78	1
LH-IM-02	9/10/2025 22:45	9.21	21.8	1
LH-IM-02	9/10/2025 23:00	9.16	21.78	1
LH-IM-02	9/10/2025 23:15	9.13	21.76	1
LH-IM-02	9/10/2025 23:30	9.2	21.74	1
LH-IM-02	9/10/2025 23:45	9.08	21.74	1
LH-IM-02	9/11/2025 0:00	8.96	21.72	1
LH-IM-02	9/11/2025 0:15	9.01	21.7	1
LH-IM-02	9/11/2025 0:30	9.09	21.68	1
LH-IM-02	9/11/2025 0:45	8.9	21.66	1
LH-IM-02	9/11/2025 1:00	8.82	21.64	1
LH-IM-02	9/11/2025 1:15	8.82	21.64	1
LH-IM-02	9/11/2025 1:30	8.79	21.62	1
LH-IM-02	9/11/2025 1:45	8.71	21.6	1
LH-IM-02	9/11/2025 2:00	8.71	21.58	1
LH-IM-02	9/11/2025 2:15	8.63	21.56	1
LH-IM-02	9/11/2025 2:30	8.76	21.52	1
LH-IM-02	9/11/2025 2:45	8.73	21.5	1
LH-IM-02	9/11/2025 3:00	8.64	21.46	1
LH-IM-02	9/11/2025 3:15	8.38	21.48	1
LH-IM-02	9/11/2025 3:30	8.31	21.48	1
LH-IM-02	9/11/2025 3:45	8.22	21.48	1
LH-IM-02	9/11/2025 4:00	8.15	21.44	1
LH-IM-02	9/11/2025 4:15	7.97	21.44	1
LH-IM-02	9/11/2025 4:30	8.03	21.42	1
LH-IM-02	9/11/2025 4:45	7.99	21.42	1
LH-IM-02	9/11/2025 5:00	8.04	21.4	1
LH-IM-02	9/11/2025 5:15	8.11	21.38	1
LH-IM-02	9/11/2025 5:30	8.22	21.38	1
LH-IM-02	9/11/2025 5:45	8.24	21.36	1
LH-IM-02	9/11/2025 6:00	7.93	21.36	1

Station Name	Date Time	DO mg/L	Temp C	Use Code
LH-IM-02	9/11/2025 6:15	7.86	21.34	1
LH-IM-02	9/11/2025 6:30	7.85	21.34	1
LH-IM-02	9/11/2025 6:45	7.77	21.34	1
LH-IM-02	9/11/2025 7:00	7.92	21.32	1
LH-IM-02	9/11/2025 7:15	7.91	21.32	1
LH-IM-02	9/11/2025 7:30	7.99	21.32	1
LH-IM-02	9/11/2025 7:45	7.83	21.32	1
LH-IM-02	9/11/2025 8:00	7.98	21.3	1
LH-IM-02	9/11/2025 8:15	7.92	21.3	1
LH-IM-02	9/11/2025 8:30	7.99	21.32	1
LH-IM-02	9/11/2025 8:45	7.97	21.3	1
LH-IM-02	9/11/2025 9:00	7.98	21.3	1
LH-IM-02	9/11/2025 9:15	7.97	21.3	1
LH-IM-02	9/11/2025 9:30	7.98	21.3	1
LH-IM-02	9/11/2025 9:45	8.01	21.3	1
LH-IM-02	9/11/2025 10:00	7.88	21.3	1
LH-IM-02	9/11/2025 10:15	7.96	21.32	1
LH-IM-02	9/11/2025 10:30	7.97	21.3	1
LH-IM-02	9/11/2025 10:45	8.05	21.32	1
LH-IM-02	9/11/2025 11:00	7.95	21.34	1
LH-IM-02	9/11/2025 11:15	8.12	21.36	1
LH-IM-02	9/11/2025 11:30	8.26	21.38	1
LH-IM-02	9/11/2025 11:45	8.25	21.38	1
LH-IM-02	9/11/2025 12:00	8.42	21.4	1
LH-IM-02	9/11/2025 12:15	8.34	21.44	1
LH-IM-02	9/11/2025 12:30	8.36	21.44	1
LH-IM-02	9/11/2025 12:45	8.31	21.42	1
LH-IM-02	9/11/2025 13:00	8.39	21.4	1
LH-IM-02	9/11/2025 13:15	8.36	21.42	1
LH-IM-02	9/11/2025 13:30	8.06	21.36	1
LH-IM-02	9/11/2025 13:45	8.05	21.36	1
LH-IM-02	9/11/2025 14:00	8.06	21.34	1
LH-IM-02	9/11/2025 14:15	8.07	21.32	1
LH-IM-02	9/11/2025 14:30	8.36	21.32	1
LH-IM-02	9/11/2025 14:45	8.06	21.32	1
LH-IM-02	9/11/2025 15:00	8.12	21.28	1
LH-IM-02	9/11/2025 15:15	8.13	21.3	1
LH-IM-02	9/11/2025 15:30	8.14	21.32	1
LH-IM-02	9/11/2025 15:45	8.32	21.38	1
LH-IM-02	9/11/2025 16:00	8.25	21.38	1
LH-IM-02	9/11/2025 16:15	8.17	21.36	1
LH-IM-02	9/11/2025 16:30	8.16	21.36	1
LH-IM-02	9/11/2025 16:45	8.17	21.36	1
LH-IM-02	9/11/2025 17:00	8.13	21.34	1
LH-IM-02	9/11/2025 17:15	8.13	21.34	1
LH-IM-02	9/11/2025 17:30	8.11	21.32	1
LH-IM-02	9/11/2025 17:45	8.14	21.32	1
LH-IM-02	9/11/2025 18:00	8.14	21.36	1
LH-IM-02	9/11/2025 18:15	8.15	21.34	1
LH-IM-02	9/11/2025 18:30	8.15	21.32	1
LH-IM-02	9/11/2025 18:45	8.13	21.32	1
LH-IM-02	9/11/2025 19:00	8.17	21.36	1
LH-IM-02	9/11/2025 19:15	7.9	21.28	1
LH-IM-02	9/11/2025 19:30	8.01	21.32	1
LH-IM-02	9/11/2025 19:45	8.19	21.32	1
LH-IM-02	9/11/2025 20:00	8.37	21.34	1
LH-IM-02	9/11/2025 20:15	8.39	21.28	1
LH-IM-02	9/11/2025 20:30	8.52	21.36	1
LH-IM-02	9/11/2025 20:45	8.46	21.36	1
LH-IM-02	9/11/2025 21:00	8.37	21.34	1
LH-IM-02	9/11/2025 21:15	8.44	21.34	1
LH-IM-02	9/11/2025 21:30	8.34	21.32	1
LH-IM-02	9/11/2025 21:45	8.4	21.32	1
LH-IM-02	9/11/2025 22:00	8.4	21.34	1
LH-IM-02	9/11/2025 22:15	8.45	21.36	1
LH-IM-02	9/11/2025 22:30	8.43	21.38	1
LH-IM-02	9/11/2025 22:45	8.36	21.34	1
LH-IM-02	9/11/2025 23:00	8.38	21.32	1
LH-IM-02	9/11/2025 23:15	8.78	21.44	1
LH-IM-02	9/11/2025 23:30	8.94	21.64	1
LH-IM-02	9/11/2025 23:45	8.74	21.64	1
LH-IM-02	9/12/2025 0:00	8.69	21.56	1
LH-IM-02	9/12/2025 0:15	8.54	21.46	1
LH-IM-02	9/12/2025 0:30	8.52	21.42	1
LH-IM-02	9/12/2025 0:45	8.44	21.42	1
LH-IM-02	9/12/2025 1:00	8.44	21.44	1
LH-IM-02	9/12/2025 1:15	8.4	21.48	1
LH-IM-02	9/12/2025 1:30	8.51	21.54	1
LH-IM-02	9/12/2025 1:45	8.61	21.58	1
LH-IM-02	9/12/2025 2:00	8.44	21.62	1
LH-IM-02	9/12/2025 2:15	8.54	21.62	1
LH-IM-02	9/12/2025 2:30	8.31	21.52	1
LH-IM-02	9/12/2025 2:45	8.33	21.52	1
LH-IM-02	9/12/2025 3:00	8.4	21.5	1

Station Name	Date Time	DO mg/L	Temp C	Use Code
LH-IM-02	9/12/2025 3:15	8.29	21.44	1
LH-IM-02	9/12/2025 3:30	8.37	21.42	1
LH-IM-02	9/12/2025 3:45	8.38	21.5	1
LH-IM-02	9/12/2025 4:00	8.36	21.44	1
LH-IM-02	9/12/2025 4:15	8.29	21.46	1
LH-IM-02	9/12/2025 4:30	8.34	21.48	1
LH-IM-02	9/12/2025 4:45	8.26	21.46	1
LH-IM-02	9/12/2025 5:00	8.22	21.46	1
LH-IM-02	9/12/2025 5:15	8.25	21.5	1
LH-IM-02	9/12/2025 5:30	8.21	21.5	1
LH-IM-02	9/12/2025 5:45	8.19	21.5	1
LH-IM-02	9/12/2025 6:00	8.18	21.48	1
LH-IM-02	9/12/2025 6:15	8.17	21.48	1
LH-IM-02	9/12/2025 6:30	8.1	21.46	1
LH-IM-02	9/12/2025 6:45	8.05	21.44	1
LH-IM-02	9/12/2025 7:00	8.09	21.44	1
LH-IM-02	9/12/2025 7:15	8.03	21.42	1
LH-IM-02	9/12/2025 7:30	8.05	21.42	1
LH-IM-02	9/12/2025 7:45	8.14	21.48	1
LH-IM-02	9/12/2025 8:00	8.32	21.46	1
LH-IM-02	9/12/2025 8:15	8.23	21.46	1
LH-IM-02	9/12/2025 8:30	8.29	21.46	1
LH-IM-02	9/12/2025 8:45	8.18	21.44	1
LH-IM-02	9/12/2025 9:00	8.07	21.38	1
LH-IM-02	9/12/2025 9:15	8.06	21.36	1
LH-IM-02	9/12/2025 9:30	8.07	21.34	1
LH-IM-02	9/12/2025 9:45	8.07	21.34	1
LH-IM-02	9/12/2025 10:00	8.02	21.34	1
LH-IM-02	9/12/2025 10:15	8.21	21.36	1
LH-IM-02	9/12/2025 10:30	8.22	21.36	1
LH-IM-02	9/12/2025 10:45	8.16	21.36	1
LH-IM-02	9/12/2025 11:00	8.28	21.38	1
LH-IM-02	9/12/2025 11:15	8.27	21.38	1
LH-IM-02	9/12/2025 11:30	8.31	21.38	1
LH-IM-02	9/12/2025 11:45	8.31	21.38	1
LH-IM-02	9/12/2025 12:00	8.34	21.36	1
LH-IM-02	9/12/2025 12:15	8.37	21.36	1
LH-IM-02	9/12/2025 12:30	8.43	21.38	1
LH-IM-02	9/12/2025 12:45	8.51	21.4	1
LH-IM-02	9/12/2025 13:00	8.7	21.42	1
LH-IM-02	9/12/2025 13:15	8.7	21.44	1
LH-IM-02	9/12/2025 13:30	8.59	21.44	1
LH-IM-02	9/12/2025 13:45	8.79	21.48	1
LH-IM-02	9/12/2025 14:00	8.45	21.44	1
LH-IM-02	9/12/2025 14:15	9.05	21.5	1
LH-IM-02	9/12/2025 14:30	8.97	21.52	1
LH-IM-02	9/12/2025 14:45	8.92	21.52	1
LH-IM-02	9/12/2025 15:00	8.95	21.5	1
LH-IM-02	9/12/2025 15:15	8.9	21.5	1
LH-IM-02	9/12/2025 15:30	8.98	21.48	1
LH-IM-02	9/12/2025 15:45	9.1	21.5	1
LH-IM-02	9/12/2025 16:00	9.14	21.52	1
LH-IM-02	9/12/2025 16:15	8.97	21.54	1
LH-IM-02	9/12/2025 16:30	9.37	21.58	1
LH-IM-02	9/12/2025 16:45	9.25	21.56	1
LH-IM-02	9/12/2025 17:00	9.33	21.58	1
LH-IM-02	9/12/2025 17:15	9.44	21.62	1
LH-IM-02	9/12/2025 17:30	8.71	21.62	1
LH-IM-02	9/12/2025 17:45	9.05	21.6	1
LH-IM-02	9/12/2025 18:00	8.59	21.52	1
LH-IM-02	9/12/2025 18:15	8.95	21.48	1
LH-IM-02	9/12/2025 18:30	8.95	21.5	1
LH-IM-02	9/12/2025 18:45	8.49	21.46	1
LH-IM-02	9/12/2025 19:00	8.57	21.46	1
LH-IM-02	9/12/2025 19:15	8.63	21.48	1
LH-IM-02	9/12/2025 19:30	8.75	21.5	1
LH-IM-02	9/12/2025 19:45	8.84	21.52	1
LH-IM-02	9/12/2025 20:00	8.89	21.62	1
LH-IM-02	9/12/2025 20:15	8.82	21.66	1
LH-IM-02	9/12/2025 20:30	8.95	21.76	1
LH-IM-02	9/12/2025 20:45	8.92	21.8	1
LH-IM-02	9/12/2025 21:00	8.9	21.84	1
LH-IM-02	9/12/2025 21:15	8.75	21.84	1
LH-IM-02	9/12/2025 21:30	8.64	21.88	1
LH-IM-02	9/12/2025 21:45	8.85	21.88	1
LH-IM-02	9/12/2025 22:00	8.83	21.94	1
LH-IM-02	9/12/2025 22:15	9.02	21.96	1
LH-IM-02	9/12/2025 22:30	9.14	21.9	1
LH-IM-02	9/12/2025 22:45	9.07	21.88	1
LH-IM-02	9/12/2025 23:00	9.21	21.9	1
LH-IM-02	9/12/2025 23:15	9.15	21.92	1
LH-IM-02	9/12/2025 23:30	9.78	21.98	1
LH-IM-02	9/12/2025 23:45	9.52	22.04	1
LH-IM-02	9/13/2025 0:00	9.54	22.02	1

Station Name	Date Time	DO mg/L	Temp C	Use Code
LH-IM-02	9/13/2025 0:15	9.57	22.02	1
LH-IM-02	9/13/2025 0:30	9.41	22	1
LH-IM-02	9/13/2025 0:45	9.45	21.98	1
LH-IM-02	9/13/2025 1:00	9.53	21.96	1
LH-IM-02	9/13/2025 1:15	9.54	21.96	1
LH-IM-02	9/13/2025 1:30	9.4	21.92	1
LH-IM-02	9/13/2025 1:45	9.27	21.84	1
LH-IM-02	9/13/2025 2:00	9.5	21.82	1
LH-IM-02	9/13/2025 2:15	9.44	21.8	1
LH-IM-02	9/13/2025 2:30	9.3	21.76	1
LH-IM-02	9/13/2025 2:45	9.45	21.74	1
LH-IM-02	9/13/2025 3:00	9.33	21.7	1
LH-IM-02	9/13/2025 3:15	9.33	21.7	1
LH-IM-02	9/13/2025 3:30	9.22	21.68	1
LH-IM-02	9/13/2025 3:45	9.05	21.64	1
LH-IM-02	9/13/2025 4:00	9.18	21.62	1
LH-IM-02	9/13/2025 4:15	9.14	21.6	1
LH-IM-02	9/13/2025 4:30	9.04	21.58	1
LH-IM-02	9/13/2025 4:45	9.03	21.58	1
LH-IM-02	9/13/2025 5:00	8.99	21.56	1
LH-IM-02	9/13/2025 5:15	8.98	21.54	1
LH-IM-02	9/13/2025 5:30	8.99	21.52	1
LH-IM-02	9/13/2025 5:45	8.93	21.5	1
LH-IM-02	9/13/2025 6:00	8.8	21.5	1
LH-IM-02	9/13/2025 6:15	8.62	21.48	1
LH-IM-02	9/13/2025 6:30	8.75	21.48	1
LH-IM-02	9/13/2025 6:45	8.6	21.46	1
LH-IM-02	9/13/2025 7:00	8.79	21.44	1
LH-IM-02	9/13/2025 7:15	8.71	21.44	1
LH-IM-02	9/13/2025 7:30	8.73	21.42	1
LH-IM-02	9/13/2025 7:45	8.68	21.44	1
LH-IM-02	9/13/2025 8:00	8.64	21.44	1
LH-IM-02	9/13/2025 8:15	8.46	21.44	1
LH-IM-02	9/13/2025 8:30	8.77	21.42	1
LH-IM-02	9/13/2025 8:45	8.65	21.44	1
LH-IM-02	9/13/2025 9:00	8.67	21.46	1
LH-IM-02	9/13/2025 9:15	8.62	21.46	1
LH-IM-02	9/13/2025 9:30	8.42	21.44	1
LH-IM-02	9/13/2025 9:45	8.54	21.44	1
LH-IM-02	9/13/2025 10:00	8.54	21.44	1
LH-IM-02	9/13/2025 10:15	8.72	21.44	1
LH-IM-02	9/13/2025 10:30	8.63	21.44	1
LH-IM-02	9/13/2025 10:45	8.74	21.44	1
LH-IM-02	9/13/2025 11:00	8.81	21.46	1
LH-IM-02	9/13/2025 11:15	9.06	21.56	1
LH-IM-02	9/13/2025 11:30	9.01	21.6	1
LH-IM-02	9/13/2025 11:45	9.01	21.58	1
LH-IM-02	9/13/2025 12:00	9.11	21.62	1
LH-IM-02	9/13/2025 12:15	9.12	21.6	1
LH-IM-02	9/13/2025 12:30	9.18	21.64	1
LH-IM-02	9/13/2025 12:45	9.21	21.66	1
LH-IM-02	9/13/2025 13:00	9.28	21.7	1
LH-IM-02	9/13/2025 13:15	9.33	21.72	1
LH-IM-02	9/13/2025 13:30	9.33	21.78	1
LH-IM-02	9/13/2025 13:45	9.33	21.78	1
LH-IM-02	9/13/2025 14:00	9.32	21.76	1
LH-IM-02	9/13/2025 14:15	9.3	21.74	1
LH-IM-02	9/13/2025 14:30	9.27	21.8	1
LH-IM-02	9/13/2025 14:45	9.27	21.78	1
LH-IM-02	9/13/2025 15:00	9.24	21.84	1
LH-IM-02	9/13/2025 15:15	9.12	21.78	1
LH-IM-02	9/13/2025 15:30	9.14	21.8	1
LH-IM-02	9/13/2025 15:45	9.15	21.8	1
LH-IM-02	9/13/2025 16:00	9.16	21.82	1
LH-IM-02	9/13/2025 16:15	9.14	21.86	1
LH-IM-02	9/13/2025 16:30	9.09	21.88	1
LH-IM-02	9/13/2025 16:45	9.04	21.86	1
LH-IM-02	9/13/2025 17:00	9.05	21.88	1
LH-IM-02	9/13/2025 17:15	9.01	21.86	1
LH-IM-02	9/13/2025 17:30	9.05	21.86	1
LH-IM-02	9/13/2025 17:45	9.07	21.84	1
LH-IM-02	9/13/2025 18:00	9.11	21.8	1
LH-IM-02	9/13/2025 18:15	8.91	21.82	1
LH-IM-02	9/13/2025 18:30	8.91	21.84	1
LH-IM-02	9/13/2025 18:45	8.87	21.86	1
LH-IM-02	9/13/2025 19:00	8.9	21.88	1
LH-IM-02	9/13/2025 19:15	8.82	21.86	1
LH-IM-02	9/13/2025 19:30	8.83	21.84	1
LH-IM-02	9/13/2025 19:45	8.77	21.86	1
LH-IM-02	9/13/2025 20:00	8.72	21.84	1
LH-IM-02	9/13/2025 20:15	8.63	21.82	1
LH-IM-02	9/13/2025 20:30	8.61	21.82	1
LH-IM-02	9/13/2025 20:45	8.6	21.82	1
LH-IM-02	9/13/2025 21:00	8.71	21.84	1

Station Name	Date Time	DO mg/L	Temp C	Use Code
LH-IM-02	9/13/2025 21:15	8.6	21.84	1
LH-IM-02	9/13/2025 21:30	8.65	21.84	1
LH-IM-02	9/13/2025 21:45	8.62	21.82	1
LH-IM-02	9/13/2025 22:00	8.61	21.82	1
LH-IM-02	9/13/2025 22:15	8.61	21.82	1
LH-IM-02	9/13/2025 22:30	8.57	21.82	1
LH-IM-02	9/13/2025 22:45	8.62	21.8	1
LH-IM-02	9/13/2025 23:00	8.57	21.78	1
LH-IM-02	9/13/2025 23:15	8.56	21.78	1
LH-IM-02	9/13/2025 23:30	8.54	21.74	1
LH-IM-02	9/13/2025 23:45	8.51	21.74	1
LH-IM-02	9/14/2025 0:00	8.46	21.72	1
LH-IM-02	9/14/2025 0:15	8.45	21.7	1
LH-IM-02	9/14/2025 0:30	8.34	21.68	1
LH-IM-02	9/14/2025 0:45	8.26	21.66	1
LH-IM-02	9/14/2025 1:00	8.25	21.66	1
LH-IM-02	9/14/2025 1:15	8.28	21.64	1
LH-IM-02	9/14/2025 1:30	8.2	21.64	1
LH-IM-02	9/14/2025 1:45	8.15	21.62	1
LH-IM-02	9/14/2025 2:00	8.17	21.6	1
LH-IM-02	9/14/2025 2:15	8.19	21.6	1
LH-IM-02	9/14/2025 2:30	8.18	21.58	1
LH-IM-02	9/14/2025 2:45	8.11	21.58	1
LH-IM-02	9/14/2025 3:00	8.01	21.58	1
LH-IM-02	9/14/2025 3:15	8.17	21.56	1
LH-IM-02	9/14/2025 3:30	8.13	21.56	1
LH-IM-02	9/14/2025 3:45	8.07	21.56	1
LH-IM-02	9/14/2025 4:00	8.08	21.54	1
LH-IM-02	9/14/2025 4:15	8.1	21.54	1
LH-IM-02	9/14/2025 4:30	8.05	21.54	1
LH-IM-02	9/14/2025 4:45	8.02	21.52	1
LH-IM-02	9/14/2025 5:00	7.98	21.5	1
LH-IM-02	9/14/2025 5:15	7.96	21.5	1
LH-IM-02	9/14/2025 5:30	7.96	21.5	1
LH-IM-02	9/14/2025 5:45	7.88	21.48	1
LH-IM-02	9/14/2025 6:00	7.93	21.46	1
LH-IM-02	9/14/2025 6:15	7.88	21.46	1
LH-IM-02	9/14/2025 6:30	7.73	21.46	1
LH-IM-02	9/14/2025 6:45	7.82	21.44	1
LH-IM-02	9/14/2025 7:00	7.8	21.44	1
LH-IM-02	9/14/2025 7:15	7.74	21.42	1
LH-IM-02	9/14/2025 7:30	7.76	21.42	1
LH-IM-02	9/14/2025 7:45	7.8	21.42	1
LH-IM-02	9/14/2025 8:00	7.76	21.42	1
LH-IM-02	9/14/2025 8:15	7.84	21.42	1
LH-IM-02	9/14/2025 8:30	7.8	21.42	1
LH-IM-02	9/14/2025 8:45	7.76	21.42	1
LH-IM-02	9/14/2025 9:00	7.7	21.42	1
LH-IM-02	9/14/2025 9:15	7.7	21.44	1
LH-IM-02	9/14/2025 9:30	7.82	21.44	1
LH-IM-02	9/14/2025 9:45	7.75	21.44	1
LH-IM-02	9/14/2025 10:00	7.66	21.42	1
LH-IM-02	9/14/2025 10:15	7.75	21.42	1
LH-IM-02	9/14/2025 10:30	7.74	21.42	1
LH-IM-02	9/14/2025 10:45	7.75	21.42	1
LH-IM-02	9/14/2025 11:00	7.78	21.44	1
LH-IM-02	9/14/2025 11:15	7.82	21.46	1
LH-IM-02	9/14/2025 11:30	7.94	21.46	1
LH-IM-02	9/14/2025 11:45	7.95	21.48	1
LH-IM-02	9/14/2025 12:00	7.93	21.48	1
LH-IM-02	9/14/2025 12:15	8.06	21.48	1
LH-IM-02	9/14/2025 12:30	8.17	21.48	1
LH-IM-02	9/14/2025 12:45	8.07	21.48	1
LH-IM-02	9/14/2025 13:00	8.26	21.48	1
LH-IM-02	9/14/2025 13:15	8.05	21.5	1
LH-IM-02	9/14/2025 13:30	8.22	21.52	1
LH-IM-02	9/14/2025 13:45	8.18	21.52	1
LH-IM-02	9/14/2025 14:00	8.12	21.5	1
LH-IM-02	9/14/2025 14:15	7.95	21.5	1
LH-IM-02	9/14/2025 14:30	8.14	21.5	1
LH-IM-02	9/14/2025 14:45	8.19	21.5	1
LH-IM-02	9/14/2025 15:00	8.25	21.52	1
LH-IM-02	9/14/2025 15:15	8.31	21.5	1
LH-IM-02	9/14/2025 15:30	8.13	21.48	1
LH-IM-02	9/14/2025 15:45	8.12	21.5	1
LH-IM-02	9/14/2025 16:00	8.12	21.48	1
LH-IM-02	9/14/2025 16:15	8.01	21.5	1
LH-IM-02	9/14/2025 16:30	8.03	21.44	1
LH-IM-02	9/14/2025 16:45	8.18	21.54	1
LH-IM-02	9/14/2025 17:00	7.96	21.48	1
LH-IM-02	9/14/2025 17:15	8.17	21.54	1
LH-IM-02	9/14/2025 17:30	8.11	21.5	1
LH-IM-02	9/14/2025 17:45	8.25	21.56	1
LH-IM-02	9/14/2025 18:00	7.92	21.5	1

Station Name	Date Time	DO mg/L	Temp C	Use Code
LH-IM-02	9/14/2025 18:15	7.95	21.48	1
LH-IM-02	9/14/2025 18:30	7.99	21.58	1
LH-IM-02	9/14/2025 18:45	7.69	21.5	1
LH-IM-02	9/14/2025 19:00	7.84	21.48	1
LH-IM-02	9/14/2025 19:15	7.68	21.46	1
LH-IM-02	9/14/2025 19:30	7.72	21.48	1
LH-IM-02	9/14/2025 19:45	7.67	21.48	1
LH-IM-02	9/14/2025 20:00	7.83	21.46	1
LH-IM-02	9/14/2025 20:15	7.77	21.5	1
LH-IM-02	9/14/2025 20:30	7.66	21.48	1
LH-IM-02	9/14/2025 20:45	7.69	21.48	1
LH-IM-02	9/14/2025 21:00	7.58	21.52	1
LH-IM-02	9/14/2025 21:15	7.47	21.5	1
LH-IM-02	9/14/2025 21:30	7.66	21.54	1
LH-IM-02	9/14/2025 21:45	7.8	21.58	1
LH-IM-02	9/14/2025 22:00	7.81	21.58	1
LH-IM-02	9/14/2025 22:15	7.63	21.58	1
LH-IM-02	9/14/2025 22:30	7.63	21.52	1
LH-IM-02	9/14/2025 22:45	7.53	21.58	1
LH-IM-02	9/14/2025 23:00	7.44	21.58	1
LH-IM-02	9/14/2025 23:15	7.46	21.58	1
LH-IM-02	9/14/2025 23:30	7.47	21.54	1
LH-IM-02	9/14/2025 23:45	7.6	21.6	1
LH-IM-02	9/15/2025 0:00	7.53	21.6	1
LH-IM-02	9/15/2025 0:15	7.45	21.58	1
LH-IM-02	9/15/2025 0:30	7.61	21.64	1
LH-IM-02	9/15/2025 0:45	7.31	21.52	1
LH-IM-02	9/15/2025 1:00	7.46	21.52	1
LH-IM-02	9/15/2025 1:15	7.28	21.48	1
LH-IM-02	9/15/2025 1:30	7.31	21.48	1
LH-IM-02	9/15/2025 1:45	7.68	21.5	1
LH-IM-02	9/15/2025 2:00	7.59	21.5	1
LH-IM-02	9/15/2025 2:15	7.32	21.48	1
LH-IM-02	9/15/2025 2:30	7.29	21.52	1
LH-IM-02	9/15/2025 2:45	7.5	21.58	1
LH-IM-02	9/15/2025 3:00	7.52	21.58	1
LH-IM-02	9/15/2025 3:15	7.45	21.62	1
LH-IM-02	9/15/2025 3:30	7.5	21.62	1
LH-IM-02	9/15/2025 3:45	7.4	21.6	1
LH-IM-02	9/15/2025 4:00	7.21	21.6	1
LH-IM-02	9/15/2025 4:15	7.45	21.6	1
LH-IM-02	9/15/2025 4:30	7.9	21.64	1
LH-IM-02	9/15/2025 4:45	7.88	21.62	1
LH-IM-02	9/15/2025 5:00	7.79	21.62	1
LH-IM-02	9/15/2025 5:15	7.86	21.62	1
LH-IM-02	9/15/2025 5:30	8.23	21.62	1
LH-IM-02	9/15/2025 5:45	7.81	21.6	1
LH-IM-02	9/15/2025 6:00	8.27	21.6	1
LH-IM-02	9/15/2025 6:15	7.95	21.58	1
LH-IM-02	9/15/2025 6:30	8.39	21.58	1
LH-IM-02	9/15/2025 6:45	8.43	21.58	1
LH-IM-02	9/15/2025 7:00	8.56	21.58	1
LH-IM-02	9/15/2025 7:15	8.95	21.58	1
LH-IM-02	9/15/2025 7:30	8.41	21.58	1
LH-IM-02	9/15/2025 7:45	8.19	21.54	1
LH-IM-02	9/15/2025 8:00	8.4	21.56	1
LH-IM-02	9/15/2025 8:15	8.66	21.54	1
LH-IM-02	9/15/2025 8:30	8.56	21.56	1
LH-IM-02	9/15/2025 8:45	8.85	21.54	1
LH-IM-02	9/15/2025 9:00	8.42	21.54	1
LH-IM-02	9/15/2025 9:15	8.14	21.52	1
LH-IM-02	9/15/2025 9:30	8.28	21.54	1
LH-IM-02	9/15/2025 9:45	8.38	21.54	1
LH-IM-02	9/15/2025 10:00	8.6	21.56	1
LH-IM-02	9/15/2025 10:15	8.28	21.56	1
LH-IM-02	9/15/2025 10:30	8.42	21.56	1
LH-IM-02	9/15/2025 10:45	7.95	21.5	1
LH-IM-02	9/15/2025 11:00	7.78	21.48	1
LH-IM-02	9/15/2025 11:15	8.04	21.46	1
LH-IM-02	9/15/2025 11:30	8.71	21.54	1
LH-IM-02	9/15/2025 11:45	8.96	21.6	1
LH-IM-02	9/15/2025 12:00	8.64	21.58	1
LH-IM-02	9/15/2025 12:15	9.13	21.62	1
LH-IM-02	9/15/2025 12:30	8.66	21.58	1
LH-IM-02	9/15/2025 12:45	9.4	21.62	1
LH-IM-02	9/15/2025 13:00	9.4	21.66	1
LH-IM-02	9/15/2025 13:15	9.27	21.64	1
LH-IM-02	9/15/2025 13:30	9.53	21.7	1
LH-IM-02	9/15/2025 13:45	9.42	21.68	1
LH-IM-02	9/15/2025 14:00	9.68	21.7	1
LH-IM-02	9/15/2025 14:15	9.62	21.7	1
LH-IM-02	9/15/2025 14:30	9.37	21.7	1
LH-IM-02	9/15/2025 14:45	9.33	21.7	1
LH-IM-02	9/15/2025 15:00	9.45	21.68	1

Station Name	Date Time	DO mg/L	Temp C	Use Code
LH-IM-02	9/15/2025 15:15	9.56	21.74	1
LH-IM-02	9/15/2025 15:30	9.6	21.74	1
LH-IM-02	9/15/2025 15:45	9.67	21.78	1
LH-IM-02	9/15/2025 16:00	10.07	21.82	1
LH-IM-02	9/15/2025 16:15	9.84	21.84	1
LH-IM-02	9/15/2025 16:30	10.02	21.88	1
LH-IM-02	9/15/2025 16:45	10.25	21.92	1
LH-IM-02	9/15/2025 17:00	10	21.94	1
LH-IM-02	9/15/2025 17:15	9.92	21.94	1
LH-IM-02	9/15/2025 17:30	9.85	21.88	1
LH-IM-02	9/15/2025 17:45	9.92	21.88	1
LH-IM-02	9/15/2025 18:00	10.1	21.9	1
LH-IM-02	9/15/2025 18:15	9.74	21.92	1
LH-IM-02	9/15/2025 18:30	9.79	21.92	1
LH-IM-02	9/15/2025 18:45	9.61	21.94	1
LH-IM-02	9/15/2025 19:00	9.67	21.96	1
LH-IM-02	9/15/2025 19:15	9.38	21.96	1
LH-IM-02	9/15/2025 19:30	9.38	21.94	1
LH-IM-02	9/15/2025 19:45	9.57	21.98	1
LH-IM-02	9/15/2025 20:00	9.43	21.98	1
LH-IM-02	9/15/2025 20:15	9.22	21.94	1
LH-IM-02	9/15/2025 20:30	9.26	21.92	1
LH-IM-02	9/15/2025 20:45	8.88	21.86	1
LH-IM-02	9/15/2025 21:00	8.94	21.88	1
LH-IM-02	9/15/2025 21:15	8.72	21.86	1
LH-IM-02	9/15/2025 21:30	8.47	21.8	1
LH-IM-02	9/15/2025 21:45	8.68	21.8	1
LH-IM-02	9/15/2025 22:00	8.96	21.86	1
LH-IM-02	9/15/2025 22:15	9.22	21.88	1
LH-IM-02	9/15/2025 22:30	9.13	21.84	1
LH-IM-02	9/15/2025 22:45	8.97	21.86	1
LH-IM-02	9/15/2025 23:00	8.96	21.86	1
LH-IM-02	9/15/2025 23:15	8.92	21.84	1
LH-IM-02	9/15/2025 23:30	8.78	21.82	1
LH-IM-02	9/15/2025 23:45	8.5	21.76	1
LH-IM-02	9/16/2025 0:00	8.76	21.82	1
LH-IM-02	9/16/2025 0:15	8.56	21.78	1
LH-IM-02	9/16/2025 0:30	8.8	21.78	1
LH-IM-02	9/16/2025 0:45	8.68	21.78	1
LH-IM-02	9/16/2025 1:00	8.76	21.78	1
LH-IM-02	9/16/2025 1:15	8.66	21.76	1
LH-IM-02	9/16/2025 1:30	7.94	21.68	1
LH-IM-02	9/16/2025 1:45	8.07	21.66	1
LH-IM-02	9/16/2025 2:00	8.12	21.7	1
LH-IM-02	9/16/2025 2:15	8.04	21.66	1
LH-IM-02	9/16/2025 2:30	8	21.64	1
LH-IM-02	9/16/2025 2:45	7.82	21.64	1
LH-IM-02	9/16/2025 3:00	8.01	21.64	1
LH-IM-02	9/16/2025 3:15	8.39	21.62	1
LH-IM-02	9/16/2025 3:30	8.74	21.68	1
LH-IM-02	9/16/2025 3:45	8.92	21.7	1
LH-IM-02	9/16/2025 4:00	8.92	21.68	1
LH-IM-02	9/16/2025 4:15	8.9	21.68	1
LH-IM-02	9/16/2025 4:30	9.15	21.66	1
LH-IM-02	9/16/2025 4:45	9.1	21.66	1
LH-IM-02	9/16/2025 5:00	9.06	21.66	1
LH-IM-02	9/16/2025 5:15	8.8	21.66	1
LH-IM-02	9/16/2025 5:30	8.95	21.64	1
LH-IM-02	9/16/2025 5:45	9.1	21.64	1
LH-IM-02	9/16/2025 6:00	9.09	21.66	1
LH-IM-02	9/16/2025 6:15	9.09	21.66	1
LH-IM-02	9/16/2025 6:30	9.03	21.66	1
LH-IM-02	9/16/2025 6:45	8.92	21.68	1
LH-IM-02	9/16/2025 7:00	8.62	21.66	1
LH-IM-02	9/16/2025 7:15	8.71	21.66	1
LH-IM-02	9/16/2025 7:30	8.36	21.66	1
LH-IM-02	9/16/2025 7:45	8.2	21.66	1
LH-IM-02	9/16/2025 8:00	8.35	21.66	1
LH-IM-02	9/16/2025 8:15	8.68	21.66	1
LH-IM-02	9/16/2025 8:30	8.61	21.64	1
LH-IM-02	9/16/2025 8:45	8.76	21.64	1
LH-IM-02	9/16/2025 9:00	9.28	21.64	1
LH-IM-02	9/16/2025 9:15	9.15	21.64	1
LH-IM-02	9/16/2025 9:30	9.18	21.64	1
LH-IM-02	9/16/2025 9:45	8.74	21.64	1
LH-IM-02	9/16/2025 10:00	8.19	21.64	1
LH-IM-02	9/16/2025 10:15	8.38	21.66	1
LH-IM-02	9/16/2025 10:30	8.62	21.66	1
LH-IM-02	9/16/2025 10:45	8.53	21.66	1
LH-IM-02	9/16/2025 11:00	8.71	21.64	1
LH-IM-02	9/16/2025 11:15	8.59	21.64	1
LH-IM-02	9/16/2025 11:30	9.03	21.68	1
LH-IM-02	9/16/2025 11:45	9.76	21.74	1
LH-IM-02	9/16/2025 12:00	9.94	21.78	1

Station Name	Date Time	DO mg/L	Temp C	Use Code
LH-IM-02	9/16/2025 12:15	9.69	21.78	1
LH-IM-02	9/16/2025 12:30	9.76	21.78	1
LH-IM-02	9/16/2025 12:45	8.63	21.72	1
LH-IM-02	9/16/2025 13:00	8.85	21.76	1
LH-IM-02	9/16/2025 13:15	10.24	21.84	2
LH-IM-02	9/16/2025 13:30	8.59	23.08	2
LH-IM-02	9/16/2025 13:45	8.42	24.94	2
LH-IM-02	9/16/2025 14:00	8.88	26.16	2
LH-IM-02	9/16/2025 14:15	10.03	22.06	1
LH-IM-02	9/16/2025 14:30	9.92	21.88	1
LH-IM-02	9/16/2025 14:45	10.5	21.88	1
LH-IM-02	9/16/2025 15:00	10.38	21.94	1
LH-IM-02	9/16/2025 15:15	10.27	21.92	1
LH-IM-02	9/16/2025 15:30	9.99	21.92	1
LH-IM-02	9/16/2025 15:45	10.02	21.94	1
LH-IM-02	9/16/2025 16:00	9.95	21.96	1
LH-IM-02	9/16/2025 16:15	9.43	21.94	1
LH-IM-02	9/16/2025 16:30	9.31	21.9	1
LH-IM-02	9/16/2025 16:45	9.29	21.9	1
LH-IM-02	9/16/2025 17:00	9.43	21.9	1
LH-IM-02	9/16/2025 17:15	9.81	22	1
LH-IM-02	9/16/2025 17:30	9.89	22.08	1
LH-IM-02	9/16/2025 17:45	9.73	22.08	1
LH-IM-02	9/16/2025 18:00	9.76	22.1	1
LH-IM-02	9/16/2025 18:15	9.56	22.08	1
LH-IM-02	9/16/2025 18:30	9.57	22.1	1
LH-IM-02	9/16/2025 18:45	9.15	22.06	1
LH-IM-02	9/16/2025 19:00	9.33	22.08	1
LH-IM-02	9/16/2025 19:15	9.4	22.08	1
LH-IM-02	9/16/2025 19:30	9.24	22.08	1
LH-IM-02	9/16/2025 19:45	9.18	22.04	1
LH-IM-02	9/16/2025 20:00	9.21	22.04	1
LH-IM-02	9/16/2025 20:15	9.23	22.04	1
LH-IM-02	9/16/2025 20:30	9.35	22.04	1
LH-IM-02	9/16/2025 20:45	9.63	22.08	1
LH-IM-02	9/16/2025 21:00	9.38	22.06	1
LH-IM-02	9/16/2025 21:15	9.2	22.02	1
LH-IM-02	9/16/2025 21:30	9.27	22.02	1
LH-IM-02	9/16/2025 21:45	9.07	22.02	1
LH-IM-02	9/16/2025 22:00	9.42	22.04	1
LH-IM-02	9/16/2025 22:15	9.58	22.02	1
LH-IM-02	9/16/2025 22:30	9.19	21.98	1
LH-IM-02	9/16/2025 22:45	9.16	21.96	1
LH-IM-02	9/16/2025 23:00	9.09	21.98	1
LH-IM-02	9/16/2025 23:15	9.55	22	1
LH-IM-02	9/16/2025 23:30	9.3	21.96	1
LH-IM-02	9/16/2025 23:45	9.24	21.96	1
LH-IM-02	9/17/2025 0:00	9.24	21.94	1
LH-IM-02	9/17/2025 0:15	9.21	21.94	1
LH-IM-02	9/17/2025 0:30	8.26	21.86	1
LH-IM-02	9/17/2025 0:45	8.52	21.88	1
LH-IM-02	9/17/2025 1:00	8.39	21.88	1
LH-IM-02	9/17/2025 1:15	8.26	21.88	1
LH-IM-02	9/17/2025 1:30	8.64	21.84	1
LH-IM-02	9/17/2025 1:45	8.93	21.86	1
LH-IM-02	9/17/2025 2:00	8.75	21.84	1
LH-IM-02	9/17/2025 2:15	9.55	21.84	1
LH-IM-02	9/17/2025 2:30	9.43	21.82	1
LH-IM-02	9/17/2025 2:45	8.97	21.8	1
LH-IM-02	9/17/2025 3:00	9.33	21.78	1
LH-IM-02	9/17/2025 3:15	9.36	21.78	1
LH-IM-02	9/17/2025 3:30	9.1	21.76	1
LH-IM-02	9/17/2025 3:45	9.13	21.74	1
LH-IM-02	9/17/2025 4:00	9.16	21.72	1
LH-IM-02	9/17/2025 4:15	9.12	21.7	1
LH-IM-02	9/17/2025 4:30	8.89	21.7	1
LH-IM-02	9/17/2025 4:45	8.98	21.66	1
LH-IM-02	9/17/2025 5:00	8.98	21.66	1
LH-IM-02	9/17/2025 5:15	9.02	21.64	1
LH-IM-02	9/17/2025 5:30	8.84	21.62	1
LH-IM-02	9/17/2025 5:45	8.8	21.6	1
LH-IM-02	9/17/2025 6:00	8.77	21.58	1
LH-IM-02	9/17/2025 6:15	8.64	21.56	1
LH-IM-02	9/17/2025 6:30	8.44	21.52	1
LH-IM-02	9/17/2025 6:45	8.39	21.52	1
LH-IM-02	9/17/2025 7:00	8.13	21.5	1
LH-IM-02	9/17/2025 7:15	8.2	21.48	1
LH-IM-02	9/17/2025 7:30	8.06	21.48	1
LH-IM-02	9/17/2025 7:45	8	21.48	1
LH-IM-02	9/17/2025 8:00	7.96	21.48	1
LH-IM-02	9/17/2025 8:15	8.01	21.48	1
LH-IM-02	9/17/2025 8:30	8.08	21.48	1
LH-IM-02	9/17/2025 8:45	7.96	21.48	1
LH-IM-02	9/17/2025 9:00	8.26	21.5	1

Station Name	Date Time	DO mg/L	Temp C	Use Code
LH-IM-02	9/17/2025 9:15	8.26	21.5	1
LH-IM-02	9/17/2025 9:30	8.11	21.5	1
LH-IM-02	9/17/2025 9:45	8.12	21.5	1
LH-IM-02	9/17/2025 10:00	8.14	21.5	1
LH-IM-02	9/17/2025 10:15	8.3	21.5	1
LH-IM-02	9/17/2025 10:30	7.52	21.48	1
LH-IM-02	9/17/2025 10:45	7.49	21.48	1
LH-IM-02	9/17/2025 11:00	7.22	21.48	1
LH-IM-02	9/17/2025 11:15	8.08	21.48	1
LH-IM-02	9/17/2025 11:30	8.42	21.5	1
LH-IM-02	9/17/2025 11:45	8.5	21.5	1
LH-IM-02	9/17/2025 12:00	8.64	21.52	1
LH-IM-02	9/17/2025 12:15	8.78	21.52	1
LH-IM-02	9/17/2025 12:30	8.19	21.52	1
LH-IM-02	9/17/2025 12:45	9.09	21.54	1
LH-IM-02	9/17/2025 13:00	8.83	21.52	1
LH-IM-02	9/17/2025 13:15	9.24	21.56	1
LH-IM-02	9/17/2025 13:30	8.64	21.58	1
LH-IM-02	9/17/2025 13:45	8.85	21.58	1
LH-IM-02	9/17/2025 14:00	9.49	21.6	1
LH-IM-02	9/17/2025 14:15	9.08	21.6	1
LH-IM-02	9/17/2025 14:30	9.26	21.6	1
LH-IM-02	9/17/2025 14:45	9.03	21.6	1
LH-IM-02	9/17/2025 15:00	9.37	21.6	1
LH-IM-02	9/17/2025 15:15	9.29	21.58	1
LH-IM-02	9/17/2025 15:30	9.15	21.62	1
LH-IM-02	9/17/2025 15:45	9.3	21.64	1
LH-IM-02	9/17/2025 16:00	9.09	21.68	1
LH-IM-02	9/17/2025 16:15	8.82	21.66	1
LH-IM-02	9/17/2025 16:30	8.96	21.62	1
LH-IM-02	9/17/2025 16:45	9.47	21.62	1
LH-IM-02	9/17/2025 17:00	9.86	21.72	1
LH-IM-02	9/17/2025 17:15	8.92	21.82	1
LH-IM-02	9/17/2025 17:30	8.61	21.66	1
LH-IM-02	9/17/2025 17:45	10.07	21.86	1
LH-IM-02	9/17/2025 18:00	9.77	21.86	1
LH-IM-02	9/17/2025 18:15	9.95	21.88	1
LH-IM-02	9/17/2025 18:30	9.47	21.88	1
LH-IM-02	9/17/2025 18:45	9.85	21.88	1
LH-IM-02	9/17/2025 19:00	10.12	21.9	1
LH-IM-02	9/17/2025 19:15	9.82	21.92	1
LH-IM-02	9/17/2025 19:30	9.83	21.92	1
LH-IM-02	9/17/2025 19:45	9.85	21.88	1
LH-IM-02	9/17/2025 20:00	9.57	21.86	1
LH-IM-02	9/17/2025 20:15	9.67	21.86	1
LH-IM-02	9/17/2025 20:30	9.74	21.88	1
LH-IM-02	9/17/2025 20:45	9.88	21.9	1
LH-IM-02	9/17/2025 21:00	9.94	21.9	1
LH-IM-02	9/17/2025 21:15	9.48	21.9	1
LH-IM-02	9/17/2025 21:30	9.56	21.9	1
LH-IM-02	9/17/2025 21:45	9.61	21.9	1
LH-IM-02	9/17/2025 22:00	9.6	21.9	1
LH-IM-02	9/17/2025 22:15	9.54	21.9	1
LH-IM-02	9/17/2025 22:30	9.62	21.9	1
LH-IM-02	9/17/2025 22:45	9.55	21.92	1
LH-IM-02	9/17/2025 23:00	9.25	21.86	1
LH-IM-02	9/17/2025 23:15	9.24	21.84	1
LH-IM-02	9/17/2025 23:30	9.4	21.84	1
LH-IM-02	9/17/2025 23:45	9.23	21.82	1
LH-IM-02	9/18/2025 0:00	9.01	21.84	1
LH-IM-02	9/18/2025 0:15	8.87	21.82	1
LH-IM-02	9/18/2025 0:30	8.97	21.84	1
LH-IM-02	9/18/2025 0:45	8.89	21.82	1
LH-IM-02	9/18/2025 1:00	8.74	21.78	1
LH-IM-02	9/18/2025 1:15	8.46	21.76	1
LH-IM-02	9/18/2025 1:30	8.47	21.74	1
LH-IM-02	9/18/2025 1:45	8.61	21.78	1
LH-IM-02	9/18/2025 2:00	8.45	21.76	1
LH-IM-02	9/18/2025 2:15	8.87	21.78	1
LH-IM-02	9/18/2025 2:30	8.54	21.76	1
LH-IM-02	9/18/2025 2:45	8.69	21.76	1
LH-IM-02	9/18/2025 3:00	8.86	21.78	1
LH-IM-02	9/18/2025 3:15	8.53	21.74	1
LH-IM-02	9/18/2025 3:30	8.81	21.74	1
LH-IM-02	9/18/2025 3:45	8.61	21.74	1
LH-IM-02	9/18/2025 4:00	8.61	21.74	1
LH-IM-02	9/18/2025 4:15	8.51	21.72	1
LH-IM-02	9/18/2025 4:30	8.37	21.7	1
LH-IM-02	9/18/2025 4:45	8.74	21.72	1
LH-IM-02	9/18/2025 5:00	8.71	21.7	1
LH-IM-02	9/18/2025 5:15	8.78	21.7	1
LH-IM-02	9/18/2025 5:30	8.64	21.68	1
LH-IM-02	9/18/2025 5:45	8.82	21.66	1
LH-IM-02	9/18/2025 6:00	8.31	21.64	1

Station Name	Date Time	DO mg/L	Temp C	Use Code
LH-IM-02	9/18/2025 6:15	8.36	21.64	1
LH-IM-02	9/18/2025 6:30	8.36	21.64	1
LH-IM-02	9/18/2025 6:45	8.63	21.64	1
LH-IM-02	9/18/2025 7:00	8.77	21.62	1
LH-IM-02	9/18/2025 7:15	8.62	21.62	1
LH-IM-02	9/18/2025 7:30	8.53	21.62	1
LH-IM-02	9/18/2025 7:45	8.62	21.6	1
LH-IM-02	9/18/2025 8:00	8.67	21.6	1
LH-IM-02	9/18/2025 8:15	8.71	21.6	1
LH-IM-02	9/18/2025 8:30	8.56	21.6	1
LH-IM-02	9/18/2025 8:45	8.53	21.6	1
LH-IM-02	9/18/2025 9:00	8.35	21.6	1
LH-IM-02	9/18/2025 9:15	8.48	21.6	1
LH-IM-02	9/18/2025 9:30	8.56	21.62	1
LH-IM-02	9/18/2025 9:45	8.49	21.62	1
LH-IM-02	9/18/2025 10:00	8.52	21.62	1
LH-IM-02	9/18/2025 10:15	8.27	21.64	1
LH-IM-02	9/18/2025 10:30	8.35	21.66	1
LH-IM-02	9/18/2025 10:45	8.11	21.64	1
LH-IM-02	9/18/2025 11:00	8.61	21.62	1
LH-IM-02	9/18/2025 11:15	9.02	21.64	1
LH-IM-02	9/18/2025 11:30	8.97	21.66	1
LH-IM-02	9/18/2025 11:45	8.7	21.68	1
LH-IM-02	9/18/2025 12:00	8.86	21.68	1
LH-IM-02	9/18/2025 12:15	8.91	21.68	1
LH-IM-02	9/18/2025 12:30	8.52	21.7	1
LH-IM-02	9/18/2025 12:45	8.56	21.7	1
LH-IM-02	9/18/2025 13:00	7.5	21.7	1
LH-IM-02	9/18/2025 13:15	9.26	21.7	1
LH-IM-02	9/18/2025 13:30	8.69	21.72	1
LH-IM-02	9/18/2025 13:45	8.92	21.7	1
LH-IM-02	9/18/2025 14:00	9.09	21.7	1
LH-IM-02	9/18/2025 14:15	9.07	21.72	1
LH-IM-02	9/18/2025 14:30	8.94	21.7	1
LH-IM-02	9/18/2025 14:45	8.7	21.68	1
LH-IM-02	9/18/2025 15:00	8.76	21.7	1
LH-IM-02	9/18/2025 15:15	9.28	21.76	1
LH-IM-02	9/18/2025 15:30	9.3	21.76	1
LH-IM-02	9/18/2025 15:45	9.49	21.74	1
LH-IM-02	9/18/2025 16:00	8.77	21.74	1
LH-IM-02	9/18/2025 16:15	8.32	21.66	1
LH-IM-02	9/18/2025 16:30	9.62	21.74	1
LH-IM-02	9/18/2025 16:45	8.99	21.74	1
LH-IM-02	9/18/2025 17:00	8.83	21.72	1
LH-IM-02	9/18/2025 17:15	8.97	21.74	1
LH-IM-02	9/18/2025 17:30	9	21.74	1
LH-IM-02	9/18/2025 17:45	8.69	21.74	1
LH-IM-02	9/18/2025 18:00	9.45	21.74	1
LH-IM-02	9/18/2025 18:15	9.42	21.76	1
LH-IM-02	9/18/2025 18:30	8.39	21.76	1
LH-IM-02	9/18/2025 18:45	8.68	21.74	1
LH-IM-02	9/18/2025 19:00	9.21	21.76	1
LH-IM-02	9/18/2025 19:15	9.09	21.72	1
LH-IM-02	9/18/2025 19:30	8.91	21.74	1
LH-IM-02	9/18/2025 19:45	8.21	21.7	1
LH-IM-02	9/18/2025 20:00	8.85	21.68	1
LH-IM-02	9/18/2025 20:15	8.54	21.7	1
LH-IM-02	9/18/2025 20:30	7.7	21.64	1
LH-IM-02	9/18/2025 20:45	7.47	21.62	1
LH-IM-02	9/18/2025 21:00	7.52	21.62	1
LH-IM-02	9/18/2025 21:15	6.69	21.6	1
LH-IM-02	9/18/2025 21:30	7.12	21.6	1
LH-IM-02	9/18/2025 21:45	6.91	21.58	1
LH-IM-02	9/18/2025 22:00	6.85	21.58	1
LH-IM-02	9/18/2025 22:15	6.86	21.56	1
LH-IM-02	9/18/2025 22:30	7.5	21.6	1
LH-IM-02	9/18/2025 22:45	7.59	21.6	1
LH-IM-02	9/18/2025 23:00	7.39	21.58	1
LH-IM-02	9/18/2025 23:15	7.18	21.6	1
LH-IM-02	9/18/2025 23:30	7.68	21.64	1
LH-IM-02	9/18/2025 23:45	7.64	21.66	1
LH-IM-02	9/19/2025 0:00	7.76	21.7	1
LH-IM-02	9/19/2025 0:15	7.98	21.74	1
LH-IM-02	9/19/2025 0:30	8.25	21.76	1
LH-IM-02	9/19/2025 0:45	8.36	21.76	1
LH-IM-02	9/19/2025 1:00	8.32	21.78	1
LH-IM-02	9/19/2025 1:15	7.95	21.76	1
LH-IM-02	9/19/2025 1:30	7.9	21.74	1
LH-IM-02	9/19/2025 1:45	7.87	21.72	1
LH-IM-02	9/19/2025 2:00	7.67	21.66	1
LH-IM-02	9/19/2025 2:15	7.62	21.64	1
LH-IM-02	9/19/2025 2:30	7.81	21.66	1
LH-IM-02	9/19/2025 2:45	8.05	21.7	1
LH-IM-02	9/19/2025 3:00	7.96	21.72	1

Station Name	Date Time	DO mg/L	Temp C	Use Code
LH-IM-02	9/19/2025 3:15	8.06	21.72	1
LH-IM-02	9/19/2025 3:30	8	21.72	1
LH-IM-02	9/19/2025 3:45	8.15	21.74	1
LH-IM-02	9/19/2025 4:00	8.28	21.76	1
LH-IM-02	9/19/2025 4:15	8.32	21.78	1
LH-IM-02	9/19/2025 4:30	7.5	21.7	1
LH-IM-02	9/19/2025 4:45	7.6	21.66	1
LH-IM-02	9/19/2025 5:00	7.82	21.7	1
LH-IM-02	9/19/2025 5:15	7.47	21.7	1
LH-IM-02	9/19/2025 5:30	7.96	21.72	1
LH-IM-02	9/19/2025 5:45	7.68	21.68	1
LH-IM-02	9/19/2025 6:00	7.47	21.62	1
LH-IM-02	9/19/2025 6:15	7.79	21.64	1
LH-IM-02	9/19/2025 6:30	7.28	21.62	1
LH-IM-02	9/19/2025 6:45	8.22	21.68	1
LH-IM-02	9/19/2025 7:00	7.98	21.74	1
LH-IM-02	9/19/2025 7:15	8.31	21.74	1
LH-IM-02	9/19/2025 7:30	8.43	21.74	1
LH-IM-02	9/19/2025 7:45	8.07	21.74	1
LH-IM-02	9/19/2025 8:00	8.44	21.76	1
LH-IM-02	9/19/2025 8:15	8.76	21.76	1
LH-IM-02	9/19/2025 8:30	8.42	21.78	1
LH-IM-02	9/19/2025 8:45	8.39	21.78	1
LH-IM-02	9/19/2025 9:00	8.67	21.8	1
LH-IM-02	9/19/2025 9:15	8.7	21.78	1
LH-IM-02	9/19/2025 9:30	9.32	21.8	1
LH-IM-02	9/19/2025 9:45	9.22	21.8	1
LH-IM-02	9/19/2025 10:00	9.41	21.82	1
LH-IM-02	9/19/2025 10:15	9.19	21.8	1
LH-IM-02	9/19/2025 10:30	8.07	21.76	1
LH-IM-02	9/19/2025 10:45	7.85	21.72	1
LH-IM-02	9/19/2025 11:00	8.2	21.72	1
LH-IM-02	9/19/2025 11:15	8.91	21.82	1
LH-IM-02	9/19/2025 11:30	7.41	21.6	1
LH-IM-02	9/19/2025 11:45	7.67	21.7	1
LH-IM-02	9/19/2025 12:00	8.14	21.78	1
LH-IM-02	9/19/2025 12:15	8.65	21.72	1
LH-IM-02	9/19/2025 12:30	9.31	21.8	1
LH-IM-02	9/19/2025 12:45	8.81	21.78	1
LH-IM-02	9/19/2025 13:00	7.85	21.72	1
LH-IM-02	9/19/2025 13:15	8.03	21.6	1
LH-IM-02	9/19/2025 13:30	7.73	21.68	1
LH-IM-02	9/19/2025 13:45	7.18	21.62	1
LH-IM-02	9/19/2025 14:00	7.03	21.58	1
LH-IM-02	9/19/2025 14:15	7.28	21.6	1
LH-IM-02	9/19/2025 14:30	7.6	21.56	1
LH-IM-02	9/19/2025 14:45	7.81	21.6	1
LH-IM-02	9/19/2025 15:00	7.27	21.52	1
LH-IM-02	9/19/2025 15:15	6.96	21.48	1
LH-IM-02	9/19/2025 15:30	7.17	21.46	1
LH-IM-02	9/19/2025 15:45	7.19	21.42	1
LH-IM-02	9/19/2025 16:00	7.15	21.44	1
LH-IM-02	9/19/2025 16:15	6.88	21.42	1
LH-IM-02	9/19/2025 16:30	7.1	21.44	1
LH-IM-02	9/19/2025 16:45	7.08	21.44	1
LH-IM-02	9/19/2025 17:00	7.42	21.46	1
LH-IM-02	9/19/2025 17:15	7.47	21.46	1
LH-IM-02	9/19/2025 17:30	6.98	21.42	1
LH-IM-02	9/19/2025 17:45	6.85	21.4	1
LH-IM-02	9/19/2025 18:00	6.75	21.36	1
LH-IM-02	9/19/2025 18:15	7.64	21.44	1
LH-IM-02	9/19/2025 18:30	6.59	21.36	1
LH-IM-02	9/19/2025 18:45	7.01	21.38	1
LH-IM-02	9/19/2025 19:00	6.8	21.42	1
LH-IM-02	9/19/2025 19:15	6.73	21.4	1
LH-IM-02	9/19/2025 19:30	7.37	21.52	1
LH-IM-02	9/19/2025 19:45	6.89	21.48	1
LH-IM-02	9/19/2025 20:00	7.45	21.58	1
LH-IM-02	9/19/2025 20:15	7.17	21.58	1
LH-IM-02	9/19/2025 20:30	7.27	21.58	1
LH-IM-02	9/19/2025 20:45	7.36	21.6	1
LH-IM-02	9/19/2025 21:00	7.25	21.62	1
LH-IM-02	9/19/2025 21:15	6.47	21.52	1
LH-IM-02	9/19/2025 21:30	6.3	21.42	1
LH-IM-02	9/19/2025 21:45	6.88	21.44	1
LH-IM-02	9/19/2025 22:00	7.27	21.56	1
LH-IM-02	9/19/2025 22:15	7.65	21.6	1
LH-IM-02	9/19/2025 22:30	9.3	21.68	1
LH-IM-02	9/19/2025 22:45	8.93	21.68	1
LH-IM-02	9/19/2025 23:00	8.74	21.66	1
LH-IM-02	9/19/2025 23:15	8.93	21.64	1
LH-IM-02	9/19/2025 23:30	9.01	21.64	1
LH-IM-02	9/19/2025 23:45	9.07	21.62	1
LH-IM-02	9/20/2025 0:00	9.05	21.62	1

Station Name	Date Time	DO mg/L	Temp C	Use Code
LH-IM-02	9/20/2025 0:15	9.13	21.64	1
LH-IM-02	9/20/2025 0:30	8.97	21.66	1
LH-IM-02	9/20/2025 0:45	8.54	21.66	1
LH-IM-02	9/20/2025 1:00	8.56	21.68	1
LH-IM-02	9/20/2025 1:15	8.43	21.66	1
LH-IM-02	9/20/2025 1:30	8.41	21.66	1
LH-IM-02	9/20/2025 1:45	8.56	21.64	1
LH-IM-02	9/20/2025 2:00	8.51	21.62	1
LH-IM-02	9/20/2025 2:15	8.48	21.58	1
LH-IM-02	9/20/2025 2:30	8.53	21.56	1
LH-IM-02	9/20/2025 2:45	8.49	21.52	1
LH-IM-02	9/20/2025 3:00	8.45	21.5	1
LH-IM-02	9/20/2025 3:15	8.75	21.5	1
LH-IM-02	9/20/2025 3:30	8.71	21.5	1
LH-IM-02	9/20/2025 3:45	8.57	21.5	1
LH-IM-02	9/20/2025 4:00	8.51	21.48	1
LH-IM-02	9/20/2025 4:15	8.28	21.46	1
LH-IM-02	9/20/2025 4:30	8.27	21.46	1
LH-IM-02	9/20/2025 4:45	8.07	21.46	1
LH-IM-02	9/20/2025 5:00	7.91	21.44	1
LH-IM-02	9/20/2025 5:15	8.03	21.42	1
LH-IM-02	9/20/2025 5:30	7.88	21.4	1
LH-IM-02	9/20/2025 5:45	7.83	21.4	1
LH-IM-02	9/20/2025 6:00	7.42	21.38	1
LH-IM-02	9/20/2025 6:15	7.7	21.36	1
LH-IM-02	9/20/2025 6:30	7.68	21.34	1
LH-IM-02	9/20/2025 6:45	7.62	21.34	1
LH-IM-02	9/20/2025 7:00	7.62	21.32	1
LH-IM-02	9/20/2025 7:15	7.69	21.3	1
LH-IM-02	9/20/2025 7:30	7.86	21.3	1
LH-IM-02	9/20/2025 7:45	7.57	21.3	1
LH-IM-02	9/20/2025 8:00	7.73	21.26	1
LH-IM-02	9/20/2025 8:15	7.37	21.28	1
LH-IM-02	9/20/2025 8:30	7.48	21.26	1
LH-IM-02	9/20/2025 8:45	7.47	21.28	1
LH-IM-02	9/20/2025 9:00	7.72	21.28	1
LH-IM-02	9/20/2025 9:15	7.8	21.28	1
LH-IM-02	9/20/2025 9:30	7.42	21.26	1
LH-IM-02	9/20/2025 9:45	7.35	21.26	1
LH-IM-02	9/20/2025 10:00	8.13	21.26	1
LH-IM-02	9/20/2025 10:15	8.2	21.24	1
LH-IM-02	9/20/2025 10:30	7.89	21.24	1
LH-IM-02	9/20/2025 10:45	7.84	21.26	1
LH-IM-02	9/20/2025 11:00	7.66	21.26	1
LH-IM-02	9/20/2025 11:15	8.16	21.3	1
LH-IM-02	9/20/2025 11:30	8.26	21.32	1
LH-IM-02	9/20/2025 11:45	8.12	21.34	1
LH-IM-02	9/20/2025 12:00	8.15	21.32	1
LH-IM-02	9/20/2025 12:15	8.09	21.34	1
LH-IM-02	9/20/2025 12:30	8.06	21.34	1
LH-IM-02	9/20/2025 12:45	8.32	21.34	1
LH-IM-02	9/20/2025 13:00	8.12	21.34	1
LH-IM-02	9/20/2025 13:15	8.11	21.34	1
LH-IM-02	9/20/2025 13:30	8.3	21.34	1
LH-IM-02	9/20/2025 13:45	8.13	21.38	1
LH-IM-02	9/20/2025 14:00	9.38	21.48	1
LH-IM-02	9/20/2025 14:15	8.72	21.42	1
LH-IM-02	9/20/2025 14:30	8.66	21.46	1
LH-IM-02	9/20/2025 14:45	8.74	21.5	1
LH-IM-02	9/20/2025 15:00	8.95	21.42	1
LH-IM-02	9/20/2025 15:15	9.08	21.42	1
LH-IM-02	9/20/2025 15:30	9.98	21.48	1
LH-IM-02	9/20/2025 15:45	9.89	21.56	1
LH-IM-02	9/20/2025 16:00	9.28	21.48	1
LH-IM-02	9/20/2025 16:15	9.98	21.52	1
LH-IM-02	9/20/2025 16:30	10.06	21.52	1
LH-IM-02	9/20/2025 16:45	10.04	21.54	1
LH-IM-02	9/20/2025 17:00	10.55	21.56	1
LH-IM-02	9/20/2025 17:15	9.94	21.64	1
LH-IM-02	9/20/2025 17:30	9.82	21.58	1
LH-IM-02	9/20/2025 17:45	9.63	21.54	1
LH-IM-02	9/20/2025 18:00	9.54	21.5	1
LH-IM-02	9/20/2025 18:15	9.48	21.5	1
LH-IM-02	9/20/2025 18:30	9.25	21.52	1
LH-IM-02	9/20/2025 18:45	9.14	21.5	1
LH-IM-02	9/20/2025 19:00	9.13	21.5	1
LH-IM-02	9/20/2025 19:15	9	21.46	1
LH-IM-02	9/20/2025 19:30	8.82	21.48	1
LH-IM-02	9/20/2025 19:45	8.88	21.6	1
LH-IM-02	9/20/2025 20:00	9.02	21.56	1
LH-IM-02	9/20/2025 20:15	8.58	21.5	1
LH-IM-02	9/20/2025 20:30	8.36	21.54	1
LH-IM-02	9/20/2025 20:45	8.15	21.48	1
LH-IM-02	9/20/2025 21:00	8.37	21.52	1

Station Name	Date Time	DO mg/L	Temp C	Use Code
LH-IM-02	9/20/2025 21:15	8.73	21.56	1
LH-IM-02	9/20/2025 21:30	8.58	21.48	1
LH-IM-02	9/20/2025 21:45	8.56	21.54	1
LH-IM-02	9/20/2025 22:00	8.57	21.54	1
LH-IM-02	9/20/2025 22:15	8.55	21.54	1
LH-IM-02	9/20/2025 22:30	8.47	21.52	1
LH-IM-02	9/20/2025 22:45	8.22	21.54	1
LH-IM-02	9/20/2025 23:00	8.36	21.58	1
LH-IM-02	9/20/2025 23:15	9.42	21.58	1
LH-IM-02	9/20/2025 23:30	9.42	21.56	1
LH-IM-02	9/20/2025 23:45	9.49	21.54	1
LH-IM-02	9/21/2025 0:00	9	21.52	1
LH-IM-02	9/21/2025 0:15	8.98	21.5	1
LH-IM-02	9/21/2025 0:30	8.86	21.48	1
LH-IM-02	9/21/2025 0:45	8.78	21.46	1
LH-IM-02	9/21/2025 1:00	9.07	21.44	1
LH-IM-02	9/21/2025 1:15	8.66	21.42	1
LH-IM-02	9/21/2025 1:30	8.62	21.4	1
LH-IM-02	9/21/2025 1:45	8.56	21.38	1
LH-IM-02	9/21/2025 2:00	8.5	21.36	1
LH-IM-02	9/21/2025 2:15	8.56	21.36	1
LH-IM-02	9/21/2025 2:30	8.44	21.36	1
LH-IM-02	9/21/2025 2:45	8.22	21.34	1
LH-IM-02	9/21/2025 3:00	8.08	21.34	1
LH-IM-02	9/21/2025 3:15	8.12	21.32	1
LH-IM-02	9/21/2025 3:30	8.13	21.28	1
LH-IM-02	9/21/2025 3:45	8.12	21.26	1
LH-IM-02	9/21/2025 4:00	8.19	21.24	1
LH-IM-02	9/21/2025 4:15	7.93	21.26	1
LH-IM-02	9/21/2025 4:30	7.91	21.22	1
LH-IM-02	9/21/2025 4:45	7.92	21.22	1
LH-IM-02	9/21/2025 5:00	8.06	21.2	1
LH-IM-02	9/21/2025 5:15	8	21.18	1
LH-IM-02	9/21/2025 5:30	8.07	21.18	1
LH-IM-02	9/21/2025 5:45	8.11	21.16	1
LH-IM-02	9/21/2025 6:00	8.15	21.18	1
LH-IM-02	9/21/2025 6:15	7.91	21.16	1
LH-IM-02	9/21/2025 6:30	7.89	21.16	1
LH-IM-02	9/21/2025 6:45	8.2	21.14	1
LH-IM-02	9/21/2025 7:00	8.49	21.14	1
LH-IM-02	9/21/2025 7:15	8.59	21.12	1
LH-IM-02	9/21/2025 7:30	8.57	21.12	1
LH-IM-02	9/21/2025 7:45	8.23	21.1	1
LH-IM-02	9/21/2025 8:00	8.06	21.1	1
LH-IM-02	9/21/2025 8:15	8.37	21.08	1
LH-IM-02	9/21/2025 8:30	8.2	21.08	1
LH-IM-02	9/21/2025 8:45	8.05	21.08	1
LH-IM-02	9/21/2025 9:00	8.25	21.1	1
LH-IM-02	9/21/2025 9:15	8	21.12	1
LH-IM-02	9/21/2025 9:30	8.16	21.12	1
LH-IM-02	9/21/2025 9:45	8.23	21.12	1
LH-IM-02	9/21/2025 10:00	8.24	21.12	1
LH-IM-02	9/21/2025 10:15	8.05	21.12	1
LH-IM-02	9/21/2025 10:30	8.45	21.1	1
LH-IM-02	9/21/2025 10:45	8.11	21.1	1
LH-IM-02	9/21/2025 11:00	8.26	21.12	1
LH-IM-02	9/21/2025 11:15	8.55	21.14	1
LH-IM-02	9/21/2025 11:30	8.82	21.18	1
LH-IM-02	9/21/2025 11:45	8.91	21.22	1
LH-IM-02	9/21/2025 12:00	8.88	21.24	1
LH-IM-02	9/21/2025 12:15	8.84	21.24	1
LH-IM-02	9/21/2025 12:30	8.9	21.24	1
LH-IM-02	9/21/2025 12:45	8.91	21.26	1
LH-IM-02	9/21/2025 13:00	9.19	21.28	1
LH-IM-02	9/21/2025 13:15	9.22	21.26	1
LH-IM-02	9/21/2025 13:30	8.7	21.26	1
LH-IM-02	9/21/2025 13:45	9.39	21.3	1
LH-IM-02	9/21/2025 14:00	9.08	21.3	1
LH-IM-02	9/21/2025 14:15	8.85	21.26	1
LH-IM-02	9/21/2025 14:30	9.05	21.32	1
LH-IM-02	9/21/2025 14:45	9.15	21.32	1
LH-IM-02	9/21/2025 15:00	9.23	21.32	1
LH-IM-02	9/21/2025 15:15	9.37	21.3	1
LH-IM-02	9/21/2025 15:30	9.24	21.34	1
LH-IM-02	9/21/2025 15:45	8.91	21.34	1
LH-IM-02	9/21/2025 16:00	9.53	21.46	1
LH-IM-02	9/21/2025 16:15	9.73	21.5	1
LH-IM-02	9/21/2025 16:30	9.9	21.44	1
LH-IM-02	9/21/2025 16:45	9.84	21.52	1
LH-IM-02	9/21/2025 17:00	9.4	21.5	1
LH-IM-02	9/21/2025 17:15	9.66	21.58	1
LH-IM-02	9/21/2025 17:30	9.34	21.52	1
LH-IM-02	9/21/2025 17:45	9.55	21.54	1
LH-IM-02	9/21/2025 18:00	10.38	21.64	1

Station Name	Date Time	DO mg/L	Temp C	Use Code
LH-IM-02	9/21/2025 18:15	10.51	21.7	1
LH-IM-02	9/21/2025 18:30	10.53	21.72	1
LH-IM-02	9/21/2025 18:45	10.56	21.76	1
LH-IM-02	9/21/2025 19:00	10.46	21.76	1
LH-IM-02	9/21/2025 19:15	10.14	21.76	1
LH-IM-02	9/21/2025 19:30	9.92	21.74	1
LH-IM-02	9/21/2025 19:45	9.97	21.72	1
LH-IM-02	9/21/2025 20:00	9.88	21.68	1
LH-IM-02	9/21/2025 20:15	9.56	21.64	1
LH-IM-02	9/21/2025 20:30	10.01	21.68	1
LH-IM-02	9/21/2025 20:45	9.8	21.64	1
LH-IM-02	9/21/2025 21:00	9.74	21.64	1
LH-IM-02	9/21/2025 21:15	9.6	21.62	1
LH-IM-02	9/21/2025 21:30	9.63	21.64	1
LH-IM-02	9/21/2025 21:45	9.65	21.6	1
LH-IM-02	9/21/2025 22:00	9.42	21.6	1
LH-IM-02	9/21/2025 22:15	9.55	21.56	1
LH-IM-02	9/21/2025 22:30	9.59	21.54	1
LH-IM-02	9/21/2025 22:45	9.43	21.52	1
LH-IM-02	9/21/2025 23:00	9.17	21.5	1
LH-IM-02	9/21/2025 23:15	9.07	21.5	1
LH-IM-02	9/21/2025 23:30	9.03	21.48	1
LH-IM-02	9/21/2025 23:45	9.22	21.44	1
LH-IM-02	9/22/2025 0:00	8.89	21.42	1
LH-IM-02	9/22/2025 0:15	9.07	21.4	1
LH-IM-02	9/22/2025 0:30	9.1	21.38	1
LH-IM-02	9/22/2025 0:45	8.9	21.36	1
LH-IM-02	9/22/2025 1:00	8.91	21.36	1
LH-IM-02	9/22/2025 1:15	8.83	21.34	1
LH-IM-02	9/22/2025 1:30	8.63	21.3	1
LH-IM-02	9/22/2025 1:45	8.48	21.28	1
LH-IM-02	9/22/2025 2:00	8.53	21.26	1
LH-IM-02	9/22/2025 2:15	8.54	21.24	1
LH-IM-02	9/22/2025 2:30	8.52	21.2	1
LH-IM-02	9/22/2025 2:45	8.6	21.2	1
LH-IM-02	9/22/2025 3:00	8.3	21.2	1
LH-IM-02	9/22/2025 3:15	8.34	21.18	1
LH-IM-02	9/22/2025 3:30	8.19	21.18	1
LH-IM-02	9/22/2025 3:45	8.31	21.18	1
LH-IM-02	9/22/2025 4:00	8.49	21.16	1
LH-IM-02	9/22/2025 4:15	8.4	21.14	1
LH-IM-02	9/22/2025 4:30	8.28	21.12	1
LH-IM-02	9/22/2025 4:45	8.41	21.1	1
LH-IM-02	9/22/2025 5:00	8.41	21.1	1
LH-IM-02	9/22/2025 5:15	8.34	21.08	1
LH-IM-02	9/22/2025 5:30	8.07	21.02	1
LH-IM-02	9/22/2025 5:45	8	21	1
LH-IM-02	9/22/2025 6:00	7.88	21	1
LH-IM-02	9/22/2025 6:15	7.93	21	1
LH-IM-02	9/22/2025 6:30	7.79	20.98	1
LH-IM-02	9/22/2025 6:45	7.85	20.96	1
LH-IM-02	9/22/2025 7:00	8.05	20.96	1
LH-IM-02	9/22/2025 7:15	7.97	20.96	1
LH-IM-02	9/22/2025 7:30	7.87	20.94	1
LH-IM-02	9/22/2025 7:45	7.78	20.92	1
LH-IM-02	9/22/2025 8:00	7.74	20.9	1
LH-IM-02	9/22/2025 8:15	7.67	20.9	1
LH-IM-02	9/22/2025 8:30	7.71	20.9	1
LH-IM-02	9/22/2025 8:45	7.7	20.92	1
LH-IM-02	9/22/2025 9:00	7.7	20.92	1
LH-IM-02	9/22/2025 9:15	7.61	20.9	1
LH-IM-02	9/22/2025 9:30	7.68	20.88	1
LH-IM-02	9/22/2025 9:45	7.71	20.86	1
LH-IM-02	9/22/2025 10:00	7.31	20.86	1
LH-IM-02	9/22/2025 10:15	7.89	20.86	1
LH-IM-02	9/22/2025 10:30	8.18	20.86	1
LH-IM-02	9/22/2025 10:45	8.21	20.86	1
LH-IM-02	9/22/2025 11:00	8.25	20.88	1
LH-IM-02	9/22/2025 11:15	8.49	20.92	1
LH-IM-02	9/22/2025 11:30	8.51	20.96	1
LH-IM-02	9/22/2025 11:45	8.84	21	1
LH-IM-02	9/22/2025 12:00	8.88	21.04	1
LH-IM-02	9/22/2025 12:15	9.19	21.08	1
LH-IM-02	9/22/2025 12:30	9.01	21.1	1
LH-IM-02	9/22/2025 12:45	9.19	21.14	1
LH-IM-02	9/22/2025 13:00	8.54	23.28	2
LH-IM-02	9/22/2025 13:15			2
LH-IM-02	9/22/2025 13:30	9.24	21.74	2
LH-IM-02	9/22/2025 13:45	9.53	21.28	1
LH-IM-02	9/22/2025 14:00	9.48	21.22	1
LH-IM-02	9/22/2025 14:15	9.41	21.26	1
LH-IM-02	9/22/2025 14:30	9.23	21.24	1
LH-IM-02	9/22/2025 14:45	9.43	21.32	1
LH-IM-02	9/22/2025 15:00	9.5	21.3	1

Station Name	Date Time	DO mg/L	Temp C	Use Code
LH-IM-02	9/22/2025 15:15	9.95	21.36	1
LH-IM-02	9/22/2025 15:30	9.97	21.4	1
LH-IM-02	9/22/2025 15:45	9.3	21.3	1
LH-IM-02	9/22/2025 16:00	10.03	21.4	1
LH-IM-02	9/22/2025 16:15	9.89	21.36	1
LH-IM-02	9/22/2025 16:30	9.93	21.38	1
LH-IM-02	9/22/2025 16:45	10.04	21.36	1
LH-IM-02	9/22/2025 17:00	10.14	21.36	1
LH-IM-02	9/22/2025 17:15	10.05	21.34	1
LH-IM-02	9/22/2025 17:30	10.09	21.34	1
LH-IM-02	9/22/2025 17:45	10.09	21.32	1
LH-IM-02	9/22/2025 18:00	10.06	21.32	1
LH-IM-02	9/22/2025 18:15	10.24	21.3	1
LH-IM-02	9/22/2025 18:30	10.22	21.3	1
LH-IM-02	9/22/2025 18:45	10.29	21.3	1
LH-IM-02	9/22/2025 19:00	10.32	21.3	1
LH-IM-02	9/22/2025 19:15	10.27	21.3	1
LH-IM-02	9/22/2025 19:30	10.04	21.26	1
LH-IM-02	9/22/2025 19:45	10.16	21.26	1
LH-IM-02	9/22/2025 20:00	10.23	21.26	1
LH-IM-02	9/22/2025 20:15	10.15	21.26	1
LH-IM-02	9/22/2025 20:30	10.11	21.24	1
LH-IM-02	9/22/2025 20:45	10.02	21.22	1
LH-IM-02	9/22/2025 21:00	9.95	21.2	1
LH-IM-02	9/22/2025 21:15	9.93	21.2	1
LH-IM-02	9/22/2025 21:30	9.84	21.16	1
LH-IM-02	9/22/2025 21:45	9.84	21.16	1
LH-IM-02	9/22/2025 22:00	9.74	21.16	1
LH-IM-02	9/22/2025 22:15	9.73	21.14	1
LH-IM-02	9/22/2025 22:30	9.77	21.14	1
LH-IM-02	9/22/2025 22:45	9.67	21.12	1
LH-IM-02	9/22/2025 23:00	9.61	21.1	1
LH-IM-02	9/22/2025 23:15	9.49	21.1	1
LH-IM-02	9/22/2025 23:30	9.49	21.08	1
LH-IM-02	9/22/2025 23:45	9.46	21.06	1
LH-IM-02	9/23/2025 0:00	9.49	21.04	1
LH-IM-02	9/23/2025 0:15	9.32	21.04	1
LH-IM-02	9/23/2025 0:30	9.4	21.02	1
LH-IM-02	9/23/2025 0:45	9.34	21.02	1
LH-IM-02	9/23/2025 1:00	9.32	21	1
LH-IM-02	9/23/2025 1:15	9.31	21	1
LH-IM-02	9/23/2025 1:30	9.22	20.98	1
LH-IM-02	9/23/2025 1:45	9.08	20.96	1
LH-IM-02	9/23/2025 2:00	9.14	20.94	1
LH-IM-02	9/23/2025 2:15	9.14	20.94	1
LH-IM-02	9/23/2025 2:30	8.97	20.94	1
LH-IM-02	9/23/2025 2:45	8.93	20.92	1
LH-IM-02	9/23/2025 3:00	8.93	20.92	1
LH-IM-02	9/23/2025 3:15	8.92	20.92	1
LH-IM-02	9/23/2025 3:30	8.81	20.92	1
LH-IM-02	9/23/2025 3:45	8.82	20.9	1
LH-IM-02	9/23/2025 4:00	8.83	20.9	1
LH-IM-02	9/23/2025 4:15	8.76	20.9	1
LH-IM-02	9/23/2025 4:30	8.7	20.88	1
LH-IM-02	9/23/2025 4:45	8.66	20.88	1
LH-IM-02	9/23/2025 5:00	8.67	20.88	1
LH-IM-02	9/23/2025 5:15	8.71	20.86	1
LH-IM-02	9/23/2025 5:30	8.59	20.84	1
LH-IM-02	9/23/2025 5:45	8.62	20.84	1
LH-IM-02	9/23/2025 6:00	8.52	20.82	1
LH-IM-02	9/23/2025 6:15	8.62	20.82	1
LH-IM-02	9/23/2025 6:30	8.54	20.8	1
LH-IM-02	9/23/2025 6:45	8.54	20.78	1
LH-IM-02	9/23/2025 7:00	8.53	20.76	1
LH-IM-02	9/23/2025 7:15	8.47	20.78	1
LH-IM-02	9/23/2025 7:30	8.48	20.76	1
LH-IM-02	9/23/2025 7:45	8.47	20.76	1
LH-IM-02	9/23/2025 8:00	8.49	20.74	1
LH-IM-02	9/23/2025 8:15	8.51	20.72	1
LH-IM-02	9/23/2025 8:30	8.47	20.74	1
LH-IM-02	9/23/2025 8:45	8.59	20.74	1
LH-IM-02	9/23/2025 9:00	8.51	20.74	1
LH-IM-02	9/23/2025 9:15	8.53	20.74	1
LH-IM-02	9/23/2025 9:30	8.66	20.76	1
LH-IM-02	9/23/2025 9:45	8.57	20.76	1
LH-IM-02	9/23/2025 10:00	8.69	20.78	1
LH-IM-02	9/23/2025 10:15	8.85	20.8	1
LH-IM-02	9/23/2025 10:30	8.8	20.8	1
LH-IM-02	9/23/2025 10:45	8.79	20.78	1
LH-IM-02	9/23/2025 11:00	8.79	20.78	1
LH-IM-02	9/23/2025 11:15	8.75	20.78	1
LH-IM-02	9/23/2025 11:30	8.88	20.78	1
LH-IM-02	9/23/2025 11:45	8.96	20.82	1
LH-IM-02	9/23/2025 12:00	8.99	20.84	1

Station Name	Date Time	DO mg/L	Temp C	Use Code
LH-IM-02	9/23/2025 12:15	9.08	20.86	1
LH-IM-02	9/23/2025 12:30	9.08	20.88	1
LH-IM-02	9/23/2025 12:45	9.26	20.9	1
LH-IM-02	9/23/2025 13:00	9.36	20.94	1
LH-IM-02	9/23/2025 13:15	8.93	20.86	1
LH-IM-02	9/23/2025 13:30	8.91	20.8	1
LH-IM-02	9/23/2025 13:45	9.26	20.84	1
LH-IM-02	9/23/2025 14:00	8.85	20.92	1
LH-IM-02	9/23/2025 14:15	9.26	20.96	1
LH-IM-02	9/23/2025 14:30	9.18	21	1
LH-IM-02	9/23/2025 14:45	9.92	21.16	1
LH-IM-02	9/23/2025 15:00	9.49	21.16	1
LH-IM-02	9/23/2025 15:15	9.11	21.02	1
LH-IM-02	9/23/2025 15:30	9.15	21	1
LH-IM-02	9/23/2025 15:45	8.96	20.96	1
LH-IM-02	9/23/2025 16:00	8.91	20.92	1
LH-IM-02	9/23/2025 16:15	9.26	20.96	1
LH-IM-02	9/23/2025 16:30	9.19	20.94	1
LH-IM-02	9/23/2025 16:45	9.21	20.98	1
LH-IM-02	9/23/2025 17:00	9.36	20.98	1
LH-IM-02	9/23/2025 17:15	9.51	21	1
LH-IM-02	9/23/2025 17:30	9.72	21.02	1
LH-IM-02	9/23/2025 17:45	9.71	21.02	1
LH-IM-02	9/23/2025 18:00	9.62	20.98	1
LH-IM-02	9/23/2025 18:15	9.12	20.92	1
LH-IM-02	9/23/2025 18:30	8.99	20.9	1
LH-IM-02	9/23/2025 18:45	8.89	20.88	1
LH-IM-02	9/23/2025 19:00	8.94	20.88	1
LH-IM-02	9/23/2025 19:15	9.51	20.92	1
LH-IM-02	9/23/2025 19:30	9.45	20.92	1
LH-IM-02	9/23/2025 19:45	9.42	20.92	1
LH-IM-02	9/23/2025 20:00	9.29	20.88	1
LH-IM-02	9/23/2025 20:15	9.28	20.9	1
LH-IM-02	9/23/2025 20:30	9.3	20.88	1
LH-IM-02	9/23/2025 20:45	9.19	20.88	1
LH-IM-02	9/23/2025 21:00	9.26	20.88	1
LH-IM-02	9/23/2025 21:15	9.13	20.88	1
LH-IM-02	9/23/2025 21:30	9.22	20.92	1
LH-IM-02	9/23/2025 21:45	9.16	20.92	1
LH-IM-02	9/23/2025 22:00	8.99	20.9	1
LH-IM-02	9/23/2025 22:15	8.89	20.88	1
LH-IM-02	9/23/2025 22:30	9.02	20.88	1
LH-IM-02	9/23/2025 22:45	9.03	20.88	1
LH-IM-02	9/23/2025 23:00	8.98	20.88	1
LH-IM-02	9/23/2025 23:15	9.14	20.9	1
LH-IM-02	9/23/2025 23:30	9.14	20.92	1
LH-IM-02	9/23/2025 23:45	8.98	20.94	1
LH-IM-02	9/24/2025 0:00	8.94	20.94	1
LH-IM-02	9/24/2025 0:15	8.91	20.98	1
LH-IM-02	9/24/2025 0:30	8.85	20.96	1
LH-IM-02	9/24/2025 0:45	8.84	20.92	1
LH-IM-02	9/24/2025 1:00	8.85	20.9	1
LH-IM-02	9/24/2025 1:15	8.88	20.92	1
LH-IM-02	9/24/2025 1:30	8.9	20.94	1
LH-IM-02	9/24/2025 1:45	8.87	20.94	1
LH-IM-02	9/24/2025 2:00	8.92	20.94	1
LH-IM-02	9/24/2025 2:15	8.82	20.92	1
LH-IM-02	9/24/2025 2:30	8.84	20.92	1
LH-IM-02	9/24/2025 2:45	8.81	20.92	1
LH-IM-02	9/24/2025 3:00	8.79	20.9	1
LH-IM-02	9/24/2025 3:15	8.75	20.92	1
LH-IM-02	9/24/2025 3:30	8.68	20.9	1
LH-IM-02	9/24/2025 3:45	8.73	20.92	1
LH-IM-02	9/24/2025 4:00	8.86	20.9	1
LH-IM-02	9/24/2025 4:15	8.91	20.9	1
LH-IM-02	9/24/2025 4:30	9.02	20.9	1
LH-IM-02	9/24/2025 4:45	9.02	20.9	1
LH-IM-02	9/24/2025 5:00	8.96	20.88	1
LH-IM-02	9/24/2025 5:15	8.89	20.88	1
LH-IM-02	9/24/2025 5:30	8.8	20.86	1
LH-IM-02	9/24/2025 5:45	8.87	20.86	1
LH-IM-02	9/24/2025 6:00	8.91	20.86	1
LH-IM-02	9/24/2025 6:15	8.8	20.84	1
LH-IM-02	9/24/2025 6:30	8.82	20.84	1
LH-IM-02	9/24/2025 6:45	8.89	20.84	1
LH-IM-02	9/24/2025 7:00	8.76	20.82	1
LH-IM-02	9/24/2025 7:15	8.74	20.82	1
LH-IM-02	9/24/2025 7:30	8.77	20.82	1
LH-IM-02	9/24/2025 7:45	8.75	20.8	1
LH-IM-02	9/24/2025 8:00	8.77	20.8	1
LH-IM-02	9/24/2025 8:15	8.72	20.8	1
LH-IM-02	9/24/2025 8:30	8.77	20.8	1
LH-IM-02	9/24/2025 8:45	8.84	20.8	1
LH-IM-02	9/24/2025 9:00	8.83	20.8	1

Station Name	Date Time	DO mg/L	Temp C	Use Code
LH-IM-02	9/24/2025 9:15	8.87	20.8	1
LH-IM-02	9/24/2025 9:30	8.87	20.8	1
LH-IM-02	9/24/2025 9:45	8.87	20.78	1
LH-IM-02	9/24/2025 10:00	8.91	20.78	1
LH-IM-02	9/24/2025 10:15	8.92	20.8	1
LH-IM-02	9/24/2025 10:30	8.99	20.78	1
LH-IM-02	9/24/2025 10:45	8.97	20.78	1
LH-IM-02	9/24/2025 11:00	8.93	20.8	1
LH-IM-02	9/24/2025 11:15	9.01	20.8	1
LH-IM-02	9/24/2025 11:30	8.98	20.8	1
LH-IM-02	9/24/2025 11:45	9.07	20.8	1
LH-IM-02	9/24/2025 12:00	9.19	20.82	1
LH-IM-02	9/24/2025 12:15	9.26	20.82	1
LH-IM-02	9/24/2025 12:30	9.2	20.82	1
LH-IM-02	9/24/2025 12:45	9.37	20.82	1
LH-IM-02	9/24/2025 13:00	9.44	20.82	1
LH-IM-02	9/24/2025 13:15	9.37	20.82	1
LH-IM-02	9/24/2025 13:30	9.22	20.82	1
LH-IM-02	9/24/2025 13:45	9.34	20.82	1
LH-IM-02	9/24/2025 14:00	9.29	20.82	1
LH-IM-02	9/24/2025 14:15	9.37	20.84	1
LH-IM-02	9/24/2025 14:30	9.33	20.84	1
LH-IM-02	9/24/2025 14:45	9.33	20.84	1
LH-IM-02	9/24/2025 15:00	9.26	20.84	1
LH-IM-02	9/24/2025 15:15	9.19	20.82	1
LH-IM-02	9/24/2025 15:30	9.22	20.82	1
LH-IM-02	9/24/2025 15:45	9.2	20.82	1
LH-IM-02	9/24/2025 16:00	9.24	20.8	1
LH-IM-02	9/24/2025 16:15	9.12	20.8	1
LH-IM-02	9/24/2025 16:30	9.18	20.78	1
LH-IM-02	9/24/2025 16:45	9.04	20.78	1
LH-IM-02	9/24/2025 17:00	9.07	20.78	1
LH-IM-02	9/24/2025 17:15	9.02	20.78	1
LH-IM-02	9/24/2025 17:30	9.03	20.78	1
LH-IM-02	9/24/2025 17:45	9	20.78	1
LH-IM-02	9/24/2025 18:00	8.95	20.76	1
LH-IM-02	9/24/2025 18:15	8.96	20.76	1
LH-IM-02	9/24/2025 18:30	8.76	20.76	1
LH-IM-02	9/24/2025 18:45	8.61	20.74	1
LH-IM-02	9/24/2025 19:00	8.73	20.74	1
LH-IM-02	9/24/2025 19:15	8.67	20.74	1
LH-IM-02	9/24/2025 19:30	8.7	20.72	1
LH-IM-02	9/24/2025 19:45	8.66	20.72	1
LH-IM-02	9/24/2025 20:00	8.65	20.74	1
LH-IM-02	9/24/2025 20:15	8.49	20.72	1
LH-IM-02	9/24/2025 20:30	8.69	20.72	1
LH-IM-02	9/24/2025 20:45	8.57	20.72	1
LH-IM-02	9/24/2025 21:00	8.66	20.72	1
LH-IM-02	9/24/2025 21:15	8.61	20.7	1
LH-IM-02	9/24/2025 21:30	8.65	20.7	1
LH-IM-02	9/24/2025 21:45	8.51	20.7	1
LH-IM-02	9/24/2025 22:00	8.49	20.7	1
LH-IM-02	9/24/2025 22:15	8.51	20.68	1
LH-IM-02	9/24/2025 22:30	8.44	20.68	1
LH-IM-02	9/24/2025 22:45	8.44	20.66	1
LH-IM-02	9/24/2025 23:00	8.42	20.66	1
LH-IM-02	9/24/2025 23:15	8.36	20.66	1
LH-IM-02	9/24/2025 23:30	8.28	20.64	1
LH-IM-02	9/24/2025 23:45	8.2	20.64	1
LH-IM-02	9/25/2025 0:00	8.3	20.64	1
LH-IM-02	9/25/2025 0:15	8.18	20.64	1
LH-IM-02	9/25/2025 0:30	7.95	20.62	1
LH-IM-02	9/25/2025 0:45	8.1	20.62	1
LH-IM-02	9/25/2025 1:00	8.03	20.62	1
LH-IM-02	9/25/2025 1:15	8.1	20.62	1
LH-IM-02	9/25/2025 1:30	8.09	20.6	1
LH-IM-02	9/25/2025 1:45	8.03	20.6	1
LH-IM-02	9/25/2025 2:00	8.14	20.6	1
LH-IM-02	9/25/2025 2:15	8.01	20.6	1
LH-IM-02	9/25/2025 2:30	7.97	20.58	1
LH-IM-02	9/25/2025 2:45	7.78	20.58	1
LH-IM-02	9/25/2025 3:00	7.63	20.58	1
LH-IM-02	9/25/2025 3:15	7.95	20.58	1
LH-IM-02	9/25/2025 3:30	7.92	20.56	1
LH-IM-02	9/25/2025 3:45	7.78	20.56	1
LH-IM-02	9/25/2025 4:00	7.68	20.56	1
LH-IM-02	9/25/2025 4:15	7.78	20.56	1
LH-IM-02	9/25/2025 4:30	7.76	20.56	1
LH-IM-02	9/25/2025 4:45	7.92	20.56	1
LH-IM-02	9/25/2025 5:00	7.88	20.56	1
LH-IM-02	9/25/2025 5:15	7.87	20.56	1
LH-IM-02	9/25/2025 5:30	7.82	20.56	1
LH-IM-02	9/25/2025 5:45	7.78	20.56	1
LH-IM-02	9/25/2025 6:00	7.77	20.56	1

Station Name	Date Time	DO mg/L	Temp C	Use Code
LH-IM-02	9/25/2025 6:15	7.58	20.54	1
LH-IM-02	9/25/2025 6:30	7.6	20.54	1
LH-IM-02	9/25/2025 6:45	7.75	20.54	1
LH-IM-02	9/25/2025 7:00	7.83	20.52	1
LH-IM-02	9/25/2025 7:15	7.8	20.52	1
LH-IM-02	9/25/2025 7:30	7.55	20.52	1
LH-IM-02	9/25/2025 7:45	7.63	20.52	1
LH-IM-02	9/25/2025 8:00	7.65	20.52	1
LH-IM-02	9/25/2025 8:15	7.6	20.52	1
LH-IM-02	9/25/2025 8:30	7.7	20.5	1
LH-IM-02	9/25/2025 8:45	7.71	20.5	1
LH-IM-02	9/25/2025 9:00	7.64	20.52	1
LH-IM-02	9/25/2025 9:15	7.64	20.52	1
LH-IM-02	9/25/2025 9:30	7.65	20.52	1
LH-IM-02	9/25/2025 9:45	7.67	20.52	1
LH-IM-02	9/25/2025 10:00	7.67	20.52	1
LH-IM-02	9/25/2025 10:15	7.64	20.52	1
LH-IM-02	9/25/2025 10:30	7.53	20.52	1
LH-IM-02	9/25/2025 10:45	7.55	20.52	1
LH-IM-02	9/25/2025 11:00	7.62	20.52	1
LH-IM-02	9/25/2025 11:15	7.55	20.52	1
LH-IM-02	9/25/2025 11:30	7.56	20.52	1
LH-IM-02	9/25/2025 11:45	7.59	20.52	1
LH-IM-02	9/25/2025 12:00	7.66	20.52	1
LH-IM-02	9/25/2025 12:15	7.72	20.54	1
LH-IM-02	9/25/2025 12:30	7.79	20.54	1
LH-IM-02	9/25/2025 12:45	7.88	20.56	1
LH-IM-02	9/25/2025 13:00	7.8	20.56	1
LH-IM-02	9/25/2025 13:15	7.67	20.56	1
LH-IM-02	9/25/2025 13:30	7.69	20.56	1
LH-IM-02	9/25/2025 13:45	7.67	20.56	1
LH-IM-02	9/25/2025 14:00	7.89	20.56	1
LH-IM-02	9/25/2025 14:15	7.82	20.54	1
LH-IM-02	9/25/2025 14:30	7.81	20.56	1
LH-IM-02	9/25/2025 14:45	7.79	20.54	1
LH-IM-02	9/25/2025 15:00	7.78	20.54	1
LH-IM-02	9/25/2025 15:15	7.76	20.56	1
LH-IM-02	9/25/2025 15:30	7.8	20.56	1
LH-IM-02	9/25/2025 15:45	7.79	20.56	1
LH-IM-02	9/25/2025 16:00	7.72	20.56	1
LH-IM-02	9/25/2025 16:15	7.77	20.56	1
LH-IM-02	9/25/2025 16:30	7.81	20.58	1
LH-IM-02	9/25/2025 16:45	7.88	20.58	1
LH-IM-02	9/25/2025 17:00	7.97	20.6	1
LH-IM-02	9/25/2025 17:15	7.86	20.6	1
LH-IM-02	9/25/2025 17:30	7.75	20.58	1
LH-IM-02	9/25/2025 17:45	7.67	20.56	1
LH-IM-02	9/25/2025 18:00	7.71	20.56	1
LH-IM-02	9/25/2025 18:15	7.94	20.6	1
LH-IM-02	9/25/2025 18:30	7.78	20.6	1
LH-IM-02	9/25/2025 18:45	7.84	20.64	1
LH-IM-02	9/25/2025 19:00	7.82	20.66	1
LH-IM-02	9/25/2025 19:15	7.84	20.68	1
LH-IM-02	9/25/2025 19:30	7.77	20.72	1
LH-IM-02	9/25/2025 19:45	7.77	20.74	1
LH-IM-02	9/25/2025 20:00	7.78	20.76	1
LH-IM-02	9/25/2025 20:15	7.74	20.78	1
LH-IM-02	9/25/2025 20:30	7.69	20.76	1
LH-IM-02	9/25/2025 20:45	7.63	20.78	1
LH-IM-02	9/25/2025 21:00	7.6	20.78	1
LH-IM-02	9/25/2025 21:15	7.57	20.76	1
LH-IM-02	9/25/2025 21:30	7.52	20.76	1
LH-IM-02	9/25/2025 21:45	7.45	20.76	1
LH-IM-02	9/25/2025 22:00	7.42	20.76	1
LH-IM-02	9/25/2025 22:15	7.39	20.76	1
LH-IM-02	9/25/2025 22:30	7.36	20.76	1
LH-IM-02	9/25/2025 22:45	7.33	20.76	1
LH-IM-02	9/25/2025 23:00	7.31	20.76	1
LH-IM-02	9/25/2025 23:15	7.32	20.76	1
LH-IM-02	9/25/2025 23:30	7.27	20.76	1
LH-IM-02	9/25/2025 23:45	7.24	20.74	1
LH-IM-02	9/26/2025 0:00	7.22	20.74	1
LH-IM-02	9/26/2025 0:15	7.22	20.74	1
LH-IM-02	9/26/2025 0:30	7.2	20.74	1
LH-IM-02	9/26/2025 0:45	7.18	20.74	1
LH-IM-02	9/26/2025 1:00	7.16	20.74	1
LH-IM-02	9/26/2025 1:15	7.15	20.74	1
LH-IM-02	9/26/2025 1:30	7.13	20.74	1
LH-IM-02	9/26/2025 1:45	7.13	20.74	1
LH-IM-02	9/26/2025 2:00	7.1	20.74	1
LH-IM-02	9/26/2025 2:15	7.07	20.74	1
LH-IM-02	9/26/2025 2:30	7.03	20.74	1
LH-IM-02	9/26/2025 2:45	6.97	20.74	1
LH-IM-02	9/26/2025 3:00	6.95	20.74	1

Station Name	Date Time	DO mg/L	Temp C	Use Code
LH-IM-02	9/26/2025 3:15	6.83	20.72	1
LH-IM-02	9/26/2025 3:30	6.88	20.72	1
LH-IM-02	9/26/2025 3:45	6.89	20.72	1
LH-IM-02	9/26/2025 4:00	6.83	20.72	1
LH-IM-02	9/26/2025 4:15	6.94	20.7	1
LH-IM-02	9/26/2025 4:30	6.94	20.7	1
LH-IM-02	9/26/2025 4:45	7.01	20.7	1
LH-IM-02	9/26/2025 5:00	6.92	20.7	1
LH-IM-02	9/26/2025 5:15	6.8	20.7	1
LH-IM-02	9/26/2025 5:30	6.75	20.68	1
LH-IM-02	9/26/2025 5:45	6.66	20.66	1
LH-IM-02	9/26/2025 6:00	6.66	20.66	1
LH-IM-02	9/26/2025 6:15	6.74	20.66	1
LH-IM-02	9/26/2025 6:30	6.68	20.66	1
LH-IM-02	9/26/2025 6:45	6.63	20.66	1
LH-IM-02	9/26/2025 7:00	6.62	20.64	1
LH-IM-02	9/26/2025 7:15	6.57	20.62	1
LH-IM-02	9/26/2025 7:30	6.56	20.6	1
LH-IM-02	9/26/2025 7:45	6.53	20.6	1
LH-IM-02	9/26/2025 8:00	6.49	20.6	1
LH-IM-02	9/26/2025 8:15	6.5	20.6	1
LH-IM-02	9/26/2025 8:30	6.55	20.6	1
LH-IM-02	9/26/2025 8:45	6.53	20.6	1
LH-IM-02	9/26/2025 9:00	6.53	20.6	1
LH-IM-02	9/26/2025 9:15	6.53	20.6	1
LH-IM-02	9/26/2025 9:30	6.49	20.58	1
LH-IM-02	9/26/2025 9:45	6.59	20.56	1
LH-IM-02	9/26/2025 10:00	6.51	20.56	1
LH-IM-02	9/26/2025 10:15	6.71	20.58	1
LH-IM-02	9/26/2025 10:30	6.65	20.6	1
LH-IM-02	9/26/2025 10:45	6.82	20.58	1
LH-IM-02	9/26/2025 11:00	6.66	20.54	1
LH-IM-02	9/26/2025 11:15	6.65	20.54	1
LH-IM-02	9/26/2025 11:30	6.59	20.52	1
LH-IM-02	9/26/2025 11:45	6.74	20.52	1
LH-IM-02	9/26/2025 12:00	6.81	20.5	1
LH-IM-02	9/26/2025 12:15	6.98	20.54	1
LH-IM-02	9/26/2025 12:30	7.09	20.58	1
LH-IM-02	9/26/2025 12:45	7.03	20.62	1
LH-IM-02	9/26/2025 13:00	7.03	20.7	1
LH-IM-02	9/26/2025 13:15	7.08	20.72	1
LH-IM-02	9/26/2025 13:30	7.09	20.74	1
LH-IM-02	9/26/2025 13:45	7.14	20.7	1
LH-IM-02	9/26/2025 14:00	7.17	20.68	1
LH-IM-02	9/26/2025 14:15	6.98	20.6	1
LH-IM-02	9/26/2025 14:30	7	20.56	1
LH-IM-02	9/26/2025 14:45	6.96	20.54	1
LH-IM-02	9/26/2025 15:00	6.94	20.54	1
LH-IM-02	9/26/2025 15:15	6.95	20.54	1
LH-IM-02	9/26/2025 15:30	6.99	20.56	1
LH-IM-02	9/26/2025 15:45	6.96	20.6	1
LH-IM-02	9/26/2025 16:00	6.88	20.64	1
LH-IM-02	9/26/2025 16:15	6.99	20.62	1
LH-IM-02	9/26/2025 16:30	7	20.7	1
LH-IM-02	9/26/2025 16:45	6.82	20.64	1
LH-IM-02	9/26/2025 17:00	6.71	20.6	1
LH-IM-02	9/26/2025 17:15	6.67	20.6	1
LH-IM-02	9/26/2025 17:30	6.68	20.6	1
LH-IM-02	9/26/2025 17:45	6.71	20.62	1
LH-IM-02	9/26/2025 18:00	6.68	20.62	1
LH-IM-02	9/26/2025 18:15	6.93	20.68	1
LH-IM-02	9/26/2025 18:30	6.86	20.68	1
LH-IM-02	9/26/2025 18:45	7.08	20.74	1
LH-IM-02	9/26/2025 19:00	7.2	20.74	1
LH-IM-02	9/26/2025 19:15	7.03	20.74	1
LH-IM-02	9/26/2025 19:30	6.93	20.7	1
LH-IM-02	9/26/2025 19:45	6.77	20.66	1
LH-IM-02	9/26/2025 20:00	6.68	20.66	1
LH-IM-02	9/26/2025 20:15	6.63	20.64	1
LH-IM-02	9/26/2025 20:30	6.41	20.6	1
LH-IM-02	9/26/2025 20:45	6.47	20.62	1
LH-IM-02	9/26/2025 21:00	6.47	20.62	1
LH-IM-02	9/26/2025 21:15	6.62	20.62	1
LH-IM-02	9/26/2025 21:30	6.91	20.68	1
LH-IM-02	9/26/2025 21:45	6.86	20.72	1
LH-IM-02	9/26/2025 22:00	6.8	20.7	1
LH-IM-02	9/26/2025 22:15	6.85	20.74	1
LH-IM-02	9/26/2025 22:30	6.73	20.7	1
LH-IM-02	9/26/2025 22:45	6.8	20.74	1
LH-IM-02	9/26/2025 23:00	6.54	20.68	1
LH-IM-02	9/26/2025 23:15	6.54	20.66	1
LH-IM-02	9/26/2025 23:30	6.58	20.68	1
LH-IM-02	9/26/2025 23:45	6.57	20.66	1
LH-IM-02	9/27/2025 0:00	6.58	20.66	1

Station Name	Date Time	DO mg/L	Temp C	Use Code
LH-IM-02	9/27/2025 0:15	6.6	20.64	1
LH-IM-02	9/27/2025 0:30	6.71	20.66	1
LH-IM-02	9/27/2025 0:45	6.86	20.68	1
LH-IM-02	9/27/2025 1:00	6.84	20.66	1
LH-IM-02	9/27/2025 1:15	6.74	20.66	1
LH-IM-02	9/27/2025 1:30	6.77	20.66	1
LH-IM-02	9/27/2025 1:45	6.77	20.64	1
LH-IM-02	9/27/2025 2:00	6.85	20.64	1
LH-IM-02	9/27/2025 2:15	6.7	20.64	1
LH-IM-02	9/27/2025 2:30	6.65	20.62	1
LH-IM-02	9/27/2025 2:45	6.7	20.62	1
LH-IM-02	9/27/2025 3:00	6.79	20.62	1
LH-IM-02	9/27/2025 3:15	6.74	20.62	1
LH-IM-02	9/27/2025 3:30	6.79	20.62	1
LH-IM-02	9/27/2025 3:45	6.78	20.62	1
LH-IM-02	9/27/2025 4:00	6.79	20.64	1
LH-IM-02	9/27/2025 4:15	6.9	20.64	1
LH-IM-02	9/27/2025 4:30	6.9	20.64	1
LH-IM-02	9/27/2025 4:45	6.94	20.64	1
LH-IM-02	9/27/2025 5:00	7	20.64	1
LH-IM-02	9/27/2025 5:15	7.06	20.64	1
LH-IM-02	9/27/2025 5:30	7.17	20.66	1
LH-IM-02	9/27/2025 5:45	7.14	20.66	1
LH-IM-02	9/27/2025 6:00	7.19	20.66	1
LH-IM-02	9/27/2025 6:15	7.19	20.68	1
LH-IM-02	9/27/2025 6:30	7.24	20.68	1
LH-IM-02	9/27/2025 6:45	7.29	20.68	1
LH-IM-02	9/27/2025 7:00	7.39	20.7	1
LH-IM-02	9/27/2025 7:15	7.45	20.7	1
LH-IM-02	9/27/2025 7:30	7.56	20.72	1
LH-IM-02	9/27/2025 7:45	7.64	20.74	1
LH-IM-02	9/27/2025 8:00	7.73	20.76	1
LH-IM-02	9/27/2025 8:15	7.71	20.78	1
LH-IM-02	9/27/2025 8:30	7.67	20.8	1
LH-IM-02	9/27/2025 8:45	7.65	20.8	1
LH-IM-02	9/27/2025 9:00	7.79	20.82	1
LH-IM-02	9/27/2025 9:15	7.87	20.86	1
LH-IM-02	9/27/2025 9:30	7.82	20.86	1
LH-IM-02	9/27/2025 9:45	7.97	20.9	1
LH-IM-02	9/27/2025 10:00	8.07	20.92	1
LH-IM-02	9/27/2025 10:15	8.11	20.96	1
LH-IM-02	9/27/2025 10:30	8.19	20.98	1
LH-IM-02	9/27/2025 10:45	8.29	20.98	1
LH-IM-02	9/27/2025 11:00	8.25	21	1
LH-IM-02	9/27/2025 11:15	8.3	21	1
LH-IM-02	9/27/2025 11:30	8.45	21.02	1
LH-IM-02	9/27/2025 11:45	8.38	21.02	1
LH-IM-02	9/27/2025 12:00	8.44	21	1
LH-IM-02	9/27/2025 12:15	8.37	21.02	1
LH-IM-02	9/27/2025 12:30	8.4	21.02	1
LH-IM-02	9/27/2025 12:45	8.62	21.1	1
LH-IM-02	9/27/2025 13:00	8.75	21.16	1
LH-IM-02	9/27/2025 13:15	8.44	21.04	1
LH-IM-02	9/27/2025 13:30	8.44	21.02	1
LH-IM-02	9/27/2025 13:45	8.26	21	1
LH-IM-02	9/27/2025 14:00	8.36	21	1
LH-IM-02	9/27/2025 14:15	8.38	21.02	1
LH-IM-02	9/27/2025 14:30	8.4	20.98	1
LH-IM-02	9/27/2025 14:45	8.39	20.98	1
LH-IM-02	9/27/2025 15:00	8.53	21.02	1
LH-IM-02	9/27/2025 15:15	8.42	21.04	1
LH-IM-02	9/27/2025 15:30	8.4	21.04	1
LH-IM-02	9/27/2025 15:45	8.56	21.1	1
LH-IM-02	9/27/2025 16:00	8.33	21	1
LH-IM-02	9/27/2025 16:15	8.35	20.98	1
LH-IM-02	9/27/2025 16:30	8.31	21	1
LH-IM-02	9/27/2025 16:45	8.31	21.04	1
LH-IM-02	9/27/2025 17:00	8.48	21.08	1
LH-IM-02	9/27/2025 17:15	8.2	20.98	1
LH-IM-02	9/27/2025 17:30	8.15	20.88	1
LH-IM-02	9/27/2025 17:45	8.27	20.92	1
LH-IM-02	9/27/2025 18:00	8	20.82	1
LH-IM-02	9/27/2025 18:15	7.95	20.98	1
LH-IM-02	9/27/2025 18:30	7.94	21.04	1
LH-IM-02	9/27/2025 18:45	8.22	20.98	1
LH-IM-02	9/27/2025 19:00	8.15	20.98	1
LH-IM-02	9/27/2025 19:15	8.02	20.88	1
LH-IM-02	9/27/2025 19:30	8.06	20.9	1
LH-IM-02	9/27/2025 19:45	8.03	20.96	1
LH-IM-02	9/27/2025 20:00	8.08	20.92	1
LH-IM-02	9/27/2025 20:15	7.85	20.74	1
LH-IM-02	9/27/2025 20:30	7.9	20.78	1
LH-IM-02	9/27/2025 20:45	8	20.76	1
LH-IM-02	9/27/2025 21:00	7.98	20.78	1

Station Name	Date Time	DO mg/L	Temp C	Use Code
LH-IM-02	9/27/2025 21:15	8.01	20.78	1
LH-IM-02	9/27/2025 21:30	8.05	20.74	1
LH-IM-02	9/27/2025 21:45	7.95	20.74	1
LH-IM-02	9/27/2025 22:00	7.97	20.74	1
LH-IM-02	9/27/2025 22:15	8	20.74	1
LH-IM-02	9/27/2025 22:30	8.01	20.74	1
LH-IM-02	9/27/2025 22:45	8.01	20.74	1
LH-IM-02	9/27/2025 23:00	7.98	20.72	1
LH-IM-02	9/27/2025 23:15	8	20.72	1
LH-IM-02	9/27/2025 23:30	8.01	20.72	1
LH-IM-02	9/27/2025 23:45	8.02	20.7	1
LH-IM-02	9/28/2025 0:00	8.01	20.7	1
LH-IM-02	9/28/2025 0:15	8.02	20.7	1
LH-IM-02	9/28/2025 0:30	8.02	20.7	1
LH-IM-02	9/28/2025 0:45	8.04	20.7	1
LH-IM-02	9/28/2025 1:00	8.06	20.68	1
LH-IM-02	9/28/2025 1:15	8.06	20.68	1
LH-IM-02	9/28/2025 1:30	8.08	20.68	1
LH-IM-02	9/28/2025 1:45	8.08	20.66	1
LH-IM-02	9/28/2025 2:00	8.1	20.66	1
LH-IM-02	9/28/2025 2:15	8.07	20.66	1
LH-IM-02	9/28/2025 2:30	8.09	20.66	1
LH-IM-02	9/28/2025 2:45	8.1	20.66	1
LH-IM-02	9/28/2025 3:00	8.09	20.68	1
LH-IM-02	9/28/2025 3:15	8.06	20.68	1
LH-IM-02	9/28/2025 3:30	8.11	20.68	1
LH-IM-02	9/28/2025 3:45	8.08	20.68	1
LH-IM-02	9/28/2025 4:00	8.16	20.7	1
LH-IM-02	9/28/2025 4:15	8.16	20.7	1
LH-IM-02	9/28/2025 4:30	8.14	20.7	1
LH-IM-02	9/28/2025 4:45	8.26	20.72	1
LH-IM-02	9/28/2025 5:00	8.28	20.74	1
LH-IM-02	9/28/2025 5:15	8.26	20.76	1
LH-IM-02	9/28/2025 5:30	8.35	20.8	1
LH-IM-02	9/28/2025 5:45	8.38	20.82	1
LH-IM-02	9/28/2025 6:00	8.36	20.86	1
LH-IM-02	9/28/2025 6:15	8.36	20.88	1
LH-IM-02	9/28/2025 6:30	8.34	20.9	1
LH-IM-02	9/28/2025 6:45	8.31	20.9	1
LH-IM-02	9/28/2025 7:00	8.39	20.92	1
LH-IM-02	9/28/2025 7:15	8.34	20.94	1
LH-IM-02	9/28/2025 7:30	8.34	20.94	1
LH-IM-02	9/28/2025 7:45	8.38	20.96	1
LH-IM-02	9/28/2025 8:00	8.31	20.96	1
LH-IM-02	9/28/2025 8:15	8.34	20.98	1
LH-IM-02	9/28/2025 8:30	8.35	21	1
LH-IM-02	9/28/2025 8:45	8.35	21	1
LH-IM-02	9/28/2025 9:00	8.33	21.02	1
LH-IM-02	9/28/2025 9:15	8.33	21.02	1
LH-IM-02	9/28/2025 9:30	8.28	21.04	1
LH-IM-02	9/28/2025 9:45	8.28	21.04	1
LH-IM-02	9/28/2025 10:00	8.33	21.06	1
LH-IM-02	9/28/2025 10:15	8.32	21.06	1
LH-IM-02	9/28/2025 10:30	8.29	21.06	1
LH-IM-02	9/28/2025 10:45	8.27	21.06	1
LH-IM-02	9/28/2025 11:00	8.31	21.08	1
LH-IM-02	9/28/2025 11:15	8.36	21.1	1
LH-IM-02	9/28/2025 11:30	8.33	21.1	1
LH-IM-02	9/28/2025 11:45	8.33	21.08	1
LH-IM-02	9/28/2025 12:00	8.42	21.14	1
LH-IM-02	9/28/2025 12:15	8.4	21.12	1
LH-IM-02	9/28/2025 12:30	8.32	21.12	1
LH-IM-02	9/28/2025 12:45	8.28	21.08	1
LH-IM-02	9/28/2025 13:00	8.31	21.08	1
LH-IM-02	9/28/2025 13:15	8.47	21.1	1
LH-IM-02	9/28/2025 13:30	8.34	21.14	1
LH-IM-02	9/28/2025 13:45	8.19	21.14	1
LH-IM-02	9/28/2025 14:00	8.23	21.14	1
LH-IM-02	9/28/2025 14:15	8.25	21.12	1
LH-IM-02	9/28/2025 14:30	8.27	21.14	1
LH-IM-02	9/28/2025 14:45	8.34	21.14	1
LH-IM-02	9/28/2025 15:00	8.49	21.26	1
LH-IM-02	9/28/2025 15:15	8.39	21.32	1
LH-IM-02	9/28/2025 15:30	8.42	21.28	1
LH-IM-02	9/28/2025 15:45	8.37	21.24	1
LH-IM-02	9/28/2025 16:00	8.36	21.3	1
LH-IM-02	9/28/2025 16:15	8.29	21.26	1
LH-IM-02	9/28/2025 16:30	8.18	21.22	1
LH-IM-02	9/28/2025 16:45	8.14	21.18	1
LH-IM-02	9/28/2025 17:00	8.15	21.2	1
LH-IM-02	9/28/2025 17:15	8.11	21.18	1
LH-IM-02	9/28/2025 17:30	8	21.12	1
LH-IM-02	9/28/2025 17:45	8.03	21.1	1
LH-IM-02	9/28/2025 18:00	7.86	21.04	1

Station Name	Date Time	DO mg/L	Temp C	Use Code
LH-IM-02	9/28/2025 18:15	7.83	20.98	1
LH-IM-02	9/28/2025 18:30	7.83	21.06	1
LH-IM-02	9/28/2025 18:45	7.87	21.08	1
LH-IM-02	9/28/2025 19:00	7.88	21.08	1
LH-IM-02	9/28/2025 19:15	7.81	21.04	1
LH-IM-02	9/28/2025 19:30	7.81	21.04	1
LH-IM-02	9/28/2025 19:45	7.88	21.08	1
LH-IM-02	9/28/2025 20:00	7.86	21.08	1
LH-IM-02	9/28/2025 20:15	7.87	21.08	1
LH-IM-02	9/28/2025 20:30	7.82	21.04	1
LH-IM-02	9/28/2025 20:45	7.85	21.02	1
LH-IM-02	9/28/2025 21:00	7.89	21.02	1
LH-IM-02	9/28/2025 21:15	7.82	21	1
LH-IM-02	9/28/2025 21:30	7.77	20.98	1
LH-IM-02	9/28/2025 21:45	7.82	20.96	1
LH-IM-02	9/28/2025 22:00	7.86	20.94	1
LH-IM-02	9/28/2025 22:15	7.83	20.94	1
LH-IM-02	9/28/2025 22:30	7.86	20.94	1
LH-IM-02	9/28/2025 22:45	7.87	20.92	1
LH-IM-02	9/28/2025 23:00	7.87	20.92	1
LH-IM-02	9/28/2025 23:15	7.82	20.9	1
LH-IM-02	9/28/2025 23:30	7.84	20.88	1
LH-IM-02	9/28/2025 23:45	7.81	20.86	1
LH-IM-02	9/29/2025 0:00	7.82	20.84	1
LH-IM-02	9/29/2025 0:15	7.7	20.84	1
LH-IM-02	9/29/2025 0:30	7.71	20.82	1
LH-IM-02	9/29/2025 0:45	7.75	20.8	1
LH-IM-02	9/29/2025 1:00	7.7	20.8	1
LH-IM-02	9/29/2025 1:15	7.65	20.8	1
LH-IM-02	9/29/2025 1:30	7.76	20.78	1
LH-IM-02	9/29/2025 1:45	7.75	20.78	1
LH-IM-02	9/29/2025 2:00	7.81	20.78	1
LH-IM-02	9/29/2025 2:15	7.77	20.76	1
LH-IM-02	9/29/2025 2:30	7.72	20.76	1
LH-IM-02	9/29/2025 2:45	7.74	20.74	1
LH-IM-02	9/29/2025 3:00	7.7	20.72	1
LH-IM-02	9/29/2025 3:15	7.68	20.72	1
LH-IM-02	9/29/2025 3:30	7.69	20.72	1
LH-IM-02	9/29/2025 3:45	7.69	20.7	1
LH-IM-02	9/29/2025 4:00	7.68	20.7	1
LH-IM-02	9/29/2025 4:15	7.61	20.68	1
LH-IM-02	9/29/2025 4:30	7.68	20.66	1
LH-IM-02	9/29/2025 4:45	7.7	20.64	1
LH-IM-02	9/29/2025 5:00	7.59	20.62	1
LH-IM-02	9/29/2025 5:15	7.61	20.62	1
LH-IM-02	9/29/2025 5:30	7.66	20.62	1
LH-IM-02	9/29/2025 5:45	7.54	20.62	1
LH-IM-02	9/29/2025 6:00	7.62	20.6	1
LH-IM-02	9/29/2025 6:15	7.37	20.6	1
LH-IM-02	9/29/2025 6:30	7.41	20.6	1
LH-IM-02	9/29/2025 6:45	7.61	20.6	1
LH-IM-02	9/29/2025 7:00	7.47	20.58	1
LH-IM-02	9/29/2025 7:15	7.5	20.58	1
LH-IM-02	9/29/2025 7:30	7.53	20.56	1
LH-IM-02	9/29/2025 7:45	7.48	20.56	1
LH-IM-02	9/29/2025 8:00	7.42	20.56	1
LH-IM-02	9/29/2025 8:15	7.34	20.56	1
LH-IM-02	9/29/2025 8:30	7.17	20.56	1
LH-IM-02	9/29/2025 8:45	7.49	20.58	1
LH-IM-02	9/29/2025 9:00	7.46	20.58	1
LH-IM-02	9/29/2025 9:15	7.2	20.6	1
LH-IM-02	9/29/2025 9:30	7.47	20.6	1
LH-IM-02	9/29/2025 9:45	7.33	20.6	1
LH-IM-02	9/29/2025 10:00	7.27	20.6	1
LH-IM-02	9/29/2025 10:15	7.32	20.6	1
LH-IM-02	9/29/2025 10:30	7.39	20.62	1
LH-IM-02	9/29/2025 10:45	7.57	20.62	1
LH-IM-02	9/29/2025 11:00	7.73	20.64	1
LH-IM-02	9/29/2025 11:15	7.94	20.68	1
LH-IM-02	9/29/2025 11:30	8.08	20.7	1
LH-IM-02	9/29/2025 11:45	8.04	20.72	1
LH-IM-02	9/29/2025 12:00	8.03	20.72	1
LH-IM-02	9/29/2025 12:15	8.22	20.76	1
LH-IM-02	9/29/2025 12:30	8.31	20.82	1
LH-IM-03	6/3/2025 16:15	9.31	19.02	2
LH-IM-03	6/3/2025 16:30	10	16.98	1
LH-IM-03	6/3/2025 16:45	10.03	16.88	1
LH-IM-03	6/3/2025 17:00	10.03	16.88	1
LH-IM-03	6/3/2025 17:15	10.04	16.9	1
LH-IM-03	6/3/2025 17:30	10.03	16.92	1
LH-IM-03	6/3/2025 17:45	10.03	16.94	1
LH-IM-03	6/3/2025 18:00	10.02	16.94	1
LH-IM-03	6/3/2025 18:15	10.01	16.96	1
LH-IM-03	6/3/2025 18:30	10	16.96	1

Station Name	Date Time	DO mg/L	Temp C	Use Code
LH-IM-03	6/3/2025 18:45	10	16.98	1
LH-IM-03	6/3/2025 19:00	9.99	16.98	1
LH-IM-03	6/3/2025 19:15	9.99	17	1
LH-IM-03	6/3/2025 19:30	9.97	17	1
LH-IM-03	6/3/2025 19:45	9.96	16.98	1
LH-IM-03	6/3/2025 20:00	9.95	17	1
LH-IM-03	6/3/2025 20:15	9.94	16.98	1
LH-IM-03	6/3/2025 20:30	9.93	16.98	1
LH-IM-03	6/3/2025 20:45	9.92	16.98	1
LH-IM-03	6/3/2025 21:00	9.93	16.96	1
LH-IM-03	6/3/2025 21:15	9.91	16.96	1
LH-IM-03	6/3/2025 21:30	9.91	16.94	1
LH-IM-03	6/3/2025 21:45	9.91	16.94	1
LH-IM-03	6/3/2025 22:00	9.88	16.92	1
LH-IM-03	6/3/2025 22:15	9.9	16.92	1
LH-IM-03	6/3/2025 22:30	9.87	16.9	1
LH-IM-03	6/3/2025 22:45	9.87	16.88	1
LH-IM-03	6/3/2025 23:00	9.86	16.86	1
LH-IM-03	6/3/2025 23:15	9.86	16.86	1
LH-IM-03	6/3/2025 23:30	9.85	16.84	1
LH-IM-03	6/3/2025 23:45	9.84	16.82	1
LH-IM-03	6/4/2025 0:00	9.84	16.8	1
LH-IM-03	6/4/2025 0:15	9.83	16.8	1
LH-IM-03	6/4/2025 0:30	9.84	16.78	1
LH-IM-03	6/4/2025 0:45	9.83	16.76	1
LH-IM-03	6/4/2025 1:00	9.83	16.74	1
LH-IM-03	6/4/2025 1:15	9.83	16.74	1
LH-IM-03	6/4/2025 1:30	9.83	16.72	1
LH-IM-03	6/4/2025 1:45	9.83	16.7	1
LH-IM-03	6/4/2025 2:00	9.82	16.7	1
LH-IM-03	6/4/2025 2:15	9.82	16.68	1
LH-IM-03	6/4/2025 2:30	9.81	16.68	1
LH-IM-03	6/4/2025 2:45	9.82	16.66	1
LH-IM-03	6/4/2025 3:00	9.82	16.64	1
LH-IM-03	6/4/2025 3:15	9.82	16.64	1
LH-IM-03	6/4/2025 3:30	9.82	16.62	1
LH-IM-03	6/4/2025 3:45	9.81	16.62	1
LH-IM-03	6/4/2025 4:00	9.82	16.6	1
LH-IM-03	6/4/2025 4:15	9.82	16.6	1
LH-IM-03	6/4/2025 4:30	9.82	16.58	1
LH-IM-03	6/4/2025 4:45	9.81	16.58	1
LH-IM-03	6/4/2025 5:00	9.82	16.56	1
LH-IM-03	6/4/2025 5:15	9.81	16.56	1
LH-IM-03	6/4/2025 5:30	9.82	16.54	1
LH-IM-03	6/4/2025 5:45	9.82	16.54	1
LH-IM-03	6/4/2025 6:00	9.82	16.54	1
LH-IM-03	6/4/2025 6:15	9.82	16.52	1
LH-IM-03	6/4/2025 6:30	9.82	16.52	1
LH-IM-03	6/4/2025 6:45	9.82	16.52	1
LH-IM-03	6/4/2025 7:00	9.83	16.52	1
LH-IM-03	6/4/2025 7:15	9.82	16.52	1
LH-IM-03	6/4/2025 7:30	9.83	16.52	1
LH-IM-03	6/4/2025 7:45	9.83	16.52	1
LH-IM-03	6/4/2025 8:00	9.83	16.52	1
LH-IM-03	6/4/2025 8:15	9.83	16.52	1
LH-IM-03	6/4/2025 8:30	9.84	16.52	1
LH-IM-03	6/4/2025 8:45	9.84	16.54	1
LH-IM-03	6/4/2025 9:00	9.83	16.54	1
LH-IM-03	6/4/2025 9:15	9.84	16.54	1
LH-IM-03	6/4/2025 9:30	9.84	16.56	1
LH-IM-03	6/4/2025 9:45	9.83	16.58	1
LH-IM-03	6/4/2025 10:00	9.83	16.6	1
LH-IM-03	6/4/2025 10:15	9.84	16.6	1
LH-IM-03	6/4/2025 10:30	9.84	16.64	1
LH-IM-03	6/4/2025 10:45	9.85	16.66	1
LH-IM-03	6/4/2025 11:00	9.84	16.68	1
LH-IM-03	6/4/2025 11:15	9.86	16.7	1
LH-IM-03	6/4/2025 11:30	9.85	16.74	1
LH-IM-03	6/4/2025 11:45	9.86	16.76	1
LH-IM-03	6/4/2025 12:00	9.86	16.8	1
LH-IM-03	6/4/2025 12:15	9.85	16.82	1
LH-IM-03	6/4/2025 12:30	9.86	16.86	1
LH-IM-03	6/4/2025 12:45	9.86	16.88	1
LH-IM-03	6/4/2025 13:00	9.86	16.92	1
LH-IM-03	6/4/2025 13:15	9.87	16.96	1
LH-IM-03	6/4/2025 13:30	9.87	16.98	1
LH-IM-03	6/4/2025 13:45	9.87	17.02	1
LH-IM-03	6/4/2025 14:00	9.88	17.06	1
LH-IM-03	6/4/2025 14:15	9.88	17.08	1
LH-IM-03	6/4/2025 14:30	9.87	17.1	1
LH-IM-03	6/4/2025 14:45	9.87	17.14	1
LH-IM-03	6/4/2025 15:00	9.9	17.16	1
LH-IM-03	6/4/2025 15:15	9.88	17.2	1
LH-IM-03	6/4/2025 15:30	9.87	17.22	1

Station Name	Date Time	DO mg/L	Temp C	Use Code
LH-IM-03	6/4/2025 15:45	9.88	17.26	1
LH-IM-03	6/4/2025 16:00	9.88	17.28	1
LH-IM-03	6/4/2025 16:15	9.91	17.3	1
LH-IM-03	6/4/2025 16:30	9.9	17.32	1
LH-IM-03	6/4/2025 16:45	9.91	17.36	1
LH-IM-03	6/4/2025 17:00	9.88	17.38	1
LH-IM-03	6/4/2025 17:15	9.88	17.4	1
LH-IM-03	6/4/2025 17:30	9.88	17.42	1
LH-IM-03	6/4/2025 17:45	9.88	17.42	1
LH-IM-03	6/4/2025 18:00	9.9	17.44	1
LH-IM-03	6/4/2025 18:15	9.88	17.46	1
LH-IM-03	6/4/2025 18:30	9.88	17.46	1
LH-IM-03	6/4/2025 18:45	9.86	17.48	1
LH-IM-03	6/4/2025 19:00	9.86	17.48	1
LH-IM-03	6/4/2025 19:15	9.87	17.48	1
LH-IM-03	6/4/2025 19:30	9.86	17.48	1
LH-IM-03	6/4/2025 19:45	9.84	17.5	1
LH-IM-03	6/4/2025 20:00	9.84	17.5	1
LH-IM-03	6/4/2025 20:15	9.83	17.5	1
LH-IM-03	6/4/2025 20:30	9.83	17.5	1
LH-IM-03	6/4/2025 20:45	9.81	17.48	1
LH-IM-03	6/4/2025 21:00	9.79	17.48	1
LH-IM-03	6/4/2025 21:15	9.79	17.46	1
LH-IM-03	6/4/2025 21:30	9.78	17.46	1
LH-IM-03	6/4/2025 21:45	9.77	17.46	1
LH-IM-03	6/4/2025 22:00	9.76	17.44	1
LH-IM-03	6/4/2025 22:15	9.75	17.42	1
LH-IM-03	6/4/2025 22:30	9.74	17.42	1
LH-IM-03	6/4/2025 22:45	9.73	17.4	1
LH-IM-03	6/4/2025 23:00	9.73	17.4	1
LH-IM-03	6/4/2025 23:15	9.72	17.38	1
LH-IM-03	6/4/2025 23:30	9.72	17.38	1
LH-IM-03	6/4/2025 23:45	9.7	17.38	1
LH-IM-03	6/5/2025 0:00	9.69	17.38	1
LH-IM-03	6/5/2025 0:15	9.68	17.36	1
LH-IM-03	6/5/2025 0:30	9.68	17.36	1
LH-IM-03	6/5/2025 0:45	9.68	17.36	1
LH-IM-03	6/5/2025 1:00	9.66	17.36	1
LH-IM-03	6/5/2025 1:15	9.66	17.34	1
LH-IM-03	6/5/2025 1:30	9.65	17.34	1
LH-IM-03	6/5/2025 1:45	9.65	17.32	1
LH-IM-03	6/5/2025 2:00	9.64	17.32	1
LH-IM-03	6/5/2025 2:15	9.63	17.32	1
LH-IM-03	6/5/2025 2:30	9.63	17.32	1
LH-IM-03	6/5/2025 2:45	9.61	17.3	1
LH-IM-03	6/5/2025 3:00	9.61	17.3	1
LH-IM-03	6/5/2025 3:15	9.6	17.28	1
LH-IM-03	6/5/2025 3:30	9.59	17.28	1
LH-IM-03	6/5/2025 3:45	9.59	17.28	1
LH-IM-03	6/5/2025 4:00	9.58	17.26	1
LH-IM-03	6/5/2025 4:15	9.58	17.26	1
LH-IM-03	6/5/2025 4:30	9.58	17.26	1
LH-IM-03	6/5/2025 4:45	9.57	17.24	1
LH-IM-03	6/5/2025 5:00	9.57	17.24	1
LH-IM-03	6/5/2025 5:15	9.57	17.22	1
LH-IM-03	6/5/2025 5:30	9.56	17.22	1
LH-IM-03	6/5/2025 5:45	9.56	17.22	1
LH-IM-03	6/5/2025 6:00	9.55	17.22	1
LH-IM-03	6/5/2025 6:15	9.56	17.22	1
LH-IM-03	6/5/2025 6:30	9.55	17.22	1
LH-IM-03	6/5/2025 6:45	9.56	17.2	1
LH-IM-03	6/5/2025 7:00	9.55	17.22	1
LH-IM-03	6/5/2025 7:15	9.55	17.2	1
LH-IM-03	6/5/2025 7:30	9.56	17.22	1
LH-IM-03	6/5/2025 7:45	9.55	17.22	1
LH-IM-03	6/5/2025 8:00	9.55	17.22	1
LH-IM-03	6/5/2025 8:15	9.55	17.24	1
LH-IM-03	6/5/2025 8:30	9.55	17.26	1
LH-IM-03	6/5/2025 8:45	9.55	17.26	1
LH-IM-03	6/5/2025 9:00	9.56	17.28	1
LH-IM-03	6/5/2025 9:15	9.55	17.28	1
LH-IM-03	6/5/2025 9:30	9.55	17.32	1
LH-IM-03	6/5/2025 9:45	9.55	17.34	1
LH-IM-03	6/5/2025 10:00	9.56	17.36	1
LH-IM-03	6/5/2025 10:15	9.55	17.38	1
LH-IM-03	6/5/2025 10:30	9.55	17.42	1
LH-IM-03	6/5/2025 10:45	9.55	17.44	1
LH-IM-03	6/5/2025 11:00	9.55	17.48	1
LH-IM-03	6/5/2025 11:15	9.55	17.5	1
LH-IM-03	6/5/2025 11:30	9.56	17.54	1
LH-IM-03	6/5/2025 11:45	9.55	17.58	1
LH-IM-03	6/5/2025 12:00	9.55	17.64	1
LH-IM-03	6/5/2025 12:15	9.57	17.68	1
LH-IM-03	6/5/2025 12:30	9.56	17.7	1

Station Name	Date Time	DO mg/L	Temp C	Use Code
LH-IM-03	6/5/2025 12:45	9.56	17.74	1
LH-IM-03	6/5/2025 13:00	9.56	17.78	1
LH-IM-03	6/5/2025 13:15	9.56	17.82	1
LH-IM-03	6/5/2025 13:30	9.56	17.86	1
LH-IM-03	6/5/2025 13:45	9.56	17.9	1
LH-IM-03	6/5/2025 14:00	9.56	17.94	1
LH-IM-03	6/5/2025 14:15	9.57	17.98	1
LH-IM-03	6/5/2025 14:30	9.57	18.02	1
LH-IM-03	6/5/2025 14:45	9.57	18.08	1
LH-IM-03	6/5/2025 15:00	9.57	18.1	1
LH-IM-03	6/5/2025 15:15	9.58	18.14	1
LH-IM-03	6/5/2025 15:30	9.58	18.2	1
LH-IM-03	6/5/2025 15:45	9.59	18.26	1
LH-IM-03	6/5/2025 16:00	9.58	18.3	1
LH-IM-03	6/5/2025 16:15	9.6	18.34	1
LH-IM-03	6/5/2025 16:30	9.59	18.38	1
LH-IM-03	6/5/2025 16:45	9.59	18.42	1
LH-IM-03	6/5/2025 17:00	9.6	18.46	1
LH-IM-03	6/5/2025 17:15	9.6	18.5	1
LH-IM-03	6/5/2025 17:30	9.59	18.54	1
LH-IM-03	6/5/2025 17:45	9.61	18.58	1
LH-IM-03	6/5/2025 18:00	9.61	18.62	1
LH-IM-03	6/5/2025 18:15	9.61	18.66	1
LH-IM-03	6/5/2025 18:30	9.6	18.68	1
LH-IM-03	6/5/2025 18:45	9.6	18.72	1
LH-IM-03	6/5/2025 19:00	9.6	18.74	1
LH-IM-03	6/5/2025 19:15	9.59	18.78	1
LH-IM-03	6/5/2025 19:30	9.58	18.8	1
LH-IM-03	6/5/2025 19:45	9.58	18.84	1
LH-IM-03	6/5/2025 20:00	9.58	18.84	1
LH-IM-03	6/5/2025 20:15	9.57	18.86	1
LH-IM-03	6/5/2025 20:30	9.56	18.88	1
LH-IM-03	6/5/2025 20:45	9.55	18.88	1
LH-IM-03	6/5/2025 21:00	9.55	18.88	1
LH-IM-03	6/5/2025 21:15	9.54	18.9	1
LH-IM-03	6/5/2025 21:30	9.52	18.88	1
LH-IM-03	6/5/2025 21:45	9.52	18.88	1
LH-IM-03	6/5/2025 22:00	9.5	18.9	1
LH-IM-03	6/5/2025 22:15	9.5	18.9	1
LH-IM-03	6/5/2025 22:30	9.48	18.9	1
LH-IM-03	6/5/2025 22:45	9.47	18.9	1
LH-IM-03	6/5/2025 23:00	9.46	18.9	1
LH-IM-03	6/5/2025 23:15	9.44	18.9	1
LH-IM-03	6/5/2025 23:30	9.42	18.9	1
LH-IM-03	6/5/2025 23:45	9.42	18.9	1
LH-IM-03	6/6/2025 0:00	9.41	18.88	1
LH-IM-03	6/6/2025 0:15	9.39	18.88	1
LH-IM-03	6/6/2025 0:30	9.39	18.88	1
LH-IM-03	6/6/2025 0:45	9.37	18.86	1
LH-IM-03	6/6/2025 1:00	9.37	18.86	1
LH-IM-03	6/6/2025 1:15	9.35	18.84	1
LH-IM-03	6/6/2025 1:30	9.33	18.82	1
LH-IM-03	6/6/2025 1:45	9.32	18.82	1
LH-IM-03	6/6/2025 2:00	9.31	18.8	1
LH-IM-03	6/6/2025 2:15	9.3	18.78	1
LH-IM-03	6/6/2025 2:30	9.29	18.76	1
LH-IM-03	6/6/2025 2:45	9.25	18.76	1
LH-IM-03	6/6/2025 3:00	9.26	18.72	1
LH-IM-03	6/6/2025 3:15	9.24	18.72	1
LH-IM-03	6/6/2025 3:30	9.24	18.7	1
LH-IM-03	6/6/2025 3:45	9.22	18.68	1
LH-IM-03	6/6/2025 4:00	9.21	18.66	1
LH-IM-03	6/6/2025 4:15	9.2	18.64	1
LH-IM-03	6/6/2025 4:30	9.2	18.62	1
LH-IM-03	6/6/2025 4:45	9.19	18.6	1
LH-IM-03	6/6/2025 5:00	9.17	18.6	1
LH-IM-03	6/6/2025 5:15	9.16	18.58	1
LH-IM-03	6/6/2025 5:30	9.15	18.58	1
LH-IM-03	6/6/2025 5:45	9.15	18.56	1
LH-IM-03	6/6/2025 6:00	9.14	18.56	1
LH-IM-03	6/6/2025 6:15	9.14	18.54	1
LH-IM-03	6/6/2025 6:30	9.14	18.52	1
LH-IM-03	6/6/2025 6:45	9.13	18.54	1
LH-IM-03	6/6/2025 7:00	9.13	18.52	1
LH-IM-03	6/6/2025 7:15	9.12	18.52	1
LH-IM-03	6/6/2025 7:30	9.12	18.5	1
LH-IM-03	6/6/2025 7:45	9.11	18.5	1
LH-IM-03	6/6/2025 8:00	9.1	18.5	1
LH-IM-03	6/6/2025 8:15	9.11	18.5	1
LH-IM-03	6/6/2025 8:30	9.11	18.5	1
LH-IM-03	6/6/2025 8:45	9.11	18.48	1
LH-IM-03	6/6/2025 9:00	9.11	18.5	1
LH-IM-03	6/6/2025 9:15	9.08	18.5	1
LH-IM-03	6/6/2025 9:30	9.1	18.5	1

Station Name	Date Time	DO mg/L	Temp C	Use Code
LH-IM-03	6/6/2025 9:45	9.08	18.5	1
LH-IM-03	6/6/2025 10:00	9.08	18.52	1
LH-IM-03	6/6/2025 10:15	9.08	18.52	1
LH-IM-03	6/6/2025 10:30	9.08	18.54	1
LH-IM-03	6/6/2025 10:45	9.08	18.56	1
LH-IM-03	6/6/2025 11:00	9.08	18.58	1
LH-IM-03	6/6/2025 11:15	9.1	18.6	1
LH-IM-03	6/6/2025 11:30	9.08	18.62	1
LH-IM-03	6/6/2025 11:45	9.08	18.64	1
LH-IM-03	6/6/2025 12:00	9.08	18.64	1
LH-IM-03	6/6/2025 12:15	9.1	18.66	1
LH-IM-03	6/6/2025 12:30	9.08	18.68	1
LH-IM-03	6/6/2025 12:45	9.1	18.68	1
LH-IM-03	6/6/2025 13:00	9.08	18.72	1
LH-IM-03	6/6/2025 13:15	9.08	18.74	1
LH-IM-03	6/6/2025 13:30	9.08	18.78	1
LH-IM-03	6/6/2025 13:45	9.11	18.82	1
LH-IM-03	6/6/2025 14:00	9.1	18.84	1
LH-IM-03	6/6/2025 14:15	9.11	18.88	1
LH-IM-03	6/6/2025 14:30	9.1	18.92	1
LH-IM-03	6/6/2025 14:45	9.11	18.96	1
LH-IM-03	6/6/2025 15:00	9.08	18.98	1
LH-IM-03	6/6/2025 15:15	9.11	19	1
LH-IM-03	6/6/2025 15:30	9.1	19.02	1
LH-IM-03	6/6/2025 15:45	9.11	19.06	1
LH-IM-03	6/6/2025 16:00	9.12	19.08	1
LH-IM-03	6/6/2025 16:15	9.11	19.1	1
LH-IM-03	6/6/2025 16:30	9.1	19.14	1
LH-IM-03	6/6/2025 16:45	9.12	19.16	1
LH-IM-03	6/6/2025 17:00	9.1	19.2	1
LH-IM-03	6/6/2025 17:15	9.07	19.2	1
LH-IM-03	6/6/2025 17:30	9.05	19.22	1
LH-IM-03	6/6/2025 17:45	9.01	19.24	1
LH-IM-03	6/6/2025 18:00	8.99	19.24	1
LH-IM-03	6/6/2025 18:15	8.96	19.26	1
LH-IM-03	6/6/2025 18:30	8.94	19.28	1
LH-IM-03	6/6/2025 18:45	8.95	19.32	1
LH-IM-03	6/6/2025 19:00	8.95	19.34	1
LH-IM-03	6/6/2025 19:15	8.95	19.36	1
LH-IM-03	6/6/2025 19:30	8.97	19.38	1
LH-IM-03	6/6/2025 19:45	8.97	19.38	1
LH-IM-03	6/6/2025 20:00	8.98	19.4	1
LH-IM-03	6/6/2025 20:15	8.98	19.4	1
LH-IM-03	6/6/2025 20:30	8.99	19.42	1
LH-IM-03	6/6/2025 20:45	8.99	19.44	1
LH-IM-03	6/6/2025 21:00	8.99	19.44	1
LH-IM-03	6/6/2025 21:15	8.99	19.46	1
LH-IM-03	6/6/2025 21:30	9.01	19.46	1
LH-IM-03	6/6/2025 21:45	9.01	19.48	1
LH-IM-03	6/6/2025 22:00	9.02	19.48	1
LH-IM-03	6/6/2025 22:15	8.99	19.5	1
LH-IM-03	6/6/2025 22:30	9.01	19.5	1
LH-IM-03	6/6/2025 22:45	9.01	19.52	1
LH-IM-03	6/6/2025 23:00	9.01	19.52	1
LH-IM-03	6/6/2025 23:15	9.01	19.54	1
LH-IM-03	6/6/2025 23:30	9.02	19.54	1
LH-IM-03	6/6/2025 23:45	9.02	19.56	1
LH-IM-03	6/7/2025 0:00	9.01	19.58	1
LH-IM-03	6/7/2025 0:15	9.01	19.58	1
LH-IM-03	6/7/2025 0:30	8.99	19.58	1
LH-IM-03	6/7/2025 0:45	8.99	19.6	1
LH-IM-03	6/7/2025 1:00	8.98	19.58	1
LH-IM-03	6/7/2025 1:15	8.97	19.6	1
LH-IM-03	6/7/2025 1:30	8.96	19.58	1
LH-IM-03	6/7/2025 1:45	8.96	19.58	1
LH-IM-03	6/7/2025 2:00	8.94	19.58	1
LH-IM-03	6/7/2025 2:15	8.92	19.56	1
LH-IM-03	6/7/2025 2:30	8.9	19.56	1
LH-IM-03	6/7/2025 2:45	8.88	19.56	1
LH-IM-03	6/7/2025 3:00	8.87	19.54	1
LH-IM-03	6/7/2025 3:15	8.86	19.54	1
LH-IM-03	6/7/2025 3:30	8.86	19.54	1
LH-IM-03	6/7/2025 3:45	8.84	19.52	1
LH-IM-03	6/7/2025 4:00	8.84	19.52	1
LH-IM-03	6/7/2025 4:15	8.83	19.52	1
LH-IM-03	6/7/2025 4:30	8.83	19.5	1
LH-IM-03	6/7/2025 4:45	8.81	19.5	1
LH-IM-03	6/7/2025 5:00	8.81	19.5	1
LH-IM-03	6/7/2025 5:15	8.79	19.48	1
LH-IM-03	6/7/2025 5:30	8.79	19.48	1
LH-IM-03	6/7/2025 5:45	8.79	19.48	1
LH-IM-03	6/7/2025 6:00	8.78	19.46	1
LH-IM-03	6/7/2025 6:15	8.78	19.46	1
LH-IM-03	6/7/2025 6:30	8.78	19.44	1

Station Name	Date Time	DO mg/L	Temp C	Use Code
LH-IM-03	6/7/2025 6:45	8.77	19.44	1
LH-IM-03	6/7/2025 7:00	8.78	19.44	1
LH-IM-03	6/7/2025 7:15	8.78	19.42	1
LH-IM-03	6/7/2025 7:30	8.77	19.4	1
LH-IM-03	6/7/2025 7:45	8.78	19.4	1
LH-IM-03	6/7/2025 8:00	8.78	19.4	1
LH-IM-03	6/7/2025 8:15	8.78	19.38	1
LH-IM-03	6/7/2025 8:30	8.8	19.38	1
LH-IM-03	6/7/2025 8:45	8.8	19.38	1
LH-IM-03	6/7/2025 9:00	8.79	19.36	1
LH-IM-03	6/7/2025 9:15	8.8	19.36	1
LH-IM-03	6/7/2025 9:30	8.81	19.36	1
LH-IM-03	6/7/2025 9:45	8.8	19.38	1
LH-IM-03	6/7/2025 10:00	8.81	19.38	1
LH-IM-03	6/7/2025 10:15	8.81	19.38	1
LH-IM-03	6/7/2025 10:30	8.81	19.38	1
LH-IM-03	6/7/2025 10:45	8.83	19.38	1
LH-IM-03	6/7/2025 11:00	8.83	19.38	1
LH-IM-03	6/7/2025 11:15	8.83	19.38	1
LH-IM-03	6/7/2025 11:30	8.84	19.38	1
LH-IM-03	6/7/2025 11:45	8.84	19.38	1
LH-IM-03	6/7/2025 12:00	8.84	19.38	1
LH-IM-03	6/7/2025 12:15	8.84	19.38	1
LH-IM-03	6/7/2025 12:30	8.85	19.38	1
LH-IM-03	6/7/2025 12:45	8.85	19.38	1
LH-IM-03	6/7/2025 13:00	8.85	19.38	1
LH-IM-03	6/7/2025 13:15	8.85	19.38	1
LH-IM-03	6/7/2025 13:30	8.84	19.4	1
LH-IM-03	6/7/2025 13:45	8.84	19.42	1
LH-IM-03	6/7/2025 14:00	8.84	19.42	1
LH-IM-03	6/7/2025 14:15	8.84	19.44	1
LH-IM-03	6/7/2025 14:30	8.84	19.46	1
LH-IM-03	6/7/2025 14:45	8.85	19.48	1
LH-IM-03	6/7/2025 15:00	8.85	19.5	1
LH-IM-03	6/7/2025 15:15	8.84	19.52	1
LH-IM-03	6/7/2025 15:30	8.84	19.56	1
LH-IM-03	6/7/2025 15:45	8.85	19.58	1
LH-IM-03	6/7/2025 16:00	8.84	19.62	1
LH-IM-03	6/7/2025 16:15	8.84	19.64	1
LH-IM-03	6/7/2025 16:30	8.83	19.68	1
LH-IM-03	6/7/2025 16:45	8.81	19.72	1
LH-IM-03	6/7/2025 17:00	8.8	19.74	1
LH-IM-03	6/7/2025 17:15	8.78	19.76	1
LH-IM-03	6/7/2025 17:30	8.78	19.78	1
LH-IM-03	6/7/2025 17:45	8.75	19.82	1
LH-IM-03	6/7/2025 18:00	8.73	19.82	1
LH-IM-03	6/7/2025 18:15	8.7	19.84	1
LH-IM-03	6/7/2025 18:30	8.7	19.84	1
LH-IM-03	6/7/2025 18:45	8.69	19.84	1
LH-IM-03	6/7/2025 19:00	8.67	19.86	1
LH-IM-03	6/7/2025 19:15	8.68	19.86	1
LH-IM-03	6/7/2025 19:30	8.67	19.86	1
LH-IM-03	6/7/2025 19:45	8.67	19.86	1
LH-IM-03	6/7/2025 20:00	8.68	19.86	1
LH-IM-03	6/7/2025 20:15	8.68	19.86	1
LH-IM-03	6/7/2025 20:30	8.68	19.86	1
LH-IM-03	6/7/2025 20:45	8.7	19.86	1
LH-IM-03	6/7/2025 21:00	8.7	19.84	1
LH-IM-03	6/7/2025 21:15	8.7	19.84	1
LH-IM-03	6/7/2025 21:30	8.71	19.82	1
LH-IM-03	6/7/2025 21:45	8.72	19.82	1
LH-IM-03	6/7/2025 22:00	8.72	19.8	1
LH-IM-03	6/7/2025 22:15	8.72	19.78	1
LH-IM-03	6/7/2025 22:30	8.72	19.76	1
LH-IM-03	6/7/2025 22:45	8.71	19.74	1
LH-IM-03	6/7/2025 23:00	8.69	19.72	1
LH-IM-03	6/7/2025 23:15	8.64	19.72	1
LH-IM-03	6/7/2025 23:30	8.61	19.7	1
LH-IM-03	6/7/2025 23:45	8.59	19.68	1
LH-IM-03	6/8/2025 0:00	8.59	19.66	1
LH-IM-03	6/8/2025 0:15	8.59	19.64	1
LH-IM-03	6/8/2025 0:30	8.57	19.64	1
LH-IM-03	6/8/2025 0:45	8.59	19.62	1
LH-IM-03	6/8/2025 1:00	8.61	19.6	1
LH-IM-03	6/8/2025 1:15	8.62	19.58	1
LH-IM-03	6/8/2025 1:30	8.63	19.56	1
LH-IM-03	6/8/2025 1:45	8.64	19.54	1
LH-IM-03	6/8/2025 2:00	8.64	19.52	1
LH-IM-03	6/8/2025 2:15	8.66	19.5	1
LH-IM-03	6/8/2025 2:30	8.66	19.48	1
LH-IM-03	6/8/2025 2:45	8.64	19.46	1
LH-IM-03	6/8/2025 3:00	8.64	19.44	1
LH-IM-03	6/8/2025 3:15	8.64	19.42	1
LH-IM-03	6/8/2025 3:30	8.64	19.4	1

Station Name	Date Time	DO mg/L	Temp C	Use Code
LH-IM-03	6/8/2025 3:45	8.64	19.36	1
LH-IM-03	6/8/2025 4:00	8.64	19.34	1
LH-IM-03	6/8/2025 4:15	8.66	19.32	1
LH-IM-03	6/8/2025 4:30	8.66	19.32	1
LH-IM-03	6/8/2025 4:45	8.67	19.3	1
LH-IM-03	6/8/2025 5:00	8.68	19.28	1
LH-IM-03	6/8/2025 5:15	8.69	19.26	1
LH-IM-03	6/8/2025 5:30	8.71	19.26	1
LH-IM-03	6/8/2025 5:45	8.71	19.24	1
LH-IM-03	6/8/2025 6:00	8.73	19.24	1
LH-IM-03	6/8/2025 6:15	8.76	19.24	1
LH-IM-03	6/8/2025 6:30	8.76	19.24	1
LH-IM-03	6/8/2025 6:45	8.77	19.22	1
LH-IM-03	6/8/2025 7:00	8.79	19.24	1
LH-IM-03	6/8/2025 7:15	8.8	19.24	1
LH-IM-03	6/8/2025 7:30	8.83	19.24	1
LH-IM-03	6/8/2025 7:45	8.83	19.26	1
LH-IM-03	6/8/2025 8:00	8.85	19.26	1
LH-IM-03	6/8/2025 8:15	8.85	19.28	1
LH-IM-03	6/8/2025 8:30	8.86	19.3	1
LH-IM-03	6/8/2025 8:45	8.86	19.32	1
LH-IM-03	6/8/2025 9:00	8.87	19.34	1
LH-IM-03	6/8/2025 9:15	8.88	19.34	1
LH-IM-03	6/8/2025 9:30	8.88	19.36	1
LH-IM-03	6/8/2025 9:45	8.88	19.38	1
LH-IM-03	6/8/2025 10:00	8.89	19.4	1
LH-IM-03	6/8/2025 10:15	8.9	19.42	1
LH-IM-03	6/8/2025 10:30	8.92	19.44	1
LH-IM-03	6/8/2025 10:45	8.92	19.46	1
LH-IM-03	6/8/2025 11:00	8.93	19.48	1
LH-IM-03	6/8/2025 11:15	8.94	19.5	1
LH-IM-03	6/8/2025 11:30	8.95	19.52	1
LH-IM-03	6/8/2025 11:45	8.96	19.54	1
LH-IM-03	6/8/2025 12:00	8.96	19.56	1
LH-IM-03	6/8/2025 12:15	8.98	19.58	1
LH-IM-03	6/8/2025 12:30	8.99	19.6	1
LH-IM-03	6/8/2025 12:45	8.99	19.62	1
LH-IM-03	6/8/2025 13:00	8.99	19.64	1
LH-IM-03	6/8/2025 13:15	8.99	19.68	1
LH-IM-03	6/8/2025 13:30	8.98	19.7	1
LH-IM-03	6/8/2025 13:45	8.98	19.72	1
LH-IM-03	6/8/2025 14:00	8.99	19.74	1
LH-IM-03	6/8/2025 14:15	8.99	19.76	1
LH-IM-03	6/8/2025 14:30	8.99	19.78	1
LH-IM-03	6/8/2025 14:45	8.98	19.8	1
LH-IM-03	6/8/2025 15:00	8.98	19.82	1
LH-IM-03	6/8/2025 15:15	8.98	19.84	1
LH-IM-03	6/8/2025 15:30	8.99	19.84	1
LH-IM-03	6/8/2025 15:45	9.01	19.84	1
LH-IM-03	6/8/2025 16:00	9.02	19.84	1
LH-IM-03	6/8/2025 16:15	9.02	19.84	1
LH-IM-03	6/8/2025 16:30	9.02	19.82	1
LH-IM-03	6/8/2025 16:45	9.02	19.82	1
LH-IM-03	6/8/2025 17:00	9.04	19.8	1
LH-IM-03	6/8/2025 17:15	9.04	19.8	1
LH-IM-03	6/8/2025 17:30	9.05	19.78	1
LH-IM-03	6/8/2025 17:45	9.06	19.76	1
LH-IM-03	6/8/2025 18:00	9.08	19.74	1
LH-IM-03	6/8/2025 18:15	9.1	19.74	1
LH-IM-03	6/8/2025 18:30	9.11	19.72	1
LH-IM-03	6/8/2025 18:45	9.1	19.7	1
LH-IM-03	6/8/2025 19:00	9.1	19.68	1
LH-IM-03	6/8/2025 19:15	9.08	19.66	1
LH-IM-03	6/8/2025 19:30	9.1	19.64	1
LH-IM-03	6/8/2025 19:45	9.1	19.62	1
LH-IM-03	6/8/2025 20:00	9.1	19.6	1
LH-IM-03	6/8/2025 20:15	9.11	19.56	1
LH-IM-03	6/8/2025 20:30	9.11	19.54	1
LH-IM-03	6/8/2025 20:45	9.11	19.52	1
LH-IM-03	6/8/2025 21:00	9.11	19.5	1
LH-IM-03	6/8/2025 21:15	9.11	19.48	1
LH-IM-03	6/8/2025 21:30	9.11	19.48	1
LH-IM-03	6/8/2025 21:45	9.11	19.46	1
LH-IM-03	6/8/2025 22:00	9.12	19.44	1
LH-IM-03	6/8/2025 22:15	9.12	19.42	1
LH-IM-03	6/8/2025 22:30	9.12	19.4	1
LH-IM-03	6/8/2025 22:45	9.11	19.4	1
LH-IM-03	6/8/2025 23:00	9.12	19.38	1
LH-IM-03	6/8/2025 23:15	9.12	19.38	1
LH-IM-03	6/8/2025 23:30	9.12	19.36	1
LH-IM-03	6/8/2025 23:45	9.11	19.36	1
LH-IM-03	6/9/2025 0:00	9.12	19.34	1
LH-IM-03	6/9/2025 0:15	9.13	19.34	1
LH-IM-03	6/9/2025 0:30	9.13	19.32	1

Station Name	Date Time	DO mg/L	Temp C	Use Code
LH-IM-03	6/9/2025 0:45	9.12	19.32	1
LH-IM-03	6/9/2025 1:00	9.13	19.3	1
LH-IM-03	6/9/2025 1:15	9.13	19.3	1
LH-IM-03	6/9/2025 1:30	9.13	19.28	1
LH-IM-03	6/9/2025 1:45	9.13	19.28	1
LH-IM-03	6/9/2025 2:00	9.13	19.26	1
LH-IM-03	6/9/2025 2:15	9.14	19.26	1
LH-IM-03	6/9/2025 2:30	9.14	19.24	1
LH-IM-03	6/9/2025 2:45	9.15	19.22	1
LH-IM-03	6/9/2025 3:00	9.16	19.2	1
LH-IM-03	6/9/2025 3:15	9.15	19.2	1
LH-IM-03	6/9/2025 3:30	9.16	19.18	1
LH-IM-03	6/9/2025 3:45	9.17	19.16	1
LH-IM-03	6/9/2025 4:00	9.16	19.14	1
LH-IM-03	6/9/2025 4:15	9.19	19.12	1
LH-IM-03	6/9/2025 4:30	9.2	19.1	1
LH-IM-03	6/9/2025 4:45	9.2	19.08	1
LH-IM-03	6/9/2025 5:00	9.2	19.06	1
LH-IM-03	6/9/2025 5:15	9.2	19.04	1
LH-IM-03	6/9/2025 5:30	9.21	19.02	1
LH-IM-03	6/9/2025 5:45	9.2	19.02	1
LH-IM-03	6/9/2025 6:00	9.21	19	1
LH-IM-03	6/9/2025 6:15	9.21	18.98	1
LH-IM-03	6/9/2025 6:30	9.22	18.96	1
LH-IM-03	6/9/2025 6:45	9.23	18.94	1
LH-IM-03	6/9/2025 7:00	9.24	18.92	1
LH-IM-03	6/9/2025 7:15	9.23	18.92	1
LH-IM-03	6/9/2025 7:30	9.24	18.9	1
LH-IM-03	6/9/2025 7:45	9.24	18.88	1
LH-IM-03	6/9/2025 8:00	9.24	18.88	1
LH-IM-03	6/9/2025 8:15	9.24	18.86	1
LH-IM-03	6/9/2025 8:30	9.25	18.86	1
LH-IM-03	6/9/2025 8:45	9.25	18.84	1
LH-IM-03	6/9/2025 9:00	9.26	18.84	1
LH-IM-03	6/9/2025 9:15	9.26	18.82	1
LH-IM-03	6/9/2025 9:30	9.25	18.82	1
LH-IM-03	6/9/2025 9:45	9.25	18.82	1
LH-IM-03	6/9/2025 10:00	9.25	18.8	1
LH-IM-03	6/9/2025 10:15	9.25	18.8	1
LH-IM-03	6/9/2025 10:30	9.24	18.8	1
LH-IM-03	6/9/2025 10:45	9.25	18.8	1
LH-IM-03	6/9/2025 11:00	9.25	18.78	1
LH-IM-03	6/9/2025 11:15	9.23	18.78	1
LH-IM-03	6/9/2025 11:30	9.14	18.78	1
LH-IM-03	6/9/2025 11:45	9.15	18.78	1
LH-IM-03	6/9/2025 12:00	9.22	18.78	1
LH-IM-03	6/9/2025 12:15	9.19	18.78	1
LH-IM-03	6/9/2025 12:30	9.24	18.78	1
LH-IM-03	6/9/2025 12:45	9.26	18.8	1
LH-IM-03	6/9/2025 13:00	9.25	18.8	1
LH-IM-03	6/9/2025 13:15	9.28	18.8	1
LH-IM-03	6/9/2025 13:30	9.29	18.8	1
LH-IM-03	6/9/2025 13:45	9.29	18.8	1
LH-IM-03	6/9/2025 14:00	9.29	18.8	1
LH-IM-03	6/9/2025 14:15	9.29	18.78	1
LH-IM-03	6/9/2025 14:30	9.28	18.78	1
LH-IM-03	6/9/2025 14:45	9.29	18.78	1
LH-IM-03	6/9/2025 15:00	9.28	18.78	1
LH-IM-03	6/9/2025 15:15	9.29	18.78	1
LH-IM-03	6/9/2025 15:30	9.29	18.78	1
LH-IM-03	6/9/2025 15:45	9.29	18.76	1
LH-IM-03	6/9/2025 16:00	9.41	17.64	2
LH-IM-03	6/9/2025 16:15			2
LH-IM-03	6/9/2025 16:30	9.66	18.08	2
LH-IM-03	6/9/2025 16:45	9.46	18.7	1
LH-IM-03	6/9/2025 17:00	9.45	18.74	1
LH-IM-03	6/9/2025 17:15	9.45	18.74	1
LH-IM-03	6/9/2025 17:30	9.43	18.72	1
LH-IM-03	6/9/2025 17:45	9.43	18.72	1
LH-IM-03	6/9/2025 18:00	9.43	18.72	1
LH-IM-03	6/9/2025 18:15	9.45	18.7	1
LH-IM-03	6/9/2025 18:30	9.45	18.7	1
LH-IM-03	6/9/2025 18:45	9.45	18.7	1
LH-IM-03	6/9/2025 19:00	9.45	18.68	1
LH-IM-03	6/9/2025 19:15	9.45	18.68	1
LH-IM-03	6/9/2025 19:30	9.45	18.68	1
LH-IM-03	6/9/2025 19:45	9.45	18.66	1
LH-IM-03	6/9/2025 20:00	9.46	18.66	1
LH-IM-03	6/9/2025 20:15	9.45	18.64	1
LH-IM-03	6/9/2025 20:30	9.45	18.64	1
LH-IM-03	6/9/2025 20:45	9.45	18.62	1
LH-IM-03	6/9/2025 21:00	9.45	18.62	1
LH-IM-03	6/9/2025 21:15	9.43	18.62	1
LH-IM-03	6/9/2025 21:30	9.45	18.6	1

Station Name	Date Time	DO mg/L	Temp C	Use Code
LH-IM-03	6/9/2025 21:45	9.43	18.6	1
LH-IM-03	6/9/2025 22:00	9.45	18.6	1
LH-IM-03	6/9/2025 22:15	9.43	18.58	1
LH-IM-03	6/9/2025 22:30	9.45	18.56	1
LH-IM-03	6/9/2025 22:45	9.45	18.56	1
LH-IM-03	6/9/2025 23:00	9.43	18.56	1
LH-IM-03	6/9/2025 23:15	9.45	18.54	1
LH-IM-03	6/9/2025 23:30	9.45	18.54	1
LH-IM-03	6/9/2025 23:45	9.43	18.54	1
LH-IM-03	6/10/2025 0:00	9.45	18.52	1
LH-IM-03	6/10/2025 0:15	9.43	18.52	1
LH-IM-03	6/10/2025 0:30	9.45	18.5	1
LH-IM-03	6/10/2025 0:45	9.43	18.5	1
LH-IM-03	6/10/2025 1:00	9.45	18.5	1
LH-IM-03	6/10/2025 1:15	9.45	18.48	1
LH-IM-03	6/10/2025 1:30	9.43	18.48	1
LH-IM-03	6/10/2025 1:45	9.45	18.48	1
LH-IM-03	6/10/2025 2:00	9.46	18.48	1
LH-IM-03	6/10/2025 2:15	9.45	18.48	1
LH-IM-03	6/10/2025 2:30	9.45	18.48	1
LH-IM-03	6/10/2025 2:45	9.45	18.48	1
LH-IM-03	6/10/2025 3:00	9.43	18.46	1
LH-IM-03	6/10/2025 3:15	9.43	18.46	1
LH-IM-03	6/10/2025 3:30	9.45	18.46	1
LH-IM-03	6/10/2025 3:45	9.45	18.46	1
LH-IM-03	6/10/2025 4:00	9.45	18.44	1
LH-IM-03	6/10/2025 4:15	9.45	18.44	1
LH-IM-03	6/10/2025 4:30	9.45	18.44	1
LH-IM-03	6/10/2025 4:45	9.46	18.42	1
LH-IM-03	6/10/2025 5:00	9.45	18.42	1
LH-IM-03	6/10/2025 5:15	9.45	18.42	1
LH-IM-03	6/10/2025 5:30	9.46	18.42	1
LH-IM-03	6/10/2025 5:45	9.45	18.42	1
LH-IM-03	6/10/2025 6:00	9.46	18.4	1
LH-IM-03	6/10/2025 6:15	9.45	18.4	1
LH-IM-03	6/10/2025 6:30	9.45	18.4	1
LH-IM-03	6/10/2025 6:45	9.45	18.38	1
LH-IM-03	6/10/2025 7:00	9.45	18.38	1
LH-IM-03	6/10/2025 7:15	9.45	18.38	1
LH-IM-03	6/10/2025 7:30	9.45	18.38	1
LH-IM-03	6/10/2025 7:45	9.45	18.36	1
LH-IM-03	6/10/2025 8:00	9.45	18.36	1
LH-IM-03	6/10/2025 8:15	9.46	18.36	1
LH-IM-03	6/10/2025 8:30	9.46	18.36	1
LH-IM-03	6/10/2025 8:45	9.46	18.36	1
LH-IM-03	6/10/2025 9:00	9.46	18.36	1
LH-IM-03	6/10/2025 9:15	9.46	18.34	1
LH-IM-03	6/10/2025 9:30	9.46	18.34	1
LH-IM-03	6/10/2025 9:45	9.45	18.34	1
LH-IM-03	6/10/2025 10:00	9.46	18.36	1
LH-IM-03	6/10/2025 10:15	9.45	18.36	1
LH-IM-03	6/10/2025 10:30	9.46	18.36	1
LH-IM-03	6/10/2025 10:45	9.46	18.36	1
LH-IM-03	6/10/2025 11:00	9.46	18.36	1
LH-IM-03	6/10/2025 11:15	9.46	18.36	1
LH-IM-03	6/10/2025 11:30	9.46	18.36	1
LH-IM-03	6/10/2025 11:45	9.46	18.36	1
LH-IM-03	6/10/2025 12:00	9.46	18.36	1
LH-IM-03	6/10/2025 12:15	9.46	18.36	1
LH-IM-03	6/10/2025 12:30	9.47	18.36	1
LH-IM-03	6/10/2025 12:45	9.47	18.36	1
LH-IM-03	6/10/2025 13:00	9.47	18.36	1
LH-IM-03	6/10/2025 13:15	9.46	18.36	1
LH-IM-03	6/10/2025 13:30	9.47	18.36	1
LH-IM-03	6/10/2025 13:45	9.47	18.36	1
LH-IM-03	6/10/2025 14:00	9.47	18.36	1
LH-IM-03	6/10/2025 14:15	9.47	18.36	1
LH-IM-03	6/10/2025 14:30	9.47	18.36	1
LH-IM-03	6/10/2025 14:45	9.48	18.36	1
LH-IM-03	6/10/2025 15:00	9.47	18.34	1
LH-IM-03	6/10/2025 15:15	9.48	18.34	1
LH-IM-03	6/10/2025 15:30	9.48	18.34	1
LH-IM-03	6/10/2025 15:45	9.48	18.34	1
LH-IM-03	6/10/2025 16:00	9.48	18.32	1
LH-IM-03	6/10/2025 16:15	9.49	18.32	1
LH-IM-03	6/10/2025 16:30	9.48	18.32	1
LH-IM-03	6/10/2025 16:45	9.49	18.32	1
LH-IM-03	6/10/2025 17:00	9.48	18.32	1
LH-IM-03	6/10/2025 17:15	9.48	18.3	1
LH-IM-03	6/10/2025 17:30	9.48	18.3	1
LH-IM-03	6/10/2025 17:45	9.48	18.3	1
LH-IM-03	6/10/2025 18:00	9.48	18.28	1
LH-IM-03	6/10/2025 18:15	9.47	18.28	1
LH-IM-03	6/10/2025 18:30	9.48	18.28	1

Station Name	Date Time	DO mg/L	Temp C	Use Code
LH-IM-03	6/10/2025 18:45	9.48	18.26	1
LH-IM-03	6/10/2025 19:00	9.47	18.26	1
LH-IM-03	6/10/2025 19:15	9.47	18.26	1
LH-IM-03	6/10/2025 19:30	9.46	18.26	1
LH-IM-03	6/10/2025 19:45	9.47	18.24	1
LH-IM-03	6/10/2025 20:00	9.47	18.24	1
LH-IM-03	6/10/2025 20:15	9.47	18.24	1
LH-IM-03	6/10/2025 20:30	9.48	18.22	1
LH-IM-03	6/10/2025 20:45	9.47	18.22	1
LH-IM-03	6/10/2025 21:00	9.48	18.22	1
LH-IM-03	6/10/2025 21:15	9.47	18.2	1
LH-IM-03	6/10/2025 21:30	9.47	18.2	1
LH-IM-03	6/10/2025 21:45	9.47	18.2	1
LH-IM-03	6/10/2025 22:00	9.47	18.2	1
LH-IM-03	6/10/2025 22:15	9.46	18.18	1
LH-IM-03	6/10/2025 22:30	9.47	18.18	1
LH-IM-03	6/10/2025 22:45	9.47	18.16	1
LH-IM-03	6/10/2025 23:00	9.47	18.16	1
LH-IM-03	6/10/2025 23:15	9.47	18.16	1
LH-IM-03	6/10/2025 23:30	9.47	18.14	1
LH-IM-03	6/10/2025 23:45	9.47	18.14	1
LH-IM-03	6/11/2025 0:00	9.47	18.12	1
LH-IM-03	6/11/2025 0:15	9.47	18.12	1
LH-IM-03	6/11/2025 0:30	9.47	18.1	1
LH-IM-03	6/11/2025 0:45	9.45	18.1	1
LH-IM-03	6/11/2025 1:00	9.47	18.1	1
LH-IM-03	6/11/2025 1:15	9.47	18.08	1
LH-IM-03	6/11/2025 1:30	9.47	18.08	1
LH-IM-03	6/11/2025 1:45	9.46	18.08	1
LH-IM-03	6/11/2025 2:00	9.46	18.08	1
LH-IM-03	6/11/2025 2:15	9.47	18.06	1
LH-IM-03	6/11/2025 2:30	9.46	18.06	1
LH-IM-03	6/11/2025 2:45	9.46	18.06	1
LH-IM-03	6/11/2025 3:00	9.46	18.04	1
LH-IM-03	6/11/2025 3:15	9.46	18.04	1
LH-IM-03	6/11/2025 3:30	9.47	18.04	1
LH-IM-03	6/11/2025 3:45	9.47	18.02	1
LH-IM-03	6/11/2025 4:00	9.46	18.02	1
LH-IM-03	6/11/2025 4:15	9.46	18	1
LH-IM-03	6/11/2025 4:30	9.47	18	1
LH-IM-03	6/11/2025 4:45	9.47	18	1
LH-IM-03	6/11/2025 5:00	9.48	17.98	1
LH-IM-03	6/11/2025 5:15	9.46	17.98	1
LH-IM-03	6/11/2025 5:30	9.48	17.96	1
LH-IM-03	6/11/2025 5:45	9.47	17.96	1
LH-IM-03	6/11/2025 6:00	9.48	17.96	1
LH-IM-03	6/11/2025 6:15	9.48	17.94	1
LH-IM-03	6/11/2025 6:30	9.48	17.94	1
LH-IM-03	6/11/2025 6:45	9.49	17.94	1
LH-IM-03	6/11/2025 7:00	9.48	17.92	1
LH-IM-03	6/11/2025 7:15	9.49	17.94	1
LH-IM-03	6/11/2025 7:30	9.48	17.94	1
LH-IM-03	6/11/2025 7:45	9.49	17.94	1
LH-IM-03	6/11/2025 8:00	9.48	17.94	1
LH-IM-03	6/11/2025 8:15	9.48	17.94	1
LH-IM-03	6/11/2025 8:30	9.48	17.94	1
LH-IM-03	6/11/2025 8:45	9.48	17.96	1
LH-IM-03	6/11/2025 9:00	9.5	17.96	1
LH-IM-03	6/11/2025 9:15	9.48	17.98	1
LH-IM-03	6/11/2025 9:30	9.49	17.98	1
LH-IM-03	6/11/2025 9:45	9.5	18	1
LH-IM-03	6/11/2025 10:00	9.5	18.02	1
LH-IM-03	6/11/2025 10:15	9.5	18.04	1
LH-IM-03	6/11/2025 10:30	9.49	18.08	1
LH-IM-03	6/11/2025 10:45	9.49	18.1	1
LH-IM-03	6/11/2025 11:00	9.5	18.12	1
LH-IM-03	6/11/2025 11:15	9.5	18.16	1
LH-IM-03	6/11/2025 11:30	9.51	18.18	1
LH-IM-03	6/11/2025 11:45	9.51	18.22	1
LH-IM-03	6/11/2025 12:00	9.51	18.26	1
LH-IM-03	6/11/2025 12:15	9.5	18.28	1
LH-IM-03	6/11/2025 12:30	9.51	18.32	1
LH-IM-03	6/11/2025 12:45	9.51	18.34	1
LH-IM-03	6/11/2025 13:00	9.53	18.38	1
LH-IM-03	6/11/2025 13:15	9.53	18.42	1
LH-IM-03	6/11/2025 13:30	9.53	18.44	1
LH-IM-03	6/11/2025 13:45	9.54	18.48	1
LH-IM-03	6/11/2025 14:00	9.54	18.52	1
LH-IM-03	6/11/2025 14:15	9.54	18.56	1
LH-IM-03	6/11/2025 14:30	9.53	18.58	1
LH-IM-03	6/11/2025 14:45	9.53	18.62	1
LH-IM-03	6/11/2025 15:00	9.53	18.66	1
LH-IM-03	6/11/2025 15:15	9.53	18.7	1
LH-IM-03	6/11/2025 15:30	9.54	18.72	1

Station Name	Date Time	DO mg/L	Temp C	Use Code
LH-IM-03	6/11/2025 15:45	9.56	18.74	1
LH-IM-03	6/11/2025 16:00	9.55	18.78	1
LH-IM-03	6/11/2025 16:15	9.55	18.82	1
LH-IM-03	6/11/2025 16:30	9.55	18.84	1
LH-IM-03	6/11/2025 16:45	9.55	18.86	1
LH-IM-03	6/11/2025 17:00	9.56	18.88	1
LH-IM-03	6/11/2025 17:15	9.55	18.9	1
LH-IM-03	6/11/2025 17:30	9.55	18.92	1
LH-IM-03	6/11/2025 17:45	9.55	18.94	1
LH-IM-03	6/11/2025 18:00	9.53	18.96	1
LH-IM-03	6/11/2025 18:15	9.51	18.96	1
LH-IM-03	6/11/2025 18:30	9.53	18.98	1
LH-IM-03	6/11/2025 18:45	9.5	18.98	1
LH-IM-03	6/11/2025 19:00	9.51	18.98	1
LH-IM-03	6/11/2025 19:15	9.51	18.98	1
LH-IM-03	6/11/2025 19:30	9.49	18.98	1
LH-IM-03	6/11/2025 19:45	9.49	18.98	1
LH-IM-03	6/11/2025 20:00	9.49	18.96	1
LH-IM-03	6/11/2025 20:15	9.47	18.94	1
LH-IM-03	6/11/2025 20:30	9.48	18.94	1
LH-IM-03	6/11/2025 20:45	9.48	18.92	1
LH-IM-03	6/11/2025 21:00	9.47	18.92	1
LH-IM-03	6/11/2025 21:15	9.46	18.9	1
LH-IM-03	6/11/2025 21:30	9.46	18.88	1
LH-IM-03	6/11/2025 21:45	9.45	18.88	1
LH-IM-03	6/11/2025 22:00	9.45	18.86	1
LH-IM-03	6/11/2025 22:15	9.45	18.86	1
LH-IM-03	6/11/2025 22:30	9.43	18.84	1
LH-IM-03	6/11/2025 22:45	9.42	18.84	1
LH-IM-03	6/11/2025 23:00	9.42	18.82	1
LH-IM-03	6/11/2025 23:15	9.42	18.82	1
LH-IM-03	6/11/2025 23:30	9.42	18.8	1
LH-IM-03	6/11/2025 23:45	9.4	18.78	1
LH-IM-03	6/12/2025 0:00	9.41	18.76	1
LH-IM-03	6/12/2025 0:15	9.4	18.74	1
LH-IM-03	6/12/2025 0:30	9.41	18.72	1
LH-IM-03	6/12/2025 0:45	9.4	18.72	1
LH-IM-03	6/12/2025 1:00	9.4	18.7	1
LH-IM-03	6/12/2025 1:15	9.39	18.68	1
LH-IM-03	6/12/2025 1:30	9.39	18.66	1
LH-IM-03	6/12/2025 1:45	9.38	18.64	1
LH-IM-03	6/12/2025 2:00	9.38	18.64	1
LH-IM-03	6/12/2025 2:15	9.38	18.62	1
LH-IM-03	6/12/2025 2:30	9.37	18.6	1
LH-IM-03	6/12/2025 2:45	9.38	18.58	1
LH-IM-03	6/12/2025 3:00	9.38	18.56	1
LH-IM-03	6/12/2025 3:15	9.37	18.54	1
LH-IM-03	6/12/2025 3:30	9.37	18.52	1
LH-IM-03	6/12/2025 3:45	9.37	18.52	1
LH-IM-03	6/12/2025 4:00	9.35	18.5	1
LH-IM-03	6/12/2025 4:15	9.37	18.5	1
LH-IM-03	6/12/2025 4:30	9.35	18.48	1
LH-IM-03	6/12/2025 4:45	9.34	18.48	1
LH-IM-03	6/12/2025 5:00	9.35	18.48	1
LH-IM-03	6/12/2025 5:15	9.35	18.46	1
LH-IM-03	6/12/2025 5:30	9.35	18.46	1
LH-IM-03	6/12/2025 5:45	9.34	18.46	1
LH-IM-03	6/12/2025 6:00	9.34	18.44	1
LH-IM-03	6/12/2025 6:15	9.34	18.44	1
LH-IM-03	6/12/2025 6:30	9.34	18.44	1
LH-IM-03	6/12/2025 6:45	9.34	18.44	1
LH-IM-03	6/12/2025 7:00	9.35	18.44	1
LH-IM-03	6/12/2025 7:15	9.35	18.44	1
LH-IM-03	6/12/2025 7:30	9.35	18.44	1
LH-IM-03	6/12/2025 7:45	9.35	18.44	1
LH-IM-03	6/12/2025 8:00	9.34	18.44	1
LH-IM-03	6/12/2025 8:15	9.35	18.46	1
LH-IM-03	6/12/2025 8:30	9.35	18.46	1
LH-IM-03	6/12/2025 8:45	9.35	18.48	1
LH-IM-03	6/12/2025 9:00	9.35	18.48	1
LH-IM-03	6/12/2025 9:15	9.35	18.5	1
LH-IM-03	6/12/2025 9:30	9.35	18.52	1
LH-IM-03	6/12/2025 9:45	9.35	18.54	1
LH-IM-03	6/12/2025 10:00	9.37	18.56	1
LH-IM-03	6/12/2025 10:15	9.37	18.58	1
LH-IM-03	6/12/2025 10:30	9.35	18.6	1
LH-IM-03	6/12/2025 10:45	9.35	18.64	1
LH-IM-03	6/12/2025 11:00	9.37	18.66	1
LH-IM-03	6/12/2025 11:15	9.38	18.7	1
LH-IM-03	6/12/2025 11:30	9.38	18.72	1
LH-IM-03	6/12/2025 11:45	9.37	18.74	1
LH-IM-03	6/12/2025 12:00	9.38	18.78	1
LH-IM-03	6/12/2025 12:15	9.37	18.82	1
LH-IM-03	6/12/2025 12:30	9.38	18.84	1

Station Name	Date Time	DO mg/L	Temp C	Use Code
LH-IM-03	6/12/2025 12:45	9.38	18.88	1
LH-IM-03	6/12/2025 13:00	9.37	18.9	1
LH-IM-03	6/12/2025 13:15	9.37	18.94	1
LH-IM-03	6/12/2025 13:30	9.38	18.96	1
LH-IM-03	6/12/2025 13:45	9.38	19	1
LH-IM-03	6/12/2025 14:00	9.39	19.02	1
LH-IM-03	6/12/2025 14:15	9.39	19.06	1
LH-IM-03	6/12/2025 14:30	9.39	19.08	1
LH-IM-03	6/12/2025 14:45	9.4	19.12	1
LH-IM-03	6/12/2025 15:00	9.39	19.16	1
LH-IM-03	6/12/2025 15:15	9.4	19.2	1
LH-IM-03	6/12/2025 15:30	9.4	19.22	1
LH-IM-03	6/12/2025 15:45	9.4	19.26	1
LH-IM-03	6/12/2025 16:00	9.41	19.3	1
LH-IM-03	6/12/2025 16:15	9.41	19.32	1
LH-IM-03	6/12/2025 16:30	9.41	19.36	1
LH-IM-03	6/12/2025 16:45	9.41	19.36	1
LH-IM-03	6/12/2025 17:00	9.41	19.4	1
LH-IM-03	6/12/2025 17:15	9.42	19.42	1
LH-IM-03	6/12/2025 17:30	9.41	19.44	1
LH-IM-03	6/12/2025 17:45	9.41	19.46	1
LH-IM-03	6/12/2025 18:00	9.41	19.46	1
LH-IM-03	6/12/2025 18:15	9.4	19.48	1
LH-IM-03	6/12/2025 18:30	9.4	19.48	1
LH-IM-03	6/12/2025 18:45	9.4	19.5	1
LH-IM-03	6/12/2025 19:00	9.4	19.5	1
LH-IM-03	6/12/2025 19:15	9.38	19.5	1
LH-IM-03	6/12/2025 19:30	9.39	19.5	1
LH-IM-03	6/12/2025 19:45	9.38	19.5	1
LH-IM-03	6/12/2025 20:00	9.38	19.5	1
LH-IM-03	6/12/2025 20:15	9.38	19.48	1
LH-IM-03	6/12/2025 20:30	9.37	19.48	1
LH-IM-03	6/12/2025 20:45	9.37	19.48	1
LH-IM-03	6/12/2025 21:00	9.35	19.48	1
LH-IM-03	6/12/2025 21:15	9.35	19.46	1
LH-IM-03	6/12/2025 21:30	9.34	19.46	1
LH-IM-03	6/12/2025 21:45	9.34	19.44	1
LH-IM-03	6/12/2025 22:00	9.33	19.44	1
LH-IM-03	6/12/2025 22:15	9.33	19.42	1
LH-IM-03	6/12/2025 22:30	9.32	19.4	1
LH-IM-03	6/12/2025 22:45	9.31	19.4	1
LH-IM-03	6/12/2025 23:00	9.31	19.38	1
LH-IM-03	6/12/2025 23:15	9.3	19.38	1
LH-IM-03	6/12/2025 23:30	9.29	19.36	1
LH-IM-03	6/12/2025 23:45	9.29	19.34	1
LH-IM-03	6/13/2025 0:00	9.27	19.34	1
LH-IM-03	6/13/2025 0:15	9.27	19.32	1
LH-IM-03	6/13/2025 0:30	9.26	19.3	1
LH-IM-03	6/13/2025 0:45	9.25	19.28	1
LH-IM-03	6/13/2025 1:00	9.24	19.26	1
LH-IM-03	6/13/2025 1:15	9.24	19.24	1
LH-IM-03	6/13/2025 1:30	9.23	19.22	1
LH-IM-03	6/13/2025 1:45	9.22	19.2	1
LH-IM-03	6/13/2025 2:00	9.21	19.2	1
LH-IM-03	6/13/2025 2:15	9.21	19.18	1
LH-IM-03	6/13/2025 2:30	9.21	19.16	1
LH-IM-03	6/13/2025 2:45	9.21	19.14	1
LH-IM-03	6/13/2025 3:00	9.19	19.12	1
LH-IM-03	6/13/2025 3:15	9.18	19.12	1
LH-IM-03	6/13/2025 3:30	9.18	19.1	1
LH-IM-03	6/13/2025 3:45	9.17	19.08	1
LH-IM-03	6/13/2025 4:00	9.17	19.08	1
LH-IM-03	6/13/2025 4:15	9.16	19.06	1
LH-IM-03	6/13/2025 4:30	9.15	19.04	1
LH-IM-03	6/13/2025 4:45	9.15	19.04	1
LH-IM-03	6/13/2025 5:00	9.15	19.02	1
LH-IM-03	6/13/2025 5:15	9.15	19.02	1
LH-IM-03	6/13/2025 5:30	9.15	19.02	1
LH-IM-03	6/13/2025 5:45	9.14	19	1
LH-IM-03	6/13/2025 6:00	9.14	19	1
LH-IM-03	6/13/2025 6:15	9.14	19	1
LH-IM-03	6/13/2025 6:30	9.14	18.98	1
LH-IM-03	6/13/2025 6:45	9.14	18.98	1
LH-IM-03	6/13/2025 7:00	9.14	18.98	1
LH-IM-03	6/13/2025 7:15	9.14	18.98	1
LH-IM-03	6/13/2025 7:30	9.14	18.98	1
LH-IM-03	6/13/2025 7:45	9.13	18.96	1
LH-IM-03	6/13/2025 8:00	9.13	18.96	1
LH-IM-03	6/13/2025 8:15	9.14	18.96	1
LH-IM-03	6/13/2025 8:30	9.14	18.96	1
LH-IM-03	6/13/2025 8:45	9.15	18.96	1
LH-IM-03	6/13/2025 9:00	9.14	18.96	1
LH-IM-03	6/13/2025 9:15	9.14	18.96	1
LH-IM-03	6/13/2025 9:30	9.14	18.96	1

Dissolved Oxygen and Temperature Continous Water Quality Data
Normandeau Associates Inc.

Station Name	Date Time	DO mg/L	Temp C	Use Code
LH-IM-03	6/13/2025 9:45	9.14	18.98	1
LH-IM-03	6/13/2025 10:00	9.14	18.98	1
LH-IM-03	6/13/2025 10:15	9.14	18.98	1
LH-IM-03	6/13/2025 10:30	9.15	19	1
LH-IM-03	6/13/2025 10:45	9.15	19.02	1
LH-IM-03	6/13/2025 11:00	9.14	19.04	1
LH-IM-03	6/13/2025 11:15	9.14	19.06	1
LH-IM-03	6/13/2025 11:30	9.15	19.08	1
LH-IM-03	6/13/2025 11:45	9.15	19.08	1
LH-IM-03	6/13/2025 12:00	9.16	19.1	1
LH-IM-03	6/13/2025 12:15	9.16	19.12	1
LH-IM-03	6/13/2025 12:30	9.15	19.14	1
LH-IM-03	6/13/2025 12:45	9.16	19.14	1
LH-IM-03	6/13/2025 13:00	9.16	19.18	1
LH-IM-03	6/13/2025 13:15	9.17	19.2	1
LH-IM-03	6/13/2025 13:30	9.16	19.22	1
LH-IM-03	6/13/2025 13:45	9.17	19.24	1
LH-IM-03	6/13/2025 14:00	9.16	19.26	1
LH-IM-03	6/13/2025 14:15	9.17	19.28	1
LH-IM-03	6/13/2025 14:30	9.17	19.3	1
LH-IM-03	6/13/2025 14:45	9.19	19.32	1
LH-IM-03	6/13/2025 15:00	9.18	19.34	1
LH-IM-03	6/13/2025 15:15	9.19	19.36	1
LH-IM-03	6/13/2025 15:30	9.19	19.38	1
LH-IM-03	6/13/2025 15:45	9.19	19.4	1
LH-IM-03	6/13/2025 16:00	9.19	19.42	1
LH-IM-03	6/13/2025 16:15	9.21	19.46	1
LH-IM-03	6/13/2025 16:30	9.21	19.46	1
LH-IM-03	6/13/2025 16:45	9.21	19.48	1
LH-IM-03	6/13/2025 17:00	9.22	19.5	1
LH-IM-03	6/13/2025 17:15	9.23	19.5	1
LH-IM-03	6/13/2025 17:30	9.24	19.52	1
LH-IM-03	6/13/2025 17:45	9.23	19.54	1
LH-IM-03	6/13/2025 18:00	9.25	19.56	1
LH-IM-03	6/13/2025 18:15	9.24	19.56	1
LH-IM-03	6/13/2025 18:30	9.25	19.58	1
LH-IM-03	6/13/2025 18:45	9.26	19.6	1
LH-IM-03	6/13/2025 19:00	9.26	19.62	1
LH-IM-03	6/13/2025 19:15	9.26	19.64	1
LH-IM-03	6/13/2025 19:30	9.26	19.64	1
LH-IM-03	6/13/2025 19:45	9.26	19.66	1
LH-IM-03	6/13/2025 20:00	9.26	19.66	1
LH-IM-03	6/13/2025 20:15	9.25	19.66	1
LH-IM-03	6/13/2025 20:30	9.26	19.68	1
LH-IM-03	6/13/2025 20:45	9.26	19.68	1
LH-IM-03	6/13/2025 21:00	9.25	19.68	1
LH-IM-03	6/13/2025 21:15	9.25	19.68	1
LH-IM-03	6/13/2025 21:30	9.25	19.66	1
LH-IM-03	6/13/2025 21:45	9.25	19.66	1
LH-IM-03	6/13/2025 22:00	9.25	19.64	1
LH-IM-03	6/13/2025 22:15	9.24	19.64	1
LH-IM-03	6/13/2025 22:30	9.24	19.64	1
LH-IM-03	6/13/2025 22:45	9.23	19.64	1
LH-IM-03	6/13/2025 23:00	9.23	19.62	1
LH-IM-03	6/13/2025 23:15	9.23	19.62	1
LH-IM-03	6/13/2025 23:30	9.24	19.6	1
LH-IM-03	6/13/2025 23:45	9.22	19.6	1
LH-IM-03	6/14/2025 0:00	9.23	19.58	1
LH-IM-03	6/14/2025 0:15	9.22	19.56	1
LH-IM-03	6/14/2025 0:30	9.21	19.54	1
LH-IM-03	6/14/2025 0:45	9.21	19.52	1
LH-IM-03	6/14/2025 1:00	9.19	19.52	1
LH-IM-03	6/14/2025 1:15	9.18	19.48	1
LH-IM-03	6/14/2025 1:30	9.17	19.48	1
LH-IM-03	6/14/2025 1:45	9.17	19.46	1
LH-IM-03	6/14/2025 2:00	9.16	19.44	1
LH-IM-03	6/14/2025 2:15	9.15	19.42	1
LH-IM-03	6/14/2025 2:30	9.15	19.4	1
LH-IM-03	6/14/2025 2:45	9.14	19.38	1
LH-IM-03	6/14/2025 3:00	9.13	19.36	1
LH-IM-03	6/14/2025 3:15	9.14	19.36	1
LH-IM-03	6/14/2025 3:30	9.11	19.34	1
LH-IM-03	6/14/2025 3:45	9.11	19.32	1
LH-IM-03	6/14/2025 4:00	9.1	19.28	1
LH-IM-03	6/14/2025 4:15	9.09	19.28	1
LH-IM-03	6/14/2025 4:30	9.1	19.26	1
LH-IM-03	6/14/2025 4:45	9.08	19.24	1
LH-IM-03	6/14/2025 5:00	9.08	19.22	1
LH-IM-03	6/14/2025 5:15	9.08	19.2	1
LH-IM-03	6/14/2025 5:30	9.08	19.18	1
LH-IM-03	6/14/2025 5:45	9.08	19.16	1
LH-IM-03	6/14/2025 6:00	9.07	19.14	1
LH-IM-03	6/14/2025 6:15	9.06	19.12	1
LH-IM-03	6/14/2025 6:30	9.06	19.1	1

Station Name	Date Time	DO mg/L	Temp C	Use Code
LH-IM-03	6/14/2025 6:45	9.06	19.08	1
LH-IM-03	6/14/2025 7:00	9.06	19.08	1
LH-IM-03	6/14/2025 7:15	9.06	19.06	1
LH-IM-03	6/14/2025 7:30	9.04	19.04	1
LH-IM-03	6/14/2025 7:45	9.06	19.02	1
LH-IM-03	6/14/2025 8:00	9.06	19.02	1
LH-IM-03	6/14/2025 8:15	9.06	19	1
LH-IM-03	6/14/2025 8:30	9.06	19	1
LH-IM-03	6/14/2025 8:45	9.07	19	1
LH-IM-03	6/14/2025 9:00	9.07	18.98	1
LH-IM-03	6/14/2025 9:15	9.06	18.98	1
LH-IM-03	6/14/2025 9:30	9.07	18.98	1
LH-IM-03	6/14/2025 9:45	9.06	18.96	1
LH-IM-03	6/14/2025 10:00	9.07	18.96	1
LH-IM-03	6/14/2025 10:15	9.06	18.96	1
LH-IM-03	6/14/2025 10:30	9.07	18.94	1
LH-IM-03	6/14/2025 10:45	9.07	18.94	1
LH-IM-03	6/14/2025 11:00	9.06	18.94	1
LH-IM-03	6/14/2025 11:15	9.06	18.94	1
LH-IM-03	6/14/2025 11:30	9.07	18.92	1
LH-IM-03	6/14/2025 11:45	9.04	18.92	1
LH-IM-03	6/14/2025 12:00	9.06	18.92	1
LH-IM-03	6/14/2025 12:15	9.06	18.92	1
LH-IM-03	6/14/2025 12:30	9.06	18.92	1
LH-IM-03	6/14/2025 12:45	9.04	18.92	1
LH-IM-03	6/14/2025 13:00	9.06	18.92	1
LH-IM-03	6/14/2025 13:15	9.06	18.92	1
LH-IM-03	6/14/2025 13:30	9.04	18.92	1
LH-IM-03	6/14/2025 13:45	9.06	18.94	1
LH-IM-03	6/14/2025 14:00	9.06	18.94	1
LH-IM-03	6/14/2025 14:15	9.06	18.94	1
LH-IM-03	6/14/2025 14:30	9.06	18.94	1
LH-IM-03	6/14/2025 14:45	9.04	18.94	1
LH-IM-03	6/14/2025 15:00	9.03	18.94	1
LH-IM-03	6/14/2025 15:15	9.03	18.94	1
LH-IM-03	6/14/2025 15:30	9.02	18.94	1
LH-IM-03	6/14/2025 15:45	9.01	18.94	1
LH-IM-03	6/14/2025 16:00	9.03	18.94	1
LH-IM-03	6/14/2025 16:15	9.01	18.94	1
LH-IM-03	6/14/2025 16:30	9.03	18.94	1
LH-IM-03	6/14/2025 16:45	9.02	18.94	1
LH-IM-03	6/14/2025 17:00	9.01	18.94	1
LH-IM-03	6/14/2025 17:15	9.01	18.94	1
LH-IM-03	6/14/2025 17:30	9.02	18.94	1
LH-IM-03	6/14/2025 17:45	9.03	18.94	1
LH-IM-03	6/14/2025 18:00	9.06	18.94	1
LH-IM-03	6/14/2025 18:15	9.06	18.94	1
LH-IM-03	6/14/2025 18:30	9.04	18.94	1
LH-IM-03	6/14/2025 18:45	9.06	18.94	1
LH-IM-03	6/14/2025 19:00	9.06	18.94	1
LH-IM-03	6/14/2025 19:15	9.07	18.94	1
LH-IM-03	6/14/2025 19:30	9.07	18.94	1
LH-IM-03	6/14/2025 19:45	9.08	18.92	1
LH-IM-03	6/14/2025 20:00	9.09	18.92	1
LH-IM-03	6/14/2025 20:15	9.08	18.92	1
LH-IM-03	6/14/2025 20:30	9.08	18.92	1
LH-IM-03	6/14/2025 20:45	9.08	18.92	1
LH-IM-03	6/14/2025 21:00	9.09	18.92	1
LH-IM-03	6/14/2025 21:15	9.09	18.9	1
LH-IM-03	6/14/2025 21:30	9.09	18.9	1
LH-IM-03	6/14/2025 21:45	9.09	18.9	1
LH-IM-03	6/14/2025 22:00	9.09	18.88	1
LH-IM-03	6/14/2025 22:15	9.09	18.88	1
LH-IM-03	6/14/2025 22:30	9.09	18.88	1
LH-IM-03	6/14/2025 22:45	9.09	18.88	1
LH-IM-03	6/14/2025 23:00	9.09	18.88	1
LH-IM-03	6/14/2025 23:15	9.09	18.86	1
LH-IM-03	6/14/2025 23:30	9.09	18.86	1
LH-IM-03	6/14/2025 23:45	9.09	18.86	1
LH-IM-03	6/15/2025 0:00	9.08	18.86	1
LH-IM-03	6/15/2025 0:15	9.09	18.84	1
LH-IM-03	6/15/2025 0:30	9.09	18.84	1
LH-IM-03	6/15/2025 0:45	9.09	18.84	1
LH-IM-03	6/15/2025 1:00	9.08	18.84	1
LH-IM-03	6/15/2025 1:15	9.07	18.82	1
LH-IM-03	6/15/2025 1:30	9.08	18.82	1
LH-IM-03	6/15/2025 1:45	9.08	18.8	1
LH-IM-03	6/15/2025 2:00	9.08	18.8	1
LH-IM-03	6/15/2025 2:15	9.07	18.8	1
LH-IM-03	6/15/2025 2:30	9.08	18.78	1
LH-IM-03	6/15/2025 2:45	9.07	18.78	1
LH-IM-03	6/15/2025 3:00	9.07	18.76	1
LH-IM-03	6/15/2025 3:15	9.03	18.74	1
LH-IM-03	6/15/2025 3:30	9.04	18.74	1

Station Name	Date Time	DO mg/L	Temp C	Use Code
LH-IM-03	6/15/2025 3:45	9.04	18.72	1
LH-IM-03	6/15/2025 4:00	9.06	18.72	1
LH-IM-03	6/15/2025 4:15	9.02	18.7	1
LH-IM-03	6/15/2025 4:30	9.04	18.7	1
LH-IM-03	6/15/2025 4:45	9.01	18.68	1
LH-IM-03	6/15/2025 5:00	9.01	18.66	1
LH-IM-03	6/15/2025 5:15	9.02	18.64	1
LH-IM-03	6/15/2025 5:30	9.03	18.64	1
LH-IM-03	6/15/2025 5:45	9.03	18.62	1
LH-IM-03	6/15/2025 6:00	9.02	18.62	1
LH-IM-03	6/15/2025 6:15	9	18.6	1
LH-IM-03	6/15/2025 6:30	9.01	18.6	1
LH-IM-03	6/15/2025 6:45	9.03	18.58	1
LH-IM-03	6/15/2025 7:00	9.03	18.58	1
LH-IM-03	6/15/2025 7:15	8.99	18.56	1
LH-IM-03	6/15/2025 7:30	9	18.54	1
LH-IM-03	6/15/2025 7:45	9.02	18.54	1
LH-IM-03	6/15/2025 8:00	9.02	18.52	1
LH-IM-03	6/15/2025 8:15	9.02	18.52	1
LH-IM-03	6/15/2025 8:30	9.04	18.52	1
LH-IM-03	6/15/2025 8:45	9.03	18.52	1
LH-IM-03	6/15/2025 9:00	9.03	18.5	1
LH-IM-03	6/15/2025 9:15	9.03	18.5	1
LH-IM-03	6/15/2025 9:30	9.02	18.5	1
LH-IM-03	6/15/2025 9:45	9.03	18.5	1
LH-IM-03	6/15/2025 10:00	9.02	18.5	1
LH-IM-03	6/15/2025 10:15	9.03	18.5	1
LH-IM-03	6/15/2025 10:30	9.03	18.5	1
LH-IM-03	6/15/2025 10:45	9.04	18.5	1
LH-IM-03	6/15/2025 11:00	9.03	18.52	1
LH-IM-03	6/15/2025 11:15	9.06	18.52	1
LH-IM-03	6/15/2025 11:30	9.06	18.54	1
LH-IM-03	6/15/2025 11:45	9.06	18.54	1
LH-IM-03	6/15/2025 12:00	9.07	18.54	1
LH-IM-03	6/15/2025 12:15	9.07	18.56	1
LH-IM-03	6/15/2025 12:30	9.07	18.56	1
LH-IM-03	6/15/2025 12:45	9.08	18.6	1
LH-IM-03	6/15/2025 13:00	9.08	18.6	1
LH-IM-03	6/15/2025 13:15	9.08	18.6	1
LH-IM-03	6/15/2025 13:30	9.09	18.62	1
LH-IM-03	6/15/2025 13:45	9.09	18.64	1
LH-IM-03	6/15/2025 14:00	9.1	18.66	1
LH-IM-03	6/15/2025 14:15	9.1	18.68	1
LH-IM-03	6/15/2025 14:30	9.1	18.68	1
LH-IM-03	6/15/2025 14:45	9.1	18.72	1
LH-IM-03	6/15/2025 15:00	9.1	18.72	1
LH-IM-03	6/15/2025 15:15	9.11	18.72	1
LH-IM-03	6/15/2025 15:30	9.13	18.74	1
LH-IM-03	6/15/2025 15:45	9.13	18.74	1
LH-IM-03	6/15/2025 16:00	9.14	18.76	1
LH-IM-03	6/15/2025 16:15	9.14	18.78	1
LH-IM-03	6/15/2025 16:30	9.14	18.78	1
LH-IM-03	6/15/2025 16:45	9.14	18.78	1
LH-IM-03	6/15/2025 17:00	9.16	18.78	1
LH-IM-03	6/15/2025 17:15	9.15	18.78	1
LH-IM-03	6/15/2025 17:30	9.16	18.78	1
LH-IM-03	6/15/2025 17:45	9.16	18.8	1
LH-IM-03	6/15/2025 18:00	9.18	18.8	1
LH-IM-03	6/15/2025 18:15	9.19	18.8	1
LH-IM-03	6/15/2025 18:30	9.18	18.8	1
LH-IM-03	6/15/2025 18:45	9.19	18.8	1
LH-IM-03	6/15/2025 19:00	9.19	18.8	1
LH-IM-03	6/15/2025 19:15	9.21	18.8	1
LH-IM-03	6/15/2025 19:30	9.22	18.8	1
LH-IM-03	6/15/2025 19:45	9.22	18.8	1
LH-IM-03	6/15/2025 20:00	9.24	18.8	1
LH-IM-03	6/15/2025 20:15	9.23	18.82	1
LH-IM-03	6/15/2025 20:30	9.23	18.84	1
LH-IM-03	6/15/2025 20:45	9.25	18.84	1
LH-IM-03	6/15/2025 21:00	9.25	18.86	1
LH-IM-03	6/15/2025 21:15	9.26	18.86	1
LH-IM-03	6/15/2025 21:30	9.25	18.88	1
LH-IM-03	6/15/2025 21:45	9.26	18.88	1
LH-IM-03	6/15/2025 22:00	9.25	18.88	1
LH-IM-03	6/15/2025 22:15	9.26	18.88	1
LH-IM-03	6/15/2025 22:30	9.25	18.88	1
LH-IM-03	6/15/2025 22:45	9.25	18.9	1
LH-IM-03	6/15/2025 23:00	9.25	18.88	1
LH-IM-03	6/15/2025 23:15	9.25	18.9	1
LH-IM-03	6/15/2025 23:30	9.25	18.9	1
LH-IM-03	6/15/2025 23:45	9.24	18.9	1
LH-IM-03	6/16/2025 0:00	9.24	18.9	1
LH-IM-03	6/16/2025 0:15	9.24	18.9	1
LH-IM-03	6/16/2025 0:30	9.24	18.92	1

Station Name	Date Time	DO mg/L	Temp C	Use Code
LH-IM-03	6/16/2025 0:45	9.23	18.9	1
LH-IM-03	6/16/2025 1:00	9.22	18.9	1
LH-IM-03	6/16/2025 1:15	9.23	18.9	1
LH-IM-03	6/16/2025 1:30	9.22	18.88	1
LH-IM-03	6/16/2025 1:45	9.21	18.88	1
LH-IM-03	6/16/2025 2:00	9.21	18.88	1
LH-IM-03	6/16/2025 2:15	9.19	18.86	1
LH-IM-03	6/16/2025 2:30	9.18	18.84	1
LH-IM-03	6/16/2025 2:45	9.16	18.84	1
LH-IM-03	6/16/2025 3:00	9.16	18.82	1
LH-IM-03	6/16/2025 3:15	9.15	18.8	1
LH-IM-03	6/16/2025 3:30	9.14	18.8	1
LH-IM-03	6/16/2025 3:45	9.14	18.78	1
LH-IM-03	6/16/2025 4:00	9.13	18.76	1
LH-IM-03	6/16/2025 4:15	9.11	18.74	1
LH-IM-03	6/16/2025 4:30	9.14	18.74	1
LH-IM-03	6/16/2025 4:45	9.11	18.7	1
LH-IM-03	6/16/2025 5:00	9.1	18.7	1
LH-IM-03	6/16/2025 5:15	9.08	18.68	1
LH-IM-03	6/16/2025 5:30	9.08	18.66	1
LH-IM-03	6/16/2025 5:45	9.08	18.66	1
LH-IM-03	6/16/2025 6:00	9.08	18.62	1
LH-IM-03	6/16/2025 6:15	9.06	18.62	1
LH-IM-03	6/16/2025 6:30	9.07	18.62	1
LH-IM-03	6/16/2025 6:45	9.06	18.6	1
LH-IM-03	6/16/2025 7:00	9.03	18.6	1
LH-IM-03	6/16/2025 7:15	9.06	18.58	1
LH-IM-03	6/16/2025 7:30	9.06	18.58	1
LH-IM-03	6/16/2025 7:45	9.04	18.56	1
LH-IM-03	6/16/2025 8:00	9.04	18.56	1
LH-IM-03	6/16/2025 8:15	9.03	18.56	1
LH-IM-03	6/16/2025 8:30	9.03	18.56	1
LH-IM-03	6/16/2025 8:45	9.04	18.56	1
LH-IM-03	6/16/2025 9:00	9.03	18.56	1
LH-IM-03	6/16/2025 9:15	9.03	18.56	1
LH-IM-03	6/16/2025 9:30	9.02	18.58	1
LH-IM-03	6/16/2025 9:45	9.03	18.58	1
LH-IM-03	6/16/2025 10:00	9.03	18.58	1
LH-IM-03	6/16/2025 10:15	9.04	18.58	1
LH-IM-03	6/16/2025 10:30	9.06	18.6	1
LH-IM-03	6/16/2025 10:45	9.07	18.6	1
LH-IM-03	6/16/2025 11:00	9.04	18.6	1
LH-IM-03	6/16/2025 11:15	9.06	18.62	1
LH-IM-03	6/16/2025 11:30	9.04	18.62	1
LH-IM-03	6/16/2025 11:45	9.07	18.64	1
LH-IM-03	6/16/2025 12:00	9.08	18.66	1
LH-IM-03	6/16/2025 12:15	9.08	18.68	1
LH-IM-03	6/16/2025 12:30	9.08	18.7	1
LH-IM-03	6/16/2025 12:45	9.14	21.46	2
LH-IM-03	6/16/2025 13:00	8.94	22.22	2
LH-IM-03	6/16/2025 13:15	8.24	21.78	2
LH-IM-03	6/16/2025 13:30	9.06	18.92	2
LH-IM-03	6/16/2025 13:45	9.12	18.82	1
LH-IM-03	6/16/2025 14:00	9.12	18.82	1
LH-IM-03	6/16/2025 14:15	9.13	18.84	1
LH-IM-03	6/16/2025 14:30	9.12	18.86	1
LH-IM-03	6/16/2025 14:45	9.14	18.86	1
LH-IM-03	6/16/2025 15:00	9.14	18.88	1
LH-IM-03	6/16/2025 15:15	9.14	18.9	1
LH-IM-03	6/16/2025 15:30	9.15	18.9	1
LH-IM-03	6/16/2025 15:45	9.15	18.92	1
LH-IM-03	6/16/2025 16:00	9.15	18.94	1
LH-IM-03	6/16/2025 16:15	9.16	18.98	1
LH-IM-03	6/16/2025 16:30	9.16	19	1
LH-IM-03	6/16/2025 16:45	9.18	19.02	1
LH-IM-03	6/16/2025 17:00	9.18	19.04	1
LH-IM-03	6/16/2025 17:15	9.18	19.06	1
LH-IM-03	6/16/2025 17:30	9.19	19.1	1
LH-IM-03	6/16/2025 17:45	9.2	19.12	1
LH-IM-03	6/16/2025 18:00	9.21	19.14	1
LH-IM-03	6/16/2025 18:15	9.22	19.18	1
LH-IM-03	6/16/2025 18:30	9.22	19.2	1
LH-IM-03	6/16/2025 18:45	9.23	19.2	1
LH-IM-03	6/16/2025 19:00	9.24	19.22	1
LH-IM-03	6/16/2025 19:15	9.26	19.24	1
LH-IM-03	6/16/2025 19:30	9.27	19.26	1
LH-IM-03	6/16/2025 19:45	9.28	19.26	1
LH-IM-03	6/16/2025 20:00	9.27	19.28	1
LH-IM-03	6/16/2025 20:15	9.28	19.28	1
LH-IM-03	6/16/2025 20:30	9.28	19.32	1
LH-IM-03	6/16/2025 20:45	9.3	19.32	1
LH-IM-03	6/16/2025 21:00	9.3	19.34	1
LH-IM-03	6/16/2025 21:15	9.31	19.36	1
LH-IM-03	6/16/2025 21:30	9.31	19.36	1

Station Name	Date Time	DO mg/L	Temp C	Use Code
LH-IM-03	6/16/2025 21:45	9.3	19.38	1
LH-IM-03	6/16/2025 22:00	9.3	19.38	1
LH-IM-03	6/16/2025 22:15	9.31	19.4	1
LH-IM-03	6/16/2025 22:30	9.3	19.4	1
LH-IM-03	6/16/2025 22:45	9.31	19.42	1
LH-IM-03	6/16/2025 23:00	9.31	19.44	1
LH-IM-03	6/16/2025 23:15	9.3	19.44	1
LH-IM-03	6/16/2025 23:30	9.32	19.46	1
LH-IM-03	6/16/2025 23:45	9.31	19.48	1
LH-IM-03	6/17/2025 0:00	9.31	19.48	1
LH-IM-03	6/17/2025 0:15	9.3	19.5	1
LH-IM-03	6/17/2025 0:30	9.3	19.5	1
LH-IM-03	6/17/2025 0:45	9.31	19.5	1
LH-IM-03	6/17/2025 1:00	9.3	19.5	1
LH-IM-03	6/17/2025 1:15	9.3	19.52	1
LH-IM-03	6/17/2025 1:30	9.3	19.52	1
LH-IM-03	6/17/2025 1:45	9.29	19.52	1
LH-IM-03	6/17/2025 2:00	9.29	19.52	1
LH-IM-03	6/17/2025 2:15	9.28	19.52	1
LH-IM-03	6/17/2025 2:30	9.28	19.52	1
LH-IM-03	6/17/2025 2:45	9.27	19.52	1
LH-IM-03	6/17/2025 3:00	9.26	19.52	1
LH-IM-03	6/17/2025 3:15	9.26	19.5	1
LH-IM-03	6/17/2025 3:30	9.24	19.5	1
LH-IM-03	6/17/2025 3:45	9.24	19.5	1
LH-IM-03	6/17/2025 4:00	9.23	19.48	1
LH-IM-03	6/17/2025 4:15	9.21	19.48	1
LH-IM-03	6/17/2025 4:30	9.21	19.46	1
LH-IM-03	6/17/2025 4:45	9.19	19.44	1
LH-IM-03	6/17/2025 5:00	9.18	19.44	1
LH-IM-03	6/17/2025 5:15	9.18	19.42	1
LH-IM-03	6/17/2025 5:30	9.16	19.4	1
LH-IM-03	6/17/2025 5:45	9.15	19.38	1
LH-IM-03	6/17/2025 6:00	9.13	19.36	1
LH-IM-03	6/17/2025 6:15	9.12	19.36	1
LH-IM-03	6/17/2025 6:30	9.11	19.34	1
LH-IM-03	6/17/2025 6:45	9.1	19.32	1
LH-IM-03	6/17/2025 7:00	9.08	19.32	1
LH-IM-03	6/17/2025 7:15	9.08	19.3	1
LH-IM-03	6/17/2025 7:30	9.06	19.28	1
LH-IM-03	6/17/2025 7:45	9.07	19.28	1
LH-IM-03	6/17/2025 8:00	9.05	19.28	1
LH-IM-03	6/17/2025 8:15	9.05	19.26	1
LH-IM-03	6/17/2025 8:30	9.04	19.26	1
LH-IM-03	6/17/2025 8:45	9.04	19.26	1
LH-IM-03	6/17/2025 9:00	9.03	19.26	1
LH-IM-03	6/17/2025 9:15	9.03	19.26	1
LH-IM-03	6/17/2025 9:30	9.02	19.26	1
LH-IM-03	6/17/2025 9:45	9.03	19.26	1
LH-IM-03	6/17/2025 10:00	9.01	19.26	1
LH-IM-03	6/17/2025 10:15	9.02	19.26	1
LH-IM-03	6/17/2025 10:30	8.99	19.26	1
LH-IM-03	6/17/2025 10:45	8.99	19.26	1
LH-IM-03	6/17/2025 11:00	8.99	19.26	1
LH-IM-03	6/17/2025 11:15	8.99	19.26	1
LH-IM-03	6/17/2025 11:30	8.99	19.28	1
LH-IM-03	6/17/2025 11:45	8.99	19.28	1
LH-IM-03	6/17/2025 12:00	8.99	19.3	1
LH-IM-03	6/17/2025 12:15	9.02	19.3	1
LH-IM-03	6/17/2025 12:30	9.01	19.3	1
LH-IM-03	6/17/2025 12:45	9.02	19.32	1
LH-IM-03	6/17/2025 13:00	8.99	19.32	1
LH-IM-03	6/17/2025 13:15	8.99	19.32	1
LH-IM-03	6/17/2025 13:30	9.01	19.34	1
LH-IM-03	6/17/2025 13:45	9.04	19.34	1
LH-IM-03	6/17/2025 14:00	9.02	19.34	1
LH-IM-03	6/17/2025 14:15	9.02	19.34	1
LH-IM-03	6/17/2025 14:30	9.02	19.34	1
LH-IM-03	6/17/2025 14:45	9.02	19.34	1
LH-IM-03	6/17/2025 15:00	9.03	19.36	1
LH-IM-03	6/17/2025 15:15	9.03	19.36	1
LH-IM-03	6/17/2025 15:30	9.04	19.36	1
LH-IM-03	6/17/2025 15:45	9.04	19.36	1
LH-IM-03	6/17/2025 16:00	9.04	19.36	1
LH-IM-03	6/17/2025 16:15	9.05	19.36	1
LH-IM-03	6/17/2025 16:30	9.05	19.36	1
LH-IM-03	6/17/2025 16:45	9.05	19.36	1
LH-IM-03	6/17/2025 17:00	9.05	19.36	1
LH-IM-03	6/17/2025 17:15	9.05	19.36	1
LH-IM-03	6/17/2025 17:30	9.05	19.34	1
LH-IM-03	6/17/2025 17:45	9.05	19.34	1
LH-IM-03	6/17/2025 18:00	9.05	19.34	1
LH-IM-03	6/17/2025 18:15	9.05	19.34	1
LH-IM-03	6/17/2025 18:30	9.06	19.34	1

Station Name	Date Time	DO mg/L	Temp C	Use Code
LH-IM-03	6/17/2025 18:45	9.05	19.32	1
LH-IM-03	6/17/2025 19:00	9.07	19.32	1
LH-IM-03	6/17/2025 19:15	9.06	19.32	1
LH-IM-03	6/17/2025 19:30	9.05	19.32	1
LH-IM-03	6/17/2025 19:45	9.07	19.32	1
LH-IM-03	6/17/2025 20:00	9.07	19.3	1
LH-IM-03	6/17/2025 20:15	9.07	19.3	1
LH-IM-03	6/17/2025 20:30	9.07	19.3	1
LH-IM-03	6/17/2025 20:45	9.08	19.3	1
LH-IM-03	6/17/2025 21:00	9.08	19.3	1
LH-IM-03	6/17/2025 21:15	9.1	19.3	1
LH-IM-03	6/17/2025 21:30	9.11	19.3	1
LH-IM-03	6/17/2025 21:45	9.11	19.3	1
LH-IM-03	6/17/2025 22:00	9.11	19.32	1
LH-IM-03	6/17/2025 22:15	9.1	19.32	1
LH-IM-03	6/17/2025 22:30	9.11	19.32	1
LH-IM-03	6/17/2025 22:45	9.1	19.32	1
LH-IM-03	6/17/2025 23:00	9.1	19.32	1
LH-IM-03	6/17/2025 23:15	9.08	19.34	1
LH-IM-03	6/17/2025 23:30	9.08	19.34	1
LH-IM-03	6/17/2025 23:45	9.08	19.34	1
LH-IM-03	6/18/2025 0:00	9.06	19.34	1
LH-IM-03	6/18/2025 0:15	9.07	19.34	1
LH-IM-03	6/18/2025 0:30	9.06	19.34	1
LH-IM-03	6/18/2025 0:45	9.06	19.34	1
LH-IM-03	6/18/2025 1:00	9.05	19.34	1
LH-IM-03	6/18/2025 1:15	9.05	19.34	1
LH-IM-03	6/18/2025 1:30	9.04	19.36	1
LH-IM-03	6/18/2025 1:45	9.04	19.36	1
LH-IM-03	6/18/2025 2:00	9.03	19.36	1
LH-IM-03	6/18/2025 2:15	9.02	19.36	1
LH-IM-03	6/18/2025 2:30	9.01	19.36	1
LH-IM-03	6/18/2025 2:45	9.01	19.36	1
LH-IM-03	6/18/2025 3:00	9.01	19.38	1
LH-IM-03	6/18/2025 3:15	8.99	19.38	1
LH-IM-03	6/18/2025 3:30	8.98	19.38	1
LH-IM-03	6/18/2025 3:45	8.97	19.38	1
LH-IM-03	6/18/2025 4:00	8.97	19.4	1
LH-IM-03	6/18/2025 4:15	8.97	19.4	1
LH-IM-03	6/18/2025 4:30	8.96	19.4	1
LH-IM-03	6/18/2025 4:45	8.95	19.4	1
LH-IM-03	6/18/2025 5:00	8.95	19.42	1
LH-IM-03	6/18/2025 5:15	8.94	19.42	1
LH-IM-03	6/18/2025 5:30	8.93	19.44	1
LH-IM-03	6/18/2025 5:45	8.91	19.44	1
LH-IM-03	6/18/2025 6:00	8.9	19.44	1
LH-IM-03	6/18/2025 6:15	8.9	19.44	1
LH-IM-03	6/18/2025 6:30	8.89	19.46	1
LH-IM-03	6/18/2025 6:45	8.88	19.46	1
LH-IM-03	6/18/2025 7:00	8.88	19.46	1
LH-IM-03	6/18/2025 7:15	8.87	19.46	1
LH-IM-03	6/18/2025 7:30	8.87	19.48	1
LH-IM-03	6/18/2025 7:45	8.85	19.48	1
LH-IM-03	6/18/2025 8:00	8.83	19.48	1
LH-IM-03	6/18/2025 8:15	8.83	19.48	1
LH-IM-03	6/18/2025 8:30	8.82	19.5	1
LH-IM-03	6/18/2025 8:45	8.81	19.5	1
LH-IM-03	6/18/2025 9:00	8.82	19.52	1
LH-IM-03	6/18/2025 9:15	8.82	19.52	1
LH-IM-03	6/18/2025 9:30	8.8	19.52	1
LH-IM-03	6/18/2025 9:45	8.8	19.52	1
LH-IM-03	6/18/2025 10:00	8.79	19.54	1
LH-IM-03	6/18/2025 10:15	8.79	19.56	1
LH-IM-03	6/18/2025 10:30	8.77	19.58	1
LH-IM-03	6/18/2025 10:45	8.75	19.58	1
LH-IM-03	6/18/2025 11:00	8.77	19.6	1
LH-IM-03	6/18/2025 11:15	8.77	19.62	1
LH-IM-03	6/18/2025 11:30	8.78	19.64	1
LH-IM-03	6/18/2025 11:45	8.75	19.64	1
LH-IM-03	6/18/2025 12:00	8.75	19.64	1
LH-IM-03	6/18/2025 12:15	8.75	19.66	1
LH-IM-03	6/18/2025 12:30	8.77	19.66	1
LH-IM-03	6/18/2025 12:45	8.75	19.7	1
LH-IM-03	6/18/2025 13:00	8.78	19.72	1
LH-IM-03	6/18/2025 13:15	8.78	19.74	1
LH-IM-03	6/18/2025 13:30	8.79	19.76	1
LH-IM-03	6/18/2025 13:45	8.79	19.78	1
LH-IM-03	6/18/2025 14:00	8.78	19.78	1
LH-IM-03	6/18/2025 14:15	8.79	19.8	1
LH-IM-03	6/18/2025 14:30	8.78	19.82	1
LH-IM-03	6/18/2025 14:45	8.79	19.82	1
LH-IM-03	6/18/2025 15:00	8.79	19.84	1
LH-IM-03	6/18/2025 15:15	8.79	19.84	1
LH-IM-03	6/18/2025 15:30	8.8	19.86	1

Station Name	Date Time	DO mg/L	Temp C	Use Code
LH-IM-03	6/18/2025 15:45	8.8	19.88	1
LH-IM-03	6/18/2025 16:00	8.81	19.88	1
LH-IM-03	6/18/2025 16:15	8.81	19.88	1
LH-IM-03	6/18/2025 16:30	8.82	19.88	1
LH-IM-03	6/18/2025 16:45	8.82	19.9	1
LH-IM-03	6/18/2025 17:00	8.83	19.9	1
LH-IM-03	6/18/2025 17:15	8.83	19.9	1
LH-IM-03	6/18/2025 17:30	8.85	19.9	1
LH-IM-03	6/18/2025 17:45	8.85	19.9	1
LH-IM-03	6/18/2025 18:00	8.83	19.9	1
LH-IM-03	6/18/2025 18:15	8.83	19.92	1
LH-IM-03	6/18/2025 18:30	8.86	19.92	1
LH-IM-03	6/18/2025 18:45	8.85	19.92	1
LH-IM-03	6/18/2025 19:00	8.86	19.92	1
LH-IM-03	6/18/2025 19:15	8.86	19.94	1
LH-IM-03	6/18/2025 19:30	8.87	19.94	1
LH-IM-03	6/18/2025 19:45	8.88	19.94	1
LH-IM-03	6/18/2025 20:00	8.88	19.94	1
LH-IM-03	6/18/2025 20:15	8.88	19.94	1
LH-IM-03	6/18/2025 20:30	8.88	19.92	1
LH-IM-03	6/18/2025 20:45	8.88	19.92	1
LH-IM-03	6/18/2025 21:00	8.88	19.9	1
LH-IM-03	6/18/2025 21:15	8.9	19.9	1
LH-IM-03	6/18/2025 21:30	8.89	19.88	1
LH-IM-03	6/18/2025 21:45	8.9	19.88	1
LH-IM-03	6/18/2025 22:00	8.9	19.88	1
LH-IM-03	6/18/2025 22:15	8.91	19.86	1
LH-IM-03	6/18/2025 22:30	8.91	19.86	1
LH-IM-03	6/18/2025 22:45	8.94	19.86	1
LH-IM-03	6/18/2025 23:00	8.94	19.86	1
LH-IM-03	6/18/2025 23:15	8.95	19.84	1
LH-IM-03	6/18/2025 23:30	8.94	19.84	1
LH-IM-03	6/18/2025 23:45	8.94	19.84	1
LH-IM-03	6/19/2025 0:00	8.94	19.82	1
LH-IM-03	6/19/2025 0:15	8.93	19.82	1
LH-IM-03	6/19/2025 0:30	8.95	19.8	1
LH-IM-03	6/19/2025 0:45	8.91	19.8	1
LH-IM-03	6/19/2025 1:00	8.93	19.78	1
LH-IM-03	6/19/2025 1:15	8.91	19.78	1
LH-IM-03	6/19/2025 1:30	8.93	19.78	1
LH-IM-03	6/19/2025 1:45	8.91	19.76	1
LH-IM-03	6/19/2025 2:00	8.89	19.76	1
LH-IM-03	6/19/2025 2:15	8.89	19.76	1
LH-IM-03	6/19/2025 2:30	8.9	19.76	1
LH-IM-03	6/19/2025 2:45	8.88	19.76	1
LH-IM-03	6/19/2025 3:00	8.88	19.74	1
LH-IM-03	6/19/2025 3:15	8.89	19.74	1
LH-IM-03	6/19/2025 3:30	8.89	19.74	1
LH-IM-03	6/19/2025 3:45	8.87	19.74	1
LH-IM-03	6/19/2025 4:00	8.87	19.74	1
LH-IM-03	6/19/2025 4:15	8.87	19.74	1
LH-IM-03	6/19/2025 4:30	8.86	19.74	1
LH-IM-03	6/19/2025 4:45	8.85	19.74	1
LH-IM-03	6/19/2025 5:00	8.83	19.74	1
LH-IM-03	6/19/2025 5:15	8.83	19.74	1
LH-IM-03	6/19/2025 5:30	8.82	19.74	1
LH-IM-03	6/19/2025 5:45	8.81	19.74	1
LH-IM-03	6/19/2025 6:00	8.81	19.76	1
LH-IM-03	6/19/2025 6:15	8.79	19.74	1
LH-IM-03	6/19/2025 6:30	8.79	19.76	1
LH-IM-03	6/19/2025 6:45	8.79	19.76	1
LH-IM-03	6/19/2025 7:00	8.78	19.76	1
LH-IM-03	6/19/2025 7:15	8.75	19.76	1
LH-IM-03	6/19/2025 7:30	8.75	19.76	1
LH-IM-03	6/19/2025 7:45	8.74	19.76	1
LH-IM-03	6/19/2025 8:00	8.73	19.76	1
LH-IM-03	6/19/2025 8:15	8.72	19.76	1
LH-IM-03	6/19/2025 8:30	8.72	19.78	1
LH-IM-03	6/19/2025 8:45	8.71	19.78	1
LH-IM-03	6/19/2025 9:00	8.71	19.78	1
LH-IM-03	6/19/2025 9:15	8.71	19.78	1
LH-IM-03	6/19/2025 9:30	8.7	19.8	1
LH-IM-03	6/19/2025 9:45	8.69	19.8	1
LH-IM-03	6/19/2025 10:00	8.69	19.82	1
LH-IM-03	6/19/2025 10:15	8.68	19.84	1
LH-IM-03	6/19/2025 10:30	8.69	19.84	1
LH-IM-03	6/19/2025 10:45	8.68	19.84	1
LH-IM-03	6/19/2025 11:00	8.66	19.86	1
LH-IM-03	6/19/2025 11:15	8.68	19.88	1
LH-IM-03	6/19/2025 11:30	8.68	19.9	1
LH-IM-03	6/19/2025 11:45	8.68	19.92	1
LH-IM-03	6/19/2025 12:00	8.69	19.96	1
LH-IM-03	6/19/2025 12:15	8.68	19.96	1
LH-IM-03	6/19/2025 12:30	8.68	19.98	1

Station Name	Date Time	DO mg/L	Temp C	Use Code
LH-IM-03	6/19/2025 12:45	8.69	20	1
LH-IM-03	6/19/2025 13:00	8.7	20.02	1
LH-IM-03	6/19/2025 13:15	8.7	20.06	1
LH-IM-03	6/19/2025 13:30	8.7	20.08	1
LH-IM-03	6/19/2025 13:45	8.71	20.12	1
LH-IM-03	6/19/2025 14:00	8.71	20.16	1
LH-IM-03	6/19/2025 14:15	8.72	20.18	1
LH-IM-03	6/19/2025 14:30	8.73	20.22	1
LH-IM-03	6/19/2025 14:45	8.73	20.24	1
LH-IM-03	6/19/2025 15:00	8.73	20.28	1
LH-IM-03	6/19/2025 15:15	8.74	20.32	1
LH-IM-03	6/19/2025 15:30	8.75	20.38	1
LH-IM-03	6/19/2025 15:45	8.75	20.4	1
LH-IM-03	6/19/2025 16:00	8.78	20.46	1
LH-IM-03	6/19/2025 16:15	8.77	20.52	1
LH-IM-03	6/19/2025 16:30	8.77	20.56	1
LH-IM-03	6/19/2025 16:45	8.79	20.6	1
LH-IM-03	6/19/2025 17:00	8.79	20.64	1
LH-IM-03	6/19/2025 17:15	8.8	20.66	1
LH-IM-03	6/19/2025 17:30	8.8	20.68	1
LH-IM-03	6/19/2025 17:45	8.79	20.68	1
LH-IM-03	6/19/2025 18:00	8.8	20.7	1
LH-IM-03	6/19/2025 18:15	8.8	20.72	1
LH-IM-03	6/19/2025 18:30	8.81	20.76	1
LH-IM-03	6/19/2025 18:45	8.82	20.78	1
LH-IM-03	6/19/2025 19:00	8.85	20.82	1
LH-IM-03	6/19/2025 19:15	8.85	20.84	1
LH-IM-03	6/19/2025 19:30	8.86	20.86	1
LH-IM-03	6/19/2025 19:45	8.87	20.88	1
LH-IM-03	6/19/2025 20:00	8.87	20.9	1
LH-IM-03	6/19/2025 20:15	8.88	20.9	1
LH-IM-03	6/19/2025 20:30	8.88	20.92	1
LH-IM-03	6/19/2025 20:45	8.89	20.92	1
LH-IM-03	6/19/2025 21:00	8.89	20.94	1
LH-IM-03	6/19/2025 21:15	8.9	20.94	1
LH-IM-03	6/19/2025 21:30	8.89	20.94	1
LH-IM-03	6/19/2025 21:45	8.9	20.94	1
LH-IM-03	6/19/2025 22:00	8.9	20.96	1
LH-IM-03	6/19/2025 22:15	8.9	20.96	1
LH-IM-03	6/19/2025 22:30	8.9	20.98	1
LH-IM-03	6/19/2025 22:45	8.89	21	1
LH-IM-03	6/19/2025 23:00	8.89	21	1
LH-IM-03	6/19/2025 23:15	8.89	21.02	1
LH-IM-03	6/19/2025 23:30	8.89	21.02	1
LH-IM-03	6/19/2025 23:45	8.89	21.04	1
LH-IM-03	6/20/2025 0:00	8.88	21.06	1
LH-IM-03	6/20/2025 0:15	8.88	21.08	1
LH-IM-03	6/20/2025 0:30	8.88	21.08	1
LH-IM-03	6/20/2025 0:45	8.87	21.1	1
LH-IM-03	6/20/2025 1:00	8.88	21.1	1
LH-IM-03	6/20/2025 1:15	8.87	21.12	1
LH-IM-03	6/20/2025 1:30	8.86	21.12	1
LH-IM-03	6/20/2025 1:45	8.86	21.14	1
LH-IM-03	6/20/2025 2:00	8.86	21.14	1
LH-IM-03	6/20/2025 2:15	8.85	21.14	1
LH-IM-03	6/20/2025 2:30	8.82	21.14	1
LH-IM-03	6/20/2025 2:45	8.82	21.14	1
LH-IM-03	6/20/2025 3:00	8.81	21.12	1
LH-IM-03	6/20/2025 3:15	8.8	21.12	1
LH-IM-03	6/20/2025 3:30	8.79	21.12	1
LH-IM-03	6/20/2025 3:45	8.78	21.12	1
LH-IM-03	6/20/2025 4:00	8.77	21.1	1
LH-IM-03	6/20/2025 4:15	8.75	21.1	1
LH-IM-03	6/20/2025 4:30	8.74	21.08	1
LH-IM-03	6/20/2025 4:45	8.72	21.06	1
LH-IM-03	6/20/2025 5:00	8.71	21.06	1
LH-IM-03	6/20/2025 5:15	8.7	21.04	1
LH-IM-03	6/20/2025 5:30	8.69	21.04	1
LH-IM-03	6/20/2025 5:45	8.68	21.02	1
LH-IM-03	6/20/2025 6:00	8.66	21.02	1
LH-IM-03	6/20/2025 6:15	8.65	21	1
LH-IM-03	6/20/2025 6:30	8.64	21	1
LH-IM-03	6/20/2025 6:45	8.63	20.98	1
LH-IM-03	6/20/2025 7:00	8.63	20.98	1
LH-IM-03	6/20/2025 7:15	8.62	20.98	1
LH-IM-03	6/20/2025 7:30	8.62	20.96	1
LH-IM-03	6/20/2025 7:45	8.61	20.96	1
LH-IM-03	6/20/2025 8:00	8.61	20.96	1
LH-IM-03	6/20/2025 8:15	8.61	20.94	1
LH-IM-03	6/20/2025 8:30	8.62	20.94	1
LH-IM-03	6/20/2025 8:45	8.61	20.94	1
LH-IM-03	6/20/2025 9:00	8.62	20.94	1
LH-IM-03	6/20/2025 9:15	8.62	20.94	1
LH-IM-03	6/20/2025 9:30	8.63	20.94	1

Station Name	Date Time	DO mg/L	Temp C	Use Code
LH-IM-03	6/20/2025 9:45	8.63	20.94	1
LH-IM-03	6/20/2025 10:00	8.62	20.94	1
LH-IM-03	6/20/2025 10:15	8.63	20.94	1
LH-IM-03	6/20/2025 10:30	8.64	20.94	1
LH-IM-03	6/20/2025 10:45	8.64	20.96	1
LH-IM-03	6/20/2025 11:00	8.66	20.96	1
LH-IM-03	6/20/2025 11:15	8.66	20.96	1
LH-IM-03	6/20/2025 11:30	8.65	20.96	1
LH-IM-03	6/20/2025 11:45	8.68	20.98	1
LH-IM-03	6/20/2025 12:00	8.69	20.98	1
LH-IM-03	6/20/2025 12:15	8.7	21	1
LH-IM-03	6/20/2025 12:30	8.7	21	1
LH-IM-03	6/20/2025 12:45	8.72	21.02	1
LH-IM-03	6/20/2025 13:00	8.72	21.04	1
LH-IM-03	6/20/2025 13:15	8.72	21.06	1
LH-IM-03	6/20/2025 13:30	8.73	21.08	1
LH-IM-03	6/20/2025 13:45	8.73	21.1	1
LH-IM-03	6/20/2025 14:00	8.73	21.12	1
LH-IM-03	6/20/2025 14:15	8.74	21.14	1
LH-IM-03	6/20/2025 14:30	8.75	21.18	1
LH-IM-03	6/20/2025 14:45	8.77	21.2	1
LH-IM-03	6/20/2025 15:00	8.75	21.2	1
LH-IM-03	6/20/2025 15:15	8.77	21.22	1
LH-IM-03	6/20/2025 15:30	8.78	21.24	1
LH-IM-03	6/20/2025 15:45	8.8	21.26	1
LH-IM-03	6/20/2025 16:00	8.78	21.28	1
LH-IM-03	6/20/2025 16:15	8.79	21.28	1
LH-IM-03	6/20/2025 16:30	8.8	21.28	1
LH-IM-03	6/20/2025 16:45	8.8	21.3	1
LH-IM-03	6/20/2025 17:00	8.8	21.3	1
LH-IM-03	6/20/2025 17:15	8.82	21.3	1
LH-IM-03	6/20/2025 17:30	8.82	21.3	1
LH-IM-03	6/20/2025 17:45	8.82	21.32	1
LH-IM-03	6/20/2025 18:00	8.83	21.32	1
LH-IM-03	6/20/2025 18:15	8.85	21.32	1
LH-IM-03	6/20/2025 18:30	8.87	21.34	1
LH-IM-03	6/20/2025 18:45	8.87	21.36	1
LH-IM-03	6/20/2025 19:00	8.86	21.36	1
LH-IM-03	6/20/2025 19:15	8.87	21.36	1
LH-IM-03	6/20/2025 19:30	8.88	21.38	1
LH-IM-03	6/20/2025 19:45	8.88	21.38	1
LH-IM-03	6/20/2025 20:00	8.89	21.4	1
LH-IM-03	6/20/2025 20:15	8.89	21.4	1
LH-IM-03	6/20/2025 20:30	8.88	21.42	1
LH-IM-03	6/20/2025 20:45	8.89	21.42	1
LH-IM-03	6/20/2025 21:00	8.88	21.44	1
LH-IM-03	6/20/2025 21:15	8.89	21.44	1
LH-IM-03	6/20/2025 21:30	8.88	21.46	1
LH-IM-03	6/20/2025 21:45	8.89	21.46	1
LH-IM-03	6/20/2025 22:00	8.88	21.46	1
LH-IM-03	6/20/2025 22:15	8.87	21.46	1
LH-IM-03	6/20/2025 22:30	8.87	21.48	1
LH-IM-03	6/20/2025 22:45	8.88	21.5	1
LH-IM-03	6/20/2025 23:00	8.87	21.5	1
LH-IM-03	6/20/2025 23:15	8.87	21.5	1
LH-IM-03	6/20/2025 23:30	8.86	21.52	1
LH-IM-03	6/20/2025 23:45	8.87	21.52	1
LH-IM-03	6/21/2025 0:00	8.87	21.52	1
LH-IM-03	6/21/2025 0:15	8.86	21.54	1
LH-IM-03	6/21/2025 0:30	8.86	21.54	1
LH-IM-03	6/21/2025 0:45	8.86	21.54	1
LH-IM-03	6/21/2025 1:00	8.86	21.56	1
LH-IM-03	6/21/2025 1:15	8.86	21.56	1
LH-IM-03	6/21/2025 1:30	8.83	21.56	1
LH-IM-03	6/21/2025 1:45	8.82	21.56	1
LH-IM-03	6/21/2025 2:00	8.82	21.56	1
LH-IM-03	6/21/2025 2:15	8.81	21.58	1
LH-IM-03	6/21/2025 2:30	8.8	21.56	1
LH-IM-03	6/21/2025 2:45	8.8	21.58	1
LH-IM-03	6/21/2025 3:00	8.79	21.58	1
LH-IM-03	6/21/2025 3:15	8.78	21.58	1
LH-IM-03	6/21/2025 3:30	8.78	21.58	1
LH-IM-03	6/21/2025 3:45	8.77	21.56	1
LH-IM-03	6/21/2025 4:00	8.77	21.56	1
LH-IM-03	6/21/2025 4:15	8.74	21.56	1
LH-IM-03	6/21/2025 4:30	8.74	21.56	1
LH-IM-03	6/21/2025 4:45	8.72	21.56	1
LH-IM-03	6/21/2025 5:00	8.72	21.54	1
LH-IM-03	6/21/2025 5:15	8.71	21.54	1
LH-IM-03	6/21/2025 5:30	8.69	21.52	1
LH-IM-03	6/21/2025 5:45	8.68	21.5	1
LH-IM-03	6/21/2025 6:00	8.65	21.5	1
LH-IM-03	6/21/2025 6:15	8.64	21.48	1
LH-IM-03	6/21/2025 6:30	8.62	21.48	1

Station Name	Date Time	DO mg/L	Temp C	Use Code
LH-IM-03	6/21/2025 6:45	8.62	21.46	1
LH-IM-03	6/21/2025 7:00	8.58	21.44	1
LH-IM-03	6/21/2025 7:15	8.58	21.44	1
LH-IM-03	6/21/2025 7:30	8.56	21.44	1
LH-IM-03	6/21/2025 7:45	8.56	21.42	1
LH-IM-03	6/21/2025 8:00	8.55	21.44	1
LH-IM-03	6/21/2025 8:15	8.55	21.42	1
LH-IM-03	6/21/2025 8:30	8.5	21.44	1
LH-IM-03	6/21/2025 8:45	8.52	21.42	1
LH-IM-03	6/21/2025 9:00	8.5	21.44	1
LH-IM-03	6/21/2025 9:15	8.5	21.44	1
LH-IM-03	6/21/2025 9:30	8.52	21.44	1
LH-IM-03	6/21/2025 9:45	8.5	21.46	1
LH-IM-03	6/21/2025 10:00	8.52	21.46	1
LH-IM-03	6/21/2025 10:15	8.5	21.48	1
LH-IM-03	6/21/2025 10:30	8.52	21.48	1
LH-IM-03	6/21/2025 10:45	8.5	21.5	1
LH-IM-03	6/21/2025 11:00	8.5	21.5	1
LH-IM-03	6/21/2025 11:15	8.52	21.52	1
LH-IM-03	6/21/2025 11:30	8.52	21.52	1
LH-IM-03	6/21/2025 11:45	8.5	21.54	1
LH-IM-03	6/21/2025 12:00	8.53	21.54	1
LH-IM-03	6/21/2025 12:15	8.54	21.58	1
LH-IM-03	6/21/2025 12:30	8.54	21.58	1
LH-IM-03	6/21/2025 12:45	8.55	21.6	1
LH-IM-03	6/21/2025 13:00	8.54	21.6	1
LH-IM-03	6/21/2025 13:15	8.56	21.62	1
LH-IM-03	6/21/2025 13:30	8.57	21.64	1
LH-IM-03	6/21/2025 13:45	8.58	21.66	1
LH-IM-03	6/21/2025 14:00	8.58	21.68	1
LH-IM-03	6/21/2025 14:15	8.62	21.72	1
LH-IM-03	6/21/2025 14:30	8.6	21.72	1
LH-IM-03	6/21/2025 14:45	8.61	21.74	1
LH-IM-03	6/21/2025 15:00	8.62	21.76	1
LH-IM-03	6/21/2025 15:15	8.62	21.78	1
LH-IM-03	6/21/2025 15:30	8.62	21.78	1
LH-IM-03	6/21/2025 15:45	8.62	21.8	1
LH-IM-03	6/21/2025 16:00	8.64	21.82	1
LH-IM-03	6/21/2025 16:15	8.64	21.84	1
LH-IM-03	6/21/2025 16:30	8.64	21.84	1
LH-IM-03	6/21/2025 16:45	8.66	21.88	1
LH-IM-03	6/21/2025 17:00	8.65	21.9	1
LH-IM-03	6/21/2025 17:15	8.68	21.92	1
LH-IM-03	6/21/2025 17:30	8.69	21.94	1
LH-IM-03	6/21/2025 17:45	8.7	21.96	1
LH-IM-03	6/21/2025 18:00	8.71	21.98	1
LH-IM-03	6/21/2025 18:15	8.73	21.98	1
LH-IM-03	6/21/2025 18:30	8.75	22	1
LH-IM-03	6/21/2025 18:45	8.74	22.02	1
LH-IM-03	6/21/2025 19:00	8.75	22.02	1
LH-IM-03	6/21/2025 19:15	8.77	22.02	1
LH-IM-03	6/21/2025 19:30	8.79	22.04	1
LH-IM-03	6/21/2025 19:45	8.78	22.06	1
LH-IM-03	6/21/2025 20:00	8.8	22.08	1
LH-IM-03	6/21/2025 20:15	8.83	22.1	1
LH-IM-03	6/21/2025 20:30	8.86	22.12	1
LH-IM-03	6/21/2025 20:45	8.86	22.12	1
LH-IM-03	6/21/2025 21:00	8.86	22.12	1
LH-IM-03	6/21/2025 21:15	8.87	22.14	1
LH-IM-03	6/21/2025 21:30	8.88	22.14	1
LH-IM-03	6/21/2025 21:45	8.88	22.16	1
LH-IM-03	6/21/2025 22:00	8.88	22.18	1
LH-IM-03	6/21/2025 22:15	8.89	22.2	1
LH-IM-03	6/21/2025 22:30	8.9	22.22	1
LH-IM-03	6/21/2025 22:45	8.91	22.22	1
LH-IM-03	6/21/2025 23:00	8.93	22.24	1
LH-IM-03	6/21/2025 23:15	8.9	22.24	1
LH-IM-03	6/21/2025 23:30	8.91	22.26	1
LH-IM-03	6/21/2025 23:45	8.9	22.26	1
LH-IM-03	6/22/2025 0:00	8.88	22.28	1
LH-IM-03	6/22/2025 0:15	8.89	22.28	1
LH-IM-03	6/22/2025 0:30	8.89	22.28	1
LH-IM-03	6/22/2025 0:45	8.87	22.28	1
LH-IM-03	6/22/2025 1:00	8.87	22.3	1
LH-IM-03	6/22/2025 1:15	8.86	22.3	1
LH-IM-03	6/22/2025 1:30	8.86	22.32	1
LH-IM-03	6/22/2025 1:45	8.85	22.32	1
LH-IM-03	6/22/2025 2:00	8.85	22.34	1
LH-IM-03	6/22/2025 2:15	8.85	22.34	1
LH-IM-03	6/22/2025 2:30	8.83	22.36	1
LH-IM-03	6/22/2025 2:45	8.82	22.36	1
LH-IM-03	6/22/2025 3:00	8.8	22.36	1
LH-IM-03	6/22/2025 3:15	8.8	22.38	1
LH-IM-03	6/22/2025 3:30	8.79	22.38	1

Station Name	Date Time	DO mg/L	Temp C	Use Code
LH-IM-03	6/22/2025 3:45	8.79	22.4	1
LH-IM-03	6/22/2025 4:00	8.77	22.4	1
LH-IM-03	6/22/2025 4:15	8.74	22.4	1
LH-IM-03	6/22/2025 4:30	8.74	22.4	1
LH-IM-03	6/22/2025 4:45	8.73	22.42	1
LH-IM-03	6/22/2025 5:00	8.72	22.42	1
LH-IM-03	6/22/2025 5:15	8.71	22.42	1
LH-IM-03	6/22/2025 5:30	8.7	22.4	1
LH-IM-03	6/22/2025 5:45	8.68	22.4	1
LH-IM-03	6/22/2025 6:00	8.65	22.4	1
LH-IM-03	6/22/2025 6:15	8.63	22.4	1
LH-IM-03	6/22/2025 6:30	8.62	22.4	1
LH-IM-03	6/22/2025 6:45	8.6	22.38	1
LH-IM-03	6/22/2025 7:00	8.58	22.38	1
LH-IM-03	6/22/2025 7:15	8.56	22.36	1
LH-IM-03	6/22/2025 7:30	8.54	22.34	1
LH-IM-03	6/22/2025 7:45	8.5	22.32	1
LH-IM-03	6/22/2025 8:00	8.49	22.3	1
LH-IM-03	6/22/2025 8:15	8.49	22.3	1
LH-IM-03	6/22/2025 8:30	8.47	22.28	1
LH-IM-03	6/22/2025 8:45	8.46	22.28	1
LH-IM-03	6/22/2025 9:00	8.46	22.28	1
LH-IM-03	6/22/2025 9:15	8.42	22.26	1
LH-IM-03	6/22/2025 9:30	8.42	22.26	1
LH-IM-03	6/22/2025 9:45	8.41	22.26	1
LH-IM-03	6/22/2025 10:00	8.4	22.24	1
LH-IM-03	6/22/2025 10:15	8.39	22.24	1
LH-IM-03	6/22/2025 10:30	8.4	22.24	1
LH-IM-03	6/22/2025 10:45	8.39	22.24	1
LH-IM-03	6/22/2025 11:00	8.38	22.24	1
LH-IM-03	6/22/2025 11:15	8.39	22.24	1
LH-IM-03	6/22/2025 11:30	8.38	22.24	1
LH-IM-03	6/22/2025 11:45	8.4	22.24	1
LH-IM-03	6/22/2025 12:00	8.4	22.26	1
LH-IM-03	6/22/2025 12:15	8.37	22.26	1
LH-IM-03	6/22/2025 12:30	8.39	22.28	1
LH-IM-03	6/22/2025 12:45	8.39	22.28	1
LH-IM-03	6/22/2025 13:00	8.39	22.3	1
LH-IM-03	6/22/2025 13:15	8.39	22.32	1
LH-IM-03	6/22/2025 13:30	8.4	22.36	1
LH-IM-03	6/22/2025 13:45	8.4	22.4	1
LH-IM-03	6/22/2025 14:00	8.42	22.44	1
LH-IM-03	6/22/2025 14:15	8.45	22.48	1
LH-IM-03	6/22/2025 14:30	8.44	22.52	1
LH-IM-03	6/22/2025 14:45	8.45	22.54	1
LH-IM-03	6/22/2025 15:00	8.42	22.54	1
LH-IM-03	6/22/2025 15:15	8.45	22.56	1
LH-IM-03	6/22/2025 15:30	8.46	22.6	1
LH-IM-03	6/22/2025 15:45	8.46	22.62	1
LH-IM-03	6/22/2025 16:00	8.47	22.64	1
LH-IM-03	6/22/2025 16:15	8.47	22.66	1
LH-IM-03	6/22/2025 16:30	8.47	22.68	1
LH-IM-03	6/22/2025 16:45	8.49	22.72	1
LH-IM-03	6/22/2025 17:00	8.52	22.76	1
LH-IM-03	6/22/2025 17:15	8.53	22.78	1
LH-IM-03	6/22/2025 17:30	8.5	22.78	1
LH-IM-03	6/22/2025 17:45	8.53	22.78	1
LH-IM-03	6/22/2025 18:00	8.52	22.8	1
LH-IM-03	6/22/2025 18:15	8.57	22.82	1
LH-IM-03	6/22/2025 18:30	8.55	22.86	1
LH-IM-03	6/22/2025 18:45	8.55	22.86	1
LH-IM-03	6/22/2025 19:00	8.55	22.86	1
LH-IM-03	6/22/2025 19:15	8.54	22.86	1
LH-IM-03	6/22/2025 19:30	8.53	22.84	1
LH-IM-03	6/22/2025 19:45	8.55	22.84	1
LH-IM-03	6/22/2025 20:00	8.54	22.84	1
LH-IM-03	6/22/2025 20:15	8.55	22.84	1
LH-IM-03	6/22/2025 20:30	8.56	22.84	1
LH-IM-03	6/22/2025 20:45	8.57	22.84	1
LH-IM-03	6/22/2025 21:00	8.57	22.84	1
LH-IM-03	6/22/2025 21:15	8.57	22.84	1
LH-IM-03	6/22/2025 21:30	8.56	22.84	1
LH-IM-03	6/22/2025 21:45	8.56	22.82	1
LH-IM-03	6/22/2025 22:00	8.57	22.82	1
LH-IM-03	6/22/2025 22:15	8.58	22.82	1
LH-IM-03	6/22/2025 22:30	8.58	22.82	1
LH-IM-03	6/22/2025 22:45	8.58	22.82	1
LH-IM-03	6/22/2025 23:00	8.6	22.84	1
LH-IM-03	6/22/2025 23:15	8.58	22.84	1
LH-IM-03	6/22/2025 23:30	8.6	22.84	1
LH-IM-03	6/22/2025 23:45	8.61	22.86	1
LH-IM-03	6/23/2025 0:00	8.61	22.86	1
LH-IM-03	6/23/2025 0:15	8.6	22.88	1
LH-IM-03	6/23/2025 0:30	8.6	22.88	1

Station Name	Date Time	DO mg/L	Temp C	Use Code
LH-IM-03	6/23/2025 0:45	8.6	22.9	1
LH-IM-03	6/23/2025 1:00	8.6	22.92	1
LH-IM-03	6/23/2025 1:15	8.6	22.94	1
LH-IM-03	6/23/2025 1:30	8.6	22.96	1
LH-IM-03	6/23/2025 1:45	8.58	22.98	1
LH-IM-03	6/23/2025 2:00	8.61	23	1
LH-IM-03	6/23/2025 2:15	8.61	23.02	1
LH-IM-03	6/23/2025 2:30	8.61	23.04	1
LH-IM-03	6/23/2025 2:45	8.61	23.06	1
LH-IM-03	6/23/2025 3:00	8.6	23.08	1
LH-IM-03	6/23/2025 3:15	8.6	23.08	1
LH-IM-03	6/23/2025 3:30	8.58	23.1	1
LH-IM-03	6/23/2025 3:45	8.58	23.1	1
LH-IM-03	6/23/2025 4:00	8.57	23.12	1
LH-IM-03	6/23/2025 4:15	8.55	23.12	1
LH-IM-03	6/23/2025 4:30	8.55	23.12	1
LH-IM-03	6/23/2025 4:45	8.55	23.12	1
LH-IM-03	6/23/2025 5:00	8.53	23.14	1
LH-IM-03	6/23/2025 5:15	8.53	23.14	1
LH-IM-03	6/23/2025 5:30	8.5	23.14	1
LH-IM-03	6/23/2025 5:45	8.49	23.16	1
LH-IM-03	6/23/2025 6:00	8.48	23.16	1
LH-IM-03	6/23/2025 6:15	8.47	23.16	1
LH-IM-03	6/23/2025 6:30	8.47	23.18	1
LH-IM-03	6/23/2025 6:45	8.46	23.18	1
LH-IM-03	6/23/2025 7:00	8.45	23.18	1
LH-IM-03	6/23/2025 7:15	8.42	23.2	1
LH-IM-03	6/23/2025 7:30	8.41	23.2	1
LH-IM-03	6/23/2025 7:45	8.4	23.2	1
LH-IM-03	6/23/2025 8:00	8.4	23.2	1
LH-IM-03	6/23/2025 8:15	8.39	23.2	1
LH-IM-03	6/23/2025 8:30	8.4	23.2	1
LH-IM-03	6/23/2025 8:45	8.37	23.2	1
LH-IM-03	6/23/2025 9:00	8.37	23.2	1
LH-IM-03	6/23/2025 9:15	8.36	23.22	1
LH-IM-03	6/23/2025 9:30	8.34	23.22	1
LH-IM-03	6/23/2025 9:45	8.34	23.22	1
LH-IM-03	6/23/2025 10:00	8.31	23.22	1
LH-IM-03	6/23/2025 10:15	8.29	23.22	1
LH-IM-03	6/23/2025 10:30	8.3	23.22	1
LH-IM-03	6/23/2025 10:45	8.29	23.22	1
LH-IM-03	6/23/2025 11:00	8.3	23.22	1
LH-IM-03	6/23/2025 11:15	8.27	23.22	1
LH-IM-03	6/23/2025 11:30	8.27	23.22	1
LH-IM-03	6/23/2025 11:45	8.27	23.22	1
LH-IM-03	6/23/2025 12:00	8.27	23.24	1
LH-IM-03	6/23/2025 12:15	8.22	23.24	1
LH-IM-03	6/23/2025 12:30	8.28	23.24	1
LH-IM-03	6/23/2025 12:45	8.25	23.24	1
LH-IM-03	6/23/2025 13:00	8.25	23.24	1
LH-IM-03	6/23/2025 13:15	8.27	23.26	1
LH-IM-03	6/23/2025 13:30	8.29	23.26	1
LH-IM-03	6/23/2025 13:45	8.28	23.28	1
LH-IM-03	6/23/2025 14:00	8.28	23.28	1
LH-IM-03	6/23/2025 14:15	8.29	23.3	1
LH-IM-03	6/23/2025 14:30	8.3	23.32	1
LH-IM-03	6/23/2025 14:45	8.29	23.32	1
LH-IM-03	6/23/2025 15:00	8.31	23.34	1
LH-IM-03	6/23/2025 15:15	8.34	23.36	1
LH-IM-03	6/23/2025 15:30	7.76	29.98	2
LH-IM-03	6/23/2025 15:45	7.32	32.7	2
LH-IM-03	6/23/2025 16:00	7.52	26.9	2
LH-IM-03	6/23/2025 16:15	8.32	23.64	2
LH-IM-03	6/23/2025 16:30	8.36	23.48	1
LH-IM-03	6/23/2025 16:45	8.4	23.48	1
LH-IM-03	6/23/2025 17:00	8.42	23.48	1
LH-IM-03	6/23/2025 17:15	8.39	23.5	1
LH-IM-03	6/23/2025 17:30	8.4	23.52	1
LH-IM-03	6/23/2025 17:45	8.37	23.54	1
LH-IM-03	6/23/2025 18:00	8.42	23.56	1
LH-IM-03	6/23/2025 18:15	8.39	23.58	1
LH-IM-03	6/23/2025 18:30	8.46	23.6	1
LH-IM-03	6/23/2025 18:45	8.45	23.68	1
LH-IM-03	6/23/2025 19:00	8.43	23.64	1
LH-IM-03	6/23/2025 19:15	8.5	23.7	1
LH-IM-03	6/23/2025 19:30	8.45	23.68	1
LH-IM-03	6/23/2025 19:45	8.47	23.74	1
LH-IM-03	6/23/2025 20:00	8.46	23.78	1
LH-IM-03	6/23/2025 20:15	8.52	23.86	1
LH-IM-03	6/23/2025 20:30	8.69	24.04	1
LH-IM-03	6/23/2025 20:45	8.54	23.94	1
LH-IM-03	6/23/2025 21:00	8.51	23.86	1
LH-IM-03	6/23/2025 21:15	8.52	23.94	1
LH-IM-03	6/23/2025 21:30	8.5	23.86	1

Station Name	Date Time	DO mg/L	Temp C	Use Code
LH-IM-03	6/23/2025 21:45	8.54	23.88	1
LH-IM-03	6/23/2025 22:00	8.51	23.88	1
LH-IM-03	6/23/2025 22:15	8.52	23.9	1
LH-IM-03	6/23/2025 22:30	8.53	23.92	1
LH-IM-03	6/23/2025 22:45	8.55	23.96	1
LH-IM-03	6/23/2025 23:00	8.56	24	1
LH-IM-03	6/23/2025 23:15	8.58	24.02	1
LH-IM-03	6/23/2025 23:30	8.6	24.06	1
LH-IM-03	6/23/2025 23:45	8.6	24.08	1
LH-IM-03	6/24/2025 0:00	8.62	24.1	1
LH-IM-03	6/24/2025 0:15	8.62	24.12	1
LH-IM-03	6/24/2025 0:30	8.63	24.16	1
LH-IM-03	6/24/2025 0:45	8.63	24.16	1
LH-IM-03	6/24/2025 1:00	8.62	24.16	1
LH-IM-03	6/24/2025 1:15	8.63	24.18	1
LH-IM-03	6/24/2025 1:30	8.63	24.18	1
LH-IM-03	6/24/2025 1:45	8.63	24.2	1
LH-IM-03	6/24/2025 2:00	8.63	24.22	1
LH-IM-03	6/24/2025 2:15	8.62	24.24	1
LH-IM-03	6/24/2025 2:30	8.62	24.26	1
LH-IM-03	6/24/2025 2:45	8.62	24.28	1
LH-IM-03	6/24/2025 3:00	8.61	24.3	1
LH-IM-03	6/24/2025 3:15	8.6	24.32	1
LH-IM-03	6/24/2025 3:30	8.6	24.32	1
LH-IM-03	6/24/2025 3:45	8.59	24.34	1
LH-IM-03	6/24/2025 4:00	8.58	24.34	1
LH-IM-03	6/24/2025 4:15	8.58	24.34	1
LH-IM-03	6/24/2025 4:30	8.55	24.34	1
LH-IM-03	6/24/2025 4:45	8.54	24.34	1
LH-IM-03	6/24/2025 5:00	8.53	24.34	1
LH-IM-03	6/24/2025 5:15	8.52	24.34	1
LH-IM-03	6/24/2025 5:30	8.51	24.34	1
LH-IM-03	6/24/2025 5:45	8.5	24.34	1
LH-IM-03	6/24/2025 6:00	8.48	24.32	1
LH-IM-03	6/24/2025 6:15	8.47	24.32	1
LH-IM-03	6/24/2025 6:30	8.46	24.32	1
LH-IM-03	6/24/2025 6:45	8.45	24.3	1
LH-IM-03	6/24/2025 7:00	8.45	24.3	1
LH-IM-03	6/24/2025 7:15	8.43	24.3	1
LH-IM-03	6/24/2025 7:30	8.43	24.3	1
LH-IM-03	6/24/2025 7:45	8.4	24.28	1
LH-IM-03	6/24/2025 8:00	8.38	24.28	1
LH-IM-03	6/24/2025 8:15	8.39	24.28	1
LH-IM-03	6/24/2025 8:30	8.37	24.26	1
LH-IM-03	6/24/2025 8:45	8.36	24.26	1
LH-IM-03	6/24/2025 9:00	8.35	24.26	1
LH-IM-03	6/24/2025 9:15	8.36	24.26	1
LH-IM-03	6/24/2025 9:30	8.34	24.24	1
LH-IM-03	6/24/2025 9:45	8.34	24.24	1
LH-IM-03	6/24/2025 10:00	8.32	24.24	1
LH-IM-03	6/24/2025 10:15	8.32	24.24	1
LH-IM-03	6/24/2025 10:30	8.31	24.24	1
LH-IM-03	6/24/2025 10:45	8.31	24.26	1
LH-IM-03	6/24/2025 11:00	8.29	24.24	1
LH-IM-03	6/24/2025 11:15	8.28	24.22	1
LH-IM-03	6/24/2025 11:30	8.26	24.22	1
LH-IM-03	6/24/2025 11:45	8.26	24.22	1
LH-IM-03	6/24/2025 12:00	8.28	24.22	1
LH-IM-03	6/24/2025 12:15	8.24	24.22	1
LH-IM-03	6/24/2025 12:30	8.26	24.24	1
LH-IM-03	6/24/2025 12:45	8.27	24.24	1
LH-IM-03	6/24/2025 13:00	8.26	24.26	1
LH-IM-03	6/24/2025 13:15	8.26	24.26	1
LH-IM-03	6/24/2025 13:30	8.24	24.26	1
LH-IM-03	6/24/2025 13:45	8.26	24.28	1
LH-IM-03	6/24/2025 14:00	8.26	24.32	1
LH-IM-03	6/24/2025 14:15	8.27	24.32	1
LH-IM-03	6/24/2025 14:30	8.26	24.34	1
LH-IM-03	6/24/2025 14:45	8.28	24.38	1
LH-IM-03	6/24/2025 15:00	8.24	24.38	1
LH-IM-03	6/24/2025 15:15	8.27	24.42	1
LH-IM-03	6/24/2025 15:30	8.37	24.48	1
LH-IM-03	6/24/2025 15:45	8.35	24.54	1
LH-IM-03	6/24/2025 16:00	8.3	24.52	1
LH-IM-03	6/24/2025 16:15	8.32	24.52	1
LH-IM-03	6/24/2025 16:30	8.34	24.6	1
LH-IM-03	6/24/2025 16:45	8.36	24.62	1
LH-IM-03	6/24/2025 17:00	8.35	24.62	1
LH-IM-03	6/24/2025 17:15	8.44	24.68	1
LH-IM-03	6/24/2025 17:30	8.39	24.7	1
LH-IM-03	6/24/2025 17:45	8.35	24.74	1
LH-IM-03	6/24/2025 18:00	8.37	24.76	1
LH-IM-03	6/24/2025 18:15	8.36	24.84	1
LH-IM-03	6/24/2025 18:30	8.39	24.78	1

Station Name	Date Time	DO mg/L	Temp C	Use Code
LH-IM-03	6/24/2025 18:45	8.47	24.9	1
LH-IM-03	6/24/2025 19:00	8.47	24.98	1
LH-IM-03	6/24/2025 19:15	8.53	24.96	1
LH-IM-03	6/24/2025 19:30	8.45	24.98	1
LH-IM-03	6/24/2025 19:45	8.36	24.96	1
LH-IM-03	6/24/2025 20:00	8.5	25.04	1
LH-IM-03	6/24/2025 20:15	8.55	25.04	1
LH-IM-03	6/24/2025 20:30	8.51	25.04	1
LH-IM-03	6/24/2025 20:45	8.52	25.06	1
LH-IM-03	6/24/2025 21:00	8.48	25.04	1
LH-IM-03	6/24/2025 21:15	8.5	25.02	1
LH-IM-03	6/24/2025 21:30	8.48	25.04	1
LH-IM-03	6/24/2025 21:45	8.47	25.04	1
LH-IM-03	6/24/2025 22:00	8.48	25.06	1
LH-IM-03	6/24/2025 22:15	8.5	25.08	1
LH-IM-03	6/24/2025 22:30	8.48	25.06	1
LH-IM-03	6/24/2025 22:45	8.51	25.08	1
LH-IM-03	6/24/2025 23:00	8.52	25.12	1
LH-IM-03	6/24/2025 23:15	8.52	25.1	1
LH-IM-03	6/24/2025 23:30	8.52	25.12	1
LH-IM-03	6/24/2025 23:45	8.53	25.12	1
LH-IM-03	6/25/2025 0:00	8.54	25.14	1
LH-IM-03	6/25/2025 0:15	8.52	25.12	1
LH-IM-03	6/25/2025 0:30	8.52	25.1	1
LH-IM-03	6/25/2025 0:45	8.5	25.1	1
LH-IM-03	6/25/2025 1:00	8.5	25.1	1
LH-IM-03	6/25/2025 1:15	8.5	25.12	1
LH-IM-03	6/25/2025 1:30	8.5	25.14	1
LH-IM-03	6/25/2025 1:45	8.5	25.18	1
LH-IM-03	6/25/2025 2:00	8.5	25.2	1
LH-IM-03	6/25/2025 2:15	8.48	25.24	1
LH-IM-03	6/25/2025 2:30	8.51	25.24	1
LH-IM-03	6/25/2025 2:45	8.48	25.26	1
LH-IM-03	6/25/2025 3:00	8.47	25.28	1
LH-IM-03	6/25/2025 3:15	8.46	25.3	1
LH-IM-03	6/25/2025 3:30	8.47	25.32	1
LH-IM-03	6/25/2025 3:45	8.47	25.34	1
LH-IM-03	6/25/2025 4:00	8.47	25.36	1
LH-IM-03	6/25/2025 4:15	8.46	25.38	1
LH-IM-03	6/25/2025 4:30	8.46	25.4	1
LH-IM-03	6/25/2025 4:45	8.45	25.42	1
LH-IM-03	6/25/2025 5:00	8.45	25.46	1
LH-IM-03	6/25/2025 5:15	8.45	25.46	1
LH-IM-03	6/25/2025 5:30	8.46	25.5	1
LH-IM-03	6/25/2025 5:45	8.46	25.52	1
LH-IM-03	6/25/2025 6:00	8.45	25.54	1
LH-IM-03	6/25/2025 6:15	8.45	25.56	1
LH-IM-03	6/25/2025 6:30	8.45	25.58	1
LH-IM-03	6/25/2025 6:45	8.44	25.6	1
LH-IM-03	6/25/2025 7:00	8.42	25.6	1
LH-IM-03	6/25/2025 7:15	8.43	25.62	1
LH-IM-03	6/25/2025 7:30	8.42	25.64	1
LH-IM-03	6/25/2025 7:45	8.4	25.64	1
LH-IM-03	6/25/2025 8:00	8.39	25.66	1
LH-IM-03	6/25/2025 8:15	8.38	25.66	1
LH-IM-03	6/25/2025 8:30	8.37	25.66	1
LH-IM-03	6/25/2025 8:45	8.36	25.68	1
LH-IM-03	6/25/2025 9:00	8.35	25.68	1
LH-IM-03	6/25/2025 9:15	8.35	25.68	1
LH-IM-03	6/25/2025 9:30	8.36	25.68	1
LH-IM-03	6/25/2025 9:45	8.35	25.7	1
LH-IM-03	6/25/2025 10:00	8.35	25.7	1
LH-IM-03	6/25/2025 10:15	8.32	25.7	1
LH-IM-03	6/25/2025 10:30	8.34	25.7	1
LH-IM-03	6/25/2025 10:45	8.32	25.7	1
LH-IM-03	6/25/2025 11:00	8.32	25.7	1
LH-IM-03	6/25/2025 11:15	8.34	25.7	1
LH-IM-03	6/25/2025 11:30	8.31	25.7	1
LH-IM-03	6/25/2025 11:45	8.32	25.68	1
LH-IM-03	6/25/2025 12:00	8.29	25.68	1
LH-IM-03	6/25/2025 12:15	8.27	25.66	1
LH-IM-03	6/25/2025 12:30	8.24	25.66	1
LH-IM-03	6/25/2025 12:45	8.27	25.64	1
LH-IM-03	6/25/2025 13:00	8.26	25.66	1
LH-IM-03	6/25/2025 13:15	8.28	25.68	1
LH-IM-03	6/25/2025 13:30	8.22	25.66	1
LH-IM-03	6/25/2025 13:45	8.3	25.68	1
LH-IM-03	6/25/2025 14:00	8.4	25.7	1
LH-IM-03	6/25/2025 14:15	8.32	25.68	1
LH-IM-03	6/25/2025 14:30	8.3	25.68	1
LH-IM-03	6/25/2025 14:45	8.28	25.66	1
LH-IM-03	6/25/2025 15:00	8.31	25.66	1
LH-IM-03	6/25/2025 15:15	8.29	25.66	1
LH-IM-03	6/25/2025 15:30	8.31	25.68	1

Station Name	Date Time	DO mg/L	Temp C	Use Code
LH-IM-03	6/25/2025 15:45	8.23	25.64	1
LH-IM-03	6/25/2025 16:00	8.29	25.68	1
LH-IM-03	6/25/2025 16:15	8.26	25.7	1
LH-IM-03	6/25/2025 16:30	8.17	25.68	1
LH-IM-03	6/25/2025 16:45	8.18	25.64	1
LH-IM-03	6/25/2025 17:00	8.26	25.68	1
LH-IM-03	6/25/2025 17:15	8.2	25.64	1
LH-IM-03	6/25/2025 17:30	8.07	25.6	1
LH-IM-03	6/25/2025 17:45	8.15	25.6	1
LH-IM-03	6/25/2025 18:00	8.13	25.58	1
LH-IM-03	6/25/2025 18:15	8.12	25.56	1
LH-IM-03	6/25/2025 18:30	8.11	25.58	1
LH-IM-03	6/25/2025 18:45	8.12	25.58	1
LH-IM-03	6/25/2025 19:00	8.1	25.64	1
LH-IM-03	6/25/2025 19:15	8.09	25.56	1
LH-IM-03	6/25/2025 19:30	8.07	25.56	1
LH-IM-03	6/25/2025 19:45	8.04	25.54	1
LH-IM-03	6/25/2025 20:00	8.03	25.54	1
LH-IM-03	6/25/2025 20:15	8.01	25.54	1
LH-IM-03	6/25/2025 20:30	8.02	25.54	1
LH-IM-03	6/25/2025 20:45	8.04	25.54	1
LH-IM-03	6/25/2025 21:00	7.98	25.56	1
LH-IM-03	6/25/2025 21:15	7.98	25.56	1
LH-IM-03	6/25/2025 21:30	7.97	25.58	1
LH-IM-03	6/25/2025 21:45	7.99	25.6	1
LH-IM-03	6/25/2025 22:00	7.99	25.6	1
LH-IM-03	6/25/2025 22:15	8.04	25.64	1
LH-IM-03	6/25/2025 22:30	8.1	25.7	1
LH-IM-03	6/25/2025 22:45	8.15	25.72	1
LH-IM-03	6/25/2025 23:00	8.32	25.8	1
LH-IM-03	6/25/2025 23:15	8.06	25.7	1
LH-IM-03	6/25/2025 23:30	8.07	25.72	1
LH-IM-03	6/25/2025 23:45	8.13	25.78	1
LH-IM-03	6/26/2025 0:00	8.06	25.74	1
LH-IM-03	6/26/2025 0:15	8.26	25.9	1
LH-IM-03	6/26/2025 0:30	8.26	25.9	1
LH-IM-03	6/26/2025 0:45	8.23	25.92	1
LH-IM-03	6/26/2025 1:00	8.29	25.94	1
LH-IM-03	6/26/2025 1:15	8.29	26	1
LH-IM-03	6/26/2025 1:30	8.28	26.04	1
LH-IM-03	6/26/2025 1:45	8.34	26.04	1
LH-IM-03	6/26/2025 2:00	8.3	26.02	1
LH-IM-03	6/26/2025 2:15	8.26	25.98	1
LH-IM-03	6/26/2025 2:30	8.24	25.96	1
LH-IM-03	6/26/2025 2:45	8.23	25.96	1
LH-IM-03	6/26/2025 3:00	8.26	25.96	1
LH-IM-03	6/26/2025 3:15	8.24	25.98	1
LH-IM-03	6/26/2025 3:30	8.23	26	1
LH-IM-03	6/26/2025 3:45	8.26	26	1
LH-IM-03	6/26/2025 4:00	8.28	26	1
LH-IM-03	6/26/2025 4:15	8.24	26	1
LH-IM-03	6/26/2025 4:30	8.23	26	1
LH-IM-03	6/26/2025 4:45	8.21	26	1
LH-IM-03	6/26/2025 5:00	8.24	26	1
LH-IM-03	6/26/2025 5:15	8.22	26.02	1
LH-IM-03	6/26/2025 5:30	8.2	26.02	1
LH-IM-03	6/26/2025 5:45	8.22	26.04	1
LH-IM-03	6/26/2025 6:00	8.2	26.04	1
LH-IM-03	6/26/2025 6:15	8.23	26.04	1
LH-IM-03	6/26/2025 6:30	8.21	26.06	1
LH-IM-03	6/26/2025 6:45	8.24	26.06	1
LH-IM-03	6/26/2025 7:00	8.22	26.06	1
LH-IM-03	6/26/2025 7:15	8.23	26.08	1
LH-IM-03	6/26/2025 7:30	8.24	26.1	1
LH-IM-03	6/26/2025 7:45	8.27	26.12	1
LH-IM-03	6/26/2025 8:00	8.26	26.12	1
LH-IM-03	6/26/2025 8:15	8.27	26.12	1
LH-IM-03	6/26/2025 8:30	8.27	26.14	1
LH-IM-03	6/26/2025 8:45	8.28	26.16	1
LH-IM-03	6/26/2025 9:00	8.27	26.16	1
LH-IM-03	6/26/2025 9:15	8.27	26.18	1
LH-IM-03	6/26/2025 9:30	8.27	26.18	1
LH-IM-03	6/26/2025 9:45	8.27	26.2	1
LH-IM-03	6/26/2025 10:00	8.27	26.22	1
LH-IM-03	6/26/2025 10:15	8.24	26.22	1
LH-IM-03	6/26/2025 10:30	8.27	26.22	1
LH-IM-03	6/26/2025 10:45	8.27	26.24	1
LH-IM-03	6/26/2025 11:00	8.28	26.26	1
LH-IM-03	6/26/2025 11:15	8.29	26.26	1
LH-IM-03	6/26/2025 11:30	8.3	26.28	1
LH-IM-03	6/26/2025 11:45	8.29	26.3	1
LH-IM-03	6/26/2025 12:00	8.27	26.3	1
LH-IM-03	6/26/2025 12:15	8.27	26.3	1
LH-IM-03	6/26/2025 12:30	8.24	26.32	1

Station Name	Date Time	DO mg/L	Temp C	Use Code
LH-IM-03	6/26/2025 12:45	8.27	26.3	1
LH-IM-03	6/26/2025 13:00	8.24	26.3	1
LH-IM-03	6/26/2025 13:15	8.26	26.28	1
LH-IM-03	6/26/2025 13:30	8.28	26.28	1
LH-IM-03	6/26/2025 13:45	8.26	26.26	1
LH-IM-03	6/26/2025 14:00	8.26	26.26	1
LH-IM-03	6/26/2025 14:15	8.26	26.24	1
LH-IM-03	6/26/2025 14:30	8.24	26.22	1
LH-IM-03	6/26/2025 14:45	8.19	26.2	1
LH-IM-03	6/26/2025 15:00	8.18	26.18	1
LH-IM-03	6/26/2025 15:15	8.2	26.16	1
LH-IM-03	6/26/2025 15:30	8.19	26.16	1
LH-IM-03	6/26/2025 15:45	8.17	26.14	1
LH-IM-03	6/26/2025 16:00	8.14	26.12	1
LH-IM-03	6/26/2025 16:15	8.11	26.1	1
LH-IM-03	6/26/2025 16:30	8.1	26.08	1
LH-IM-03	6/26/2025 16:45	8.07	26.06	1
LH-IM-03	6/26/2025 17:00	8.07	26.04	1
LH-IM-03	6/26/2025 17:15	8.09	26.02	1
LH-IM-03	6/26/2025 17:30	8.06	26	1
LH-IM-03	6/26/2025 17:45	8.01	26	1
LH-IM-03	6/26/2025 18:00	8.03	25.96	1
LH-IM-03	6/26/2025 18:15	8.01	25.94	1
LH-IM-03	6/26/2025 18:30	7.99	25.92	1
LH-IM-03	6/26/2025 18:45	7.99	25.9	1
LH-IM-03	6/26/2025 19:00	8.01	25.88	1
LH-IM-03	6/26/2025 19:15	7.94	25.86	1
LH-IM-03	6/26/2025 19:30	7.9	25.84	1
LH-IM-03	6/26/2025 19:45	7.87	25.82	1
LH-IM-03	6/26/2025 20:00	7.86	25.8	1
LH-IM-03	6/26/2025 20:15	7.83	25.76	1
LH-IM-03	6/26/2025 20:30	7.8	25.72	1
LH-IM-03	6/26/2025 20:45	7.77	25.7	1
LH-IM-03	6/26/2025 21:00	7.72	25.68	1
LH-IM-03	6/26/2025 21:15	7.7	25.66	1
LH-IM-03	6/26/2025 21:30	7.69	25.64	1
LH-IM-03	6/26/2025 21:45	7.62	25.62	1
LH-IM-03	6/26/2025 22:00	7.58	25.6	1
LH-IM-03	6/26/2025 22:15	7.56	25.58	1
LH-IM-03	6/26/2025 22:30	7.5	25.54	1
LH-IM-03	6/26/2025 22:45	7.48	25.52	1
LH-IM-03	6/26/2025 23:00	7.46	25.5	1
LH-IM-03	6/26/2025 23:15	7.46	25.5	1
LH-IM-03	6/26/2025 23:30	7.44	25.48	1
LH-IM-03	6/26/2025 23:45	7.44	25.46	1
LH-IM-03	6/27/2025 0:00	7.44	25.44	1
LH-IM-03	6/27/2025 0:15	7.4	25.42	1
LH-IM-03	6/27/2025 0:30	7.44	25.4	1
LH-IM-03	6/27/2025 0:45	7.28	25.38	1
LH-IM-03	6/27/2025 1:00	7.38	25.36	1
LH-IM-03	6/27/2025 1:15	7.39	25.34	1
LH-IM-03	6/27/2025 1:30	7.4	25.32	1
LH-IM-03	6/27/2025 1:45	7.36	25.3	1
LH-IM-03	6/27/2025 2:00	7.41	25.28	1
LH-IM-03	6/27/2025 2:15	7.39	25.26	1
LH-IM-03	6/27/2025 2:30	7.39	25.24	1
LH-IM-03	6/27/2025 2:45	7.42	25.24	1
LH-IM-03	6/27/2025 3:00	7.38	25.22	1
LH-IM-03	6/27/2025 3:15	7.41	25.2	1
LH-IM-03	6/27/2025 3:30	7.4	25.18	1
LH-IM-03	6/27/2025 3:45	7.4	25.18	1
LH-IM-03	6/27/2025 4:00	7.36	25.14	1
LH-IM-03	6/27/2025 4:15	7.33	25.14	1
LH-IM-03	6/27/2025 4:30	7.31	25.14	1
LH-IM-03	6/27/2025 4:45	7.33	25.12	1
LH-IM-03	6/27/2025 5:00	7.4	25.08	1
LH-IM-03	6/27/2025 5:15	7.44	25.04	1
LH-IM-03	6/27/2025 5:30	7.42	25.04	1
LH-IM-03	6/27/2025 5:45	7.41	25.04	1
LH-IM-03	6/27/2025 6:00	7.41	25.02	1
LH-IM-03	6/27/2025 6:15	7.45	25	1
LH-IM-03	6/27/2025 6:30	7.5	25	1
LH-IM-03	6/27/2025 6:45	7.4	24.98	1
LH-IM-03	6/27/2025 7:00	7.47	24.98	1
LH-IM-03	6/27/2025 7:15	7.46	24.94	1
LH-IM-03	6/27/2025 7:30	7.47	24.94	1
LH-IM-03	6/27/2025 7:45	7.44	24.94	1
LH-IM-03	6/27/2025 8:00	7.47	24.92	1
LH-IM-03	6/27/2025 8:15	7.52	24.92	1
LH-IM-03	6/27/2025 8:30	7.48	24.92	1
LH-IM-03	6/27/2025 8:45	7.4	24.92	1
LH-IM-03	6/27/2025 9:00	7.45	24.92	1
LH-IM-03	6/27/2025 9:15	7.48	24.94	1
LH-IM-03	6/27/2025 9:30	7.48	24.94	1

Station Name	Date Time	DO mg/L	Temp C	Use Code
LH-IM-03	6/27/2025 9:45	7.58	24.94	1
LH-IM-03	6/27/2025 10:00	7.61	24.94	1
LH-IM-03	6/27/2025 10:15	7.6	24.94	1
LH-IM-03	6/27/2025 10:30	7.65	24.94	1
LH-IM-03	6/27/2025 10:45	7.64	24.94	1
LH-IM-03	6/27/2025 11:00	7.65	24.94	1
LH-IM-03	6/27/2025 11:15	7.69	24.96	1
LH-IM-03	6/27/2025 11:30	7.71	24.96	1
LH-IM-03	6/27/2025 11:45	7.71	24.96	1
LH-IM-03	6/27/2025 12:00	7.71	24.98	1
LH-IM-03	6/27/2025 12:15	7.73	24.98	1
LH-IM-03	6/27/2025 12:30	7.79	24.98	1
LH-IM-03	6/27/2025 12:45	7.73	24.98	1
LH-IM-03	6/27/2025 13:00	7.79	24.98	1
LH-IM-03	6/27/2025 13:15	7.77	25	1
LH-IM-03	6/27/2025 13:30	7.77	25	1
LH-IM-03	6/27/2025 13:45	7.78	25	1
LH-IM-03	6/27/2025 14:00	7.78	25	1
LH-IM-03	6/27/2025 14:15	7.76	25	1
LH-IM-03	6/27/2025 14:30	7.74	25	1
LH-IM-03	6/27/2025 14:45	7.82	25	1
LH-IM-03	6/27/2025 15:00	7.79	25.02	1
LH-IM-03	6/27/2025 15:15	7.8	25	1
LH-IM-03	6/27/2025 15:30	7.79	25.02	1
LH-IM-03	6/27/2025 15:45	7.78	25.02	1
LH-IM-03	6/27/2025 16:00	7.77	25.04	1
LH-IM-03	6/27/2025 16:15	7.74	25.04	1
LH-IM-03	6/27/2025 16:30	7.76	25.04	1
LH-IM-03	6/27/2025 16:45	7.8	25.06	1
LH-IM-03	6/27/2025 17:00	7.74	25.06	1
LH-IM-03	6/27/2025 17:15	8.24	25.28	1
LH-IM-03	6/27/2025 17:30	8.62	25.44	1
LH-IM-03	6/27/2025 17:45	8.71	25.48	1
LH-IM-03	6/27/2025 18:00	8.79	25.72	1
LH-IM-03	6/27/2025 18:15	8.92	25.72	1
LH-IM-03	6/27/2025 18:30	8.77	25.7	1
LH-IM-03	6/27/2025 18:45	8.31	25.4	1
LH-IM-03	6/27/2025 19:00	8.62	25.48	1
LH-IM-03	6/27/2025 19:15	8.8	25.54	1
LH-IM-03	6/27/2025 19:30	8.7	25.56	1
LH-IM-03	6/27/2025 19:45	8.68	25.56	1
LH-IM-03	6/27/2025 20:00	8.58	25.54	1
LH-IM-03	6/27/2025 20:15	8.53	25.54	1
LH-IM-03	6/27/2025 20:30	8.53	25.54	1
LH-IM-03	6/27/2025 20:45	8.5	25.52	1
LH-IM-03	6/27/2025 21:00	8.39	25.52	1
LH-IM-03	6/27/2025 21:15	8.43	25.5	1
LH-IM-03	6/27/2025 21:30	8.35	25.5	1
LH-IM-03	6/27/2025 21:45	8.29	25.48	1
LH-IM-03	6/27/2025 22:00	8.17	25.5	1
LH-IM-03	6/27/2025 22:15	8.18	25.48	1
LH-IM-03	6/27/2025 22:30	8.05	25.48	1
LH-IM-03	6/27/2025 22:45	8.07	25.44	1
LH-IM-03	6/27/2025 23:00	8.11	25.44	1
LH-IM-03	6/27/2025 23:15	7.83	25.44	1
LH-IM-03	6/27/2025 23:30	7.9	25.4	1
LH-IM-03	6/27/2025 23:45	7.81	25.42	1
LH-IM-03	6/28/2025 0:00	7.82	25.4	1
LH-IM-03	6/28/2025 0:15	7.89	25.36	1
LH-IM-03	6/28/2025 0:30	8.03	25.36	1
LH-IM-03	6/28/2025 0:45	7.91	25.38	1
LH-IM-03	6/28/2025 1:00	7.89	25.38	1
LH-IM-03	6/28/2025 1:15	7.78	25.36	1
LH-IM-03	6/28/2025 1:30	7.77	25.34	1
LH-IM-03	6/28/2025 1:45	7.71	25.34	1
LH-IM-03	6/28/2025 2:00	7.7	25.36	1
LH-IM-03	6/28/2025 2:15	7.78	25.34	1
LH-IM-03	6/28/2025 2:30	7.78	25.34	1
LH-IM-03	6/28/2025 2:45	7.71	25.34	1
LH-IM-03	6/28/2025 3:00	7.71	25.34	1
LH-IM-03	6/28/2025 3:15	7.62	25.34	1
LH-IM-03	6/28/2025 3:30	7.7	25.32	1
LH-IM-03	6/28/2025 3:45	7.66	25.3	1
LH-IM-03	6/28/2025 4:00	7.63	25.28	1
LH-IM-03	6/28/2025 4:15	7.57	25.28	1
LH-IM-03	6/28/2025 4:30	7.6	25.26	1
LH-IM-03	6/28/2025 4:45	7.54	25.26	1
LH-IM-03	6/28/2025 5:00	7.52	25.26	1
LH-IM-03	6/28/2025 5:15	7.5	25.26	1
LH-IM-03	6/28/2025 5:30	7.49	25.24	1
LH-IM-03	6/28/2025 5:45	7.45	25.22	1
LH-IM-03	6/28/2025 6:00	7.47	25.22	1
LH-IM-03	6/28/2025 6:15	7.5	25.22	1
LH-IM-03	6/28/2025 6:30	7.48	25.2	1

Station Name	Date Time	DO mg/L	Temp C	Use Code
LH-IM-03	6/28/2025 6:45	7.5	25.18	1
LH-IM-03	6/28/2025 7:00	7.52	25.18	1
LH-IM-03	6/28/2025 7:15	7.5	25.18	1
LH-IM-03	6/28/2025 7:30	7.56	25.18	1
LH-IM-03	6/28/2025 7:45	7.57	25.18	1
LH-IM-03	6/28/2025 8:00	7.57	25.18	1
LH-IM-03	6/28/2025 8:15	7.58	25.2	1
LH-IM-03	6/28/2025 8:30	7.58	25.2	1
LH-IM-03	6/28/2025 8:45	7.58	25.2	1
LH-IM-03	6/28/2025 9:00	7.57	25.2	1
LH-IM-03	6/28/2025 9:15	7.57	25.2	1
LH-IM-03	6/28/2025 9:30	7.64	25.22	1
LH-IM-03	6/28/2025 9:45	7.62	25.22	1
LH-IM-03	6/28/2025 10:00	7.65	25.22	1
LH-IM-03	6/28/2025 10:15	7.64	25.24	1
LH-IM-03	6/28/2025 10:30	7.64	25.24	1
LH-IM-03	6/28/2025 10:45	7.61	25.26	1
LH-IM-03	6/28/2025 11:00	7.61	25.26	1
LH-IM-03	6/28/2025 11:15	7.62	25.26	1
LH-IM-03	6/28/2025 11:30	7.66	25.28	1
LH-IM-03	6/28/2025 11:45	7.69	25.28	1
LH-IM-03	6/28/2025 12:00	7.56	25.3	1
LH-IM-03	6/28/2025 12:15	7.71	25.3	1
LH-IM-03	6/28/2025 12:30	7.6	25.32	1
LH-IM-03	6/28/2025 12:45	7.61	25.34	1
LH-IM-03	6/28/2025 13:00	7.64	25.34	1
LH-IM-03	6/28/2025 13:15	7.64	25.34	1
LH-IM-03	6/28/2025 13:30	7.65	25.36	1
LH-IM-03	6/28/2025 13:45	7.71	25.38	1
LH-IM-03	6/28/2025 14:00	7.73	25.38	1
LH-IM-03	6/28/2025 14:15	7.72	25.4	1
LH-IM-03	6/28/2025 14:30	7.76	25.42	1
LH-IM-03	6/28/2025 14:45	7.79	25.44	1
LH-IM-03	6/28/2025 15:00	7.83	25.46	1
LH-IM-03	6/28/2025 15:15	7.89	25.48	1
LH-IM-03	6/28/2025 15:30	7.95	25.5	1
LH-IM-03	6/28/2025 15:45	7.95	25.5	1
LH-IM-03	6/28/2025 16:00	7.99	25.5	1
LH-IM-03	6/28/2025 16:15	7.99	25.5	1
LH-IM-03	6/28/2025 16:30	8.03	25.52	1
LH-IM-03	6/28/2025 16:45	7.97	25.5	1
LH-IM-03	6/28/2025 17:00	7.97	25.5	1
LH-IM-03	6/28/2025 17:15	7.98	25.5	1
LH-IM-03	6/28/2025 17:30	7.95	25.48	1
LH-IM-03	6/28/2025 17:45	7.97	25.46	1
LH-IM-03	6/28/2025 18:00	8.02	25.46	1
LH-IM-03	6/28/2025 18:15	7.98	25.44	1
LH-IM-03	6/28/2025 18:30	7.98	25.42	1
LH-IM-03	6/28/2025 18:45	7.97	25.4	1
LH-IM-03	6/28/2025 19:00	7.97	25.38	1
LH-IM-03	6/28/2025 19:15	7.98	25.36	1
LH-IM-03	6/28/2025 19:30	7.96	25.34	1
LH-IM-03	6/28/2025 19:45	7.93	25.3	1
LH-IM-03	6/28/2025 20:00	7.93	25.28	1
LH-IM-03	6/28/2025 20:15	7.9	25.26	1
LH-IM-03	6/28/2025 20:30	7.9	25.22	1
LH-IM-03	6/28/2025 20:45	7.87	25.2	1
LH-IM-03	6/28/2025 21:00	7.83	25.16	1
LH-IM-03	6/28/2025 21:15	7.79	25.14	1
LH-IM-03	6/28/2025 21:30	7.77	25.1	1
LH-IM-03	6/28/2025 21:45	7.72	25.06	1
LH-IM-03	6/28/2025 22:00	7.69	25.02	1
LH-IM-03	6/28/2025 22:15	7.64	25	1
LH-IM-03	6/28/2025 22:30	7.6	24.96	1
LH-IM-03	6/28/2025 22:45	7.56	24.94	1
LH-IM-03	6/28/2025 23:00	7.52	24.92	1
LH-IM-03	6/28/2025 23:15	7.53	24.9	1
LH-IM-03	6/28/2025 23:30	7.47	24.88	1
LH-IM-03	6/28/2025 23:45	7.45	24.86	1
LH-IM-03	6/29/2025 0:00	7.39	24.86	1
LH-IM-03	6/29/2025 0:15	7.38	24.84	1
LH-IM-03	6/29/2025 0:30	7.37	24.82	1
LH-IM-03	6/29/2025 0:45	7.35	24.8	1
LH-IM-03	6/29/2025 1:00	7.33	24.78	1
LH-IM-03	6/29/2025 1:15	7.31	24.78	1
LH-IM-03	6/29/2025 1:30	7.31	24.76	1
LH-IM-03	6/29/2025 1:45	7.28	24.74	1
LH-IM-03	6/29/2025 2:00	7.27	24.74	1
LH-IM-03	6/29/2025 2:15	7.23	24.7	1
LH-IM-03	6/29/2025 2:30	7.25	24.68	1
LH-IM-03	6/29/2025 2:45	7.24	24.66	1
LH-IM-03	6/29/2025 3:00	7.22	24.64	1
LH-IM-03	6/29/2025 3:15	7.23	24.62	1
LH-IM-03	6/29/2025 3:30	7.21	24.6	1

Station Name	Date Time	DO mg/L	Temp C	Use Code
LH-IM-03	6/29/2025 3:45	7.21	24.58	1
LH-IM-03	6/29/2025 4:00	7.16	24.58	1
LH-IM-03	6/29/2025 4:15	7.17	24.56	1
LH-IM-03	6/29/2025 4:30	7.17	24.54	1
LH-IM-03	6/29/2025 4:45	7.17	24.52	1
LH-IM-03	6/29/2025 5:00	7.19	24.5	1
LH-IM-03	6/29/2025 5:15	7.15	24.48	1
LH-IM-03	6/29/2025 5:30	7.16	24.46	1
LH-IM-03	6/29/2025 5:45	7.15	24.44	1
LH-IM-03	6/29/2025 6:00	7.11	24.44	1
LH-IM-03	6/29/2025 6:15	7.15	24.42	1
LH-IM-03	6/29/2025 6:30	7.13	24.42	1
LH-IM-03	6/29/2025 6:45	7.13	24.4	1
LH-IM-03	6/29/2025 7:00	7.13	24.4	1
LH-IM-03	6/29/2025 7:15	7.13	24.38	1
LH-IM-03	6/29/2025 7:30	7.12	24.38	1
LH-IM-03	6/29/2025 7:45	7.08	24.38	1
LH-IM-03	6/29/2025 8:00	7.11	24.36	1
LH-IM-03	6/29/2025 8:15	7.12	24.36	1
LH-IM-03	6/29/2025 8:30	7.09	24.34	1
LH-IM-03	6/29/2025 8:45	7.13	24.34	1
LH-IM-03	6/29/2025 9:00	6.95	24.34	1
LH-IM-03	6/29/2025 9:15	6.98	24.32	1
LH-IM-03	6/29/2025 9:30	7.01	24.32	1
LH-IM-03	6/29/2025 9:45	7.08	24.3	1
LH-IM-03	6/29/2025 10:00	7.11	24.3	1
LH-IM-03	6/29/2025 10:15	7.12	24.3	1
LH-IM-03	6/29/2025 10:30	7.13	24.3	1
LH-IM-03	6/29/2025 10:45	7.16	24.3	1
LH-IM-03	6/29/2025 11:00	7.17	24.3	1
LH-IM-03	6/29/2025 11:15	7.17	24.3	1
LH-IM-03	6/29/2025 11:30	7.2	24.3	1
LH-IM-03	6/29/2025 11:45	7.2	24.3	1
LH-IM-03	6/29/2025 12:00	7.21	24.3	1
LH-IM-03	6/29/2025 12:15	7.17	24.3	1
LH-IM-03	6/29/2025 12:30	7.23	24.3	1
LH-IM-03	6/29/2025 12:45	7.56	24.48	1
LH-IM-03	6/29/2025 13:00	7.61	24.5	1
LH-IM-03	6/29/2025 13:15	7.82	24.56	1
LH-IM-03	6/29/2025 13:30	7.74	24.66	1
LH-IM-03	6/29/2025 13:45	7.6	24.58	1
LH-IM-03	6/29/2025 14:00	7.93	24.68	1
LH-IM-03	6/29/2025 14:15	7.79	24.62	1
LH-IM-03	6/29/2025 14:30	7.86	24.7	1
LH-IM-03	6/29/2025 14:45	7.9	24.76	1
LH-IM-03	6/29/2025 15:00	7.99	24.76	1
LH-IM-03	6/29/2025 15:15	7.97	24.8	1
LH-IM-03	6/29/2025 15:30	8.09	24.82	1
LH-IM-03	6/29/2025 15:45	7.96	24.84	1
LH-IM-03	6/29/2025 16:00	8.02	24.9	1
LH-IM-03	6/29/2025 16:15	8.06	24.92	1
LH-IM-03	6/29/2025 16:30	8.12	24.98	1
LH-IM-03	6/29/2025 16:45	7.99	24.98	1
LH-IM-03	6/29/2025 17:00	8.05	24.98	1
LH-IM-03	6/29/2025 17:15	8.14	25.02	1
LH-IM-03	6/29/2025 17:30	8.24	25.12	1
LH-IM-03	6/29/2025 17:45	8.1	25.1	1
LH-IM-03	6/29/2025 18:00	8.06	25.04	1
LH-IM-03	6/29/2025 18:15	8.13	25.04	1
LH-IM-03	6/29/2025 18:30	8.13	25.1	1
LH-IM-03	6/29/2025 18:45	8.07	25.06	1
LH-IM-03	6/29/2025 19:00	8.13	25	1
LH-IM-03	6/29/2025 19:15	8.18	25.02	1
LH-IM-03	6/29/2025 19:30	8.13	25.02	1
LH-IM-03	6/29/2025 19:45	8.02	24.94	1
LH-IM-03	6/29/2025 20:00	7.97	24.9	1
LH-IM-03	6/29/2025 20:15	7.9	24.9	1
LH-IM-03	6/29/2025 20:30	7.89	24.86	1
LH-IM-03	6/29/2025 20:45	7.85	24.82	1
LH-IM-03	6/29/2025 21:00	7.93	24.84	1
LH-IM-03	6/29/2025 21:15	7.97	24.9	1
LH-IM-03	6/29/2025 21:30	7.95	24.92	1
LH-IM-03	6/29/2025 21:45	8.04	24.92	1
LH-IM-03	6/29/2025 22:00	7.97	24.9	1
LH-IM-03	6/29/2025 22:15	7.97	24.86	1
LH-IM-03	6/29/2025 22:30	8.04	24.88	1
LH-IM-03	6/29/2025 22:45	7.77	24.8	1
LH-IM-03	6/29/2025 23:00	7.8	24.76	1
LH-IM-03	6/29/2025 23:15	7.76	24.74	1
LH-IM-03	6/29/2025 23:30	7.77	24.72	1
LH-IM-03	6/29/2025 23:45	7.8	24.7	1
LH-IM-03	6/30/2025 0:00	7.68	24.66	1
LH-IM-03	6/30/2025 0:15	7.63	24.62	1
LH-IM-03	6/30/2025 0:30	7.77	24.62	1

Station Name	Date Time	DO mg/L	Temp C	Use Code
LH-IM-03	6/30/2025 0:45	7.82	24.62	1
LH-IM-03	6/30/2025 1:00	7.76	24.6	1
LH-IM-03	6/30/2025 1:15	7.69	24.58	1
LH-IM-03	6/30/2025 1:30	7.66	24.56	1
LH-IM-03	6/30/2025 1:45	7.69	24.52	1
LH-IM-03	6/30/2025 2:00	7.55	24.5	1
LH-IM-03	6/30/2025 2:15	7.61	24.48	1
LH-IM-03	6/30/2025 2:30	7.61	24.46	1
LH-IM-03	6/30/2025 2:45	7.65	24.44	1
LH-IM-03	6/30/2025 3:00	7.52	24.44	1
LH-IM-03	6/30/2025 3:15	7.64	24.42	1
LH-IM-03	6/30/2025 3:30	7.48	24.42	1
LH-IM-03	6/30/2025 3:45	7.52	24.4	1
LH-IM-03	6/30/2025 4:00	7.5	24.4	1
LH-IM-03	6/30/2025 4:15	7.5	24.38	1
LH-IM-03	6/30/2025 4:30	7.56	24.36	1
LH-IM-03	6/30/2025 4:45	7.44	24.34	1
LH-IM-03	6/30/2025 5:00	7.5	24.34	1
LH-IM-03	6/30/2025 5:15	7.5	24.32	1
LH-IM-03	6/30/2025 5:30	7.54	24.32	1
LH-IM-03	6/30/2025 5:45	7.5	24.32	1
LH-IM-03	6/30/2025 6:00	7.49	24.3	1
LH-IM-03	6/30/2025 6:15	7.47	24.3	1
LH-IM-03	6/30/2025 6:30	7.49	24.28	1
LH-IM-03	6/30/2025 6:45	7.5	24.26	1
LH-IM-03	6/30/2025 7:00	7.42	24.26	1
LH-IM-03	6/30/2025 7:15	7.55	24.24	1
LH-IM-03	6/30/2025 7:30	7.55	24.22	1
LH-IM-03	6/30/2025 7:45	7.5	24.22	1
LH-IM-03	6/30/2025 8:00	7.54	24.22	1
LH-IM-03	6/30/2025 8:15	7.54	24.22	1
LH-IM-03	6/30/2025 8:30	7.47	24.22	1
LH-IM-03	6/30/2025 8:45	7.47	24.22	1
LH-IM-03	6/30/2025 9:00	7.49	24.22	1
LH-IM-03	6/30/2025 9:15	7.57	24.22	1
LH-IM-03	6/30/2025 9:30	7.54	24.22	1
LH-IM-03	6/30/2025 9:45	7.5	24.22	1
LH-IM-03	6/30/2025 10:00	7.54	24.24	1
LH-IM-03	6/30/2025 10:15	7.54	24.24	1
LH-IM-03	6/30/2025 10:30	7.55	24.26	1
LH-IM-03	6/30/2025 10:45	7.58	24.26	1
LH-IM-03	6/30/2025 11:00	7.53	24.28	1
LH-IM-03	6/30/2025 11:15	7.58	24.28	1
LH-IM-03	6/30/2025 11:30	7.58	24.3	1
LH-IM-03	6/30/2025 11:45	7.68	24.32	1
LH-IM-03	6/30/2025 12:00	7.71	24.36	1
LH-IM-03	6/30/2025 12:15	8.3	24.32	2
LH-IM-03	6/30/2025 12:30	8.05	27.5	2
LH-IM-03	6/30/2025 12:45	7.77	28.3	2
LH-IM-03	6/30/2025 13:00	8.3	24.94	2
LH-IM-03	6/30/2025 13:15	7.99	24.54	1
LH-IM-03	6/30/2025 13:30	8.16	24.56	1
LH-IM-03	6/30/2025 13:45	8.05	24.56	1
LH-IM-03	6/30/2025 14:00	8.05	24.54	1
LH-IM-03	6/30/2025 14:15	8.27	24.64	1
LH-IM-03	6/30/2025 14:30	8.23	24.7	1
LH-IM-03	6/30/2025 14:45	8.13	24.7	1
LH-IM-03	6/30/2025 15:00	8.16	24.72	1
LH-IM-03	6/30/2025 15:15	8.18	24.74	1
LH-IM-03	6/30/2025 15:30	8.14	24.72	1
LH-IM-03	6/30/2025 15:45	8.13	24.74	1
LH-IM-03	6/30/2025 16:00	8.1	24.74	1
LH-IM-03	6/30/2025 16:15	8.16	24.8	1
LH-IM-03	6/30/2025 16:30	8.26	24.88	1
LH-IM-03	6/30/2025 16:45	8.4	24.98	1
LH-IM-03	6/30/2025 17:00	8.45	25	1
LH-IM-03	6/30/2025 17:15	8.41	25	1
LH-IM-03	6/30/2025 17:30	8.31	24.96	1
LH-IM-03	6/30/2025 17:45	8.27	24.94	1
LH-IM-03	6/30/2025 18:00	8.2	24.92	1
LH-IM-03	6/30/2025 18:15	8.19	24.9	1
LH-IM-03	6/30/2025 18:30	8.17	24.9	1
LH-IM-03	6/30/2025 18:45	8.36	24.94	1
LH-IM-03	6/30/2025 19:00	8.44	25.34	1
LH-IM-03	6/30/2025 19:15	8.48	25.12	1
LH-IM-03	6/30/2025 19:30	8.52	25.18	1
LH-IM-03	6/30/2025 19:45	8.19	25.04	1
LH-IM-03	6/30/2025 20:00	8.31	25.02	1
LH-IM-03	6/30/2025 20:15	8.16	25	1
LH-IM-03	6/30/2025 20:30	8.15	25	1
LH-IM-03	6/30/2025 20:45	8.13	25.02	1
LH-IM-03	6/30/2025 21:00	8.15	25.04	1
LH-IM-03	6/30/2025 21:15	8.14	25.04	1
LH-IM-03	6/30/2025 21:30	8.1	25.02	1

Station Name	Date Time	DO mg/L	Temp C	Use Code
LH-IM-03	6/30/2025 21:45	8.08	25.06	1
LH-IM-03	6/30/2025 22:00	8	25.02	1
LH-IM-03	6/30/2025 22:15	8.01	25.02	1
LH-IM-03	6/30/2025 22:30	7.99	25.08	1
LH-IM-03	6/30/2025 22:45	8.03	25.08	1
LH-IM-03	6/30/2025 23:00	8.01	25.08	1
LH-IM-03	6/30/2025 23:15	7.99	25.04	1
LH-IM-03	6/30/2025 23:30	7.96	25.02	1
LH-IM-03	6/30/2025 23:45	7.99	25.04	1
LH-IM-03	7/1/2025 0:00	8.01	25.06	1
LH-IM-03	7/1/2025 0:15	8.01	25.04	1
LH-IM-03	7/1/2025 0:30	8	25.02	1
LH-IM-03	7/1/2025 0:45	7.99	25.02	1
LH-IM-03	7/1/2025 1:00	8.05	25.02	1
LH-IM-03	7/1/2025 1:15	7.96	25	1
LH-IM-03	7/1/2025 1:30	7.98	24.98	1
LH-IM-03	7/1/2025 1:45	7.97	24.98	1
LH-IM-03	7/1/2025 2:00	7.98	24.98	1
LH-IM-03	7/1/2025 2:15	8	24.98	1
LH-IM-03	7/1/2025 2:30	7.92	24.94	1
LH-IM-03	7/1/2025 2:45	7.92	24.94	1
LH-IM-03	7/1/2025 3:00	7.94	24.94	1
LH-IM-03	7/1/2025 3:15	7.97	24.94	1
LH-IM-03	7/1/2025 3:30	7.96	24.96	1
LH-IM-03	7/1/2025 3:45	7.85	24.92	1
LH-IM-03	7/1/2025 4:00	7.97	24.94	1
LH-IM-03	7/1/2025 4:15	7.93	24.92	1
LH-IM-03	7/1/2025 4:30	7.89	24.9	1
LH-IM-03	7/1/2025 4:45	7.86	24.88	1
LH-IM-03	7/1/2025 5:00	7.93	24.88	1
LH-IM-03	7/1/2025 5:15	7.91	24.88	1
LH-IM-03	7/1/2025 5:30	7.89	24.86	1
LH-IM-03	7/1/2025 5:45	7.92	24.84	1
LH-IM-03	7/1/2025 6:00	7.91	24.84	1
LH-IM-03	7/1/2025 6:15	7.88	24.84	1
LH-IM-03	7/1/2025 6:30	7.91	24.84	1
LH-IM-03	7/1/2025 6:45	7.91	24.84	1
LH-IM-03	7/1/2025 7:00	7.92	24.84	1
LH-IM-03	7/1/2025 7:15	7.91	24.82	1
LH-IM-03	7/1/2025 7:30	7.91	24.82	1
LH-IM-03	7/1/2025 7:45	7.92	24.82	1
LH-IM-03	7/1/2025 8:00	7.93	24.82	1
LH-IM-03	7/1/2025 8:15	7.89	24.82	1
LH-IM-03	7/1/2025 8:30	7.89	24.82	1
LH-IM-03	7/1/2025 8:45	7.81	24.82	1
LH-IM-03	7/1/2025 9:00	7.82	24.82	1
LH-IM-03	7/1/2025 9:15	7.81	24.82	1
LH-IM-03	7/1/2025 9:30	7.82	24.84	1
LH-IM-03	7/1/2025 9:45	7.91	24.84	1
LH-IM-03	7/1/2025 10:00	7.9	24.86	1
LH-IM-03	7/1/2025 10:15	7.9	24.88	1
LH-IM-03	7/1/2025 10:30	7.94	24.88	1
LH-IM-03	7/1/2025 10:45	7.91	24.9	1
LH-IM-03	7/1/2025 11:00	7.96	24.92	1
LH-IM-03	7/1/2025 11:15	7.99	24.94	1
LH-IM-03	7/1/2025 11:30	7.99	24.96	1
LH-IM-03	7/1/2025 11:45	8.02	25	1
LH-IM-03	7/1/2025 12:00	8.01	25	1
LH-IM-03	7/1/2025 12:15	8.09	25.04	1
LH-IM-03	7/1/2025 12:30	8.11	25.06	1
LH-IM-03	7/1/2025 12:45	8.11	25.08	1
LH-IM-03	7/1/2025 13:00	8.17	25.14	1
LH-IM-03	7/1/2025 13:15	8.26	25.12	1
LH-IM-03	7/1/2025 13:30	8.2	25.14	1
LH-IM-03	7/1/2025 13:45	8.2	25.18	1
LH-IM-03	7/1/2025 14:00	8.26	25.22	1
LH-IM-03	7/1/2025 14:15	8.59	25.28	1
LH-IM-03	7/1/2025 14:30	8.24	25.36	1
LH-IM-03	7/1/2025 14:45	8.28	25.32	1
LH-IM-03	7/1/2025 15:00	8.08	25.14	1
LH-IM-03	7/1/2025 15:15	8.08	25.12	1
LH-IM-03	7/1/2025 15:30	8.17	25.18	1
LH-IM-03	7/1/2025 15:45	8.24	25.22	1
LH-IM-03	7/1/2025 16:00	8.35	25.26	1
LH-IM-03	7/1/2025 16:15	8.56	25.36	1
LH-IM-03	7/1/2025 16:30	8.57	25.42	1
LH-IM-03	7/1/2025 16:45	8.61	25.44	1
LH-IM-03	7/1/2025 17:00	8.82	25.66	1
LH-IM-03	7/1/2025 17:15	8.89	25.58	1
LH-IM-03	7/1/2025 17:30	8.69	25.58	1
LH-IM-03	7/1/2025 17:45	8.52	25.46	1
LH-IM-03	7/1/2025 18:00	8.67	25.46	1
LH-IM-03	7/1/2025 18:15	8.4	25.4	1
LH-IM-03	7/1/2025 18:30	8.31	25.38	1

Station Name	Date Time	DO mg/L	Temp C	Use Code
LH-IM-03	7/1/2025 18:45	8.3	25.44	1
LH-IM-03	7/1/2025 19:00	8.67	25.46	1
LH-IM-03	7/1/2025 19:15	8.5	25.44	1
LH-IM-03	7/1/2025 19:30	8.33	25.44	1
LH-IM-03	7/1/2025 19:45	8.45	25.44	1
LH-IM-03	7/1/2025 20:00	8.6	25.5	1
LH-IM-03	7/1/2025 20:15	8.5	25.5	1
LH-IM-03	7/1/2025 20:30	8.41	25.5	1
LH-IM-03	7/1/2025 20:45	8.41	25.46	1
LH-IM-03	7/1/2025 21:00	8.31	25.44	1
LH-IM-03	7/1/2025 21:15	8.19	25.36	1
LH-IM-03	7/1/2025 21:30	8.25	25.38	1
LH-IM-03	7/1/2025 21:45	8.27	25.4	1
LH-IM-03	7/1/2025 22:00	8.17	25.34	1
LH-IM-03	7/1/2025 22:15	8.17	25.36	1
LH-IM-03	7/1/2025 22:30	8.15	25.36	1
LH-IM-03	7/1/2025 22:45	8.15	25.34	1
LH-IM-03	7/1/2025 23:00	8.2	25.34	1
LH-IM-03	7/1/2025 23:15	8.19	25.36	1
LH-IM-03	7/1/2025 23:30	8.15	25.34	1
LH-IM-03	7/1/2025 23:45	8.1	25.32	1
LH-IM-03	7/2/2025 0:00	8.06	25.28	1
LH-IM-03	7/2/2025 0:15	8.05	25.26	1
LH-IM-03	7/2/2025 0:30	8.02	25.26	1
LH-IM-03	7/2/2025 0:45	8	25.24	1
LH-IM-03	7/2/2025 1:00	7.99	25.22	1
LH-IM-03	7/2/2025 1:15	7.98	25.2	1
LH-IM-03	7/2/2025 1:30	7.98	25.2	1
LH-IM-03	7/2/2025 1:45	7.96	25.18	1
LH-IM-03	7/2/2025 2:00	7.89	25.12	1
LH-IM-03	7/2/2025 2:15	7.86	25.12	1
LH-IM-03	7/2/2025 2:30	7.84	25.06	1
LH-IM-03	7/2/2025 2:45	7.82	25.02	1
LH-IM-03	7/2/2025 3:00	7.81	25	1
LH-IM-03	7/2/2025 3:15	7.78	24.96	1
LH-IM-03	7/2/2025 3:30	7.75	24.92	1
LH-IM-03	7/2/2025 3:45	7.74	24.92	1
LH-IM-03	7/2/2025 4:00	7.71	24.9	1
LH-IM-03	7/2/2025 4:15	7.71	24.86	1
LH-IM-03	7/2/2025 4:30	7.67	24.82	1
LH-IM-03	7/2/2025 4:45	7.65	24.8	1
LH-IM-03	7/2/2025 5:00	7.65	24.78	1
LH-IM-03	7/2/2025 5:15	7.65	24.76	1
LH-IM-03	7/2/2025 5:30	7.65	24.74	1
LH-IM-03	7/2/2025 5:45	7.63	24.72	1
LH-IM-03	7/2/2025 6:00	7.63	24.7	1
LH-IM-03	7/2/2025 6:15	7.61	24.68	1
LH-IM-03	7/2/2025 6:30	7.63	24.68	1
LH-IM-03	7/2/2025 6:45	7.61	24.66	1
LH-IM-03	7/2/2025 7:00	7.61	24.66	1
LH-IM-03	7/2/2025 7:15	7.61	24.64	1
LH-IM-03	7/2/2025 7:30	7.6	24.64	1
LH-IM-03	7/2/2025 7:45	7.61	24.62	1
LH-IM-03	7/2/2025 8:00	7.63	24.62	1
LH-IM-03	7/2/2025 8:15	7.65	24.62	1
LH-IM-03	7/2/2025 8:30	7.66	24.62	1
LH-IM-03	7/2/2025 8:45	7.65	24.62	1
LH-IM-03	7/2/2025 9:00	7.63	24.62	1
LH-IM-03	7/2/2025 9:15	7.64	24.62	1
LH-IM-03	7/2/2025 9:30	7.61	24.62	1
LH-IM-03	7/2/2025 9:45	7.61	24.62	1
LH-IM-03	7/2/2025 10:00	7.61	24.62	1
LH-IM-03	7/2/2025 10:15	7.6	24.62	1
LH-IM-03	7/2/2025 10:30	7.59	24.64	1
LH-IM-03	7/2/2025 10:45	7.57	24.64	1
LH-IM-03	7/2/2025 11:00	7.59	24.64	1
LH-IM-03	7/2/2025 11:15	7.61	24.64	1
LH-IM-03	7/2/2025 11:30	7.63	24.66	1
LH-IM-03	7/2/2025 11:45	7.63	24.66	1
LH-IM-03	7/2/2025 12:00	7.69	24.68	1
LH-IM-03	7/2/2025 12:15	7.91	24.72	1
LH-IM-03	7/2/2025 12:30	7.77	24.72	1
LH-IM-03	7/2/2025 12:45	7.85	24.76	1
LH-IM-03	7/2/2025 13:00	8.24	24.92	1
LH-IM-03	7/2/2025 13:15	8.32	25	1
LH-IM-03	7/2/2025 13:30	8.31	24.98	1
LH-IM-03	7/2/2025 13:45	8.33	25.02	1
LH-IM-03	7/2/2025 14:00	8.26	25.02	1
LH-IM-03	7/2/2025 14:15	8.22	25	1
LH-IM-03	7/2/2025 14:30	8.18	24.96	1
LH-IM-03	7/2/2025 14:45	8.14	24.98	1
LH-IM-03	7/2/2025 15:00	8.53	25.14	1
LH-IM-03	7/2/2025 15:15	8.59	25.22	1
LH-IM-03	7/2/2025 15:30	8.61	25.28	1

Station Name	Date Time	DO mg/L	Temp C	Use Code
LH-IM-03	7/2/2025 15:45	8.62	25.28	1
LH-IM-03	7/2/2025 16:00	8.53	25.28	1
LH-IM-03	7/2/2025 16:15	8.61	25.32	1
LH-IM-03	7/2/2025 16:30	8.7	25.36	1
LH-IM-03	7/2/2025 16:45	8.69	25.38	1
LH-IM-03	7/2/2025 17:00	8.6	25.36	1
LH-IM-03	7/2/2025 17:15	8.62	25.38	1
LH-IM-03	7/2/2025 17:30	8.73	25.44	1
LH-IM-03	7/2/2025 17:45	8.78	25.5	1
LH-IM-03	7/2/2025 18:00	8.89	25.56	1
LH-IM-03	7/2/2025 18:15	8.92	25.6	1
LH-IM-03	7/2/2025 18:30	8.89	25.58	1
LH-IM-03	7/2/2025 18:45	8.86	25.6	1
LH-IM-03	7/2/2025 19:00	8.89	25.62	1
LH-IM-03	7/2/2025 19:15	8.76	25.62	1
LH-IM-03	7/2/2025 19:30	8.83	25.7	1
LH-IM-03	7/2/2025 19:45	9.1	25.76	1
LH-IM-03	7/2/2025 20:00	8.67	25.64	1
LH-IM-03	7/2/2025 20:15	8.67	25.72	1
LH-IM-03	7/2/2025 20:30	8.52	25.54	1
LH-IM-03	7/2/2025 20:45	8.59	25.6	1
LH-IM-03	7/2/2025 21:00	8.45	25.56	1
LH-IM-03	7/2/2025 21:15	8.4	25.56	1
LH-IM-03	7/2/2025 21:30	8.31	25.5	1
LH-IM-03	7/2/2025 21:45	8.3	25.52	1
LH-IM-03	7/2/2025 22:00	8.19	25.5	1
LH-IM-03	7/2/2025 22:15	8.19	25.5	1
LH-IM-03	7/2/2025 22:30	8.1	25.5	1
LH-IM-03	7/2/2025 22:45	8.08	25.5	1
LH-IM-03	7/2/2025 23:00	8.13	25.48	1
LH-IM-03	7/2/2025 23:15	8.11	25.44	1
LH-IM-03	7/2/2025 23:30	8.02	25.4	1
LH-IM-03	7/2/2025 23:45	7.91	25.36	1
LH-IM-03	7/3/2025 0:00	7.91	25.36	1
LH-IM-03	7/3/2025 0:15	7.9	25.36	1
LH-IM-03	7/3/2025 0:30	7.85	25.34	1
LH-IM-03	7/3/2025 0:45	7.88	25.32	1
LH-IM-03	7/3/2025 1:00	7.83	25.32	1
LH-IM-03	7/3/2025 1:15	7.8	25.32	1
LH-IM-03	7/3/2025 1:30	7.76	25.3	1
LH-IM-03	7/3/2025 1:45	7.74	25.28	1
LH-IM-03	7/3/2025 2:00	7.71	25.26	1
LH-IM-03	7/3/2025 2:15	7.69	25.24	1
LH-IM-03	7/3/2025 2:30	7.66	25.22	1
LH-IM-03	7/3/2025 2:45	7.63	25.22	1
LH-IM-03	7/3/2025 3:00	7.58	25.2	1
LH-IM-03	7/3/2025 3:15	7.55	25.18	1
LH-IM-03	7/3/2025 3:30	7.51	25.16	1
LH-IM-03	7/3/2025 3:45	7.49	25.14	1
LH-IM-03	7/3/2025 4:00	7.46	25.14	1
LH-IM-03	7/3/2025 4:15	7.43	25.12	1
LH-IM-03	7/3/2025 4:30	7.41	25.1	1
LH-IM-03	7/3/2025 4:45	7.39	25.1	1
LH-IM-03	7/3/2025 5:00	7.43	25.08	1
LH-IM-03	7/3/2025 5:15	7.47	25.06	1
LH-IM-03	7/3/2025 5:30	7.43	25.04	1
LH-IM-03	7/3/2025 5:45	7.41	25.04	1
LH-IM-03	7/3/2025 6:00	7.43	25.02	1
LH-IM-03	7/3/2025 6:15	7.43	25.02	1
LH-IM-03	7/3/2025 6:30	7.46	25.02	1
LH-IM-03	7/3/2025 6:45	7.48	25	1
LH-IM-03	7/3/2025 7:00	7.49	24.98	1
LH-IM-03	7/3/2025 7:15	7.51	24.98	1
LH-IM-03	7/3/2025 7:30	7.52	24.96	1
LH-IM-03	7/3/2025 7:45	7.51	24.96	1
LH-IM-03	7/3/2025 8:00	7.54	24.94	1
LH-IM-03	7/3/2025 8:15	7.54	24.94	1
LH-IM-03	7/3/2025 8:30	7.55	24.92	1
LH-IM-03	7/3/2025 8:45	7.56	24.92	1
LH-IM-03	7/3/2025 9:00	7.58	24.92	1
LH-IM-03	7/3/2025 9:15	7.57	24.92	1
LH-IM-03	7/3/2025 9:30	7.55	24.92	1
LH-IM-03	7/3/2025 9:45	7.58	24.92	1
LH-IM-03	7/3/2025 10:00	7.6	24.92	1
LH-IM-03	7/3/2025 10:15	7.6	24.92	1
LH-IM-03	7/3/2025 10:30	7.5	24.92	1
LH-IM-03	7/3/2025 10:45	7.54	24.92	1
LH-IM-03	7/3/2025 11:00	7.55	24.92	1
LH-IM-03	7/3/2025 11:15	7.54	24.94	1
LH-IM-03	7/3/2025 11:30	7.61	24.94	1
LH-IM-03	7/3/2025 11:45	7.54	24.96	1
LH-IM-03	7/3/2025 12:00	7.51	24.94	1
LH-IM-03	7/3/2025 12:15	7.57	24.94	1
LH-IM-03	7/3/2025 12:30	7.58	24.94	1

Station Name	Date Time	DO mg/L	Temp C	Use Code
LH-IM-03	7/3/2025 12:45	7.57	24.94	1
LH-IM-03	7/3/2025 13:00	8.1	25.14	1
LH-IM-03	7/3/2025 13:15	7.9	25.14	1
LH-IM-03	7/3/2025 13:30	8.09	25.16	1
LH-IM-03	7/3/2025 13:45	7.92	25.14	1
LH-IM-03	7/3/2025 14:00	8.17	25.24	1
LH-IM-03	7/3/2025 14:15	8.45	25.32	1
LH-IM-03	7/3/2025 14:30	8.45	25.34	1
LH-IM-03	7/3/2025 14:45	8.6	25.42	1
LH-IM-03	7/3/2025 15:00	8.87	25.56	1
LH-IM-03	7/3/2025 15:15	8.79	25.58	1
LH-IM-03	7/3/2025 15:30	8.61	25.48	1
LH-IM-03	7/3/2025 15:45	8.6	25.44	1
LH-IM-03	7/3/2025 16:00	8.67	25.54	1
LH-IM-03	7/3/2025 16:15	8.87	25.54	1
LH-IM-03	7/3/2025 16:30	8.78	25.64	1
LH-IM-03	7/3/2025 16:45	8.79	25.58	1
LH-IM-03	7/3/2025 17:00	8.76	25.7	1
LH-IM-03	7/3/2025 17:15	8.67	25.64	1
LH-IM-03	7/3/2025 17:30	8.65	25.62	1
LH-IM-03	7/3/2025 17:45	8.6	25.56	1
LH-IM-03	7/3/2025 18:00	8.62	25.58	1
LH-IM-03	7/3/2025 18:15	8.64	25.66	1
LH-IM-03	7/3/2025 18:30	8.76	25.7	1
LH-IM-03	7/3/2025 18:45	8.83	25.76	1
LH-IM-03	7/3/2025 19:00	8.86	25.8	1
LH-IM-03	7/3/2025 19:15	8.83	25.78	1
LH-IM-03	7/3/2025 19:30	8.78	25.78	1
LH-IM-03	7/3/2025 19:45	8.74	25.76	1
LH-IM-03	7/3/2025 20:00	8.74	25.78	1
LH-IM-03	7/3/2025 20:15	8.82	25.82	1
LH-IM-03	7/3/2025 20:30	8.78	25.8	1
LH-IM-03	7/3/2025 20:45	8.73	25.76	1
LH-IM-03	7/3/2025 21:00	8.72	25.76	1
LH-IM-03	7/3/2025 21:15	8.64	25.74	1
LH-IM-03	7/3/2025 21:30	8.67	25.72	1
LH-IM-03	7/3/2025 21:45	8.55	25.68	1
LH-IM-03	7/3/2025 22:00	8.48	25.66	1
LH-IM-03	7/3/2025 22:15	8.42	25.62	1
LH-IM-03	7/3/2025 22:30	8.43	25.6	1
LH-IM-03	7/3/2025 22:45	8.45	25.58	1
LH-IM-03	7/3/2025 23:00	8.39	25.58	1
LH-IM-03	7/3/2025 23:15	8.37	25.56	1
LH-IM-03	7/3/2025 23:30	8.39	25.54	1
LH-IM-03	7/3/2025 23:45	8.34	25.52	1
LH-IM-03	7/4/2025 0:00	8.32	25.5	1
LH-IM-03	7/4/2025 0:15	8.3	25.48	1
LH-IM-03	7/4/2025 0:30	8.23	25.48	1
LH-IM-03	7/4/2025 0:45	8.2	25.46	1
LH-IM-03	7/4/2025 1:00	8.17	25.44	1
LH-IM-03	7/4/2025 1:15	8.08	25.42	1
LH-IM-03	7/4/2025 1:30	8.1	25.4	1
LH-IM-03	7/4/2025 1:45	8.07	25.38	1
LH-IM-03	7/4/2025 2:00	8.06	25.38	1
LH-IM-03	7/4/2025 2:15	8.06	25.36	1
LH-IM-03	7/4/2025 2:30	8.13	25.34	1
LH-IM-03	7/4/2025 2:45	8.1	25.34	1
LH-IM-03	7/4/2025 3:00	8.07	25.32	1
LH-IM-03	7/4/2025 3:15	8.02	25.3	1
LH-IM-03	7/4/2025 3:30	7.99	25.28	1
LH-IM-03	7/4/2025 3:45	8.01	25.26	1
LH-IM-03	7/4/2025 4:00	7.97	25.24	1
LH-IM-03	7/4/2025 4:15	7.97	25.22	1
LH-IM-03	7/4/2025 4:30	7.96	25.2	1
LH-IM-03	7/4/2025 4:45	7.97	25.18	1
LH-IM-03	7/4/2025 5:00	7.97	25.16	1
LH-IM-03	7/4/2025 5:15	7.92	25.14	1
LH-IM-03	7/4/2025 5:30	7.92	25.12	1
LH-IM-03	7/4/2025 5:45	7.92	25.1	1
LH-IM-03	7/4/2025 6:00	7.91	25.08	1
LH-IM-03	7/4/2025 6:15	7.96	25.08	1
LH-IM-03	7/4/2025 6:30	7.93	25.04	1
LH-IM-03	7/4/2025 6:45	7.93	25.04	1
LH-IM-03	7/4/2025 7:00	7.93	25.02	1
LH-IM-03	7/4/2025 7:15	7.9	25.02	1
LH-IM-03	7/4/2025 7:30	7.84	25	1
LH-IM-03	7/4/2025 7:45	7.93	25	1
LH-IM-03	7/4/2025 8:00	7.91	25	1
LH-IM-03	7/4/2025 8:15	7.92	24.98	1
LH-IM-03	7/4/2025 8:30	7.9	24.98	1
LH-IM-03	7/4/2025 8:45	7.89	24.98	1
LH-IM-03	7/4/2025 9:00	7.84	24.96	1
LH-IM-03	7/4/2025 9:15	7.82	24.96	1
LH-IM-03	7/4/2025 9:30	7.85	24.96	1

Station Name	Date Time	DO mg/L	Temp C	Use Code
LH-IM-03	7/4/2025 9:45	7.89	24.94	1
LH-IM-03	7/4/2025 10:00	7.93	24.96	1
LH-IM-03	7/4/2025 10:15	7.96	24.98	1
LH-IM-03	7/4/2025 10:30	7.97	24.98	1
LH-IM-03	7/4/2025 10:45	8.01	25	1
LH-IM-03	7/4/2025 11:00	8.09	25	1
LH-IM-03	7/4/2025 11:15	8.13	25	1
LH-IM-03	7/4/2025 11:30	8.15	25.02	1
LH-IM-03	7/4/2025 11:45	8.2	25.02	1
LH-IM-03	7/4/2025 12:00	8.19	25.02	1
LH-IM-03	7/4/2025 12:15	8.22	25.04	1
LH-IM-03	7/4/2025 12:30	8.26	25.06	1
LH-IM-03	7/4/2025 12:45	8.28	25.06	1
LH-IM-03	7/4/2025 13:00	8.34	25.1	1
LH-IM-03	7/4/2025 13:15	8.43	25.12	1
LH-IM-03	7/4/2025 13:30	8.59	25.16	1
LH-IM-03	7/4/2025 13:45	8.6	25.22	1
LH-IM-03	7/4/2025 14:00	8.65	25.24	1
LH-IM-03	7/4/2025 14:15	8.65	25.26	1
LH-IM-03	7/4/2025 14:30	8.7	25.28	1
LH-IM-03	7/4/2025 14:45	8.72	25.34	1
LH-IM-03	7/4/2025 15:00	8.78	25.4	1
LH-IM-03	7/4/2025 15:15	8.83	25.44	1
LH-IM-03	7/4/2025 15:30	8.95	25.48	1
LH-IM-03	7/4/2025 15:45	8.85	25.52	1
LH-IM-03	7/4/2025 16:00	8.92	25.52	1
LH-IM-03	7/4/2025 16:15	8.98	25.56	1
LH-IM-03	7/4/2025 16:30	9.16	25.62	1
LH-IM-03	7/4/2025 16:45	9.15	25.68	1
LH-IM-03	7/4/2025 17:00	9.11	25.68	1
LH-IM-03	7/4/2025 17:15	9.17	25.7	1
LH-IM-03	7/4/2025 17:30	9.18	25.76	1
LH-IM-03	7/4/2025 17:45	9.19	25.78	1
LH-IM-03	7/4/2025 18:00	9.11	25.72	1
LH-IM-03	7/4/2025 18:15	9.12	25.76	1
LH-IM-03	7/4/2025 18:30	9.19	25.78	1
LH-IM-03	7/4/2025 18:45	9.28	25.78	1
LH-IM-03	7/4/2025 19:00	9.28	25.76	1
LH-IM-03	7/4/2025 19:15	9.33	25.78	1
LH-IM-03	7/4/2025 19:30	9.29	25.8	1
LH-IM-03	7/4/2025 19:45	9.35	25.78	1
LH-IM-03	7/4/2025 20:00	9.23	25.78	1
LH-IM-03	7/4/2025 20:15	9.23	25.74	1
LH-IM-03	7/4/2025 20:30	9.21	25.74	1
LH-IM-03	7/4/2025 20:45	9.16	25.74	1
LH-IM-03	7/4/2025 21:00	9.15	25.72	1
LH-IM-03	7/4/2025 21:15	9.12	25.7	1
LH-IM-03	7/4/2025 21:30	9.14	25.7	1
LH-IM-03	7/4/2025 21:45	9.12	25.7	1
LH-IM-03	7/4/2025 22:00	9.1	25.68	1
LH-IM-03	7/4/2025 22:15	9.08	25.68	1
LH-IM-03	7/4/2025 22:30	9.07	25.68	1
LH-IM-03	7/4/2025 22:45	9.06	25.68	1
LH-IM-03	7/4/2025 23:00	9.06	25.68	1
LH-IM-03	7/4/2025 23:15	9.01	25.66	1
LH-IM-03	7/4/2025 23:30	8.95	25.64	1
LH-IM-03	7/4/2025 23:45	8.97	25.62	1
LH-IM-03	7/5/2025 0:00	8.98	25.62	1
LH-IM-03	7/5/2025 0:15	8.99	25.62	1
LH-IM-03	7/5/2025 0:30	8.95	25.6	1
LH-IM-03	7/5/2025 0:45	8.94	25.58	1
LH-IM-03	7/5/2025 1:00	8.92	25.58	1
LH-IM-03	7/5/2025 1:15	8.9	25.56	1
LH-IM-03	7/5/2025 1:30	8.9	25.54	1
LH-IM-03	7/5/2025 1:45	8.84	25.52	1
LH-IM-03	7/5/2025 2:00	8.84	25.52	1
LH-IM-03	7/5/2025 2:15	8.78	25.48	1
LH-IM-03	7/5/2025 2:30	8.75	25.46	1
LH-IM-03	7/5/2025 2:45	8.7	25.46	1
LH-IM-03	7/5/2025 3:00	8.73	25.44	1
LH-IM-03	7/5/2025 3:15	8.64	25.42	1
LH-IM-03	7/5/2025 3:30	8.6	25.4	1
LH-IM-03	7/5/2025 3:45	8.52	25.38	1
LH-IM-03	7/5/2025 4:00	8.5	25.34	1
LH-IM-03	7/5/2025 4:15	8.47	25.34	1
LH-IM-03	7/5/2025 4:30	8.45	25.3	1
LH-IM-03	7/5/2025 4:45	8.4	25.28	1
LH-IM-03	7/5/2025 5:00	8.33	25.26	1
LH-IM-03	7/5/2025 5:15	8.3	25.26	1
LH-IM-03	7/5/2025 5:30	8.31	25.26	1
LH-IM-03	7/5/2025 5:45	8.24	25.24	1
LH-IM-03	7/5/2025 6:00	8.17	25.24	1
LH-IM-03	7/5/2025 6:15	8.19	25.22	1
LH-IM-03	7/5/2025 6:30	8.16	25.2	1

Station Name	Date Time	DO mg/L	Temp C	Use Code
LH-IM-03	7/5/2025 6:45	8.2	25.18	1
LH-IM-03	7/5/2025 7:00	8.22	25.18	1
LH-IM-03	7/5/2025 7:15	8.26	25.18	1
LH-IM-03	7/5/2025 7:30	8.26	25.18	1
LH-IM-03	7/5/2025 7:45	8.27	25.16	1
LH-IM-03	7/5/2025 8:00	8.24	25.16	1
LH-IM-03	7/5/2025 8:15	8.27	25.16	1
LH-IM-03	7/5/2025 8:30	8.22	25.14	1
LH-IM-03	7/5/2025 8:45	8.2	25.14	1
LH-IM-03	7/5/2025 9:00	8.11	25.14	1
LH-IM-03	7/5/2025 9:15	8.1	25.12	1
LH-IM-03	7/5/2025 9:30	8.08	25.12	1
LH-IM-03	7/5/2025 9:45	8.06	25.12	1
LH-IM-03	7/5/2025 10:00	8.1	25.1	1
LH-IM-03	7/5/2025 10:15	8.06	25.1	1
LH-IM-03	7/5/2025 10:30	8.17	25.1	1
LH-IM-03	7/5/2025 10:45	8.13	25.08	1
LH-IM-03	7/5/2025 11:00	8.16	25.08	1
LH-IM-03	7/5/2025 11:15	8.37	25.12	1
LH-IM-03	7/5/2025 11:30	8.15	25.1	1
LH-IM-03	7/5/2025 11:45	8.15	25.08	1
LH-IM-03	7/5/2025 12:00	8.25	25.1	1
LH-IM-03	7/5/2025 12:15	8.44	25.1	1
LH-IM-03	7/5/2025 12:30	8.28	25.08	1
LH-IM-03	7/5/2025 12:45	8.23	25.08	1
LH-IM-03	7/5/2025 13:00	8.52	25.08	1
LH-IM-03	7/5/2025 13:15	8.48	25.1	1
LH-IM-03	7/5/2025 13:30	8.37	25.08	1
LH-IM-03	7/5/2025 13:45	8.34	25.08	1
LH-IM-03	7/5/2025 14:00	8.14	25.04	1
LH-IM-03	7/5/2025 14:15	8.22	25.04	1
LH-IM-03	7/5/2025 14:30	8.18	25.06	1
LH-IM-03	7/5/2025 14:45	9.2	25.28	1
LH-IM-03	7/5/2025 15:00	8.32	25.14	1
LH-IM-03	7/5/2025 15:15	9	25.2	1
LH-IM-03	7/5/2025 15:30	8.74	25.34	1
LH-IM-03	7/5/2025 15:45	9.07	25.28	1
LH-IM-03	7/5/2025 16:00	9.61	25.46	1
LH-IM-03	7/5/2025 16:15	9.6	25.46	1
LH-IM-03	7/5/2025 16:30	9.79	25.5	1
LH-IM-03	7/5/2025 16:45	10.08	25.66	1
LH-IM-03	7/5/2025 17:00	9.92	25.66	1
LH-IM-03	7/5/2025 17:15	10.25	25.72	1
LH-IM-03	7/5/2025 17:30	10.17	25.84	1
LH-IM-03	7/5/2025 17:45	10.12	25.82	1
LH-IM-03	7/5/2025 18:00	10.17	25.82	1
LH-IM-03	7/5/2025 18:15	10.21	25.88	1
LH-IM-03	7/5/2025 18:30	10.11	25.82	1
LH-IM-03	7/5/2025 18:45	10.08	25.86	1
LH-IM-03	7/5/2025 19:00	10.18	25.9	1
LH-IM-03	7/5/2025 19:15	10.17	25.86	1
LH-IM-03	7/5/2025 19:30	10.09	25.86	1
LH-IM-03	7/5/2025 19:45	10.12	25.84	1
LH-IM-03	7/5/2025 20:00	10.09	25.9	1
LH-IM-03	7/5/2025 20:15	10.19	25.94	1
LH-IM-03	7/5/2025 20:30	10.07	25.92	1
LH-IM-03	7/5/2025 20:45	9.83	25.88	1
LH-IM-03	7/5/2025 21:00	9.79	25.88	1
LH-IM-03	7/5/2025 21:15	10.07	25.86	1
LH-IM-03	7/5/2025 21:30	9.88	25.88	1
LH-IM-03	7/5/2025 21:45	9.9	25.88	1
LH-IM-03	7/5/2025 22:00	9.83	25.82	1
LH-IM-03	7/5/2025 22:15	9.84	25.82	1
LH-IM-03	7/5/2025 22:30	9.77	25.8	1
LH-IM-03	7/5/2025 22:45	9.73	25.76	1
LH-IM-03	7/5/2025 23:00	9.7	25.76	1
LH-IM-03	7/5/2025 23:15	9.66	25.72	1
LH-IM-03	7/5/2025 23:30	9.59	25.68	1
LH-IM-03	7/5/2025 23:45	9.52	25.62	1
LH-IM-03	7/6/2025 0:00	9.49	25.6	1
LH-IM-03	7/6/2025 0:15	9.46	25.58	1
LH-IM-03	7/6/2025 0:30	9.43	25.54	1
LH-IM-03	7/6/2025 0:45	9.4	25.5	1
LH-IM-03	7/6/2025 1:00	9.44	25.52	1
LH-IM-03	7/6/2025 1:15	9.42	25.54	1
LH-IM-03	7/6/2025 1:30	9.31	25.5	1
LH-IM-03	7/6/2025 1:45	9.21	25.48	1
LH-IM-03	7/6/2025 2:00	9.2	25.46	1
LH-IM-03	7/6/2025 2:15	9.12	25.42	1
LH-IM-03	7/6/2025 2:30	9.15	25.44	1
LH-IM-03	7/6/2025 2:45	9.15	25.4	1
LH-IM-03	7/6/2025 3:00	8.99	25.36	1
LH-IM-03	7/6/2025 3:15	9.09	25.36	1
LH-IM-03	7/6/2025 3:30	9.04	25.36	1

Station Name	Date Time	DO mg/L	Temp C	Use Code
LH-IM-03	7/6/2025 3:45	9.01	25.32	1
LH-IM-03	7/6/2025 4:00	8.99	25.3	1
LH-IM-03	7/6/2025 4:15	8.92	25.28	1
LH-IM-03	7/6/2025 4:30	8.9	25.28	1
LH-IM-03	7/6/2025 4:45	8.85	25.26	1
LH-IM-03	7/6/2025 5:00	8.83	25.24	1
LH-IM-03	7/6/2025 5:15	8.79	25.24	1
LH-IM-03	7/6/2025 5:30	8.78	25.2	1
LH-IM-03	7/6/2025 5:45	8.72	25.16	1
LH-IM-03	7/6/2025 6:00	8.73	25.14	1
LH-IM-03	7/6/2025 6:15	8.68	25.16	1
LH-IM-03	7/6/2025 6:30	8.67	25.14	1
LH-IM-03	7/6/2025 6:45	8.66	25.14	1
LH-IM-03	7/6/2025 7:00	8.65	25.12	1
LH-IM-03	7/6/2025 7:15	8.58	25.1	1
LH-IM-03	7/6/2025 7:30	8.64	25.1	1
LH-IM-03	7/6/2025 7:45	8.55	25.08	1
LH-IM-03	7/6/2025 8:00	8.58	25.06	1
LH-IM-03	7/6/2025 8:15	8.53	25.04	1
LH-IM-03	7/6/2025 8:30	8.52	25.04	1
LH-IM-03	7/6/2025 8:45	8.45	25.02	1
LH-IM-03	7/6/2025 9:00	8.48	25.02	1
LH-IM-03	7/6/2025 9:15	8.58	25.02	1
LH-IM-03	7/6/2025 9:30	8.74	25.08	1
LH-IM-03	7/6/2025 9:45	8.87	25.12	1
LH-IM-03	7/6/2025 10:00	8.74	25.12	1
LH-IM-03	7/6/2025 10:15	8.5	25.04	1
LH-IM-03	7/6/2025 10:30	8.25	24.98	1
LH-IM-03	7/6/2025 10:45	8.32	24.98	1
LH-IM-03	7/6/2025 11:00	8.28	24.98	1
LH-IM-03	7/6/2025 11:15	8.23	24.98	1
LH-IM-03	7/6/2025 11:30	8.27	24.98	1
LH-IM-03	7/6/2025 11:45	8.26	24.98	1
LH-IM-03	7/6/2025 12:00	8.25	24.96	1
LH-IM-03	7/6/2025 12:15	8.4	24.98	1
LH-IM-03	7/6/2025 12:30	8.27	25	1
LH-IM-03	7/6/2025 12:45	8.35	25	1
LH-IM-03	7/6/2025 13:00	8.49	25	1
LH-IM-03	7/6/2025 13:15	8.58	25.08	1
LH-IM-03	7/6/2025 13:30	8.58	25.02	1
LH-IM-03	7/6/2025 13:45	8.59	25.04	1
LH-IM-03	7/6/2025 14:00	8.75	25.12	1
LH-IM-03	7/6/2025 14:15	9.21	25.14	1
LH-IM-03	7/6/2025 14:30	9.19	25.14	1
LH-IM-03	7/6/2025 14:45	8.62	25.1	1
LH-IM-03	7/6/2025 15:00	9.34	25.16	1
LH-IM-03	7/6/2025 15:15	9.31	25.18	1
LH-IM-03	7/6/2025 15:30	9.21	25.16	1
LH-IM-03	7/6/2025 15:45	9.24	25.28	1
LH-IM-03	7/6/2025 16:00	9.37	25.2	1
LH-IM-03	7/6/2025 16:15	10.32	25.4	1
LH-IM-03	7/6/2025 16:30	9.41	25.64	1
LH-IM-03	7/6/2025 16:45	9.48	25.78	1
LH-IM-03	7/6/2025 17:00	9.91	26.04	1
LH-IM-03	7/6/2025 17:15	10.12	26.02	1
LH-IM-03	7/6/2025 17:30	10	26.02	1
LH-IM-03	7/6/2025 17:45	10.16	26	1
LH-IM-03	7/6/2025 18:00	10.09	26	1
LH-IM-03	7/6/2025 18:15	10.15	25.98	1
LH-IM-03	7/6/2025 18:30	10.03	25.96	1
LH-IM-03	7/6/2025 18:45	10.04	26.06	1
LH-IM-03	7/6/2025 19:00	10.08	26.08	1
LH-IM-03	7/6/2025 19:15	10.02	26.12	1
LH-IM-03	7/6/2025 19:30	10.08	26.12	1
LH-IM-03	7/6/2025 19:45	9.8	26.14	1
LH-IM-03	7/6/2025 20:00	9.93	26.12	1
LH-IM-03	7/6/2025 20:15	9.83	26.16	1
LH-IM-03	7/6/2025 20:30	9.94	26.22	1
LH-IM-03	7/6/2025 20:45	9.96	26.22	1
LH-IM-03	7/6/2025 21:00	9.92	26.22	1
LH-IM-03	7/6/2025 21:15	9.85	26.16	1
LH-IM-03	7/6/2025 21:30	9.83	26.08	1
LH-IM-03	7/6/2025 21:45	9.67	26.08	1
LH-IM-03	7/6/2025 22:00	9.67	26.12	1
LH-IM-03	7/6/2025 22:15	9.46	26.06	1
LH-IM-03	7/6/2025 22:30	9.7	26.14	1
LH-IM-03	7/6/2025 22:45	9.67	26.14	1
LH-IM-03	7/6/2025 23:00	9.67	26.14	1
LH-IM-03	7/6/2025 23:15	9.49	26.12	1
LH-IM-03	7/6/2025 23:30	9.56	26.12	1
LH-IM-03	7/6/2025 23:45	9.53	26.1	1
LH-IM-03	7/7/2025 0:00	9.51	26.08	1
LH-IM-03	7/7/2025 0:15	9.38	26.04	1
LH-IM-03	7/7/2025 0:30	9.41	26.04	1

Station Name	Date Time	DO mg/L	Temp C	Use Code
LH-IM-03	7/7/2025 0:45	9.36	25.98	1
LH-IM-03	7/7/2025 1:00	9.27	25.94	1
LH-IM-03	7/7/2025 1:15	9.21	25.9	1
LH-IM-03	7/7/2025 1:30	9.19	25.86	1
LH-IM-03	7/7/2025 1:45	9.19	25.86	1
LH-IM-03	7/7/2025 2:00	9.09	25.84	1
LH-IM-03	7/7/2025 2:15	8.99	25.8	1
LH-IM-03	7/7/2025 2:30	9.01	25.8	1
LH-IM-03	7/7/2025 2:45	9.01	25.76	1
LH-IM-03	7/7/2025 3:00	8.98	25.72	1
LH-IM-03	7/7/2025 3:15	8.92	25.7	1
LH-IM-03	7/7/2025 3:30	8.85	25.66	1
LH-IM-03	7/7/2025 3:45	8.72	25.62	1
LH-IM-03	7/7/2025 4:00	8.73	25.6	1
LH-IM-03	7/7/2025 4:15	8.65	25.58	1
LH-IM-03	7/7/2025 4:30	8.65	25.56	1
LH-IM-03	7/7/2025 4:45	8.65	25.54	1
LH-IM-03	7/7/2025 5:00	8.56	25.52	1
LH-IM-03	7/7/2025 5:15	8.59	25.5	1
LH-IM-03	7/7/2025 5:30	8.56	25.48	1
LH-IM-03	7/7/2025 5:45	8.59	25.48	1
LH-IM-03	7/7/2025 6:00	8.61	25.48	1
LH-IM-03	7/7/2025 6:15	8.61	25.46	1
LH-IM-03	7/7/2025 6:30	8.64	25.48	1
LH-IM-03	7/7/2025 6:45	8.55	25.44	1
LH-IM-03	7/7/2025 7:00	8.51	25.44	1
LH-IM-03	7/7/2025 7:15	8.51	25.44	1
LH-IM-03	7/7/2025 7:30	8.55	25.42	1
LH-IM-03	7/7/2025 7:45	8.55	25.42	1
LH-IM-03	7/7/2025 8:00	8.56	25.42	1
LH-IM-03	7/7/2025 8:15	8.56	25.42	1
LH-IM-03	7/7/2025 8:30	8.55	25.42	1
LH-IM-03	7/7/2025 8:45	8.47	25.4	1
LH-IM-03	7/7/2025 9:00	8.58	25.4	1
LH-IM-03	7/7/2025 9:15	8.77	25.46	1
LH-IM-03	7/7/2025 9:30	8.49	25.46	1
LH-IM-03	7/7/2025 9:45	8.58	25.46	1
LH-IM-03	7/7/2025 10:00	8.51	25.42	1
LH-IM-03	7/7/2025 10:15	8.49	25.38	1
LH-IM-03	7/7/2025 10:30	8.2	25.34	1
LH-IM-03	7/7/2025 10:45	8.13	25.32	1
LH-IM-03	7/7/2025 11:00	8.13	25.32	1
LH-IM-03	7/7/2025 11:15	8.13	25.32	1
LH-IM-03	7/7/2025 11:30	8.19	25.32	1
LH-IM-03	7/7/2025 11:45	8.19	25.34	1
LH-IM-03	7/7/2025 12:00	8.23	25.34	1
LH-IM-03	7/7/2025 12:15	8.24	25.36	1
LH-IM-03	7/7/2025 12:30	8.27	25.36	1
LH-IM-03	7/7/2025 12:45	8.51	25.38	1
LH-IM-03	7/7/2025 13:00	8.57	25.44	1
LH-IM-03	7/7/2025 13:15	8.85	25.52	1
LH-IM-03	7/7/2025 13:30	9.23	25.68	1
LH-IM-03	7/7/2025 13:45	9.38	25.82	1
LH-IM-03	7/7/2025 14:00	9.36	25.9	2
LH-IM-03	7/7/2025 14:15	7.52	31.16	2
LH-IM-03	7/7/2025 14:30			2
LH-IM-03	7/7/2025 14:45	9.22	27.76	2
LH-IM-03	7/7/2025 15:00	9.64	26.26	4
LH-IM-03	7/7/2025 15:15	9.5	26.14	4
LH-IM-03	7/7/2025 15:30	9.56	26.12	4
LH-IM-03	7/7/2025 15:45	9.76	26.34	4
LH-IM-03	7/7/2025 16:00	9.89	26.4	4
LH-IM-03	7/7/2025 16:15	9.94	26.36	4
LH-IM-03	7/7/2025 16:30	9.34	26.16	4
LH-IM-03	7/7/2025 16:45	9.81	26.14	4
LH-IM-03	7/7/2025 17:00	9.82	26.3	4
LH-IM-03	7/7/2025 17:15	9.83	26.4	4
LH-IM-03	7/7/2025 17:30	9.89	26.44	4
LH-IM-03	7/7/2025 17:45	9.77	26.38	4
LH-IM-03	7/7/2025 18:00	9.83	26.5	4
LH-IM-03	7/7/2025 18:15	9.81	26.46	4
LH-IM-03	7/7/2025 18:30	9.7	26.42	4
LH-IM-03	7/7/2025 18:45	9.55	26.32	4
LH-IM-03	7/7/2025 19:00	9.34	26.14	4
LH-IM-03	7/7/2025 19:15	9.25	26.06	4
LH-IM-03	7/7/2025 19:30	9.32	26.08	4
LH-IM-03	7/7/2025 19:45	9.55	26.26	4
LH-IM-03	7/7/2025 20:00	9.34	26.2	4
LH-IM-03	7/7/2025 20:15	9.36	26.2	4
LH-IM-03	7/7/2025 20:30	9.34	26.28	4
LH-IM-03	7/7/2025 20:45	9.27	26.28	4
LH-IM-03	7/7/2025 21:00	9.19	26.22	4
LH-IM-03	7/7/2025 21:15	9.39	26.46	4
LH-IM-03	7/7/2025 21:30	9.31	26.5	4

Station Name	Date Time	DO mg/L	Temp C	Use Code
LH-IM-03	7/7/2025 21:45	9.22	26.44	4
LH-IM-03	7/7/2025 22:00	9.17	26.54	4
LH-IM-03	7/7/2025 22:15	9.26	26.6	4
LH-IM-03	7/7/2025 22:30	9.28	26.7	4
LH-IM-03	7/7/2025 22:45	9.31	26.68	4
LH-IM-03	7/7/2025 23:00	9.02	26.56	4
LH-IM-03	7/7/2025 23:15	9.25	26.62	4
LH-IM-03	7/7/2025 23:30	9.2	26.6	4
LH-IM-03	7/7/2025 23:45	9.19	26.58	4
LH-IM-03	7/8/2025 0:00	9.2	26.58	4
LH-IM-03	7/8/2025 0:15	9.11	26.56	4
LH-IM-03	7/8/2025 0:30	8.99	26.52	4
LH-IM-03	7/8/2025 0:45	8.99	26.48	4
LH-IM-03	7/8/2025 1:00	8.95	26.48	4
LH-IM-03	7/8/2025 1:15	8.9	26.46	4
LH-IM-03	7/8/2025 1:30	8.87	26.42	4
LH-IM-03	7/8/2025 1:45	8.78	26.4	4
LH-IM-03	7/8/2025 2:00	8.82	26.4	4
LH-IM-03	7/8/2025 2:15	8.74	26.36	4
LH-IM-03	7/8/2025 2:30	8.71	26.34	4
LH-IM-03	7/8/2025 2:45	8.65	26.3	4
LH-IM-03	7/8/2025 3:00	8.66	26.3	4
LH-IM-03	7/8/2025 3:15	8.63	26.3	4
LH-IM-03	7/8/2025 3:30	8.54	26.26	4
LH-IM-03	7/8/2025 3:45	8.55	26.24	4
LH-IM-03	7/8/2025 4:00	8.55	26.26	4
LH-IM-03	7/8/2025 4:15	8.45	26.2	4
LH-IM-03	7/8/2025 4:30	8.42	26.2	4
LH-IM-03	7/8/2025 4:45	8.4	26.18	4
LH-IM-03	7/8/2025 5:00	8.36	26.16	4
LH-IM-03	7/8/2025 5:15	8.34	26.14	4
LH-IM-03	7/8/2025 5:30	8.3	26.14	4
LH-IM-03	7/8/2025 5:45	8.29	26.12	4
LH-IM-03	7/8/2025 6:00	8.27	26.12	4
LH-IM-03	7/8/2025 6:15	8.25	26.12	4
LH-IM-03	7/8/2025 6:30	8.21	26.1	4
LH-IM-03	7/8/2025 6:45	8.16	26.08	4
LH-IM-03	7/8/2025 7:00	8.14	26.06	4
LH-IM-03	7/8/2025 7:15	8.11	26.06	4
LH-IM-03	7/8/2025 7:30	8.09	26.06	4
LH-IM-03	7/8/2025 7:45	8.1	26.06	4
LH-IM-03	7/8/2025 8:00	8.14	26.06	4
LH-IM-03	7/8/2025 8:15	8.11	26.08	4
LH-IM-03	7/8/2025 8:30	8.29	26.08	4
LH-IM-03	7/8/2025 8:45	8.14	26.08	4
LH-IM-03	7/8/2025 9:00	8.11	26.06	4
LH-IM-03	7/8/2025 9:15	8.22	26.08	4
LH-IM-03	7/8/2025 9:30	8.14	26.06	4
LH-IM-03	7/8/2025 9:45	8.02	26.04	4
LH-IM-03	7/8/2025 10:00	8.06	26.02	4
LH-IM-03	7/8/2025 10:15	7.95	26	4
LH-IM-03	7/8/2025 10:30	8.05	26	4
LH-IM-03	7/8/2025 10:45	8.19	26.08	4
LH-IM-03	7/8/2025 11:00	8.01	26.06	4
LH-IM-03	7/8/2025 11:15	8.1	26.04	4
LH-IM-03	7/8/2025 11:30	7.98	26.02	4
LH-IM-03	7/8/2025 11:45	8.16	26.06	4
LH-IM-03	7/8/2025 12:00	8.54	26.22	4
LH-IM-03	7/8/2025 12:15	8.64	26.28	4
LH-IM-03	7/8/2025 12:30	8.77	26.34	4
LH-IM-03	7/8/2025 12:45	8.5	26.3	4
LH-IM-03	7/8/2025 13:00	8.81	26.46	4
LH-IM-03	7/8/2025 13:15	8.69	26.32	4
LH-IM-03	7/8/2025 13:30	8.81	26.4	4
LH-IM-03	7/8/2025 13:45	8.91	26.5	4
LH-IM-03	7/8/2025 14:00	8.78	26.56	4
LH-IM-03	7/8/2025 14:15	9.02	26.56	4
LH-IM-03	7/8/2025 14:30	8.89	26.68	4
LH-IM-03	7/8/2025 14:45	9.23	26.7	4
LH-IM-03	7/8/2025 15:00	9.27	26.78	4
LH-IM-03	7/8/2025 15:15	9.34	26.82	4
LH-IM-03	7/8/2025 15:30	9.34	26.94	4
LH-IM-03	7/8/2025 15:45	9.18	26.84	4
LH-IM-03	7/8/2025 16:00	9.21	26.86	4
LH-IM-03	7/8/2025 16:15	9.22	26.88	4
LH-IM-03	7/8/2025 16:30	9.27	26.92	4
LH-IM-03	7/8/2025 16:45	9.25	26.92	4
LH-IM-03	7/8/2025 17:00	9.35	26.98	4
LH-IM-03	7/8/2025 17:15	9.38	27.04	4
LH-IM-03	7/8/2025 17:30	9.32	26.96	4
LH-IM-03	7/8/2025 17:45	9.18	26.86	4
LH-IM-03	7/8/2025 18:00	9.04	26.8	4
LH-IM-03	7/8/2025 18:15	9.03	26.76	4
LH-IM-03	7/8/2025 18:30	8.99	26.72	4

Station Name	Date Time	DO mg/L	Temp C	Use Code
LH-IM-03	7/8/2025 18:45	8.94	26.72	4
LH-IM-03	7/8/2025 19:00	9.23	26.78	4
LH-IM-03	7/8/2025 19:15	9.28	26.88	4
LH-IM-03	7/8/2025 19:30	9.28	26.88	4
LH-IM-03	7/8/2025 19:45	9.32	26.88	4
LH-IM-03	7/8/2025 20:00	9.34	26.9	4
LH-IM-03	7/8/2025 20:15	9.54	27	4
LH-IM-03	7/8/2025 20:30	9.38	26.94	4
LH-IM-03	7/8/2025 20:45	9.36	27	4
LH-IM-03	7/8/2025 21:00	9.39	27.2	4
LH-IM-03	7/8/2025 21:15	9.16	27.06	4
LH-IM-03	7/8/2025 21:30	9.59	27.2	4
LH-IM-03	7/8/2025 21:45	9.39	27.16	4
LH-IM-03	7/8/2025 22:00	9.54	27.16	4
LH-IM-03	7/8/2025 22:15	9.61	27.14	4
LH-IM-03	7/8/2025 22:30	9.48	27.06	4
LH-IM-03	7/8/2025 22:45	9.38	27.02	4
LH-IM-03	7/8/2025 23:00	9.29	26.98	4
LH-IM-03	7/8/2025 23:15	9.18	26.9	4
LH-IM-03	7/8/2025 23:30	9.03	26.84	4
LH-IM-03	7/8/2025 23:45	9.09	26.82	4
LH-IM-03	7/9/2025 0:00	9.02	26.8	4
LH-IM-03	7/9/2025 0:15	9.02	26.76	4
LH-IM-03	7/9/2025 0:30	8.92	26.74	4
LH-IM-03	7/9/2025 0:45	9.13	26.78	4
LH-IM-03	7/9/2025 1:00	9.2	26.76	4
LH-IM-03	7/9/2025 1:15	9.09	26.78	4
LH-IM-03	7/9/2025 1:30	8.82	26.68	4
LH-IM-03	7/9/2025 1:45	8.85	26.64	4
LH-IM-03	7/9/2025 2:00	8.77	26.62	4
LH-IM-03	7/9/2025 2:15	8.6	26.58	4
LH-IM-03	7/9/2025 2:30	8.51	26.54	4
LH-IM-03	7/9/2025 2:45	8.38	26.52	4
LH-IM-03	7/9/2025 3:00	8.51	26.52	4
LH-IM-03	7/9/2025 3:15	8.34	26.48	4
LH-IM-03	7/9/2025 3:30	8.3	26.48	4
LH-IM-03	7/9/2025 3:45	8.37	26.48	4
LH-IM-03	7/9/2025 4:00	8.41	26.46	4
LH-IM-03	7/9/2025 4:15	8.24	26.42	4
LH-IM-03	7/9/2025 4:30	8.25	26.38	4
LH-IM-03	7/9/2025 4:45	8.21	26.38	4
LH-IM-03	7/9/2025 5:00	8.24	26.38	4
LH-IM-03	7/9/2025 5:15	8.28	26.38	4
LH-IM-03	7/9/2025 5:30	8.23	26.38	4
LH-IM-03	7/9/2025 5:45	8.16	26.36	4
LH-IM-03	7/9/2025 6:00	8.12	26.34	4
LH-IM-03	7/9/2025 6:15	8.22	26.36	4
LH-IM-03	7/9/2025 6:30	8.22	26.36	4
LH-IM-03	7/9/2025 6:45	8.01	26.34	4
LH-IM-03	7/9/2025 7:00	8.1	26.32	4
LH-IM-03	7/9/2025 7:15	7.98	26.3	4
LH-IM-03	7/9/2025 7:30	8	26.32	4
LH-IM-03	7/9/2025 7:45	8.06	26.34	4
LH-IM-03	7/9/2025 8:00	8	26.36	4
LH-IM-03	7/9/2025 8:15	8.05	26.36	4
LH-IM-03	7/9/2025 8:30	8.03	26.36	4
LH-IM-03	7/9/2025 8:45	7.98	26.36	4
LH-IM-03	7/9/2025 9:00	7.98	26.36	4
LH-IM-03	7/9/2025 9:15	8	26.36	4
LH-IM-03	7/9/2025 9:30	7.93	26.36	4
LH-IM-03	7/9/2025 9:45	7.94	26.36	4
LH-IM-03	7/9/2025 10:00	7.93	26.36	4
LH-IM-03	7/9/2025 10:15	7.86	26.36	4
LH-IM-03	7/9/2025 10:30	7.89	26.36	4
LH-IM-03	7/9/2025 10:45	7.84	26.36	4
LH-IM-03	7/9/2025 11:00	7.89	26.36	4
LH-IM-03	7/9/2025 11:15	7.83	26.36	4
LH-IM-03	7/9/2025 11:30	7.93	26.36	4
LH-IM-03	7/9/2025 11:45	7.98	26.34	4
LH-IM-03	7/9/2025 12:00	7.87	26.34	4
LH-IM-03	7/9/2025 12:15	7.94	26.34	4
LH-IM-03	7/9/2025 12:30	7.96	26.34	4
LH-IM-03	7/9/2025 12:45	7.85	26.34	4
LH-IM-03	7/9/2025 13:00	7.88	26.34	4
LH-IM-03	7/9/2025 13:15	7.7	26.34	4
LH-IM-03	7/9/2025 13:30	8.14	26.34	4
LH-IM-03	7/9/2025 13:45	8.18	26.36	4
LH-IM-03	7/9/2025 14:00	7.92	26.38	4
LH-IM-03	7/9/2025 14:15	8.36	26.42	4
LH-IM-03	7/9/2025 14:30	8.15	26.42	4
LH-IM-03	7/9/2025 14:45	8.22	26.44	4
LH-IM-03	7/9/2025 15:00	8.42	26.48	4
LH-IM-03	7/9/2025 15:15	8.34	26.48	4
LH-IM-03	7/9/2025 15:30	8.3	26.46	4

Station Name	Date Time	DO mg/L	Temp C	Use Code
LH-IM-03	7/9/2025 15:45	8.46	26.48	4
LH-IM-03	7/9/2025 16:00	8.54	26.5	4
LH-IM-03	7/9/2025 16:15	8.55	26.52	4
LH-IM-03	7/9/2025 16:30	8.59	26.54	4
LH-IM-03	7/9/2025 16:45	8.64	26.54	4
LH-IM-03	7/9/2025 17:00	8.71	26.56	4
LH-IM-03	7/9/2025 17:15	8.56	26.54	4
LH-IM-03	7/9/2025 17:30	8.48	26.5	4
LH-IM-03	7/9/2025 17:45	8.33	26.46	4
LH-IM-03	7/9/2025 18:00	8.28	26.46	4
LH-IM-03	7/9/2025 18:15	8.47	26.48	4
LH-IM-03	7/9/2025 18:30	7.96	26.46	4
LH-IM-03	7/9/2025 18:45	8.29	26.42	4
LH-IM-03	7/9/2025 19:00	8.24	26.42	4
LH-IM-03	7/9/2025 19:15	8.38	26.42	4
LH-IM-03	7/9/2025 19:30	8.25	26.42	4
LH-IM-03	7/9/2025 19:45	7.47	26.36	4
LH-IM-03	7/9/2025 20:00	8.25	26.36	4
LH-IM-03	7/9/2025 20:15	8.07	26.36	4
LH-IM-03	7/9/2025 20:30	8.47	26.42	4
LH-IM-03	7/9/2025 20:45	8.4	26.42	4
LH-IM-03	7/9/2025 21:00	8.38	26.42	4
LH-IM-03	7/9/2025 21:15	8.11	26.4	4
LH-IM-03	7/9/2025 21:30	8.28	26.44	4
LH-IM-03	7/9/2025 21:45	8.38	26.46	4
LH-IM-03	7/9/2025 22:00	7.96	26.46	4
LH-IM-03	7/9/2025 22:15	8.11	26.46	4
LH-IM-03	7/9/2025 22:30	8.12	26.46	4
LH-IM-03	7/9/2025 22:45	8.13	26.46	4
LH-IM-03	7/9/2025 23:00	8.07	26.46	4
LH-IM-03	7/9/2025 23:15	8.12	26.46	4
LH-IM-03	7/9/2025 23:30	8.04	26.46	4
LH-IM-03	7/9/2025 23:45	7.97	26.46	4
LH-IM-03	7/10/2025 0:00	7.87	26.44	4
LH-IM-03	7/10/2025 0:15	7.64	26.44	4
LH-IM-03	7/10/2025 0:30	7.76	26.42	4
LH-IM-03	7/10/2025 0:45	7.62	26.42	4
LH-IM-03	7/10/2025 1:00	7.4	26.42	4
LH-IM-03	7/10/2025 1:15	7.55	26.42	4
LH-IM-03	7/10/2025 1:30	7.61	26.42	4
LH-IM-03	7/10/2025 1:45	7.58	26.42	4
LH-IM-03	7/10/2025 2:00	7.67	26.4	4
LH-IM-03	7/10/2025 2:15	7.69	26.4	4
LH-IM-03	7/10/2025 2:30	7.73	26.4	4
LH-IM-03	7/10/2025 2:45	7.62	26.4	4
LH-IM-03	7/10/2025 3:00	7.61	26.4	4
LH-IM-03	7/10/2025 3:15	7.62	26.4	4
LH-IM-03	7/10/2025 3:30	7.69	26.38	4
LH-IM-03	7/10/2025 3:45	7.68	26.38	4
LH-IM-03	7/10/2025 4:00	7.67	26.38	4
LH-IM-03	7/10/2025 4:15	7.62	26.38	4
LH-IM-03	7/10/2025 4:30	7.49	26.38	4
LH-IM-03	7/10/2025 4:45	7.84	26.36	4
LH-IM-03	7/10/2025 5:00	7.79	26.36	4
LH-IM-03	7/10/2025 5:15	7.74	26.36	4
LH-IM-03	7/10/2025 5:30	7.89	26.34	4
LH-IM-03	7/10/2025 5:45	7.89	26.34	4
LH-IM-03	7/10/2025 6:00	7.77	26.32	4
LH-IM-03	7/10/2025 6:15	7.73	26.32	4
LH-IM-03	7/10/2025 6:30	7.7	26.3	4
LH-IM-03	7/10/2025 6:45	7.68	26.3	4
LH-IM-03	7/10/2025 7:00	7.64	26.28	4
LH-IM-03	7/10/2025 7:15	7.59	26.28	4
LH-IM-03	7/10/2025 7:30	7.57	26.26	4
LH-IM-03	7/10/2025 7:45	7.62	26.24	4
LH-IM-03	7/10/2025 8:00	7.55	26.24	4
LH-IM-03	7/10/2025 8:15	7.51	26.22	4
LH-IM-03	7/10/2025 8:30	7.46	26.2	4
LH-IM-03	7/10/2025 8:45	7.35	26.18	4
LH-IM-03	7/10/2025 9:00	7.41	26.18	4
LH-IM-03	7/10/2025 9:15	7.25	26.16	4
LH-IM-03	7/10/2025 9:30	7.26	26.14	4
LH-IM-03	7/10/2025 9:45	7.3	26.14	4
LH-IM-03	7/10/2025 10:00	7.24	26.12	4
LH-IM-03	7/10/2025 10:15	7.27	26.1	4
LH-IM-03	7/10/2025 10:30	7.35	26.08	4
LH-IM-03	7/10/2025 10:45	7.33	26.08	4
LH-IM-03	7/10/2025 11:00	7.31	26.08	4
LH-IM-03	7/10/2025 11:15	7.38	26.08	4
LH-IM-03	7/10/2025 11:30	7.32	26.06	4
LH-IM-03	7/10/2025 11:45	7.33	26.06	4
LH-IM-03	7/10/2025 12:00	7.33	26.06	4
LH-IM-03	7/10/2025 12:15	7.32	26.04	4
LH-IM-03	7/10/2025 12:30	7.38	26.04	4

Station Name	Date Time	DO mg/L	Temp C	Use Code
LH-IM-03	7/10/2025 12:45	7.39	26.04	4
LH-IM-03	7/10/2025 13:00	7.41	26.02	4
LH-IM-03	7/10/2025 13:15	7.35	26	4
LH-IM-03	7/10/2025 13:30	7.27	25.98	4
LH-IM-03	7/10/2025 13:45	7.22	25.94	4
LH-IM-03	7/10/2025 14:00	7.14	25.92	4
LH-IM-03	7/10/2025 14:15	7.12	25.9	4
LH-IM-03	7/10/2025 14:30	7.12	25.88	4
LH-IM-03	7/10/2025 14:45	7.07	25.88	4
LH-IM-03	7/10/2025 15:00	7.06	25.86	4
LH-IM-03	7/10/2025 15:15	7.06	25.84	4
LH-IM-03	7/10/2025 15:30	7.05	25.82	4
LH-IM-03	7/10/2025 15:45	7.04	25.82	4
LH-IM-03	7/10/2025 16:00	6.99	25.8	4
LH-IM-03	7/10/2025 16:15	6.97	25.8	4
LH-IM-03	7/10/2025 16:30	7.03	25.78	4
LH-IM-03	7/10/2025 16:45	7.08	25.76	4
LH-IM-03	7/10/2025 17:00	7.11	25.76	4
LH-IM-03	7/10/2025 17:15	6.99	25.74	4
LH-IM-03	7/10/2025 17:30	7.06	25.74	4
LH-IM-03	7/10/2025 17:45	6.97	25.72	4
LH-IM-03	7/10/2025 18:00	7	25.72	4
LH-IM-03	7/10/2025 18:15	7.09	25.7	4
LH-IM-03	7/10/2025 18:30	7.13	25.68	4
LH-IM-03	7/10/2025 18:45	7.03	25.66	4
LH-IM-03	7/10/2025 19:00	7.09	25.64	4
LH-IM-03	7/10/2025 19:15	7.13	25.64	4
LH-IM-03	7/10/2025 19:30	7.13	25.62	4
LH-IM-03	7/10/2025 19:45	7.16	25.6	4
LH-IM-03	7/10/2025 20:00	7.13	25.58	4
LH-IM-03	7/10/2025 20:15	7.06	25.58	4
LH-IM-03	7/10/2025 20:30	7.06	25.56	4
LH-IM-03	7/10/2025 20:45	7.13	25.54	4
LH-IM-03	7/10/2025 21:00	7.18	25.52	4
LH-IM-03	7/10/2025 21:15	7.08	25.52	4
LH-IM-03	7/10/2025 21:30	7.12	25.52	4
LH-IM-03	7/10/2025 21:45	7.07	25.5	4
LH-IM-03	7/10/2025 22:00	7.07	25.48	4
LH-IM-03	7/10/2025 22:15	7.05	25.48	4
LH-IM-03	7/10/2025 22:30	7.03	25.46	4
LH-IM-03	7/10/2025 22:45	7.03	25.46	4
LH-IM-03	7/10/2025 23:00	7.03	25.46	4
LH-IM-03	7/10/2025 23:15	6.96	25.44	4
LH-IM-03	7/10/2025 23:30	6.98	25.42	4
LH-IM-03	7/10/2025 23:45	7.04	25.42	4
LH-IM-03	7/11/2025 0:00	6.9	25.42	4
LH-IM-03	7/11/2025 0:15	6.84	25.4	4
LH-IM-03	7/11/2025 0:30	6.87	25.38	4
LH-IM-03	7/11/2025 0:45	6.94	25.38	4
LH-IM-03	7/11/2025 1:00	6.82	25.36	4
LH-IM-03	7/11/2025 1:15	6.93	25.36	4
LH-IM-03	7/11/2025 1:30	6.89	25.34	4
LH-IM-03	7/11/2025 1:45	6.88	25.34	4
LH-IM-03	7/11/2025 2:00	6.76	25.34	4
LH-IM-03	7/11/2025 2:15	6.87	25.34	4
LH-IM-03	7/11/2025 2:30	6.87	25.34	4
LH-IM-03	7/11/2025 2:45	6.86	25.32	4
LH-IM-03	7/11/2025 3:00	6.93	25.32	4
LH-IM-03	7/11/2025 3:15	6.9	25.32	4
LH-IM-03	7/11/2025 3:30	6.88	25.32	4
LH-IM-03	7/11/2025 3:45	6.69	25.32	4
LH-IM-03	7/11/2025 4:00	6.79	25.3	4
LH-IM-03	7/11/2025 4:15	6.82	25.3	4
LH-IM-03	7/11/2025 4:30	7	25.3	4
LH-IM-03	7/11/2025 4:45	6.99	25.3	4
LH-IM-03	7/11/2025 5:00	6.98	25.3	4
LH-IM-03	7/11/2025 5:15	6.95	25.3	4
LH-IM-03	7/11/2025 5:30	6.96	25.3	4
LH-IM-03	7/11/2025 5:45	6.99	25.28	4
LH-IM-03	7/11/2025 6:00	6.99	25.28	4
LH-IM-03	7/11/2025 6:15	6.96	25.28	4
LH-IM-03	7/11/2025 6:30	7.09	25.28	4
LH-IM-03	7/11/2025 6:45	7.09	25.28	4
LH-IM-03	7/11/2025 7:00	7.04	25.28	4
LH-IM-03	7/11/2025 7:15	7.08	25.28	4
LH-IM-03	7/11/2025 7:30	7.09	25.28	4
LH-IM-03	7/11/2025 7:45	7.14	25.26	4
LH-IM-03	7/11/2025 8:00	7.07	25.26	4
LH-IM-03	7/11/2025 8:15	7.03	25.26	4
LH-IM-03	7/11/2025 8:30	7.03	25.26	4
LH-IM-03	7/11/2025 8:45	6.98	25.24	4
LH-IM-03	7/11/2025 9:00	6.98	25.24	4
LH-IM-03	7/11/2025 9:15	7	25.24	4
LH-IM-03	7/11/2025 9:30	7	25.24	4

Station Name	Date Time	DO mg/L	Temp C	Use Code
LH-IM-03	7/11/2025 9:45	7.08	25.24	4
LH-IM-03	7/11/2025 10:00	6.99	25.22	4
LH-IM-03	7/11/2025 10:15	6.88	25.22	4
LH-IM-03	7/11/2025 10:30	6.81	25.22	4
LH-IM-03	7/11/2025 10:45	6.89	25.2	4
LH-IM-03	7/11/2025 11:00	6.94	25.2	4
LH-IM-03	7/11/2025 11:15	6.93	25.22	4
LH-IM-03	7/11/2025 11:30	6.87	25.2	4
LH-IM-03	7/11/2025 11:45	6.8	25.18	4
LH-IM-03	7/11/2025 12:00	6.71	25.18	4
LH-IM-03	7/11/2025 12:15	6.85	25.18	4
LH-IM-03	7/11/2025 12:30	6.81	25.16	4
LH-IM-03	7/11/2025 12:45	6.86	25.18	4
LH-IM-03	7/11/2025 13:00	6.85	25.16	4
LH-IM-03	7/11/2025 13:15	6.85	25.16	4
LH-IM-03	7/11/2025 13:30	6.89	25.18	4
LH-IM-03	7/11/2025 13:45	7.56	25.28	4
LH-IM-03	7/11/2025 14:00	7.11	25.28	4
LH-IM-03	7/11/2025 14:15	7.3	25.28	4
LH-IM-03	7/11/2025 14:30	7.07	25.24	4
LH-IM-03	7/11/2025 14:45	7.22	25.28	4
LH-IM-03	7/11/2025 15:00	7.16	25.28	4
LH-IM-03	7/11/2025 15:15	7.14	25.32	4
LH-IM-03	7/11/2025 15:30	7.25	25.34	4
LH-IM-03	7/11/2025 15:45	7.16	25.3	4
LH-IM-03	7/11/2025 16:00	7.21	25.34	4
LH-IM-03	7/11/2025 16:15	7.2	25.28	4
LH-IM-03	7/11/2025 16:30	7.35	25.34	4
LH-IM-03	7/11/2025 16:45	6.93	25.2	4
LH-IM-03	7/11/2025 17:00	6.7	25.1	4
LH-IM-03	7/11/2025 17:15	6.69	25.08	4
LH-IM-03	7/11/2025 17:30	6.63	25.06	4
LH-IM-03	7/11/2025 17:45	6.66	25.08	4
LH-IM-03	7/11/2025 18:00	6.6	25.06	4
LH-IM-03	7/11/2025 18:15	6.61	25.06	4
LH-IM-03	7/11/2025 18:30	6.61	25.08	4
LH-IM-03	7/11/2025 18:45	6.69	25.08	4
LH-IM-03	7/11/2025 19:00	6.73	25.08	4
LH-IM-03	7/11/2025 19:15	6.69	25.08	4
LH-IM-03	7/11/2025 19:30	6.62	25.06	4
LH-IM-03	7/11/2025 19:45	6.66	25.08	4
LH-IM-03	7/11/2025 20:00	6.97	25.16	4
LH-IM-03	7/11/2025 20:15	6.99	25.16	4
LH-IM-03	7/11/2025 20:30	7.07	25.18	4
LH-IM-03	7/11/2025 20:45	7.23	25.26	4
LH-IM-03	7/11/2025 21:00	7.15	25.26	4
LH-IM-03	7/11/2025 21:15	7.08	25.24	4
LH-IM-03	7/11/2025 21:30	7.17	25.26	4
LH-IM-03	7/11/2025 21:45	7.21	25.28	4
LH-IM-03	7/11/2025 22:00	7.17	25.3	4
LH-IM-03	7/11/2025 22:15	7.18	25.28	4
LH-IM-03	7/11/2025 22:30	7.08	25.28	4
LH-IM-03	7/11/2025 22:45	6.99	25.24	4
LH-IM-03	7/11/2025 23:00	6.93	25.2	4
LH-IM-03	7/11/2025 23:15	6.99	25.26	4
LH-IM-03	7/11/2025 23:30	6.8	25.16	4
LH-IM-03	7/11/2025 23:45	6.8	25.16	4
LH-IM-03	7/12/2025 0:00	6.76	25.16	4
LH-IM-03	7/12/2025 0:15	7.66	25.66	4
LH-IM-03	7/12/2025 0:30	8.02	25.96	4
LH-IM-03	7/12/2025 0:45	8.05	26.16	4
LH-IM-03	7/12/2025 1:00	7.98	26.16	4
LH-IM-03	7/12/2025 1:15	8.01	26.12	4
LH-IM-03	7/12/2025 1:30	7.97	26.04	4
LH-IM-03	7/12/2025 1:45	7.87	26	4
LH-IM-03	7/12/2025 2:00	7.84	26	4
LH-IM-03	7/12/2025 2:15	7.85	25.98	4
LH-IM-03	7/12/2025 2:30	7.86	25.96	4
LH-IM-03	7/12/2025 2:45	7.84	25.94	4
LH-IM-03	7/12/2025 3:00	7.77	25.92	4
LH-IM-03	7/12/2025 3:15	7.75	25.9	4
LH-IM-03	7/12/2025 3:30	7.77	25.88	4
LH-IM-03	7/12/2025 3:45	7.71	25.84	4
LH-IM-03	7/12/2025 4:00	7.7	25.82	4
LH-IM-03	7/12/2025 4:15	7.65	25.82	4
LH-IM-03	7/12/2025 4:30	7.61	25.82	4
LH-IM-03	7/12/2025 4:45	7.64	25.8	4
LH-IM-03	7/12/2025 5:00	7.65	25.76	4
LH-IM-03	7/12/2025 5:15	7.65	25.76	4
LH-IM-03	7/12/2025 5:30	7.61	25.72	4
LH-IM-03	7/12/2025 5:45	7.58	25.72	4
LH-IM-03	7/12/2025 6:00	7.55	25.7	4
LH-IM-03	7/12/2025 6:15	7.5	25.68	4
LH-IM-03	7/12/2025 6:30	7.52	25.68	4

Station Name	Date Time	DO mg/L	Temp C	Use Code
LH-IM-03	7/12/2025 6:45	7.47	25.66	4
LH-IM-03	7/12/2025 7:00	7.48	25.64	4
LH-IM-03	7/12/2025 7:15	7.47	25.62	4
LH-IM-03	7/12/2025 7:30	7.42	25.6	4
LH-IM-03	7/12/2025 7:45	7.41	25.58	4
LH-IM-03	7/12/2025 8:00	7.39	25.56	4
LH-IM-03	7/12/2025 8:15	7.3	25.5	4
LH-IM-03	7/12/2025 8:30	7.16	25.44	4
LH-IM-03	7/12/2025 8:45	7.2	25.42	4
LH-IM-03	7/12/2025 9:00	7.31	25.42	4
LH-IM-03	7/12/2025 9:15	7.11	25.38	4
LH-IM-03	7/12/2025 9:30	7.04	25.34	4
LH-IM-03	7/12/2025 9:45	7.08	25.34	4
LH-IM-03	7/12/2025 10:00	7.18	25.34	4
LH-IM-03	7/12/2025 10:15	7.23	25.34	4
LH-IM-03	7/12/2025 10:30	7.29	25.36	4
LH-IM-03	7/12/2025 10:45	7.31	25.36	4
LH-IM-03	7/12/2025 11:00	7.14	25.36	4
LH-IM-03	7/12/2025 11:15	6.87	25.26	4
LH-IM-03	7/12/2025 11:30	6.89	25.22	4
LH-IM-03	7/12/2025 11:45	6.8	25.22	4
LH-IM-03	7/12/2025 12:00	6.71	25.18	4
LH-IM-03	7/12/2025 12:15	6.67	25.18	4
LH-IM-03	7/12/2025 12:30	6.66	25.18	4
LH-IM-03	7/12/2025 12:45	6.63	25.18	4
LH-IM-03	7/12/2025 13:00	6.57	25.16	4
LH-IM-03	7/12/2025 13:15	6.68	25.16	4
LH-IM-03	7/12/2025 13:30	6.94	25.2	4
LH-IM-03	7/12/2025 13:45	6.88	25.16	4
LH-IM-03	7/12/2025 14:00	6.84	25.14	4
LH-IM-03	7/12/2025 14:15	6.81	25.14	4
LH-IM-03	7/12/2025 14:30	6.81	25.14	4
LH-IM-03	7/12/2025 14:45	6.8	25.14	4
LH-IM-03	7/12/2025 15:00	6.81	25.14	4
LH-IM-03	7/12/2025 15:15	6.8	25.14	4
LH-IM-03	7/12/2025 15:30	6.71	25.12	4
LH-IM-03	7/12/2025 15:45	6.75	25.12	4
LH-IM-03	7/12/2025 16:00	6.78	25.1	4
LH-IM-03	7/12/2025 16:15	6.8	25.1	4
LH-IM-03	7/12/2025 16:30	6.81	25.1	4
LH-IM-03	7/12/2025 16:45	6.81	25.1	4
LH-IM-03	7/12/2025 17:00	6.82	25.1	4
LH-IM-03	7/12/2025 17:15	6.81	25.1	4
LH-IM-03	7/12/2025 17:30	6.79	25.1	4
LH-IM-03	7/12/2025 17:45	6.78	25.1	4
LH-IM-03	7/12/2025 18:00	6.82	25.1	4
LH-IM-03	7/12/2025 18:15	6.9	25.14	4
LH-IM-03	7/12/2025 18:30	7.09	25.18	4
LH-IM-03	7/12/2025 18:45	6.95	25.2	4
LH-IM-03	7/12/2025 19:00	7.23	25.56	4
LH-IM-03	7/12/2025 19:15	8.77	26.06	4
LH-IM-03	7/12/2025 19:30	8.65	26.28	4
LH-IM-03	7/12/2025 19:45	8.63	26.26	4
LH-IM-03	7/12/2025 20:00	8.65	26.24	4
LH-IM-03	7/12/2025 20:15	8.56	26.24	4
LH-IM-03	7/12/2025 20:30	8.69	26.24	4
LH-IM-03	7/12/2025 20:45	8.69	26.2	4
LH-IM-03	7/12/2025 21:00	8.82	26.24	4
LH-IM-03	7/12/2025 21:15	8.8	26.26	4
LH-IM-03	7/12/2025 21:30	8.75	26.28	4
LH-IM-03	7/12/2025 21:45	8.75	26.26	4
LH-IM-03	7/12/2025 22:00	8.75	26.26	4
LH-IM-03	7/12/2025 22:15	8.76	26.24	4
LH-IM-03	7/12/2025 22:30	8.64	26.22	4
LH-IM-03	7/12/2025 22:45	8.69	26.22	4
LH-IM-03	7/12/2025 23:00	8.68	26.18	4
LH-IM-03	7/12/2025 23:15	8.68	26.22	4
LH-IM-03	7/12/2025 23:30	8.59	26.26	4
LH-IM-03	7/12/2025 23:45	8.46	26.26	4
LH-IM-03	7/13/2025 0:00	8.64	26.28	4
LH-IM-03	7/13/2025 0:15	8.62	26.32	4
LH-IM-03	7/13/2025 0:30	8.69	26.36	4
LH-IM-03	7/13/2025 0:45	8.67	26.36	4
LH-IM-03	7/13/2025 1:00	8.64	26.36	4
LH-IM-03	7/13/2025 1:15	8.43	26.32	4
LH-IM-03	7/13/2025 1:30	8.56	26.3	4
LH-IM-03	7/13/2025 1:45	8.59	26.34	4
LH-IM-03	7/13/2025 2:00	8.36	26.34	4
LH-IM-03	7/13/2025 2:15	8.78	26.4	4
LH-IM-03	7/13/2025 2:30	8.77	26.42	4
LH-IM-03	7/13/2025 2:45	8.65	26.46	4
LH-IM-03	7/13/2025 3:00	8.56	26.46	4
LH-IM-03	7/13/2025 3:15	8.68	26.46	4
LH-IM-03	7/13/2025 3:30	8.67	26.46	4

Station Name	Date Time	DO mg/L	Temp C	Use Code
LH-IM-03	7/13/2025 3:45	8.63	26.46	4
LH-IM-03	7/13/2025 4:00	8.54	26.46	4
LH-IM-03	7/13/2025 4:15	8.39	26.46	4
LH-IM-03	7/13/2025 4:30	8.65	26.46	4
LH-IM-03	7/13/2025 4:45	8.66	26.46	4
LH-IM-03	7/13/2025 5:00	8.56	26.48	4
LH-IM-03	7/13/2025 5:15	8.41	26.48	4
LH-IM-03	7/13/2025 5:30	8.32	26.48	4
LH-IM-03	7/13/2025 5:45	8.33	26.5	4
LH-IM-03	7/13/2025 6:00	8.42	26.48	4
LH-IM-03	7/13/2025 6:15	8.28	26.5	4
LH-IM-03	7/13/2025 6:30	8.13	26.5	4
LH-IM-03	7/13/2025 6:45	8.14	26.5	4
LH-IM-03	7/13/2025 7:00	8.14	26.5	4
LH-IM-03	7/13/2025 7:15	8.13	26.46	4
LH-IM-03	7/13/2025 7:30	8.2	26.46	4
LH-IM-03	7/13/2025 7:45	8.18	26.44	4
LH-IM-03	7/13/2025 8:00	8.18	26.42	4
LH-IM-03	7/13/2025 8:15	8.16	26.42	4
LH-IM-03	7/13/2025 8:30	8.15	26.4	4
LH-IM-03	7/13/2025 8:45	8.15	26.38	4
LH-IM-03	7/13/2025 9:00	8.15	26.38	4
LH-IM-03	7/13/2025 9:15	8.22	26.36	4
LH-IM-03	7/13/2025 9:30	8.22	26.36	4
LH-IM-03	7/13/2025 9:45	8.2	26.34	4
LH-IM-03	7/13/2025 10:00	8.2	26.32	4
LH-IM-03	7/13/2025 10:15	8.25	26.32	4
LH-IM-03	7/13/2025 10:30	8.29	26.32	4
LH-IM-03	7/13/2025 10:45	8.24	26.32	4
LH-IM-03	7/13/2025 11:00	8.23	26.3	4
LH-IM-03	7/13/2025 11:15	8.21	26.28	4
LH-IM-03	7/13/2025 11:30	8.37	26.26	4
LH-IM-03	7/13/2025 11:45	8.07	26.18	4
LH-IM-03	7/13/2025 12:00	8.1	26.12	4
LH-IM-03	7/13/2025 12:15	8.01	26.02	4
LH-IM-03	7/13/2025 12:30	7.97	25.98	4
LH-IM-03	7/13/2025 12:45	7.89	25.96	4
LH-IM-03	7/13/2025 13:00	7.98	25.96	4
LH-IM-03	7/13/2025 13:15	7.91	25.94	4
LH-IM-03	7/13/2025 13:30	8.25	25.96	4
LH-IM-03	7/13/2025 13:45	8.22	26	4
LH-IM-03	7/13/2025 14:00	8.16	25.96	4
LH-IM-03	7/13/2025 14:15	8.81	26	4
LH-IM-03	7/13/2025 14:30	8.22	26	4
LH-IM-03	7/13/2025 14:45	8.67	25.98	4
LH-IM-03	7/13/2025 15:00	8.33	26	4
LH-IM-03	7/13/2025 15:15	8.01	25.8	4
LH-IM-03	7/13/2025 15:30	7.34	25.74	4
LH-IM-03	7/13/2025 15:45	7.07	25.7	4
LH-IM-03	7/13/2025 16:00	7.09	25.64	4
LH-IM-03	7/13/2025 16:15	7.04	25.62	4
LH-IM-03	7/13/2025 16:30	7	25.6	4
LH-IM-03	7/13/2025 16:45	6.99	25.6	4
LH-IM-03	7/13/2025 17:00	6.96	25.58	4
LH-IM-03	7/13/2025 17:15	6.93	25.58	4
LH-IM-03	7/13/2025 17:30	6.99	25.6	4
LH-IM-03	7/13/2025 17:45	7.02	25.6	4
LH-IM-03	7/13/2025 18:00	6.96	25.6	4
LH-IM-03	7/13/2025 18:15	6.99	25.62	4
LH-IM-03	7/13/2025 18:30	7.17	25.62	4
LH-IM-03	7/13/2025 18:45	7.26	25.68	4
LH-IM-03	7/13/2025 19:00	7.08	25.72	4
LH-IM-03	7/13/2025 19:15	7.57	25.74	4
LH-IM-03	7/13/2025 19:30	7.53	26.1	4
LH-IM-03	7/13/2025 19:45	7.38	26.06	4
LH-IM-03	7/13/2025 20:00	7.56	26.02	4
LH-IM-03	7/13/2025 20:15	8.91	26.48	4
LH-IM-03	7/13/2025 20:30	9.62	26.78	4
LH-IM-03	7/13/2025 20:45	9.43	26.78	4
LH-IM-03	7/13/2025 21:00	9.57	26.76	4
LH-IM-03	7/13/2025 21:15	9.63	26.8	4
LH-IM-03	7/13/2025 21:30	9.58	26.82	4
LH-IM-03	7/13/2025 21:45	9.5	26.8	4
LH-IM-03	7/13/2025 22:00	9.49	26.78	4
LH-IM-03	7/13/2025 22:15	9.48	26.76	4
LH-IM-03	7/13/2025 22:30	9.59	26.76	4
LH-IM-03	7/13/2025 22:45	9.52	26.74	4
LH-IM-03	7/13/2025 23:00	9.56	26.74	4
LH-IM-03	7/13/2025 23:15	9.56	26.74	4
LH-IM-03	7/13/2025 23:30	9.55	26.74	4
LH-IM-03	7/13/2025 23:45	9.44	26.74	4
LH-IM-03	7/14/2025 0:00	9.49	26.74	4
LH-IM-03	7/14/2025 0:15	9.43	26.72	4
LH-IM-03	7/14/2025 0:30	9.29	26.7	4

Station Name	Date Time	DO mg/L	Temp C	Use Code
LH-IM-03	7/14/2025 0:45	9.27	26.7	4
LH-IM-03	7/14/2025 1:00	9.12	26.66	4
LH-IM-03	7/14/2025 1:15	9.07	26.62	4
LH-IM-03	7/14/2025 1:30	8.96	26.64	4
LH-IM-03	7/14/2025 1:45	8.99	26.68	4
LH-IM-03	7/14/2025 2:00	8.96	26.68	4
LH-IM-03	7/14/2025 2:15	8.91	26.68	4
LH-IM-03	7/14/2025 2:30	8.89	26.66	4
LH-IM-03	7/14/2025 2:45	8.85	26.64	4
LH-IM-03	7/14/2025 3:00	8.83	26.62	4
LH-IM-03	7/14/2025 3:15	8.8	26.62	4
LH-IM-03	7/14/2025 3:30	8.8	26.6	4
LH-IM-03	7/14/2025 3:45	8.77	26.58	4
LH-IM-03	7/14/2025 4:00	8.74	26.58	4
LH-IM-03	7/14/2025 4:15	8.73	26.56	4
LH-IM-03	7/14/2025 4:30	8.71	26.56	4
LH-IM-03	7/14/2025 4:45	8.69	26.54	4
LH-IM-03	7/14/2025 5:00	8.67	26.5	4
LH-IM-03	7/14/2025 5:15	8.62	26.46	4
LH-IM-03	7/14/2025 5:30	8.58	26.46	4
LH-IM-03	7/14/2025 5:45	8.54	26.44	4
LH-IM-03	7/14/2025 6:00	8.51	26.42	4
LH-IM-03	7/14/2025 6:15	8.47	26.38	4
LH-IM-03	7/14/2025 6:30	8.45	26.36	4
LH-IM-03	7/14/2025 6:45	8.42	26.32	4
LH-IM-03	7/14/2025 7:00	8.38	26.3	4
LH-IM-03	7/14/2025 7:15	8.33	26.26	4
LH-IM-03	7/14/2025 7:30	8.23	26.22	4
LH-IM-03	7/14/2025 7:45	8.19	26.18	4
LH-IM-03	7/14/2025 8:00	8.02	26.14	4
LH-IM-03	7/14/2025 8:15	7.92	26.12	4
LH-IM-03	7/14/2025 8:30	7.93	26.12	4
LH-IM-03	7/14/2025 8:45	7.96	26.1	4
LH-IM-03	7/14/2025 9:00	7.86	26.08	4
LH-IM-03	7/14/2025 9:15	7.88	26.06	4
LH-IM-03	7/14/2025 9:30	8.01	26.08	4
LH-IM-03	7/14/2025 9:45	7.98	26.08	4
LH-IM-03	7/14/2025 10:00	7.78	26.06	4
LH-IM-03	7/14/2025 10:15	7.68	26.02	4
LH-IM-03	7/14/2025 10:30	7.55	25.96	4
LH-IM-03	7/14/2025 10:45	8.01	26.94	2
LH-IM-03	7/14/2025 11:00			2
LH-IM-03	7/14/2025 11:15	7.35	26.18	2
LH-IM-03	7/14/2025 11:30	7.47	25.94	1
LH-IM-03	7/14/2025 11:45	7.38	25.88	1
LH-IM-03	7/14/2025 12:00	7.41	25.88	1
LH-IM-03	7/14/2025 12:15	7.46	25.88	1
LH-IM-03	7/14/2025 12:30	7.44	25.86	1
LH-IM-03	7/14/2025 12:45	7.32	25.82	1
LH-IM-03	7/14/2025 13:00	7.35	25.8	1
LH-IM-03	7/14/2025 13:15	7.26	25.8	1
LH-IM-03	7/14/2025 13:30	7.25	25.76	1
LH-IM-03	7/14/2025 13:45	7.29	25.76	1
LH-IM-03	7/14/2025 14:00	7.36	25.84	1
LH-IM-03	7/14/2025 14:15	8.14	25.84	1
LH-IM-03	7/14/2025 14:30	8.24	25.86	1
LH-IM-03	7/14/2025 14:45	8.23	25.9	1
LH-IM-03	7/14/2025 15:00	7.67	25.86	1
LH-IM-03	7/14/2025 15:15	8.05	25.9	1
LH-IM-03	7/14/2025 15:30	8.12	25.88	1
LH-IM-03	7/14/2025 15:45	8.09	25.9	1
LH-IM-03	7/14/2025 16:00	8.79	26.02	1
LH-IM-03	7/14/2025 16:15	9.37	26.22	1
LH-IM-03	7/14/2025 16:30	8.23	25.98	1
LH-IM-03	7/14/2025 16:45	8.01	25.84	1
LH-IM-03	7/14/2025 17:00	9.77	26.14	1
LH-IM-03	7/14/2025 17:15	8.69	26.08	1
LH-IM-03	7/14/2025 17:30	9.78	26.18	1
LH-IM-03	7/14/2025 17:45	9.87	26.18	1
LH-IM-03	7/14/2025 18:00	9.56	26.2	1
LH-IM-03	7/14/2025 18:15	9.33	26.1	1
LH-IM-03	7/14/2025 18:30	9.16	26.04	1
LH-IM-03	7/14/2025 18:45	9.02	25.98	1
LH-IM-03	7/14/2025 19:00	9.05	26.04	1
LH-IM-03	7/14/2025 19:15	8.9	26.04	1
LH-IM-03	7/14/2025 19:30	8.75	25.96	1
LH-IM-03	7/14/2025 19:45	9.18	26.06	1
LH-IM-03	7/14/2025 20:00	9.28	26.12	1
LH-IM-03	7/14/2025 20:15	9.37	26.18	1
LH-IM-03	7/14/2025 20:30	9.3	26.2	1
LH-IM-03	7/14/2025 20:45	9.23	26.18	1
LH-IM-03	7/14/2025 21:00	9.21	26.18	1
LH-IM-03	7/14/2025 21:15	9.11	26.22	1
LH-IM-03	7/14/2025 21:30	9.07	26.26	1

Station Name	Date Time	DO mg/L	Temp C	Use Code
LH-IM-03	7/14/2025 21:45	9.26	26.44	1
LH-IM-03	7/14/2025 22:00	9.72	26.78	1
LH-IM-03	7/14/2025 22:15	9.8	26.78	1
LH-IM-03	7/14/2025 22:30	9.64	26.84	1
LH-IM-03	7/14/2025 22:45	9.79	26.86	1
LH-IM-03	7/14/2025 23:00	9.9	26.94	1
LH-IM-03	7/14/2025 23:15	9.37	26.82	1
LH-IM-03	7/14/2025 23:30	9.74	26.82	1
LH-IM-03	7/14/2025 23:45	9.82	26.84	1
LH-IM-03	7/15/2025 0:00	9.74	26.8	1
LH-IM-03	7/15/2025 0:15	9.68	26.78	1
LH-IM-03	7/15/2025 0:30	9.65	26.76	1
LH-IM-03	7/15/2025 0:45	9.56	26.74	1
LH-IM-03	7/15/2025 1:00	9.5	26.7	1
LH-IM-03	7/15/2025 1:15	9.41	26.66	1
LH-IM-03	7/15/2025 1:30	9.34	26.62	1
LH-IM-03	7/15/2025 1:45	9.3	26.62	1
LH-IM-03	7/15/2025 2:00	9.26	26.6	1
LH-IM-03	7/15/2025 2:15	9.18	26.56	1
LH-IM-03	7/15/2025 2:30	9.09	26.52	1
LH-IM-03	7/15/2025 2:45	9.03	26.5	1
LH-IM-03	7/15/2025 3:00	8.99	26.48	1
LH-IM-03	7/15/2025 3:15	8.96	26.44	1
LH-IM-03	7/15/2025 3:30	8.88	26.42	1
LH-IM-03	7/15/2025 3:45	8.82	26.38	1
LH-IM-03	7/15/2025 4:00	8.75	26.34	1
LH-IM-03	7/15/2025 4:15	8.69	26.32	1
LH-IM-03	7/15/2025 4:30	8.63	26.3	1
LH-IM-03	7/15/2025 4:45	8.59	26.28	1
LH-IM-03	7/15/2025 5:00	8.53	26.24	1
LH-IM-03	7/15/2025 5:15	8.47	26.22	1
LH-IM-03	7/15/2025 5:30	8.43	26.2	1
LH-IM-03	7/15/2025 5:45	8.38	26.18	1
LH-IM-03	7/15/2025 6:00	8.29	26.16	1
LH-IM-03	7/15/2025 6:15	8.28	26.14	1
LH-IM-03	7/15/2025 6:30	8.24	26.12	1
LH-IM-03	7/15/2025 6:45	8.19	26.1	1
LH-IM-03	7/15/2025 7:00	8.15	26.1	1
LH-IM-03	7/15/2025 7:15	8.12	26.06	1
LH-IM-03	7/15/2025 7:30	8.1	26.06	1
LH-IM-03	7/15/2025 7:45	8.1	26.06	1
LH-IM-03	7/15/2025 8:00	8.11	26.04	1
LH-IM-03	7/15/2025 8:15	8.12	26.04	1
LH-IM-03	7/15/2025 8:30	8.12	26.04	1
LH-IM-03	7/15/2025 8:45	8.2	26.04	1
LH-IM-03	7/15/2025 9:00	8.37	26.06	1
LH-IM-03	7/15/2025 9:15	8.08	26.02	1
LH-IM-03	7/15/2025 9:30	8.11	26.02	1
LH-IM-03	7/15/2025 9:45	7.91	25.98	1
LH-IM-03	7/15/2025 10:00	7.92	25.96	1
LH-IM-03	7/15/2025 10:15	8.09	26	1
LH-IM-03	7/15/2025 10:30	7.57	25.94	1
LH-IM-03	7/15/2025 10:45	7.52	25.92	1
LH-IM-03	7/15/2025 11:00	7.53	25.9	1
LH-IM-03	7/15/2025 11:15	7.51	25.9	1
LH-IM-03	7/15/2025 11:30	7.51	25.9	1
LH-IM-03	7/15/2025 11:45	7.54	25.9	1
LH-IM-03	7/15/2025 12:00	7.59	25.9	1
LH-IM-03	7/15/2025 12:15	7.5	25.88	1
LH-IM-03	7/15/2025 12:30	7.62	25.92	1
LH-IM-03	7/15/2025 12:45	8.2	25.96	1
LH-IM-03	7/15/2025 13:00	7.79	25.9	1
LH-IM-03	7/15/2025 13:15	7.85	25.9	1
LH-IM-03	7/15/2025 13:30	7.79	26.1	1
LH-IM-03	7/15/2025 13:45	7.84	26.02	1
LH-IM-03	7/15/2025 14:00	9.18	26.18	1
LH-IM-03	7/15/2025 14:15	10.02	26.36	1
LH-IM-03	7/15/2025 14:30	10.03	26.52	1
LH-IM-03	7/15/2025 14:45	9.2	26.32	1
LH-IM-03	7/15/2025 15:00	9.71	26.5	1
LH-IM-03	7/15/2025 15:15	10	26.66	1
LH-IM-03	7/15/2025 15:30	10.6	26.54	1
LH-IM-03	7/15/2025 15:45	10.18	26.6	1
LH-IM-03	7/15/2025 16:00	10.25	26.56	1
LH-IM-03	7/15/2025 16:15	10.46	26.38	1
LH-IM-03	7/15/2025 16:30	10.37	26.58	1
LH-IM-03	7/15/2025 16:45	10.45	26.54	1
LH-IM-03	7/15/2025 17:00	11.1	26.76	1
LH-IM-03	7/15/2025 17:15	10.39	26.62	1
LH-IM-03	7/15/2025 17:30	10.25	26.82	1
LH-IM-03	7/15/2025 17:45	11.08	27.04	1
LH-IM-03	7/15/2025 18:00	11.28	27.62	1
LH-IM-03	7/15/2025 18:15	11.09	27.02	1
LH-IM-03	7/15/2025 18:30	10.82	26.84	1

Station Name	Date Time	DO mg/L	Temp C	Use Code
LH-IM-03	7/15/2025 18:45	10.7	26.82	1
LH-IM-03	7/15/2025 19:00	10.39	26.78	1
LH-IM-03	7/15/2025 19:15	10.12	26.5	1
LH-IM-03	7/15/2025 19:30	10.14	26.54	1
LH-IM-03	7/15/2025 19:45	10.68	26.9	1
LH-IM-03	7/15/2025 20:00	10.45	27.24	1
LH-IM-03	7/15/2025 20:15	10.63	27.44	1
LH-IM-03	7/15/2025 20:30	10.52	27.4	1
LH-IM-03	7/15/2025 20:45	10.05	27.02	1
LH-IM-03	7/15/2025 21:00	9.79	26.86	1
LH-IM-03	7/15/2025 21:15	10.09	27	1
LH-IM-03	7/15/2025 21:30	10.27	27.46	1
LH-IM-03	7/15/2025 21:45	10.25	27.48	1
LH-IM-03	7/15/2025 22:00	10.15	27.38	1
LH-IM-03	7/15/2025 22:15	9.94	27.32	1
LH-IM-03	7/15/2025 22:30	9.75	27.12	1
LH-IM-03	7/15/2025 22:45	9.68	27.16	1
LH-IM-03	7/15/2025 23:00	9.53	27.32	1
LH-IM-03	7/15/2025 23:15	9.27	27.26	1
LH-IM-03	7/15/2025 23:30	9.45	27.54	1
LH-IM-03	7/15/2025 23:45	9.27	27.56	1
LH-IM-03	7/16/2025 0:00	9.32	27.56	1
LH-IM-03	7/16/2025 0:15	9.24	27.56	1
LH-IM-03	7/16/2025 0:30	9.25	27.58	1
LH-IM-03	7/16/2025 0:45	9.27	27.56	1
LH-IM-03	7/16/2025 1:00	9.18	27.54	1
LH-IM-03	7/16/2025 1:15	9.25	27.54	1
LH-IM-03	7/16/2025 1:30	9.19	27.48	1
LH-IM-03	7/16/2025 1:45	9.15	27.46	1
LH-IM-03	7/16/2025 2:00	9.1	27.46	1
LH-IM-03	7/16/2025 2:15	9.07	27.44	1
LH-IM-03	7/16/2025 2:30	9	27.4	1
LH-IM-03	7/16/2025 2:45	8.84	27.34	1
LH-IM-03	7/16/2025 3:00	8.81	27.28	1
LH-IM-03	7/16/2025 3:15	8.83	27.26	1
LH-IM-03	7/16/2025 3:30	8.78	27.22	1
LH-IM-03	7/16/2025 3:45	8.7	27.2	1
LH-IM-03	7/16/2025 4:00	8.62	27.16	1
LH-IM-03	7/16/2025 4:15	8.62	27.12	1
LH-IM-03	7/16/2025 4:30	8.56	27.04	1
LH-IM-03	7/16/2025 4:45	8.54	27.04	1
LH-IM-03	7/16/2025 5:00	8.51	27	1
LH-IM-03	7/16/2025 5:15	8.52	26.94	1
LH-IM-03	7/16/2025 5:30	8.45	26.94	1
LH-IM-03	7/16/2025 5:45	8.37	26.9	1
LH-IM-03	7/16/2025 6:00	8.36	26.88	1
LH-IM-03	7/16/2025 6:15	8.33	26.84	1
LH-IM-03	7/16/2025 6:30	8.34	26.82	1
LH-IM-03	7/16/2025 6:45	8.21	26.76	1
LH-IM-03	7/16/2025 7:00	8.17	26.74	1
LH-IM-03	7/16/2025 7:15	8.16	26.72	1
LH-IM-03	7/16/2025 7:30	8.11	26.68	1
LH-IM-03	7/16/2025 7:45	8.32	26.68	1
LH-IM-03	7/16/2025 8:00	8.25	26.68	1
LH-IM-03	7/16/2025 8:15	8.1	26.6	1
LH-IM-03	7/16/2025 8:30	7.89	26.58	1
LH-IM-03	7/16/2025 8:45	7.85	26.56	1
LH-IM-03	7/16/2025 9:00	7.71	26.5	1
LH-IM-03	7/16/2025 9:15	7.79	26.5	1
LH-IM-03	7/16/2025 9:30	7.71	26.5	1
LH-IM-03	7/16/2025 9:45	7.85	26.52	1
LH-IM-03	7/16/2025 10:00	7.87	26.54	1
LH-IM-03	7/16/2025 10:15	8.12	26.56	1
LH-IM-03	7/16/2025 10:30	8.02	26.6	1
LH-IM-03	7/16/2025 10:45	7.94	26.56	1
LH-IM-03	7/16/2025 11:00	7.7	26.54	1
LH-IM-03	7/16/2025 11:15	7.84	26.56	1
LH-IM-03	7/16/2025 11:30	7.83	26.56	1
LH-IM-03	7/16/2025 11:45	7.71	26.54	1
LH-IM-03	7/16/2025 12:00	7.93	26.56	1
LH-IM-03	7/16/2025 12:15	9.6	26.7	1
LH-IM-03	7/16/2025 12:30	7.97	26.6	1
LH-IM-03	7/16/2025 12:45	8.54	26.64	1
LH-IM-03	7/16/2025 13:00	7.99	26.62	1
LH-IM-03	7/16/2025 13:15	8.18	26.62	1
LH-IM-03	7/16/2025 13:30	8.15	26.68	1
LH-IM-03	7/16/2025 13:45	9.02	26.7	1
LH-IM-03	7/16/2025 14:00	8.7	26.74	1
LH-IM-03	7/16/2025 14:15	8.25	26.72	1
LH-IM-03	7/16/2025 14:30	8.25	26.66	1
LH-IM-03	7/16/2025 14:45	8.1	26.64	1
LH-IM-03	7/16/2025 15:00	7.96	26.7	1
LH-IM-03	7/16/2025 15:15	9.66	27	1
LH-IM-03	7/16/2025 15:30	9.3	27.02	1

Station Name	Date Time	DO mg/L	Temp C	Use Code
LH-IM-03	7/16/2025 15:45	10.28	27.26	1
LH-IM-03	7/16/2025 16:00	10.21	27.62	1
LH-IM-03	7/16/2025 16:15	10.18	27.44	1
LH-IM-03	7/16/2025 16:30	10.36	27.44	1
LH-IM-03	7/16/2025 16:45	10.15	27.46	1
LH-IM-03	7/16/2025 17:00	9.77	27.36	1
LH-IM-03	7/16/2025 17:15	9.92	27.32	1
LH-IM-03	7/16/2025 17:30	10.3	27.54	1
LH-IM-03	7/16/2025 17:45	10.25	27.6	1
LH-IM-03	7/16/2025 18:00	10.8	27.66	1
LH-IM-03	7/16/2025 18:15	10.82	27.78	1
LH-IM-03	7/16/2025 18:30	10.81	27.88	1
LH-IM-03	7/16/2025 18:45	10.83	27.92	1
LH-IM-03	7/16/2025 19:00	10.51	27.78	1
LH-IM-03	7/16/2025 19:15	10.38	27.8	1
LH-IM-03	7/16/2025 19:30	10.45	27.78	1
LH-IM-03	7/16/2025 19:45	10.44	27.74	1
LH-IM-03	7/16/2025 20:00	10.34	27.78	1
LH-IM-03	7/16/2025 20:15	10.2	27.88	1
LH-IM-03	7/16/2025 20:30	10.34	27.98	1
LH-IM-03	7/16/2025 20:45	10.27	27.98	1
LH-IM-03	7/16/2025 21:00	10.01	27.92	1
LH-IM-03	7/16/2025 21:15	9.88	27.82	1
LH-IM-03	7/16/2025 21:30	9.97	27.96	1
LH-IM-03	7/16/2025 21:45	9.94	28.12	1
LH-IM-03	7/16/2025 22:00	9.83	28.46	1
LH-IM-03	7/16/2025 22:15	9.5	28.42	1
LH-IM-03	7/16/2025 22:30	9.85	28.24	1
LH-IM-03	7/16/2025 22:45	9.71	28.5	1
LH-IM-03	7/16/2025 23:00	9.71	28.46	1
LH-IM-03	7/16/2025 23:15	9.73	28.42	1
LH-IM-03	7/16/2025 23:30	9.56	28.38	1
LH-IM-03	7/16/2025 23:45	9.33	28.32	1
LH-IM-03	7/17/2025 0:00	9.48	28.28	1
LH-IM-03	7/17/2025 0:15	9.25	28.22	1
LH-IM-03	7/17/2025 0:30	9.19	28.18	1
LH-IM-03	7/17/2025 0:45	9.29	28.12	1
LH-IM-03	7/17/2025 1:00	9.09	28.04	1
LH-IM-03	7/17/2025 1:15	8.45	27.96	1
LH-IM-03	7/17/2025 1:30	8.94	28	1
LH-IM-03	7/17/2025 1:45	8.76	27.96	1
LH-IM-03	7/17/2025 2:00	8.62	27.92	1
LH-IM-03	7/17/2025 2:15	8.26	27.84	1
LH-IM-03	7/17/2025 2:30	8.5	27.84	1
LH-IM-03	7/17/2025 2:45	8.46	27.84	1
LH-IM-03	7/17/2025 3:00	8.41	27.76	1
LH-IM-03	7/17/2025 3:15	8.5	27.78	1
LH-IM-03	7/17/2025 3:30	8.48	27.72	1
LH-IM-03	7/17/2025 3:45	8.34	27.74	1
LH-IM-03	7/17/2025 4:00	8.29	27.7	1
LH-IM-03	7/17/2025 4:15	8.1	27.66	1
LH-IM-03	7/17/2025 4:30	7.93	27.66	1
LH-IM-03	7/17/2025 4:45	8.06	27.62	1
LH-IM-03	7/17/2025 5:00	8.11	27.6	1
LH-IM-03	7/17/2025 5:15	7.97	27.62	1
LH-IM-03	7/17/2025 5:30	7.92	27.58	1
LH-IM-03	7/17/2025 5:45	7.9	27.56	1
LH-IM-03	7/17/2025 6:00	7.92	27.54	1
LH-IM-03	7/17/2025 6:15	7.84	27.5	1
LH-IM-03	7/17/2025 6:30	8.18	27.5	1
LH-IM-03	7/17/2025 6:45	7.96	27.46	1
LH-IM-03	7/17/2025 7:00	7.79	27.42	1
LH-IM-03	7/17/2025 7:15	7.79	27.4	1
LH-IM-03	7/17/2025 7:30	7.87	27.38	1
LH-IM-03	7/17/2025 7:45	7.82	27.36	1
LH-IM-03	7/17/2025 8:00	7.78	27.34	1
LH-IM-03	7/17/2025 8:15	7.7	27.32	1
LH-IM-03	7/17/2025 8:30	7.73	27.28	1
LH-IM-03	7/17/2025 8:45	7.76	27.26	1
LH-IM-03	7/17/2025 9:00	7.81	27.26	1
LH-IM-03	7/17/2025 9:15	7.56	27.24	1
LH-IM-03	7/17/2025 9:30	7.56	27.22	1
LH-IM-03	7/17/2025 9:45	7.65	27.22	1
LH-IM-03	7/17/2025 10:00	7.45	27.2	1
LH-IM-03	7/17/2025 10:15	7.65	27.2	1
LH-IM-03	7/17/2025 10:30	7.37	27.14	1
LH-IM-03	7/17/2025 10:45	7.27	27.12	1
LH-IM-03	7/17/2025 11:00	7.32	27.08	1
LH-IM-03	7/17/2025 11:15	7.33	27.08	1
LH-IM-03	7/17/2025 11:30	7.29	27.08	1
LH-IM-03	7/17/2025 11:45	7.36	27.1	1
LH-IM-03	7/17/2025 12:00	7.39	27.08	1
LH-IM-03	7/17/2025 12:15	7.37	27.1	1
LH-IM-03	7/17/2025 12:30	7.43	27.12	1

Station Name	Date Time	DO mg/L	Temp C	Use Code
LH-IM-03	7/17/2025 12:45	7.43	27.12	1
LH-IM-03	7/17/2025 13:00	7.46	27.12	1
LH-IM-03	7/17/2025 13:15	7.5	27.14	1
LH-IM-03	7/17/2025 13:30	7.73	27.18	1
LH-IM-03	7/17/2025 13:45	7.53	27.14	1
LH-IM-03	7/17/2025 14:00	7.72	27.16	1
LH-IM-03	7/17/2025 14:15	7.62	27.14	1
LH-IM-03	7/17/2025 14:30	7.46	27.14	1
LH-IM-03	7/17/2025 14:45	8	27.22	1
LH-IM-03	7/17/2025 15:00	8.16	27.24	1
LH-IM-03	7/17/2025 15:15	7.97	27.28	1
LH-IM-03	7/17/2025 15:30	8.54	27.28	1
LH-IM-03	7/17/2025 15:45	8.44	27.34	1
LH-IM-03	7/17/2025 16:00	8.42	27.36	1
LH-IM-03	7/17/2025 16:15	8.09	27.34	1
LH-IM-03	7/17/2025 16:30	8.64	27.36	1
LH-IM-03	7/17/2025 16:45	8.34	27.38	1
LH-IM-03	7/17/2025 17:00	9.36	27.56	1
LH-IM-03	7/17/2025 17:15	9.35	27.52	1
LH-IM-03	7/17/2025 17:30	9.16	27.76	1
LH-IM-03	7/17/2025 17:45	10.05	27.86	1
LH-IM-03	7/17/2025 18:00	9.9	27.96	1
LH-IM-03	7/17/2025 18:15	10.36	28.04	1
LH-IM-03	7/17/2025 18:30	10.29	28.18	1
LH-IM-03	7/17/2025 18:45	9.96	28.14	1
LH-IM-03	7/17/2025 19:00	9.81	28.1	1
LH-IM-03	7/17/2025 19:15	10.01	28.36	1
LH-IM-03	7/17/2025 19:30	9.77	28.32	1
LH-IM-03	7/17/2025 19:45	9.73	28.28	1
LH-IM-03	7/17/2025 20:00	9.46	28.18	1
LH-IM-03	7/17/2025 20:15	9.54	28.2	1
LH-IM-03	7/17/2025 20:30	9.54	28.22	1
LH-IM-03	7/17/2025 20:45	9.38	28.12	1
LH-IM-03	7/17/2025 21:00	9.41	28.2	1
LH-IM-03	7/17/2025 21:15	9.45	28.14	1
LH-IM-03	7/17/2025 21:30	9.25	28.12	1
LH-IM-03	7/17/2025 21:45	9.28	28.16	1
LH-IM-03	7/17/2025 22:00	9.14	28.06	1
LH-IM-03	7/17/2025 22:15	8.91	28.02	1
LH-IM-03	7/17/2025 22:30	8.83	27.94	1
LH-IM-03	7/17/2025 22:45	8.72	27.92	1
LH-IM-03	7/17/2025 23:00	8.62	27.9	1
LH-IM-03	7/17/2025 23:15	8.54	27.88	1
LH-IM-03	7/17/2025 23:30	8.61	27.86	1
LH-IM-03	7/17/2025 23:45	8.61	27.86	1
LH-IM-03	7/18/2025 0:00	8.56	27.84	1
LH-IM-03	7/18/2025 0:15	8.57	27.82	1
LH-IM-03	7/18/2025 0:30	8.47	27.82	1
LH-IM-03	7/18/2025 0:45	8.48	27.78	1
LH-IM-03	7/18/2025 1:00	8.52	27.78	1
LH-IM-03	7/18/2025 1:15	8.47	27.76	1
LH-IM-03	7/18/2025 1:30	8.43	27.74	1
LH-IM-03	7/18/2025 1:45	8.35	27.72	1
LH-IM-03	7/18/2025 2:00	8.36	27.7	1
LH-IM-03	7/18/2025 2:15	8.33	27.68	1
LH-IM-03	7/18/2025 2:30	8.26	27.66	1
LH-IM-03	7/18/2025 2:45	8.19	27.64	1
LH-IM-03	7/18/2025 3:00	8.18	27.62	1
LH-IM-03	7/18/2025 3:15	8.16	27.6	1
LH-IM-03	7/18/2025 3:30	8.08	27.58	1
LH-IM-03	7/18/2025 3:45	8.1	27.56	1
LH-IM-03	7/18/2025 4:00	8.06	27.54	1
LH-IM-03	7/18/2025 4:15	8.01	27.52	1
LH-IM-03	7/18/2025 4:30	7.94	27.52	1
LH-IM-03	7/18/2025 4:45	7.85	27.5	1
LH-IM-03	7/18/2025 5:00	7.82	27.48	1
LH-IM-03	7/18/2025 5:15	7.79	27.48	1
LH-IM-03	7/18/2025 5:30	7.75	27.48	1
LH-IM-03	7/18/2025 5:45	7.73	27.46	1
LH-IM-03	7/18/2025 6:00	7.71	27.46	1
LH-IM-03	7/18/2025 6:15	7.71	27.44	1
LH-IM-03	7/18/2025 6:30	7.69	27.42	1
LH-IM-03	7/18/2025 6:45	7.63	27.42	1
LH-IM-03	7/18/2025 7:00	7.62	27.4	1
LH-IM-03	7/18/2025 7:15	7.62	27.4	1
LH-IM-03	7/18/2025 7:30	7.6	27.38	1
LH-IM-03	7/18/2025 7:45	7.62	27.38	1
LH-IM-03	7/18/2025 8:00	7.65	27.38	1
LH-IM-03	7/18/2025 8:15	7.63	27.38	1
LH-IM-03	7/18/2025 8:30	7.56	27.36	1
LH-IM-03	7/18/2025 8:45	7.53	27.36	1
LH-IM-03	7/18/2025 9:00	7.67	27.34	1
LH-IM-03	7/18/2025 9:15	7.66	27.34	1
LH-IM-03	7/18/2025 9:30	7.73	27.36	1

Station Name	Date Time	DO mg/L	Temp C	Use Code
LH-IM-03	7/18/2025 9:45	7.65	27.36	1
LH-IM-03	7/18/2025 10:00	7.73	27.36	1
LH-IM-03	7/18/2025 10:15	7.76	27.36	1
LH-IM-03	7/18/2025 10:30	7.67	27.36	1
LH-IM-03	7/18/2025 10:45	7.89	27.38	1
LH-IM-03	7/18/2025 11:00	7.85	27.36	1
LH-IM-03	7/18/2025 11:15	7.9	27.36	1
LH-IM-03	7/18/2025 11:30	7.92	27.36	1
LH-IM-03	7/18/2025 11:45	7.99	27.38	1
LH-IM-03	7/18/2025 12:00	7.97	27.36	1
LH-IM-03	7/18/2025 12:15	8.08	27.38	1
LH-IM-03	7/18/2025 12:30	8.12	27.38	1
LH-IM-03	7/18/2025 12:45	7.99	27.38	1
LH-IM-03	7/18/2025 13:00	8.14	27.4	1
LH-IM-03	7/18/2025 13:15	8.09	27.44	1
LH-IM-03	7/18/2025 13:30	8.17	27.4	1
LH-IM-03	7/18/2025 13:45	7.97	27.4	1
LH-IM-03	7/18/2025 14:00	8.03	27.38	1
LH-IM-03	7/18/2025 14:15	7.94	27.38	1
LH-IM-03	7/18/2025 14:30	7.91	27.4	1
LH-IM-03	7/18/2025 14:45	8	27.4	1
LH-IM-03	7/18/2025 15:00	8.14	27.44	1
LH-IM-03	7/18/2025 15:15	8.18	27.46	1
LH-IM-03	7/18/2025 15:30	8.3	27.48	1
LH-IM-03	7/18/2025 15:45	8.42	27.52	1
LH-IM-03	7/18/2025 16:00	8.33	27.52	1
LH-IM-03	7/18/2025 16:15	8.51	27.54	1
LH-IM-03	7/18/2025 16:30	8.39	27.56	1
LH-IM-03	7/18/2025 16:45	8.52	27.58	1
LH-IM-03	7/18/2025 17:00	8.52	27.6	1
LH-IM-03	7/18/2025 17:15	8.63	27.62	1
LH-IM-03	7/18/2025 17:30	8.56	27.62	1
LH-IM-03	7/18/2025 17:45	8.69	27.64	1
LH-IM-03	7/18/2025 18:00	8.82	27.68	1
LH-IM-03	7/18/2025 18:15	8.82	27.72	1
LH-IM-03	7/18/2025 18:30	9.01	27.74	1
LH-IM-03	7/18/2025 18:45	8.55	27.7	1
LH-IM-03	7/18/2025 19:00	8.66	27.76	1
LH-IM-03	7/18/2025 19:15	8.9	27.74	1
LH-IM-03	7/18/2025 19:30	8.98	27.78	1
LH-IM-03	7/18/2025 19:45	8.9	27.76	1
LH-IM-03	7/18/2025 20:00	8.97	27.76	1
LH-IM-03	7/18/2025 20:15	8.83	27.72	1
LH-IM-03	7/18/2025 20:30	8.64	27.72	1
LH-IM-03	7/18/2025 20:45	8.79	27.7	1
LH-IM-03	7/18/2025 21:00	8.62	27.68	1
LH-IM-03	7/18/2025 21:15	8.62	27.68	1
LH-IM-03	7/18/2025 21:30	8.75	27.66	1
LH-IM-03	7/18/2025 21:45	8.74	27.66	1
LH-IM-03	7/18/2025 22:00	8.71	27.64	1
LH-IM-03	7/18/2025 22:15	8.68	27.64	1
LH-IM-03	7/18/2025 22:30	8.61	27.64	1
LH-IM-03	7/18/2025 22:45	8.56	27.6	1
LH-IM-03	7/18/2025 23:00	8.61	27.6	1
LH-IM-03	7/18/2025 23:15	8.63	27.6	1
LH-IM-03	7/18/2025 23:30	8.72	27.58	1
LH-IM-03	7/18/2025 23:45	8.62	27.58	1
LH-IM-03	7/19/2025 0:00	8.53	27.56	1
LH-IM-03	7/19/2025 0:15	8.33	27.54	1
LH-IM-03	7/19/2025 0:30	8.33	27.52	1
LH-IM-03	7/19/2025 0:45	8.39	27.5	1
LH-IM-03	7/19/2025 1:00	8.29	27.48	1
LH-IM-03	7/19/2025 1:15	8.27	27.46	1
LH-IM-03	7/19/2025 1:30	8.23	27.44	1
LH-IM-03	7/19/2025 1:45	8.34	27.4	1
LH-IM-03	7/19/2025 2:00	8.28	27.4	1
LH-IM-03	7/19/2025 2:15	8.25	27.36	1
LH-IM-03	7/19/2025 2:30	8.2	27.34	1
LH-IM-03	7/19/2025 2:45	8.1	27.34	1
LH-IM-03	7/19/2025 3:00	8.07	27.32	1
LH-IM-03	7/19/2025 3:15	8.02	27.32	1
LH-IM-03	7/19/2025 3:30	7.97	27.28	1
LH-IM-03	7/19/2025 3:45	7.99	27.26	1
LH-IM-03	7/19/2025 4:00	8	27.24	1
LH-IM-03	7/19/2025 4:15	7.91	27.24	1
LH-IM-03	7/19/2025 4:30	7.89	27.22	1
LH-IM-03	7/19/2025 4:45	7.83	27.2	1
LH-IM-03	7/19/2025 5:00	7.73	27.2	1
LH-IM-03	7/19/2025 5:15	7.6	27.18	1
LH-IM-03	7/19/2025 5:30	7.55	27.18	1
LH-IM-03	7/19/2025 5:45	7.71	27.16	1
LH-IM-03	7/19/2025 6:00	7.69	27.16	1
LH-IM-03	7/19/2025 6:15	7.54	27.14	1
LH-IM-03	7/19/2025 6:30	7.54	27.14	1

Station Name	Date Time	DO mg/L	Temp C	Use Code
LH-IM-03	7/19/2025 6:45	7.5	27.12	1
LH-IM-03	7/19/2025 7:00	7.47	27.12	1
LH-IM-03	7/19/2025 7:15	7.55	27.12	1
LH-IM-03	7/19/2025 7:30	7.55	27.12	1
LH-IM-03	7/19/2025 7:45	7.55	27.1	1
LH-IM-03	7/19/2025 8:00	7.63	27.1	1
LH-IM-03	7/19/2025 8:15	7.71	27.1	1
LH-IM-03	7/19/2025 8:30	7.63	27.1	1
LH-IM-03	7/19/2025 8:45	7.46	27.1	1
LH-IM-03	7/19/2025 9:00	7.66	27.1	1
LH-IM-03	7/19/2025 9:15	7.66	27.1	1
LH-IM-03	7/19/2025 9:30	7.56	27.08	1
LH-IM-03	7/19/2025 9:45	7.44	27.08	1
LH-IM-03	7/19/2025 10:00	7.46	27.08	1
LH-IM-03	7/19/2025 10:15	7.57	27.1	1
LH-IM-03	7/19/2025 10:30	7.63	27.08	1
LH-IM-03	7/19/2025 10:45	7.76	27.12	1
LH-IM-03	7/19/2025 11:00	7.72	27.12	1
LH-IM-03	7/19/2025 11:15	7.96	27.14	1
LH-IM-03	7/19/2025 11:30	7.79	27.14	1
LH-IM-03	7/19/2025 11:45	7.76	27.14	1
LH-IM-03	7/19/2025 12:00	7.7	27.14	1
LH-IM-03	7/19/2025 12:15	7.73	27.14	1
LH-IM-03	7/19/2025 12:30	7.74	27.14	1
LH-IM-03	7/19/2025 12:45	7.96	27.14	1
LH-IM-03	7/19/2025 13:00	7.57	27.14	1
LH-IM-03	7/19/2025 13:15	7.66	27.12	1
LH-IM-03	7/19/2025 13:30	8.01	27.16	1
LH-IM-03	7/19/2025 13:45	7.64	27.14	1
LH-IM-03	7/19/2025 14:00	7.61	27.14	1
LH-IM-03	7/19/2025 14:15	7.55	27.12	1
LH-IM-03	7/19/2025 14:30	7.57	27.14	1
LH-IM-03	7/19/2025 14:45	7.6	27.14	1
LH-IM-03	7/19/2025 15:00	7.51	27.16	1
LH-IM-03	7/19/2025 15:15	7.76	27.16	1
LH-IM-03	7/19/2025 15:30	9.07	27.34	1
LH-IM-03	7/19/2025 15:45	9.25	27.34	1
LH-IM-03	7/19/2025 16:00	9.2	27.46	1
LH-IM-03	7/19/2025 16:15	8.47	27.36	1
LH-IM-03	7/19/2025 16:30	8.87	27.22	1
LH-IM-03	7/19/2025 16:45	9.84	27.4	1
LH-IM-03	7/19/2025 17:00	9.98	27.46	1
LH-IM-03	7/19/2025 17:15	9.63	27.44	1
LH-IM-03	7/19/2025 17:30	8.8	27.32	1
LH-IM-03	7/19/2025 17:45	9.56	27.38	1
LH-IM-03	7/19/2025 18:00	10.25	27.66	1
LH-IM-03	7/19/2025 18:15	9.8	27.64	1
LH-IM-03	7/19/2025 18:30	9.72	27.52	1
LH-IM-03	7/19/2025 18:45	9.42	27.56	1
LH-IM-03	7/19/2025 19:00	9.64	27.64	1
LH-IM-03	7/19/2025 19:15	10.35	27.8	1
LH-IM-03	7/19/2025 19:30	10.08	27.8	1
LH-IM-03	7/19/2025 19:45	9.14	27.68	1
LH-IM-03	7/19/2025 20:00	10.37	27.72	1
LH-IM-03	7/19/2025 20:15	10.57	28.1	1
LH-IM-03	7/19/2025 20:30	10.3	28	1
LH-IM-03	7/19/2025 20:45	10.14	27.98	1
LH-IM-03	7/19/2025 21:00	10.34	28.02	1
LH-IM-03	7/19/2025 21:15	10.36	27.9	1
LH-IM-03	7/19/2025 21:30	10.29	27.98	1
LH-IM-03	7/19/2025 21:45	10.17	27.96	1
LH-IM-03	7/19/2025 22:00	10.08	27.9	1
LH-IM-03	7/19/2025 22:15	10.06	27.9	1
LH-IM-03	7/19/2025 22:30	9.89	27.82	1
LH-IM-03	7/19/2025 22:45	9.94	27.82	1
LH-IM-03	7/19/2025 23:00	9.89	27.82	1
LH-IM-03	7/19/2025 23:15	9.82	27.8	1
LH-IM-03	7/19/2025 23:30	9.68	27.78	1
LH-IM-03	7/19/2025 23:45	9.62	27.74	1
LH-IM-03	7/20/2025 0:00	9.59	27.72	1
LH-IM-03	7/20/2025 0:15	9.53	27.7	1
LH-IM-03	7/20/2025 0:30	9.46	27.68	1
LH-IM-03	7/20/2025 0:45	9.39	27.66	1
LH-IM-03	7/20/2025 1:00	9.42	27.66	1
LH-IM-03	7/20/2025 1:15	9.37	27.64	1
LH-IM-03	7/20/2025 1:30	9.37	27.64	1
LH-IM-03	7/20/2025 1:45	9.32	27.6	1
LH-IM-03	7/20/2025 2:00	9.28	27.58	1
LH-IM-03	7/20/2025 2:15	9.18	27.56	1
LH-IM-03	7/20/2025 2:30	9.14	27.54	1
LH-IM-03	7/20/2025 2:45	9.09	27.54	1
LH-IM-03	7/20/2025 3:00	9.01	27.52	1
LH-IM-03	7/20/2025 3:15	8.92	27.5	1
LH-IM-03	7/20/2025 3:30	8.91	27.48	1

Station Name	Date Time	DO mg/L	Temp C	Use Code
LH-IM-03	7/20/2025 3:45	8.84	27.46	1
LH-IM-03	7/20/2025 4:00	8.83	27.46	1
LH-IM-03	7/20/2025 4:15	8.73	27.44	1
LH-IM-03	7/20/2025 4:30	8.65	27.44	1
LH-IM-03	7/20/2025 4:45	8.6	27.42	1
LH-IM-03	7/20/2025 5:00	8.61	27.38	1
LH-IM-03	7/20/2025 5:15	8.61	27.36	1
LH-IM-03	7/20/2025 5:30	8.52	27.34	1
LH-IM-03	7/20/2025 5:45	8.45	27.34	1
LH-IM-03	7/20/2025 6:00	8.5	27.3	1
LH-IM-03	7/20/2025 6:15	8.54	27.28	1
LH-IM-03	7/20/2025 6:30	8.46	27.26	1
LH-IM-03	7/20/2025 6:45	8.35	27.24	1
LH-IM-03	7/20/2025 7:00	8.44	27.24	1
LH-IM-03	7/20/2025 7:15	8.35	27.24	1
LH-IM-03	7/20/2025 7:30	8.28	27.22	1
LH-IM-03	7/20/2025 7:45	8.37	27.18	1
LH-IM-03	7/20/2025 8:00	8.23	27.16	1
LH-IM-03	7/20/2025 8:15	8.21	27.14	1
LH-IM-03	7/20/2025 8:30	8.18	27.14	1
LH-IM-03	7/20/2025 8:45	8.12	27.12	1
LH-IM-03	7/20/2025 9:00	8.06	27.12	1
LH-IM-03	7/20/2025 9:15	8.11	27.12	1
LH-IM-03	7/20/2025 9:30	8.12	27.1	1
LH-IM-03	7/20/2025 9:45	8.14	27.1	1
LH-IM-03	7/20/2025 10:00	8.19	27.12	1
LH-IM-03	7/20/2025 10:15	8.18	27.1	1
LH-IM-03	7/20/2025 10:30	8.24	27.12	1
LH-IM-03	7/20/2025 10:45	8.24	27.1	1
LH-IM-03	7/20/2025 11:00	8.18	27.1	1
LH-IM-03	7/20/2025 11:15	8.11	27.08	1
LH-IM-03	7/20/2025 11:30	8.2	27.1	1
LH-IM-03	7/20/2025 11:45	8.02	27.08	1
LH-IM-03	7/20/2025 12:00	8.11	27.1	1
LH-IM-03	7/20/2025 12:15	8.09	27.1	1
LH-IM-03	7/20/2025 12:30	8.01	27.08	1
LH-IM-03	7/20/2025 12:45	8.08	27.1	1
LH-IM-03	7/20/2025 13:00	7.88	27.08	1
LH-IM-03	7/20/2025 13:15	7.88	27.06	1
LH-IM-03	7/20/2025 13:30	7.88	27.06	1
LH-IM-03	7/20/2025 13:45	7.7	27.04	1
LH-IM-03	7/20/2025 14:00	8.36	27.08	1
LH-IM-03	7/20/2025 14:15	8.61	27.18	1
LH-IM-03	7/20/2025 14:30	8.08	27.1	1
LH-IM-03	7/20/2025 14:45	7.96	27.08	1
LH-IM-03	7/20/2025 15:00	7.84	27.08	1
LH-IM-03	7/20/2025 15:15	8.03	27.1	1
LH-IM-03	7/20/2025 15:30	8.26	27.12	1
LH-IM-03	7/20/2025 15:45	8.01	27.12	1
LH-IM-03	7/20/2025 16:00	8.08	27.14	1
LH-IM-03	7/20/2025 16:15	8.27	27.14	1
LH-IM-03	7/20/2025 16:30	8.43	27.16	1
LH-IM-03	7/20/2025 16:45	8.41	27.16	1
LH-IM-03	7/20/2025 17:00	8.37	27.16	1
LH-IM-03	7/20/2025 17:15	8.73	27.16	1
LH-IM-03	7/20/2025 17:30	8.52	27.14	1
LH-IM-03	7/20/2025 17:45	8.69	27.14	1
LH-IM-03	7/20/2025 18:00	8.46	27.16	1
LH-IM-03	7/20/2025 18:15	8.25	27.12	1
LH-IM-03	7/20/2025 18:30	8.55	27.12	1
LH-IM-03	7/20/2025 18:45	8.91	27.22	1
LH-IM-03	7/20/2025 19:00	9.16	27.26	1
LH-IM-03	7/20/2025 19:15	9.48	27.46	1
LH-IM-03	7/20/2025 19:30	8.82	27.46	1
LH-IM-03	7/20/2025 19:45	8.39	27.38	1
LH-IM-03	7/20/2025 20:00	8.6	27.34	1
LH-IM-03	7/20/2025 20:15	8.62	27.44	1
LH-IM-03	7/20/2025 20:30	8.71	27.4	1
LH-IM-03	7/20/2025 20:45	8.52	27.4	1
LH-IM-03	7/20/2025 21:00	8.78	27.42	1
LH-IM-03	7/20/2025 21:15	8.47	27.36	1
LH-IM-03	7/20/2025 21:30	8.65	27.38	1
LH-IM-03	7/20/2025 21:45	8.61	27.44	1
LH-IM-03	7/20/2025 22:00	8.46	27.36	1
LH-IM-03	7/20/2025 22:15	8.45	27.28	1
LH-IM-03	7/20/2025 22:30	8.42	27.3	1
LH-IM-03	7/20/2025 22:45	8.35	27.28	1
LH-IM-03	7/20/2025 23:00	8.38	27.3	1
LH-IM-03	7/20/2025 23:15	8.35	27.28	1
LH-IM-03	7/20/2025 23:30	8.43	27.32	1
LH-IM-03	7/20/2025 23:45	8.38	27.32	1
LH-IM-03	7/21/2025 0:00	8.36	27.3	1
LH-IM-03	7/21/2025 0:15	8.41	27.3	1
LH-IM-03	7/21/2025 0:30	8.35	27.3	1

Station Name	Date Time	DO mg/L	Temp C	Use Code
LH-IM-03	7/21/2025 0:45	8.38	27.28	1
LH-IM-03	7/21/2025 1:00	8.36	27.26	1
LH-IM-03	7/21/2025 1:15	8.3	27.24	1
LH-IM-03	7/21/2025 1:30	8.24	27.24	1
LH-IM-03	7/21/2025 1:45	8.16	27.22	1
LH-IM-03	7/21/2025 2:00	8.11	27.2	1
LH-IM-03	7/21/2025 2:15	8.02	27.2	1
LH-IM-03	7/21/2025 2:30	7.98	27.2	1
LH-IM-03	7/21/2025 2:45	7.94	27.18	1
LH-IM-03	7/21/2025 3:00	7.87	27.18	1
LH-IM-03	7/21/2025 3:15	7.76	27.16	1
LH-IM-03	7/21/2025 3:30	7.7	27.14	1
LH-IM-03	7/21/2025 3:45	7.69	27.14	1
LH-IM-03	7/21/2025 4:00	7.74	27.14	1
LH-IM-03	7/21/2025 4:15	7.59	27.12	1
LH-IM-03	7/21/2025 4:30	7.63	27.1	1
LH-IM-03	7/21/2025 4:45	7.76	27.1	1
LH-IM-03	7/21/2025 5:00	7.75	27.1	1
LH-IM-03	7/21/2025 5:15	7.69	27.08	1
LH-IM-03	7/21/2025 5:30	7.83	27.08	1
LH-IM-03	7/21/2025 5:45	7.81	27.06	1
LH-IM-03	7/21/2025 6:00	7.81	27.06	1
LH-IM-03	7/21/2025 6:15	7.75	27.04	1
LH-IM-03	7/21/2025 6:30	7.83	27.02	1
LH-IM-03	7/21/2025 6:45	7.85	27.02	1
LH-IM-03	7/21/2025 7:00	7.81	27.02	1
LH-IM-03	7/21/2025 7:15	7.82	27.02	1
LH-IM-03	7/21/2025 7:30	7.83	27	1
LH-IM-03	7/21/2025 7:45	7.87	27	1
LH-IM-03	7/21/2025 8:00	7.89	26.98	1
LH-IM-03	7/21/2025 8:15	7.92	26.98	1
LH-IM-03	7/21/2025 8:30	7.88	26.98	1
LH-IM-03	7/21/2025 8:45	7.84	26.98	1
LH-IM-03	7/21/2025 9:00	7.84	26.98	1
LH-IM-03	7/21/2025 9:15	7.84	26.98	1
LH-IM-03	7/21/2025 9:30	7.74	26.96	1
LH-IM-03	7/21/2025 9:45	7.85	26.94	1
LH-IM-03	7/21/2025 10:00	7.87	26.94	1
LH-IM-03	7/21/2025 10:15	7.83	26.94	1
LH-IM-03	7/21/2025 10:30	7.85	26.94	1
LH-IM-03	7/21/2025 10:45	7.9	26.94	1
LH-IM-03	7/21/2025 11:00	7.97	26.94	1
LH-IM-03	7/21/2025 11:15	7.96	26.92	1
LH-IM-03	7/21/2025 11:30	7.89	26.92	1
LH-IM-03	7/21/2025 11:45	7.91	26.94	1
LH-IM-03	7/21/2025 12:00	7.9	26.94	1
LH-IM-03	7/21/2025 12:15	7.89	26.94	1
LH-IM-03	7/21/2025 12:30	7.87	26.94	1
LH-IM-03	7/21/2025 12:45	7.87	26.94	1
LH-IM-03	7/21/2025 13:00	7.89	26.96	1
LH-IM-03	7/21/2025 13:15	7.94	26.96	1
LH-IM-03	7/21/2025 13:30	7.99	26.96	1
LH-IM-03	7/21/2025 13:45	8.02	27	1
LH-IM-03	7/21/2025 14:00	8.19	27.06	1
LH-IM-03	7/21/2025 14:15	8.16	27.04	1
LH-IM-03	7/21/2025 14:30	8.19	27.06	1
LH-IM-03	7/21/2025 14:45	8.24	27.1	1
LH-IM-03	7/21/2025 15:00	8.11	27.06	1
LH-IM-03	7/21/2025 15:15	8.07	27.06	1
LH-IM-03	7/21/2025 15:30	8.12	27.08	1
LH-IM-03	7/21/2025 15:45	8.03	27.08	1
LH-IM-03	7/21/2025 16:00	8.18	27.1	1
LH-IM-03	7/21/2025 16:15	8.12	27.1	1
LH-IM-03	7/21/2025 16:30	8.08	27.08	1
LH-IM-03	7/21/2025 16:45	8.07	27.1	1
LH-IM-03	7/21/2025 17:00	8.06	27.1	1
LH-IM-03	7/21/2025 17:15	8.02	27.08	1
LH-IM-03	7/21/2025 17:30	8.05	27.08	1
LH-IM-03	7/21/2025 17:45	8.1	27.1	1
LH-IM-03	7/21/2025 18:00	8.06	27.1	1
LH-IM-03	7/21/2025 18:15	8.1	27.1	1
LH-IM-03	7/21/2025 18:30	8.09	27.1	1
LH-IM-03	7/21/2025 18:45	8.02	27.08	1
LH-IM-03	7/21/2025 19:00	8.12	27.1	1
LH-IM-03	7/21/2025 19:15	8.19	27.1	1
LH-IM-03	7/21/2025 19:30	8.11	27.06	1
LH-IM-03	7/21/2025 19:45	8.11	27.04	1
LH-IM-03	7/21/2025 20:00	8.33	27.06	1
LH-IM-03	7/21/2025 20:15	8.3	27.04	1
LH-IM-03	7/21/2025 20:30	8.2	27.04	1
LH-IM-03	7/21/2025 20:45	8.15	27.02	1
LH-IM-03	7/21/2025 21:00	8.1	27.02	1
LH-IM-03	7/21/2025 21:15	8.1	27	1
LH-IM-03	7/21/2025 21:30	8.01	26.98	1

Station Name	Date Time	DO mg/L	Temp C	Use Code
LH-IM-03	7/21/2025 21:45	8.03	26.98	1
LH-IM-03	7/21/2025 22:00	7.98	26.96	1
LH-IM-03	7/21/2025 22:15	7.98	26.96	1
LH-IM-03	7/21/2025 22:30	7.81	26.96	1
LH-IM-03	7/21/2025 22:45	7.87	26.96	1
LH-IM-03	7/21/2025 23:00	7.83	26.94	1
LH-IM-03	7/21/2025 23:15	7.82	26.92	1
LH-IM-03	7/21/2025 23:30	7.72	26.92	1
LH-IM-03	7/21/2025 23:45	7.81	26.92	1
LH-IM-03	7/22/2025 0:00	7.76	26.92	1
LH-IM-03	7/22/2025 0:15	7.63	26.92	1
LH-IM-03	7/22/2025 0:30	7.84	26.9	1
LH-IM-03	7/22/2025 0:45	7.81	26.9	1
LH-IM-03	7/22/2025 1:00	7.73	26.88	1
LH-IM-03	7/22/2025 1:15	7.74	26.86	1
LH-IM-03	7/22/2025 1:30	7.71	26.84	1
LH-IM-03	7/22/2025 1:45	7.59	26.84	1
LH-IM-03	7/22/2025 2:00	7.55	26.8	1
LH-IM-03	7/22/2025 2:15	7.57	26.8	1
LH-IM-03	7/22/2025 2:30	7.64	26.78	1
LH-IM-03	7/22/2025 2:45	7.56	26.78	1
LH-IM-03	7/22/2025 3:00	7.62	26.78	1
LH-IM-03	7/22/2025 3:15	7.63	26.8	1
LH-IM-03	7/22/2025 3:30	7.62	26.78	1
LH-IM-03	7/22/2025 3:45	7.57	26.78	1
LH-IM-03	7/22/2025 4:00	7.48	26.78	1
LH-IM-03	7/22/2025 4:15	7.54	26.74	1
LH-IM-03	7/22/2025 4:30	7.53	26.72	1
LH-IM-03	7/22/2025 4:45	7.63	26.7	1
LH-IM-03	7/22/2025 5:00	7.61	26.7	1
LH-IM-03	7/22/2025 5:15	7.61	26.68	1
LH-IM-03	7/22/2025 5:30	7.48	26.68	1
LH-IM-03	7/22/2025 5:45	7.47	26.68	1
LH-IM-03	7/22/2025 6:00	7.45	26.68	1
LH-IM-03	7/22/2025 6:15	7.53	26.66	1
LH-IM-03	7/22/2025 6:30	7.59	26.66	1
LH-IM-03	7/22/2025 6:45	7.5	26.66	1
LH-IM-03	7/22/2025 7:00	7.56	26.62	1
LH-IM-03	7/22/2025 7:15	7.61	26.6	1
LH-IM-03	7/22/2025 7:30	7.6	26.58	1
LH-IM-03	7/22/2025 7:45	7.69	26.56	1
LH-IM-03	7/22/2025 8:00	7.6	26.56	1
LH-IM-03	7/22/2025 8:15	7.54	26.58	1
LH-IM-03	7/22/2025 8:30	7.53	26.58	1
LH-IM-03	7/22/2025 8:45	7.41	26.58	1
LH-IM-03	7/22/2025 9:00	7.41	26.56	1
LH-IM-03	7/22/2025 9:15	7.38	26.56	1
LH-IM-03	7/22/2025 9:30	7.37	26.56	1
LH-IM-03	7/22/2025 9:45	7.3	26.56	1
LH-IM-03	7/22/2025 10:00	7.39	26.54	1
LH-IM-03	7/22/2025 10:15	7.47	26.54	1
LH-IM-03	7/22/2025 10:30	7.46	26.56	1
LH-IM-03	7/22/2025 10:45	7.43	26.56	1
LH-IM-03	7/22/2025 11:00	7.53	26.6	1
LH-IM-03	7/22/2025 11:15	7.45	26.58	1
LH-IM-03	7/22/2025 11:30	7.33	26.56	1
LH-IM-03	7/22/2025 11:45	7.43	26.56	1
LH-IM-03	7/22/2025 12:00	7.7	26.62	1
LH-IM-03	7/22/2025 12:15	7.6	26.66	1
LH-IM-03	7/22/2025 12:30	7.66	26.66	1
LH-IM-03	7/22/2025 12:45	8.05	26.66	1
LH-IM-03	7/22/2025 13:00	8.36	26.8	1
LH-IM-03	7/22/2025 13:15	8.78	26.88	1
LH-IM-03	7/22/2025 13:30	8.55	26.9	1
LH-IM-03	7/22/2025 13:45	8.12	26.76	2
LH-IM-03	7/22/2025 14:00	7.97	26.86	2
LH-IM-03	7/22/2025 14:15			2
LH-IM-03	7/22/2025 14:30	8.05	27	2
LH-IM-03	7/22/2025 14:45	8.29	26.78	4
LH-IM-03	7/22/2025 15:00	8.63	27.04	4
LH-IM-03	7/22/2025 15:15	8.37	26.94	4
LH-IM-03	7/22/2025 15:30	8.23	26.96	4
LH-IM-03	7/22/2025 15:45	8.56	27	4
LH-IM-03	7/22/2025 16:00	8.82	27.02	4
LH-IM-03	7/22/2025 16:15	8.9	27.14	4
LH-IM-03	7/22/2025 16:30	8.66	27.22	4
LH-IM-03	7/22/2025 16:45	8.13	26.92	4
LH-IM-03	7/22/2025 17:00	8.74	27.12	4
LH-IM-03	7/22/2025 17:15	9.02	27.28	4
LH-IM-03	7/22/2025 17:30	9.06	27.22	4
LH-IM-03	7/22/2025 17:45	8.65	27.14	4
LH-IM-03	7/22/2025 18:00	8.55	27.06	4
LH-IM-03	7/22/2025 18:15	8.85	27.38	4
LH-IM-03	7/22/2025 18:30	9.19	27.34	4

Station Name	Date Time	DO mg/L	Temp C	Use Code
LH-IM-03	7/22/2025 18:45	8.73	27.38	4
LH-IM-03	7/22/2025 19:00	9.62	27.44	4
LH-IM-03	7/22/2025 19:15	9.29	27.38	4
LH-IM-03	7/22/2025 19:30	8.83	27.32	4
LH-IM-03	7/22/2025 19:45	9.34	27.36	4
LH-IM-03	7/22/2025 20:00	8.37	27.2	4
LH-IM-03	7/22/2025 20:15	8.93	27.26	4
LH-IM-03	7/22/2025 20:30	8.56	27.2	4
LH-IM-03	7/22/2025 20:45	9.21	27.22	4
LH-IM-03	7/22/2025 21:00	9.4	27.22	4
LH-IM-03	7/22/2025 21:15	8.74	27.12	4
LH-IM-03	7/22/2025 21:30	9	27.14	4
LH-IM-03	7/22/2025 21:45	8.99	27.14	4
LH-IM-03	7/22/2025 22:00	9.38	27.14	4
LH-IM-03	7/22/2025 22:15	9.38	27.1	4
LH-IM-03	7/22/2025 22:30	9.34	27.08	4
LH-IM-03	7/22/2025 22:45	9.39	27.04	4
LH-IM-03	7/22/2025 23:00	9.19	27.04	4
LH-IM-03	7/22/2025 23:15	9.2	27.02	4
LH-IM-03	7/22/2025 23:30	9.17	27	4
LH-IM-03	7/22/2025 23:45	9.09	26.96	4
LH-IM-03	7/23/2025 0:00	8.99	26.94	4
LH-IM-03	7/23/2025 0:15	9.05	26.92	4
LH-IM-03	7/23/2025 0:30	9.09	26.88	4
LH-IM-03	7/23/2025 0:45	8.83	26.84	4
LH-IM-03	7/23/2025 1:00	8.68	26.84	4
LH-IM-03	7/23/2025 1:15	8.7	26.82	4
LH-IM-03	7/23/2025 1:30	8.72	26.8	4
LH-IM-03	7/23/2025 1:45	8.61	26.76	4
LH-IM-03	7/23/2025 2:00	8.57	26.72	4
LH-IM-03	7/23/2025 2:15	8.47	26.7	4
LH-IM-03	7/23/2025 2:30	8.55	26.66	4
LH-IM-03	7/23/2025 2:45	8.56	26.62	4
LH-IM-03	7/23/2025 3:00	8.67	26.58	4
LH-IM-03	7/23/2025 3:15	8.33	26.54	4
LH-IM-03	7/23/2025 3:30	8.4	26.52	4
LH-IM-03	7/23/2025 3:45	8.16	26.5	4
LH-IM-03	7/23/2025 4:00	7.82	26.46	4
LH-IM-03	7/23/2025 4:15	7.89	26.44	4
LH-IM-03	7/23/2025 4:30	7.13	26.42	4
LH-IM-03	7/23/2025 4:45	7.27	26.4	4
LH-IM-03	7/23/2025 5:00	7.26	26.38	4
LH-IM-03	7/23/2025 5:15	7.13	26.36	4
LH-IM-03	7/23/2025 5:30	7.01	26.34	4
LH-IM-03	7/23/2025 5:45	7.01	26.3	4
LH-IM-03	7/23/2025 6:00	6.99	26.3	4
LH-IM-03	7/23/2025 6:15	6.97	26.28	4
LH-IM-03	7/23/2025 6:30	6.88	26.28	4
LH-IM-03	7/23/2025 6:45	6.93	26.26	4
LH-IM-03	7/23/2025 7:00	6.88	26.26	4
LH-IM-03	7/23/2025 7:15	6.84	26.26	4
LH-IM-03	7/23/2025 7:30	6.83	26.26	4
LH-IM-03	7/23/2025 7:45	6.69	26.24	4
LH-IM-03	7/23/2025 8:00	6.92	26.22	4
LH-IM-03	7/23/2025 8:15	6.69	26.22	4
LH-IM-03	7/23/2025 8:30	6.65	26.24	4
LH-IM-03	7/23/2025 8:45	6.74	26.24	4
LH-IM-03	7/23/2025 9:00	6.72	26.22	4
LH-IM-03	7/23/2025 9:15	6.74	26.22	4
LH-IM-03	7/23/2025 9:30	7	26.22	4
LH-IM-03	7/23/2025 9:45	7.06	26.22	4
LH-IM-03	7/23/2025 10:00	7.1	26.24	4
LH-IM-03	7/23/2025 10:15	7.19	26.22	4
LH-IM-03	7/23/2025 10:30	7.31	26.26	4
LH-IM-03	7/23/2025 10:45	7.43	26.3	4
LH-IM-03	7/23/2025 11:00	7.04	26.28	4
LH-IM-03	7/23/2025 11:15	7.46	26.34	4
LH-IM-03	7/23/2025 11:30	7.43	26.3	4
LH-IM-03	7/23/2025 11:45	7.4	26.3	4
LH-IM-03	7/23/2025 12:00	7.48	26.3	4
LH-IM-03	7/23/2025 12:15	7.4	26.28	4
LH-IM-03	7/23/2025 12:30	7.37	26.26	4
LH-IM-03	7/23/2025 12:45	8.17	26.34	4
LH-IM-03	7/23/2025 13:00	7.75	26.42	4
LH-IM-03	7/23/2025 13:15	8.66	26.44	4
LH-IM-03	7/23/2025 13:30	7.77	26.32	4
LH-IM-03	7/23/2025 13:45	8.73	26.32	4
LH-IM-03	7/23/2025 14:00	8.88	26.48	4
LH-IM-03	7/23/2025 14:15	8.69	26.48	4
LH-IM-03	7/23/2025 14:30	8.59	26.5	4
LH-IM-03	7/23/2025 14:45	8.81	26.48	4
LH-IM-03	7/23/2025 15:00	9.44	26.54	4
LH-IM-03	7/23/2025 15:15	7.71	26.5	4
LH-IM-03	7/23/2025 15:30	9.12	26.52	4

Station Name	Date Time	DO mg/L	Temp C	Use Code
LH-IM-03	7/23/2025 15:45	10.05	26.66	4
LH-IM-03	7/23/2025 16:00	8.95	26.52	4
LH-IM-03	7/23/2025 16:15	10.12	26.7	4
LH-IM-03	7/23/2025 16:30	8.69	26.46	4
LH-IM-03	7/23/2025 16:45	8.74	26.46	4
LH-IM-03	7/23/2025 17:00	7.95	26.38	4
LH-IM-03	7/23/2025 17:15	7.4	26.28	4
LH-IM-03	7/23/2025 17:30	7.06	26.26	4
LH-IM-03	7/23/2025 17:45	7.08	26.26	4
LH-IM-03	7/23/2025 18:00	6.92	26.24	4
LH-IM-03	7/23/2025 18:15	6.87	26.22	4
LH-IM-03	7/23/2025 18:30	6.89	26.18	4
LH-IM-03	7/23/2025 18:45	6.88	26.18	4
LH-IM-03	7/23/2025 19:00	6.89	26.16	4
LH-IM-03	7/23/2025 19:15	6.86	26.16	4
LH-IM-03	7/23/2025 19:30	6.88	26.14	4
LH-IM-03	7/23/2025 19:45	6.89	26.14	4
LH-IM-03	7/23/2025 20:00	6.99	26.14	4
LH-IM-03	7/23/2025 20:15	7.2	26.18	4
LH-IM-03	7/23/2025 20:30	7.1	26.18	4
LH-IM-03	7/23/2025 20:45	7.06	26.18	4
LH-IM-03	7/23/2025 21:00	7.19	26.26	4
LH-IM-03	7/23/2025 21:15	7.85	26.38	4
LH-IM-03	7/23/2025 21:30	8.44	26.5	4
LH-IM-03	7/23/2025 21:45	9.27	26.56	4
LH-IM-03	7/23/2025 22:00	7.87	26.56	4
LH-IM-03	7/23/2025 22:15	8.47	26.54	4
LH-IM-03	7/23/2025 22:30	9.47	26.48	4
LH-IM-03	7/23/2025 22:45	10.99	27.02	4
LH-IM-03	7/23/2025 23:00	10.82	26.98	4
LH-IM-03	7/23/2025 23:15	7.63	26.92	4
LH-IM-03	7/23/2025 23:30	10.37	27.04	4
LH-IM-03	7/23/2025 23:45	10.93	27.12	4
LH-IM-03	7/24/2025 0:00	10.93	27.32	4
LH-IM-03	7/24/2025 0:15	10.96	27.42	4
LH-IM-03	7/24/2025 0:30	10.91	27.36	4
LH-IM-03	7/24/2025 0:45	10.93	27.32	4
LH-IM-03	7/24/2025 1:00	10.98	27.26	4
LH-IM-03	7/24/2025 1:15	10.93	27.24	4
LH-IM-03	7/24/2025 1:30	10.86	27.2	4
LH-IM-03	7/24/2025 1:45	10.58	27.16	4
LH-IM-03	7/24/2025 2:00	10.76	27.2	4
LH-IM-03	7/24/2025 2:15	10.69	27.14	4
LH-IM-03	7/24/2025 2:30	10.49	27.1	4
LH-IM-03	7/24/2025 2:45	10.47	27.06	4
LH-IM-03	7/24/2025 3:00	10.5	27.08	4
LH-IM-03	7/24/2025 3:15	10.37	27.02	4
LH-IM-03	7/24/2025 3:30	10.21	26.96	4
LH-IM-03	7/24/2025 3:45	10.41	26.98	4
LH-IM-03	7/24/2025 4:00	10.28	26.98	4
LH-IM-03	7/24/2025 4:15	10.24	26.94	4
LH-IM-03	7/24/2025 4:30	10.11	26.88	4
LH-IM-03	7/24/2025 4:45	10.18	26.86	4
LH-IM-03	7/24/2025 5:00	9.93	26.86	4
LH-IM-03	7/24/2025 5:15	9.89	26.84	4
LH-IM-03	7/24/2025 5:30	9.88	26.82	4
LH-IM-03	7/24/2025 5:45	9.74	26.8	4
LH-IM-03	7/24/2025 6:00	9.72	26.78	4
LH-IM-03	7/24/2025 6:15	9.66	26.74	4
LH-IM-03	7/24/2025 6:30	9.64	26.72	4
LH-IM-03	7/24/2025 6:45	9.58	26.68	4
LH-IM-03	7/24/2025 7:00	9.55	26.66	4
LH-IM-03	7/24/2025 7:15	9.56	26.64	4
LH-IM-03	7/24/2025 7:30	9.53	26.62	4
LH-IM-03	7/24/2025 7:45	9.53	26.6	4
LH-IM-03	7/24/2025 8:00	9.65	26.6	4
LH-IM-03	7/24/2025 8:15	9.58	26.58	4
LH-IM-03	7/24/2025 8:30	9.57	26.58	4
LH-IM-03	7/24/2025 8:45	9.45	26.56	4
LH-IM-03	7/24/2025 9:00	9.39	26.56	4
LH-IM-03	7/24/2025 9:15	9.71	26.58	4
LH-IM-03	7/24/2025 9:30	9.74	26.6	4
LH-IM-03	7/24/2025 9:45	9.88	26.6	4
LH-IM-03	7/24/2025 10:00	10.02	26.6	4
LH-IM-03	7/24/2025 10:15	10.01	26.62	4
LH-IM-03	7/24/2025 10:30	10	26.64	4
LH-IM-03	7/24/2025 10:45	10.14	26.64	4
LH-IM-03	7/24/2025 11:00	9.89	26.6	4
LH-IM-03	7/24/2025 11:15	9.78	26.56	4
LH-IM-03	7/24/2025 11:30	9.52	26.46	4
LH-IM-03	7/24/2025 11:45	9.89	26.48	4
LH-IM-03	7/24/2025 12:00	9.64	26.5	4
LH-IM-03	7/24/2025 12:15	10.23	26.56	4
LH-IM-03	7/24/2025 12:30	9.89	26.48	4

Station Name	Date Time	DO mg/L	Temp C	Use Code
LH-IM-03	7/24/2025 12:45	10.26	26.52	4
LH-IM-03	7/24/2025 13:00	9.85	26.62	4
LH-IM-03	7/24/2025 13:15	10.07	26.58	4
LH-IM-03	7/24/2025 13:30	10.09	26.7	4
LH-IM-03	7/24/2025 13:45	10.24	26.84	4
LH-IM-03	7/24/2025 14:00	10.21	26.86	4
LH-IM-03	7/24/2025 14:15	10.12	26.82	4
LH-IM-03	7/24/2025 14:30	10.1	26.78	4
LH-IM-03	7/24/2025 14:45	9.56	26.7	4
LH-IM-03	7/24/2025 15:00	9.34	26.48	4
LH-IM-03	7/24/2025 15:15	9.7	26.64	4
LH-IM-03	7/24/2025 15:30	10.01	26.7	4
LH-IM-03	7/24/2025 15:45	9.83	26.64	4
LH-IM-03	7/24/2025 16:00	9.59	26.46	4
LH-IM-03	7/24/2025 16:15	9.66	26.62	4
LH-IM-03	7/24/2025 16:30	10.56	26.82	4
LH-IM-03	7/24/2025 16:45	10.47	26.88	4
LH-IM-03	7/24/2025 17:00	10.29	26.9	4
LH-IM-03	7/24/2025 17:15	10.35	26.86	4
LH-IM-03	7/24/2025 17:30	10.33	26.9	4
LH-IM-03	7/24/2025 17:45	10.45	26.88	4
LH-IM-03	7/24/2025 18:00	10.35	26.9	4
LH-IM-03	7/24/2025 18:15	10.18	26.92	4
LH-IM-03	7/24/2025 18:30	10.11	26.88	4
LH-IM-03	7/24/2025 18:45	10.11	26.86	4
LH-IM-03	7/24/2025 19:00	9.97	26.84	4
LH-IM-03	7/24/2025 19:15	10.05	26.86	4
LH-IM-03	7/24/2025 19:30	10.09	26.8	4
LH-IM-03	7/24/2025 19:45	9.89	26.74	4
LH-IM-03	7/24/2025 20:00	9.79	26.8	4
LH-IM-03	7/24/2025 20:15	9.87	26.76	4
LH-IM-03	7/24/2025 20:30	9.7	26.74	4
LH-IM-03	7/24/2025 20:45	9.68	26.76	4
LH-IM-03	7/24/2025 21:00	9.58	26.76	4
LH-IM-03	7/24/2025 21:15	9.66	26.78	4
LH-IM-03	7/24/2025 21:30	9.53	26.82	4
LH-IM-03	7/24/2025 21:45	9.72	26.82	4
LH-IM-03	7/24/2025 22:00	9.39	26.78	4
LH-IM-03	7/24/2025 22:15	9.78	26.8	4
LH-IM-03	7/24/2025 22:30	9.92	26.78	4
LH-IM-03	7/24/2025 22:45	9.73	26.76	4
LH-IM-03	7/24/2025 23:00	9.79	26.74	4
LH-IM-03	7/24/2025 23:15	9.63	26.72	4
LH-IM-03	7/24/2025 23:30	9.65	26.72	4
LH-IM-03	7/24/2025 23:45	9.7	26.72	4
LH-IM-03	7/25/2025 0:00	9.48	26.68	4
LH-IM-03	7/25/2025 0:15	9.53	26.7	4
LH-IM-03	7/25/2025 0:30	9.58	26.68	4
LH-IM-03	7/25/2025 0:45	9.49	26.68	4
LH-IM-03	7/25/2025 1:00	9.45	26.66	4
LH-IM-03	7/25/2025 1:15	9.35	26.64	4
LH-IM-03	7/25/2025 1:30	9.3	26.62	4
LH-IM-03	7/25/2025 1:45	9.25	26.62	4
LH-IM-03	7/25/2025 2:00	9.17	26.6	4
LH-IM-03	7/25/2025 2:15	9.19	26.58	4
LH-IM-03	7/25/2025 2:30	9.2	26.58	4
LH-IM-03	7/25/2025 2:45	9.05	26.58	4
LH-IM-03	7/25/2025 3:00	9.03	26.58	4
LH-IM-03	7/25/2025 3:15	9.05	26.56	4
LH-IM-03	7/25/2025 3:30	8.99	26.56	4
LH-IM-03	7/25/2025 3:45	8.91	26.56	4
LH-IM-03	7/25/2025 4:00	8.88	26.54	4
LH-IM-03	7/25/2025 4:15	8.81	26.54	4
LH-IM-03	7/25/2025 4:30	8.76	26.52	4
LH-IM-03	7/25/2025 4:45	8.6	26.5	4
LH-IM-03	7/25/2025 5:00	8.58	26.5	4
LH-IM-03	7/25/2025 5:15	8.56	26.5	4
LH-IM-03	7/25/2025 5:30	8.58	26.5	4
LH-IM-03	7/25/2025 5:45	8.49	26.5	4
LH-IM-03	7/25/2025 6:00	8.4	26.48	4
LH-IM-03	7/25/2025 6:15	8.57	26.48	4
LH-IM-03	7/25/2025 6:30	8.65	26.48	4
LH-IM-03	7/25/2025 6:45	8.46	26.46	4
LH-IM-03	7/25/2025 7:00	8.51	26.46	4
LH-IM-03	7/25/2025 7:15	8.61	26.46	4
LH-IM-03	7/25/2025 7:30	8.6	26.46	4
LH-IM-03	7/25/2025 7:45	8.74	26.46	4
LH-IM-03	7/25/2025 8:00	8.57	26.46	4
LH-IM-03	7/25/2025 8:15	8.51	26.46	4
LH-IM-03	7/25/2025 8:30	8.6	26.44	4
LH-IM-03	7/25/2025 8:45	8.49	26.44	4
LH-IM-03	7/25/2025 9:00	8.48	26.44	4
LH-IM-03	7/25/2025 9:15	8.49	26.44	4
LH-IM-03	7/25/2025 9:30	9.05	26.5	4

Station Name	Date Time	DO mg/L	Temp C	Use Code
LH-IM-03	7/25/2025 9:45	9.18	26.56	4
LH-IM-03	7/25/2025 10:00	8.84	26.52	4
LH-IM-03	7/25/2025 10:15	8.67	26.48	4
LH-IM-03	7/25/2025 10:30	8.6	26.5	4
LH-IM-03	7/25/2025 10:45	8.67	26.5	4
LH-IM-03	7/25/2025 11:00	8.7	26.52	4
LH-IM-03	7/25/2025 11:15	8.77	26.5	4
LH-IM-03	7/25/2025 11:30	8.55	26.48	4
LH-IM-03	7/25/2025 11:45	8.96	26.52	4
LH-IM-03	7/25/2025 12:00	8.46	26.48	4
LH-IM-03	7/25/2025 12:15	8.51	26.46	4
LH-IM-03	7/25/2025 12:30	8.49	26.52	4
LH-IM-03	7/25/2025 12:45	8.9	26.5	4
LH-IM-03	7/25/2025 13:00	9.52	26.76	4
LH-IM-03	7/25/2025 13:15	9.27	26.82	4
LH-IM-03	7/25/2025 13:30	9.37	26.76	4
LH-IM-03	7/25/2025 13:45	9.48	26.8	4
LH-IM-03	7/25/2025 14:00	9.22	26.78	4
LH-IM-03	7/25/2025 14:15	9.22	26.76	4
LH-IM-03	7/25/2025 14:30	9.21	26.78	4
LH-IM-03	7/25/2025 14:45	9.28	26.82	4
LH-IM-03	7/25/2025 15:00	9.43	26.84	4
LH-IM-03	7/25/2025 15:15	9.49	26.92	4
LH-IM-03	7/25/2025 15:30	9.56	26.94	4
LH-IM-03	7/25/2025 15:45	9.58	26.94	4
LH-IM-03	7/25/2025 16:00	9.67	26.98	4
LH-IM-03	7/25/2025 16:15	9.38	26.94	4
LH-IM-03	7/25/2025 16:30	9.41	26.94	4
LH-IM-03	7/25/2025 16:45	9.3	26.92	4
LH-IM-03	7/25/2025 17:00	9.53	26.9	4
LH-IM-03	7/25/2025 17:15	9.58	26.92	4
LH-IM-03	7/25/2025 17:30	9.54	26.94	4
LH-IM-03	7/25/2025 17:45	9.44	26.94	4
LH-IM-03	7/25/2025 18:00	9.41	26.94	4
LH-IM-03	7/25/2025 18:15	9.36	26.94	4
LH-IM-03	7/25/2025 18:30	9.27	26.9	4
LH-IM-03	7/25/2025 18:45	9.34	26.88	4
LH-IM-03	7/25/2025 19:00	9.61	26.9	4
LH-IM-03	7/25/2025 19:15	9.3	26.88	4
LH-IM-03	7/25/2025 19:30	9.05	26.82	4
LH-IM-03	7/25/2025 19:45	9	26.82	4
LH-IM-03	7/25/2025 20:00	8.93	26.82	4
LH-IM-03	7/25/2025 20:15	9.38	26.8	4
LH-IM-03	7/25/2025 20:30	8.88	26.78	4
LH-IM-03	7/25/2025 20:45	8.96	26.8	4
LH-IM-03	7/25/2025 21:00	8.66	26.76	4
LH-IM-03	7/25/2025 21:15	9.09	26.8	4
LH-IM-03	7/25/2025 21:30	8.67	26.74	4
LH-IM-03	7/25/2025 21:45	8.66	26.74	4
LH-IM-03	7/25/2025 22:00	8.76	26.76	4
LH-IM-03	7/25/2025 22:15	8.92	26.74	4
LH-IM-03	7/25/2025 22:30	8.88	26.72	4
LH-IM-03	7/25/2025 22:45	8.78	26.7	4
LH-IM-03	7/25/2025 23:00	8.65	26.7	4
LH-IM-03	7/25/2025 23:15	8.61	26.7	4
LH-IM-03	7/25/2025 23:30	8.57	26.7	4
LH-IM-03	7/25/2025 23:45	8.65	26.68	4
LH-IM-03	7/26/2025 0:00	8.59	26.7	4
LH-IM-03	7/26/2025 0:15	8.46	26.68	4
LH-IM-03	7/26/2025 0:30	8.42	26.7	4
LH-IM-03	7/26/2025 0:45	8.38	26.7	4
LH-IM-03	7/26/2025 1:00	8.51	26.7	4
LH-IM-03	7/26/2025 1:15	8.48	26.7	4
LH-IM-03	7/26/2025 1:30	8.35	26.7	4
LH-IM-03	7/26/2025 1:45	8.38	26.68	4
LH-IM-03	7/26/2025 2:00	8.34	26.68	4
LH-IM-03	7/26/2025 2:15	8.41	26.68	4
LH-IM-03	7/26/2025 2:30	8.28	26.66	4
LH-IM-03	7/26/2025 2:45	8.2	26.66	4
LH-IM-03	7/26/2025 3:00	8.2	26.66	4
LH-IM-03	7/26/2025 3:15	8.17	26.66	4
LH-IM-03	7/26/2025 3:30	8.07	26.66	4
LH-IM-03	7/26/2025 3:45	8.05	26.64	4
LH-IM-03	7/26/2025 4:00	8.1	26.64	4
LH-IM-03	7/26/2025 4:15	7.9	26.64	4
LH-IM-03	7/26/2025 4:30	7.98	26.64	4
LH-IM-03	7/26/2025 4:45	8.3	26.64	4
LH-IM-03	7/26/2025 5:00	8.55	26.64	4
LH-IM-03	7/26/2025 5:15	8.43	26.64	4
LH-IM-03	7/26/2025 5:30	8.51	26.64	4
LH-IM-03	7/26/2025 5:45	8.53	26.64	4
LH-IM-03	7/26/2025 6:00	8.52	26.64	4
LH-IM-03	7/26/2025 6:15	8.38	26.64	4
LH-IM-03	7/26/2025 6:30	8.52	26.64	4

Station Name	Date Time	DO mg/L	Temp C	Use Code
LH-IM-03	7/26/2025 6:45	8.42	26.64	4
LH-IM-03	7/26/2025 7:00	8.49	26.62	4
LH-IM-03	7/26/2025 7:15	8.56	26.62	4
LH-IM-03	7/26/2025 7:30	8.58	26.64	4
LH-IM-03	7/26/2025 7:45	8.56	26.64	4
LH-IM-03	7/26/2025 8:00	8.5	26.64	4
LH-IM-03	7/26/2025 8:15	8.5	26.64	4
LH-IM-03	7/26/2025 8:30	8.52	26.62	4
LH-IM-03	7/26/2025 8:45	8.42	26.62	4
LH-IM-03	7/26/2025 9:00	8.5	26.6	4
LH-IM-03	7/26/2025 9:15	8.68	26.62	4
LH-IM-03	7/26/2025 9:30	8.73	26.6	4
LH-IM-03	7/26/2025 9:45	8.74	26.6	4
LH-IM-03	7/26/2025 10:00	8.84	26.6	4
LH-IM-03	7/26/2025 10:15	8.82	26.6	4
LH-IM-03	7/26/2025 10:30	9.02	26.6	4
LH-IM-03	7/26/2025 10:45	9.05	26.62	4
LH-IM-03	7/26/2025 11:00	9.37	26.66	4
LH-IM-03	7/26/2025 11:15	8.84	26.66	4
LH-IM-03	7/26/2025 11:30	9.09	26.68	4
LH-IM-03	7/26/2025 11:45	9.17	26.66	4
LH-IM-03	7/26/2025 12:00	9.43	26.7	4
LH-IM-03	7/26/2025 12:15	9.38	26.72	4
LH-IM-03	7/26/2025 12:30	9.29	26.7	4
LH-IM-03	7/26/2025 12:45	9.66	26.72	4
LH-IM-03	7/26/2025 13:00	9.82	26.74	4
LH-IM-03	7/26/2025 13:15	10.11	26.78	4
LH-IM-03	7/26/2025 13:30	10.15	26.78	4
LH-IM-03	7/26/2025 13:45	9.96	26.82	4
LH-IM-03	7/26/2025 14:00	10	26.78	4
LH-IM-03	7/26/2025 14:15	9.97	26.78	4
LH-IM-03	7/26/2025 14:30	10.21	26.8	4
LH-IM-03	7/26/2025 14:45	10.16	26.8	4
LH-IM-03	7/26/2025 15:00	10.5	26.88	4
LH-IM-03	7/26/2025 15:15	10.61	26.96	4
LH-IM-03	7/26/2025 15:30	10.85	27	4
LH-IM-03	7/26/2025 15:45	10.83	27.04	4
LH-IM-03	7/26/2025 16:00	10.77	27	4
LH-IM-03	7/26/2025 16:15	10.81	26.98	4
LH-IM-03	7/26/2025 16:30	11.16	27.12	4
LH-IM-03	7/26/2025 16:45	10.86	26.94	4
LH-IM-03	7/26/2025 17:00	10.54	26.92	4
LH-IM-03	7/26/2025 17:15	10.82	26.92	4
LH-IM-03	7/26/2025 17:30	10.89	26.92	4
LH-IM-03	7/26/2025 17:45	10.97	26.9	4
LH-IM-03	7/26/2025 18:00	11.31	26.92	4
LH-IM-03	7/26/2025 18:15	10.29	26.84	4
LH-IM-03	7/26/2025 18:30	10.09	26.78	4
LH-IM-03	7/26/2025 18:45	9.75	26.7	4
LH-IM-03	7/26/2025 19:00	9.45	26.68	4
LH-IM-03	7/26/2025 19:15	9.44	26.66	4
LH-IM-03	7/26/2025 19:30	10.09	26.72	4
LH-IM-03	7/26/2025 19:45	9.18	26.66	4
LH-IM-03	7/26/2025 20:00	9.55	26.68	4
LH-IM-03	7/26/2025 20:15	8.92	26.64	4
LH-IM-03	7/26/2025 20:30	9.1	26.64	4
LH-IM-03	7/26/2025 20:45	8.93	26.62	4
LH-IM-03	7/26/2025 21:00	8.95	26.62	4
LH-IM-03	7/26/2025 21:15	8.7	26.58	4
LH-IM-03	7/26/2025 21:30	8.61	26.58	4
LH-IM-03	7/26/2025 21:45	8.86	26.62	4
LH-IM-03	7/26/2025 22:00	8.55	26.6	4
LH-IM-03	7/26/2025 22:15	8.61	26.6	4
LH-IM-03	7/26/2025 22:30	8.61	26.62	4
LH-IM-03	7/26/2025 22:45	8.43	26.62	4
LH-IM-03	7/26/2025 23:00	8.21	26.56	4
LH-IM-03	7/26/2025 23:15	8.1	26.54	4
LH-IM-03	7/26/2025 23:30	8.11	26.54	4
LH-IM-03	7/26/2025 23:45	8.03	26.54	4
LH-IM-03	7/27/2025 0:00	7.9	26.5	4
LH-IM-03	7/27/2025 0:15	7.84	26.48	4
LH-IM-03	7/27/2025 0:30	7.82	26.5	4
LH-IM-03	7/27/2025 0:45	7.86	26.5	4
LH-IM-03	7/27/2025 1:00	7.63	26.48	4
LH-IM-03	7/27/2025 1:15	7.57	26.48	4
LH-IM-03	7/27/2025 1:30	7.53	26.48	4
LH-IM-03	7/27/2025 1:45	7.37	26.48	4
LH-IM-03	7/27/2025 2:00	7.67	26.5	4
LH-IM-03	7/27/2025 2:15	7.7	26.52	4
LH-IM-03	7/27/2025 2:30	7.59	26.5	4
LH-IM-03	7/27/2025 2:45	7.48	26.48	4
LH-IM-03	7/27/2025 3:00	7.51	26.48	4
LH-IM-03	7/27/2025 3:15	8.26	26.56	4
LH-IM-03	7/27/2025 3:30	7.78	26.52	4

Station Name	Date Time	DO mg/L	Temp C	Use Code
LH-IM-03	7/27/2025 3:45	8.63	26.56	4
LH-IM-03	7/27/2025 4:00	8.73	26.56	4
LH-IM-03	7/27/2025 4:15	8.04	26.56	4
LH-IM-03	7/27/2025 4:30	8.78	26.6	4
LH-IM-03	7/27/2025 4:45	8.16	26.58	4
LH-IM-03	7/27/2025 5:00	9.31	26.6	4
LH-IM-03	7/27/2025 5:15	9.23	26.6	4
LH-IM-03	7/27/2025 5:30	9.38	26.6	4
LH-IM-03	7/27/2025 5:45	9.03	26.58	4
LH-IM-03	7/27/2025 6:00	9.52	26.58	4
LH-IM-03	7/27/2025 6:15	9.48	26.58	4
LH-IM-03	7/27/2025 6:30	9.56	26.56	4
LH-IM-03	7/27/2025 6:45	9.56	26.56	4
LH-IM-03	7/27/2025 7:00	9.73	26.56	4
LH-IM-03	7/27/2025 7:15	9.3	26.56	4
LH-IM-03	7/27/2025 7:30	9.31	26.54	4
LH-IM-03	7/27/2025 7:45	9.73	26.54	4
LH-IM-03	7/27/2025 8:00	9.61	26.56	4
LH-IM-03	7/27/2025 8:15	9.59	26.56	4
LH-IM-03	7/27/2025 8:30	9.46	26.56	4
LH-IM-03	7/27/2025 8:45	9.23	26.56	4
LH-IM-03	7/27/2025 9:00	9.34	26.54	4
LH-IM-03	7/27/2025 9:15	9.43	26.54	4
LH-IM-03	7/27/2025 9:30	9.36	26.56	4
LH-IM-03	7/27/2025 9:45	9.34	26.56	4
LH-IM-03	7/27/2025 10:00	9.49	26.56	4
LH-IM-03	7/27/2025 10:15	9.48	26.56	4
LH-IM-03	7/27/2025 10:30	9.26	26.56	4
LH-IM-03	7/27/2025 10:45	9.18	26.54	4
LH-IM-03	7/27/2025 11:00	9.58	26.54	4
LH-IM-03	7/27/2025 11:15	9.52	26.54	4
LH-IM-03	7/27/2025 11:30	9.8	26.54	4
LH-IM-03	7/27/2025 11:45	9.7	26.54	4
LH-IM-03	7/27/2025 12:00	9.4	26.54	4
LH-IM-03	7/27/2025 12:15	9.7	26.54	4
LH-IM-03	7/27/2025 12:30	9.74	26.52	4
LH-IM-03	7/27/2025 12:45	9.75	26.52	4
LH-IM-03	7/27/2025 13:00	9.76	26.54	4
LH-IM-03	7/27/2025 13:15	9.85	26.54	4
LH-IM-03	7/27/2025 13:30	9.92	26.54	4
LH-IM-03	7/27/2025 13:45	9.82	26.56	4
LH-IM-03	7/27/2025 14:00	9.67	26.58	4
LH-IM-03	7/27/2025 14:15	9.59	26.58	4
LH-IM-03	7/27/2025 14:30	9.49	26.58	4
LH-IM-03	7/27/2025 14:45	9.4	26.58	4
LH-IM-03	7/27/2025 15:00	9.45	26.6	4
LH-IM-03	7/27/2025 15:15	9.53	26.6	4
LH-IM-03	7/27/2025 15:30	9.48	26.6	4
LH-IM-03	7/27/2025 15:45	9.48	26.6	4
LH-IM-03	7/27/2025 16:00	9.44	26.58	4
LH-IM-03	7/27/2025 16:15	9.39	26.6	4
LH-IM-03	7/27/2025 16:30	9.43	26.6	4
LH-IM-03	7/27/2025 16:45	9.48	26.6	4
LH-IM-03	7/27/2025 17:00	9.54	26.6	4
LH-IM-03	7/27/2025 17:15	9.61	26.6	4
LH-IM-03	7/27/2025 17:30	9.58	26.6	4
LH-IM-03	7/27/2025 17:45	9.63	26.58	4
LH-IM-03	7/27/2025 18:00	9.58	26.58	4
LH-IM-03	7/27/2025 18:15	9.59	26.6	4
LH-IM-03	7/27/2025 18:30	9.5	26.6	4
LH-IM-03	7/27/2025 18:45	9.47	26.58	4
LH-IM-03	7/27/2025 19:00	9.46	26.58	4
LH-IM-03	7/27/2025 19:15	9.39	26.58	4
LH-IM-03	7/27/2025 19:30	9.46	26.58	4
LH-IM-03	7/27/2025 19:45	9.49	26.58	4
LH-IM-03	7/27/2025 20:00	9.46	26.56	4
LH-IM-03	7/27/2025 20:15	9.34	26.54	4
LH-IM-03	7/27/2025 20:30	9.3	26.54	4
LH-IM-03	7/27/2025 20:45	9.52	26.52	4
LH-IM-03	7/27/2025 21:00	9.22	26.5	4
LH-IM-03	7/27/2025 21:15	9.13	26.48	4
LH-IM-03	7/27/2025 21:30	9.06	26.48	4
LH-IM-03	7/27/2025 21:45	8.84	26.46	4
LH-IM-03	7/27/2025 22:00	8.53	26.46	4
LH-IM-03	7/27/2025 22:15	8.48	26.46	4
LH-IM-03	7/27/2025 22:30	8.33	26.44	4
LH-IM-03	7/27/2025 22:45	8.28	26.44	4
LH-IM-03	7/27/2025 23:00	8.22	26.42	4
LH-IM-03	7/27/2025 23:15	8.17	26.42	4
LH-IM-03	7/27/2025 23:30	8.19	26.4	4
LH-IM-03	7/27/2025 23:45	8.22	26.4	4
LH-IM-03	7/28/2025 0:00	8.06	26.4	4
LH-IM-03	7/28/2025 0:15	8.14	26.4	4
LH-IM-03	7/28/2025 0:30	8.04	26.38	4

Station Name	Date Time	DO mg/L	Temp C	Use Code
LH-IM-03	7/28/2025 0:45	8.08	26.38	4
LH-IM-03	7/28/2025 1:00	8.05	26.38	4
LH-IM-03	7/28/2025 1:15	8.07	26.36	4
LH-IM-03	7/28/2025 1:30	8.02	26.36	4
LH-IM-03	7/28/2025 1:45	7.84	26.36	4
LH-IM-03	7/28/2025 2:00	7.99	26.34	4
LH-IM-03	7/28/2025 2:15	8.01	26.32	4
LH-IM-03	7/28/2025 2:30	8.05	26.3	4
LH-IM-03	7/28/2025 2:45	7.81	26.28	4
LH-IM-03	7/28/2025 3:00	7.73	26.28	4
LH-IM-03	7/28/2025 3:15	7.67	26.26	4
LH-IM-03	7/28/2025 3:30	7.51	26.26	4
LH-IM-03	7/28/2025 3:45	7.57	26.26	4
LH-IM-03	7/28/2025 4:00	7.6	26.24	4
LH-IM-03	7/28/2025 4:15	7.59	26.22	4
LH-IM-03	7/28/2025 4:30	7.5	26.22	4
LH-IM-03	7/28/2025 4:45	7.43	26.2	4
LH-IM-03	7/28/2025 5:00	7.35	26.2	4
LH-IM-03	7/28/2025 5:15	7.32	26.18	4
LH-IM-03	7/28/2025 5:30	7.19	26.18	4
LH-IM-03	7/28/2025 5:45	7.16	26.16	4
LH-IM-03	7/28/2025 6:00	7.07	26.16	4
LH-IM-03	7/28/2025 6:15	7.04	26.16	4
LH-IM-03	7/28/2025 6:30	6.89	26.14	4
LH-IM-03	7/28/2025 6:45	6.96	26.14	4
LH-IM-03	7/28/2025 7:00	6.96	26.14	4
LH-IM-03	7/28/2025 7:15	6.9	26.14	4
LH-IM-03	7/28/2025 7:30	6.9	26.14	4
LH-IM-03	7/28/2025 7:45	6.86	26.12	4
LH-IM-03	7/28/2025 8:00	6.89	26.12	4
LH-IM-03	7/28/2025 8:15	6.92	26.12	4
LH-IM-03	7/28/2025 8:30	6.88	26.12	4
LH-IM-03	7/28/2025 8:45	6.97	26.12	4
LH-IM-03	7/28/2025 9:00	6.9	26.12	4
LH-IM-03	7/28/2025 9:15	6.84	26.12	4
LH-IM-03	7/28/2025 9:30	6.86	26.12	4
LH-IM-03	7/28/2025 9:45	6.92	26.12	4
LH-IM-03	7/28/2025 10:00	6.92	26.12	4
LH-IM-03	7/28/2025 10:15	7.23	26.12	4
LH-IM-03	7/28/2025 10:30	7.2	26.14	4
LH-IM-03	7/28/2025 10:45	7.55	26.2	4
LH-IM-03	7/28/2025 11:00	8.02	26.2	4
LH-IM-03	7/28/2025 11:15	7.37	26.2	4
LH-IM-03	7/28/2025 11:30	7.31	26.16	4
LH-IM-03	7/28/2025 11:45	7.38	26.14	4
LH-IM-03	7/28/2025 12:00	7.49	26.16	4
LH-IM-03	7/28/2025 12:15	7.54	26.18	4
LH-IM-03	7/28/2025 12:30	8.08	26.22	4
LH-IM-03	7/28/2025 12:45	8.24	26.24	4
LH-IM-03	7/28/2025 13:00	7.87	26.22	4
LH-IM-03	7/28/2025 13:15	7.98	26.22	4
LH-IM-03	7/28/2025 13:30	7.93	26.24	4
LH-IM-03	7/28/2025 13:45	8.12	26.22	4
LH-IM-03	7/28/2025 14:00	8.5	26.26	4
LH-IM-03	7/28/2025 14:15	8.79	26.26	4
LH-IM-03	7/28/2025 14:30	8.37	26.24	4
LH-IM-03	7/28/2025 14:45	8.55	26.26	4
LH-IM-03	7/28/2025 15:00	8.15	26.26	4
LH-IM-03	7/28/2025 15:15	7.94	26.24	4
LH-IM-03	7/28/2025 15:30	8.92	26.24	4
LH-IM-03	7/28/2025 15:45	7.7	26.22	4
LH-IM-03	7/28/2025 16:00	8.37	26.22	4
LH-IM-03	7/28/2025 16:15	8.08	26.24	4
LH-IM-03	7/28/2025 16:30	9.1	26.32	4
LH-IM-03	7/28/2025 16:45	9.32	26.34	4
LH-IM-03	7/28/2025 17:00	8.84	26.36	4
LH-IM-03	7/28/2025 17:15	8.37	26.3	4
LH-IM-03	7/28/2025 17:30	8.39	26.3	4
LH-IM-03	7/28/2025 17:45	8.25	26.38	4
LH-IM-03	7/28/2025 18:00	8.73	26.32	4
LH-IM-03	7/28/2025 18:15	9.76	26.46	4
LH-IM-03	7/28/2025 18:30	8.51	26.38	4
LH-IM-03	7/28/2025 18:45	8.74	26.3	4
LH-IM-03	7/28/2025 19:00	8.2	26.26	4
LH-IM-03	7/28/2025 19:15	9.72	26.46	4
LH-IM-03	7/28/2025 19:30	10.07	26.46	4
LH-IM-03	7/28/2025 19:45	9.44	26.44	4
LH-IM-03	7/28/2025 20:00	9.9	26.48	4
LH-IM-03	7/28/2025 20:15	9.59	26.4	4
LH-IM-03	7/28/2025 20:30	8.95	26.34	4
LH-IM-03	7/28/2025 20:45	8.52	26.32	4
LH-IM-03	7/28/2025 21:00	8.37	26.26	4
LH-IM-03	7/28/2025 21:15	8.12	26.24	4
LH-IM-03	7/28/2025 21:30	7.96	26.22	4

Station Name	Date Time	DO mg/L	Temp C	Use Code
LH-IM-03	7/28/2025 21:45	7.85	26.22	4
LH-IM-03	7/28/2025 22:00	7.57	26.18	4
LH-IM-03	7/28/2025 22:15	7.58	26.18	4
LH-IM-03	7/28/2025 22:30	7.46	26.18	4
LH-IM-03	7/28/2025 22:45	7.42	26.16	4
LH-IM-03	7/28/2025 23:00	7.36	26.16	4
LH-IM-03	7/28/2025 23:15	7.45	26.18	4
LH-IM-03	7/28/2025 23:30	7.49	26.2	4
LH-IM-03	7/28/2025 23:45	7.2	26.14	4
LH-IM-03	7/29/2025 0:00	7.11	26.14	4
LH-IM-03	7/29/2025 0:15	7	26.12	4
LH-IM-03	7/29/2025 0:30	6.95	26.12	4
LH-IM-03	7/29/2025 0:45	7.4	26.18	4
LH-IM-03	7/29/2025 1:00	7.59	26.26	4
LH-IM-03	7/29/2025 1:15	7.18	26.18	4
LH-IM-03	7/29/2025 1:30	6.87	26.1	4
LH-IM-03	7/29/2025 1:45	6.99	26.1	4
LH-IM-03	7/29/2025 2:00	6.79	26.14	4
LH-IM-03	7/29/2025 2:15	6.87	26.12	4
LH-IM-03	7/29/2025 2:30	6.66	26.12	4
LH-IM-03	7/29/2025 2:45	6.58	26.12	4
LH-IM-03	7/29/2025 3:00	6.63	26.1	4
LH-IM-03	7/29/2025 3:15	6.62	26.12	4
LH-IM-03	7/29/2025 3:30	7.51	26.38	4
LH-IM-03	7/29/2025 3:45	7	26.24	4
LH-IM-03	7/29/2025 4:00	7.85	26.4	4
LH-IM-03	7/29/2025 4:15	7.05	26.2	4
LH-IM-03	7/29/2025 4:30	6.73	26.18	4
LH-IM-03	7/29/2025 4:45	7.36	26.4	4
LH-IM-03	7/29/2025 5:00	8.01	26.58	4
LH-IM-03	7/29/2025 5:15	8.04	26.68	4
LH-IM-03	7/29/2025 5:30	6.96	26.46	4
LH-IM-03	7/29/2025 5:45	8.19	26.64	4
LH-IM-03	7/29/2025 6:00	9.02	26.84	4
LH-IM-03	7/29/2025 6:15	8.9	26.86	4
LH-IM-03	7/29/2025 6:30	8.77	26.86	4
LH-IM-03	7/29/2025 6:45	9.48	26.94	4
LH-IM-03	7/29/2025 7:00	9.03	26.9	4
LH-IM-03	7/29/2025 7:15	8.78	26.9	4
LH-IM-03	7/29/2025 7:30	8.4	26.9	4
LH-IM-03	7/29/2025 7:45	8.3	26.78	4
LH-IM-03	7/29/2025 8:00	8.66	26.92	4
LH-IM-03	7/29/2025 8:15	9.18	26.94	4
LH-IM-03	7/29/2025 8:30	8.79	26.98	4
LH-IM-03	7/29/2025 8:45	8.84	26.92	4
LH-IM-03	7/29/2025 9:00	9.03	26.88	4
LH-IM-03	7/29/2025 9:15	9.17	26.92	4
LH-IM-03	7/29/2025 9:30	8.68	26.78	4
LH-IM-03	7/29/2025 9:45	8.59	26.74	4
LH-IM-03	7/29/2025 10:00	8.05	26.68	4
LH-IM-03	7/29/2025 10:15	9.62	26.72	4
LH-IM-03	7/29/2025 10:30	8.87	26.84	4
LH-IM-03	7/29/2025 10:45	9.26	26.92	4
LH-IM-03	7/29/2025 11:00	9.3	26.98	4
LH-IM-03	7/29/2025 11:15	9.11	26.94	4
LH-IM-03	7/29/2025 11:30	9.57	26.98	4
LH-IM-03	7/29/2025 11:45	8.65	27.04	4
LH-IM-03	7/29/2025 12:00	8.94	26.82	4
LH-IM-03	7/29/2025 12:15	9.02	26.8	4
LH-IM-03	7/29/2025 12:30	8.93	26.96	4
LH-IM-03	7/29/2025 12:45	8.97	26.8	4
LH-IM-03	7/29/2025 13:00	7.66	29.46	2
LH-IM-03	7/29/2025 13:15	7.29	31.86	2
LH-IM-03	7/29/2025 13:30	8.74	27.26	4
LH-IM-03	7/29/2025 13:45	8.96	26.74	4
LH-IM-03	7/29/2025 14:00	10.36	26.74	4
LH-IM-03	7/29/2025 14:15	8.95	26.92	4
LH-IM-03	7/29/2025 14:30	8.76	26.8	4
LH-IM-03	7/29/2025 14:45	10.83	27.68	4
LH-IM-03	7/29/2025 15:00	8.63	26.88	4
LH-IM-03	7/29/2025 15:15	10.63	28	4
LH-IM-03	7/29/2025 15:30	10.72	27.72	4
LH-IM-03	7/29/2025 15:45	10.36	27.76	4
LH-IM-03	7/29/2025 16:00	11.32	28	4
LH-IM-03	7/29/2025 16:15	11.93	28.04	4
LH-IM-03	7/29/2025 16:30	10.13	27.94	4
LH-IM-03	7/29/2025 16:45	10.52	28.06	4
LH-IM-03	7/29/2025 17:00	11.44	28.16	4
LH-IM-03	7/29/2025 17:15	10.79	27.8	4
LH-IM-03	7/29/2025 17:30	11.69	27.92	4
LH-IM-03	7/29/2025 17:45	11.19	28	4
LH-IM-03	7/29/2025 18:00	11.38	27.92	4
LH-IM-03	7/29/2025 18:15	10.76	27.78	4
LH-IM-03	7/29/2025 18:30	9.86	27.58	4

Station Name	Date Time	DO mg/L	Temp C	Use Code
LH-IM-03	7/29/2025 18:45	10.35	27.82	4
LH-IM-03	7/29/2025 19:00	10.52	27.84	4
LH-IM-03	7/29/2025 19:15	10.44	27.88	4
LH-IM-03	7/29/2025 19:30	10.84	27.92	4
LH-IM-03	7/29/2025 19:45	11.14	27.84	4
LH-IM-03	7/29/2025 20:00	10.91	27.8	4
LH-IM-03	7/29/2025 20:15	10.91	27.8	4
LH-IM-03	7/29/2025 20:30	10.79	27.76	4
LH-IM-03	7/29/2025 20:45	10.66	27.74	4
LH-IM-03	7/29/2025 21:00	10.43	27.68	4
LH-IM-03	7/29/2025 21:15	10.36	27.68	4
LH-IM-03	7/29/2025 21:30	10.34	27.7	4
LH-IM-03	7/29/2025 21:45	9.82	27.6	4
LH-IM-03	7/29/2025 22:00	9.89	27.58	4
LH-IM-03	7/29/2025 22:15	9.92	27.62	4
LH-IM-03	7/29/2025 22:30	9.94	27.58	4
LH-IM-03	7/29/2025 22:45	9.84	27.58	4
LH-IM-03	7/29/2025 23:00	9.93	27.6	4
LH-IM-03	7/29/2025 23:15	9.91	27.62	4
LH-IM-03	7/29/2025 23:30	9.81	27.62	4
LH-IM-03	7/29/2025 23:45	9.59	27.56	4
LH-IM-03	7/30/2025 0:00	9.7	27.56	4
LH-IM-03	7/30/2025 0:15	9.51	27.52	4
LH-IM-03	7/30/2025 0:30	9.64	27.52	4
LH-IM-03	7/30/2025 0:45	9.58	27.5	4
LH-IM-03	7/30/2025 1:00	9.32	27.46	4
LH-IM-03	7/30/2025 1:15	9.48	27.5	4
LH-IM-03	7/30/2025 1:30	9.74	27.54	4
LH-IM-03	7/30/2025 1:45	9.59	27.56	4
LH-IM-03	7/30/2025 2:00	9.46	27.54	4
LH-IM-03	7/30/2025 2:15	9.38	27.54	4
LH-IM-03	7/30/2025 2:30	9.29	27.48	4
LH-IM-03	7/30/2025 2:45	8.89	27.38	4
LH-IM-03	7/30/2025 3:00	8.83	27.26	4
LH-IM-03	7/30/2025 3:15	9.09	27.36	4
LH-IM-03	7/30/2025 3:30	9.13	27.38	4
LH-IM-03	7/30/2025 3:45	9.33	27.42	4
LH-IM-03	7/30/2025 4:00	9.24	27.44	4
LH-IM-03	7/30/2025 4:15	9.09	27.42	4
LH-IM-03	7/30/2025 4:30	9.05	27.4	4
LH-IM-03	7/30/2025 4:45	8.94	27.38	4
LH-IM-03	7/30/2025 5:00	8.89	27.36	4
LH-IM-03	7/30/2025 5:15	8.9	27.36	4
LH-IM-03	7/30/2025 5:30	8.56	27.34	4
LH-IM-03	7/30/2025 5:45	8.53	27.3	4
LH-IM-03	7/30/2025 6:00	8.72	27.28	4
LH-IM-03	7/30/2025 6:15	8.76	27.26	4
LH-IM-03	7/30/2025 6:30	8.32	27.26	4
LH-IM-03	7/30/2025 6:45	8.35	27.26	4
LH-IM-03	7/30/2025 7:00	8.27	27.26	4
LH-IM-03	7/30/2025 7:15	8.35	27.24	4
LH-IM-03	7/30/2025 7:30	8.27	27.26	4
LH-IM-03	7/30/2025 7:45	8.26	27.24	4
LH-IM-03	7/30/2025 8:00	8.33	27.24	4
LH-IM-03	7/30/2025 8:15	8.08	27.22	4
LH-IM-03	7/30/2025 8:30	8.16	27.22	4
LH-IM-03	7/30/2025 8:45	8.15	27.24	4
LH-IM-03	7/30/2025 9:00	8.19	27.24	4
LH-IM-03	7/30/2025 9:15	8.14	27.24	4
LH-IM-03	7/30/2025 9:30	8.34	27.22	4
LH-IM-03	7/30/2025 9:45	7.89	27.04	4
LH-IM-03	7/30/2025 10:00	7.72	27.02	4
LH-IM-03	7/30/2025 10:15	7.87	27	4
LH-IM-03	7/30/2025 10:30	7.77	26.94	4
LH-IM-03	7/30/2025 10:45	7.64	26.84	4
LH-IM-03	7/30/2025 11:00	7.63	26.9	4
LH-IM-03	7/30/2025 11:15	7.77	26.84	4
LH-IM-03	7/30/2025 11:30	7.92	27	4
LH-IM-03	7/30/2025 11:45	7.87	27.1	4
LH-IM-03	7/30/2025 12:00	7.89	27.1	4
LH-IM-03	7/30/2025 12:15	8.05	27.14	4
LH-IM-03	7/30/2025 12:30	8.16	27.2	4
LH-IM-03	7/30/2025 12:45	8.26	27.14	4
LH-IM-03	7/30/2025 13:00	8.42	27.18	4
LH-IM-03	7/30/2025 13:15	8.24	27.12	4
LH-IM-03	7/30/2025 13:30	8.07	27.16	4
LH-IM-03	7/30/2025 13:45	8.12	27.12	4
LH-IM-03	7/30/2025 14:00	7.65	27.06	4
LH-IM-03	7/30/2025 14:15	8.24	27.14	4
LH-IM-03	7/30/2025 14:30	8.33	27.14	4
LH-IM-03	7/30/2025 14:45	7.69	27.06	4
LH-IM-03	7/30/2025 15:00	7.63	27.06	4
LH-IM-03	7/30/2025 15:15	7.6	27.02	4
LH-IM-03	7/30/2025 15:30	7.34	26.96	4

Station Name	Date Time	DO mg/L	Temp C	Use Code
LH-IM-03	7/30/2025 15:45	7.36	26.94	4
LH-IM-03	7/30/2025 16:00	7.23	26.94	4
LH-IM-03	7/30/2025 16:15	7.39	26.96	4
LH-IM-03	7/30/2025 16:30	7.64	26.96	4
LH-IM-03	7/30/2025 16:45	7.29	26.86	4
LH-IM-03	7/30/2025 17:00	7.23	26.94	4
LH-IM-03	7/30/2025 17:15	8.68	27.04	4
LH-IM-03	7/30/2025 17:30	8.86	27.12	4
LH-IM-03	7/30/2025 17:45	8.77	27.16	4
LH-IM-03	7/30/2025 18:00	9.03	27.16	4
LH-IM-03	7/30/2025 18:15	9.22	27.18	4
LH-IM-03	7/30/2025 18:30	9.16	27.16	4
LH-IM-03	7/30/2025 18:45	9.16	27.28	4
LH-IM-03	7/30/2025 19:00	8.27	27.2	4
LH-IM-03	7/30/2025 19:15	9.61	27.34	4
LH-IM-03	7/30/2025 19:30	8.85	27.3	4
LH-IM-03	7/30/2025 19:45	8.14	27.22	4
LH-IM-03	7/30/2025 20:00	8.98	27.24	4
LH-IM-03	7/30/2025 20:15	9.85	27.22	4
LH-IM-03	7/30/2025 20:30	9.09	27.24	4
LH-IM-03	7/30/2025 20:45	9.72	27.38	4
LH-IM-03	7/30/2025 21:00	9.69	27.4	4
LH-IM-03	7/30/2025 21:15	9.5	27.38	4
LH-IM-03	7/30/2025 21:30	9.36	27.36	4
LH-IM-03	7/30/2025 21:45	8.8	27.26	4
LH-IM-03	7/30/2025 22:00	9.04	27.32	4
LH-IM-03	7/30/2025 22:15	8.94	27.26	4
LH-IM-03	7/30/2025 22:30	9.85	27.38	4
LH-IM-03	7/30/2025 22:45	9.66	27.36	4
LH-IM-03	7/30/2025 23:00	9.36	27.4	4
LH-IM-03	7/30/2025 23:15	8.83	27.38	4
LH-IM-03	7/30/2025 23:30	9.74	27.42	4
LH-IM-03	7/30/2025 23:45	10.35	27.54	4
LH-IM-03	7/31/2025 0:00	10.43	27.68	4
LH-IM-03	7/31/2025 0:15	10.58	27.84	4
LH-IM-03	7/31/2025 0:30	10.7	27.84	4
LH-IM-03	7/31/2025 0:45	10.66	27.96	4
LH-IM-03	7/31/2025 1:00	10.62	28.36	4
LH-IM-03	7/31/2025 1:15	10.43	28.36	4
LH-IM-03	7/31/2025 1:30	10.19	28.46	4
LH-IM-03	7/31/2025 1:45	10.13	28.48	4
LH-IM-03	7/31/2025 2:00	10.1	28.44	4
LH-IM-03	7/31/2025 2:15	10.05	28.42	4
LH-IM-03	7/31/2025 2:30	9.99	28.38	4
LH-IM-03	7/31/2025 2:45	9.92	28.28	4
LH-IM-03	7/31/2025 3:00	9.92	28.28	4
LH-IM-03	7/31/2025 3:15	9.72	28.12	4
LH-IM-03	7/31/2025 3:30	9.85	28.1	4
LH-IM-03	7/31/2025 3:45	9.81	28.02	4
LH-IM-03	7/31/2025 4:00	9.72	28.06	4
LH-IM-03	7/31/2025 4:15	9.72	28.04	4
LH-IM-03	7/31/2025 4:30	9.72	27.96	4
LH-IM-03	7/31/2025 4:45	9.77	27.88	4
LH-IM-03	7/31/2025 5:00	9.54	27.72	4
LH-IM-03	7/31/2025 5:15	9.28	27.62	4
LH-IM-03	7/31/2025 5:30	9.29	27.76	4
LH-IM-03	7/31/2025 5:45	9.14	27.6	4
LH-IM-03	7/31/2025 6:00	9.25	27.92	4
LH-IM-03	7/31/2025 6:15	9.33	28	4
LH-IM-03	7/31/2025 6:30	9.41	28.02	4
LH-IM-03	7/31/2025 6:45	9.25	27.84	4
LH-IM-03	7/31/2025 7:00	9.32	27.94	4
LH-IM-03	7/31/2025 7:15	9.33	27.98	4
LH-IM-03	7/31/2025 7:30	9.18	28	4
LH-IM-03	7/31/2025 7:45	9.12	27.92	4
LH-IM-03	7/31/2025 8:00	9.3	27.94	4
LH-IM-03	7/31/2025 8:15	9.33	27.94	4
LH-IM-03	7/31/2025 8:30	9.34	27.92	4
LH-IM-03	7/31/2025 8:45	9.32	27.92	4
LH-IM-03	7/31/2025 9:00	9.32	27.92	4
LH-IM-03	7/31/2025 9:15	9.38	27.9	4
LH-IM-03	7/31/2025 9:30	9.36	27.88	4
LH-IM-03	7/31/2025 9:45	8.68	27.7	4
LH-IM-03	7/31/2025 10:00	8.48	27.72	4
LH-IM-03	7/31/2025 10:15	9.34	27.86	4
LH-IM-03	7/31/2025 10:30	9.13	27.86	4
LH-IM-03	7/31/2025 10:45	9.38	27.84	4
LH-IM-03	7/31/2025 11:00	9.19	27.82	4
LH-IM-03	7/31/2025 11:15	9.14	27.8	4
LH-IM-03	7/31/2025 11:30	9.32	27.78	4
LH-IM-03	7/31/2025 11:45	9.24	27.74	4
LH-IM-03	7/31/2025 12:00	9.12	27.72	4
LH-IM-03	7/31/2025 12:15	8.94	27.68	4
LH-IM-03	7/31/2025 12:30	9.07	27.66	4

Station Name	Date Time	DO mg/L	Temp C	Use Code
LH-IM-03	7/31/2025 12:45	9.07	27.64	4
LH-IM-03	7/31/2025 13:00	9.21	27.64	4
LH-IM-03	7/31/2025 13:15	8.96	27.62	4
LH-IM-03	7/31/2025 13:30	8.56	27.58	4
LH-IM-03	7/31/2025 13:45	8.89	27.58	4
LH-IM-03	7/31/2025 14:00	8.81	27.5	4
LH-IM-03	7/31/2025 14:15	8.22	27.5	4
LH-IM-03	7/31/2025 14:30	9.09	27.48	4
LH-IM-03	7/31/2025 14:45	8.7	27.48	4
LH-IM-03	7/31/2025 15:00	9.09	27.44	4
LH-IM-03	7/31/2025 15:15	9.09	27.42	4
LH-IM-03	7/31/2025 15:30	8.8	27.4	4
LH-IM-03	7/31/2025 15:45	8.67	27.38	4
LH-IM-03	7/31/2025 16:00	8.58	27.36	4
LH-IM-03	7/31/2025 16:15	8.5	27.34	4
LH-IM-03	7/31/2025 16:30	8.4	27.32	4
LH-IM-03	7/31/2025 16:45	8.58	27.3	4
LH-IM-03	7/31/2025 17:00	8.56	27.26	4
LH-IM-03	7/31/2025 17:15	8.58	27.24	4
LH-IM-03	7/31/2025 17:30	8.47	27.22	4
LH-IM-03	7/31/2025 17:45	8.44	27.2	4
LH-IM-03	7/31/2025 18:00	8.27	27.18	4
LH-IM-03	7/31/2025 18:15	8.19	27.16	4
LH-IM-03	7/31/2025 18:30	8.25	27.14	4
LH-IM-03	7/31/2025 18:45	8.18	27.12	4
LH-IM-03	7/31/2025 19:00	8.21	27.1	4
LH-IM-03	7/31/2025 19:15	8.28	27.08	4
LH-IM-03	7/31/2025 19:30	8.28	27.08	4
LH-IM-03	7/31/2025 19:45	8.23	27.06	4
LH-IM-03	7/31/2025 20:00	8.13	27.02	4
LH-IM-03	7/31/2025 20:15	8.06	27	4
LH-IM-03	7/31/2025 20:30	7.78	26.96	4
LH-IM-03	7/31/2025 20:45	7.85	26.94	4
LH-IM-03	7/31/2025 21:00	7.7	26.92	4
LH-IM-03	7/31/2025 21:15	7.73	26.9	4
LH-IM-03	7/31/2025 21:30	7.62	26.86	4
LH-IM-03	7/31/2025 21:45	7.66	26.84	4
LH-IM-03	7/31/2025 22:00	7.62	26.82	4
LH-IM-03	7/31/2025 22:15	7.56	26.82	4
LH-IM-03	7/31/2025 22:30	7.51	26.78	4
LH-IM-03	7/31/2025 22:45	7.44	26.74	4
LH-IM-03	7/31/2025 23:00	7.42	26.72	4
LH-IM-03	7/31/2025 23:15	7.37	26.7	4
LH-IM-03	7/31/2025 23:30	7.37	26.68	4
LH-IM-03	7/31/2025 23:45	7.36	26.66	4
LH-IM-03	8/1/2025 0:00	7.34	26.66	4
LH-IM-03	8/1/2025 0:15	7.34	26.64	4
LH-IM-03	8/1/2025 0:30	7.3	26.62	4
LH-IM-03	8/1/2025 0:45	7.21	26.6	4
LH-IM-03	8/1/2025 1:00	7.14	26.58	4
LH-IM-03	8/1/2025 1:15	7.18	26.58	4
LH-IM-03	8/1/2025 1:30	7.25	26.56	4
LH-IM-03	8/1/2025 1:45	7.24	26.56	4
LH-IM-03	8/1/2025 2:00	7.25	26.54	4
LH-IM-03	8/1/2025 2:15	7.2	26.52	4
LH-IM-03	8/1/2025 2:30	7.21	26.5	4
LH-IM-03	8/1/2025 2:45	7.16	26.46	4
LH-IM-03	8/1/2025 3:00	7.23	26.44	4
LH-IM-03	8/1/2025 3:15	7.2	26.42	4
LH-IM-03	8/1/2025 3:30	7.16	26.42	4
LH-IM-03	8/1/2025 3:45	7.1	26.4	4
LH-IM-03	8/1/2025 4:00	7.02	26.38	4
LH-IM-03	8/1/2025 4:15	7.06	26.36	4
LH-IM-03	8/1/2025 4:30	6.97	26.34	4
LH-IM-03	8/1/2025 4:45	6.92	26.32	4
LH-IM-03	8/1/2025 5:00	6.91	26.32	4
LH-IM-03	8/1/2025 5:15	6.86	26.3	4
LH-IM-03	8/1/2025 5:30	6.89	26.28	4
LH-IM-03	8/1/2025 5:45	6.95	26.28	4
LH-IM-03	8/1/2025 6:00	6.88	26.26	4
LH-IM-03	8/1/2025 6:15	6.84	26.26	4
LH-IM-03	8/1/2025 6:30	6.9	26.24	4
LH-IM-03	8/1/2025 6:45	6.9	26.24	4
LH-IM-03	8/1/2025 7:00	6.79	26.24	4
LH-IM-03	8/1/2025 7:15	6.75	26.24	4
LH-IM-03	8/1/2025 7:30	6.8	26.24	4
LH-IM-03	8/1/2025 7:45	6.84	26.24	4
LH-IM-03	8/1/2025 8:00	6.86	26.24	4
LH-IM-03	8/1/2025 8:15	6.91	26.24	4
LH-IM-03	8/1/2025 8:30	6.91	26.26	4
LH-IM-03	8/1/2025 8:45	6.97	26.26	4
LH-IM-03	8/1/2025 9:00	6.92	26.28	4
LH-IM-03	8/1/2025 9:15	6.91	26.28	4
LH-IM-03	8/1/2025 9:30	6.84	26.28	4

Station Name	Date Time	DO mg/L	Temp C	Use Code
LH-IM-03	8/1/2025 9:45	6.83	26.28	4
LH-IM-03	8/1/2025 10:00	6.81	26.28	4
LH-IM-03	8/1/2025 10:15	6.8	26.28	4
LH-IM-03	8/1/2025 10:30	6.72	26.3	4
LH-IM-03	8/1/2025 10:45	7.11	26.32	4
LH-IM-03	8/1/2025 11:00	6.97	26.32	4
LH-IM-03	8/1/2025 11:15	7.15	26.34	4
LH-IM-03	8/1/2025 11:30	7.28	26.38	4
LH-IM-03	8/1/2025 11:45	7.38	26.42	4
LH-IM-03	8/1/2025 12:00	7.33	26.44	4
LH-IM-03	8/1/2025 12:15	7.43	26.46	4
LH-IM-03	8/1/2025 12:30	7.38	26.46	4
LH-IM-03	8/1/2025 12:45	7.71	26.44	4
LH-IM-03	8/1/2025 13:00	7.68	26.46	4
LH-IM-03	8/1/2025 13:15	7.68	26.48	4
LH-IM-03	8/1/2025 13:30	7.65	26.46	4
LH-IM-03	8/1/2025 13:45	7.65	26.46	4
LH-IM-03	8/1/2025 14:00	7.63	26.46	4
LH-IM-03	8/1/2025 14:15	7.54	26.44	4
LH-IM-03	8/1/2025 14:30	7.65	26.46	4
LH-IM-03	8/1/2025 14:45	7.56	26.46	4
LH-IM-03	8/1/2025 15:00	7.64	26.48	4
LH-IM-03	8/1/2025 15:15	7.77	26.48	4
LH-IM-03	8/1/2025 15:30	7.71	26.48	4
LH-IM-03	8/1/2025 15:45	7.77	26.5	4
LH-IM-03	8/1/2025 16:00	7.87	26.5	4
LH-IM-03	8/1/2025 16:15	8.19	26.52	4
LH-IM-03	8/1/2025 16:30	8.03	26.54	4
LH-IM-03	8/1/2025 16:45	8.05	26.56	4
LH-IM-03	8/1/2025 17:00	7.42	26.48	4
LH-IM-03	8/1/2025 17:15	7.46	26.46	4
LH-IM-03	8/1/2025 17:30	7.48	26.46	4
LH-IM-03	8/1/2025 17:45	7.64	26.5	4
LH-IM-03	8/1/2025 18:00	7.28	26.42	4
LH-IM-03	8/1/2025 18:15	6.76	26.38	4
LH-IM-03	8/1/2025 18:30	6.7	26.32	4
LH-IM-03	8/1/2025 18:45	6.76	26.28	4
LH-IM-03	8/1/2025 19:00	7.08	26.34	4
LH-IM-03	8/1/2025 19:15	7.41	26.38	4
LH-IM-03	8/1/2025 19:30	7.64	26.4	4
LH-IM-03	8/1/2025 19:45	7.62	26.42	4
LH-IM-03	8/1/2025 20:00	8.07	26.44	4
LH-IM-03	8/1/2025 20:15	8.14	26.38	4
LH-IM-03	8/1/2025 20:30	7.81	26.38	4
LH-IM-03	8/1/2025 20:45	8.18	26.36	4
LH-IM-03	8/1/2025 21:00	8.06	26.36	4
LH-IM-03	8/1/2025 21:15	8.16	26.34	4
LH-IM-03	8/1/2025 21:30	8.06	26.34	4
LH-IM-03	8/1/2025 21:45	8	26.34	4
LH-IM-03	8/1/2025 22:00	7.97	26.32	4
LH-IM-03	8/1/2025 22:15	8.08	26.32	4
LH-IM-03	8/1/2025 22:30	8	26.32	4
LH-IM-03	8/1/2025 22:45	8.07	26.32	4
LH-IM-03	8/1/2025 23:00	8.09	26.3	4
LH-IM-03	8/1/2025 23:15	7.73	26.26	4
LH-IM-03	8/1/2025 23:30	7.65	26.22	4
LH-IM-03	8/1/2025 23:45	7.47	26.22	4
LH-IM-03	8/2/2025 0:00	7.51	26.2	4
LH-IM-03	8/2/2025 0:15	7.44	26.16	4
LH-IM-03	8/2/2025 0:30	7.48	26.12	4
LH-IM-03	8/2/2025 0:45	7.48	26.08	4
LH-IM-03	8/2/2025 1:00	7.34	26.06	4
LH-IM-03	8/2/2025 1:15	7.35	26.04	4
LH-IM-03	8/2/2025 1:30	7.37	26.04	4
LH-IM-03	8/2/2025 1:45	7.24	26.04	4
LH-IM-03	8/2/2025 2:00	7.21	26.02	4
LH-IM-03	8/2/2025 2:15	7.14	26.02	4
LH-IM-03	8/2/2025 2:30	6.98	26	4
LH-IM-03	8/2/2025 2:45	6.83	25.98	4
LH-IM-03	8/2/2025 3:00	6.71	25.96	4
LH-IM-03	8/2/2025 3:15	6.52	25.94	4
LH-IM-03	8/2/2025 3:30	6.5	25.9	4
LH-IM-03	8/2/2025 3:45	6.61	25.88	4
LH-IM-03	8/2/2025 4:00	6.59	25.86	4
LH-IM-03	8/2/2025 4:15	6.66	25.84	4
LH-IM-03	8/2/2025 4:30	6.77	25.82	4
LH-IM-03	8/2/2025 4:45	6.88	25.82	4
LH-IM-03	8/2/2025 5:00	6.89	25.78	4
LH-IM-03	8/2/2025 5:15	6.62	25.78	4
LH-IM-03	8/2/2025 5:30	6.66	25.74	4
LH-IM-03	8/2/2025 5:45	6.49	25.72	4
LH-IM-03	8/2/2025 6:00	6.57	25.7	4
LH-IM-03	8/2/2025 6:15	6.62	25.68	4
LH-IM-03	8/2/2025 6:30	6.61	25.66	4

Station Name	Date Time	DO mg/L	Temp C	Use Code
LH-IM-03	8/2/2025 6:45	6.56	25.64	4
LH-IM-03	8/2/2025 7:00	6.53	25.62	4
LH-IM-03	8/2/2025 7:15	6.49	25.6	4
LH-IM-03	8/2/2025 7:30	6.45	25.58	4
LH-IM-03	8/2/2025 7:45	6.38	25.56	4
LH-IM-03	8/2/2025 8:00	6.5	25.52	4
LH-IM-03	8/2/2025 8:15	6.48	25.52	4
LH-IM-03	8/2/2025 8:30	6.45	25.5	4
LH-IM-03	8/2/2025 8:45	6.46	25.5	4
LH-IM-03	8/2/2025 9:00	6.57	25.5	4
LH-IM-03	8/2/2025 9:15	6.45	25.5	4
LH-IM-03	8/2/2025 9:30	6.5	25.5	4
LH-IM-03	8/2/2025 9:45	6.57	25.5	4
LH-IM-03	8/2/2025 10:00	6.62	25.5	4
LH-IM-03	8/2/2025 10:15	6.49	25.48	4
LH-IM-03	8/2/2025 10:30	6.45	25.46	4
LH-IM-03	8/2/2025 10:45	6.81	25.46	4
LH-IM-03	8/2/2025 11:00	6.74	25.46	4
LH-IM-03	8/2/2025 11:15	6.82	25.52	4
LH-IM-03	8/2/2025 11:30	6.99	25.52	4
LH-IM-03	8/2/2025 11:45	7.09	25.6	4
LH-IM-03	8/2/2025 12:00	7.01	25.56	4
LH-IM-03	8/2/2025 12:15	6.47	25.46	4
LH-IM-03	8/2/2025 12:30	7	25.56	4
LH-IM-03	8/2/2025 12:45	6.77	25.54	4
LH-IM-03	8/2/2025 13:00	6.76	25.52	4
LH-IM-03	8/2/2025 13:15	6.77	25.44	4
LH-IM-03	8/2/2025 13:30	6.3	25.38	4
LH-IM-03	8/2/2025 13:45	6.01	25.36	4
LH-IM-03	8/2/2025 14:00	6	25.34	4
LH-IM-03	8/2/2025 14:15	6.23	25.34	4
LH-IM-03	8/2/2025 14:30	6.11	25.38	4
LH-IM-03	8/2/2025 14:45	5.84	25.36	4
LH-IM-03	8/2/2025 15:00	5.8	25.36	4
LH-IM-03	8/2/2025 15:15	5.77	25.34	4
LH-IM-03	8/2/2025 15:30	5.86	25.34	4
LH-IM-03	8/2/2025 15:45	5.8	25.38	4
LH-IM-03	8/2/2025 16:00	5.95	25.44	4
LH-IM-03	8/2/2025 16:15	6.01	25.5	4
LH-IM-03	8/2/2025 16:30	5.93	25.44	4
LH-IM-03	8/2/2025 16:45	6.04	25.46	4
LH-IM-03	8/2/2025 17:00	5.62	25.46	4
LH-IM-03	8/2/2025 17:15	5.34	25.44	4
LH-IM-03	8/2/2025 17:30	5.38	25.34	4
LH-IM-03	8/2/2025 17:45	5.29	25.3	4
LH-IM-03	8/2/2025 18:00	5.39	25.28	4
LH-IM-03	8/2/2025 18:15	5.42	25.4	4
LH-IM-03	8/2/2025 18:30	5.64	25.36	4
LH-IM-03	8/2/2025 18:45	5.43	25.56	4
LH-IM-03	8/2/2025 19:00	4.98	25.16	4
LH-IM-03	8/2/2025 19:15	4.6	24.96	4
LH-IM-03	8/2/2025 19:30	5.7	25.3	4
LH-IM-03	8/2/2025 19:45	4.52	25.1	4
LH-IM-03	8/2/2025 20:00	6.11	25.44	4
LH-IM-03	8/2/2025 20:15	6.15	25.48	4
LH-IM-03	8/2/2025 20:30	4.87	25.56	4
LH-IM-03	8/2/2025 20:45	4.71	25.12	4
LH-IM-03	8/2/2025 21:00	6.81	25.48	4
LH-IM-03	8/2/2025 21:15	6.76	25.74	4
LH-IM-03	8/2/2025 21:30	6.76	25.74	4
LH-IM-03	8/2/2025 21:45	6.4	25.7	4
LH-IM-03	8/2/2025 22:00	6.4	25.64	4
LH-IM-03	8/2/2025 22:15	5.04	25.2	4
LH-IM-03	8/2/2025 22:30	6.99	25.7	4
LH-IM-03	8/2/2025 22:45	6.92	25.72	4
LH-IM-03	8/2/2025 23:00	7.38	25.76	4
LH-IM-03	8/2/2025 23:15	7.41	25.78	4
LH-IM-03	8/2/2025 23:30	7.25	25.74	4
LH-IM-03	8/2/2025 23:45	7.23	25.7	4
LH-IM-03	8/3/2025 0:00	7.26	25.66	4
LH-IM-03	8/3/2025 0:15	7.28	25.68	4
LH-IM-03	8/3/2025 0:30	7.47	25.72	4
LH-IM-03	8/3/2025 0:45	7.09	25.64	4
LH-IM-03	8/3/2025 1:00	7.19	25.64	4
LH-IM-03	8/3/2025 1:15	7.06	25.64	4
LH-IM-03	8/3/2025 1:30	6.97	25.56	4
LH-IM-03	8/3/2025 1:45	6.79	25.56	4
LH-IM-03	8/3/2025 2:00	6.8	25.52	4
LH-IM-03	8/3/2025 2:15	6.71	25.5	4
LH-IM-03	8/3/2025 2:30	6.99	25.52	4
LH-IM-03	8/3/2025 2:45	7.02	25.52	4
LH-IM-03	8/3/2025 3:00	6.94	25.5	4
LH-IM-03	8/3/2025 3:15	7.03	25.48	4
LH-IM-03	8/3/2025 3:30	6.84	25.48	4

Station Name	Date Time	DO mg/L	Temp C	Use Code
LH-IM-03	8/3/2025 3:45	6.98	25.44	4
LH-IM-03	8/3/2025 4:00	7.04	25.4	4
LH-IM-03	8/3/2025 4:15	6.93	25.4	4
LH-IM-03	8/3/2025 4:30	7.04	25.38	4
LH-IM-03	8/3/2025 4:45	7	25.36	4
LH-IM-03	8/3/2025 5:00	6.91	25.36	4
LH-IM-03	8/3/2025 5:15	6.95	25.34	4
LH-IM-03	8/3/2025 5:30	6.91	25.32	4
LH-IM-03	8/3/2025 5:45	6.88	25.26	4
LH-IM-03	8/3/2025 6:00	6.71	25.24	4
LH-IM-03	8/3/2025 6:15	6.74	25.2	4
LH-IM-03	8/3/2025 6:30	6.61	25.16	4
LH-IM-03	8/3/2025 6:45	6.63	25.12	4
LH-IM-03	8/3/2025 7:00	6.54	25.08	4
LH-IM-03	8/3/2025 7:15	6.3	25.06	4
LH-IM-03	8/3/2025 7:30	6.52	25.04	4
LH-IM-03	8/3/2025 7:45	6.42	25.04	4
LH-IM-03	8/3/2025 8:00	6.38	25.06	4
LH-IM-03	8/3/2025 8:15	6.4	25.08	4
LH-IM-03	8/3/2025 8:30	6.4	25.08	4
LH-IM-03	8/3/2025 8:45	6.38	25.1	4
LH-IM-03	8/3/2025 9:00	6.32	25.1	4
LH-IM-03	8/3/2025 9:15	6.32	25.1	4
LH-IM-03	8/3/2025 9:30	6.35	25.08	4
LH-IM-03	8/3/2025 9:45	6.36	25.08	4
LH-IM-03	8/3/2025 10:00	6.41	25.06	4
LH-IM-03	8/3/2025 10:15	6.27	25.06	4
LH-IM-03	8/3/2025 10:30	6.29	25.04	4
LH-IM-03	8/3/2025 10:45	6.12	25	4
LH-IM-03	8/3/2025 11:00	6.2	25	4
LH-IM-03	8/3/2025 11:15	6.3	25.02	4
LH-IM-03	8/3/2025 11:30	6.38	25.02	4
LH-IM-03	8/3/2025 11:45	6.52	25.06	4
LH-IM-03	8/3/2025 12:00	6.65	25.08	4
LH-IM-03	8/3/2025 12:15	6.67	25.08	4
LH-IM-03	8/3/2025 12:30	6.77	25.08	4
LH-IM-03	8/3/2025 12:45	6.55	25.06	4
LH-IM-03	8/3/2025 13:00	6.23	25.02	4
LH-IM-03	8/3/2025 13:15	6.76	25	4
LH-IM-03	8/3/2025 13:30	6.73	25.06	4
LH-IM-03	8/3/2025 13:45	6.61	25.08	4
LH-IM-03	8/3/2025 14:00	6.67	25.2	4
LH-IM-03	8/3/2025 14:15	6.71	25.3	4
LH-IM-03	8/3/2025 14:30	6.83	25.12	4
LH-IM-03	8/3/2025 14:45	6.8	25.1	4
LH-IM-03	8/3/2025 15:00	6.68	25.06	4
LH-IM-03	8/3/2025 15:15	6.72	25.12	4
LH-IM-03	8/3/2025 15:30	6.82	25.14	4
LH-IM-03	8/3/2025 15:45	6.65	25.16	4
LH-IM-03	8/3/2025 16:00	7.14	25.16	4
LH-IM-03	8/3/2025 16:15	6.82	25.16	4
LH-IM-03	8/3/2025 16:30	7.15	25.14	4
LH-IM-03	8/3/2025 16:45	7.56	25.16	4
LH-IM-03	8/3/2025 17:00	7.71	25.18	4
LH-IM-03	8/3/2025 17:15	8.15	25.3	4
LH-IM-03	8/3/2025 17:30	8.6	25.5	4
LH-IM-03	8/3/2025 17:45	7.36	25.5	4
LH-IM-03	8/3/2025 18:00	8.34	25.44	4
LH-IM-03	8/3/2025 18:15	8.49	25.54	4
LH-IM-03	8/3/2025 18:30	8.49	25.78	4
LH-IM-03	8/3/2025 18:45	8.23	25.54	4
LH-IM-03	8/3/2025 19:00	8.75	25.98	4
LH-IM-03	8/3/2025 19:15	8.25	25.8	4
LH-IM-03	8/3/2025 19:30	7.77	25.72	4
LH-IM-03	8/3/2025 19:45	8.33	25.84	4
LH-IM-03	8/3/2025 20:00	8.01	25.72	4
LH-IM-03	8/3/2025 20:15	8.33	25.84	4
LH-IM-03	8/3/2025 20:30	8.19	25.8	4
LH-IM-03	8/3/2025 20:45	8.97	26.04	4
LH-IM-03	8/3/2025 21:00	8.04	25.7	4
LH-IM-03	8/3/2025 21:15	8.49	25.6	4
LH-IM-03	8/3/2025 21:30	7.79	25.52	4
LH-IM-03	8/3/2025 21:45	8.67	25.78	4
LH-IM-03	8/3/2025 22:00	8.96	26.16	4
LH-IM-03	8/3/2025 22:15	8.71	26.1	4
LH-IM-03	8/3/2025 22:30	8.71	26.26	4
LH-IM-03	8/3/2025 22:45	8.41	26.24	4
LH-IM-03	8/3/2025 23:00	8.37	26.22	4
LH-IM-03	8/3/2025 23:15	8.45	26.22	4
LH-IM-03	8/3/2025 23:30	8.24	26.22	4
LH-IM-03	8/3/2025 23:45	7.89	26.02	4
LH-IM-03	8/4/2025 0:00	8.05	25.82	4
LH-IM-03	8/4/2025 0:15	8.13	26.06	4
LH-IM-03	8/4/2025 0:30	8.09	26.06	4

Station Name	Date Time	DO mg/L	Temp C	Use Code
LH-IM-03	8/4/2025 0:45	8.1	26.04	4
LH-IM-03	8/4/2025 1:00	7.7	26.02	4
LH-IM-03	8/4/2025 1:15	7.77	26	4
LH-IM-03	8/4/2025 1:30	7.63	25.96	4
LH-IM-03	8/4/2025 1:45	7.65	25.96	4
LH-IM-03	8/4/2025 2:00	7.61	25.92	4
LH-IM-03	8/4/2025 2:15	7.6	25.9	4
LH-IM-03	8/4/2025 2:30	7.64	25.9	4
LH-IM-03	8/4/2025 2:45	7.51	25.88	4
LH-IM-03	8/4/2025 3:00	7.46	25.86	4
LH-IM-03	8/4/2025 3:15	7.46	25.84	4
LH-IM-03	8/4/2025 3:30	7.24	25.82	4
LH-IM-03	8/4/2025 3:45	7.37	25.78	4
LH-IM-03	8/4/2025 4:00	7.33	25.76	4
LH-IM-03	8/4/2025 4:15	7.16	25.72	4
LH-IM-03	8/4/2025 4:30	7.26	25.7	4
LH-IM-03	8/4/2025 4:45	7.15	25.66	4
LH-IM-03	8/4/2025 5:00	7.1	25.64	4
LH-IM-03	8/4/2025 5:15	7.14	25.6	4
LH-IM-03	8/4/2025 5:30	7.15	25.56	4
LH-IM-03	8/4/2025 5:45	7.03	25.52	4
LH-IM-03	8/4/2025 6:00	6.91	25.48	4
LH-IM-03	8/4/2025 6:15	6.95	25.44	4
LH-IM-03	8/4/2025 6:30	7.1	25.4	4
LH-IM-03	8/4/2025 6:45	6.93	25.36	4
LH-IM-03	8/4/2025 7:00	6.82	25.32	4
LH-IM-03	8/4/2025 7:15	6.9	25.3	4
LH-IM-03	8/4/2025 7:30	6.92	25.28	4
LH-IM-03	8/4/2025 7:45	6.9	25.28	4
LH-IM-03	8/4/2025 8:00	6.83	25.28	4
LH-IM-03	8/4/2025 8:15	6.73	25.28	4
LH-IM-03	8/4/2025 8:30	6.58	25.28	4
LH-IM-03	8/4/2025 8:45	6.64	25.28	4
LH-IM-03	8/4/2025 9:00	6.61	25.28	4
LH-IM-03	8/4/2025 9:15	6.63	25.28	4
LH-IM-03	8/4/2025 9:30	6.63	25.26	4
LH-IM-03	8/4/2025 9:45	6.67	25.28	4
LH-IM-03	8/4/2025 10:00	6.42	25.26	4
LH-IM-03	8/4/2025 10:15	6.48	25.26	4
LH-IM-03	8/4/2025 10:30	6.41	25.26	4
LH-IM-03	8/4/2025 10:45	6.9	25.26	4
LH-IM-03	8/4/2025 11:00	6.83	25.26	4
LH-IM-03	8/4/2025 11:15	7.08	25.26	4
LH-IM-03	8/4/2025 11:30	6.83	25.24	4
LH-IM-03	8/4/2025 11:45	6.65	25.24	4
LH-IM-03	8/4/2025 12:00	6.68	25.24	4
LH-IM-03	8/4/2025 12:15	6.75	25.24	4
LH-IM-03	8/4/2025 12:30	7.02	25.22	4
LH-IM-03	8/4/2025 12:45	7.07	25.24	4
LH-IM-03	8/4/2025 13:00	7.1	25.24	4
LH-IM-03	8/4/2025 13:15	7.65	25.28	2
LH-IM-03	8/4/2025 13:30	7.89	27.68	2
LH-IM-03	8/4/2025 13:45	7.72	28.44	2
LH-IM-03	8/4/2025 14:00	7.86	26.4	2
LH-IM-03	8/4/2025 14:15	8.48	25.8	1
LH-IM-03	8/4/2025 14:30	7.31	25.44	1
LH-IM-03	8/4/2025 14:45	7.65	25.44	1
LH-IM-03	8/4/2025 15:00	7.56	25.3	1
LH-IM-03	8/4/2025 15:15	7.58	25.28	1
LH-IM-03	8/4/2025 15:30	8.53	25.72	1
LH-IM-03	8/4/2025 15:45	7.6	25.7	1
LH-IM-03	8/4/2025 16:00	8.12	25.96	1
LH-IM-03	8/4/2025 16:15	7.5	25.68	1
LH-IM-03	8/4/2025 16:30	7.72	25.38	1
LH-IM-03	8/4/2025 16:45	8.49	25.92	1
LH-IM-03	8/4/2025 17:00	8.22	25.82	1
LH-IM-03	8/4/2025 17:15	9.1	25.98	1
LH-IM-03	8/4/2025 17:30	8.88	26.04	1
LH-IM-03	8/4/2025 17:45	9.04	26.04	1
LH-IM-03	8/4/2025 18:00	8.55	25.9	1
LH-IM-03	8/4/2025 18:15	9.2	25.94	1
LH-IM-03	8/4/2025 18:30	8.24	25.76	1
LH-IM-03	8/4/2025 18:45	9.27	26.36	1
LH-IM-03	8/4/2025 19:00	8.61	26.26	1
LH-IM-03	8/4/2025 19:15	8.97	26.02	1
LH-IM-03	8/4/2025 19:30	8.9	26.08	1
LH-IM-03	8/4/2025 19:45	8.86	26	1
LH-IM-03	8/4/2025 20:00	8.81	26.1	1
LH-IM-03	8/4/2025 20:15	8.9	25.96	1
LH-IM-03	8/4/2025 20:30	8.8	26	1
LH-IM-03	8/4/2025 20:45	9.56	26.22	1
LH-IM-03	8/4/2025 21:00	9.32	26.24	1
LH-IM-03	8/4/2025 21:15	9.06	26.08	1
LH-IM-03	8/4/2025 21:30	9.05	26.1	1

Station Name	Date Time	DO mg/L	Temp C	Use Code
LH-IM-03	8/4/2025 21:45	8.94	26	1
LH-IM-03	8/4/2025 22:00	8.47	25.96	1
LH-IM-03	8/4/2025 22:15	8.46	25.72	1
LH-IM-03	8/4/2025 22:30	8.35	25.68	1
LH-IM-03	8/4/2025 22:45	8.2	25.7	1
LH-IM-03	8/4/2025 23:00	8.18	25.6	1
LH-IM-03	8/4/2025 23:15	8.45	25.74	1
LH-IM-03	8/4/2025 23:30	8.71	25.92	1
LH-IM-03	8/4/2025 23:45	8.5	25.86	1
LH-IM-03	8/5/2025 0:00	8.34	25.88	1
LH-IM-03	8/5/2025 0:15	9.04	25.94	1
LH-IM-03	8/5/2025 0:30	8.96	25.92	1
LH-IM-03	8/5/2025 0:45	8.67	25.88	1
LH-IM-03	8/5/2025 1:00	8.17	25.72	1
LH-IM-03	8/5/2025 1:15	8.35	25.76	1
LH-IM-03	8/5/2025 1:30	8.61	25.76	1
LH-IM-03	8/5/2025 1:45	8.06	25.7	1
LH-IM-03	8/5/2025 2:00	8.43	25.74	1
LH-IM-03	8/5/2025 2:15	8.76	25.76	1
LH-IM-03	8/5/2025 2:30	8.55	25.72	1
LH-IM-03	8/5/2025 2:45	8.37	25.7	1
LH-IM-03	8/5/2025 3:00	8.37	25.68	1
LH-IM-03	8/5/2025 3:15	8.46	25.68	1
LH-IM-03	8/5/2025 3:30	8.42	25.68	1
LH-IM-03	8/5/2025 3:45	7.93	25.62	1
LH-IM-03	8/5/2025 4:00	8.34	25.62	1
LH-IM-03	8/5/2025 4:15	8.02	25.64	1
LH-IM-03	8/5/2025 4:30	8.02	25.62	1
LH-IM-03	8/5/2025 4:45	8.14	25.6	1
LH-IM-03	8/5/2025 5:00	8.16	25.58	1
LH-IM-03	8/5/2025 5:15	8.08	25.58	1
LH-IM-03	8/5/2025 5:30	8.04	25.58	1
LH-IM-03	8/5/2025 5:45	8.01	25.54	1
LH-IM-03	8/5/2025 6:00	7.81	25.52	1
LH-IM-03	8/5/2025 6:15	7.73	25.48	1
LH-IM-03	8/5/2025 6:30	7.82	25.48	1
LH-IM-03	8/5/2025 6:45	7.76	25.46	1
LH-IM-03	8/5/2025 7:00	7.83	25.46	1
LH-IM-03	8/5/2025 7:15	7.65	25.46	1
LH-IM-03	8/5/2025 7:30	7.61	25.44	1
LH-IM-03	8/5/2025 7:45	7.68	25.44	1
LH-IM-03	8/5/2025 8:00	7.47	25.44	1
LH-IM-03	8/5/2025 8:15	7.56	25.44	1
LH-IM-03	8/5/2025 8:30	7.57	25.44	1
LH-IM-03	8/5/2025 8:45	7.6	25.44	1
LH-IM-03	8/5/2025 9:00	7.78	25.44	1
LH-IM-03	8/5/2025 9:15	7.8	25.44	1
LH-IM-03	8/5/2025 9:30	8	25.44	1
LH-IM-03	8/5/2025 9:45	7.86	25.46	1
LH-IM-03	8/5/2025 10:00	7.83	25.46	1
LH-IM-03	8/5/2025 10:15	7.9	25.46	1
LH-IM-03	8/5/2025 10:30	7.68	25.48	1
LH-IM-03	8/5/2025 10:45	7.63	25.48	1
LH-IM-03	8/5/2025 11:00	7.74	25.48	1
LH-IM-03	8/5/2025 11:15	7.77	25.5	1
LH-IM-03	8/5/2025 11:30	7.8	25.54	1
LH-IM-03	8/5/2025 11:45	7.97	25.56	1
LH-IM-03	8/5/2025 12:00	7.99	25.58	1
LH-IM-03	8/5/2025 12:15	7.92	25.56	1
LH-IM-03	8/5/2025 12:30	8.04	25.58	1
LH-IM-03	8/5/2025 12:45	8.08	25.58	1
LH-IM-03	8/5/2025 13:00	8.15	25.58	1
LH-IM-03	8/5/2025 13:15	7.94	25.58	1
LH-IM-03	8/5/2025 13:30	7.93	25.58	1
LH-IM-03	8/5/2025 13:45	8	25.58	1
LH-IM-03	8/5/2025 14:00	8.04	25.6	1
LH-IM-03	8/5/2025 14:15	7.97	25.6	1
LH-IM-03	8/5/2025 14:30	7.98	25.6	1
LH-IM-03	8/5/2025 14:45	7.98	25.6	1
LH-IM-03	8/5/2025 15:00	7.96	25.58	1
LH-IM-03	8/5/2025 15:15	7.98	25.58	1
LH-IM-03	8/5/2025 15:30	7.98	25.6	1
LH-IM-03	8/5/2025 15:45	7.85	25.6	1
LH-IM-03	8/5/2025 16:00	7.82	25.58	1
LH-IM-03	8/5/2025 16:15	7.84	25.6	1
LH-IM-03	8/5/2025 16:30	7.85	25.6	1
LH-IM-03	8/5/2025 16:45	8.26	25.68	1
LH-IM-03	8/5/2025 17:00	8.27	25.7	1
LH-IM-03	8/5/2025 17:15	8.41	25.72	1
LH-IM-03	8/5/2025 17:30	8.35	25.74	1
LH-IM-03	8/5/2025 17:45	8.45	25.76	1
LH-IM-03	8/5/2025 18:00	8.34	25.72	1
LH-IM-03	8/5/2025 18:15	8.48	25.72	1
LH-IM-03	8/5/2025 18:30	8.41	25.7	1

Station Name	Date Time	DO mg/L	Temp C	Use Code
LH-IM-03	8/5/2025 18:45	8.54	25.7	1
LH-IM-03	8/5/2025 19:00	8.15	25.68	1
LH-IM-03	8/5/2025 19:15	8.38	25.68	1
LH-IM-03	8/5/2025 19:30	8.64	25.72	1
LH-IM-03	8/5/2025 19:45	8.56	25.72	1
LH-IM-03	8/5/2025 20:00	8.3	25.7	1
LH-IM-03	8/5/2025 20:15	7.98	25.6	1
LH-IM-03	8/5/2025 20:30	8.37	25.6	1
LH-IM-03	8/5/2025 20:45	8.39	25.6	1
LH-IM-03	8/5/2025 21:00	8.5	25.64	1
LH-IM-03	8/5/2025 21:15	8.53	25.62	1
LH-IM-03	8/5/2025 21:30	8.73	25.64	1
LH-IM-03	8/5/2025 21:45	8.61	25.64	1
LH-IM-03	8/5/2025 22:00	8.69	25.62	1
LH-IM-03	8/5/2025 22:15	8.5	25.6	1
LH-IM-03	8/5/2025 22:30	8.32	25.58	1
LH-IM-03	8/5/2025 22:45	8.39	25.58	1
LH-IM-03	8/5/2025 23:00	8.17	25.56	1
LH-IM-03	8/5/2025 23:15	8.07	25.54	1
LH-IM-03	8/5/2025 23:30	8.02	25.52	1
LH-IM-03	8/5/2025 23:45	7.89	25.5	1
LH-IM-03	8/6/2025 0:00	7.84	25.5	1
LH-IM-03	8/6/2025 0:15	8.09	25.54	1
LH-IM-03	8/6/2025 0:30	8.23	25.5	1
LH-IM-03	8/6/2025 0:45	8.13	25.5	1
LH-IM-03	8/6/2025 1:00	8.01	25.48	1
LH-IM-03	8/6/2025 1:15	7.8	25.48	1
LH-IM-03	8/6/2025 1:30	7.94	25.46	1
LH-IM-03	8/6/2025 1:45	8.01	25.46	1
LH-IM-03	8/6/2025 2:00	7.78	25.42	1
LH-IM-03	8/6/2025 2:15	7.78	25.4	1
LH-IM-03	8/6/2025 2:30	7.81	25.38	1
LH-IM-03	8/6/2025 2:45	7.73	25.36	1
LH-IM-03	8/6/2025 3:00	7.81	25.36	1
LH-IM-03	8/6/2025 3:15	7.75	25.34	1
LH-IM-03	8/6/2025 3:30	7.82	25.32	1
LH-IM-03	8/6/2025 3:45	7.73	25.3	1
LH-IM-03	8/6/2025 4:00	7.48	25.3	1
LH-IM-03	8/6/2025 4:15	7.63	25.3	1
LH-IM-03	8/6/2025 4:30	7.81	25.26	1
LH-IM-03	8/6/2025 4:45	7.8	25.26	1
LH-IM-03	8/6/2025 5:00	7.72	25.26	1
LH-IM-03	8/6/2025 5:15	7.55	25.26	1
LH-IM-03	8/6/2025 5:30	7.59	25.28	1
LH-IM-03	8/6/2025 5:45	7.61	25.3	1
LH-IM-03	8/6/2025 6:00	7.63	25.3	1
LH-IM-03	8/6/2025 6:15	7.49	25.3	1
LH-IM-03	8/6/2025 6:30	7.51	25.28	1
LH-IM-03	8/6/2025 6:45	7.53	25.28	1
LH-IM-03	8/6/2025 7:00	7.35	25.28	1
LH-IM-03	8/6/2025 7:15	7.48	25.28	1
LH-IM-03	8/6/2025 7:30	7.45	25.28	1
LH-IM-03	8/6/2025 7:45	7.72	25.28	1
LH-IM-03	8/6/2025 8:00	7.59	25.28	1
LH-IM-03	8/6/2025 8:15	7.65	25.28	1
LH-IM-03	8/6/2025 8:30	7.48	25.28	1
LH-IM-03	8/6/2025 8:45	7.43	25.28	1
LH-IM-03	8/6/2025 9:00	7.64	25.3	1
LH-IM-03	8/6/2025 9:15	7.52	25.3	1
LH-IM-03	8/6/2025 9:30	7.5	25.3	1
LH-IM-03	8/6/2025 9:45	7.56	25.3	1
LH-IM-03	8/6/2025 10:00	7.61	25.3	1
LH-IM-03	8/6/2025 10:15	7.68	25.3	1
LH-IM-03	8/6/2025 10:30	7.67	25.32	1
LH-IM-03	8/6/2025 10:45	7.68	25.32	1
LH-IM-03	8/6/2025 11:00	7.85	25.38	1
LH-IM-03	8/6/2025 11:15	8.1	25.38	1
LH-IM-03	8/6/2025 11:30	7.9	25.38	1
LH-IM-03	8/6/2025 11:45	7.86	25.36	1
LH-IM-03	8/6/2025 12:00	7.97	25.36	1
LH-IM-03	8/6/2025 12:15	7.93	25.36	1
LH-IM-03	8/6/2025 12:30	7.97	25.38	1
LH-IM-03	8/6/2025 12:45	8	25.38	1
LH-IM-03	8/6/2025 13:00	8.01	25.38	1
LH-IM-03	8/6/2025 13:15	7.93	25.38	1
LH-IM-03	8/6/2025 13:30	7.94	25.38	1
LH-IM-03	8/6/2025 13:45	7.84	25.38	1
LH-IM-03	8/6/2025 14:00	7.82	25.38	1
LH-IM-03	8/6/2025 14:15	8.45	25.42	1
LH-IM-03	8/6/2025 14:30	8.39	25.58	1
LH-IM-03	8/6/2025 14:45	8.87	25.6	1
LH-IM-03	8/6/2025 15:00	8.46	25.52	1
LH-IM-03	8/6/2025 15:15	8.04	25.58	1
LH-IM-03	8/6/2025 15:30	8.91	25.68	1

Station Name	Date Time	DO mg/L	Temp C	Use Code
LH-IM-03	8/6/2025 15:45	8.9	25.72	1
LH-IM-03	8/6/2025 16:00	9.05	25.72	1
LH-IM-03	8/6/2025 16:15	8.82	25.74	1
LH-IM-03	8/6/2025 16:30	9.04	25.72	1
LH-IM-03	8/6/2025 16:45	8.86	25.72	1
LH-IM-03	8/6/2025 17:00	9.07	25.74	1
LH-IM-03	8/6/2025 17:15	8.61	25.68	1
LH-IM-03	8/6/2025 17:30	9.1	25.74	1
LH-IM-03	8/6/2025 17:45	9.08	25.76	1
LH-IM-03	8/6/2025 18:00	8.59	25.7	1
LH-IM-03	8/6/2025 18:15	8.88	25.7	1
LH-IM-03	8/6/2025 18:30	8.38	25.6	1
LH-IM-03	8/6/2025 18:45	8.67	25.66	1
LH-IM-03	8/6/2025 19:00	8.87	25.68	1
LH-IM-03	8/6/2025 19:15	9.07	25.7	1
LH-IM-03	8/6/2025 19:30	8.92	25.68	1
LH-IM-03	8/6/2025 19:45	8.75	25.66	1
LH-IM-03	8/6/2025 20:00	8.17	25.56	1
LH-IM-03	8/6/2025 20:15	8.32	25.54	1
LH-IM-03	8/6/2025 20:30	8.29	25.52	1
LH-IM-03	8/6/2025 20:45	8.16	25.54	1
LH-IM-03	8/6/2025 21:00	8.13	25.48	1
LH-IM-03	8/6/2025 21:15	8.24	25.5	1
LH-IM-03	8/6/2025 21:30	8.29	25.52	1
LH-IM-03	8/6/2025 21:45	8.39	25.5	1
LH-IM-03	8/6/2025 22:00	8.4	25.5	1
LH-IM-03	8/6/2025 22:15	8.72	25.52	1
LH-IM-03	8/6/2025 22:30	9.06	25.54	1
LH-IM-03	8/6/2025 22:45	8.54	25.5	1
LH-IM-03	8/6/2025 23:00	8.99	25.56	1
LH-IM-03	8/6/2025 23:15	8.94	25.58	1
LH-IM-03	8/6/2025 23:30	8.91	25.56	1
LH-IM-03	8/6/2025 23:45	8.98	25.56	1
LH-IM-03	8/7/2025 0:00	9.03	25.56	1
LH-IM-03	8/7/2025 0:15	9.1	25.54	1
LH-IM-03	8/7/2025 0:30	9.02	25.52	1
LH-IM-03	8/7/2025 0:45	9.05	25.52	1
LH-IM-03	8/7/2025 1:00	9.05	25.5	1
LH-IM-03	8/7/2025 1:15	9.06	25.5	1
LH-IM-03	8/7/2025 1:30	9.02	25.5	1
LH-IM-03	8/7/2025 1:45	9	25.5	1
LH-IM-03	8/7/2025 2:00	8.98	25.5	1
LH-IM-03	8/7/2025 2:15	8.91	25.48	1
LH-IM-03	8/7/2025 2:30	8.82	25.48	1
LH-IM-03	8/7/2025 2:45	8.76	25.46	1
LH-IM-03	8/7/2025 3:00	8.8	25.46	1
LH-IM-03	8/7/2025 3:15	8.79	25.44	1
LH-IM-03	8/7/2025 3:30	8.74	25.42	1
LH-IM-03	8/7/2025 3:45	8.76	25.4	1
LH-IM-03	8/7/2025 4:00	8.78	25.38	1
LH-IM-03	8/7/2025 4:15	8.75	25.36	1
LH-IM-03	8/7/2025 4:30	8.69	25.34	1
LH-IM-03	8/7/2025 4:45	8.61	25.32	1
LH-IM-03	8/7/2025 5:00	8.55	25.3	1
LH-IM-03	8/7/2025 5:15	8.3	25.3	1
LH-IM-03	8/7/2025 5:30	8.17	25.3	1
LH-IM-03	8/7/2025 5:45	8.14	25.3	1
LH-IM-03	8/7/2025 6:00	8.18	25.3	1
LH-IM-03	8/7/2025 6:15	8.25	25.3	1
LH-IM-03	8/7/2025 6:30	8.2	25.28	1
LH-IM-03	8/7/2025 6:45	8.27	25.28	1
LH-IM-03	8/7/2025 7:00	8.29	25.28	1
LH-IM-03	8/7/2025 7:15	8.41	25.28	1
LH-IM-03	8/7/2025 7:30	8.33	25.26	1
LH-IM-03	8/7/2025 7:45	8.32	25.26	1
LH-IM-03	8/7/2025 8:00	8.21	25.26	1
LH-IM-03	8/7/2025 8:15	8.14	25.24	1
LH-IM-03	8/7/2025 8:30	8.08	25.24	1
LH-IM-03	8/7/2025 8:45	8.21	25.24	1
LH-IM-03	8/7/2025 9:00	8.38	25.24	1
LH-IM-03	8/7/2025 9:15	8.43	25.24	1
LH-IM-03	8/7/2025 9:30	8.42	25.24	1
LH-IM-03	8/7/2025 9:45	8.57	25.24	1
LH-IM-03	8/7/2025 10:00	8.57	25.24	1
LH-IM-03	8/7/2025 10:15	8.87	25.26	1
LH-IM-03	8/7/2025 10:30	8.83	25.26	1
LH-IM-03	8/7/2025 10:45	8.27	25.22	1
LH-IM-03	8/7/2025 11:00	8.62	25.22	1
LH-IM-03	8/7/2025 11:15	8.7	25.22	1
LH-IM-03	8/7/2025 11:30	8.75	25.26	1
LH-IM-03	8/7/2025 11:45	9.24	25.28	1
LH-IM-03	8/7/2025 12:00	10.13	25.32	1
LH-IM-03	8/7/2025 12:15	9.04	25.34	1
LH-IM-03	8/7/2025 12:30	8.06	25.26	1

Station Name	Date Time	DO mg/L	Temp C	Use Code
LH-IM-03	8/7/2025 12:45	7.72	25.2	1
LH-IM-03	8/7/2025 13:00	8.01	25.22	1
LH-IM-03	8/7/2025 13:15	8.4	25.22	1
LH-IM-03	8/7/2025 13:30	8.69	25.22	1
LH-IM-03	8/7/2025 13:45	8.8	25.28	1
LH-IM-03	8/7/2025 14:00	8.56	25.26	1
LH-IM-03	8/7/2025 14:15	8.21	25.16	1
LH-IM-03	8/7/2025 14:30	8.18	25.16	1
LH-IM-03	8/7/2025 14:45	8.07	25.14	1
LH-IM-03	8/7/2025 15:00	7.99	25.14	1
LH-IM-03	8/7/2025 15:15	8.02	25.14	1
LH-IM-03	8/7/2025 15:30	8.35	25.16	1
LH-IM-03	8/7/2025 15:45	8.32	25.16	1
LH-IM-03	8/7/2025 16:00	8.27	25.16	1
LH-IM-03	8/7/2025 16:15	8.07	25.14	1
LH-IM-03	8/7/2025 16:30	7.9	25.14	1
LH-IM-03	8/7/2025 16:45	7.99	25.14	1
LH-IM-03	8/7/2025 17:00	7.9	25.14	1
LH-IM-03	8/7/2025 17:15	7.8	25.12	1
LH-IM-03	8/7/2025 17:30	7.75	25.12	1
LH-IM-03	8/7/2025 17:45	7.68	25.12	1
LH-IM-03	8/7/2025 18:00	7.69	25.12	1
LH-IM-03	8/7/2025 18:15	7.69	25.1	1
LH-IM-03	8/7/2025 18:30	7.61	25.1	1
LH-IM-03	8/7/2025 18:45	7.53	25.1	1
LH-IM-03	8/7/2025 19:00	7.64	25.1	1
LH-IM-03	8/7/2025 19:15	7.58	25.1	1
LH-IM-03	8/7/2025 19:30	7.66	25.1	1
LH-IM-03	8/7/2025 19:45	8.27	25.14	1
LH-IM-03	8/7/2025 20:00	7.49	25.1	1
LH-IM-03	8/7/2025 20:15	7.31	25.08	1
LH-IM-03	8/7/2025 20:30	7.89	25.22	1
LH-IM-03	8/7/2025 20:45	7.23	25.1	1
LH-IM-03	8/7/2025 21:00	7.94	25.16	1
LH-IM-03	8/7/2025 21:15	7.69	25.26	1
LH-IM-03	8/7/2025 21:30	8.63	25.28	1
LH-IM-03	8/7/2025 21:45	9.22	25.38	1
LH-IM-03	8/7/2025 22:00	8.81	25.36	1
LH-IM-03	8/7/2025 22:15	9.08	25.38	1
LH-IM-03	8/7/2025 22:30	10.59	25.48	1
LH-IM-03	8/7/2025 22:45	10.53	25.56	1
LH-IM-03	8/7/2025 23:00	10.3	25.56	1
LH-IM-03	8/7/2025 23:15	10.33	25.56	1
LH-IM-03	8/7/2025 23:30	10.47	25.58	1
LH-IM-03	8/7/2025 23:45	10.54	25.6	1
LH-IM-03	8/8/2025 0:00	10.19	25.6	1
LH-IM-03	8/8/2025 0:15	10.57	25.64	1
LH-IM-03	8/8/2025 0:30	10.59	25.62	1
LH-IM-03	8/8/2025 0:45	10.52	25.62	1
LH-IM-03	8/8/2025 1:00	10.62	25.64	1
LH-IM-03	8/8/2025 1:15	10.51	25.66	1
LH-IM-03	8/8/2025 1:30	10.74	25.66	1
LH-IM-03	8/8/2025 1:45	10.6	25.66	1
LH-IM-03	8/8/2025 2:00	10.55	25.7	1
LH-IM-03	8/8/2025 2:15	10.66	25.7	1
LH-IM-03	8/8/2025 2:30	10.37	25.68	1
LH-IM-03	8/8/2025 2:45	10.05	25.7	1
LH-IM-03	8/8/2025 3:00	9.51	25.7	1
LH-IM-03	8/8/2025 3:15	9.32	25.7	1
LH-IM-03	8/8/2025 3:30	9.52	25.72	1
LH-IM-03	8/8/2025 3:45	9.7	25.76	1
LH-IM-03	8/8/2025 4:00	10.06	25.78	1
LH-IM-03	8/8/2025 4:15	10	25.76	1
LH-IM-03	8/8/2025 4:30	9.92	25.76	1
LH-IM-03	8/8/2025 4:45	9.93	25.76	1
LH-IM-03	8/8/2025 5:00	10.06	25.76	1
LH-IM-03	8/8/2025 5:15	10.06	25.74	1
LH-IM-03	8/8/2025 5:30	10.19	25.72	1
LH-IM-03	8/8/2025 5:45	9.73	25.68	1
LH-IM-03	8/8/2025 6:00	9.97	25.7	1
LH-IM-03	8/8/2025 6:15	10.01	25.7	1
LH-IM-03	8/8/2025 6:30	9.92	25.7	1
LH-IM-03	8/8/2025 6:45	9.94	25.68	1
LH-IM-03	8/8/2025 7:00	10.03	25.68	1
LH-IM-03	8/8/2025 7:15	9.89	25.68	1
LH-IM-03	8/8/2025 7:30	9.71	25.68	1
LH-IM-03	8/8/2025 7:45	9.87	25.68	1
LH-IM-03	8/8/2025 8:00	10.01	25.66	1
LH-IM-03	8/8/2025 8:15	10.06	25.64	1
LH-IM-03	8/8/2025 8:30	9.59	25.62	1
LH-IM-03	8/8/2025 8:45	9.44	25.62	1
LH-IM-03	8/8/2025 9:00	9.27	25.62	1
LH-IM-03	8/8/2025 9:15	9.62	25.6	1
LH-IM-03	8/8/2025 9:30	9.72	25.62	1

Station Name	Date Time	DO mg/L	Temp C	Use Code
LH-IM-03	8/8/2025 9:45	9.78	25.64	1
LH-IM-03	8/8/2025 10:00	9.87	25.66	1
LH-IM-03	8/8/2025 10:15	9.67	25.66	1
LH-IM-03	8/8/2025 10:30	9.71	25.68	1
LH-IM-03	8/8/2025 10:45	10.06	25.7	1
LH-IM-03	8/8/2025 11:00	10.19	25.68	1
LH-IM-03	8/8/2025 11:15	9.76	25.66	1
LH-IM-03	8/8/2025 11:30	9.88	25.68	1
LH-IM-03	8/8/2025 11:45	9.97	25.68	1
LH-IM-03	8/8/2025 12:00	9.9	25.68	1
LH-IM-03	8/8/2025 12:15	9.85	25.68	1
LH-IM-03	8/8/2025 12:30	9.97	25.68	1
LH-IM-03	8/8/2025 12:45	9.86	25.64	1
LH-IM-03	8/8/2025 13:00	9.6	25.62	1
LH-IM-03	8/8/2025 13:15	9.94	25.62	1
LH-IM-03	8/8/2025 13:30	9.98	25.64	1
LH-IM-03	8/8/2025 13:45	9.94	25.62	1
LH-IM-03	8/8/2025 14:00	9.68	25.56	1
LH-IM-03	8/8/2025 14:15	8.23	25.48	1
LH-IM-03	8/8/2025 14:30	9.55	25.5	1
LH-IM-03	8/8/2025 14:45	8.47	25.58	1
LH-IM-03	8/8/2025 15:00	9.06	25.44	1
LH-IM-03	8/8/2025 15:15	9.07	25.54	1
LH-IM-03	8/8/2025 15:30	9.48	25.5	1
LH-IM-03	8/8/2025 15:45	7.72	25.38	1
LH-IM-03	8/8/2025 16:00	8.18	25.34	1
LH-IM-03	8/8/2025 16:15	7.65	25.22	1
LH-IM-03	8/8/2025 16:30	7.99	25.14	1
LH-IM-03	8/8/2025 16:45	8.8	25.2	1
LH-IM-03	8/8/2025 17:00	9.49	25.26	1
LH-IM-03	8/8/2025 17:15	8.86	25.26	1
LH-IM-03	8/8/2025 17:30	9.4	25.24	1
LH-IM-03	8/8/2025 17:45	7	25.2	1
LH-IM-03	8/8/2025 18:00	8.89	25.16	1
LH-IM-03	8/8/2025 18:15	9.24	25.1	1
LH-IM-03	8/8/2025 18:30	9.45	25.12	1
LH-IM-03	8/8/2025 18:45	8.97	25.1	1
LH-IM-03	8/8/2025 19:00	8.71	25.08	1
LH-IM-03	8/8/2025 19:15	8.64	25.08	1
LH-IM-03	8/8/2025 19:30	9.89	25.22	1
LH-IM-03	8/8/2025 19:45	9.87	25.3	1
LH-IM-03	8/8/2025 20:00	10.32	25.36	1
LH-IM-03	8/8/2025 20:15	10.13	25.36	1
LH-IM-03	8/8/2025 20:30	10.59	25.36	1
LH-IM-03	8/8/2025 20:45	10.73	25.38	1
LH-IM-03	8/8/2025 21:00	10.74	25.38	1
LH-IM-03	8/8/2025 21:15	11	25.46	1
LH-IM-03	8/8/2025 21:30	10.88	25.48	1
LH-IM-03	8/8/2025 21:45	10.46	25.48	1
LH-IM-03	8/8/2025 22:00	10.78	25.48	1
LH-IM-03	8/8/2025 22:15	11.16	25.5	1
LH-IM-03	8/8/2025 22:30	10.96	25.5	1
LH-IM-03	8/8/2025 22:45	11.16	25.48	1
LH-IM-03	8/8/2025 23:00	11.47	25.52	1
LH-IM-03	8/8/2025 23:15	11.57	25.54	1
LH-IM-03	8/8/2025 23:30	11.43	25.58	1
LH-IM-03	8/8/2025 23:45	11.59	25.58	1
LH-IM-03	8/9/2025 0:00	11.51	25.58	1
LH-IM-03	8/9/2025 0:15	11.49	25.62	1
LH-IM-03	8/9/2025 0:30	11.43	25.64	1
LH-IM-03	8/9/2025 0:45	11.19	25.58	1
LH-IM-03	8/9/2025 1:00	11.39	25.64	1
LH-IM-03	8/9/2025 1:15	11.28	25.7	1
LH-IM-03	8/9/2025 1:30	11.03	25.7	1
LH-IM-03	8/9/2025 1:45	11.31	25.72	1
LH-IM-03	8/9/2025 2:00	11.41	25.72	1
LH-IM-03	8/9/2025 2:15	11.47	25.72	1
LH-IM-03	8/9/2025 2:30	11.36	25.74	1
LH-IM-03	8/9/2025 2:45	11.26	25.76	1
LH-IM-03	8/9/2025 3:00	11.11	25.72	1
LH-IM-03	8/9/2025 3:15	11.36	25.72	1
LH-IM-03	8/9/2025 3:30	11.26	25.72	1
LH-IM-03	8/9/2025 3:45	11.36	25.76	1
LH-IM-03	8/9/2025 4:00	11.48	25.8	1
LH-IM-03	8/9/2025 4:15	11.47	25.8	1
LH-IM-03	8/9/2025 4:30	11.42	25.82	1
LH-IM-03	8/9/2025 4:45	11.35	25.82	1
LH-IM-03	8/9/2025 5:00	10.95	25.82	1
LH-IM-03	8/9/2025 5:15	11.19	25.82	1
LH-IM-03	8/9/2025 5:30	11.28	25.82	1
LH-IM-03	8/9/2025 5:45	11	25.82	1
LH-IM-03	8/9/2025 6:00	11.25	25.82	1
LH-IM-03	8/9/2025 6:15	11.01	25.82	1
LH-IM-03	8/9/2025 6:30	10.61	25.82	1

Station Name	Date Time	DO mg/L	Temp C	Use Code
LH-IM-03	8/9/2025 6:45	10.58	25.82	1
LH-IM-03	8/9/2025 7:00	10.68	25.8	1
LH-IM-03	8/9/2025 7:15	10.66	25.78	1
LH-IM-03	8/9/2025 7:30	10.71	25.78	1
LH-IM-03	8/9/2025 7:45	9.06	25.76	1
LH-IM-03	8/9/2025 8:00	9.67	25.78	1
LH-IM-03	8/9/2025 8:15	9.39	25.7	1
LH-IM-03	8/9/2025 8:30	9.11	25.72	1
LH-IM-03	8/9/2025 8:45	10.59	25.8	1
LH-IM-03	8/9/2025 9:00	10.53	25.8	1
LH-IM-03	8/9/2025 9:15	9.77	25.78	1
LH-IM-03	8/9/2025 9:30	9.69	25.8	1
LH-IM-03	8/9/2025 9:45	9.93	25.82	1
LH-IM-03	8/9/2025 10:00	9.93	25.82	1
LH-IM-03	8/9/2025 10:15	10.2	25.86	1
LH-IM-03	8/9/2025 10:30	10.03	25.82	1
LH-IM-03	8/9/2025 10:45	9.76	25.8	1
LH-IM-03	8/9/2025 11:00	9.84	25.8	1
LH-IM-03	8/9/2025 11:15	9.68	25.8	1
LH-IM-03	8/9/2025 11:30	9.82	25.8	1
LH-IM-03	8/9/2025 11:45	10.03	25.8	1
LH-IM-03	8/9/2025 12:00	9.86	25.78	1
LH-IM-03	8/9/2025 12:15	9.77	25.76	1
LH-IM-03	8/9/2025 12:30	10.01	25.78	1
LH-IM-03	8/9/2025 12:45	9.77	25.76	1
LH-IM-03	8/9/2025 13:00	9.59	25.7	1
LH-IM-03	8/9/2025 13:15	9.49	25.66	1
LH-IM-03	8/9/2025 13:30	8.25	25.58	1
LH-IM-03	8/9/2025 13:45	9.54	25.54	1
LH-IM-03	8/9/2025 14:00	8.16	25.3	1
LH-IM-03	8/9/2025 14:15	8.14	25.28	1
LH-IM-03	8/9/2025 14:30	8.23	25.26	1
LH-IM-03	8/9/2025 14:45	8.49	25.26	1
LH-IM-03	8/9/2025 15:00	8.05	25.26	1
LH-IM-03	8/9/2025 15:15	8.26	25.32	1
LH-IM-03	8/9/2025 15:30	8.16	25.2	1
LH-IM-03	8/9/2025 15:45	8.24	25.2	1
LH-IM-03	8/9/2025 16:00	8.67	25.22	1
LH-IM-03	8/9/2025 16:15	8.69	25.26	1
LH-IM-03	8/9/2025 16:30	8.59	25.24	1
LH-IM-03	8/9/2025 16:45	8.69	25.26	1
LH-IM-03	8/9/2025 17:00	9.27	25.28	1
LH-IM-03	8/9/2025 17:15	9.02	25.34	1
LH-IM-03	8/9/2025 17:30	8.69	25.26	1
LH-IM-03	8/9/2025 17:45	9.36	25.26	1
LH-IM-03	8/9/2025 18:00	9.46	25.24	1
LH-IM-03	8/9/2025 18:15	9.63	25.28	1
LH-IM-03	8/9/2025 18:30	9.18	25.26	1
LH-IM-03	8/9/2025 18:45	10.1	25.26	1
LH-IM-03	8/9/2025 19:00	7.33	25.28	1
LH-IM-03	8/9/2025 19:15	9.8	25.34	1
LH-IM-03	8/9/2025 19:30	7.93	25.22	1
LH-IM-03	8/9/2025 19:45	10.05	25.4	1
LH-IM-03	8/9/2025 20:00	9.89	25.5	1
LH-IM-03	8/9/2025 20:15	10.22	25.5	1
LH-IM-03	8/9/2025 20:30	10.37	25.58	1
LH-IM-03	8/9/2025 20:45	10.87	25.64	1
LH-IM-03	8/9/2025 21:00	10.51	25.6	1
LH-IM-03	8/9/2025 21:15	10.52	25.58	1
LH-IM-03	8/9/2025 21:30	10.28	25.56	1
LH-IM-03	8/9/2025 21:45	10.29	25.56	1
LH-IM-03	8/9/2025 22:00	10.26	25.56	1
LH-IM-03	8/9/2025 22:15	10.16	25.56	1
LH-IM-03	8/9/2025 22:30	10.1	25.52	1
LH-IM-03	8/9/2025 22:45	10	25.5	1
LH-IM-03	8/9/2025 23:00	10.06	25.52	1
LH-IM-03	8/9/2025 23:15	10.2	25.54	1
LH-IM-03	8/9/2025 23:30	10.27	25.56	1
LH-IM-03	8/9/2025 23:45	10.41	25.54	1
LH-IM-03	8/10/2025 0:00	10.22	25.54	1
LH-IM-03	8/10/2025 0:15	10.24	25.52	1
LH-IM-03	8/10/2025 0:30	10.36	25.5	1
LH-IM-03	8/10/2025 0:45	10.32	25.48	1
LH-IM-03	8/10/2025 1:00	10.85	25.5	1
LH-IM-03	8/10/2025 1:15	10.59	25.48	1
LH-IM-03	8/10/2025 1:30	10.7	25.48	1
LH-IM-03	8/10/2025 1:45	10.69	25.48	1
LH-IM-03	8/10/2025 2:00	10.77	25.48	1
LH-IM-03	8/10/2025 2:15	10.74	25.5	1
LH-IM-03	8/10/2025 2:30	10.85	25.52	1
LH-IM-03	8/10/2025 2:45	10.65	25.52	1
LH-IM-03	8/10/2025 3:00	10.71	25.52	1
LH-IM-03	8/10/2025 3:15	10.71	25.54	1
LH-IM-03	8/10/2025 3:30	10.38	25.52	1

Station Name	Date Time	DO mg/L	Temp C	Use Code
LH-IM-03	8/10/2025 3:45	10.36	25.52	1
LH-IM-03	8/10/2025 4:00	10.83	25.58	1
LH-IM-03	8/10/2025 4:15	10.85	25.6	1
LH-IM-03	8/10/2025 4:30	10.99	25.64	1
LH-IM-03	8/10/2025 4:45	11.03	25.66	1
LH-IM-03	8/10/2025 5:00	10.84	25.64	1
LH-IM-03	8/10/2025 5:15	10.95	25.66	1
LH-IM-03	8/10/2025 5:30	11.12	25.74	1
LH-IM-03	8/10/2025 5:45	10.99	25.76	1
LH-IM-03	8/10/2025 6:00	11.08	25.78	1
LH-IM-03	8/10/2025 6:15	11.18	25.8	1
LH-IM-03	8/10/2025 6:30	11.3	25.8	1
LH-IM-03	8/10/2025 6:45	11.18	25.84	1
LH-IM-03	8/10/2025 7:00	11.09	25.84	1
LH-IM-03	8/10/2025 7:15	11	25.86	1
LH-IM-03	8/10/2025 7:30	10.76	25.86	1
LH-IM-03	8/10/2025 7:45	11.03	25.86	1
LH-IM-03	8/10/2025 8:00	10.98	25.86	1
LH-IM-03	8/10/2025 8:15	10.87	25.88	1
LH-IM-03	8/10/2025 8:30	9.36	25.84	1
LH-IM-03	8/10/2025 8:45	9.62	25.86	1
LH-IM-03	8/10/2025 9:00	9.85	25.86	1
LH-IM-03	8/10/2025 9:15	9.57	25.82	1
LH-IM-03	8/10/2025 9:30	9.73	25.82	1
LH-IM-03	8/10/2025 9:45	9.47	25.78	1
LH-IM-03	8/10/2025 10:00	10.55	25.88	1
LH-IM-03	8/10/2025 10:15	9.89	25.92	1
LH-IM-03	8/10/2025 10:30	9.54	25.86	1
LH-IM-03	8/10/2025 10:45	10.19	25.84	1
LH-IM-03	8/10/2025 11:00	9.61	25.86	1
LH-IM-03	8/10/2025 11:15	9.56	25.9	1
LH-IM-03	8/10/2025 11:30	10.1	25.9	1
LH-IM-03	8/10/2025 11:45	9.67	25.88	1
LH-IM-03	8/10/2025 12:00	9.88	25.88	1
LH-IM-03	8/10/2025 12:15	9.55	25.9	1
LH-IM-03	8/10/2025 12:30	9.57	25.92	1
LH-IM-03	8/10/2025 12:45	9.14	25.82	1
LH-IM-03	8/10/2025 13:00	8.89	25.74	1
LH-IM-03	8/10/2025 13:15	8.25	25.6	1
LH-IM-03	8/10/2025 13:30	9.16	25.62	1
LH-IM-03	8/10/2025 13:45	8.05	25.62	1
LH-IM-03	8/10/2025 14:00	8.25	25.5	1
LH-IM-03	8/10/2025 14:15	8.53	25.56	1
LH-IM-03	8/10/2025 14:30	8.79	25.58	1
LH-IM-03	8/10/2025 14:45	8.56	25.56	1
LH-IM-03	8/10/2025 15:00	8.3	25.48	1
LH-IM-03	8/10/2025 15:15	8.56	25.54	1
LH-IM-03	8/10/2025 15:30	8.42	25.54	1
LH-IM-03	8/10/2025 15:45	8.74	25.6	1
LH-IM-03	8/10/2025 16:00	8.27	25.5	1
LH-IM-03	8/10/2025 16:15	8.92	25.58	1
LH-IM-03	8/10/2025 16:30	8.97	25.6	1
LH-IM-03	8/10/2025 16:45	8.96	25.58	1
LH-IM-03	8/10/2025 17:00	9.24	25.56	1
LH-IM-03	8/10/2025 17:15	9.98	25.74	1
LH-IM-03	8/10/2025 17:30	9.45	25.66	1
LH-IM-03	8/10/2025 17:45	9.48	25.6	1
LH-IM-03	8/10/2025 18:00	10.06	25.68	1
LH-IM-03	8/10/2025 18:15	9.79	25.66	1
LH-IM-03	8/10/2025 18:30	9.87	25.64	1
LH-IM-03	8/10/2025 18:45	10.01	25.66	1
LH-IM-03	8/10/2025 19:00	10.22	25.66	1
LH-IM-03	8/10/2025 19:15	10.32	25.68	1
LH-IM-03	8/10/2025 19:30	9.89	25.62	1
LH-IM-03	8/10/2025 19:45	9.71	25.56	1
LH-IM-03	8/10/2025 20:00	9.86	25.58	1
LH-IM-03	8/10/2025 20:15	9.71	25.56	1
LH-IM-03	8/10/2025 20:30	9.63	25.6	1
LH-IM-03	8/10/2025 20:45	9.76	25.62	1
LH-IM-03	8/10/2025 21:00	9.64	25.6	1
LH-IM-03	8/10/2025 21:15	9.67	25.62	1
LH-IM-03	8/10/2025 21:30	9.95	25.56	1
LH-IM-03	8/10/2025 21:45	9.64	25.56	1
LH-IM-03	8/10/2025 22:00	10	25.52	1
LH-IM-03	8/10/2025 22:15	9.32	25.48	1
LH-IM-03	8/10/2025 22:30	9.69	25.46	1
LH-IM-03	8/10/2025 22:45	10	25.6	1
LH-IM-03	8/10/2025 23:00	10.02	25.56	1
LH-IM-03	8/10/2025 23:15	10.09	25.6	1
LH-IM-03	8/10/2025 23:30	9.76	25.5	1
LH-IM-03	8/10/2025 23:45	9.07	25.5	1
LH-IM-03	8/11/2025 0:00	9.37	25.44	1
LH-IM-03	8/11/2025 0:15	9.8	25.56	1
LH-IM-03	8/11/2025 0:30	8.91	25.5	1

Station Name	Date Time	DO mg/L	Temp C	Use Code
LH-IM-03	8/11/2025 0:45	9.11	25.48	1
LH-IM-03	8/11/2025 1:00	8.95	25.4	1
LH-IM-03	8/11/2025 1:15	8.65	25.34	1
LH-IM-03	8/11/2025 1:30	9	25.38	1
LH-IM-03	8/11/2025 1:45	8.12	25.34	1
LH-IM-03	8/11/2025 2:00	8.82	25.4	1
LH-IM-03	8/11/2025 2:15	8.53	25.4	1
LH-IM-03	8/11/2025 2:30	8.78	25.44	1
LH-IM-03	8/11/2025 2:45	10.46	25.66	1
LH-IM-03	8/11/2025 3:00	10.47	25.74	1
LH-IM-03	8/11/2025 3:15	10.65	25.8	1
LH-IM-03	8/11/2025 3:30	10.6	25.84	1
LH-IM-03	8/11/2025 3:45	10.91	25.86	1
LH-IM-03	8/11/2025 4:00	10.82	25.92	1
LH-IM-03	8/11/2025 4:15	10.81	25.9	1
LH-IM-03	8/11/2025 4:30	10.61	25.86	1
LH-IM-03	8/11/2025 4:45	10.61	25.84	1
LH-IM-03	8/11/2025 5:00	10.35	25.82	1
LH-IM-03	8/11/2025 5:15	10.43	25.82	1
LH-IM-03	8/11/2025 5:30	10.19	25.8	1
LH-IM-03	8/11/2025 5:45	10.14	25.76	1
LH-IM-03	8/11/2025 6:00	10.24	25.82	1
LH-IM-03	8/11/2025 6:15	10.1	25.84	1
LH-IM-03	8/11/2025 6:30	9.96	25.76	1
LH-IM-03	8/11/2025 6:45	9.98	25.78	1
LH-IM-03	8/11/2025 7:00	10.11	25.8	1
LH-IM-03	8/11/2025 7:15	9.97	25.76	1
LH-IM-03	8/11/2025 7:30	9.95	25.76	1
LH-IM-03	8/11/2025 7:45	9.92	25.78	1
LH-IM-03	8/11/2025 8:00	9.92	25.8	1
LH-IM-03	8/11/2025 8:15	10.2	25.86	1
LH-IM-03	8/11/2025 8:30	9.29	25.74	1
LH-IM-03	8/11/2025 8:45	9.72	25.76	1
LH-IM-03	8/11/2025 9:00	9.43	25.78	1
LH-IM-03	8/11/2025 9:15	9.31	25.72	1
LH-IM-03	8/11/2025 9:30	9.89	25.76	1
LH-IM-03	8/11/2025 9:45	9.57	25.84	1
LH-IM-03	8/11/2025 10:00	9.47	25.8	1
LH-IM-03	8/11/2025 10:15	9.52	25.82	1
LH-IM-03	8/11/2025 10:30	10.04	25.92	1
LH-IM-03	8/11/2025 10:45	9.81	25.84	1
LH-IM-03	8/11/2025 11:00	9.54	25.78	1
LH-IM-03	8/11/2025 11:15	9.37	25.8	1
LH-IM-03	8/11/2025 11:30	8.94	25.74	1
LH-IM-03	8/11/2025 11:45	8.99	25.66	1
LH-IM-03	8/11/2025 12:00	9.56	25.74	1
LH-IM-03	8/11/2025 12:15	9.61	25.74	1
LH-IM-03	8/11/2025 12:30	9.73	25.76	1
LH-IM-03	8/11/2025 12:45	10.24	25.72	1
LH-IM-03	8/11/2025 13:00	10.02	25.7	1
LH-IM-03	8/11/2025 13:15	10.29	25.72	1
LH-IM-03	8/11/2025 13:30	9.95	25.68	1
LH-IM-03	8/11/2025 13:45	9.85	25.74	1
LH-IM-03	8/11/2025 14:00	8.16	26.12	2
LH-IM-03	8/11/2025 14:15	7.51	31.7	2
LH-IM-03	8/11/2025 14:30	8.51	32.36	2
LH-IM-03	8/11/2025 14:45	9.08	25.96	1
LH-IM-03	8/11/2025 15:00	9.44	25.66	1
LH-IM-03	8/11/2025 15:15	9.35	25.66	1
LH-IM-03	8/11/2025 15:30	9.51	25.7	1
LH-IM-03	8/11/2025 15:45	10.04	25.88	1
LH-IM-03	8/11/2025 16:00	10.23	25.9	1
LH-IM-03	8/11/2025 16:15	9.38	25.74	1
LH-IM-03	8/11/2025 16:30	9.48	25.86	1
LH-IM-03	8/11/2025 16:45	9.23	25.88	1
LH-IM-03	8/11/2025 17:00	9.17	25.78	1
LH-IM-03	8/11/2025 17:15	9.12	25.88	1
LH-IM-03	8/11/2025 17:30	9.44	25.96	1
LH-IM-03	8/11/2025 17:45	8.98	25.78	1
LH-IM-03	8/11/2025 18:00	9.11	25.94	1
LH-IM-03	8/11/2025 18:15	8.94	25.88	1
LH-IM-03	8/11/2025 18:30	8.71	25.74	1
LH-IM-03	8/11/2025 18:45	8.9	25.7	1
LH-IM-03	8/11/2025 19:00	8.98	25.8	1
LH-IM-03	8/11/2025 19:15	8.97	25.76	1
LH-IM-03	8/11/2025 19:30	8.85	25.78	1
LH-IM-03	8/11/2025 19:45	8.47	25.78	1
LH-IM-03	8/11/2025 20:00	9.47	25.94	1
LH-IM-03	8/11/2025 20:15	9.92	25.98	1
LH-IM-03	8/11/2025 20:30	9.77	25.98	1
LH-IM-03	8/11/2025 20:45	9.26	25.82	1
LH-IM-03	8/11/2025 21:00	9.03	25.76	1
LH-IM-03	8/11/2025 21:15	9.37	25.8	1
LH-IM-03	8/11/2025 21:30	8.51	25.78	1

Station Name	Date Time	DO mg/L	Temp C	Use Code
LH-IM-03	8/11/2025 21:45	8.08	25.78	1
LH-IM-03	8/11/2025 22:00	8.19	25.82	1
LH-IM-03	8/11/2025 22:15	8.06	25.78	1
LH-IM-03	8/11/2025 22:30	8.75	25.86	1
LH-IM-03	8/11/2025 22:45	8.65	25.84	1
LH-IM-03	8/11/2025 23:00	9.6	25.94	1
LH-IM-03	8/11/2025 23:15	9.63	25.96	1
LH-IM-03	8/11/2025 23:30	9.6	26	1
LH-IM-03	8/11/2025 23:45	9.89	26.02	1
LH-IM-03	8/12/2025 0:00	10.26	26.08	1
LH-IM-03	8/12/2025 0:15	10.34	26.12	1
LH-IM-03	8/12/2025 0:30	10.6	26.14	1
LH-IM-03	8/12/2025 0:45	10.62	26.18	1
LH-IM-03	8/12/2025 1:00	10.28	26.18	1
LH-IM-03	8/12/2025 1:15	10.68	26.2	1
LH-IM-03	8/12/2025 1:30	11.12	26.26	1
LH-IM-03	8/12/2025 1:45	11.15	26.32	1
LH-IM-03	8/12/2025 2:00	10.21	26.2	1
LH-IM-03	8/12/2025 2:15	10.46	26.22	1
LH-IM-03	8/12/2025 2:30	10.07	26.14	1
LH-IM-03	8/12/2025 2:45	10.43	26.2	1
LH-IM-03	8/12/2025 3:00	10.95	26.28	1
LH-IM-03	8/12/2025 3:15	10.97	26.3	1
LH-IM-03	8/12/2025 3:30	11.13	26.3	1
LH-IM-03	8/12/2025 3:45	10.86	26.32	1
LH-IM-03	8/12/2025 4:00	10.81	26.34	1
LH-IM-03	8/12/2025 4:15	10.21	26.18	1
LH-IM-03	8/12/2025 4:30	10.38	26.22	1
LH-IM-03	8/12/2025 4:45	10.45	26.22	1
LH-IM-03	8/12/2025 5:00	10.1	26.16	1
LH-IM-03	8/12/2025 5:15	10.03	26.14	1
LH-IM-03	8/12/2025 5:30	10.2	26.2	1
LH-IM-03	8/12/2025 5:45	10.48	26.26	1
LH-IM-03	8/12/2025 6:00	10.39	26.26	1
LH-IM-03	8/12/2025 6:15	10.37	26.24	1
LH-IM-03	8/12/2025 6:30	10.46	26.24	1
LH-IM-03	8/12/2025 6:45	10.36	26.2	1
LH-IM-03	8/12/2025 7:00	10.15	26.18	1
LH-IM-03	8/12/2025 7:15	9.9	26.1	1
LH-IM-03	8/12/2025 7:30	9.97	26.08	1
LH-IM-03	8/12/2025 7:45	10.12	26.08	1
LH-IM-03	8/12/2025 8:00	9.78	26.14	1
LH-IM-03	8/12/2025 8:15	9.61	26.04	1
LH-IM-03	8/12/2025 8:30	9.26	26	1
LH-IM-03	8/12/2025 8:45	8.87	25.98	1
LH-IM-03	8/12/2025 9:00	9.28	26.02	1
LH-IM-03	8/12/2025 9:15	8.67	26.04	1
LH-IM-03	8/12/2025 9:30	8.7	26.14	1
LH-IM-03	8/12/2025 9:45	8.94	25.92	1
LH-IM-03	8/12/2025 10:00	8.9	26.16	1
LH-IM-03	8/12/2025 10:15	10.17	26.14	1
LH-IM-03	8/12/2025 10:30	10.22	26.44	1
LH-IM-03	8/12/2025 10:45	10.27	26.38	1
LH-IM-03	8/12/2025 11:00	10.13	26.36	1
LH-IM-03	8/12/2025 11:15	9.79	26.18	1
LH-IM-03	8/12/2025 11:30	9.6	26.22	1
LH-IM-03	8/12/2025 11:45	9.65	26.2	1
LH-IM-03	8/12/2025 12:00	9.8	26.38	1
LH-IM-03	8/12/2025 12:15	9.92	26.56	1
LH-IM-03	8/12/2025 12:30	10.15	26.5	1
LH-IM-03	8/12/2025 12:45	10.25	26.48	1
LH-IM-03	8/12/2025 13:00	10.13	26.56	1
LH-IM-03	8/12/2025 13:15	10.31	26.42	1
LH-IM-03	8/12/2025 13:30	10.37	26.48	1
LH-IM-03	8/12/2025 13:45	10.35	26.44	1
LH-IM-03	8/12/2025 14:00	10.28	26.48	1
LH-IM-03	8/12/2025 14:15	10.04	26.54	1
LH-IM-03	8/12/2025 14:30	9.89	26.54	1
LH-IM-03	8/12/2025 14:45	10.01	26.42	1
LH-IM-03	8/12/2025 15:00	10.07	26.4	1
LH-IM-03	8/12/2025 15:15	10.05	26.22	1
LH-IM-03	8/12/2025 15:30	9.72	26.26	1
LH-IM-03	8/12/2025 15:45	9.75	26.4	1
LH-IM-03	8/12/2025 16:00	9.96	26.38	1
LH-IM-03	8/12/2025 16:15	9.78	26.42	1
LH-IM-03	8/12/2025 16:30	9.69	26.32	1
LH-IM-03	8/12/2025 16:45	9.61	26.36	1
LH-IM-03	8/12/2025 17:00	9.6	26.34	1
LH-IM-03	8/12/2025 17:15	9.55	26.4	1
LH-IM-03	8/12/2025 17:30	9.55	26.42	1
LH-IM-03	8/12/2025 17:45	9.22	26.4	1
LH-IM-03	8/12/2025 18:00	9.19	26.34	1
LH-IM-03	8/12/2025 18:15	9.35	26.22	1
LH-IM-03	8/12/2025 18:30	9.34	26.28	1

Station Name	Date Time	DO mg/L	Temp C	Use Code
LH-IM-03	8/12/2025 18:45	9.33	26.32	1
LH-IM-03	8/12/2025 19:00	9.28	26.2	1
LH-IM-03	8/12/2025 19:15	9.05	26.26	1
LH-IM-03	8/12/2025 19:30	9	26.24	1
LH-IM-03	8/12/2025 19:45	9.04	26.24	1
LH-IM-03	8/12/2025 20:00	9.05	26.16	1
LH-IM-03	8/12/2025 20:15	8.89	26.22	1
LH-IM-03	8/12/2025 20:30	8.77	26.2	1
LH-IM-03	8/12/2025 20:45	9.43	26.24	1
LH-IM-03	8/12/2025 21:00	8.69	26.24	1
LH-IM-03	8/12/2025 21:15	8.6	26.26	1
LH-IM-03	8/12/2025 21:30	8.96	26.34	1
LH-IM-03	8/12/2025 21:45	8.94	26.34	1
LH-IM-03	8/12/2025 22:00	8.76	26.36	1
LH-IM-03	8/12/2025 22:15	9.19	26.38	1
LH-IM-03	8/12/2025 22:30	9.06	26.38	1
LH-IM-03	8/12/2025 22:45	9.25	26.38	1
LH-IM-03	8/12/2025 23:00	9.12	26.42	1
LH-IM-03	8/12/2025 23:15	9.77	26.46	1
LH-IM-03	8/12/2025 23:30	9.63	26.48	1
LH-IM-03	8/12/2025 23:45	9.5	26.46	1
LH-IM-03	8/13/2025 0:00	9.87	26.5	1
LH-IM-03	8/13/2025 0:15	10.03	26.56	1
LH-IM-03	8/13/2025 0:30	10.45	26.58	1
LH-IM-03	8/13/2025 0:45	10.81	26.62	1
LH-IM-03	8/13/2025 1:00	10.85	26.64	1
LH-IM-03	8/13/2025 1:15	11.29	26.7	1
LH-IM-03	8/13/2025 1:30	11.13	26.7	1
LH-IM-03	8/13/2025 1:45	11.46	26.78	1
LH-IM-03	8/13/2025 2:00	11.1	26.72	1
LH-IM-03	8/13/2025 2:15	11.07	26.74	1
LH-IM-03	8/13/2025 2:30	11.28	26.78	1
LH-IM-03	8/13/2025 2:45	11.21	26.72	1
LH-IM-03	8/13/2025 3:00	11.44	26.78	1
LH-IM-03	8/13/2025 3:15	11.45	26.8	1
LH-IM-03	8/13/2025 3:30	11.47	26.82	1
LH-IM-03	8/13/2025 3:45	11.18	26.8	1
LH-IM-03	8/13/2025 4:00	11.11	26.78	1
LH-IM-03	8/13/2025 4:15	10.85	26.76	1
LH-IM-03	8/13/2025 4:30	11.02	26.76	1
LH-IM-03	8/13/2025 4:45	10.98	26.74	1
LH-IM-03	8/13/2025 5:00	10.68	26.7	1
LH-IM-03	8/13/2025 5:15	10.85	26.72	1
LH-IM-03	8/13/2025 5:30	10.43	26.68	1
LH-IM-03	8/13/2025 5:45	10.97	26.78	1
LH-IM-03	8/13/2025 6:00	9.88	26.7	1
LH-IM-03	8/13/2025 6:15	9.89	26.72	1
LH-IM-03	8/13/2025 6:30	9.98	26.66	1
LH-IM-03	8/13/2025 6:45	9.94	26.7	1
LH-IM-03	8/13/2025 7:00	10.57	26.68	1
LH-IM-03	8/13/2025 7:15	10.32	26.64	1
LH-IM-03	8/13/2025 7:30	10.32	26.62	1
LH-IM-03	8/13/2025 7:45	10.37	26.64	1
LH-IM-03	8/13/2025 8:00	10.5	26.74	1
LH-IM-03	8/13/2025 8:15	10.32	26.76	1
LH-IM-03	8/13/2025 8:30	10.44	26.78	1
LH-IM-03	8/13/2025 8:45	9.7	26.6	1
LH-IM-03	8/13/2025 9:00	9.06	26.42	1
LH-IM-03	8/13/2025 9:15	9.92	26.54	1
LH-IM-03	8/13/2025 9:30	10.3	26.62	1
LH-IM-03	8/13/2025 9:45	10.43	26.68	1
LH-IM-03	8/13/2025 10:00	10.38	26.7	1
LH-IM-03	8/13/2025 10:15	10.38	26.78	1
LH-IM-03	8/13/2025 10:30	10.56	26.9	1
LH-IM-03	8/13/2025 10:45	10.07	26.86	1
LH-IM-03	8/13/2025 11:00	9.46	26.84	1
LH-IM-03	8/13/2025 11:15	9.33	27	1
LH-IM-03	8/13/2025 11:30	10.14	27.06	1
LH-IM-03	8/13/2025 11:45	10.31	27.06	1
LH-IM-03	8/13/2025 12:00	10.32	27.02	1
LH-IM-03	8/13/2025 12:15	10.22	27	1
LH-IM-03	8/13/2025 12:30	10.06	26.9	1
LH-IM-03	8/13/2025 12:45	10.11	26.9	1
LH-IM-03	8/13/2025 13:00	9.87	26.96	1
LH-IM-03	8/13/2025 13:15	10.13	27	1
LH-IM-03	8/13/2025 13:30	10.37	26.98	1
LH-IM-03	8/13/2025 13:45	10.04	27.02	1
LH-IM-03	8/13/2025 14:00	10.06	27.02	1
LH-IM-03	8/13/2025 14:15	9.52	26.9	1
LH-IM-03	8/13/2025 14:30	9.92	26.96	1
LH-IM-03	8/13/2025 14:45	9.82	26.96	1
LH-IM-03	8/13/2025 15:00	9.9	26.94	1
LH-IM-03	8/13/2025 15:15	9.69	26.92	1
LH-IM-03	8/13/2025 15:30	9.67	26.9	1

Station Name	Date Time	DO mg/L	Temp C	Use Code
LH-IM-03	8/13/2025 15:45	9.67	26.84	1
LH-IM-03	8/13/2025 16:00	9.59	26.84	1
LH-IM-03	8/13/2025 16:15	9.56	26.82	1
LH-IM-03	8/13/2025 16:30	9.71	26.8	1
LH-IM-03	8/13/2025 16:45	9.45	26.8	1
LH-IM-03	8/13/2025 17:00	9.58	26.76	1
LH-IM-03	8/13/2025 17:15	9.46	26.78	1
LH-IM-03	8/13/2025 17:30	8.83	26.82	1
LH-IM-03	8/13/2025 17:45	9.52	26.84	1
LH-IM-03	8/13/2025 18:00	9.71	26.84	1
LH-IM-03	8/13/2025 18:15	9.87	26.9	1
LH-IM-03	8/13/2025 18:30	10.18	26.88	1
LH-IM-03	8/13/2025 18:45	10.36	26.92	1
LH-IM-03	8/13/2025 19:00	9.42	26.88	1
LH-IM-03	8/13/2025 19:15	9.47	26.9	1
LH-IM-03	8/13/2025 19:30	11.68	27.3	1
LH-IM-03	8/13/2025 19:45	10.46	27.14	1
LH-IM-03	8/13/2025 20:00	11.43	27.5	1
LH-IM-03	8/13/2025 20:15	11.28	27.56	1
LH-IM-03	8/13/2025 20:30	11.1	27.48	1
LH-IM-03	8/13/2025 20:45	10.54	27.38	1
LH-IM-03	8/13/2025 21:00	10.38	27.26	1
LH-IM-03	8/13/2025 21:15	10.84	27.42	1
LH-IM-03	8/13/2025 21:30	10.9	27.48	1
LH-IM-03	8/13/2025 21:45	11.14	27.56	1
LH-IM-03	8/13/2025 22:00	11.45	27.54	1
LH-IM-03	8/13/2025 22:15	10.86	27.42	1
LH-IM-03	8/13/2025 22:30	10.94	27.38	1
LH-IM-03	8/13/2025 22:45	12.11	27.6	1
LH-IM-03	8/13/2025 23:00	12.18	27.58	1
LH-IM-03	8/13/2025 23:15	11.31	27.54	1
LH-IM-03	8/13/2025 23:30	10.98	27.46	1
LH-IM-03	8/13/2025 23:45	10.64	27.58	1
LH-IM-03	8/14/2025 0:00	10.48	27.56	1
LH-IM-03	8/14/2025 0:15	10.5	27.52	1
LH-IM-03	8/14/2025 0:30	10.55	27.48	1
LH-IM-03	8/14/2025 0:45	10.21	27.42	1
LH-IM-03	8/14/2025 1:00	10.1	27.38	1
LH-IM-03	8/14/2025 1:15	9.95	27.34	1
LH-IM-03	8/14/2025 1:30	9.92	27.34	1
LH-IM-03	8/14/2025 1:45	9.84	27.32	1
LH-IM-03	8/14/2025 2:00	9.76	27.26	1
LH-IM-03	8/14/2025 2:15	9.56	27.22	1
LH-IM-03	8/14/2025 2:30	9.61	27.2	1
LH-IM-03	8/14/2025 2:45	9.54	27.2	1
LH-IM-03	8/14/2025 3:00	9.44	27.2	1
LH-IM-03	8/14/2025 3:15	9.51	27.18	1
LH-IM-03	8/14/2025 3:30	9.35	27.16	1
LH-IM-03	8/14/2025 3:45	9.34	27.16	1
LH-IM-03	8/14/2025 4:00	9.34	27.16	1
LH-IM-03	8/14/2025 4:15	9.2	27.14	1
LH-IM-03	8/14/2025 4:30	9.15	27.14	1
LH-IM-03	8/14/2025 4:45	9.11	27.14	1
LH-IM-03	8/14/2025 5:00	9.14	27.12	1
LH-IM-03	8/14/2025 5:15	9.02	27.1	1
LH-IM-03	8/14/2025 5:30	8.98	27.1	1
LH-IM-03	8/14/2025 5:45	8.93	27.1	1
LH-IM-03	8/14/2025 6:00	8.86	27.08	1
LH-IM-03	8/14/2025 6:15	8.8	27.06	1
LH-IM-03	8/14/2025 6:30	8.88	27.04	1
LH-IM-03	8/14/2025 6:45	8.89	27.04	1
LH-IM-03	8/14/2025 7:00	8.87	27.02	1
LH-IM-03	8/14/2025 7:15	8.81	27	1
LH-IM-03	8/14/2025 7:30	8.63	27	1
LH-IM-03	8/14/2025 7:45	8.67	27	1
LH-IM-03	8/14/2025 8:00	8.61	27	1
LH-IM-03	8/14/2025 8:15	8.63	26.98	1
LH-IM-03	8/14/2025 8:30	8.54	26.98	1
LH-IM-03	8/14/2025 8:45	8.72	26.96	1
LH-IM-03	8/14/2025 9:00	8.68	26.98	1
LH-IM-03	8/14/2025 9:15	8.72	27	1
LH-IM-03	8/14/2025 9:30	8.88	27.02	1
LH-IM-03	8/14/2025 9:45	8.52	27.02	1
LH-IM-03	8/14/2025 10:00	8.86	27	1
LH-IM-03	8/14/2025 10:15	8.56	26.98	1
LH-IM-03	8/14/2025 10:30	8.38	26.94	1
LH-IM-03	8/14/2025 10:45	8.12	26.88	1
LH-IM-03	8/14/2025 11:00	8.22	26.86	1
LH-IM-03	8/14/2025 11:15	8.14	26.86	1
LH-IM-03	8/14/2025 11:30	8.21	26.86	1
LH-IM-03	8/14/2025 11:45	8.97	26.96	1
LH-IM-03	8/14/2025 12:00	8.33	26.94	1
LH-IM-03	8/14/2025 12:15	8.26	26.92	1
LH-IM-03	8/14/2025 12:30	8.21	26.92	1

Station Name	Date Time	DO mg/L	Temp C	Use Code
LH-IM-03	8/14/2025 12:45	8.04	26.94	1
LH-IM-03	8/14/2025 13:00	8.06	26.9	1
LH-IM-03	8/14/2025 13:15	8.1	26.9	1
LH-IM-03	8/14/2025 13:30	8.14	26.92	1
LH-IM-03	8/14/2025 13:45	8.35	26.9	1
LH-IM-03	8/14/2025 14:00	8.23	26.9	1
LH-IM-03	8/14/2025 14:15	8.04	26.94	1
LH-IM-03	8/14/2025 14:30	7.93	26.94	1
LH-IM-03	8/14/2025 14:45	8.2	26.96	1
LH-IM-03	8/14/2025 15:00	8.26	26.96	1
LH-IM-03	8/14/2025 15:15	9.47	27.06	1
LH-IM-03	8/14/2025 15:30	9.62	27.08	1
LH-IM-03	8/14/2025 15:45	9.38	27.06	1
LH-IM-03	8/14/2025 16:00	9.37	27.06	1
LH-IM-03	8/14/2025 16:15	9.2	27.04	1
LH-IM-03	8/14/2025 16:30	9.4	27.06	1
LH-IM-03	8/14/2025 16:45	9.35	27.04	1
LH-IM-03	8/14/2025 17:00	9.12	27.04	1
LH-IM-03	8/14/2025 17:15	9.19	27.04	1
LH-IM-03	8/14/2025 17:30	9.08	27.04	1
LH-IM-03	8/14/2025 17:45	9.11	27.04	1
LH-IM-03	8/14/2025 18:00	9.06	27.02	1
LH-IM-03	8/14/2025 18:15	9	27.04	1
LH-IM-03	8/14/2025 18:30	9.21	27.06	1
LH-IM-03	8/14/2025 18:45	8.79	27.02	1
LH-IM-03	8/14/2025 19:00	8.72	27	1
LH-IM-03	8/14/2025 19:15	8.7	26.98	1
LH-IM-03	8/14/2025 19:30	8.76	26.98	1
LH-IM-03	8/14/2025 19:45	8.77	26.98	1
LH-IM-03	8/14/2025 20:00	8.69	27	1
LH-IM-03	8/14/2025 20:15	9.72	27.02	1
LH-IM-03	8/14/2025 20:30	8.36	27.06	1
LH-IM-03	8/14/2025 20:45	8.48	27	1
LH-IM-03	8/14/2025 21:00	7.91	26.96	1
LH-IM-03	8/14/2025 21:15	7.87	27	1
LH-IM-03	8/14/2025 21:30	7.81	26.94	1
LH-IM-03	8/14/2025 21:45	7.73	26.9	1
LH-IM-03	8/14/2025 22:00	7.97	26.94	1
LH-IM-03	8/14/2025 22:15	7.67	26.9	1
LH-IM-03	8/14/2025 22:30	7.47	26.88	1
LH-IM-03	8/14/2025 22:45	7.39	26.84	1
LH-IM-03	8/14/2025 23:00	7.39	26.84	1
LH-IM-03	8/14/2025 23:15	7.43	26.86	1
LH-IM-03	8/14/2025 23:30	7.55	26.88	1
LH-IM-03	8/14/2025 23:45	8.14	26.92	1
LH-IM-03	8/15/2025 0:00	8.05	26.94	1
LH-IM-03	8/15/2025 0:15	8.17	26.96	1
LH-IM-03	8/15/2025 0:30	7.87	26.92	1
LH-IM-03	8/15/2025 0:45	8.04	26.92	1
LH-IM-03	8/15/2025 1:00	7.71	26.9	1
LH-IM-03	8/15/2025 1:15	7.44	26.86	1
LH-IM-03	8/15/2025 1:30	7.63	26.88	1
LH-IM-03	8/15/2025 1:45	7.78	26.9	1
LH-IM-03	8/15/2025 2:00	8.13	26.94	1
LH-IM-03	8/15/2025 2:15	8.78	27.06	1
LH-IM-03	8/15/2025 2:30	8.53	27.08	1
LH-IM-03	8/15/2025 2:45	8.09	26.98	1
LH-IM-03	8/15/2025 3:00	8.19	27	1
LH-IM-03	8/15/2025 3:15	8.01	26.96	1
LH-IM-03	8/15/2025 3:30	8.09	26.98	1
LH-IM-03	8/15/2025 3:45	7.78	26.94	1
LH-IM-03	8/15/2025 4:00	7.52	26.9	1
LH-IM-03	8/15/2025 4:15	7.45	26.86	1
LH-IM-03	8/15/2025 4:30	7.53	26.88	1
LH-IM-03	8/15/2025 4:45	7.39	26.84	1
LH-IM-03	8/15/2025 5:00	7.2	26.84	1
LH-IM-03	8/15/2025 5:15	7.04	26.8	1
LH-IM-03	8/15/2025 5:30	6.96	26.76	1
LH-IM-03	8/15/2025 5:45	6.62	26.76	1
LH-IM-03	8/15/2025 6:00	6.76	26.74	1
LH-IM-03	8/15/2025 6:15	6.74	26.72	1
LH-IM-03	8/15/2025 6:30	6.71	26.72	1
LH-IM-03	8/15/2025 6:45	6.72	26.7	1
LH-IM-03	8/15/2025 7:00	6.81	26.78	1
LH-IM-03	8/15/2025 7:15	6.63	26.78	1
LH-IM-03	8/15/2025 7:30	6.66	26.78	1
LH-IM-03	8/15/2025 7:45	6.87	26.74	1
LH-IM-03	8/15/2025 8:00	6.66	26.82	1
LH-IM-03	8/15/2025 8:15	7.55	26.96	1
LH-IM-03	8/15/2025 8:30	7.26	26.92	1
LH-IM-03	8/15/2025 8:45	7.67	26.96	1
LH-IM-03	8/15/2025 9:00	7.91	27	1
LH-IM-03	8/15/2025 9:15	7.89	26.98	1
LH-IM-03	8/15/2025 9:30	7.54	26.96	1

Station Name	Date Time	DO mg/L	Temp C	Use Code
LH-IM-03	8/15/2025 9:45	7.31	26.96	1
LH-IM-03	8/15/2025 10:00	7.79	27	1
LH-IM-03	8/15/2025 10:15	8.02	27	1
LH-IM-03	8/15/2025 10:30	7.94	27.02	1
LH-IM-03	8/15/2025 10:45	8.42	27.04	1
LH-IM-03	8/15/2025 11:00	8.11	27.04	1
LH-IM-03	8/15/2025 11:15	8.89	27.08	1
LH-IM-03	8/15/2025 11:30	8.83	27.06	1
LH-IM-03	8/15/2025 11:45	9.06	27.08	1
LH-IM-03	8/15/2025 12:00	9.36	27.12	1
LH-IM-03	8/15/2025 12:15	9.28	27.12	1
LH-IM-03	8/15/2025 12:30	9.31	27.12	1
LH-IM-03	8/15/2025 12:45	9.25	27.12	1
LH-IM-03	8/15/2025 13:00	9.05	27.08	1
LH-IM-03	8/15/2025 13:15	8.92	27.1	1
LH-IM-03	8/15/2025 13:30	8.97	27.1	1
LH-IM-03	8/15/2025 13:45	9.05	27.12	1
LH-IM-03	8/15/2025 14:00	9.14	27.12	1
LH-IM-03	8/15/2025 14:15	9.38	27.16	1
LH-IM-03	8/15/2025 14:30	9.38	27.16	1
LH-IM-03	8/15/2025 14:45	9.43	27.16	1
LH-IM-03	8/15/2025 15:00	9.38	27.16	1
LH-IM-03	8/15/2025 15:15	9.36	27.16	1
LH-IM-03	8/15/2025 15:30	9.42	27.18	1
LH-IM-03	8/15/2025 15:45	9.48	27.18	1
LH-IM-03	8/15/2025 16:00	9.62	27.18	1
LH-IM-03	8/15/2025 16:15	9.43	27.2	1
LH-IM-03	8/15/2025 16:30	9.14	27.14	1
LH-IM-03	8/15/2025 16:45	9.11	27.14	1
LH-IM-03	8/15/2025 17:00	9.1	27.14	1
LH-IM-03	8/15/2025 17:15	9.22	27.16	1
LH-IM-03	8/15/2025 17:30	8.87	27.12	1
LH-IM-03	8/15/2025 17:45	7.6	26.96	1
LH-IM-03	8/15/2025 18:00	7.62	26.94	1
LH-IM-03	8/15/2025 18:15	7.98	27	1
LH-IM-03	8/15/2025 18:30	8.37	27.06	1
LH-IM-03	8/15/2025 18:45	8.43	27.1	1
LH-IM-03	8/15/2025 19:00	8.71	27.12	1
LH-IM-03	8/15/2025 19:15	8.67	27.12	1
LH-IM-03	8/15/2025 19:30	7.38	27.06	1
LH-IM-03	8/15/2025 19:45	8.17	27	1
LH-IM-03	8/15/2025 20:00	7.66	27.04	1
LH-IM-03	8/15/2025 20:15	7.8	27	1
LH-IM-03	8/15/2025 20:30	7.7	27	1
LH-IM-03	8/15/2025 20:45	7.81	27.02	1
LH-IM-03	8/15/2025 21:00	8.79	27.06	1
LH-IM-03	8/15/2025 21:15	8.95	27.06	1
LH-IM-03	8/15/2025 21:30	8.26	27.02	1
LH-IM-03	8/15/2025 21:45	8.56	27.04	1
LH-IM-03	8/15/2025 22:00	8.6	27.04	1
LH-IM-03	8/15/2025 22:15	8.93	27.04	1
LH-IM-03	8/15/2025 22:30	9.09	27.02	1
LH-IM-03	8/15/2025 22:45	9.11	27.02	1
LH-IM-03	8/15/2025 23:00	9.06	27.04	1
LH-IM-03	8/15/2025 23:15	9.15	27.04	1
LH-IM-03	8/15/2025 23:30	9.01	27.04	1
LH-IM-03	8/15/2025 23:45	9.03	27.02	1
LH-IM-03	8/16/2025 0:00	9.12	27.02	1
LH-IM-03	8/16/2025 0:15	8.95	27.02	1
LH-IM-03	8/16/2025 0:30	9.14	27	1
LH-IM-03	8/16/2025 0:45	9.21	27	1
LH-IM-03	8/16/2025 1:00	9.19	27	1
LH-IM-03	8/16/2025 1:15	9.21	26.98	1
LH-IM-03	8/16/2025 1:30	9.09	27	1
LH-IM-03	8/16/2025 1:45	9.06	26.98	1
LH-IM-03	8/16/2025 2:00	9.19	26.96	1
LH-IM-03	8/16/2025 2:15	9.15	26.94	1
LH-IM-03	8/16/2025 2:30	9.17	26.94	1
LH-IM-03	8/16/2025 2:45	9.13	26.92	1
LH-IM-03	8/16/2025 3:00	9.13	26.9	1
LH-IM-03	8/16/2025 3:15	9.11	26.88	1
LH-IM-03	8/16/2025 3:30	8.88	26.86	1
LH-IM-03	8/16/2025 3:45	8.83	26.84	1
LH-IM-03	8/16/2025 4:00	8.84	26.84	1
LH-IM-03	8/16/2025 4:15	8.68	26.82	1
LH-IM-03	8/16/2025 4:30	8.63	26.8	1
LH-IM-03	8/16/2025 4:45	8.63	26.8	1
LH-IM-03	8/16/2025 5:00	8.56	26.78	1
LH-IM-03	8/16/2025 5:15	8.56	26.76	1
LH-IM-03	8/16/2025 5:30	8.41	26.74	1
LH-IM-03	8/16/2025 5:45	8.42	26.72	1
LH-IM-03	8/16/2025 6:00	8.5	26.72	1
LH-IM-03	8/16/2025 6:15	8.54	26.7	1
LH-IM-03	8/16/2025 6:30	8.51	26.68	1

Station Name	Date Time	DO mg/L	Temp C	Use Code
LH-IM-03	8/16/2025 6:45	8.52	26.68	1
LH-IM-03	8/16/2025 7:00	8.7	26.66	1
LH-IM-03	8/16/2025 7:15	8.64	26.66	1
LH-IM-03	8/16/2025 7:30	8.6	26.66	1
LH-IM-03	8/16/2025 7:45	8.64	26.66	1
LH-IM-03	8/16/2025 8:00	8.62	26.66	1
LH-IM-03	8/16/2025 8:15	8.52	26.66	1
LH-IM-03	8/16/2025 8:30	8.61	26.66	1
LH-IM-03	8/16/2025 8:45	8.73	26.66	1
LH-IM-03	8/16/2025 9:00	8.64	26.66	1
LH-IM-03	8/16/2025 9:15	8.71	26.64	1
LH-IM-03	8/16/2025 9:30	8.64	26.64	1
LH-IM-03	8/16/2025 9:45	8.73	26.66	1
LH-IM-03	8/16/2025 10:00	8.76	26.68	1
LH-IM-03	8/16/2025 10:15	8.75	26.68	1
LH-IM-03	8/16/2025 10:30	8.69	26.68	1
LH-IM-03	8/16/2025 10:45	8.8	26.7	1
LH-IM-03	8/16/2025 11:00	8.79	26.72	1
LH-IM-03	8/16/2025 11:15	8.76	26.7	1
LH-IM-03	8/16/2025 11:30	8.62	26.7	1
LH-IM-03	8/16/2025 11:45	8.9	26.74	1
LH-IM-03	8/16/2025 12:00	8.63	26.74	1
LH-IM-03	8/16/2025 12:15	8.77	26.74	1
LH-IM-03	8/16/2025 12:30	8.75	26.72	1
LH-IM-03	8/16/2025 12:45	8.62	26.72	1
LH-IM-03	8/16/2025 13:00	8.73	26.74	1
LH-IM-03	8/16/2025 13:15	8.72	26.72	1
LH-IM-03	8/16/2025 13:30	8.97	26.74	1
LH-IM-03	8/16/2025 13:45	8.89	26.72	1
LH-IM-03	8/16/2025 14:00	9.13	26.72	1
LH-IM-03	8/16/2025 14:15	9.01	26.72	1
LH-IM-03	8/16/2025 14:30	8.95	26.74	1
LH-IM-03	8/16/2025 14:45	8.92	26.74	1
LH-IM-03	8/16/2025 15:00	8.94	26.72	1
LH-IM-03	8/16/2025 15:15	8.63	26.7	1
LH-IM-03	8/16/2025 15:30	8.67	26.72	1
LH-IM-03	8/16/2025 15:45	9.08	26.74	1
LH-IM-03	8/16/2025 16:00	8.95	26.74	1
LH-IM-03	8/16/2025 16:15	8.9	26.74	1
LH-IM-03	8/16/2025 16:30	8.78	26.72	1
LH-IM-03	8/16/2025 16:45	8.81	26.72	1
LH-IM-03	8/16/2025 17:00	8.85	26.72	1
LH-IM-03	8/16/2025 17:15	8.85	26.72	1
LH-IM-03	8/16/2025 17:30	9.06	26.72	1
LH-IM-03	8/16/2025 17:45	8.9	26.72	1
LH-IM-03	8/16/2025 18:00	8.93	26.72	1
LH-IM-03	8/16/2025 18:15	8.61	26.7	1
LH-IM-03	8/16/2025 18:30	8.48	26.68	1
LH-IM-03	8/16/2025 18:45	8.41	26.66	1
LH-IM-03	8/16/2025 19:00	8.22	26.66	1
LH-IM-03	8/16/2025 19:15	8.05	26.64	1
LH-IM-03	8/16/2025 19:30	8.14	26.68	1
LH-IM-03	8/16/2025 19:45	7.95	26.66	1
LH-IM-03	8/16/2025 20:00	8.16	26.66	1
LH-IM-03	8/16/2025 20:15	8.02	26.66	1
LH-IM-03	8/16/2025 20:30	7.84	26.64	1
LH-IM-03	8/16/2025 20:45	7.75	26.64	1
LH-IM-03	8/16/2025 21:00	8.18	26.66	1
LH-IM-03	8/16/2025 21:15	8.29	26.74	1
LH-IM-03	8/16/2025 21:30	8.22	26.74	1
LH-IM-03	8/16/2025 21:45	8.19	26.72	1
LH-IM-03	8/16/2025 22:00	8.28	26.72	1
LH-IM-03	8/16/2025 22:15	8.86	26.74	1
LH-IM-03	8/16/2025 22:30	8.9	26.8	1
LH-IM-03	8/16/2025 22:45	8.67	26.8	1
LH-IM-03	8/16/2025 23:00	8.62	26.8	1
LH-IM-03	8/16/2025 23:15	8.47	26.82	1
LH-IM-03	8/16/2025 23:30	8.51	26.84	1
LH-IM-03	8/16/2025 23:45	9.8	26.88	1
LH-IM-03	8/17/2025 0:00	10.09	26.88	1
LH-IM-03	8/17/2025 0:15	9.92	26.88	1
LH-IM-03	8/17/2025 0:30	9.25	26.84	1
LH-IM-03	8/17/2025 0:45	10.17	26.86	1
LH-IM-03	8/17/2025 1:00	10.07	26.86	1
LH-IM-03	8/17/2025 1:15	10.29	26.86	1
LH-IM-03	8/17/2025 1:30	10.51	26.86	1
LH-IM-03	8/17/2025 1:45	10.38	26.88	1
LH-IM-03	8/17/2025 2:00	10.35	26.86	1
LH-IM-03	8/17/2025 2:15	10.21	26.84	1
LH-IM-03	8/17/2025 2:30	10.4	26.84	1
LH-IM-03	8/17/2025 2:45	10.44	26.86	1
LH-IM-03	8/17/2025 3:00	10.19	26.86	1
LH-IM-03	8/17/2025 3:15	10.18	26.86	1
LH-IM-03	8/17/2025 3:30	10.04	26.88	1

Station Name	Date Time	DO mg/L	Temp C	Use Code
LH-IM-03	8/17/2025 3:45	9.76	26.88	1
LH-IM-03	8/17/2025 4:00	9.85	26.88	1
LH-IM-03	8/17/2025 4:15	10.21	26.9	1
LH-IM-03	8/17/2025 4:30	10.13	26.92	1
LH-IM-03	8/17/2025 4:45	10.36	26.94	1
LH-IM-03	8/17/2025 5:00	10.06	26.94	1
LH-IM-03	8/17/2025 5:15	10.12	26.94	1
LH-IM-03	8/17/2025 5:30	10.13	26.98	1
LH-IM-03	8/17/2025 5:45	10.05	26.98	1
LH-IM-03	8/17/2025 6:00	9.92	27	1
LH-IM-03	8/17/2025 6:15	9.86	27.02	1
LH-IM-03	8/17/2025 6:30	10.06	27.02	1
LH-IM-03	8/17/2025 6:45	10.11	27	1
LH-IM-03	8/17/2025 7:00	10.48	27	1
LH-IM-03	8/17/2025 7:15	10.48	27.02	1
LH-IM-03	8/17/2025 7:30	10.7	27.02	1
LH-IM-03	8/17/2025 7:45	10.77	27.06	1
LH-IM-03	8/17/2025 8:00	10.65	27.08	1
LH-IM-03	8/17/2025 8:15	10.43	27.1	1
LH-IM-03	8/17/2025 8:30	10.44	27.1	1
LH-IM-03	8/17/2025 8:45	10.37	27.1	1
LH-IM-03	8/17/2025 9:00	10.4	27.1	1
LH-IM-03	8/17/2025 9:15	10.39	27.1	1
LH-IM-03	8/17/2025 9:30	10.6	27.12	1
LH-IM-03	8/17/2025 9:45	10.82	27.14	1
LH-IM-03	8/17/2025 10:00	10.82	27.16	1
LH-IM-03	8/17/2025 10:15	10.68	27.16	1
LH-IM-03	8/17/2025 10:30	10.82	27.16	1
LH-IM-03	8/17/2025 10:45	10.7	27.18	1
LH-IM-03	8/17/2025 11:00	10.82	27.2	1
LH-IM-03	8/17/2025 11:15	10.69	27.22	1
LH-IM-03	8/17/2025 11:30	10.71	27.24	1
LH-IM-03	8/17/2025 11:45	10.69	27.24	1
LH-IM-03	8/17/2025 12:00	10.7	27.26	1
LH-IM-03	8/17/2025 12:15	10.79	27.26	1
LH-IM-03	8/17/2025 12:30	10.55	27.2	1
LH-IM-03	8/17/2025 12:45	10.74	27.18	1
LH-IM-03	8/17/2025 13:00	10.64	27.28	1
LH-IM-03	8/17/2025 13:15	10.72	27.26	1
LH-IM-03	8/17/2025 13:30	10.46	27.26	1
LH-IM-03	8/17/2025 13:45	10.42	27.22	1
LH-IM-03	8/17/2025 14:00	9.31	27.18	1
LH-IM-03	8/17/2025 14:15	10.78	27.22	1
LH-IM-03	8/17/2025 14:30	8.96	27.12	1
LH-IM-03	8/17/2025 14:45	10.37	27.22	1
LH-IM-03	8/17/2025 15:00	10.25	27.24	1
LH-IM-03	8/17/2025 15:15	10.74	27.26	1
LH-IM-03	8/17/2025 15:30	10.29	27.22	1
LH-IM-03	8/17/2025 15:45	9.48	27.24	1
LH-IM-03	8/17/2025 16:00	11.1	27.44	1
LH-IM-03	8/17/2025 16:15	9.28	27.32	1
LH-IM-03	8/17/2025 16:30	12.16	27.58	1
LH-IM-03	8/17/2025 16:45	11.68	27.74	1
LH-IM-03	8/17/2025 17:00	9.26	27.62	1
LH-IM-03	8/17/2025 17:15	11.23	27.58	1
LH-IM-03	8/17/2025 17:30	11.73	27.78	1
LH-IM-03	8/17/2025 17:45	10.95	27.74	1
LH-IM-03	8/17/2025 18:00	11.15	27.66	1
LH-IM-03	8/17/2025 18:15	10.84	27.76	1
LH-IM-03	8/17/2025 18:30	11.51	27.68	1
LH-IM-03	8/17/2025 18:45	11.51	27.6	1
LH-IM-03	8/17/2025 19:00	11.31	27.78	1
LH-IM-03	8/17/2025 19:15	11.11	27.72	1
LH-IM-03	8/17/2025 19:30	10.56	27.74	1
LH-IM-03	8/17/2025 19:45	10.94	27.74	1
LH-IM-03	8/17/2025 20:00	10.53	27.7	1
LH-IM-03	8/17/2025 20:15	10.55	27.72	1
LH-IM-03	8/17/2025 20:30	10.62	27.76	1
LH-IM-03	8/17/2025 20:45	10.89	27.76	1
LH-IM-03	8/17/2025 21:00	11.03	27.74	1
LH-IM-03	8/17/2025 21:15	10.74	27.72	1
LH-IM-03	8/17/2025 21:30	10.92	27.7	1
LH-IM-03	8/17/2025 21:45	11.21	27.7	1
LH-IM-03	8/17/2025 22:00	11.09	27.68	1
LH-IM-03	8/17/2025 22:15	10.94	27.64	1
LH-IM-03	8/17/2025 22:30	10.69	27.58	1
LH-IM-03	8/17/2025 22:45	10.65	27.58	1
LH-IM-03	8/17/2025 23:00	10.8	27.58	1
LH-IM-03	8/17/2025 23:15	10.53	27.58	1
LH-IM-03	8/17/2025 23:30	10.23	27.54	1
LH-IM-03	8/17/2025 23:45	10.03	27.52	1
LH-IM-03	8/18/2025 0:00	10.46	27.54	1
LH-IM-03	8/18/2025 0:15	10.4	27.54	1
LH-IM-03	8/18/2025 0:30	10.57	27.52	1

Station Name	Date Time	DO mg/L	Temp C	Use Code
LH-IM-03	8/18/2025 0:45	10.3	27.46	1
LH-IM-03	8/18/2025 1:00	10.39	27.44	1
LH-IM-03	8/18/2025 1:15	10.07	27.4	1
LH-IM-03	8/18/2025 1:30	10	27.36	1
LH-IM-03	8/18/2025 1:45	10.2	27.36	1
LH-IM-03	8/18/2025 2:00	10.06	27.36	1
LH-IM-03	8/18/2025 2:15	9.84	27.34	1
LH-IM-03	8/18/2025 2:30	9.94	27.32	1
LH-IM-03	8/18/2025 2:45	9.76	27.28	1
LH-IM-03	8/18/2025 3:00	9.72	27.26	1
LH-IM-03	8/18/2025 3:15	9.78	27.24	1
LH-IM-03	8/18/2025 3:30	9.61	27.22	1
LH-IM-03	8/18/2025 3:45	9.81	27.18	1
LH-IM-03	8/18/2025 4:00	9.73	27.16	1
LH-IM-03	8/18/2025 4:15	9.71	27.14	1
LH-IM-03	8/18/2025 4:30	9.53	27.1	1
LH-IM-03	8/18/2025 4:45	9.46	27.08	1
LH-IM-03	8/18/2025 5:00	9.4	27.04	1
LH-IM-03	8/18/2025 5:15	9.3	27.02	1
LH-IM-03	8/18/2025 5:30	9.14	26.96	1
LH-IM-03	8/18/2025 5:45	8.83	26.92	1
LH-IM-03	8/18/2025 6:00	8.84	26.9	1
LH-IM-03	8/18/2025 6:15	8.7	26.88	1
LH-IM-03	8/18/2025 6:30	8.86	26.84	1
LH-IM-03	8/18/2025 6:45	8.77	26.84	1
LH-IM-03	8/18/2025 7:00	8.8	26.8	1
LH-IM-03	8/18/2025 7:15	8.73	26.78	1
LH-IM-03	8/18/2025 7:30	8.69	26.76	1
LH-IM-03	8/18/2025 7:45	8.68	26.74	1
LH-IM-03	8/18/2025 8:00	8.62	26.72	1
LH-IM-03	8/18/2025 8:15	8.51	26.7	1
LH-IM-03	8/18/2025 8:30	8.65	26.7	1
LH-IM-03	8/18/2025 8:45	8.65	26.68	1
LH-IM-03	8/18/2025 9:00	8.65	26.68	1
LH-IM-03	8/18/2025 9:15	8.59	26.68	1
LH-IM-03	8/18/2025 9:30	8.64	26.66	1
LH-IM-03	8/18/2025 9:45	8.55	26.66	1
LH-IM-03	8/18/2025 10:00	8.69	26.68	1
LH-IM-03	8/18/2025 10:15	8.73	26.7	1
LH-IM-03	8/18/2025 10:30	8.38	26.68	1
LH-IM-03	8/18/2025 10:45	8.39	26.66	1
LH-IM-03	8/18/2025 11:00	8.23	26.66	1
LH-IM-03	8/18/2025 11:15	8.23	26.66	1
LH-IM-03	8/18/2025 11:30	8.69	26.68	1
LH-IM-03	8/18/2025 11:45	8.55	26.68	1
LH-IM-03	8/18/2025 12:00	8.53	26.66	1
LH-IM-03	8/18/2025 12:15	8.28	26.66	1
LH-IM-03	8/18/2025 12:30	8.13	26.66	1
LH-IM-03	8/18/2025 12:45	8.37	26.68	1
LH-IM-03	8/18/2025 13:00	8.17	26.68	1
LH-IM-03	8/18/2025 13:15	8.58	26.68	1
LH-IM-03	8/18/2025 13:30	8.13	26.68	1
LH-IM-03	8/18/2025 13:45	8.34	26.7	1
LH-IM-03	8/18/2025 14:00	8.34	26.7	1
LH-IM-03	8/18/2025 14:15	8.7	26.7	1
LH-IM-03	8/18/2025 14:30	8.96	26.72	1
LH-IM-03	8/18/2025 14:45	7.83	23.7	2
LH-IM-03	8/18/2025 15:00	8.69	22.96	2
LH-IM-03	8/18/2025 15:15	8.47	24.2	2
LH-IM-03	8/18/2025 15:30	9.27	26.58	4
LH-IM-03	8/18/2025 15:45	8.57	26.68	4
LH-IM-03	8/18/2025 16:00	8.63	26.66	4
LH-IM-03	8/18/2025 16:15	8.92	26.66	4
LH-IM-03	8/18/2025 16:30	9.11	26.7	4
LH-IM-03	8/18/2025 16:45	9.22	26.72	4
LH-IM-03	8/18/2025 17:00	9.24	26.72	4
LH-IM-03	8/18/2025 17:15	9	26.7	4
LH-IM-03	8/18/2025 17:30	9.69	26.74	4
LH-IM-03	8/18/2025 17:45	9.35	26.72	4
LH-IM-03	8/18/2025 18:00	9.66	26.72	4
LH-IM-03	8/18/2025 18:15	9.84	26.72	4
LH-IM-03	8/18/2025 18:30	9.29	26.72	4
LH-IM-03	8/18/2025 18:45	9.06	26.68	4
LH-IM-03	8/18/2025 19:00	8.45	26.64	4
LH-IM-03	8/18/2025 19:15	8.23	26.58	4
LH-IM-03	8/18/2025 19:30	7.92	26.56	4
LH-IM-03	8/18/2025 19:45	8.35	26.54	4
LH-IM-03	8/18/2025 20:00	7.71	26.5	4
LH-IM-03	8/18/2025 20:15	8.36	26.56	4
LH-IM-03	8/18/2025 20:30	8.44	26.56	4
LH-IM-03	8/18/2025 20:45	8.18	26.56	4
LH-IM-03	8/18/2025 21:00	8.15	26.56	4
LH-IM-03	8/18/2025 21:15	7.98	26.52	4
LH-IM-03	8/18/2025 21:30	7.98	26.52	4

Station Name	Date Time	DO mg/L	Temp C	Use Code
LH-IM-03	8/18/2025 21:45	7.97	26.52	4
LH-IM-03	8/18/2025 22:00	7.93	26.52	4
LH-IM-03	8/18/2025 22:15	8.08	26.52	4
LH-IM-03	8/18/2025 22:30	7.99	26.5	4
LH-IM-03	8/18/2025 22:45	8.08	26.5	4
LH-IM-03	8/18/2025 23:00	8.32	26.48	4
LH-IM-03	8/18/2025 23:15	8.15	26.46	4
LH-IM-03	8/18/2025 23:30	7.7	26.44	4
LH-IM-03	8/18/2025 23:45	7.69	26.42	4
LH-IM-03	8/19/2025 0:00	7.63	26.4	4
LH-IM-03	8/19/2025 0:15	7.49	26.4	4
LH-IM-03	8/19/2025 0:30	7.84	26.36	4
LH-IM-03	8/19/2025 0:45	7.93	26.38	4
LH-IM-03	8/19/2025 1:00	8.01	26.34	4
LH-IM-03	8/19/2025 1:15	8.21	26.36	4
LH-IM-03	8/19/2025 1:30	8.25	26.34	4
LH-IM-03	8/19/2025 1:45	8.27	26.34	4
LH-IM-03	8/19/2025 2:00	8.86	26.36	4
LH-IM-03	8/19/2025 2:15	8.83	26.34	4
LH-IM-03	8/19/2025 2:30	9	26.32	4
LH-IM-03	8/19/2025 2:45	8.88	26.32	4
LH-IM-03	8/19/2025 3:00	8.99	26.3	4
LH-IM-03	8/19/2025 3:15	8.77	26.3	4
LH-IM-03	8/19/2025 3:30	8.66	26.28	4
LH-IM-03	8/19/2025 3:45	8.78	26.26	4
LH-IM-03	8/19/2025 4:00	8.79	26.26	4
LH-IM-03	8/19/2025 4:15	8.57	26.26	4
LH-IM-03	8/19/2025 4:30	8.41	26.26	4
LH-IM-03	8/19/2025 4:45	8.36	26.24	4
LH-IM-03	8/19/2025 5:00	8.19	26.24	4
LH-IM-03	8/19/2025 5:15	7.67	26.22	4
LH-IM-03	8/19/2025 5:30	7.7	26.2	4
LH-IM-03	8/19/2025 5:45	7.65	26.2	4
LH-IM-03	8/19/2025 6:00	8.24	26.18	4
LH-IM-03	8/19/2025 6:15	8.25	26.18	4
LH-IM-03	8/19/2025 6:30	8.09	26.16	4
LH-IM-03	8/19/2025 6:45	8.05	26.16	4
LH-IM-03	8/19/2025 7:00	8.05	26.16	4
LH-IM-03	8/19/2025 7:15	7.89	26.14	4
LH-IM-03	8/19/2025 7:30	7.93	26.14	4
LH-IM-03	8/19/2025 7:45	7.74	26.14	4
LH-IM-03	8/19/2025 8:00	7.99	26.12	4
LH-IM-03	8/19/2025 8:15	7.96	26.12	4
LH-IM-03	8/19/2025 8:30	7.8	26.12	4
LH-IM-03	8/19/2025 8:45	8.23	26.12	4
LH-IM-03	8/19/2025 9:00	8.34	26.1	4
LH-IM-03	8/19/2025 9:15	8.39	26.1	4
LH-IM-03	8/19/2025 9:30	8.23	26.1	4
LH-IM-03	8/19/2025 9:45	8.25	26.1	4
LH-IM-03	8/19/2025 10:00	7.98	26.1	4
LH-IM-03	8/19/2025 10:15	8.07	26.12	4
LH-IM-03	8/19/2025 10:30	8.35	26.1	4
LH-IM-03	8/19/2025 10:45	8.47	26.1	4
LH-IM-03	8/19/2025 11:00	8.65	26.1	4
LH-IM-03	8/19/2025 11:15	8.59	26.1	4
LH-IM-03	8/19/2025 11:30	8.75	26.1	4
LH-IM-03	8/19/2025 11:45	8.75	26.1	4
LH-IM-03	8/19/2025 12:00	8.83	26.1	4
LH-IM-03	8/19/2025 12:15	8.97	26.12	4
LH-IM-03	8/19/2025 12:30	9.23	26.12	4
LH-IM-03	8/19/2025 12:45	9.12	26.12	4
LH-IM-03	8/19/2025 13:00	8.44	26.12	4
LH-IM-03	8/19/2025 13:15	8.39	26.12	4
LH-IM-03	8/19/2025 13:30	8.33	26.14	4
LH-IM-03	8/19/2025 13:45	8.25	26.1	4
LH-IM-03	8/19/2025 14:00	8.27	26.08	4
LH-IM-03	8/19/2025 14:15	8.4	26.06	4
LH-IM-03	8/19/2025 14:30	8.5	26.04	4
LH-IM-03	8/19/2025 14:45	8.58	26.06	4
LH-IM-03	8/19/2025 15:00	8.73	26.06	4
LH-IM-03	8/19/2025 15:15	8.92	26.08	4
LH-IM-03	8/19/2025 15:30	9.2	26.08	4
LH-IM-03	8/19/2025 15:45	9.7	26.1	4
LH-IM-03	8/19/2025 16:00	9.04	26.08	4
LH-IM-03	8/19/2025 16:15	8.62	26.08	4
LH-IM-03	8/19/2025 16:30	8.68	26.08	4
LH-IM-03	8/19/2025 16:45	8.83	26.1	4
LH-IM-03	8/19/2025 17:00	8.56	26.08	4
LH-IM-03	8/19/2025 17:15	8.44	26.06	4
LH-IM-03	8/19/2025 17:30	8.27	26.06	4
LH-IM-03	8/19/2025 17:45	7.92	26.02	4
LH-IM-03	8/19/2025 18:00	7.93	26.02	4
LH-IM-03	8/19/2025 18:15	7.93	26.02	4
LH-IM-03	8/19/2025 18:30	8.02	26.02	4

Station Name	Date Time	DO mg/L	Temp C	Use Code
LH-IM-03	8/19/2025 18:45	7.71	26.02	4
LH-IM-03	8/19/2025 19:00	8.87	26.04	4
LH-IM-03	8/19/2025 19:15	8.91	26.04	4
LH-IM-03	8/19/2025 19:30	8.88	26.02	4
LH-IM-03	8/19/2025 19:45	9.03	26.02	4
LH-IM-03	8/19/2025 20:00	8.77	26.02	4
LH-IM-03	8/19/2025 20:15	8.87	26	4
LH-IM-03	8/19/2025 20:30	9.02	26	4
LH-IM-03	8/19/2025 20:45	9.17	25.98	4
LH-IM-03	8/19/2025 21:00	9.14	25.96	4
LH-IM-03	8/19/2025 21:15	9.2	25.96	4
LH-IM-03	8/19/2025 21:30	9.13	25.94	4
LH-IM-03	8/19/2025 21:45	8.97	25.94	4
LH-IM-03	8/19/2025 22:00	8.97	25.92	4
LH-IM-03	8/19/2025 22:15	9.01	25.9	4
LH-IM-03	8/19/2025 22:30	8.89	25.9	4
LH-IM-03	8/19/2025 22:45	9.01	25.9	4
LH-IM-03	8/19/2025 23:00	8.85	25.9	4
LH-IM-03	8/19/2025 23:15	8.87	25.9	4
LH-IM-03	8/19/2025 23:30	8.79	25.88	4
LH-IM-03	8/19/2025 23:45	8.76	25.88	4
LH-IM-03	8/20/2025 0:00	8.84	25.86	4
LH-IM-03	8/20/2025 0:15	8.68	25.86	4
LH-IM-03	8/20/2025 0:30	8.84	25.86	4
LH-IM-03	8/20/2025 0:45	8.66	25.84	4
LH-IM-03	8/20/2025 1:00	8.84	25.84	4
LH-IM-03	8/20/2025 1:15	8.85	25.84	4
LH-IM-03	8/20/2025 1:30	8.78	25.82	4
LH-IM-03	8/20/2025 1:45	8.75	25.82	4
LH-IM-03	8/20/2025 2:00	8.66	25.82	4
LH-IM-03	8/20/2025 2:15	8.71	25.8	4
LH-IM-03	8/20/2025 2:30	8.54	25.8	4
LH-IM-03	8/20/2025 2:45	8.7	25.78	4
LH-IM-03	8/20/2025 3:00	8.51	25.78	4
LH-IM-03	8/20/2025 3:15	8.52	25.78	4
LH-IM-03	8/20/2025 3:30	8.77	25.78	4
LH-IM-03	8/20/2025 3:45	8.74	25.78	4
LH-IM-03	8/20/2025 4:00	8.69	25.76	4
LH-IM-03	8/20/2025 4:15	8.65	25.76	4
LH-IM-03	8/20/2025 4:30	8.61	25.76	4
LH-IM-03	8/20/2025 4:45	8.69	25.76	4
LH-IM-03	8/20/2025 5:00	8.61	25.74	4
LH-IM-03	8/20/2025 5:15	8.62	25.74	4
LH-IM-03	8/20/2025 5:30	8.54	25.74	4
LH-IM-03	8/20/2025 5:45	8.68	25.74	4
LH-IM-03	8/20/2025 6:00	8.59	25.72	4
LH-IM-03	8/20/2025 6:15	8.71	25.72	4
LH-IM-03	8/20/2025 6:30	8.65	25.72	4
LH-IM-03	8/20/2025 6:45	8.74	25.72	4
LH-IM-03	8/20/2025 7:00	8.74	25.72	4
LH-IM-03	8/20/2025 7:15	8.56	25.72	4
LH-IM-03	8/20/2025 7:30	8.63	25.7	4
LH-IM-03	8/20/2025 7:45	8.56	25.7	4
LH-IM-03	8/20/2025 8:00	8.51	25.7	4
LH-IM-03	8/20/2025 8:15	8.47	25.7	4
LH-IM-03	8/20/2025 8:30	8.44	25.68	4
LH-IM-03	8/20/2025 8:45	8.44	25.68	4
LH-IM-03	8/20/2025 9:00	8.48	25.68	4
LH-IM-03	8/20/2025 9:15	8.42	25.68	4
LH-IM-03	8/20/2025 9:30	8.4	25.68	4
LH-IM-03	8/20/2025 9:45	8.37	25.68	4
LH-IM-03	8/20/2025 10:00	8.42	25.68	4
LH-IM-03	8/20/2025 10:15	8.4	25.68	4
LH-IM-03	8/20/2025 10:30	8.73	25.68	4
LH-IM-03	8/20/2025 10:45	8.5	25.68	4
LH-IM-03	8/20/2025 11:00	8.47	25.68	4
LH-IM-03	8/20/2025 11:15	8.4	25.68	4
LH-IM-03	8/20/2025 11:30	8.48	25.68	4
LH-IM-03	8/20/2025 11:45	8.59	25.68	4
LH-IM-03	8/20/2025 12:00	8.51	25.66	4
LH-IM-03	8/20/2025 12:15	8.34	25.66	4
LH-IM-03	8/20/2025 12:30	8.69	25.64	4
LH-IM-03	8/20/2025 12:45	8.5	25.66	4
LH-IM-03	8/20/2025 13:00	8.6	25.66	4
LH-IM-03	8/20/2025 13:15	8.44	25.66	4
LH-IM-03	8/20/2025 13:30	8.33	25.64	4
LH-IM-03	8/20/2025 13:45	8.61	25.64	4
LH-IM-03	8/20/2025 14:00	8.77	25.64	4
LH-IM-03	8/20/2025 14:15	8.79	25.64	4
LH-IM-03	8/20/2025 14:30	8.85	25.62	4
LH-IM-03	8/20/2025 14:45	9.06	25.62	4
LH-IM-03	8/20/2025 15:00	8.97	25.62	4
LH-IM-03	8/20/2025 15:15	8.83	25.6	4
LH-IM-03	8/20/2025 15:30	8.76	25.6	4

Station Name	Date Time	DO mg/L	Temp C	Use Code
LH-IM-03	8/20/2025 15:45	8.56	25.6	4
LH-IM-03	8/20/2025 16:00	8.76	25.6	4
LH-IM-03	8/20/2025 16:15	8.79	25.58	4
LH-IM-03	8/20/2025 16:30	8.62	25.58	4
LH-IM-03	8/20/2025 16:45	8.7	25.58	4
LH-IM-03	8/20/2025 17:00	8.68	25.58	4
LH-IM-03	8/20/2025 17:15	8.52	25.56	4
LH-IM-03	8/20/2025 17:30	8.31	25.56	4
LH-IM-03	8/20/2025 17:45	8.19	25.56	4
LH-IM-03	8/20/2025 18:00	8.25	25.56	4
LH-IM-03	8/20/2025 18:15	8.31	25.54	4
LH-IM-03	8/20/2025 18:30	8.33	25.54	4
LH-IM-03	8/20/2025 18:45	8.24	25.54	4
LH-IM-03	8/20/2025 19:00	8.73	25.54	4
LH-IM-03	8/20/2025 19:15	8.73	25.54	4
LH-IM-03	8/20/2025 19:30	8.57	25.52	4
LH-IM-03	8/20/2025 19:45	8.51	25.52	4
LH-IM-03	8/20/2025 20:00	8.56	25.5	4
LH-IM-03	8/20/2025 20:15	8.7	25.5	4
LH-IM-03	8/20/2025 20:30	8.66	25.5	4
LH-IM-03	8/20/2025 20:45	8.47	25.5	4
LH-IM-03	8/20/2025 21:00	8.39	25.5	4
LH-IM-03	8/20/2025 21:15	8.36	25.48	4
LH-IM-03	8/20/2025 21:30	8.31	25.48	4
LH-IM-03	8/20/2025 21:45	8.32	25.48	4
LH-IM-03	8/20/2025 22:00	8.32	25.48	4
LH-IM-03	8/20/2025 22:15	8.37	25.46	4
LH-IM-03	8/20/2025 22:30	8.16	25.46	4
LH-IM-03	8/20/2025 22:45	8.05	25.44	4
LH-IM-03	8/20/2025 23:00	7.91	25.44	4
LH-IM-03	8/20/2025 23:15	8.02	25.44	4
LH-IM-03	8/20/2025 23:30	8.05	25.42	4
LH-IM-03	8/20/2025 23:45	7.87	25.42	4
LH-IM-03	8/21/2025 0:00	7.92	25.4	4
LH-IM-03	8/21/2025 0:15	7.95	25.4	4
LH-IM-03	8/21/2025 0:30	7.85	25.38	4
LH-IM-03	8/21/2025 0:45	8.02	25.36	4
LH-IM-03	8/21/2025 1:00	7.87	25.34	4
LH-IM-03	8/21/2025 1:15	8.06	25.34	4
LH-IM-03	8/21/2025 1:30	7.91	25.32	4
LH-IM-03	8/21/2025 1:45	7.84	25.32	4
LH-IM-03	8/21/2025 2:00	7.79	25.3	4
LH-IM-03	8/21/2025 2:15	7.61	25.3	4
LH-IM-03	8/21/2025 2:30	7.62	25.3	4
LH-IM-03	8/21/2025 2:45	7.43	25.28	4
LH-IM-03	8/21/2025 3:00	7.39	25.28	4
LH-IM-03	8/21/2025 3:15	7.45	25.26	4
LH-IM-03	8/21/2025 3:30	7.64	25.24	4
LH-IM-03	8/21/2025 3:45	7.67	25.22	4
LH-IM-03	8/21/2025 4:00	7.54	25.22	4
LH-IM-03	8/21/2025 4:15	7.56	25.2	4
LH-IM-03	8/21/2025 4:30	7.47	25.18	4
LH-IM-03	8/21/2025 4:45	7.55	25.16	4
LH-IM-03	8/21/2025 5:00	7.64	25.14	4
LH-IM-03	8/21/2025 5:15	7.49	25.14	4
LH-IM-03	8/21/2025 5:30	7.36	25.12	4
LH-IM-03	8/21/2025 5:45	7.48	25.12	4
LH-IM-03	8/21/2025 6:00	7.43	25.1	4
LH-IM-03	8/21/2025 6:15	7.33	25.08	4
LH-IM-03	8/21/2025 6:30	7.23	25.06	4
LH-IM-03	8/21/2025 6:45	7.22	25.04	4
LH-IM-03	8/21/2025 7:00	7.24	25.04	4
LH-IM-03	8/21/2025 7:15	7.24	25.02	4
LH-IM-03	8/21/2025 7:30	7.3	25	4
LH-IM-03	8/21/2025 7:45	7.23	24.98	4
LH-IM-03	8/21/2025 8:00	7.38	24.98	4
LH-IM-03	8/21/2025 8:15	7.32	24.98	4
LH-IM-03	8/21/2025 8:30	7.24	24.98	4
LH-IM-03	8/21/2025 8:45	7.2	24.98	4
LH-IM-03	8/21/2025 9:00	7.12	24.96	4
LH-IM-03	8/21/2025 9:15	7.09	24.94	4
LH-IM-03	8/21/2025 9:30	7.22	24.94	4
LH-IM-03	8/21/2025 9:45	7.29	24.92	4
LH-IM-03	8/21/2025 10:00	7.28	24.92	4
LH-IM-03	8/21/2025 10:15	7.3	24.92	4
LH-IM-03	8/21/2025 10:30	7.29	24.9	4
LH-IM-03	8/21/2025 10:45	7.37	24.9	4
LH-IM-03	8/21/2025 11:00	7.48	24.9	4
LH-IM-03	8/21/2025 11:15	7.43	24.88	4
LH-IM-03	8/21/2025 11:30	7.46	24.9	4
LH-IM-03	8/21/2025 11:45	7.54	24.9	4
LH-IM-03	8/21/2025 12:00	7.38	24.9	4
LH-IM-03	8/21/2025 12:15	7.4	24.9	4
LH-IM-03	8/21/2025 12:30	7.39	24.88	4

Station Name	Date Time	DO mg/L	Temp C	Use Code
LH-IM-03	8/21/2025 12:45	7.64	24.9	4
LH-IM-03	8/21/2025 13:00	7.58	24.9	4
LH-IM-03	8/21/2025 13:15	7.67	24.92	4
LH-IM-03	8/21/2025 13:30	7.72	24.92	4
LH-IM-03	8/21/2025 13:45	7.75	24.96	4
LH-IM-03	8/21/2025 14:00	7.74	24.96	4
LH-IM-03	8/21/2025 14:15	7.65	24.96	4
LH-IM-03	8/21/2025 14:30	7.71	24.94	4
LH-IM-03	8/21/2025 14:45	7.66	24.96	4
LH-IM-03	8/21/2025 15:00	7.62	24.96	4
LH-IM-03	8/21/2025 15:15	7.59	24.98	4
LH-IM-03	8/21/2025 15:30	7.69	24.98	4
LH-IM-03	8/21/2025 15:45	7.67	24.98	4
LH-IM-03	8/21/2025 16:00	7.61	25	4
LH-IM-03	8/21/2025 16:15	7.72	25.02	4
LH-IM-03	8/21/2025 16:30	7.88	25.02	4
LH-IM-03	8/21/2025 16:45	7.85	25.04	4
LH-IM-03	8/21/2025 17:00	8.08	25.04	4
LH-IM-03	8/21/2025 17:15	8.02	25.06	4
LH-IM-03	8/21/2025 17:30	8	25.04	4
LH-IM-03	8/21/2025 17:45	8.17	25.04	4
LH-IM-03	8/21/2025 18:00	8.24	25.04	4
LH-IM-03	8/21/2025 18:15	8	25.02	4
LH-IM-03	8/21/2025 18:30	8.15	25.02	4
LH-IM-03	8/21/2025 18:45	8.02	25.02	4
LH-IM-03	8/21/2025 19:00	8.08	25.02	4
LH-IM-03	8/21/2025 19:15	8.09	25.02	4
LH-IM-03	8/21/2025 19:30	8.11	25	4
LH-IM-03	8/21/2025 19:45	7.97	24.98	4
LH-IM-03	8/21/2025 20:00	7.71	24.94	4
LH-IM-03	8/21/2025 20:15	7.7	24.92	4
LH-IM-03	8/21/2025 20:30	8.17	24.92	4
LH-IM-03	8/21/2025 20:45	7.96	24.9	4
LH-IM-03	8/21/2025 21:00	7.75	24.88	4
LH-IM-03	8/21/2025 21:15	7.74	24.84	4
LH-IM-03	8/21/2025 21:30	7.54	24.82	4
LH-IM-03	8/21/2025 21:45	7.5	24.82	4
LH-IM-03	8/21/2025 22:00	7.61	24.8	4
LH-IM-03	8/21/2025 22:15	7.57	24.8	4
LH-IM-03	8/21/2025 22:30	7.52	24.8	4
LH-IM-03	8/21/2025 22:45	7.54	24.78	4
LH-IM-03	8/21/2025 23:00	7.61	24.78	4
LH-IM-03	8/21/2025 23:15	7.61	24.76	4
LH-IM-03	8/21/2025 23:30	7.57	24.76	4
LH-IM-03	8/21/2025 23:45	7.55	24.76	4
LH-IM-03	8/22/2025 0:00	7.57	24.74	4
LH-IM-03	8/22/2025 0:15	7.55	24.74	4
LH-IM-03	8/22/2025 0:30	7.49	24.74	4
LH-IM-03	8/22/2025 0:45	7.52	24.72	4
LH-IM-03	8/22/2025 1:00	7.5	24.7	4
LH-IM-03	8/22/2025 1:15	7.48	24.7	4
LH-IM-03	8/22/2025 1:30	7.45	24.68	4
LH-IM-03	8/22/2025 1:45	7.4	24.68	4
LH-IM-03	8/22/2025 2:00	7.36	24.66	4
LH-IM-03	8/22/2025 2:15	7.31	24.66	4
LH-IM-03	8/22/2025 2:30	7.3	24.64	4
LH-IM-03	8/22/2025 2:45	7.28	24.62	4
LH-IM-03	8/22/2025 3:00	7.22	24.6	4
LH-IM-03	8/22/2025 3:15	7.11	24.6	4
LH-IM-03	8/22/2025 3:30	7	24.58	4
LH-IM-03	8/22/2025 3:45	7.15	24.56	4
LH-IM-03	8/22/2025 4:00	6.92	24.56	4
LH-IM-03	8/22/2025 4:15	6.87	24.56	4
LH-IM-03	8/22/2025 4:30	6.89	24.54	4
LH-IM-03	8/22/2025 4:45	7.08	24.52	4
LH-IM-03	8/22/2025 5:00	7.09	24.5	4
LH-IM-03	8/22/2025 5:15	7.21	24.48	4
LH-IM-03	8/22/2025 5:30	7.19	24.48	4
LH-IM-03	8/22/2025 5:45	7.06	24.46	4
LH-IM-03	8/22/2025 6:00	7.06	24.44	4
LH-IM-03	8/22/2025 6:15	6.96	24.46	4
LH-IM-03	8/22/2025 6:30	6.69	24.44	4
LH-IM-03	8/22/2025 6:45	6.59	24.44	4
LH-IM-03	8/22/2025 7:00	6.49	24.44	4
LH-IM-03	8/22/2025 7:15	6.51	24.42	4
LH-IM-03	8/22/2025 7:30	6.58	24.42	4
LH-IM-03	8/22/2025 7:45	6.71	24.4	4
LH-IM-03	8/22/2025 8:00	6.67	24.38	4
LH-IM-03	8/22/2025 8:15	6.61	24.38	4
LH-IM-03	8/22/2025 8:30	6.56	24.38	4
LH-IM-03	8/22/2025 8:45	6.46	24.36	4
LH-IM-03	8/22/2025 9:00	6.39	24.36	4
LH-IM-03	8/22/2025 9:15	6.57	24.32	4
LH-IM-03	8/22/2025 9:30	6.8	24.32	4

Station Name	Date Time	DO mg/L	Temp C	Use Code
LH-IM-03	8/22/2025 9:45	6.84	24.34	4
LH-IM-03	8/22/2025 10:00	7	24.34	4
LH-IM-03	8/22/2025 10:15	7.06	24.34	4
LH-IM-03	8/22/2025 10:30	7.22	24.38	4
LH-IM-03	8/22/2025 10:45	7.22	24.38	4
LH-IM-03	8/22/2025 11:00	7.19	24.36	4
LH-IM-03	8/22/2025 11:15	7	24.38	4
LH-IM-03	8/22/2025 11:30	7.67	24.44	4
LH-IM-03	8/22/2025 11:45	7.78	24.5	4
LH-IM-03	8/22/2025 12:00	8.01	24.56	4
LH-IM-03	8/22/2025 12:15	8	24.62	4
LH-IM-03	8/22/2025 12:30	8.34	24.66	4
LH-IM-03	8/22/2025 12:45	8.18	24.66	4
LH-IM-03	8/22/2025 13:00	8.16	24.66	4
LH-IM-03	8/22/2025 13:15	7.97	24.66	4
LH-IM-03	8/22/2025 13:30	8.28	24.62	4
LH-IM-03	8/22/2025 13:45	7.97	24.58	4
LH-IM-03	8/22/2025 14:00	8.26	24.62	4
LH-IM-03	8/22/2025 14:15	8.92	24.68	4
LH-IM-03	8/22/2025 14:30	9.4	24.74	4
LH-IM-03	8/22/2025 14:45	9.56	24.94	4
LH-IM-03	8/22/2025 15:00	9.48	24.94	4
LH-IM-03	8/22/2025 15:15	8.82	25.2	4
LH-IM-03	8/22/2025 15:30	8.97	25.28	4
LH-IM-03	8/22/2025 15:45	9.04	25.14	4
LH-IM-03	8/22/2025 16:00	9.24	25.1	4
LH-IM-03	8/22/2025 16:15	9.18	25.06	4
LH-IM-03	8/22/2025 16:30	8.8	25.02	4
LH-IM-03	8/22/2025 16:45	8.66	25.02	4
LH-IM-03	8/22/2025 17:00	9.02	25	4
LH-IM-03	8/22/2025 17:15	8.84	24.94	4
LH-IM-03	8/22/2025 17:30	8.77	24.86	4
LH-IM-03	8/22/2025 17:45	8.96	24.9	4
LH-IM-03	8/22/2025 18:00	9.6	24.84	4
LH-IM-03	8/22/2025 18:15	9.28	24.78	4
LH-IM-03	8/22/2025 18:30	9.29	24.72	4
LH-IM-03	8/22/2025 18:45	9.1	24.64	4
LH-IM-03	8/22/2025 19:00	8.91	24.52	4
LH-IM-03	8/22/2025 19:15	8.62	24.52	4
LH-IM-03	8/22/2025 19:30	8.54	24.44	4
LH-IM-03	8/22/2025 19:45	8.45	24.42	4
LH-IM-03	8/22/2025 20:00	8.15	24.38	4
LH-IM-03	8/22/2025 20:15	7.99	24.34	4
LH-IM-03	8/22/2025 20:30	7.83	24.34	4
LH-IM-03	8/22/2025 20:45	7.63	24.34	4
LH-IM-03	8/22/2025 21:00	7.52	24.32	4
LH-IM-03	8/22/2025 21:15	7.39	24.32	4
LH-IM-03	8/22/2025 21:30	7.11	24.28	4
LH-IM-03	8/22/2025 21:45	7.06	24.22	4
LH-IM-03	8/22/2025 22:00	7.3	24.22	4
LH-IM-03	8/22/2025 22:15	7.45	24.2	4
LH-IM-03	8/22/2025 22:30	7	24.18	4
LH-IM-03	8/22/2025 22:45	6.71	24.12	4
LH-IM-03	8/22/2025 23:00	6.6	24.08	4
LH-IM-03	8/22/2025 23:15	6.62	24.12	4
LH-IM-03	8/22/2025 23:30	6.98	24.12	4
LH-IM-03	8/22/2025 23:45	7.11	24.1	4
LH-IM-03	8/23/2025 0:00	6.63	24.12	4
LH-IM-03	8/23/2025 0:15	6.75	24.1	4
LH-IM-03	8/23/2025 0:30	6.72	24.08	4
LH-IM-03	8/23/2025 0:45	6.62	24.08	4
LH-IM-03	8/23/2025 1:00	6.52	24.06	4
LH-IM-03	8/23/2025 1:15	6.44	24.06	4
LH-IM-03	8/23/2025 1:30	6.51	24.06	4
LH-IM-03	8/23/2025 1:45	6.67	24.06	4
LH-IM-03	8/23/2025 2:00	6.62	24.08	4
LH-IM-03	8/23/2025 2:15	6.88	24.08	4
LH-IM-03	8/23/2025 2:30	7.15	24.08	4
LH-IM-03	8/23/2025 2:45	7.44	24.06	4
LH-IM-03	8/23/2025 3:00	7.44	24.08	4
LH-IM-03	8/23/2025 3:15	7.49	24.12	4
LH-IM-03	8/23/2025 3:30	7.36	24.12	4
LH-IM-03	8/23/2025 3:45	7.64	24.16	4
LH-IM-03	8/23/2025 4:00	7.76	24.22	4
LH-IM-03	8/23/2025 4:15	7.28	24.2	4
LH-IM-03	8/23/2025 4:30	7.17	24.1	4
LH-IM-03	8/23/2025 4:45	8.02	24.2	4
LH-IM-03	8/23/2025 5:00	7.36	24.12	4
LH-IM-03	8/23/2025 5:15	7.82	24.16	4
LH-IM-03	8/23/2025 5:30	8.09	24.22	4
LH-IM-03	8/23/2025 5:45	8.17	24.22	4
LH-IM-03	8/23/2025 6:00	8.14	24.2	4
LH-IM-03	8/23/2025 6:15	8.15	24.2	4
LH-IM-03	8/23/2025 6:30	7.89	24.18	4

Station Name	Date Time	DO mg/L	Temp C	Use Code
LH-IM-03	8/23/2025 6:45	8.05	24.18	4
LH-IM-03	8/23/2025 7:00	8.05	24.16	4
LH-IM-03	8/23/2025 7:15	8.15	24.16	4
LH-IM-03	8/23/2025 7:30	7.81	24.14	4
LH-IM-03	8/23/2025 7:45	7.79	24.12	4
LH-IM-03	8/23/2025 8:00	7.27	24.06	4
LH-IM-03	8/23/2025 8:15	7.79	24.06	4
LH-IM-03	8/23/2025 8:30	8.04	24.1	4
LH-IM-03	8/23/2025 8:45	7.84	24.1	4
LH-IM-03	8/23/2025 9:00	8.07	24.1	4
LH-IM-03	8/23/2025 9:15	7.99	24.1	4
LH-IM-03	8/23/2025 9:30	8.05	24.1	4
LH-IM-03	8/23/2025 9:45	8.17	24.1	4
LH-IM-03	8/23/2025 10:00	8.44	24.1	4
LH-IM-03	8/23/2025 10:15	8.42	24.12	4
LH-IM-03	8/23/2025 10:30	8.47	24.12	4
LH-IM-03	8/23/2025 10:45	8.4	24.12	4
LH-IM-03	8/23/2025 11:00	8.32	24.12	4
LH-IM-03	8/23/2025 11:15	8.33	24.12	4
LH-IM-03	8/23/2025 11:30	8.3	24.12	4
LH-IM-03	8/23/2025 11:45	8.23	24.14	4
LH-IM-03	8/23/2025 12:00	8.43	24.14	4
LH-IM-03	8/23/2025 12:15	8.45	24.16	4
LH-IM-03	8/23/2025 12:30	8.6	24.18	4
LH-IM-03	8/23/2025 12:45	9.18	24.24	4
LH-IM-03	8/23/2025 13:00	8.7	24.2	4
LH-IM-03	8/23/2025 13:15	8.36	24.18	4
LH-IM-03	8/23/2025 13:30	8.51	24.14	4
LH-IM-03	8/23/2025 13:45	8.57	24.16	4
LH-IM-03	8/23/2025 14:00	8.95	24.18	4
LH-IM-03	8/23/2025 14:15	8.32	24.18	4
LH-IM-03	8/23/2025 14:30	8.41	24.16	4
LH-IM-03	8/23/2025 14:45	9.45	24.14	4
LH-IM-03	8/23/2025 15:00	8.67	24.14	4
LH-IM-03	8/23/2025 15:15	8.66	24.14	4
LH-IM-03	8/23/2025 15:30	8.84	24.14	4
LH-IM-03	8/23/2025 15:45	8.94	24.16	4
LH-IM-03	8/23/2025 16:00	9.05	24.16	4
LH-IM-03	8/23/2025 16:15	8.19	24.12	4
LH-IM-03	8/23/2025 16:30	8.7	24.16	4
LH-IM-03	8/23/2025 16:45	8.97	24.14	4
LH-IM-03	8/23/2025 17:00	8.77	24.12	4
LH-IM-03	8/23/2025 17:15	8.76	24.12	4
LH-IM-03	8/23/2025 17:30	8.32	24.08	4
LH-IM-03	8/23/2025 17:45	9.28	24.12	4
LH-IM-03	8/23/2025 18:00	9.19	24.14	4
LH-IM-03	8/23/2025 18:15	8.43	24.12	4
LH-IM-03	8/23/2025 18:30	8.24	24.1	4
LH-IM-03	8/23/2025 18:45	8.21	24.1	4
LH-IM-03	8/23/2025 19:00	8.58	24.12	4
LH-IM-03	8/23/2025 19:15	8.28	24.1	4
LH-IM-03	8/23/2025 19:30	8.45	24.16	4
LH-IM-03	8/23/2025 19:45	8.54	24.18	4
LH-IM-03	8/23/2025 20:00	8.54	24.14	4
LH-IM-03	8/23/2025 20:15	8.65	24.14	4
LH-IM-03	8/23/2025 20:30	8.37	24.14	4
LH-IM-03	8/23/2025 20:45	8.32	24.16	4
LH-IM-03	8/23/2025 21:00	8.23	24.14	4
LH-IM-03	8/23/2025 21:15	8.27	24.12	4
LH-IM-03	8/23/2025 21:30	8.39	24.18	4
LH-IM-03	8/23/2025 21:45	8.19	24.14	4
LH-IM-03	8/23/2025 22:00	8.28	24.06	4
LH-IM-03	8/23/2025 22:15	8.14	24.1	4
LH-IM-03	8/23/2025 22:30	8.18	24.18	4
LH-IM-03	8/23/2025 22:45	8.37	24.08	4
LH-IM-03	8/23/2025 23:00	8.37	24.08	4
LH-IM-03	8/23/2025 23:15	8.43	24.08	4
LH-IM-03	8/23/2025 23:30	8.36	24.06	4
LH-IM-03	8/23/2025 23:45	8.52	24.08	4
LH-IM-03	8/24/2025 0:00	8.41	24.08	4
LH-IM-03	8/24/2025 0:15	8.39	24.12	4
LH-IM-03	8/24/2025 0:30	9.21	24.32	4
LH-IM-03	8/24/2025 0:45	9.56	24.28	4
LH-IM-03	8/24/2025 1:00	10.18	24.36	4
LH-IM-03	8/24/2025 1:15	10	24.32	4
LH-IM-03	8/24/2025 1:30	10	24.32	4
LH-IM-03	8/24/2025 1:45	10.04	24.32	4
LH-IM-03	8/24/2025 2:00	9.64	24.32	4
LH-IM-03	8/24/2025 2:15	9.93	24.32	4
LH-IM-03	8/24/2025 2:30	9.9	24.32	4
LH-IM-03	8/24/2025 2:45	9.76	24.3	4
LH-IM-03	8/24/2025 3:00	9.88	24.28	4
LH-IM-03	8/24/2025 3:15	9.64	24.26	4
LH-IM-03	8/24/2025 3:30	9.64	24.26	4

Station Name	Date Time	DO mg/L	Temp C	Use Code
LH-IM-03	8/24/2025 3:45	9.58	24.24	4
LH-IM-03	8/24/2025 4:00	9.36	24.22	4
LH-IM-03	8/24/2025 4:15	9.38	24.22	4
LH-IM-03	8/24/2025 4:30	9.44	24.2	4
LH-IM-03	8/24/2025 4:45	9.35	24.16	4
LH-IM-03	8/24/2025 5:00	9.39	24.14	4
LH-IM-03	8/24/2025 5:15	9.31	24.12	4
LH-IM-03	8/24/2025 5:30	9.11	24.12	4
LH-IM-03	8/24/2025 5:45	9.04	24.12	4
LH-IM-03	8/24/2025 6:00	9.05	24.1	4
LH-IM-03	8/24/2025 6:15	9.02	24.1	4
LH-IM-03	8/24/2025 6:30	8.92	24.08	4
LH-IM-03	8/24/2025 6:45	8.97	24.08	4
LH-IM-03	8/24/2025 7:00	8.79	24.06	4
LH-IM-03	8/24/2025 7:15	8.74	24.04	4
LH-IM-03	8/24/2025 7:30	8.91	24.04	4
LH-IM-03	8/24/2025 7:45	8.74	24.04	4
LH-IM-03	8/24/2025 8:00	8.73	24.04	4
LH-IM-03	8/24/2025 8:15	8.79	24.04	4
LH-IM-03	8/24/2025 8:30	8.77	24.02	4
LH-IM-03	8/24/2025 8:45	8.87	24.02	4
LH-IM-03	8/24/2025 9:00	8.96	24	4
LH-IM-03	8/24/2025 9:15	9.02	24	4
LH-IM-03	8/24/2025 9:30	8.86	23.98	4
LH-IM-03	8/24/2025 9:45	8.92	23.98	4
LH-IM-03	8/24/2025 10:00	9.04	23.98	4
LH-IM-03	8/24/2025 10:15	9.29	24	4
LH-IM-03	8/24/2025 10:30	9.47	24.04	4
LH-IM-03	8/24/2025 10:45	9.34	24.06	4
LH-IM-03	8/24/2025 11:00	9.54	24.04	4
LH-IM-03	8/24/2025 11:15	9.49	24.04	4
LH-IM-03	8/24/2025 11:30	9.36	24.04	4
LH-IM-03	8/24/2025 11:45	9.27	23.98	4
LH-IM-03	8/24/2025 12:00	8.77	23.94	4
LH-IM-03	8/24/2025 12:15	8.31	23.9	4
LH-IM-03	8/24/2025 12:30	8.45	23.92	4
LH-IM-03	8/24/2025 12:45	8.44	23.9	4
LH-IM-03	8/24/2025 13:00	8.43	23.88	4
LH-IM-03	8/24/2025 13:15	8.4	23.88	4
LH-IM-03	8/24/2025 13:30	8.4	23.88	4
LH-IM-03	8/24/2025 13:45	8.6	23.9	4
LH-IM-03	8/24/2025 14:00	8.62	23.92	4
LH-IM-03	8/24/2025 14:15	8.87	23.92	4
LH-IM-03	8/24/2025 14:30	8.77	23.92	4
LH-IM-03	8/24/2025 14:45	8.77	23.92	4
LH-IM-03	8/24/2025 15:00	8.76	23.92	4
LH-IM-03	8/24/2025 15:15	8.54	23.92	4
LH-IM-03	8/24/2025 15:30	8.31	23.9	4
LH-IM-03	8/24/2025 15:45	8.54	23.92	4
LH-IM-03	8/24/2025 16:00	8.53	23.9	4
LH-IM-03	8/24/2025 16:15	8.71	23.92	4
LH-IM-03	8/24/2025 16:30	8.53	23.94	4
LH-IM-03	8/24/2025 16:45	8.88	23.98	4
LH-IM-03	8/24/2025 17:00	8.66	23.94	4
LH-IM-03	8/24/2025 17:15	8.78	24	4
LH-IM-03	8/24/2025 17:30	8.73	23.96	4
LH-IM-03	8/24/2025 17:45	8.41	23.92	4
LH-IM-03	8/24/2025 18:00	8.47	23.94	4
LH-IM-03	8/24/2025 18:15	9.61	23.96	4
LH-IM-03	8/24/2025 18:30	8.93	23.98	4
LH-IM-03	8/24/2025 18:45	8.06	23.9	4
LH-IM-03	8/24/2025 19:00	8.47	23.92	4
LH-IM-03	8/24/2025 19:15	8.36	23.94	4
LH-IM-03	8/24/2025 19:30	9.19	24.06	4
LH-IM-03	8/24/2025 19:45	8.24	23.92	4
LH-IM-03	8/24/2025 20:00	8.31	23.92	4
LH-IM-03	8/24/2025 20:15	8.01	23.92	4
LH-IM-03	8/24/2025 20:30	8.16	23.94	4
LH-IM-03	8/24/2025 20:45	8.01	23.94	4
LH-IM-03	8/24/2025 21:00	7.46	23.88	4
LH-IM-03	8/24/2025 21:15	7.71	23.9	4
LH-IM-03	8/24/2025 21:30	8.3	23.96	4
LH-IM-03	8/24/2025 21:45	7.82	23.9	4
LH-IM-03	8/24/2025 22:00	7.81	23.9	4
LH-IM-03	8/24/2025 22:15	7.92	23.9	4
LH-IM-03	8/24/2025 22:30	7.82	23.88	4
LH-IM-03	8/24/2025 22:45	7.59	23.86	4
LH-IM-03	8/24/2025 23:00	7.82	23.9	4
LH-IM-03	8/24/2025 23:15	7.91	23.92	4
LH-IM-03	8/24/2025 23:30	7.57	23.88	4
LH-IM-03	8/24/2025 23:45	7.84	23.92	4
LH-IM-03	8/25/2025 0:00	7.64	23.88	4
LH-IM-03	8/25/2025 0:15	7.21	23.86	4
LH-IM-03	8/25/2025 0:30	7.43	23.86	4

Station Name	Date Time	DO mg/L	Temp C	Use Code
LH-IM-03	8/25/2025 0:45	7.22	23.86	4
LH-IM-03	8/25/2025 1:00	7.92	23.94	4
LH-IM-03	8/25/2025 1:15	7.67	23.92	4
LH-IM-03	8/25/2025 1:30	7.69	23.96	4
LH-IM-03	8/25/2025 1:45	7.72	23.94	4
LH-IM-03	8/25/2025 2:00	7.9	23.96	4
LH-IM-03	8/25/2025 2:15	8.17	24.06	4
LH-IM-03	8/25/2025 2:30	8.33	24.06	4
LH-IM-03	8/25/2025 2:45	8.13	24.02	4
LH-IM-03	8/25/2025 3:00	8.09	24.02	4
LH-IM-03	8/25/2025 3:15	8.51	24.18	4
LH-IM-03	8/25/2025 3:30	8.39	24.16	4
LH-IM-03	8/25/2025 3:45	8.48	24.22	4
LH-IM-03	8/25/2025 4:00	8.05	24.18	4
LH-IM-03	8/25/2025 4:15	8.04	24.08	4
LH-IM-03	8/25/2025 4:30	7.8	24.08	4
LH-IM-03	8/25/2025 4:45	7.83	24.08	4
LH-IM-03	8/25/2025 5:00	7.53	24	4
LH-IM-03	8/25/2025 5:15	7.48	24.04	4
LH-IM-03	8/25/2025 5:30	7.52	24.06	4
LH-IM-03	8/25/2025 5:45	8.15	24.24	4
LH-IM-03	8/25/2025 6:00	7.89	24.12	4
LH-IM-03	8/25/2025 6:15	8.26	24.16	4
LH-IM-03	8/25/2025 6:30	7.62	24.14	4
LH-IM-03	8/25/2025 6:45	8.68	24.24	4
LH-IM-03	8/25/2025 7:00	7.81	24.2	4
LH-IM-03	8/25/2025 7:15	8.68	24.22	4
LH-IM-03	8/25/2025 7:30	8.34	24.22	4
LH-IM-03	8/25/2025 7:45	8.07	24.2	4
LH-IM-03	8/25/2025 8:00	7.49	24.08	4
LH-IM-03	8/25/2025 8:15	8.45	24.2	4
LH-IM-03	8/25/2025 8:30	7.44	24.14	4
LH-IM-03	8/25/2025 8:45	7.38	24.16	4
LH-IM-03	8/25/2025 9:00	7.3	24.12	4
LH-IM-03	8/25/2025 9:15	7.54	24.16	4
LH-IM-03	8/25/2025 9:30	7.29	24.12	4
LH-IM-03	8/25/2025 9:45	7.23	24.12	4
LH-IM-03	8/25/2025 10:00	7.18	24.12	4
LH-IM-03	8/25/2025 10:15	7.27	24.12	4
LH-IM-03	8/25/2025 10:30	7.46	24.14	4
LH-IM-03	8/25/2025 10:45	7.05	24.1	4
LH-IM-03	8/25/2025 11:00	7.11	24.12	4
LH-IM-03	8/25/2025 11:15	7.61	24.18	4
LH-IM-03	8/25/2025 11:30	7.72	24.18	4
LH-IM-03	8/25/2025 11:45	7.5	24.16	4
LH-IM-03	8/25/2025 12:00	6.77	24.04	4
LH-IM-03	8/25/2025 12:15	6.79	24	4
LH-IM-03	8/25/2025 12:30	8.02	25.96	2
LH-IM-03	8/25/2025 12:45			2
LH-IM-03	8/25/2025 13:00	8.13	24.72	2
LH-IM-03	8/25/2025 13:15	8.29	24.18	1
LH-IM-03	8/25/2025 13:30	7.94	24.1	1
LH-IM-03	8/25/2025 13:45	7.6	24.06	1
LH-IM-03	8/25/2025 14:00	8.37	24.12	1
LH-IM-03	8/25/2025 14:15	8.27	24.14	1
LH-IM-03	8/25/2025 14:30	7.51	24.06	1
LH-IM-03	8/25/2025 14:45	7.6	24.04	1
LH-IM-03	8/25/2025 15:00	7.61	24.04	1
LH-IM-03	8/25/2025 15:15	7.64	24.04	1
LH-IM-03	8/25/2025 15:30	7.61	24.02	1
LH-IM-03	8/25/2025 15:45	7.7	24.02	1
LH-IM-03	8/25/2025 16:00	7.95	24.08	1
LH-IM-03	8/25/2025 16:15	8.26	24.12	1
LH-IM-03	8/25/2025 16:30	8.19	24.1	1
LH-IM-03	8/25/2025 16:45	8.33	24.1	1
LH-IM-03	8/25/2025 17:00	8.35	24.1	1
LH-IM-03	8/25/2025 17:15	8.41	24.12	1
LH-IM-03	8/25/2025 17:30	8.29	24.12	1
LH-IM-03	8/25/2025 17:45	8.13	24.12	1
LH-IM-03	8/25/2025 18:00	8.51	24.12	1
LH-IM-03	8/25/2025 18:15	8.13	24.08	1
LH-IM-03	8/25/2025 18:30	8.14	24.08	1
LH-IM-03	8/25/2025 18:45	7.87	24.04	1
LH-IM-03	8/25/2025 19:00	8.06	24.04	1
LH-IM-03	8/25/2025 19:15	8.15	24.06	1
LH-IM-03	8/25/2025 19:30	8.39	24.08	1
LH-IM-03	8/25/2025 19:45	8.52	24.08	1
LH-IM-03	8/25/2025 20:00	8.81	24.16	1
LH-IM-03	8/25/2025 20:15	8.98	24.18	1
LH-IM-03	8/25/2025 20:30	9.11	24.2	1
LH-IM-03	8/25/2025 20:45	9.08	24.18	1
LH-IM-03	8/25/2025 21:00	9.17	24.2	1
LH-IM-03	8/25/2025 21:15	9.3	24.22	1
LH-IM-03	8/25/2025 21:30	9.36	24.28	1

Station Name	Date Time	DO mg/L	Temp C	Use Code
LH-IM-03	8/25/2025 21:45	9.57	24.36	1
LH-IM-03	8/25/2025 22:00	9.54	24.3	1
LH-IM-03	8/25/2025 22:15	9.59	24.32	1
LH-IM-03	8/25/2025 22:30	9.68	24.46	1
LH-IM-03	8/25/2025 22:45	10.73	24.76	1
LH-IM-03	8/25/2025 23:00	10.71	24.82	1
LH-IM-03	8/25/2025 23:15	10.38	24.76	1
LH-IM-03	8/25/2025 23:30	10.44	24.8	1
LH-IM-03	8/25/2025 23:45	9.61	24.5	1
LH-IM-03	8/26/2025 0:00	9.22	24.28	1
LH-IM-03	8/26/2025 0:15	10.24	24.42	1
LH-IM-03	8/26/2025 0:30	9.07	24.44	1
LH-IM-03	8/26/2025 0:45	10.13	24.46	1
LH-IM-03	8/26/2025 1:00	10.61	24.76	1
LH-IM-03	8/26/2025 1:15	10.3	24.68	1
LH-IM-03	8/26/2025 1:30	10.6	24.74	1
LH-IM-03	8/26/2025 1:45	10.47	24.74	1
LH-IM-03	8/26/2025 2:00	10.01	24.62	1
LH-IM-03	8/26/2025 2:15	10.13	24.62	1
LH-IM-03	8/26/2025 2:30	10.01	24.6	1
LH-IM-03	8/26/2025 2:45	9.95	24.56	1
LH-IM-03	8/26/2025 3:00	9.38	24.5	1
LH-IM-03	8/26/2025 3:15	10	24.5	1
LH-IM-03	8/26/2025 3:30	10	24.54	1
LH-IM-03	8/26/2025 3:45	9.95	24.52	1
LH-IM-03	8/26/2025 4:00	10	24.54	1
LH-IM-03	8/26/2025 4:15	9.84	24.52	1
LH-IM-03	8/26/2025 4:30	9.8	24.5	1
LH-IM-03	8/26/2025 4:45	9.46	24.46	1
LH-IM-03	8/26/2025 5:00	9.43	24.42	1
LH-IM-03	8/26/2025 5:15	9.54	24.4	1
LH-IM-03	8/26/2025 5:30	9.49	24.38	1
LH-IM-03	8/26/2025 5:45	9.41	24.34	1
LH-IM-03	8/26/2025 6:00	9.45	24.34	1
LH-IM-03	8/26/2025 6:15	9.4	24.32	1
LH-IM-03	8/26/2025 6:30	9.25	24.3	1
LH-IM-03	8/26/2025 6:45	9	24.26	1
LH-IM-03	8/26/2025 7:00	9.25	24.24	1
LH-IM-03	8/26/2025 7:15	9.14	24.22	1
LH-IM-03	8/26/2025 7:30	9.07	24.22	1
LH-IM-03	8/26/2025 7:45	8.96	24.18	1
LH-IM-03	8/26/2025 8:00	9.06	24.18	1
LH-IM-03	8/26/2025 8:15	8.9	24.18	1
LH-IM-03	8/26/2025 8:30	8.96	24.16	1
LH-IM-03	8/26/2025 8:45	8.94	24.16	1
LH-IM-03	8/26/2025 9:00	9	24.14	1
LH-IM-03	8/26/2025 9:15	9.06	24.14	1
LH-IM-03	8/26/2025 9:30	8.96	24.12	1
LH-IM-03	8/26/2025 9:45	8.85	24.1	1
LH-IM-03	8/26/2025 10:00	9.11	24.12	1
LH-IM-03	8/26/2025 10:15	9.04	24.14	1
LH-IM-03	8/26/2025 10:30	9.13	24.14	1
LH-IM-03	8/26/2025 10:45	9.09	24.14	1
LH-IM-03	8/26/2025 11:00	9.15	24.12	1
LH-IM-03	8/26/2025 11:15	8.94	24.14	1
LH-IM-03	8/26/2025 11:30	8.99	24.14	1
LH-IM-03	8/26/2025 11:45	8.86	24.14	1
LH-IM-03	8/26/2025 12:00	8.75	24.14	1
LH-IM-03	8/26/2025 12:15	8.87	24.16	1
LH-IM-03	8/26/2025 12:30	8.92	24.18	1
LH-IM-03	8/26/2025 12:45	8.95	24.2	1
LH-IM-03	8/26/2025 13:00	9.13	24.22	1
LH-IM-03	8/26/2025 13:15	9.06	24.26	1
LH-IM-03	8/26/2025 13:30	9.33	24.3	1
LH-IM-03	8/26/2025 13:45	9.3	24.3	1
LH-IM-03	8/26/2025 14:00	9.23	24.32	1
LH-IM-03	8/26/2025 14:15	9.11	24.3	1
LH-IM-03	8/26/2025 14:30	9.29	24.32	1
LH-IM-03	8/26/2025 14:45	9.45	24.36	1
LH-IM-03	8/26/2025 15:00	9.43	24.34	1
LH-IM-03	8/26/2025 15:15	9.28	24.32	1
LH-IM-03	8/26/2025 15:30	9.36	24.32	1
LH-IM-03	8/26/2025 15:45	9.45	24.32	1
LH-IM-03	8/26/2025 16:00	9.51	24.32	1
LH-IM-03	8/26/2025 16:15	9.61	24.34	1
LH-IM-03	8/26/2025 16:30	9.63	24.32	1
LH-IM-03	8/26/2025 16:45	9.84	24.32	1
LH-IM-03	8/26/2025 17:00	9.48	24.32	1
LH-IM-03	8/26/2025 17:15	9.5	24.32	1
LH-IM-03	8/26/2025 17:30	9.57	24.32	1
LH-IM-03	8/26/2025 17:45	9.39	24.3	1
LH-IM-03	8/26/2025 18:00	9.38	24.28	1
LH-IM-03	8/26/2025 18:15	9.24	24.26	1
LH-IM-03	8/26/2025 18:30	9.5	24.24	1

Station Name	Date Time	DO mg/L	Temp C	Use Code
LH-IM-03	8/26/2025 18:45	9.38	24.22	1
LH-IM-03	8/26/2025 19:00	8.88	24.2	1
LH-IM-03	8/26/2025 19:15	9.13	24.2	1
LH-IM-03	8/26/2025 19:30	8.88	24.18	1
LH-IM-03	8/26/2025 19:45	9.24	24.18	1
LH-IM-03	8/26/2025 20:00	9.14	24.18	1
LH-IM-03	8/26/2025 20:15	9.04	24.16	1
LH-IM-03	8/26/2025 20:30	9.06	24.16	1
LH-IM-03	8/26/2025 20:45	8.99	24.16	1
LH-IM-03	8/26/2025 21:00	9.21	24.16	1
LH-IM-03	8/26/2025 21:15	9.04	24.14	1
LH-IM-03	8/26/2025 21:30	9.08	24.12	1
LH-IM-03	8/26/2025 21:45	8.91	24.12	1
LH-IM-03	8/26/2025 22:00	9.05	24.12	1
LH-IM-03	8/26/2025 22:15	8.87	24.1	1
LH-IM-03	8/26/2025 22:30	8.89	24.1	1
LH-IM-03	8/26/2025 22:45	8.8	24.1	1
LH-IM-03	8/26/2025 23:00	8.89	24.1	1
LH-IM-03	8/26/2025 23:15	8.71	24.1	1
LH-IM-03	8/26/2025 23:30	8.88	24.08	1
LH-IM-03	8/26/2025 23:45	8.82	24.06	1
LH-IM-03	8/27/2025 0:00	8.82	24.06	1
LH-IM-03	8/27/2025 0:15	8.65	24.06	1
LH-IM-03	8/27/2025 0:30	8.53	24.06	1
LH-IM-03	8/27/2025 0:45	8.53	24.04	1
LH-IM-03	8/27/2025 1:00	8.72	24.04	1
LH-IM-03	8/27/2025 1:15	8.69	24.02	1
LH-IM-03	8/27/2025 1:30	8.65	24.02	1
LH-IM-03	8/27/2025 1:45	8.57	24.02	1
LH-IM-03	8/27/2025 2:00	8.62	24	1
LH-IM-03	8/27/2025 2:15	8.58	24	1
LH-IM-03	8/27/2025 2:30	8.55	23.98	1
LH-IM-03	8/27/2025 2:45	8.4	23.98	1
LH-IM-03	8/27/2025 3:00	8.53	23.96	1
LH-IM-03	8/27/2025 3:15	8.47	23.96	1
LH-IM-03	8/27/2025 3:30	8.51	23.96	1
LH-IM-03	8/27/2025 3:45	8.39	23.96	1
LH-IM-03	8/27/2025 4:00	8.47	23.94	1
LH-IM-03	8/27/2025 4:15	8.4	23.94	1
LH-IM-03	8/27/2025 4:30	8.36	23.92	1
LH-IM-03	8/27/2025 4:45	8.43	23.92	1
LH-IM-03	8/27/2025 5:00	8.4	23.92	1
LH-IM-03	8/27/2025 5:15	8.44	23.9	1
LH-IM-03	8/27/2025 5:30	8.55	23.88	1
LH-IM-03	8/27/2025 5:45	8.52	23.86	1
LH-IM-03	8/27/2025 6:00	8.46	23.86	1
LH-IM-03	8/27/2025 6:15	8.31	23.86	1
LH-IM-03	8/27/2025 6:30	8.46	23.84	1
LH-IM-03	8/27/2025 6:45	8.38	23.84	1
LH-IM-03	8/27/2025 7:00	8.2	23.84	1
LH-IM-03	8/27/2025 7:15	8.23	23.82	1
LH-IM-03	8/27/2025 7:30	8.27	23.82	1
LH-IM-03	8/27/2025 7:45	8.4	23.82	1
LH-IM-03	8/27/2025 8:00	8.37	23.8	1
LH-IM-03	8/27/2025 8:15	8.26	23.8	1
LH-IM-03	8/27/2025 8:30	8.23	23.8	1
LH-IM-03	8/27/2025 8:45	8.33	23.78	1
LH-IM-03	8/27/2025 9:00	8.32	23.78	1
LH-IM-03	8/27/2025 9:15	8.41	23.78	1
LH-IM-03	8/27/2025 9:30	8.49	23.76	1
LH-IM-03	8/27/2025 9:45	8.52	23.76	1
LH-IM-03	8/27/2025 10:00	8.51	23.78	1
LH-IM-03	8/27/2025 10:15	8.55	23.78	1
LH-IM-03	8/27/2025 10:30	8.52	23.76	1
LH-IM-03	8/27/2025 10:45	8.51	23.76	1
LH-IM-03	8/27/2025 11:00	8.57	23.78	1
LH-IM-03	8/27/2025 11:15	8.55	23.76	1
LH-IM-03	8/27/2025 11:30	8.61	23.76	1
LH-IM-03	8/27/2025 11:45	8.61	23.78	1
LH-IM-03	8/27/2025 12:00	8.71	23.78	1
LH-IM-03	8/27/2025 12:15	8.7	23.8	1
LH-IM-03	8/27/2025 12:30	9.11	23.82	1
LH-IM-03	8/27/2025 12:45	9.67	23.86	1
LH-IM-03	8/27/2025 13:00	9.64	23.92	1
LH-IM-03	8/27/2025 13:15	9.76	23.94	1
LH-IM-03	8/27/2025 13:30	9.85	23.94	1
LH-IM-03	8/27/2025 13:45	10.06	23.98	1
LH-IM-03	8/27/2025 14:00	10.34	24.04	1
LH-IM-03	8/27/2025 14:15	10.38	24.1	1
LH-IM-03	8/27/2025 14:30	10.59	24.16	1
LH-IM-03	8/27/2025 14:45	10.69	24.2	1
LH-IM-03	8/27/2025 15:00	10.82	24.24	1
LH-IM-03	8/27/2025 15:15	10.99	24.28	1
LH-IM-03	8/27/2025 15:30	11.16	24.34	1

Station Name	Date Time	DO mg/L	Temp C	Use Code
LH-IM-03	8/27/2025 15:45	10.97	24.36	1
LH-IM-03	8/27/2025 16:00	10.93	24.36	1
LH-IM-03	8/27/2025 16:15	10.84	24.34	1
LH-IM-03	8/27/2025 16:30	10.64	24.32	1
LH-IM-03	8/27/2025 16:45	10.63	24.3	1
LH-IM-03	8/27/2025 17:00	10.5	24.32	1
LH-IM-03	8/27/2025 17:15	10.57	24.26	1
LH-IM-03	8/27/2025 17:30	10.69	24.3	1
LH-IM-03	8/27/2025 17:45	10.85	24.32	1
LH-IM-03	8/27/2025 18:00	10.29	24.22	1
LH-IM-03	8/27/2025 18:15	10.19	24.22	1
LH-IM-03	8/27/2025 18:30	10.26	24.22	1
LH-IM-03	8/27/2025 18:45	10.56	24.22	1
LH-IM-03	8/27/2025 19:00	10.16	24.18	1
LH-IM-03	8/27/2025 19:15	10.06	24.14	1
LH-IM-03	8/27/2025 19:30	10.16	24.16	1
LH-IM-03	8/27/2025 19:45	10.09	24.18	1
LH-IM-03	8/27/2025 20:00	9.88	24.12	1
LH-IM-03	8/27/2025 20:15	10	24.1	1
LH-IM-03	8/27/2025 20:30	10.24	24.08	1
LH-IM-03	8/27/2025 20:45	10.21	24.06	1
LH-IM-03	8/27/2025 21:00	10.13	24.04	1
LH-IM-03	8/27/2025 21:15	9.98	24.04	1
LH-IM-03	8/27/2025 21:30	9.9	24.02	1
LH-IM-03	8/27/2025 21:45	10.05	24.02	1
LH-IM-03	8/27/2025 22:00	10.05	24.02	1
LH-IM-03	8/27/2025 22:15	9.96	24	1
LH-IM-03	8/27/2025 22:30	9.84	24	1
LH-IM-03	8/27/2025 22:45	9.68	23.98	1
LH-IM-03	8/27/2025 23:00	9.72	23.94	1
LH-IM-03	8/27/2025 23:15	9.65	23.92	1
LH-IM-03	8/27/2025 23:30	9.54	23.9	1
LH-IM-03	8/27/2025 23:45	9.31	23.88	1
LH-IM-03	8/28/2025 0:00	9.28	23.86	1
LH-IM-03	8/28/2025 0:15	9.16	23.84	1
LH-IM-03	8/28/2025 0:30	9.22	23.82	1
LH-IM-03	8/28/2025 0:45	9.11	23.8	1
LH-IM-03	8/28/2025 1:00	9.16	23.8	1
LH-IM-03	8/28/2025 1:15	8.9	23.8	1
LH-IM-03	8/28/2025 1:30	8.91	23.78	1
LH-IM-03	8/28/2025 1:45	8.95	23.78	1
LH-IM-03	8/28/2025 2:00	8.96	23.76	1
LH-IM-03	8/28/2025 2:15	8.81	23.74	1
LH-IM-03	8/28/2025 2:30	8.83	23.74	1
LH-IM-03	8/28/2025 2:45	8.94	23.74	1
LH-IM-03	8/28/2025 3:00	8.79	23.72	1
LH-IM-03	8/28/2025 3:15	8.88	23.7	1
LH-IM-03	8/28/2025 3:30	8.81	23.68	1
LH-IM-03	8/28/2025 3:45	8.73	23.66	1
LH-IM-03	8/28/2025 4:00	8.64	23.64	1
LH-IM-03	8/28/2025 4:15	8.55	23.64	1
LH-IM-03	8/28/2025 4:30	8.54	23.64	1
LH-IM-03	8/28/2025 4:45	8.65	23.64	1
LH-IM-03	8/28/2025 5:00	8.63	23.62	1
LH-IM-03	8/28/2025 5:15	8.58	23.62	1
LH-IM-03	8/28/2025 5:30	8.53	23.62	1
LH-IM-03	8/28/2025 5:45	8.44	23.62	1
LH-IM-03	8/28/2025 6:00	8.48	23.62	1
LH-IM-03	8/28/2025 6:15	8.45	23.62	1
LH-IM-03	8/28/2025 6:30	8.46	23.6	1
LH-IM-03	8/28/2025 6:45	8.44	23.58	1
LH-IM-03	8/28/2025 7:00	8.35	23.56	1
LH-IM-03	8/28/2025 7:15	8.36	23.56	1
LH-IM-03	8/28/2025 7:30	8.37	23.54	1
LH-IM-03	8/28/2025 7:45	8.4	23.52	1
LH-IM-03	8/28/2025 8:00	8.45	23.52	1
LH-IM-03	8/28/2025 8:15	8.47	23.5	1
LH-IM-03	8/28/2025 8:30	8.4	23.52	1
LH-IM-03	8/28/2025 8:45	8.37	23.5	1
LH-IM-03	8/28/2025 9:00	8.31	23.5	1
LH-IM-03	8/28/2025 9:15	8.19	23.5	1
LH-IM-03	8/28/2025 9:30	8.16	23.5	1
LH-IM-03	8/28/2025 9:45	8.22	23.5	1
LH-IM-03	8/28/2025 10:00	8.23	23.5	1
LH-IM-03	8/28/2025 10:15	8.11	23.5	1
LH-IM-03	8/28/2025 10:30	8.13	23.5	1
LH-IM-03	8/28/2025 10:45	8.61	23.54	1
LH-IM-03	8/28/2025 11:00	8.51	23.56	1
LH-IM-03	8/28/2025 11:15	8.43	23.54	1
LH-IM-03	8/28/2025 11:30	8.54	23.54	1
LH-IM-03	8/28/2025 11:45	8.64	23.54	1
LH-IM-03	8/28/2025 12:00	8.57	23.54	1
LH-IM-03	8/28/2025 12:15	8.43	23.54	1
LH-IM-03	8/28/2025 12:30	9.49	23.56	1

Station Name	Date Time	DO mg/L	Temp C	Use Code
LH-IM-03	8/28/2025 12:45	10.23	23.78	1
LH-IM-03	8/28/2025 13:00	10.3	23.9	1
LH-IM-03	8/28/2025 13:15	9.74	23.88	1
LH-IM-03	8/28/2025 13:30	10	23.8	1
LH-IM-03	8/28/2025 13:45	10.4	23.92	1
LH-IM-03	8/28/2025 14:00	10.34	24	1
LH-IM-03	8/28/2025 14:15	9.43	23.98	1
LH-IM-03	8/28/2025 14:30	10.38	24.06	1
LH-IM-03	8/28/2025 14:45	10.68	24.16	1
LH-IM-03	8/28/2025 15:00	9.46	23.74	1
LH-IM-03	8/28/2025 15:15	10.18	23.86	1
LH-IM-03	8/28/2025 15:30	10.29	23.88	1
LH-IM-03	8/28/2025 15:45	10.32	23.92	1
LH-IM-03	8/28/2025 16:00	10.34	23.98	1
LH-IM-03	8/28/2025 16:15	10.51	23.98	1
LH-IM-03	8/28/2025 16:30	10.22	23.92	1
LH-IM-03	8/28/2025 16:45	10.69	24.04	1
LH-IM-03	8/28/2025 17:00	9.55	23.72	1
LH-IM-03	8/28/2025 17:15	8.82	23.62	1
LH-IM-03	8/28/2025 17:30	8.7	23.6	1
LH-IM-03	8/28/2025 17:45	8.91	23.68	1
LH-IM-03	8/28/2025 18:00	10.44	23.94	1
LH-IM-03	8/28/2025 18:15	9.58	23.92	1
LH-IM-03	8/28/2025 18:30	8.4	23.72	1
LH-IM-03	8/28/2025 18:45	9.84	23.7	1
LH-IM-03	8/28/2025 19:00	10.13	23.86	1
LH-IM-03	8/28/2025 19:15	9.72	23.86	1
LH-IM-03	8/28/2025 19:30	8.55	23.72	1
LH-IM-03	8/28/2025 19:45	10.81	23.92	1
LH-IM-03	8/28/2025 20:00	10.71	24.06	1
LH-IM-03	8/28/2025 20:15	10.36	24	1
LH-IM-03	8/28/2025 20:30	10.23	23.88	1
LH-IM-03	8/28/2025 20:45	10.16	23.84	1
LH-IM-03	8/28/2025 21:00	10.18	23.82	1
LH-IM-03	8/28/2025 21:15	9.92	23.92	1
LH-IM-03	8/28/2025 21:30	9.04	23.78	1
LH-IM-03	8/28/2025 21:45	8.71	23.7	1
LH-IM-03	8/28/2025 22:00	9.57	23.8	1
LH-IM-03	8/28/2025 22:15	9.51	23.84	1
LH-IM-03	8/28/2025 22:30	9.26	23.76	1
LH-IM-03	8/28/2025 22:45	9.28	23.8	1
LH-IM-03	8/28/2025 23:00	9.78	23.84	1
LH-IM-03	8/28/2025 23:15	9.96	23.9	1
LH-IM-03	8/28/2025 23:30	9.87	23.86	1
LH-IM-03	8/28/2025 23:45	10.08	23.88	1
LH-IM-03	8/29/2025 0:00	10.02	23.86	1
LH-IM-03	8/29/2025 0:15	9.92	23.84	1
LH-IM-03	8/29/2025 0:30	9.82	23.82	1
LH-IM-03	8/29/2025 0:45	9.79	23.8	1
LH-IM-03	8/29/2025 1:00	9.78	23.78	1
LH-IM-03	8/29/2025 1:15	9.72	23.78	1
LH-IM-03	8/29/2025 1:30	9.65	23.78	1
LH-IM-03	8/29/2025 1:45	9.55	23.76	1
LH-IM-03	8/29/2025 2:00	9.59	23.76	1
LH-IM-03	8/29/2025 2:15	9.64	23.74	1
LH-IM-03	8/29/2025 2:30	9.58	23.72	1
LH-IM-03	8/29/2025 2:45	9.45	23.7	1
LH-IM-03	8/29/2025 3:00	9.47	23.68	1
LH-IM-03	8/29/2025 3:15	9.33	23.64	1
LH-IM-03	8/29/2025 3:30	9.25	23.62	1
LH-IM-03	8/29/2025 3:45	9.12	23.6	1
LH-IM-03	8/29/2025 4:00	9.19	23.6	1
LH-IM-03	8/29/2025 4:15	9.05	23.58	1
LH-IM-03	8/29/2025 4:30	9.03	23.56	1
LH-IM-03	8/29/2025 4:45	8.97	23.56	1
LH-IM-03	8/29/2025 5:00	9.13	23.56	1
LH-IM-03	8/29/2025 5:15	9	23.54	1
LH-IM-03	8/29/2025 5:30	8.98	23.56	1
LH-IM-03	8/29/2025 5:45	9.06	23.54	1
LH-IM-03	8/29/2025 6:00	9.02	23.54	1
LH-IM-03	8/29/2025 6:15	8.94	23.54	1
LH-IM-03	8/29/2025 6:30	8.92	23.52	1
LH-IM-03	8/29/2025 6:45	8.92	23.52	1
LH-IM-03	8/29/2025 7:00	8.83	23.52	1
LH-IM-03	8/29/2025 7:15	8.81	23.5	1
LH-IM-03	8/29/2025 7:30	8.78	23.5	1
LH-IM-03	8/29/2025 7:45	8.8	23.5	1
LH-IM-03	8/29/2025 8:00	8.81	23.5	1
LH-IM-03	8/29/2025 8:15	8.78	23.5	1
LH-IM-03	8/29/2025 8:30	8.66	23.48	1
LH-IM-03	8/29/2025 8:45	8.75	23.48	1
LH-IM-03	8/29/2025 9:00	8.72	23.48	1
LH-IM-03	8/29/2025 9:15	8.61	23.46	1
LH-IM-03	8/29/2025 9:30	8.58	23.46	1

Station Name	Date Time	DO mg/L	Temp C	Use Code
LH-IM-03	8/29/2025 9:45	8.56	23.46	1
LH-IM-03	8/29/2025 10:00	8.56	23.46	1
LH-IM-03	8/29/2025 10:15	8.47	23.46	1
LH-IM-03	8/29/2025 10:30	8.48	23.46	1
LH-IM-03	8/29/2025 10:45	8.49	23.46	1
LH-IM-03	8/29/2025 11:00	8.61	23.46	1
LH-IM-03	8/29/2025 11:15	8.86	23.48	1
LH-IM-03	8/29/2025 11:30	8.91	23.52	1
LH-IM-03	8/29/2025 11:45	8.66	23.48	1
LH-IM-03	8/29/2025 12:00	8.63	23.46	1
LH-IM-03	8/29/2025 12:15	8.55	23.46	1
LH-IM-03	8/29/2025 12:30	8.51	23.44	1
LH-IM-03	8/29/2025 12:45	8.51	23.46	1
LH-IM-03	8/29/2025 13:00	8.21	23.4	1
LH-IM-03	8/29/2025 13:15	8.51	23.4	1
LH-IM-03	8/29/2025 13:30	8.6	23.46	1
LH-IM-03	8/29/2025 13:45	8.26	23.4	1
LH-IM-03	8/29/2025 14:00	8.72	23.52	1
LH-IM-03	8/29/2025 14:15	8.32	23.5	1
LH-IM-03	8/29/2025 14:30	7.94	23.36	1
LH-IM-03	8/29/2025 14:45	8.48	23.4	1
LH-IM-03	8/29/2025 15:00	9.16	23.52	1
LH-IM-03	8/29/2025 15:15	9.05	23.54	1
LH-IM-03	8/29/2025 15:30	8.97	23.52	1
LH-IM-03	8/29/2025 15:45	8.94	23.5	1
LH-IM-03	8/29/2025 16:00	8.61	23.48	1
LH-IM-03	8/29/2025 16:15	8.45	23.46	1
LH-IM-03	8/29/2025 16:30	8.52	23.44	1
LH-IM-03	8/29/2025 16:45	8.54	23.46	1
LH-IM-03	8/29/2025 17:00	8.24	23.44	1
LH-IM-03	8/29/2025 17:15	8.06	23.38	1
LH-IM-03	8/29/2025 17:30	8.41	23.44	1
LH-IM-03	8/29/2025 17:45	8.63	23.48	1
LH-IM-03	8/29/2025 18:00	8.71	23.5	1
LH-IM-03	8/29/2025 18:15	8.63	23.5	1
LH-IM-03	8/29/2025 18:30	8.79	23.48	1
LH-IM-03	8/29/2025 18:45	8.81	23.46	1
LH-IM-03	8/29/2025 19:00	8.43	23.46	1
LH-IM-03	8/29/2025 19:15	8.22	23.44	1
LH-IM-03	8/29/2025 19:30	8.35	23.42	1
LH-IM-03	8/29/2025 19:45	8.21	23.44	1
LH-IM-03	8/29/2025 20:00	8.54	23.44	1
LH-IM-03	8/29/2025 20:15	8.45	23.46	1
LH-IM-03	8/29/2025 20:30	9.24	23.48	1
LH-IM-03	8/29/2025 20:45	9.09	23.48	1
LH-IM-03	8/29/2025 21:00	9.16	23.48	1
LH-IM-03	8/29/2025 21:15	9.13	23.48	1
LH-IM-03	8/29/2025 21:30	9.19	23.46	1
LH-IM-03	8/29/2025 21:45	9.24	23.46	1
LH-IM-03	8/29/2025 22:00	8.9	23.44	1
LH-IM-03	8/29/2025 22:15	9.02	23.44	1
LH-IM-03	8/29/2025 22:30	8.74	23.42	1
LH-IM-03	8/29/2025 22:45	8.83	23.42	1
LH-IM-03	8/29/2025 23:00	8.81	23.4	1
LH-IM-03	8/29/2025 23:15	8.63	23.4	1
LH-IM-03	8/29/2025 23:30	8.86	23.38	1
LH-IM-03	8/29/2025 23:45	8.89	23.36	1
LH-IM-03	8/30/2025 0:00	8.81	23.36	1
LH-IM-03	8/30/2025 0:15	8.86	23.36	1
LH-IM-03	8/30/2025 0:30	8.82	23.34	1
LH-IM-03	8/30/2025 0:45	8.72	23.34	1
LH-IM-03	8/30/2025 1:00	8.79	23.32	1
LH-IM-03	8/30/2025 1:15	8.66	23.3	1
LH-IM-03	8/30/2025 1:30	8.52	23.3	1
LH-IM-03	8/30/2025 1:45	8.45	23.28	1
LH-IM-03	8/30/2025 2:00	8.32	23.28	1
LH-IM-03	8/30/2025 2:15	8.4	23.26	1
LH-IM-03	8/30/2025 2:30	8.35	23.24	1
LH-IM-03	8/30/2025 2:45	8.31	23.22	1
LH-IM-03	8/30/2025 3:00	8.29	23.22	1
LH-IM-03	8/30/2025 3:15	8.15	23.2	1
LH-IM-03	8/30/2025 3:30	8.05	23.2	1
LH-IM-03	8/30/2025 3:45	8.05	23.2	1
LH-IM-03	8/30/2025 4:00	8.16	23.18	1
LH-IM-03	8/30/2025 4:15	8.18	23.18	1
LH-IM-03	8/30/2025 4:30	8.04	23.16	1
LH-IM-03	8/30/2025 4:45	8.1	23.16	1
LH-IM-03	8/30/2025 5:00	7.98	23.14	1
LH-IM-03	8/30/2025 5:15	7.97	23.14	1
LH-IM-03	8/30/2025 5:30	8.01	23.14	1
LH-IM-03	8/30/2025 5:45	8.03	23.12	1
LH-IM-03	8/30/2025 6:00	8.11	23.1	1
LH-IM-03	8/30/2025 6:15	8.05	23.1	1
LH-IM-03	8/30/2025 6:30	7.94	23.1	1

Station Name	Date Time	DO mg/L	Temp C	Use Code
LH-IM-03	8/30/2025 6:45	8.04	23.08	1
LH-IM-03	8/30/2025 7:00	8.11	23.08	1
LH-IM-03	8/30/2025 7:15	8.04	23.08	1
LH-IM-03	8/30/2025 7:30	8.11	23.06	1
LH-IM-03	8/30/2025 7:45	8.19	23.04	1
LH-IM-03	8/30/2025 8:00	8.07	23.06	1
LH-IM-03	8/30/2025 8:15	8.15	23.04	1
LH-IM-03	8/30/2025 8:30	8.29	23.04	1
LH-IM-03	8/30/2025 8:45	8.38	23.04	1
LH-IM-03	8/30/2025 9:00	8.28	23.04	1
LH-IM-03	8/30/2025 9:15	8.29	23.04	1
LH-IM-03	8/30/2025 9:30	8.29	23.04	1
LH-IM-03	8/30/2025 9:45	8.44	23.06	1
LH-IM-03	8/30/2025 10:00	8.36	23.06	1
LH-IM-03	8/30/2025 10:15	8.41	23.06	1
LH-IM-03	8/30/2025 10:30	8.44	23.06	1
LH-IM-03	8/30/2025 10:45	8.51	23.08	1
LH-IM-03	8/30/2025 11:00	8.45	23.1	1
LH-IM-03	8/30/2025 11:15	8.57	23.1	1
LH-IM-03	8/30/2025 11:30	8.63	23.12	1
LH-IM-03	8/30/2025 11:45	8.64	23.14	1
LH-IM-03	8/30/2025 12:00	8.71	23.14	1
LH-IM-03	8/30/2025 12:15	8.82	23.16	1
LH-IM-03	8/30/2025 12:30	8.91	23.18	1
LH-IM-03	8/30/2025 12:45	8.98	23.22	1
LH-IM-03	8/30/2025 13:00	9.03	23.24	1
LH-IM-03	8/30/2025 13:15	9.04	23.24	1
LH-IM-03	8/30/2025 13:30	9.02	23.24	1
LH-IM-03	8/30/2025 13:45	9.09	23.26	1
LH-IM-03	8/30/2025 14:00	9.13	23.26	1
LH-IM-03	8/30/2025 14:15	9.2	23.26	1
LH-IM-03	8/30/2025 14:30	9.2	23.28	1
LH-IM-03	8/30/2025 14:45	9.33	23.3	1
LH-IM-03	8/30/2025 15:00	9.42	23.3	1
LH-IM-03	8/30/2025 15:15	9.41	23.32	1
LH-IM-03	8/30/2025 15:30	9.51	23.32	1
LH-IM-03	8/30/2025 15:45	9.75	23.36	1
LH-IM-03	8/30/2025 16:00	9.88	23.4	1
LH-IM-03	8/30/2025 16:15	10	23.44	1
LH-IM-03	8/30/2025 16:30	9.81	23.46	1
LH-IM-03	8/30/2025 16:45	9.89	23.46	1
LH-IM-03	8/30/2025 17:00	9.99	23.46	1
LH-IM-03	8/30/2025 17:15	10.01	23.44	1
LH-IM-03	8/30/2025 17:30	10.16	23.44	1
LH-IM-03	8/30/2025 17:45	9.91	23.42	1
LH-IM-03	8/30/2025 18:00	9.93	23.42	1
LH-IM-03	8/30/2025 18:15	9.91	23.4	1
LH-IM-03	8/30/2025 18:30	10.14	23.4	1
LH-IM-03	8/30/2025 18:45	10.02	23.38	1
LH-IM-03	8/30/2025 19:00	9.72	23.34	1
LH-IM-03	8/30/2025 19:15	9.76	23.34	1
LH-IM-03	8/30/2025 19:30	9.82	23.32	1
LH-IM-03	8/30/2025 19:45	9.8	23.32	1
LH-IM-03	8/30/2025 20:00	9.71	23.3	1
LH-IM-03	8/30/2025 20:15	9.72	23.3	1
LH-IM-03	8/30/2025 20:30	9.66	23.26	1
LH-IM-03	8/30/2025 20:45	9.53	23.26	1
LH-IM-03	8/30/2025 21:00	9.45	23.24	1
LH-IM-03	8/30/2025 21:15	9.41	23.24	1
LH-IM-03	8/30/2025 21:30	9.41	23.22	1
LH-IM-03	8/30/2025 21:45	9.37	23.22	1
LH-IM-03	8/30/2025 22:00	9.21	23.2	1
LH-IM-03	8/30/2025 22:15	9.26	23.18	1
LH-IM-03	8/30/2025 22:30	9.21	23.18	1
LH-IM-03	8/30/2025 22:45	9.22	23.16	1
LH-IM-03	8/30/2025 23:00	9.31	23.16	1
LH-IM-03	8/30/2025 23:15	9.24	23.14	1
LH-IM-03	8/30/2025 23:30	9.25	23.14	1
LH-IM-03	8/30/2025 23:45	9.38	23.12	1
LH-IM-03	8/31/2025 0:00	9.24	23.12	1
LH-IM-03	8/31/2025 0:15	9.05	23.1	1
LH-IM-03	8/31/2025 0:30	9.08	23.1	1
LH-IM-03	8/31/2025 0:45	9.11	23.08	1
LH-IM-03	8/31/2025 1:00	9.03	23.08	1
LH-IM-03	8/31/2025 1:15	9.04	23.06	1
LH-IM-03	8/31/2025 1:30	9.04	23.06	1
LH-IM-03	8/31/2025 1:45	8.96	23.04	1
LH-IM-03	8/31/2025 2:00	8.9	23.04	1
LH-IM-03	8/31/2025 2:15	8.9	23.02	1
LH-IM-03	8/31/2025 2:30	8.91	23	1
LH-IM-03	8/31/2025 2:45	8.87	23	1
LH-IM-03	8/31/2025 3:00	8.85	22.98	1
LH-IM-03	8/31/2025 3:15	8.83	22.98	1
LH-IM-03	8/31/2025 3:30	8.79	22.96	1

Station Name	Date Time	DO mg/L	Temp C	Use Code
LH-IM-03	8/31/2025 3:45	8.8	22.96	1
LH-IM-03	8/31/2025 4:00	8.75	22.94	1
LH-IM-03	8/31/2025 4:15	8.7	22.94	1
LH-IM-03	8/31/2025 4:30	8.57	22.94	1
LH-IM-03	8/31/2025 4:45	8.44	22.92	1
LH-IM-03	8/31/2025 5:00	8.3	22.9	1
LH-IM-03	8/31/2025 5:15	8.27	22.88	1
LH-IM-03	8/31/2025 5:30	8.28	22.9	1
LH-IM-03	8/31/2025 5:45	8.21	22.88	1
LH-IM-03	8/31/2025 6:00	8.15	22.88	1
LH-IM-03	8/31/2025 6:15	8.14	22.86	1
LH-IM-03	8/31/2025 6:30	8.12	22.86	1
LH-IM-03	8/31/2025 6:45	8.07	22.84	1
LH-IM-03	8/31/2025 7:00	8.05	22.84	1
LH-IM-03	8/31/2025 7:15	8.11	22.82	1
LH-IM-03	8/31/2025 7:30	8.19	22.82	1
LH-IM-03	8/31/2025 7:45	8.28	22.8	1
LH-IM-03	8/31/2025 8:00	8.35	22.8	1
LH-IM-03	8/31/2025 8:15	8.61	22.8	1
LH-IM-03	8/31/2025 8:30	8.56	22.8	1
LH-IM-03	8/31/2025 8:45	8.63	22.78	1
LH-IM-03	8/31/2025 9:00	8.65	22.78	1
LH-IM-03	8/31/2025 9:15	8.69	22.78	1
LH-IM-03	8/31/2025 9:30	8.68	22.76	1
LH-IM-03	8/31/2025 9:45	8.64	22.76	1
LH-IM-03	8/31/2025 10:00	8.55	22.76	1
LH-IM-03	8/31/2025 10:15	8.63	22.76	1
LH-IM-03	8/31/2025 10:30	8.9	22.76	1
LH-IM-03	8/31/2025 10:45	8.79	22.78	1
LH-IM-03	8/31/2025 11:00	9.43	22.82	1
LH-IM-03	8/31/2025 11:15	9.72	22.88	1
LH-IM-03	8/31/2025 11:30	9.41	22.9	1
LH-IM-03	8/31/2025 11:45	9.39	22.92	1
LH-IM-03	8/31/2025 12:00	9.79	22.96	1
LH-IM-03	8/31/2025 12:15	9.75	22.96	1
LH-IM-03	8/31/2025 12:30	9.3	22.9	1
LH-IM-03	8/31/2025 12:45	9.92	22.88	1
LH-IM-03	8/31/2025 13:00	9.7	22.9	1
LH-IM-03	8/31/2025 13:15	9.71	22.9	1
LH-IM-03	8/31/2025 13:30	9.84	22.9	1
LH-IM-03	8/31/2025 13:45	9.72	22.92	1
LH-IM-03	8/31/2025 14:00	10.02	22.9	1
LH-IM-03	8/31/2025 14:15	10.25	22.94	1
LH-IM-03	8/31/2025 14:30	10.02	22.9	1
LH-IM-03	8/31/2025 14:45	10.04	22.88	1
LH-IM-03	8/31/2025 15:00	10.47	22.96	1
LH-IM-03	8/31/2025 15:15	10.91	22.98	1
LH-IM-03	8/31/2025 15:30	10.02	22.88	1
LH-IM-03	8/31/2025 15:45	11.59	23.12	1
LH-IM-03	8/31/2025 16:00	10.65	22.96	1
LH-IM-03	8/31/2025 16:15	11.7	23.14	1
LH-IM-03	8/31/2025 16:30	11.05	23.1	1
LH-IM-03	8/31/2025 16:45	11.22	23.04	1
LH-IM-03	8/31/2025 17:00	10.88	22.96	1
LH-IM-03	8/31/2025 17:15	10.81	22.94	1
LH-IM-03	8/31/2025 17:30	10.66	22.9	1
LH-IM-03	8/31/2025 17:45	10.56	22.9	1
LH-IM-03	8/31/2025 18:00	10.63	22.94	1
LH-IM-03	8/31/2025 18:15	10.42	22.88	1
LH-IM-03	8/31/2025 18:30	10.21	22.86	1
LH-IM-03	8/31/2025 18:45	10.32	22.82	1
LH-IM-03	8/31/2025 19:00	9.72	22.84	1
LH-IM-03	8/31/2025 19:15	10.77	22.88	1
LH-IM-03	8/31/2025 19:30	10.59	22.86	1
LH-IM-03	8/31/2025 19:45	10.77	22.9	1
LH-IM-03	8/31/2025 20:00	10.59	22.88	1
LH-IM-03	8/31/2025 20:15	10.57	22.86	1
LH-IM-03	8/31/2025 20:30	10.19	22.82	1
LH-IM-03	8/31/2025 20:45	10.43	22.84	1
LH-IM-03	8/31/2025 21:00	10.44	22.86	1
LH-IM-03	8/31/2025 21:15	10.61	22.86	1
LH-IM-03	8/31/2025 21:30	10.67	22.88	1
LH-IM-03	8/31/2025 21:45	10.34	22.84	1
LH-IM-03	8/31/2025 22:00	10.39	22.82	1
LH-IM-03	8/31/2025 22:15	10.14	22.8	1
LH-IM-03	8/31/2025 22:30	10.12	22.8	1
LH-IM-03	8/31/2025 22:45	9.65	22.76	1
LH-IM-03	8/31/2025 23:00	9.72	22.78	1
LH-IM-03	8/31/2025 23:15	9.58	22.74	1
LH-IM-03	8/31/2025 23:30	9.87	22.78	1
LH-IM-03	8/31/2025 23:45	9.76	22.78	1
LH-IM-03	9/1/2025 0:00	9.56	22.76	1
LH-IM-03	9/1/2025 0:15	9.49	22.76	1
LH-IM-03	9/1/2025 0:30	9.46	22.76	1

Station Name	Date Time	DO mg/L	Temp C	Use Code
LH-IM-03	9/1/2025 0:45	9.45	22.76	1
LH-IM-03	9/1/2025 1:00	8.97	22.68	1
LH-IM-03	9/1/2025 1:15	9.07	22.68	1
LH-IM-03	9/1/2025 1:30	9.31	22.72	1
LH-IM-03	9/1/2025 1:45	9.58	22.74	1
LH-IM-03	9/1/2025 2:00	9.47	22.74	1
LH-IM-03	9/1/2025 2:15	9.45	22.74	1
LH-IM-03	9/1/2025 2:30	9.37	22.74	1
LH-IM-03	9/1/2025 2:45	9.08	22.7	1
LH-IM-03	9/1/2025 3:00	8.94	22.66	1
LH-IM-03	9/1/2025 3:15	9.05	22.68	1
LH-IM-03	9/1/2025 3:30	9.03	22.68	1
LH-IM-03	9/1/2025 3:45	9	22.68	1
LH-IM-03	9/1/2025 4:00	8.94	22.7	1
LH-IM-03	9/1/2025 4:15	9.06	22.72	1
LH-IM-03	9/1/2025 4:30	9.3	22.74	1
LH-IM-03	9/1/2025 4:45	9.14	22.72	1
LH-IM-03	9/1/2025 5:00	8.97	22.72	1
LH-IM-03	9/1/2025 5:15	9.24	22.72	1
LH-IM-03	9/1/2025 5:30	9.07	22.72	1
LH-IM-03	9/1/2025 5:45	8.85	22.68	1
LH-IM-03	9/1/2025 6:00	8.97	22.68	1
LH-IM-03	9/1/2025 6:15	8.88	22.66	1
LH-IM-03	9/1/2025 6:30	8.66	22.64	1
LH-IM-03	9/1/2025 6:45	8.79	22.64	1
LH-IM-03	9/1/2025 7:00	8.99	22.66	1
LH-IM-03	9/1/2025 7:15	8.94	22.66	1
LH-IM-03	9/1/2025 7:30	8.46	22.62	1
LH-IM-03	9/1/2025 7:45	8.45	22.6	1
LH-IM-03	9/1/2025 8:00	8.6	22.6	1
LH-IM-03	9/1/2025 8:15	8.72	22.6	1
LH-IM-03	9/1/2025 8:30	8.85	22.58	1
LH-IM-03	9/1/2025 8:45	8.97	22.58	1
LH-IM-03	9/1/2025 9:00	8.87	22.56	1
LH-IM-03	9/1/2025 9:15	9.23	22.58	1
LH-IM-03	9/1/2025 9:30	9.22	22.62	1
LH-IM-03	9/1/2025 9:45	8.95	22.62	1
LH-IM-03	9/1/2025 10:00	8.9	22.64	1
LH-IM-03	9/1/2025 10:15	9.97	22.68	1
LH-IM-03	9/1/2025 10:30	10.18	22.7	1
LH-IM-03	9/1/2025 10:45	10.14	22.72	1
LH-IM-03	9/1/2025 11:00	9.98	22.7	1
LH-IM-03	9/1/2025 11:15	9.54	22.7	1
LH-IM-03	9/1/2025 11:30	9.97	22.7	1
LH-IM-03	9/1/2025 11:45	9.98	22.7	1
LH-IM-03	9/1/2025 12:00	10.05	22.72	1
LH-IM-03	9/1/2025 12:15	10.17	22.76	1
LH-IM-03	9/1/2025 12:30	9.88	22.72	1
LH-IM-03	9/1/2025 12:45	9.81	22.72	1
LH-IM-03	9/1/2025 13:00	10	22.74	1
LH-IM-03	9/1/2025 13:15	10.44	22.8	1
LH-IM-03	9/1/2025 13:30	10.1	22.82	1
LH-IM-03	9/1/2025 13:45	10.4	22.86	1
LH-IM-03	9/1/2025 14:00	10.47	22.88	1
LH-IM-03	9/1/2025 14:15	10.51	22.86	1
LH-IM-03	9/1/2025 14:30	10.99	22.9	1
LH-IM-03	9/1/2025 14:45	10.82	22.96	1
LH-IM-03	9/1/2025 15:00	10.71	22.98	1
LH-IM-03	9/1/2025 15:15	10.52	22.98	1
LH-IM-03	9/1/2025 15:30	10.44	22.98	1
LH-IM-03	9/1/2025 15:45	10.61	22.98	1
LH-IM-03	9/1/2025 16:00	10.51	22.98	1
LH-IM-03	9/1/2025 16:15	10.5	22.86	1
LH-IM-03	9/1/2025 16:30	10.78	22.88	1
LH-IM-03	9/1/2025 16:45	10.9	22.88	1
LH-IM-03	9/1/2025 17:00	10.53	22.88	1
LH-IM-03	9/1/2025 17:15	10.39	22.88	1
LH-IM-03	9/1/2025 17:30	10.63	22.9	1
LH-IM-03	9/1/2025 17:45	10.44	22.94	1
LH-IM-03	9/1/2025 18:00	10.4	22.96	1
LH-IM-03	9/1/2025 18:15	10.38	22.94	1
LH-IM-03	9/1/2025 18:30	10.26	22.9	1
LH-IM-03	9/1/2025 18:45	10.15	22.96	1
LH-IM-03	9/1/2025 19:00	10.29	22.96	1
LH-IM-03	9/1/2025 19:15	10.1	23.02	1
LH-IM-03	9/1/2025 19:30	10.24	23.02	1
LH-IM-03	9/1/2025 19:45	9.98	22.98	1
LH-IM-03	9/1/2025 20:00	9.92	22.98	1
LH-IM-03	9/1/2025 20:15	9.92	22.98	1
LH-IM-03	9/1/2025 20:30	9.9	22.94	1
LH-IM-03	9/1/2025 20:45	9.88	22.92	1
LH-IM-03	9/1/2025 21:00	9.81	22.92	1
LH-IM-03	9/1/2025 21:15	9.79	22.94	1
LH-IM-03	9/1/2025 21:30	9.58	22.94	1

Station Name	Date Time	DO mg/L	Temp C	Use Code
LH-IM-03	9/1/2025 21:45	9.56	22.92	1
LH-IM-03	9/1/2025 22:00	9.7	22.92	1
LH-IM-03	9/1/2025 22:15	9.76	22.92	1
LH-IM-03	9/1/2025 22:30	9.83	22.94	1
LH-IM-03	9/1/2025 22:45	9.78	22.92	1
LH-IM-03	9/1/2025 23:00	9.74	22.92	1
LH-IM-03	9/1/2025 23:15	9.67	22.9	1
LH-IM-03	9/1/2025 23:30	9.55	22.9	1
LH-IM-03	9/1/2025 23:45	9.36	22.86	1
LH-IM-03	9/2/2025 0:00	9.22	22.84	1
LH-IM-03	9/2/2025 0:15	9.4	22.84	1
LH-IM-03	9/2/2025 0:30	9.29	22.84	1
LH-IM-03	9/2/2025 0:45	9.56	22.84	1
LH-IM-03	9/2/2025 1:00	9.58	22.82	1
LH-IM-03	9/2/2025 1:15	9.53	22.8	1
LH-IM-03	9/2/2025 1:30	9.49	22.8	1
LH-IM-03	9/2/2025 1:45	9.36	22.78	1
LH-IM-03	9/2/2025 2:00	9.22	22.76	1
LH-IM-03	9/2/2025 2:15	9.13	22.74	1
LH-IM-03	9/2/2025 2:30	9.14	22.74	1
LH-IM-03	9/2/2025 2:45	8.96	22.72	1
LH-IM-03	9/2/2025 3:00	9.02	22.72	1
LH-IM-03	9/2/2025 3:15	8.9	22.7	1
LH-IM-03	9/2/2025 3:30	8.96	22.68	1
LH-IM-03	9/2/2025 3:45	8.9	22.66	1
LH-IM-03	9/2/2025 4:00	8.86	22.66	1
LH-IM-03	9/2/2025 4:15	8.7	22.64	1
LH-IM-03	9/2/2025 4:30	8.91	22.64	1
LH-IM-03	9/2/2025 4:45	8.92	22.64	1
LH-IM-03	9/2/2025 5:00	8.87	22.64	1
LH-IM-03	9/2/2025 5:15	8.75	22.64	1
LH-IM-03	9/2/2025 5:30	8.68	22.62	1
LH-IM-03	9/2/2025 5:45	8.58	22.62	1
LH-IM-03	9/2/2025 6:00	8.62	22.6	1
LH-IM-03	9/2/2025 6:15	8.66	22.58	1
LH-IM-03	9/2/2025 6:30	8.56	22.58	1
LH-IM-03	9/2/2025 6:45	8.88	22.56	1
LH-IM-03	9/2/2025 7:00	8.79	22.56	1
LH-IM-03	9/2/2025 7:15	8.73	22.54	1
LH-IM-03	9/2/2025 7:30	9.05	22.54	1
LH-IM-03	9/2/2025 7:45	8.8	22.54	1
LH-IM-03	9/2/2025 8:00	8.73	22.54	1
LH-IM-03	9/2/2025 8:15	8.74	22.52	1
LH-IM-03	9/2/2025 8:30	8.79	22.52	1
LH-IM-03	9/2/2025 8:45	8.87	22.52	1
LH-IM-03	9/2/2025 9:00	9.07	22.52	1
LH-IM-03	9/2/2025 9:15	8.86	22.52	1
LH-IM-03	9/2/2025 9:30	8.87	22.52	1
LH-IM-03	9/2/2025 9:45	9.05	22.52	1
LH-IM-03	9/2/2025 10:00	8.98	22.52	1
LH-IM-03	9/2/2025 10:15	8.91	22.54	1
LH-IM-03	9/2/2025 10:30	8.87	22.54	1
LH-IM-03	9/2/2025 10:45	9.15	22.54	1
LH-IM-03	9/2/2025 11:00	9.12	22.56	1
LH-IM-03	9/2/2025 11:15	8.74	22.58	1
LH-IM-03	9/2/2025 11:30	9.03	22.6	1
LH-IM-03	9/2/2025 11:45	9.07	22.6	1
LH-IM-03	9/2/2025 12:00	9.71	22.6	1
LH-IM-03	9/2/2025 12:15	9.78	22.62	1
LH-IM-03	9/2/2025 12:30	9.65	22.62	1
LH-IM-03	9/2/2025 12:45	9.23	22.6	1
LH-IM-03	9/2/2025 13:00	9.12	22.62	1
LH-IM-03	9/2/2025 13:15	9.34	22.62	1
LH-IM-03	9/2/2025 13:30	9.4	22.6	1
LH-IM-03	9/2/2025 13:45	9.24	22.6	1
LH-IM-03	9/2/2025 14:00	8.24	24.26	2
LH-IM-03	9/2/2025 14:15			2
LH-IM-03	9/2/2025 14:30	10.52	23.12	2
LH-IM-03	9/2/2025 14:45	10.11	22.68	1
LH-IM-03	9/2/2025 15:00	10.03	22.64	1
LH-IM-03	9/2/2025 15:15	10.19	22.64	1
LH-IM-03	9/2/2025 15:30	10.13	22.64	1
LH-IM-03	9/2/2025 15:45	10.22	22.62	1
LH-IM-03	9/2/2025 16:00	10.19	22.62	1
LH-IM-03	9/2/2025 16:15	10.35	22.64	1
LH-IM-03	9/2/2025 16:30	10.29	22.62	1
LH-IM-03	9/2/2025 16:45	10.21	22.62	1
LH-IM-03	9/2/2025 17:00	10.25	22.64	1
LH-IM-03	9/2/2025 17:15	10.33	22.64	1
LH-IM-03	9/2/2025 17:30	10.81	22.66	1
LH-IM-03	9/2/2025 17:45	10.74	22.66	1
LH-IM-03	9/2/2025 18:00	10.67	22.66	1
LH-IM-03	9/2/2025 18:15	10.67	22.66	1
LH-IM-03	9/2/2025 18:30	10.72	22.66	1

Station Name	Date Time	DO mg/L	Temp C	Use Code
LH-IM-03	9/2/2025 18:45	10.78	22.66	1
LH-IM-03	9/2/2025 19:00	10.8	22.66	1
LH-IM-03	9/2/2025 19:15	10.87	22.64	1
LH-IM-03	9/2/2025 19:30	10.66	22.64	1
LH-IM-03	9/2/2025 19:45	10.41	22.64	1
LH-IM-03	9/2/2025 20:00	10.25	22.6	1
LH-IM-03	9/2/2025 20:15	9.97	22.6	1
LH-IM-03	9/2/2025 20:30	10.02	22.58	1
LH-IM-03	9/2/2025 20:45	9.86	22.56	1
LH-IM-03	9/2/2025 21:00	9.89	22.56	1
LH-IM-03	9/2/2025 21:15	9.95	22.54	1
LH-IM-03	9/2/2025 21:30	9.95	22.54	1
LH-IM-03	9/2/2025 21:45	10.04	22.54	1
LH-IM-03	9/2/2025 22:00	10.39	22.56	1
LH-IM-03	9/2/2025 22:15	10.38	22.54	1
LH-IM-03	9/2/2025 22:30	9.96	22.56	1
LH-IM-03	9/2/2025 22:45	10.37	22.58	1
LH-IM-03	9/2/2025 23:00	9.85	22.54	1
LH-IM-03	9/2/2025 23:15	10.48	22.52	1
LH-IM-03	9/2/2025 23:30	10.39	22.52	1
LH-IM-03	9/2/2025 23:45	10.23	22.54	1
LH-IM-03	9/3/2025 0:00	10.28	22.56	1
LH-IM-03	9/3/2025 0:15	10.35	22.58	1
LH-IM-03	9/3/2025 0:30	10.45	22.6	1
LH-IM-03	9/3/2025 0:45	10.54	22.6	1
LH-IM-03	9/3/2025 1:00	10.52	22.6	1
LH-IM-03	9/3/2025 1:15	10.67	22.6	1
LH-IM-03	9/3/2025 1:30	10.63	22.62	1
LH-IM-03	9/3/2025 1:45	10.69	22.62	1
LH-IM-03	9/3/2025 2:00	10.72	22.64	1
LH-IM-03	9/3/2025 2:15	10.7	22.64	1
LH-IM-03	9/3/2025 2:30	9.66	22.62	1
LH-IM-03	9/3/2025 2:45	9.99	22.66	1
LH-IM-03	9/3/2025 3:00	10.31	22.7	1
LH-IM-03	9/3/2025 3:15	10.53	22.72	1
LH-IM-03	9/3/2025 3:30	10.33	22.74	1
LH-IM-03	9/3/2025 3:45	10.56	22.74	1
LH-IM-03	9/3/2025 4:00	10.72	22.74	1
LH-IM-03	9/3/2025 4:15	10.45	22.76	1
LH-IM-03	9/3/2025 4:30	10.49	22.76	1
LH-IM-03	9/3/2025 4:45	10.4	22.78	1
LH-IM-03	9/3/2025 5:00	10.3	22.78	1
LH-IM-03	9/3/2025 5:15	10.44	22.78	1
LH-IM-03	9/3/2025 5:30	10.41	22.8	1
LH-IM-03	9/3/2025 5:45	10.42	22.8	1
LH-IM-03	9/3/2025 6:00	10.44	22.82	1
LH-IM-03	9/3/2025 6:15	10.49	22.82	1
LH-IM-03	9/3/2025 6:30	10.49	22.82	1
LH-IM-03	9/3/2025 6:45	10.47	22.82	1
LH-IM-03	9/3/2025 7:00	10.41	22.82	1
LH-IM-03	9/3/2025 7:15	10.45	22.8	1
LH-IM-03	9/3/2025 7:30	10.36	22.8	1
LH-IM-03	9/3/2025 7:45	10.31	22.82	1
LH-IM-03	9/3/2025 8:00	10.3	22.82	1
LH-IM-03	9/3/2025 8:15	10.35	22.82	1
LH-IM-03	9/3/2025 8:30	10.37	22.84	1
LH-IM-03	9/3/2025 8:45	10.33	22.84	1
LH-IM-03	9/3/2025 9:00	10.28	22.84	1
LH-IM-03	9/3/2025 9:15	10.44	22.86	1
LH-IM-03	9/3/2025 9:30	10.39	22.86	1
LH-IM-03	9/3/2025 9:45	10.4	22.86	1
LH-IM-03	9/3/2025 10:00	10.44	22.88	1
LH-IM-03	9/3/2025 10:15	10.47	22.88	1
LH-IM-03	9/3/2025 10:30	10.45	22.88	1
LH-IM-03	9/3/2025 10:45	10.48	22.9	1
LH-IM-03	9/3/2025 11:00	10.48	22.92	1
LH-IM-03	9/3/2025 11:15	10.46	22.94	1
LH-IM-03	9/3/2025 11:30	10.42	22.92	1
LH-IM-03	9/3/2025 11:45	10.52	22.94	1
LH-IM-03	9/3/2025 12:00	10.53	22.96	1
LH-IM-03	9/3/2025 12:15	10.59	22.96	1
LH-IM-03	9/3/2025 12:30	10.57	22.96	1
LH-IM-03	9/3/2025 12:45	10.38	22.94	1
LH-IM-03	9/3/2025 13:00	10.41	22.92	1
LH-IM-03	9/3/2025 13:15	10.37	22.92	1
LH-IM-03	9/3/2025 13:30	10.38	22.94	1
LH-IM-03	9/3/2025 13:45	10.47	22.94	1
LH-IM-03	9/3/2025 14:00	10.21	22.9	1
LH-IM-03	9/3/2025 14:15	10.31	22.92	1
LH-IM-03	9/3/2025 14:30	10.14	22.9	1
LH-IM-03	9/3/2025 14:45	10.25	22.88	1
LH-IM-03	9/3/2025 15:00	10.61	22.98	1
LH-IM-03	9/3/2025 15:15	10.14	22.92	1
LH-IM-03	9/3/2025 15:30	10.4	22.92	1

Station Name	Date Time	DO mg/L	Temp C	Use Code
LH-IM-03	9/3/2025 15:45	10.08	22.88	1
LH-IM-03	9/3/2025 16:00	10.19	22.82	1
LH-IM-03	9/3/2025 16:15	10.14	22.86	1
LH-IM-03	9/3/2025 16:30	10.12	22.9	1
LH-IM-03	9/3/2025 16:45	9.98	22.86	1
LH-IM-03	9/3/2025 17:00	9.96	22.86	1
LH-IM-03	9/3/2025 17:15	9.78	22.82	1
LH-IM-03	9/3/2025 17:30	8.88	22.7	1
LH-IM-03	9/3/2025 17:45	8.63	22.68	1
LH-IM-03	9/3/2025 18:00	8.87	22.7	1
LH-IM-03	9/3/2025 18:15	8.81	22.7	1
LH-IM-03	9/3/2025 18:30	8.89	22.76	1
LH-IM-03	9/3/2025 18:45	8.89	22.74	1
LH-IM-03	9/3/2025 19:00	8.54	22.68	1
LH-IM-03	9/3/2025 19:15	8.46	22.72	1
LH-IM-03	9/3/2025 19:30	8.41	22.7	1
LH-IM-03	9/3/2025 19:45	8.39	22.68	1
LH-IM-03	9/3/2025 20:00	8.36	22.66	1
LH-IM-03	9/3/2025 20:15	8.21	22.66	1
LH-IM-03	9/3/2025 20:30	8.23	22.64	1
LH-IM-03	9/3/2025 20:45	8.14	22.62	1
LH-IM-03	9/3/2025 21:00	8.28	22.64	1
LH-IM-03	9/3/2025 21:15	8.34	22.62	1
LH-IM-03	9/3/2025 21:30	8.2	22.62	1
LH-IM-03	9/3/2025 21:45	8.34	22.62	1
LH-IM-03	9/3/2025 22:00	8.46	22.64	1
LH-IM-03	9/3/2025 22:15	8.55	22.64	1
LH-IM-03	9/3/2025 22:30	8.45	22.68	1
LH-IM-03	9/3/2025 22:45	8.3	22.66	1
LH-IM-03	9/3/2025 23:00	8.29	22.62	1
LH-IM-03	9/3/2025 23:15	8.44	22.7	1
LH-IM-03	9/3/2025 23:30	8.86	22.72	1
LH-IM-03	9/3/2025 23:45	8.24	22.72	1
LH-IM-03	9/4/2025 0:00	8.86	22.76	1
LH-IM-03	9/4/2025 0:15	8.7	22.78	1
LH-IM-03	9/4/2025 0:30	10	22.88	1
LH-IM-03	9/4/2025 0:45	10.35	22.9	1
LH-IM-03	9/4/2025 1:00	10.37	22.9	1
LH-IM-03	9/4/2025 1:15	10.31	22.92	1
LH-IM-03	9/4/2025 1:30	10.13	22.92	1
LH-IM-03	9/4/2025 1:45	10.3	22.94	1
LH-IM-03	9/4/2025 2:00	10.33	22.9	1
LH-IM-03	9/4/2025 2:15	10.33	22.9	1
LH-IM-03	9/4/2025 2:30	10.29	22.88	1
LH-IM-03	9/4/2025 2:45	10.12	22.9	1
LH-IM-03	9/4/2025 3:00	10.27	22.88	1
LH-IM-03	9/4/2025 3:15	10.3	22.9	1
LH-IM-03	9/4/2025 3:30	9.78	22.88	1
LH-IM-03	9/4/2025 3:45	9.85	22.86	1
LH-IM-03	9/4/2025 4:00	10.1	22.86	1
LH-IM-03	9/4/2025 4:15	10.17	22.88	1
LH-IM-03	9/4/2025 4:30	9.98	22.88	1
LH-IM-03	9/4/2025 4:45	10.21	22.88	1
LH-IM-03	9/4/2025 5:00	9.99	22.88	1
LH-IM-03	9/4/2025 5:15	9.96	22.9	1
LH-IM-03	9/4/2025 5:30	10.16	22.88	1
LH-IM-03	9/4/2025 5:45	9.83	22.88	1
LH-IM-03	9/4/2025 6:00	9.86	22.88	1
LH-IM-03	9/4/2025 6:15	9.73	22.88	1
LH-IM-03	9/4/2025 6:30	9.88	22.86	1
LH-IM-03	9/4/2025 6:45	10.13	22.86	1
LH-IM-03	9/4/2025 7:00	10.02	22.86	1
LH-IM-03	9/4/2025 7:15	10.04	22.86	1
LH-IM-03	9/4/2025 7:30	10.02	22.86	1
LH-IM-03	9/4/2025 7:45	10.04	22.86	1
LH-IM-03	9/4/2025 8:00	10.03	22.88	1
LH-IM-03	9/4/2025 8:15	9.94	22.88	1
LH-IM-03	9/4/2025 8:30	9.91	22.88	1
LH-IM-03	9/4/2025 8:45	9.98	22.88	1
LH-IM-03	9/4/2025 9:00	10.03	22.88	1
LH-IM-03	9/4/2025 9:15	9.98	22.88	1
LH-IM-03	9/4/2025 9:30	9.77	22.9	1
LH-IM-03	9/4/2025 9:45	9.77	22.9	1
LH-IM-03	9/4/2025 10:00	9.89	22.9	1
LH-IM-03	9/4/2025 10:15	9.77	22.92	1
LH-IM-03	9/4/2025 10:30	9.9	22.94	1
LH-IM-03	9/4/2025 10:45	10.15	22.98	1
LH-IM-03	9/4/2025 11:00	10.38	23	1
LH-IM-03	9/4/2025 11:15	10.35	23.02	1
LH-IM-03	9/4/2025 11:30	10.49	23.02	1
LH-IM-03	9/4/2025 11:45	10.55	23.04	1
LH-IM-03	9/4/2025 12:00	10.46	23.04	1
LH-IM-03	9/4/2025 12:15	10.4	23.06	1
LH-IM-03	9/4/2025 12:30	10.39	23.04	1

Station Name	Date Time	DO mg/L	Temp C	Use Code
LH-IM-03	9/4/2025 12:45	10.46	23.06	1
LH-IM-03	9/4/2025 13:00	10.44	23.04	1
LH-IM-03	9/4/2025 13:15	10.52	23.04	1
LH-IM-03	9/4/2025 13:30	10.5	23.04	1
LH-IM-03	9/4/2025 13:45	10.5	23.04	1
LH-IM-03	9/4/2025 14:00	10.36	23.04	1
LH-IM-03	9/4/2025 14:15	10.42	23.02	1
LH-IM-03	9/4/2025 14:30	10.21	23	1
LH-IM-03	9/4/2025 14:45	10.23	22.98	1
LH-IM-03	9/4/2025 15:00	10.32	23	1
LH-IM-03	9/4/2025 15:15	10.44	23.02	1
LH-IM-03	9/4/2025 15:30	10.4	23.02	1
LH-IM-03	9/4/2025 15:45	10.45	23.04	1
LH-IM-03	9/4/2025 16:00	10.33	23	1
LH-IM-03	9/4/2025 16:15	10.35	23	1
LH-IM-03	9/4/2025 16:30	10.17	23	1
LH-IM-03	9/4/2025 16:45	10.2	22.98	1
LH-IM-03	9/4/2025 17:00	9.96	22.96	1
LH-IM-03	9/4/2025 17:15	9.36	22.94	1
LH-IM-03	9/4/2025 17:30	9.73	22.94	1
LH-IM-03	9/4/2025 17:45	9.45	22.9	1
LH-IM-03	9/4/2025 18:00	8.69	22.84	1
LH-IM-03	9/4/2025 18:15	10.05	23.06	1
LH-IM-03	9/4/2025 18:30	9.7	23.08	1
LH-IM-03	9/4/2025 18:45	9.32	22.9	1
LH-IM-03	9/4/2025 19:00	8.64	22.86	1
LH-IM-03	9/4/2025 19:15	8.62	22.84	1
LH-IM-03	9/4/2025 19:30	8.88	22.88	1
LH-IM-03	9/4/2025 19:45	9.31	22.98	1
LH-IM-03	9/4/2025 20:00	8.4	22.92	1
LH-IM-03	9/4/2025 20:15	8.72	22.9	1
LH-IM-03	9/4/2025 20:30	9.36	22.94	1
LH-IM-03	9/4/2025 20:45	9.57	22.96	1
LH-IM-03	9/4/2025 21:00	9.38	22.96	1
LH-IM-03	9/4/2025 21:15	9.49	22.96	1
LH-IM-03	9/4/2025 21:30	9.55	22.96	1
LH-IM-03	9/4/2025 21:45	9.9	22.98	1
LH-IM-03	9/4/2025 22:00	9.65	23	1
LH-IM-03	9/4/2025 22:15	9.82	23.06	1
LH-IM-03	9/4/2025 22:30	9.41	23.08	1
LH-IM-03	9/4/2025 22:45	9.1	23.04	1
LH-IM-03	9/4/2025 23:00	9.11	23.02	1
LH-IM-03	9/4/2025 23:15	9.14	23	1
LH-IM-03	9/4/2025 23:30	9.36	22.96	1
LH-IM-03	9/4/2025 23:45	9.23	22.94	1
LH-IM-03	9/5/2025 0:00	9.19	22.92	1
LH-IM-03	9/5/2025 0:15	9.05	22.9	1
LH-IM-03	9/5/2025 0:30	8.91	22.9	1
LH-IM-03	9/5/2025 0:45	8.81	22.9	1
LH-IM-03	9/5/2025 1:00	8.96	22.88	1
LH-IM-03	9/5/2025 1:15	9.16	22.9	1
LH-IM-03	9/5/2025 1:30	9.2	22.9	1
LH-IM-03	9/5/2025 1:45	9.27	22.92	1
LH-IM-03	9/5/2025 2:00	9.22	22.94	1
LH-IM-03	9/5/2025 2:15	9.28	22.94	1
LH-IM-03	9/5/2025 2:30	9.21	22.94	1
LH-IM-03	9/5/2025 2:45	9.18	22.94	1
LH-IM-03	9/5/2025 3:00	9.28	22.96	1
LH-IM-03	9/5/2025 3:15	9.23	22.96	1
LH-IM-03	9/5/2025 3:30	9.27	22.96	1
LH-IM-03	9/5/2025 3:45	9.13	22.96	1
LH-IM-03	9/5/2025 4:00	9.19	22.94	1
LH-IM-03	9/5/2025 4:15	9.02	22.94	1
LH-IM-03	9/5/2025 4:30	9.14	22.96	1
LH-IM-03	9/5/2025 4:45	9.32	22.96	1
LH-IM-03	9/5/2025 5:00	9.12	22.98	1
LH-IM-03	9/5/2025 5:15	9.25	22.98	1
LH-IM-03	9/5/2025 5:30	9.2	22.98	1
LH-IM-03	9/5/2025 5:45	8.95	22.96	1
LH-IM-03	9/5/2025 6:00	9.01	22.96	1
LH-IM-03	9/5/2025 6:15	9.07	22.96	1
LH-IM-03	9/5/2025 6:30	8.99	22.96	1
LH-IM-03	9/5/2025 6:45	9.16	22.96	1
LH-IM-03	9/5/2025 7:00	9.1	22.96	1
LH-IM-03	9/5/2025 7:15	9.15	22.96	1
LH-IM-03	9/5/2025 7:30	9.15	22.98	1
LH-IM-03	9/5/2025 7:45	9.54	22.98	1
LH-IM-03	9/5/2025 8:00	9.49	23	1
LH-IM-03	9/5/2025 8:15	9.64	23.04	1
LH-IM-03	9/5/2025 8:30	9.69	23.06	1
LH-IM-03	9/5/2025 8:45	9.68	23.06	1
LH-IM-03	9/5/2025 9:00	9.66	23.08	1
LH-IM-03	9/5/2025 9:15	9.54	23.1	1
LH-IM-03	9/5/2025 9:30	9.53	23.12	1

Station Name	Date Time	DO mg/L	Temp C	Use Code
LH-IM-03	9/5/2025 9:45	9.68	23.14	1
LH-IM-03	9/5/2025 10:00	9.53	23.14	1
LH-IM-03	9/5/2025 10:15	9.47	23.14	1
LH-IM-03	9/5/2025 10:30	9.44	23.14	1
LH-IM-03	9/5/2025 10:45	9.44	23.14	1
LH-IM-03	9/5/2025 11:00	9.43	23.18	1
LH-IM-03	9/5/2025 11:15	9.47	23.2	1
LH-IM-03	9/5/2025 11:30	9.66	23.22	1
LH-IM-03	9/5/2025 11:45	9.62	23.22	1
LH-IM-03	9/5/2025 12:00	9.79	23.22	1
LH-IM-03	9/5/2025 12:15	9.68	23.24	1
LH-IM-03	9/5/2025 12:30	9.72	23.26	1
LH-IM-03	9/5/2025 12:45	9.75	23.28	1
LH-IM-03	9/5/2025 13:00	9.82	23.28	1
LH-IM-03	9/5/2025 13:15	9.82	23.3	1
LH-IM-03	9/5/2025 13:30	9.94	23.32	1
LH-IM-03	9/5/2025 13:45	9.96	23.34	1
LH-IM-03	9/5/2025 14:00	9.8	23.32	1
LH-IM-03	9/5/2025 14:15	9.72	23.3	1
LH-IM-03	9/5/2025 14:30	9.95	23.34	1
LH-IM-03	9/5/2025 14:45	10.06	23.32	1
LH-IM-03	9/5/2025 15:00	10.05	23.32	1
LH-IM-03	9/5/2025 15:15	10.21	23.34	1
LH-IM-03	9/5/2025 15:30	9.9	23.34	1
LH-IM-03	9/5/2025 15:45	9.99	23.32	1
LH-IM-03	9/5/2025 16:00	10.03	23.3	1
LH-IM-03	9/5/2025 16:15	9.81	23.3	1
LH-IM-03	9/5/2025 16:30	9.6	23.26	1
LH-IM-03	9/5/2025 16:45	9.41	23.22	1
LH-IM-03	9/5/2025 17:00	9.61	23.22	1
LH-IM-03	9/5/2025 17:15	9.23	23.18	1
LH-IM-03	9/5/2025 17:30	8.93	23.14	1
LH-IM-03	9/5/2025 17:45	8.95	23.12	1
LH-IM-03	9/5/2025 18:00	8.57	23.08	1
LH-IM-03	9/5/2025 18:15	9.32	23.14	1
LH-IM-03	9/5/2025 18:30	9.16	23.1	1
LH-IM-03	9/5/2025 18:45	9.31	23.12	1
LH-IM-03	9/5/2025 19:00	9.12	23.14	1
LH-IM-03	9/5/2025 19:15	9.11	23.14	1
LH-IM-03	9/5/2025 19:30	9.24	23.14	1
LH-IM-03	9/5/2025 19:45	9.06	23.18	1
LH-IM-03	9/5/2025 20:00	9.53	23.24	1
LH-IM-03	9/5/2025 20:15	9.16	23.26	1
LH-IM-03	9/5/2025 20:30	8.97	23.14	1
LH-IM-03	9/5/2025 20:45	8.83	23.1	1
LH-IM-03	9/5/2025 21:00	9.05	23.1	1
LH-IM-03	9/5/2025 21:15	9.03	23.12	1
LH-IM-03	9/5/2025 21:30	9.11	23.14	1
LH-IM-03	9/5/2025 21:45	9.04	23.12	1
LH-IM-03	9/5/2025 22:00	9.13	23.1	1
LH-IM-03	9/5/2025 22:15	9.05	23.12	1
LH-IM-03	9/5/2025 22:30	8.82	23.14	1
LH-IM-03	9/5/2025 22:45	8.95	23.18	1
LH-IM-03	9/5/2025 23:00	8.45	23.08	1
LH-IM-03	9/5/2025 23:15	8.83	23.08	1
LH-IM-03	9/5/2025 23:30	8.87	23.1	1
LH-IM-03	9/5/2025 23:45	8.89	23.1	1
LH-IM-03	9/6/2025 0:00	8.81	23.14	1
LH-IM-03	9/6/2025 0:15	8.79	23.14	1
LH-IM-03	9/6/2025 0:30	8.63	23.14	1
LH-IM-03	9/6/2025 0:45	8.66	23.16	1
LH-IM-03	9/6/2025 1:00	8.14	23.08	1
LH-IM-03	9/6/2025 1:15	8.48	23.16	1
LH-IM-03	9/6/2025 1:30	8.82	23.22	1
LH-IM-03	9/6/2025 1:45	8.16	23.1	1
LH-IM-03	9/6/2025 2:00	8.31	23.14	1
LH-IM-03	9/6/2025 2:15	8.46	23.08	1
LH-IM-03	9/6/2025 2:30	8.7	23.1	1
LH-IM-03	9/6/2025 2:45	8.73	23.14	1
LH-IM-03	9/6/2025 3:00	9.22	23.22	1
LH-IM-03	9/6/2025 3:15	9.39	23.28	1
LH-IM-03	9/6/2025 3:30	9.04	23.32	1
LH-IM-03	9/6/2025 3:45	9.14	23.34	1
LH-IM-03	9/6/2025 4:00	9.27	23.34	1
LH-IM-03	9/6/2025 4:15	9.25	23.28	1
LH-IM-03	9/6/2025 4:30	8.98	23.28	1
LH-IM-03	9/6/2025 4:45	9.25	23.34	1
LH-IM-03	9/6/2025 5:00	8.82	23.3	1
LH-IM-03	9/6/2025 5:15	8.93	23.28	1
LH-IM-03	9/6/2025 5:30	9.01	23.26	1
LH-IM-03	9/6/2025 5:45	9.21	23.28	1
LH-IM-03	9/6/2025 6:00	8.93	23.26	1
LH-IM-03	9/6/2025 6:15	8.99	23.26	1
LH-IM-03	9/6/2025 6:30	8.99	23.26	1

Station Name	Date Time	DO mg/L	Temp C	Use Code
LH-IM-03	9/6/2025 6:45	8.91	23.26	1
LH-IM-03	9/6/2025 7:00	8.76	23.26	1
LH-IM-03	9/6/2025 7:15	8.69	23.28	1
LH-IM-03	9/6/2025 7:30	8.71	23.24	1
LH-IM-03	9/6/2025 7:45	8.76	23.24	1
LH-IM-03	9/6/2025 8:00	8.69	23.22	1
LH-IM-03	9/6/2025 8:15	8.65	23.2	1
LH-IM-03	9/6/2025 8:30	8.83	23.2	1
LH-IM-03	9/6/2025 8:45	8.74	23.2	1
LH-IM-03	9/6/2025 9:00	8.85	23.16	1
LH-IM-03	9/6/2025 9:15	8.78	23.16	1
LH-IM-03	9/6/2025 9:30	8.85	23.16	1
LH-IM-03	9/6/2025 9:45	8.88	23.16	1
LH-IM-03	9/6/2025 10:00	9.04	23.18	1
LH-IM-03	9/6/2025 10:15	9.3	23.22	1
LH-IM-03	9/6/2025 10:30	9.28	23.2	1
LH-IM-03	9/6/2025 10:45	9.43	23.16	1
LH-IM-03	9/6/2025 11:00	9.53	23.16	1
LH-IM-03	9/6/2025 11:15	9.8	23.18	1
LH-IM-03	9/6/2025 11:30	10.1	23.2	1
LH-IM-03	9/6/2025 11:45	8.79	23.12	1
LH-IM-03	9/6/2025 12:00	9.44	23.18	1
LH-IM-03	9/6/2025 12:15	9.56	23.12	1
LH-IM-03	9/6/2025 12:30	9.5	23.12	1
LH-IM-03	9/6/2025 12:45	9.7	23.12	1
LH-IM-03	9/6/2025 13:00	9.57	23.1	1
LH-IM-03	9/6/2025 13:15	9.23	23.08	1
LH-IM-03	9/6/2025 13:30	9.91	23.12	1
LH-IM-03	9/6/2025 13:45	9.95	23.12	1
LH-IM-03	9/6/2025 14:00	9.78	23.08	1
LH-IM-03	9/6/2025 14:15	10.41	23.08	1
LH-IM-03	9/6/2025 14:30	9.8	23.08	1
LH-IM-03	9/6/2025 14:45	10.05	23.08	1
LH-IM-03	9/6/2025 15:00	8.72	22.98	1
LH-IM-03	9/6/2025 15:15	8.91	22.94	1
LH-IM-03	9/6/2025 15:30	10.08	23.04	1
LH-IM-03	9/6/2025 15:45	9.36	23.02	1
LH-IM-03	9/6/2025 16:00	8.8	22.96	1
LH-IM-03	9/6/2025 16:15	8.96	22.92	1
LH-IM-03	9/6/2025 16:30	8.7	22.88	1
LH-IM-03	9/6/2025 16:45	8.49	22.86	1
LH-IM-03	9/6/2025 17:00	8.8	22.86	1
LH-IM-03	9/6/2025 17:15	8.61	22.84	1
LH-IM-03	9/6/2025 17:30	8.58	22.84	1
LH-IM-03	9/6/2025 17:45	8.62	22.82	1
LH-IM-03	9/6/2025 18:00	8.55	22.82	1
LH-IM-03	9/6/2025 18:15	8.69	22.82	1
LH-IM-03	9/6/2025 18:30	9.23	22.84	1
LH-IM-03	9/6/2025 18:45	8.61	22.86	1
LH-IM-03	9/6/2025 19:00	9.04	22.9	1
LH-IM-03	9/6/2025 19:15	9.16	22.98	1
LH-IM-03	9/6/2025 19:30	8.95	22.98	1
LH-IM-03	9/6/2025 19:45	8.46	22.84	1
LH-IM-03	9/6/2025 20:00	8.91	22.84	1
LH-IM-03	9/6/2025 20:15	9.36	23.04	1
LH-IM-03	9/6/2025 20:30	9.2	23.08	1
LH-IM-03	9/6/2025 20:45	9.5	23.16	1
LH-IM-03	9/6/2025 21:00	9.75	23.26	1
LH-IM-03	9/6/2025 21:15	9.72	23.28	1
LH-IM-03	9/6/2025 21:30	9.7	23.3	1
LH-IM-03	9/6/2025 21:45	10.02	23.38	1
LH-IM-03	9/6/2025 22:00	10.11	23.46	1
LH-IM-03	9/6/2025 22:15	10.22	23.46	1
LH-IM-03	9/6/2025 22:30	10.17	23.58	1
LH-IM-03	9/6/2025 22:45	10.33	23.64	1
LH-IM-03	9/6/2025 23:00	10.3	23.66	1
LH-IM-03	9/6/2025 23:15	10.25	23.66	1
LH-IM-03	9/6/2025 23:30	10.55	23.7	1
LH-IM-03	9/6/2025 23:45	10.41	23.7	1
LH-IM-03	9/7/2025 0:00	10.63	23.7	1
LH-IM-03	9/7/2025 0:15	10.39	23.62	1
LH-IM-03	9/7/2025 0:30	10.55	23.58	1
LH-IM-03	9/7/2025 0:45	10.49	23.62	1
LH-IM-03	9/7/2025 1:00	10.27	23.62	1
LH-IM-03	9/7/2025 1:15	9.83	23.56	1
LH-IM-03	9/7/2025 1:30	10.12	23.62	1
LH-IM-03	9/7/2025 1:45	9.94	23.6	1
LH-IM-03	9/7/2025 2:00	9.2	23.5	1
LH-IM-03	9/7/2025 2:15	9.65	23.44	1
LH-IM-03	9/7/2025 2:30	9.65	23.42	1
LH-IM-03	9/7/2025 2:45	9.11	23.4	1
LH-IM-03	9/7/2025 3:00	9.46	23.38	1
LH-IM-03	9/7/2025 3:15	9.55	23.44	1
LH-IM-03	9/7/2025 3:30	9.75	23.44	1

Station Name	Date Time	DO mg/L	Temp C	Use Code
LH-IM-03	9/7/2025 3:45	9.46	23.42	1
LH-IM-03	9/7/2025 4:00	9.46	23.42	1
LH-IM-03	9/7/2025 4:15	9.46	23.4	1
LH-IM-03	9/7/2025 4:30	9.46	23.38	1
LH-IM-03	9/7/2025 4:45	9.47	23.38	1
LH-IM-03	9/7/2025 5:00	9.38	23.36	1
LH-IM-03	9/7/2025 5:15	9.41	23.34	1
LH-IM-03	9/7/2025 5:30	9.35	23.32	1
LH-IM-03	9/7/2025 5:45	9.3	23.3	1
LH-IM-03	9/7/2025 6:00	9.27	23.28	1
LH-IM-03	9/7/2025 6:15	9.23	23.28	1
LH-IM-03	9/7/2025 6:30	9.2	23.26	1
LH-IM-03	9/7/2025 6:45	9.1	23.24	1
LH-IM-03	9/7/2025 7:00	9.12	23.22	1
LH-IM-03	9/7/2025 7:15	8.98	23.2	1
LH-IM-03	9/7/2025 7:30	8.99	23.2	1
LH-IM-03	9/7/2025 7:45	9.04	23.18	1
LH-IM-03	9/7/2025 8:00	9.03	23.14	1
LH-IM-03	9/7/2025 8:15	8.89	23.14	1
LH-IM-03	9/7/2025 8:30	8.87	23.12	1
LH-IM-03	9/7/2025 8:45	8.9	23.1	1
LH-IM-03	9/7/2025 9:00	8.7	23.08	1
LH-IM-03	9/7/2025 9:15	8.81	23.04	1
LH-IM-03	9/7/2025 9:30	8.8	23.02	1
LH-IM-03	9/7/2025 9:45	8.69	23	1
LH-IM-03	9/7/2025 10:00	8.66	22.98	1
LH-IM-03	9/7/2025 10:15	8.97	22.98	1
LH-IM-03	9/7/2025 10:30	8.86	22.96	1
LH-IM-03	9/7/2025 10:45	8.8	22.94	1
LH-IM-03	9/7/2025 11:00	8.9	22.92	1
LH-IM-03	9/7/2025 11:15	8.69	22.86	1
LH-IM-03	9/7/2025 11:30	8.69	22.86	1
LH-IM-03	9/7/2025 11:45	8.66	22.86	1
LH-IM-03	9/7/2025 12:00	8.61	22.84	1
LH-IM-03	9/7/2025 12:15	8.47	22.82	1
LH-IM-03	9/7/2025 12:30	8.46	22.8	1
LH-IM-03	9/7/2025 12:45	8.53	22.8	1
LH-IM-03	9/7/2025 13:00	8.54	22.78	1
LH-IM-03	9/7/2025 13:15	8.61	22.78	1
LH-IM-03	9/7/2025 13:30	8.48	22.76	1
LH-IM-03	9/7/2025 13:45	8.6	22.76	1
LH-IM-03	9/7/2025 14:00	8.3	22.76	1
LH-IM-03	9/7/2025 14:15	8.4	22.76	1
LH-IM-03	9/7/2025 14:30	8.72	22.76	1
LH-IM-03	9/7/2025 14:45	8.62	22.76	1
LH-IM-03	9/7/2025 15:00	8.35	22.78	1
LH-IM-03	9/7/2025 15:15	8.11	22.76	1
LH-IM-03	9/7/2025 15:30	8.43	22.78	1
LH-IM-03	9/7/2025 15:45	8.46	22.78	1
LH-IM-03	9/7/2025 16:00	8.45	22.78	1
LH-IM-03	9/7/2025 16:15	8.57	22.78	1
LH-IM-03	9/7/2025 16:30	8.62	22.78	1
LH-IM-03	9/7/2025 16:45	8.54	22.76	1
LH-IM-03	9/7/2025 17:00	8.07	22.74	1
LH-IM-03	9/7/2025 17:15	8.16	22.74	1
LH-IM-03	9/7/2025 17:30	8.41	22.76	1
LH-IM-03	9/7/2025 17:45	8.36	22.74	1
LH-IM-03	9/7/2025 18:00	8.05	22.74	1
LH-IM-03	9/7/2025 18:15	8.11	22.74	1
LH-IM-03	9/7/2025 18:30	8.07	22.74	1
LH-IM-03	9/7/2025 18:45	8.09	22.72	1
LH-IM-03	9/7/2025 19:00	8.1	22.72	1
LH-IM-03	9/7/2025 19:15	7.94	22.72	1
LH-IM-03	9/7/2025 19:30	7.84	22.72	1
LH-IM-03	9/7/2025 19:45	7.85	22.7	1
LH-IM-03	9/7/2025 20:00	7.88	22.7	1
LH-IM-03	9/7/2025 20:15	7.73	22.7	1
LH-IM-03	9/7/2025 20:30	7.59	22.68	1
LH-IM-03	9/7/2025 20:45	7.37	22.68	1
LH-IM-03	9/7/2025 21:00	7.47	22.68	1
LH-IM-03	9/7/2025 21:15	7.38	22.66	1
LH-IM-03	9/7/2025 21:30	7.3	22.66	1
LH-IM-03	9/7/2025 21:45	7.34	22.64	1
LH-IM-03	9/7/2025 22:00	7.29	22.64	1
LH-IM-03	9/7/2025 22:15	7.3	22.64	1
LH-IM-03	9/7/2025 22:30	7.47	22.62	1
LH-IM-03	9/7/2025 22:45	7.19	22.62	1
LH-IM-03	9/7/2025 23:00	7.03	22.62	1
LH-IM-03	9/7/2025 23:15	7.22	22.62	1
LH-IM-03	9/7/2025 23:30	7.43	22.62	1
LH-IM-03	9/7/2025 23:45	7.19	22.62	1
LH-IM-03	9/8/2025 0:00	7.18	22.6	1
LH-IM-03	9/8/2025 0:15	7.29	22.6	1
LH-IM-03	9/8/2025 0:30	7.3	22.6	1

Station Name	Date Time	DO mg/L	Temp C	Use Code
LH-IM-03	9/8/2025 0:45	7.13	22.58	1
LH-IM-03	9/8/2025 1:00	7.12	22.58	1
LH-IM-03	9/8/2025 1:15	7.11	22.58	1
LH-IM-03	9/8/2025 1:30	7.06	22.56	1
LH-IM-03	9/8/2025 1:45	7.04	22.56	1
LH-IM-03	9/8/2025 2:00	6.98	22.56	1
LH-IM-03	9/8/2025 2:15	7	22.56	1
LH-IM-03	9/8/2025 2:30	7.03	22.54	1
LH-IM-03	9/8/2025 2:45	7.22	22.54	1
LH-IM-03	9/8/2025 3:00	7.19	22.54	1
LH-IM-03	9/8/2025 3:15	7.22	22.52	1
LH-IM-03	9/8/2025 3:30	7.11	22.5	1
LH-IM-03	9/8/2025 3:45	7.05	22.5	1
LH-IM-03	9/8/2025 4:00	7.07	22.5	1
LH-IM-03	9/8/2025 4:15	7.14	22.48	1
LH-IM-03	9/8/2025 4:30	7.13	22.48	1
LH-IM-03	9/8/2025 4:45	6.93	22.46	1
LH-IM-03	9/8/2025 5:00	6.88	22.46	1
LH-IM-03	9/8/2025 5:15	7.03	22.44	1
LH-IM-03	9/8/2025 5:30	6.85	22.44	1
LH-IM-03	9/8/2025 5:45	6.8	22.44	1
LH-IM-03	9/8/2025 6:00	6.65	22.44	1
LH-IM-03	9/8/2025 6:15	7.01	22.42	1
LH-IM-03	9/8/2025 6:30	7.11	22.4	1
LH-IM-03	9/8/2025 6:45	7.23	22.4	1
LH-IM-03	9/8/2025 7:00	7.18	22.38	1
LH-IM-03	9/8/2025 7:15	7.04	22.36	1
LH-IM-03	9/8/2025 7:30	7.06	22.36	1
LH-IM-03	9/8/2025 7:45	7.11	22.34	1
LH-IM-03	9/8/2025 8:00	7.07	22.34	1
LH-IM-03	9/8/2025 8:15	7.22	22.34	1
LH-IM-03	9/8/2025 8:30	7.29	22.32	1
LH-IM-03	9/8/2025 8:45	7.27	22.32	1
LH-IM-03	9/8/2025 9:00	7.27	22.32	1
LH-IM-03	9/8/2025 9:15	7.29	22.32	1
LH-IM-03	9/8/2025 9:30	7.34	22.34	1
LH-IM-03	9/8/2025 9:45	7.44	22.34	1
LH-IM-03	9/8/2025 10:00	7.46	22.34	1
LH-IM-03	9/8/2025 10:15	7.44	22.38	1
LH-IM-03	9/8/2025 10:30	7.42	22.38	1
LH-IM-03	9/8/2025 10:45	7.55	22.38	1
LH-IM-03	9/8/2025 11:00	7.39	22.36	1
LH-IM-03	9/8/2025 11:15	7.32	22.34	1
LH-IM-03	9/8/2025 11:30	7.26	22.34	1
LH-IM-03	9/8/2025 11:45	7.32	22.34	1
LH-IM-03	9/8/2025 12:00	7.26	22.34	1
LH-IM-03	9/8/2025 12:15	7.22	22.34	1
LH-IM-03	9/8/2025 12:30	7.26	22.34	1
LH-IM-03	9/8/2025 12:45	7.35	22.36	1
LH-IM-03	9/8/2025 13:00	7.3	22.36	1
LH-IM-03	9/8/2025 13:15	7.42	22.38	1
LH-IM-03	9/8/2025 13:30	7.49	22.42	1
LH-IM-03	9/8/2025 13:45	8.21	22.54	1
LH-IM-03	9/8/2025 14:00	8.13	22.58	1
LH-IM-03	9/8/2025 14:15	8.11	22.58	1
LH-IM-03	9/8/2025 14:30	7.35	22.5	1
LH-IM-03	9/8/2025 14:45	7.38	22.42	1
LH-IM-03	9/8/2025 15:00	8.12	22.6	1
LH-IM-03	9/8/2025 15:15	8.28	22.6	1
LH-IM-03	9/8/2025 15:30	7.46	22.5	1
LH-IM-03	9/8/2025 15:45	7.34	22.44	1
LH-IM-03	9/8/2025 16:00	8.53	22.62	1
LH-IM-03	9/8/2025 16:15	7.96	22.58	1
LH-IM-03	9/8/2025 16:30	7.21	22.54	1
LH-IM-03	9/8/2025 16:45	8.03	22.62	1
LH-IM-03	9/8/2025 17:00	8.69	22.76	1
LH-IM-03	9/8/2025 17:15	8.38	22.8	1
LH-IM-03	9/8/2025 17:30	8.56	22.8	1
LH-IM-03	9/8/2025 17:45	7.95	22.68	1
LH-IM-03	9/8/2025 18:00	8.65	22.7	1
LH-IM-03	9/8/2025 18:15	8.36	22.74	1
LH-IM-03	9/8/2025 18:30	8.32	22.7	1
LH-IM-03	9/8/2025 18:45	8.28	22.78	1
LH-IM-03	9/8/2025 19:00	8.01	22.66	1
LH-IM-03	9/8/2025 19:15	7.88	22.62	1
LH-IM-03	9/8/2025 19:30	8.09	22.66	1
LH-IM-03	9/8/2025 19:45	8.48	22.66	1
LH-IM-03	9/8/2025 20:00	8.38	22.64	1
LH-IM-03	9/8/2025 20:15	8.38	22.62	1
LH-IM-03	9/8/2025 20:30	8.3	22.6	1
LH-IM-03	9/8/2025 20:45	8.23	22.56	1
LH-IM-03	9/8/2025 21:00	8.16	22.54	1
LH-IM-03	9/8/2025 21:15	8.26	22.52	1
LH-IM-03	9/8/2025 21:30	8.22	22.5	1

Station Name	Date Time	DO mg/L	Temp C	Use Code
LH-IM-03	9/8/2025 21:45	8.01	22.48	1
LH-IM-03	9/8/2025 22:00	7.9	22.44	1
LH-IM-03	9/8/2025 22:15	7.8	22.42	1
LH-IM-03	9/8/2025 22:30	7.72	22.4	1
LH-IM-03	9/8/2025 22:45	7.63	22.4	1
LH-IM-03	9/8/2025 23:00	7.57	22.38	1
LH-IM-03	9/8/2025 23:15	7.34	22.36	1
LH-IM-03	9/8/2025 23:30	7.37	22.34	1
LH-IM-03	9/8/2025 23:45	7.19	22.32	1
LH-IM-03	9/9/2025 0:00	7.02	22.3	1
LH-IM-03	9/9/2025 0:15	7.01	22.3	1
LH-IM-03	9/9/2025 0:30	7.03	22.28	1
LH-IM-03	9/9/2025 0:45	6.93	22.26	1
LH-IM-03	9/9/2025 1:00	6.87	22.24	1
LH-IM-03	9/9/2025 1:15	6.76	22.24	1
LH-IM-03	9/9/2025 1:30	6.77	22.24	1
LH-IM-03	9/9/2025 1:45	6.56	22.24	1
LH-IM-03	9/9/2025 2:00	6.63	22.22	1
LH-IM-03	9/9/2025 2:15	6.57	22.2	1
LH-IM-03	9/9/2025 2:30	6.43	22.18	1
LH-IM-03	9/9/2025 2:45	6.42	22.18	1
LH-IM-03	9/9/2025 3:00	6.5	22.16	1
LH-IM-03	9/9/2025 3:15	6.5	22.16	1
LH-IM-03	9/9/2025 3:30	6.39	22.16	1
LH-IM-03	9/9/2025 3:45	6.53	22.16	1
LH-IM-03	9/9/2025 4:00	6.39	22.14	1
LH-IM-03	9/9/2025 4:15	6.31	22.12	1
LH-IM-03	9/9/2025 4:30	6.23	22.12	1
LH-IM-03	9/9/2025 4:45	6.28	22.1	1
LH-IM-03	9/9/2025 5:00	6.28	22.08	1
LH-IM-03	9/9/2025 5:15	6.3	22.1	1
LH-IM-03	9/9/2025 5:30	6.2	22.06	1
LH-IM-03	9/9/2025 5:45	6.12	22.04	1
LH-IM-03	9/9/2025 6:00	6.21	22.04	1
LH-IM-03	9/9/2025 6:15	6.21	22.02	1
LH-IM-03	9/9/2025 6:30	6.23	22	1
LH-IM-03	9/9/2025 6:45	6.26	22	1
LH-IM-03	9/9/2025 7:00	6.13	21.98	1
LH-IM-03	9/9/2025 7:15	6.1	21.96	1
LH-IM-03	9/9/2025 7:30	6.2	21.94	1
LH-IM-03	9/9/2025 7:45	6.13	21.94	1
LH-IM-03	9/9/2025 8:00	6.12	21.94	1
LH-IM-03	9/9/2025 8:15	6.17	21.92	1
LH-IM-03	9/9/2025 8:30	6	21.92	1
LH-IM-03	9/9/2025 8:45	5.9	21.92	1
LH-IM-03	9/9/2025 9:00	5.97	21.9	1
LH-IM-03	9/9/2025 9:15	5.83	21.9	1
LH-IM-03	9/9/2025 9:30	5.94	21.9	1
LH-IM-03	9/9/2025 9:45	6.42	21.92	1
LH-IM-03	9/9/2025 10:00	6.56	21.98	1
LH-IM-03	9/9/2025 10:15	6.65	21.98	1
LH-IM-03	9/9/2025 10:30	6.87	21.96	1
LH-IM-03	9/9/2025 10:45	7.03	22	1
LH-IM-03	9/9/2025 11:00	7.35	22	1
LH-IM-03	9/9/2025 11:15	7.34	22.06	1
LH-IM-03	9/9/2025 11:30	7.19	22.02	1
LH-IM-03	9/9/2025 11:45	7.18	22.02	1
LH-IM-03	9/9/2025 12:00	7.27	22.02	1
LH-IM-03	9/9/2025 12:15	7.14	22	1
LH-IM-03	9/9/2025 12:30	7.23	22.02	1
LH-IM-03	9/9/2025 12:45	7.47	22.06	1
LH-IM-03	9/9/2025 13:00	9.07	20.98	2
LH-IM-03	9/9/2025 13:15	8.91	21.68	2
LH-IM-03	9/9/2025 13:30	7.61	22.02	2
LH-IM-03	9/9/2025 13:45	7.75	22.02	1
LH-IM-03	9/9/2025 14:00	7.59	21.98	1
LH-IM-03	9/9/2025 14:15	7.83	22.12	1
LH-IM-03	9/9/2025 14:30	7.65	22.08	1
LH-IM-03	9/9/2025 14:45	7.79	22.14	1
LH-IM-03	9/9/2025 15:00	7.75	22.12	1
LH-IM-03	9/9/2025 15:15	7.77	22.14	1
LH-IM-03	9/9/2025 15:30	7.91	22.16	1
LH-IM-03	9/9/2025 15:45	8.03	22.2	1
LH-IM-03	9/9/2025 16:00	8.05	22.24	1
LH-IM-03	9/9/2025 16:15	7.92	22.26	1
LH-IM-03	9/9/2025 16:30	7.79	22.2	1
LH-IM-03	9/9/2025 16:45	7.73	22.14	1
LH-IM-03	9/9/2025 17:00	7.71	22.14	1
LH-IM-03	9/9/2025 17:15	7.66	22.18	1
LH-IM-03	9/9/2025 17:30	7.6	22.12	1
LH-IM-03	9/9/2025 17:45	7.79	22.26	1
LH-IM-03	9/9/2025 18:00	7.84	22.26	1
LH-IM-03	9/9/2025 18:15	8.15	22.26	1
LH-IM-03	9/9/2025 18:30	8.13	22.3	1

Station Name	Date Time	DO mg/L	Temp C	Use Code
LH-IM-03	9/9/2025 18:45	8.26	22.3	1
LH-IM-03	9/9/2025 19:00	8.17	22.3	1
LH-IM-03	9/9/2025 19:15	8.02	22.26	1
LH-IM-03	9/9/2025 19:30	7.9	22.22	1
LH-IM-03	9/9/2025 19:45	7.92	22.18	1
LH-IM-03	9/9/2025 20:00	7.97	22.18	1
LH-IM-03	9/9/2025 20:15	8.01	22.18	1
LH-IM-03	9/9/2025 20:30	8.36	22.24	1
LH-IM-03	9/9/2025 20:45	8.18	22.22	1
LH-IM-03	9/9/2025 21:00	8.46	22.2	1
LH-IM-03	9/9/2025 21:15	8.49	22.18	1
LH-IM-03	9/9/2025 21:30	8.12	22.16	1
LH-IM-03	9/9/2025 21:45	8.41	22.14	1
LH-IM-03	9/9/2025 22:00	7.95	22.1	1
LH-IM-03	9/9/2025 22:15	7.97	22.08	1
LH-IM-03	9/9/2025 22:30	7.91	22.04	1
LH-IM-03	9/9/2025 22:45	8.09	22.04	1
LH-IM-03	9/9/2025 23:00	8.12	22.02	1
LH-IM-03	9/9/2025 23:15	8.21	22.02	1
LH-IM-03	9/9/2025 23:30	8.34	22.02	1
LH-IM-03	9/9/2025 23:45	8.45	22.02	1
LH-IM-03	9/10/2025 0:00	8.41	22.02	1
LH-IM-03	9/10/2025 0:15	8.29	22	1
LH-IM-03	9/10/2025 0:30	8.22	21.98	1
LH-IM-03	9/10/2025 0:45	8.27	21.96	1
LH-IM-03	9/10/2025 1:00	8.38	21.94	1
LH-IM-03	9/10/2025 1:15	8.43	21.92	1
LH-IM-03	9/10/2025 1:30	8.42	21.9	1
LH-IM-03	9/10/2025 1:45	8.33	21.88	1
LH-IM-03	9/10/2025 2:00	8.28	21.84	1
LH-IM-03	9/10/2025 2:15	8.22	21.8	1
LH-IM-03	9/10/2025 2:30	8.19	21.78	1
LH-IM-03	9/10/2025 2:45	8.18	21.74	1
LH-IM-03	9/10/2025 3:00	8.16	21.72	1
LH-IM-03	9/10/2025 3:15	8.13	21.7	1
LH-IM-03	9/10/2025 3:30	8.09	21.68	1
LH-IM-03	9/10/2025 3:45	8.07	21.66	1
LH-IM-03	9/10/2025 4:00	8.04	21.64	1
LH-IM-03	9/10/2025 4:15	8.05	21.64	1
LH-IM-03	9/10/2025 4:30	8.04	21.62	1
LH-IM-03	9/10/2025 4:45	8.02	21.64	1
LH-IM-03	9/10/2025 5:00	7.94	21.62	1
LH-IM-03	9/10/2025 5:15	7.85	21.62	1
LH-IM-03	9/10/2025 5:30	7.91	21.6	1
LH-IM-03	9/10/2025 5:45	7.88	21.6	1
LH-IM-03	9/10/2025 6:00	7.94	21.58	1
LH-IM-03	9/10/2025 6:15	8.02	21.56	1
LH-IM-03	9/10/2025 6:30	8.04	21.54	1
LH-IM-03	9/10/2025 6:45	8.04	21.54	1
LH-IM-03	9/10/2025 7:00	8.1	21.52	1
LH-IM-03	9/10/2025 7:15	8.03	21.5	1
LH-IM-03	9/10/2025 7:30	8.03	21.48	1
LH-IM-03	9/10/2025 7:45	7.99	21.46	1
LH-IM-03	9/10/2025 8:00	8.07	21.46	1
LH-IM-03	9/10/2025 8:15	8.01	21.46	1
LH-IM-03	9/10/2025 8:30	7.97	21.46	1
LH-IM-03	9/10/2025 8:45	7.92	21.46	1
LH-IM-03	9/10/2025 9:00	7.88	21.46	1
LH-IM-03	9/10/2025 9:15	7.92	21.46	1
LH-IM-03	9/10/2025 9:30	7.9	21.46	1
LH-IM-03	9/10/2025 9:45	7.96	21.46	1
LH-IM-03	9/10/2025 10:00	8.12	21.46	1
LH-IM-03	9/10/2025 10:15	8.26	21.44	1
LH-IM-03	9/10/2025 10:30	8.39	21.46	1
LH-IM-03	9/10/2025 10:45	8.45	21.46	1
LH-IM-03	9/10/2025 11:00	8.7	21.48	1
LH-IM-03	9/10/2025 11:15	8.6	21.46	1
LH-IM-03	9/10/2025 11:30	8.73	21.52	1
LH-IM-03	9/10/2025 11:45	8.77	21.56	1
LH-IM-03	9/10/2025 12:00	8.67	21.56	1
LH-IM-03	9/10/2025 12:15	8.72	21.56	1
LH-IM-03	9/10/2025 12:30	8.84	21.58	1
LH-IM-03	9/10/2025 12:45	8.75	21.58	1
LH-IM-03	9/10/2025 13:00	8.77	21.6	1
LH-IM-03	9/10/2025 13:15	8.94	21.6	1
LH-IM-03	9/10/2025 13:30	8.95	21.58	1
LH-IM-03	9/10/2025 13:45	9.13	21.58	1
LH-IM-03	9/10/2025 14:00	9.22	21.6	1
LH-IM-03	9/10/2025 14:15	9.3	21.62	1
LH-IM-03	9/10/2025 14:30	9.35	21.64	1
LH-IM-03	9/10/2025 14:45	9.44	21.68	1
LH-IM-03	9/10/2025 15:00	9.63	21.72	1
LH-IM-03	9/10/2025 15:15	9.69	21.74	1
LH-IM-03	9/10/2025 15:30	9.64	21.74	1

Station Name	Date Time	DO mg/L	Temp C	Use Code
LH-IM-03	9/10/2025 15:45	9.84	21.76	1
LH-IM-03	9/10/2025 16:00	9.8	21.82	1
LH-IM-03	9/10/2025 16:15	9.88	21.86	1
LH-IM-03	9/10/2025 16:30	10.24	21.96	1
LH-IM-03	9/10/2025 16:45	9.94	21.9	1
LH-IM-03	9/10/2025 17:00	9.94	21.9	1
LH-IM-03	9/10/2025 17:15	10.21	21.94	1
LH-IM-03	9/10/2025 17:30	10.39	21.98	1
LH-IM-03	9/10/2025 17:45	10.08	21.94	1
LH-IM-03	9/10/2025 18:00	9.89	21.88	1
LH-IM-03	9/10/2025 18:15	10.07	21.92	1
LH-IM-03	9/10/2025 18:30	9.95	21.88	1
LH-IM-03	9/10/2025 18:45	10.01	21.9	1
LH-IM-03	9/10/2025 19:00	10.14	21.88	1
LH-IM-03	9/10/2025 19:15	9.87	21.86	1
LH-IM-03	9/10/2025 19:30	9.86	21.86	1
LH-IM-03	9/10/2025 19:45	10.01	21.82	1
LH-IM-03	9/10/2025 20:00	10.11	21.86	1
LH-IM-03	9/10/2025 20:15	9.99	21.84	1
LH-IM-03	9/10/2025 20:30	9.76	21.82	1
LH-IM-03	9/10/2025 20:45	9.93	21.82	1
LH-IM-03	9/10/2025 21:00	9.74	21.84	1
LH-IM-03	9/10/2025 21:15	9.77	21.8	1
LH-IM-03	9/10/2025 21:30	9.64	21.76	1
LH-IM-03	9/10/2025 21:45	9.8	21.74	1
LH-IM-03	9/10/2025 22:00	9.72	21.74	1
LH-IM-03	9/10/2025 22:15	9.78	21.7	1
LH-IM-03	9/10/2025 22:30	9.74	21.7	1
LH-IM-03	9/10/2025 22:45	9.84	21.68	1
LH-IM-03	9/10/2025 23:00	9.73	21.68	1
LH-IM-03	9/10/2025 23:15	9.73	21.68	1
LH-IM-03	9/10/2025 23:30	9.7	21.66	1
LH-IM-03	9/10/2025 23:45	9.64	21.66	1
LH-IM-03	9/11/2025 0:00	9.68	21.64	1
LH-IM-03	9/11/2025 0:15	9.72	21.64	1
LH-IM-03	9/11/2025 0:30	9.77	21.62	1
LH-IM-03	9/11/2025 0:45	9.69	21.6	1
LH-IM-03	9/11/2025 1:00	9.63	21.6	1
LH-IM-03	9/11/2025 1:15	9.63	21.58	1
LH-IM-03	9/11/2025 1:30	9.53	21.58	1
LH-IM-03	9/11/2025 1:45	9.31	21.56	1
LH-IM-03	9/11/2025 2:00	9.5	21.54	1
LH-IM-03	9/11/2025 2:15	9.46	21.52	1
LH-IM-03	9/11/2025 2:30	9.38	21.52	1
LH-IM-03	9/11/2025 2:45	9.37	21.5	1
LH-IM-03	9/11/2025 3:00	9.26	21.5	1
LH-IM-03	9/11/2025 3:15	9.28	21.48	1
LH-IM-03	9/11/2025 3:30	9.2	21.48	1
LH-IM-03	9/11/2025 3:45	9.23	21.46	1
LH-IM-03	9/11/2025 4:00	9.23	21.46	1
LH-IM-03	9/11/2025 4:15	9.18	21.46	1
LH-IM-03	9/11/2025 4:30	9.23	21.46	1
LH-IM-03	9/11/2025 4:45	9.12	21.44	1
LH-IM-03	9/11/2025 5:00	9.13	21.44	1
LH-IM-03	9/11/2025 5:15	9.2	21.44	1
LH-IM-03	9/11/2025 5:30	9.03	21.44	1
LH-IM-03	9/11/2025 5:45	9.09	21.42	1
LH-IM-03	9/11/2025 6:00	9.18	21.4	1
LH-IM-03	9/11/2025 6:15	9.18	21.38	1
LH-IM-03	9/11/2025 6:30	9.13	21.4	1
LH-IM-03	9/11/2025 6:45	9.19	21.38	1
LH-IM-03	9/11/2025 7:00	9.17	21.38	1
LH-IM-03	9/11/2025 7:15	9.06	21.38	1
LH-IM-03	9/11/2025 7:30	9.13	21.38	1
LH-IM-03	9/11/2025 7:45	9.09	21.36	1
LH-IM-03	9/11/2025 8:00	9	21.36	1
LH-IM-03	9/11/2025 8:15	9.11	21.38	1
LH-IM-03	9/11/2025 8:30	9.03	21.38	1
LH-IM-03	9/11/2025 8:45	9.02	21.38	1
LH-IM-03	9/11/2025 9:00	9.22	21.4	1
LH-IM-03	9/11/2025 9:15	9.23	21.36	1
LH-IM-03	9/11/2025 9:30	9.22	21.36	1
LH-IM-03	9/11/2025 9:45	9.23	21.38	1
LH-IM-03	9/11/2025 10:00	9.23	21.38	1
LH-IM-03	9/11/2025 10:15	9.35	21.38	1
LH-IM-03	9/11/2025 10:30	9.56	21.38	1
LH-IM-03	9/11/2025 10:45	9.72	21.4	1
LH-IM-03	9/11/2025 11:00	9.71	21.42	1
LH-IM-03	9/11/2025 11:15	9.68	21.42	1
LH-IM-03	9/11/2025 11:30	9.99	21.46	1
LH-IM-03	9/11/2025 11:45	9.84	21.46	1
LH-IM-03	9/11/2025 12:00	9.8	21.54	1
LH-IM-03	9/11/2025 12:15	9.67	21.54	1
LH-IM-03	9/11/2025 12:30	9.43	21.52	1

Station Name	Date Time	DO mg/L	Temp C	Use Code
LH-IM-03	9/11/2025 12:45	9.42	21.5	1
LH-IM-03	9/11/2025 13:00	9.4	21.5	1
LH-IM-03	9/11/2025 13:15	9.32	21.5	1
LH-IM-03	9/11/2025 13:30	9.57	21.5	1
LH-IM-03	9/11/2025 13:45	9.52	21.54	1
LH-IM-03	9/11/2025 14:00	11.02	21.82	1
LH-IM-03	9/11/2025 14:15	10.94	22.1	1
LH-IM-03	9/11/2025 14:30	10.99	22.18	1
LH-IM-03	9/11/2025 14:45	10.07	22.14	1
LH-IM-03	9/11/2025 15:00	9.87	21.84	1
LH-IM-03	9/11/2025 15:15	10.07	21.64	1
LH-IM-03	9/11/2025 15:30	10.78	21.82	1
LH-IM-03	9/11/2025 15:45	10.37	21.7	1
LH-IM-03	9/11/2025 16:00	11.74	22.16	1
LH-IM-03	9/11/2025 16:15	11.58	22.38	1
LH-IM-03	9/11/2025 16:30	11.68	22.28	1
LH-IM-03	9/11/2025 16:45	11.62	22.28	1
LH-IM-03	9/11/2025 17:00	11.59	22.18	1
LH-IM-03	9/11/2025 17:15	11.36	22.12	1
LH-IM-03	9/11/2025 17:30	11.14	22.06	1
LH-IM-03	9/11/2025 17:45	11.16	22.1	1
LH-IM-03	9/11/2025 18:00	11.13	22.04	1
LH-IM-03	9/11/2025 18:15	11.22	22.14	1
LH-IM-03	9/11/2025 18:30	11.04	22	1
LH-IM-03	9/11/2025 18:45	11.32	22.18	1
LH-IM-03	9/11/2025 19:00	11.09	22.24	1
LH-IM-03	9/11/2025 19:15	11.05	22.34	1
LH-IM-03	9/11/2025 19:30	10.91	22.28	1
LH-IM-03	9/11/2025 19:45	10.83	22.26	1
LH-IM-03	9/11/2025 20:00	10.86	22.26	1
LH-IM-03	9/11/2025 20:15	10.62	22.2	1
LH-IM-03	9/11/2025 20:30	10.6	22.12	1
LH-IM-03	9/11/2025 20:45	10.49	22.04	1
LH-IM-03	9/11/2025 21:00	10.53	21.98	1
LH-IM-03	9/11/2025 21:15	10.6	21.94	1
LH-IM-03	9/11/2025 21:30	10.54	22.22	1
LH-IM-03	9/11/2025 21:45	10.77	22.32	1
LH-IM-03	9/11/2025 22:00	10.56	22.18	1
LH-IM-03	9/11/2025 22:15	10.71	22.22	1
LH-IM-03	9/11/2025 22:30	10.67	22.24	1
LH-IM-03	9/11/2025 22:45	10.66	22.22	1
LH-IM-03	9/11/2025 23:00	10.39	22.14	1
LH-IM-03	9/11/2025 23:15	10.56	22.12	1
LH-IM-03	9/11/2025 23:30	10.58	22.16	1
LH-IM-03	9/11/2025 23:45	10.52	22.14	1
LH-IM-03	9/12/2025 0:00	10.48	22.08	1
LH-IM-03	9/12/2025 0:15	10.46	22.04	1
LH-IM-03	9/12/2025 0:30	9.89	21.84	1
LH-IM-03	9/12/2025 0:45	10.5	21.94	1
LH-IM-03	9/12/2025 1:00	10.5	22	1
LH-IM-03	9/12/2025 1:15	10.2	21.96	1
LH-IM-03	9/12/2025 1:30	10.04	21.92	1
LH-IM-03	9/12/2025 1:45	10.05	21.92	1
LH-IM-03	9/12/2025 2:00	9.97	21.92	1
LH-IM-03	9/12/2025 2:15	9.9	21.9	1
LH-IM-03	9/12/2025 2:30	9.88	21.88	1
LH-IM-03	9/12/2025 2:45	9.78	21.84	1
LH-IM-03	9/12/2025 3:00	9.8	21.84	1
LH-IM-03	9/12/2025 3:15	9.63	21.8	1
LH-IM-03	9/12/2025 3:30	9.57	21.78	1
LH-IM-03	9/12/2025 3:45	9.48	21.76	1
LH-IM-03	9/12/2025 4:00	9.51	21.74	1
LH-IM-03	9/12/2025 4:15	9.46	21.72	1
LH-IM-03	9/12/2025 4:30	9.36	21.7	1
LH-IM-03	9/12/2025 4:45	9.42	21.66	1
LH-IM-03	9/12/2025 5:00	9.43	21.6	1
LH-IM-03	9/12/2025 5:15	9.37	21.6	1
LH-IM-03	9/12/2025 5:30	9.34	21.58	1
LH-IM-03	9/12/2025 5:45	9.35	21.54	1
LH-IM-03	9/12/2025 6:00	9.46	21.54	1
LH-IM-03	9/12/2025 6:15	9.29	21.52	1
LH-IM-03	9/12/2025 6:30	9.5	21.5	1
LH-IM-03	9/12/2025 6:45	9.34	21.48	1
LH-IM-03	9/12/2025 7:00	9.14	21.48	1
LH-IM-03	9/12/2025 7:15	9.13	21.44	1
LH-IM-03	9/12/2025 7:30	9.19	21.42	1
LH-IM-03	9/12/2025 7:45	9.31	21.4	1
LH-IM-03	9/12/2025 8:00	9.34	21.4	1
LH-IM-03	9/12/2025 8:15	9.38	21.4	1
LH-IM-03	9/12/2025 8:30	9.3	21.4	1
LH-IM-03	9/12/2025 8:45	9.37	21.4	1
LH-IM-03	9/12/2025 9:00	9.26	21.4	1
LH-IM-03	9/12/2025 9:15	9.43	21.4	1
LH-IM-03	9/12/2025 9:30	9.2	21.38	1

Station Name	Date Time	DO mg/L	Temp C	Use Code
LH-IM-03	9/12/2025 9:45	9.32	21.4	1
LH-IM-03	9/12/2025 10:00	9.42	21.4	1
LH-IM-03	9/12/2025 10:15	9.48	21.42	1
LH-IM-03	9/12/2025 10:30	9.56	21.42	1
LH-IM-03	9/12/2025 10:45	9.59	21.42	1
LH-IM-03	9/12/2025 11:00	9.82	21.44	1
LH-IM-03	9/12/2025 11:15	9.71	21.44	1
LH-IM-03	9/12/2025 11:30	9.53	21.42	1
LH-IM-03	9/12/2025 11:45	9.48	21.42	1
LH-IM-03	9/12/2025 12:00	9.57	21.42	1
LH-IM-03	9/12/2025 12:15	9.68	21.42	1
LH-IM-03	9/12/2025 12:30	9.46	21.42	1
LH-IM-03	9/12/2025 12:45	9.64	21.44	1
LH-IM-03	9/12/2025 13:00	9.79	21.48	1
LH-IM-03	9/12/2025 13:15	10.05	21.5	1
LH-IM-03	9/12/2025 13:30	9.91	21.52	1
LH-IM-03	9/12/2025 13:45	9.85	21.52	1
LH-IM-03	9/12/2025 14:00	9.89	21.52	1
LH-IM-03	9/12/2025 14:15	10.06	21.54	1
LH-IM-03	9/12/2025 14:30	10.07	21.58	1
LH-IM-03	9/12/2025 14:45	9.96	21.6	1
LH-IM-03	9/12/2025 15:00	10.35	21.62	1
LH-IM-03	9/12/2025 15:15	10.27	21.64	1
LH-IM-03	9/12/2025 15:30	9.96	21.62	1
LH-IM-03	9/12/2025 15:45	9.86	21.64	1
LH-IM-03	9/12/2025 16:00	9.85	21.68	1
LH-IM-03	9/12/2025 16:15	10.26	21.72	1
LH-IM-03	9/12/2025 16:30	10.18	21.74	1
LH-IM-03	9/12/2025 16:45	9.59	21.66	1
LH-IM-03	9/12/2025 17:00	8.62	21.54	1
LH-IM-03	9/12/2025 17:15	9.52	21.64	1
LH-IM-03	9/12/2025 17:30	9.2	21.54	1
LH-IM-03	9/12/2025 17:45	8.71	21.48	1
LH-IM-03	9/12/2025 18:00	8.25	21.32	1
LH-IM-03	9/12/2025 18:15	8.27	21.28	1
LH-IM-03	9/12/2025 18:30	8.2	21.26	1
LH-IM-03	9/12/2025 18:45	8.41	21.28	1
LH-IM-03	9/12/2025 19:00	9.39	21.6	1
LH-IM-03	9/12/2025 19:15	9.94	21.76	1
LH-IM-03	9/12/2025 19:30	9.37	21.8	1
LH-IM-03	9/12/2025 19:45	9.4	21.76	1
LH-IM-03	9/12/2025 20:00	9.36	21.66	1
LH-IM-03	9/12/2025 20:15	9.3	21.66	1
LH-IM-03	9/12/2025 20:30	9.25	21.66	1
LH-IM-03	9/12/2025 20:45	9.45	21.68	1
LH-IM-03	9/12/2025 21:00	9.32	21.72	1
LH-IM-03	9/12/2025 21:15	9.31	21.72	1
LH-IM-03	9/12/2025 21:30	9.35	21.76	1
LH-IM-03	9/12/2025 21:45	9.12	21.74	1
LH-IM-03	9/12/2025 22:00	9.59	21.8	1
LH-IM-03	9/12/2025 22:15	9.7	21.8	1
LH-IM-03	9/12/2025 22:30	9.65	21.8	1
LH-IM-03	9/12/2025 22:45	9.36	21.8	1
LH-IM-03	9/12/2025 23:00	9.61	21.84	1
LH-IM-03	9/12/2025 23:15	9.62	21.82	1
LH-IM-03	9/12/2025 23:30	9.62	21.8	1
LH-IM-03	9/12/2025 23:45	9.77	21.8	1
LH-IM-03	9/13/2025 0:00	9.68	21.78	1
LH-IM-03	9/13/2025 0:15	9.64	21.76	1
LH-IM-03	9/13/2025 0:30	9.79	21.76	1
LH-IM-03	9/13/2025 0:45	9.78	21.76	1
LH-IM-03	9/13/2025 1:00	9.64	21.76	1
LH-IM-03	9/13/2025 1:15	9.65	21.74	1
LH-IM-03	9/13/2025 1:30	9.54	21.72	1
LH-IM-03	9/13/2025 1:45	9.7	21.7	1
LH-IM-03	9/13/2025 2:00	9.67	21.68	1
LH-IM-03	9/13/2025 2:15	9.77	21.64	1
LH-IM-03	9/13/2025 2:30	9.71	21.62	1
LH-IM-03	9/13/2025 2:45	9.74	21.62	1
LH-IM-03	9/13/2025 3:00	9.68	21.56	1
LH-IM-03	9/13/2025 3:15	9.81	21.54	1
LH-IM-03	9/13/2025 3:30	9.6	21.54	1
LH-IM-03	9/13/2025 3:45	9.45	21.52	1
LH-IM-03	9/13/2025 4:00	9.32	21.52	1
LH-IM-03	9/13/2025 4:15	9.35	21.5	1
LH-IM-03	9/13/2025 4:30	9.08	21.48	1
LH-IM-03	9/13/2025 4:45	9.1	21.48	1
LH-IM-03	9/13/2025 5:00	9.27	21.46	1
LH-IM-03	9/13/2025 5:15	9	21.46	1
LH-IM-03	9/13/2025 5:30	8.78	21.46	1
LH-IM-03	9/13/2025 5:45	8.78	21.46	1
LH-IM-03	9/13/2025 6:00	8.93	21.46	1
LH-IM-03	9/13/2025 6:15	8.95	21.44	1
LH-IM-03	9/13/2025 6:30	8.59	21.44	1

Station Name	Date Time	DO mg/L	Temp C	Use Code
LH-IM-03	9/13/2025 6:45	8.3	21.42	1
LH-IM-03	9/13/2025 7:00	8.75	21.4	1
LH-IM-03	9/13/2025 7:15	8.73	21.38	1
LH-IM-03	9/13/2025 7:30	8.76	21.38	1
LH-IM-03	9/13/2025 7:45	8.56	21.36	1
LH-IM-03	9/13/2025 8:00	8.78	21.34	1
LH-IM-03	9/13/2025 8:15	8.66	21.36	1
LH-IM-03	9/13/2025 8:30	8.32	21.36	1
LH-IM-03	9/13/2025 8:45	8.43	21.36	1
LH-IM-03	9/13/2025 9:00	8.36	21.36	1
LH-IM-03	9/13/2025 9:15	8.54	21.36	1
LH-IM-03	9/13/2025 9:30	8.72	21.38	1
LH-IM-03	9/13/2025 9:45	8.67	21.38	1
LH-IM-03	9/13/2025 10:00	8.84	21.4	1
LH-IM-03	9/13/2025 10:15	9.04	21.42	1
LH-IM-03	9/13/2025 10:30	9.74	21.42	1
LH-IM-03	9/13/2025 10:45	9.53	21.42	1
LH-IM-03	9/13/2025 11:00	9.48	21.44	1
LH-IM-03	9/13/2025 11:15	9.34	21.46	1
LH-IM-03	9/13/2025 11:30	9.32	21.44	1
LH-IM-03	9/13/2025 11:45	8.58	21.44	1
LH-IM-03	9/13/2025 12:00	9.22	21.48	1
LH-IM-03	9/13/2025 12:15	9.4	21.46	1
LH-IM-03	9/13/2025 12:30	9.44	21.46	1
LH-IM-03	9/13/2025 12:45	9.5	21.48	1
LH-IM-03	9/13/2025 13:00	9.9	21.5	1
LH-IM-03	9/13/2025 13:15	10.05	21.5	1
LH-IM-03	9/13/2025 13:30	10.4	21.54	1
LH-IM-03	9/13/2025 13:45	10.46	21.56	1
LH-IM-03	9/13/2025 14:00	10.1	21.56	1
LH-IM-03	9/13/2025 14:15	10.27	21.58	1
LH-IM-03	9/13/2025 14:30	10.44	21.62	1
LH-IM-03	9/13/2025 14:45	10.84	21.66	1
LH-IM-03	9/13/2025 15:00	10.12	21.7	1
LH-IM-03	9/13/2025 15:15	10.45	21.72	1
LH-IM-03	9/13/2025 15:30	11.42	21.82	1
LH-IM-03	9/13/2025 15:45	11.04	21.88	1
LH-IM-03	9/13/2025 16:00	9.79	21.78	1
LH-IM-03	9/13/2025 16:15	9.94	21.72	1
LH-IM-03	9/13/2025 16:30	9.34	21.62	1
LH-IM-03	9/13/2025 16:45	9.09	21.58	1
LH-IM-03	9/13/2025 17:00	9.62	21.6	1
LH-IM-03	9/13/2025 17:15	9.65	21.66	1
LH-IM-03	9/13/2025 17:30	9.48	21.66	1
LH-IM-03	9/13/2025 17:45	9.55	21.66	1
LH-IM-03	9/13/2025 18:00	9.47	21.66	1
LH-IM-03	9/13/2025 18:15	9.31	21.64	1
LH-IM-03	9/13/2025 18:30	8.91	21.6	1
LH-IM-03	9/13/2025 18:45	8.52	21.56	1
LH-IM-03	9/13/2025 19:00	8.47	21.54	1
LH-IM-03	9/13/2025 19:15	8.5	21.56	1
LH-IM-03	9/13/2025 19:30	8.6	21.56	1
LH-IM-03	9/13/2025 19:45	8.75	21.6	1
LH-IM-03	9/13/2025 20:00	8.49	21.6	1
LH-IM-03	9/13/2025 20:15	8.32	21.58	1
LH-IM-03	9/13/2025 20:30	8.66	21.62	1
LH-IM-03	9/13/2025 20:45	8.71	21.62	1
LH-IM-03	9/13/2025 21:00	9.1	21.64	1
LH-IM-03	9/13/2025 21:15	9.38	21.7	1
LH-IM-03	9/13/2025 21:30	9.73	21.78	1
LH-IM-03	9/13/2025 21:45	9.2	21.7	1
LH-IM-03	9/13/2025 22:00	9.55	21.74	1
LH-IM-03	9/13/2025 22:15	10.08	21.86	1
LH-IM-03	9/13/2025 22:30	10.72	21.92	1
LH-IM-03	9/13/2025 22:45	10.78	21.94	1
LH-IM-03	9/13/2025 23:00	10.99	21.98	1
LH-IM-03	9/13/2025 23:15	10.84	21.98	1
LH-IM-03	9/13/2025 23:30	10.45	21.98	1
LH-IM-03	9/13/2025 23:45	10.43	21.98	1
LH-IM-03	9/14/2025 0:00	10.41	21.98	1
LH-IM-03	9/14/2025 0:15	10.49	21.98	1
LH-IM-03	9/14/2025 0:30	10.37	21.98	1
LH-IM-03	9/14/2025 0:45	10.66	21.98	1
LH-IM-03	9/14/2025 1:00	10.58	21.96	1
LH-IM-03	9/14/2025 1:15	9.78	21.92	1
LH-IM-03	9/14/2025 1:30	9.97	21.92	1
LH-IM-03	9/14/2025 1:45	9.96	21.96	1
LH-IM-03	9/14/2025 2:00	9.14	21.98	1
LH-IM-03	9/14/2025 2:15	9.7	21.98	1
LH-IM-03	9/14/2025 2:30	9.59	21.96	1
LH-IM-03	9/14/2025 2:45	9.6	21.98	1
LH-IM-03	9/14/2025 3:00	9.69	21.98	1
LH-IM-03	9/14/2025 3:15	8.64	21.96	1
LH-IM-03	9/14/2025 3:30	9.86	21.98	1

Station Name	Date Time	DO mg/L	Temp C	Use Code
LH-IM-03	9/14/2025 3:45	9.69	21.94	1
LH-IM-03	9/14/2025 4:00	10.57	21.96	1
LH-IM-03	9/14/2025 4:15	10.19	21.96	1
LH-IM-03	9/14/2025 4:30	10.28	21.94	1
LH-IM-03	9/14/2025 4:45	9.27	21.9	1
LH-IM-03	9/14/2025 5:00	8.77	21.92	1
LH-IM-03	9/14/2025 5:15	8.87	21.92	1
LH-IM-03	9/14/2025 5:30	9.02	21.92	1
LH-IM-03	9/14/2025 5:45	9.17	21.92	1
LH-IM-03	9/14/2025 6:00	9.18	21.9	1
LH-IM-03	9/14/2025 6:15	9.17	21.9	1
LH-IM-03	9/14/2025 6:30	9.1	21.88	1
LH-IM-03	9/14/2025 6:45	9.31	21.88	1
LH-IM-03	9/14/2025 7:00	9.4	21.88	1
LH-IM-03	9/14/2025 7:15	9.55	21.88	1
LH-IM-03	9/14/2025 7:30	9.57	21.86	1
LH-IM-03	9/14/2025 7:45	9.54	21.86	1
LH-IM-03	9/14/2025 8:00	9.63	21.86	1
LH-IM-03	9/14/2025 8:15	8.87	21.84	1
LH-IM-03	9/14/2025 8:30	9.48	21.84	1
LH-IM-03	9/14/2025 8:45	10.13	21.86	1
LH-IM-03	9/14/2025 9:00	9.39	21.84	1
LH-IM-03	9/14/2025 9:15	9.05	21.82	1
LH-IM-03	9/14/2025 9:30	9.15	21.82	1
LH-IM-03	9/14/2025 9:45	8.97	21.84	1
LH-IM-03	9/14/2025 10:00	8.97	21.84	1
LH-IM-03	9/14/2025 10:15	8.84	21.84	1
LH-IM-03	9/14/2025 10:30	8.95	21.86	1
LH-IM-03	9/14/2025 10:45	9.23	21.86	1
LH-IM-03	9/14/2025 11:00	9.42	21.88	1
LH-IM-03	9/14/2025 11:15	9.29	21.88	1
LH-IM-03	9/14/2025 11:30	9.7	21.88	1
LH-IM-03	9/14/2025 11:45	9.65	21.9	1
LH-IM-03	9/14/2025 12:00	10.13	21.92	1
LH-IM-03	9/14/2025 12:15	9.9	21.94	1
LH-IM-03	9/14/2025 12:30	10.52	21.98	1
LH-IM-03	9/14/2025 12:45	10.01	22	1
LH-IM-03	9/14/2025 13:00	10.8	22.02	1
LH-IM-03	9/14/2025 13:15	10.86	22.04	1
LH-IM-03	9/14/2025 13:30	10.98	22.08	1
LH-IM-03	9/14/2025 13:45	10.78	22.1	1
LH-IM-03	9/14/2025 14:00	10.81	22.12	1
LH-IM-03	9/14/2025 14:15	10.91	22.18	1
LH-IM-03	9/14/2025 14:30	11.75	22.46	1
LH-IM-03	9/14/2025 14:45	11.25	22.22	1
LH-IM-03	9/14/2025 15:00	11.26	22.38	1
LH-IM-03	9/14/2025 15:15	11.46	22.52	1
LH-IM-03	9/14/2025 15:30	11.05	22.16	1
LH-IM-03	9/14/2025 15:45	10.62	22.1	1
LH-IM-03	9/14/2025 16:00	10.27	22.06	1
LH-IM-03	9/14/2025 16:15	10.13	22.06	1
LH-IM-03	9/14/2025 16:30	10.16	22.04	1
LH-IM-03	9/14/2025 16:45	9.95	22.04	1
LH-IM-03	9/14/2025 17:00	9.81	22.02	1
LH-IM-03	9/14/2025 17:15	9.89	22	1
LH-IM-03	9/14/2025 17:30	9.76	22	1
LH-IM-03	9/14/2025 17:45	10.2	22.1	1
LH-IM-03	9/14/2025 18:00	10.67	22.06	1
LH-IM-03	9/14/2025 18:15	10.03	22.04	1
LH-IM-03	9/14/2025 18:30	10.46	22.12	1
LH-IM-03	9/14/2025 18:45	9.86	22.04	1
LH-IM-03	9/14/2025 19:00	9.42	21.96	1
LH-IM-03	9/14/2025 19:15	8.96	21.92	1
LH-IM-03	9/14/2025 19:30	9.03	21.9	1
LH-IM-03	9/14/2025 19:45	8.97	21.9	1
LH-IM-03	9/14/2025 20:00	8.72	21.86	1
LH-IM-03	9/14/2025 20:15	8.79	21.86	1
LH-IM-03	9/14/2025 20:30	8.58	21.84	1
LH-IM-03	9/14/2025 20:45	8.73	21.86	1
LH-IM-03	9/14/2025 21:00	8.52	21.86	1
LH-IM-03	9/14/2025 21:15	8.45	21.86	1
LH-IM-03	9/14/2025 21:30	8.61	21.88	1
LH-IM-03	9/14/2025 21:45	8.46	21.88	1
LH-IM-03	9/14/2025 22:00	8.53	21.88	1
LH-IM-03	9/14/2025 22:15	8.63	21.9	1
LH-IM-03	9/14/2025 22:30	8.51	21.92	1
LH-IM-03	9/14/2025 22:45	8.61	21.94	1
LH-IM-03	9/14/2025 23:00	8.38	21.9	1
LH-IM-03	9/14/2025 23:15	8.88	21.98	1
LH-IM-03	9/14/2025 23:30	9	22	1
LH-IM-03	9/14/2025 23:45	8.22	21.94	1
LH-IM-03	9/15/2025 0:00	8.1	21.86	1
LH-IM-03	9/15/2025 0:15	8.1	21.84	1
LH-IM-03	9/15/2025 0:30	8.16	21.84	1

Station Name	Date Time	DO mg/L	Temp C	Use Code
LH-IM-03	9/15/2025 0:45	8.2	21.84	1
LH-IM-03	9/15/2025 1:00	8.11	21.84	1
LH-IM-03	9/15/2025 1:15	8.22	21.82	1
LH-IM-03	9/15/2025 1:30	8.08	21.8	1
LH-IM-03	9/15/2025 1:45	8.13	21.82	1
LH-IM-03	9/15/2025 2:00	8.02	21.82	1
LH-IM-03	9/15/2025 2:15	8.26	21.84	1
LH-IM-03	9/15/2025 2:30	7.87	21.78	1
LH-IM-03	9/15/2025 2:45	7.68	21.76	1
LH-IM-03	9/15/2025 3:00	7.58	21.76	1
LH-IM-03	9/15/2025 3:15	7.63	21.76	1
LH-IM-03	9/15/2025 3:30	7.57	21.76	1
LH-IM-03	9/15/2025 3:45	7.76	21.72	1
LH-IM-03	9/15/2025 4:00	8.05	21.74	1
LH-IM-03	9/15/2025 4:15	7.66	21.74	1
LH-IM-03	9/15/2025 4:30	7.7	21.76	1
LH-IM-03	9/15/2025 4:45	7.85	21.76	1
LH-IM-03	9/15/2025 5:00	7.58	21.74	1
LH-IM-03	9/15/2025 5:15	7.66	21.7	1
LH-IM-03	9/15/2025 5:30	7.51	21.74	1
LH-IM-03	9/15/2025 5:45	7.24	21.74	1
LH-IM-03	9/15/2025 6:00	7.27	21.74	1
LH-IM-03	9/15/2025 6:15	7.58	21.74	1
LH-IM-03	9/15/2025 6:30	8.43	21.74	1
LH-IM-03	9/15/2025 6:45	8.53	21.74	1
LH-IM-03	9/15/2025 7:00	8.03	21.72	1
LH-IM-03	9/15/2025 7:15	8.28	21.7	1
LH-IM-03	9/15/2025 7:30	8.34	21.7	1
LH-IM-03	9/15/2025 7:45	8.8	21.68	1
LH-IM-03	9/15/2025 8:00	9.53	21.66	1
LH-IM-03	9/15/2025 8:15	9.4	21.66	1
LH-IM-03	9/15/2025 8:30	9.05	21.64	1
LH-IM-03	9/15/2025 8:45	9.36	21.64	1
LH-IM-03	9/15/2025 9:00	9.54	21.66	1
LH-IM-03	9/15/2025 9:15	9.53	21.66	1
LH-IM-03	9/15/2025 9:30	9.47	21.64	1
LH-IM-03	9/15/2025 9:45	9.53	21.64	1
LH-IM-03	9/15/2025 10:00	9.5	21.64	1
LH-IM-03	9/15/2025 10:15	9.46	21.64	1
LH-IM-03	9/15/2025 10:30	9.27	21.64	1
LH-IM-03	9/15/2025 10:45	9.54	21.64	1
LH-IM-03	9/15/2025 11:00	9.4	21.64	1
LH-IM-03	9/15/2025 11:15	9.54	21.66	1
LH-IM-03	9/15/2025 11:30	9.5	21.66	1
LH-IM-03	9/15/2025 11:45	9.51	21.66	1
LH-IM-03	9/15/2025 12:00	9.67	21.66	1
LH-IM-03	9/15/2025 12:15	9.68	21.7	1
LH-IM-03	9/15/2025 12:30	9.6	21.72	1
LH-IM-03	9/15/2025 12:45	9.98	21.72	1
LH-IM-03	9/15/2025 13:00	9.93	21.72	1
LH-IM-03	9/15/2025 13:15	9.39	21.72	1
LH-IM-03	9/15/2025 13:30	8.85	21.64	1
LH-IM-03	9/15/2025 13:45	9	21.64	1
LH-IM-03	9/15/2025 14:00	9.01	21.66	1
LH-IM-03	9/15/2025 14:15	9.19	21.66	1
LH-IM-03	9/15/2025 14:30	9.29	21.68	1
LH-IM-03	9/15/2025 14:45	9.47	21.7	1
LH-IM-03	9/15/2025 15:00	9.53	21.72	1
LH-IM-03	9/15/2025 15:15	9.57	21.72	1
LH-IM-03	9/15/2025 15:30	9.95	21.76	1
LH-IM-03	9/15/2025 15:45	9.89	21.76	1
LH-IM-03	9/15/2025 16:00	9.67	21.74	1
LH-IM-03	9/15/2025 16:15	9.39	21.76	1
LH-IM-03	9/15/2025 16:30	9.72	21.78	1
LH-IM-03	9/15/2025 16:45	9.21	21.78	1
LH-IM-03	9/15/2025 17:00	9.39	21.82	1
LH-IM-03	9/15/2025 17:15	9.29	21.84	1
LH-IM-03	9/15/2025 17:30	9.36	21.84	1
LH-IM-03	9/15/2025 17:45	9.44	21.86	1
LH-IM-03	9/15/2025 18:00	9.35	21.86	1
LH-IM-03	9/15/2025 18:15	9.54	21.88	1
LH-IM-03	9/15/2025 18:30	9.19	21.88	1
LH-IM-03	9/15/2025 18:45	9.28	21.88	1
LH-IM-03	9/15/2025 19:00	9.14	21.86	1
LH-IM-03	9/15/2025 19:15	9.03	21.88	1
LH-IM-03	9/15/2025 19:30	9.32	21.88	1
LH-IM-03	9/15/2025 19:45	9.23	21.92	1
LH-IM-03	9/15/2025 20:00	8.85	21.94	1
LH-IM-03	9/15/2025 20:15	9.3	21.94	1
LH-IM-03	9/15/2025 20:30	9.06	21.92	1
LH-IM-03	9/15/2025 20:45	8.85	21.92	1
LH-IM-03	9/15/2025 21:00	8.58	21.86	1
LH-IM-03	9/15/2025 21:15	8.64	21.88	1
LH-IM-03	9/15/2025 21:30	8.73	21.9	1

Station Name	Date Time	DO mg/L	Temp C	Use Code
LH-IM-03	9/15/2025 21:45	8.68	21.9	1
LH-IM-03	9/15/2025 22:00	8.46	21.86	1
LH-IM-03	9/15/2025 22:15	8.3	21.84	1
LH-IM-03	9/15/2025 22:30	8.41	21.84	1
LH-IM-03	9/15/2025 22:45	8	21.8	1
LH-IM-03	9/15/2025 23:00	8.35	21.8	1
LH-IM-03	9/15/2025 23:15	8.92	21.8	1
LH-IM-03	9/15/2025 23:30	8.29	21.78	1
LH-IM-03	9/15/2025 23:45	8.35	21.8	1
LH-IM-03	9/16/2025 0:00	8.46	21.8	1
LH-IM-03	9/16/2025 0:15	8.21	21.78	1
LH-IM-03	9/16/2025 0:30	8.47	21.78	1
LH-IM-03	9/16/2025 0:45	8.22	21.76	1
LH-IM-03	9/16/2025 1:00	8.29	21.74	1
LH-IM-03	9/16/2025 1:15	8.25	21.76	1
LH-IM-03	9/16/2025 1:30	8.43	21.74	1
LH-IM-03	9/16/2025 1:45	8.52	21.74	1
LH-IM-03	9/16/2025 2:00	8.59	21.74	1
LH-IM-03	9/16/2025 2:15	8.7	21.72	1
LH-IM-03	9/16/2025 2:30	8.47	21.74	1
LH-IM-03	9/16/2025 2:45	8.39	21.74	1
LH-IM-03	9/16/2025 3:00	8.39	21.72	1
LH-IM-03	9/16/2025 3:15	8.41	21.7	1
LH-IM-03	9/16/2025 3:30	8.37	21.7	1
LH-IM-03	9/16/2025 3:45	8.05	21.7	1
LH-IM-03	9/16/2025 4:00	7.95	21.68	1
LH-IM-03	9/16/2025 4:15	7.96	21.68	1
LH-IM-03	9/16/2025 4:30	7.9	21.66	1
LH-IM-03	9/16/2025 4:45	7.8	21.64	1
LH-IM-03	9/16/2025 5:00	7.8	21.64	1
LH-IM-03	9/16/2025 5:15	7.77	21.62	1
LH-IM-03	9/16/2025 5:30	7.68	21.62	1
LH-IM-03	9/16/2025 5:45	8.02	21.62	1
LH-IM-03	9/16/2025 6:00	8.01	21.6	1
LH-IM-03	9/16/2025 6:15	7.86	21.6	1
LH-IM-03	9/16/2025 6:30	7.95	21.6	1
LH-IM-03	9/16/2025 6:45	8.17	21.6	1
LH-IM-03	9/16/2025 7:00	8.09	21.58	1
LH-IM-03	9/16/2025 7:15	8.28	21.58	1
LH-IM-03	9/16/2025 7:30	8.08	21.58	1
LH-IM-03	9/16/2025 7:45	8.02	21.58	1
LH-IM-03	9/16/2025 8:00	8.33	21.58	1
LH-IM-03	9/16/2025 8:15	8.13	21.58	1
LH-IM-03	9/16/2025 8:30	8.04	21.58	1
LH-IM-03	9/16/2025 8:45	8.2	21.58	1
LH-IM-03	9/16/2025 9:00	8.32	21.6	1
LH-IM-03	9/16/2025 9:15	8.03	21.6	1
LH-IM-03	9/16/2025 9:30	8.11	21.6	1
LH-IM-03	9/16/2025 9:45	8.13	21.6	1
LH-IM-03	9/16/2025 10:00	8.42	21.6	1
LH-IM-03	9/16/2025 10:15	8.68	21.6	1
LH-IM-03	9/16/2025 10:30	8.72	21.6	1
LH-IM-03	9/16/2025 10:45	8.91	21.6	1
LH-IM-03	9/16/2025 11:00	8.87	21.6	1
LH-IM-03	9/16/2025 11:15	9.2	21.6	1
LH-IM-03	9/16/2025 11:30	9.21	21.64	1
LH-IM-03	9/16/2025 11:45	9.45	21.64	1
LH-IM-03	9/16/2025 12:00	9.44	21.68	1
LH-IM-03	9/16/2025 12:15	9.61	21.68	1
LH-IM-03	9/16/2025 12:30	8.93	21.22	2
LH-IM-03	9/16/2025 12:45	8.71	22.88	2
LH-IM-03	9/16/2025 13:00	8.53	23.88	2
LH-IM-03	9/16/2025 13:15	7.92	25.06	2
LH-IM-03	9/16/2025 13:30	10.22	21.94	4
LH-IM-03	9/16/2025 13:45	9.88	21.74	4
LH-IM-03	9/16/2025 14:00	9.72	21.72	4
LH-IM-03	9/16/2025 14:15	9.64	21.72	4
LH-IM-03	9/16/2025 14:30	9.63	21.72	4
LH-IM-03	9/16/2025 14:45	9.71	21.74	4
LH-IM-03	9/16/2025 15:00	9.56	21.72	4
LH-IM-03	9/16/2025 15:15	9.55	21.72	4
LH-IM-03	9/16/2025 15:30	9.58	21.76	4
LH-IM-03	9/16/2025 15:45	9.58	21.76	4
LH-IM-03	9/16/2025 16:00	9.5	21.84	4
LH-IM-03	9/16/2025 16:15	9.47	21.76	4
LH-IM-03	9/16/2025 16:30	9.46	21.74	4
LH-IM-03	9/16/2025 16:45	9.43	21.78	4
LH-IM-03	9/16/2025 17:00	9.47	21.86	4
LH-IM-03	9/16/2025 17:15	9.72	21.92	4
LH-IM-03	9/16/2025 17:30	9.77	21.94	4
LH-IM-03	9/16/2025 17:45	9.73	21.96	4
LH-IM-03	9/16/2025 18:00	9.72	21.96	4
LH-IM-03	9/16/2025 18:15	9.71	21.92	4
LH-IM-03	9/16/2025 18:30	9.52	21.92	4

Station Name	Date Time	DO mg/L	Temp C	Use Code
LH-IM-03	9/16/2025 18:45	9.38	21.88	4
LH-IM-03	9/16/2025 19:00	9.21	21.88	4
LH-IM-03	9/16/2025 19:15	9.25	21.86	4
LH-IM-03	9/16/2025 19:30	9.21	21.86	4
LH-IM-03	9/16/2025 19:45	9.1	21.88	4
LH-IM-03	9/16/2025 20:00	9.14	21.86	4
LH-IM-03	9/16/2025 20:15	9.14	21.86	4
LH-IM-03	9/16/2025 20:30	9.02	21.84	4
LH-IM-03	9/16/2025 20:45	9.19	21.86	4
LH-IM-03	9/16/2025 21:00	9.86	21.9	4
LH-IM-03	9/16/2025 21:15	9.94	21.92	4
LH-IM-03	9/16/2025 21:30	9.35	21.88	4
LH-IM-03	9/16/2025 21:45	9.75	21.88	4
LH-IM-03	9/16/2025 22:00	9.79	21.88	4
LH-IM-03	9/16/2025 22:15	9.73	21.88	4
LH-IM-03	9/16/2025 22:30	9.63	21.86	4
LH-IM-03	9/16/2025 22:45	9.67	21.86	4
LH-IM-03	9/16/2025 23:00	9.61	21.84	4
LH-IM-03	9/16/2025 23:15	9.79	21.84	4
LH-IM-03	9/16/2025 23:30	9.62	21.82	4
LH-IM-03	9/16/2025 23:45	9.7	21.8	4
LH-IM-03	9/17/2025 0:00	9.63	21.78	4
LH-IM-03	9/17/2025 0:15	9.55	21.76	4
LH-IM-03	9/17/2025 0:30	9.6	21.74	4
LH-IM-03	9/17/2025 0:45	9.62	21.74	4
LH-IM-03	9/17/2025 1:00	9.6	21.74	4
LH-IM-03	9/17/2025 1:15	9.56	21.74	4
LH-IM-03	9/17/2025 1:30	9.61	21.72	4
LH-IM-03	9/17/2025 1:45	9.63	21.72	4
LH-IM-03	9/17/2025 2:00	9.51	21.7	4
LH-IM-03	9/17/2025 2:15	9.41	21.68	4
LH-IM-03	9/17/2025 2:30	9.38	21.66	4
LH-IM-03	9/17/2025 2:45	9.21	21.66	4
LH-IM-03	9/17/2025 3:00	9.51	21.64	4
LH-IM-03	9/17/2025 3:15	9.26	21.64	4
LH-IM-03	9/17/2025 3:30	9.47	21.6	4
LH-IM-03	9/17/2025 3:45	9.5	21.58	4
LH-IM-03	9/17/2025 4:00	9.19	21.58	4
LH-IM-03	9/17/2025 4:15	9.31	21.56	4
LH-IM-03	9/17/2025 4:30	9.1	21.56	4
LH-IM-03	9/17/2025 4:45	9.07	21.54	4
LH-IM-03	9/17/2025 5:00	8.99	21.54	4
LH-IM-03	9/17/2025 5:15	8.78	21.52	4
LH-IM-03	9/17/2025 5:30	8.86	21.5	4
LH-IM-03	9/17/2025 5:45	8.71	21.5	4
LH-IM-03	9/17/2025 6:00	8.67	21.5	4
LH-IM-03	9/17/2025 6:15	8.74	21.48	4
LH-IM-03	9/17/2025 6:30	8.7	21.48	4
LH-IM-03	9/17/2025 6:45	8.58	21.48	4
LH-IM-03	9/17/2025 7:00	8.75	21.46	4
LH-IM-03	9/17/2025 7:15	8.44	21.46	4
LH-IM-03	9/17/2025 7:30	8.58	21.46	4
LH-IM-03	9/17/2025 7:45	8.67	21.46	4
LH-IM-03	9/17/2025 8:00	8.8	21.44	4
LH-IM-03	9/17/2025 8:15	8.58	21.44	4
LH-IM-03	9/17/2025 8:30	8.54	21.46	4
LH-IM-03	9/17/2025 8:45	8.75	21.44	4
LH-IM-03	9/17/2025 9:00	8.9	21.46	4
LH-IM-03	9/17/2025 9:15	8.86	21.44	4
LH-IM-03	9/17/2025 9:30	8.9	21.44	4
LH-IM-03	9/17/2025 9:45	9.09	21.46	4
LH-IM-03	9/17/2025 10:00	9.04	21.44	4
LH-IM-03	9/17/2025 10:15	9.11	21.44	4
LH-IM-03	9/17/2025 10:30	9.24	21.46	4
LH-IM-03	9/17/2025 10:45	9.28	21.46	4
LH-IM-03	9/17/2025 11:00	9.39	21.48	4
LH-IM-03	9/17/2025 11:15	9.48	21.46	4
LH-IM-03	9/17/2025 11:30	9.73	21.46	4
LH-IM-03	9/17/2025 11:45	9.78	21.46	4
LH-IM-03	9/17/2025 12:00	9.98	21.54	4
LH-IM-03	9/17/2025 12:15	9.92	21.56	4
LH-IM-03	9/17/2025 12:30	9.95	21.58	4
LH-IM-03	9/17/2025 12:45	9.79	21.58	4
LH-IM-03	9/17/2025 13:00	10.41	21.58	4
LH-IM-03	9/17/2025 13:15	10.5	21.6	4
LH-IM-03	9/17/2025 13:30	9.98	21.58	4
LH-IM-03	9/17/2025 13:45	9.89	21.6	4
LH-IM-03	9/17/2025 14:00	9.82	21.6	4
LH-IM-03	9/17/2025 14:15	10.83	21.76	4
LH-IM-03	9/17/2025 14:30	10.43	21.74	4
LH-IM-03	9/17/2025 14:45	10.64	21.74	4
LH-IM-03	9/17/2025 15:00	10.18	21.68	4
LH-IM-03	9/17/2025 15:15	10.69	21.78	4
LH-IM-03	9/17/2025 15:30	10.04	21.78	4

Station Name	Date Time	DO mg/L	Temp C	Use Code
LH-IM-03	9/17/2025 15:45	11	21.82	4
LH-IM-03	9/17/2025 16:00	11.01	21.84	4
LH-IM-03	9/17/2025 16:15	9.47	21.78	4
LH-IM-03	9/17/2025 16:30	10.94	21.82	4
LH-IM-03	9/17/2025 16:45	9.64	21.8	4
LH-IM-03	9/17/2025 17:00	9.9	21.78	4
LH-IM-03	9/17/2025 17:15	10.2	21.88	4
LH-IM-03	9/17/2025 17:30	10.06	21.78	4
LH-IM-03	9/17/2025 17:45	10.04	21.8	4
LH-IM-03	9/17/2025 18:00	10.12	21.8	4
LH-IM-03	9/17/2025 18:15	10.24	21.9	4
LH-IM-03	9/17/2025 18:30	10.22	21.86	4
LH-IM-03	9/17/2025 18:45	10.09	21.84	4
LH-IM-03	9/17/2025 19:00	10.07	21.84	4
LH-IM-03	9/17/2025 19:15	10.15	21.84	4
LH-IM-03	9/17/2025 19:30	10.23	21.86	4
LH-IM-03	9/17/2025 19:45	10.28	21.84	4
LH-IM-03	9/17/2025 20:00	10.18	21.84	4
LH-IM-03	9/17/2025 20:15	10.19	21.84	4
LH-IM-03	9/17/2025 20:30	10.1	21.82	4
LH-IM-03	9/17/2025 20:45	10.06	21.78	4
LH-IM-03	9/17/2025 21:00	9.95	21.78	4
LH-IM-03	9/17/2025 21:15	9.81	21.76	4
LH-IM-03	9/17/2025 21:30	9.67	21.7	4
LH-IM-03	9/17/2025 21:45	9.55	21.68	4
LH-IM-03	9/17/2025 22:00	9.44	21.66	4
LH-IM-03	9/17/2025 22:15	9.76	21.7	4
LH-IM-03	9/17/2025 22:30	9.75	21.66	4
LH-IM-03	9/17/2025 22:45	9.62	21.64	4
LH-IM-03	9/17/2025 23:00	9.59	21.64	4
LH-IM-03	9/17/2025 23:15	9.47	21.64	4
LH-IM-03	9/17/2025 23:30	9.61	21.66	4
LH-IM-03	9/17/2025 23:45	9.58	21.64	4
LH-IM-03	9/18/2025 0:00	9.58	21.64	4
LH-IM-03	9/18/2025 0:15	9.7	21.66	4
LH-IM-03	9/18/2025 0:30	9.78	21.66	4
LH-IM-03	9/18/2025 0:45	9.67	21.64	4
LH-IM-03	9/18/2025 1:00	9.52	21.64	4
LH-IM-03	9/18/2025 1:15	9.44	21.64	4
LH-IM-03	9/18/2025 1:30	9.6	21.66	4
LH-IM-03	9/18/2025 1:45	9.68	21.66	4
LH-IM-03	9/18/2025 2:00	9.67	21.64	4
LH-IM-03	9/18/2025 2:15	9.47	21.64	4
LH-IM-03	9/18/2025 2:30	9.45	21.62	4
LH-IM-03	9/18/2025 2:45	9.44	21.6	4
LH-IM-03	9/18/2025 3:00	9.31	21.6	4
LH-IM-03	9/18/2025 3:15	9.36	21.6	4
LH-IM-03	9/18/2025 3:30	9.39	21.6	4
LH-IM-03	9/18/2025 3:45	9.45	21.58	4
LH-IM-03	9/18/2025 4:00	9.43	21.58	4
LH-IM-03	9/18/2025 4:15	9.45	21.58	4
LH-IM-03	9/18/2025 4:30	9.39	21.58	4
LH-IM-03	9/18/2025 4:45	9.46	21.58	4
LH-IM-03	9/18/2025 5:00	9.53	21.58	4
LH-IM-03	9/18/2025 5:15	9.53	21.58	4
LH-IM-03	9/18/2025 5:30	9.43	21.56	4
LH-IM-03	9/18/2025 5:45	9.35	21.54	4
LH-IM-03	9/18/2025 6:00	9.36	21.54	4
LH-IM-03	9/18/2025 6:15	9.41	21.54	4
LH-IM-03	9/18/2025 6:30	9.34	21.54	4
LH-IM-03	9/18/2025 6:45	9.41	21.54	4
LH-IM-03	9/18/2025 7:00	9.53	21.54	4
LH-IM-03	9/18/2025 7:15	9.52	21.54	4
LH-IM-03	9/18/2025 7:30	9.54	21.54	4
LH-IM-03	9/18/2025 7:45	9.54	21.54	4
LH-IM-03	9/18/2025 8:00	9.56	21.54	4
LH-IM-03	9/18/2025 8:15	9.55	21.54	4
LH-IM-03	9/18/2025 8:30	9.54	21.54	4
LH-IM-03	9/18/2025 8:45	9.54	21.54	4
LH-IM-03	9/18/2025 9:00	9.62	21.54	4
LH-IM-03	9/18/2025 9:15	9.54	21.56	4
LH-IM-03	9/18/2025 9:30	9.53	21.56	4
LH-IM-03	9/18/2025 9:45	9.67	21.56	4
LH-IM-03	9/18/2025 10:00	9.65	21.58	4
LH-IM-03	9/18/2025 10:15	9.7	21.58	4
LH-IM-03	9/18/2025 10:30	9.58	21.58	4
LH-IM-03	9/18/2025 10:45	9.38	21.58	4
LH-IM-03	9/18/2025 11:00	9.56	21.58	4
LH-IM-03	9/18/2025 11:15	9.58	21.6	4
LH-IM-03	9/18/2025 11:30	9.67	21.6	4
LH-IM-03	9/18/2025 11:45	9.73	21.62	4
LH-IM-03	9/18/2025 12:00	9.92	21.64	4
LH-IM-03	9/18/2025 12:15	9.98	21.64	4
LH-IM-03	9/18/2025 12:30	9.9	21.64	4

Station Name	Date Time	DO mg/L	Temp C	Use Code
LH-IM-03	9/18/2025 12:45	9.93	21.64	4
LH-IM-03	9/18/2025 13:00	9.99	21.64	4
LH-IM-03	9/18/2025 13:15	10.06	21.66	4
LH-IM-03	9/18/2025 13:30	10.15	21.66	4
LH-IM-03	9/18/2025 13:45	10.18	21.68	4
LH-IM-03	9/18/2025 14:00	10.23	21.68	4
LH-IM-03	9/18/2025 14:15	10.14	21.68	4
LH-IM-03	9/18/2025 14:30	10.14	21.7	4
LH-IM-03	9/18/2025 14:45	10.12	21.68	4
LH-IM-03	9/18/2025 15:00	10.13	21.7	4
LH-IM-03	9/18/2025 15:15	10.09	21.72	4
LH-IM-03	9/18/2025 15:30	10.14	21.74	4
LH-IM-03	9/18/2025 15:45	10.38	21.76	4
LH-IM-03	9/18/2025 16:00	10.26	21.76	4
LH-IM-03	9/18/2025 16:15	10.38	21.78	4
LH-IM-03	9/18/2025 16:30	10.27	21.8	4
LH-IM-03	9/18/2025 16:45	10.05	21.78	4
LH-IM-03	9/18/2025 17:00	9.95	21.76	4
LH-IM-03	9/18/2025 17:15	9.95	21.76	4
LH-IM-03	9/18/2025 17:30	9.92	21.8	4
LH-IM-03	9/18/2025 17:45	10.03	21.8	4
LH-IM-03	9/18/2025 18:00	9.71	21.8	4
LH-IM-03	9/18/2025 18:15	9.55	21.78	4
LH-IM-03	9/18/2025 18:30	10.02	21.78	4
LH-IM-03	9/18/2025 18:45	10.22	21.78	4
LH-IM-03	9/18/2025 19:00	9.89	21.76	4
LH-IM-03	9/18/2025 19:15	9.8	21.76	4
LH-IM-03	9/18/2025 19:30	9.61	21.76	4
LH-IM-03	9/18/2025 19:45	9.51	21.76	4
LH-IM-03	9/18/2025 20:00	9.45	21.76	4
LH-IM-03	9/18/2025 20:15	9.58	21.74	4
LH-IM-03	9/18/2025 20:30	9.89	21.74	4
LH-IM-03	9/18/2025 20:45	9.72	21.74	4
LH-IM-03	9/18/2025 21:00	9.72	21.74	4
LH-IM-03	9/18/2025 21:15	9.9	21.76	4
LH-IM-03	9/18/2025 21:30	9.86	21.76	4
LH-IM-03	9/18/2025 21:45	9.87	21.76	4
LH-IM-03	9/18/2025 22:00	9.73	21.78	4
LH-IM-03	9/18/2025 22:15	9.69	21.76	4
LH-IM-03	9/18/2025 22:30	9.59	21.76	4
LH-IM-03	9/18/2025 22:45	9.65	21.76	4
LH-IM-03	9/18/2025 23:00	9.68	21.76	4
LH-IM-03	9/18/2025 23:15	9.67	21.76	4
LH-IM-03	9/18/2025 23:30	9.63	21.76	4
LH-IM-03	9/18/2025 23:45	9.63	21.76	4
LH-IM-03	9/19/2025 0:00	9.63	21.76	4
LH-IM-03	9/19/2025 0:15	9.67	21.78	4
LH-IM-03	9/19/2025 0:30	9.73	21.8	4
LH-IM-03	9/19/2025 0:45	9.7	21.78	4
LH-IM-03	9/19/2025 1:00	9.56	21.8	4
LH-IM-03	9/19/2025 1:15	9.58	21.78	4
LH-IM-03	9/19/2025 1:30	9.64	21.76	4
LH-IM-03	9/19/2025 1:45	9.6	21.76	4
LH-IM-03	9/19/2025 2:00	9.52	21.74	4
LH-IM-03	9/19/2025 2:15	9.54	21.76	4
LH-IM-03	9/19/2025 2:30	9.53	21.76	4
LH-IM-03	9/19/2025 2:45	9.5	21.76	4
LH-IM-03	9/19/2025 3:00	9.54	21.74	4
LH-IM-03	9/19/2025 3:15	9.62	21.76	4
LH-IM-03	9/19/2025 3:30	9.63	21.78	4
LH-IM-03	9/19/2025 3:45	9.53	21.76	4
LH-IM-03	9/19/2025 4:00	9.39	21.74	4
LH-IM-03	9/19/2025 4:15	9.41	21.74	4
LH-IM-03	9/19/2025 4:30	9.46	21.74	4
LH-IM-03	9/19/2025 4:45	9.38	21.76	4
LH-IM-03	9/19/2025 5:00	9.21	21.74	4
LH-IM-03	9/19/2025 5:15	9.21	21.74	4
LH-IM-03	9/19/2025 5:30	9.1	21.74	4
LH-IM-03	9/19/2025 5:45	9.12	21.74	4
LH-IM-03	9/19/2025 6:00	9.13	21.74	4
LH-IM-03	9/19/2025 6:15	9.2	21.74	4
LH-IM-03	9/19/2025 6:30	9.12	21.74	4
LH-IM-03	9/19/2025 6:45	9.09	21.74	4
LH-IM-03	9/19/2025 7:00	9.11	21.74	4
LH-IM-03	9/19/2025 7:15	9.08	21.74	4
LH-IM-03	9/19/2025 7:30	9.07	21.78	4
LH-IM-03	9/19/2025 7:45	9.07	21.78	4
LH-IM-03	9/19/2025 8:00	9.08	21.78	4
LH-IM-03	9/19/2025 8:15	9	21.76	4
LH-IM-03	9/19/2025 8:30	9.11	21.78	4
LH-IM-03	9/19/2025 8:45	9.72	21.84	4
LH-IM-03	9/19/2025 9:00	10.52	21.92	4
LH-IM-03	9/19/2025 9:15	9.58	21.92	4
LH-IM-03	9/19/2025 9:30	9.14	21.8	4

Station Name	Date Time	DO mg/L	Temp C	Use Code
LH-IM-03	9/19/2025 9:45	9.26	21.78	4
LH-IM-03	9/19/2025 10:00	10.4	21.9	4
LH-IM-03	9/19/2025 10:15	10.83	22.02	4
LH-IM-03	9/19/2025 10:30	10.95	22.1	4
LH-IM-03	9/19/2025 10:45	11.67	22.16	4
LH-IM-03	9/19/2025 11:00	11.5	22.2	4
LH-IM-03	9/19/2025 11:15	11.6	22.22	4
LH-IM-03	9/19/2025 11:30	11.59	22.22	4
LH-IM-03	9/19/2025 11:45	11.75	22.24	4
LH-IM-03	9/19/2025 12:00	11.73	22.26	4
LH-IM-03	9/19/2025 12:15	11.65	22.3	4
LH-IM-03	9/19/2025 12:30	11.54	22.32	4
LH-IM-03	9/19/2025 12:45	11.52	22.3	4
LH-IM-03	9/19/2025 13:00	11.74	22.34	4
LH-IM-03	9/19/2025 13:15	11.94	22.38	4
LH-IM-03	9/19/2025 13:30	11.75	22.42	4
LH-IM-03	9/19/2025 13:45	11.76	22.4	4
LH-IM-03	9/19/2025 14:00	11.88	22.4	4
LH-IM-03	9/19/2025 14:15	11.82	22.42	4
LH-IM-03	9/19/2025 14:30	11.89	22.46	4
LH-IM-03	9/19/2025 14:45	11.83	22.5	4
LH-IM-03	9/19/2025 15:00	11.85	22.5	4
LH-IM-03	9/19/2025 15:15	11.67	22.54	4
LH-IM-03	9/19/2025 15:30	11.81	22.52	4
LH-IM-03	9/19/2025 15:45	11.73	22.52	4
LH-IM-03	9/19/2025 16:00	11.2	22.48	4
LH-IM-03	9/19/2025 16:15	11.07	22.44	4
LH-IM-03	9/19/2025 16:30	11.05	22.4	4
LH-IM-03	9/19/2025 16:45	11.17	22.42	4
LH-IM-03	9/19/2025 17:00	11.52	22.44	4
LH-IM-03	9/19/2025 17:15	11.69	22.48	4
LH-IM-03	9/19/2025 17:30	11.43	22.5	4
LH-IM-03	9/19/2025 17:45	11.44	22.5	4
LH-IM-03	9/19/2025 18:00	11.07	22.46	4
LH-IM-03	9/19/2025 18:15	11.81	22.5	4
LH-IM-03	9/19/2025 18:30	11.3	22.44	4
LH-IM-03	9/19/2025 18:45	11.18	22.46	4
LH-IM-03	9/19/2025 19:00	11.44	22.44	4
LH-IM-03	9/19/2025 19:15	10.99	22.4	4
LH-IM-03	9/19/2025 19:30	10.94	22.38	4
LH-IM-03	9/19/2025 19:45	10.39	22.36	4
LH-IM-03	9/19/2025 20:00	10.53	22.34	4
LH-IM-03	9/19/2025 20:15	10.39	22.3	4
LH-IM-03	9/19/2025 20:30	10.66	22.32	4
LH-IM-03	9/19/2025 20:45	10.55	22.3	4
LH-IM-03	9/19/2025 21:00	10.49	22.28	4
LH-IM-03	9/19/2025 21:15	10.46	22.28	4
LH-IM-03	9/19/2025 21:30	10.57	22.26	4
LH-IM-03	9/19/2025 21:45	10.53	22.24	4
LH-IM-03	9/19/2025 22:00	10.64	22.22	4
LH-IM-03	9/19/2025 22:15	10.57	22.22	4
LH-IM-03	9/19/2025 22:30	10.47	22.2	4
LH-IM-03	9/19/2025 22:45	10.54	22.18	4
LH-IM-03	9/19/2025 23:00	10.48	22.16	4
LH-IM-03	9/19/2025 23:15	10.44	22.14	4
LH-IM-03	9/19/2025 23:30	10.27	22.12	4
LH-IM-03	9/19/2025 23:45	10.21	22.1	4
LH-IM-03	9/20/2025 0:00	10.18	22.08	4
LH-IM-03	9/20/2025 0:15	10.12	22.08	4
LH-IM-03	9/20/2025 0:30	10.05	22.04	4
LH-IM-03	9/20/2025 0:45	10.11	22.04	4
LH-IM-03	9/20/2025 1:00	10.04	22.02	4
LH-IM-03	9/20/2025 1:15	10.05	22	4
LH-IM-03	9/20/2025 1:30	10.01	21.98	4
LH-IM-03	9/20/2025 1:45	9.79	21.98	4
LH-IM-03	9/20/2025 2:00	9.76	21.96	4
LH-IM-03	9/20/2025 2:15	9.63	21.96	4
LH-IM-03	9/20/2025 2:30	9.7	21.94	4
LH-IM-03	9/20/2025 2:45	9.67	21.94	4
LH-IM-03	9/20/2025 3:00	9.64	21.92	4
LH-IM-03	9/20/2025 3:15	9.61	21.9	4
LH-IM-03	9/20/2025 3:30	9.39	21.88	4
LH-IM-03	9/20/2025 3:45	9.14	21.88	4
LH-IM-03	9/20/2025 4:00	9.2	21.86	4
LH-IM-03	9/20/2025 4:15	9.05	21.84	4
LH-IM-03	9/20/2025 4:30	9.08	21.82	4
LH-IM-03	9/20/2025 4:45	9.01	21.8	4
LH-IM-03	9/20/2025 5:00	9.09	21.78	4
LH-IM-03	9/20/2025 5:15	9.08	21.74	4
LH-IM-03	9/20/2025 5:30	9.11	21.74	4
LH-IM-03	9/20/2025 5:45	9.03	21.72	4
LH-IM-03	9/20/2025 6:00	8.95	21.7	4
LH-IM-03	9/20/2025 6:15	8.86	21.7	4
LH-IM-03	9/20/2025 6:30	8.75	21.7	4

Station Name	Date Time	DO mg/L	Temp C	Use Code
LH-IM-03	9/20/2025 6:45	8.8	21.7	4
LH-IM-03	9/20/2025 7:00	8.99	21.7	4
LH-IM-03	9/20/2025 7:15	8.79	21.7	4
LH-IM-03	9/20/2025 7:30	8.83	21.7	4
LH-IM-03	9/20/2025 7:45	8.54	21.7	4
LH-IM-03	9/20/2025 8:00	8.88	21.68	4
LH-IM-03	9/20/2025 8:15	8.77	21.68	4
LH-IM-03	9/20/2025 8:30	8.73	21.68	4
LH-IM-03	9/20/2025 8:45	8.51	21.68	4
LH-IM-03	9/20/2025 9:00	8.84	21.66	4
LH-IM-03	9/20/2025 9:15	8.93	21.62	4
LH-IM-03	9/20/2025 9:30	9	21.62	4
LH-IM-03	9/20/2025 9:45	9.05	21.62	4
LH-IM-03	9/20/2025 10:00	9.1	21.62	4
LH-IM-03	9/20/2025 10:15	9.24	21.62	4
LH-IM-03	9/20/2025 10:30	9.22	21.62	4
LH-IM-03	9/20/2025 10:45	9.18	21.62	4
LH-IM-03	9/20/2025 11:00	9.14	21.62	4
LH-IM-03	9/20/2025 11:15	9.33	21.62	4
LH-IM-03	9/20/2025 11:30	9.36	21.6	4
LH-IM-03	9/20/2025 11:45	9.5	21.6	4
LH-IM-03	9/20/2025 12:00	9.25	21.6	4
LH-IM-03	9/20/2025 12:15	8.94	21.62	4
LH-IM-03	9/20/2025 12:30	8.91	21.6	4
LH-IM-03	9/20/2025 12:45	8.83	21.6	4
LH-IM-03	9/20/2025 13:00	8.52	21.58	4
LH-IM-03	9/20/2025 13:15	8.73	21.6	4
LH-IM-03	9/20/2025 13:30	8.95	21.58	4
LH-IM-03	9/20/2025 13:45	9.07	21.62	4
LH-IM-03	9/20/2025 14:00	8.41	21.58	4
LH-IM-03	9/20/2025 14:15	9.05	21.58	4
LH-IM-03	9/20/2025 14:30	8.49	21.56	4
LH-IM-03	9/20/2025 14:45	9.03	21.58	4
LH-IM-03	9/20/2025 15:00	8.88	21.58	4
LH-IM-03	9/20/2025 15:15	8.59	21.58	4
LH-IM-03	9/20/2025 15:30	9.22	21.6	4
LH-IM-03	9/20/2025 15:45	8.49	21.58	4
LH-IM-03	9/20/2025 16:00	8.06	21.56	4
LH-IM-03	9/20/2025 16:15	8.31	21.54	4
LH-IM-03	9/20/2025 16:30	8.92	21.62	4
LH-IM-03	9/20/2025 16:45	8.56	21.58	4
LH-IM-03	9/20/2025 17:00	8.31	21.56	4
LH-IM-03	9/20/2025 17:15	8.14	21.6	4
LH-IM-03	9/20/2025 17:30	8.46	21.62	4
LH-IM-03	9/20/2025 17:45	8.82	21.62	4
LH-IM-03	9/20/2025 18:00	8.56	21.6	4
LH-IM-03	9/20/2025 18:15	8.43	21.54	4
LH-IM-03	9/20/2025 18:30	8.19	21.54	4
LH-IM-03	9/20/2025 18:45	8.07	21.5	4
LH-IM-03	9/20/2025 19:00	8.2	21.52	4
LH-IM-03	9/20/2025 19:15	8.25	21.52	4
LH-IM-03	9/20/2025 19:30	8.2	21.52	4
LH-IM-03	9/20/2025 19:45	8.27	21.52	4
LH-IM-03	9/20/2025 20:00	8.23	21.54	4
LH-IM-03	9/20/2025 20:15	8.25	21.54	4
LH-IM-03	9/20/2025 20:30	8.23	21.56	4
LH-IM-03	9/20/2025 20:45	8.24	21.54	4
LH-IM-03	9/20/2025 21:00	8.03	21.5	4
LH-IM-03	9/20/2025 21:15	7.82	21.5	4
LH-IM-03	9/20/2025 21:30	7.8	21.5	4
LH-IM-03	9/20/2025 21:45	7.74	21.5	4
LH-IM-03	9/20/2025 22:00	7.63	21.48	4
LH-IM-03	9/20/2025 22:15	7.72	21.48	4
LH-IM-03	9/20/2025 22:30	7.74	21.48	4
LH-IM-03	9/20/2025 22:45	7.75	21.5	4
LH-IM-03	9/20/2025 23:00	7.68	21.5	4
LH-IM-03	9/20/2025 23:15	7.72	21.5	4
LH-IM-03	9/20/2025 23:30	8.11	21.5	4
LH-IM-03	9/20/2025 23:45	8.57	21.5	4
LH-IM-03	9/21/2025 0:00	8.22	21.48	4
LH-IM-03	9/21/2025 0:15	8.22	21.48	4
LH-IM-03	9/21/2025 0:30	8.1	21.46	4
LH-IM-03	9/21/2025 0:45	8.22	21.44	4
LH-IM-03	9/21/2025 1:00	8.11	21.44	4
LH-IM-03	9/21/2025 1:15	8.12	21.42	4
LH-IM-03	9/21/2025 1:30	8.17	21.42	4
LH-IM-03	9/21/2025 1:45	8.06	21.4	4
LH-IM-03	9/21/2025 2:00	7.77	21.36	4
LH-IM-03	9/21/2025 2:15	7.71	21.36	4
LH-IM-03	9/21/2025 2:30	7.6	21.36	4
LH-IM-03	9/21/2025 2:45	7.76	21.34	4
LH-IM-03	9/21/2025 3:00	7.77	21.34	4
LH-IM-03	9/21/2025 3:15	7.41	21.34	4
LH-IM-03	9/21/2025 3:30	7.35	21.36	4

Station Name	Date Time	DO mg/L	Temp C	Use Code
LH-IM-03	9/21/2025 3:45	7.55	21.34	4
LH-IM-03	9/21/2025 4:00	7.5	21.32	4
LH-IM-03	9/21/2025 4:15	7.4	21.3	4
LH-IM-03	9/21/2025 4:30	7.3	21.3	4
LH-IM-03	9/21/2025 4:45	7.47	21.28	4
LH-IM-03	9/21/2025 5:00	7.44	21.26	4
LH-IM-03	9/21/2025 5:15	7.42	21.26	4
LH-IM-03	9/21/2025 5:30	7.38	21.26	4
LH-IM-03	9/21/2025 5:45	7.3	21.24	4
LH-IM-03	9/21/2025 6:00	7.48	21.22	4
LH-IM-03	9/21/2025 6:15	7.61	21.2	4
LH-IM-03	9/21/2025 6:30	7.3	21.18	4
LH-IM-03	9/21/2025 6:45	7.22	21.18	4
LH-IM-03	9/21/2025 7:00	7.12	21.16	4
LH-IM-03	9/21/2025 7:15	7.39	21.14	4
LH-IM-03	9/21/2025 7:30	7.37	21.14	4
LH-IM-03	9/21/2025 7:45	7	21.12	4
LH-IM-03	9/21/2025 8:00	7.09	21.1	4
LH-IM-03	9/21/2025 8:15	6.88	21.1	4
LH-IM-03	9/21/2025 8:30	6.74	21.1	4
LH-IM-03	9/21/2025 8:45	7.16	21.1	4
LH-IM-03	9/21/2025 9:00	7.01	21.1	4
LH-IM-03	9/21/2025 9:15	7.17	21.1	4
LH-IM-03	9/21/2025 9:30	7.59	21.1	4
LH-IM-03	9/21/2025 9:45	7.35	21.1	4
LH-IM-03	9/21/2025 10:00	7.67	21.1	4
LH-IM-03	9/21/2025 10:15	7.48	21.1	4
LH-IM-03	9/21/2025 10:30	7.38	21.1	4
LH-IM-03	9/21/2025 10:45	7.58	21.12	4
LH-IM-03	9/21/2025 11:00	6.87	21.12	4
LH-IM-03	9/21/2025 11:15	7.46	21.14	4
LH-IM-03	9/21/2025 11:30	8.19	21.12	4
LH-IM-03	9/21/2025 11:45	8.14	21.2	4
LH-IM-03	9/21/2025 12:00	7.44	21.22	4
LH-IM-03	9/21/2025 12:15	7.71	21.22	4
LH-IM-03	9/21/2025 12:30	7.65	21.18	4
LH-IM-03	9/21/2025 12:45	7.55	21.2	4
LH-IM-03	9/21/2025 13:00	7.61	21.2	4
LH-IM-03	9/21/2025 13:15	7.27	21.18	4
LH-IM-03	9/21/2025 13:30	7.76	21.2	4
LH-IM-03	9/21/2025 13:45	7.75	21.2	4
LH-IM-03	9/21/2025 14:00	7.66	21.22	4
LH-IM-03	9/21/2025 14:15	7.97	21.2	4
LH-IM-03	9/21/2025 14:30	8.03	21.2	4
LH-IM-03	9/21/2025 14:45	7.9	21.2	4
LH-IM-03	9/21/2025 15:00	7.81	21.18	4
LH-IM-03	9/21/2025 15:15	7.91	21.2	4
LH-IM-03	9/21/2025 15:30	7.33	21.2	4
LH-IM-03	9/21/2025 15:45	7.82	21.2	4
LH-IM-03	9/21/2025 16:00	7.55	21.2	4
LH-IM-03	9/21/2025 16:15	7.44	21.18	4
LH-IM-03	9/21/2025 16:30	8.05	21.18	4
LH-IM-03	9/21/2025 16:45	7.75	21.18	4
LH-IM-03	9/21/2025 17:00	7.52	21.16	4
LH-IM-03	9/21/2025 17:15	6.76	21.14	4
LH-IM-03	9/21/2025 17:30	7.63	21.18	4
LH-IM-03	9/21/2025 17:45	8.06	21.24	4
LH-IM-03	9/21/2025 18:00	8.31	21.26	4
LH-IM-03	9/21/2025 18:15	8.18	21.22	4
LH-IM-03	9/21/2025 18:30	8.25	21.22	4
LH-IM-03	9/21/2025 18:45	8.14	21.2	4
LH-IM-03	9/21/2025 19:00	7.93	21.2	4
LH-IM-03	9/21/2025 19:15	7.99	21.18	4
LH-IM-03	9/21/2025 19:30	7.56	21.16	4
LH-IM-03	9/21/2025 19:45	7.81	21.16	4
LH-IM-03	9/21/2025 20:00	8.02	21.16	4
LH-IM-03	9/21/2025 20:15	8	21.16	4
LH-IM-03	9/21/2025 20:30	7.8	21.16	4
LH-IM-03	9/21/2025 20:45	8.14	21.16	4
LH-IM-03	9/21/2025 21:00	8.08	21.18	4
LH-IM-03	9/21/2025 21:15	8.02	21.18	4
LH-IM-03	9/21/2025 21:30	7.91	21.2	4
LH-IM-03	9/21/2025 21:45	7.48	21.2	4
LH-IM-03	9/21/2025 22:00	7.48	21.2	4
LH-IM-03	9/21/2025 22:15	7.72	21.22	4
LH-IM-03	9/21/2025 22:30	7.78	21.2	4
LH-IM-03	9/21/2025 22:45	7.76	21.2	4
LH-IM-03	9/21/2025 23:00	7.88	21.18	4
LH-IM-03	9/21/2025 23:15	7.92	21.18	4
LH-IM-03	9/21/2025 23:30	7.75	21.16	4
LH-IM-03	9/21/2025 23:45	7.89	21.14	4
LH-IM-03	9/22/2025 0:00	8.03	21.14	4
LH-IM-03	9/22/2025 0:15	8.06	21.12	4
LH-IM-03	9/22/2025 0:30	7.9	21.12	4

Station Name	Date Time	DO mg/L	Temp C	Use Code
LH-IM-03	9/22/2025 0:45	7.88	21.1	4
LH-IM-03	9/22/2025 1:00	7.82	21.1	4
LH-IM-03	9/22/2025 1:15	7.73	21.08	4
LH-IM-03	9/22/2025 1:30	7.89	21.06	4
LH-IM-03	9/22/2025 1:45	7.76	21.06	4
LH-IM-03	9/22/2025 2:00	7.6	21.04	4
LH-IM-03	9/22/2025 2:15	7.65	21.02	4
LH-IM-03	9/22/2025 2:30	7.49	21.02	4
LH-IM-03	9/22/2025 2:45	7.41	21.02	4
LH-IM-03	9/22/2025 3:00	7.56	21	4
LH-IM-03	9/22/2025 3:15	7.61	21	4
LH-IM-03	9/22/2025 3:30	7.51	21	4
LH-IM-03	9/22/2025 3:45	7.56	20.98	4
LH-IM-03	9/22/2025 4:00	7.65	20.98	4
LH-IM-03	9/22/2025 4:15	7.55	20.98	4
LH-IM-03	9/22/2025 4:30	7.59	20.98	4
LH-IM-03	9/22/2025 4:45	7.48	20.98	4
LH-IM-03	9/22/2025 5:00	7.46	20.98	4
LH-IM-03	9/22/2025 5:15	7.42	20.98	4
LH-IM-03	9/22/2025 5:30	7.51	20.94	4
LH-IM-03	9/22/2025 5:45	7.59	20.96	4
LH-IM-03	9/22/2025 6:00	7.48	20.96	4
LH-IM-03	9/22/2025 6:15	7.47	20.94	4
LH-IM-03	9/22/2025 6:30	7.5	20.92	4
LH-IM-03	9/22/2025 6:45	7.59	20.92	4
LH-IM-03	9/22/2025 7:00	7.59	20.92	4
LH-IM-03	9/22/2025 7:15	7.57	20.92	4
LH-IM-03	9/22/2025 7:30	7.5	20.92	4
LH-IM-03	9/22/2025 7:45	7.49	20.9	4
LH-IM-03	9/22/2025 8:00	7.52	20.9	4
LH-IM-03	9/22/2025 8:15	7.38	20.9	4
LH-IM-03	9/22/2025 8:30	7.66	20.88	4
LH-IM-03	9/22/2025 8:45	7.41	20.9	4
LH-IM-03	9/22/2025 9:00	7.56	20.88	4
LH-IM-03	9/22/2025 9:15	7.74	20.88	4
LH-IM-03	9/22/2025 9:30	7.8	20.88	4
LH-IM-03	9/22/2025 9:45	7.83	20.88	4
LH-IM-03	9/22/2025 10:00	7.84	20.88	4
LH-IM-03	9/22/2025 10:15	7.93	20.9	4
LH-IM-03	9/22/2025 10:30	7.94	20.9	4
LH-IM-03	9/22/2025 10:45	7.88	20.92	4
LH-IM-03	9/22/2025 11:00	7.95	20.94	4
LH-IM-03	9/22/2025 11:15	8.52	20.96	4
LH-IM-03	9/22/2025 11:30	8.26	20.98	4
LH-IM-03	9/22/2025 11:45	8.23	20.96	4
LH-IM-03	9/22/2025 12:00	8.08	20.98	4
LH-IM-03	9/22/2025 12:15	8.43	23.12	2
LH-IM-03	9/22/2025 12:30			2
LH-IM-03	9/22/2025 12:45	9.23	22.02	2
LH-IM-03	9/22/2025 13:00	9.51	21.08	1
LH-IM-03	9/22/2025 13:15	9.99	21.06	1
LH-IM-03	9/22/2025 13:30	11.31	21.18	1
LH-IM-03	9/22/2025 13:45	10.02	21.04	1
LH-IM-03	9/22/2025 14:00	10.02	21.08	1
LH-IM-03	9/22/2025 14:15	10.35	21.08	1
LH-IM-03	9/22/2025 14:30	10.09	21.08	1
LH-IM-03	9/22/2025 14:45	10.86	21.16	1
LH-IM-03	9/22/2025 15:00	10.36	21.16	1
LH-IM-03	9/22/2025 15:15	10.88	21.18	1
LH-IM-03	9/22/2025 15:30	10.62	21.12	1
LH-IM-03	9/22/2025 15:45	11.11	21.24	1
LH-IM-03	9/22/2025 16:00	11.33	21.24	1
LH-IM-03	9/22/2025 16:15	11.14	21.28	1
LH-IM-03	9/22/2025 16:30	10.97	21.28	1
LH-IM-03	9/22/2025 16:45	10.63	21.26	1
LH-IM-03	9/22/2025 17:00	10.85	21.26	1
LH-IM-03	9/22/2025 17:15	10.63	21.26	1
LH-IM-03	9/22/2025 17:30	10.59	21.28	1
LH-IM-03	9/22/2025 17:45	10.68	21.3	1
LH-IM-03	9/22/2025 18:00	10.53	21.28	1
LH-IM-03	9/22/2025 18:15	10.36	21.26	1
LH-IM-03	9/22/2025 18:30	10.32	21.28	1
LH-IM-03	9/22/2025 18:45	10.88	21.34	1
LH-IM-03	9/22/2025 19:00	10.19	21.34	1
LH-IM-03	9/22/2025 19:15	10.15	21.3	1
LH-IM-03	9/22/2025 19:30	10.11	21.26	1
LH-IM-03	9/22/2025 19:45	9.92	21.2	1
LH-IM-03	9/22/2025 20:00	9.93	21.2	1
LH-IM-03	9/22/2025 20:15	9.78	21.26	1
LH-IM-03	9/22/2025 20:30	9.74	21.22	1
LH-IM-03	9/22/2025 20:45	9.7	21.22	1
LH-IM-03	9/22/2025 21:00	9.59	21.2	1
LH-IM-03	9/22/2025 21:15	9.53	21.2	1
LH-IM-03	9/22/2025 21:30	9.46	21.2	1

Station Name	Date Time	DO mg/L	Temp C	Use Code
LH-IM-03	9/22/2025 21:45	9.88	21.26	1
LH-IM-03	9/22/2025 22:00	9.35	21.24	1
LH-IM-03	9/22/2025 22:15	9.28	21.18	1
LH-IM-03	9/22/2025 22:30	9.1	21.18	1
LH-IM-03	9/22/2025 22:45	9.25	21.22	1
LH-IM-03	9/22/2025 23:00	10.05	21.24	1
LH-IM-03	9/22/2025 23:15	9.48	21.2	1
LH-IM-03	9/22/2025 23:30	9.33	21.2	1
LH-IM-03	9/22/2025 23:45	9.78	21.22	1
LH-IM-03	9/23/2025 0:00	10.41	21.2	1
LH-IM-03	9/23/2025 0:15	9.59	21.2	1
LH-IM-03	9/23/2025 0:30	10.35	21.18	1
LH-IM-03	9/23/2025 0:45	9.91	21.18	1
LH-IM-03	9/23/2025 1:00	9.76	21.18	1
LH-IM-03	9/23/2025 1:15	10.32	21.16	1
LH-IM-03	9/23/2025 1:30	10.1	21.16	1
LH-IM-03	9/23/2025 1:45	10.35	21.16	1
LH-IM-03	9/23/2025 2:00	10.15	21.14	1
LH-IM-03	9/23/2025 2:15	10.52	21.16	1
LH-IM-03	9/23/2025 2:30	10.53	21.18	1
LH-IM-03	9/23/2025 2:45	9.62	21.16	1
LH-IM-03	9/23/2025 3:00	8.48	21.18	1
LH-IM-03	9/23/2025 3:15	8.75	21.2	1
LH-IM-03	9/23/2025 3:30	8.51	21.18	1
LH-IM-03	9/23/2025 3:45	8.35	21.16	1
LH-IM-03	9/23/2025 4:00	8.65	21.16	1
LH-IM-03	9/23/2025 4:15	9.31	21.18	1
LH-IM-03	9/23/2025 4:30	8.93	21.2	1
LH-IM-03	9/23/2025 4:45	8.43	21.18	1
LH-IM-03	9/23/2025 5:00	9.08	21.18	1
LH-IM-03	9/23/2025 5:15	10.5	21.2	1
LH-IM-03	9/23/2025 5:30	10.68	21.2	1
LH-IM-03	9/23/2025 5:45	10.46	21.22	1
LH-IM-03	9/23/2025 6:00	10.62	21.22	1
LH-IM-03	9/23/2025 6:15	10.41	21.22	1
LH-IM-03	9/23/2025 6:30	9.85	21.22	1
LH-IM-03	9/23/2025 6:45	10.3	21.22	1
LH-IM-03	9/23/2025 7:00	10.13	21.22	1
LH-IM-03	9/23/2025 7:15	9.77	21.22	1
LH-IM-03	9/23/2025 7:30	9.81	21.2	1
LH-IM-03	9/23/2025 7:45	10.02	21.22	1
LH-IM-03	9/23/2025 8:00	10.2	21.22	1
LH-IM-03	9/23/2025 8:15	9.63	21.22	1
LH-IM-03	9/23/2025 8:30	9.86	21.22	1
LH-IM-03	9/23/2025 8:45	9.32	21.22	1
LH-IM-03	9/23/2025 9:00	9.29	21.22	1
LH-IM-03	9/23/2025 9:15	9.39	21.22	1
LH-IM-03	9/23/2025 9:30	9.5	21.24	1
LH-IM-03	9/23/2025 9:45	9.76	21.24	1
LH-IM-03	9/23/2025 10:00	9.88	21.24	1
LH-IM-03	9/23/2025 10:15	9.68	21.26	1
LH-IM-03	9/23/2025 10:30	9.79	21.28	1
LH-IM-03	9/23/2025 10:45	9.85	21.28	1
LH-IM-03	9/23/2025 11:00	9.87	21.28	1
LH-IM-03	9/23/2025 11:15	10	21.3	1
LH-IM-03	9/23/2025 11:30	10.35	21.32	1
LH-IM-03	9/23/2025 11:45	10.52	21.36	1
LH-IM-03	9/23/2025 12:00	10.89	21.4	1
LH-IM-03	9/23/2025 12:15	11.22	21.5	1
LH-IM-03	9/23/2025 12:30	10.74	21.5	1
LH-IM-03	9/23/2025 12:45	11.78	21.54	1
LH-IM-03	9/23/2025 13:00	11.61	21.68	1
LH-IM-03	9/23/2025 13:15	10.99	21.58	1
LH-IM-03	9/23/2025 13:30	11.02	21.48	1
LH-IM-03	9/23/2025 13:45	10.94	21.5	1
LH-IM-03	9/23/2025 14:00	10.28	21.46	1
LH-IM-03	9/23/2025 14:15	10.37	21.42	1
LH-IM-03	9/23/2025 14:30	10.03	21.4	1
LH-IM-03	9/23/2025 14:45	9.77	21.34	1
LH-IM-03	9/23/2025 15:00	9.77	21.34	1
LH-IM-03	9/23/2025 15:15	10.99	21.44	1
LH-IM-03	9/23/2025 15:30	9.66	21.42	1
LH-IM-03	9/23/2025 15:45	12.03	21.66	1
LH-IM-03	9/23/2025 16:00	11.17	21.5	1
LH-IM-03	9/23/2025 16:15	9.69	21.4	1
LH-IM-03	9/23/2025 16:30	10.58	21.5	1
LH-IM-03	9/23/2025 16:45	11.19	21.56	1
LH-IM-03	9/23/2025 17:00	11.5	21.68	1
LH-IM-03	9/23/2025 17:15	12.09	21.92	1
LH-IM-03	9/23/2025 17:30	11.42	21.82	1
LH-IM-03	9/23/2025 17:45	11.44	21.86	1
LH-IM-03	9/23/2025 18:00	11.2	21.82	1
LH-IM-03	9/23/2025 18:15	10.62	21.76	1
LH-IM-03	9/23/2025 18:30	10.61	21.7	1

Station Name	Date Time	DO mg/L	Temp C	Use Code
LH-IM-03	9/23/2025 18:45	11.08	21.72	1
LH-IM-03	9/23/2025 19:00	10.37	21.64	1
LH-IM-03	9/23/2025 19:15	10.87	21.66	1
LH-IM-03	9/23/2025 19:30	10.84	21.62	1
LH-IM-03	9/23/2025 19:45	10.99	21.68	1
LH-IM-03	9/23/2025 20:00	10.93	21.7	1
LH-IM-03	9/23/2025 20:15	10.36	21.64	1
LH-IM-03	9/23/2025 20:30	10.84	21.7	1
LH-IM-03	9/23/2025 20:45	10.91	21.72	1
LH-IM-03	9/23/2025 21:00	10.71	21.68	1
LH-IM-03	9/23/2025 21:15	10.53	21.62	1
LH-IM-03	9/23/2025 21:30	10.47	21.62	1
LH-IM-03	9/23/2025 21:45	10.5	21.6	1
LH-IM-03	9/23/2025 22:00	10.66	21.62	1
LH-IM-03	9/23/2025 22:15	10.6	21.62	1
LH-IM-03	9/23/2025 22:30	10.7	21.66	1
LH-IM-03	9/23/2025 22:45	10.76	21.66	1
LH-IM-03	9/23/2025 23:00	10.57	21.64	1
LH-IM-03	9/23/2025 23:15	10.82	21.68	1
LH-IM-03	9/23/2025 23:30	10.82	21.72	1
LH-IM-03	9/23/2025 23:45	10.74	21.74	1
LH-IM-03	9/24/2025 0:00	10.65	21.7	1
LH-IM-03	9/24/2025 0:15	10.6	21.7	1
LH-IM-03	9/24/2025 0:30	10.69	21.7	1
LH-IM-03	9/24/2025 0:45	10.67	21.68	1
LH-IM-03	9/24/2025 1:00	10.44	21.66	1
LH-IM-03	9/24/2025 1:15	10.61	21.66	1
LH-IM-03	9/24/2025 1:30	10.54	21.68	1
LH-IM-03	9/24/2025 1:45	10.44	21.66	1
LH-IM-03	9/24/2025 2:00	10.53	21.66	1
LH-IM-03	9/24/2025 2:15	10.2	21.64	1
LH-IM-03	9/24/2025 2:30	9.68	21.52	1
LH-IM-03	9/24/2025 2:45	9.65	21.52	1
LH-IM-03	9/24/2025 3:00	9.88	21.56	1
LH-IM-03	9/24/2025 3:15	9.84	21.52	1
LH-IM-03	9/24/2025 3:30	9.41	21.44	1
LH-IM-03	9/24/2025 3:45	9.16	21.4	1
LH-IM-03	9/24/2025 4:00	9.5	21.44	1
LH-IM-03	9/24/2025 4:15	9.61	21.42	1
LH-IM-03	9/24/2025 4:30	9.7	21.42	1
LH-IM-03	9/24/2025 4:45	9.45	21.4	1
LH-IM-03	9/24/2025 5:00	9.32	21.36	1
LH-IM-03	9/24/2025 5:15	9.43	21.4	1
LH-IM-03	9/24/2025 5:30	8.93	21.4	1
LH-IM-03	9/24/2025 5:45	9.08	21.4	1
LH-IM-03	9/24/2025 6:00	9.17	21.32	1
LH-IM-03	9/24/2025 6:15	9.1	21.34	1
LH-IM-03	9/24/2025 6:30	9.68	21.4	1
LH-IM-03	9/24/2025 6:45	9.83	21.42	1
LH-IM-03	9/24/2025 7:00	10	21.46	1
LH-IM-03	9/24/2025 7:15	10.02	21.46	1
LH-IM-03	9/24/2025 7:30	9.91	21.44	1
LH-IM-03	9/24/2025 7:45	9.82	21.42	1
LH-IM-03	9/24/2025 8:00	9.79	21.42	1
LH-IM-03	9/24/2025 8:15	9.75	21.42	1
LH-IM-03	9/24/2025 8:30	9.83	21.4	1
LH-IM-03	9/24/2025 8:45	9.88	21.4	1
LH-IM-03	9/24/2025 9:00	9.9	21.4	1
LH-IM-03	9/24/2025 9:15	9.87	21.38	1
LH-IM-03	9/24/2025 9:30	9.86	21.38	1
LH-IM-03	9/24/2025 9:45	9.85	21.38	1
LH-IM-03	9/24/2025 10:00	9.85	21.38	1
LH-IM-03	9/24/2025 10:15	9.86	21.38	1
LH-IM-03	9/24/2025 10:30	9.99	21.38	1
LH-IM-03	9/24/2025 10:45	9.85	21.36	1
LH-IM-03	9/24/2025 11:00	9.91	21.36	1
LH-IM-03	9/24/2025 11:15	9.81	21.36	1
LH-IM-03	9/24/2025 11:30	9.9	21.34	1
LH-IM-03	9/24/2025 11:45	9.87	21.34	1
LH-IM-03	9/24/2025 12:00	9.86	21.34	1
LH-IM-03	9/24/2025 12:15	9.92	21.34	1
LH-IM-03	9/24/2025 12:30	9.93	21.34	1
LH-IM-03	9/24/2025 12:45	9.83	21.32	1
LH-IM-03	9/24/2025 13:00	9.91	21.32	1
LH-IM-03	9/24/2025 13:15	9.92	21.32	1
LH-IM-03	9/24/2025 13:30	9.84	21.32	1
LH-IM-03	9/24/2025 13:45	9.92	21.32	1
LH-IM-03	9/24/2025 14:00	9.77	21.32	1
LH-IM-03	9/24/2025 14:15	10.01	21.3	1
LH-IM-03	9/24/2025 14:30	9.83	21.32	1
LH-IM-03	9/24/2025 14:45	10.05	21.32	1
LH-IM-03	9/24/2025 15:00	10.04	21.3	1
LH-IM-03	9/24/2025 15:15	10.02	21.3	1
LH-IM-03	9/24/2025 15:30	9.88	21.3	1

Station Name	Date Time	DO mg/L	Temp C	Use Code
LH-IM-03	9/24/2025 15:45	9.82	21.28	1
LH-IM-03	9/24/2025 16:00	9.85	21.26	1
LH-IM-03	9/24/2025 16:15	9.84	21.26	1
LH-IM-03	9/24/2025 16:30	9.88	21.24	1
LH-IM-03	9/24/2025 16:45	9.76	21.24	1
LH-IM-03	9/24/2025 17:00	9.7	21.22	1
LH-IM-03	9/24/2025 17:15	9.81	21.2	1
LH-IM-03	9/24/2025 17:30	9.68	21.18	1
LH-IM-03	9/24/2025 17:45	9.75	21.16	1
LH-IM-03	9/24/2025 18:00	9.5	21.16	1
LH-IM-03	9/24/2025 18:15	9.42	21.14	1
LH-IM-03	9/24/2025 18:30	9.35	21.14	1
LH-IM-03	9/24/2025 18:45	9.35	21.14	1
LH-IM-03	9/24/2025 19:00	9.1	21.1	1
LH-IM-03	9/24/2025 19:15	9.06	21.1	1
LH-IM-03	9/24/2025 19:30	9	21.1	1
LH-IM-03	9/24/2025 19:45	9.01	21.08	1
LH-IM-03	9/24/2025 20:00	8.92	21.08	1
LH-IM-03	9/24/2025 20:15	8.86	21.06	1
LH-IM-03	9/24/2025 20:30	8.92	21.04	1
LH-IM-03	9/24/2025 20:45	8.86	21.02	1
LH-IM-03	9/24/2025 21:00	8.77	21	1
LH-IM-03	9/24/2025 21:15	8.8	21	1
LH-IM-03	9/24/2025 21:30	8.77	21	1
LH-IM-03	9/24/2025 21:45	8.77	20.98	1
LH-IM-03	9/24/2025 22:00	8.7	20.96	1
LH-IM-03	9/24/2025 22:15	8.72	20.96	1
LH-IM-03	9/24/2025 22:30	8.65	20.96	1
LH-IM-03	9/24/2025 22:45	8.58	20.98	1
LH-IM-03	9/24/2025 23:00	8.6	20.98	1
LH-IM-03	9/24/2025 23:15	8.56	20.98	1
LH-IM-03	9/24/2025 23:30	8.51	20.96	1
LH-IM-03	9/24/2025 23:45	8.51	20.96	1
LH-IM-03	9/25/2025 0:00	8.49	20.96	1
LH-IM-03	9/25/2025 0:15	8.48	20.94	1
LH-IM-03	9/25/2025 0:30	8.48	20.94	1
LH-IM-03	9/25/2025 0:45	8.47	20.94	1
LH-IM-03	9/25/2025 1:00	8.47	20.92	1
LH-IM-03	9/25/2025 1:15	8.47	20.92	1
LH-IM-03	9/25/2025 1:30	8.47	20.9	1
LH-IM-03	9/25/2025 1:45	8.47	20.9	1
LH-IM-03	9/25/2025 2:00	8.36	20.88	1
LH-IM-03	9/25/2025 2:15	8.32	20.86	1
LH-IM-03	9/25/2025 2:30	8.32	20.86	1
LH-IM-03	9/25/2025 2:45	8.3	20.86	1
LH-IM-03	9/25/2025 3:00	8.3	20.86	1
LH-IM-03	9/25/2025 3:15	8.31	20.84	1
LH-IM-03	9/25/2025 3:30	8.39	20.86	1
LH-IM-03	9/25/2025 3:45	8.35	20.86	1
LH-IM-03	9/25/2025 4:00	8.34	20.86	1
LH-IM-03	9/25/2025 4:15	8.27	20.86	1
LH-IM-03	9/25/2025 4:30	8.24	20.86	1
LH-IM-03	9/25/2025 4:45	8.28	20.86	1
LH-IM-03	9/25/2025 5:00	8.3	20.84	1
LH-IM-03	9/25/2025 5:15	8.3	20.84	1
LH-IM-03	9/25/2025 5:30	8.24	20.84	1
LH-IM-03	9/25/2025 5:45	8.22	20.84	1
LH-IM-03	9/25/2025 6:00	8.18	20.84	1
LH-IM-03	9/25/2025 6:15	8.18	20.82	1
LH-IM-03	9/25/2025 6:30	8.23	20.82	1
LH-IM-03	9/25/2025 6:45	8.19	20.82	1
LH-IM-03	9/25/2025 7:00	8.24	20.8	1
LH-IM-03	9/25/2025 7:15	8.22	20.8	1
LH-IM-03	9/25/2025 7:30	8.17	20.8	1
LH-IM-03	9/25/2025 7:45	8.13	20.8	1
LH-IM-03	9/25/2025 8:00	8.16	20.78	1
LH-IM-03	9/25/2025 8:15	8.15	20.78	1
LH-IM-03	9/25/2025 8:30	8.15	20.78	1
LH-IM-03	9/25/2025 8:45	8.08	20.78	1
LH-IM-03	9/25/2025 9:00	8.14	20.78	1
LH-IM-03	9/25/2025 9:15	8.16	20.78	1
LH-IM-03	9/25/2025 9:30	8.15	20.76	1
LH-IM-03	9/25/2025 9:45	8.16	20.76	1
LH-IM-03	9/25/2025 10:00	8.15	20.78	1
LH-IM-03	9/25/2025 10:15	8.16	20.76	1
LH-IM-03	9/25/2025 10:30	8.09	20.78	1
LH-IM-03	9/25/2025 10:45	8.09	20.78	1
LH-IM-03	9/25/2025 11:00	8.15	20.78	1
LH-IM-03	9/25/2025 11:15	8.08	20.76	1
LH-IM-03	9/25/2025 11:30	8.14	20.76	1
LH-IM-03	9/25/2025 11:45	8.14	20.74	1
LH-IM-03	9/25/2025 12:00	8.16	20.74	1
LH-IM-03	9/25/2025 12:15	8.15	20.74	1
LH-IM-03	9/25/2025 12:30	8.17	20.74	1

Station Name	Date Time	DO mg/L	Temp C	Use Code
LH-IM-03	9/25/2025 12:45	8.15	20.76	1
LH-IM-03	9/25/2025 13:00	8.14	20.78	1
LH-IM-03	9/25/2025 13:15	8.15	20.8	1
LH-IM-03	9/25/2025 13:30	8.14	20.8	1
LH-IM-03	9/25/2025 13:45	8.16	20.78	1
LH-IM-03	9/25/2025 14:00	8.11	20.8	1
LH-IM-03	9/25/2025 14:15	8.13	20.78	1
LH-IM-03	9/25/2025 14:30	8.15	20.78	1
LH-IM-03	9/25/2025 14:45	8.16	20.78	1
LH-IM-03	9/25/2025 15:00	8.1	20.76	1
LH-IM-03	9/25/2025 15:15	8.13	20.76	1
LH-IM-03	9/25/2025 15:30	8.18	20.76	1
LH-IM-03	9/25/2025 15:45	8.16	20.76	1
LH-IM-03	9/25/2025 16:00	8.22	20.76	1
LH-IM-03	9/25/2025 16:15	8.22	20.78	1
LH-IM-03	9/25/2025 16:30	8.24	20.78	1
LH-IM-03	9/25/2025 16:45	8.26	20.78	1
LH-IM-03	9/25/2025 17:00	8.32	20.78	1
LH-IM-03	9/25/2025 17:15	8.36	20.78	1
LH-IM-03	9/25/2025 17:30	8.3	20.78	1
LH-IM-03	9/25/2025 17:45	8.31	20.78	1
LH-IM-03	9/25/2025 18:00	8.27	20.76	1
LH-IM-03	9/25/2025 18:15	8.31	20.76	1
LH-IM-03	9/25/2025 18:30	8.34	20.78	1
LH-IM-03	9/25/2025 18:45	8.35	20.78	1
LH-IM-03	9/25/2025 19:00	8.38	20.78	1
LH-IM-03	9/25/2025 19:15	8.33	20.78	1
LH-IM-03	9/25/2025 19:30	8.34	20.78	1
LH-IM-03	9/25/2025 19:45	8.34	20.76	1
LH-IM-03	9/25/2025 20:00	8.34	20.76	1
LH-IM-03	9/25/2025 20:15	8.31	20.76	1
LH-IM-03	9/25/2025 20:30	8.3	20.76	1
LH-IM-03	9/25/2025 20:45	8.26	20.76	1
LH-IM-03	9/25/2025 21:00	8.22	20.74	1
LH-IM-03	9/25/2025 21:15	8.17	20.72	1
LH-IM-03	9/25/2025 21:30	8.18	20.72	1
LH-IM-03	9/25/2025 21:45	8.16	20.7	1
LH-IM-03	9/25/2025 22:00	8.15	20.7	1
LH-IM-03	9/25/2025 22:15	8.11	20.7	1
LH-IM-03	9/25/2025 22:30	8.1	20.68	1
LH-IM-03	9/25/2025 22:45	8.11	20.68	1
LH-IM-03	9/25/2025 23:00	8.11	20.68	1
LH-IM-03	9/25/2025 23:15	8.07	20.66	1
LH-IM-03	9/25/2025 23:30	8.15	20.66	1
LH-IM-03	9/25/2025 23:45	8.15	20.66	1
LH-IM-03	9/26/2025 0:00	8.16	20.66	1
LH-IM-03	9/26/2025 0:15	8.15	20.66	1
LH-IM-03	9/26/2025 0:30	8.13	20.66	1
LH-IM-03	9/26/2025 0:45	8.14	20.64	1
LH-IM-03	9/26/2025 1:00	8.09	20.64	1
LH-IM-03	9/26/2025 1:15	8.09	20.64	1
LH-IM-03	9/26/2025 1:30	8.03	20.62	1
LH-IM-03	9/26/2025 1:45	8	20.62	1
LH-IM-03	9/26/2025 2:00	8	20.62	1
LH-IM-03	9/26/2025 2:15	7.99	20.62	1
LH-IM-03	9/26/2025 2:30	7.92	20.6	1
LH-IM-03	9/26/2025 2:45	7.99	20.6	1
LH-IM-03	9/26/2025 3:00	8.01	20.6	1
LH-IM-03	9/26/2025 3:15	8	20.6	1
LH-IM-03	9/26/2025 3:30	7.97	20.58	1
LH-IM-03	9/26/2025 3:45	7.97	20.58	1
LH-IM-03	9/26/2025 4:00	7.97	20.58	1
LH-IM-03	9/26/2025 4:15	7.96	20.58	1
LH-IM-03	9/26/2025 4:30	7.9	20.58	1
LH-IM-03	9/26/2025 4:45	7.89	20.56	1
LH-IM-03	9/26/2025 5:00	7.89	20.56	1
LH-IM-03	9/26/2025 5:15	7.84	20.56	1
LH-IM-03	9/26/2025 5:30	7.85	20.56	1
LH-IM-03	9/26/2025 5:45	7.92	20.56	1
LH-IM-03	9/26/2025 6:00	7.9	20.56	1
LH-IM-03	9/26/2025 6:15	7.85	20.56	1
LH-IM-03	9/26/2025 6:30	7.8	20.56	1
LH-IM-03	9/26/2025 6:45	7.75	20.54	1
LH-IM-03	9/26/2025 7:00	7.75	20.54	1
LH-IM-03	9/26/2025 7:15	7.74	20.54	1
LH-IM-03	9/26/2025 7:30	7.69	20.54	1
LH-IM-03	9/26/2025 7:45	7.72	20.54	1
LH-IM-03	9/26/2025 8:00	7.74	20.54	1
LH-IM-03	9/26/2025 8:15	7.73	20.54	1
LH-IM-03	9/26/2025 8:30	7.83	20.56	1
LH-IM-03	9/26/2025 8:45	7.83	20.56	1
LH-IM-03	9/26/2025 9:00	7.79	20.56	1
LH-IM-03	9/26/2025 9:15	7.8	20.56	1
LH-IM-03	9/26/2025 9:30	7.83	20.56	1

Station Name	Date Time	DO mg/L	Temp C	Use Code
LH-IM-03	9/26/2025 9:45	7.81	20.56	1
LH-IM-03	9/26/2025 10:00	7.93	20.58	1
LH-IM-03	9/26/2025 10:15	7.92	20.6	1
LH-IM-03	9/26/2025 10:30	7.72	20.58	1
LH-IM-03	9/26/2025 10:45	7.94	20.58	1
LH-IM-03	9/26/2025 11:00	7.81	20.6	1
LH-IM-03	9/26/2025 11:15	7.81	20.58	1
LH-IM-03	9/26/2025 11:30	7.83	20.6	1
LH-IM-03	9/26/2025 11:45	7.88	20.6	1
LH-IM-03	9/26/2025 12:00	7.88	20.6	1
LH-IM-03	9/26/2025 12:15	7.91	20.62	1
LH-IM-03	9/26/2025 12:30	7.91	20.62	1
LH-IM-03	9/26/2025 12:45	7.96	20.66	1
LH-IM-03	9/26/2025 13:00	7.98	20.74	1
LH-IM-03	9/26/2025 13:15	8.11	20.82	1
LH-IM-03	9/26/2025 13:30	8.1	20.82	1
LH-IM-03	9/26/2025 13:45	8.03	20.84	1
LH-IM-03	9/26/2025 14:00	8.03	20.84	1
LH-IM-03	9/26/2025 14:15	8	20.86	1
LH-IM-03	9/26/2025 14:30	7.97	20.92	1
LH-IM-03	9/26/2025 14:45	7.99	20.96	1
LH-IM-03	9/26/2025 15:00	7.99	20.98	1
LH-IM-03	9/26/2025 15:15	7.99	20.96	1
LH-IM-03	9/26/2025 15:30	7.93	20.96	1
LH-IM-03	9/26/2025 15:45	7.91	20.94	1
LH-IM-03	9/26/2025 16:00	7.86	20.96	1
LH-IM-03	9/26/2025 16:15	7.84	20.98	1
LH-IM-03	9/26/2025 16:30	7.83	21	1
LH-IM-03	9/26/2025 16:45	7.81	21	1
LH-IM-03	9/26/2025 17:00	7.66	21	1
LH-IM-03	9/26/2025 17:15	7.73	21.02	1
LH-IM-03	9/26/2025 17:30	7.73	21.06	1
LH-IM-03	9/26/2025 17:45	7.72	21.04	1
LH-IM-03	9/26/2025 18:00	7.67	21.02	1
LH-IM-03	9/26/2025 18:15	7.67	21	1
LH-IM-03	9/26/2025 18:30	7.61	20.98	1
LH-IM-03	9/26/2025 18:45	7.58	20.96	1
LH-IM-03	9/26/2025 19:00	7.5	20.94	1
LH-IM-03	9/26/2025 19:15	7.48	20.94	1
LH-IM-03	9/26/2025 19:30	7.48	20.94	1
LH-IM-03	9/26/2025 19:45	7.44	20.94	1
LH-IM-03	9/26/2025 20:00	7.54	20.98	1
LH-IM-03	9/26/2025 20:15	7.48	21.02	1
LH-IM-03	9/26/2025 20:30	7.4	20.98	1
LH-IM-03	9/26/2025 20:45	7.25	20.92	1
LH-IM-03	9/26/2025 21:00	7.21	20.9	1
LH-IM-03	9/26/2025 21:15	7.39	21	1
LH-IM-03	9/26/2025 21:30	7.23	20.92	1
LH-IM-03	9/26/2025 21:45	7.26	20.96	1
LH-IM-03	9/26/2025 22:00	7.25	21	1
LH-IM-03	9/26/2025 22:15	7.52	21.12	1
LH-IM-03	9/26/2025 22:30	7.61	21.2	1
LH-IM-03	9/26/2025 22:45	7.6	21.18	1
LH-IM-03	9/26/2025 23:00	7.59	21.16	1
LH-IM-03	9/26/2025 23:15	7.57	21.16	1
LH-IM-03	9/26/2025 23:30	7.51	21.14	1
LH-IM-03	9/26/2025 23:45	7.42	21.14	1
LH-IM-03	9/27/2025 0:00	7.48	21.1	1
LH-IM-03	9/27/2025 0:15	7.32	21.1	1
LH-IM-03	9/27/2025 0:30	7.54	21.08	1
LH-IM-03	9/27/2025 0:45	7.31	20.94	1
LH-IM-03	9/27/2025 1:00	6.65	20.74	1
LH-IM-03	9/27/2025 1:15	6.66	20.7	1
LH-IM-03	9/27/2025 1:30	6.59	20.68	1
LH-IM-03	9/27/2025 1:45	6.56	20.66	1
LH-IM-03	9/27/2025 2:00	6.56	20.68	1
LH-IM-03	9/27/2025 2:15	6.55	20.68	1
LH-IM-03	9/27/2025 2:30	6.56	20.68	1
LH-IM-03	9/27/2025 2:45	6.55	20.66	1
LH-IM-03	9/27/2025 3:00	6.58	20.68	1
LH-IM-03	9/27/2025 3:15	6.84	20.74	1
LH-IM-03	9/27/2025 3:30	7.02	20.84	1
LH-IM-03	9/27/2025 3:45	7.05	20.84	1
LH-IM-03	9/27/2025 4:00	6.95	20.84	1
LH-IM-03	9/27/2025 4:15	6.97	20.84	1
LH-IM-03	9/27/2025 4:30	6.93	20.84	1
LH-IM-03	9/27/2025 4:45	6.87	20.82	1
LH-IM-03	9/27/2025 5:00	6.85	20.8	1
LH-IM-03	9/27/2025 5:15	6.82	20.76	1
LH-IM-03	9/27/2025 5:30	6.8	20.74	1
LH-IM-03	9/27/2025 5:45	6.74	20.72	1
LH-IM-03	9/27/2025 6:00	6.7	20.7	1
LH-IM-03	9/27/2025 6:15	6.57	20.68	1
LH-IM-03	9/27/2025 6:30	6.59	20.66	1

Station Name	Date Time	DO mg/L	Temp C	Use Code
LH-IM-03	9/27/2025 6:45	6.56	20.64	1
LH-IM-03	9/27/2025 7:00	6.55	20.64	1
LH-IM-03	9/27/2025 7:15	6.46	20.64	1
LH-IM-03	9/27/2025 7:30	6.42	20.62	1
LH-IM-03	9/27/2025 7:45	6.49	20.62	1
LH-IM-03	9/27/2025 8:00	6.4	20.62	1
LH-IM-03	9/27/2025 8:15	6.45	20.6	1
LH-IM-03	9/27/2025 8:30	6.42	20.6	1
LH-IM-03	9/27/2025 8:45	6.37	20.62	1
LH-IM-03	9/27/2025 9:00	6.39	20.6	1
LH-IM-03	9/27/2025 9:15	6.31	20.62	1
LH-IM-03	9/27/2025 9:30	6.42	20.6	1
LH-IM-03	9/27/2025 9:45	6.39	20.6	1
LH-IM-03	9/27/2025 10:00	6.36	20.6	1
LH-IM-03	9/27/2025 10:15	6.38	20.6	1
LH-IM-03	9/27/2025 10:30	6.3	20.6	1
LH-IM-03	9/27/2025 10:45	6.29	20.6	1
LH-IM-03	9/27/2025 11:00	6.32	20.6	1
LH-IM-03	9/27/2025 11:15	6.28	20.6	1
LH-IM-03	9/27/2025 11:30	6.26	20.6	1
LH-IM-03	9/27/2025 11:45	6.19	20.6	1
LH-IM-03	9/27/2025 12:00	6.33	20.6	1
LH-IM-03	9/27/2025 12:15	6.4	20.6	1
LH-IM-03	9/27/2025 12:30	6.9	20.76	1
LH-IM-03	9/27/2025 12:45	6.79	20.72	1
LH-IM-03	9/27/2025 13:00	6.58	20.68	1
LH-IM-03	9/27/2025 13:15	6.43	20.62	1
LH-IM-03	9/27/2025 13:30	6.54	20.62	1
LH-IM-03	9/27/2025 13:45	6.63	20.64	1
LH-IM-03	9/27/2025 14:00	6.39	20.64	1
LH-IM-03	9/27/2025 14:15	6.34	20.6	1
LH-IM-03	9/27/2025 14:30	6.39	20.62	1
LH-IM-03	9/27/2025 14:45	7.79	20.84	1
LH-IM-03	9/27/2025 15:00	6.66	20.74	1
LH-IM-03	9/27/2025 15:15	6.95	20.76	1
LH-IM-03	9/27/2025 15:30	7.3	20.88	1
LH-IM-03	9/27/2025 15:45	7.01	20.84	1
LH-IM-03	9/27/2025 16:00	7.52	21.14	1
LH-IM-03	9/27/2025 16:15	7.39	21.18	1
LH-IM-03	9/27/2025 16:30	7.71	21.28	1
LH-IM-03	9/27/2025 16:45	6.88	20.84	1
LH-IM-03	9/27/2025 17:00	6.85	20.78	1
LH-IM-03	9/27/2025 17:15	7.54	20.94	1
LH-IM-03	9/27/2025 17:30	7.72	21.04	1
LH-IM-03	9/27/2025 17:45	7.18	20.9	1
LH-IM-03	9/27/2025 18:00	7.79	21.1	1
LH-IM-03	9/27/2025 18:15	7.76	21.04	1
LH-IM-03	9/27/2025 18:30	7.56	20.98	1
LH-IM-03	9/27/2025 18:45	7.63	21.02	1
LH-IM-03	9/27/2025 19:00	7.65	20.98	1
LH-IM-03	9/27/2025 19:15	7.96	20.96	1
LH-IM-03	9/27/2025 19:30	9.14	21.5	1
LH-IM-03	9/27/2025 19:45	8.18	21.42	1
LH-IM-03	9/27/2025 20:00	7.65	20.98	1
LH-IM-03	9/27/2025 20:15	9.01	21.48	1
LH-IM-03	9/27/2025 20:30	9.29	21.44	1
LH-IM-03	9/27/2025 20:45	8.97	21.34	1
LH-IM-03	9/27/2025 21:00	8.65	21.26	1
LH-IM-03	9/27/2025 21:15	8.03	21.18	1
LH-IM-03	9/27/2025 21:30	6.93	20.82	1
LH-IM-03	9/27/2025 21:45	8.18	21.02	1
LH-IM-03	9/27/2025 22:00	7.12	20.98	1
LH-IM-03	9/27/2025 22:15	8.36	21.06	1
LH-IM-03	9/27/2025 22:30	8.91	21.34	1
LH-IM-03	9/27/2025 22:45	8.74	21.32	1
LH-IM-03	9/27/2025 23:00	8.6	21.26	1
LH-IM-03	9/27/2025 23:15	8.66	21.28	1
LH-IM-03	9/27/2025 23:30	8.57	21.32	1
LH-IM-03	9/27/2025 23:45	8.47	21.28	1
LH-IM-03	9/28/2025 0:00	8.49	21.28	1
LH-IM-03	9/28/2025 0:15	8.62	21.36	1
LH-IM-03	9/28/2025 0:30	8.76	21.44	1
LH-IM-03	9/28/2025 0:45	8.65	21.44	1
LH-IM-03	9/28/2025 1:00	8.72	21.46	1
LH-IM-03	9/28/2025 1:15	8.32	21.34	1
LH-IM-03	9/28/2025 1:30	8.03	21.14	1
LH-IM-03	9/28/2025 1:45	8.11	21.26	1
LH-IM-03	9/28/2025 2:00	7.98	21.2	1
LH-IM-03	9/28/2025 2:15	7.94	21.12	1
LH-IM-03	9/28/2025 2:30	8.18	21.22	1
LH-IM-03	9/28/2025 2:45	8.33	21.28	1
LH-IM-03	9/28/2025 3:00	8.42	21.26	1
LH-IM-03	9/28/2025 3:15	8.34	21.22	1
LH-IM-03	9/28/2025 3:30	8.35	21.2	1

Station Name	Date Time	DO mg/L	Temp C	Use Code
LH-IM-03	9/28/2025 3:45	8.32	21.18	1
LH-IM-03	9/28/2025 4:00	8.25	21.14	1
LH-IM-03	9/28/2025 4:15	8.23	21.14	1
LH-IM-03	9/28/2025 4:30	8.19	21.1	1
LH-IM-03	9/28/2025 4:45	7.89	21.06	1
LH-IM-03	9/28/2025 5:00	8.14	21.08	1
LH-IM-03	9/28/2025 5:15	8.14	21.08	1
LH-IM-03	9/28/2025 5:30	8.09	21.06	1
LH-IM-03	9/28/2025 5:45	7.97	21	1
LH-IM-03	9/28/2025 6:00	8.09	21.04	1
LH-IM-03	9/28/2025 6:15	8.08	21.02	1
LH-IM-03	9/28/2025 6:30	8.02	21	1
LH-IM-03	9/28/2025 6:45	8.01	20.98	1
LH-IM-03	9/28/2025 7:00	7.97	20.96	1
LH-IM-03	9/28/2025 7:15	7.99	20.96	1
LH-IM-03	9/28/2025 7:30	7.99	20.96	1
LH-IM-03	9/28/2025 7:45	7.92	20.94	1
LH-IM-03	9/28/2025 8:00	7.89	20.92	1
LH-IM-03	9/28/2025 8:15	7.83	20.92	1
LH-IM-03	9/28/2025 8:30	7.84	20.92	1
LH-IM-03	9/28/2025 8:45	7.83	20.94	1
LH-IM-03	9/28/2025 9:00	7.73	20.94	1
LH-IM-03	9/28/2025 9:15	7.74	20.96	1
LH-IM-03	9/28/2025 9:30	7.82	20.94	1
LH-IM-03	9/28/2025 9:45	7.85	20.94	1
LH-IM-03	9/28/2025 10:00	7.84	20.92	1
LH-IM-03	9/28/2025 10:15	7.83	20.94	1
LH-IM-03	9/28/2025 10:30	7.92	20.92	1
LH-IM-03	9/28/2025 10:45	8.13	20.9	1
LH-IM-03	9/28/2025 11:00	8.17	20.92	1
LH-IM-03	9/28/2025 11:15	8.31	20.94	1
LH-IM-03	9/28/2025 11:30	8.48	20.98	1
LH-IM-03	9/28/2025 11:45	8.48	20.96	1
LH-IM-03	9/28/2025 12:00	8.48	20.96	1
LH-IM-03	9/28/2025 12:15	8.21	20.9	1
LH-IM-03	9/28/2025 12:30	7.89	20.84	1
LH-IM-03	9/28/2025 12:45	8.09	20.84	1
LH-IM-03	9/28/2025 13:00	7.99	20.84	1
LH-IM-03	9/28/2025 13:15	8.18	20.82	1
LH-IM-03	9/28/2025 13:30	8.09	20.86	1
LH-IM-03	9/28/2025 13:45	8.02	20.88	1
LH-IM-03	9/28/2025 14:00	8.58	21.04	1
LH-IM-03	9/28/2025 14:15	7.93	20.88	1
LH-IM-03	9/28/2025 14:30	7.94	20.86	1
LH-IM-03	9/28/2025 14:45	8.07	20.9	1
LH-IM-03	9/28/2025 15:00	8	20.84	1
LH-IM-03	9/28/2025 15:15	8.85	21.22	1
LH-IM-03	9/28/2025 15:30	8.14	21.22	1
LH-IM-03	9/28/2025 15:45	8.92	21.2	1
LH-IM-03	9/28/2025 16:00	8.62	21.18	1
LH-IM-03	9/28/2025 16:15	8.91	21.18	1
LH-IM-03	9/28/2025 16:30	9.5	21.16	1
LH-IM-03	9/28/2025 16:45	9.54	21.5	1
LH-IM-03	9/28/2025 17:00	9.18	21.5	1
LH-IM-03	9/28/2025 17:15	9.28	21.46	1
LH-IM-03	9/28/2025 17:30	9.41	21.5	1
LH-IM-03	9/28/2025 17:45	9.43	21.52	1
LH-IM-03	9/28/2025 18:00	9.33	21.5	1
LH-IM-03	9/28/2025 18:15	9.37	21.56	1
LH-IM-03	9/28/2025 18:30	9.24	21.54	1
LH-IM-03	9/28/2025 18:45	9.22	21.52	1
LH-IM-03	9/28/2025 19:00	9.16	21.5	1
LH-IM-03	9/28/2025 19:15	8.98	21.42	1
LH-IM-03	9/28/2025 19:30	9.02	21.44	1
LH-IM-03	9/28/2025 19:45	9.02	21.48	1
LH-IM-03	9/28/2025 20:00	9.02	21.5	1
LH-IM-03	9/28/2025 20:15	9.01	21.5	1
LH-IM-03	9/28/2025 20:30	8.97	21.52	1
LH-IM-03	9/28/2025 20:45	8.94	21.52	1
LH-IM-03	9/28/2025 21:00	8.92	21.52	1
LH-IM-03	9/28/2025 21:15	8.87	21.52	1
LH-IM-03	9/28/2025 21:30	8.83	21.48	1
LH-IM-03	9/28/2025 21:45	8.82	21.46	1
LH-IM-03	9/28/2025 22:00	8.78	21.46	1
LH-IM-03	9/28/2025 22:15	8.77	21.46	1
LH-IM-03	9/28/2025 22:30	8.76	21.46	1
LH-IM-03	9/28/2025 22:45	8.69	21.44	1
LH-IM-03	9/28/2025 23:00	8.66	21.44	1
LH-IM-03	9/28/2025 23:15	8.64	21.42	1
LH-IM-03	9/28/2025 23:30	8.64	21.38	1
LH-IM-03	9/28/2025 23:45	8.6	21.38	1
LH-IM-03	9/29/2025 0:00	8.53	21.36	1
LH-IM-03	9/29/2025 0:15	8.51	21.34	1
LH-IM-03	9/29/2025 0:30	8.48	21.32	1

Station Name	Date Time	DO mg/L	Temp C	Use Code
LH-IM-03	9/29/2025 0:45	8.43	21.3	1
LH-IM-03	9/29/2025 1:00	8.43	21.28	1
LH-IM-03	9/29/2025 1:15	8.39	21.26	1
LH-IM-03	9/29/2025 1:30	8.36	21.26	1
LH-IM-03	9/29/2025 1:45	8.22	21.24	1
LH-IM-03	9/29/2025 2:00	8.33	21.22	1
LH-IM-03	9/29/2025 2:15	8.28	21.2	1
LH-IM-03	9/29/2025 2:30	8.24	21.2	1
LH-IM-03	9/29/2025 2:45	8.22	21.18	1
LH-IM-03	9/29/2025 3:00	8.22	21.14	1
LH-IM-03	9/29/2025 3:15	8.17	21.14	1
LH-IM-03	9/29/2025 3:30	8.16	21.12	1
LH-IM-03	9/29/2025 3:45	8.15	21.1	1
LH-IM-03	9/29/2025 4:00	8.1	21.1	1
LH-IM-03	9/29/2025 4:15	8.1	21.08	1
LH-IM-03	9/29/2025 4:30	8.08	21.06	1
LH-IM-03	9/29/2025 4:45	7.99	21.08	1
LH-IM-03	9/29/2025 5:00	7.96	21.08	1
LH-IM-03	9/29/2025 5:15	7.96	21.08	1
LH-IM-03	9/29/2025 5:30	7.83	21.08	1
LH-IM-03	9/29/2025 5:45	7.94	21.08	1
LH-IM-03	9/29/2025 6:00	7.84	21.06	1
LH-IM-03	9/29/2025 6:15	7.84	21.04	1
LH-IM-03	9/29/2025 6:30	7.93	21.04	1
LH-IM-03	9/29/2025 6:45	7.86	21.02	1
LH-IM-03	9/29/2025 7:00	7.92	21	1
LH-IM-03	9/29/2025 7:15	7.82	20.98	1
LH-IM-03	9/29/2025 7:30	7.8	20.98	1
LH-IM-03	9/29/2025 7:45	7.83	20.96	1
LH-IM-03	9/29/2025 8:00	7.81	20.96	1
LH-IM-03	9/29/2025 8:15	7.82	20.94	1
LH-IM-03	9/29/2025 8:30	7.81	20.94	1
LH-IM-03	9/29/2025 8:45	7.85	20.96	1
LH-IM-03	9/29/2025 9:00	7.83	20.96	1
LH-IM-03	9/29/2025 9:15	7.91	20.96	1
LH-IM-03	9/29/2025 9:30	7.97	20.96	1
LH-IM-03	9/29/2025 9:45	7.96	20.98	1
LH-IM-03	9/29/2025 10:00	7.94	20.96	1
LH-IM-03	9/29/2025 10:15	7.96	20.96	1
LH-IM-03	9/29/2025 10:30	7.96	20.96	1
LH-IM-03	9/29/2025 10:45	7.97	20.96	1
LH-IM-03	9/29/2025 11:00	7.94	20.96	1
LH-IM-03	9/29/2025 11:15	7.89	20.94	1
LH-IM-03	9/29/2025 11:30	8.31	22.86	2
LH-IM-03	9/29/2025 11:45	8.09	26.96	2
LH-IM-04	6/3/2025 17:00	7.97	27.08	2
LH-IM-04	6/3/2025 17:15	9.34	18.88	2
LH-IM-04	6/3/2025 17:30	9.94	17.08	1
LH-IM-04	6/3/2025 17:45	9.94	16.96	1
LH-IM-04	6/3/2025 18:00	9.96	16.98	1
LH-IM-04	6/3/2025 18:15	9.97	16.98	1
LH-IM-04	6/3/2025 18:30	9.96	16.98	1
LH-IM-04	6/3/2025 18:45	9.95	17	1
LH-IM-04	6/3/2025 19:00	9.94	17.02	1
LH-IM-04	6/3/2025 19:15	9.93	17.02	1
LH-IM-04	6/3/2025 19:30	9.93	17.02	1
LH-IM-04	6/3/2025 19:45	9.91	17.04	1
LH-IM-04	6/3/2025 20:00	9.9	17.04	1
LH-IM-04	6/3/2025 20:15	9.91	17.04	1
LH-IM-04	6/3/2025 20:30	9.9	17.04	1
LH-IM-04	6/3/2025 20:45	9.88	17.04	1
LH-IM-04	6/3/2025 21:00	9.88	17.02	1
LH-IM-04	6/3/2025 21:15	9.87	17.02	1
LH-IM-04	6/3/2025 21:30	9.86	17.02	1
LH-IM-04	6/3/2025 21:45	9.85	17	1
LH-IM-04	6/3/2025 22:00	9.84	17	1
LH-IM-04	6/3/2025 22:15	9.85	17	1
LH-IM-04	6/3/2025 22:30	9.87	16.98	1
LH-IM-04	6/3/2025 22:45	9.82	16.98	1
LH-IM-04	6/3/2025 23:00	9.86	16.96	1
LH-IM-04	6/3/2025 23:15	9.78	16.94	1
LH-IM-04	6/3/2025 23:30	9.78	16.94	1
LH-IM-04	6/3/2025 23:45	9.8	16.92	1
LH-IM-04	6/4/2025 0:00	9.8	16.9	1
LH-IM-04	6/4/2025 0:15	9.74	16.9	1
LH-IM-04	6/4/2025 0:30	9.68	16.88	1
LH-IM-04	6/4/2025 0:45	9.77	16.86	1
LH-IM-04	6/4/2025 1:00	9.77	16.84	1
LH-IM-04	6/4/2025 1:15	9.78	16.82	1
LH-IM-04	6/4/2025 1:30	9.76	16.8	1
LH-IM-04	6/4/2025 1:45	9.76	16.8	1
LH-IM-04	6/4/2025 2:00	9.77	16.78	1
LH-IM-04	6/4/2025 2:15	9.68	16.76	1
LH-IM-04	6/4/2025 2:30	9.61	16.74	1

Station Name	Date Time	DO mg/L	Temp C	Use Code
LH-IM-04	6/4/2025 2:45	9.62	16.74	1
LH-IM-04	6/4/2025 3:00	9.75	16.74	1
LH-IM-04	6/4/2025 3:15	9.75	16.72	1
LH-IM-04	6/4/2025 3:30	9.67	16.7	1
LH-IM-04	6/4/2025 3:45	9.74	16.7	1
LH-IM-04	6/4/2025 4:00	9.62	16.68	1
LH-IM-04	6/4/2025 4:15	9.62	16.68	1
LH-IM-04	6/4/2025 4:30	9.75	16.66	1
LH-IM-04	6/4/2025 4:45	9.7	16.66	1
LH-IM-04	6/4/2025 5:00	9.75	16.64	1
LH-IM-04	6/4/2025 5:15	9.75	16.62	1
LH-IM-04	6/4/2025 5:30	9.75	16.62	1
LH-IM-04	6/4/2025 5:45	9.61	16.62	1
LH-IM-04	6/4/2025 6:00	9.61	16.6	1
LH-IM-04	6/4/2025 6:15	9.75	16.6	1
LH-IM-04	6/4/2025 6:30	9.75	16.6	1
LH-IM-04	6/4/2025 6:45	9.76	16.58	1
LH-IM-04	6/4/2025 7:00	9.76	16.58	1
LH-IM-04	6/4/2025 7:15	9.76	16.58	1
LH-IM-04	6/4/2025 7:30	9.76	16.58	1
LH-IM-04	6/4/2025 7:45	9.77	16.58	1
LH-IM-04	6/4/2025 8:00	9.63	16.58	1
LH-IM-04	6/4/2025 8:15	9.62	16.58	1
LH-IM-04	6/4/2025 8:30	9.75	16.6	1
LH-IM-04	6/4/2025 8:45	9.78	16.6	1
LH-IM-04	6/4/2025 9:00	9.81	16.6	1
LH-IM-04	6/4/2025 9:15	9.64	16.62	1
LH-IM-04	6/4/2025 9:30	9.78	16.62	1
LH-IM-04	6/4/2025 9:45	9.64	16.64	1
LH-IM-04	6/4/2025 10:00	9.64	16.66	1
LH-IM-04	6/4/2025 10:15	9.78	16.66	1
LH-IM-04	6/4/2025 10:30	9.64	16.7	1
LH-IM-04	6/4/2025 10:45	9.65	16.72	1
LH-IM-04	6/4/2025 11:00	9.78	16.72	1
LH-IM-04	6/4/2025 11:15	9.65	16.76	1
LH-IM-04	6/4/2025 11:30	9.65	16.78	1
LH-IM-04	6/4/2025 11:45	9.66	16.8	1
LH-IM-04	6/4/2025 12:00	9.66	16.84	1
LH-IM-04	6/4/2025 12:15	9.67	16.88	1
LH-IM-04	6/4/2025 12:30	9.68	16.92	1
LH-IM-04	6/4/2025 12:45	9.67	16.94	1
LH-IM-04	6/4/2025 13:00	9.8	16.96	1
LH-IM-04	6/4/2025 13:15	9.69	17	1
LH-IM-04	6/4/2025 13:30	9.83	17.02	1
LH-IM-04	6/4/2025 13:45	9.67	17.06	1
LH-IM-04	6/4/2025 14:00	9.68	17.08	1
LH-IM-04	6/4/2025 14:15	9.69	17.12	1
LH-IM-04	6/4/2025 14:30	9.71	17.14	1
LH-IM-04	6/4/2025 14:45	9.68	17.18	1
LH-IM-04	6/4/2025 15:00	9.7	17.18	1
LH-IM-04	6/4/2025 15:15	9.84	17.22	1
LH-IM-04	6/4/2025 15:30	9.83	17.24	1
LH-IM-04	6/4/2025 15:45	9.68	17.28	1
LH-IM-04	6/4/2025 16:00	9.84	17.3	1
LH-IM-04	6/4/2025 16:15	9.85	17.32	1
LH-IM-04	6/4/2025 16:30	9.84	17.36	1
LH-IM-04	6/4/2025 16:45			3
LH-IM-04	6/4/2025 17:00			3
LH-IM-04	6/4/2025 17:15			3
LH-IM-04	6/4/2025 17:30			3
LH-IM-04	6/4/2025 17:45			3
LH-IM-04	6/4/2025 18:00			3
LH-IM-04	6/4/2025 18:15			3
LH-IM-04	6/4/2025 18:30			3
LH-IM-04	6/4/2025 18:45			3
LH-IM-04	6/4/2025 19:00			3
LH-IM-04	6/4/2025 19:15			3
LH-IM-04	6/4/2025 19:30			3
LH-IM-04	6/4/2025 19:45			3
LH-IM-04	6/4/2025 20:00			3
LH-IM-04	6/4/2025 20:15			3
LH-IM-04	6/4/2025 20:30			3
LH-IM-04	6/4/2025 20:45			3
LH-IM-04	6/4/2025 21:00			3
LH-IM-04	6/4/2025 21:15			3
LH-IM-04	6/4/2025 21:30			3
LH-IM-04	6/4/2025 21:45			3
LH-IM-04	6/4/2025 22:00			3
LH-IM-04	6/4/2025 22:15			3
LH-IM-04	6/4/2025 22:30			3
LH-IM-04	6/4/2025 22:45			3
LH-IM-04	6/4/2025 23:00			3
LH-IM-04	6/4/2025 23:15			3
LH-IM-04	6/4/2025 23:30			3

Station Name	Date Time	DO mg/L	Temp C	Use Code
LH-IM-04	6/4/2025 23:45			3
LH-IM-04	6/5/2025 0:00			3
LH-IM-04	6/5/2025 0:15			3
LH-IM-04	6/5/2025 0:30			3
LH-IM-04	6/5/2025 0:45			3
LH-IM-04	6/5/2025 1:00			3
LH-IM-04	6/5/2025 1:15			3
LH-IM-04	6/5/2025 1:30			3
LH-IM-04	6/5/2025 1:45			3
LH-IM-04	6/5/2025 2:00			3
LH-IM-04	6/5/2025 2:15			3
LH-IM-04	6/5/2025 2:30			3
LH-IM-04	6/5/2025 2:45			3
LH-IM-04	6/5/2025 3:00			3
LH-IM-04	6/5/2025 3:15			3
LH-IM-04	6/5/2025 3:30			3
LH-IM-04	6/5/2025 3:45			3
LH-IM-04	6/5/2025 4:00			3
LH-IM-04	6/5/2025 4:15			3
LH-IM-04	6/5/2025 4:30			3
LH-IM-04	6/5/2025 4:45			3
LH-IM-04	6/5/2025 5:00			3
LH-IM-04	6/5/2025 5:15			3
LH-IM-04	6/5/2025 5:30			3
LH-IM-04	6/5/2025 5:45			3
LH-IM-04	6/5/2025 6:00			3
LH-IM-04	6/5/2025 6:15			3
LH-IM-04	6/5/2025 6:30			3
LH-IM-04	6/5/2025 6:45			3
LH-IM-04	6/5/2025 7:00			3
LH-IM-04	6/5/2025 7:15			3
LH-IM-04	6/5/2025 7:30			3
LH-IM-04	6/5/2025 7:45			3
LH-IM-04	6/5/2025 8:00			3
LH-IM-04	6/5/2025 8:15			3
LH-IM-04	6/5/2025 8:30			3
LH-IM-04	6/5/2025 8:45			3
LH-IM-04	6/5/2025 9:00			3
LH-IM-04	6/5/2025 9:15			3
LH-IM-04	6/5/2025 9:30			3
LH-IM-04	6/5/2025 9:45			3
LH-IM-04	6/5/2025 10:00			3
LH-IM-04	6/5/2025 10:15			3
LH-IM-04	6/5/2025 10:30			3
LH-IM-04	6/5/2025 10:45			3
LH-IM-04	6/5/2025 11:00			3
LH-IM-04	6/5/2025 11:15			3
LH-IM-04	6/5/2025 11:30			3
LH-IM-04	6/5/2025 11:45			3
LH-IM-04	6/5/2025 12:00			3
LH-IM-04	6/5/2025 12:15			3
LH-IM-04	6/5/2025 12:30			3
LH-IM-04	6/5/2025 12:45			3
LH-IM-04	6/5/2025 13:00			3
LH-IM-04	6/5/2025 13:15			3
LH-IM-04	6/5/2025 13:30			3
LH-IM-04	6/5/2025 13:45			3
LH-IM-04	6/5/2025 14:00			3
LH-IM-04	6/5/2025 14:15			3
LH-IM-04	6/5/2025 14:30			3
LH-IM-04	6/5/2025 14:45			3
LH-IM-04	6/5/2025 15:00			3
LH-IM-04	6/5/2025 15:15			3
LH-IM-04	6/5/2025 15:30			3
LH-IM-04	6/5/2025 15:45			3
LH-IM-04	6/5/2025 16:00			3
LH-IM-04	6/5/2025 16:15			3
LH-IM-04	6/5/2025 16:30			3
LH-IM-04	6/5/2025 16:45			3
LH-IM-04	6/5/2025 17:00			3
LH-IM-04	6/5/2025 17:15			3
LH-IM-04	6/5/2025 17:30			3
LH-IM-04	6/5/2025 17:45			3
LH-IM-04	6/5/2025 18:00			3
LH-IM-04	6/5/2025 18:15			3
LH-IM-04	6/5/2025 18:30			3
LH-IM-04	6/5/2025 18:45			3
LH-IM-04	6/5/2025 19:00			3
LH-IM-04	6/5/2025 19:15			3
LH-IM-04	6/5/2025 19:30			3
LH-IM-04	6/5/2025 19:45			3
LH-IM-04	6/5/2025 20:00			3
LH-IM-04	6/5/2025 20:15			3
LH-IM-04	6/5/2025 20:30			3

Station Name	Date Time	DO mg/L	Temp C	Use Code
LH-IM-04	6/5/2025 20:45			3
LH-IM-04	6/5/2025 21:00			3
LH-IM-04	6/5/2025 21:15			3
LH-IM-04	6/5/2025 21:30			3
LH-IM-04	6/5/2025 21:45			3
LH-IM-04	6/5/2025 22:00			3
LH-IM-04	6/5/2025 22:15			3
LH-IM-04	6/5/2025 22:30			3
LH-IM-04	6/5/2025 22:45			3
LH-IM-04	6/5/2025 23:00			3
LH-IM-04	6/5/2025 23:15			3
LH-IM-04	6/5/2025 23:30			3
LH-IM-04	6/5/2025 23:45			3
LH-IM-04	6/6/2025 0:00			3
LH-IM-04	6/6/2025 0:15			3
LH-IM-04	6/6/2025 0:30			3
LH-IM-04	6/6/2025 0:45			3
LH-IM-04	6/6/2025 1:00			3
LH-IM-04	6/6/2025 1:15			3
LH-IM-04	6/6/2025 1:30			3
LH-IM-04	6/6/2025 1:45			3
LH-IM-04	6/6/2025 2:00			3
LH-IM-04	6/6/2025 2:15			3
LH-IM-04	6/6/2025 2:30			3
LH-IM-04	6/6/2025 2:45			3
LH-IM-04	6/6/2025 3:00			3
LH-IM-04	6/6/2025 3:15			3
LH-IM-04	6/6/2025 3:30			3
LH-IM-04	6/6/2025 3:45			3
LH-IM-04	6/6/2025 4:00			3
LH-IM-04	6/6/2025 4:15			3
LH-IM-04	6/6/2025 4:30			3
LH-IM-04	6/6/2025 4:45			3
LH-IM-04	6/6/2025 5:00			3
LH-IM-04	6/6/2025 5:15			3
LH-IM-04	6/6/2025 5:30			3
LH-IM-04	6/6/2025 5:45			3
LH-IM-04	6/6/2025 6:00			3
LH-IM-04	6/6/2025 6:15			3
LH-IM-04	6/6/2025 6:30			3
LH-IM-04	6/6/2025 6:45			3
LH-IM-04	6/6/2025 7:00			3
LH-IM-04	6/6/2025 7:15			3
LH-IM-04	6/6/2025 7:30			3
LH-IM-04	6/6/2025 7:45			3
LH-IM-04	6/6/2025 8:00			3
LH-IM-04	6/6/2025 8:15			3
LH-IM-04	6/6/2025 8:30			3
LH-IM-04	6/6/2025 8:45			3
LH-IM-04	6/6/2025 9:00			3
LH-IM-04	6/6/2025 9:15			3
LH-IM-04	6/6/2025 9:30			3
LH-IM-04	6/6/2025 9:45			3
LH-IM-04	6/6/2025 10:00			3
LH-IM-04	6/6/2025 10:15			3
LH-IM-04	6/6/2025 10:30			3
LH-IM-04	6/6/2025 10:45			3
LH-IM-04	6/6/2025 11:00			3
LH-IM-04	6/6/2025 11:15			3
LH-IM-04	6/6/2025 11:30			3
LH-IM-04	6/6/2025 11:45			3
LH-IM-04	6/6/2025 12:00			3
LH-IM-04	6/6/2025 12:15			3
LH-IM-04	6/6/2025 12:30			3
LH-IM-04	6/6/2025 12:45			3
LH-IM-04	6/6/2025 13:00			3
LH-IM-04	6/6/2025 13:15			3
LH-IM-04	6/6/2025 13:30			3
LH-IM-04	6/6/2025 13:45			3
LH-IM-04	6/6/2025 14:00			3
LH-IM-04	6/6/2025 14:15			3
LH-IM-04	6/6/2025 14:30			3
LH-IM-04	6/6/2025 14:45			3
LH-IM-04	6/6/2025 15:00			3
LH-IM-04	6/6/2025 15:15			3
LH-IM-04	6/6/2025 15:30			3
LH-IM-04	6/6/2025 15:45			3
LH-IM-04	6/6/2025 16:00			3
LH-IM-04	6/6/2025 16:15			3
LH-IM-04	6/6/2025 16:30			3
LH-IM-04	6/6/2025 16:45			3
LH-IM-04	6/6/2025 17:00			3
LH-IM-04	6/6/2025 17:15			3
LH-IM-04	6/6/2025 17:30			3

Station Name	Date Time	DO mg/L	Temp C	Use Code
LH-IM-04	6/6/2025 17:45			3
LH-IM-04	6/6/2025 18:00			3
LH-IM-04	6/6/2025 18:15			3
LH-IM-04	6/6/2025 18:30			3
LH-IM-04	6/6/2025 18:45			3
LH-IM-04	6/6/2025 19:00			3
LH-IM-04	6/6/2025 19:15			3
LH-IM-04	6/6/2025 19:30			3
LH-IM-04	6/6/2025 19:45			3
LH-IM-04	6/6/2025 20:00			3
LH-IM-04	6/6/2025 20:15			3
LH-IM-04	6/6/2025 20:30			3
LH-IM-04	6/6/2025 20:45			3
LH-IM-04	6/6/2025 21:00			3
LH-IM-04	6/6/2025 21:15			3
LH-IM-04	6/6/2025 21:30			3
LH-IM-04	6/6/2025 21:45			3
LH-IM-04	6/6/2025 22:00			3
LH-IM-04	6/6/2025 22:15			3
LH-IM-04	6/6/2025 22:30			3
LH-IM-04	6/6/2025 22:45			3
LH-IM-04	6/6/2025 23:00			3
LH-IM-04	6/6/2025 23:15			3
LH-IM-04	6/6/2025 23:30			3
LH-IM-04	6/6/2025 23:45			3
LH-IM-04	6/7/2025 0:00			3
LH-IM-04	6/7/2025 0:15			3
LH-IM-04	6/7/2025 0:30			3
LH-IM-04	6/7/2025 0:45			3
LH-IM-04	6/7/2025 1:00			3
LH-IM-04	6/7/2025 1:15			3
LH-IM-04	6/7/2025 1:30			3
LH-IM-04	6/7/2025 1:45			3
LH-IM-04	6/7/2025 2:00			3
LH-IM-04	6/7/2025 2:15			3
LH-IM-04	6/7/2025 2:30			3
LH-IM-04	6/7/2025 2:45			3
LH-IM-04	6/7/2025 3:00			3
LH-IM-04	6/7/2025 3:15			3
LH-IM-04	6/7/2025 3:30			3
LH-IM-04	6/7/2025 3:45			3
LH-IM-04	6/7/2025 4:00			3
LH-IM-04	6/7/2025 4:15			3
LH-IM-04	6/7/2025 4:30			3
LH-IM-04	6/7/2025 4:45			3
LH-IM-04	6/7/2025 5:00			3
LH-IM-04	6/7/2025 5:15			3
LH-IM-04	6/7/2025 5:30			3
LH-IM-04	6/7/2025 5:45			3
LH-IM-04	6/7/2025 6:00			3
LH-IM-04	6/7/2025 6:15			3
LH-IM-04	6/7/2025 6:30			3
LH-IM-04	6/7/2025 6:45			3
LH-IM-04	6/7/2025 7:00			3
LH-IM-04	6/7/2025 7:15			3
LH-IM-04	6/7/2025 7:30			3
LH-IM-04	6/7/2025 7:45			3
LH-IM-04	6/7/2025 8:00			3
LH-IM-04	6/7/2025 8:15			3
LH-IM-04	6/7/2025 8:30			3
LH-IM-04	6/7/2025 8:45			3
LH-IM-04	6/7/2025 9:00			3
LH-IM-04	6/7/2025 9:15			3
LH-IM-04	6/7/2025 9:30			3
LH-IM-04	6/7/2025 9:45			3
LH-IM-04	6/7/2025 10:00			3
LH-IM-04	6/7/2025 10:15			3
LH-IM-04	6/7/2025 10:30			3
LH-IM-04	6/7/2025 10:45			3
LH-IM-04	6/7/2025 11:00			3
LH-IM-04	6/7/2025 11:15			3
LH-IM-04	6/7/2025 11:30			3
LH-IM-04	6/7/2025 11:45			3
LH-IM-04	6/7/2025 12:00			3
LH-IM-04	6/7/2025 12:15			3
LH-IM-04	6/7/2025 12:30			3
LH-IM-04	6/7/2025 12:45			3
LH-IM-04	6/7/2025 13:00			3
LH-IM-04	6/7/2025 13:15			3
LH-IM-04	6/7/2025 13:30			3
LH-IM-04	6/7/2025 13:45			3
LH-IM-04	6/7/2025 14:00			3
LH-IM-04	6/7/2025 14:15			3
LH-IM-04	6/7/2025 14:30			3

Station Name	Date Time	DO mg/L	Temp C	Use Code
LH-IM-04	6/7/2025 14:45			3
LH-IM-04	6/7/2025 15:00			3
LH-IM-04	6/7/2025 15:15			3
LH-IM-04	6/7/2025 15:30			3
LH-IM-04	6/7/2025 15:45			3
LH-IM-04	6/7/2025 16:00			3
LH-IM-04	6/7/2025 16:15			3
LH-IM-04	6/7/2025 16:30			3
LH-IM-04	6/7/2025 16:45			3
LH-IM-04	6/7/2025 17:00			3
LH-IM-04	6/7/2025 17:15			3
LH-IM-04	6/7/2025 17:30			3
LH-IM-04	6/7/2025 17:45			3
LH-IM-04	6/7/2025 18:00			3
LH-IM-04	6/7/2025 18:15			3
LH-IM-04	6/7/2025 18:30			3
LH-IM-04	6/7/2025 18:45			3
LH-IM-04	6/7/2025 19:00			3
LH-IM-04	6/7/2025 19:15			3
LH-IM-04	6/7/2025 19:30			3
LH-IM-04	6/7/2025 19:45			3
LH-IM-04	6/7/2025 20:00			3
LH-IM-04	6/7/2025 20:15			3
LH-IM-04	6/7/2025 20:30			3
LH-IM-04	6/7/2025 20:45			3
LH-IM-04	6/7/2025 21:00			3
LH-IM-04	6/7/2025 21:15			3
LH-IM-04	6/7/2025 21:30			3
LH-IM-04	6/7/2025 21:45			3
LH-IM-04	6/7/2025 22:00			3
LH-IM-04	6/7/2025 22:15			3
LH-IM-04	6/7/2025 22:30			3
LH-IM-04	6/7/2025 22:45			3
LH-IM-04	6/7/2025 23:00			3
LH-IM-04	6/7/2025 23:15			3
LH-IM-04	6/7/2025 23:30			3
LH-IM-04	6/7/2025 23:45			3
LH-IM-04	6/8/2025 0:00			3
LH-IM-04	6/8/2025 0:15			3
LH-IM-04	6/8/2025 0:30			3
LH-IM-04	6/8/2025 0:45			3
LH-IM-04	6/8/2025 1:00			3
LH-IM-04	6/8/2025 1:15			3
LH-IM-04	6/8/2025 1:30			3
LH-IM-04	6/8/2025 1:45			3
LH-IM-04	6/8/2025 2:00			3
LH-IM-04	6/8/2025 2:15			3
LH-IM-04	6/8/2025 2:30			3
LH-IM-04	6/8/2025 2:45			3
LH-IM-04	6/8/2025 3:00			3
LH-IM-04	6/8/2025 3:15			3
LH-IM-04	6/8/2025 3:30			3
LH-IM-04	6/8/2025 3:45			3
LH-IM-04	6/8/2025 4:00			3
LH-IM-04	6/8/2025 4:15			3
LH-IM-04	6/8/2025 4:30			3
LH-IM-04	6/8/2025 4:45			3
LH-IM-04	6/8/2025 5:00			3
LH-IM-04	6/8/2025 5:15			3
LH-IM-04	6/8/2025 5:30			3
LH-IM-04	6/8/2025 5:45			3
LH-IM-04	6/8/2025 6:00			3
LH-IM-04	6/8/2025 6:15			3
LH-IM-04	6/8/2025 6:30			3
LH-IM-04	6/8/2025 6:45			3
LH-IM-04	6/8/2025 7:00			3
LH-IM-04	6/8/2025 7:15			3
LH-IM-04	6/8/2025 7:30			3
LH-IM-04	6/8/2025 7:45			3
LH-IM-04	6/8/2025 8:00			3
LH-IM-04	6/8/2025 8:15			3
LH-IM-04	6/8/2025 8:30			3
LH-IM-04	6/8/2025 8:45			3
LH-IM-04	6/8/2025 9:00			3
LH-IM-04	6/8/2025 9:15			3
LH-IM-04	6/8/2025 9:30			3
LH-IM-04	6/8/2025 9:45			3
LH-IM-04	6/8/2025 10:00			3
LH-IM-04	6/8/2025 10:15			3
LH-IM-04	6/8/2025 10:30			3
LH-IM-04	6/8/2025 10:45			3
LH-IM-04	6/8/2025 11:00			3
LH-IM-04	6/8/2025 11:15			3
LH-IM-04	6/8/2025 11:30			3

Station Name	Date Time	DO mg/L	Temp C	Use Code
LH-IM-04	6/8/2025 11:45			3
LH-IM-04	6/8/2025 12:00			3
LH-IM-04	6/8/2025 12:15			3
LH-IM-04	6/8/2025 12:30			3
LH-IM-04	6/8/2025 12:45			3
LH-IM-04	6/8/2025 13:00			3
LH-IM-04	6/8/2025 13:15			3
LH-IM-04	6/8/2025 13:30			3
LH-IM-04	6/8/2025 13:45			3
LH-IM-04	6/8/2025 14:00			3
LH-IM-04	6/8/2025 14:15			3
LH-IM-04	6/8/2025 14:30			3
LH-IM-04	6/8/2025 14:45			3
LH-IM-04	6/8/2025 15:00			3
LH-IM-04	6/8/2025 15:15			3
LH-IM-04	6/8/2025 15:30			3
LH-IM-04	6/8/2025 15:45			3
LH-IM-04	6/8/2025 16:00			3
LH-IM-04	6/8/2025 16:15			3
LH-IM-04	6/8/2025 16:30			3
LH-IM-04	6/8/2025 16:45			3
LH-IM-04	6/8/2025 17:00			3
LH-IM-04	6/8/2025 17:15			3
LH-IM-04	6/8/2025 17:30			3
LH-IM-04	6/8/2025 17:45			3
LH-IM-04	6/8/2025 18:00			3
LH-IM-04	6/8/2025 18:15			3
LH-IM-04	6/8/2025 18:30			3
LH-IM-04	6/8/2025 18:45			3
LH-IM-04	6/8/2025 19:00			3
LH-IM-04	6/8/2025 19:15			3
LH-IM-04	6/8/2025 19:30			3
LH-IM-04	6/8/2025 19:45			3
LH-IM-04	6/8/2025 20:00			3
LH-IM-04	6/8/2025 20:15			3
LH-IM-04	6/8/2025 20:30			3
LH-IM-04	6/8/2025 20:45			3
LH-IM-04	6/8/2025 21:00			3
LH-IM-04	6/8/2025 21:15			3
LH-IM-04	6/8/2025 21:30			3
LH-IM-04	6/8/2025 21:45			3
LH-IM-04	6/8/2025 22:00			3
LH-IM-04	6/8/2025 22:15			3
LH-IM-04	6/8/2025 22:30			3
LH-IM-04	6/8/2025 22:45			3
LH-IM-04	6/8/2025 23:00			3
LH-IM-04	6/8/2025 23:15			3
LH-IM-04	6/8/2025 23:30			3
LH-IM-04	6/8/2025 23:45			3
LH-IM-04	6/9/2025 0:00			3
LH-IM-04	6/9/2025 0:15			3
LH-IM-04	6/9/2025 0:30			3
LH-IM-04	6/9/2025 0:45			3
LH-IM-04	6/9/2025 1:00			3
LH-IM-04	6/9/2025 1:15			3
LH-IM-04	6/9/2025 1:30			3
LH-IM-04	6/9/2025 1:45			3
LH-IM-04	6/9/2025 2:00			3
LH-IM-04	6/9/2025 2:15			3
LH-IM-04	6/9/2025 2:30			3
LH-IM-04	6/9/2025 2:45			3
LH-IM-04	6/9/2025 3:00			3
LH-IM-04	6/9/2025 3:15			3
LH-IM-04	6/9/2025 3:30			3
LH-IM-04	6/9/2025 3:45			3
LH-IM-04	6/9/2025 4:00			3
LH-IM-04	6/9/2025 4:15			3
LH-IM-04	6/9/2025 4:30			3
LH-IM-04	6/9/2025 4:45			3
LH-IM-04	6/9/2025 5:00			3
LH-IM-04	6/9/2025 5:15			3
LH-IM-04	6/9/2025 5:30			3
LH-IM-04	6/9/2025 5:45			3
LH-IM-04	6/9/2025 6:00			3
LH-IM-04	6/9/2025 6:15			3
LH-IM-04	6/9/2025 6:30			3
LH-IM-04	6/9/2025 6:45			3
LH-IM-04	6/9/2025 7:00			3
LH-IM-04	6/9/2025 7:15			3
LH-IM-04	6/9/2025 7:30			3
LH-IM-04	6/9/2025 7:45			3
LH-IM-04	6/9/2025 8:00			3
LH-IM-04	6/9/2025 8:15			3
LH-IM-04	6/9/2025 8:30			3

Station Name	Date Time	DO mg/L	Temp C	Use Code
LH-IM-04	6/9/2025 8:45			3
LH-IM-04	6/9/2025 9:00			3
LH-IM-04	6/9/2025 9:15			3
LH-IM-04	6/9/2025 9:30			3
LH-IM-04	6/9/2025 9:45			3
LH-IM-04	6/9/2025 10:00			3
LH-IM-04	6/9/2025 10:15			3
LH-IM-04	6/9/2025 10:30			3
LH-IM-04	6/9/2025 10:45			3
LH-IM-04	6/9/2025 11:00			3
LH-IM-04	6/9/2025 11:15			3
LH-IM-04	6/9/2025 11:30			3
LH-IM-04	6/9/2025 11:45			3
LH-IM-04	6/9/2025 12:00			3
LH-IM-04	6/9/2025 12:15			3
LH-IM-04	6/9/2025 12:30			3
LH-IM-04	6/9/2025 12:45			3
LH-IM-04	6/9/2025 13:00			3
LH-IM-04	6/9/2025 13:15			3
LH-IM-04	6/9/2025 13:30			3
LH-IM-04	6/9/2025 13:45			3
LH-IM-04	6/9/2025 14:00			3
LH-IM-04	6/9/2025 14:15			3
LH-IM-04	6/9/2025 14:30			3
LH-IM-04	6/9/2025 14:45			3
LH-IM-04	6/9/2025 15:00			3
LH-IM-04	6/9/2025 15:15			3
LH-IM-04	6/9/2025 15:30			3
LH-IM-04	6/9/2025 15:45			3
LH-IM-04	6/9/2025 16:00			3
LH-IM-04	6/9/2025 16:15			3
LH-IM-04	6/9/2025 16:30			3
LH-IM-04	6/9/2025 16:45			3
LH-IM-04	6/9/2025 17:00			3
LH-IM-04	6/9/2025 17:15	9.82	16.72	2
LH-IM-04	6/9/2025 17:30	9.86	16.54	2
LH-IM-04	6/9/2025 17:45	9.56	18.24	1
LH-IM-04	6/9/2025 18:00	9.4	18.72	1
LH-IM-04	6/9/2025 18:15	9.4	18.74	1
LH-IM-04	6/9/2025 18:30	9.4	18.74	1
LH-IM-04	6/9/2025 18:45			3
LH-IM-04	6/9/2025 19:00			3
LH-IM-04	6/9/2025 19:15			3
LH-IM-04	6/9/2025 19:30			3
LH-IM-04	6/9/2025 19:45			3
LH-IM-04	6/9/2025 20:00			3
LH-IM-04	6/9/2025 20:15			3
LH-IM-04	6/9/2025 20:30			3
LH-IM-04	6/9/2025 20:45			3
LH-IM-04	6/9/2025 21:00			3
LH-IM-04	6/9/2025 21:15			3
LH-IM-04	6/9/2025 21:30			3
LH-IM-04	6/9/2025 21:45			3
LH-IM-04	6/9/2025 22:00			3
LH-IM-04	6/9/2025 22:15			3
LH-IM-04	6/9/2025 22:30			3
LH-IM-04	6/9/2025 22:45			3
LH-IM-04	6/9/2025 23:00			3
LH-IM-04	6/9/2025 23:15			3
LH-IM-04	6/9/2025 23:30			3
LH-IM-04	6/9/2025 23:45			3
LH-IM-04	6/10/2025 0:00			3
LH-IM-04	6/10/2025 0:15			3
LH-IM-04	6/10/2025 0:30			3
LH-IM-04	6/10/2025 0:45			3
LH-IM-04	6/10/2025 1:00			3
LH-IM-04	6/10/2025 1:15			3
LH-IM-04	6/10/2025 1:30			3
LH-IM-04	6/10/2025 1:45			3
LH-IM-04	6/10/2025 2:00			3
LH-IM-04	6/10/2025 2:15			3
LH-IM-04	6/10/2025 2:30			3
LH-IM-04	6/10/2025 2:45			3
LH-IM-04	6/10/2025 3:00			3
LH-IM-04	6/10/2025 3:15			3
LH-IM-04	6/10/2025 3:30			3
LH-IM-04	6/10/2025 3:45			3
LH-IM-04	6/10/2025 4:00			3
LH-IM-04	6/10/2025 4:15			3
LH-IM-04	6/10/2025 4:30			3
LH-IM-04	6/10/2025 4:45			3
LH-IM-04	6/10/2025 5:00			3
LH-IM-04	6/10/2025 5:15			3
LH-IM-04	6/10/2025 5:30			3

Station Name	Date Time	DO mg/L	Temp C	Use Code
LH-IM-04	6/10/2025 5:45			3
LH-IM-04	6/10/2025 6:00			3
LH-IM-04	6/10/2025 6:15			3
LH-IM-04	6/10/2025 6:30			3
LH-IM-04	6/10/2025 6:45			3
LH-IM-04	6/10/2025 7:00			3
LH-IM-04	6/10/2025 7:15			3
LH-IM-04	6/10/2025 7:30			3
LH-IM-04	6/10/2025 7:45			3
LH-IM-04	6/10/2025 8:00			3
LH-IM-04	6/10/2025 8:15			3
LH-IM-04	6/10/2025 8:30			3
LH-IM-04	6/10/2025 8:45			3
LH-IM-04	6/10/2025 9:00			3
LH-IM-04	6/10/2025 9:15			3
LH-IM-04	6/10/2025 9:30			3
LH-IM-04	6/10/2025 9:45			3
LH-IM-04	6/10/2025 10:00			3
LH-IM-04	6/10/2025 10:15			3
LH-IM-04	6/10/2025 10:30			3
LH-IM-04	6/10/2025 10:45			3
LH-IM-04	6/10/2025 11:00			3
LH-IM-04	6/10/2025 11:15			3
LH-IM-04	6/10/2025 11:30			3
LH-IM-04	6/10/2025 11:45			3
LH-IM-04	6/10/2025 12:00			3
LH-IM-04	6/10/2025 12:15			3
LH-IM-04	6/10/2025 12:30			3
LH-IM-04	6/10/2025 12:45			3
LH-IM-04	6/10/2025 13:00			3
LH-IM-04	6/10/2025 13:15			3
LH-IM-04	6/10/2025 13:30			3
LH-IM-04	6/10/2025 13:45			3
LH-IM-04	6/10/2025 14:00			3
LH-IM-04	6/10/2025 14:15			3
LH-IM-04	6/10/2025 14:30			3
LH-IM-04	6/10/2025 14:45			3
LH-IM-04	6/10/2025 15:00			3
LH-IM-04	6/10/2025 15:15			3
LH-IM-04	6/10/2025 15:30			3
LH-IM-04	6/10/2025 15:45			3
LH-IM-04	6/10/2025 16:00			3
LH-IM-04	6/10/2025 16:15			3
LH-IM-04	6/10/2025 16:30			3
LH-IM-04	6/10/2025 16:45			3
LH-IM-04	6/10/2025 17:00			3
LH-IM-04	6/10/2025 17:15			3
LH-IM-04	6/10/2025 17:30			3
LH-IM-04	6/10/2025 17:45			3
LH-IM-04	6/10/2025 18:00			3
LH-IM-04	6/10/2025 18:15			3
LH-IM-04	6/10/2025 18:30			3
LH-IM-04	6/10/2025 18:45			3
LH-IM-04	6/10/2025 19:00			3
LH-IM-04	6/10/2025 19:15			3
LH-IM-04	6/10/2025 19:30			3
LH-IM-04	6/10/2025 19:45			3
LH-IM-04	6/10/2025 20:00			3
LH-IM-04	6/10/2025 20:15			3
LH-IM-04	6/10/2025 20:30			3
LH-IM-04	6/10/2025 20:45			3
LH-IM-04	6/10/2025 21:00			3
LH-IM-04	6/10/2025 21:15			3
LH-IM-04	6/10/2025 21:30			3
LH-IM-04	6/10/2025 21:45			3
LH-IM-04	6/10/2025 22:00			3
LH-IM-04	6/10/2025 22:15			3
LH-IM-04	6/10/2025 22:30			3
LH-IM-04	6/10/2025 22:45			3
LH-IM-04	6/10/2025 23:00			3
LH-IM-04	6/10/2025 23:15			3
LH-IM-04	6/10/2025 23:30			3
LH-IM-04	6/10/2025 23:45			3
LH-IM-04	6/11/2025 0:00			3
LH-IM-04	6/11/2025 0:15			3
LH-IM-04	6/11/2025 0:30			3
LH-IM-04	6/11/2025 0:45			3
LH-IM-04	6/11/2025 1:00			3
LH-IM-04	6/11/2025 1:15			3
LH-IM-04	6/11/2025 1:30			3
LH-IM-04	6/11/2025 1:45			3
LH-IM-04	6/11/2025 2:00			3
LH-IM-04	6/11/2025 2:15			3
LH-IM-04	6/11/2025 2:30			3

Station Name	Date Time	DO mg/L	Temp C	Use Code
LH-IM-04	6/11/2025 2:45			3
LH-IM-04	6/11/2025 3:00			3
LH-IM-04	6/11/2025 3:15			3
LH-IM-04	6/11/2025 3:30			3
LH-IM-04	6/11/2025 3:45			3
LH-IM-04	6/11/2025 4:00			3
LH-IM-04	6/11/2025 4:15			3
LH-IM-04	6/11/2025 4:30			3
LH-IM-04	6/11/2025 4:45			3
LH-IM-04	6/11/2025 5:00			3
LH-IM-04	6/11/2025 5:15			3
LH-IM-04	6/11/2025 5:30			3
LH-IM-04	6/11/2025 5:45			3
LH-IM-04	6/11/2025 6:00			3
LH-IM-04	6/11/2025 6:15			3
LH-IM-04	6/11/2025 6:30			3
LH-IM-04	6/11/2025 6:45			3
LH-IM-04	6/11/2025 7:00			3
LH-IM-04	6/11/2025 7:15			3
LH-IM-04	6/11/2025 7:30			3
LH-IM-04	6/11/2025 7:45			3
LH-IM-04	6/11/2025 8:00			3
LH-IM-04	6/11/2025 8:15			3
LH-IM-04	6/11/2025 8:30			3
LH-IM-04	6/11/2025 8:45			3
LH-IM-04	6/11/2025 9:00			3
LH-IM-04	6/11/2025 9:15			3
LH-IM-04	6/11/2025 9:30			3
LH-IM-04	6/11/2025 9:45			3
LH-IM-04	6/11/2025 10:00			3
LH-IM-04	6/11/2025 10:15			3
LH-IM-04	6/11/2025 10:30			3
LH-IM-04	6/11/2025 10:45			3
LH-IM-04	6/11/2025 11:00			3
LH-IM-04	6/11/2025 11:15			3
LH-IM-04	6/11/2025 11:30			3
LH-IM-04	6/11/2025 11:45			3
LH-IM-04	6/11/2025 12:00			3
LH-IM-04	6/11/2025 12:15			3
LH-IM-04	6/11/2025 12:30			3
LH-IM-04	6/11/2025 12:45			3
LH-IM-04	6/11/2025 13:00			3
LH-IM-04	6/11/2025 13:15			3
LH-IM-04	6/11/2025 13:30			3
LH-IM-04	6/11/2025 13:45			3
LH-IM-04	6/11/2025 14:00			3
LH-IM-04	6/11/2025 14:15			3
LH-IM-04	6/11/2025 14:30			3
LH-IM-04	6/11/2025 14:45			3
LH-IM-04	6/11/2025 15:00			3
LH-IM-04	6/11/2025 15:15			3
LH-IM-04	6/11/2025 15:30			3
LH-IM-04	6/11/2025 15:45			3
LH-IM-04	6/11/2025 16:00			3
LH-IM-04	6/11/2025 16:15			3
LH-IM-04	6/11/2025 16:30			3
LH-IM-04	6/11/2025 16:45			3
LH-IM-04	6/11/2025 17:00			3
LH-IM-04	6/11/2025 17:15			3
LH-IM-04	6/11/2025 17:30			3
LH-IM-04	6/11/2025 17:45			3
LH-IM-04	6/11/2025 18:00			3
LH-IM-04	6/11/2025 18:15			3
LH-IM-04	6/11/2025 18:30			3
LH-IM-04	6/11/2025 18:45			3
LH-IM-04	6/11/2025 19:00			3
LH-IM-04	6/11/2025 19:15			3
LH-IM-04	6/11/2025 19:30			3
LH-IM-04	6/11/2025 19:45			3
LH-IM-04	6/11/2025 20:00			3
LH-IM-04	6/11/2025 20:15			3
LH-IM-04	6/11/2025 20:30			3
LH-IM-04	6/11/2025 20:45			3
LH-IM-04	6/11/2025 21:00			3
LH-IM-04	6/11/2025 21:15			3
LH-IM-04	6/11/2025 21:30			3
LH-IM-04	6/11/2025 21:45			3
LH-IM-04	6/11/2025 22:00			3
LH-IM-04	6/11/2025 22:15			3
LH-IM-04	6/11/2025 22:30			3
LH-IM-04	6/11/2025 22:45			3
LH-IM-04	6/11/2025 23:00			3
LH-IM-04	6/11/2025 23:15			3
LH-IM-04	6/11/2025 23:30			3

Station Name	Date Time	DO mg/L	Temp C	Use Code
LH-IM-04	6/11/2025 23:45			3
LH-IM-04	6/12/2025 0:00			3
LH-IM-04	6/12/2025 0:15			3
LH-IM-04	6/12/2025 0:30			3
LH-IM-04	6/12/2025 0:45			3
LH-IM-04	6/12/2025 1:00			3
LH-IM-04	6/12/2025 1:15			3
LH-IM-04	6/12/2025 1:30			3
LH-IM-04	6/12/2025 1:45			3
LH-IM-04	6/12/2025 2:00			3
LH-IM-04	6/12/2025 2:15			3
LH-IM-04	6/12/2025 2:30			3
LH-IM-04	6/12/2025 2:45			3
LH-IM-04	6/12/2025 3:00			3
LH-IM-04	6/12/2025 3:15			3
LH-IM-04	6/12/2025 3:30			3
LH-IM-04	6/12/2025 3:45			3
LH-IM-04	6/12/2025 4:00			3
LH-IM-04	6/12/2025 4:15			3
LH-IM-04	6/12/2025 4:30			3
LH-IM-04	6/12/2025 4:45			3
LH-IM-04	6/12/2025 5:00			3
LH-IM-04	6/12/2025 5:15			3
LH-IM-04	6/12/2025 5:30			3
LH-IM-04	6/12/2025 5:45			3
LH-IM-04	6/12/2025 6:00			3
LH-IM-04	6/12/2025 6:15			3
LH-IM-04	6/12/2025 6:30			3
LH-IM-04	6/12/2025 6:45			3
LH-IM-04	6/12/2025 7:00			3
LH-IM-04	6/12/2025 7:15			3
LH-IM-04	6/12/2025 7:30			3
LH-IM-04	6/12/2025 7:45			3
LH-IM-04	6/12/2025 8:00			3
LH-IM-04	6/12/2025 8:15			3
LH-IM-04	6/12/2025 8:30			3
LH-IM-04	6/12/2025 8:45			3
LH-IM-04	6/12/2025 9:00			3
LH-IM-04	6/12/2025 9:15			3
LH-IM-04	6/12/2025 9:30			3
LH-IM-04	6/12/2025 9:45			3
LH-IM-04	6/12/2025 10:00			3
LH-IM-04	6/12/2025 10:15			3
LH-IM-04	6/12/2025 10:30			3
LH-IM-04	6/12/2025 10:45			3
LH-IM-04	6/12/2025 11:00			3
LH-IM-04	6/12/2025 11:15			3
LH-IM-04	6/12/2025 11:30			3
LH-IM-04	6/12/2025 11:45			3
LH-IM-04	6/12/2025 12:00			3
LH-IM-04	6/12/2025 12:15			3
LH-IM-04	6/12/2025 12:30			3
LH-IM-04	6/12/2025 12:45			3
LH-IM-04	6/12/2025 13:00			3
LH-IM-04	6/12/2025 13:15			3
LH-IM-04	6/12/2025 13:30			3
LH-IM-04	6/12/2025 13:45			3
LH-IM-04	6/12/2025 14:00			3
LH-IM-04	6/12/2025 14:15			3
LH-IM-04	6/12/2025 14:30			3
LH-IM-04	6/12/2025 14:45			3
LH-IM-04	6/12/2025 15:00			3
LH-IM-04	6/12/2025 15:15			3
LH-IM-04	6/12/2025 15:30			3
LH-IM-04	6/12/2025 15:45			3
LH-IM-04	6/12/2025 16:00			3
LH-IM-04	6/12/2025 16:15			3
LH-IM-04	6/12/2025 16:30			3
LH-IM-04	6/12/2025 16:45			3
LH-IM-04	6/12/2025 17:00			3
LH-IM-04	6/12/2025 17:15			3
LH-IM-04	6/12/2025 17:30			3
LH-IM-04	6/12/2025 17:45			3
LH-IM-04	6/12/2025 18:00			3
LH-IM-04	6/12/2025 18:15			3
LH-IM-04	6/12/2025 18:30			3
LH-IM-04	6/12/2025 18:45			3
LH-IM-04	6/12/2025 19:00			3
LH-IM-04	6/12/2025 19:15			3
LH-IM-04	6/12/2025 19:30			3
LH-IM-04	6/12/2025 19:45			3
LH-IM-04	6/12/2025 20:00			3
LH-IM-04	6/12/2025 20:15			3
LH-IM-04	6/12/2025 20:30			3

Station Name	Date Time	DO mg/L	Temp C	Use Code
LH-IM-04	6/12/2025 20:45			3
LH-IM-04	6/12/2025 21:00			3
LH-IM-04	6/12/2025 21:15			3
LH-IM-04	6/12/2025 21:30			3
LH-IM-04	6/12/2025 21:45			3
LH-IM-04	6/12/2025 22:00			3
LH-IM-04	6/12/2025 22:15			3
LH-IM-04	6/12/2025 22:30			3
LH-IM-04	6/12/2025 22:45			3
LH-IM-04	6/12/2025 23:00			3
LH-IM-04	6/12/2025 23:15			3
LH-IM-04	6/12/2025 23:30			3
LH-IM-04	6/12/2025 23:45			3
LH-IM-04	6/13/2025 0:00			3
LH-IM-04	6/13/2025 0:15			3
LH-IM-04	6/13/2025 0:30			3
LH-IM-04	6/13/2025 0:45			3
LH-IM-04	6/13/2025 1:00			3
LH-IM-04	6/13/2025 1:15			3
LH-IM-04	6/13/2025 1:30			3
LH-IM-04	6/13/2025 1:45			3
LH-IM-04	6/13/2025 2:00			3
LH-IM-04	6/13/2025 2:15			3
LH-IM-04	6/13/2025 2:30			3
LH-IM-04	6/13/2025 2:45			3
LH-IM-04	6/13/2025 3:00			3
LH-IM-04	6/13/2025 3:15			3
LH-IM-04	6/13/2025 3:30			3
LH-IM-04	6/13/2025 3:45			3
LH-IM-04	6/13/2025 4:00			3
LH-IM-04	6/13/2025 4:15			3
LH-IM-04	6/13/2025 4:30			3
LH-IM-04	6/13/2025 4:45			3
LH-IM-04	6/13/2025 5:00			3
LH-IM-04	6/13/2025 5:15			3
LH-IM-04	6/13/2025 5:30			3
LH-IM-04	6/13/2025 5:45			3
LH-IM-04	6/13/2025 6:00			3
LH-IM-04	6/13/2025 6:15			3
LH-IM-04	6/13/2025 6:30			3
LH-IM-04	6/13/2025 6:45			3
LH-IM-04	6/13/2025 7:00			3
LH-IM-04	6/13/2025 7:15			3
LH-IM-04	6/13/2025 7:30			3
LH-IM-04	6/13/2025 7:45			3
LH-IM-04	6/13/2025 8:00			3
LH-IM-04	6/13/2025 8:15			3
LH-IM-04	6/13/2025 8:30			3
LH-IM-04	6/13/2025 8:45			3
LH-IM-04	6/13/2025 9:00			3
LH-IM-04	6/13/2025 9:15			3
LH-IM-04	6/13/2025 9:30			3
LH-IM-04	6/13/2025 9:45			3
LH-IM-04	6/13/2025 10:00			3
LH-IM-04	6/13/2025 10:15			3
LH-IM-04	6/13/2025 10:30			3
LH-IM-04	6/13/2025 10:45			3
LH-IM-04	6/13/2025 11:00			3
LH-IM-04	6/13/2025 11:15			3
LH-IM-04	6/13/2025 11:30			3
LH-IM-04	6/13/2025 11:45			3
LH-IM-04	6/13/2025 12:00			3
LH-IM-04	6/13/2025 12:15			3
LH-IM-04	6/13/2025 12:30			3
LH-IM-04	6/13/2025 12:45			3
LH-IM-04	6/13/2025 13:00			3
LH-IM-04	6/13/2025 13:15			3
LH-IM-04	6/13/2025 13:30			3
LH-IM-04	6/13/2025 13:45			3
LH-IM-04	6/13/2025 14:00			3
LH-IM-04	6/13/2025 14:15			3
LH-IM-04	6/13/2025 14:30			3
LH-IM-04	6/13/2025 14:45			3
LH-IM-04	6/13/2025 15:00			3
LH-IM-04	6/13/2025 15:15			3
LH-IM-04	6/13/2025 15:30			3
LH-IM-04	6/13/2025 15:45			3
LH-IM-04	6/13/2025 16:00			3
LH-IM-04	6/13/2025 16:15			3
LH-IM-04	6/13/2025 16:30			3
LH-IM-04	6/13/2025 16:45			3
LH-IM-04	6/13/2025 17:00			3
LH-IM-04	6/13/2025 17:15			3
LH-IM-04	6/13/2025 17:30			3

Station Name	Date Time	DO mg/L	Temp C	Use Code
LH-IM-04	6/13/2025 17:45			3
LH-IM-04	6/13/2025 18:00			3
LH-IM-04	6/13/2025 18:15			3
LH-IM-04	6/13/2025 18:30			3
LH-IM-04	6/13/2025 18:45			3
LH-IM-04	6/13/2025 19:00			3
LH-IM-04	6/13/2025 19:15			3
LH-IM-04	6/13/2025 19:30			3
LH-IM-04	6/13/2025 19:45			3
LH-IM-04	6/13/2025 20:00			3
LH-IM-04	6/13/2025 20:15			3
LH-IM-04	6/13/2025 20:30			3
LH-IM-04	6/13/2025 20:45			3
LH-IM-04	6/13/2025 21:00			3
LH-IM-04	6/13/2025 21:15			3
LH-IM-04	6/13/2025 21:30			3
LH-IM-04	6/13/2025 21:45			3
LH-IM-04	6/13/2025 22:00			3
LH-IM-04	6/13/2025 22:15			3
LH-IM-04	6/13/2025 22:30			3
LH-IM-04	6/13/2025 22:45			3
LH-IM-04	6/13/2025 23:00			3
LH-IM-04	6/13/2025 23:15			3
LH-IM-04	6/13/2025 23:30			3
LH-IM-04	6/13/2025 23:45			3
LH-IM-04	6/14/2025 0:00			3
LH-IM-04	6/14/2025 0:15			3
LH-IM-04	6/14/2025 0:30			3
LH-IM-04	6/14/2025 0:45			3
LH-IM-04	6/14/2025 1:00			3
LH-IM-04	6/14/2025 1:15			3
LH-IM-04	6/14/2025 1:30			3
LH-IM-04	6/14/2025 1:45			3
LH-IM-04	6/14/2025 2:00			3
LH-IM-04	6/14/2025 2:15			3
LH-IM-04	6/14/2025 2:30			3
LH-IM-04	6/14/2025 2:45			3
LH-IM-04	6/14/2025 3:00			3
LH-IM-04	6/14/2025 3:15			3
LH-IM-04	6/14/2025 3:30			3
LH-IM-04	6/14/2025 3:45			3
LH-IM-04	6/14/2025 4:00			3
LH-IM-04	6/14/2025 4:15			3
LH-IM-04	6/14/2025 4:30			3
LH-IM-04	6/14/2025 4:45			3
LH-IM-04	6/14/2025 5:00			3
LH-IM-04	6/14/2025 5:15			3
LH-IM-04	6/14/2025 5:30			3
LH-IM-04	6/14/2025 5:45			3
LH-IM-04	6/14/2025 6:00			3
LH-IM-04	6/14/2025 6:15			3
LH-IM-04	6/14/2025 6:30			3
LH-IM-04	6/14/2025 6:45			3
LH-IM-04	6/14/2025 7:00			3
LH-IM-04	6/14/2025 7:15			3
LH-IM-04	6/14/2025 7:30			3
LH-IM-04	6/14/2025 7:45			3
LH-IM-04	6/14/2025 8:00			3
LH-IM-04	6/14/2025 8:15			3
LH-IM-04	6/14/2025 8:30			3
LH-IM-04	6/14/2025 8:45			3
LH-IM-04	6/14/2025 9:00			3
LH-IM-04	6/14/2025 9:15			3
LH-IM-04	6/14/2025 9:30			3
LH-IM-04	6/14/2025 9:45			3
LH-IM-04	6/14/2025 10:00			3
LH-IM-04	6/14/2025 10:15			3
LH-IM-04	6/14/2025 10:30			3
LH-IM-04	6/14/2025 10:45			3
LH-IM-04	6/14/2025 11:00			3
LH-IM-04	6/14/2025 11:15			3
LH-IM-04	6/14/2025 11:30			3
LH-IM-04	6/14/2025 11:45			3
LH-IM-04	6/14/2025 12:00			3
LH-IM-04	6/14/2025 12:15			3
LH-IM-04	6/14/2025 12:30			3
LH-IM-04	6/14/2025 12:45			3
LH-IM-04	6/14/2025 13:00			3
LH-IM-04	6/14/2025 13:15			3
LH-IM-04	6/14/2025 13:30			3
LH-IM-04	6/14/2025 13:45			3
LH-IM-04	6/14/2025 14:00			3
LH-IM-04	6/14/2025 14:15			3
LH-IM-04	6/14/2025 14:30			3

Station Name	Date Time	DO mg/L	Temp C	Use Code
LH-IM-04	6/14/2025 14:45			3
LH-IM-04	6/14/2025 15:00			3
LH-IM-04	6/14/2025 15:15			3
LH-IM-04	6/14/2025 15:30			3
LH-IM-04	6/14/2025 15:45			3
LH-IM-04	6/14/2025 16:00			3
LH-IM-04	6/14/2025 16:15			3
LH-IM-04	6/14/2025 16:30			3
LH-IM-04	6/14/2025 16:45			3
LH-IM-04	6/14/2025 17:00			3
LH-IM-04	6/14/2025 17:15			3
LH-IM-04	6/14/2025 17:30			3
LH-IM-04	6/14/2025 17:45			3
LH-IM-04	6/14/2025 18:00			3
LH-IM-04	6/14/2025 18:15			3
LH-IM-04	6/14/2025 18:30			3
LH-IM-04	6/14/2025 18:45			3
LH-IM-04	6/14/2025 19:00			3
LH-IM-04	6/14/2025 19:15			3
LH-IM-04	6/14/2025 19:30			3
LH-IM-04	6/14/2025 19:45			3
LH-IM-04	6/14/2025 20:00			3
LH-IM-04	6/14/2025 20:15			3
LH-IM-04	6/14/2025 20:30			3
LH-IM-04	6/14/2025 20:45			3
LH-IM-04	6/14/2025 21:00			3
LH-IM-04	6/14/2025 21:15			3
LH-IM-04	6/14/2025 21:30			3
LH-IM-04	6/14/2025 21:45			3
LH-IM-04	6/14/2025 22:00			3
LH-IM-04	6/14/2025 22:15			3
LH-IM-04	6/14/2025 22:30			3
LH-IM-04	6/14/2025 22:45			3
LH-IM-04	6/14/2025 23:00			3
LH-IM-04	6/14/2025 23:15			3
LH-IM-04	6/14/2025 23:30			3
LH-IM-04	6/14/2025 23:45			3
LH-IM-04	6/15/2025 0:00			3
LH-IM-04	6/15/2025 0:15			3
LH-IM-04	6/15/2025 0:30			3
LH-IM-04	6/15/2025 0:45			3
LH-IM-04	6/15/2025 1:00			3
LH-IM-04	6/15/2025 1:15			3
LH-IM-04	6/15/2025 1:30			3
LH-IM-04	6/15/2025 1:45			3
LH-IM-04	6/15/2025 2:00			3
LH-IM-04	6/15/2025 2:15			3
LH-IM-04	6/15/2025 2:30			3
LH-IM-04	6/15/2025 2:45			3
LH-IM-04	6/15/2025 3:00			3
LH-IM-04	6/15/2025 3:15			3
LH-IM-04	6/15/2025 3:30			3
LH-IM-04	6/15/2025 3:45			3
LH-IM-04	6/15/2025 4:00			3
LH-IM-04	6/15/2025 4:15			3
LH-IM-04	6/15/2025 4:30			3
LH-IM-04	6/15/2025 4:45			3
LH-IM-04	6/15/2025 5:00			3
LH-IM-04	6/15/2025 5:15			3
LH-IM-04	6/15/2025 5:30			3
LH-IM-04	6/15/2025 5:45			3
LH-IM-04	6/15/2025 6:00			3
LH-IM-04	6/15/2025 6:15			3
LH-IM-04	6/15/2025 6:30			3
LH-IM-04	6/15/2025 6:45			3
LH-IM-04	6/15/2025 7:00			3
LH-IM-04	6/15/2025 7:15			3
LH-IM-04	6/15/2025 7:30			3
LH-IM-04	6/15/2025 7:45			3
LH-IM-04	6/15/2025 8:00			3
LH-IM-04	6/15/2025 8:15			3
LH-IM-04	6/15/2025 8:30			3
LH-IM-04	6/15/2025 8:45			3
LH-IM-04	6/15/2025 9:00			3
LH-IM-04	6/15/2025 9:15			3
LH-IM-04	6/15/2025 9:30			3
LH-IM-04	6/15/2025 9:45			3
LH-IM-04	6/15/2025 10:00			3
LH-IM-04	6/15/2025 10:15			3
LH-IM-04	6/15/2025 10:30			3
LH-IM-04	6/15/2025 10:45			3
LH-IM-04	6/15/2025 11:00			3
LH-IM-04	6/15/2025 11:15			3
LH-IM-04	6/15/2025 11:30			3

Station Name	Date Time	DO mg/L	Temp C	Use Code
LH-IM-04	6/15/2025 11:45			3
LH-IM-04	6/15/2025 12:00			3
LH-IM-04	6/15/2025 12:15			3
LH-IM-04	6/15/2025 12:30			3
LH-IM-04	6/15/2025 12:45			3
LH-IM-04	6/15/2025 13:00			3
LH-IM-04	6/15/2025 13:15			3
LH-IM-04	6/15/2025 13:30			3
LH-IM-04	6/15/2025 13:45			3
LH-IM-04	6/15/2025 14:00			3
LH-IM-04	6/15/2025 14:15			3
LH-IM-04	6/15/2025 14:30			3
LH-IM-04	6/15/2025 14:45			3
LH-IM-04	6/15/2025 15:00			3
LH-IM-04	6/15/2025 15:15			3
LH-IM-04	6/15/2025 15:30			3
LH-IM-04	6/15/2025 15:45			3
LH-IM-04	6/15/2025 16:00			3
LH-IM-04	6/15/2025 16:15			3
LH-IM-04	6/15/2025 16:30			3
LH-IM-04	6/15/2025 16:45			3
LH-IM-04	6/15/2025 17:00			3
LH-IM-04	6/15/2025 17:15			3
LH-IM-04	6/15/2025 17:30			3
LH-IM-04	6/15/2025 17:45			3
LH-IM-04	6/15/2025 18:00			3
LH-IM-04	6/15/2025 18:15			3
LH-IM-04	6/15/2025 18:30			3
LH-IM-04	6/15/2025 18:45			3
LH-IM-04	6/15/2025 19:00			3
LH-IM-04	6/15/2025 19:15			3
LH-IM-04	6/15/2025 19:30			3
LH-IM-04	6/15/2025 19:45			3
LH-IM-04	6/15/2025 20:00			3
LH-IM-04	6/15/2025 20:15			3
LH-IM-04	6/15/2025 20:30			3
LH-IM-04	6/15/2025 20:45			3
LH-IM-04	6/15/2025 21:00			3
LH-IM-04	6/15/2025 21:15			3
LH-IM-04	6/15/2025 21:30			3
LH-IM-04	6/15/2025 21:45			3
LH-IM-04	6/15/2025 22:00			3
LH-IM-04	6/15/2025 22:15			3
LH-IM-04	6/15/2025 22:30			3
LH-IM-04	6/15/2025 22:45			3
LH-IM-04	6/15/2025 23:00			3
LH-IM-04	6/15/2025 23:15			3
LH-IM-04	6/15/2025 23:30			3
LH-IM-04	6/15/2025 23:45			3
LH-IM-04	6/16/2025 0:00			3
LH-IM-04	6/16/2025 0:15			3
LH-IM-04	6/16/2025 0:30			3
LH-IM-04	6/16/2025 0:45			3
LH-IM-04	6/16/2025 1:00			3
LH-IM-04	6/16/2025 1:15			3
LH-IM-04	6/16/2025 1:30			3
LH-IM-04	6/16/2025 1:45			3
LH-IM-04	6/16/2025 2:00			3
LH-IM-04	6/16/2025 2:15			3
LH-IM-04	6/16/2025 2:30			3
LH-IM-04	6/16/2025 2:45			3
LH-IM-04	6/16/2025 3:00			3
LH-IM-04	6/16/2025 3:15			3
LH-IM-04	6/16/2025 3:30			3
LH-IM-04	6/16/2025 3:45			3
LH-IM-04	6/16/2025 4:00			3
LH-IM-04	6/16/2025 4:15			3
LH-IM-04	6/16/2025 4:30			3
LH-IM-04	6/16/2025 4:45			3
LH-IM-04	6/16/2025 5:00			3
LH-IM-04	6/16/2025 5:15			3
LH-IM-04	6/16/2025 5:30			3
LH-IM-04	6/16/2025 5:45			3
LH-IM-04	6/16/2025 6:00			3
LH-IM-04	6/16/2025 6:15			3
LH-IM-04	6/16/2025 6:30			3
LH-IM-04	6/16/2025 6:45			3
LH-IM-04	6/16/2025 7:00			3
LH-IM-04	6/16/2025 7:15			3
LH-IM-04	6/16/2025 7:30			3
LH-IM-04	6/16/2025 7:45			3
LH-IM-04	6/16/2025 8:00			3
LH-IM-04	6/16/2025 8:15			3
LH-IM-04	6/16/2025 8:30			3

Station Name	Date Time	DO mg/L	Temp C	Use Code
LH-IM-04	6/16/2025 8:45			3
LH-IM-04	6/16/2025 9:00			3
LH-IM-04	6/16/2025 9:15			3
LH-IM-04	6/16/2025 9:30			3
LH-IM-04	6/16/2025 9:45			3
LH-IM-04	6/16/2025 10:00			3
LH-IM-04	6/16/2025 10:15			3
LH-IM-04	6/16/2025 10:30			3
LH-IM-04	6/16/2025 10:45			3
LH-IM-04	6/16/2025 11:00			3
LH-IM-04	6/16/2025 11:15			3
LH-IM-04	6/16/2025 11:30			3
LH-IM-04	6/16/2025 11:45			3
LH-IM-04	6/16/2025 12:00			3
LH-IM-04	6/16/2025 12:15			3
LH-IM-04	6/16/2025 12:30			3
LH-IM-04	6/16/2025 12:45			3
LH-IM-04	6/16/2025 13:00			3
LH-IM-04	6/16/2025 13:15			3
LH-IM-04	6/16/2025 13:30			3
LH-IM-04	6/16/2025 13:45			3
LH-IM-04	6/16/2025 14:00			3
LH-IM-04	6/16/2025 14:15			3
LH-IM-04	6/16/2025 14:30	8.54	20.76	2
LH-IM-04	6/16/2025 14:45	9.05	19.16	1
LH-IM-04	6/16/2025 15:00	9.07	19.08	1
LH-IM-04	6/16/2025 15:15	9.09	19.08	1
LH-IM-04	6/16/2025 15:30	9.1	19.1	1
LH-IM-04	6/16/2025 15:45	9.11	19.1	1
LH-IM-04	6/16/2025 16:00	9.11	19.12	1
LH-IM-04	6/16/2025 16:15	9.14	19.14	1
LH-IM-04	6/16/2025 16:30	9.13	19.14	1
LH-IM-04	6/16/2025 16:45	9.13	19.16	1
LH-IM-04	6/16/2025 17:00	9.15	19.18	1
LH-IM-04	6/16/2025 17:15	9.16	19.2	1
LH-IM-04	6/16/2025 17:30	9.16	19.24	1
LH-IM-04	6/16/2025 17:45	9.18	19.24	1
LH-IM-04	6/16/2025 18:00	9.19	19.26	1
LH-IM-04	6/16/2025 18:15	9.2	19.28	1
LH-IM-04	6/16/2025 18:30	9.2	19.32	1
LH-IM-04	6/16/2025 18:45	9.22	19.32	1
LH-IM-04	6/16/2025 19:00	9.23	19.32	1
LH-IM-04	6/16/2025 19:15	9.22	19.34	1
LH-IM-04	6/16/2025 19:30	9.23	19.34	1
LH-IM-04	6/16/2025 19:45	9.24	19.34	1
LH-IM-04	6/16/2025 20:00	9.25	19.34	1
LH-IM-04	6/16/2025 20:15	9.26	19.32	1
LH-IM-04	6/16/2025 20:30	9.25	19.32	1
LH-IM-04	6/16/2025 20:45	9.26	19.32	1
LH-IM-04	6/16/2025 21:00	9.26	19.34	1
LH-IM-04	6/16/2025 21:15	9.28	19.34	1
LH-IM-04	6/16/2025 21:30	9.3	19.36	1
LH-IM-04	6/16/2025 21:45	9.29	19.36	1
LH-IM-04	6/16/2025 22:00	9.29	19.38	1
LH-IM-04	6/16/2025 22:15	9.3	19.4	1
LH-IM-04	6/16/2025 22:30	9.29	19.4	1
LH-IM-04	6/16/2025 22:45	9.3	19.42	1
LH-IM-04	6/16/2025 23:00	9.33	19.44	1
LH-IM-04	6/16/2025 23:15	9.3	19.44	1
LH-IM-04	6/16/2025 23:30	9.32	19.46	1
LH-IM-04	6/16/2025 23:45	9.31	19.48	1
LH-IM-04	6/17/2025 0:00	9.31	19.5	1
LH-IM-04	6/17/2025 0:15	9.33	19.52	1
LH-IM-04	6/17/2025 0:30	9.32	19.54	1
LH-IM-04	6/17/2025 0:45	9.32	19.54	1
LH-IM-04	6/17/2025 1:00	9.34	19.56	1
LH-IM-04	6/17/2025 1:15	9.33	19.58	1
LH-IM-04	6/17/2025 1:30	9.33	19.58	1
LH-IM-04	6/17/2025 1:45	9.31	19.58	1
LH-IM-04	6/17/2025 2:00	9.33	19.6	1
LH-IM-04	6/17/2025 2:15	9.33	19.6	1
LH-IM-04	6/17/2025 2:30	9.3	19.62	1
LH-IM-04	6/17/2025 2:45	9.31	19.62	1
LH-IM-04	6/17/2025 3:00	9.32	19.62	1
LH-IM-04	6/17/2025 3:15	9.3	19.64	1
LH-IM-04	6/17/2025 3:30	9.29	19.64	1
LH-IM-04	6/17/2025 3:45	9.31	19.64	1
LH-IM-04	6/17/2025 4:00	9.29	19.62	1
LH-IM-04	6/17/2025 4:15	9.27	19.62	1
LH-IM-04	6/17/2025 4:30	9.27	19.62	1
LH-IM-04	6/17/2025 4:45	9.25	19.62	1
LH-IM-04	6/17/2025 5:00	9.25	19.6	1
LH-IM-04	6/17/2025 5:15	9.24	19.6	1
LH-IM-04	6/17/2025 5:30	9.23	19.6	1

Station Name	Date Time	DO mg/L	Temp C	Use Code
LH-IM-04	6/17/2025 5:45	9.24	19.56	1
LH-IM-04	6/17/2025 6:00	9.2	19.58	1
LH-IM-04	6/17/2025 6:15	9.21	19.54	1
LH-IM-04	6/17/2025 6:30	9.2	19.54	1
LH-IM-04	6/17/2025 6:45	9.18	19.52	1
LH-IM-04	6/17/2025 7:00	9.18	19.5	1
LH-IM-04	6/17/2025 7:15	9.15	19.48	1
LH-IM-04	6/17/2025 7:30	9.15	19.48	1
LH-IM-04	6/17/2025 7:45	9.12	19.46	1
LH-IM-04	6/17/2025 8:00	9.13	19.44	1
LH-IM-04	6/17/2025 8:15	9.1	19.44	1
LH-IM-04	6/17/2025 8:30	9.1	19.42	1
LH-IM-04	6/17/2025 8:45	9.11	19.42	1
LH-IM-04	6/17/2025 9:00	9.11	19.42	1
LH-IM-04	6/17/2025 9:15	9.08	19.42	1
LH-IM-04	6/17/2025 9:30	9.08	19.4	1
LH-IM-04	6/17/2025 9:45	9.08	19.4	1
LH-IM-04	6/17/2025 10:00	9.07	19.4	1
LH-IM-04	6/17/2025 10:15	9.05	19.4	1
LH-IM-04	6/17/2025 10:30	9.08	19.4	1
LH-IM-04	6/17/2025 10:45	9.06	19.4	1
LH-IM-04	6/17/2025 11:00	9.05	19.4	1
LH-IM-04	6/17/2025 11:15	9.05	19.42	1
LH-IM-04	6/17/2025 11:30	9.05	19.42	1
LH-IM-04	6/17/2025 11:45	9.05	19.42	1
LH-IM-04	6/17/2025 12:00	9.04	19.44	1
LH-IM-04	6/17/2025 12:15	9.06	19.46	1
LH-IM-04	6/17/2025 12:30	9.05	19.46	1
LH-IM-04	6/17/2025 12:45	9.05	19.46	1
LH-IM-04	6/17/2025 13:00	9.06	19.48	1
LH-IM-04	6/17/2025 13:15	9.05	19.48	1
LH-IM-04	6/17/2025 13:30	9.04	19.48	1
LH-IM-04	6/17/2025 13:45	9.06	19.5	1
LH-IM-04	6/17/2025 14:00	9.06	19.5	1
LH-IM-04	6/17/2025 14:15	9.06	19.5	1
LH-IM-04	6/17/2025 14:30	9.06	19.5	1
LH-IM-04	6/17/2025 14:45	9.05	19.5	1
LH-IM-04	6/17/2025 15:00	9.07	19.5	1
LH-IM-04	6/17/2025 15:15	9.04	19.5	1
LH-IM-04	6/17/2025 15:30	9.06	19.5	1
LH-IM-04	6/17/2025 15:45	9.07	19.5	1
LH-IM-04	6/17/2025 16:00	9.06	19.5	1
LH-IM-04	6/17/2025 16:15	9.07	19.5	1
LH-IM-04	6/17/2025 16:30	9.08	19.5	1
LH-IM-04	6/17/2025 16:45	9.09	19.5	1
LH-IM-04	6/17/2025 17:00	9.07	19.5	1
LH-IM-04	6/17/2025 17:15	9.08	19.5	1
LH-IM-04	6/17/2025 17:30	9.07	19.5	1
LH-IM-04	6/17/2025 17:45	9.09	19.48	1
LH-IM-04	6/17/2025 18:00	9.09	19.48	1
LH-IM-04	6/17/2025 18:15	9.08	19.48	1
LH-IM-04	6/17/2025 18:30	9.07	19.46	1
LH-IM-04	6/17/2025 18:45	9.08	19.46	1
LH-IM-04	6/17/2025 19:00	9.07	19.46	1
LH-IM-04	6/17/2025 19:15	9.08	19.44	1
LH-IM-04	6/17/2025 19:30	9.08	19.44	1
LH-IM-04	6/17/2025 19:45	9.09	19.44	1
LH-IM-04	6/17/2025 20:00	9.08	19.44	1
LH-IM-04	6/17/2025 20:15	9.08	19.42	1
LH-IM-04	6/17/2025 20:30	9.08	19.42	1
LH-IM-04	6/17/2025 20:45	9.08	19.42	1
LH-IM-04	6/17/2025 21:00	9.08	19.4	1
LH-IM-04	6/17/2025 21:15	9.09	19.4	1
LH-IM-04	6/17/2025 21:30	9.1	19.4	1
LH-IM-04	6/17/2025 21:45	9.1	19.4	1
LH-IM-04	6/17/2025 22:00	9.09	19.4	1
LH-IM-04	6/17/2025 22:15	9.08	19.4	1
LH-IM-04	6/17/2025 22:30	9.11	19.4	1
LH-IM-04	6/17/2025 22:45	9.11	19.4	1
LH-IM-04	6/17/2025 23:00	9.11	19.4	1
LH-IM-04	6/17/2025 23:15	9.1	19.4	1
LH-IM-04	6/17/2025 23:30	9.13	19.42	1
LH-IM-04	6/17/2025 23:45	9.12	19.42	1
LH-IM-04	6/18/2025 0:00	9.11	19.42	1
LH-IM-04	6/18/2025 0:15	9.11	19.42	1
LH-IM-04	6/18/2025 0:30	9.12	19.44	1
LH-IM-04	6/18/2025 0:45	9.12	19.44	1
LH-IM-04	6/18/2025 1:00	9.11	19.44	1
LH-IM-04	6/18/2025 1:15	9.1	19.44	1
LH-IM-04	6/18/2025 1:30	9.1	19.44	1
LH-IM-04	6/18/2025 1:45	9.1	19.44	1
LH-IM-04	6/18/2025 2:00	9.09	19.44	1
LH-IM-04	6/18/2025 2:15	9.09	19.46	1
LH-IM-04	6/18/2025 2:30	9.08	19.46	1

Station Name	Date Time	DO mg/L	Temp C	Use Code
LH-IM-04	6/18/2025 2:45	9.08	19.46	1
LH-IM-04	6/18/2025 3:00	9.08	19.46	1
LH-IM-04	6/18/2025 3:15	9.07	19.46	1
LH-IM-04	6/18/2025 3:30	9.06	19.46	1
LH-IM-04	6/18/2025 3:45	9.05	19.48	1
LH-IM-04	6/18/2025 4:00	9.04	19.48	1
LH-IM-04	6/18/2025 4:15	9.03	19.48	1
LH-IM-04	6/18/2025 4:30	9.04	19.48	1
LH-IM-04	6/18/2025 4:45	9.04	19.5	1
LH-IM-04	6/18/2025 5:00	9.03	19.5	1
LH-IM-04	6/18/2025 5:15	8.99	19.5	1
LH-IM-04	6/18/2025 5:30	9.02	19.5	1
LH-IM-04	6/18/2025 5:45	9.01	19.52	1
LH-IM-04	6/18/2025 6:00	9	19.52	1
LH-IM-04	6/18/2025 6:15	8.99	19.52	1
LH-IM-04	6/18/2025 6:30	8.98	19.54	1
LH-IM-04	6/18/2025 6:45	8.96	19.54	1
LH-IM-04	6/18/2025 7:00	8.96	19.54	1
LH-IM-04	6/18/2025 7:15	8.96	19.54	1
LH-IM-04	6/18/2025 7:30	8.95	19.56	1
LH-IM-04	6/18/2025 7:45	8.95	19.56	1
LH-IM-04	6/18/2025 8:00	8.91	19.58	1
LH-IM-04	6/18/2025 8:15	8.91	19.58	1
LH-IM-04	6/18/2025 8:30	8.91	19.58	1
LH-IM-04	6/18/2025 8:45	8.91	19.58	1
LH-IM-04	6/18/2025 9:00	8.9	19.6	1
LH-IM-04	6/18/2025 9:15	8.89	19.6	1
LH-IM-04	6/18/2025 9:30	8.9	19.6	1
LH-IM-04	6/18/2025 9:45	8.89	19.64	1
LH-IM-04	6/18/2025 10:00	8.89	19.66	1
LH-IM-04	6/18/2025 10:15	8.86	19.66	1
LH-IM-04	6/18/2025 10:30	8.89	19.68	1
LH-IM-04	6/18/2025 10:45	8.86	19.68	1
LH-IM-04	6/18/2025 11:00	8.85	19.7	1
LH-IM-04	6/18/2025 11:15	8.85	19.72	1
LH-IM-04	6/18/2025 11:30	8.85	19.72	1
LH-IM-04	6/18/2025 11:45	8.84	19.74	1
LH-IM-04	6/18/2025 12:00	8.83	19.74	1
LH-IM-04	6/18/2025 12:15	8.85	19.78	1
LH-IM-04	6/18/2025 12:30	8.85	19.8	1
LH-IM-04	6/18/2025 12:45	8.84	19.84	1
LH-IM-04	6/18/2025 13:00	8.86	19.86	1
LH-IM-04	6/18/2025 13:15	8.85	19.88	1
LH-IM-04	6/18/2025 13:30	8.86	19.9	1
LH-IM-04	6/18/2025 13:45	8.86	19.92	1
LH-IM-04	6/18/2025 14:00	8.87	19.94	1
LH-IM-04	6/18/2025 14:15	8.85	19.94	1
LH-IM-04	6/18/2025 14:30	8.86	19.94	1
LH-IM-04	6/18/2025 14:45	8.87	19.94	1
LH-IM-04	6/18/2025 15:00	8.87	19.94	1
LH-IM-04	6/18/2025 15:15	8.87	19.96	1
LH-IM-04	6/18/2025 15:30	8.87	19.98	1
LH-IM-04	6/18/2025 15:45	8.87	19.98	1
LH-IM-04	6/18/2025 16:00	8.87	20	1
LH-IM-04	6/18/2025 16:15	8.87	20	1
LH-IM-04	6/18/2025 16:30	8.88	20.02	1
LH-IM-04	6/18/2025 16:45	8.89	20.02	1
LH-IM-04	6/18/2025 17:00	8.89	20.04	1
LH-IM-04	6/18/2025 17:15	8.89	20.04	1
LH-IM-04	6/18/2025 17:30	8.9	20.06	1
LH-IM-04	6/18/2025 17:45	8.9	20.06	1
LH-IM-04	6/18/2025 18:00	8.89	20.06	1
LH-IM-04	6/18/2025 18:15	8.9	20.08	1
LH-IM-04	6/18/2025 18:30	8.91	20.08	1
LH-IM-04	6/18/2025 18:45	8.94	20.08	1
LH-IM-04	6/18/2025 19:00	8.91	20.08	1
LH-IM-04	6/18/2025 19:15	8.9	20.1	1
LH-IM-04	6/18/2025 19:30	8.91	20.1	1
LH-IM-04	6/18/2025 19:45	8.91	20.1	1
LH-IM-04	6/18/2025 20:00	8.93	20.08	1
LH-IM-04	6/18/2025 20:15	8.94	20.08	1
LH-IM-04	6/18/2025 20:30	8.94	20.08	1
LH-IM-04	6/18/2025 20:45	8.95	20.06	1
LH-IM-04	6/18/2025 21:00	8.93	20.04	1
LH-IM-04	6/18/2025 21:15	8.95	20.02	1
LH-IM-04	6/18/2025 21:30	8.94	20.02	1
LH-IM-04	6/18/2025 21:45	8.91	20	1
LH-IM-04	6/18/2025 22:00	8.94	19.98	1
LH-IM-04	6/18/2025 22:15	8.93	19.98	1
LH-IM-04	6/18/2025 22:30	8.95	19.98	1
LH-IM-04	6/18/2025 22:45	8.94	19.96	1
LH-IM-04	6/18/2025 23:00	8.95	19.96	1
LH-IM-04	6/18/2025 23:15	8.96	19.96	1
LH-IM-04	6/18/2025 23:30	8.97	19.94	1

Station Name	Date Time	DO mg/L	Temp C	Use Code
LH-IM-04	6/18/2025 23:45	8.97	19.94	1
LH-IM-04	6/19/2025 0:00	8.95	19.94	1
LH-IM-04	6/19/2025 0:15	8.98	19.94	1
LH-IM-04	6/19/2025 0:30	8.97	19.92	1
LH-IM-04	6/19/2025 0:45	8.98	19.92	1
LH-IM-04	6/19/2025 1:00	8.96	19.92	1
LH-IM-04	6/19/2025 1:15	8.98	19.9	1
LH-IM-04	6/19/2025 1:30	8.97	19.9	1
LH-IM-04	6/19/2025 1:45	8.96	19.9	1
LH-IM-04	6/19/2025 2:00	8.97	19.88	1
LH-IM-04	6/19/2025 2:15	8.96	19.88	1
LH-IM-04	6/19/2025 2:30	8.95	19.88	1
LH-IM-04	6/19/2025 2:45	8.94	19.88	1
LH-IM-04	6/19/2025 3:00	8.95	19.88	1
LH-IM-04	6/19/2025 3:15	8.96	19.86	1
LH-IM-04	6/19/2025 3:30	8.94	19.86	1
LH-IM-04	6/19/2025 3:45	8.95	19.86	1
LH-IM-04	6/19/2025 4:00	8.93	19.86	1
LH-IM-04	6/19/2025 4:15	8.93	19.86	1
LH-IM-04	6/19/2025 4:30	8.91	19.86	1
LH-IM-04	6/19/2025 4:45	8.91	19.86	1
LH-IM-04	6/19/2025 5:00	8.91	19.86	1
LH-IM-04	6/19/2025 5:15	8.9	19.86	1
LH-IM-04	6/19/2025 5:30	8.89	19.86	1
LH-IM-04	6/19/2025 5:45	8.89	19.86	1
LH-IM-04	6/19/2025 6:00	8.88	19.86	1
LH-IM-04	6/19/2025 6:15	8.88	19.86	1
LH-IM-04	6/19/2025 6:30	8.88	19.86	1
LH-IM-04	6/19/2025 6:45	8.86	19.86	1
LH-IM-04	6/19/2025 7:00	8.87	19.86	1
LH-IM-04	6/19/2025 7:15	8.85	19.88	1
LH-IM-04	6/19/2025 7:30	8.85	19.88	1
LH-IM-04	6/19/2025 7:45	8.85	19.88	1
LH-IM-04	6/19/2025 8:00	8.83	19.88	1
LH-IM-04	6/19/2025 8:15	8.83	19.88	1
LH-IM-04	6/19/2025 8:30	8.82	19.9	1
LH-IM-04	6/19/2025 8:45	8.81	19.9	1
LH-IM-04	6/19/2025 9:00	8.81	19.9	1
LH-IM-04	6/19/2025 9:15	8.8	19.9	1
LH-IM-04	6/19/2025 9:30	8.8	19.92	1
LH-IM-04	6/19/2025 9:45	8.81	19.94	1
LH-IM-04	6/19/2025 10:00	8.78	19.94	1
LH-IM-04	6/19/2025 10:15	8.79	19.96	1
LH-IM-04	6/19/2025 10:30	8.78	19.98	1
LH-IM-04	6/19/2025 10:45	8.79	20	1
LH-IM-04	6/19/2025 11:00	8.76	20	1
LH-IM-04	6/19/2025 11:15	8.77	20.02	1
LH-IM-04	6/19/2025 11:30	8.78	20.06	1
LH-IM-04	6/19/2025 11:45	8.75	20.06	1
LH-IM-04	6/19/2025 12:00	8.75	20.1	1
LH-IM-04	6/19/2025 12:15	8.78	20.1	1
LH-IM-04	6/19/2025 12:30	8.75	20.12	1
LH-IM-04	6/19/2025 12:45	8.75	20.16	1
LH-IM-04	6/19/2025 13:00	8.76	20.2	1
LH-IM-04	6/19/2025 13:15	8.76	20.2	1
LH-IM-04	6/19/2025 13:30	8.75	20.2	1
LH-IM-04	6/19/2025 13:45	8.77	20.24	1
LH-IM-04	6/19/2025 14:00	8.76	20.24	1
LH-IM-04	6/19/2025 14:15	8.78	20.3	1
LH-IM-04	6/19/2025 14:30	8.8	20.32	1
LH-IM-04	6/19/2025 14:45	8.8	20.36	1
LH-IM-04	6/19/2025 15:00	8.82	20.4	1
LH-IM-04	6/19/2025 15:15	8.82	20.44	1
LH-IM-04	6/19/2025 15:30	8.81	20.5	1
LH-IM-04	6/19/2025 15:45	8.82	20.56	1
LH-IM-04	6/19/2025 16:00	8.84	20.6	1
LH-IM-04	6/19/2025 16:15	8.85	20.64	1
LH-IM-04	6/19/2025 16:30	8.83	20.66	1
LH-IM-04	6/19/2025 16:45	8.85	20.66	1
LH-IM-04	6/19/2025 17:00	8.86	20.7	1
LH-IM-04	6/19/2025 17:15	8.87	20.76	1
LH-IM-04	6/19/2025 17:30	8.86	20.8	1
LH-IM-04	6/19/2025 17:45	8.89	20.84	1
LH-IM-04	6/19/2025 18:00	8.89	20.9	1
LH-IM-04	6/19/2025 18:15	8.9	20.9	1
LH-IM-04	6/19/2025 18:30	8.89	20.92	1
LH-IM-04	6/19/2025 18:45	8.89	20.92	1
LH-IM-04	6/19/2025 19:00	8.91	20.94	1
LH-IM-04	6/19/2025 19:15	8.91	20.98	1
LH-IM-04	6/19/2025 19:30	8.91	20.98	1
LH-IM-04	6/19/2025 19:45	8.91	20.98	1
LH-IM-04	6/19/2025 20:00	8.93	21	1
LH-IM-04	6/19/2025 20:15	8.91	21	1
LH-IM-04	6/19/2025 20:30	8.93	21	1

Station Name	Date Time	DO mg/L	Temp C	Use Code
LH-IM-04	6/19/2025 20:45	8.94	21	1
LH-IM-04	6/19/2025 21:00	8.94	21	1
LH-IM-04	6/19/2025 21:15	8.95	21	1
LH-IM-04	6/19/2025 21:30	8.95	21	1
LH-IM-04	6/19/2025 21:45	8.95	21	1
LH-IM-04	6/19/2025 22:00	8.95	21	1
LH-IM-04	6/19/2025 22:15	8.96	21	1
LH-IM-04	6/19/2025 22:30	8.96	21.02	1
LH-IM-04	6/19/2025 22:45	8.96	21.02	1
LH-IM-04	6/19/2025 23:00	8.96	21.02	1
LH-IM-04	6/19/2025 23:15	8.96	21.04	1
LH-IM-04	6/19/2025 23:30	8.97	21.06	1
LH-IM-04	6/19/2025 23:45	8.97	21.06	1
LH-IM-04	6/20/2025 0:00	8.96	21.08	1
LH-IM-04	6/20/2025 0:15	8.96	21.1	1
LH-IM-04	6/20/2025 0:30	8.98	21.12	1
LH-IM-04	6/20/2025 0:45	8.98	21.12	1
LH-IM-04	6/20/2025 1:00	8.96	21.14	1
LH-IM-04	6/20/2025 1:15	8.96	21.16	1
LH-IM-04	6/20/2025 1:30	8.96	21.18	1
LH-IM-04	6/20/2025 1:45	8.95	21.18	1
LH-IM-04	6/20/2025 2:00	8.94	21.2	1
LH-IM-04	6/20/2025 2:15	8.93	21.22	1
LH-IM-04	6/20/2025 2:30	8.95	21.22	1
LH-IM-04	6/20/2025 2:45	8.91	21.22	1
LH-IM-04	6/20/2025 3:00	8.9	21.22	1
LH-IM-04	6/20/2025 3:15	8.9	21.22	1
LH-IM-04	6/20/2025 3:30	8.89	21.22	1
LH-IM-04	6/20/2025 3:45	8.88	21.22	1
LH-IM-04	6/20/2025 4:00	8.88	21.22	1
LH-IM-04	6/20/2025 4:15	8.87	21.22	1
LH-IM-04	6/20/2025 4:30	8.86	21.22	1
LH-IM-04	6/20/2025 4:45	8.84	21.22	1
LH-IM-04	6/20/2025 5:00	8.84	21.2	1
LH-IM-04	6/20/2025 5:15	8.82	21.18	1
LH-IM-04	6/20/2025 5:30	8.79	21.2	1
LH-IM-04	6/20/2025 5:45	8.79	21.18	1
LH-IM-04	6/20/2025 6:00	8.77	21.16	1
LH-IM-04	6/20/2025 6:15	8.76	21.16	1
LH-IM-04	6/20/2025 6:30	8.76	21.16	1
LH-IM-04	6/20/2025 6:45	8.74	21.14	1
LH-IM-04	6/20/2025 7:00	8.73	21.12	1
LH-IM-04	6/20/2025 7:15	8.72	21.14	1
LH-IM-04	6/20/2025 7:30	8.74	21.12	1
LH-IM-04	6/20/2025 7:45	8.71	21.12	1
LH-IM-04	6/20/2025 8:00	8.7	21.12	1
LH-IM-04	6/20/2025 8:15	8.71	21.1	1
LH-IM-04	6/20/2025 8:30	8.71	21.1	1
LH-IM-04	6/20/2025 8:45	8.71	21.1	1
LH-IM-04	6/20/2025 9:00	8.71	21.1	1
LH-IM-04	6/20/2025 9:15	8.7	21.08	1
LH-IM-04	6/20/2025 9:30	8.7	21.08	1
LH-IM-04	6/20/2025 9:45	8.7	21.1	1
LH-IM-04	6/20/2025 10:00	8.71	21.1	1
LH-IM-04	6/20/2025 10:15	8.71	21.1	1
LH-IM-04	6/20/2025 10:30	8.71	21.12	1
LH-IM-04	6/20/2025 10:45	8.71	21.1	1
LH-IM-04	6/20/2025 11:00	8.73	21.12	1
LH-IM-04	6/20/2025 11:15	8.73	21.12	1
LH-IM-04	6/20/2025 11:30	8.72	21.12	1
LH-IM-04	6/20/2025 11:45	8.74	21.12	1
LH-IM-04	6/20/2025 12:00	8.75	21.14	1
LH-IM-04	6/20/2025 12:15	8.76	21.14	1
LH-IM-04	6/20/2025 12:30	8.77	21.16	1
LH-IM-04	6/20/2025 12:45	8.79	21.16	1
LH-IM-04	6/20/2025 13:00	8.79	21.2	1
LH-IM-04	6/20/2025 13:15	8.8	21.2	1
LH-IM-04	6/20/2025 13:30	8.8	21.22	1
LH-IM-04	6/20/2025 13:45	8.81	21.22	1
LH-IM-04	6/20/2025 14:00	8.82	21.24	1
LH-IM-04	6/20/2025 14:15	8.84	21.26	1
LH-IM-04	6/20/2025 14:30	8.85	21.26	1
LH-IM-04	6/20/2025 14:45	8.83	21.28	1
LH-IM-04	6/20/2025 15:00	8.83	21.32	1
LH-IM-04	6/20/2025 15:15	8.85	21.34	1
LH-IM-04	6/20/2025 15:30	8.9	21.36	1
LH-IM-04	6/20/2025 15:45	8.87	21.36	1
LH-IM-04	6/20/2025 16:00	8.86	21.36	1
LH-IM-04	6/20/2025 16:15	8.87	21.38	1
LH-IM-04	6/20/2025 16:30	8.88	21.4	1
LH-IM-04	6/20/2025 16:45	8.88	21.4	1
LH-IM-04	6/20/2025 17:00	8.89	21.42	1
LH-IM-04	6/20/2025 17:15	8.89	21.42	1
LH-IM-04	6/20/2025 17:30	8.91	21.42	1

Station Name	Date Time	DO mg/L	Temp C	Use Code
LH-IM-04	6/20/2025 17:45	8.94	21.42	1
LH-IM-04	6/20/2025 18:00	8.93	21.42	1
LH-IM-04	6/20/2025 18:15	8.94	21.42	1
LH-IM-04	6/20/2025 18:30	8.94	21.44	1
LH-IM-04	6/20/2025 18:45	8.94	21.42	1
LH-IM-04	6/20/2025 19:00	8.95	21.42	1
LH-IM-04	6/20/2025 19:15	8.98	21.44	1
LH-IM-04	6/20/2025 19:30	8.97	21.44	1
LH-IM-04	6/20/2025 19:45	8.97	21.44	1
LH-IM-04	6/20/2025 20:00	8.99	21.44	1
LH-IM-04	6/20/2025 20:15	8.97	21.44	1
LH-IM-04	6/20/2025 20:30	8.99	21.46	1
LH-IM-04	6/20/2025 20:45	8.99	21.46	1
LH-IM-04	6/20/2025 21:00	8.99	21.46	1
LH-IM-04	6/20/2025 21:15	8.98	21.48	1
LH-IM-04	6/20/2025 21:30	8.99	21.48	1
LH-IM-04	6/20/2025 21:45	8.98	21.48	1
LH-IM-04	6/20/2025 22:00	8.98	21.5	1
LH-IM-04	6/20/2025 22:15	8.98	21.5	1
LH-IM-04	6/20/2025 22:30	8.97	21.52	1
LH-IM-04	6/20/2025 22:45	8.98	21.52	1
LH-IM-04	6/20/2025 23:00	8.97	21.54	1
LH-IM-04	6/20/2025 23:15	8.97	21.54	1
LH-IM-04	6/20/2025 23:30	8.97	21.56	1
LH-IM-04	6/20/2025 23:45	8.97	21.56	1
LH-IM-04	6/21/2025 0:00	8.98	21.58	1
LH-IM-04	6/21/2025 0:15	8.98	21.58	1
LH-IM-04	6/21/2025 0:30	8.97	21.58	1
LH-IM-04	6/21/2025 0:45	8.96	21.6	1
LH-IM-04	6/21/2025 1:00	8.97	21.6	1
LH-IM-04	6/21/2025 1:15	8.97	21.62	1
LH-IM-04	6/21/2025 1:30	8.96	21.62	1
LH-IM-04	6/21/2025 1:45	8.95	21.62	1
LH-IM-04	6/21/2025 2:00	8.94	21.64	1
LH-IM-04	6/21/2025 2:15	8.93	21.64	1
LH-IM-04	6/21/2025 2:30	8.93	21.64	1
LH-IM-04	6/21/2025 2:45	8.93	21.64	1
LH-IM-04	6/21/2025 3:00	8.93	21.64	1
LH-IM-04	6/21/2025 3:15	8.91	21.64	1
LH-IM-04	6/21/2025 3:30	8.9	21.64	1
LH-IM-04	6/21/2025 3:45	8.89	21.64	1
LH-IM-04	6/21/2025 4:00	8.89	21.64	1
LH-IM-04	6/21/2025 4:15	8.89	21.64	1
LH-IM-04	6/21/2025 4:30	8.87	21.64	1
LH-IM-04	6/21/2025 4:45	8.87	21.64	1
LH-IM-04	6/21/2025 5:00	8.85	21.64	1
LH-IM-04	6/21/2025 5:15	8.84	21.64	1
LH-IM-04	6/21/2025 5:30	8.83	21.64	1
LH-IM-04	6/21/2025 5:45	8.83	21.64	1
LH-IM-04	6/21/2025 6:00	8.82	21.64	1
LH-IM-04	6/21/2025 6:15	8.82	21.62	1
LH-IM-04	6/21/2025 6:30	8.78	21.6	1
LH-IM-04	6/21/2025 6:45	8.75	21.6	1
LH-IM-04	6/21/2025 7:00	8.75	21.58	1
LH-IM-04	6/21/2025 7:15	8.74	21.58	1
LH-IM-04	6/21/2025 7:30	8.75	21.58	1
LH-IM-04	6/21/2025 7:45	8.73	21.58	1
LH-IM-04	6/21/2025 8:00	8.7	21.56	1
LH-IM-04	6/21/2025 8:15	8.7	21.56	1
LH-IM-04	6/21/2025 8:30	8.7	21.56	1
LH-IM-04	6/21/2025 8:45	8.71	21.58	1
LH-IM-04	6/21/2025 9:00	8.67	21.58	1
LH-IM-04	6/21/2025 9:15	8.69	21.58	1
LH-IM-04	6/21/2025 9:30	8.68	21.6	1
LH-IM-04	6/21/2025 9:45	8.67	21.6	1
LH-IM-04	6/21/2025 10:00	8.67	21.62	1
LH-IM-04	6/21/2025 10:15	8.67	21.64	1
LH-IM-04	6/21/2025 10:30	8.64	21.64	1
LH-IM-04	6/21/2025 10:45	8.63	21.66	1
LH-IM-04	6/21/2025 11:00	8.65	21.68	1
LH-IM-04	6/21/2025 11:15	8.64	21.68	1
LH-IM-04	6/21/2025 11:30	8.65	21.7	1
LH-IM-04	6/21/2025 11:45	8.64	21.72	1
LH-IM-04	6/21/2025 12:00	8.64	21.7	1
LH-IM-04	6/21/2025 12:15	8.64	21.72	1
LH-IM-04	6/21/2025 12:30	8.63	21.72	1
LH-IM-04	6/21/2025 12:45	8.64	21.74	1
LH-IM-04	6/21/2025 13:00	8.67	21.76	1
LH-IM-04	6/21/2025 13:15	8.65	21.76	1
LH-IM-04	6/21/2025 13:30	8.69	21.8	1
LH-IM-04	6/21/2025 13:45	8.68	21.8	1
LH-IM-04	6/21/2025 14:00	8.7	21.82	1
LH-IM-04	6/21/2025 14:15	8.67	21.84	1
LH-IM-04	6/21/2025 14:30	8.72	21.88	1

Station Name	Date Time	DO mg/L	Temp C	Use Code
LH-IM-04	6/21/2025 14:45	8.68	21.84	1
LH-IM-04	6/21/2025 15:00	8.7	21.86	1
LH-IM-04	6/21/2025 15:15	8.7	21.88	1
LH-IM-04	6/21/2025 15:30	8.71	21.9	1
LH-IM-04	6/21/2025 15:45	8.71	21.9	1
LH-IM-04	6/21/2025 16:00	8.75	21.96	1
LH-IM-04	6/21/2025 16:15	8.75	21.96	1
LH-IM-04	6/21/2025 16:30	8.77	21.98	1
LH-IM-04	6/21/2025 16:45	8.77	22	1
LH-IM-04	6/21/2025 17:00	8.76	22.02	1
LH-IM-04	6/21/2025 17:15	8.76	22.04	1
LH-IM-04	6/21/2025 17:30	8.81	22.06	1
LH-IM-04	6/21/2025 17:45	8.77	22.04	1
LH-IM-04	6/21/2025 18:00	8.84	22.08	1
LH-IM-04	6/21/2025 18:15	8.79	22.06	1
LH-IM-04	6/21/2025 18:30	8.85	22.12	1
LH-IM-04	6/21/2025 18:45	8.83	22.12	1
LH-IM-04	6/21/2025 19:00	8.84	22.12	1
LH-IM-04	6/21/2025 19:15	8.85	22.14	1
LH-IM-04	6/21/2025 19:30	8.86	22.16	1
LH-IM-04	6/21/2025 19:45	8.87	22.16	1
LH-IM-04	6/21/2025 20:00	8.89	22.16	1
LH-IM-04	6/21/2025 20:15	8.88	22.22	1
LH-IM-04	6/21/2025 20:30	8.91	22.22	1
LH-IM-04	6/21/2025 20:45	8.94	22.24	1
LH-IM-04	6/21/2025 21:00	8.95	22.24	1
LH-IM-04	6/21/2025 21:15	8.94	22.22	1
LH-IM-04	6/21/2025 21:30	8.94	22.22	1
LH-IM-04	6/21/2025 21:45	8.97	22.22	1
LH-IM-04	6/21/2025 22:00	8.95	22.22	1
LH-IM-04	6/21/2025 22:15	8.96	22.22	1
LH-IM-04	6/21/2025 22:30	8.96	22.22	1
LH-IM-04	6/21/2025 22:45	8.97	22.24	1
LH-IM-04	6/21/2025 23:00	8.97	22.24	1
LH-IM-04	6/21/2025 23:15	8.97	22.24	1
LH-IM-04	6/21/2025 23:30	8.97	22.24	1
LH-IM-04	6/21/2025 23:45	8.98	22.26	1
LH-IM-04	6/22/2025 0:00	8.98	22.26	1
LH-IM-04	6/22/2025 0:15	8.97	22.28	1
LH-IM-04	6/22/2025 0:30	8.99	22.28	1
LH-IM-04	6/22/2025 0:45	8.97	22.3	1
LH-IM-04	6/22/2025 1:00	9	22.32	1
LH-IM-04	6/22/2025 1:15	8.97	22.32	1
LH-IM-04	6/22/2025 1:30	8.98	22.34	1
LH-IM-04	6/22/2025 1:45	8.98	22.34	1
LH-IM-04	6/22/2025 2:00	8.95	22.36	1
LH-IM-04	6/22/2025 2:15	8.96	22.38	1
LH-IM-04	6/22/2025 2:30	8.96	22.38	1
LH-IM-04	6/22/2025 2:45	8.95	22.4	1
LH-IM-04	6/22/2025 3:00	8.94	22.4	1
LH-IM-04	6/22/2025 3:15	8.94	22.42	1
LH-IM-04	6/22/2025 3:30	8.93	22.42	1
LH-IM-04	6/22/2025 3:45	8.9	22.42	1
LH-IM-04	6/22/2025 4:00	8.91	22.44	1
LH-IM-04	6/22/2025 4:15	8.9	22.46	1
LH-IM-04	6/22/2025 4:30	8.89	22.46	1
LH-IM-04	6/22/2025 4:45	8.88	22.46	1
LH-IM-04	6/22/2025 5:00	8.86	22.48	1
LH-IM-04	6/22/2025 5:15	8.87	22.48	1
LH-IM-04	6/22/2025 5:30	8.85	22.5	1
LH-IM-04	6/22/2025 5:45	8.83	22.5	1
LH-IM-04	6/22/2025 6:00	8.83	22.5	1
LH-IM-04	6/22/2025 6:15	8.82	22.5	1
LH-IM-04	6/22/2025 6:30	8.8	22.5	1
LH-IM-04	6/22/2025 6:45	8.78	22.5	1
LH-IM-04	6/22/2025 7:00	8.76	22.5	1
LH-IM-04	6/22/2025 7:15	8.75	22.5	1
LH-IM-04	6/22/2025 7:30	8.72	22.5	1
LH-IM-04	6/22/2025 7:45	8.72	22.48	1
LH-IM-04	6/22/2025 8:00	8.7	22.5	1
LH-IM-04	6/22/2025 8:15	8.7	22.5	1
LH-IM-04	6/22/2025 8:30	8.64	22.46	1
LH-IM-04	6/22/2025 8:45	8.65	22.48	1
LH-IM-04	6/22/2025 9:00	8.62	22.44	1
LH-IM-04	6/22/2025 9:15	8.62	22.44	1
LH-IM-04	6/22/2025 9:30	8.61	22.42	1
LH-IM-04	6/22/2025 9:45	8.57	22.42	1
LH-IM-04	6/22/2025 10:00	8.58	22.42	1
LH-IM-04	6/22/2025 10:15	8.58	22.4	1
LH-IM-04	6/22/2025 10:30	8.57	22.4	1
LH-IM-04	6/22/2025 10:45	8.53	22.4	1
LH-IM-04	6/22/2025 11:00	8.55	22.38	1
LH-IM-04	6/22/2025 11:15	8.52	22.4	1
LH-IM-04	6/22/2025 11:30	8.53	22.4	1

Station Name	Date Time	DO mg/L	Temp C	Use Code
LH-IM-04	6/22/2025 11:45	8.5	22.42	1
LH-IM-04	6/22/2025 12:00	8.53	22.42	1
LH-IM-04	6/22/2025 12:15	8.52	22.42	1
LH-IM-04	6/22/2025 12:30	8.52	22.42	1
LH-IM-04	6/22/2025 12:45	8.54	22.42	1
LH-IM-04	6/22/2025 13:00	8.53	22.42	1
LH-IM-04	6/22/2025 13:15	8.51	22.44	1
LH-IM-04	6/22/2025 13:30	8.52	22.48	1
LH-IM-04	6/22/2025 13:45	8.52	22.48	1
LH-IM-04	6/22/2025 14:00	8.51	22.5	1
LH-IM-04	6/22/2025 14:15	8.53	22.52	1
LH-IM-04	6/22/2025 14:30	8.53	22.5	1
LH-IM-04	6/22/2025 14:45	8.55	22.52	1
LH-IM-04	6/22/2025 15:00	8.57	22.56	1
LH-IM-04	6/22/2025 15:15	8.58	22.58	1
LH-IM-04	6/22/2025 15:30	8.57	22.66	1
LH-IM-04	6/22/2025 15:45	8.55	22.62	1
LH-IM-04	6/22/2025 16:00	8.58	22.7	1
LH-IM-04	6/22/2025 16:15	8.56	22.68	1
LH-IM-04	6/22/2025 16:30	8.57	22.7	1
LH-IM-04	6/22/2025 16:45	8.55	22.7	1
LH-IM-04	6/22/2025 17:00	8.57	22.72	1
LH-IM-04	6/22/2025 17:15	8.6	22.76	1
LH-IM-04	6/22/2025 17:30	8.58	22.78	1
LH-IM-04	6/22/2025 17:45	8.61	22.84	1
LH-IM-04	6/22/2025 18:00	8.68	22.94	1
LH-IM-04	6/22/2025 18:15	8.69	22.98	1
LH-IM-04	6/22/2025 18:30	8.7	22.98	1
LH-IM-04	6/22/2025 18:45	8.7	23	1
LH-IM-04	6/22/2025 19:00	8.71	23.02	1
LH-IM-04	6/22/2025 19:15	8.7	23.02	1
LH-IM-04	6/22/2025 19:30	8.7	23.02	1
LH-IM-04	6/22/2025 19:45	8.71	23.04	1
LH-IM-04	6/22/2025 20:00	8.71	23.04	1
LH-IM-04	6/22/2025 20:15	8.7	23.02	1
LH-IM-04	6/22/2025 20:30	8.68	23.02	1
LH-IM-04	6/22/2025 20:45	8.7	23	1
LH-IM-04	6/22/2025 21:00	8.69	23	1
LH-IM-04	6/22/2025 21:15	8.65	22.98	1
LH-IM-04	6/22/2025 21:30	8.68	22.98	1
LH-IM-04	6/22/2025 21:45	8.64	22.98	1
LH-IM-04	6/22/2025 22:00	8.67	22.96	1
LH-IM-04	6/22/2025 22:15	8.67	22.94	1
LH-IM-04	6/22/2025 22:30	8.64	22.96	1
LH-IM-04	6/22/2025 22:45	8.64	22.94	1
LH-IM-04	6/22/2025 23:00	8.64	22.92	1
LH-IM-04	6/22/2025 23:15	8.65	22.92	1
LH-IM-04	6/22/2025 23:30	8.67	22.92	1
LH-IM-04	6/22/2025 23:45	8.67	22.92	1
LH-IM-04	6/23/2025 0:00	8.64	22.92	1
LH-IM-04	6/23/2025 0:15	8.68	22.9	1
LH-IM-04	6/23/2025 0:30	8.68	22.9	1
LH-IM-04	6/23/2025 0:45	8.67	22.9	1
LH-IM-04	6/23/2025 1:00	8.67	22.92	1
LH-IM-04	6/23/2025 1:15	8.65	22.92	1
LH-IM-04	6/23/2025 1:30	8.68	22.94	1
LH-IM-04	6/23/2025 1:45	8.67	22.94	1
LH-IM-04	6/23/2025 2:00	8.67	22.96	1
LH-IM-04	6/23/2025 2:15	8.65	22.98	1
LH-IM-04	6/23/2025 2:30	8.68	23	1
LH-IM-04	6/23/2025 2:45	8.67	23.02	1
LH-IM-04	6/23/2025 3:00	8.68	23.04	1
LH-IM-04	6/23/2025 3:15	8.69	23.06	1
LH-IM-04	6/23/2025 3:30	8.68	23.06	1
LH-IM-04	6/23/2025 3:45	8.7	23.08	1
LH-IM-04	6/23/2025 4:00	8.69	23.1	1
LH-IM-04	6/23/2025 4:15	8.69	23.12	1
LH-IM-04	6/23/2025 4:30	8.69	23.14	1
LH-IM-04	6/23/2025 4:45	8.67	23.14	1
LH-IM-04	6/23/2025 5:00	8.67	23.16	1
LH-IM-04	6/23/2025 5:15	8.68	23.16	1
LH-IM-04	6/23/2025 5:30	8.67	23.18	1
LH-IM-04	6/23/2025 5:45	8.64	23.18	1
LH-IM-04	6/23/2025 6:00	8.64	23.2	1
LH-IM-04	6/23/2025 6:15	8.63	23.2	1
LH-IM-04	6/23/2025 6:30	8.62	23.22	1
LH-IM-04	6/23/2025 6:45	8.61	23.22	1
LH-IM-04	6/23/2025 7:00	8.62	23.24	1
LH-IM-04	6/23/2025 7:15	8.61	23.24	1
LH-IM-04	6/23/2025 7:30	8.59	23.26	1
LH-IM-04	6/23/2025 7:45	8.59	23.26	1
LH-IM-04	6/23/2025 8:00	8.59	23.28	1
LH-IM-04	6/23/2025 8:15	8.58	23.3	1
LH-IM-04	6/23/2025 8:30	8.57	23.3	1

Station Name	Date Time	DO mg/L	Temp C	Use Code
LH-IM-04	6/23/2025 8:45	8.53	23.32	1
LH-IM-04	6/23/2025 9:00	8.55	23.34	1
LH-IM-04	6/23/2025 9:15	8.55	23.36	1
LH-IM-04	6/23/2025 9:30	8.53	23.36	1
LH-IM-04	6/23/2025 9:45	8.52	23.36	1
LH-IM-04	6/23/2025 10:00	8.51	23.36	1
LH-IM-04	6/23/2025 10:15	8.5	23.38	1
LH-IM-04	6/23/2025 10:30	8.5	23.38	1
LH-IM-04	6/23/2025 10:45	8.49	23.36	1
LH-IM-04	6/23/2025 11:00	8.48	23.36	1
LH-IM-04	6/23/2025 11:15	8.46	23.36	1
LH-IM-04	6/23/2025 11:30	8.45	23.36	1
LH-IM-04	6/23/2025 11:45	8.46	23.36	1
LH-IM-04	6/23/2025 12:00	8.45	23.38	1
LH-IM-04	6/23/2025 12:15	8.46	23.38	1
LH-IM-04	6/23/2025 12:30	8.46	23.4	1
LH-IM-04	6/23/2025 12:45	8.45	23.4	1
LH-IM-04	6/23/2025 13:00	8.44	23.38	1
LH-IM-04	6/23/2025 13:15	8.46	23.4	1
LH-IM-04	6/23/2025 13:30	8.44	23.42	1
LH-IM-04	6/23/2025 13:45	8.43	23.4	1
LH-IM-04	6/23/2025 14:00	8.43	23.42	1
LH-IM-04	6/23/2025 14:15	8.44	23.42	1
LH-IM-04	6/23/2025 14:30	8.39	23.44	1
LH-IM-04	6/23/2025 14:45	8.39	23.46	1
LH-IM-04	6/23/2025 15:00	8.39	23.44	1
LH-IM-04	6/23/2025 15:15	8.36	23.46	1
LH-IM-04	6/23/2025 15:30	8.38	23.46	1
LH-IM-04	6/23/2025 15:45	8.38	23.46	1
LH-IM-04	6/23/2025 16:00	8.38	23.44	1
LH-IM-04	6/23/2025 16:15	7.79	30.84	2
LH-IM-04	6/23/2025 16:30	7.22	34.22	2
LH-IM-04	6/23/2025 16:45	7.4	27.34	2
LH-IM-04	6/23/2025 17:00	8.31	23.8	1
LH-IM-04	6/23/2025 17:15	8.4	23.54	1
LH-IM-04	6/23/2025 17:30	8.43	23.54	1
LH-IM-04	6/23/2025 17:45	8.38	23.52	1
LH-IM-04	6/23/2025 18:00	8.36	23.52	1
LH-IM-04	6/23/2025 18:15	8.37	23.54	1
LH-IM-04	6/23/2025 18:30	8.41	23.58	1
LH-IM-04	6/23/2025 18:45	8.37	23.56	1
LH-IM-04	6/23/2025 19:00	8.36	23.58	1
LH-IM-04	6/23/2025 19:15	8.41	23.64	1
LH-IM-04	6/23/2025 19:30	8.4	23.66	1
LH-IM-04	6/23/2025 19:45	8.41	23.68	1
LH-IM-04	6/23/2025 20:00	8.41	23.7	1
LH-IM-04	6/23/2025 20:15	8.42	23.72	1
LH-IM-04	6/23/2025 20:30	8.43	23.76	1
LH-IM-04	6/23/2025 20:45	8.41	23.78	1
LH-IM-04	6/23/2025 21:00	8.43	23.8	1
LH-IM-04	6/23/2025 21:15	8.42	23.82	1
LH-IM-04	6/23/2025 21:30	8.42	23.86	1
LH-IM-04	6/23/2025 21:45	8.45	23.9	1
LH-IM-04	6/23/2025 22:00	8.42	23.9	1
LH-IM-04	6/23/2025 22:15	8.43	23.92	1
LH-IM-04	6/23/2025 22:30	8.43	23.94	1
LH-IM-04	6/23/2025 22:45	8.47	23.96	1
LH-IM-04	6/23/2025 23:00	8.46	23.96	1
LH-IM-04	6/23/2025 23:15	8.46	24	1
LH-IM-04	6/23/2025 23:30	8.48	24.04	1
LH-IM-04	6/23/2025 23:45	8.49	24.04	1
LH-IM-04	6/24/2025 0:00	8.48	24.04	1
LH-IM-04	6/24/2025 0:15	8.47	24.08	1
LH-IM-04	6/24/2025 0:30	8.5	24.12	1
LH-IM-04	6/24/2025 0:45	8.53	24.18	1
LH-IM-04	6/24/2025 1:00	8.53	24.2	1
LH-IM-04	6/24/2025 1:15	8.55	24.26	1
LH-IM-04	6/24/2025 1:30	8.53	24.28	1
LH-IM-04	6/24/2025 1:45	8.55	24.26	1
LH-IM-04	6/24/2025 2:00	8.59	24.26	1
LH-IM-04	6/24/2025 2:15	8.58	24.26	1
LH-IM-04	6/24/2025 2:30	8.57	24.26	1
LH-IM-04	6/24/2025 2:45	8.56	24.26	1
LH-IM-04	6/24/2025 3:00	8.57	24.28	1
LH-IM-04	6/24/2025 3:15	8.57	24.28	1
LH-IM-04	6/24/2025 3:30	8.54	24.3	1
LH-IM-04	6/24/2025 3:45	8.58	24.32	1
LH-IM-04	6/24/2025 4:00	8.57	24.34	1
LH-IM-04	6/24/2025 4:15	8.56	24.34	1
LH-IM-04	6/24/2025 4:30	8.56	24.36	1
LH-IM-04	6/24/2025 4:45	8.56	24.38	1
LH-IM-04	6/24/2025 5:00	8.54	24.38	1
LH-IM-04	6/24/2025 5:15	8.54	24.4	1
LH-IM-04	6/24/2025 5:30	8.52	24.4	1

Station Name	Date Time	DO mg/L	Temp C	Use Code
LH-IM-04	6/24/2025 5:45	8.52	24.4	1
LH-IM-04	6/24/2025 6:00	8.51	24.42	1
LH-IM-04	6/24/2025 6:15	8.48	24.42	1
LH-IM-04	6/24/2025 6:30	8.48	24.42	1
LH-IM-04	6/24/2025 6:45	8.47	24.42	1
LH-IM-04	6/24/2025 7:00	8.47	24.42	1
LH-IM-04	6/24/2025 7:15	8.46	24.42	1
LH-IM-04	6/24/2025 7:30	8.46	24.42	1
LH-IM-04	6/24/2025 7:45	8.43	24.42	1
LH-IM-04	6/24/2025 8:00	8.44	24.42	1
LH-IM-04	6/24/2025 8:15	8.43	24.42	1
LH-IM-04	6/24/2025 8:30	8.43	24.42	1
LH-IM-04	6/24/2025 8:45	8.42	24.42	1
LH-IM-04	6/24/2025 9:00	8.43	24.44	1
LH-IM-04	6/24/2025 9:15	8.39	24.42	1
LH-IM-04	6/24/2025 9:30	8.41	24.42	1
LH-IM-04	6/24/2025 9:45	8.38	24.42	1
LH-IM-04	6/24/2025 10:00	8.36	24.4	1
LH-IM-04	6/24/2025 10:15	8.36	24.4	1
LH-IM-04	6/24/2025 10:30	8.34	24.4	1
LH-IM-04	6/24/2025 10:45	8.36	24.4	1
LH-IM-04	6/24/2025 11:00	8.34	24.4	1
LH-IM-04	6/24/2025 11:15	8.35	24.4	1
LH-IM-04	6/24/2025 11:30	8.35	24.4	1
LH-IM-04	6/24/2025 11:45	8.3	24.4	1
LH-IM-04	6/24/2025 12:00	8.34	24.4	1
LH-IM-04	6/24/2025 12:15	8.31	24.42	1
LH-IM-04	6/24/2025 12:30	8.35	24.44	1
LH-IM-04	6/24/2025 12:45	8.34	24.46	1
LH-IM-04	6/24/2025 13:00	8.3	24.44	1
LH-IM-04	6/24/2025 13:15	8.34	24.44	1
LH-IM-04	6/24/2025 13:30	8.32	24.46	1
LH-IM-04	6/24/2025 13:45	8.3	24.48	1
LH-IM-04	6/24/2025 14:00	8.31	24.48	1
LH-IM-04	6/24/2025 14:15	8.28	24.48	1
LH-IM-04	6/24/2025 14:30	8.29	24.5	1
LH-IM-04	6/24/2025 14:45	8.29	24.5	1
LH-IM-04	6/24/2025 15:00	8.27	24.52	1
LH-IM-04	6/24/2025 15:15	8.26	24.5	1
LH-IM-04	6/24/2025 15:30	8.27	24.54	1
LH-IM-04	6/24/2025 15:45	8.28	24.58	1
LH-IM-04	6/24/2025 16:00	8.32	24.6	1
LH-IM-04	6/24/2025 16:15	8.32	24.62	1
LH-IM-04	6/24/2025 16:30	8.35	24.62	1
LH-IM-04	6/24/2025 16:45	8.35	24.66	1
LH-IM-04	6/24/2025 17:00	8.37	24.7	1
LH-IM-04	6/24/2025 17:15	8.35	24.72	1
LH-IM-04	6/24/2025 17:30	8.35	24.74	1
LH-IM-04	6/24/2025 17:45	8.37	24.74	1
LH-IM-04	6/24/2025 18:00	8.35	24.74	1
LH-IM-04	6/24/2025 18:15	8.32	24.74	1
LH-IM-04	6/24/2025 18:30	8.31	24.74	1
LH-IM-04	6/24/2025 18:45	8.32	24.74	1
LH-IM-04	6/24/2025 19:00	8.32	24.78	1
LH-IM-04	6/24/2025 19:15	8.35	24.8	1
LH-IM-04	6/24/2025 19:30	8.31	24.76	1
LH-IM-04	6/24/2025 19:45	8.31	24.78	1
LH-IM-04	6/24/2025 20:00	8.31	24.8	1
LH-IM-04	6/24/2025 20:15	8.35	24.86	1
LH-IM-04	6/24/2025 20:30	8.35	24.9	1
LH-IM-04	6/24/2025 20:45	8.34	24.9	1
LH-IM-04	6/24/2025 21:00	8.32	24.92	1
LH-IM-04	6/24/2025 21:15	8.31	24.94	1
LH-IM-04	6/24/2025 21:30	8.27	24.92	1
LH-IM-04	6/24/2025 21:45	8.25	24.94	1
LH-IM-04	6/24/2025 22:00	8.26	24.92	1
LH-IM-04	6/24/2025 22:15	8.26	24.94	1
LH-IM-04	6/24/2025 22:30	8.27	24.96	1
LH-IM-04	6/24/2025 22:45	8.26	24.94	1
LH-IM-04	6/24/2025 23:00	8.3	24.96	1
LH-IM-04	6/24/2025 23:15	8.3	24.96	1
LH-IM-04	6/24/2025 23:30	8.34	24.98	1
LH-IM-04	6/24/2025 23:45	8.31	24.96	1
LH-IM-04	6/25/2025 0:00	8.28	24.96	1
LH-IM-04	6/25/2025 0:15	8.28	24.98	1
LH-IM-04	6/25/2025 0:30	8.32	25	1
LH-IM-04	6/25/2025 0:45	8.37	25.04	1
LH-IM-04	6/25/2025 1:00	8.38	25.06	1
LH-IM-04	6/25/2025 1:15	8.39	25.06	1
LH-IM-04	6/25/2025 1:30	8.42	25.1	1
LH-IM-04	6/25/2025 1:45	8.42	25.12	1
LH-IM-04	6/25/2025 2:00	8.4	25.12	1
LH-IM-04	6/25/2025 2:15	8.39	25.14	1
LH-IM-04	6/25/2025 2:30	8.39	25.16	1

Station Name	Date Time	DO mg/L	Temp C	Use Code
LH-IM-04	6/25/2025 2:45	8.42	25.18	1
LH-IM-04	6/25/2025 3:00	8.4	25.18	1
LH-IM-04	6/25/2025 3:15	8.43	25.24	1
LH-IM-04	6/25/2025 3:30	8.45	25.28	1
LH-IM-04	6/25/2025 3:45	8.41	25.26	1
LH-IM-04	6/25/2025 4:00	8.45	25.3	1
LH-IM-04	6/25/2025 4:15	8.44	25.32	1
LH-IM-04	6/25/2025 4:30	8.43	25.34	1
LH-IM-04	6/25/2025 4:45	8.43	25.34	1
LH-IM-04	6/25/2025 5:00	8.41	25.36	1
LH-IM-04	6/25/2025 5:15	8.45	25.4	1
LH-IM-04	6/25/2025 5:30	8.42	25.4	1
LH-IM-04	6/25/2025 5:45	8.46	25.46	1
LH-IM-04	6/25/2025 6:00	8.44	25.48	1
LH-IM-04	6/25/2025 6:15	8.44	25.5	1
LH-IM-04	6/25/2025 6:30	8.44	25.52	1
LH-IM-04	6/25/2025 6:45	8.47	25.56	1
LH-IM-04	6/25/2025 7:00	8.45	25.58	1
LH-IM-04	6/25/2025 7:15	8.46	25.6	1
LH-IM-04	6/25/2025 7:30	8.46	25.6	1
LH-IM-04	6/25/2025 7:45	8.45	25.64	1
LH-IM-04	6/25/2025 8:00	8.42	25.66	1
LH-IM-04	6/25/2025 8:15	8.42	25.68	1
LH-IM-04	6/25/2025 8:30	8.43	25.7	1
LH-IM-04	6/25/2025 8:45	8.46	25.72	1
LH-IM-04	6/25/2025 9:00	8.45	25.74	1
LH-IM-04	6/25/2025 9:15	8.44	25.76	1
LH-IM-04	6/25/2025 9:30	8.39	25.78	1
LH-IM-04	6/25/2025 9:45	8.42	25.78	1
LH-IM-04	6/25/2025 10:00	8.36	25.78	1
LH-IM-04	6/25/2025 10:15	8.35	25.78	1
LH-IM-04	6/25/2025 10:30	8.39	25.78	1
LH-IM-04	6/25/2025 10:45	8.39	25.78	1
LH-IM-04	6/25/2025 11:00	8.39	25.8	1
LH-IM-04	6/25/2025 11:15	8.4	25.84	1
LH-IM-04	6/25/2025 11:30	8.41	25.84	1
LH-IM-04	6/25/2025 11:45	8.42	25.86	1
LH-IM-04	6/25/2025 12:00	8.39	25.88	1
LH-IM-04	6/25/2025 12:15	8.38	25.86	1
LH-IM-04	6/25/2025 12:30	8.43	25.92	1
LH-IM-04	6/25/2025 12:45	8.46	25.94	1
LH-IM-04	6/25/2025 13:00	8.42	25.92	1
LH-IM-04	6/25/2025 13:15	8.45	25.94	1
LH-IM-04	6/25/2025 13:30	8.41	25.92	1
LH-IM-04	6/25/2025 13:45	8.39	25.92	1
LH-IM-04	6/25/2025 14:00	8.37	25.94	1
LH-IM-04	6/25/2025 14:15	8.39	25.9	1
LH-IM-04	6/25/2025 14:30	8.32	25.88	1
LH-IM-04	6/25/2025 14:45	8.34	25.86	1
LH-IM-04	6/25/2025 15:00	8.32	25.86	1
LH-IM-04	6/25/2025 15:15	8.28	25.82	1
LH-IM-04	6/25/2025 15:30	8.27	25.84	1
LH-IM-04	6/25/2025 15:45	8.28	25.84	1
LH-IM-04	6/25/2025 16:00	8.28	25.82	1
LH-IM-04	6/25/2025 16:15	8.26	25.82	1
LH-IM-04	6/25/2025 16:30	8.29	25.82	1
LH-IM-04	6/25/2025 16:45	8.25	25.8	1
LH-IM-04	6/25/2025 17:00	8.21	25.78	1
LH-IM-04	6/25/2025 17:15	8.24	25.78	1
LH-IM-04	6/25/2025 17:30	8.28	25.8	1
LH-IM-04	6/25/2025 17:45	8.25	25.78	1
LH-IM-04	6/25/2025 18:00	8.24	25.78	1
LH-IM-04	6/25/2025 18:15	8.38	25.82	1
LH-IM-04	6/25/2025 18:30	8.24	25.8	1
LH-IM-04	6/25/2025 18:45	8.26	25.8	1
LH-IM-04	6/25/2025 19:00	8.24	25.8	1
LH-IM-04	6/25/2025 19:15	8.22	25.78	1
LH-IM-04	6/25/2025 19:30	8.22	25.78	1
LH-IM-04	6/25/2025 19:45	8.17	25.76	1
LH-IM-04	6/25/2025 20:00	8.17	25.74	1
LH-IM-04	6/25/2025 20:15	8.14	25.72	1
LH-IM-04	6/25/2025 20:30	8.05	25.7	1
LH-IM-04	6/25/2025 20:45	7.99	25.7	1
LH-IM-04	6/25/2025 21:00	8.01	25.68	1
LH-IM-04	6/25/2025 21:15	7.97	25.68	1
LH-IM-04	6/25/2025 21:30	7.97	25.66	1
LH-IM-04	6/25/2025 21:45	7.94	25.66	1
LH-IM-04	6/25/2025 22:00	7.97	25.66	1
LH-IM-04	6/25/2025 22:15	7.89	25.64	1
LH-IM-04	6/25/2025 22:30	7.9	25.66	1
LH-IM-04	6/25/2025 22:45	7.88	25.66	1
LH-IM-04	6/25/2025 23:00	7.87	25.66	1
LH-IM-04	6/25/2025 23:15	7.87	25.66	1
LH-IM-04	6/25/2025 23:30	7.88	25.66	1

Station Name	Date Time	DO mg/L	Temp C	Use Code
LH-IM-04	6/25/2025 23:45	7.81	25.68	1
LH-IM-04	6/26/2025 0:00	7.88	25.68	1
LH-IM-04	6/26/2025 0:15	8.03	25.68	1
LH-IM-04	6/26/2025 0:30	8.02	25.68	1
LH-IM-04	6/26/2025 0:45	8.01	25.7	1
LH-IM-04	6/26/2025 1:00	8.03	25.7	1
LH-IM-04	6/26/2025 1:15	8.01	25.74	1
LH-IM-04	6/26/2025 1:30	8	25.72	1
LH-IM-04	6/26/2025 1:45	8.06	25.76	1
LH-IM-04	6/26/2025 2:00	8.03	25.76	1
LH-IM-04	6/26/2025 2:15	7.98	25.76	1
LH-IM-04	6/26/2025 2:30	8	25.78	1
LH-IM-04	6/26/2025 2:45	8.04	25.82	1
LH-IM-04	6/26/2025 3:00	8.05	25.84	1
LH-IM-04	6/26/2025 3:15	8.05	25.86	1
LH-IM-04	6/26/2025 3:30	8.07	25.88	1
LH-IM-04	6/26/2025 3:45	8.09	25.9	1
LH-IM-04	6/26/2025 4:00	8.08	25.92	1
LH-IM-04	6/26/2025 4:15	8.09	25.92	1
LH-IM-04	6/26/2025 4:30	8.13	25.94	1
LH-IM-04	6/26/2025 4:45	8.14	25.94	1
LH-IM-04	6/26/2025 5:00	8.19	25.96	1
LH-IM-04	6/26/2025 5:15	8.19	25.98	1
LH-IM-04	6/26/2025 5:30	8.2	25.98	1
LH-IM-04	6/26/2025 5:45	8.16	25.98	1
LH-IM-04	6/26/2025 6:00	8.18	25.98	1
LH-IM-04	6/26/2025 6:15	8.19	25.96	1
LH-IM-04	6/26/2025 6:30	8.16	25.96	1
LH-IM-04	6/26/2025 6:45	8.21	25.98	1
LH-IM-04	6/26/2025 7:00	8.21	25.98	1
LH-IM-04	6/26/2025 7:15	8.16	25.96	1
LH-IM-04	6/26/2025 7:30	8.16	25.98	1
LH-IM-04	6/26/2025 7:45	8.19	25.98	1
LH-IM-04	6/26/2025 8:00	8.16	25.98	1
LH-IM-04	6/26/2025 8:15	8.16	25.98	1
LH-IM-04	6/26/2025 8:30	8.17	25.98	1
LH-IM-04	6/26/2025 8:45	8.23	25.98	1
LH-IM-04	6/26/2025 9:00	8.22	26.02	1
LH-IM-04	6/26/2025 9:15	8.2	26.02	1
LH-IM-04	6/26/2025 9:30	8.21	26.04	1
LH-IM-04	6/26/2025 9:45	8.23	26.06	1
LH-IM-04	6/26/2025 10:00	8.27	26.08	1
LH-IM-04	6/26/2025 10:15	8.29	26.12	1
LH-IM-04	6/26/2025 10:30	8.28	26.14	1
LH-IM-04	6/26/2025 10:45	8.32	26.16	1
LH-IM-04	6/26/2025 11:00	8.31	26.18	1
LH-IM-04	6/26/2025 11:15	8.3	26.2	1
LH-IM-04	6/26/2025 11:30	8.36	26.22	1
LH-IM-04	6/26/2025 11:45	8.35	26.24	1
LH-IM-04	6/26/2025 12:00	8.36	26.26	1
LH-IM-04	6/26/2025 12:15	8.37	26.28	1
LH-IM-04	6/26/2025 12:30	8.38	26.3	1
LH-IM-04	6/26/2025 12:45	8.41	26.32	1
LH-IM-04	6/26/2025 13:00	8.42	26.34	1
LH-IM-04	6/26/2025 13:15	8.41	26.34	1
LH-IM-04	6/26/2025 13:30	8.4	26.36	1
LH-IM-04	6/26/2025 13:45	8.39	26.34	1
LH-IM-04	6/26/2025 14:00	8.4	26.34	1
LH-IM-04	6/26/2025 14:15	8.41	26.34	1
LH-IM-04	6/26/2025 14:30	8.36	26.34	1
LH-IM-04	6/26/2025 14:45	8.35	26.32	1
LH-IM-04	6/26/2025 15:00	8.38	26.32	1
LH-IM-04	6/26/2025 15:15	8.34	26.32	1
LH-IM-04	6/26/2025 15:30	8.29	26.32	1
LH-IM-04	6/26/2025 15:45	8.35	26.3	1
LH-IM-04	6/26/2025 16:00	8.26	26.3	1
LH-IM-04	6/26/2025 16:15	8.28	26.3	1
LH-IM-04	6/26/2025 16:30	8.3	26.28	1
LH-IM-04	6/26/2025 16:45	8.26	26.26	1
LH-IM-04	6/26/2025 17:00	8.27	26.24	1
LH-IM-04	6/26/2025 17:15	8.29	26.24	1
LH-IM-04	6/26/2025 17:30	8.3	26.22	1
LH-IM-04	6/26/2025 17:45	8.23	26.2	1
LH-IM-04	6/26/2025 18:00	8.26	26.18	1
LH-IM-04	6/26/2025 18:15	8.21	26.16	1
LH-IM-04	6/26/2025 18:30	8.18	26.14	1
LH-IM-04	6/26/2025 18:45	8.17	26.12	1
LH-IM-04	6/26/2025 19:00	8.18	26.1	1
LH-IM-04	6/26/2025 19:15	8.16	26.06	1
LH-IM-04	6/26/2025 19:30	8.08	26.04	1
LH-IM-04	6/26/2025 19:45	8.04	26.02	1
LH-IM-04	6/26/2025 20:00	8	25.98	1
LH-IM-04	6/26/2025 20:15	7.99	25.96	1
LH-IM-04	6/26/2025 20:30	8.01	25.94	1

Station Name	Date Time	DO mg/L	Temp C	Use Code
LH-IM-04	6/26/2025 20:45	7.91	25.9	1
LH-IM-04	6/26/2025 21:00	7.88	25.88	1
LH-IM-04	6/26/2025 21:15	7.83	25.86	1
LH-IM-04	6/26/2025 21:30	7.78	25.84	1
LH-IM-04	6/26/2025 21:45	7.78	25.82	1
LH-IM-04	6/26/2025 22:00	7.72	25.8	1
LH-IM-04	6/26/2025 22:15	7.67	25.78	1
LH-IM-04	6/26/2025 22:30	7.62	25.76	1
LH-IM-04	6/26/2025 22:45	7.62	25.74	1
LH-IM-04	6/26/2025 23:00	7.58	25.72	1
LH-IM-04	6/26/2025 23:15	7.55	25.7	1
LH-IM-04	6/26/2025 23:30	7.54	25.68	1
LH-IM-04	6/26/2025 23:45	7.52	25.66	1
LH-IM-04	6/27/2025 0:00	7.56	25.64	1
LH-IM-04	6/27/2025 0:15	7.52	25.62	1
LH-IM-04	6/27/2025 0:30	7.51	25.6	1
LH-IM-04	6/27/2025 0:45	7.47	25.58	1
LH-IM-04	6/27/2025 1:00	7.49	25.56	1
LH-IM-04	6/27/2025 1:15	7.48	25.54	1
LH-IM-04	6/27/2025 1:30	7.44	25.52	1
LH-IM-04	6/27/2025 1:45	7.46	25.5	1
LH-IM-04	6/27/2025 2:00	7.41	25.48	1
LH-IM-04	6/27/2025 2:15	7.41	25.46	1
LH-IM-04	6/27/2025 2:30	7.4	25.44	1
LH-IM-04	6/27/2025 2:45	7.38	25.44	1
LH-IM-04	6/27/2025 3:00	7.38	25.42	1
LH-IM-04	6/27/2025 3:15	7.36	25.4	1
LH-IM-04	6/27/2025 3:30	7.35	25.38	1
LH-IM-04	6/27/2025 3:45	7.35	25.36	1
LH-IM-04	6/27/2025 4:00	7.36	25.34	1
LH-IM-04	6/27/2025 4:15	7.37	25.32	1
LH-IM-04	6/27/2025 4:30	7.34	25.3	1
LH-IM-04	6/27/2025 4:45	7.36	25.28	1
LH-IM-04	6/27/2025 5:00	7.37	25.28	1
LH-IM-04	6/27/2025 5:15	7.37	25.26	1
LH-IM-04	6/27/2025 5:30	7.34	25.24	1
LH-IM-04	6/27/2025 5:45	7.33	25.22	1
LH-IM-04	6/27/2025 6:00	7.32	25.2	1
LH-IM-04	6/27/2025 6:15	7.27	25.18	1
LH-IM-04	6/27/2025 6:30	7.31	25.18	1
LH-IM-04	6/27/2025 6:45	7.31	25.16	1
LH-IM-04	6/27/2025 7:00	7.39	25.14	1
LH-IM-04	6/27/2025 7:15	7.31	25.14	1
LH-IM-04	6/27/2025 7:30	7.43	25.12	1
LH-IM-04	6/27/2025 7:45	7.37	25.1	1
LH-IM-04	6/27/2025 8:00	7.38	25.1	1
LH-IM-04	6/27/2025 8:15	7.4	25.08	1
LH-IM-04	6/27/2025 8:30	7.39	25.08	1
LH-IM-04	6/27/2025 8:45	7.38	25.06	1
LH-IM-04	6/27/2025 9:00	7.39	25.04	1
LH-IM-04	6/27/2025 9:15	7.42	25.04	1
LH-IM-04	6/27/2025 9:30	7.38	25.02	1
LH-IM-04	6/27/2025 9:45	7.39	25.04	1
LH-IM-04	6/27/2025 10:00	7.46	25.04	1
LH-IM-04	6/27/2025 10:15	7.47	25.04	1
LH-IM-04	6/27/2025 10:30	7.42	25.04	1
LH-IM-04	6/27/2025 10:45	7.45	25.04	1
LH-IM-04	6/27/2025 11:00	7.51	25.04	1
LH-IM-04	6/27/2025 11:15	7.53	25.04	1
LH-IM-04	6/27/2025 11:30	7.53	25.04	1
LH-IM-04	6/27/2025 11:45	7.56	25.04	1
LH-IM-04	6/27/2025 12:00	7.55	25.04	1
LH-IM-04	6/27/2025 12:15	7.5	25.04	1
LH-IM-04	6/27/2025 12:30	7.68	25.04	1
LH-IM-04	6/27/2025 12:45	7.63	25.04	1
LH-IM-04	6/27/2025 13:00	7.56	25.06	1
LH-IM-04	6/27/2025 13:15	7.72	25.06	1
LH-IM-04	6/27/2025 13:30	7.78	25.08	1
LH-IM-04	6/27/2025 13:45	7.75	25.08	1
LH-IM-04	6/27/2025 14:00	7.73	25.1	1
LH-IM-04	6/27/2025 14:15	7.73	25.1	1
LH-IM-04	6/27/2025 14:30	7.76	25.08	1
LH-IM-04	6/27/2025 14:45	7.74	25.1	1
LH-IM-04	6/27/2025 15:00	7.75	25.1	1
LH-IM-04	6/27/2025 15:15	7.72	25.1	1
LH-IM-04	6/27/2025 15:30	7.75	25.1	1
LH-IM-04	6/27/2025 15:45	7.68	25.1	1
LH-IM-04	6/27/2025 16:00	7.68	25.1	1
LH-IM-04	6/27/2025 16:15	7.68	25.1	1
LH-IM-04	6/27/2025 16:30	7.69	25.1	1
LH-IM-04	6/27/2025 16:45	7.71	25.1	1
LH-IM-04	6/27/2025 17:00	7.5	25.1	1
LH-IM-04	6/27/2025 17:15	7.75	25.12	1
LH-IM-04	6/27/2025 17:30	7.77	25.12	1

Station Name	Date Time	DO mg/L	Temp C	Use Code
LH-IM-04	6/27/2025 17:45	7.75	25.12	1
LH-IM-04	6/27/2025 18:00	7.77	25.12	1
LH-IM-04	6/27/2025 18:15	7.76	25.12	1
LH-IM-04	6/27/2025 18:30	7.71	25.12	1
LH-IM-04	6/27/2025 18:45	7.65	25.14	1
LH-IM-04	6/27/2025 19:00	7.74	25.14	1
LH-IM-04	6/27/2025 19:15	7.71	25.14	1
LH-IM-04	6/27/2025 19:30	7.68	25.14	1
LH-IM-04	6/27/2025 19:45	7.6	25.16	1
LH-IM-04	6/27/2025 20:00	7.6	25.16	1
LH-IM-04	6/27/2025 20:15	7.64	25.16	1
LH-IM-04	6/27/2025 20:30	7.56	25.16	1
LH-IM-04	6/27/2025 20:45	7.54	25.16	1
LH-IM-04	6/27/2025 21:00	7.36	25.18	1
LH-IM-04	6/27/2025 21:15	7.52	25.18	1
LH-IM-04	6/27/2025 21:30	7.61	25.18	1
LH-IM-04	6/27/2025 21:45	7.53	25.2	1
LH-IM-04	6/27/2025 22:00	7.5	25.2	1
LH-IM-04	6/27/2025 22:15	7.58	25.2	1
LH-IM-04	6/27/2025 22:30	7.61	25.2	1
LH-IM-04	6/27/2025 22:45	7.61	25.2	1
LH-IM-04	6/27/2025 23:00	7.62	25.22	1
LH-IM-04	6/27/2025 23:15	7.67	25.22	1
LH-IM-04	6/27/2025 23:30	7.61	25.22	1
LH-IM-04	6/27/2025 23:45	7.55	25.24	1
LH-IM-04	6/28/2025 0:00	7.67	25.24	1
LH-IM-04	6/28/2025 0:15	7.65	25.28	1
LH-IM-04	6/28/2025 0:30	7.7	25.28	1
LH-IM-04	6/28/2025 0:45	7.73	25.3	1
LH-IM-04	6/28/2025 1:00	7.69	25.32	1
LH-IM-04	6/28/2025 1:15	8.07	25.36	1
LH-IM-04	6/28/2025 1:30	7.75	25.36	1
LH-IM-04	6/28/2025 1:45	7.76	25.34	1
LH-IM-04	6/28/2025 2:00	7.78	25.38	1
LH-IM-04	6/28/2025 2:15	7.86	25.38	1
LH-IM-04	6/28/2025 2:30	7.87	25.38	1
LH-IM-04	6/28/2025 2:45	7.86	25.36	1
LH-IM-04	6/28/2025 3:00	7.84	25.36	1
LH-IM-04	6/28/2025 3:15	7.81	25.36	1
LH-IM-04	6/28/2025 3:30	7.8	25.36	1
LH-IM-04	6/28/2025 3:45	7.77	25.36	1
LH-IM-04	6/28/2025 4:00	7.75	25.36	1
LH-IM-04	6/28/2025 4:15	7.76	25.36	1
LH-IM-04	6/28/2025 4:30	7.72	25.36	1
LH-IM-04	6/28/2025 4:45	7.71	25.34	1
LH-IM-04	6/28/2025 5:00	7.69	25.34	1
LH-IM-04	6/28/2025 5:15	7.69	25.34	1
LH-IM-04	6/28/2025 5:30	7.7	25.34	1
LH-IM-04	6/28/2025 5:45	7.7	25.32	1
LH-IM-04	6/28/2025 6:00	7.66	25.34	1
LH-IM-04	6/28/2025 6:15	7.66	25.32	1
LH-IM-04	6/28/2025 6:30	7.69	25.32	1
LH-IM-04	6/28/2025 6:45	7.67	25.3	1
LH-IM-04	6/28/2025 7:00	7.66	25.3	1
LH-IM-04	6/28/2025 7:15	7.65	25.28	1
LH-IM-04	6/28/2025 7:30	7.58	25.28	1
LH-IM-04	6/28/2025 7:45	7.62	25.26	1
LH-IM-04	6/28/2025 8:00	7.6	25.24	1
LH-IM-04	6/28/2025 8:15	7.61	25.24	1
LH-IM-04	6/28/2025 8:30	7.57	25.24	1
LH-IM-04	6/28/2025 8:45	7.56	25.22	1
LH-IM-04	6/28/2025 9:00	7.57	25.22	1
LH-IM-04	6/28/2025 9:15	7.54	25.22	1
LH-IM-04	6/28/2025 9:30	7.56	25.2	1
LH-IM-04	6/28/2025 9:45	7.55	25.2	1
LH-IM-04	6/28/2025 10:00	7.54	25.2	1
LH-IM-04	6/28/2025 10:15	7.56	25.2	1
LH-IM-04	6/28/2025 10:30	7.58	25.2	1
LH-IM-04	6/28/2025 10:45	7.58	25.2	1
LH-IM-04	6/28/2025 11:00	7.54	25.2	1
LH-IM-04	6/28/2025 11:15	7.56	25.2	1
LH-IM-04	6/28/2025 11:30	7.63	25.2	1
LH-IM-04	6/28/2025 11:45	7.64	25.22	1
LH-IM-04	6/28/2025 12:00	7.64	25.22	1
LH-IM-04	6/28/2025 12:15	7.58	25.2	1
LH-IM-04	6/28/2025 12:30	7.6	25.22	1
LH-IM-04	6/28/2025 12:45	7.63	25.22	1
LH-IM-04	6/28/2025 13:00	7.62	25.24	1
LH-IM-04	6/28/2025 13:15	7.65	25.24	1
LH-IM-04	6/28/2025 13:30	7.65	25.26	1
LH-IM-04	6/28/2025 13:45	7.62	25.28	1
LH-IM-04	6/28/2025 14:00	7.66	25.28	1
LH-IM-04	6/28/2025 14:15	7.7	25.3	1
LH-IM-04	6/28/2025 14:30	7.77	25.34	1

Station Name	Date Time	DO mg/L	Temp C	Use Code
LH-IM-04	6/28/2025 14:45	7.73	25.36	1
LH-IM-04	6/28/2025 15:00	7.82	25.38	1
LH-IM-04	6/28/2025 15:15	7.93	25.42	1
LH-IM-04	6/28/2025 15:30	7.97	25.44	1
LH-IM-04	6/28/2025 15:45	7.91	25.48	1
LH-IM-04	6/28/2025 16:00	7.9	25.48	1
LH-IM-04	6/28/2025 16:15	7.97	25.5	1
LH-IM-04	6/28/2025 16:30	8.01	25.52	1
LH-IM-04	6/28/2025 16:45	7.94	25.52	1
LH-IM-04	6/28/2025 17:00	8	25.54	1
LH-IM-04	6/28/2025 17:15	7.98	25.54	1
LH-IM-04	6/28/2025 17:30	7.95	25.54	1
LH-IM-04	6/28/2025 17:45	8.02	25.56	1
LH-IM-04	6/28/2025 18:00	8.05	25.56	1
LH-IM-04	6/28/2025 18:15	8	25.56	1
LH-IM-04	6/28/2025 18:30	8.05	25.56	1
LH-IM-04	6/28/2025 18:45	7.99	25.56	1
LH-IM-04	6/28/2025 19:00	8.03	25.54	1
LH-IM-04	6/28/2025 19:15	8.03	25.54	1
LH-IM-04	6/28/2025 19:30	8.04	25.54	1
LH-IM-04	6/28/2025 19:45	8.06	25.52	1
LH-IM-04	6/28/2025 20:00	8.05	25.52	1
LH-IM-04	6/28/2025 20:15	8.03	25.5	1
LH-IM-04	6/28/2025 20:30	8.04	25.48	1
LH-IM-04	6/28/2025 20:45	8.04	25.46	1
LH-IM-04	6/28/2025 21:00	8	25.44	1
LH-IM-04	6/28/2025 21:15	8.01	25.4	1
LH-IM-04	6/28/2025 21:30	7.98	25.38	1
LH-IM-04	6/28/2025 21:45	7.95	25.36	1
LH-IM-04	6/28/2025 22:00	7.92	25.34	1
LH-IM-04	6/28/2025 22:15	7.91	25.3	1
LH-IM-04	6/28/2025 22:30	7.87	25.28	1
LH-IM-04	6/28/2025 22:45	7.87	25.26	1
LH-IM-04	6/28/2025 23:00	7.83	25.22	1
LH-IM-04	6/28/2025 23:15	7.79	25.2	1
LH-IM-04	6/28/2025 23:30	7.76	25.18	1
LH-IM-04	6/28/2025 23:45	7.74	25.16	1
LH-IM-04	6/29/2025 0:00	7.72	25.12	1
LH-IM-04	6/29/2025 0:15	7.69	25.1	1
LH-IM-04	6/29/2025 0:30	7.67	25.1	1
LH-IM-04	6/29/2025 0:45	7.65	25.06	1
LH-IM-04	6/29/2025 1:00	7.64	25.04	1
LH-IM-04	6/29/2025 1:15	7.58	25.04	1
LH-IM-04	6/29/2025 1:30	7.56	25.02	1
LH-IM-04	6/29/2025 1:45	7.56	25	1
LH-IM-04	6/29/2025 2:00	7.54	24.98	1
LH-IM-04	6/29/2025 2:15	7.5	24.96	1
LH-IM-04	6/29/2025 2:30	7.5	24.94	1
LH-IM-04	6/29/2025 2:45	7.45	24.92	1
LH-IM-04	6/29/2025 3:00	7.44	24.88	1
LH-IM-04	6/29/2025 3:15	7.41	24.86	1
LH-IM-04	6/29/2025 3:30	7.4	24.84	1
LH-IM-04	6/29/2025 3:45	7.37	24.82	1
LH-IM-04	6/29/2025 4:00	7.36	24.8	1
LH-IM-04	6/29/2025 4:15	7.34	24.78	1
LH-IM-04	6/29/2025 4:30	7.32	24.76	1
LH-IM-04	6/29/2025 4:45	7.29	24.74	1
LH-IM-04	6/29/2025 5:00	7.28	24.72	1
LH-IM-04	6/29/2025 5:15	7.26	24.7	1
LH-IM-04	6/29/2025 5:30	7.25	24.68	1
LH-IM-04	6/29/2025 5:45	7.23	24.66	1
LH-IM-04	6/29/2025 6:00	7.21	24.64	1
LH-IM-04	6/29/2025 6:15	7.2	24.62	1
LH-IM-04	6/29/2025 6:30	7.18	24.62	1
LH-IM-04	6/29/2025 6:45	7.18	24.6	1
LH-IM-04	6/29/2025 7:00	7.17	24.58	1
LH-IM-04	6/29/2025 7:15	7.16	24.58	1
LH-IM-04	6/29/2025 7:30	7.16	24.56	1
LH-IM-04	6/29/2025 7:45	7.14	24.54	1
LH-IM-04	6/29/2025 8:00	7.13	24.54	1
LH-IM-04	6/29/2025 8:15	7.13	24.52	1
LH-IM-04	6/29/2025 8:30	7.13	24.52	1
LH-IM-04	6/29/2025 8:45	7.16	24.5	1
LH-IM-04	6/29/2025 9:00	7.14	24.48	1
LH-IM-04	6/29/2025 9:15	7.18	24.46	1
LH-IM-04	6/29/2025 9:30	7.15	24.46	1
LH-IM-04	6/29/2025 9:45	7.13	24.44	1
LH-IM-04	6/29/2025 10:00	7.13	24.44	1
LH-IM-04	6/29/2025 10:15	7.15	24.44	1
LH-IM-04	6/29/2025 10:30	7.13	24.44	1
LH-IM-04	6/29/2025 10:45	7.14	24.44	1
LH-IM-04	6/29/2025 11:00	7.15	24.44	1
LH-IM-04	6/29/2025 11:15	7.17	24.44	1
LH-IM-04	6/29/2025 11:30	7.15	24.42	1

Station Name	Date Time	DO mg/L	Temp C	Use Code
LH-IM-04	6/29/2025 11:45	7.16	24.42	1
LH-IM-04	6/29/2025 12:00	7.2	24.42	1
LH-IM-04	6/29/2025 12:15	7.21	24.42	1
LH-IM-04	6/29/2025 12:30	7.19	24.44	1
LH-IM-04	6/29/2025 12:45	7.2	24.44	1
LH-IM-04	6/29/2025 13:00	7.18	24.44	1
LH-IM-04	6/29/2025 13:15	7.27	24.44	1
LH-IM-04	6/29/2025 13:30	7.21	24.44	1
LH-IM-04	6/29/2025 13:45	7.26	24.46	1
LH-IM-04	6/29/2025 14:00	7.36	24.52	1
LH-IM-04	6/29/2025 14:15	7.36	24.54	1
LH-IM-04	6/29/2025 14:30	7.39	24.54	1
LH-IM-04	6/29/2025 14:45	7.34	24.52	1
LH-IM-04	6/29/2025 15:00	7.43	24.52	1
LH-IM-04	6/29/2025 15:15	7.5	24.56	1
LH-IM-04	6/29/2025 15:30	7.48	24.58	1
LH-IM-04	6/29/2025 15:45	7.42	24.6	1
LH-IM-04	6/29/2025 16:00	7.55	24.64	1
LH-IM-04	6/29/2025 16:15	7.5	24.64	1
LH-IM-04	6/29/2025 16:30	7.56	24.66	1
LH-IM-04	6/29/2025 16:45	7.72	24.72	1
LH-IM-04	6/29/2025 17:00	7.65	24.74	1
LH-IM-04	6/29/2025 17:15	7.66	24.78	1
LH-IM-04	6/29/2025 17:30	7.64	24.8	1
LH-IM-04	6/29/2025 17:45	7.69	24.76	1
LH-IM-04	6/29/2025 18:00	7.76	24.8	1
LH-IM-04	6/29/2025 18:15	7.73	24.82	1
LH-IM-04	6/29/2025 18:30	7.74	24.88	1
LH-IM-04	6/29/2025 18:45	7.74	24.86	1
LH-IM-04	6/29/2025 19:00	7.81	24.9	1
LH-IM-04	6/29/2025 19:15	7.78	24.86	1
LH-IM-04	6/29/2025 19:30	7.8	24.9	1
LH-IM-04	6/29/2025 19:45	7.7	24.86	1
LH-IM-04	6/29/2025 20:00	7.77	24.86	1
LH-IM-04	6/29/2025 20:15	7.73	24.88	1
LH-IM-04	6/29/2025 20:30	7.86	24.92	1
LH-IM-04	6/29/2025 20:45	7.8	24.92	1
LH-IM-04	6/29/2025 21:00	7.76	24.92	1
LH-IM-04	6/29/2025 21:15	7.84	24.92	1
LH-IM-04	6/29/2025 21:30	7.78	24.92	1
LH-IM-04	6/29/2025 21:45	7.82	24.94	1
LH-IM-04	6/29/2025 22:00	7.75	24.94	1
LH-IM-04	6/29/2025 22:15	7.85	24.94	1
LH-IM-04	6/29/2025 22:30	7.87	24.94	1
LH-IM-04	6/29/2025 22:45	7.88	24.96	1
LH-IM-04	6/29/2025 23:00	7.88	24.94	1
LH-IM-04	6/29/2025 23:15	7.95	24.96	1
LH-IM-04	6/29/2025 23:30	7.81	24.92	1
LH-IM-04	6/29/2025 23:45	7.83	24.9	1
LH-IM-04	6/30/2025 0:00	7.81	24.9	1
LH-IM-04	6/30/2025 0:15	7.83	24.9	1
LH-IM-04	6/30/2025 0:30	7.81	24.9	1
LH-IM-04	6/30/2025 0:45	7.73	24.86	1
LH-IM-04	6/30/2025 1:00	7.77	24.84	1
LH-IM-04	6/30/2025 1:15	7.82	24.84	1
LH-IM-04	6/30/2025 1:30	7.78	24.82	1
LH-IM-04	6/30/2025 1:45	7.76	24.8	1
LH-IM-04	6/30/2025 2:00	7.74	24.78	1
LH-IM-04	6/30/2025 2:15	7.7	24.76	1
LH-IM-04	6/30/2025 2:30	7.67	24.74	1
LH-IM-04	6/30/2025 2:45	7.64	24.72	1
LH-IM-04	6/30/2025 3:00	7.66	24.7	1
LH-IM-04	6/30/2025 3:15	7.61	24.68	1
LH-IM-04	6/30/2025 3:30	7.58	24.64	1
LH-IM-04	6/30/2025 3:45	7.54	24.62	1
LH-IM-04	6/30/2025 4:00	7.55	24.6	1
LH-IM-04	6/30/2025 4:15	7.51	24.58	1
LH-IM-04	6/30/2025 4:30	7.51	24.56	1
LH-IM-04	6/30/2025 4:45	7.47	24.56	1
LH-IM-04	6/30/2025 5:00	7.43	24.54	1
LH-IM-04	6/30/2025 5:15	7.45	24.52	1
LH-IM-04	6/30/2025 5:30	7.44	24.52	1
LH-IM-04	6/30/2025 5:45	7.44	24.5	1
LH-IM-04	6/30/2025 6:00	7.42	24.48	1
LH-IM-04	6/30/2025 6:15	7.41	24.48	1
LH-IM-04	6/30/2025 6:30	7.41	24.46	1
LH-IM-04	6/30/2025 6:45	7.41	24.44	1
LH-IM-04	6/30/2025 7:00	7.44	24.44	1
LH-IM-04	6/30/2025 7:15	7.43	24.42	1
LH-IM-04	6/30/2025 7:30	7.44	24.4	1
LH-IM-04	6/30/2025 7:45	7.45	24.4	1
LH-IM-04	6/30/2025 8:00	7.48	24.38	1
LH-IM-04	6/30/2025 8:15	7.53	24.38	1
LH-IM-04	6/30/2025 8:30	7.54	24.36	1

Station Name	Date Time	DO mg/L	Temp C	Use Code
LH-IM-04	6/30/2025 8:45	7.54	24.34	1
LH-IM-04	6/30/2025 9:00	7.52	24.34	1
LH-IM-04	6/30/2025 9:15	7.53	24.34	1
LH-IM-04	6/30/2025 9:30	7.53	24.34	1
LH-IM-04	6/30/2025 9:45	7.55	24.34	1
LH-IM-04	6/30/2025 10:00	7.54	24.34	1
LH-IM-04	6/30/2025 10:15	7.54	24.34	1
LH-IM-04	6/30/2025 10:30	7.57	24.34	1
LH-IM-04	6/30/2025 10:45	7.54	24.34	1
LH-IM-04	6/30/2025 11:00	7.54	24.34	1
LH-IM-04	6/30/2025 11:15	7.56	24.34	1
LH-IM-04	6/30/2025 11:30	7.63	24.34	1
LH-IM-04	6/30/2025 11:45	7.58	24.36	1
LH-IM-04	6/30/2025 12:00	7.57	24.36	1
LH-IM-04	6/30/2025 12:15	7.54	24.38	1
LH-IM-04	6/30/2025 12:30	7.54	24.36	1
LH-IM-04	6/30/2025 12:45	7.62	24.36	1
LH-IM-04	6/30/2025 13:00	7.61	24.38	1
LH-IM-04	6/30/2025 13:15	8.12	27.2	2
LH-IM-04	6/30/2025 13:30	7.85	28.78	2
LH-IM-04	6/30/2025 13:45	7.18	33.1	2
LH-IM-04	6/30/2025 14:00	7.6	24.94	2
LH-IM-04	6/30/2025 14:15	7.78	24.54	1
LH-IM-04	6/30/2025 14:30	7.83	24.5	1
LH-IM-04	6/30/2025 14:45	7.73	24.5	1
LH-IM-04	6/30/2025 15:00	7.77	24.52	1
LH-IM-04	6/30/2025 15:15	7.72	24.52	1
LH-IM-04	6/30/2025 15:30	7.81	24.54	1
LH-IM-04	6/30/2025 15:45	7.82	24.56	1
LH-IM-04	6/30/2025 16:00	7.83	24.58	1
LH-IM-04	6/30/2025 16:15	7.87	24.6	1
LH-IM-04	6/30/2025 16:30	7.87	24.62	1
LH-IM-04	6/30/2025 16:45	7.84	24.6	1
LH-IM-04	6/30/2025 17:00	7.86	24.62	1
LH-IM-04	6/30/2025 17:15	7.91	24.66	1
LH-IM-04	6/30/2025 17:30	8	24.7	1
LH-IM-04	6/30/2025 17:45	7.93	24.7	1
LH-IM-04	6/30/2025 18:00	7.9	24.72	1
LH-IM-04	6/30/2025 18:15	7.89	24.72	1
LH-IM-04	6/30/2025 18:30	7.9	24.72	1
LH-IM-04	6/30/2025 18:45	7.99	24.76	1
LH-IM-04	6/30/2025 19:00	7.98	24.8	1
LH-IM-04	6/30/2025 19:15	7.91	24.78	1
LH-IM-04	6/30/2025 19:30	7.9	24.76	1
LH-IM-04	6/30/2025 19:45	8	24.8	1
LH-IM-04	6/30/2025 20:00	7.96	24.84	1
LH-IM-04	6/30/2025 20:15	7.93	24.82	1
LH-IM-04	6/30/2025 20:30	7.92	24.8	1
LH-IM-04	6/30/2025 20:45	7.92	24.82	1
LH-IM-04	6/30/2025 21:00	7.9	24.84	1
LH-IM-04	6/30/2025 21:15	7.89	24.86	1
LH-IM-04	6/30/2025 21:30	7.93	24.9	1
LH-IM-04	6/30/2025 21:45	7.94	24.9	1
LH-IM-04	6/30/2025 22:00	7.93	24.92	1
LH-IM-04	6/30/2025 22:15	7.95	24.96	1
LH-IM-04	6/30/2025 22:30	7.9	24.98	1
LH-IM-04	6/30/2025 22:45	7.89	25	1
LH-IM-04	6/30/2025 23:00	7.91	25	1
LH-IM-04	6/30/2025 23:15	7.9	25.02	1
LH-IM-04	6/30/2025 23:30	7.89	25.04	1
LH-IM-04	6/30/2025 23:45	7.87	25.06	1
LH-IM-04	7/1/2025 0:00	7.87	25.08	1
LH-IM-04	7/1/2025 0:15	7.87	25.1	1
LH-IM-04	7/1/2025 0:30	7.86	25.1	1
LH-IM-04	7/1/2025 0:45	7.85	25.1	1
LH-IM-04	7/1/2025 1:00	7.84	25.1	1
LH-IM-04	7/1/2025 1:15	7.82	25.1	1
LH-IM-04	7/1/2025 1:30	7.81	25.1	1
LH-IM-04	7/1/2025 1:45	7.79	25.1	1
LH-IM-04	7/1/2025 2:00	7.8	25.12	1
LH-IM-04	7/1/2025 2:15	7.77	25.12	1
LH-IM-04	7/1/2025 2:30	7.77	25.12	1
LH-IM-04	7/1/2025 2:45	7.72	25.12	1
LH-IM-04	7/1/2025 3:00	7.73	25.12	1
LH-IM-04	7/1/2025 3:15	7.71	25.1	1
LH-IM-04	7/1/2025 3:30	7.69	25.1	1
LH-IM-04	7/1/2025 3:45	7.74	25.1	1
LH-IM-04	7/1/2025 4:00	7.73	25.1	1
LH-IM-04	7/1/2025 4:15	7.71	25.08	1
LH-IM-04	7/1/2025 4:30	7.68	25.08	1
LH-IM-04	7/1/2025 4:45	7.72	25.06	1
LH-IM-04	7/1/2025 5:00	7.75	25.06	1
LH-IM-04	7/1/2025 5:15	7.71	25.06	1
LH-IM-04	7/1/2025 5:30	7.71	25.06	1

Station Name	Date Time	DO mg/L	Temp C	Use Code
LH-IM-04	7/1/2025 5:45	7.73	25.06	1
LH-IM-04	7/1/2025 6:00	7.71	25.06	1
LH-IM-04	7/1/2025 6:15	7.73	25.06	1
LH-IM-04	7/1/2025 6:30	7.7	25.04	1
LH-IM-04	7/1/2025 6:45	7.72	25	1
LH-IM-04	7/1/2025 7:00	7.7	25	1
LH-IM-04	7/1/2025 7:15	7.69	24.98	1
LH-IM-04	7/1/2025 7:30	7.72	24.94	1
LH-IM-04	7/1/2025 7:45	7.72	24.94	1
LH-IM-04	7/1/2025 8:00	7.74	24.92	1
LH-IM-04	7/1/2025 8:15	7.76	24.92	1
LH-IM-04	7/1/2025 8:30	7.73	24.92	1
LH-IM-04	7/1/2025 8:45	7.75	24.92	1
LH-IM-04	7/1/2025 9:00	7.76	24.92	1
LH-IM-04	7/1/2025 9:15	7.78	24.92	1
LH-IM-04	7/1/2025 9:30	7.74	24.92	1
LH-IM-04	7/1/2025 9:45	7.75	24.92	1
LH-IM-04	7/1/2025 10:00	7.79	24.92	1
LH-IM-04	7/1/2025 10:15	7.82	24.92	1
LH-IM-04	7/1/2025 10:30	7.87	24.94	1
LH-IM-04	7/1/2025 10:45	7.88	24.96	1
LH-IM-04	7/1/2025 11:00	7.87	24.96	1
LH-IM-04	7/1/2025 11:15	7.86	24.96	1
LH-IM-04	7/1/2025 11:30	7.85	24.96	1
LH-IM-04	7/1/2025 11:45	7.83	24.96	1
LH-IM-04	7/1/2025 12:00	7.84	24.96	1
LH-IM-04	7/1/2025 12:15	7.83	24.96	1
LH-IM-04	7/1/2025 12:30	7.84	24.96	1
LH-IM-04	7/1/2025 12:45	7.93	25	1
LH-IM-04	7/1/2025 13:00	7.9	25.02	1
LH-IM-04	7/1/2025 13:15	7.97	25.04	1
LH-IM-04	7/1/2025 13:30	8	25.08	1
LH-IM-04	7/1/2025 13:45	7.98	25.08	1
LH-IM-04	7/1/2025 14:00	7.93	25.06	1
LH-IM-04	7/1/2025 14:15	7.95	25.06	1
LH-IM-04	7/1/2025 14:30	7.9	25.06	1
LH-IM-04	7/1/2025 14:45	7.94	25.08	1
LH-IM-04	7/1/2025 15:00	7.87	25.08	1
LH-IM-04	7/1/2025 15:15	7.99	25.12	1
LH-IM-04	7/1/2025 15:30	7.9	25.12	1
LH-IM-04	7/1/2025 15:45	7.98	25.14	1
LH-IM-04	7/1/2025 16:00	7.94	25.16	1
LH-IM-04	7/1/2025 16:15	8.12	25.22	1
LH-IM-04	7/1/2025 16:30	8.13	25.26	1
LH-IM-04	7/1/2025 16:45	8.04	25.2	1
LH-IM-04	7/1/2025 17:00	8	25.18	1
LH-IM-04	7/1/2025 17:15	8.03	25.2	1
LH-IM-04	7/1/2025 17:30	8.03	25.2	1
LH-IM-04	7/1/2025 17:45	7.99	25.18	1
LH-IM-04	7/1/2025 18:00	8.05	25.22	1
LH-IM-04	7/1/2025 18:15	8.01	25.22	1
LH-IM-04	7/1/2025 18:30	7.96	25.2	1
LH-IM-04	7/1/2025 18:45	7.97	25.2	1
LH-IM-04	7/1/2025 19:00	7.92	25.18	1
LH-IM-04	7/1/2025 19:15	7.91	25.18	1
LH-IM-04	7/1/2025 19:30	7.92	25.18	1
LH-IM-04	7/1/2025 19:45	7.91	25.18	1
LH-IM-04	7/1/2025 20:00	7.94	25.2	1
LH-IM-04	7/1/2025 20:15	7.89	25.2	1
LH-IM-04	7/1/2025 20:30	7.86	25.22	1
LH-IM-04	7/1/2025 20:45	7.87	25.22	1
LH-IM-04	7/1/2025 21:00	7.92	25.26	1
LH-IM-04	7/1/2025 21:15	7.92	25.26	1
LH-IM-04	7/1/2025 21:30	7.92	25.26	1
LH-IM-04	7/1/2025 21:45	7.92	25.26	1
LH-IM-04	7/1/2025 22:00	7.91	25.26	1
LH-IM-04	7/1/2025 22:15	7.98	25.28	1
LH-IM-04	7/1/2025 22:30	7.93	25.3	1
LH-IM-04	7/1/2025 22:45	7.95	25.3	1
LH-IM-04	7/1/2025 23:00	7.93	25.32	1
LH-IM-04	7/1/2025 23:15	7.92	25.3	1
LH-IM-04	7/1/2025 23:30	7.92	25.32	1
LH-IM-04	7/1/2025 23:45	7.93	25.34	1
LH-IM-04	7/2/2025 0:00	7.98	25.36	1
LH-IM-04	7/2/2025 0:15	7.91	25.34	1
LH-IM-04	7/2/2025 0:30	7.92	25.34	1
LH-IM-04	7/2/2025 0:45	7.91	25.36	1
LH-IM-04	7/2/2025 1:00	7.92	25.36	1
LH-IM-04	7/2/2025 1:15	7.89	25.36	1
LH-IM-04	7/2/2025 1:30	7.86	25.38	1
LH-IM-04	7/2/2025 1:45	7.9	25.36	1
LH-IM-04	7/2/2025 2:00	7.91	25.38	1
LH-IM-04	7/2/2025 2:15	7.9	25.38	1
LH-IM-04	7/2/2025 2:30	7.9	25.36	1

Station Name	Date Time	DO mg/L	Temp C	Use Code
LH-IM-04	7/2/2025 2:45	7.83	25.36	1
LH-IM-04	7/2/2025 3:00	7.85	25.34	1
LH-IM-04	7/2/2025 3:15	7.83	25.32	1
LH-IM-04	7/2/2025 3:30	7.82	25.3	1
LH-IM-04	7/2/2025 3:45	7.79	25.28	1
LH-IM-04	7/2/2025 4:00	7.77	25.26	1
LH-IM-04	7/2/2025 4:15	7.74	25.22	1
LH-IM-04	7/2/2025 4:30	7.72	25.2	1
LH-IM-04	7/2/2025 4:45	7.69	25.16	1
LH-IM-04	7/2/2025 5:00	7.66	25.12	1
LH-IM-04	7/2/2025 5:15	7.64	25.1	1
LH-IM-04	7/2/2025 5:30	7.62	25.06	1
LH-IM-04	7/2/2025 5:45	7.6	25.04	1
LH-IM-04	7/2/2025 6:00	7.58	25	1
LH-IM-04	7/2/2025 6:15	7.55	24.98	1
LH-IM-04	7/2/2025 6:30	7.53	24.94	1
LH-IM-04	7/2/2025 6:45	7.5	24.92	1
LH-IM-04	7/2/2025 7:00	7.48	24.9	1
LH-IM-04	7/2/2025 7:15	7.48	24.88	1
LH-IM-04	7/2/2025 7:30	7.47	24.86	1
LH-IM-04	7/2/2025 7:45	7.49	24.84	1
LH-IM-04	7/2/2025 8:00	7.48	24.82	1
LH-IM-04	7/2/2025 8:15	7.47	24.8	1
LH-IM-04	7/2/2025 8:30	7.46	24.8	1
LH-IM-04	7/2/2025 8:45	7.47	24.78	1
LH-IM-04	7/2/2025 9:00	7.45	24.76	1
LH-IM-04	7/2/2025 9:15	7.47	24.74	1
LH-IM-04	7/2/2025 9:30	7.48	24.74	1
LH-IM-04	7/2/2025 9:45	7.48	24.74	1
LH-IM-04	7/2/2025 10:00	7.49	24.74	1
LH-IM-04	7/2/2025 10:15	7.49	24.74	1
LH-IM-04	7/2/2025 10:30	7.51	24.72	1
LH-IM-04	7/2/2025 10:45	7.51	24.72	1
LH-IM-04	7/2/2025 11:00	7.49	24.72	1
LH-IM-04	7/2/2025 11:15	7.5	24.7	1
LH-IM-04	7/2/2025 11:30	7.53	24.72	1
LH-IM-04	7/2/2025 11:45	7.53	24.72	1
LH-IM-04	7/2/2025 12:00	7.53	24.72	1
LH-IM-04	7/2/2025 12:15	7.51	24.72	1
LH-IM-04	7/2/2025 12:30	7.52	24.74	1
LH-IM-04	7/2/2025 12:45	7.53	24.74	1
LH-IM-04	7/2/2025 13:00	7.54	24.76	1
LH-IM-04	7/2/2025 13:15	7.64	24.8	1
LH-IM-04	7/2/2025 13:30	7.62	24.78	1
LH-IM-04	7/2/2025 13:45	7.65	24.8	1
LH-IM-04	7/2/2025 14:00	7.6	24.8	1
LH-IM-04	7/2/2025 14:15	7.63	24.82	1
LH-IM-04	7/2/2025 14:30	7.65	24.84	1
LH-IM-04	7/2/2025 14:45	7.6	24.82	1
LH-IM-04	7/2/2025 15:00	7.58	24.82	1
LH-IM-04	7/2/2025 15:15	7.64	24.82	1
LH-IM-04	7/2/2025 15:30	7.63	24.84	1
LH-IM-04	7/2/2025 15:45	7.63	24.82	1
LH-IM-04	7/2/2025 16:00	7.61	24.84	1
LH-IM-04	7/2/2025 16:15	7.6	24.82	1
LH-IM-04	7/2/2025 16:30	7.62	24.82	1
LH-IM-04	7/2/2025 16:45	7.62	24.82	1
LH-IM-04	7/2/2025 17:00	7.62	24.84	1
LH-IM-04	7/2/2025 17:15	7.6	24.82	1
LH-IM-04	7/2/2025 17:30	7.59	24.82	1
LH-IM-04	7/2/2025 17:45	7.6	24.84	1
LH-IM-04	7/2/2025 18:00	7.65	24.86	1
LH-IM-04	7/2/2025 18:15	7.63	24.84	1
LH-IM-04	7/2/2025 18:30	7.6	24.84	1
LH-IM-04	7/2/2025 18:45	7.6	24.84	1
LH-IM-04	7/2/2025 19:00	7.69	24.86	1
LH-IM-04	7/2/2025 19:15	7.65	24.88	1
LH-IM-04	7/2/2025 19:30	7.63	24.88	1
LH-IM-04	7/2/2025 19:45	7.6	24.88	1
LH-IM-04	7/2/2025 20:00	7.64	24.9	1
LH-IM-04	7/2/2025 20:15	7.64	24.9	1
LH-IM-04	7/2/2025 20:30	7.66	24.9	1
LH-IM-04	7/2/2025 20:45	7.61	24.9	1
LH-IM-04	7/2/2025 21:00	7.6	24.9	1
LH-IM-04	7/2/2025 21:15	7.56	24.9	1
LH-IM-04	7/2/2025 21:30	7.53	24.9	1
LH-IM-04	7/2/2025 21:45	7.53	24.9	1
LH-IM-04	7/2/2025 22:00	7.52	24.92	1
LH-IM-04	7/2/2025 22:15	7.55	24.94	1
LH-IM-04	7/2/2025 22:30	7.6	24.96	1
LH-IM-04	7/2/2025 22:45	7.54	24.98	1
LH-IM-04	7/2/2025 23:00	7.66	24.98	1
LH-IM-04	7/2/2025 23:15	7.6	24.98	1
LH-IM-04	7/2/2025 23:30	7.6	25.02	1

Station Name	Date Time	DO mg/L	Temp C	Use Code
LH-IM-04	7/2/2025 23:45	7.67	25.06	1
LH-IM-04	7/3/2025 0:00	7.64	25.08	1
LH-IM-04	7/3/2025 0:15	7.66	25.1	1
LH-IM-04	7/3/2025 0:30	7.67	25.12	1
LH-IM-04	7/3/2025 0:45	7.63	25.12	1
LH-IM-04	7/3/2025 1:00	7.63	25.12	1
LH-IM-04	7/3/2025 1:15	7.61	25.12	1
LH-IM-04	7/3/2025 1:30	7.64	25.16	1
LH-IM-04	7/3/2025 1:45	7.58	25.16	1
LH-IM-04	7/3/2025 2:00	7.58	25.18	1
LH-IM-04	7/3/2025 2:15	7.57	25.18	1
LH-IM-04	7/3/2025 2:30	7.58	25.18	1
LH-IM-04	7/3/2025 2:45	7.55	25.2	1
LH-IM-04	7/3/2025 3:00	7.56	25.2	1
LH-IM-04	7/3/2025 3:15	7.53	25.2	1
LH-IM-04	7/3/2025 3:30	7.54	25.2	1
LH-IM-04	7/3/2025 3:45	7.49	25.2	1
LH-IM-04	7/3/2025 4:00	7.46	25.2	1
LH-IM-04	7/3/2025 4:15	7.46	25.2	1
LH-IM-04	7/3/2025 4:30	7.43	25.2	1
LH-IM-04	7/3/2025 4:45	7.43	25.2	1
LH-IM-04	7/3/2025 5:00	7.37	25.2	1
LH-IM-04	7/3/2025 5:15	7.33	25.18	1
LH-IM-04	7/3/2025 5:30	7.35	25.18	1
LH-IM-04	7/3/2025 5:45	7.29	25.18	1
LH-IM-04	7/3/2025 6:00	7.22	25.18	1
LH-IM-04	7/3/2025 6:15	7.24	25.16	1
LH-IM-04	7/3/2025 6:30	7.21	25.16	1
LH-IM-04	7/3/2025 6:45	7.17	25.14	1
LH-IM-04	7/3/2025 7:00	7.16	25.14	1
LH-IM-04	7/3/2025 7:15	7.18	25.12	1
LH-IM-04	7/3/2025 7:30	7.16	25.12	1
LH-IM-04	7/3/2025 7:45	7.18	25.12	1
LH-IM-04	7/3/2025 8:00	7.14	25.12	1
LH-IM-04	7/3/2025 8:15	7.13	25.12	1
LH-IM-04	7/3/2025 8:30	7.15	25.1	1
LH-IM-04	7/3/2025 8:45	7.19	25.1	1
LH-IM-04	7/3/2025 9:00	7.17	25.1	1
LH-IM-04	7/3/2025 9:15	7.2	25.1	1
LH-IM-04	7/3/2025 9:30	7.26	25.1	1
LH-IM-04	7/3/2025 9:45	7.29	25.08	1
LH-IM-04	7/3/2025 10:00	7.3	25.08	1
LH-IM-04	7/3/2025 10:15	7.32	25.08	1
LH-IM-04	7/3/2025 10:30	7.3	25.06	1
LH-IM-04	7/3/2025 10:45	7.4	25.06	1
LH-IM-04	7/3/2025 11:00	7.4	25.04	1
LH-IM-04	7/3/2025 11:15	7.4	25.02	1
LH-IM-04	7/3/2025 11:30	7.45	25.02	1
LH-IM-04	7/3/2025 11:45	7.44	25.02	1
LH-IM-04	7/3/2025 12:00	7.41	25.02	1
LH-IM-04	7/3/2025 12:15	7.43	25.02	1
LH-IM-04	7/3/2025 12:30	7.42	25.02	1
LH-IM-04	7/3/2025 12:45	7.45	25.02	1
LH-IM-04	7/3/2025 13:00	7.44	25.02	1
LH-IM-04	7/3/2025 13:15	7.42	25.02	1
LH-IM-04	7/3/2025 13:30	7.44	25.02	1
LH-IM-04	7/3/2025 13:45	7.47	25.04	1
LH-IM-04	7/3/2025 14:00	7.47	25.04	1
LH-IM-04	7/3/2025 14:15	7.64	25.08	1
LH-IM-04	7/3/2025 14:30	7.71	25.08	1
LH-IM-04	7/3/2025 14:45	7.72	25.08	1
LH-IM-04	7/3/2025 15:00	7.54	25.1	1
LH-IM-04	7/3/2025 15:15	7.63	25.12	1
LH-IM-04	7/3/2025 15:30	7.78	25.14	1
LH-IM-04	7/3/2025 15:45	7.8	25.22	1
LH-IM-04	7/3/2025 16:00	7.86	25.24	1
LH-IM-04	7/3/2025 16:15	7.88	25.28	1
LH-IM-04	7/3/2025 16:30	7.97	25.32	1
LH-IM-04	7/3/2025 16:45	7.92	25.3	1
LH-IM-04	7/3/2025 17:00	7.87	25.32	1
LH-IM-04	7/3/2025 17:15	7.85	25.32	1
LH-IM-04	7/3/2025 17:30	7.87	25.3	1
LH-IM-04	7/3/2025 17:45	7.86	25.32	1
LH-IM-04	7/3/2025 18:00	8.04	25.38	1
LH-IM-04	7/3/2025 18:15	8.08	25.4	1
LH-IM-04	7/3/2025 18:30	8.07	25.44	1
LH-IM-04	7/3/2025 18:45	8.12	25.44	1
LH-IM-04	7/3/2025 19:00	8.18	25.46	1
LH-IM-04	7/3/2025 19:15	8.12	25.48	1
LH-IM-04	7/3/2025 19:30	8.16	25.5	1
LH-IM-04	7/3/2025 19:45	8.22	25.54	1
LH-IM-04	7/3/2025 20:00	8.24	25.58	1
LH-IM-04	7/3/2025 20:15	8.26	25.58	1
LH-IM-04	7/3/2025 20:30	8.16	25.58	1

Station Name	Date Time	DO mg/L	Temp C	Use Code
LH-IM-04	7/3/2025 20:45	8.17	25.58	1
LH-IM-04	7/3/2025 21:00	8.17	25.58	1
LH-IM-04	7/3/2025 21:15	8.11	25.62	1
LH-IM-04	7/3/2025 21:30	8.23	25.62	1
LH-IM-04	7/3/2025 21:45	8.16	25.64	1
LH-IM-04	7/3/2025 22:00	8.2	25.64	1
LH-IM-04	7/3/2025 22:15	8.17	25.64	1
LH-IM-04	7/3/2025 22:30	8.14	25.66	1
LH-IM-04	7/3/2025 22:45	8.24	25.68	1
LH-IM-04	7/3/2025 23:00	8.1	25.66	1
LH-IM-04	7/3/2025 23:15	8.06	25.66	1
LH-IM-04	7/3/2025 23:30	8.2	25.68	1
LH-IM-04	7/3/2025 23:45	8.13	25.68	1
LH-IM-04	7/4/2025 0:00	8.3	25.68	1
LH-IM-04	7/4/2025 0:15	8.22	25.72	1
LH-IM-04	7/4/2025 0:30	8.24	25.7	1
LH-IM-04	7/4/2025 0:45	8.18	25.68	1
LH-IM-04	7/4/2025 1:00	8.19	25.68	1
LH-IM-04	7/4/2025 1:15	8.18	25.66	1
LH-IM-04	7/4/2025 1:30	8.14	25.64	1
LH-IM-04	7/4/2025 1:45	8.06	25.64	1
LH-IM-04	7/4/2025 2:00	8.01	25.62	1
LH-IM-04	7/4/2025 2:15	8.09	25.62	1
LH-IM-04	7/4/2025 2:30	8.12	25.6	1
LH-IM-04	7/4/2025 2:45	8.06	25.58	1
LH-IM-04	7/4/2025 3:00	8.1	25.56	1
LH-IM-04	7/4/2025 3:15	8.08	25.54	1
LH-IM-04	7/4/2025 3:30	7.98	25.52	1
LH-IM-04	7/4/2025 3:45	7.9	25.52	1
LH-IM-04	7/4/2025 4:00	7.92	25.5	1
LH-IM-04	7/4/2025 4:15	7.93	25.48	1
LH-IM-04	7/4/2025 4:30	7.93	25.44	1
LH-IM-04	7/4/2025 4:45	7.91	25.42	1
LH-IM-04	7/4/2025 5:00	7.89	25.4	1
LH-IM-04	7/4/2025 5:15	7.91	25.38	1
LH-IM-04	7/4/2025 5:30	7.8	25.36	1
LH-IM-04	7/4/2025 5:45	7.75	25.34	1
LH-IM-04	7/4/2025 6:00	7.77	25.32	1
LH-IM-04	7/4/2025 6:15	7.71	25.28	1
LH-IM-04	7/4/2025 6:30	7.69	25.28	1
LH-IM-04	7/4/2025 6:45	7.63	25.24	1
LH-IM-04	7/4/2025 7:00	7.68	25.22	1
LH-IM-04	7/4/2025 7:15	7.7	25.2	1
LH-IM-04	7/4/2025 7:30	7.66	25.2	1
LH-IM-04	7/4/2025 7:45	7.72	25.18	1
LH-IM-04	7/4/2025 8:00	7.7	25.16	1
LH-IM-04	7/4/2025 8:15	7.64	25.16	1
LH-IM-04	7/4/2025 8:30	7.66	25.14	1
LH-IM-04	7/4/2025 8:45	7.62	25.14	1
LH-IM-04	7/4/2025 9:00	7.6	25.14	1
LH-IM-04	7/4/2025 9:15	7.63	25.12	1
LH-IM-04	7/4/2025 9:30	7.6	25.12	1
LH-IM-04	7/4/2025 9:45	7.6	25.12	1
LH-IM-04	7/4/2025 10:00	7.66	25.12	1
LH-IM-04	7/4/2025 10:15	7.59	25.1	1
LH-IM-04	7/4/2025 10:30	7.64	25.1	1
LH-IM-04	7/4/2025 10:45	7.67	25.1	1
LH-IM-04	7/4/2025 11:00	7.66	25.1	1
LH-IM-04	7/4/2025 11:15	7.64	25.08	1
LH-IM-04	7/4/2025 11:30	7.66	25.08	1
LH-IM-04	7/4/2025 11:45	7.67	25.06	1
LH-IM-04	7/4/2025 12:00	7.79	25.08	1
LH-IM-04	7/4/2025 12:15	7.86	25.08	1
LH-IM-04	7/4/2025 12:30	7.78	25.08	1
LH-IM-04	7/4/2025 12:45	7.83	25.08	1
LH-IM-04	7/4/2025 13:00	7.89	25.08	1
LH-IM-04	7/4/2025 13:15	7.89	25.1	1
LH-IM-04	7/4/2025 13:30	7.92	25.1	1
LH-IM-04	7/4/2025 13:45	7.95	25.1	1
LH-IM-04	7/4/2025 14:00	8.03	25.12	1
LH-IM-04	7/4/2025 14:15	7.96	25.14	1
LH-IM-04	7/4/2025 14:30	8.04	25.14	1
LH-IM-04	7/4/2025 14:45	8.12	25.16	1
LH-IM-04	7/4/2025 15:00	8.15	25.18	1
LH-IM-04	7/4/2025 15:15	8.23	25.2	1
LH-IM-04	7/4/2025 15:30	8.24	25.22	1
LH-IM-04	7/4/2025 15:45	8.36	25.26	1
LH-IM-04	7/4/2025 16:00	8.42	25.28	1
LH-IM-04	7/4/2025 16:15	8.39	25.32	1
LH-IM-04	7/4/2025 16:30	8.42	25.36	1
LH-IM-04	7/4/2025 16:45	8.45	25.38	1
LH-IM-04	7/4/2025 17:00	8.58	25.42	1
LH-IM-04	7/4/2025 17:15	8.63	25.48	1
LH-IM-04	7/4/2025 17:30	8.75	25.5	1

Station Name	Date Time	DO mg/L	Temp C	Use Code
LH-IM-04	7/4/2025 17:45	8.62	25.52	1
LH-IM-04	7/4/2025 18:00	8.84	25.6	1
LH-IM-04	7/4/2025 18:15	8.87	25.62	1
LH-IM-04	7/4/2025 18:30	8.84	25.66	1
LH-IM-04	7/4/2025 18:45	8.8	25.66	1
LH-IM-04	7/4/2025 19:00	8.93	25.66	1
LH-IM-04	7/4/2025 19:15	8.86	25.68	1
LH-IM-04	7/4/2025 19:30	8.85	25.68	1
LH-IM-04	7/4/2025 19:45	8.88	25.72	1
LH-IM-04	7/4/2025 20:00	8.85	25.72	1
LH-IM-04	7/4/2025 20:15	8.89	25.72	1
LH-IM-04	7/4/2025 20:30	9.02	25.76	1
LH-IM-04	7/4/2025 20:45	8.93	25.78	1
LH-IM-04	7/4/2025 21:00	8.82	25.78	1
LH-IM-04	7/4/2025 21:15	8.76	25.76	1
LH-IM-04	7/4/2025 21:30	8.73	25.76	1
LH-IM-04	7/4/2025 21:45	8.6	25.78	1
LH-IM-04	7/4/2025 22:00	8.8	25.78	1
LH-IM-04	7/4/2025 22:15	8.84	25.76	1
LH-IM-04	7/4/2025 22:30	8.8	25.76	1
LH-IM-04	7/4/2025 22:45	8.76	25.76	1
LH-IM-04	7/4/2025 23:00	8.79	25.76	1
LH-IM-04	7/4/2025 23:15	8.71	25.76	1
LH-IM-04	7/4/2025 23:30	8.64	25.74	1
LH-IM-04	7/4/2025 23:45	8.81	25.74	1
LH-IM-04	7/5/2025 0:00	8.69	25.72	1
LH-IM-04	7/5/2025 0:15	8.55	25.72	1
LH-IM-04	7/5/2025 0:30	8.79	25.72	1
LH-IM-04	7/5/2025 0:45	8.81	25.7	1
LH-IM-04	7/5/2025 1:00	8.82	25.7	1
LH-IM-04	7/5/2025 1:15	8.65	25.68	1
LH-IM-04	7/5/2025 1:30	8.69	25.68	1
LH-IM-04	7/5/2025 1:45	8.71	25.66	1
LH-IM-04	7/5/2025 2:00	8.64	25.64	1
LH-IM-04	7/5/2025 2:15	8.73	25.64	1
LH-IM-04	7/5/2025 2:30	8.61	25.62	1
LH-IM-04	7/5/2025 2:45	8.56	25.62	1
LH-IM-04	7/5/2025 3:00	8.53	25.6	1
LH-IM-04	7/5/2025 3:15	8.34	25.6	1
LH-IM-04	7/5/2025 3:30	8.52	25.58	1
LH-IM-04	7/5/2025 3:45	8.46	25.58	1
LH-IM-04	7/5/2025 4:00	8.42	25.56	1
LH-IM-04	7/5/2025 4:15	8.36	25.54	1
LH-IM-04	7/5/2025 4:30	8.35	25.52	1
LH-IM-04	7/5/2025 4:45	8.38	25.52	1
LH-IM-04	7/5/2025 5:00	8.31	25.5	1
LH-IM-04	7/5/2025 5:15	8.36	25.5	1
LH-IM-04	7/5/2025 5:30	8.36	25.48	1
LH-IM-04	7/5/2025 5:45	8.4	25.48	1
LH-IM-04	7/5/2025 6:00	8.31	25.46	1
LH-IM-04	7/5/2025 6:15	8.22	25.44	1
LH-IM-04	7/5/2025 6:30	8.12	25.44	1
LH-IM-04	7/5/2025 6:45	8.13	25.42	1
LH-IM-04	7/5/2025 7:00	8.28	25.4	1
LH-IM-04	7/5/2025 7:15	8.08	25.38	1
LH-IM-04	7/5/2025 7:30	8.2	25.38	1
LH-IM-04	7/5/2025 7:45	8.28	25.36	1
LH-IM-04	7/5/2025 8:00	8.13	25.36	1
LH-IM-04	7/5/2025 8:15	8.05	25.34	1
LH-IM-04	7/5/2025 8:30	7.99	25.32	1
LH-IM-04	7/5/2025 8:45	8.07	25.3	1
LH-IM-04	7/5/2025 9:00	8.14	25.3	1
LH-IM-04	7/5/2025 9:15	8.01	25.3	1
LH-IM-04	7/5/2025 9:30	8.04	25.28	1
LH-IM-04	7/5/2025 9:45	7.95	25.26	1
LH-IM-04	7/5/2025 10:00	7.99	25.26	1
LH-IM-04	7/5/2025 10:15	7.98	25.26	1
LH-IM-04	7/5/2025 10:30	8.11	25.26	1
LH-IM-04	7/5/2025 10:45	8.14	25.24	1
LH-IM-04	7/5/2025 11:00	8.09	25.24	1
LH-IM-04	7/5/2025 11:15	8.1	25.24	1
LH-IM-04	7/5/2025 11:30	8.13	25.24	1
LH-IM-04	7/5/2025 11:45	8.07	25.22	1
LH-IM-04	7/5/2025 12:00	8.12	25.22	1
LH-IM-04	7/5/2025 12:15	8.09	25.22	1
LH-IM-04	7/5/2025 12:30	8.01	25.22	1
LH-IM-04	7/5/2025 12:45	8.01	25.22	1
LH-IM-04	7/5/2025 13:00	8	25.22	1
LH-IM-04	7/5/2025 13:15	8	25.22	1
LH-IM-04	7/5/2025 13:30	7.99	25.2	1
LH-IM-04	7/5/2025 13:45	8.04	25.22	1
LH-IM-04	7/5/2025 14:00	7.96	25.2	1
LH-IM-04	7/5/2025 14:15	7.96	25.2	1
LH-IM-04	7/5/2025 14:30	7.98	25.2	1

Station Name	Date Time	DO mg/L	Temp C	Use Code
LH-IM-04	7/5/2025 14:45	8.05	25.22	1
LH-IM-04	7/5/2025 15:00	7.98	25.22	1
LH-IM-04	7/5/2025 15:15	7.97	25.2	1
LH-IM-04	7/5/2025 15:30	7.9	25.2	1
LH-IM-04	7/5/2025 15:45	7.99	25.18	1
LH-IM-04	7/5/2025 16:00	7.94	25.18	1
LH-IM-04	7/5/2025 16:15	7.92	25.18	1
LH-IM-04	7/5/2025 16:30	7.93	25.18	1
LH-IM-04	7/5/2025 16:45	7.88	25.18	1
LH-IM-04	7/5/2025 17:00	7.84	25.18	1
LH-IM-04	7/5/2025 17:15	7.81	25.16	1
LH-IM-04	7/5/2025 17:30	7.82	25.16	1
LH-IM-04	7/5/2025 17:45	7.86	25.14	1
LH-IM-04	7/5/2025 18:00	7.87	25.14	1
LH-IM-04	7/5/2025 18:15	7.87	25.14	1
LH-IM-04	7/5/2025 18:30	7.87	25.14	1
LH-IM-04	7/5/2025 18:45	7.91	25.14	1
LH-IM-04	7/5/2025 19:00	7.89	25.14	1
LH-IM-04	7/5/2025 19:15	7.86	25.14	1
LH-IM-04	7/5/2025 19:30	7.85	25.14	1
LH-IM-04	7/5/2025 19:45	7.83	25.14	1
LH-IM-04	7/5/2025 20:00	7.79	25.14	1
LH-IM-04	7/5/2025 20:15	7.75	25.14	1
LH-IM-04	7/5/2025 20:30	7.68	25.12	1
LH-IM-04	7/5/2025 20:45	7.69	25.1	1
LH-IM-04	7/5/2025 21:00	7.66	25.1	1
LH-IM-04	7/5/2025 21:15	7.67	25.1	1
LH-IM-04	7/5/2025 21:30	7.67	25.08	1
LH-IM-04	7/5/2025 21:45	7.67	25.08	1
LH-IM-04	7/5/2025 22:00	7.67	25.08	1
LH-IM-04	7/5/2025 22:15	7.67	25.1	1
LH-IM-04	7/5/2025 22:30	7.68	25.08	1
LH-IM-04	7/5/2025 22:45	7.82	25.14	1
LH-IM-04	7/5/2025 23:00	7.96	25.16	1
LH-IM-04	7/5/2025 23:15	7.89	25.16	1
LH-IM-04	7/5/2025 23:30	7.87	25.16	1
LH-IM-04	7/5/2025 23:45	7.74	25.14	1
LH-IM-04	7/6/2025 0:00	7.73	25.12	1
LH-IM-04	7/6/2025 0:15	7.82	25.12	1
LH-IM-04	7/6/2025 0:30	7.8	25.12	1
LH-IM-04	7/6/2025 0:45	7.86	25.14	1
LH-IM-04	7/6/2025 1:00	7.82	25.14	1
LH-IM-04	7/6/2025 1:15	7.93	25.16	1
LH-IM-04	7/6/2025 1:30	7.92	25.18	1
LH-IM-04	7/6/2025 1:45	8.07	25.24	1
LH-IM-04	7/6/2025 2:00	8.17	25.24	1
LH-IM-04	7/6/2025 2:15	8.15	25.28	1
LH-IM-04	7/6/2025 2:30	8.22	25.32	1
LH-IM-04	7/6/2025 2:45	8.29	25.34	1
LH-IM-04	7/6/2025 3:00	8.24	25.36	1
LH-IM-04	7/6/2025 3:15	8.41	25.38	1
LH-IM-04	7/6/2025 3:30	8.4	25.38	1
LH-IM-04	7/6/2025 3:45	8.39	25.38	1
LH-IM-04	7/6/2025 4:00	8.25	25.36	1
LH-IM-04	7/6/2025 4:15	8.21	25.34	1
LH-IM-04	7/6/2025 4:30	8.31	25.34	1
LH-IM-04	7/6/2025 4:45	8.37	25.36	1
LH-IM-04	7/6/2025 5:00	8.29	25.32	1
LH-IM-04	7/6/2025 5:15	8.17	25.28	1
LH-IM-04	7/6/2025 5:30	8.14	25.24	1
LH-IM-04	7/6/2025 5:45	8.1	25.24	1
LH-IM-04	7/6/2025 6:00	8.07	25.22	1
LH-IM-04	7/6/2025 6:15	8.11	25.24	1
LH-IM-04	7/6/2025 6:30	8.16	25.24	1
LH-IM-04	7/6/2025 6:45	8.04	25.22	1
LH-IM-04	7/6/2025 7:00	8.09	25.2	1
LH-IM-04	7/6/2025 7:15	8	25.2	1
LH-IM-04	7/6/2025 7:30	8.01	25.18	1
LH-IM-04	7/6/2025 7:45	7.9	25.16	1
LH-IM-04	7/6/2025 8:00	8.07	25.16	1
LH-IM-04	7/6/2025 8:15	8.2	25.16	1
LH-IM-04	7/6/2025 8:30	8.13	25.14	1
LH-IM-04	7/6/2025 8:45	8.01	25.14	1
LH-IM-04	7/6/2025 9:00	7.87	25.14	1
LH-IM-04	7/6/2025 9:15	7.96	25.12	1
LH-IM-04	7/6/2025 9:30	8.05	25.14	1
LH-IM-04	7/6/2025 9:45	8.13	25.14	1
LH-IM-04	7/6/2025 10:00	8	25.12	1
LH-IM-04	7/6/2025 10:15	8.2	25.14	1
LH-IM-04	7/6/2025 10:30	8.12	25.1	1
LH-IM-04	7/6/2025 10:45	8.12	25.08	1
LH-IM-04	7/6/2025 11:00	8.11	25.08	1
LH-IM-04	7/6/2025 11:15	8.17	25.08	1
LH-IM-04	7/6/2025 11:30	8.13	25.06	1

Station Name	Date Time	DO mg/L	Temp C	Use Code
LH-IM-04	7/6/2025 11:45	8.16	25.08	1
LH-IM-04	7/6/2025 12:00	8.16	25.08	1
LH-IM-04	7/6/2025 12:15	8.14	25.08	1
LH-IM-04	7/6/2025 12:30	8.2	25.08	1
LH-IM-04	7/6/2025 12:45	8.15	25.1	1
LH-IM-04	7/6/2025 13:00	8.12	25.08	1
LH-IM-04	7/6/2025 13:15	8.12	25.1	1
LH-IM-04	7/6/2025 13:30	8.15	25.1	1
LH-IM-04	7/6/2025 13:45	8.22	25.1	1
LH-IM-04	7/6/2025 14:00	8.23	25.1	1
LH-IM-04	7/6/2025 14:15	8.2	25.1	1
LH-IM-04	7/6/2025 14:30	8.17	25.08	1
LH-IM-04	7/6/2025 14:45	8.13	25.08	1
LH-IM-04	7/6/2025 15:00	8.13	25.06	1
LH-IM-04	7/6/2025 15:15	8.1	25.06	1
LH-IM-04	7/6/2025 15:30	8.12	25.08	1
LH-IM-04	7/6/2025 15:45	8.09	25.06	1
LH-IM-04	7/6/2025 16:00	8.11	25.06	1
LH-IM-04	7/6/2025 16:15	8.09	25.06	1
LH-IM-04	7/6/2025 16:30	8.07	25.04	1
LH-IM-04	7/6/2025 16:45	8.04	25.04	1
LH-IM-04	7/6/2025 17:00	8	25.04	1
LH-IM-04	7/6/2025 17:15	8	25.04	1
LH-IM-04	7/6/2025 17:30	7.96	25.04	1
LH-IM-04	7/6/2025 17:45	7.95	25.04	1
LH-IM-04	7/6/2025 18:00	7.93	25.02	1
LH-IM-04	7/6/2025 18:15	7.92	25.02	1
LH-IM-04	7/6/2025 18:30	7.9	25.02	1
LH-IM-04	7/6/2025 18:45	7.9	25.02	1
LH-IM-04	7/6/2025 19:00	7.86	25.02	1
LH-IM-04	7/6/2025 19:15	7.86	25.02	1
LH-IM-04	7/6/2025 19:30	7.87	25.02	1
LH-IM-04	7/6/2025 19:45	7.88	25.02	1
LH-IM-04	7/6/2025 20:00	7.86	25.02	1
LH-IM-04	7/6/2025 20:15	7.87	25.02	1
LH-IM-04	7/6/2025 20:30	7.87	25.02	1
LH-IM-04	7/6/2025 20:45	7.86	25.02	1
LH-IM-04	7/6/2025 21:00	7.82	25.02	1
LH-IM-04	7/6/2025 21:15	7.83	25.02	1
LH-IM-04	7/6/2025 21:30	7.86	25.02	1
LH-IM-04	7/6/2025 21:45	7.86	25.02	1
LH-IM-04	7/6/2025 22:00	7.87	25.02	1
LH-IM-04	7/6/2025 22:15	7.85	25.02	1
LH-IM-04	7/6/2025 22:30	7.89	25.02	1
LH-IM-04	7/6/2025 22:45	7.89	25.02	1
LH-IM-04	7/6/2025 23:00	7.9	25.02	1
LH-IM-04	7/6/2025 23:15	7.86	25.02	1
LH-IM-04	7/6/2025 23:30	7.86	25.04	1
LH-IM-04	7/6/2025 23:45	7.85	25.12	1
LH-IM-04	7/7/2025 0:00	7.86	25.02	1
LH-IM-04	7/7/2025 0:15	7.84	25.02	1
LH-IM-04	7/7/2025 0:30	7.81	25.06	1
LH-IM-04	7/7/2025 0:45	7.79	25.06	1
LH-IM-04	7/7/2025 1:00	7.74	25.08	1
LH-IM-04	7/7/2025 1:15	7.83	25.14	1
LH-IM-04	7/7/2025 1:30	8.05	25.16	1
LH-IM-04	7/7/2025 1:45	8	25.12	1
LH-IM-04	7/7/2025 2:00	7.92	25.1	1
LH-IM-04	7/7/2025 2:15	7.88	25.12	1
LH-IM-04	7/7/2025 2:30	7.97	25.14	1
LH-IM-04	7/7/2025 2:45	7.98	25.14	1
LH-IM-04	7/7/2025 3:00	8	25.14	1
LH-IM-04	7/7/2025 3:15	8.01	25.14	1
LH-IM-04	7/7/2025 3:30	7.94	25.14	1
LH-IM-04	7/7/2025 3:45	7.9	25.1	1
LH-IM-04	7/7/2025 4:00	8.07	25.16	1
LH-IM-04	7/7/2025 4:15	8	25.18	1
LH-IM-04	7/7/2025 4:30	7.94	25.2	1
LH-IM-04	7/7/2025 4:45	7.87	25.18	1
LH-IM-04	7/7/2025 5:00	7.88	25.2	1
LH-IM-04	7/7/2025 5:15	7.92	25.22	1
LH-IM-04	7/7/2025 5:30	8.05	25.26	1
LH-IM-04	7/7/2025 5:45	8.06	25.26	1
LH-IM-04	7/7/2025 6:00	7.99	25.28	1
LH-IM-04	7/7/2025 6:15	7.94	25.28	1
LH-IM-04	7/7/2025 6:30	7.98	25.3	1
LH-IM-04	7/7/2025 6:45	8.01	25.28	1
LH-IM-04	7/7/2025 7:00	8.06	25.28	1
LH-IM-04	7/7/2025 7:15	8.06	25.32	1
LH-IM-04	7/7/2025 7:30	7.99	25.26	1
LH-IM-04	7/7/2025 7:45	8.1	25.26	1
LH-IM-04	7/7/2025 8:00	8.08	25.26	1
LH-IM-04	7/7/2025 8:15	8.08	25.28	1
LH-IM-04	7/7/2025 8:30	8.08	25.28	1

Station Name	Date Time	DO mg/L	Temp C	Use Code
LH-IM-04	7/7/2025 8:45	8.06	25.3	1
LH-IM-04	7/7/2025 9:00	8.03	25.3	1
LH-IM-04	7/7/2025 9:15	7.99	25.28	1
LH-IM-04	7/7/2025 9:30	8.09	25.3	1
LH-IM-04	7/7/2025 9:45	8.04	25.3	1
LH-IM-04	7/7/2025 10:00	7.98	25.28	1
LH-IM-04	7/7/2025 10:15	7.95	25.26	1
LH-IM-04	7/7/2025 10:30	7.93	25.26	1
LH-IM-04	7/7/2025 10:45	7.93	25.26	1
LH-IM-04	7/7/2025 11:00	7.94	25.26	1
LH-IM-04	7/7/2025 11:15	7.93	25.26	1
LH-IM-04	7/7/2025 11:30	7.9	25.26	1
LH-IM-04	7/7/2025 11:45	7.89	25.26	1
LH-IM-04	7/7/2025 12:00	7.89	25.26	1
LH-IM-04	7/7/2025 12:15	7.96	25.28	1
LH-IM-04	7/7/2025 12:30	7.95	25.3	1
LH-IM-04	7/7/2025 12:45	7.97	25.28	1
LH-IM-04	7/7/2025 13:00	7.74	29.04	2
LH-IM-04	7/7/2025 13:15			2
LH-IM-04	7/7/2025 13:30	7.67	26.78	2
LH-IM-04	7/7/2025 13:45	8	25.44	1
LH-IM-04	7/7/2025 14:00	8.05	25.34	1
LH-IM-04	7/7/2025 14:15	7.98	25.32	1
LH-IM-04	7/7/2025 14:30	8.04	25.32	1
LH-IM-04	7/7/2025 14:45	7.99	25.32	1
LH-IM-04	7/7/2025 15:00	7.99	25.34	1
LH-IM-04	7/7/2025 15:15	7.99	25.28	1
LH-IM-04	7/7/2025 15:30	7.98	25.3	1
LH-IM-04	7/7/2025 15:45	7.95	25.3	1
LH-IM-04	7/7/2025 16:00	7.96	25.3	1
LH-IM-04	7/7/2025 16:15	7.97	25.3	1
LH-IM-04	7/7/2025 16:30	7.98	25.3	1
LH-IM-04	7/7/2025 16:45	8	25.32	1
LH-IM-04	7/7/2025 17:00	8	25.34	1
LH-IM-04	7/7/2025 17:15	8.06	25.36	1
LH-IM-04	7/7/2025 17:30	8.07	25.38	1
LH-IM-04	7/7/2025 17:45	8.05	25.36	1
LH-IM-04	7/7/2025 18:00	8.15	25.4	1
LH-IM-04	7/7/2025 18:15	8.13	25.42	1
LH-IM-04	7/7/2025 18:30	8.13	25.44	1
LH-IM-04	7/7/2025 18:45	8.12	25.44	1
LH-IM-04	7/7/2025 19:00	8.08	25.42	1
LH-IM-04	7/7/2025 19:15	8.03	25.42	1
LH-IM-04	7/7/2025 19:30	8.1	25.42	1
LH-IM-04	7/7/2025 19:45	8.02	25.4	1
LH-IM-04	7/7/2025 20:00	7.9	25.36	1
LH-IM-04	7/7/2025 20:15	7.87	25.36	1
LH-IM-04	7/7/2025 20:30	7.87	25.34	1
LH-IM-04	7/7/2025 20:45	7.88	25.38	1
LH-IM-04	7/7/2025 21:00	7.84	25.36	1
LH-IM-04	7/7/2025 21:15	7.91	25.36	1
LH-IM-04	7/7/2025 21:30	7.91	25.38	1
LH-IM-04	7/7/2025 21:45	7.86	25.36	1
LH-IM-04	7/7/2025 22:00	7.88	25.36	1
LH-IM-04	7/7/2025 22:15	7.86	25.36	1
LH-IM-04	7/7/2025 22:30	7.89	25.38	1
LH-IM-04	7/7/2025 22:45	7.85	25.36	1
LH-IM-04	7/7/2025 23:00	7.85	25.36	1
LH-IM-04	7/7/2025 23:15	7.81	25.36	1
LH-IM-04	7/7/2025 23:30	7.8	25.36	1
LH-IM-04	7/7/2025 23:45	7.8	25.36	1
LH-IM-04	7/8/2025 0:00	7.79	25.36	1
LH-IM-04	7/8/2025 0:15	7.8	25.36	1
LH-IM-04	7/8/2025 0:30	7.79	25.38	1
LH-IM-04	7/8/2025 0:45	7.82	25.38	1
LH-IM-04	7/8/2025 1:00	7.81	25.38	1
LH-IM-04	7/8/2025 1:15	7.82	25.38	1
LH-IM-04	7/8/2025 1:30	7.81	25.38	1
LH-IM-04	7/8/2025 1:45	7.83	25.4	1
LH-IM-04	7/8/2025 2:00	7.88	25.46	1
LH-IM-04	7/8/2025 2:15	8.02	25.54	1
LH-IM-04	7/8/2025 2:30	7.93	25.5	1
LH-IM-04	7/8/2025 2:45	7.89	25.5	1
LH-IM-04	7/8/2025 3:00	7.87	25.5	1
LH-IM-04	7/8/2025 3:15	7.93	25.54	1
LH-IM-04	7/8/2025 3:30	7.96	25.54	1
LH-IM-04	7/8/2025 3:45	7.94	25.54	1
LH-IM-04	7/8/2025 4:00	7.98	25.56	1
LH-IM-04	7/8/2025 4:15	7.91	25.56	1
LH-IM-04	7/8/2025 4:30	7.86	25.54	1
LH-IM-04	7/8/2025 4:45	7.9	25.56	1
LH-IM-04	7/8/2025 5:00	7.99	25.64	1
LH-IM-04	7/8/2025 5:15	7.93	25.62	1
LH-IM-04	7/8/2025 5:30	8.04	25.68	1

Station Name	Date Time	DO mg/L	Temp C	Use Code
LH-IM-04	7/8/2025 5:45	7.93	25.68	1
LH-IM-04	7/8/2025 6:00	7.84	25.6	1
LH-IM-04	7/8/2025 6:15	7.96	25.62	1
LH-IM-04	7/8/2025 6:30	7.88	25.68	1
LH-IM-04	7/8/2025 6:45	7.76	25.58	1
LH-IM-04	7/8/2025 7:00	7.83	25.62	1
LH-IM-04	7/8/2025 7:15	7.78	25.6	1
LH-IM-04	7/8/2025 7:30	7.71	25.56	1
LH-IM-04	7/8/2025 7:45	7.71	25.56	1
LH-IM-04	7/8/2025 8:00	7.71	25.6	1
LH-IM-04	7/8/2025 8:15	7.69	25.64	1
LH-IM-04	7/8/2025 8:30	7.63	25.58	1
LH-IM-04	7/8/2025 8:45	7.63	25.6	1
LH-IM-04	7/8/2025 9:00	7.69	25.66	1
LH-IM-04	7/8/2025 9:15	7.69	25.68	1
LH-IM-04	7/8/2025 9:30	7.73	25.7	1
LH-IM-04	7/8/2025 9:45	7.76	25.76	1
LH-IM-04	7/8/2025 10:00	7.72	25.74	1
LH-IM-04	7/8/2025 10:15	7.65	25.7	1
LH-IM-04	7/8/2025 10:30	7.66	25.7	1
LH-IM-04	7/8/2025 10:45	7.64	25.68	1
LH-IM-04	7/8/2025 11:00	7.62	25.7	1
LH-IM-04	7/8/2025 11:15	7.65	25.74	1
LH-IM-04	7/8/2025 11:30	7.67	25.78	1
LH-IM-04	7/8/2025 11:45	7.75	25.86	1
LH-IM-04	7/8/2025 12:00	7.73	25.9	1
LH-IM-04	7/8/2025 12:15	7.74	25.92	1
LH-IM-04	7/8/2025 12:30	7.78	25.96	1
LH-IM-04	7/8/2025 12:45	7.74	26	1
LH-IM-04	7/8/2025 13:00	7.85	26.06	1
LH-IM-04	7/8/2025 13:15	7.78	26.06	1
LH-IM-04	7/8/2025 13:30	7.91	26.12	1
LH-IM-04	7/8/2025 13:45	7.94	26.14	1
LH-IM-04	7/8/2025 14:00	7.65	25.96	1
LH-IM-04	7/8/2025 14:15	7.72	25.98	1
LH-IM-04	7/8/2025 14:30	7.93	26.06	1
LH-IM-04	7/8/2025 14:45	7.98	26.14	1
LH-IM-04	7/8/2025 15:00	7.75	26.08	1
LH-IM-04	7/8/2025 15:15	8.12	26.14	1
LH-IM-04	7/8/2025 15:30	7.89	26.1	1
LH-IM-04	7/8/2025 15:45	7.9	26.06	1
LH-IM-04	7/8/2025 16:00	7.92	26.06	1
LH-IM-04	7/8/2025 16:15	7.89	26.06	1
LH-IM-04	7/8/2025 16:30	7.79	26.06	1
LH-IM-04	7/8/2025 16:45	7.71	26.02	1
LH-IM-04	7/8/2025 17:00	7.62	25.98	1
LH-IM-04	7/8/2025 17:15	7.63	25.96	1
LH-IM-04	7/8/2025 17:30	7.52	25.92	1
LH-IM-04	7/8/2025 17:45	7.51	25.86	1
LH-IM-04	7/8/2025 18:00	7.51	25.84	1
LH-IM-04	7/8/2025 18:15	7.49	25.84	1
LH-IM-04	7/8/2025 18:30	7.57	25.84	1
LH-IM-04	7/8/2025 18:45	7.52	25.84	1
LH-IM-04	7/8/2025 19:00	7.56	25.84	1
LH-IM-04	7/8/2025 19:15	7.57	25.86	1
LH-IM-04	7/8/2025 19:30	7.57	25.86	1
LH-IM-04	7/8/2025 19:45	7.53	25.88	1
LH-IM-04	7/8/2025 20:00	7.52	25.88	1
LH-IM-04	7/8/2025 20:15	7.68	25.9	1
LH-IM-04	7/8/2025 20:30	7.63	26.06	1
LH-IM-04	7/8/2025 20:45	7.52	26	1
LH-IM-04	7/8/2025 21:00	7.45	25.86	1
LH-IM-04	7/8/2025 21:15	7.76	25.92	1
LH-IM-04	7/8/2025 21:30	7.66	25.94	1
LH-IM-04	7/8/2025 21:45	7.61	25.96	1
LH-IM-04	7/8/2025 22:00	7.73	26.04	1
LH-IM-04	7/8/2025 22:15	7.96	26.16	1
LH-IM-04	7/8/2025 22:30	7.88	26.14	1
LH-IM-04	7/8/2025 22:45	7.75	26.06	1
LH-IM-04	7/8/2025 23:00	7.47	25.98	1
LH-IM-04	7/8/2025 23:15	7.64	25.96	1
LH-IM-04	7/8/2025 23:30	7.6	25.96	1
LH-IM-04	7/8/2025 23:45	7.53	25.96	1
LH-IM-04	7/9/2025 0:00	7.58	25.98	1
LH-IM-04	7/9/2025 0:15	7.59	26	1
LH-IM-04	7/9/2025 0:30	7.58	26.02	1
LH-IM-04	7/9/2025 0:45	7.57	26.06	1
LH-IM-04	7/9/2025 1:00	7.88	26.04	1
LH-IM-04	7/9/2025 1:15	7.7	26.1	1
LH-IM-04	7/9/2025 1:30	7.6	26.02	1
LH-IM-04	7/9/2025 1:45	7.53	25.98	1
LH-IM-04	7/9/2025 2:00	7.42	25.98	1
LH-IM-04	7/9/2025 2:15	7.59	26.02	1
LH-IM-04	7/9/2025 2:30	7.47	26	1

Station Name	Date Time	DO mg/L	Temp C	Use Code
LH-IM-04	7/9/2025 2:45	7.42	25.98	1
LH-IM-04	7/9/2025 3:00	7.45	25.98	1
LH-IM-04	7/9/2025 3:15	7.41	26	1
LH-IM-04	7/9/2025 3:30	7.35	26	1
LH-IM-04	7/9/2025 3:45	7.31	25.96	1
LH-IM-04	7/9/2025 4:00	7.32	25.96	1
LH-IM-04	7/9/2025 4:15	7.34	25.98	1
LH-IM-04	7/9/2025 4:30	7.33	25.96	1
LH-IM-04	7/9/2025 4:45	7.29	25.96	1
LH-IM-04	7/9/2025 5:00	7.26	25.94	1
LH-IM-04	7/9/2025 5:15	7.31	26	1
LH-IM-04	7/9/2025 5:30	7.27	25.94	1
LH-IM-04	7/9/2025 5:45	7.26	25.98	1
LH-IM-04	7/9/2025 6:00	7.25	26	1
LH-IM-04	7/9/2025 6:15	7.34	26.04	1
LH-IM-04	7/9/2025 6:30	7.24	26.02	1
LH-IM-04	7/9/2025 6:45	7.18	26.04	1
LH-IM-04	7/9/2025 7:00	7.17	26	1
LH-IM-04	7/9/2025 7:15	7.22	26.02	1
LH-IM-04	7/9/2025 7:30	7.13	26	1
LH-IM-04	7/9/2025 7:45	7.18	26.04	1
LH-IM-04	7/9/2025 8:00	7.28	26.06	1
LH-IM-04	7/9/2025 8:15	7.31	26.06	1
LH-IM-04	7/9/2025 8:30	7.34	26.08	1
LH-IM-04	7/9/2025 8:45	7.36	26.06	1
LH-IM-04	7/9/2025 9:00	7.27	26.08	1
LH-IM-04	7/9/2025 9:15	7.28	26.06	1
LH-IM-04	7/9/2025 9:30	7.25	26.06	1
LH-IM-04	7/9/2025 9:45	7.25	26.06	1
LH-IM-04	7/9/2025 10:00	7.37	26.1	1
LH-IM-04	7/9/2025 10:15	7.34	26.12	1
LH-IM-04	7/9/2025 10:30	7.3	26.1	1
LH-IM-04	7/9/2025 10:45	7.31	26.12	1
LH-IM-04	7/9/2025 11:00	7.28	26.1	1
LH-IM-04	7/9/2025 11:15	7.3	26.1	1
LH-IM-04	7/9/2025 11:30	7.26	26.1	1
LH-IM-04	7/9/2025 11:45	7.18	26.12	1
LH-IM-04	7/9/2025 12:00	7.25	26.12	1
LH-IM-04	7/9/2025 12:15	7.26	26.14	1
LH-IM-04	7/9/2025 12:30	7.25	26.16	1
LH-IM-04	7/9/2025 12:45	7.19	26.14	1
LH-IM-04	7/9/2025 13:00	7.16	26.14	1
LH-IM-04	7/9/2025 13:15	7.15	26.16	1
LH-IM-04	7/9/2025 13:30	7.16	26.16	1
LH-IM-04	7/9/2025 13:45	7.23	26.24	1
LH-IM-04	7/9/2025 14:00	7.17	26.2	1
LH-IM-04	7/9/2025 14:15	7.05	26.18	1
LH-IM-04	7/9/2025 14:30	7.08	26.18	1
LH-IM-04	7/9/2025 14:45	7.22	26.18	1
LH-IM-04	7/9/2025 15:00	7.32	26.2	1
LH-IM-04	7/9/2025 15:15	7.03	26.18	1
LH-IM-04	7/9/2025 15:30	7.02	26.14	1
LH-IM-04	7/9/2025 15:45	7.02	26.12	1
LH-IM-04	7/9/2025 16:00	6.93	26.1	1
LH-IM-04	7/9/2025 16:15	6.91	26.1	1
LH-IM-04	7/9/2025 16:30	6.9	26.06	1
LH-IM-04	7/9/2025 16:45	6.99	26.08	1
LH-IM-04	7/9/2025 17:00	6.95	26.08	1
LH-IM-04	7/9/2025 17:15	7	26.1	1
LH-IM-04	7/9/2025 17:30	6.96	26.1	1
LH-IM-04	7/9/2025 17:45	7	26.14	1
LH-IM-04	7/9/2025 18:00	6.99	26.14	1
LH-IM-04	7/9/2025 18:15	7.08	26.14	1
LH-IM-04	7/9/2025 18:30	6.88	26.14	1
LH-IM-04	7/9/2025 18:45	6.96	26.14	1
LH-IM-04	7/9/2025 19:00	6.88	26.08	1
LH-IM-04	7/9/2025 19:15	6.93	26.12	1
LH-IM-04	7/9/2025 19:30	6.94	26.14	1
LH-IM-04	7/9/2025 19:45	7.05	26.2	1
LH-IM-04	7/9/2025 20:00	7.47	26.2	1
LH-IM-04	7/9/2025 20:15	7.35	26.22	1
LH-IM-04	7/9/2025 20:30	7.28	26.26	1
LH-IM-04	7/9/2025 20:45	7.36	26.24	1
LH-IM-04	7/9/2025 21:00	7.47	26.26	1
LH-IM-04	7/9/2025 21:15	7.37	26.26	1
LH-IM-04	7/9/2025 21:30	7.27	26.28	1
LH-IM-04	7/9/2025 21:45	7.38	26.28	1
LH-IM-04	7/9/2025 22:00	7.05	26.24	1
LH-IM-04	7/9/2025 22:15	7.37	26.26	1
LH-IM-04	7/9/2025 22:30	7.32	26.28	1
LH-IM-04	7/9/2025 22:45	7.26	26.28	1
LH-IM-04	7/9/2025 23:00	7.39	26.28	1
LH-IM-04	7/9/2025 23:15	7.59	26.32	1
LH-IM-04	7/9/2025 23:30	7.63	26.34	1

Station Name	Date Time	DO mg/L	Temp C	Use Code
LH-IM-04	7/9/2025 23:45	7.61	26.34	1
LH-IM-04	7/10/2025 0:00	7.47	26.32	1
LH-IM-04	7/10/2025 0:15	7.71	26.34	1
LH-IM-04	7/10/2025 0:30	7.67	26.34	1
LH-IM-04	7/10/2025 0:45	7.72	26.34	1
LH-IM-04	7/10/2025 1:00	7.72	26.34	1
LH-IM-04	7/10/2025 1:15	7.85	26.36	1
LH-IM-04	7/10/2025 1:30	7.79	26.36	1
LH-IM-04	7/10/2025 1:45	7.81	26.38	1
LH-IM-04	7/10/2025 2:00	7.75	26.36	1
LH-IM-04	7/10/2025 2:15	7.77	26.36	1
LH-IM-04	7/10/2025 2:30	7.78	26.38	1
LH-IM-04	7/10/2025 2:45	7.78	26.36	1
LH-IM-04	7/10/2025 3:00	7.76	26.36	1
LH-IM-04	7/10/2025 3:15	7.63	26.36	1
LH-IM-04	7/10/2025 3:30	7.73	26.36	1
LH-IM-04	7/10/2025 3:45	7.8	26.36	1
LH-IM-04	7/10/2025 4:00	7.65	26.34	1
LH-IM-04	7/10/2025 4:15	7.48	26.32	1
LH-IM-04	7/10/2025 4:30	7.35	26.3	1
LH-IM-04	7/10/2025 4:45	7.34	26.3	1
LH-IM-04	7/10/2025 5:00	7.48	26.3	1
LH-IM-04	7/10/2025 5:15	7.45	26.3	1
LH-IM-04	7/10/2025 5:30	7.44	26.3	1
LH-IM-04	7/10/2025 5:45	7.63	26.3	1
LH-IM-04	7/10/2025 6:00	7.49	26.32	1
LH-IM-04	7/10/2025 6:15	7.5	26.32	1
LH-IM-04	7/10/2025 6:30	7.66	26.34	1
LH-IM-04	7/10/2025 6:45	7.63	26.34	1
LH-IM-04	7/10/2025 7:00	7.69	26.32	1
LH-IM-04	7/10/2025 7:15	7.45	26.32	1
LH-IM-04	7/10/2025 7:30	7.56	26.32	1
LH-IM-04	7/10/2025 7:45	7.5	26.3	1
LH-IM-04	7/10/2025 8:00	7.58	26.32	1
LH-IM-04	7/10/2025 8:15	7.54	26.32	1
LH-IM-04	7/10/2025 8:30	7.47	26.3	1
LH-IM-04	7/10/2025 8:45	7.52	26.3	1
LH-IM-04	7/10/2025 9:00	7.42	26.3	1
LH-IM-04	7/10/2025 9:15	7.37	26.3	1
LH-IM-04	7/10/2025 9:30	7.44	26.3	1
LH-IM-04	7/10/2025 9:45	7.22	26.3	1
LH-IM-04	7/10/2025 10:00	7.32	26.28	1
LH-IM-04	7/10/2025 10:15	7.4	26.28	1
LH-IM-04	7/10/2025 10:30	7.49	26.28	1
LH-IM-04	7/10/2025 10:45	7.51	26.26	1
LH-IM-04	7/10/2025 11:00	7.46	26.26	1
LH-IM-04	7/10/2025 11:15	7.43	26.26	1
LH-IM-04	7/10/2025 11:30	7.42	26.26	1
LH-IM-04	7/10/2025 11:45	7.45	26.24	1
LH-IM-04	7/10/2025 12:00	7.42	26.24	1
LH-IM-04	7/10/2025 12:15	7.43	26.24	1
LH-IM-04	7/10/2025 12:30	7.32	26.24	1
LH-IM-04	7/10/2025 12:45	7.39	26.22	1
LH-IM-04	7/10/2025 13:00	7.48	26.2	1
LH-IM-04	7/10/2025 13:15	7.47	26.18	1
LH-IM-04	7/10/2025 13:30	7.46	26.16	1
LH-IM-04	7/10/2025 13:45	7.42	26.14	1
LH-IM-04	7/10/2025 14:00	7.4	26.12	1
LH-IM-04	7/10/2025 14:15	7.41	26.1	1
LH-IM-04	7/10/2025 14:30	7.36	26.1	1
LH-IM-04	7/10/2025 14:45	7.34	26.08	1
LH-IM-04	7/10/2025 15:00	7.32	26.06	1
LH-IM-04	7/10/2025 15:15	7.3	26.06	1
LH-IM-04	7/10/2025 15:30	7.25	26.04	1
LH-IM-04	7/10/2025 15:45	7.21	26.02	1
LH-IM-04	7/10/2025 16:00	7.19	26.02	1
LH-IM-04	7/10/2025 16:15	7.18	26	1
LH-IM-04	7/10/2025 16:30	7.21	26	1
LH-IM-04	7/10/2025 16:45	7.14	25.98	1
LH-IM-04	7/10/2025 17:00	7.17	25.96	1
LH-IM-04	7/10/2025 17:15	7.08	25.96	1
LH-IM-04	7/10/2025 17:30	7.08	25.96	1
LH-IM-04	7/10/2025 17:45	7.05	25.94	1
LH-IM-04	7/10/2025 18:00	7.03	25.92	1
LH-IM-04	7/10/2025 18:15	7.09	25.92	1
LH-IM-04	7/10/2025 18:30	7.12	25.9	1
LH-IM-04	7/10/2025 18:45	7.09	25.88	1
LH-IM-04	7/10/2025 19:00	7.06	25.88	1
LH-IM-04	7/10/2025 19:15	7.06	25.86	1
LH-IM-04	7/10/2025 19:30	7.06	25.86	1
LH-IM-04	7/10/2025 19:45	7.01	25.84	1
LH-IM-04	7/10/2025 20:00	7.01	25.82	1
LH-IM-04	7/10/2025 20:15	6.96	25.82	1
LH-IM-04	7/10/2025 20:30	6.96	25.8	1

Station Name	Date Time	DO mg/L	Temp C	Use Code
LH-IM-04	7/10/2025 20:45	6.94	25.78	1
LH-IM-04	7/10/2025 21:00	7	25.76	1
LH-IM-04	7/10/2025 21:15	6.97	25.74	1
LH-IM-04	7/10/2025 21:30	6.96	25.72	1
LH-IM-04	7/10/2025 21:45	6.95	25.7	1
LH-IM-04	7/10/2025 22:00	6.95	25.68	1
LH-IM-04	7/10/2025 22:15	6.93	25.68	1
LH-IM-04	7/10/2025 22:30	6.88	25.66	1
LH-IM-04	7/10/2025 22:45	6.9	25.64	1
LH-IM-04	7/10/2025 23:00	6.92	25.62	1
LH-IM-04	7/10/2025 23:15	6.82	25.62	1
LH-IM-04	7/10/2025 23:30	6.87	25.6	1
LH-IM-04	7/10/2025 23:45	6.74	25.58	1
LH-IM-04	7/11/2025 0:00	6.3	25.58	1
LH-IM-04	7/11/2025 0:15	6.28	25.58	1
LH-IM-04	7/11/2025 0:30	6.49	25.56	1
LH-IM-04	7/11/2025 0:45	6.39	25.56	1
LH-IM-04	7/11/2025 1:00	6.54	25.54	1
LH-IM-04	7/11/2025 1:15	6.46	25.54	1
LH-IM-04	7/11/2025 1:30	6.13	25.54	1
LH-IM-04	7/11/2025 1:45	6.43	25.52	1
LH-IM-04	7/11/2025 2:00	6.39	25.52	1
LH-IM-04	7/11/2025 2:15	6.38	25.52	1
LH-IM-04	7/11/2025 2:30	6.83	25.5	1
LH-IM-04	7/11/2025 2:45	6.59	25.5	1
LH-IM-04	7/11/2025 3:00	6.57	25.48	1
LH-IM-04	7/11/2025 3:15	6.56	25.48	1
LH-IM-04	7/11/2025 3:30	6.41	25.48	1
LH-IM-04	7/11/2025 3:45	6.47	25.46	1
LH-IM-04	7/11/2025 4:00	6.58	25.44	1
LH-IM-04	7/11/2025 4:15	6.77	25.42	1
LH-IM-04	7/11/2025 4:30	6.82	25.42	1
LH-IM-04	7/11/2025 4:45	6.76	25.4	1
LH-IM-04	7/11/2025 5:00	6.69	25.4	1
LH-IM-04	7/11/2025 5:15	6.68	25.38	1
LH-IM-04	7/11/2025 5:30	6.65	25.38	1
LH-IM-04	7/11/2025 5:45	6.52	25.36	1
LH-IM-04	7/11/2025 6:00	6.74	25.36	1
LH-IM-04	7/11/2025 6:15	6.78	25.36	1
LH-IM-04	7/11/2025 6:30	6.74	25.36	1
LH-IM-04	7/11/2025 6:45	6.69	25.34	1
LH-IM-04	7/11/2025 7:00	6.56	25.34	1
LH-IM-04	7/11/2025 7:15	6.67	25.34	1
LH-IM-04	7/11/2025 7:30	6.6	25.34	1
LH-IM-04	7/11/2025 7:45	6.79	25.34	1
LH-IM-04	7/11/2025 8:00	6.77	25.34	1
LH-IM-04	7/11/2025 8:15	6.83	25.32	1
LH-IM-04	7/11/2025 8:30	6.65	25.32	1
LH-IM-04	7/11/2025 8:45	6.73	25.32	1
LH-IM-04	7/11/2025 9:00	6.86	25.32	1
LH-IM-04	7/11/2025 9:15	6.82	25.32	1
LH-IM-04	7/11/2025 9:30	6.81	25.34	1
LH-IM-04	7/11/2025 9:45	6.81	25.34	1
LH-IM-04	7/11/2025 10:00	6.81	25.34	1
LH-IM-04	7/11/2025 10:15	6.78	25.34	1
LH-IM-04	7/11/2025 10:30	6.98	25.34	1
LH-IM-04	7/11/2025 10:45	6.95	25.34	1
LH-IM-04	7/11/2025 11:00	6.92	25.32	1
LH-IM-04	7/11/2025 11:15	6.97	25.32	1
LH-IM-04	7/11/2025 11:30	6.93	25.3	1
LH-IM-04	7/11/2025 11:45	7.06	25.32	1
LH-IM-04	7/11/2025 12:00	6.92	25.32	1
LH-IM-04	7/11/2025 12:15	6.89	25.32	1
LH-IM-04	7/11/2025 12:30	6.82	25.32	1
LH-IM-04	7/11/2025 12:45	6.59	25.3	1
LH-IM-04	7/11/2025 13:00	6.67	25.3	1
LH-IM-04	7/11/2025 13:15	6.55	25.3	1
LH-IM-04	7/11/2025 13:30	6.5	25.3	1
LH-IM-04	7/11/2025 13:45	6.45	25.3	1
LH-IM-04	7/11/2025 14:00	6.59	25.3	1
LH-IM-04	7/11/2025 14:15	6.5	25.3	1
LH-IM-04	7/11/2025 14:30	6.52	25.3	1
LH-IM-04	7/11/2025 14:45	6.57	25.3	1
LH-IM-04	7/11/2025 15:00	6.68	25.28	1
LH-IM-04	7/11/2025 15:15	6.6	25.28	1
LH-IM-04	7/11/2025 15:30	6.55	25.28	1
LH-IM-04	7/11/2025 15:45	6.61	25.28	1
LH-IM-04	7/11/2025 16:00	6.68	25.28	1
LH-IM-04	7/11/2025 16:15	6.65	25.28	1
LH-IM-04	7/11/2025 16:30	6.6	25.26	1
LH-IM-04	7/11/2025 16:45	6.61	25.26	1
LH-IM-04	7/11/2025 17:00	6.58	25.26	1
LH-IM-04	7/11/2025 17:15	6.54	25.24	1
LH-IM-04	7/11/2025 17:30	6.71	25.24	1

Station Name	Date Time	DO mg/L	Temp C	Use Code
LH-IM-04	7/11/2025 17:45	6.69	25.24	1
LH-IM-04	7/11/2025 18:00	6.77	25.26	1
LH-IM-04	7/11/2025 18:15	6.81	25.24	1
LH-IM-04	7/11/2025 18:30	6.73	25.22	1
LH-IM-04	7/11/2025 18:45	6.74	25.22	1
LH-IM-04	7/11/2025 19:00	6.7	25.22	1
LH-IM-04	7/11/2025 19:15	6.66	25.2	1
LH-IM-04	7/11/2025 19:30	6.63	25.2	1
LH-IM-04	7/11/2025 19:45	6.52	25.18	1
LH-IM-04	7/11/2025 20:00	6.42	25.2	1
LH-IM-04	7/11/2025 20:15	6.29	25.18	1
LH-IM-04	7/11/2025 20:30	6.24	25.18	1
LH-IM-04	7/11/2025 20:45	6.31	25.18	1
LH-IM-04	7/11/2025 21:00	6.21	25.18	1
LH-IM-04	7/11/2025 21:15	6.27	25.18	1
LH-IM-04	7/11/2025 21:30	6.33	25.2	1
LH-IM-04	7/11/2025 21:45	6.44	25.2	1
LH-IM-04	7/11/2025 22:00	6.42	25.2	1
LH-IM-04	7/11/2025 22:15	6.37	25.18	1
LH-IM-04	7/11/2025 22:30	6.38	25.18	1
LH-IM-04	7/11/2025 22:45	6.36	25.18	1
LH-IM-04	7/11/2025 23:00	6.4	25.18	1
LH-IM-04	7/11/2025 23:15	6.43	25.18	1
LH-IM-04	7/11/2025 23:30	6.44	25.18	1
LH-IM-04	7/11/2025 23:45	6.44	25.18	1
LH-IM-04	7/12/2025 0:00	6.42	25.18	1
LH-IM-04	7/12/2025 0:15	6.43	25.18	1
LH-IM-04	7/12/2025 0:30	6.39	25.18	1
LH-IM-04	7/12/2025 0:45	6.36	25.16	1
LH-IM-04	7/12/2025 1:00	6.39	25.18	1
LH-IM-04	7/12/2025 1:15	6.49	25.18	1
LH-IM-04	7/12/2025 1:30	6.56	25.18	1
LH-IM-04	7/12/2025 1:45	6.53	25.18	1
LH-IM-04	7/12/2025 2:00	6.49	25.18	1
LH-IM-04	7/12/2025 2:15	6.49	25.18	1
LH-IM-04	7/12/2025 2:30	6.49	25.18	1
LH-IM-04	7/12/2025 2:45	6.53	25.18	1
LH-IM-04	7/12/2025 3:00	6.47	25.18	1
LH-IM-04	7/12/2025 3:15	6.42	25.16	1
LH-IM-04	7/12/2025 3:30	6.48	25.16	1
LH-IM-04	7/12/2025 3:45	6.49	25.18	1
LH-IM-04	7/12/2025 4:00	6.42	25.16	1
LH-IM-04	7/12/2025 4:15	6.44	25.16	1
LH-IM-04	7/12/2025 4:30	6.46	25.18	1
LH-IM-04	7/12/2025 4:45	6.45	25.18	1
LH-IM-04	7/12/2025 5:00	6.36	25.16	1
LH-IM-04	7/12/2025 5:15	6.4	25.18	1
LH-IM-04	7/12/2025 5:30	6.36	25.18	1
LH-IM-04	7/12/2025 5:45	6.42	25.18	1
LH-IM-04	7/12/2025 6:00	6.42	25.18	1
LH-IM-04	7/12/2025 6:15	6.43	25.18	1
LH-IM-04	7/12/2025 6:30	6.37	25.18	1
LH-IM-04	7/12/2025 6:45	6.41	25.18	1
LH-IM-04	7/12/2025 7:00	6.41	25.18	1
LH-IM-04	7/12/2025 7:15	6.43	25.18	1
LH-IM-04	7/12/2025 7:30	6.36	25.18	1
LH-IM-04	7/12/2025 7:45	6.41	25.18	1
LH-IM-04	7/12/2025 8:00	6.41	25.18	1
LH-IM-04	7/12/2025 8:15	6.39	25.18	1
LH-IM-04	7/12/2025 8:30	6.4	25.2	1
LH-IM-04	7/12/2025 8:45	6.34	25.2	1
LH-IM-04	7/12/2025 9:00	6.4	25.22	1
LH-IM-04	7/12/2025 9:15	6.32	25.22	1
LH-IM-04	7/12/2025 9:30	6.41	25.22	1
LH-IM-04	7/12/2025 9:45	6.37	25.22	1
LH-IM-04	7/12/2025 10:00	6.37	25.22	1
LH-IM-04	7/12/2025 10:15	6.36	25.22	1
LH-IM-04	7/12/2025 10:30	6.39	25.22	1
LH-IM-04	7/12/2025 10:45	6.36	25.22	1
LH-IM-04	7/12/2025 11:00	6.32	25.22	1
LH-IM-04	7/12/2025 11:15	6.33	25.22	1
LH-IM-04	7/12/2025 11:30	6.38	25.26	1
LH-IM-04	7/12/2025 11:45	6.46	25.26	1
LH-IM-04	7/12/2025 12:00	6.47	25.26	1
LH-IM-04	7/12/2025 12:15	6.42	25.26	1
LH-IM-04	7/12/2025 12:30	6.39	25.26	1
LH-IM-04	7/12/2025 12:45	6.38	25.24	1
LH-IM-04	7/12/2025 13:00	6.38	25.24	1
LH-IM-04	7/12/2025 13:15	6.39	25.24	1
LH-IM-04	7/12/2025 13:30	6.42	25.24	1
LH-IM-04	7/12/2025 13:45	6.36	25.24	1
LH-IM-04	7/12/2025 14:00	6.36	25.24	1
LH-IM-04	7/12/2025 14:15	6.37	25.24	1
LH-IM-04	7/12/2025 14:30	6.34	25.24	1

Station Name	Date Time	DO mg/L	Temp C	Use Code
LH-IM-04	7/12/2025 14:45	6.32	25.24	1
LH-IM-04	7/12/2025 15:00	6.38	25.24	1
LH-IM-04	7/12/2025 15:15	6.35	25.24	1
LH-IM-04	7/12/2025 15:30	6.35	25.26	1
LH-IM-04	7/12/2025 15:45	6.55	25.26	1
LH-IM-04	7/12/2025 16:00	6.5	25.24	1
LH-IM-04	7/12/2025 16:15	6.53	25.24	1
LH-IM-04	7/12/2025 16:30	6.59	25.24	1
LH-IM-04	7/12/2025 16:45	6.65	25.24	1
LH-IM-04	7/12/2025 17:00	6.67	25.24	1
LH-IM-04	7/12/2025 17:15	6.75	25.24	1
LH-IM-04	7/12/2025 17:30	6.79	25.24	1
LH-IM-04	7/12/2025 17:45	6.72	25.22	1
LH-IM-04	7/12/2025 18:00	6.74	25.24	1
LH-IM-04	7/12/2025 18:15	6.75	25.22	1
LH-IM-04	7/12/2025 18:30	6.76	25.22	1
LH-IM-04	7/12/2025 18:45	6.77	25.22	1
LH-IM-04	7/12/2025 19:00	6.72	25.22	1
LH-IM-04	7/12/2025 19:15	6.77	25.22	1
LH-IM-04	7/12/2025 19:30	6.78	25.22	1
LH-IM-04	7/12/2025 19:45	6.81	25.22	1
LH-IM-04	7/12/2025 20:00	6.81	25.22	1
LH-IM-04	7/12/2025 20:15	6.82	25.22	1
LH-IM-04	7/12/2025 20:30	6.81	25.22	1
LH-IM-04	7/12/2025 20:45	6.82	25.22	1
LH-IM-04	7/12/2025 21:00	6.89	25.24	1
LH-IM-04	7/12/2025 21:15	6.96	25.26	1
LH-IM-04	7/12/2025 21:30	6.93	25.3	1
LH-IM-04	7/12/2025 21:45	6.83	25.26	1
LH-IM-04	7/12/2025 22:00	6.87	25.26	1
LH-IM-04	7/12/2025 22:15	6.92	25.28	1
LH-IM-04	7/12/2025 22:30	6.92	25.32	1
LH-IM-04	7/12/2025 22:45	6.95	25.34	1
LH-IM-04	7/12/2025 23:00	6.92	25.32	1
LH-IM-04	7/12/2025 23:15	6.94	25.32	1
LH-IM-04	7/12/2025 23:30	6.9	25.34	1
LH-IM-04	7/12/2025 23:45	6.85	25.3	1
LH-IM-04	7/13/2025 0:00	6.84	25.32	1
LH-IM-04	7/13/2025 0:15	6.84	25.32	1
LH-IM-04	7/13/2025 0:30	6.84	25.32	1
LH-IM-04	7/13/2025 0:45	6.87	25.34	1
LH-IM-04	7/13/2025 1:00	6.88	25.34	1
LH-IM-04	7/13/2025 1:15	6.88	25.34	1
LH-IM-04	7/13/2025 1:30	6.91	25.36	1
LH-IM-04	7/13/2025 1:45	6.91	25.4	1
LH-IM-04	7/13/2025 2:00	6.94	25.42	1
LH-IM-04	7/13/2025 2:15	6.87	25.38	1
LH-IM-04	7/13/2025 2:30	6.86	25.38	1
LH-IM-04	7/13/2025 2:45	6.83	25.36	1
LH-IM-04	7/13/2025 3:00	6.78	25.38	1
LH-IM-04	7/13/2025 3:15	6.81	25.38	1
LH-IM-04	7/13/2025 3:30	6.83	25.4	1
LH-IM-04	7/13/2025 3:45	6.83	25.42	1
LH-IM-04	7/13/2025 4:00	6.76	25.42	1
LH-IM-04	7/13/2025 4:15	6.86	25.42	1
LH-IM-04	7/13/2025 4:30	6.84	25.44	1
LH-IM-04	7/13/2025 4:45	6.88	25.44	1
LH-IM-04	7/13/2025 5:00	6.86	25.46	1
LH-IM-04	7/13/2025 5:15	6.89	25.46	1
LH-IM-04	7/13/2025 5:30	6.87	25.46	1
LH-IM-04	7/13/2025 5:45	6.89	25.48	1
LH-IM-04	7/13/2025 6:00	6.85	25.48	1
LH-IM-04	7/13/2025 6:15	6.87	25.48	1
LH-IM-04	7/13/2025 6:30	6.86	25.46	1
LH-IM-04	7/13/2025 6:45	6.87	25.48	1
LH-IM-04	7/13/2025 7:00	6.83	25.48	1
LH-IM-04	7/13/2025 7:15	6.85	25.48	1
LH-IM-04	7/13/2025 7:30	6.84	25.5	1
LH-IM-04	7/13/2025 7:45	6.86	25.52	1
LH-IM-04	7/13/2025 8:00	6.88	25.52	1
LH-IM-04	7/13/2025 8:15	6.86	25.52	1
LH-IM-04	7/13/2025 8:30	6.83	25.52	1
LH-IM-04	7/13/2025 8:45	6.86	25.54	1
LH-IM-04	7/13/2025 9:00	6.84	25.54	1
LH-IM-04	7/13/2025 9:15	6.84	25.56	1
LH-IM-04	7/13/2025 9:30	6.83	25.54	1
LH-IM-04	7/13/2025 9:45	6.81	25.52	1
LH-IM-04	7/13/2025 10:00	6.74	25.52	1
LH-IM-04	7/13/2025 10:15	6.82	25.54	1
LH-IM-04	7/13/2025 10:30	6.81	25.54	1
LH-IM-04	7/13/2025 10:45	6.84	25.58	1
LH-IM-04	7/13/2025 11:00	6.81	25.58	1
LH-IM-04	7/13/2025 11:15	6.79	25.58	1
LH-IM-04	7/13/2025 11:30	6.77	25.58	1

Station Name	Date Time	DO mg/L	Temp C	Use Code
LH-IM-04	7/13/2025 11:45	6.76	25.58	1
LH-IM-04	7/13/2025 12:00	6.74	25.58	1
LH-IM-04	7/13/2025 12:15	6.73	25.6	1
LH-IM-04	7/13/2025 12:30	6.72	25.58	1
LH-IM-04	7/13/2025 12:45	6.69	25.58	1
LH-IM-04	7/13/2025 13:00	6.67	25.6	1
LH-IM-04	7/13/2025 13:15	6.71	25.6	1
LH-IM-04	7/13/2025 13:30	6.76	25.64	1
LH-IM-04	7/13/2025 13:45	6.74	25.66	1
LH-IM-04	7/13/2025 14:00	6.81	25.66	1
LH-IM-04	7/13/2025 14:15	6.75	25.64	1
LH-IM-04	7/13/2025 14:30	6.8	25.64	1
LH-IM-04	7/13/2025 14:45	6.72	25.64	1
LH-IM-04	7/13/2025 15:00	6.8	25.64	1
LH-IM-04	7/13/2025 15:15	6.81	25.66	1
LH-IM-04	7/13/2025 15:30	6.84	25.66	1
LH-IM-04	7/13/2025 15:45	6.81	25.66	1
LH-IM-04	7/13/2025 16:00	6.8	25.66	1
LH-IM-04	7/13/2025 16:15	6.8	25.64	1
LH-IM-04	7/13/2025 16:30	6.79	25.64	1
LH-IM-04	7/13/2025 16:45	6.85	25.66	1
LH-IM-04	7/13/2025 17:00	6.86	25.66	1
LH-IM-04	7/13/2025 17:15	6.82	25.66	1
LH-IM-04	7/13/2025 17:30	6.86	25.68	1
LH-IM-04	7/13/2025 17:45	6.86	25.68	1
LH-IM-04	7/13/2025 18:00	6.87	25.68	1
LH-IM-04	7/13/2025 18:15	6.93	25.68	1
LH-IM-04	7/13/2025 18:30	6.9	25.68	1
LH-IM-04	7/13/2025 18:45	6.87	25.66	1
LH-IM-04	7/13/2025 19:00	6.92	25.68	1
LH-IM-04	7/13/2025 19:15	6.85	25.66	1
LH-IM-04	7/13/2025 19:30	6.83	25.68	1
LH-IM-04	7/13/2025 19:45	6.87	25.68	1
LH-IM-04	7/13/2025 20:00	6.83	25.68	1
LH-IM-04	7/13/2025 20:15	6.91	25.68	1
LH-IM-04	7/13/2025 20:30	6.91	25.68	1
LH-IM-04	7/13/2025 20:45	6.9	25.68	1
LH-IM-04	7/13/2025 21:00	6.93	25.68	1
LH-IM-04	7/13/2025 21:15	6.84	25.68	1
LH-IM-04	7/13/2025 21:30	6.88	25.68	1
LH-IM-04	7/13/2025 21:45	6.85	25.68	1
LH-IM-04	7/13/2025 22:00	6.85	25.68	1
LH-IM-04	7/13/2025 22:15	6.82	25.68	1
LH-IM-04	7/13/2025 22:30	6.94	25.68	1
LH-IM-04	7/13/2025 22:45	6.9	25.68	1
LH-IM-04	7/13/2025 23:00	6.87	25.68	1
LH-IM-04	7/13/2025 23:15	6.88	25.68	1
LH-IM-04	7/13/2025 23:30	6.83	25.68	1
LH-IM-04	7/13/2025 23:45	6.88	25.68	1
LH-IM-04	7/14/2025 0:00	6.91	25.7	1
LH-IM-04	7/14/2025 0:15	6.95	25.7	1
LH-IM-04	7/14/2025 0:30	6.85	25.7	1
LH-IM-04	7/14/2025 0:45	6.86	25.7	1
LH-IM-04	7/14/2025 1:00	6.89	25.72	1
LH-IM-04	7/14/2025 1:15	6.81	25.72	1
LH-IM-04	7/14/2025 1:30	6.93	25.78	1
LH-IM-04	7/14/2025 1:45	6.83	25.8	1
LH-IM-04	7/14/2025 2:00	6.84	25.8	1
LH-IM-04	7/14/2025 2:15	6.88	25.8	1
LH-IM-04	7/14/2025 2:30	6.86	25.8	1
LH-IM-04	7/14/2025 2:45	6.83	25.78	1
LH-IM-04	7/14/2025 3:00	6.98	25.78	1
LH-IM-04	7/14/2025 3:15	6.98	25.78	1
LH-IM-04	7/14/2025 3:30	6.94	25.78	1
LH-IM-04	7/14/2025 3:45	6.91	25.78	1
LH-IM-04	7/14/2025 4:00	6.96	25.82	1
LH-IM-04	7/14/2025 4:15	6.89	25.8	1
LH-IM-04	7/14/2025 4:30	6.94	25.82	1
LH-IM-04	7/14/2025 4:45	6.94	25.82	1
LH-IM-04	7/14/2025 5:00	6.94	25.82	1
LH-IM-04	7/14/2025 5:15	6.95	25.84	1
LH-IM-04	7/14/2025 5:30	6.99	25.86	1
LH-IM-04	7/14/2025 5:45	6.97	25.86	1
LH-IM-04	7/14/2025 6:00	6.99	25.86	1
LH-IM-04	7/14/2025 6:15	7.06	25.88	1
LH-IM-04	7/14/2025 6:30	6.99	25.9	1
LH-IM-04	7/14/2025 6:45	6.96	25.88	1
LH-IM-04	7/14/2025 7:00	6.9	25.88	1
LH-IM-04	7/14/2025 7:15	6.95	25.9	1
LH-IM-04	7/14/2025 7:30	6.99	25.88	1
LH-IM-04	7/14/2025 7:45	6.98	25.88	1
LH-IM-04	7/14/2025 8:00	6.94	25.88	1
LH-IM-04	7/14/2025 8:15	6.94	25.86	1
LH-IM-04	7/14/2025 8:30	6.93	25.88	1

Station Name	Date Time	DO mg/L	Temp C	Use Code
LH-IM-04	7/14/2025 8:45	6.95	25.88	1
LH-IM-04	7/14/2025 9:00	6.95	25.88	1
LH-IM-04	7/14/2025 9:15	8.18	25.6	2
LH-IM-04	7/14/2025 9:30	7.94	27.14	2
LH-IM-04	7/14/2025 9:45			2
LH-IM-04	7/14/2025 10:00	6.95	26.2	2
LH-IM-04	7/14/2025 10:15	7.03	25.96	4
LH-IM-04	7/14/2025 10:30	6.94	25.92	4
LH-IM-04	7/14/2025 10:45	6.96	25.9	4
LH-IM-04	7/14/2025 11:00	6.96	25.9	4
LH-IM-04	7/14/2025 11:15	6.96	25.9	4
LH-IM-04	7/14/2025 11:30	6.95	25.92	4
LH-IM-04	7/14/2025 11:45	6.95	25.92	4
LH-IM-04	7/14/2025 12:00	7	25.92	4
LH-IM-04	7/14/2025 12:15	6.99	25.92	4
LH-IM-04	7/14/2025 12:30	7.04	25.92	4
LH-IM-04	7/14/2025 12:45	7.02	25.94	4
LH-IM-04	7/14/2025 13:00	7.12	25.94	4
LH-IM-04	7/14/2025 13:15	7.08	25.96	4
LH-IM-04	7/14/2025 13:30	7.08	25.96	4
LH-IM-04	7/14/2025 13:45	7.25	25.96	4
LH-IM-04	7/14/2025 14:00	7.13	25.94	4
LH-IM-04	7/14/2025 14:15	7.2	25.96	4
LH-IM-04	7/14/2025 14:30	7.21	25.94	4
LH-IM-04	7/14/2025 14:45	7.11	25.94	4
LH-IM-04	7/14/2025 15:00	7.2	25.94	4
LH-IM-04	7/14/2025 15:15	7.14	25.94	4
LH-IM-04	7/14/2025 15:30	7.17	25.94	4
LH-IM-04	7/14/2025 15:45	7.08	25.92	4
LH-IM-04	7/14/2025 16:00	7.09	25.92	4
LH-IM-04	7/14/2025 16:15	7.11	25.92	4
LH-IM-04	7/14/2025 16:30	7.05	25.9	4
LH-IM-04	7/14/2025 16:45	7.08	25.9	4
LH-IM-04	7/14/2025 17:00	7.24	25.88	4
LH-IM-04	7/14/2025 17:15	7.2	25.88	4
LH-IM-04	7/14/2025 17:30	7.19	25.86	4
LH-IM-04	7/14/2025 17:45	7.22	25.86	4
LH-IM-04	7/14/2025 18:00	7.21	25.84	4
LH-IM-04	7/14/2025 18:15	7.2	25.84	4
LH-IM-04	7/14/2025 18:30	7.2	25.84	4
LH-IM-04	7/14/2025 18:45	7.18	25.82	4
LH-IM-04	7/14/2025 19:00	7.14	25.82	4
LH-IM-04	7/14/2025 19:15	7.17	25.82	4
LH-IM-04	7/14/2025 19:30	7.15	25.8	4
LH-IM-04	7/14/2025 19:45	7.13	25.78	4
LH-IM-04	7/14/2025 20:00	7.11	25.78	4
LH-IM-04	7/14/2025 20:15	7.09	25.78	4
LH-IM-04	7/14/2025 20:30	7.06	25.78	4
LH-IM-04	7/14/2025 20:45	7.06	25.78	4
LH-IM-04	7/14/2025 21:00	7.03	25.76	4
LH-IM-04	7/14/2025 21:15	7.01	25.76	4
LH-IM-04	7/14/2025 21:30	7.02	25.74	4
LH-IM-04	7/14/2025 21:45	6.99	25.74	4
LH-IM-04	7/14/2025 22:00	6.99	25.72	4
LH-IM-04	7/14/2025 22:15	6.99	25.72	4
LH-IM-04	7/14/2025 22:30	6.94	25.72	4
LH-IM-04	7/14/2025 22:45	6.95	25.7	4
LH-IM-04	7/14/2025 23:00	6.94	25.72	4
LH-IM-04	7/14/2025 23:15	6.93	25.7	4
LH-IM-04	7/14/2025 23:30	6.97	25.72	4
LH-IM-04	7/14/2025 23:45	6.99	25.7	4
LH-IM-04	7/15/2025 0:00	7.04	25.72	4
LH-IM-04	7/15/2025 0:15	7.16	25.7	4
LH-IM-04	7/15/2025 0:30	7.11	25.7	4
LH-IM-04	7/15/2025 0:45	7.07	25.68	4
LH-IM-04	7/15/2025 1:00	6.95	25.68	4
LH-IM-04	7/15/2025 1:15	6.97	25.68	4
LH-IM-04	7/15/2025 1:30	6.97	25.68	4
LH-IM-04	7/15/2025 1:45	6.97	25.66	4
LH-IM-04	7/15/2025 2:00	6.89	25.66	4
LH-IM-04	7/15/2025 2:15	6.9	25.66	4
LH-IM-04	7/15/2025 2:30	6.92	25.66	4
LH-IM-04	7/15/2025 2:45	6.92	25.66	4
LH-IM-04	7/15/2025 3:00	6.98	25.66	4
LH-IM-04	7/15/2025 3:15	6.94	25.66	4
LH-IM-04	7/15/2025 3:30	6.93	25.68	4
LH-IM-04	7/15/2025 3:45	6.93	25.66	4
LH-IM-04	7/15/2025 4:00	6.93	25.68	4
LH-IM-04	7/15/2025 4:15	6.9	25.68	4
LH-IM-04	7/15/2025 4:30	6.88	25.68	4
LH-IM-04	7/15/2025 4:45	6.94	25.68	4
LH-IM-04	7/15/2025 5:00	6.95	25.68	4
LH-IM-04	7/15/2025 5:15	6.92	25.68	4
LH-IM-04	7/15/2025 5:30	6.98	25.7	4

Station Name	Date Time	DO mg/L	Temp C	Use Code
LH-IM-04	7/15/2025 5:45	6.93	25.7	4
LH-IM-04	7/15/2025 6:00	6.94	25.7	4
LH-IM-04	7/15/2025 6:15	6.97	25.7	4
LH-IM-04	7/15/2025 6:30	7.09	25.76	4
LH-IM-04	7/15/2025 6:45	7.07	25.78	4
LH-IM-04	7/15/2025 7:00	7.04	25.76	4
LH-IM-04	7/15/2025 7:15	7.04	25.76	4
LH-IM-04	7/15/2025 7:30	7.01	25.76	4
LH-IM-04	7/15/2025 7:45	7.13	25.78	4
LH-IM-04	7/15/2025 8:00	7.03	25.78	4
LH-IM-04	7/15/2025 8:15	7	25.8	4
LH-IM-04	7/15/2025 8:30	7.02	25.8	4
LH-IM-04	7/15/2025 8:45	7.03	25.82	4
LH-IM-04	7/15/2025 9:00	7.13	25.84	4
LH-IM-04	7/15/2025 9:15	7.05	25.84	4
LH-IM-04	7/15/2025 9:30	7.16	25.84	4
LH-IM-04	7/15/2025 9:45	7.22	25.84	4
LH-IM-04	7/15/2025 10:00	7.13	25.82	4
LH-IM-04	7/15/2025 10:15	7.1	25.8	4
LH-IM-04	7/15/2025 10:30	7.03	25.78	4
LH-IM-04	7/15/2025 10:45	7.04	25.78	4
LH-IM-04	7/15/2025 11:00	6.95	25.78	4
LH-IM-04	7/15/2025 11:15	6.92	25.78	4
LH-IM-04	7/15/2025 11:30	6.94	25.78	4
LH-IM-04	7/15/2025 11:45	7.01	25.8	4
LH-IM-04	7/15/2025 12:00	7.07	25.82	4
LH-IM-04	7/15/2025 12:15	7.19	25.84	4
LH-IM-04	7/15/2025 12:30	7.16	25.86	4
LH-IM-04	7/15/2025 12:45	7.2	25.88	4
LH-IM-04	7/15/2025 13:00	7.19	25.86	4
LH-IM-04	7/15/2025 13:15	7.18	25.86	4
LH-IM-04	7/15/2025 13:30	7.26	25.86	4
LH-IM-04	7/15/2025 13:45	7.15	25.86	4
LH-IM-04	7/15/2025 14:00	7.11	25.86	4
LH-IM-04	7/15/2025 14:15	7.16	25.86	4
LH-IM-04	7/15/2025 14:30	7.17	25.86	4
LH-IM-04	7/15/2025 14:45	7.11	25.84	4
LH-IM-04	7/15/2025 15:00	7.23	25.86	4
LH-IM-04	7/15/2025 15:15	7.09	25.86	4
LH-IM-04	7/15/2025 15:30	7.13	25.86	4
LH-IM-04	7/15/2025 15:45	7.1	25.86	4
LH-IM-04	7/15/2025 16:00	7.11	25.86	4
LH-IM-04	7/15/2025 16:15	7.04	25.86	4
LH-IM-04	7/15/2025 16:30	7.17	25.86	4
LH-IM-04	7/15/2025 16:45	7.17	25.86	4
LH-IM-04	7/15/2025 17:00	7.14	25.86	4
LH-IM-04	7/15/2025 17:15	7.12	25.86	4
LH-IM-04	7/15/2025 17:30	7.1	25.86	4
LH-IM-04	7/15/2025 17:45	7.13	25.86	4
LH-IM-04	7/15/2025 18:00	7.08	25.84	4
LH-IM-04	7/15/2025 18:15	7.04	25.84	4
LH-IM-04	7/15/2025 18:30	7.13	25.84	4
LH-IM-04	7/15/2025 18:45	7.14	25.84	4
LH-IM-04	7/15/2025 19:00	7.06	25.84	4
LH-IM-04	7/15/2025 19:15	7.07	25.84	4
LH-IM-04	7/15/2025 19:30	7.07	25.84	4
LH-IM-04	7/15/2025 19:45	7.12	25.84	4
LH-IM-04	7/15/2025 20:00	7.09	25.84	4
LH-IM-04	7/15/2025 20:15	7.19	25.86	4
LH-IM-04	7/15/2025 20:30	7	25.84	4
LH-IM-04	7/15/2025 20:45	7	25.84	4
LH-IM-04	7/15/2025 21:00	6.96	25.82	4
LH-IM-04	7/15/2025 21:15	6.93	25.82	4
LH-IM-04	7/15/2025 21:30	7.07	25.86	4
LH-IM-04	7/15/2025 21:45	7.06	25.86	4
LH-IM-04	7/15/2025 22:00	7.03	25.86	4
LH-IM-04	7/15/2025 22:15	7.07	25.86	4
LH-IM-04	7/15/2025 22:30	7.11	25.88	4
LH-IM-04	7/15/2025 22:45	7.11	25.88	4
LH-IM-04	7/15/2025 23:00	7.04	25.86	4
LH-IM-04	7/15/2025 23:15	7.1	25.88	4
LH-IM-04	7/15/2025 23:30	7.11	25.88	4
LH-IM-04	7/15/2025 23:45	7.21	25.9	4
LH-IM-04	7/16/2025 0:00	7.12	25.9	4
LH-IM-04	7/16/2025 0:15	7.17	25.9	4
LH-IM-04	7/16/2025 0:30	7.03	25.9	4
LH-IM-04	7/16/2025 0:45	7.06	25.9	4
LH-IM-04	7/16/2025 1:00	7.16	25.92	4
LH-IM-04	7/16/2025 1:15	7.13	25.92	4
LH-IM-04	7/16/2025 1:30	7.09	25.92	4
LH-IM-04	7/16/2025 1:45	7.06	25.92	4
LH-IM-04	7/16/2025 2:00	7.02	25.9	4
LH-IM-04	7/16/2025 2:15	6.94	25.88	4
LH-IM-04	7/16/2025 2:30	6.91	25.9	4

Station Name	Date Time	DO mg/L	Temp C	Use Code
LH-IM-04	7/16/2025 2:45	7.03	25.92	4
LH-IM-04	7/16/2025 3:00	7.07	25.92	4
LH-IM-04	7/16/2025 3:15	7.19	25.94	4
LH-IM-04	7/16/2025 3:30	7.16	25.94	4
LH-IM-04	7/16/2025 3:45	7.18	25.94	4
LH-IM-04	7/16/2025 4:00	7.14	25.96	4
LH-IM-04	7/16/2025 4:15	7.08	25.94	4
LH-IM-04	7/16/2025 4:30	7.15	25.96	4
LH-IM-04	7/16/2025 4:45	7.1	25.96	4
LH-IM-04	7/16/2025 5:00	7.17	25.96	4
LH-IM-04	7/16/2025 5:15	7.21	25.96	4
LH-IM-04	7/16/2025 5:30	7.12	25.96	4
LH-IM-04	7/16/2025 5:45	7.12	25.96	4
LH-IM-04	7/16/2025 6:00	7.17	25.96	4
LH-IM-04	7/16/2025 6:15	7.2	25.96	4
LH-IM-04	7/16/2025 6:30	7.26	26	4
LH-IM-04	7/16/2025 6:45	7.25	26	4
LH-IM-04	7/16/2025 7:00	7.28	26.02	4
LH-IM-04	7/16/2025 7:15	7.23	26.04	4
LH-IM-04	7/16/2025 7:30	7.11	26	4
LH-IM-04	7/16/2025 7:45	7.2	26.04	4
LH-IM-04	7/16/2025 8:00	7.11	25.98	4
LH-IM-04	7/16/2025 8:15	7.15	26.02	4
LH-IM-04	7/16/2025 8:30	7.14	26	4
LH-IM-04	7/16/2025 8:45	7.09	25.98	4
LH-IM-04	7/16/2025 9:00	7.1	26.04	4
LH-IM-04	7/16/2025 9:15	7.15	26.08	4
LH-IM-04	7/16/2025 9:30	7.11	26.12	4
LH-IM-04	7/16/2025 9:45	7.2	26.18	4
LH-IM-04	7/16/2025 10:00	7.17	26.18	4
LH-IM-04	7/16/2025 10:15	7.16	26.2	4
LH-IM-04	7/16/2025 10:30	7.3	26.26	4
LH-IM-04	7/16/2025 10:45	7.23	26.28	4
LH-IM-04	7/16/2025 11:00	7.23	26.28	4
LH-IM-04	7/16/2025 11:15	7.23	26.28	4
LH-IM-04	7/16/2025 11:30	7.27	26.3	4
LH-IM-04	7/16/2025 11:45	7.31	26.3	4
LH-IM-04	7/16/2025 12:00	7.31	26.3	4
LH-IM-04	7/16/2025 12:15	7.39	26.34	4
LH-IM-04	7/16/2025 12:30	7.47	26.36	4
LH-IM-04	7/16/2025 12:45	7.44	26.38	4
LH-IM-04	7/16/2025 13:00	7.42	26.36	4
LH-IM-04	7/16/2025 13:15	7.37	26.36	4
LH-IM-04	7/16/2025 13:30	7.43	26.36	4
LH-IM-04	7/16/2025 13:45	7.39	26.36	4
LH-IM-04	7/16/2025 14:00	7.35	26.32	4
LH-IM-04	7/16/2025 14:15	7.3	26.28	4
LH-IM-04	7/16/2025 14:30	7.22	26.26	4
LH-IM-04	7/16/2025 14:45	7.25	26.28	4
LH-IM-04	7/16/2025 15:00	7.27	26.3	4
LH-IM-04	7/16/2025 15:15	7.26	26.34	4
LH-IM-04	7/16/2025 15:30	7.33	26.36	4
LH-IM-04	7/16/2025 15:45	7.42	26.38	4
LH-IM-04	7/16/2025 16:00	7.38	26.4	4
LH-IM-04	7/16/2025 16:15	7.38	26.42	4
LH-IM-04	7/16/2025 16:30	7.43	26.4	4
LH-IM-04	7/16/2025 16:45	7.42	26.42	4
LH-IM-04	7/16/2025 17:00	7.4	26.4	4
LH-IM-04	7/16/2025 17:15	7.36	26.4	4
LH-IM-04	7/16/2025 17:30	7.34	26.4	4
LH-IM-04	7/16/2025 17:45	7.36	26.38	4
LH-IM-04	7/16/2025 18:00	7.4	26.4	4
LH-IM-04	7/16/2025 18:15	7.3	26.38	4
LH-IM-04	7/16/2025 18:30	7.33	26.38	4
LH-IM-04	7/16/2025 18:45	7.42	26.42	4
LH-IM-04	7/16/2025 19:00	7.51	26.46	4
LH-IM-04	7/16/2025 19:15	7.53	26.48	4
LH-IM-04	7/16/2025 19:30	7.48	26.48	4
LH-IM-04	7/16/2025 19:45	7.45	26.48	4
LH-IM-04	7/16/2025 20:00	7.4	26.44	4
LH-IM-04	7/16/2025 20:15	7.32	26.42	4
LH-IM-04	7/16/2025 20:30	7.25	26.38	4
LH-IM-04	7/16/2025 20:45	7.12	26.38	4
LH-IM-04	7/16/2025 21:00	7.09	26.36	4
LH-IM-04	7/16/2025 21:15	7.28	26.4	4
LH-IM-04	7/16/2025 21:30	7.3	26.42	4
LH-IM-04	7/16/2025 21:45	7.2	26.42	4
LH-IM-04	7/16/2025 22:00	7.25	26.44	4
LH-IM-04	7/16/2025 22:15	7.31	26.46	4
LH-IM-04	7/16/2025 22:30	7.22	26.46	4
LH-IM-04	7/16/2025 22:45	7.15	26.46	4
LH-IM-04	7/16/2025 23:00	7.08	26.48	4
LH-IM-04	7/16/2025 23:15	7	26.46	4
LH-IM-04	7/16/2025 23:30	7.1	26.46	4

Station Name	Date Time	DO mg/L	Temp C	Use Code
LH-IM-04	7/16/2025 23:45	6.92	26.44	4
LH-IM-04	7/17/2025 0:00	6.95	26.46	4
LH-IM-04	7/17/2025 0:15	6.91	26.48	4
LH-IM-04	7/17/2025 0:30	7.31	26.58	4
LH-IM-04	7/17/2025 0:45	7.02	26.54	4
LH-IM-04	7/17/2025 1:00	7.07	26.54	4
LH-IM-04	7/17/2025 1:15	7	26.54	4
LH-IM-04	7/17/2025 1:30	6.88	26.5	4
LH-IM-04	7/17/2025 1:45	6.89	26.48	4
LH-IM-04	7/17/2025 2:00	6.85	26.48	4
LH-IM-04	7/17/2025 2:15	6.89	26.48	4
LH-IM-04	7/17/2025 2:30	6.92	26.5	4
LH-IM-04	7/17/2025 2:45	6.84	26.5	4
LH-IM-04	7/17/2025 3:00	6.65	26.5	4
LH-IM-04	7/17/2025 3:15	6.89	26.54	4
LH-IM-04	7/17/2025 3:30	6.88	26.58	4
LH-IM-04	7/17/2025 3:45	7.01	26.56	4
LH-IM-04	7/17/2025 4:00	6.84	26.6	4
LH-IM-04	7/17/2025 4:15	6.85	26.56	4
LH-IM-04	7/17/2025 4:30	6.76	26.6	4
LH-IM-04	7/17/2025 4:45	6.81	26.64	4
LH-IM-04	7/17/2025 5:00	7.01	26.64	4
LH-IM-04	7/17/2025 5:15	6.97	26.62	4
LH-IM-04	7/17/2025 5:30	7.07	26.66	4
LH-IM-04	7/17/2025 5:45	7.03	26.64	4
LH-IM-04	7/17/2025 6:00	7.14	26.64	4
LH-IM-04	7/17/2025 6:15	7.12	26.6	4
LH-IM-04	7/17/2025 6:30	7.19	26.64	4
LH-IM-04	7/17/2025 6:45	7.02	26.62	4
LH-IM-04	7/17/2025 7:00	7.1	26.64	4
LH-IM-04	7/17/2025 7:15	7.06	26.62	4
LH-IM-04	7/17/2025 7:30	7.03	26.6	4
LH-IM-04	7/17/2025 7:45	7.08	26.6	4
LH-IM-04	7/17/2025 8:00	7.08	26.62	4
LH-IM-04	7/17/2025 8:15	7.11	26.6	4
LH-IM-04	7/17/2025 8:30	7.06	26.58	4
LH-IM-04	7/17/2025 8:45	6.99	26.58	4
LH-IM-04	7/17/2025 9:00	6.91	26.56	4
LH-IM-04	7/17/2025 9:15	6.94	26.54	4
LH-IM-04	7/17/2025 9:30	6.94	26.54	4
LH-IM-04	7/17/2025 9:45	6.91	26.54	4
LH-IM-04	7/17/2025 10:00	6.96	26.64	4
LH-IM-04	7/17/2025 10:15	6.95	26.64	4
LH-IM-04	7/17/2025 10:30	6.94	26.66	4
LH-IM-04	7/17/2025 10:45	7	26.72	4
LH-IM-04	7/17/2025 11:00	6.95	26.72	4
LH-IM-04	7/17/2025 11:15	7.01	26.74	4
LH-IM-04	7/17/2025 11:30	7.04	26.76	4
LH-IM-04	7/17/2025 11:45	7.18	26.82	4
LH-IM-04	7/17/2025 12:00	7.21	26.86	4
LH-IM-04	7/17/2025 12:15	7.16	26.88	4
LH-IM-04	7/17/2025 12:30	7.12	26.88	4
LH-IM-04	7/17/2025 12:45	7.11	26.88	4
LH-IM-04	7/17/2025 13:00	7.17	26.92	4
LH-IM-04	7/17/2025 13:15	7.23	26.94	4
LH-IM-04	7/17/2025 13:30	7.26	26.98	4
LH-IM-04	7/17/2025 13:45	7.27	26.98	4
LH-IM-04	7/17/2025 14:00	7.25	26.98	4
LH-IM-04	7/17/2025 14:15	7.14	26.94	4
LH-IM-04	7/17/2025 14:30	7.11	26.94	4
LH-IM-04	7/17/2025 14:45	7.13	26.92	4
LH-IM-04	7/17/2025 15:00	7.09	26.88	4
LH-IM-04	7/17/2025 15:15	7.08	26.86	4
LH-IM-04	7/17/2025 15:30	7.03	26.82	4
LH-IM-04	7/17/2025 15:45	7.01	26.8	4
LH-IM-04	7/17/2025 16:00	7.02	26.8	4
LH-IM-04	7/17/2025 16:15	7.04	26.82	4
LH-IM-04	7/17/2025 16:30	7.05	26.84	4
LH-IM-04	7/17/2025 16:45	7.09	26.88	4
LH-IM-04	7/17/2025 17:00	7.1	26.9	4
LH-IM-04	7/17/2025 17:15	7.12	26.9	4
LH-IM-04	7/17/2025 17:30	7.12	26.96	4
LH-IM-04	7/17/2025 17:45	7.13	26.92	4
LH-IM-04	7/17/2025 18:00	7.07	26.9	4
LH-IM-04	7/17/2025 18:15	7.09	26.9	4
LH-IM-04	7/17/2025 18:30	7.07	26.9	4
LH-IM-04	7/17/2025 18:45	7.08	26.94	4
LH-IM-04	7/17/2025 19:00	7.06	26.92	4
LH-IM-04	7/17/2025 19:15	7.02	27	4
LH-IM-04	7/17/2025 19:30	7.14	26.96	4
LH-IM-04	7/17/2025 19:45	7.03	26.96	4
LH-IM-04	7/17/2025 20:00	6.95	26.96	4
LH-IM-04	7/17/2025 20:15	6.88	26.96	4
LH-IM-04	7/17/2025 20:30	6.84	26.94	4

Station Name	Date Time	DO mg/L	Temp C	Use Code
LH-IM-04	7/17/2025 20:45	6.93	26.92	4
LH-IM-04	7/17/2025 21:00	6.9	26.92	4
LH-IM-04	7/17/2025 21:15	6.92	26.92	4
LH-IM-04	7/17/2025 21:30	6.69	26.94	4
LH-IM-04	7/17/2025 21:45	6.66	26.92	4
LH-IM-04	7/17/2025 22:00	6.68	26.92	4
LH-IM-04	7/17/2025 22:15	6.69	26.94	4
LH-IM-04	7/17/2025 22:30	6.63	26.94	4
LH-IM-04	7/17/2025 22:45	7.14	27.04	4
LH-IM-04	7/17/2025 23:00	6.85	27.04	4
LH-IM-04	7/17/2025 23:15	6.85	27.06	4
LH-IM-04	7/17/2025 23:30	7.35	27.2	4
LH-IM-04	7/17/2025 23:45	7.62	27.26	4
LH-IM-04	7/18/2025 0:00	7.74	27.32	4
LH-IM-04	7/18/2025 0:15	7.71	27.34	4
LH-IM-04	7/18/2025 0:30	7.86	27.36	4
LH-IM-04	7/18/2025 0:45	8.06	27.52	4
LH-IM-04	7/18/2025 1:00	8.2	27.6	4
LH-IM-04	7/18/2025 1:15	8.18	27.64	4
LH-IM-04	7/18/2025 1:30	8.11	27.62	4
LH-IM-04	7/18/2025 1:45	8.07	27.64	4
LH-IM-04	7/18/2025 2:00	7.88	27.58	4
LH-IM-04	7/18/2025 2:15	7.92	27.56	4
LH-IM-04	7/18/2025 2:30	7.82	27.5	4
LH-IM-04	7/18/2025 2:45	7.75	27.48	4
LH-IM-04	7/18/2025 3:00	7.6	27.46	4
LH-IM-04	7/18/2025 3:15	7.52	27.4	4
LH-IM-04	7/18/2025 3:30	7.37	27.36	4
LH-IM-04	7/18/2025 3:45	7.34	27.34	4
LH-IM-04	7/18/2025 4:00	7.23	27.28	4
LH-IM-04	7/18/2025 4:15	7.22	27.22	4
LH-IM-04	7/18/2025 4:30	7.09	27.16	4
LH-IM-04	7/18/2025 4:45	7.07	27.12	4
LH-IM-04	7/18/2025 5:00	6.96	27.1	4
LH-IM-04	7/18/2025 5:15	6.96	27.12	4
LH-IM-04	7/18/2025 5:30	7.13	27.2	4
LH-IM-04	7/18/2025 5:45	7.16	27.22	4
LH-IM-04	7/18/2025 6:00	7.21	27.24	4
LH-IM-04	7/18/2025 6:15	7.08	27.26	4
LH-IM-04	7/18/2025 6:30	7.34	27.3	4
LH-IM-04	7/18/2025 6:45	7.13	27.3	4
LH-IM-04	7/18/2025 7:00	7.21	27.34	4
LH-IM-04	7/18/2025 7:15	7.25	27.36	4
LH-IM-04	7/18/2025 7:30	7.31	27.34	4
LH-IM-04	7/18/2025 7:45	7.28	27.36	4
LH-IM-04	7/18/2025 8:00	7.42	27.36	4
LH-IM-04	7/18/2025 8:15	7.4	27.36	4
LH-IM-04	7/18/2025 8:30	7.41	27.36	4
LH-IM-04	7/18/2025 8:45	7.41	27.34	4
LH-IM-04	7/18/2025 9:00	7.51	27.36	4
LH-IM-04	7/18/2025 9:15	7.47	27.34	4
LH-IM-04	7/18/2025 9:30	7.61	27.38	4
LH-IM-04	7/18/2025 9:45	7.58	27.38	4
LH-IM-04	7/18/2025 10:00	7.66	27.4	4
LH-IM-04	7/18/2025 10:15	7.62	27.4	4
LH-IM-04	7/18/2025 10:30	7.57	27.4	4
LH-IM-04	7/18/2025 10:45	7.52	27.4	4
LH-IM-04	7/18/2025 11:00	7.33	27.38	4
LH-IM-04	7/18/2025 11:15	7.35	27.3	4
LH-IM-04	7/18/2025 11:30	7.17	27.26	4
LH-IM-04	7/18/2025 11:45	7.3	27.28	4
LH-IM-04	7/18/2025 12:00	7.42	27.34	4
LH-IM-04	7/18/2025 12:15	7.33	27.36	4
LH-IM-04	7/18/2025 12:30	7.36	27.34	4
LH-IM-04	7/18/2025 12:45	7.31	27.34	4
LH-IM-04	7/18/2025 13:00	7.33	27.34	4
LH-IM-04	7/18/2025 13:15	7.27	27.32	4
LH-IM-04	7/18/2025 13:30	7.27	27.3	4
LH-IM-04	7/18/2025 13:45	7.32	27.3	4
LH-IM-04	7/18/2025 14:00	7.51	27.3	4
LH-IM-04	7/18/2025 14:15	7.6	27.34	4
LH-IM-04	7/18/2025 14:30	7.53	27.34	4
LH-IM-04	7/18/2025 14:45	7.67	27.36	4
LH-IM-04	7/18/2025 15:00	7.57	27.36	4
LH-IM-04	7/18/2025 15:15	7.75	27.36	4
LH-IM-04	7/18/2025 15:30	7.63	27.4	4
LH-IM-04	7/18/2025 15:45	7.64	27.36	4
LH-IM-04	7/18/2025 16:00	7.6	27.38	4
LH-IM-04	7/18/2025 16:15	7.78	27.38	4
LH-IM-04	7/18/2025 16:30	7.59	27.34	4
LH-IM-04	7/18/2025 16:45	7.57	27.36	4
LH-IM-04	7/18/2025 17:00	7.82	27.4	4
LH-IM-04	7/18/2025 17:15	7.85	27.46	4
LH-IM-04	7/18/2025 17:30	7.87	27.44	4

Station Name	Date Time	DO mg/L	Temp C	Use Code
LH-IM-04	7/18/2025 17:45	7.77	27.44	4
LH-IM-04	7/18/2025 18:00	8.05	27.46	4
LH-IM-04	7/18/2025 18:15	7.92	27.5	4
LH-IM-04	7/18/2025 18:30	8.06	27.5	4
LH-IM-04	7/18/2025 18:45	8.33	27.56	4
LH-IM-04	7/18/2025 19:00	8.22	27.56	4
LH-IM-04	7/18/2025 19:15	8	27.52	4
LH-IM-04	7/18/2025 19:30	8.39	27.58	4
LH-IM-04	7/18/2025 19:45	8.4	27.62	4
LH-IM-04	7/18/2025 20:00	8.29	27.62	4
LH-IM-04	7/18/2025 20:15	8.48	27.62	4
LH-IM-04	7/18/2025 20:30	8.39	27.66	4
LH-IM-04	7/18/2025 20:45	8.45	27.68	4
LH-IM-04	7/18/2025 21:00	8.87	27.7	4
LH-IM-04	7/18/2025 21:15	8.41	27.7	4
LH-IM-04	7/18/2025 21:30	8.75	27.7	4
LH-IM-04	7/18/2025 21:45	8.16	27.64	4
LH-IM-04	7/18/2025 22:00	8.25	27.66	4
LH-IM-04	7/18/2025 22:15	8.19	27.64	4
LH-IM-04	7/18/2025 22:30	7.98	27.64	4
LH-IM-04	7/18/2025 22:45	8.33	27.64	4
LH-IM-04	7/18/2025 23:00	7.91	27.62	4
LH-IM-04	7/18/2025 23:15	8.28	27.62	4
LH-IM-04	7/18/2025 23:30	8.5	27.62	4
LH-IM-04	7/18/2025 23:45	8.46	27.6	4
LH-IM-04	7/19/2025 0:00	8.34	27.58	4
LH-IM-04	7/19/2025 0:15	8.25	27.56	4
LH-IM-04	7/19/2025 0:30	8.27	27.56	4
LH-IM-04	7/19/2025 0:45	8.28	27.56	4
LH-IM-04	7/19/2025 1:00	8.3	27.56	4
LH-IM-04	7/19/2025 1:15	8.39	27.54	4
LH-IM-04	7/19/2025 1:30	8.2	27.52	4
LH-IM-04	7/19/2025 1:45	8.28	27.52	4
LH-IM-04	7/19/2025 2:00	8.24	27.52	4
LH-IM-04	7/19/2025 2:15	8.25	27.52	4
LH-IM-04	7/19/2025 2:30	8.36	27.52	4
LH-IM-04	7/19/2025 2:45	8.14	27.5	4
LH-IM-04	7/19/2025 3:00	8.19	27.5	4
LH-IM-04	7/19/2025 3:15	8.11	27.48	4
LH-IM-04	7/19/2025 3:30	8.22	27.46	4
LH-IM-04	7/19/2025 3:45	8.1	27.44	4
LH-IM-04	7/19/2025 4:00	8.01	27.44	4
LH-IM-04	7/19/2025 4:15	7.96	27.42	4
LH-IM-04	7/19/2025 4:30	7.95	27.4	4
LH-IM-04	7/19/2025 4:45	7.88	27.38	4
LH-IM-04	7/19/2025 5:00	7.78	27.38	4
LH-IM-04	7/19/2025 5:15	7.68	27.36	4
LH-IM-04	7/19/2025 5:30	7.64	27.36	4
LH-IM-04	7/19/2025 5:45	7.67	27.34	4
LH-IM-04	7/19/2025 6:00	7.47	27.32	4
LH-IM-04	7/19/2025 6:15	7.57	27.32	4
LH-IM-04	7/19/2025 6:30	7.41	27.3	4
LH-IM-04	7/19/2025 6:45	7.21	27.3	4
LH-IM-04	7/19/2025 7:00	7.3	27.28	4
LH-IM-04	7/19/2025 7:15	7.33	27.28	4
LH-IM-04	7/19/2025 7:30	7.37	27.26	4
LH-IM-04	7/19/2025 7:45	7.31	27.26	4
LH-IM-04	7/19/2025 8:00	7.32	27.24	4
LH-IM-04	7/19/2025 8:15	7.51	27.24	4
LH-IM-04	7/19/2025 8:30	7.56	27.24	4
LH-IM-04	7/19/2025 8:45	7.38	27.22	4
LH-IM-04	7/19/2025 9:00	7.31	27.22	4
LH-IM-04	7/19/2025 9:15	7.76	27.2	4
LH-IM-04	7/19/2025 9:30	7.56	27.22	4
LH-IM-04	7/19/2025 9:45	7.56	27.22	4
LH-IM-04	7/19/2025 10:00	7.49	27.2	4
LH-IM-04	7/19/2025 10:15	7.68	27.2	4
LH-IM-04	7/19/2025 10:30	7.73	27.2	4
LH-IM-04	7/19/2025 10:45	7.69	27.2	4
LH-IM-04	7/19/2025 11:00	7.69	27.18	4
LH-IM-04	7/19/2025 11:15	7.67	27.18	4
LH-IM-04	7/19/2025 11:30	7.57	27.16	4
LH-IM-04	7/19/2025 11:45	7.59	27.16	4
LH-IM-04	7/19/2025 12:00	7.64	27.16	4
LH-IM-04	7/19/2025 12:15	7.59	27.16	4
LH-IM-04	7/19/2025 12:30	7.51	27.16	4
LH-IM-04	7/19/2025 12:45	7.53	27.16	4
LH-IM-04	7/19/2025 13:00	7.56	27.16	4
LH-IM-04	7/19/2025 13:15	7.63	27.18	4
LH-IM-04	7/19/2025 13:30	7.75	27.18	4
LH-IM-04	7/19/2025 13:45	7.68	27.16	4
LH-IM-04	7/19/2025 14:00	7.65	27.14	4
LH-IM-04	7/19/2025 14:15	7.66	27.14	4
LH-IM-04	7/19/2025 14:30	7.63	27.14	4

Station Name	Date Time	DO mg/L	Temp C	Use Code
LH-IM-04	7/19/2025 14:45	7.58	27.14	4
LH-IM-04	7/19/2025 15:00	7.41	27.12	4
LH-IM-04	7/19/2025 15:15	7.5	27.14	4
LH-IM-04	7/19/2025 15:30	7.5	27.14	4
LH-IM-04	7/19/2025 15:45	7.46	27.12	4
LH-IM-04	7/19/2025 16:00	7.28	27.08	4
LH-IM-04	7/19/2025 16:15	7.19	27.06	4
LH-IM-04	7/19/2025 16:30	7.21	27.04	4
LH-IM-04	7/19/2025 16:45	7.17	27.04	4
LH-IM-04	7/19/2025 17:00	7.17	27.06	4
LH-IM-04	7/19/2025 17:15	7.26	27.06	4
LH-IM-04	7/19/2025 17:30	7.22	27.06	4
LH-IM-04	7/19/2025 17:45	7.21	27.06	4
LH-IM-04	7/19/2025 18:00	7.22	27.06	4
LH-IM-04	7/19/2025 18:15	7.24	27.06	4
LH-IM-04	7/19/2025 18:30	7.31	27.08	4
LH-IM-04	7/19/2025 18:45	7.33	27.08	4
LH-IM-04	7/19/2025 19:00	7.28	27.08	4
LH-IM-04	7/19/2025 19:15	7.27	27.08	4
LH-IM-04	7/19/2025 19:30	7.26	27.08	4
LH-IM-04	7/19/2025 19:45	7.24	27.08	4
LH-IM-04	7/19/2025 20:00	7.18	27.08	4
LH-IM-04	7/19/2025 20:15	7.15	27.08	4
LH-IM-04	7/19/2025 20:30	7.04	27.08	4
LH-IM-04	7/19/2025 20:45	7.09	27.08	4
LH-IM-04	7/19/2025 21:00	7.14	27.1	4
LH-IM-04	7/19/2025 21:15	7.1	27.12	4
LH-IM-04	7/19/2025 21:30	7.05	27.1	4
LH-IM-04	7/19/2025 21:45	7.08	27.1	4
LH-IM-04	7/19/2025 22:00	6.98	27.1	4
LH-IM-04	7/19/2025 22:15	7.13	27.1	4
LH-IM-04	7/19/2025 22:30	7.1	27.12	4
LH-IM-04	7/19/2025 22:45	7.05	27.12	4
LH-IM-04	7/19/2025 23:00	7.16	27.14	4
LH-IM-04	7/19/2025 23:15	7.2	27.14	4
LH-IM-04	7/19/2025 23:30	7.14	27.12	4
LH-IM-04	7/19/2025 23:45	7.04	27.12	4
LH-IM-04	7/20/2025 0:00	7.14	27.12	4
LH-IM-04	7/20/2025 0:15	7.19	27.12	4
LH-IM-04	7/20/2025 0:30	7.02	27.12	4
LH-IM-04	7/20/2025 0:45	6.93	27.12	4
LH-IM-04	7/20/2025 1:00	6.96	27.12	4
LH-IM-04	7/20/2025 1:15	7	27.12	4
LH-IM-04	7/20/2025 1:30	7.05	27.12	4
LH-IM-04	7/20/2025 1:45	7.04	27.1	4
LH-IM-04	7/20/2025 2:00	7.02	27.1	4
LH-IM-04	7/20/2025 2:15	7.04	27.1	4
LH-IM-04	7/20/2025 2:30	6.99	27.1	4
LH-IM-04	7/20/2025 2:45	6.97	27.1	4
LH-IM-04	7/20/2025 3:00	6.95	27.1	4
LH-IM-04	7/20/2025 3:15	6.86	27.1	4
LH-IM-04	7/20/2025 3:30	6.88	27.12	4
LH-IM-04	7/20/2025 3:45	6.86	27.12	4
LH-IM-04	7/20/2025 4:00	6.76	27.12	4
LH-IM-04	7/20/2025 4:15	6.79	27.12	4
LH-IM-04	7/20/2025 4:30	6.85	27.12	4
LH-IM-04	7/20/2025 4:45	6.9	27.14	4
LH-IM-04	7/20/2025 5:00	6.94	27.14	4
LH-IM-04	7/20/2025 5:15	6.88	27.14	4
LH-IM-04	7/20/2025 5:30	6.69	27.12	4
LH-IM-04	7/20/2025 5:45	6.64	27.1	4
LH-IM-04	7/20/2025 6:00	6.75	27.1	4
LH-IM-04	7/20/2025 6:15	6.73	27.12	4
LH-IM-04	7/20/2025 6:30	6.69	27.1	4
LH-IM-04	7/20/2025 6:45	6.72	27.1	4
LH-IM-04	7/20/2025 7:00	6.71	27.1	4
LH-IM-04	7/20/2025 7:15	6.68	27.08	4
LH-IM-04	7/20/2025 7:30	6.73	27.08	4
LH-IM-04	7/20/2025 7:45	6.63	27.06	4
LH-IM-04	7/20/2025 8:00	6.64	27.04	4
LH-IM-04	7/20/2025 8:15	6.64	27.08	4
LH-IM-04	7/20/2025 8:30	6.67	27.08	4
LH-IM-04	7/20/2025 8:45	7.73	27.1	4
LH-IM-04	7/20/2025 9:00	6.85	27.08	4
LH-IM-04	7/20/2025 9:15	6.82	27.08	4
LH-IM-04	7/20/2025 9:30	7.03	27.08	4
LH-IM-04	7/20/2025 9:45	7.12	27.12	4
LH-IM-04	7/20/2025 10:00	7.11	27.1	4
LH-IM-04	7/20/2025 10:15	7.11	27.08	4
LH-IM-04	7/20/2025 10:30	7.59	27.12	4
LH-IM-04	7/20/2025 10:45	7.44	27.12	4
LH-IM-04	7/20/2025 11:00	7.5	27.12	4
LH-IM-04	7/20/2025 11:15	7.42	27.14	4
LH-IM-04	7/20/2025 11:30	7.31	27.14	4

Station Name	Date Time	DO mg/L	Temp C	Use Code
LH-IM-04	7/20/2025 11:45	7.39	27.14	4
LH-IM-04	7/20/2025 12:00	7.34	27.14	4
LH-IM-04	7/20/2025 12:15	7.41	27.14	4
LH-IM-04	7/20/2025 12:30	7.43	27.14	4
LH-IM-04	7/20/2025 12:45	7.33	27.12	4
LH-IM-04	7/20/2025 13:00	7.28	27.12	4
LH-IM-04	7/20/2025 13:15	7.28	27.1	4
LH-IM-04	7/20/2025 13:30	7.22	27.1	4
LH-IM-04	7/20/2025 13:45	7.12	27.1	4
LH-IM-04	7/20/2025 14:00	7.17	27.1	4
LH-IM-04	7/20/2025 14:15	7.32	27.12	4
LH-IM-04	7/20/2025 14:30	7.27	27.12	4
LH-IM-04	7/20/2025 14:45	7.38	27.12	4
LH-IM-04	7/20/2025 15:00	7.31	27.14	4
LH-IM-04	7/20/2025 15:15	7.37	27.12	4
LH-IM-04	7/20/2025 15:30	7.25	27.12	4
LH-IM-04	7/20/2025 15:45	7.09	27.12	4
LH-IM-04	7/20/2025 16:00	7.13	27.1	4
LH-IM-04	7/20/2025 16:15	7.16	27.12	4
LH-IM-04	7/20/2025 16:30	7.14	27.12	4
LH-IM-04	7/20/2025 16:45	7.04	27.14	4
LH-IM-04	7/20/2025 17:00	7.14	27.16	4
LH-IM-04	7/20/2025 17:15	7.25	27.16	4
LH-IM-04	7/20/2025 17:30	7.14	27.14	4
LH-IM-04	7/20/2025 17:45	7.13	27.12	4
LH-IM-04	7/20/2025 18:00	7.07	27.1	4
LH-IM-04	7/20/2025 18:15	7.02	27.08	4
LH-IM-04	7/20/2025 18:30	7.03	27.06	4
LH-IM-04	7/20/2025 18:45	6.89	27.06	4
LH-IM-04	7/20/2025 19:00	7.12	27.06	4
LH-IM-04	7/20/2025 19:15	6.83	27.04	4
LH-IM-04	7/20/2025 19:30	6.97	27.04	4
LH-IM-04	7/20/2025 19:45	6.94	27.04	4
LH-IM-04	7/20/2025 20:00	6.95	27.04	4
LH-IM-04	7/20/2025 20:15	6.94	27.04	4
LH-IM-04	7/20/2025 20:30	6.84	27.06	4
LH-IM-04	7/20/2025 20:45	6.84	27.06	4
LH-IM-04	7/20/2025 21:00	7.03	27.08	4
LH-IM-04	7/20/2025 21:15	6.95	27.1	4
LH-IM-04	7/20/2025 21:30	6.59	27.08	4
LH-IM-04	7/20/2025 21:45	6.56	27.06	4
LH-IM-04	7/20/2025 22:00	6.77	27.1	4
LH-IM-04	7/20/2025 22:15	6.59	27.08	4
LH-IM-04	7/20/2025 22:30	6.37	27.1	4
LH-IM-04	7/20/2025 22:45	6.79	27.06	4
LH-IM-04	7/20/2025 23:00	7	27.1	4
LH-IM-04	7/20/2025 23:15	6.65	27.06	4
LH-IM-04	7/20/2025 23:30	6.75	27.04	4
LH-IM-04	7/20/2025 23:45	6.96	27.08	4
LH-IM-04	7/21/2025 0:00	6.71	27.08	4
LH-IM-04	7/21/2025 0:15	6.97	27.1	4
LH-IM-04	7/21/2025 0:30	6.85	27.1	4
LH-IM-04	7/21/2025 0:45	6.55	27.1	4
LH-IM-04	7/21/2025 1:00	6.74	27.1	4
LH-IM-04	7/21/2025 1:15	6.7	27.12	4
LH-IM-04	7/21/2025 1:30	6.61	27.14	4
LH-IM-04	7/21/2025 1:45	6.93	27.14	4
LH-IM-04	7/21/2025 2:00	7.21	27.18	4
LH-IM-04	7/21/2025 2:15	7.06	27.16	4
LH-IM-04	7/21/2025 2:30	7.27	27.22	4
LH-IM-04	7/21/2025 2:45	7.23	27.22	4
LH-IM-04	7/21/2025 3:00	7.35	27.22	4
LH-IM-04	7/21/2025 3:15	7.71	27.22	4
LH-IM-04	7/21/2025 3:30	7.35	27.22	4
LH-IM-04	7/21/2025 3:45	7.48	27.22	4
LH-IM-04	7/21/2025 4:00	7.44	27.2	4
LH-IM-04	7/21/2025 4:15	7.59	27.18	4
LH-IM-04	7/21/2025 4:30	7.49	27.18	4
LH-IM-04	7/21/2025 4:45	7.6	27.16	4
LH-IM-04	7/21/2025 5:00	7.81	27.16	4
LH-IM-04	7/21/2025 5:15	7.5	27.16	4
LH-IM-04	7/21/2025 5:30	7.43	27.16	4
LH-IM-04	7/21/2025 5:45	7.41	27.14	4
LH-IM-04	7/21/2025 6:00	7.45	27.14	4
LH-IM-04	7/21/2025 6:15	7.45	27.12	4
LH-IM-04	7/21/2025 6:30	7.32	27.12	4
LH-IM-04	7/21/2025 6:45	7.31	27.12	4
LH-IM-04	7/21/2025 7:00	7.1	27.1	4
LH-IM-04	7/21/2025 7:15	7.12	27.1	4
LH-IM-04	7/21/2025 7:30	7.05	27.08	4
LH-IM-04	7/21/2025 7:45	7.06	27.08	4
LH-IM-04	7/21/2025 8:00	7.13	27.08	4
LH-IM-04	7/21/2025 8:15	7.26	27.08	4
LH-IM-04	7/21/2025 8:30	7.19	27.06	4

Station Name	Date Time	DO mg/L	Temp C	Use Code
LH-IM-04	7/21/2025 8:45	7.12	27.06	4
LH-IM-04	7/21/2025 9:00	7.27	27.06	4
LH-IM-04	7/21/2025 9:15	7.49	27.06	4
LH-IM-04	7/21/2025 9:30	7.44	27.06	4
LH-IM-04	7/21/2025 9:45	7.37	27.06	4
LH-IM-04	7/21/2025 10:00	7.42	27.06	4
LH-IM-04	7/21/2025 10:15	7.31	27.06	4
LH-IM-04	7/21/2025 10:30	7.38	27.04	4
LH-IM-04	7/21/2025 10:45	7.34	27.04	4
LH-IM-04	7/21/2025 11:00	7.47	27.04	4
LH-IM-04	7/21/2025 11:15	7.43	27.04	4
LH-IM-04	7/21/2025 11:30	7.51	27.04	4
LH-IM-04	7/21/2025 11:45	7.69	27.02	4
LH-IM-04	7/21/2025 12:00	7.47	27.02	4
LH-IM-04	7/21/2025 12:15	7.64	27.02	4
LH-IM-04	7/21/2025 12:30	7.47	27.02	4
LH-IM-04	7/21/2025 12:45	7.4	27.02	4
LH-IM-04	7/21/2025 13:00	7.58	27.04	4
LH-IM-04	7/21/2025 13:15	7.5	27.02	4
LH-IM-04	7/21/2025 13:30	7.6	27.04	4
LH-IM-04	7/21/2025 13:45	7.51	27.04	4
LH-IM-04	7/21/2025 14:00	7.2	27.02	4
LH-IM-04	7/21/2025 14:15	7.53	27.04	4
LH-IM-04	7/21/2025 14:30	7.49	27.04	4
LH-IM-04	7/21/2025 14:45	7.64	27.04	4
LH-IM-04	7/21/2025 15:00	7.58	27.04	4
LH-IM-04	7/21/2025 15:15	7.43	27.04	4
LH-IM-04	7/21/2025 15:30	7.54	27.06	4
LH-IM-04	7/21/2025 15:45	7.52	27.06	4
LH-IM-04	7/21/2025 16:00	7.53	27.08	4
LH-IM-04	7/21/2025 16:15	7.66	27.08	4
LH-IM-04	7/21/2025 16:30	7.6	27.08	4
LH-IM-04	7/21/2025 16:45	7.65	27.1	4
LH-IM-04	7/21/2025 17:00	7.42	27.1	4
LH-IM-04	7/21/2025 17:15	7.78	27.1	4
LH-IM-04	7/21/2025 17:30	7.68	27.12	4
LH-IM-04	7/21/2025 17:45	7.82	27.12	4
LH-IM-04	7/21/2025 18:00	7.77	27.14	4
LH-IM-04	7/21/2025 18:15	7.81	27.16	4
LH-IM-04	7/21/2025 18:30	7.84	27.16	4
LH-IM-04	7/21/2025 18:45	7.87	27.14	4
LH-IM-04	7/21/2025 19:00	7.82	27.16	4
LH-IM-04	7/21/2025 19:15	8.11	27.18	4
LH-IM-04	7/21/2025 19:30	8.33	27.18	4
LH-IM-04	7/21/2025 19:45	8.25	27.16	4
LH-IM-04	7/21/2025 20:00	8	27.14	4
LH-IM-04	7/21/2025 20:15	7.81	27.14	4
LH-IM-04	7/21/2025 20:30	7.8	27.14	4
LH-IM-04	7/21/2025 20:45	7.73	27.12	4
LH-IM-04	7/21/2025 21:00	7.49	27.12	4
LH-IM-04	7/21/2025 21:15	7.88	27.1	4
LH-IM-04	7/21/2025 21:30	7.62	27.08	4
LH-IM-04	7/21/2025 21:45	7.61	27.08	4
LH-IM-04	7/21/2025 22:00	7.35	27.08	4
LH-IM-04	7/21/2025 22:15	7.63	27.06	4
LH-IM-04	7/21/2025 22:30	7.42	27.04	4
LH-IM-04	7/21/2025 22:45	7.31	27.04	4
LH-IM-04	7/21/2025 23:00	7.53	27.02	4
LH-IM-04	7/21/2025 23:15	7.35	27.02	4
LH-IM-04	7/21/2025 23:30	7.44	27	4
LH-IM-04	7/21/2025 23:45	7.47	27	4
LH-IM-04	7/22/2025 0:00	7.37	26.98	4
LH-IM-04	7/22/2025 0:15	7.45	26.96	4
LH-IM-04	7/22/2025 0:30	7.99	26.96	4
LH-IM-04	7/22/2025 0:45	7.82	26.94	4
LH-IM-04	7/22/2025 1:00	7.55	26.94	4
LH-IM-04	7/22/2025 1:15	7.63	26.94	4
LH-IM-04	7/22/2025 1:30	7.37	26.92	4
LH-IM-04	7/22/2025 1:45	7.44	26.92	4
LH-IM-04	7/22/2025 2:00	7.78	26.92	4
LH-IM-04	7/22/2025 2:15	7.44	26.9	4
LH-IM-04	7/22/2025 2:30	7.2	26.9	4
LH-IM-04	7/22/2025 2:45	7.3	26.88	4
LH-IM-04	7/22/2025 3:00	7.11	26.86	4
LH-IM-04	7/22/2025 3:15	7.31	26.86	4
LH-IM-04	7/22/2025 3:30	7.17	26.84	4
LH-IM-04	7/22/2025 3:45	7.27	26.84	4
LH-IM-04	7/22/2025 4:00	7.09	26.84	4
LH-IM-04	7/22/2025 4:15	7.27	26.84	4
LH-IM-04	7/22/2025 4:30	7.41	26.82	4
LH-IM-04	7/22/2025 4:45	7.17	26.82	4
LH-IM-04	7/22/2025 5:00	7.24	26.82	4
LH-IM-04	7/22/2025 5:15	7.16	26.8	4
LH-IM-04	7/22/2025 5:30	7.11	26.78	4

Station Name	Date Time	DO mg/L	Temp C	Use Code
LH-IM-04	7/22/2025 5:45	7.24	26.78	4
LH-IM-04	7/22/2025 6:00	7.18	26.76	4
LH-IM-04	7/22/2025 6:15	6.89	26.74	4
LH-IM-04	7/22/2025 6:30	6.99	26.74	4
LH-IM-04	7/22/2025 6:45	7.08	26.74	4
LH-IM-04	7/22/2025 7:00	6.91	26.74	4
LH-IM-04	7/22/2025 7:15	6.93	26.72	4
LH-IM-04	7/22/2025 7:30	7.04	26.7	4
LH-IM-04	7/22/2025 7:45	7.15	26.68	4
LH-IM-04	7/22/2025 8:00	6.89	26.68	4
LH-IM-04	7/22/2025 8:15	6.98	26.68	4
LH-IM-04	7/22/2025 8:30	7	26.68	4
LH-IM-04	7/22/2025 8:45	6.86	26.66	4
LH-IM-04	7/22/2025 9:00	6.7	26.64	4
LH-IM-04	7/22/2025 9:15	6.73	26.66	4
LH-IM-04	7/22/2025 9:30	6.8	26.66	4
LH-IM-04	7/22/2025 9:45	7.01	26.66	4
LH-IM-04	7/22/2025 10:00	6.88	26.66	4
LH-IM-04	7/22/2025 10:15	7.04	26.64	4
LH-IM-04	7/22/2025 10:30	6.92	26.64	4
LH-IM-04	7/22/2025 10:45	7.11	26.62	4
LH-IM-04	7/22/2025 11:00	7.3	26.64	4
LH-IM-04	7/22/2025 11:15	7.3	26.64	4
LH-IM-04	7/22/2025 11:30	7.27	26.62	4
LH-IM-04	7/22/2025 11:45	7.26	26.62	4
LH-IM-04	7/22/2025 12:00	7.23	26.62	4
LH-IM-04	7/22/2025 12:15	7.4	26.58	2
LH-IM-04	7/22/2025 12:30			2
LH-IM-04	7/22/2025 12:45	8.27	27.32	2
LH-IM-04	7/22/2025 13:00	8.53	26.72	1
LH-IM-04	7/22/2025 13:15	8.41	26.68	1
LH-IM-04	7/22/2025 13:30	8.32	26.66	1
LH-IM-04	7/22/2025 13:45	8.34	26.66	1
LH-IM-04	7/22/2025 14:00	8.34	26.66	1
LH-IM-04	7/22/2025 14:15	8.21	26.66	1
LH-IM-04	7/22/2025 14:30	8.25	26.66	1
LH-IM-04	7/22/2025 14:45	8.18	26.64	1
LH-IM-04	7/22/2025 15:00	8.09	26.62	1
LH-IM-04	7/22/2025 15:15	8.07	26.62	1
LH-IM-04	7/22/2025 15:30	8.07	26.6	1
LH-IM-04	7/22/2025 15:45	8.05	26.62	1
LH-IM-04	7/22/2025 16:00	8.07	26.62	1
LH-IM-04	7/22/2025 16:15	8.08	26.62	1
LH-IM-04	7/22/2025 16:30	8.03	26.64	1
LH-IM-04	7/22/2025 16:45	8.08	26.64	1
LH-IM-04	7/22/2025 17:00	8.11	26.66	1
LH-IM-04	7/22/2025 17:15	7.96	26.66	1
LH-IM-04	7/22/2025 17:30	7.95	26.64	1
LH-IM-04	7/22/2025 17:45	8.02	26.64	1
LH-IM-04	7/22/2025 18:00	8.05	26.64	1
LH-IM-04	7/22/2025 18:15	7.91	26.62	1
LH-IM-04	7/22/2025 18:30	7.92	26.62	1
LH-IM-04	7/22/2025 18:45	7.96	26.62	1
LH-IM-04	7/22/2025 19:00	7.98	26.62	1
LH-IM-04	7/22/2025 19:15	7.89	26.62	1
LH-IM-04	7/22/2025 19:30	7.89	26.62	1
LH-IM-04	7/22/2025 19:45	7.85	26.62	1
LH-IM-04	7/22/2025 20:00	7.88	26.62	1
LH-IM-04	7/22/2025 20:15	7.77	26.62	1
LH-IM-04	7/22/2025 20:30	7.76	26.62	1
LH-IM-04	7/22/2025 20:45	7.75	26.62	1
LH-IM-04	7/22/2025 21:00	7.7	26.64	1
LH-IM-04	7/22/2025 21:15	7.68	26.62	1
LH-IM-04	7/22/2025 21:30	7.63	26.62	1
LH-IM-04	7/22/2025 21:45	7.66	26.6	1
LH-IM-04	7/22/2025 22:00	7.64	26.6	1
LH-IM-04	7/22/2025 22:15	7.63	26.6	1
LH-IM-04	7/22/2025 22:30	7.64	26.6	1
LH-IM-04	7/22/2025 22:45	7.65	26.6	1
LH-IM-04	7/22/2025 23:00	7.65	26.6	1
LH-IM-04	7/22/2025 23:15	7.63	26.6	1
LH-IM-04	7/22/2025 23:30	7.59	26.6	1
LH-IM-04	7/22/2025 23:45	7.59	26.6	1
LH-IM-04	7/23/2025 0:00	7.65	26.6	1
LH-IM-04	7/23/2025 0:15	7.61	26.6	1
LH-IM-04	7/23/2025 0:30	7.62	26.6	1
LH-IM-04	7/23/2025 0:45	7.54	26.6	1
LH-IM-04	7/23/2025 1:00	7.55	26.6	1
LH-IM-04	7/23/2025 1:15	7.53	26.6	1
LH-IM-04	7/23/2025 1:30	7.5	26.6	1
LH-IM-04	7/23/2025 1:45	7.46	26.6	1
LH-IM-04	7/23/2025 2:00	7.43	26.6	1
LH-IM-04	7/23/2025 2:15	7.36	26.58	1
LH-IM-04	7/23/2025 2:30	7.19	26.58	1

Station Name	Date Time	DO mg/L	Temp C	Use Code
LH-IM-04	7/23/2025 2:45	7.13	26.56	1
LH-IM-04	7/23/2025 3:00	7.03	26.56	1
LH-IM-04	7/23/2025 3:15	7.03	26.56	1
LH-IM-04	7/23/2025 3:30	6.91	26.54	1
LH-IM-04	7/23/2025 3:45	6.76	26.54	1
LH-IM-04	7/23/2025 4:00	6.63	26.54	1
LH-IM-04	7/23/2025 4:15	6.37	26.54	1
LH-IM-04	7/23/2025 4:30	6.25	26.52	1
LH-IM-04	7/23/2025 4:45	6.13	26.5	1
LH-IM-04	7/23/2025 5:00	6.19	26.52	1
LH-IM-04	7/23/2025 5:15	6.77	26.54	1
LH-IM-04	7/23/2025 5:30	6.59	26.52	1
LH-IM-04	7/23/2025 5:45	6.32	26.52	1
LH-IM-04	7/23/2025 6:00	7.02	26.54	1
LH-IM-04	7/23/2025 6:15	7.07	26.52	1
LH-IM-04	7/23/2025 6:30	7.31	26.5	1
LH-IM-04	7/23/2025 6:45	7.44	26.5	1
LH-IM-04	7/23/2025 7:00	7.33	26.48	1
LH-IM-04	7/23/2025 7:15	7.45	26.48	1
LH-IM-04	7/23/2025 7:30	7.48	26.46	1
LH-IM-04	7/23/2025 7:45	7.4	26.44	1
LH-IM-04	7/23/2025 8:00	7.36	26.42	1
LH-IM-04	7/23/2025 8:15	7.33	26.42	1
LH-IM-04	7/23/2025 8:30	7.24	26.38	1
LH-IM-04	7/23/2025 8:45	7.29	26.38	1
LH-IM-04	7/23/2025 9:00	7.17	26.38	1
LH-IM-04	7/23/2025 9:15	7.12	26.38	1
LH-IM-04	7/23/2025 9:30	7.29	26.38	1
LH-IM-04	7/23/2025 9:45	7.14	26.38	1
LH-IM-04	7/23/2025 10:00	7.28	26.36	1
LH-IM-04	7/23/2025 10:15	7.28	26.34	1
LH-IM-04	7/23/2025 10:30	7.36	26.34	1
LH-IM-04	7/23/2025 10:45	7.39	26.34	1
LH-IM-04	7/23/2025 11:00	7.54	26.34	1
LH-IM-04	7/23/2025 11:15	7.45	26.34	1
LH-IM-04	7/23/2025 11:30	7.45	26.32	1
LH-IM-04	7/23/2025 11:45	7.34	26.32	1
LH-IM-04	7/23/2025 12:00	7.33	26.32	1
LH-IM-04	7/23/2025 12:15	7.32	26.32	1
LH-IM-04	7/23/2025 12:30	7.36	26.32	1
LH-IM-04	7/23/2025 12:45	7.37	26.3	1
LH-IM-04	7/23/2025 13:00	7.36	26.3	1
LH-IM-04	7/23/2025 13:15	7.28	26.32	1
LH-IM-04	7/23/2025 13:30	7.44	26.32	1
LH-IM-04	7/23/2025 13:45	7.61	26.32	1
LH-IM-04	7/23/2025 14:00	7.47	26.3	1
LH-IM-04	7/23/2025 14:15	7.5	26.3	1
LH-IM-04	7/23/2025 14:30	7.45	26.3	1
LH-IM-04	7/23/2025 14:45	7.5	26.3	1
LH-IM-04	7/23/2025 15:00	7.68	26.32	1
LH-IM-04	7/23/2025 15:15	7.61	26.32	1
LH-IM-04	7/23/2025 15:30	7.62	26.3	1
LH-IM-04	7/23/2025 15:45	7.46	26.28	1
LH-IM-04	7/23/2025 16:00	7.39	26.28	1
LH-IM-04	7/23/2025 16:15	7.4	26.28	1
LH-IM-04	7/23/2025 16:30	7.48	26.3	1
LH-IM-04	7/23/2025 16:45	7.45	26.28	1
LH-IM-04	7/23/2025 17:00	7.54	26.28	1
LH-IM-04	7/23/2025 17:15	7.41	26.28	1
LH-IM-04	7/23/2025 17:30	7.46	26.28	1
LH-IM-04	7/23/2025 17:45	7.43	26.28	1
LH-IM-04	7/23/2025 18:00	7.39	26.26	1
LH-IM-04	7/23/2025 18:15	7.48	26.28	1
LH-IM-04	7/23/2025 18:30	7.73	26.3	1
LH-IM-04	7/23/2025 18:45	7.52	26.28	1
LH-IM-04	7/23/2025 19:00	7.57	26.28	1
LH-IM-04	7/23/2025 19:15	7.48	26.28	1
LH-IM-04	7/23/2025 19:30	7.46	26.28	1
LH-IM-04	7/23/2025 19:45	7.42	26.26	1
LH-IM-04	7/23/2025 20:00	7.44	26.26	1
LH-IM-04	7/23/2025 20:15	7.34	26.26	1
LH-IM-04	7/23/2025 20:30	7.37	26.26	1
LH-IM-04	7/23/2025 20:45	7.32	26.26	1
LH-IM-04	7/23/2025 21:00	7.24	26.28	1
LH-IM-04	7/23/2025 21:15	7.31	26.28	1
LH-IM-04	7/23/2025 21:30	7.41	26.28	1
LH-IM-04	7/23/2025 21:45	7.41	26.28	1
LH-IM-04	7/23/2025 22:00	7.28	26.28	1
LH-IM-04	7/23/2025 22:15	7.33	26.26	1
LH-IM-04	7/23/2025 22:30	7.42	26.26	1
LH-IM-04	7/23/2025 22:45	7.41	26.26	1
LH-IM-04	7/23/2025 23:00	7.51	26.26	1
LH-IM-04	7/23/2025 23:15	7.52	26.26	1
LH-IM-04	7/23/2025 23:30	7.61	26.24	1

Station Name	Date Time	DO mg/L	Temp C	Use Code
LH-IM-04	7/23/2025 23:45	7.63	26.24	1
LH-IM-04	7/24/2025 0:00	7.65	26.24	1
LH-IM-04	7/24/2025 0:15	7.65	26.24	1
LH-IM-04	7/24/2025 0:30	7.56	26.24	1
LH-IM-04	7/24/2025 0:45	7.48	26.24	1
LH-IM-04	7/24/2025 1:00	7.48	26.24	1
LH-IM-04	7/24/2025 1:15	7.46	26.24	1
LH-IM-04	7/24/2025 1:30	7.36	26.24	1
LH-IM-04	7/24/2025 1:45	7.35	26.24	1
LH-IM-04	7/24/2025 2:00	7.37	26.24	1
LH-IM-04	7/24/2025 2:15	7.33	26.22	1
LH-IM-04	7/24/2025 2:30	7.37	26.22	1
LH-IM-04	7/24/2025 2:45	7.37	26.22	1
LH-IM-04	7/24/2025 3:00	7.39	26.22	1
LH-IM-04	7/24/2025 3:15	7.32	26.22	1
LH-IM-04	7/24/2025 3:30	7.32	26.22	1
LH-IM-04	7/24/2025 3:45	7.41	26.22	1
LH-IM-04	7/24/2025 4:00	7.44	26.22	1
LH-IM-04	7/24/2025 4:15	7.48	26.22	1
LH-IM-04	7/24/2025 4:30	7.46	26.22	1
LH-IM-04	7/24/2025 4:45	7.45	26.22	1
LH-IM-04	7/24/2025 5:00	7.44	26.2	1
LH-IM-04	7/24/2025 5:15	7.43	26.2	1
LH-IM-04	7/24/2025 5:30	7.41	26.2	1
LH-IM-04	7/24/2025 5:45	7.35	26.2	1
LH-IM-04	7/24/2025 6:00	7.31	26.2	1
LH-IM-04	7/24/2025 6:15	7.37	26.18	1
LH-IM-04	7/24/2025 6:30	7.42	26.18	1
LH-IM-04	7/24/2025 6:45	7.37	26.18	1
LH-IM-04	7/24/2025 7:00	7.32	26.18	1
LH-IM-04	7/24/2025 7:15	7.36	26.18	1
LH-IM-04	7/24/2025 7:30	7.36	26.18	1
LH-IM-04	7/24/2025 7:45	7.44	26.18	1
LH-IM-04	7/24/2025 8:00	7.42	26.18	1
LH-IM-04	7/24/2025 8:15	7.37	26.18	1
LH-IM-04	7/24/2025 8:30	7.42	26.18	1
LH-IM-04	7/24/2025 8:45	7.42	26.18	1
LH-IM-04	7/24/2025 9:00	7.44	26.18	1
LH-IM-04	7/24/2025 9:15	7.44	26.18	1
LH-IM-04	7/24/2025 9:30	7.47	26.18	1
LH-IM-04	7/24/2025 9:45	7.53	26.18	1
LH-IM-04	7/24/2025 10:00	7.51	26.16	1
LH-IM-04	7/24/2025 10:15	7.52	26.16	1
LH-IM-04	7/24/2025 10:30	7.53	26.18	1
LH-IM-04	7/24/2025 10:45	7.51	26.16	1
LH-IM-04	7/24/2025 11:00	7.46	26.18	1
LH-IM-04	7/24/2025 11:15	7.44	26.18	1
LH-IM-04	7/24/2025 11:30	7.37	26.18	1
LH-IM-04	7/24/2025 11:45	7.37	26.16	1
LH-IM-04	7/24/2025 12:00	7.36	26.18	1
LH-IM-04	7/24/2025 12:15	7.34	26.18	1
LH-IM-04	7/24/2025 12:30	7.42	26.18	1
LH-IM-04	7/24/2025 12:45	7.52	26.18	1
LH-IM-04	7/24/2025 13:00	7.48	26.18	1
LH-IM-04	7/24/2025 13:15	7.55	26.18	1
LH-IM-04	7/24/2025 13:30	7.33	26.18	1
LH-IM-04	7/24/2025 13:45	7.33	26.16	1
LH-IM-04	7/24/2025 14:00	7.35	26.16	1
LH-IM-04	7/24/2025 14:15	7.4	26.16	1
LH-IM-04	7/24/2025 14:30	7.41	26.16	1
LH-IM-04	7/24/2025 14:45	7.43	26.16	1
LH-IM-04	7/24/2025 15:00	7.43	26.2	1
LH-IM-04	7/24/2025 15:15	8.07	26.26	1
LH-IM-04	7/24/2025 15:30	7.58	26.24	1
LH-IM-04	7/24/2025 15:45	8.18	26.26	1
LH-IM-04	7/24/2025 16:00	8.13	26.28	1
LH-IM-04	7/24/2025 16:15	8.06	26.28	1
LH-IM-04	7/24/2025 16:30	7.88	26.26	1
LH-IM-04	7/24/2025 16:45	7.72	26.24	1
LH-IM-04	7/24/2025 17:00	7.77	26.22	1
LH-IM-04	7/24/2025 17:15	7.75	26.22	1
LH-IM-04	7/24/2025 17:30	7.72	26.22	1
LH-IM-04	7/24/2025 17:45	7.61	26.22	1
LH-IM-04	7/24/2025 18:00	7.57	26.2	1
LH-IM-04	7/24/2025 18:15	7.52	26.2	1
LH-IM-04	7/24/2025 18:30	7.59	26.2	1
LH-IM-04	7/24/2025 18:45	7.52	26.2	1
LH-IM-04	7/24/2025 19:00	7.51	26.22	1
LH-IM-04	7/24/2025 19:15	7.48	26.24	1
LH-IM-04	7/24/2025 19:30	7.43	26.5	1
LH-IM-04	7/24/2025 19:45	7.91	26.34	1
LH-IM-04	7/24/2025 20:00	7.44	26.32	1
LH-IM-04	7/24/2025 20:15	8.33	26.42	1
LH-IM-04	7/24/2025 20:30	7.51	26.38	1

Station Name	Date Time	DO mg/L	Temp C	Use Code
LH-IM-04	7/24/2025 20:45	8.79	26.52	1
LH-IM-04	7/24/2025 21:00	8.7	26.5	1
LH-IM-04	7/24/2025 21:15	8.88	26.58	1
LH-IM-04	7/24/2025 21:30	8.93	26.66	1
LH-IM-04	7/24/2025 21:45	7.92	26.54	1
LH-IM-04	7/24/2025 22:00	8.29	26.44	1
LH-IM-04	7/24/2025 22:15	8.28	26.44	1
LH-IM-04	7/24/2025 22:30	7.77	26.52	1
LH-IM-04	7/24/2025 22:45	7.86	26.44	1
LH-IM-04	7/24/2025 23:00	8.66	26.58	1
LH-IM-04	7/24/2025 23:15	8.67	26.62	1
LH-IM-04	7/24/2025 23:30	8.95	26.68	1
LH-IM-04	7/24/2025 23:45	8.76	26.68	1
LH-IM-04	7/25/2025 0:00	8.44	26.64	1
LH-IM-04	7/25/2025 0:15	9.16	26.66	1
LH-IM-04	7/25/2025 0:30	9.04	26.66	1
LH-IM-04	7/25/2025 0:45	8.84	26.62	1
LH-IM-04	7/25/2025 1:00	8.63	26.58	1
LH-IM-04	7/25/2025 1:15	8.76	26.58	1
LH-IM-04	7/25/2025 1:30	8.42	26.56	1
LH-IM-04	7/25/2025 1:45	8.33	26.48	1
LH-IM-04	7/25/2025 2:00	7.09	26.3	1
LH-IM-04	7/25/2025 2:15	7.04	26.2	1
LH-IM-04	7/25/2025 2:30	7.06	26.24	1
LH-IM-04	7/25/2025 2:45	6.93	26.22	1
LH-IM-04	7/25/2025 3:00	6.95	26.2	1
LH-IM-04	7/25/2025 3:15	6.93	26.2	1
LH-IM-04	7/25/2025 3:30	6.88	26.2	1
LH-IM-04	7/25/2025 3:45	7.13	26.22	1
LH-IM-04	7/25/2025 4:00	7.15	26.24	1
LH-IM-04	7/25/2025 4:15	7.77	26.3	1
LH-IM-04	7/25/2025 4:30	8.18	26.34	1
LH-IM-04	7/25/2025 4:45	8.09	26.36	1
LH-IM-04	7/25/2025 5:00	8.27	26.38	1
LH-IM-04	7/25/2025 5:15	8.06	26.36	1
LH-IM-04	7/25/2025 5:30	7.92	26.36	1
LH-IM-04	7/25/2025 5:45	8.44	26.4	1
LH-IM-04	7/25/2025 6:00	8.97	26.48	1
LH-IM-04	7/25/2025 6:15	8.99	26.5	1
LH-IM-04	7/25/2025 6:30	9.06	26.48	1
LH-IM-04	7/25/2025 6:45	9.05	26.48	1
LH-IM-04	7/25/2025 7:00	9.12	26.48	1
LH-IM-04	7/25/2025 7:15	9.03	26.48	1
LH-IM-04	7/25/2025 7:30	8.55	26.46	1
LH-IM-04	7/25/2025 7:45	8.57	26.42	1
LH-IM-04	7/25/2025 8:00	8.75	26.42	1
LH-IM-04	7/25/2025 8:15	8.46	26.4	1
LH-IM-04	7/25/2025 8:30	8.43	26.4	1
LH-IM-04	7/25/2025 8:45	8.21	26.36	1
LH-IM-04	7/25/2025 9:00	8.05	26.34	1
LH-IM-04	7/25/2025 9:15	8.33	26.36	1
LH-IM-04	7/25/2025 9:30	7.94	26.32	1
LH-IM-04	7/25/2025 9:45	7.92	26.3	1
LH-IM-04	7/25/2025 10:00	7.92	26.3	1
LH-IM-04	7/25/2025 10:15	8.11	26.32	1
LH-IM-04	7/25/2025 10:30	8.16	26.34	1
LH-IM-04	7/25/2025 10:45	8.14	26.36	1
LH-IM-04	7/25/2025 11:00	8.36	26.36	1
LH-IM-04	7/25/2025 11:15	8.33	26.36	1
LH-IM-04	7/25/2025 11:30	8.29	26.36	1
LH-IM-04	7/25/2025 11:45	8.42	26.36	1
LH-IM-04	7/25/2025 12:00	8.27	26.36	1
LH-IM-04	7/25/2025 12:15	8.43	26.38	1
LH-IM-04	7/25/2025 12:30	8.5	26.38	1
LH-IM-04	7/25/2025 12:45	8.51	26.4	1
LH-IM-04	7/25/2025 13:00	8.49	26.4	1
LH-IM-04	7/25/2025 13:15	8.35	26.38	1
LH-IM-04	7/25/2025 13:30	8.46	26.4	1
LH-IM-04	7/25/2025 13:45	8.39	26.4	1
LH-IM-04	7/25/2025 14:00	8.48	26.42	1
LH-IM-04	7/25/2025 14:15	8.99	26.46	1
LH-IM-04	7/25/2025 14:30	9.01	26.5	1
LH-IM-04	7/25/2025 14:45	9	26.5	1
LH-IM-04	7/25/2025 15:00	8.85	26.5	1
LH-IM-04	7/25/2025 15:15	8.89	26.5	1
LH-IM-04	7/25/2025 15:30	8.84	26.52	1
LH-IM-04	7/25/2025 15:45	8.94	26.54	1
LH-IM-04	7/25/2025 16:00	8.97	26.54	1
LH-IM-04	7/25/2025 16:15	8.98	26.58	1
LH-IM-04	7/25/2025 16:30	9.01	26.58	1
LH-IM-04	7/25/2025 16:45	9.22	26.62	1
LH-IM-04	7/25/2025 17:00	9.27	26.68	1
LH-IM-04	7/25/2025 17:15	9.33	26.72	1
LH-IM-04	7/25/2025 17:30	9.49	26.76	1

Station Name	Date Time	DO mg/L	Temp C	Use Code
LH-IM-04	7/25/2025 17:45	9.6	26.8	1
LH-IM-04	7/25/2025 18:00	9.61	26.82	1
LH-IM-04	7/25/2025 18:15	9.54	26.82	1
LH-IM-04	7/25/2025 18:30	9.61	26.86	1
LH-IM-04	7/25/2025 18:45	9.67	26.9	1
LH-IM-04	7/25/2025 19:00	9.4	26.84	1
LH-IM-04	7/25/2025 19:15	9.49	26.84	1
LH-IM-04	7/25/2025 19:30	9.11	26.8	1
LH-IM-04	7/25/2025 19:45	9.06	26.72	1
LH-IM-04	7/25/2025 20:00	9.03	26.68	1
LH-IM-04	7/25/2025 20:15	8.98	26.68	1
LH-IM-04	7/25/2025 20:30	8.95	26.68	1
LH-IM-04	7/25/2025 20:45	8.96	26.68	1
LH-IM-04	7/25/2025 21:00	8.84	26.68	1
LH-IM-04	7/25/2025 21:15	8.77	26.7	1
LH-IM-04	7/25/2025 21:30	8.79	26.72	1
LH-IM-04	7/25/2025 21:45	8.9	26.72	1
LH-IM-04	7/25/2025 22:00	8.93	26.74	1
LH-IM-04	7/25/2025 22:15	9	26.74	1
LH-IM-04	7/25/2025 22:30	9.08	26.76	1
LH-IM-04	7/25/2025 22:45	9.14	26.76	1
LH-IM-04	7/25/2025 23:00	9.01	26.76	1
LH-IM-04	7/25/2025 23:15	8.84	26.74	1
LH-IM-04	7/25/2025 23:30	8.73	26.72	1
LH-IM-04	7/25/2025 23:45	8.5	26.68	1
LH-IM-04	7/26/2025 0:00	8.38	26.66	1
LH-IM-04	7/26/2025 0:15	8.5	26.66	1
LH-IM-04	7/26/2025 0:30	8.3	26.62	1
LH-IM-04	7/26/2025 0:45	8.24	26.6	1
LH-IM-04	7/26/2025 1:00	8.39	26.6	1
LH-IM-04	7/26/2025 1:15	9.25	26.76	1
LH-IM-04	7/26/2025 1:30	9.01	26.76	1
LH-IM-04	7/26/2025 1:45	9.34	26.76	1
LH-IM-04	7/26/2025 2:00	9.48	26.74	1
LH-IM-04	7/26/2025 2:15	9.14	26.72	1
LH-IM-04	7/26/2025 2:30	9.23	26.7	1
LH-IM-04	7/26/2025 2:45	9.19	26.7	1
LH-IM-04	7/26/2025 3:00	8.85	26.66	1
LH-IM-04	7/26/2025 3:15	8.86	26.64	1
LH-IM-04	7/26/2025 3:30	8.81	26.66	1
LH-IM-04	7/26/2025 3:45	8.68	26.64	1
LH-IM-04	7/26/2025 4:00	8.87	26.64	1
LH-IM-04	7/26/2025 4:15	8.88	26.64	1
LH-IM-04	7/26/2025 4:30	8.79	26.64	1
LH-IM-04	7/26/2025 4:45	9	26.62	1
LH-IM-04	7/26/2025 5:00	8.71	26.62	1
LH-IM-04	7/26/2025 5:15	8.94	26.62	1
LH-IM-04	7/26/2025 5:30	8.89	26.62	1
LH-IM-04	7/26/2025 5:45	8.9	26.6	1
LH-IM-04	7/26/2025 6:00	8.79	26.58	1
LH-IM-04	7/26/2025 6:15	8.88	26.58	1
LH-IM-04	7/26/2025 6:30	8.87	26.58	1
LH-IM-04	7/26/2025 6:45	8.62	26.58	1
LH-IM-04	7/26/2025 7:00	8.71	26.58	1
LH-IM-04	7/26/2025 7:15	8.87	26.58	1
LH-IM-04	7/26/2025 7:30	8.83	26.58	1
LH-IM-04	7/26/2025 7:45	8.55	26.56	1
LH-IM-04	7/26/2025 8:00	8.92	26.56	1
LH-IM-04	7/26/2025 8:15	8.74	26.54	1
LH-IM-04	7/26/2025 8:30	8.65	26.54	1
LH-IM-04	7/26/2025 8:45	8.68	26.54	1
LH-IM-04	7/26/2025 9:00	8.39	26.52	1
LH-IM-04	7/26/2025 9:15	8.72	26.54	1
LH-IM-04	7/26/2025 9:30	8.77	26.54	1
LH-IM-04	7/26/2025 9:45	8.93	26.56	1
LH-IM-04	7/26/2025 10:00	8.98	26.58	1
LH-IM-04	7/26/2025 10:15	9.27	26.6	1
LH-IM-04	7/26/2025 10:30	8.9	26.6	1
LH-IM-04	7/26/2025 10:45	9.3	26.62	1
LH-IM-04	7/26/2025 11:00	9.14	26.64	1
LH-IM-04	7/26/2025 11:15	9.15	26.62	1
LH-IM-04	7/26/2025 11:30	8.97	26.64	1
LH-IM-04	7/26/2025 11:45	8.71	26.62	1
LH-IM-04	7/26/2025 12:00	8.87	26.6	1
LH-IM-04	7/26/2025 12:15	8.68	26.6	1
LH-IM-04	7/26/2025 12:30	8.74	26.62	1
LH-IM-04	7/26/2025 12:45	8.98	26.62	1
LH-IM-04	7/26/2025 13:00	9.01	26.64	1
LH-IM-04	7/26/2025 13:15	8.89	26.66	1
LH-IM-04	7/26/2025 13:30	8.74	26.62	1
LH-IM-04	7/26/2025 13:45	9.03	26.62	1
LH-IM-04	7/26/2025 14:00	9	26.64	1
LH-IM-04	7/26/2025 14:15	8.74	26.62	1
LH-IM-04	7/26/2025 14:30	8.2	26.56	1

Station Name	Date Time	DO mg/L	Temp C	Use Code
LH-IM-04	7/26/2025 14:45	7.98	26.48	1
LH-IM-04	7/26/2025 15:00	8.41	26.54	1
LH-IM-04	7/26/2025 15:15	8.2	26.54	1
LH-IM-04	7/26/2025 15:30	8.39	26.54	1
LH-IM-04	7/26/2025 15:45	8.44	26.52	1
LH-IM-04	7/26/2025 16:00	8.73	26.54	1
LH-IM-04	7/26/2025 16:15	8.49	26.54	1
LH-IM-04	7/26/2025 16:30	8.44	26.56	1
LH-IM-04	7/26/2025 16:45	8.3	26.54	1
LH-IM-04	7/26/2025 17:00	8.08	26.5	1
LH-IM-04	7/26/2025 17:15	8.12	26.52	1
LH-IM-04	7/26/2025 17:30	7.75	26.52	1
LH-IM-04	7/26/2025 17:45	8.28	26.5	1
LH-IM-04	7/26/2025 18:00	8.19	26.48	1
LH-IM-04	7/26/2025 18:15	8.18	26.5	1
LH-IM-04	7/26/2025 18:30	7.79	26.48	1
LH-IM-04	7/26/2025 18:45	7.78	26.46	1
LH-IM-04	7/26/2025 19:00	7.54	26.46	1
LH-IM-04	7/26/2025 19:15	7.72	26.46	1
LH-IM-04	7/26/2025 19:30	8.16	26.5	1
LH-IM-04	7/26/2025 19:45	7.94	26.5	1
LH-IM-04	7/26/2025 20:00	8.23	26.52	1
LH-IM-04	7/26/2025 20:15	8	26.5	1
LH-IM-04	7/26/2025 20:30	7.8	26.5	1
LH-IM-04	7/26/2025 20:45	7.85	26.52	1
LH-IM-04	7/26/2025 21:00	8.12	26.52	1
LH-IM-04	7/26/2025 21:15	8.01	26.5	1
LH-IM-04	7/26/2025 21:30	7.95	26.5	1
LH-IM-04	7/26/2025 21:45	7.88	26.48	1
LH-IM-04	7/26/2025 22:00	7.86	26.48	1
LH-IM-04	7/26/2025 22:15	7.69	26.48	1
LH-IM-04	7/26/2025 22:30	7.78	26.46	1
LH-IM-04	7/26/2025 22:45	7.99	26.48	1
LH-IM-04	7/26/2025 23:00	7.86	26.48	1
LH-IM-04	7/26/2025 23:15	7.88	26.48	1
LH-IM-04	7/26/2025 23:30	7.98	26.46	1
LH-IM-04	7/26/2025 23:45	7.88	26.46	1
LH-IM-04	7/27/2025 0:00	7.9	26.46	1
LH-IM-04	7/27/2025 0:15	7.8	26.44	1
LH-IM-04	7/27/2025 0:30	7.76	26.44	1
LH-IM-04	7/27/2025 0:45	7.67	26.44	1
LH-IM-04	7/27/2025 1:00	7.72	26.44	1
LH-IM-04	7/27/2025 1:15	7.7	26.44	1
LH-IM-04	7/27/2025 1:30	7.69	26.44	1
LH-IM-04	7/27/2025 1:45	7.67	26.44	1
LH-IM-04	7/27/2025 2:00	7.65	26.44	1
LH-IM-04	7/27/2025 2:15	7.76	26.46	1
LH-IM-04	7/27/2025 2:30	7.77	26.46	1
LH-IM-04	7/27/2025 2:45	7.72	26.46	1
LH-IM-04	7/27/2025 3:00	7.72	26.46	1
LH-IM-04	7/27/2025 3:15	7.8	26.46	1
LH-IM-04	7/27/2025 3:30	7.87	26.46	1
LH-IM-04	7/27/2025 3:45	8.27	26.46	1
LH-IM-04	7/27/2025 4:00	8.28	26.46	1
LH-IM-04	7/27/2025 4:15	7.78	26.46	1
LH-IM-04	7/27/2025 4:30	8.82	26.46	1
LH-IM-04	7/27/2025 4:45	9.07	26.46	1
LH-IM-04	7/27/2025 5:00	9.06	26.46	1
LH-IM-04	7/27/2025 5:15	9.21	26.46	1
LH-IM-04	7/27/2025 5:30	9.15	26.46	1
LH-IM-04	7/27/2025 5:45	9.03	26.44	1
LH-IM-04	7/27/2025 6:00	8.95	26.44	1
LH-IM-04	7/27/2025 6:15	9.11	26.44	1
LH-IM-04	7/27/2025 6:30	8.84	26.42	1
LH-IM-04	7/27/2025 6:45	8.25	26.42	1
LH-IM-04	7/27/2025 7:00	8.85	26.42	1
LH-IM-04	7/27/2025 7:15	9.12	26.42	1
LH-IM-04	7/27/2025 7:30	9.1	26.44	1
LH-IM-04	7/27/2025 7:45	9.19	26.44	1
LH-IM-04	7/27/2025 8:00	9.44	26.44	1
LH-IM-04	7/27/2025 8:15	9.7	26.44	1
LH-IM-04	7/27/2025 8:30	9.39	26.46	1
LH-IM-04	7/27/2025 8:45	9.19	26.46	1
LH-IM-04	7/27/2025 9:00	9.21	26.44	1
LH-IM-04	7/27/2025 9:15	9.19	26.46	1
LH-IM-04	7/27/2025 9:30	9.43	26.46	1
LH-IM-04	7/27/2025 9:45	9.59	26.46	1
LH-IM-04	7/27/2025 10:00	9.4	26.46	1
LH-IM-04	7/27/2025 10:15	9.51	26.46	1
LH-IM-04	7/27/2025 10:30	9.53	26.46	1
LH-IM-04	7/27/2025 10:45	9.62	26.46	1
LH-IM-04	7/27/2025 11:00	9.75	26.46	1
LH-IM-04	7/27/2025 11:15	9.74	26.48	1
LH-IM-04	7/27/2025 11:30	9.69	26.48	1

Station Name	Date Time	DO mg/L	Temp C	Use Code
LH-IM-04	7/27/2025 11:45	9.75	26.48	1
LH-IM-04	7/27/2025 12:00	9.87	26.48	1
LH-IM-04	7/27/2025 12:15	9.71	26.48	1
LH-IM-04	7/27/2025 12:30	9.67	26.48	1
LH-IM-04	7/27/2025 12:45	9.59	26.48	1
LH-IM-04	7/27/2025 13:00	9.6	26.48	1
LH-IM-04	7/27/2025 13:15	9.49	26.48	1
LH-IM-04	7/27/2025 13:30	9.61	26.48	1
LH-IM-04	7/27/2025 13:45	9.41	26.48	1
LH-IM-04	7/27/2025 14:00	8.97	26.46	1
LH-IM-04	7/27/2025 14:15	8.55	26.44	1
LH-IM-04	7/27/2025 14:30	8.24	26.44	1
LH-IM-04	7/27/2025 14:45	7.9	26.42	1
LH-IM-04	7/27/2025 15:00	8.2	26.44	1
LH-IM-04	7/27/2025 15:15	8.4	26.46	1
LH-IM-04	7/27/2025 15:30	8.07	26.44	1
LH-IM-04	7/27/2025 15:45	8.14	26.46	1
LH-IM-04	7/27/2025 16:00	8.49	26.48	1
LH-IM-04	7/27/2025 16:15	8.43	26.5	1
LH-IM-04	7/27/2025 16:30	8.89	26.5	1
LH-IM-04	7/27/2025 16:45	9.07	26.5	1
LH-IM-04	7/27/2025 17:00	9.16	26.52	1
LH-IM-04	7/27/2025 17:15	9.44	26.52	1
LH-IM-04	7/27/2025 17:30	9.72	26.52	1
LH-IM-04	7/27/2025 17:45	9.38	26.52	1
LH-IM-04	7/27/2025 18:00	9.61	26.54	1
LH-IM-04	7/27/2025 18:15	9.95	26.56	1
LH-IM-04	7/27/2025 18:30	9.61	26.56	1
LH-IM-04	7/27/2025 18:45	9.53	26.54	1
LH-IM-04	7/27/2025 19:00	9.25	26.54	1
LH-IM-04	7/27/2025 19:15	9.03	26.52	1
LH-IM-04	7/27/2025 19:30	9.03	26.5	1
LH-IM-04	7/27/2025 19:45	9.07	26.5	1
LH-IM-04	7/27/2025 20:00	8.51	26.48	1
LH-IM-04	7/27/2025 20:15	8.14	26.46	1
LH-IM-04	7/27/2025 20:30	7.67	26.44	1
LH-IM-04	7/27/2025 20:45	7.45	26.42	1
LH-IM-04	7/27/2025 21:00	7.08	26.4	1
LH-IM-04	7/27/2025 21:15	7.52	26.42	1
LH-IM-04	7/27/2025 21:30	7.29	26.42	1
LH-IM-04	7/27/2025 21:45	7.24	26.42	1
LH-IM-04	7/27/2025 22:00	7.31	26.42	1
LH-IM-04	7/27/2025 22:15	6.97	26.42	1
LH-IM-04	7/27/2025 22:30	7.85	26.48	1
LH-IM-04	7/27/2025 22:45	7.83	26.48	1
LH-IM-04	7/27/2025 23:00	8.27	26.48	1
LH-IM-04	7/27/2025 23:15	8.16	26.5	1
LH-IM-04	7/27/2025 23:30	7.91	26.5	1
LH-IM-04	7/27/2025 23:45	7.61	26.48	1
LH-IM-04	7/28/2025 0:00	7.72	26.48	1
LH-IM-04	7/28/2025 0:15	7.54	26.48	1
LH-IM-04	7/28/2025 0:30	7.4	26.46	1
LH-IM-04	7/28/2025 0:45	7.87	26.48	1
LH-IM-04	7/28/2025 1:00	8.38	26.48	1
LH-IM-04	7/28/2025 1:15	7.88	26.48	1
LH-IM-04	7/28/2025 1:30	8.6	26.48	1
LH-IM-04	7/28/2025 1:45	8.2	26.46	1
LH-IM-04	7/28/2025 2:00	8.28	26.46	1
LH-IM-04	7/28/2025 2:15	8.11	26.44	1
LH-IM-04	7/28/2025 2:30	7.87	26.44	1
LH-IM-04	7/28/2025 2:45	8.09	26.44	1
LH-IM-04	7/28/2025 3:00	7.78	26.42	1
LH-IM-04	7/28/2025 3:15	7.42	26.4	1
LH-IM-04	7/28/2025 3:30	7.15	26.38	1
LH-IM-04	7/28/2025 3:45	7.01	26.36	1
LH-IM-04	7/28/2025 4:00	6.85	26.36	1
LH-IM-04	7/28/2025 4:15	7.08	26.36	1
LH-IM-04	7/28/2025 4:30	6.58	26.32	1
LH-IM-04	7/28/2025 4:45	7.58	26.34	1
LH-IM-04	7/28/2025 5:00	7.67	26.34	1
LH-IM-04	7/28/2025 5:15	7.86	26.36	1
LH-IM-04	7/28/2025 5:30	7.22	26.32	1
LH-IM-04	7/28/2025 5:45	7.58	26.34	1
LH-IM-04	7/28/2025 6:00	7.68	26.32	1
LH-IM-04	7/28/2025 6:15	7.56	26.32	1
LH-IM-04	7/28/2025 6:30	7.41	26.3	1
LH-IM-04	7/28/2025 6:45	7.5	26.3	1
LH-IM-04	7/28/2025 7:00	7.56	26.3	1
LH-IM-04	7/28/2025 7:15	7.31	26.28	1
LH-IM-04	7/28/2025 7:30	7.46	26.3	1
LH-IM-04	7/28/2025 7:45	7.15	26.3	1
LH-IM-04	7/28/2025 8:00	7.3	26.28	1
LH-IM-04	7/28/2025 8:15	7.18	26.28	1
LH-IM-04	7/28/2025 8:30	6.96	26.28	1

Station Name	Date Time	DO mg/L	Temp C	Use Code
LH-IM-04	7/28/2025 8:45	7.01	26.28	1
LH-IM-04	7/28/2025 9:00	6.99	26.26	1
LH-IM-04	7/28/2025 9:15	7.35	26.26	1
LH-IM-04	7/28/2025 9:30	6.89	26.26	1
LH-IM-04	7/28/2025 9:45	7.22	26.26	1
LH-IM-04	7/28/2025 10:00	7.64	26.26	1
LH-IM-04	7/28/2025 10:15	7.74	26.26	1
LH-IM-04	7/28/2025 10:30	7.69	26.26	1
LH-IM-04	7/28/2025 10:45	7.53	26.26	1
LH-IM-04	7/28/2025 11:00	7.32	26.24	1
LH-IM-04	7/28/2025 11:15	7.35	26.24	1
LH-IM-04	7/28/2025 11:30	7.26	26.24	1
LH-IM-04	7/28/2025 11:45	7.22	26.22	1
LH-IM-04	7/28/2025 12:00	7.23	26.22	1
LH-IM-04	7/28/2025 12:15	7.22	26.22	1
LH-IM-04	7/28/2025 12:30	7.22	26.2	1
LH-IM-04	7/28/2025 12:45	7.09	26.2	1
LH-IM-04	7/28/2025 13:00	7.1	26.2	1
LH-IM-04	7/28/2025 13:15	7.08	26.2	1
LH-IM-04	7/28/2025 13:30	7.3	26.18	1
LH-IM-04	7/28/2025 13:45	6.9	26.18	1
LH-IM-04	7/28/2025 14:00	6.67	26.18	1
LH-IM-04	7/28/2025 14:15	6.81	26.18	1
LH-IM-04	7/28/2025 14:30	6.75	26.18	1
LH-IM-04	7/28/2025 14:45	6.9	26.16	1
LH-IM-04	7/28/2025 15:00	6.6	26.16	1
LH-IM-04	7/28/2025 15:15	6.87	26.16	1
LH-IM-04	7/28/2025 15:30	6.7	26.16	1
LH-IM-04	7/28/2025 15:45	6.75	26.16	1
LH-IM-04	7/28/2025 16:00	6.66	26.16	1
LH-IM-04	7/28/2025 16:15	7.06	26.18	1
LH-IM-04	7/28/2025 16:30	7.17	26.18	1
LH-IM-04	7/28/2025 16:45	7.03	26.18	1
LH-IM-04	7/28/2025 17:00	6.89	26.18	1
LH-IM-04	7/28/2025 17:15	7.09	26.16	1
LH-IM-04	7/28/2025 17:30	7.1	26.14	1
LH-IM-04	7/28/2025 17:45	7.04	26.14	1
LH-IM-04	7/28/2025 18:00	7.04	26.14	1
LH-IM-04	7/28/2025 18:15	7.08	26.14	1
LH-IM-04	7/28/2025 18:30	7.04	26.14	1
LH-IM-04	7/28/2025 18:45	7.08	26.14	1
LH-IM-04	7/28/2025 19:00	6.99	26.14	1
LH-IM-04	7/28/2025 19:15	7.07	26.14	1
LH-IM-04	7/28/2025 19:30	6.92	26.12	1
LH-IM-04	7/28/2025 19:45	7.01	26.14	1
LH-IM-04	7/28/2025 20:00	6.96	26.14	1
LH-IM-04	7/28/2025 20:15	6.69	26.12	1
LH-IM-04	7/28/2025 20:30	6.56	26.1	1
LH-IM-04	7/28/2025 20:45	6.53	26.12	1
LH-IM-04	7/28/2025 21:00	6.32	26.12	1
LH-IM-04	7/28/2025 21:15	6.46	26.12	1
LH-IM-04	7/28/2025 21:30	6.47	26.12	1
LH-IM-04	7/28/2025 21:45	6.48	26.14	1
LH-IM-04	7/28/2025 22:00	6.39	26.12	1
LH-IM-04	7/28/2025 22:15	6.23	26.12	1
LH-IM-04	7/28/2025 22:30	6.06	26.12	1
LH-IM-04	7/28/2025 22:45	6.2	26.12	1
LH-IM-04	7/28/2025 23:00	6.13	26.12	1
LH-IM-04	7/28/2025 23:15	5.94	26.1	1
LH-IM-04	7/28/2025 23:30	6	26.1	1
LH-IM-04	7/28/2025 23:45	6.01	26.1	1
LH-IM-04	7/29/2025 0:00	6.36	26.1	1
LH-IM-04	7/29/2025 0:15	6.45	26.1	1
LH-IM-04	7/29/2025 0:30	6.58	26.1	1
LH-IM-04	7/29/2025 0:45	6.67	26.1	1
LH-IM-04	7/29/2025 1:00	6.65	26.1	1
LH-IM-04	7/29/2025 1:15	6.66	26.08	1
LH-IM-04	7/29/2025 1:30	6.57	26.08	1
LH-IM-04	7/29/2025 1:45	6.48	26.08	1
LH-IM-04	7/29/2025 2:00	6.33	26.1	1
LH-IM-04	7/29/2025 2:15	6.32	26.1	1
LH-IM-04	7/29/2025 2:30	6.48	26.1	1
LH-IM-04	7/29/2025 2:45	6.3	26.08	1
LH-IM-04	7/29/2025 3:00	6.2	26.08	1
LH-IM-04	7/29/2025 3:15	6.12	26.08	1
LH-IM-04	7/29/2025 3:30	6.09	26.08	1
LH-IM-04	7/29/2025 3:45	6.17	26.08	1
LH-IM-04	7/29/2025 4:00	6.08	26.08	1
LH-IM-04	7/29/2025 4:15	6.16	26.08	1
LH-IM-04	7/29/2025 4:30	6.32	26.12	1
LH-IM-04	7/29/2025 4:45	6.21	26.12	1
LH-IM-04	7/29/2025 5:00	6.32	26.1	1
LH-IM-04	7/29/2025 5:15	6.44	26.12	1
LH-IM-04	7/29/2025 5:30	6.37	26.1	1

Station Name	Date Time	DO mg/L	Temp C	Use Code
LH-IM-04	7/29/2025 5:45	6.46	26.1	1
LH-IM-04	7/29/2025 6:00	6.46	26.1	1
LH-IM-04	7/29/2025 6:15	6.44	26.08	1
LH-IM-04	7/29/2025 6:30	6.46	26.08	1
LH-IM-04	7/29/2025 6:45	6.41	26.08	1
LH-IM-04	7/29/2025 7:00	6.35	26.08	1
LH-IM-04	7/29/2025 7:15	6.35	26.08	1
LH-IM-04	7/29/2025 7:30	6.34	26.06	1
LH-IM-04	7/29/2025 7:45	6.33	26.08	1
LH-IM-04	7/29/2025 8:00	6.36	26.08	1
LH-IM-04	7/29/2025 8:15	6.33	26.08	1
LH-IM-04	7/29/2025 8:30	6.15	26.06	1
LH-IM-04	7/29/2025 8:45	6.23	26.06	1
LH-IM-04	7/29/2025 9:00	6.39	26.06	1
LH-IM-04	7/29/2025 9:15	6.3	26.06	1
LH-IM-04	7/29/2025 9:30	6.11	26.06	1
LH-IM-04	7/29/2025 9:45	6.13	26.06	1
LH-IM-04	7/29/2025 10:00	6.1	26.06	1
LH-IM-04	7/29/2025 10:15	6.1	26.06	1
LH-IM-04	7/29/2025 10:30	6.1	26.06	1
LH-IM-04	7/29/2025 10:45	6.1	26.06	1
LH-IM-04	7/29/2025 11:00	6	26.06	1
LH-IM-04	7/29/2025 11:15	8.34	29.52	2
LH-IM-04	7/29/2025 11:30	7.37	31.28	2
LH-IM-04	7/29/2025 11:45	5.97	26.7	2
LH-IM-04	7/29/2025 12:00	6.02	26.12	1
LH-IM-04	7/29/2025 12:15	6.06	26.06	1
LH-IM-04	7/29/2025 12:30	6.02	26.06	1
LH-IM-04	7/29/2025 12:45	5.94	26.04	1
LH-IM-04	7/29/2025 13:00	5.95	26.04	1
LH-IM-04	7/29/2025 13:15	5.93	26.04	1
LH-IM-04	7/29/2025 13:30	5.88	26.04	1
LH-IM-04	7/29/2025 13:45	5.84	26.04	1
LH-IM-04	7/29/2025 14:00	5.71	26.04	1
LH-IM-04	7/29/2025 14:15	5.82	26.02	1
LH-IM-04	7/29/2025 14:30	5.97	26.02	1
LH-IM-04	7/29/2025 14:45	5.82	26.02	1
LH-IM-04	7/29/2025 15:00	5.82	26	1
LH-IM-04	7/29/2025 15:15	5.8	26	1
LH-IM-04	7/29/2025 15:30	5.75	26	1
LH-IM-04	7/29/2025 15:45	5.74	26	1
LH-IM-04	7/29/2025 16:00	5.78	26	1
LH-IM-04	7/29/2025 16:15	5.74	26	1
LH-IM-04	7/29/2025 16:30	5.77	26	1
LH-IM-04	7/29/2025 16:45	5.7	26	1
LH-IM-04	7/29/2025 17:00	5.71	26	1
LH-IM-04	7/29/2025 17:15	5.69	26	1
LH-IM-04	7/29/2025 17:30	5.81	26	1
LH-IM-04	7/29/2025 17:45	5.78	26.02	1
LH-IM-04	7/29/2025 18:00	5.75	26.02	1
LH-IM-04	7/29/2025 18:15	5.75	26.02	1
LH-IM-04	7/29/2025 18:30	5.71	26.02	1
LH-IM-04	7/29/2025 18:45	5.74	26.04	1
LH-IM-04	7/29/2025 19:00	5.77	26.02	1
LH-IM-04	7/29/2025 19:15	5.78	26.02	1
LH-IM-04	7/29/2025 19:30	5.8	26.04	1
LH-IM-04	7/29/2025 19:45	5.69	26.04	1
LH-IM-04	7/29/2025 20:00	5.88	26.04	1
LH-IM-04	7/29/2025 20:15	5.68	26.02	1
LH-IM-04	7/29/2025 20:30	5.84	26.02	1
LH-IM-04	7/29/2025 20:45	5.78	26.04	1
LH-IM-04	7/29/2025 21:00	5.7	26.06	1
LH-IM-04	7/29/2025 21:15	5.38	25.96	1
LH-IM-04	7/29/2025 21:30	5.69	26.02	1
LH-IM-04	7/29/2025 21:45	5.38	26.02	1
LH-IM-04	7/29/2025 22:00	5.63	26	1
LH-IM-04	7/29/2025 22:15	5.46	26.02	1
LH-IM-04	7/29/2025 22:30	5.65	26.04	1
LH-IM-04	7/29/2025 22:45	5.72	26.02	1
LH-IM-04	7/29/2025 23:00	5.78	26.06	1
LH-IM-04	7/29/2025 23:15	5.66	26.06	1
LH-IM-04	7/29/2025 23:30	5.53	26.02	1
LH-IM-04	7/29/2025 23:45	5.49	25.98	1
LH-IM-04	7/30/2025 0:00	5.51	26	1
LH-IM-04	7/30/2025 0:15	5.53	26	1
LH-IM-04	7/30/2025 0:30	5.66	26.02	1
LH-IM-04	7/30/2025 0:45	5.81	26.06	1
LH-IM-04	7/30/2025 1:00	5.74	26.1	1
LH-IM-04	7/30/2025 1:15	5.77	26.1	1
LH-IM-04	7/30/2025 1:30	5.57	26.06	1
LH-IM-04	7/30/2025 1:45	5.57	26.06	1
LH-IM-04	7/30/2025 2:00	5.58	26.04	1
LH-IM-04	7/30/2025 2:15	5.67	26.04	1
LH-IM-04	7/30/2025 2:30	5.67	26.06	1

Station Name	Date Time	DO mg/L	Temp C	Use Code
LH-IM-04	7/30/2025 2:45	5.65	26.06	1
LH-IM-04	7/30/2025 3:00	5.43	26.02	1
LH-IM-04	7/30/2025 3:15	5.37	25.98	1
LH-IM-04	7/30/2025 3:30	5.52	25.96	1
LH-IM-04	7/30/2025 3:45	5.71	25.96	1
LH-IM-04	7/30/2025 4:00	5.78	25.94	1
LH-IM-04	7/30/2025 4:15	5.69	25.96	1
LH-IM-04	7/30/2025 4:30	5.38	25.94	1
LH-IM-04	7/30/2025 4:45	5.37	25.9	1
LH-IM-04	7/30/2025 5:00	5.48	25.88	1
LH-IM-04	7/30/2025 5:15	5.43	25.88	1
LH-IM-04	7/30/2025 5:30	5.31	25.86	1
LH-IM-04	7/30/2025 5:45	5.68	25.9	1
LH-IM-04	7/30/2025 6:00	5.68	25.9	1
LH-IM-04	7/30/2025 6:15	5.64	25.92	1
LH-IM-04	7/30/2025 6:30	5.86	25.94	1
LH-IM-04	7/30/2025 6:45	5.84	25.92	1
LH-IM-04	7/30/2025 7:00	5.57	25.92	1
LH-IM-04	7/30/2025 7:15	5.73	25.92	1
LH-IM-04	7/30/2025 7:30	5.68	25.92	1
LH-IM-04	7/30/2025 7:45	5.63	25.92	1
LH-IM-04	7/30/2025 8:00	5.73	25.9	1
LH-IM-04	7/30/2025 8:15	5.67	25.9	1
LH-IM-04	7/30/2025 8:30	5.65	25.92	1
LH-IM-04	7/30/2025 8:45	5.67	25.92	1
LH-IM-04	7/30/2025 9:00	5.63	25.9	1
LH-IM-04	7/30/2025 9:15	5.52	25.9	1
LH-IM-04	7/30/2025 9:30	5.63	25.92	1
LH-IM-04	7/30/2025 9:45	5.57	25.94	1
LH-IM-04	7/30/2025 10:00	5.64	25.94	1
LH-IM-04	7/30/2025 10:15	5.75	25.94	1
LH-IM-04	7/30/2025 10:30	5.74	25.94	1
LH-IM-04	7/30/2025 10:45	5.77	25.94	1
LH-IM-04	7/30/2025 11:00	5.59	25.92	1
LH-IM-04	7/30/2025 11:15	5.54	25.92	1
LH-IM-04	7/30/2025 11:30	5.55	25.88	1
LH-IM-04	7/30/2025 11:45	5.53	25.88	1
LH-IM-04	7/30/2025 12:00	5.5	25.86	1
LH-IM-04	7/30/2025 12:15	5.44	25.82	1
LH-IM-04	7/30/2025 12:30	5.4	25.86	1
LH-IM-04	7/30/2025 12:45	5.45	25.82	1
LH-IM-04	7/30/2025 13:00	5.43	25.84	1
LH-IM-04	7/30/2025 13:15	5.43	25.82	1
LH-IM-04	7/30/2025 13:30	5.38	25.84	1
LH-IM-04	7/30/2025 13:45	5.49	25.84	1
LH-IM-04	7/30/2025 14:00	5.45	25.86	1
LH-IM-04	7/30/2025 14:15	5.77	25.88	1
LH-IM-04	7/30/2025 14:30	5.77	25.9	1
LH-IM-04	7/30/2025 14:45	5.8	25.92	1
LH-IM-04	7/30/2025 15:00	5.61	25.9	1
LH-IM-04	7/30/2025 15:15	5.39	25.86	1
LH-IM-04	7/30/2025 15:30	5.51	25.86	1
LH-IM-04	7/30/2025 15:45	5.7	25.88	1
LH-IM-04	7/30/2025 16:00	5.72	25.98	1
LH-IM-04	7/30/2025 16:15	5.36	25.84	1
LH-IM-04	7/30/2025 16:30	5.47	25.84	1
LH-IM-04	7/30/2025 16:45	5.51	25.86	1
LH-IM-04	7/30/2025 17:00	5.47	25.84	1
LH-IM-04	7/30/2025 17:15	5.66	25.88	1
LH-IM-04	7/30/2025 17:30	5.64	25.9	1
LH-IM-04	7/30/2025 17:45	5.41	25.86	1
LH-IM-04	7/30/2025 18:00	5.6	25.88	1
LH-IM-04	7/30/2025 18:15	5.54	25.86	1
LH-IM-04	7/30/2025 18:30	5.22	25.84	1
LH-IM-04	7/30/2025 18:45	5.53	25.84	1
LH-IM-04	7/30/2025 19:00	5.22	25.86	1
LH-IM-04	7/30/2025 19:15	5.4	25.88	1
LH-IM-04	7/30/2025 19:30	5.66	25.84	1
LH-IM-04	7/30/2025 19:45	5.19	25.82	1
LH-IM-04	7/30/2025 20:00	5.58	25.86	1
LH-IM-04	7/30/2025 20:15	5.66	25.9	1
LH-IM-04	7/30/2025 20:30	5.7	25.94	1
LH-IM-04	7/30/2025 20:45	5.77	25.94	1
LH-IM-04	7/30/2025 21:00	5.02	25.82	1
LH-IM-04	7/30/2025 21:15	5.69	25.98	1
LH-IM-04	7/30/2025 21:30	5.68	26	1
LH-IM-04	7/30/2025 21:45	5.67	26.02	1
LH-IM-04	7/30/2025 22:00	5.92	26.06	1
LH-IM-04	7/30/2025 22:15	5.83	26.06	1
LH-IM-04	7/30/2025 22:30	5.8	26.06	1
LH-IM-04	7/30/2025 22:45	5.9	26.12	1
LH-IM-04	7/30/2025 23:00	5.8	26.08	1
LH-IM-04	7/30/2025 23:15	5.85	26.12	1
LH-IM-04	7/30/2025 23:30	5.73	26.08	1

Station Name	Date Time	DO mg/L	Temp C	Use Code
LH-IM-04	7/30/2025 23:45	5.65	26	1
LH-IM-04	7/31/2025 0:00	5.63	25.96	1
LH-IM-04	7/31/2025 0:15	5.46	25.92	1
LH-IM-04	7/31/2025 0:30	5.54	25.92	1
LH-IM-04	7/31/2025 0:45	5.59	25.98	1
LH-IM-04	7/31/2025 1:00	5.46	25.96	1
LH-IM-04	7/31/2025 1:15	5.38	25.9	1
LH-IM-04	7/31/2025 1:30	5.32	25.86	1
LH-IM-04	7/31/2025 1:45	5.35	25.86	1
LH-IM-04	7/31/2025 2:00	5.29	25.86	1
LH-IM-04	7/31/2025 2:15	5.38	25.86	1
LH-IM-04	7/31/2025 2:30	5.25	25.86	1
LH-IM-04	7/31/2025 2:45	5.42	25.9	1
LH-IM-04	7/31/2025 3:00	5.14	25.84	1
LH-IM-04	7/31/2025 3:15	5.65	25.96	1
LH-IM-04	7/31/2025 3:30	5.68	26	1
LH-IM-04	7/31/2025 3:45	5.68	26.02	1
LH-IM-04	7/31/2025 4:00	5.65	26.02	1
LH-IM-04	7/31/2025 4:15	5.68	26.04	1
LH-IM-04	7/31/2025 4:30	5.69	26.04	1
LH-IM-04	7/31/2025 4:45	5.74	26.06	1
LH-IM-04	7/31/2025 5:00	5.79	26.08	1
LH-IM-04	7/31/2025 5:15	5.75	26.12	1
LH-IM-04	7/31/2025 5:30	5.78	26.14	1
LH-IM-04	7/31/2025 5:45	5.72	26.1	1
LH-IM-04	7/31/2025 6:00	5.7	26.1	1
LH-IM-04	7/31/2025 6:15	5.7	26.1	1
LH-IM-04	7/31/2025 6:30	5.53	26.04	1
LH-IM-04	7/31/2025 6:45	5.47	26	1
LH-IM-04	7/31/2025 7:00	5.37	25.98	1
LH-IM-04	7/31/2025 7:15	5	25.88	1
LH-IM-04	7/31/2025 7:30	4.99	25.82	1
LH-IM-04	7/31/2025 7:45	4.97	25.82	1
LH-IM-04	7/31/2025 8:00	5.04	25.8	1
LH-IM-04	7/31/2025 8:15	4.99	25.78	1
LH-IM-04	7/31/2025 8:30	4.95	25.82	1
LH-IM-04	7/31/2025 8:45	5.12	25.86	1
LH-IM-04	7/31/2025 9:00	5	25.82	1
LH-IM-04	7/31/2025 9:15	4.91	25.8	1
LH-IM-04	7/31/2025 9:30	4.86	25.74	1
LH-IM-04	7/31/2025 9:45	4.84	25.78	1
LH-IM-04	7/31/2025 10:00	4.79	25.78	1
LH-IM-04	7/31/2025 10:15	4.82	25.76	1
LH-IM-04	7/31/2025 10:30	5.06	25.8	1
LH-IM-04	7/31/2025 10:45	5	25.8	1
LH-IM-04	7/31/2025 11:00	4.93	25.78	1
LH-IM-04	7/31/2025 11:15	4.87	25.76	1
LH-IM-04	7/31/2025 11:30	4.84	25.76	1
LH-IM-04	7/31/2025 11:45	4.87	25.78	1
LH-IM-04	7/31/2025 12:00	4.83	25.78	1
LH-IM-04	7/31/2025 12:15	4.86	25.78	1
LH-IM-04	7/31/2025 12:30	4.96	25.8	1
LH-IM-04	7/31/2025 12:45	5.02	25.84	1
LH-IM-04	7/31/2025 13:00	4.92	25.8	1
LH-IM-04	7/31/2025 13:15	4.89	25.8	1
LH-IM-04	7/31/2025 13:30	4.87	25.78	1
LH-IM-04	7/31/2025 13:45	4.81	25.78	1
LH-IM-04	7/31/2025 14:00	4.73	25.76	1
LH-IM-04	7/31/2025 14:15	4.74	25.78	1
LH-IM-04	7/31/2025 14:30	4.78	25.8	1
LH-IM-04	7/31/2025 14:45	4.68	25.78	1
LH-IM-04	7/31/2025 15:00	4.72	25.76	1
LH-IM-04	7/31/2025 15:15	4.69	25.78	1
LH-IM-04	7/31/2025 15:30	4.69	25.78	1
LH-IM-04	7/31/2025 15:45	4.66	25.78	1
LH-IM-04	7/31/2025 16:00	4.66	25.78	1
LH-IM-04	7/31/2025 16:15	4.64	25.8	1
LH-IM-04	7/31/2025 16:30	4.64	25.78	1
LH-IM-04	7/31/2025 16:45	4.6	25.78	1
LH-IM-04	7/31/2025 17:00	4.6	25.78	1
LH-IM-04	7/31/2025 17:15	4.58	25.78	1
LH-IM-04	7/31/2025 17:30	4.53	25.78	1
LH-IM-04	7/31/2025 17:45	4.49	25.76	1
LH-IM-04	7/31/2025 18:00	4.46	25.78	1
LH-IM-04	7/31/2025 18:15	4.58	25.82	1
LH-IM-04	7/31/2025 18:30	4.45	25.88	1
LH-IM-04	7/31/2025 18:45	4.59	25.9	1
LH-IM-04	7/31/2025 19:00	4.51	25.86	1
LH-IM-04	7/31/2025 19:15	4.51	25.82	1
LH-IM-04	7/31/2025 19:30	4.48	25.8	1
LH-IM-04	7/31/2025 19:45	4.45	25.8	1
LH-IM-04	7/31/2025 20:00	4.45	25.78	1
LH-IM-04	7/31/2025 20:15	4.51	25.8	1
LH-IM-04	7/31/2025 20:30	4.4	25.78	1

Station Name	Date Time	DO mg/L	Temp C	Use Code
LH-IM-04	7/31/2025 20:45	4.28	25.74	1
LH-IM-04	7/31/2025 21:00	4.24	25.72	1
LH-IM-04	7/31/2025 21:15	4.27	25.7	1
LH-IM-04	7/31/2025 21:30	4.25	25.68	1
LH-IM-04	7/31/2025 21:45	4.3	25.68	1
LH-IM-04	7/31/2025 22:00	4.28	25.68	1
LH-IM-04	7/31/2025 22:15	4.22	25.68	1
LH-IM-04	7/31/2025 22:30	4.25	25.68	1
LH-IM-04	7/31/2025 22:45	4.27	25.72	1
LH-IM-04	7/31/2025 23:00	4.29	25.72	1
LH-IM-04	7/31/2025 23:15	4.38	25.84	1
LH-IM-04	7/31/2025 23:30	4.87	25.94	1
LH-IM-04	7/31/2025 23:45	5.04	26.02	1
LH-IM-04	8/1/2025 0:00	4.87	25.98	1
LH-IM-04	8/1/2025 0:15	4.87	26	1
LH-IM-04	8/1/2025 0:30	5.06	26.04	1
LH-IM-04	8/1/2025 0:45	5.72	26.1	1
LH-IM-04	8/1/2025 1:00	4.93	26.16	1
LH-IM-04	8/1/2025 1:15	5.85	26.16	1
LH-IM-04	8/1/2025 1:30	6.16	26.24	1
LH-IM-04	8/1/2025 1:45	6.36	26.24	1
LH-IM-04	8/1/2025 2:00	6.25	26.26	1
LH-IM-04	8/1/2025 2:15	5.6	26.24	1
LH-IM-04	8/1/2025 2:30	5.27	26.1	1
LH-IM-04	8/1/2025 2:45	5.22	26.16	1
LH-IM-04	8/1/2025 3:00	5.39	26.14	1
LH-IM-04	8/1/2025 3:15	5.07	26	1
LH-IM-04	8/1/2025 3:30	5.15	25.94	1
LH-IM-04	8/1/2025 3:45	4.86	25.96	1
LH-IM-04	8/1/2025 4:00	5.13	25.94	1
LH-IM-04	8/1/2025 4:15	4.96	25.9	1
LH-IM-04	8/1/2025 4:30	5.11	25.9	1
LH-IM-04	8/1/2025 4:45	5.29	25.98	1
LH-IM-04	8/1/2025 5:00	5.69	26.04	1
LH-IM-04	8/1/2025 5:15	5.99	26.12	1
LH-IM-04	8/1/2025 5:30	6.01	26.18	1
LH-IM-04	8/1/2025 5:45	6.48	26.2	1
LH-IM-04	8/1/2025 6:00	5.99	26.2	1
LH-IM-04	8/1/2025 6:15	6.6	26.2	1
LH-IM-04	8/1/2025 6:30	6.61	26.18	1
LH-IM-04	8/1/2025 6:45	6.33	26.16	1
LH-IM-04	8/1/2025 7:00	6.42	26.16	1
LH-IM-04	8/1/2025 7:15	6.57	26.18	1
LH-IM-04	8/1/2025 7:30	6.56	26.18	1
LH-IM-04	8/1/2025 7:45	6.36	26.16	1
LH-IM-04	8/1/2025 8:00	6.01	26.18	1
LH-IM-04	8/1/2025 8:15	6.69	26.18	1
LH-IM-04	8/1/2025 8:30	6.69	26.18	1
LH-IM-04	8/1/2025 8:45	6.41	26.16	1
LH-IM-04	8/1/2025 9:00	5.99	26.12	1
LH-IM-04	8/1/2025 9:15	6.23	26.12	1
LH-IM-04	8/1/2025 9:30	5.92	26.12	1
LH-IM-04	8/1/2025 9:45	6.1	26.1	1
LH-IM-04	8/1/2025 10:00	5.88	26.02	1
LH-IM-04	8/1/2025 10:15	5.9	26	1
LH-IM-04	8/1/2025 10:30	6.23	26.04	1
LH-IM-04	8/1/2025 10:45	6.19	26.04	1
LH-IM-04	8/1/2025 11:00	6.49	26.08	1
LH-IM-04	8/1/2025 11:15	6.46	26.1	1
LH-IM-04	8/1/2025 11:30	6.69	26.16	1
LH-IM-04	8/1/2025 11:45	6.74	26.24	1
LH-IM-04	8/1/2025 12:00	6.71	26.22	1
LH-IM-04	8/1/2025 12:15	6.75	26.26	1
LH-IM-04	8/1/2025 12:30	6.74	26.24	1
LH-IM-04	8/1/2025 12:45	6.81	26.24	1
LH-IM-04	8/1/2025 13:00	6.12	26.08	1
LH-IM-04	8/1/2025 13:15	6.02	26.04	1
LH-IM-04	8/1/2025 13:30	6.31	26.1	1
LH-IM-04	8/1/2025 13:45	6.07	26.12	1
LH-IM-04	8/1/2025 14:00	6.19	26.1	1
LH-IM-04	8/1/2025 14:15	5.91	26.1	1
LH-IM-04	8/1/2025 14:30	5.9	26.08	1
LH-IM-04	8/1/2025 14:45	5.96	26.08	1
LH-IM-04	8/1/2025 15:00	5.91	26.06	1
LH-IM-04	8/1/2025 15:15	5.77	26.04	1
LH-IM-04	8/1/2025 15:30	5.52	26.04	1
LH-IM-04	8/1/2025 15:45	5.49	26.02	1
LH-IM-04	8/1/2025 16:00	5.67	26.04	1
LH-IM-04	8/1/2025 16:15	6.11	26.1	1
LH-IM-04	8/1/2025 16:30	5.84	26.1	1
LH-IM-04	8/1/2025 16:45	5.69	26.08	1
LH-IM-04	8/1/2025 17:00	5.64	26.06	1
LH-IM-04	8/1/2025 17:15	5.44	26.06	1
LH-IM-04	8/1/2025 17:30	5.35	26.02	1

Station Name	Date Time	DO mg/L	Temp C	Use Code
LH-IM-04	8/1/2025 17:45	5.36	26	1
LH-IM-04	8/1/2025 18:00	5.44	26.04	1
LH-IM-04	8/1/2025 18:15	5.45	26.04	1
LH-IM-04	8/1/2025 18:30	5.65	26.06	1
LH-IM-04	8/1/2025 18:45	5.41	26.04	1
LH-IM-04	8/1/2025 19:00	5.51	26.04	1
LH-IM-04	8/1/2025 19:15	5.64	26.08	1
LH-IM-04	8/1/2025 19:30	5.78	26.1	1
LH-IM-04	8/1/2025 19:45	5.65	26.08	1
LH-IM-04	8/1/2025 20:00	5.59	26.08	1
LH-IM-04	8/1/2025 20:15	5.49	26.08	1
LH-IM-04	8/1/2025 20:30	5.6	26.1	1
LH-IM-04	8/1/2025 20:45	5.68	26.1	1
LH-IM-04	8/1/2025 21:00	5.84	26.14	1
LH-IM-04	8/1/2025 21:15	5.79	26.14	1
LH-IM-04	8/1/2025 21:30	5.61	26.12	1
LH-IM-04	8/1/2025 21:45	5.6	26.1	1
LH-IM-04	8/1/2025 22:00	5.59	26.1	1
LH-IM-04	8/1/2025 22:15	5.36	26.04	1
LH-IM-04	8/1/2025 22:30	5.26	26.02	1
LH-IM-04	8/1/2025 22:45	5.24	26.02	1
LH-IM-04	8/1/2025 23:00	5.15	26	1
LH-IM-04	8/1/2025 23:15	5.19	25.98	1
LH-IM-04	8/1/2025 23:30	5.22	25.98	1
LH-IM-04	8/1/2025 23:45	5.27	26	1
LH-IM-04	8/2/2025 0:00	5.13	25.98	1
LH-IM-04	8/2/2025 0:15	5.12	25.98	1
LH-IM-04	8/2/2025 0:30	5.27	25.98	1
LH-IM-04	8/2/2025 0:45	5.14	25.98	1
LH-IM-04	8/2/2025 1:00	5.11	26	1
LH-IM-04	8/2/2025 1:15	5.16	26.02	1
LH-IM-04	8/2/2025 1:30	5.26	26	1
LH-IM-04	8/2/2025 1:45	5.33	26.02	1
LH-IM-04	8/2/2025 2:00	5.6	26.04	1
LH-IM-04	8/2/2025 2:15	5.59	26.04	1
LH-IM-04	8/2/2025 2:30	5.68	26.04	1
LH-IM-04	8/2/2025 2:45	5.65	26.04	1
LH-IM-04	8/2/2025 3:00	5.84	26.04	1
LH-IM-04	8/2/2025 3:15	6.1	26.04	1
LH-IM-04	8/2/2025 3:30	5.63	26.04	1
LH-IM-04	8/2/2025 3:45	5.67	26.02	1
LH-IM-04	8/2/2025 4:00	5.58	26.02	1
LH-IM-04	8/2/2025 4:15	5.89	26	1
LH-IM-04	8/2/2025 4:30	5.63	26	1
LH-IM-04	8/2/2025 4:45	5.66	25.98	1
LH-IM-04	8/2/2025 5:00	5.98	25.96	1
LH-IM-04	8/2/2025 5:15	5.9	25.96	1
LH-IM-04	8/2/2025 5:30	6.22	25.94	1
LH-IM-04	8/2/2025 5:45	6.26	25.94	1
LH-IM-04	8/2/2025 6:00	6.22	25.92	1
LH-IM-04	8/2/2025 6:15	6.26	25.92	1
LH-IM-04	8/2/2025 6:30	6.2	25.9	1
LH-IM-04	8/2/2025 6:45	5.83	25.88	1
LH-IM-04	8/2/2025 7:00	6.27	25.88	1
LH-IM-04	8/2/2025 7:15	6.34	25.86	1
LH-IM-04	8/2/2025 7:30	6.23	25.84	1
LH-IM-04	8/2/2025 7:45	6.18	25.84	1
LH-IM-04	8/2/2025 8:00	6.35	25.84	1
LH-IM-04	8/2/2025 8:15	6.16	25.82	1
LH-IM-04	8/2/2025 8:30	6.26	25.82	1
LH-IM-04	8/2/2025 8:45	6.42	25.8	1
LH-IM-04	8/2/2025 9:00	6.38	25.78	1
LH-IM-04	8/2/2025 9:15	6.4	25.78	1
LH-IM-04	8/2/2025 9:30	6.43	25.76	1
LH-IM-04	8/2/2025 9:45	6.55	25.74	1
LH-IM-04	8/2/2025 10:00	6.7	25.72	1
LH-IM-04	8/2/2025 10:15	6.58	25.7	1
LH-IM-04	8/2/2025 10:30	6.77	25.7	1
LH-IM-04	8/2/2025 10:45	6.79	25.7	1
LH-IM-04	8/2/2025 11:00	6.79	25.68	1
LH-IM-04	8/2/2025 11:15	6.88	25.68	1
LH-IM-04	8/2/2025 11:30	6.84	25.66	1
LH-IM-04	8/2/2025 11:45	6.77	25.64	1
LH-IM-04	8/2/2025 12:00	6.64	25.6	1
LH-IM-04	8/2/2025 12:15	6.52	25.58	1
LH-IM-04	8/2/2025 12:30	6.47	25.56	1
LH-IM-04	8/2/2025 12:45	6.47	25.56	1
LH-IM-04	8/2/2025 13:00	6.38	25.56	1
LH-IM-04	8/2/2025 13:15	6.43	25.56	1
LH-IM-04	8/2/2025 13:30	6.33	25.54	1
LH-IM-04	8/2/2025 13:45	6.29	25.52	1
LH-IM-04	8/2/2025 14:00	6.29	25.5	1
LH-IM-04	8/2/2025 14:15	6.18	25.48	1
LH-IM-04	8/2/2025 14:30	5.98	25.48	1

Station Name	Date Time	DO mg/L	Temp C	Use Code
LH-IM-04	8/2/2025 14:45	5.93	25.48	1
LH-IM-04	8/2/2025 15:00	6.13	25.48	1
LH-IM-04	8/2/2025 15:15	5.91	25.44	1
LH-IM-04	8/2/2025 15:30	5.88	25.42	1
LH-IM-04	8/2/2025 15:45	5.89	25.42	1
LH-IM-04	8/2/2025 16:00	5.84	25.4	1
LH-IM-04	8/2/2025 16:15	5.74	25.4	1
LH-IM-04	8/2/2025 16:30	5.64	25.38	1
LH-IM-04	8/2/2025 16:45	5.67	25.38	1
LH-IM-04	8/2/2025 17:00	5.58	25.36	1
LH-IM-04	8/2/2025 17:15	5.48	25.32	1
LH-IM-04	8/2/2025 17:30	5.43	25.32	1
LH-IM-04	8/2/2025 17:45	5.29	25.3	1
LH-IM-04	8/2/2025 18:00	5.23	25.28	1
LH-IM-04	8/2/2025 18:15	5.14	25.26	1
LH-IM-04	8/2/2025 18:30	5.07	25.26	1
LH-IM-04	8/2/2025 18:45	4.99	25.22	1
LH-IM-04	8/2/2025 19:00	4.95	25.22	1
LH-IM-04	8/2/2025 19:15	4.95	25.18	1
LH-IM-04	8/2/2025 19:30	4.85	25.18	1
LH-IM-04	8/2/2025 19:45	4.81	25.16	1
LH-IM-04	8/2/2025 20:00	4.67	25.16	1
LH-IM-04	8/2/2025 20:15	4.67	25.14	1
LH-IM-04	8/2/2025 20:30	4.29	25.14	1
LH-IM-04	8/2/2025 20:45	4.42	25.14	1
LH-IM-04	8/2/2025 21:00	4.3	25.12	1
LH-IM-04	8/2/2025 21:15	3.93	25.1	1
LH-IM-04	8/2/2025 21:30	3.99	25.1	1
LH-IM-04	8/2/2025 21:45	4.13	25.1	1
LH-IM-04	8/2/2025 22:00	3.95	25.1	1
LH-IM-04	8/2/2025 22:15	4.29	25.08	1
LH-IM-04	8/2/2025 22:30	4.28	25.08	1
LH-IM-04	8/2/2025 22:45	4.24	25.06	1
LH-IM-04	8/2/2025 23:00	4.37	25.06	1
LH-IM-04	8/2/2025 23:15	4.44	25.04	1
LH-IM-04	8/2/2025 23:30	4.52	25.06	1
LH-IM-04	8/2/2025 23:45	4.52	25.04	1
LH-IM-04	8/3/2025 0:00	4.45	25.04	1
LH-IM-04	8/3/2025 0:15	4.48	25.04	1
LH-IM-04	8/3/2025 0:30	4.47	25.02	1
LH-IM-04	8/3/2025 0:45	4.34	25.02	1
LH-IM-04	8/3/2025 1:00	4.28	25.02	1
LH-IM-04	8/3/2025 1:15	4.22	25	1
LH-IM-04	8/3/2025 1:30	4.16	25.02	1
LH-IM-04	8/3/2025 1:45	4.45	25.02	1
LH-IM-04	8/3/2025 2:00	4.31	25.04	1
LH-IM-04	8/3/2025 2:15	4.32	25.04	1
LH-IM-04	8/3/2025 2:30	4.32	25.04	1
LH-IM-04	8/3/2025 2:45	4.18	25.04	1
LH-IM-04	8/3/2025 3:00	4.28	25.04	1
LH-IM-04	8/3/2025 3:15	4.3	25.04	1
LH-IM-04	8/3/2025 3:30	4.24	25.04	1
LH-IM-04	8/3/2025 3:45	4.15	25.02	1
LH-IM-04	8/3/2025 4:00	4.13	25.02	1
LH-IM-04	8/3/2025 4:15	4.17	25.04	1
LH-IM-04	8/3/2025 4:30	4.06	25.04	1
LH-IM-04	8/3/2025 4:45	4.44	25.06	1
LH-IM-04	8/3/2025 5:00	4.28	25.04	1
LH-IM-04	8/3/2025 5:15	4.33	25.04	1
LH-IM-04	8/3/2025 5:30	4.36	25.04	1
LH-IM-04	8/3/2025 5:45	4.55	25.04	1
LH-IM-04	8/3/2025 6:00	4.4	25.02	1
LH-IM-04	8/3/2025 6:15	4.35	25.02	1
LH-IM-04	8/3/2025 6:30	4.5	25.02	1
LH-IM-04	8/3/2025 6:45	4.34	25.04	1
LH-IM-04	8/3/2025 7:00	4.42	25.04	1
LH-IM-04	8/3/2025 7:15	4.53	25.04	1
LH-IM-04	8/3/2025 7:30	4.96	25.08	1
LH-IM-04	8/3/2025 7:45	4.85	25.1	1
LH-IM-04	8/3/2025 8:00	4.92	25.1	1
LH-IM-04	8/3/2025 8:15	5.02	25.1	1
LH-IM-04	8/3/2025 8:30	5	25.1	1
LH-IM-04	8/3/2025 8:45	5.02	25.1	1
LH-IM-04	8/3/2025 9:00	5.17	25.1	1
LH-IM-04	8/3/2025 9:15	4.99	25.1	1
LH-IM-04	8/3/2025 9:30	5.08	25.1	1
LH-IM-04	8/3/2025 9:45	5.21	25.1	1
LH-IM-04	8/3/2025 10:00	5.44	25.12	1
LH-IM-04	8/3/2025 10:15	5.14	25.12	1
LH-IM-04	8/3/2025 10:30	5.37	25.1	1
LH-IM-04	8/3/2025 10:45	5.25	25.1	1
LH-IM-04	8/3/2025 11:00	5.01	25.1	1
LH-IM-04	8/3/2025 11:15	5.3	25.1	1
LH-IM-04	8/3/2025 11:30	5.45	25.1	1

Station Name	Date Time	DO mg/L	Temp C	Use Code
LH-IM-04	8/3/2025 11:45	5.38	25.1	1
LH-IM-04	8/3/2025 12:00	5.48	25.08	1
LH-IM-04	8/3/2025 12:15	5.28	25.08	1
LH-IM-04	8/3/2025 12:30	5.19	25.08	1
LH-IM-04	8/3/2025 12:45	5.15	25.06	1
LH-IM-04	8/3/2025 13:00	4.96	25.06	1
LH-IM-04	8/3/2025 13:15	5.23	25.06	1
LH-IM-04	8/3/2025 13:30	5.26	25.08	1
LH-IM-04	8/3/2025 13:45	5.43	25.08	1
LH-IM-04	8/3/2025 14:00	5.77	25.06	1
LH-IM-04	8/3/2025 14:15	5.7	25.06	1
LH-IM-04	8/3/2025 14:30	5.82	25.1	1
LH-IM-04	8/3/2025 14:45	5.96	25.08	1
LH-IM-04	8/3/2025 15:00	5.7	25.06	1
LH-IM-04	8/3/2025 15:15	5.79	25.04	1
LH-IM-04	8/3/2025 15:30	5.72	25.04	1
LH-IM-04	8/3/2025 15:45	5.82	25.04	1
LH-IM-04	8/3/2025 16:00	5.96	25.02	1
LH-IM-04	8/3/2025 16:15	5.96	25.02	1
LH-IM-04	8/3/2025 16:30	5.93	25.02	1
LH-IM-04	8/3/2025 16:45	5.88	25.02	1
LH-IM-04	8/3/2025 17:00	5.9	25.02	1
LH-IM-04	8/3/2025 17:15	5.89	25.02	1
LH-IM-04	8/3/2025 17:30	5.89	25	1
LH-IM-04	8/3/2025 17:45	5.88	25	1
LH-IM-04	8/3/2025 18:00	5.78	25	1
LH-IM-04	8/3/2025 18:15	5.73	25	1
LH-IM-04	8/3/2025 18:30	5.83	25	1
LH-IM-04	8/3/2025 18:45	5.81	25	1
LH-IM-04	8/3/2025 19:00	5.86	25	1
LH-IM-04	8/3/2025 19:15	5.89	25	1
LH-IM-04	8/3/2025 19:30	5.95	25	1
LH-IM-04	8/3/2025 19:45	5.96	24.98	1
LH-IM-04	8/3/2025 20:00	5.9	24.96	1
LH-IM-04	8/3/2025 20:15	5.84	24.96	1
LH-IM-04	8/3/2025 20:30	5.63	24.96	1
LH-IM-04	8/3/2025 20:45	5.56	24.94	1
LH-IM-04	8/3/2025 21:00	5.6	24.94	1
LH-IM-04	8/3/2025 21:15	5.61	24.94	1
LH-IM-04	8/3/2025 21:30	5.59	24.94	1
LH-IM-04	8/3/2025 21:45	5.59	24.92	1
LH-IM-04	8/3/2025 22:00	5.54	24.92	1
LH-IM-04	8/3/2025 22:15	5.6	24.92	1
LH-IM-04	8/3/2025 22:30	5.56	24.9	1
LH-IM-04	8/3/2025 22:45	5.59	24.9	1
LH-IM-04	8/3/2025 23:00	5.64	24.9	1
LH-IM-04	8/3/2025 23:15	5.6	24.9	1
LH-IM-04	8/3/2025 23:30	5.65	24.9	1
LH-IM-04	8/3/2025 23:45	5.67	24.9	1
LH-IM-04	8/4/2025 0:00	5.69	24.9	1
LH-IM-04	8/4/2025 0:15	5.69	24.9	1
LH-IM-04	8/4/2025 0:30	5.68	24.9	1
LH-IM-04	8/4/2025 0:45	5.67	24.9	1
LH-IM-04	8/4/2025 1:00	5.63	24.88	1
LH-IM-04	8/4/2025 1:15	5.66	24.88	1
LH-IM-04	8/4/2025 1:30	5.7	24.86	1
LH-IM-04	8/4/2025 1:45	5.69	24.86	1
LH-IM-04	8/4/2025 2:00	5.69	24.86	1
LH-IM-04	8/4/2025 2:15	5.69	24.86	1
LH-IM-04	8/4/2025 2:30	5.79	24.86	1
LH-IM-04	8/4/2025 2:45	5.78	24.86	1
LH-IM-04	8/4/2025 3:00	5.76	24.86	1
LH-IM-04	8/4/2025 3:15	5.77	24.86	1
LH-IM-04	8/4/2025 3:30	5.78	24.86	1
LH-IM-04	8/4/2025 3:45	5.78	24.86	1
LH-IM-04	8/4/2025 4:00	5.74	24.86	1
LH-IM-04	8/4/2025 4:15	5.74	24.86	1
LH-IM-04	8/4/2025 4:30	5.76	24.86	1
LH-IM-04	8/4/2025 4:45	5.73	24.86	1
LH-IM-04	8/4/2025 5:00	5.72	24.84	1
LH-IM-04	8/4/2025 5:15	5.75	24.84	1
LH-IM-04	8/4/2025 5:30	5.76	24.86	1
LH-IM-04	8/4/2025 5:45	5.74	24.86	1
LH-IM-04	8/4/2025 6:00	5.68	24.84	1
LH-IM-04	8/4/2025 6:15	5.7	24.84	1
LH-IM-04	8/4/2025 6:30	5.65	24.82	1
LH-IM-04	8/4/2025 6:45	5.68	24.82	1
LH-IM-04	8/4/2025 7:00	5.64	24.82	1
LH-IM-04	8/4/2025 7:15	5.63	24.82	1
LH-IM-04	8/4/2025 7:30	5.59	24.82	1
LH-IM-04	8/4/2025 7:45	5.59	24.82	1
LH-IM-04	8/4/2025 8:00	5.57	24.82	1
LH-IM-04	8/4/2025 8:15	5.51	24.82	1
LH-IM-04	8/4/2025 8:30	5.53	24.82	1

Station Name	Date Time	DO mg/L	Temp C	Use Code
LH-IM-04	8/4/2025 8:45	5.67	24.86	1
LH-IM-04	8/4/2025 9:00	5.57	24.9	1
LH-IM-04	8/4/2025 9:15	5.69	24.9	1
LH-IM-04	8/4/2025 9:30	5.65	24.88	1
LH-IM-04	8/4/2025 9:45	5.82	24.92	1
LH-IM-04	8/4/2025 10:00	5.79	24.92	1
LH-IM-04	8/4/2025 10:15	5.8	24.92	1
LH-IM-04	8/4/2025 10:30	5.87	24.92	1
LH-IM-04	8/4/2025 10:45	5.91	24.94	1
LH-IM-04	8/4/2025 11:00	6.02	24.96	1
LH-IM-04	8/4/2025 11:15	5.97	24.96	1
LH-IM-04	8/4/2025 11:30	5.91	24.94	1
LH-IM-04	8/4/2025 11:45	5.87	24.92	1
LH-IM-04	8/4/2025 12:00	5.78	24.92	1
LH-IM-04	8/4/2025 12:15	7.84	27.3	2
LH-IM-04	8/4/2025 12:30	7.74	27.84	2
LH-IM-04	8/4/2025 12:45	5.98	26.4	2
LH-IM-04	8/4/2025 13:00	6.22	25.04	4
LH-IM-04	8/4/2025 13:15	6.25	24.96	4
LH-IM-04	8/4/2025 13:30	6.31	24.96	4
LH-IM-04	8/4/2025 13:45	6.27	25	4
LH-IM-04	8/4/2025 14:00	6.47	25.02	4
LH-IM-04	8/4/2025 14:15	6.69	25.04	4
LH-IM-04	8/4/2025 14:30	6.79	25.06	4
LH-IM-04	8/4/2025 14:45	6.62	25.06	4
LH-IM-04	8/4/2025 15:00	6.54	25.06	4
LH-IM-04	8/4/2025 15:15	6.6	25.06	4
LH-IM-04	8/4/2025 15:30	6.55	25.06	4
LH-IM-04	8/4/2025 15:45	6.52	25.06	4
LH-IM-04	8/4/2025 16:00	6.55	25.06	4
LH-IM-04	8/4/2025 16:15	6.54	25.06	4
LH-IM-04	8/4/2025 16:30	6.59	25.1	4
LH-IM-04	8/4/2025 16:45	6.52	25.04	4
LH-IM-04	8/4/2025 17:00	6.42	25.02	4
LH-IM-04	8/4/2025 17:15	6.49	25.02	4
LH-IM-04	8/4/2025 17:30	6.38	25.02	4
LH-IM-04	8/4/2025 17:45	6.34	25.02	4
LH-IM-04	8/4/2025 18:00	6.49	25.06	4
LH-IM-04	8/4/2025 18:15	6.64	25.08	4
LH-IM-04	8/4/2025 18:30	6.4	25.02	4
LH-IM-04	8/4/2025 18:45	6.43	25.04	4
LH-IM-04	8/4/2025 19:00	6.41	25.04	4
LH-IM-04	8/4/2025 19:15	6.42	25.06	4
LH-IM-04	8/4/2025 19:30	6.43	25.04	4
LH-IM-04	8/4/2025 19:45	6.46	25.04	4
LH-IM-04	8/4/2025 20:00	6.48	25.06	4
LH-IM-04	8/4/2025 20:15	6.45	25.06	4
LH-IM-04	8/4/2025 20:30	6.47	25.06	4
LH-IM-04	8/4/2025 20:45	6.51	25.08	4
LH-IM-04	8/4/2025 21:00	6.3	25.04	4
LH-IM-04	8/4/2025 21:15	6.5	25.06	4
LH-IM-04	8/4/2025 21:30	6.32	25.04	4
LH-IM-04	8/4/2025 21:45	6.28	25.04	4
LH-IM-04	8/4/2025 22:00	6.27	25.02	4
LH-IM-04	8/4/2025 22:15	6.23	25.02	4
LH-IM-04	8/4/2025 22:30	6.23	25.02	4
LH-IM-04	8/4/2025 22:45	6.22	25.02	4
LH-IM-04	8/4/2025 23:00	6.26	25.02	4
LH-IM-04	8/4/2025 23:15	6.25	25.02	4
LH-IM-04	8/4/2025 23:30	6.28	25.02	4
LH-IM-04	8/4/2025 23:45	6.28	25.02	4
LH-IM-04	8/5/2025 0:00	6.28	25.04	4
LH-IM-04	8/5/2025 0:15	6.39	25.04	4
LH-IM-04	8/5/2025 0:30	6.5	25.1	4
LH-IM-04	8/5/2025 0:45	6.6	25.16	4
LH-IM-04	8/5/2025 1:00	6.49	25.1	4
LH-IM-04	8/5/2025 1:15	6.62	25.14	4
LH-IM-04	8/5/2025 1:30	6.73	25.16	4
LH-IM-04	8/5/2025 1:45	6.83	25.2	4
LH-IM-04	8/5/2025 2:00	6.58	25.16	4
LH-IM-04	8/5/2025 2:15	6.59	25.16	4
LH-IM-04	8/5/2025 2:30	6.43	25.14	4
LH-IM-04	8/5/2025 2:45	6.33	25.08	4
LH-IM-04	8/5/2025 3:00	6.34	25.08	4
LH-IM-04	8/5/2025 3:15	6.32	25.08	4
LH-IM-04	8/5/2025 3:30	6.33	25.08	4
LH-IM-04	8/5/2025 3:45	6.29	25.08	4
LH-IM-04	8/5/2025 4:00	6.28	25.06	4
LH-IM-04	8/5/2025 4:15	6.32	25.08	4
LH-IM-04	8/5/2025 4:30	6.31	25.08	4
LH-IM-04	8/5/2025 4:45	6.25	25.06	4
LH-IM-04	8/5/2025 5:00	6.25	25.06	4
LH-IM-04	8/5/2025 5:15	6.31	25.08	4
LH-IM-04	8/5/2025 5:30	6.24	25.08	4

Station Name	Date Time	DO mg/L	Temp C	Use Code
LH-IM-04	8/5/2025 5:45	6.25	25.06	4
LH-IM-04	8/5/2025 6:00	6.22	25.06	4
LH-IM-04	8/5/2025 6:15	6.23	25.06	4
LH-IM-04	8/5/2025 6:30	6.24	25.06	4
LH-IM-04	8/5/2025 6:45	6.21	25.04	4
LH-IM-04	8/5/2025 7:00	6.23	25.06	4
LH-IM-04	8/5/2025 7:15	6.18	25.08	4
LH-IM-04	8/5/2025 7:30	6.16	25.06	4
LH-IM-04	8/5/2025 7:45	6.15	25.06	4
LH-IM-04	8/5/2025 8:00	6.39	25.08	4
LH-IM-04	8/5/2025 8:15	6.24	25.12	4
LH-IM-04	8/5/2025 8:30	6.24	25.1	4
LH-IM-04	8/5/2025 8:45	6.17	25.1	4
LH-IM-04	8/5/2025 9:00	6.23	25.1	4
LH-IM-04	8/5/2025 9:15	6.23	25.12	4
LH-IM-04	8/5/2025 9:30	6.43	25.16	4
LH-IM-04	8/5/2025 9:45	6.58	25.2	4
LH-IM-04	8/5/2025 10:00	6.71	25.22	4
LH-IM-04	8/5/2025 10:15	6.67	25.26	4
LH-IM-04	8/5/2025 10:30	6.92	25.3	4
LH-IM-04	8/5/2025 10:45	6.91	25.32	4
LH-IM-04	8/5/2025 11:00	6.78	25.28	4
LH-IM-04	8/5/2025 11:15	6.74	25.3	4
LH-IM-04	8/5/2025 11:30	6.66	25.26	4
LH-IM-04	8/5/2025 11:45	6.85	25.28	4
LH-IM-04	8/5/2025 12:00	6.67	25.28	4
LH-IM-04	8/5/2025 12:15	6.74	25.26	4
LH-IM-04	8/5/2025 12:30	6.45	25.18	4
LH-IM-04	8/5/2025 12:45	6.39	25.18	4
LH-IM-04	8/5/2025 13:00	6.5	25.22	4
LH-IM-04	8/5/2025 13:15	6.49	25.22	4
LH-IM-04	8/5/2025 13:30	6.5	25.24	4
LH-IM-04	8/5/2025 13:45	6.53	25.26	4
LH-IM-04	8/5/2025 14:00	6.38	25.18	4
LH-IM-04	8/5/2025 14:15	6.33	25.16	4
LH-IM-04	8/5/2025 14:30	6.46	25.2	4
LH-IM-04	8/5/2025 14:45	6.49	25.22	4
LH-IM-04	8/5/2025 15:00	6.37	25.22	4
LH-IM-04	8/5/2025 15:15	6.48	25.28	4
LH-IM-04	8/5/2025 15:30	6.44	25.22	4
LH-IM-04	8/5/2025 15:45	6.39	25.22	4
LH-IM-04	8/5/2025 16:00	6.22	25.2	4
LH-IM-04	8/5/2025 16:15	6.28	25.18	4
LH-IM-04	8/5/2025 16:30	6.12	25.18	4
LH-IM-04	8/5/2025 16:45	6.14	25.16	4
LH-IM-04	8/5/2025 17:00	6.08	25.14	4
LH-IM-04	8/5/2025 17:15	5.95	25.12	4
LH-IM-04	8/5/2025 17:30	5.92	25.12	4
LH-IM-04	8/5/2025 17:45	5.92	25.12	4
LH-IM-04	8/5/2025 18:00	5.96	25.14	4
LH-IM-04	8/5/2025 18:15	5.97	25.16	4
LH-IM-04	8/5/2025 18:30	5.93	25.14	4
LH-IM-04	8/5/2025 18:45	5.9	25.14	4
LH-IM-04	8/5/2025 19:00	6.03	25.16	4
LH-IM-04	8/5/2025 19:15	5.98	25.18	4
LH-IM-04	8/5/2025 19:30	6.06	25.22	4
LH-IM-04	8/5/2025 19:45	6.05	25.22	4
LH-IM-04	8/5/2025 20:00	6.04	25.22	4
LH-IM-04	8/5/2025 20:15	6.23	25.38	4
LH-IM-04	8/5/2025 20:30	6.4	25.3	4
LH-IM-04	8/5/2025 20:45	6.05	25.24	4
LH-IM-04	8/5/2025 21:00	6.13	25.26	4
LH-IM-04	8/5/2025 21:15	6.17	25.24	4
LH-IM-04	8/5/2025 21:30	6.1	25.26	4
LH-IM-04	8/5/2025 21:45	6.23	25.28	4
LH-IM-04	8/5/2025 22:00	6.16	25.26	4
LH-IM-04	8/5/2025 22:15	6.1	25.26	4
LH-IM-04	8/5/2025 22:30	6.13	25.28	4
LH-IM-04	8/5/2025 22:45	6.12	25.28	4
LH-IM-04	8/5/2025 23:00	5.97	25.26	4
LH-IM-04	8/5/2025 23:15	5.92	25.24	4
LH-IM-04	8/5/2025 23:30	5.89	25.24	4
LH-IM-04	8/5/2025 23:45	5.97	25.26	4
LH-IM-04	8/6/2025 0:00	5.97	25.26	4
LH-IM-04	8/6/2025 0:15	5.96	25.26	4
LH-IM-04	8/6/2025 0:30	5.97	25.26	4
LH-IM-04	8/6/2025 0:45	5.94	25.26	4
LH-IM-04	8/6/2025 1:00	5.95	25.26	4
LH-IM-04	8/6/2025 1:15	5.96	25.28	4
LH-IM-04	8/6/2025 1:30	6.06	25.28	4
LH-IM-04	8/6/2025 1:45	6.01	25.3	4
LH-IM-04	8/6/2025 2:00	6.74	25.36	4
LH-IM-04	8/6/2025 2:15	6.35	25.32	4
LH-IM-04	8/6/2025 2:30	6.13	25.32	4

Station Name	Date Time	DO mg/L	Temp C	Use Code
LH-IM-04	8/6/2025 2:45	6.18	25.3	4
LH-IM-04	8/6/2025 3:00	6.49	25.32	4
LH-IM-04	8/6/2025 3:15	6.15	25.3	4
LH-IM-04	8/6/2025 3:30	6.07	25.28	4
LH-IM-04	8/6/2025 3:45	6.07	25.28	4
LH-IM-04	8/6/2025 4:00	5.94	25.26	4
LH-IM-04	8/6/2025 4:15	5.97	25.26	4
LH-IM-04	8/6/2025 4:30	5.84	25.24	4
LH-IM-04	8/6/2025 4:45	5.82	25.24	4
LH-IM-04	8/6/2025 5:00	5.75	25.22	4
LH-IM-04	8/6/2025 5:15	5.74	25.22	4
LH-IM-04	8/6/2025 5:30	5.72	25.22	4
LH-IM-04	8/6/2025 5:45	5.98	25.22	4
LH-IM-04	8/6/2025 6:00	5.93	25.22	4
LH-IM-04	8/6/2025 6:15	6.06	25.22	4
LH-IM-04	8/6/2025 6:30	6.07	25.24	4
LH-IM-04	8/6/2025 6:45	6.3	25.24	4
LH-IM-04	8/6/2025 7:00	6.19	25.24	4
LH-IM-04	8/6/2025 7:15	6.08	25.24	4
LH-IM-04	8/6/2025 7:30	6.49	25.24	4
LH-IM-04	8/6/2025 7:45	6.58	25.24	4
LH-IM-04	8/6/2025 8:00	6.58	25.24	4
LH-IM-04	8/6/2025 8:15	6.68	25.24	4
LH-IM-04	8/6/2025 8:30	6.96	25.26	4
LH-IM-04	8/6/2025 8:45	6.97	25.26	4
LH-IM-04	8/6/2025 9:00	7	25.26	4
LH-IM-04	8/6/2025 9:15	7	25.26	4
LH-IM-04	8/6/2025 9:30	7.04	25.26	4
LH-IM-04	8/6/2025 9:45	6.97	25.26	4
LH-IM-04	8/6/2025 10:00	7.09	25.26	4
LH-IM-04	8/6/2025 10:15	7.2	25.28	4
LH-IM-04	8/6/2025 10:30	7.38	25.28	4
LH-IM-04	8/6/2025 10:45	7.4	25.3	4
LH-IM-04	8/6/2025 11:00	7.37	25.3	4
LH-IM-04	8/6/2025 11:15	7.25	25.3	4
LH-IM-04	8/6/2025 11:30	7.14	25.28	4
LH-IM-04	8/6/2025 11:45	7.07	25.28	4
LH-IM-04	8/6/2025 12:00	7.1	25.28	4
LH-IM-04	8/6/2025 12:15	7.02	25.28	4
LH-IM-04	8/6/2025 12:30	7	25.28	4
LH-IM-04	8/6/2025 12:45	6.97	25.28	4
LH-IM-04	8/6/2025 13:00	7.02	25.28	4
LH-IM-04	8/6/2025 13:15	6.99	25.28	4
LH-IM-04	8/6/2025 13:30	7.1	25.28	4
LH-IM-04	8/6/2025 13:45	7.21	25.28	4
LH-IM-04	8/6/2025 14:00	7.23	25.28	4
LH-IM-04	8/6/2025 14:15	7.28	25.3	4
LH-IM-04	8/6/2025 14:30	7.12	25.28	4
LH-IM-04	8/6/2025 14:45	7.16	25.3	4
LH-IM-04	8/6/2025 15:00	7.09	25.28	4
LH-IM-04	8/6/2025 15:15	7.26	25.3	4
LH-IM-04	8/6/2025 15:30	7.31	25.3	4
LH-IM-04	8/6/2025 15:45	7.37	25.3	4
LH-IM-04	8/6/2025 16:00	7.47	25.32	4
LH-IM-04	8/6/2025 16:15	7.37	25.34	4
LH-IM-04	8/6/2025 16:30	7.46	25.34	4
LH-IM-04	8/6/2025 16:45	7.4	25.34	4
LH-IM-04	8/6/2025 17:00	7.29	25.34	4
LH-IM-04	8/6/2025 17:15	7.34	25.34	4
LH-IM-04	8/6/2025 17:30	7.38	25.34	4
LH-IM-04	8/6/2025 17:45	7.28	25.34	4
LH-IM-04	8/6/2025 18:00	7.32	25.36	4
LH-IM-04	8/6/2025 18:15	7.32	25.34	4
LH-IM-04	8/6/2025 18:30	7.28	25.34	4
LH-IM-04	8/6/2025 18:45	7.31	25.34	4
LH-IM-04	8/6/2025 19:00	7.29	25.36	4
LH-IM-04	8/6/2025 19:15	7.21	25.36	4
LH-IM-04	8/6/2025 19:30	7.21	25.34	4
LH-IM-04	8/6/2025 19:45	7.33	25.38	4
LH-IM-04	8/6/2025 20:00	7.3	25.38	4
LH-IM-04	8/6/2025 20:15	7.24	25.38	4
LH-IM-04	8/6/2025 20:30	7.19	25.38	4
LH-IM-04	8/6/2025 20:45	7.16	25.38	4
LH-IM-04	8/6/2025 21:00	7.13	25.38	4
LH-IM-04	8/6/2025 21:15	7.33	25.42	4
LH-IM-04	8/6/2025 21:30	7.23	25.42	4
LH-IM-04	8/6/2025 21:45	7.23	25.42	4
LH-IM-04	8/6/2025 22:00	7.18	25.42	4
LH-IM-04	8/6/2025 22:15	7.17	25.42	4
LH-IM-04	8/6/2025 22:30	7.14	25.42	4
LH-IM-04	8/6/2025 22:45	7.19	25.4	4
LH-IM-04	8/6/2025 23:00	7.15	25.4	4
LH-IM-04	8/6/2025 23:15	7.19	25.4	4
LH-IM-04	8/6/2025 23:30	7.15	25.42	4

Station Name	Date Time	DO mg/L	Temp C	Use Code
LH-IM-04	8/6/2025 23:45	7.15	25.4	4
LH-IM-04	8/7/2025 0:00	7.1	25.4	4
LH-IM-04	8/7/2025 0:15	6.97	25.38	4
LH-IM-04	8/7/2025 0:30	7.05	25.38	4
LH-IM-04	8/7/2025 0:45	7.04	25.38	4
LH-IM-04	8/7/2025 1:00	7.02	25.38	4
LH-IM-04	8/7/2025 1:15	7	25.38	4
LH-IM-04	8/7/2025 1:30	6.87	25.36	4
LH-IM-04	8/7/2025 1:45	6.89	25.36	4
LH-IM-04	8/7/2025 2:00	6.8	25.36	4
LH-IM-04	8/7/2025 2:15	6.87	25.36	4
LH-IM-04	8/7/2025 2:30	6.83	25.36	4
LH-IM-04	8/7/2025 2:45	6.75	25.34	4
LH-IM-04	8/7/2025 3:00	6.75	25.34	4
LH-IM-04	8/7/2025 3:15	6.64	25.34	4
LH-IM-04	8/7/2025 3:30	6.74	25.34	4
LH-IM-04	8/7/2025 3:45	6.76	25.32	4
LH-IM-04	8/7/2025 4:00	6.85	25.32	4
LH-IM-04	8/7/2025 4:15	6.83	25.32	4
LH-IM-04	8/7/2025 4:30	6.82	25.32	4
LH-IM-04	8/7/2025 4:45	6.96	25.32	4
LH-IM-04	8/7/2025 5:00	6.92	25.32	4
LH-IM-04	8/7/2025 5:15	6.97	25.32	4
LH-IM-04	8/7/2025 5:30	7.05	25.32	4
LH-IM-04	8/7/2025 5:45	6.9	25.32	4
LH-IM-04	8/7/2025 6:00	6.96	25.32	4
LH-IM-04	8/7/2025 6:15	7.03	25.32	4
LH-IM-04	8/7/2025 6:30	7.1	25.32	4
LH-IM-04	8/7/2025 6:45	6.91	25.3	4
LH-IM-04	8/7/2025 7:00	7.26	25.32	4
LH-IM-04	8/7/2025 7:15	7.33	25.32	4
LH-IM-04	8/7/2025 7:30	7.13	25.32	4
LH-IM-04	8/7/2025 7:45	7.27	25.32	4
LH-IM-04	8/7/2025 8:00	7.45	25.32	4
LH-IM-04	8/7/2025 8:15	7.25	25.32	4
LH-IM-04	8/7/2025 8:30	7.37	25.32	4
LH-IM-04	8/7/2025 8:45	7.55	25.32	4
LH-IM-04	8/7/2025 9:00	7.54	25.32	4
LH-IM-04	8/7/2025 9:15	7.86	25.32	4
LH-IM-04	8/7/2025 9:30	7.8	25.32	4
LH-IM-04	8/7/2025 9:45	7.72	25.3	4
LH-IM-04	8/7/2025 10:00	7.3	25.3	4
LH-IM-04	8/7/2025 10:15	7.69	25.32	4
LH-IM-04	8/7/2025 10:30	7.64	25.3	4
LH-IM-04	8/7/2025 10:45	7.89	25.3	4
LH-IM-04	8/7/2025 11:00	7.48	25.28	4
LH-IM-04	8/7/2025 11:15	7.35	25.28	4
LH-IM-04	8/7/2025 11:30	7.59	25.28	4
LH-IM-04	8/7/2025 11:45	7.52	25.3	4
LH-IM-04	8/7/2025 12:00	7.41	25.3	4
LH-IM-04	8/7/2025 12:15	7.32	25.28	4
LH-IM-04	8/7/2025 12:30	7.37	25.28	4
LH-IM-04	8/7/2025 12:45	7.31	25.28	4
LH-IM-04	8/7/2025 13:00	7.44	25.28	4
LH-IM-04	8/7/2025 13:15	7.46	25.3	4
LH-IM-04	8/7/2025 13:30	7.52	25.3	4
LH-IM-04	8/7/2025 13:45	7.48	25.28	4
LH-IM-04	8/7/2025 14:00	7.39	25.28	4
LH-IM-04	8/7/2025 14:15	7.19	25.28	4
LH-IM-04	8/7/2025 14:30	7.21	25.26	4
LH-IM-04	8/7/2025 14:45	7.22	25.28	4
LH-IM-04	8/7/2025 15:00	7.53	25.24	4
LH-IM-04	8/7/2025 15:15	7.53	25.26	4
LH-IM-04	8/7/2025 15:30	7.51	25.24	4
LH-IM-04	8/7/2025 15:45	7.57	25.24	4
LH-IM-04	8/7/2025 16:00	7.61	25.22	4
LH-IM-04	8/7/2025 16:15	7.57	25.24	4
LH-IM-04	8/7/2025 16:30	7.57	25.22	4
LH-IM-04	8/7/2025 16:45	7.52	25.22	4
LH-IM-04	8/7/2025 17:00	7.41	25.22	4
LH-IM-04	8/7/2025 17:15	7.35	25.22	4
LH-IM-04	8/7/2025 17:30	7.28	25.22	4
LH-IM-04	8/7/2025 17:45	7.37	25.22	4
LH-IM-04	8/7/2025 18:00	7.43	25.22	4
LH-IM-04	8/7/2025 18:15	7.63	25.22	4
LH-IM-04	8/7/2025 18:30	7.57	25.22	4
LH-IM-04	8/7/2025 18:45	7.59	25.22	4
LH-IM-04	8/7/2025 19:00	7.69	25.2	4
LH-IM-04	8/7/2025 19:15	7.65	25.2	4
LH-IM-04	8/7/2025 19:30	7.64	25.2	4
LH-IM-04	8/7/2025 19:45	7.62	25.2	4
LH-IM-04	8/7/2025 20:00	7.63	25.2	4
LH-IM-04	8/7/2025 20:15	7.57	25.2	4
LH-IM-04	8/7/2025 20:30	7.67	25.2	4

Station Name	Date Time	DO mg/L	Temp C	Use Code
LH-IM-04	8/7/2025 20:45	7.54	25.2	4
LH-IM-04	8/7/2025 21:00	7.52	25.2	4
LH-IM-04	8/7/2025 21:15	7.5	25.2	4
LH-IM-04	8/7/2025 21:30	7.45	25.2	4
LH-IM-04	8/7/2025 21:45	7.54	25.2	4
LH-IM-04	8/7/2025 22:00	7.59	25.2	4
LH-IM-04	8/7/2025 22:15	7.58	25.2	4
LH-IM-04	8/7/2025 22:30	7.56	25.18	4
LH-IM-04	8/7/2025 22:45	7.51	25.18	4
LH-IM-04	8/7/2025 23:00	7.49	25.18	4
LH-IM-04	8/7/2025 23:15	7.48	25.18	4
LH-IM-04	8/7/2025 23:30	7.47	25.18	4
LH-IM-04	8/7/2025 23:45	7.46	25.18	4
LH-IM-04	8/8/2025 0:00	7.47	25.2	4
LH-IM-04	8/8/2025 0:15	7.47	25.18	4
LH-IM-04	8/8/2025 0:30	7.51	25.2	4
LH-IM-04	8/8/2025 0:45	7.37	25.18	4
LH-IM-04	8/8/2025 1:00	7.33	25.2	4
LH-IM-04	8/8/2025 1:15	7.24	25.18	4
LH-IM-04	8/8/2025 1:30	7.24	25.18	4
LH-IM-04	8/8/2025 1:45	7.25	25.18	4
LH-IM-04	8/8/2025 2:00	7.21	25.18	4
LH-IM-04	8/8/2025 2:15	7.19	25.18	4
LH-IM-04	8/8/2025 2:30	7.09	25.16	4
LH-IM-04	8/8/2025 2:45	7.08	25.16	4
LH-IM-04	8/8/2025 3:00	7.03	25.16	4
LH-IM-04	8/8/2025 3:15	7.09	25.16	4
LH-IM-04	8/8/2025 3:30	7.18	25.16	4
LH-IM-04	8/8/2025 3:45	7.13	25.16	4
LH-IM-04	8/8/2025 4:00	7.14	25.16	4
LH-IM-04	8/8/2025 4:15	7.13	25.16	4
LH-IM-04	8/8/2025 4:30	7.22	25.16	4
LH-IM-04	8/8/2025 4:45	7.2	25.16	4
LH-IM-04	8/8/2025 5:00	7.07	25.16	4
LH-IM-04	8/8/2025 5:15	7.04	25.16	4
LH-IM-04	8/8/2025 5:30	7.05	25.16	4
LH-IM-04	8/8/2025 5:45	7.1	25.16	4
LH-IM-04	8/8/2025 6:00	7.13	25.16	4
LH-IM-04	8/8/2025 6:15	7.07	25.16	4
LH-IM-04	8/8/2025 6:30	7	25.16	4
LH-IM-04	8/8/2025 6:45	7.1	25.14	4
LH-IM-04	8/8/2025 7:00	6.96	25.14	4
LH-IM-04	8/8/2025 7:15	7.01	25.14	4
LH-IM-04	8/8/2025 7:30	7.03	25.14	4
LH-IM-04	8/8/2025 7:45	7.05	25.14	4
LH-IM-04	8/8/2025 8:00	7.08	25.14	4
LH-IM-04	8/8/2025 8:15	7.04	25.14	4
LH-IM-04	8/8/2025 8:30	7	25.12	4
LH-IM-04	8/8/2025 8:45	7.02	25.12	4
LH-IM-04	8/8/2025 9:00	7.01	25.12	4
LH-IM-04	8/8/2025 9:15	6.95	25.12	4
LH-IM-04	8/8/2025 9:30	7.01	25.12	4
LH-IM-04	8/8/2025 9:45	7.03	25.12	4
LH-IM-04	8/8/2025 10:00	7.05	25.12	4
LH-IM-04	8/8/2025 10:15	7.15	25.12	4
LH-IM-04	8/8/2025 10:30	7.15	25.12	4
LH-IM-04	8/8/2025 10:45	7.16	25.12	4
LH-IM-04	8/8/2025 11:00	7.09	25.12	4
LH-IM-04	8/8/2025 11:15	7.12	25.12	4
LH-IM-04	8/8/2025 11:30	7.03	25.12	4
LH-IM-04	8/8/2025 11:45	7.01	25.1	4
LH-IM-04	8/8/2025 12:00	7.02	25.1	4
LH-IM-04	8/8/2025 12:15	6.96	25.1	4
LH-IM-04	8/8/2025 12:30	6.95	25.1	4
LH-IM-04	8/8/2025 12:45	6.93	25.1	4
LH-IM-04	8/8/2025 13:00	6.9	25.1	4
LH-IM-04	8/8/2025 13:15	6.85	25.1	4
LH-IM-04	8/8/2025 13:30	6.8	25.1	4
LH-IM-04	8/8/2025 13:45	6.75	25.1	4
LH-IM-04	8/8/2025 14:00	6.8	25.1	4
LH-IM-04	8/8/2025 14:15	6.82	25.1	4
LH-IM-04	8/8/2025 14:30	6.83	25.1	4
LH-IM-04	8/8/2025 14:45	6.91	25.1	4
LH-IM-04	8/8/2025 15:00	6.74	25.1	4
LH-IM-04	8/8/2025 15:15	6.87	25.1	4
LH-IM-04	8/8/2025 15:30	6.88	25.12	4
LH-IM-04	8/8/2025 15:45	6.98	25.1	4
LH-IM-04	8/8/2025 16:00	6.91	25.1	4
LH-IM-04	8/8/2025 16:15	6.9	25.1	4
LH-IM-04	8/8/2025 16:30	6.88	25.1	4
LH-IM-04	8/8/2025 16:45	6.88	25.1	4
LH-IM-04	8/8/2025 17:00	6.88	25.08	4
LH-IM-04	8/8/2025 17:15	6.85	25.08	4
LH-IM-04	8/8/2025 17:30	6.83	25.08	4

Station Name	Date Time	DO mg/L	Temp C	Use Code
LH-IM-04	8/8/2025 17:45	6.8	25.06	4
LH-IM-04	8/8/2025 18:00	6.82	25.08	4
LH-IM-04	8/8/2025 18:15	6.88	25.08	4
LH-IM-04	8/8/2025 18:30	6.66	25.06	4
LH-IM-04	8/8/2025 18:45	6.89	25.06	4
LH-IM-04	8/8/2025 19:00	6.91	25.06	4
LH-IM-04	8/8/2025 19:15	6.85	25.04	4
LH-IM-04	8/8/2025 19:30	6.78	25.04	4
LH-IM-04	8/8/2025 19:45	6.81	25.04	4
LH-IM-04	8/8/2025 20:00	6.85	25.04	4
LH-IM-04	8/8/2025 20:15	6.94	25.02	4
LH-IM-04	8/8/2025 20:30	6.95	25.02	4
LH-IM-04	8/8/2025 20:45	6.85	25	4
LH-IM-04	8/8/2025 21:00	6.77	25	4
LH-IM-04	8/8/2025 21:15	6.77	25	4
LH-IM-04	8/8/2025 21:30	6.98	25	4
LH-IM-04	8/8/2025 21:45	6.97	24.98	4
LH-IM-04	8/8/2025 22:00	6.53	24.98	4
LH-IM-04	8/8/2025 22:15	6.52	25	4
LH-IM-04	8/8/2025 22:30	6.66	24.98	4
LH-IM-04	8/8/2025 22:45	6.67	25	4
LH-IM-04	8/8/2025 23:00	6.64	24.98	4
LH-IM-04	8/8/2025 23:15	6.87	24.96	4
LH-IM-04	8/8/2025 23:30	6.89	24.98	4
LH-IM-04	8/8/2025 23:45	7.05	25.02	4
LH-IM-04	8/9/2025 0:00	7	25	4
LH-IM-04	8/9/2025 0:15	6.77	25	4
LH-IM-04	8/9/2025 0:30	6.9	25	4
LH-IM-04	8/9/2025 0:45	7.03	25	4
LH-IM-04	8/9/2025 1:00	6.93	24.96	4
LH-IM-04	8/9/2025 1:15	6.85	24.96	4
LH-IM-04	8/9/2025 1:30	6.81	24.98	4
LH-IM-04	8/9/2025 1:45	6.76	24.96	4
LH-IM-04	8/9/2025 2:00	6.6	24.96	4
LH-IM-04	8/9/2025 2:15	6.82	24.96	4
LH-IM-04	8/9/2025 2:30	6.73	24.96	4
LH-IM-04	8/9/2025 2:45	6.87	24.96	4
LH-IM-04	8/9/2025 3:00	6.72	24.96	4
LH-IM-04	8/9/2025 3:15	6.7	24.96	4
LH-IM-04	8/9/2025 3:30	6.75	24.96	4
LH-IM-04	8/9/2025 3:45	6.88	24.96	4
LH-IM-04	8/9/2025 4:00	6.88	24.98	4
LH-IM-04	8/9/2025 4:15	7.07	24.98	4
LH-IM-04	8/9/2025 4:30	7.07	24.98	4
LH-IM-04	8/9/2025 4:45	7.07	24.96	4
LH-IM-04	8/9/2025 5:00	7.01	24.96	4
LH-IM-04	8/9/2025 5:15	7.03	24.96	4
LH-IM-04	8/9/2025 5:30	7.1	24.96	4
LH-IM-04	8/9/2025 5:45	7.07	24.96	4
LH-IM-04	8/9/2025 6:00	7.04	24.96	4
LH-IM-04	8/9/2025 6:15	7	24.96	4
LH-IM-04	8/9/2025 6:30	7.14	24.96	4
LH-IM-04	8/9/2025 6:45	7.12	24.94	4
LH-IM-04	8/9/2025 7:00	7.13	24.94	4
LH-IM-04	8/9/2025 7:15	7.08	24.94	4
LH-IM-04	8/9/2025 7:30	7.19	24.94	4
LH-IM-04	8/9/2025 7:45	7.22	24.92	4
LH-IM-04	8/9/2025 8:00	7.15	24.92	4
LH-IM-04	8/9/2025 8:15	7.16	24.92	4
LH-IM-04	8/9/2025 8:30	7.14	24.92	4
LH-IM-04	8/9/2025 8:45	7.16	24.9	4
LH-IM-04	8/9/2025 9:00	7.13	24.92	4
LH-IM-04	8/9/2025 9:15	7.13	24.92	4
LH-IM-04	8/9/2025 9:30	7.12	24.92	4
LH-IM-04	8/9/2025 9:45	7.1	24.9	4
LH-IM-04	8/9/2025 10:00	7.13	24.9	4
LH-IM-04	8/9/2025 10:15	7.22	24.9	4
LH-IM-04	8/9/2025 10:30	7.26	24.94	4
LH-IM-04	8/9/2025 10:45	7.35	24.98	4
LH-IM-04	8/9/2025 11:00	7.25	24.96	4
LH-IM-04	8/9/2025 11:15	7.3	24.98	4
LH-IM-04	8/9/2025 11:30	7.3	24.96	4
LH-IM-04	8/9/2025 11:45	7.31	24.96	4
LH-IM-04	8/9/2025 12:00	7.33	24.96	4
LH-IM-04	8/9/2025 12:15	7.34	24.98	4
LH-IM-04	8/9/2025 12:30	7.38	25	4
LH-IM-04	8/9/2025 12:45	7.49	25.02	4
LH-IM-04	8/9/2025 13:00	7.46	25.04	4
LH-IM-04	8/9/2025 13:15	7.63	25.04	4
LH-IM-04	8/9/2025 13:30	7.57	25.06	4
LH-IM-04	8/9/2025 13:45	7.73	25.1	4
LH-IM-04	8/9/2025 14:00	7.9	25.14	4
LH-IM-04	8/9/2025 14:15	8.04	25.24	4
LH-IM-04	8/9/2025 14:30	7.77	25.2	4

Station Name	Date Time	DO mg/L	Temp C	Use Code
LH-IM-04	8/9/2025 14:45	7.77	25.16	4
LH-IM-04	8/9/2025 15:00	7.53	25.1	4
LH-IM-04	8/9/2025 15:15	7.56	25.1	4
LH-IM-04	8/9/2025 15:30	7.69	25.12	4
LH-IM-04	8/9/2025 15:45	7.46	25.02	4
LH-IM-04	8/9/2025 16:00	7.41	25.02	4
LH-IM-04	8/9/2025 16:15	7.12	24.96	4
LH-IM-04	8/9/2025 16:30	7.08	24.92	4
LH-IM-04	8/9/2025 16:45	7.19	24.98	4
LH-IM-04	8/9/2025 17:00	7.32	25	4
LH-IM-04	8/9/2025 17:15	7.15	24.96	4
LH-IM-04	8/9/2025 17:30	7.03	24.94	4
LH-IM-04	8/9/2025 17:45	7.09	24.94	4
LH-IM-04	8/9/2025 18:00	7.13	24.94	4
LH-IM-04	8/9/2025 18:15	6.98	24.94	4
LH-IM-04	8/9/2025 18:30	7.01	24.92	4
LH-IM-04	8/9/2025 18:45	6.97	24.9	4
LH-IM-04	8/9/2025 19:00	6.99	24.92	4
LH-IM-04	8/9/2025 19:15	6.89	24.92	4
LH-IM-04	8/9/2025 19:30	6.82	24.88	4
LH-IM-04	8/9/2025 19:45	6.84	24.9	4
LH-IM-04	8/9/2025 20:00	6.77	24.88	4
LH-IM-04	8/9/2025 20:15	6.79	24.9	4
LH-IM-04	8/9/2025 20:30	6.77	24.88	4
LH-IM-04	8/9/2025 20:45	6.76	24.88	4
LH-IM-04	8/9/2025 21:00	6.76	24.88	4
LH-IM-04	8/9/2025 21:15	6.69	24.88	4
LH-IM-04	8/9/2025 21:30	6.73	24.88	4
LH-IM-04	8/9/2025 21:45	6.69	24.88	4
LH-IM-04	8/9/2025 22:00	6.74	24.88	4
LH-IM-04	8/9/2025 22:15	6.78	24.9	4
LH-IM-04	8/9/2025 22:30	6.53	24.9	4
LH-IM-04	8/9/2025 22:45	6.69	24.9	4
LH-IM-04	8/9/2025 23:00	6.82	24.92	4
LH-IM-04	8/9/2025 23:15	6.94	24.92	4
LH-IM-04	8/9/2025 23:30	6.93	24.94	4
LH-IM-04	8/9/2025 23:45	7.01	24.94	4
LH-IM-04	8/10/2025 0:00	7.02	24.96	4
LH-IM-04	8/10/2025 0:15	6.97	24.96	4
LH-IM-04	8/10/2025 0:30	6.96	24.96	4
LH-IM-04	8/10/2025 0:45	6.93	24.96	4
LH-IM-04	8/10/2025 1:00	6.83	24.94	4
LH-IM-04	8/10/2025 1:15	6.9	24.94	4
LH-IM-04	8/10/2025 1:30	6.83	24.94	4
LH-IM-04	8/10/2025 1:45	6.76	24.94	4
LH-IM-04	8/10/2025 2:00	6.83	24.94	4
LH-IM-04	8/10/2025 2:15	6.83	24.94	4
LH-IM-04	8/10/2025 2:30	6.8	24.94	4
LH-IM-04	8/10/2025 2:45	6.84	24.94	4
LH-IM-04	8/10/2025 3:00	6.89	24.96	4
LH-IM-04	8/10/2025 3:15	6.91	24.94	4
LH-IM-04	8/10/2025 3:30	6.89	24.94	4
LH-IM-04	8/10/2025 3:45	6.92	24.94	4
LH-IM-04	8/10/2025 4:00	6.98	24.96	4
LH-IM-04	8/10/2025 4:15	7.03	24.96	4
LH-IM-04	8/10/2025 4:30	7.17	24.96	4
LH-IM-04	8/10/2025 4:45	7.16	24.96	4
LH-IM-04	8/10/2025 5:00	7.04	24.96	4
LH-IM-04	8/10/2025 5:15	7.04	24.94	4
LH-IM-04	8/10/2025 5:30	6.96	24.94	4
LH-IM-04	8/10/2025 5:45	6.95	24.94	4
LH-IM-04	8/10/2025 6:00	6.91	24.94	4
LH-IM-04	8/10/2025 6:15	6.82	24.92	4
LH-IM-04	8/10/2025 6:30	6.88	24.92	4
LH-IM-04	8/10/2025 6:45	6.81	24.92	4
LH-IM-04	8/10/2025 7:00	6.84	24.92	4
LH-IM-04	8/10/2025 7:15	6.76	24.92	4
LH-IM-04	8/10/2025 7:30	6.79	24.92	4
LH-IM-04	8/10/2025 7:45	6.79	24.92	4
LH-IM-04	8/10/2025 8:00	6.74	24.92	4
LH-IM-04	8/10/2025 8:15	6.77	24.92	4
LH-IM-04	8/10/2025 8:30	6.69	24.9	4
LH-IM-04	8/10/2025 8:45	6.72	24.9	4
LH-IM-04	8/10/2025 9:00	6.66	24.9	4
LH-IM-04	8/10/2025 9:15	6.67	24.9	4
LH-IM-04	8/10/2025 9:30	6.73	24.9	4
LH-IM-04	8/10/2025 9:45	6.71	24.9	4
LH-IM-04	8/10/2025 10:00	6.68	24.9	4
LH-IM-04	8/10/2025 10:15	6.67	24.9	4
LH-IM-04	8/10/2025 10:30	6.74	24.92	4
LH-IM-04	8/10/2025 10:45	6.89	24.92	4
LH-IM-04	8/10/2025 11:00	6.89	24.92	4
LH-IM-04	8/10/2025 11:15	6.96	24.94	4
LH-IM-04	8/10/2025 11:30	7.16	24.98	4

Station Name	Date Time	DO mg/L	Temp C	Use Code
LH-IM-04	8/10/2025 11:45	7.33	25.02	4
LH-IM-04	8/10/2025 12:00	7.45	25.06	4
LH-IM-04	8/10/2025 12:15	7.44	25.06	4
LH-IM-04	8/10/2025 12:30	7.54	25.08	4
LH-IM-04	8/10/2025 12:45	7.74	25.1	4
LH-IM-04	8/10/2025 13:00	7.61	25.12	4
LH-IM-04	8/10/2025 13:15	7.75	25.12	4
LH-IM-04	8/10/2025 13:30	7.81	25.16	4
LH-IM-04	8/10/2025 13:45	7.75	25.18	4
LH-IM-04	8/10/2025 14:00	7.63	25.16	4
LH-IM-04	8/10/2025 14:15	7.64	25.14	4
LH-IM-04	8/10/2025 14:30	7.63	25.14	4
LH-IM-04	8/10/2025 14:45	7.53	25.12	4
LH-IM-04	8/10/2025 15:00	7.26	25.02	4
LH-IM-04	8/10/2025 15:15	7.31	25.04	4
LH-IM-04	8/10/2025 15:30	7.31	25.04	4
LH-IM-04	8/10/2025 15:45	7.3	25.02	4
LH-IM-04	8/10/2025 16:00	7.08	25.02	4
LH-IM-04	8/10/2025 16:15	7.2	25.04	4
LH-IM-04	8/10/2025 16:30	7.59	25.02	4
LH-IM-04	8/10/2025 16:45	7.18	25.02	4
LH-IM-04	8/10/2025 17:00	7.29	25.04	4
LH-IM-04	8/10/2025 17:15	6.94	25.04	4
LH-IM-04	8/10/2025 17:30	7.05	24.98	4
LH-IM-04	8/10/2025 17:45	7.12	25	4
LH-IM-04	8/10/2025 18:00	7.32	25.02	4
LH-IM-04	8/10/2025 18:15	7.24	25.02	4
LH-IM-04	8/10/2025 18:30	7.06	25	4
LH-IM-04	8/10/2025 18:45	6.92	24.94	4
LH-IM-04	8/10/2025 19:00	6.92	24.94	4
LH-IM-04	8/10/2025 19:15	6.87	24.92	4
LH-IM-04	8/10/2025 19:30	6.8	24.92	4
LH-IM-04	8/10/2025 19:45	7.02	24.98	4
LH-IM-04	8/10/2025 20:00	7.03	24.98	4
LH-IM-04	8/10/2025 20:15	6.97	25	4
LH-IM-04	8/10/2025 20:30	6.85	25	4
LH-IM-04	8/10/2025 20:45	6.95	25	4
LH-IM-04	8/10/2025 21:00	6.92	25.02	4
LH-IM-04	8/10/2025 21:15	6.8	25.02	4
LH-IM-04	8/10/2025 21:30	6.77	25.02	4
LH-IM-04	8/10/2025 21:45	6.83	25.02	4
LH-IM-04	8/10/2025 22:00	6.82	25.02	4
LH-IM-04	8/10/2025 22:15	6.84	25.02	4
LH-IM-04	8/10/2025 22:30	6.62	24.98	4
LH-IM-04	8/10/2025 22:45	6.84	25	4
LH-IM-04	8/10/2025 23:00	6.84	25	4
LH-IM-04	8/10/2025 23:15	6.91	25.02	4
LH-IM-04	8/10/2025 23:30	6.9	25.02	4
LH-IM-04	8/10/2025 23:45	6.93	25.04	4
LH-IM-04	8/11/2025 0:00	6.95	25.06	4
LH-IM-04	8/11/2025 0:15	6.95	25.06	4
LH-IM-04	8/11/2025 0:30	6.93	25.06	4
LH-IM-04	8/11/2025 0:45	6.88	25.06	4
LH-IM-04	8/11/2025 1:00	6.89	25.06	4
LH-IM-04	8/11/2025 1:15	7.1	25.1	4
LH-IM-04	8/11/2025 1:30	7.02	25.1	4
LH-IM-04	8/11/2025 1:45	7.07	25.1	4
LH-IM-04	8/11/2025 2:00	7.06	25.08	4
LH-IM-04	8/11/2025 2:15	7.07	25.08	4
LH-IM-04	8/11/2025 2:30	7.18	25.1	4
LH-IM-04	8/11/2025 2:45	7.25	25.12	4
LH-IM-04	8/11/2025 3:00	7.15	25.12	4
LH-IM-04	8/11/2025 3:15	7.04	25.1	4
LH-IM-04	8/11/2025 3:30	6.98	25.08	4
LH-IM-04	8/11/2025 3:45	6.97	25.08	4
LH-IM-04	8/11/2025 4:00	6.98	25.06	4
LH-IM-04	8/11/2025 4:15	6.95	25.06	4
LH-IM-04	8/11/2025 4:30	6.84	25.04	4
LH-IM-04	8/11/2025 4:45	6.85	25.04	4
LH-IM-04	8/11/2025 5:00	6.82	25.02	4
LH-IM-04	8/11/2025 5:15	6.76	25.02	4
LH-IM-04	8/11/2025 5:30	6.78	25.02	4
LH-IM-04	8/11/2025 5:45	6.76	25.02	4
LH-IM-04	8/11/2025 6:00	6.79	25.02	4
LH-IM-04	8/11/2025 6:15	6.79	25.02	4
LH-IM-04	8/11/2025 6:30	6.83	25.06	4
LH-IM-04	8/11/2025 6:45	6.84	25.06	4
LH-IM-04	8/11/2025 7:00	6.83	25.08	4
LH-IM-04	8/11/2025 7:15	6.9	25.08	4
LH-IM-04	8/11/2025 7:30	6.76	25.04	4
LH-IM-04	8/11/2025 7:45	6.81	25.06	4
LH-IM-04	8/11/2025 8:00	6.69	25.02	4
LH-IM-04	8/11/2025 8:15	6.68	25.02	4
LH-IM-04	8/11/2025 8:30	6.59	24.98	4

Station Name	Date Time	DO mg/L	Temp C	Use Code
LH-IM-04	8/11/2025 8:45	6.67	25.02	4
LH-IM-04	8/11/2025 9:00	6.62	25	4
LH-IM-04	8/11/2025 9:15	6.58	25	4
LH-IM-04	8/11/2025 9:30	6.53	24.98	4
LH-IM-04	8/11/2025 9:45	6.52	24.96	4
LH-IM-04	8/11/2025 10:00	6.52	24.96	4
LH-IM-04	8/11/2025 10:15	6.5	24.98	4
LH-IM-04	8/11/2025 10:30	6.57	25	4
LH-IM-04	8/11/2025 10:45	6.53	25	4
LH-IM-04	8/11/2025 11:00	6.55	25.02	4
LH-IM-04	8/11/2025 11:15	7.1	25.12	4
LH-IM-04	8/11/2025 11:30	7.14	25.14	4
LH-IM-04	8/11/2025 11:45	7.14	25.14	4
LH-IM-04	8/11/2025 12:00	7.06	25.14	4
LH-IM-04	8/11/2025 12:15	7.15	25.12	4
LH-IM-04	8/11/2025 12:30	7.9	29.92	2
LH-IM-04	8/11/2025 12:45			2
LH-IM-04	8/11/2025 13:00	6.88	26.5	2
LH-IM-04	8/11/2025 13:15	7.32	25.3	4
LH-IM-04	8/11/2025 13:30	7.51	25.22	4
LH-IM-04	8/11/2025 13:45	7.59	25.26	4
LH-IM-04	8/11/2025 14:00	6.66	25.08	4
LH-IM-04	8/11/2025 14:15	6.45	25	4
LH-IM-04	8/11/2025 14:30	6.51	24.98	4
LH-IM-04	8/11/2025 14:45	6.56	25	4
LH-IM-04	8/11/2025 15:00	6.56	25.04	4
LH-IM-04	8/11/2025 15:15	6.64	25.04	4
LH-IM-04	8/11/2025 15:30	6.68	25.04	4
LH-IM-04	8/11/2025 15:45	6.61	25.02	4
LH-IM-04	8/11/2025 16:00	6.6	25.02	4
LH-IM-04	8/11/2025 16:15	6.57	25.02	4
LH-IM-04	8/11/2025 16:30	6.59	25.02	4
LH-IM-04	8/11/2025 16:45	6.58	25.02	4
LH-IM-04	8/11/2025 17:00	6.51	25.02	4
LH-IM-04	8/11/2025 17:15	6.49	25	4
LH-IM-04	8/11/2025 17:30	6.46	25	4
LH-IM-04	8/11/2025 17:45	6.44	25	4
LH-IM-04	8/11/2025 18:00	6.43	25	4
LH-IM-04	8/11/2025 18:15	6.44	25	4
LH-IM-04	8/11/2025 18:30	6.51	25.02	4
LH-IM-04	8/11/2025 18:45	6.71	25.04	4
LH-IM-04	8/11/2025 19:00	6.53	25.04	4
LH-IM-04	8/11/2025 19:15	6.71	25.04	4
LH-IM-04	8/11/2025 19:30	6.63	25.04	4
LH-IM-04	8/11/2025 19:45	6.77	25.06	4
LH-IM-04	8/11/2025 20:00	6.64	25.06	4
LH-IM-04	8/11/2025 20:15	6.86	25.1	4
LH-IM-04	8/11/2025 20:30	6.67	25.08	4
LH-IM-04	8/11/2025 20:45	6.77	25.08	4
LH-IM-04	8/11/2025 21:00	6.74	25.08	4
LH-IM-04	8/11/2025 21:15	6.62	25.06	4
LH-IM-04	8/11/2025 21:30	7.04	25.12	4
LH-IM-04	8/11/2025 21:45	7.06	25.16	4
LH-IM-04	8/11/2025 22:00	6.59	25.1	4
LH-IM-04	8/11/2025 22:15	6.72	25.12	4
LH-IM-04	8/11/2025 22:30	6.68	25.1	4
LH-IM-04	8/11/2025 22:45	6.79	25.1	4
LH-IM-04	8/11/2025 23:00	6.87	25.14	4
LH-IM-04	8/11/2025 23:15	6.96	25.16	4
LH-IM-04	8/11/2025 23:30	6.87	25.14	4
LH-IM-04	8/11/2025 23:45	6.81	25.12	4
LH-IM-04	8/12/2025 0:00	6.72	25.1	4
LH-IM-04	8/12/2025 0:15	6.68	25.1	4
LH-IM-04	8/12/2025 0:30	6.66	25.1	4
LH-IM-04	8/12/2025 0:45	6.75	25.1	4
LH-IM-04	8/12/2025 1:00	6.84	25.12	4
LH-IM-04	8/12/2025 1:15	6.8	25.14	4
LH-IM-04	8/12/2025 1:30	6.63	25.1	4
LH-IM-04	8/12/2025 1:45	6.61	25.1	4
LH-IM-04	8/12/2025 2:00	6.59	25.1	4
LH-IM-04	8/12/2025 2:15	6.63	25.1	4
LH-IM-04	8/12/2025 2:30	6.56	25.1	4
LH-IM-04	8/12/2025 2:45	6.43	25.06	4
LH-IM-04	8/12/2025 3:00	6.35	25.02	4
LH-IM-04	8/12/2025 3:15	6.41	25.04	4
LH-IM-04	8/12/2025 3:30	6.44	25.06	4
LH-IM-04	8/12/2025 3:45	6.48	25.1	4
LH-IM-04	8/12/2025 4:00	6.48	25.1	4
LH-IM-04	8/12/2025 4:15	6.44	25.08	4
LH-IM-04	8/12/2025 4:30	6.35	25.06	4
LH-IM-04	8/12/2025 4:45	6.34	25.06	4
LH-IM-04	8/12/2025 5:00	6.36	25.04	4
LH-IM-04	8/12/2025 5:15	6.34	25.06	4
LH-IM-04	8/12/2025 5:30	6.31	25.04	4

Station Name	Date Time	DO mg/L	Temp C	Use Code
LH-IM-04	8/12/2025 5:45	6.28	25.04	4
LH-IM-04	8/12/2025 6:00	6.21	25.02	4
LH-IM-04	8/12/2025 6:15	6.26	25.04	4
LH-IM-04	8/12/2025 6:30	6.21	25.02	4
LH-IM-04	8/12/2025 6:45	6.25	25.04	4
LH-IM-04	8/12/2025 7:00	6.25	25.04	4
LH-IM-04	8/12/2025 7:15	6.29	25.04	4
LH-IM-04	8/12/2025 7:30	6.41	25.08	4
LH-IM-04	8/12/2025 7:45	6.5	25.12	4
LH-IM-04	8/12/2025 8:00	6.55	25.14	4
LH-IM-04	8/12/2025 8:15	6.57	25.14	4
LH-IM-04	8/12/2025 8:30	6.66	25.14	4
LH-IM-04	8/12/2025 8:45	6.67	25.16	4
LH-IM-04	8/12/2025 9:00	6.71	25.16	4
LH-IM-04	8/12/2025 9:15	6.79	25.18	4
LH-IM-04	8/12/2025 9:30	6.72	25.16	4
LH-IM-04	8/12/2025 9:45	6.84	25.18	4
LH-IM-04	8/12/2025 10:00	6.88	25.18	4
LH-IM-04	8/12/2025 10:15	6.91	25.22	4
LH-IM-04	8/12/2025 10:30	6.88	25.24	4
LH-IM-04	8/12/2025 10:45	6.88	25.24	4
LH-IM-04	8/12/2025 11:00	7.13	25.34	4
LH-IM-04	8/12/2025 11:15	6.75	25.26	4
LH-IM-04	8/12/2025 11:30	6.7	25.18	4
LH-IM-04	8/12/2025 11:45	6.71	25.18	4
LH-IM-04	8/12/2025 12:00	6.56	25.14	4
LH-IM-04	8/12/2025 12:15	6.69	25.16	4
LH-IM-04	8/12/2025 12:30	6.46	25.14	4
LH-IM-04	8/12/2025 12:45	6.86	25.16	4
LH-IM-04	8/12/2025 13:00	6.81	25.18	4
LH-IM-04	8/12/2025 13:15	6.9	25.22	4
LH-IM-04	8/12/2025 13:30	6.87	25.2	4
LH-IM-04	8/12/2025 13:45	6.86	25.2	4
LH-IM-04	8/12/2025 14:00	6.8	25.2	4
LH-IM-04	8/12/2025 14:15	6.81	25.2	4
LH-IM-04	8/12/2025 14:30	6.76	25.18	4
LH-IM-04	8/12/2025 14:45	6.07	25.1	4
LH-IM-04	8/12/2025 15:00	5.99	25.04	4
LH-IM-04	8/12/2025 15:15	6.11	25.02	4
LH-IM-04	8/12/2025 15:30	6.18	25.04	4
LH-IM-04	8/12/2025 15:45	6.19	25.04	4
LH-IM-04	8/12/2025 16:00	6.39	25.08	4
LH-IM-04	8/12/2025 16:15	6.38	25.1	4
LH-IM-04	8/12/2025 16:30	6.23	25.08	4
LH-IM-04	8/12/2025 16:45	6.32	25.08	4
LH-IM-04	8/12/2025 17:00	6.37	25.08	4
LH-IM-04	8/12/2025 17:15	6.19	25.06	4
LH-IM-04	8/12/2025 17:30	6.19	25.06	4
LH-IM-04	8/12/2025 17:45	6.18	25.08	4
LH-IM-04	8/12/2025 18:00	6.33	25.08	4
LH-IM-04	8/12/2025 18:15	6.2	25.06	4
LH-IM-04	8/12/2025 18:30	6.42	25.12	4
LH-IM-04	8/12/2025 18:45	6.76	25.18	4
LH-IM-04	8/12/2025 19:00	6.82	25.2	4
LH-IM-04	8/12/2025 19:15	6.64	25.22	4
LH-IM-04	8/12/2025 19:30	6.92	25.24	4
LH-IM-04	8/12/2025 19:45	6.58	25.26	4
LH-IM-04	8/12/2025 20:00	6.99	25.24	4
LH-IM-04	8/12/2025 20:15	6.86	25.28	4
LH-IM-04	8/12/2025 20:30	6.84	25.28	4
LH-IM-04	8/12/2025 20:45	7.06	25.32	4
LH-IM-04	8/12/2025 21:00	6.98	25.32	4
LH-IM-04	8/12/2025 21:15	7.03	25.32	4
LH-IM-04	8/12/2025 21:30	6.93	25.34	4
LH-IM-04	8/12/2025 21:45	6.83	25.3	4
LH-IM-04	8/12/2025 22:00	6.76	25.28	4
LH-IM-04	8/12/2025 22:15	6.74	25.26	4
LH-IM-04	8/12/2025 22:30	6.58	25.22	4
LH-IM-04	8/12/2025 22:45	6.71	25.26	4
LH-IM-04	8/12/2025 23:00	6.73	25.3	4
LH-IM-04	8/12/2025 23:15	6.8	25.28	4
LH-IM-04	8/12/2025 23:30	6.81	25.3	4
LH-IM-04	8/12/2025 23:45	6.77	25.28	4
LH-IM-04	8/13/2025 0:00	6.71	25.24	4
LH-IM-04	8/13/2025 0:15	6.51	25.2	4
LH-IM-04	8/13/2025 0:30	6.12	25.16	4
LH-IM-04	8/13/2025 0:45	6.22	25.16	4
LH-IM-04	8/13/2025 1:00	6.16	25.16	4
LH-IM-04	8/13/2025 1:15	6.49	25.18	4
LH-IM-04	8/13/2025 1:30	6.71	25.22	4
LH-IM-04	8/13/2025 1:45	6.67	25.22	4
LH-IM-04	8/13/2025 2:00	6.68	25.24	4
LH-IM-04	8/13/2025 2:15	6.72	25.26	4
LH-IM-04	8/13/2025 2:30	6.68	25.24	4

Station Name	Date Time	DO mg/L	Temp C	Use Code
LH-IM-04	8/13/2025 2:45	6.63	25.22	4
LH-IM-04	8/13/2025 3:00	6.59	25.22	4
LH-IM-04	8/13/2025 3:15	6.6	25.22	4
LH-IM-04	8/13/2025 3:30	6.6	25.22	4
LH-IM-04	8/13/2025 3:45	6.61	25.22	4
LH-IM-04	8/13/2025 4:00	6.61	25.22	4
LH-IM-04	8/13/2025 4:15	6.51	25.2	4
LH-IM-04	8/13/2025 4:30	6.57	25.22	4
LH-IM-04	8/13/2025 4:45	6.59	25.2	4
LH-IM-04	8/13/2025 5:00	6.51	25.2	4
LH-IM-04	8/13/2025 5:15	6.53	25.2	4
LH-IM-04	8/13/2025 5:30	6.41	25.2	4
LH-IM-04	8/13/2025 5:45	6.34	25.18	4
LH-IM-04	8/13/2025 6:00	6.24	25.16	4
LH-IM-04	8/13/2025 6:15	6.22	25.18	4
LH-IM-04	8/13/2025 6:30	6.14	25.16	4
LH-IM-04	8/13/2025 6:45	6.37	25.18	4
LH-IM-04	8/13/2025 7:00	6.44	25.2	4
LH-IM-04	8/13/2025 7:15	6.5	25.22	4
LH-IM-04	8/13/2025 7:30	6.6	25.26	4
LH-IM-04	8/13/2025 7:45	6.7	25.36	4
LH-IM-04	8/13/2025 8:00	6.83	25.42	4
LH-IM-04	8/13/2025 8:15	6.86	25.44	4
LH-IM-04	8/13/2025 8:30	6.89	25.46	4
LH-IM-04	8/13/2025 8:45	6.87	25.46	4
LH-IM-04	8/13/2025 9:00	6.71	25.44	4
LH-IM-04	8/13/2025 9:15	6.42	25.26	4
LH-IM-04	8/13/2025 9:30	6.54	25.24	4
LH-IM-04	8/13/2025 9:45	6.45	25.26	4
LH-IM-04	8/13/2025 10:00	6.64	25.24	4
LH-IM-04	8/13/2025 10:15	6.57	25.26	4
LH-IM-04	8/13/2025 10:30	6.58	25.24	4
LH-IM-04	8/13/2025 10:45	6.59	25.28	4
LH-IM-04	8/13/2025 11:00	6.67	25.28	4
LH-IM-04	8/13/2025 11:15	6.65	25.3	4
LH-IM-04	8/13/2025 11:30	6.61	25.28	4
LH-IM-04	8/13/2025 11:45	6.31	25.22	4
LH-IM-04	8/13/2025 12:00	6.3	25.18	4
LH-IM-04	8/13/2025 12:15	6.21	25.16	4
LH-IM-04	8/13/2025 12:30	6.34	25.2	4
LH-IM-04	8/13/2025 12:45	6.45	25.22	4
LH-IM-04	8/13/2025 13:00	6.36	25.22	4
LH-IM-04	8/13/2025 13:15	6.15	25.2	4
LH-IM-04	8/13/2025 13:30	6.33	25.2	4
LH-IM-04	8/13/2025 13:45	6	25.18	4
LH-IM-04	8/13/2025 14:00	6.14	25.18	4
LH-IM-04	8/13/2025 14:15	6.04	25.16	4
LH-IM-04	8/13/2025 14:30	6.23	25.16	4
LH-IM-04	8/13/2025 14:45	6.3	25.18	4
LH-IM-04	8/13/2025 15:00	6.3	25.18	4
LH-IM-04	8/13/2025 15:15	6.38	25.2	4
LH-IM-04	8/13/2025 15:30	6.45	25.26	4
LH-IM-04	8/13/2025 15:45	6.23	25.2	4
LH-IM-04	8/13/2025 16:00	6.48	25.22	4
LH-IM-04	8/13/2025 16:15	6.37	25.22	4
LH-IM-04	8/13/2025 16:30	6.39	25.24	4
LH-IM-04	8/13/2025 16:45	6.67	25.26	4
LH-IM-04	8/13/2025 17:00	6.65	25.3	4
LH-IM-04	8/13/2025 17:15	6.48	25.2	4
LH-IM-04	8/13/2025 17:30	6.43	25.22	4
LH-IM-04	8/13/2025 17:45	6.45	25.26	4
LH-IM-04	8/13/2025 18:00	6.45	25.3	4
LH-IM-04	8/13/2025 18:15	6.42	25.38	4
LH-IM-04	8/13/2025 18:30	6.36	25.4	4
LH-IM-04	8/13/2025 18:45	6.24	25.32	4
LH-IM-04	8/13/2025 19:00	6.01	25.18	4
LH-IM-04	8/13/2025 19:15	6.57	25.62	4
LH-IM-04	8/13/2025 19:30	6.26	25.28	4
LH-IM-04	8/13/2025 19:45	6.16	25.22	4
LH-IM-04	8/13/2025 20:00	6.47	25.24	4
LH-IM-04	8/13/2025 20:15	6.13	25.38	4
LH-IM-04	8/13/2025 20:30	6.18	25.34	4
LH-IM-04	8/13/2025 20:45	6.24	25.3	4
LH-IM-04	8/13/2025 21:00	6.26	25.36	4
LH-IM-04	8/13/2025 21:15	6.43	25.36	4
LH-IM-04	8/13/2025 21:30	6.44	25.4	4
LH-IM-04	8/13/2025 21:45	6.38	25.4	4
LH-IM-04	8/13/2025 22:00	6.01	25.26	4
LH-IM-04	8/13/2025 22:15	5.9	25.16	4
LH-IM-04	8/13/2025 22:30	5.79	25.14	4
LH-IM-04	8/13/2025 22:45	5.67	25.12	4
LH-IM-04	8/13/2025 23:00	5.72	25.12	4
LH-IM-04	8/13/2025 23:15	5.62	25.12	4
LH-IM-04	8/13/2025 23:30	5.57	25.1	4

Station Name	Date Time	DO mg/L	Temp C	Use Code
LH-IM-04	8/13/2025 23:45	5.57	25.1	4
LH-IM-04	8/14/2025 0:00	5.69	25.12	4
LH-IM-04	8/14/2025 0:15	5.8	25.18	4
LH-IM-04	8/14/2025 0:30	5.94	25.24	4
LH-IM-04	8/14/2025 0:45	5.85	25.28	4
LH-IM-04	8/14/2025 1:00	5.9	25.28	4
LH-IM-04	8/14/2025 1:15	5.98	25.32	4
LH-IM-04	8/14/2025 1:30	5.92	25.34	4
LH-IM-04	8/14/2025 1:45	5.78	25.34	4
LH-IM-04	8/14/2025 2:00	5.86	25.36	4
LH-IM-04	8/14/2025 2:15	5.89	25.38	4
LH-IM-04	8/14/2025 2:30	6.13	25.42	4
LH-IM-04	8/14/2025 2:45	6.13	25.44	4
LH-IM-04	8/14/2025 3:00	6.43	25.56	4
LH-IM-04	8/14/2025 3:15	6.57	25.66	4
LH-IM-04	8/14/2025 3:30	5.99	25.5	4
LH-IM-04	8/14/2025 3:45	6.11	25.48	4
LH-IM-04	8/14/2025 4:00	5.81	25.36	4
LH-IM-04	8/14/2025 4:15	6	25.38	4
LH-IM-04	8/14/2025 4:30	5.67	25.34	4
LH-IM-04	8/14/2025 4:45	5.52	25.28	4
LH-IM-04	8/14/2025 5:00	5.66	25.3	4
LH-IM-04	8/14/2025 5:15	5.52	25.28	4
LH-IM-04	8/14/2025 5:30	5.73	25.32	4
LH-IM-04	8/14/2025 5:45	5.62	25.32	4
LH-IM-04	8/14/2025 6:00	5.57	25.3	4
LH-IM-04	8/14/2025 6:15	5.55	25.3	4
LH-IM-04	8/14/2025 6:30	5.53	25.28	4
LH-IM-04	8/14/2025 6:45	5.48	25.28	4
LH-IM-04	8/14/2025 7:00	5.49	25.28	4
LH-IM-04	8/14/2025 7:15	5.38	25.26	4
LH-IM-04	8/14/2025 7:30	5.3	25.22	4
LH-IM-04	8/14/2025 7:45	5.22	25.18	4
LH-IM-04	8/14/2025 8:00	5.29	25.18	4
LH-IM-04	8/14/2025 8:15	4.87	25.12	4
LH-IM-04	8/14/2025 8:30	4.9	25.14	4
LH-IM-04	8/14/2025 8:45	5.28	25.18	4
LH-IM-04	8/14/2025 9:00	5.48	25.28	4
LH-IM-04	8/14/2025 9:15	5.58	25.36	4
LH-IM-04	8/14/2025 9:30	5.72	25.42	4
LH-IM-04	8/14/2025 9:45	5.75	25.46	4
LH-IM-04	8/14/2025 10:00	5.79	25.48	4
LH-IM-04	8/14/2025 10:15	5.81	25.56	4
LH-IM-04	8/14/2025 10:30	6.29	25.64	4
LH-IM-04	8/14/2025 10:45	6.31	25.7	4
LH-IM-04	8/14/2025 11:00	6.14	25.68	4
LH-IM-04	8/14/2025 11:15	6.14	25.64	4
LH-IM-04	8/14/2025 11:30	6.01	25.66	4
LH-IM-04	8/14/2025 11:45	6.21	25.76	4
LH-IM-04	8/14/2025 12:00	6.29	25.82	4
LH-IM-04	8/14/2025 12:15	6.48	25.9	4
LH-IM-04	8/14/2025 12:30	6.45	25.88	4
LH-IM-04	8/14/2025 12:45	6.13	25.82	4
LH-IM-04	8/14/2025 13:00	6.2	25.72	4
LH-IM-04	8/14/2025 13:15	6.43	25.9	4
LH-IM-04	8/14/2025 13:30	6.04	25.84	4
LH-IM-04	8/14/2025 13:45	5.6	25.48	4
LH-IM-04	8/14/2025 14:00	5.73	25.52	4
LH-IM-04	8/14/2025 14:15	5.76	25.5	4
LH-IM-04	8/14/2025 14:30	5.81	25.58	4
LH-IM-04	8/14/2025 14:45	5.81	25.6	4
LH-IM-04	8/14/2025 15:00	6.14	25.72	4
LH-IM-04	8/14/2025 15:15	5.88	25.62	4
LH-IM-04	8/14/2025 15:30	5.67	25.56	4
LH-IM-04	8/14/2025 15:45	5.2	25.38	4
LH-IM-04	8/14/2025 16:00	5.29	25.38	4
LH-IM-04	8/14/2025 16:15	5.24	25.36	4
LH-IM-04	8/14/2025 16:30	6.02	25.54	4
LH-IM-04	8/14/2025 16:45	5.91	25.56	4
LH-IM-04	8/14/2025 17:00	6.27	25.68	4
LH-IM-04	8/14/2025 17:15	6.21	25.7	4
LH-IM-04	8/14/2025 17:30	6.2	25.7	4
LH-IM-04	8/14/2025 17:45	6.14	25.72	4
LH-IM-04	8/14/2025 18:00	6.03	25.64	4
LH-IM-04	8/14/2025 18:15	6.16	25.66	4
LH-IM-04	8/14/2025 18:30	6.09	25.7	4
LH-IM-04	8/14/2025 18:45	6.06	25.74	4
LH-IM-04	8/14/2025 19:00	5.88	25.6	4
LH-IM-04	8/14/2025 19:15	5.35	25.6	4
LH-IM-04	8/14/2025 19:30	5.96	25.56	4
LH-IM-04	8/14/2025 19:45	5.86	25.66	4
LH-IM-04	8/14/2025 20:00	5.73	25.72	4
LH-IM-04	8/14/2025 20:15	5.52	25.58	4
LH-IM-04	8/14/2025 20:30	5.99	25.62	4

Station Name	Date Time	DO mg/L	Temp C	Use Code
LH-IM-04	8/14/2025 20:45	6.2	25.64	4
LH-IM-04	8/14/2025 21:00	5.99	25.72	4
LH-IM-04	8/14/2025 21:15	5.31	25.5	4
LH-IM-04	8/14/2025 21:30	5.92	25.66	4
LH-IM-04	8/14/2025 21:45	5.93	25.7	4
LH-IM-04	8/14/2025 22:00	5.9	25.7	4
LH-IM-04	8/14/2025 22:15	5.9	25.7	4
LH-IM-04	8/14/2025 22:30	5.85	25.7	4
LH-IM-04	8/14/2025 22:45	5.7	25.7	4
LH-IM-04	8/14/2025 23:00	5.82	25.76	4
LH-IM-04	8/14/2025 23:15	5.88	25.76	4
LH-IM-04	8/14/2025 23:30	5.79	25.74	4
LH-IM-04	8/14/2025 23:45	5.8	25.72	4
LH-IM-04	8/15/2025 0:00	5.9	25.74	4
LH-IM-04	8/15/2025 0:15	5.92	25.8	4
LH-IM-04	8/15/2025 0:30	5.79	25.76	4
LH-IM-04	8/15/2025 0:45	5.69	25.7	4
LH-IM-04	8/15/2025 1:00	5.1	25.6	4
LH-IM-04	8/15/2025 1:15	5.21	25.62	4
LH-IM-04	8/15/2025 1:30	5.1	25.68	4
LH-IM-04	8/15/2025 1:45	5.48	25.7	4
LH-IM-04	8/15/2025 2:00	5.16	25.68	4
LH-IM-04	8/15/2025 2:15	5.44	25.78	4
LH-IM-04	8/15/2025 2:30	5.13	25.64	4
LH-IM-04	8/15/2025 2:45	5.67	25.7	4
LH-IM-04	8/15/2025 3:00	5.66	25.72	4
LH-IM-04	8/15/2025 3:15	5.5	25.74	4
LH-IM-04	8/15/2025 3:30	5.42	25.64	4
LH-IM-04	8/15/2025 3:45	5.36	25.6	4
LH-IM-04	8/15/2025 4:00	5.51	25.64	4
LH-IM-04	8/15/2025 4:15	5.4	25.66	4
LH-IM-04	8/15/2025 4:30	5.43	25.66	4
LH-IM-04	8/15/2025 4:45	5.35	25.62	4
LH-IM-04	8/15/2025 5:00	5.22	25.6	4
LH-IM-04	8/15/2025 5:15	5.19	25.58	4
LH-IM-04	8/15/2025 5:30	5.31	25.66	4
LH-IM-04	8/15/2025 5:45	5.21	25.74	4
LH-IM-04	8/15/2025 6:00	5.3	25.76	4
LH-IM-04	8/15/2025 6:15	5.39	25.78	4
LH-IM-04	8/15/2025 6:30	5.39	25.8	4
LH-IM-04	8/15/2025 6:45	5.41	25.84	4
LH-IM-04	8/15/2025 7:00	5.34	25.84	4
LH-IM-04	8/15/2025 7:15	5.36	25.84	4
LH-IM-04	8/15/2025 7:30	5.53	25.86	4
LH-IM-04	8/15/2025 7:45	5.53	25.88	4
LH-IM-04	8/15/2025 8:00	5.57	25.88	4
LH-IM-04	8/15/2025 8:15	5.52	25.86	4
LH-IM-04	8/15/2025 8:30	5.4	25.74	4
LH-IM-04	8/15/2025 8:45	5.27	25.74	4
LH-IM-04	8/15/2025 9:00	5.25	25.66	4
LH-IM-04	8/15/2025 9:15	5.36	25.7	4
LH-IM-04	8/15/2025 9:30	5.43	25.78	4
LH-IM-04	8/15/2025 9:45	5.37	25.66	4
LH-IM-04	8/15/2025 10:00	5.16	25.58	4
LH-IM-04	8/15/2025 10:15	5.12	25.58	4
LH-IM-04	8/15/2025 10:30	4.98	25.48	4
LH-IM-04	8/15/2025 10:45	4.96	25.58	4
LH-IM-04	8/15/2025 11:00	4.89	25.44	4
LH-IM-04	8/15/2025 11:15	4.48	25.34	4
LH-IM-04	8/15/2025 11:30	4.61	25.36	4
LH-IM-04	8/15/2025 11:45	4.59	25.34	4
LH-IM-04	8/15/2025 12:00	4.7	25.42	4
LH-IM-04	8/15/2025 12:15	4.36	25.38	4
LH-IM-04	8/15/2025 12:30	4.51	25.4	4
LH-IM-04	8/15/2025 12:45	4.31	25.36	4
LH-IM-04	8/15/2025 13:00	4.41	25.3	4
LH-IM-04	8/15/2025 13:15	4.39	25.3	4
LH-IM-04	8/15/2025 13:30	4.45	25.26	4
LH-IM-04	8/15/2025 13:45	4.29	25.26	4
LH-IM-04	8/15/2025 14:00	4.86	25.28	4
LH-IM-04	8/15/2025 14:15	4.29	25.36	4
LH-IM-04	8/15/2025 14:30	4.21	25.3	4
LH-IM-04	8/15/2025 14:45	4.16	25.28	4
LH-IM-04	8/15/2025 15:00	4.02	25.26	4
LH-IM-04	8/15/2025 15:15	4.08	25.28	4
LH-IM-04	8/15/2025 15:30	4.06	25.3	4
LH-IM-04	8/15/2025 15:45	4.15	25.36	4
LH-IM-04	8/15/2025 16:00	4.15	25.38	4
LH-IM-04	8/15/2025 16:15	4.13	25.42	4
LH-IM-04	8/15/2025 16:30	4.1	25.38	4
LH-IM-04	8/15/2025 16:45	4.06	25.38	4
LH-IM-04	8/15/2025 17:00	4.07	25.38	4
LH-IM-04	8/15/2025 17:15	4.16	25.48	4
LH-IM-04	8/15/2025 17:30	4.36	25.56	4

Station Name	Date Time	DO mg/L	Temp C	Use Code
LH-IM-04	8/15/2025 17:45	4.44	25.56	4
LH-IM-04	8/15/2025 18:00	4.61	25.66	4
LH-IM-04	8/15/2025 18:15	4.46	25.68	4
LH-IM-04	8/15/2025 18:30	4.49	25.72	4
LH-IM-04	8/15/2025 18:45	4.36	25.66	4
LH-IM-04	8/15/2025 19:00	4.33	25.66	4
LH-IM-04	8/15/2025 19:15	4.47	25.68	4
LH-IM-04	8/15/2025 19:30	4.46	25.7	4
LH-IM-04	8/15/2025 19:45	4.35	25.74	4
LH-IM-04	8/15/2025 20:00	4.25	25.76	4
LH-IM-04	8/15/2025 20:15	4.28	25.76	4
LH-IM-04	8/15/2025 20:30	4.49	25.76	4
LH-IM-04	8/15/2025 20:45	4.47	25.78	4
LH-IM-04	8/15/2025 21:00	4.45	25.78	4
LH-IM-04	8/15/2025 21:15	4.45	25.8	4
LH-IM-04	8/15/2025 21:30	4.35	25.82	4
LH-IM-04	8/15/2025 21:45	4.4	25.8	4
LH-IM-04	8/15/2025 22:00	4.34	25.8	4
LH-IM-04	8/15/2025 22:15	4.43	25.8	4
LH-IM-04	8/15/2025 22:30	4.57	25.82	4
LH-IM-04	8/15/2025 22:45	4.4	25.78	4
LH-IM-04	8/15/2025 23:00	4.33	25.76	4
LH-IM-04	8/15/2025 23:15	4.32	25.82	4
LH-IM-04	8/15/2025 23:30	4.5	25.86	4
LH-IM-04	8/15/2025 23:45	4.53	25.88	4
LH-IM-04	8/16/2025 0:00	4.36	25.88	4
LH-IM-04	8/16/2025 0:15	4.57	25.92	4
LH-IM-04	8/16/2025 0:30	4.55	25.92	4
LH-IM-04	8/16/2025 0:45	4.48	25.92	4
LH-IM-04	8/16/2025 1:00	4.6	25.96	4
LH-IM-04	8/16/2025 1:15	4.62	25.96	4
LH-IM-04	8/16/2025 1:30	4.67	25.96	4
LH-IM-04	8/16/2025 1:45	4.65	25.98	4
LH-IM-04	8/16/2025 2:00	4.7	25.98	4
LH-IM-04	8/16/2025 2:15	4.62	25.94	4
LH-IM-04	8/16/2025 2:30	4.49	25.92	4
LH-IM-04	8/16/2025 2:45	4.69	26	4
LH-IM-04	8/16/2025 3:00	4.5	25.96	4
LH-IM-04	8/16/2025 3:15	4.55	25.94	4
LH-IM-04	8/16/2025 3:30	4.39	25.92	4
LH-IM-04	8/16/2025 3:45	4.41	25.88	4
LH-IM-04	8/16/2025 4:00	4.47	25.9	4
LH-IM-04	8/16/2025 4:15	4.68	25.96	4
LH-IM-04	8/16/2025 4:30	4.72	26.04	4
LH-IM-04	8/16/2025 4:45	4.76	26.02	4
LH-IM-04	8/16/2025 5:00	5.04	26.14	4
LH-IM-04	8/16/2025 5:15	5.49	26.22	4
LH-IM-04	8/16/2025 5:30	5.46	26.26	4
LH-IM-04	8/16/2025 5:45	5.65	26.3	4
LH-IM-04	8/16/2025 6:00	5.36	26.3	4
LH-IM-04	8/16/2025 6:15	5.58	26.3	4
LH-IM-04	8/16/2025 6:30	5.55	26.28	4
LH-IM-04	8/16/2025 6:45	5	26.22	4
LH-IM-04	8/16/2025 7:00	4.8	26.16	4
LH-IM-04	8/16/2025 7:15	4.76	26.1	4
LH-IM-04	8/16/2025 7:30	4.82	26.12	4
LH-IM-04	8/16/2025 7:45	4.9	26.14	4
LH-IM-04	8/16/2025 8:00	4.75	26.14	4
LH-IM-04	8/16/2025 8:15	4.94	26.14	4
LH-IM-04	8/16/2025 8:30	5.18	26.18	4
LH-IM-04	8/16/2025 8:45	5.28	26.22	4
LH-IM-04	8/16/2025 9:00	5.36	26.24	4
LH-IM-04	8/16/2025 9:15	5.18	26.24	4
LH-IM-04	8/16/2025 9:30	4.94	26.2	4
LH-IM-04	8/16/2025 9:45	4.68	26.12	4
LH-IM-04	8/16/2025 10:00	4.75	26.12	4
LH-IM-04	8/16/2025 10:15	5.02	26.2	4
LH-IM-04	8/16/2025 10:30	5.23	26.22	4
LH-IM-04	8/16/2025 10:45	5.54	26.28	4
LH-IM-04	8/16/2025 11:00	5.62	26.32	4
LH-IM-04	8/16/2025 11:15	5.48	26.32	4
LH-IM-04	8/16/2025 11:30	5.82	26.34	4
LH-IM-04	8/16/2025 11:45	5.83	26.36	4
LH-IM-04	8/16/2025 12:00	5.89	26.36	4
LH-IM-04	8/16/2025 12:15	5.88	26.38	4
LH-IM-04	8/16/2025 12:30	5.76	26.36	4
LH-IM-04	8/16/2025 12:45	5.63	26.32	4
LH-IM-04	8/16/2025 13:00	5.4	26.3	4
LH-IM-04	8/16/2025 13:15	5.87	26.34	4
LH-IM-04	8/16/2025 13:30	5.59	26.34	4
LH-IM-04	8/16/2025 13:45	5.52	26.32	4
LH-IM-04	8/16/2025 14:00	5.37	26.32	4
LH-IM-04	8/16/2025 14:15	5.38	26.26	4
LH-IM-04	8/16/2025 14:30	5.48	26.28	4

Station Name	Date Time	DO mg/L	Temp C	Use Code
LH-IM-04	8/16/2025 14:45	5.45	26.3	4
LH-IM-04	8/16/2025 15:00	5.27	26.28	4
LH-IM-04	8/16/2025 15:15	4.95	26.2	4
LH-IM-04	8/16/2025 15:30	5.03	26.16	4
LH-IM-04	8/16/2025 15:45	5.23	26.22	4
LH-IM-04	8/16/2025 16:00	5.84	26.36	4
LH-IM-04	8/16/2025 16:15	6.63	26.44	4
LH-IM-04	8/16/2025 16:30	6.63	26.44	4
LH-IM-04	8/16/2025 16:45	7.29	26.5	4
LH-IM-04	8/16/2025 17:00	5.12	26.42	4
LH-IM-04	8/16/2025 17:15	6.64	26.36	4
LH-IM-04	8/16/2025 17:30	4.51	26.16	4
LH-IM-04	8/16/2025 17:45	4.51	26.12	4
LH-IM-04	8/16/2025 18:00	4.31	26.02	4
LH-IM-04	8/16/2025 18:15	4.77	26.04	4
LH-IM-04	8/16/2025 18:30	4.54	26.04	4
LH-IM-04	8/16/2025 18:45	4.89	26.02	4
LH-IM-04	8/16/2025 19:00	4.7	26.06	4
LH-IM-04	8/16/2025 19:15	4.62	26.08	4
LH-IM-04	8/16/2025 19:30	5.3	26.24	4
LH-IM-04	8/16/2025 19:45	4.6	26.16	4
LH-IM-04	8/16/2025 20:00	4.57	26.14	4
LH-IM-04	8/16/2025 20:15	4.7	26.18	4
LH-IM-04	8/16/2025 20:30	4.8	26.16	4
LH-IM-04	8/16/2025 20:45	4.66	26.16	4
LH-IM-04	8/16/2025 21:00	5.08	26.2	4
LH-IM-04	8/16/2025 21:15	5.1	26.24	4
LH-IM-04	8/16/2025 21:30	5.83	26.28	4
LH-IM-04	8/16/2025 21:45	5.95	26.3	4
LH-IM-04	8/16/2025 22:00	5.82	26.3	4
LH-IM-04	8/16/2025 22:15	5.76	26.28	4
LH-IM-04	8/16/2025 22:30	5.67	26.28	4
LH-IM-04	8/16/2025 22:45	5.78	26.28	4
LH-IM-04	8/16/2025 23:00	5.78	26.3	4
LH-IM-04	8/16/2025 23:15	5.83	26.32	4
LH-IM-04	8/16/2025 23:30	5.83	26.32	4
LH-IM-04	8/16/2025 23:45	5.78	26.32	4
LH-IM-04	8/17/2025 0:00	6	26.34	4
LH-IM-04	8/17/2025 0:15	5.92	26.36	4
LH-IM-04	8/17/2025 0:30	5.83	26.38	4
LH-IM-04	8/17/2025 0:45	6.16	26.38	4
LH-IM-04	8/17/2025 1:00	5.54	26.34	4
LH-IM-04	8/17/2025 1:15	5.84	26.36	4
LH-IM-04	8/17/2025 1:30	6.6	26.44	4
LH-IM-04	8/17/2025 1:45	7.3	26.54	4
LH-IM-04	8/17/2025 2:00	7.6	26.56	4
LH-IM-04	8/17/2025 2:15	7.28	26.48	4
LH-IM-04	8/17/2025 2:30	7.09	26.5	4
LH-IM-04	8/17/2025 2:45	7.12	26.48	4
LH-IM-04	8/17/2025 3:00	6.54	26.42	4
LH-IM-04	8/17/2025 3:15	5.59	26.38	4
LH-IM-04	8/17/2025 3:30	6.15	26.44	4
LH-IM-04	8/17/2025 3:45	6.18	26.38	4
LH-IM-04	8/17/2025 4:00	6.71	26.42	4
LH-IM-04	8/17/2025 4:15	6.93	26.46	4
LH-IM-04	8/17/2025 4:30	6.75	26.46	4
LH-IM-04	8/17/2025 4:45	5.74	26.48	4
LH-IM-04	8/17/2025 5:00	6.51	26.48	4
LH-IM-04	8/17/2025 5:15	6.58	26.46	4
LH-IM-04	8/17/2025 5:30	6.38	26.44	4
LH-IM-04	8/17/2025 5:45	6.4	26.46	4
LH-IM-04	8/17/2025 6:00	6.22	26.44	4
LH-IM-04	8/17/2025 6:15	6.24	26.44	4
LH-IM-04	8/17/2025 6:30	6.14	26.44	4
LH-IM-04	8/17/2025 6:45	6.18	26.44	4
LH-IM-04	8/17/2025 7:00	6.13	26.44	4
LH-IM-04	8/17/2025 7:15	6.15	26.44	4
LH-IM-04	8/17/2025 7:30	6.36	26.44	4
LH-IM-04	8/17/2025 7:45	6.43	26.46	4
LH-IM-04	8/17/2025 8:00	6.56	26.48	4
LH-IM-04	8/17/2025 8:15	7.09	26.52	4
LH-IM-04	8/17/2025 8:30	7.15	26.54	4
LH-IM-04	8/17/2025 8:45	7.43	26.56	4
LH-IM-04	8/17/2025 9:00	7.48	26.58	4
LH-IM-04	8/17/2025 9:15	7.48	26.58	4
LH-IM-04	8/17/2025 9:30	7.53	26.62	4
LH-IM-04	8/17/2025 9:45	7.74	26.62	4
LH-IM-04	8/17/2025 10:00	7.86	26.62	4
LH-IM-04	8/17/2025 10:15	7.84	26.6	4
LH-IM-04	8/17/2025 10:30	7.88	26.6	4
LH-IM-04	8/17/2025 10:45	7.76	26.6	4
LH-IM-04	8/17/2025 11:00	7.22	26.56	4
LH-IM-04	8/17/2025 11:15	7.22	26.54	4
LH-IM-04	8/17/2025 11:30	8.17	26.56	4

Station Name	Date Time	DO mg/L	Temp C	Use Code
LH-IM-04	8/17/2025 11:45	7.81	26.5	4
LH-IM-04	8/17/2025 12:00	7.96	26.48	4
LH-IM-04	8/17/2025 12:15	8.06	26.46	4
LH-IM-04	8/17/2025 12:30	8.02	26.48	4
LH-IM-04	8/17/2025 12:45	8.26	26.48	4
LH-IM-04	8/17/2025 13:00	8.12	26.48	4
LH-IM-04	8/17/2025 13:15	8.16	26.48	4
LH-IM-04	8/17/2025 13:30	8.26	26.5	4
LH-IM-04	8/17/2025 13:45	8.14	26.5	4
LH-IM-04	8/17/2025 14:00	8.25	26.5	4
LH-IM-04	8/17/2025 14:15	8.19	26.52	4
LH-IM-04	8/17/2025 14:30	8.38	26.52	4
LH-IM-04	8/17/2025 14:45	8.26	26.52	4
LH-IM-04	8/17/2025 15:00	8.24	26.52	4
LH-IM-04	8/17/2025 15:15	8.22	26.5	4
LH-IM-04	8/17/2025 15:30	8.29	26.5	4
LH-IM-04	8/17/2025 15:45	8.28	26.5	4
LH-IM-04	8/17/2025 16:00	7.63	26.48	4
LH-IM-04	8/17/2025 16:15	6.14	26.42	4
LH-IM-04	8/17/2025 16:30	6.83	26.46	4
LH-IM-04	8/17/2025 16:45	7.51	26.46	4
LH-IM-04	8/17/2025 17:00	7.31	26.48	4
LH-IM-04	8/17/2025 17:15	7.26	26.56	4
LH-IM-04	8/17/2025 17:30	7.13	26.6	4
LH-IM-04	8/17/2025 17:45	6.96	26.62	4
LH-IM-04	8/17/2025 18:00	6.92	26.66	4
LH-IM-04	8/17/2025 18:15	7.46	26.64	4
LH-IM-04	8/17/2025 18:30	6.73	26.6	4
LH-IM-04	8/17/2025 18:45	7.09	26.64	4
LH-IM-04	8/17/2025 19:00	6.82	26.58	4
LH-IM-04	8/17/2025 19:15	6.65	26.62	4
LH-IM-04	8/17/2025 19:30	6.15	26.58	4
LH-IM-04	8/17/2025 19:45	5.57	26.48	4
LH-IM-04	8/17/2025 20:00	6.07	26.36	4
LH-IM-04	8/17/2025 20:15	5.48	26.32	4
LH-IM-04	8/17/2025 20:30	5.99	26.4	4
LH-IM-04	8/17/2025 20:45	5.96	26.38	4
LH-IM-04	8/17/2025 21:00	5.92	26.38	4
LH-IM-04	8/17/2025 21:15	6.11	26.46	4
LH-IM-04	8/17/2025 21:30	6.18	26.46	4
LH-IM-04	8/17/2025 21:45	5.86	26.42	4
LH-IM-04	8/17/2025 22:00	5.34	26.32	4
LH-IM-04	8/17/2025 22:15	5.7	26.4	4
LH-IM-04	8/17/2025 22:30	5.41	26.32	4
LH-IM-04	8/17/2025 22:45	5.16	26.28	4
LH-IM-04	8/17/2025 23:00	4.76	26.18	4
LH-IM-04	8/17/2025 23:15	4.74	26.16	4
LH-IM-04	8/17/2025 23:30	4.81	26.22	4
LH-IM-04	8/17/2025 23:45	5.15	26.26	4
LH-IM-04	8/18/2025 0:00	5.18	26.24	4
LH-IM-04	8/18/2025 0:15	5.48	26.28	4
LH-IM-04	8/18/2025 0:30	5.4	26.28	4
LH-IM-04	8/18/2025 0:45	5.41	26.32	4
LH-IM-04	8/18/2025 1:00	5.2	26.32	4
LH-IM-04	8/18/2025 1:15	5.08	26.28	4
LH-IM-04	8/18/2025 1:30	4.95	26.22	4
LH-IM-04	8/18/2025 1:45	4.65	26.12	4
LH-IM-04	8/18/2025 2:00	4.61	26.1	4
LH-IM-04	8/18/2025 2:15	4.59	26.06	4
LH-IM-04	8/18/2025 2:30	4.53	26.06	4
LH-IM-04	8/18/2025 2:45	4.39	26.02	4
LH-IM-04	8/18/2025 3:00	4.22	25.98	4
LH-IM-04	8/18/2025 3:15	4.16	25.96	4
LH-IM-04	8/18/2025 3:30	4.12	25.94	4
LH-IM-04	8/18/2025 3:45	3.99	25.94	4
LH-IM-04	8/18/2025 4:00	3.95	25.94	4
LH-IM-04	8/18/2025 4:15	4.02	25.94	4
LH-IM-04	8/18/2025 4:30	3.97	25.98	4
LH-IM-04	8/18/2025 4:45	3.93	25.96	4
LH-IM-04	8/18/2025 5:00	3.95	26.02	4
LH-IM-04	8/18/2025 5:15	3.69	25.94	4
LH-IM-04	8/18/2025 5:30	3.84	26	4
LH-IM-04	8/18/2025 5:45	3.85	26.04	4
LH-IM-04	8/18/2025 6:00	3.75	26	4
LH-IM-04	8/18/2025 6:15	4.35	26.08	4
LH-IM-04	8/18/2025 6:30	4.5	26.1	4
LH-IM-04	8/18/2025 6:45	4.3	26.1	4
LH-IM-04	8/18/2025 7:00	4.05	26.06	4
LH-IM-04	8/18/2025 7:15	4.53	26.14	4
LH-IM-04	8/18/2025 7:30	4.7	26.2	4
LH-IM-04	8/18/2025 7:45	4.39	26.16	4
LH-IM-04	8/18/2025 8:00	4.8	26.32	4
LH-IM-04	8/18/2025 8:15	6.57	26.48	4
LH-IM-04	8/18/2025 8:30	7.36	26.5	4

Station Name	Date Time	DO mg/L	Temp C	Use Code
LH-IM-04	8/18/2025 8:45	7.8	26.52	4
LH-IM-04	8/18/2025 9:00	7.29	26.46	4
LH-IM-04	8/18/2025 9:15	5.98	26.28	4
LH-IM-04	8/18/2025 9:30	7.1	26.36	4
LH-IM-04	8/18/2025 9:45	7.66	26.42	4
LH-IM-04	8/18/2025 10:00	7.29	26.44	4
LH-IM-04	8/18/2025 10:15	7.66	26.52	4
LH-IM-04	8/18/2025 10:30	7.14	26.54	4
LH-IM-04	8/18/2025 10:45	5.16	26.22	4
LH-IM-04	8/18/2025 11:00	5.05	26.16	4
LH-IM-04	8/18/2025 11:15	4.54	26.18	4
LH-IM-04	8/18/2025 11:30	5.27	26.22	4
LH-IM-04	8/18/2025 11:45	5.94	26.4	4
LH-IM-04	8/18/2025 12:00	5.57	26.42	4
LH-IM-04	8/18/2025 12:15	4.92	26.3	4
LH-IM-04	8/18/2025 12:30	7.63	24.54	2
LH-IM-04	8/18/2025 12:45	8.45	23.92	2
LH-IM-04	8/18/2025 13:00			2
LH-IM-04	8/18/2025 13:15			2
LH-IM-04	8/18/2025 13:30	8.24	23.04	2
LH-IM-04	8/18/2025 13:45	8.52	26.56	1
LH-IM-04	8/18/2025 14:00	8.45	26.72	1
LH-IM-04	8/18/2025 14:15	8.24	26.7	1
LH-IM-04	8/18/2025 14:30	8.18	26.68	1
LH-IM-04	8/18/2025 14:45	3.45	25.9	1
LH-IM-04	8/18/2025 15:00	3.62	25.86	1
LH-IM-04	8/18/2025 15:15	3.74	25.84	1
LH-IM-04	8/18/2025 15:30	3.85	25.84	1
LH-IM-04	8/18/2025 15:45	3.94	25.84	1
LH-IM-04	8/18/2025 16:00	3.9	25.84	1
LH-IM-04	8/18/2025 16:15	3.82	25.86	1
LH-IM-04	8/18/2025 16:30	4.08	25.88	1
LH-IM-04	8/18/2025 16:45	3.9	25.84	1
LH-IM-04	8/18/2025 17:00	3.79	25.82	1
LH-IM-04	8/18/2025 17:15	3.6	25.8	1
LH-IM-04	8/18/2025 17:30	3.57	25.8	1
LH-IM-04	8/18/2025 17:45	4.13	25.82	1
LH-IM-04	8/18/2025 18:00	3.59	25.76	1
LH-IM-04	8/18/2025 18:15	3.57	25.72	1
LH-IM-04	8/18/2025 18:30	4.21	25.86	1
LH-IM-04	8/18/2025 18:45	5.4	25.98	1
LH-IM-04	8/18/2025 19:00	4.75	25.96	1
LH-IM-04	8/18/2025 19:15	4.82	26.02	1
LH-IM-04	8/18/2025 19:30	5.23	26.12	1
LH-IM-04	8/18/2025 19:45	5.61	26.16	1
LH-IM-04	8/18/2025 20:00	5.57	26.18	1
LH-IM-04	8/18/2025 20:15	5.33	26.16	1
LH-IM-04	8/18/2025 20:30	5.51	26.18	1
LH-IM-04	8/18/2025 20:45	5.5	26.2	1
LH-IM-04	8/18/2025 21:00	5.5	26.18	1
LH-IM-04	8/18/2025 21:15	5.57	26.2	1
LH-IM-04	8/18/2025 21:30	5.62	26.18	1
LH-IM-04	8/18/2025 21:45	5.57	26.18	1
LH-IM-04	8/18/2025 22:00	5.54	26.18	1
LH-IM-04	8/18/2025 22:15	5.48	26.16	1
LH-IM-04	8/18/2025 22:30	5.43	26.18	1
LH-IM-04	8/18/2025 22:45	5.41	26.16	1
LH-IM-04	8/18/2025 23:00	5.34	26.14	1
LH-IM-04	8/18/2025 23:15	5.16	26.12	1
LH-IM-04	8/18/2025 23:30	4.92	26.12	1
LH-IM-04	8/18/2025 23:45	5.11	26.1	1
LH-IM-04	8/19/2025 0:00	4.91	26.1	1
LH-IM-04	8/19/2025 0:15	5.02	26.12	1
LH-IM-04	8/19/2025 0:30	5.03	26.14	1
LH-IM-04	8/19/2025 0:45	5.02	26.12	1
LH-IM-04	8/19/2025 1:00	5.01	26.14	1
LH-IM-04	8/19/2025 1:15	5.17	26.16	1
LH-IM-04	8/19/2025 1:30	5.91	26.18	1
LH-IM-04	8/19/2025 1:45	5.43	26.22	1
LH-IM-04	8/19/2025 2:00	5.77	26.26	1
LH-IM-04	8/19/2025 2:15	6	26.24	1
LH-IM-04	8/19/2025 2:30	7.78	26.28	1
LH-IM-04	8/19/2025 2:45	7.57	26.3	1
LH-IM-04	8/19/2025 3:00	6.81	26.28	1
LH-IM-04	8/19/2025 3:15	7.92	26.28	1
LH-IM-04	8/19/2025 3:30	7.38	26.26	1
LH-IM-04	8/19/2025 3:45	7.6	26.26	1
LH-IM-04	8/19/2025 4:00	7.42	26.24	1
LH-IM-04	8/19/2025 4:15	6.6	26.22	1
LH-IM-04	8/19/2025 4:30	7.2	26.2	1
LH-IM-04	8/19/2025 4:45	7.21	26.2	1
LH-IM-04	8/19/2025 5:00	7.38	26.18	1
LH-IM-04	8/19/2025 5:15	7.57	26.16	1
LH-IM-04	8/19/2025 5:30	7.5	26.16	1

Station Name	Date Time	DO mg/L	Temp C	Use Code
LH-IM-04	8/19/2025 5:45	7.48	26.16	1
LH-IM-04	8/19/2025 6:00	7.17	26.14	1
LH-IM-04	8/19/2025 6:15	7.18	26.14	1
LH-IM-04	8/19/2025 6:30	7.11	26.12	1
LH-IM-04	8/19/2025 6:45	7.2	26.12	1
LH-IM-04	8/19/2025 7:00	7.04	26.1	1
LH-IM-04	8/19/2025 7:15	7.22	26.1	1
LH-IM-04	8/19/2025 7:30	7.04	26.08	1
LH-IM-04	8/19/2025 7:45	7.04	26.08	1
LH-IM-04	8/19/2025 8:00	6.93	26.06	1
LH-IM-04	8/19/2025 8:15	7.18	26.06	1
LH-IM-04	8/19/2025 8:30	7.13	26.04	1
LH-IM-04	8/19/2025 8:45	7.07	26.02	1
LH-IM-04	8/19/2025 9:00	7.38	26.04	1
LH-IM-04	8/19/2025 9:15	7.51	26.04	1
LH-IM-04	8/19/2025 9:30	7.67	26.06	1
LH-IM-04	8/19/2025 9:45	7.9	26.06	1
LH-IM-04	8/19/2025 10:00	7.93	26.06	1
LH-IM-04	8/19/2025 10:15	8.05	26.06	1
LH-IM-04	8/19/2025 10:30	8.02	26.06	1
LH-IM-04	8/19/2025 10:45	8.01	26.06	1
LH-IM-04	8/19/2025 11:00	7.98	26.06	1
LH-IM-04	8/19/2025 11:15	7.98	26.08	1
LH-IM-04	8/19/2025 11:30	7.14	26.04	1
LH-IM-04	8/19/2025 11:45	6.48	26	1
LH-IM-04	8/19/2025 12:00	6.78	26.02	1
LH-IM-04	8/19/2025 12:15	7.68	26.04	1
LH-IM-04	8/19/2025 12:30	7.81	26.04	1
LH-IM-04	8/19/2025 12:45	7.4	26.06	1
LH-IM-04	8/19/2025 13:00	7.5	26.06	1
LH-IM-04	8/19/2025 13:15	7.68	26.06	1
LH-IM-04	8/19/2025 13:30	7.49	26.06	1
LH-IM-04	8/19/2025 13:45	7.61	26.06	1
LH-IM-04	8/19/2025 14:00	7.69	26.06	1
LH-IM-04	8/19/2025 14:15	7.63	26.06	1
LH-IM-04	8/19/2025 14:30	7.51	26.06	1
LH-IM-04	8/19/2025 14:45	7.53	26.06	1
LH-IM-04	8/19/2025 15:00	6.25	26.04	1
LH-IM-04	8/19/2025 15:15	6.09	25.98	1
LH-IM-04	8/19/2025 15:30	6.6	25.96	1
LH-IM-04	8/19/2025 15:45	6.43	25.94	1
LH-IM-04	8/19/2025 16:00	6.53	25.96	1
LH-IM-04	8/19/2025 16:15	5.83	25.96	1
LH-IM-04	8/19/2025 16:30	6.72	25.96	1
LH-IM-04	8/19/2025 16:45	6.51	25.96	1
LH-IM-04	8/19/2025 17:00	6.82	25.98	1
LH-IM-04	8/19/2025 17:15	6.07	25.94	1
LH-IM-04	8/19/2025 17:30	6.45	25.94	1
LH-IM-04	8/19/2025 17:45	6.18	25.94	1
LH-IM-04	8/19/2025 18:00	6.01	25.94	1
LH-IM-04	8/19/2025 18:15	5.9	25.92	1
LH-IM-04	8/19/2025 18:30	5.93	25.92	1
LH-IM-04	8/19/2025 18:45	6.01	25.92	1
LH-IM-04	8/19/2025 19:00	5.9	25.9	1
LH-IM-04	8/19/2025 19:15	5.85	25.9	1
LH-IM-04	8/19/2025 19:30	5.88	25.9	1
LH-IM-04	8/19/2025 19:45	6.08	25.9	1
LH-IM-04	8/19/2025 20:00	6.1	25.92	1
LH-IM-04	8/19/2025 20:15	5.87	25.88	1
LH-IM-04	8/19/2025 20:30	6.41	25.92	1
LH-IM-04	8/19/2025 20:45	6.57	25.92	1
LH-IM-04	8/19/2025 21:00	6.38	25.9	1
LH-IM-04	8/19/2025 21:15	6.55	25.9	1
LH-IM-04	8/19/2025 21:30	6.48	25.92	1
LH-IM-04	8/19/2025 21:45	7.07	25.94	1
LH-IM-04	8/19/2025 22:00	7.83	25.96	1
LH-IM-04	8/19/2025 22:15	7.62	25.94	1
LH-IM-04	8/19/2025 22:30	7.93	25.94	1
LH-IM-04	8/19/2025 22:45	7.67	25.94	1
LH-IM-04	8/19/2025 23:00	7.59	25.92	1
LH-IM-04	8/19/2025 23:15	7.65	25.92	1
LH-IM-04	8/19/2025 23:30	7.65	25.9	1
LH-IM-04	8/19/2025 23:45	7.66	25.9	1
LH-IM-04	8/20/2025 0:00	7.67	25.88	1
LH-IM-04	8/20/2025 0:15	7.52	25.86	1
LH-IM-04	8/20/2025 0:30	7.68	25.86	1
LH-IM-04	8/20/2025 0:45	7.81	25.86	1
LH-IM-04	8/20/2025 1:00	7.59	25.84	1
LH-IM-04	8/20/2025 1:15	7.96	25.84	1
LH-IM-04	8/20/2025 1:30	7.94	25.84	1
LH-IM-04	8/20/2025 1:45	7.93	25.84	1
LH-IM-04	8/20/2025 2:00	8.01	25.84	1
LH-IM-04	8/20/2025 2:15	7.68	25.82	1
LH-IM-04	8/20/2025 2:30	7.95	25.82	1

Station Name	Date Time	DO mg/L	Temp C	Use Code
LH-IM-04	8/20/2025 2:45	7.92	25.8	1
LH-IM-04	8/20/2025 3:00	8	25.8	1
LH-IM-04	8/20/2025 3:15	7.98	25.8	1
LH-IM-04	8/20/2025 3:30	7.86	25.8	1
LH-IM-04	8/20/2025 3:45	7.9	25.78	1
LH-IM-04	8/20/2025 4:00	7.92	25.76	1
LH-IM-04	8/20/2025 4:15	7.9	25.78	1
LH-IM-04	8/20/2025 4:30	7.81	25.76	1
LH-IM-04	8/20/2025 4:45	7.56	25.76	1
LH-IM-04	8/20/2025 5:00	7.59	25.74	1
LH-IM-04	8/20/2025 5:15	7.63	25.74	1
LH-IM-04	8/20/2025 5:30	7.76	25.72	1
LH-IM-04	8/20/2025 5:45	7.83	25.72	1
LH-IM-04	8/20/2025 6:00	7.74	25.72	1
LH-IM-04	8/20/2025 6:15	7.79	25.7	1
LH-IM-04	8/20/2025 6:30	7.86	25.7	1
LH-IM-04	8/20/2025 6:45	7.64	25.7	1
LH-IM-04	8/20/2025 7:00	7.8	25.7	1
LH-IM-04	8/20/2025 7:15	7.85	25.68	1
LH-IM-04	8/20/2025 7:30	7.88	25.68	1
LH-IM-04	8/20/2025 7:45	7.84	25.68	1
LH-IM-04	8/20/2025 8:00	7.68	25.68	1
LH-IM-04	8/20/2025 8:15	8.01	25.68	1
LH-IM-04	8/20/2025 8:30	7.92	25.68	1
LH-IM-04	8/20/2025 8:45	7.93	25.68	1
LH-IM-04	8/20/2025 9:00	7.88	25.66	1
LH-IM-04	8/20/2025 9:15	7.88	25.66	1
LH-IM-04	8/20/2025 9:30	7.88	25.66	1
LH-IM-04	8/20/2025 9:45	7.85	25.66	1
LH-IM-04	8/20/2025 10:00	7.95	25.64	1
LH-IM-04	8/20/2025 10:15	7.8	25.64	1
LH-IM-04	8/20/2025 10:30	7.84	25.64	1
LH-IM-04	8/20/2025 10:45	8.32	25.64	1
LH-IM-04	8/20/2025 11:00	8.35	25.64	1
LH-IM-04	8/20/2025 11:15	8.44	25.64	1
LH-IM-04	8/20/2025 11:30	8.63	25.64	1
LH-IM-04	8/20/2025 11:45	8.54	25.64	1
LH-IM-04	8/20/2025 12:00	8.02	25.64	1
LH-IM-04	8/20/2025 12:15	8.61	25.64	1
LH-IM-04	8/20/2025 12:30	8.54	25.62	1
LH-IM-04	8/20/2025 12:45	8.71	25.62	1
LH-IM-04	8/20/2025 13:00	8.73	25.62	1
LH-IM-04	8/20/2025 13:15	8.51	25.62	1
LH-IM-04	8/20/2025 13:30	8.8	25.62	1
LH-IM-04	8/20/2025 13:45	8.73	25.62	1
LH-IM-04	8/20/2025 14:00	8.78	25.62	1
LH-IM-04	8/20/2025 14:15	8.85	25.62	1
LH-IM-04	8/20/2025 14:30	8.89	25.6	1
LH-IM-04	8/20/2025 14:45	8.9	25.62	1
LH-IM-04	8/20/2025 15:00	8.79	25.6	1
LH-IM-04	8/20/2025 15:15	8.83	25.6	1
LH-IM-04	8/20/2025 15:30	8.82	25.6	1
LH-IM-04	8/20/2025 15:45	8.78	25.6	1
LH-IM-04	8/20/2025 16:00	8.78	25.6	1
LH-IM-04	8/20/2025 16:15	8.74	25.6	1
LH-IM-04	8/20/2025 16:30	8.9	25.6	1
LH-IM-04	8/20/2025 16:45	8.9	25.6	1
LH-IM-04	8/20/2025 17:00	8.82	25.6	1
LH-IM-04	8/20/2025 17:15	8.17	25.6	1
LH-IM-04	8/20/2025 17:30	8.78	25.6	1
LH-IM-04	8/20/2025 17:45	8.68	25.6	1
LH-IM-04	8/20/2025 18:00	8.71	25.58	1
LH-IM-04	8/20/2025 18:15	8.82	25.58	1
LH-IM-04	8/20/2025 18:30	8.74	25.58	1
LH-IM-04	8/20/2025 18:45	8.66	25.58	1
LH-IM-04	8/20/2025 19:00	8.73	25.56	1
LH-IM-04	8/20/2025 19:15	8.73	25.56	1
LH-IM-04	8/20/2025 19:30	8.62	25.56	1
LH-IM-04	8/20/2025 19:45	8.44	25.54	1
LH-IM-04	8/20/2025 20:00	8.5	25.54	1
LH-IM-04	8/20/2025 20:15	8.42	25.52	1
LH-IM-04	8/20/2025 20:30	8.43	25.52	1
LH-IM-04	8/20/2025 20:45	8.41	25.5	1
LH-IM-04	8/20/2025 21:00	8.57	25.5	1
LH-IM-04	8/20/2025 21:15	8.52	25.5	1
LH-IM-04	8/20/2025 21:30	8.54	25.5	1
LH-IM-04	8/20/2025 21:45	8.57	25.48	1
LH-IM-04	8/20/2025 22:00	8.38	25.48	1
LH-IM-04	8/20/2025 22:15	8.21	25.48	1
LH-IM-04	8/20/2025 22:30	8.27	25.46	1
LH-IM-04	8/20/2025 22:45	8.28	25.46	1
LH-IM-04	8/20/2025 23:00	8.5	25.44	1
LH-IM-04	8/20/2025 23:15	8.33	25.44	1
LH-IM-04	8/20/2025 23:30	8.45	25.44	1

Station Name	Date Time	DO mg/L	Temp C	Use Code
LH-IM-04	8/20/2025 23:45	8.6	25.44	1
LH-IM-04	8/21/2025 0:00	8.5	25.42	1
LH-IM-04	8/21/2025 0:15	8.51	25.42	1
LH-IM-04	8/21/2025 0:30	8.54	25.42	1
LH-IM-04	8/21/2025 0:45	8.57	25.4	1
LH-IM-04	8/21/2025 1:00	8.48	25.4	1
LH-IM-04	8/21/2025 1:15	8.47	25.4	1
LH-IM-04	8/21/2025 1:30	8.56	25.38	1
LH-IM-04	8/21/2025 1:45	8.58	25.38	1
LH-IM-04	8/21/2025 2:00	8.54	25.38	1
LH-IM-04	8/21/2025 2:15	8.63	25.36	1
LH-IM-04	8/21/2025 2:30	8.57	25.36	1
LH-IM-04	8/21/2025 2:45	8.54	25.36	1
LH-IM-04	8/21/2025 3:00	8.6	25.34	1
LH-IM-04	8/21/2025 3:15	8.57	25.34	1
LH-IM-04	8/21/2025 3:30	8.49	25.32	1
LH-IM-04	8/21/2025 3:45	8.43	25.32	1
LH-IM-04	8/21/2025 4:00	8.43	25.3	1
LH-IM-04	8/21/2025 4:15	8.28	25.3	1
LH-IM-04	8/21/2025 4:30	8.33	25.28	1
LH-IM-04	8/21/2025 4:45	8.44	25.28	1
LH-IM-04	8/21/2025 5:00	8.43	25.26	1
LH-IM-04	8/21/2025 5:15	8.36	25.26	1
LH-IM-04	8/21/2025 5:30	8.33	25.24	1
LH-IM-04	8/21/2025 5:45	8.19	25.24	1
LH-IM-04	8/21/2025 6:00	7.95	25.22	1
LH-IM-04	8/21/2025 6:15	8.01	25.22	1
LH-IM-04	8/21/2025 6:30	7.93	25.2	1
LH-IM-04	8/21/2025 6:45	7.73	25.18	1
LH-IM-04	8/21/2025 7:00	8	25.18	1
LH-IM-04	8/21/2025 7:15	7.6	25.16	1
LH-IM-04	8/21/2025 7:30	7.47	25.14	1
LH-IM-04	8/21/2025 7:45	8.04	25.14	1
LH-IM-04	8/21/2025 8:00	7.92	25.12	1
LH-IM-04	8/21/2025 8:15	7.76	25.1	1
LH-IM-04	8/21/2025 8:30	8	25.1	1
LH-IM-04	8/21/2025 8:45	7.98	25.1	1
LH-IM-04	8/21/2025 9:00	7.95	25.08	1
LH-IM-04	8/21/2025 9:15	7.93	25.08	1
LH-IM-04	8/21/2025 9:30	7.75	25.08	1
LH-IM-04	8/21/2025 9:45	7.79	25.06	1
LH-IM-04	8/21/2025 10:00	7.75	25.06	1
LH-IM-04	8/21/2025 10:15	7.53	25.04	1
LH-IM-04	8/21/2025 10:30	7.72	25.04	1
LH-IM-04	8/21/2025 10:45	7.61	25.02	1
LH-IM-04	8/21/2025 11:00	7.45	25.02	1
LH-IM-04	8/21/2025 11:15	7.66	25.02	1
LH-IM-04	8/21/2025 11:30	7.77	25	1
LH-IM-04	8/21/2025 11:45	7.55	25	1
LH-IM-04	8/21/2025 12:00	7.78	25	1
LH-IM-04	8/21/2025 12:15	7.39	25	1
LH-IM-04	8/21/2025 12:30	7.46	24.98	1
LH-IM-04	8/21/2025 12:45	7.44	24.98	1
LH-IM-04	8/21/2025 13:00	7.43	24.98	1
LH-IM-04	8/21/2025 13:15	7.42	25	1
LH-IM-04	8/21/2025 13:30	7.56	25	1
LH-IM-04	8/21/2025 13:45	7.59	25	1
LH-IM-04	8/21/2025 14:00	7.65	25.02	1
LH-IM-04	8/21/2025 14:15	7.73	25.02	1
LH-IM-04	8/21/2025 14:30	7.68	25.02	1
LH-IM-04	8/21/2025 14:45	7.68	25.02	1
LH-IM-04	8/21/2025 15:00	7.75	25.02	1
LH-IM-04	8/21/2025 15:15	7.81	25.02	1
LH-IM-04	8/21/2025 15:30	7.77	25.04	1
LH-IM-04	8/21/2025 15:45	7.73	25.04	1
LH-IM-04	8/21/2025 16:00	7.82	25.04	1
LH-IM-04	8/21/2025 16:15	7.74	25.04	1
LH-IM-04	8/21/2025 16:30	7.9	25.04	1
LH-IM-04	8/21/2025 16:45	7.96	25.04	1
LH-IM-04	8/21/2025 17:00	8.02	25.04	1
LH-IM-04	8/21/2025 17:15	7.93	25.06	1
LH-IM-04	8/21/2025 17:30	8.31	25.06	1
LH-IM-04	8/21/2025 17:45	8.05	25.06	1
LH-IM-04	8/21/2025 18:00	8.04	25.04	1
LH-IM-04	8/21/2025 18:15	8.01	25.04	1
LH-IM-04	8/21/2025 18:30	8.07	25.02	1
LH-IM-04	8/21/2025 18:45	8.09	25.02	1
LH-IM-04	8/21/2025 19:00	8.08	25	1
LH-IM-04	8/21/2025 19:15	7.96	24.98	1
LH-IM-04	8/21/2025 19:30	7.93	24.98	1
LH-IM-04	8/21/2025 19:45	7.79	24.96	1
LH-IM-04	8/21/2025 20:00	7.62	24.96	1
LH-IM-04	8/21/2025 20:15	7.53	24.96	1
LH-IM-04	8/21/2025 20:30	7.25	24.94	1

Station Name	Date Time	DO mg/L	Temp C	Use Code
LH-IM-04	8/21/2025 20:45	7.67	24.94	1
LH-IM-04	8/21/2025 21:00	7.41	24.92	1
LH-IM-04	8/21/2025 21:15	7.46	24.9	1
LH-IM-04	8/21/2025 21:30	7.66	24.9	1
LH-IM-04	8/21/2025 21:45	7.81	24.88	1
LH-IM-04	8/21/2025 22:00	7.66	24.88	1
LH-IM-04	8/21/2025 22:15	7.39	24.88	1
LH-IM-04	8/21/2025 22:30	7.62	24.86	1
LH-IM-04	8/21/2025 22:45	7.53	24.84	1
LH-IM-04	8/21/2025 23:00	7.65	24.84	1
LH-IM-04	8/21/2025 23:15	7.61	24.82	1
LH-IM-04	8/21/2025 23:30	7.63	24.82	1
LH-IM-04	8/21/2025 23:45	7.59	24.82	1
LH-IM-04	8/22/2025 0:00	7.67	24.8	1
LH-IM-04	8/22/2025 0:15	7.57	24.8	1
LH-IM-04	8/22/2025 0:30	7.51	24.8	1
LH-IM-04	8/22/2025 0:45	7.49	24.8	1
LH-IM-04	8/22/2025 1:00	7.41	24.78	1
LH-IM-04	8/22/2025 1:15	7.38	24.8	1
LH-IM-04	8/22/2025 1:30	7.4	24.78	1
LH-IM-04	8/22/2025 1:45	7.43	24.78	1
LH-IM-04	8/22/2025 2:00	7.41	24.76	1
LH-IM-04	8/22/2025 2:15	7.31	24.76	1
LH-IM-04	8/22/2025 2:30	7.24	24.76	1
LH-IM-04	8/22/2025 2:45	7.2	24.74	1
LH-IM-04	8/22/2025 3:00	7.14	24.72	1
LH-IM-04	8/22/2025 3:15	7.06	24.72	1
LH-IM-04	8/22/2025 3:30	7.12	24.72	1
LH-IM-04	8/22/2025 3:45	7.13	24.7	1
LH-IM-04	8/22/2025 4:00	7.06	24.7	1
LH-IM-04	8/22/2025 4:15	7.12	24.68	1
LH-IM-04	8/22/2025 4:30	7.09	24.68	1
LH-IM-04	8/22/2025 4:45	7.12	24.68	1
LH-IM-04	8/22/2025 5:00	7.06	24.68	1
LH-IM-04	8/22/2025 5:15	7.02	24.64	1
LH-IM-04	8/22/2025 5:30	7.04	24.64	1
LH-IM-04	8/22/2025 5:45	6.98	24.64	1
LH-IM-04	8/22/2025 6:00	7.01	24.62	1
LH-IM-04	8/22/2025 6:15	6.98	24.62	1
LH-IM-04	8/22/2025 6:30	7.06	24.6	1
LH-IM-04	8/22/2025 6:45	7.09	24.58	1
LH-IM-04	8/22/2025 7:00	7	24.6	1
LH-IM-04	8/22/2025 7:15	6.96	24.6	1
LH-IM-04	8/22/2025 7:30	7.03	24.6	1
LH-IM-04	8/22/2025 7:45	6.98	24.58	1
LH-IM-04	8/22/2025 8:00	7.02	24.56	1
LH-IM-04	8/22/2025 8:15	6.99	24.56	1
LH-IM-04	8/22/2025 8:30	7.04	24.56	1
LH-IM-04	8/22/2025 8:45	6.96	24.54	1
LH-IM-04	8/22/2025 9:00	6.95	24.54	1
LH-IM-04	8/22/2025 9:15	6.92	24.54	1
LH-IM-04	8/22/2025 9:30	7.02	24.52	1
LH-IM-04	8/22/2025 9:45	7.04	24.52	1
LH-IM-04	8/22/2025 10:00	7.03	24.52	1
LH-IM-04	8/22/2025 10:15	7.13	24.52	1
LH-IM-04	8/22/2025 10:30	7.28	24.5	1
LH-IM-04	8/22/2025 10:45	7.16	24.5	1
LH-IM-04	8/22/2025 11:00	7.02	24.5	1
LH-IM-04	8/22/2025 11:15	7.2	24.48	1
LH-IM-04	8/22/2025 11:30	7.24	24.48	1
LH-IM-04	8/22/2025 11:45	7.2	24.48	1
LH-IM-04	8/22/2025 12:00	7.23	24.46	1
LH-IM-04	8/22/2025 12:15	7.2	24.46	1
LH-IM-04	8/22/2025 12:30	7.17	24.46	1
LH-IM-04	8/22/2025 12:45	7.15	24.46	1
LH-IM-04	8/22/2025 13:00	7.13	24.46	1
LH-IM-04	8/22/2025 13:15	7.22	24.46	1
LH-IM-04	8/22/2025 13:30	7.17	24.44	1
LH-IM-04	8/22/2025 13:45	7.14	24.44	1
LH-IM-04	8/22/2025 14:00	7.2	24.44	1
LH-IM-04	8/22/2025 14:15	7.15	24.44	1
LH-IM-04	8/22/2025 14:30	7.15	24.44	1
LH-IM-04	8/22/2025 14:45	7.12	24.44	1
LH-IM-04	8/22/2025 15:00	7.04	24.42	1
LH-IM-04	8/22/2025 15:15	7.09	24.44	1
LH-IM-04	8/22/2025 15:30	7.06	24.42	1
LH-IM-04	8/22/2025 15:45	7.07	24.4	1
LH-IM-04	8/22/2025 16:00	7.12	24.4	1
LH-IM-04	8/22/2025 16:15	7.1	24.38	1
LH-IM-04	8/22/2025 16:30	7.09	24.38	1
LH-IM-04	8/22/2025 16:45	7.03	24.36	1
LH-IM-04	8/22/2025 17:00	6.97	24.38	1
LH-IM-04	8/22/2025 17:15	6.84	24.36	1
LH-IM-04	8/22/2025 17:30	6.77	24.36	1

Station Name	Date Time	DO mg/L	Temp C	Use Code
LH-IM-04	8/22/2025 17:45	6.81	24.34	1
LH-IM-04	8/22/2025 18:00	6.87	24.34	1
LH-IM-04	8/22/2025 18:15	6.86	24.34	1
LH-IM-04	8/22/2025 18:30	6.89	24.34	1
LH-IM-04	8/22/2025 18:45	6.84	24.34	1
LH-IM-04	8/22/2025 19:00	6.77	24.34	1
LH-IM-04	8/22/2025 19:15	6.77	24.32	1
LH-IM-04	8/22/2025 19:30	6.86	24.32	1
LH-IM-04	8/22/2025 19:45	6.77	24.32	1
LH-IM-04	8/22/2025 20:00	6.72	24.3	1
LH-IM-04	8/22/2025 20:15	6.66	24.3	1
LH-IM-04	8/22/2025 20:30	6.66	24.3	1
LH-IM-04	8/22/2025 20:45	6.68	24.3	1
LH-IM-04	8/22/2025 21:00	6.6	24.28	1
LH-IM-04	8/22/2025 21:15	6.69	24.28	1
LH-IM-04	8/22/2025 21:30	6.71	24.28	1
LH-IM-04	8/22/2025 21:45	6.64	24.28	1
LH-IM-04	8/22/2025 22:00	6.61	24.28	1
LH-IM-04	8/22/2025 22:15	6.62	24.28	1
LH-IM-04	8/22/2025 22:30	6.66	24.26	1
LH-IM-04	8/22/2025 22:45	6.65	24.26	1
LH-IM-04	8/22/2025 23:00	6.58	24.26	1
LH-IM-04	8/22/2025 23:15	6.54	24.24	1
LH-IM-04	8/22/2025 23:30	6.59	24.24	1
LH-IM-04	8/22/2025 23:45	6.52	24.24	1
LH-IM-04	8/23/2025 0:00	6.54	24.22	1
LH-IM-04	8/23/2025 0:15	6.43	24.2	1
LH-IM-04	8/23/2025 0:30	6.51	24.2	1
LH-IM-04	8/23/2025 0:45	6.55	24.16	1
LH-IM-04	8/23/2025 1:00	6.5	24.14	1
LH-IM-04	8/23/2025 1:15	6.5	24.14	1
LH-IM-04	8/23/2025 1:30	6.47	24.12	1
LH-IM-04	8/23/2025 1:45	6.43	24.12	1
LH-IM-04	8/23/2025 2:00	6.47	24.14	1
LH-IM-04	8/23/2025 2:15	6.34	24.1	1
LH-IM-04	8/23/2025 2:30	6.37	24.1	1
LH-IM-04	8/23/2025 2:45	6.37	24.1	1
LH-IM-04	8/23/2025 3:00	6.32	24.06	1
LH-IM-04	8/23/2025 3:15	6.27	24.06	1
LH-IM-04	8/23/2025 3:30	6.28	24.04	1
LH-IM-04	8/23/2025 3:45	6.25	24.04	1
LH-IM-04	8/23/2025 4:00	6.25	24.04	1
LH-IM-04	8/23/2025 4:15	6.19	24.04	1
LH-IM-04	8/23/2025 4:30	6.31	24.02	1
LH-IM-04	8/23/2025 4:45	6.24	24	1
LH-IM-04	8/23/2025 5:00	6.26	24	1
LH-IM-04	8/23/2025 5:15	6.31	23.98	1
LH-IM-04	8/23/2025 5:30	6.3	23.98	1
LH-IM-04	8/23/2025 5:45	6.27	23.96	1
LH-IM-04	8/23/2025 6:00	6.25	23.96	1
LH-IM-04	8/23/2025 6:15	6.23	23.96	1
LH-IM-04	8/23/2025 6:30	6.21	23.96	1
LH-IM-04	8/23/2025 6:45	6.07	23.96	1
LH-IM-04	8/23/2025 7:00	6.17	23.92	1
LH-IM-04	8/23/2025 7:15	6.12	23.9	1
LH-IM-04	8/23/2025 7:30	6.04	23.92	1
LH-IM-04	8/23/2025 7:45	6.1	23.92	1
LH-IM-04	8/23/2025 8:00	5.93	23.9	1
LH-IM-04	8/23/2025 8:15	5.95	23.9	1
LH-IM-04	8/23/2025 8:30	6.17	23.9	1
LH-IM-04	8/23/2025 8:45	5.91	23.9	1
LH-IM-04	8/23/2025 9:00	5.84	23.88	1
LH-IM-04	8/23/2025 9:15	5.87	23.88	1
LH-IM-04	8/23/2025 9:30	5.76	23.88	1
LH-IM-04	8/23/2025 9:45	6.07	23.88	1
LH-IM-04	8/23/2025 10:00	5.86	23.86	1
LH-IM-04	8/23/2025 10:15	6.03	23.86	1
LH-IM-04	8/23/2025 10:30	6.04	23.88	1
LH-IM-04	8/23/2025 10:45	6.02	23.88	1
LH-IM-04	8/23/2025 11:00	6.04	23.88	1
LH-IM-04	8/23/2025 11:15	6.08	23.88	1
LH-IM-04	8/23/2025 11:30	6.11	23.88	1
LH-IM-04	8/23/2025 11:45	6.15	23.9	1
LH-IM-04	8/23/2025 12:00	6.21	23.9	1
LH-IM-04	8/23/2025 12:15	6.16	23.92	1
LH-IM-04	8/23/2025 12:30	6.11	23.88	1
LH-IM-04	8/23/2025 12:45	6.06	23.88	1
LH-IM-04	8/23/2025 13:00	6.08	23.88	1
LH-IM-04	8/23/2025 13:15	6.04	23.86	1
LH-IM-04	8/23/2025 13:30	5.9	23.84	1
LH-IM-04	8/23/2025 13:45	5.94	23.84	1
LH-IM-04	8/23/2025 14:00	5.92	23.86	1
LH-IM-04	8/23/2025 14:15	5.9	23.86	1
LH-IM-04	8/23/2025 14:30	5.99	23.86	1

Station Name	Date Time	DO mg/L	Temp C	Use Code
LH-IM-04	8/23/2025 14:45	5.91	23.84	1
LH-IM-04	8/23/2025 15:00	5.88	23.82	1
LH-IM-04	8/23/2025 15:15	5.85	23.82	1
LH-IM-04	8/23/2025 15:30	5.84	23.82	1
LH-IM-04	8/23/2025 15:45	5.86	23.82	1
LH-IM-04	8/23/2025 16:00	5.87	23.82	1
LH-IM-04	8/23/2025 16:15	5.87	23.82	1
LH-IM-04	8/23/2025 16:30	5.89	23.82	1
LH-IM-04	8/23/2025 16:45	5.9	23.84	1
LH-IM-04	8/23/2025 17:00	5.89	23.84	1
LH-IM-04	8/23/2025 17:15	5.92	23.84	1
LH-IM-04	8/23/2025 17:30	5.86	23.82	1
LH-IM-04	8/23/2025 17:45	5.88	23.84	1
LH-IM-04	8/23/2025 18:00	5.9	23.84	1
LH-IM-04	8/23/2025 18:15	5.82	23.82	1
LH-IM-04	8/23/2025 18:30	5.91	23.84	1
LH-IM-04	8/23/2025 18:45	5.85	23.84	1
LH-IM-04	8/23/2025 19:00	5.63	23.8	1
LH-IM-04	8/23/2025 19:15	5.69	23.82	1
LH-IM-04	8/23/2025 19:30	5.63	23.82	1
LH-IM-04	8/23/2025 19:45	5.63	23.82	1
LH-IM-04	8/23/2025 20:00	5.72	23.82	1
LH-IM-04	8/23/2025 20:15	5.64	23.8	1
LH-IM-04	8/23/2025 20:30	5.83	23.84	1
LH-IM-04	8/23/2025 20:45	5.59	23.82	1
LH-IM-04	8/23/2025 21:00	5.57	23.82	1
LH-IM-04	8/23/2025 21:15	5.76	23.82	1
LH-IM-04	8/23/2025 21:30	5.82	23.86	1
LH-IM-04	8/23/2025 21:45	5.83	23.86	1
LH-IM-04	8/23/2025 22:00	5.8	23.84	1
LH-IM-04	8/23/2025 22:15	5.84	23.86	1
LH-IM-04	8/23/2025 22:30	5.81	23.84	1
LH-IM-04	8/23/2025 22:45	5.8	23.84	1
LH-IM-04	8/23/2025 23:00	5.82	23.84	1
LH-IM-04	8/23/2025 23:15	5.84	23.86	1
LH-IM-04	8/23/2025 23:30	5.83	23.86	1
LH-IM-04	8/23/2025 23:45	5.87	23.88	1
LH-IM-04	8/24/2025 0:00	5.84	23.86	1
LH-IM-04	8/24/2025 0:15	5.83	23.88	1
LH-IM-04	8/24/2025 0:30	5.64	23.84	1
LH-IM-04	8/24/2025 0:45	5.62	23.84	1
LH-IM-04	8/24/2025 1:00	5.65	23.84	1
LH-IM-04	8/24/2025 1:15	5.65	23.82	1
LH-IM-04	8/24/2025 1:30	5.6	23.82	1
LH-IM-04	8/24/2025 1:45	5.43	23.82	1
LH-IM-04	8/24/2025 2:00	5.57	23.84	1
LH-IM-04	8/24/2025 2:15	5.35	23.82	1
LH-IM-04	8/24/2025 2:30	5.45	23.8	1
LH-IM-04	8/24/2025 2:45	5.41	23.8	1
LH-IM-04	8/24/2025 3:00	5.4	23.8	1
LH-IM-04	8/24/2025 3:15	5.24	23.82	1
LH-IM-04	8/24/2025 3:30	5.38	23.8	1
LH-IM-04	8/24/2025 3:45	5.25	23.82	1
LH-IM-04	8/24/2025 4:00	5.34	23.8	1
LH-IM-04	8/24/2025 4:15	5.49	23.84	1
LH-IM-04	8/24/2025 4:30	5.37	23.82	1
LH-IM-04	8/24/2025 4:45	5.34	23.8	1
LH-IM-04	8/24/2025 5:00	5.42	23.8	1
LH-IM-04	8/24/2025 5:15	5.36	23.8	1
LH-IM-04	8/24/2025 5:30	5.4	23.8	1
LH-IM-04	8/24/2025 5:45	5.41	23.82	1
LH-IM-04	8/24/2025 6:00	5.46	23.82	1
LH-IM-04	8/24/2025 6:15	5.45	23.82	1
LH-IM-04	8/24/2025 6:30	5.41	23.82	1
LH-IM-04	8/24/2025 6:45	5.32	23.82	1
LH-IM-04	8/24/2025 7:00	5.31	23.8	1
LH-IM-04	8/24/2025 7:15	5.3	23.8	1
LH-IM-04	8/24/2025 7:30	5.35	23.78	1
LH-IM-04	8/24/2025 7:45	5.4	23.78	1
LH-IM-04	8/24/2025 8:00	5.39	23.78	1
LH-IM-04	8/24/2025 8:15	5.46	23.8	1
LH-IM-04	8/24/2025 8:30	5.45	23.8	1
LH-IM-04	8/24/2025 8:45	5.45	23.8	1
LH-IM-04	8/24/2025 9:00	5.44	23.82	1
LH-IM-04	8/24/2025 9:15	5.5	23.82	1
LH-IM-04	8/24/2025 9:30	5.63	23.8	1
LH-IM-04	8/24/2025 9:45	5.67	23.82	1
LH-IM-04	8/24/2025 10:00	5.73	23.82	1
LH-IM-04	8/24/2025 10:15	6.6	23.92	1
LH-IM-04	8/24/2025 10:30	6.18	23.9	1
LH-IM-04	8/24/2025 10:45	5.56	23.84	1
LH-IM-04	8/24/2025 11:00	5.53	23.84	1
LH-IM-04	8/24/2025 11:15	5.61	23.84	1
LH-IM-04	8/24/2025 11:30	5.67	23.84	1

Station Name	Date Time	DO mg/L	Temp C	Use Code
LH-IM-04	8/24/2025 11:45	5.83	23.86	1
LH-IM-04	8/24/2025 12:00	5.54	23.84	1
LH-IM-04	8/24/2025 12:15	5.69	23.84	1
LH-IM-04	8/24/2025 12:30	5.48	23.84	1
LH-IM-04	8/24/2025 12:45	5.58	23.84	1
LH-IM-04	8/24/2025 13:00	5.74	23.84	1
LH-IM-04	8/24/2025 13:15	5.61	23.84	1
LH-IM-04	8/24/2025 13:30	5.93	23.86	1
LH-IM-04	8/24/2025 13:45	5.61	23.84	1
LH-IM-04	8/24/2025 14:00	5.39	23.82	1
LH-IM-04	8/24/2025 14:15	5.57	23.84	1
LH-IM-04	8/24/2025 14:30	5.51	23.84	1
LH-IM-04	8/24/2025 14:45	5.76	23.86	1
LH-IM-04	8/24/2025 15:00	5.48	23.82	1
LH-IM-04	8/24/2025 15:15	5.57	23.84	1
LH-IM-04	8/24/2025 15:30	5.41	23.82	1
LH-IM-04	8/24/2025 15:45	5.48	23.82	1
LH-IM-04	8/24/2025 16:00	5.58	23.84	1
LH-IM-04	8/24/2025 16:15	5.82	23.88	1
LH-IM-04	8/24/2025 16:30	5.46	23.84	1
LH-IM-04	8/24/2025 16:45	5.58	23.82	1
LH-IM-04	8/24/2025 17:00	5.9	23.86	1
LH-IM-04	8/24/2025 17:15	5.62	23.82	1
LH-IM-04	8/24/2025 17:30	5.82	23.84	1
LH-IM-04	8/24/2025 17:45	6.2	23.84	1
LH-IM-04	8/24/2025 18:00	5.91	23.86	1
LH-IM-04	8/24/2025 18:15	5.77	23.84	1
LH-IM-04	8/24/2025 18:30	5.97	23.84	1
LH-IM-04	8/24/2025 18:45	5.73	23.84	1
LH-IM-04	8/24/2025 19:00	5.82	23.84	1
LH-IM-04	8/24/2025 19:15	5.61	23.82	1
LH-IM-04	8/24/2025 19:30	5.35	23.8	1
LH-IM-04	8/24/2025 19:45	6.04	23.82	1
LH-IM-04	8/24/2025 20:00	5.98	23.82	1
LH-IM-04	8/24/2025 20:15	6.04	23.82	1
LH-IM-04	8/24/2025 20:30	6.42	23.86	1
LH-IM-04	8/24/2025 20:45	5.8	23.84	1
LH-IM-04	8/24/2025 21:00	6	23.84	1
LH-IM-04	8/24/2025 21:15	6.38	23.86	1
LH-IM-04	8/24/2025 21:30	6.08	23.86	1
LH-IM-04	8/24/2025 21:45	6.33	23.86	1
LH-IM-04	8/24/2025 22:00	6.52	23.86	1
LH-IM-04	8/24/2025 22:15	6.11	23.84	1
LH-IM-04	8/24/2025 22:30	5.83	23.84	1
LH-IM-04	8/24/2025 22:45	6.13	23.84	1
LH-IM-04	8/24/2025 23:00	6.01	23.84	1
LH-IM-04	8/24/2025 23:15	5.74	23.82	1
LH-IM-04	8/24/2025 23:30	5.57	23.8	1
LH-IM-04	8/24/2025 23:45	5.28	23.8	1
LH-IM-04	8/25/2025 0:00	5.26	23.78	1
LH-IM-04	8/25/2025 0:15	5.32	23.78	1
LH-IM-04	8/25/2025 0:30	5.3	23.78	1
LH-IM-04	8/25/2025 0:45	5.53	23.8	1
LH-IM-04	8/25/2025 1:00	5.64	23.8	1
LH-IM-04	8/25/2025 1:15	5.92	23.8	1
LH-IM-04	8/25/2025 1:30	5.95	23.8	1
LH-IM-04	8/25/2025 1:45	5.98	23.8	1
LH-IM-04	8/25/2025 2:00	6.39	23.8	1
LH-IM-04	8/25/2025 2:15	6.18	23.8	1
LH-IM-04	8/25/2025 2:30	6.18	23.8	1
LH-IM-04	8/25/2025 2:45	6.19	23.8	1
LH-IM-04	8/25/2025 3:00	6.06	23.8	1
LH-IM-04	8/25/2025 3:15	6.84	23.82	1
LH-IM-04	8/25/2025 3:30	6.63	23.8	1
LH-IM-04	8/25/2025 3:45	6.55	23.8	1
LH-IM-04	8/25/2025 4:00	6.36	23.8	1
LH-IM-04	8/25/2025 4:15	6.31	23.82	1
LH-IM-04	8/25/2025 4:30	6.5	23.82	1
LH-IM-04	8/25/2025 4:45	6.96	23.82	1
LH-IM-04	8/25/2025 5:00	6.93	23.84	1
LH-IM-04	8/25/2025 5:15	6.96	23.84	1
LH-IM-04	8/25/2025 5:30	6.92	23.84	1
LH-IM-04	8/25/2025 5:45	7.03	23.86	1
LH-IM-04	8/25/2025 6:00	6.96	23.86	1
LH-IM-04	8/25/2025 6:15	6.84	23.86	1
LH-IM-04	8/25/2025 6:30	6.86	23.86	1
LH-IM-04	8/25/2025 6:45	6.7	23.86	1
LH-IM-04	8/25/2025 7:00	6.71	23.84	1
LH-IM-04	8/25/2025 7:15	6.66	23.84	1
LH-IM-04	8/25/2025 7:30	6.46	23.84	1
LH-IM-04	8/25/2025 7:45	6.44	23.84	1
LH-IM-04	8/25/2025 8:00	6.69	23.84	1
LH-IM-04	8/25/2025 8:15	6.59	23.84	1
LH-IM-04	8/25/2025 8:30	6.5	23.84	1

Station Name	Date Time	DO mg/L	Temp C	Use Code
LH-IM-04	8/25/2025 8:45	6.65	23.82	1
LH-IM-04	8/25/2025 9:00	6.67	23.84	1
LH-IM-04	8/25/2025 9:15	6.7	23.84	1
LH-IM-04	8/25/2025 9:30	6.68	23.84	1
LH-IM-04	8/25/2025 9:45	6.65	23.84	1
LH-IM-04	8/25/2025 10:00	6.7	23.84	1
LH-IM-04	8/25/2025 10:15	6.53	23.84	1
LH-IM-04	8/25/2025 10:30	6.69	23.84	1
LH-IM-04	8/25/2025 10:45	6.6	23.84	1
LH-IM-04	8/25/2025 11:00	6.65	23.84	1
LH-IM-04	8/25/2025 11:15	6.57	23.84	1
LH-IM-04	8/25/2025 11:30	6.59	23.84	1
LH-IM-04	8/25/2025 11:45	6.82	23.84	1
LH-IM-04	8/25/2025 12:00	6.54	23.82	1
LH-IM-04	8/25/2025 12:15	6.43	23.82	1
LH-IM-04	8/25/2025 12:30	6.41	23.82	1
LH-IM-04	8/25/2025 12:45	6.43	23.82	1
LH-IM-04	8/25/2025 13:00	6.46	23.82	1
LH-IM-04	8/25/2025 13:15	8.09	25.68	2
LH-IM-04	8/25/2025 13:30			2
LH-IM-04	8/25/2025 13:45			2
LH-IM-04	8/25/2025 14:00	6.83	24.6	2
LH-IM-04	8/25/2025 14:15	7.25	23.96	1
LH-IM-04	8/25/2025 14:30	7.15	23.9	1
LH-IM-04	8/25/2025 14:45	6.9	23.84	1
LH-IM-04	8/25/2025 15:00	6.85	23.84	1
LH-IM-04	8/25/2025 15:15	6.72	23.84	1
LH-IM-04	8/25/2025 15:30	6.88	23.84	1
LH-IM-04	8/25/2025 15:45	6.95	23.86	1
LH-IM-04	8/25/2025 16:00	6.92	23.86	1
LH-IM-04	8/25/2025 16:15	6.83	23.86	1
LH-IM-04	8/25/2025 16:30	6.56	23.84	1
LH-IM-04	8/25/2025 16:45	6.41	23.8	1
LH-IM-04	8/25/2025 17:00	6.47	23.82	1
LH-IM-04	8/25/2025 17:15	6.38	23.8	1
LH-IM-04	8/25/2025 17:30	6.65	23.82	1
LH-IM-04	8/25/2025 17:45	6.74	23.84	1
LH-IM-04	8/25/2025 18:00	6.64	23.84	1
LH-IM-04	8/25/2025 18:15	6.6	23.84	1
LH-IM-04	8/25/2025 18:30	6.45	23.82	1
LH-IM-04	8/25/2025 18:45	6.38	23.82	1
LH-IM-04	8/25/2025 19:00	6.57	23.82	1
LH-IM-04	8/25/2025 19:15	6.58	23.82	1
LH-IM-04	8/25/2025 19:30	6.26	23.8	1
LH-IM-04	8/25/2025 19:45	6.19	23.8	1
LH-IM-04	8/25/2025 20:00	6.29	23.8	1
LH-IM-04	8/25/2025 20:15	6.34	23.8	1
LH-IM-04	8/25/2025 20:30	6.4	23.82	1
LH-IM-04	8/25/2025 20:45	6.37	23.82	1
LH-IM-04	8/25/2025 21:00	6.34	23.82	1
LH-IM-04	8/25/2025 21:15	6.36	23.82	1
LH-IM-04	8/25/2025 21:30	6.3	23.82	1
LH-IM-04	8/25/2025 21:45	6.49	23.82	1
LH-IM-04	8/25/2025 22:00	6.51	23.82	1
LH-IM-04	8/25/2025 22:15	6.53	23.82	1
LH-IM-04	8/25/2025 22:30	6.48	23.82	1
LH-IM-04	8/25/2025 22:45	6.5	23.82	1
LH-IM-04	8/25/2025 23:00	6.45	23.82	1
LH-IM-04	8/25/2025 23:15	6.44	23.82	1
LH-IM-04	8/25/2025 23:30	6.47	23.82	1
LH-IM-04	8/25/2025 23:45	6.56	23.82	1
LH-IM-04	8/26/2025 0:00	6.58	23.82	1
LH-IM-04	8/26/2025 0:15	6.6	23.82	1
LH-IM-04	8/26/2025 0:30	6.56	23.84	1
LH-IM-04	8/26/2025 0:45	6.58	23.84	1
LH-IM-04	8/26/2025 1:00	6.63	23.88	1
LH-IM-04	8/26/2025 1:15	6.57	23.86	1
LH-IM-04	8/26/2025 1:30	6.56	23.84	1
LH-IM-04	8/26/2025 1:45	6.56	23.84	1
LH-IM-04	8/26/2025 2:00	6.56	23.84	1
LH-IM-04	8/26/2025 2:15	6.53	23.84	1
LH-IM-04	8/26/2025 2:30	6.63	23.86	1
LH-IM-04	8/26/2025 2:45	6.68	23.88	1
LH-IM-04	8/26/2025 3:00	6.68	23.9	1
LH-IM-04	8/26/2025 3:15	6.67	23.9	1
LH-IM-04	8/26/2025 3:30	6.68	23.88	1
LH-IM-04	8/26/2025 3:45	6.66	23.88	1
LH-IM-04	8/26/2025 4:00	6.64	23.88	1
LH-IM-04	8/26/2025 4:15	6.68	23.9	1
LH-IM-04	8/26/2025 4:30	6.71	23.96	1
LH-IM-04	8/26/2025 4:45	6.85	23.96	1
LH-IM-04	8/26/2025 5:00	6.77	23.96	1
LH-IM-04	8/26/2025 5:15	6.73	23.94	1
LH-IM-04	8/26/2025 5:30	6.57	23.94	1

Station Name	Date Time	DO mg/L	Temp C	Use Code
LH-IM-04	8/26/2025 5:45	6.61	23.96	1
LH-IM-04	8/26/2025 6:00	6.63	23.96	1
LH-IM-04	8/26/2025 6:15	6.7	23.98	1
LH-IM-04	8/26/2025 6:30	6.81	23.98	1
LH-IM-04	8/26/2025 6:45	7	24	1
LH-IM-04	8/26/2025 7:00	6.71	23.96	1
LH-IM-04	8/26/2025 7:15	6.6	23.94	1
LH-IM-04	8/26/2025 7:30	6.85	23.96	1
LH-IM-04	8/26/2025 7:45	6.83	23.98	1
LH-IM-04	8/26/2025 8:00	6.72	23.96	1
LH-IM-04	8/26/2025 8:15	6.74	23.94	1
LH-IM-04	8/26/2025 8:30	6.72	23.94	1
LH-IM-04	8/26/2025 8:45	6.75	23.94	1
LH-IM-04	8/26/2025 9:00	6.76	23.94	1
LH-IM-04	8/26/2025 9:15	6.73	23.94	1
LH-IM-04	8/26/2025 9:30	6.67	23.96	1
LH-IM-04	8/26/2025 9:45	6.84	23.96	1
LH-IM-04	8/26/2025 10:00	6.59	23.94	1
LH-IM-04	8/26/2025 10:15	6.88	24	1
LH-IM-04	8/26/2025 10:30	7.05	23.98	1
LH-IM-04	8/26/2025 10:45	6.62	23.94	1
LH-IM-04	8/26/2025 11:00	6.6	23.94	1
LH-IM-04	8/26/2025 11:15	6.62	23.94	1
LH-IM-04	8/26/2025 11:30	6.83	23.96	1
LH-IM-04	8/26/2025 11:45	6.8	23.98	1
LH-IM-04	8/26/2025 12:00	7.99	24.1	1
LH-IM-04	8/26/2025 12:15	7.84	24.1	1
LH-IM-04	8/26/2025 12:30	7.42	24.06	1
LH-IM-04	8/26/2025 12:45	7.99	24.1	1
LH-IM-04	8/26/2025 13:00	8	24.12	1
LH-IM-04	8/26/2025 13:15	7.95	24.12	1
LH-IM-04	8/26/2025 13:30	7.99	24.12	1
LH-IM-04	8/26/2025 13:45	7.93	24.12	1
LH-IM-04	8/26/2025 14:00	7.9	24.1	1
LH-IM-04	8/26/2025 14:15	7.98	24.1	1
LH-IM-04	8/26/2025 14:30	8.04	24.12	1
LH-IM-04	8/26/2025 14:45	8.13	24.12	1
LH-IM-04	8/26/2025 15:00	8.2	24.14	1
LH-IM-04	8/26/2025 15:15	8.31	24.16	1
LH-IM-04	8/26/2025 15:30	8.33	24.16	1
LH-IM-04	8/26/2025 15:45	8.38	24.18	1
LH-IM-04	8/26/2025 16:00	8.37	24.2	1
LH-IM-04	8/26/2025 16:15	8.51	24.24	1
LH-IM-04	8/26/2025 16:30	8.41	24.22	1
LH-IM-04	8/26/2025 16:45	8.57	24.24	1
LH-IM-04	8/26/2025 17:00	8.57	24.24	1
LH-IM-04	8/26/2025 17:15	8.56	24.26	1
LH-IM-04	8/26/2025 17:30	8.48	24.26	1
LH-IM-04	8/26/2025 17:45	8.7	24.28	1
LH-IM-04	8/26/2025 18:00	8.87	24.3	1
LH-IM-04	8/26/2025 18:15	9.26	24.32	1
LH-IM-04	8/26/2025 18:30	8.71	24.3	1
LH-IM-04	8/26/2025 18:45	8.55	24.32	1
LH-IM-04	8/26/2025 19:00	8.47	24.3	1
LH-IM-04	8/26/2025 19:15	8.9	24.32	1
LH-IM-04	8/26/2025 19:30	8.97	24.3	1
LH-IM-04	8/26/2025 19:45	9	24.3	1
LH-IM-04	8/26/2025 20:00	9.3	24.28	1
LH-IM-04	8/26/2025 20:15	9.24	24.28	1
LH-IM-04	8/26/2025 20:30	9.11	24.28	1
LH-IM-04	8/26/2025 20:45	9.08	24.28	1
LH-IM-04	8/26/2025 21:00	9.23	24.26	1
LH-IM-04	8/26/2025 21:15	9.32	24.26	1
LH-IM-04	8/26/2025 21:30	9.22	24.26	1
LH-IM-04	8/26/2025 21:45	9.12	24.24	1
LH-IM-04	8/26/2025 22:00	9.13	24.22	1
LH-IM-04	8/26/2025 22:15	9.08	24.22	1
LH-IM-04	8/26/2025 22:30	9.15	24.22	1
LH-IM-04	8/26/2025 22:45	9.03	24.22	1
LH-IM-04	8/26/2025 23:00	9.02	24.2	1
LH-IM-04	8/26/2025 23:15	8.94	24.18	1
LH-IM-04	8/26/2025 23:30	8.85	24.18	1
LH-IM-04	8/26/2025 23:45	8.66	24.16	1
LH-IM-04	8/27/2025 0:00	8.73	24.16	1
LH-IM-04	8/27/2025 0:15	8.84	24.14	1
LH-IM-04	8/27/2025 0:30	8.79	24.14	1
LH-IM-04	8/27/2025 0:45	8.79	24.14	1
LH-IM-04	8/27/2025 1:00	8.75	24.12	1
LH-IM-04	8/27/2025 1:15	8.73	24.1	1
LH-IM-04	8/27/2025 1:30	8.5	24.08	1
LH-IM-04	8/27/2025 1:45	8.45	24.08	1
LH-IM-04	8/27/2025 2:00	8.42	24.08	1
LH-IM-04	8/27/2025 2:15	8.44	24.06	1
LH-IM-04	8/27/2025 2:30	8.4	24.04	1

Station Name	Date Time	DO mg/L	Temp C	Use Code
LH-IM-04	8/27/2025 2:45	8.38	24.04	1
LH-IM-04	8/27/2025 3:00	8.35	24.02	1
LH-IM-04	8/27/2025 3:15	8.28	24.02	1
LH-IM-04	8/27/2025 3:30	8.2	24.02	1
LH-IM-04	8/27/2025 3:45	8.16	24	1
LH-IM-04	8/27/2025 4:00	8.11	24	1
LH-IM-04	8/27/2025 4:15	7.95	23.98	1
LH-IM-04	8/27/2025 4:30	8.09	23.98	1
LH-IM-04	8/27/2025 4:45	8.01	23.96	1
LH-IM-04	8/27/2025 5:00	8.04	23.96	1
LH-IM-04	8/27/2025 5:15	8.02	23.94	1
LH-IM-04	8/27/2025 5:30	7.98	23.94	1
LH-IM-04	8/27/2025 5:45	8.01	23.94	1
LH-IM-04	8/27/2025 6:00	7.9	23.92	1
LH-IM-04	8/27/2025 6:15	7.87	23.92	1
LH-IM-04	8/27/2025 6:30	7.93	23.9	1
LH-IM-04	8/27/2025 6:45	7.92	23.9	1
LH-IM-04	8/27/2025 7:00	7.85	23.9	1
LH-IM-04	8/27/2025 7:15	7.83	23.9	1
LH-IM-04	8/27/2025 7:30	7.75	23.88	1
LH-IM-04	8/27/2025 7:45	7.77	23.88	1
LH-IM-04	8/27/2025 8:00	7.7	23.88	1
LH-IM-04	8/27/2025 8:15	7.79	23.88	1
LH-IM-04	8/27/2025 8:30	7.8	23.86	1
LH-IM-04	8/27/2025 8:45	7.76	23.86	1
LH-IM-04	8/27/2025 9:00	7.75	23.86	1
LH-IM-04	8/27/2025 9:15	7.71	23.86	1
LH-IM-04	8/27/2025 9:30	7.66	23.86	1
LH-IM-04	8/27/2025 9:45	7.7	23.86	1
LH-IM-04	8/27/2025 10:00	7.73	23.86	1
LH-IM-04	8/27/2025 10:15	7.63	23.86	1
LH-IM-04	8/27/2025 10:30	7.64	23.86	1
LH-IM-04	8/27/2025 10:45	7.64	23.86	1
LH-IM-04	8/27/2025 11:00	7.66	23.86	1
LH-IM-04	8/27/2025 11:15	7.73	23.86	1
LH-IM-04	8/27/2025 11:30	7.69	23.86	1
LH-IM-04	8/27/2025 11:45	7.79	23.86	1
LH-IM-04	8/27/2025 12:00	7.7	23.86	1
LH-IM-04	8/27/2025 12:15	7.78	23.86	1
LH-IM-04	8/27/2025 12:30	7.78	23.86	1
LH-IM-04	8/27/2025 12:45	7.88	23.86	1
LH-IM-04	8/27/2025 13:00	7.82	23.86	1
LH-IM-04	8/27/2025 13:15	7.82	23.86	1
LH-IM-04	8/27/2025 13:30	7.78	23.86	1
LH-IM-04	8/27/2025 13:45	7.71	23.86	1
LH-IM-04	8/27/2025 14:00	7.66	23.86	1
LH-IM-04	8/27/2025 14:15	7.67	23.86	1
LH-IM-04	8/27/2025 14:30	7.63	23.84	1
LH-IM-04	8/27/2025 14:45	8.01	23.84	1
LH-IM-04	8/27/2025 15:00	8.05	23.86	1
LH-IM-04	8/27/2025 15:15	8.1	23.86	1
LH-IM-04	8/27/2025 15:30	8.14	23.86	1
LH-IM-04	8/27/2025 15:45	8.2	23.86	1
LH-IM-04	8/27/2025 16:00	8.2	23.86	1
LH-IM-04	8/27/2025 16:15	8.16	23.86	1
LH-IM-04	8/27/2025 16:30	8.12	23.86	1
LH-IM-04	8/27/2025 16:45	8.08	23.86	1
LH-IM-04	8/27/2025 17:00	7.88	23.84	1
LH-IM-04	8/27/2025 17:15	7.83	23.84	1
LH-IM-04	8/27/2025 17:30	7.67	23.84	1
LH-IM-04	8/27/2025 17:45	7.38	23.84	1
LH-IM-04	8/27/2025 18:00	7.36	23.84	1
LH-IM-04	8/27/2025 18:15	7.32	23.84	1
LH-IM-04	8/27/2025 18:30	7.24	23.84	1
LH-IM-04	8/27/2025 18:45	7.24	23.84	1
LH-IM-04	8/27/2025 19:00	7.27	23.84	1
LH-IM-04	8/27/2025 19:15	7.34	23.84	1
LH-IM-04	8/27/2025 19:30	7.45	23.84	1
LH-IM-04	8/27/2025 19:45	7.49	23.84	1
LH-IM-04	8/27/2025 20:00	7.56	23.84	1
LH-IM-04	8/27/2025 20:15	7.45	23.84	1
LH-IM-04	8/27/2025 20:30	7.35	23.84	1
LH-IM-04	8/27/2025 20:45	7.46	23.84	1
LH-IM-04	8/27/2025 21:00	7.5	23.84	1
LH-IM-04	8/27/2025 21:15	7.32	23.84	1
LH-IM-04	8/27/2025 21:30	7.58	23.84	1
LH-IM-04	8/27/2025 21:45	7.54	23.84	1
LH-IM-04	8/27/2025 22:00	7.54	23.84	1
LH-IM-04	8/27/2025 22:15	7.52	23.84	1
LH-IM-04	8/27/2025 22:30	7.52	23.84	1
LH-IM-04	8/27/2025 22:45	7.63	23.86	1
LH-IM-04	8/27/2025 23:00	7.8	23.84	1
LH-IM-04	8/27/2025 23:15	7.98	23.88	1
LH-IM-04	8/27/2025 23:30	7.83	23.88	1

Station Name	Date Time	DO mg/L	Temp C	Use Code
LH-IM-04	8/27/2025 23:45	8.68	23.96	1
LH-IM-04	8/28/2025 0:00	8.69	23.96	1
LH-IM-04	8/28/2025 0:15	8.69	23.96	1
LH-IM-04	8/28/2025 0:30	8.96	23.96	1
LH-IM-04	8/28/2025 0:45	8.9	23.94	1
LH-IM-04	8/28/2025 1:00	9.19	23.94	1
LH-IM-04	8/28/2025 1:15	8.89	23.94	1
LH-IM-04	8/28/2025 1:30	8.98	23.9	1
LH-IM-04	8/28/2025 1:45	8.95	23.88	1
LH-IM-04	8/28/2025 2:00	8.88	23.88	1
LH-IM-04	8/28/2025 2:15	8.49	23.86	1
LH-IM-04	8/28/2025 2:30	8.72	23.86	1
LH-IM-04	8/28/2025 2:45	8.68	23.86	1
LH-IM-04	8/28/2025 3:00	8.69	23.84	1
LH-IM-04	8/28/2025 3:15	8.23	23.84	1
LH-IM-04	8/28/2025 3:30	8.49	23.82	1
LH-IM-04	8/28/2025 3:45	8.3	23.82	1
LH-IM-04	8/28/2025 4:00	8.41	23.8	1
LH-IM-04	8/28/2025 4:15	8.43	23.8	1
LH-IM-04	8/28/2025 4:30	8.3	23.78	1
LH-IM-04	8/28/2025 4:45	7.76	23.78	1
LH-IM-04	8/28/2025 5:00	8.13	23.76	1
LH-IM-04	8/28/2025 5:15	8.15	23.76	1
LH-IM-04	8/28/2025 5:30	8.19	23.76	1
LH-IM-04	8/28/2025 5:45	7.96	23.76	1
LH-IM-04	8/28/2025 6:00	7.92	23.74	1
LH-IM-04	8/28/2025 6:15	7.4	23.74	1
LH-IM-04	8/28/2025 6:30	7.73	23.72	1
LH-IM-04	8/28/2025 6:45	7.33	23.72	1
LH-IM-04	8/28/2025 7:00	7.7	23.7	1
LH-IM-04	8/28/2025 7:15	7.67	23.7	1
LH-IM-04	8/28/2025 7:30	7.93	23.68	1
LH-IM-04	8/28/2025 7:45	7.96	23.68	1
LH-IM-04	8/28/2025 8:00	7.71	23.66	1
LH-IM-04	8/28/2025 8:15	7.77	23.66	1
LH-IM-04	8/28/2025 8:30	7.75	23.66	1
LH-IM-04	8/28/2025 8:45	7.82	23.66	1
LH-IM-04	8/28/2025 9:00	7.8	23.64	1
LH-IM-04	8/28/2025 9:15	7.81	23.64	1
LH-IM-04	8/28/2025 9:30	7.87	23.64	1
LH-IM-04	8/28/2025 9:45	7.84	23.64	1
LH-IM-04	8/28/2025 10:00	7.83	23.62	1
LH-IM-04	8/28/2025 10:15	7.88	23.62	1
LH-IM-04	8/28/2025 10:30	7.95	23.62	1
LH-IM-04	8/28/2025 10:45	7.9	23.62	1
LH-IM-04	8/28/2025 11:00	8.05	23.62	1
LH-IM-04	8/28/2025 11:15	8.27	23.62	1
LH-IM-04	8/28/2025 11:30	8.06	23.6	1
LH-IM-04	8/28/2025 11:45	8.14	23.6	1
LH-IM-04	8/28/2025 12:00	8.14	23.6	1
LH-IM-04	8/28/2025 12:15	8.04	23.6	1
LH-IM-04	8/28/2025 12:30	7.99	23.6	1
LH-IM-04	8/28/2025 12:45	8.13	23.6	1
LH-IM-04	8/28/2025 13:00	8.11	23.58	1
LH-IM-04	8/28/2025 13:15	8.15	23.6	1
LH-IM-04	8/28/2025 13:30	8.12	23.6	1
LH-IM-04	8/28/2025 13:45	8.11	23.6	1
LH-IM-04	8/28/2025 14:00	8.09	23.58	1
LH-IM-04	8/28/2025 14:15	8.07	23.58	1
LH-IM-04	8/28/2025 14:30	8.07	23.58	1
LH-IM-04	8/28/2025 14:45	8.06	23.58	1
LH-IM-04	8/28/2025 15:00	8.08	23.6	1
LH-IM-04	8/28/2025 15:15	8.11	23.6	1
LH-IM-04	8/28/2025 15:30	8.04	23.6	1
LH-IM-04	8/28/2025 15:45	7.84	23.58	1
LH-IM-04	8/28/2025 16:00	7.92	23.6	1
LH-IM-04	8/28/2025 16:15	7.82	23.6	1
LH-IM-04	8/28/2025 16:30	7.9	23.6	1
LH-IM-04	8/28/2025 16:45	7.95	23.6	1
LH-IM-04	8/28/2025 17:00	7.95	23.6	1
LH-IM-04	8/28/2025 17:15	7.98	23.6	1
LH-IM-04	8/28/2025 17:30	8.02	23.6	1
LH-IM-04	8/28/2025 17:45	8.08	23.6	1
LH-IM-04	8/28/2025 18:00	8.12	23.62	1
LH-IM-04	8/28/2025 18:15	8.05	23.6	1
LH-IM-04	8/28/2025 18:30	7.99	23.6	1
LH-IM-04	8/28/2025 18:45	7.92	23.6	1
LH-IM-04	8/28/2025 19:00	7.88	23.6	1
LH-IM-04	8/28/2025 19:15	7.91	23.6	1
LH-IM-04	8/28/2025 19:30	7.83	23.6	1
LH-IM-04	8/28/2025 19:45	7.81	23.6	1
LH-IM-04	8/28/2025 20:00	7.87	23.6	1
LH-IM-04	8/28/2025 20:15	7.83	23.6	1
LH-IM-04	8/28/2025 20:30	7.62	23.6	1

Station Name	Date Time	DO mg/L	Temp C	Use Code
LH-IM-04	8/28/2025 20:45	7.66	23.6	1
LH-IM-04	8/28/2025 21:00	7.66	23.6	1
LH-IM-04	8/28/2025 21:15	7.65	23.6	1
LH-IM-04	8/28/2025 21:30	7.67	23.58	1
LH-IM-04	8/28/2025 21:45	7.63	23.58	1
LH-IM-04	8/28/2025 22:00	7.78	23.58	1
LH-IM-04	8/28/2025 22:15	7.73	23.58	1
LH-IM-04	8/28/2025 22:30	7.77	23.58	1
LH-IM-04	8/28/2025 22:45	7.77	23.58	1
LH-IM-04	8/28/2025 23:00	7.69	23.58	1
LH-IM-04	8/28/2025 23:15	7.61	23.58	1
LH-IM-04	8/28/2025 23:30	7.58	23.58	1
LH-IM-04	8/28/2025 23:45	7.46	23.58	1
LH-IM-04	8/29/2025 0:00	7.46	23.56	1
LH-IM-04	8/29/2025 0:15	7.44	23.56	1
LH-IM-04	8/29/2025 0:30	7.68	23.56	1
LH-IM-04	8/29/2025 0:45	7.69	23.56	1
LH-IM-04	8/29/2025 1:00	7.73	23.56	1
LH-IM-04	8/29/2025 1:15	7.73	23.56	1
LH-IM-04	8/29/2025 1:30	7.7	23.56	1
LH-IM-04	8/29/2025 1:45	7.69	23.56	1
LH-IM-04	8/29/2025 2:00	7.69	23.56	1
LH-IM-04	8/29/2025 2:15	7.67	23.56	1
LH-IM-04	8/29/2025 2:30	7.63	23.56	1
LH-IM-04	8/29/2025 2:45	7.54	23.56	1
LH-IM-04	8/29/2025 3:00	7.56	23.56	1
LH-IM-04	8/29/2025 3:15	7.63	23.56	1
LH-IM-04	8/29/2025 3:30	7.66	23.56	1
LH-IM-04	8/29/2025 3:45	7.65	23.56	1
LH-IM-04	8/29/2025 4:00	7.6	23.56	1
LH-IM-04	8/29/2025 4:15	7.57	23.56	1
LH-IM-04	8/29/2025 4:30	7.54	23.56	1
LH-IM-04	8/29/2025 4:45	7.54	23.56	1
LH-IM-04	8/29/2025 5:00	7.57	23.56	1
LH-IM-04	8/29/2025 5:15	7.6	23.56	1
LH-IM-04	8/29/2025 5:30	7.65	23.56	1
LH-IM-04	8/29/2025 5:45	7.64	23.56	1
LH-IM-04	8/29/2025 6:00	7.61	23.56	1
LH-IM-04	8/29/2025 6:15	7.66	23.56	1
LH-IM-04	8/29/2025 6:30	7.65	23.56	1
LH-IM-04	8/29/2025 6:45	7.66	23.56	1
LH-IM-04	8/29/2025 7:00	7.65	23.56	1
LH-IM-04	8/29/2025 7:15	7.63	23.56	1
LH-IM-04	8/29/2025 7:30	7.57	23.56	1
LH-IM-04	8/29/2025 7:45	7.61	23.56	1
LH-IM-04	8/29/2025 8:00	7.58	23.56	1
LH-IM-04	8/29/2025 8:15	7.47	23.58	1
LH-IM-04	8/29/2025 8:30	7.54	23.56	1
LH-IM-04	8/29/2025 8:45	8.02	23.58	1
LH-IM-04	8/29/2025 9:00	8.12	23.58	1
LH-IM-04	8/29/2025 9:15	7.62	23.58	1
LH-IM-04	8/29/2025 9:30	7.85	23.56	1
LH-IM-04	8/29/2025 9:45	7.79	23.56	1
LH-IM-04	8/29/2025 10:00	7.57	23.56	1
LH-IM-04	8/29/2025 10:15	7.59	23.56	1
LH-IM-04	8/29/2025 10:30	7.87	23.56	1
LH-IM-04	8/29/2025 10:45	7.85	23.56	1
LH-IM-04	8/29/2025 11:00	7.76	23.56	1
LH-IM-04	8/29/2025 11:15	7.82	23.56	1
LH-IM-04	8/29/2025 11:30	7.66	23.56	1
LH-IM-04	8/29/2025 11:45	7.82	23.56	1
LH-IM-04	8/29/2025 12:00	7.69	23.56	1
LH-IM-04	8/29/2025 12:15	8.17	23.58	1
LH-IM-04	8/29/2025 12:30	8.45	23.6	1
LH-IM-04	8/29/2025 12:45	7.96	23.58	1
LH-IM-04	8/29/2025 13:00	7.51	23.56	1
LH-IM-04	8/29/2025 13:15	7.17	23.54	1
LH-IM-04	8/29/2025 13:30	7.17	23.54	1
LH-IM-04	8/29/2025 13:45	7.17	23.54	1
LH-IM-04	8/29/2025 14:00	7.28	23.52	1
LH-IM-04	8/29/2025 14:15	7.25	23.52	1
LH-IM-04	8/29/2025 14:30	7.21	23.52	1
LH-IM-04	8/29/2025 14:45	7.15	23.52	1
LH-IM-04	8/29/2025 15:00	7.55	23.52	1
LH-IM-04	8/29/2025 15:15	7.84	23.5	1
LH-IM-04	8/29/2025 15:30	7.76	23.5	1
LH-IM-04	8/29/2025 15:45	7.69	23.5	1
LH-IM-04	8/29/2025 16:00	7.61	23.5	1
LH-IM-04	8/29/2025 16:15	7.6	23.5	1
LH-IM-04	8/29/2025 16:30	7.56	23.48	1
LH-IM-04	8/29/2025 16:45	7.38	23.48	1
LH-IM-04	8/29/2025 17:00	7.13	23.48	1
LH-IM-04	8/29/2025 17:15	7.08	23.48	1
LH-IM-04	8/29/2025 17:30	7.43	23.48	1

Station Name	Date Time	DO mg/L	Temp C	Use Code
LH-IM-04	8/29/2025 17:45	7.48	23.48	1
LH-IM-04	8/29/2025 18:00	7.27	23.48	1
LH-IM-04	8/29/2025 18:15	7.26	23.48	1
LH-IM-04	8/29/2025 18:30	7.13	23.48	1
LH-IM-04	8/29/2025 18:45	7.31	23.48	1
LH-IM-04	8/29/2025 19:00	7.36	23.46	1
LH-IM-04	8/29/2025 19:15	7.2	23.46	1
LH-IM-04	8/29/2025 19:30	7.06	23.46	1
LH-IM-04	8/29/2025 19:45	7.07	23.46	1
LH-IM-04	8/29/2025 20:00	6.88	23.46	1
LH-IM-04	8/29/2025 20:15	6.94	23.46	1
LH-IM-04	8/29/2025 20:30	6.96	23.46	1
LH-IM-04	8/29/2025 20:45	7.4	23.46	1
LH-IM-04	8/29/2025 21:00	7.44	23.44	1
LH-IM-04	8/29/2025 21:15	7.38	23.44	1
LH-IM-04	8/29/2025 21:30	7.28	23.44	1
LH-IM-04	8/29/2025 21:45	7.24	23.44	1
LH-IM-04	8/29/2025 22:00	7.27	23.44	1
LH-IM-04	8/29/2025 22:15	7.31	23.44	1
LH-IM-04	8/29/2025 22:30	7.34	23.46	1
LH-IM-04	8/29/2025 22:45	7.6	23.44	1
LH-IM-04	8/29/2025 23:00	7.52	23.44	1
LH-IM-04	8/29/2025 23:15	7.65	23.44	1
LH-IM-04	8/29/2025 23:30	7.47	23.44	1
LH-IM-04	8/29/2025 23:45	7.69	23.44	1
LH-IM-04	8/30/2025 0:00	7.41	23.42	1
LH-IM-04	8/30/2025 0:15	7.63	23.42	1
LH-IM-04	8/30/2025 0:30	7.58	23.42	1
LH-IM-04	8/30/2025 0:45	7.51	23.42	1
LH-IM-04	8/30/2025 1:00	7.52	23.42	1
LH-IM-04	8/30/2025 1:15	7.62	23.4	1
LH-IM-04	8/30/2025 1:30	8	23.4	1
LH-IM-04	8/30/2025 1:45	7.86	23.4	1
LH-IM-04	8/30/2025 2:00	7.82	23.4	1
LH-IM-04	8/30/2025 2:15	7.98	23.38	1
LH-IM-04	8/30/2025 2:30	7.9	23.38	1
LH-IM-04	8/30/2025 2:45	7.95	23.38	1
LH-IM-04	8/30/2025 3:00	7.93	23.38	1
LH-IM-04	8/30/2025 3:15	7.85	23.38	1
LH-IM-04	8/30/2025 3:30	7.94	23.36	1
LH-IM-04	8/30/2025 3:45	7.94	23.36	1
LH-IM-04	8/30/2025 4:00	7.87	23.36	1
LH-IM-04	8/30/2025 4:15	7.93	23.36	1
LH-IM-04	8/30/2025 4:30	7.85	23.34	1
LH-IM-04	8/30/2025 4:45	7.98	23.32	1
LH-IM-04	8/30/2025 5:00	7.96	23.32	1
LH-IM-04	8/30/2025 5:15	7.92	23.32	1
LH-IM-04	8/30/2025 5:30	7.83	23.3	1
LH-IM-04	8/30/2025 5:45	7.85	23.28	1
LH-IM-04	8/30/2025 6:00	7.82	23.28	1
LH-IM-04	8/30/2025 6:15	7.78	23.26	1
LH-IM-04	8/30/2025 6:30	7.76	23.26	1
LH-IM-04	8/30/2025 6:45	7.61	23.26	1
LH-IM-04	8/30/2025 7:00	7.65	23.24	1
LH-IM-04	8/30/2025 7:15	7.66	23.24	1
LH-IM-04	8/30/2025 7:30	7.72	23.24	1
LH-IM-04	8/30/2025 7:45	7.72	23.22	1
LH-IM-04	8/30/2025 8:00	7.7	23.22	1
LH-IM-04	8/30/2025 8:15	7.7	23.22	1
LH-IM-04	8/30/2025 8:30	7.69	23.2	1
LH-IM-04	8/30/2025 8:45	7.65	23.2	1
LH-IM-04	8/30/2025 9:00	7.64	23.18	1
LH-IM-04	8/30/2025 9:15	7.66	23.18	1
LH-IM-04	8/30/2025 9:30	7.69	23.18	1
LH-IM-04	8/30/2025 9:45	7.67	23.18	1
LH-IM-04	8/30/2025 10:00	7.67	23.18	1
LH-IM-04	8/30/2025 10:15	7.68	23.18	1
LH-IM-04	8/30/2025 10:30	7.68	23.18	1
LH-IM-04	8/30/2025 10:45	7.68	23.16	1
LH-IM-04	8/30/2025 11:00	7.71	23.16	1
LH-IM-04	8/30/2025 11:15	7.69	23.16	1
LH-IM-04	8/30/2025 11:30	7.67	23.16	1
LH-IM-04	8/30/2025 11:45	7.72	23.16	1
LH-IM-04	8/30/2025 12:00	7.71	23.16	1
LH-IM-04	8/30/2025 12:15	7.73	23.16	1
LH-IM-04	8/30/2025 12:30	7.72	23.16	1
LH-IM-04	8/30/2025 12:45	7.69	23.16	1
LH-IM-04	8/30/2025 13:00	7.71	23.16	1
LH-IM-04	8/30/2025 13:15	7.62	23.14	1
LH-IM-04	8/30/2025 13:30	7.64	23.14	1
LH-IM-04	8/30/2025 13:45	7.69	23.14	1
LH-IM-04	8/30/2025 14:00	7.67	23.16	1
LH-IM-04	8/30/2025 14:15	7.7	23.16	1
LH-IM-04	8/30/2025 14:30	7.76	23.18	1

Station Name	Date Time	DO mg/L	Temp C	Use Code
LH-IM-04	8/30/2025 14:45	8.2	23.24	1
LH-IM-04	8/30/2025 15:00	7.83	23.2	1
LH-IM-04	8/30/2025 15:15	7.88	23.2	1
LH-IM-04	8/30/2025 15:30	7.79	23.18	1
LH-IM-04	8/30/2025 15:45	7.79	23.18	1
LH-IM-04	8/30/2025 16:00	7.46	23.18	1
LH-IM-04	8/30/2025 16:15	7.33	23.16	1
LH-IM-04	8/30/2025 16:30	7.28	23.16	1
LH-IM-04	8/30/2025 16:45	7.25	23.16	1
LH-IM-04	8/30/2025 17:00	7.31	23.16	1
LH-IM-04	8/30/2025 17:15	7.25	23.16	1
LH-IM-04	8/30/2025 17:30	7.31	23.16	1
LH-IM-04	8/30/2025 17:45	7.23	23.16	1
LH-IM-04	8/30/2025 18:00	7.43	23.18	1
LH-IM-04	8/30/2025 18:15	7.48	23.2	1
LH-IM-04	8/30/2025 18:30	8.21	23.22	1
LH-IM-04	8/30/2025 18:45	8.55	23.26	1
LH-IM-04	8/30/2025 19:00	8.51	23.26	1
LH-IM-04	8/30/2025 19:15	8.48	23.26	1
LH-IM-04	8/30/2025 19:30	8.43	23.26	1
LH-IM-04	8/30/2025 19:45	8.38	23.26	1
LH-IM-04	8/30/2025 20:00	8.37	23.26	1
LH-IM-04	8/30/2025 20:15	8.38	23.28	1
LH-IM-04	8/30/2025 20:30	8.47	23.28	1
LH-IM-04	8/30/2025 20:45	8.45	23.28	1
LH-IM-04	8/30/2025 21:00	8.31	23.28	1
LH-IM-04	8/30/2025 21:15	8.41	23.28	1
LH-IM-04	8/30/2025 21:30	8.38	23.28	1
LH-IM-04	8/30/2025 21:45	8.33	23.28	1
LH-IM-04	8/30/2025 22:00	8.37	23.28	1
LH-IM-04	8/30/2025 22:15	8.35	23.28	1
LH-IM-04	8/30/2025 22:30	8.28	23.26	1
LH-IM-04	8/30/2025 22:45	8.31	23.26	1
LH-IM-04	8/30/2025 23:00	7.93	23.26	1
LH-IM-04	8/30/2025 23:15	9.04	23.26	1
LH-IM-04	8/30/2025 23:30	8.59	23.26	1
LH-IM-04	8/30/2025 23:45	8.64	23.26	1
LH-IM-04	8/31/2025 0:00	8.15	23.24	1
LH-IM-04	8/31/2025 0:15	8.71	23.24	1
LH-IM-04	8/31/2025 0:30	8.81	23.22	1
LH-IM-04	8/31/2025 0:45	8.67	23.2	1
LH-IM-04	8/31/2025 1:00	8.53	23.2	1
LH-IM-04	8/31/2025 1:15	8.68	23.18	1
LH-IM-04	8/31/2025 1:30	8.68	23.18	1
LH-IM-04	8/31/2025 1:45	8.36	23.16	1
LH-IM-04	8/31/2025 2:00	7.9	23.16	1
LH-IM-04	8/31/2025 2:15	8.32	23.14	1
LH-IM-04	8/31/2025 2:30	8.2	23.14	1
LH-IM-04	8/31/2025 2:45	8.29	23.14	1
LH-IM-04	8/31/2025 3:00	8.24	23.12	1
LH-IM-04	8/31/2025 3:15	8.27	23.12	1
LH-IM-04	8/31/2025 3:30	7.84	23.12	1
LH-IM-04	8/31/2025 3:45	7.48	23.12	1
LH-IM-04	8/31/2025 4:00	7.96	23.1	1
LH-IM-04	8/31/2025 4:15	8.17	23.08	1
LH-IM-04	8/31/2025 4:30	8.05	23.08	1
LH-IM-04	8/31/2025 4:45	8.1	23.08	1
LH-IM-04	8/31/2025 5:00	8.06	23.06	1
LH-IM-04	8/31/2025 5:15	8.04	23.06	1
LH-IM-04	8/31/2025 5:30	8.03	23.04	1
LH-IM-04	8/31/2025 5:45	8.02	23.04	1
LH-IM-04	8/31/2025 6:00	7.94	23.02	1
LH-IM-04	8/31/2025 6:15	8.11	23.02	1
LH-IM-04	8/31/2025 6:30	7.96	23.02	1
LH-IM-04	8/31/2025 6:45	7.69	23.02	1
LH-IM-04	8/31/2025 7:00	7.95	23	1
LH-IM-04	8/31/2025 7:15	8.06	23	1
LH-IM-04	8/31/2025 7:30	7.99	23	1
LH-IM-04	8/31/2025 7:45	8.23	23	1
LH-IM-04	8/31/2025 8:00	8.32	23	1
LH-IM-04	8/31/2025 8:15	8.09	22.98	1
LH-IM-04	8/31/2025 8:30	8.07	22.98	1
LH-IM-04	8/31/2025 8:45	8.08	22.98	1
LH-IM-04	8/31/2025 9:00	8.35	22.96	1
LH-IM-04	8/31/2025 9:15	8.47	22.98	1
LH-IM-04	8/31/2025 9:30	8.46	22.98	1
LH-IM-04	8/31/2025 9:45	8.51	22.96	1
LH-IM-04	8/31/2025 10:00	8.47	22.96	1
LH-IM-04	8/31/2025 10:15	8.48	22.96	1
LH-IM-04	8/31/2025 10:30	8.53	22.96	1
LH-IM-04	8/31/2025 10:45	8.56	22.94	1
LH-IM-04	8/31/2025 11:00	8.53	22.94	1
LH-IM-04	8/31/2025 11:15	8.43	22.94	1
LH-IM-04	8/31/2025 11:30	8.47	22.94	1

Station Name	Date Time	DO mg/L	Temp C	Use Code
LH-IM-04	8/31/2025 11:45	8.56	22.92	1
LH-IM-04	8/31/2025 12:00	8.47	22.92	1
LH-IM-04	8/31/2025 12:15	8.22	22.9	1
LH-IM-04	8/31/2025 12:30	8.29	22.9	1
LH-IM-04	8/31/2025 12:45	8.29	22.9	1
LH-IM-04	8/31/2025 13:00	8.3	22.9	1
LH-IM-04	8/31/2025 13:15	8.25	22.88	1
LH-IM-04	8/31/2025 13:30	8.23	22.88	1
LH-IM-04	8/31/2025 13:45	8.25	22.88	1
LH-IM-04	8/31/2025 14:00	8.32	22.88	1
LH-IM-04	8/31/2025 14:15	8.34	22.88	1
LH-IM-04	8/31/2025 14:30	8.44	22.88	1
LH-IM-04	8/31/2025 14:45	8.4	22.88	1
LH-IM-04	8/31/2025 15:00	8.32	22.88	1
LH-IM-04	8/31/2025 15:15	8.36	22.86	1
LH-IM-04	8/31/2025 15:30	8.37	22.86	1
LH-IM-04	8/31/2025 15:45	8.5	22.86	1
LH-IM-04	8/31/2025 16:00	8.56	22.86	1
LH-IM-04	8/31/2025 16:15	8.46	22.86	1
LH-IM-04	8/31/2025 16:30	8.42	22.84	1
LH-IM-04	8/31/2025 16:45	8.45	22.86	1
LH-IM-04	8/31/2025 17:00	8.45	22.84	1
LH-IM-04	8/31/2025 17:15	8.36	22.84	1
LH-IM-04	8/31/2025 17:30	8.36	22.82	1
LH-IM-04	8/31/2025 17:45	8.38	22.82	1
LH-IM-04	8/31/2025 18:00	8.25	22.82	1
LH-IM-04	8/31/2025 18:15	8.27	22.82	1
LH-IM-04	8/31/2025 18:30	8.22	22.8	1
LH-IM-04	8/31/2025 18:45	8.16	22.82	1
LH-IM-04	8/31/2025 19:00	8.21	22.8	1
LH-IM-04	8/31/2025 19:15	8.23	22.8	1
LH-IM-04	8/31/2025 19:30	8.28	22.8	1
LH-IM-04	8/31/2025 19:45	8.23	22.78	1
LH-IM-04	8/31/2025 20:00	8.16	22.78	1
LH-IM-04	8/31/2025 20:15	8.17	22.78	1
LH-IM-04	8/31/2025 20:30	8.12	22.78	1
LH-IM-04	8/31/2025 20:45	8.12	22.78	1
LH-IM-04	8/31/2025 21:00	8.13	22.78	1
LH-IM-04	8/31/2025 21:15	8.08	22.78	1
LH-IM-04	8/31/2025 21:30	8.09	22.78	1
LH-IM-04	8/31/2025 21:45	8.07	22.78	1
LH-IM-04	8/31/2025 22:00	8.05	22.78	1
LH-IM-04	8/31/2025 22:15	8.02	22.78	1
LH-IM-04	8/31/2025 22:30	8.03	22.78	1
LH-IM-04	8/31/2025 22:45	8	22.78	1
LH-IM-04	8/31/2025 23:00	7.91	22.78	1
LH-IM-04	8/31/2025 23:15	7.86	22.76	1
LH-IM-04	8/31/2025 23:30	7.97	22.76	1
LH-IM-04	8/31/2025 23:45	8.13	22.74	1
LH-IM-04	9/1/2025 0:00	8.39	22.74	1
LH-IM-04	9/1/2025 0:15	8.48	22.72	1
LH-IM-04	9/1/2025 0:30	8.43	22.72	1
LH-IM-04	9/1/2025 0:45	8.42	22.72	1
LH-IM-04	9/1/2025 1:00	8.36	22.72	1
LH-IM-04	9/1/2025 1:15	8.44	22.7	1
LH-IM-04	9/1/2025 1:30	8.4	22.68	1
LH-IM-04	9/1/2025 1:45	8.37	22.68	1
LH-IM-04	9/1/2025 2:00	8.35	22.68	1
LH-IM-04	9/1/2025 2:15	8.32	22.68	1
LH-IM-04	9/1/2025 2:30	8.2	22.66	1
LH-IM-04	9/1/2025 2:45	8.15	22.66	1
LH-IM-04	9/1/2025 3:00	8.24	22.66	1
LH-IM-04	9/1/2025 3:15	8.28	22.66	1
LH-IM-04	9/1/2025 3:30	8.32	22.66	1
LH-IM-04	9/1/2025 3:45	8.25	22.66	1
LH-IM-04	9/1/2025 4:00	8.28	22.64	1
LH-IM-04	9/1/2025 4:15	8.11	22.64	1
LH-IM-04	9/1/2025 4:30	8.13	22.64	1
LH-IM-04	9/1/2025 4:45	8.13	22.64	1
LH-IM-04	9/1/2025 5:00	7.94	22.62	1
LH-IM-04	9/1/2025 5:15	8.05	22.64	1
LH-IM-04	9/1/2025 5:30	8.09	22.64	1
LH-IM-04	9/1/2025 5:45	8.09	22.64	1
LH-IM-04	9/1/2025 6:00	8.06	22.62	1
LH-IM-04	9/1/2025 6:15	8.05	22.62	1
LH-IM-04	9/1/2025 6:30	7.94	22.62	1
LH-IM-04	9/1/2025 6:45	8	22.6	1
LH-IM-04	9/1/2025 7:00	7.92	22.6	1
LH-IM-04	9/1/2025 7:15	7.92	22.6	1
LH-IM-04	9/1/2025 7:30	7.89	22.6	1
LH-IM-04	9/1/2025 7:45	7.87	22.6	1
LH-IM-04	9/1/2025 8:00	7.85	22.6	1
LH-IM-04	9/1/2025 8:15	7.82	22.6	1
LH-IM-04	9/1/2025 8:30	7.86	22.6	1

Station Name	Date Time	DO mg/L	Temp C	Use Code
LH-IM-04	9/1/2025 8:45	7.84	22.6	1
LH-IM-04	9/1/2025 9:00	7.79	22.58	1
LH-IM-04	9/1/2025 9:15	7.82	22.58	1
LH-IM-04	9/1/2025 9:30	7.9	22.58	1
LH-IM-04	9/1/2025 9:45	7.96	22.58	1
LH-IM-04	9/1/2025 10:00	7.96	22.58	1
LH-IM-04	9/1/2025 10:15	7.97	22.58	1
LH-IM-04	9/1/2025 10:30	7.98	22.58	1
LH-IM-04	9/1/2025 10:45	7.99	22.58	1
LH-IM-04	9/1/2025 11:00	7.97	22.58	1
LH-IM-04	9/1/2025 11:15	7.95	22.58	1
LH-IM-04	9/1/2025 11:30	7.94	22.58	1
LH-IM-04	9/1/2025 11:45	8	22.6	1
LH-IM-04	9/1/2025 12:00	8.04	22.6	1
LH-IM-04	9/1/2025 12:15	7.99	22.6	1
LH-IM-04	9/1/2025 12:30	8.01	22.6	1
LH-IM-04	9/1/2025 12:45	8.16	22.6	1
LH-IM-04	9/1/2025 13:00	8.16	22.6	1
LH-IM-04	9/1/2025 13:15	8.11	22.6	1
LH-IM-04	9/1/2025 13:30	8.21	22.6	1
LH-IM-04	9/1/2025 13:45	8.03	22.6	1
LH-IM-04	9/1/2025 14:00	8.11	22.58	1
LH-IM-04	9/1/2025 14:15	8.22	22.6	1
LH-IM-04	9/1/2025 14:30	7.89	22.58	1
LH-IM-04	9/1/2025 14:45	7.9	22.58	1
LH-IM-04	9/1/2025 15:00	8.05	22.58	1
LH-IM-04	9/1/2025 15:15	8.13	22.58	1
LH-IM-04	9/1/2025 15:30	8.05	22.58	1
LH-IM-04	9/1/2025 15:45	8.04	22.6	1
LH-IM-04	9/1/2025 16:00	8.29	22.58	1
LH-IM-04	9/1/2025 16:15	8.36	22.6	1
LH-IM-04	9/1/2025 16:30	8.22	22.6	1
LH-IM-04	9/1/2025 16:45	8.12	22.58	1
LH-IM-04	9/1/2025 17:00	8.02	22.58	1
LH-IM-04	9/1/2025 17:15	7.84	22.56	1
LH-IM-04	9/1/2025 17:30	7.7	22.56	1
LH-IM-04	9/1/2025 17:45	7.7	22.54	1
LH-IM-04	9/1/2025 18:00	7.8	22.54	1
LH-IM-04	9/1/2025 18:15	7.71	22.56	1
LH-IM-04	9/1/2025 18:30	7.68	22.54	1
LH-IM-04	9/1/2025 18:45	7.63	22.54	1
LH-IM-04	9/1/2025 19:00	7.66	22.54	1
LH-IM-04	9/1/2025 19:15	7.59	22.54	1
LH-IM-04	9/1/2025 19:30	7.58	22.54	1
LH-IM-04	9/1/2025 19:45	7.53	22.54	1
LH-IM-04	9/1/2025 20:00	7.53	22.54	1
LH-IM-04	9/1/2025 20:15	7.51	22.54	1
LH-IM-04	9/1/2025 20:30	7.53	22.54	1
LH-IM-04	9/1/2025 20:45	7.67	22.56	1
LH-IM-04	9/1/2025 21:00	7.66	22.54	1
LH-IM-04	9/1/2025 21:15	7.58	22.54	1
LH-IM-04	9/1/2025 21:30	7.64	22.54	1
LH-IM-04	9/1/2025 21:45	7.85	22.54	1
LH-IM-04	9/1/2025 22:00	7.69	22.54	1
LH-IM-04	9/1/2025 22:15	7.88	22.54	1
LH-IM-04	9/1/2025 22:30	7.88	22.54	1
LH-IM-04	9/1/2025 22:45	7.84	22.54	1
LH-IM-04	9/1/2025 23:00	7.86	22.54	1
LH-IM-04	9/1/2025 23:15	8.11	22.56	1
LH-IM-04	9/1/2025 23:30	8.06	22.56	1
LH-IM-04	9/1/2025 23:45	8.01	22.56	1
LH-IM-04	9/2/2025 0:00	7.91	22.56	1
LH-IM-04	9/2/2025 0:15	7.83	22.54	1
LH-IM-04	9/2/2025 0:30	7.81	22.54	1
LH-IM-04	9/2/2025 0:45	7.98	22.56	1
LH-IM-04	9/2/2025 1:00	7.94	22.56	1
LH-IM-04	9/2/2025 1:15	8	22.56	1
LH-IM-04	9/2/2025 1:30	7.99	22.56	1
LH-IM-04	9/2/2025 1:45	7.94	22.56	1
LH-IM-04	9/2/2025 2:00	7.97	22.56	1
LH-IM-04	9/2/2025 2:15	7.9	22.56	1
LH-IM-04	9/2/2025 2:30	7.98	22.56	1
LH-IM-04	9/2/2025 2:45	7.93	22.56	1
LH-IM-04	9/2/2025 3:00	7.96	22.56	1
LH-IM-04	9/2/2025 3:15	7.93	22.56	1
LH-IM-04	9/2/2025 3:30	7.85	22.56	1
LH-IM-04	9/2/2025 3:45	7.87	22.56	1
LH-IM-04	9/2/2025 4:00	7.86	22.56	1
LH-IM-04	9/2/2025 4:15	7.88	22.56	1
LH-IM-04	9/2/2025 4:30	7.84	22.56	1
LH-IM-04	9/2/2025 4:45	7.8	22.56	1
LH-IM-04	9/2/2025 5:00	7.76	22.56	1
LH-IM-04	9/2/2025 5:15	7.78	22.56	1
LH-IM-04	9/2/2025 5:30	7.78	22.56	1

Station Name	Date Time	DO mg/L	Temp C	Use Code
LH-IM-04	9/2/2025 5:45	7.77	22.56	1
LH-IM-04	9/2/2025 6:00	7.78	22.56	1
LH-IM-04	9/2/2025 6:15	7.76	22.54	1
LH-IM-04	9/2/2025 6:30	7.77	22.56	1
LH-IM-04	9/2/2025 6:45	7.7	22.54	1
LH-IM-04	9/2/2025 7:00	7.69	22.56	1
LH-IM-04	9/2/2025 7:15	7.66	22.56	1
LH-IM-04	9/2/2025 7:30	7.62	22.54	1
LH-IM-04	9/2/2025 7:45	7.6	22.56	1
LH-IM-04	9/2/2025 8:00	7.56	22.56	1
LH-IM-04	9/2/2025 8:15	7.57	22.54	1
LH-IM-04	9/2/2025 8:30	7.56	22.54	1
LH-IM-04	9/2/2025 8:45	7.56	22.54	1
LH-IM-04	9/2/2025 9:00	7.5	22.56	1
LH-IM-04	9/2/2025 9:15	7.46	22.54	1
LH-IM-04	9/2/2025 9:30	7.45	22.54	1
LH-IM-04	9/2/2025 9:45	7.43	22.54	1
LH-IM-04	9/2/2025 10:00	7.52	22.54	1
LH-IM-04	9/2/2025 10:15	7.45	22.54	1
LH-IM-04	9/2/2025 10:30	7.86	22.56	1
LH-IM-04	9/2/2025 10:45	7.45	22.56	1
LH-IM-04	9/2/2025 11:00	7.48	22.56	1
LH-IM-04	9/2/2025 11:15	7.65	22.56	1
LH-IM-04	9/2/2025 11:30	7.58	22.56	1
LH-IM-04	9/2/2025 11:45	7.52	22.56	1
LH-IM-04	9/2/2025 12:00	7.46	22.54	1
LH-IM-04	9/2/2025 12:15	7.47	22.56	1
LH-IM-04	9/2/2025 12:30	7.66	22.56	1
LH-IM-04	9/2/2025 12:45	7.88	22.56	1
LH-IM-04	9/2/2025 13:00	8.29	25.48	2
LH-IM-04	9/2/2025 13:15			2
LH-IM-04	9/2/2025 13:30	8.57	23.04	2
LH-IM-04	9/2/2025 13:45	9.15	22.62	1
LH-IM-04	9/2/2025 14:00	8.53	22.58	1
LH-IM-04	9/2/2025 14:15	8.81	22.56	1
LH-IM-04	9/2/2025 14:30	9.03	22.56	1
LH-IM-04	9/2/2025 14:45	8.85	22.56	1
LH-IM-04	9/2/2025 15:00	9.1	22.56	1
LH-IM-04	9/2/2025 15:15	9.66	22.58	1
LH-IM-04	9/2/2025 15:30	9.76	22.58	1
LH-IM-04	9/2/2025 15:45	9.7	22.58	1
LH-IM-04	9/2/2025 16:00	9.72	22.58	1
LH-IM-04	9/2/2025 16:15	9.4	22.58	1
LH-IM-04	9/2/2025 16:30	9.65	22.58	1
LH-IM-04	9/2/2025 16:45	9.48	22.58	1
LH-IM-04	9/2/2025 17:00	9.16	22.58	1
LH-IM-04	9/2/2025 17:15	9.09	22.58	1
LH-IM-04	9/2/2025 17:30	9.21	22.58	1
LH-IM-04	9/2/2025 17:45	9.28	22.58	1
LH-IM-04	9/2/2025 18:00	9.13	22.58	1
LH-IM-04	9/2/2025 18:15	9.31	22.58	1
LH-IM-04	9/2/2025 18:30	9.25	22.58	1
LH-IM-04	9/2/2025 18:45	9.2	22.58	1
LH-IM-04	9/2/2025 19:00	9.24	22.58	1
LH-IM-04	9/2/2025 19:15	9.18	22.58	1
LH-IM-04	9/2/2025 19:30	9.15	22.58	1
LH-IM-04	9/2/2025 19:45	9.2	22.58	1
LH-IM-04	9/2/2025 20:00	9.15	22.58	1
LH-IM-04	9/2/2025 20:15	9.07	22.58	1
LH-IM-04	9/2/2025 20:30	8.95	22.58	1
LH-IM-04	9/2/2025 20:45	8.75	22.56	1
LH-IM-04	9/2/2025 21:00	8.47	22.56	1
LH-IM-04	9/2/2025 21:15	8.39	22.56	1
LH-IM-04	9/2/2025 21:30	8.2	22.54	1
LH-IM-04	9/2/2025 21:45	8.04	22.54	1
LH-IM-04	9/2/2025 22:00	8.13	22.54	1
LH-IM-04	9/2/2025 22:15	7.87	22.54	1
LH-IM-04	9/2/2025 22:30	7.88	22.54	1
LH-IM-04	9/2/2025 22:45	8.06	22.54	1
LH-IM-04	9/2/2025 23:00	7.81	22.54	1
LH-IM-04	9/2/2025 23:15	8.96	22.56	1
LH-IM-04	9/2/2025 23:30	9.15	22.54	1
LH-IM-04	9/2/2025 23:45	8.96	22.54	1
LH-IM-04	9/3/2025 0:00	9.15	22.54	1
LH-IM-04	9/3/2025 0:15	9.1	22.52	1
LH-IM-04	9/3/2025 0:30	8.67	22.52	1
LH-IM-04	9/3/2025 0:45	8.9	22.52	1
LH-IM-04	9/3/2025 1:00	8.94	22.5	1
LH-IM-04	9/3/2025 1:15	8.97	22.5	1
LH-IM-04	9/3/2025 1:30	8.33	22.52	1
LH-IM-04	9/3/2025 1:45	8.99	22.52	1
LH-IM-04	9/3/2025 2:00	8.34	22.5	1
LH-IM-04	9/3/2025 2:15	8.28	22.5	1
LH-IM-04	9/3/2025 2:30	9.46	22.5	1

Station Name	Date Time	DO mg/L	Temp C	Use Code
LH-IM-04	9/3/2025 2:45	8.98	22.5	1
LH-IM-04	9/3/2025 3:00	9.51	22.5	1
LH-IM-04	9/3/2025 3:15	9.37	22.52	1
LH-IM-04	9/3/2025 3:30	9.36	22.52	1
LH-IM-04	9/3/2025 3:45	9.13	22.54	1
LH-IM-04	9/3/2025 4:00	9.53	22.52	1
LH-IM-04	9/3/2025 4:15	9.16	22.52	1
LH-IM-04	9/3/2025 4:30	9.32	22.54	1
LH-IM-04	9/3/2025 4:45	9.49	22.54	1
LH-IM-04	9/3/2025 5:00	9.53	22.52	1
LH-IM-04	9/3/2025 5:15	9.36	22.52	1
LH-IM-04	9/3/2025 5:30	9.32	22.52	1
LH-IM-04	9/3/2025 5:45	9.48	22.52	1
LH-IM-04	9/3/2025 6:00	9.56	22.52	1
LH-IM-04	9/3/2025 6:15	9.48	22.52	1
LH-IM-04	9/3/2025 6:30	9.66	22.54	1
LH-IM-04	9/3/2025 6:45	9.46	22.54	1
LH-IM-04	9/3/2025 7:00	9.53	22.54	1
LH-IM-04	9/3/2025 7:15	9.45	22.54	1
LH-IM-04	9/3/2025 7:30	9.49	22.56	1
LH-IM-04	9/3/2025 7:45	9.63	22.56	1
LH-IM-04	9/3/2025 8:00	9.41	22.56	1
LH-IM-04	9/3/2025 8:15	9.34	22.56	1
LH-IM-04	9/3/2025 8:30	9.46	22.56	1
LH-IM-04	9/3/2025 8:45	9.35	22.56	1
LH-IM-04	9/3/2025 9:00	9.45	22.58	1
LH-IM-04	9/3/2025 9:15	9.49	22.58	1
LH-IM-04	9/3/2025 9:30	9.75	22.6	1
LH-IM-04	9/3/2025 9:45	9.93	22.62	1
LH-IM-04	9/3/2025 10:00	9.95	22.64	1
LH-IM-04	9/3/2025 10:15	9.89	22.62	1
LH-IM-04	9/3/2025 10:30	9.9	22.62	1
LH-IM-04	9/3/2025 10:45	9.88	22.62	1
LH-IM-04	9/3/2025 11:00	9.79	22.6	1
LH-IM-04	9/3/2025 11:15	9.66	22.58	1
LH-IM-04	9/3/2025 11:30	9.8	22.6	1
LH-IM-04	9/3/2025 11:45	9.63	22.58	1
LH-IM-04	9/3/2025 12:00	9.76	22.6	1
LH-IM-04	9/3/2025 12:15	9.65	22.58	1
LH-IM-04	9/3/2025 12:30	9.45	22.54	1
LH-IM-04	9/3/2025 12:45	9.51	22.56	1
LH-IM-04	9/3/2025 13:00	9.56	22.54	1
LH-IM-04	9/3/2025 13:15	9.52	22.54	1
LH-IM-04	9/3/2025 13:30	9.52	22.54	1
LH-IM-04	9/3/2025 13:45	9.36	22.52	1
LH-IM-04	9/3/2025 14:00	9.31	22.5	1
LH-IM-04	9/3/2025 14:15	9.03	22.5	1
LH-IM-04	9/3/2025 14:30	9.23	22.52	1
LH-IM-04	9/3/2025 14:45	9.28	22.54	1
LH-IM-04	9/3/2025 15:00	9.33	22.56	1
LH-IM-04	9/3/2025 15:15	9.18	22.56	1
LH-IM-04	9/3/2025 15:30	9.23	22.56	1
LH-IM-04	9/3/2025 15:45	9.29	22.58	1
LH-IM-04	9/3/2025 16:00	9.33	22.58	1
LH-IM-04	9/3/2025 16:15	9.32	22.58	1
LH-IM-04	9/3/2025 16:30	9.35	22.58	1
LH-IM-04	9/3/2025 16:45	9.31	22.58	1
LH-IM-04	9/3/2025 17:00	9.56	22.6	1
LH-IM-04	9/3/2025 17:15	9.57	22.66	1
LH-IM-04	9/3/2025 17:30	9.52	22.66	1
LH-IM-04	9/3/2025 17:45	9.52	22.64	1
LH-IM-04	9/3/2025 18:00	9.49	22.66	1
LH-IM-04	9/3/2025 18:15	9.22	22.6	1
LH-IM-04	9/3/2025 18:30	8.81	22.62	1
LH-IM-04	9/3/2025 18:45	9	22.54	1
LH-IM-04	9/3/2025 19:00	8.95	22.54	1
LH-IM-04	9/3/2025 19:15	9.12	22.56	1
LH-IM-04	9/3/2025 19:30	8.95	22.58	1
LH-IM-04	9/3/2025 19:45	8.8	22.58	1
LH-IM-04	9/3/2025 20:00	8.94	22.56	1
LH-IM-04	9/3/2025 20:15	8.82	22.54	1
LH-IM-04	9/3/2025 20:30	9.02	22.56	1
LH-IM-04	9/3/2025 20:45	8.89	22.56	1
LH-IM-04	9/3/2025 21:00	8.88	22.56	1
LH-IM-04	9/3/2025 21:15	8.8	22.54	1
LH-IM-04	9/3/2025 21:30	8.77	22.54	1
LH-IM-04	9/3/2025 21:45	8.67	22.54	1
LH-IM-04	9/3/2025 22:00	8.66	22.56	1
LH-IM-04	9/3/2025 22:15	8.27	22.54	1
LH-IM-04	9/3/2025 22:30	8.24	22.54	1
LH-IM-04	9/3/2025 22:45	8.08	22.54	1
LH-IM-04	9/3/2025 23:00	8.05	22.52	1
LH-IM-04	9/3/2025 23:15	7.91	22.52	1
LH-IM-04	9/3/2025 23:30	7.7	22.52	1

Station Name	Date Time	DO mg/L	Temp C	Use Code
LH-IM-04	9/3/2025 23:45	7.84	22.52	1
LH-IM-04	9/4/2025 0:00	7.77	22.52	1
LH-IM-04	9/4/2025 0:15	7.73	22.52	1
LH-IM-04	9/4/2025 0:30	7.71	22.52	1
LH-IM-04	9/4/2025 0:45	7.5	22.52	1
LH-IM-04	9/4/2025 1:00	7.6	22.52	1
LH-IM-04	9/4/2025 1:15	7.57	22.52	1
LH-IM-04	9/4/2025 1:30	7.36	22.54	1
LH-IM-04	9/4/2025 1:45	7.81	22.58	1
LH-IM-04	9/4/2025 2:00	8.47	22.62	1
LH-IM-04	9/4/2025 2:15	8.36	22.6	1
LH-IM-04	9/4/2025 2:30	8.72	22.62	1
LH-IM-04	9/4/2025 2:45	8.68	22.62	1
LH-IM-04	9/4/2025 3:00	8.83	22.64	1
LH-IM-04	9/4/2025 3:15	8.72	22.64	1
LH-IM-04	9/4/2025 3:30	8.72	22.64	1
LH-IM-04	9/4/2025 3:45	8.64	22.66	1
LH-IM-04	9/4/2025 4:00	8.6	22.66	1
LH-IM-04	9/4/2025 4:15	8.63	22.68	1
LH-IM-04	9/4/2025 4:30	8.51	22.68	1
LH-IM-04	9/4/2025 4:45	8.73	22.68	1
LH-IM-04	9/4/2025 5:00	9.18	22.68	1
LH-IM-04	9/4/2025 5:15	9.2	22.68	1
LH-IM-04	9/4/2025 5:30	9.19	22.68	1
LH-IM-04	9/4/2025 5:45	9.21	22.68	1
LH-IM-04	9/4/2025 6:00	9.14	22.7	1
LH-IM-04	9/4/2025 6:15	9.15	22.7	1
LH-IM-04	9/4/2025 6:30	9.03	22.7	1
LH-IM-04	9/4/2025 6:45	8.84	22.68	1
LH-IM-04	9/4/2025 7:00	8.94	22.68	1
LH-IM-04	9/4/2025 7:15	8.96	22.68	1
LH-IM-04	9/4/2025 7:30	8.74	22.68	1
LH-IM-04	9/4/2025 7:45	8.89	22.68	1
LH-IM-04	9/4/2025 8:00	9.04	22.68	1
LH-IM-04	9/4/2025 8:15	9.19	22.68	1
LH-IM-04	9/4/2025 8:30	9.23	22.68	1
LH-IM-04	9/4/2025 8:45	9.28	22.68	1
LH-IM-04	9/4/2025 9:00	9.24	22.68	1
LH-IM-04	9/4/2025 9:15	9.26	22.68	1
LH-IM-04	9/4/2025 9:30	9.17	22.7	1
LH-IM-04	9/4/2025 9:45	9.17	22.7	1
LH-IM-04	9/4/2025 10:00	9.21	22.7	1
LH-IM-04	9/4/2025 10:15	9.06	22.7	1
LH-IM-04	9/4/2025 10:30	8.7	22.66	1
LH-IM-04	9/4/2025 10:45	8.77	22.64	1
LH-IM-04	9/4/2025 11:00	8.72	22.64	1
LH-IM-04	9/4/2025 11:15	8.61	22.64	1
LH-IM-04	9/4/2025 11:30	8.7	22.64	1
LH-IM-04	9/4/2025 11:45	8.75	22.68	1
LH-IM-04	9/4/2025 12:00	8.8	22.68	1
LH-IM-04	9/4/2025 12:15	8.75	22.68	1
LH-IM-04	9/4/2025 12:30	8.7	22.68	1
LH-IM-04	9/4/2025 12:45	8.76	22.66	1
LH-IM-04	9/4/2025 13:00	8.88	22.64	1
LH-IM-04	9/4/2025 13:15	8.89	22.64	1
LH-IM-04	9/4/2025 13:30	8.92	22.62	1
LH-IM-04	9/4/2025 13:45	8.9	22.62	1
LH-IM-04	9/4/2025 14:00	8.95	22.64	1
LH-IM-04	9/4/2025 14:15	8.94	22.64	1
LH-IM-04	9/4/2025 14:30	8.92	22.64	1
LH-IM-04	9/4/2025 14:45	8.84	22.64	1
LH-IM-04	9/4/2025 15:00	8.8	22.62	1
LH-IM-04	9/4/2025 15:15	8.73	22.62	1
LH-IM-04	9/4/2025 15:30	8.74	22.62	1
LH-IM-04	9/4/2025 15:45	8.73	22.62	1
LH-IM-04	9/4/2025 16:00	8.8	22.62	1
LH-IM-04	9/4/2025 16:15	8.87	22.62	1
LH-IM-04	9/4/2025 16:30	8.88	22.64	1
LH-IM-04	9/4/2025 16:45	8.89	22.64	1
LH-IM-04	9/4/2025 17:00	8.9	22.64	1
LH-IM-04	9/4/2025 17:15	8.64	22.7	1
LH-IM-04	9/4/2025 17:30	8.9	22.66	1
LH-IM-04	9/4/2025 17:45	8.46	22.68	1
LH-IM-04	9/4/2025 18:00	8.05	22.6	1
LH-IM-04	9/4/2025 18:15	8.14	22.56	1
LH-IM-04	9/4/2025 18:30	8.25	22.58	1
LH-IM-04	9/4/2025 18:45	8.11	22.56	1
LH-IM-04	9/4/2025 19:00	8.04	22.54	1
LH-IM-04	9/4/2025 19:15	7.99	22.56	1
LH-IM-04	9/4/2025 19:30	8.17	22.54	1
LH-IM-04	9/4/2025 19:45	8.17	22.56	1
LH-IM-04	9/4/2025 20:00	8.1	22.56	1
LH-IM-04	9/4/2025 20:15	8.15	22.56	1
LH-IM-04	9/4/2025 20:30	8.32	22.58	1

Station Name	Date Time	DO mg/L	Temp C	Use Code
LH-IM-04	9/4/2025 20:45	8.19	22.58	1
LH-IM-04	9/4/2025 21:00	8.17	22.56	1
LH-IM-04	9/4/2025 21:15	8.11	22.58	1
LH-IM-04	9/4/2025 21:30	8.09	22.56	1
LH-IM-04	9/4/2025 21:45	8.13	22.56	1
LH-IM-04	9/4/2025 22:00	8.06	22.56	1
LH-IM-04	9/4/2025 22:15	8.06	22.56	1
LH-IM-04	9/4/2025 22:30	8.08	22.56	1
LH-IM-04	9/4/2025 22:45	8.07	22.56	1
LH-IM-04	9/4/2025 23:00	8.24	22.58	1
LH-IM-04	9/4/2025 23:15	8.25	22.58	1
LH-IM-04	9/4/2025 23:30	8.13	22.58	1
LH-IM-04	9/4/2025 23:45	8.31	22.6	1
LH-IM-04	9/5/2025 0:00	8.53	22.62	1
LH-IM-04	9/5/2025 0:15	8.41	22.64	1
LH-IM-04	9/5/2025 0:30	8.36	22.66	1
LH-IM-04	9/5/2025 0:45	8.32	22.68	1
LH-IM-04	9/5/2025 1:00	8.3	22.7	1
LH-IM-04	9/5/2025 1:15	8.33	22.68	1
LH-IM-04	9/5/2025 1:30	7.38	22.62	1
LH-IM-04	9/5/2025 1:45	8.16	22.64	1
LH-IM-04	9/5/2025 2:00	8.06	22.64	1
LH-IM-04	9/5/2025 2:15	7.7	22.62	1
LH-IM-04	9/5/2025 2:30	7.35	22.6	1
LH-IM-04	9/5/2025 2:45	7.18	22.6	1
LH-IM-04	9/5/2025 3:00	7.18	22.6	1
LH-IM-04	9/5/2025 3:15	7.16	22.6	1
LH-IM-04	9/5/2025 3:30	7.01	22.6	1
LH-IM-04	9/5/2025 3:45	6.93	22.62	1
LH-IM-04	9/5/2025 4:00	7.16	22.66	1
LH-IM-04	9/5/2025 4:15	7.34	22.68	1
LH-IM-04	9/5/2025 4:30	7.38	22.72	1
LH-IM-04	9/5/2025 4:45	7.56	22.74	1
LH-IM-04	9/5/2025 5:00	7.8	22.76	1
LH-IM-04	9/5/2025 5:15	7.7	22.76	1
LH-IM-04	9/5/2025 5:30	7.71	22.76	1
LH-IM-04	9/5/2025 5:45	7.5	22.74	1
LH-IM-04	9/5/2025 6:00	7.3	22.72	1
LH-IM-04	9/5/2025 6:15	7.47	22.74	1
LH-IM-04	9/5/2025 6:30	7.38	22.74	1
LH-IM-04	9/5/2025 6:45	7.41	22.74	1
LH-IM-04	9/5/2025 7:00	7.64	22.76	1
LH-IM-04	9/5/2025 7:15	7.5	22.76	1
LH-IM-04	9/5/2025 7:30	7.62	22.76	1
LH-IM-04	9/5/2025 7:45	7.74	22.76	1
LH-IM-04	9/5/2025 8:00	7.71	22.78	1
LH-IM-04	9/5/2025 8:15	7.79	22.78	1
LH-IM-04	9/5/2025 8:30	7.61	22.76	1
LH-IM-04	9/5/2025 8:45	7.54	22.76	1
LH-IM-04	9/5/2025 9:00	7.43	22.74	1
LH-IM-04	9/5/2025 9:15	7.48	22.74	1
LH-IM-04	9/5/2025 9:30	7.39	22.74	1
LH-IM-04	9/5/2025 9:45	7.38	22.72	1
LH-IM-04	9/5/2025 10:00	7.38	22.72	1
LH-IM-04	9/5/2025 10:15	7.29	22.72	1
LH-IM-04	9/5/2025 10:30	7.27	22.7	1
LH-IM-04	9/5/2025 10:45	7.51	22.72	1
LH-IM-04	9/5/2025 11:00	7.34	22.72	1
LH-IM-04	9/5/2025 11:15	7.76	22.74	1
LH-IM-04	9/5/2025 11:30	7.92	22.72	1
LH-IM-04	9/5/2025 11:45	7.91	22.74	1
LH-IM-04	9/5/2025 12:00	7.99	22.72	1
LH-IM-04	9/5/2025 12:15	8.13	22.74	1
LH-IM-04	9/5/2025 12:30	8.19	22.74	1
LH-IM-04	9/5/2025 12:45	8.18	22.74	1
LH-IM-04	9/5/2025 13:00	8.22	22.74	1
LH-IM-04	9/5/2025 13:15	8.23	22.72	1
LH-IM-04	9/5/2025 13:30	8.09	22.7	1
LH-IM-04	9/5/2025 13:45	7.9	22.68	1
LH-IM-04	9/5/2025 14:00	7.79	22.68	1
LH-IM-04	9/5/2025 14:15	7.94	22.68	1
LH-IM-04	9/5/2025 14:30	7.74	22.68	1
LH-IM-04	9/5/2025 14:45	7.87	22.68	1
LH-IM-04	9/5/2025 15:00	7.84	22.68	1
LH-IM-04	9/5/2025 15:15	7.77	22.68	1
LH-IM-04	9/5/2025 15:30	7.96	22.68	1
LH-IM-04	9/5/2025 15:45	8.1	22.7	1
LH-IM-04	9/5/2025 16:00	8.28	22.74	1
LH-IM-04	9/5/2025 16:15	8.15	22.72	1
LH-IM-04	9/5/2025 16:30	7.97	22.7	1
LH-IM-04	9/5/2025 16:45	7.99	22.7	1
LH-IM-04	9/5/2025 17:00	7.94	22.74	1
LH-IM-04	9/5/2025 17:15	7.85	22.68	1
LH-IM-04	9/5/2025 17:30	8.04	22.7	1

Station Name	Date Time	DO mg/L	Temp C	Use Code
LH-IM-04	9/5/2025 17:45	8.03	22.7	1
LH-IM-04	9/5/2025 18:00	7.92	22.68	1
LH-IM-04	9/5/2025 18:15	7.99	22.68	1
LH-IM-04	9/5/2025 18:30	7.81	22.68	1
LH-IM-04	9/5/2025 18:45	7.74	22.68	1
LH-IM-04	9/5/2025 19:00	7.92	22.7	1
LH-IM-04	9/5/2025 19:15	7.52	22.68	1
LH-IM-04	9/5/2025 19:30	7.64	22.66	1
LH-IM-04	9/5/2025 19:45	7.55	22.66	1
LH-IM-04	9/5/2025 20:00	7.57	22.66	1
LH-IM-04	9/5/2025 20:15	7.3	22.66	1
LH-IM-04	9/5/2025 20:30	7.07	22.64	1
LH-IM-04	9/5/2025 20:45	7.73	22.66	1
LH-IM-04	9/5/2025 21:00	7.17	22.66	1
LH-IM-04	9/5/2025 21:15	7.14	22.66	1
LH-IM-04	9/5/2025 21:30	7.62	22.68	1
LH-IM-04	9/5/2025 21:45	7.81	22.68	1
LH-IM-04	9/5/2025 22:00	7.7	22.68	1
LH-IM-04	9/5/2025 22:15	8.04	22.7	1
LH-IM-04	9/5/2025 22:30	8.01	22.7	1
LH-IM-04	9/5/2025 22:45	7.89	22.7	1
LH-IM-04	9/5/2025 23:00	7.87	22.7	1
LH-IM-04	9/5/2025 23:15	7.95	22.72	1
LH-IM-04	9/5/2025 23:30	7.53	22.74	1
LH-IM-04	9/5/2025 23:45	7.66	22.74	1
LH-IM-04	9/6/2025 0:00	7.71	22.72	1
LH-IM-04	9/6/2025 0:15	7.72	22.74	1
LH-IM-04	9/6/2025 0:30	7.58	22.76	1
LH-IM-04	9/6/2025 0:45	7.54	22.76	1
LH-IM-04	9/6/2025 1:00	7.34	22.78	1
LH-IM-04	9/6/2025 1:15	7.42	22.8	1
LH-IM-04	9/6/2025 1:30	7.48	22.78	1
LH-IM-04	9/6/2025 1:45	7.43	22.78	1
LH-IM-04	9/6/2025 2:00	7.5	22.8	1
LH-IM-04	9/6/2025 2:15	7.13	22.76	1
LH-IM-04	9/6/2025 2:30	7.5	22.78	1
LH-IM-04	9/6/2025 2:45	6.95	22.74	1
LH-IM-04	9/6/2025 3:00	6.72	22.72	1
LH-IM-04	9/6/2025 3:15	7.14	22.76	1
LH-IM-04	9/6/2025 3:30	6.85	22.7	1
LH-IM-04	9/6/2025 3:45	6.91	22.7	1
LH-IM-04	9/6/2025 4:00	6.53	22.68	1
LH-IM-04	9/6/2025 4:15	6.73	22.68	1
LH-IM-04	9/6/2025 4:30	6.53	22.68	1
LH-IM-04	9/6/2025 4:45	6.33	22.66	1
LH-IM-04	9/6/2025 5:00	6.38	22.66	1
LH-IM-04	9/6/2025 5:15	6.42	22.66	1
LH-IM-04	9/6/2025 5:30	6.37	22.66	1
LH-IM-04	9/6/2025 5:45	6.5	22.66	1
LH-IM-04	9/6/2025 6:00	6.72	22.72	1
LH-IM-04	9/6/2025 6:15	6.78	22.7	1
LH-IM-04	9/6/2025 6:30	6.91	22.72	1
LH-IM-04	9/6/2025 6:45	6.82	22.68	1
LH-IM-04	9/6/2025 7:00	6.92	22.74	1
LH-IM-04	9/6/2025 7:15	6.87	22.72	1
LH-IM-04	9/6/2025 7:30	6.95	22.74	1
LH-IM-04	9/6/2025 7:45	6.92	22.74	1
LH-IM-04	9/6/2025 8:00	6.91	22.76	1
LH-IM-04	9/6/2025 8:15	7.16	22.78	1
LH-IM-04	9/6/2025 8:30	7.12	22.78	1
LH-IM-04	9/6/2025 8:45	7.13	22.76	1
LH-IM-04	9/6/2025 9:00	7.22	22.78	1
LH-IM-04	9/6/2025 9:15	7.06	22.76	1
LH-IM-04	9/6/2025 9:30	6.95	22.76	1
LH-IM-04	9/6/2025 9:45	6.94	22.72	1
LH-IM-04	9/6/2025 10:00	6.97	22.7	1
LH-IM-04	9/6/2025 10:15	6.87	22.7	1
LH-IM-04	9/6/2025 10:30	6.79	22.7	1
LH-IM-04	9/6/2025 10:45	6.92	22.7	1
LH-IM-04	9/6/2025 11:00	6.81	22.7	1
LH-IM-04	9/6/2025 11:15	6.85	22.72	1
LH-IM-04	9/6/2025 11:30	6.77	22.7	1
LH-IM-04	9/6/2025 11:45	6.82	22.7	1
LH-IM-04	9/6/2025 12:00	6.75	22.7	1
LH-IM-04	9/6/2025 12:15	6.84	22.72	1
LH-IM-04	9/6/2025 12:30	6.91	22.72	1
LH-IM-04	9/6/2025 12:45	6.66	22.72	1
LH-IM-04	9/6/2025 13:00	6.83	22.72	1
LH-IM-04	9/6/2025 13:15	6.87	22.72	1
LH-IM-04	9/6/2025 13:30	6.96	22.74	1
LH-IM-04	9/6/2025 13:45	7	22.76	1
LH-IM-04	9/6/2025 14:00	7.05	22.76	1
LH-IM-04	9/6/2025 14:15	6.99	22.76	1
LH-IM-04	9/6/2025 14:30	7.08	22.78	1

Station Name	Date Time	DO mg/L	Temp C	Use Code
LH-IM-04	9/6/2025 14:45	7.18	22.78	1
LH-IM-04	9/6/2025 15:00	7.16	22.78	1
LH-IM-04	9/6/2025 15:15	7.18	22.78	1
LH-IM-04	9/6/2025 15:30	7.33	22.8	1
LH-IM-04	9/6/2025 15:45	7.2	22.8	1
LH-IM-04	9/6/2025 16:00	7.18	22.8	1
LH-IM-04	9/6/2025 16:15	7.2	22.8	1
LH-IM-04	9/6/2025 16:30	7.15	22.8	1
LH-IM-04	9/6/2025 16:45	7.07	22.78	1
LH-IM-04	9/6/2025 17:00	7.16	22.78	1
LH-IM-04	9/6/2025 17:15	7	22.78	1
LH-IM-04	9/6/2025 17:30	6.88	22.78	1
LH-IM-04	9/6/2025 17:45	6.81	22.76	1
LH-IM-04	9/6/2025 18:00	6.78	22.76	1
LH-IM-04	9/6/2025 18:15	6.88	22.76	1
LH-IM-04	9/6/2025 18:30	7.04	22.78	1
LH-IM-04	9/6/2025 18:45	7.2	22.82	1
LH-IM-04	9/6/2025 19:00	7.27	22.82	1
LH-IM-04	9/6/2025 19:15	7.47	22.84	1
LH-IM-04	9/6/2025 19:30	7.34	22.84	1
LH-IM-04	9/6/2025 19:45	6.92	22.8	1
LH-IM-04	9/6/2025 20:00	6.83	22.8	1
LH-IM-04	9/6/2025 20:15	6.9	22.8	1
LH-IM-04	9/6/2025 20:30	7.13	22.82	1
LH-IM-04	9/6/2025 20:45	7.19	22.82	1
LH-IM-04	9/6/2025 21:00	7.06	22.82	1
LH-IM-04	9/6/2025 21:15	7.13	22.82	1
LH-IM-04	9/6/2025 21:30	7.2	22.82	1
LH-IM-04	9/6/2025 21:45	7.3	22.82	1
LH-IM-04	9/6/2025 22:00	7.24	22.84	1
LH-IM-04	9/6/2025 22:15	7.4	22.86	1
LH-IM-04	9/6/2025 22:30	7.33	22.84	1
LH-IM-04	9/6/2025 22:45	7.4	22.84	1
LH-IM-04	9/6/2025 23:00	7.23	22.82	1
LH-IM-04	9/6/2025 23:15	7.26	22.82	1
LH-IM-04	9/6/2025 23:30	7.09	22.82	1
LH-IM-04	9/6/2025 23:45	7.06	22.82	1
LH-IM-04	9/7/2025 0:00	7.29	22.84	1
LH-IM-04	9/7/2025 0:15	7.19	22.82	1
LH-IM-04	9/7/2025 0:30	7.17	22.82	1
LH-IM-04	9/7/2025 0:45	7.16	22.82	1
LH-IM-04	9/7/2025 1:00	6.99	22.82	1
LH-IM-04	9/7/2025 1:15	6.9	22.8	1
LH-IM-04	9/7/2025 1:30	7.02	22.78	1
LH-IM-04	9/7/2025 1:45	6.88	22.78	1
LH-IM-04	9/7/2025 2:00	7.01	22.8	1
LH-IM-04	9/7/2025 2:15	6.99	22.8	1
LH-IM-04	9/7/2025 2:30	7.15	22.8	1
LH-IM-04	9/7/2025 2:45	7.04	22.8	1
LH-IM-04	9/7/2025 3:00	6.89	22.78	1
LH-IM-04	9/7/2025 3:15	6.51	22.76	1
LH-IM-04	9/7/2025 3:30	6.81	22.74	1
LH-IM-04	9/7/2025 3:45	6.93	22.8	1
LH-IM-04	9/7/2025 4:00	6.91	22.8	1
LH-IM-04	9/7/2025 4:15	6.98	22.8	1
LH-IM-04	9/7/2025 4:30	6.86	22.78	1
LH-IM-04	9/7/2025 4:45	6.72	22.76	1
LH-IM-04	9/7/2025 5:00	6.74	22.76	1
LH-IM-04	9/7/2025 5:15	6.85	22.76	1
LH-IM-04	9/7/2025 5:30	6.81	22.76	1
LH-IM-04	9/7/2025 5:45	6.93	22.76	1
LH-IM-04	9/7/2025 6:00	6.87	22.76	1
LH-IM-04	9/7/2025 6:15	6.85	22.78	1
LH-IM-04	9/7/2025 6:30	6.77	22.78	1
LH-IM-04	9/7/2025 6:45	6.58	22.76	1
LH-IM-04	9/7/2025 7:00	6.58	22.76	1
LH-IM-04	9/7/2025 7:15	6.5	22.76	1
LH-IM-04	9/7/2025 7:30	6.4	22.76	1
LH-IM-04	9/7/2025 7:45	6.45	22.76	1
LH-IM-04	9/7/2025 8:00	6.41	22.76	1
LH-IM-04	9/7/2025 8:15	6.29	22.76	1
LH-IM-04	9/7/2025 8:30	6.3	22.76	1
LH-IM-04	9/7/2025 8:45	6.27	22.74	1
LH-IM-04	9/7/2025 9:00	6.34	22.74	1
LH-IM-04	9/7/2025 9:15	6.29	22.74	1
LH-IM-04	9/7/2025 9:30	6.5	22.76	1
LH-IM-04	9/7/2025 9:45	6.88	22.78	1
LH-IM-04	9/7/2025 10:00	6.9	22.8	1
LH-IM-04	9/7/2025 10:15	6.74	22.78	1
LH-IM-04	9/7/2025 10:30	6.54	22.74	1
LH-IM-04	9/7/2025 10:45	6.55	22.74	1
LH-IM-04	9/7/2025 11:00	6.28	22.72	1
LH-IM-04	9/7/2025 11:15	6.37	22.72	1
LH-IM-04	9/7/2025 11:30	6.26	22.7	1

Station Name	Date Time	DO mg/L	Temp C	Use Code
LH-IM-04	9/7/2025 11:45	5.53	22.68	1
LH-IM-04	9/7/2025 12:00	6.1	22.68	1
LH-IM-04	9/7/2025 12:15	5.94	22.66	1
LH-IM-04	9/7/2025 12:30	6.04	22.7	1
LH-IM-04	9/7/2025 12:45	6	22.72	1
LH-IM-04	9/7/2025 13:00	6.73	22.76	1
LH-IM-04	9/7/2025 13:15	6.62	22.76	1
LH-IM-04	9/7/2025 13:30	6.77	22.78	1
LH-IM-04	9/7/2025 13:45	6.32	22.72	1
LH-IM-04	9/7/2025 14:00	6.31	22.7	1
LH-IM-04	9/7/2025 14:15	6.58	22.72	1
LH-IM-04	9/7/2025 14:30	6.46	22.72	1
LH-IM-04	9/7/2025 14:45	6.15	22.72	1
LH-IM-04	9/7/2025 15:00	6.51	22.74	1
LH-IM-04	9/7/2025 15:15	6.4	22.74	1
LH-IM-04	9/7/2025 15:30	6.37	22.74	1
LH-IM-04	9/7/2025 15:45	6.49	22.76	1
LH-IM-04	9/7/2025 16:00	6.82	22.8	1
LH-IM-04	9/7/2025 16:15	6.88	22.8	1
LH-IM-04	9/7/2025 16:30	6.9	22.8	1
LH-IM-04	9/7/2025 16:45	7.33	22.8	1
LH-IM-04	9/7/2025 17:00	6.75	22.8	1
LH-IM-04	9/7/2025 17:15	6.46	22.74	1
LH-IM-04	9/7/2025 17:30	6.48	22.72	1
LH-IM-04	9/7/2025 17:45	6.4	22.74	1
LH-IM-04	9/7/2025 18:00	6.56	22.76	1
LH-IM-04	9/7/2025 18:15	7.12	22.78	1
LH-IM-04	9/7/2025 18:30	6.79	22.76	1
LH-IM-04	9/7/2025 18:45	6.06	22.7	1
LH-IM-04	9/7/2025 19:00	6.72	22.7	1
LH-IM-04	9/7/2025 19:15	7.04	22.74	1
LH-IM-04	9/7/2025 19:30	6.22	22.68	1
LH-IM-04	9/7/2025 19:45	6.93	22.72	1
LH-IM-04	9/7/2025 20:00	7.06	22.74	1
LH-IM-04	9/7/2025 20:15	6.97	22.74	1
LH-IM-04	9/7/2025 20:30	7.05	22.72	1
LH-IM-04	9/7/2025 20:45	7.58	22.74	1
LH-IM-04	9/7/2025 21:00	7.59	22.74	1
LH-IM-04	9/7/2025 21:15	7.5	22.72	1
LH-IM-04	9/7/2025 21:30	7.42	22.72	1
LH-IM-04	9/7/2025 21:45	7.25	22.72	1
LH-IM-04	9/7/2025 22:00	7.32	22.72	1
LH-IM-04	9/7/2025 22:15	7.21	22.72	1
LH-IM-04	9/7/2025 22:30	7.13	22.7	1
LH-IM-04	9/7/2025 22:45	6.87	22.7	1
LH-IM-04	9/7/2025 23:00	7	22.7	1
LH-IM-04	9/7/2025 23:15	7.13	22.7	1
LH-IM-04	9/7/2025 23:30	7.13	22.68	1
LH-IM-04	9/7/2025 23:45	7.16	22.68	1
LH-IM-04	9/8/2025 0:00	7.01	22.66	1
LH-IM-04	9/8/2025 0:15	7.03	22.66	1
LH-IM-04	9/8/2025 0:30	7.02	22.66	1
LH-IM-04	9/8/2025 0:45	6.9	22.66	1
LH-IM-04	9/8/2025 1:00	6.85	22.66	1
LH-IM-04	9/8/2025 1:15	7	22.64	1
LH-IM-04	9/8/2025 1:30	6.66	22.64	1
LH-IM-04	9/8/2025 1:45	6.71	22.64	1
LH-IM-04	9/8/2025 2:00	6.67	22.62	1
LH-IM-04	9/8/2025 2:15	6.88	22.62	1
LH-IM-04	9/8/2025 2:30	6.83	22.62	1
LH-IM-04	9/8/2025 2:45	6.95	22.6	1
LH-IM-04	9/8/2025 3:00	6.68	22.6	1
LH-IM-04	9/8/2025 3:15	6.72	22.58	1
LH-IM-04	9/8/2025 3:30	6.89	22.58	1
LH-IM-04	9/8/2025 3:45	6.8	22.56	1
LH-IM-04	9/8/2025 4:00	6.57	22.56	1
LH-IM-04	9/8/2025 4:15	6.52	22.54	1
LH-IM-04	9/8/2025 4:30	6.67	22.54	1
LH-IM-04	9/8/2025 4:45	6.97	22.54	1
LH-IM-04	9/8/2025 5:00	7.05	22.54	1
LH-IM-04	9/8/2025 5:15	7.11	22.54	1
LH-IM-04	9/8/2025 5:30	6.96	22.54	1
LH-IM-04	9/8/2025 5:45	6.98	22.52	1
LH-IM-04	9/8/2025 6:00	7.1	22.52	1
LH-IM-04	9/8/2025 6:15	7.12	22.5	1
LH-IM-04	9/8/2025 6:30	6.96	22.5	1
LH-IM-04	9/8/2025 6:45	7	22.48	1
LH-IM-04	9/8/2025 7:00	7.05	22.48	1
LH-IM-04	9/8/2025 7:15	7.05	22.46	1
LH-IM-04	9/8/2025 7:30	6.98	22.46	1
LH-IM-04	9/8/2025 7:45	6.9	22.46	1
LH-IM-04	9/8/2025 8:00	6.87	22.46	1
LH-IM-04	9/8/2025 8:15	6.91	22.46	1
LH-IM-04	9/8/2025 8:30	6.95	22.44	1

Station Name	Date Time	DO mg/L	Temp C	Use Code
LH-IM-04	9/8/2025 8:45	7	22.42	1
LH-IM-04	9/8/2025 9:00	6.99	22.42	1
LH-IM-04	9/8/2025 9:15	6.95	22.42	1
LH-IM-04	9/8/2025 9:30	6.88	22.4	1
LH-IM-04	9/8/2025 9:45	6.86	22.4	1
LH-IM-04	9/8/2025 10:00	6.92	22.4	1
LH-IM-04	9/8/2025 10:15	6.89	22.4	1
LH-IM-04	9/8/2025 10:30	6.79	22.38	1
LH-IM-04	9/8/2025 10:45	6.72	22.38	1
LH-IM-04	9/8/2025 11:00	6.79	22.38	1
LH-IM-04	9/8/2025 11:15	6.66	22.38	1
LH-IM-04	9/8/2025 11:30	6.69	22.38	1
LH-IM-04	9/8/2025 11:45	6.64	22.38	1
LH-IM-04	9/8/2025 12:00	6.62	22.36	1
LH-IM-04	9/8/2025 12:15	6.66	22.36	1
LH-IM-04	9/8/2025 12:30	6.58	22.36	1
LH-IM-04	9/8/2025 12:45	6.61	22.36	1
LH-IM-04	9/8/2025 13:00	6.69	22.38	1
LH-IM-04	9/8/2025 13:15	6.73	22.38	1
LH-IM-04	9/8/2025 13:30	6.77	22.38	1
LH-IM-04	9/8/2025 13:45	6.86	22.4	1
LH-IM-04	9/8/2025 14:00	6.92	22.4	1
LH-IM-04	9/8/2025 14:15	6.89	22.42	1
LH-IM-04	9/8/2025 14:30	6.99	22.42	1
LH-IM-04	9/8/2025 14:45	6.92	22.42	1
LH-IM-04	9/8/2025 15:00	6.9	22.42	1
LH-IM-04	9/8/2025 15:15	6.86	22.42	1
LH-IM-04	9/8/2025 15:30	6.89	22.42	1
LH-IM-04	9/8/2025 15:45	6.86	22.42	1
LH-IM-04	9/8/2025 16:00	6.81	22.42	1
LH-IM-04	9/8/2025 16:15	6.74	22.44	1
LH-IM-04	9/8/2025 16:30	6.78	22.44	1
LH-IM-04	9/8/2025 16:45	6.84	22.44	1
LH-IM-04	9/8/2025 17:00	6.61	22.44	1
LH-IM-04	9/8/2025 17:15	6.69	22.46	1
LH-IM-04	9/8/2025 17:30	6.65	22.46	1
LH-IM-04	9/8/2025 17:45	6.77	22.5	1
LH-IM-04	9/8/2025 18:00	6.61	22.46	1
LH-IM-04	9/8/2025 18:15	6.63	22.46	1
LH-IM-04	9/8/2025 18:30	6.6	22.44	1
LH-IM-04	9/8/2025 18:45	6.69	22.5	1
LH-IM-04	9/8/2025 19:00	6.51	22.48	1
LH-IM-04	9/8/2025 19:15	6.58	22.48	1
LH-IM-04	9/8/2025 19:30	6.53	22.46	1
LH-IM-04	9/8/2025 19:45	6.41	22.44	1
LH-IM-04	9/8/2025 20:00	6.44	22.44	1
LH-IM-04	9/8/2025 20:15	6.5	22.42	1
LH-IM-04	9/8/2025 20:30	6.49	22.44	1
LH-IM-04	9/8/2025 20:45	6.49	22.44	1
LH-IM-04	9/8/2025 21:00	6.52	22.44	1
LH-IM-04	9/8/2025 21:15	6.51	22.44	1
LH-IM-04	9/8/2025 21:30	6.38	22.44	1
LH-IM-04	9/8/2025 21:45	6.3	22.42	1
LH-IM-04	9/8/2025 22:00	6.26	22.42	1
LH-IM-04	9/8/2025 22:15	6.25	22.42	1
LH-IM-04	9/8/2025 22:30	6.26	22.44	1
LH-IM-04	9/8/2025 22:45	6.25	22.42	1
LH-IM-04	9/8/2025 23:00	6.17	22.42	1
LH-IM-04	9/8/2025 23:15	6.14	22.4	1
LH-IM-04	9/8/2025 23:30	6.19	22.42	1
LH-IM-04	9/8/2025 23:45	6.52	22.44	1
LH-IM-04	9/9/2025 0:00	6.23	22.44	1
LH-IM-04	9/9/2025 0:15	6.07	22.44	1
LH-IM-04	9/9/2025 0:30	6.39	22.44	1
LH-IM-04	9/9/2025 0:45	6.57	22.44	1
LH-IM-04	9/9/2025 1:00	6.57	22.42	1
LH-IM-04	9/9/2025 1:15	5.97	22.4	1
LH-IM-04	9/9/2025 1:30	6.3	22.4	1
LH-IM-04	9/9/2025 1:45	6.38	22.4	1
LH-IM-04	9/9/2025 2:00	6.39	22.4	1
LH-IM-04	9/9/2025 2:15	6.38	22.4	1
LH-IM-04	9/9/2025 2:30	6.32	22.38	1
LH-IM-04	9/9/2025 2:45	6.3	22.38	1
LH-IM-04	9/9/2025 3:00	6.32	22.38	1
LH-IM-04	9/9/2025 3:15	6.28	22.38	1
LH-IM-04	9/9/2025 3:30	6.25	22.36	1
LH-IM-04	9/9/2025 3:45	6.28	22.36	1
LH-IM-04	9/9/2025 4:00	6.31	22.36	1
LH-IM-04	9/9/2025 4:15	6.27	22.34	1
LH-IM-04	9/9/2025 4:30	6.28	22.34	1
LH-IM-04	9/9/2025 4:45	6.22	22.34	1
LH-IM-04	9/9/2025 5:00	6.32	22.34	1
LH-IM-04	9/9/2025 5:15	6.31	22.32	1
LH-IM-04	9/9/2025 5:30	6.31	22.32	1

Station Name	Date Time	DO mg/L	Temp C	Use Code
LH-IM-04	9/9/2025 5:45	6.33	22.32	1
LH-IM-04	9/9/2025 6:00	6.23	22.3	1
LH-IM-04	9/9/2025 6:15	6.25	22.28	1
LH-IM-04	9/9/2025 6:30	6.35	22.28	1
LH-IM-04	9/9/2025 6:45	6.4	22.26	1
LH-IM-04	9/9/2025 7:00	6.36	22.24	1
LH-IM-04	9/9/2025 7:15	6.21	22.24	1
LH-IM-04	9/9/2025 7:30	6.14	22.22	1
LH-IM-04	9/9/2025 7:45	6.13	22.2	1
LH-IM-04	9/9/2025 8:00	6.08	22.2	1
LH-IM-04	9/9/2025 8:15	6.07	22.2	1
LH-IM-04	9/9/2025 8:30	5.96	22.18	1
LH-IM-04	9/9/2025 8:45	6.04	22.18	1
LH-IM-04	9/9/2025 9:00	5.93	22.16	1
LH-IM-04	9/9/2025 9:15	5.88	22.14	1
LH-IM-04	9/9/2025 9:30	5.92	22.14	1
LH-IM-04	9/9/2025 9:45	5.91	22.14	1
LH-IM-04	9/9/2025 10:00	5.93	22.12	1
LH-IM-04	9/9/2025 10:15	6.21	22.12	1
LH-IM-04	9/9/2025 10:30	6.32	22.12	1
LH-IM-04	9/9/2025 10:45	6.32	22.12	1
LH-IM-04	9/9/2025 11:00	6.3	22.1	1
LH-IM-04	9/9/2025 11:15	6.2	22.1	1
LH-IM-04	9/9/2025 11:30	6.16	22.08	1
LH-IM-04	9/9/2025 11:45	6.68	21.7	2
LH-IM-04	9/9/2025 12:00	8.67	22.8	2
LH-IM-04	9/9/2025 12:15	6.35	22.56	2
LH-IM-04	9/9/2025 12:30	6.44	22.1	1
LH-IM-04	9/9/2025 12:45	6.42	22.06	1
LH-IM-04	9/9/2025 13:00	6.38	22.04	1
LH-IM-04	9/9/2025 13:15	6.4	22.04	1
LH-IM-04	9/9/2025 13:30	6.33	22.02	1
LH-IM-04	9/9/2025 13:45	6.33	22	1
LH-IM-04	9/9/2025 14:00	6.38	21.98	1
LH-IM-04	9/9/2025 14:15	6.54	21.98	1
LH-IM-04	9/9/2025 14:30	6.41	21.98	1
LH-IM-04	9/9/2025 14:45	6.4	21.96	1
LH-IM-04	9/9/2025 15:00	6.48	21.96	1
LH-IM-04	9/9/2025 15:15	6.47	21.96	1
LH-IM-04	9/9/2025 15:30	6.42	21.94	1
LH-IM-04	9/9/2025 15:45	6.41	21.94	1
LH-IM-04	9/9/2025 16:00	6.38	21.92	1
LH-IM-04	9/9/2025 16:15	6.39	21.92	1
LH-IM-04	9/9/2025 16:30	6.34	21.92	1
LH-IM-04	9/9/2025 16:45	6.35	21.9	1
LH-IM-04	9/9/2025 17:00	6.33	21.88	1
LH-IM-04	9/9/2025 17:15	6.34	21.88	1
LH-IM-04	9/9/2025 17:30	6.34	21.86	1
LH-IM-04	9/9/2025 17:45	6.34	21.86	1
LH-IM-04	9/9/2025 18:00	6.34	21.84	1
LH-IM-04	9/9/2025 18:15	6.35	21.84	1
LH-IM-04	9/9/2025 18:30	6.36	21.84	1
LH-IM-04	9/9/2025 18:45	6.36	21.82	1
LH-IM-04	9/9/2025 19:00	6.35	21.82	1
LH-IM-04	9/9/2025 19:15	6.32	21.8	1
LH-IM-04	9/9/2025 19:30	6.29	21.8	1
LH-IM-04	9/9/2025 19:45	6.26	21.78	1
LH-IM-04	9/9/2025 20:00	6.23	21.78	1
LH-IM-04	9/9/2025 20:15	6.18	21.78	1
LH-IM-04	9/9/2025 20:30	6.18	21.76	1
LH-IM-04	9/9/2025 20:45	6.19	21.76	1
LH-IM-04	9/9/2025 21:00	6.18	21.74	1
LH-IM-04	9/9/2025 21:15	6.16	21.72	1
LH-IM-04	9/9/2025 21:30	6.17	21.72	1
LH-IM-04	9/9/2025 21:45	6.18	21.7	1
LH-IM-04	9/9/2025 22:00	6.06	21.7	1
LH-IM-04	9/9/2025 22:15	6.09	21.68	1
LH-IM-04	9/9/2025 22:30	6.19	21.66	1
LH-IM-04	9/9/2025 22:45	6.23	21.66	1
LH-IM-04	9/9/2025 23:00	6.24	21.64	1
LH-IM-04	9/9/2025 23:15	6.24	21.64	1
LH-IM-04	9/9/2025 23:30	6.27	21.64	1
LH-IM-04	9/9/2025 23:45	6.28	21.66	1
LH-IM-04	9/10/2025 0:00	6.23	21.66	1
LH-IM-04	9/10/2025 0:15	6.24	21.62	1
LH-IM-04	9/10/2025 0:30	6.27	21.6	1
LH-IM-04	9/10/2025 0:45	6.24	21.6	1
LH-IM-04	9/10/2025 1:00	6.26	21.58	1
LH-IM-04	9/10/2025 1:15	6.34	21.56	1
LH-IM-04	9/10/2025 1:30	6.3	21.56	1
LH-IM-04	9/10/2025 1:45	6.35	21.58	1
LH-IM-04	9/10/2025 2:00	6.37	21.56	1
LH-IM-04	9/10/2025 2:15	6.41	21.54	1
LH-IM-04	9/10/2025 2:30	6.42	21.54	1

Station Name	Date Time	DO mg/L	Temp C	Use Code
LH-IM-04	9/10/2025 2:45	6.4	21.54	1
LH-IM-04	9/10/2025 3:00	6.42	21.54	1
LH-IM-04	9/10/2025 3:15	6.45	21.62	1
LH-IM-04	9/10/2025 3:30	6.57	21.64	1
LH-IM-04	9/10/2025 3:45	6.66	21.64	1
LH-IM-04	9/10/2025 4:00	6.68	21.62	1
LH-IM-04	9/10/2025 4:15	6.64	21.62	1
LH-IM-04	9/10/2025 4:30	6.76	21.64	1
LH-IM-04	9/10/2025 4:45	6.69	21.62	1
LH-IM-04	9/10/2025 5:00	6.59	21.62	1
LH-IM-04	9/10/2025 5:15	6.74	21.64	1
LH-IM-04	9/10/2025 5:30	6.81	21.64	1
LH-IM-04	9/10/2025 5:45	6.86	21.62	1
LH-IM-04	9/10/2025 6:00	6.88	21.62	1
LH-IM-04	9/10/2025 6:15	7.3	21.62	1
LH-IM-04	9/10/2025 6:30	6.97	21.62	1
LH-IM-04	9/10/2025 6:45	7.3	21.62	1
LH-IM-04	9/10/2025 7:00	7.4	21.64	1
LH-IM-04	9/10/2025 7:15	7.2	21.62	1
LH-IM-04	9/10/2025 7:30	6.98	21.6	1
LH-IM-04	9/10/2025 7:45	7.37	21.6	1
LH-IM-04	9/10/2025 8:00	7.52	21.6	1
LH-IM-04	9/10/2025 8:15	7.51	21.6	1
LH-IM-04	9/10/2025 8:30	7.5	21.6	1
LH-IM-04	9/10/2025 8:45	7.31	21.6	1
LH-IM-04	9/10/2025 9:00	7.32	21.58	1
LH-IM-04	9/10/2025 9:15	7.34	21.58	1
LH-IM-04	9/10/2025 9:30	7.14	21.56	1
LH-IM-04	9/10/2025 9:45	7.42	21.56	1
LH-IM-04	9/10/2025 10:00	7.04	21.54	1
LH-IM-04	9/10/2025 10:15	7.19	21.54	1
LH-IM-04	9/10/2025 10:30	7.28	21.54	1
LH-IM-04	9/10/2025 10:45	7.36	21.54	1
LH-IM-04	9/10/2025 11:00	7.58	21.54	1
LH-IM-04	9/10/2025 11:15	7.47	21.54	1
LH-IM-04	9/10/2025 11:30	7.24	21.54	1
LH-IM-04	9/10/2025 11:45	7.69	21.52	1
LH-IM-04	9/10/2025 12:00	7.69	21.52	1
LH-IM-04	9/10/2025 12:15	7.71	21.52	1
LH-IM-04	9/10/2025 12:30	7.68	21.52	1
LH-IM-04	9/10/2025 12:45	7.69	21.52	1
LH-IM-04	9/10/2025 13:00	7.7	21.52	1
LH-IM-04	9/10/2025 13:15	7.68	21.52	1
LH-IM-04	9/10/2025 13:30	7.75	21.52	1
LH-IM-04	9/10/2025 13:45	7.81	21.52	1
LH-IM-04	9/10/2025 14:00	7.82	21.52	1
LH-IM-04	9/10/2025 14:15	7.86	21.52	1
LH-IM-04	9/10/2025 14:30	7.9	21.52	1
LH-IM-04	9/10/2025 14:45	7.89	21.5	1
LH-IM-04	9/10/2025 15:00	7.91	21.5	1
LH-IM-04	9/10/2025 15:15	7.97	21.52	1
LH-IM-04	9/10/2025 15:30	7.97	21.52	1
LH-IM-04	9/10/2025 15:45	7.98	21.5	1
LH-IM-04	9/10/2025 16:00	7.95	21.48	1
LH-IM-04	9/10/2025 16:15	7.96	21.48	1
LH-IM-04	9/10/2025 16:30	7.98	21.46	1
LH-IM-04	9/10/2025 16:45	7.97	21.46	1
LH-IM-04	9/10/2025 17:00	7.93	21.46	1
LH-IM-04	9/10/2025 17:15	7.92	21.44	1
LH-IM-04	9/10/2025 17:30	7.92	21.44	1
LH-IM-04	9/10/2025 17:45	7.94	21.44	1
LH-IM-04	9/10/2025 18:00	7.99	21.44	1
LH-IM-04	9/10/2025 18:15	8.03	21.44	1
LH-IM-04	9/10/2025 18:30	8.12	21.44	1
LH-IM-04	9/10/2025 18:45	8.14	21.44	1
LH-IM-04	9/10/2025 19:00	8.13	21.44	1
LH-IM-04	9/10/2025 19:15	8.16	21.44	1
LH-IM-04	9/10/2025 19:30	8.17	21.44	1
LH-IM-04	9/10/2025 19:45	8.25	21.44	1
LH-IM-04	9/10/2025 20:00	8.18	21.44	1
LH-IM-04	9/10/2025 20:15	8.17	21.44	1
LH-IM-04	9/10/2025 20:30	8.16	21.44	1
LH-IM-04	9/10/2025 20:45	8.14	21.44	1
LH-IM-04	9/10/2025 21:00	8.2	21.44	1
LH-IM-04	9/10/2025 21:15	8.24	21.46	1
LH-IM-04	9/10/2025 21:30	8.21	21.46	1
LH-IM-04	9/10/2025 21:45	8.22	21.46	1
LH-IM-04	9/10/2025 22:00	8.24	21.46	1
LH-IM-04	9/10/2025 22:15	8.16	21.46	1
LH-IM-04	9/10/2025 22:30	8.22	21.46	1
LH-IM-04	9/10/2025 22:45	8.2	21.46	1
LH-IM-04	9/10/2025 23:00	8.2	21.46	1
LH-IM-04	9/10/2025 23:15	8.24	21.46	1
LH-IM-04	9/10/2025 23:30	8.22	21.48	1

Station Name	Date Time	DO mg/L	Temp C	Use Code
LH-IM-04	9/10/2025 23:45	8.21	21.48	1
LH-IM-04	9/11/2025 0:00	8.17	21.48	1
LH-IM-04	9/11/2025 0:15	8.15	21.48	1
LH-IM-04	9/11/2025 0:30	8.13	21.46	1
LH-IM-04	9/11/2025 0:45	8.14	21.48	1
LH-IM-04	9/11/2025 1:00	8.15	21.48	1
LH-IM-04	9/11/2025 1:15	8.1	21.48	1
LH-IM-04	9/11/2025 1:30	8.14	21.48	1
LH-IM-04	9/11/2025 1:45	8.07	21.48	1
LH-IM-04	9/11/2025 2:00	8.61	21.54	1
LH-IM-04	9/11/2025 2:15	8.53	21.58	1
LH-IM-04	9/11/2025 2:30	8.47	21.58	1
LH-IM-04	9/11/2025 2:45	8.56	21.56	1
LH-IM-04	9/11/2025 3:00	8.56	21.56	1
LH-IM-04	9/11/2025 3:15	8.5	21.56	1
LH-IM-04	9/11/2025 3:30	8.56	21.56	1
LH-IM-04	9/11/2025 3:45	8.6	21.56	1
LH-IM-04	9/11/2025 4:00	8.36	21.54	1
LH-IM-04	9/11/2025 4:15	8.64	21.52	1
LH-IM-04	9/11/2025 4:30	8.6	21.52	1
LH-IM-04	9/11/2025 4:45	8.62	21.52	1
LH-IM-04	9/11/2025 5:00	8.63	21.52	1
LH-IM-04	9/11/2025 5:15	8.54	21.5	1
LH-IM-04	9/11/2025 5:30	8.66	21.5	1
LH-IM-04	9/11/2025 5:45	8.59	21.5	1
LH-IM-04	9/11/2025 6:00	8.63	21.5	1
LH-IM-04	9/11/2025 6:15	8.65	21.48	1
LH-IM-04	9/11/2025 6:30	8.54	21.48	1
LH-IM-04	9/11/2025 6:45	8.52	21.48	1
LH-IM-04	9/11/2025 7:00	8.51	21.46	1
LH-IM-04	9/11/2025 7:15	8.47	21.46	1
LH-IM-04	9/11/2025 7:30	8.54	21.46	1
LH-IM-04	9/11/2025 7:45	8.49	21.46	1
LH-IM-04	9/11/2025 8:00	8.39	21.46	1
LH-IM-04	9/11/2025 8:15	8.46	21.44	1
LH-IM-04	9/11/2025 8:30	8.47	21.44	1
LH-IM-04	9/11/2025 8:45	8.49	21.44	1
LH-IM-04	9/11/2025 9:00	8.46	21.44	1
LH-IM-04	9/11/2025 9:15	8.5	21.44	1
LH-IM-04	9/11/2025 9:30	8.43	21.42	1
LH-IM-04	9/11/2025 9:45	8.55	21.42	1
LH-IM-04	9/11/2025 10:00	8.55	21.42	1
LH-IM-04	9/11/2025 10:15	8.54	21.42	1
LH-IM-04	9/11/2025 10:30	8.54	21.42	1
LH-IM-04	9/11/2025 10:45	8.67	21.44	1
LH-IM-04	9/11/2025 11:00	8.54	21.44	1
LH-IM-04	9/11/2025 11:15	8.92	21.44	1
LH-IM-04	9/11/2025 11:30	8.86	21.42	1
LH-IM-04	9/11/2025 11:45	8.94	21.42	1
LH-IM-04	9/11/2025 12:00	8.97	21.42	1
LH-IM-04	9/11/2025 12:15	8.89	21.42	1
LH-IM-04	9/11/2025 12:30	8.82	21.42	1
LH-IM-04	9/11/2025 12:45	8.77	21.44	1
LH-IM-04	9/11/2025 13:00	8.8	21.44	1
LH-IM-04	9/11/2025 13:15	8.78	21.42	1
LH-IM-04	9/11/2025 13:30	8.84	21.44	1
LH-IM-04	9/11/2025 13:45	8.86	21.44	1
LH-IM-04	9/11/2025 14:00	8.8	21.44	1
LH-IM-04	9/11/2025 14:15	8.71	21.44	1
LH-IM-04	9/11/2025 14:30	8.73	21.44	1
LH-IM-04	9/11/2025 14:45	8.7	21.44	1
LH-IM-04	9/11/2025 15:00	8.73	21.44	1
LH-IM-04	9/11/2025 15:15	8.72	21.44	1
LH-IM-04	9/11/2025 15:30	8.71	21.44	1
LH-IM-04	9/11/2025 15:45	8.69	21.44	1
LH-IM-04	9/11/2025 16:00	8.69	21.44	1
LH-IM-04	9/11/2025 16:15	8.72	21.44	1
LH-IM-04	9/11/2025 16:30	8.7	21.44	1
LH-IM-04	9/11/2025 16:45	8.71	21.44	1
LH-IM-04	9/11/2025 17:00	8.71	21.44	1
LH-IM-04	9/11/2025 17:15	8.72	21.44	1
LH-IM-04	9/11/2025 17:30	8.75	21.44	1
LH-IM-04	9/11/2025 17:45	8.86	21.44	1
LH-IM-04	9/11/2025 18:00	8.74	21.44	1
LH-IM-04	9/11/2025 18:15	8.77	21.44	1
LH-IM-04	9/11/2025 18:30	8.83	21.44	1
LH-IM-04	9/11/2025 18:45	8.82	21.42	1
LH-IM-04	9/11/2025 19:00	8.81	21.42	1
LH-IM-04	9/11/2025 19:15	8.87	21.44	1
LH-IM-04	9/11/2025 19:30	8.88	21.44	1
LH-IM-04	9/11/2025 19:45	8.88	21.44	1
LH-IM-04	9/11/2025 20:00	8.86	21.42	1
LH-IM-04	9/11/2025 20:15	8.87	21.44	1
LH-IM-04	9/11/2025 20:30	8.86	21.44	1

Station Name	Date Time	DO mg/L	Temp C	Use Code
LH-IM-04	9/11/2025 20:45	8.85	21.44	1
LH-IM-04	9/11/2025 21:00	8.84	21.42	1
LH-IM-04	9/11/2025 21:15	8.82	21.42	1
LH-IM-04	9/11/2025 21:30	8.83	21.44	1
LH-IM-04	9/11/2025 21:45	8.83	21.48	1
LH-IM-04	9/11/2025 22:00	8.82	21.44	1
LH-IM-04	9/11/2025 22:15	8.78	21.44	1
LH-IM-04	9/11/2025 22:30	8.88	21.48	1
LH-IM-04	9/11/2025 22:45	8.8	21.48	1
LH-IM-04	9/11/2025 23:00	8.79	21.46	1
LH-IM-04	9/11/2025 23:15	8.82	21.46	1
LH-IM-04	9/11/2025 23:30	8.88	21.48	1
LH-IM-04	9/11/2025 23:45	8.74	21.46	1
LH-IM-04	9/12/2025 0:00	8.72	21.44	1
LH-IM-04	9/12/2025 0:15	8.73	21.44	1
LH-IM-04	9/12/2025 0:30	8.68	21.44	1
LH-IM-04	9/12/2025 0:45	8.65	21.44	1
LH-IM-04	9/12/2025 1:00	8.66	21.44	1
LH-IM-04	9/12/2025 1:15	8.62	21.44	1
LH-IM-04	9/12/2025 1:30	8.6	21.42	1
LH-IM-04	9/12/2025 1:45	8.52	21.42	1
LH-IM-04	9/12/2025 2:00	8.42	21.42	1
LH-IM-04	9/12/2025 2:15	8.5	21.42	1
LH-IM-04	9/12/2025 2:30	8.42	21.42	1
LH-IM-04	9/12/2025 2:45	8.52	21.42	1
LH-IM-04	9/12/2025 3:00	8.53	21.42	1
LH-IM-04	9/12/2025 3:15	8.4	21.42	1
LH-IM-04	9/12/2025 3:30	8.45	21.42	1
LH-IM-04	9/12/2025 3:45	8.45	21.42	1
LH-IM-04	9/12/2025 4:00	8.41	21.42	1
LH-IM-04	9/12/2025 4:15	8.38	21.42	1
LH-IM-04	9/12/2025 4:30	8.41	21.42	1
LH-IM-04	9/12/2025 4:45	8.28	21.42	1
LH-IM-04	9/12/2025 5:00	8.25	21.42	1
LH-IM-04	9/12/2025 5:15	8.19	21.42	1
LH-IM-04	9/12/2025 5:30	8.36	21.42	1
LH-IM-04	9/12/2025 5:45	8.32	21.42	1
LH-IM-04	9/12/2025 6:00	8.3	21.42	1
LH-IM-04	9/12/2025 6:15	8.28	21.42	1
LH-IM-04	9/12/2025 6:30	8.23	21.42	1
LH-IM-04	9/12/2025 6:45	8.17	21.42	1
LH-IM-04	9/12/2025 7:00	8.13	21.4	1
LH-IM-04	9/12/2025 7:15	8.26	21.4	1
LH-IM-04	9/12/2025 7:30	8.27	21.4	1
LH-IM-04	9/12/2025 7:45	8.26	21.4	1
LH-IM-04	9/12/2025 8:00	8.26	21.4	1
LH-IM-04	9/12/2025 8:15	8.29	21.4	1
LH-IM-04	9/12/2025 8:30	8.27	21.4	1
LH-IM-04	9/12/2025 8:45	8.26	21.42	1
LH-IM-04	9/12/2025 9:00	8.28	21.42	1
LH-IM-04	9/12/2025 9:15	8.52	21.42	1
LH-IM-04	9/12/2025 9:30	8.6	21.44	1
LH-IM-04	9/12/2025 9:45	8.98	21.44	1
LH-IM-04	9/12/2025 10:00	8.64	21.44	1
LH-IM-04	9/12/2025 10:15	8.67	21.44	1
LH-IM-04	9/12/2025 10:30	8.72	21.44	1
LH-IM-04	9/12/2025 10:45	8.3	21.42	1
LH-IM-04	9/12/2025 11:00	8.07	21.4	1
LH-IM-04	9/12/2025 11:15	8.11	21.4	1
LH-IM-04	9/12/2025 11:30	8.04	21.4	1
LH-IM-04	9/12/2025 11:45	8.02	21.4	1
LH-IM-04	9/12/2025 12:00	8.11	21.4	1
LH-IM-04	9/12/2025 12:15	8.29	21.42	1
LH-IM-04	9/12/2025 12:30	8.28	21.42	1
LH-IM-04	9/12/2025 12:45	8.26	21.42	1
LH-IM-04	9/12/2025 13:00	8.12	21.4	1
LH-IM-04	9/12/2025 13:15	8.28	21.4	1
LH-IM-04	9/12/2025 13:30	8.41	21.4	1
LH-IM-04	9/12/2025 13:45	8.5	21.4	1
LH-IM-04	9/12/2025 14:00	8.68	21.4	1
LH-IM-04	9/12/2025 14:15	8.59	21.4	1
LH-IM-04	9/12/2025 14:30	8.46	21.4	1
LH-IM-04	9/12/2025 14:45	8.51	21.4	1
LH-IM-04	9/12/2025 15:00	8.6	21.4	1
LH-IM-04	9/12/2025 15:15	8.64	21.4	1
LH-IM-04	9/12/2025 15:30	8.56	21.4	1
LH-IM-04	9/12/2025 15:45	8.54	21.38	1
LH-IM-04	9/12/2025 16:00	8.55	21.38	1
LH-IM-04	9/12/2025 16:15	8.55	21.38	1
LH-IM-04	9/12/2025 16:30	8.55	21.38	1
LH-IM-04	9/12/2025 16:45	8.54	21.38	1
LH-IM-04	9/12/2025 17:00	8.42	21.36	1
LH-IM-04	9/12/2025 17:15	8.43	21.36	1
LH-IM-04	9/12/2025 17:30	8.42	21.36	1

Station Name	Date Time	DO mg/L	Temp C	Use Code
LH-IM-04	9/12/2025 17:45	8.38	21.36	1
LH-IM-04	9/12/2025 18:00	8.33	21.36	1
LH-IM-04	9/12/2025 18:15	8.29	21.34	1
LH-IM-04	9/12/2025 18:30	8.25	21.34	1
LH-IM-04	9/12/2025 18:45	8.2	21.34	1
LH-IM-04	9/12/2025 19:00	8.1	21.32	1
LH-IM-04	9/12/2025 19:15	8.09	21.32	1
LH-IM-04	9/12/2025 19:30	8.16	21.32	1
LH-IM-04	9/12/2025 19:45	8.14	21.34	1
LH-IM-04	9/12/2025 20:00	8.09	21.34	1
LH-IM-04	9/12/2025 20:15	7.85	21.32	1
LH-IM-04	9/12/2025 20:30	7.96	21.32	1
LH-IM-04	9/12/2025 20:45	7.97	21.32	1
LH-IM-04	9/12/2025 21:00	7.96	21.32	1
LH-IM-04	9/12/2025 21:15	8	21.34	1
LH-IM-04	9/12/2025 21:30	7.81	21.32	1
LH-IM-04	9/12/2025 21:45	7.87	21.32	1
LH-IM-04	9/12/2025 22:00	7.85	21.32	1
LH-IM-04	9/12/2025 22:15	7.78	21.32	1
LH-IM-04	9/12/2025 22:30	7.77	21.32	1
LH-IM-04	9/12/2025 22:45	7.85	21.32	1
LH-IM-04	9/12/2025 23:00	7.98	21.32	1
LH-IM-04	9/12/2025 23:15	7.92	21.32	1
LH-IM-04	9/12/2025 23:30	7.92	21.32	1
LH-IM-04	9/12/2025 23:45	8.06	21.34	1
LH-IM-04	9/13/2025 0:00	8.02	21.34	1
LH-IM-04	9/13/2025 0:15	8.03	21.34	1
LH-IM-04	9/13/2025 0:30	8.11	21.34	1
LH-IM-04	9/13/2025 0:45	8.12	21.34	1
LH-IM-04	9/13/2025 1:00	8.15	21.34	1
LH-IM-04	9/13/2025 1:15	8.1	21.34	1
LH-IM-04	9/13/2025 1:30	8.11	21.34	1
LH-IM-04	9/13/2025 1:45	8.11	21.34	1
LH-IM-04	9/13/2025 2:00	8.1	21.34	1
LH-IM-04	9/13/2025 2:15	8.07	21.34	1
LH-IM-04	9/13/2025 2:30	8.09	21.34	1
LH-IM-04	9/13/2025 2:45	8.06	21.34	1
LH-IM-04	9/13/2025 3:00	8.09	21.34	1
LH-IM-04	9/13/2025 3:15	8.13	21.36	1
LH-IM-04	9/13/2025 3:30	8.12	21.36	1
LH-IM-04	9/13/2025 3:45	8.11	21.36	1
LH-IM-04	9/13/2025 4:00	8.07	21.36	1
LH-IM-04	9/13/2025 4:15	8.04	21.36	1
LH-IM-04	9/13/2025 4:30	8.04	21.34	1
LH-IM-04	9/13/2025 4:45	7.83	21.36	1
LH-IM-04	9/13/2025 5:00	7.9	21.34	1
LH-IM-04	9/13/2025 5:15	7.86	21.34	1
LH-IM-04	9/13/2025 5:30	7.89	21.36	1
LH-IM-04	9/13/2025 5:45	7.96	21.36	1
LH-IM-04	9/13/2025 6:00	7.91	21.36	1
LH-IM-04	9/13/2025 6:15	7.91	21.34	1
LH-IM-04	9/13/2025 6:30	7.91	21.34	1
LH-IM-04	9/13/2025 6:45	7.97	21.32	1
LH-IM-04	9/13/2025 7:00	7.98	21.32	1
LH-IM-04	9/13/2025 7:15	7.99	21.32	1
LH-IM-04	9/13/2025 7:30	7.98	21.32	1
LH-IM-04	9/13/2025 7:45	7.94	21.32	1
LH-IM-04	9/13/2025 8:00	7.88	21.32	1
LH-IM-04	9/13/2025 8:15	7.89	21.32	1
LH-IM-04	9/13/2025 8:30	7.85	21.32	1
LH-IM-04	9/13/2025 8:45	7.77	21.32	1
LH-IM-04	9/13/2025 9:00	7.74	21.32	1
LH-IM-04	9/13/2025 9:15	7.95	21.34	1
LH-IM-04	9/13/2025 9:30	8.16	21.34	1
LH-IM-04	9/13/2025 9:45	8.13	21.34	1
LH-IM-04	9/13/2025 10:00	7.88	21.36	1
LH-IM-04	9/13/2025 10:15	7.81	21.34	1
LH-IM-04	9/13/2025 10:30	7.92	21.34	1
LH-IM-04	9/13/2025 10:45	7.85	21.34	1
LH-IM-04	9/13/2025 11:00	7.78	21.34	1
LH-IM-04	9/13/2025 11:15	7.84	21.34	1
LH-IM-04	9/13/2025 11:30	7.84	21.34	1
LH-IM-04	9/13/2025 11:45	7.97	21.36	1
LH-IM-04	9/13/2025 12:00	7.99	21.36	1
LH-IM-04	9/13/2025 12:15	8.06	21.36	1
LH-IM-04	9/13/2025 12:30	8.25	21.36	1
LH-IM-04	9/13/2025 12:45	8.27	21.36	1
LH-IM-04	9/13/2025 13:00	8.2	21.36	1
LH-IM-04	9/13/2025 13:15	8.11	21.36	1
LH-IM-04	9/13/2025 13:30	7.99	21.36	1
LH-IM-04	9/13/2025 13:45	7.9	21.36	1
LH-IM-04	9/13/2025 14:00	7.99	21.36	1
LH-IM-04	9/13/2025 14:15	7.88	21.36	1
LH-IM-04	9/13/2025 14:30	8.11	21.36	1

Station Name	Date Time	DO mg/L	Temp C	Use Code
LH-IM-04	9/13/2025 14:45	8.01	21.36	1
LH-IM-04	9/13/2025 15:00	8.19	21.36	1
LH-IM-04	9/13/2025 15:15	8.25	21.36	1
LH-IM-04	9/13/2025 15:30	8.34	21.38	1
LH-IM-04	9/13/2025 15:45	8.29	21.38	1
LH-IM-04	9/13/2025 16:00	8.18	21.38	1
LH-IM-04	9/13/2025 16:15	8.17	21.36	1
LH-IM-04	9/13/2025 16:30	8.18	21.38	1
LH-IM-04	9/13/2025 16:45	8.18	21.38	1
LH-IM-04	9/13/2025 17:00	8.27	21.38	1
LH-IM-04	9/13/2025 17:15	8.24	21.38	1
LH-IM-04	9/13/2025 17:30	8.24	21.38	1
LH-IM-04	9/13/2025 17:45	8.22	21.38	1
LH-IM-04	9/13/2025 18:00	8.26	21.38	1
LH-IM-04	9/13/2025 18:15	8.26	21.4	1
LH-IM-04	9/13/2025 18:30	8.41	21.4	1
LH-IM-04	9/13/2025 18:45	8.46	21.4	1
LH-IM-04	9/13/2025 19:00	8.39	21.4	1
LH-IM-04	9/13/2025 19:15	8.37	21.4	1
LH-IM-04	9/13/2025 19:30	8.23	21.42	1
LH-IM-04	9/13/2025 19:45	8.3	21.44	1
LH-IM-04	9/13/2025 20:00	8.42	21.44	1
LH-IM-04	9/13/2025 20:15	8.73	21.46	1
LH-IM-04	9/13/2025 20:30	8.7	21.5	1
LH-IM-04	9/13/2025 20:45	8.56	21.48	1
LH-IM-04	9/13/2025 21:00	8.18	21.42	1
LH-IM-04	9/13/2025 21:15	8.16	21.4	1
LH-IM-04	9/13/2025 21:30	8.04	21.4	1
LH-IM-04	9/13/2025 21:45	8	21.4	1
LH-IM-04	9/13/2025 22:00	7.94	21.4	1
LH-IM-04	9/13/2025 22:15	7.78	21.38	1
LH-IM-04	9/13/2025 22:30	7.85	21.4	1
LH-IM-04	9/13/2025 22:45	7.68	21.38	1
LH-IM-04	9/13/2025 23:00	7.63	21.38	1
LH-IM-04	9/13/2025 23:15	7.87	21.4	1
LH-IM-04	9/13/2025 23:30	7.94	21.4	1
LH-IM-04	9/13/2025 23:45	7.66	21.4	1
LH-IM-04	9/14/2025 0:00	7.67	21.42	1
LH-IM-04	9/14/2025 0:15	7.75	21.42	1
LH-IM-04	9/14/2025 0:30	7.74	21.42	1
LH-IM-04	9/14/2025 0:45	8.03	21.42	1
LH-IM-04	9/14/2025 1:00	7.93	21.42	1
LH-IM-04	9/14/2025 1:15	8	21.44	1
LH-IM-04	9/14/2025 1:30	8.11	21.5	1
LH-IM-04	9/14/2025 1:45	8.21	21.5	1
LH-IM-04	9/14/2025 2:00	8.05	21.5	1
LH-IM-04	9/14/2025 2:15	7.97	21.48	1
LH-IM-04	9/14/2025 2:30	7.95	21.44	1
LH-IM-04	9/14/2025 2:45	7.77	21.44	1
LH-IM-04	9/14/2025 3:00	7.76	21.44	1
LH-IM-04	9/14/2025 3:15	7.75	21.44	1
LH-IM-04	9/14/2025 3:30	7.82	21.44	1
LH-IM-04	9/14/2025 3:45	7.88	21.44	1
LH-IM-04	9/14/2025 4:00	7.73	21.44	1
LH-IM-04	9/14/2025 4:15	7.73	21.44	1
LH-IM-04	9/14/2025 4:30	7.89	21.44	1
LH-IM-04	9/14/2025 4:45	7.84	21.44	1
LH-IM-04	9/14/2025 5:00	7.88	21.46	1
LH-IM-04	9/14/2025 5:15	7.84	21.46	1
LH-IM-04	9/14/2025 5:30	7.84	21.46	1
LH-IM-04	9/14/2025 5:45	7.91	21.46	1
LH-IM-04	9/14/2025 6:00	8.01	21.44	1
LH-IM-04	9/14/2025 6:15	8.04	21.44	1
LH-IM-04	9/14/2025 6:30	8.1	21.44	1
LH-IM-04	9/14/2025 6:45	8.14	21.44	1
LH-IM-04	9/14/2025 7:00	7.98	21.44	1
LH-IM-04	9/14/2025 7:15	7.98	21.44	1
LH-IM-04	9/14/2025 7:30	7.91	21.44	1
LH-IM-04	9/14/2025 7:45	7.92	21.44	1
LH-IM-04	9/14/2025 8:00	7.93	21.44	1
LH-IM-04	9/14/2025 8:15	7.87	21.44	1
LH-IM-04	9/14/2025 8:30	7.81	21.44	1
LH-IM-04	9/14/2025 8:45	7.8	21.42	1
LH-IM-04	9/14/2025 9:00	7.82	21.44	1
LH-IM-04	9/14/2025 9:15	7.91	21.44	1
LH-IM-04	9/14/2025 9:30	7.77	21.42	1
LH-IM-04	9/14/2025 9:45	7.7	21.42	1
LH-IM-04	9/14/2025 10:00	7.57	21.42	1
LH-IM-04	9/14/2025 10:15	7.53	21.42	1
LH-IM-04	9/14/2025 10:30	7.54	21.42	1
LH-IM-04	9/14/2025 10:45	7.57	21.42	1
LH-IM-04	9/14/2025 11:00	7.5	21.44	1
LH-IM-04	9/14/2025 11:15	7.48	21.42	1
LH-IM-04	9/14/2025 11:30	7.6	21.44	1

Station Name	Date Time	DO mg/L	Temp C	Use Code
LH-IM-04	9/14/2025 11:45	7.96	21.44	1
LH-IM-04	9/14/2025 12:00	7.7	21.44	1
LH-IM-04	9/14/2025 12:15	7.46	21.44	1
LH-IM-04	9/14/2025 12:30	7.58	21.44	1
LH-IM-04	9/14/2025 12:45	7.3	21.44	1
LH-IM-04	9/14/2025 13:00	7.64	21.44	1
LH-IM-04	9/14/2025 13:15	7.5	21.44	1
LH-IM-04	9/14/2025 13:30	7.36	21.42	1
LH-IM-04	9/14/2025 13:45	7.69	21.44	1
LH-IM-04	9/14/2025 14:00	7.61	21.44	1
LH-IM-04	9/14/2025 14:15	7.76	21.46	1
LH-IM-04	9/14/2025 14:30	7.95	21.46	1
LH-IM-04	9/14/2025 14:45	7.82	21.46	1
LH-IM-04	9/14/2025 15:00	7.74	21.46	1
LH-IM-04	9/14/2025 15:15	7.67	21.48	1
LH-IM-04	9/14/2025 15:30	7.82	21.48	1
LH-IM-04	9/14/2025 15:45	7.69	21.48	1
LH-IM-04	9/14/2025 16:00	7.6	21.46	1
LH-IM-04	9/14/2025 16:15	7.73	21.46	1
LH-IM-04	9/14/2025 16:30	7.66	21.48	1
LH-IM-04	9/14/2025 16:45	7.76	21.5	1
LH-IM-04	9/14/2025 17:00	7.84	21.5	1
LH-IM-04	9/14/2025 17:15	8.02	21.52	1
LH-IM-04	9/14/2025 17:30	7.68	21.5	1
LH-IM-04	9/14/2025 17:45	7.63	21.5	1
LH-IM-04	9/14/2025 18:00	7.62	21.5	1
LH-IM-04	9/14/2025 18:15	7.68	21.54	1
LH-IM-04	9/14/2025 18:30	7.75	21.56	1
LH-IM-04	9/14/2025 18:45	7.61	21.58	1
LH-IM-04	9/14/2025 19:00	7.21	21.44	1
LH-IM-04	9/14/2025 19:15	7.2	21.44	1
LH-IM-04	9/14/2025 19:30	7	21.44	1
LH-IM-04	9/14/2025 19:45	6.96	21.42	1
LH-IM-04	9/14/2025 20:00	6.84	21.42	1
LH-IM-04	9/14/2025 20:15	7.1	21.42	1
LH-IM-04	9/14/2025 20:30	7.03	21.42	1
LH-IM-04	9/14/2025 20:45	7	21.44	1
LH-IM-04	9/14/2025 21:00	7.13	21.46	1
LH-IM-04	9/14/2025 21:15	7.08	21.46	1
LH-IM-04	9/14/2025 21:30	7	21.46	1
LH-IM-04	9/14/2025 21:45	7.05	21.46	1
LH-IM-04	9/14/2025 22:00	7.01	21.46	1
LH-IM-04	9/14/2025 22:15	6.89	21.46	1
LH-IM-04	9/14/2025 22:30	6.7	21.44	1
LH-IM-04	9/14/2025 22:45	6.52	21.42	1
LH-IM-04	9/14/2025 23:00	6.42	21.4	1
LH-IM-04	9/14/2025 23:15	6.47	21.42	1
LH-IM-04	9/14/2025 23:30	6.71	21.46	1
LH-IM-04	9/14/2025 23:45	6.75	21.46	1
LH-IM-04	9/15/2025 0:00	6.81	21.48	1
LH-IM-04	9/15/2025 0:15	6.93	21.48	1
LH-IM-04	9/15/2025 0:30	6.98	21.5	1
LH-IM-04	9/15/2025 0:45	7.2	21.52	1
LH-IM-04	9/15/2025 1:00	7.25	21.52	1
LH-IM-04	9/15/2025 1:15	7.12	21.54	1
LH-IM-04	9/15/2025 1:30	7.16	21.54	1
LH-IM-04	9/15/2025 1:45	7.03	21.52	1
LH-IM-04	9/15/2025 2:00	6.94	21.52	1
LH-IM-04	9/15/2025 2:15	6.83	21.5	1
LH-IM-04	9/15/2025 2:30	6.77	21.48	1
LH-IM-04	9/15/2025 2:45	6.51	21.46	1
LH-IM-04	9/15/2025 3:00	6.35	21.44	1
LH-IM-04	9/15/2025 3:15	6.37	21.42	1
LH-IM-04	9/15/2025 3:30	6.26	21.4	1
LH-IM-04	9/15/2025 3:45	6.28	21.4	1
LH-IM-04	9/15/2025 4:00	6.36	21.42	1
LH-IM-04	9/15/2025 4:15	6.45	21.42	1
LH-IM-04	9/15/2025 4:30	6.35	21.42	1
LH-IM-04	9/15/2025 4:45	6.48	21.44	1
LH-IM-04	9/15/2025 5:00	6.44	21.44	1
LH-IM-04	9/15/2025 5:15	6.37	21.44	1
LH-IM-04	9/15/2025 5:30	6.44	21.44	1
LH-IM-04	9/15/2025 5:45	6.4	21.44	1
LH-IM-04	9/15/2025 6:00	6.45	21.44	1
LH-IM-04	9/15/2025 6:15	6.48	21.44	1
LH-IM-04	9/15/2025 6:30	6.66	21.44	1
LH-IM-04	9/15/2025 6:45	6.66	21.44	1
LH-IM-04	9/15/2025 7:00	6.65	21.44	1
LH-IM-04	9/15/2025 7:15	6.65	21.44	1
LH-IM-04	9/15/2025 7:30	6.66	21.44	1
LH-IM-04	9/15/2025 7:45	6.96	21.44	1
LH-IM-04	9/15/2025 8:00	6.98	21.44	1
LH-IM-04	9/15/2025 8:15	6.93	21.44	1
LH-IM-04	9/15/2025 8:30	6.93	21.44	1

Station Name	Date Time	DO mg/L	Temp C	Use Code
LH-IM-04	9/15/2025 8:45	6.93	21.44	1
LH-IM-04	9/15/2025 9:00	6.9	21.44	1
LH-IM-04	9/15/2025 9:15	6.86	21.44	1
LH-IM-04	9/15/2025 9:30	6.87	21.42	1
LH-IM-04	9/15/2025 9:45	6.77	21.44	1
LH-IM-04	9/15/2025 10:00	6.76	21.44	1
LH-IM-04	9/15/2025 10:15	6.67	21.42	1
LH-IM-04	9/15/2025 10:30	6.56	21.42	1
LH-IM-04	9/15/2025 10:45	6.4	21.42	1
LH-IM-04	9/15/2025 11:00	6.43	21.42	1
LH-IM-04	9/15/2025 11:15	6.43	21.42	1
LH-IM-04	9/15/2025 11:30	6.47	21.42	1
LH-IM-04	9/15/2025 11:45	6.44	21.42	1
LH-IM-04	9/15/2025 12:00	6.32	21.4	1
LH-IM-04	9/15/2025 12:15	6.3	21.4	1
LH-IM-04	9/15/2025 12:30	6.3	21.4	1
LH-IM-04	9/15/2025 12:45	7.4	21.48	1
LH-IM-04	9/15/2025 13:00	7.52	21.52	1
LH-IM-04	9/15/2025 13:15	6.21	21.46	1
LH-IM-04	9/15/2025 13:30	6.55	21.44	1
LH-IM-04	9/15/2025 13:45	6.68	21.48	1
LH-IM-04	9/15/2025 14:00	6.3	21.44	1
LH-IM-04	9/15/2025 14:15	6.47	21.42	1
LH-IM-04	9/15/2025 14:30	6.47	21.44	1
LH-IM-04	9/15/2025 14:45	6.38	21.44	1
LH-IM-04	9/15/2025 15:00	6.38	21.44	1
LH-IM-04	9/15/2025 15:15	6.18	21.42	1
LH-IM-04	9/15/2025 15:30	6.28	21.42	1
LH-IM-04	9/15/2025 15:45	6.48	21.44	1
LH-IM-04	9/15/2025 16:00	6.35	21.44	1
LH-IM-04	9/15/2025 16:15	6.32	21.44	1
LH-IM-04	9/15/2025 16:30	6.23	21.44	1
LH-IM-04	9/15/2025 16:45	6.38	21.46	1
LH-IM-04	9/15/2025 17:00	6.16	21.44	1
LH-IM-04	9/15/2025 17:15	6.22	21.44	1
LH-IM-04	9/15/2025 17:30	6.25	21.44	1
LH-IM-04	9/15/2025 17:45	6.22	21.44	1
LH-IM-04	9/15/2025 18:00	6.16	21.44	1
LH-IM-04	9/15/2025 18:15	6.32	21.44	1
LH-IM-04	9/15/2025 18:30	6.28	21.44	1
LH-IM-04	9/15/2025 18:45	6.1	21.44	1
LH-IM-04	9/15/2025 19:00	6.08	21.44	1
LH-IM-04	9/15/2025 19:15	6.15	21.44	1
LH-IM-04	9/15/2025 19:30	6.04	21.44	1
LH-IM-04	9/15/2025 19:45	6.17	21.44	1
LH-IM-04	9/15/2025 20:00	6.03	21.44	1
LH-IM-04	9/15/2025 20:15	6.26	21.44	1
LH-IM-04	9/15/2025 20:30	6.18	21.44	1
LH-IM-04	9/15/2025 20:45	6.08	21.46	1
LH-IM-04	9/15/2025 21:00	6.18	21.46	1
LH-IM-04	9/15/2025 21:15	6.28	21.46	1
LH-IM-04	9/15/2025 21:30	6.29	21.46	1
LH-IM-04	9/15/2025 21:45	6.29	21.46	1
LH-IM-04	9/15/2025 22:00	6.27	21.46	1
LH-IM-04	9/15/2025 22:15	6.2	21.46	1
LH-IM-04	9/15/2025 22:30	6.25	21.46	1
LH-IM-04	9/15/2025 22:45	6.17	21.46	1
LH-IM-04	9/15/2025 23:00	6.12	21.46	1
LH-IM-04	9/15/2025 23:15	6.25	21.46	1
LH-IM-04	9/15/2025 23:30	6.12	21.46	1
LH-IM-04	9/15/2025 23:45	6.24	21.46	1
LH-IM-04	9/16/2025 0:00	6.38	21.48	1
LH-IM-04	9/16/2025 0:15	6.52	21.48	1
LH-IM-04	9/16/2025 0:30	6.55	21.48	1
LH-IM-04	9/16/2025 0:45	6.37	21.48	1
LH-IM-04	9/16/2025 1:00	6.55	21.48	1
LH-IM-04	9/16/2025 1:15	6.7	21.5	1
LH-IM-04	9/16/2025 1:30	6.51	21.48	1
LH-IM-04	9/16/2025 1:45	6.44	21.48	1
LH-IM-04	9/16/2025 2:00	6.39	21.48	1
LH-IM-04	9/16/2025 2:15	6.34	21.48	1
LH-IM-04	9/16/2025 2:30	6.58	21.5	1
LH-IM-04	9/16/2025 2:45	6.23	21.48	1
LH-IM-04	9/16/2025 3:00	6.36	21.48	1
LH-IM-04	9/16/2025 3:15	6.4	21.48	1
LH-IM-04	9/16/2025 3:30	6.48	21.5	1
LH-IM-04	9/16/2025 3:45	6.59	21.5	1
LH-IM-04	9/16/2025 4:00	6.36	21.5	1
LH-IM-04	9/16/2025 4:15	6.45	21.5	1
LH-IM-04	9/16/2025 4:30	6.46	21.5	1
LH-IM-04	9/16/2025 4:45	6.45	21.5	1
LH-IM-04	9/16/2025 5:00	6.68	21.5	1
LH-IM-04	9/16/2025 5:15	6.79	21.52	1
LH-IM-04	9/16/2025 5:30	6.55	21.5	1

Station Name	Date Time	DO mg/L	Temp C	Use Code
LH-IM-04	9/16/2025 5:45	6.75	21.5	1
LH-IM-04	9/16/2025 6:00	6.83	21.5	1
LH-IM-04	9/16/2025 6:15	6.73	21.5	1
LH-IM-04	9/16/2025 6:30	6.43	21.5	1
LH-IM-04	9/16/2025 6:45	6.61	21.5	1
LH-IM-04	9/16/2025 7:00	6.52	21.5	1
LH-IM-04	9/16/2025 7:15	6.51	21.5	1
LH-IM-04	9/16/2025 7:30	6.56	21.5	1
LH-IM-04	9/16/2025 7:45	6.49	21.5	1
LH-IM-04	9/16/2025 8:00	6.58	21.5	1
LH-IM-04	9/16/2025 8:15	6.67	21.5	1
LH-IM-04	9/16/2025 8:30	6.64	21.52	1
LH-IM-04	9/16/2025 8:45	6.59	21.5	1
LH-IM-04	9/16/2025 9:00	6.65	21.5	1
LH-IM-04	9/16/2025 9:15	6.7	21.5	1
LH-IM-04	9/16/2025 9:30	6.64	21.5	1
LH-IM-04	9/16/2025 9:45	6.64	21.5	1
LH-IM-04	9/16/2025 10:00	6.63	21.52	1
LH-IM-04	9/16/2025 10:15	6.52	21.5	1
LH-IM-04	9/16/2025 10:30	6.92	21.52	1
LH-IM-04	9/16/2025 10:45	6.81	21.52	1
LH-IM-04	9/16/2025 11:00	7.01	21.52	1
LH-IM-04	9/16/2025 11:15	8.72	21.98	2
LH-IM-04	9/16/2025 11:30	8.64	23.24	2
LH-IM-04	9/16/2025 11:45	6.72	22.66	2
LH-IM-04	9/16/2025 12:00	6.92	21.56	1
LH-IM-04	9/16/2025 12:15	6.88	21.5	1
LH-IM-04	9/16/2025 12:30	6.8	21.48	1
LH-IM-04	9/16/2025 12:45	6.75	21.5	1
LH-IM-04	9/16/2025 13:00	6.85	21.5	1
LH-IM-04	9/16/2025 13:15	6.92	21.48	1
LH-IM-04	9/16/2025 13:30	6.91	21.5	1
LH-IM-04	9/16/2025 13:45	6.83	21.48	1
LH-IM-04	9/16/2025 14:00	6.66	21.48	1
LH-IM-04	9/16/2025 14:15	6.67	21.48	1
LH-IM-04	9/16/2025 14:30	6.73	21.48	1
LH-IM-04	9/16/2025 14:45	6.65	21.48	1
LH-IM-04	9/16/2025 15:00	6.71	21.48	1
LH-IM-04	9/16/2025 15:15	6.76	21.48	1
LH-IM-04	9/16/2025 15:30	6.74	21.48	1
LH-IM-04	9/16/2025 15:45	6.8	21.48	1
LH-IM-04	9/16/2025 16:00	6.58	21.48	1
LH-IM-04	9/16/2025 16:15	6.64	21.48	1
LH-IM-04	9/16/2025 16:30	6.59	21.48	1
LH-IM-04	9/16/2025 16:45	6.58	21.46	1
LH-IM-04	9/16/2025 17:00	6.51	21.46	1
LH-IM-04	9/16/2025 17:15	6.62	21.48	1
LH-IM-04	9/16/2025 17:30	6.73	21.48	1
LH-IM-04	9/16/2025 17:45	6.71	21.48	1
LH-IM-04	9/16/2025 18:00	6.81	21.48	1
LH-IM-04	9/16/2025 18:15	6.8	21.48	1
LH-IM-04	9/16/2025 18:30	7.07	21.5	1
LH-IM-04	9/16/2025 18:45	7.07	21.5	1
LH-IM-04	9/16/2025 19:00	7.25	21.52	1
LH-IM-04	9/16/2025 19:15	7.11	21.52	1
LH-IM-04	9/16/2025 19:30	6.95	21.5	1
LH-IM-04	9/16/2025 19:45	6.82	21.5	1
LH-IM-04	9/16/2025 20:00	6.58	21.48	1
LH-IM-04	9/16/2025 20:15	6.46	21.48	1
LH-IM-04	9/16/2025 20:30	6.45	21.48	1
LH-IM-04	9/16/2025 20:45	6.4	21.48	1
LH-IM-04	9/16/2025 21:00	6.44	21.48	1
LH-IM-04	9/16/2025 21:15	6.43	21.48	1
LH-IM-04	9/16/2025 21:30	6.44	21.48	1
LH-IM-04	9/16/2025 21:45	6.46	21.48	1
LH-IM-04	9/16/2025 22:00	6.47	21.48	1
LH-IM-04	9/16/2025 22:15	6.47	21.48	1
LH-IM-04	9/16/2025 22:30	6.37	21.48	1
LH-IM-04	9/16/2025 22:45	6.35	21.48	1
LH-IM-04	9/16/2025 23:00	6.28	21.48	1
LH-IM-04	9/16/2025 23:15	6.25	21.48	1
LH-IM-04	9/16/2025 23:30	6.25	21.48	1
LH-IM-04	9/16/2025 23:45	6.22	21.48	1
LH-IM-04	9/17/2025 0:00	6.22	21.48	1
LH-IM-04	9/17/2025 0:15	6.18	21.48	1
LH-IM-04	9/17/2025 0:30	6.14	21.48	1
LH-IM-04	9/17/2025 0:45	6.16	21.48	1
LH-IM-04	9/17/2025 1:00	6.16	21.48	1
LH-IM-04	9/17/2025 1:15	6.13	21.48	1
LH-IM-04	9/17/2025 1:30	6.14	21.48	1
LH-IM-04	9/17/2025 1:45	6.19	21.48	1
LH-IM-04	9/17/2025 2:00	6.18	21.48	1
LH-IM-04	9/17/2025 2:15	6.33	21.48	1
LH-IM-04	9/17/2025 2:30	6.32	21.48	1

Station Name	Date Time	DO mg/L	Temp C	Use Code
LH-IM-04	9/17/2025 2:45	6.33	21.5	1
LH-IM-04	9/17/2025 3:00	6.37	21.5	1
LH-IM-04	9/17/2025 3:15	7.13	21.52	1
LH-IM-04	9/17/2025 3:30	6.48	21.5	1
LH-IM-04	9/17/2025 3:45	6.46	21.5	1
LH-IM-04	9/17/2025 4:00	6.39	21.52	1
LH-IM-04	9/17/2025 4:15	7.5	21.52	1
LH-IM-04	9/17/2025 4:30	6.34	21.5	1
LH-IM-04	9/17/2025 4:45	8.11	21.54	1
LH-IM-04	9/17/2025 5:00	6.51	21.5	1
LH-IM-04	9/17/2025 5:15	7.62	21.52	1
LH-IM-04	9/17/2025 5:30	7.64	21.5	1
LH-IM-04	9/17/2025 5:45	7.83	21.52	1
LH-IM-04	9/17/2025 6:00	7.06	21.5	1
LH-IM-04	9/17/2025 6:15	7.53	21.52	1
LH-IM-04	9/17/2025 6:30	7.52	21.5	1
LH-IM-04	9/17/2025 6:45	7.62	21.5	1
LH-IM-04	9/17/2025 7:00	7.96	21.5	1
LH-IM-04	9/17/2025 7:15	7.79	21.5	1
LH-IM-04	9/17/2025 7:30	7.68	21.48	1
LH-IM-04	9/17/2025 7:45	7.73	21.48	1
LH-IM-04	9/17/2025 8:00	7.78	21.48	1
LH-IM-04	9/17/2025 8:15	7.65	21.48	1
LH-IM-04	9/17/2025 8:30	7.83	21.48	1
LH-IM-04	9/17/2025 8:45	7.65	21.48	1
LH-IM-04	9/17/2025 9:00	7.57	21.46	1
LH-IM-04	9/17/2025 9:15	7.64	21.46	1
LH-IM-04	9/17/2025 9:30	7.6	21.46	1
LH-IM-04	9/17/2025 9:45	7.8	21.46	1
LH-IM-04	9/17/2025 10:00	7.93	21.46	1
LH-IM-04	9/17/2025 10:15	7.83	21.46	1
LH-IM-04	9/17/2025 10:30	8	21.46	1
LH-IM-04	9/17/2025 10:45	7.91	21.46	1
LH-IM-04	9/17/2025 11:00	7.65	21.46	1
LH-IM-04	9/17/2025 11:15	7.85	21.46	1
LH-IM-04	9/17/2025 11:30	7.92	21.46	1
LH-IM-04	9/17/2025 11:45	7.95	21.48	1
LH-IM-04	9/17/2025 12:00	6.8	21.46	1
LH-IM-04	9/17/2025 12:15	7.25	21.46	1
LH-IM-04	9/17/2025 12:30	7.71	21.46	1
LH-IM-04	9/17/2025 12:45	7.5	21.48	1
LH-IM-04	9/17/2025 13:00	7.43	21.46	1
LH-IM-04	9/17/2025 13:15	7.36	21.46	1
LH-IM-04	9/17/2025 13:30	7.22	21.46	1
LH-IM-04	9/17/2025 13:45	7.06	21.46	1
LH-IM-04	9/17/2025 14:00	7.38	21.46	1
LH-IM-04	9/17/2025 14:15	7.51	21.46	1
LH-IM-04	9/17/2025 14:30	7.86	21.46	1
LH-IM-04	9/17/2025 14:45	7.2	21.48	1
LH-IM-04	9/17/2025 15:00	6.91	21.48	1
LH-IM-04	9/17/2025 15:15	7.62	21.46	1
LH-IM-04	9/17/2025 15:30	7.78	21.46	1
LH-IM-04	9/17/2025 15:45	7.64	21.48	1
LH-IM-04	9/17/2025 16:00	7.58	21.46	1
LH-IM-04	9/17/2025 16:15	7.66	21.46	1
LH-IM-04	9/17/2025 16:30	7.42	21.46	1
LH-IM-04	9/17/2025 16:45	7.35	21.46	1
LH-IM-04	9/17/2025 17:00	7.99	21.48	1
LH-IM-04	9/17/2025 17:15	7.62	21.48	1
LH-IM-04	9/17/2025 17:30	8.28	21.48	1
LH-IM-04	9/17/2025 17:45	8.29	21.48	1
LH-IM-04	9/17/2025 18:00	8.49	21.48	1
LH-IM-04	9/17/2025 18:15	8.51	21.5	1
LH-IM-04	9/17/2025 18:30	8.66	21.5	1
LH-IM-04	9/17/2025 18:45	8.73	21.5	1
LH-IM-04	9/17/2025 19:00	8.66	21.5	1
LH-IM-04	9/17/2025 19:15	8.73	21.5	1
LH-IM-04	9/17/2025 19:30	8.6	21.5	1
LH-IM-04	9/17/2025 19:45	8.47	21.5	1
LH-IM-04	9/17/2025 20:00	8.59	21.5	1
LH-IM-04	9/17/2025 20:15	8.4	21.5	1
LH-IM-04	9/17/2025 20:30	8.55	21.52	1
LH-IM-04	9/17/2025 20:45	8.68	21.52	1
LH-IM-04	9/17/2025 21:00	8.9	21.54	1
LH-IM-04	9/17/2025 21:15	8.75	21.52	1
LH-IM-04	9/17/2025 21:30	8.69	21.52	1
LH-IM-04	9/17/2025 21:45	8.65	21.54	1
LH-IM-04	9/17/2025 22:00	8.63	21.52	1
LH-IM-04	9/17/2025 22:15	8.59	21.52	1
LH-IM-04	9/17/2025 22:30	8.59	21.54	1
LH-IM-04	9/17/2025 22:45	8.51	21.52	1
LH-IM-04	9/17/2025 23:00	8.57	21.52	1
LH-IM-04	9/17/2025 23:15	8.55	21.54	1
LH-IM-04	9/17/2025 23:30	8.46	21.52	1

Station Name	Date Time	DO mg/L	Temp C	Use Code
LH-IM-04	9/17/2025 23:45	8.44	21.52	1
LH-IM-04	9/18/2025 0:00	8.48	21.54	1
LH-IM-04	9/18/2025 0:15	8.39	21.54	1
LH-IM-04	9/18/2025 0:30	8.33	21.54	1
LH-IM-04	9/18/2025 0:45	8.25	21.52	1
LH-IM-04	9/18/2025 1:00	8.2	21.52	1
LH-IM-04	9/18/2025 1:15	8.2	21.52	1
LH-IM-04	9/18/2025 1:30	8.11	21.52	1
LH-IM-04	9/18/2025 1:45	8.07	21.52	1
LH-IM-04	9/18/2025 2:00	8.04	21.5	1
LH-IM-04	9/18/2025 2:15	8.03	21.5	1
LH-IM-04	9/18/2025 2:30	7.99	21.5	1
LH-IM-04	9/18/2025 2:45	7.93	21.5	1
LH-IM-04	9/18/2025 3:00	7.88	21.5	1
LH-IM-04	9/18/2025 3:15	7.82	21.5	1
LH-IM-04	9/18/2025 3:30	7.75	21.5	1
LH-IM-04	9/18/2025 3:45	7.69	21.5	1
LH-IM-04	9/18/2025 4:00	7.75	21.5	1
LH-IM-04	9/18/2025 4:15	7.71	21.5	1
LH-IM-04	9/18/2025 4:30	7.76	21.5	1
LH-IM-04	9/18/2025 4:45	7.7	21.5	1
LH-IM-04	9/18/2025 5:00	7.68	21.5	1
LH-IM-04	9/18/2025 5:15	7.66	21.5	1
LH-IM-04	9/18/2025 5:30	7.6	21.5	1
LH-IM-04	9/18/2025 5:45	7.57	21.5	1
LH-IM-04	9/18/2025 6:00	7.58	21.5	1
LH-IM-04	9/18/2025 6:15	7.65	21.5	1
LH-IM-04	9/18/2025 6:30	7.58	21.5	1
LH-IM-04	9/18/2025 6:45	7.62	21.5	1
LH-IM-04	9/18/2025 7:00	7.54	21.5	1
LH-IM-04	9/18/2025 7:15	7.53	21.5	1
LH-IM-04	9/18/2025 7:30	7.68	21.5	1
LH-IM-04	9/18/2025 7:45	7.64	21.52	1
LH-IM-04	9/18/2025 8:00	7.62	21.52	1
LH-IM-04	9/18/2025 8:15	7.62	21.52	1
LH-IM-04	9/18/2025 8:30	7.58	21.5	1
LH-IM-04	9/18/2025 8:45	7.54	21.5	1
LH-IM-04	9/18/2025 9:00	7.53	21.5	1
LH-IM-04	9/18/2025 9:15	7.54	21.52	1
LH-IM-04	9/18/2025 9:30	7.41	21.5	1
LH-IM-04	9/18/2025 9:45	7.38	21.5	1
LH-IM-04	9/18/2025 10:00	7.36	21.5	1
LH-IM-04	9/18/2025 10:15	7.32	21.5	1
LH-IM-04	9/18/2025 10:30	7.45	21.5	1
LH-IM-04	9/18/2025 10:45	7.46	21.52	1
LH-IM-04	9/18/2025 11:00	7.39	21.52	1
LH-IM-04	9/18/2025 11:15	7.29	21.5	1
LH-IM-04	9/18/2025 11:30	7.24	21.5	1
LH-IM-04	9/18/2025 11:45	7.23	21.5	1
LH-IM-04	9/18/2025 12:00	7.18	21.5	1
LH-IM-04	9/18/2025 12:15	7.17	21.5	1
LH-IM-04	9/18/2025 12:30	7.15	21.5	1
LH-IM-04	9/18/2025 12:45	7.36	21.5	1
LH-IM-04	9/18/2025 13:00	7.34	21.52	1
LH-IM-04	9/18/2025 13:15	7.41	21.52	1
LH-IM-04	9/18/2025 13:30	7.35	21.52	1
LH-IM-04	9/18/2025 13:45	7.33	21.52	1
LH-IM-04	9/18/2025 14:00	7.26	21.52	1
LH-IM-04	9/18/2025 14:15	7.19	21.52	1
LH-IM-04	9/18/2025 14:30	7.45	21.52	1
LH-IM-04	9/18/2025 14:45	7.5	21.54	1
LH-IM-04	9/18/2025 15:00	7.67	21.54	1
LH-IM-04	9/18/2025 15:15	7.61	21.54	1
LH-IM-04	9/18/2025 15:30	7.29	21.52	1
LH-IM-04	9/18/2025 15:45	7.3	21.52	1
LH-IM-04	9/18/2025 16:00	7.19	21.52	1
LH-IM-04	9/18/2025 16:15	7.27	21.52	1
LH-IM-04	9/18/2025 16:30	7.43	21.52	1
LH-IM-04	9/18/2025 16:45	7.56	21.54	1
LH-IM-04	9/18/2025 17:00	7.45	21.54	1
LH-IM-04	9/18/2025 17:15	7.42	21.52	1
LH-IM-04	9/18/2025 17:30	7.29	21.52	1
LH-IM-04	9/18/2025 17:45	7.18	21.52	1
LH-IM-04	9/18/2025 18:00	7.11	21.52	1
LH-IM-04	9/18/2025 18:15	7.12	21.52	1
LH-IM-04	9/18/2025 18:30	7.2	21.52	1
LH-IM-04	9/18/2025 18:45	7.34	21.52	1
LH-IM-04	9/18/2025 19:00	7.72	21.52	1
LH-IM-04	9/18/2025 19:15	7.57	21.52	1
LH-IM-04	9/18/2025 19:30	7.98	21.54	1
LH-IM-04	9/18/2025 19:45	8.17	21.56	1
LH-IM-04	9/18/2025 20:00	8.01	21.54	1
LH-IM-04	9/18/2025 20:15	8.08	21.54	1
LH-IM-04	9/18/2025 20:30	8.06	21.56	1

Station Name	Date Time	DO mg/L	Temp C	Use Code
LH-IM-04	9/18/2025 20:45	7.93	21.54	1
LH-IM-04	9/18/2025 21:00	7.69	21.54	1
LH-IM-04	9/18/2025 21:15	7.65	21.54	1
LH-IM-04	9/18/2025 21:30	7.79	21.54	1
LH-IM-04	9/18/2025 21:45	7.76	21.54	1
LH-IM-04	9/18/2025 22:00	7.65	21.54	1
LH-IM-04	9/18/2025 22:15	7.56	21.54	1
LH-IM-04	9/18/2025 22:30	7.66	21.54	1
LH-IM-04	9/18/2025 22:45	7.62	21.54	1
LH-IM-04	9/18/2025 23:00	7.55	21.54	1
LH-IM-04	9/18/2025 23:15	7.47	21.52	1
LH-IM-04	9/18/2025 23:30	7.49	21.54	1
LH-IM-04	9/18/2025 23:45	7.44	21.52	1
LH-IM-04	9/19/2025 0:00	7.42	21.52	1
LH-IM-04	9/19/2025 0:15	7.63	21.54	1
LH-IM-04	9/19/2025 0:30	7.9	21.56	1
LH-IM-04	9/19/2025 0:45	7.79	21.56	1
LH-IM-04	9/19/2025 1:00	7.64	21.54	1
LH-IM-04	9/19/2025 1:15	8.36	21.58	1
LH-IM-04	9/19/2025 1:30	8.56	21.58	1
LH-IM-04	9/19/2025 1:45	8.61	21.6	1
LH-IM-04	9/19/2025 2:00	8.41	21.58	1
LH-IM-04	9/19/2025 2:15	8.08	21.58	1
LH-IM-04	9/19/2025 2:30	7.95	21.56	1
LH-IM-04	9/19/2025 2:45	8	21.56	1
LH-IM-04	9/19/2025 3:00	7.75	21.54	1
LH-IM-04	9/19/2025 3:15	7.51	21.54	1
LH-IM-04	9/19/2025 3:30	7.6	21.54	1
LH-IM-04	9/19/2025 3:45	7.63	21.54	1
LH-IM-04	9/19/2025 4:00	7.73	21.54	1
LH-IM-04	9/19/2025 4:15	7.69	21.54	1
LH-IM-04	9/19/2025 4:30	7.66	21.54	1
LH-IM-04	9/19/2025 4:45	7.48	21.54	1
LH-IM-04	9/19/2025 5:00	7.4	21.54	1
LH-IM-04	9/19/2025 5:15	7.37	21.52	1
LH-IM-04	9/19/2025 5:30	7.27	21.52	1
LH-IM-04	9/19/2025 5:45	7.3	21.54	1
LH-IM-04	9/19/2025 6:00	7.31	21.54	1
LH-IM-04	9/19/2025 6:15	7.2	21.52	1
LH-IM-04	9/19/2025 6:30	7.2	21.54	1
LH-IM-04	9/19/2025 6:45	7.17	21.54	1
LH-IM-04	9/19/2025 7:00	7.15	21.54	1
LH-IM-04	9/19/2025 7:15	7.15	21.54	1
LH-IM-04	9/19/2025 7:30	7.05	21.54	1
LH-IM-04	9/19/2025 7:45	7	21.54	1
LH-IM-04	9/19/2025 8:00	7	21.54	1
LH-IM-04	9/19/2025 8:15	6.95	21.54	1
LH-IM-04	9/19/2025 8:30	6.95	21.54	1
LH-IM-04	9/19/2025 8:45	6.91	21.54	1
LH-IM-04	9/19/2025 9:00	6.95	21.54	1
LH-IM-04	9/19/2025 9:15	6.98	21.54	1
LH-IM-04	9/19/2025 9:30	6.96	21.54	1
LH-IM-04	9/19/2025 9:45	6.96	21.54	1
LH-IM-04	9/19/2025 10:00	6.93	21.54	1
LH-IM-04	9/19/2025 10:15	7	21.52	1
LH-IM-04	9/19/2025 10:30	6.95	21.52	1
LH-IM-04	9/19/2025 10:45	7.03	21.54	1
LH-IM-04	9/19/2025 11:00	7	21.54	1
LH-IM-04	9/19/2025 11:15	7.06	21.54	1
LH-IM-04	9/19/2025 11:30	7.01	21.54	1
LH-IM-04	9/19/2025 11:45	6.97	21.54	1
LH-IM-04	9/19/2025 12:00	6.96	21.56	1
LH-IM-04	9/19/2025 12:15	7.05	21.56	1
LH-IM-04	9/19/2025 12:30	7.27	21.58	1
LH-IM-04	9/19/2025 12:45	7.11	21.56	1
LH-IM-04	9/19/2025 13:00	7	21.56	1
LH-IM-04	9/19/2025 13:15	7.09	21.56	1
LH-IM-04	9/19/2025 13:30	7.02	21.56	1
LH-IM-04	9/19/2025 13:45	6.96	21.56	1
LH-IM-04	9/19/2025 14:00	7.06	21.56	1
LH-IM-04	9/19/2025 14:15	7.05	21.56	1
LH-IM-04	9/19/2025 14:30	7.29	21.58	1
LH-IM-04	9/19/2025 14:45	7.06	21.58	1
LH-IM-04	9/19/2025 15:00	7.41	21.58	1
LH-IM-04	9/19/2025 15:15	7.89	21.62	1
LH-IM-04	9/19/2025 15:30	7.53	21.64	1
LH-IM-04	9/19/2025 15:45	7.56	21.64	1
LH-IM-04	9/19/2025 16:00	7.75	21.68	1
LH-IM-04	9/19/2025 16:15	7.78	21.68	1
LH-IM-04	9/19/2025 16:30	8.07	21.74	1
LH-IM-04	9/19/2025 16:45	7.87	21.68	1
LH-IM-04	9/19/2025 17:00	8.29	21.72	1
LH-IM-04	9/19/2025 17:15	8.43	21.74	1
LH-IM-04	9/19/2025 17:30	8.66	21.78	1

Station Name	Date Time	DO mg/L	Temp C	Use Code
LH-IM-04	9/19/2025 17:45	8.79	21.78	1
LH-IM-04	9/19/2025 18:00	8.92	21.82	1
LH-IM-04	9/19/2025 18:15	8.61	21.82	1
LH-IM-04	9/19/2025 18:30	8.87	21.86	1
LH-IM-04	9/19/2025 18:45	8.9	21.92	1
LH-IM-04	9/19/2025 19:00	8.88	21.96	1
LH-IM-04	9/19/2025 19:15	9	22	1
LH-IM-04	9/19/2025 19:30	8.97	22	1
LH-IM-04	9/19/2025 19:45	8.98	22.04	1
LH-IM-04	9/19/2025 20:00	9	22.02	1
LH-IM-04	9/19/2025 20:15	8.93	22.02	1
LH-IM-04	9/19/2025 20:30	8.86	22	1
LH-IM-04	9/19/2025 20:45	8.75	22.02	1
LH-IM-04	9/19/2025 21:00	8.66	22	1
LH-IM-04	9/19/2025 21:15	8.55	21.98	1
LH-IM-04	9/19/2025 21:30	8.87	22.06	1
LH-IM-04	9/19/2025 21:45	8.91	22.04	1
LH-IM-04	9/19/2025 22:00	9.11	22.1	1
LH-IM-04	9/19/2025 22:15	9.09	22.1	1
LH-IM-04	9/19/2025 22:30	9.24	22.12	1
LH-IM-04	9/19/2025 22:45	9.2	22.12	1
LH-IM-04	9/19/2025 23:00	8.97	22.08	1
LH-IM-04	9/19/2025 23:15	8.81	22.08	1
LH-IM-04	9/19/2025 23:30	8.91	22.08	1
LH-IM-04	9/19/2025 23:45	8.93	22.1	1
LH-IM-04	9/20/2025 0:00	8.96	22.1	1
LH-IM-04	9/20/2025 0:15	8.93	22.1	1
LH-IM-04	9/20/2025 0:30	8.89	22.1	1
LH-IM-04	9/20/2025 0:45	8.91	22.1	1
LH-IM-04	9/20/2025 1:00	8.88	22.1	1
LH-IM-04	9/20/2025 1:15	9.13	22.06	1
LH-IM-04	9/20/2025 1:30	8.99	22.06	1
LH-IM-04	9/20/2025 1:45	9.49	22.06	1
LH-IM-04	9/20/2025 2:00	9.31	22.04	1
LH-IM-04	9/20/2025 2:15	8.89	22.02	1
LH-IM-04	9/20/2025 2:30	9.09	22.02	1
LH-IM-04	9/20/2025 2:45	9.37	22.04	1
LH-IM-04	9/20/2025 3:00	9.41	22.02	1
LH-IM-04	9/20/2025 3:15	9.74	22.02	1
LH-IM-04	9/20/2025 3:30	9.53	22	1
LH-IM-04	9/20/2025 3:45	9.38	22	1
LH-IM-04	9/20/2025 4:00	9.83	21.98	1
LH-IM-04	9/20/2025 4:15	9.63	21.96	1
LH-IM-04	9/20/2025 4:30	9.44	21.96	1
LH-IM-04	9/20/2025 4:45	9.69	21.96	1
LH-IM-04	9/20/2025 5:00	9.39	21.94	1
LH-IM-04	9/20/2025 5:15	9.52	21.92	1
LH-IM-04	9/20/2025 5:30	9.14	21.9	1
LH-IM-04	9/20/2025 5:45	9.17	21.88	1
LH-IM-04	9/20/2025 6:00	9.08	21.86	1
LH-IM-04	9/20/2025 6:15	9.23	21.86	1
LH-IM-04	9/20/2025 6:30	8.78	21.84	1
LH-IM-04	9/20/2025 6:45	8.57	21.82	1
LH-IM-04	9/20/2025 7:00	8.29	21.78	1
LH-IM-04	9/20/2025 7:15	9.08	21.78	1
LH-IM-04	9/20/2025 7:30	8.78	21.76	1
LH-IM-04	9/20/2025 7:45	8.73	21.74	1
LH-IM-04	9/20/2025 8:00	8.66	21.74	1
LH-IM-04	9/20/2025 8:15	8.48	21.72	1
LH-IM-04	9/20/2025 8:30	8.72	21.7	1
LH-IM-04	9/20/2025 8:45	8.91	21.7	1
LH-IM-04	9/20/2025 9:00	8.37	21.68	1
LH-IM-04	9/20/2025 9:15	8.69	21.68	1
LH-IM-04	9/20/2025 9:30	8.78	21.66	1
LH-IM-04	9/20/2025 9:45	8.55	21.66	1
LH-IM-04	9/20/2025 10:00	9.14	21.68	1
LH-IM-04	9/20/2025 10:15	8.98	21.68	1
LH-IM-04	9/20/2025 10:30	8.66	21.66	1
LH-IM-04	9/20/2025 10:45	8.99	21.66	1
LH-IM-04	9/20/2025 11:00	9.12	21.68	1
LH-IM-04	9/20/2025 11:15	9.15	21.68	1
LH-IM-04	9/20/2025 11:30	8.99	21.66	1
LH-IM-04	9/20/2025 11:45	7.95	21.62	1
LH-IM-04	9/20/2025 12:00	8.88	21.62	1
LH-IM-04	9/20/2025 12:15	8.66	21.64	1
LH-IM-04	9/20/2025 12:30	8.72	21.66	1
LH-IM-04	9/20/2025 12:45	8.1	21.66	1
LH-IM-04	9/20/2025 13:00	8.21	21.66	1
LH-IM-04	9/20/2025 13:15	7.35	21.62	1
LH-IM-04	9/20/2025 13:30	7.04	21.6	1
LH-IM-04	9/20/2025 13:45	6.81	21.58	1
LH-IM-04	9/20/2025 14:00	6.56	21.56	1
LH-IM-04	9/20/2025 14:15	6.27	21.56	1
LH-IM-04	9/20/2025 14:30	6.28	21.56	1

Station Name	Date Time	DO mg/L	Temp C	Use Code
LH-IM-04	9/20/2025 14:45	6.02	21.54	1
LH-IM-04	9/20/2025 15:00	6.27	21.54	1
LH-IM-04	9/20/2025 15:15	6.12	21.52	1
LH-IM-04	9/20/2025 15:30	6.16	21.52	1
LH-IM-04	9/20/2025 15:45	6.82	21.52	1
LH-IM-04	9/20/2025 16:00	6.86	21.52	1
LH-IM-04	9/20/2025 16:15	7.02	21.54	1
LH-IM-04	9/20/2025 16:30	6.73	21.52	1
LH-IM-04	9/20/2025 16:45	7.06	21.52	1
LH-IM-04	9/20/2025 17:00	6.86	21.5	1
LH-IM-04	9/20/2025 17:15	6.96	21.5	1
LH-IM-04	9/20/2025 17:30	6.94	21.5	1
LH-IM-04	9/20/2025 17:45	6.88	21.48	1
LH-IM-04	9/20/2025 18:00	6.75	21.48	1
LH-IM-04	9/20/2025 18:15	6.91	21.5	1
LH-IM-04	9/20/2025 18:30	6.06	21.48	1
LH-IM-04	9/20/2025 18:45	5.64	21.48	1
LH-IM-04	9/20/2025 19:00	5.5	21.48	1
LH-IM-04	9/20/2025 19:15	5.32	21.48	1
LH-IM-04	9/20/2025 19:30	5.65	21.46	1
LH-IM-04	9/20/2025 19:45	5.61	21.46	1
LH-IM-04	9/20/2025 20:00	5.43	21.46	1
LH-IM-04	9/20/2025 20:15	6.22	21.44	1
LH-IM-04	9/20/2025 20:30	6.12	21.42	1
LH-IM-04	9/20/2025 20:45	4.91	21.4	1
LH-IM-04	9/20/2025 21:00	5.1	21.4	1
LH-IM-04	9/20/2025 21:15	5.12	21.4	1
LH-IM-04	9/20/2025 21:30	5.01	21.4	1
LH-IM-04	9/20/2025 21:45	5.39	21.4	1
LH-IM-04	9/20/2025 22:00	5.04	21.4	1
LH-IM-04	9/20/2025 22:15	4.98	21.4	1
LH-IM-04	9/20/2025 22:30	4.94	21.4	1
LH-IM-04	9/20/2025 22:45	5.89	21.38	1
LH-IM-04	9/20/2025 23:00	6.64	21.36	1
LH-IM-04	9/20/2025 23:15	6.55	21.36	1
LH-IM-04	9/20/2025 23:30	7	21.36	1
LH-IM-04	9/20/2025 23:45	6.76	21.36	1
LH-IM-04	9/21/2025 0:00	6.81	21.34	1
LH-IM-04	9/21/2025 0:15	6.41	21.34	1
LH-IM-04	9/21/2025 0:30	5.68	21.34	1
LH-IM-04	9/21/2025 0:45	6.38	21.32	1
LH-IM-04	9/21/2025 1:00	6.39	21.3	1
LH-IM-04	9/21/2025 1:15	6.13	21.32	1
LH-IM-04	9/21/2025 1:30	6.19	21.3	1
LH-IM-04	9/21/2025 1:45	6.06	21.3	1
LH-IM-04	9/21/2025 2:00	6.19	21.3	1
LH-IM-04	9/21/2025 2:15	6.27	21.3	1
LH-IM-04	9/21/2025 2:30	6.35	21.28	1
LH-IM-04	9/21/2025 2:45	6.31	21.28	1
LH-IM-04	9/21/2025 3:00	6.24	21.26	1
LH-IM-04	9/21/2025 3:15	6.21	21.26	1
LH-IM-04	9/21/2025 3:30	6.19	21.28	1
LH-IM-04	9/21/2025 3:45	6.19	21.26	1
LH-IM-04	9/21/2025 4:00	6.26	21.28	1
LH-IM-04	9/21/2025 4:15	6.19	21.28	1
LH-IM-04	9/21/2025 4:30	6.52	21.28	1
LH-IM-04	9/21/2025 4:45	6.94	21.28	1
LH-IM-04	9/21/2025 5:00	6.93	21.26	1
LH-IM-04	9/21/2025 5:15	7.02	21.26	1
LH-IM-04	9/21/2025 5:30	6.99	21.26	1
LH-IM-04	9/21/2025 5:45	6.42	21.26	1
LH-IM-04	9/21/2025 6:00	6.1	21.24	1
LH-IM-04	9/21/2025 6:15	5.99	21.24	1
LH-IM-04	9/21/2025 6:30	6.2	21.24	1
LH-IM-04	9/21/2025 6:45	6.31	21.22	1
LH-IM-04	9/21/2025 7:00	6.02	21.22	1
LH-IM-04	9/21/2025 7:15	6.77	21.22	1
LH-IM-04	9/21/2025 7:30	7.01	21.22	1
LH-IM-04	9/21/2025 7:45	6.95	21.2	1
LH-IM-04	9/21/2025 8:00	6.78	21.2	1
LH-IM-04	9/21/2025 8:15	6.65	21.2	1
LH-IM-04	9/21/2025 8:30	6.95	21.2	1
LH-IM-04	9/21/2025 8:45	6.85	21.2	1
LH-IM-04	9/21/2025 9:00	6.88	21.2	1
LH-IM-04	9/21/2025 9:15	7.05	21.18	1
LH-IM-04	9/21/2025 9:30	7.02	21.18	1
LH-IM-04	9/21/2025 9:45	7.41	21.18	1
LH-IM-04	9/21/2025 10:00	7.15	21.18	1
LH-IM-04	9/21/2025 10:15	7.46	21.16	1
LH-IM-04	9/21/2025 10:30	7.35	21.16	1
LH-IM-04	9/21/2025 10:45	7.31	21.16	1
LH-IM-04	9/21/2025 11:00	7.16	21.16	1
LH-IM-04	9/21/2025 11:15	7.57	21.16	1
LH-IM-04	9/21/2025 11:30	7.68	21.18	1

Station Name	Date Time	DO mg/L	Temp C	Use Code
LH-IM-04	9/21/2025 11:45	7.9	21.16	1
LH-IM-04	9/21/2025 12:00	7.63	21.16	1
LH-IM-04	9/21/2025 12:15	7.77	21.16	1
LH-IM-04	9/21/2025 12:30	7.7	21.16	1
LH-IM-04	9/21/2025 12:45	7.59	21.16	1
LH-IM-04	9/21/2025 13:00	7.54	21.16	1
LH-IM-04	9/21/2025 13:15	7.64	21.16	1
LH-IM-04	9/21/2025 13:30	7.23	21.16	1
LH-IM-04	9/21/2025 13:45	7.29	21.16	1
LH-IM-04	9/21/2025 14:00	7.53	21.16	1
LH-IM-04	9/21/2025 14:15	7.29	21.16	1
LH-IM-04	9/21/2025 14:30	7.24	21.16	1
LH-IM-04	9/21/2025 14:45	7.41	21.16	1
LH-IM-04	9/21/2025 15:00	7.43	21.16	1
LH-IM-04	9/21/2025 15:15	7.43	21.16	1
LH-IM-04	9/21/2025 15:30	7.75	21.16	1
LH-IM-04	9/21/2025 15:45	7.9	21.14	1
LH-IM-04	9/21/2025 16:00	7.86	21.14	1
LH-IM-04	9/21/2025 16:15	7.81	21.14	1
LH-IM-04	9/21/2025 16:30	7.8	21.14	1
LH-IM-04	9/21/2025 16:45	7.72	21.14	1
LH-IM-04	9/21/2025 17:00	7.79	21.14	1
LH-IM-04	9/21/2025 17:15	7.76	21.14	1
LH-IM-04	9/21/2025 17:30	7.67	21.14	1
LH-IM-04	9/21/2025 17:45	7.59	21.14	1
LH-IM-04	9/21/2025 18:00	7.57	21.14	1
LH-IM-04	9/21/2025 18:15	7.44	21.16	1
LH-IM-04	9/21/2025 18:30	7.36	21.16	1
LH-IM-04	9/21/2025 18:45	7.35	21.16	1
LH-IM-04	9/21/2025 19:00	7.32	21.14	1
LH-IM-04	9/21/2025 19:15	7.3	21.14	1
LH-IM-04	9/21/2025 19:30	7.46	21.14	1
LH-IM-04	9/21/2025 19:45	7.47	21.14	1
LH-IM-04	9/21/2025 20:00	7.44	21.14	1
LH-IM-04	9/21/2025 20:15	7.7	21.14	1
LH-IM-04	9/21/2025 20:30	7.65	21.14	1
LH-IM-04	9/21/2025 20:45	7.61	21.14	1
LH-IM-04	9/21/2025 21:00	7.39	21.14	1
LH-IM-04	9/21/2025 21:15	7.64	21.14	1
LH-IM-04	9/21/2025 21:30	7.72	21.14	1
LH-IM-04	9/21/2025 21:45	7.8	21.14	1
LH-IM-04	9/21/2025 22:00	7.76	21.14	1
LH-IM-04	9/21/2025 22:15	7.7	21.14	1
LH-IM-04	9/21/2025 22:30	7.65	21.14	1
LH-IM-04	9/21/2025 22:45	7.65	21.14	1
LH-IM-04	9/21/2025 23:00	7.69	21.12	1
LH-IM-04	9/21/2025 23:15	7.69	21.12	1
LH-IM-04	9/21/2025 23:30	7.7	21.12	1
LH-IM-04	9/21/2025 23:45	7.71	21.12	1
LH-IM-04	9/22/2025 0:00	7.71	21.12	1
LH-IM-04	9/22/2025 0:15	7.75	21.12	1
LH-IM-04	9/22/2025 0:30	7.54	21.12	1
LH-IM-04	9/22/2025 0:45	7.85	21.12	1
LH-IM-04	9/22/2025 1:00	8.51	21.12	1
LH-IM-04	9/22/2025 1:15	8.04	21.12	1
LH-IM-04	9/22/2025 1:30	8.23	21.12	1
LH-IM-04	9/22/2025 1:45	8.51	21.1	1
LH-IM-04	9/22/2025 2:00	7.97	21.1	1
LH-IM-04	9/22/2025 2:15	7.86	21.08	1
LH-IM-04	9/22/2025 2:30	8.19	21.08	1
LH-IM-04	9/22/2025 2:45	8.06	21.08	1
LH-IM-04	9/22/2025 3:00	8.15	21.06	1
LH-IM-04	9/22/2025 3:15	7.73	21.06	1
LH-IM-04	9/22/2025 3:30	7.94	21.06	1
LH-IM-04	9/22/2025 3:45	7.69	21.04	1
LH-IM-04	9/22/2025 4:00	8.09	21.04	1
LH-IM-04	9/22/2025 4:15	8.26	21.04	1
LH-IM-04	9/22/2025 4:30	8.28	21.02	1
LH-IM-04	9/22/2025 4:45	8.32	21	1
LH-IM-04	9/22/2025 5:00	8.13	20.98	1
LH-IM-04	9/22/2025 5:15	8.1	20.98	1
LH-IM-04	9/22/2025 5:30	7.9	21	1
LH-IM-04	9/22/2025 5:45	8.17	20.98	1
LH-IM-04	9/22/2025 6:00	8.12	20.96	1
LH-IM-04	9/22/2025 6:15	7.89	20.96	1
LH-IM-04	9/22/2025 6:30	8.1	20.96	1
LH-IM-04	9/22/2025 6:45	8.19	20.96	1
LH-IM-04	9/22/2025 7:00	7.99	20.96	1
LH-IM-04	9/22/2025 7:15	8.11	20.94	1
LH-IM-04	9/22/2025 7:30	8.26	20.94	1
LH-IM-04	9/22/2025 7:45	8.16	20.96	1
LH-IM-04	9/22/2025 8:00	8.15	20.96	1
LH-IM-04	9/22/2025 8:15	8.09	20.96	1
LH-IM-04	9/22/2025 8:30	8.08	20.94	1

Station Name	Date Time	DO mg/L	Temp C	Use Code
LH-IM-04	9/22/2025 8:45	8.01	20.96	1
LH-IM-04	9/22/2025 9:00	7.94	20.94	1
LH-IM-04	9/22/2025 9:15	7.99	20.94	1
LH-IM-04	9/22/2025 9:30	8.01	20.94	1
LH-IM-04	9/22/2025 9:45	7.95	20.94	1
LH-IM-04	9/22/2025 10:00	7.94	20.92	1
LH-IM-04	9/22/2025 10:15	8.04	20.92	1
LH-IM-04	9/22/2025 10:30	7.96	20.92	1
LH-IM-04	9/22/2025 10:45	8.23	20.92	1
LH-IM-04	9/22/2025 11:00	8.21	20.92	1
LH-IM-04	9/22/2025 11:15	8.7	22.36	2
LH-IM-04	9/22/2025 11:30			2
LH-IM-04	9/22/2025 11:45	8.35	21	1
LH-IM-04	9/22/2025 12:00	8.33	20.94	1
LH-IM-04	9/22/2025 12:15	8.29	20.92	1
LH-IM-04	9/22/2025 12:30	8.32	20.92	1
LH-IM-04	9/22/2025 12:45	8.28	20.92	1
LH-IM-04	9/22/2025 13:00	8.27	20.92	1
LH-IM-04	9/22/2025 13:15	8.27	20.92	1
LH-IM-04	9/22/2025 13:30	8.27	20.92	1
LH-IM-04	9/22/2025 13:45	8.27	20.92	1
LH-IM-04	9/22/2025 14:00	8.11	20.92	1
LH-IM-04	9/22/2025 14:15	8.38	20.92	1
LH-IM-04	9/22/2025 14:30	8.37	20.92	1
LH-IM-04	9/22/2025 14:45	8.4	20.92	1
LH-IM-04	9/22/2025 15:00	8.36	20.92	1
LH-IM-04	9/22/2025 15:15	8.35	20.92	1
LH-IM-04	9/22/2025 15:30	8.38	20.92	1
LH-IM-04	9/22/2025 15:45	8.38	20.92	1
LH-IM-04	9/22/2025 16:00	8.37	20.92	1
LH-IM-04	9/22/2025 16:15	8.35	20.92	1
LH-IM-04	9/22/2025 16:30	8.36	20.92	1
LH-IM-04	9/22/2025 16:45	8.33	20.92	1
LH-IM-04	9/22/2025 17:00	8.14	20.92	1
LH-IM-04	9/22/2025 17:15	8.09	20.92	1
LH-IM-04	9/22/2025 17:30	8.26	20.92	1
LH-IM-04	9/22/2025 17:45	8.23	20.92	1
LH-IM-04	9/22/2025 18:00	8.38	20.92	1
LH-IM-04	9/22/2025 18:15	8.41	20.92	1
LH-IM-04	9/22/2025 18:30	8.42	20.92	1
LH-IM-04	9/22/2025 18:45	8.29	20.92	1
LH-IM-04	9/22/2025 19:00	8.26	20.92	1
LH-IM-04	9/22/2025 19:15	8.39	20.92	1
LH-IM-04	9/22/2025 19:30	8.43	20.92	1
LH-IM-04	9/22/2025 19:45	8.43	20.94	1
LH-IM-04	9/22/2025 20:00	8.33	20.94	1
LH-IM-04	9/22/2025 20:15	8.02	20.92	1
LH-IM-04	9/22/2025 20:30	8.05	20.92	1
LH-IM-04	9/22/2025 20:45	8.08	20.92	1
LH-IM-04	9/22/2025 21:00	8.35	20.94	1
LH-IM-04	9/22/2025 21:15	8.66	20.98	1
LH-IM-04	9/22/2025 21:30	8.45	20.96	1
LH-IM-04	9/22/2025 21:45	8.43	20.94	1
LH-IM-04	9/22/2025 22:00	8.43	20.92	1
LH-IM-04	9/22/2025 22:15	8.77	20.96	1
LH-IM-04	9/22/2025 22:30	8.48	20.94	1
LH-IM-04	9/22/2025 22:45	8.69	20.96	1
LH-IM-04	9/22/2025 23:00	8.74	20.96	1
LH-IM-04	9/22/2025 23:15	8.61	20.96	1
LH-IM-04	9/22/2025 23:30	8.53	20.94	1
LH-IM-04	9/22/2025 23:45	8.79	20.98	1
LH-IM-04	9/23/2025 0:00	8.98	21.04	1
LH-IM-04	9/23/2025 0:15	9.03	21.04	1
LH-IM-04	9/23/2025 0:30	8.99	21.08	1
LH-IM-04	9/23/2025 0:45	9.54	21.08	1
LH-IM-04	9/23/2025 1:00	9.16	21.08	1
LH-IM-04	9/23/2025 1:15	8.78	21.04	1
LH-IM-04	9/23/2025 1:30	8.93	21.06	1
LH-IM-04	9/23/2025 1:45	9.61	21.08	1
LH-IM-04	9/23/2025 2:00	9.19	21.1	1
LH-IM-04	9/23/2025 2:15	9.12	21.08	1
LH-IM-04	9/23/2025 2:30	9.1	21.06	1
LH-IM-04	9/23/2025 2:45	8.87	21.04	1
LH-IM-04	9/23/2025 3:00	9.05	21.06	1
LH-IM-04	9/23/2025 3:15	9.24	21.06	1
LH-IM-04	9/23/2025 3:30	9.43	21.08	1
LH-IM-04	9/23/2025 3:45	9.19	21.06	1
LH-IM-04	9/23/2025 4:00	9.32	21.06	1
LH-IM-04	9/23/2025 4:15	9.07	21.04	1
LH-IM-04	9/23/2025 4:30	9.06	21.04	1
LH-IM-04	9/23/2025 4:45	9.35	21.06	1
LH-IM-04	9/23/2025 5:00	9.37	21.04	1
LH-IM-04	9/23/2025 5:15	9.35	21.04	1
LH-IM-04	9/23/2025 5:30	9.37	21.04	1

Station Name	Date Time	DO mg/L	Temp C	Use Code
LH-IM-04	9/23/2025 5:45	9.28	21.04	1
LH-IM-04	9/23/2025 6:00	9.31	21.04	1
LH-IM-04	9/23/2025 6:15	9.22	21.04	1
LH-IM-04	9/23/2025 6:30	9.21	21.02	1
LH-IM-04	9/23/2025 6:45	9.16	21.02	1
LH-IM-04	9/23/2025 7:00	9.15	21.02	1
LH-IM-04	9/23/2025 7:15	9.19	21.02	1
LH-IM-04	9/23/2025 7:30	9.21	21.02	1
LH-IM-04	9/23/2025 7:45	9.31	21.04	1
LH-IM-04	9/23/2025 8:00	9.48	21.04	1
LH-IM-04	9/23/2025 8:15	9.39	21.04	1
LH-IM-04	9/23/2025 8:30	9.49	21.04	1
LH-IM-04	9/23/2025 8:45	9.46	21.06	1
LH-IM-04	9/23/2025 9:00	9.47	21.06	1
LH-IM-04	9/23/2025 9:15	9.52	21.06	1
LH-IM-04	9/23/2025 9:30	9.44	21.06	1
LH-IM-04	9/23/2025 9:45	9.46	21.04	1
LH-IM-04	9/23/2025 10:00	9.49	21.06	1
LH-IM-04	9/23/2025 10:15	9.52	21.08	1
LH-IM-04	9/23/2025 10:30	9.37	21.04	1
LH-IM-04	9/23/2025 10:45	9.47	21.04	1
LH-IM-04	9/23/2025 11:00	9.35	21.02	1
LH-IM-04	9/23/2025 11:15	9.01	21	1
LH-IM-04	9/23/2025 11:30	8.83	21	1
LH-IM-04	9/23/2025 11:45	9.06	21	1
LH-IM-04	9/23/2025 12:00	8.98	21	1
LH-IM-04	9/23/2025 12:15	8.95	21	1
LH-IM-04	9/23/2025 12:30	8.87	20.98	1
LH-IM-04	9/23/2025 12:45	8.94	21	1
LH-IM-04	9/23/2025 13:00	8.91	21	1
LH-IM-04	9/23/2025 13:15	9.01	21	1
LH-IM-04	9/23/2025 13:30	8.99	21	1
LH-IM-04	9/23/2025 13:45	9.12	21.02	1
LH-IM-04	9/23/2025 14:00	9.14	21.04	1
LH-IM-04	9/23/2025 14:15	9.17	21.02	1
LH-IM-04	9/23/2025 14:30	9.14	21.04	1
LH-IM-04	9/23/2025 14:45	9.01	21.02	1
LH-IM-04	9/23/2025 15:00	8.78	21	1
LH-IM-04	9/23/2025 15:15	8.9	21.02	1
LH-IM-04	9/23/2025 15:30	8.96	21.02	1
LH-IM-04	9/23/2025 15:45	9.03	21.02	1
LH-IM-04	9/23/2025 16:00	9.05	21.04	1
LH-IM-04	9/23/2025 16:15	9.07	21.04	1
LH-IM-04	9/23/2025 16:30	8.98	21.04	1
LH-IM-04	9/23/2025 16:45	8.43	21	1
LH-IM-04	9/23/2025 17:00	8.49	21	1
LH-IM-04	9/23/2025 17:15	8.57	21	1
LH-IM-04	9/23/2025 17:30	8.72	21	1
LH-IM-04	9/23/2025 17:45	8.73	21.02	1
LH-IM-04	9/23/2025 18:00	8.78	21.02	1
LH-IM-04	9/23/2025 18:15	8.76	21.04	1
LH-IM-04	9/23/2025 18:30	8.41	21	1
LH-IM-04	9/23/2025 18:45	8.41	21	1
LH-IM-04	9/23/2025 19:00	8.59	21.02	1
LH-IM-04	9/23/2025 19:15	8.72	21.04	1
LH-IM-04	9/23/2025 19:30	8.93	21.04	1
LH-IM-04	9/23/2025 19:45	9.04	21.06	1
LH-IM-04	9/23/2025 20:00	9.06	21.06	1
LH-IM-04	9/23/2025 20:15	8.77	21.06	1
LH-IM-04	9/23/2025 20:30	8.59	21.04	1
LH-IM-04	9/23/2025 20:45	8.63	21.04	1
LH-IM-04	9/23/2025 21:00	8.59	21.04	1
LH-IM-04	9/23/2025 21:15	8.68	21.04	1
LH-IM-04	9/23/2025 21:30	8.77	21.04	1
LH-IM-04	9/23/2025 21:45	8.83	21.06	1
LH-IM-04	9/23/2025 22:00	8.78	21.08	1
LH-IM-04	9/23/2025 22:15	8.81	21.08	1
LH-IM-04	9/23/2025 22:30	8.7	21.08	1
LH-IM-04	9/23/2025 22:45	8.83	21.08	1
LH-IM-04	9/23/2025 23:00	8.52	21.06	1
LH-IM-04	9/23/2025 23:15	8.59	21.06	1
LH-IM-04	9/23/2025 23:30	8.83	21.06	1
LH-IM-04	9/23/2025 23:45	8.6	21.04	1
LH-IM-04	9/24/2025 0:00	8.32	21.02	1
LH-IM-04	9/24/2025 0:15	8.29	21.02	1
LH-IM-04	9/24/2025 0:30	8.02	21	1
LH-IM-04	9/24/2025 0:45	8.12	21	1
LH-IM-04	9/24/2025 1:00	8.17	20.98	1
LH-IM-04	9/24/2025 1:15	7.99	20.98	1
LH-IM-04	9/24/2025 1:30	7.72	20.98	1
LH-IM-04	9/24/2025 1:45	7.22	20.96	1
LH-IM-04	9/24/2025 2:00	7.1	20.94	1
LH-IM-04	9/24/2025 2:15	7.12	20.94	1
LH-IM-04	9/24/2025 2:30	7.17	20.94	1

Station Name	Date Time	DO mg/L	Temp C	Use Code
LH-IM-04	9/24/2025 2:45	7.27	20.96	1
LH-IM-04	9/24/2025 3:00	7.14	20.96	1
LH-IM-04	9/24/2025 3:15	7.2	20.94	1
LH-IM-04	9/24/2025 3:30	7.23	20.94	1
LH-IM-04	9/24/2025 3:45	7.52	20.96	1
LH-IM-04	9/24/2025 4:00	7.67	20.96	1
LH-IM-04	9/24/2025 4:15	7.88	20.96	1
LH-IM-04	9/24/2025 4:30	7.99	20.96	1
LH-IM-04	9/24/2025 4:45	7.7	20.98	1
LH-IM-04	9/24/2025 5:00	7.84	21	1
LH-IM-04	9/24/2025 5:15	7.99	21	1
LH-IM-04	9/24/2025 5:30	8.08	21.02	1
LH-IM-04	9/24/2025 5:45	7.98	21.02	1
LH-IM-04	9/24/2025 6:00	8.23	21	1
LH-IM-04	9/24/2025 6:15	8.23	21.02	1
LH-IM-04	9/24/2025 6:30	8.4	21.02	1
LH-IM-04	9/24/2025 6:45	8.63	21.02	1
LH-IM-04	9/24/2025 7:00	8.54	21.02	1
LH-IM-04	9/24/2025 7:15	8.5	21.02	1
LH-IM-04	9/24/2025 7:30	8.32	21.02	1
LH-IM-04	9/24/2025 7:45	8.32	21.02	1
LH-IM-04	9/24/2025 8:00	8.22	21.02	1
LH-IM-04	9/24/2025 8:15	8.35	21.02	1
LH-IM-04	9/24/2025 8:30	8.23	21.02	1
LH-IM-04	9/24/2025 8:45	8.11	21.02	1
LH-IM-04	9/24/2025 9:00	8.1	21.02	1
LH-IM-04	9/24/2025 9:15	7.98	21.02	1
LH-IM-04	9/24/2025 9:30	7.75	21.02	1
LH-IM-04	9/24/2025 9:45	7.69	21.02	1
LH-IM-04	9/24/2025 10:00	7.74	21	1
LH-IM-04	9/24/2025 10:15	7.64	21	1
LH-IM-04	9/24/2025 10:30	7.55	21	1
LH-IM-04	9/24/2025 10:45	7.43	20.98	1
LH-IM-04	9/24/2025 11:00	7.36	21	1
LH-IM-04	9/24/2025 11:15	7.26	20.98	1
LH-IM-04	9/24/2025 11:30	7.37	20.96	1
LH-IM-04	9/24/2025 11:45	7.33	20.98	1
LH-IM-04	9/24/2025 12:00	7.27	20.96	1
LH-IM-04	9/24/2025 12:15	7.25	20.96	1
LH-IM-04	9/24/2025 12:30	7.23	20.96	1
LH-IM-04	9/24/2025 12:45	7.23	20.98	1
LH-IM-04	9/24/2025 13:00	7.12	20.98	1
LH-IM-04	9/24/2025 13:15	7.12	20.98	1
LH-IM-04	9/24/2025 13:30	7.11	20.98	1
LH-IM-04	9/24/2025 13:45	7.13	21	1
LH-IM-04	9/24/2025 14:00	7.12	21	1
LH-IM-04	9/24/2025 14:15	6.97	21.02	1
LH-IM-04	9/24/2025 14:30	6.88	20.98	1
LH-IM-04	9/24/2025 14:45	6.76	20.98	1
LH-IM-04	9/24/2025 15:00	7.06	20.98	1
LH-IM-04	9/24/2025 15:15	6.84	21.02	1
LH-IM-04	9/24/2025 15:30	7.06	21.02	1
LH-IM-04	9/24/2025 15:45	6.9	21.04	1
LH-IM-04	9/24/2025 16:00	6.99	21.06	1
LH-IM-04	9/24/2025 16:15	6.93	21.06	1
LH-IM-04	9/24/2025 16:30	7.36	21.08	1
LH-IM-04	9/24/2025 16:45	7.66	21.14	1
LH-IM-04	9/24/2025 17:00	7.65	21.14	1
LH-IM-04	9/24/2025 17:15	7.86	21.14	1
LH-IM-04	9/24/2025 17:30	8.05	21.16	1
LH-IM-04	9/24/2025 17:45	8.18	21.18	1
LH-IM-04	9/24/2025 18:00	8.12	21.16	1
LH-IM-04	9/24/2025 18:15	8.14	21.16	1
LH-IM-04	9/24/2025 18:30	8.06	21.16	1
LH-IM-04	9/24/2025 18:45	8.37	21.16	1
LH-IM-04	9/24/2025 19:00	8.32	21.16	1
LH-IM-04	9/24/2025 19:15	8.6	21.18	1
LH-IM-04	9/24/2025 19:30	8.5	21.2	1
LH-IM-04	9/24/2025 19:45	8.73	21.22	1
LH-IM-04	9/24/2025 20:00	8.43	21.2	1
LH-IM-04	9/24/2025 20:15	8.38	21.2	1
LH-IM-04	9/24/2025 20:30	8.73	21.2	1
LH-IM-04	9/24/2025 20:45	8.41	21.18	1
LH-IM-04	9/24/2025 21:00	8.49	21.18	1
LH-IM-04	9/24/2025 21:15	8.84	21.18	1
LH-IM-04	9/24/2025 21:30	8.87	21.16	1
LH-IM-04	9/24/2025 21:45	8.6	21.16	1
LH-IM-04	9/24/2025 22:00	8.62	21.14	1
LH-IM-04	9/24/2025 22:15	8.77	21.14	1
LH-IM-04	9/24/2025 22:30	8.58	21.12	1
LH-IM-04	9/24/2025 22:45	8.75	21.12	1
LH-IM-04	9/24/2025 23:00	8.67	21.12	1
LH-IM-04	9/24/2025 23:15	8.59	21.12	1
LH-IM-04	9/24/2025 23:30	8.51	21.1	1

Station Name	Date Time	DO mg/L	Temp C	Use Code
LH-IM-04	9/24/2025 23:45	8.37	21.1	1
LH-IM-04	9/25/2025 0:00	8.49	21.1	1
LH-IM-04	9/25/2025 0:15	8.41	21.1	1
LH-IM-04	9/25/2025 0:30	8.35	21.1	1
LH-IM-04	9/25/2025 0:45	8.28	21.08	1
LH-IM-04	9/25/2025 1:00	8.17	21.08	1
LH-IM-04	9/25/2025 1:15	8.33	21.08	1
LH-IM-04	9/25/2025 1:30	8.36	21.08	1
LH-IM-04	9/25/2025 1:45	8.25	21.08	1
LH-IM-04	9/25/2025 2:00	8.27	21.06	1
LH-IM-04	9/25/2025 2:15	8.14	21.06	1
LH-IM-04	9/25/2025 2:30	8.17	21.06	1
LH-IM-04	9/25/2025 2:45	8.1	21.06	1
LH-IM-04	9/25/2025 3:00	8.06	21.04	1
LH-IM-04	9/25/2025 3:15	8.03	21.04	1
LH-IM-04	9/25/2025 3:30	8.01	21.04	1
LH-IM-04	9/25/2025 3:45	7.93	21.04	1
LH-IM-04	9/25/2025 4:00	7.85	21.04	1
LH-IM-04	9/25/2025 4:15	7.82	21.04	1
LH-IM-04	9/25/2025 4:30	7.93	21.04	1
LH-IM-04	9/25/2025 4:45	7.92	21.02	1
LH-IM-04	9/25/2025 5:00	7.92	21.02	1
LH-IM-04	9/25/2025 5:15	7.85	21.02	1
LH-IM-04	9/25/2025 5:30	7.91	21.02	1
LH-IM-04	9/25/2025 5:45	7.77	21.02	1
LH-IM-04	9/25/2025 6:00	7.82	21	1
LH-IM-04	9/25/2025 6:15	7.79	21	1
LH-IM-04	9/25/2025 6:30	7.88	21	1
LH-IM-04	9/25/2025 6:45	7.75	21	1
LH-IM-04	9/25/2025 7:00	7.87	20.98	1
LH-IM-04	9/25/2025 7:15	7.97	20.98	1
LH-IM-04	9/25/2025 7:30	7.88	20.98	1
LH-IM-04	9/25/2025 7:45	7.84	20.98	1
LH-IM-04	9/25/2025 8:00	7.91	20.98	1
LH-IM-04	9/25/2025 8:15	7.86	20.96	1
LH-IM-04	9/25/2025 8:30	7.81	20.96	1
LH-IM-04	9/25/2025 8:45	7.91	20.96	1
LH-IM-04	9/25/2025 9:00	7.92	20.94	1
LH-IM-04	9/25/2025 9:15	7.93	20.94	1
LH-IM-04	9/25/2025 9:30	7.83	20.94	1
LH-IM-04	9/25/2025 9:45	7.84	20.94	1
LH-IM-04	9/25/2025 10:00	7.83	20.92	1
LH-IM-04	9/25/2025 10:15	7.77	20.92	1
LH-IM-04	9/25/2025 10:30	7.77	20.92	1
LH-IM-04	9/25/2025 10:45	7.72	20.92	1
LH-IM-04	9/25/2025 11:00	7.73	20.92	1
LH-IM-04	9/25/2025 11:15	7.74	20.9	1
LH-IM-04	9/25/2025 11:30	7.75	20.9	1
LH-IM-04	9/25/2025 11:45	7.74	20.9	1
LH-IM-04	9/25/2025 12:00	7.78	20.9	1
LH-IM-04	9/25/2025 12:15	7.82	20.88	1
LH-IM-04	9/25/2025 12:30	7.76	20.88	1
LH-IM-04	9/25/2025 12:45	7.71	20.88	1
LH-IM-04	9/25/2025 13:00	7.69	20.88	1
LH-IM-04	9/25/2025 13:15	7.76	20.88	1
LH-IM-04	9/25/2025 13:30	7.7	20.88	1
LH-IM-04	9/25/2025 13:45	7.7	20.88	1
LH-IM-04	9/25/2025 14:00	7.73	20.88	1
LH-IM-04	9/25/2025 14:15	7.72	20.88	1
LH-IM-04	9/25/2025 14:30	7.7	20.88	1
LH-IM-04	9/25/2025 14:45	7.65	20.88	1
LH-IM-04	9/25/2025 15:00	7.63	20.86	1
LH-IM-04	9/25/2025 15:15	7.67	20.86	1
LH-IM-04	9/25/2025 15:30	7.66	20.86	1
LH-IM-04	9/25/2025 15:45	7.68	20.86	1
LH-IM-04	9/25/2025 16:00	7.68	20.84	1
LH-IM-04	9/25/2025 16:15	7.67	20.82	1
LH-IM-04	9/25/2025 16:30	7.72	20.8	1
LH-IM-04	9/25/2025 16:45	7.73	20.8	1
LH-IM-04	9/25/2025 17:00	7.76	20.78	1
LH-IM-04	9/25/2025 17:15	7.79	20.78	1
LH-IM-04	9/25/2025 17:30	7.75	20.78	1
LH-IM-04	9/25/2025 17:45	7.7	20.78	1
LH-IM-04	9/25/2025 18:00	7.71	20.78	1
LH-IM-04	9/25/2025 18:15	7.69	20.78	1
LH-IM-04	9/25/2025 18:30	7.61	20.76	1
LH-IM-04	9/25/2025 18:45	7.69	20.76	1
LH-IM-04	9/25/2025 19:00	7.7	20.76	1
LH-IM-04	9/25/2025 19:15	7.7	20.76	1
LH-IM-04	9/25/2025 19:30	7.64	20.76	1
LH-IM-04	9/25/2025 19:45	7.65	20.76	1
LH-IM-04	9/25/2025 20:00	7.64	20.74	1
LH-IM-04	9/25/2025 20:15	7.53	20.72	1
LH-IM-04	9/25/2025 20:30	7.58	20.72	1

Station Name	Date Time	DO mg/L	Temp C	Use Code
LH-IM-04	9/25/2025 20:45	7.53	20.72	1
LH-IM-04	9/25/2025 21:00	7.57	20.72	1
LH-IM-04	9/25/2025 21:15	7.49	20.7	1
LH-IM-04	9/25/2025 21:30	7.46	20.7	1
LH-IM-04	9/25/2025 21:45	7.49	20.7	1
LH-IM-04	9/25/2025 22:00	7.52	20.68	1
LH-IM-04	9/25/2025 22:15	7.53	20.68	1
LH-IM-04	9/25/2025 22:30	7.52	20.68	1
LH-IM-04	9/25/2025 22:45	7.55	20.68	1
LH-IM-04	9/25/2025 23:00	7.53	20.68	1
LH-IM-04	9/25/2025 23:15	7.55	20.68	1
LH-IM-04	9/25/2025 23:30	7.56	20.68	1
LH-IM-04	9/25/2025 23:45	7.55	20.68	1
LH-IM-04	9/26/2025 0:00	7.57	20.68	1
LH-IM-04	9/26/2025 0:15	7.5	20.68	1
LH-IM-04	9/26/2025 0:30	7.5	20.68	1
LH-IM-04	9/26/2025 0:45	7.6	20.7	1
LH-IM-04	9/26/2025 1:00	7.52	20.7	1
LH-IM-04	9/26/2025 1:15	7.51	20.7	1
LH-IM-04	9/26/2025 1:30	7.52	20.72	1
LH-IM-04	9/26/2025 1:45	7.53	20.72	1
LH-IM-04	9/26/2025 2:00	7.61	20.72	1
LH-IM-04	9/26/2025 2:15	7.51	20.7	1
LH-IM-04	9/26/2025 2:30	7.46	20.72	1
LH-IM-04	9/26/2025 2:45	7.28	20.72	1
LH-IM-04	9/26/2025 3:00	7.42	20.72	1
LH-IM-04	9/26/2025 3:15	7.33	20.7	1
LH-IM-04	9/26/2025 3:30	7.29	20.7	1
LH-IM-04	9/26/2025 3:45	7.33	20.7	1
LH-IM-04	9/26/2025 4:00	7.22	20.72	1
LH-IM-04	9/26/2025 4:15	7.31	20.72	1
LH-IM-04	9/26/2025 4:30	7.4	20.7	1
LH-IM-04	9/26/2025 4:45	7.47	20.7	1
LH-IM-04	9/26/2025 5:00	7.51	20.7	1
LH-IM-04	9/26/2025 5:15	7.53	20.7	1
LH-IM-04	9/26/2025 5:30	7.64	20.68	1
LH-IM-04	9/26/2025 5:45	7.63	20.68	1
LH-IM-04	9/26/2025 6:00	7.53	20.68	1
LH-IM-04	9/26/2025 6:15	7.53	20.68	1
LH-IM-04	9/26/2025 6:30	7.45	20.66	1
LH-IM-04	9/26/2025 6:45	7.4	20.66	1
LH-IM-04	9/26/2025 7:00	7.5	20.66	1
LH-IM-04	9/26/2025 7:15	7.34	20.66	1
LH-IM-04	9/26/2025 7:30	7.38	20.64	1
LH-IM-04	9/26/2025 7:45	7.44	20.64	1
LH-IM-04	9/26/2025 8:00	7.32	20.64	1
LH-IM-04	9/26/2025 8:15	7.4	20.64	1
LH-IM-04	9/26/2025 8:30	7.45	20.62	1
LH-IM-04	9/26/2025 8:45	7.4	20.62	1
LH-IM-04	9/26/2025 9:00	7.45	20.62	1
LH-IM-04	9/26/2025 9:15	7.46	20.62	1
LH-IM-04	9/26/2025 9:30	7.47	20.62	1
LH-IM-04	9/26/2025 9:45	7.53	20.62	1
LH-IM-04	9/26/2025 10:00	7.43	20.62	1
LH-IM-04	9/26/2025 10:15	7.53	20.62	1
LH-IM-04	9/26/2025 10:30	7.45	20.62	1
LH-IM-04	9/26/2025 10:45	7.47	20.62	1
LH-IM-04	9/26/2025 11:00	7.48	20.62	1
LH-IM-04	9/26/2025 11:15	7.44	20.62	1
LH-IM-04	9/26/2025 11:30	7.44	20.62	1
LH-IM-04	9/26/2025 11:45	7.47	20.62	1
LH-IM-04	9/26/2025 12:00	7.51	20.62	1
LH-IM-04	9/26/2025 12:15	7.5	20.62	1
LH-IM-04	9/26/2025 12:30	7.56	20.64	1
LH-IM-04	9/26/2025 12:45	7.51	20.62	1
LH-IM-04	9/26/2025 13:00	7.48	20.64	1
LH-IM-04	9/26/2025 13:15	7.69	20.64	1
LH-IM-04	9/26/2025 13:30	7.8	20.66	1
LH-IM-04	9/26/2025 13:45	7.79	20.66	1
LH-IM-04	9/26/2025 14:00	7.72	20.66	1
LH-IM-04	9/26/2025 14:15	7.78	20.68	1
LH-IM-04	9/26/2025 14:30	7.83	20.7	1
LH-IM-04	9/26/2025 14:45	7.78	20.72	1
LH-IM-04	9/26/2025 15:00	7.76	20.72	1
LH-IM-04	9/26/2025 15:15	7.82	20.74	1
LH-IM-04	9/26/2025 15:30	7.79	20.74	1
LH-IM-04	9/26/2025 15:45	7.79	20.74	1
LH-IM-04	9/26/2025 16:00	7.78	20.76	1
LH-IM-04	9/26/2025 16:15	7.77	20.76	1
LH-IM-04	9/26/2025 16:30	7.72	20.74	1
LH-IM-04	9/26/2025 16:45	7.76	20.76	1
LH-IM-04	9/26/2025 17:00	7.73	20.76	1
LH-IM-04	9/26/2025 17:15	7.75	20.76	1
LH-IM-04	9/26/2025 17:30	7.72	20.76	1

Station Name	Date Time	DO mg/L	Temp C	Use Code
LH-IM-04	9/26/2025 17:45	7.7	20.76	1
LH-IM-04	9/26/2025 18:00	7.67	20.76	1
LH-IM-04	9/26/2025 18:15	7.66	20.74	1
LH-IM-04	9/26/2025 18:30	7.63	20.74	1
LH-IM-04	9/26/2025 18:45	7.65	20.74	1
LH-IM-04	9/26/2025 19:00	7.64	20.76	1
LH-IM-04	9/26/2025 19:15	7.63	20.76	1
LH-IM-04	9/26/2025 19:30	7.61	20.76	1
LH-IM-04	9/26/2025 19:45	7.56	20.76	1
LH-IM-04	9/26/2025 20:00	7.48	20.74	1
LH-IM-04	9/26/2025 20:15	7.47	20.74	1
LH-IM-04	9/26/2025 20:30	7.36	20.72	1
LH-IM-04	9/26/2025 20:45	7.34	20.74	1
LH-IM-04	9/26/2025 21:00	7.26	20.74	1
LH-IM-04	9/26/2025 21:15	7.31	20.74	1
LH-IM-04	9/26/2025 21:30	7.32	20.74	1
LH-IM-04	9/26/2025 21:45	7.25	20.74	1
LH-IM-04	9/26/2025 22:00	7.26	20.74	1
LH-IM-04	9/26/2025 22:15	7.2	20.72	1
LH-IM-04	9/26/2025 22:30	7.19	20.74	1
LH-IM-04	9/26/2025 22:45	7.17	20.74	1
LH-IM-04	9/26/2025 23:00	7.11	20.74	1
LH-IM-04	9/26/2025 23:15	7.1	20.74	1
LH-IM-04	9/26/2025 23:30	7.08	20.74	1
LH-IM-04	9/26/2025 23:45	6.96	20.72	1
LH-IM-04	9/27/2025 0:00	7	20.74	1
LH-IM-04	9/27/2025 0:15	6.92	20.74	1
LH-IM-04	9/27/2025 0:30	6.9	20.74	1
LH-IM-04	9/27/2025 0:45	6.93	20.76	1
LH-IM-04	9/27/2025 1:00	6.84	20.76	1
LH-IM-04	9/27/2025 1:15	6.81	20.74	1
LH-IM-04	9/27/2025 1:30	6.79	20.74	1
LH-IM-04	9/27/2025 1:45	6.69	20.76	1
LH-IM-04	9/27/2025 2:00	6.69	20.78	1
LH-IM-04	9/27/2025 2:15	6.66	20.78	1
LH-IM-04	9/27/2025 2:30	6.63	20.78	1
LH-IM-04	9/27/2025 2:45	6.66	20.8	1
LH-IM-04	9/27/2025 3:00	6.72	20.8	1
LH-IM-04	9/27/2025 3:15	6.61	20.82	1
LH-IM-04	9/27/2025 3:30	6.67	20.8	1
LH-IM-04	9/27/2025 3:45	6.54	20.8	1
LH-IM-04	9/27/2025 4:00	6.5	20.8	1
LH-IM-04	9/27/2025 4:15	6.47	20.78	1
LH-IM-04	9/27/2025 4:30	6.53	20.78	1
LH-IM-04	9/27/2025 4:45	6.41	20.78	1
LH-IM-04	9/27/2025 5:00	6.42	20.78	1
LH-IM-04	9/27/2025 5:15	6.37	20.78	1
LH-IM-04	9/27/2025 5:30	6.42	20.78	1
LH-IM-04	9/27/2025 5:45	6.42	20.78	1
LH-IM-04	9/27/2025 6:00	6.36	20.78	1
LH-IM-04	9/27/2025 6:15	6.46	20.78	1
LH-IM-04	9/27/2025 6:30	6.43	20.78	1
LH-IM-04	9/27/2025 6:45	6.34	20.78	1
LH-IM-04	9/27/2025 7:00	6.41	20.78	1
LH-IM-04	9/27/2025 7:15	6.42	20.78	1
LH-IM-04	9/27/2025 7:30	6.43	20.78	1
LH-IM-04	9/27/2025 7:45	6.38	20.78	1
LH-IM-04	9/27/2025 8:00	6.39	20.78	1
LH-IM-04	9/27/2025 8:15	6.37	20.76	1
LH-IM-04	9/27/2025 8:30	6.37	20.76	1
LH-IM-04	9/27/2025 8:45	6.38	20.76	1
LH-IM-04	9/27/2025 9:00	6.33	20.74	1
LH-IM-04	9/27/2025 9:15	6.38	20.74	1
LH-IM-04	9/27/2025 9:30	6.39	20.74	1
LH-IM-04	9/27/2025 9:45	6.38	20.72	1
LH-IM-04	9/27/2025 10:00	6.33	20.72	1
LH-IM-04	9/27/2025 10:15	6.38	20.72	1
LH-IM-04	9/27/2025 10:30	6.36	20.7	1
LH-IM-04	9/27/2025 10:45	6.36	20.7	1
LH-IM-04	9/27/2025 11:00	6.35	20.7	1
LH-IM-04	9/27/2025 11:15	6.33	20.7	1
LH-IM-04	9/27/2025 11:30	6.37	20.68	1
LH-IM-04	9/27/2025 11:45	6.39	20.7	1
LH-IM-04	9/27/2025 12:00	6.37	20.68	1
LH-IM-04	9/27/2025 12:15	6.32	20.68	1
LH-IM-04	9/27/2025 12:30	6.3	20.68	1
LH-IM-04	9/27/2025 12:45	6.3	20.7	1
LH-IM-04	9/27/2025 13:00	6.27	20.7	1
LH-IM-04	9/27/2025 13:15	6.18	20.68	1
LH-IM-04	9/27/2025 13:30	5.97	20.68	1
LH-IM-04	9/27/2025 13:45	6	20.68	1
LH-IM-04	9/27/2025 14:00	5.97	20.7	1
LH-IM-04	9/27/2025 14:15	5.99	20.7	1
LH-IM-04	9/27/2025 14:30	6.13	20.7	1

Station Name	Date Time	DO mg/L	Temp C	Use Code
LH-IM-04	9/27/2025 14:45	6.11	20.7	1
LH-IM-04	9/27/2025 15:00	6.07	20.7	1
LH-IM-04	9/27/2025 15:15	6.05	20.7	1
LH-IM-04	9/27/2025 15:30	6.06	20.7	1
LH-IM-04	9/27/2025 15:45	6.07	20.68	1
LH-IM-04	9/27/2025 16:00	6.02	20.68	1
LH-IM-04	9/27/2025 16:15	5.98	20.68	1
LH-IM-04	9/27/2025 16:30	5.97	20.68	1
LH-IM-04	9/27/2025 16:45	5.93	20.68	1
LH-IM-04	9/27/2025 17:00	5.9	20.68	1
LH-IM-04	9/27/2025 17:15	5.91	20.68	1
LH-IM-04	9/27/2025 17:30	6.02	20.66	1
LH-IM-04	9/27/2025 17:45	5.93	20.66	1
LH-IM-04	9/27/2025 18:00	5.94	20.68	1
LH-IM-04	9/27/2025 18:15	5.89	20.66	1
LH-IM-04	9/27/2025 18:30	5.94	20.68	1
LH-IM-04	9/27/2025 18:45	5.84	20.66	1
LH-IM-04	9/27/2025 19:00	5.84	20.66	1
LH-IM-04	9/27/2025 19:15	5.86	20.66	1
LH-IM-04	9/27/2025 19:30	5.83	20.64	1
LH-IM-04	9/27/2025 19:45	5.89	20.64	1
LH-IM-04	9/27/2025 20:00	5.94	20.64	1
LH-IM-04	9/27/2025 20:15	6	20.64	1
LH-IM-04	9/27/2025 20:30	6.07	20.62	1
LH-IM-04	9/27/2025 20:45	6.07	20.64	1
LH-IM-04	9/27/2025 21:00	6.12	20.64	1
LH-IM-04	9/27/2025 21:15	6.33	20.68	1
LH-IM-04	9/27/2025 21:30	6.16	20.68	1
LH-IM-04	9/27/2025 21:45	6.26	20.68	1
LH-IM-04	9/27/2025 22:00	6.08	20.66	1
LH-IM-04	9/27/2025 22:15	6.02	20.66	1
LH-IM-04	9/27/2025 22:30	5.99	20.66	1
LH-IM-04	9/27/2025 22:45	5.88	20.66	1
LH-IM-04	9/27/2025 23:00	5.84	20.66	1
LH-IM-04	9/27/2025 23:15	6.18	20.72	1
LH-IM-04	9/27/2025 23:30	6.29	20.74	1
LH-IM-04	9/27/2025 23:45	6.42	20.76	1
LH-IM-04	9/28/2025 0:00	6.59	20.78	1
LH-IM-04	9/28/2025 0:15	6.31	20.78	1
LH-IM-04	9/28/2025 0:30	6.7	20.8	1
LH-IM-04	9/28/2025 0:45	6.58	20.8	1
LH-IM-04	9/28/2025 1:00	6.58	20.82	1
LH-IM-04	9/28/2025 1:15	6.51	20.8	1
LH-IM-04	9/28/2025 1:30	6.47	20.8	1
LH-IM-04	9/28/2025 1:45	6.44	20.8	1
LH-IM-04	9/28/2025 2:00	6.31	20.8	1
LH-IM-04	9/28/2025 2:15	6.3	20.78	1
LH-IM-04	9/28/2025 2:30	6.3	20.78	1
LH-IM-04	9/28/2025 2:45	6.39	20.8	1
LH-IM-04	9/28/2025 3:00	6.29	20.78	1
LH-IM-04	9/28/2025 3:15	6.22	20.78	1
LH-IM-04	9/28/2025 3:30	6.28	20.78	1
LH-IM-04	9/28/2025 3:45	6.26	20.78	1
LH-IM-04	9/28/2025 4:00	6.36	20.8	1
LH-IM-04	9/28/2025 4:15	6.29	20.8	1
LH-IM-04	9/28/2025 4:30	6.27	20.8	1
LH-IM-04	9/28/2025 4:45	6.38	20.8	1
LH-IM-04	9/28/2025 5:00	6.36	20.8	1
LH-IM-04	9/28/2025 5:15	6.42	20.8	1
LH-IM-04	9/28/2025 5:30	6.35	20.82	1
LH-IM-04	9/28/2025 5:45	6.42	20.82	1
LH-IM-04	9/28/2025 6:00	6.43	20.84	1
LH-IM-04	9/28/2025 6:15	6.46	20.88	1
LH-IM-04	9/28/2025 6:30	6.6	20.86	1
LH-IM-04	9/28/2025 6:45	6.52	20.88	1
LH-IM-04	9/28/2025 7:00	6.67	20.88	1
LH-IM-04	9/28/2025 7:15	6.79	20.9	1
LH-IM-04	9/28/2025 7:30	6.69	20.9	1
LH-IM-04	9/28/2025 7:45	6.65	20.9	1
LH-IM-04	9/28/2025 8:00	6.75	20.9	1
LH-IM-04	9/28/2025 8:15	6.64	20.9	1
LH-IM-04	9/28/2025 8:30	6.59	20.9	1
LH-IM-04	9/28/2025 8:45	6.76	20.92	1
LH-IM-04	9/28/2025 9:00	6.91	20.92	1
LH-IM-04	9/28/2025 9:15	7.06	20.92	1
LH-IM-04	9/28/2025 9:30	7.15	20.94	1
LH-IM-04	9/28/2025 9:45	6.98	20.92	1
LH-IM-04	9/28/2025 10:00	7.19	20.92	1
LH-IM-04	9/28/2025 10:15	7.15	20.92	1
LH-IM-04	9/28/2025 10:30	7.12	20.92	1
LH-IM-04	9/28/2025 10:45	7.04	20.92	1
LH-IM-04	9/28/2025 11:00	7.2	20.94	1
LH-IM-04	9/28/2025 11:15	7.27	20.92	1
LH-IM-04	9/28/2025 11:30	6.93	20.9	1

Dissolved Oxygen and Temperature Continous Water Quality Data
Normandeau Associates Inc.

Station Name	Date Time	DO mg/L	Temp C	Use Code
LH-IM-04	9/28/2025 11:45	6.96	20.9	1
LH-IM-04	9/28/2025 12:00	7.06	20.9	1
LH-IM-04	9/28/2025 12:15	6.94	20.9	1
LH-IM-04	9/28/2025 12:30	6.97	20.9	1
LH-IM-04	9/28/2025 12:45	7.05	20.9	1
LH-IM-04	9/28/2025 13:00	7.02	20.9	1
LH-IM-04	9/28/2025 13:15	7.01	20.9	1
LH-IM-04	9/28/2025 13:30	6.98	20.88	1
LH-IM-04	9/28/2025 13:45	7.04	20.88	1
LH-IM-04	9/28/2025 14:00	7.21	20.92	1
LH-IM-04	9/28/2025 14:15	7.26	20.9	1
LH-IM-04	9/28/2025 14:30	7.27	20.9	1
LH-IM-04	9/28/2025 14:45	7.31	20.9	1
LH-IM-04	9/28/2025 15:00	7.49	20.88	1
LH-IM-04	9/28/2025 15:15	7.52	20.88	1
LH-IM-04	9/28/2025 15:30	7.47	20.88	1
LH-IM-04	9/28/2025 15:45	7.48	20.9	1
LH-IM-04	9/28/2025 16:00	7.6	20.9	1
LH-IM-04	9/28/2025 16:15	7.55	20.88	1
LH-IM-04	9/28/2025 16:30	7.5	20.88	1
LH-IM-04	9/28/2025 16:45	7.56	20.88	1
LH-IM-04	9/28/2025 17:00	7.49	20.86	1
LH-IM-04	9/28/2025 17:15	7.51	20.88	1
LH-IM-04	9/28/2025 17:30	7.53	20.88	1
LH-IM-04	9/28/2025 17:45	7.61	20.88	1
LH-IM-04	9/28/2025 18:00	7.42	20.9	1
LH-IM-04	9/28/2025 18:15	7.32	20.9	1
LH-IM-04	9/28/2025 18:30	7.26	20.92	1
LH-IM-04	9/28/2025 18:45	7.19	20.92	1
LH-IM-04	9/28/2025 19:00	7.2	20.9	1
LH-IM-04	9/28/2025 19:15	7.12	20.9	1
LH-IM-04	9/28/2025 19:30	7.15	20.88	1
LH-IM-04	9/28/2025 19:45	7.13	20.88	1
LH-IM-04	9/28/2025 20:00	7.32	20.88	1
LH-IM-04	9/28/2025 20:15	7.39	20.88	1
LH-IM-04	9/28/2025 20:30	7.33	20.88	1
LH-IM-04	9/28/2025 20:45	7.54	20.9	1
LH-IM-04	9/28/2025 21:00	7.56	20.9	1
LH-IM-04	9/28/2025 21:15	7.62	20.92	1
LH-IM-04	9/28/2025 21:30	7.4	20.9	1
LH-IM-04	9/28/2025 21:45	7.61	20.96	1
LH-IM-04	9/28/2025 22:00	7.71	20.96	1
LH-IM-04	9/28/2025 22:15	7.72	20.96	1
LH-IM-04	9/28/2025 22:30	7.73	20.94	1
LH-IM-04	9/28/2025 22:45	7.67	20.92	1
LH-IM-04	9/28/2025 23:00	7.72	20.94	1
LH-IM-04	9/28/2025 23:15	7.62	20.92	1
LH-IM-04	9/28/2025 23:30	7.53	20.9	1
LH-IM-04	9/28/2025 23:45	7.55	20.92	1
LH-IM-04	9/29/2025 0:00	7.41	20.9	1
LH-IM-04	9/29/2025 0:15	7.38	20.92	1
LH-IM-04	9/29/2025 0:30	7.34	20.92	1
LH-IM-04	9/29/2025 0:45	7.49	20.94	1
LH-IM-04	9/29/2025 1:00	7.39	20.96	1
LH-IM-04	9/29/2025 1:15	7.39	20.96	1
LH-IM-04	9/29/2025 1:30	7.47	20.96	1
LH-IM-04	9/29/2025 1:45	7.5	20.94	1
LH-IM-04	9/29/2025 2:00	7.31	20.96	1
LH-IM-04	9/29/2025 2:15	7.68	21	1
LH-IM-04	9/29/2025 2:30	7.54	21.02	1
LH-IM-04	9/29/2025 2:45	7.64	21	1
LH-IM-04	9/29/2025 3:00	7.55	21.02	1
LH-IM-04	9/29/2025 3:15	7.53	21.02	1
LH-IM-04	9/29/2025 3:30	7.52	21.02	1
LH-IM-04	9/29/2025 3:45	7.4	21.04	1
LH-IM-04	9/29/2025 4:00	7.54	21.08	1
LH-IM-04	9/29/2025 4:15	7.62	21.1	1
LH-IM-04	9/29/2025 4:30	7.63	21.12	1
LH-IM-04	9/29/2025 4:45	7.65	21.1	1
LH-IM-04	9/29/2025 5:00	7.51	21.14	1
LH-IM-04	9/29/2025 5:15	7.35	21.1	1
LH-IM-04	9/29/2025 5:30	7.33	21.1	1
LH-IM-04	9/29/2025 5:45	7.45	21.1	1
LH-IM-04	9/29/2025 6:00	7.52	21.12	1
LH-IM-04	9/29/2025 6:15	7.52	21.12	1
LH-IM-04	9/29/2025 6:30	7.65	21.12	1
LH-IM-04	9/29/2025 6:45	7.6	21.12	1
LH-IM-04	9/29/2025 7:00	7.52	21.1	1
LH-IM-04	9/29/2025 7:15	7.27	21.1	1
LH-IM-04	9/29/2025 7:30	7.5	21.1	1
LH-IM-04	9/29/2025 7:45	7.4	21.08	1
LH-IM-04	9/29/2025 8:00	7.5	21.08	1
LH-IM-04	9/29/2025 8:15	7.83	21.08	1
LH-IM-04	9/29/2025 8:30	7.63	21.08	1

Station Name	Date Time	DO mg/L	Temp C	Use Code
LH-IM-04	9/29/2025 8:45	7.56	21.06	1
LH-IM-04	9/29/2025 9:00	7.8	21.06	1
LH-IM-04	9/29/2025 9:15	7.61	21.04	1
LH-IM-04	9/29/2025 9:30	8.74	23.02	2
LH-IM-04	9/29/2025 9:45	8.54	23.14	2
LH-NC-01	6/2/2025 12:30	7.96	26.28	2
LH-NC-01	6/2/2025 12:45	7.64	28.24	2
LH-NC-01	6/2/2025 13:00	7.36	30.06	2
LH-NC-01	6/2/2025 13:15	7.15	31.62	2
LH-NC-01	6/2/2025 13:30	6.97	32.98	2
LH-NC-01	6/2/2025 13:45	6.89	33.76	2
LH-NC-01	6/2/2025 14:00	7	33.2	2
LH-NC-01	6/2/2025 14:15	7.99	27.68	2
LH-NC-01	6/2/2025 14:30	7.82	28.04	2
LH-NC-01	6/2/2025 14:45	7.78	28.1	2
LH-NC-01	6/2/2025 15:00	7.77	28.02	2
LH-NC-01	6/2/2025 15:15	7.78	27.92	2
LH-NC-01	6/2/2025 15:30	7.81	27.68	2
LH-NC-01	6/2/2025 15:45	7.93	26.82	2
LH-NC-01	6/2/2025 16:00	7.72	27.82	2
LH-NC-01	6/2/2025 16:15	9.3	17.82	1
LH-NC-01	6/2/2025 16:30	9.48	17.2	1
LH-NC-01	6/2/2025 16:45	9.48	17.16	1
LH-NC-01	6/2/2025 17:00	9.48	17.16	1
LH-NC-01	6/2/2025 17:15	9.49	17.14	1
LH-NC-01	6/2/2025 17:30	9.48	17.14	1
LH-NC-01	6/2/2025 17:45	9.49	17.14	1
LH-NC-01	6/2/2025 18:00	9.48	17.14	1
LH-NC-01	6/2/2025 18:15	9.49	17.14	1
LH-NC-01	6/2/2025 18:30	9.48	17.12	1
LH-NC-01	6/2/2025 18:45	9.47	17.1	1
LH-NC-01	6/2/2025 19:00	9.48	17.1	1
LH-NC-01	6/2/2025 19:15	9.47	17.08	1
LH-NC-01	6/2/2025 19:30	9.44	17.06	1
LH-NC-01	6/2/2025 19:45	9.46	17.04	1
LH-NC-01	6/2/2025 20:00	9.44	17.02	1
LH-NC-01	6/2/2025 20:15	9.44	17	1
LH-NC-01	6/2/2025 20:30	9.43	16.98	1
LH-NC-01	6/2/2025 20:45	9.45	16.96	1
LH-NC-01	6/2/2025 21:00	9.43	16.94	1
LH-NC-01	6/2/2025 21:15	9.43	16.92	1
LH-NC-01	6/2/2025 21:30	9.41	16.92	1
LH-NC-01	6/2/2025 21:45	9.43	16.9	1
LH-NC-01	6/2/2025 22:00	9.42	16.88	1
LH-NC-01	6/2/2025 22:15	9.41	16.86	1
LH-NC-01	6/2/2025 22:30	9.42	16.84	1
LH-NC-01	6/2/2025 22:45	9.43	16.82	1
LH-NC-01	6/2/2025 23:00	9.42	16.8	1
LH-NC-01	6/2/2025 23:15	9.41	16.78	1
LH-NC-01	6/2/2025 23:30	9.4	16.76	1
LH-NC-01	6/2/2025 23:45	9.39	16.74	1
LH-NC-01	6/3/2025 0:00	9.38	16.72	1
LH-NC-01	6/3/2025 0:15	9.4	16.7	1
LH-NC-01	6/3/2025 0:30	9.4	16.68	1
LH-NC-01	6/3/2025 0:45	9.4	16.66	1
LH-NC-01	6/3/2025 1:00	9.39	16.64	1
LH-NC-01	6/3/2025 1:15	9.39	16.62	1
LH-NC-01	6/3/2025 1:30	9.38	16.6	1
LH-NC-01	6/3/2025 1:45	9.39	16.58	1
LH-NC-01	6/3/2025 2:00	9.4	16.56	1
LH-NC-01	6/3/2025 2:15	9.37	16.54	1
LH-NC-01	6/3/2025 2:30	9.39	16.52	1
LH-NC-01	6/3/2025 2:45	9.38	16.52	1
LH-NC-01	6/3/2025 3:00	9.39	16.48	1
LH-NC-01	6/3/2025 3:15	9.39	16.46	1
LH-NC-01	6/3/2025 3:30	9.38	16.44	1
LH-NC-01	6/3/2025 3:45	9.39	16.42	1
LH-NC-01	6/3/2025 4:00	9.39	16.4	1
LH-NC-01	6/3/2025 4:15	9.39	16.36	1
LH-NC-01	6/3/2025 4:30	9.38	16.34	1
LH-NC-01	6/3/2025 4:45	9.4	16.32	1
LH-NC-01	6/3/2025 5:00	9.4	16.3	1
LH-NC-01	6/3/2025 5:15	9.4	16.28	1
LH-NC-01	6/3/2025 5:30	9.41	16.26	1
LH-NC-01	6/3/2025 5:45	9.42	16.22	1
LH-NC-01	6/3/2025 6:00	9.43	16.22	1
LH-NC-01	6/3/2025 6:15	9.42	16.2	1
LH-NC-01	6/3/2025 6:30	9.42	16.18	1
LH-NC-01	6/3/2025 6:45	9.42	16.16	1
LH-NC-01	6/3/2025 7:00	9.46	16.14	1
LH-NC-01	6/3/2025 7:15	9.45	16.12	1
LH-NC-01	6/3/2025 7:30	9.46	16.12	1
LH-NC-01	6/3/2025 7:45	9.46	16.1	1
LH-NC-01	6/3/2025 8:00	9.49	16.1	1

Station Name	Date Time	DO mg/L	Temp C	Use Code
LH-NC-01	6/3/2025 8:15	9.49	16.12	1
LH-NC-01	6/3/2025 8:30	9.52	16.12	1
LH-NC-01	6/3/2025 8:45	9.5	16.14	1
LH-NC-01	6/3/2025 9:00	9.5	16.14	1
LH-NC-01	6/3/2025 9:15	9.52	16.18	1
LH-NC-01	6/3/2025 9:30	9.52	16.2	1
LH-NC-01	6/3/2025 9:45	9.53	16.26	1
LH-NC-01	6/3/2025 10:00	9.52	16.28	1
LH-NC-01	6/3/2025 10:15	9.52	16.32	1
LH-NC-01	6/3/2025 10:30	9.53	16.38	1
LH-NC-01	6/3/2025 10:45	9.51	16.4	1
LH-NC-01	6/3/2025 11:00	9.52	16.44	1
LH-NC-01	6/3/2025 11:15	9.52	16.48	1
LH-NC-01	6/3/2025 11:30	9.53	16.5	1
LH-NC-01	6/3/2025 11:45	9.53	16.56	1
LH-NC-01	6/3/2025 12:00	9.53	16.58	1
LH-NC-01	6/3/2025 12:15	9.56	16.6	1
LH-NC-01	6/3/2025 12:30	9.54	16.64	1
LH-NC-01	6/3/2025 12:45	9.54	16.66	1
LH-NC-01	6/3/2025 13:00	9.55	16.68	1
LH-NC-01	6/3/2025 13:15	9.55	16.74	1
LH-NC-01	6/3/2025 13:30	9.56	16.78	1
LH-NC-01	6/3/2025 13:45	9.56	16.8	1
LH-NC-01	6/3/2025 14:00	9.56	16.84	1
LH-NC-01	6/3/2025 14:15	9.57	16.88	1
LH-NC-01	6/3/2025 14:30	9.58	16.92	1
LH-NC-01	6/3/2025 14:45	9.56	16.94	1
LH-NC-01	6/3/2025 15:00	9.58	16.98	1
LH-NC-01	6/3/2025 15:15	9.59	16.98	1
LH-NC-01	6/3/2025 15:30	9.58	17	1
LH-NC-01	6/3/2025 15:45	9.61	17.02	1
LH-NC-01	6/3/2025 16:00	9.61	17.02	1
LH-NC-01	6/3/2025 16:15	9.61	17.02	1
LH-NC-01	6/3/2025 16:30	9.61	17.04	1
LH-NC-01	6/3/2025 16:45	9.61	17.06	1
LH-NC-01	6/3/2025 17:00	9.6	17.08	1
LH-NC-01	6/3/2025 17:15	9.61	17.08	1
LH-NC-01	6/3/2025 17:30	9.6	17.1	1
LH-NC-01	6/3/2025 17:45	9.61	17.1	1
LH-NC-01	6/3/2025 18:00	9.6	17.08	1
LH-NC-01	6/3/2025 18:15	9.6	17.08	1
LH-NC-01	6/3/2025 18:30	9.59	17.08	1
LH-NC-01	6/3/2025 18:45	9.6	17.06	1
LH-NC-01	6/3/2025 19:00	9.59	17.06	1
LH-NC-01	6/3/2025 19:15	9.59	17.04	1
LH-NC-01	6/3/2025 19:30	9.59	17.02	1
LH-NC-01	6/3/2025 19:45	9.6	17	1
LH-NC-01	6/3/2025 20:00	9.59	16.98	1
LH-NC-01	6/3/2025 20:15	9.58	16.96	1
LH-NC-01	6/3/2025 20:30	9.59	16.96	1
LH-NC-01	6/3/2025 20:45	9.59	16.94	1
LH-NC-01	6/3/2025 21:00	9.58	16.94	1
LH-NC-01	6/3/2025 21:15	9.58	16.94	1
LH-NC-01	6/3/2025 21:30	9.58	16.92	1
LH-NC-01	6/3/2025 21:45	9.56	16.92	1
LH-NC-01	6/3/2025 22:00	9.56	16.92	1
LH-NC-01	6/3/2025 22:15	9.55	16.92	1
LH-NC-01	6/3/2025 22:30	9.55	16.92	1
LH-NC-01	6/3/2025 22:45	9.55	16.92	1
LH-NC-01	6/3/2025 23:00	9.54	16.9	1
LH-NC-01	6/3/2025 23:15	9.54	16.9	1
LH-NC-01	6/3/2025 23:30	9.52	16.9	1
LH-NC-01	6/3/2025 23:45	9.52	16.88	1
LH-NC-01	6/4/2025 0:00	9.5	16.88	1
LH-NC-01	6/4/2025 0:15	9.52	16.86	1
LH-NC-01	6/4/2025 0:30	9.51	16.86	1
LH-NC-01	6/4/2025 0:45	9.5	16.84	1
LH-NC-01	6/4/2025 1:00	9.49	16.84	1
LH-NC-01	6/4/2025 1:15	9.51	16.82	1
LH-NC-01	6/4/2025 1:30	9.48	16.82	1
LH-NC-01	6/4/2025 1:45	9.48	16.8	1
LH-NC-01	6/4/2025 2:00	9.47	16.8	1
LH-NC-01	6/4/2025 2:15	9.47	16.78	1
LH-NC-01	6/4/2025 2:30	9.45	16.78	1
LH-NC-01	6/4/2025 2:45	9.45	16.76	1
LH-NC-01	6/4/2025 3:00	9.46	16.74	1
LH-NC-01	6/4/2025 3:15	9.45	16.74	1
LH-NC-01	6/4/2025 3:30	9.46	16.72	1
LH-NC-01	6/4/2025 3:45	9.46	16.7	1
LH-NC-01	6/4/2025 4:00	9.43	16.7	1
LH-NC-01	6/4/2025 4:15	9.44	16.68	1
LH-NC-01	6/4/2025 4:30	9.42	16.68	1
LH-NC-01	6/4/2025 4:45	9.43	16.66	1
LH-NC-01	6/4/2025 5:00	9.43	16.64	1

Station Name	Date Time	DO mg/L	Temp C	Use Code
LH-NC-01	6/4/2025 5:15	9.42	16.64	1
LH-NC-01	6/4/2025 5:30	9.44	16.62	1
LH-NC-01	6/4/2025 5:45	9.41	16.6	1
LH-NC-01	6/4/2025 6:00	9.43	16.6	1
LH-NC-01	6/4/2025 6:15	9.42	16.58	1
LH-NC-01	6/4/2025 6:30	9.41	16.58	1
LH-NC-01	6/4/2025 6:45	9.43	16.56	1
LH-NC-01	6/4/2025 7:00	9.43	16.56	1
LH-NC-01	6/4/2025 7:15	9.43	16.56	1
LH-NC-01	6/4/2025 7:30	9.42	16.56	1
LH-NC-01	6/4/2025 7:45	9.43	16.56	1
LH-NC-01	6/4/2025 8:00	9.42	16.56	1
LH-NC-01	6/4/2025 8:15	9.42	16.56	1
LH-NC-01	6/4/2025 8:30	9.42	16.58	1
LH-NC-01	6/4/2025 8:45	9.41	16.6	1
LH-NC-01	6/4/2025 9:00	9.43	16.62	1
LH-NC-01	6/4/2025 9:15	9.44	16.64	1
LH-NC-01	6/4/2025 9:30	9.43	16.66	1
LH-NC-01	6/4/2025 9:45	9.44	16.7	1
LH-NC-01	6/4/2025 10:00	9.43	16.74	1
LH-NC-01	6/4/2025 10:15	9.44	16.78	1
LH-NC-01	6/4/2025 10:30	9.46	16.8	1
LH-NC-01	6/4/2025 10:45	9.45	16.84	1
LH-NC-01	6/4/2025 11:00	9.46	16.88	1
LH-NC-01	6/4/2025 11:15	9.47	16.92	1
LH-NC-01	6/4/2025 11:30	9.47	16.96	1
LH-NC-01	6/4/2025 11:45	9.46	17	1
LH-NC-01	6/4/2025 12:00	9.49	17.02	1
LH-NC-01	6/4/2025 12:15	9.47	17.04	1
LH-NC-01	6/4/2025 12:30	9.49	17.08	1
LH-NC-01	6/4/2025 12:45	9.49	17.12	1
LH-NC-01	6/4/2025 13:00	9.48	17.12	1
LH-NC-01	6/4/2025 13:15	9.48	17.16	1
LH-NC-01	6/4/2025 13:30	9.47	17.2	1
LH-NC-01	6/4/2025 13:45	9.47	17.24	1
LH-NC-01	6/4/2025 14:00	9.51	17.28	1
LH-NC-01	6/4/2025 14:15	9.46	17.3	1
LH-NC-01	6/4/2025 14:30	9.49	17.32	1
LH-NC-01	6/4/2025 14:45	9.48	17.34	1
LH-NC-01	6/4/2025 15:00	9.48	17.36	1
LH-NC-01	6/4/2025 15:15	9.5	17.38	1
LH-NC-01	6/4/2025 15:30	9.48	17.38	1
LH-NC-01	6/4/2025 15:45	9.51	17.42	1
LH-NC-01	6/4/2025 16:00	9.48	17.46	1
LH-NC-01	6/4/2025 16:15	9.5	17.48	1
LH-NC-01	6/4/2025 16:30	9.49	17.52	1
LH-NC-01	6/4/2025 16:45	9.5	17.54	1
LH-NC-01	6/4/2025 17:00	9.5	17.58	1
LH-NC-01	6/4/2025 17:15	9.5	17.6	1
LH-NC-01	6/4/2025 17:30	9.5	17.62	1
LH-NC-01	6/4/2025 17:45	9.51	17.62	1
LH-NC-01	6/4/2025 18:00	9.51	17.64	1
LH-NC-01	6/4/2025 18:15	9.49	17.64	1
LH-NC-01	6/4/2025 18:30	9.5	17.62	1
LH-NC-01	6/4/2025 18:45	9.48	17.64	1
LH-NC-01	6/4/2025 19:00	9.49	17.64	1
LH-NC-01	6/4/2025 19:15	9.49	17.64	1
LH-NC-01	6/4/2025 19:30	9.48	17.64	1
LH-NC-01	6/4/2025 19:45	9.48	17.64	1
LH-NC-01	6/4/2025 20:00	9.46	17.64	1
LH-NC-01	6/4/2025 20:15	9.47	17.62	1
LH-NC-01	6/4/2025 20:30	9.46	17.6	1
LH-NC-01	6/4/2025 20:45	9.45	17.6	1
LH-NC-01	6/4/2025 21:00	9.45	17.58	1
LH-NC-01	6/4/2025 21:15	9.44	17.58	1
LH-NC-01	6/4/2025 21:30	9.43	17.58	1
LH-NC-01	6/4/2025 21:45	9.43	17.56	1
LH-NC-01	6/4/2025 22:00	9.42	17.56	1
LH-NC-01	6/4/2025 22:15	9.42	17.56	1
LH-NC-01	6/4/2025 22:30	9.39	17.56	1
LH-NC-01	6/4/2025 22:45	9.4	17.56	1
LH-NC-01	6/4/2025 23:00	9.38	17.54	1
LH-NC-01	6/4/2025 23:15	9.39	17.54	1
LH-NC-01	6/4/2025 23:30	9.38	17.52	1
LH-NC-01	6/4/2025 23:45	9.37	17.52	1
LH-NC-01	6/5/2025 0:00	9.37	17.5	1
LH-NC-01	6/5/2025 0:15	9.36	17.5	1
LH-NC-01	6/5/2025 0:30	9.35	17.48	1
LH-NC-01	6/5/2025 0:45	9.34	17.48	1
LH-NC-01	6/5/2025 1:00	9.32	17.46	1
LH-NC-01	6/5/2025 1:15	9.35	17.46	1
LH-NC-01	6/5/2025 1:30	9.34	17.46	1
LH-NC-01	6/5/2025 1:45	9.34	17.46	1
LH-NC-01	6/5/2025 2:00	9.33	17.44	1

Station Name	Date Time	DO mg/L	Temp C	Use Code
LH-NC-01	6/5/2025 2:15	9.32	17.44	1
LH-NC-01	6/5/2025 2:30	9.31	17.42	1
LH-NC-01	6/5/2025 2:45	9.31	17.42	1
LH-NC-01	6/5/2025 3:00	9.29	17.42	1
LH-NC-01	6/5/2025 3:15	9.28	17.4	1
LH-NC-01	6/5/2025 3:30	9.27	17.4	1
LH-NC-01	6/5/2025 3:45	9.27	17.38	1
LH-NC-01	6/5/2025 4:00	9.26	17.38	1
LH-NC-01	6/5/2025 4:15	9.26	17.36	1
LH-NC-01	6/5/2025 4:30	9.25	17.36	1
LH-NC-01	6/5/2025 4:45	9.25	17.34	1
LH-NC-01	6/5/2025 5:00	9.24	17.34	1
LH-NC-01	6/5/2025 5:15	9.25	17.34	1
LH-NC-01	6/5/2025 5:30	9.22	17.32	1
LH-NC-01	6/5/2025 5:45	9.21	17.32	1
LH-NC-01	6/5/2025 6:00	9.22	17.32	1
LH-NC-01	6/5/2025 6:15	9.19	17.3	1
LH-NC-01	6/5/2025 6:30	9.19	17.3	1
LH-NC-01	6/5/2025 6:45	9.19	17.3	1
LH-NC-01	6/5/2025 7:00	9.2	17.28	1
LH-NC-01	6/5/2025 7:15	9.17	17.28	1
LH-NC-01	6/5/2025 7:30	9.19	17.3	1
LH-NC-01	6/5/2025 7:45	9.18	17.3	1
LH-NC-01	6/5/2025 8:00	9.21	17.3	1
LH-NC-01	6/5/2025 8:15	9.18	17.32	1
LH-NC-01	6/5/2025 8:30	9.2	17.36	1
LH-NC-01	6/5/2025 8:45	9.21	17.38	1
LH-NC-01	6/5/2025 9:00	9.2	17.4	1
LH-NC-01	6/5/2025 9:15	9.17	17.44	1
LH-NC-01	6/5/2025 9:30	9.2	17.46	1
LH-NC-01	6/5/2025 9:45	9.19	17.48	1
LH-NC-01	6/5/2025 10:00	9.21	17.52	1
LH-NC-01	6/5/2025 10:15	9.2	17.56	1
LH-NC-01	6/5/2025 10:30	9.18	17.62	1
LH-NC-01	6/5/2025 10:45	9.24	17.68	1
LH-NC-01	6/5/2025 11:00	9.22	17.7	1
LH-NC-01	6/5/2025 11:15	9.21	17.74	1
LH-NC-01	6/5/2025 11:30	9.2	17.76	1
LH-NC-01	6/5/2025 11:45	9.23	17.82	1
LH-NC-01	6/5/2025 12:00	9.23	17.9	1
LH-NC-01	6/5/2025 12:15	9.21	17.96	1
LH-NC-01	6/5/2025 12:30	9.19	18.06	1
LH-NC-01	6/5/2025 12:45	9.22	18.18	1
LH-NC-01	6/5/2025 13:00	9.17	18.22	1
LH-NC-01	6/5/2025 13:15	9.2	18.22	1
LH-NC-01	6/5/2025 13:30	9.2	18.26	1
LH-NC-01	6/5/2025 13:45	9.17	18.26	1
LH-NC-01	6/5/2025 14:00	9.22	18.26	1
LH-NC-01	6/5/2025 14:15	9.24	18.28	1
LH-NC-01	6/5/2025 14:30	9.21	18.3	1
LH-NC-01	6/5/2025 14:45	9.22	18.32	1
LH-NC-01	6/5/2025 15:00	9.2	18.36	1
LH-NC-01	6/5/2025 15:15	9.22	18.4	1
LH-NC-01	6/5/2025 15:30	9.22	18.46	1
LH-NC-01	6/5/2025 15:45	9.23	18.5	1
LH-NC-01	6/5/2025 16:00	9.23	18.58	1
LH-NC-01	6/5/2025 16:15	9.24	18.6	1
LH-NC-01	6/5/2025 16:30	9.26	18.64	1
LH-NC-01	6/5/2025 16:45	9.21	18.72	1
LH-NC-01	6/5/2025 17:00	9.21	18.74	1
LH-NC-01	6/5/2025 17:15	9.21	18.78	1
LH-NC-01	6/5/2025 17:30	9.2	18.84	1
LH-NC-01	6/5/2025 17:45	9.18	18.9	1
LH-NC-01	6/5/2025 18:00	9.16	18.96	1
LH-NC-01	6/5/2025 18:15	9.16	19	1
LH-NC-01	6/5/2025 18:30	9.17	19	1
LH-NC-01	6/5/2025 18:45	9.19	18.98	1
LH-NC-01	6/5/2025 19:00	9.18	18.98	1
LH-NC-01	6/5/2025 19:15	9.2	18.96	1
LH-NC-01	6/5/2025 19:30	9.19	18.96	1
LH-NC-01	6/5/2025 19:45	9.18	18.94	1
LH-NC-01	6/5/2025 20:00	9.17	18.94	1
LH-NC-01	6/5/2025 20:15	9.16	18.92	1
LH-NC-01	6/5/2025 20:30	9.17	18.88	1
LH-NC-01	6/5/2025 20:45	9.15	18.86	1
LH-NC-01	6/5/2025 21:00	9.16	18.86	1
LH-NC-01	6/5/2025 21:15	9.16	18.84	1
LH-NC-01	6/5/2025 21:30	9.15	18.84	1
LH-NC-01	6/5/2025 21:45	9.12	18.82	1
LH-NC-01	6/5/2025 22:00	9.13	18.82	1
LH-NC-01	6/5/2025 22:15	9.14	18.82	1
LH-NC-01	6/5/2025 22:30	9.14	18.82	1
LH-NC-01	6/5/2025 22:45	9.13	18.82	1
LH-NC-01	6/5/2025 23:00	9.13	18.82	1

Station Name	Date Time	DO mg/L	Temp C	Use Code
LH-NC-01	6/5/2025 23:15	9.12	18.82	1
LH-NC-01	6/5/2025 23:30	9.13	18.82	1
LH-NC-01	6/5/2025 23:45	9.12	18.84	1
LH-NC-01	6/6/2025 0:00	9.11	18.82	1
LH-NC-01	6/6/2025 0:15	9.09	18.84	1
LH-NC-01	6/6/2025 0:30	9.1	18.84	1
LH-NC-01	6/6/2025 0:45	9.11	18.84	1
LH-NC-01	6/6/2025 1:00	9.1	18.84	1
LH-NC-01	6/6/2025 1:15	9.09	18.86	1
LH-NC-01	6/6/2025 1:30	9.09	18.84	1
LH-NC-01	6/6/2025 1:45	9.09	18.86	1
LH-NC-01	6/6/2025 2:00	9.08	18.86	1
LH-NC-01	6/6/2025 2:15	9.07	18.86	1
LH-NC-01	6/6/2025 2:30	9.06	18.86	1
LH-NC-01	6/6/2025 2:45	9.06	18.86	1
LH-NC-01	6/6/2025 3:00	9.04	18.86	1
LH-NC-01	6/6/2025 3:15	9.04	18.86	1
LH-NC-01	6/6/2025 3:30	9.03	18.86	1
LH-NC-01	6/6/2025 3:45	9.03	18.84	1
LH-NC-01	6/6/2025 4:00	9.02	18.84	1
LH-NC-01	6/6/2025 4:15	9.02	18.84	1
LH-NC-01	6/6/2025 4:30	9.01	18.84	1
LH-NC-01	6/6/2025 4:45	9	18.84	1
LH-NC-01	6/6/2025 5:00	9.01	18.84	1
LH-NC-01	6/6/2025 5:15	9	18.84	1
LH-NC-01	6/6/2025 5:30	8.98	18.84	1
LH-NC-01	6/6/2025 5:45	8.96	18.84	1
LH-NC-01	6/6/2025 6:00	8.97	18.82	1
LH-NC-01	6/6/2025 6:15	8.95	18.82	1
LH-NC-01	6/6/2025 6:30	8.97	18.82	1
LH-NC-01	6/6/2025 6:45	8.95	18.82	1
LH-NC-01	6/6/2025 7:00	8.94	18.82	1
LH-NC-01	6/6/2025 7:15	8.94	18.82	1
LH-NC-01	6/6/2025 7:30	8.93	18.82	1
LH-NC-01	6/6/2025 7:45	8.95	18.82	1
LH-NC-01	6/6/2025 8:00	8.94	18.82	1
LH-NC-01	6/6/2025 8:15	8.92	18.82	1
LH-NC-01	6/6/2025 8:30	8.93	18.82	1
LH-NC-01	6/6/2025 8:45	8.92	18.82	1
LH-NC-01	6/6/2025 9:00	8.9	18.82	1
LH-NC-01	6/6/2025 9:15	8.9	18.82	1
LH-NC-01	6/6/2025 9:30	8.89	18.82	1
LH-NC-01	6/6/2025 9:45	8.92	18.84	1
LH-NC-01	6/6/2025 10:00	8.93	18.84	1
LH-NC-01	6/6/2025 10:15	8.92	18.86	1
LH-NC-01	6/6/2025 10:30	8.92	18.88	1
LH-NC-01	6/6/2025 10:45	8.9	18.88	1
LH-NC-01	6/6/2025 11:00	8.9	18.88	1
LH-NC-01	6/6/2025 11:15	8.9	18.88	1
LH-NC-01	6/6/2025 11:30	8.89	18.88	1
LH-NC-01	6/6/2025 11:45	8.87	18.9	1
LH-NC-01	6/6/2025 12:00	8.85	18.9	1
LH-NC-01	6/6/2025 12:15	8.83	18.9	1
LH-NC-01	6/6/2025 12:30	8.85	18.9	1
LH-NC-01	6/6/2025 12:45	8.85	18.9	1
LH-NC-01	6/6/2025 13:00	8.85	18.9	1
LH-NC-01	6/6/2025 13:15	8.83	18.9	1
LH-NC-01	6/6/2025 13:30	8.86	18.92	1
LH-NC-01	6/6/2025 13:45	8.88	18.94	1
LH-NC-01	6/6/2025 14:00	8.89	18.96	1
LH-NC-01	6/6/2025 14:15	8.88	19	1
LH-NC-01	6/6/2025 14:30	8.91	19.04	1
LH-NC-01	6/6/2025 14:45	8.91	19.06	1
LH-NC-01	6/6/2025 15:00	8.93	19.12	1
LH-NC-01	6/6/2025 15:15	8.9	19.18	1
LH-NC-01	6/6/2025 15:30	8.87	19.18	1
LH-NC-01	6/6/2025 15:45	8.88	19.18	1
LH-NC-01	6/6/2025 16:00	8.88	19.22	1
LH-NC-01	6/6/2025 16:15	8.9	19.22	1
LH-NC-01	6/6/2025 16:30	8.88	19.22	1
LH-NC-01	6/6/2025 16:45	8.86	19.22	1
LH-NC-01	6/6/2025 17:00	8.87	19.22	1
LH-NC-01	6/6/2025 17:15	8.86	19.2	1
LH-NC-01	6/6/2025 17:30	8.86	19.2	1
LH-NC-01	6/6/2025 17:45	8.87	19.2	1
LH-NC-01	6/6/2025 18:00	8.86	19.2	1
LH-NC-01	6/6/2025 18:15	8.84	19.22	1
LH-NC-01	6/6/2025 18:30	8.85	19.22	1
LH-NC-01	6/6/2025 18:45	8.84	19.22	1
LH-NC-01	6/6/2025 19:00	8.83	19.22	1
LH-NC-01	6/6/2025 19:15	8.82	19.22	1
LH-NC-01	6/6/2025 19:30	8.82	19.22	1
LH-NC-01	6/6/2025 19:45	8.82	19.22	1
LH-NC-01	6/6/2025 20:00	8.8	19.22	1

Station Name	Date Time	DO mg/L	Temp C	Use Code
LH-NC-01	6/6/2025 20:15	8.8	19.2	1
LH-NC-01	6/6/2025 20:30	8.8	19.2	1
LH-NC-01	6/6/2025 20:45	8.78	19.2	1
LH-NC-01	6/6/2025 21:00	8.77	19.2	1
LH-NC-01	6/6/2025 21:15	8.76	19.2	1
LH-NC-01	6/6/2025 21:30	8.75	19.22	1
LH-NC-01	6/6/2025 21:45	8.74	19.22	1
LH-NC-01	6/6/2025 22:00	8.74	19.22	1
LH-NC-01	6/6/2025 22:15	8.72	19.22	1
LH-NC-01	6/6/2025 22:30	8.7	19.2	1
LH-NC-01	6/6/2025 22:45	8.69	19.2	1
LH-NC-01	6/6/2025 23:00	8.68	19.2	1
LH-NC-01	6/6/2025 23:15	8.68	19.2	1
LH-NC-01	6/6/2025 23:30	8.66	19.2	1
LH-NC-01	6/6/2025 23:45	8.64	19.2	1
LH-NC-01	6/7/2025 0:00	8.64	19.2	1
LH-NC-01	6/7/2025 0:15	8.6	19.22	1
LH-NC-01	6/7/2025 0:30	8.62	19.22	1
LH-NC-01	6/7/2025 0:45	8.61	19.22	1
LH-NC-01	6/7/2025 1:00	8.6	19.22	1
LH-NC-01	6/7/2025 1:15	8.6	19.22	1
LH-NC-01	6/7/2025 1:30	8.59	19.22	1
LH-NC-01	6/7/2025 1:45	8.58	19.22	1
LH-NC-01	6/7/2025 2:00	8.57	19.22	1
LH-NC-01	6/7/2025 2:15	8.54	19.22	1
LH-NC-01	6/7/2025 2:30	8.56	19.24	1
LH-NC-01	6/7/2025 2:45	8.54	19.24	1
LH-NC-01	6/7/2025 3:00	8.56	19.24	1
LH-NC-01	6/7/2025 3:15	8.56	19.26	1
LH-NC-01	6/7/2025 3:30	8.56	19.28	1
LH-NC-01	6/7/2025 3:45	8.56	19.3	1
LH-NC-01	6/7/2025 4:00	8.56	19.32	1
LH-NC-01	6/7/2025 4:15	8.57	19.32	1
LH-NC-01	6/7/2025 4:30	8.57	19.34	1
LH-NC-01	6/7/2025 4:45	8.57	19.36	1
LH-NC-01	6/7/2025 5:00	8.58	19.38	1
LH-NC-01	6/7/2025 5:15	8.57	19.38	1
LH-NC-01	6/7/2025 5:30	8.56	19.4	1
LH-NC-01	6/7/2025 5:45	8.55	19.4	1
LH-NC-01	6/7/2025 6:00	8.55	19.4	1
LH-NC-01	6/7/2025 6:15	8.53	19.42	1
LH-NC-01	6/7/2025 6:30	8.54	19.42	1
LH-NC-01	6/7/2025 6:45	8.54	19.42	1
LH-NC-01	6/7/2025 7:00	8.56	19.44	1
LH-NC-01	6/7/2025 7:15	8.53	19.44	1
LH-NC-01	6/7/2025 7:30	8.56	19.46	1
LH-NC-01	6/7/2025 7:45	8.55	19.46	1
LH-NC-01	6/7/2025 8:00	8.54	19.46	1
LH-NC-01	6/7/2025 8:15	8.53	19.46	1
LH-NC-01	6/7/2025 8:30	8.53	19.46	1
LH-NC-01	6/7/2025 8:45	8.53	19.48	1
LH-NC-01	6/7/2025 9:00	8.53	19.5	1
LH-NC-01	6/7/2025 9:15	8.53	19.5	1
LH-NC-01	6/7/2025 9:30	8.54	19.54	1
LH-NC-01	6/7/2025 9:45	8.51	19.56	1
LH-NC-01	6/7/2025 10:00	8.52	19.58	1
LH-NC-01	6/7/2025 10:15	8.52	19.6	1
LH-NC-01	6/7/2025 10:30	8.53	19.64	1
LH-NC-01	6/7/2025 10:45	8.53	19.68	1
LH-NC-01	6/7/2025 11:00	8.54	19.7	1
LH-NC-01	6/7/2025 11:15	8.54	19.74	1
LH-NC-01	6/7/2025 11:30	8.57	19.74	1
LH-NC-01	6/7/2025 11:45	8.57	19.76	1
LH-NC-01	6/7/2025 12:00	8.56	19.76	1
LH-NC-01	6/7/2025 12:15	8.54	19.74	1
LH-NC-01	6/7/2025 12:30	8.51	19.7	1
LH-NC-01	6/7/2025 12:45	8.52	19.68	1
LH-NC-01	6/7/2025 13:00	8.51	19.68	1
LH-NC-01	6/7/2025 13:15	8.51	19.66	1
LH-NC-01	6/7/2025 13:30	8.49	19.66	1
LH-NC-01	6/7/2025 13:45	8.5	19.64	1
LH-NC-01	6/7/2025 14:00	8.49	19.62	1
LH-NC-01	6/7/2025 14:15	8.48	19.62	1
LH-NC-01	6/7/2025 14:30	8.48	19.62	1
LH-NC-01	6/7/2025 14:45	8.49	19.62	1
LH-NC-01	6/7/2025 15:00	8.47	19.62	1
LH-NC-01	6/7/2025 15:15	8.46	19.62	1
LH-NC-01	6/7/2025 15:30	8.48	19.62	1
LH-NC-01	6/7/2025 15:45	8.47	19.62	1
LH-NC-01	6/7/2025 16:00	8.46	19.62	1
LH-NC-01	6/7/2025 16:15	8.47	19.6	1
LH-NC-01	6/7/2025 16:30	8.43	19.6	1
LH-NC-01	6/7/2025 16:45	8.45	19.6	1
LH-NC-01	6/7/2025 17:00	8.43	19.58	1

Station Name	Date Time	DO mg/L	Temp C	Use Code
LH-NC-01	6/7/2025 17:15	8.42	19.58	1
LH-NC-01	6/7/2025 17:30	8.34	19.56	1
LH-NC-01	6/7/2025 17:45	8.33	19.54	1
LH-NC-01	6/7/2025 18:00	8.37	19.54	1
LH-NC-01	6/7/2025 18:15	8.38	19.52	1
LH-NC-01	6/7/2025 18:30	8.41	19.52	1
LH-NC-01	6/7/2025 18:45	8.41	19.5	1
LH-NC-01	6/7/2025 19:00	8.44	19.5	1
LH-NC-01	6/7/2025 19:15	8.43	19.5	1
LH-NC-01	6/7/2025 19:30	8.42	19.5	1
LH-NC-01	6/7/2025 19:45	8.43	19.5	1
LH-NC-01	6/7/2025 20:00	8.44	19.52	1
LH-NC-01	6/7/2025 20:15	8.45	19.54	1
LH-NC-01	6/7/2025 20:30	8.44	19.56	1
LH-NC-01	6/7/2025 20:45	8.41	19.56	1
LH-NC-01	6/7/2025 21:00	8.43	19.58	1
LH-NC-01	6/7/2025 21:15	8.41	19.6	1
LH-NC-01	6/7/2025 21:30	8.42	19.62	1
LH-NC-01	6/7/2025 21:45	8.42	19.62	1
LH-NC-01	6/7/2025 22:00	8.4	19.64	1
LH-NC-01	6/7/2025 22:15	8.4	19.64	1
LH-NC-01	6/7/2025 22:30	8.38	19.64	1
LH-NC-01	6/7/2025 22:45	8.36	19.64	1
LH-NC-01	6/7/2025 23:00	8.37	19.66	1
LH-NC-01	6/7/2025 23:15	8.34	19.66	1
LH-NC-01	6/7/2025 23:30	8.33	19.66	1
LH-NC-01	6/7/2025 23:45	8.33	19.66	1
LH-NC-01	6/8/2025 0:00	8.32	19.66	1
LH-NC-01	6/8/2025 0:15	8.33	19.66	1
LH-NC-01	6/8/2025 0:30	8.3	19.66	1
LH-NC-01	6/8/2025 0:45	8.32	19.66	1
LH-NC-01	6/8/2025 1:00	8.3	19.66	1
LH-NC-01	6/8/2025 1:15	8.31	19.66	1
LH-NC-01	6/8/2025 1:30	8.29	19.66	1
LH-NC-01	6/8/2025 1:45	8.28	19.64	1
LH-NC-01	6/8/2025 2:00	8.3	19.64	1
LH-NC-01	6/8/2025 2:15	8.29	19.64	1
LH-NC-01	6/8/2025 2:30	8.28	19.62	1
LH-NC-01	6/8/2025 2:45	8.26	19.62	1
LH-NC-01	6/8/2025 3:00	8.26	19.6	1
LH-NC-01	6/8/2025 3:15	8.22	19.6	1
LH-NC-01	6/8/2025 3:30	8.23	19.58	1
LH-NC-01	6/8/2025 3:45	8.23	19.58	1
LH-NC-01	6/8/2025 4:00	8.22	19.56	1
LH-NC-01	6/8/2025 4:15	8.19	19.54	1
LH-NC-01	6/8/2025 4:30	8.15	19.54	1
LH-NC-01	6/8/2025 4:45	8.19	19.52	1
LH-NC-01	6/8/2025 5:00	8.18	19.5	1
LH-NC-01	6/8/2025 5:15	8.18	19.48	1
LH-NC-01	6/8/2025 5:30	8.18	19.48	1
LH-NC-01	6/8/2025 5:45	8.17	19.46	1
LH-NC-01	6/8/2025 6:00	8.18	19.44	1
LH-NC-01	6/8/2025 6:15	8.17	19.44	1
LH-NC-01	6/8/2025 6:30	8.18	19.42	1
LH-NC-01	6/8/2025 6:45	8.16	19.42	1
LH-NC-01	6/8/2025 7:00	8.16	19.4	1
LH-NC-01	6/8/2025 7:15	8.18	19.4	1
LH-NC-01	6/8/2025 7:30	8.17	19.38	1
LH-NC-01	6/8/2025 7:45	8.15	19.38	1
LH-NC-01	6/8/2025 8:00	8.18	19.36	1
LH-NC-01	6/8/2025 8:15	8.18	19.36	1
LH-NC-01	6/8/2025 8:30	8.24	19.36	1
LH-NC-01	6/8/2025 8:45	8.23	19.36	1
LH-NC-01	6/8/2025 9:00	8.25	19.36	1
LH-NC-01	6/8/2025 9:15	8.28	19.36	1
LH-NC-01	6/8/2025 9:30	8.26	19.36	1
LH-NC-01	6/8/2025 9:45	8.25	19.38	1
LH-NC-01	6/8/2025 10:00	8.33	19.4	1
LH-NC-01	6/8/2025 10:15	8.32	19.4	1
LH-NC-01	6/8/2025 10:30	8.35	19.44	1
LH-NC-01	6/8/2025 10:45	8.34	19.46	1
LH-NC-01	6/8/2025 11:00	8.4	19.48	1
LH-NC-01	6/8/2025 11:15	8.43	19.52	1
LH-NC-01	6/8/2025 11:30	8.43	19.54	1
LH-NC-01	6/8/2025 11:45	8.47	19.58	1
LH-NC-01	6/8/2025 12:00	8.48	19.6	1
LH-NC-01	6/8/2025 12:15	8.51	19.66	1
LH-NC-01	6/8/2025 12:30	8.49	19.68	1
LH-NC-01	6/8/2025 12:45	8.53	19.72	1
LH-NC-01	6/8/2025 13:00	8.54	19.74	1
LH-NC-01	6/8/2025 13:15	8.54	19.76	1
LH-NC-01	6/8/2025 13:30	8.54	19.8	1
LH-NC-01	6/8/2025 13:45	8.56	19.84	1
LH-NC-01	6/8/2025 14:00	8.59	19.86	1

Station Name	Date Time	DO mg/L	Temp C	Use Code
LH-NC-01	6/8/2025 14:15	8.6	19.9	1
LH-NC-01	6/8/2025 14:30	8.58	19.9	1
LH-NC-01	6/8/2025 14:45	8.58	19.94	1
LH-NC-01	6/8/2025 15:00	8.63	19.96	1
LH-NC-01	6/8/2025 15:15	8.64	19.98	1
LH-NC-01	6/8/2025 15:30	8.64	20.02	1
LH-NC-01	6/8/2025 15:45	8.64	20.04	1
LH-NC-01	6/8/2025 16:00	8.62	20.04	1
LH-NC-01	6/8/2025 16:15	8.62	20.06	1
LH-NC-01	6/8/2025 16:30	8.63	20.08	1
LH-NC-01	6/8/2025 16:45	8.63	20.1	1
LH-NC-01	6/8/2025 17:00	8.64	20.1	1
LH-NC-01	6/8/2025 17:15	8.63	20.08	1
LH-NC-01	6/8/2025 17:30	8.63	20.1	1
LH-NC-01	6/8/2025 17:45	8.61	20.08	1
LH-NC-01	6/8/2025 18:00	8.63	20.08	1
LH-NC-01	6/8/2025 18:15	8.61	20.08	1
LH-NC-01	6/8/2025 18:30	8.61	20.06	1
LH-NC-01	6/8/2025 18:45	8.61	20.04	1
LH-NC-01	6/8/2025 19:00	8.59	20.04	1
LH-NC-01	6/8/2025 19:15	8.61	20.02	1
LH-NC-01	6/8/2025 19:30	8.6	19.98	1
LH-NC-01	6/8/2025 19:45	8.59	19.96	1
LH-NC-01	6/8/2025 20:00	8.59	19.92	1
LH-NC-01	6/8/2025 20:15	8.57	19.9	1
LH-NC-01	6/8/2025 20:30	8.56	19.86	1
LH-NC-01	6/8/2025 20:45	8.59	19.84	1
LH-NC-01	6/8/2025 21:00	8.57	19.82	1
LH-NC-01	6/8/2025 21:15	8.58	19.78	1
LH-NC-01	6/8/2025 21:30	8.57	19.76	1
LH-NC-01	6/8/2025 21:45	8.6	19.74	1
LH-NC-01	6/8/2025 22:00	8.62	19.7	1
LH-NC-01	6/8/2025 22:15	8.65	19.68	1
LH-NC-01	6/8/2025 22:30	8.63	19.66	1
LH-NC-01	6/8/2025 22:45	8.63	19.64	1
LH-NC-01	6/8/2025 23:00	8.65	19.62	1
LH-NC-01	6/8/2025 23:15	8.64	19.6	1
LH-NC-01	6/8/2025 23:30	8.64	19.58	1
LH-NC-01	6/8/2025 23:45	8.65	19.54	1
LH-NC-01	6/9/2025 0:00	8.66	19.52	1
LH-NC-01	6/9/2025 0:15	8.66	19.5	1
LH-NC-01	6/9/2025 0:30	8.69	19.46	1
LH-NC-01	6/9/2025 0:45	8.67	19.46	1
LH-NC-01	6/9/2025 1:00	8.67	19.44	1
LH-NC-01	6/9/2025 1:15	8.69	19.42	1
LH-NC-01	6/9/2025 1:30	8.69	19.4	1
LH-NC-01	6/9/2025 1:45	8.68	19.38	1
LH-NC-01	6/9/2025 2:00	8.69	19.36	1
LH-NC-01	6/9/2025 2:15	8.7	19.34	1
LH-NC-01	6/9/2025 2:30	8.7	19.32	1
LH-NC-01	6/9/2025 2:45	8.7	19.32	1
LH-NC-01	6/9/2025 3:00	8.7	19.3	1
LH-NC-01	6/9/2025 3:15	8.7	19.28	1
LH-NC-01	6/9/2025 3:30	8.71	19.26	1
LH-NC-01	6/9/2025 3:45	8.71	19.26	1
LH-NC-01	6/9/2025 4:00	8.71	19.24	1
LH-NC-01	6/9/2025 4:15	8.71	19.24	1
LH-NC-01	6/9/2025 4:30	8.71	19.22	1
LH-NC-01	6/9/2025 4:45	8.7	19.2	1
LH-NC-01	6/9/2025 5:00	8.71	19.2	1
LH-NC-01	6/9/2025 5:15	8.72	19.18	1
LH-NC-01	6/9/2025 5:30	8.71	19.18	1
LH-NC-01	6/9/2025 5:45	8.7	19.16	1
LH-NC-01	6/9/2025 6:00	8.72	19.16	1
LH-NC-01	6/9/2025 6:15	8.69	19.14	1
LH-NC-01	6/9/2025 6:30	8.69	19.12	1
LH-NC-01	6/9/2025 6:45	8.68	19.1	1
LH-NC-01	6/9/2025 7:00	8.67	19.1	1
LH-NC-01	6/9/2025 7:15	8.71	19.08	1
LH-NC-01	6/9/2025 7:30	8.71	19.08	1
LH-NC-01	6/9/2025 7:45	8.72	19.06	1
LH-NC-01	6/9/2025 8:00	8.72	19.06	1
LH-NC-01	6/9/2025 8:15	8.73	19.06	1
LH-NC-01	6/9/2025 8:30	8.74	19.04	1
LH-NC-01	6/9/2025 8:45	8.76	19.02	1
LH-NC-01	6/9/2025 9:00	8.75	19.02	1
LH-NC-01	6/9/2025 9:15	8.76	19	1
LH-NC-01	6/9/2025 9:30	8.83	18.46	2
LH-NC-01	6/9/2025 9:45			2
LH-NC-01	6/9/2025 10:00			2
LH-NC-01	6/9/2025 10:15	9.16	19.22	2
LH-NC-01	6/9/2025 10:30	9.21	18.98	1
LH-NC-01	6/9/2025 10:45	9.24	18.94	1
LH-NC-01	6/9/2025 11:00	9.27	18.94	1

Station Name	Date Time	DO mg/L	Temp C	Use Code
LH-NC-01	6/9/2025 11:15	9.27	18.92	1
LH-NC-01	6/9/2025 11:30	9.28	18.92	1
LH-NC-01	6/9/2025 11:45	9.29	18.92	1
LH-NC-01	6/9/2025 12:00	9.29	18.9	1
LH-NC-01	6/9/2025 12:15	9.29	18.9	1
LH-NC-01	6/9/2025 12:30	9.28	18.9	1
LH-NC-01	6/9/2025 12:45	9.29	18.9	1
LH-NC-01	6/9/2025 13:00	9.3	18.88	1
LH-NC-01	6/9/2025 13:15	9.3	18.88	1
LH-NC-01	6/9/2025 13:30	9.3	18.88	1
LH-NC-01	6/9/2025 13:45	9.3	18.88	1
LH-NC-01	6/9/2025 14:00	9.28	18.88	1
LH-NC-01	6/9/2025 14:15	9.3	18.86	1
LH-NC-01	6/9/2025 14:30	9.28	18.86	1
LH-NC-01	6/9/2025 14:45	9.27	18.86	1
LH-NC-01	6/9/2025 15:00	9.28	18.84	1
LH-NC-01	6/9/2025 15:15	9.27	18.84	1
LH-NC-01	6/9/2025 15:30	9.3	18.84	1
LH-NC-01	6/9/2025 15:45	9.29	18.82	1
LH-NC-01	6/9/2025 16:00	9.29	18.82	1
LH-NC-01	6/9/2025 16:15	9.3	18.82	1
LH-NC-01	6/9/2025 16:30	9.3	18.8	1
LH-NC-01	6/9/2025 16:45	9.29	18.8	1
LH-NC-01	6/9/2025 17:00	9.3	18.8	1
LH-NC-01	6/9/2025 17:15	9.3	18.8	1
LH-NC-01	6/9/2025 17:30	9.3	18.8	1
LH-NC-01	6/9/2025 17:45	9.3	18.78	1
LH-NC-01	6/9/2025 18:00	9.31	18.76	1
LH-NC-01	6/9/2025 18:15	9.3	18.76	1
LH-NC-01	6/9/2025 18:30	9.3	18.74	1
LH-NC-01	6/9/2025 18:45	9.27	18.74	1
LH-NC-01	6/9/2025 19:00	9.29	18.72	1
LH-NC-01	6/9/2025 19:15	9.31	18.72	1
LH-NC-01	6/9/2025 19:30	9.3	18.7	1
LH-NC-01	6/9/2025 19:45	9.3	18.7	1
LH-NC-01	6/9/2025 20:00	9.3	18.68	1
LH-NC-01	6/9/2025 20:15	9.31	18.66	1
LH-NC-01	6/9/2025 20:30	9.3	18.66	1
LH-NC-01	6/9/2025 20:45	9.29	18.64	1
LH-NC-01	6/9/2025 21:00	9.3	18.64	1
LH-NC-01	6/9/2025 21:15	9.3	18.62	1
LH-NC-01	6/9/2025 21:30	9.29	18.62	1
LH-NC-01	6/9/2025 21:45	9.31	18.6	1
LH-NC-01	6/9/2025 22:00	9.29	18.6	1
LH-NC-01	6/9/2025 22:15	9.32	18.6	1
LH-NC-01	6/9/2025 22:30	9.28	18.58	1
LH-NC-01	6/9/2025 22:45	9.31	18.58	1
LH-NC-01	6/9/2025 23:00	9.31	18.56	1
LH-NC-01	6/9/2025 23:15	9.31	18.56	1
LH-NC-01	6/9/2025 23:30	9.31	18.54	1
LH-NC-01	6/9/2025 23:45	9.29	18.54	1
LH-NC-01	6/10/2025 0:00	9.31	18.52	1
LH-NC-01	6/10/2025 0:15	9.32	18.52	1
LH-NC-01	6/10/2025 0:30	9.32	18.5	1
LH-NC-01	6/10/2025 0:45	9.33	18.5	1
LH-NC-01	6/10/2025 1:00	9.31	18.5	1
LH-NC-01	6/10/2025 1:15	9.3	18.48	1
LH-NC-01	6/10/2025 1:30	9.3	18.48	1
LH-NC-01	6/10/2025 1:45	9.31	18.46	1
LH-NC-01	6/10/2025 2:00	9.31	18.46	1
LH-NC-01	6/10/2025 2:15	9.32	18.46	1
LH-NC-01	6/10/2025 2:30	9.32	18.44	1
LH-NC-01	6/10/2025 2:45	9.31	18.44	1
LH-NC-01	6/10/2025 3:00	9.31	18.42	1
LH-NC-01	6/10/2025 3:15	9.31	18.42	1
LH-NC-01	6/10/2025 3:30	9.33	18.42	1
LH-NC-01	6/10/2025 3:45	9.29	18.4	1
LH-NC-01	6/10/2025 4:00	9.32	18.4	1
LH-NC-01	6/10/2025 4:15	9.32	18.4	1
LH-NC-01	6/10/2025 4:30	9.29	18.38	1
LH-NC-01	6/10/2025 4:45	9.31	18.38	1
LH-NC-01	6/10/2025 5:00	9.3	18.38	1
LH-NC-01	6/10/2025 5:15	9.3	18.38	1
LH-NC-01	6/10/2025 5:30	9.3	18.36	1
LH-NC-01	6/10/2025 5:45	9.31	18.36	1
LH-NC-01	6/10/2025 6:00	9.3	18.36	1
LH-NC-01	6/10/2025 6:15	9.31	18.36	1
LH-NC-01	6/10/2025 6:30	9.31	18.36	1
LH-NC-01	6/10/2025 6:45	9.32	18.34	1
LH-NC-01	6/10/2025 7:00	9.31	18.34	1
LH-NC-01	6/10/2025 7:15	9.3	18.34	1
LH-NC-01	6/10/2025 7:30	9.31	18.34	1
LH-NC-01	6/10/2025 7:45	9.31	18.34	1
LH-NC-01	6/10/2025 8:00	9.33	18.34	1

Station Name	Date Time	DO mg/L	Temp C	Use Code
LH-NC-01	6/10/2025 8:15	9.33	18.34	1
LH-NC-01	6/10/2025 8:30	9.3	18.34	1
LH-NC-01	6/10/2025 8:45	9.31	18.34	1
LH-NC-01	6/10/2025 9:00	9.33	18.34	1
LH-NC-01	6/10/2025 9:15	9.32	18.34	1
LH-NC-01	6/10/2025 9:30	9.31	18.34	1
LH-NC-01	6/10/2025 9:45	9.32	18.34	1
LH-NC-01	6/10/2025 10:00	9.32	18.36	1
LH-NC-01	6/10/2025 10:15	9.31	18.36	1
LH-NC-01	6/10/2025 10:30	9.34	18.38	1
LH-NC-01	6/10/2025 10:45	9.34	18.38	1
LH-NC-01	6/10/2025 11:00	9.32	18.38	1
LH-NC-01	6/10/2025 11:15	9.28	18.4	1
LH-NC-01	6/10/2025 11:30	9.31	18.4	1
LH-NC-01	6/10/2025 11:45	9.3	18.4	1
LH-NC-01	6/10/2025 12:00	9.28	18.4	1
LH-NC-01	6/10/2025 12:15	9.31	18.4	1
LH-NC-01	6/10/2025 12:30	9.35	18.4	1
LH-NC-01	6/10/2025 12:45	9.34	18.4	1
LH-NC-01	6/10/2025 13:00	9.34	18.4	1
LH-NC-01	6/10/2025 13:15	9.33	18.42	1
LH-NC-01	6/10/2025 13:30	9.34	18.42	1
LH-NC-01	6/10/2025 13:45	9.35	18.42	1
LH-NC-01	6/10/2025 14:00	9.34	18.42	1
LH-NC-01	6/10/2025 14:15	9.34	18.42	1
LH-NC-01	6/10/2025 14:30	9.35	18.42	1
LH-NC-01	6/10/2025 14:45	9.36	18.42	1
LH-NC-01	6/10/2025 15:00	9.34	18.42	1
LH-NC-01	6/10/2025 15:15	9.35	18.42	1
LH-NC-01	6/10/2025 15:30	9.34	18.42	1
LH-NC-01	6/10/2025 15:45	9.33	18.42	1
LH-NC-01	6/10/2025 16:00	9.31	18.42	1
LH-NC-01	6/10/2025 16:15	9.31	18.42	1
LH-NC-01	6/10/2025 16:30	9.29	18.42	1
LH-NC-01	6/10/2025 16:45	9.31	18.42	1
LH-NC-01	6/10/2025 17:00	9.27	18.4	1
LH-NC-01	6/10/2025 17:15	9.24	18.4	1
LH-NC-01	6/10/2025 17:30	9.31	18.4	1
LH-NC-01	6/10/2025 17:45	9.3	18.4	1
LH-NC-01	6/10/2025 18:00	9.29	18.4	1
LH-NC-01	6/10/2025 18:15	9.32	18.38	1
LH-NC-01	6/10/2025 18:30	9.32	18.38	1
LH-NC-01	6/10/2025 18:45	9.3	18.38	1
LH-NC-01	6/10/2025 19:00	9.32	18.38	1
LH-NC-01	6/10/2025 19:15	9.32	18.38	1
LH-NC-01	6/10/2025 19:30	9.33	18.36	1
LH-NC-01	6/10/2025 19:45	9.33	18.36	1
LH-NC-01	6/10/2025 20:00	9.32	18.34	1
LH-NC-01	6/10/2025 20:15	9.33	18.34	1
LH-NC-01	6/10/2025 20:30	9.31	18.34	1
LH-NC-01	6/10/2025 20:45	9.32	18.32	1
LH-NC-01	6/10/2025 21:00	9.3	18.32	1
LH-NC-01	6/10/2025 21:15	9.33	18.32	1
LH-NC-01	6/10/2025 21:30	9.31	18.3	1
LH-NC-01	6/10/2025 21:45	9.31	18.3	1
LH-NC-01	6/10/2025 22:00	9.32	18.28	1
LH-NC-01	6/10/2025 22:15	9.31	18.28	1
LH-NC-01	6/10/2025 22:30	9.3	18.28	1
LH-NC-01	6/10/2025 22:45	9.29	18.28	1
LH-NC-01	6/10/2025 23:00	9.33	18.26	1
LH-NC-01	6/10/2025 23:15	9.31	18.24	1
LH-NC-01	6/10/2025 23:30	9.32	18.24	1
LH-NC-01	6/10/2025 23:45	9.31	18.24	1
LH-NC-01	6/11/2025 0:00	9.27	18.22	1
LH-NC-01	6/11/2025 0:15	9.3	18.22	1
LH-NC-01	6/11/2025 0:30	9.3	18.22	1
LH-NC-01	6/11/2025 0:45	9.31	18.2	1
LH-NC-01	6/11/2025 1:00	9.3	18.2	1
LH-NC-01	6/11/2025 1:15	9.3	18.18	1
LH-NC-01	6/11/2025 1:30	9.32	18.18	1
LH-NC-01	6/11/2025 1:45	9.32	18.18	1
LH-NC-01	6/11/2025 2:00	9.31	18.18	1
LH-NC-01	6/11/2025 2:15	9.31	18.18	1
LH-NC-01	6/11/2025 2:30	9.29	18.16	1
LH-NC-01	6/11/2025 2:45	9.28	18.14	1
LH-NC-01	6/11/2025 3:00	9.28	18.14	1
LH-NC-01	6/11/2025 3:15	9.27	18.12	1
LH-NC-01	6/11/2025 3:30	9.3	18.1	1
LH-NC-01	6/11/2025 3:45	9.31	18.08	1
LH-NC-01	6/11/2025 4:00	9.31	18.08	1
LH-NC-01	6/11/2025 4:15	9.29	18.06	1
LH-NC-01	6/11/2025 4:30	9.28	18.06	1
LH-NC-01	6/11/2025 4:45	9.27	18.04	1
LH-NC-01	6/11/2025 5:00	9.25	18.04	1

Station Name	Date Time	DO mg/L	Temp C	Use Code
LH-NC-01	6/11/2025 5:15	9.3	18.02	1
LH-NC-01	6/11/2025 5:30	9.3	18.02	1
LH-NC-01	6/11/2025 5:45	9.28	18	1
LH-NC-01	6/11/2025 6:00	9.3	17.98	1
LH-NC-01	6/11/2025 6:15	9.31	17.98	1
LH-NC-01	6/11/2025 6:30	9.29	17.96	1
LH-NC-01	6/11/2025 6:45	9.3	17.96	1
LH-NC-01	6/11/2025 7:00	9.31	17.96	1
LH-NC-01	6/11/2025 7:15	9.32	17.94	1
LH-NC-01	6/11/2025 7:30	9.29	17.96	1
LH-NC-01	6/11/2025 7:45	9.33	17.96	1
LH-NC-01	6/11/2025 8:00	9.33	17.96	1
LH-NC-01	6/11/2025 8:15	9.33	17.98	1
LH-NC-01	6/11/2025 8:30	9.33	18	1
LH-NC-01	6/11/2025 8:45	9.31	18.04	1
LH-NC-01	6/11/2025 9:00	9.34	18.06	1
LH-NC-01	6/11/2025 9:15	9.31	18.12	1
LH-NC-01	6/11/2025 9:30	9.35	18.18	1
LH-NC-01	6/11/2025 9:45	9.36	18.2	1
LH-NC-01	6/11/2025 10:00	9.33	18.24	1
LH-NC-01	6/11/2025 10:15	9.36	18.28	1
LH-NC-01	6/11/2025 10:30	9.36	18.3	1
LH-NC-01	6/11/2025 10:45	9.38	18.32	1
LH-NC-01	6/11/2025 11:00	9.36	18.36	1
LH-NC-01	6/11/2025 11:15	9.39	18.38	1
LH-NC-01	6/11/2025 11:30	9.38	18.42	1
LH-NC-01	6/11/2025 11:45	9.4	18.44	1
LH-NC-01	6/11/2025 12:00	9.39	18.48	1
LH-NC-01	6/11/2025 12:15	9.4	18.5	1
LH-NC-01	6/11/2025 12:30	9.4	18.54	1
LH-NC-01	6/11/2025 12:45	9.41	18.56	1
LH-NC-01	6/11/2025 13:00	9.41	18.58	1
LH-NC-01	6/11/2025 13:15	9.39	18.6	1
LH-NC-01	6/11/2025 13:30	9.38	18.62	1
LH-NC-01	6/11/2025 13:45	9.39	18.66	1
LH-NC-01	6/11/2025 14:00	9.4	18.68	1
LH-NC-01	6/11/2025 14:15	9.4	18.7	1
LH-NC-01	6/11/2025 14:30	9.41	18.7	1
LH-NC-01	6/11/2025 14:45	9.4	18.74	1
LH-NC-01	6/11/2025 15:00	9.39	18.74	1
LH-NC-01	6/11/2025 15:15	9.4	18.78	1
LH-NC-01	6/11/2025 15:30	9.39	18.82	1
LH-NC-01	6/11/2025 15:45	9.41	18.86	1
LH-NC-01	6/11/2025 16:00	9.41	18.88	1
LH-NC-01	6/11/2025 16:15	9.4	18.92	1
LH-NC-01	6/11/2025 16:30	9.39	18.94	1
LH-NC-01	6/11/2025 16:45	9.4	18.96	1
LH-NC-01	6/11/2025 17:00	9.38	18.98	1
LH-NC-01	6/11/2025 17:15	9.4	18.98	1
LH-NC-01	6/11/2025 17:30	9.38	19	1
LH-NC-01	6/11/2025 17:45	9.39	19.02	1
LH-NC-01	6/11/2025 18:00	9.37	19.06	1
LH-NC-01	6/11/2025 18:15	9.37	19.06	1
LH-NC-01	6/11/2025 18:30	9.37	19.06	1
LH-NC-01	6/11/2025 18:45	9.36	19.06	1
LH-NC-01	6/11/2025 19:00	9.38	19.08	1
LH-NC-01	6/11/2025 19:15	9.35	19.08	1
LH-NC-01	6/11/2025 19:30	9.35	19.08	1
LH-NC-01	6/11/2025 19:45	9.34	19.08	1
LH-NC-01	6/11/2025 20:00	9.32	19.1	1
LH-NC-01	6/11/2025 20:15	9.32	19.08	1
LH-NC-01	6/11/2025 20:30	9.33	19.08	1
LH-NC-01	6/11/2025 20:45	9.32	19.08	1
LH-NC-01	6/11/2025 21:00	9.33	19.08	1
LH-NC-01	6/11/2025 21:15	9.31	19.08	1
LH-NC-01	6/11/2025 21:30	9.32	19.08	1
LH-NC-01	6/11/2025 21:45	9.31	19.08	1
LH-NC-01	6/11/2025 22:00	9.31	19.08	1
LH-NC-01	6/11/2025 22:15	9.31	19.06	1
LH-NC-01	6/11/2025 22:30	9.31	19.06	1
LH-NC-01	6/11/2025 22:45	9.31	19.04	1
LH-NC-01	6/11/2025 23:00	9.3	19.04	1
LH-NC-01	6/11/2025 23:15	9.28	19.02	1
LH-NC-01	6/11/2025 23:30	9.28	19.02	1
LH-NC-01	6/11/2025 23:45	9.28	19	1
LH-NC-01	6/12/2025 0:00	9.28	18.98	1
LH-NC-01	6/12/2025 0:15	9.25	18.98	1
LH-NC-01	6/12/2025 0:30	9.25	18.96	1
LH-NC-01	6/12/2025 0:45	9.27	18.94	1
LH-NC-01	6/12/2025 1:00	9.24	18.94	1
LH-NC-01	6/12/2025 1:15	9.23	18.92	1
LH-NC-01	6/12/2025 1:30	9.24	18.9	1
LH-NC-01	6/12/2025 1:45	9.23	18.88	1
LH-NC-01	6/12/2025 2:00	9.21	18.88	1

Station Name	Date Time	DO mg/L	Temp C	Use Code
LH-NC-01	6/12/2025 2:15	9.22	18.86	1
LH-NC-01	6/12/2025 2:30	9.21	18.84	1
LH-NC-01	6/12/2025 2:45	9.21	18.82	1
LH-NC-01	6/12/2025 3:00	9.21	18.82	1
LH-NC-01	6/12/2025 3:15	9.2	18.8	1
LH-NC-01	6/12/2025 3:30	9.19	18.78	1
LH-NC-01	6/12/2025 3:45	9.21	18.78	1
LH-NC-01	6/12/2025 4:00	9.21	18.76	1
LH-NC-01	6/12/2025 4:15	9.2	18.74	1
LH-NC-01	6/12/2025 4:30	9.21	18.72	1
LH-NC-01	6/12/2025 4:45	9.2	18.72	1
LH-NC-01	6/12/2025 5:00	9.19	18.7	1
LH-NC-01	6/12/2025 5:15	9.19	18.68	1
LH-NC-01	6/12/2025 5:30	9.19	18.66	1
LH-NC-01	6/12/2025 5:45	9.2	18.66	1
LH-NC-01	6/12/2025 6:00	9.19	18.64	1
LH-NC-01	6/12/2025 6:15	9.17	18.62	1
LH-NC-01	6/12/2025 6:30	9.19	18.62	1
LH-NC-01	6/12/2025 6:45	9.18	18.6	1
LH-NC-01	6/12/2025 7:00	9.16	18.6	1
LH-NC-01	6/12/2025 7:15	9.16	18.58	1
LH-NC-01	6/12/2025 7:30	9.16	18.58	1
LH-NC-01	6/12/2025 7:45	9.16	18.58	1
LH-NC-01	6/12/2025 8:00	9.18	18.58	1
LH-NC-01	6/12/2025 8:15	9.19	18.58	1
LH-NC-01	6/12/2025 8:30	9.2	18.6	1
LH-NC-01	6/12/2025 8:45	9.22	18.6	1
LH-NC-01	6/12/2025 9:00	9.2	18.62	1
LH-NC-01	6/12/2025 9:15	9.18	18.68	1
LH-NC-01	6/12/2025 9:30	9.2	18.7	1
LH-NC-01	6/12/2025 9:45	9.19	18.74	1
LH-NC-01	6/12/2025 10:00	9.19	18.76	1
LH-NC-01	6/12/2025 10:15	9.21	18.78	1
LH-NC-01	6/12/2025 10:30	9.22	18.8	1
LH-NC-01	6/12/2025 10:45	9.22	18.84	1
LH-NC-01	6/12/2025 11:00	9.22	18.88	1
LH-NC-01	6/12/2025 11:15	9.24	18.94	1
LH-NC-01	6/12/2025 11:30	9.27	18.96	1
LH-NC-01	6/12/2025 11:45	9.28	19	1
LH-NC-01	6/12/2025 12:00	9.27	19.02	1
LH-NC-01	6/12/2025 12:15	9.28	19.08	1
LH-NC-01	6/12/2025 12:30	9.29	19.1	1
LH-NC-01	6/12/2025 12:45	9.29	19.08	1
LH-NC-01	6/12/2025 13:00	9.3	19.08	1
LH-NC-01	6/12/2025 13:15	9.29	19.1	1
LH-NC-01	6/12/2025 13:30	9.29	19.14	1
LH-NC-01	6/12/2025 13:45	9.31	19.16	1
LH-NC-01	6/12/2025 14:00	9.29	19.18	1
LH-NC-01	6/12/2025 14:15	9.33	19.2	1
LH-NC-01	6/12/2025 14:30	9.3	19.22	1
LH-NC-01	6/12/2025 14:45	9.33	19.24	1
LH-NC-01	6/12/2025 15:00	9.31	19.26	1
LH-NC-01	6/12/2025 15:15	9.31	19.26	1
LH-NC-01	6/12/2025 15:30	9.29	19.26	1
LH-NC-01	6/12/2025 15:45	9.3	19.3	1
LH-NC-01	6/12/2025 16:00	9.33	19.36	1
LH-NC-01	6/12/2025 16:15	9.33	19.38	1
LH-NC-01	6/12/2025 16:30	9.3	19.42	1
LH-NC-01	6/12/2025 16:45	9.33	19.42	1
LH-NC-01	6/12/2025 17:00	9.32	19.46	1
LH-NC-01	6/12/2025 17:15	9.32	19.46	1
LH-NC-01	6/12/2025 17:30	9.32	19.48	1
LH-NC-01	6/12/2025 17:45	9.33	19.48	1
LH-NC-01	6/12/2025 18:00	9.32	19.5	1
LH-NC-01	6/12/2025 18:15	9.33	19.52	1
LH-NC-01	6/12/2025 18:30	9.31	19.5	1
LH-NC-01	6/12/2025 18:45	9.31	19.52	1
LH-NC-01	6/12/2025 19:00	9.3	19.52	1
LH-NC-01	6/12/2025 19:15	9.29	19.5	1
LH-NC-01	6/12/2025 19:30	9.29	19.48	1
LH-NC-01	6/12/2025 19:45	9.29	19.46	1
LH-NC-01	6/12/2025 20:00	9.28	19.46	1
LH-NC-01	6/12/2025 20:15	9.28	19.42	1
LH-NC-01	6/12/2025 20:30	9.27	19.4	1
LH-NC-01	6/12/2025 20:45	9.28	19.38	1
LH-NC-01	6/12/2025 21:00	9.29	19.38	1
LH-NC-01	6/12/2025 21:15	9.27	19.36	1
LH-NC-01	6/12/2025 21:30	9.22	19.36	1
LH-NC-01	6/12/2025 21:45	9.23	19.36	1
LH-NC-01	6/12/2025 22:00	9.22	19.34	1
LH-NC-01	6/12/2025 22:15	9.22	19.32	1
LH-NC-01	6/12/2025 22:30	9.21	19.32	1
LH-NC-01	6/12/2025 22:45	9.2	19.32	1
LH-NC-01	6/12/2025 23:00	9.2	19.32	1

Station Name	Date Time	DO mg/L	Temp C	Use Code
LH-NC-01	6/12/2025 23:15	9.2	19.32	1
LH-NC-01	6/12/2025 23:30	9.19	19.32	1
LH-NC-01	6/12/2025 23:45	9.19	19.32	1
LH-NC-01	6/13/2025 0:00	9.19	19.32	1
LH-NC-01	6/13/2025 0:15	9.16	19.32	1
LH-NC-01	6/13/2025 0:30	9.18	19.3	1
LH-NC-01	6/13/2025 0:45	9.19	19.3	1
LH-NC-01	6/13/2025 1:00	9.18	19.3	1
LH-NC-01	6/13/2025 1:15	9.19	19.3	1
LH-NC-01	6/13/2025 1:30	9.18	19.3	1
LH-NC-01	6/13/2025 1:45	9.19	19.3	1
LH-NC-01	6/13/2025 2:00	9.17	19.3	1
LH-NC-01	6/13/2025 2:15	9.17	19.28	1
LH-NC-01	6/13/2025 2:30	9.15	19.28	1
LH-NC-01	6/13/2025 2:45	9.14	19.28	1
LH-NC-01	6/13/2025 3:00	9.14	19.26	1
LH-NC-01	6/13/2025 3:15	9.13	19.24	1
LH-NC-01	6/13/2025 3:30	9.13	19.24	1
LH-NC-01	6/13/2025 3:45	9.12	19.24	1
LH-NC-01	6/13/2025 4:00	9.12	19.22	1
LH-NC-01	6/13/2025 4:15	9.13	19.2	1
LH-NC-01	6/13/2025 4:30	9.13	19.2	1
LH-NC-01	6/13/2025 4:45	9.14	19.18	1
LH-NC-01	6/13/2025 5:00	9.11	19.18	1
LH-NC-01	6/13/2025 5:15	9.13	19.16	1
LH-NC-01	6/13/2025 5:30	9.11	19.16	1
LH-NC-01	6/13/2025 5:45	9.11	19.14	1
LH-NC-01	6/13/2025 6:00	9.1	19.14	1
LH-NC-01	6/13/2025 6:15	9.08	19.12	1
LH-NC-01	6/13/2025 6:30	9.1	19.12	1
LH-NC-01	6/13/2025 6:45	9.07	19.1	1
LH-NC-01	6/13/2025 7:00	9.08	19.1	1
LH-NC-01	6/13/2025 7:15	9.07	19.08	1
LH-NC-01	6/13/2025 7:30	9.07	19.08	1
LH-NC-01	6/13/2025 7:45	9.08	19.08	1
LH-NC-01	6/13/2025 8:00	9.07	19.06	1
LH-NC-01	6/13/2025 8:15	9.08	19.06	1
LH-NC-01	6/13/2025 8:30	9.08	19.04	1
LH-NC-01	6/13/2025 8:45	9.08	19.04	1
LH-NC-01	6/13/2025 9:00	9.06	19.04	1
LH-NC-01	6/13/2025 9:15	9.07	19.02	1
LH-NC-01	6/13/2025 9:30	9.06	19.02	1
LH-NC-01	6/13/2025 9:45	9.06	19.02	1
LH-NC-01	6/13/2025 10:00	9.06	19	1
LH-NC-01	6/13/2025 10:15	9.06	19.02	1
LH-NC-01	6/13/2025 10:30	9.05	19.02	1
LH-NC-01	6/13/2025 10:45	9.05	19.06	1
LH-NC-01	6/13/2025 11:00	9.04	19.08	1
LH-NC-01	6/13/2025 11:15	9.07	19.12	1
LH-NC-01	6/13/2025 11:30	9	19.14	1
LH-NC-01	6/13/2025 11:45	9.04	19.14	1
LH-NC-01	6/13/2025 12:00	9.06	19.18	1
LH-NC-01	6/13/2025 12:15	9.06	19.18	1
LH-NC-01	6/13/2025 12:30	9.07	19.22	1
LH-NC-01	6/13/2025 12:45	9.06	19.22	1
LH-NC-01	6/13/2025 13:00	9.07	19.24	1
LH-NC-01	6/13/2025 13:15	9.07	19.26	1
LH-NC-01	6/13/2025 13:30	9.06	19.26	1
LH-NC-01	6/13/2025 13:45	9.06	19.26	1
LH-NC-01	6/13/2025 14:00	9.06	19.3	1
LH-NC-01	6/13/2025 14:15	9.06	19.28	1
LH-NC-01	6/13/2025 14:30	9.07	19.3	1
LH-NC-01	6/13/2025 14:45	9.07	19.32	1
LH-NC-01	6/13/2025 15:00	9.06	19.32	1
LH-NC-01	6/13/2025 15:15	9.1	19.34	1
LH-NC-01	6/13/2025 15:30	9.09	19.36	1
LH-NC-01	6/13/2025 15:45	9.1	19.38	1
LH-NC-01	6/13/2025 16:00	9.1	19.38	1
LH-NC-01	6/13/2025 16:15	9.08	19.4	1
LH-NC-01	6/13/2025 16:30	9.1	19.4	1
LH-NC-01	6/13/2025 16:45	9.11	19.42	1
LH-NC-01	6/13/2025 17:00	9.12	19.46	1
LH-NC-01	6/13/2025 17:15	9.1	19.46	1
LH-NC-01	6/13/2025 17:30	9.1	19.46	1
LH-NC-01	6/13/2025 17:45	9.1	19.48	1
LH-NC-01	6/13/2025 18:00	9.08	19.48	1
LH-NC-01	6/13/2025 18:15	9.11	19.48	1
LH-NC-01	6/13/2025 18:30	9.11	19.48	1
LH-NC-01	6/13/2025 18:45	9.09	19.48	1
LH-NC-01	6/13/2025 19:00	9.09	19.48	1
LH-NC-01	6/13/2025 19:15	9.1	19.48	1
LH-NC-01	6/13/2025 19:30	9.08	19.48	1
LH-NC-01	6/13/2025 19:45	9.07	19.48	1
LH-NC-01	6/13/2025 20:00	9.09	19.46	1

Station Name	Date Time	DO mg/L	Temp C	Use Code
LH-NC-01	6/13/2025 20:15	9.08	19.46	1
LH-NC-01	6/13/2025 20:30	9.07	19.46	1
LH-NC-01	6/13/2025 20:45	9.05	19.44	1
LH-NC-01	6/13/2025 21:00	9.03	19.44	1
LH-NC-01	6/13/2025 21:15	9.04	19.42	1
LH-NC-01	6/13/2025 21:30	9.03	19.42	1
LH-NC-01	6/13/2025 21:45	8.99	19.4	1
LH-NC-01	6/13/2025 22:00	8.99	19.38	1
LH-NC-01	6/13/2025 22:15	8.97	19.36	1
LH-NC-01	6/13/2025 22:30	8.97	19.36	1
LH-NC-01	6/13/2025 22:45	8.94	19.36	1
LH-NC-01	6/13/2025 23:00	8.96	19.34	1
LH-NC-01	6/13/2025 23:15	8.96	19.34	1
LH-NC-01	6/13/2025 23:30	8.96	19.32	1
LH-NC-01	6/13/2025 23:45	8.95	19.32	1
LH-NC-01	6/14/2025 0:00	8.95	19.32	1
LH-NC-01	6/14/2025 0:15	8.93	19.3	1
LH-NC-01	6/14/2025 0:30	8.92	19.3	1
LH-NC-01	6/14/2025 0:45	8.92	19.3	1
LH-NC-01	6/14/2025 1:00	8.93	19.3	1
LH-NC-01	6/14/2025 1:15	8.95	19.3	1
LH-NC-01	6/14/2025 1:30	8.96	19.3	1
LH-NC-01	6/14/2025 1:45	8.96	19.32	1
LH-NC-01	6/14/2025 2:00	8.96	19.32	1
LH-NC-01	6/14/2025 2:15	8.96	19.34	1
LH-NC-01	6/14/2025 2:30	8.96	19.34	1
LH-NC-01	6/14/2025 2:45	8.92	19.34	1
LH-NC-01	6/14/2025 3:00	8.96	19.34	1
LH-NC-01	6/14/2025 3:15	8.94	19.34	1
LH-NC-01	6/14/2025 3:30	8.95	19.36	1
LH-NC-01	6/14/2025 3:45	8.95	19.36	1
LH-NC-01	6/14/2025 4:00	8.97	19.36	1
LH-NC-01	6/14/2025 4:15	8.95	19.36	1
LH-NC-01	6/14/2025 4:30	8.94	19.36	1
LH-NC-01	6/14/2025 4:45	8.94	19.36	1
LH-NC-01	6/14/2025 5:00	8.95	19.36	1
LH-NC-01	6/14/2025 5:15	8.94	19.36	1
LH-NC-01	6/14/2025 5:30	8.94	19.36	1
LH-NC-01	6/14/2025 5:45	8.91	19.36	1
LH-NC-01	6/14/2025 6:00	8.92	19.36	1
LH-NC-01	6/14/2025 6:15	8.92	19.36	1
LH-NC-01	6/14/2025 6:30	8.9	19.36	1
LH-NC-01	6/14/2025 6:45	8.9	19.34	1
LH-NC-01	6/14/2025 7:00	8.89	19.34	1
LH-NC-01	6/14/2025 7:15	8.89	19.32	1
LH-NC-01	6/14/2025 7:30	8.88	19.32	1
LH-NC-01	6/14/2025 7:45	8.88	19.32	1
LH-NC-01	6/14/2025 8:00	8.88	19.32	1
LH-NC-01	6/14/2025 8:15	8.87	19.32	1
LH-NC-01	6/14/2025 8:30	8.87	19.3	1
LH-NC-01	6/14/2025 8:45	8.85	19.3	1
LH-NC-01	6/14/2025 9:00	8.82	19.28	1
LH-NC-01	6/14/2025 9:15	8.83	19.28	1
LH-NC-01	6/14/2025 9:30	8.84	19.26	1
LH-NC-01	6/14/2025 9:45	8.81	19.26	1
LH-NC-01	6/14/2025 10:00	8.84	19.24	1
LH-NC-01	6/14/2025 10:15	8.81	19.24	1
LH-NC-01	6/14/2025 10:30	8.82	19.22	1
LH-NC-01	6/14/2025 10:45	8.83	19.22	1
LH-NC-01	6/14/2025 11:00	8.84	19.2	1
LH-NC-01	6/14/2025 11:15	8.86	19.2	1
LH-NC-01	6/14/2025 11:30	8.84	19.18	1
LH-NC-01	6/14/2025 11:45	8.86	19.18	1
LH-NC-01	6/14/2025 12:00	8.84	19.18	1
LH-NC-01	6/14/2025 12:15	8.88	19.18	1
LH-NC-01	6/14/2025 12:30	8.87	19.18	1
LH-NC-01	6/14/2025 12:45	8.89	19.18	1
LH-NC-01	6/14/2025 13:00	8.88	19.18	1
LH-NC-01	6/14/2025 13:15	8.88	19.18	1
LH-NC-01	6/14/2025 13:30	8.85	19.18	1
LH-NC-01	6/14/2025 13:45	8.85	19.16	1
LH-NC-01	6/14/2025 14:00	8.87	19.16	1
LH-NC-01	6/14/2025 14:15	8.86	19.16	1
LH-NC-01	6/14/2025 14:30	8.86	19.16	1
LH-NC-01	6/14/2025 14:45	8.86	19.14	1
LH-NC-01	6/14/2025 15:00	8.89	19.14	1
LH-NC-01	6/14/2025 15:15	8.89	19.12	1
LH-NC-01	6/14/2025 15:30	8.89	19.12	1
LH-NC-01	6/14/2025 15:45	8.9	19.12	1
LH-NC-01	6/14/2025 16:00	8.89	19.12	1
LH-NC-01	6/14/2025 16:15	8.89	19.1	1
LH-NC-01	6/14/2025 16:30	8.88	19.1	1
LH-NC-01	6/14/2025 16:45	8.88	19.1	1
LH-NC-01	6/14/2025 17:00	8.88	19.08	1

Station Name	Date Time	DO mg/L	Temp C	Use Code
LH-NC-01	6/14/2025 17:15	8.88	19.08	1
LH-NC-01	6/14/2025 17:30	8.88	19.06	1
LH-NC-01	6/14/2025 17:45	8.88	19.06	1
LH-NC-01	6/14/2025 18:00	8.88	19.04	1
LH-NC-01	6/14/2025 18:15	8.86	19.04	1
LH-NC-01	6/14/2025 18:30	8.86	19.02	1
LH-NC-01	6/14/2025 18:45	8.84	19	1
LH-NC-01	6/14/2025 19:00	8.83	19	1
LH-NC-01	6/14/2025 19:15	8.85	18.98	1
LH-NC-01	6/14/2025 19:30	8.84	18.98	1
LH-NC-01	6/14/2025 19:45	8.83	18.96	1
LH-NC-01	6/14/2025 20:00	8.84	18.94	1
LH-NC-01	6/14/2025 20:15	8.82	18.94	1
LH-NC-01	6/14/2025 20:30	8.81	18.92	1
LH-NC-01	6/14/2025 20:45	8.8	18.92	1
LH-NC-01	6/14/2025 21:00	8.81	18.9	1
LH-NC-01	6/14/2025 21:15	8.8	18.88	1
LH-NC-01	6/14/2025 21:30	8.78	18.88	1
LH-NC-01	6/14/2025 21:45	8.79	18.86	1
LH-NC-01	6/14/2025 22:00	8.82	18.86	1
LH-NC-01	6/14/2025 22:15	8.79	18.84	1
LH-NC-01	6/14/2025 22:30	8.82	18.84	1
LH-NC-01	6/14/2025 22:45	8.81	18.82	1
LH-NC-01	6/14/2025 23:00	8.79	18.82	1
LH-NC-01	6/14/2025 23:15	8.8	18.8	1
LH-NC-01	6/14/2025 23:30	8.8	18.8	1
LH-NC-01	6/14/2025 23:45	8.8	18.8	1
LH-NC-01	6/15/2025 0:00	8.79	18.78	1
LH-NC-01	6/15/2025 0:15	8.79	18.78	1
LH-NC-01	6/15/2025 0:30	8.8	18.76	1
LH-NC-01	6/15/2025 0:45	8.78	18.76	1
LH-NC-01	6/15/2025 1:00	8.78	18.76	1
LH-NC-01	6/15/2025 1:15	8.78	18.74	1
LH-NC-01	6/15/2025 1:30	8.76	18.74	1
LH-NC-01	6/15/2025 1:45	8.75	18.74	1
LH-NC-01	6/15/2025 2:00	8.78	18.74	1
LH-NC-01	6/15/2025 2:15	8.75	18.72	1
LH-NC-01	6/15/2025 2:30	8.75	18.72	1
LH-NC-01	6/15/2025 2:45	8.74	18.72	1
LH-NC-01	6/15/2025 3:00	8.75	18.7	1
LH-NC-01	6/15/2025 3:15	8.76	18.7	1
LH-NC-01	6/15/2025 3:30	8.75	18.7	1
LH-NC-01	6/15/2025 3:45	8.76	18.7	1
LH-NC-01	6/15/2025 4:00	8.79	18.7	1
LH-NC-01	6/15/2025 4:15	8.79	18.68	1
LH-NC-01	6/15/2025 4:30	8.78	18.68	1
LH-NC-01	6/15/2025 4:45	8.76	18.68	1
LH-NC-01	6/15/2025 5:00	8.8	18.68	1
LH-NC-01	6/15/2025 5:15	8.68	18.66	1
LH-NC-01	6/15/2025 5:30	8.74	18.66	1
LH-NC-01	6/15/2025 5:45	8.74	18.66	1
LH-NC-01	6/15/2025 6:00	8.8	18.66	1
LH-NC-01	6/15/2025 6:15	8.79	18.64	1
LH-NC-01	6/15/2025 6:30	8.76	18.64	1
LH-NC-01	6/15/2025 6:45	8.73	18.64	1
LH-NC-01	6/15/2025 7:00	8.75	18.64	1
LH-NC-01	6/15/2025 7:15	8.76	18.64	1
LH-NC-01	6/15/2025 7:30	8.75	18.62	1
LH-NC-01	6/15/2025 7:45	8.74	18.62	1
LH-NC-01	6/15/2025 8:00	8.78	18.62	1
LH-NC-01	6/15/2025 8:15	8.78	18.62	1
LH-NC-01	6/15/2025 8:30	8.78	18.62	1
LH-NC-01	6/15/2025 8:45	8.79	18.64	1
LH-NC-01	6/15/2025 9:00	8.83	18.64	1
LH-NC-01	6/15/2025 9:15	8.83	18.66	1
LH-NC-01	6/15/2025 9:30	8.83	18.68	1
LH-NC-01	6/15/2025 9:45	8.85	18.7	1
LH-NC-01	6/15/2025 10:00	8.88	18.72	1
LH-NC-01	6/15/2025 10:15	8.88	18.76	1
LH-NC-01	6/15/2025 10:30	8.88	18.78	1
LH-NC-01	6/15/2025 10:45	8.91	18.82	1
LH-NC-01	6/15/2025 11:00	8.92	18.86	1
LH-NC-01	6/15/2025 11:15	8.95	18.94	1
LH-NC-01	6/15/2025 11:30	8.93	18.98	1
LH-NC-01	6/15/2025 11:45	8.91	19.02	1
LH-NC-01	6/15/2025 12:00	8.94	19.04	1
LH-NC-01	6/15/2025 12:15	8.95	19.14	1
LH-NC-01	6/15/2025 12:30	8.96	19.2	1
LH-NC-01	6/15/2025 12:45	8.96	19.18	1
LH-NC-01	6/15/2025 13:00	8.97	19.18	1
LH-NC-01	6/15/2025 13:15	8.94	19.22	1
LH-NC-01	6/15/2025 13:30	8.93	19.24	1
LH-NC-01	6/15/2025 13:45	8.94	19.28	1
LH-NC-01	6/15/2025 14:00	8.79	19.34	1

Station Name	Date Time	DO mg/L	Temp C	Use Code
LH-NC-01	6/15/2025 14:15	8.89	19.32	1
LH-NC-01	6/15/2025 14:30	8.97	19.34	1
LH-NC-01	6/15/2025 14:45	8.95	19.34	1
LH-NC-01	6/15/2025 15:00	8.98	19.32	1
LH-NC-01	6/15/2025 15:15	9.03	19.36	1
LH-NC-01	6/15/2025 15:30	9.01	19.36	1
LH-NC-01	6/15/2025 15:45	9.04	19.36	1
LH-NC-01	6/15/2025 16:00	9	19.38	1
LH-NC-01	6/15/2025 16:15	9.05	19.44	1
LH-NC-01	6/15/2025 16:30	9.04	19.46	1
LH-NC-01	6/15/2025 16:45	9.05	19.48	1
LH-NC-01	6/15/2025 17:00	9.06	19.5	1
LH-NC-01	6/15/2025 17:15	9.06	19.5	1
LH-NC-01	6/15/2025 17:30	9.05	19.46	1
LH-NC-01	6/15/2025 17:45	9.05	19.44	1
LH-NC-01	6/15/2025 18:00	9.07	19.42	1
LH-NC-01	6/15/2025 18:15	9.08	19.4	1
LH-NC-01	6/15/2025 18:30	9.04	19.42	1
LH-NC-01	6/15/2025 18:45	9	19.42	1
LH-NC-01	6/15/2025 19:00	9.04	19.42	1
LH-NC-01	6/15/2025 19:15	9.04	19.38	1
LH-NC-01	6/15/2025 19:30	9	19.36	1
LH-NC-01	6/15/2025 19:45	9	19.32	1
LH-NC-01	6/15/2025 20:00	8.98	19.3	1
LH-NC-01	6/15/2025 20:15	8.95	19.26	1
LH-NC-01	6/15/2025 20:30	8.95	19.22	1
LH-NC-01	6/15/2025 20:45	8.94	19.22	1
LH-NC-01	6/15/2025 21:00	8.94	19.18	1
LH-NC-01	6/15/2025 21:15	8.93	19.18	1
LH-NC-01	6/15/2025 21:30	8.93	19.14	1
LH-NC-01	6/15/2025 21:45	8.91	19.1	1
LH-NC-01	6/15/2025 22:00	8.9	19.1	1
LH-NC-01	6/15/2025 22:15	8.87	19.06	1
LH-NC-01	6/15/2025 22:30	8.87	19.04	1
LH-NC-01	6/15/2025 22:45	8.82	19.04	1
LH-NC-01	6/15/2025 23:00	8.86	19.02	1
LH-NC-01	6/15/2025 23:15	8.75	19	1
LH-NC-01	6/15/2025 23:30	8.73	18.98	1
LH-NC-01	6/15/2025 23:45	8.78	18.96	1
LH-NC-01	6/16/2025 0:00	8.67	18.94	1
LH-NC-01	6/16/2025 0:15	8.72	18.9	1
LH-NC-01	6/16/2025 0:30	8.7	18.9	1
LH-NC-01	6/16/2025 0:45	8.66	18.88	1
LH-NC-01	6/16/2025 1:00	8.8	18.86	1
LH-NC-01	6/16/2025 1:15	8.64	18.84	1
LH-NC-01	6/16/2025 1:30	8.72	18.82	1
LH-NC-01	6/16/2025 1:45	8.66	18.82	1
LH-NC-01	6/16/2025 2:00	8.68	18.8	1
LH-NC-01	6/16/2025 2:15	8.56	18.78	1
LH-NC-01	6/16/2025 2:30	8.56	18.76	1
LH-NC-01	6/16/2025 2:45	8.56	18.76	1
LH-NC-01	6/16/2025 3:00	8.58	18.74	1
LH-NC-01	6/16/2025 3:15	8.67	18.72	1
LH-NC-01	6/16/2025 3:30	8.6	18.7	1
LH-NC-01	6/16/2025 3:45	8.57	18.7	1
LH-NC-01	6/16/2025 4:00	8.53	18.68	1
LH-NC-01	6/16/2025 4:15	8.59	18.66	1
LH-NC-01	6/16/2025 4:30	8.62	18.64	1
LH-NC-01	6/16/2025 4:45	8.53	18.64	1
LH-NC-01	6/16/2025 5:00	8.61	18.62	1
LH-NC-01	6/16/2025 5:15	8.51	18.62	1
LH-NC-01	6/16/2025 5:30	8.49	18.62	1
LH-NC-01	6/16/2025 5:45	8.5	18.6	1
LH-NC-01	6/16/2025 6:00	8.56	18.6	1
LH-NC-01	6/16/2025 6:15	8.58	18.6	1
LH-NC-01	6/16/2025 6:30	8.63	18.6	1
LH-NC-01	6/16/2025 6:45	8.51	18.6	1
LH-NC-01	6/16/2025 7:00	8.57	18.6	1
LH-NC-01	6/16/2025 7:15	8.48	18.6	1
LH-NC-01	6/16/2025 7:30	8.62	18.6	1
LH-NC-01	6/16/2025 7:45	8.6	18.62	1
LH-NC-01	6/16/2025 8:00	8.67	18.64	1
LH-NC-01	6/16/2025 8:15	8.69	18.64	1
LH-NC-01	6/16/2025 8:30	8.57	18.66	1
LH-NC-01	6/16/2025 8:45	8.73	18.68	1
LH-NC-01	6/16/2025 9:00	8.64	18.7	1
LH-NC-01	6/16/2025 9:15	8.61	18.74	1
LH-NC-01	6/16/2025 9:30	8.76	18.78	1
LH-NC-01	6/16/2025 9:45	8.67	18.84	1
LH-NC-01	6/16/2025 10:00	9.48	20.42	2
LH-NC-01	6/16/2025 10:15			2
LH-NC-01	6/16/2025 10:30	8.42	20.64	2
LH-NC-01	6/16/2025 10:45	8.91	19.2	1
LH-NC-01	6/16/2025 11:00	8.88	19.14	1

Station Name	Date Time	DO mg/L	Temp C	Use Code
LH-NC-01	6/16/2025 11:15	8.89	19.18	1
LH-NC-01	6/16/2025 11:30	8.94	19.24	1
LH-NC-01	6/16/2025 11:45	8.92	19.3	1
LH-NC-01	6/16/2025 12:00	8.96	19.32	1
LH-NC-01	6/16/2025 12:15	8.9	19.42	1
LH-NC-01	6/16/2025 12:30	8.97	19.48	1
LH-NC-01	6/16/2025 12:45	8.99	19.52	1
LH-NC-01	6/16/2025 13:00	8.98	19.54	1
LH-NC-01	6/16/2025 13:15	8.97	19.6	1
LH-NC-01	6/16/2025 13:30	9.01	19.66	1
LH-NC-01	6/16/2025 13:45	9.02	19.78	1
LH-NC-01	6/16/2025 14:00	9.01	19.84	1
LH-NC-01	6/16/2025 14:15	9.02	19.84	1
LH-NC-01	6/16/2025 14:30	9.03	19.88	1
LH-NC-01	6/16/2025 14:45	9	19.96	1
LH-NC-01	6/16/2025 15:00	9	20.02	1
LH-NC-01	6/16/2025 15:15	9.03	20.06	1
LH-NC-01	6/16/2025 15:30	9.07	20.08	1
LH-NC-01	6/16/2025 15:45	9.06	20.14	1
LH-NC-01	6/16/2025 16:00	9.03	20.18	1
LH-NC-01	6/16/2025 16:15	9.03	20.2	1
LH-NC-01	6/16/2025 16:30	9.02	20.18	1
LH-NC-01	6/16/2025 16:45	9.03	20.22	1
LH-NC-01	6/16/2025 17:00	9.06	20.22	1
LH-NC-01	6/16/2025 17:15	9.05	20.28	1
LH-NC-01	6/16/2025 17:30	9.07	20.3	1
LH-NC-01	6/16/2025 17:45	9.08	20.34	1
LH-NC-01	6/16/2025 18:00	9.09	20.34	1
LH-NC-01	6/16/2025 18:15	9.08	20.32	1
LH-NC-01	6/16/2025 18:30	9.05	20.3	1
LH-NC-01	6/16/2025 18:45	9.03	20.24	1
LH-NC-01	6/16/2025 19:00	9.06	20.22	1
LH-NC-01	6/16/2025 19:15	9.05	20.22	1
LH-NC-01	6/16/2025 19:30	9.03	20.18	1
LH-NC-01	6/16/2025 19:45	9	20.14	1
LH-NC-01	6/16/2025 20:00	8.99	20.08	1
LH-NC-01	6/16/2025 20:15	8.97	20.02	1
LH-NC-01	6/16/2025 20:30	8.94	19.96	1
LH-NC-01	6/16/2025 20:45	8.94	19.88	1
LH-NC-01	6/16/2025 21:00	8.92	19.84	1
LH-NC-01	6/16/2025 21:15	8.91	19.8	1
LH-NC-01	6/16/2025 21:30	8.89	19.76	1
LH-NC-01	6/16/2025 21:45	8.87	19.74	1
LH-NC-01	6/16/2025 22:00	8.88	19.7	1
LH-NC-01	6/16/2025 22:15	8.86	19.7	1
LH-NC-01	6/16/2025 22:30	8.86	19.66	1
LH-NC-01	6/16/2025 22:45	8.84	19.62	1
LH-NC-01	6/16/2025 23:00	8.81	19.58	1
LH-NC-01	6/16/2025 23:15	8.8	19.58	1
LH-NC-01	6/16/2025 23:30	8.78	19.56	1
LH-NC-01	6/16/2025 23:45	8.78	19.52	1
LH-NC-01	6/17/2025 0:00	8.77	19.48	1
LH-NC-01	6/17/2025 0:15	8.76	19.46	1
LH-NC-01	6/17/2025 0:30	8.74	19.42	1
LH-NC-01	6/17/2025 0:45	8.74	19.4	1
LH-NC-01	6/17/2025 1:00	8.73	19.38	1
LH-NC-01	6/17/2025 1:15	8.72	19.36	1
LH-NC-01	6/17/2025 1:30	8.72	19.36	1
LH-NC-01	6/17/2025 1:45	8.72	19.32	1
LH-NC-01	6/17/2025 2:00	8.7	19.32	1
LH-NC-01	6/17/2025 2:15	8.71	19.3	1
LH-NC-01	6/17/2025 2:30	8.71	19.28	1
LH-NC-01	6/17/2025 2:45	8.71	19.26	1
LH-NC-01	6/17/2025 3:00	8.71	19.24	1
LH-NC-01	6/17/2025 3:15	8.68	19.24	1
LH-NC-01	6/17/2025 3:30	8.69	19.22	1
LH-NC-01	6/17/2025 3:45	8.68	19.2	1
LH-NC-01	6/17/2025 4:00	8.68	19.2	1
LH-NC-01	6/17/2025 4:15	8.68	19.18	1
LH-NC-01	6/17/2025 4:30	8.67	19.18	1
LH-NC-01	6/17/2025 4:45	8.69	19.16	1
LH-NC-01	6/17/2025 5:00	8.68	19.16	1
LH-NC-01	6/17/2025 5:15	8.67	19.16	1
LH-NC-01	6/17/2025 5:30	8.68	19.14	1
LH-NC-01	6/17/2025 5:45	8.69	19.14	1
LH-NC-01	6/17/2025 6:00	8.69	19.14	1
LH-NC-01	6/17/2025 6:15	8.7	19.14	1
LH-NC-01	6/17/2025 6:30	8.73	19.14	1
LH-NC-01	6/17/2025 6:45	8.75	19.16	1
LH-NC-01	6/17/2025 7:00	8.77	19.16	1
LH-NC-01	6/17/2025 7:15	8.8	19.18	1
LH-NC-01	6/17/2025 7:30	8.81	19.18	1
LH-NC-01	6/17/2025 7:45	8.83	19.2	1
LH-NC-01	6/17/2025 8:00	8.85	19.22	1

Station Name	Date Time	DO mg/L	Temp C	Use Code
LH-NC-01	6/17/2025 8:15	8.87	19.24	1
LH-NC-01	6/17/2025 8:30	8.87	19.26	1
LH-NC-01	6/17/2025 8:45	8.93	19.3	1
LH-NC-01	6/17/2025 9:00	8.93	19.34	1
LH-NC-01	6/17/2025 9:15	8.94	19.36	1
LH-NC-01	6/17/2025 9:30	8.98	19.38	1
LH-NC-01	6/17/2025 9:45	8.96	19.4	1
LH-NC-01	6/17/2025 10:00	8.97	19.42	1
LH-NC-01	6/17/2025 10:15	8.97	19.44	1
LH-NC-01	6/17/2025 10:30	8.99	19.48	1
LH-NC-01	6/17/2025 10:45	9.03	19.5	1
LH-NC-01	6/17/2025 11:00	9.05	19.52	1
LH-NC-01	6/17/2025 11:15	9.07	19.56	1
LH-NC-01	6/17/2025 11:30	9.07	19.6	1
LH-NC-01	6/17/2025 11:45	9.06	19.66	1
LH-NC-01	6/17/2025 12:00	9.06	19.68	1
LH-NC-01	6/17/2025 12:15	9.09	19.7	1
LH-NC-01	6/17/2025 12:30	9.15	19.74	1
LH-NC-01	6/17/2025 12:45	9.15	19.78	1
LH-NC-01	6/17/2025 13:00	9.15	19.82	1
LH-NC-01	6/17/2025 13:15	9.19	19.82	1
LH-NC-01	6/17/2025 13:30	9.14	19.82	1
LH-NC-01	6/17/2025 13:45	9.14	19.78	1
LH-NC-01	6/17/2025 14:00	9.11	19.78	1
LH-NC-01	6/17/2025 14:15	9.16	19.78	1
LH-NC-01	6/17/2025 14:30	9.14	19.8	1
LH-NC-01	6/17/2025 14:45	9.15	19.82	1
LH-NC-01	6/17/2025 15:00	9.13	19.82	1
LH-NC-01	6/17/2025 15:15	9.14	19.82	1
LH-NC-01	6/17/2025 15:30	9.17	19.84	1
LH-NC-01	6/17/2025 15:45	9.17	19.84	1
LH-NC-01	6/17/2025 16:00	9.17	19.84	1
LH-NC-01	6/17/2025 16:15	9.18	19.84	1
LH-NC-01	6/17/2025 16:30	9.2	19.86	1
LH-NC-01	6/17/2025 16:45	9.2	19.88	1
LH-NC-01	6/17/2025 17:00	9.22	19.86	1
LH-NC-01	6/17/2025 17:15	9.19	19.86	1
LH-NC-01	6/17/2025 17:30	9.15	19.84	1
LH-NC-01	6/17/2025 17:45	9.18	19.84	1
LH-NC-01	6/17/2025 18:00	9.13	19.84	1
LH-NC-01	6/17/2025 18:15	9.13	19.82	1
LH-NC-01	6/17/2025 18:30	9.13	19.82	1
LH-NC-01	6/17/2025 18:45	9.11	19.8	1
LH-NC-01	6/17/2025 19:00	9.13	19.8	1
LH-NC-01	6/17/2025 19:15	9.15	19.82	1
LH-NC-01	6/17/2025 19:30	9.16	19.8	1
LH-NC-01	6/17/2025 19:45	9.16	19.82	1
LH-NC-01	6/17/2025 20:00	9.14	19.8	1
LH-NC-01	6/17/2025 20:15	9.08	19.78	1
LH-NC-01	6/17/2025 20:30	9.06	19.76	1
LH-NC-01	6/17/2025 20:45	9.03	19.74	1
LH-NC-01	6/17/2025 21:00	9.03	19.72	1
LH-NC-01	6/17/2025 21:15	8.99	19.72	1
LH-NC-01	6/17/2025 21:30	8.97	19.7	1
LH-NC-01	6/17/2025 21:45	8.93	19.68	1
LH-NC-01	6/17/2025 22:00	8.91	19.64	1
LH-NC-01	6/17/2025 22:15	8.89	19.64	1
LH-NC-01	6/17/2025 22:30	8.86	19.62	1
LH-NC-01	6/17/2025 22:45	8.85	19.6	1
LH-NC-01	6/17/2025 23:00	8.83	19.6	1
LH-NC-01	6/17/2025 23:15	8.81	19.58	1
LH-NC-01	6/17/2025 23:30	8.79	19.58	1
LH-NC-01	6/17/2025 23:45	8.78	19.58	1
LH-NC-01	6/18/2025 0:00	8.77	19.56	1
LH-NC-01	6/18/2025 0:15	8.76	19.54	1
LH-NC-01	6/18/2025 0:30	8.73	19.54	1
LH-NC-01	6/18/2025 0:45	8.72	19.52	1
LH-NC-01	6/18/2025 1:00	8.71	19.5	1
LH-NC-01	6/18/2025 1:15	8.68	19.5	1
LH-NC-01	6/18/2025 1:30	8.66	19.48	1
LH-NC-01	6/18/2025 1:45	8.67	19.48	1
LH-NC-01	6/18/2025 2:00	8.66	19.46	1
LH-NC-01	6/18/2025 2:15	8.65	19.46	1
LH-NC-01	6/18/2025 2:30	8.64	19.46	1
LH-NC-01	6/18/2025 2:45	8.64	19.46	1
LH-NC-01	6/18/2025 3:00	8.61	19.44	1
LH-NC-01	6/18/2025 3:15	8.6	19.44	1
LH-NC-01	6/18/2025 3:30	8.6	19.42	1
LH-NC-01	6/18/2025 3:45	8.59	19.42	1
LH-NC-01	6/18/2025 4:00	8.58	19.42	1
LH-NC-01	6/18/2025 4:15	8.57	19.4	1
LH-NC-01	6/18/2025 4:30	8.57	19.4	1
LH-NC-01	6/18/2025 4:45	8.56	19.4	1
LH-NC-01	6/18/2025 5:00	8.56	19.38	1

Station Name	Date Time	DO mg/L	Temp C	Use Code
LH-NC-01	6/18/2025 5:15	8.57	19.38	1
LH-NC-01	6/18/2025 5:30	8.57	19.38	1
LH-NC-01	6/18/2025 5:45	8.55	19.38	1
LH-NC-01	6/18/2025 6:00	8.56	19.38	1
LH-NC-01	6/18/2025 6:15	8.56	19.38	1
LH-NC-01	6/18/2025 6:30	8.55	19.36	1
LH-NC-01	6/18/2025 6:45	8.55	19.36	1
LH-NC-01	6/18/2025 7:00	8.55	19.36	1
LH-NC-01	6/18/2025 7:15	8.55	19.36	1
LH-NC-01	6/18/2025 7:30	8.55	19.36	1
LH-NC-01	6/18/2025 7:45	8.55	19.36	1
LH-NC-01	6/18/2025 8:00	8.55	19.36	1
LH-NC-01	6/18/2025 8:15	8.54	19.36	1
LH-NC-01	6/18/2025 8:30	8.56	19.38	1
LH-NC-01	6/18/2025 8:45	8.59	19.38	1
LH-NC-01	6/18/2025 9:00	8.58	19.38	1
LH-NC-01	6/18/2025 9:15	8.59	19.38	1
LH-NC-01	6/18/2025 9:30	8.61	19.4	1
LH-NC-01	6/18/2025 9:45	8.63	19.42	1
LH-NC-01	6/18/2025 10:00	8.65	19.44	1
LH-NC-01	6/18/2025 10:15	8.67	19.46	1
LH-NC-01	6/18/2025 10:30	8.69	19.48	1
LH-NC-01	6/18/2025 10:45	8.72	19.5	1
LH-NC-01	6/18/2025 11:00	8.73	19.52	1
LH-NC-01	6/18/2025 11:15	8.67	19.56	1
LH-NC-01	6/18/2025 11:30	8.66	19.58	1
LH-NC-01	6/18/2025 11:45	8.7	19.64	1
LH-NC-01	6/18/2025 12:00	8.68	19.66	1
LH-NC-01	6/18/2025 12:15	8.7	19.68	1
LH-NC-01	6/18/2025 12:30	8.7	19.74	1
LH-NC-01	6/18/2025 12:45	8.7	19.76	1
LH-NC-01	6/18/2025 13:00	8.73	19.8	1
LH-NC-01	6/18/2025 13:15	8.74	19.86	1
LH-NC-01	6/18/2025 13:30	8.74	19.9	1
LH-NC-01	6/18/2025 13:45	8.74	19.92	1
LH-NC-01	6/18/2025 14:00	8.77	19.94	1
LH-NC-01	6/18/2025 14:15	8.81	19.96	1
LH-NC-01	6/18/2025 14:30	8.85	19.96	1
LH-NC-01	6/18/2025 14:45	8.85	20	1
LH-NC-01	6/18/2025 15:00	8.85	20.04	1
LH-NC-01	6/18/2025 15:15	8.8	20.04	1
LH-NC-01	6/18/2025 15:30	8.8	20	1
LH-NC-01	6/18/2025 15:45	8.78	20	1
LH-NC-01	6/18/2025 16:00	8.81	20.02	1
LH-NC-01	6/18/2025 16:15	8.83	20.02	1
LH-NC-01	6/18/2025 16:30	8.85	20.06	1
LH-NC-01	6/18/2025 16:45	8.87	20.08	1
LH-NC-01	6/18/2025 17:00	8.85	20.12	1
LH-NC-01	6/18/2025 17:15	8.83	20.14	1
LH-NC-01	6/18/2025 17:30	8.88	20.16	1
LH-NC-01	6/18/2025 17:45	8.85	20.16	1
LH-NC-01	6/18/2025 18:00	8.85	20.16	1
LH-NC-01	6/18/2025 18:15	8.86	20.18	1
LH-NC-01	6/18/2025 18:30	8.88	20.2	1
LH-NC-01	6/18/2025 18:45	8.88	20.22	1
LH-NC-01	6/18/2025 19:00	8.9	20.24	1
LH-NC-01	6/18/2025 19:15	8.89	20.26	1
LH-NC-01	6/18/2025 19:30	8.88	20.28	1
LH-NC-01	6/18/2025 19:45	8.87	20.26	1
LH-NC-01	6/18/2025 20:00	8.84	20.26	1
LH-NC-01	6/18/2025 20:15	8.81	20.24	1
LH-NC-01	6/18/2025 20:30	8.79	20.24	1
LH-NC-01	6/18/2025 20:45	8.8	20.22	1
LH-NC-01	6/18/2025 21:00	8.79	20.22	1
LH-NC-01	6/18/2025 21:15	8.75	20.22	1
LH-NC-01	6/18/2025 21:30	8.73	20.22	1
LH-NC-01	6/18/2025 21:45	8.75	20.22	1
LH-NC-01	6/18/2025 22:00	8.72	20.22	1
LH-NC-01	6/18/2025 22:15	8.71	20.2	1
LH-NC-01	6/18/2025 22:30	8.68	20.18	1
LH-NC-01	6/18/2025 22:45	8.66	20.18	1
LH-NC-01	6/18/2025 23:00	8.64	20.16	1
LH-NC-01	6/18/2025 23:15	8.62	20.14	1
LH-NC-01	6/18/2025 23:30	8.59	20.12	1
LH-NC-01	6/18/2025 23:45	8.58	20.12	1
LH-NC-01	6/19/2025 0:00	8.57	20.1	1
LH-NC-01	6/19/2025 0:15	8.56	20.1	1
LH-NC-01	6/19/2025 0:30	8.56	20.08	1
LH-NC-01	6/19/2025 0:45	8.57	20.08	1
LH-NC-01	6/19/2025 1:00	8.55	20.08	1
LH-NC-01	6/19/2025 1:15	8.54	20.06	1
LH-NC-01	6/19/2025 1:30	8.53	20.06	1
LH-NC-01	6/19/2025 1:45	8.54	20.06	1
LH-NC-01	6/19/2025 2:00	8.51	20.04	1

Station Name	Date Time	DO mg/L	Temp C	Use Code
LH-NC-01	6/19/2025 2:15	8.5	20.04	1
LH-NC-01	6/19/2025 2:30	8.5	20.02	1
LH-NC-01	6/19/2025 2:45	8.48	20.02	1
LH-NC-01	6/19/2025 3:00	8.47	20.02	1
LH-NC-01	6/19/2025 3:15	8.47	20	1
LH-NC-01	6/19/2025 3:30	8.45	20	1
LH-NC-01	6/19/2025 3:45	8.45	20	1
LH-NC-01	6/19/2025 4:00	8.43	19.98	1
LH-NC-01	6/19/2025 4:15	8.42	19.98	1
LH-NC-01	6/19/2025 4:30	8.42	19.98	1
LH-NC-01	6/19/2025 4:45	8.4	19.98	1
LH-NC-01	6/19/2025 5:00	8.4	19.96	1
LH-NC-01	6/19/2025 5:15	8.4	19.96	1
LH-NC-01	6/19/2025 5:30	8.41	19.96	1
LH-NC-01	6/19/2025 5:45	8.39	19.96	1
LH-NC-01	6/19/2025 6:00	8.38	19.96	1
LH-NC-01	6/19/2025 6:15	8.37	19.94	1
LH-NC-01	6/19/2025 6:30	8.39	19.94	1
LH-NC-01	6/19/2025 6:45	8.38	19.94	1
LH-NC-01	6/19/2025 7:00	8.37	19.94	1
LH-NC-01	6/19/2025 7:15	8.37	19.94	1
LH-NC-01	6/19/2025 7:30	8.39	19.94	1
LH-NC-01	6/19/2025 7:45	8.39	19.94	1
LH-NC-01	6/19/2025 8:00	8.4	19.94	1
LH-NC-01	6/19/2025 8:15	8.39	19.94	1
LH-NC-01	6/19/2025 8:30	8.41	19.96	1
LH-NC-01	6/19/2025 8:45	8.42	19.96	1
LH-NC-01	6/19/2025 9:00	8.44	19.98	1
LH-NC-01	6/19/2025 9:15	8.46	19.98	1
LH-NC-01	6/19/2025 9:30	8.5	20.02	1
LH-NC-01	6/19/2025 9:45	8.5	20.04	1
LH-NC-01	6/19/2025 10:00	8.52	20.04	1
LH-NC-01	6/19/2025 10:15	8.54	20.06	1
LH-NC-01	6/19/2025 10:30	8.55	20.08	1
LH-NC-01	6/19/2025 10:45	8.57	20.12	1
LH-NC-01	6/19/2025 11:00	8.6	20.14	1
LH-NC-01	6/19/2025 11:15	8.61	20.2	1
LH-NC-01	6/19/2025 11:30	8.63	20.24	1
LH-NC-01	6/19/2025 11:45	8.67	20.24	1
LH-NC-01	6/19/2025 12:00	8.7	20.26	1
LH-NC-01	6/19/2025 12:15	8.71	20.32	1
LH-NC-01	6/19/2025 12:30	8.73	20.38	1
LH-NC-01	6/19/2025 12:45	8.75	20.4	1
LH-NC-01	6/19/2025 13:00	8.75	20.44	1
LH-NC-01	6/19/2025 13:15	8.8	20.5	1
LH-NC-01	6/19/2025 13:30	8.78	20.58	1
LH-NC-01	6/19/2025 13:45	8.83	20.66	1
LH-NC-01	6/19/2025 14:00	8.84	20.72	1
LH-NC-01	6/19/2025 14:15	8.81	20.74	1
LH-NC-01	6/19/2025 14:30	8.79	20.78	1
LH-NC-01	6/19/2025 14:45	8.79	20.82	1
LH-NC-01	6/19/2025 15:00	8.79	20.86	1
LH-NC-01	6/19/2025 15:15	8.81	20.92	1
LH-NC-01	6/19/2025 15:30	8.8	21.02	1
LH-NC-01	6/19/2025 15:45	8.81	21.08	1
LH-NC-01	6/19/2025 16:00	8.79	21.12	1
LH-NC-01	6/19/2025 16:15	8.77	21.2	1
LH-NC-01	6/19/2025 16:30	8.74	21.2	1
LH-NC-01	6/19/2025 16:45	8.73	21.24	1
LH-NC-01	6/19/2025 17:00	8.76	21.28	1
LH-NC-01	6/19/2025 17:15	8.73	21.34	1
LH-NC-01	6/19/2025 17:30	8.72	21.34	1
LH-NC-01	6/19/2025 17:45	8.71	21.38	1
LH-NC-01	6/19/2025 18:00	8.7	21.36	1
LH-NC-01	6/19/2025 18:15	8.68	21.38	1
LH-NC-01	6/19/2025 18:30	8.7	21.38	1
LH-NC-01	6/19/2025 18:45	8.68	21.4	1
LH-NC-01	6/19/2025 19:00	8.66	21.38	1
LH-NC-01	6/19/2025 19:15	8.68	21.42	1
LH-NC-01	6/19/2025 19:30	8.67	21.38	1
LH-NC-01	6/19/2025 19:45	8.66	21.36	1
LH-NC-01	6/19/2025 20:00	8.64	21.36	1
LH-NC-01	6/19/2025 20:15	8.63	21.36	1
LH-NC-01	6/19/2025 20:30	8.63	21.38	1
LH-NC-01	6/19/2025 20:45	8.62	21.38	1
LH-NC-01	6/19/2025 21:00	8.61	21.36	1
LH-NC-01	6/19/2025 21:15	8.6	21.34	1
LH-NC-01	6/19/2025 21:30	8.59	21.3	1
LH-NC-01	6/19/2025 21:45	8.55	21.3	1
LH-NC-01	6/19/2025 22:00	8.55	21.28	1
LH-NC-01	6/19/2025 22:15	8.53	21.28	1
LH-NC-01	6/19/2025 22:30	8.53	21.24	1
LH-NC-01	6/19/2025 22:45	8.51	21.26	1
LH-NC-01	6/19/2025 23:00	8.5	21.22	1

Station Name	Date Time	DO mg/L	Temp C	Use Code
LH-NC-01	6/19/2025 23:15	8.48	21.18	1
LH-NC-01	6/19/2025 23:30	8.48	21.18	1
LH-NC-01	6/19/2025 23:45	8.48	21.16	1
LH-NC-01	6/20/2025 0:00	8.47	21.16	1
LH-NC-01	6/20/2025 0:15	8.46	21.12	1
LH-NC-01	6/20/2025 0:30	8.45	21.12	1
LH-NC-01	6/20/2025 0:45	8.44	21.1	1
LH-NC-01	6/20/2025 1:00	8.44	21.12	1
LH-NC-01	6/20/2025 1:15	8.43	21.1	1
LH-NC-01	6/20/2025 1:30	8.43	21.08	1
LH-NC-01	6/20/2025 1:45	8.42	21.06	1
LH-NC-01	6/20/2025 2:00	8.41	21.04	1
LH-NC-01	6/20/2025 2:15	8.42	21.04	1
LH-NC-01	6/20/2025 2:30	8.41	21.02	1
LH-NC-01	6/20/2025 2:45	8.4	21.02	1
LH-NC-01	6/20/2025 3:00	8.42	21.02	1
LH-NC-01	6/20/2025 3:15	8.4	21.02	1
LH-NC-01	6/20/2025 3:30	8.37	21.02	1
LH-NC-01	6/20/2025 3:45	8.4	21.02	1
LH-NC-01	6/20/2025 4:00	8.39	21.04	1
LH-NC-01	6/20/2025 4:15	8.38	21.02	1
LH-NC-01	6/20/2025 4:30	8.37	21	1
LH-NC-01	6/20/2025 4:45	8.36	21	1
LH-NC-01	6/20/2025 5:00	8.38	20.98	1
LH-NC-01	6/20/2025 5:15	8.34	20.98	1
LH-NC-01	6/20/2025 5:30	8.36	20.98	1
LH-NC-01	6/20/2025 5:45	8.34	20.98	1
LH-NC-01	6/20/2025 6:00	8.33	20.98	1
LH-NC-01	6/20/2025 6:15	8.32	20.98	1
LH-NC-01	6/20/2025 6:30	8.34	20.98	1
LH-NC-01	6/20/2025 6:45	8.31	20.98	1
LH-NC-01	6/20/2025 7:00	8.34	20.96	1
LH-NC-01	6/20/2025 7:15	8.35	20.94	1
LH-NC-01	6/20/2025 7:30	8.36	20.94	1
LH-NC-01	6/20/2025 7:45	8.35	20.94	1
LH-NC-01	6/20/2025 8:00	8.41	20.96	1
LH-NC-01	6/20/2025 8:15	8.42	20.98	1
LH-NC-01	6/20/2025 8:30	8.42	21	1
LH-NC-01	6/20/2025 8:45	8.44	21.02	1
LH-NC-01	6/20/2025 9:00	8.49	21.06	1
LH-NC-01	6/20/2025 9:15	8.46	21.08	1
LH-NC-01	6/20/2025 9:30	8.52	21.1	1
LH-NC-01	6/20/2025 9:45	8.52	21.14	1
LH-NC-01	6/20/2025 10:00	8.5	21.2	1
LH-NC-01	6/20/2025 10:15	8.55	21.22	1
LH-NC-01	6/20/2025 10:30	8.54	21.22	1
LH-NC-01	6/20/2025 10:45	8.53	21.26	1
LH-NC-01	6/20/2025 11:00	8.56	21.28	1
LH-NC-01	6/20/2025 11:15	8.55	21.3	1
LH-NC-01	6/20/2025 11:30	8.57	21.32	1
LH-NC-01	6/20/2025 11:45	8.6	21.34	1
LH-NC-01	6/20/2025 12:00	8.63	21.36	1
LH-NC-01	6/20/2025 12:15	8.63	21.4	1
LH-NC-01	6/20/2025 12:30	8.64	21.44	1
LH-NC-01	6/20/2025 12:45	8.62	21.46	1
LH-NC-01	6/20/2025 13:00	8.65	21.5	1
LH-NC-01	6/20/2025 13:15	8.73	21.52	1
LH-NC-01	6/20/2025 13:30	8.7	21.5	1
LH-NC-01	6/20/2025 13:45	8.69	21.5	1
LH-NC-01	6/20/2025 14:00	8.68	21.52	1
LH-NC-01	6/20/2025 14:15	8.68	21.52	1
LH-NC-01	6/20/2025 14:30	8.73	21.58	1
LH-NC-01	6/20/2025 14:45	8.7	21.58	1
LH-NC-01	6/20/2025 15:00	8.71	21.58	1
LH-NC-01	6/20/2025 15:15	8.72	21.6	1
LH-NC-01	6/20/2025 15:30	8.74	21.64	1
LH-NC-01	6/20/2025 15:45	8.73	21.62	1
LH-NC-01	6/20/2025 16:00	8.73	21.62	1
LH-NC-01	6/20/2025 16:15	8.76	21.64	1
LH-NC-01	6/20/2025 16:30	8.8	21.68	1
LH-NC-01	6/20/2025 16:45	8.76	21.68	1
LH-NC-01	6/20/2025 17:00	8.8	21.74	1
LH-NC-01	6/20/2025 17:15	8.8	21.74	1
LH-NC-01	6/20/2025 17:30	8.8	21.76	1
LH-NC-01	6/20/2025 17:45	8.81	21.76	1
LH-NC-01	6/20/2025 18:00	8.76	21.76	1
LH-NC-01	6/20/2025 18:15	8.73	21.7	1
LH-NC-01	6/20/2025 18:30	8.75	21.68	1
LH-NC-01	6/20/2025 18:45	8.72	21.66	1
LH-NC-01	6/20/2025 19:00	8.72	21.66	1
LH-NC-01	6/20/2025 19:15	8.69	21.64	1
LH-NC-01	6/20/2025 19:30	8.7	21.62	1
LH-NC-01	6/20/2025 19:45	8.73	21.58	1
LH-NC-01	6/20/2025 20:00	8.67	21.58	1

Station Name	Date Time	DO mg/L	Temp C	Use Code
LH-NC-01	6/20/2025 20:15	8.7	21.54	1
LH-NC-01	6/20/2025 20:30	8.69	21.52	1
LH-NC-01	6/20/2025 20:45	8.61	21.48	1
LH-NC-01	6/20/2025 21:00	8.59	21.46	1
LH-NC-01	6/20/2025 21:15	8.58	21.42	1
LH-NC-01	6/20/2025 21:30	8.6	21.4	1
LH-NC-01	6/20/2025 21:45	8.55	21.38	1
LH-NC-01	6/20/2025 22:00	8.52	21.36	1
LH-NC-01	6/20/2025 22:15	8.49	21.34	1
LH-NC-01	6/20/2025 22:30	8.51	21.32	1
LH-NC-01	6/20/2025 22:45	8.48	21.3	1
LH-NC-01	6/20/2025 23:00	8.45	21.26	1
LH-NC-01	6/20/2025 23:15	8.44	21.26	1
LH-NC-01	6/20/2025 23:30	8.43	21.24	1
LH-NC-01	6/20/2025 23:45	8.43	21.22	1
LH-NC-01	6/21/2025 0:00	8.41	21.2	1
LH-NC-01	6/21/2025 0:15	8.38	21.18	1
LH-NC-01	6/21/2025 0:30	8.39	21.16	1
LH-NC-01	6/21/2025 0:45	8.35	21.14	1
LH-NC-01	6/21/2025 1:00	8.34	21.12	1
LH-NC-01	6/21/2025 1:15	8.32	21.12	1
LH-NC-01	6/21/2025 1:30	8.31	21.1	1
LH-NC-01	6/21/2025 1:45	8.28	21.08	1
LH-NC-01	6/21/2025 2:00	8.32	21.08	1
LH-NC-01	6/21/2025 2:15	8.3	21.06	1
LH-NC-01	6/21/2025 2:30	8.3	21.04	1
LH-NC-01	6/21/2025 2:45	8.28	21.04	1
LH-NC-01	6/21/2025 3:00	8.29	21.02	1
LH-NC-01	6/21/2025 3:15	8.24	21.02	1
LH-NC-01	6/21/2025 3:30	8.27	21.02	1
LH-NC-01	6/21/2025 3:45	8.26	21	1
LH-NC-01	6/21/2025 4:00	8.27	21	1
LH-NC-01	6/21/2025 4:15	8.25	21	1
LH-NC-01	6/21/2025 4:30	8.25	20.98	1
LH-NC-01	6/21/2025 4:45	8.27	20.98	1
LH-NC-01	6/21/2025 5:00	8.26	20.98	1
LH-NC-01	6/21/2025 5:15	8.29	20.98	1
LH-NC-01	6/21/2025 5:30	8.31	20.98	1
LH-NC-01	6/21/2025 5:45	8.31	21	1
LH-NC-01	6/21/2025 6:00	8.35	21	1
LH-NC-01	6/21/2025 6:15	8.36	21.02	1
LH-NC-01	6/21/2025 6:30	8.33	21.02	1
LH-NC-01	6/21/2025 6:45	8.34	21.04	1
LH-NC-01	6/21/2025 7:00	8.39	21.06	1
LH-NC-01	6/21/2025 7:15	8.38	21.06	1
LH-NC-01	6/21/2025 7:30	8.37	21.08	1
LH-NC-01	6/21/2025 7:45	8.39	21.1	1
LH-NC-01	6/21/2025 8:00	8.46	21.12	1
LH-NC-01	6/21/2025 8:15	8.45	21.16	1
LH-NC-01	6/21/2025 8:30	8.5	21.22	1
LH-NC-01	6/21/2025 8:45	8.49	21.28	1
LH-NC-01	6/21/2025 9:00	8.54	21.34	1
LH-NC-01	6/21/2025 9:15	8.57	21.38	1
LH-NC-01	6/21/2025 9:30	8.57	21.4	1
LH-NC-01	6/21/2025 9:45	8.59	21.44	1
LH-NC-01	6/21/2025 10:00	8.58	21.46	1
LH-NC-01	6/21/2025 10:15	8.62	21.5	1
LH-NC-01	6/21/2025 10:30	8.61	21.56	1
LH-NC-01	6/21/2025 10:45	8.71	21.6	1
LH-NC-01	6/21/2025 11:00	8.71	21.64	1
LH-NC-01	6/21/2025 11:15	8.76	21.7	1
LH-NC-01	6/21/2025 11:30	8.75	21.76	1
LH-NC-01	6/21/2025 11:45	8.78	21.82	1
LH-NC-01	6/21/2025 12:00	8.83	21.88	1
LH-NC-01	6/21/2025 12:15	8.83	21.96	1
LH-NC-01	6/21/2025 12:30	8.77	22.02	1
LH-NC-01	6/21/2025 12:45	8.81	22.06	1
LH-NC-01	6/21/2025 13:00	8.87	22.1	1
LH-NC-01	6/21/2025 13:15	8.85	22.2	1
LH-NC-01	6/21/2025 13:30	8.9	22.28	1
LH-NC-01	6/21/2025 13:45	8.93	22.36	1
LH-NC-01	6/21/2025 14:00	8.96	22.46	1
LH-NC-01	6/21/2025 14:15	8.91	22.54	1
LH-NC-01	6/21/2025 14:30	8.94	22.56	1
LH-NC-01	6/21/2025 14:45	8.99	22.62	1
LH-NC-01	6/21/2025 15:00	9.04	22.7	1
LH-NC-01	6/21/2025 15:15	9.02	22.74	1
LH-NC-01	6/21/2025 15:30	9.01	22.78	1
LH-NC-01	6/21/2025 15:45	9.02	22.8	1
LH-NC-01	6/21/2025 16:00	8.99	22.82	1
LH-NC-01	6/21/2025 16:15	9.02	22.86	1
LH-NC-01	6/21/2025 16:30	9.05	22.9	1
LH-NC-01	6/21/2025 16:45	9.04	22.94	1
LH-NC-01	6/21/2025 17:00	9.05	22.98	1

Station Name	Date Time	DO mg/L	Temp C	Use Code
LH-NC-01	6/21/2025 17:15	9.06	22.98	1
LH-NC-01	6/21/2025 17:30	9.06	23.04	1
LH-NC-01	6/21/2025 17:45	9.09	23.08	1
LH-NC-01	6/21/2025 18:00	9.14	23.1	1
LH-NC-01	6/21/2025 18:15	9.13	23.14	1
LH-NC-01	6/21/2025 18:30	9.11	23.16	1
LH-NC-01	6/21/2025 18:45	9.14	23.2	1
LH-NC-01	6/21/2025 19:00	9.03	23.2	1
LH-NC-01	6/21/2025 19:15	9.03	23.2	1
LH-NC-01	6/21/2025 19:30	9.01	23.14	1
LH-NC-01	6/21/2025 19:45	9	23.04	1
LH-NC-01	6/21/2025 20:00	8.97	22.98	1
LH-NC-01	6/21/2025 20:15	8.88	22.94	1
LH-NC-01	6/21/2025 20:30	8.88	22.9	1
LH-NC-01	6/21/2025 20:45	8.85	22.86	1
LH-NC-01	6/21/2025 21:00	8.8	22.82	1
LH-NC-01	6/21/2025 21:15	8.76	22.78	1
LH-NC-01	6/21/2025 21:30	8.78	22.74	1
LH-NC-01	6/21/2025 21:45	8.75	22.72	1
LH-NC-01	6/21/2025 22:00	8.71	22.72	1
LH-NC-01	6/21/2025 22:15	8.66	22.68	1
LH-NC-01	6/21/2025 22:30	8.67	22.68	1
LH-NC-01	6/21/2025 22:45	8.62	22.66	1
LH-NC-01	6/21/2025 23:00	8.61	22.62	1
LH-NC-01	6/21/2025 23:15	8.57	22.6	1
LH-NC-01	6/21/2025 23:30	8.57	22.58	1
LH-NC-01	6/21/2025 23:45	8.52	22.56	1
LH-NC-01	6/22/2025 0:00	8.53	22.54	1
LH-NC-01	6/22/2025 0:15	8.49	22.52	1
LH-NC-01	6/22/2025 0:30	8.47	22.48	1
LH-NC-01	6/22/2025 0:45	8.45	22.46	1
LH-NC-01	6/22/2025 1:00	8.4	22.42	1
LH-NC-01	6/22/2025 1:15	8.37	22.42	1
LH-NC-01	6/22/2025 1:30	8.36	22.4	1
LH-NC-01	6/22/2025 1:45	8.14	22.38	1
LH-NC-01	6/22/2025 2:00	8.1	22.36	1
LH-NC-01	6/22/2025 2:15	8.11	22.36	1
LH-NC-01	6/22/2025 2:30	8.06	22.34	1
LH-NC-01	6/22/2025 2:45	7.87	22.32	1
LH-NC-01	6/22/2025 3:00	7.98	22.3	1
LH-NC-01	6/22/2025 3:15	7.97	22.28	1
LH-NC-01	6/22/2025 3:30	7.92	22.26	1
LH-NC-01	6/22/2025 3:45	8	22.26	1
LH-NC-01	6/22/2025 4:00	7.9	22.24	1
LH-NC-01	6/22/2025 4:15	7.96	22.22	1
LH-NC-01	6/22/2025 4:30	7.88	22.2	1
LH-NC-01	6/22/2025 4:45	8.06	22.2	1
LH-NC-01	6/22/2025 5:00	8.04	22.18	1
LH-NC-01	6/22/2025 5:15	7.99	22.18	1
LH-NC-01	6/22/2025 5:30	7.91	22.16	1
LH-NC-01	6/22/2025 5:45	8.11	22.16	1
LH-NC-01	6/22/2025 6:00	7.93	22.16	1
LH-NC-01	6/22/2025 6:15	8.01	22.14	1
LH-NC-01	6/22/2025 6:30	8.18	22.14	1
LH-NC-01	6/22/2025 6:45	8.2	22.14	1
LH-NC-01	6/22/2025 7:00	8.19	22.12	1
LH-NC-01	6/22/2025 7:15	8.15	22.12	1
LH-NC-01	6/22/2025 7:30	8.16	22.12	1
LH-NC-01	6/22/2025 7:45	8.21	22.12	1
LH-NC-01	6/22/2025 8:00	8.23	22.12	1
LH-NC-01	6/22/2025 8:15	8.2	22.12	1
LH-NC-01	6/22/2025 8:30	8.25	22.12	1
LH-NC-01	6/22/2025 8:45	8.21	22.12	1
LH-NC-01	6/22/2025 9:00	8.26	22.14	1
LH-NC-01	6/22/2025 9:15	8.27	22.14	1
LH-NC-01	6/22/2025 9:30	8.24	22.16	1
LH-NC-01	6/22/2025 9:45	8.32	22.18	1
LH-NC-01	6/22/2025 10:00	8.38	22.22	1
LH-NC-01	6/22/2025 10:15	8.42	22.24	1
LH-NC-01	6/22/2025 10:30	8.37	22.26	1
LH-NC-01	6/22/2025 10:45	8.52	22.32	1
LH-NC-01	6/22/2025 11:00	8.56	22.4	1
LH-NC-01	6/22/2025 11:15	8.61	22.5	1
LH-NC-01	6/22/2025 11:30	8.61	22.58	1
LH-NC-01	6/22/2025 11:45	8.6	22.64	1
LH-NC-01	6/22/2025 12:00	8.66	22.66	1
LH-NC-01	6/22/2025 12:15	8.75	22.68	1
LH-NC-01	6/22/2025 12:30	8.69	22.74	1
LH-NC-01	6/22/2025 12:45	8.76	22.84	1
LH-NC-01	6/22/2025 13:00	8.84	22.92	1
LH-NC-01	6/22/2025 13:15	8.81	22.98	1
LH-NC-01	6/22/2025 13:30	8.87	23.04	1
LH-NC-01	6/22/2025 13:45	8.88	23.08	1
LH-NC-01	6/22/2025 14:00	8.95	23.14	1

Station Name	Date Time	DO mg/L	Temp C	Use Code
LH-NC-01	6/22/2025 14:15	8.95	23.2	1
LH-NC-01	6/22/2025 14:30	8.91	23.3	1
LH-NC-01	6/22/2025 14:45	8.96	23.38	1
LH-NC-01	6/22/2025 15:00	8.96	23.44	1
LH-NC-01	6/22/2025 15:15	8.93	23.5	1
LH-NC-01	6/22/2025 15:30	8.88	23.58	1
LH-NC-01	6/22/2025 15:45	8.91	23.58	1
LH-NC-01	6/22/2025 16:00	8.87	23.6	1
LH-NC-01	6/22/2025 16:15	8.88	23.6	1
LH-NC-01	6/22/2025 16:30	8.85	23.66	1
LH-NC-01	6/22/2025 16:45	8.77	23.66	1
LH-NC-01	6/22/2025 17:00	8.79	23.64	1
LH-NC-01	6/22/2025 17:15	8.77	23.68	1
LH-NC-01	6/22/2025 17:30	8.73	23.7	1
LH-NC-01	6/22/2025 17:45	8.84	23.74	1
LH-NC-01	6/22/2025 18:00	8.8	23.7	1
LH-NC-01	6/22/2025 18:15	8.77	23.66	1
LH-NC-01	6/22/2025 18:30	8.75	23.66	1
LH-NC-01	6/22/2025 18:45	8.78	23.64	1
LH-NC-01	6/22/2025 19:00	8.63	23.62	1
LH-NC-01	6/22/2025 19:15	8.69	23.6	1
LH-NC-01	6/22/2025 19:30	8.68	23.58	1
LH-NC-01	6/22/2025 19:45	8.67	23.58	1
LH-NC-01	6/22/2025 20:00	8.62	23.56	1
LH-NC-01	6/22/2025 20:15	8.63	23.52	1
LH-NC-01	6/22/2025 20:30	8.6	23.48	1
LH-NC-01	6/22/2025 20:45	8.53	23.46	1
LH-NC-01	6/22/2025 21:00	8.53	23.44	1
LH-NC-01	6/22/2025 21:15	8.48	23.4	1
LH-NC-01	6/22/2025 21:30	8.43	23.38	1
LH-NC-01	6/22/2025 21:45	8.41	23.36	1
LH-NC-01	6/22/2025 22:00	8.32	23.32	1
LH-NC-01	6/22/2025 22:15	8.39	23.3	1
LH-NC-01	6/22/2025 22:30	8.29	23.28	1
LH-NC-01	6/22/2025 22:45	8.35	23.26	1
LH-NC-01	6/22/2025 23:00	8.25	23.24	1
LH-NC-01	6/22/2025 23:15	8.23	23.22	1
LH-NC-01	6/22/2025 23:30	8.26	23.22	1
LH-NC-01	6/22/2025 23:45	8.26	23.22	1
LH-NC-01	6/23/2025 0:00	8.22	23.2	1
LH-NC-01	6/23/2025 0:15	8.23	23.18	1
LH-NC-01	6/23/2025 0:30	8.2	23.16	1
LH-NC-01	6/23/2025 0:45	8.22	23.14	1
LH-NC-01	6/23/2025 1:00	8.15	23.12	1
LH-NC-01	6/23/2025 1:15	8.18	23.12	1
LH-NC-01	6/23/2025 1:30	8.19	23.1	1
LH-NC-01	6/23/2025 1:45	8.16	23.1	1
LH-NC-01	6/23/2025 2:00	8.16	23.08	1
LH-NC-01	6/23/2025 2:15	8.09	23.06	1
LH-NC-01	6/23/2025 2:30	8.07	23.04	1
LH-NC-01	6/23/2025 2:45	8.12	23.04	1
LH-NC-01	6/23/2025 3:00	8.05	23.02	1
LH-NC-01	6/23/2025 3:15	8.05	23	1
LH-NC-01	6/23/2025 3:30	8	23	1
LH-NC-01	6/23/2025 3:45	8.07	22.98	1
LH-NC-01	6/23/2025 4:00	7.98	22.98	1
LH-NC-01	6/23/2025 4:15	8	22.98	1
LH-NC-01	6/23/2025 4:30	8.01	22.96	1
LH-NC-01	6/23/2025 4:45	7.99	22.94	1
LH-NC-01	6/23/2025 5:00	8	22.94	1
LH-NC-01	6/23/2025 5:15	7.99	22.92	1
LH-NC-01	6/23/2025 5:30	7.99	22.9	1
LH-NC-01	6/23/2025 5:45	7.96	22.9	1
LH-NC-01	6/23/2025 6:00	7.88	22.88	1
LH-NC-01	6/23/2025 6:15	7.94	22.88	1
LH-NC-01	6/23/2025 6:30	7.95	22.88	1
LH-NC-01	6/23/2025 6:45	7.94	22.86	1
LH-NC-01	6/23/2025 7:00	7.94	22.86	1
LH-NC-01	6/23/2025 7:15	7.88	22.84	1
LH-NC-01	6/23/2025 7:30	7.95	22.84	1
LH-NC-01	6/23/2025 7:45	7.95	22.86	1
LH-NC-01	6/23/2025 8:00	7.96	22.88	1
LH-NC-01	6/23/2025 8:15	8.01	22.92	1
LH-NC-01	6/23/2025 8:30	8.08	22.92	1
LH-NC-01	6/23/2025 8:45	8.16	23	1
LH-NC-01	6/23/2025 9:00	8.26	23.08	1
LH-NC-01	6/23/2025 9:15	8.31	23.14	1
LH-NC-01	6/23/2025 9:30	8.75	24.16	2
LH-NC-01	6/23/2025 9:45	7.69	28.88	2
LH-NC-01	6/23/2025 10:00	7.53	30.34	2
LH-NC-01	6/23/2025 10:15	7.41	32	2
LH-NC-01	6/23/2025 10:30	8.48	24	2
LH-NC-01	6/23/2025 10:45	8.68	23.48	1
LH-NC-01	6/23/2025 11:00	8.68	23.5	1

Station Name	Date Time	DO mg/L	Temp C	Use Code
LH-NC-01	6/23/2025 11:15	8.74	23.54	1
LH-NC-01	6/23/2025 11:30	8.72	23.6	1
LH-NC-01	6/23/2025 11:45	8.85	23.68	1
LH-NC-01	6/23/2025 12:00	8.88	23.76	1
LH-NC-01	6/23/2025 12:15	8.89	23.82	1
LH-NC-01	6/23/2025 12:30	8.89	23.92	1
LH-NC-01	6/23/2025 12:45	8.87	24.02	1
LH-NC-01	6/23/2025 13:00	8.89	24.14	1
LH-NC-01	6/23/2025 13:15	8.95	24.26	1
LH-NC-01	6/23/2025 13:30	8.95	24.34	1
LH-NC-01	6/23/2025 13:45	8.97	24.46	1
LH-NC-01	6/23/2025 14:00	9.07	24.6	1
LH-NC-01	6/23/2025 14:15	9.04	24.64	1
LH-NC-01	6/23/2025 14:30	9.1	24.72	1
LH-NC-01	6/23/2025 14:45	9.14	24.8	1
LH-NC-01	6/23/2025 15:00	9.2	24.98	1
LH-NC-01	6/23/2025 15:15	9.18	24.96	1
LH-NC-01	6/23/2025 15:30	9.19	25.02	1
LH-NC-01	6/23/2025 15:45	9.13	25.12	1
LH-NC-01	6/23/2025 16:00	9.21	25.26	1
LH-NC-01	6/23/2025 16:15	9.24	25.42	1
LH-NC-01	6/23/2025 16:30	9.33	25.54	1
LH-NC-01	6/23/2025 16:45	9.26	25.6	1
LH-NC-01	6/23/2025 17:00	9.23	25.64	1
LH-NC-01	6/23/2025 17:15	9.27	25.72	1
LH-NC-01	6/23/2025 17:30	9.27	25.88	1
LH-NC-01	6/23/2025 17:45	9.32	25.98	1
LH-NC-01	6/23/2025 18:00	9.27	26.02	1
LH-NC-01	6/23/2025 18:15	9.24	26.12	1
LH-NC-01	6/23/2025 18:30	9.28	26.16	1
LH-NC-01	6/23/2025 18:45	9.23	26.2	1
LH-NC-01	6/23/2025 19:00	9.25	26.18	1
LH-NC-01	6/23/2025 19:15	9.15	26.14	1
LH-NC-01	6/23/2025 19:30	9.17	26.12	1
LH-NC-01	6/23/2025 19:45	9.13	26.04	1
LH-NC-01	6/23/2025 20:00	9.1	25.98	1
LH-NC-01	6/23/2025 20:15	9.06	25.86	1
LH-NC-01	6/23/2025 20:30	9.05	25.82	1
LH-NC-01	6/23/2025 20:45	9	25.76	1
LH-NC-01	6/23/2025 21:00	9	25.68	1
LH-NC-01	6/23/2025 21:15	8.88	25.6	1
LH-NC-01	6/23/2025 21:30	8.84	25.54	1
LH-NC-01	6/23/2025 21:45	8.83	25.48	1
LH-NC-01	6/23/2025 22:00	8.76	25.4	1
LH-NC-01	6/23/2025 22:15	8.74	25.36	1
LH-NC-01	6/23/2025 22:30	8.69	25.28	1
LH-NC-01	6/23/2025 22:45	8.66	25.2	1
LH-NC-01	6/23/2025 23:00	8.62	25.16	1
LH-NC-01	6/23/2025 23:15	8.57	25.12	1
LH-NC-01	6/23/2025 23:30	8.52	25.04	1
LH-NC-01	6/23/2025 23:45	8.48	25	1
LH-NC-01	6/24/2025 0:00	8.45	24.96	1
LH-NC-01	6/24/2025 0:15	8.41	24.94	1
LH-NC-01	6/24/2025 0:30	8.43	24.9	1
LH-NC-01	6/24/2025 0:45	8.42	24.92	1
LH-NC-01	6/24/2025 1:00	8.39	24.9	1
LH-NC-01	6/24/2025 1:15	8.37	24.88	1
LH-NC-01	6/24/2025 1:30	8.4	24.84	1
LH-NC-01	6/24/2025 1:45	8.39	24.84	1
LH-NC-01	6/24/2025 2:00	8.36	24.82	1
LH-NC-01	6/24/2025 2:15	8.35	24.82	1
LH-NC-01	6/24/2025 2:30	8.33	24.8	1
LH-NC-01	6/24/2025 2:45	8.32	24.76	1
LH-NC-01	6/24/2025 3:00	8.25	24.74	1
LH-NC-01	6/24/2025 3:15	8.24	24.72	1
LH-NC-01	6/24/2025 3:30	8.22	24.68	1
LH-NC-01	6/24/2025 3:45	8.22	24.66	1
LH-NC-01	6/24/2025 4:00	8.19	24.64	1
LH-NC-01	6/24/2025 4:15	8.19	24.6	1
LH-NC-01	6/24/2025 4:30	8.19	24.56	1
LH-NC-01	6/24/2025 4:45	8.17	24.54	1
LH-NC-01	6/24/2025 5:00	8.15	24.54	1
LH-NC-01	6/24/2025 5:15	8.15	24.52	1
LH-NC-01	6/24/2025 5:30	8.11	24.5	1
LH-NC-01	6/24/2025 5:45	8.11	24.46	1
LH-NC-01	6/24/2025 6:00	8.08	24.46	1
LH-NC-01	6/24/2025 6:15	8.09	24.44	1
LH-NC-01	6/24/2025 6:30	8.07	24.42	1
LH-NC-01	6/24/2025 6:45	8.04	24.42	1
LH-NC-01	6/24/2025 7:00	8.05	24.4	1
LH-NC-01	6/24/2025 7:15	8.04	24.38	1
LH-NC-01	6/24/2025 7:30	8.06	24.36	1
LH-NC-01	6/24/2025 7:45	8.07	24.36	1
LH-NC-01	6/24/2025 8:00	8.11	24.36	1

Station Name	Date Time	DO mg/L	Temp C	Use Code
LH-NC-01	6/24/2025 8:15	8.12	24.36	1
LH-NC-01	6/24/2025 8:30	8.14	24.38	1
LH-NC-01	6/24/2025 8:45	8.23	24.38	1
LH-NC-01	6/24/2025 9:00	8.25	24.42	1
LH-NC-01	6/24/2025 9:15	8.3	24.46	1
LH-NC-01	6/24/2025 9:30	8.4	24.48	1
LH-NC-01	6/24/2025 9:45	8.47	24.52	1
LH-NC-01	6/24/2025 10:00	8.43	24.54	1
LH-NC-01	6/24/2025 10:15	8.54	24.6	1
LH-NC-01	6/24/2025 10:30	8.55	24.64	1
LH-NC-01	6/24/2025 10:45	8.68	24.7	1
LH-NC-01	6/24/2025 11:00	8.69	24.76	1
LH-NC-01	6/24/2025 11:15	8.77	24.82	1
LH-NC-01	6/24/2025 11:30	8.72	24.9	1
LH-NC-01	6/24/2025 11:45	8.83	24.96	1
LH-NC-01	6/24/2025 12:00	8.82	25.02	1
LH-NC-01	6/24/2025 12:15	8.9	25.08	1
LH-NC-01	6/24/2025 12:30	8.87	25.12	1
LH-NC-01	6/24/2025 12:45	8.91	25.22	1
LH-NC-01	6/24/2025 13:00	9.07	25.3	1
LH-NC-01	6/24/2025 13:15	9.1	25.36	1
LH-NC-01	6/24/2025 13:30	9.01	25.42	1
LH-NC-01	6/24/2025 13:45	9.12	25.5	1
LH-NC-01	6/24/2025 14:00	9.14	25.6	1
LH-NC-01	6/24/2025 14:15	9.07	25.7	1
LH-NC-01	6/24/2025 14:30	9.09	25.78	1
LH-NC-01	6/24/2025 14:45	9.15	25.88	1
LH-NC-01	6/24/2025 15:00	9.26	26.02	1
LH-NC-01	6/24/2025 15:15	9.25	26.1	1
LH-NC-01	6/24/2025 15:30	9.25	26.08	1
LH-NC-01	6/24/2025 15:45	9.29	26.16	1
LH-NC-01	6/24/2025 16:00	9.35	26.2	1
LH-NC-01	6/24/2025 16:15	9.36	26.26	1
LH-NC-01	6/24/2025 16:30	9.38	26.28	1
LH-NC-01	6/24/2025 16:45	9.2	26.32	1
LH-NC-01	6/24/2025 17:00	9.31	26.4	1
LH-NC-01	6/24/2025 17:15	9.42	26.44	1
LH-NC-01	6/24/2025 17:30	9.4	26.46	1
LH-NC-01	6/24/2025 17:45	9.32	26.44	1
LH-NC-01	6/24/2025 18:00	9.28	26.46	1
LH-NC-01	6/24/2025 18:15	9.25	26.4	1
LH-NC-01	6/24/2025 18:30	9.28	26.38	1
LH-NC-01	6/24/2025 18:45	9.26	26.38	1
LH-NC-01	6/24/2025 19:00	9.2	26.38	1
LH-NC-01	6/24/2025 19:15	9.13	26.34	1
LH-NC-01	6/24/2025 19:30	9.02	26.28	1
LH-NC-01	6/24/2025 19:45	8.96	26.22	1
LH-NC-01	6/24/2025 20:00	8.91	26.18	1
LH-NC-01	6/24/2025 20:15	8.88	26.16	1
LH-NC-01	6/24/2025 20:30	8.87	26.12	1
LH-NC-01	6/24/2025 20:45	8.81	26.08	1
LH-NC-01	6/24/2025 21:00	8.79	26.06	1
LH-NC-01	6/24/2025 21:15	8.76	26.04	1
LH-NC-01	6/24/2025 21:30	8.7	26	1
LH-NC-01	6/24/2025 21:45	8.65	25.98	1
LH-NC-01	6/24/2025 22:00	8.63	25.94	1
LH-NC-01	6/24/2025 22:15	8.61	25.92	1
LH-NC-01	6/24/2025 22:30	8.51	25.86	1
LH-NC-01	6/24/2025 22:45	8.57	25.84	1
LH-NC-01	6/24/2025 23:00	8.47	25.82	1
LH-NC-01	6/24/2025 23:15	8.52	25.82	1
LH-NC-01	6/24/2025 23:30	8.42	25.78	1
LH-NC-01	6/24/2025 23:45	8.43	25.78	1
LH-NC-01	6/25/2025 0:00	8.44	25.76	1
LH-NC-01	6/25/2025 0:15	8.35	25.72	1
LH-NC-01	6/25/2025 0:30	8.3	25.7	1
LH-NC-01	6/25/2025 0:45	8.35	25.68	1
LH-NC-01	6/25/2025 1:00	8.28	25.68	1
LH-NC-01	6/25/2025 1:15	8.28	25.68	1
LH-NC-01	6/25/2025 1:30	8.25	25.64	1
LH-NC-01	6/25/2025 1:45	8.24	25.62	1
LH-NC-01	6/25/2025 2:00	8.24	25.6	1
LH-NC-01	6/25/2025 2:15	8.24	25.58	1
LH-NC-01	6/25/2025 2:30	8.19	25.58	1
LH-NC-01	6/25/2025 2:45	8.22	25.56	1
LH-NC-01	6/25/2025 3:00	8.17	25.54	1
LH-NC-01	6/25/2025 3:15	8.17	25.52	1
LH-NC-01	6/25/2025 3:30	8.12	25.5	1
LH-NC-01	6/25/2025 3:45	8.14	25.48	1
LH-NC-01	6/25/2025 4:00	8.07	25.46	1
LH-NC-01	6/25/2025 4:15	8.09	25.46	1
LH-NC-01	6/25/2025 4:30	8.07	25.44	1
LH-NC-01	6/25/2025 4:45	8	25.42	1
LH-NC-01	6/25/2025 5:00	7.99	25.4	1

Station Name	Date Time	DO mg/L	Temp C	Use Code
LH-NC-01	6/25/2025 5:15	7.99	25.38	1
LH-NC-01	6/25/2025 5:30	7.94	25.36	1
LH-NC-01	6/25/2025 5:45	7.96	25.36	1
LH-NC-01	6/25/2025 6:00	7.99	25.34	1
LH-NC-01	6/25/2025 6:15	7.92	25.32	1
LH-NC-01	6/25/2025 6:30	7.95	25.3	1
LH-NC-01	6/25/2025 6:45	7.94	25.3	1
LH-NC-01	6/25/2025 7:00	7.92	25.3	1
LH-NC-01	6/25/2025 7:15	7.98	25.28	1
LH-NC-01	6/25/2025 7:30	7.96	25.28	1
LH-NC-01	6/25/2025 7:45	7.87	25.28	1
LH-NC-01	6/25/2025 8:00	7.96	25.26	1
LH-NC-01	6/25/2025 8:15	7.93	25.28	1
LH-NC-01	6/25/2025 8:30	8.03	25.28	1
LH-NC-01	6/25/2025 8:45	8.11	25.3	1
LH-NC-01	6/25/2025 9:00	8.15	25.34	1
LH-NC-01	6/25/2025 9:15	8.23	25.38	1
LH-NC-01	6/25/2025 9:30	8.25	25.42	1
LH-NC-01	6/25/2025 9:45	8.32	25.44	1
LH-NC-01	6/25/2025 10:00	8.29	25.5	1
LH-NC-01	6/25/2025 10:15	8.46	25.56	1
LH-NC-01	6/25/2025 10:30	8.58	25.62	1
LH-NC-01	6/25/2025 10:45	8.62	25.66	1
LH-NC-01	6/25/2025 11:00	8.55	25.72	1
LH-NC-01	6/25/2025 11:15	8.69	25.78	1
LH-NC-01	6/25/2025 11:30	8.74	25.86	1
LH-NC-01	6/25/2025 11:45	8.85	25.9	1
LH-NC-01	6/25/2025 12:00	8.86	25.98	1
LH-NC-01	6/25/2025 12:15	8.8	26.02	1
LH-NC-01	6/25/2025 12:30	8.87	26.08	1
LH-NC-01	6/25/2025 12:45	9.07	26.14	1
LH-NC-01	6/25/2025 13:00	9.12	26.24	1
LH-NC-01	6/25/2025 13:15	9.21	26.26	1
LH-NC-01	6/25/2025 13:30	9.29	26.36	1
LH-NC-01	6/25/2025 13:45	9.19	26.36	1
LH-NC-01	6/25/2025 14:00	9.25	26.4	1
LH-NC-01	6/25/2025 14:15	9.38	26.46	1
LH-NC-01	6/25/2025 14:30	9.49	26.5	1
LH-NC-01	6/25/2025 14:45	9.47	26.56	1
LH-NC-01	6/25/2025 15:00	9.61	26.62	1
LH-NC-01	6/25/2025 15:15	9.48	26.68	1
LH-NC-01	6/25/2025 15:30	9.49	26.74	1
LH-NC-01	6/25/2025 15:45	9.56	26.84	1
LH-NC-01	6/25/2025 16:00	9.64	26.9	1
LH-NC-01	6/25/2025 16:15	9.75	26.98	1
LH-NC-01	6/25/2025 16:30	9.78	27.1	1
LH-NC-01	6/25/2025 16:45	9.84	27.18	1
LH-NC-01	6/25/2025 17:00	9.69	27.26	1
LH-NC-01	6/25/2025 17:15	9.76	27.3	1
LH-NC-01	6/25/2025 17:30	9.74	27.32	1
LH-NC-01	6/25/2025 17:45	9.65	27.34	1
LH-NC-01	6/25/2025 18:00	9.79	27.34	1
LH-NC-01	6/25/2025 18:15	9.79	27.38	1
LH-NC-01	6/25/2025 18:30	9.79	27.42	1
LH-NC-01	6/25/2025 18:45	9.78	27.44	1
LH-NC-01	6/25/2025 19:00	9.72	27.42	1
LH-NC-01	6/25/2025 19:15	9.73	27.42	1
LH-NC-01	6/25/2025 19:30	9.67	27.42	1
LH-NC-01	6/25/2025 19:45	9.64	27.4	1
LH-NC-01	6/25/2025 20:00	9.44	27.36	1
LH-NC-01	6/25/2025 20:15	9.57	27.34	1
LH-NC-01	6/25/2025 20:30	9.62	27.32	1
LH-NC-01	6/25/2025 20:45	9.5	27.28	1
LH-NC-01	6/25/2025 21:00	9.43	27.28	1
LH-NC-01	6/25/2025 21:15	9.52	27.26	1
LH-NC-01	6/25/2025 21:30	9.47	27.26	1
LH-NC-01	6/25/2025 21:45	9.48	27.24	1
LH-NC-01	6/25/2025 22:00	9.35	27.22	1
LH-NC-01	6/25/2025 22:15	9.32	27.16	1
LH-NC-01	6/25/2025 22:30	9.22	27.14	1
LH-NC-01	6/25/2025 22:45	9.12	27.1	1
LH-NC-01	6/25/2025 23:00	9.14	27.08	1
LH-NC-01	6/25/2025 23:15	9	27.04	1
LH-NC-01	6/25/2025 23:30	8.91	26.98	1
LH-NC-01	6/25/2025 23:45	8.83	26.94	1
LH-NC-01	6/26/2025 0:00	8.79	26.88	1
LH-NC-01	6/26/2025 0:15	8.55	26.8	1
LH-NC-01	6/26/2025 0:30	8.58	26.7	1
LH-NC-01	6/26/2025 0:45	8.52	26.68	1
LH-NC-01	6/26/2025 1:00	8.48	26.64	1
LH-NC-01	6/26/2025 1:15	8.46	26.58	1
LH-NC-01	6/26/2025 1:30	8.4	26.56	1
LH-NC-01	6/26/2025 1:45	8.39	26.52	1
LH-NC-01	6/26/2025 2:00	8.33	26.48	1

Station Name	Date Time	DO mg/L	Temp C	Use Code
LH-NC-01	6/26/2025 2:15	8.32	26.44	1
LH-NC-01	6/26/2025 2:30	8.3	26.38	1
LH-NC-01	6/26/2025 2:45	8.3	26.32	1
LH-NC-01	6/26/2025 3:00	8.21	26.3	1
LH-NC-01	6/26/2025 3:15	8.1	26.26	1
LH-NC-01	6/26/2025 3:30	8.08	26.22	1
LH-NC-01	6/26/2025 3:45	8.11	26.18	1
LH-NC-01	6/26/2025 4:00	8.01	26.14	1
LH-NC-01	6/26/2025 4:15	7.99	26.1	1
LH-NC-01	6/26/2025 4:30	7.92	26.06	1
LH-NC-01	6/26/2025 4:45	7.9	26.02	1
LH-NC-01	6/26/2025 5:00	7.78	25.98	1
LH-NC-01	6/26/2025 5:15	7.85	25.94	1
LH-NC-01	6/26/2025 5:30	7.73	25.92	1
LH-NC-01	6/26/2025 5:45	7.78	25.88	1
LH-NC-01	6/26/2025 6:00	7.75	25.86	1
LH-NC-01	6/26/2025 6:15	7.7	25.82	1
LH-NC-01	6/26/2025 6:30	7.67	25.78	1
LH-NC-01	6/26/2025 6:45	7.63	25.76	1
LH-NC-01	6/26/2025 7:00	7.56	25.74	1
LH-NC-01	6/26/2025 7:15	7.61	25.72	1
LH-NC-01	6/26/2025 7:30	7.63	25.7	1
LH-NC-01	6/26/2025 7:45	7.54	25.66	1
LH-NC-01	6/26/2025 8:00	7.65	25.64	1
LH-NC-01	6/26/2025 8:15	7.65	25.62	1
LH-NC-01	6/26/2025 8:30	7.63	25.6	1
LH-NC-01	6/26/2025 8:45	7.62	25.58	1
LH-NC-01	6/26/2025 9:00	7.59	25.56	1
LH-NC-01	6/26/2025 9:15	7.66	25.54	1
LH-NC-01	6/26/2025 9:30	7.59	25.54	1
LH-NC-01	6/26/2025 9:45	7.71	25.52	1
LH-NC-01	6/26/2025 10:00	7.65	25.52	1
LH-NC-01	6/26/2025 10:15	7.68	25.5	1
LH-NC-01	6/26/2025 10:30	7.7	25.5	1
LH-NC-01	6/26/2025 10:45	7.76	25.48	1
LH-NC-01	6/26/2025 11:00	7.88	25.48	1
LH-NC-01	6/26/2025 11:15	7.88	25.5	1
LH-NC-01	6/26/2025 11:30	7.93	25.5	1
LH-NC-01	6/26/2025 11:45	8.03	25.52	1
LH-NC-01	6/26/2025 12:00	8.14	25.54	1
LH-NC-01	6/26/2025 12:15	8.13	25.56	1
LH-NC-01	6/26/2025 12:30	8.19	25.56	1
LH-NC-01	6/26/2025 12:45	8.3	25.6	1
LH-NC-01	6/26/2025 13:00	8.27	25.62	1
LH-NC-01	6/26/2025 13:15	8.31	25.66	1
LH-NC-01	6/26/2025 13:30	8.36	25.66	1
LH-NC-01	6/26/2025 13:45	8.33	25.68	1
LH-NC-01	6/26/2025 14:00	8.36	25.68	1
LH-NC-01	6/26/2025 14:15	8.46	25.7	1
LH-NC-01	6/26/2025 14:30	8.43	25.7	1
LH-NC-01	6/26/2025 14:45	8.46	25.72	1
LH-NC-01	6/26/2025 15:00	8.52	25.72	1
LH-NC-01	6/26/2025 15:15	8.48	25.72	1
LH-NC-01	6/26/2025 15:30	8.5	25.72	1
LH-NC-01	6/26/2025 15:45	8.52	25.72	1
LH-NC-01	6/26/2025 16:00	8.59	25.72	1
LH-NC-01	6/26/2025 16:15	8.6	25.72	1
LH-NC-01	6/26/2025 16:30	8.58	25.72	1
LH-NC-01	6/26/2025 16:45	8.53	25.72	1
LH-NC-01	6/26/2025 17:00	8.56	25.72	1
LH-NC-01	6/26/2025 17:15	8.56	25.74	1
LH-NC-01	6/26/2025 17:30	8.54	25.74	1
LH-NC-01	6/26/2025 17:45	8.51	25.74	1
LH-NC-01	6/26/2025 18:00	8.55	25.74	1
LH-NC-01	6/26/2025 18:15	8.57	25.74	1
LH-NC-01	6/26/2025 18:30	8.52	25.74	1
LH-NC-01	6/26/2025 18:45	8.52	25.76	1
LH-NC-01	6/26/2025 19:00	8.51	25.76	1
LH-NC-01	6/26/2025 19:15	8.49	25.76	1
LH-NC-01	6/26/2025 19:30	8.44	25.76	1
LH-NC-01	6/26/2025 19:45	8.36	25.76	1
LH-NC-01	6/26/2025 20:00	8.4	25.76	1
LH-NC-01	6/26/2025 20:15	8.37	25.76	1
LH-NC-01	6/26/2025 20:30	8.31	25.74	1
LH-NC-01	6/26/2025 20:45	8.25	25.74	1
LH-NC-01	6/26/2025 21:00	8.2	25.72	1
LH-NC-01	6/26/2025 21:15	8.16	25.7	1
LH-NC-01	6/26/2025 21:30	8.12	25.7	1
LH-NC-01	6/26/2025 21:45	8.14	25.7	1
LH-NC-01	6/26/2025 22:00	8.06	25.7	1
LH-NC-01	6/26/2025 22:15	8.01	25.7	1
LH-NC-01	6/26/2025 22:30	8.04	25.68	1
LH-NC-01	6/26/2025 22:45	7.95	25.68	1
LH-NC-01	6/26/2025 23:00	7.89	25.66	1

Station Name	Date Time	DO mg/L	Temp C	Use Code
LH-NC-01	6/26/2025 23:15	7.87	25.64	1
LH-NC-01	6/26/2025 23:30	7.81	25.62	1
LH-NC-01	6/26/2025 23:45	7.83	25.6	1
LH-NC-01	6/27/2025 0:00	7.75	25.58	1
LH-NC-01	6/27/2025 0:15	7.73	25.58	1
LH-NC-01	6/27/2025 0:30	7.75	25.56	1
LH-NC-01	6/27/2025 0:45	7.76	25.54	1
LH-NC-01	6/27/2025 1:00	7.75	25.52	1
LH-NC-01	6/27/2025 1:15	7.71	25.52	1
LH-NC-01	6/27/2025 1:30	7.72	25.5	1
LH-NC-01	6/27/2025 1:45	7.74	25.5	1
LH-NC-01	6/27/2025 2:00	7.65	25.48	1
LH-NC-01	6/27/2025 2:15	7.67	25.48	1
LH-NC-01	6/27/2025 2:30	7.66	25.48	1
LH-NC-01	6/27/2025 2:45	7.65	25.46	1
LH-NC-01	6/27/2025 3:00	7.66	25.44	1
LH-NC-01	6/27/2025 3:15	7.59	25.44	1
LH-NC-01	6/27/2025 3:30	7.64	25.44	1
LH-NC-01	6/27/2025 3:45	7.57	25.42	1
LH-NC-01	6/27/2025 4:00	7.55	25.42	1
LH-NC-01	6/27/2025 4:15	7.54	25.4	1
LH-NC-01	6/27/2025 4:30	7.57	25.4	1
LH-NC-01	6/27/2025 4:45	7.46	25.4	1
LH-NC-01	6/27/2025 5:00	7.51	25.38	1
LH-NC-01	6/27/2025 5:15	7.46	25.38	1
LH-NC-01	6/27/2025 5:30	7.42	25.36	1
LH-NC-01	6/27/2025 5:45	7.41	25.36	1
LH-NC-01	6/27/2025 6:00	7.36	25.34	1
LH-NC-01	6/27/2025 6:15	7.4	25.32	1
LH-NC-01	6/27/2025 6:30	7.38	25.32	1
LH-NC-01	6/27/2025 6:45	7.37	25.3	1
LH-NC-01	6/27/2025 7:00	7.38	25.28	1
LH-NC-01	6/27/2025 7:15	7.35	25.28	1
LH-NC-01	6/27/2025 7:30	7.39	25.28	1
LH-NC-01	6/27/2025 7:45	7.4	25.28	1
LH-NC-01	6/27/2025 8:00	7.45	25.28	1
LH-NC-01	6/27/2025 8:15	7.42	25.28	1
LH-NC-01	6/27/2025 8:30	7.43	25.3	1
LH-NC-01	6/27/2025 8:45	7.5	25.3	1
LH-NC-01	6/27/2025 9:00	7.57	25.32	1
LH-NC-01	6/27/2025 9:15	7.57	25.34	1
LH-NC-01	6/27/2025 9:30	7.57	25.36	1
LH-NC-01	6/27/2025 9:45	7.62	25.38	1
LH-NC-01	6/27/2025 10:00	7.59	25.4	1
LH-NC-01	6/27/2025 10:15	7.63	25.42	1
LH-NC-01	6/27/2025 10:30	7.63	25.46	1
LH-NC-01	6/27/2025 10:45	7.62	25.5	1
LH-NC-01	6/27/2025 11:00	7.63	25.5	1
LH-NC-01	6/27/2025 11:15	7.68	25.52	1
LH-NC-01	6/27/2025 11:30	7.59	25.52	1
LH-NC-01	6/27/2025 11:45	7.68	25.54	1
LH-NC-01	6/27/2025 12:00	7.73	25.54	1
LH-NC-01	6/27/2025 12:15	7.74	25.56	1
LH-NC-01	6/27/2025 12:30	7.78	25.56	1
LH-NC-01	6/27/2025 12:45	7.77	25.58	1
LH-NC-01	6/27/2025 13:00	7.78	25.6	1
LH-NC-01	6/27/2025 13:15	7.85	25.66	1
LH-NC-01	6/27/2025 13:30	7.81	25.64	1
LH-NC-01	6/27/2025 13:45	7.82	25.66	1
LH-NC-01	6/27/2025 14:00	7.85	25.7	1
LH-NC-01	6/27/2025 14:15	7.98	25.76	1
LH-NC-01	6/27/2025 14:30	7.93	25.8	1
LH-NC-01	6/27/2025 14:45	8.01	25.82	1
LH-NC-01	6/27/2025 15:00	8.04	25.88	1
LH-NC-01	6/27/2025 15:15	8.04	25.88	1
LH-NC-01	6/27/2025 15:30	8.06	25.86	1
LH-NC-01	6/27/2025 15:45	8.11	25.88	1
LH-NC-01	6/27/2025 16:00	8.12	25.92	1
LH-NC-01	6/27/2025 16:15	8.27	25.94	1
LH-NC-01	6/27/2025 16:30	8.29	26	1
LH-NC-01	6/27/2025 16:45	8.32	26.02	1
LH-NC-01	6/27/2025 17:00	8.41	26.04	1
LH-NC-01	6/27/2025 17:15	8.41	26.06	1
LH-NC-01	6/27/2025 17:30	8.5	26.06	1
LH-NC-01	6/27/2025 17:45	8.54	26.08	1
LH-NC-01	6/27/2025 18:00	8.54	26.08	1
LH-NC-01	6/27/2025 18:15	8.58	26.08	1
LH-NC-01	6/27/2025 18:30	8.64	26.06	1
LH-NC-01	6/27/2025 18:45	8.67	26.08	1
LH-NC-01	6/27/2025 19:00	8.72	26.06	1
LH-NC-01	6/27/2025 19:15	8.72	26.06	1
LH-NC-01	6/27/2025 19:30	8.73	26.04	1
LH-NC-01	6/27/2025 19:45	8.78	26	1
LH-NC-01	6/27/2025 20:00	8.74	25.98	1

Station Name	Date Time	DO mg/L	Temp C	Use Code
LH-NC-01	6/27/2025 20:15	8.82	25.94	1
LH-NC-01	6/27/2025 20:30	8.78	25.9	1
LH-NC-01	6/27/2025 20:45	8.74	25.86	1
LH-NC-01	6/27/2025 21:00	8.69	25.82	1
LH-NC-01	6/27/2025 21:15	8.68	25.78	1
LH-NC-01	6/27/2025 21:30	8.64	25.74	1
LH-NC-01	6/27/2025 21:45	8.58	25.7	1
LH-NC-01	6/27/2025 22:00	8.54	25.66	1
LH-NC-01	6/27/2025 22:15	8.47	25.58	1
LH-NC-01	6/27/2025 22:30	8.46	25.56	1
LH-NC-01	6/27/2025 22:45	8.38	25.5	1
LH-NC-01	6/27/2025 23:00	8.32	25.44	1
LH-NC-01	6/27/2025 23:15	8.27	25.4	1
LH-NC-01	6/27/2025 23:30	8.25	25.36	1
LH-NC-01	6/27/2025 23:45	8.25	25.3	1
LH-NC-01	6/28/2025 0:00	8.25	25.26	1
LH-NC-01	6/28/2025 0:15	8.19	25.22	1
LH-NC-01	6/28/2025 0:30	8.12	25.2	1
LH-NC-01	6/28/2025 0:45	8.04	25.16	1
LH-NC-01	6/28/2025 1:00	8.03	25.14	1
LH-NC-01	6/28/2025 1:15	7.99	25.1	1
LH-NC-01	6/28/2025 1:30	7.91	25.06	1
LH-NC-01	6/28/2025 1:45	7.92	25.04	1
LH-NC-01	6/28/2025 2:00	7.87	25.02	1
LH-NC-01	6/28/2025 2:15	7.86	25	1
LH-NC-01	6/28/2025 2:30	7.86	24.98	1
LH-NC-01	6/28/2025 2:45	7.84	24.94	1
LH-NC-01	6/28/2025 3:00	7.81	24.92	1
LH-NC-01	6/28/2025 3:15	7.86	24.9	1
LH-NC-01	6/28/2025 3:30	7.75	24.9	1
LH-NC-01	6/28/2025 3:45	7.76	24.88	1
LH-NC-01	6/28/2025 4:00	7.77	24.86	1
LH-NC-01	6/28/2025 4:15	7.68	24.86	1
LH-NC-01	6/28/2025 4:30	7.71	24.84	1
LH-NC-01	6/28/2025 4:45	7.66	24.84	1
LH-NC-01	6/28/2025 5:00	7.56	24.84	1
LH-NC-01	6/28/2025 5:15	7.48	24.82	1
LH-NC-01	6/28/2025 5:30	7.53	24.82	1
LH-NC-01	6/28/2025 5:45	7.46	24.8	1
LH-NC-01	6/28/2025 6:00	7.39	24.8	1
LH-NC-01	6/28/2025 6:15	7.43	24.8	1
LH-NC-01	6/28/2025 6:30	7.4	24.78	1
LH-NC-01	6/28/2025 6:45	7.37	24.78	1
LH-NC-01	6/28/2025 7:00	7.38	24.78	1
LH-NC-01	6/28/2025 7:15	7.26	24.76	1
LH-NC-01	6/28/2025 7:30	7.32	24.76	1
LH-NC-01	6/28/2025 7:45	7.31	24.76	1
LH-NC-01	6/28/2025 8:00	7.21	24.74	1
LH-NC-01	6/28/2025 8:15	7.28	24.74	1
LH-NC-01	6/28/2025 8:30	7.29	24.72	1
LH-NC-01	6/28/2025 8:45	7.21	24.72	1
LH-NC-01	6/28/2025 9:00	7.26	24.72	1
LH-NC-01	6/28/2025 9:15	7.23	24.72	1
LH-NC-01	6/28/2025 9:30	7.23	24.72	1
LH-NC-01	6/28/2025 9:45	7.25	24.74	1
LH-NC-01	6/28/2025 10:00	7.17	24.74	1
LH-NC-01	6/28/2025 10:15	7.19	24.76	1
LH-NC-01	6/28/2025 10:30	7.21	24.76	1
LH-NC-01	6/28/2025 10:45	7.26	24.76	1
LH-NC-01	6/28/2025 11:00	7.21	24.76	1
LH-NC-01	6/28/2025 11:15	7.2	24.78	1
LH-NC-01	6/28/2025 11:30	7.14	24.78	1
LH-NC-01	6/28/2025 11:45	7.27	24.78	1
LH-NC-01	6/28/2025 12:00	7.25	24.78	1
LH-NC-01	6/28/2025 12:15	7.23	24.8	1
LH-NC-01	6/28/2025 12:30	7.25	24.8	1
LH-NC-01	6/28/2025 12:45	7.3	24.8	1
LH-NC-01	6/28/2025 13:00	7.26	24.82	1
LH-NC-01	6/28/2025 13:15	7.36	24.82	1
LH-NC-01	6/28/2025 13:30	7.42	24.84	1
LH-NC-01	6/28/2025 13:45	7.41	24.84	1
LH-NC-01	6/28/2025 14:00	7.41	24.86	1
LH-NC-01	6/28/2025 14:15	7.41	24.88	1
LH-NC-01	6/28/2025 14:30	7.48	24.88	1
LH-NC-01	6/28/2025 14:45	7.52	24.9	1
LH-NC-01	6/28/2025 15:00	7.51	24.9	1
LH-NC-01	6/28/2025 15:15	7.54	24.9	1
LH-NC-01	6/28/2025 15:30	7.46	24.9	1
LH-NC-01	6/28/2025 15:45	7.49	24.92	1
LH-NC-01	6/28/2025 16:00	7.56	24.9	1
LH-NC-01	6/28/2025 16:15	7.52	24.92	1
LH-NC-01	6/28/2025 16:30	7.56	24.92	1
LH-NC-01	6/28/2025 16:45	7.56	24.92	1
LH-NC-01	6/28/2025 17:00	7.52	24.92	1

Station Name	Date Time	DO mg/L	Temp C	Use Code
LH-NC-01	6/28/2025 17:15	7.56	24.92	1
LH-NC-01	6/28/2025 17:30	7.58	24.92	1
LH-NC-01	6/28/2025 17:45	7.48	24.94	1
LH-NC-01	6/28/2025 18:00	7.61	24.94	1
LH-NC-01	6/28/2025 18:15	7.59	24.94	1
LH-NC-01	6/28/2025 18:30	7.57	24.94	1
LH-NC-01	6/28/2025 18:45	7.52	24.94	1
LH-NC-01	6/28/2025 19:00	7.5	24.94	1
LH-NC-01	6/28/2025 19:15	7.56	24.94	1
LH-NC-01	6/28/2025 19:30	7.51	24.94	1
LH-NC-01	6/28/2025 19:45	7.54	24.94	1
LH-NC-01	6/28/2025 20:00	7.55	24.94	1
LH-NC-01	6/28/2025 20:15	7.46	24.94	1
LH-NC-01	6/28/2025 20:30	7.55	24.96	1
LH-NC-01	6/28/2025 20:45	7.55	24.98	1
LH-NC-01	6/28/2025 21:00	7.42	25	1
LH-NC-01	6/28/2025 21:15	7.45	25	1
LH-NC-01	6/28/2025 21:30	7.46	25.02	1
LH-NC-01	6/28/2025 21:45	7.39	25.02	1
LH-NC-01	6/28/2025 22:00	7.38	25.02	1
LH-NC-01	6/28/2025 22:15	7.34	25.02	1
LH-NC-01	6/28/2025 22:30	7.34	25.02	1
LH-NC-01	6/28/2025 22:45	7.44	25.04	1
LH-NC-01	6/28/2025 23:00	7.45	25.04	1
LH-NC-01	6/28/2025 23:15	7.36	25.04	1
LH-NC-01	6/28/2025 23:30	7.42	25.04	1
LH-NC-01	6/28/2025 23:45	7.29	25.04	1
LH-NC-01	6/29/2025 0:00	7.28	25.06	1
LH-NC-01	6/29/2025 0:15	7.33	25.06	1
LH-NC-01	6/29/2025 0:30	7.25	25.06	1
LH-NC-01	6/29/2025 0:45	7.24	25.06	1
LH-NC-01	6/29/2025 1:00	7.33	25.06	1
LH-NC-01	6/29/2025 1:15	7.21	25.08	1
LH-NC-01	6/29/2025 1:30	7.26	25.06	1
LH-NC-01	6/29/2025 1:45	7.23	25.06	1
LH-NC-01	6/29/2025 2:00	7.21	25.06	1
LH-NC-01	6/29/2025 2:15	7.25	25.06	1
LH-NC-01	6/29/2025 2:30	7.27	25.06	1
LH-NC-01	6/29/2025 2:45	7.24	25.04	1
LH-NC-01	6/29/2025 3:00	7.26	25.04	1
LH-NC-01	6/29/2025 3:15	7.27	25.04	1
LH-NC-01	6/29/2025 3:30	7.16	25.04	1
LH-NC-01	6/29/2025 3:45	7.14	25.02	1
LH-NC-01	6/29/2025 4:00	7.15	25.02	1
LH-NC-01	6/29/2025 4:15	7.24	25.02	1
LH-NC-01	6/29/2025 4:30	7.25	25	1
LH-NC-01	6/29/2025 4:45	7.18	25	1
LH-NC-01	6/29/2025 5:00	7.21	25	1
LH-NC-01	6/29/2025 5:15	7.17	25	1
LH-NC-01	6/29/2025 5:30	7.2	24.98	1
LH-NC-01	6/29/2025 5:45	7.27	24.98	1
LH-NC-01	6/29/2025 6:00	7.1	24.98	1
LH-NC-01	6/29/2025 6:15	7.2	24.98	1
LH-NC-01	6/29/2025 6:30	7.15	24.96	1
LH-NC-01	6/29/2025 6:45	7.07	24.96	1
LH-NC-01	6/29/2025 7:00	7.1	24.94	1
LH-NC-01	6/29/2025 7:15	7.09	24.94	1
LH-NC-01	6/29/2025 7:30	7.1	24.92	1
LH-NC-01	6/29/2025 7:45	7.01	24.92	1
LH-NC-01	6/29/2025 8:00	7.02	24.9	1
LH-NC-01	6/29/2025 8:15	7.08	24.9	1
LH-NC-01	6/29/2025 8:30	7.03	24.9	1
LH-NC-01	6/29/2025 8:45	7.07	24.88	1
LH-NC-01	6/29/2025 9:00	6.97	24.88	1
LH-NC-01	6/29/2025 9:15	7.05	24.86	1
LH-NC-01	6/29/2025 9:30	6.98	24.86	1
LH-NC-01	6/29/2025 9:45	7.06	24.86	1
LH-NC-01	6/29/2025 10:00	7.08	24.88	1
LH-NC-01	6/29/2025 10:15	7.07	24.88	1
LH-NC-01	6/29/2025 10:30	7.1	24.9	1
LH-NC-01	6/29/2025 10:45	6.97	24.92	1
LH-NC-01	6/29/2025 11:00	7.17	24.94	1
LH-NC-01	6/29/2025 11:15	7.07	24.96	1
LH-NC-01	6/29/2025 11:30	7.06	24.98	1
LH-NC-01	6/29/2025 11:45	7.16	24.98	1
LH-NC-01	6/29/2025 12:00	7.12	25	1
LH-NC-01	6/29/2025 12:15	7.07	25.02	1
LH-NC-01	6/29/2025 12:30	7.13	25.04	1
LH-NC-01	6/29/2025 12:45	7.17	25.06	1
LH-NC-01	6/29/2025 13:00	7.24	25.08	1
LH-NC-01	6/29/2025 13:15	7.21	25.08	1
LH-NC-01	6/29/2025 13:30	7.15	25.1	1
LH-NC-01	6/29/2025 13:45	7.25	25.1	1
LH-NC-01	6/29/2025 14:00	7.23	25.12	1

Station Name	Date Time	DO mg/L	Temp C	Use Code
LH-NC-01	6/29/2025 14:15	7.19	25.14	1
LH-NC-01	6/29/2025 14:30	7.28	25.14	1
LH-NC-01	6/29/2025 14:45	7.28	25.2	1
LH-NC-01	6/29/2025 15:00	7.44	25.3	1
LH-NC-01	6/29/2025 15:15	7.42	25.4	1
LH-NC-01	6/29/2025 15:30	7.55	25.48	1
LH-NC-01	6/29/2025 15:45	7.57	25.54	1
LH-NC-01	6/29/2025 16:00	7.87	25.6	1
LH-NC-01	6/29/2025 16:15	7.92	25.72	1
LH-NC-01	6/29/2025 16:30	7.86	25.78	1
LH-NC-01	6/29/2025 16:45	8.04	25.84	1
LH-NC-01	6/29/2025 17:00	8.08	25.88	1
LH-NC-01	6/29/2025 17:15	8.13	25.88	1
LH-NC-01	6/29/2025 17:30	8.19	25.92	1
LH-NC-01	6/29/2025 17:45	8.05	25.9	1
LH-NC-01	6/29/2025 18:00	8.11	25.84	1
LH-NC-01	6/29/2025 18:15	8.07	25.78	1
LH-NC-01	6/29/2025 18:30	8.09	25.78	1
LH-NC-01	6/29/2025 18:45	7.98	25.76	1
LH-NC-01	6/29/2025 19:00	8.08	25.78	1
LH-NC-01	6/29/2025 19:15	8.14	25.76	1
LH-NC-01	6/29/2025 19:30	8.11	25.74	1
LH-NC-01	6/29/2025 19:45	8.17	25.72	1
LH-NC-01	6/29/2025 20:00	8.13	25.7	1
LH-NC-01	6/29/2025 20:15	8.18	25.68	1
LH-NC-01	6/29/2025 20:30	8.13	25.66	1
LH-NC-01	6/29/2025 20:45	8.03	25.62	1
LH-NC-01	6/29/2025 21:00	8.01	25.6	1
LH-NC-01	6/29/2025 21:15	8.08	25.6	1
LH-NC-01	6/29/2025 21:30	8.08	25.58	1
LH-NC-01	6/29/2025 21:45	8.04	25.56	1
LH-NC-01	6/29/2025 22:00	8	25.52	1
LH-NC-01	6/29/2025 22:15	7.88	25.48	1
LH-NC-01	6/29/2025 22:30	7.78	25.46	1
LH-NC-01	6/29/2025 22:45	7.82	25.42	1
LH-NC-01	6/29/2025 23:00	7.76	25.38	1
LH-NC-01	6/29/2025 23:15	7.76	25.34	1
LH-NC-01	6/29/2025 23:30	7.74	25.32	1
LH-NC-01	6/29/2025 23:45	7.61	25.3	1
LH-NC-01	6/30/2025 0:00	7.57	25.26	1
LH-NC-01	6/30/2025 0:15	7.52	25.22	1
LH-NC-01	6/30/2025 0:30	7.41	25.2	1
LH-NC-01	6/30/2025 0:45	7.54	25.16	1
LH-NC-01	6/30/2025 1:00	7.46	25.14	1
LH-NC-01	6/30/2025 1:15	7.54	25.12	1
LH-NC-01	6/30/2025 1:30	7.52	25.1	1
LH-NC-01	6/30/2025 1:45	7.39	25.06	1
LH-NC-01	6/30/2025 2:00	7.43	25.04	1
LH-NC-01	6/30/2025 2:15	7.46	25.02	1
LH-NC-01	6/30/2025 2:30	7.4	25	1
LH-NC-01	6/30/2025 2:45	7.37	24.98	1
LH-NC-01	6/30/2025 3:00	7.35	24.96	1
LH-NC-01	6/30/2025 3:15	7.41	24.94	1
LH-NC-01	6/30/2025 3:30	7.4	24.92	1
LH-NC-01	6/30/2025 3:45	7.3	24.92	1
LH-NC-01	6/30/2025 4:00	7.3	24.9	1
LH-NC-01	6/30/2025 4:15	7.35	24.88	1
LH-NC-01	6/30/2025 4:30	7.19	24.86	1
LH-NC-01	6/30/2025 4:45	7.2	24.84	1
LH-NC-01	6/30/2025 5:00	7.2	24.82	1
LH-NC-01	6/30/2025 5:15	7.21	24.8	1
LH-NC-01	6/30/2025 5:30	7.3	24.8	1
LH-NC-01	6/30/2025 5:45	7.2	24.78	1
LH-NC-01	6/30/2025 6:00	7.23	24.76	1
LH-NC-01	6/30/2025 6:15	7.17	24.76	1
LH-NC-01	6/30/2025 6:30	7.18	24.74	1
LH-NC-01	6/30/2025 6:45	7.19	24.72	1
LH-NC-01	6/30/2025 7:00	7.2	24.72	1
LH-NC-01	6/30/2025 7:15	7.11	24.7	1
LH-NC-01	6/30/2025 7:30	7.11	24.7	1
LH-NC-01	6/30/2025 7:45	7.16	24.7	1
LH-NC-01	6/30/2025 8:00	7.24	24.7	1
LH-NC-01	6/30/2025 8:15	7.15	24.7	1
LH-NC-01	6/30/2025 8:30	7.21	24.72	1
LH-NC-01	6/30/2025 8:45	7.23	24.74	1
LH-NC-01	6/30/2025 9:00	7.38	24.76	1
LH-NC-01	6/30/2025 9:15	7.37	24.78	1
LH-NC-01	6/30/2025 9:30	8.6	23.9	2
LH-NC-01	6/30/2025 9:45			2
LH-NC-01	6/30/2025 10:00	7.45	25.4	2
LH-NC-01	6/30/2025 10:15	7.5	24.92	1
LH-NC-01	6/30/2025 10:30	7.43	24.86	1
LH-NC-01	6/30/2025 10:45	7.41	24.84	1
LH-NC-01	6/30/2025 11:00	7.49	24.86	1

Station Name	Date Time	DO mg/L	Temp C	Use Code
LH-NC-01	6/30/2025 11:15	7.47	24.84	1
LH-NC-01	6/30/2025 11:30	7.48	24.86	1
LH-NC-01	6/30/2025 11:45	7.58	24.92	1
LH-NC-01	6/30/2025 12:00	7.62	24.94	1
LH-NC-01	6/30/2025 12:15	7.76	24.98	1
LH-NC-01	6/30/2025 12:30	7.83	25.04	1
LH-NC-01	6/30/2025 12:45	7.86	25.1	1
LH-NC-01	6/30/2025 13:00	7.86	25.16	1
LH-NC-01	6/30/2025 13:15	7.99	25.3	1
LH-NC-01	6/30/2025 13:30	8.06	25.38	1
LH-NC-01	6/30/2025 13:45	8.19	25.46	1
LH-NC-01	6/30/2025 14:00	8.2	25.52	1
LH-NC-01	6/30/2025 14:15	8.26	25.58	1
LH-NC-01	6/30/2025 14:30	8.38	25.62	1
LH-NC-01	6/30/2025 14:45	8.4	25.72	1
LH-NC-01	6/30/2025 15:00	8.48	25.76	1
LH-NC-01	6/30/2025 15:15	8.58	25.86	1
LH-NC-01	6/30/2025 15:30	8.65	25.88	1
LH-NC-01	6/30/2025 15:45	8.65	25.98	1
LH-NC-01	6/30/2025 16:00	8.81	26.04	1
LH-NC-01	6/30/2025 16:15	8.84	26.12	1
LH-NC-01	6/30/2025 16:30	8.8	26.16	1
LH-NC-01	6/30/2025 16:45	8.85	26.24	1
LH-NC-01	6/30/2025 17:00	8.97	26.28	1
LH-NC-01	6/30/2025 17:15	8.92	26.36	1
LH-NC-01	6/30/2025 17:30	8.96	26.36	1
LH-NC-01	6/30/2025 17:45	8.97	26.4	1
LH-NC-01	6/30/2025 18:00	8.96	26.42	1
LH-NC-01	6/30/2025 18:15	9.04	26.5	1
LH-NC-01	6/30/2025 18:30	9.07	26.56	1
LH-NC-01	6/30/2025 18:45	9.03	26.6	1
LH-NC-01	6/30/2025 19:00	9.09	26.58	1
LH-NC-01	6/30/2025 19:15	9.12	26.68	1
LH-NC-01	6/30/2025 19:30	9.15	26.66	1
LH-NC-01	6/30/2025 19:45	9.17	26.64	1
LH-NC-01	6/30/2025 20:00	9.08	26.6	1
LH-NC-01	6/30/2025 20:15	9.01	26.56	1
LH-NC-01	6/30/2025 20:30	9.08	26.52	1
LH-NC-01	6/30/2025 20:45	8.97	26.46	1
LH-NC-01	6/30/2025 21:00	8.95	26.36	1
LH-NC-01	6/30/2025 21:15	8.87	26.3	1
LH-NC-01	6/30/2025 21:30	8.83	26.24	1
LH-NC-01	6/30/2025 21:45	8.71	26.16	1
LH-NC-01	6/30/2025 22:00	8.66	26.1	1
LH-NC-01	6/30/2025 22:15	8.67	26.06	1
LH-NC-01	6/30/2025 22:30	8.55	26	1
LH-NC-01	6/30/2025 22:45	8.6	25.96	1
LH-NC-01	6/30/2025 23:00	8.62	25.98	1
LH-NC-01	6/30/2025 23:15	8.54	25.96	1
LH-NC-01	6/30/2025 23:30	8.53	25.94	1
LH-NC-01	6/30/2025 23:45	8.52	25.9	1
LH-NC-01	7/1/2025 0:00	8.47	25.88	1
LH-NC-01	7/1/2025 0:15	8.45	25.86	1
LH-NC-01	7/1/2025 0:30	8.41	25.84	1
LH-NC-01	7/1/2025 0:45	8.38	25.84	1
LH-NC-01	7/1/2025 1:00	8.29	25.78	1
LH-NC-01	7/1/2025 1:15	8.26	25.76	1
LH-NC-01	7/1/2025 1:30	8.25	25.72	1
LH-NC-01	7/1/2025 1:45	8.27	25.7	1
LH-NC-01	7/1/2025 2:00	8.22	25.68	1
LH-NC-01	7/1/2025 2:15	8.1	25.66	1
LH-NC-01	7/1/2025 2:30	8.05	25.64	1
LH-NC-01	7/1/2025 2:45	8.02	25.6	1
LH-NC-01	7/1/2025 3:00	8	25.58	1
LH-NC-01	7/1/2025 3:15	8.03	25.56	1
LH-NC-01	7/1/2025 3:30	7.94	25.56	1
LH-NC-01	7/1/2025 3:45	7.93	25.54	1
LH-NC-01	7/1/2025 4:00	7.87	25.52	1
LH-NC-01	7/1/2025 4:15	7.9	25.48	1
LH-NC-01	7/1/2025 4:30	7.79	25.48	1
LH-NC-01	7/1/2025 4:45	7.71	25.44	1
LH-NC-01	7/1/2025 5:00	7.72	25.44	1
LH-NC-01	7/1/2025 5:15	7.77	25.42	1
LH-NC-01	7/1/2025 5:30	7.6	25.4	1
LH-NC-01	7/1/2025 5:45	7.7	25.38	1
LH-NC-01	7/1/2025 6:00	7.61	25.36	1
LH-NC-01	7/1/2025 6:15	7.63	25.34	1
LH-NC-01	7/1/2025 6:30	7.61	25.34	1
LH-NC-01	7/1/2025 6:45	7.57	25.32	1
LH-NC-01	7/1/2025 7:00	7.58	25.32	1
LH-NC-01	7/1/2025 7:15	7.54	25.3	1
LH-NC-01	7/1/2025 7:30	7.52	25.3	1
LH-NC-01	7/1/2025 7:45	7.44	25.28	1
LH-NC-01	7/1/2025 8:00	7.47	25.28	1

Station Name	Date Time	DO mg/L	Temp C	Use Code
LH-NC-01	7/1/2025 8:15	7.51	25.26	1
LH-NC-01	7/1/2025 8:30	7.54	25.26	1
LH-NC-01	7/1/2025 8:45	7.42	25.26	1
LH-NC-01	7/1/2025 9:00	7.53	25.24	1
LH-NC-01	7/1/2025 9:15	7.57	25.26	1
LH-NC-01	7/1/2025 9:30	7.58	25.26	1
LH-NC-01	7/1/2025 9:45	7.62	25.26	1
LH-NC-01	7/1/2025 10:00	7.59	25.28	1
LH-NC-01	7/1/2025 10:15	7.71	25.3	1
LH-NC-01	7/1/2025 10:30	7.76	25.32	1
LH-NC-01	7/1/2025 10:45	7.83	25.36	1
LH-NC-01	7/1/2025 11:00	7.84	25.38	1
LH-NC-01	7/1/2025 11:15	7.87	25.38	1
LH-NC-01	7/1/2025 11:30	7.88	25.4	1
LH-NC-01	7/1/2025 11:45	7.82	25.4	1
LH-NC-01	7/1/2025 12:00	7.77	25.4	1
LH-NC-01	7/1/2025 12:15	7.87	25.42	1
LH-NC-01	7/1/2025 12:30	7.78	25.44	1
LH-NC-01	7/1/2025 12:45	7.82	25.46	1
LH-NC-01	7/1/2025 13:00	7.84	25.48	1
LH-NC-01	7/1/2025 13:15	7.84	25.48	1
LH-NC-01	7/1/2025 13:30	7.93	25.48	1
LH-NC-01	7/1/2025 13:45	8.03	25.5	1
LH-NC-01	7/1/2025 14:00	7.95	25.58	1
LH-NC-01	7/1/2025 14:15	8.03	25.6	1
LH-NC-01	7/1/2025 14:30	8.13	25.64	1
LH-NC-01	7/1/2025 14:45	8.11	25.68	1
LH-NC-01	7/1/2025 15:00	8.2	25.7	1
LH-NC-01	7/1/2025 15:15	8.14	25.74	1
LH-NC-01	7/1/2025 15:30	8.39	25.76	1
LH-NC-01	7/1/2025 15:45	8.35	25.78	1
LH-NC-01	7/1/2025 16:00	8.36	25.86	1
LH-NC-01	7/1/2025 16:15	8.33	25.88	1
LH-NC-01	7/1/2025 16:30	8.38	25.96	1
LH-NC-01	7/1/2025 16:45	8.34	25.98	1
LH-NC-01	7/1/2025 17:00	8.23	26	1
LH-NC-01	7/1/2025 17:15	8.36	26	1
LH-NC-01	7/1/2025 17:30	8.35	26.04	1
LH-NC-01	7/1/2025 17:45	8.39	26.06	1
LH-NC-01	7/1/2025 18:00	8.41	26.06	1
LH-NC-01	7/1/2025 18:15	8.49	26.06	1
LH-NC-01	7/1/2025 18:30	8.49	26.1	1
LH-NC-01	7/1/2025 18:45	8.58	26.12	1
LH-NC-01	7/1/2025 19:00	8.62	26.14	1
LH-NC-01	7/1/2025 19:15	8.57	26.16	1
LH-NC-01	7/1/2025 19:30	8.46	26.16	1
LH-NC-01	7/1/2025 19:45	8.58	26.18	1
LH-NC-01	7/1/2025 20:00	8.58	26.22	1
LH-NC-01	7/1/2025 20:15	8.46	26.22	1
LH-NC-01	7/1/2025 20:30	8.52	26.22	1
LH-NC-01	7/1/2025 20:45	8.46	26.2	1
LH-NC-01	7/1/2025 21:00	8.49	26.2	1
LH-NC-01	7/1/2025 21:15	8.4	26.18	1
LH-NC-01	7/1/2025 21:30	8.41	26.18	1
LH-NC-01	7/1/2025 21:45	8.38	26.16	1
LH-NC-01	7/1/2025 22:00	8.32	26.16	1
LH-NC-01	7/1/2025 22:15	8.32	26.14	1
LH-NC-01	7/1/2025 22:30	8.3	26.14	1
LH-NC-01	7/1/2025 22:45	8.28	26.12	1
LH-NC-01	7/1/2025 23:00	8.24	26.12	1
LH-NC-01	7/1/2025 23:15	8.22	26.08	1
LH-NC-01	7/1/2025 23:30	8.18	26.08	1
LH-NC-01	7/1/2025 23:45	8.15	26.06	1
LH-NC-01	7/2/2025 0:00	8.1	26.04	1
LH-NC-01	7/2/2025 0:15	8.11	26.02	1
LH-NC-01	7/2/2025 0:30	8.13	26	1
LH-NC-01	7/2/2025 0:45	8.1	25.98	1
LH-NC-01	7/2/2025 1:00	8.05	25.96	1
LH-NC-01	7/2/2025 1:15	7.94	25.96	1
LH-NC-01	7/2/2025 1:30	7.97	25.94	1
LH-NC-01	7/2/2025 1:45	7.95	25.92	1
LH-NC-01	7/2/2025 2:00	7.85	25.9	1
LH-NC-01	7/2/2025 2:15	7.87	25.86	1
LH-NC-01	7/2/2025 2:30	7.87	25.84	1
LH-NC-01	7/2/2025 2:45	7.76	25.82	1
LH-NC-01	7/2/2025 3:00	7.83	25.78	1
LH-NC-01	7/2/2025 3:15	7.74	25.76	1
LH-NC-01	7/2/2025 3:30	7.74	25.72	1
LH-NC-01	7/2/2025 3:45	7.69	25.7	1
LH-NC-01	7/2/2025 4:00	7.62	25.68	1
LH-NC-01	7/2/2025 4:15	7.58	25.66	1
LH-NC-01	7/2/2025 4:30	7.63	25.62	1
LH-NC-01	7/2/2025 4:45	7.53	25.6	1
LH-NC-01	7/2/2025 5:00	7.62	25.58	1

Dissolved Oxygen and Temperature Continous Water Quality Data
Normandeau Associates Inc.

Station Name	Date Time	DO mg/L	Temp C	Use Code
LH-NC-01	7/2/2025 5:15	7.55	25.56	1
LH-NC-01	7/2/2025 5:30	7.46	25.56	1
LH-NC-01	7/2/2025 5:45	7.52	25.54	1
LH-NC-01	7/2/2025 6:00	7.47	25.52	1
LH-NC-01	7/2/2025 6:15	7.45	25.5	1
LH-NC-01	7/2/2025 6:30	7.38	25.48	1
LH-NC-01	7/2/2025 6:45	7.39	25.48	1
LH-NC-01	7/2/2025 7:00	7.26	25.46	1
LH-NC-01	7/2/2025 7:15	7.35	25.44	1
LH-NC-01	7/2/2025 7:30	7.3	25.44	1
LH-NC-01	7/2/2025 7:45	7.34	25.42	1
LH-NC-01	7/2/2025 8:00	7.27	25.42	1
LH-NC-01	7/2/2025 8:15	7.25	25.4	1
LH-NC-01	7/2/2025 8:30	7.37	25.4	1
LH-NC-01	7/2/2025 8:45	7.33	25.4	1
LH-NC-01	7/2/2025 9:00	7.33	25.4	1
LH-NC-01	7/2/2025 9:15	7.24	25.4	1
LH-NC-01	7/2/2025 9:30	7.33	25.4	1
LH-NC-01	7/2/2025 9:45	7.44	25.42	1
LH-NC-01	7/2/2025 10:00	7.27	25.42	1
LH-NC-01	7/2/2025 10:15	7.41	25.42	1
LH-NC-01	7/2/2025 10:30	7.39	25.42	1
LH-NC-01	7/2/2025 10:45	7.43	25.44	1
LH-NC-01	7/2/2025 11:00	7.35	25.46	1
LH-NC-01	7/2/2025 11:15	7.32	25.46	1
LH-NC-01	7/2/2025 11:30	7.59	25.48	1
LH-NC-01	7/2/2025 11:45	7.53	25.52	1
LH-NC-01	7/2/2025 12:00	7.58	25.54	1
LH-NC-01	7/2/2025 12:15	7.62	25.56	1
LH-NC-01	7/2/2025 12:30	7.67	25.6	1
LH-NC-01	7/2/2025 12:45	7.84	25.6	1
LH-NC-01	7/2/2025 13:00	7.64	25.64	1
LH-NC-01	7/2/2025 13:15	7.84	25.66	1
LH-NC-01	7/2/2025 13:30	7.91	25.7	1
LH-NC-01	7/2/2025 13:45	8.04	25.72	1
LH-NC-01	7/2/2025 14:00	8.04	25.76	1
LH-NC-01	7/2/2025 14:15	8.11	25.82	1
LH-NC-01	7/2/2025 14:30	8.32	25.86	1
LH-NC-01	7/2/2025 14:45	8.24	25.9	1
LH-NC-01	7/2/2025 15:00	8.36	25.88	1
LH-NC-01	7/2/2025 15:15	8.35	25.88	1
LH-NC-01	7/2/2025 15:30	8.4	25.88	1
LH-NC-01	7/2/2025 15:45	8.47	25.92	1
LH-NC-01	7/2/2025 16:00	8.43	25.88	1
LH-NC-01	7/2/2025 16:15	8.52	25.86	1
LH-NC-01	7/2/2025 16:30	8.51	25.88	1
LH-NC-01	7/2/2025 16:45	8.49	25.88	1
LH-NC-01	7/2/2025 17:00	8.61	25.92	1
LH-NC-01	7/2/2025 17:15	8.66	25.94	1
LH-NC-01	7/2/2025 17:30	8.83	25.96	1
LH-NC-01	7/2/2025 17:45	8.81	25.96	1
LH-NC-01	7/2/2025 18:00	8.65	25.96	1
LH-NC-01	7/2/2025 18:15	8.84	25.96	1
LH-NC-01	7/2/2025 18:30	8.87	25.96	1
LH-NC-01	7/2/2025 18:45	8.8	25.96	1
LH-NC-01	7/2/2025 19:00	8.83	25.98	1
LH-NC-01	7/2/2025 19:15	8.9	25.98	1
LH-NC-01	7/2/2025 19:30	8.88	25.96	1
LH-NC-01	7/2/2025 19:45	8.89	25.96	1
LH-NC-01	7/2/2025 20:00	8.83	25.94	1
LH-NC-01	7/2/2025 20:15	8.81	25.94	1
LH-NC-01	7/2/2025 20:30	8.81	25.94	1
LH-NC-01	7/2/2025 20:45	8.85	25.92	1
LH-NC-01	7/2/2025 21:00	8.79	25.9	1
LH-NC-01	7/2/2025 21:15	8.73	25.9	1
LH-NC-01	7/2/2025 21:30	8.73	25.88	1
LH-NC-01	7/2/2025 21:45	8.7	25.88	1
LH-NC-01	7/2/2025 22:00	8.72	25.86	1
LH-NC-01	7/2/2025 22:15	8.72	25.86	1
LH-NC-01	7/2/2025 22:30	8.6	25.84	1
LH-NC-01	7/2/2025 22:45	8.58	25.8	1
LH-NC-01	7/2/2025 23:00	8.45	25.8	1
LH-NC-01	7/2/2025 23:15	8.47	25.78	1
LH-NC-01	7/2/2025 23:30	8.54	25.76	1
LH-NC-01	7/2/2025 23:45	8.52	25.76	1
LH-NC-01	7/3/2025 0:00	8.33	25.72	1
LH-NC-01	7/3/2025 0:15	8.33	25.72	1
LH-NC-01	7/3/2025 0:30	8.36	25.7	1
LH-NC-01	7/3/2025 0:45	8.34	25.68	1
LH-NC-01	7/3/2025 1:00	8.32	25.66	1
LH-NC-01	7/3/2025 1:15	8.37	25.64	1
LH-NC-01	7/3/2025 1:30	8.29	25.62	1
LH-NC-01	7/3/2025 1:45	8.26	25.62	1
LH-NC-01	7/3/2025 2:00	8.12	25.6	1

Station Name	Date Time	DO mg/L	Temp C	Use Code
LH-NC-01	7/3/2025 2:15	8.02	25.58	1
LH-NC-01	7/3/2025 2:30	8.16	25.56	1
LH-NC-01	7/3/2025 2:45	8.13	25.54	1
LH-NC-01	7/3/2025 3:00	8.09	25.52	1
LH-NC-01	7/3/2025 3:15	8.06	25.5	1
LH-NC-01	7/3/2025 3:30	8.04	25.48	1
LH-NC-01	7/3/2025 3:45	7.84	25.48	1
LH-NC-01	7/3/2025 4:00	7.99	25.46	1
LH-NC-01	7/3/2025 4:15	7.85	25.44	1
LH-NC-01	7/3/2025 4:30	7.85	25.42	1
LH-NC-01	7/3/2025 4:45	7.74	25.4	1
LH-NC-01	7/3/2025 5:00	7.87	25.38	1
LH-NC-01	7/3/2025 5:15	7.85	25.38	1
LH-NC-01	7/3/2025 5:30	7.82	25.36	1
LH-NC-01	7/3/2025 5:45	7.69	25.34	1
LH-NC-01	7/3/2025 6:00	7.72	25.34	1
LH-NC-01	7/3/2025 6:15	7.74	25.32	1
LH-NC-01	7/3/2025 6:30	7.7	25.32	1
LH-NC-01	7/3/2025 6:45	7.75	25.3	1
LH-NC-01	7/3/2025 7:00	7.81	25.28	1
LH-NC-01	7/3/2025 7:15	7.74	25.28	1
LH-NC-01	7/3/2025 7:30	7.61	25.28	1
LH-NC-01	7/3/2025 7:45	7.66	25.28	1
LH-NC-01	7/3/2025 8:00	7.78	25.28	1
LH-NC-01	7/3/2025 8:15	7.63	25.28	1
LH-NC-01	7/3/2025 8:30	7.76	25.3	1
LH-NC-01	7/3/2025 8:45	7.83	25.32	1
LH-NC-01	7/3/2025 9:00	7.87	25.34	1
LH-NC-01	7/3/2025 9:15	7.91	25.38	1
LH-NC-01	7/3/2025 9:30	7.96	25.44	1
LH-NC-01	7/3/2025 9:45	7.9	25.46	1
LH-NC-01	7/3/2025 10:00	8.05	25.48	1
LH-NC-01	7/3/2025 10:15	8.16	25.54	1
LH-NC-01	7/3/2025 10:30	8.08	25.6	1
LH-NC-01	7/3/2025 10:45	8.36	25.66	1
LH-NC-01	7/3/2025 11:00	8.17	25.68	1
LH-NC-01	7/3/2025 11:15	8.38	25.74	1
LH-NC-01	7/3/2025 11:30	8.44	25.76	1
LH-NC-01	7/3/2025 11:45	8.44	25.8	1
LH-NC-01	7/3/2025 12:00	8.47	25.86	1
LH-NC-01	7/3/2025 12:15	8.59	25.92	1
LH-NC-01	7/3/2025 12:30	8.75	26.06	1
LH-NC-01	7/3/2025 12:45	8.72	26.06	1
LH-NC-01	7/3/2025 13:00	8.62	26.14	1
LH-NC-01	7/3/2025 13:15	8.83	26.22	1
LH-NC-01	7/3/2025 13:30	8.81	26.26	1
LH-NC-01	7/3/2025 13:45	8.91	26.32	1
LH-NC-01	7/3/2025 14:00	8.86	26.36	1
LH-NC-01	7/3/2025 14:15	8.81	26.4	1
LH-NC-01	7/3/2025 14:30	8.93	26.38	1
LH-NC-01	7/3/2025 14:45	8.93	26.38	1
LH-NC-01	7/3/2025 15:00	8.84	26.4	1
LH-NC-01	7/3/2025 15:15	8.93	26.38	1
LH-NC-01	7/3/2025 15:30	8.88	26.38	1
LH-NC-01	7/3/2025 15:45	8.85	26.36	1
LH-NC-01	7/3/2025 16:00	8.89	26.34	1
LH-NC-01	7/3/2025 16:15	9.01	26.4	1
LH-NC-01	7/3/2025 16:30	8.99	26.46	1
LH-NC-01	7/3/2025 16:45	9.16	26.52	1
LH-NC-01	7/3/2025 17:00	9.15	26.56	1
LH-NC-01	7/3/2025 17:15	9.12	26.56	1
LH-NC-01	7/3/2025 17:30	9.1	26.52	1
LH-NC-01	7/3/2025 17:45	9.18	26.54	1
LH-NC-01	7/3/2025 18:00	9.2	26.54	1
LH-NC-01	7/3/2025 18:15	9.11	26.52	1
LH-NC-01	7/3/2025 18:30	9.2	26.5	1
LH-NC-01	7/3/2025 18:45	9.07	26.5	1
LH-NC-01	7/3/2025 19:00	9.16	26.5	1
LH-NC-01	7/3/2025 19:15	9.15	26.52	1
LH-NC-01	7/3/2025 19:30	9.16	26.5	1
LH-NC-01	7/3/2025 19:45	9.06	26.46	1
LH-NC-01	7/3/2025 20:00	9.1	26.46	1
LH-NC-01	7/3/2025 20:15	9.07	26.44	1
LH-NC-01	7/3/2025 20:30	9	26.4	1
LH-NC-01	7/3/2025 20:45	9.04	26.36	1
LH-NC-01	7/3/2025 21:00	8.97	26.34	1
LH-NC-01	7/3/2025 21:15	8.88	26.3	1
LH-NC-01	7/3/2025 21:30	8.86	26.26	1
LH-NC-01	7/3/2025 21:45	8.8	26.24	1
LH-NC-01	7/3/2025 22:00	8.75	26.2	1
LH-NC-01	7/3/2025 22:15	8.7	26.16	1
LH-NC-01	7/3/2025 22:30	8.67	26.12	1
LH-NC-01	7/3/2025 22:45	8.61	26.08	1
LH-NC-01	7/3/2025 23:00	8.64	26.04	1

Station Name	Date Time	DO mg/L	Temp C	Use Code
LH-NC-01	7/3/2025 23:15	8.6	26.02	1
LH-NC-01	7/3/2025 23:30	8.58	26	1
LH-NC-01	7/3/2025 23:45	8.5	25.98	1
LH-NC-01	7/4/2025 0:00	8.49	25.94	1
LH-NC-01	7/4/2025 0:15	8.39	25.92	1
LH-NC-01	7/4/2025 0:30	8.4	25.88	1
LH-NC-01	7/4/2025 0:45	8.42	25.86	1
LH-NC-01	7/4/2025 1:00	8.41	25.84	1
LH-NC-01	7/4/2025 1:15	8.39	25.82	1
LH-NC-01	7/4/2025 1:30	8.3	25.8	1
LH-NC-01	7/4/2025 1:45	8.27	25.76	1
LH-NC-01	7/4/2025 2:00	8.27	25.74	1
LH-NC-01	7/4/2025 2:15	8.19	25.72	1
LH-NC-01	7/4/2025 2:30	8.23	25.68	1
LH-NC-01	7/4/2025 2:45	8.22	25.68	1
LH-NC-01	7/4/2025 3:00	8.2	25.64	1
LH-NC-01	7/4/2025 3:15	8.17	25.62	1
LH-NC-01	7/4/2025 3:30	8.14	25.6	1
LH-NC-01	7/4/2025 3:45	8.11	25.58	1
LH-NC-01	7/4/2025 4:00	8.09	25.56	1
LH-NC-01	7/4/2025 4:15	8.05	25.54	1
LH-NC-01	7/4/2025 4:30	8.05	25.52	1
LH-NC-01	7/4/2025 4:45	8.02	25.5	1
LH-NC-01	7/4/2025 5:00	8	25.48	1
LH-NC-01	7/4/2025 5:15	7.98	25.46	1
LH-NC-01	7/4/2025 5:30	7.94	25.44	1
LH-NC-01	7/4/2025 5:45	7.97	25.42	1
LH-NC-01	7/4/2025 6:00	7.96	25.42	1
LH-NC-01	7/4/2025 6:15	7.93	25.4	1
LH-NC-01	7/4/2025 6:30	7.84	25.38	1
LH-NC-01	7/4/2025 6:45	7.91	25.36	1
LH-NC-01	7/4/2025 7:00	7.87	25.34	1
LH-NC-01	7/4/2025 7:15	7.87	25.32	1
LH-NC-01	7/4/2025 7:30	7.87	25.32	1
LH-NC-01	7/4/2025 7:45	7.9	25.32	1
LH-NC-01	7/4/2025 8:00	7.9	25.3	1
LH-NC-01	7/4/2025 8:15	7.96	25.3	1
LH-NC-01	7/4/2025 8:30	7.91	25.3	1
LH-NC-01	7/4/2025 8:45	8.02	25.32	1
LH-NC-01	7/4/2025 9:00	8.06	25.32	1
LH-NC-01	7/4/2025 9:15	8.05	25.36	1
LH-NC-01	7/4/2025 9:30	8.21	25.4	1
LH-NC-01	7/4/2025 9:45	8.26	25.44	1
LH-NC-01	7/4/2025 10:00	8.34	25.48	1
LH-NC-01	7/4/2025 10:15	8.36	25.5	1
LH-NC-01	7/4/2025 10:30	8.29	25.5	1
LH-NC-01	7/4/2025 10:45	8.34	25.52	1
LH-NC-01	7/4/2025 11:00	8.36	25.52	1
LH-NC-01	7/4/2025 11:15	8.37	25.54	1
LH-NC-01	7/4/2025 11:30	8.31	25.56	1
LH-NC-01	7/4/2025 11:45	8.44	25.56	1
LH-NC-01	7/4/2025 12:00	8.38	25.56	1
LH-NC-01	7/4/2025 12:15	8.36	25.56	1
LH-NC-01	7/4/2025 12:30	8.46	25.58	1
LH-NC-01	7/4/2025 12:45	8.34	25.58	1
LH-NC-01	7/4/2025 13:00	8.39	25.58	1
LH-NC-01	7/4/2025 13:15	8.44	25.6	1
LH-NC-01	7/4/2025 13:30	8.4	25.6	1
LH-NC-01	7/4/2025 13:45	8.43	25.6	1
LH-NC-01	7/4/2025 14:00	8.35	25.6	1
LH-NC-01	7/4/2025 14:15	8.32	25.6	1
LH-NC-01	7/4/2025 14:30	8.41	25.62	1
LH-NC-01	7/4/2025 14:45	8.4	25.62	1
LH-NC-01	7/4/2025 15:00	8.47	25.62	1
LH-NC-01	7/4/2025 15:15	8.4	25.64	1
LH-NC-01	7/4/2025 15:30	8.34	25.62	1
LH-NC-01	7/4/2025 15:45	8.41	25.64	1
LH-NC-01	7/4/2025 16:00	8.41	25.66	1
LH-NC-01	7/4/2025 16:15	8.45	25.64	1
LH-NC-01	7/4/2025 16:30	8.42	25.64	1
LH-NC-01	7/4/2025 16:45	8.45	25.64	1
LH-NC-01	7/4/2025 17:00	8.65	25.7	1
LH-NC-01	7/4/2025 17:15	8.79	25.72	1
LH-NC-01	7/4/2025 17:30	8.75	25.72	1
LH-NC-01	7/4/2025 17:45	8.91	25.72	1
LH-NC-01	7/4/2025 18:00	8.96	25.74	1
LH-NC-01	7/4/2025 18:15	9.03	25.78	1
LH-NC-01	7/4/2025 18:30	8.94	25.76	1
LH-NC-01	7/4/2025 18:45	9.04	25.76	1
LH-NC-01	7/4/2025 19:00	9.1	25.76	1
LH-NC-01	7/4/2025 19:15	9.12	25.74	1
LH-NC-01	7/4/2025 19:30	9.05	25.72	1
LH-NC-01	7/4/2025 19:45	9.12	25.7	1
LH-NC-01	7/4/2025 20:00	9.07	25.68	1

Station Name	Date Time	DO mg/L	Temp C	Use Code
LH-NC-01	7/4/2025 20:15	8.93	25.66	1
LH-NC-01	7/4/2025 20:30	8.95	25.64	1
LH-NC-01	7/4/2025 20:45	8.93	25.6	1
LH-NC-01	7/4/2025 21:00	8.95	25.58	1
LH-NC-01	7/4/2025 21:15	8.95	25.56	1
LH-NC-01	7/4/2025 21:30	8.91	25.54	1
LH-NC-01	7/4/2025 21:45	8.92	25.52	1
LH-NC-01	7/4/2025 22:00	8.9	25.5	1
LH-NC-01	7/4/2025 22:15	8.84	25.48	1
LH-NC-01	7/4/2025 22:30	8.85	25.48	1
LH-NC-01	7/4/2025 22:45	8.81	25.46	1
LH-NC-01	7/4/2025 23:00	8.76	25.44	1
LH-NC-01	7/4/2025 23:15	8.77	25.42	1
LH-NC-01	7/4/2025 23:30	8.73	25.4	1
LH-NC-01	7/4/2025 23:45	8.64	25.4	1
LH-NC-01	7/5/2025 0:00	8.66	25.38	1
LH-NC-01	7/5/2025 0:15	8.62	25.36	1
LH-NC-01	7/5/2025 0:30	8.59	25.36	1
LH-NC-01	7/5/2025 0:45	8.61	25.34	1
LH-NC-01	7/5/2025 1:00	8.52	25.32	1
LH-NC-01	7/5/2025 1:15	8.49	25.32	1
LH-NC-01	7/5/2025 1:30	8.55	25.3	1
LH-NC-01	7/5/2025 1:45	8.45	25.28	1
LH-NC-01	7/5/2025 2:00	8.38	25.26	1
LH-NC-01	7/5/2025 2:15	8.47	25.26	1
LH-NC-01	7/5/2025 2:30	8.36	25.24	1
LH-NC-01	7/5/2025 2:45	8.43	25.22	1
LH-NC-01	7/5/2025 3:00	8.44	25.2	1
LH-NC-01	7/5/2025 3:15	8.41	25.2	1
LH-NC-01	7/5/2025 3:30	8.35	25.18	1
LH-NC-01	7/5/2025 3:45	8.37	25.16	1
LH-NC-01	7/5/2025 4:00	8.37	25.14	1
LH-NC-01	7/5/2025 4:15	8.31	25.14	1
LH-NC-01	7/5/2025 4:30	8.36	25.12	1
LH-NC-01	7/5/2025 4:45	8.27	25.12	1
LH-NC-01	7/5/2025 5:00	8.31	25.1	1
LH-NC-01	7/5/2025 5:15	8.25	25.1	1
LH-NC-01	7/5/2025 5:30	8.27	25.08	1
LH-NC-01	7/5/2025 5:45	8.27	25.08	1
LH-NC-01	7/5/2025 6:00	8.26	25.08	1
LH-NC-01	7/5/2025 6:15	8.19	25.06	1
LH-NC-01	7/5/2025 6:30	8.24	25.06	1
LH-NC-01	7/5/2025 6:45	8.19	25.06	1
LH-NC-01	7/5/2025 7:00	8.2	25.06	1
LH-NC-01	7/5/2025 7:15	8.21	25.06	1
LH-NC-01	7/5/2025 7:30	8.2	25.06	1
LH-NC-01	7/5/2025 7:45	8.23	25.06	1
LH-NC-01	7/5/2025 8:00	8.22	25.06	1
LH-NC-01	7/5/2025 8:15	8.25	25.06	1
LH-NC-01	7/5/2025 8:30	8.26	25.08	1
LH-NC-01	7/5/2025 8:45	8.35	25.1	1
LH-NC-01	7/5/2025 9:00	8.43	25.12	1
LH-NC-01	7/5/2025 9:15	8.46	25.16	1
LH-NC-01	7/5/2025 9:30	8.58	25.22	1
LH-NC-01	7/5/2025 9:45	8.64	25.28	1
LH-NC-01	7/5/2025 10:00	8.73	25.34	1
LH-NC-01	7/5/2025 10:15	8.69	25.38	1
LH-NC-01	7/5/2025 10:30	8.77	25.42	1
LH-NC-01	7/5/2025 10:45	8.75	25.46	1
LH-NC-01	7/5/2025 11:00	8.86	25.52	1
LH-NC-01	7/5/2025 11:15	8.99	25.58	1
LH-NC-01	7/5/2025 11:30	9.09	25.64	1
LH-NC-01	7/5/2025 11:45	8.89	25.66	1
LH-NC-01	7/5/2025 12:00	9.15	25.68	1
LH-NC-01	7/5/2025 12:15	9.14	25.7	1
LH-NC-01	7/5/2025 12:30	9.27	25.72	1
LH-NC-01	7/5/2025 12:45	9.36	25.78	1
LH-NC-01	7/5/2025 13:00	9.44	25.8	1
LH-NC-01	7/5/2025 13:15	9.37	25.84	1
LH-NC-01	7/5/2025 13:30	9.48	25.9	1
LH-NC-01	7/5/2025 13:45	9.44	25.94	1
LH-NC-01	7/5/2025 14:00	9.48	26	1
LH-NC-01	7/5/2025 14:15	9.62	26.06	1
LH-NC-01	7/5/2025 14:30	9.59	26.12	1
LH-NC-01	7/5/2025 14:45	9.7	26.18	1
LH-NC-01	7/5/2025 15:00	9.72	26.24	1
LH-NC-01	7/5/2025 15:15	9.73	26.28	1
LH-NC-01	7/5/2025 15:30	9.86	26.36	1
LH-NC-01	7/5/2025 15:45	9.73	26.36	1
LH-NC-01	7/5/2025 16:00	9.72	26.34	1
LH-NC-01	7/5/2025 16:15	9.77	26.36	1
LH-NC-01	7/5/2025 16:30	9.77	26.36	1
LH-NC-01	7/5/2025 16:45	9.88	26.38	1
LH-NC-01	7/5/2025 17:00	9.81	26.42	1

Station Name	Date Time	DO mg/L	Temp C	Use Code
LH-NC-01	7/5/2025 17:15	9.93	26.48	1
LH-NC-01	7/5/2025 17:30	9.86	26.5	1
LH-NC-01	7/5/2025 17:45	9.92	26.52	1
LH-NC-01	7/5/2025 18:00	10.02	26.54	1
LH-NC-01	7/5/2025 18:15	10.07	26.56	1
LH-NC-01	7/5/2025 18:30	9.93	26.58	1
LH-NC-01	7/5/2025 18:45	9.98	26.58	1
LH-NC-01	7/5/2025 19:00	9.95	26.56	1
LH-NC-01	7/5/2025 19:15	9.89	26.52	1
LH-NC-01	7/5/2025 19:30	9.94	26.52	1
LH-NC-01	7/5/2025 19:45	9.87	26.5	1
LH-NC-01	7/5/2025 20:00	9.85	26.48	1
LH-NC-01	7/5/2025 20:15	9.75	26.44	1
LH-NC-01	7/5/2025 20:30	9.69	26.38	1
LH-NC-01	7/5/2025 20:45	9.65	26.34	1
LH-NC-01	7/5/2025 21:00	9.57	26.28	1
LH-NC-01	7/5/2025 21:15	9.53	26.26	1
LH-NC-01	7/5/2025 21:30	9.47	26.22	1
LH-NC-01	7/5/2025 21:45	9.42	26.16	1
LH-NC-01	7/5/2025 22:00	9.38	26.14	1
LH-NC-01	7/5/2025 22:15	9.25	26.08	1
LH-NC-01	7/5/2025 22:30	9.27	26.06	1
LH-NC-01	7/5/2025 22:45	9.15	26.02	1
LH-NC-01	7/5/2025 23:00	9.21	25.98	1
LH-NC-01	7/5/2025 23:15	9.08	25.94	1
LH-NC-01	7/5/2025 23:30	9.02	25.9	1
LH-NC-01	7/5/2025 23:45	9	25.88	1
LH-NC-01	7/6/2025 0:00	9	25.84	1
LH-NC-01	7/6/2025 0:15	8.89	25.82	1
LH-NC-01	7/6/2025 0:30	8.9	25.78	1
LH-NC-01	7/6/2025 0:45	8.77	25.74	1
LH-NC-01	7/6/2025 1:00	8.84	25.72	1
LH-NC-01	7/6/2025 1:15	8.73	25.7	1
LH-NC-01	7/6/2025 1:30	8.66	25.68	1
LH-NC-01	7/6/2025 1:45	8.67	25.64	1
LH-NC-01	7/6/2025 2:00	8.65	25.62	1
LH-NC-01	7/6/2025 2:15	8.68	25.6	1
LH-NC-01	7/6/2025 2:30	8.63	25.58	1
LH-NC-01	7/6/2025 2:45	8.61	25.56	1
LH-NC-01	7/6/2025 3:00	8.57	25.54	1
LH-NC-01	7/6/2025 3:15	8.57	25.52	1
LH-NC-01	7/6/2025 3:30	8.49	25.5	1
LH-NC-01	7/6/2025 3:45	8.58	25.48	1
LH-NC-01	7/6/2025 4:00	8.44	25.46	1
LH-NC-01	7/6/2025 4:15	8.45	25.44	1
LH-NC-01	7/6/2025 4:30	8.54	25.42	1
LH-NC-01	7/6/2025 4:45	8.47	25.4	1
LH-NC-01	7/6/2025 5:00	8.45	25.38	1
LH-NC-01	7/6/2025 5:15	8.41	25.36	1
LH-NC-01	7/6/2025 5:30	8.43	25.36	1
LH-NC-01	7/6/2025 5:45	8.36	25.34	1
LH-NC-01	7/6/2025 6:00	8.23	25.32	1
LH-NC-01	7/6/2025 6:15	8.29	25.3	1
LH-NC-01	7/6/2025 6:30	8.31	25.28	1
LH-NC-01	7/6/2025 6:45	8.33	25.28	1
LH-NC-01	7/6/2025 7:00	8.29	25.26	1
LH-NC-01	7/6/2025 7:15	8.25	25.26	1
LH-NC-01	7/6/2025 7:30	8.27	25.26	1
LH-NC-01	7/6/2025 7:45	8.33	25.24	1
LH-NC-01	7/6/2025 8:00	8.35	25.24	1
LH-NC-01	7/6/2025 8:15	8.37	25.24	1
LH-NC-01	7/6/2025 8:30	8.39	25.26	1
LH-NC-01	7/6/2025 8:45	8.5	25.26	1
LH-NC-01	7/6/2025 9:00	8.54	25.28	1
LH-NC-01	7/6/2025 9:15	8.66	25.34	1
LH-NC-01	7/6/2025 9:30	8.57	25.38	1
LH-NC-01	7/6/2025 9:45	8.8	25.42	1
LH-NC-01	7/6/2025 10:00	8.84	25.48	1
LH-NC-01	7/6/2025 10:15	8.99	25.54	1
LH-NC-01	7/6/2025 10:30	8.91	25.58	1
LH-NC-01	7/6/2025 10:45	9	25.64	1
LH-NC-01	7/6/2025 11:00	9.13	25.7	1
LH-NC-01	7/6/2025 11:15	8.98	25.76	1
LH-NC-01	7/6/2025 11:30	9.04	25.76	1
LH-NC-01	7/6/2025 11:45	9.17	25.78	1
LH-NC-01	7/6/2025 12:00	9.26	25.84	1
LH-NC-01	7/6/2025 12:15	9.3	25.84	1
LH-NC-01	7/6/2025 12:30	9.32	25.86	1
LH-NC-01	7/6/2025 12:45	9.45	25.92	1
LH-NC-01	7/6/2025 13:00	9.36	26	1
LH-NC-01	7/6/2025 13:15	9.47	26.08	1
LH-NC-01	7/6/2025 13:30	9.56	26.14	1
LH-NC-01	7/6/2025 13:45	9.66	26.22	1
LH-NC-01	7/6/2025 14:00	9.57	26.28	1

Station Name	Date Time	DO mg/L	Temp C	Use Code
LH-NC-01	7/6/2025 14:15	9.68	26.38	1
LH-NC-01	7/6/2025 14:30	9.67	26.46	1
LH-NC-01	7/6/2025 14:45	9.66	26.56	1
LH-NC-01	7/6/2025 15:00	9.79	26.6	1
LH-NC-01	7/6/2025 15:15	9.76	26.72	1
LH-NC-01	7/6/2025 15:30	9.87	26.78	1
LH-NC-01	7/6/2025 15:45	9.83	26.84	1
LH-NC-01	7/6/2025 16:00	9.85	26.88	1
LH-NC-01	7/6/2025 16:15	9.75	26.9	1
LH-NC-01	7/6/2025 16:30	9.83	26.94	1
LH-NC-01	7/6/2025 16:45	9.84	26.94	1
LH-NC-01	7/6/2025 17:00	9.89	26.92	1
LH-NC-01	7/6/2025 17:15	9.83	26.94	1
LH-NC-01	7/6/2025 17:30	9.84	26.94	1
LH-NC-01	7/6/2025 17:45	9.79	26.92	1
LH-NC-01	7/6/2025 18:00	9.76	26.92	1
LH-NC-01	7/6/2025 18:15	9.72	26.92	1
LH-NC-01	7/6/2025 18:30	9.81	26.96	1
LH-NC-01	7/6/2025 18:45	9.74	26.96	1
LH-NC-01	7/6/2025 19:00	9.71	26.98	1
LH-NC-01	7/6/2025 19:15	9.68	27.02	1
LH-NC-01	7/6/2025 19:30	9.64	27.06	1
LH-NC-01	7/6/2025 19:45	9.7	27.04	1
LH-NC-01	7/6/2025 20:00	9.54	27.04	1
LH-NC-01	7/6/2025 20:15	9.59	27.04	1
LH-NC-01	7/6/2025 20:30	9.47	27.04	1
LH-NC-01	7/6/2025 20:45	9.41	27	1
LH-NC-01	7/6/2025 21:00	9.45	26.98	1
LH-NC-01	7/6/2025 21:15	9.33	26.94	1
LH-NC-01	7/6/2025 21:30	9.27	26.88	1
LH-NC-01	7/6/2025 21:45	9.11	26.82	1
LH-NC-01	7/6/2025 22:00	9.04	26.78	1
LH-NC-01	7/6/2025 22:15	9.07	26.74	1
LH-NC-01	7/6/2025 22:30	8.88	26.72	1
LH-NC-01	7/6/2025 22:45	8.98	26.68	1
LH-NC-01	7/6/2025 23:00	8.9	26.66	1
LH-NC-01	7/6/2025 23:15	8.93	26.62	1
LH-NC-01	7/6/2025 23:30	8.84	26.58	1
LH-NC-01	7/6/2025 23:45	8.81	26.56	1
LH-NC-01	7/7/2025 0:00	8.87	26.5	1
LH-NC-01	7/7/2025 0:15	8.61	26.48	1
LH-NC-01	7/7/2025 0:30	8.71	26.44	1
LH-NC-01	7/7/2025 0:45	8.74	26.4	1
LH-NC-01	7/7/2025 1:00	8.59	26.38	1
LH-NC-01	7/7/2025 1:15	8.55	26.34	1
LH-NC-01	7/7/2025 1:30	8.52	26.3	1
LH-NC-01	7/7/2025 1:45	8.5	26.26	1
LH-NC-01	7/7/2025 2:00	8.52	26.24	1
LH-NC-01	7/7/2025 2:15	8.61	26.22	1
LH-NC-01	7/7/2025 2:30	8.64	26.18	1
LH-NC-01	7/7/2025 2:45	8.61	26.16	1
LH-NC-01	7/7/2025 3:00	8.62	26.12	1
LH-NC-01	7/7/2025 3:15	8.57	26.1	1
LH-NC-01	7/7/2025 3:30	8.51	26.06	1
LH-NC-01	7/7/2025 3:45	8.47	26.04	1
LH-NC-01	7/7/2025 4:00	8.46	26.02	1
LH-NC-01	7/7/2025 4:15	8.37	26.02	1
LH-NC-01	7/7/2025 4:30	8.45	25.98	1
LH-NC-01	7/7/2025 4:45	8.42	25.96	1
LH-NC-01	7/7/2025 5:00	8.41	25.94	1
LH-NC-01	7/7/2025 5:15	8.35	25.92	1
LH-NC-01	7/7/2025 5:30	8.32	25.9	1
LH-NC-01	7/7/2025 5:45	8.25	25.88	1
LH-NC-01	7/7/2025 6:00	8.22	25.86	1
LH-NC-01	7/7/2025 6:15	8.24	25.86	1
LH-NC-01	7/7/2025 6:30	8.18	25.84	1
LH-NC-01	7/7/2025 6:45	8.19	25.82	1
LH-NC-01	7/7/2025 7:00	8.17	25.8	1
LH-NC-01	7/7/2025 7:15	8.15	25.8	1
LH-NC-01	7/7/2025 7:30	8.16	25.78	1
LH-NC-01	7/7/2025 7:45	8.19	25.78	1
LH-NC-01	7/7/2025 8:00	8.19	25.78	1
LH-NC-01	7/7/2025 8:15	8.21	25.78	1
LH-NC-01	7/7/2025 8:30	8.19	25.78	1
LH-NC-01	7/7/2025 8:45	8.32	25.78	1
LH-NC-01	7/7/2025 9:00	8.19	25.8	1
LH-NC-01	7/7/2025 9:15	8.34	25.8	1
LH-NC-01	7/7/2025 9:30	8.42	25.82	1
LH-NC-01	7/7/2025 9:45	8.48	25.88	1
LH-NC-01	7/7/2025 10:00	8.49	25.92	1
LH-NC-01	7/7/2025 10:15	8.58	25.94	1
LH-NC-01	7/7/2025 10:30	8.63	25.98	1
LH-NC-01	7/7/2025 10:45	8.67	26.02	1
LH-NC-01	7/7/2025 11:00	8.75	26.04	1

Station Name	Date Time	DO mg/L	Temp C	Use Code
LH-NC-01	7/7/2025 11:15	8.85	26.08	1
LH-NC-01	7/7/2025 11:30	8.86	26.1	1
LH-NC-01	7/7/2025 11:45	8.91	26.14	1
LH-NC-01	7/7/2025 12:00	8.92	26.2	1
LH-NC-01	7/7/2025 12:15	9.09	26.22	1
LH-NC-01	7/7/2025 12:30	8.93	26.26	1
LH-NC-01	7/7/2025 12:45	9.12	26.3	1
LH-NC-01	7/7/2025 13:00	9.09	26.32	1
LH-NC-01	7/7/2025 13:15	9.22	26.36	1
LH-NC-01	7/7/2025 13:30	9.14	26.38	1
LH-NC-01	7/7/2025 13:45	9.17	26.46	1
LH-NC-01	7/7/2025 14:00	9.26	26.52	1
LH-NC-01	7/7/2025 14:15	9.12	26.56	1
LH-NC-01	7/7/2025 14:30	9.33	26.62	1
LH-NC-01	7/7/2025 14:45	9.38	26.62	1
LH-NC-01	7/7/2025 15:00	9.39	26.68	1
LH-NC-01	7/7/2025 15:15	9.38	26.72	1
LH-NC-01	7/7/2025 15:30	9.43	26.76	1
LH-NC-01	7/7/2025 15:45	9.39	26.8	1
LH-NC-01	7/7/2025 16:00	9.35	26.84	1
LH-NC-01	7/7/2025 16:15	9.34	26.84	1
LH-NC-01	7/7/2025 16:30	9.29	26.84	1
LH-NC-01	7/7/2025 16:45	9.3	26.84	1
LH-NC-01	7/7/2025 17:00	9.32	26.86	1
LH-NC-01	7/7/2025 17:15	9.33	26.84	1
LH-NC-01	7/7/2025 17:30	9.29	26.84	1
LH-NC-01	7/7/2025 17:45	9.33	26.86	1
LH-NC-01	7/7/2025 18:00	9.26	26.88	1
LH-NC-01	7/7/2025 18:15	9.28	26.86	1
LH-NC-01	7/7/2025 18:30	9.08	26.84	1
LH-NC-01	7/7/2025 18:45	9.22	26.86	1
LH-NC-01	7/7/2025 19:00	9.12	26.84	1
LH-NC-01	7/7/2025 19:15	9.05	26.82	1
LH-NC-01	7/7/2025 19:30	9.13	26.82	1
LH-NC-01	7/7/2025 19:45	9.11	26.82	1
LH-NC-01	7/7/2025 20:00	8.99	26.8	1
LH-NC-01	7/7/2025 20:15	9.03	26.78	1
LH-NC-01	7/7/2025 20:30	8.97	26.78	1
LH-NC-01	7/7/2025 20:45	9.03	26.76	1
LH-NC-01	7/7/2025 21:00	9	26.74	1
LH-NC-01	7/7/2025 21:15	8.92	26.74	1
LH-NC-01	7/7/2025 21:30	8.86	26.74	1
LH-NC-01	7/7/2025 21:45	8.86	26.74	1
LH-NC-01	7/7/2025 22:00	8.81	26.74	1
LH-NC-01	7/7/2025 22:15	8.8	26.72	1
LH-NC-01	7/7/2025 22:30	8.67	26.7	1
LH-NC-01	7/7/2025 22:45	8.58	26.68	1
LH-NC-01	7/7/2025 23:00	8.7	26.68	1
LH-NC-01	7/7/2025 23:15	8.62	26.66	1
LH-NC-01	7/7/2025 23:30	8.68	26.64	1
LH-NC-01	7/7/2025 23:45	8.62	26.62	1
LH-NC-01	7/8/2025 0:00	8.62	26.6	1
LH-NC-01	7/8/2025 0:15	8.57	26.6	1
LH-NC-01	7/8/2025 0:30	8.53	26.58	1
LH-NC-01	7/8/2025 0:45	8.5	26.56	1
LH-NC-01	7/8/2025 1:00	8.46	26.56	1
LH-NC-01	7/8/2025 1:15	8.49	26.54	1
LH-NC-01	7/8/2025 1:30	8.48	26.52	1
LH-NC-01	7/8/2025 1:45	8.45	26.5	1
LH-NC-01	7/8/2025 2:00	8.4	26.5	1
LH-NC-01	7/8/2025 2:15	8.37	26.48	1
LH-NC-01	7/8/2025 2:30	8.35	26.48	1
LH-NC-01	7/8/2025 2:45	8.33	26.46	1
LH-NC-01	7/8/2025 3:00	8.23	26.46	1
LH-NC-01	7/8/2025 3:15	8.16	26.44	1
LH-NC-01	7/8/2025 3:30	8.22	26.42	1
LH-NC-01	7/8/2025 3:45	8.04	26.42	1
LH-NC-01	7/8/2025 4:00	8.19	26.4	1
LH-NC-01	7/8/2025 4:15	8.07	26.4	1
LH-NC-01	7/8/2025 4:30	8.01	26.38	1
LH-NC-01	7/8/2025 4:45	8.06	26.38	1
LH-NC-01	7/8/2025 5:00	7.88	26.36	1
LH-NC-01	7/8/2025 5:15	8.02	26.36	1
LH-NC-01	7/8/2025 5:30	7.9	26.34	1
LH-NC-01	7/8/2025 5:45	7.76	26.34	1
LH-NC-01	7/8/2025 6:00	7.91	26.32	1
LH-NC-01	7/8/2025 6:15	7.9	26.32	1
LH-NC-01	7/8/2025 6:30	7.73	26.3	1
LH-NC-01	7/8/2025 6:45	7.78	26.3	1
LH-NC-01	7/8/2025 7:00	7.62	26.3	1
LH-NC-01	7/8/2025 7:15	7.64	26.3	1
LH-NC-01	7/8/2025 7:30	7.8	26.3	1
LH-NC-01	7/8/2025 7:45	7.75	26.3	1
LH-NC-01	7/8/2025 8:00	7.79	26.28	1

Station Name	Date Time	DO mg/L	Temp C	Use Code
LH-NC-01	7/8/2025 8:15	7.69	26.3	1
LH-NC-01	7/8/2025 8:30	7.78	26.3	1
LH-NC-01	7/8/2025 8:45	7.88	26.3	1
LH-NC-01	7/8/2025 9:00	7.95	26.32	1
LH-NC-01	7/8/2025 9:15	7.91	26.32	1
LH-NC-01	7/8/2025 9:30	7.82	26.34	1
LH-NC-01	7/8/2025 9:45	8.12	26.36	1
LH-NC-01	7/8/2025 10:00	8.13	26.38	1
LH-NC-01	7/8/2025 10:15	8.15	26.42	1
LH-NC-01	7/8/2025 10:30	8.27	26.46	1
LH-NC-01	7/8/2025 10:45	8.19	26.5	1
LH-NC-01	7/8/2025 11:00	8.34	26.5	1
LH-NC-01	7/8/2025 11:15	8.46	26.56	1
LH-NC-01	7/8/2025 11:30	8.53	26.6	1
LH-NC-01	7/8/2025 11:45	8.45	26.66	1
LH-NC-01	7/8/2025 12:00	8.58	26.7	1
LH-NC-01	7/8/2025 12:15	8.59	26.76	1
LH-NC-01	7/8/2025 12:30	8.53	26.8	1
LH-NC-01	7/8/2025 12:45	8.63	26.82	1
LH-NC-01	7/8/2025 13:00	8.64	26.84	1
LH-NC-01	7/8/2025 13:15	8.7	26.84	1
LH-NC-01	7/8/2025 13:30	8.59	26.86	1
LH-NC-01	7/8/2025 13:45	8.58	26.88	1
LH-NC-01	7/8/2025 14:00	8.69	26.9	1
LH-NC-01	7/8/2025 14:15	8.69	26.92	1
LH-NC-01	7/8/2025 14:30	8.86	27.02	1
LH-NC-01	7/8/2025 14:45	8.81	27.12	1
LH-NC-01	7/8/2025 15:00	9.03	27.18	1
LH-NC-01	7/8/2025 15:15	8.96	27.22	1
LH-NC-01	7/8/2025 15:30	9.15	27.36	1
LH-NC-01	7/8/2025 15:45	9.2	27.48	1
LH-NC-01	7/8/2025 16:00	9.13	27.58	1
LH-NC-01	7/8/2025 16:15	9.11	27.66	1
LH-NC-01	7/8/2025 16:30	9.1	27.72	1
LH-NC-01	7/8/2025 16:45	9.34	27.76	1
LH-NC-01	7/8/2025 17:00	9.17	27.74	1
LH-NC-01	7/8/2025 17:15	7.93	26.88	2
LH-NC-01	7/8/2025 17:30	7.63	30.3	2
LH-NC-01	7/8/2025 17:45	7.36	31.32	2
LH-NC-01	7/8/2025 18:00	9.44	28.02	1
LH-NC-01	7/8/2025 18:15	9.48	27.82	1
LH-NC-01	7/8/2025 18:30	9.57	27.86	1
LH-NC-01	7/8/2025 18:45	9.54	27.88	1
LH-NC-01	7/8/2025 19:00	9.63	27.88	1
LH-NC-01	7/8/2025 19:15	9.66	27.86	1
LH-NC-01	7/8/2025 19:30	9.64	27.86	1
LH-NC-01	7/8/2025 19:45	9.55	27.86	1
LH-NC-01	7/8/2025 20:00	9.5	27.84	1
LH-NC-01	7/8/2025 20:15	9.54	27.78	1
LH-NC-01	7/8/2025 20:30	9.45	27.76	1
LH-NC-01	7/8/2025 20:45	9.4	27.72	1
LH-NC-01	7/8/2025 21:00	9.3	27.66	1
LH-NC-01	7/8/2025 21:15	9.32	27.62	1
LH-NC-01	7/8/2025 21:30	9.28	27.58	1
LH-NC-01	7/8/2025 21:45	9.23	27.54	1
LH-NC-01	7/8/2025 22:00	9.14	27.52	1
LH-NC-01	7/8/2025 22:15	9.11	27.48	1
LH-NC-01	7/8/2025 22:30	9.02	27.42	1
LH-NC-01	7/8/2025 22:45	8.9	27.36	1
LH-NC-01	7/8/2025 23:00	8.87	27.28	1
LH-NC-01	7/8/2025 23:15	8.79	27.24	1
LH-NC-01	7/8/2025 23:30	8.74	27.2	1
LH-NC-01	7/8/2025 23:45	8.7	27.14	1
LH-NC-01	7/9/2025 0:00	8.64	27.08	1
LH-NC-01	7/9/2025 0:15	8.59	27.04	1
LH-NC-01	7/9/2025 0:30	8.54	27	1
LH-NC-01	7/9/2025 0:45	8.53	26.96	1
LH-NC-01	7/9/2025 1:00	8.46	26.92	1
LH-NC-01	7/9/2025 1:15	8.43	26.88	1
LH-NC-01	7/9/2025 1:30	8.38	26.84	1
LH-NC-01	7/9/2025 1:45	8.34	26.8	1
LH-NC-01	7/9/2025 2:00	8.34	26.78	1
LH-NC-01	7/9/2025 2:15	8.32	26.76	1
LH-NC-01	7/9/2025 2:30	8.28	26.74	1
LH-NC-01	7/9/2025 2:45	8.3	26.72	1
LH-NC-01	7/9/2025 3:00	8.22	26.7	1
LH-NC-01	7/9/2025 3:15	8.22	26.66	1
LH-NC-01	7/9/2025 3:30	8.2	26.64	1
LH-NC-01	7/9/2025 3:45	8.13	26.6	1
LH-NC-01	7/9/2025 4:00	8.21	26.6	1
LH-NC-01	7/9/2025 4:15	8.19	26.58	1
LH-NC-01	7/9/2025 4:30	8.2	26.56	1
LH-NC-01	7/9/2025 4:45	8.17	26.56	1
LH-NC-01	7/9/2025 5:00	8.15	26.54	1

Station Name	Date Time	DO mg/L	Temp C	Use Code
LH-NC-01	7/9/2025 5:15	8.13	26.52	1
LH-NC-01	7/9/2025 5:30	8.14	26.5	1
LH-NC-01	7/9/2025 5:45	8.1	26.48	1
LH-NC-01	7/9/2025 6:00	8.12	26.48	1
LH-NC-01	7/9/2025 6:15	8.11	26.48	1
LH-NC-01	7/9/2025 6:30	8.04	26.46	1
LH-NC-01	7/9/2025 6:45	8.01	26.46	1
LH-NC-01	7/9/2025 7:00	8.02	26.44	1
LH-NC-01	7/9/2025 7:15	7.99	26.42	1
LH-NC-01	7/9/2025 7:30	7.99	26.42	1
LH-NC-01	7/9/2025 7:45	7.99	26.4	1
LH-NC-01	7/9/2025 8:00	7.98	26.4	1
LH-NC-01	7/9/2025 8:15	7.94	26.38	1
LH-NC-01	7/9/2025 8:30	7.91	26.38	1
LH-NC-01	7/9/2025 8:45	7.91	26.38	1
LH-NC-01	7/9/2025 9:00	7.97	26.36	1
LH-NC-01	7/9/2025 9:15	7.95	26.36	1
LH-NC-01	7/9/2025 9:30	7.89	26.34	1
LH-NC-01	7/9/2025 9:45	7.94	26.34	1
LH-NC-01	7/9/2025 10:00	7.95	26.32	1
LH-NC-01	7/9/2025 10:15	7.92	26.3	1
LH-NC-01	7/9/2025 10:30	7.93	26.3	1
LH-NC-01	7/9/2025 10:45	7.91	26.28	1
LH-NC-01	7/9/2025 11:00	7.94	26.28	1
LH-NC-01	7/9/2025 11:15	7.97	26.28	1
LH-NC-01	7/9/2025 11:30	7.99	26.28	1
LH-NC-01	7/9/2025 11:45	8.01	26.28	1
LH-NC-01	7/9/2025 12:00	8.03	26.28	1
LH-NC-01	7/9/2025 12:15	8	26.28	1
LH-NC-01	7/9/2025 12:30	8	26.28	1
LH-NC-01	7/9/2025 12:45	8.05	26.28	1
LH-NC-01	7/9/2025 13:00	8.06	26.28	1
LH-NC-01	7/9/2025 13:15	8.13	26.3	1
LH-NC-01	7/9/2025 13:30	8.18	26.32	1
LH-NC-01	7/9/2025 13:45	8.13	26.34	1
LH-NC-01	7/9/2025 14:00	8.21	26.34	1
LH-NC-01	7/9/2025 14:15	8.24	26.36	1
LH-NC-01	7/9/2025 14:30	8.26	26.38	1
LH-NC-01	7/9/2025 14:45	8.3	26.4	1
LH-NC-01	7/9/2025 15:00	8.25	26.42	1
LH-NC-01	7/9/2025 15:15	8.35	26.44	1
LH-NC-01	7/9/2025 15:30	8.42	26.46	1
LH-NC-01	7/9/2025 15:45	8.48	26.46	1
LH-NC-01	7/9/2025 16:00	8.49	26.48	1
LH-NC-01	7/9/2025 16:15	8.54	26.48	1
LH-NC-01	7/9/2025 16:30	8.56	26.5	1
LH-NC-01	7/9/2025 16:45	8.58	26.52	1
LH-NC-01	7/9/2025 17:00	8.65	26.54	1
LH-NC-01	7/9/2025 17:15	8.56	26.56	1
LH-NC-01	7/9/2025 17:30	8.75	26.56	1
LH-NC-01	7/9/2025 17:45	8.74	26.56	1
LH-NC-01	7/9/2025 18:00	8.67	26.58	1
LH-NC-01	7/9/2025 18:15	8.83	26.58	1
LH-NC-01	7/9/2025 18:30	8.85	26.58	1
LH-NC-01	7/9/2025 18:45	8.88	26.56	1
LH-NC-01	7/9/2025 19:00	8.9	26.56	1
LH-NC-01	7/9/2025 19:15	8.93	26.56	1
LH-NC-01	7/9/2025 19:30	8.8	26.54	1
LH-NC-01	7/9/2025 19:45	8.87	26.54	1
LH-NC-01	7/9/2025 20:00	8.81	26.52	1
LH-NC-01	7/9/2025 20:15	8.76	26.5	1
LH-NC-01	7/9/2025 20:30	8.71	26.48	1
LH-NC-01	7/9/2025 20:45	8.65	26.46	1
LH-NC-01	7/9/2025 21:00	8.55	26.42	1
LH-NC-01	7/9/2025 21:15	8.47	26.4	1
LH-NC-01	7/9/2025 21:30	8.44	26.38	1
LH-NC-01	7/9/2025 21:45	8.39	26.36	1
LH-NC-01	7/9/2025 22:00	8.32	26.34	1
LH-NC-01	7/9/2025 22:15	8.23	26.3	1
LH-NC-01	7/9/2025 22:30	8.17	26.28	1
LH-NC-01	7/9/2025 22:45	8.1	26.26	1
LH-NC-01	7/9/2025 23:00	8.06	26.24	1
LH-NC-01	7/9/2025 23:15	7.98	26.22	1
LH-NC-01	7/9/2025 23:30	7.95	26.2	1
LH-NC-01	7/9/2025 23:45	7.88	26.18	1
LH-NC-01	7/10/2025 0:00	7.8	26.16	1
LH-NC-01	7/10/2025 0:15	7.73	26.14	1
LH-NC-01	7/10/2025 0:30	7.7	26.12	1
LH-NC-01	7/10/2025 0:45	7.62	26.1	1
LH-NC-01	7/10/2025 1:00	7.6	26.08	1
LH-NC-01	7/10/2025 1:15	7.55	26.08	1
LH-NC-01	7/10/2025 1:30	7.52	26.06	1
LH-NC-01	7/10/2025 1:45	7.45	26.04	1
LH-NC-01	7/10/2025 2:00	7.41	26.04	1

Station Name	Date Time	DO mg/L	Temp C	Use Code
LH-NC-01	7/10/2025 2:15	7.38	26.02	1
LH-NC-01	7/10/2025 2:30	7.32	26.02	1
LH-NC-01	7/10/2025 2:45	7.33	26.02	1
LH-NC-01	7/10/2025 3:00	7.32	26	1
LH-NC-01	7/10/2025 3:15	7.33	26	1
LH-NC-01	7/10/2025 3:30	7.31	26	1
LH-NC-01	7/10/2025 3:45	7.3	26	1
LH-NC-01	7/10/2025 4:00	7.3	26	1
LH-NC-01	7/10/2025 4:15	7.3	25.98	1
LH-NC-01	7/10/2025 4:30	7.26	26	1
LH-NC-01	7/10/2025 4:45	7.23	25.98	1
LH-NC-01	7/10/2025 5:00	7.23	25.98	1
LH-NC-01	7/10/2025 5:15	7.23	25.98	1
LH-NC-01	7/10/2025 5:30	7.19	25.96	1
LH-NC-01	7/10/2025 5:45	7.19	25.96	1
LH-NC-01	7/10/2025 6:00	7.16	25.96	1
LH-NC-01	7/10/2025 6:15	7.18	25.94	1
LH-NC-01	7/10/2025 6:30	7.17	25.94	1
LH-NC-01	7/10/2025 6:45	7.15	25.94	1
LH-NC-01	7/10/2025 7:00	7.14	25.92	1
LH-NC-01	7/10/2025 7:15	7.14	25.92	1
LH-NC-01	7/10/2025 7:30	7.14	25.92	1
LH-NC-01	7/10/2025 7:45	7.14	25.9	1
LH-NC-01	7/10/2025 8:00	7.15	25.9	1
LH-NC-01	7/10/2025 8:15	7.12	25.9	1
LH-NC-01	7/10/2025 8:30	7.13	25.88	1
LH-NC-01	7/10/2025 8:45	7.12	25.88	1
LH-NC-01	7/10/2025 9:00	7.12	25.88	1
LH-NC-01	7/10/2025 9:15	7.11	25.88	1
LH-NC-01	7/10/2025 9:30	7.12	25.86	1
LH-NC-01	7/10/2025 9:45	7.14	25.86	1
LH-NC-01	7/10/2025 10:00	7.12	25.86	1
LH-NC-01	7/10/2025 10:15	7.16	25.86	1
LH-NC-01	7/10/2025 10:30	7.2	25.86	1
LH-NC-01	7/10/2025 10:45	7.28	25.86	1
LH-NC-01	7/10/2025 11:00	7.26	25.88	1
LH-NC-01	7/10/2025 11:15	7.29	25.88	1
LH-NC-01	7/10/2025 11:30	7.3	25.88	1
LH-NC-01	7/10/2025 11:45	7.32	25.88	1
LH-NC-01	7/10/2025 12:00	7.34	25.88	1
LH-NC-01	7/10/2025 12:15	7.25	25.88	1
LH-NC-01	7/10/2025 12:30	7.36	25.9	1
LH-NC-01	7/10/2025 12:45	7.4	25.9	1
LH-NC-01	7/10/2025 13:00	7.38	25.9	1
LH-NC-01	7/10/2025 13:15	7.37	25.9	1
LH-NC-01	7/10/2025 13:30	7.47	25.9	1
LH-NC-01	7/10/2025 13:45	7.44	25.9	1
LH-NC-01	7/10/2025 14:00	7.44	25.9	1
LH-NC-01	7/10/2025 14:15	7.48	25.9	1
LH-NC-01	7/10/2025 14:30	7.5	25.9	1
LH-NC-01	7/10/2025 14:45	7.49	25.92	1
LH-NC-01	7/10/2025 15:00	7.49	25.92	1
LH-NC-01	7/10/2025 15:15	7.54	25.92	1
LH-NC-01	7/10/2025 15:30	7.58	25.94	1
LH-NC-01	7/10/2025 15:45	7.58	25.94	1
LH-NC-01	7/10/2025 16:00	7.61	25.94	1
LH-NC-01	7/10/2025 16:15	7.63	25.96	1
LH-NC-01	7/10/2025 16:30	7.66	25.96	1
LH-NC-01	7/10/2025 16:45	7.62	25.96	1
LH-NC-01	7/10/2025 17:00	7.66	25.96	1
LH-NC-01	7/10/2025 17:15	7.68	25.96	1
LH-NC-01	7/10/2025 17:30	7.69	25.96	1
LH-NC-01	7/10/2025 17:45	7.64	25.96	1
LH-NC-01	7/10/2025 18:00	7.72	25.98	1
LH-NC-01	7/10/2025 18:15	7.71	25.98	1
LH-NC-01	7/10/2025 18:30	7.7	25.96	1
LH-NC-01	7/10/2025 18:45	7.68	25.98	1
LH-NC-01	7/10/2025 19:00	7.61	25.96	1
LH-NC-01	7/10/2025 19:15	7.68	25.96	1
LH-NC-01	7/10/2025 19:30	7.64	25.96	1
LH-NC-01	7/10/2025 19:45	7.61	25.96	1
LH-NC-01	7/10/2025 20:00	7.57	25.94	1
LH-NC-01	7/10/2025 20:15	7.57	25.94	1
LH-NC-01	7/10/2025 20:30	7.55	25.94	1
LH-NC-01	7/10/2025 20:45	7.52	25.92	1
LH-NC-01	7/10/2025 21:00	7.45	25.92	1
LH-NC-01	7/10/2025 21:15	7.44	25.9	1
LH-NC-01	7/10/2025 21:30	7.37	25.9	1
LH-NC-01	7/10/2025 21:45	7.31	25.88	1
LH-NC-01	7/10/2025 22:00	7.24	25.86	1
LH-NC-01	7/10/2025 22:15	7.2	25.84	1
LH-NC-01	7/10/2025 22:30	7.14	25.82	1
LH-NC-01	7/10/2025 22:45	7.15	25.82	1
LH-NC-01	7/10/2025 23:00	7.13	25.8	1

Station Name	Date Time	DO mg/L	Temp C	Use Code
LH-NC-01	7/10/2025 23:15	7.1	25.78	1
LH-NC-01	7/10/2025 23:30	7.07	25.76	1
LH-NC-01	7/10/2025 23:45	7.08	25.74	1
LH-NC-01	7/11/2025 0:00	7.06	25.74	1
LH-NC-01	7/11/2025 0:15	7.01	25.72	1
LH-NC-01	7/11/2025 0:30	7.04	25.7	1
LH-NC-01	7/11/2025 0:45	7	25.7	1
LH-NC-01	7/11/2025 1:00	7.01	25.68	1
LH-NC-01	7/11/2025 1:15	6.96	25.68	1
LH-NC-01	7/11/2025 1:30	6.94	25.66	1
LH-NC-01	7/11/2025 1:45	6.93	25.64	1
LH-NC-01	7/11/2025 2:00	6.92	25.64	1
LH-NC-01	7/11/2025 2:15	6.86	25.62	1
LH-NC-01	7/11/2025 2:30	6.88	25.62	1
LH-NC-01	7/11/2025 2:45	6.87	25.6	1
LH-NC-01	7/11/2025 3:00	6.82	25.58	1
LH-NC-01	7/11/2025 3:15	6.79	25.58	1
LH-NC-01	7/11/2025 3:30	6.74	25.56	1
LH-NC-01	7/11/2025 3:45	6.73	25.54	1
LH-NC-01	7/11/2025 4:00	6.71	25.52	1
LH-NC-01	7/11/2025 4:15	6.71	25.52	1
LH-NC-01	7/11/2025 4:30	6.7	25.5	1
LH-NC-01	7/11/2025 4:45	6.67	25.48	1
LH-NC-01	7/11/2025 5:00	6.64	25.46	1
LH-NC-01	7/11/2025 5:15	6.63	25.44	1
LH-NC-01	7/11/2025 5:30	6.62	25.44	1
LH-NC-01	7/11/2025 5:45	6.55	25.42	1
LH-NC-01	7/11/2025 6:00	6.59	25.4	1
LH-NC-01	7/11/2025 6:15	6.58	25.4	1
LH-NC-01	7/11/2025 6:30	6.57	25.38	1
LH-NC-01	7/11/2025 6:45	6.54	25.36	1
LH-NC-01	7/11/2025 7:00	6.53	25.36	1
LH-NC-01	7/11/2025 7:15	6.54	25.34	1
LH-NC-01	7/11/2025 7:30	6.52	25.34	1
LH-NC-01	7/11/2025 7:45	6.51	25.32	1
LH-NC-01	7/11/2025 8:00	6.49	25.32	1
LH-NC-01	7/11/2025 8:15	6.51	25.3	1
LH-NC-01	7/11/2025 8:30	6.51	25.3	1
LH-NC-01	7/11/2025 8:45	6.46	25.3	1
LH-NC-01	7/11/2025 9:00	6.48	25.3	1
LH-NC-01	7/11/2025 9:15	6.54	25.3	1
LH-NC-01	7/11/2025 9:30	6.57	25.3	1
LH-NC-01	7/11/2025 9:45	6.57	25.3	1
LH-NC-01	7/11/2025 10:00	6.6	25.3	1
LH-NC-01	7/11/2025 10:15	6.58	25.32	1
LH-NC-01	7/11/2025 10:30	6.63	25.34	1
LH-NC-01	7/11/2025 10:45	6.68	25.36	1
LH-NC-01	7/11/2025 11:00	6.73	25.38	1
LH-NC-01	7/11/2025 11:15	6.74	25.42	1
LH-NC-01	7/11/2025 11:30	6.77	25.46	1
LH-NC-01	7/11/2025 11:45	6.81	25.52	1
LH-NC-01	7/11/2025 12:00	6.85	25.58	1
LH-NC-01	7/11/2025 12:15	6.89	25.64	1
LH-NC-01	7/11/2025 12:30	6.94	25.7	1
LH-NC-01	7/11/2025 12:45	6.89	25.78	1
LH-NC-01	7/11/2025 13:00	7.06	25.82	1
LH-NC-01	7/11/2025 13:15	7.04	25.88	1
LH-NC-01	7/11/2025 13:30	7.17	25.9	1
LH-NC-01	7/11/2025 13:45	7.29	25.94	1
LH-NC-01	7/11/2025 14:00	7.35	25.96	1
LH-NC-01	7/11/2025 14:15	7.44	26.02	1
LH-NC-01	7/11/2025 14:30	7.5	26.1	1
LH-NC-01	7/11/2025 14:45	7.55	26.18	1
LH-NC-01	7/11/2025 15:00	7.65	26.26	1
LH-NC-01	7/11/2025 15:15	7.76	26.38	1
LH-NC-01	7/11/2025 15:30	7.81	26.42	1
LH-NC-01	7/11/2025 15:45	7.78	26.46	1
LH-NC-01	7/11/2025 16:00	7.89	26.54	1
LH-NC-01	7/11/2025 16:15	7.9	26.56	1
LH-NC-01	7/11/2025 16:30	7.93	26.6	1
LH-NC-01	7/11/2025 16:45	7.96	26.68	1
LH-NC-01	7/11/2025 17:00	7.99	26.68	1
LH-NC-01	7/11/2025 17:15	8.01	26.7	1
LH-NC-01	7/11/2025 17:30	7.99	26.66	1
LH-NC-01	7/11/2025 17:45	8.08	26.68	1
LH-NC-01	7/11/2025 18:00	8.01	26.7	1
LH-NC-01	7/11/2025 18:15	8	26.68	1
LH-NC-01	7/11/2025 18:30	8.03	26.7	1
LH-NC-01	7/11/2025 18:45	8.12	26.68	1
LH-NC-01	7/11/2025 19:00	8.13	26.66	1
LH-NC-01	7/11/2025 19:15	8.14	26.64	1
LH-NC-01	7/11/2025 19:30	8.12	26.62	1
LH-NC-01	7/11/2025 19:45	8.1	26.58	1
LH-NC-01	7/11/2025 20:00	8.08	26.56	1

Station Name	Date Time	DO mg/L	Temp C	Use Code
LH-NC-01	7/11/2025 20:15	8	26.52	1
LH-NC-01	7/11/2025 20:30	7.96	26.48	1
LH-NC-01	7/11/2025 20:45	7.93	26.42	1
LH-NC-01	7/11/2025 21:00	7.9	26.4	1
LH-NC-01	7/11/2025 21:15	7.82	26.36	1
LH-NC-01	7/11/2025 21:30	7.82	26.3	1
LH-NC-01	7/11/2025 21:45	7.73	26.26	1
LH-NC-01	7/11/2025 22:00	7.79	26.24	1
LH-NC-01	7/11/2025 22:15	7.67	26.18	1
LH-NC-01	7/11/2025 22:30	7.6	26.14	1
LH-NC-01	7/11/2025 22:45	7.57	26.1	1
LH-NC-01	7/11/2025 23:00	7.6	26.06	1
LH-NC-01	7/11/2025 23:15	7.52	26.02	1
LH-NC-01	7/11/2025 23:30	7.46	26.02	1
LH-NC-01	7/11/2025 23:45	7.48	25.96	1
LH-NC-01	7/12/2025 0:00	7.48	25.92	1
LH-NC-01	7/12/2025 0:15	7.41	25.9	1
LH-NC-01	7/12/2025 0:30	7.35	25.86	1
LH-NC-01	7/12/2025 0:45	7.34	25.82	1
LH-NC-01	7/12/2025 1:00	7.28	25.8	1
LH-NC-01	7/12/2025 1:15	7.27	25.76	1
LH-NC-01	7/12/2025 1:30	7.22	25.72	1
LH-NC-01	7/12/2025 1:45	7.17	25.68	1
LH-NC-01	7/12/2025 2:00	7.11	25.64	1
LH-NC-01	7/12/2025 2:15	7.05	25.62	1
LH-NC-01	7/12/2025 2:30	7.07	25.6	1
LH-NC-01	7/12/2025 2:45	7.07	25.58	1
LH-NC-01	7/12/2025 3:00	6.92	25.56	1
LH-NC-01	7/12/2025 3:15	6.94	25.54	1
LH-NC-01	7/12/2025 3:30	6.91	25.5	1
LH-NC-01	7/12/2025 3:45	6.82	25.48	1
LH-NC-01	7/12/2025 4:00	6.88	25.46	1
LH-NC-01	7/12/2025 4:15	6.85	25.46	1
LH-NC-01	7/12/2025 4:30	6.84	25.46	1
LH-NC-01	7/12/2025 4:45	6.94	25.44	1
LH-NC-01	7/12/2025 5:00	6.84	25.44	1
LH-NC-01	7/12/2025 5:15	6.87	25.44	1
LH-NC-01	7/12/2025 5:30	6.91	25.42	1
LH-NC-01	7/12/2025 5:45	6.92	25.42	1
LH-NC-01	7/12/2025 6:00	6.94	25.42	1
LH-NC-01	7/12/2025 6:15	6.9	25.44	1
LH-NC-01	7/12/2025 6:30	6.86	25.44	1
LH-NC-01	7/12/2025 6:45	6.85	25.44	1
LH-NC-01	7/12/2025 7:00	6.92	25.46	1
LH-NC-01	7/12/2025 7:15	6.96	25.46	1
LH-NC-01	7/12/2025 7:30	6.88	25.48	1
LH-NC-01	7/12/2025 7:45	7	25.48	1
LH-NC-01	7/12/2025 8:00	6.94	25.5	1
LH-NC-01	7/12/2025 8:15	6.97	25.5	1
LH-NC-01	7/12/2025 8:30	6.99	25.5	1
LH-NC-01	7/12/2025 8:45	6.96	25.5	1
LH-NC-01	7/12/2025 9:00	6.95	25.52	1
LH-NC-01	7/12/2025 9:15	6.94	25.52	1
LH-NC-01	7/12/2025 9:30	6.93	25.52	1
LH-NC-01	7/12/2025 9:45	6.94	25.54	1
LH-NC-01	7/12/2025 10:00	6.98	25.54	1
LH-NC-01	7/12/2025 10:15	7.06	25.56	1
LH-NC-01	7/12/2025 10:30	7.11	25.58	1
LH-NC-01	7/12/2025 10:45	7.18	25.64	1
LH-NC-01	7/12/2025 11:00	7.25	25.68	1
LH-NC-01	7/12/2025 11:15	7.21	25.72	1
LH-NC-01	7/12/2025 11:30	7.28	25.76	1
LH-NC-01	7/12/2025 11:45	7.33	25.8	1
LH-NC-01	7/12/2025 12:00	7.4	25.84	1
LH-NC-01	7/12/2025 12:15	7.57	25.86	1
LH-NC-01	7/12/2025 12:30	7.61	25.92	1
LH-NC-01	7/12/2025 12:45	7.69	26.06	1
LH-NC-01	7/12/2025 13:00	7.8	26.24	1
LH-NC-01	7/12/2025 13:15	7.7	26.24	1
LH-NC-01	7/12/2025 13:30	7.92	26.26	1
LH-NC-01	7/12/2025 13:45	8.06	26.4	1
LH-NC-01	7/12/2025 14:00	7.97	26.48	1
LH-NC-01	7/12/2025 14:15	8.14	26.64	1
LH-NC-01	7/12/2025 14:30	8.24	26.8	1
LH-NC-01	7/12/2025 14:45	8.25	26.94	1
LH-NC-01	7/12/2025 15:00	8.38	27.12	1
LH-NC-01	7/12/2025 15:15	8.45	27.24	1
LH-NC-01	7/12/2025 15:30	8.52	27.32	1
LH-NC-01	7/12/2025 15:45	8.61	27.46	1
LH-NC-01	7/12/2025 16:00	8.71	27.52	1
LH-NC-01	7/12/2025 16:15	8.75	27.54	1
LH-NC-01	7/12/2025 16:30	8.77	27.6	1
LH-NC-01	7/12/2025 16:45	8.82	27.68	1
LH-NC-01	7/12/2025 17:00	8.77	27.72	1

Station Name	Date Time	DO mg/L	Temp C	Use Code
LH-NC-01	7/12/2025 17:15	8.77	27.76	1
LH-NC-01	7/12/2025 17:30	8.72	27.78	1
LH-NC-01	7/12/2025 17:45	8.68	27.78	1
LH-NC-01	7/12/2025 18:00	8.88	27.76	1
LH-NC-01	7/12/2025 18:15	8.68	27.7	1
LH-NC-01	7/12/2025 18:30	8.94	27.68	1
LH-NC-01	7/12/2025 18:45	8.75	27.64	1
LH-NC-01	7/12/2025 19:00	8.83	27.62	1
LH-NC-01	7/12/2025 19:15	8.74	27.54	1
LH-NC-01	7/12/2025 19:30	8.63	27.46	1
LH-NC-01	7/12/2025 19:45	8.67	27.38	1
LH-NC-01	7/12/2025 20:00	8.53	27.34	1
LH-NC-01	7/12/2025 20:15	8.5	27.26	1
LH-NC-01	7/12/2025 20:30	8.57	27.22	1
LH-NC-01	7/12/2025 20:45	8.49	27.12	1
LH-NC-01	7/12/2025 21:00	8.5	27.06	1
LH-NC-01	7/12/2025 21:15	8.55	27.04	1
LH-NC-01	7/12/2025 21:30	8.47	27	1
LH-NC-01	7/12/2025 21:45	8.39	26.94	1
LH-NC-01	7/12/2025 22:00	8.54	26.94	1
LH-NC-01	7/12/2025 22:15	8.44	26.9	1
LH-NC-01	7/12/2025 22:30	8.51	26.84	1
LH-NC-01	7/12/2025 22:45	8.44	26.78	1
LH-NC-01	7/12/2025 23:00	8.4	26.7	1
LH-NC-01	7/12/2025 23:15	8.32	26.66	1
LH-NC-01	7/12/2025 23:30	8.29	26.6	1
LH-NC-01	7/12/2025 23:45	8.28	26.56	1
LH-NC-01	7/13/2025 0:00	8.19	26.5	1
LH-NC-01	7/13/2025 0:15	8.18	26.46	1
LH-NC-01	7/13/2025 0:30	8.07	26.42	1
LH-NC-01	7/13/2025 0:45	8	26.36	1
LH-NC-01	7/13/2025 1:00	7.96	26.32	1
LH-NC-01	7/13/2025 1:15	7.97	26.28	1
LH-NC-01	7/13/2025 1:30	7.94	26.26	1
LH-NC-01	7/13/2025 1:45	7.82	26.2	1
LH-NC-01	7/13/2025 2:00	7.88	26.16	1
LH-NC-01	7/13/2025 2:15	7.81	26.12	1
LH-NC-01	7/13/2025 2:30	7.8	26.1	1
LH-NC-01	7/13/2025 2:45	7.77	26.08	1
LH-NC-01	7/13/2025 3:00	7.76	26.06	1
LH-NC-01	7/13/2025 3:15	7.78	26.06	1
LH-NC-01	7/13/2025 3:30	7.71	26.02	1
LH-NC-01	7/13/2025 3:45	7.69	26	1
LH-NC-01	7/13/2025 4:00	7.72	25.96	1
LH-NC-01	7/13/2025 4:15	7.72	25.94	1
LH-NC-01	7/13/2025 4:30	7.75	25.92	1
LH-NC-01	7/13/2025 4:45	7.68	25.88	1
LH-NC-01	7/13/2025 5:00	7.64	25.86	1
LH-NC-01	7/13/2025 5:15	7.61	25.84	1
LH-NC-01	7/13/2025 5:30	7.56	25.82	1
LH-NC-01	7/13/2025 5:45	7.6	25.8	1
LH-NC-01	7/13/2025 6:00	7.52	25.78	1
LH-NC-01	7/13/2025 6:15	7.58	25.78	1
LH-NC-01	7/13/2025 6:30	7.54	25.76	1
LH-NC-01	7/13/2025 6:45	7.51	25.76	1
LH-NC-01	7/13/2025 7:00	7.5	25.74	1
LH-NC-01	7/13/2025 7:15	7.47	25.74	1
LH-NC-01	7/13/2025 7:30	7.49	25.72	1
LH-NC-01	7/13/2025 7:45	7.47	25.72	1
LH-NC-01	7/13/2025 8:00	7.55	25.72	1
LH-NC-01	7/13/2025 8:15	7.54	25.72	1
LH-NC-01	7/13/2025 8:30	7.57	25.72	1
LH-NC-01	7/13/2025 8:45	7.66	25.74	1
LH-NC-01	7/13/2025 9:00	7.69	25.74	1
LH-NC-01	7/13/2025 9:15	7.74	25.78	1
LH-NC-01	7/13/2025 9:30	7.77	25.8	1
LH-NC-01	7/13/2025 9:45	7.85	25.82	1
LH-NC-01	7/13/2025 10:00	7.98	25.86	1
LH-NC-01	7/13/2025 10:15	8.02	25.92	1
LH-NC-01	7/13/2025 10:30	8.19	25.96	1
LH-NC-01	7/13/2025 10:45	8.25	26.02	1
LH-NC-01	7/13/2025 11:00	8.37	26.06	1
LH-NC-01	7/13/2025 11:15	8.35	26.08	1
LH-NC-01	7/13/2025 11:30	8.4	26.14	1
LH-NC-01	7/13/2025 11:45	8.47	26.16	1
LH-NC-01	7/13/2025 12:00	8.65	26.22	1
LH-NC-01	7/13/2025 12:15	8.63	26.22	1
LH-NC-01	7/13/2025 12:30	8.6	26.28	1
LH-NC-01	7/13/2025 12:45	8.86	26.3	1
LH-NC-01	7/13/2025 13:00	8.76	26.34	1
LH-NC-01	7/13/2025 13:15	8.92	26.4	1
LH-NC-01	7/13/2025 13:30	8.98	26.44	1
LH-NC-01	7/13/2025 13:45	9.11	26.48	1
LH-NC-01	7/13/2025 14:00	9.2	26.54	1

Station Name	Date Time	DO mg/L	Temp C	Use Code
LH-NC-01	7/13/2025 14:15	9.21	26.6	1
LH-NC-01	7/13/2025 14:30	9.25	26.62	1
LH-NC-01	7/13/2025 14:45	9.39	26.66	1
LH-NC-01	7/13/2025 15:00	9.51	26.72	1
LH-NC-01	7/13/2025 15:15	9.42	26.76	1
LH-NC-01	7/13/2025 15:30	8.75	26.82	1
LH-NC-01	7/13/2025 15:45	8.49	26.9	1
LH-NC-01	7/13/2025 16:00	8.95	26.98	1
LH-NC-01	7/13/2025 16:15	8.83	27.04	1
LH-NC-01	7/13/2025 16:30	7.78	27.06	1
LH-NC-01	7/13/2025 16:45	9.7	27.14	1
LH-NC-01	7/13/2025 17:00	9.81	27.24	1
LH-NC-01	7/13/2025 17:15	9.64	27.26	1
LH-NC-01	7/13/2025 17:30	10.05	27.28	1
LH-NC-01	7/13/2025 17:45	10.15	27.34	1
LH-NC-01	7/13/2025 18:00	10.05	27.34	1
LH-NC-01	7/13/2025 18:15	10.12	27.38	1
LH-NC-01	7/13/2025 18:30	9.41	27.38	1
LH-NC-01	7/13/2025 18:45	9.67	27.4	1
LH-NC-01	7/13/2025 19:00	9.7	27.42	1
LH-NC-01	7/13/2025 19:15	10.14	27.4	1
LH-NC-01	7/13/2025 19:30	10.14	27.4	1
LH-NC-01	7/13/2025 19:45	10.1	27.4	1
LH-NC-01	7/13/2025 20:00	10.05	27.38	1
LH-NC-01	7/13/2025 20:15	9.94	27.34	1
LH-NC-01	7/13/2025 20:30	9.86	27.3	1
LH-NC-01	7/13/2025 20:45	9.76	27.26	1
LH-NC-01	7/13/2025 21:00	9.72	27.22	1
LH-NC-01	7/13/2025 21:15	9.6	27.16	1
LH-NC-01	7/13/2025 21:30	9.47	27.1	1
LH-NC-01	7/13/2025 21:45	9.39	27.04	1
LH-NC-01	7/13/2025 22:00	9.23	26.96	1
LH-NC-01	7/13/2025 22:15	9.08	26.86	1
LH-NC-01	7/13/2025 22:30	9.05	26.82	1
LH-NC-01	7/13/2025 22:45	8.96	26.76	1
LH-NC-01	7/13/2025 23:00	8.85	26.68	1
LH-NC-01	7/13/2025 23:15	8.72	26.62	1
LH-NC-01	7/13/2025 23:30	8.59	26.56	1
LH-NC-01	7/13/2025 23:45	8.58	26.52	1
LH-NC-01	7/14/2025 0:00	8.61	26.5	1
LH-NC-01	7/14/2025 0:15	8.56	26.46	1
LH-NC-01	7/14/2025 0:30	8.45	26.44	1
LH-NC-01	7/14/2025 0:45	8.47	26.4	1
LH-NC-01	7/14/2025 1:00	8.4	26.36	1
LH-NC-01	7/14/2025 1:15	8.41	26.36	1
LH-NC-01	7/14/2025 1:30	8.44	26.34	1
LH-NC-01	7/14/2025 1:45	8.32	26.32	1
LH-NC-01	7/14/2025 2:00	8.37	26.3	1
LH-NC-01	7/14/2025 2:15	8.31	26.28	1
LH-NC-01	7/14/2025 2:30	8.29	26.26	1
LH-NC-01	7/14/2025 2:45	8.19	26.24	1
LH-NC-01	7/14/2025 3:00	8.1	26.2	1
LH-NC-01	7/14/2025 3:15	8.1	26.18	1
LH-NC-01	7/14/2025 3:30	8.03	26.16	1
LH-NC-01	7/14/2025 3:45	7.98	26.14	1
LH-NC-01	7/14/2025 4:00	7.94	26.12	1
LH-NC-01	7/14/2025 4:15	7.92	26.12	1
LH-NC-01	7/14/2025 4:30	7.77	26.1	1
LH-NC-01	7/14/2025 4:45	7.84	26.1	1
LH-NC-01	7/14/2025 5:00	7.81	26.08	1
LH-NC-01	7/14/2025 5:15	7.86	26.08	1
LH-NC-01	7/14/2025 5:30	7.79	26.06	1
LH-NC-01	7/14/2025 5:45	7.74	26.06	1
LH-NC-01	7/14/2025 6:00	7.76	26.06	1
LH-NC-01	7/14/2025 6:15	7.72	26.06	1
LH-NC-01	7/14/2025 6:30	7.79	26.06	1
LH-NC-01	7/14/2025 6:45	7.73	26.06	1
LH-NC-01	7/14/2025 7:00	7.78	26.06	1
LH-NC-01	7/14/2025 7:15	7.8	26.08	1
LH-NC-01	7/14/2025 7:30	7.79	26.08	1
LH-NC-01	7/14/2025 7:45	7.79	26.08	1
LH-NC-01	7/14/2025 8:00	7.85	26.08	1
LH-NC-01	7/14/2025 8:15	7.87	26.1	1
LH-NC-01	7/14/2025 8:30	7.96	26.12	1
LH-NC-01	7/14/2025 8:45	7.95	26.14	1
LH-NC-01	7/14/2025 9:00	8.08	26.16	1
LH-NC-01	7/14/2025 9:15	8.02	26.18	1
LH-NC-01	7/14/2025 9:30	8.07	26.22	1
LH-NC-01	7/14/2025 9:45	8.34	26.26	1
LH-NC-01	7/14/2025 10:00	8.38	26.32	1
LH-NC-01	7/14/2025 10:15	8.41	26.38	1
LH-NC-01	7/14/2025 10:30	8.56	26.44	1
LH-NC-01	7/14/2025 10:45	8.6	26.5	1
LH-NC-01	7/14/2025 11:00	8.61	26.52	1

Station Name	Date Time	DO mg/L	Temp C	Use Code
LH-NC-01	7/14/2025 11:15	8.71	26.58	1
LH-NC-01	7/14/2025 11:30	8.68	26.6	1
LH-NC-01	7/14/2025 11:45	8.78	26.6	1
LH-NC-01	7/14/2025 12:00	8.93	26.68	1
LH-NC-01	7/14/2025 12:15	8.85	26.72	1
LH-NC-01	7/14/2025 12:30	8.98	26.76	1
LH-NC-01	7/14/2025 12:45	9.03	26.78	1
LH-NC-01	7/14/2025 13:00	9	26.78	1
LH-NC-01	7/14/2025 13:15	9.2	26.82	1
LH-NC-01	7/14/2025 13:30	9.3	26.88	1
LH-NC-01	7/14/2025 13:45	9.43	26.9	1
LH-NC-01	7/14/2025 14:00	9.48	26.94	1
LH-NC-01	7/14/2025 14:15	9.51	26.94	1
LH-NC-01	7/14/2025 14:30	9.58	27.02	1
LH-NC-01	7/14/2025 14:45	7.89	26.72	2
LH-NC-01	7/14/2025 15:00	7.51	29.78	2
LH-NC-01	7/14/2025 15:15	7.09	32.68	2
LH-NC-01	7/14/2025 15:30	9.48	29.16	2
LH-NC-01	7/14/2025 15:45	10.35	27.4	2
LH-NC-01	7/14/2025 16:00	9.96	27.36	1
LH-NC-01	7/14/2025 16:15	10.3	27.36	1
LH-NC-01	7/14/2025 16:30	10.32	27.42	1
LH-NC-01	7/14/2025 16:45	10.41	27.48	1
LH-NC-01	7/14/2025 17:00	10.44	27.56	1
LH-NC-01	7/14/2025 17:15	10.38	27.58	1
LH-NC-01	7/14/2025 17:30	10.34	27.58	1
LH-NC-01	7/14/2025 17:45	10.41	27.56	1
LH-NC-01	7/14/2025 18:00	10.43	27.62	1
LH-NC-01	7/14/2025 18:15	10.56	27.64	1
LH-NC-01	7/14/2025 18:30	10.57	27.62	1
LH-NC-01	7/14/2025 18:45	10.53	27.62	1
LH-NC-01	7/14/2025 19:00	10.46	27.58	1
LH-NC-01	7/14/2025 19:15	10.27	27.52	1
LH-NC-01	7/14/2025 19:30	10.22	27.48	1
LH-NC-01	7/14/2025 19:45	10.19	27.46	1
LH-NC-01	7/14/2025 20:00	10.07	27.42	1
LH-NC-01	7/14/2025 20:15	10.07	27.4	1
LH-NC-01	7/14/2025 20:30	10.02	27.38	1
LH-NC-01	7/14/2025 20:45	10.07	27.38	1
LH-NC-01	7/14/2025 21:00	10.01	27.36	1
LH-NC-01	7/14/2025 21:15	9.92	27.34	1
LH-NC-01	7/14/2025 21:30	9.76	27.32	1
LH-NC-01	7/14/2025 21:45	9.7	27.26	1
LH-NC-01	7/14/2025 22:00	9.59	27.22	1
LH-NC-01	7/14/2025 22:15	9.51	27.18	1
LH-NC-01	7/14/2025 22:30	9.43	27.14	1
LH-NC-01	7/14/2025 22:45	9.32	27.1	1
LH-NC-01	7/14/2025 23:00	9.25	27.06	1
LH-NC-01	7/14/2025 23:15	9.15	27.02	1
LH-NC-01	7/14/2025 23:30	9.14	27	1
LH-NC-01	7/14/2025 23:45	9.08	26.98	1
LH-NC-01	7/15/2025 0:00	8.97	26.94	1
LH-NC-01	7/15/2025 0:15	8.93	26.92	1
LH-NC-01	7/15/2025 0:30	8.89	26.88	1
LH-NC-01	7/15/2025 0:45	8.85	26.88	1
LH-NC-01	7/15/2025 1:00	8.81	26.84	1
LH-NC-01	7/15/2025 1:15	8.8	26.84	1
LH-NC-01	7/15/2025 1:30	8.82	26.82	1
LH-NC-01	7/15/2025 1:45	8.74	26.82	1
LH-NC-01	7/15/2025 2:00	8.86	26.82	1
LH-NC-01	7/15/2025 2:15	8.85	26.8	1
LH-NC-01	7/15/2025 2:30	8.81	26.8	1
LH-NC-01	7/15/2025 2:45	8.8	26.78	1
LH-NC-01	7/15/2025 3:00	8.76	26.76	1
LH-NC-01	7/15/2025 3:15	8.75	26.76	1
LH-NC-01	7/15/2025 3:30	8.76	26.74	1
LH-NC-01	7/15/2025 3:45	8.78	26.74	1
LH-NC-01	7/15/2025 4:00	8.74	26.72	1
LH-NC-01	7/15/2025 4:15	8.75	26.72	1
LH-NC-01	7/15/2025 4:30	8.73	26.7	1
LH-NC-01	7/15/2025 4:45	8.73	26.7	1
LH-NC-01	7/15/2025 5:00	8.69	26.7	1
LH-NC-01	7/15/2025 5:15	8.68	26.68	1
LH-NC-01	7/15/2025 5:30	8.69	26.68	1
LH-NC-01	7/15/2025 5:45	8.64	26.66	1
LH-NC-01	7/15/2025 6:00	8.59	26.64	1
LH-NC-01	7/15/2025 6:15	8.51	26.64	1
LH-NC-01	7/15/2025 6:30	8.55	26.62	1
LH-NC-01	7/15/2025 6:45	8.46	26.6	1
LH-NC-01	7/15/2025 7:00	8.47	26.58	1
LH-NC-01	7/15/2025 7:15	8.39	26.56	1
LH-NC-01	7/15/2025 7:30	8.34	26.54	1
LH-NC-01	7/15/2025 7:45	8.31	26.52	1
LH-NC-01	7/15/2025 8:00	8.34	26.5	1

Station Name	Date Time	DO mg/L	Temp C	Use Code
LH-NC-01	7/15/2025 8:15	8.37	26.5	1
LH-NC-01	7/15/2025 8:30	8.4	26.48	1
LH-NC-01	7/15/2025 8:45	8.48	26.5	1
LH-NC-01	7/15/2025 9:00	8.46	26.5	1
LH-NC-01	7/15/2025 9:15	8.48	26.5	1
LH-NC-01	7/15/2025 9:30	8.5	26.52	1
LH-NC-01	7/15/2025 9:45	8.65	26.56	1
LH-NC-01	7/15/2025 10:00	8.77	26.62	1
LH-NC-01	7/15/2025 10:15	8.86	26.66	1
LH-NC-01	7/15/2025 10:30	8.96	26.64	1
LH-NC-01	7/15/2025 10:45	9.14	26.64	1
LH-NC-01	7/15/2025 11:00	9.26	26.68	1
LH-NC-01	7/15/2025 11:15	9.26	26.76	1
LH-NC-01	7/15/2025 11:30	9.29	26.8	1
LH-NC-01	7/15/2025 11:45	9.36	26.84	1
LH-NC-01	7/15/2025 12:00	9.41	26.96	1
LH-NC-01	7/15/2025 12:15	9.54	27	1
LH-NC-01	7/15/2025 12:30	9.72	27.06	1
LH-NC-01	7/15/2025 12:45	9.83	27.14	1
LH-NC-01	7/15/2025 13:00	9.8	27.24	1
LH-NC-01	7/15/2025 13:15	10.14	27.38	1
LH-NC-01	7/15/2025 13:30	10.01	27.46	1
LH-NC-01	7/15/2025 13:45	10.16	27.56	1
LH-NC-01	7/15/2025 14:00	10.12	27.62	1
LH-NC-01	7/15/2025 14:15	10.37	27.72	1
LH-NC-01	7/15/2025 14:30	10.29	27.8	1
LH-NC-01	7/15/2025 14:45	10.38	27.92	1
LH-NC-01	7/15/2025 15:00	10.41	27.98	1
LH-NC-01	7/15/2025 15:15	10.42	28.02	1
LH-NC-01	7/15/2025 15:30	10.41	28.08	1
LH-NC-01	7/15/2025 15:45	10.52	28.14	1
LH-NC-01	7/15/2025 16:00	10.53	28.2	1
LH-NC-01	7/15/2025 16:15	10.61	28.24	1
LH-NC-01	7/15/2025 16:30	10.64	28.34	1
LH-NC-01	7/15/2025 16:45	10.77	28.44	1
LH-NC-01	7/15/2025 17:00	10.53	28.52	1
LH-NC-01	7/15/2025 17:15	10.77	28.58	1
LH-NC-01	7/15/2025 17:30	10.51	28.62	1
LH-NC-01	7/15/2025 17:45	10.56	28.58	1
LH-NC-01	7/15/2025 18:00	10.65	28.62	1
LH-NC-01	7/15/2025 18:15	10.66	28.62	1
LH-NC-01	7/15/2025 18:30	10.61	28.64	1
LH-NC-01	7/15/2025 18:45	10.57	28.62	1
LH-NC-01	7/15/2025 19:00	10.52	28.6	1
LH-NC-01	7/15/2025 19:15	10.57	28.6	1
LH-NC-01	7/15/2025 19:30	10.56	28.6	1
LH-NC-01	7/15/2025 19:45	10.46	28.58	1
LH-NC-01	7/15/2025 20:00	10.49	28.54	1
LH-NC-01	7/15/2025 20:15	10.43	28.52	1
LH-NC-01	7/15/2025 20:30	10.38	28.52	1
LH-NC-01	7/15/2025 20:45	10.36	28.44	1
LH-NC-01	7/15/2025 21:00	10.24	28.4	1
LH-NC-01	7/15/2025 21:15	10.16	28.38	1
LH-NC-01	7/15/2025 21:30	10.13	28.36	1
LH-NC-01	7/15/2025 21:45	10.15	28.34	1
LH-NC-01	7/15/2025 22:00	10.15	28.34	1
LH-NC-01	7/15/2025 22:15	10.18	28.32	1
LH-NC-01	7/15/2025 22:30	10.15	28.32	1
LH-NC-01	7/15/2025 22:45	10.14	28.32	1
LH-NC-01	7/15/2025 23:00	10.1	28.34	1
LH-NC-01	7/15/2025 23:15	9.99	28.36	1
LH-NC-01	7/15/2025 23:30	10.1	28.34	1
LH-NC-01	7/15/2025 23:45	10.06	28.32	1
LH-NC-01	7/16/2025 0:00	9.96	28.26	1
LH-NC-01	7/16/2025 0:15	9.87	28.22	1
LH-NC-01	7/16/2025 0:30	9.83	28.18	1
LH-NC-01	7/16/2025 0:45	9.8	28.18	1
LH-NC-01	7/16/2025 1:00	9.76	28.16	1
LH-NC-01	7/16/2025 1:15	9.66	28.14	1
LH-NC-01	7/16/2025 1:30	9.63	28.1	1
LH-NC-01	7/16/2025 1:45	9.58	28.08	1
LH-NC-01	7/16/2025 2:00	9.54	28.04	1
LH-NC-01	7/16/2025 2:15	9.45	28.02	1
LH-NC-01	7/16/2025 2:30	9.41	28	1
LH-NC-01	7/16/2025 2:45	9.41	27.96	1
LH-NC-01	7/16/2025 3:00	9.36	27.94	1
LH-NC-01	7/16/2025 3:15	9.32	27.9	1
LH-NC-01	7/16/2025 3:30	9.29	27.88	1
LH-NC-01	7/16/2025 3:45	9.26	27.86	1
LH-NC-01	7/16/2025 4:00	9.2	27.82	1
LH-NC-01	7/16/2025 4:15	9.22	27.78	1
LH-NC-01	7/16/2025 4:30	9.19	27.76	1
LH-NC-01	7/16/2025 4:45	9.11	27.74	1
LH-NC-01	7/16/2025 5:00	9.07	27.7	1

Station Name	Date Time	DO mg/L	Temp C	Use Code
LH-NC-01	7/16/2025 5:15	9.01	27.68	1
LH-NC-01	7/16/2025 5:30	9	27.64	1
LH-NC-01	7/16/2025 5:45	9.04	27.62	1
LH-NC-01	7/16/2025 6:00	8.92	27.6	1
LH-NC-01	7/16/2025 6:15	8.89	27.58	1
LH-NC-01	7/16/2025 6:30	8.86	27.54	1
LH-NC-01	7/16/2025 6:45	8.77	27.5	1
LH-NC-01	7/16/2025 7:00	8.69	27.46	1
LH-NC-01	7/16/2025 7:15	8.63	27.4	1
LH-NC-01	7/16/2025 7:30	8.64	27.38	1
LH-NC-01	7/16/2025 7:45	8.63	27.34	1
LH-NC-01	7/16/2025 8:00	8.59	27.32	1
LH-NC-01	7/16/2025 8:15	8.56	27.3	1
LH-NC-01	7/16/2025 8:30	8.55	27.28	1
LH-NC-01	7/16/2025 8:45	8.44	27.26	1
LH-NC-01	7/16/2025 9:00	8.51	27.28	1
LH-NC-01	7/16/2025 9:15	8.63	27.26	1
LH-NC-01	7/16/2025 9:30	8.66	27.28	1
LH-NC-01	7/16/2025 9:45	8.82	27.32	1
LH-NC-01	7/16/2025 10:00	8.94	27.36	1
LH-NC-01	7/16/2025 10:15	9.17	27.38	1
LH-NC-01	7/16/2025 10:30	9.36	27.44	1
LH-NC-01	7/16/2025 10:45	9.42	27.52	1
LH-NC-01	7/16/2025 11:00	9.51	27.58	1
LH-NC-01	7/16/2025 11:15	9.77	27.64	1
LH-NC-01	7/16/2025 11:30	9.85	27.66	1
LH-NC-01	7/16/2025 11:45	10.08	27.68	1
LH-NC-01	7/16/2025 12:00	9.92	27.7	1
LH-NC-01	7/16/2025 12:15	10.01	27.72	1
LH-NC-01	7/16/2025 12:30	9.99	27.7	1
LH-NC-01	7/16/2025 12:45	10.16	27.76	1
LH-NC-01	7/16/2025 13:00	10.28	27.84	1
LH-NC-01	7/16/2025 13:15	10.5	27.94	1
LH-NC-01	7/16/2025 13:30	10.55	28.12	1
LH-NC-01	7/16/2025 13:45	10.73	28.24	1
LH-NC-01	7/16/2025 14:00	10.6	28.28	1
LH-NC-01	7/16/2025 14:15	10.71	28.4	1
LH-NC-01	7/16/2025 14:30	10.83	28.46	1
LH-NC-01	7/16/2025 14:45	10.72	28.44	1
LH-NC-01	7/16/2025 15:00	10.95	28.56	1
LH-NC-01	7/16/2025 15:15	10.92	28.68	1
LH-NC-01	7/16/2025 15:30	11.07	28.8	1
LH-NC-01	7/16/2025 15:45	11.08	28.9	1
LH-NC-01	7/16/2025 16:00	11.13	28.94	1
LH-NC-01	7/16/2025 16:15	11.1	28.96	1
LH-NC-01	7/16/2025 16:30	11.19	28.98	1
LH-NC-01	7/16/2025 16:45	11.36	29.04	1
LH-NC-01	7/16/2025 17:00	11.27	29.06	1
LH-NC-01	7/16/2025 17:15	11.15	29.1	1
LH-NC-01	7/16/2025 17:30	11.35	29.18	1
LH-NC-01	7/16/2025 17:45	11.23	29.22	1
LH-NC-01	7/16/2025 18:00	11.21	29.24	1
LH-NC-01	7/16/2025 18:15	11.29	29.26	1
LH-NC-01	7/16/2025 18:30	11.1	29.24	1
LH-NC-01	7/16/2025 18:45	11.23	29.24	1
LH-NC-01	7/16/2025 19:00	11.11	29.22	1
LH-NC-01	7/16/2025 19:15	11.09	29.3	1
LH-NC-01	7/16/2025 19:30	11.29	29.36	1
LH-NC-01	7/16/2025 19:45	11.16	29.38	1
LH-NC-01	7/16/2025 20:00	11.26	29.4	1
LH-NC-01	7/16/2025 20:15	11.24	29.42	1
LH-NC-01	7/16/2025 20:30	11.2	29.42	1
LH-NC-01	7/16/2025 20:45	11.21	29.42	1
LH-NC-01	7/16/2025 21:00	11.12	29.42	1
LH-NC-01	7/16/2025 21:15	11.06	29.38	1
LH-NC-01	7/16/2025 21:30	11.02	29.36	1
LH-NC-01	7/16/2025 21:45	10.96	29.36	1
LH-NC-01	7/16/2025 22:00	10.91	29.34	1
LH-NC-01	7/16/2025 22:15	10.76	29.32	1
LH-NC-01	7/16/2025 22:30	10.66	29.26	1
LH-NC-01	7/16/2025 22:45	10.52	29.24	1
LH-NC-01	7/16/2025 23:00	10.54	29.22	1
LH-NC-01	7/16/2025 23:15	10.46	29.16	1
LH-NC-01	7/16/2025 23:30	10.33	29.1	1
LH-NC-01	7/16/2025 23:45	10.28	29.06	1
LH-NC-01	7/17/2025 0:00	10.17	29.02	1
LH-NC-01	7/17/2025 0:15	10.15	28.96	1
LH-NC-01	7/17/2025 0:30	10.05	28.9	1
LH-NC-01	7/17/2025 0:45	10.04	28.86	1
LH-NC-01	7/17/2025 1:00	9.95	28.84	1
LH-NC-01	7/17/2025 1:15	9.92	28.8	1
LH-NC-01	7/17/2025 1:30	9.84	28.76	1
LH-NC-01	7/17/2025 1:45	9.84	28.74	1
LH-NC-01	7/17/2025 2:00	9.71	28.7	1

Station Name	Date Time	DO mg/L	Temp C	Use Code
LH-NC-01	7/17/2025 2:15	9.6	28.66	1
LH-NC-01	7/17/2025 2:30	9.58	28.62	1
LH-NC-01	7/17/2025 2:45	9.56	28.56	1
LH-NC-01	7/17/2025 3:00	9.44	28.52	1
LH-NC-01	7/17/2025 3:15	9.33	28.48	1
LH-NC-01	7/17/2025 3:30	9.31	28.42	1
LH-NC-01	7/17/2025 3:45	9.2	28.4	1
LH-NC-01	7/17/2025 4:00	9.16	28.34	1
LH-NC-01	7/17/2025 4:15	9.07	28.32	1
LH-NC-01	7/17/2025 4:30	9.09	28.28	1
LH-NC-01	7/17/2025 4:45	9	28.24	1
LH-NC-01	7/17/2025 5:00	9	28.22	1
LH-NC-01	7/17/2025 5:15	8.94	28.2	1
LH-NC-01	7/17/2025 5:30	8.83	28.14	1
LH-NC-01	7/17/2025 5:45	8.81	28.12	1
LH-NC-01	7/17/2025 6:00	8.77	28.1	1
LH-NC-01	7/17/2025 6:15	8.7	28.1	1
LH-NC-01	7/17/2025 6:30	8.75	28.08	1
LH-NC-01	7/17/2025 6:45	8.69	28.06	1
LH-NC-01	7/17/2025 7:00	8.67	28.04	1
LH-NC-01	7/17/2025 7:15	8.67	28.02	1
LH-NC-01	7/17/2025 7:30	8.66	28	1
LH-NC-01	7/17/2025 7:45	8.65	27.98	1
LH-NC-01	7/17/2025 8:00	8.67	27.98	1
LH-NC-01	7/17/2025 8:15	8.7	27.98	1
LH-NC-01	7/17/2025 8:30	8.68	27.96	1
LH-NC-01	7/17/2025 8:45	8.68	27.96	1
LH-NC-01	7/17/2025 9:00	8.78	27.98	1
LH-NC-01	7/17/2025 9:15	8.75	27.98	1
LH-NC-01	7/17/2025 9:30	8.82	28	1
LH-NC-01	7/17/2025 9:45	8.93	28.02	1
LH-NC-01	7/17/2025 10:00	8.99	28.02	1
LH-NC-01	7/17/2025 10:15	9.14	28.02	1
LH-NC-01	7/17/2025 10:30	9.12	28.06	1
LH-NC-01	7/17/2025 10:45	9.38	28.08	1
LH-NC-01	7/17/2025 11:00	9.46	28.12	1
LH-NC-01	7/17/2025 11:15	9.52	28.14	1
LH-NC-01	7/17/2025 11:30	9.42	28.1	1
LH-NC-01	7/17/2025 11:45	9.4	28.08	1
LH-NC-01	7/17/2025 12:00	9.44	28.12	1
LH-NC-01	7/17/2025 12:15	9.46	28.16	1
LH-NC-01	7/17/2025 12:30	9.45	28.18	1
LH-NC-01	7/17/2025 12:45	9.65	28.24	1
LH-NC-01	7/17/2025 13:00	9.67	28.34	1
LH-NC-01	7/17/2025 13:15	9.89	28.38	1
LH-NC-01	7/17/2025 13:30	10.01	28.42	1
LH-NC-01	7/17/2025 13:45	10.1	28.48	1
LH-NC-01	7/17/2025 14:00	10.04	28.52	1
LH-NC-01	7/17/2025 14:15	10.13	28.56	1
LH-NC-01	7/17/2025 14:30	10.16	28.6	1
LH-NC-01	7/17/2025 14:45	10.02	28.6	1
LH-NC-01	7/17/2025 15:00	10.23	28.6	1
LH-NC-01	7/17/2025 15:15	10.22	28.62	1
LH-NC-01	7/17/2025 15:30	10.35	28.64	1
LH-NC-01	7/17/2025 15:45	10.22	28.66	1
LH-NC-01	7/17/2025 16:00	10.37	28.64	1
LH-NC-01	7/17/2025 16:15	10.32	28.62	1
LH-NC-01	7/17/2025 16:30	10.4	28.64	1
LH-NC-01	7/17/2025 16:45	10.36	28.66	1
LH-NC-01	7/17/2025 17:00	10.33	28.62	1
LH-NC-01	7/17/2025 17:15	10.28	28.62	1
LH-NC-01	7/17/2025 17:30	10.26	28.62	1
LH-NC-01	7/17/2025 17:45	10.09	28.58	1
LH-NC-01	7/17/2025 18:00	10.22	28.58	1
LH-NC-01	7/17/2025 18:15	10.16	28.54	1
LH-NC-01	7/17/2025 18:30	10.18	28.54	1
LH-NC-01	7/17/2025 18:45	10.18	28.56	1
LH-NC-01	7/17/2025 19:00	10.15	28.54	1
LH-NC-01	7/17/2025 19:15	10.11	28.54	1
LH-NC-01	7/17/2025 19:30	10.12	28.52	1
LH-NC-01	7/17/2025 19:45	10.01	28.5	1
LH-NC-01	7/17/2025 20:00	9.96	28.48	1
LH-NC-01	7/17/2025 20:15	9.98	28.46	1
LH-NC-01	7/17/2025 20:30	9.91	28.42	1
LH-NC-01	7/17/2025 20:45	9.82	28.4	1
LH-NC-01	7/17/2025 21:00	9.77	28.4	1
LH-NC-01	7/17/2025 21:15	9.7	28.38	1
LH-NC-01	7/17/2025 21:30	9.64	28.36	1
LH-NC-01	7/17/2025 21:45	9.56	28.34	1
LH-NC-01	7/17/2025 22:00	9.45	28.32	1
LH-NC-01	7/17/2025 22:15	9.49	28.3	1
LH-NC-01	7/17/2025 22:30	9.35	28.26	1
LH-NC-01	7/17/2025 22:45	9.28	28.26	1
LH-NC-01	7/17/2025 23:00	9.24	28.24	1

Station Name	Date Time	DO mg/L	Temp C	Use Code
LH-NC-01	7/17/2025 23:15	9.17	28.22	1
LH-NC-01	7/17/2025 23:30	9.13	28.2	1
LH-NC-01	7/17/2025 23:45	8.94	28.18	1
LH-NC-01	7/18/2025 0:00	9.04	28.16	1
LH-NC-01	7/18/2025 0:15	8.95	28.14	1
LH-NC-01	7/18/2025 0:30	8.91	28.12	1
LH-NC-01	7/18/2025 0:45	8.83	28.1	1
LH-NC-01	7/18/2025 1:00	8.8	28.08	1
LH-NC-01	7/18/2025 1:15	8.76	28.06	1
LH-NC-01	7/18/2025 1:30	8.64	28.04	1
LH-NC-01	7/18/2025 1:45	8.63	28.02	1
LH-NC-01	7/18/2025 2:00	8.68	28	1
LH-NC-01	7/18/2025 2:15	8.59	27.98	1
LH-NC-01	7/18/2025 2:30	8.56	27.96	1
LH-NC-01	7/18/2025 2:45	8.61	27.94	1
LH-NC-01	7/18/2025 3:00	8.56	27.92	1
LH-NC-01	7/18/2025 3:15	8.5	27.9	1
LH-NC-01	7/18/2025 3:30	8.54	27.88	1
LH-NC-01	7/18/2025 3:45	8.45	27.84	1
LH-NC-01	7/18/2025 4:00	8.5	27.82	1
LH-NC-01	7/18/2025 4:15	8.4	27.8	1
LH-NC-01	7/18/2025 4:30	8.4	27.78	1
LH-NC-01	7/18/2025 4:45	8.38	27.76	1
LH-NC-01	7/18/2025 5:00	8.28	27.74	1
LH-NC-01	7/18/2025 5:15	8.3	27.72	1
LH-NC-01	7/18/2025 5:30	8.24	27.7	1
LH-NC-01	7/18/2025 5:45	8.12	27.68	1
LH-NC-01	7/18/2025 6:00	8.11	27.66	1
LH-NC-01	7/18/2025 6:15	8.08	27.64	1
LH-NC-01	7/18/2025 6:30	8.09	27.6	1
LH-NC-01	7/18/2025 6:45	8.06	27.58	1
LH-NC-01	7/18/2025 7:00	8.02	27.56	1
LH-NC-01	7/18/2025 7:15	7.96	27.54	1
LH-NC-01	7/18/2025 7:30	7.91	27.52	1
LH-NC-01	7/18/2025 7:45	7.98	27.5	1
LH-NC-01	7/18/2025 8:00	7.91	27.48	1
LH-NC-01	7/18/2025 8:15	7.97	27.48	1
LH-NC-01	7/18/2025 8:30	7.99	27.46	1
LH-NC-01	7/18/2025 8:45	8	27.46	1
LH-NC-01	7/18/2025 9:00	8.05	27.46	1
LH-NC-01	7/18/2025 9:15	8.09	27.44	1
LH-NC-01	7/18/2025 9:30	8.28	27.46	1
LH-NC-01	7/18/2025 9:45	8.29	27.46	1
LH-NC-01	7/18/2025 10:00	8.28	27.46	1
LH-NC-01	7/18/2025 10:15	8.45	27.5	1
LH-NC-01	7/18/2025 10:30	8.48	27.54	1
LH-NC-01	7/18/2025 10:45	8.56	27.54	1
LH-NC-01	7/18/2025 11:00	8.62	27.58	1
LH-NC-01	7/18/2025 11:15	8.64	27.62	1
LH-NC-01	7/18/2025 11:30	8.61	27.62	1
LH-NC-01	7/18/2025 11:45	8.67	27.62	1
LH-NC-01	7/18/2025 12:00	8.6	27.66	1
LH-NC-01	7/18/2025 12:15	8.65	27.66	1
LH-NC-01	7/18/2025 12:30	8.64	27.68	1
LH-NC-01	7/18/2025 12:45	8.62	27.68	1
LH-NC-01	7/18/2025 13:00	8.68	27.7	1
LH-NC-01	7/18/2025 13:15	8.67	27.7	1
LH-NC-01	7/18/2025 13:30	8.74	27.74	1
LH-NC-01	7/18/2025 13:45	8.86	27.76	1
LH-NC-01	7/18/2025 14:00	8.86	27.76	1
LH-NC-01	7/18/2025 14:15	8.75	27.76	1
LH-NC-01	7/18/2025 14:30	8.82	27.78	1
LH-NC-01	7/18/2025 14:45	8.93	27.84	1
LH-NC-01	7/18/2025 15:00	8.97	27.84	1
LH-NC-01	7/18/2025 15:15	8.91	27.86	1
LH-NC-01	7/18/2025 15:30	9.08	27.88	1
LH-NC-01	7/18/2025 15:45	9.2	27.92	1
LH-NC-01	7/18/2025 16:00	9.25	27.94	1
LH-NC-01	7/18/2025 16:15	9.44	27.96	1
LH-NC-01	7/18/2025 16:30	9.44	27.98	1
LH-NC-01	7/18/2025 16:45	9.41	27.98	1
LH-NC-01	7/18/2025 17:00	9.54	28	1
LH-NC-01	7/18/2025 17:15	9.42	28	1
LH-NC-01	7/18/2025 17:30	9.34	27.98	1
LH-NC-01	7/18/2025 17:45	9.44	27.96	1
LH-NC-01	7/18/2025 18:00	9.4	27.96	1
LH-NC-01	7/18/2025 18:15	9.39	27.92	1
LH-NC-01	7/18/2025 18:30	9.39	27.92	1
LH-NC-01	7/18/2025 18:45	9.32	27.92	1
LH-NC-01	7/18/2025 19:00	9.39	27.9	1
LH-NC-01	7/18/2025 19:15	9.34	27.86	1
LH-NC-01	7/18/2025 19:30	9.35	27.84	1
LH-NC-01	7/18/2025 19:45	9.23	27.8	1
LH-NC-01	7/18/2025 20:00	9.22	27.76	1

Station Name	Date Time	DO mg/L	Temp C	Use Code
LH-NC-01	7/18/2025 20:15	9.18	27.74	1
LH-NC-01	7/18/2025 20:30	9.1	27.7	1
LH-NC-01	7/18/2025 20:45	9	27.66	1
LH-NC-01	7/18/2025 21:00	8.98	27.64	1
LH-NC-01	7/18/2025 21:15	8.91	27.6	1
LH-NC-01	7/18/2025 21:30	8.82	27.58	1
LH-NC-01	7/18/2025 21:45	8.74	27.56	1
LH-NC-01	7/18/2025 22:00	8.74	27.52	1
LH-NC-01	7/18/2025 22:15	8.71	27.5	1
LH-NC-01	7/18/2025 22:30	8.68	27.48	1
LH-NC-01	7/18/2025 22:45	8.5	27.44	1
LH-NC-01	7/18/2025 23:00	8.54	27.42	1
LH-NC-01	7/18/2025 23:15	8.46	27.38	1
LH-NC-01	7/18/2025 23:30	8.39	27.36	1
LH-NC-01	7/18/2025 23:45	8.31	27.34	1
LH-NC-01	7/19/2025 0:00	8.26	27.32	1
LH-NC-01	7/19/2025 0:15	8.26	27.3	1
LH-NC-01	7/19/2025 0:30	8.26	27.28	1
LH-NC-01	7/19/2025 0:45	8.27	27.26	1
LH-NC-01	7/19/2025 1:00	8.25	27.24	1
LH-NC-01	7/19/2025 1:15	8.17	27.22	1
LH-NC-01	7/19/2025 1:30	8.13	27.2	1
LH-NC-01	7/19/2025 1:45	7.97	27.18	1
LH-NC-01	7/19/2025 2:00	8.11	27.16	1
LH-NC-01	7/19/2025 2:15	8.07	27.16	1
LH-NC-01	7/19/2025 2:30	8.12	27.14	1
LH-NC-01	7/19/2025 2:45	8.09	27.12	1
LH-NC-01	7/19/2025 3:00	8.06	27.12	1
LH-NC-01	7/19/2025 3:15	8.05	27.1	1
LH-NC-01	7/19/2025 3:30	8.01	27.08	1
LH-NC-01	7/19/2025 3:45	7.96	27.06	1
LH-NC-01	7/19/2025 4:00	7.94	27.04	1
LH-NC-01	7/19/2025 4:15	7.91	27.04	1
LH-NC-01	7/19/2025 4:30	7.9	27.02	1
LH-NC-01	7/19/2025 4:45	7.89	27	1
LH-NC-01	7/19/2025 5:00	7.83	26.98	1
LH-NC-01	7/19/2025 5:15	7.83	26.96	1
LH-NC-01	7/19/2025 5:30	7.84	26.94	1
LH-NC-01	7/19/2025 5:45	7.85	26.92	1
LH-NC-01	7/19/2025 6:00	7.83	26.92	1
LH-NC-01	7/19/2025 6:15	7.77	26.9	1
LH-NC-01	7/19/2025 6:30	7.7	26.88	1
LH-NC-01	7/19/2025 6:45	7.78	26.86	1
LH-NC-01	7/19/2025 7:00	7.78	26.86	1
LH-NC-01	7/19/2025 7:15	7.75	26.84	1
LH-NC-01	7/19/2025 7:30	7.73	26.84	1
LH-NC-01	7/19/2025 7:45	7.79	26.82	1
LH-NC-01	7/19/2025 8:00	7.79	26.82	1
LH-NC-01	7/19/2025 8:15	7.92	26.84	1
LH-NC-01	7/19/2025 8:30	7.87	26.86	1
LH-NC-01	7/19/2025 8:45	8.04	26.9	1
LH-NC-01	7/19/2025 9:00	8.13	26.94	1
LH-NC-01	7/19/2025 9:15	8.32	27	1
LH-NC-01	7/19/2025 9:30	8.45	27.06	1
LH-NC-01	7/19/2025 9:45	8.46	27.12	1
LH-NC-01	7/19/2025 10:00	8.46	27.16	1
LH-NC-01	7/19/2025 10:15	8.64	27.24	1
LH-NC-01	7/19/2025 10:30	8.75	27.3	1
LH-NC-01	7/19/2025 10:45	8.83	27.36	1
LH-NC-01	7/19/2025 11:00	8.98	27.42	1
LH-NC-01	7/19/2025 11:15	9	27.48	1
LH-NC-01	7/19/2025 11:30	9.04	27.5	1
LH-NC-01	7/19/2025 11:45	9.12	27.58	1
LH-NC-01	7/19/2025 12:00	9.3	27.66	1
LH-NC-01	7/19/2025 12:15	9.37	27.7	1
LH-NC-01	7/19/2025 12:30	9.5	27.78	1
LH-NC-01	7/19/2025 12:45	9.47	27.84	1
LH-NC-01	7/19/2025 13:00	9.73	27.92	1
LH-NC-01	7/19/2025 13:15	9.74	28	1
LH-NC-01	7/19/2025 13:30	9.88	28.04	1
LH-NC-01	7/19/2025 13:45	9.97	28.08	1
LH-NC-01	7/19/2025 14:00	10.09	28.12	1
LH-NC-01	7/19/2025 14:15	10.08	28.16	1
LH-NC-01	7/19/2025 14:30	10.19	28.22	1
LH-NC-01	7/19/2025 14:45	10.28	28.26	1
LH-NC-01	7/19/2025 15:00	10.46	28.3	1
LH-NC-01	7/19/2025 15:15	10.53	28.34	1
LH-NC-01	7/19/2025 15:30	10.63	28.42	1
LH-NC-01	7/19/2025 15:45	10.79	28.5	1
LH-NC-01	7/19/2025 16:00	10.77	28.54	1
LH-NC-01	7/19/2025 16:15	10.77	28.54	1
LH-NC-01	7/19/2025 16:30	10.82	28.58	1
LH-NC-01	7/19/2025 16:45	10.72	28.6	1
LH-NC-01	7/19/2025 17:00	10.84	28.62	1

Station Name	Date Time	DO mg/L	Temp C	Use Code
LH-NC-01	7/19/2025 17:15	10.82	28.62	1
LH-NC-01	7/19/2025 17:30	10.85	28.64	1
LH-NC-01	7/19/2025 17:45	10.92	28.66	1
LH-NC-01	7/19/2025 18:00	10.84	28.68	1
LH-NC-01	7/19/2025 18:15	10.87	28.66	1
LH-NC-01	7/19/2025 18:30	10.9	28.64	1
LH-NC-01	7/19/2025 18:45	10.88	28.66	1
LH-NC-01	7/19/2025 19:00	10.74	28.64	1
LH-NC-01	7/19/2025 19:15	10.71	28.64	1
LH-NC-01	7/19/2025 19:30	10.67	28.64	1
LH-NC-01	7/19/2025 19:45	10.83	28.62	1
LH-NC-01	7/19/2025 20:00	10.69	28.6	1
LH-NC-01	7/19/2025 20:15	10.6	28.58	1
LH-NC-01	7/19/2025 20:30	10.56	28.52	1
LH-NC-01	7/19/2025 20:45	10.62	28.5	1
LH-NC-01	7/19/2025 21:00	10.52	28.44	1
LH-NC-01	7/19/2025 21:15	10.42	28.4	1
LH-NC-01	7/19/2025 21:30	10.35	28.36	1
LH-NC-01	7/19/2025 21:45	10.22	28.32	1
LH-NC-01	7/19/2025 22:00	10.13	28.3	1
LH-NC-01	7/19/2025 22:15	10.05	28.24	1
LH-NC-01	7/19/2025 22:30	9.94	28.2	1
LH-NC-01	7/19/2025 22:45	9.96	28.18	1
LH-NC-01	7/19/2025 23:00	9.84	28.14	1
LH-NC-01	7/19/2025 23:15	9.8	28.1	1
LH-NC-01	7/19/2025 23:30	9.77	28.08	1
LH-NC-01	7/19/2025 23:45	9.72	28.04	1
LH-NC-01	7/20/2025 0:00	9.67	28.02	1
LH-NC-01	7/20/2025 0:15	9.55	27.98	1
LH-NC-01	7/20/2025 0:30	9.58	27.96	1
LH-NC-01	7/20/2025 0:45	9.46	27.92	1
LH-NC-01	7/20/2025 1:00	9.35	27.88	1
LH-NC-01	7/20/2025 1:15	9.33	27.86	1
LH-NC-01	7/20/2025 1:30	9.31	27.82	1
LH-NC-01	7/20/2025 1:45	9.17	27.8	1
LH-NC-01	7/20/2025 2:00	9.16	27.76	1
LH-NC-01	7/20/2025 2:15	9.1	27.74	1
LH-NC-01	7/20/2025 2:30	9.09	27.72	1
LH-NC-01	7/20/2025 2:45	9.01	27.68	1
LH-NC-01	7/20/2025 3:00	8.95	27.66	1
LH-NC-01	7/20/2025 3:15	8.87	27.64	1
LH-NC-01	7/20/2025 3:30	8.88	27.62	1
LH-NC-01	7/20/2025 3:45	8.81	27.6	1
LH-NC-01	7/20/2025 4:00	8.8	27.58	1
LH-NC-01	7/20/2025 4:15	8.75	27.56	1
LH-NC-01	7/20/2025 4:30	8.76	27.54	1
LH-NC-01	7/20/2025 4:45	8.72	27.52	1
LH-NC-01	7/20/2025 5:00	8.68	27.5	1
LH-NC-01	7/20/2025 5:15	8.65	27.48	1
LH-NC-01	7/20/2025 5:30	8.64	27.46	1
LH-NC-01	7/20/2025 5:45	8.61	27.46	1
LH-NC-01	7/20/2025 6:00	8.58	27.44	1
LH-NC-01	7/20/2025 6:15	8.52	27.44	1
LH-NC-01	7/20/2025 6:30	8.42	27.42	1
LH-NC-01	7/20/2025 6:45	8.46	27.4	1
LH-NC-01	7/20/2025 7:00	8.34	27.38	1
LH-NC-01	7/20/2025 7:15	8.34	27.38	1
LH-NC-01	7/20/2025 7:30	8.28	27.36	1
LH-NC-01	7/20/2025 7:45	8.26	27.34	1
LH-NC-01	7/20/2025 8:00	8.32	27.34	1
LH-NC-01	7/20/2025 8:15	8.16	27.32	1
LH-NC-01	7/20/2025 8:30	8.16	27.32	1
LH-NC-01	7/20/2025 8:45	8.2	27.32	1
LH-NC-01	7/20/2025 9:00	8.3	27.3	1
LH-NC-01	7/20/2025 9:15	8.18	27.3	1
LH-NC-01	7/20/2025 9:30	8.34	27.3	1
LH-NC-01	7/20/2025 9:45	8.39	27.3	1
LH-NC-01	7/20/2025 10:00	8.32	27.28	1
LH-NC-01	7/20/2025 10:15	8.47	27.28	1
LH-NC-01	7/20/2025 10:30	8.42	27.3	1
LH-NC-01	7/20/2025 10:45	8.52	27.3	1
LH-NC-01	7/20/2025 11:00	8.52	27.32	1
LH-NC-01	7/20/2025 11:15	8.64	27.34	1
LH-NC-01	7/20/2025 11:30	8.67	27.38	1
LH-NC-01	7/20/2025 11:45	8.79	27.4	1
LH-NC-01	7/20/2025 12:00	8.76	27.4	1
LH-NC-01	7/20/2025 12:15	8.9	27.42	1
LH-NC-01	7/20/2025 12:30	8.9	27.46	1
LH-NC-01	7/20/2025 12:45	8.77	27.5	1
LH-NC-01	7/20/2025 13:00	9.03	27.54	1
LH-NC-01	7/20/2025 13:15	9.14	27.58	1
LH-NC-01	7/20/2025 13:30	9.27	27.66	1
LH-NC-01	7/20/2025 13:45	9.17	27.68	1
LH-NC-01	7/20/2025 14:00	9.33	27.7	1

Station Name	Date Time	DO mg/L	Temp C	Use Code
LH-NC-01	7/20/2025 14:15	9.3	27.76	1
LH-NC-01	7/20/2025 14:30	9.38	27.78	1
LH-NC-01	7/20/2025 14:45	9.47	27.84	1
LH-NC-01	7/20/2025 15:00	9.53	27.9	1
LH-NC-01	7/20/2025 15:15	9.52	27.96	1
LH-NC-01	7/20/2025 15:30	9.54	28.02	1
LH-NC-01	7/20/2025 15:45	9.71	28.06	1
LH-NC-01	7/20/2025 16:00	9.65	28.06	1
LH-NC-01	7/20/2025 16:15	9.66	28.1	1
LH-NC-01	7/20/2025 16:30	9.67	28.14	1
LH-NC-01	7/20/2025 16:45	9.71	28.18	1
LH-NC-01	7/20/2025 17:00	9.8	28.2	1
LH-NC-01	7/20/2025 17:15	9.73	28.22	1
LH-NC-01	7/20/2025 17:30	9.75	28.22	1
LH-NC-01	7/20/2025 17:45	9.72	28.2	1
LH-NC-01	7/20/2025 18:00	9.72	28.2	1
LH-NC-01	7/20/2025 18:15	9.7	28.2	1
LH-NC-01	7/20/2025 18:30	9.67	28.18	1
LH-NC-01	7/20/2025 18:45	9.66	28.18	1
LH-NC-01	7/20/2025 19:00	9.7	28.16	1
LH-NC-01	7/20/2025 19:15	9.62	28.18	1
LH-NC-01	7/20/2025 19:30	9.57	28.14	1
LH-NC-01	7/20/2025 19:45	9.4	28.1	1
LH-NC-01	7/20/2025 20:00	9.36	28.06	1
LH-NC-01	7/20/2025 20:15	9.33	28.04	1
LH-NC-01	7/20/2025 20:30	9.22	28	1
LH-NC-01	7/20/2025 20:45	9.09	27.96	1
LH-NC-01	7/20/2025 21:00	8.93	27.9	1
LH-NC-01	7/20/2025 21:15	8.82	27.86	1
LH-NC-01	7/20/2025 21:30	8.74	27.82	1
LH-NC-01	7/20/2025 21:45	8.68	27.78	1
LH-NC-01	7/20/2025 22:00	8.52	27.72	1
LH-NC-01	7/20/2025 22:15	8.53	27.68	1
LH-NC-01	7/20/2025 22:30	8.37	27.62	1
LH-NC-01	7/20/2025 22:45	8.32	27.6	1
LH-NC-01	7/20/2025 23:00	8.35	27.58	1
LH-NC-01	7/20/2025 23:15	8.31	27.58	1
LH-NC-01	7/20/2025 23:30	8.23	27.54	1
LH-NC-01	7/20/2025 23:45	8.18	27.52	1
LH-NC-01	7/21/2025 0:00	8.01	27.48	1
LH-NC-01	7/21/2025 0:15	8.23	27.46	1
LH-NC-01	7/21/2025 0:30	8.24	27.44	1
LH-NC-01	7/21/2025 0:45	8.25	27.42	1
LH-NC-01	7/21/2025 1:00	8.13	27.4	1
LH-NC-01	7/21/2025 1:15	8	27.38	1
LH-NC-01	7/21/2025 1:30	8.08	27.36	1
LH-NC-01	7/21/2025 1:45	8.04	27.34	1
LH-NC-01	7/21/2025 2:00	8.03	27.3	1
LH-NC-01	7/21/2025 2:15	8	27.28	1
LH-NC-01	7/21/2025 2:30	7.88	27.26	1
LH-NC-01	7/21/2025 2:45	7.93	27.24	1
LH-NC-01	7/21/2025 3:00	7.9	27.22	1
LH-NC-01	7/21/2025 3:15	7.91	27.2	1
LH-NC-01	7/21/2025 3:30	7.89	27.18	1
LH-NC-01	7/21/2025 3:45	7.89	27.16	1
LH-NC-01	7/21/2025 4:00	7.9	27.14	1
LH-NC-01	7/21/2025 4:15	7.77	27.12	1
LH-NC-01	7/21/2025 4:30	7.82	27.1	1
LH-NC-01	7/21/2025 4:45	7.77	27.08	1
LH-NC-01	7/21/2025 5:00	7.77	27.06	1
LH-NC-01	7/21/2025 5:15	7.67	27.04	1
LH-NC-01	7/21/2025 5:30	7.7	27.02	1
LH-NC-01	7/21/2025 5:45	7.64	27	1
LH-NC-01	7/21/2025 6:00	7.61	26.98	1
LH-NC-01	7/21/2025 6:15	7.61	26.96	1
LH-NC-01	7/21/2025 6:30	7.56	26.94	1
LH-NC-01	7/21/2025 6:45	7.56	26.92	1
LH-NC-01	7/21/2025 7:00	7.53	26.9	1
LH-NC-01	7/21/2025 7:15	7.48	26.88	1
LH-NC-01	7/21/2025 7:30	7.47	26.86	1
LH-NC-01	7/21/2025 7:45	7.49	26.86	1
LH-NC-01	7/21/2025 8:00	7.46	26.84	1
LH-NC-01	7/21/2025 8:15	7.54	26.84	1
LH-NC-01	7/21/2025 8:30	7.57	26.84	1
LH-NC-01	7/21/2025 8:45	7.54	26.82	1
LH-NC-01	7/21/2025 9:00	7.68	26.84	1
LH-NC-01	7/21/2025 9:15	7.78	26.84	1
LH-NC-01	7/21/2025 9:30	7.78	26.86	1
LH-NC-01	7/21/2025 9:45	7.89	26.88	1
LH-NC-01	7/21/2025 10:00	7.84	26.9	1
LH-NC-01	7/21/2025 10:15	7.99	26.94	1
LH-NC-01	7/21/2025 10:30	8.08	26.96	1
LH-NC-01	7/21/2025 10:45	8.13	26.98	1
LH-NC-01	7/21/2025 11:00	8.16	27	1

Station Name	Date Time	DO mg/L	Temp C	Use Code
LH-NC-01	7/21/2025 11:15	8.2	27	1
LH-NC-01	7/21/2025 11:30	8.23	27.04	1
LH-NC-01	7/21/2025 11:45	8.09	27.06	1
LH-NC-01	7/21/2025 12:00	8.21	27.12	1
LH-NC-01	7/21/2025 12:15	8.28	27.14	1
LH-NC-01	7/21/2025 12:30	8.22	27.16	1
LH-NC-01	7/21/2025 12:45	8.28	27.18	1
LH-NC-01	7/21/2025 13:00	8.32	27.2	1
LH-NC-01	7/21/2025 13:15	8.37	27.26	1
LH-NC-01	7/21/2025 13:30	8.49	27.3	1
LH-NC-01	7/21/2025 13:45	8.62	27.34	1
LH-NC-01	7/21/2025 14:00	8.79	27.36	1
LH-NC-01	7/21/2025 14:15	8.73	27.36	1
LH-NC-01	7/21/2025 14:30	8.8	27.38	1
LH-NC-01	7/21/2025 14:45	8.87	27.38	1
LH-NC-01	7/21/2025 15:00	8.96	27.4	1
LH-NC-01	7/21/2025 15:15	8.96	27.42	1
LH-NC-01	7/21/2025 15:30	8.88	27.4	1
LH-NC-01	7/21/2025 15:45	8.85	27.42	1
LH-NC-01	7/21/2025 16:00	8.71	27.4	1
LH-NC-01	7/21/2025 16:15	8.82	27.4	1
LH-NC-01	7/21/2025 16:30	8.86	27.42	1
LH-NC-01	7/21/2025 16:45	8.77	27.4	1
LH-NC-01	7/21/2025 17:00	8.82	27.42	1
LH-NC-01	7/21/2025 17:15	8.76	27.42	1
LH-NC-01	7/21/2025 17:30	8.72	27.4	1
LH-NC-01	7/21/2025 17:45	8.77	27.38	1
LH-NC-01	7/21/2025 18:00	8.7	27.36	1
LH-NC-01	7/21/2025 18:15	8.73	27.34	1
LH-NC-01	7/21/2025 18:30	8.73	27.32	1
LH-NC-01	7/21/2025 18:45	8.65	27.3	1
LH-NC-01	7/21/2025 19:00	8.77	27.28	1
LH-NC-01	7/21/2025 19:15	8.67	27.24	1
LH-NC-01	7/21/2025 19:30	8.65	27.2	1
LH-NC-01	7/21/2025 19:45	8.52	27.16	1
LH-NC-01	7/21/2025 20:00	8.51	27.12	1
LH-NC-01	7/21/2025 20:15	8.5	27.1	1
LH-NC-01	7/21/2025 20:30	8.51	27.06	1
LH-NC-01	7/21/2025 20:45	8.46	27.02	1
LH-NC-01	7/21/2025 21:00	8.44	27	1
LH-NC-01	7/21/2025 21:15	8.47	26.96	1
LH-NC-01	7/21/2025 21:30	8.4	26.94	1
LH-NC-01	7/21/2025 21:45	8.41	26.9	1
LH-NC-01	7/21/2025 22:00	8.38	26.88	1
LH-NC-01	7/21/2025 22:15	8.25	26.86	1
LH-NC-01	7/21/2025 22:30	8.26	26.84	1
LH-NC-01	7/21/2025 22:45	8.21	26.82	1
LH-NC-01	7/21/2025 23:00	8.16	26.8	1
LH-NC-01	7/21/2025 23:15	8.13	26.78	1
LH-NC-01	7/21/2025 23:30	8.14	26.76	1
LH-NC-01	7/21/2025 23:45	8.06	26.74	1
LH-NC-01	7/22/2025 0:00	8.13	26.72	1
LH-NC-01	7/22/2025 0:15	8.12	26.7	1
LH-NC-01	7/22/2025 0:30	8.12	26.68	1
LH-NC-01	7/22/2025 0:45	8.04	26.68	1
LH-NC-01	7/22/2025 1:00	8	26.66	1
LH-NC-01	7/22/2025 1:15	7.99	26.64	1
LH-NC-01	7/22/2025 1:30	8	26.62	1
LH-NC-01	7/22/2025 1:45	8	26.62	1
LH-NC-01	7/22/2025 2:00	7.99	26.62	1
LH-NC-01	7/22/2025 2:15	7.93	26.6	1
LH-NC-01	7/22/2025 2:30	7.9	26.58	1
LH-NC-01	7/22/2025 2:45	7.97	26.58	1
LH-NC-01	7/22/2025 3:00	7.98	26.56	1
LH-NC-01	7/22/2025 3:15	7.98	26.56	1
LH-NC-01	7/22/2025 3:30	7.92	26.54	1
LH-NC-01	7/22/2025 3:45	7.93	26.52	1
LH-NC-01	7/22/2025 4:00	7.85	26.5	1
LH-NC-01	7/22/2025 4:15	7.8	26.5	1
LH-NC-01	7/22/2025 4:30	7.77	26.48	1
LH-NC-01	7/22/2025 4:45	7.68	26.48	1
LH-NC-01	7/22/2025 5:00	7.75	26.46	1
LH-NC-01	7/22/2025 5:15	7.67	26.44	1
LH-NC-01	7/22/2025 5:30	7.6	26.42	1
LH-NC-01	7/22/2025 5:45	7.57	26.42	1
LH-NC-01	7/22/2025 6:00	7.59	26.4	1
LH-NC-01	7/22/2025 6:15	7.63	26.38	1
LH-NC-01	7/22/2025 6:30	7.48	26.36	1
LH-NC-01	7/22/2025 6:45	7.55	26.34	1
LH-NC-01	7/22/2025 7:00	7.51	26.34	1
LH-NC-01	7/22/2025 7:15	7.57	26.32	1
LH-NC-01	7/22/2025 7:30	7.55	26.3	1
LH-NC-01	7/22/2025 7:45	7.56	26.3	1
LH-NC-01	7/22/2025 8:00	7.53	26.28	1

Station Name	Date Time	DO mg/L	Temp C	Use Code
LH-NC-01	7/22/2025 8:15	7.4	26.28	1
LH-NC-01	7/22/2025 8:30	7.51	26.28	1
LH-NC-01	7/22/2025 8:45	7.63	26.3	1
LH-NC-01	7/22/2025 9:00	7.61	26.3	1
LH-NC-01	7/22/2025 9:15	7.82	26.36	1
LH-NC-01	7/22/2025 9:30	7.87	26.4	1
LH-NC-01	7/22/2025 9:45	7.93	26.46	1
LH-NC-01	7/22/2025 10:00	7.99	26.52	1
LH-NC-01	7/22/2025 10:15	8.22	23.82	2
LH-NC-01	7/22/2025 10:30	8.27	25.5	2
LH-NC-01	7/22/2025 10:45	8.26	25.8	2
LH-NC-01	7/22/2025 11:00			2
LH-NC-01	7/22/2025 11:15	8.46	26.76	2
LH-NC-01	7/22/2025 11:30	8.58	26.84	1
LH-NC-01	7/22/2025 11:45	8.53	26.9	1
LH-NC-01	7/22/2025 12:00	8.76	26.96	1
LH-NC-01	7/22/2025 12:15	8.7	27.02	1
LH-NC-01	7/22/2025 12:30	8.89	27.06	1
LH-NC-01	7/22/2025 12:45	9.04	27.12	1
LH-NC-01	7/22/2025 13:00	9.11	27.2	1
LH-NC-01	7/22/2025 13:15	9.19	27.26	1
LH-NC-01	7/22/2025 13:30	9.2	27.32	1
LH-NC-01	7/22/2025 13:45	9.29	27.38	1
LH-NC-01	7/22/2025 14:00	9.29	27.4	1
LH-NC-01	7/22/2025 14:15	9.52	27.46	1
LH-NC-01	7/22/2025 14:30	9.43	27.52	1
LH-NC-01	7/22/2025 14:45	9.51	27.54	1
LH-NC-01	7/22/2025 15:00	9.58	27.56	1
LH-NC-01	7/22/2025 15:15	9.75	27.58	1
LH-NC-01	7/22/2025 15:30	9.77	27.62	1
LH-NC-01	7/22/2025 15:45	9.78	27.64	1
LH-NC-01	7/22/2025 16:00	9.93	27.7	1
LH-NC-01	7/22/2025 16:15	9.86	27.72	1
LH-NC-01	7/22/2025 16:30	9.88	27.78	1
LH-NC-01	7/22/2025 16:45	10.03	27.86	1
LH-NC-01	7/22/2025 17:00	10.1	27.9	1
LH-NC-01	7/22/2025 17:15	10.23	27.96	1
LH-NC-01	7/22/2025 17:30	10.33	28.06	1
LH-NC-01	7/22/2025 17:45	10.28	28.08	1
LH-NC-01	7/22/2025 18:00	10.3	28.12	1
LH-NC-01	7/22/2025 18:15	10.32	28.14	1
LH-NC-01	7/22/2025 18:30	10.19	28.14	1
LH-NC-01	7/22/2025 18:45	10.25	28.16	1
LH-NC-01	7/22/2025 19:00	10.32	28.14	1
LH-NC-01	7/22/2025 19:15	10.19	28.12	1
LH-NC-01	7/22/2025 19:30	10.15	28.04	1
LH-NC-01	7/22/2025 19:45	10.13	27.98	1
LH-NC-01	7/22/2025 20:00	10.09	27.94	1
LH-NC-01	7/22/2025 20:15	10.07	27.88	1
LH-NC-01	7/22/2025 20:30	10.04	27.84	1
LH-NC-01	7/22/2025 20:45	9.97	27.78	1
LH-NC-01	7/22/2025 21:00	9.94	27.74	1
LH-NC-01	7/22/2025 21:15	9.86	27.68	1
LH-NC-01	7/22/2025 21:30	9.79	27.6	1
LH-NC-01	7/22/2025 21:45	9.64	27.54	1
LH-NC-01	7/22/2025 22:00	9.54	27.48	1
LH-NC-01	7/22/2025 22:15	9.55	27.44	1
LH-NC-01	7/22/2025 22:30	9.45	27.4	1
LH-NC-01	7/22/2025 22:45	9.44	27.36	1
LH-NC-01	7/22/2025 23:00	9.4	27.32	1
LH-NC-01	7/22/2025 23:15	9.33	27.26	1
LH-NC-01	7/22/2025 23:30	9.24	27.22	1
LH-NC-01	7/22/2025 23:45	9.23	27.2	1
LH-NC-01	7/23/2025 0:00	9.23	27.16	1
LH-NC-01	7/23/2025 0:15	9.15	27.12	1
LH-NC-01	7/23/2025 0:30	9.15	27.08	1
LH-NC-01	7/23/2025 0:45	9.07	27.06	1
LH-NC-01	7/23/2025 1:00	9.06	27.02	1
LH-NC-01	7/23/2025 1:15	9.02	27	1
LH-NC-01	7/23/2025 1:30	8.93	26.98	1
LH-NC-01	7/23/2025 1:45	8.89	26.94	1
LH-NC-01	7/23/2025 2:00	8.79	26.92	1
LH-NC-01	7/23/2025 2:15	8.74	26.88	1
LH-NC-01	7/23/2025 2:30	8.67	26.86	1
LH-NC-01	7/23/2025 2:45	8.6	26.82	1
LH-NC-01	7/23/2025 3:00	8.53	26.8	1
LH-NC-01	7/23/2025 3:15	8.47	26.78	1
LH-NC-01	7/23/2025 3:30	8.45	26.74	1
LH-NC-01	7/23/2025 3:45	8.37	26.7	1
LH-NC-01	7/23/2025 4:00	8.34	26.68	1
LH-NC-01	7/23/2025 4:15	8.31	26.66	1
LH-NC-01	7/23/2025 4:30	8.22	26.64	1
LH-NC-01	7/23/2025 4:45	8.18	26.6	1
LH-NC-01	7/23/2025 5:00	8.16	26.58	1

Station Name	Date Time	DO mg/L	Temp C	Use Code
LH-NC-01	7/23/2025 5:15	8.1	26.56	1
LH-NC-01	7/23/2025 5:30	8.01	26.52	1
LH-NC-01	7/23/2025 5:45	7.99	26.48	1
LH-NC-01	7/23/2025 6:00	7.94	26.46	1
LH-NC-01	7/23/2025 6:15	7.86	26.44	1
LH-NC-01	7/23/2025 6:30	7.86	26.42	1
LH-NC-01	7/23/2025 6:45	7.86	26.4	1
LH-NC-01	7/23/2025 7:00	7.83	26.38	1
LH-NC-01	7/23/2025 7:15	7.82	26.36	1
LH-NC-01	7/23/2025 7:30	7.86	26.34	1
LH-NC-01	7/23/2025 7:45	7.86	26.32	1
LH-NC-01	7/23/2025 8:00	7.83	26.32	1
LH-NC-01	7/23/2025 8:15	7.85	26.3	1
LH-NC-01	7/23/2025 8:30	7.74	26.3	1
LH-NC-01	7/23/2025 8:45	7.85	26.32	1
LH-NC-01	7/23/2025 9:00	7.95	26.34	1
LH-NC-01	7/23/2025 9:15	8.04	26.36	1
LH-NC-01	7/23/2025 9:30	8.26	26.42	1
LH-NC-01	7/23/2025 9:45	8.33	26.48	1
LH-NC-01	7/23/2025 10:00	8.44	26.54	1
LH-NC-01	7/23/2025 10:15	8.32	26.58	1
LH-NC-01	7/23/2025 10:30	8.54	26.66	1
LH-NC-01	7/23/2025 10:45	8.55	26.72	1
LH-NC-01	7/23/2025 11:00	8.47	26.74	1
LH-NC-01	7/23/2025 11:15	8.56	26.76	1
LH-NC-01	7/23/2025 11:30	8.67	26.82	1
LH-NC-01	7/23/2025 11:45	8.58	26.84	1
LH-NC-01	7/23/2025 12:00	8.73	26.88	1
LH-NC-01	7/23/2025 12:15	8.92	26.92	1
LH-NC-01	7/23/2025 12:30	8.99	26.96	1
LH-NC-01	7/23/2025 12:45	9.03	27.1	1
LH-NC-01	7/23/2025 13:00	9.07	27.16	1
LH-NC-01	7/23/2025 13:15	9.14	27.2	1
LH-NC-01	7/23/2025 13:30	9.3	27.26	1
LH-NC-01	7/23/2025 13:45	9.41	27.34	1
LH-NC-01	7/23/2025 14:00	9.61	27.42	1
LH-NC-01	7/23/2025 14:15	9.48	27.52	1
LH-NC-01	7/23/2025 14:30	9.73	27.6	1
LH-NC-01	7/23/2025 14:45	9.78	27.7	1
LH-NC-01	7/23/2025 15:00	10.01	27.78	1
LH-NC-01	7/23/2025 15:15	9.98	27.9	1
LH-NC-01	7/23/2025 15:30	9.87	27.98	1
LH-NC-01	7/23/2025 15:45	10.18	28.06	1
LH-NC-01	7/23/2025 16:00	10.15	28.16	1
LH-NC-01	7/23/2025 16:15	10.19	28.24	1
LH-NC-01	7/23/2025 16:30	10.21	28.22	1
LH-NC-01	7/23/2025 16:45	10.3	28.28	1
LH-NC-01	7/23/2025 17:00	10.36	28.28	1
LH-NC-01	7/23/2025 17:15	10.29	28.28	1
LH-NC-01	7/23/2025 17:30	10.34	28.3	1
LH-NC-01	7/23/2025 17:45	10.41	28.28	1
LH-NC-01	7/23/2025 18:00	10.39	28.28	1
LH-NC-01	7/23/2025 18:15	10.4	28.26	1
LH-NC-01	7/23/2025 18:30	10.34	28.22	1
LH-NC-01	7/23/2025 18:45	10.34	28.2	1
LH-NC-01	7/23/2025 19:00	10.45	28.18	1
LH-NC-01	7/23/2025 19:15	10.36	28.12	1
LH-NC-01	7/23/2025 19:30	10.36	28.08	1
LH-NC-01	7/23/2025 19:45	10.3	28.02	1
LH-NC-01	7/23/2025 20:00	10.29	27.98	1
LH-NC-01	7/23/2025 20:15	10.18	27.92	1
LH-NC-01	7/23/2025 20:30	10.14	27.86	1
LH-NC-01	7/23/2025 20:45	10.13	27.82	1
LH-NC-01	7/23/2025 21:00	10.12	27.78	1
LH-NC-01	7/23/2025 21:15	10.07	27.74	1
LH-NC-01	7/23/2025 21:30	10.07	27.68	1
LH-NC-01	7/23/2025 21:45	10.04	27.66	1
LH-NC-01	7/23/2025 22:00	10.01	27.64	1
LH-NC-01	7/23/2025 22:15	10.03	27.6	1
LH-NC-01	7/23/2025 22:30	10.01	27.56	1
LH-NC-01	7/23/2025 22:45	9.93	27.52	1
LH-NC-01	7/23/2025 23:00	9.84	27.48	1
LH-NC-01	7/23/2025 23:15	9.77	27.46	1
LH-NC-01	7/23/2025 23:30	9.68	27.42	1
LH-NC-01	7/23/2025 23:45	9.6	27.36	1
LH-NC-01	7/24/2025 0:00	9.27	27.32	1
LH-NC-01	7/24/2025 0:15	9.4	27.26	1
LH-NC-01	7/24/2025 0:30	9.34	27.22	1
LH-NC-01	7/24/2025 0:45	9.27	27.18	1
LH-NC-01	7/24/2025 1:00	9.15	27.14	1
LH-NC-01	7/24/2025 1:15	9.1	27.1	1
LH-NC-01	7/24/2025 1:30	9.04	27.04	1
LH-NC-01	7/24/2025 1:45	8.96	27.02	1
LH-NC-01	7/24/2025 2:00	8.94	26.96	1

Station Name	Date Time	DO mg/L	Temp C	Use Code
LH-NC-01	7/24/2025 2:15	8.86	26.92	1
LH-NC-01	7/24/2025 2:30	8.79	26.9	1
LH-NC-01	7/24/2025 2:45	8.73	26.84	1
LH-NC-01	7/24/2025 3:00	8.69	26.8	1
LH-NC-01	7/24/2025 3:15	8.63	26.78	1
LH-NC-01	7/24/2025 3:30	8.52	26.74	1
LH-NC-01	7/24/2025 3:45	8.58	26.7	1
LH-NC-01	7/24/2025 4:00	8.59	26.68	1
LH-NC-01	7/24/2025 4:15	8.51	26.66	1
LH-NC-01	7/24/2025 4:30	8.49	26.62	1
LH-NC-01	7/24/2025 4:45	8.44	26.6	1
LH-NC-01	7/24/2025 5:00	8.39	26.58	1
LH-NC-01	7/24/2025 5:15	8.4	26.56	1
LH-NC-01	7/24/2025 5:30	8.35	26.56	1
LH-NC-01	7/24/2025 5:45	8.32	26.54	1
LH-NC-01	7/24/2025 6:00	8.29	26.52	1
LH-NC-01	7/24/2025 6:15	8.27	26.5	1
LH-NC-01	7/24/2025 6:30	8.25	26.48	1
LH-NC-01	7/24/2025 6:45	8.18	26.46	1
LH-NC-01	7/24/2025 7:00	8.13	26.44	1
LH-NC-01	7/24/2025 7:15	8.17	26.42	1
LH-NC-01	7/24/2025 7:30	8.12	26.4	1
LH-NC-01	7/24/2025 7:45	8.12	26.38	1
LH-NC-01	7/24/2025 8:00	8.13	26.36	1
LH-NC-01	7/24/2025 8:15	8.11	26.36	1
LH-NC-01	7/24/2025 8:30	8.1	26.36	1
LH-NC-01	7/24/2025 8:45	8.24	26.36	1
LH-NC-01	7/24/2025 9:00	8.4	26.36	1
LH-NC-01	7/24/2025 9:15	8.49	26.4	1
LH-NC-01	7/24/2025 9:30	8.71	26.48	1
LH-NC-01	7/24/2025 9:45	8.89	26.52	1
LH-NC-01	7/24/2025 10:00	8.89	26.54	1
LH-NC-01	7/24/2025 10:15	9.12	26.58	1
LH-NC-01	7/24/2025 10:30	9.05	26.66	1
LH-NC-01	7/24/2025 10:45	9.26	26.7	1
LH-NC-01	7/24/2025 11:00	9.36	26.74	1
LH-NC-01	7/24/2025 11:15	9.51	26.78	1
LH-NC-01	7/24/2025 11:30	9.51	26.84	1
LH-NC-01	7/24/2025 11:45	9.71	26.86	1
LH-NC-01	7/24/2025 12:00	9.72	26.88	1
LH-NC-01	7/24/2025 12:15	9.8	26.92	1
LH-NC-01	7/24/2025 12:30	9.99	26.96	1
LH-NC-01	7/24/2025 12:45	10.01	27.02	1
LH-NC-01	7/24/2025 13:00	10.12	27.06	1
LH-NC-01	7/24/2025 13:15	10.29	27.12	1
LH-NC-01	7/24/2025 13:30	10.24	27.16	1
LH-NC-01	7/24/2025 13:45	10.28	27.22	1
LH-NC-01	7/24/2025 14:00	10.44	27.28	1
LH-NC-01	7/24/2025 14:15	10.61	27.36	1
LH-NC-01	7/24/2025 14:30	10.61	27.4	1
LH-NC-01	7/24/2025 14:45	10.75	27.44	1
LH-NC-01	7/24/2025 15:00	10.96	27.48	1
LH-NC-01	7/24/2025 15:15	10.99	27.54	1
LH-NC-01	7/24/2025 15:30	10.74	27.56	1
LH-NC-01	7/24/2025 15:45	11.12	27.64	1
LH-NC-01	7/24/2025 16:00	11.15	27.66	1
LH-NC-01	7/24/2025 16:15	11.13	27.7	1
LH-NC-01	7/24/2025 16:30	11.21	27.72	1
LH-NC-01	7/24/2025 16:45	11.17	27.74	1
LH-NC-01	7/24/2025 17:00	11.35	27.78	1
LH-NC-01	7/24/2025 17:15	11.38	27.82	1
LH-NC-01	7/24/2025 17:30	11.26	27.84	1
LH-NC-01	7/24/2025 17:45	11.29	27.84	1
LH-NC-01	7/24/2025 18:00	11.39	27.86	1
LH-NC-01	7/24/2025 18:15	11.43	27.86	1
LH-NC-01	7/24/2025 18:30	11.46	27.88	1
LH-NC-01	7/24/2025 18:45	11.4	27.88	1
LH-NC-01	7/24/2025 19:00	11.32	27.86	1
LH-NC-01	7/24/2025 19:15	11.25	27.86	1
LH-NC-01	7/24/2025 19:30	11.25	27.88	1
LH-NC-01	7/24/2025 19:45	11.25	27.84	1
LH-NC-01	7/24/2025 20:00	11.16	27.84	1
LH-NC-01	7/24/2025 20:15	11.13	27.82	1
LH-NC-01	7/24/2025 20:30	11.08	27.8	1
LH-NC-01	7/24/2025 20:45	11.02	27.78	1
LH-NC-01	7/24/2025 21:00	10.97	27.76	1
LH-NC-01	7/24/2025 21:15	11.01	27.76	1
LH-NC-01	7/24/2025 21:30	10.85	27.72	1
LH-NC-01	7/24/2025 21:45	10.82	27.68	1
LH-NC-01	7/24/2025 22:00	10.69	27.64	1
LH-NC-01	7/24/2025 22:15	10.58	27.58	1
LH-NC-01	7/24/2025 22:30	10.54	27.54	1
LH-NC-01	7/24/2025 22:45	10.4	27.52	1
LH-NC-01	7/24/2025 23:00	10.3	27.48	1

Station Name	Date Time	DO mg/L	Temp C	Use Code
LH-NC-01	7/24/2025 23:15	10.22	27.44	1
LH-NC-01	7/24/2025 23:30	10.09	27.38	1
LH-NC-01	7/24/2025 23:45	10.03	27.34	1
LH-NC-01	7/25/2025 0:00	9.92	27.32	1
LH-NC-01	7/25/2025 0:15	9.82	27.28	1
LH-NC-01	7/25/2025 0:30	9.81	27.26	1
LH-NC-01	7/25/2025 0:45	9.68	27.22	1
LH-NC-01	7/25/2025 1:00	9.67	27.2	1
LH-NC-01	7/25/2025 1:15	9.63	27.18	1
LH-NC-01	7/25/2025 1:30	9.52	27.16	1
LH-NC-01	7/25/2025 1:45	9.46	27.14	1
LH-NC-01	7/25/2025 2:00	9.43	27.12	1
LH-NC-01	7/25/2025 2:15	9.38	27.08	1
LH-NC-01	7/25/2025 2:30	9.37	27.06	1
LH-NC-01	7/25/2025 2:45	9.31	27.04	1
LH-NC-01	7/25/2025 3:00	9.26	27.02	1
LH-NC-01	7/25/2025 3:15	9.15	27	1
LH-NC-01	7/25/2025 3:30	9.13	26.98	1
LH-NC-01	7/25/2025 3:45	9.08	26.96	1
LH-NC-01	7/25/2025 4:00	9.03	26.94	1
LH-NC-01	7/25/2025 4:15	8.93	26.92	1
LH-NC-01	7/25/2025 4:30	8.85	26.88	1
LH-NC-01	7/25/2025 4:45	8.8	26.86	1
LH-NC-01	7/25/2025 5:00	8.75	26.84	1
LH-NC-01	7/25/2025 5:15	8.69	26.82	1
LH-NC-01	7/25/2025 5:30	8.61	26.8	1
LH-NC-01	7/25/2025 5:45	8.6	26.78	1
LH-NC-01	7/25/2025 6:00	8.5	26.74	1
LH-NC-01	7/25/2025 6:15	8.52	26.72	1
LH-NC-01	7/25/2025 6:30	8.47	26.7	1
LH-NC-01	7/25/2025 6:45	8.38	26.68	1
LH-NC-01	7/25/2025 7:00	8.4	26.66	1
LH-NC-01	7/25/2025 7:15	8.38	26.66	1
LH-NC-01	7/25/2025 7:30	8.33	26.64	1
LH-NC-01	7/25/2025 7:45	8.26	26.62	1
LH-NC-01	7/25/2025 8:00	8.32	26.62	1
LH-NC-01	7/25/2025 8:15	8.27	26.6	1
LH-NC-01	7/25/2025 8:30	8.34	26.6	1
LH-NC-01	7/25/2025 8:45	8.38	26.62	1
LH-NC-01	7/25/2025 9:00	8.32	26.64	1
LH-NC-01	7/25/2025 9:15	8.31	26.66	1
LH-NC-01	7/25/2025 9:30	8.57	26.7	1
LH-NC-01	7/25/2025 9:45	8.62	26.74	1
LH-NC-01	7/25/2025 10:00	8.7	26.76	1
LH-NC-01	7/25/2025 10:15	8.72	26.8	1
LH-NC-01	7/25/2025 10:30	8.84	26.82	1
LH-NC-01	7/25/2025 10:45	8.95	26.84	1
LH-NC-01	7/25/2025 11:00	9.16	26.88	1
LH-NC-01	7/25/2025 11:15	9.1	26.92	1
LH-NC-01	7/25/2025 11:30	9.19	26.94	1
LH-NC-01	7/25/2025 11:45	9.5	26.96	1
LH-NC-01	7/25/2025 12:00	9.48	27	1
LH-NC-01	7/25/2025 12:15	9.44	27.04	1
LH-NC-01	7/25/2025 12:30	9.73	27.1	1
LH-NC-01	7/25/2025 12:45	9.78	27.14	1
LH-NC-01	7/25/2025 13:00	9.67	27.2	1
LH-NC-01	7/25/2025 13:15	9.9	27.24	1
LH-NC-01	7/25/2025 13:30	9.92	27.3	1
LH-NC-01	7/25/2025 13:45	10.11	27.38	1
LH-NC-01	7/25/2025 14:00	10.11	27.4	1
LH-NC-01	7/25/2025 14:15	10.15	27.46	1
LH-NC-01	7/25/2025 14:30	10.21	27.5	1
LH-NC-01	7/25/2025 14:45	10.33	27.58	1
LH-NC-01	7/25/2025 15:00	10.37	27.62	1
LH-NC-01	7/25/2025 15:15	10.42	27.66	1
LH-NC-01	7/25/2025 15:30	10.62	27.76	1
LH-NC-01	7/25/2025 15:45	10.97	27.84	1
LH-NC-01	7/25/2025 16:00	10.88	27.9	1
LH-NC-01	7/25/2025 16:15	10.92	27.94	1
LH-NC-01	7/25/2025 16:30	11.05	28.02	1
LH-NC-01	7/25/2025 16:45	11.03	28.06	1
LH-NC-01	7/25/2025 17:00	11.01	28.1	1
LH-NC-01	7/25/2025 17:15	11	28.1	1
LH-NC-01	7/25/2025 17:30	10.79	28.1	1
LH-NC-01	7/25/2025 17:45	10.78	28.08	1
LH-NC-01	7/25/2025 18:00	10.8	28.08	1
LH-NC-01	7/25/2025 18:15	10.68	28.02	1
LH-NC-01	7/25/2025 18:30	10.66	28	1
LH-NC-01	7/25/2025 18:45	10.56	27.94	1
LH-NC-01	7/25/2025 19:00	10.43	27.9	1
LH-NC-01	7/25/2025 19:15	10.37	27.86	1
LH-NC-01	7/25/2025 19:30	10.25	27.78	1
LH-NC-01	7/25/2025 19:45	10.15	27.76	1
LH-NC-01	7/25/2025 20:00	10.01	27.7	1

Station Name	Date Time	DO mg/L	Temp C	Use Code
LH-NC-01	7/25/2025 20:15	9.96	27.64	1
LH-NC-01	7/25/2025 20:30	9.88	27.6	1
LH-NC-01	7/25/2025 20:45	9.74	27.54	1
LH-NC-01	7/25/2025 21:00	9.59	27.5	1
LH-NC-01	7/25/2025 21:15	9.56	27.46	1
LH-NC-01	7/25/2025 21:30	9.44	27.42	1
LH-NC-01	7/25/2025 21:45	9.4	27.38	1
LH-NC-01	7/25/2025 22:00	9.36	27.34	1
LH-NC-01	7/25/2025 22:15	9.29	27.3	1
LH-NC-01	7/25/2025 22:30	9.23	27.28	1
LH-NC-01	7/25/2025 22:45	9.16	27.26	1
LH-NC-01	7/25/2025 23:00	9.17	27.24	1
LH-NC-01	7/25/2025 23:15	9.06	27.2	1
LH-NC-01	7/25/2025 23:30	8.99	27.18	1
LH-NC-01	7/25/2025 23:45	8.93	27.14	1
LH-NC-01	7/26/2025 0:00	8.87	27.12	1
LH-NC-01	7/26/2025 0:15	8.78	27.08	1
LH-NC-01	7/26/2025 0:30	8.73	27.04	1
LH-NC-01	7/26/2025 0:45	8.72	27.02	1
LH-NC-01	7/26/2025 1:00	8.71	27	1
LH-NC-01	7/26/2025 1:15	8.61	26.96	1
LH-NC-01	7/26/2025 1:30	8.56	26.94	1
LH-NC-01	7/26/2025 1:45	8.51	26.92	1
LH-NC-01	7/26/2025 2:00	8.47	26.9	1
LH-NC-01	7/26/2025 2:15	8.42	26.88	1
LH-NC-01	7/26/2025 2:30	8.37	26.84	1
LH-NC-01	7/26/2025 2:45	8.27	26.82	1
LH-NC-01	7/26/2025 3:00	8.23	26.8	1
LH-NC-01	7/26/2025 3:15	8.14	26.78	1
LH-NC-01	7/26/2025 3:30	8.1	26.76	1
LH-NC-01	7/26/2025 3:45	8.11	26.74	1
LH-NC-01	7/26/2025 4:00	8.06	26.74	1
LH-NC-01	7/26/2025 4:15	8.04	26.72	1
LH-NC-01	7/26/2025 4:30	7.97	26.7	1
LH-NC-01	7/26/2025 4:45	7.87	26.68	1
LH-NC-01	7/26/2025 5:00	7.8	26.66	1
LH-NC-01	7/26/2025 5:15	7.88	26.64	1
LH-NC-01	7/26/2025 5:30	7.78	26.62	1
LH-NC-01	7/26/2025 5:45	7.72	26.6	1
LH-NC-01	7/26/2025 6:00	7.79	26.58	1
LH-NC-01	7/26/2025 6:15	7.76	26.56	1
LH-NC-01	7/26/2025 6:30	7.7	26.54	1
LH-NC-01	7/26/2025 6:45	7.69	26.52	1
LH-NC-01	7/26/2025 7:00	7.61	26.5	1
LH-NC-01	7/26/2025 7:15	7.65	26.48	1
LH-NC-01	7/26/2025 7:30	7.71	26.48	1
LH-NC-01	7/26/2025 7:45	7.64	26.46	1
LH-NC-01	7/26/2025 8:00	7.71	26.46	1
LH-NC-01	7/26/2025 8:15	7.59	26.46	1
LH-NC-01	7/26/2025 8:30	7.76	26.46	1
LH-NC-01	7/26/2025 8:45	7.69	26.46	1
LH-NC-01	7/26/2025 9:00	7.73	26.46	1
LH-NC-01	7/26/2025 9:15	7.74	26.46	1
LH-NC-01	7/26/2025 9:30	7.99	26.46	1
LH-NC-01	7/26/2025 9:45	7.91	26.5	1
LH-NC-01	7/26/2025 10:00	8.17	26.54	1
LH-NC-01	7/26/2025 10:15	8.27	26.58	1
LH-NC-01	7/26/2025 10:30	8.26	26.62	1
LH-NC-01	7/26/2025 10:45	8.38	26.66	1
LH-NC-01	7/26/2025 11:00	8.45	26.68	1
LH-NC-01	7/26/2025 11:15	8.33	26.7	1
LH-NC-01	7/26/2025 11:30	8.49	26.72	1
LH-NC-01	7/26/2025 11:45	8.49	26.74	1
LH-NC-01	7/26/2025 12:00	8.47	26.78	1
LH-NC-01	7/26/2025 12:15	8.62	26.82	1
LH-NC-01	7/26/2025 12:30	8.62	26.86	1
LH-NC-01	7/26/2025 12:45	8.63	26.88	1
LH-NC-01	7/26/2025 13:00	8.63	26.9	1
LH-NC-01	7/26/2025 13:15	8.85	26.94	1
LH-NC-01	7/26/2025 13:30	8.84	27	1
LH-NC-01	7/26/2025 13:45	8.56	27.04	1
LH-NC-01	7/26/2025 14:00	9.02	27.08	1
LH-NC-01	7/26/2025 14:15	8.94	27.1	1
LH-NC-01	7/26/2025 14:30	9.22	27.14	1
LH-NC-01	7/26/2025 14:45	9.2	27.22	1
LH-NC-01	7/26/2025 15:00	9.29	27.26	1
LH-NC-01	7/26/2025 15:15	9.34	27.28	1
LH-NC-01	7/26/2025 15:30	9.51	27.36	1
LH-NC-01	7/26/2025 15:45	9.44	27.4	1
LH-NC-01	7/26/2025 16:00	9.54	27.44	1
LH-NC-01	7/26/2025 16:15	9.6	27.46	1
LH-NC-01	7/26/2025 16:30	9.59	27.48	1
LH-NC-01	7/26/2025 16:45	9.56	27.58	1
LH-NC-01	7/26/2025 17:00	9.44	27.54	1

Station Name	Date Time	DO mg/L	Temp C	Use Code
LH-NC-01	7/26/2025 17:15	9.68	27.52	1
LH-NC-01	7/26/2025 17:30	9.66	27.52	1
LH-NC-01	7/26/2025 17:45	9.53	27.5	1
LH-NC-01	7/26/2025 18:00	9.81	27.5	1
LH-NC-01	7/26/2025 18:15	9.81	27.52	1
LH-NC-01	7/26/2025 18:30	9.84	27.52	1
LH-NC-01	7/26/2025 18:45	9.73	27.56	1
LH-NC-01	7/26/2025 19:00	9.44	27.56	1
LH-NC-01	7/26/2025 19:15	9.35	27.56	1
LH-NC-01	7/26/2025 19:30	9.56	27.54	1
LH-NC-01	7/26/2025 19:45	9.48	27.54	1
LH-NC-01	7/26/2025 20:00	9.35	27.52	1
LH-NC-01	7/26/2025 20:15	9.67	27.5	1
LH-NC-01	7/26/2025 20:30	9.5	27.48	1
LH-NC-01	7/26/2025 20:45	9.85	27.48	1
LH-NC-01	7/26/2025 21:00	9.81	27.46	1
LH-NC-01	7/26/2025 21:15	9.88	27.44	1
LH-NC-01	7/26/2025 21:30	10.14	27.42	1
LH-NC-01	7/26/2025 21:45	10.25	27.4	1
LH-NC-01	7/26/2025 22:00	9.99	27.36	1
LH-NC-01	7/26/2025 22:15	10.02	27.34	1
LH-NC-01	7/26/2025 22:30	9.89	27.32	1
LH-NC-01	7/26/2025 22:45	9.86	27.28	1
LH-NC-01	7/26/2025 23:00	9.94	27.26	1
LH-NC-01	7/26/2025 23:15	9.59	27.22	1
LH-NC-01	7/26/2025 23:30	9.88	27.18	1
LH-NC-01	7/26/2025 23:45	9.92	27.14	1
LH-NC-01	7/27/2025 0:00	9.83	27.1	1
LH-NC-01	7/27/2025 0:15	9.74	27.06	1
LH-NC-01	7/27/2025 0:30	9.77	27.02	1
LH-NC-01	7/27/2025 0:45	9.66	26.98	1
LH-NC-01	7/27/2025 1:00	9.54	26.94	1
LH-NC-01	7/27/2025 1:15	9.59	26.92	1
LH-NC-01	7/27/2025 1:30	9.51	26.88	1
LH-NC-01	7/27/2025 1:45	9.41	26.84	1
LH-NC-01	7/27/2025 2:00	9.37	26.82	1
LH-NC-01	7/27/2025 2:15	9.27	26.78	1
LH-NC-01	7/27/2025 2:30	9.25	26.74	1
LH-NC-01	7/27/2025 2:45	9.12	26.72	1
LH-NC-01	7/27/2025 3:00	8.93	26.68	1
LH-NC-01	7/27/2025 3:15	8.94	26.66	1
LH-NC-01	7/27/2025 3:30	8.93	26.62	1
LH-NC-01	7/27/2025 3:45	8.83	26.6	1
LH-NC-01	7/27/2025 4:00	8.84	26.56	1
LH-NC-01	7/27/2025 4:15	8.72	26.54	1
LH-NC-01	7/27/2025 4:30	8.74	26.52	1
LH-NC-01	7/27/2025 4:45	8.68	26.5	1
LH-NC-01	7/27/2025 5:00	8.59	26.46	1
LH-NC-01	7/27/2025 5:15	8.5	26.44	1
LH-NC-01	7/27/2025 5:30	8.51	26.42	1
LH-NC-01	7/27/2025 5:45	8.32	26.38	1
LH-NC-01	7/27/2025 6:00	8.29	26.36	1
LH-NC-01	7/27/2025 6:15	8.22	26.34	1
LH-NC-01	7/27/2025 6:30	8.18	26.32	1
LH-NC-01	7/27/2025 6:45	8.14	26.32	1
LH-NC-01	7/27/2025 7:00	8.12	26.3	1
LH-NC-01	7/27/2025 7:15	8.04	26.28	1
LH-NC-01	7/27/2025 7:30	8.05	26.28	1
LH-NC-01	7/27/2025 7:45	7.99	26.26	1
LH-NC-01	7/27/2025 8:00	7.98	26.26	1
LH-NC-01	7/27/2025 8:15	7.98	26.24	1
LH-NC-01	7/27/2025 8:30	7.85	26.22	1
LH-NC-01	7/27/2025 8:45	7.77	26.22	1
LH-NC-01	7/27/2025 9:00	7.77	26.22	1
LH-NC-01	7/27/2025 9:15	7.81	26.2	1
LH-NC-01	7/27/2025 9:30	7.79	26.2	1
LH-NC-01	7/27/2025 9:45	7.69	26.2	1
LH-NC-01	7/27/2025 10:00	7.79	26.2	1
LH-NC-01	7/27/2025 10:15	7.65	26.2	1
LH-NC-01	7/27/2025 10:30	7.74	26.2	1
LH-NC-01	7/27/2025 10:45	7.78	26.2	1
LH-NC-01	7/27/2025 11:00	7.74	26.2	1
LH-NC-01	7/27/2025 11:15	7.7	26.2	1
LH-NC-01	7/27/2025 11:30	7.51	26.18	1
LH-NC-01	7/27/2025 11:45	7.65	26.18	1
LH-NC-01	7/27/2025 12:00	7.77	26.18	1
LH-NC-01	7/27/2025 12:15	7.78	26.18	1
LH-NC-01	7/27/2025 12:30	7.68	26.18	1
LH-NC-01	7/27/2025 12:45	7.78	26.16	1
LH-NC-01	7/27/2025 13:00	7.88	26.16	1
LH-NC-01	7/27/2025 13:15	7.73	26.16	1
LH-NC-01	7/27/2025 13:30	7.64	26.14	1
LH-NC-01	7/27/2025 13:45	7.69	26.14	1
LH-NC-01	7/27/2025 14:00	8.05	26.14	1

Station Name	Date Time	DO mg/L	Temp C	Use Code
LH-NC-01	7/27/2025 14:15	8.1	26.14	1
LH-NC-01	7/27/2025 14:30	8.19	26.14	1
LH-NC-01	7/27/2025 14:45	8.11	26.14	1
LH-NC-01	7/27/2025 15:00	8.13	26.16	1
LH-NC-01	7/27/2025 15:15	8.26	26.16	1
LH-NC-01	7/27/2025 15:30	8.28	26.18	1
LH-NC-01	7/27/2025 15:45	8.32	26.18	1
LH-NC-01	7/27/2025 16:00	8.45	26.2	1
LH-NC-01	7/27/2025 16:15	8.49	26.2	1
LH-NC-01	7/27/2025 16:30	8.49	26.2	1
LH-NC-01	7/27/2025 16:45	8.51	26.2	1
LH-NC-01	7/27/2025 17:00	8.54	26.22	1
LH-NC-01	7/27/2025 17:15	8.57	26.22	1
LH-NC-01	7/27/2025 17:30	8.61	26.22	1
LH-NC-01	7/27/2025 17:45	8.65	26.24	1
LH-NC-01	7/27/2025 18:00	8.72	26.24	1
LH-NC-01	7/27/2025 18:15	8.75	26.26	1
LH-NC-01	7/27/2025 18:30	8.69	26.26	1
LH-NC-01	7/27/2025 18:45	8.77	26.26	1
LH-NC-01	7/27/2025 19:00	8.81	26.26	1
LH-NC-01	7/27/2025 19:15	8.82	26.26	1
LH-NC-01	7/27/2025 19:30	8.8	26.26	1
LH-NC-01	7/27/2025 19:45	8.81	26.26	1
LH-NC-01	7/27/2025 20:00	8.77	26.26	1
LH-NC-01	7/27/2025 20:15	8.76	26.26	1
LH-NC-01	7/27/2025 20:30	8.73	26.26	1
LH-NC-01	7/27/2025 20:45	8.77	26.26	1
LH-NC-01	7/27/2025 21:00	8.78	26.26	1
LH-NC-01	7/27/2025 21:15	8.73	26.26	1
LH-NC-01	7/27/2025 21:30	8.67	26.26	1
LH-NC-01	7/27/2025 21:45	8.67	26.24	1
LH-NC-01	7/27/2025 22:00	8.64	26.24	1
LH-NC-01	7/27/2025 22:15	8.61	26.24	1
LH-NC-01	7/27/2025 22:30	8.59	26.24	1
LH-NC-01	7/27/2025 22:45	8.56	26.22	1
LH-NC-01	7/27/2025 23:00	8.5	26.22	1
LH-NC-01	7/27/2025 23:15	8.52	26.22	1
LH-NC-01	7/27/2025 23:30	8.44	26.22	1
LH-NC-01	7/27/2025 23:45	8.39	26.2	1
LH-NC-01	7/28/2025 0:00	8.4	26.2	1
LH-NC-01	7/28/2025 0:15	8.41	26.2	1
LH-NC-01	7/28/2025 0:30	8.38	26.2	1
LH-NC-01	7/28/2025 0:45	8.35	26.2	1
LH-NC-01	7/28/2025 1:00	8.29	26.2	1
LH-NC-01	7/28/2025 1:15	8.29	26.2	1
LH-NC-01	7/28/2025 1:30	8.28	26.2	1
LH-NC-01	7/28/2025 1:45	8.25	26.2	1
LH-NC-01	7/28/2025 2:00	8.25	26.18	1
LH-NC-01	7/28/2025 2:15	8.22	26.18	1
LH-NC-01	7/28/2025 2:30	8.16	26.18	1
LH-NC-01	7/28/2025 2:45	8.14	26.18	1
LH-NC-01	7/28/2025 3:00	8.2	26.18	1
LH-NC-01	7/28/2025 3:15	8.17	26.16	1
LH-NC-01	7/28/2025 3:30	8.14	26.16	1
LH-NC-01	7/28/2025 3:45	8.1	26.16	1
LH-NC-01	7/28/2025 4:00	8.06	26.16	1
LH-NC-01	7/28/2025 4:15	7.98	26.16	1
LH-NC-01	7/28/2025 4:30	7.96	26.14	1
LH-NC-01	7/28/2025 4:45	8.02	26.14	1
LH-NC-01	7/28/2025 5:00	7.93	26.14	1
LH-NC-01	7/28/2025 5:15	7.91	26.14	1
LH-NC-01	7/28/2025 5:30	7.93	26.12	1
LH-NC-01	7/28/2025 5:45	7.93	26.12	1
LH-NC-01	7/28/2025 6:00	7.84	26.12	1
LH-NC-01	7/28/2025 6:15	7.79	26.12	1
LH-NC-01	7/28/2025 6:30	7.78	26.12	1
LH-NC-01	7/28/2025 6:45	7.67	26.12	1
LH-NC-01	7/28/2025 7:00	7.7	26.12	1
LH-NC-01	7/28/2025 7:15	7.61	26.12	1
LH-NC-01	7/28/2025 7:30	7.67	26.12	1
LH-NC-01	7/28/2025 7:45	7.74	26.14	1
LH-NC-01	7/28/2025 8:00	7.71	26.14	1
LH-NC-01	7/28/2025 8:15	7.76	26.14	1
LH-NC-01	7/28/2025 8:30	7.65	26.14	1
LH-NC-01	7/28/2025 8:45	7.73	26.14	1
LH-NC-01	7/28/2025 9:00	7.92	26.16	1
LH-NC-01	7/28/2025 9:15	7.96	26.18	1
LH-NC-01	7/28/2025 9:30	8.11	26.24	1
LH-NC-01	7/28/2025 9:45	8.15	26.32	1
LH-NC-01	7/28/2025 10:00	8.33	26.38	1
LH-NC-01	7/28/2025 10:15	8.38	26.44	1
LH-NC-01	7/28/2025 10:30	8.51	26.5	1
LH-NC-01	7/28/2025 10:45	8.4	26.52	1
LH-NC-01	7/28/2025 11:00	8.41	26.56	1

Station Name	Date Time	DO mg/L	Temp C	Use Code
LH-NC-01	7/28/2025 11:15	8.66	26.56	1
LH-NC-01	7/28/2025 11:30	8.79	26.58	1
LH-NC-01	7/28/2025 11:45	8.97	26.66	1
LH-NC-01	7/28/2025 12:00	9.16	26.72	1
LH-NC-01	7/28/2025 12:15	9.17	26.76	1
LH-NC-01	7/28/2025 12:30	9.4	26.84	1
LH-NC-01	7/28/2025 12:45	9.53	26.92	1
LH-NC-01	7/28/2025 13:00	9.66	26.98	1
LH-NC-01	7/28/2025 13:15	9.78	27.1	1
LH-NC-01	7/28/2025 13:30	9.89	27.22	1
LH-NC-01	7/28/2025 13:45	10.04	27.4	1
LH-NC-01	7/28/2025 14:00	10.12	27.54	1
LH-NC-01	7/28/2025 14:15	10.09	27.66	1
LH-NC-01	7/28/2025 14:30	10.25	27.72	1
LH-NC-01	7/28/2025 14:45	10.28	27.78	1
LH-NC-01	7/28/2025 15:00	10.47	27.82	1
LH-NC-01	7/28/2025 15:15	10.44	27.86	1
LH-NC-01	7/28/2025 15:30	10.34	27.9	1
LH-NC-01	7/28/2025 15:45	10.42	28	1
LH-NC-01	7/28/2025 16:00	10.69	28.14	1
LH-NC-01	7/28/2025 16:15	10.7	28.16	1
LH-NC-01	7/28/2025 16:30	10.91	28.3	1
LH-NC-01	7/28/2025 16:45	10.76	28.52	1
LH-NC-01	7/28/2025 17:00	10.47	28.64	1
LH-NC-01	7/28/2025 17:15	10.45	28.84	1
LH-NC-01	7/28/2025 17:30	10.33	28.94	1
LH-NC-01	7/28/2025 17:45	10.42	29.12	1
LH-NC-01	7/28/2025 18:00	10.4	29.22	1
LH-NC-01	7/28/2025 18:15	10.48	29.38	1
LH-NC-01	7/28/2025 18:30	10.29	29.4	1
LH-NC-01	7/28/2025 18:45	10.11	29.44	1
LH-NC-01	7/28/2025 19:00	10.3	29.42	1
LH-NC-01	7/28/2025 19:15	10.23	29.52	1
LH-NC-01	7/28/2025 19:30	10.14	29.48	1
LH-NC-01	7/28/2025 19:45	10.16	29.44	1
LH-NC-01	7/28/2025 20:00	10.28	29.36	1
LH-NC-01	7/28/2025 20:15	10.31	29.3	1
LH-NC-01	7/28/2025 20:30	10.12	29.22	1
LH-NC-01	7/28/2025 20:45	10.17	29.14	1
LH-NC-01	7/28/2025 21:00	10.45	29.06	1
LH-NC-01	7/28/2025 21:15	10.15	28.98	1
LH-NC-01	7/28/2025 21:30	10.37	28.94	1
LH-NC-01	7/28/2025 21:45	10.4	28.92	1
LH-NC-01	7/28/2025 22:00	10.28	28.82	1
LH-NC-01	7/28/2025 22:15	10.27	28.74	1
LH-NC-01	7/28/2025 22:30	10.2	28.68	1
LH-NC-01	7/28/2025 22:45	10.19	28.6	1
LH-NC-01	7/28/2025 23:00	9.96	28.52	1
LH-NC-01	7/28/2025 23:15	10.02	28.44	1
LH-NC-01	7/28/2025 23:30	10.01	28.38	1
LH-NC-01	7/28/2025 23:45	9.94	28.32	1
LH-NC-01	7/29/2025 0:00	9.86	28.26	1
LH-NC-01	7/29/2025 0:15	9.73	28.22	1
LH-NC-01	7/29/2025 0:30	9.65	28.16	1
LH-NC-01	7/29/2025 0:45	9.6	28.1	1
LH-NC-01	7/29/2025 1:00	9.53	28.04	1
LH-NC-01	7/29/2025 1:15	9.53	27.98	1
LH-NC-01	7/29/2025 1:30	9.37	27.92	1
LH-NC-01	7/29/2025 1:45	9.28	27.88	1
LH-NC-01	7/29/2025 2:00	9.26	27.82	1
LH-NC-01	7/29/2025 2:15	9.13	27.76	1
LH-NC-01	7/29/2025 2:30	9.09	27.74	1
LH-NC-01	7/29/2025 2:45	8.96	27.66	1
LH-NC-01	7/29/2025 3:00	8.96	27.6	1
LH-NC-01	7/29/2025 3:15	8.91	27.56	1
LH-NC-01	7/29/2025 3:30	8.78	27.5	1
LH-NC-01	7/29/2025 3:45	8.69	27.44	1
LH-NC-01	7/29/2025 4:00	8.58	27.4	1
LH-NC-01	7/29/2025 4:15	8.59	27.36	1
LH-NC-01	7/29/2025 4:30	8.57	27.3	1
LH-NC-01	7/29/2025 4:45	8.39	27.26	1
LH-NC-01	7/29/2025 5:00	8.34	27.22	1
LH-NC-01	7/29/2025 5:15	8.26	27.16	1
LH-NC-01	7/29/2025 5:30	8.33	27.12	1
LH-NC-01	7/29/2025 5:45	8.13	27.08	1
LH-NC-01	7/29/2025 6:00	8.01	27.04	1
LH-NC-01	7/29/2025 6:15	7.94	27	1
LH-NC-01	7/29/2025 6:30	7.72	26.94	1
LH-NC-01	7/29/2025 6:45	7.83	26.9	1
LH-NC-01	7/29/2025 7:00	7.73	26.86	1
LH-NC-01	7/29/2025 7:15	7.74	26.82	1
LH-NC-01	7/29/2025 7:30	7.51	26.8	1
LH-NC-01	7/29/2025 7:45	7.77	26.76	1
LH-NC-01	7/29/2025 8:00	7.57	26.74	1

Station Name	Date Time	DO mg/L	Temp C	Use Code
LH-NC-01	7/29/2025 8:15	7.71	26.72	1
LH-NC-01	7/29/2025 8:30	7.39	26.7	1
LH-NC-01	7/29/2025 8:45	7.51	26.68	1
LH-NC-01	7/29/2025 9:00	7.73	26.66	1
LH-NC-01	7/29/2025 9:15	7.69	26.66	1
LH-NC-01	7/29/2025 9:30	7.82	28.12	2
LH-NC-01	7/29/2025 9:45	7.8	28.98	2
LH-NC-01	7/29/2025 10:00	7.51	29.84	2
LH-NC-01	7/29/2025 10:15	8.47	26.86	1
LH-NC-01	7/29/2025 10:30	8.52	26.78	1
LH-NC-01	7/29/2025 10:45	8.66	26.8	1
LH-NC-01	7/29/2025 11:00	8.96	26.86	1
LH-NC-01	7/29/2025 11:15	9.11	26.94	1
LH-NC-01	7/29/2025 11:30	9.26	26.98	1
LH-NC-01	7/29/2025 11:45	9.44	27.06	1
LH-NC-01	7/29/2025 12:00	9.2	27.12	1
LH-NC-01	7/29/2025 12:15	9.63	27.2	1
LH-NC-01	7/29/2025 12:30	9.71	27.32	1
LH-NC-01	7/29/2025 12:45	9.98	27.36	1
LH-NC-01	7/29/2025 13:00	9.98	27.44	1
LH-NC-01	7/29/2025 13:15	10.23	27.54	1
LH-NC-01	7/29/2025 13:30	10.3	27.7	1
LH-NC-01	7/29/2025 13:45	10.33	27.8	1
LH-NC-01	7/29/2025 14:00	10.59	27.92	1
LH-NC-01	7/29/2025 14:15	10.91	28.02	1
LH-NC-01	7/29/2025 14:30	10.78	28.14	1
LH-NC-01	7/29/2025 14:45	10.86	28.16	1
LH-NC-01	7/29/2025 15:00	11.04	28.22	1
LH-NC-01	7/29/2025 15:15	11.28	28.32	1
LH-NC-01	7/29/2025 15:30	11.29	28.4	1
LH-NC-01	7/29/2025 15:45	11.65	28.42	1
LH-NC-01	7/29/2025 16:00	11.62	28.5	1
LH-NC-01	7/29/2025 16:15	11.88	28.62	1
LH-NC-01	7/29/2025 16:30	11.96	28.66	1
LH-NC-01	7/29/2025 16:45	12.19	28.74	1
LH-NC-01	7/29/2025 17:00	12.12	28.78	1
LH-NC-01	7/29/2025 17:15	12.01	28.8	1
LH-NC-01	7/29/2025 17:30	12.4	28.84	1
LH-NC-01	7/29/2025 17:45	12.34	28.88	1
LH-NC-01	7/29/2025 18:00	12.15	28.9	1
LH-NC-01	7/29/2025 18:15	12.2	28.92	1
LH-NC-01	7/29/2025 18:30	12.3	28.92	1
LH-NC-01	7/29/2025 18:45	12.55	28.92	1
LH-NC-01	7/29/2025 19:00	12.41	28.96	1
LH-NC-01	7/29/2025 19:15	12.73	28.96	1
LH-NC-01	7/29/2025 19:30	12.72	28.96	1
LH-NC-01	7/29/2025 19:45	12.64	28.94	1
LH-NC-01	7/29/2025 20:00	12.73	28.92	1
LH-NC-01	7/29/2025 20:15	12.64	28.92	1
LH-NC-01	7/29/2025 20:30	12.54	28.9	1
LH-NC-01	7/29/2025 20:45	12.41	28.88	1
LH-NC-01	7/29/2025 21:00	12.34	28.84	1
LH-NC-01	7/29/2025 21:15	12.27	28.82	1
LH-NC-01	7/29/2025 21:30	12.12	28.78	1
LH-NC-01	7/29/2025 21:45	12.06	28.74	1
LH-NC-01	7/29/2025 22:00	11.92	28.72	1
LH-NC-01	7/29/2025 22:15	11.84	28.7	1
LH-NC-01	7/29/2025 22:30	11.85	28.66	1
LH-NC-01	7/29/2025 22:45	11.73	28.64	1
LH-NC-01	7/29/2025 23:00	11.64	28.62	1
LH-NC-01	7/29/2025 23:15	11.6	28.6	1
LH-NC-01	7/29/2025 23:30	11.54	28.56	1
LH-NC-01	7/29/2025 23:45	11.45	28.54	1
LH-NC-01	7/30/2025 0:00	11.47	28.52	1
LH-NC-01	7/30/2025 0:15	11.47	28.5	1
LH-NC-01	7/30/2025 0:30	11.43	28.48	1
LH-NC-01	7/30/2025 0:45	11.11	28.44	1
LH-NC-01	7/30/2025 1:00	11.23	28.42	1
LH-NC-01	7/30/2025 1:15	11.06	28.36	1
LH-NC-01	7/30/2025 1:30	10.95	28.32	1
LH-NC-01	7/30/2025 1:45	10.83	28.28	1
LH-NC-01	7/30/2025 2:00	10.66	28.24	1
LH-NC-01	7/30/2025 2:15	10.52	28.18	1
LH-NC-01	7/30/2025 2:30	10.36	28.14	1
LH-NC-01	7/30/2025 2:45	10.21	28.08	1
LH-NC-01	7/30/2025 3:00	10.05	28.04	1
LH-NC-01	7/30/2025 3:15	9.92	28	1
LH-NC-01	7/30/2025 3:30	9.83	27.96	1
LH-NC-01	7/30/2025 3:45	9.67	27.92	1
LH-NC-01	7/30/2025 4:00	9.64	27.9	1
LH-NC-01	7/30/2025 4:15	9.56	27.86	1
LH-NC-01	7/30/2025 4:30	9.43	27.84	1
LH-NC-01	7/30/2025 4:45	9.38	27.8	1
LH-NC-01	7/30/2025 5:00	9.3	27.78	1

Station Name	Date Time	DO mg/L	Temp C	Use Code
LH-NC-01	7/30/2025 5:15	9.15	27.74	1
LH-NC-01	7/30/2025 5:30	9.05	27.7	1
LH-NC-01	7/30/2025 5:45	9.02	27.66	1
LH-NC-01	7/30/2025 6:00	8.89	27.66	1
LH-NC-01	7/30/2025 6:15	8.81	27.64	1
LH-NC-01	7/30/2025 6:30	8.74	27.6	1
LH-NC-01	7/30/2025 6:45	8.68	27.56	1
LH-NC-01	7/30/2025 7:00	8.55	27.54	1
LH-NC-01	7/30/2025 7:15	8.57	27.5	1
LH-NC-01	7/30/2025 7:30	8.55	27.48	1
LH-NC-01	7/30/2025 7:45	8.52	27.48	1
LH-NC-01	7/30/2025 8:00	8.53	27.46	1
LH-NC-01	7/30/2025 8:15	8.53	27.46	1
LH-NC-01	7/30/2025 8:30	8.47	27.46	1
LH-NC-01	7/30/2025 8:45	8.5	27.46	1
LH-NC-01	7/30/2025 9:00	8.47	27.46	1
LH-NC-01	7/30/2025 9:15	8.63	27.48	1
LH-NC-01	7/30/2025 9:30	8.72	27.52	1
LH-NC-01	7/30/2025 9:45	8.64	27.56	1
LH-NC-01	7/30/2025 10:00	9.05	27.6	1
LH-NC-01	7/30/2025 10:15	9.04	27.6	1
LH-NC-01	7/30/2025 10:30	9.19	27.66	1
LH-NC-01	7/30/2025 10:45	9.16	27.7	1
LH-NC-01	7/30/2025 11:00	9.32	27.74	1
LH-NC-01	7/30/2025 11:15	9.33	27.78	1
LH-NC-01	7/30/2025 11:30	9.4	27.8	1
LH-NC-01	7/30/2025 11:45	9.45	27.88	1
LH-NC-01	7/30/2025 12:00	9.7	27.92	1
LH-NC-01	7/30/2025 12:15	9.89	28	1
LH-NC-01	7/30/2025 12:30	10.04	28.08	1
LH-NC-01	7/30/2025 12:45	10.27	28.2	1
LH-NC-01	7/30/2025 13:00	10.35	28.3	1
LH-NC-01	7/30/2025 13:15	10.52	28.42	1
LH-NC-01	7/30/2025 13:30	10.59	28.52	1
LH-NC-01	7/30/2025 13:45	10.97	28.66	1
LH-NC-01	7/30/2025 14:00	10.76	28.86	1
LH-NC-01	7/30/2025 14:15	10.88	28.98	1
LH-NC-01	7/30/2025 14:30	11.02	29.1	1
LH-NC-01	7/30/2025 14:45	11.15	29.16	1
LH-NC-01	7/30/2025 15:00	11.46	29.26	1
LH-NC-01	7/30/2025 15:15	11.35	29.3	1
LH-NC-01	7/30/2025 15:30	11.7	29.34	1
LH-NC-01	7/30/2025 15:45	11.41	29.4	1
LH-NC-01	7/30/2025 16:00	11.32	29.44	1
LH-NC-01	7/30/2025 16:15	11.74	29.48	1
LH-NC-01	7/30/2025 16:30	11.57	29.58	1
LH-NC-01	7/30/2025 16:45	11.61	29.6	1
LH-NC-01	7/30/2025 17:00	11.72	29.64	1
LH-NC-01	7/30/2025 17:15	11.64	29.66	1
LH-NC-01	7/30/2025 17:30	11.57	29.68	1
LH-NC-01	7/30/2025 17:45	11.49	29.72	1
LH-NC-01	7/30/2025 18:00	11.46	29.72	1
LH-NC-01	7/30/2025 18:15	11.64	29.74	1
LH-NC-01	7/30/2025 18:30	11.71	29.74	1
LH-NC-01	7/30/2025 18:45	11.9	29.78	1
LH-NC-01	7/30/2025 19:00	11.69	29.78	1
LH-NC-01	7/30/2025 19:15	11.54	29.68	1
LH-NC-01	7/30/2025 19:30	11.3	29.58	1
LH-NC-01	7/30/2025 19:45	11.26	29.56	1
LH-NC-01	7/30/2025 20:00	11.3	29.46	1
LH-NC-01	7/30/2025 20:15	11.17	29.42	1
LH-NC-01	7/30/2025 20:30	11.05	29.42	1
LH-NC-01	7/30/2025 20:45	11.24	29.38	1
LH-NC-01	7/30/2025 21:00	11.43	29.38	1
LH-NC-01	7/30/2025 21:15	11.34	29.36	1
LH-NC-01	7/30/2025 21:30	11.3	29.36	1
LH-NC-01	7/30/2025 21:45	11.25	29.32	1
LH-NC-01	7/30/2025 22:00	11.06	29.3	1
LH-NC-01	7/30/2025 22:15	11.08	29.24	1
LH-NC-01	7/30/2025 22:30	10.86	29.18	1
LH-NC-01	7/30/2025 22:45	10.84	29.14	1
LH-NC-01	7/30/2025 23:00	10.77	29.12	1
LH-NC-01	7/30/2025 23:15	10.61	29.06	1
LH-NC-01	7/30/2025 23:30	10.55	29.02	1
LH-NC-01	7/30/2025 23:45	10.51	28.98	1
LH-NC-01	7/31/2025 0:00	10.35	28.96	1
LH-NC-01	7/31/2025 0:15	10.18	28.92	1
LH-NC-01	7/31/2025 0:30	10.3	28.9	1
LH-NC-01	7/31/2025 0:45	10.24	28.86	1
LH-NC-01	7/31/2025 1:00	10.09	28.82	1
LH-NC-01	7/31/2025 1:15	10.05	28.82	1
LH-NC-01	7/31/2025 1:30	9.93	28.78	1
LH-NC-01	7/31/2025 1:45	9.97	28.76	1
LH-NC-01	7/31/2025 2:00	9.96	28.72	1

Station Name	Date Time	DO mg/L	Temp C	Use Code
LH-NC-01	7/31/2025 2:15	9.86	28.72	1
LH-NC-01	7/31/2025 2:30	9.96	28.7	1
LH-NC-01	7/31/2025 2:45	9.76	28.68	1
LH-NC-01	7/31/2025 3:00	9.87	28.66	1
LH-NC-01	7/31/2025 3:15	9.83	28.64	1
LH-NC-01	7/31/2025 3:30	9.73	28.62	1
LH-NC-01	7/31/2025 3:45	9.71	28.6	1
LH-NC-01	7/31/2025 4:00	9.64	28.58	1
LH-NC-01	7/31/2025 4:15	9.6	28.54	1
LH-NC-01	7/31/2025 4:30	9.55	28.52	1
LH-NC-01	7/31/2025 4:45	9.51	28.5	1
LH-NC-01	7/31/2025 5:00	9.43	28.48	1
LH-NC-01	7/31/2025 5:15	9.38	28.46	1
LH-NC-01	7/31/2025 5:30	9.32	28.42	1
LH-NC-01	7/31/2025 5:45	9.22	28.42	1
LH-NC-01	7/31/2025 6:00	9.23	28.4	1
LH-NC-01	7/31/2025 6:15	9.17	28.36	1
LH-NC-01	7/31/2025 6:30	9.16	28.36	1
LH-NC-01	7/31/2025 6:45	8.98	28.32	1
LH-NC-01	7/31/2025 7:00	8.96	28.32	1
LH-NC-01	7/31/2025 7:15	9.01	28.3	1
LH-NC-01	7/31/2025 7:30	8.9	28.28	1
LH-NC-01	7/31/2025 7:45	8.8	28.26	1
LH-NC-01	7/31/2025 8:00	8.74	28.24	1
LH-NC-01	7/31/2025 8:15	8.77	28.22	1
LH-NC-01	7/31/2025 8:30	8.56	28.2	1
LH-NC-01	7/31/2025 8:45	8.76	28.18	1
LH-NC-01	7/31/2025 9:00	8.74	28.16	1
LH-NC-01	7/31/2025 9:15	8.76	28.16	1
LH-NC-01	7/31/2025 9:30	8.75	28.14	1
LH-NC-01	7/31/2025 9:45	8.75	28.12	1
LH-NC-01	7/31/2025 10:00	8.7	28.12	1
LH-NC-01	7/31/2025 10:15	8.74	28.1	1
LH-NC-01	7/31/2025 10:30	8.73	28.08	1
LH-NC-01	7/31/2025 10:45	8.74	28.06	1
LH-NC-01	7/31/2025 11:00	8.57	28.04	1
LH-NC-01	7/31/2025 11:15	8.63	28.02	1
LH-NC-01	7/31/2025 11:30	8.73	28	1
LH-NC-01	7/31/2025 11:45	8.62	27.98	1
LH-NC-01	7/31/2025 12:00	8.68	27.96	1
LH-NC-01	7/31/2025 12:15	8.7	27.94	1
LH-NC-01	7/31/2025 12:30	8.6	27.92	1
LH-NC-01	7/31/2025 12:45	8.55	27.9	1
LH-NC-01	7/31/2025 13:00	8.61	27.88	1
LH-NC-01	7/31/2025 13:15	8.6	27.86	1
LH-NC-01	7/31/2025 13:30	8.58	27.84	1
LH-NC-01	7/31/2025 13:45	8.57	27.82	1
LH-NC-01	7/31/2025 14:00	8.59	27.82	1
LH-NC-01	7/31/2025 14:15	8.5	27.8	1
LH-NC-01	7/31/2025 14:30	8.51	27.78	1
LH-NC-01	7/31/2025 14:45	8.42	27.76	1
LH-NC-01	7/31/2025 15:00	8.38	27.72	1
LH-NC-01	7/31/2025 15:15	8.39	27.68	1
LH-NC-01	7/31/2025 15:30	8.32	27.66	1
LH-NC-01	7/31/2025 15:45	8.34	27.64	1
LH-NC-01	7/31/2025 16:00	8.33	27.6	1
LH-NC-01	7/31/2025 16:15	8.28	27.58	1
LH-NC-01	7/31/2025 16:30	8.29	27.56	1
LH-NC-01	7/31/2025 16:45	8.28	27.54	1
LH-NC-01	7/31/2025 17:00	8.21	27.54	1
LH-NC-01	7/31/2025 17:15	8.15	27.5	1
LH-NC-01	7/31/2025 17:30	8.19	27.48	1
LH-NC-01	7/31/2025 17:45	8.12	27.44	1
LH-NC-01	7/31/2025 18:00	8.03	27.42	1
LH-NC-01	7/31/2025 18:15	8.13	27.38	1
LH-NC-01	7/31/2025 18:30	8	27.36	1
LH-NC-01	7/31/2025 18:45	8.01	27.34	1
LH-NC-01	7/31/2025 19:00	7.9	27.3	1
LH-NC-01	7/31/2025 19:15	8.01	27.28	1
LH-NC-01	7/31/2025 19:30	7.92	27.24	1
LH-NC-01	7/31/2025 19:45	7.89	27.2	1
LH-NC-01	7/31/2025 20:00	7.68	27.18	1
LH-NC-01	7/31/2025 20:15	7.77	27.14	1
LH-NC-01	7/31/2025 20:30	7.66	27.12	1
LH-NC-01	7/31/2025 20:45	7.62	27.08	1
LH-NC-01	7/31/2025 21:00	7.57	27.04	1
LH-NC-01	7/31/2025 21:15	7.52	27	1
LH-NC-01	7/31/2025 21:30	7.55	26.98	1
LH-NC-01	7/31/2025 21:45	7.43	26.96	1
LH-NC-01	7/31/2025 22:00	7.46	26.94	1
LH-NC-01	7/31/2025 22:15	7.41	26.9	1
LH-NC-01	7/31/2025 22:30	7.29	26.88	1
LH-NC-01	7/31/2025 22:45	7.29	26.86	1
LH-NC-01	7/31/2025 23:00	7.32	26.84	1

Station Name	Date Time	DO mg/L	Temp C	Use Code
LH-NC-01	7/31/2025 23:15	7.3	26.82	1
LH-NC-01	7/31/2025 23:30	7.25	26.8	1
LH-NC-01	7/31/2025 23:45	7.2	26.78	1
LH-NC-01	8/1/2025 0:00	7.1	26.76	1
LH-NC-01	8/1/2025 0:15	7.16	26.74	1
LH-NC-01	8/1/2025 0:30	7.11	26.72	1
LH-NC-01	8/1/2025 0:45	7.08	26.7	1
LH-NC-01	8/1/2025 1:00	7.07	26.68	1
LH-NC-01	8/1/2025 1:15	6.99	26.66	1
LH-NC-01	8/1/2025 1:30	6.97	26.64	1
LH-NC-01	8/1/2025 1:45	7.01	26.62	1
LH-NC-01	8/1/2025 2:00	7	26.58	1
LH-NC-01	8/1/2025 2:15	6.95	26.56	1
LH-NC-01	8/1/2025 2:30	6.94	26.54	1
LH-NC-01	8/1/2025 2:45	6.97	26.52	1
LH-NC-01	8/1/2025 3:00	6.9	26.5	1
LH-NC-01	8/1/2025 3:15	6.87	26.48	1
LH-NC-01	8/1/2025 3:30	6.88	26.48	1
LH-NC-01	8/1/2025 3:45	6.8	26.46	1
LH-NC-01	8/1/2025 4:00	6.73	26.44	1
LH-NC-01	8/1/2025 4:15	6.71	26.42	1
LH-NC-01	8/1/2025 4:30	6.61	26.4	1
LH-NC-01	8/1/2025 4:45	6.53	26.38	1
LH-NC-01	8/1/2025 5:00	6.45	26.34	1
LH-NC-01	8/1/2025 5:15	6.38	26.32	1
LH-NC-01	8/1/2025 5:30	6.36	26.3	1
LH-NC-01	8/1/2025 5:45	6.34	26.28	1
LH-NC-01	8/1/2025 6:00	6.32	26.26	1
LH-NC-01	8/1/2025 6:15	6.22	26.24	1
LH-NC-01	8/1/2025 6:30	6.19	26.22	1
LH-NC-01	8/1/2025 6:45	6.16	26.2	1
LH-NC-01	8/1/2025 7:00	6.18	26.16	1
LH-NC-01	8/1/2025 7:15	6.15	26.16	1
LH-NC-01	8/1/2025 7:30	6.12	26.14	1
LH-NC-01	8/1/2025 7:45	6.11	26.12	1
LH-NC-01	8/1/2025 8:00	6.05	26.12	1
LH-NC-01	8/1/2025 8:15	5.97	26.1	1
LH-NC-01	8/1/2025 8:30	5.99	26.08	1
LH-NC-01	8/1/2025 8:45	5.97	26.08	1
LH-NC-01	8/1/2025 9:00	5.98	26.08	1
LH-NC-01	8/1/2025 9:15	5.96	26.08	1
LH-NC-01	8/1/2025 9:30	5.99	26.08	1
LH-NC-01	8/1/2025 9:45	6.01	26.08	1
LH-NC-01	8/1/2025 10:00	6.08	26.1	1
LH-NC-01	8/1/2025 10:15	6.14	26.1	1
LH-NC-01	8/1/2025 10:30	6.15	26.12	1
LH-NC-01	8/1/2025 10:45	6.24	26.14	1
LH-NC-01	8/1/2025 11:00	6.17	26.16	1
LH-NC-01	8/1/2025 11:15	6.25	26.2	1
LH-NC-01	8/1/2025 11:30	6.32	26.24	1
LH-NC-01	8/1/2025 11:45	6.38	26.28	1
LH-NC-01	8/1/2025 12:00	6.34	26.3	1
LH-NC-01	8/1/2025 12:15	6.42	26.34	1
LH-NC-01	8/1/2025 12:30	6.45	26.36	1
LH-NC-01	8/1/2025 12:45	6.42	26.4	1
LH-NC-01	8/1/2025 13:00	6.51	26.46	1
LH-NC-01	8/1/2025 13:15	6.47	26.48	1
LH-NC-01	8/1/2025 13:30	6.58	26.54	1
LH-NC-01	8/1/2025 13:45	6.77	26.58	1
LH-NC-01	8/1/2025 14:00	6.8	26.62	1
LH-NC-01	8/1/2025 14:15	6.82	26.62	1
LH-NC-01	8/1/2025 14:30	6.94	26.66	1
LH-NC-01	8/1/2025 14:45	6.96	26.68	1
LH-NC-01	8/1/2025 15:00	7.16	26.72	1
LH-NC-01	8/1/2025 15:15	7.22	26.76	1
LH-NC-01	8/1/2025 15:30	7.28	26.76	1
LH-NC-01	8/1/2025 15:45	7.47	26.78	1
LH-NC-01	8/1/2025 16:00	7.49	26.78	1
LH-NC-01	8/1/2025 16:15	7.51	26.78	1
LH-NC-01	8/1/2025 16:30	7.61	26.78	1
LH-NC-01	8/1/2025 16:45	7.68	26.78	1
LH-NC-01	8/1/2025 17:00	7.67	26.76	1
LH-NC-01	8/1/2025 17:15	7.64	26.76	1
LH-NC-01	8/1/2025 17:30	7.52	26.72	1
LH-NC-01	8/1/2025 17:45	7.59	26.72	1
LH-NC-01	8/1/2025 18:00	7.5	26.7	1
LH-NC-01	8/1/2025 18:15	7.55	26.68	1
LH-NC-01	8/1/2025 18:30	7.42	26.66	1
LH-NC-01	8/1/2025 18:45	7.28	26.6	1
LH-NC-01	8/1/2025 19:00	7.32	26.56	1
LH-NC-01	8/1/2025 19:15	7.25	26.5	1
LH-NC-01	8/1/2025 19:30	7.16	26.48	1
LH-NC-01	8/1/2025 19:45	7.09	26.44	1
LH-NC-01	8/1/2025 20:00	7	26.4	1

Station Name	Date Time	DO mg/L	Temp C	Use Code
LH-NC-01	8/1/2025 20:15	6.96	26.36	1
LH-NC-01	8/1/2025 20:30	6.9	26.32	1
LH-NC-01	8/1/2025 20:45	6.85	26.28	1
LH-NC-01	8/1/2025 21:00	6.88	26.26	1
LH-NC-01	8/1/2025 21:15	6.84	26.24	1
LH-NC-01	8/1/2025 21:30	6.73	26.22	1
LH-NC-01	8/1/2025 21:45	6.74	26.18	1
LH-NC-01	8/1/2025 22:00	6.69	26.16	1
LH-NC-01	8/1/2025 22:15	6.74	26.14	1
LH-NC-01	8/1/2025 22:30	6.62	26.12	1
LH-NC-01	8/1/2025 22:45	6.62	26.12	1
LH-NC-01	8/1/2025 23:00	6.6	26.1	1
LH-NC-01	8/1/2025 23:15	6.6	26.06	1
LH-NC-01	8/1/2025 23:30	6.62	26.04	1
LH-NC-01	8/1/2025 23:45	6.57	26.02	1
LH-NC-01	8/2/2025 0:00	6.55	26	1
LH-NC-01	8/2/2025 0:15	6.55	25.98	1
LH-NC-01	8/2/2025 0:30	6.53	25.96	1
LH-NC-01	8/2/2025 0:45	6.5	25.94	1
LH-NC-01	8/2/2025 1:00	6.5	25.92	1
LH-NC-01	8/2/2025 1:15	6.43	25.9	1
LH-NC-01	8/2/2025 1:30	6.45	25.88	1
LH-NC-01	8/2/2025 1:45	6.43	25.86	1
LH-NC-01	8/2/2025 2:00	6.34	25.84	1
LH-NC-01	8/2/2025 2:15	6.36	25.82	1
LH-NC-01	8/2/2025 2:30	6.36	25.82	1
LH-NC-01	8/2/2025 2:45	6.33	25.8	1
LH-NC-01	8/2/2025 3:00	6.3	25.78	1
LH-NC-01	8/2/2025 3:15	6.26	25.76	1
LH-NC-01	8/2/2025 3:30	6.26	25.76	1
LH-NC-01	8/2/2025 3:45	6.27	25.74	1
LH-NC-01	8/2/2025 4:00	6.27	25.72	1
LH-NC-01	8/2/2025 4:15	6.2	25.7	1
LH-NC-01	8/2/2025 4:30	6.23	25.7	1
LH-NC-01	8/2/2025 4:45	6.24	25.68	1
LH-NC-01	8/2/2025 5:00	6.21	25.66	1
LH-NC-01	8/2/2025 5:15	6.24	25.64	1
LH-NC-01	8/2/2025 5:30	6.2	25.62	1
LH-NC-01	8/2/2025 5:45	6.22	25.6	1
LH-NC-01	8/2/2025 6:00	6.17	25.6	1
LH-NC-01	8/2/2025 6:15	6.17	25.58	1
LH-NC-01	8/2/2025 6:30	6.13	25.56	1
LH-NC-01	8/2/2025 6:45	6.12	25.54	1
LH-NC-01	8/2/2025 7:00	6.14	25.52	1
LH-NC-01	8/2/2025 7:15	6.13	25.5	1
LH-NC-01	8/2/2025 7:30	6.12	25.5	1
LH-NC-01	8/2/2025 7:45	6.1	25.5	1
LH-NC-01	8/2/2025 8:00	6.13	25.48	1
LH-NC-01	8/2/2025 8:15	6.17	25.48	1
LH-NC-01	8/2/2025 8:30	6.18	25.5	1
LH-NC-01	8/2/2025 8:45	6.23	25.5	1
LH-NC-01	8/2/2025 9:00	6.32	25.52	1
LH-NC-01	8/2/2025 9:15	6.42	25.54	1
LH-NC-01	8/2/2025 9:30	6.42	25.58	1
LH-NC-01	8/2/2025 9:45	6.44	25.62	1
LH-NC-01	8/2/2025 10:00	6.57	25.68	1
LH-NC-01	8/2/2025 10:15	6.63	25.72	1
LH-NC-01	8/2/2025 10:30	6.68	25.74	1
LH-NC-01	8/2/2025 10:45	6.73	25.78	1
LH-NC-01	8/2/2025 11:00	6.76	25.82	1
LH-NC-01	8/2/2025 11:15	6.88	25.86	1
LH-NC-01	8/2/2025 11:30	6.96	25.92	1
LH-NC-01	8/2/2025 11:45	6.89	25.94	1
LH-NC-01	8/2/2025 12:00	7	25.98	1
LH-NC-01	8/2/2025 12:15	7.09	26.04	1
LH-NC-01	8/2/2025 12:30	7.19	26.1	1
LH-NC-01	8/2/2025 12:45	7.3	26.16	1
LH-NC-01	8/2/2025 13:00	7.38	26.18	1
LH-NC-01	8/2/2025 13:15	7.46	26.2	1
LH-NC-01	8/2/2025 13:30	7.66	26.22	1
LH-NC-01	8/2/2025 13:45	7.76	26.24	1
LH-NC-01	8/2/2025 14:00	7.76	26.26	1
LH-NC-01	8/2/2025 14:15	7.63	26.28	1
LH-NC-01	8/2/2025 14:30	7.78	26.28	1
LH-NC-01	8/2/2025 14:45	7.59	26.26	1
LH-NC-01	8/2/2025 15:00	7.54	26.24	1
LH-NC-01	8/2/2025 15:15	7.43	26.24	1
LH-NC-01	8/2/2025 15:30	7.35	26.22	1
LH-NC-01	8/2/2025 15:45	7.21	26.2	1
LH-NC-01	8/2/2025 16:00	7.2	26.18	1
LH-NC-01	8/2/2025 16:15	7.08	26.18	1
LH-NC-01	8/2/2025 16:30	7.05	26.16	1
LH-NC-01	8/2/2025 16:45	6.96	26.14	1
LH-NC-01	8/2/2025 17:00	6.88	26.14	1

Station Name	Date Time	DO mg/L	Temp C	Use Code
LH-NC-01	8/2/2025 17:15	6.8	26.12	1
LH-NC-01	8/2/2025 17:30	6.9	26.12	1
LH-NC-01	8/2/2025 17:45	6.8	26.08	1
LH-NC-01	8/2/2025 18:00	6.91	26.08	1
LH-NC-01	8/2/2025 18:15	6.89	26.08	1
LH-NC-01	8/2/2025 18:30	6.8	26.08	1
LH-NC-01	8/2/2025 18:45	6.87	26.06	1
LH-NC-01	8/2/2025 19:00	6.77	26.04	1
LH-NC-01	8/2/2025 19:15	6.81	26	1
LH-NC-01	8/2/2025 19:30	6.65	25.94	1
LH-NC-01	8/2/2025 19:45	6.69	25.92	1
LH-NC-01	8/2/2025 20:00	6.72	25.9	1
LH-NC-01	8/2/2025 20:15	6.65	25.86	1
LH-NC-01	8/2/2025 20:30	6.56	25.8	1
LH-NC-01	8/2/2025 20:45	6.53	25.76	1
LH-NC-01	8/2/2025 21:00	6.32	25.72	1
LH-NC-01	8/2/2025 21:15	6.39	25.66	1
LH-NC-01	8/2/2025 21:30	6.3	25.62	1
LH-NC-01	8/2/2025 21:45	6.27	25.58	1
LH-NC-01	8/2/2025 22:00	6.16	25.56	1
LH-NC-01	8/2/2025 22:15	6.09	25.52	1
LH-NC-01	8/2/2025 22:30	6.01	25.48	1
LH-NC-01	8/2/2025 22:45	5.92	25.44	1
LH-NC-01	8/2/2025 23:00	5.87	25.4	1
LH-NC-01	8/2/2025 23:15	5.64	25.38	1
LH-NC-01	8/2/2025 23:30	5.61	25.36	1
LH-NC-01	8/2/2025 23:45	5.56	25.32	1
LH-NC-01	8/3/2025 0:00	5.52	25.3	1
LH-NC-01	8/3/2025 0:15	5.52	25.28	1
LH-NC-01	8/3/2025 0:30	5.44	25.26	1
LH-NC-01	8/3/2025 0:45	5.57	25.24	1
LH-NC-01	8/3/2025 1:00	5.52	25.22	1
LH-NC-01	8/3/2025 1:15	5.4	25.2	1
LH-NC-01	8/3/2025 1:30	5.39	25.18	1
LH-NC-01	8/3/2025 1:45	5.3	25.16	1
LH-NC-01	8/3/2025 2:00	5.42	25.14	1
LH-NC-01	8/3/2025 2:15	5.48	25.12	1
LH-NC-01	8/3/2025 2:30	5.43	25.1	1
LH-NC-01	8/3/2025 2:45	5.37	25.08	1
LH-NC-01	8/3/2025 3:00	5.25	25.06	1
LH-NC-01	8/3/2025 3:15	5.44	25.04	1
LH-NC-01	8/3/2025 3:30	5.48	25.02	1
LH-NC-01	8/3/2025 3:45	5.44	25.02	1
LH-NC-01	8/3/2025 4:00	5.49	25	1
LH-NC-01	8/3/2025 4:15	5.55	24.98	1
LH-NC-01	8/3/2025 4:30	5.61	24.96	1
LH-NC-01	8/3/2025 4:45	5.58	24.96	1
LH-NC-01	8/3/2025 5:00	5.68	24.94	1
LH-NC-01	8/3/2025 5:15	5.7	24.92	1
LH-NC-01	8/3/2025 5:30	5.7	24.9	1
LH-NC-01	8/3/2025 5:45	5.74	24.9	1
LH-NC-01	8/3/2025 6:00	5.68	24.9	1
LH-NC-01	8/3/2025 6:15	5.77	24.88	1
LH-NC-01	8/3/2025 6:30	5.79	24.88	1
LH-NC-01	8/3/2025 6:45	5.79	24.88	1
LH-NC-01	8/3/2025 7:00	5.8	24.88	1
LH-NC-01	8/3/2025 7:15	5.82	24.88	1
LH-NC-01	8/3/2025 7:30	5.77	24.88	1
LH-NC-01	8/3/2025 7:45	5.78	24.88	1
LH-NC-01	8/3/2025 8:00	5.74	24.88	1
LH-NC-01	8/3/2025 8:15	5.73	24.88	1
LH-NC-01	8/3/2025 8:30	5.68	24.9	1
LH-NC-01	8/3/2025 8:45	5.72	24.9	1
LH-NC-01	8/3/2025 9:00	5.75	24.94	1
LH-NC-01	8/3/2025 9:15	5.76	24.96	1
LH-NC-01	8/3/2025 9:30	5.78	25	1
LH-NC-01	8/3/2025 9:45	5.8	25.02	1
LH-NC-01	8/3/2025 10:00	5.84	25.1	1
LH-NC-01	8/3/2025 10:15	5.96	25.14	1
LH-NC-01	8/3/2025 10:30	6.06	25.2	1
LH-NC-01	8/3/2025 10:45	6.11	25.24	1
LH-NC-01	8/3/2025 11:00	6.14	25.32	1
LH-NC-01	8/3/2025 11:15	6.44	25.38	1
LH-NC-01	8/3/2025 11:30	6.63	25.44	1
LH-NC-01	8/3/2025 11:45	6.7	25.44	1
LH-NC-01	8/3/2025 12:00	6.76	25.5	1
LH-NC-01	8/3/2025 12:15	7.02	25.56	1
LH-NC-01	8/3/2025 12:30	7.18	25.6	1
LH-NC-01	8/3/2025 12:45	7.17	25.64	1
LH-NC-01	8/3/2025 13:00	7.09	25.68	1
LH-NC-01	8/3/2025 13:15	7.4	25.74	1
LH-NC-01	8/3/2025 13:30	7.61	25.8	1
LH-NC-01	8/3/2025 13:45	7.63	25.86	1
LH-NC-01	8/3/2025 14:00	7.85	25.92	1

Station Name	Date Time	DO mg/L	Temp C	Use Code
LH-NC-01	8/3/2025 14:15	8.02	25.98	1
LH-NC-01	8/3/2025 14:30	8.2	26.06	1
LH-NC-01	8/3/2025 14:45	8.25	26.14	1
LH-NC-01	8/3/2025 15:00	8.39	26.18	1
LH-NC-01	8/3/2025 15:15	8.44	26.22	1
LH-NC-01	8/3/2025 15:30	8.56	26.3	1
LH-NC-01	8/3/2025 15:45	8.71	26.4	1
LH-NC-01	8/3/2025 16:00	8.92	26.48	1
LH-NC-01	8/3/2025 16:15	9.06	26.56	1
LH-NC-01	8/3/2025 16:30	9.08	26.58	1
LH-NC-01	8/3/2025 16:45	9.15	26.64	1
LH-NC-01	8/3/2025 17:00	9.33	26.7	1
LH-NC-01	8/3/2025 17:15	9.42	26.74	1
LH-NC-01	8/3/2025 17:30	9.34	26.76	1
LH-NC-01	8/3/2025 17:45	9.36	26.74	1
LH-NC-01	8/3/2025 18:00	9.21	26.72	1
LH-NC-01	8/3/2025 18:15	9.34	26.7	1
LH-NC-01	8/3/2025 18:30	9.37	26.72	1
LH-NC-01	8/3/2025 18:45	9.4	26.68	1
LH-NC-01	8/3/2025 19:00	9.42	26.66	1
LH-NC-01	8/3/2025 19:15	9.28	26.66	1
LH-NC-01	8/3/2025 19:30	9.3	26.64	1
LH-NC-01	8/3/2025 19:45	9.35	26.62	1
LH-NC-01	8/3/2025 20:00	9.27	26.58	1
LH-NC-01	8/3/2025 20:15	9.04	26.54	1
LH-NC-01	8/3/2025 20:30	9.15	26.5	1
LH-NC-01	8/3/2025 20:45	9.07	26.46	1
LH-NC-01	8/3/2025 21:00	8.98	26.42	1
LH-NC-01	8/3/2025 21:15	8.91	26.38	1
LH-NC-01	8/3/2025 21:30	8.62	26.32	1
LH-NC-01	8/3/2025 21:45	8.64	26.28	1
LH-NC-01	8/3/2025 22:00	8.59	26.24	1
LH-NC-01	8/3/2025 22:15	8.44	26.2	1
LH-NC-01	8/3/2025 22:30	8.41	26.14	1
LH-NC-01	8/3/2025 22:45	8.33	26.1	1
LH-NC-01	8/3/2025 23:00	8.31	26.06	1
LH-NC-01	8/3/2025 23:15	8.28	26.02	1
LH-NC-01	8/3/2025 23:30	8.21	25.98	1
LH-NC-01	8/3/2025 23:45	8.16	25.96	1
LH-NC-01	8/4/2025 0:00	8.14	25.92	1
LH-NC-01	8/4/2025 0:15	8.07	25.88	1
LH-NC-01	8/4/2025 0:30	7.92	25.86	1
LH-NC-01	8/4/2025 0:45	7.9	25.82	1
LH-NC-01	8/4/2025 1:00	7.84	25.8	1
LH-NC-01	8/4/2025 1:15	7.91	25.78	1
LH-NC-01	8/4/2025 1:30	7.81	25.76	1
LH-NC-01	8/4/2025 1:45	7.74	25.74	1
LH-NC-01	8/4/2025 2:00	7.83	25.72	1
LH-NC-01	8/4/2025 2:15	7.74	25.7	1
LH-NC-01	8/4/2025 2:30	7.68	25.68	1
LH-NC-01	8/4/2025 2:45	7.66	25.66	1
LH-NC-01	8/4/2025 3:00	7.61	25.64	1
LH-NC-01	8/4/2025 3:15	7.61	25.62	1
LH-NC-01	8/4/2025 3:30	7.55	25.6	1
LH-NC-01	8/4/2025 3:45	7.5	25.58	1
LH-NC-01	8/4/2025 4:00	7.48	25.56	1
LH-NC-01	8/4/2025 4:15	7.48	25.54	1
LH-NC-01	8/4/2025 4:30	7.45	25.52	1
LH-NC-01	8/4/2025 4:45	7.41	25.52	1
LH-NC-01	8/4/2025 5:00	7.39	25.5	1
LH-NC-01	8/4/2025 5:15	7.24	25.48	1
LH-NC-01	8/4/2025 5:30	7.25	25.48	1
LH-NC-01	8/4/2025 5:45	7.25	25.46	1
LH-NC-01	8/4/2025 6:00	7.24	25.44	1
LH-NC-01	8/4/2025 6:15	7.14	25.44	1
LH-NC-01	8/4/2025 6:30	7.19	25.42	1
LH-NC-01	8/4/2025 6:45	7.17	25.4	1
LH-NC-01	8/4/2025 7:00	7.15	25.38	1
LH-NC-01	8/4/2025 7:15	7.11	25.38	1
LH-NC-01	8/4/2025 7:30	7.08	25.36	1
LH-NC-01	8/4/2025 7:45	7.07	25.34	1
LH-NC-01	8/4/2025 8:00	7.09	25.34	1
LH-NC-01	8/4/2025 8:15	7.06	25.34	1
LH-NC-01	8/4/2025 8:30	7.02	25.32	1
LH-NC-01	8/4/2025 8:45	7.07	25.32	1
LH-NC-01	8/4/2025 9:00	7.1	25.32	1
LH-NC-01	8/4/2025 9:15	7.2	25.34	1
LH-NC-01	8/4/2025 9:30	7.16	25.34	1
LH-NC-01	8/4/2025 9:45	7.83	24.98	2
LH-NC-01	8/4/2025 10:00	8.04	25.44	2
LH-NC-01	8/4/2025 10:15			2
LH-NC-01	8/4/2025 10:30	7.64	25.6	2
LH-NC-01	8/4/2025 10:45	7.87	25.48	1
LH-NC-01	8/4/2025 11:00	7.85	25.5	1

Station Name	Date Time	DO mg/L	Temp C	Use Code
LH-NC-01	8/4/2025 11:15	8.1	25.52	1
LH-NC-01	8/4/2025 11:30	8.16	25.54	1
LH-NC-01	8/4/2025 11:45	8.33	25.56	1
LH-NC-01	8/4/2025 12:00	8.41	25.6	1
LH-NC-01	8/4/2025 12:15	8.59	25.64	1
LH-NC-01	8/4/2025 12:30	8.67	25.68	1
LH-NC-01	8/4/2025 12:45	8.79	25.7	1
LH-NC-01	8/4/2025 13:00	8.82	25.74	1
LH-NC-01	8/4/2025 13:15	8.92	25.78	1
LH-NC-01	8/4/2025 13:30	9.03	25.86	1
LH-NC-01	8/4/2025 13:45	9.19	25.92	1
LH-NC-01	8/4/2025 14:00	9.17	25.96	1
LH-NC-01	8/4/2025 14:15	9.2	26	1
LH-NC-01	8/4/2025 14:30	9.15	26.02	1
LH-NC-01	8/4/2025 14:45	9.21	26.04	1
LH-NC-01	8/4/2025 15:00	9.3	26.04	1
LH-NC-01	8/4/2025 15:15	9.18	26.02	1
LH-NC-01	8/4/2025 15:30	8.93	26	1
LH-NC-01	8/4/2025 15:45	8.73	25.96	1
LH-NC-01	8/4/2025 16:00	8.69	25.92	1
LH-NC-01	8/4/2025 16:15	8.58	25.92	1
LH-NC-01	8/4/2025 16:30	8.5	25.9	1
LH-NC-01	8/4/2025 16:45	8.43	25.92	1
LH-NC-01	8/4/2025 17:00	8.68	25.98	1
LH-NC-01	8/4/2025 17:15	8.79	26.06	1
LH-NC-01	8/4/2025 17:30	8.87	26.12	1
LH-NC-01	8/4/2025 17:45	9.19	26.2	1
LH-NC-01	8/4/2025 18:00	9.29	26.24	1
LH-NC-01	8/4/2025 18:15	9.3	26.24	1
LH-NC-01	8/4/2025 18:30	9.48	26.28	1
LH-NC-01	8/4/2025 18:45	9.33	26.32	1
LH-NC-01	8/4/2025 19:00	9.64	26.36	1
LH-NC-01	8/4/2025 19:15	9.51	26.36	1
LH-NC-01	8/4/2025 19:30	9.68	26.36	1
LH-NC-01	8/4/2025 19:45	9.51	26.32	1
LH-NC-01	8/4/2025 20:00	9.43	26.32	1
LH-NC-01	8/4/2025 20:15	9.34	26.3	1
LH-NC-01	8/4/2025 20:30	9.41	26.28	1
LH-NC-01	8/4/2025 20:45	9.36	26.26	1
LH-NC-01	8/4/2025 21:00	9.4	26.26	1
LH-NC-01	8/4/2025 21:15	9.34	26.26	1
LH-NC-01	8/4/2025 21:30	9.48	26.24	1
LH-NC-01	8/4/2025 21:45	9.46	26.24	1
LH-NC-01	8/4/2025 22:00	9.47	26.24	1
LH-NC-01	8/4/2025 22:15	9.33	26.24	1
LH-NC-01	8/4/2025 22:30	9.45	26.22	1
LH-NC-01	8/4/2025 22:45	9.35	26.22	1
LH-NC-01	8/4/2025 23:00	9.34	26.2	1
LH-NC-01	8/4/2025 23:15	9.15	26.18	1
LH-NC-01	8/4/2025 23:30	9.22	26.16	1
LH-NC-01	8/4/2025 23:45	9.12	26.14	1
LH-NC-01	8/5/2025 0:00	9.04	26.12	1
LH-NC-01	8/5/2025 0:15	8.97	26.1	1
LH-NC-01	8/5/2025 0:30	8.81	26.08	1
LH-NC-01	8/5/2025 0:45	8.81	26.06	1
LH-NC-01	8/5/2025 1:00	8.77	26.04	1
LH-NC-01	8/5/2025 1:15	8.66	26.02	1
LH-NC-01	8/5/2025 1:30	8.5	26	1
LH-NC-01	8/5/2025 1:45	8.53	26	1
LH-NC-01	8/5/2025 2:00	8.42	25.98	1
LH-NC-01	8/5/2025 2:15	8.38	25.96	1
LH-NC-01	8/5/2025 2:30	8.32	25.94	1
LH-NC-01	8/5/2025 2:45	8.25	25.92	1
LH-NC-01	8/5/2025 3:00	8.2	25.92	1
LH-NC-01	8/5/2025 3:15	8.16	25.9	1
LH-NC-01	8/5/2025 3:30	8.06	25.9	1
LH-NC-01	8/5/2025 3:45	8.07	25.88	1
LH-NC-01	8/5/2025 4:00	8.06	25.88	1
LH-NC-01	8/5/2025 4:15	8	25.86	1
LH-NC-01	8/5/2025 4:30	7.98	25.84	1
LH-NC-01	8/5/2025 4:45	7.95	25.82	1
LH-NC-01	8/5/2025 5:00	7.94	25.8	1
LH-NC-01	8/5/2025 5:15	7.9	25.78	1
LH-NC-01	8/5/2025 5:30	7.82	25.76	1
LH-NC-01	8/5/2025 5:45	7.82	25.74	1
LH-NC-01	8/5/2025 6:00	7.82	25.72	1
LH-NC-01	8/5/2025 6:15	7.72	25.7	1
LH-NC-01	8/5/2025 6:30	7.73	25.68	1
LH-NC-01	8/5/2025 6:45	7.64	25.66	1
LH-NC-01	8/5/2025 7:00	7.63	25.64	1
LH-NC-01	8/5/2025 7:15	7.62	25.62	1
LH-NC-01	8/5/2025 7:30	7.61	25.6	1
LH-NC-01	8/5/2025 7:45	7.58	25.58	1
LH-NC-01	8/5/2025 8:00	7.54	25.58	1

Station Name	Date Time	DO mg/L	Temp C	Use Code
LH-NC-01	8/5/2025 8:15	7.56	25.56	1
LH-NC-01	8/5/2025 8:30	7.53	25.54	1
LH-NC-01	8/5/2025 8:45	7.49	25.5	1
LH-NC-01	8/5/2025 9:00	7.49	25.5	1
LH-NC-01	8/5/2025 9:15	7.51	25.48	1
LH-NC-01	8/5/2025 9:30	7.55	25.48	1
LH-NC-01	8/5/2025 9:45	7.59	25.48	1
LH-NC-01	8/5/2025 10:00	7.59	25.48	1
LH-NC-01	8/5/2025 10:15	7.67	25.48	1
LH-NC-01	8/5/2025 10:30	7.68	25.5	1
LH-NC-01	8/5/2025 10:45	7.75	25.5	1
LH-NC-01	8/5/2025 11:00	8	25.54	1
LH-NC-01	8/5/2025 11:15	8.05	25.58	1
LH-NC-01	8/5/2025 11:30	8.18	25.6	1
LH-NC-01	8/5/2025 11:45	8.37	25.64	1
LH-NC-01	8/5/2025 12:00	8.3	25.68	1
LH-NC-01	8/5/2025 12:15	8.4	25.68	1
LH-NC-01	8/5/2025 12:30	8.45	25.7	1
LH-NC-01	8/5/2025 12:45	8.56	25.72	1
LH-NC-01	8/5/2025 13:00	8.6	25.74	1
LH-NC-01	8/5/2025 13:15	8.34	25.72	1
LH-NC-01	8/5/2025 13:30	8.61	25.72	1
LH-NC-01	8/5/2025 13:45	8.58	25.72	1
LH-NC-01	8/5/2025 14:00	8.76	25.74	1
LH-NC-01	8/5/2025 14:15	8.73	25.78	1
LH-NC-01	8/5/2025 14:30	8.58	25.78	1
LH-NC-01	8/5/2025 14:45	8.56	25.78	1
LH-NC-01	8/5/2025 15:00	8.46	25.8	1
LH-NC-01	8/5/2025 15:15	8.57	25.8	1
LH-NC-01	8/5/2025 15:30	8.56	25.82	1
LH-NC-01	8/5/2025 15:45	8.57	25.84	1
LH-NC-01	8/5/2025 16:00	8.5	25.86	1
LH-NC-01	8/5/2025 16:15	8.45	25.88	1
LH-NC-01	8/5/2025 16:30	8.38	25.88	1
LH-NC-01	8/5/2025 16:45	8.45	25.88	1
LH-NC-01	8/5/2025 17:00	8.47	25.9	1
LH-NC-01	8/5/2025 17:15	8.31	25.9	1
LH-NC-01	8/5/2025 17:30	8.47	25.9	1
LH-NC-01	8/5/2025 17:45	8.45	25.9	1
LH-NC-01	8/5/2025 18:00	8.45	25.88	1
LH-NC-01	8/5/2025 18:15	8.42	25.88	1
LH-NC-01	8/5/2025 18:30	8.43	25.86	1
LH-NC-01	8/5/2025 18:45	8.37	25.82	1
LH-NC-01	8/5/2025 19:00	8.26	25.8	1
LH-NC-01	8/5/2025 19:15	8.22	25.78	1
LH-NC-01	8/5/2025 19:30	8.23	25.74	1
LH-NC-01	8/5/2025 19:45	8.19	25.7	1
LH-NC-01	8/5/2025 20:00	8.13	25.68	1
LH-NC-01	8/5/2025 20:15	8.13	25.66	1
LH-NC-01	8/5/2025 20:30	8.03	25.62	1
LH-NC-01	8/5/2025 20:45	7.93	25.58	1
LH-NC-01	8/5/2025 21:00	7.89	25.54	1
LH-NC-01	8/5/2025 21:15	7.8	25.52	1
LH-NC-01	8/5/2025 21:30	7.82	25.48	1
LH-NC-01	8/5/2025 21:45	7.75	25.46	1
LH-NC-01	8/5/2025 22:00	7.68	25.44	1
LH-NC-01	8/5/2025 22:15	7.58	25.42	1
LH-NC-01	8/5/2025 22:30	7.52	25.38	1
LH-NC-01	8/5/2025 22:45	7.44	25.36	1
LH-NC-01	8/5/2025 23:00	7.4	25.34	1
LH-NC-01	8/5/2025 23:15	7.34	25.32	1
LH-NC-01	8/5/2025 23:30	7.32	25.28	1
LH-NC-01	8/5/2025 23:45	7.28	25.28	1
LH-NC-01	8/6/2025 0:00	7.29	25.26	1
LH-NC-01	8/6/2025 0:15	7.29	25.24	1
LH-NC-01	8/6/2025 0:30	7.28	25.22	1
LH-NC-01	8/6/2025 0:45	7.26	25.2	1
LH-NC-01	8/6/2025 1:00	7.26	25.18	1
LH-NC-01	8/6/2025 1:15	7.29	25.16	1
LH-NC-01	8/6/2025 1:30	7.31	25.16	1
LH-NC-01	8/6/2025 1:45	7.31	25.14	1
LH-NC-01	8/6/2025 2:00	7.29	25.12	1
LH-NC-01	8/6/2025 2:15	7.29	25.1	1
LH-NC-01	8/6/2025 2:30	7.25	25.1	1
LH-NC-01	8/6/2025 2:45	7.28	25.08	1
LH-NC-01	8/6/2025 3:00	7.3	25.08	1
LH-NC-01	8/6/2025 3:15	7.29	25.06	1
LH-NC-01	8/6/2025 3:30	7.28	25.06	1
LH-NC-01	8/6/2025 3:45	7.28	25.04	1
LH-NC-01	8/6/2025 4:00	7.25	25.04	1
LH-NC-01	8/6/2025 4:15	7.31	25.04	1
LH-NC-01	8/6/2025 4:30	7.26	25.02	1
LH-NC-01	8/6/2025 4:45	7.2	25.02	1
LH-NC-01	8/6/2025 5:00	7.23	25.02	1

Station Name	Date Time	DO mg/L	Temp C	Use Code
LH-NC-01	8/6/2025 5:15	7.18	25.02	1
LH-NC-01	8/6/2025 5:30	7.19	25	1
LH-NC-01	8/6/2025 5:45	7.14	25	1
LH-NC-01	8/6/2025 6:00	7.11	25	1
LH-NC-01	8/6/2025 6:15	7.07	25	1
LH-NC-01	8/6/2025 6:30	7.04	24.98	1
LH-NC-01	8/6/2025 6:45	7.01	24.98	1
LH-NC-01	8/6/2025 7:00	7.01	24.98	1
LH-NC-01	8/6/2025 7:15	6.96	24.98	1
LH-NC-01	8/6/2025 7:30	6.94	24.96	1
LH-NC-01	8/6/2025 7:45	6.94	24.96	1
LH-NC-01	8/6/2025 8:00	6.9	24.96	1
LH-NC-01	8/6/2025 8:15	6.92	24.96	1
LH-NC-01	8/6/2025 8:30	6.91	24.98	1
LH-NC-01	8/6/2025 8:45	6.94	24.98	1
LH-NC-01	8/6/2025 9:00	6.91	25	1
LH-NC-01	8/6/2025 9:15	6.91	25	1
LH-NC-01	8/6/2025 9:30	6.93	25.02	1
LH-NC-01	8/6/2025 9:45	6.97	25.04	1
LH-NC-01	8/6/2025 10:00	7	25.08	1
LH-NC-01	8/6/2025 10:15	7.08	25.1	1
LH-NC-01	8/6/2025 10:30	7.27	25.14	1
LH-NC-01	8/6/2025 10:45	7.35	25.2	1
LH-NC-01	8/6/2025 11:00	7.44	25.24	1
LH-NC-01	8/6/2025 11:15	7.54	25.26	1
LH-NC-01	8/6/2025 11:30	7.59	25.3	1
LH-NC-01	8/6/2025 11:45	7.65	25.34	1
LH-NC-01	8/6/2025 12:00	7.73	25.36	1
LH-NC-01	8/6/2025 12:15	7.72	25.4	1
LH-NC-01	8/6/2025 12:30	7.87	25.44	1
LH-NC-01	8/6/2025 12:45	7.93	25.44	1
LH-NC-01	8/6/2025 13:00	8.21	25.5	1
LH-NC-01	8/6/2025 13:15	8.43	25.54	1
LH-NC-01	8/6/2025 13:30	8.47	25.58	1
LH-NC-01	8/6/2025 13:45	8.61	25.62	1
LH-NC-01	8/6/2025 14:00	8.76	25.64	1
LH-NC-01	8/6/2025 14:15	8.94	25.68	1
LH-NC-01	8/6/2025 14:30	8.79	25.7	1
LH-NC-01	8/6/2025 14:45	8.97	25.74	1
LH-NC-01	8/6/2025 15:00	9.13	25.76	1
LH-NC-01	8/6/2025 15:15	9.19	25.8	1
LH-NC-01	8/6/2025 15:30	9.17	25.8	1
LH-NC-01	8/6/2025 15:45	9.28	25.82	1
LH-NC-01	8/6/2025 16:00	9.1	25.82	1
LH-NC-01	8/6/2025 16:15	9.16	25.82	1
LH-NC-01	8/6/2025 16:30	9.15	25.82	1
LH-NC-01	8/6/2025 16:45	9.1	25.84	1
LH-NC-01	8/6/2025 17:00	9.09	25.84	1
LH-NC-01	8/6/2025 17:15	9.16	25.84	1
LH-NC-01	8/6/2025 17:30	9.18	25.86	1
LH-NC-01	8/6/2025 17:45	9.13	25.86	1
LH-NC-01	8/6/2025 18:00	9.03	25.84	1
LH-NC-01	8/6/2025 18:15	8.98	25.8	1
LH-NC-01	8/6/2025 18:30	8.93	25.78	1
LH-NC-01	8/6/2025 18:45	8.87	25.76	1
LH-NC-01	8/6/2025 19:00	8.94	25.74	1
LH-NC-01	8/6/2025 19:15	8.83	25.72	1
LH-NC-01	8/6/2025 19:30	8.77	25.68	1
LH-NC-01	8/6/2025 19:45	8.61	25.66	1
LH-NC-01	8/6/2025 20:00	8.62	25.64	1
LH-NC-01	8/6/2025 20:15	8.51	25.6	1
LH-NC-01	8/6/2025 20:30	8.47	25.58	1
LH-NC-01	8/6/2025 20:45	8.39	25.56	1
LH-NC-01	8/6/2025 21:00	8.39	25.52	1
LH-NC-01	8/6/2025 21:15	8.3	25.5	1
LH-NC-01	8/6/2025 21:30	8.3	25.5	1
LH-NC-01	8/6/2025 21:45	8.28	25.48	1
LH-NC-01	8/6/2025 22:00	8.32	25.46	1
LH-NC-01	8/6/2025 22:15	8.29	25.44	1
LH-NC-01	8/6/2025 22:30	8.25	25.44	1
LH-NC-01	8/6/2025 22:45	8.21	25.42	1
LH-NC-01	8/6/2025 23:00	8.22	25.4	1
LH-NC-01	8/6/2025 23:15	8.18	25.38	1
LH-NC-01	8/6/2025 23:30	8.22	25.38	1
LH-NC-01	8/6/2025 23:45	8.14	25.36	1
LH-NC-01	8/7/2025 0:00	8.12	25.34	1
LH-NC-01	8/7/2025 0:15	8.08	25.32	1
LH-NC-01	8/7/2025 0:30	8.08	25.32	1
LH-NC-01	8/7/2025 0:45	8.07	25.3	1
LH-NC-01	8/7/2025 1:00	8.06	25.28	1
LH-NC-01	8/7/2025 1:15	8.03	25.28	1
LH-NC-01	8/7/2025 1:30	7.96	25.26	1
LH-NC-01	8/7/2025 1:45	8	25.26	1
LH-NC-01	8/7/2025 2:00	8.01	25.24	1

Station Name	Date Time	DO mg/L	Temp C	Use Code
LH-NC-01	8/7/2025 2:15	7.98	25.24	1
LH-NC-01	8/7/2025 2:30	7.97	25.24	1
LH-NC-01	8/7/2025 2:45	7.9	25.22	1
LH-NC-01	8/7/2025 3:00	7.9	25.22	1
LH-NC-01	8/7/2025 3:15	7.87	25.22	1
LH-NC-01	8/7/2025 3:30	7.88	25.22	1
LH-NC-01	8/7/2025 3:45	7.84	25.2	1
LH-NC-01	8/7/2025 4:00	7.8	25.2	1
LH-NC-01	8/7/2025 4:15	7.78	25.18	1
LH-NC-01	8/7/2025 4:30	7.75	25.18	1
LH-NC-01	8/7/2025 4:45	7.64	25.16	1
LH-NC-01	8/7/2025 5:00	7.63	25.16	1
LH-NC-01	8/7/2025 5:15	7.59	25.14	1
LH-NC-01	8/7/2025 5:30	7.56	25.14	1
LH-NC-01	8/7/2025 5:45	7.54	25.14	1
LH-NC-01	8/7/2025 6:00	7.56	25.12	1
LH-NC-01	8/7/2025 6:15	7.52	25.12	1
LH-NC-01	8/7/2025 6:30	7.41	25.1	1
LH-NC-01	8/7/2025 6:45	7.41	25.1	1
LH-NC-01	8/7/2025 7:00	7.41	25.1	1
LH-NC-01	8/7/2025 7:15	7.28	25.08	1
LH-NC-01	8/7/2025 7:30	7.36	25.08	1
LH-NC-01	8/7/2025 7:45	7.36	25.08	1
LH-NC-01	8/7/2025 8:00	7.35	25.08	1
LH-NC-01	8/7/2025 8:15	7.29	25.08	1
LH-NC-01	8/7/2025 8:30	7.36	25.08	1
LH-NC-01	8/7/2025 8:45	7.37	25.08	1
LH-NC-01	8/7/2025 9:00	7.39	25.08	1
LH-NC-01	8/7/2025 9:15	7.36	25.1	1
LH-NC-01	8/7/2025 9:30	7.54	25.1	1
LH-NC-01	8/7/2025 9:45	7.68	25.12	1
LH-NC-01	8/7/2025 10:00	7.72	25.18	1
LH-NC-01	8/7/2025 10:15	7.84	25.22	1
LH-NC-01	8/7/2025 10:30	7.97	25.3	1
LH-NC-01	8/7/2025 10:45	8.15	25.4	1
LH-NC-01	8/7/2025 11:00	8.12	25.44	1
LH-NC-01	8/7/2025 11:15	8.12	25.5	1
LH-NC-01	8/7/2025 11:30	8.18	25.56	1
LH-NC-01	8/7/2025 11:45	8.42	25.6	1
LH-NC-01	8/7/2025 12:00	8.56	25.7	1
LH-NC-01	8/7/2025 12:15	8.63	25.78	1
LH-NC-01	8/7/2025 12:30	8.71	25.82	1
LH-NC-01	8/7/2025 12:45	8.88	25.9	1
LH-NC-01	8/7/2025 13:00	9.13	26.04	1
LH-NC-01	8/7/2025 13:15	9.3	26.14	1
LH-NC-01	8/7/2025 13:30	9.52	26.28	1
LH-NC-01	8/7/2025 13:45	9.55	26.4	1
LH-NC-01	8/7/2025 14:00	9.69	26.5	1
LH-NC-01	8/7/2025 14:15	10	26.64	1
LH-NC-01	8/7/2025 14:30	10.21	26.74	1
LH-NC-01	8/7/2025 14:45	10.06	26.82	1
LH-NC-01	8/7/2025 15:00	10.35	26.9	1
LH-NC-01	8/7/2025 15:15	10.57	27	1
LH-NC-01	8/7/2025 15:30	10.84	27.08	1
LH-NC-01	8/7/2025 15:45	10.92	27.14	1
LH-NC-01	8/7/2025 16:00	11.01	27.22	1
LH-NC-01	8/7/2025 16:15	11.03	27.24	1
LH-NC-01	8/7/2025 16:30	11.21	27.34	1
LH-NC-01	8/7/2025 16:45	11.24	27.38	1
LH-NC-01	8/7/2025 17:00	11.4	27.38	1
LH-NC-01	8/7/2025 17:15	11.32	27.42	1
LH-NC-01	8/7/2025 17:30	11.64	27.48	1
LH-NC-01	8/7/2025 17:45	11.61	27.46	1
LH-NC-01	8/7/2025 18:00	11.57	27.44	1
LH-NC-01	8/7/2025 18:15	11.65	27.44	1
LH-NC-01	8/7/2025 18:30	11.69	27.42	1
LH-NC-01	8/7/2025 18:45	11.62	27.42	1
LH-NC-01	8/7/2025 19:00	11.69	27.36	1
LH-NC-01	8/7/2025 19:15	11.62	27.34	1
LH-NC-01	8/7/2025 19:30	11.62	27.28	1
LH-NC-01	8/7/2025 19:45	11.62	27.24	1
LH-NC-01	8/7/2025 20:00	11.64	27.18	1
LH-NC-01	8/7/2025 20:15	11.46	27.12	1
LH-NC-01	8/7/2025 20:30	11.35	27.04	1
LH-NC-01	8/7/2025 20:45	11.16	26.94	1
LH-NC-01	8/7/2025 21:00	10.99	26.86	1
LH-NC-01	8/7/2025 21:15	10.86	26.78	1
LH-NC-01	8/7/2025 21:30	10.76	26.68	1
LH-NC-01	8/7/2025 21:45	10.7	26.58	1
LH-NC-01	8/7/2025 22:00	10.54	26.5	1
LH-NC-01	8/7/2025 22:15	10.51	26.42	1
LH-NC-01	8/7/2025 22:30	10.3	26.34	1
LH-NC-01	8/7/2025 22:45	10.27	26.26	1
LH-NC-01	8/7/2025 23:00	10.14	26.18	1

Station Name	Date Time	DO mg/L	Temp C	Use Code
LH-NC-01	8/7/2025 23:15	10.12	26.14	1
LH-NC-01	8/7/2025 23:30	9.96	26.08	1
LH-NC-01	8/7/2025 23:45	9.87	26	1
LH-NC-01	8/8/2025 0:00	9.81	25.94	1
LH-NC-01	8/8/2025 0:15	9.71	25.9	1
LH-NC-01	8/8/2025 0:30	9.48	25.84	1
LH-NC-01	8/8/2025 0:45	9.36	25.78	1
LH-NC-01	8/8/2025 1:00	9.22	25.74	1
LH-NC-01	8/8/2025 1:15	8.99	25.68	1
LH-NC-01	8/8/2025 1:30	8.75	25.62	1
LH-NC-01	8/8/2025 1:45	8.66	25.58	1
LH-NC-01	8/8/2025 2:00	8.45	25.54	1
LH-NC-01	8/8/2025 2:15	8.36	25.5	1
LH-NC-01	8/8/2025 2:30	8.29	25.46	1
LH-NC-01	8/8/2025 2:45	8.11	25.42	1
LH-NC-01	8/8/2025 3:00	8.02	25.38	1
LH-NC-01	8/8/2025 3:15	7.95	25.34	1
LH-NC-01	8/8/2025 3:30	7.83	25.3	1
LH-NC-01	8/8/2025 3:45	7.71	25.28	1
LH-NC-01	8/8/2025 4:00	7.74	25.24	1
LH-NC-01	8/8/2025 4:15	7.64	25.22	1
LH-NC-01	8/8/2025 4:30	7.6	25.2	1
LH-NC-01	8/8/2025 4:45	7.43	25.16	1
LH-NC-01	8/8/2025 5:00	7.45	25.12	1
LH-NC-01	8/8/2025 5:15	7.33	25.1	1
LH-NC-01	8/8/2025 5:30	7.25	25.06	1
LH-NC-01	8/8/2025 5:45	7.18	25.04	1
LH-NC-01	8/8/2025 6:00	7.12	25.02	1
LH-NC-01	8/8/2025 6:15	7.09	25	1
LH-NC-01	8/8/2025 6:30	7.02	24.96	1
LH-NC-01	8/8/2025 6:45	7.01	24.94	1
LH-NC-01	8/8/2025 7:00	7.04	24.92	1
LH-NC-01	8/8/2025 7:15	6.98	24.9	1
LH-NC-01	8/8/2025 7:30	6.96	24.9	1
LH-NC-01	8/8/2025 7:45	6.93	24.88	1
LH-NC-01	8/8/2025 8:00	6.96	24.86	1
LH-NC-01	8/8/2025 8:15	6.94	24.86	1
LH-NC-01	8/8/2025 8:30	6.95	24.84	1
LH-NC-01	8/8/2025 8:45	6.97	24.84	1
LH-NC-01	8/8/2025 9:00	7.07	24.84	1
LH-NC-01	8/8/2025 9:15	7.08	24.86	1
LH-NC-01	8/8/2025 9:30	7.36	24.9	1
LH-NC-01	8/8/2025 9:45	7.87	24.96	1
LH-NC-01	8/8/2025 10:00	8.26	25.06	1
LH-NC-01	8/8/2025 10:15	8.58	25.18	1
LH-NC-01	8/8/2025 10:30	9.03	25.24	1
LH-NC-01	8/8/2025 10:45	9.12	25.32	1
LH-NC-01	8/8/2025 11:00	9.18	25.34	1
LH-NC-01	8/8/2025 11:15	9.28	25.44	1
LH-NC-01	8/8/2025 11:30	9.6	25.48	1
LH-NC-01	8/8/2025 11:45	9.78	25.52	1
LH-NC-01	8/8/2025 12:00	9.78	25.66	1
LH-NC-01	8/8/2025 12:15	10.06	25.72	1
LH-NC-01	8/8/2025 12:30	10	25.78	1
LH-NC-01	8/8/2025 12:45	10.38	25.9	1
LH-NC-01	8/8/2025 13:00	10.71	25.94	1
LH-NC-01	8/8/2025 13:15	10.92	26.04	1
LH-NC-01	8/8/2025 13:30	10.99	26.08	1
LH-NC-01	8/8/2025 13:45	11.16	26.16	1
LH-NC-01	8/8/2025 14:00	11.28	26.26	1
LH-NC-01	8/8/2025 14:15	11.05	26.3	1
LH-NC-01	8/8/2025 14:30	11.5	26.4	1
LH-NC-01	8/8/2025 14:45	11.69	26.48	1
LH-NC-01	8/8/2025 15:00	11.89	26.5	1
LH-NC-01	8/8/2025 15:15	11.77	26.62	1
LH-NC-01	8/8/2025 15:30	11.84	26.74	1
LH-NC-01	8/8/2025 15:45	11.64	26.8	1
LH-NC-01	8/8/2025 16:00	12.23	26.88	1
LH-NC-01	8/8/2025 16:15	12.07	26.94	1
LH-NC-01	8/8/2025 16:30	12.23	27.04	1
LH-NC-01	8/8/2025 16:45	12.41	27.12	1
LH-NC-01	8/8/2025 17:00	12.48	27.18	1
LH-NC-01	8/8/2025 17:15	12.58	27.2	1
LH-NC-01	8/8/2025 17:30	12.37	27.22	1
LH-NC-01	8/8/2025 17:45	12.75	27.24	1
LH-NC-01	8/8/2025 18:00	12.81	27.28	1
LH-NC-01	8/8/2025 18:15	12.81	27.28	1
LH-NC-01	8/8/2025 18:30	12.69	27.28	1
LH-NC-01	8/8/2025 18:45	12.55	27.26	1
LH-NC-01	8/8/2025 19:00	12.73	27.24	1
LH-NC-01	8/8/2025 19:15	12.6	27.24	1
LH-NC-01	8/8/2025 19:30	12.78	27.2	1
LH-NC-01	8/8/2025 19:45	12.86	27.16	1
LH-NC-01	8/8/2025 20:00	12.36	27.12	1

Station Name	Date Time	DO mg/L	Temp C	Use Code
LH-NC-01	8/8/2025 20:15	12.71	27.08	1
LH-NC-01	8/8/2025 20:30	12.42	27.02	1
LH-NC-01	8/8/2025 20:45	12.4	26.96	1
LH-NC-01	8/8/2025 21:00	12.31	26.9	1
LH-NC-01	8/8/2025 21:15	11.91	26.84	1
LH-NC-01	8/8/2025 21:30	12.07	26.76	1
LH-NC-01	8/8/2025 21:45	11.83	26.68	1
LH-NC-01	8/8/2025 22:00	11.72	26.62	1
LH-NC-01	8/8/2025 22:15	11.58	26.52	1
LH-NC-01	8/8/2025 22:30	11.4	26.44	1
LH-NC-01	8/8/2025 22:45	11.26	26.34	1
LH-NC-01	8/8/2025 23:00	11.05	26.24	1
LH-NC-01	8/8/2025 23:15	10.91	26.16	1
LH-NC-01	8/8/2025 23:30	10.62	26.06	1
LH-NC-01	8/8/2025 23:45	10.48	26	1
LH-NC-01	8/9/2025 0:00	10.37	25.94	1
LH-NC-01	8/9/2025 0:15	10.11	25.86	1
LH-NC-01	8/9/2025 0:30	9.93	25.8	1
LH-NC-01	8/9/2025 0:45	9.68	25.74	1
LH-NC-01	8/9/2025 1:00	9.54	25.68	1
LH-NC-01	8/9/2025 1:15	9.35	25.62	1
LH-NC-01	8/9/2025 1:30	9.15	25.58	1
LH-NC-01	8/9/2025 1:45	9.01	25.52	1
LH-NC-01	8/9/2025 2:00	8.79	25.48	1
LH-NC-01	8/9/2025 2:15	8.61	25.44	1
LH-NC-01	8/9/2025 2:30	8.35	25.38	1
LH-NC-01	8/9/2025 2:45	8.25	25.34	1
LH-NC-01	8/9/2025 3:00	8.11	25.32	1
LH-NC-01	8/9/2025 3:15	7.95	25.26	1
LH-NC-01	8/9/2025 3:30	7.78	25.22	1
LH-NC-01	8/9/2025 3:45	7.69	25.2	1
LH-NC-01	8/9/2025 4:00	7.62	25.16	1
LH-NC-01	8/9/2025 4:15	7.79	25.14	1
LH-NC-01	8/9/2025 4:30	7.76	25.1	1
LH-NC-01	8/9/2025 4:45	7.75	25.08	1
LH-NC-01	8/9/2025 5:00	7.78	25.04	1
LH-NC-01	8/9/2025 5:15	7.73	25.02	1
LH-NC-01	8/9/2025 5:30	7.72	25	1
LH-NC-01	8/9/2025 5:45	7.68	24.98	1
LH-NC-01	8/9/2025 6:00	7.7	24.96	1
LH-NC-01	8/9/2025 6:15	7.65	24.94	1
LH-NC-01	8/9/2025 6:30	7.58	24.92	1
LH-NC-01	8/9/2025 6:45	7.58	24.9	1
LH-NC-01	8/9/2025 7:00	7.62	24.88	1
LH-NC-01	8/9/2025 7:15	7.62	24.86	1
LH-NC-01	8/9/2025 7:30	7.52	24.84	1
LH-NC-01	8/9/2025 7:45	7.56	24.82	1
LH-NC-01	8/9/2025 8:00	7.45	24.8	1
LH-NC-01	8/9/2025 8:15	7.61	24.8	1
LH-NC-01	8/9/2025 8:30	7.63	24.78	1
LH-NC-01	8/9/2025 8:45	7.57	24.78	1
LH-NC-01	8/9/2025 9:00	7.96	24.82	1
LH-NC-01	8/9/2025 9:15	8.45	24.86	1
LH-NC-01	8/9/2025 9:30	8.88	24.94	1
LH-NC-01	8/9/2025 9:45	9.4	25.04	1
LH-NC-01	8/9/2025 10:00	9.64	25.12	1
LH-NC-01	8/9/2025 10:15	9.65	25.2	1
LH-NC-01	8/9/2025 10:30	9.91	25.28	1
LH-NC-01	8/9/2025 10:45	10.12	25.34	1
LH-NC-01	8/9/2025 11:00	10.22	25.4	1
LH-NC-01	8/9/2025 11:15	10.12	25.46	1
LH-NC-01	8/9/2025 11:30	10.43	25.54	1
LH-NC-01	8/9/2025 11:45	10.54	25.6	1
LH-NC-01	8/9/2025 12:00	10.8	25.72	1
LH-NC-01	8/9/2025 12:15	10.89	25.8	1
LH-NC-01	8/9/2025 12:30	10.94	25.88	1
LH-NC-01	8/9/2025 12:45	11.06	26.02	1
LH-NC-01	8/9/2025 13:00	11.31	26.12	1
LH-NC-01	8/9/2025 13:15	11.2	26.26	1
LH-NC-01	8/9/2025 13:30	11.5	26.4	1
LH-NC-01	8/9/2025 13:45	11.78	26.6	1
LH-NC-01	8/9/2025 14:00	12.08	26.72	1
LH-NC-01	8/9/2025 14:15	12.14	26.84	1
LH-NC-01	8/9/2025 14:30	12.09	26.88	1
LH-NC-01	8/9/2025 14:45	12.41	27.04	1
LH-NC-01	8/9/2025 15:00	12.5	27.14	1
LH-NC-01	8/9/2025 15:15	12.45	27.26	1
LH-NC-01	8/9/2025 15:30	12.81	27.34	1
LH-NC-01	8/9/2025 15:45	12.77	27.46	1
LH-NC-01	8/9/2025 16:00	12.58	27.54	1
LH-NC-01	8/9/2025 16:15	12.98	27.6	1
LH-NC-01	8/9/2025 16:30	12.95	27.64	1
LH-NC-01	8/9/2025 16:45	13.03	27.7	1
LH-NC-01	8/9/2025 17:00	12.97	27.68	1

Station Name	Date Time	DO mg/L	Temp C	Use Code
LH-NC-01	8/9/2025 17:15	13.25	27.76	1
LH-NC-01	8/9/2025 17:30	13.06	27.76	1
LH-NC-01	8/9/2025 17:45	13.1	27.76	1
LH-NC-01	8/9/2025 18:00	13.07	27.72	1
LH-NC-01	8/9/2025 18:15	13.17	27.76	1
LH-NC-01	8/9/2025 18:30	13.22	27.72	1
LH-NC-01	8/9/2025 18:45	13.08	27.66	1
LH-NC-01	8/9/2025 19:00	13.26	27.62	1
LH-NC-01	8/9/2025 19:15	13.25	27.6	1
LH-NC-01	8/9/2025 19:30	13.02	27.52	1
LH-NC-01	8/9/2025 19:45	13.04	27.44	1
LH-NC-01	8/9/2025 20:00	12.87	27.36	1
LH-NC-01	8/9/2025 20:15	12.93	27.28	1
LH-NC-01	8/9/2025 20:30	12.83	27.2	1
LH-NC-01	8/9/2025 20:45	12.7	27.12	1
LH-NC-01	8/9/2025 21:00	12.74	27.04	1
LH-NC-01	8/9/2025 21:15	12.64	26.96	1
LH-NC-01	8/9/2025 21:30	12.61	26.92	1
LH-NC-01	8/9/2025 21:45	12.46	26.86	1
LH-NC-01	8/9/2025 22:00	12.44	26.8	1
LH-NC-01	8/9/2025 22:15	12.34	26.74	1
LH-NC-01	8/9/2025 22:30	12.22	26.68	1
LH-NC-01	8/9/2025 22:45	12.02	26.6	1
LH-NC-01	8/9/2025 23:00	11.82	26.48	1
LH-NC-01	8/9/2025 23:15	11.71	26.42	1
LH-NC-01	8/9/2025 23:30	11.59	26.34	1
LH-NC-01	8/9/2025 23:45	11.45	26.24	1
LH-NC-01	8/10/2025 0:00	11.3	26.18	1
LH-NC-01	8/10/2025 0:15	11.05	26.1	1
LH-NC-01	8/10/2025 0:30	10.98	26.02	1
LH-NC-01	8/10/2025 0:45	10.79	25.98	1
LH-NC-01	8/10/2025 1:00	10.67	25.9	1
LH-NC-01	8/10/2025 1:15	10.62	25.86	1
LH-NC-01	8/10/2025 1:30	10.49	25.82	1
LH-NC-01	8/10/2025 1:45	10.37	25.78	1
LH-NC-01	8/10/2025 2:00	10.34	25.76	1
LH-NC-01	8/10/2025 2:15	10.32	25.72	1
LH-NC-01	8/10/2025 2:30	10.28	25.68	1
LH-NC-01	8/10/2025 2:45	10.29	25.64	1
LH-NC-01	8/10/2025 3:00	10.27	25.62	1
LH-NC-01	8/10/2025 3:15	10.3	25.58	1
LH-NC-01	8/10/2025 3:30	10.08	25.56	1
LH-NC-01	8/10/2025 3:45	10.11	25.52	1
LH-NC-01	8/10/2025 4:00	10.13	25.5	1
LH-NC-01	8/10/2025 4:15	10.05	25.46	1
LH-NC-01	8/10/2025 4:30	10.03	25.44	1
LH-NC-01	8/10/2025 4:45	10	25.4	1
LH-NC-01	8/10/2025 5:00	9.94	25.38	1
LH-NC-01	8/10/2025 5:15	9.84	25.36	1
LH-NC-01	8/10/2025 5:30	9.75	25.34	1
LH-NC-01	8/10/2025 5:45	9.67	25.3	1
LH-NC-01	8/10/2025 6:00	9.6	25.28	1
LH-NC-01	8/10/2025 6:15	9.57	25.26	1
LH-NC-01	8/10/2025 6:30	9.5	25.24	1
LH-NC-01	8/10/2025 6:45	9.41	25.22	1
LH-NC-01	8/10/2025 7:00	9.31	25.2	1
LH-NC-01	8/10/2025 7:15	9.37	25.18	1
LH-NC-01	8/10/2025 7:30	9.31	25.16	1
LH-NC-01	8/10/2025 7:45	9.17	25.16	1
LH-NC-01	8/10/2025 8:00	9.26	25.14	1
LH-NC-01	8/10/2025 8:15	9.21	25.12	1
LH-NC-01	8/10/2025 8:30	9.23	25.12	1
LH-NC-01	8/10/2025 8:45	9.31	25.12	1
LH-NC-01	8/10/2025 9:00	9.33	25.12	1
LH-NC-01	8/10/2025 9:15	9.24	25.14	1
LH-NC-01	8/10/2025 9:30	9.58	25.16	1
LH-NC-01	8/10/2025 9:45	9.65	25.2	1
LH-NC-01	8/10/2025 10:00	9.77	25.24	1
LH-NC-01	8/10/2025 10:15	9.89	25.3	1
LH-NC-01	8/10/2025 10:30	10.01	25.36	1
LH-NC-01	8/10/2025 10:45	10.16	25.42	1
LH-NC-01	8/10/2025 11:00	10.39	25.52	1
LH-NC-01	8/10/2025 11:15	10.51	25.6	1
LH-NC-01	8/10/2025 11:30	10.57	25.66	1
LH-NC-01	8/10/2025 11:45	10.6	25.74	1
LH-NC-01	8/10/2025 12:00	10.77	25.82	1
LH-NC-01	8/10/2025 12:15	10.73	25.9	1
LH-NC-01	8/10/2025 12:30	11	26	1
LH-NC-01	8/10/2025 12:45	11.04	26.12	1
LH-NC-01	8/10/2025 13:00	11.26	26.22	1
LH-NC-01	8/10/2025 13:15	11.38	26.32	1
LH-NC-01	8/10/2025 13:30	11.61	26.48	1
LH-NC-01	8/10/2025 13:45	11.84	26.64	1
LH-NC-01	8/10/2025 14:00	11.89	26.74	1

Station Name	Date Time	DO mg/L	Temp C	Use Code
LH-NC-01	8/10/2025 14:15	12.07	26.9	1
LH-NC-01	8/10/2025 14:30	12.12	27	1
LH-NC-01	8/10/2025 14:45	12.22	27.12	1
LH-NC-01	8/10/2025 15:00	12.39	27.28	1
LH-NC-01	8/10/2025 15:15	12.4	27.36	1
LH-NC-01	8/10/2025 15:30	12.46	27.48	1
LH-NC-01	8/10/2025 15:45	12.55	27.58	1
LH-NC-01	8/10/2025 16:00	12.83	27.72	1
LH-NC-01	8/10/2025 16:15	13.09	27.82	1
LH-NC-01	8/10/2025 16:30	13.15	27.94	1
LH-NC-01	8/10/2025 16:45	13.63	28.02	1
LH-NC-01	8/10/2025 17:00	13.21	28.12	1
LH-NC-01	8/10/2025 17:15	13.19	28.14	1
LH-NC-01	8/10/2025 17:30	13.73	28.26	1
LH-NC-01	8/10/2025 17:45	13.64	28.36	1
LH-NC-01	8/10/2025 18:00	13.67	28.46	1
LH-NC-01	8/10/2025 18:15	13.82	28.5	1
LH-NC-01	8/10/2025 18:30	13.76	28.54	1
LH-NC-01	8/10/2025 18:45	13.79	28.5	1
LH-NC-01	8/10/2025 19:00	13.88	28.54	1
LH-NC-01	8/10/2025 19:15	13.7	28.56	1
LH-NC-01	8/10/2025 19:30	13.39	28.56	1
LH-NC-01	8/10/2025 19:45	13.82	28.56	1
LH-NC-01	8/10/2025 20:00	13.8	28.54	1
LH-NC-01	8/10/2025 20:15	13.56	28.46	1
LH-NC-01	8/10/2025 20:30	13.63	28.4	1
LH-NC-01	8/10/2025 20:45	13.29	28.3	1
LH-NC-01	8/10/2025 21:00	13.48	28.28	1
LH-NC-01	8/10/2025 21:15	13.26	28.16	1
LH-NC-01	8/10/2025 21:30	13.09	28.1	1
LH-NC-01	8/10/2025 21:45	12.96	27.96	1
LH-NC-01	8/10/2025 22:00	12.9	27.82	1
LH-NC-01	8/10/2025 22:15	12.93	27.76	1
LH-NC-01	8/10/2025 22:30	12.58	27.68	1
LH-NC-01	8/10/2025 22:45	12.49	27.58	1
LH-NC-01	8/10/2025 23:00	12.44	27.5	1
LH-NC-01	8/10/2025 23:15	12.28	27.4	1
LH-NC-01	8/10/2025 23:30	12.22	27.34	1
LH-NC-01	8/10/2025 23:45	12.14	27.3	1
LH-NC-01	8/11/2025 0:00	12.14	27.2	1
LH-NC-01	8/11/2025 0:15	12.04	27.16	1
LH-NC-01	8/11/2025 0:30	12.06	27.12	1
LH-NC-01	8/11/2025 0:45	11.89	27.1	1
LH-NC-01	8/11/2025 1:00	11.94	27.06	1
LH-NC-01	8/11/2025 1:15	12.01	27.04	1
LH-NC-01	8/11/2025 1:30	11.99	27.02	1
LH-NC-01	8/11/2025 1:45	11.94	27.02	1
LH-NC-01	8/11/2025 2:00	11.94	26.96	1
LH-NC-01	8/11/2025 2:15	11.89	26.94	1
LH-NC-01	8/11/2025 2:30	11.69	26.9	1
LH-NC-01	8/11/2025 2:45	11.73	26.9	1
LH-NC-01	8/11/2025 3:00	11.63	26.88	1
LH-NC-01	8/11/2025 3:15	11.55	26.88	1
LH-NC-01	8/11/2025 3:30	11.37	26.84	1
LH-NC-01	8/11/2025 3:45	11.36	26.82	1
LH-NC-01	8/11/2025 4:00	11.34	26.8	1
LH-NC-01	8/11/2025 4:15	11.29	26.78	1
LH-NC-01	8/11/2025 4:30	11.21	26.74	1
LH-NC-01	8/11/2025 4:45	11.1	26.72	1
LH-NC-01	8/11/2025 5:00	11.14	26.7	1
LH-NC-01	8/11/2025 5:15	11.1	26.68	1
LH-NC-01	8/11/2025 5:30	11.08	26.66	1
LH-NC-01	8/11/2025 5:45	10.98	26.64	1
LH-NC-01	8/11/2025 6:00	10.94	26.62	1
LH-NC-01	8/11/2025 6:15	10.96	26.58	1
LH-NC-01	8/11/2025 6:30	10.91	26.56	1
LH-NC-01	8/11/2025 6:45	10.83	26.54	1
LH-NC-01	8/11/2025 7:00	10.8	26.52	1
LH-NC-01	8/11/2025 7:15	10.75	26.5	1
LH-NC-01	8/11/2025 7:30	10.72	26.48	1
LH-NC-01	8/11/2025 7:45	10.76	26.48	1
LH-NC-01	8/11/2025 8:00	10.75	26.46	1
LH-NC-01	8/11/2025 8:15	10.7	26.44	1
LH-NC-01	8/11/2025 8:30	10.71	26.44	1
LH-NC-01	8/11/2025 8:45	10.64	26.44	1
LH-NC-01	8/11/2025 9:00	10.61	26.44	1
LH-NC-01	8/11/2025 9:15	10.41	26.46	1
LH-NC-01	8/11/2025 9:30	10.74	26.5	1
LH-NC-01	8/11/2025 9:45	7.17	26.16	2
LH-NC-01	8/11/2025 10:00	8.09	26.62	2
LH-NC-01	8/11/2025 10:15			2
LH-NC-01	8/11/2025 10:30	11.29	27.52	2
LH-NC-01	8/11/2025 10:45	11.72	26.78	1
LH-NC-01	8/11/2025 11:00	11.78	26.78	1

Station Name	Date Time	DO mg/L	Temp C	Use Code
LH-NC-01	8/11/2025 11:15	11.9	26.84	1
LH-NC-01	8/11/2025 11:30	11.93	26.92	1
LH-NC-01	8/11/2025 11:45	11.97	26.96	1
LH-NC-01	8/11/2025 12:00	12.1	27.02	1
LH-NC-01	8/11/2025 12:15	12.13	27.1	1
LH-NC-01	8/11/2025 12:30	12.18	27.18	1
LH-NC-01	8/11/2025 12:45	12.5	27.24	1
LH-NC-01	8/11/2025 13:00	12.36	27.3	1
LH-NC-01	8/11/2025 13:15	12.44	27.44	1
LH-NC-01	8/11/2025 13:30	12.46	27.52	1
LH-NC-01	8/11/2025 13:45	12.37	27.56	1
LH-NC-01	8/11/2025 14:00	12.7	27.68	1
LH-NC-01	8/11/2025 14:15	12.55	27.8	1
LH-NC-01	8/11/2025 14:30	12.77	27.92	1
LH-NC-01	8/11/2025 14:45	12.83	28	1
LH-NC-01	8/11/2025 15:00	12.88	28.08	1
LH-NC-01	8/11/2025 15:15	12.93	28.12	1
LH-NC-01	8/11/2025 15:30	13.01	28.2	1
LH-NC-01	8/11/2025 15:45	13.17	28.28	1
LH-NC-01	8/11/2025 16:00	13.01	28.32	1
LH-NC-01	8/11/2025 16:15	13.17	28.42	1
LH-NC-01	8/11/2025 16:30	13.36	28.5	1
LH-NC-01	8/11/2025 16:45	13.32	28.58	1
LH-NC-01	8/11/2025 17:00	13.41	28.7	1
LH-NC-01	8/11/2025 17:15	13.35	28.78	1
LH-NC-01	8/11/2025 17:30	13.04	28.82	1
LH-NC-01	8/11/2025 17:45	13.31	28.92	1
LH-NC-01	8/11/2025 18:00	13.2	28.98	1
LH-NC-01	8/11/2025 18:15	13.23	29.02	1
LH-NC-01	8/11/2025 18:30	13.28	29.02	1
LH-NC-01	8/11/2025 18:45	13	29.06	1
LH-NC-01	8/11/2025 19:00	13.15	29.12	1
LH-NC-01	8/11/2025 19:15	13.21	29.1	1
LH-NC-01	8/11/2025 19:30	13.33	29.04	1
LH-NC-01	8/11/2025 19:45	13.38	29.04	1
LH-NC-01	8/11/2025 20:00	13.27	29.02	1
LH-NC-01	8/11/2025 20:15	13.3	28.98	1
LH-NC-01	8/11/2025 20:30	13.45	28.92	1
LH-NC-01	8/11/2025 20:45	13.37	28.86	1
LH-NC-01	8/11/2025 21:00	13.19	28.78	1
LH-NC-01	8/11/2025 21:15	13.15	28.7	1
LH-NC-01	8/11/2025 21:30	13.12	28.62	1
LH-NC-01	8/11/2025 21:45	12.94	28.54	1
LH-NC-01	8/11/2025 22:00	12.87	28.48	1
LH-NC-01	8/11/2025 22:15	12.79	28.44	1
LH-NC-01	8/11/2025 22:30	12.55	28.32	1
LH-NC-01	8/11/2025 22:45	12.66	28.26	1
LH-NC-01	8/11/2025 23:00	12.5	28.18	1
LH-NC-01	8/11/2025 23:15	12.42	28.12	1
LH-NC-01	8/11/2025 23:30	12.37	28.08	1
LH-NC-01	8/11/2025 23:45	12.29	28.02	1
LH-NC-01	8/12/2025 0:00	12.26	27.98	1
LH-NC-01	8/12/2025 0:15	12.12	27.92	1
LH-NC-01	8/12/2025 0:30	12.11	27.88	1
LH-NC-01	8/12/2025 0:45	12.21	27.86	1
LH-NC-01	8/12/2025 1:00	12.06	27.84	1
LH-NC-01	8/12/2025 1:15	12.2	27.8	1
LH-NC-01	8/12/2025 1:30	12.18	27.8	1
LH-NC-01	8/12/2025 1:45	12.24	27.78	1
LH-NC-01	8/12/2025 2:00	12.13	27.76	1
LH-NC-01	8/12/2025 2:15	11.95	27.76	1
LH-NC-01	8/12/2025 2:30	11.93	27.74	1
LH-NC-01	8/12/2025 2:45	11.98	27.7	1
LH-NC-01	8/12/2025 3:00	11.91	27.68	1
LH-NC-01	8/12/2025 3:15	11.88	27.66	1
LH-NC-01	8/12/2025 3:30	11.82	27.64	1
LH-NC-01	8/12/2025 3:45	11.72	27.62	1
LH-NC-01	8/12/2025 4:00	11.47	27.6	1
LH-NC-01	8/12/2025 4:15	11.6	27.58	1
LH-NC-01	8/12/2025 4:30	11.48	27.56	1
LH-NC-01	8/12/2025 4:45	11.48	27.54	1
LH-NC-01	8/12/2025 5:00	11.45	27.54	1
LH-NC-01	8/12/2025 5:15	11.42	27.52	1
LH-NC-01	8/12/2025 5:30	11.32	27.5	1
LH-NC-01	8/12/2025 5:45	11.21	27.48	1
LH-NC-01	8/12/2025 6:00	11.13	27.46	1
LH-NC-01	8/12/2025 6:15	11.06	27.44	1
LH-NC-01	8/12/2025 6:30	10.99	27.42	1
LH-NC-01	8/12/2025 6:45	10.97	27.38	1
LH-NC-01	8/12/2025 7:00	10.87	27.38	1
LH-NC-01	8/12/2025 7:15	10.83	27.36	1
LH-NC-01	8/12/2025 7:30	10.75	27.34	1
LH-NC-01	8/12/2025 7:45	10.67	27.32	1
LH-NC-01	8/12/2025 8:00	10.63	27.28	1

Station Name	Date Time	DO mg/L	Temp C	Use Code
LH-NC-01	8/12/2025 8:15	10.57	27.26	1
LH-NC-01	8/12/2025 8:30	10.47	27.26	1
LH-NC-01	8/12/2025 8:45	10.54	27.24	1
LH-NC-01	8/12/2025 9:00	10.46	27.24	1
LH-NC-01	8/12/2025 9:15	10.43	27.24	1
LH-NC-01	8/12/2025 9:30	10.44	27.24	1
LH-NC-01	8/12/2025 9:45	10.37	27.24	1
LH-NC-01	8/12/2025 10:00	10.39	27.26	1
LH-NC-01	8/12/2025 10:15	10.58	27.28	1
LH-NC-01	8/12/2025 10:30	10.82	27.32	1
LH-NC-01	8/12/2025 10:45	10.88	27.36	1
LH-NC-01	8/12/2025 11:00	11.1	27.44	1
LH-NC-01	8/12/2025 11:15	11.45	27.5	1
LH-NC-01	8/12/2025 11:30	11.83	27.54	1
LH-NC-01	8/12/2025 11:45	11.87	27.6	1
LH-NC-01	8/12/2025 12:00	11.86	27.66	1
LH-NC-01	8/12/2025 12:15	11.93	27.68	1
LH-NC-01	8/12/2025 12:30	12.19	27.74	1
LH-NC-01	8/12/2025 12:45	12.25	27.8	1
LH-NC-01	8/12/2025 13:00	12.3	27.86	1
LH-NC-01	8/12/2025 13:15	12.57	27.98	1
LH-NC-01	8/12/2025 13:30	12.56	28.08	1
LH-NC-01	8/12/2025 13:45	12.7	28.16	1
LH-NC-01	8/12/2025 14:00	12.5	28.28	1
LH-NC-01	8/12/2025 14:15	12.82	28.36	1
LH-NC-01	8/12/2025 14:30	12.86	28.46	1
LH-NC-01	8/12/2025 14:45	13.15	28.6	1
LH-NC-01	8/12/2025 15:00	12.94	28.72	1
LH-NC-01	8/12/2025 15:15	13.44	28.82	1
LH-NC-01	8/12/2025 15:30	12.99	28.88	1
LH-NC-01	8/12/2025 15:45	13.56	29.02	1
LH-NC-01	8/12/2025 16:00	13.48	29.04	1
LH-NC-01	8/12/2025 16:15	13.3	29.12	1
LH-NC-01	8/12/2025 16:30	13.37	29.2	1
LH-NC-01	8/12/2025 16:45	13.54	29.22	1
LH-NC-01	8/12/2025 17:00	13.4	29.3	1
LH-NC-01	8/12/2025 17:15	13.64	29.34	1
LH-NC-01	8/12/2025 17:30	13.78	29.4	1
LH-NC-01	8/12/2025 17:45	13.71	29.38	1
LH-NC-01	8/12/2025 18:00	13.87	29.42	1
LH-NC-01	8/12/2025 18:15	13.62	29.44	1
LH-NC-01	8/12/2025 18:30	13.49	29.42	1
LH-NC-01	8/12/2025 18:45	13.73	29.38	1
LH-NC-01	8/12/2025 19:00	13.71	29.3	1
LH-NC-01	8/12/2025 19:15	13.74	29.24	1
LH-NC-01	8/12/2025 19:30	13.68	29.2	1
LH-NC-01	8/12/2025 19:45	13.49	29.12	1
LH-NC-01	8/12/2025 20:00	13.6	29.06	1
LH-NC-01	8/12/2025 20:15	13.55	29	1
LH-NC-01	8/12/2025 20:30	13.42	28.96	1
LH-NC-01	8/12/2025 20:45	13.52	28.9	1
LH-NC-01	8/12/2025 21:00	13.28	28.84	1
LH-NC-01	8/12/2025 21:15	13.22	28.74	1
LH-NC-01	8/12/2025 21:30	13.15	28.68	1
LH-NC-01	8/12/2025 21:45	12.91	28.6	1
LH-NC-01	8/12/2025 22:00	12.9	28.54	1
LH-NC-01	8/12/2025 22:15	12.78	28.44	1
LH-NC-01	8/12/2025 22:30	12.51	28.38	1
LH-NC-01	8/12/2025 22:45	12.41	28.3	1
LH-NC-01	8/12/2025 23:00	12.25	28.22	1
LH-NC-01	8/12/2025 23:15	12.2	28.16	1
LH-NC-01	8/12/2025 23:30	12.16	28.1	1
LH-NC-01	8/12/2025 23:45	12.14	28.04	1
LH-NC-01	8/13/2025 0:00	12.05	27.98	1
LH-NC-01	8/13/2025 0:15	11.92	27.96	1
LH-NC-01	8/13/2025 0:30	11.94	27.92	1
LH-NC-01	8/13/2025 0:45	11.87	27.88	1
LH-NC-01	8/13/2025 1:00	11.66	27.86	1
LH-NC-01	8/13/2025 1:15	11.86	27.82	1
LH-NC-01	8/13/2025 1:30	11.83	27.82	1
LH-NC-01	8/13/2025 1:45	11.71	27.78	1
LH-NC-01	8/13/2025 2:00	11.87	27.74	1
LH-NC-01	8/13/2025 2:15	11.79	27.72	1
LH-NC-01	8/13/2025 2:30	11.79	27.68	1
LH-NC-01	8/13/2025 2:45	11.73	27.66	1
LH-NC-01	8/13/2025 3:00	11.71	27.64	1
LH-NC-01	8/13/2025 3:15	11.64	27.62	1
LH-NC-01	8/13/2025 3:30	11.67	27.6	1
LH-NC-01	8/13/2025 3:45	11.58	27.58	1
LH-NC-01	8/13/2025 4:00	11.47	27.56	1
LH-NC-01	8/13/2025 4:15	11.47	27.54	1
LH-NC-01	8/13/2025 4:30	11.46	27.52	1
LH-NC-01	8/13/2025 4:45	11.4	27.5	1
LH-NC-01	8/13/2025 5:00	11.33	27.48	1

Station Name	Date Time	DO mg/L	Temp C	Use Code
LH-NC-01	8/13/2025 5:15	11.16	27.46	1
LH-NC-01	8/13/2025 5:30	11.26	27.44	1
LH-NC-01	8/13/2025 5:45	11.16	27.42	1
LH-NC-01	8/13/2025 6:00	11.12	27.4	1
LH-NC-01	8/13/2025 6:15	11.07	27.38	1
LH-NC-01	8/13/2025 6:30	11	27.36	1
LH-NC-01	8/13/2025 6:45	11.04	27.36	1
LH-NC-01	8/13/2025 7:00	10.86	27.34	1
LH-NC-01	8/13/2025 7:15	10.89	27.32	1
LH-NC-01	8/13/2025 7:30	10.83	27.3	1
LH-NC-01	8/13/2025 7:45	10.86	27.3	1
LH-NC-01	8/13/2025 8:00	10.67	27.28	1
LH-NC-01	8/13/2025 8:15	10.71	27.28	1
LH-NC-01	8/13/2025 8:30	10.77	27.28	1
LH-NC-01	8/13/2025 8:45	10.75	27.28	1
LH-NC-01	8/13/2025 9:00	10.66	27.3	1
LH-NC-01	8/13/2025 9:15	10.96	27.34	1
LH-NC-01	8/13/2025 9:30	10.94	27.34	1
LH-NC-01	8/13/2025 9:45	11.03	27.38	1
LH-NC-01	8/13/2025 10:00	11.18	27.42	1
LH-NC-01	8/13/2025 10:15	11.07	27.46	1
LH-NC-01	8/13/2025 10:30	11.23	27.54	1
LH-NC-01	8/13/2025 10:45	11.32	27.56	1
LH-NC-01	8/13/2025 11:00	11.48	27.64	1
LH-NC-01	8/13/2025 11:15	11.5	27.7	1
LH-NC-01	8/13/2025 11:30	11.9	27.72	1
LH-NC-01	8/13/2025 11:45	11.99	27.78	1
LH-NC-01	8/13/2025 12:00	12.17	27.92	1
LH-NC-01	8/13/2025 12:15	12.31	27.92	1
LH-NC-01	8/13/2025 12:30	12.57	27.96	1
LH-NC-01	8/13/2025 12:45	12.65	28	1
LH-NC-01	8/13/2025 13:00	12.74	28.08	1
LH-NC-01	8/13/2025 13:15	13.01	28.22	1
LH-NC-01	8/13/2025 13:30	12.88	28.28	1
LH-NC-01	8/13/2025 13:45	13.16	28.34	1
LH-NC-01	8/13/2025 14:00	13.33	28.4	1
LH-NC-01	8/13/2025 14:15	13.18	28.5	1
LH-NC-01	8/13/2025 14:30	13.76	28.58	1
LH-NC-01	8/13/2025 14:45	14.05	28.64	1
LH-NC-01	8/13/2025 15:00	14.04	28.74	1
LH-NC-01	8/13/2025 15:15	14.2	28.82	1
LH-NC-01	8/13/2025 15:30	14.35	28.92	1
LH-NC-01	8/13/2025 15:45	14.16	28.98	1
LH-NC-01	8/13/2025 16:00	14.39	29.02	1
LH-NC-01	8/13/2025 16:15	14.24	29.04	1
LH-NC-01	8/13/2025 16:30	14.41	29.1	1
LH-NC-01	8/13/2025 16:45	14.08	29.12	1
LH-NC-01	8/13/2025 17:00	14.08	29.08	1
LH-NC-01	8/13/2025 17:15	14.11	29.08	1
LH-NC-01	8/13/2025 17:30	14.1	29.04	1
LH-NC-01	8/13/2025 17:45	14.11	29.04	1
LH-NC-01	8/13/2025 18:00	14.04	29	1
LH-NC-01	8/13/2025 18:15	13.96	28.98	1
LH-NC-01	8/13/2025 18:30	13.64	28.92	1
LH-NC-01	8/13/2025 18:45	13.59	28.92	1
LH-NC-01	8/13/2025 19:00	13.57	28.94	1
LH-NC-01	8/13/2025 19:15	13.06	28.88	1
LH-NC-01	8/13/2025 19:30	12.69	28.72	1
LH-NC-01	8/13/2025 19:45	12.62	28.62	1
LH-NC-01	8/13/2025 20:00	12.48	28.58	1
LH-NC-01	8/13/2025 20:15	12	28.48	1
LH-NC-01	8/13/2025 20:30	12.03	28.4	1
LH-NC-01	8/13/2025 20:45	11.76	28.34	1
LH-NC-01	8/13/2025 21:00	11.62	28.26	1
LH-NC-01	8/13/2025 21:15	11.47	28.22	1
LH-NC-01	8/13/2025 21:30	11.41	28.18	1
LH-NC-01	8/13/2025 21:45	11.36	28.14	1
LH-NC-01	8/13/2025 22:00	11.24	28.1	1
LH-NC-01	8/13/2025 22:15	11.26	28.08	1
LH-NC-01	8/13/2025 22:30	11.23	28.06	1
LH-NC-01	8/13/2025 22:45	11.05	28.02	1
LH-NC-01	8/13/2025 23:00	10.96	27.98	1
LH-NC-01	8/13/2025 23:15	10.91	27.96	1
LH-NC-01	8/13/2025 23:30	10.84	27.92	1
LH-NC-01	8/13/2025 23:45	10.88	27.9	1
LH-NC-01	8/14/2025 0:00	10.8	27.88	1
LH-NC-01	8/14/2025 0:15	10.79	27.86	1
LH-NC-01	8/14/2025 0:30	10.63	27.82	1
LH-NC-01	8/14/2025 0:45	10.57	27.8	1
LH-NC-01	8/14/2025 1:00	10.58	27.76	1
LH-NC-01	8/14/2025 1:15	10.37	27.74	1
LH-NC-01	8/14/2025 1:30	10.35	27.7	1
LH-NC-01	8/14/2025 1:45	10.23	27.68	1
LH-NC-01	8/14/2025 2:00	10.19	27.64	1

Station Name	Date Time	DO mg/L	Temp C	Use Code
LH-NC-01	8/14/2025 2:15	10.19	27.62	1
LH-NC-01	8/14/2025 2:30	10.06	27.62	1
LH-NC-01	8/14/2025 2:45	9.98	27.58	1
LH-NC-01	8/14/2025 3:00	9.88	27.58	1
LH-NC-01	8/14/2025 3:15	9.84	27.56	1
LH-NC-01	8/14/2025 3:30	9.71	27.54	1
LH-NC-01	8/14/2025 3:45	9.65	27.52	1
LH-NC-01	8/14/2025 4:00	9.65	27.52	1
LH-NC-01	8/14/2025 4:15	9.56	27.5	1
LH-NC-01	8/14/2025 4:30	9.46	27.48	1
LH-NC-01	8/14/2025 4:45	9.35	27.46	1
LH-NC-01	8/14/2025 5:00	9.34	27.44	1
LH-NC-01	8/14/2025 5:15	9.16	27.4	1
LH-NC-01	8/14/2025 5:30	9.14	27.36	1
LH-NC-01	8/14/2025 5:45	9.01	27.34	1
LH-NC-01	8/14/2025 6:00	9.02	27.32	1
LH-NC-01	8/14/2025 6:15	8.93	27.3	1
LH-NC-01	8/14/2025 6:30	8.94	27.26	1
LH-NC-01	8/14/2025 6:45	8.87	27.24	1
LH-NC-01	8/14/2025 7:00	8.77	27.2	1
LH-NC-01	8/14/2025 7:15	8.76	27.18	1
LH-NC-01	8/14/2025 7:30	8.74	27.16	1
LH-NC-01	8/14/2025 7:45	8.63	27.16	1
LH-NC-01	8/14/2025 8:00	8.67	27.14	1
LH-NC-01	8/14/2025 8:15	8.67	27.12	1
LH-NC-01	8/14/2025 8:30	8.65	27.12	1
LH-NC-01	8/14/2025 8:45	8.64	27.1	1
LH-NC-01	8/14/2025 9:00	8.61	27.1	1
LH-NC-01	8/14/2025 9:15	8.61	27.1	1
LH-NC-01	8/14/2025 9:30	8.59	27.1	1
LH-NC-01	8/14/2025 9:45	8.64	27.1	1
LH-NC-01	8/14/2025 10:00	8.65	27.12	1
LH-NC-01	8/14/2025 10:15	8.79	27.12	1
LH-NC-01	8/14/2025 10:30	8.83	27.14	1
LH-NC-01	8/14/2025 10:45	8.95	27.14	1
LH-NC-01	8/14/2025 11:00	8.96	27.16	1
LH-NC-01	8/14/2025 11:15	9.06	27.18	1
LH-NC-01	8/14/2025 11:30	9.34	27.22	1
LH-NC-01	8/14/2025 11:45	9.19	27.26	1
LH-NC-01	8/14/2025 12:00	9.19	27.32	1
LH-NC-01	8/14/2025 12:15	9.6	27.38	1
LH-NC-01	8/14/2025 12:30	9.86	27.42	1
LH-NC-01	8/14/2025 12:45	9.84	27.48	1
LH-NC-01	8/14/2025 13:00	9.94	27.52	1
LH-NC-01	8/14/2025 13:15	10.06	27.58	1
LH-NC-01	8/14/2025 13:30	10.32	27.7	1
LH-NC-01	8/14/2025 13:45	9.93	27.76	1
LH-NC-01	8/14/2025 14:00	10.53	27.78	1
LH-NC-01	8/14/2025 14:15	10.78	27.86	1
LH-NC-01	8/14/2025 14:30	11.22	27.92	1
LH-NC-01	8/14/2025 14:45	11.01	28.02	1
LH-NC-01	8/14/2025 15:00	11.28	28.1	1
LH-NC-01	8/14/2025 15:15	11.55	28.14	1
LH-NC-01	8/14/2025 15:30	11.59	28.22	1
LH-NC-01	8/14/2025 15:45	11.85	28.28	1
LH-NC-01	8/14/2025 16:00	11.61	28.36	1
LH-NC-01	8/14/2025 16:15	11.77	28.48	1
LH-NC-01	8/14/2025 16:30	11.61	28.54	1
LH-NC-01	8/14/2025 16:45	11.92	28.56	1
LH-NC-01	8/14/2025 17:00	11.75	28.56	1
LH-NC-01	8/14/2025 17:15	11.71	28.6	1
LH-NC-01	8/14/2025 17:30	12.03	28.68	1
LH-NC-01	8/14/2025 17:45	11.97	28.74	1
LH-NC-01	8/14/2025 18:00	11.96	28.78	1
LH-NC-01	8/14/2025 18:15	11.93	28.82	1
LH-NC-01	8/14/2025 18:30	12.01	28.9	1
LH-NC-01	8/14/2025 18:45	12.17	28.94	1
LH-NC-01	8/14/2025 19:00	11.98	28.94	1
LH-NC-01	8/14/2025 19:15	11.73	28.92	1
LH-NC-01	8/14/2025 19:30	11.58	28.92	1
LH-NC-01	8/14/2025 19:45	11.8	28.84	1
LH-NC-01	8/14/2025 20:00	11.74	28.8	1
LH-NC-01	8/14/2025 20:15	11.47	28.74	1
LH-NC-01	8/14/2025 20:30	11.35	28.66	1
LH-NC-01	8/14/2025 20:45	11.14	28.54	1
LH-NC-01	8/14/2025 21:00	10.97	28.42	1
LH-NC-01	8/14/2025 21:15	10.75	28.32	1
LH-NC-01	8/14/2025 21:30	10.57	28.22	1
LH-NC-01	8/14/2025 21:45	10.48	28.14	1
LH-NC-01	8/14/2025 22:00	10.14	28.06	1
LH-NC-01	8/14/2025 22:15	10.19	28	1
LH-NC-01	8/14/2025 22:30	10.1	27.98	1
LH-NC-01	8/14/2025 22:45	10.02	27.9	1
LH-NC-01	8/14/2025 23:00	10.06	27.88	1

Station Name	Date Time	DO mg/L	Temp C	Use Code
LH-NC-01	8/14/2025 23:15	10.1	27.86	1
LH-NC-01	8/14/2025 23:30	10.12	27.82	1
LH-NC-01	8/14/2025 23:45	10.2	27.8	1
LH-NC-01	8/15/2025 0:00	10.17	27.8	1
LH-NC-01	8/15/2025 0:15	10.27	27.8	1
LH-NC-01	8/15/2025 0:30	9.98	27.78	1
LH-NC-01	8/15/2025 0:45	10.3	27.78	1
LH-NC-01	8/15/2025 1:00	10.22	27.76	1
LH-NC-01	8/15/2025 1:15	10.35	27.74	1
LH-NC-01	8/15/2025 1:30	10.11	27.72	1
LH-NC-01	8/15/2025 1:45	10.2	27.7	1
LH-NC-01	8/15/2025 2:00	10.19	27.68	1
LH-NC-01	8/15/2025 2:15	10.06	27.68	1
LH-NC-01	8/15/2025 2:30	10.1	27.66	1
LH-NC-01	8/15/2025 2:45	9.93	27.66	1
LH-NC-01	8/15/2025 3:00	9.9	27.62	1
LH-NC-01	8/15/2025 3:15	9.84	27.6	1
LH-NC-01	8/15/2025 3:30	9.84	27.58	1
LH-NC-01	8/15/2025 3:45	9.82	27.58	1
LH-NC-01	8/15/2025 4:00	9.71	27.56	1
LH-NC-01	8/15/2025 4:15	9.6	27.54	1
LH-NC-01	8/15/2025 4:30	9.53	27.5	1
LH-NC-01	8/15/2025 4:45	9.55	27.48	1
LH-NC-01	8/15/2025 5:00	9.53	27.48	1
LH-NC-01	8/15/2025 5:15	9.49	27.46	1
LH-NC-01	8/15/2025 5:30	9.34	27.44	1
LH-NC-01	8/15/2025 5:45	9.37	27.44	1
LH-NC-01	8/15/2025 6:00	9.26	27.42	1
LH-NC-01	8/15/2025 6:15	9.32	27.4	1
LH-NC-01	8/15/2025 6:30	9.21	27.38	1
LH-NC-01	8/15/2025 6:45	9.16	27.36	1
LH-NC-01	8/15/2025 7:00	9.16	27.36	1
LH-NC-01	8/15/2025 7:15	9.11	27.34	1
LH-NC-01	8/15/2025 7:30	9.1	27.32	1
LH-NC-01	8/15/2025 7:45	9.2	27.3	1
LH-NC-01	8/15/2025 8:00	9.12	27.3	1
LH-NC-01	8/15/2025 8:15	9.16	27.28	1
LH-NC-01	8/15/2025 8:30	9.21	27.26	1
LH-NC-01	8/15/2025 8:45	9.18	27.26	1
LH-NC-01	8/15/2025 9:00	9.21	27.26	1
LH-NC-01	8/15/2025 9:15	9.17	27.24	1
LH-NC-01	8/15/2025 9:30	9.04	27.24	1
LH-NC-01	8/15/2025 9:45	8.98	27.22	1
LH-NC-01	8/15/2025 10:00	8.97	27.22	1
LH-NC-01	8/15/2025 10:15	8.93	27.2	1
LH-NC-01	8/15/2025 10:30	9.01	27.2	1
LH-NC-01	8/15/2025 10:45	8.98	27.2	1
LH-NC-01	8/15/2025 11:00	9	27.22	1
LH-NC-01	8/15/2025 11:15	8.88	27.22	1
LH-NC-01	8/15/2025 11:30	8.77	27.22	1
LH-NC-01	8/15/2025 11:45	8.77	27.24	1
LH-NC-01	8/15/2025 12:00	8.71	27.26	1
LH-NC-01	8/15/2025 12:15	8.73	27.26	1
LH-NC-01	8/15/2025 12:30	8.72	27.28	1
LH-NC-01	8/15/2025 12:45	8.82	27.32	1
LH-NC-01	8/15/2025 13:00	8.79	27.32	1
LH-NC-01	8/15/2025 13:15	8.74	27.34	1
LH-NC-01	8/15/2025 13:30	8.67	27.34	1
LH-NC-01	8/15/2025 13:45	8.49	27.38	1
LH-NC-01	8/15/2025 14:00	8.7	27.42	1
LH-NC-01	8/15/2025 14:15	8.71	27.44	1
LH-NC-01	8/15/2025 14:30	8.6	27.46	1
LH-NC-01	8/15/2025 14:45	8.59	27.48	1
LH-NC-01	8/15/2025 15:00	8.56	27.52	1
LH-NC-01	8/15/2025 15:15	8.44	27.56	1
LH-NC-01	8/15/2025 15:30	8.74	27.6	1
LH-NC-01	8/15/2025 15:45	8.7	27.64	1
LH-NC-01	8/15/2025 16:00	9.16	27.66	1
LH-NC-01	8/15/2025 16:15	9.13	27.68	1
LH-NC-01	8/15/2025 16:30	9.32	27.72	1
LH-NC-01	8/15/2025 16:45	9.41	27.72	1
LH-NC-01	8/15/2025 17:00	9.48	27.72	1
LH-NC-01	8/15/2025 17:15	9.42	27.74	1
LH-NC-01	8/15/2025 17:30	9.62	27.76	1
LH-NC-01	8/15/2025 17:45	9.7	27.74	1
LH-NC-01	8/15/2025 18:00	9.67	27.72	1
LH-NC-01	8/15/2025 18:15	9.72	27.7	1
LH-NC-01	8/15/2025 18:30	9.65	27.66	1
LH-NC-01	8/15/2025 18:45	9.54	27.62	1
LH-NC-01	8/15/2025 19:00	9.48	27.56	1
LH-NC-01	8/15/2025 19:15	9.36	27.52	1
LH-NC-01	8/15/2025 19:30	9.37	27.48	1
LH-NC-01	8/15/2025 19:45	9.18	27.42	1
LH-NC-01	8/15/2025 20:00	9.1	27.36	1

Station Name	Date Time	DO mg/L	Temp C	Use Code
LH-NC-01	8/15/2025 20:15	9.04	27.32	1
LH-NC-01	8/15/2025 20:30	8.81	27.28	1
LH-NC-01	8/15/2025 20:45	8.98	27.24	1
LH-NC-01	8/15/2025 21:00	8.81	27.2	1
LH-NC-01	8/15/2025 21:15	8.68	27.16	1
LH-NC-01	8/15/2025 21:30	8.76	27.12	1
LH-NC-01	8/15/2025 21:45	8.72	27.08	1
LH-NC-01	8/15/2025 22:00	8.56	27.04	1
LH-NC-01	8/15/2025 22:15	8.65	27	1
LH-NC-01	8/15/2025 22:30	8.48	26.98	1
LH-NC-01	8/15/2025 22:45	8.61	26.94	1
LH-NC-01	8/15/2025 23:00	8.56	26.92	1
LH-NC-01	8/15/2025 23:15	8.36	26.9	1
LH-NC-01	8/15/2025 23:30	8.53	26.88	1
LH-NC-01	8/15/2025 23:45	8.51	26.84	1
LH-NC-01	8/16/2025 0:00	8.47	26.82	1
LH-NC-01	8/16/2025 0:15	8.38	26.8	1
LH-NC-01	8/16/2025 0:30	8.42	26.78	1
LH-NC-01	8/16/2025 0:45	8.21	26.76	1
LH-NC-01	8/16/2025 1:00	8.36	26.74	1
LH-NC-01	8/16/2025 1:15	8.33	26.72	1
LH-NC-01	8/16/2025 1:30	8.32	26.68	1
LH-NC-01	8/16/2025 1:45	8.38	26.66	1
LH-NC-01	8/16/2025 2:00	8.36	26.64	1
LH-NC-01	8/16/2025 2:15	8.12	26.62	1
LH-NC-01	8/16/2025 2:30	8.14	26.6	1
LH-NC-01	8/16/2025 2:45	8.05	26.58	1
LH-NC-01	8/16/2025 3:00	7.93	26.58	1
LH-NC-01	8/16/2025 3:15	8.32	26.56	1
LH-NC-01	8/16/2025 3:30	8.02	26.54	1
LH-NC-01	8/16/2025 3:45	8.06	26.52	1
LH-NC-01	8/16/2025 4:00	8.07	26.5	1
LH-NC-01	8/16/2025 4:15	8	26.5	1
LH-NC-01	8/16/2025 4:30	8	26.48	1
LH-NC-01	8/16/2025 4:45	7.99	26.46	1
LH-NC-01	8/16/2025 5:00	7.87	26.46	1
LH-NC-01	8/16/2025 5:15	8.17	26.44	1
LH-NC-01	8/16/2025 5:30	8.11	26.42	1
LH-NC-01	8/16/2025 5:45	8.15	26.4	1
LH-NC-01	8/16/2025 6:00	8.08	26.4	1
LH-NC-01	8/16/2025 6:15	8.12	26.38	1
LH-NC-01	8/16/2025 6:30	8.11	26.36	1
LH-NC-01	8/16/2025 6:45	8.05	26.36	1
LH-NC-01	8/16/2025 7:00	7.99	26.36	1
LH-NC-01	8/16/2025 7:15	7.9	26.34	1
LH-NC-01	8/16/2025 7:30	7.9	26.32	1
LH-NC-01	8/16/2025 7:45	7.74	26.32	1
LH-NC-01	8/16/2025 8:00	7.66	26.3	1
LH-NC-01	8/16/2025 8:15	7.61	26.3	1
LH-NC-01	8/16/2025 8:30	7.59	26.3	1
LH-NC-01	8/16/2025 8:45	7.64	26.3	1
LH-NC-01	8/16/2025 9:00	7.64	26.3	1
LH-NC-01	8/16/2025 9:15	7.69	26.34	1
LH-NC-01	8/16/2025 9:30	7.6	26.36	1
LH-NC-01	8/16/2025 9:45	7.69	26.44	1
LH-NC-01	8/16/2025 10:00	7.77	26.48	1
LH-NC-01	8/16/2025 10:15	7.94	26.58	1
LH-NC-01	8/16/2025 10:30	7.77	26.62	1
LH-NC-01	8/16/2025 10:45	8.14	26.7	1
LH-NC-01	8/16/2025 11:00	8.26	26.76	1
LH-NC-01	8/16/2025 11:15	8.35	26.84	1
LH-NC-01	8/16/2025 11:30	8.5	26.9	1
LH-NC-01	8/16/2025 11:45	8.61	26.96	1
LH-NC-01	8/16/2025 12:00	8.75	27.02	1
LH-NC-01	8/16/2025 12:15	9.16	27.1	1
LH-NC-01	8/16/2025 12:30	9.29	27.16	1
LH-NC-01	8/16/2025 12:45	9.47	27.26	1
LH-NC-01	8/16/2025 13:00	9.54	27.32	1
LH-NC-01	8/16/2025 13:15	9.61	27.42	1
LH-NC-01	8/16/2025 13:30	9.51	27.54	1
LH-NC-01	8/16/2025 13:45	9.95	27.64	1
LH-NC-01	8/16/2025 14:00	9.8	27.76	1
LH-NC-01	8/16/2025 14:15	10.54	27.8	1
LH-NC-01	8/16/2025 14:30	10.85	27.86	1
LH-NC-01	8/16/2025 14:45	10.62	27.98	1
LH-NC-01	8/16/2025 15:00	10.93	28.12	1
LH-NC-01	8/16/2025 15:15	11.02	28.2	1
LH-NC-01	8/16/2025 15:30	11.1	28.24	1
LH-NC-01	8/16/2025 15:45	11.29	28.28	1
LH-NC-01	8/16/2025 16:00	11.18	28.3	1
LH-NC-01	8/16/2025 16:15	11.51	28.34	1
LH-NC-01	8/16/2025 16:30	11.48	28.4	1
LH-NC-01	8/16/2025 16:45	11.65	28.42	1
LH-NC-01	8/16/2025 17:00	11.72	28.46	1

Station Name	Date Time	DO mg/L	Temp C	Use Code
LH-NC-01	8/16/2025 17:15	11.91	28.42	1
LH-NC-01	8/16/2025 17:30	11.89	28.44	1
LH-NC-01	8/16/2025 17:45	11.79	28.44	1
LH-NC-01	8/16/2025 18:00	11.47	28.44	1
LH-NC-01	8/16/2025 18:15	11.93	28.4	1
LH-NC-01	8/16/2025 18:30	12.11	28.38	1
LH-NC-01	8/16/2025 18:45	11.96	28.36	1
LH-NC-01	8/16/2025 19:00	11.86	28.32	1
LH-NC-01	8/16/2025 19:15	12.04	28.28	1
LH-NC-01	8/16/2025 19:30	11.94	28.24	1
LH-NC-01	8/16/2025 19:45	11.61	28.18	1
LH-NC-01	8/16/2025 20:00	11.52	28.12	1
LH-NC-01	8/16/2025 20:15	11.71	28.06	1
LH-NC-01	8/16/2025 20:30	11.65	28.02	1
LH-NC-01	8/16/2025 20:45	11.75	27.96	1
LH-NC-01	8/16/2025 21:00	11.56	27.92	1
LH-NC-01	8/16/2025 21:15	11.61	27.86	1
LH-NC-01	8/16/2025 21:30	11.68	27.8	1
LH-NC-01	8/16/2025 21:45	11.55	27.76	1
LH-NC-01	8/16/2025 22:00	11.4	27.72	1
LH-NC-01	8/16/2025 22:15	11.23	27.68	1
LH-NC-01	8/16/2025 22:30	11.47	27.66	1
LH-NC-01	8/16/2025 22:45	11.32	27.6	1
LH-NC-01	8/16/2025 23:00	11.05	27.56	1
LH-NC-01	8/16/2025 23:15	11.18	27.52	1
LH-NC-01	8/16/2025 23:30	10.9	27.48	1
LH-NC-01	8/16/2025 23:45	10.89	27.44	1
LH-NC-01	8/17/2025 0:00	10.78	27.4	1
LH-NC-01	8/17/2025 0:15	10.44	27.36	1
LH-NC-01	8/17/2025 0:30	10.29	27.32	1
LH-NC-01	8/17/2025 0:45	10.39	27.28	1
LH-NC-01	8/17/2025 1:00	10.36	27.24	1
LH-NC-01	8/17/2025 1:15	10.23	27.2	1
LH-NC-01	8/17/2025 1:30	10.15	27.16	1
LH-NC-01	8/17/2025 1:45	10.1	27.14	1
LH-NC-01	8/17/2025 2:00	10	27.1	1
LH-NC-01	8/17/2025 2:15	9.92	27.08	1
LH-NC-01	8/17/2025 2:30	9.84	27.04	1
LH-NC-01	8/17/2025 2:45	9.85	27	1
LH-NC-01	8/17/2025 3:00	9.72	26.98	1
LH-NC-01	8/17/2025 3:15	9.65	26.94	1
LH-NC-01	8/17/2025 3:30	9.63	26.92	1
LH-NC-01	8/17/2025 3:45	9.47	26.9	1
LH-NC-01	8/17/2025 4:00	9.46	26.86	1
LH-NC-01	8/17/2025 4:15	9.43	26.84	1
LH-NC-01	8/17/2025 4:30	9.35	26.82	1
LH-NC-01	8/17/2025 4:45	9.28	26.8	1
LH-NC-01	8/17/2025 5:00	9.32	26.78	1
LH-NC-01	8/17/2025 5:15	9.05	26.76	1
LH-NC-01	8/17/2025 5:30	9.08	26.72	1
LH-NC-01	8/17/2025 5:45	9.05	26.7	1
LH-NC-01	8/17/2025 6:00	8.8	26.68	1
LH-NC-01	8/17/2025 6:15	8.76	26.66	1
LH-NC-01	8/17/2025 6:30	8.78	26.62	1
LH-NC-01	8/17/2025 6:45	8.63	26.62	1
LH-NC-01	8/17/2025 7:00	8.57	26.58	1
LH-NC-01	8/17/2025 7:15	8.49	26.56	1
LH-NC-01	8/17/2025 7:30	8.43	26.54	1
LH-NC-01	8/17/2025 7:45	8.25	26.52	1
LH-NC-01	8/17/2025 8:00	8.23	26.5	1
LH-NC-01	8/17/2025 8:15	8.07	26.5	1
LH-NC-01	8/17/2025 8:30	7.96	26.48	1
LH-NC-01	8/17/2025 8:45	8.31	26.48	1
LH-NC-01	8/17/2025 9:00	8.22	26.48	1
LH-NC-01	8/17/2025 9:15	8.29	26.48	1
LH-NC-01	8/17/2025 9:30	8.05	26.5	1
LH-NC-01	8/17/2025 9:45	8.23	26.52	1
LH-NC-01	8/17/2025 10:00	8.32	26.56	1
LH-NC-01	8/17/2025 10:15	8.34	26.62	1
LH-NC-01	8/17/2025 10:30	8.27	26.64	1
LH-NC-01	8/17/2025 10:45	8.43	26.68	1
LH-NC-01	8/17/2025 11:00	8.7	26.76	1
LH-NC-01	8/17/2025 11:15	8.68	26.84	1
LH-NC-01	8/17/2025 11:30	8.85	26.92	1
LH-NC-01	8/17/2025 11:45	9.29	27.02	1
LH-NC-01	8/17/2025 12:00	9.28	27.14	1
LH-NC-01	8/17/2025 12:15	9.63	27.24	1
LH-NC-01	8/17/2025 12:30	9.89	27.26	1
LH-NC-01	8/17/2025 12:45	9.69	27.36	1
LH-NC-01	8/17/2025 13:00	10.06	27.44	1
LH-NC-01	8/17/2025 13:15	10.53	27.54	1
LH-NC-01	8/17/2025 13:30	10.64	27.6	1
LH-NC-01	8/17/2025 13:45	10.7	27.72	1
LH-NC-01	8/17/2025 14:00	10.85	27.72	1

Station Name	Date Time	DO mg/L	Temp C	Use Code
LH-NC-01	8/17/2025 14:15	11.15	27.82	1
LH-NC-01	8/17/2025 14:30	11.22	27.94	1
LH-NC-01	8/17/2025 14:45	11.18	28	1
LH-NC-01	8/17/2025 15:00	11.47	28.06	1
LH-NC-01	8/17/2025 15:15	11.52	28.12	1
LH-NC-01	8/17/2025 15:30	11.93	28.18	1
LH-NC-01	8/17/2025 15:45	11.58	28.24	1
LH-NC-01	8/17/2025 16:00	12.13	28.28	1
LH-NC-01	8/17/2025 16:15	12.03	28.28	1
LH-NC-01	8/17/2025 16:30	12.48	28.36	1
LH-NC-01	8/17/2025 16:45	11.99	28.42	1
LH-NC-01	8/17/2025 17:00	12.31	28.46	1
LH-NC-01	8/17/2025 17:15	12.1	28.44	1
LH-NC-01	8/17/2025 17:30	12.33	28.46	1
LH-NC-01	8/17/2025 17:45	12.75	28.5	1
LH-NC-01	8/17/2025 18:00	12.45	28.5	1
LH-NC-01	8/17/2025 18:15	12.72	28.52	1
LH-NC-01	8/17/2025 18:30	12.93	28.52	1
LH-NC-01	8/17/2025 18:45	12.58	28.52	1
LH-NC-01	8/17/2025 19:00	12.52	28.54	1
LH-NC-01	8/17/2025 19:15	12.78	28.52	1
LH-NC-01	8/17/2025 19:30	12.97	28.54	1
LH-NC-01	8/17/2025 19:45	12.83	28.52	1
LH-NC-01	8/17/2025 20:00	12.48	28.52	1
LH-NC-01	8/17/2025 20:15	12.38	28.5	1
LH-NC-01	8/17/2025 20:30	12.48	28.46	1
LH-NC-01	8/17/2025 20:45	12.12	28.42	1
LH-NC-01	8/17/2025 21:00	12.05	28.36	1
LH-NC-01	8/17/2025 21:15	11.83	28.32	1
LH-NC-01	8/17/2025 21:30	11.68	28.28	1
LH-NC-01	8/17/2025 21:45	11.69	28.22	1
LH-NC-01	8/17/2025 22:00	11.47	28.16	1
LH-NC-01	8/17/2025 22:15	11.3	28.12	1
LH-NC-01	8/17/2025 22:30	11.24	28.08	1
LH-NC-01	8/17/2025 22:45	10.95	28.04	1
LH-NC-01	8/17/2025 23:00	11.01	28	1
LH-NC-01	8/17/2025 23:15	10.98	27.98	1
LH-NC-01	8/17/2025 23:30	10.74	27.94	1
LH-NC-01	8/17/2025 23:45	10.87	27.9	1
LH-NC-01	8/18/2025 0:00	10.73	27.86	1
LH-NC-01	8/18/2025 0:15	10.54	27.82	1
LH-NC-01	8/18/2025 0:30	10.47	27.78	1
LH-NC-01	8/18/2025 0:45	10.2	27.74	1
LH-NC-01	8/18/2025 1:00	10.22	27.7	1
LH-NC-01	8/18/2025 1:15	10.07	27.68	1
LH-NC-01	8/18/2025 1:30	10.07	27.64	1
LH-NC-01	8/18/2025 1:45	9.95	27.58	1
LH-NC-01	8/18/2025 2:00	9.81	27.56	1
LH-NC-01	8/18/2025 2:15	9.86	27.52	1
LH-NC-01	8/18/2025 2:30	9.77	27.48	1
LH-NC-01	8/18/2025 2:45	9.38	27.46	1
LH-NC-01	8/18/2025 3:00	9.57	27.42	1
LH-NC-01	8/18/2025 3:15	9.45	27.38	1
LH-NC-01	8/18/2025 3:30	9.4	27.34	1
LH-NC-01	8/18/2025 3:45	9.35	27.3	1
LH-NC-01	8/18/2025 4:00	9.2	27.26	1
LH-NC-01	8/18/2025 4:15	9.17	27.22	1
LH-NC-01	8/18/2025 4:30	9.12	27.18	1
LH-NC-01	8/18/2025 4:45	8.99	27.14	1
LH-NC-01	8/18/2025 5:00	8.91	27.12	1
LH-NC-01	8/18/2025 5:15	8.67	27.08	1
LH-NC-01	8/18/2025 5:30	8.82	27.04	1
LH-NC-01	8/18/2025 5:45	8.72	27	1
LH-NC-01	8/18/2025 6:00	8.62	26.96	1
LH-NC-01	8/18/2025 6:15	8.63	26.94	1
LH-NC-01	8/18/2025 6:30	8.58	26.9	1
LH-NC-01	8/18/2025 6:45	8.53	26.9	1
LH-NC-01	8/18/2025 7:00	8.25	26.88	1
LH-NC-01	8/18/2025 7:15	8.47	26.84	1
LH-NC-01	8/18/2025 7:30	8.52	26.82	1
LH-NC-01	8/18/2025 7:45	8.48	26.8	1
LH-NC-01	8/18/2025 8:00	8.47	26.76	1
LH-NC-01	8/18/2025 8:15	8.43	26.74	1
LH-NC-01	8/18/2025 8:30	8.32	26.72	1
LH-NC-01	8/18/2025 8:45	8.44	26.7	1
LH-NC-01	8/18/2025 9:00	8.05	26.68	1
LH-NC-01	8/18/2025 9:15	8.35	26.68	1
LH-NC-01	8/18/2025 9:30	8.22	26.66	1
LH-NC-01	8/18/2025 9:45	8.36	26.64	1
LH-NC-01	8/18/2025 10:00	8.02	22.92	2
LH-NC-01	8/18/2025 10:15	8.45	23.44	2
LH-NC-01	8/18/2025 10:30			2
LH-NC-01	8/18/2025 10:45	9.47	25.84	2
LH-NC-01	8/18/2025 11:00	8.99	26.7	1

Station Name	Date Time	DO mg/L	Temp C	Use Code
LH-NC-01	8/18/2025 11:15	9.29	26.78	1
LH-NC-01	8/18/2025 11:30	9.24	26.86	1
LH-NC-01	8/18/2025 11:45	9.3	26.88	1
LH-NC-01	8/18/2025 12:00	9.28	26.92	1
LH-NC-01	8/18/2025 12:15	9.08	26.94	1
LH-NC-01	8/18/2025 12:30	9.15	27	1
LH-NC-01	8/18/2025 12:45	9.37	27.06	1
LH-NC-01	8/18/2025 13:00	9.25	27.1	1
LH-NC-01	8/18/2025 13:15	9.51	27.12	1
LH-NC-01	8/18/2025 13:30	9.6	27.14	1
LH-NC-01	8/18/2025 13:45	9.53	27.16	1
LH-NC-01	8/18/2025 14:00	9.47	27.18	1
LH-NC-01	8/18/2025 14:15	9.67	27.22	1
LH-NC-01	8/18/2025 14:30	9.46	27.22	1
LH-NC-01	8/18/2025 14:45	9.54	27.22	1
LH-NC-01	8/18/2025 15:00	9.63	27.24	1
LH-NC-01	8/18/2025 15:15	9.84	27.24	1
LH-NC-01	8/18/2025 15:30	9.72	27.26	1
LH-NC-01	8/18/2025 15:45	9.67	27.26	1
LH-NC-01	8/18/2025 16:00	9.68	27.26	1
LH-NC-01	8/18/2025 16:15	9.67	27.26	1
LH-NC-01	8/18/2025 16:30	9.83	27.3	1
LH-NC-01	8/18/2025 16:45	9.76	27.3	1
LH-NC-01	8/18/2025 17:00	9.96	27.34	1
LH-NC-01	8/18/2025 17:15	9.89	27.34	1
LH-NC-01	8/18/2025 17:30	9.87	27.36	1
LH-NC-01	8/18/2025 17:45	10.05	27.36	1
LH-NC-01	8/18/2025 18:00	10.14	27.34	1
LH-NC-01	8/18/2025 18:15	9.94	27.34	1
LH-NC-01	8/18/2025 18:30	9.98	27.3	1
LH-NC-01	8/18/2025 18:45	9.7	27.26	1
LH-NC-01	8/18/2025 19:00	9.84	27.22	1
LH-NC-01	8/18/2025 19:15	9.73	27.18	1
LH-NC-01	8/18/2025 19:30	9.74	27.16	1
LH-NC-01	8/18/2025 19:45	9.48	27.12	1
LH-NC-01	8/18/2025 20:00	9.67	27.08	1
LH-NC-01	8/18/2025 20:15	9.54	27.04	1
LH-NC-01	8/18/2025 20:30	9.52	27	1
LH-NC-01	8/18/2025 20:45	9.45	26.96	1
LH-NC-01	8/18/2025 21:00	9.38	26.92	1
LH-NC-01	8/18/2025 21:15	9.45	26.9	1
LH-NC-01	8/18/2025 21:30	9.43	26.86	1
LH-NC-01	8/18/2025 21:45	9.33	26.82	1
LH-NC-01	8/18/2025 22:00	9.26	26.8	1
LH-NC-01	8/18/2025 22:15	9.25	26.78	1
LH-NC-01	8/18/2025 22:30	9.31	26.74	1
LH-NC-01	8/18/2025 22:45	9.27	26.7	1
LH-NC-01	8/18/2025 23:00	9.3	26.68	1
LH-NC-01	8/18/2025 23:15	9.25	26.66	1
LH-NC-01	8/18/2025 23:30	9.19	26.62	1
LH-NC-01	8/18/2025 23:45	9.19	26.6	1
LH-NC-01	8/19/2025 0:00	9.19	26.58	1
LH-NC-01	8/19/2025 0:15	9.25	26.56	1
LH-NC-01	8/19/2025 0:30	9.21	26.54	1
LH-NC-01	8/19/2025 0:45	9.14	26.5	1
LH-NC-01	8/19/2025 1:00	9.14	26.5	1
LH-NC-01	8/19/2025 1:15	9.07	26.46	1
LH-NC-01	8/19/2025 1:30	9.03	26.44	1
LH-NC-01	8/19/2025 1:45	8.93	26.42	1
LH-NC-01	8/19/2025 2:00	8.93	26.4	1
LH-NC-01	8/19/2025 2:15	8.89	26.38	1
LH-NC-01	8/19/2025 2:30	8.81	26.38	1
LH-NC-01	8/19/2025 2:45	8.69	26.36	1
LH-NC-01	8/19/2025 3:00	8.67	26.34	1
LH-NC-01	8/19/2025 3:15	8.56	26.32	1
LH-NC-01	8/19/2025 3:30	8.67	26.3	1
LH-NC-01	8/19/2025 3:45	8.51	26.28	1
LH-NC-01	8/19/2025 4:00	8.5	26.26	1
LH-NC-01	8/19/2025 4:15	8.36	26.24	1
LH-NC-01	8/19/2025 4:30	8.38	26.22	1
LH-NC-01	8/19/2025 4:45	8.24	26.2	1
LH-NC-01	8/19/2025 5:00	8.15	26.18	1
LH-NC-01	8/19/2025 5:15	8.01	26.16	1
LH-NC-01	8/19/2025 5:30	8.03	26.14	1
LH-NC-01	8/19/2025 5:45	8.01	26.12	1
LH-NC-01	8/19/2025 6:00	7.98	26.1	1
LH-NC-01	8/19/2025 6:15	8.02	26.08	1
LH-NC-01	8/19/2025 6:30	7.94	26.06	1
LH-NC-01	8/19/2025 6:45	8.05	26.06	1
LH-NC-01	8/19/2025 7:00	7.93	26.04	1
LH-NC-01	8/19/2025 7:15	7.86	26.02	1
LH-NC-01	8/19/2025 7:30	7.84	26.02	1
LH-NC-01	8/19/2025 7:45	7.83	26	1
LH-NC-01	8/19/2025 8:00	7.72	25.98	1

Station Name	Date Time	DO mg/L	Temp C	Use Code
LH-NC-01	8/19/2025 8:15	7.64	25.98	1
LH-NC-01	8/19/2025 8:30	7.58	25.96	1
LH-NC-01	8/19/2025 8:45	7.45	25.96	1
LH-NC-01	8/19/2025 9:00	7.39	25.96	1
LH-NC-01	8/19/2025 9:15	7.33	25.98	1
LH-NC-01	8/19/2025 9:30	7.18	25.98	1
LH-NC-01	8/19/2025 9:45	7.2	25.98	1
LH-NC-01	8/19/2025 10:00	7.23	26	1
LH-NC-01	8/19/2025 10:15	7.24	26.02	1
LH-NC-01	8/19/2025 10:30	7.24	26.04	1
LH-NC-01	8/19/2025 10:45	7.24	26.06	1
LH-NC-01	8/19/2025 11:00	7.11	26.1	1
LH-NC-01	8/19/2025 11:15	7.22	26.12	1
LH-NC-01	8/19/2025 11:30	7.16	26.14	1
LH-NC-01	8/19/2025 11:45	7.23	26.16	1
LH-NC-01	8/19/2025 12:00	7.01	26.14	1
LH-NC-01	8/19/2025 12:15	7.21	26.14	1
LH-NC-01	8/19/2025 12:30	7.46	26.16	1
LH-NC-01	8/19/2025 12:45	7.36	26.2	1
LH-NC-01	8/19/2025 13:00	7.46	26.22	1
LH-NC-01	8/19/2025 13:15	7.55	26.24	1
LH-NC-01	8/19/2025 13:30	7.64	26.24	1
LH-NC-01	8/19/2025 13:45	7.91	26.26	1
LH-NC-01	8/19/2025 14:00	7.9	26.3	1
LH-NC-01	8/19/2025 14:15	8	26.36	1
LH-NC-01	8/19/2025 14:30	8.45	26.4	1
LH-NC-01	8/19/2025 14:45	8.7	26.42	1
LH-NC-01	8/19/2025 15:00	8.55	26.42	1
LH-NC-01	8/19/2025 15:15	8.8	26.46	1
LH-NC-01	8/19/2025 15:30	8.78	26.46	1
LH-NC-01	8/19/2025 15:45	8.86	26.46	1
LH-NC-01	8/19/2025 16:00	8.85	26.46	1
LH-NC-01	8/19/2025 16:15	8.86	26.46	1
LH-NC-01	8/19/2025 16:30	8.56	26.44	1
LH-NC-01	8/19/2025 16:45	9	26.46	1
LH-NC-01	8/19/2025 17:00	9.02	26.48	1
LH-NC-01	8/19/2025 17:15	9.14	26.48	1
LH-NC-01	8/19/2025 17:30	9.29	26.5	1
LH-NC-01	8/19/2025 17:45	9.52	26.52	1
LH-NC-01	8/19/2025 18:00	9.35	26.5	1
LH-NC-01	8/19/2025 18:15	9.41	26.5	1
LH-NC-01	8/19/2025 18:30	9.38	26.48	1
LH-NC-01	8/19/2025 18:45	9.69	26.46	1
LH-NC-01	8/19/2025 19:00	9.6	26.44	1
LH-NC-01	8/19/2025 19:15	9.52	26.42	1
LH-NC-01	8/19/2025 19:30	9.45	26.4	1
LH-NC-01	8/19/2025 19:45	9.36	26.36	1
LH-NC-01	8/19/2025 20:00	9.25	26.34	1
LH-NC-01	8/19/2025 20:15	9.39	26.3	1
LH-NC-01	8/19/2025 20:30	9.31	26.28	1
LH-NC-01	8/19/2025 20:45	9.34	26.26	1
LH-NC-01	8/19/2025 21:00	9.31	26.22	1
LH-NC-01	8/19/2025 21:15	9.27	26.18	1
LH-NC-01	8/19/2025 21:30	9.14	26.16	1
LH-NC-01	8/19/2025 21:45	9.22	26.12	1
LH-NC-01	8/19/2025 22:00	9.11	26.1	1
LH-NC-01	8/19/2025 22:15	9.03	26.08	1
LH-NC-01	8/19/2025 22:30	9.08	26.06	1
LH-NC-01	8/19/2025 22:45	8.9	26.02	1
LH-NC-01	8/19/2025 23:00	8.84	26	1
LH-NC-01	8/19/2025 23:15	8.86	25.98	1
LH-NC-01	8/19/2025 23:30	8.66	25.94	1
LH-NC-01	8/19/2025 23:45	8.61	25.92	1
LH-NC-01	8/20/2025 0:00	8.42	25.9	1
LH-NC-01	8/20/2025 0:15	8.42	25.88	1
LH-NC-01	8/20/2025 0:30	8.33	25.86	1
LH-NC-01	8/20/2025 0:45	8.24	25.82	1
LH-NC-01	8/20/2025 1:00	8.06	25.8	1
LH-NC-01	8/20/2025 1:15	7.99	25.78	1
LH-NC-01	8/20/2025 1:30	7.72	25.78	1
LH-NC-01	8/20/2025 1:45	7.73	25.74	1
LH-NC-01	8/20/2025 2:00	7.7	25.72	1
LH-NC-01	8/20/2025 2:15	7.6	25.7	1
LH-NC-01	8/20/2025 2:30	7.56	25.7	1
LH-NC-01	8/20/2025 2:45	7.52	25.68	1
LH-NC-01	8/20/2025 3:00	7.46	25.66	1
LH-NC-01	8/20/2025 3:15	7.31	25.64	1
LH-NC-01	8/20/2025 3:30	7.38	25.62	1
LH-NC-01	8/20/2025 3:45	7.27	25.62	1
LH-NC-01	8/20/2025 4:00	7.26	25.6	1
LH-NC-01	8/20/2025 4:15	7.12	25.58	1
LH-NC-01	8/20/2025 4:30	7.13	25.58	1
LH-NC-01	8/20/2025 4:45	7.06	25.56	1
LH-NC-01	8/20/2025 5:00	7.06	25.54	1

Station Name	Date Time	DO mg/L	Temp C	Use Code
LH-NC-01	8/20/2025 5:15	6.98	25.52	1
LH-NC-01	8/20/2025 5:30	6.87	25.5	1
LH-NC-01	8/20/2025 5:45	6.83	25.5	1
LH-NC-01	8/20/2025 6:00	6.8	25.48	1
LH-NC-01	8/20/2025 6:15	6.76	25.46	1
LH-NC-01	8/20/2025 6:30	6.75	25.46	1
LH-NC-01	8/20/2025 6:45	6.69	25.44	1
LH-NC-01	8/20/2025 7:00	6.76	25.42	1
LH-NC-01	8/20/2025 7:15	6.67	25.42	1
LH-NC-01	8/20/2025 7:30	6.65	25.42	1
LH-NC-01	8/20/2025 7:45	6.58	25.4	1
LH-NC-01	8/20/2025 8:00	6.61	25.4	1
LH-NC-01	8/20/2025 8:15	6.57	25.4	1
LH-NC-01	8/20/2025 8:30	6.51	25.38	1
LH-NC-01	8/20/2025 8:45	6.53	25.38	1
LH-NC-01	8/20/2025 9:00	6.43	25.36	1
LH-NC-01	8/20/2025 9:15	6.54	25.36	1
LH-NC-01	8/20/2025 9:30	6.47	25.36	1
LH-NC-01	8/20/2025 9:45	6.53	25.34	1
LH-NC-01	8/20/2025 10:00	6.47	25.34	1
LH-NC-01	8/20/2025 10:15	6.63	25.34	1
LH-NC-01	8/20/2025 10:30	6.64	25.34	1
LH-NC-01	8/20/2025 10:45	6.79	25.34	1
LH-NC-01	8/20/2025 11:00	6.7	25.32	1
LH-NC-01	8/20/2025 11:15	6.79	25.32	1
LH-NC-01	8/20/2025 11:30	6.77	25.34	1
LH-NC-01	8/20/2025 11:45	6.84	25.32	1
LH-NC-01	8/20/2025 12:00	6.82	25.32	1
LH-NC-01	8/20/2025 12:15	6.91	25.32	1
LH-NC-01	8/20/2025 12:30	6.89	25.32	1
LH-NC-01	8/20/2025 12:45	6.92	25.34	1
LH-NC-01	8/20/2025 13:00	7.01	25.34	1
LH-NC-01	8/20/2025 13:15	7.06	25.34	1
LH-NC-01	8/20/2025 13:30	7.04	25.34	1
LH-NC-01	8/20/2025 13:45	7.09	25.34	1
LH-NC-01	8/20/2025 14:00	7.13	25.32	1
LH-NC-01	8/20/2025 14:15	7.11	25.32	1
LH-NC-01	8/20/2025 14:30	7.19	25.32	1
LH-NC-01	8/20/2025 14:45	7.1	25.34	1
LH-NC-01	8/20/2025 15:00	7.18	25.34	1
LH-NC-01	8/20/2025 15:15	7.18	25.32	1
LH-NC-01	8/20/2025 15:30	7.25	25.32	1
LH-NC-01	8/20/2025 15:45	7.22	25.32	1
LH-NC-01	8/20/2025 16:00	7.37	25.32	1
LH-NC-01	8/20/2025 16:15	7.37	25.32	1
LH-NC-01	8/20/2025 16:30	7.3	25.3	1
LH-NC-01	8/20/2025 16:45	7.42	25.3	1
LH-NC-01	8/20/2025 17:00	7.35	25.3	1
LH-NC-01	8/20/2025 17:15	7.37	25.3	1
LH-NC-01	8/20/2025 17:30	7.33	25.28	1
LH-NC-01	8/20/2025 17:45	7.51	25.28	1
LH-NC-01	8/20/2025 18:00	7.57	25.26	1
LH-NC-01	8/20/2025 18:15	7.57	25.26	1
LH-NC-01	8/20/2025 18:30	7.6	25.24	1
LH-NC-01	8/20/2025 18:45	7.51	25.24	1
LH-NC-01	8/20/2025 19:00	7.61	25.24	1
LH-NC-01	8/20/2025 19:15	7.64	25.22	1
LH-NC-01	8/20/2025 19:30	7.65	25.22	1
LH-NC-01	8/20/2025 19:45	7.68	25.2	1
LH-NC-01	8/20/2025 20:00	7.71	25.2	1
LH-NC-01	8/20/2025 20:15	7.7	25.18	1
LH-NC-01	8/20/2025 20:30	7.71	25.16	1
LH-NC-01	8/20/2025 20:45	7.65	25.14	1
LH-NC-01	8/20/2025 21:00	7.59	25.14	1
LH-NC-01	8/20/2025 21:15	7.64	25.12	1
LH-NC-01	8/20/2025 21:30	7.46	25.1	1
LH-NC-01	8/20/2025 21:45	7.62	25.1	1
LH-NC-01	8/20/2025 22:00	7.6	25.08	1
LH-NC-01	8/20/2025 22:15	7.6	25.08	1
LH-NC-01	8/20/2025 22:30	7.55	25.06	1
LH-NC-01	8/20/2025 22:45	7.47	25.04	1
LH-NC-01	8/20/2025 23:00	7.51	25.04	1
LH-NC-01	8/20/2025 23:15	7.45	25.02	1
LH-NC-01	8/20/2025 23:30	7.46	25	1
LH-NC-01	8/20/2025 23:45	7.41	25	1
LH-NC-01	8/21/2025 0:00	7.43	25	1
LH-NC-01	8/21/2025 0:15	7.44	25	1
LH-NC-01	8/21/2025 0:30	7.38	24.98	1
LH-NC-01	8/21/2025 0:45	7.27	24.98	1
LH-NC-01	8/21/2025 1:00	7.4	24.96	1
LH-NC-01	8/21/2025 1:15	7.39	24.96	1
LH-NC-01	8/21/2025 1:30	7.44	24.96	1
LH-NC-01	8/21/2025 1:45	7.42	24.94	1
LH-NC-01	8/21/2025 2:00	7.41	24.94	1

Station Name	Date Time	DO mg/L	Temp C	Use Code
LH-NC-01	8/21/2025 2:15	7.43	24.94	1
LH-NC-01	8/21/2025 2:30	7.39	24.94	1
LH-NC-01	8/21/2025 2:45	7.43	24.94	1
LH-NC-01	8/21/2025 3:00	7.42	24.94	1
LH-NC-01	8/21/2025 3:15	7.45	24.92	1
LH-NC-01	8/21/2025 3:30	7.4	24.92	1
LH-NC-01	8/21/2025 3:45	7.35	24.92	1
LH-NC-01	8/21/2025 4:00	7.28	24.92	1
LH-NC-01	8/21/2025 4:15	7.33	24.92	1
LH-NC-01	8/21/2025 4:30	7.3	24.9	1
LH-NC-01	8/21/2025 4:45	7.26	24.9	1
LH-NC-01	8/21/2025 5:00	7.29	24.9	1
LH-NC-01	8/21/2025 5:15	7.27	24.88	1
LH-NC-01	8/21/2025 5:30	7.21	24.88	1
LH-NC-01	8/21/2025 5:45	7.23	24.86	1
LH-NC-01	8/21/2025 6:00	7.11	24.86	1
LH-NC-01	8/21/2025 6:15	7.19	24.86	1
LH-NC-01	8/21/2025 6:30	7.16	24.86	1
LH-NC-01	8/21/2025 6:45	7.18	24.84	1
LH-NC-01	8/21/2025 7:00	7.14	24.84	1
LH-NC-01	8/21/2025 7:15	7.13	24.84	1
LH-NC-01	8/21/2025 7:30	7.14	24.82	1
LH-NC-01	8/21/2025 7:45	7.09	24.82	1
LH-NC-01	8/21/2025 8:00	7.15	24.82	1
LH-NC-01	8/21/2025 8:15	7.2	24.82	1
LH-NC-01	8/21/2025 8:30	7.15	24.8	1
LH-NC-01	8/21/2025 8:45	7.17	24.8	1
LH-NC-01	8/21/2025 9:00	7.22	24.8	1
LH-NC-01	8/21/2025 9:15	7.12	24.78	1
LH-NC-01	8/21/2025 9:30	7.22	24.78	1
LH-NC-01	8/21/2025 9:45	7.28	24.8	1
LH-NC-01	8/21/2025 10:00	7.29	24.8	1
LH-NC-01	8/21/2025 10:15	7.25	24.78	1
LH-NC-01	8/21/2025 10:30	7.19	24.8	1
LH-NC-01	8/21/2025 10:45	7.37	24.8	1
LH-NC-01	8/21/2025 11:00	7.48	24.82	1
LH-NC-01	8/21/2025 11:15	7.45	24.82	1
LH-NC-01	8/21/2025 11:30	7.44	24.84	1
LH-NC-01	8/21/2025 11:45	7.65	24.88	1
LH-NC-01	8/21/2025 12:00	7.62	24.9	1
LH-NC-01	8/21/2025 12:15	7.79	24.96	1
LH-NC-01	8/21/2025 12:30	7.8	25	1
LH-NC-01	8/21/2025 12:45	8.07	25.04	1
LH-NC-01	8/21/2025 13:00	8.08	25.1	1
LH-NC-01	8/21/2025 13:15	8.14	25.14	1
LH-NC-01	8/21/2025 13:30	8.2	25.18	1
LH-NC-01	8/21/2025 13:45	8.25	25.2	1
LH-NC-01	8/21/2025 14:00	8.08	25.22	1
LH-NC-01	8/21/2025 14:15	8.22	25.22	1
LH-NC-01	8/21/2025 14:30	8.28	25.24	1
LH-NC-01	8/21/2025 14:45	8.31	25.26	1
LH-NC-01	8/21/2025 15:00	8.27	25.26	1
LH-NC-01	8/21/2025 15:15	8.34	25.26	1
LH-NC-01	8/21/2025 15:30	8.45	25.28	1
LH-NC-01	8/21/2025 15:45	8.47	25.3	1
LH-NC-01	8/21/2025 16:00	8.32	25.3	1
LH-NC-01	8/21/2025 16:15	8.33	25.32	1
LH-NC-01	8/21/2025 16:30	8.4	25.32	1
LH-NC-01	8/21/2025 16:45	8.44	25.32	1
LH-NC-01	8/21/2025 17:00	8.4	25.32	1
LH-NC-01	8/21/2025 17:15	8.38	25.32	1
LH-NC-01	8/21/2025 17:30	8.34	25.28	1
LH-NC-01	8/21/2025 17:45	8.3	25.26	1
LH-NC-01	8/21/2025 18:00	8.27	25.24	1
LH-NC-01	8/21/2025 18:15	8.14	25.22	1
LH-NC-01	8/21/2025 18:30	8.07	25.18	1
LH-NC-01	8/21/2025 18:45	8.06	25.16	1
LH-NC-01	8/21/2025 19:00	7.99	25.12	1
LH-NC-01	8/21/2025 19:15	7.84	25.1	1
LH-NC-01	8/21/2025 19:30	7.87	25.06	1
LH-NC-01	8/21/2025 19:45	7.8	25.02	1
LH-NC-01	8/21/2025 20:00	7.68	25	1
LH-NC-01	8/21/2025 20:15	7.65	24.96	1
LH-NC-01	8/21/2025 20:30	7.58	24.94	1
LH-NC-01	8/21/2025 20:45	7.56	24.9	1
LH-NC-01	8/21/2025 21:00	7.42	24.88	1
LH-NC-01	8/21/2025 21:15	7.36	24.84	1
LH-NC-01	8/21/2025 21:30	7.28	24.82	1
LH-NC-01	8/21/2025 21:45	7.19	24.78	1
LH-NC-01	8/21/2025 22:00	7.16	24.76	1
LH-NC-01	8/21/2025 22:15	7.06	24.74	1
LH-NC-01	8/21/2025 22:30	7.02	24.7	1
LH-NC-01	8/21/2025 22:45	6.96	24.68	1
LH-NC-01	8/21/2025 23:00	6.97	24.66	1

Station Name	Date Time	DO mg/L	Temp C	Use Code
LH-NC-01	8/21/2025 23:15	6.93	24.64	1
LH-NC-01	8/21/2025 23:30	6.85	24.62	1
LH-NC-01	8/21/2025 23:45	6.71	24.58	1
LH-NC-01	8/22/2025 0:00	6.71	24.56	1
LH-NC-01	8/22/2025 0:15	6.7	24.54	1
LH-NC-01	8/22/2025 0:30	6.71	24.52	1
LH-NC-01	8/22/2025 0:45	6.66	24.5	1
LH-NC-01	8/22/2025 1:00	6.64	24.46	1
LH-NC-01	8/22/2025 1:15	6.54	24.44	1
LH-NC-01	8/22/2025 1:30	6.57	24.42	1
LH-NC-01	8/22/2025 1:45	6.56	24.4	1
LH-NC-01	8/22/2025 2:00	6.59	24.4	1
LH-NC-01	8/22/2025 2:15	6.51	24.38	1
LH-NC-01	8/22/2025 2:30	6.6	24.36	1
LH-NC-01	8/22/2025 2:45	6.59	24.34	1
LH-NC-01	8/22/2025 3:00	6.54	24.34	1
LH-NC-01	8/22/2025 3:15	6.55	24.32	1
LH-NC-01	8/22/2025 3:30	6.53	24.3	1
LH-NC-01	8/22/2025 3:45	6.58	24.28	1
LH-NC-01	8/22/2025 4:00	6.63	24.28	1
LH-NC-01	8/22/2025 4:15	6.74	24.28	1
LH-NC-01	8/22/2025 4:30	6.7	24.26	1
LH-NC-01	8/22/2025 4:45	6.57	24.26	1
LH-NC-01	8/22/2025 5:00	6.68	24.26	1
LH-NC-01	8/22/2025 5:15	6.66	24.24	1
LH-NC-01	8/22/2025 5:30	6.63	24.24	1
LH-NC-01	8/22/2025 5:45	6.61	24.22	1
LH-NC-01	8/22/2025 6:00	6.65	24.22	1
LH-NC-01	8/22/2025 6:15	6.62	24.2	1
LH-NC-01	8/22/2025 6:30	6.58	24.2	1
LH-NC-01	8/22/2025 6:45	6.55	24.2	1
LH-NC-01	8/22/2025 7:00	6.54	24.2	1
LH-NC-01	8/22/2025 7:15	6.46	24.18	1
LH-NC-01	8/22/2025 7:30	6.49	24.18	1
LH-NC-01	8/22/2025 7:45	6.43	24.18	1
LH-NC-01	8/22/2025 8:00	6.36	24.18	1
LH-NC-01	8/22/2025 8:15	6.37	24.18	1
LH-NC-01	8/22/2025 8:30	6.31	24.18	1
LH-NC-01	8/22/2025 8:45	6.37	24.2	1
LH-NC-01	8/22/2025 9:00	6.45	24.2	1
LH-NC-01	8/22/2025 9:15	6.49	24.22	1
LH-NC-01	8/22/2025 9:30	6.7	24.28	1
LH-NC-01	8/22/2025 9:45	6.79	24.34	1
LH-NC-01	8/22/2025 10:00	6.93	24.42	1
LH-NC-01	8/22/2025 10:15	6.96	24.48	1
LH-NC-01	8/22/2025 10:30	7.15	24.54	1
LH-NC-01	8/22/2025 10:45	7.16	24.56	1
LH-NC-01	8/22/2025 11:00	7.28	24.62	1
LH-NC-01	8/22/2025 11:15	7.24	24.64	1
LH-NC-01	8/22/2025 11:30	7.38	24.68	1
LH-NC-01	8/22/2025 11:45	7.48	24.72	1
LH-NC-01	8/22/2025 12:00	7.68	24.76	1
LH-NC-01	8/22/2025 12:15	7.64	24.78	1
LH-NC-01	8/22/2025 12:30	7.69	24.78	1
LH-NC-01	8/22/2025 12:45	7.94	24.84	1
LH-NC-01	8/22/2025 13:00	7.95	24.9	1
LH-NC-01	8/22/2025 13:15	8.02	24.94	1
LH-NC-01	8/22/2025 13:30	8.09	25	1
LH-NC-01	8/22/2025 13:45	8.39	25.06	1
LH-NC-01	8/22/2025 14:00	8.47	25.1	1
LH-NC-01	8/22/2025 14:15	8.35	25.12	1
LH-NC-01	8/22/2025 14:30	8.46	25.12	1
LH-NC-01	8/22/2025 14:45	8.46	25.14	1
LH-NC-01	8/22/2025 15:00	8.5	25.16	1
LH-NC-01	8/22/2025 15:15	8.54	25.2	1
LH-NC-01	8/22/2025 15:30	8.58	25.22	1
LH-NC-01	8/22/2025 15:45	8.48	25.24	1
LH-NC-01	8/22/2025 16:00	8.41	25.24	1
LH-NC-01	8/22/2025 16:15	8.49	25.22	1
LH-NC-01	8/22/2025 16:30	8.45	25.22	1
LH-NC-01	8/22/2025 16:45	8.51	25.22	1
LH-NC-01	8/22/2025 17:00	8.57	25.24	1
LH-NC-01	8/22/2025 17:15	8.49	25.28	1
LH-NC-01	8/22/2025 17:30	8.57	25.24	1
LH-NC-01	8/22/2025 17:45	8.8	25.26	1
LH-NC-01	8/22/2025 18:00	8.83	25.3	1
LH-NC-01	8/22/2025 18:15	9.05	25.32	1
LH-NC-01	8/22/2025 18:30	9.01	25.32	1
LH-NC-01	8/22/2025 18:45	9.12	25.32	1
LH-NC-01	8/22/2025 19:00	9.2	25.32	1
LH-NC-01	8/22/2025 19:15	9.32	25.3	1
LH-NC-01	8/22/2025 19:30	9.34	25.28	1
LH-NC-01	8/22/2025 19:45	9.18	25.26	1
LH-NC-01	8/22/2025 20:00	9.34	25.22	1

Station Name	Date Time	DO mg/L	Temp C	Use Code
LH-NC-01	8/22/2025 20:15	9.32	25.2	1
LH-NC-01	8/22/2025 20:30	9.33	25.18	1
LH-NC-01	8/22/2025 20:45	9.29	25.16	1
LH-NC-01	8/22/2025 21:00	9.26	25.14	1
LH-NC-01	8/22/2025 21:15	9.23	25.14	1
LH-NC-01	8/22/2025 21:30	9.26	25.12	1
LH-NC-01	8/22/2025 21:45	9.2	25.12	1
LH-NC-01	8/22/2025 22:00	9.09	25.1	1
LH-NC-01	8/22/2025 22:15	9.14	25.08	1
LH-NC-01	8/22/2025 22:30	9.07	25.06	1
LH-NC-01	8/22/2025 22:45	9.04	25.04	1
LH-NC-01	8/22/2025 23:00	9.05	25.02	1
LH-NC-01	8/22/2025 23:15	8.95	25	1
LH-NC-01	8/22/2025 23:30	8.99	24.98	1
LH-NC-01	8/22/2025 23:45	8.93	24.96	1
LH-NC-01	8/23/2025 0:00	8.84	24.94	1
LH-NC-01	8/23/2025 0:15	8.82	24.92	1
LH-NC-01	8/23/2025 0:30	8.71	24.9	1
LH-NC-01	8/23/2025 0:45	8.65	24.86	1
LH-NC-01	8/23/2025 1:00	8.55	24.84	1
LH-NC-01	8/23/2025 1:15	8.36	24.8	1
LH-NC-01	8/23/2025 1:30	8.25	24.76	1
LH-NC-01	8/23/2025 1:45	8.13	24.74	1
LH-NC-01	8/23/2025 2:00	8.02	24.7	1
LH-NC-01	8/23/2025 2:15	7.8	24.66	1
LH-NC-01	8/23/2025 2:30	7.64	24.62	1
LH-NC-01	8/23/2025 2:45	7.42	24.58	1
LH-NC-01	8/23/2025 3:00	7.3	24.52	1
LH-NC-01	8/23/2025 3:15	7.21	24.48	1
LH-NC-01	8/23/2025 3:30	7.11	24.46	1
LH-NC-01	8/23/2025 3:45	7.03	24.42	1
LH-NC-01	8/23/2025 4:00	6.96	24.38	1
LH-NC-01	8/23/2025 4:15	6.9	24.36	1
LH-NC-01	8/23/2025 4:30	6.82	24.32	1
LH-NC-01	8/23/2025 4:45	6.78	24.3	1
LH-NC-01	8/23/2025 5:00	6.74	24.28	1
LH-NC-01	8/23/2025 5:15	6.64	24.26	1
LH-NC-01	8/23/2025 5:30	6.58	24.24	1
LH-NC-01	8/23/2025 5:45	6.57	24.22	1
LH-NC-01	8/23/2025 6:00	6.52	24.18	1
LH-NC-01	8/23/2025 6:15	6.46	24.16	1
LH-NC-01	8/23/2025 6:30	6.39	24.14	1
LH-NC-01	8/23/2025 6:45	6.34	24.12	1
LH-NC-01	8/23/2025 7:00	6.22	24.12	1
LH-NC-01	8/23/2025 7:15	6.24	24.1	1
LH-NC-01	8/23/2025 7:30	6.19	24.08	1
LH-NC-01	8/23/2025 7:45	6.16	24.06	1
LH-NC-01	8/23/2025 8:00	6.16	24.04	1
LH-NC-01	8/23/2025 8:15	6.04	24.04	1
LH-NC-01	8/23/2025 8:30	6.1	24.02	1
LH-NC-01	8/23/2025 8:45	6.13	24.02	1
LH-NC-01	8/23/2025 9:00	6.12	24.02	1
LH-NC-01	8/23/2025 9:15	6.15	24.04	1
LH-NC-01	8/23/2025 9:30	6.29	24.06	1
LH-NC-01	8/23/2025 9:45	6.44	24.08	1
LH-NC-01	8/23/2025 10:00	6.45	24.14	1
LH-NC-01	8/23/2025 10:15	6.61	24.2	1
LH-NC-01	8/23/2025 10:30	6.72	24.26	1
LH-NC-01	8/23/2025 10:45	6.93	24.34	1
LH-NC-01	8/23/2025 11:00	6.94	24.42	1
LH-NC-01	8/23/2025 11:15	6.9	24.46	1
LH-NC-01	8/23/2025 11:30	7.13	24.54	1
LH-NC-01	8/23/2025 11:45	7.23	24.62	1
LH-NC-01	8/23/2025 12:00	7.32	24.72	1
LH-NC-01	8/23/2025 12:15	7.49	24.76	1
LH-NC-01	8/23/2025 12:30	7.38	24.78	1
LH-NC-01	8/23/2025 12:45	7.63	24.88	1
LH-NC-01	8/23/2025 13:00	7.85	24.98	1
LH-NC-01	8/23/2025 13:15	7.96	25.04	1
LH-NC-01	8/23/2025 13:30	7.86	25.1	1
LH-NC-01	8/23/2025 13:45	8.33	25.12	1
LH-NC-01	8/23/2025 14:00	8.43	25.14	1
LH-NC-01	8/23/2025 14:15	8.35	25.2	1
LH-NC-01	8/23/2025 14:30	8.38	25.24	1
LH-NC-01	8/23/2025 14:45	8.6	25.28	1
LH-NC-01	8/23/2025 15:00	8.89	25.32	1
LH-NC-01	8/23/2025 15:15	8.84	25.36	1
LH-NC-01	8/23/2025 15:30	9.08	25.34	1
LH-NC-01	8/23/2025 15:45	9.17	25.38	1
LH-NC-01	8/23/2025 16:00	9.29	25.4	1
LH-NC-01	8/23/2025 16:15	9.16	25.42	1
LH-NC-01	8/23/2025 16:30	9.34	25.44	1
LH-NC-01	8/23/2025 16:45	9.32	25.44	1
LH-NC-01	8/23/2025 17:00	9.59	25.42	1

Station Name	Date Time	DO mg/L	Temp C	Use Code
LH-NC-01	8/23/2025 17:15	9.58	25.44	1
LH-NC-01	8/23/2025 17:30	9.45	25.42	1
LH-NC-01	8/23/2025 17:45	9.57	25.42	1
LH-NC-01	8/23/2025 18:00	9.53	25.4	1
LH-NC-01	8/23/2025 18:15	9.49	25.38	1
LH-NC-01	8/23/2025 18:30	9.51	25.38	1
LH-NC-01	8/23/2025 18:45	9.47	25.34	1
LH-NC-01	8/23/2025 19:00	9.42	25.32	1
LH-NC-01	8/23/2025 19:15	9.39	25.28	1
LH-NC-01	8/23/2025 19:30	9.32	25.26	1
LH-NC-01	8/23/2025 19:45	9.35	25.24	1
LH-NC-01	8/23/2025 20:00	9.26	25.2	1
LH-NC-01	8/23/2025 20:15	9.28	25.16	1
LH-NC-01	8/23/2025 20:30	9.16	25.12	1
LH-NC-01	8/23/2025 20:45	9.09	25.08	1
LH-NC-01	8/23/2025 21:00	9.12	25.04	1
LH-NC-01	8/23/2025 21:15	9.08	25.02	1
LH-NC-01	8/23/2025 21:30	9	24.98	1
LH-NC-01	8/23/2025 21:45	8.91	24.94	1
LH-NC-01	8/23/2025 22:00	8.85	24.9	1
LH-NC-01	8/23/2025 22:15	8.81	24.88	1
LH-NC-01	8/23/2025 22:30	8.78	24.84	1
LH-NC-01	8/23/2025 22:45	8.78	24.8	1
LH-NC-01	8/23/2025 23:00	8.64	24.76	1
LH-NC-01	8/23/2025 23:15	8.57	24.72	1
LH-NC-01	8/23/2025 23:30	8.55	24.68	1
LH-NC-01	8/23/2025 23:45	8.48	24.64	1
LH-NC-01	8/24/2025 0:00	8.43	24.62	1
LH-NC-01	8/24/2025 0:15	8.46	24.58	1
LH-NC-01	8/24/2025 0:30	8.47	24.54	1
LH-NC-01	8/24/2025 0:45	8.4	24.52	1
LH-NC-01	8/24/2025 1:00	8.36	24.5	1
LH-NC-01	8/24/2025 1:15	8.32	24.48	1
LH-NC-01	8/24/2025 1:30	8.32	24.46	1
LH-NC-01	8/24/2025 1:45	8.32	24.44	1
LH-NC-01	8/24/2025 2:00	8.28	24.42	1
LH-NC-01	8/24/2025 2:15	8.23	24.38	1
LH-NC-01	8/24/2025 2:30	8.25	24.36	1
LH-NC-01	8/24/2025 2:45	8.26	24.34	1
LH-NC-01	8/24/2025 3:00	8.22	24.32	1
LH-NC-01	8/24/2025 3:15	8.14	24.3	1
LH-NC-01	8/24/2025 3:30	8.08	24.3	1
LH-NC-01	8/24/2025 3:45	8.08	24.28	1
LH-NC-01	8/24/2025 4:00	8.08	24.26	1
LH-NC-01	8/24/2025 4:15	8.03	24.24	1
LH-NC-01	8/24/2025 4:30	7.98	24.22	1
LH-NC-01	8/24/2025 4:45	8.07	24.2	1
LH-NC-01	8/24/2025 5:00	7.98	24.18	1
LH-NC-01	8/24/2025 5:15	7.97	24.18	1
LH-NC-01	8/24/2025 5:30	7.99	24.16	1
LH-NC-01	8/24/2025 5:45	7.91	24.14	1
LH-NC-01	8/24/2025 6:00	7.93	24.14	1
LH-NC-01	8/24/2025 6:15	7.9	24.12	1
LH-NC-01	8/24/2025 6:30	7.91	24.1	1
LH-NC-01	8/24/2025 6:45	7.91	24.1	1
LH-NC-01	8/24/2025 7:00	7.75	24.08	1
LH-NC-01	8/24/2025 7:15	7.87	24.06	1
LH-NC-01	8/24/2025 7:30	7.86	24.06	1
LH-NC-01	8/24/2025 7:45	7.94	24.06	1
LH-NC-01	8/24/2025 8:00	7.87	24.04	1
LH-NC-01	8/24/2025 8:15	7.92	24.04	1
LH-NC-01	8/24/2025 8:30	7.85	24.04	1
LH-NC-01	8/24/2025 8:45	7.98	24.02	1
LH-NC-01	8/24/2025 9:00	8.15	24.04	1
LH-NC-01	8/24/2025 9:15	8.3	24.04	1
LH-NC-01	8/24/2025 9:30	8.38	24.06	1
LH-NC-01	8/24/2025 9:45	8.53	24.1	1
LH-NC-01	8/24/2025 10:00	8.76	24.14	1
LH-NC-01	8/24/2025 10:15	9.01	24.18	1
LH-NC-01	8/24/2025 10:30	9.28	24.24	1
LH-NC-01	8/24/2025 10:45	9.24	24.3	1
LH-NC-01	8/24/2025 11:00	9.28	24.36	1
LH-NC-01	8/24/2025 11:15	9.54	24.4	1
LH-NC-01	8/24/2025 11:30	9.39	24.44	1
LH-NC-01	8/24/2025 11:45	9.81	24.48	1
LH-NC-01	8/24/2025 12:00	9.77	24.54	1
LH-NC-01	8/24/2025 12:15	9.81	24.56	1
LH-NC-01	8/24/2025 12:30	9.76	24.56	1
LH-NC-01	8/24/2025 12:45	9.97	24.56	1
LH-NC-01	8/24/2025 13:00	10.13	24.6	1
LH-NC-01	8/24/2025 13:15	10.16	24.64	1
LH-NC-01	8/24/2025 13:30	9.93	24.64	1
LH-NC-01	8/24/2025 13:45	10.21	24.66	1
LH-NC-01	8/24/2025 14:00	10.26	24.68	1

Station Name	Date Time	DO mg/L	Temp C	Use Code
LH-NC-01	8/24/2025 14:15	10.53	24.76	1
LH-NC-01	8/24/2025 14:30	10.37	24.8	1
LH-NC-01	8/24/2025 14:45	10.37	24.8	1
LH-NC-01	8/24/2025 15:00	10.5	24.82	1
LH-NC-01	8/24/2025 15:15	10.55	24.84	1
LH-NC-01	8/24/2025 15:30	10.52	24.86	1
LH-NC-01	8/24/2025 15:45	10.53	24.88	1
LH-NC-01	8/24/2025 16:00	10.56	24.9	1
LH-NC-01	8/24/2025 16:15	10.59	24.94	1
LH-NC-01	8/24/2025 16:30	10.74	24.96	1
LH-NC-01	8/24/2025 16:45	10.89	25.02	1
LH-NC-01	8/24/2025 17:00	10.69	25.02	1
LH-NC-01	8/24/2025 17:15	10.71	25.04	1
LH-NC-01	8/24/2025 17:30	10.77	25.04	1
LH-NC-01	8/24/2025 17:45	10.78	25.04	1
LH-NC-01	8/24/2025 18:00	10.66	25.02	1
LH-NC-01	8/24/2025 18:15	10.66	25	1
LH-NC-01	8/24/2025 18:30	10.6	24.98	1
LH-NC-01	8/24/2025 18:45	10.63	24.98	1
LH-NC-01	8/24/2025 19:00	10.68	24.98	1
LH-NC-01	8/24/2025 19:15	10.46	24.96	1
LH-NC-01	8/24/2025 19:30	10.48	24.94	1
LH-NC-01	8/24/2025 19:45	10.41	24.9	1
LH-NC-01	8/24/2025 20:00	10.35	24.86	1
LH-NC-01	8/24/2025 20:15	10.16	24.84	1
LH-NC-01	8/24/2025 20:30	10.12	24.8	1
LH-NC-01	8/24/2025 20:45	9.92	24.76	1
LH-NC-01	8/24/2025 21:00	9.75	24.74	1
LH-NC-01	8/24/2025 21:15	9.76	24.7	1
LH-NC-01	8/24/2025 21:30	9.57	24.68	1
LH-NC-01	8/24/2025 21:45	9.55	24.64	1
LH-NC-01	8/24/2025 22:00	9.44	24.62	1
LH-NC-01	8/24/2025 22:15	9.3	24.6	1
LH-NC-01	8/24/2025 22:30	9.24	24.58	1
LH-NC-01	8/24/2025 22:45	9.26	24.56	1
LH-NC-01	8/24/2025 23:00	9.25	24.54	1
LH-NC-01	8/24/2025 23:15	9.11	24.52	1
LH-NC-01	8/24/2025 23:30	9.01	24.5	1
LH-NC-01	8/24/2025 23:45	9.08	24.48	1
LH-NC-01	8/25/2025 0:00	8.99	24.46	1
LH-NC-01	8/25/2025 0:15	8.93	24.46	1
LH-NC-01	8/25/2025 0:30	8.88	24.44	1
LH-NC-01	8/25/2025 0:45	8.89	24.42	1
LH-NC-01	8/25/2025 1:00	8.71	24.42	1
LH-NC-01	8/25/2025 1:15	8.54	24.4	1
LH-NC-01	8/25/2025 1:30	8.62	24.38	1
LH-NC-01	8/25/2025 1:45	8.58	24.36	1
LH-NC-01	8/25/2025 2:00	8.65	24.36	1
LH-NC-01	8/25/2025 2:15	8.57	24.34	1
LH-NC-01	8/25/2025 2:30	8.6	24.34	1
LH-NC-01	8/25/2025 2:45	8.6	24.32	1
LH-NC-01	8/25/2025 3:00	8.56	24.32	1
LH-NC-01	8/25/2025 3:15	8.48	24.3	1
LH-NC-01	8/25/2025 3:30	8.38	24.3	1
LH-NC-01	8/25/2025 3:45	8.37	24.28	1
LH-NC-01	8/25/2025 4:00	8.45	24.28	1
LH-NC-01	8/25/2025 4:15	8.18	24.28	1
LH-NC-01	8/25/2025 4:30	8.38	24.26	1
LH-NC-01	8/25/2025 4:45	8.13	24.26	1
LH-NC-01	8/25/2025 5:00	8.13	24.24	1
LH-NC-01	8/25/2025 5:15	8.13	24.24	1
LH-NC-01	8/25/2025 5:30	8	24.22	1
LH-NC-01	8/25/2025 5:45	8.06	24.2	1
LH-NC-01	8/25/2025 6:00	7.84	24.2	1
LH-NC-01	8/25/2025 6:15	7.86	24.18	1
LH-NC-01	8/25/2025 6:30	7.86	24.16	1
LH-NC-01	8/25/2025 6:45	7.78	24.16	1
LH-NC-01	8/25/2025 7:00	7.72	24.14	1
LH-NC-01	8/25/2025 7:15	7.85	24.14	1
LH-NC-01	8/25/2025 7:30	7.89	24.12	1
LH-NC-01	8/25/2025 7:45	7.94	24.12	1
LH-NC-01	8/25/2025 8:00	7.89	24.12	1
LH-NC-01	8/25/2025 8:15	7.88	24.12	1
LH-NC-01	8/25/2025 8:30	7.97	24.12	1
LH-NC-01	8/25/2025 8:45	7.73	24.12	1
LH-NC-01	8/25/2025 9:00	7.96	24.14	1
LH-NC-01	8/25/2025 9:15	8.01	24.14	1
LH-NC-01	8/25/2025 9:30	8.24	24.14	1
LH-NC-01	8/25/2025 9:45	8.51	24.16	1
LH-NC-01	8/25/2025 10:00	8.67	24.18	1
LH-NC-01	8/25/2025 10:15	8.04	25.66	2
LH-NC-01	8/25/2025 10:30	8.02	25.86	2
LH-NC-01	8/25/2025 10:45			2
LH-NC-01	8/25/2025 11:00	9.15	24.6	3

Station Name	Date Time	DO mg/L	Temp C	Use Code
LH-NC-01	8/25/2025 11:15	9.3	24.32	3
LH-NC-01	8/25/2025 11:30	9.86	24.34	3
LH-NC-01	8/25/2025 11:45	9.39	24.4	3
LH-NC-01	8/25/2025 12:00	10.08	24.46	3
LH-NC-01	8/25/2025 12:15	10.4	24.52	3
LH-NC-01	8/25/2025 12:30	10.3	24.64	3
LH-NC-01	8/25/2025 12:45	10.65	24.74	3
LH-NC-01	8/25/2025 13:00	10.86	24.78	3
LH-NC-01	8/25/2025 13:15	10.87	24.86	3
LH-NC-01	8/25/2025 13:30	10.97	24.88	3
LH-NC-01	8/25/2025 13:45	10.83	25	3
LH-NC-01	8/25/2025 14:00	11.08	25.1	3
LH-NC-01	8/25/2025 14:15	11.43	25.16	3
LH-NC-01	8/25/2025 14:30	11.28	25.28	3
LH-NC-01	8/25/2025 14:45	11.46	25.4	3
LH-NC-01	8/25/2025 15:00	11.42	25.48	3
LH-NC-01	8/25/2025 15:15	11.73	25.58	3
LH-NC-01	8/25/2025 15:30	11.51	25.7	3
LH-NC-01	8/25/2025 15:45	11.85	25.72	3
LH-NC-01	8/25/2025 16:00	11.78	25.8	3
LH-NC-01	8/25/2025 16:15	11.73	25.88	3
LH-NC-01	8/25/2025 16:30	11.89	25.92	3
LH-NC-01	8/25/2025 16:45	12.03	25.96	3
LH-NC-01	8/25/2025 17:00	12.2	25.98	3
LH-NC-01	8/25/2025 17:15	12.08	26.02	3
LH-NC-01	8/25/2025 17:30	11.89	26.02	3
LH-NC-01	8/25/2025 17:45	11.97	26.04	3
LH-NC-01	8/25/2025 18:00	12	26.04	3
LH-NC-01	8/25/2025 18:15	12.12	26.06	3
LH-NC-01	8/25/2025 18:30	12	26.06	3
LH-NC-01	8/25/2025 18:45	12.11	26.1	3
LH-NC-01	8/25/2025 19:00	12.02	26.08	3
LH-NC-01	8/25/2025 19:15	12.04	26.06	3
LH-NC-01	8/25/2025 19:30	11.97	26.02	3
LH-NC-01	8/25/2025 19:45	12.08	26.02	3
LH-NC-01	8/25/2025 20:00	11.91	25.98	3
LH-NC-01	8/25/2025 20:15	11.74	25.92	3
LH-NC-01	8/25/2025 20:30	11.55	25.82	3
LH-NC-01	8/25/2025 20:45	11.36	25.72	3
LH-NC-01	8/25/2025 21:00	11.32	25.68	3
LH-NC-01	8/25/2025 21:15	11.28	25.62	3
LH-NC-01	8/25/2025 21:30	11.18	25.56	3
LH-NC-01	8/25/2025 21:45	11.01	25.48	3
LH-NC-01	8/25/2025 22:00	11.03	25.44	3
LH-NC-01	8/25/2025 22:15	11.04	25.4	3
LH-NC-01	8/25/2025 22:30	11.03	25.38	3
LH-NC-01	8/25/2025 22:45	11.01	25.34	3
LH-NC-01	8/25/2025 23:00	10.92	25.32	3
LH-NC-01	8/25/2025 23:15	10.88	25.28	3
LH-NC-01	8/25/2025 23:30	10.87	25.26	3
LH-NC-01	8/25/2025 23:45	10.78	25.24	3
LH-NC-01	8/26/2025 0:00	10.8	25.22	3
LH-NC-01	8/26/2025 0:15	10.73	25.2	3
LH-NC-01	8/26/2025 0:30	10.74	25.18	3
LH-NC-01	8/26/2025 0:45	10.72	25.16	3
LH-NC-01	8/26/2025 1:00	10.65	25.14	3
LH-NC-01	8/26/2025 1:15	10.66	25.12	3
LH-NC-01	8/26/2025 1:30	10.6	25.08	3
LH-NC-01	8/26/2025 1:45	10.53	25.04	3
LH-NC-01	8/26/2025 2:00	10.48	25.02	3
LH-NC-01	8/26/2025 2:15	10.38	25	3
LH-NC-01	8/26/2025 2:30	10.37	24.98	3
LH-NC-01	8/26/2025 2:45	10.33	24.92	3
LH-NC-01	8/26/2025 3:00	10.31	24.9	3
LH-NC-01	8/26/2025 3:15	10.23	24.88	3
LH-NC-01	8/26/2025 3:30	10.16	24.84	3
LH-NC-01	8/26/2025 3:45	10.12	24.82	3
LH-NC-01	8/26/2025 4:00	10.03	24.8	3
LH-NC-01	8/26/2025 4:15	9.95	24.76	3
LH-NC-01	8/26/2025 4:30	9.95	24.74	3
LH-NC-01	8/26/2025 4:45	9.87	24.72	3
LH-NC-01	8/26/2025 5:00	9.81	24.68	3
LH-NC-01	8/26/2025 5:15	9.76	24.66	3
LH-NC-01	8/26/2025 5:30	9.73	24.64	3
LH-NC-01	8/26/2025 5:45	9.66	24.62	3
LH-NC-01	8/26/2025 6:00	9.63	24.6	3
LH-NC-01	8/26/2025 6:15	9.6	24.56	3
LH-NC-01	8/26/2025 6:30	9.51	24.54	3
LH-NC-01	8/26/2025 6:45	9.49	24.52	3
LH-NC-01	8/26/2025 7:00	9.36	24.48	3
LH-NC-01	8/26/2025 7:15	9.36	24.46	3
LH-NC-01	8/26/2025 7:30	9.31	24.44	3
LH-NC-01	8/26/2025 7:45	9.26	24.4	3
LH-NC-01	8/26/2025 8:00	9.22	24.38	3

Station Name	Date Time	DO mg/L	Temp C	Use Code
LH-NC-01	8/26/2025 8:15	9.14	24.36	3
LH-NC-01	8/26/2025 8:30	9.13	24.32	3
LH-NC-01	8/26/2025 8:45	9.12	24.3	3
LH-NC-01	8/26/2025 9:00	9.14	24.28	3
LH-NC-01	8/26/2025 9:15	9.14	24.28	3
LH-NC-01	8/26/2025 9:30	9.17	24.28	3
LH-NC-01	8/26/2025 9:45	9.27	24.28	3
LH-NC-01	8/26/2025 10:00	9.4	24.3	3
LH-NC-01	8/26/2025 10:15	9.47	24.32	3
LH-NC-01	8/26/2025 10:30	9.58	24.34	3
LH-NC-01	8/26/2025 10:45	9.6	24.38	3
LH-NC-01	8/26/2025 11:00	9.82	24.42	3
LH-NC-01	8/26/2025 11:15	9.69	24.44	3
LH-NC-01	8/26/2025 11:30	9.85	24.48	3
LH-NC-01	8/26/2025 11:45	9.74	24.52	3
LH-NC-01	8/26/2025 12:00	10.11	24.54	3
LH-NC-01	8/26/2025 12:15	9.91	24.54	3
LH-NC-01	8/26/2025 12:30	9.89	24.58	3
LH-NC-01	8/26/2025 12:45	10	24.6	3
LH-NC-01	8/26/2025 13:00	10.23	24.66	3
LH-NC-01	8/26/2025 13:15	10.4	24.7	3
LH-NC-01	8/26/2025 13:30	10.6	24.7	3
LH-NC-01	8/26/2025 13:45	10.68	24.74	3
LH-NC-01	8/26/2025 14:00	11.02	24.8	3
LH-NC-01	8/26/2025 14:15	10.98	24.84	3
LH-NC-01	8/26/2025 14:30	11.02	24.88	3
LH-NC-01	8/26/2025 14:45	11.2	24.92	3
LH-NC-01	8/26/2025 15:00	11.33	24.98	3
LH-NC-01	8/26/2025 15:15	11.38	25.04	3
LH-NC-01	8/26/2025 15:30	11.3	25.02	3
LH-NC-01	8/26/2025 15:45	11.43	25.04	3
LH-NC-01	8/26/2025 16:00	11.26	25.06	3
LH-NC-01	8/26/2025 16:15	11.3	25.04	3
LH-NC-01	8/26/2025 16:30	11.33	25.02	3
LH-NC-01	8/26/2025 16:45	11.16	25	3
LH-NC-01	8/26/2025 17:00	11.04	25	3
LH-NC-01	8/26/2025 17:15	11.01	24.98	3
LH-NC-01	8/26/2025 17:30	10.99	24.94	3
LH-NC-01	8/26/2025 17:45	10.92	24.9	3
LH-NC-01	8/26/2025 18:00	10.79	24.86	3
LH-NC-01	8/26/2025 18:15	10.65	24.82	3
LH-NC-01	8/26/2025 18:30	10.49	24.78	3
LH-NC-01	8/26/2025 18:45	10.53	24.74	3
LH-NC-01	8/26/2025 19:00	10.44	24.72	3
LH-NC-01	8/26/2025 19:15	10.34	24.68	3
LH-NC-01	8/26/2025 19:30	10.31	24.64	3
LH-NC-01	8/26/2025 19:45	10.34	24.62	3
LH-NC-01	8/26/2025 20:00	10.28	24.6	3
LH-NC-01	8/26/2025 20:15	10.25	24.58	3
LH-NC-01	8/26/2025 20:30	10.23	24.54	3
LH-NC-01	8/26/2025 20:45	10.2	24.54	3
LH-NC-01	8/26/2025 21:00	10.21	24.5	3
LH-NC-01	8/26/2025 21:15	10.07	24.48	3
LH-NC-01	8/26/2025 21:30	10.01	24.46	3
LH-NC-01	8/26/2025 21:45	9.95	24.44	3
LH-NC-01	8/26/2025 22:00	9.95	24.42	3
LH-NC-01	8/26/2025 22:15	9.88	24.4	3
LH-NC-01	8/26/2025 22:30	9.77	24.38	3
LH-NC-01	8/26/2025 22:45	9.73	24.36	3
LH-NC-01	8/26/2025 23:00	9.66	24.32	3
LH-NC-01	8/26/2025 23:15	9.63	24.32	3
LH-NC-01	8/26/2025 23:30	9.61	24.28	3
LH-NC-01	8/26/2025 23:45	9.52	24.26	3
LH-NC-01	8/27/2025 0:00	9.45	24.24	3
LH-NC-01	8/27/2025 0:15	9.33	24.22	3
LH-NC-01	8/27/2025 0:30	9.29	24.18	3
LH-NC-01	8/27/2025 0:45	9.19	24.16	3
LH-NC-01	8/27/2025 1:00	9.14	24.14	3
LH-NC-01	8/27/2025 1:15	9.04	24.12	3
LH-NC-01	8/27/2025 1:30	8.97	24.1	3
LH-NC-01	8/27/2025 1:45	8.92	24.08	3
LH-NC-01	8/27/2025 2:00	8.83	24.04	3
LH-NC-01	8/27/2025 2:15	8.78	24.02	3
LH-NC-01	8/27/2025 2:30	8.73	24	3
LH-NC-01	8/27/2025 2:45	8.68	23.98	3
LH-NC-01	8/27/2025 3:00	8.59	23.96	3
LH-NC-01	8/27/2025 3:15	8.55	23.94	3
LH-NC-01	8/27/2025 3:30	8.51	23.92	3
LH-NC-01	8/27/2025 3:45	8.48	23.9	3
LH-NC-01	8/27/2025 4:00	8.39	23.88	3
LH-NC-01	8/27/2025 4:15	8.36	23.84	3
LH-NC-01	8/27/2025 4:30	8.28	23.82	3
LH-NC-01	8/27/2025 4:45	8.25	23.8	3
LH-NC-01	8/27/2025 5:00	8.2	23.8	3

Station Name	Date Time	DO mg/L	Temp C	Use Code
LH-NC-01	8/27/2025 5:15	8.14	23.78	3
LH-NC-01	8/27/2025 5:30	8.15	23.76	3
LH-NC-01	8/27/2025 5:45	8.06	23.74	3
LH-NC-01	8/27/2025 6:00	8.06	23.72	3
LH-NC-01	8/27/2025 6:15	8.02	23.7	3
LH-NC-01	8/27/2025 6:30	7.97	23.7	3
LH-NC-01	8/27/2025 6:45	7.93	23.68	3
LH-NC-01	8/27/2025 7:00	7.92	23.66	3
LH-NC-01	8/27/2025 7:15	7.94	23.66	3
LH-NC-01	8/27/2025 7:30	7.92	23.64	3
LH-NC-01	8/27/2025 7:45	7.93	23.62	3
LH-NC-01	8/27/2025 8:00	7.9	23.62	3
LH-NC-01	8/27/2025 8:15	7.86	23.62	3
LH-NC-01	8/27/2025 8:30	7.92	23.6	3
LH-NC-01	8/27/2025 8:45	7.99	23.6	3
LH-NC-01	8/27/2025 9:00	8	23.6	3
LH-NC-01	8/27/2025 9:15	8.1	23.6	3
LH-NC-01	8/27/2025 9:30	8.07	23.62	3
LH-NC-01	8/27/2025 9:45	8.19	23.62	3
LH-NC-01	8/27/2025 10:00	8.2	23.64	3
LH-NC-01	8/27/2025 10:15	8.37	23.64	3
LH-NC-01	8/27/2025 10:30	8.53	23.68	3
LH-NC-01	8/27/2025 10:45	8.67	23.7	3
LH-NC-01	8/27/2025 11:00	8.69	23.72	3
LH-NC-01	8/27/2025 11:15	8.86	23.76	3
LH-NC-01	8/27/2025 11:30	8.89	23.82	3
LH-NC-01	8/27/2025 11:45	9	23.84	3
LH-NC-01	8/27/2025 12:00	9.07	23.86	3
LH-NC-01	8/27/2025 12:15	9.12	23.9	3
LH-NC-01	8/27/2025 12:30	9.08	23.92	3
LH-NC-01	8/27/2025 12:45	9.18	23.96	3
LH-NC-01	8/27/2025 13:00	9.16	23.96	3
LH-NC-01	8/27/2025 13:15	9.3	24	3
LH-NC-01	8/27/2025 13:30	9.46	24.04	3
LH-NC-01	8/27/2025 13:45	9.74	24.06	3
LH-NC-01	8/27/2025 14:00	9.73	24.12	3
LH-NC-01	8/27/2025 14:15	9.99	24.22	3
LH-NC-01	8/27/2025 14:30	9.96	24.26	3
LH-NC-01	8/27/2025 14:45	10.2	24.36	3
LH-NC-01	8/27/2025 15:00	10.34	24.42	3
LH-NC-01	8/27/2025 15:15	10.33	24.52	3
LH-NC-01	8/27/2025 15:30	10.4	24.56	3
LH-NC-01	8/27/2025 15:45	10.48	24.6	3
LH-NC-01	8/27/2025 16:00	10.48	24.66	3
LH-NC-01	8/27/2025 16:15	10.55	24.7	3
LH-NC-01	8/27/2025 16:30	10.66	24.72	3
LH-NC-01	8/27/2025 16:45	10.69	24.74	3
LH-NC-01	8/27/2025 17:00	10.6	24.76	3
LH-NC-01	8/27/2025 17:15	10.61	24.8	3
LH-NC-01	8/27/2025 17:30	10.67	24.78	3
LH-NC-01	8/27/2025 17:45	10.55	24.78	3
LH-NC-01	8/27/2025 18:00	10.6	24.78	3
LH-NC-01	8/27/2025 18:15	10.41	24.76	3
LH-NC-01	8/27/2025 18:30	10.48	24.72	3
LH-NC-01	8/27/2025 18:45	10.31	24.68	3
LH-NC-01	8/27/2025 19:00	10.21	24.62	3
LH-NC-01	8/27/2025 19:15	10.09	24.58	3
LH-NC-01	8/27/2025 19:30	9.9	24.5	3
LH-NC-01	8/27/2025 19:45	9.78	24.44	3
LH-NC-01	8/27/2025 20:00	9.72	24.4	3
LH-NC-01	8/27/2025 20:15	9.61	24.36	3
LH-NC-01	8/27/2025 20:30	9.59	24.32	3
LH-NC-01	8/27/2025 20:45	9.65	24.3	3
LH-NC-01	8/27/2025 21:00	9.61	24.28	3
LH-NC-01	8/27/2025 21:15	9.55	24.26	3
LH-NC-01	8/27/2025 21:30	9.6	24.24	3
LH-NC-01	8/27/2025 21:45	9.54	24.2	3
LH-NC-01	8/27/2025 22:00	9.51	24.18	3
LH-NC-01	8/27/2025 22:15	9.48	24.14	3
LH-NC-01	8/27/2025 22:30	9.4	24.12	3
LH-NC-01	8/27/2025 22:45	9.39	24.1	3
LH-NC-01	8/27/2025 23:00	9.33	24.08	3
LH-NC-01	8/27/2025 23:15	9.4	24.06	3
LH-NC-01	8/27/2025 23:30	9.41	24.04	3
LH-NC-01	8/27/2025 23:45	9.37	24	3
LH-NC-01	8/28/2025 0:00	9.21	23.98	3
LH-NC-01	8/28/2025 0:15	9.29	23.96	3
LH-NC-01	8/28/2025 0:30	9.3	23.94	3
LH-NC-01	8/28/2025 0:45	9.21	23.92	3
LH-NC-01	8/28/2025 1:00	9.2	23.9	3
LH-NC-01	8/28/2025 1:15	9.13	23.88	3
LH-NC-01	8/28/2025 1:30	9.08	23.86	3
LH-NC-01	8/28/2025 1:45	9.08	23.84	3
LH-NC-01	8/28/2025 2:00	8.98	23.84	3

Station Name	Date Time	DO mg/L	Temp C	Use Code
LH-NC-01	8/28/2025 2:15	8.99	23.82	3
LH-NC-01	8/28/2025 2:30	8.98	23.8	3
LH-NC-01	8/28/2025 2:45	8.9	23.78	3
LH-NC-01	8/28/2025 3:00	8.88	23.76	3
LH-NC-01	8/28/2025 3:15	8.79	23.74	3
LH-NC-01	8/28/2025 3:30	8.85	23.72	3
LH-NC-01	8/28/2025 3:45	8.76	23.7	3
LH-NC-01	8/28/2025 4:00	8.7	23.7	3
LH-NC-01	8/28/2025 4:15	8.69	23.68	3
LH-NC-01	8/28/2025 4:30	8.62	23.64	3
LH-NC-01	8/28/2025 4:45	8.61	23.64	3
LH-NC-01	8/28/2025 5:00	8.6	23.62	3
LH-NC-01	8/28/2025 5:15	8.55	23.6	3
LH-NC-01	8/28/2025 5:30	8.44	23.58	3
LH-NC-01	8/28/2025 5:45	8.47	23.56	3
LH-NC-01	8/28/2025 6:00	8.44	23.54	3
LH-NC-01	8/28/2025 6:15	8.41	23.52	3
LH-NC-01	8/28/2025 6:30	8.39	23.5	3
LH-NC-01	8/28/2025 6:45	8.33	23.5	3
LH-NC-01	8/28/2025 7:00	8.26	23.48	3
LH-NC-01	8/28/2025 7:15	8.32	23.46	3
LH-NC-01	8/28/2025 7:30	8.26	23.44	3
LH-NC-01	8/28/2025 7:45	8.31	23.44	3
LH-NC-01	8/28/2025 8:00	8.27	23.42	3
LH-NC-01	8/28/2025 8:15	8.13	23.4	3
LH-NC-01	8/28/2025 8:30	8.27	23.4	3
LH-NC-01	8/28/2025 8:45	8.28	23.4	3
LH-NC-01	8/28/2025 9:00	8.24	23.4	3
LH-NC-01	8/28/2025 9:15	8.29	23.4	3
LH-NC-01	8/28/2025 9:30	8.54	23.42	3
LH-NC-01	8/28/2025 9:45	8.75	23.46	3
LH-NC-01	8/28/2025 10:00	8.96	23.5	3
LH-NC-01	8/28/2025 10:15	9.07	23.6	3
LH-NC-01	8/28/2025 10:30	9.17	23.64	3
LH-NC-01	8/28/2025 10:45	9.28	23.72	3
LH-NC-01	8/28/2025 11:00	9.38	23.76	3
LH-NC-01	8/28/2025 11:15	9.31	23.8	3
LH-NC-01	8/28/2025 11:30	9.52	23.86	3
LH-NC-01	8/28/2025 11:45	9.51	23.92	3
LH-NC-01	8/28/2025 12:00	9.49	23.94	3
LH-NC-01	8/28/2025 12:15	9.65	23.96	3
LH-NC-01	8/28/2025 12:30	9.81	23.98	3
LH-NC-01	8/28/2025 12:45	9.85	24.02	3
LH-NC-01	8/28/2025 13:00	9.93	24.08	3
LH-NC-01	8/28/2025 13:15	9.97	24.12	3
LH-NC-01	8/28/2025 13:30	10.12	24.16	3
LH-NC-01	8/28/2025 13:45	10.11	24.2	3
LH-NC-01	8/28/2025 14:00	10.16	24.26	3
LH-NC-01	8/28/2025 14:15	10.35	24.32	3
LH-NC-01	8/28/2025 14:30	10.48	24.4	3
LH-NC-01	8/28/2025 14:45	10.52	24.46	3
LH-NC-01	8/28/2025 15:00	10.54	24.48	3
LH-NC-01	8/28/2025 15:15	10.58	24.56	3
LH-NC-01	8/28/2025 15:30	10.61	24.56	3
LH-NC-01	8/28/2025 15:45	10.79	24.64	3
LH-NC-01	8/28/2025 16:00	10.75	24.64	3
LH-NC-01	8/28/2025 16:15	10.73	24.64	3
LH-NC-01	8/28/2025 16:30	10.65	24.64	3
LH-NC-01	8/28/2025 16:45	10.72	24.64	3
LH-NC-01	8/28/2025 17:00	10.74	24.64	3
LH-NC-01	8/28/2025 17:15	10.64	24.64	3
LH-NC-01	8/28/2025 17:30	10.69	24.64	3
LH-NC-01	8/28/2025 17:45	10.64	24.64	3
LH-NC-01	8/28/2025 18:00	10.65	24.62	3
LH-NC-01	8/28/2025 18:15	10.58	24.62	3
LH-NC-01	8/28/2025 18:30	10.55	24.6	3
LH-NC-01	8/28/2025 18:45	10.46	24.56	3
LH-NC-01	8/28/2025 19:00	10.37	24.54	3
LH-NC-01	8/28/2025 19:15	10.38	24.5	3
LH-NC-01	8/28/2025 19:30	10.36	24.48	3
LH-NC-01	8/28/2025 19:45	10.21	24.46	3
LH-NC-01	8/28/2025 20:00	10.23	24.42	3
LH-NC-01	8/28/2025 20:15	10.18	24.4	3
LH-NC-01	8/28/2025 20:30	10.04	24.36	3
LH-NC-01	8/28/2025 20:45	9.91	24.32	3
LH-NC-01	8/28/2025 21:00	9.84	24.28	3
LH-NC-01	8/28/2025 21:15	9.74	24.24	3
LH-NC-01	8/28/2025 21:30	9.73	24.2	3
LH-NC-01	8/28/2025 21:45	9.62	24.18	3
LH-NC-01	8/28/2025 22:00	9.49	24.14	3
LH-NC-01	8/28/2025 22:15	9.51	24.1	3
LH-NC-01	8/28/2025 22:30	9.46	24.08	3
LH-NC-01	8/28/2025 22:45	9.35	24.04	3
LH-NC-01	8/28/2025 23:00	9.25	24.02	3

Station Name	Date Time	DO mg/L	Temp C	Use Code
LH-NC-01	8/28/2025 23:15	9.22	23.98	3
LH-NC-01	8/28/2025 23:30	9.11	23.96	3
LH-NC-01	8/28/2025 23:45	9.14	23.94	3
LH-NC-01	8/29/2025 0:00	9.08	23.92	3
LH-NC-01	8/29/2025 0:15	9.06	23.9	3
LH-NC-01	8/29/2025 0:30	8.96	23.88	3
LH-NC-01	8/29/2025 0:45	8.99	23.84	3
LH-NC-01	8/29/2025 1:00	8.95	23.84	3
LH-NC-01	8/29/2025 1:15	8.93	23.82	3
LH-NC-01	8/29/2025 1:30	8.91	23.8	3
LH-NC-01	8/29/2025 1:45	8.79	23.78	3
LH-NC-01	8/29/2025 2:00	8.76	23.76	3
LH-NC-01	8/29/2025 2:15	8.72	23.74	3
LH-NC-01	8/29/2025 2:30	8.64	23.74	3
LH-NC-01	8/29/2025 2:45	8.61	23.72	3
LH-NC-01	8/29/2025 3:00	8.63	23.7	3
LH-NC-01	8/29/2025 3:15	8.63	23.68	3
LH-NC-01	8/29/2025 3:30	8.58	23.68	3
LH-NC-01	8/29/2025 3:45	8.52	23.66	3
LH-NC-01	8/29/2025 4:00	8.52	23.64	3
LH-NC-01	8/29/2025 4:15	8.56	23.64	3
LH-NC-01	8/29/2025 4:30	8.56	23.62	3
LH-NC-01	8/29/2025 4:45	8.43	23.62	3
LH-NC-01	8/29/2025 5:00	8.47	23.6	3
LH-NC-01	8/29/2025 5:15	8.47	23.6	3
LH-NC-01	8/29/2025 5:30	8.45	23.58	3
LH-NC-01	8/29/2025 5:45	8.47	23.58	3
LH-NC-01	8/29/2025 6:00	8.48	23.56	3
LH-NC-01	8/29/2025 6:15	8.42	23.56	3
LH-NC-01	8/29/2025 6:30	8.46	23.56	3
LH-NC-01	8/29/2025 6:45	8.45	23.56	3
LH-NC-01	8/29/2025 7:00	8.37	23.56	3
LH-NC-01	8/29/2025 7:15	8.35	23.54	3
LH-NC-01	8/29/2025 7:30	8.37	23.54	3
LH-NC-01	8/29/2025 7:45	8.21	23.54	3
LH-NC-01	8/29/2025 8:00	8.37	23.54	3
LH-NC-01	8/29/2025 8:15	8.37	23.54	3
LH-NC-01	8/29/2025 8:30	8.31	23.54	3
LH-NC-01	8/29/2025 8:45	8.33	23.52	3
LH-NC-01	8/29/2025 9:00	8.33	23.52	3
LH-NC-01	8/29/2025 9:15	8.3	23.52	3
LH-NC-01	8/29/2025 9:30	8.35	23.52	3
LH-NC-01	8/29/2025 9:45	8.34	23.52	3
LH-NC-01	8/29/2025 10:00	8.53	23.54	3
LH-NC-01	8/29/2025 10:15	8.66	23.54	3
LH-NC-01	8/29/2025 10:30	8.91	23.58	3
LH-NC-01	8/29/2025 10:45	8.89	23.6	3
LH-NC-01	8/29/2025 11:00	9.06	23.64	3
LH-NC-01	8/29/2025 11:15	9.01	23.68	3
LH-NC-01	8/29/2025 11:30	9.06	23.7	3
LH-NC-01	8/29/2025 11:45	9.37	23.7	3
LH-NC-01	8/29/2025 12:00	9.31	23.7	3
LH-NC-01	8/29/2025 12:15	9.39	23.72	3
LH-NC-01	8/29/2025 12:30	9.31	23.72	3
LH-NC-01	8/29/2025 12:45	9.39	23.74	3
LH-NC-01	8/29/2025 13:00	9.51	23.76	3
LH-NC-01	8/29/2025 13:15	9.51	23.78	3
LH-NC-01	8/29/2025 13:30	9.61	23.82	3
LH-NC-01	8/29/2025 13:45	9.63	23.84	3
LH-NC-01	8/29/2025 14:00	9.62	23.84	3
LH-NC-01	8/29/2025 14:15	9.59	23.86	3
LH-NC-01	8/29/2025 14:30	9.63	23.84	3
LH-NC-01	8/29/2025 14:45	9.53	23.84	3
LH-NC-01	8/29/2025 15:00	9.5	23.82	3
LH-NC-01	8/29/2025 15:15	9.57	23.8	3
LH-NC-01	8/29/2025 15:30	9.61	23.82	3
LH-NC-01	8/29/2025 15:45	9.66	23.82	3
LH-NC-01	8/29/2025 16:00	9.7	23.82	3
LH-NC-01	8/29/2025 16:15	9.66	23.82	3
LH-NC-01	8/29/2025 16:30	9.64	23.8	3
LH-NC-01	8/29/2025 16:45	9.55	23.8	3
LH-NC-01	8/29/2025 17:00	9.62	23.78	3
LH-NC-01	8/29/2025 17:15	9.66	23.78	3
LH-NC-01	8/29/2025 17:30	9.69	23.78	3
LH-NC-01	8/29/2025 17:45	9.71	23.76	3
LH-NC-01	8/29/2025 18:00	9.66	23.76	3
LH-NC-01	8/29/2025 18:15	9.56	23.74	3
LH-NC-01	8/29/2025 18:30	9.62	23.74	3
LH-NC-01	8/29/2025 18:45	9.51	23.72	3
LH-NC-01	8/29/2025 19:00	9.54	23.7	3
LH-NC-01	8/29/2025 19:15	9.51	23.7	3
LH-NC-01	8/29/2025 19:30	9.45	23.68	3
LH-NC-01	8/29/2025 19:45	9.41	23.68	3
LH-NC-01	8/29/2025 20:00	9.4	23.66	3

Station Name	Date Time	DO mg/L	Temp C	Use Code
LH-NC-01	8/29/2025 20:15	9.33	23.66	3
LH-NC-01	8/29/2025 20:30	9.26	23.66	3
LH-NC-01	8/29/2025 20:45	9.15	23.64	3
LH-NC-01	8/29/2025 21:00	9.09	23.62	3
LH-NC-01	8/29/2025 21:15	8.99	23.62	3
LH-NC-01	8/29/2025 21:30	8.97	23.6	3
LH-NC-01	8/29/2025 21:45	8.89	23.6	3
LH-NC-01	8/29/2025 22:00	8.83	23.58	3
LH-NC-01	8/29/2025 22:15	8.73	23.58	3
LH-NC-01	8/29/2025 22:30	8.65	23.56	3
LH-NC-01	8/29/2025 22:45	8.6	23.56	3
LH-NC-01	8/29/2025 23:00	8.56	23.54	3
LH-NC-01	8/29/2025 23:15	8.43	23.54	3
LH-NC-01	8/29/2025 23:30	8.44	23.52	3
LH-NC-01	8/29/2025 23:45	8.32	23.5	3
LH-NC-01	8/30/2025 0:00	8.34	23.5	3
LH-NC-01	8/30/2025 0:15	8.25	23.48	3
LH-NC-01	8/30/2025 0:30	8.2	23.48	3
LH-NC-01	8/30/2025 0:45	8.17	23.46	3
LH-NC-01	8/30/2025 1:00	8.14	23.44	3
LH-NC-01	8/30/2025 1:15	8.05	23.44	3
LH-NC-01	8/30/2025 1:30	8.04	23.42	3
LH-NC-01	8/30/2025 1:45	7.95	23.4	3
LH-NC-01	8/30/2025 2:00	7.93	23.4	3
LH-NC-01	8/30/2025 2:15	7.91	23.38	3
LH-NC-01	8/30/2025 2:30	7.87	23.36	3
LH-NC-01	8/30/2025 2:45	7.85	23.36	3
LH-NC-01	8/30/2025 3:00	7.84	23.34	3
LH-NC-01	8/30/2025 3:15	7.8	23.32	3
LH-NC-01	8/30/2025 3:30	7.69	23.3	3
LH-NC-01	8/30/2025 3:45	7.72	23.28	3
LH-NC-01	8/30/2025 4:00	7.64	23.26	3
LH-NC-01	8/30/2025 4:15	7.64	23.26	3
LH-NC-01	8/30/2025 4:30	7.62	23.24	3
LH-NC-01	8/30/2025 4:45	7.57	23.22	3
LH-NC-01	8/30/2025 5:00	7.52	23.2	3
LH-NC-01	8/30/2025 5:15	7.49	23.2	3
LH-NC-01	8/30/2025 5:30	7.44	23.18	3
LH-NC-01	8/30/2025 5:45	7.46	23.16	3
LH-NC-01	8/30/2025 6:00	7.41	23.14	3
LH-NC-01	8/30/2025 6:15	7.4	23.12	3
LH-NC-01	8/30/2025 6:30	7.41	23.12	3
LH-NC-01	8/30/2025 6:45	7.3	23.1	3
LH-NC-01	8/30/2025 7:00	7.32	23.08	3
LH-NC-01	8/30/2025 7:15	7.3	23.08	3
LH-NC-01	8/30/2025 7:30	7.24	23.06	3
LH-NC-01	8/30/2025 7:45	7.22	23.04	3
LH-NC-01	8/30/2025 8:00	7.27	23.02	3
LH-NC-01	8/30/2025 8:15	7.27	23.02	3
LH-NC-01	8/30/2025 8:30	7.19	23.02	3
LH-NC-01	8/30/2025 8:45	7.27	23	3
LH-NC-01	8/30/2025 9:00	7.35	23.02	3
LH-NC-01	8/30/2025 9:15	7.42	23.02	3
LH-NC-01	8/30/2025 9:30	7.46	23.02	3
LH-NC-01	8/30/2025 9:45	7.6	23.08	3
LH-NC-01	8/30/2025 10:00	7.7	23.12	3
LH-NC-01	8/30/2025 10:15	7.87	23.16	3
LH-NC-01	8/30/2025 10:30	7.91	23.2	3
LH-NC-01	8/30/2025 10:45	7.97	23.24	3
LH-NC-01	8/30/2025 11:00	8.12	23.26	3
LH-NC-01	8/30/2025 11:15	8.15	23.3	3
LH-NC-01	8/30/2025 11:30	8.24	23.32	3
LH-NC-01	8/30/2025 11:45	8.39	23.36	3
LH-NC-01	8/30/2025 12:00	8.4	23.38	3
LH-NC-01	8/30/2025 12:15	8.46	23.42	3
LH-NC-01	8/30/2025 12:30	8.65	23.44	3
LH-NC-01	8/30/2025 12:45	8.7	23.48	3
LH-NC-01	8/30/2025 13:00	8.59	23.56	3
LH-NC-01	8/30/2025 13:15	8.97	23.6	3
LH-NC-01	8/30/2025 13:30	9.12	23.66	3
LH-NC-01	8/30/2025 13:45	9.21	23.74	3
LH-NC-01	8/30/2025 14:00	9.34	23.8	3
LH-NC-01	8/30/2025 14:15	9.39	23.86	3
LH-NC-01	8/30/2025 14:30	9.46	23.9	3
LH-NC-01	8/30/2025 14:45	9.6	23.96	3
LH-NC-01	8/30/2025 15:00	9.58	24	3
LH-NC-01	8/30/2025 15:15	9.76	24.08	3
LH-NC-01	8/30/2025 15:30	9.71	24.1	3
LH-NC-01	8/30/2025 15:45	9.69	24.14	3
LH-NC-01	8/30/2025 16:00	9.92	24.2	3
LH-NC-01	8/30/2025 16:15	9.85	24.22	3
LH-NC-01	8/30/2025 16:30	9.88	24.24	3
LH-NC-01	8/30/2025 16:45	9.83	24.24	3
LH-NC-01	8/30/2025 17:00	10.04	24.24	3

Station Name	Date Time	DO mg/L	Temp C	Use Code
LH-NC-01	8/30/2025 17:15	9.92	24.24	3
LH-NC-01	8/30/2025 17:30	9.9	24.22	3
LH-NC-01	8/30/2025 17:45	9.83	24.2	3
LH-NC-01	8/30/2025 18:00	9.88	24.18	3
LH-NC-01	8/30/2025 18:15	9.84	24.16	3
LH-NC-01	8/30/2025 18:30	9.79	24.12	3
LH-NC-01	8/30/2025 18:45	9.78	24.08	3
LH-NC-01	8/30/2025 19:00	9.69	24.04	3
LH-NC-01	8/30/2025 19:15	9.64	24.02	3
LH-NC-01	8/30/2025 19:30	9.62	23.98	3
LH-NC-01	8/30/2025 19:45	9.55	23.94	3
LH-NC-01	8/30/2025 20:00	9.58	23.92	3
LH-NC-01	8/30/2025 20:15	9.54	23.9	3
LH-NC-01	8/30/2025 20:30	9.52	23.88	3
LH-NC-01	8/30/2025 20:45	9.47	23.84	3
LH-NC-01	8/30/2025 21:00	9.42	23.82	3
LH-NC-01	8/30/2025 21:15	9.35	23.8	3
LH-NC-01	8/30/2025 21:30	9.27	23.76	3
LH-NC-01	8/30/2025 21:45	9.17	23.74	3
LH-NC-01	8/30/2025 22:00	9.14	23.7	3
LH-NC-01	8/30/2025 22:15	9.05	23.68	3
LH-NC-01	8/30/2025 22:30	9.01	23.64	3
LH-NC-01	8/30/2025 22:45	8.93	23.62	3
LH-NC-01	8/30/2025 23:00	8.9	23.58	3
LH-NC-01	8/30/2025 23:15	8.85	23.56	3
LH-NC-01	8/30/2025 23:30	8.71	23.52	3
LH-NC-01	8/30/2025 23:45	8.7	23.5	3
LH-NC-01	8/31/2025 0:00	8.67	23.46	3
LH-NC-01	8/31/2025 0:15	8.7	23.44	3
LH-NC-01	8/31/2025 0:30	8.59	23.42	3
LH-NC-01	8/31/2025 0:45	8.55	23.38	3
LH-NC-01	8/31/2025 1:00	8.49	23.36	3
LH-NC-01	8/31/2025 1:15	8.46	23.34	3
LH-NC-01	8/31/2025 1:30	8.34	23.3	3
LH-NC-01	8/31/2025 1:45	8.37	23.28	3
LH-NC-01	8/31/2025 2:00	8.34	23.26	3
LH-NC-01	8/31/2025 2:15	8.3	23.22	3
LH-NC-01	8/31/2025 2:30	8.16	23.2	3
LH-NC-01	8/31/2025 2:45	8.2	23.18	3
LH-NC-01	8/31/2025 3:00	8.07	23.16	3
LH-NC-01	8/31/2025 3:15	8.17	23.14	3
LH-NC-01	8/31/2025 3:30	8.08	23.12	3
LH-NC-01	8/31/2025 3:45	8.04	23.1	3
LH-NC-01	8/31/2025 4:00	8.01	23.08	3
LH-NC-01	8/31/2025 4:15	7.96	23.06	3
LH-NC-01	8/31/2025 4:30	7.94	23.04	3
LH-NC-01	8/31/2025 4:45	7.96	23.02	3
LH-NC-01	8/31/2025 5:00	7.96	23	3
LH-NC-01	8/31/2025 5:15	7.97	22.98	3
LH-NC-01	8/31/2025 5:30	7.88	22.98	3
LH-NC-01	8/31/2025 5:45	7.87	22.96	3
LH-NC-01	8/31/2025 6:00	7.91	22.94	3
LH-NC-01	8/31/2025 6:15	7.89	22.92	3
LH-NC-01	8/31/2025 6:30	7.87	22.9	3
LH-NC-01	8/31/2025 6:45	7.79	22.88	3
LH-NC-01	8/31/2025 7:00	7.83	22.86	3
LH-NC-01	8/31/2025 7:15	7.74	22.84	3
LH-NC-01	8/31/2025 7:30	7.73	22.82	3
LH-NC-01	8/31/2025 7:45	7.74	22.82	3
LH-NC-01	8/31/2025 8:00	7.74	22.8	3
LH-NC-01	8/31/2025 8:15	7.71	22.78	3
LH-NC-01	8/31/2025 8:30	7.65	22.78	3
LH-NC-01	8/31/2025 8:45	7.71	22.78	3
LH-NC-01	8/31/2025 9:00	7.74	22.78	3
LH-NC-01	8/31/2025 9:15	7.83	22.78	3
LH-NC-01	8/31/2025 9:30	7.89	22.8	3
LH-NC-01	8/31/2025 9:45	8	22.82	3
LH-NC-01	8/31/2025 10:00	8.13	22.86	3
LH-NC-01	8/31/2025 10:15	8.28	22.92	3
LH-NC-01	8/31/2025 10:30	8.18	22.96	3
LH-NC-01	8/31/2025 10:45	8.36	23	3
LH-NC-01	8/31/2025 11:00	8.49	23.04	3
LH-NC-01	8/31/2025 11:15	8.47	23.08	3
LH-NC-01	8/31/2025 11:30	8.55	23.1	3
LH-NC-01	8/31/2025 11:45	8.68	23.12	3
LH-NC-01	8/31/2025 12:00	8.8	23.14	3
LH-NC-01	8/31/2025 12:15	8.83	23.2	3
LH-NC-01	8/31/2025 12:30	9.05	23.24	3
LH-NC-01	8/31/2025 12:45	9.05	23.26	3
LH-NC-01	8/31/2025 13:00	9.03	23.28	3
LH-NC-01	8/31/2025 13:15	9.18	23.32	3
LH-NC-01	8/31/2025 13:30	9.23	23.38	3
LH-NC-01	8/31/2025 13:45	9.45	23.42	3
LH-NC-01	8/31/2025 14:00	9.33	23.46	3

Station Name	Date Time	DO mg/L	Temp C	Use Code
LH-NC-01	8/31/2025 14:15	9.43	23.5	3
LH-NC-01	8/31/2025 14:30	9.55	23.58	3
LH-NC-01	8/31/2025 14:45	9.44	23.58	3
LH-NC-01	8/31/2025 15:00	9.59	23.64	3
LH-NC-01	8/31/2025 15:15	9.53	23.7	3
LH-NC-01	8/31/2025 15:30	9.78	23.74	3
LH-NC-01	8/31/2025 15:45	9.69	23.76	3
LH-NC-01	8/31/2025 16:00	9.4	23.78	3
LH-NC-01	8/31/2025 16:15	9.69	23.76	3
LH-NC-01	8/31/2025 16:30	9.86	23.78	3
LH-NC-01	8/31/2025 16:45	9.93	23.76	3
LH-NC-01	8/31/2025 17:00	9.85	23.74	3
LH-NC-01	8/31/2025 17:15	9.68	23.7	3
LH-NC-01	8/31/2025 17:30	9.55	23.66	3
LH-NC-01	8/31/2025 17:45	9.46	23.66	3
LH-NC-01	8/31/2025 18:00	9.41	23.64	3
LH-NC-01	8/31/2025 18:15	9.36	23.64	3
LH-NC-01	8/31/2025 18:30	9.39	23.62	3
LH-NC-01	8/31/2025 18:45	9.43	23.66	3
LH-NC-01	8/31/2025 19:00	9.56	23.7	3
LH-NC-01	8/31/2025 19:15	9.6	23.74	3
LH-NC-01	8/31/2025 19:30	9.58	23.76	3
LH-NC-01	8/31/2025 19:45	9.56	23.8	3
LH-NC-01	8/31/2025 20:00	9.77	23.84	3
LH-NC-01	8/31/2025 20:15	9.73	23.82	3
LH-NC-01	8/31/2025 20:30	9.59	23.82	3
LH-NC-01	8/31/2025 20:45	9.62	23.82	3
LH-NC-01	8/31/2025 21:00	9.61	23.8	3
LH-NC-01	8/31/2025 21:15	9.65	23.78	3
LH-NC-01	8/31/2025 21:30	9.72	23.74	3
LH-NC-01	8/31/2025 21:45	9.61	23.72	3
LH-NC-01	8/31/2025 22:00	9.58	23.7	3
LH-NC-01	8/31/2025 22:15	9.59	23.66	3
LH-NC-01	8/31/2025 22:30	9.55	23.64	3
LH-NC-01	8/31/2025 22:45	9.48	23.6	3
LH-NC-01	8/31/2025 23:00	9.49	23.58	3
LH-NC-01	8/31/2025 23:15	9.52	23.56	3
LH-NC-01	8/31/2025 23:30	9.5	23.54	3
LH-NC-01	8/31/2025 23:45	9.49	23.52	3
LH-NC-01	9/1/2025 0:00	9.49	23.48	3
LH-NC-01	9/1/2025 0:15	9.39	23.46	3
LH-NC-01	9/1/2025 0:30	9.28	23.44	3
LH-NC-01	9/1/2025 0:45	9.24	23.4	3
LH-NC-01	9/1/2025 1:00	9.21	23.38	3
LH-NC-01	9/1/2025 1:15	9.13	23.34	3
LH-NC-01	9/1/2025 1:30	9.09	23.32	3
LH-NC-01	9/1/2025 1:45	9.05	23.28	3
LH-NC-01	9/1/2025 2:00	8.93	23.24	3
LH-NC-01	9/1/2025 2:15	8.88	23.22	3
LH-NC-01	9/1/2025 2:30	8.84	23.18	3
LH-NC-01	9/1/2025 2:45	8.72	23.16	3
LH-NC-01	9/1/2025 3:00	8.75	23.12	3
LH-NC-01	9/1/2025 3:15	8.67	23.1	3
LH-NC-01	9/1/2025 3:30	8.66	23.08	3
LH-NC-01	9/1/2025 3:45	8.71	23.04	3
LH-NC-01	9/1/2025 4:00	8.62	23.02	3
LH-NC-01	9/1/2025 4:15	8.58	22.98	3
LH-NC-01	9/1/2025 4:30	8.54	22.96	3
LH-NC-01	9/1/2025 4:45	8.41	22.92	3
LH-NC-01	9/1/2025 5:00	8.31	22.9	3
LH-NC-01	9/1/2025 5:15	8.2	22.88	3
LH-NC-01	9/1/2025 5:30	8.14	22.84	3
LH-NC-01	9/1/2025 5:45	8.08	22.82	3
LH-NC-01	9/1/2025 6:00	7.97	22.78	3
LH-NC-01	9/1/2025 6:15	7.86	22.76	3
LH-NC-01	9/1/2025 6:30	7.81	22.74	3
LH-NC-01	9/1/2025 6:45	7.73	22.72	3
LH-NC-01	9/1/2025 7:00	7.65	22.7	3
LH-NC-01	9/1/2025 7:15	7.51	22.68	3
LH-NC-01	9/1/2025 7:30	7.5	22.64	3
LH-NC-01	9/1/2025 7:45	7.44	22.64	3
LH-NC-01	9/1/2025 8:00	7.4	22.62	3
LH-NC-01	9/1/2025 8:15	7.38	22.6	3
LH-NC-01	9/1/2025 8:30	7.37	22.6	3
LH-NC-01	9/1/2025 8:45	7.29	22.6	3
LH-NC-01	9/1/2025 9:00	7.35	22.6	3
LH-NC-01	9/1/2025 9:15	7.43	22.6	3
LH-NC-01	9/1/2025 9:30	7.52	22.6	3
LH-NC-01	9/1/2025 9:45	7.49	22.6	3
LH-NC-01	9/1/2025 10:00	7.49	22.62	3
LH-NC-01	9/1/2025 10:15	7.73	22.64	3
LH-NC-01	9/1/2025 10:30	7.83	22.66	3
LH-NC-01	9/1/2025 10:45	7.79	22.7	3
LH-NC-01	9/1/2025 11:00	7.87	22.74	3

Station Name	Date Time	DO mg/L	Temp C	Use Code
LH-NC-01	9/1/2025 11:15	7.92	22.76	3
LH-NC-01	9/1/2025 11:30	7.96	22.78	3
LH-NC-01	9/1/2025 11:45	8.16	22.82	3
LH-NC-01	9/1/2025 12:00	8.2	22.84	3
LH-NC-01	9/1/2025 12:15	8.21	22.88	3
LH-NC-01	9/1/2025 12:30	8.31	22.9	3
LH-NC-01	9/1/2025 12:45	8.36	22.92	3
LH-NC-01	9/1/2025 13:00	8.42	22.96	3
LH-NC-01	9/1/2025 13:15	8.55	23	3
LH-NC-01	9/1/2025 13:30	8.55	23.02	3
LH-NC-01	9/1/2025 13:45	8.65	23.04	3
LH-NC-01	9/1/2025 14:00	8.64	23.06	3
LH-NC-01	9/1/2025 14:15	8.73	23.08	3
LH-NC-01	9/1/2025 14:30	8.66	23.08	3
LH-NC-01	9/1/2025 14:45	8.58	23.08	3
LH-NC-01	9/1/2025 15:00	8.49	23.06	3
LH-NC-01	9/1/2025 15:15	8.58	23.06	3
LH-NC-01	9/1/2025 15:30	8.53	23.04	3
LH-NC-01	9/1/2025 15:45	8.55	23.04	3
LH-NC-01	9/1/2025 16:00	8.46	23.02	3
LH-NC-01	9/1/2025 16:15	8.43	23.02	3
LH-NC-01	9/1/2025 16:30	8.58	23	3
LH-NC-01	9/1/2025 16:45	8.5	23	3
LH-NC-01	9/1/2025 17:00	8.4	22.98	3
LH-NC-01	9/1/2025 17:15	8.41	22.96	3
LH-NC-01	9/1/2025 17:30	8.32	22.94	3
LH-NC-01	9/1/2025 17:45	8.33	22.94	3
LH-NC-01	9/1/2025 18:00	8.2	22.9	3
LH-NC-01	9/1/2025 18:15	8.15	22.9	3
LH-NC-01	9/1/2025 18:30	8.14	22.86	3
LH-NC-01	9/1/2025 18:45	8.16	22.86	3
LH-NC-01	9/1/2025 19:00	8.15	22.84	3
LH-NC-01	9/1/2025 19:15	8.12	22.82	3
LH-NC-01	9/1/2025 19:30	8.1	22.8	3
LH-NC-01	9/1/2025 19:45	8.08	22.8	3
LH-NC-01	9/1/2025 20:00	8.08	22.78	3
LH-NC-01	9/1/2025 20:15	8.07	22.76	3
LH-NC-01	9/1/2025 20:30	7.89	22.74	3
LH-NC-01	9/1/2025 20:45	7.9	22.72	3
LH-NC-01	9/1/2025 21:00	7.78	22.7	3
LH-NC-01	9/1/2025 21:15	7.74	22.68	3
LH-NC-01	9/1/2025 21:30	7.62	22.66	3
LH-NC-01	9/1/2025 21:45	7.53	22.64	3
LH-NC-01	9/1/2025 22:00	7.43	22.62	3
LH-NC-01	9/1/2025 22:15	7.34	22.6	3
LH-NC-01	9/1/2025 22:30	7.31	22.58	3
LH-NC-01	9/1/2025 22:45	7.24	22.56	3
LH-NC-01	9/1/2025 23:00	7.23	22.54	3
LH-NC-01	9/1/2025 23:15	7.28	22.52	3
LH-NC-01	9/1/2025 23:30	7.15	22.52	3
LH-NC-01	9/1/2025 23:45	7.02	22.5	3
LH-NC-01	9/2/2025 0:00	7.14	22.5	3
LH-NC-01	9/2/2025 0:15	7.27	22.48	3
LH-NC-01	9/2/2025 0:30	7.22	22.48	3
LH-NC-01	9/2/2025 0:45	7.25	22.46	3
LH-NC-01	9/2/2025 1:00	7.25	22.44	3
LH-NC-01	9/2/2025 1:15	7.17	22.42	3
LH-NC-01	9/2/2025 1:30	6.84	22.42	3
LH-NC-01	9/2/2025 1:45	6.83	22.4	3
LH-NC-01	9/2/2025 2:00	6.96	22.4	3
LH-NC-01	9/2/2025 2:15	6.93	22.38	3
LH-NC-01	9/2/2025 2:30	6.96	22.38	3
LH-NC-01	9/2/2025 2:45	6.99	22.36	3
LH-NC-01	9/2/2025 3:00	6.98	22.36	3
LH-NC-01	9/2/2025 3:15	6.94	22.36	3
LH-NC-01	9/2/2025 3:30	6.93	22.34	3
LH-NC-01	9/2/2025 3:45	7.01	22.34	3
LH-NC-01	9/2/2025 4:00	6.96	22.32	3
LH-NC-01	9/2/2025 4:15	6.93	22.32	3
LH-NC-01	9/2/2025 4:30	7.08	22.3	3
LH-NC-01	9/2/2025 4:45	7.11	22.3	3
LH-NC-01	9/2/2025 5:00	7.08	22.28	3
LH-NC-01	9/2/2025 5:15	7.08	22.28	3
LH-NC-01	9/2/2025 5:30	7	22.26	3
LH-NC-01	9/2/2025 5:45	6.84	22.26	3
LH-NC-01	9/2/2025 6:00	6.84	22.26	3
LH-NC-01	9/2/2025 6:15	6.99	22.24	3
LH-NC-01	9/2/2025 6:30	6.86	22.24	3
LH-NC-01	9/2/2025 6:45	6.86	22.24	3
LH-NC-01	9/2/2025 7:00	6.79	22.24	3
LH-NC-01	9/2/2025 7:15	6.81	22.22	3
LH-NC-01	9/2/2025 7:30	6.87	22.22	3
LH-NC-01	9/2/2025 7:45	6.91	22.22	3
LH-NC-01	9/2/2025 8:00	7.01	22.22	3

Station Name	Date Time	DO mg/L	Temp C	Use Code
LH-NC-01	9/2/2025 8:15	7.04	22.22	3
LH-NC-01	9/2/2025 8:30	7.22	22.22	3
LH-NC-01	9/2/2025 8:45	7.3	22.24	3
LH-NC-01	9/2/2025 9:00	7.36	22.26	3
LH-NC-01	9/2/2025 9:15	7.48	22.28	3
LH-NC-01	9/2/2025 9:30	7.68	22.3	3
LH-NC-01	9/2/2025 9:45	7.76	22.34	3
LH-NC-01	9/2/2025 10:00	7.84	22.42	3
LH-NC-01	9/2/2025 10:15	7.88	22.48	3
LH-NC-01	9/2/2025 10:30	8.14	22.52	3
LH-NC-01	9/2/2025 10:45	8.46	24.62	2
LH-NC-01	9/2/2025 11:00	8.21	25.74	2
LH-NC-01	9/2/2025 11:15	8.02	26.86	2
LH-NC-01	9/2/2025 11:30	8.79	23.08	1
LH-NC-01	9/2/2025 11:45	8.92	22.84	1
LH-NC-01	9/2/2025 12:00	9.1	22.88	1
LH-NC-01	9/2/2025 12:15	9.09	22.9	1
LH-NC-01	9/2/2025 12:30	9.23	22.98	1
LH-NC-01	9/2/2025 12:45	9.33	23.08	1
LH-NC-01	9/2/2025 13:00	9.67	23.14	1
LH-NC-01	9/2/2025 13:15	9.72	23.18	1
LH-NC-01	9/2/2025 13:30	9.73	23.22	1
LH-NC-01	9/2/2025 13:45	9.9	23.3	1
LH-NC-01	9/2/2025 14:00	9.78	23.34	1
LH-NC-01	9/2/2025 14:15	9.87	23.46	1
LH-NC-01	9/2/2025 14:30	9.89	23.48	1
LH-NC-01	9/2/2025 14:45	10.15	23.54	1
LH-NC-01	9/2/2025 15:00	10.32	23.62	1
LH-NC-01	9/2/2025 15:15	10.28	23.7	1
LH-NC-01	9/2/2025 15:30	10.34	23.74	1
LH-NC-01	9/2/2025 15:45	10.2	23.82	1
LH-NC-01	9/2/2025 16:00	10.55	23.9	1
LH-NC-01	9/2/2025 16:15	10.33	23.94	1
LH-NC-01	9/2/2025 16:30	10.66	24.04	1
LH-NC-01	9/2/2025 16:45	10.54	24.08	1
LH-NC-01	9/2/2025 17:00	10.5	24.1	1
LH-NC-01	9/2/2025 17:15	10.49	24.1	1
LH-NC-01	9/2/2025 17:30	10.55	24.16	1
LH-NC-01	9/2/2025 17:45	10.6	24.16	1
LH-NC-01	9/2/2025 18:00	10.58	24.2	1
LH-NC-01	9/2/2025 18:15	10.54	24.16	1
LH-NC-01	9/2/2025 18:30	10.53	24.16	1
LH-NC-01	9/2/2025 18:45	10.4	24.14	1
LH-NC-01	9/2/2025 19:00	10.39	24.12	1
LH-NC-01	9/2/2025 19:15	10.45	24.1	1
LH-NC-01	9/2/2025 19:30	10.45	24.06	1
LH-NC-01	9/2/2025 19:45	10.38	24	1
LH-NC-01	9/2/2025 20:00	10.38	23.96	1
LH-NC-01	9/2/2025 20:15	10.33	23.92	1
LH-NC-01	9/2/2025 20:30	10.3	23.88	1
LH-NC-01	9/2/2025 20:45	10.3	23.84	1
LH-NC-01	9/2/2025 21:00	10.23	23.82	1
LH-NC-01	9/2/2025 21:15	10.07	23.78	1
LH-NC-01	9/2/2025 21:30	10.08	23.72	1
LH-NC-01	9/2/2025 21:45	10.11	23.7	1
LH-NC-01	9/2/2025 22:00	10.07	23.66	1
LH-NC-01	9/2/2025 22:15	10.02	23.6	1
LH-NC-01	9/2/2025 22:30	10.01	23.58	1
LH-NC-01	9/2/2025 22:45	9.88	23.52	1
LH-NC-01	9/2/2025 23:00	9.93	23.48	1
LH-NC-01	9/2/2025 23:15	9.88	23.4	1
LH-NC-01	9/2/2025 23:30	9.81	23.36	1
LH-NC-01	9/2/2025 23:45	9.74	23.3	1
LH-NC-01	9/3/2025 0:00	9.7	23.24	1
LH-NC-01	9/3/2025 0:15	9.65	23.2	1
LH-NC-01	9/3/2025 0:30	9.64	23.14	1
LH-NC-01	9/3/2025 0:45	9.58	23.1	1
LH-NC-01	9/3/2025 1:00	9.59	23.06	1
LH-NC-01	9/3/2025 1:15	9.52	23.02	1
LH-NC-01	9/3/2025 1:30	9.52	22.98	1
LH-NC-01	9/3/2025 1:45	9.46	22.96	1
LH-NC-01	9/3/2025 2:00	9.41	22.92	1
LH-NC-01	9/3/2025 2:15	9.37	22.88	1
LH-NC-01	9/3/2025 2:30	9.25	22.86	1
LH-NC-01	9/3/2025 2:45	9.21	22.82	1
LH-NC-01	9/3/2025 3:00	9.17	22.78	1
LH-NC-01	9/3/2025 3:15	9.1	22.76	1
LH-NC-01	9/3/2025 3:30	8.98	22.72	1
LH-NC-01	9/3/2025 3:45	8.97	22.68	1
LH-NC-01	9/3/2025 4:00	8.89	22.66	1
LH-NC-01	9/3/2025 4:15	8.82	22.64	1
LH-NC-01	9/3/2025 4:30	8.71	22.6	1
LH-NC-01	9/3/2025 4:45	8.71	22.58	1
LH-NC-01	9/3/2025 5:00	8.62	22.56	1

Station Name	Date Time	DO mg/L	Temp C	Use Code
LH-NC-01	9/3/2025 5:15	8.6	22.54	1
LH-NC-01	9/3/2025 5:30	8.51	22.5	1
LH-NC-01	9/3/2025 5:45	8.46	22.5	1
LH-NC-01	9/3/2025 6:00	8.4	22.48	1
LH-NC-01	9/3/2025 6:15	8.3	22.44	1
LH-NC-01	9/3/2025 6:30	8.22	22.42	1
LH-NC-01	9/3/2025 6:45	8.18	22.4	1
LH-NC-01	9/3/2025 7:00	8.09	22.38	1
LH-NC-01	9/3/2025 7:15	8	22.36	1
LH-NC-01	9/3/2025 7:30	7.95	22.34	1
LH-NC-01	9/3/2025 7:45	7.88	22.32	1
LH-NC-01	9/3/2025 8:00	7.79	22.3	1
LH-NC-01	9/3/2025 8:15	7.83	22.3	1
LH-NC-01	9/3/2025 8:30	7.79	22.3	1
LH-NC-01	9/3/2025 8:45	7.75	22.3	1
LH-NC-01	9/3/2025 9:00	7.78	22.3	1
LH-NC-01	9/3/2025 9:15	7.72	22.3	1
LH-NC-01	9/3/2025 9:30	7.82	22.32	1
LH-NC-01	9/3/2025 9:45	7.91	22.36	1
LH-NC-01	9/3/2025 10:00	8.15	22.4	1
LH-NC-01	9/3/2025 10:15	8.06	22.44	1
LH-NC-01	9/3/2025 10:30	8.22	22.52	1
LH-NC-01	9/3/2025 10:45	8.39	22.56	1
LH-NC-01	9/3/2025 11:00	8.36	22.6	1
LH-NC-01	9/3/2025 11:15	8.55	22.66	1
LH-NC-01	9/3/2025 11:30	8.59	22.7	1
LH-NC-01	9/3/2025 11:45	8.66	22.78	1
LH-NC-01	9/3/2025 12:00	8.92	22.84	1
LH-NC-01	9/3/2025 12:15	8.94	22.9	1
LH-NC-01	9/3/2025 12:30	9.12	22.94	1
LH-NC-01	9/3/2025 12:45	9.29	23.04	1
LH-NC-01	9/3/2025 13:00	9.37	23.12	1
LH-NC-01	9/3/2025 13:15	9.56	23.18	1
LH-NC-01	9/3/2025 13:30	9.85	23.28	1
LH-NC-01	9/3/2025 13:45	9.95	23.36	1
LH-NC-01	9/3/2025 14:00	9.93	23.44	1
LH-NC-01	9/3/2025 14:15	10.14	23.54	1
LH-NC-01	9/3/2025 14:30	10.32	23.6	1
LH-NC-01	9/3/2025 14:45	10.4	23.72	1
LH-NC-01	9/3/2025 15:00	10.61	23.86	1
LH-NC-01	9/3/2025 15:15	10.59	23.88	1
LH-NC-01	9/3/2025 15:30	10.31	24.02	1
LH-NC-01	9/3/2025 15:45	10.74	24.12	1
LH-NC-01	9/3/2025 16:00	10.94	24.16	1
LH-NC-01	9/3/2025 16:15	11.06	24.2	1
LH-NC-01	9/3/2025 16:30	11.14	24.26	1
LH-NC-01	9/3/2025 16:45	11.2	24.32	1
LH-NC-01	9/3/2025 17:00	11.4	24.36	1
LH-NC-01	9/3/2025 17:15	11.52	24.38	1
LH-NC-01	9/3/2025 17:30	11.44	24.38	1
LH-NC-01	9/3/2025 17:45	11.52	24.4	1
LH-NC-01	9/3/2025 18:00	11.5	24.4	1
LH-NC-01	9/3/2025 18:15	11.47	24.4	1
LH-NC-01	9/3/2025 18:30	11.31	24.36	1
LH-NC-01	9/3/2025 18:45	11.33	24.34	1
LH-NC-01	9/3/2025 19:00	11.3	24.34	1
LH-NC-01	9/3/2025 19:15	11.31	24.3	1
LH-NC-01	9/3/2025 19:30	11.26	24.28	1
LH-NC-01	9/3/2025 19:45	11.14	24.26	1
LH-NC-01	9/3/2025 20:00	10.79	24.22	1
LH-NC-01	9/3/2025 20:15	10.73	24.2	1
LH-NC-01	9/3/2025 20:30	10.77	24.16	1
LH-NC-01	9/3/2025 20:45	10.74	24.14	1
LH-NC-01	9/3/2025 21:00	10.76	24.12	1
LH-NC-01	9/3/2025 21:15	10.68	24.08	1
LH-NC-01	9/3/2025 21:30	10.73	24.06	1
LH-NC-01	9/3/2025 21:45	10.55	24.04	1
LH-NC-01	9/3/2025 22:00	10.67	24.02	1
LH-NC-01	9/3/2025 22:15	10.54	23.98	1
LH-NC-01	9/3/2025 22:30	10.6	23.96	1
LH-NC-01	9/3/2025 22:45	10.62	23.94	1
LH-NC-01	9/3/2025 23:00	10.54	23.9	1
LH-NC-01	9/3/2025 23:15	10.48	23.86	1
LH-NC-01	9/3/2025 23:30	10.41	23.84	1
LH-NC-01	9/3/2025 23:45	10.36	23.8	1
LH-NC-01	9/4/2025 0:00	10.26	23.76	1
LH-NC-01	9/4/2025 0:15	10.21	23.72	1
LH-NC-01	9/4/2025 0:30	10.14	23.68	1
LH-NC-01	9/4/2025 0:45	10.06	23.64	1
LH-NC-01	9/4/2025 1:00	10	23.6	1
LH-NC-01	9/4/2025 1:15	10.22	23.54	1
LH-NC-01	9/4/2025 1:30	10.17	23.5	1
LH-NC-01	9/4/2025 1:45	10.1	23.46	1
LH-NC-01	9/4/2025 2:00	10.06	23.42	1

Station Name	Date Time	DO mg/L	Temp C	Use Code
LH-NC-01	9/4/2025 2:15	9.97	23.38	1
LH-NC-01	9/4/2025 2:30	9.99	23.34	1
LH-NC-01	9/4/2025 2:45	9.95	23.3	1
LH-NC-01	9/4/2025 3:00	9.91	23.26	1
LH-NC-01	9/4/2025 3:15	9.86	23.22	1
LH-NC-01	9/4/2025 3:30	9.82	23.18	1
LH-NC-01	9/4/2025 3:45	9.68	23.14	1
LH-NC-01	9/4/2025 4:00	9.72	23.1	1
LH-NC-01	9/4/2025 4:15	9.63	23.08	1
LH-NC-01	9/4/2025 4:30	9.59	23.04	1
LH-NC-01	9/4/2025 4:45	9.52	23	1
LH-NC-01	9/4/2025 5:00	9.49	22.96	1
LH-NC-01	9/4/2025 5:15	9.48	22.92	1
LH-NC-01	9/4/2025 5:30	9.38	22.9	1
LH-NC-01	9/4/2025 5:45	9.36	22.86	1
LH-NC-01	9/4/2025 6:00	9.32	22.82	1
LH-NC-01	9/4/2025 6:15	9.32	22.8	1
LH-NC-01	9/4/2025 6:30	9.29	22.76	1
LH-NC-01	9/4/2025 6:45	9.24	22.74	1
LH-NC-01	9/4/2025 7:00	9.24	22.7	1
LH-NC-01	9/4/2025 7:15	9.2	22.68	1
LH-NC-01	9/4/2025 7:30	9.15	22.66	1
LH-NC-01	9/4/2025 7:45	9.12	22.62	1
LH-NC-01	9/4/2025 8:00	9.09	22.6	1
LH-NC-01	9/4/2025 8:15	9.08	22.58	1
LH-NC-01	9/4/2025 8:30	9.02	22.56	1
LH-NC-01	9/4/2025 8:45	8.98	22.56	1
LH-NC-01	9/4/2025 9:00	8.98	22.54	1
LH-NC-01	9/4/2025 9:15	8.97	22.54	1
LH-NC-01	9/4/2025 9:30	9.06	22.56	1
LH-NC-01	9/4/2025 9:45	9.04	22.58	1
LH-NC-01	9/4/2025 10:00	9.07	22.6	1
LH-NC-01	9/4/2025 10:15	9.17	22.64	1
LH-NC-01	9/4/2025 10:30	9.25	22.7	1
LH-NC-01	9/4/2025 10:45	9.22	22.74	1
LH-NC-01	9/4/2025 11:00	9.38	22.8	1
LH-NC-01	9/4/2025 11:15	9.35	22.84	1
LH-NC-01	9/4/2025 11:30	9.3	22.92	1
LH-NC-01	9/4/2025 11:45	9.37	23.02	1
LH-NC-01	9/4/2025 12:00	9.42	23.1	1
LH-NC-01	9/4/2025 12:15	9.52	23.2	1
LH-NC-01	9/4/2025 12:30	9.53	23.22	1
LH-NC-01	9/4/2025 12:45	9.56	23.34	1
LH-NC-01	9/4/2025 13:00	9.68	23.4	1
LH-NC-01	9/4/2025 13:15	9.84	23.5	1
LH-NC-01	9/4/2025 13:30	9.8	23.56	1
LH-NC-01	9/4/2025 13:45	9.91	23.64	1
LH-NC-01	9/4/2025 14:00	9.88	23.68	1
LH-NC-01	9/4/2025 14:15	10.15	23.72	1
LH-NC-01	9/4/2025 14:30	9.97	23.8	1
LH-NC-01	9/4/2025 14:45	10.09	23.9	1
LH-NC-01	9/4/2025 15:00	10.23	23.92	1
LH-NC-01	9/4/2025 15:15	10.04	23.96	1
LH-NC-01	9/4/2025 15:30	10.38	24.04	1
LH-NC-01	9/4/2025 15:45	10.21	24.04	1
LH-NC-01	9/4/2025 16:00	10.47	24.08	1
LH-NC-01	9/4/2025 16:15	10.5	24.14	1
LH-NC-01	9/4/2025 16:30	10.65	24.16	1
LH-NC-01	9/4/2025 16:45	10.69	24.2	1
LH-NC-01	9/4/2025 17:00	10.62	24.22	1
LH-NC-01	9/4/2025 17:15	10.77	24.24	1
LH-NC-01	9/4/2025 17:30	10.77	24.24	1
LH-NC-01	9/4/2025 17:45	10.61	24.24	1
LH-NC-01	9/4/2025 18:00	10.7	24.24	1
LH-NC-01	9/4/2025 18:15	10.7	24.26	1
LH-NC-01	9/4/2025 18:30	10.67	24.24	1
LH-NC-01	9/4/2025 18:45	10.7	24.22	1
LH-NC-01	9/4/2025 19:00	10.7	24.2	1
LH-NC-01	9/4/2025 19:15	10.54	24.18	1
LH-NC-01	9/4/2025 19:30	10.5	24.16	1
LH-NC-01	9/4/2025 19:45	10.53	24.14	1
LH-NC-01	9/4/2025 20:00	10.46	24.1	1
LH-NC-01	9/4/2025 20:15	10.5	24.08	1
LH-NC-01	9/4/2025 20:30	10.44	24.06	1
LH-NC-01	9/4/2025 20:45	10.43	24.04	1
LH-NC-01	9/4/2025 21:00	10.31	24.02	1
LH-NC-01	9/4/2025 21:15	10.34	23.98	1
LH-NC-01	9/4/2025 21:30	10.26	23.96	1
LH-NC-01	9/4/2025 21:45	10.2	23.92	1
LH-NC-01	9/4/2025 22:00	10.17	23.9	1
LH-NC-01	9/4/2025 22:15	10.12	23.86	1
LH-NC-01	9/4/2025 22:30	10.04	23.84	1
LH-NC-01	9/4/2025 22:45	10.03	23.82	1
LH-NC-01	9/4/2025 23:00	9.99	23.8	1

Station Name	Date Time	DO mg/L	Temp C	Use Code
LH-NC-01	9/4/2025 23:15	9.93	23.76	1
LH-NC-01	9/4/2025 23:30	9.91	23.74	1
LH-NC-01	9/4/2025 23:45	9.91	23.72	1
LH-NC-01	9/5/2025 0:00	9.84	23.7	1
LH-NC-01	9/5/2025 0:15	9.83	23.66	1
LH-NC-01	9/5/2025 0:30	9.79	23.64	1
LH-NC-01	9/5/2025 0:45	9.72	23.62	1
LH-NC-01	9/5/2025 1:00	9.74	23.58	1
LH-NC-01	9/5/2025 1:15	9.67	23.56	1
LH-NC-01	9/5/2025 1:30	9.67	23.54	1
LH-NC-01	9/5/2025 1:45	9.63	23.5	1
LH-NC-01	9/5/2025 2:00	9.55	23.48	1
LH-NC-01	9/5/2025 2:15	9.56	23.46	1
LH-NC-01	9/5/2025 2:30	9.57	23.42	1
LH-NC-01	9/5/2025 2:45	9.57	23.38	1
LH-NC-01	9/5/2025 3:00	9.52	23.36	1
LH-NC-01	9/5/2025 3:15	9.5	23.34	1
LH-NC-01	9/5/2025 3:30	9.5	23.3	1
LH-NC-01	9/5/2025 3:45	9.44	23.28	1
LH-NC-01	9/5/2025 4:00	9.44	23.26	1
LH-NC-01	9/5/2025 4:15	9.37	23.24	1
LH-NC-01	9/5/2025 4:30	9.33	23.2	1
LH-NC-01	9/5/2025 4:45	9.27	23.18	1
LH-NC-01	9/5/2025 5:00	9.25	23.14	1
LH-NC-01	9/5/2025 5:15	9.19	23.12	1
LH-NC-01	9/5/2025 5:30	9.13	23.08	1
LH-NC-01	9/5/2025 5:45	9.07	23.04	1
LH-NC-01	9/5/2025 6:00	9.01	23	1
LH-NC-01	9/5/2025 6:15	8.92	22.98	1
LH-NC-01	9/5/2025 6:30	8.88	22.94	1
LH-NC-01	9/5/2025 6:45	8.83	22.92	1
LH-NC-01	9/5/2025 7:00	8.78	22.88	1
LH-NC-01	9/5/2025 7:15	8.75	22.86	1
LH-NC-01	9/5/2025 7:30	8.64	22.84	1
LH-NC-01	9/5/2025 7:45	8.66	22.82	1
LH-NC-01	9/5/2025 8:00	8.63	22.78	1
LH-NC-01	9/5/2025 8:15	8.58	22.78	1
LH-NC-01	9/5/2025 8:30	8.57	22.76	1
LH-NC-01	9/5/2025 8:45	8.55	22.74	1
LH-NC-01	9/5/2025 9:00	8.52	22.74	1
LH-NC-01	9/5/2025 9:15	8.47	22.72	1
LH-NC-01	9/5/2025 9:30	8.44	22.72	1
LH-NC-01	9/5/2025 9:45	8.41	22.72	1
LH-NC-01	9/5/2025 10:00	8.38	22.7	1
LH-NC-01	9/5/2025 10:15	8.31	22.7	1
LH-NC-01	9/5/2025 10:30	8.36	22.7	1
LH-NC-01	9/5/2025 10:45	8.39	22.72	1
LH-NC-01	9/5/2025 11:00	8.46	22.72	1
LH-NC-01	9/5/2025 11:15	8.5	22.72	1
LH-NC-01	9/5/2025 11:30	8.48	22.74	1
LH-NC-01	9/5/2025 11:45	8.64	22.74	1
LH-NC-01	9/5/2025 12:00	8.66	22.76	1
LH-NC-01	9/5/2025 12:15	8.65	22.78	1
LH-NC-01	9/5/2025 12:30	8.71	22.84	1
LH-NC-01	9/5/2025 12:45	8.77	22.88	1
LH-NC-01	9/5/2025 13:00	8.83	22.94	1
LH-NC-01	9/5/2025 13:15	8.98	23	1
LH-NC-01	9/5/2025 13:30	8.98	23.1	1
LH-NC-01	9/5/2025 13:45	9.17	23.18	1
LH-NC-01	9/5/2025 14:00	9.22	23.26	1
LH-NC-01	9/5/2025 14:15	9.29	23.3	1
LH-NC-01	9/5/2025 14:30	9.32	23.34	1
LH-NC-01	9/5/2025 14:45	9.39	23.42	1
LH-NC-01	9/5/2025 15:00	9.43	23.46	1
LH-NC-01	9/5/2025 15:15	9.57	23.54	1
LH-NC-01	9/5/2025 15:30	9.61	23.6	1
LH-NC-01	9/5/2025 15:45	9.76	23.64	1
LH-NC-01	9/5/2025 16:00	9.64	23.66	1
LH-NC-01	9/5/2025 16:15	9.77	23.7	1
LH-NC-01	9/5/2025 16:30	9.89	23.74	1
LH-NC-01	9/5/2025 16:45	9.86	23.78	1
LH-NC-01	9/5/2025 17:00	9.86	23.8	1
LH-NC-01	9/5/2025 17:15	9.99	23.82	1
LH-NC-01	9/5/2025 17:30	10	23.84	1
LH-NC-01	9/5/2025 17:45	10.03	23.84	1
LH-NC-01	9/5/2025 18:00	9.89	23.84	1
LH-NC-01	9/5/2025 18:15	10	23.86	1
LH-NC-01	9/5/2025 18:30	9.97	23.84	1
LH-NC-01	9/5/2025 18:45	9.97	23.84	1
LH-NC-01	9/5/2025 19:00	9.91	23.82	1
LH-NC-01	9/5/2025 19:15	9.9	23.8	1
LH-NC-01	9/5/2025 19:30	9.86	23.8	1
LH-NC-01	9/5/2025 19:45	9.63	23.78	1
LH-NC-01	9/5/2025 20:00	9.73	23.76	1

Station Name	Date Time	DO mg/L	Temp C	Use Code
LH-NC-01	9/5/2025 20:15	9.7	23.74	1
LH-NC-01	9/5/2025 20:30	9.63	23.74	1
LH-NC-01	9/5/2025 20:45	9.61	23.72	1
LH-NC-01	9/5/2025 21:00	9.56	23.7	1
LH-NC-01	9/5/2025 21:15	9.49	23.7	1
LH-NC-01	9/5/2025 21:30	9.41	23.68	1
LH-NC-01	9/5/2025 21:45	9.41	23.66	1
LH-NC-01	9/5/2025 22:00	9.38	23.64	1
LH-NC-01	9/5/2025 22:15	9.31	23.62	1
LH-NC-01	9/5/2025 22:30	9.29	23.6	1
LH-NC-01	9/5/2025 22:45	9.24	23.58	1
LH-NC-01	9/5/2025 23:00	9.22	23.56	1
LH-NC-01	9/5/2025 23:15	9.22	23.54	1
LH-NC-01	9/5/2025 23:30	9.16	23.52	1
LH-NC-01	9/5/2025 23:45	9.14	23.5	1
LH-NC-01	9/6/2025 0:00	9.09	23.48	1
LH-NC-01	9/6/2025 0:15	9.08	23.48	1
LH-NC-01	9/6/2025 0:30	9.05	23.46	1
LH-NC-01	9/6/2025 0:45	9.03	23.44	1
LH-NC-01	9/6/2025 1:00	9	23.42	1
LH-NC-01	9/6/2025 1:15	8.98	23.4	1
LH-NC-01	9/6/2025 1:30	8.97	23.38	1
LH-NC-01	9/6/2025 1:45	8.9	23.38	1
LH-NC-01	9/6/2025 2:00	8.9	23.36	1
LH-NC-01	9/6/2025 2:15	8.88	23.34	1
LH-NC-01	9/6/2025 2:30	8.86	23.34	1
LH-NC-01	9/6/2025 2:45	8.81	23.32	1
LH-NC-01	9/6/2025 3:00	8.78	23.3	1
LH-NC-01	9/6/2025 3:15	8.76	23.3	1
LH-NC-01	9/6/2025 3:30	8.73	23.28	1
LH-NC-01	9/6/2025 3:45	8.73	23.26	1
LH-NC-01	9/6/2025 4:00	8.68	23.26	1
LH-NC-01	9/6/2025 4:15	8.65	23.24	1
LH-NC-01	9/6/2025 4:30	8.6	23.24	1
LH-NC-01	9/6/2025 4:45	8.53	23.22	1
LH-NC-01	9/6/2025 5:00	8.53	23.2	1
LH-NC-01	9/6/2025 5:15	8.52	23.2	1
LH-NC-01	9/6/2025 5:30	8.46	23.18	1
LH-NC-01	9/6/2025 5:45	8.36	23.16	1
LH-NC-01	9/6/2025 6:00	8.42	23.14	1
LH-NC-01	9/6/2025 6:15	8.33	23.12	1
LH-NC-01	9/6/2025 6:30	8.39	23.12	1
LH-NC-01	9/6/2025 6:45	8.37	23.1	1
LH-NC-01	9/6/2025 7:00	8.35	23.08	1
LH-NC-01	9/6/2025 7:15	8.31	23.08	1
LH-NC-01	9/6/2025 7:30	8.28	23.06	1
LH-NC-01	9/6/2025 7:45	8.19	23.06	1
LH-NC-01	9/6/2025 8:00	8.27	23.04	1
LH-NC-01	9/6/2025 8:15	8.26	23.04	1
LH-NC-01	9/6/2025 8:30	8.27	23.04	1
LH-NC-01	9/6/2025 8:45	8.26	23.04	1
LH-NC-01	9/6/2025 9:00	8.35	23.02	1
LH-NC-01	9/6/2025 9:15	8.35	23.02	1
LH-NC-01	9/6/2025 9:30	8.42	23.04	1
LH-NC-01	9/6/2025 9:45	8.53	23.04	1
LH-NC-01	9/6/2025 10:00	8.54	23.06	1
LH-NC-01	9/6/2025 10:15	8.66	23.08	1
LH-NC-01	9/6/2025 10:30	8.79	23.1	1
LH-NC-01	9/6/2025 10:45	8.84	23.14	1
LH-NC-01	9/6/2025 11:00	8.97	23.2	1
LH-NC-01	9/6/2025 11:15	8.98	23.26	1
LH-NC-01	9/6/2025 11:30	9.26	23.32	1
LH-NC-01	9/6/2025 11:45	9.32	23.38	1
LH-NC-01	9/6/2025 12:00	9.44	23.48	1
LH-NC-01	9/6/2025 12:15	9.51	23.52	1
LH-NC-01	9/6/2025 12:30	9.67	23.6	1
LH-NC-01	9/6/2025 12:45	9.74	23.68	1
LH-NC-01	9/6/2025 13:00	9.81	23.74	1
LH-NC-01	9/6/2025 13:15	9.85	23.8	1
LH-NC-01	9/6/2025 13:30	9.87	23.86	1
LH-NC-01	9/6/2025 13:45	9.99	23.92	1
LH-NC-01	9/6/2025 14:00	10.04	23.96	1
LH-NC-01	9/6/2025 14:15	10.04	24	1
LH-NC-01	9/6/2025 14:30	10.14	24.06	1
LH-NC-01	9/6/2025 14:45	10.19	24.1	1
LH-NC-01	9/6/2025 15:00	10.28	24.12	1
LH-NC-01	9/6/2025 15:15	10.21	24.14	1
LH-NC-01	9/6/2025 15:30	10.24	24.14	1
LH-NC-01	9/6/2025 15:45	10.34	24.18	1
LH-NC-01	9/6/2025 16:00	10.25	24.18	1
LH-NC-01	9/6/2025 16:15	10.19	24.18	1
LH-NC-01	9/6/2025 16:30	10.19	24.18	1
LH-NC-01	9/6/2025 16:45	10.12	24.16	1
LH-NC-01	9/6/2025 17:00	10.12	24.16	1

Station Name	Date Time	DO mg/L	Temp C	Use Code
LH-NC-01	9/6/2025 17:15	10.08	24.14	1
LH-NC-01	9/6/2025 17:30	10.03	24.14	1
LH-NC-01	9/6/2025 17:45	9.92	24.12	1
LH-NC-01	9/6/2025 18:00	9.83	24.1	1
LH-NC-01	9/6/2025 18:15	9.77	24.06	1
LH-NC-01	9/6/2025 18:30	9.67	24.06	1
LH-NC-01	9/6/2025 18:45	9.59	24.04	1
LH-NC-01	9/6/2025 19:00	9.58	24	1
LH-NC-01	9/6/2025 19:15	9.42	23.98	1
LH-NC-01	9/6/2025 19:30	9.45	23.96	1
LH-NC-01	9/6/2025 19:45	9.38	23.94	1
LH-NC-01	9/6/2025 20:00	9.3	23.92	1
LH-NC-01	9/6/2025 20:15	9.27	23.88	1
LH-NC-01	9/6/2025 20:30	9.22	23.86	1
LH-NC-01	9/6/2025 20:45	9.13	23.82	1
LH-NC-01	9/6/2025 21:00	9.07	23.78	1
LH-NC-01	9/6/2025 21:15	8.99	23.74	1
LH-NC-01	9/6/2025 21:30	8.89	23.7	1
LH-NC-01	9/6/2025 21:45	8.79	23.66	1
LH-NC-01	9/6/2025 22:00	8.73	23.62	1
LH-NC-01	9/6/2025 22:15	8.63	23.58	1
LH-NC-01	9/6/2025 22:30	8.52	23.54	1
LH-NC-01	9/6/2025 22:45	8.42	23.48	1
LH-NC-01	9/6/2025 23:00	8.35	23.46	1
LH-NC-01	9/6/2025 23:15	8.3	23.42	1
LH-NC-01	9/6/2025 23:30	8.14	23.4	1
LH-NC-01	9/6/2025 23:45	8.13	23.36	1
LH-NC-01	9/7/2025 0:00	8.09	23.34	1
LH-NC-01	9/7/2025 0:15	8.03	23.3	1
LH-NC-01	9/7/2025 0:30	8	23.26	1
LH-NC-01	9/7/2025 0:45	7.97	23.26	1
LH-NC-01	9/7/2025 1:00	7.92	23.24	1
LH-NC-01	9/7/2025 1:15	7.9	23.22	1
LH-NC-01	9/7/2025 1:30	7.91	23.2	1
LH-NC-01	9/7/2025 1:45	7.84	23.18	1
LH-NC-01	9/7/2025 2:00	7.89	23.16	1
LH-NC-01	9/7/2025 2:15	7.89	23.14	1
LH-NC-01	9/7/2025 2:30	7.85	23.12	1
LH-NC-01	9/7/2025 2:45	7.89	23.1	1
LH-NC-01	9/7/2025 3:00	7.88	23.08	1
LH-NC-01	9/7/2025 3:15	7.88	23.08	1
LH-NC-01	9/7/2025 3:30	7.84	23.06	1
LH-NC-01	9/7/2025 3:45	7.79	23.04	1
LH-NC-01	9/7/2025 4:00	7.77	23.02	1
LH-NC-01	9/7/2025 4:15	7.81	23	1
LH-NC-01	9/7/2025 4:30	7.78	23	1
LH-NC-01	9/7/2025 4:45	7.78	22.98	1
LH-NC-01	9/7/2025 5:00	7.78	22.96	1
LH-NC-01	9/7/2025 5:15	7.78	22.96	1
LH-NC-01	9/7/2025 5:30	7.74	22.94	1
LH-NC-01	9/7/2025 5:45	7.76	22.92	1
LH-NC-01	9/7/2025 6:00	7.73	22.92	1
LH-NC-01	9/7/2025 6:15	7.77	22.9	1
LH-NC-01	9/7/2025 6:30	7.75	22.88	1
LH-NC-01	9/7/2025 6:45	7.75	22.88	1
LH-NC-01	9/7/2025 7:00	7.77	22.88	1
LH-NC-01	9/7/2025 7:15	7.77	22.86	1
LH-NC-01	9/7/2025 7:30	7.78	22.86	1
LH-NC-01	9/7/2025 7:45	7.77	22.84	1
LH-NC-01	9/7/2025 8:00	7.83	22.84	1
LH-NC-01	9/7/2025 8:15	7.89	22.84	1
LH-NC-01	9/7/2025 8:30	7.91	22.84	1
LH-NC-01	9/7/2025 8:45	7.94	22.84	1
LH-NC-01	9/7/2025 9:00	7.99	22.84	1
LH-NC-01	9/7/2025 9:15	8	22.84	1
LH-NC-01	9/7/2025 9:30	8.08	22.84	1
LH-NC-01	9/7/2025 9:45	8.09	22.84	1
LH-NC-01	9/7/2025 10:00	8.1	22.84	1
LH-NC-01	9/7/2025 10:15	8.05	22.84	1
LH-NC-01	9/7/2025 10:30	8.14	22.84	1
LH-NC-01	9/7/2025 10:45	8.04	22.84	1
LH-NC-01	9/7/2025 11:00	8.11	22.84	1
LH-NC-01	9/7/2025 11:15	8.21	22.84	1
LH-NC-01	9/7/2025 11:30	8.25	22.84	1
LH-NC-01	9/7/2025 11:45	8.34	22.84	1
LH-NC-01	9/7/2025 12:00	8.25	22.84	1
LH-NC-01	9/7/2025 12:15	8.37	22.84	1
LH-NC-01	9/7/2025 12:30	8.45	22.84	1
LH-NC-01	9/7/2025 12:45	8.51	22.86	1
LH-NC-01	9/7/2025 13:00	8.6	22.86	1
LH-NC-01	9/7/2025 13:15	8.59	22.88	1
LH-NC-01	9/7/2025 13:30	8.54	22.88	1
LH-NC-01	9/7/2025 13:45	8.67	22.88	1
LH-NC-01	9/7/2025 14:00	8.71	22.88	1

Station Name	Date Time	DO mg/L	Temp C	Use Code
LH-NC-01	9/7/2025 14:15	8.72	22.9	1
LH-NC-01	9/7/2025 14:30	8.76	22.9	1
LH-NC-01	9/7/2025 14:45	8.83	22.9	1
LH-NC-01	9/7/2025 15:00	8.88	22.9	1
LH-NC-01	9/7/2025 15:15	8.91	22.92	1
LH-NC-01	9/7/2025 15:30	8.92	22.92	1
LH-NC-01	9/7/2025 15:45	8.84	22.92	1
LH-NC-01	9/7/2025 16:00	8.93	22.92	1
LH-NC-01	9/7/2025 16:15	8.99	22.92	1
LH-NC-01	9/7/2025 16:30	8.94	22.92	1
LH-NC-01	9/7/2025 16:45	8.92	22.92	1
LH-NC-01	9/7/2025 17:00	8.91	22.9	1
LH-NC-01	9/7/2025 17:15	8.28	22.9	1
LH-NC-01	9/7/2025 17:30	8.39	22.9	1
LH-NC-01	9/7/2025 17:45	8.3	22.9	1
LH-NC-01	9/7/2025 18:00	8.23	22.88	1
LH-NC-01	9/7/2025 18:15	8.18	22.88	1
LH-NC-01	9/7/2025 18:30	8.17	22.88	1
LH-NC-01	9/7/2025 18:45	8.14	22.88	1
LH-NC-01	9/7/2025 19:00	8.06	22.86	1
LH-NC-01	9/7/2025 19:15	8.13	22.86	1
LH-NC-01	9/7/2025 19:30	8.15	22.86	1
LH-NC-01	9/7/2025 19:45	8.11	22.84	1
LH-NC-01	9/7/2025 20:00	7.96	22.84	1
LH-NC-01	9/7/2025 20:15	7.95	22.82	1
LH-NC-01	9/7/2025 20:30	8	22.8	1
LH-NC-01	9/7/2025 20:45	7.92	22.8	1
LH-NC-01	9/7/2025 21:00	7.89	22.78	1
LH-NC-01	9/7/2025 21:15	7.98	22.76	1
LH-NC-01	9/7/2025 21:30	7.86	22.76	1
LH-NC-01	9/7/2025 21:45	7.86	22.74	1
LH-NC-01	9/7/2025 22:00	7.78	22.72	1
LH-NC-01	9/7/2025 22:15	7.75	22.72	1
LH-NC-01	9/7/2025 22:30	7.73	22.7	1
LH-NC-01	9/7/2025 22:45	7.66	22.7	1
LH-NC-01	9/7/2025 23:00	7.6	22.68	1
LH-NC-01	9/7/2025 23:15	7.59	22.66	1
LH-NC-01	9/7/2025 23:30	7.58	22.64	1
LH-NC-01	9/7/2025 23:45	7.56	22.64	1
LH-NC-01	9/8/2025 0:00	7.56	22.62	1
LH-NC-01	9/8/2025 0:15	7.5	22.62	1
LH-NC-01	9/8/2025 0:30	7.52	22.6	1
LH-NC-01	9/8/2025 0:45	7.82	22.6	1
LH-NC-01	9/8/2025 1:00	7.84	22.58	1
LH-NC-01	9/8/2025 1:15	7.68	22.56	1
LH-NC-01	9/8/2025 1:30	7.64	22.54	1
LH-NC-01	9/8/2025 1:45	7.8	22.54	1
LH-NC-01	9/8/2025 2:00	7.75	22.52	1
LH-NC-01	9/8/2025 2:15	7.79	22.52	1
LH-NC-01	9/8/2025 2:30	7.81	22.5	1
LH-NC-01	9/8/2025 2:45	7.77	22.48	1
LH-NC-01	9/8/2025 3:00	7.75	22.48	1
LH-NC-01	9/8/2025 3:15	7.7	22.46	1
LH-NC-01	9/8/2025 3:30	7.69	22.44	1
LH-NC-01	9/8/2025 3:45	7.68	22.44	1
LH-NC-01	9/8/2025 4:00	7.59	22.42	1
LH-NC-01	9/8/2025 4:15	7.52	22.4	1
LH-NC-01	9/8/2025 4:30	7.51	22.4	1
LH-NC-01	9/8/2025 4:45	7.45	22.38	1
LH-NC-01	9/8/2025 5:00	7.35	22.36	1
LH-NC-01	9/8/2025 5:15	7.4	22.34	1
LH-NC-01	9/8/2025 5:30	7.38	22.32	1
LH-NC-01	9/8/2025 5:45	7.31	22.32	1
LH-NC-01	9/8/2025 6:00	7.29	22.3	1
LH-NC-01	9/8/2025 6:15	7.3	22.28	1
LH-NC-01	9/8/2025 6:30	7.24	22.26	1
LH-NC-01	9/8/2025 6:45	7.24	22.24	1
LH-NC-01	9/8/2025 7:00	7.21	22.24	1
LH-NC-01	9/8/2025 7:15	7.21	22.22	1
LH-NC-01	9/8/2025 7:30	7.25	22.2	1
LH-NC-01	9/8/2025 7:45	7.29	22.18	1
LH-NC-01	9/8/2025 8:00	7.26	22.16	1
LH-NC-01	9/8/2025 8:15	7.24	22.16	1
LH-NC-01	9/8/2025 8:30	7.25	22.14	1
LH-NC-01	9/8/2025 8:45	7.28	22.14	1
LH-NC-01	9/8/2025 9:00	7.32	22.14	1
LH-NC-01	9/8/2025 9:15	7.34	22.14	1
LH-NC-01	9/8/2025 9:30	7.5	22.14	1
LH-NC-01	9/8/2025 9:45	7.53	22.14	1
LH-NC-01	9/8/2025 10:00	7.64	22.16	1
LH-NC-01	9/8/2025 10:15	7.74	22.2	1
LH-NC-01	9/8/2025 10:30	7.88	22.24	1
LH-NC-01	9/8/2025 10:45	8	22.3	1
LH-NC-01	9/8/2025 11:00	8.04	22.34	1

Station Name	Date Time	DO mg/L	Temp C	Use Code
LH-NC-01	9/8/2025 11:15	8.12	22.38	1
LH-NC-01	9/8/2025 11:30	8.12	22.4	1
LH-NC-01	9/8/2025 11:45	8.22	22.44	1
LH-NC-01	9/8/2025 12:00	8.27	22.48	1
LH-NC-01	9/8/2025 12:15	8.34	22.52	1
LH-NC-01	9/8/2025 12:30	8.42	22.56	1
LH-NC-01	9/8/2025 12:45	8.64	22.62	1
LH-NC-01	9/8/2025 13:00	8.71	22.66	1
LH-NC-01	9/8/2025 13:15	8.71	22.66	1
LH-NC-01	9/8/2025 13:30	8.77	22.7	1
LH-NC-01	9/8/2025 13:45	8.86	22.74	1
LH-NC-01	9/8/2025 14:00	8.86	22.76	1
LH-NC-01	9/8/2025 14:15	9.08	22.78	1
LH-NC-01	9/8/2025 14:30	9.09	22.8	1
LH-NC-01	9/8/2025 14:45	9.23	22.84	1
LH-NC-01	9/8/2025 15:00	9.26	22.86	1
LH-NC-01	9/8/2025 15:15	9.26	22.88	1
LH-NC-01	9/8/2025 15:30	9.25	22.88	1
LH-NC-01	9/8/2025 15:45	9.26	22.88	1
LH-NC-01	9/8/2025 16:00	9.19	22.88	1
LH-NC-01	9/8/2025 16:15	9.24	22.88	1
LH-NC-01	9/8/2025 16:30	9.27	22.88	1
LH-NC-01	9/8/2025 16:45	9.17	22.88	1
LH-NC-01	9/8/2025 17:00	9.23	22.9	1
LH-NC-01	9/8/2025 17:15	9.41	22.96	1
LH-NC-01	9/8/2025 17:30	9.45	23.02	1
LH-NC-01	9/8/2025 17:45	9.55	23.08	1
LH-NC-01	9/8/2025 18:00	9.58	23.1	1
LH-NC-01	9/8/2025 18:15	9.37	23.08	1
LH-NC-01	9/8/2025 18:30	9.44	23.06	1
LH-NC-01	9/8/2025 18:45	9.34	23.04	1
LH-NC-01	9/8/2025 19:00	9.27	23.02	1
LH-NC-01	9/8/2025 19:15	9.2	23	1
LH-NC-01	9/8/2025 19:30	9.17	22.98	1
LH-NC-01	9/8/2025 19:45	9.1	22.96	1
LH-NC-01	9/8/2025 20:00	9.01	22.94	1
LH-NC-01	9/8/2025 20:15	8.97	22.9	1
LH-NC-01	9/8/2025 20:30	8.88	22.88	1
LH-NC-01	9/8/2025 20:45	8.79	22.84	1
LH-NC-01	9/8/2025 21:00	8.64	22.82	1
LH-NC-01	9/8/2025 21:15	8.63	22.78	1
LH-NC-01	9/8/2025 21:30	8.56	22.76	1
LH-NC-01	9/8/2025 21:45	8.49	22.74	1
LH-NC-01	9/8/2025 22:00	8.37	22.72	1
LH-NC-01	9/8/2025 22:15	8.34	22.68	1
LH-NC-01	9/8/2025 22:30	8.27	22.66	1
LH-NC-01	9/8/2025 22:45	8.19	22.64	1
LH-NC-01	9/8/2025 23:00	8.14	22.62	1
LH-NC-01	9/8/2025 23:15	8.01	22.6	1
LH-NC-01	9/8/2025 23:30	7.88	22.58	1
LH-NC-01	9/8/2025 23:45	7.76	22.54	1
LH-NC-01	9/9/2025 0:00	7.78	22.52	1
LH-NC-01	9/9/2025 0:15	7.69	22.5	1
LH-NC-01	9/9/2025 0:30	7.73	22.5	1
LH-NC-01	9/9/2025 0:45	7.67	22.46	1
LH-NC-01	9/9/2025 1:00	7.64	22.44	1
LH-NC-01	9/9/2025 1:15	7.59	22.42	1
LH-NC-01	9/9/2025 1:30	7.58	22.42	1
LH-NC-01	9/9/2025 1:45	7.48	22.4	1
LH-NC-01	9/9/2025 2:00	7.52	22.38	1
LH-NC-01	9/9/2025 2:15	7.42	22.36	1
LH-NC-01	9/9/2025 2:30	7.46	22.34	1
LH-NC-01	9/9/2025 2:45	7.41	22.32	1
LH-NC-01	9/9/2025 3:00	7.44	22.32	1
LH-NC-01	9/9/2025 3:15	7.36	22.3	1
LH-NC-01	9/9/2025 3:30	7.34	22.28	1
LH-NC-01	9/9/2025 3:45	7.31	22.26	1
LH-NC-01	9/9/2025 4:00	7.34	22.26	1
LH-NC-01	9/9/2025 4:15	7.29	22.24	1
LH-NC-01	9/9/2025 4:30	7.28	22.22	1
LH-NC-01	9/9/2025 4:45	7.26	22.22	1
LH-NC-01	9/9/2025 5:00	7.19	22.2	1
LH-NC-01	9/9/2025 5:15	7.23	22.18	1
LH-NC-01	9/9/2025 5:30	7.2	22.16	1
LH-NC-01	9/9/2025 5:45	7.12	22.14	1
LH-NC-01	9/9/2025 6:00	7.15	22.12	1
LH-NC-01	9/9/2025 6:15	7.12	22.12	1
LH-NC-01	9/9/2025 6:30	7.09	22.1	1
LH-NC-01	9/9/2025 6:45	7.07	22.08	1
LH-NC-01	9/9/2025 7:00	7.05	22.08	1
LH-NC-01	9/9/2025 7:15	7.01	22.06	1
LH-NC-01	9/9/2025 7:30	6.98	22.04	1
LH-NC-01	9/9/2025 7:45	6.96	22.04	1
LH-NC-01	9/9/2025 8:00	6.94	22.02	1

Station Name	Date Time	DO mg/L	Temp C	Use Code
LH-NC-01	9/9/2025 8:15	6.92	22.02	1
LH-NC-01	9/9/2025 8:30	6.95	22	1
LH-NC-01	9/9/2025 8:45	6.93	22	1
LH-NC-01	9/9/2025 9:00	6.99	22	1
LH-NC-01	9/9/2025 9:15	6.98	22	1
LH-NC-01	9/9/2025 9:30	8.88	20.46	2
LH-NC-01	9/9/2025 9:45	9.02	21.06	2
LH-NC-01	9/9/2025 10:00			2
LH-NC-01	9/9/2025 10:15	7.48	22.16	1
LH-NC-01	9/9/2025 10:30	7.59	22.18	1
LH-NC-01	9/9/2025 10:45	7.57	22.22	1
LH-NC-01	9/9/2025 11:00	7.66	22.26	1
LH-NC-01	9/9/2025 11:15	7.7	22.3	1
LH-NC-01	9/9/2025 11:30	7.86	22.36	1
LH-NC-01	9/9/2025 11:45	7.85	22.38	1
LH-NC-01	9/9/2025 12:00	8	22.4	1
LH-NC-01	9/9/2025 12:15	8.13	22.46	1
LH-NC-01	9/9/2025 12:30	8.18	22.54	1
LH-NC-01	9/9/2025 12:45	8.3	22.6	1
LH-NC-01	9/9/2025 13:00	8.57	22.62	1
LH-NC-01	9/9/2025 13:15	8.61	22.66	1
LH-NC-01	9/9/2025 13:30	8.73	22.7	1
LH-NC-01	9/9/2025 13:45	8.77	22.76	1
LH-NC-01	9/9/2025 14:00	8.96	22.82	1
LH-NC-01	9/9/2025 14:15	9.18	22.84	1
LH-NC-01	9/9/2025 14:30	9.15	22.86	1
LH-NC-01	9/9/2025 14:45	9.27	22.88	1
LH-NC-01	9/9/2025 15:00	9.23	22.9	1
LH-NC-01	9/9/2025 15:15	9.35	22.88	1
LH-NC-01	9/9/2025 15:30	9.35	22.9	1
LH-NC-01	9/9/2025 15:45	9.21	22.88	1
LH-NC-01	9/9/2025 16:00	9.15	22.86	1
LH-NC-01	9/9/2025 16:15	9.12	22.84	1
LH-NC-01	9/9/2025 16:30	9	22.82	1
LH-NC-01	9/9/2025 16:45	8.86	22.78	1
LH-NC-01	9/9/2025 17:00	8.74	22.76	1
LH-NC-01	9/9/2025 17:15	8.61	22.72	1
LH-NC-01	9/9/2025 17:30	8.48	22.7	1
LH-NC-01	9/9/2025 17:45	8.37	22.66	1
LH-NC-01	9/9/2025 18:00	8.28	22.62	1
LH-NC-01	9/9/2025 18:15	8.14	22.58	1
LH-NC-01	9/9/2025 18:30	8.03	22.52	1
LH-NC-01	9/9/2025 18:45	7.84	22.48	1
LH-NC-01	9/9/2025 19:00	7.72	22.44	1
LH-NC-01	9/9/2025 19:15	7.6	22.4	1
LH-NC-01	9/9/2025 19:30	7.56	22.38	1
LH-NC-01	9/9/2025 19:45	7.46	22.36	1
LH-NC-01	9/9/2025 20:00	7.36	22.32	1
LH-NC-01	9/9/2025 20:15	7.22	22.28	1
LH-NC-01	9/9/2025 20:30	7.12	22.24	1
LH-NC-01	9/9/2025 20:45	7.08	22.22	1
LH-NC-01	9/9/2025 21:00	7.03	22.18	1
LH-NC-01	9/9/2025 21:15	6.96	22.14	1
LH-NC-01	9/9/2025 21:30	6.87	22.12	1
LH-NC-01	9/9/2025 21:45	6.77	22.1	1
LH-NC-01	9/9/2025 22:00	6.76	22.06	1
LH-NC-01	9/9/2025 22:15	6.68	22.02	1
LH-NC-01	9/9/2025 22:30	6.57	21.98	1
LH-NC-01	9/9/2025 22:45	6.48	21.96	1
LH-NC-01	9/9/2025 23:00	6.36	21.92	1
LH-NC-01	9/9/2025 23:15	6.28	21.88	1
LH-NC-01	9/9/2025 23:30	6.23	21.86	1
LH-NC-01	9/9/2025 23:45	6.17	21.84	1
LH-NC-01	9/10/2025 0:00	6.14	21.82	1
LH-NC-01	9/10/2025 0:15	6.12	21.8	1
LH-NC-01	9/10/2025 0:30	6.07	21.76	1
LH-NC-01	9/10/2025 0:45	6.07	21.74	1
LH-NC-01	9/10/2025 1:00	6.04	21.72	1
LH-NC-01	9/10/2025 1:15	5.97	21.7	1
LH-NC-01	9/10/2025 1:30	5.98	21.68	1
LH-NC-01	9/10/2025 1:45	5.96	21.66	1
LH-NC-01	9/10/2025 2:00	5.91	21.64	1
LH-NC-01	9/10/2025 2:15	5.84	21.62	1
LH-NC-01	9/10/2025 2:30	5.84	21.58	1
LH-NC-01	9/10/2025 2:45	5.76	21.56	1
LH-NC-01	9/10/2025 3:00	5.76	21.54	1
LH-NC-01	9/10/2025 3:15	5.75	21.52	1
LH-NC-01	9/10/2025 3:30	5.73	21.52	1
LH-NC-01	9/10/2025 3:45	5.72	21.5	1
LH-NC-01	9/10/2025 4:00	5.7	21.48	1
LH-NC-01	9/10/2025 4:15	5.69	21.46	1
LH-NC-01	9/10/2025 4:30	5.66	21.46	1
LH-NC-01	9/10/2025 4:45	5.66	21.44	1
LH-NC-01	9/10/2025 5:00	5.69	21.44	1

Station Name	Date Time	DO mg/L	Temp C	Use Code
LH-NC-01	9/10/2025 5:15	5.81	21.42	1
LH-NC-01	9/10/2025 5:30	5.85	21.42	1
LH-NC-01	9/10/2025 5:45	5.83	21.42	1
LH-NC-01	9/10/2025 6:00	5.88	21.42	1
LH-NC-01	9/10/2025 6:15	5.9	21.42	1
LH-NC-01	9/10/2025 6:30	6.01	21.4	1
LH-NC-01	9/10/2025 6:45	5.95	21.4	1
LH-NC-01	9/10/2025 7:00	5.98	21.4	1
LH-NC-01	9/10/2025 7:15	6	21.4	1
LH-NC-01	9/10/2025 7:30	6.03	21.4	1
LH-NC-01	9/10/2025 7:45	5.98	21.4	1
LH-NC-01	9/10/2025 8:00	6.06	21.4	1
LH-NC-01	9/10/2025 8:15	6.12	21.38	1
LH-NC-01	9/10/2025 8:30	6.15	21.4	1
LH-NC-01	9/10/2025 8:45	6.12	21.38	1
LH-NC-01	9/10/2025 9:00	6.18	21.38	1
LH-NC-01	9/10/2025 9:15	6.25	21.4	1
LH-NC-01	9/10/2025 9:30	6.28	21.4	1
LH-NC-01	9/10/2025 9:45	6.29	21.4	1
LH-NC-01	9/10/2025 10:00	6.39	21.4	1
LH-NC-01	9/10/2025 10:15	6.49	21.42	1
LH-NC-01	9/10/2025 10:30	6.47	21.42	1
LH-NC-01	9/10/2025 10:45	6.64	21.44	1
LH-NC-01	9/10/2025 11:00	6.8	21.48	1
LH-NC-01	9/10/2025 11:15	6.84	21.5	1
LH-NC-01	9/10/2025 11:30	7.05	21.54	1
LH-NC-01	9/10/2025 11:45	7.14	21.6	1
LH-NC-01	9/10/2025 12:00	7.23	21.66	1
LH-NC-01	9/10/2025 12:15	7.35	21.7	1
LH-NC-01	9/10/2025 12:30	7.46	21.74	1
LH-NC-01	9/10/2025 12:45	7.49	21.78	1
LH-NC-01	9/10/2025 13:00	7.66	21.84	1
LH-NC-01	9/10/2025 13:15	7.73	21.86	1
LH-NC-01	9/10/2025 13:30	7.76	21.88	1
LH-NC-01	9/10/2025 13:45	7.77	21.94	1
LH-NC-01	9/10/2025 14:00	7.82	21.96	1
LH-NC-01	9/10/2025 14:15	7.76	21.98	1
LH-NC-01	9/10/2025 14:30	7.91	21.98	1
LH-NC-01	9/10/2025 14:45	8.04	22	1
LH-NC-01	9/10/2025 15:00	7.91	22.02	1
LH-NC-01	9/10/2025 15:15	8.07	22.04	1
LH-NC-01	9/10/2025 15:30	8.05	22.06	1
LH-NC-01	9/10/2025 15:45	8.06	22.08	1
LH-NC-01	9/10/2025 16:00	8.06	22.08	1
LH-NC-01	9/10/2025 16:15	8.05	22.08	1
LH-NC-01	9/10/2025 16:30	8.16	22.08	1
LH-NC-01	9/10/2025 16:45	8.13	22.06	1
LH-NC-01	9/10/2025 17:00	8.25	22.04	1
LH-NC-01	9/10/2025 17:15	8.25	22.02	1
LH-NC-01	9/10/2025 17:30	8.17	22.02	1
LH-NC-01	9/10/2025 17:45	8.11	21.98	1
LH-NC-01	9/10/2025 18:00	8.13	21.98	1
LH-NC-01	9/10/2025 18:15	8.07	21.94	1
LH-NC-01	9/10/2025 18:30	7.98	21.92	1
LH-NC-01	9/10/2025 18:45	7.88	21.88	1
LH-NC-01	9/10/2025 19:00	7.79	21.86	1
LH-NC-01	9/10/2025 19:15	7.72	21.82	1
LH-NC-01	9/10/2025 19:30	7.69	21.78	1
LH-NC-01	9/10/2025 19:45	7.64	21.76	1
LH-NC-01	9/10/2025 20:00	7.59	21.74	1
LH-NC-01	9/10/2025 20:15	7.52	21.72	1
LH-NC-01	9/10/2025 20:30	7.5	21.7	1
LH-NC-01	9/10/2025 20:45	7.46	21.66	1
LH-NC-01	9/10/2025 21:00	7.38	21.64	1
LH-NC-01	9/10/2025 21:15	7.27	21.6	1
LH-NC-01	9/10/2025 21:30	7.25	21.56	1
LH-NC-01	9/10/2025 21:45	7.23	21.54	1
LH-NC-01	9/10/2025 22:00	7.22	21.52	1
LH-NC-01	9/10/2025 22:15	7.2	21.5	1
LH-NC-01	9/10/2025 22:30	7.19	21.46	1
LH-NC-01	9/10/2025 22:45	7.13	21.44	1
LH-NC-01	9/10/2025 23:00	7.16	21.42	1
LH-NC-01	9/10/2025 23:15	7.14	21.4	1
LH-NC-01	9/10/2025 23:30	7.07	21.38	1
LH-NC-01	9/10/2025 23:45	7.04	21.36	1
LH-NC-01	9/11/2025 0:00	7.09	21.32	1
LH-NC-01	9/11/2025 0:15	7.06	21.3	1
LH-NC-01	9/11/2025 0:30	7.04	21.28	1
LH-NC-01	9/11/2025 0:45	7	21.26	1
LH-NC-01	9/11/2025 1:00	7.02	21.24	1
LH-NC-01	9/11/2025 1:15	6.96	21.22	1
LH-NC-01	9/11/2025 1:30	7.03	21.2	1
LH-NC-01	9/11/2025 1:45	7.04	21.18	1
LH-NC-01	9/11/2025 2:00	7.05	21.16	1

Station Name	Date Time	DO mg/L	Temp C	Use Code
LH-NC-01	9/11/2025 2:15	7.05	21.14	1
LH-NC-01	9/11/2025 2:30	6.98	21.14	1
LH-NC-01	9/11/2025 2:45	7	21.12	1
LH-NC-01	9/11/2025 3:00	6.98	21.1	1
LH-NC-01	9/11/2025 3:15	6.98	21.08	1
LH-NC-01	9/11/2025 3:30	6.91	21.08	1
LH-NC-01	9/11/2025 3:45	6.96	21.06	1
LH-NC-01	9/11/2025 4:00	6.97	21.06	1
LH-NC-01	9/11/2025 4:15	6.93	21.04	1
LH-NC-01	9/11/2025 4:30	6.99	21.02	1
LH-NC-01	9/11/2025 4:45	6.98	21.02	1
LH-NC-01	9/11/2025 5:00	6.95	21	1
LH-NC-01	9/11/2025 5:15	6.95	21	1
LH-NC-01	9/11/2025 5:30	6.94	20.98	1
LH-NC-01	9/11/2025 5:45	6.98	20.98	1
LH-NC-01	9/11/2025 6:00	7	20.98	1
LH-NC-01	9/11/2025 6:15	7.02	20.96	1
LH-NC-01	9/11/2025 6:30	7.03	20.96	1
LH-NC-01	9/11/2025 6:45	7.03	20.96	1
LH-NC-01	9/11/2025 7:00	7.01	20.96	1
LH-NC-01	9/11/2025 7:15	6.98	20.96	1
LH-NC-01	9/11/2025 7:30	6.99	20.94	1
LH-NC-01	9/11/2025 7:45	7.07	20.94	1
LH-NC-01	9/11/2025 8:00	7.17	20.94	1
LH-NC-01	9/11/2025 8:15	7.24	20.94	1
LH-NC-01	9/11/2025 8:30	7.29	20.94	1
LH-NC-01	9/11/2025 8:45	7.33	20.94	1
LH-NC-01	9/11/2025 9:00	7.5	20.96	1
LH-NC-01	9/11/2025 9:15	7.66	20.98	1
LH-NC-01	9/11/2025 9:30	7.74	21	1
LH-NC-01	9/11/2025 9:45	7.8	21.04	1
LH-NC-01	9/11/2025 10:00	8.01	21.12	1
LH-NC-01	9/11/2025 10:15	8.11	21.16	1
LH-NC-01	9/11/2025 10:30	8.2	21.24	1
LH-NC-01	9/11/2025 10:45	8.24	21.26	1
LH-NC-01	9/11/2025 11:00	8.19	21.3	1
LH-NC-01	9/11/2025 11:15	8.4	21.36	1
LH-NC-01	9/11/2025 11:30	8.51	21.4	1
LH-NC-01	9/11/2025 11:45	8.61	21.46	1
LH-NC-01	9/11/2025 12:00	8.73	21.52	1
LH-NC-01	9/11/2025 12:15	8.93	21.6	1
LH-NC-01	9/11/2025 12:30	9.18	21.64	1
LH-NC-01	9/11/2025 12:45	9.28	21.7	1
LH-NC-01	9/11/2025 13:00	9.33	21.74	1
LH-NC-01	9/11/2025 13:15	9.58	21.78	1
LH-NC-01	9/11/2025 13:30	9.8	21.84	1
LH-NC-01	9/11/2025 13:45	9.81	21.9	1
LH-NC-01	9/11/2025 14:00	9.99	21.94	1
LH-NC-01	9/11/2025 14:15	9.99	22	1
LH-NC-01	9/11/2025 14:30	10.18	22.04	1
LH-NC-01	9/11/2025 14:45	10.19	22.06	1
LH-NC-01	9/11/2025 15:00	10.37	22.1	1
LH-NC-01	9/11/2025 15:15	10.22	22.16	1
LH-NC-01	9/11/2025 15:30	10.49	22.16	1
LH-NC-01	9/11/2025 15:45	10.62	22.22	1
LH-NC-01	9/11/2025 16:00	10.67	22.24	1
LH-NC-01	9/11/2025 16:15	10.74	22.3	1
LH-NC-01	9/11/2025 16:30	10.81	22.4	1
LH-NC-01	9/11/2025 16:45	10.83	22.46	1
LH-NC-01	9/11/2025 17:00	11.02	22.6	1
LH-NC-01	9/11/2025 17:15	11.07	22.7	1
LH-NC-01	9/11/2025 17:30	11.22	22.78	1
LH-NC-01	9/11/2025 17:45	11.19	22.88	1
LH-NC-01	9/11/2025 18:00	11.22	22.98	1
LH-NC-01	9/11/2025 18:15	11.41	23.04	1
LH-NC-01	9/11/2025 18:30	11.33	23.1	1
LH-NC-01	9/11/2025 18:45	11.46	23.16	1
LH-NC-01	9/11/2025 19:00	11.46	23.2	1
LH-NC-01	9/11/2025 19:15	11.36	23.24	1
LH-NC-01	9/11/2025 19:30	11.27	23.22	1
LH-NC-01	9/11/2025 19:45	11.36	23.22	1
LH-NC-01	9/11/2025 20:00	11.2	23.18	1
LH-NC-01	9/11/2025 20:15	11.22	23.12	1
LH-NC-01	9/11/2025 20:30	11.14	23.06	1
LH-NC-01	9/11/2025 20:45	11.07	23.04	1
LH-NC-01	9/11/2025 21:00	11.1	23.02	1
LH-NC-01	9/11/2025 21:15	11.02	23	1
LH-NC-01	9/11/2025 21:30	10.99	23	1
LH-NC-01	9/11/2025 21:45	10.94	23	1
LH-NC-01	9/11/2025 22:00	11	22.98	1
LH-NC-01	9/11/2025 22:15	10.95	22.94	1
LH-NC-01	9/11/2025 22:30	10.94	22.92	1
LH-NC-01	9/11/2025 22:45	10.86	22.88	1
LH-NC-01	9/11/2025 23:00	10.82	22.84	1

Station Name	Date Time	DO mg/L	Temp C	Use Code
LH-NC-01	9/11/2025 23:15	10.7	22.78	1
LH-NC-01	9/11/2025 23:30	10.62	22.72	1
LH-NC-01	9/11/2025 23:45	10.6	22.66	1
LH-NC-01	9/12/2025 0:00	10.53	22.62	1
LH-NC-01	9/12/2025 0:15	10.48	22.6	1
LH-NC-01	9/12/2025 0:30	10.46	22.54	1
LH-NC-01	9/12/2025 0:45	10.39	22.5	1
LH-NC-01	9/12/2025 1:00	10.34	22.48	1
LH-NC-01	9/12/2025 1:15	10.3	22.44	1
LH-NC-01	9/12/2025 1:30	10.23	22.4	1
LH-NC-01	9/12/2025 1:45	10.13	22.36	1
LH-NC-01	9/12/2025 2:00	10.11	22.32	1
LH-NC-01	9/12/2025 2:15	10.03	22.28	1
LH-NC-01	9/12/2025 2:30	9.99	22.24	1
LH-NC-01	9/12/2025 2:45	9.88	22.22	1
LH-NC-01	9/12/2025 3:00	9.84	22.16	1
LH-NC-01	9/12/2025 3:15	9.79	22.12	1
LH-NC-01	9/12/2025 3:30	9.7	22.08	1
LH-NC-01	9/12/2025 3:45	9.6	22.04	1
LH-NC-01	9/12/2025 4:00	9.47	21.98	1
LH-NC-01	9/12/2025 4:15	9.4	21.94	1
LH-NC-01	9/12/2025 4:30	9.35	21.9	1
LH-NC-01	9/12/2025 4:45	9.27	21.86	1
LH-NC-01	9/12/2025 5:00	9.11	21.82	1
LH-NC-01	9/12/2025 5:15	9.11	21.78	1
LH-NC-01	9/12/2025 5:30	9.04	21.76	1
LH-NC-01	9/12/2025 5:45	8.96	21.72	1
LH-NC-01	9/12/2025 6:00	8.94	21.68	1
LH-NC-01	9/12/2025 6:15	8.89	21.66	1
LH-NC-01	9/12/2025 6:30	8.93	21.64	1
LH-NC-01	9/12/2025 6:45	8.82	21.6	1
LH-NC-01	9/12/2025 7:00	8.88	21.58	1
LH-NC-01	9/12/2025 7:15	8.91	21.56	1
LH-NC-01	9/12/2025 7:30	8.88	21.54	1
LH-NC-01	9/12/2025 7:45	8.85	21.52	1
LH-NC-01	9/12/2025 8:00	8.88	21.5	1
LH-NC-01	9/12/2025 8:15	8.87	21.48	1
LH-NC-01	9/12/2025 8:30	8.89	21.48	1
LH-NC-01	9/12/2025 8:45	8.91	21.46	1
LH-NC-01	9/12/2025 9:00	8.87	21.44	1
LH-NC-01	9/12/2025 9:15	8.92	21.44	1
LH-NC-01	9/12/2025 9:30	8.99	21.44	1
LH-NC-01	9/12/2025 9:45	9.05	21.44	1
LH-NC-01	9/12/2025 10:00	9.22	21.46	1
LH-NC-01	9/12/2025 10:15	9.31	21.48	1
LH-NC-01	9/12/2025 10:30	9.55	21.5	1
LH-NC-01	9/12/2025 10:45	9.61	21.56	1
LH-NC-01	9/12/2025 11:00	9.87	21.62	1
LH-NC-01	9/12/2025 11:15	9.96	21.68	1
LH-NC-01	9/12/2025 11:30	9.94	21.7	1
LH-NC-01	9/12/2025 11:45	10.06	21.74	1
LH-NC-01	9/12/2025 12:00	9.99	21.76	1
LH-NC-01	9/12/2025 12:15	10.06	21.8	1
LH-NC-01	9/12/2025 12:30	10.13	21.84	1
LH-NC-01	9/12/2025 12:45	10.24	21.88	1
LH-NC-01	9/12/2025 13:00	10.31	21.9	1
LH-NC-01	9/12/2025 13:15	10.16	21.92	1
LH-NC-01	9/12/2025 13:30	10.28	21.96	1
LH-NC-01	9/12/2025 13:45	10.23	21.98	1
LH-NC-01	9/12/2025 14:00	10.23	22.02	1
LH-NC-01	9/12/2025 14:15	10.12	22.04	1
LH-NC-01	9/12/2025 14:30	10.13	22.06	1
LH-NC-01	9/12/2025 14:45	10.12	22.08	1
LH-NC-01	9/12/2025 15:00	10.02	22.12	1
LH-NC-01	9/12/2025 15:15	10.05	22.12	1
LH-NC-01	9/12/2025 15:30	9.96	22.14	1
LH-NC-01	9/12/2025 15:45	10	22.14	1
LH-NC-01	9/12/2025 16:00	9.94	22.14	1
LH-NC-01	9/12/2025 16:15	9.94	22.18	1
LH-NC-01	9/12/2025 16:30	9.93	22.2	1
LH-NC-01	9/12/2025 16:45	9.81	22.18	1
LH-NC-01	9/12/2025 17:00	9.81	22.18	1
LH-NC-01	9/12/2025 17:15	9.7	22.18	1
LH-NC-01	9/12/2025 17:30	9.7	22.18	1
LH-NC-01	9/12/2025 17:45	9.81	22.16	1
LH-NC-01	9/12/2025 18:00	9.74	22.14	1
LH-NC-01	9/12/2025 18:15	9.81	22.14	1
LH-NC-01	9/12/2025 18:30	9.76	22.14	1
LH-NC-01	9/12/2025 18:45	9.7	22.12	1
LH-NC-01	9/12/2025 19:00	9.62	22.06	1
LH-NC-01	9/12/2025 19:15	9.53	22.02	1
LH-NC-01	9/12/2025 19:30	9.44	21.98	1
LH-NC-01	9/12/2025 19:45	9.39	21.94	1
LH-NC-01	9/12/2025 20:00	9.32	21.9	1

Station Name	Date Time	DO mg/L	Temp C	Use Code
LH-NC-01	9/12/2025 20:15	9.28	21.88	1
LH-NC-01	9/12/2025 20:30	9.22	21.84	1
LH-NC-01	9/12/2025 20:45	9.12	21.78	1
LH-NC-01	9/12/2025 21:00	9.04	21.74	1
LH-NC-01	9/12/2025 21:15	8.98	21.72	1
LH-NC-01	9/12/2025 21:30	8.88	21.66	1
LH-NC-01	9/12/2025 21:45	8.78	21.64	1
LH-NC-01	9/12/2025 22:00	8.65	21.6	1
LH-NC-01	9/12/2025 22:15	8.6	21.56	1
LH-NC-01	9/12/2025 22:30	8.55	21.54	1
LH-NC-01	9/12/2025 22:45	8.46	21.5	1
LH-NC-01	9/12/2025 23:00	8.39	21.46	1
LH-NC-01	9/12/2025 23:15	8.35	21.44	1
LH-NC-01	9/12/2025 23:30	8.3	21.4	1
LH-NC-01	9/12/2025 23:45	8.25	21.38	1
LH-NC-01	9/13/2025 0:00	8.18	21.36	1
LH-NC-01	9/13/2025 0:15	8.14	21.32	1
LH-NC-01	9/13/2025 0:30	8.1	21.3	1
LH-NC-01	9/13/2025 0:45	8.03	21.28	1
LH-NC-01	9/13/2025 1:00	8.01	21.26	1
LH-NC-01	9/13/2025 1:15	8	21.24	1
LH-NC-01	9/13/2025 1:30	7.97	21.22	1
LH-NC-01	9/13/2025 1:45	7.97	21.2	1
LH-NC-01	9/13/2025 2:00	7.89	21.18	1
LH-NC-01	9/13/2025 2:15	7.95	21.16	1
LH-NC-01	9/13/2025 2:30	7.95	21.14	1
LH-NC-01	9/13/2025 2:45	7.91	21.12	1
LH-NC-01	9/13/2025 3:00	7.86	21.1	1
LH-NC-01	9/13/2025 3:15	7.86	21.08	1
LH-NC-01	9/13/2025 3:30	7.85	21.06	1
LH-NC-01	9/13/2025 3:45	7.81	21.04	1
LH-NC-01	9/13/2025 4:00	7.81	21.02	1
LH-NC-01	9/13/2025 4:15	7.77	21.02	1
LH-NC-01	9/13/2025 4:30	7.74	21	1
LH-NC-01	9/13/2025 4:45	7.75	20.98	1
LH-NC-01	9/13/2025 5:00	7.71	20.98	1
LH-NC-01	9/13/2025 5:15	7.71	20.96	1
LH-NC-01	9/13/2025 5:30	7.71	20.94	1
LH-NC-01	9/13/2025 5:45	7.69	20.94	1
LH-NC-01	9/13/2025 6:00	7.7	20.92	1
LH-NC-01	9/13/2025 6:15	7.69	20.9	1
LH-NC-01	9/13/2025 6:30	7.73	20.9	1
LH-NC-01	9/13/2025 6:45	7.7	20.88	1
LH-NC-01	9/13/2025 7:00	7.74	20.88	1
LH-NC-01	9/13/2025 7:15	7.73	20.88	1
LH-NC-01	9/13/2025 7:30	7.79	20.86	1
LH-NC-01	9/13/2025 7:45	7.77	20.86	1
LH-NC-01	9/13/2025 8:00	7.8	20.84	1
LH-NC-01	9/13/2025 8:15	7.78	20.84	1
LH-NC-01	9/13/2025 8:30	7.91	20.84	1
LH-NC-01	9/13/2025 8:45	7.98	20.84	1
LH-NC-01	9/13/2025 9:00	8.07	20.84	1
LH-NC-01	9/13/2025 9:15	8.23	20.88	1
LH-NC-01	9/13/2025 9:30	8.29	20.9	1
LH-NC-01	9/13/2025 9:45	8.41	20.94	1
LH-NC-01	9/13/2025 10:00	8.49	20.98	1
LH-NC-01	9/13/2025 10:15	8.55	21.04	1
LH-NC-01	9/13/2025 10:30	8.75	21.12	1
LH-NC-01	9/13/2025 10:45	8.88	21.2	1
LH-NC-01	9/13/2025 11:00	8.98	21.24	1
LH-NC-01	9/13/2025 11:15	8.98	21.3	1
LH-NC-01	9/13/2025 11:30	9.05	21.36	1
LH-NC-01	9/13/2025 11:45	9.09	21.42	1
LH-NC-01	9/13/2025 12:00	9.13	21.5	1
LH-NC-01	9/13/2025 12:15	9.28	21.58	1
LH-NC-01	9/13/2025 12:30	9.34	21.64	1
LH-NC-01	9/13/2025 12:45	9.4	21.7	1
LH-NC-01	9/13/2025 13:00	9.49	21.76	1
LH-NC-01	9/13/2025 13:15	9.48	21.8	1
LH-NC-01	9/13/2025 13:30	9.68	21.88	1
LH-NC-01	9/13/2025 13:45	9.83	21.96	1
LH-NC-01	9/13/2025 14:00	9.88	21.98	1
LH-NC-01	9/13/2025 14:15	9.9	22.04	1
LH-NC-01	9/13/2025 14:30	9.99	22.1	1
LH-NC-01	9/13/2025 14:45	10.04	22.14	1
LH-NC-01	9/13/2025 15:00	10.01	22.14	1
LH-NC-01	9/13/2025 15:15	10.15	22.22	1
LH-NC-01	9/13/2025 15:30	10.13	22.24	1
LH-NC-01	9/13/2025 15:45	10.25	22.26	1
LH-NC-01	9/13/2025 16:00	10.2	22.3	1
LH-NC-01	9/13/2025 16:15	10.26	22.3	1
LH-NC-01	9/13/2025 16:30	10.3	22.3	1
LH-NC-01	9/13/2025 16:45	10.35	22.3	1
LH-NC-01	9/13/2025 17:00	10.44	22.32	1

Station Name	Date Time	DO mg/L	Temp C	Use Code
LH-NC-01	9/13/2025 17:15	10.47	22.3	1
LH-NC-01	9/13/2025 17:30	10.4	22.32	1
LH-NC-01	9/13/2025 17:45	10.52	22.3	1
LH-NC-01	9/13/2025 18:00	10.44	22.28	1
LH-NC-01	9/13/2025 18:15	10.39	22.28	1
LH-NC-01	9/13/2025 18:30	10.37	22.26	1
LH-NC-01	9/13/2025 18:45	10.41	22.24	1
LH-NC-01	9/13/2025 19:00	10.41	22.22	1
LH-NC-01	9/13/2025 19:15	10.38	22.2	1
LH-NC-01	9/13/2025 19:30	10.37	22.18	1
LH-NC-01	9/13/2025 19:45	10.35	22.16	1
LH-NC-01	9/13/2025 20:00	10.31	22.14	1
LH-NC-01	9/13/2025 20:15	10.23	22.12	1
LH-NC-01	9/13/2025 20:30	10.24	22.1	1
LH-NC-01	9/13/2025 20:45	10.24	22.08	1
LH-NC-01	9/13/2025 21:00	10.18	22.06	1
LH-NC-01	9/13/2025 21:15	10.17	22.04	1
LH-NC-01	9/13/2025 21:30	10.13	22.02	1
LH-NC-01	9/13/2025 21:45	10.09	22.02	1
LH-NC-01	9/13/2025 22:00	10.11	22	1
LH-NC-01	9/13/2025 22:15	10.14	21.98	1
LH-NC-01	9/13/2025 22:30	10.11	21.96	1
LH-NC-01	9/13/2025 22:45	10.15	21.94	1
LH-NC-01	9/13/2025 23:00	10.17	21.94	1
LH-NC-01	9/13/2025 23:15	10.17	21.92	1
LH-NC-01	9/13/2025 23:30	10.18	21.92	1
LH-NC-01	9/13/2025 23:45	10.23	21.9	1
LH-NC-01	9/14/2025 0:00	10.16	21.88	1
LH-NC-01	9/14/2025 0:15	10.23	21.88	1
LH-NC-01	9/14/2025 0:30	10.16	21.86	1
LH-NC-01	9/14/2025 0:45	10.13	21.84	1
LH-NC-01	9/14/2025 1:00	10.11	21.82	1
LH-NC-01	9/14/2025 1:15	10.03	21.8	1
LH-NC-01	9/14/2025 1:30	10.04	21.8	1
LH-NC-01	9/14/2025 1:45	10	21.78	1
LH-NC-01	9/14/2025 2:00	9.91	21.76	1
LH-NC-01	9/14/2025 2:15	9.89	21.74	1
LH-NC-01	9/14/2025 2:30	9.85	21.72	1
LH-NC-01	9/14/2025 2:45	9.82	21.7	1
LH-NC-01	9/14/2025 3:00	9.75	21.68	1
LH-NC-01	9/14/2025 3:15	9.66	21.66	1
LH-NC-01	9/14/2025 3:30	9.62	21.64	1
LH-NC-01	9/14/2025 3:45	9.55	21.62	1
LH-NC-01	9/14/2025 4:00	9.48	21.6	1
LH-NC-01	9/14/2025 4:15	9.42	21.58	1
LH-NC-01	9/14/2025 4:30	9.35	21.54	1
LH-NC-01	9/14/2025 4:45	9.32	21.54	1
LH-NC-01	9/14/2025 5:00	9.24	21.52	1
LH-NC-01	9/14/2025 5:15	9.24	21.5	1
LH-NC-01	9/14/2025 5:30	9.19	21.48	1
LH-NC-01	9/14/2025 5:45	9.1	21.46	1
LH-NC-01	9/14/2025 6:00	9.11	21.44	1
LH-NC-01	9/14/2025 6:15	9.07	21.42	1
LH-NC-01	9/14/2025 6:30	9.08	21.4	1
LH-NC-01	9/14/2025 6:45	9.02	21.38	1
LH-NC-01	9/14/2025 7:00	8.95	21.38	1
LH-NC-01	9/14/2025 7:15	8.96	21.36	1
LH-NC-01	9/14/2025 7:30	8.9	21.36	1
LH-NC-01	9/14/2025 7:45	8.87	21.34	1
LH-NC-01	9/14/2025 8:00	8.87	21.34	1
LH-NC-01	9/14/2025 8:15	8.82	21.32	1
LH-NC-01	9/14/2025 8:30	8.83	21.32	1
LH-NC-01	9/14/2025 8:45	8.86	21.32	1
LH-NC-01	9/14/2025 9:00	8.84	21.3	1
LH-NC-01	9/14/2025 9:15	8.9	21.32	1
LH-NC-01	9/14/2025 9:30	8.97	21.32	1
LH-NC-01	9/14/2025 9:45	9.03	21.34	1
LH-NC-01	9/14/2025 10:00	9.04	21.36	1
LH-NC-01	9/14/2025 10:15	9.11	21.38	1
LH-NC-01	9/14/2025 10:30	9.27	21.42	1
LH-NC-01	9/14/2025 10:45	9.26	21.44	1
LH-NC-01	9/14/2025 11:00	9.36	21.46	1
LH-NC-01	9/14/2025 11:15	9.54	21.52	1
LH-NC-01	9/14/2025 11:30	9.59	21.54	1
LH-NC-01	9/14/2025 11:45	9.67	21.6	1
LH-NC-01	9/14/2025 12:00	9.79	21.64	1
LH-NC-01	9/14/2025 12:15	9.87	21.68	1
LH-NC-01	9/14/2025 12:30	9.95	21.74	1
LH-NC-01	9/14/2025 12:45	10.04	21.8	1
LH-NC-01	9/14/2025 13:00	10.1	21.86	1
LH-NC-01	9/14/2025 13:15	10.42	21.92	1
LH-NC-01	9/14/2025 13:30	10.61	21.98	1
LH-NC-01	9/14/2025 13:45	10.67	22.06	1
LH-NC-01	9/14/2025 14:00	10.71	22.12	1

Station Name	Date Time	DO mg/L	Temp C	Use Code
LH-NC-01	9/14/2025 14:15	10.77	22.18	1
LH-NC-01	9/14/2025 14:30	10.99	22.26	1
LH-NC-01	9/14/2025 14:45	10.93	22.3	1
LH-NC-01	9/14/2025 15:00	11.19	22.36	1
LH-NC-01	9/14/2025 15:15	11.18	22.4	1
LH-NC-01	9/14/2025 15:30	11.35	22.48	1
LH-NC-01	9/14/2025 15:45	11.36	22.54	1
LH-NC-01	9/14/2025 16:00	11.53	22.66	1
LH-NC-01	9/14/2025 16:15	11.58	22.76	1
LH-NC-01	9/14/2025 16:30	11.67	22.88	1
LH-NC-01	9/14/2025 16:45	11.77	23.02	1
LH-NC-01	9/14/2025 17:00	11.94	23.12	1
LH-NC-01	9/14/2025 17:15	11.94	23.22	1
LH-NC-01	9/14/2025 17:30	12.2	23.28	1
LH-NC-01	9/14/2025 17:45	12.35	23.36	1
LH-NC-01	9/14/2025 18:00	12.3	23.36	1
LH-NC-01	9/14/2025 18:15	12.34	23.4	1
LH-NC-01	9/14/2025 18:30	12.42	23.42	1
LH-NC-01	9/14/2025 18:45	12.39	23.42	1
LH-NC-01	9/14/2025 19:00	12.58	23.42	1
LH-NC-01	9/14/2025 19:15	12.43	23.4	1
LH-NC-01	9/14/2025 19:30	12.43	23.36	1
LH-NC-01	9/14/2025 19:45	12.3	23.34	1
LH-NC-01	9/14/2025 20:00	12.26	23.32	1
LH-NC-01	9/14/2025 20:15	12.18	23.28	1
LH-NC-01	9/14/2025 20:30	12.1	23.22	1
LH-NC-01	9/14/2025 20:45	12.02	23.16	1
LH-NC-01	9/14/2025 21:00	11.87	23.12	1
LH-NC-01	9/14/2025 21:15	11.82	23.08	1
LH-NC-01	9/14/2025 21:30	11.79	23.04	1
LH-NC-01	9/14/2025 21:45	11.71	23.02	1
LH-NC-01	9/14/2025 22:00	11.73	22.98	1
LH-NC-01	9/14/2025 22:15	11.68	22.98	1
LH-NC-01	9/14/2025 22:30	11.7	22.96	1
LH-NC-01	9/14/2025 22:45	11.67	22.92	1
LH-NC-01	9/14/2025 23:00	11.7	22.9	1
LH-NC-01	9/14/2025 23:15	11.5	22.88	1
LH-NC-01	9/14/2025 23:30	11.58	22.82	1
LH-NC-01	9/14/2025 23:45	11.47	22.8	1
LH-NC-01	9/15/2025 0:00	11.42	22.78	1
LH-NC-01	9/15/2025 0:15	11.32	22.76	1
LH-NC-01	9/15/2025 0:30	11.27	22.72	1
LH-NC-01	9/15/2025 0:45	11.21	22.7	1
LH-NC-01	9/15/2025 1:00	11.11	22.64	1
LH-NC-01	9/15/2025 1:15	11.01	22.62	1
LH-NC-01	9/15/2025 1:30	10.95	22.58	1
LH-NC-01	9/15/2025 1:45	10.93	22.56	1
LH-NC-01	9/15/2025 2:00	10.87	22.52	1
LH-NC-01	9/15/2025 2:15	10.81	22.5	1
LH-NC-01	9/15/2025 2:30	10.88	22.46	1
LH-NC-01	9/15/2025 2:45	10.81	22.42	1
LH-NC-01	9/15/2025 3:00	10.7	22.4	1
LH-NC-01	9/15/2025 3:15	10.75	22.38	1
LH-NC-01	9/15/2025 3:30	10.72	22.36	1
LH-NC-01	9/15/2025 3:45	10.74	22.32	1
LH-NC-01	9/15/2025 4:00	10.66	22.3	1
LH-NC-01	9/15/2025 4:15	10.65	22.26	1
LH-NC-01	9/15/2025 4:30	10.61	22.24	1
LH-NC-01	9/15/2025 4:45	10.59	22.22	1
LH-NC-01	9/15/2025 5:00	10.56	22.18	1
LH-NC-01	9/15/2025 5:15	10.6	22.16	1
LH-NC-01	9/15/2025 5:30	10.55	22.14	1
LH-NC-01	9/15/2025 5:45	10.51	22.1	1
LH-NC-01	9/15/2025 6:00	10.45	22.08	1
LH-NC-01	9/15/2025 6:15	10.41	22.06	1
LH-NC-01	9/15/2025 6:30	10.39	22.02	1
LH-NC-01	9/15/2025 6:45	10.37	22	1
LH-NC-01	9/15/2025 7:00	10.35	21.98	1
LH-NC-01	9/15/2025 7:15	10.32	21.96	1
LH-NC-01	9/15/2025 7:30	10.29	21.94	1
LH-NC-01	9/15/2025 7:45	10.25	21.92	1
LH-NC-01	9/15/2025 8:00	10.25	21.88	1
LH-NC-01	9/15/2025 8:15	10.15	21.88	1
LH-NC-01	9/15/2025 8:30	10.17	21.86	1
LH-NC-01	9/15/2025 8:45	10.1	21.84	1
LH-NC-01	9/15/2025 9:00	10.11	21.84	1
LH-NC-01	9/15/2025 9:15	10.1	21.82	1
LH-NC-01	9/15/2025 9:30	10.07	21.82	1
LH-NC-01	9/15/2025 9:45	10.07	21.8	1
LH-NC-01	9/15/2025 10:00	10.04	21.8	1
LH-NC-01	9/15/2025 10:15	10.03	21.8	1
LH-NC-01	9/15/2025 10:30	9.95	21.78	1
LH-NC-01	9/15/2025 10:45	9.87	21.78	1
LH-NC-01	9/15/2025 11:00	9.77	21.78	1

Station Name	Date Time	DO mg/L	Temp C	Use Code
LH-NC-01	9/15/2025 11:15	9.72	21.78	1
LH-NC-01	9/15/2025 11:30	9.75	21.78	1
LH-NC-01	9/15/2025 11:45	9.78	21.82	1
LH-NC-01	9/15/2025 12:00	9.75	21.84	1
LH-NC-01	9/15/2025 12:15	9.64	21.88	1
LH-NC-01	9/15/2025 12:30	9.53	21.92	1
LH-NC-01	9/15/2025 12:45	9.5	21.94	1
LH-NC-01	9/15/2025 13:00	9.27	21.96	1
LH-NC-01	9/15/2025 13:15	9.24	22	1
LH-NC-01	9/15/2025 13:30	9.16	22.04	1
LH-NC-01	9/15/2025 13:45	9.16	22.08	1
LH-NC-01	9/15/2025 14:00	9.11	22.1	1
LH-NC-01	9/15/2025 14:15	9.12	22.14	1
LH-NC-01	9/15/2025 14:30	9.18	22.18	1
LH-NC-01	9/15/2025 14:45	9.31	22.22	1
LH-NC-01	9/15/2025 15:00	9.23	22.24	1
LH-NC-01	9/15/2025 15:15	9.18	22.24	1
LH-NC-01	9/15/2025 15:30	9.16	22.24	1
LH-NC-01	9/15/2025 15:45	9.22	22.24	1
LH-NC-01	9/15/2025 16:00	9.19	22.24	1
LH-NC-01	9/15/2025 16:15	9.17	22.24	1
LH-NC-01	9/15/2025 16:30	9.12	22.24	1
LH-NC-01	9/15/2025 16:45	9.12	22.22	1
LH-NC-01	9/15/2025 17:00	9.1	22.18	1
LH-NC-01	9/15/2025 17:15	9.06	22.16	1
LH-NC-01	9/15/2025 17:30	9	22.16	1
LH-NC-01	9/15/2025 17:45	8.95	22.14	1
LH-NC-01	9/15/2025 18:00	8.94	22.12	1
LH-NC-01	9/15/2025 18:15	8.92	22.1	1
LH-NC-01	9/15/2025 18:30	8.91	22.08	1
LH-NC-01	9/15/2025 18:45	8.87	22.06	1
LH-NC-01	9/15/2025 19:00	8.81	22.04	1
LH-NC-01	9/15/2025 19:15	8.79	22.02	1
LH-NC-01	9/15/2025 19:30	8.76	22	1
LH-NC-01	9/15/2025 19:45	8.75	21.98	1
LH-NC-01	9/15/2025 20:00	8.67	21.96	1
LH-NC-01	9/15/2025 20:15	8.65	21.94	1
LH-NC-01	9/15/2025 20:30	8.49	21.9	1
LH-NC-01	9/15/2025 20:45	8.54	21.88	1
LH-NC-01	9/15/2025 21:00	8.54	21.86	1
LH-NC-01	9/15/2025 21:15	8.43	21.82	1
LH-NC-01	9/15/2025 21:30	8.37	21.8	1
LH-NC-01	9/15/2025 21:45	8.32	21.76	1
LH-NC-01	9/15/2025 22:00	8.31	21.74	1
LH-NC-01	9/15/2025 22:15	8.13	21.7	1
LH-NC-01	9/15/2025 22:30	8.11	21.66	1
LH-NC-01	9/15/2025 22:45	7.96	21.64	1
LH-NC-01	9/15/2025 23:00	7.97	21.62	1
LH-NC-01	9/15/2025 23:15	7.85	21.6	1
LH-NC-01	9/15/2025 23:30	7.82	21.56	1
LH-NC-01	9/15/2025 23:45	7.72	21.54	1
LH-NC-01	9/16/2025 0:00	7.72	21.52	1
LH-NC-01	9/16/2025 0:15	7.71	21.5	1
LH-NC-01	9/16/2025 0:30	7.69	21.5	1
LH-NC-01	9/16/2025 0:45	7.67	21.48	1
LH-NC-01	9/16/2025 1:00	7.63	21.46	1
LH-NC-01	9/16/2025 1:15	7.67	21.46	1
LH-NC-01	9/16/2025 1:30	7.68	21.44	1
LH-NC-01	9/16/2025 1:45	7.61	21.42	1
LH-NC-01	9/16/2025 2:00	7.64	21.42	1
LH-NC-01	9/16/2025 2:15	7.69	21.4	1
LH-NC-01	9/16/2025 2:30	7.7	21.4	1
LH-NC-01	9/16/2025 2:45	7.62	21.4	1
LH-NC-01	9/16/2025 3:00	7.71	21.38	1
LH-NC-01	9/16/2025 3:15	7.72	21.38	1
LH-NC-01	9/16/2025 3:30	7.71	21.38	1
LH-NC-01	9/16/2025 3:45	7.74	21.38	1
LH-NC-01	9/16/2025 4:00	7.7	21.38	1
LH-NC-01	9/16/2025 4:15	7.69	21.36	1
LH-NC-01	9/16/2025 4:30	7.63	21.36	1
LH-NC-01	9/16/2025 4:45	7.62	21.36	1
LH-NC-01	9/16/2025 5:00	7.61	21.36	1
LH-NC-01	9/16/2025 5:15	7.57	21.34	1
LH-NC-01	9/16/2025 5:30	7.58	21.34	1
LH-NC-01	9/16/2025 5:45	7.52	21.34	1
LH-NC-01	9/16/2025 6:00	7.51	21.32	1
LH-NC-01	9/16/2025 6:15	7.42	21.32	1
LH-NC-01	9/16/2025 6:30	7.5	21.32	1
LH-NC-01	9/16/2025 6:45	7.51	21.32	1
LH-NC-01	9/16/2025 7:00	7.53	21.3	1
LH-NC-01	9/16/2025 7:15	7.52	21.3	1
LH-NC-01	9/16/2025 7:30	7.54	21.3	1
LH-NC-01	9/16/2025 7:45	7.52	21.28	1
LH-NC-01	9/16/2025 8:00	7.5	21.28	1

Station Name	Date Time	DO mg/L	Temp C	Use Code
LH-NC-01	9/16/2025 8:15	7.47	21.28	1
LH-NC-01	9/16/2025 8:30	7.5	21.28	1
LH-NC-01	9/16/2025 8:45	9.16	19.96	2
LH-NC-01	9/16/2025 9:00	9.52	19.04	2
LH-NC-01	9/16/2025 9:15			2
LH-NC-01	9/16/2025 9:30	7.68	21.46	2
LH-NC-01	9/16/2025 9:45	7.75	21.34	1
LH-NC-01	9/16/2025 10:00	7.86	21.34	1
LH-NC-01	9/16/2025 10:15	8.06	21.36	1
LH-NC-01	9/16/2025 10:30	8.21	21.4	1
LH-NC-01	9/16/2025 10:45	8.38	21.46	1
LH-NC-01	9/16/2025 11:00	8.47	21.56	1
LH-NC-01	9/16/2025 11:15	8.65	21.62	1
LH-NC-01	9/16/2025 11:30	8.75	21.72	1
LH-NC-01	9/16/2025 11:45	8.73	21.76	1
LH-NC-01	9/16/2025 12:00	8.73	21.8	1
LH-NC-01	9/16/2025 12:15	8.95	21.86	1
LH-NC-01	9/16/2025 12:30	9	21.92	1
LH-NC-01	9/16/2025 12:45	9.17	21.98	1
LH-NC-01	9/16/2025 13:00	9.23	22	1
LH-NC-01	9/16/2025 13:15	9.24	22.04	1
LH-NC-01	9/16/2025 13:30	9.34	22.1	1
LH-NC-01	9/16/2025 13:45	9.43	22.12	1
LH-NC-01	9/16/2025 14:00	9.56	22.14	1
LH-NC-01	9/16/2025 14:15	9.55	22.16	1
LH-NC-01	9/16/2025 14:30	9.62	22.2	1
LH-NC-01	9/16/2025 14:45	9.77	22.26	1
LH-NC-01	9/16/2025 15:00	9.81	22.26	1
LH-NC-01	9/16/2025 15:15	9.93	22.28	1
LH-NC-01	9/16/2025 15:30	10	22.3	1
LH-NC-01	9/16/2025 15:45	10.04	22.32	1
LH-NC-01	9/16/2025 16:00	10.12	22.34	1
LH-NC-01	9/16/2025 16:15	10.07	22.34	1
LH-NC-01	9/16/2025 16:30	10.14	22.32	1
LH-NC-01	9/16/2025 16:45	10.16	22.32	1
LH-NC-01	9/16/2025 17:00	10.09	22.3	1
LH-NC-01	9/16/2025 17:15	10.08	22.28	1
LH-NC-01	9/16/2025 17:30	10.04	22.26	1
LH-NC-01	9/16/2025 17:45	9.94	22.22	1
LH-NC-01	9/16/2025 18:00	9.9	22.18	1
LH-NC-01	9/16/2025 18:15	9.81	22.14	1
LH-NC-01	9/16/2025 18:30	9.73	22.1	1
LH-NC-01	9/16/2025 18:45	9.65	22.04	1
LH-NC-01	9/16/2025 19:00	9.54	21.98	1
LH-NC-01	9/16/2025 19:15	9.47	21.92	1
LH-NC-01	9/16/2025 19:30	9.4	21.9	1
LH-NC-01	9/16/2025 19:45	9.32	21.86	1
LH-NC-01	9/16/2025 20:00	9.24	21.82	1
LH-NC-01	9/16/2025 20:15	9.17	21.8	1
LH-NC-01	9/16/2025 20:30	9.1	21.76	1
LH-NC-01	9/16/2025 20:45	9.02	21.74	1
LH-NC-01	9/16/2025 21:00	8.89	21.7	1
LH-NC-01	9/16/2025 21:15	8.89	21.68	1
LH-NC-01	9/16/2025 21:30	8.76	21.64	1
LH-NC-01	9/16/2025 21:45	8.75	21.62	1
LH-NC-01	9/16/2025 22:00	8.66	21.6	1
LH-NC-01	9/16/2025 22:15	8.56	21.56	1
LH-NC-01	9/16/2025 22:30	8.5	21.54	1
LH-NC-01	9/16/2025 22:45	8.49	21.52	1
LH-NC-01	9/16/2025 23:00	8.41	21.5	1
LH-NC-01	9/16/2025 23:15	8.37	21.48	1
LH-NC-01	9/16/2025 23:30	8.41	21.48	1
LH-NC-01	9/16/2025 23:45	8.44	21.46	1
LH-NC-01	9/17/2025 0:00	8.4	21.44	1
LH-NC-01	9/17/2025 0:15	8.37	21.42	1
LH-NC-01	9/17/2025 0:30	8.38	21.4	1
LH-NC-01	9/17/2025 0:45	8.4	21.38	1
LH-NC-01	9/17/2025 1:00	8.39	21.38	1
LH-NC-01	9/17/2025 1:15	8.4	21.36	1
LH-NC-01	9/17/2025 1:30	8.37	21.34	1
LH-NC-01	9/17/2025 1:45	8.36	21.34	1
LH-NC-01	9/17/2025 2:00	8.44	21.32	1
LH-NC-01	9/17/2025 2:15	8.43	21.32	1
LH-NC-01	9/17/2025 2:30	8.46	21.3	1
LH-NC-01	9/17/2025 2:45	8.38	21.28	1
LH-NC-01	9/17/2025 3:00	8.39	21.28	1
LH-NC-01	9/17/2025 3:15	8.4	21.26	1
LH-NC-01	9/17/2025 3:30	8.4	21.26	1
LH-NC-01	9/17/2025 3:45	8.39	21.24	1
LH-NC-01	9/17/2025 4:00	8.38	21.24	1
LH-NC-01	9/17/2025 4:15	8.34	21.22	1
LH-NC-01	9/17/2025 4:30	8.38	21.22	1
LH-NC-01	9/17/2025 4:45	8.35	21.2	1
LH-NC-01	9/17/2025 5:00	8.27	21.2	1

Station Name	Date Time	DO mg/L	Temp C	Use Code
LH-NC-01	9/17/2025 5:15	8.3	21.18	1
LH-NC-01	9/17/2025 5:30	8.27	21.18	1
LH-NC-01	9/17/2025 5:45	8.28	21.16	1
LH-NC-01	9/17/2025 6:00	8.27	21.16	1
LH-NC-01	9/17/2025 6:15	8.21	21.14	1
LH-NC-01	9/17/2025 6:30	8.22	21.14	1
LH-NC-01	9/17/2025 6:45	8.21	21.14	1
LH-NC-01	9/17/2025 7:00	8.18	21.12	1
LH-NC-01	9/17/2025 7:15	8.2	21.12	1
LH-NC-01	9/17/2025 7:30	8.19	21.12	1
LH-NC-01	9/17/2025 7:45	8.19	21.1	1
LH-NC-01	9/17/2025 8:00	8.22	21.1	1
LH-NC-01	9/17/2025 8:15	8.21	21.1	1
LH-NC-01	9/17/2025 8:30	8.21	21.1	1
LH-NC-01	9/17/2025 8:45	8.27	21.1	1
LH-NC-01	9/17/2025 9:00	8.29	21.1	1
LH-NC-01	9/17/2025 9:15	8.35	21.1	1
LH-NC-01	9/17/2025 9:30	8.39	21.1	1
LH-NC-01	9/17/2025 9:45	8.41	21.12	1
LH-NC-01	9/17/2025 10:00	8.59	21.14	1
LH-NC-01	9/17/2025 10:15	8.65	21.18	1
LH-NC-01	9/17/2025 10:30	8.65	21.2	1
LH-NC-01	9/17/2025 10:45	8.79	21.24	1
LH-NC-01	9/17/2025 11:00	8.87	21.28	1
LH-NC-01	9/17/2025 11:15	8.91	21.34	1
LH-NC-01	9/17/2025 11:30	9.04	21.42	1
LH-NC-01	9/17/2025 11:45	8.96	21.5	1
LH-NC-01	9/17/2025 12:00	9.14	21.54	1
LH-NC-01	9/17/2025 12:15	9.21	21.6	1
LH-NC-01	9/17/2025 12:30	9.18	21.62	1
LH-NC-01	9/17/2025 12:45	9.31	21.68	1
LH-NC-01	9/17/2025 13:00	9.46	21.74	1
LH-NC-01	9/17/2025 13:15	9.36	21.76	1
LH-NC-01	9/17/2025 13:30	9.42	21.78	1
LH-NC-01	9/17/2025 13:45	9.52	21.82	1
LH-NC-01	9/17/2025 14:00	9.58	21.86	1
LH-NC-01	9/17/2025 14:15	9.52	21.9	1
LH-NC-01	9/17/2025 14:30	9.73	21.94	1
LH-NC-01	9/17/2025 14:45	9.64	21.96	1
LH-NC-01	9/17/2025 15:00	9.73	22	1
LH-NC-01	9/17/2025 15:15	9.76	22.02	1
LH-NC-01	9/17/2025 15:30	9.95	22	1
LH-NC-01	9/17/2025 15:45	9.9	22.02	1
LH-NC-01	9/17/2025 16:00	9.92	22.04	1
LH-NC-01	9/17/2025 16:15	9.95	22.04	1
LH-NC-01	9/17/2025 16:30	9.9	22.02	1
LH-NC-01	9/17/2025 16:45	9.9	21.98	1
LH-NC-01	9/17/2025 17:00	9.83	21.98	1
LH-NC-01	9/17/2025 17:15	9.73	21.96	1
LH-NC-01	9/17/2025 17:30	9.64	21.92	1
LH-NC-01	9/17/2025 17:45	9.62	21.9	1
LH-NC-01	9/17/2025 18:00	9.52	21.88	1
LH-NC-01	9/17/2025 18:15	9.47	21.86	1
LH-NC-01	9/17/2025 18:30	9.34	21.82	1
LH-NC-01	9/17/2025 18:45	9.26	21.8	1
LH-NC-01	9/17/2025 19:00	9.17	21.78	1
LH-NC-01	9/17/2025 19:15	9.11	21.76	1
LH-NC-01	9/17/2025 19:30	8.99	21.74	1
LH-NC-01	9/17/2025 19:45	8.9	21.7	1
LH-NC-01	9/17/2025 20:00	8.8	21.68	1
LH-NC-01	9/17/2025 20:15	8.72	21.66	1
LH-NC-01	9/17/2025 20:30	8.62	21.64	1
LH-NC-01	9/17/2025 20:45	8.59	21.62	1
LH-NC-01	9/17/2025 21:00	8.48	21.6	1
LH-NC-01	9/17/2025 21:15	8.43	21.56	1
LH-NC-01	9/17/2025 21:30	8.33	21.54	1
LH-NC-01	9/17/2025 21:45	8.29	21.52	1
LH-NC-01	9/17/2025 22:00	8.2	21.5	1
LH-NC-01	9/17/2025 22:15	8.13	21.48	1
LH-NC-01	9/17/2025 22:30	8.1	21.46	1
LH-NC-01	9/17/2025 22:45	8	21.44	1
LH-NC-01	9/17/2025 23:00	7.95	21.42	1
LH-NC-01	9/17/2025 23:15	7.88	21.4	1
LH-NC-01	9/17/2025 23:30	7.81	21.4	1
LH-NC-01	9/17/2025 23:45	7.77	21.38	1
LH-NC-01	9/18/2025 0:00	7.7	21.36	1
LH-NC-01	9/18/2025 0:15	7.7	21.36	1
LH-NC-01	9/18/2025 0:30	7.64	21.34	1
LH-NC-01	9/18/2025 0:45	7.59	21.34	1
LH-NC-01	9/18/2025 1:00	7.52	21.32	1
LH-NC-01	9/18/2025 1:15	7.47	21.3	1
LH-NC-01	9/18/2025 1:30	7.43	21.3	1
LH-NC-01	9/18/2025 1:45	7.37	21.28	1
LH-NC-01	9/18/2025 2:00	7.33	21.28	1

Station Name	Date Time	DO mg/L	Temp C	Use Code
LH-NC-01	9/18/2025 2:15	7.29	21.26	1
LH-NC-01	9/18/2025 2:30	7.32	21.26	1
LH-NC-01	9/18/2025 2:45	7.38	21.26	1
LH-NC-01	9/18/2025 3:00	7.44	21.26	1
LH-NC-01	9/18/2025 3:15	7.47	21.26	1
LH-NC-01	9/18/2025 3:30	7.55	21.26	1
LH-NC-01	9/18/2025 3:45	7.61	21.26	1
LH-NC-01	9/18/2025 4:00	7.62	21.26	1
LH-NC-01	9/18/2025 4:15	7.62	21.28	1
LH-NC-01	9/18/2025 4:30	7.66	21.28	1
LH-NC-01	9/18/2025 4:45	7.71	21.28	1
LH-NC-01	9/18/2025 5:00	7.74	21.28	1
LH-NC-01	9/18/2025 5:15	7.78	21.28	1
LH-NC-01	9/18/2025 5:30	7.74	21.28	1
LH-NC-01	9/18/2025 5:45	7.8	21.28	1
LH-NC-01	9/18/2025 6:00	7.76	21.28	1
LH-NC-01	9/18/2025 6:15	7.74	21.28	1
LH-NC-01	9/18/2025 6:30	7.79	21.28	1
LH-NC-01	9/18/2025 6:45	7.78	21.28	1
LH-NC-01	9/18/2025 7:00	7.82	21.28	1
LH-NC-01	9/18/2025 7:15	7.81	21.28	1
LH-NC-01	9/18/2025 7:30	7.85	21.28	1
LH-NC-01	9/18/2025 7:45	7.9	21.28	1
LH-NC-01	9/18/2025 8:00	7.88	21.28	1
LH-NC-01	9/18/2025 8:15	7.93	21.28	1
LH-NC-01	9/18/2025 8:30	7.91	21.3	1
LH-NC-01	9/18/2025 8:45	7.95	21.3	1
LH-NC-01	9/18/2025 9:00	8	21.3	1
LH-NC-01	9/18/2025 9:15	8.07	21.32	1
LH-NC-01	9/18/2025 9:30	8.14	21.34	1
LH-NC-01	9/18/2025 9:45	8.13	21.36	1
LH-NC-01	9/18/2025 10:00	8.28	21.36	1
LH-NC-01	9/18/2025 10:15	8.31	21.38	1
LH-NC-01	9/18/2025 10:30	8.51	21.42	1
LH-NC-01	9/18/2025 10:45	8.66	21.46	1
LH-NC-01	9/18/2025 11:00	8.72	21.5	1
LH-NC-01	9/18/2025 11:15	8.97	21.58	1
LH-NC-01	9/18/2025 11:30	9.09	21.64	1
LH-NC-01	9/18/2025 11:45	9.2	21.7	1
LH-NC-01	9/18/2025 12:00	9.26	21.76	1
LH-NC-01	9/18/2025 12:15	9.35	21.8	1
LH-NC-01	9/18/2025 12:30	9.41	21.9	1
LH-NC-01	9/18/2025 12:45	9.36	21.94	1
LH-NC-01	9/18/2025 13:00	9.47	22.04	1
LH-NC-01	9/18/2025 13:15	9.43	22.06	1
LH-NC-01	9/18/2025 13:30	9.43	22.2	1
LH-NC-01	9/18/2025 13:45	9.61	22.26	1
LH-NC-01	9/18/2025 14:00	9.55	22.32	1
LH-NC-01	9/18/2025 14:15	9.82	22.36	1
LH-NC-01	9/18/2025 14:30	9.93	22.48	1
LH-NC-01	9/18/2025 14:45	9.84	22.6	1
LH-NC-01	9/18/2025 15:00	10.03	22.7	1
LH-NC-01	9/18/2025 15:15	10.06	22.8	1
LH-NC-01	9/18/2025 15:30	10.14	22.92	1
LH-NC-01	9/18/2025 15:45	10.24	23	1
LH-NC-01	9/18/2025 16:00	10.33	23.08	1
LH-NC-01	9/18/2025 16:15	10.29	23.14	1
LH-NC-01	9/18/2025 16:30	10.4	23.22	1
LH-NC-01	9/18/2025 16:45	10.5	23.28	1
LH-NC-01	9/18/2025 17:00	10.51	23.3	1
LH-NC-01	9/18/2025 17:15	10.43	23.38	1
LH-NC-01	9/18/2025 17:30	10.53	23.4	1
LH-NC-01	9/18/2025 17:45	10.52	23.42	1
LH-NC-01	9/18/2025 18:00	10.62	23.44	1
LH-NC-01	9/18/2025 18:15	10.49	23.44	1
LH-NC-01	9/18/2025 18:30	10.65	23.42	1
LH-NC-01	9/18/2025 18:45	10.68	23.36	1
LH-NC-01	9/18/2025 19:00	10.56	23.34	1
LH-NC-01	9/18/2025 19:15	10.68	23.32	1
LH-NC-01	9/18/2025 19:30	10.69	23.3	1
LH-NC-01	9/18/2025 19:45	10.72	23.28	1
LH-NC-01	9/18/2025 20:00	10.48	23.24	1
LH-NC-01	9/18/2025 20:15	10.57	23.22	1
LH-NC-01	9/18/2025 20:30	10.64	23.18	1
LH-NC-01	9/18/2025 20:45	10.59	23.14	1
LH-NC-01	9/18/2025 21:00	10.54	23.1	1
LH-NC-01	9/18/2025 21:15	10.5	23.06	1
LH-NC-01	9/18/2025 21:30	10.51	23	1
LH-NC-01	9/18/2025 21:45	10.46	22.98	1
LH-NC-01	9/18/2025 22:00	10.48	22.96	1
LH-NC-01	9/18/2025 22:15	10.53	22.94	1
LH-NC-01	9/18/2025 22:30	10.6	22.9	1
LH-NC-01	9/18/2025 22:45	10.72	22.88	1
LH-NC-01	9/18/2025 23:00	10.79	22.84	1

Station Name	Date Time	DO mg/L	Temp C	Use Code
LH-NC-01	9/18/2025 23:15	10.79	22.82	1
LH-NC-01	9/18/2025 23:30	10.88	22.8	1
LH-NC-01	9/18/2025 23:45	10.97	22.76	1
LH-NC-01	9/19/2025 0:00	10.93	22.74	1
LH-NC-01	9/19/2025 0:15	10.91	22.7	1
LH-NC-01	9/19/2025 0:30	10.86	22.66	1
LH-NC-01	9/19/2025 0:45	10.88	22.62	1
LH-NC-01	9/19/2025 1:00	10.74	22.56	1
LH-NC-01	9/19/2025 1:15	10.69	22.5	1
LH-NC-01	9/19/2025 1:30	10.57	22.44	1
LH-NC-01	9/19/2025 1:45	10.55	22.4	1
LH-NC-01	9/19/2025 2:00	10.48	22.38	1
LH-NC-01	9/19/2025 2:15	10.48	22.34	1
LH-NC-01	9/19/2025 2:30	10.43	22.32	1
LH-NC-01	9/19/2025 2:45	10.4	22.28	1
LH-NC-01	9/19/2025 3:00	10.35	22.26	1
LH-NC-01	9/19/2025 3:15	10.3	22.22	1
LH-NC-01	9/19/2025 3:30	10.28	22.2	1
LH-NC-01	9/19/2025 3:45	10.26	22.18	1
LH-NC-01	9/19/2025 4:00	10.19	22.16	1
LH-NC-01	9/19/2025 4:15	10.18	22.12	1
LH-NC-01	9/19/2025 4:30	10.19	22.1	1
LH-NC-01	9/19/2025 4:45	10.24	22.08	1
LH-NC-01	9/19/2025 5:00	10.23	22.04	1
LH-NC-01	9/19/2025 5:15	10.16	22.02	1
LH-NC-01	9/19/2025 5:30	10.16	22	1
LH-NC-01	9/19/2025 5:45	10.16	21.98	1
LH-NC-01	9/19/2025 6:00	10.06	21.96	1
LH-NC-01	9/19/2025 6:15	10.05	21.94	1
LH-NC-01	9/19/2025 6:30	10.01	21.92	1
LH-NC-01	9/19/2025 6:45	10.01	21.9	1
LH-NC-01	9/19/2025 7:00	10	21.88	1
LH-NC-01	9/19/2025 7:15	9.98	21.86	1
LH-NC-01	9/19/2025 7:30	9.97	21.84	1
LH-NC-01	9/19/2025 7:45	9.94	21.84	1
LH-NC-01	9/19/2025 8:00	9.95	21.82	1
LH-NC-01	9/19/2025 8:15	9.78	21.8	1
LH-NC-01	9/19/2025 8:30	9.87	21.8	1
LH-NC-01	9/19/2025 8:45	9.89	21.78	1
LH-NC-01	9/19/2025 9:00	9.85	21.78	1
LH-NC-01	9/19/2025 9:15	9.87	21.78	1
LH-NC-01	9/19/2025 9:30	9.83	21.78	1
LH-NC-01	9/19/2025 9:45	10.08	21.8	1
LH-NC-01	9/19/2025 10:00	10.11	21.82	1
LH-NC-01	9/19/2025 10:15	10.35	21.86	1
LH-NC-01	9/19/2025 10:30	10.44	21.92	1
LH-NC-01	9/19/2025 10:45	10.42	21.96	1
LH-NC-01	9/19/2025 11:00	10.62	22	1
LH-NC-01	9/19/2025 11:15	10.62	22.02	1
LH-NC-01	9/19/2025 11:30	10.69	22.06	1
LH-NC-01	9/19/2025 11:45	10.72	22.1	1
LH-NC-01	9/19/2025 12:00	10.77	22.12	1
LH-NC-01	9/19/2025 12:15	11.06	22.16	1
LH-NC-01	9/19/2025 12:30	11.08	22.18	1
LH-NC-01	9/19/2025 12:45	11.11	22.2	1
LH-NC-01	9/19/2025 13:00	11.23	22.22	1
LH-NC-01	9/19/2025 13:15	11.23	22.24	1
LH-NC-01	9/19/2025 13:30	11.34	22.28	1
LH-NC-01	9/19/2025 13:45	11.38	22.3	1
LH-NC-01	9/19/2025 14:00	11.42	22.34	1
LH-NC-01	9/19/2025 14:15	11.62	22.38	1
LH-NC-01	9/19/2025 14:30	11.62	22.42	1
LH-NC-01	9/19/2025 14:45	11.68	22.46	1
LH-NC-01	9/19/2025 15:00	12.07	22.52	1
LH-NC-01	9/19/2025 15:15	12.12	22.54	1
LH-NC-01	9/19/2025 15:30	12.29	22.58	1
LH-NC-01	9/19/2025 15:45	12.43	22.64	1
LH-NC-01	9/19/2025 16:00	12.4	22.64	1
LH-NC-01	9/19/2025 16:15	12.65	22.72	1
LH-NC-01	9/19/2025 16:30	12.72	22.74	1
LH-NC-01	9/19/2025 16:45	12.78	22.78	1
LH-NC-01	9/19/2025 17:00	12.72	22.82	1
LH-NC-01	9/19/2025 17:15	12.98	22.84	1
LH-NC-01	9/19/2025 17:30	12.86	22.86	1
LH-NC-01	9/19/2025 17:45	12.87	22.88	1
LH-NC-01	9/19/2025 18:00	12.9	22.86	1
LH-NC-01	9/19/2025 18:15	12.84	22.84	1
LH-NC-01	9/19/2025 18:30	12.77	22.82	1
LH-NC-01	9/19/2025 18:45	12.79	22.8	1
LH-NC-01	9/19/2025 19:00	12.8	22.76	1
LH-NC-01	9/19/2025 19:15	12.72	22.74	1
LH-NC-01	9/19/2025 19:30	12.55	22.7	1
LH-NC-01	9/19/2025 19:45	12.56	22.66	1
LH-NC-01	9/19/2025 20:00	12.4	22.62	1

Station Name	Date Time	DO mg/L	Temp C	Use Code
LH-NC-01	9/19/2025 20:15	12.35	22.58	1
LH-NC-01	9/19/2025 20:30	12.29	22.56	1
LH-NC-01	9/19/2025 20:45	12.22	22.52	1
LH-NC-01	9/19/2025 21:00	12.1	22.5	1
LH-NC-01	9/19/2025 21:15	12.03	22.48	1
LH-NC-01	9/19/2025 21:30	11.96	22.46	1
LH-NC-01	9/19/2025 21:45	11.87	22.44	1
LH-NC-01	9/19/2025 22:00	11.72	22.42	1
LH-NC-01	9/19/2025 22:15	11.61	22.4	1
LH-NC-01	9/19/2025 22:30	11.59	22.38	1
LH-NC-01	9/19/2025 22:45	11.44	22.36	1
LH-NC-01	9/19/2025 23:00	11.41	22.34	1
LH-NC-01	9/19/2025 23:15	11.3	22.32	1
LH-NC-01	9/19/2025 23:30	11.29	22.3	1
LH-NC-01	9/19/2025 23:45	11.2	22.26	1
LH-NC-01	9/20/2025 0:00	11.12	22.24	1
LH-NC-01	9/20/2025 0:15	11.03	22.22	1
LH-NC-01	9/20/2025 0:30	10.95	22.22	1
LH-NC-01	9/20/2025 0:45	10.92	22.18	1
LH-NC-01	9/20/2025 1:00	10.86	22.16	1
LH-NC-01	9/20/2025 1:15	10.85	22.14	1
LH-NC-01	9/20/2025 1:30	10.76	22.12	1
LH-NC-01	9/20/2025 1:45	10.73	22.12	1
LH-NC-01	9/20/2025 2:00	10.62	22.1	1
LH-NC-01	9/20/2025 2:15	10.64	22.06	1
LH-NC-01	9/20/2025 2:30	10.63	22.04	1
LH-NC-01	9/20/2025 2:45	10.51	22.04	1
LH-NC-01	9/20/2025 3:00	10.52	22.02	1
LH-NC-01	9/20/2025 3:15	10.49	22	1
LH-NC-01	9/20/2025 3:30	10.42	21.98	1
LH-NC-01	9/20/2025 3:45	10.39	21.96	1
LH-NC-01	9/20/2025 4:00	10.34	21.96	1
LH-NC-01	9/20/2025 4:15	10.36	21.94	1
LH-NC-01	9/20/2025 4:30	10.3	21.92	1
LH-NC-01	9/20/2025 4:45	10.3	21.9	1
LH-NC-01	9/20/2025 5:00	10.25	21.88	1
LH-NC-01	9/20/2025 5:15	10.27	21.86	1
LH-NC-01	9/20/2025 5:30	10.26	21.86	1
LH-NC-01	9/20/2025 5:45	10.24	21.84	1
LH-NC-01	9/20/2025 6:00	10.23	21.82	1
LH-NC-01	9/20/2025 6:15	10.22	21.8	1
LH-NC-01	9/20/2025 6:30	10.16	21.78	1
LH-NC-01	9/20/2025 6:45	10.16	21.78	1
LH-NC-01	9/20/2025 7:00	10.15	21.76	1
LH-NC-01	9/20/2025 7:15	10.12	21.74	1
LH-NC-01	9/20/2025 7:30	10.09	21.72	1
LH-NC-01	9/20/2025 7:45	10.07	21.72	1
LH-NC-01	9/20/2025 8:00	10.05	21.7	1
LH-NC-01	9/20/2025 8:15	9.99	21.68	1
LH-NC-01	9/20/2025 8:30	9.93	21.68	1
LH-NC-01	9/20/2025 8:45	9.91	21.66	1
LH-NC-01	9/20/2025 9:00	9.9	21.66	1
LH-NC-01	9/20/2025 9:15	9.85	21.64	1
LH-NC-01	9/20/2025 9:30	9.92	21.64	1
LH-NC-01	9/20/2025 9:45	10.01	21.64	1
LH-NC-01	9/20/2025 10:00	10.06	21.64	1
LH-NC-01	9/20/2025 10:15	10.16	21.68	1
LH-NC-01	9/20/2025 10:30	10.24	21.74	1
LH-NC-01	9/20/2025 10:45	10.34	21.78	1
LH-NC-01	9/20/2025 11:00	10.51	21.84	1
LH-NC-01	9/20/2025 11:15	10.64	21.9	1
LH-NC-01	9/20/2025 11:30	10.62	21.94	1
LH-NC-01	9/20/2025 11:45	10.74	22	1
LH-NC-01	9/20/2025 12:00	10.75	22.04	1
LH-NC-01	9/20/2025 12:15	10.84	22.08	1
LH-NC-01	9/20/2025 12:30	10.88	22.1	1
LH-NC-01	9/20/2025 12:45	10.93	22.14	1
LH-NC-01	9/20/2025 13:00	11.03	22.14	1
LH-NC-01	9/20/2025 13:15	10.98	22.16	1
LH-NC-01	9/20/2025 13:30	11.06	22.18	1
LH-NC-01	9/20/2025 13:45	11.15	22.22	1
LH-NC-01	9/20/2025 14:00	11.17	22.28	1
LH-NC-01	9/20/2025 14:15	11.16	22.34	1
LH-NC-01	9/20/2025 14:30	11.2	22.36	1
LH-NC-01	9/20/2025 14:45	11.28	22.42	1
LH-NC-01	9/20/2025 15:00	11.29	22.46	1
LH-NC-01	9/20/2025 15:15	11.38	22.5	1
LH-NC-01	9/20/2025 15:30	11.34	22.54	1
LH-NC-01	9/20/2025 15:45	11.46	22.58	1
LH-NC-01	9/20/2025 16:00	11.48	22.62	1
LH-NC-01	9/20/2025 16:15	11.34	22.66	1
LH-NC-01	9/20/2025 16:30	11.46	22.7	1
LH-NC-01	9/20/2025 16:45	11.54	22.74	1
LH-NC-01	9/20/2025 17:00	11.5	22.78	1

Station Name	Date Time	DO mg/L	Temp C	Use Code
LH-NC-01	9/20/2025 17:15	11.53	22.78	1
LH-NC-01	9/20/2025 17:30	11.52	22.8	1
LH-NC-01	9/20/2025 17:45	11.57	22.8	1
LH-NC-01	9/20/2025 18:00	11.69	22.8	1
LH-NC-01	9/20/2025 18:15	11.6	22.8	1
LH-NC-01	9/20/2025 18:30	11.59	22.78	1
LH-NC-01	9/20/2025 18:45	11.59	22.78	1
LH-NC-01	9/20/2025 19:00	11.55	22.74	1
LH-NC-01	9/20/2025 19:15	11.48	22.72	1
LH-NC-01	9/20/2025 19:30	11.43	22.68	1
LH-NC-01	9/20/2025 19:45	11.38	22.66	1
LH-NC-01	9/20/2025 20:00	11.3	22.62	1
LH-NC-01	9/20/2025 20:15	11.21	22.58	1
LH-NC-01	9/20/2025 20:30	11.13	22.54	1
LH-NC-01	9/20/2025 20:45	10.95	22.48	1
LH-NC-01	9/20/2025 21:00	10.85	22.42	1
LH-NC-01	9/20/2025 21:15	10.79	22.38	1
LH-NC-01	9/20/2025 21:30	10.65	22.32	1
LH-NC-01	9/20/2025 21:45	10.48	22.24	1
LH-NC-01	9/20/2025 22:00	10.37	22.18	1
LH-NC-01	9/20/2025 22:15	10.16	22.12	1
LH-NC-01	9/20/2025 22:30	10.03	22.06	1
LH-NC-01	9/20/2025 22:45	9.85	22.02	1
LH-NC-01	9/20/2025 23:00	9.67	21.96	1
LH-NC-01	9/20/2025 23:15	9.5	21.9	1
LH-NC-01	9/20/2025 23:30	9.28	21.86	1
LH-NC-01	9/20/2025 23:45	9.04	21.8	1
LH-NC-01	9/21/2025 0:00	8.86	21.76	1
LH-NC-01	9/21/2025 0:15	8.77	21.72	1
LH-NC-01	9/21/2025 0:30	8.55	21.68	1
LH-NC-01	9/21/2025 0:45	8.46	21.64	1
LH-NC-01	9/21/2025 1:00	8.3	21.62	1
LH-NC-01	9/21/2025 1:15	8.17	21.58	1
LH-NC-01	9/21/2025 1:30	8.07	21.54	1
LH-NC-01	9/21/2025 1:45	7.94	21.52	1
LH-NC-01	9/21/2025 2:00	7.87	21.5	1
LH-NC-01	9/21/2025 2:15	7.76	21.48	1
LH-NC-01	9/21/2025 2:30	7.71	21.44	1
LH-NC-01	9/21/2025 2:45	7.59	21.42	1
LH-NC-01	9/21/2025 3:00	7.56	21.38	1
LH-NC-01	9/21/2025 3:15	7.49	21.36	1
LH-NC-01	9/21/2025 3:30	7.43	21.34	1
LH-NC-01	9/21/2025 3:45	7.35	21.32	1
LH-NC-01	9/21/2025 4:00	7.24	21.28	1
LH-NC-01	9/21/2025 4:15	7.17	21.26	1
LH-NC-01	9/21/2025 4:30	7.05	21.24	1
LH-NC-01	9/21/2025 4:45	6.98	21.2	1
LH-NC-01	9/21/2025 5:00	6.89	21.18	1
LH-NC-01	9/21/2025 5:15	6.81	21.16	1
LH-NC-01	9/21/2025 5:30	6.74	21.14	1
LH-NC-01	9/21/2025 5:45	6.67	21.12	1
LH-NC-01	9/21/2025 6:00	6.65	21.1	1
LH-NC-01	9/21/2025 6:15	6.58	21.08	1
LH-NC-01	9/21/2025 6:30	6.52	21.06	1
LH-NC-01	9/21/2025 6:45	6.4	21.04	1
LH-NC-01	9/21/2025 7:00	6.36	21.02	1
LH-NC-01	9/21/2025 7:15	6.31	21	1
LH-NC-01	9/21/2025 7:30	6.26	20.98	1
LH-NC-01	9/21/2025 7:45	6.24	20.98	1
LH-NC-01	9/21/2025 8:00	6.15	20.96	1
LH-NC-01	9/21/2025 8:15	6.08	20.96	1
LH-NC-01	9/21/2025 8:30	6.05	20.94	1
LH-NC-01	9/21/2025 8:45	6.01	20.92	1
LH-NC-01	9/21/2025 9:00	5.98	20.92	1
LH-NC-01	9/21/2025 9:15	6.01	20.9	1
LH-NC-01	9/21/2025 9:30	5.97	20.92	1
LH-NC-01	9/21/2025 9:45	6.02	20.92	1
LH-NC-01	9/21/2025 10:00	6.03	20.96	1
LH-NC-01	9/21/2025 10:15	6.1	20.98	1
LH-NC-01	9/21/2025 10:30	6.13	21.04	1
LH-NC-01	9/21/2025 10:45	6.23	21.08	1
LH-NC-01	9/21/2025 11:00	6.28	21.14	1
LH-NC-01	9/21/2025 11:15	6.35	21.22	1
LH-NC-01	9/21/2025 11:30	6.41	21.3	1
LH-NC-01	9/21/2025 11:45	6.54	21.4	1
LH-NC-01	9/21/2025 12:00	6.59	21.46	1
LH-NC-01	9/21/2025 12:15	6.6	21.52	1
LH-NC-01	9/21/2025 12:30	6.61	21.54	1
LH-NC-01	9/21/2025 12:45	6.76	21.62	1
LH-NC-01	9/21/2025 13:00	6.82	21.66	1
LH-NC-01	9/21/2025 13:15	6.88	21.7	1
LH-NC-01	9/21/2025 13:30	7.01	21.78	1
LH-NC-01	9/21/2025 13:45	7.05	21.82	1
LH-NC-01	9/21/2025 14:00	7.28	21.88	1

Station Name	Date Time	DO mg/L	Temp C	Use Code
LH-NC-01	9/21/2025 14:15	7.37	21.94	1
LH-NC-01	9/21/2025 14:30	7.55	21.98	1
LH-NC-01	9/21/2025 14:45	7.66	22.02	1
LH-NC-01	9/21/2025 15:00	7.81	22.06	1
LH-NC-01	9/21/2025 15:15	7.91	22.08	1
LH-NC-01	9/21/2025 15:30	8.15	22.14	1
LH-NC-01	9/21/2025 15:45	8.27	22.16	1
LH-NC-01	9/21/2025 16:00	8.33	22.2	1
LH-NC-01	9/21/2025 16:15	8.34	22.2	1
LH-NC-01	9/21/2025 16:30	8.35	22.22	1
LH-NC-01	9/21/2025 16:45	8.47	22.24	1
LH-NC-01	9/21/2025 17:00	8.6	22.24	1
LH-NC-01	9/21/2025 17:15	8.78	22.22	1
LH-NC-01	9/21/2025 17:30	8.8	22.22	1
LH-NC-01	9/21/2025 17:45	8.82	22.22	1
LH-NC-01	9/21/2025 18:00	8.9	22.22	1
LH-NC-01	9/21/2025 18:15	8.97	22.22	1
LH-NC-01	9/21/2025 18:30	8.99	22.2	1
LH-NC-01	9/21/2025 18:45	8.94	22.16	1
LH-NC-01	9/21/2025 19:00	8.84	22.14	1
LH-NC-01	9/21/2025 19:15	8.8	22.12	1
LH-NC-01	9/21/2025 19:30	8.86	22.06	1
LH-NC-01	9/21/2025 19:45	8.83	22.02	1
LH-NC-01	9/21/2025 20:00	8.76	21.98	1
LH-NC-01	9/21/2025 20:15	8.74	21.92	1
LH-NC-01	9/21/2025 20:30	8.62	21.88	1
LH-NC-01	9/21/2025 20:45	8.6	21.84	1
LH-NC-01	9/21/2025 21:00	8.55	21.8	1
LH-NC-01	9/21/2025 21:15	8.49	21.76	1
LH-NC-01	9/21/2025 21:30	8.46	21.7	1
LH-NC-01	9/21/2025 21:45	8.43	21.66	1
LH-NC-01	9/21/2025 22:00	8.41	21.62	1
LH-NC-01	9/21/2025 22:15	8.36	21.6	1
LH-NC-01	9/21/2025 22:30	8.35	21.56	1
LH-NC-01	9/21/2025 22:45	8.34	21.52	1
LH-NC-01	9/21/2025 23:00	8.34	21.48	1
LH-NC-01	9/21/2025 23:15	8.24	21.46	1
LH-NC-01	9/21/2025 23:30	8.22	21.42	1
LH-NC-01	9/21/2025 23:45	8.14	21.38	1
LH-NC-01	9/22/2025 0:00	8.06	21.36	1
LH-NC-01	9/22/2025 0:15	7.95	21.32	1
LH-NC-01	9/22/2025 0:30	7.87	21.28	1
LH-NC-01	9/22/2025 0:45	7.75	21.26	1
LH-NC-01	9/22/2025 1:00	7.64	21.22	1
LH-NC-01	9/22/2025 1:15	7.64	21.2	1
LH-NC-01	9/22/2025 1:30	7.52	21.18	1
LH-NC-01	9/22/2025 1:45	7.48	21.14	1
LH-NC-01	9/22/2025 2:00	7.42	21.12	1
LH-NC-01	9/22/2025 2:15	7.38	21.1	1
LH-NC-01	9/22/2025 2:30	7.31	21.08	1
LH-NC-01	9/22/2025 2:45	7.27	21.04	1
LH-NC-01	9/22/2025 3:00	7.19	21.02	1
LH-NC-01	9/22/2025 3:15	7.12	21	1
LH-NC-01	9/22/2025 3:30	7.05	20.98	1
LH-NC-01	9/22/2025 3:45	6.96	20.94	1
LH-NC-01	9/22/2025 4:00	6.9	20.92	1
LH-NC-01	9/22/2025 4:15	6.83	20.9	1
LH-NC-01	9/22/2025 4:30	6.8	20.88	1
LH-NC-01	9/22/2025 4:45	6.72	20.86	1
LH-NC-01	9/22/2025 5:00	6.69	20.86	1
LH-NC-01	9/22/2025 5:15	6.65	20.84	1
LH-NC-01	9/22/2025 5:30	6.62	20.82	1
LH-NC-01	9/22/2025 5:45	6.59	20.8	1
LH-NC-01	9/22/2025 6:00	6.56	20.78	1
LH-NC-01	9/22/2025 6:15	6.56	20.76	1
LH-NC-01	9/22/2025 6:30	6.55	20.74	1
LH-NC-01	9/22/2025 6:45	6.52	20.72	1
LH-NC-01	9/22/2025 7:00	6.51	20.72	1
LH-NC-01	9/22/2025 7:15	6.57	20.7	1
LH-NC-01	9/22/2025 7:30	6.58	20.68	1
LH-NC-01	9/22/2025 7:45	6.54	20.68	1
LH-NC-01	9/22/2025 8:00	6.57	20.66	1
LH-NC-01	9/22/2025 8:15	6.59	20.64	1
LH-NC-01	9/22/2025 8:30	6.6	20.64	1
LH-NC-01	9/22/2025 8:45	6.58	20.64	1
LH-NC-01	9/22/2025 9:00	8.93	19.5	2
LH-NC-01	9/22/2025 9:15	8.93	20.58	2
LH-NC-01	9/22/2025 9:30	8.95	21.32	2
LH-NC-01	9/22/2025 9:45	7.21	20.72	1
LH-NC-01	9/22/2025 10:00	7.27	20.7	1
LH-NC-01	9/22/2025 10:15	7.31	20.74	1
LH-NC-01	9/22/2025 10:30	7.34	20.78	1
LH-NC-01	9/22/2025 10:45	7.27	20.84	1
LH-NC-01	9/22/2025 11:00	7.48	20.9	1

Station Name	Date Time	DO mg/L	Temp C	Use Code
LH-NC-01	9/22/2025 11:15	7.46	20.96	1
LH-NC-01	9/22/2025 11:30	7.5	21	1
LH-NC-01	9/22/2025 11:45	7.65	21.06	1
LH-NC-01	9/22/2025 12:00	7.6	21.1	1
LH-NC-01	9/22/2025 12:15	7.73	21.16	1
LH-NC-01	9/22/2025 12:30	7.82	21.24	1
LH-NC-01	9/22/2025 12:45	7.9	21.28	1
LH-NC-01	9/22/2025 13:00	8.02	21.34	1
LH-NC-01	9/22/2025 13:15	8.18	21.42	1
LH-NC-01	9/22/2025 13:30	8.16	21.42	1
LH-NC-01	9/22/2025 13:45	8.22	21.48	1
LH-NC-01	9/22/2025 14:00	8.54	21.52	1
LH-NC-01	9/22/2025 14:15	8.46	21.56	1
LH-NC-01	9/22/2025 14:30	8.64	21.6	1
LH-NC-01	9/22/2025 14:45	9.02	21.64	1
LH-NC-01	9/22/2025 15:00	9	21.68	1
LH-NC-01	9/22/2025 15:15	8.98	21.72	1
LH-NC-01	9/22/2025 15:30	8.77	21.7	1
LH-NC-01	9/22/2025 15:45	9.15	21.72	1
LH-NC-01	9/22/2025 16:00	9.26	21.76	1
LH-NC-01	9/22/2025 16:15	9.37	21.76	1
LH-NC-01	9/22/2025 16:30	9.47	21.78	1
LH-NC-01	9/22/2025 16:45	9.44	21.78	1
LH-NC-01	9/22/2025 17:00	9.46	21.8	1
LH-NC-01	9/22/2025 17:15	9.54	21.8	1
LH-NC-01	9/22/2025 17:30	9.54	21.82	1
LH-NC-01	9/22/2025 17:45	9.68	21.82	1
LH-NC-01	9/22/2025 18:00	9.65	21.8	1
LH-NC-01	9/22/2025 18:15	9.66	21.78	1
LH-NC-01	9/22/2025 18:30	9.57	21.78	1
LH-NC-01	9/22/2025 18:45	9.61	21.76	1
LH-NC-01	9/22/2025 19:00	9.55	21.74	1
LH-NC-01	9/22/2025 19:15	9.52	21.72	1
LH-NC-01	9/22/2025 19:30	9.49	21.7	1
LH-NC-01	9/22/2025 19:45	9.47	21.66	1
LH-NC-01	9/22/2025 20:00	9.45	21.64	1
LH-NC-01	9/22/2025 20:15	9.42	21.62	1
LH-NC-01	9/22/2025 20:30	9.42	21.6	1
LH-NC-01	9/22/2025 20:45	9.31	21.58	1
LH-NC-01	9/22/2025 21:00	9.4	21.54	1
LH-NC-01	9/22/2025 21:15	9.37	21.52	1
LH-NC-01	9/22/2025 21:30	9.37	21.5	1
LH-NC-01	9/22/2025 21:45	9.32	21.48	1
LH-NC-01	9/22/2025 22:00	9.21	21.48	1
LH-NC-01	9/22/2025 22:15	9.31	21.46	1
LH-NC-01	9/22/2025 22:30	9.3	21.44	1
LH-NC-01	9/22/2025 22:45	9.27	21.42	1
LH-NC-01	9/22/2025 23:00	9.31	21.4	1
LH-NC-01	9/22/2025 23:15	9.34	21.38	1
LH-NC-01	9/22/2025 23:30	9.38	21.38	1
LH-NC-01	9/22/2025 23:45	9.34	21.36	1
LH-NC-01	9/23/2025 0:00	9.31	21.34	1
LH-NC-01	9/23/2025 0:15	9.29	21.32	1
LH-NC-01	9/23/2025 0:30	9.27	21.3	1
LH-NC-01	9/23/2025 0:45	9.21	21.28	1
LH-NC-01	9/23/2025 1:00	9.14	21.28	1
LH-NC-01	9/23/2025 1:15	9.15	21.26	1
LH-NC-01	9/23/2025 1:30	9.08	21.24	1
LH-NC-01	9/23/2025 1:45	9.02	21.22	1
LH-NC-01	9/23/2025 2:00	8.99	21.2	1
LH-NC-01	9/23/2025 2:15	8.91	21.18	1
LH-NC-01	9/23/2025 2:30	8.9	21.16	1
LH-NC-01	9/23/2025 2:45	8.83	21.14	1
LH-NC-01	9/23/2025 3:00	8.78	21.12	1
LH-NC-01	9/23/2025 3:15	8.79	21.12	1
LH-NC-01	9/23/2025 3:30	8.75	21.1	1
LH-NC-01	9/23/2025 3:45	8.64	21.08	1
LH-NC-01	9/23/2025 4:00	8.67	21.06	1
LH-NC-01	9/23/2025 4:15	8.61	21.06	1
LH-NC-01	9/23/2025 4:30	8.54	21.04	1
LH-NC-01	9/23/2025 4:45	8.54	21.02	1
LH-NC-01	9/23/2025 5:00	8.49	21.02	1
LH-NC-01	9/23/2025 5:15	8.45	21	1
LH-NC-01	9/23/2025 5:30	8.43	21	1
LH-NC-01	9/23/2025 5:45	8.42	20.98	1
LH-NC-01	9/23/2025 6:00	8.39	20.98	1
LH-NC-01	9/23/2025 6:15	8.39	20.96	1
LH-NC-01	9/23/2025 6:30	8.38	20.96	1
LH-NC-01	9/23/2025 6:45	8.38	20.94	1
LH-NC-01	9/23/2025 7:00	8.37	20.94	1
LH-NC-01	9/23/2025 7:15	8.32	20.94	1
LH-NC-01	9/23/2025 7:30	8.34	20.92	1
LH-NC-01	9/23/2025 7:45	8.3	20.92	1
LH-NC-01	9/23/2025 8:00	8.3	20.9	1

Station Name	Date Time	DO mg/L	Temp C	Use Code
LH-NC-01	9/23/2025 8:15	8.26	20.9	1
LH-NC-01	9/23/2025 8:30	8.27	20.9	1
LH-NC-01	9/23/2025 8:45	8.27	20.9	1
LH-NC-01	9/23/2025 9:00	8.28	20.9	1
LH-NC-01	9/23/2025 9:15	8.22	20.9	1
LH-NC-01	9/23/2025 9:30	8.38	20.9	1
LH-NC-01	9/23/2025 9:45	8.4	20.9	1
LH-NC-01	9/23/2025 10:00	8.4	20.94	1
LH-NC-01	9/23/2025 10:15	8.58	20.98	1
LH-NC-01	9/23/2025 10:30	8.77	21.02	1
LH-NC-01	9/23/2025 10:45	8.87	21.06	1
LH-NC-01	9/23/2025 11:00	8.93	21.12	1
LH-NC-01	9/23/2025 11:15	9.21	21.22	1
LH-NC-01	9/23/2025 11:30	9.26	21.28	1
LH-NC-01	9/23/2025 11:45	9.37	21.32	1
LH-NC-01	9/23/2025 12:00	9.4	21.38	1
LH-NC-01	9/23/2025 12:15	9.56	21.42	1
LH-NC-01	9/23/2025 12:30	9.59	21.46	1
LH-NC-01	9/23/2025 12:45	9.71	21.48	1
LH-NC-01	9/23/2025 13:00	9.77	21.54	1
LH-NC-01	9/23/2025 13:15	9.9	21.6	1
LH-NC-01	9/23/2025 13:30	9.81	21.62	1
LH-NC-01	9/23/2025 13:45	10.01	21.66	1
LH-NC-01	9/23/2025 14:00	10.11	21.72	1
LH-NC-01	9/23/2025 14:15	10.1	21.76	1
LH-NC-01	9/23/2025 14:30	10.24	21.82	1
LH-NC-01	9/23/2025 14:45	10.2	21.84	1
LH-NC-01	9/23/2025 15:00	10.29	21.88	1
LH-NC-01	9/23/2025 15:15	10.28	21.88	1
LH-NC-01	9/23/2025 15:30	10.31	21.9	1
LH-NC-01	9/23/2025 15:45	10.39	21.92	1
LH-NC-01	9/23/2025 16:00	10.45	21.92	1
LH-NC-01	9/23/2025 16:15	10.41	21.9	1
LH-NC-01	9/23/2025 16:30	10.45	21.92	1
LH-NC-01	9/23/2025 16:45	10.42	21.9	1
LH-NC-01	9/23/2025 17:00	10.36	21.9	1
LH-NC-01	9/23/2025 17:15	10.39	21.9	1
LH-NC-01	9/23/2025 17:30	10.38	21.9	1
LH-NC-01	9/23/2025 17:45	10.43	21.88	1
LH-NC-01	9/23/2025 18:00	10.4	21.88	1
LH-NC-01	9/23/2025 18:15	10.43	21.86	1
LH-NC-01	9/23/2025 18:30	10.39	21.86	1
LH-NC-01	9/23/2025 18:45	10.38	21.84	1
LH-NC-01	9/23/2025 19:00	10.32	21.84	1
LH-NC-01	9/23/2025 19:15	10.31	21.82	1
LH-NC-01	9/23/2025 19:30	10.26	21.8	1
LH-NC-01	9/23/2025 19:45	10.24	21.8	1
LH-NC-01	9/23/2025 20:00	10.2	21.78	1
LH-NC-01	9/23/2025 20:15	10.14	21.78	1
LH-NC-01	9/23/2025 20:30	10.1	21.76	1
LH-NC-01	9/23/2025 20:45	10.1	21.76	1
LH-NC-01	9/23/2025 21:00	10.07	21.76	1
LH-NC-01	9/23/2025 21:15	10.07	21.76	1
LH-NC-01	9/23/2025 21:30	10.19	21.76	1
LH-NC-01	9/23/2025 21:45	10.2	21.78	1
LH-NC-01	9/23/2025 22:00	10.28	21.8	1
LH-NC-01	9/23/2025 22:15	10.34	21.82	1
LH-NC-01	9/23/2025 22:30	10.37	21.84	1
LH-NC-01	9/23/2025 22:45	10.34	21.84	1
LH-NC-01	9/23/2025 23:00	10.34	21.86	1
LH-NC-01	9/23/2025 23:15	10.28	21.86	1
LH-NC-01	9/23/2025 23:30	10.34	21.86	1
LH-NC-01	9/23/2025 23:45	10.28	21.86	1
LH-NC-01	9/24/2025 0:00	10.29	21.86	1
LH-NC-01	9/24/2025 0:15	10.29	21.86	1
LH-NC-01	9/24/2025 0:30	10.28	21.86	1
LH-NC-01	9/24/2025 0:45	10.23	21.86	1
LH-NC-01	9/24/2025 1:00	10.21	21.86	1
LH-NC-01	9/24/2025 1:15	10.22	21.84	1
LH-NC-01	9/24/2025 1:30	10.15	21.84	1
LH-NC-01	9/24/2025 1:45	10.12	21.84	1
LH-NC-01	9/24/2025 2:00	10.1	21.84	1
LH-NC-01	9/24/2025 2:15	10.1	21.84	1
LH-NC-01	9/24/2025 2:30	10.12	21.84	1
LH-NC-01	9/24/2025 2:45	10.09	21.84	1
LH-NC-01	9/24/2025 3:00	10.05	21.84	1
LH-NC-01	9/24/2025 3:15	10.05	21.84	1
LH-NC-01	9/24/2025 3:30	10.02	21.82	1
LH-NC-01	9/24/2025 3:45	10.02	21.82	1
LH-NC-01	9/24/2025 4:00	9.99	21.82	1
LH-NC-01	9/24/2025 4:15	9.96	21.82	1
LH-NC-01	9/24/2025 4:30	9.88	21.82	1
LH-NC-01	9/24/2025 4:45	9.89	21.8	1
LH-NC-01	9/24/2025 5:00	9.88	21.8	1

Station Name	Date Time	DO mg/L	Temp C	Use Code
LH-NC-01	9/24/2025 5:15	9.88	21.8	1
LH-NC-01	9/24/2025 5:30	9.83	21.78	1
LH-NC-01	9/24/2025 5:45	9.81	21.78	1
LH-NC-01	9/24/2025 6:00	9.8	21.78	1
LH-NC-01	9/24/2025 6:15	9.81	21.78	1
LH-NC-01	9/24/2025 6:30	9.74	21.76	1
LH-NC-01	9/24/2025 6:45	9.72	21.76	1
LH-NC-01	9/24/2025 7:00	9.71	21.76	1
LH-NC-01	9/24/2025 7:15	9.67	21.74	1
LH-NC-01	9/24/2025 7:30	9.65	21.74	1
LH-NC-01	9/24/2025 7:45	9.61	21.74	1
LH-NC-01	9/24/2025 8:00	9.58	21.72	1
LH-NC-01	9/24/2025 8:15	9.57	21.72	1
LH-NC-01	9/24/2025 8:30	9.5	21.7	1
LH-NC-01	9/24/2025 8:45	9.46	21.68	1
LH-NC-01	9/24/2025 9:00	9.41	21.68	1
LH-NC-01	9/24/2025 9:15	9.42	21.66	1
LH-NC-01	9/24/2025 9:30	9.4	21.66	1
LH-NC-01	9/24/2025 9:45	9.38	21.64	1
LH-NC-01	9/24/2025 10:00	9.29	21.64	1
LH-NC-01	9/24/2025 10:15	9.29	21.62	1
LH-NC-01	9/24/2025 10:30	9.3	21.6	1
LH-NC-01	9/24/2025 10:45	9.28	21.58	1
LH-NC-01	9/24/2025 11:00	9.23	21.58	1
LH-NC-01	9/24/2025 11:15	9.21	21.54	1
LH-NC-01	9/24/2025 11:30	9.11	21.52	1
LH-NC-01	9/24/2025 11:45	9.09	21.5	1
LH-NC-01	9/24/2025 12:00	9.02	21.46	1
LH-NC-01	9/24/2025 12:15	8.97	21.44	1
LH-NC-01	9/24/2025 12:30	8.93	21.42	1
LH-NC-01	9/24/2025 12:45	8.93	21.38	1
LH-NC-01	9/24/2025 13:00	8.86	21.36	1
LH-NC-01	9/24/2025 13:15	8.84	21.34	1
LH-NC-01	9/24/2025 13:30	8.77	21.32	1
LH-NC-01	9/24/2025 13:45	8.76	21.28	1
LH-NC-01	9/24/2025 14:00	8.7	21.26	1
LH-NC-01	9/24/2025 14:15	8.73	21.24	1
LH-NC-01	9/24/2025 14:30	8.67	21.22	1
LH-NC-01	9/24/2025 14:45	8.67	21.2	1
LH-NC-01	9/24/2025 15:00	8.6	21.18	1
LH-NC-01	9/24/2025 15:15	8.57	21.16	1
LH-NC-01	9/24/2025 15:30	8.56	21.14	1
LH-NC-01	9/24/2025 15:45	8.53	21.12	1
LH-NC-01	9/24/2025 16:00	8.49	21.1	1
LH-NC-01	9/24/2025 16:15	8.45	21.1	1
LH-NC-01	9/24/2025 16:30	8.45	21.08	1
LH-NC-01	9/24/2025 16:45	8.42	21.06	1
LH-NC-01	9/24/2025 17:00	8.38	21.04	1
LH-NC-01	9/24/2025 17:15	8.23	21.02	1
LH-NC-01	9/24/2025 17:30	8.3	21	1
LH-NC-01	9/24/2025 17:45	8.25	21	1
LH-NC-01	9/24/2025 18:00	8.25	20.98	1
LH-NC-01	9/24/2025 18:15	8.24	20.96	1
LH-NC-01	9/24/2025 18:30	8.18	20.94	1
LH-NC-01	9/24/2025 18:45	8.04	20.94	1
LH-NC-01	9/24/2025 19:00	7.91	20.92	1
LH-NC-01	9/24/2025 19:15	7.92	20.9	1
LH-NC-01	9/24/2025 19:30	7.8	20.9	1
LH-NC-01	9/24/2025 19:45	7.72	20.88	1
LH-NC-01	9/24/2025 20:00	7.74	20.88	1
LH-NC-01	9/24/2025 20:15	7.76	20.86	1
LH-NC-01	9/24/2025 20:30	7.54	20.86	1
LH-NC-01	9/24/2025 20:45	7.61	20.84	1
LH-NC-01	9/24/2025 21:00	7.68	20.84	1
LH-NC-01	9/24/2025 21:15	7.5	20.84	1
LH-NC-01	9/24/2025 21:30	7.49	20.82	1
LH-NC-01	9/24/2025 21:45	7.53	20.82	1
LH-NC-01	9/24/2025 22:00	7.44	20.82	1
LH-NC-01	9/24/2025 22:15	7.55	20.82	1
LH-NC-01	9/24/2025 22:30	7.42	20.84	1
LH-NC-01	9/24/2025 22:45	7.74	20.84	1
LH-NC-01	9/24/2025 23:00	7.75	20.86	1
LH-NC-01	9/24/2025 23:15	7.76	20.88	1
LH-NC-01	9/24/2025 23:30	7.84	20.9	1
LH-NC-01	9/24/2025 23:45	7.93	20.9	1
LH-NC-01	9/25/2025 0:00	7.96	20.92	1
LH-NC-01	9/25/2025 0:15	7.96	20.92	1
LH-NC-01	9/25/2025 0:30	7.98	20.92	1
LH-NC-01	9/25/2025 0:45	8.06	20.94	1
LH-NC-01	9/25/2025 1:00	8	20.94	1
LH-NC-01	9/25/2025 1:15	8.07	20.94	1
LH-NC-01	9/25/2025 1:30	8.06	20.94	1
LH-NC-01	9/25/2025 1:45	8.08	20.94	1
LH-NC-01	9/25/2025 2:00	8.01	20.94	1

Station Name	Date Time	DO mg/L	Temp C	Use Code
LH-NC-01	9/25/2025 2:15	8.08	20.94	1
LH-NC-01	9/25/2025 2:30	8.07	20.94	1
LH-NC-01	9/25/2025 2:45	7.99	20.94	1
LH-NC-01	9/25/2025 3:00	8.06	20.94	1
LH-NC-01	9/25/2025 3:15	8.16	20.94	1
LH-NC-01	9/25/2025 3:30	8.04	20.94	1
LH-NC-01	9/25/2025 3:45	8.06	20.94	1
LH-NC-01	9/25/2025 4:00	8.05	20.94	1
LH-NC-01	9/25/2025 4:15	8.04	20.94	1
LH-NC-01	9/25/2025 4:30	8.08	20.92	1
LH-NC-01	9/25/2025 4:45	8.07	20.92	1
LH-NC-01	9/25/2025 5:00	8.08	20.92	1
LH-NC-01	9/25/2025 5:15	8.04	20.92	1
LH-NC-01	9/25/2025 5:30	8.1	20.92	1
LH-NC-01	9/25/2025 5:45	8.04	20.92	1
LH-NC-01	9/25/2025 6:00	8.18	20.92	1
LH-NC-01	9/25/2025 6:15	8.06	20.92	1
LH-NC-01	9/25/2025 6:30	8.06	20.92	1
LH-NC-01	9/25/2025 6:45	8.03	20.9	1
LH-NC-01	9/25/2025 7:00	8.03	20.9	1
LH-NC-01	9/25/2025 7:15	8.03	20.9	1
LH-NC-01	9/25/2025 7:30	8.03	20.9	1
LH-NC-01	9/25/2025 7:45	8.12	20.9	1
LH-NC-01	9/25/2025 8:00	8.13	20.9	1
LH-NC-01	9/25/2025 8:15	8.04	20.9	1
LH-NC-01	9/25/2025 8:30	8.17	20.9	1
LH-NC-01	9/25/2025 8:45	8.1	20.9	1
LH-NC-01	9/25/2025 9:00	8.04	20.9	1
LH-NC-01	9/25/2025 9:15	8.16	20.9	1
LH-NC-01	9/25/2025 9:30	8.08	20.9	1
LH-NC-01	9/25/2025 9:45	8.2	20.9	1
LH-NC-01	9/25/2025 10:00	8.21	20.9	1
LH-NC-01	9/25/2025 10:15	8.18	20.9	1
LH-NC-01	9/25/2025 10:30	8.22	20.92	1
LH-NC-01	9/25/2025 10:45	8.14	20.92	1
LH-NC-01	9/25/2025 11:00	8.14	20.92	1
LH-NC-01	9/25/2025 11:15	8.13	20.94	1
LH-NC-01	9/25/2025 11:30	8.27	20.94	1
LH-NC-01	9/25/2025 11:45	8.14	20.96	1
LH-NC-01	9/25/2025 12:00	8.25	20.96	1
LH-NC-01	9/25/2025 12:15	8.23	20.98	1
LH-NC-01	9/25/2025 12:30	8.24	20.98	1
LH-NC-01	9/25/2025 12:45	8.2	20.98	1
LH-NC-01	9/25/2025 13:00	8.21	21	1
LH-NC-01	9/25/2025 13:15	8.24	21	1
LH-NC-01	9/25/2025 13:30	8.33	21.02	1
LH-NC-01	9/25/2025 13:45	8.23	21.02	1
LH-NC-01	9/25/2025 14:00	8.25	21.02	1
LH-NC-01	9/25/2025 14:15	8.29	21.04	1
LH-NC-01	9/25/2025 14:30	8.34	21.04	1
LH-NC-01	9/25/2025 14:45	8.34	21.06	1
LH-NC-01	9/25/2025 15:00	8.28	21.06	1
LH-NC-01	9/25/2025 15:15	8.37	21.06	1
LH-NC-01	9/25/2025 15:30	8.36	21.06	1
LH-NC-01	9/25/2025 15:45	8.44	21.08	1
LH-NC-01	9/25/2025 16:00	8.51	21.08	1
LH-NC-01	9/25/2025 16:15	8.52	21.08	1
LH-NC-01	9/25/2025 16:30	8.53	21.08	1
LH-NC-01	9/25/2025 16:45	8.51	21.08	1
LH-NC-01	9/25/2025 17:00	8.56	21.08	1
LH-NC-01	9/25/2025 17:15	8.53	21.1	1
LH-NC-01	9/25/2025 17:30	8.51	21.1	1
LH-NC-01	9/25/2025 17:45	8.6	21.1	1
LH-NC-01	9/25/2025 18:00	8.54	21.1	1
LH-NC-01	9/25/2025 18:15	8.6	21.1	1
LH-NC-01	9/25/2025 18:30	8.57	21.1	1
LH-NC-01	9/25/2025 18:45	8.55	21.1	1
LH-NC-01	9/25/2025 19:00	8.55	21.1	1
LH-NC-01	9/25/2025 19:15	8.51	21.1	1
LH-NC-01	9/25/2025 19:30	8.53	21.1	1
LH-NC-01	9/25/2025 19:45	8.51	21.1	1
LH-NC-01	9/25/2025 20:00	8.51	21.1	1
LH-NC-01	9/25/2025 20:15	8.45	21.1	1
LH-NC-01	9/25/2025 20:30	8.45	21.1	1
LH-NC-01	9/25/2025 20:45	8.42	21.1	1
LH-NC-01	9/25/2025 21:00	8.38	21.08	1
LH-NC-01	9/25/2025 21:15	8.35	21.08	1
LH-NC-01	9/25/2025 21:30	8.34	21.08	1
LH-NC-01	9/25/2025 21:45	8.3	21.08	1
LH-NC-01	9/25/2025 22:00	8.26	21.08	1
LH-NC-01	9/25/2025 22:15	8.29	21.08	1
LH-NC-01	9/25/2025 22:30	8.28	21.06	1
LH-NC-01	9/25/2025 22:45	8.27	21.06	1
LH-NC-01	9/25/2025 23:00	8.22	21.06	1

Station Name	Date Time	DO mg/L	Temp C	Use Code
LH-NC-01	9/25/2025 23:15	8.28	21.06	1
LH-NC-01	9/25/2025 23:30	8.18	21.06	1
LH-NC-01	9/25/2025 23:45	8.24	21.06	1
LH-NC-01	9/26/2025 0:00	8.18	21.06	1
LH-NC-01	9/26/2025 0:15	8.2	21.06	1
LH-NC-01	9/26/2025 0:30	8.21	21.06	1
LH-NC-01	9/26/2025 0:45	8.29	21.04	1
LH-NC-01	9/26/2025 1:00	8.19	21.04	1
LH-NC-01	9/26/2025 1:15	8.24	21.04	1
LH-NC-01	9/26/2025 1:30	8.19	21.04	1
LH-NC-01	9/26/2025 1:45	8.19	21.02	1
LH-NC-01	9/26/2025 2:00	8.04	21	1
LH-NC-01	9/26/2025 2:15	8.14	20.98	1
LH-NC-01	9/26/2025 2:30	8.14	20.96	1
LH-NC-01	9/26/2025 2:45	7.98	20.94	1
LH-NC-01	9/26/2025 3:00	8.14	20.92	1
LH-NC-01	9/26/2025 3:15	8.06	20.92	1
LH-NC-01	9/26/2025 3:30	8.07	20.9	1
LH-NC-01	9/26/2025 3:45	8.07	20.88	1
LH-NC-01	9/26/2025 4:00	8.02	20.88	1
LH-NC-01	9/26/2025 4:15	8.03	20.86	1
LH-NC-01	9/26/2025 4:30	8.04	20.86	1
LH-NC-01	9/26/2025 4:45	8.03	20.84	1
LH-NC-01	9/26/2025 5:00	8.03	20.84	1
LH-NC-01	9/26/2025 5:15	8.07	20.82	1
LH-NC-01	9/26/2025 5:30	7.93	20.82	1
LH-NC-01	9/26/2025 5:45	8.06	20.8	1
LH-NC-01	9/26/2025 6:00	7.97	20.8	1
LH-NC-01	9/26/2025 6:15	8.03	20.78	1
LH-NC-01	9/26/2025 6:30	8	20.78	1
LH-NC-01	9/26/2025 6:45	8	20.76	1
LH-NC-01	9/26/2025 7:00	8.04	20.74	1
LH-NC-01	9/26/2025 7:15	8	20.74	1
LH-NC-01	9/26/2025 7:30	8.05	20.72	1
LH-NC-01	9/26/2025 7:45	8.03	20.72	1
LH-NC-01	9/26/2025 8:00	7.99	20.72	1
LH-NC-01	9/26/2025 8:15	8.02	20.7	1
LH-NC-01	9/26/2025 8:30	7.98	20.7	1
LH-NC-01	9/26/2025 8:45	8.04	20.7	1
LH-NC-01	9/26/2025 9:00	8.07	20.7	1
LH-NC-01	9/26/2025 9:15	7.98	20.7	1
LH-NC-01	9/26/2025 9:30	8.11	20.72	1
LH-NC-01	9/26/2025 9:45	8.12	20.72	1
LH-NC-01	9/26/2025 10:00	8.13	20.74	1
LH-NC-01	9/26/2025 10:15	8.12	20.78	1
LH-NC-01	9/26/2025 10:30	8.18	20.8	1
LH-NC-01	9/26/2025 10:45	8.11	20.82	1
LH-NC-01	9/26/2025 11:00	8.23	20.86	1
LH-NC-01	9/26/2025 11:15	8.2	20.88	1
LH-NC-01	9/26/2025 11:30	8.28	20.94	1
LH-NC-01	9/26/2025 11:45	8.34	20.98	1
LH-NC-01	9/26/2025 12:00	8.34	21.04	1
LH-NC-01	9/26/2025 12:15	8.39	21.1	1
LH-NC-01	9/26/2025 12:30	8.44	21.14	1
LH-NC-01	9/26/2025 12:45	8.46	21.18	1
LH-NC-01	9/26/2025 13:00	8.51	21.2	1
LH-NC-01	9/26/2025 13:15	8.45	21.22	1
LH-NC-01	9/26/2025 13:30	8.54	21.26	1
LH-NC-01	9/26/2025 13:45	8.54	21.26	1
LH-NC-01	9/26/2025 14:00	8.55	21.26	1
LH-NC-01	9/26/2025 14:15	8.58	21.26	1
LH-NC-01	9/26/2025 14:30	8.55	21.24	1
LH-NC-01	9/26/2025 14:45	8.58	21.22	1
LH-NC-01	9/26/2025 15:00	8.58	21.22	1
LH-NC-01	9/26/2025 15:15	8.56	21.22	1
LH-NC-01	9/26/2025 15:30	8.55	21.24	1
LH-NC-01	9/26/2025 15:45	8.57	21.34	1
LH-NC-01	9/26/2025 16:00	8.6	21.44	1
LH-NC-01	9/26/2025 16:15	8.69	21.56	1
LH-NC-01	9/26/2025 16:30	8.73	21.66	1
LH-NC-01	9/26/2025 16:45	8.73	21.68	1
LH-NC-01	9/26/2025 17:00	8.83	21.7	1
LH-NC-01	9/26/2025 17:15	8.81	21.72	1
LH-NC-01	9/26/2025 17:30	8.85	21.74	1
LH-NC-01	9/26/2025 17:45	8.87	21.74	1
LH-NC-01	9/26/2025 18:00	8.86	21.72	1
LH-NC-01	9/26/2025 18:15	8.86	21.72	1
LH-NC-01	9/26/2025 18:30	8.84	21.7	1
LH-NC-01	9/26/2025 18:45	8.84	21.68	1
LH-NC-01	9/26/2025 19:00	8.82	21.66	1
LH-NC-01	9/26/2025 19:15	8.8	21.64	1
LH-NC-01	9/26/2025 19:30	8.79	21.62	1
LH-NC-01	9/26/2025 19:45	8.74	21.6	1
LH-NC-01	9/26/2025 20:00	8.7	21.58	1

Station Name	Date Time	DO mg/L	Temp C	Use Code
LH-NC-01	9/26/2025 20:15	8.71	21.56	1
LH-NC-01	9/26/2025 20:30	8.65	21.54	1
LH-NC-01	9/26/2025 20:45	8.64	21.52	1
LH-NC-01	9/26/2025 21:00	8.59	21.5	1
LH-NC-01	9/26/2025 21:15	8.58	21.46	1
LH-NC-01	9/26/2025 21:30	8.52	21.42	1
LH-NC-01	9/26/2025 21:45	8.47	21.38	1
LH-NC-01	9/26/2025 22:00	8.44	21.32	1
LH-NC-01	9/26/2025 22:15	8.38	21.28	1
LH-NC-01	9/26/2025 22:30	8.38	21.26	1
LH-NC-01	9/26/2025 22:45	8.41	21.22	1
LH-NC-01	9/26/2025 23:00	8.38	21.2	1
LH-NC-01	9/26/2025 23:15	8.34	21.2	1
LH-NC-01	9/26/2025 23:30	8.36	21.18	1
LH-NC-01	9/26/2025 23:45	8.36	21.18	1
LH-NC-01	9/27/2025 0:00	8.39	21.2	1
LH-NC-01	9/27/2025 0:15	8.36	21.2	1
LH-NC-01	9/27/2025 0:30	8.43	21.18	1
LH-NC-01	9/27/2025 0:45	8.4	21.16	1
LH-NC-01	9/27/2025 1:00	8.31	21.14	1
LH-NC-01	9/27/2025 1:15	8.33	21.12	1
LH-NC-01	9/27/2025 1:30	8.34	21.1	1
LH-NC-01	9/27/2025 1:45	8.31	21.08	1
LH-NC-01	9/27/2025 2:00	8.29	21.06	1
LH-NC-01	9/27/2025 2:15	8.25	21.04	1
LH-NC-01	9/27/2025 2:30	8.22	21.02	1
LH-NC-01	9/27/2025 2:45	8.25	21	1
LH-NC-01	9/27/2025 3:00	8.23	20.98	1
LH-NC-01	9/27/2025 3:15	8.17	20.96	1
LH-NC-01	9/27/2025 3:30	8.06	20.94	1
LH-NC-01	9/27/2025 3:45	8.1	20.92	1
LH-NC-01	9/27/2025 4:00	8.07	20.9	1
LH-NC-01	9/27/2025 4:15	8.11	20.9	1
LH-NC-01	9/27/2025 4:30	8.13	20.88	1
LH-NC-01	9/27/2025 4:45	8.11	20.86	1
LH-NC-01	9/27/2025 5:00	8.11	20.84	1
LH-NC-01	9/27/2025 5:15	8.03	20.82	1
LH-NC-01	9/27/2025 5:30	7.92	20.8	1
LH-NC-01	9/27/2025 5:45	8	20.8	1
LH-NC-01	9/27/2025 6:00	7.88	20.78	1
LH-NC-01	9/27/2025 6:15	7.89	20.78	1
LH-NC-01	9/27/2025 6:30	7.87	20.76	1
LH-NC-01	9/27/2025 6:45	7.8	20.76	1
LH-NC-01	9/27/2025 7:00	7.8	20.76	1
LH-NC-01	9/27/2025 7:15	7.8	20.74	1
LH-NC-01	9/27/2025 7:30	7.82	20.74	1
LH-NC-01	9/27/2025 7:45	7.72	20.74	1
LH-NC-01	9/27/2025 8:00	7.77	20.74	1
LH-NC-01	9/27/2025 8:15	7.72	20.72	1
LH-NC-01	9/27/2025 8:30	7.69	20.72	1
LH-NC-01	9/27/2025 8:45	7.69	20.72	1
LH-NC-01	9/27/2025 9:00	7.79	20.72	1
LH-NC-01	9/27/2025 9:15	7.83	20.74	1
LH-NC-01	9/27/2025 9:30	7.82	20.74	1
LH-NC-01	9/27/2025 9:45	7.68	20.78	1
LH-NC-01	9/27/2025 10:00	7.87	20.8	1
LH-NC-01	9/27/2025 10:15	7.97	20.84	1
LH-NC-01	9/27/2025 10:30	7.99	20.9	1
LH-NC-01	9/27/2025 10:45	7.95	20.94	1
LH-NC-01	9/27/2025 11:00	8.04	20.98	1
LH-NC-01	9/27/2025 11:15	8.06	21.02	1
LH-NC-01	9/27/2025 11:30	8.11	21.06	1
LH-NC-01	9/27/2025 11:45	8.16	21.08	1
LH-NC-01	9/27/2025 12:00	8.14	21.1	1
LH-NC-01	9/27/2025 12:15	8.13	21.16	1
LH-NC-01	9/27/2025 12:30	8.14	21.22	1
LH-NC-01	9/27/2025 12:45	8.3	21.28	1
LH-NC-01	9/27/2025 13:00	8.32	21.28	1
LH-NC-01	9/27/2025 13:15	8.32	21.3	1
LH-NC-01	9/27/2025 13:30	8.33	21.36	1
LH-NC-01	9/27/2025 13:45	8.35	21.34	1
LH-NC-01	9/27/2025 14:00	8.3	21.32	1
LH-NC-01	9/27/2025 14:15	8.27	21.34	1
LH-NC-01	9/27/2025 14:30	8.31	21.34	1
LH-NC-01	9/27/2025 14:45	8.3	21.36	1
LH-NC-01	9/27/2025 15:00	8.29	21.38	1
LH-NC-01	9/27/2025 15:15	8.32	21.38	1
LH-NC-01	9/27/2025 15:30	8.28	21.38	1
LH-NC-01	9/27/2025 15:45	8.2	21.48	1
LH-NC-01	9/27/2025 16:00	8.28	21.62	1
LH-NC-01	9/27/2025 16:15	8.37	21.74	1
LH-NC-01	9/27/2025 16:30	8.36	21.88	1
LH-NC-01	9/27/2025 16:45	8.35	22.02	1
LH-NC-01	9/27/2025 17:00	8.43	22.12	1

Station Name	Date Time	DO mg/L	Temp C	Use Code
LH-NC-01	9/27/2025 17:15	8.37	22.2	1
LH-NC-01	9/27/2025 17:30	8.35	22.22	1
LH-NC-01	9/27/2025 17:45	8.41	22.22	1
LH-NC-01	9/27/2025 18:00	8.44	22.24	1
LH-NC-01	9/27/2025 18:15	8.43	22.24	1
LH-NC-01	9/27/2025 18:30	8.43	22.24	1
LH-NC-01	9/27/2025 18:45	8.4	22.22	1
LH-NC-01	9/27/2025 19:00	8.36	22.18	1
LH-NC-01	9/27/2025 19:15	8.32	22.14	1
LH-NC-01	9/27/2025 19:30	8.31	22.1	1
LH-NC-01	9/27/2025 19:45	8.27	22.04	1
LH-NC-01	9/27/2025 20:00	8.22	22	1
LH-NC-01	9/27/2025 20:15	8.21	21.92	1
LH-NC-01	9/27/2025 20:30	8.16	21.86	1
LH-NC-01	9/27/2025 20:45	8.13	21.8	1
LH-NC-01	9/27/2025 21:00	8.07	21.76	1
LH-NC-01	9/27/2025 21:15	8.08	21.72	1
LH-NC-01	9/27/2025 21:30	8.03	21.68	1
LH-NC-01	9/27/2025 21:45	7.95	21.64	1
LH-NC-01	9/27/2025 22:00	7.94	21.6	1
LH-NC-01	9/27/2025 22:15	7.91	21.56	1
LH-NC-01	9/27/2025 22:30	7.94	21.52	1
LH-NC-01	9/27/2025 22:45	7.99	21.48	1
LH-NC-01	9/27/2025 23:00	7.86	21.44	1
LH-NC-01	9/27/2025 23:15	7.72	21.38	1
LH-NC-01	9/27/2025 23:30	7.84	21.34	1
LH-NC-01	9/27/2025 23:45	7.77	21.3	1
LH-NC-01	9/28/2025 0:00	7.8	21.28	1
LH-NC-01	9/28/2025 0:15	7.78	21.24	1
LH-NC-01	9/28/2025 0:30	7.83	21.22	1
LH-NC-01	9/28/2025 0:45	7.76	21.2	1
LH-NC-01	9/28/2025 1:00	7.91	21.18	1
LH-NC-01	9/28/2025 1:15	7.94	21.16	1
LH-NC-01	9/28/2025 1:30	7.9	21.14	1
LH-NC-01	9/28/2025 1:45	7.85	21.14	1
LH-NC-01	9/28/2025 2:00	7.95	21.12	1
LH-NC-01	9/28/2025 2:15	7.95	21.1	1
LH-NC-01	9/28/2025 2:30	7.95	21.1	1
LH-NC-01	9/28/2025 2:45	7.96	21.08	1
LH-NC-01	9/28/2025 3:00	7.97	21.08	1
LH-NC-01	9/28/2025 3:15	7.91	21.06	1
LH-NC-01	9/28/2025 3:30	7.85	21.06	1
LH-NC-01	9/28/2025 3:45	7.83	21.06	1
LH-NC-01	9/28/2025 4:00	7.92	21.04	1
LH-NC-01	9/28/2025 4:15	7.91	21.04	1
LH-NC-01	9/28/2025 4:30	7.94	21.04	1
LH-NC-01	9/28/2025 4:45	7.97	21.02	1
LH-NC-01	9/28/2025 5:00	7.98	21.02	1
LH-NC-01	9/28/2025 5:15	7.98	21.02	1
LH-NC-01	9/28/2025 5:30	8.03	21.02	1
LH-NC-01	9/28/2025 5:45	7.98	21.02	1
LH-NC-01	9/28/2025 6:00	8.04	21	1
LH-NC-01	9/28/2025 6:15	8.06	21	1
LH-NC-01	9/28/2025 6:30	8.04	21	1
LH-NC-01	9/28/2025 6:45	8.04	21	1
LH-NC-01	9/28/2025 7:00	8.07	21	1
LH-NC-01	9/28/2025 7:15	8.07	21	1
LH-NC-01	9/28/2025 7:30	8.01	21	1
LH-NC-01	9/28/2025 7:45	8.06	21	1
LH-NC-01	9/28/2025 8:00	8.08	21	1
LH-NC-01	9/28/2025 8:15	8.12	21	1
LH-NC-01	9/28/2025 8:30	8.11	21	1
LH-NC-01	9/28/2025 8:45	8.14	21.02	1
LH-NC-01	9/28/2025 9:00	8.11	21.02	1
LH-NC-01	9/28/2025 9:15	8.16	21.02	1
LH-NC-01	9/28/2025 9:30	8.15	21.04	1
LH-NC-01	9/28/2025 9:45	8.21	21.06	1
LH-NC-01	9/28/2025 10:00	8.18	21.06	1
LH-NC-01	9/28/2025 10:15	8.2	21.08	1
LH-NC-01	9/28/2025 10:30	8.24	21.12	1
LH-NC-01	9/28/2025 10:45	8.25	21.16	1
LH-NC-01	9/28/2025 11:00	8.31	21.2	1
LH-NC-01	9/28/2025 11:15	8.41	21.26	1
LH-NC-01	9/28/2025 11:30	8.41	21.3	1
LH-NC-01	9/28/2025 11:45	8.48	21.34	1
LH-NC-01	9/28/2025 12:00	8.52	21.4	1
LH-NC-01	9/28/2025 12:15	8.57	21.48	1
LH-NC-01	9/28/2025 12:30	8.6	21.52	1
LH-NC-01	9/28/2025 12:45	8.63	21.58	1
LH-NC-01	9/28/2025 13:00	8.66	21.64	1
LH-NC-01	9/28/2025 13:15	8.68	21.68	1
LH-NC-01	9/28/2025 13:30	8.77	21.74	1
LH-NC-01	9/28/2025 13:45	8.77	21.78	1
LH-NC-01	9/28/2025 14:00	8.77	21.82	1

Station Name	Date Time	DO mg/L	Temp C	Use Code
LH-NC-01	9/28/2025 14:15	8.84	21.88	1
LH-NC-01	9/28/2025 14:30	8.88	21.94	1
LH-NC-01	9/28/2025 14:45	8.91	21.98	1
LH-NC-01	9/28/2025 15:00	8.94	22.04	1
LH-NC-01	9/28/2025 15:15	8.94	22.08	1
LH-NC-01	9/28/2025 15:30	8.95	22.12	1
LH-NC-01	9/28/2025 15:45	8.96	22.12	1
LH-NC-01	9/28/2025 16:00	9	22.14	1
LH-NC-01	9/28/2025 16:15	9	22.12	1
LH-NC-01	9/28/2025 16:30	8.98	22.1	1
LH-NC-01	9/28/2025 16:45	8.98	22.1	1
LH-NC-01	9/28/2025 17:00	9	22.12	1
LH-NC-01	9/28/2025 17:15	9.02	22.12	1
LH-NC-01	9/28/2025 17:30	8.98	22.12	1
LH-NC-01	9/28/2025 17:45	9	22.12	1
LH-NC-01	9/28/2025 18:00	8.98	22.12	1
LH-NC-01	9/28/2025 18:15	8.99	22.12	1
LH-NC-01	9/28/2025 18:30	8.98	22.12	1
LH-NC-01	9/28/2025 18:45	8.97	22.1	1
LH-NC-01	9/28/2025 19:00	8.93	22.06	1
LH-NC-01	9/28/2025 19:15	8.9	22.04	1
LH-NC-01	9/28/2025 19:30	8.84	22	1
LH-NC-01	9/28/2025 19:45	8.8	21.96	1
LH-NC-01	9/28/2025 20:00	8.8	21.92	1
LH-NC-01	9/28/2025 20:15	8.79	21.88	1
LH-NC-01	9/28/2025 20:30	8.75	21.86	1
LH-NC-01	9/28/2025 20:45	8.75	21.82	1
LH-NC-01	9/28/2025 21:00	8.72	21.78	1
LH-NC-01	9/28/2025 21:15	8.73	21.76	1
LH-NC-01	9/28/2025 21:30	8.68	21.74	1
LH-NC-01	9/28/2025 21:45	8.7	21.72	1
LH-NC-01	9/28/2025 22:00	8.64	21.68	1
LH-NC-01	9/28/2025 22:15	8.63	21.66	1
LH-NC-01	9/28/2025 22:30	8.62	21.64	1
LH-NC-01	9/28/2025 22:45	8.59	21.62	1
LH-NC-01	9/28/2025 23:00	8.62	21.58	1
LH-NC-01	9/28/2025 23:15	8.6	21.56	1
LH-NC-01	9/28/2025 23:30	8.59	21.54	1
LH-NC-01	9/28/2025 23:45	8.58	21.52	1
LH-NC-01	9/29/2025 0:00	8.57	21.5	1
LH-NC-01	9/29/2025 0:15	8.55	21.48	1
LH-NC-01	9/29/2025 0:30	8.57	21.46	1
LH-NC-01	9/29/2025 0:45	8.56	21.44	1
LH-NC-01	9/29/2025 1:00	8.62	21.42	1
LH-NC-01	9/29/2025 1:15	8.61	21.4	1
LH-NC-01	9/29/2025 1:30	8.55	21.38	1
LH-NC-01	9/29/2025 1:45	8.55	21.36	1
LH-NC-01	9/29/2025 2:00	8.54	21.34	1
LH-NC-01	9/29/2025 2:15	8.54	21.32	1
LH-NC-01	9/29/2025 2:30	8.57	21.3	1
LH-NC-01	9/29/2025 2:45	8.51	21.28	1
LH-NC-01	9/29/2025 3:00	8.55	21.26	1
LH-NC-01	9/29/2025 3:15	8.56	21.24	1
LH-NC-01	9/29/2025 3:30	8.52	21.24	1
LH-NC-01	9/29/2025 3:45	8.48	21.22	1
LH-NC-01	9/29/2025 4:00	8.52	21.22	1
LH-NC-01	9/29/2025 4:15	8.46	21.2	1
LH-NC-01	9/29/2025 4:30	8.46	21.18	1
LH-NC-01	9/29/2025 4:45	8.45	21.18	1
LH-NC-01	9/29/2025 5:00	8.45	21.16	1
LH-NC-01	9/29/2025 5:15	8.35	21.14	1
LH-NC-01	9/29/2025 5:30	8.39	21.14	1
LH-NC-01	9/29/2025 5:45	8.4	21.12	1
LH-NC-01	9/29/2025 6:00	8.36	21.1	1
LH-NC-01	9/29/2025 6:15	8.34	21.1	1
LH-NC-01	9/29/2025 6:30	8.37	21.08	1
LH-NC-01	9/29/2025 6:45	8.34	21.06	1
LH-NC-01	9/29/2025 7:00	8.31	21.04	1
LH-NC-01	9/29/2025 7:15	8.35	21.02	1
LH-NC-01	9/29/2025 7:30	8.3	21	1
LH-NC-01	9/29/2025 7:45	8.27	21	1
LH-NC-01	9/29/2025 8:00	8.34	20.98	1
LH-NC-01	9/29/2025 8:15	8.36	20.98	1
LH-NC-01	9/29/2025 8:30	8.37	20.96	1
LH-NC-01	9/29/2025 8:45	8.39	20.96	1
LH-NC-01	9/29/2025 9:00	8.41	20.96	1
LH-NC-01	9/29/2025 9:15	8.43	20.96	1
LH-NC-01	9/29/2025 9:30	8.46	20.98	1
LH-NC-01	9/29/2025 9:45	8.45	20.98	1
LH-NC-01	9/29/2025 10:00	8.55	21.02	1
LH-NC-01	9/29/2025 10:15	8.55	21.04	1
LH-NC-01	9/29/2025 10:30	8.59	21.08	1
LH-NC-01	9/29/2025 10:45	8.65	21.12	1
LH-NC-01	9/29/2025 11:00	8.67	21.16	1

Station Name	Date Time	DO mg/L	Temp C	Use Code
LH-NC-01	9/29/2025 11:15	8.66	21.22	1
LH-NC-01	9/29/2025 11:30	8.76	21.26	1
LH-NC-01	9/29/2025 11:45	8.83	21.34	1
LH-NC-01	9/29/2025 12:00	8.89	21.42	1
LH-NC-01	9/29/2025 12:15	8.87	21.5	1
LH-NC-01	9/29/2025 12:30	8.97	21.56	1
LH-NC-01	9/29/2025 12:45	9.03	21.64	1
LH-NC-01	9/29/2025 13:00	9.06	21.72	1
LH-NC-01	9/29/2025 13:15	9.08	21.74	1
LH-NC-01	9/29/2025 13:30	9.12	21.74	1
LH-NC-01	9/29/2025 13:45	9.14	21.76	1
LH-NC-01	9/29/2025 14:00	9.15	21.78	1
LH-NC-01	9/29/2025 14:15	9.19	21.82	1
LH-NC-01	9/29/2025 14:30	9.2	21.86	1
LH-NC-01	9/29/2025 14:45	9.24	21.86	1
LH-NC-01	9/29/2025 15:00	9.28	21.9	1
LH-NC-01	9/29/2025 15:15	9.3	21.92	1
LH-NC-01	9/29/2025 15:30	9.36	21.96	1
LH-NC-01	9/29/2025 15:45	9.4	21.98	1
LH-NC-01	9/29/2025 16:00	9.4	22	1
LH-NC-01	9/29/2025 16:15	9.42	21.98	1
LH-NC-01	9/29/2025 16:30	9.43	21.98	1
LH-NC-01	9/29/2025 16:45	9.44	21.98	1
LH-NC-01	9/29/2025 17:00	9.47	22	1
LH-NC-01	9/29/2025 17:15	9.48	22	1
LH-NC-01	9/29/2025 17:30	9.49	22	1
LH-NC-01	9/29/2025 17:45	9.5	22	1
LH-NC-01	9/29/2025 18:00	9.49	22	1
LH-NC-01	9/29/2025 18:15	9.48	21.98	1
LH-NC-01	9/29/2025 18:30	9.4	21.98	1
LH-NC-01	9/29/2025 18:45	9.41	21.94	1
LH-NC-01	9/29/2025 19:00	9.37	21.9	1
LH-NC-01	9/29/2025 19:15	9.32	21.88	1
LH-NC-01	9/29/2025 19:30	9.27	21.84	1
LH-NC-01	9/29/2025 19:45	9.23	21.8	1
LH-NC-01	9/29/2025 20:00	9.2	21.76	1
LH-NC-01	9/29/2025 20:15	9.15	21.72	1
LH-NC-01	9/29/2025 20:30	9.1	21.68	1
LH-NC-01	9/29/2025 20:45	9.07	21.66	1
LH-NC-01	9/29/2025 21:00	9.05	21.62	1
LH-NC-01	9/29/2025 21:15	9.04	21.6	1
LH-NC-01	9/29/2025 21:30	9.02	21.58	1
LH-NC-01	9/29/2025 21:45	9.02	21.54	1
LH-NC-01	9/29/2025 22:00	9.01	21.52	1
LH-NC-01	9/29/2025 22:15	8.99	21.52	1
LH-NC-01	9/29/2025 22:30	8.99	21.5	1
LH-NC-01	9/29/2025 22:45	8.96	21.48	1
LH-NC-01	9/29/2025 23:00	8.94	21.46	1
LH-NC-01	9/29/2025 23:15	8.88	21.46	1
LH-NC-01	9/29/2025 23:30	8.89	21.44	1
LH-NC-01	9/29/2025 23:45	8.87	21.42	1
LH-NC-01	9/30/2025 0:00	8.83	21.4	1
LH-NC-01	9/30/2025 0:15	8.85	21.38	1
LH-NC-01	9/30/2025 0:30	8.83	21.36	1
LH-NC-01	9/30/2025 0:45	8.83	21.36	1
LH-NC-01	9/30/2025 1:00	8.79	21.34	1
LH-NC-01	9/30/2025 1:15	8.77	21.32	1
LH-NC-01	9/30/2025 1:30	8.76	21.3	1
LH-NC-01	9/30/2025 1:45	8.74	21.28	1
LH-NC-01	9/30/2025 2:00	8.7	21.26	1
LH-NC-01	9/30/2025 2:15	8.71	21.26	1
LH-NC-01	9/30/2025 2:30	8.64	21.24	1
LH-NC-01	9/30/2025 2:45	8.67	21.22	1
LH-NC-01	9/30/2025 3:00	8.62	21.2	1
LH-NC-01	9/30/2025 3:15	8.63	21.18	1
LH-NC-01	9/30/2025 3:30	8.58	21.16	1
LH-NC-01	9/30/2025 3:45	8.56	21.14	1
LH-NC-01	9/30/2025 4:00	8.57	21.12	1
LH-NC-01	9/30/2025 4:15	8.53	21.1	1
LH-NC-01	9/30/2025 4:30	8.55	21.08	1
LH-NC-01	9/30/2025 4:45	8.45	21.04	1
LH-NC-01	9/30/2025 5:00	8.47	21.02	1
LH-NC-01	9/30/2025 5:15	8.48	21	1
LH-NC-01	9/30/2025 5:30	8.51	21	1
LH-NC-01	9/30/2025 5:45	8.47	20.98	1
LH-NC-01	9/30/2025 6:00	8.42	20.96	1
LH-NC-01	9/30/2025 6:15	8.47	20.94	1
LH-NC-01	9/30/2025 6:30	8.45	20.92	1
LH-NC-01	9/30/2025 6:45	8.4	20.92	1
LH-NC-01	9/30/2025 7:00	8.39	20.9	1
LH-NC-01	9/30/2025 7:15	8.37	20.9	1
LH-NC-01	9/30/2025 7:30	8.38	20.88	1
LH-NC-01	9/30/2025 7:45	8.39	20.88	1
LH-NC-01	9/30/2025 8:00	8.24	20.88	1

Station Name	Date Time	DO mg/L	Temp C	Use Code
LH-NC-01	9/30/2025 8:15	8.3	20.86	1
LH-NC-01	9/30/2025 8:30	8.37	20.86	1
LH-NC-01	9/30/2025 8:45	8.36	20.86	1
LH-NC-01	9/30/2025 9:00	8.36	20.86	1
LH-NC-01	9/30/2025 9:15	8.38	20.86	1
LH-NC-01	9/30/2025 9:30	8.43	20.86	1
LH-NC-01	9/30/2025 9:45	8.45	20.86	1
LH-NC-01	9/30/2025 10:00	8.47	20.88	1
LH-NC-01	9/30/2025 10:15	8.51	20.9	1
LH-NC-01	9/30/2025 10:30	8.51	20.92	1
LH-NC-01	9/30/2025 10:45	8.55	20.96	1
LH-NC-01	9/30/2025 11:00	8.59	21	1
LH-NC-01	9/30/2025 11:15	8.64	21.02	1
LH-NC-01	9/30/2025 11:30	8.72	21.08	1
LH-NC-01	9/30/2025 11:45	8.73	21.12	1
LH-NC-01	9/30/2025 12:00	8.79	21.16	1
LH-NC-01	9/30/2025 12:15	8.78	21.18	1
LH-NC-01	9/30/2025 12:30	8.76	21.2	1
LH-NC-01	9/30/2025 12:45	8.76	21.24	1
LH-NC-01	9/30/2025 13:00	8.8	21.26	1
LH-NC-01	9/30/2025 13:15	8.82	21.3	1
LH-NC-01	9/30/2025 13:30	8.78	21.32	1
LH-NC-01	9/30/2025 13:45	8.8	21.34	1
LH-NC-01	9/30/2025 14:00	8.8	21.36	1
LH-NC-01	9/30/2025 14:15	8.83	21.36	1
LH-NC-01	9/30/2025 14:30	8.82	21.38	1
LH-NC-01	9/30/2025 14:45	8.85	21.38	1
LH-NC-01	9/30/2025 15:00	8.8	21.36	1
LH-NC-01	9/30/2025 15:15	8.79	21.36	1
LH-NC-01	9/30/2025 15:30	8.72	21.34	1
LH-NC-01	9/30/2025 15:45	8.77	21.32	1
LH-NC-01	9/30/2025 16:00	8.71	21.3	1
LH-NC-01	9/30/2025 16:15	8.73	21.28	1
LH-NC-01	9/30/2025 16:30	8.69	21.26	1
LH-NC-01	9/30/2025 16:45	8.68	21.24	1
LH-NC-01	9/30/2025 17:00	8.66	21.2	1
LH-NC-01	9/30/2025 17:15	8.58	21.18	1
LH-NC-01	9/30/2025 17:30	8.63	21.16	1
LH-NC-01	9/30/2025 17:45	8.58	21.14	1
LH-NC-01	9/30/2025 18:00	8.6	21.12	1
LH-NC-01	9/30/2025 18:15	8.58	21.08	1
LH-NC-01	9/30/2025 18:30	8.52	21.04	1
LH-NC-01	9/30/2025 18:45	8.44	21	1
LH-NC-01	9/30/2025 19:00	8.41	20.98	1
LH-NC-01	9/30/2025 19:15	8.3	20.94	1
LH-NC-01	9/30/2025 19:30	8.3	20.92	1
LH-NC-01	9/30/2025 19:45	8.2	20.88	1
LH-NC-01	9/30/2025 20:00	8.23	20.86	1
LH-NC-01	9/30/2025 20:15	8.16	20.84	1
LH-NC-01	9/30/2025 20:30	8.11	20.82	1
LH-NC-01	9/30/2025 20:45	8.03	20.78	1
LH-NC-01	9/30/2025 21:00	8.06	20.78	1
LH-NC-01	9/30/2025 21:15	8.05	20.74	1
LH-NC-01	9/30/2025 21:30	7.99	20.74	1
LH-NC-01	9/30/2025 21:45	7.92	20.72	1
LH-NC-01	9/30/2025 22:00	7.91	20.7	1
LH-NC-01	9/30/2025 22:15	7.86	20.68	1
LH-NC-01	9/30/2025 22:30	7.87	20.66	1
LH-NC-01	9/30/2025 22:45	7.92	20.66	1
LH-NC-01	9/30/2025 23:00	7.83	20.64	1
LH-NC-01	9/30/2025 23:15	7.91	20.62	1
LH-NC-01	9/30/2025 23:30	7.93	20.6	1
LH-NC-01	9/30/2025 23:45	7.84	20.6	1
LH-NC-01	10/1/2025 0:00	7.83	20.58	1
LH-NC-01	10/1/2025 0:15	7.87	20.54	1
LH-NC-01	10/1/2025 0:30	7.85	20.54	1
LH-NC-01	10/1/2025 0:45	7.92	20.52	1
LH-NC-01	10/1/2025 1:00	7.83	20.5	1
LH-NC-01	10/1/2025 1:15	7.86	20.48	1
LH-NC-01	10/1/2025 1:30	7.9	20.46	1
LH-NC-01	10/1/2025 1:45	7.85	20.44	1
LH-NC-01	10/1/2025 2:00	7.98	20.42	1
LH-NC-01	10/1/2025 2:15	7.85	20.4	1
LH-NC-01	10/1/2025 2:30	7.79	20.4	1
LH-NC-01	10/1/2025 2:45	7.84	20.38	1
LH-NC-01	10/1/2025 3:00	7.97	20.36	1
LH-NC-01	10/1/2025 3:15	7.97	20.34	1
LH-NC-01	10/1/2025 3:30	7.96	20.34	1
LH-NC-01	10/1/2025 3:45	7.92	20.32	1
LH-NC-01	10/1/2025 4:00	7.94	20.3	1
LH-NC-01	10/1/2025 4:15	7.88	20.28	1
LH-NC-01	10/1/2025 4:30	7.98	20.26	1
LH-NC-01	10/1/2025 4:45	8.02	20.24	1
LH-NC-01	10/1/2025 5:00	8.03	20.24	1

Station Name	Date Time	DO mg/L	Temp C	Use Code
LH-NC-01	10/1/2025 5:15	8	20.22	1
LH-NC-01	10/1/2025 5:30	8.04	20.22	1
LH-NC-01	10/1/2025 5:45	7.99	20.22	1
LH-NC-01	10/1/2025 6:00	8	20.2	1
LH-NC-01	10/1/2025 6:15	8.16	20.2	1
LH-NC-01	10/1/2025 6:30	8.11	20.18	1
LH-NC-01	10/1/2025 6:45	8.04	20.18	1
LH-NC-01	10/1/2025 7:00	8.1	20.18	1
LH-NC-01	10/1/2025 7:15	8.14	20.16	1
LH-NC-01	10/1/2025 7:30	8.05	20.16	1
LH-NC-01	10/1/2025 7:45	8.13	20.16	1
LH-NC-01	10/1/2025 8:00	8.13	20.16	1
LH-NC-01	10/1/2025 8:15	8.07	20.14	1
LH-NC-01	10/1/2025 8:30	8.17	20.14	1
LH-NC-01	10/1/2025 8:45	8.12	20.14	1
LH-NC-01	10/1/2025 9:00	8.17	20.14	1
LH-NC-01	10/1/2025 9:15	8.26	20.14	1
LH-NC-01	10/1/2025 9:30	8.16	20.14	1
LH-NC-01	10/1/2025 9:45	8.18	20.16	1
LH-NC-01	10/1/2025 10:00	8.3	20.18	1
LH-NC-01	10/1/2025 10:15	8.37	20.2	1
LH-NC-01	10/1/2025 10:30	8.39	20.24	1
LH-NC-01	10/1/2025 10:45	8.45	20.26	1
LH-NC-01	10/1/2025 11:00	8.49	20.32	1
LH-NC-01	10/1/2025 11:15	-888.88	-888.88	3
LH-NC-01	10/1/2025 11:30	9.02	22.14	2
LH-NC-02	6/2/2025 17:15	8.22	25.52	2
LH-NC-02	6/2/2025 17:30	8.3	25.44	2
LH-NC-02	6/2/2025 17:45	10	18.72	1
LH-NC-02	6/2/2025 18:00	10.16	18.06	1
LH-NC-02	6/2/2025 18:15	10.11	17.94	1
LH-NC-02	6/2/2025 18:30	10.04	17.84	1
LH-NC-02	6/2/2025 18:45	9.98	17.76	1
LH-NC-02	6/2/2025 19:00	9.89	17.7	1
LH-NC-02	6/2/2025 19:15	9.82	17.62	1
LH-NC-02	6/2/2025 19:30	9.75	17.54	1
LH-NC-02	6/2/2025 19:45	9.67	17.46	1
LH-NC-02	6/2/2025 20:00	9.61	17.38	1
LH-NC-02	6/2/2025 20:15	9.53	17.32	1
LH-NC-02	6/2/2025 20:30	9.48	17.26	1
LH-NC-02	6/2/2025 20:45	9.43	17.2	1
LH-NC-02	6/2/2025 21:00	9.39	17.16	1
LH-NC-02	6/2/2025 21:15	9.38	17.1	1
LH-NC-02	6/2/2025 21:30	9.33	17.08	1
LH-NC-02	6/2/2025 21:45	9.32	17.04	1
LH-NC-02	6/2/2025 22:00	9.29	17	1
LH-NC-02	6/2/2025 22:15	9.27	16.98	1
LH-NC-02	6/2/2025 22:30	9.26	16.98	1
LH-NC-02	6/2/2025 22:45	9.22	16.96	1
LH-NC-02	6/2/2025 23:00	9.24	16.96	1
LH-NC-02	6/2/2025 23:15	9.21	16.94	1
LH-NC-02	6/2/2025 23:30	9.19	16.92	1
LH-NC-02	6/2/2025 23:45	9.18	16.9	1
LH-NC-02	6/3/2025 0:00	9.17	16.88	1
LH-NC-02	6/3/2025 0:15	9.17	16.86	1
LH-NC-02	6/3/2025 0:30	9.17	16.84	1
LH-NC-02	6/3/2025 0:45	9.15	16.82	1
LH-NC-02	6/3/2025 1:00	9.17	16.8	1
LH-NC-02	6/3/2025 1:15	9.16	16.78	1
LH-NC-02	6/3/2025 1:30	9.17	16.76	1
LH-NC-02	6/3/2025 1:45	9.16	16.74	1
LH-NC-02	6/3/2025 2:00	9.14	16.72	1
LH-NC-02	6/3/2025 2:15	9.12	16.7	1
LH-NC-02	6/3/2025 2:30	9.13	16.66	1
LH-NC-02	6/3/2025 2:45	9.15	16.64	1
LH-NC-02	6/3/2025 3:00	9.13	16.6	1
LH-NC-02	6/3/2025 3:15	9.15	16.58	1
LH-NC-02	6/3/2025 3:30	9.15	16.56	1
LH-NC-02	6/3/2025 3:45	9.14	16.54	1
LH-NC-02	6/3/2025 4:00	9.12	16.5	1
LH-NC-02	6/3/2025 4:15	9.13	16.46	1
LH-NC-02	6/3/2025 4:30	9.13	16.44	1
LH-NC-02	6/3/2025 4:45	9.14	16.42	1
LH-NC-02	6/3/2025 5:00	9.14	16.4	1
LH-NC-02	6/3/2025 5:15	9.13	16.36	1
LH-NC-02	6/3/2025 5:30	9.13	16.34	1
LH-NC-02	6/3/2025 5:45	9.13	16.32	1
LH-NC-02	6/3/2025 6:00	9.18	16.3	1
LH-NC-02	6/3/2025 6:15	9.17	16.3	1
LH-NC-02	6/3/2025 6:30	9.21	16.3	1
LH-NC-02	6/3/2025 6:45	9.24	16.3	1
LH-NC-02	6/3/2025 7:00	9.29	16.3	1
LH-NC-02	6/3/2025 7:15	9.33	16.32	1
LH-NC-02	6/3/2025 7:30	9.38	16.34	1

Station Name	Date Time	DO mg/L	Temp C	Use Code
LH-NC-02	6/3/2025 7:45	9.45	16.38	1
LH-NC-02	6/3/2025 8:00	9.48	16.42	1
LH-NC-02	6/3/2025 8:15	9.55	16.44	1
LH-NC-02	6/3/2025 8:30	9.65	16.5	1
LH-NC-02	6/3/2025 8:45	9.66	16.56	1
LH-NC-02	6/3/2025 9:00	9.72	16.62	1
LH-NC-02	6/3/2025 9:15	9.81	16.7	1
LH-NC-02	6/3/2025 9:30	9.82	16.78	1
LH-NC-02	6/3/2025 9:45	9.86	16.84	1
LH-NC-02	6/3/2025 10:00	9.99	16.92	1
LH-NC-02	6/3/2025 10:15	10.05	17	1
LH-NC-02	6/3/2025 10:30	10.03	17.08	1
LH-NC-02	6/3/2025 10:45	10.08	17.16	1
LH-NC-02	6/3/2025 11:00	10.12	17.26	1
LH-NC-02	6/3/2025 11:15	10.16	17.32	1
LH-NC-02	6/3/2025 11:30	10.27	17.4	1
LH-NC-02	6/3/2025 11:45	10.22	17.48	1
LH-NC-02	6/3/2025 12:00	10.28	17.58	1
LH-NC-02	6/3/2025 12:15	10.3	17.66	1
LH-NC-02	6/3/2025 12:30	10.33	17.76	1
LH-NC-02	6/3/2025 12:45	10.37	17.8	1
LH-NC-02	6/3/2025 13:00	10.34	17.86	1
LH-NC-02	6/3/2025 13:15	10.45	17.96	1
LH-NC-02	6/3/2025 13:30	10.43	18	1
LH-NC-02	6/3/2025 13:45	10.45	18.1	1
LH-NC-02	6/3/2025 14:00	10.44	18.12	1
LH-NC-02	6/3/2025 14:15	10.44	18.2	1
LH-NC-02	6/3/2025 14:30	10.43	18.22	1
LH-NC-02	6/3/2025 14:45	10.42	18.28	1
LH-NC-02	6/3/2025 15:00	10.46	18.34	1
LH-NC-02	6/3/2025 15:15	10.5	18.38	1
LH-NC-02	6/3/2025 15:30	10.41	18.38	1
LH-NC-02	6/3/2025 15:45	10.43	18.38	1
LH-NC-02	6/3/2025 16:00	10.41	18.32	1
LH-NC-02	6/3/2025 16:15	10.43	18.3	1
LH-NC-02	6/3/2025 16:30	10.42	18.3	1
LH-NC-02	6/3/2025 16:45	10.25	18.3	1
LH-NC-02	6/3/2025 17:00	10.36	18.3	1
LH-NC-02	6/3/2025 17:15	10.31	18.26	1
LH-NC-02	6/3/2025 17:30	10.29	18.22	1
LH-NC-02	6/3/2025 17:45	10.22	18.12	1
LH-NC-02	6/3/2025 18:00	10.17	18.04	1
LH-NC-02	6/3/2025 18:15	10.12	17.94	1
LH-NC-02	6/3/2025 18:30	10.04	17.84	1
LH-NC-02	6/3/2025 18:45	10.01	17.76	1
LH-NC-02	6/3/2025 19:00	9.92	17.68	1
LH-NC-02	6/3/2025 19:15	9.85	17.6	1
LH-NC-02	6/3/2025 19:30	9.8	17.52	1
LH-NC-02	6/3/2025 19:45	9.74	17.42	1
LH-NC-02	6/3/2025 20:00	9.69	17.34	1
LH-NC-02	6/3/2025 20:15	9.64	17.28	1
LH-NC-02	6/3/2025 20:30	9.58	17.2	1
LH-NC-02	6/3/2025 20:45	9.52	17.16	1
LH-NC-02	6/3/2025 21:00	9.49	17.1	1
LH-NC-02	6/3/2025 21:15	9.47	17.04	1
LH-NC-02	6/3/2025 21:30	9.44	17	1
LH-NC-02	6/3/2025 21:45	9.44	16.98	1
LH-NC-02	6/3/2025 22:00	9.41	16.94	1
LH-NC-02	6/3/2025 22:15	9.41	16.92	1
LH-NC-02	6/3/2025 22:30	9.38	16.9	1
LH-NC-02	6/3/2025 22:45	9.38	16.86	1
LH-NC-02	6/3/2025 23:00	9.36	16.84	1
LH-NC-02	6/3/2025 23:15	9.37	16.84	1
LH-NC-02	6/3/2025 23:30	9.36	16.82	1
LH-NC-02	6/3/2025 23:45	9.34	16.82	1
LH-NC-02	6/4/2025 0:00	9.33	16.8	1
LH-NC-02	6/4/2025 0:15	9.35	16.78	1
LH-NC-02	6/4/2025 0:30	9.33	16.76	1
LH-NC-02	6/4/2025 0:45	9.35	16.74	1
LH-NC-02	6/4/2025 1:00	9.3	16.74	1
LH-NC-02	6/4/2025 1:15	9.32	16.74	1
LH-NC-02	6/4/2025 1:30	9.32	16.72	1
LH-NC-02	6/4/2025 1:45	9.31	16.72	1
LH-NC-02	6/4/2025 2:00	9.29	16.72	1
LH-NC-02	6/4/2025 2:15	9.28	16.72	1
LH-NC-02	6/4/2025 2:30	9.27	16.7	1
LH-NC-02	6/4/2025 2:45	9.29	16.7	1
LH-NC-02	6/4/2025 3:00	9.27	16.7	1
LH-NC-02	6/4/2025 3:15	9.27	16.7	1
LH-NC-02	6/4/2025 3:30	9.27	16.68	1
LH-NC-02	6/4/2025 3:45	9.27	16.68	1
LH-NC-02	6/4/2025 4:00	9.26	16.68	1
LH-NC-02	6/4/2025 4:15	9.28	16.66	1
LH-NC-02	6/4/2025 4:30	9.27	16.66	1

Station Name	Date Time	DO mg/L	Temp C	Use Code
LH-NC-02	6/4/2025 4:45	9.24	16.64	1
LH-NC-02	6/4/2025 5:00	9.24	16.64	1
LH-NC-02	6/4/2025 5:15	9.23	16.64	1
LH-NC-02	6/4/2025 5:30	9.23	16.62	1
LH-NC-02	6/4/2025 5:45	9.24	16.62	1
LH-NC-02	6/4/2025 6:00	9.26	16.6	1
LH-NC-02	6/4/2025 6:15	9.28	16.62	1
LH-NC-02	6/4/2025 6:30	9.3	16.62	1
LH-NC-02	6/4/2025 6:45	9.33	16.62	1
LH-NC-02	6/4/2025 7:00	9.36	16.64	1
LH-NC-02	6/4/2025 7:15	9.42	16.66	1
LH-NC-02	6/4/2025 7:30	9.47	16.68	1
LH-NC-02	6/4/2025 7:45	9.51	16.7	1
LH-NC-02	6/4/2025 8:00	9.55	16.72	1
LH-NC-02	6/4/2025 8:15	9.63	16.74	1
LH-NC-02	6/4/2025 8:30	9.67	16.78	1
LH-NC-02	6/4/2025 8:45	9.71	16.82	1
LH-NC-02	6/4/2025 9:00	9.75	16.86	1
LH-NC-02	6/4/2025 9:15	9.79	16.92	1
LH-NC-02	6/4/2025 9:30	9.86	16.96	1
LH-NC-02	6/4/2025 9:45	9.89	17.04	1
LH-NC-02	6/4/2025 10:00	9.96	17.08	1
LH-NC-02	6/4/2025 10:15	9.99	17.16	1
LH-NC-02	6/4/2025 10:30	10.07	17.22	1
LH-NC-02	6/4/2025 10:45	10.11	17.32	1
LH-NC-02	6/4/2025 11:00	10.15	17.4	1
LH-NC-02	6/4/2025 11:15	10.21	17.48	1
LH-NC-02	6/4/2025 11:30	10.23	17.58	1
LH-NC-02	6/4/2025 11:45	10.27	17.66	1
LH-NC-02	6/4/2025 12:00	10.33	17.76	1
LH-NC-02	6/4/2025 12:15	10.34	17.84	1
LH-NC-02	6/4/2025 12:30	10.37	17.94	1
LH-NC-02	6/4/2025 12:45	10.36	18.04	1
LH-NC-02	6/4/2025 13:00	10.38	18.1	1
LH-NC-02	6/4/2025 13:15	10.42	18.18	1
LH-NC-02	6/4/2025 13:30	10.42	18.22	1
LH-NC-02	6/4/2025 13:45	10.4	18.24	1
LH-NC-02	6/4/2025 14:00	10.41	18.3	1
LH-NC-02	6/4/2025 14:15	10.37	18.34	1
LH-NC-02	6/4/2025 14:30	10.38	18.36	1
LH-NC-02	6/4/2025 14:45	10.37	18.4	1
LH-NC-02	6/4/2025 15:00	10.38	18.42	1
LH-NC-02	6/4/2025 15:15	10.37	18.44	1
LH-NC-02	6/4/2025 15:30	10.38	18.44	1
LH-NC-02	6/4/2025 15:45	10.38	18.46	1
LH-NC-02	6/4/2025 16:00	10.35	18.44	1
LH-NC-02	6/4/2025 16:15	10.37	18.44	1
LH-NC-02	6/4/2025 16:30	10.35	18.44	1
LH-NC-02	6/4/2025 16:45	10.34	18.42	1
LH-NC-02	6/4/2025 17:00	10.33	18.4	1
LH-NC-02	6/4/2025 17:15	10.29	18.38	1
LH-NC-02	6/4/2025 17:30	10.24	18.36	1
LH-NC-02	6/4/2025 17:45	10.19	18.34	1
LH-NC-02	6/4/2025 18:00	10.14	18.28	1
LH-NC-02	6/4/2025 18:15	10.09	18.26	1
LH-NC-02	6/4/2025 18:30	10.07	18.22	1
LH-NC-02	6/4/2025 18:45	9.96	18.18	1
LH-NC-02	6/4/2025 19:00	9.87	18.12	1
LH-NC-02	6/4/2025 19:15	9.84	18.06	1
LH-NC-02	6/4/2025 19:30	9.78	18	1
LH-NC-02	6/4/2025 19:45	9.72	17.94	1
LH-NC-02	6/4/2025 20:00	9.64	17.9	1
LH-NC-02	6/4/2025 20:15	9.58	17.84	1
LH-NC-02	6/4/2025 20:30	9.53	17.8	1
LH-NC-02	6/4/2025 20:45	9.47	17.76	1
LH-NC-02	6/4/2025 21:00	9.42	17.74	1
LH-NC-02	6/4/2025 21:15	9.38	17.7	1
LH-NC-02	6/4/2025 21:30	9.36	17.68	1
LH-NC-02	6/4/2025 21:45	9.34	17.66	1
LH-NC-02	6/4/2025 22:00	9.32	17.64	1
LH-NC-02	6/4/2025 22:15	9.32	17.62	1
LH-NC-02	6/4/2025 22:30	9.29	17.6	1
LH-NC-02	6/4/2025 22:45	9.3	17.6	1
LH-NC-02	6/4/2025 23:00	9.27	17.58	1
LH-NC-02	6/4/2025 23:15	9.26	17.56	1
LH-NC-02	6/4/2025 23:30	9.24	17.56	1
LH-NC-02	6/4/2025 23:45	9.21	17.54	1
LH-NC-02	6/5/2025 0:00	9.21	17.54	1
LH-NC-02	6/5/2025 0:15	9.21	17.52	1
LH-NC-02	6/5/2025 0:30	9.18	17.52	1
LH-NC-02	6/5/2025 0:45	9.17	17.5	1
LH-NC-02	6/5/2025 1:00	9.17	17.5	1
LH-NC-02	6/5/2025 1:15	9.17	17.48	1
LH-NC-02	6/5/2025 1:30	9.16	17.48	1

Station Name	Date Time	DO mg/L	Temp C	Use Code
LH-NC-02	6/5/2025 1:45	9.16	17.46	1
LH-NC-02	6/5/2025 2:00	9.13	17.46	1
LH-NC-02	6/5/2025 2:15	9.13	17.46	1
LH-NC-02	6/5/2025 2:30	9.13	17.44	1
LH-NC-02	6/5/2025 2:45	9.13	17.44	1
LH-NC-02	6/5/2025 3:00	9.13	17.44	1
LH-NC-02	6/5/2025 3:15	9.13	17.42	1
LH-NC-02	6/5/2025 3:30	9.11	17.42	1
LH-NC-02	6/5/2025 3:45	9.12	17.42	1
LH-NC-02	6/5/2025 4:00	9.1	17.4	1
LH-NC-02	6/5/2025 4:15	9.11	17.4	1
LH-NC-02	6/5/2025 4:30	9.1	17.38	1
LH-NC-02	6/5/2025 4:45	9.09	17.38	1
LH-NC-02	6/5/2025 5:00	9.09	17.36	1
LH-NC-02	6/5/2025 5:15	9.08	17.36	1
LH-NC-02	6/5/2025 5:30	9.09	17.36	1
LH-NC-02	6/5/2025 5:45	9.09	17.34	1
LH-NC-02	6/5/2025 6:00	9.1	17.34	1
LH-NC-02	6/5/2025 6:15	9.12	17.36	1
LH-NC-02	6/5/2025 6:30	9.15	17.38	1
LH-NC-02	6/5/2025 6:45	9.19	17.38	1
LH-NC-02	6/5/2025 7:00	9.23	17.4	1
LH-NC-02	6/5/2025 7:15	9.3	17.42	1
LH-NC-02	6/5/2025 7:30	9.33	17.46	1
LH-NC-02	6/5/2025 7:45	9.4	17.52	1
LH-NC-02	6/5/2025 8:00	9.44	17.56	1
LH-NC-02	6/5/2025 8:15	9.5	17.62	1
LH-NC-02	6/5/2025 8:30	9.56	17.66	1
LH-NC-02	6/5/2025 8:45	9.65	17.74	1
LH-NC-02	6/5/2025 9:00	9.71	17.82	1
LH-NC-02	6/5/2025 9:15	9.77	17.92	1
LH-NC-02	6/5/2025 9:30	9.81	18.02	1
LH-NC-02	6/5/2025 9:45	9.86	18.1	1
LH-NC-02	6/5/2025 10:00	9.92	18.2	1
LH-NC-02	6/5/2025 10:15	10	18.32	1
LH-NC-02	6/5/2025 10:30	9.99	18.42	1
LH-NC-02	6/5/2025 10:45	10.06	18.52	1
LH-NC-02	6/5/2025 11:00	10.1	18.62	1
LH-NC-02	6/5/2025 11:15	10.09	18.72	1
LH-NC-02	6/5/2025 11:30	10.12	18.82	1
LH-NC-02	6/5/2025 11:45	10.16	18.94	1
LH-NC-02	6/5/2025 12:00	10.21	19.02	1
LH-NC-02	6/5/2025 12:15	10.23	19.12	1
LH-NC-02	6/5/2025 12:30	10.24	19.18	1
LH-NC-02	6/5/2025 12:45	10.21	19.26	1
LH-NC-02	6/5/2025 13:00	10.31	19.36	1
LH-NC-02	6/5/2025 13:15	10.3	19.44	1
LH-NC-02	6/5/2025 13:30	10.32	19.5	1
LH-NC-02	6/5/2025 13:45	10.28	19.56	1
LH-NC-02	6/5/2025 14:00	10.27	19.64	1
LH-NC-02	6/5/2025 14:15	10.35	19.64	1
LH-NC-02	6/5/2025 14:30	10.33	19.7	1
LH-NC-02	6/5/2025 14:45	10.28	19.7	1
LH-NC-02	6/5/2025 15:00	10.2	19.66	1
LH-NC-02	6/5/2025 15:15	10.27	19.74	1
LH-NC-02	6/5/2025 15:30	10.28	19.82	1
LH-NC-02	6/5/2025 15:45	10.31	19.84	1
LH-NC-02	6/5/2025 16:00	10.23	19.86	1
LH-NC-02	6/5/2025 16:15	10.25	19.86	1
LH-NC-02	6/5/2025 16:30	10.24	19.88	1
LH-NC-02	6/5/2025 16:45	10.24	19.84	1
LH-NC-02	6/5/2025 17:00	10.2	19.84	1
LH-NC-02	6/5/2025 17:15	10.16	19.82	1
LH-NC-02	6/5/2025 17:30	10.11	19.78	1
LH-NC-02	6/5/2025 17:45	10.05	19.74	1
LH-NC-02	6/5/2025 18:00	9.96	19.7	1
LH-NC-02	6/5/2025 18:15	9.89	19.62	1
LH-NC-02	6/5/2025 18:30	9.77	19.54	1
LH-NC-02	6/5/2025 18:45	9.72	19.44	1
LH-NC-02	6/5/2025 19:00	9.68	19.38	1
LH-NC-02	6/5/2025 19:15	9.57	19.3	1
LH-NC-02	6/5/2025 19:30	9.47	19.22	1
LH-NC-02	6/5/2025 19:45	9.39	19.12	1
LH-NC-02	6/5/2025 20:00	9.32	19.08	1
LH-NC-02	6/5/2025 20:15	9.23	19	1
LH-NC-02	6/5/2025 20:30	9.18	18.96	1
LH-NC-02	6/5/2025 20:45	9.1	18.94	1
LH-NC-02	6/5/2025 21:00	9.07	18.92	1
LH-NC-02	6/5/2025 21:15	9.04	18.9	1
LH-NC-02	6/5/2025 21:30	9.01	18.88	1
LH-NC-02	6/5/2025 21:45	9	18.88	1
LH-NC-02	6/5/2025 22:00	8.95	18.88	1
LH-NC-02	6/5/2025 22:15	8.97	18.88	1
LH-NC-02	6/5/2025 22:30	8.95	18.88	1

Station Name	Date Time	DO mg/L	Temp C	Use Code
LH-NC-02	6/5/2025 22:45	8.93	18.88	1
LH-NC-02	6/5/2025 23:00	8.9	18.88	1
LH-NC-02	6/5/2025 23:15	8.9	18.86	1
LH-NC-02	6/5/2025 23:30	8.87	18.84	1
LH-NC-02	6/5/2025 23:45	8.86	18.82	1
LH-NC-02	6/6/2025 0:00	8.86	18.82	1
LH-NC-02	6/6/2025 0:15	8.85	18.8	1
LH-NC-02	6/6/2025 0:30	8.83	18.78	1
LH-NC-02	6/6/2025 0:45	8.78	18.78	1
LH-NC-02	6/6/2025 1:00	8.83	18.76	1
LH-NC-02	6/6/2025 1:15	8.79	18.76	1
LH-NC-02	6/6/2025 1:30	8.8	18.76	1
LH-NC-02	6/6/2025 1:45	8.77	18.74	1
LH-NC-02	6/6/2025 2:00	8.79	18.74	1
LH-NC-02	6/6/2025 2:15	8.77	18.74	1
LH-NC-02	6/6/2025 2:30	8.75	18.74	1
LH-NC-02	6/6/2025 2:45	8.78	18.74	1
LH-NC-02	6/6/2025 3:00	8.75	18.74	1
LH-NC-02	6/6/2025 3:15	8.77	18.74	1
LH-NC-02	6/6/2025 3:30	8.75	18.74	1
LH-NC-02	6/6/2025 3:45	8.77	18.76	1
LH-NC-02	6/6/2025 4:00	8.76	18.76	1
LH-NC-02	6/6/2025 4:15	8.76	18.76	1
LH-NC-02	6/6/2025 4:30	8.74	18.78	1
LH-NC-02	6/6/2025 4:45	8.76	18.78	1
LH-NC-02	6/6/2025 5:00	8.75	18.8	1
LH-NC-02	6/6/2025 5:15	8.72	18.8	1
LH-NC-02	6/6/2025 5:30	8.75	18.8	1
LH-NC-02	6/6/2025 5:45	8.75	18.8	1
LH-NC-02	6/6/2025 6:00	8.77	18.82	1
LH-NC-02	6/6/2025 6:15	8.78	18.82	1
LH-NC-02	6/6/2025 6:30	8.82	18.84	1
LH-NC-02	6/6/2025 6:45	8.86	18.88	1
LH-NC-02	6/6/2025 7:00	8.91	18.9	1
LH-NC-02	6/6/2025 7:15	8.98	18.94	1
LH-NC-02	6/6/2025 7:30	8.98	18.96	1
LH-NC-02	6/6/2025 7:45	8.9	18.96	1
LH-NC-02	6/6/2025 8:00	8.88	18.96	1
LH-NC-02	6/6/2025 8:15	8.84	18.96	1
LH-NC-02	6/6/2025 8:30	8.8	18.96	1
LH-NC-02	6/6/2025 8:45	8.8	18.96	1
LH-NC-02	6/6/2025 9:00	8.8	18.96	1
LH-NC-02	6/6/2025 9:15	8.79	18.98	1
LH-NC-02	6/6/2025 9:30	8.93	19.02	1
LH-NC-02	6/6/2025 9:45	9.06	19.08	1
LH-NC-02	6/6/2025 10:00	9.13	19.12	1
LH-NC-02	6/6/2025 10:15	9.19	19.18	1
LH-NC-02	6/6/2025 10:30	9.34	19.3	1
LH-NC-02	6/6/2025 10:45	9.43	19.38	1
LH-NC-02	6/6/2025 11:00	9.51	19.46	1
LH-NC-02	6/6/2025 11:15	9.6	19.5	1
LH-NC-02	6/6/2025 11:30	9.65	19.56	1
LH-NC-02	6/6/2025 11:45	9.57	19.56	1
LH-NC-02	6/6/2025 12:00	9.48	19.56	1
LH-NC-02	6/6/2025 12:15	9.45	19.56	1
LH-NC-02	6/6/2025 12:30	9.41	19.58	1
LH-NC-02	6/6/2025 12:45	9.37	19.6	1
LH-NC-02	6/6/2025 13:00	9.46	19.68	1
LH-NC-02	6/6/2025 13:15	9.56	19.8	1
LH-NC-02	6/6/2025 13:30	9.63	19.9	1
LH-NC-02	6/6/2025 13:45	9.68	19.94	1
LH-NC-02	6/6/2025 14:00	9.73	19.98	1
LH-NC-02	6/6/2025 14:15	9.77	20	1
LH-NC-02	6/6/2025 14:30	9.79	20.02	1
LH-NC-02	6/6/2025 14:45	9.81	20.02	1
LH-NC-02	6/6/2025 15:00	9.76	20	1
LH-NC-02	6/6/2025 15:15	9.72	19.98	1
LH-NC-02	6/6/2025 15:30	9.77	20.02	1
LH-NC-02	6/6/2025 15:45	9.77	20.04	1
LH-NC-02	6/6/2025 16:00	9.77	20.12	1
LH-NC-02	6/6/2025 16:15	9.69	20.12	1
LH-NC-02	6/6/2025 16:30	9.58	20.04	1
LH-NC-02	6/6/2025 16:45	9.49	19.98	1
LH-NC-02	6/6/2025 17:00	9.38	19.92	1
LH-NC-02	6/6/2025 17:15	9.24	19.86	1
LH-NC-02	6/6/2025 17:30	9.13	19.76	1
LH-NC-02	6/6/2025 17:45	9.01	19.68	1
LH-NC-02	6/6/2025 18:00	8.93	19.6	1
LH-NC-02	6/6/2025 18:15	8.87	19.54	1
LH-NC-02	6/6/2025 18:30	8.84	19.5	1
LH-NC-02	6/6/2025 18:45	8.81	19.48	1
LH-NC-02	6/6/2025 19:00	8.78	19.46	1
LH-NC-02	6/6/2025 19:15	8.76	19.42	1
LH-NC-02	6/6/2025 19:30	8.74	19.4	1

Station Name	Date Time	DO mg/L	Temp C	Use Code
LH-NC-02	6/6/2025 19:45	8.72	19.38	1
LH-NC-02	6/6/2025 20:00	8.71	19.36	1
LH-NC-02	6/6/2025 20:15	8.66	19.32	1
LH-NC-02	6/6/2025 20:30	8.65	19.28	1
LH-NC-02	6/6/2025 20:45	8.61	19.26	1
LH-NC-02	6/6/2025 21:00	8.59	19.22	1
LH-NC-02	6/6/2025 21:15	8.56	19.2	1
LH-NC-02	6/6/2025 21:30	8.55	19.18	1
LH-NC-02	6/6/2025 21:45	8.55	19.16	1
LH-NC-02	6/6/2025 22:00	8.53	19.16	1
LH-NC-02	6/6/2025 22:15	8.52	19.14	1
LH-NC-02	6/6/2025 22:30	8.51	19.14	1
LH-NC-02	6/6/2025 22:45	8.53	19.14	1
LH-NC-02	6/6/2025 23:00	8.51	19.16	1
LH-NC-02	6/6/2025 23:15	8.48	19.16	1
LH-NC-02	6/6/2025 23:30	8.47	19.16	1
LH-NC-02	6/6/2025 23:45	8.49	19.16	1
LH-NC-02	6/7/2025 0:00	8.47	19.14	1
LH-NC-02	6/7/2025 0:15	8.46	19.14	1
LH-NC-02	6/7/2025 0:30	8.45	19.14	1
LH-NC-02	6/7/2025 0:45	8.45	19.12	1
LH-NC-02	6/7/2025 1:00	8.44	19.12	1
LH-NC-02	6/7/2025 1:15	8.41	19.12	1
LH-NC-02	6/7/2025 1:30	8.4	19.12	1
LH-NC-02	6/7/2025 1:45	8.4	19.12	1
LH-NC-02	6/7/2025 2:00	8.39	19.12	1
LH-NC-02	6/7/2025 2:15	8.38	19.12	1
LH-NC-02	6/7/2025 2:30	8.39	19.12	1
LH-NC-02	6/7/2025 2:45	8.38	19.12	1
LH-NC-02	6/7/2025 3:00	8.35	19.1	1
LH-NC-02	6/7/2025 3:15	8.33	19.1	1
LH-NC-02	6/7/2025 3:30	8.34	19.1	1
LH-NC-02	6/7/2025 3:45	8.33	19.1	1
LH-NC-02	6/7/2025 4:00	8.33	19.12	1
LH-NC-02	6/7/2025 4:15	8.3	19.12	1
LH-NC-02	6/7/2025 4:30	8.28	19.12	1
LH-NC-02	6/7/2025 4:45	8.27	19.12	1
LH-NC-02	6/7/2025 5:00	8.27	19.12	1
LH-NC-02	6/7/2025 5:15	8.26	19.12	1
LH-NC-02	6/7/2025 5:30	8.27	19.14	1
LH-NC-02	6/7/2025 5:45	8.25	19.14	1
LH-NC-02	6/7/2025 6:00	8.26	19.14	1
LH-NC-02	6/7/2025 6:15	8.26	19.16	1
LH-NC-02	6/7/2025 6:30	8.27	19.16	1
LH-NC-02	6/7/2025 6:45	8.3	19.18	1
LH-NC-02	6/7/2025 7:00	8.3	19.2	1
LH-NC-02	6/7/2025 7:15	8.32	19.22	1
LH-NC-02	6/7/2025 7:30	8.35	19.24	1
LH-NC-02	6/7/2025 7:45	8.39	19.26	1
LH-NC-02	6/7/2025 8:00	8.44	19.3	1
LH-NC-02	6/7/2025 8:15	8.47	19.34	1
LH-NC-02	6/7/2025 8:30	8.53	19.38	1
LH-NC-02	6/7/2025 8:45	8.64	19.44	1
LH-NC-02	6/7/2025 9:00	8.73	19.5	1
LH-NC-02	6/7/2025 9:15	8.81	19.56	1
LH-NC-02	6/7/2025 9:30	8.87	19.64	1
LH-NC-02	6/7/2025 9:45	8.97	19.7	1
LH-NC-02	6/7/2025 10:00	9.02	19.74	1
LH-NC-02	6/7/2025 10:15	9.01	19.78	1
LH-NC-02	6/7/2025 10:30	9.02	19.8	1
LH-NC-02	6/7/2025 10:45	9.02	19.84	1
LH-NC-02	6/7/2025 11:00	8.99	19.86	1
LH-NC-02	6/7/2025 11:15	8.95	19.86	1
LH-NC-02	6/7/2025 11:30	8.87	19.88	1
LH-NC-02	6/7/2025 11:45	8.84	19.88	1
LH-NC-02	6/7/2025 12:00	8.8	19.9	1
LH-NC-02	6/7/2025 12:15	8.81	19.92	1
LH-NC-02	6/7/2025 12:30	8.82	19.94	1
LH-NC-02	6/7/2025 12:45	8.84	19.96	1
LH-NC-02	6/7/2025 13:00	8.86	19.96	1
LH-NC-02	6/7/2025 13:15	8.85	19.96	1
LH-NC-02	6/7/2025 13:30	8.83	19.96	1
LH-NC-02	6/7/2025 13:45	8.87	19.96	1
LH-NC-02	6/7/2025 14:00	8.87	19.96	1
LH-NC-02	6/7/2025 14:15	8.87	19.96	1
LH-NC-02	6/7/2025 14:30	8.87	19.98	1
LH-NC-02	6/7/2025 14:45	8.83	19.96	1
LH-NC-02	6/7/2025 15:00	8.8	19.96	1
LH-NC-02	6/7/2025 15:15	8.82	19.98	1
LH-NC-02	6/7/2025 15:30	8.82	19.98	1
LH-NC-02	6/7/2025 15:45	8.81	19.98	1
LH-NC-02	6/7/2025 16:00	8.74	19.98	1
LH-NC-02	6/7/2025 16:15	8.67	19.96	1
LH-NC-02	6/7/2025 16:30	8.65	19.92	1

Station Name	Date Time	DO mg/L	Temp C	Use Code
LH-NC-02	6/7/2025 16:45	8.61	19.88	1
LH-NC-02	6/7/2025 17:00	8.57	19.86	1
LH-NC-02	6/7/2025 17:15	8.55	19.82	1
LH-NC-02	6/7/2025 17:30	8.5	19.78	1
LH-NC-02	6/7/2025 17:45	8.48	19.74	1
LH-NC-02	6/7/2025 18:00	8.47	19.72	1
LH-NC-02	6/7/2025 18:15	8.47	19.68	1
LH-NC-02	6/7/2025 18:30	8.46	19.66	1
LH-NC-02	6/7/2025 18:45	8.46	19.64	1
LH-NC-02	6/7/2025 19:00	8.46	19.64	1
LH-NC-02	6/7/2025 19:15	8.5	19.62	1
LH-NC-02	6/7/2025 19:30	8.48	19.62	1
LH-NC-02	6/7/2025 19:45	8.46	19.6	1
LH-NC-02	6/7/2025 20:00	8.42	19.58	1
LH-NC-02	6/7/2025 20:15	8.37	19.56	1
LH-NC-02	6/7/2025 20:30	8.33	19.54	1
LH-NC-02	6/7/2025 20:45	8.27	19.52	1
LH-NC-02	6/7/2025 21:00	8.2	19.52	1
LH-NC-02	6/7/2025 21:15	8.16	19.5	1
LH-NC-02	6/7/2025 21:30	8.16	19.5	1
LH-NC-02	6/7/2025 21:45	8.16	19.5	1
LH-NC-02	6/7/2025 22:00	8.15	19.48	1
LH-NC-02	6/7/2025 22:15	8.16	19.46	1
LH-NC-02	6/7/2025 22:30	8.16	19.46	1
LH-NC-02	6/7/2025 22:45	8.16	19.44	1
LH-NC-02	6/7/2025 23:00	8.15	19.42	1
LH-NC-02	6/7/2025 23:15	8.15	19.4	1
LH-NC-02	6/7/2025 23:30	8.13	19.38	1
LH-NC-02	6/7/2025 23:45	8.15	19.38	1
LH-NC-02	6/8/2025 0:00	8.15	19.36	1
LH-NC-02	6/8/2025 0:15	8.14	19.36	1
LH-NC-02	6/8/2025 0:30	8.14	19.36	1
LH-NC-02	6/8/2025 0:45	8.13	19.36	1
LH-NC-02	6/8/2025 1:00	8.13	19.36	1
LH-NC-02	6/8/2025 1:15	8.13	19.38	1
LH-NC-02	6/8/2025 1:30	8.12	19.38	1
LH-NC-02	6/8/2025 1:45	8.11	19.38	1
LH-NC-02	6/8/2025 2:00	8.11	19.4	1
LH-NC-02	6/8/2025 2:15	8.12	19.4	1
LH-NC-02	6/8/2025 2:30	8.12	19.4	1
LH-NC-02	6/8/2025 2:45	8.08	19.4	1
LH-NC-02	6/8/2025 3:00	8.09	19.42	1
LH-NC-02	6/8/2025 3:15	8.08	19.4	1
LH-NC-02	6/8/2025 3:30	8.06	19.42	1
LH-NC-02	6/8/2025 3:45	8.06	19.42	1
LH-NC-02	6/8/2025 4:00	8.03	19.42	1
LH-NC-02	6/8/2025 4:15	8.05	19.42	1
LH-NC-02	6/8/2025 4:30	8.04	19.4	1
LH-NC-02	6/8/2025 4:45	8.03	19.4	1
LH-NC-02	6/8/2025 5:00	8.04	19.4	1
LH-NC-02	6/8/2025 5:15	8.02	19.4	1
LH-NC-02	6/8/2025 5:30	8.01	19.4	1
LH-NC-02	6/8/2025 5:45	8	19.38	1
LH-NC-02	6/8/2025 6:00	8.03	19.38	1
LH-NC-02	6/8/2025 6:15	8.05	19.38	1
LH-NC-02	6/8/2025 6:30	8.07	19.38	1
LH-NC-02	6/8/2025 6:45	8.09	19.4	1
LH-NC-02	6/8/2025 7:00	8.12	19.4	1
LH-NC-02	6/8/2025 7:15	8.16	19.42	1
LH-NC-02	6/8/2025 7:30	8.21	19.44	1
LH-NC-02	6/8/2025 7:45	8.27	19.46	1
LH-NC-02	6/8/2025 8:00	8.3	19.48	1
LH-NC-02	6/8/2025 8:15	8.36	19.52	1
LH-NC-02	6/8/2025 8:30	8.41	19.56	1
LH-NC-02	6/8/2025 8:45	8.46	19.58	1
LH-NC-02	6/8/2025 9:00	8.51	19.64	1
LH-NC-02	6/8/2025 9:15	8.55	19.68	1
LH-NC-02	6/8/2025 9:30	8.6	19.74	1
LH-NC-02	6/8/2025 9:45	8.67	19.78	1
LH-NC-02	6/8/2025 10:00	8.73	19.84	1
LH-NC-02	6/8/2025 10:15	8.77	19.9	1
LH-NC-02	6/8/2025 10:30	8.82	19.96	1
LH-NC-02	6/8/2025 10:45	8.88	20.02	1
LH-NC-02	6/8/2025 11:00	8.93	20.08	1
LH-NC-02	6/8/2025 11:15	8.97	20.12	1
LH-NC-02	6/8/2025 11:30	9.01	20.18	1
LH-NC-02	6/8/2025 11:45	9.05	20.24	1
LH-NC-02	6/8/2025 12:00	9.08	20.3	1
LH-NC-02	6/8/2025 12:15	9.13	20.36	1
LH-NC-02	6/8/2025 12:30	9.16	20.42	1
LH-NC-02	6/8/2025 12:45	9.2	20.48	1
LH-NC-02	6/8/2025 13:00	9.26	20.52	1
LH-NC-02	6/8/2025 13:15	9.27	20.58	1
LH-NC-02	6/8/2025 13:30	9.28	20.62	1

Station Name	Date Time	DO mg/L	Temp C	Use Code
LH-NC-02	6/8/2025 13:45	9.32	20.68	1
LH-NC-02	6/8/2025 14:00	9.31	20.7	1
LH-NC-02	6/8/2025 14:15	9.34	20.74	1
LH-NC-02	6/8/2025 14:30	9.33	20.76	1
LH-NC-02	6/8/2025 14:45	9.4	20.8	1
LH-NC-02	6/8/2025 15:00	9.42	20.84	1
LH-NC-02	6/8/2025 15:15	9.36	20.86	1
LH-NC-02	6/8/2025 15:30	9.34	20.84	1
LH-NC-02	6/8/2025 15:45	9.39	20.84	1
LH-NC-02	6/8/2025 16:00	9.35	20.84	1
LH-NC-02	6/8/2025 16:15	9.32	20.84	1
LH-NC-02	6/8/2025 16:30	9.29	20.78	1
LH-NC-02	6/8/2025 16:45	9.2	20.72	1
LH-NC-02	6/8/2025 17:00	9.15	20.66	1
LH-NC-02	6/8/2025 17:15	9.1	20.62	1
LH-NC-02	6/8/2025 17:30	9.06	20.56	1
LH-NC-02	6/8/2025 17:45	9	20.52	1
LH-NC-02	6/8/2025 18:00	8.95	20.46	1
LH-NC-02	6/8/2025 18:15	8.89	20.42	1
LH-NC-02	6/8/2025 18:30	8.89	20.36	1
LH-NC-02	6/8/2025 18:45	8.85	20.3	1
LH-NC-02	6/8/2025 19:00	8.8	20.24	1
LH-NC-02	6/8/2025 19:15	8.75	20.18	1
LH-NC-02	6/8/2025 19:30	8.72	20.14	1
LH-NC-02	6/8/2025 19:45	8.67	20.1	1
LH-NC-02	6/8/2025 20:00	8.62	20.04	1
LH-NC-02	6/8/2025 20:15	8.57	20.02	1
LH-NC-02	6/8/2025 20:30	8.51	19.98	1
LH-NC-02	6/8/2025 20:45	8.49	19.94	1
LH-NC-02	6/8/2025 21:00	8.45	19.92	1
LH-NC-02	6/8/2025 21:15	8.44	19.88	1
LH-NC-02	6/8/2025 21:30	8.42	19.86	1
LH-NC-02	6/8/2025 21:45	8.39	19.82	1
LH-NC-02	6/8/2025 22:00	8.38	19.8	1
LH-NC-02	6/8/2025 22:15	8.35	19.78	1
LH-NC-02	6/8/2025 22:30	8.37	19.76	1
LH-NC-02	6/8/2025 22:45	8.35	19.74	1
LH-NC-02	6/8/2025 23:00	8.35	19.72	1
LH-NC-02	6/8/2025 23:15	8.31	19.7	1
LH-NC-02	6/8/2025 23:30	8.31	19.68	1
LH-NC-02	6/8/2025 23:45	8.32	19.66	1
LH-NC-02	6/9/2025 0:00	8.3	19.64	1
LH-NC-02	6/9/2025 0:15	8.28	19.62	1
LH-NC-02	6/9/2025 0:30	8.28	19.6	1
LH-NC-02	6/9/2025 0:45	8.28	19.58	1
LH-NC-02	6/9/2025 1:00	8.27	19.56	1
LH-NC-02	6/9/2025 1:15	8.27	19.54	1
LH-NC-02	6/9/2025 1:30	8.26	19.52	1
LH-NC-02	6/9/2025 1:45	8.28	19.5	1
LH-NC-02	6/9/2025 2:00	8.31	19.48	1
LH-NC-02	6/9/2025 2:15	8.31	19.46	1
LH-NC-02	6/9/2025 2:30	8.3	19.44	1
LH-NC-02	6/9/2025 2:45	8.29	19.42	1
LH-NC-02	6/9/2025 3:00	8.31	19.4	1
LH-NC-02	6/9/2025 3:15	8.31	19.38	1
LH-NC-02	6/9/2025 3:30	8.33	19.36	1
LH-NC-02	6/9/2025 3:45	8.28	19.34	1
LH-NC-02	6/9/2025 4:00	8.33	19.3	1
LH-NC-02	6/9/2025 4:15	8.36	19.28	1
LH-NC-02	6/9/2025 4:30	8.35	19.26	1
LH-NC-02	6/9/2025 4:45	8.36	19.24	1
LH-NC-02	6/9/2025 5:00	8.39	19.22	1
LH-NC-02	6/9/2025 5:15	8.39	19.2	1
LH-NC-02	6/9/2025 5:30	8.39	19.18	1
LH-NC-02	6/9/2025 5:45	8.41	19.16	1
LH-NC-02	6/9/2025 6:00	8.41	19.14	1
LH-NC-02	6/9/2025 6:15	8.41	19.12	1
LH-NC-02	6/9/2025 6:30	8.44	19.1	1
LH-NC-02	6/9/2025 6:45	8.46	19.1	1
LH-NC-02	6/9/2025 7:00	8.51	19.1	1
LH-NC-02	6/9/2025 7:15	8.53	19.08	1
LH-NC-02	6/9/2025 7:30	8.57	19.08	1
LH-NC-02	6/9/2025 7:45	8.61	19.1	1
LH-NC-02	6/9/2025 8:00	8.66	19.1	1
LH-NC-02	6/9/2025 8:15	8.69	19.1	1
LH-NC-02	6/9/2025 8:30	8.73	19.1	1
LH-NC-02	6/9/2025 8:45	8.74	19.1	1
LH-NC-02	6/9/2025 9:00	8.79	19.12	1
LH-NC-02	6/9/2025 9:15	8.83	19.12	1
LH-NC-02	6/9/2025 9:30	8.87	19.16	1
LH-NC-02	6/9/2025 9:45	8.93	19.18	1
LH-NC-02	6/9/2025 10:00	8.96	19.22	1
LH-NC-02	6/9/2025 10:15	8.99	19.24	1
LH-NC-02	6/9/2025 10:30	9	19.22	1

Station Name	Date Time	DO mg/L	Temp C	Use Code
LH-NC-02	6/9/2025 10:45	9	19.22	1
LH-NC-02	6/9/2025 11:00	9.01	19.22	1
LH-NC-02	6/9/2025 11:15	9.03	19.24	1
LH-NC-02	6/9/2025 11:30	9.09	19.26	1
LH-NC-02	6/9/2025 11:45	9.07	19.26	1
LH-NC-02	6/9/2025 12:00	9.08	19.26	1
LH-NC-02	6/9/2025 12:15	9.07	19.26	1
LH-NC-02	6/9/2025 12:30	9.09	19.26	1
LH-NC-02	6/9/2025 12:45	9.06	19.26	1
LH-NC-02	6/9/2025 13:00	9.08	19.26	1
LH-NC-02	6/9/2025 13:15	9.08	19.24	1
LH-NC-02	6/9/2025 13:30	9.08	19.24	1
LH-NC-02	6/9/2025 13:45	9.04	19.2	1
LH-NC-02	6/9/2025 14:00	9.01	19.18	1
LH-NC-02	6/9/2025 14:15	9.01	19.16	1
LH-NC-02	6/9/2025 14:30	9.02	19.14	1
LH-NC-02	6/9/2025 14:45	9.04	19.12	1
LH-NC-02	6/9/2025 15:00	9.03	19.12	1
LH-NC-02	6/9/2025 15:15	9.01	19.1	1
LH-NC-02	6/9/2025 15:30	9.01	19.08	1
LH-NC-02	6/9/2025 15:45	9.02	19.06	1
LH-NC-02	6/9/2025 16:00	9.05	19.04	1
LH-NC-02	6/9/2025 16:15	9.05	19.04	1
LH-NC-02	6/9/2025 16:30	9.03	19	1
LH-NC-02	6/9/2025 16:45	9.05	19	1
LH-NC-02	6/9/2025 17:00	9.03	18.98	1
LH-NC-02	6/9/2025 17:15	9	18.96	1
LH-NC-02	6/9/2025 17:30	8.97	18.94	1
LH-NC-02	6/9/2025 17:45	8.93	18.9	1
LH-NC-02	6/9/2025 18:00	8.9	18.88	1
LH-NC-02	6/9/2025 18:15	8.86	18.86	1
LH-NC-02	6/9/2025 18:30	8.84	18.82	1
LH-NC-02	6/9/2025 18:45	8.81	18.8	1
LH-NC-02	6/9/2025 19:00	8.81	18.78	1
LH-NC-02	6/9/2025 19:15	8.78	18.76	1
LH-NC-02	6/9/2025 19:30	8.77	18.74	1
LH-NC-02	6/9/2025 19:45	8.76	18.72	1
LH-NC-02	6/9/2025 20:00	8.74	18.7	1
LH-NC-02	6/9/2025 20:15	8.73	18.68	1
LH-NC-02	6/9/2025 20:30	8.73	18.64	1
LH-NC-02	6/9/2025 20:45	8.73	18.62	1
LH-NC-02	6/9/2025 21:00	8.72	18.6	1
LH-NC-02	6/9/2025 21:15	8.73	18.6	1
LH-NC-02	6/9/2025 21:30	8.69	18.58	1
LH-NC-02	6/9/2025 21:45	8.69	18.56	1
LH-NC-02	6/9/2025 22:00	8.7	18.56	1
LH-NC-02	6/9/2025 22:15	8.72	18.54	1
LH-NC-02	6/9/2025 22:30	8.71	18.54	1
LH-NC-02	6/9/2025 22:45	8.71	18.52	1
LH-NC-02	6/9/2025 23:00	8.7	18.5	1
LH-NC-02	6/9/2025 23:15	8.7	18.5	1
LH-NC-02	6/9/2025 23:30	8.69	18.48	1
LH-NC-02	6/9/2025 23:45	8.7	18.46	1
LH-NC-02	6/10/2025 0:00	8.71	18.46	1
LH-NC-02	6/10/2025 0:15	8.71	18.46	1
LH-NC-02	6/10/2025 0:30	8.69	18.44	1
LH-NC-02	6/10/2025 0:45	8.7	18.44	1
LH-NC-02	6/10/2025 1:00	8.7	18.42	1
LH-NC-02	6/10/2025 1:15	8.7	18.42	1
LH-NC-02	6/10/2025 1:30	8.68	18.4	1
LH-NC-02	6/10/2025 1:45	8.7	18.4	1
LH-NC-02	6/10/2025 2:00	8.7	18.38	1
LH-NC-02	6/10/2025 2:15	8.71	18.38	1
LH-NC-02	6/10/2025 2:30	8.7	18.38	1
LH-NC-02	6/10/2025 2:45	8.71	18.36	1
LH-NC-02	6/10/2025 3:00	8.69	18.36	1
LH-NC-02	6/10/2025 3:15	8.69	18.36	1
LH-NC-02	6/10/2025 3:30	8.7	18.34	1
LH-NC-02	6/10/2025 3:45	8.71	18.34	1
LH-NC-02	6/10/2025 4:00	8.7	18.34	1
LH-NC-02	6/10/2025 4:15	8.71	18.32	1
LH-NC-02	6/10/2025 4:30	8.71	18.32	1
LH-NC-02	6/10/2025 4:45	8.71	18.3	1
LH-NC-02	6/10/2025 5:00	8.7	18.3	1
LH-NC-02	6/10/2025 5:15	8.71	18.28	1
LH-NC-02	6/10/2025 5:30	8.71	18.28	1
LH-NC-02	6/10/2025 5:45	8.72	18.26	1
LH-NC-02	6/10/2025 6:00	8.73	18.26	1
LH-NC-02	6/10/2025 6:15	8.72	18.26	1
LH-NC-02	6/10/2025 6:30	8.73	18.26	1
LH-NC-02	6/10/2025 6:45	8.74	18.24	1
LH-NC-02	6/10/2025 7:00	8.75	18.24	1
LH-NC-02	6/10/2025 7:15	8.77	18.24	1
LH-NC-02	6/10/2025 7:30	8.77	18.24	1

Station Name	Date Time	DO mg/L	Temp C	Use Code
LH-NC-02	6/10/2025 7:45	8.78	18.24	1
LH-NC-02	6/10/2025 8:00	8.8	18.24	1
LH-NC-02	6/10/2025 8:15	8.85	18.26	1
LH-NC-02	6/10/2025 8:30	8.85	18.26	1
LH-NC-02	6/10/2025 8:45	8.88	18.28	1
LH-NC-02	6/10/2025 9:00	8.9	18.28	1
LH-NC-02	6/10/2025 9:15	8.93	18.3	1
LH-NC-02	6/10/2025 9:30	8.97	18.32	1
LH-NC-02	6/10/2025 9:45	8.98	18.34	1
LH-NC-02	6/10/2025 10:00	9.03	18.36	1
LH-NC-02	6/10/2025 10:15	9.05	18.38	1
LH-NC-02	6/10/2025 10:30	9.06	18.42	1
LH-NC-02	6/10/2025 10:45	9.09	18.44	1
LH-NC-02	6/10/2025 11:00	9.12	18.46	1
LH-NC-02	6/10/2025 11:15	9.12	18.48	1
LH-NC-02	6/10/2025 11:30	9.11	18.48	1
LH-NC-02	6/10/2025 11:45	9.09	18.48	1
LH-NC-02	6/10/2025 12:00	9.08	18.5	1
LH-NC-02	6/10/2025 12:15	9.07	18.5	1
LH-NC-02	6/10/2025 12:30	9.07	18.5	1
LH-NC-02	6/10/2025 12:45	9.08	18.54	1
LH-NC-02	6/10/2025 13:00	9.12	18.56	1
LH-NC-02	6/10/2025 13:15	9.12	18.58	1
LH-NC-02	6/10/2025 13:30	9.1	18.58	1
LH-NC-02	6/10/2025 13:45	9.08	18.56	1
LH-NC-02	6/10/2025 14:00	9.05	18.56	1
LH-NC-02	6/10/2025 14:15	9.05	18.56	1
LH-NC-02	6/10/2025 14:30	9.06	18.56	1
LH-NC-02	6/10/2025 14:45	9.03	18.54	1
LH-NC-02	6/10/2025 15:00	9.02	18.54	1
LH-NC-02	6/10/2025 15:15	9	18.54	1
LH-NC-02	6/10/2025 15:30	9.55	17.94	2
LH-NC-02	6/10/2025 15:45	9.57	17.68	2
LH-NC-02	6/10/2025 16:00	8.97	18.46	1
LH-NC-02	6/10/2025 16:15	8.97	18.52	1
LH-NC-02	6/10/2025 16:30	8.97	18.52	1
LH-NC-02	6/10/2025 16:45	9.02	18.54	1
LH-NC-02	6/10/2025 17:00	9.03	18.54	1
LH-NC-02	6/10/2025 17:15	9.04	18.54	1
LH-NC-02	6/10/2025 17:30	9.03	18.52	1
LH-NC-02	6/10/2025 17:45	9	18.52	1
LH-NC-02	6/10/2025 18:00	9	18.52	1
LH-NC-02	6/10/2025 18:15	9	18.5	1
LH-NC-02	6/10/2025 18:30	8.97	18.5	1
LH-NC-02	6/10/2025 18:45	8.94	18.48	1
LH-NC-02	6/10/2025 19:00	8.92	18.48	1
LH-NC-02	6/10/2025 19:15	8.9	18.46	1
LH-NC-02	6/10/2025 19:30	8.87	18.46	1
LH-NC-02	6/10/2025 19:45	8.85	18.46	1
LH-NC-02	6/10/2025 20:00	8.84	18.46	1
LH-NC-02	6/10/2025 20:15	8.81	18.44	1
LH-NC-02	6/10/2025 20:30	8.77	18.44	1
LH-NC-02	6/10/2025 20:45	8.78	18.44	1
LH-NC-02	6/10/2025 21:00	8.78	18.42	1
LH-NC-02	6/10/2025 21:15	8.74	18.42	1
LH-NC-02	6/10/2025 21:30	8.74	18.4	1
LH-NC-02	6/10/2025 21:45	8.76	18.38	1
LH-NC-02	6/10/2025 22:00	8.74	18.38	1
LH-NC-02	6/10/2025 22:15	8.74	18.36	1
LH-NC-02	6/10/2025 22:30	8.75	18.36	1
LH-NC-02	6/10/2025 22:45	8.77	18.34	1
LH-NC-02	6/10/2025 23:00	8.74	18.34	1
LH-NC-02	6/10/2025 23:15	8.72	18.34	1
LH-NC-02	6/10/2025 23:30	8.75	18.32	1
LH-NC-02	6/10/2025 23:45	8.72	18.32	1
LH-NC-02	6/11/2025 0:00	8.72	18.32	1
LH-NC-02	6/11/2025 0:15	8.69	18.3	1
LH-NC-02	6/11/2025 0:30	8.75	18.3	1
LH-NC-02	6/11/2025 0:45	8.72	18.3	1
LH-NC-02	6/11/2025 1:00	8.71	18.28	1
LH-NC-02	6/11/2025 1:15	8.74	18.28	1
LH-NC-02	6/11/2025 1:30	8.72	18.26	1
LH-NC-02	6/11/2025 1:45	8.72	18.24	1
LH-NC-02	6/11/2025 2:00	8.7	18.24	1
LH-NC-02	6/11/2025 2:15	8.72	18.22	1
LH-NC-02	6/11/2025 2:30	8.71	18.2	1
LH-NC-02	6/11/2025 2:45	8.68	18.18	1
LH-NC-02	6/11/2025 3:00	8.7	18.16	1
LH-NC-02	6/11/2025 3:15	8.71	18.14	1
LH-NC-02	6/11/2025 3:30	8.72	18.12	1
LH-NC-02	6/11/2025 3:45	8.71	18.1	1
LH-NC-02	6/11/2025 4:00	8.72	18.08	1
LH-NC-02	6/11/2025 4:15	8.69	18.08	1
LH-NC-02	6/11/2025 4:30	8.7	18.06	1

Station Name	Date Time	DO mg/L	Temp C	Use Code
LH-NC-02	6/11/2025 4:45	8.72	18.04	1
LH-NC-02	6/11/2025 5:00	8.74	18.02	1
LH-NC-02	6/11/2025 5:15	8.7	18	1
LH-NC-02	6/11/2025 5:30	8.72	17.98	1
LH-NC-02	6/11/2025 5:45	8.76	17.98	1
LH-NC-02	6/11/2025 6:00	8.74	17.98	1
LH-NC-02	6/11/2025 6:15	8.74	17.98	1
LH-NC-02	6/11/2025 6:30	8.8	18	1
LH-NC-02	6/11/2025 6:45	8.83	18.02	1
LH-NC-02	6/11/2025 7:00	8.86	18.04	1
LH-NC-02	6/11/2025 7:15	8.9	18.06	1
LH-NC-02	6/11/2025 7:30	8.94	18.08	1
LH-NC-02	6/11/2025 7:45	9	18.12	1
LH-NC-02	6/11/2025 8:00	9.05	18.16	1
LH-NC-02	6/11/2025 8:15	9.1	18.22	1
LH-NC-02	6/11/2025 8:30	9.15	18.26	1
LH-NC-02	6/11/2025 8:45	9.2	18.32	1
LH-NC-02	6/11/2025 9:00	9.24	18.42	1
LH-NC-02	6/11/2025 9:15	9.24	18.48	1
LH-NC-02	6/11/2025 9:30	9.3	18.56	1
LH-NC-02	6/11/2025 9:45	9.35	18.64	1
LH-NC-02	6/11/2025 10:00	9.39	18.7	1
LH-NC-02	6/11/2025 10:15	9.42	18.8	1
LH-NC-02	6/11/2025 10:30	9.48	18.88	1
LH-NC-02	6/11/2025 10:45	9.51	19	1
LH-NC-02	6/11/2025 11:00	9.5	19.06	1
LH-NC-02	6/11/2025 11:15	9.55	19.16	1
LH-NC-02	6/11/2025 11:30	9.57	19.24	1
LH-NC-02	6/11/2025 11:45	9.57	19.32	1
LH-NC-02	6/11/2025 12:00	9.62	19.38	1
LH-NC-02	6/11/2025 12:15	9.6	19.5	1
LH-NC-02	6/11/2025 12:30	9.63	19.56	1
LH-NC-02	6/11/2025 12:45	9.65	19.62	1
LH-NC-02	6/11/2025 13:00	9.66	19.7	1
LH-NC-02	6/11/2025 13:15	9.68	19.78	1
LH-NC-02	6/11/2025 13:30	9.64	19.76	1
LH-NC-02	6/11/2025 13:45	9.57	19.74	1
LH-NC-02	6/11/2025 14:00	9.58	19.74	1
LH-NC-02	6/11/2025 14:15	9.59	19.76	1
LH-NC-02	6/11/2025 14:30	9.56	19.84	1
LH-NC-02	6/11/2025 14:45	9.58	19.9	1
LH-NC-02	6/11/2025 15:00	9.58	19.94	1
LH-NC-02	6/11/2025 15:15	9.63	20	1
LH-NC-02	6/11/2025 15:30	9.62	20	1
LH-NC-02	6/11/2025 15:45	9.67	20	1
LH-NC-02	6/11/2025 16:00	9.69	20.02	1
LH-NC-02	6/11/2025 16:15	9.65	19.96	1
LH-NC-02	6/11/2025 16:30	9.62	19.94	1
LH-NC-02	6/11/2025 16:45	9.65	19.94	1
LH-NC-02	6/11/2025 17:00	9.6	19.92	1
LH-NC-02	6/11/2025 17:15	9.52	19.84	1
LH-NC-02	6/11/2025 17:30	9.48	19.78	1
LH-NC-02	6/11/2025 17:45	9.47	19.8	1
LH-NC-02	6/11/2025 18:00	9.47	19.78	1
LH-NC-02	6/11/2025 18:15	9.42	19.74	1
LH-NC-02	6/11/2025 18:30	9.39	19.68	1
LH-NC-02	6/11/2025 18:45	9.32	19.64	1
LH-NC-02	6/11/2025 19:00	9.26	19.58	1
LH-NC-02	6/11/2025 19:15	9.23	19.5	1
LH-NC-02	6/11/2025 19:30	9.18	19.44	1
LH-NC-02	6/11/2025 19:45	9.12	19.36	1
LH-NC-02	6/11/2025 20:00	9.04	19.28	1
LH-NC-02	6/11/2025 20:15	9.01	19.24	1
LH-NC-02	6/11/2025 20:30	8.96	19.18	1
LH-NC-02	6/11/2025 20:45	8.9	19.12	1
LH-NC-02	6/11/2025 21:00	8.87	19.08	1
LH-NC-02	6/11/2025 21:15	8.84	19.06	1
LH-NC-02	6/11/2025 21:30	8.85	19.02	1
LH-NC-02	6/11/2025 21:45	8.8	19	1
LH-NC-02	6/11/2025 22:00	8.79	18.98	1
LH-NC-02	6/11/2025 22:15	8.74	18.96	1
LH-NC-02	6/11/2025 22:30	8.77	18.94	1
LH-NC-02	6/11/2025 22:45	8.76	18.92	1
LH-NC-02	6/11/2025 23:00	8.76	18.92	1
LH-NC-02	6/11/2025 23:15	8.75	18.92	1
LH-NC-02	6/11/2025 23:30	8.72	18.9	1
LH-NC-02	6/11/2025 23:45	8.7	18.9	1
LH-NC-02	6/12/2025 0:00	8.72	18.88	1
LH-NC-02	6/12/2025 0:15	8.7	18.88	1
LH-NC-02	6/12/2025 0:30	8.67	18.88	1
LH-NC-02	6/12/2025 0:45	8.7	18.88	1
LH-NC-02	6/12/2025 1:00	8.68	18.88	1
LH-NC-02	6/12/2025 1:15	8.68	18.88	1
LH-NC-02	6/12/2025 1:30	8.67	18.88	1

Station Name	Date Time	DO mg/L	Temp C	Use Code
LH-NC-02	6/12/2025 1:45	8.65	18.88	1
LH-NC-02	6/12/2025 2:00	8.65	18.86	1
LH-NC-02	6/12/2025 2:15	8.63	18.86	1
LH-NC-02	6/12/2025 2:30	8.68	18.86	1
LH-NC-02	6/12/2025 2:45	8.64	18.86	1
LH-NC-02	6/12/2025 3:00	8.65	18.86	1
LH-NC-02	6/12/2025 3:15	8.65	18.84	1
LH-NC-02	6/12/2025 3:30	8.66	18.84	1
LH-NC-02	6/12/2025 3:45	8.63	18.82	1
LH-NC-02	6/12/2025 4:00	8.63	18.82	1
LH-NC-02	6/12/2025 4:15	8.62	18.8	1
LH-NC-02	6/12/2025 4:30	8.62	18.78	1
LH-NC-02	6/12/2025 4:45	8.61	18.78	1
LH-NC-02	6/12/2025 5:00	8.61	18.76	1
LH-NC-02	6/12/2025 5:15	8.57	18.74	1
LH-NC-02	6/12/2025 5:30	8.58	18.74	1
LH-NC-02	6/12/2025 5:45	8.61	18.72	1
LH-NC-02	6/12/2025 6:00	8.6	18.72	1
LH-NC-02	6/12/2025 6:15	8.61	18.72	1
LH-NC-02	6/12/2025 6:30	8.65	18.72	1
LH-NC-02	6/12/2025 6:45	8.69	18.74	1
LH-NC-02	6/12/2025 7:00	8.72	18.76	1
LH-NC-02	6/12/2025 7:15	8.77	18.8	1
LH-NC-02	6/12/2025 7:30	8.81	18.82	1
LH-NC-02	6/12/2025 7:45	8.86	18.86	1
LH-NC-02	6/12/2025 8:00	8.91	18.88	1
LH-NC-02	6/12/2025 8:15	8.97	18.94	1
LH-NC-02	6/12/2025 8:30	9.03	18.98	1
LH-NC-02	6/12/2025 8:45	9.11	19.06	1
LH-NC-02	6/12/2025 9:00	9.15	19.12	1
LH-NC-02	6/12/2025 9:15	9.19	19.2	1
LH-NC-02	6/12/2025 9:30	9.22	19.26	1
LH-NC-02	6/12/2025 9:45	9.29	19.36	1
LH-NC-02	6/12/2025 10:00	9.34	19.44	1
LH-NC-02	6/12/2025 10:15	9.34	19.48	1
LH-NC-02	6/12/2025 10:30	9.4	19.56	1
LH-NC-02	6/12/2025 10:45	9.4	19.64	1
LH-NC-02	6/12/2025 11:00	9.46	19.7	1
LH-NC-02	6/12/2025 11:15	9.47	19.76	1
LH-NC-02	6/12/2025 11:30	9.5	19.84	1
LH-NC-02	6/12/2025 11:45	9.51	19.92	1
LH-NC-02	6/12/2025 12:00	9.56	20	1
LH-NC-02	6/12/2025 12:15	9.56	20.04	1
LH-NC-02	6/12/2025 12:30	9.64	20.1	1
LH-NC-02	6/12/2025 12:45	9.64	20.18	1
LH-NC-02	6/12/2025 13:00	9.69	20.22	1
LH-NC-02	6/12/2025 13:15	9.68	20.24	1
LH-NC-02	6/12/2025 13:30	9.74	20.3	1
LH-NC-02	6/12/2025 13:45	9.69	20.36	1
LH-NC-02	6/12/2025 14:00	9.69	20.38	1
LH-NC-02	6/12/2025 14:15	9.71	20.38	1
LH-NC-02	6/12/2025 14:30	9.69	20.36	1
LH-NC-02	6/12/2025 14:45	9.72	20.38	1
LH-NC-02	6/12/2025 15:00	9.72	20.42	1
LH-NC-02	6/12/2025 15:15	9.71	20.46	1
LH-NC-02	6/12/2025 15:30	9.71	20.48	1
LH-NC-02	6/12/2025 15:45	9.71	20.5	1
LH-NC-02	6/12/2025 16:00	9.69	20.5	1
LH-NC-02	6/12/2025 16:15	9.7	20.5	1
LH-NC-02	6/12/2025 16:30	9.7	20.5	1
LH-NC-02	6/12/2025 16:45	9.67	20.48	1
LH-NC-02	6/12/2025 17:00	9.66	20.44	1
LH-NC-02	6/12/2025 17:15	9.64	20.4	1
LH-NC-02	6/12/2025 17:30	9.61	20.34	1
LH-NC-02	6/12/2025 17:45	9.55	20.26	1
LH-NC-02	6/12/2025 18:00	9.48	20.22	1
LH-NC-02	6/12/2025 18:15	9.46	20.14	1
LH-NC-02	6/12/2025 18:30	9.4	20.08	1
LH-NC-02	6/12/2025 18:45	9.33	20	1
LH-NC-02	6/12/2025 19:00	9.27	19.92	1
LH-NC-02	6/12/2025 19:15	9.21	19.84	1
LH-NC-02	6/12/2025 19:30	9.14	19.74	1
LH-NC-02	6/12/2025 19:45	9.05	19.66	1
LH-NC-02	6/12/2025 20:00	8.99	19.58	1
LH-NC-02	6/12/2025 20:15	8.93	19.5	1
LH-NC-02	6/12/2025 20:30	8.88	19.44	1
LH-NC-02	6/12/2025 20:45	8.84	19.4	1
LH-NC-02	6/12/2025 21:00	8.81	19.34	1
LH-NC-02	6/12/2025 21:15	8.79	19.3	1
LH-NC-02	6/12/2025 21:30	8.75	19.28	1
LH-NC-02	6/12/2025 21:45	8.72	19.24	1
LH-NC-02	6/12/2025 22:00	8.69	19.22	1
LH-NC-02	6/12/2025 22:15	8.71	19.2	1
LH-NC-02	6/12/2025 22:30	8.7	19.2	1

Station Name	Date Time	DO mg/L	Temp C	Use Code
LH-NC-02	6/12/2025 22:45	8.67	19.2	1
LH-NC-02	6/12/2025 23:00	8.63	19.18	1
LH-NC-02	6/12/2025 23:15	8.63	19.18	1
LH-NC-02	6/12/2025 23:30	8.63	19.18	1
LH-NC-02	6/12/2025 23:45	8.62	19.16	1
LH-NC-02	6/13/2025 0:00	8.62	19.14	1
LH-NC-02	6/13/2025 0:15	8.59	19.12	1
LH-NC-02	6/13/2025 0:30	8.62	19.1	1
LH-NC-02	6/13/2025 0:45	8.61	19.08	1
LH-NC-02	6/13/2025 1:00	8.6	19.08	1
LH-NC-02	6/13/2025 1:15	8.58	19.06	1
LH-NC-02	6/13/2025 1:30	8.59	19.04	1
LH-NC-02	6/13/2025 1:45	8.58	19.02	1
LH-NC-02	6/13/2025 2:00	8.58	19.02	1
LH-NC-02	6/13/2025 2:15	8.57	19	1
LH-NC-02	6/13/2025 2:30	8.56	18.98	1
LH-NC-02	6/13/2025 2:45	8.55	18.98	1
LH-NC-02	6/13/2025 3:00	8.53	18.96	1
LH-NC-02	6/13/2025 3:15	8.56	18.96	1
LH-NC-02	6/13/2025 3:30	8.54	18.94	1
LH-NC-02	6/13/2025 3:45	8.54	18.92	1
LH-NC-02	6/13/2025 4:00	8.55	18.92	1
LH-NC-02	6/13/2025 4:15	8.55	18.92	1
LH-NC-02	6/13/2025 4:30	8.53	18.92	1
LH-NC-02	6/13/2025 4:45	8.54	18.92	1
LH-NC-02	6/13/2025 5:00	8.52	18.92	1
LH-NC-02	6/13/2025 5:15	8.51	18.92	1
LH-NC-02	6/13/2025 5:30	8.55	18.92	1
LH-NC-02	6/13/2025 5:45	8.52	18.92	1
LH-NC-02	6/13/2025 6:00	8.54	18.92	1
LH-NC-02	6/13/2025 6:15	8.56	18.94	1
LH-NC-02	6/13/2025 6:30	8.58	18.94	1
LH-NC-02	6/13/2025 6:45	8.6	18.94	1
LH-NC-02	6/13/2025 7:00	8.6	18.96	1
LH-NC-02	6/13/2025 7:15	8.61	18.94	1
LH-NC-02	6/13/2025 7:30	8.61	18.94	1
LH-NC-02	6/13/2025 7:45	8.64	18.96	1
LH-NC-02	6/13/2025 8:00	8.64	18.96	1
LH-NC-02	6/13/2025 8:15	8.65	18.96	1
LH-NC-02	6/13/2025 8:30	8.69	18.94	1
LH-NC-02	6/13/2025 8:45	8.72	18.96	1
LH-NC-02	6/13/2025 9:00	8.78	18.96	1
LH-NC-02	6/13/2025 9:15	8.82	18.98	1
LH-NC-02	6/13/2025 9:30	8.85	18.98	1
LH-NC-02	6/13/2025 9:45	8.88	19	1
LH-NC-02	6/13/2025 10:00	8.84	19.02	1
LH-NC-02	6/13/2025 10:15	8.84	19.04	1
LH-NC-02	6/13/2025 10:30	8.88	19.1	1
LH-NC-02	6/13/2025 10:45	8.95	19.2	1
LH-NC-02	6/13/2025 11:00	9	19.28	1
LH-NC-02	6/13/2025 11:15	9.05	19.38	1
LH-NC-02	6/13/2025 11:30	9.09	19.5	1
LH-NC-02	6/13/2025 11:45	9.15	19.58	1
LH-NC-02	6/13/2025 12:00	9.22	19.66	1
LH-NC-02	6/13/2025 12:15	9.21	19.72	1
LH-NC-02	6/13/2025 12:30	9.23	19.68	1
LH-NC-02	6/13/2025 12:45	9.21	19.68	1
LH-NC-02	6/13/2025 13:00	9.25	19.72	1
LH-NC-02	6/13/2025 13:15	9.25	19.72	1
LH-NC-02	6/13/2025 13:30	9.24	19.74	1
LH-NC-02	6/13/2025 13:45	9.25	19.74	1
LH-NC-02	6/13/2025 14:00	9.25	19.72	1
LH-NC-02	6/13/2025 14:15	9.26	19.72	1
LH-NC-02	6/13/2025 14:30	9.29	19.72	1
LH-NC-02	6/13/2025 14:45	9.3	19.74	1
LH-NC-02	6/13/2025 15:00	9.28	19.76	1
LH-NC-02	6/13/2025 15:15	9.28	19.8	1
LH-NC-02	6/13/2025 15:30	9.3	19.82	1
LH-NC-02	6/13/2025 15:45	9.28	19.84	1
LH-NC-02	6/13/2025 16:00	9.26	19.9	1
LH-NC-02	6/13/2025 16:15	9.24	19.94	1
LH-NC-02	6/13/2025 16:30	9.19	19.94	1
LH-NC-02	6/13/2025 16:45	9.17	19.94	1
LH-NC-02	6/13/2025 17:00	9.14	19.96	1
LH-NC-02	6/13/2025 17:15	9.12	19.96	1
LH-NC-02	6/13/2025 17:30	9.09	19.94	1
LH-NC-02	6/13/2025 17:45	9.06	19.94	1
LH-NC-02	6/13/2025 18:00	9.04	19.94	1
LH-NC-02	6/13/2025 18:15	9.02	19.92	1
LH-NC-02	6/13/2025 18:30	8.98	19.9	1
LH-NC-02	6/13/2025 18:45	8.97	19.88	1
LH-NC-02	6/13/2025 19:00	8.92	19.86	1
LH-NC-02	6/13/2025 19:15	8.9	19.8	1
LH-NC-02	6/13/2025 19:30	8.87	19.78	1

Station Name	Date Time	DO mg/L	Temp C	Use Code
LH-NC-02	6/13/2025 19:45	8.84	19.74	1
LH-NC-02	6/13/2025 20:00	8.82	19.7	1
LH-NC-02	6/13/2025 20:15	8.77	19.64	1
LH-NC-02	6/13/2025 20:30	8.74	19.6	1
LH-NC-02	6/13/2025 20:45	8.72	19.56	1
LH-NC-02	6/13/2025 21:00	8.68	19.52	1
LH-NC-02	6/13/2025 21:15	8.66	19.48	1
LH-NC-02	6/13/2025 21:30	8.63	19.46	1
LH-NC-02	6/13/2025 21:45	8.58	19.4	1
LH-NC-02	6/13/2025 22:00	8.57	19.36	1
LH-NC-02	6/13/2025 22:15	8.55	19.32	1
LH-NC-02	6/13/2025 22:30	8.52	19.28	1
LH-NC-02	6/13/2025 22:45	8.51	19.26	1
LH-NC-02	6/13/2025 23:00	8.49	19.24	1
LH-NC-02	6/13/2025 23:15	8.48	19.2	1
LH-NC-02	6/13/2025 23:30	8.46	19.2	1
LH-NC-02	6/13/2025 23:45	8.46	19.18	1
LH-NC-02	6/14/2025 0:00	8.44	19.16	1
LH-NC-02	6/14/2025 0:15	8.43	19.16	1
LH-NC-02	6/14/2025 0:30	8.43	19.14	1
LH-NC-02	6/14/2025 0:45	8.41	19.14	1
LH-NC-02	6/14/2025 1:00	8.41	19.12	1
LH-NC-02	6/14/2025 1:15	8.39	19.12	1
LH-NC-02	6/14/2025 1:30	8.4	19.1	1
LH-NC-02	6/14/2025 1:45	8.37	19.1	1
LH-NC-02	6/14/2025 2:00	8.37	19.08	1
LH-NC-02	6/14/2025 2:15	8.39	19.08	1
LH-NC-02	6/14/2025 2:30	8.36	19.06	1
LH-NC-02	6/14/2025 2:45	8.36	19.06	1
LH-NC-02	6/14/2025 3:00	8.35	19.06	1
LH-NC-02	6/14/2025 3:15	8.35	19.04	1
LH-NC-02	6/14/2025 3:30	8.39	19.04	1
LH-NC-02	6/14/2025 3:45	8.35	19.06	1
LH-NC-02	6/14/2025 4:00	8.36	19.06	1
LH-NC-02	6/14/2025 4:15	8.35	19.06	1
LH-NC-02	6/14/2025 4:30	8.35	19.06	1
LH-NC-02	6/14/2025 4:45	8.35	19.06	1
LH-NC-02	6/14/2025 5:00	8.35	19.06	1
LH-NC-02	6/14/2025 5:15	8.34	19.06	1
LH-NC-02	6/14/2025 5:30	8.35	19.04	1
LH-NC-02	6/14/2025 5:45	8.34	19.04	1
LH-NC-02	6/14/2025 6:00	8.33	19.02	1
LH-NC-02	6/14/2025 6:15	8.33	19.02	1
LH-NC-02	6/14/2025 6:30	8.32	19.02	1
LH-NC-02	6/14/2025 6:45	8.32	19.02	1
LH-NC-02	6/14/2025 7:00	8.3	19	1
LH-NC-02	6/14/2025 7:15	8.29	19	1
LH-NC-02	6/14/2025 7:30	8.29	19	1
LH-NC-02	6/14/2025 7:45	8.29	19	1
LH-NC-02	6/14/2025 8:00	8.29	19	1
LH-NC-02	6/14/2025 8:15	8.29	19	1
LH-NC-02	6/14/2025 8:30	8.31	19	1
LH-NC-02	6/14/2025 8:45	8.3	19	1
LH-NC-02	6/14/2025 9:00	8.31	19	1
LH-NC-02	6/14/2025 9:15	8.31	19	1
LH-NC-02	6/14/2025 9:30	8.32	19	1
LH-NC-02	6/14/2025 9:45	8.32	19	1
LH-NC-02	6/14/2025 10:00	8.35	19	1
LH-NC-02	6/14/2025 10:15	8.39	19	1
LH-NC-02	6/14/2025 10:30	8.39	19.02	1
LH-NC-02	6/14/2025 10:45	8.4	19.04	1
LH-NC-02	6/14/2025 11:00	8.42	19.04	1
LH-NC-02	6/14/2025 11:15	8.43	19.06	1
LH-NC-02	6/14/2025 11:30	8.45	19.06	1
LH-NC-02	6/14/2025 11:45	8.45	19.08	1
LH-NC-02	6/14/2025 12:00	8.47	19.1	1
LH-NC-02	6/14/2025 12:15	8.48	19.1	1
LH-NC-02	6/14/2025 12:30	8.5	19.12	1
LH-NC-02	6/14/2025 12:45	8.51	19.14	1
LH-NC-02	6/14/2025 13:00	8.53	19.18	1
LH-NC-02	6/14/2025 13:15	8.55	19.2	1
LH-NC-02	6/14/2025 13:30	8.56	19.22	1
LH-NC-02	6/14/2025 13:45	8.58	19.24	1
LH-NC-02	6/14/2025 14:00	8.58	19.26	1
LH-NC-02	6/14/2025 14:15	8.59	19.28	1
LH-NC-02	6/14/2025 14:30	8.61	19.3	1
LH-NC-02	6/14/2025 14:45	8.61	19.32	1
LH-NC-02	6/14/2025 15:00	8.6	19.32	1
LH-NC-02	6/14/2025 15:15	8.57	19.3	1
LH-NC-02	6/14/2025 15:30	8.56	19.3	1
LH-NC-02	6/14/2025 15:45	8.55	19.28	1
LH-NC-02	6/14/2025 16:00	8.55	19.26	1
LH-NC-02	6/14/2025 16:15	8.53	19.26	1
LH-NC-02	6/14/2025 16:30	8.53	19.24	1

Station Name	Date Time	DO mg/L	Temp C	Use Code
LH-NC-02	6/14/2025 16:45	8.52	19.24	1
LH-NC-02	6/14/2025 17:00	8.51	19.24	1
LH-NC-02	6/14/2025 17:15	8.51	19.22	1
LH-NC-02	6/14/2025 17:30	8.5	19.22	1
LH-NC-02	6/14/2025 17:45	8.51	19.2	1
LH-NC-02	6/14/2025 18:00	8.5	19.18	1
LH-NC-02	6/14/2025 18:15	8.49	19.18	1
LH-NC-02	6/14/2025 18:30	8.46	19.16	1
LH-NC-02	6/14/2025 18:45	8.46	19.14	1
LH-NC-02	6/14/2025 19:00	8.45	19.12	1
LH-NC-02	6/14/2025 19:15	8.45	19.12	1
LH-NC-02	6/14/2025 19:30	8.44	19.1	1
LH-NC-02	6/14/2025 19:45	8.44	19.1	1
LH-NC-02	6/14/2025 20:00	8.42	19.08	1
LH-NC-02	6/14/2025 20:15	8.43	19.06	1
LH-NC-02	6/14/2025 20:30	8.41	19.04	1
LH-NC-02	6/14/2025 20:45	8.4	19.02	1
LH-NC-02	6/14/2025 21:00	8.39	19.02	1
LH-NC-02	6/14/2025 21:15	8.39	19	1
LH-NC-02	6/14/2025 21:30	8.37	18.98	1
LH-NC-02	6/14/2025 21:45	8.36	18.96	1
LH-NC-02	6/14/2025 22:00	8.33	18.94	1
LH-NC-02	6/14/2025 22:15	8.32	18.92	1
LH-NC-02	6/14/2025 22:30	8.32	18.9	1
LH-NC-02	6/14/2025 22:45	8.32	18.88	1
LH-NC-02	6/14/2025 23:00	8.3	18.88	1
LH-NC-02	6/14/2025 23:15	8.31	18.86	1
LH-NC-02	6/14/2025 23:30	8.3	18.84	1
LH-NC-02	6/14/2025 23:45	8.28	18.82	1
LH-NC-02	6/15/2025 0:00	8.29	18.8	1
LH-NC-02	6/15/2025 0:15	8.27	18.78	1
LH-NC-02	6/15/2025 0:30	8.26	18.78	1
LH-NC-02	6/15/2025 0:45	8.27	18.76	1
LH-NC-02	6/15/2025 1:00	8.26	18.74	1
LH-NC-02	6/15/2025 1:15	8.27	18.72	1
LH-NC-02	6/15/2025 1:30	8.25	18.72	1
LH-NC-02	6/15/2025 1:45	8.24	18.7	1
LH-NC-02	6/15/2025 2:00	8.24	18.7	1
LH-NC-02	6/15/2025 2:15	8.24	18.68	1
LH-NC-02	6/15/2025 2:30	8.24	18.68	1
LH-NC-02	6/15/2025 2:45	8.23	18.66	1
LH-NC-02	6/15/2025 3:00	8.24	18.64	1
LH-NC-02	6/15/2025 3:15	8.23	18.64	1
LH-NC-02	6/15/2025 3:30	8.17	18.62	1
LH-NC-02	6/15/2025 3:45	8.21	18.62	1
LH-NC-02	6/15/2025 4:00	8.22	18.6	1
LH-NC-02	6/15/2025 4:15	8.2	18.6	1
LH-NC-02	6/15/2025 4:30	8.21	18.58	1
LH-NC-02	6/15/2025 4:45	8.2	18.58	1
LH-NC-02	6/15/2025 5:00	8.18	18.56	1
LH-NC-02	6/15/2025 5:15	8.18	18.56	1
LH-NC-02	6/15/2025 5:30	8.18	18.54	1
LH-NC-02	6/15/2025 5:45	8.17	18.54	1
LH-NC-02	6/15/2025 6:00	8.16	18.52	1
LH-NC-02	6/15/2025 6:15	8.18	18.52	1
LH-NC-02	6/15/2025 6:30	8.18	18.52	1
LH-NC-02	6/15/2025 6:45	8.17	18.52	1
LH-NC-02	6/15/2025 7:00	8.18	18.5	1
LH-NC-02	6/15/2025 7:15	8.19	18.5	1
LH-NC-02	6/15/2025 7:30	8.19	18.5	1
LH-NC-02	6/15/2025 7:45	8.2	18.52	1
LH-NC-02	6/15/2025 8:00	8.22	18.52	1
LH-NC-02	6/15/2025 8:15	8.24	18.52	1
LH-NC-02	6/15/2025 8:30	8.24	18.52	1
LH-NC-02	6/15/2025 8:45	8.27	18.56	1
LH-NC-02	6/15/2025 9:00	8.26	18.58	1
LH-NC-02	6/15/2025 9:15	8.29	18.6	1
LH-NC-02	6/15/2025 9:30	8.32	18.64	1
LH-NC-02	6/15/2025 9:45	8.33	18.72	1
LH-NC-02	6/15/2025 10:00	8.36	18.76	1
LH-NC-02	6/15/2025 10:15	8.41	18.84	1
LH-NC-02	6/15/2025 10:30	8.43	18.92	1
LH-NC-02	6/15/2025 10:45	8.46	19	1
LH-NC-02	6/15/2025 11:00	8.48	19.06	1
LH-NC-02	6/15/2025 11:15	8.55	19.1	1
LH-NC-02	6/15/2025 11:30	8.56	19.14	1
LH-NC-02	6/15/2025 11:45	8.58	19.2	1
LH-NC-02	6/15/2025 12:00	8.64	19.32	1
LH-NC-02	6/15/2025 12:15	8.65	19.4	1
LH-NC-02	6/15/2025 12:30	8.72	19.44	1
LH-NC-02	6/15/2025 12:45	8.75	19.5	1
LH-NC-02	6/15/2025 13:00	8.78	19.6	1
LH-NC-02	6/15/2025 13:15	8.8	19.72	1
LH-NC-02	6/15/2025 13:30	8.85	19.74	1

Station Name	Date Time	DO mg/L	Temp C	Use Code
LH-NC-02	6/15/2025 13:45	8.87	19.8	1
LH-NC-02	6/15/2025 14:00	8.86	19.84	1
LH-NC-02	6/15/2025 14:15	8.9	19.86	1
LH-NC-02	6/15/2025 14:30	8.9	19.86	1
LH-NC-02	6/15/2025 14:45	8.9	19.86	1
LH-NC-02	6/15/2025 15:00	8.9	19.88	1
LH-NC-02	6/15/2025 15:15	8.93	19.92	1
LH-NC-02	6/15/2025 15:30	8.91	19.92	1
LH-NC-02	6/15/2025 15:45	8.91	19.9	1
LH-NC-02	6/15/2025 16:00	8.92	19.9	1
LH-NC-02	6/15/2025 16:15	8.92	19.9	1
LH-NC-02	6/15/2025 16:30	8.91	19.88	1
LH-NC-02	6/15/2025 16:45	8.9	19.88	1
LH-NC-02	6/15/2025 17:00	8.91	19.9	1
LH-NC-02	6/15/2025 17:15	8.93	19.88	1
LH-NC-02	6/15/2025 17:30	8.93	19.88	1
LH-NC-02	6/15/2025 17:45	8.92	19.82	1
LH-NC-02	6/15/2025 18:00	8.92	19.82	1
LH-NC-02	6/15/2025 18:15	8.91	19.76	1
LH-NC-02	6/15/2025 18:30	8.88	19.72	1
LH-NC-02	6/15/2025 18:45	8.86	19.68	1
LH-NC-02	6/15/2025 19:00	8.84	19.66	1
LH-NC-02	6/15/2025 19:15	8.85	19.66	1
LH-NC-02	6/15/2025 19:30	8.83	19.66	1
LH-NC-02	6/15/2025 19:45	8.83	19.66	1
LH-NC-02	6/15/2025 20:00	8.81	19.68	1
LH-NC-02	6/15/2025 20:15	8.78	19.66	1
LH-NC-02	6/15/2025 20:30	8.76	19.66	1
LH-NC-02	6/15/2025 20:45	8.75	19.64	1
LH-NC-02	6/15/2025 21:00	8.68	19.64	1
LH-NC-02	6/15/2025 21:15	8.67	19.6	1
LH-NC-02	6/15/2025 21:30	8.61	19.58	1
LH-NC-02	6/15/2025 21:45	8.59	19.54	1
LH-NC-02	6/15/2025 22:00	8.56	19.5	1
LH-NC-02	6/15/2025 22:15	8.56	19.48	1
LH-NC-02	6/15/2025 22:30	8.54	19.46	1
LH-NC-02	6/15/2025 22:45	8.49	19.44	1
LH-NC-02	6/15/2025 23:00	8.49	19.4	1
LH-NC-02	6/15/2025 23:15	8.48	19.36	1
LH-NC-02	6/15/2025 23:30	8.45	19.32	1
LH-NC-02	6/15/2025 23:45	8.45	19.28	1
LH-NC-02	6/16/2025 0:00	8.43	19.24	1
LH-NC-02	6/16/2025 0:15	8.43	19.22	1
LH-NC-02	6/16/2025 0:30	8.43	19.2	1
LH-NC-02	6/16/2025 0:45	8.42	19.18	1
LH-NC-02	6/16/2025 1:00	8.42	19.16	1
LH-NC-02	6/16/2025 1:15	8.42	19.14	1
LH-NC-02	6/16/2025 1:30	8.39	19.12	1
LH-NC-02	6/16/2025 1:45	8.4	19.12	1
LH-NC-02	6/16/2025 2:00	8.36	19.1	1
LH-NC-02	6/16/2025 2:15	8.37	19.08	1
LH-NC-02	6/16/2025 2:30	8.36	19.08	1
LH-NC-02	6/16/2025 2:45	8.34	19.04	1
LH-NC-02	6/16/2025 3:00	8.34	19.02	1
LH-NC-02	6/16/2025 3:15	8.33	18.98	1
LH-NC-02	6/16/2025 3:30	8.32	18.96	1
LH-NC-02	6/16/2025 3:45	8.31	18.92	1
LH-NC-02	6/16/2025 4:00	8.32	18.9	1
LH-NC-02	6/16/2025 4:15	8.31	18.88	1
LH-NC-02	6/16/2025 4:30	8.3	18.84	1
LH-NC-02	6/16/2025 4:45	8.29	18.82	1
LH-NC-02	6/16/2025 5:00	8.29	18.8	1
LH-NC-02	6/16/2025 5:15	8.26	18.78	1
LH-NC-02	6/16/2025 5:30	8.26	18.78	1
LH-NC-02	6/16/2025 5:45	8.25	18.76	1
LH-NC-02	6/16/2025 6:00	8.25	18.76	1
LH-NC-02	6/16/2025 6:15	8.25	18.74	1
LH-NC-02	6/16/2025 6:30	8.24	18.74	1
LH-NC-02	6/16/2025 6:45	8.19	18.72	1
LH-NC-02	6/16/2025 7:00	8.2	18.72	1
LH-NC-02	6/16/2025 7:15	8.24	18.72	1
LH-NC-02	6/16/2025 7:30	8.22	18.72	1
LH-NC-02	6/16/2025 7:45	8.24	18.74	1
LH-NC-02	6/16/2025 8:00	8.25	18.78	1
LH-NC-02	6/16/2025 8:15	8.23	18.78	1
LH-NC-02	6/16/2025 8:30	8.26	18.82	1
LH-NC-02	6/16/2025 8:45	8.26	18.82	1
LH-NC-02	6/16/2025 9:00	8.35	18.88	1
LH-NC-02	6/16/2025 9:15	8.39	18.9	1
LH-NC-02	6/16/2025 9:30	8.4	18.96	1
LH-NC-02	6/16/2025 9:45	8.43	19	1
LH-NC-02	6/16/2025 10:00	8.48	19.08	1
LH-NC-02	6/16/2025 10:15	8.53	19.14	1
LH-NC-02	6/16/2025 10:30	8.52	19.18	1

Station Name	Date Time	DO mg/L	Temp C	Use Code
LH-NC-02	6/16/2025 10:45	8.57	19.26	1
LH-NC-02	6/16/2025 11:00	8.63	19.34	1
LH-NC-02	6/16/2025 11:15	8.65	19.42	1
LH-NC-02	6/16/2025 11:30	8.68	19.48	1
LH-NC-02	6/16/2025 11:45	8.74	19.56	1
LH-NC-02	6/16/2025 12:00	8.76	19.62	1
LH-NC-02	6/16/2025 12:15	8.8	19.68	1
LH-NC-02	6/16/2025 12:30	8.86	19.74	1
LH-NC-02	6/16/2025 12:45	8.9	19.84	1
LH-NC-02	6/16/2025 13:00	8.93	19.9	1
LH-NC-02	6/16/2025 13:15	8.99	20	1
LH-NC-02	6/16/2025 13:30	9.01	20.08	1
LH-NC-02	6/16/2025 13:45	9.06	20.14	1
LH-NC-02	6/16/2025 14:00	9.08	20.18	1
LH-NC-02	6/16/2025 14:15	9.1	20.24	1
LH-NC-02	6/16/2025 14:30	9.14	20.28	1
LH-NC-02	6/16/2025 14:45	9.14	20.32	1
LH-NC-02	6/16/2025 15:00	9.15	20.36	1
LH-NC-02	6/16/2025 15:15	9.18	20.4	1
LH-NC-02	6/16/2025 15:30	9.23	20.46	1
LH-NC-02	6/16/2025 15:45	9.23	20.52	1
LH-NC-02	6/16/2025 16:00	9.24	20.58	1
LH-NC-02	6/16/2025 16:15	9.26	20.64	1
LH-NC-02	6/16/2025 16:30	9.28	20.66	1
LH-NC-02	6/16/2025 16:45	9.31	20.7	1
LH-NC-02	6/16/2025 17:00	9.29	20.68	1
LH-NC-02	6/16/2025 17:15	9.31	20.64	1
LH-NC-02	6/16/2025 17:30	9.3	20.6	1
LH-NC-02	6/16/2025 17:45	9.3	20.56	1
LH-NC-02	6/16/2025 18:00	9.3	20.54	1
LH-NC-02	6/16/2025 18:15	9.24	20.48	1
LH-NC-02	6/16/2025 18:30	9.23	20.42	1
LH-NC-02	6/16/2025 18:45	9.2	20.32	1
LH-NC-02	6/16/2025 19:00	9.18	20.28	1
LH-NC-02	6/16/2025 19:15	9.17	20.22	1
LH-NC-02	6/16/2025 19:30	9.11	20.18	1
LH-NC-02	6/16/2025 19:45	9.11	20.16	1
LH-NC-02	6/16/2025 20:00	9.08	20.12	1
LH-NC-02	6/16/2025 20:15	9.03	20.1	1
LH-NC-02	6/16/2025 20:30	9	20.08	1
LH-NC-02	6/16/2025 20:45	8.96	20.04	1
LH-NC-02	6/16/2025 21:00	8.94	20.02	1
LH-NC-02	6/16/2025 21:15	8.9	19.98	1
LH-NC-02	6/16/2025 21:30	8.85	19.98	1
LH-NC-02	6/16/2025 21:45	8.83	19.96	1
LH-NC-02	6/16/2025 22:00	8.78	19.94	1
LH-NC-02	6/16/2025 22:15	8.76	19.9	1
LH-NC-02	6/16/2025 22:30	8.72	19.88	1
LH-NC-02	6/16/2025 22:45	8.7	19.88	1
LH-NC-02	6/16/2025 23:00	8.68	19.86	1
LH-NC-02	6/16/2025 23:15	8.66	19.84	1
LH-NC-02	6/16/2025 23:30	8.64	19.82	1
LH-NC-02	6/16/2025 23:45	8.63	19.8	1
LH-NC-02	6/17/2025 0:00	8.62	19.78	1
LH-NC-02	6/17/2025 0:15	8.61	19.78	1
LH-NC-02	6/17/2025 0:30	8.59	19.76	1
LH-NC-02	6/17/2025 0:45	8.55	19.76	1
LH-NC-02	6/17/2025 1:00	8.56	19.76	1
LH-NC-02	6/17/2025 1:15	8.51	19.74	1
LH-NC-02	6/17/2025 1:30	8.5	19.74	1
LH-NC-02	6/17/2025 1:45	8.49	19.74	1
LH-NC-02	6/17/2025 2:00	8.47	19.72	1
LH-NC-02	6/17/2025 2:15	8.45	19.72	1
LH-NC-02	6/17/2025 2:30	8.44	19.72	1
LH-NC-02	6/17/2025 2:45	8.43	19.7	1
LH-NC-02	6/17/2025 3:00	8.41	19.7	1
LH-NC-02	6/17/2025 3:15	8.4	19.68	1
LH-NC-02	6/17/2025 3:30	8.37	19.66	1
LH-NC-02	6/17/2025 3:45	8.36	19.66	1
LH-NC-02	6/17/2025 4:00	8.37	19.64	1
LH-NC-02	6/17/2025 4:15	8.35	19.64	1
LH-NC-02	6/17/2025 4:30	8.32	19.62	1
LH-NC-02	6/17/2025 4:45	8.32	19.6	1
LH-NC-02	6/17/2025 5:00	8.3	19.58	1
LH-NC-02	6/17/2025 5:15	8.31	19.54	1
LH-NC-02	6/17/2025 5:30	8.29	19.52	1
LH-NC-02	6/17/2025 5:45	8.28	19.48	1
LH-NC-02	6/17/2025 6:00	8.27	19.46	1
LH-NC-02	6/17/2025 6:15	8.27	19.44	1
LH-NC-02	6/17/2025 6:30	8.27	19.4	1
LH-NC-02	6/17/2025 6:45	8.26	19.38	1
LH-NC-02	6/17/2025 7:00	8.26	19.38	1
LH-NC-02	6/17/2025 7:15	8.27	19.36	1
LH-NC-02	6/17/2025 7:30	8.27	19.36	1

Station Name	Date Time	DO mg/L	Temp C	Use Code
LH-NC-02	6/17/2025 7:45	8.3	19.36	1
LH-NC-02	6/17/2025 8:00	8.31	19.36	1
LH-NC-02	6/17/2025 8:15	8.3	19.38	1
LH-NC-02	6/17/2025 8:30	8.31	19.38	1
LH-NC-02	6/17/2025 8:45	8.33	19.38	1
LH-NC-02	6/17/2025 9:00	8.34	19.4	1
LH-NC-02	6/17/2025 9:15	8.35	19.42	1
LH-NC-02	6/17/2025 9:30	8.37	19.42	1
LH-NC-02	6/17/2025 9:45	8.37	19.42	1
LH-NC-02	6/17/2025 10:00	8.39	19.44	1
LH-NC-02	6/17/2025 10:15	8.42	19.48	1
LH-NC-02	6/17/2025 10:30	8.43	19.48	1
LH-NC-02	6/17/2025 10:45	8.46	19.5	1
LH-NC-02	6/17/2025 11:00	8.48	19.54	1
LH-NC-02	6/17/2025 11:15	8.55	19.56	1
LH-NC-02	6/17/2025 11:30	8.58	19.58	1
LH-NC-02	6/17/2025 11:45	8.61	19.64	1
LH-NC-02	6/17/2025 12:00	8.64	19.66	1
LH-NC-02	6/17/2025 12:15	8.67	19.66	1
LH-NC-02	6/17/2025 12:30	8.69	19.68	1
LH-NC-02	6/17/2025 12:45	8.72	19.7	1
LH-NC-02	6/17/2025 13:00	9.28	19.96	2
LH-NC-02	6/17/2025 13:15	9.04	21.54	2
LH-NC-02	6/17/2025 13:30	8.85	22.08	2
LH-NC-02	6/17/2025 13:45	8.6	20.26	2
LH-NC-02	6/17/2025 14:00	8.77	19.76	1
LH-NC-02	6/17/2025 14:15	8.8	19.74	1
LH-NC-02	6/17/2025 14:30	8.83	19.76	1
LH-NC-02	6/17/2025 14:45	8.88	19.78	1
LH-NC-02	6/17/2025 15:00	8.91	19.82	1
LH-NC-02	6/17/2025 15:15	8.94	19.84	1
LH-NC-02	6/17/2025 15:30	8.94	19.86	1
LH-NC-02	6/17/2025 15:45	8.97	19.86	1
LH-NC-02	6/17/2025 16:00	9	19.88	1
LH-NC-02	6/17/2025 16:15	9.01	19.88	1
LH-NC-02	6/17/2025 16:30	9.02	19.9	1
LH-NC-02	6/17/2025 16:45	9.02	19.9	1
LH-NC-02	6/17/2025 17:00	9.01	19.9	1
LH-NC-02	6/17/2025 17:15	9.01	19.9	1
LH-NC-02	6/17/2025 17:30	9	19.88	1
LH-NC-02	6/17/2025 17:45	9	19.88	1
LH-NC-02	6/17/2025 18:00	8.97	19.86	1
LH-NC-02	6/17/2025 18:15	8.95	19.86	1
LH-NC-02	6/17/2025 18:30	8.93	19.84	1
LH-NC-02	6/17/2025 18:45	8.92	19.84	1
LH-NC-02	6/17/2025 19:00	8.91	19.84	1
LH-NC-02	6/17/2025 19:15	8.89	19.84	1
LH-NC-02	6/17/2025 19:30	8.93	19.84	1
LH-NC-02	6/17/2025 19:45	8.9	19.84	1
LH-NC-02	6/17/2025 20:00	8.89	19.86	1
LH-NC-02	6/17/2025 20:15	8.84	19.86	1
LH-NC-02	6/17/2025 20:30	8.84	19.86	1
LH-NC-02	6/17/2025 20:45	8.82	19.84	1
LH-NC-02	6/17/2025 21:00	8.8	19.84	1
LH-NC-02	6/17/2025 21:15	8.75	19.84	1
LH-NC-02	6/17/2025 21:30	8.74	19.84	1
LH-NC-02	6/17/2025 21:45	8.71	19.82	1
LH-NC-02	6/17/2025 22:00	8.69	19.82	1
LH-NC-02	6/17/2025 22:15	8.64	19.82	1
LH-NC-02	6/17/2025 22:30	8.64	19.8	1
LH-NC-02	6/17/2025 22:45	8.62	19.8	1
LH-NC-02	6/17/2025 23:00	8.59	19.8	1
LH-NC-02	6/17/2025 23:15	8.58	19.78	1
LH-NC-02	6/17/2025 23:30	8.57	19.78	1
LH-NC-02	6/17/2025 23:45	8.56	19.78	1
LH-NC-02	6/18/2025 0:00	8.54	19.76	1
LH-NC-02	6/18/2025 0:15	8.53	19.76	1
LH-NC-02	6/18/2025 0:30	8.51	19.76	1
LH-NC-02	6/18/2025 0:45	8.51	19.76	1
LH-NC-02	6/18/2025 1:00	8.53	19.76	1
LH-NC-02	6/18/2025 1:15	8.49	19.76	1
LH-NC-02	6/18/2025 1:30	8.48	19.76	1
LH-NC-02	6/18/2025 1:45	8.48	19.76	1
LH-NC-02	6/18/2025 2:00	8.47	19.76	1
LH-NC-02	6/18/2025 2:15	8.44	19.76	1
LH-NC-02	6/18/2025 2:30	8.42	19.74	1
LH-NC-02	6/18/2025 2:45	8.42	19.74	1
LH-NC-02	6/18/2025 3:00	8.44	19.74	1
LH-NC-02	6/18/2025 3:15	8.42	19.74	1
LH-NC-02	6/18/2025 3:30	8.41	19.72	1
LH-NC-02	6/18/2025 3:45	8.41	19.72	1
LH-NC-02	6/18/2025 4:00	8.4	19.72	1
LH-NC-02	6/18/2025 4:15	8.38	19.72	1
LH-NC-02	6/18/2025 4:30	8.33	19.7	1

Station Name	Date Time	DO mg/L	Temp C	Use Code
LH-NC-02	6/18/2025 4:45	8.38	19.7	1
LH-NC-02	6/18/2025 5:00	8.31	19.7	1
LH-NC-02	6/18/2025 5:15	8.33	19.68	1
LH-NC-02	6/18/2025 5:30	8.32	19.68	1
LH-NC-02	6/18/2025 5:45	8.3	19.66	1
LH-NC-02	6/18/2025 6:00	8.3	19.66	1
LH-NC-02	6/18/2025 6:15	8.26	19.66	1
LH-NC-02	6/18/2025 6:30	8.24	19.64	1
LH-NC-02	6/18/2025 6:45	8.26	19.64	1
LH-NC-02	6/18/2025 7:00	8.23	19.62	1
LH-NC-02	6/18/2025 7:15	8.23	19.62	1
LH-NC-02	6/18/2025 7:30	8.23	19.62	1
LH-NC-02	6/18/2025 7:45	8.2	19.62	1
LH-NC-02	6/18/2025 8:00	8.17	19.62	1
LH-NC-02	6/18/2025 8:15	8.19	19.64	1
LH-NC-02	6/18/2025 8:30	8.2	19.62	1
LH-NC-02	6/18/2025 8:45	8.22	19.64	1
LH-NC-02	6/18/2025 9:00	8.23	19.64	1
LH-NC-02	6/18/2025 9:15	8.24	19.66	1
LH-NC-02	6/18/2025 9:30	8.26	19.68	1
LH-NC-02	6/18/2025 9:45	8.31	19.68	1
LH-NC-02	6/18/2025 10:00	8.3	19.68	1
LH-NC-02	6/18/2025 10:15	8.34	19.68	1
LH-NC-02	6/18/2025 10:30	8.32	19.7	1
LH-NC-02	6/18/2025 10:45	8.38	19.72	1
LH-NC-02	6/18/2025 11:00	8.39	19.76	1
LH-NC-02	6/18/2025 11:15	8.43	19.8	1
LH-NC-02	6/18/2025 11:30	8.47	19.84	1
LH-NC-02	6/18/2025 11:45	8.51	19.88	1
LH-NC-02	6/18/2025 12:00	8.55	19.9	1
LH-NC-02	6/18/2025 12:15	8.53	19.92	1
LH-NC-02	6/18/2025 12:30	8.59	19.94	1
LH-NC-02	6/18/2025 12:45	8.6	19.98	1
LH-NC-02	6/18/2025 13:00	8.65	20	1
LH-NC-02	6/18/2025 13:15	8.65	20.02	1
LH-NC-02	6/18/2025 13:30	8.66	20.02	1
LH-NC-02	6/18/2025 13:45	8.65	20.04	1
LH-NC-02	6/18/2025 14:00	8.68	20.08	1
LH-NC-02	6/18/2025 14:15	8.7	20.1	1
LH-NC-02	6/18/2025 14:30	8.73	20.1	1
LH-NC-02	6/18/2025 14:45	8.73	20.12	1
LH-NC-02	6/18/2025 15:00	8.7	20.14	1
LH-NC-02	6/18/2025 15:15	8.71	20.16	1
LH-NC-02	6/18/2025 15:30	8.74	20.2	1
LH-NC-02	6/18/2025 15:45	8.77	20.22	1
LH-NC-02	6/18/2025 16:00	8.77	20.28	1
LH-NC-02	6/18/2025 16:15	8.79	20.3	1
LH-NC-02	6/18/2025 16:30	8.8	20.32	1
LH-NC-02	6/18/2025 16:45	8.85	20.34	1
LH-NC-02	6/18/2025 17:00	8.84	20.36	1
LH-NC-02	6/18/2025 17:15	8.88	20.38	1
LH-NC-02	6/18/2025 17:30	8.94	20.4	1
LH-NC-02	6/18/2025 17:45	8.92	20.4	1
LH-NC-02	6/18/2025 18:00	8.93	20.42	1
LH-NC-02	6/18/2025 18:15	8.91	20.42	1
LH-NC-02	6/18/2025 18:30	8.95	20.44	1
LH-NC-02	6/18/2025 18:45	8.96	20.44	1
LH-NC-02	6/18/2025 19:00	8.98	20.44	1
LH-NC-02	6/18/2025 19:15	8.93	20.42	1
LH-NC-02	6/18/2025 19:30	8.91	20.42	1
LH-NC-02	6/18/2025 19:45	8.89	20.4	1
LH-NC-02	6/18/2025 20:00	8.89	20.4	1
LH-NC-02	6/18/2025 20:15	8.81	20.38	1
LH-NC-02	6/18/2025 20:30	8.75	20.36	1
LH-NC-02	6/18/2025 20:45	8.72	20.36	1
LH-NC-02	6/18/2025 21:00	8.67	20.36	1
LH-NC-02	6/18/2025 21:15	8.65	20.34	1
LH-NC-02	6/18/2025 21:30	8.62	20.34	1
LH-NC-02	6/18/2025 21:45	8.56	20.32	1
LH-NC-02	6/18/2025 22:00	8.54	20.3	1
LH-NC-02	6/18/2025 22:15	8.49	20.28	1
LH-NC-02	6/18/2025 22:30	8.47	20.28	1
LH-NC-02	6/18/2025 22:45	8.42	20.24	1
LH-NC-02	6/18/2025 23:00	8.36	20.24	1
LH-NC-02	6/18/2025 23:15	8.33	20.22	1
LH-NC-02	6/18/2025 23:30	8.32	20.18	1
LH-NC-02	6/18/2025 23:45	8.31	20.16	1
LH-NC-02	6/19/2025 0:00	8.28	20.14	1
LH-NC-02	6/19/2025 0:15	8.24	20.12	1
LH-NC-02	6/19/2025 0:30	8.25	20.1	1
LH-NC-02	6/19/2025 0:45	8.24	20.08	1
LH-NC-02	6/19/2025 1:00	8.2	20.06	1
LH-NC-02	6/19/2025 1:15	8.22	20.06	1
LH-NC-02	6/19/2025 1:30	8.21	20.06	1

Station Name	Date Time	DO mg/L	Temp C	Use Code
LH-NC-02	6/19/2025 1:45	8.16	20.04	1
LH-NC-02	6/19/2025 2:00	8.19	20.04	1
LH-NC-02	6/19/2025 2:15	8.16	20.04	1
LH-NC-02	6/19/2025 2:30	8.16	20.04	1
LH-NC-02	6/19/2025 2:45	8.15	20.06	1
LH-NC-02	6/19/2025 3:00	8.14	20.06	1
LH-NC-02	6/19/2025 3:15	8.15	20.06	1
LH-NC-02	6/19/2025 3:30	8.11	20.06	1
LH-NC-02	6/19/2025 3:45	8.1	20.06	1
LH-NC-02	6/19/2025 4:00	8.1	20.08	1
LH-NC-02	6/19/2025 4:15	8.1	20.08	1
LH-NC-02	6/19/2025 4:30	8.06	20.08	1
LH-NC-02	6/19/2025 4:45	8.05	20.08	1
LH-NC-02	6/19/2025 5:00	8.06	20.08	1
LH-NC-02	6/19/2025 5:15	8.05	20.08	1
LH-NC-02	6/19/2025 5:30	8	20.1	1
LH-NC-02	6/19/2025 5:45	7.99	20.1	1
LH-NC-02	6/19/2025 6:00	7.98	20.1	1
LH-NC-02	6/19/2025 6:15	8.01	20.1	1
LH-NC-02	6/19/2025 6:30	7.96	20.12	1
LH-NC-02	6/19/2025 6:45	7.97	20.12	1
LH-NC-02	6/19/2025 7:00	7.99	20.12	1
LH-NC-02	6/19/2025 7:15	7.96	20.14	1
LH-NC-02	6/19/2025 7:30	7.99	20.16	1
LH-NC-02	6/19/2025 7:45	8.03	20.18	1
LH-NC-02	6/19/2025 8:00	8.01	20.18	1
LH-NC-02	6/19/2025 8:15	8.02	20.22	1
LH-NC-02	6/19/2025 8:30	8.06	20.22	1
LH-NC-02	6/19/2025 8:45	8.08	20.28	1
LH-NC-02	6/19/2025 9:00	8.11	20.28	1
LH-NC-02	6/19/2025 9:15	8.16	20.32	1
LH-NC-02	6/19/2025 9:30	8.19	20.34	1
LH-NC-02	6/19/2025 9:45	8.23	20.36	1
LH-NC-02	6/19/2025 10:00	8.25	20.42	1
LH-NC-02	6/19/2025 10:15	8.3	20.44	1
LH-NC-02	6/19/2025 10:30	8.36	20.5	1
LH-NC-02	6/19/2025 10:45	8.4	20.54	1
LH-NC-02	6/19/2025 11:00	8.46	20.6	1
LH-NC-02	6/19/2025 11:15	8.49	20.66	1
LH-NC-02	6/19/2025 11:30	8.56	20.76	1
LH-NC-02	6/19/2025 11:45	8.57	20.84	1
LH-NC-02	6/19/2025 12:00	8.62	20.92	1
LH-NC-02	6/19/2025 12:15	8.77	21.08	1
LH-NC-02	6/19/2025 12:30	8.77	21.08	1
LH-NC-02	6/19/2025 12:45	8.84	21.18	1
LH-NC-02	6/19/2025 13:00	8.89	21.32	1
LH-NC-02	6/19/2025 13:15	8.95	21.38	1
LH-NC-02	6/19/2025 13:30	9.02	21.5	1
LH-NC-02	6/19/2025 13:45	9.03	21.6	1
LH-NC-02	6/19/2025 14:00	9.06	21.74	1
LH-NC-02	6/19/2025 14:15	9.09	21.86	1
LH-NC-02	6/19/2025 14:30	9.12	22	1
LH-NC-02	6/19/2025 14:45	9.13	22.06	1
LH-NC-02	6/19/2025 15:00	9.15	22.2	1
LH-NC-02	6/19/2025 15:15	9.19	22.28	1
LH-NC-02	6/19/2025 15:30	9.2	22.38	1
LH-NC-02	6/19/2025 15:45	9.28	22.46	1
LH-NC-02	6/19/2025 16:00	9.22	22.5	1
LH-NC-02	6/19/2025 16:15	9.21	22.56	1
LH-NC-02	6/19/2025 16:30	9.19	22.52	1
LH-NC-02	6/19/2025 16:45	9.19	22.54	1
LH-NC-02	6/19/2025 17:00	9.18	22.58	1
LH-NC-02	6/19/2025 17:15	9.24	22.6	1
LH-NC-02	6/19/2025 17:30	9.22	22.58	1
LH-NC-02	6/19/2025 17:45	9.2	22.54	1
LH-NC-02	6/19/2025 18:00	9.11	22.48	1
LH-NC-02	6/19/2025 18:15	9.06	22.42	1
LH-NC-02	6/19/2025 18:30	9.03	22.34	1
LH-NC-02	6/19/2025 18:45	9.06	22.28	1
LH-NC-02	6/19/2025 19:00	9.01	22.22	1
LH-NC-02	6/19/2025 19:15	8.99	22.14	1
LH-NC-02	6/19/2025 19:30	8.96	22.08	1
LH-NC-02	6/19/2025 19:45	8.93	22.02	1
LH-NC-02	6/19/2025 20:00	8.89	21.96	1
LH-NC-02	6/19/2025 20:15	8.84	21.9	1
LH-NC-02	6/19/2025 20:30	8.81	21.84	1
LH-NC-02	6/19/2025 20:45	8.73	21.76	1
LH-NC-02	6/19/2025 21:00	8.67	21.72	1
LH-NC-02	6/19/2025 21:15	8.62	21.64	1
LH-NC-02	6/19/2025 21:30	8.57	21.58	1
LH-NC-02	6/19/2025 21:45	8.56	21.54	1
LH-NC-02	6/19/2025 22:00	8.52	21.48	1
LH-NC-02	6/19/2025 22:15	8.47	21.44	1
LH-NC-02	6/19/2025 22:30	8.43	21.42	1

Station Name	Date Time	DO mg/L	Temp C	Use Code
LH-NC-02	6/19/2025 22:45	8.37	21.38	1
LH-NC-02	6/19/2025 23:00	8.34	21.36	1
LH-NC-02	6/19/2025 23:15	8.31	21.36	1
LH-NC-02	6/19/2025 23:30	8.26	21.32	1
LH-NC-02	6/19/2025 23:45	8.25	21.3	1
LH-NC-02	6/20/2025 0:00	8.21	21.28	1
LH-NC-02	6/20/2025 0:15	8.19	21.28	1
LH-NC-02	6/20/2025 0:30	8.09	21.28	1
LH-NC-02	6/20/2025 0:45	8.15	21.26	1
LH-NC-02	6/20/2025 1:00	8.14	21.26	1
LH-NC-02	6/20/2025 1:15	8.11	21.24	1
LH-NC-02	6/20/2025 1:30	8.12	21.24	1
LH-NC-02	6/20/2025 1:45	8.07	21.24	1
LH-NC-02	6/20/2025 2:00	8.06	21.22	1
LH-NC-02	6/20/2025 2:15	8.03	21.22	1
LH-NC-02	6/20/2025 2:30	8.02	21.2	1
LH-NC-02	6/20/2025 2:45	8	21.2	1
LH-NC-02	6/20/2025 3:00	7.98	21.18	1
LH-NC-02	6/20/2025 3:15	7.96	21.18	1
LH-NC-02	6/20/2025 3:30	7.94	21.16	1
LH-NC-02	6/20/2025 3:45	7.93	21.14	1
LH-NC-02	6/20/2025 4:00	7.94	21.14	1
LH-NC-02	6/20/2025 4:15	7.88	21.12	1
LH-NC-02	6/20/2025 4:30	7.93	21.12	1
LH-NC-02	6/20/2025 4:45	7.87	21.1	1
LH-NC-02	6/20/2025 5:00	7.9	21.1	1
LH-NC-02	6/20/2025 5:15	7.83	21.08	1
LH-NC-02	6/20/2025 5:30	7.85	21.08	1
LH-NC-02	6/20/2025 5:45	7.84	21.06	1
LH-NC-02	6/20/2025 6:00	7.88	21.06	1
LH-NC-02	6/20/2025 6:15	7.87	21.06	1
LH-NC-02	6/20/2025 6:30	7.85	21.06	1
LH-NC-02	6/20/2025 6:45	7.88	21.04	1
LH-NC-02	6/20/2025 7:00	7.91	21.04	1
LH-NC-02	6/20/2025 7:15	7.93	21.04	1
LH-NC-02	6/20/2025 7:30	7.98	21.04	1
LH-NC-02	6/20/2025 7:45	8.02	21.04	1
LH-NC-02	6/20/2025 8:00	8.06	21.06	1
LH-NC-02	6/20/2025 8:15	8.09	21.08	1
LH-NC-02	6/20/2025 8:30	8.15	21.08	1
LH-NC-02	6/20/2025 8:45	8.2	21.08	1
LH-NC-02	6/20/2025 9:00	8.24	21.1	1
LH-NC-02	6/20/2025 9:15	8.26	21.1	1
LH-NC-02	6/20/2025 9:30	8.34	21.16	1
LH-NC-02	6/20/2025 9:45	8.4	21.18	1
LH-NC-02	6/20/2025 10:00	8.43	21.2	1
LH-NC-02	6/20/2025 10:15	8.45	21.22	1
LH-NC-02	6/20/2025 10:30	8.5	21.28	1
LH-NC-02	6/20/2025 10:45	8.57	21.3	1
LH-NC-02	6/20/2025 11:00	8.66	21.32	1
LH-NC-02	6/20/2025 11:15	8.64	21.32	1
LH-NC-02	6/20/2025 11:30	8.69	21.34	1
LH-NC-02	6/20/2025 11:45	8.75	21.36	1
LH-NC-02	6/20/2025 12:00	8.77	21.4	1
LH-NC-02	6/20/2025 12:15	8.84	21.48	1
LH-NC-02	6/20/2025 12:30	8.87	21.52	1
LH-NC-02	6/20/2025 12:45	8.92	21.58	1
LH-NC-02	6/20/2025 13:00	8.97	21.66	1
LH-NC-02	6/20/2025 13:15	9.03	21.74	1
LH-NC-02	6/20/2025 13:30	9.07	21.78	1
LH-NC-02	6/20/2025 13:45	9.1	21.84	1
LH-NC-02	6/20/2025 14:00	9.15	21.88	1
LH-NC-02	6/20/2025 14:15	9.18	21.94	1
LH-NC-02	6/20/2025 14:30	9.23	21.98	1
LH-NC-02	6/20/2025 14:45	9.25	22.04	1
LH-NC-02	6/20/2025 15:00	9.27	22.08	1
LH-NC-02	6/20/2025 15:15	9.35	22.14	1
LH-NC-02	6/20/2025 15:30	9.35	22.2	1
LH-NC-02	6/20/2025 15:45	9.39	22.24	1
LH-NC-02	6/20/2025 16:00	9.4	22.28	1
LH-NC-02	6/20/2025 16:15	9.42	22.34	1
LH-NC-02	6/20/2025 16:30	9.45	22.4	1
LH-NC-02	6/20/2025 16:45	9.42	22.4	1
LH-NC-02	6/20/2025 17:00	9.45	22.44	1
LH-NC-02	6/20/2025 17:15	9.46	22.46	1
LH-NC-02	6/20/2025 17:30	9.42	22.46	1
LH-NC-02	6/20/2025 17:45	9.43	22.48	1
LH-NC-02	6/20/2025 18:00	9.43	22.5	1
LH-NC-02	6/20/2025 18:15	9.39	22.48	1
LH-NC-02	6/20/2025 18:30	9.37	22.46	1
LH-NC-02	6/20/2025 18:45	9.34	22.44	1
LH-NC-02	6/20/2025 19:00	9.26	22.4	1
LH-NC-02	6/20/2025 19:15	9.27	22.36	1
LH-NC-02	6/20/2025 19:30	9.18	22.3	1

Station Name	Date Time	DO mg/L	Temp C	Use Code
LH-NC-02	6/20/2025 19:45	9.11	22.26	1
LH-NC-02	6/20/2025 20:00	9.04	22.22	1
LH-NC-02	6/20/2025 20:15	8.98	22.16	1
LH-NC-02	6/20/2025 20:30	8.92	22.12	1
LH-NC-02	6/20/2025 20:45	8.85	22.06	1
LH-NC-02	6/20/2025 21:00	8.77	22	1
LH-NC-02	6/20/2025 21:15	8.72	21.96	1
LH-NC-02	6/20/2025 21:30	8.66	21.9	1
LH-NC-02	6/20/2025 21:45	8.6	21.86	1
LH-NC-02	6/20/2025 22:00	8.56	21.8	1
LH-NC-02	6/20/2025 22:15	8.47	21.74	1
LH-NC-02	6/20/2025 22:30	8.46	21.7	1
LH-NC-02	6/20/2025 22:45	8.41	21.64	1
LH-NC-02	6/20/2025 23:00	8.34	21.6	1
LH-NC-02	6/20/2025 23:15	8.28	21.56	1
LH-NC-02	6/20/2025 23:30	8.2	21.52	1
LH-NC-02	6/20/2025 23:45	8.2	21.48	1
LH-NC-02	6/21/2025 0:00	8.14	21.44	1
LH-NC-02	6/21/2025 0:15	8.11	21.4	1
LH-NC-02	6/21/2025 0:30	8.08	21.36	1
LH-NC-02	6/21/2025 0:45	8.13	21.32	1
LH-NC-02	6/21/2025 1:00	8.08	21.28	1
LH-NC-02	6/21/2025 1:15	8.04	21.26	1
LH-NC-02	6/21/2025 1:30	7.97	21.22	1
LH-NC-02	6/21/2025 1:45	8.01	21.2	1
LH-NC-02	6/21/2025 2:00	7.98	21.18	1
LH-NC-02	6/21/2025 2:15	8.04	21.16	1
LH-NC-02	6/21/2025 2:30	7.92	21.14	1
LH-NC-02	6/21/2025 2:45	7.97	21.12	1
LH-NC-02	6/21/2025 3:00	7.93	21.1	1
LH-NC-02	6/21/2025 3:15	7.93	21.08	1
LH-NC-02	6/21/2025 3:30	7.9	21.06	1
LH-NC-02	6/21/2025 3:45	7.83	21.04	1
LH-NC-02	6/21/2025 4:00	7.84	21.02	1
LH-NC-02	6/21/2025 4:15	7.84	21	1
LH-NC-02	6/21/2025 4:30	7.82	20.98	1
LH-NC-02	6/21/2025 4:45	7.86	20.98	1
LH-NC-02	6/21/2025 5:00	7.8	20.96	1
LH-NC-02	6/21/2025 5:15	7.85	20.94	1
LH-NC-02	6/21/2025 5:30	7.8	20.92	1
LH-NC-02	6/21/2025 5:45	7.75	20.92	1
LH-NC-02	6/21/2025 6:00	7.81	20.9	1
LH-NC-02	6/21/2025 6:15	7.81	20.9	1
LH-NC-02	6/21/2025 6:30	7.82	20.9	1
LH-NC-02	6/21/2025 6:45	7.77	20.9	1
LH-NC-02	6/21/2025 7:00	7.78	20.92	1
LH-NC-02	6/21/2025 7:15	7.88	20.92	1
LH-NC-02	6/21/2025 7:30	7.91	20.94	1
LH-NC-02	6/21/2025 7:45	7.9	20.98	1
LH-NC-02	6/21/2025 8:00	7.93	21.02	1
LH-NC-02	6/21/2025 8:15	7.99	21.06	1
LH-NC-02	6/21/2025 8:30	8.02	21.1	1
LH-NC-02	6/21/2025 8:45	8.07	21.18	1
LH-NC-02	6/21/2025 9:00	8.17	21.16	1
LH-NC-02	6/21/2025 9:15	8.2	21.22	1
LH-NC-02	6/21/2025 9:30	8.2	21.28	1
LH-NC-02	6/21/2025 9:45	8.28	21.34	1
LH-NC-02	6/21/2025 10:00	8.33	21.4	1
LH-NC-02	6/21/2025 10:15	8.38	21.44	1
LH-NC-02	6/21/2025 10:30	8.48	21.5	1
LH-NC-02	6/21/2025 10:45	8.53	21.6	1
LH-NC-02	6/21/2025 11:00	8.63	21.66	1
LH-NC-02	6/21/2025 11:15	8.77	21.74	1
LH-NC-02	6/21/2025 11:30	8.79	21.78	1
LH-NC-02	6/21/2025 11:45	8.79	21.84	1
LH-NC-02	6/21/2025 12:00	8.89	21.96	1
LH-NC-02	6/21/2025 12:15	8.97	22.04	1
LH-NC-02	6/21/2025 12:30	9.04	22.16	1
LH-NC-02	6/21/2025 12:45	9.11	22.22	1
LH-NC-02	6/21/2025 13:00	9.29	22.3	1
LH-NC-02	6/21/2025 13:15	9.3	22.44	1
LH-NC-02	6/21/2025 13:30	9.31	22.52	1
LH-NC-02	6/21/2025 13:45	9.42	22.64	1
LH-NC-02	6/21/2025 14:00	9.34	22.7	1
LH-NC-02	6/21/2025 14:15	9.54	22.8	1
LH-NC-02	6/21/2025 14:30	9.55	22.9	1
LH-NC-02	6/21/2025 14:45	9.55	22.98	1
LH-NC-02	6/21/2025 15:00	9.62	23.08	1
LH-NC-02	6/21/2025 15:15	9.67	23.14	1
LH-NC-02	6/21/2025 15:30	9.7	23.24	1
LH-NC-02	6/21/2025 15:45	9.66	23.34	1
LH-NC-02	6/21/2025 16:00	9.78	23.46	1
LH-NC-02	6/21/2025 16:15	9.78	23.46	1
LH-NC-02	6/21/2025 16:30	9.8	23.52	1

Dissolved Oxygen and Temperature Continous Water Quality Data
Normandeau Associates Inc.

Station Name	Date Time	DO mg/L	Temp C	Use Code
LH-NC-02	6/21/2025 16:45	9.77	23.56	1
LH-NC-02	6/21/2025 17:00	9.74	23.56	1
LH-NC-02	6/21/2025 17:15	9.75	23.6	1
LH-NC-02	6/21/2025 17:30	9.77	23.58	1
LH-NC-02	6/21/2025 17:45	9.8	23.56	1
LH-NC-02	6/21/2025 18:00	9.8	23.52	1
LH-NC-02	6/21/2025 18:15	9.75	23.48	1
LH-NC-02	6/21/2025 18:30	9.7	23.46	1
LH-NC-02	6/21/2025 18:45	9.74	23.4	1
LH-NC-02	6/21/2025 19:00	9.67	23.36	1
LH-NC-02	6/21/2025 19:15	9.56	23.32	1
LH-NC-02	6/21/2025 19:30	9.48	23.24	1
LH-NC-02	6/21/2025 19:45	9.47	23.16	1
LH-NC-02	6/21/2025 20:00	9.42	23.1	1
LH-NC-02	6/21/2025 20:15	9.33	23.04	1
LH-NC-02	6/21/2025 20:30	9.25	22.98	1
LH-NC-02	6/21/2025 20:45	9.21	22.92	1
LH-NC-02	6/21/2025 21:00	9.1	22.86	1
LH-NC-02	6/21/2025 21:15	9.01	22.78	1
LH-NC-02	6/21/2025 21:30	8.95	22.72	1
LH-NC-02	6/21/2025 21:45	8.89	22.66	1
LH-NC-02	6/21/2025 22:00	8.83	22.6	1
LH-NC-02	6/21/2025 22:15	8.72	22.56	1
LH-NC-02	6/21/2025 22:30	8.71	22.5	1
LH-NC-02	6/21/2025 22:45	8.59	22.46	1
LH-NC-02	6/21/2025 23:00	8.52	22.42	1
LH-NC-02	6/21/2025 23:15	8.52	22.38	1
LH-NC-02	6/21/2025 23:30	8.51	22.36	1
LH-NC-02	6/21/2025 23:45	8.46	22.32	1
LH-NC-02	6/22/2025 0:00	8.37	22.32	1
LH-NC-02	6/22/2025 0:15	8.34	22.3	1
LH-NC-02	6/22/2025 0:30	8.36	22.3	1
LH-NC-02	6/22/2025 0:45	8.34	22.3	1
LH-NC-02	6/22/2025 1:00	8.24	22.3	1
LH-NC-02	6/22/2025 1:15	8.23	22.3	1
LH-NC-02	6/22/2025 1:30	8.25	22.3	1
LH-NC-02	6/22/2025 1:45	8.19	22.3	1
LH-NC-02	6/22/2025 2:00	8.2	22.32	1
LH-NC-02	6/22/2025 2:15	8.2	22.34	1
LH-NC-02	6/22/2025 2:30	8.16	22.36	1
LH-NC-02	6/22/2025 2:45	8.12	22.36	1
LH-NC-02	6/22/2025 3:00	8.12	22.36	1
LH-NC-02	6/22/2025 3:15	8.02	22.38	1
LH-NC-02	6/22/2025 3:30	8.07	22.38	1
LH-NC-02	6/22/2025 3:45	7.96	22.38	1
LH-NC-02	6/22/2025 4:00	7.97	22.38	1
LH-NC-02	6/22/2025 4:15	7.97	22.38	1
LH-NC-02	6/22/2025 4:30	7.9	22.36	1
LH-NC-02	6/22/2025 4:45	7.87	22.36	1
LH-NC-02	6/22/2025 5:00	7.82	22.34	1
LH-NC-02	6/22/2025 5:15	7.8	22.32	1
LH-NC-02	6/22/2025 5:30	7.79	22.3	1
LH-NC-02	6/22/2025 5:45	7.7	22.3	1
LH-NC-02	6/22/2025 6:00	7.77	22.3	1
LH-NC-02	6/22/2025 6:15	7.7	22.3	1
LH-NC-02	6/22/2025 6:30	7.64	22.28	1
LH-NC-02	6/22/2025 6:45	7.71	22.28	1
LH-NC-02	6/22/2025 7:00	7.67	22.26	1
LH-NC-02	6/22/2025 7:15	7.7	22.26	1
LH-NC-02	6/22/2025 7:30	7.67	22.26	1
LH-NC-02	6/22/2025 7:45	7.66	22.26	1
LH-NC-02	6/22/2025 8:00	7.64	22.26	1
LH-NC-02	6/22/2025 8:15	7.69	22.28	1
LH-NC-02	6/22/2025 8:30	7.68	22.26	1
LH-NC-02	6/22/2025 8:45	7.71	22.26	1
LH-NC-02	6/22/2025 9:00	7.7	22.28	1
LH-NC-02	6/22/2025 9:15	7.75	22.28	1
LH-NC-02	6/22/2025 9:30	7.72	22.3	1
LH-NC-02	6/22/2025 9:45	7.72	22.28	1
LH-NC-02	6/22/2025 10:00	7.69	22.32	1
LH-NC-02	6/22/2025 10:15	7.77	22.36	1
LH-NC-02	6/22/2025 10:30	7.88	22.44	1
LH-NC-02	6/22/2025 10:45	7.9	22.52	1
LH-NC-02	6/22/2025 11:00	8.03	22.6	1
LH-NC-02	6/22/2025 11:15	8.24	22.7	1
LH-NC-02	6/22/2025 11:30	8.29	22.72	1
LH-NC-02	6/22/2025 11:45	8.4	22.8	1
LH-NC-02	6/22/2025 12:00	8.52	22.9	1
LH-NC-02	6/22/2025 12:15	8.61	22.98	1
LH-NC-02	6/22/2025 12:30	8.73	23.02	1
LH-NC-02	6/22/2025 12:45	8.83	23.14	1
LH-NC-02	6/22/2025 13:00	8.89	23.18	1
LH-NC-02	6/22/2025 13:15	9	23.28	1
LH-NC-02	6/22/2025 13:30	9.1	23.36	1

Station Name	Date Time	DO mg/L	Temp C	Use Code
LH-NC-02	6/22/2025 13:45	9.19	23.44	1
LH-NC-02	6/22/2025 14:00	9.31	23.54	1
LH-NC-02	6/22/2025 14:15	9.38	23.64	1
LH-NC-02	6/22/2025 14:30	9.46	23.76	1
LH-NC-02	6/22/2025 14:45	9.55	23.88	1
LH-NC-02	6/22/2025 15:00	9.6	23.92	1
LH-NC-02	6/22/2025 15:15	9.6	23.98	1
LH-NC-02	6/22/2025 15:30	9.6	24.04	1
LH-NC-02	6/22/2025 15:45	9.66	24.1	1
LH-NC-02	6/22/2025 16:00	9.6	24.12	1
LH-NC-02	6/22/2025 16:15	9.57	24.18	1
LH-NC-02	6/22/2025 16:30	9.52	24.2	1
LH-NC-02	6/22/2025 16:45	9.6	24.26	1
LH-NC-02	6/22/2025 17:00	9.63	24.28	1
LH-NC-02	6/22/2025 17:15	9.62	24.24	1
LH-NC-02	6/22/2025 17:30	9.56	24.26	1
LH-NC-02	6/22/2025 17:45	9.51	24.28	1
LH-NC-02	6/22/2025 18:00	9.54	24.3	1
LH-NC-02	6/22/2025 18:15	9.48	24.26	1
LH-NC-02	6/22/2025 18:30	9.46	24.22	1
LH-NC-02	6/22/2025 18:45	9.48	24.2	1
LH-NC-02	6/22/2025 19:00	9.37	24.16	1
LH-NC-02	6/22/2025 19:15	9.39	24.1	1
LH-NC-02	6/22/2025 19:30	9.29	24.06	1
LH-NC-02	6/22/2025 19:45	9.15	24.02	1
LH-NC-02	6/22/2025 20:00	9.21	23.98	1
LH-NC-02	6/22/2025 20:15	9.03	23.94	1
LH-NC-02	6/22/2025 20:30	8.95	23.9	1
LH-NC-02	6/22/2025 20:45	8.94	23.86	1
LH-NC-02	6/22/2025 21:00	8.88	23.82	1
LH-NC-02	6/22/2025 21:15	8.75	23.78	1
LH-NC-02	6/22/2025 21:30	8.73	23.74	1
LH-NC-02	6/22/2025 21:45	8.68	23.72	1
LH-NC-02	6/22/2025 22:00	8.66	23.66	1
LH-NC-02	6/22/2025 22:15	8.49	23.64	1
LH-NC-02	6/22/2025 22:30	8.4	23.62	1
LH-NC-02	6/22/2025 22:45	8.4	23.58	1
LH-NC-02	6/22/2025 23:00	8.31	23.56	1
LH-NC-02	6/22/2025 23:15	8.29	23.52	1
LH-NC-02	6/22/2025 23:30	8.36	23.5	1
LH-NC-02	6/22/2025 23:45	8.22	23.48	1
LH-NC-02	6/23/2025 0:00	8.08	23.46	1
LH-NC-02	6/23/2025 0:15	8.15	23.44	1
LH-NC-02	6/23/2025 0:30	8.04	23.42	1
LH-NC-02	6/23/2025 0:45	8.02	23.4	1
LH-NC-02	6/23/2025 1:00	7.98	23.38	1
LH-NC-02	6/23/2025 1:15	7.98	23.36	1
LH-NC-02	6/23/2025 1:30	7.91	23.34	1
LH-NC-02	6/23/2025 1:45	7.94	23.34	1
LH-NC-02	6/23/2025 2:00	7.77	23.32	1
LH-NC-02	6/23/2025 2:15	7.87	23.3	1
LH-NC-02	6/23/2025 2:30	7.82	23.28	1
LH-NC-02	6/23/2025 2:45	7.79	23.26	1
LH-NC-02	6/23/2025 3:00	7.72	23.24	1
LH-NC-02	6/23/2025 3:15	7.66	23.22	1
LH-NC-02	6/23/2025 3:30	7.69	23.22	1
LH-NC-02	6/23/2025 3:45	7.65	23.2	1
LH-NC-02	6/23/2025 4:00	7.66	23.18	1
LH-NC-02	6/23/2025 4:15	7.6	23.16	1
LH-NC-02	6/23/2025 4:30	7.51	23.14	1
LH-NC-02	6/23/2025 4:45	7.51	23.14	1
LH-NC-02	6/23/2025 5:00	7.43	23.12	1
LH-NC-02	6/23/2025 5:15	7.49	23.1	1
LH-NC-02	6/23/2025 5:30	7.38	23.08	1
LH-NC-02	6/23/2025 5:45	7.35	23.08	1
LH-NC-02	6/23/2025 6:00	7.26	23.06	1
LH-NC-02	6/23/2025 6:15	7.41	23.04	1
LH-NC-02	6/23/2025 6:30	7.28	23.06	1
LH-NC-02	6/23/2025 6:45	7.34	23.08	1
LH-NC-02	6/23/2025 7:00	7.39	23.08	1
LH-NC-02	6/23/2025 7:15	7.38	23.12	1
LH-NC-02	6/23/2025 7:30	7.4	23.14	1
LH-NC-02	6/23/2025 7:45	7.42	23.16	1
LH-NC-02	6/23/2025 8:00	7.42	23.2	1
LH-NC-02	6/23/2025 8:15	7.46	23.26	1
LH-NC-02	6/23/2025 8:30	7.44	23.28	1
LH-NC-02	6/23/2025 8:45	7.59	23.3	1
LH-NC-02	6/23/2025 9:00	7.62	23.36	1
LH-NC-02	6/23/2025 9:15	7.66	23.42	1
LH-NC-02	6/23/2025 9:30	7.7	23.48	1
LH-NC-02	6/23/2025 9:45	7.83	23.52	1
LH-NC-02	6/23/2025 10:00	7.89	23.6	1
LH-NC-02	6/23/2025 10:15	7.98	23.68	1
LH-NC-02	6/23/2025 10:30	8.04	23.74	1

Station Name	Date Time	DO mg/L	Temp C	Use Code
LH-NC-02	6/23/2025 10:45	8.13	23.78	1
LH-NC-02	6/23/2025 11:00	8.22	23.88	1
LH-NC-02	6/23/2025 11:15	8.34	23.96	1
LH-NC-02	6/23/2025 11:30	8.38	24.06	1
LH-NC-02	6/23/2025 11:45	8.45	24.12	1
LH-NC-02	6/23/2025 12:00	8.66	24.22	1
LH-NC-02	6/23/2025 12:15	8.6	24.34	1
LH-NC-02	6/23/2025 12:30	8.71	24.36	1
LH-NC-02	6/23/2025 12:45	8.8	24.5	1
LH-NC-02	6/23/2025 13:00	8.9	24.64	1
LH-NC-02	6/23/2025 13:15	9.02	24.68	1
LH-NC-02	6/23/2025 13:30	9.12	24.88	1
LH-NC-02	6/23/2025 13:45	9.16	24.92	1
LH-NC-02	6/23/2025 14:00	9.14	25	1
LH-NC-02	6/23/2025 14:15	9.1	25.04	1
LH-NC-02	6/23/2025 14:30	9.22	25.16	1
LH-NC-02	6/23/2025 14:45	9.26	25.28	1
LH-NC-02	6/23/2025 15:00	9.32	25.34	1
LH-NC-02	6/23/2025 15:15	9.33	25.38	1
LH-NC-02	6/23/2025 15:30	9.37	25.46	1
LH-NC-02	6/23/2025 15:45	9.38	25.56	1
LH-NC-02	6/23/2025 16:00	9.42	25.6	1
LH-NC-02	6/23/2025 16:15	9.41	25.68	1
LH-NC-02	6/23/2025 16:30	9.4	25.7	1
LH-NC-02	6/23/2025 16:45	9.41	25.74	1
LH-NC-02	6/23/2025 17:00	9.47	25.74	1
LH-NC-02	6/23/2025 17:15	9.5	25.76	1
LH-NC-02	6/23/2025 17:30	9.47	25.76	1
LH-NC-02	6/23/2025 17:45	9.46	25.74	1
LH-NC-02	6/23/2025 18:00	9.46	25.72	1
LH-NC-02	6/23/2025 18:15	9.43	25.68	1
LH-NC-02	6/23/2025 18:30	9.38	25.64	1
LH-NC-02	6/23/2025 18:45	9.38	25.62	1
LH-NC-02	6/23/2025 19:00	9.37	25.58	1
LH-NC-02	6/23/2025 19:15	9.3	25.54	1
LH-NC-02	6/23/2025 19:30	9.24	25.5	1
LH-NC-02	6/23/2025 19:45	9.21	25.44	1
LH-NC-02	6/23/2025 20:00	9.12	25.38	1
LH-NC-02	6/23/2025 20:15	9.03	25.3	1
LH-NC-02	6/23/2025 20:30	9.02	25.26	1
LH-NC-02	6/23/2025 20:45	8.92	25.2	1
LH-NC-02	6/23/2025 21:00	8.9	25.14	1
LH-NC-02	6/23/2025 21:15	8.79	25.12	1
LH-NC-02	6/23/2025 21:30	8.67	25.08	1
LH-NC-02	6/23/2025 21:45	8.58	25.04	1
LH-NC-02	6/23/2025 22:00	8.56	25.02	1
LH-NC-02	6/23/2025 22:15	8.49	25	1
LH-NC-02	6/23/2025 22:30	8.38	25	1
LH-NC-02	6/23/2025 22:45	8.46	25	1
LH-NC-02	6/23/2025 23:00	8.39	25	1
LH-NC-02	6/23/2025 23:15	8.31	25	1
LH-NC-02	6/23/2025 23:30	8.28	25	1
LH-NC-02	6/23/2025 23:45	8.21	25.02	1
LH-NC-02	6/24/2025 0:00	8.18	25.04	1
LH-NC-02	6/24/2025 0:15	8.13	25.06	1
LH-NC-02	6/24/2025 0:30	8.11	25.1	1
LH-NC-02	6/24/2025 0:45	8.1	25.12	1
LH-NC-02	6/24/2025 1:00	8.06	25.16	1
LH-NC-02	6/24/2025 1:15	7.99	25.18	1
LH-NC-02	6/24/2025 1:30	7.87	25.2	1
LH-NC-02	6/24/2025 1:45	7.91	25.22	1
LH-NC-02	6/24/2025 2:00	7.7	25.24	1
LH-NC-02	6/24/2025 2:15	7.85	25.24	1
LH-NC-02	6/24/2025 2:30	7.72	25.24	1
LH-NC-02	6/24/2025 2:45	7.81	25.24	1
LH-NC-02	6/24/2025 3:00	7.66	25.24	1
LH-NC-02	6/24/2025 3:15	7.65	25.22	1
LH-NC-02	6/24/2025 3:30	7.61	25.2	1
LH-NC-02	6/24/2025 3:45	7.32	25.18	1
LH-NC-02	6/24/2025 4:00	7.55	25.16	1
LH-NC-02	6/24/2025 4:15	7.26	25.14	1
LH-NC-02	6/24/2025 4:30	7.41	25.12	1
LH-NC-02	6/24/2025 4:45	7.27	25.1	1
LH-NC-02	6/24/2025 5:00	7.33	25.06	1
LH-NC-02	6/24/2025 5:15	7.05	25.04	1
LH-NC-02	6/24/2025 5:30	7.22	25.02	1
LH-NC-02	6/24/2025 5:45	7.21	25	1
LH-NC-02	6/24/2025 6:00	7.18	24.98	1
LH-NC-02	6/24/2025 6:15	7.15	24.96	1
LH-NC-02	6/24/2025 6:30	7	24.94	1
LH-NC-02	6/24/2025 6:45	6.88	24.94	1
LH-NC-02	6/24/2025 7:00	6.98	24.94	1
LH-NC-02	6/24/2025 7:15	7.04	24.92	1
LH-NC-02	6/24/2025 7:30	6.99	24.9	1

Station Name	Date Time	DO mg/L	Temp C	Use Code
LH-NC-02	6/24/2025 7:45	7.15	24.9	1
LH-NC-02	6/24/2025 8:00	7.42	24.9	1
LH-NC-02	6/24/2025 8:15	7.41	24.9	1
LH-NC-02	6/24/2025 8:30	7.55	24.94	1
LH-NC-02	6/24/2025 8:45	7.63	24.96	1
LH-NC-02	6/24/2025 9:00	7.66	24.98	1
LH-NC-02	6/24/2025 9:15	7.75	25.02	1
LH-NC-02	6/24/2025 9:30	7.83	25.06	1
LH-NC-02	6/24/2025 9:45	7.91	25.12	1
LH-NC-02	6/24/2025 10:00	8.04	25.2	1
LH-NC-02	6/24/2025 10:15	8.17	25.3	1
LH-NC-02	6/24/2025 10:30	8.63	25.38	2
LH-NC-02	6/24/2025 10:45	7.8	28.42	2
LH-NC-02	6/24/2025 11:00	7.53	31.12	2
LH-NC-02	6/24/2025 11:15	7.28	32.76	2
LH-NC-02	6/24/2025 11:30	7.21	33.26	2
LH-NC-02	6/24/2025 11:45	8.89	26.4	4
LH-NC-02	6/24/2025 12:00	9.16	25.9	4
LH-NC-02	6/24/2025 12:15	9.25	25.92	4
LH-NC-02	6/24/2025 12:30	9.35	26.04	4
LH-NC-02	6/24/2025 12:45	9.44	26.12	4
LH-NC-02	6/24/2025 13:00	9.48	26.18	4
LH-NC-02	6/24/2025 13:15	9.54	26.3	4
LH-NC-02	6/24/2025 13:30	9.58	26.38	4
LH-NC-02	6/24/2025 13:45	9.6	26.42	4
LH-NC-02	6/24/2025 14:00	9.69	26.54	4
LH-NC-02	6/24/2025 14:15	9.69	26.6	4
LH-NC-02	6/24/2025 14:30	9.68	26.64	4
LH-NC-02	6/24/2025 14:45	9.72	26.68	4
LH-NC-02	6/24/2025 15:00	9.76	26.74	4
LH-NC-02	6/24/2025 15:15	9.75	26.8	4
LH-NC-02	6/24/2025 15:30	9.84	26.86	4
LH-NC-02	6/24/2025 15:45	9.91	26.96	4
LH-NC-02	6/24/2025 16:00	9.94	26.98	4
LH-NC-02	6/24/2025 16:15	10	27	4
LH-NC-02	6/24/2025 16:30	10.06	27	4
LH-NC-02	6/24/2025 16:45	10.08	27.02	4
LH-NC-02	6/24/2025 17:00	10.04	27.02	4
LH-NC-02	6/24/2025 17:15	10.05	27.02	4
LH-NC-02	6/24/2025 17:30	10.11	27.02	4
LH-NC-02	6/24/2025 17:45	10.1	27.02	4
LH-NC-02	6/24/2025 18:00	10.1	27	4
LH-NC-02	6/24/2025 18:15	10.06	26.98	4
LH-NC-02	6/24/2025 18:30	9.96	26.94	4
LH-NC-02	6/24/2025 18:45	9.93	26.88	4
LH-NC-02	6/24/2025 19:00	9.86	26.82	4
LH-NC-02	6/24/2025 19:15	9.76	26.76	4
LH-NC-02	6/24/2025 19:30	9.68	26.68	4
LH-NC-02	6/24/2025 19:45	9.59	26.62	4
LH-NC-02	6/24/2025 20:00	9.47	26.58	4
LH-NC-02	6/24/2025 20:15	9.41	26.54	4
LH-NC-02	6/24/2025 20:30	9.36	26.5	4
LH-NC-02	6/24/2025 20:45	9.23	26.46	4
LH-NC-02	6/24/2025 21:00	9.16	26.4	4
LH-NC-02	6/24/2025 21:15	9.09	26.36	4
LH-NC-02	6/24/2025 21:30	8.98	26.32	4
LH-NC-02	6/24/2025 21:45	8.86	26.26	4
LH-NC-02	6/24/2025 22:00	8.84	26.2	4
LH-NC-02	6/24/2025 22:15	8.72	26.16	4
LH-NC-02	6/24/2025 22:30	8.65	26.1	4
LH-NC-02	6/24/2025 22:45	8.63	26.06	4
LH-NC-02	6/24/2025 23:00	8.54	26.02	4
LH-NC-02	6/24/2025 23:15	8.48	26	4
LH-NC-02	6/24/2025 23:30	8.43	25.96	4
LH-NC-02	6/24/2025 23:45	8.3	25.94	4
LH-NC-02	6/25/2025 0:00	8.32	25.92	4
LH-NC-02	6/25/2025 0:15	8.26	25.9	4
LH-NC-02	6/25/2025 0:30	8.28	25.88	4
LH-NC-02	6/25/2025 0:45	8.2	25.86	4
LH-NC-02	6/25/2025 1:00	8.16	25.84	4
LH-NC-02	6/25/2025 1:15	8.09	25.82	4
LH-NC-02	6/25/2025 1:30	8.03	25.8	4
LH-NC-02	6/25/2025 1:45	8.08	25.8	4
LH-NC-02	6/25/2025 2:00	8.06	25.78	4
LH-NC-02	6/25/2025 2:15	8	25.78	4
LH-NC-02	6/25/2025 2:30	8.01	25.78	4
LH-NC-02	6/25/2025 2:45	7.94	25.76	4
LH-NC-02	6/25/2025 3:00	7.88	25.74	4
LH-NC-02	6/25/2025 3:15	7.88	25.72	4
LH-NC-02	6/25/2025 3:30	7.85	25.72	4
LH-NC-02	6/25/2025 3:45	7.78	25.7	4
LH-NC-02	6/25/2025 4:00	7.7	25.68	4
LH-NC-02	6/25/2025 4:15	7.69	25.66	4
LH-NC-02	6/25/2025 4:30	7.68	25.64	4

Dissolved Oxygen and Temperature Continous Water Quality Data
Normandeau Associates Inc.

Station Name	Date Time	DO mg/L	Temp C	Use Code
LH-NC-02	6/25/2025 4:45	7.64	25.62	4
LH-NC-02	6/25/2025 5:00	7.55	25.6	4
LH-NC-02	6/25/2025 5:15	7.41	25.58	4
LH-NC-02	6/25/2025 5:30	7.4	25.56	4
LH-NC-02	6/25/2025 5:45	7.44	25.54	4
LH-NC-02	6/25/2025 6:00	7.44	25.52	4
LH-NC-02	6/25/2025 6:15	7.35	25.5	4
LH-NC-02	6/25/2025 6:30	7.33	25.52	4
LH-NC-02	6/25/2025 6:45	7.45	25.54	4
LH-NC-02	6/25/2025 7:00	7.44	25.56	4
LH-NC-02	6/25/2025 7:15	7.5	25.58	4
LH-NC-02	6/25/2025 7:30	7.48	25.6	4
LH-NC-02	6/25/2025 7:45	7.53	25.6	4
LH-NC-02	6/25/2025 8:00	7.61	25.62	4
LH-NC-02	6/25/2025 8:15	7.66	25.62	4
LH-NC-02	6/25/2025 8:30	7.66	25.68	4
LH-NC-02	6/25/2025 8:45	7.79	25.7	4
LH-NC-02	6/25/2025 9:00	7.85	25.72	4
LH-NC-02	6/25/2025 9:15	7.92	25.78	4
LH-NC-02	6/25/2025 9:30	7.97	25.84	4
LH-NC-02	6/25/2025 9:45	8.09	25.9	4
LH-NC-02	6/25/2025 10:00	8.15	25.94	4
LH-NC-02	6/25/2025 10:15	8.28	26.02	4
LH-NC-02	6/25/2025 10:30	8.38	26.04	4
LH-NC-02	6/25/2025 10:45	8.39	26.06	4
LH-NC-02	6/25/2025 11:00	8.4	26.12	4
LH-NC-02	6/25/2025 11:15	8.53	26.2	4
LH-NC-02	6/25/2025 11:30	8.65	26.22	4
LH-NC-02	6/25/2025 11:45	8.73	26.34	4
LH-NC-02	6/25/2025 12:00	8.87	26.36	4
LH-NC-02	6/25/2025 12:15	8.99	26.46	4
LH-NC-02	6/25/2025 12:30	9.09	26.54	4
LH-NC-02	6/25/2025 12:45	9.16	26.58	4
LH-NC-02	6/25/2025 13:00	9.21	26.64	4
LH-NC-02	6/25/2025 13:15	9.26	26.7	4
LH-NC-02	6/25/2025 13:30	9.26	26.78	4
LH-NC-02	6/25/2025 13:45	9.39	26.84	4
LH-NC-02	6/25/2025 14:00	9.36	26.84	4
LH-NC-02	6/25/2025 14:15	9.43	26.86	4
LH-NC-02	6/25/2025 14:30	9.37	26.84	4
LH-NC-02	6/25/2025 14:45	9.39	26.84	4
LH-NC-02	6/25/2025 15:00	9.35	26.82	4
LH-NC-02	6/25/2025 15:15	9.42	26.84	4
LH-NC-02	6/25/2025 15:30	9.47	26.88	4
LH-NC-02	6/25/2025 15:45	9.47	26.94	4
LH-NC-02	6/25/2025 16:00	9.56	26.98	4
LH-NC-02	6/25/2025 16:15	9.63	27.02	4
LH-NC-02	6/25/2025 16:30	9.58	27.06	4
LH-NC-02	6/25/2025 16:45	9.7	27.08	4
LH-NC-02	6/25/2025 17:00	9.76	27.08	4
LH-NC-02	6/25/2025 17:15	9.72	27.08	4
LH-NC-02	6/25/2025 17:30	9.76	27.08	4
LH-NC-02	6/25/2025 17:45	9.75	27.06	4
LH-NC-02	6/25/2025 18:00	9.75	27.02	4
LH-NC-02	6/25/2025 18:15	9.71	27.02	4
LH-NC-02	6/25/2025 18:30	9.69	26.96	4
LH-NC-02	6/25/2025 18:45	9.6	26.94	4
LH-NC-02	6/25/2025 19:00	9.57	26.9	4
LH-NC-02	6/25/2025 19:15	9.56	26.86	4
LH-NC-02	6/25/2025 19:30	9.41	26.82	4
LH-NC-02	6/25/2025 19:45	9.42	26.76	4
LH-NC-02	6/25/2025 20:00	9.24	26.7	4
LH-NC-02	6/25/2025 20:15	9.19	26.66	4
LH-NC-02	6/25/2025 20:30	9.25	26.62	4
LH-NC-02	6/25/2025 20:45	9.11	26.6	4
LH-NC-02	6/25/2025 21:00	9.07	26.56	4
LH-NC-02	6/25/2025 21:15	8.9	26.54	4
LH-NC-02	6/25/2025 21:30	8.87	26.52	4
LH-NC-02	6/25/2025 21:45	8.89	26.54	4
LH-NC-02	6/25/2025 22:00	8.79	26.56	4
LH-NC-02	6/25/2025 22:15	8.89	26.6	4
LH-NC-02	6/25/2025 22:30	8.79	26.64	4
LH-NC-02	6/25/2025 22:45	8.81	26.68	4
LH-NC-02	6/25/2025 23:00	8.72	26.68	4
LH-NC-02	6/25/2025 23:15	8.59	26.7	4
LH-NC-02	6/25/2025 23:30	8.6	26.68	4
LH-NC-02	6/25/2025 23:45	8.58	26.68	4
LH-NC-02	6/26/2025 0:00	8.53	26.66	4
LH-NC-02	6/26/2025 0:15	8.57	26.64	4
LH-NC-02	6/26/2025 0:30	8.47	26.62	4
LH-NC-02	6/26/2025 0:45	8.44	26.62	4
LH-NC-02	6/26/2025 1:00	8.38	26.6	4
LH-NC-02	6/26/2025 1:15	8.36	26.6	4
LH-NC-02	6/26/2025 1:30	8.35	26.58	4

Station Name	Date Time	DO mg/L	Temp C	Use Code
LH-NC-02	6/26/2025 1:45	8.26	26.54	4
LH-NC-02	6/26/2025 2:00	8.2	26.52	4
LH-NC-02	6/26/2025 2:15	8.13	26.48	4
LH-NC-02	6/26/2025 2:30	8.12	26.46	4
LH-NC-02	6/26/2025 2:45	8.04	26.44	4
LH-NC-02	6/26/2025 3:00	8.11	26.42	4
LH-NC-02	6/26/2025 3:15	8	26.42	4
LH-NC-02	6/26/2025 3:30	7.93	26.38	4
LH-NC-02	6/26/2025 3:45	7.97	26.36	4
LH-NC-02	6/26/2025 4:00	7.91	26.34	4
LH-NC-02	6/26/2025 4:15	7.92	26.32	4
LH-NC-02	6/26/2025 4:30	7.78	26.32	4
LH-NC-02	6/26/2025 4:45	7.75	26.28	4
LH-NC-02	6/26/2025 5:00	7.77	26.28	4
LH-NC-02	6/26/2025 5:15	7.7	26.24	4
LH-NC-02	6/26/2025 5:30	7.72	26.2	4
LH-NC-02	6/26/2025 5:45	7.77	26.16	4
LH-NC-02	6/26/2025 6:00	7.78	26.12	4
LH-NC-02	6/26/2025 6:15	7.75	26.08	4
LH-NC-02	6/26/2025 6:30	7.75	26.04	4
LH-NC-02	6/26/2025 6:45	7.74	26	4
LH-NC-02	6/26/2025 7:00	7.75	25.98	4
LH-NC-02	6/26/2025 7:15	7.73	25.94	4
LH-NC-02	6/26/2025 7:30	7.67	25.92	4
LH-NC-02	6/26/2025 7:45	7.65	25.88	4
LH-NC-02	6/26/2025 8:00	7.62	25.84	4
LH-NC-02	6/26/2025 8:15	7.63	25.82	4
LH-NC-02	6/26/2025 8:30	7.61	25.78	4
LH-NC-02	6/26/2025 8:45	7.63	25.76	4
LH-NC-02	6/26/2025 9:00	7.65	25.72	4
LH-NC-02	6/26/2025 9:15	7.63	25.68	4
LH-NC-02	6/26/2025 9:30	7.65	25.7	4
LH-NC-02	6/26/2025 9:45	7.71	25.68	4
LH-NC-02	6/26/2025 10:00	7.68	25.66	4
LH-NC-02	6/26/2025 10:15	7.7	25.64	4
LH-NC-02	6/26/2025 10:30	7.77	25.62	4
LH-NC-02	6/26/2025 10:45	7.76	25.6	4
LH-NC-02	6/26/2025 11:00	7.75	25.58	4
LH-NC-02	6/26/2025 11:15	7.79	25.56	4
LH-NC-02	6/26/2025 11:30	7.83	25.58	4
LH-NC-02	6/26/2025 11:45	7.98	25.64	4
LH-NC-02	6/26/2025 12:00	7.96	25.62	4
LH-NC-02	6/26/2025 12:15	8.04	25.62	4
LH-NC-02	6/26/2025 12:30	8.13	25.64	4
LH-NC-02	6/26/2025 12:45	8.1	25.64	4
LH-NC-02	6/26/2025 13:00	8.14	25.62	4
LH-NC-02	6/26/2025 13:15	8.04	25.56	4
LH-NC-02	6/26/2025 13:30	8.06	25.48	4
LH-NC-02	6/26/2025 13:45	7.97	25.42	4
LH-NC-02	6/26/2025 14:00	7.97	25.38	4
LH-NC-02	6/26/2025 14:15	7.99	25.34	4
LH-NC-02	6/26/2025 14:30	7.91	25.28	4
LH-NC-02	6/26/2025 14:45	7.96	25.24	4
LH-NC-02	6/26/2025 15:00	7.97	25.22	4
LH-NC-02	6/26/2025 15:15	7.98	25.2	4
LH-NC-02	6/26/2025 15:30	8.01	25.18	4
LH-NC-02	6/26/2025 15:45	7.99	25.16	4
LH-NC-02	6/26/2025 16:00	8	25.12	4
LH-NC-02	6/26/2025 16:15	7.93	25.1	4
LH-NC-02	6/26/2025 16:30	7.92	25.08	4
LH-NC-02	6/26/2025 16:45	7.85	25.08	4
LH-NC-02	6/26/2025 17:00	7.92	25.06	4
LH-NC-02	6/26/2025 17:15	7.9	25.06	4
LH-NC-02	6/26/2025 17:30	7.71	25.04	4
LH-NC-02	6/26/2025 17:45	7.69	25.04	4
LH-NC-02	6/26/2025 18:00	7.68	25.02	4
LH-NC-02	6/26/2025 18:15	7.76	25	4
LH-NC-02	6/26/2025 18:30	7.73	25	4
LH-NC-02	6/26/2025 18:45	7.73	24.98	4
LH-NC-02	6/26/2025 19:00	7.75	24.96	4
LH-NC-02	6/26/2025 19:15	7.68	24.94	4
LH-NC-02	6/26/2025 19:30	7.61	24.92	4
LH-NC-02	6/26/2025 19:45	7.65	24.9	4
LH-NC-02	6/26/2025 20:00	7.62	24.88	4
LH-NC-02	6/26/2025 20:15	7.53	24.86	4
LH-NC-02	6/26/2025 20:30	7.51	24.82	4
LH-NC-02	6/26/2025 20:45	7.49	24.82	4
LH-NC-02	6/26/2025 21:00	7.42	24.8	4
LH-NC-02	6/26/2025 21:15	7.43	24.78	4
LH-NC-02	6/26/2025 21:30	7.41	24.78	4
LH-NC-02	6/26/2025 21:45	7.38	24.78	4
LH-NC-02	6/26/2025 22:00	7.45	24.78	4
LH-NC-02	6/26/2025 22:15	7.48	24.78	4
LH-NC-02	6/26/2025 22:30	7.5	24.78	4

Station Name	Date Time	DO mg/L	Temp C	Use Code
LH-NC-02	6/26/2025 22:45	7.43	24.8	4
LH-NC-02	6/26/2025 23:00	7.4	24.82	4
LH-NC-02	6/26/2025 23:15	7.41	24.82	4
LH-NC-02	6/26/2025 23:30	7.41	24.82	4
LH-NC-02	6/26/2025 23:45	7.39	24.82	4
LH-NC-02	6/27/2025 0:00	7.38	24.82	4
LH-NC-02	6/27/2025 0:15	7.42	24.82	4
LH-NC-02	6/27/2025 0:30	7.35	24.82	4
LH-NC-02	6/27/2025 0:45	7.31	24.82	4
LH-NC-02	6/27/2025 1:00	7.34	24.82	4
LH-NC-02	6/27/2025 1:15	7.33	24.82	4
LH-NC-02	6/27/2025 1:30	7.26	24.82	4
LH-NC-02	6/27/2025 1:45	7.22	24.82	4
LH-NC-02	6/27/2025 2:00	7.29	24.82	4
LH-NC-02	6/27/2025 2:15	7.22	24.82	4
LH-NC-02	6/27/2025 2:30	7.25	24.8	4
LH-NC-02	6/27/2025 2:45	7.21	24.8	4
LH-NC-02	6/27/2025 3:00	7.19	24.8	4
LH-NC-02	6/27/2025 3:15	7.24	24.82	4
LH-NC-02	6/27/2025 3:30	7.18	24.82	4
LH-NC-02	6/27/2025 3:45	7.09	24.8	4
LH-NC-02	6/27/2025 4:00	7.14	24.82	4
LH-NC-02	6/27/2025 4:15	7.07	24.82	4
LH-NC-02	6/27/2025 4:30	7.04	24.82	4
LH-NC-02	6/27/2025 4:45	7.05	24.82	4
LH-NC-02	6/27/2025 5:00	7.02	24.82	4
LH-NC-02	6/27/2025 5:15	7.01	24.82	4
LH-NC-02	6/27/2025 5:30	6.91	24.82	4
LH-NC-02	6/27/2025 5:45	6.95	24.82	4
LH-NC-02	6/27/2025 6:00	6.93	24.82	4
LH-NC-02	6/27/2025 6:15	6.92	24.82	4
LH-NC-02	6/27/2025 6:30	6.88	24.86	4
LH-NC-02	6/27/2025 6:45	6.87	24.9	4
LH-NC-02	6/27/2025 7:00	6.9	24.94	4
LH-NC-02	6/27/2025 7:15	6.5	24.98	4
LH-NC-02	6/27/2025 7:30	6.86	24.98	4
LH-NC-02	6/27/2025 7:45	6.91	25.02	4
LH-NC-02	6/27/2025 8:00	6.92	25.04	4
LH-NC-02	6/27/2025 8:15	6.93	25.08	4
LH-NC-02	6/27/2025 8:30	6.98	25.14	4
LH-NC-02	6/27/2025 8:45	6.97	25.16	4
LH-NC-02	6/27/2025 9:00	6.97	25.22	4
LH-NC-02	6/27/2025 9:15	6.99	25.26	4
LH-NC-02	6/27/2025 9:30	7.13	25.28	4
LH-NC-02	6/27/2025 9:45	7.09	25.34	4
LH-NC-02	6/27/2025 10:00	7.15	25.4	4
LH-NC-02	6/27/2025 10:15	7.22	25.46	4
LH-NC-02	6/27/2025 10:30	7.33	25.48	4
LH-NC-02	6/27/2025 10:45	7.43	25.56	4
LH-NC-02	6/27/2025 11:00	7.48	25.62	4
LH-NC-02	6/27/2025 11:15	7.45	25.68	4
LH-NC-02	6/27/2025 11:30	7.56	25.72	4
LH-NC-02	6/27/2025 11:45	7.58	25.8	4
LH-NC-02	6/27/2025 12:00	7.69	25.84	4
LH-NC-02	6/27/2025 12:15	7.8	25.92	4
LH-NC-02	6/27/2025 12:30	7.88	26	4
LH-NC-02	6/27/2025 12:45	7.85	26.1	4
LH-NC-02	6/27/2025 13:00	7.85	26.16	4
LH-NC-02	6/27/2025 13:15	7.95	26.2	4
LH-NC-02	6/27/2025 13:30	7.99	26.28	4
LH-NC-02	6/27/2025 13:45	8.07	26.32	4
LH-NC-02	6/27/2025 14:00	8.17	26.34	4
LH-NC-02	6/27/2025 14:15	8.13	26.4	4
LH-NC-02	6/27/2025 14:30	8.1	26.44	4
LH-NC-02	6/27/2025 14:45	8.16	26.48	4
LH-NC-02	6/27/2025 15:00	8.26	26.5	4
LH-NC-02	6/27/2025 15:15	8.24	26.54	4
LH-NC-02	6/27/2025 15:30	8.13	26.56	4
LH-NC-02	6/27/2025 15:45	8.21	26.56	4
LH-NC-02	6/27/2025 16:00	8.25	26.54	4
LH-NC-02	6/27/2025 16:15	8.22	26.52	4
LH-NC-02	6/27/2025 16:30	8.18	26.46	4
LH-NC-02	6/27/2025 16:45	8.23	26.42	4
LH-NC-02	6/27/2025 17:00	8.21	26.42	4
LH-NC-02	6/27/2025 17:15	8.15	26.36	4
LH-NC-02	6/27/2025 17:30	8.22	26.32	4
LH-NC-02	6/27/2025 17:45	8.14	26.28	4
LH-NC-02	6/27/2025 18:00	8.05	26.24	4
LH-NC-02	6/27/2025 18:15	8.05	26.2	4
LH-NC-02	6/27/2025 18:30	8.08	26.18	4
LH-NC-02	6/27/2025 18:45	7.99	26.2	4
LH-NC-02	6/27/2025 19:00	7.87	26.16	4
LH-NC-02	6/27/2025 19:15	7.72	26.1	4
LH-NC-02	6/27/2025 19:30	7.72	26.06	4

Station Name	Date Time	DO mg/L	Temp C	Use Code
LH-NC-02	6/27/2025 19:45	7.66	26	4
LH-NC-02	6/27/2025 20:00	7.59	25.92	4
LH-NC-02	6/27/2025 20:15	7.49	25.86	4
LH-NC-02	6/27/2025 20:30	7.42	25.8	4
LH-NC-02	6/27/2025 20:45	7.31	25.74	4
LH-NC-02	6/27/2025 21:00	7.17	25.66	4
LH-NC-02	6/27/2025 21:15	7.12	25.6	4
LH-NC-02	6/27/2025 21:30	7.14	25.54	4
LH-NC-02	6/27/2025 21:45	6.97	25.48	4
LH-NC-02	6/27/2025 22:00	6.92	25.42	4
LH-NC-02	6/27/2025 22:15	6.9	25.38	4
LH-NC-02	6/27/2025 22:30	6.89	25.34	4
LH-NC-02	6/27/2025 22:45	6.96	25.3	4
LH-NC-02	6/27/2025 23:00	6.93	25.24	4
LH-NC-02	6/27/2025 23:15	6.8	25.2	4
LH-NC-02	6/27/2025 23:30	6.65	25.16	4
LH-NC-02	6/27/2025 23:45	6.65	25.14	4
LH-NC-02	6/28/2025 0:00	6.65	25.1	4
LH-NC-02	6/28/2025 0:15	6.67	25.1	4
LH-NC-02	6/28/2025 0:30	6.75	25.06	4
LH-NC-02	6/28/2025 0:45	6.67	25.02	4
LH-NC-02	6/28/2025 1:00	6.74	25	4
LH-NC-02	6/28/2025 1:15	6.64	25	4
LH-NC-02	6/28/2025 1:30	6.65	25	4
LH-NC-02	6/28/2025 1:45	6.58	24.98	4
LH-NC-02	6/28/2025 2:00	6.6	24.96	4
LH-NC-02	6/28/2025 2:15	6.57	24.96	4
LH-NC-02	6/28/2025 2:30	6.61	24.96	4
LH-NC-02	6/28/2025 2:45	6.61	24.94	4
LH-NC-02	6/28/2025 3:00	6.52	24.92	4
LH-NC-02	6/28/2025 3:15	6.68	24.9	4
LH-NC-02	6/28/2025 3:30	6.77	24.9	4
LH-NC-02	6/28/2025 3:45	6.72	24.88	4
LH-NC-02	6/28/2025 4:00	6.68	24.88	4
LH-NC-02	6/28/2025 4:15	6.72	24.86	4
LH-NC-02	6/28/2025 4:30	6.64	24.84	4
LH-NC-02	6/28/2025 4:45	6.78	24.82	4
LH-NC-02	6/28/2025 5:00	6.66	24.8	4
LH-NC-02	6/28/2025 5:15	6.54	24.78	4
LH-NC-02	6/28/2025 5:30	6.56	24.76	4
LH-NC-02	6/28/2025 5:45	6.57	24.74	4
LH-NC-02	6/28/2025 6:00	6.65	24.72	4
LH-NC-02	6/28/2025 6:15	6.69	24.7	4
LH-NC-02	6/28/2025 6:30	6.65	24.66	4
LH-NC-02	6/28/2025 6:45	6.72	24.64	4
LH-NC-02	6/28/2025 7:00	6.6	24.6	4
LH-NC-02	6/28/2025 7:15	6.54	24.54	4
LH-NC-02	6/28/2025 7:30	6.49	24.52	4
LH-NC-02	6/28/2025 7:45	6.59	24.44	4
LH-NC-02	6/28/2025 8:00	6.59	24.4	4
LH-NC-02	6/28/2025 8:15	6.55	24.38	4
LH-NC-02	6/28/2025 8:30	6.53	24.36	4
LH-NC-02	6/28/2025 8:45	6.5	24.34	4
LH-NC-02	6/28/2025 9:00	6.54	24.32	4
LH-NC-02	6/28/2025 9:15	6.58	24.3	4
LH-NC-02	6/28/2025 9:30	6.6	24.28	4
LH-NC-02	6/28/2025 9:45	6.52	24.26	4
LH-NC-02	6/28/2025 10:00	6.59	24.24	4
LH-NC-02	6/28/2025 10:15	6.42	24.2	4
LH-NC-02	6/28/2025 10:30	6.39	24.18	4
LH-NC-02	6/28/2025 10:45	6.39	24.18	4
LH-NC-02	6/28/2025 11:00	6.52	24.18	4
LH-NC-02	6/28/2025 11:15	6.52	24.16	4
LH-NC-02	6/28/2025 11:30	6.55	24.16	4
LH-NC-02	6/28/2025 11:45	6.42	24.16	4
LH-NC-02	6/28/2025 12:00	6.32	24.18	4
LH-NC-02	6/28/2025 12:15	6.52	24.18	4
LH-NC-02	6/28/2025 12:30	6.49	24.18	4
LH-NC-02	6/28/2025 12:45	6.51	24.18	4
LH-NC-02	6/28/2025 13:00	6.46	24.2	4
LH-NC-02	6/28/2025 13:15	6.54	24.2	4
LH-NC-02	6/28/2025 13:30	6.53	24.2	4
LH-NC-02	6/28/2025 13:45	6.54	24.22	4
LH-NC-02	6/28/2025 14:00	6.54	24.22	4
LH-NC-02	6/28/2025 14:15	6.6	24.24	4
LH-NC-02	6/28/2025 14:30	6.51	24.26	4
LH-NC-02	6/28/2025 14:45	6.61	24.28	4
LH-NC-02	6/28/2025 15:00	6.32	24.28	4
LH-NC-02	6/28/2025 15:15	6.35	24.3	4
LH-NC-02	6/28/2025 15:30	6.39	24.32	4
LH-NC-02	6/28/2025 15:45	6.4	24.32	4
LH-NC-02	6/28/2025 16:00	6.41	24.32	4
LH-NC-02	6/28/2025 16:15	6.46	24.34	4
LH-NC-02	6/28/2025 16:30	6.42	24.36	4

Station Name	Date Time	DO mg/L	Temp C	Use Code
LH-NC-02	6/28/2025 16:45	6.42	24.36	4
LH-NC-02	6/28/2025 17:00	6.43	24.36	4
LH-NC-02	6/28/2025 17:15	6.39	24.38	4
LH-NC-02	6/28/2025 17:30	6.34	24.38	4
LH-NC-02	6/28/2025 17:45	6.22	24.38	4
LH-NC-02	6/28/2025 18:00	6.33	24.38	4
LH-NC-02	6/28/2025 18:15	6.26	24.38	4
LH-NC-02	6/28/2025 18:30	6.14	24.38	4
LH-NC-02	6/28/2025 18:45	6.16	24.38	4
LH-NC-02	6/28/2025 19:00	6.17	24.38	4
LH-NC-02	6/28/2025 19:15	6.1	24.4	4
LH-NC-02	6/28/2025 19:30	6.14	24.4	4
LH-NC-02	6/28/2025 19:45	6.19	24.4	4
LH-NC-02	6/28/2025 20:00	6.17	24.4	4
LH-NC-02	6/28/2025 20:15	6.22	24.4	4
LH-NC-02	6/28/2025 20:30	6.1	24.4	4
LH-NC-02	6/28/2025 20:45	6.03	24.4	4
LH-NC-02	6/28/2025 21:00	6.12	24.4	4
LH-NC-02	6/28/2025 21:15	6.08	24.4	4
LH-NC-02	6/28/2025 21:30	6.02	24.4	4
LH-NC-02	6/28/2025 21:45	5.98	24.4	4
LH-NC-02	6/28/2025 22:00	5.97	24.4	4
LH-NC-02	6/28/2025 22:15	5.98	24.4	4
LH-NC-02	6/28/2025 22:30	6.04	24.4	4
LH-NC-02	6/28/2025 22:45	6.03	24.4	4
LH-NC-02	6/28/2025 23:00	6.02	24.4	4
LH-NC-02	6/28/2025 23:15	5.9	24.38	4
LH-NC-02	6/28/2025 23:30	5.93	24.4	4
LH-NC-02	6/28/2025 23:45	5.77	24.4	4
LH-NC-02	6/29/2025 0:00	5.92	24.4	4
LH-NC-02	6/29/2025 0:15	5.92	24.4	4
LH-NC-02	6/29/2025 0:30	5.88	24.4	4
LH-NC-02	6/29/2025 0:45	5.91	24.4	4
LH-NC-02	6/29/2025 1:00	5.88	24.38	4
LH-NC-02	6/29/2025 1:15	5.9	24.38	4
LH-NC-02	6/29/2025 1:30	5.88	24.38	4
LH-NC-02	6/29/2025 1:45	5.89	24.38	4
LH-NC-02	6/29/2025 2:00	5.94	24.38	4
LH-NC-02	6/29/2025 2:15	5.87	24.38	4
LH-NC-02	6/29/2025 2:30	5.74	24.38	4
LH-NC-02	6/29/2025 2:45	5.65	24.38	4
LH-NC-02	6/29/2025 3:00	5.83	24.38	4
LH-NC-02	6/29/2025 3:15	5.63	24.36	4
LH-NC-02	6/29/2025 3:30	5.61	24.38	4
LH-NC-02	6/29/2025 3:45	5.62	24.38	4
LH-NC-02	6/29/2025 4:00	5.54	24.38	4
LH-NC-02	6/29/2025 4:15	5.56	24.36	4
LH-NC-02	6/29/2025 4:30	5.69	24.36	4
LH-NC-02	6/29/2025 4:45	5.57	24.36	4
LH-NC-02	6/29/2025 5:00	5.66	24.36	4
LH-NC-02	6/29/2025 5:15	5.66	24.36	4
LH-NC-02	6/29/2025 5:30	5.54	24.38	4
LH-NC-02	6/29/2025 5:45	5.54	24.38	4
LH-NC-02	6/29/2025 6:00	5.52	24.4	4
LH-NC-02	6/29/2025 6:15	5.6	24.4	4
LH-NC-02	6/29/2025 6:30	5.57	24.42	4
LH-NC-02	6/29/2025 6:45	5.52	24.44	4
LH-NC-02	6/29/2025 7:00	5.42	24.44	4
LH-NC-02	6/29/2025 7:15	5.47	24.46	4
LH-NC-02	6/29/2025 7:30	5.52	24.48	4
LH-NC-02	6/29/2025 7:45	5.56	24.5	4
LH-NC-02	6/29/2025 8:00	5.59	24.52	4
LH-NC-02	6/29/2025 8:15	5.58	24.54	4
LH-NC-02	6/29/2025 8:30	5.55	24.58	4
LH-NC-02	6/29/2025 8:45	5.55	24.62	4
LH-NC-02	6/29/2025 9:00	5.59	24.64	4
LH-NC-02	6/29/2025 9:15	5.6	24.7	4
LH-NC-02	6/29/2025 9:30	5.61	24.78	4
LH-NC-02	6/29/2025 9:45	5.67	24.86	4
LH-NC-02	6/29/2025 10:00	5.78	24.98	4
LH-NC-02	6/29/2025 10:15	5.81	25.02	4
LH-NC-02	6/29/2025 10:30	5.88	25.08	4
LH-NC-02	6/29/2025 10:45	6.29	25.14	4
LH-NC-02	6/29/2025 11:00	6.4	25.2	4
LH-NC-02	6/29/2025 11:15	6.29	25.24	4
LH-NC-02	6/29/2025 11:30	6.53	25.34	4
LH-NC-02	6/29/2025 11:45	6.48	25.36	4
LH-NC-02	6/29/2025 12:00	6.48	25.46	4
LH-NC-02	6/29/2025 12:15	6.59	25.5	4
LH-NC-02	6/29/2025 12:30	6.54	25.58	4
LH-NC-02	6/29/2025 12:45	6.84	25.6	4
LH-NC-02	6/29/2025 13:00	6.8	25.66	4
LH-NC-02	6/29/2025 13:15	6.72	25.72	4
LH-NC-02	6/29/2025 13:30	6.97	25.8	4

Station Name	Date Time	DO mg/L	Temp C	Use Code
LH-NC-02	6/29/2025 13:45	6.91	25.86	4
LH-NC-02	6/29/2025 14:00	7.04	25.9	4
LH-NC-02	6/29/2025 14:15	7.2	25.98	4
LH-NC-02	6/29/2025 14:30	7.27	26.04	4
LH-NC-02	6/29/2025 14:45	7.39	26.12	4
LH-NC-02	6/29/2025 15:00	7.29	26.2	4
LH-NC-02	6/29/2025 15:15	7.35	26.28	4
LH-NC-02	6/29/2025 15:30	7.4	26.36	4
LH-NC-02	6/29/2025 15:45	7.28	26.42	4
LH-NC-02	6/29/2025 16:00	7.33	26.48	4
LH-NC-02	6/29/2025 16:15	7.44	26.52	4
LH-NC-02	6/29/2025 16:30	7.29	26.54	4
LH-NC-02	6/29/2025 16:45	7.38	26.54	4
LH-NC-02	6/29/2025 17:00	7.38	26.5	4
LH-NC-02	6/29/2025 17:15	7.29	26.48	4
LH-NC-02	6/29/2025 17:30	7.16	26.46	4
LH-NC-02	6/29/2025 17:45	7.24	26.44	4
LH-NC-02	6/29/2025 18:00	7.23	26.4	4
LH-NC-02	6/29/2025 18:15	7.04	26.34	4
LH-NC-02	6/29/2025 18:30	6.99	26.3	4
LH-NC-02	6/29/2025 18:45	7.07	26.26	4
LH-NC-02	6/29/2025 19:00	6.99	26.22	4
LH-NC-02	6/29/2025 19:15	6.83	26.14	4
LH-NC-02	6/29/2025 19:30	6.67	26.08	4
LH-NC-02	6/29/2025 19:45	6.62	26	4
LH-NC-02	6/29/2025 20:00	6.51	25.92	4
LH-NC-02	6/29/2025 20:15	6.49	25.84	4
LH-NC-02	6/29/2025 20:30	6.36	25.78	4
LH-NC-02	6/29/2025 20:45	6.29	25.7	4
LH-NC-02	6/29/2025 21:00	6.18	25.64	4
LH-NC-02	6/29/2025 21:15	6.09	25.56	4
LH-NC-02	6/29/2025 21:30	6.12	25.48	4
LH-NC-02	6/29/2025 21:45	6.01	25.42	4
LH-NC-02	6/29/2025 22:00	5.96	25.36	4
LH-NC-02	6/29/2025 22:15	6.01	25.28	4
LH-NC-02	6/29/2025 22:30	5.89	25.24	4
LH-NC-02	6/29/2025 22:45	5.89	25.2	4
LH-NC-02	6/29/2025 23:00	5.8	25.16	4
LH-NC-02	6/29/2025 23:15	5.87	25.12	4
LH-NC-02	6/29/2025 23:30	5.96	25.1	4
LH-NC-02	6/29/2025 23:45	5.98	25.08	4
LH-NC-02	6/30/2025 0:00	5.99	25.08	4
LH-NC-02	6/30/2025 0:15	5.94	25.06	4
LH-NC-02	6/30/2025 0:30	5.96	25.06	4
LH-NC-02	6/30/2025 0:45	5.94	25.06	4
LH-NC-02	6/30/2025 1:00	5.96	25.04	4
LH-NC-02	6/30/2025 1:15	5.94	25.04	4
LH-NC-02	6/30/2025 1:30	5.95	25.02	4
LH-NC-02	6/30/2025 1:45	5.9	25.02	4
LH-NC-02	6/30/2025 2:00	5.87	25.02	4
LH-NC-02	6/30/2025 2:15	5.84	25	4
LH-NC-02	6/30/2025 2:30	5.82	25	4
LH-NC-02	6/30/2025 2:45	5.79	24.98	4
LH-NC-02	6/30/2025 3:00	5.76	24.98	4
LH-NC-02	6/30/2025 3:15	5.78	24.96	4
LH-NC-02	6/30/2025 3:30	5.81	24.94	4
LH-NC-02	6/30/2025 3:45	5.83	24.94	4
LH-NC-02	6/30/2025 4:00	5.81	24.92	4
LH-NC-02	6/30/2025 4:15	5.83	24.92	4
LH-NC-02	6/30/2025 4:30	5.84	24.92	4
LH-NC-02	6/30/2025 4:45	5.82	24.9	4
LH-NC-02	6/30/2025 5:00	5.71	24.88	4
LH-NC-02	6/30/2025 5:15	5.71	24.88	4
LH-NC-02	6/30/2025 5:30	4.86	24.86	4
LH-NC-02	6/30/2025 5:45	5	24.86	4
LH-NC-02	6/30/2025 6:00	5.42	24.84	4
LH-NC-02	6/30/2025 6:15	5.59	24.84	4
LH-NC-02	6/30/2025 6:30	5.74	24.86	4
LH-NC-02	6/30/2025 6:45	5.71	24.88	4
LH-NC-02	6/30/2025 7:00	5.62	24.88	4
LH-NC-02	6/30/2025 7:15	5.67	24.9	4
LH-NC-02	6/30/2025 7:30	5.71	24.94	4
LH-NC-02	6/30/2025 7:45	5.6	24.96	4
LH-NC-02	6/30/2025 8:00	5.57	25	4
LH-NC-02	6/30/2025 8:15	5.76	25	4
LH-NC-02	6/30/2025 8:30	5.71	25.04	4
LH-NC-02	6/30/2025 8:45	5.76	25.08	4
LH-NC-02	6/30/2025 9:00	5.75	25.14	4
LH-NC-02	6/30/2025 9:15	5.78	25.16	4
LH-NC-02	6/30/2025 9:30	5.92	25.2	4
LH-NC-02	6/30/2025 9:45	5.93	25.24	4
LH-NC-02	6/30/2025 10:00	5.95	25.3	4
LH-NC-02	6/30/2025 10:15	6.01	25.34	4
LH-NC-02	6/30/2025 10:30	5.94	25.4	4

Station Name	Date Time	DO mg/L	Temp C	Use Code
LH-NC-02	6/30/2025 10:45	6.15	25.46	4
LH-NC-02	6/30/2025 11:00	6.34	25.5	4
LH-NC-02	6/30/2025 11:15	6.25	25.58	4
LH-NC-02	6/30/2025 11:30	6.31	25.62	4
LH-NC-02	6/30/2025 11:45	6.35	25.7	4
LH-NC-02	6/30/2025 12:00	6.53	25.72	4
LH-NC-02	6/30/2025 12:15	6.19	25.8	4
LH-NC-02	6/30/2025 12:30	6.52	25.86	4
LH-NC-02	6/30/2025 12:45	6.8	25.94	4
LH-NC-02	6/30/2025 13:00	6.62	26.04	4
LH-NC-02	6/30/2025 13:15	6.77	26.08	4
LH-NC-02	6/30/2025 13:30	6.66	26.12	4
LH-NC-02	6/30/2025 13:45	6.74	26.22	4
LH-NC-02	6/30/2025 14:00	6.78	26.28	4
LH-NC-02	6/30/2025 14:15	6.8	26.34	4
LH-NC-02	6/30/2025 14:30	6.85	26.42	4
LH-NC-02	6/30/2025 14:45	6.72	26.48	4
LH-NC-02	6/30/2025 15:00	6.76	26.54	4
LH-NC-02	6/30/2025 15:15	6.78	26.62	4
LH-NC-02	6/30/2025 15:30	6.88	26.68	4
LH-NC-02	6/30/2025 15:45	7.12	26.76	4
LH-NC-02	6/30/2025 16:00	7.36	26.78	4
LH-NC-02	6/30/2025 16:15	7.65	26.78	4
LH-NC-02	6/30/2025 16:30	7.58	26.8	4
LH-NC-02	6/30/2025 16:45	7.62	26.8	4
LH-NC-02	6/30/2025 17:00	7.67	26.78	4
LH-NC-02	6/30/2025 17:15	7.57	26.74	4
LH-NC-02	6/30/2025 17:30	7.36	26.72	4
LH-NC-02	6/30/2025 17:45	7.19	26.68	4
LH-NC-02	6/30/2025 18:00	7.28	26.64	4
LH-NC-02	6/30/2025 18:15	7.08	26.58	4
LH-NC-02	6/30/2025 18:30	7.01	26.52	4
LH-NC-02	6/30/2025 18:45	7.05	26.42	4
LH-NC-02	6/30/2025 19:00	6.87	26.36	4
LH-NC-02	6/30/2025 19:15	6.85	26.26	4
LH-NC-02	6/30/2025 19:30	6.81	26.2	4
LH-NC-02	6/30/2025 19:45	6.77	26.14	4
LH-NC-02	6/30/2025 20:00	6.68	26.1	4
LH-NC-02	6/30/2025 20:15	6.69	26.06	4
LH-NC-02	6/30/2025 20:30	6.54	26	4
LH-NC-02	6/30/2025 20:45	6.56	25.94	4
LH-NC-02	6/30/2025 21:00	6.4	25.9	4
LH-NC-02	6/30/2025 21:15	6.27	25.84	4
LH-NC-02	6/30/2025 21:30	6.4	25.78	4
LH-NC-02	6/30/2025 21:45	6.24	25.72	4
LH-NC-02	6/30/2025 22:00	6.24	25.66	4
LH-NC-02	6/30/2025 22:15	6.24	25.62	4
LH-NC-02	6/30/2025 22:30	6.36	25.58	4
LH-NC-02	6/30/2025 22:45	6.34	25.56	4
LH-NC-02	6/30/2025 23:00	6.35	25.52	4
LH-NC-02	6/30/2025 23:15	6.33	25.52	4
LH-NC-02	6/30/2025 23:30	6.44	25.5	4
LH-NC-02	6/30/2025 23:45	6.17	25.48	4
LH-NC-02	7/1/2025 0:00	6.13	25.48	4
LH-NC-02	7/1/2025 0:15	6.14	25.48	4
LH-NC-02	7/1/2025 0:30	6.2	25.46	4
LH-NC-02	7/1/2025 0:45	6.13	25.46	4
LH-NC-02	7/1/2025 1:00	6.12	25.48	4
LH-NC-02	7/1/2025 1:15	5.95	25.5	4
LH-NC-02	7/1/2025 1:30	6.02	25.52	4
LH-NC-02	7/1/2025 1:45	6.01	25.54	4
LH-NC-02	7/1/2025 2:00	5.99	25.58	4
LH-NC-02	7/1/2025 2:15	5.92	25.6	4
LH-NC-02	7/1/2025 2:30	5.84	25.64	4
LH-NC-02	7/1/2025 2:45	5.84	25.68	4
LH-NC-02	7/1/2025 3:00	5.8	25.7	4
LH-NC-02	7/1/2025 3:15	5.91	25.72	4
LH-NC-02	7/1/2025 3:30	5.77	25.72	4
LH-NC-02	7/1/2025 3:45	5.82	25.72	4
LH-NC-02	7/1/2025 4:00	5.94	25.72	4
LH-NC-02	7/1/2025 4:15	5.9	25.72	4
LH-NC-02	7/1/2025 4:30	6.1	25.72	4
LH-NC-02	7/1/2025 4:45	6.07	25.7	4
LH-NC-02	7/1/2025 5:00	5.92	25.68	4
LH-NC-02	7/1/2025 5:15	6.01	25.66	4
LH-NC-02	7/1/2025 5:30	5.89	25.64	4
LH-NC-02	7/1/2025 5:45	5.93	25.62	4
LH-NC-02	7/1/2025 6:00	5.87	25.6	4
LH-NC-02	7/1/2025 6:15	5.94	25.58	4
LH-NC-02	7/1/2025 6:30	5.76	25.58	4
LH-NC-02	7/1/2025 6:45	5.84	25.54	4
LH-NC-02	7/1/2025 7:00	5.79	25.52	4
LH-NC-02	7/1/2025 7:15	5.78	25.5	4
LH-NC-02	7/1/2025 7:30	5.78	25.5	4

Station Name	Date Time	DO mg/L	Temp C	Use Code
LH-NC-02	7/1/2025 7:45	5.69	25.48	4
LH-NC-02	7/1/2025 8:00	5.75	25.48	4
LH-NC-02	7/1/2025 8:15	5.74	25.48	4
LH-NC-02	7/1/2025 8:30	5.75	25.48	4
LH-NC-02	7/1/2025 8:45	5.78	25.48	4
LH-NC-02	7/1/2025 9:00	5.79	25.5	4
LH-NC-02	7/1/2025 9:15	5.75	25.56	4
LH-NC-02	7/1/2025 9:30	5.83	25.56	4
LH-NC-02	7/1/2025 9:45	5.85	25.6	4
LH-NC-02	7/1/2025 10:00	5.86	25.68	4
LH-NC-02	7/1/2025 10:15	5.93	25.7	4
LH-NC-02	7/1/2025 10:30	6.08	25.72	4
LH-NC-02	7/1/2025 10:45	6.18	25.78	4
LH-NC-02	7/1/2025 11:00	6.2	25.78	4
LH-NC-02	7/1/2025 11:15	6.21	25.82	4
LH-NC-02	7/1/2025 11:30	6.2	25.88	4
LH-NC-02	7/1/2025 11:45	2.93	25.94	2
LH-NC-02	7/1/2025 12:00	7.91	26.8	2
LH-NC-02	7/1/2025 12:15	7.69	29.58	2
LH-NC-02	7/1/2025 12:30	7.43	31.22	2
LH-NC-02	7/1/2025 12:45			2
LH-NC-02	7/1/2025 13:00	7.97	27.82	2
LH-NC-02	7/1/2025 13:15	8.38	26.26	4
LH-NC-02	7/1/2025 13:30	8.5	26.18	4
LH-NC-02	7/1/2025 13:45	8.53	26.16	4
LH-NC-02	7/1/2025 14:00	8.57	26.2	4
LH-NC-02	7/1/2025 14:15	8.67	26.26	4
LH-NC-02	7/1/2025 14:30	8.7	26.32	4
LH-NC-02	7/1/2025 14:45	8.75	26.36	4
LH-NC-02	7/1/2025 15:00	8.87	26.4	4
LH-NC-02	7/1/2025 15:15	8.9	26.48	4
LH-NC-02	7/1/2025 15:30	9	26.56	4
LH-NC-02	7/1/2025 15:45	8.97	26.62	4
LH-NC-02	7/1/2025 16:00	9.06	26.72	4
LH-NC-02	7/1/2025 16:15	9.17	26.78	4
LH-NC-02	7/1/2025 16:30	9.09	26.76	4
LH-NC-02	7/1/2025 16:45	9.18	26.78	4
LH-NC-02	7/1/2025 17:00	9.15	26.76	4
LH-NC-02	7/1/2025 17:15	9.11	26.8	4
LH-NC-02	7/1/2025 17:30	9.08	26.76	4
LH-NC-02	7/1/2025 17:45	9.1	26.8	4
LH-NC-02	7/1/2025 18:00	9.08	26.78	4
LH-NC-02	7/1/2025 18:15	9.02	26.74	4
LH-NC-02	7/1/2025 18:30	8.91	26.72	4
LH-NC-02	7/1/2025 18:45	8.82	26.68	4
LH-NC-02	7/1/2025 19:00	8.71	26.66	4
LH-NC-02	7/1/2025 19:15	8.58	26.62	4
LH-NC-02	7/1/2025 19:30	8.39	26.56	4
LH-NC-02	7/1/2025 19:45	8.44	26.5	4
LH-NC-02	7/1/2025 20:00	8.25	26.44	4
LH-NC-02	7/1/2025 20:15	8.14	26.4	4
LH-NC-02	7/1/2025 20:30	8	26.34	4
LH-NC-02	7/1/2025 20:45	8.03	26.3	4
LH-NC-02	7/1/2025 21:00	7.91	26.26	4
LH-NC-02	7/1/2025 21:15	7.83	26.22	4
LH-NC-02	7/1/2025 21:30	7.77	26.16	4
LH-NC-02	7/1/2025 21:45	7.68	26.12	4
LH-NC-02	7/1/2025 22:00	7.68	26.06	4
LH-NC-02	7/1/2025 22:15	7.63	26.02	4
LH-NC-02	7/1/2025 22:30	7.6	25.96	4
LH-NC-02	7/1/2025 22:45	7.47	25.9	4
LH-NC-02	7/1/2025 23:00	7.46	25.84	4
LH-NC-02	7/1/2025 23:15	7.47	25.8	4
LH-NC-02	7/1/2025 23:30	7.44	25.76	4
LH-NC-02	7/1/2025 23:45	7.38	25.74	4
LH-NC-02	7/2/2025 0:00	7.3	25.7	4
LH-NC-02	7/2/2025 0:15	7.24	25.68	4
LH-NC-02	7/2/2025 0:30	7.28	25.66	4
LH-NC-02	7/2/2025 0:45	7.24	25.64	4
LH-NC-02	7/2/2025 1:00	7.19	25.62	4
LH-NC-02	7/2/2025 1:15	7.24	25.62	4
LH-NC-02	7/2/2025 1:30	7.26	25.6	4
LH-NC-02	7/2/2025 1:45	7.23	25.6	4
LH-NC-02	7/2/2025 2:00	7.12	25.6	4
LH-NC-02	7/2/2025 2:15	7.12	25.6	4
LH-NC-02	7/2/2025 2:30	7.17	25.6	4
LH-NC-02	7/2/2025 2:45	7.18	25.6	4
LH-NC-02	7/2/2025 3:00	7.16	25.6	4
LH-NC-02	7/2/2025 3:15	7.14	25.58	4
LH-NC-02	7/2/2025 3:30	7.14	25.58	4
LH-NC-02	7/2/2025 3:45	7.1	25.6	4
LH-NC-02	7/2/2025 4:00	7.1	25.6	4
LH-NC-02	7/2/2025 4:15	7.13	25.6	4
LH-NC-02	7/2/2025 4:30	7.11	25.62	4

Station Name	Date Time	DO mg/L	Temp C	Use Code
LH-NC-02	7/2/2025 4:45	7.14	25.62	4
LH-NC-02	7/2/2025 5:00	7.16	25.62	4
LH-NC-02	7/2/2025 5:15	7.16	25.62	4
LH-NC-02	7/2/2025 5:30	7.19	25.6	4
LH-NC-02	7/2/2025 5:45	7.15	25.6	4
LH-NC-02	7/2/2025 6:00	7.05	25.6	4
LH-NC-02	7/2/2025 6:15	7.1	25.6	4
LH-NC-02	7/2/2025 6:30	7.07	25.62	4
LH-NC-02	7/2/2025 6:45	7.06	25.62	4
LH-NC-02	7/2/2025 7:00	7.03	25.62	4
LH-NC-02	7/2/2025 7:15	7.04	25.62	4
LH-NC-02	7/2/2025 7:30	6.99	25.62	4
LH-NC-02	7/2/2025 7:45	6.98	25.64	4
LH-NC-02	7/2/2025 8:00	7.09	25.66	4
LH-NC-02	7/2/2025 8:15	7.07	25.66	4
LH-NC-02	7/2/2025 8:30	7.12	25.68	4
LH-NC-02	7/2/2025 8:45	6.98	25.72	4
LH-NC-02	7/2/2025 9:00	7.08	25.72	4
LH-NC-02	7/2/2025 9:15	7.06	25.74	4
LH-NC-02	7/2/2025 9:30	7	25.76	4
LH-NC-02	7/2/2025 9:45	7.04	25.78	4
LH-NC-02	7/2/2025 10:00	7.12	25.82	4
LH-NC-02	7/2/2025 10:15	7.16	25.9	4
LH-NC-02	7/2/2025 10:30	7.27	25.94	4
LH-NC-02	7/2/2025 10:45	7.26	25.98	4
LH-NC-02	7/2/2025 11:00	7.37	25.98	4
LH-NC-02	7/2/2025 11:15	7.38	26	4
LH-NC-02	7/2/2025 11:30	7.44	26	4
LH-NC-02	7/2/2025 11:45	7.61	26.02	4
LH-NC-02	7/2/2025 12:00	7.39	26.02	4
LH-NC-02	7/2/2025 12:15	7.37	26.04	4
LH-NC-02	7/2/2025 12:30	7.43	26.04	4
LH-NC-02	7/2/2025 12:45	7.42	26.06	4
LH-NC-02	7/2/2025 13:00	7.44	26.1	4
LH-NC-02	7/2/2025 13:15	7.5	26.12	4
LH-NC-02	7/2/2025 13:30	7.63	26.16	4
LH-NC-02	7/2/2025 13:45	7.65	26.18	4
LH-NC-02	7/2/2025 14:00	7.73	26.2	4
LH-NC-02	7/2/2025 14:15	7.73	26.2	4
LH-NC-02	7/2/2025 14:30	7.8	26.24	4
LH-NC-02	7/2/2025 14:45	7.81	26.28	4
LH-NC-02	7/2/2025 15:00	7.9	26.28	4
LH-NC-02	7/2/2025 15:15	7.98	26.3	4
LH-NC-02	7/2/2025 15:30	7.94	26.36	4
LH-NC-02	7/2/2025 15:45	7.98	26.38	4
LH-NC-02	7/2/2025 16:00	8.04	26.4	4
LH-NC-02	7/2/2025 16:15	8.09	26.4	4
LH-NC-02	7/2/2025 16:30	8.1	26.42	4
LH-NC-02	7/2/2025 16:45	8.01	26.46	4
LH-NC-02	7/2/2025 17:00	8.05	26.48	4
LH-NC-02	7/2/2025 17:15	8.12	26.46	4
LH-NC-02	7/2/2025 17:30	7.99	26.44	4
LH-NC-02	7/2/2025 17:45	7.95	26.4	4
LH-NC-02	7/2/2025 18:00	7.88	26.4	4
LH-NC-02	7/2/2025 18:15	7.87	26.36	4
LH-NC-02	7/2/2025 18:30	7.9	26.34	4
LH-NC-02	7/2/2025 18:45	7.89	26.32	4
LH-NC-02	7/2/2025 19:00	7.87	26.3	4
LH-NC-02	7/2/2025 19:15	7.68	26.26	4
LH-NC-02	7/2/2025 19:30	7.57	26.2	4
LH-NC-02	7/2/2025 19:45	7.44	26.16	4
LH-NC-02	7/2/2025 20:00	7.39	26.12	4
LH-NC-02	7/2/2025 20:15	7.37	26.06	4
LH-NC-02	7/2/2025 20:30	7.28	26.04	4
LH-NC-02	7/2/2025 20:45	7.4	26	4
LH-NC-02	7/2/2025 21:00	7.17	25.96	4
LH-NC-02	7/2/2025 21:15	7.35	25.92	4
LH-NC-02	7/2/2025 21:30	7.2	25.9	4
LH-NC-02	7/2/2025 21:45	7.03	25.86	4
LH-NC-02	7/2/2025 22:00	7.11	25.82	4
LH-NC-02	7/2/2025 22:15	7.02	25.78	4
LH-NC-02	7/2/2025 22:30	6.87	25.76	4
LH-NC-02	7/2/2025 22:45	6.92	25.74	4
LH-NC-02	7/2/2025 23:00	6.86	25.7	4
LH-NC-02	7/2/2025 23:15	6.92	25.68	4
LH-NC-02	7/2/2025 23:30	6.81	25.64	4
LH-NC-02	7/2/2025 23:45	6.81	25.62	4
LH-NC-02	7/3/2025 0:00	6.79	25.6	4
LH-NC-02	7/3/2025 0:15	6.78	25.58	4
LH-NC-02	7/3/2025 0:30	6.78	25.56	4
LH-NC-02	7/3/2025 0:45	6.62	25.52	4
LH-NC-02	7/3/2025 1:00	6.62	25.5	4
LH-NC-02	7/3/2025 1:15	6.6	25.48	4
LH-NC-02	7/3/2025 1:30	6.64	25.46	4

Station Name	Date Time	DO mg/L	Temp C	Use Code
LH-NC-02	7/3/2025 1:45	6.78	25.44	4
LH-NC-02	7/3/2025 2:00	6.76	25.42	4
LH-NC-02	7/3/2025 2:15	6.75	25.4	4
LH-NC-02	7/3/2025 2:30	6.58	25.4	4
LH-NC-02	7/3/2025 2:45	6.87	25.38	4
LH-NC-02	7/3/2025 3:00	6.83	25.38	4
LH-NC-02	7/3/2025 3:15	6.75	25.36	4
LH-NC-02	7/3/2025 3:30	6.77	25.34	4
LH-NC-02	7/3/2025 3:45	6.82	25.34	4
LH-NC-02	7/3/2025 4:00	6.93	25.34	4
LH-NC-02	7/3/2025 4:15	6.82	25.34	4
LH-NC-02	7/3/2025 4:30	6.73	25.32	4
LH-NC-02	7/3/2025 4:45	6.79	25.32	4
LH-NC-02	7/3/2025 5:00	6.66	25.3	4
LH-NC-02	7/3/2025 5:15	6.72	25.3	4
LH-NC-02	7/3/2025 5:30	6.81	25.3	4
LH-NC-02	7/3/2025 5:45	6.68	25.28	4
LH-NC-02	7/3/2025 6:00	6.74	25.28	4
LH-NC-02	7/3/2025 6:15	6.8	25.3	4
LH-NC-02	7/3/2025 6:30	6.75	25.3	4
LH-NC-02	7/3/2025 6:45	6.75	25.3	4
LH-NC-02	7/3/2025 7:00	6.74	25.32	4
LH-NC-02	7/3/2025 7:15	6.68	25.32	4
LH-NC-02	7/3/2025 7:30	6.77	25.34	4
LH-NC-02	7/3/2025 7:45	6.81	25.38	4
LH-NC-02	7/3/2025 8:00	6.63	25.4	4
LH-NC-02	7/3/2025 8:15	6.59	25.44	4
LH-NC-02	7/3/2025 8:30	6.41	25.48	4
LH-NC-02	7/3/2025 8:45	6.46	25.52	4
LH-NC-02	7/3/2025 9:00	6.49	25.58	4
LH-NC-02	7/3/2025 9:15	6.65	25.6	4
LH-NC-02	7/3/2025 9:30	6.77	25.66	4
LH-NC-02	7/3/2025 9:45	6.94	25.7	4
LH-NC-02	7/3/2025 10:00	6.88	25.76	4
LH-NC-02	7/3/2025 10:15	6.99	25.82	4
LH-NC-02	7/3/2025 10:30	6.92	25.86	4
LH-NC-02	7/3/2025 10:45	6.97	25.94	4
LH-NC-02	7/3/2025 11:00	7.09	26	4
LH-NC-02	7/3/2025 11:15	7.27	26.08	4
LH-NC-02	7/3/2025 11:30	7.32	26.14	4
LH-NC-02	7/3/2025 11:45	7.24	26.18	4
LH-NC-02	7/3/2025 12:00	7.52	26.22	4
LH-NC-02	7/3/2025 12:15	7.6	26.28	4
LH-NC-02	7/3/2025 12:30	7.5	26.36	4
LH-NC-02	7/3/2025 12:45	7.69	26.4	4
LH-NC-02	7/3/2025 13:00	8.33	26.38	4
LH-NC-02	7/3/2025 13:15	7.92	26.38	4
LH-NC-02	7/3/2025 13:30	7.97	26.4	4
LH-NC-02	7/3/2025 13:45	7.9	26.44	4
LH-NC-02	7/3/2025 14:00	7.91	26.5	4
LH-NC-02	7/3/2025 14:15	7.76	26.58	4
LH-NC-02	7/3/2025 14:30	7.98	26.64	4
LH-NC-02	7/3/2025 14:45	8.03	26.7	4
LH-NC-02	7/3/2025 15:00	8.13	26.76	4
LH-NC-02	7/3/2025 15:15	8.16	26.8	4
LH-NC-02	7/3/2025 15:30	8.14	26.84	4
LH-NC-02	7/3/2025 15:45	7.99	26.86	4
LH-NC-02	7/3/2025 16:00	7.99	26.88	4
LH-NC-02	7/3/2025 16:15	7.96	26.86	4
LH-NC-02	7/3/2025 16:30	8.18	26.84	4
LH-NC-02	7/3/2025 16:45	8.38	26.82	4
LH-NC-02	7/3/2025 17:00	8.24	26.8	4
LH-NC-02	7/3/2025 17:15	8.34	26.78	4
LH-NC-02	7/3/2025 17:30	8.34	26.78	4
LH-NC-02	7/3/2025 17:45	8.08	26.76	4
LH-NC-02	7/3/2025 18:00	8.44	26.7	4
LH-NC-02	7/3/2025 18:15	8.3	26.64	4
LH-NC-02	7/3/2025 18:30	7.17	26.6	4
LH-NC-02	7/3/2025 18:45	8.21	26.56	4
LH-NC-02	7/3/2025 19:00	8.35	26.54	4
LH-NC-02	7/3/2025 19:15	8.36	26.52	4
LH-NC-02	7/3/2025 19:30	8.24	26.5	4
LH-NC-02	7/3/2025 19:45	8.11	26.48	4
LH-NC-02	7/3/2025 20:00	8.09	26.46	4
LH-NC-02	7/3/2025 20:15	8.05	26.44	4
LH-NC-02	7/3/2025 20:30	7.93	26.4	4
LH-NC-02	7/3/2025 20:45	7.84	26.36	4
LH-NC-02	7/3/2025 21:00	7.66	26.32	4
LH-NC-02	7/3/2025 21:15	7.46	26.26	4
LH-NC-02	7/3/2025 21:30	7.55	26.2	4
LH-NC-02	7/3/2025 21:45	7.44	26.14	4
LH-NC-02	7/3/2025 22:00	7.22	26.08	4
LH-NC-02	7/3/2025 22:15	7.67	26.04	4
LH-NC-02	7/3/2025 22:30	7.54	25.96	4

Station Name	Date Time	DO mg/L	Temp C	Use Code
LH-NC-02	7/3/2025 22:45	7.39	25.92	4
LH-NC-02	7/3/2025 23:00	7.47	25.88	4
LH-NC-02	7/3/2025 23:15	7.2	25.82	4
LH-NC-02	7/3/2025 23:30	7.15	25.78	4
LH-NC-02	7/3/2025 23:45	7.14	25.72	4
LH-NC-02	7/4/2025 0:00	7.07	25.68	4
LH-NC-02	7/4/2025 0:15	6.97	25.64	4
LH-NC-02	7/4/2025 0:30	6.94	25.64	4
LH-NC-02	7/4/2025 0:45	6.97	25.6	4
LH-NC-02	7/4/2025 1:00	6.86	25.58	4
LH-NC-02	7/4/2025 1:15	6.83	25.54	4
LH-NC-02	7/4/2025 1:30	6.81	25.52	4
LH-NC-02	7/4/2025 1:45	6.79	25.5	4
LH-NC-02	7/4/2025 2:00	6.73	25.5	4
LH-NC-02	7/4/2025 2:15	6.76	25.48	4
LH-NC-02	7/4/2025 2:30	6.71	25.46	4
LH-NC-02	7/4/2025 2:45	6.73	25.44	4
LH-NC-02	7/4/2025 3:00	6.68	25.42	4
LH-NC-02	7/4/2025 3:15	6.72	25.4	4
LH-NC-02	7/4/2025 3:30	6.69	25.4	4
LH-NC-02	7/4/2025 3:45	6.56	25.38	4
LH-NC-02	7/4/2025 4:00	6.66	25.38	4
LH-NC-02	7/4/2025 4:15	6.64	25.36	4
LH-NC-02	7/4/2025 4:30	6.68	25.34	4
LH-NC-02	7/4/2025 4:45	6.61	25.34	4
LH-NC-02	7/4/2025 5:00	7.04	25.32	4
LH-NC-02	7/4/2025 5:15	7.2	25.32	4
LH-NC-02	7/4/2025 5:30	7.26	25.3	4
LH-NC-02	7/4/2025 5:45	7.11	25.3	4
LH-NC-02	7/4/2025 6:00	7.08	25.28	4
LH-NC-02	7/4/2025 6:15	7.07	25.26	4
LH-NC-02	7/4/2025 6:30	6.98	25.24	4
LH-NC-02	7/4/2025 6:45	7.03	25.22	4
LH-NC-02	7/4/2025 7:00	7	25.2	4
LH-NC-02	7/4/2025 7:15	7.03	25.2	4
LH-NC-02	7/4/2025 7:30	7.01	25.18	4
LH-NC-02	7/4/2025 7:45	7.09	25.18	4
LH-NC-02	7/4/2025 8:00	7.07	25.18	4
LH-NC-02	7/4/2025 8:15	7.07	25.18	4
LH-NC-02	7/4/2025 8:30	7.18	25.2	4
LH-NC-02	7/4/2025 8:45	7.3	25.22	4
LH-NC-02	7/4/2025 9:00	7.46	25.24	4
LH-NC-02	7/4/2025 9:15	7.54	25.28	4
LH-NC-02	7/4/2025 9:30	7.61	25.3	4
LH-NC-02	7/4/2025 9:45	7.63	25.32	4
LH-NC-02	7/4/2025 10:00	7.74	25.36	4
LH-NC-02	7/4/2025 10:15	7.76	25.4	4
LH-NC-02	7/4/2025 10:30	7.82	25.42	4
LH-NC-02	7/4/2025 10:45	7.79	25.46	4
LH-NC-02	7/4/2025 11:00	7.88	25.48	4
LH-NC-02	7/4/2025 11:15	7.73	25.52	4
LH-NC-02	7/4/2025 11:30	7.71	25.58	4
LH-NC-02	7/4/2025 11:45	7.78	25.62	4
LH-NC-02	7/4/2025 12:00	7.95	25.66	4
LH-NC-02	7/4/2025 12:15	8.02	25.72	4
LH-NC-02	7/4/2025 12:30	7.97	25.72	4
LH-NC-02	7/4/2025 12:45	8.15	25.74	4
LH-NC-02	7/4/2025 13:00	8.06	25.76	4
LH-NC-02	7/4/2025 13:15	8.18	25.8	4
LH-NC-02	7/4/2025 13:30	8.26	25.8	4
LH-NC-02	7/4/2025 13:45	8.5	25.84	4
LH-NC-02	7/4/2025 14:00	8.59	25.9	4
LH-NC-02	7/4/2025 14:15	8.5	25.96	4
LH-NC-02	7/4/2025 14:30	8.26	26.02	4
LH-NC-02	7/4/2025 14:45	8.73	26.08	4
LH-NC-02	7/4/2025 15:00	8.72	26.14	4
LH-NC-02	7/4/2025 15:15	8.84	26.16	4
LH-NC-02	7/4/2025 15:30	8.87	26.2	4
LH-NC-02	7/4/2025 15:45	8.59	26.24	4
LH-NC-02	7/4/2025 16:00	8.78	26.3	4
LH-NC-02	7/4/2025 16:15	8.68	26.3	4
LH-NC-02	7/4/2025 16:30	8.5	26.28	4
LH-NC-02	7/4/2025 16:45	8.36	26.32	4
LH-NC-02	7/4/2025 17:00	9.58	26.36	4
LH-NC-02	7/4/2025 17:15	9.61	26.36	4
LH-NC-02	7/4/2025 17:30	9.55	26.38	4
LH-NC-02	7/4/2025 17:45	9.54	26.38	4
LH-NC-02	7/4/2025 18:00	9.49	26.36	4
LH-NC-02	7/4/2025 18:15	9.53	26.34	4
LH-NC-02	7/4/2025 18:30	9.47	26.28	4
LH-NC-02	7/4/2025 18:45	9.32	26.24	4
LH-NC-02	7/4/2025 19:00	9.22	26.18	4
LH-NC-02	7/4/2025 19:15	9.17	26.1	4
LH-NC-02	7/4/2025 19:30	9.1	26.02	4

Station Name	Date Time	DO mg/L	Temp C	Use Code
LH-NC-02	7/4/2025 19:45	9.01	25.96	4
LH-NC-02	7/4/2025 20:00	8.94	25.9	4
LH-NC-02	7/4/2025 20:15	8.75	25.84	4
LH-NC-02	7/4/2025 20:30	8.54	25.78	4
LH-NC-02	7/4/2025 20:45	8.51	25.72	4
LH-NC-02	7/4/2025 21:00	8.3	25.66	4
LH-NC-02	7/4/2025 21:15	8.25	25.6	4
LH-NC-02	7/4/2025 21:30	8.16	25.54	4
LH-NC-02	7/4/2025 21:45	8.14	25.48	4
LH-NC-02	7/4/2025 22:00	7.94	25.44	4
LH-NC-02	7/4/2025 22:15	7.88	25.38	4
LH-NC-02	7/4/2025 22:30	7.67	25.34	4
LH-NC-02	7/4/2025 22:45	7.65	25.3	4
LH-NC-02	7/4/2025 23:00	7.6	25.26	4
LH-NC-02	7/4/2025 23:15	7.48	25.22	4
LH-NC-02	7/4/2025 23:30	7.47	25.18	4
LH-NC-02	7/4/2025 23:45	7.37	25.14	4
LH-NC-02	7/5/2025 0:00	7.3	25.1	4
LH-NC-02	7/5/2025 0:15	7.29	25.04	4
LH-NC-02	7/5/2025 0:30	7.24	25	4
LH-NC-02	7/5/2025 0:45	7.2	25	4
LH-NC-02	7/5/2025 1:00	7.15	24.96	4
LH-NC-02	7/5/2025 1:15	7.12	24.92	4
LH-NC-02	7/5/2025 1:30	7.1	24.88	4
LH-NC-02	7/5/2025 1:45	7.06	24.86	4
LH-NC-02	7/5/2025 2:00	7.1	24.84	4
LH-NC-02	7/5/2025 2:15	7.14	24.8	4
LH-NC-02	7/5/2025 2:30	7.11	24.8	4
LH-NC-02	7/5/2025 2:45	7.13	24.78	4
LH-NC-02	7/5/2025 3:00	7.18	24.76	4
LH-NC-02	7/5/2025 3:15	7.18	24.76	4
LH-NC-02	7/5/2025 3:30	7.17	24.76	4
LH-NC-02	7/5/2025 3:45	7.18	24.76	4
LH-NC-02	7/5/2025 4:00	7.19	24.76	4
LH-NC-02	7/5/2025 4:15	7.27	24.76	4
LH-NC-02	7/5/2025 4:30	7.26	24.76	4
LH-NC-02	7/5/2025 4:45	7.25	24.76	4
LH-NC-02	7/5/2025 5:00	7.11	24.74	4
LH-NC-02	7/5/2025 5:15	7.18	24.72	4
LH-NC-02	7/5/2025 5:30	7.2	24.72	4
LH-NC-02	7/5/2025 5:45	7.13	24.7	4
LH-NC-02	7/5/2025 6:00	7.1	24.7	4
LH-NC-02	7/5/2025 6:15	7.12	24.68	4
LH-NC-02	7/5/2025 6:30	7.15	24.68	4
LH-NC-02	7/5/2025 6:45	7.15	24.66	4
LH-NC-02	7/5/2025 7:00	7.23	24.66	4
LH-NC-02	7/5/2025 7:15	7.29	24.64	4
LH-NC-02	7/5/2025 7:30	7.28	24.66	4
LH-NC-02	7/5/2025 7:45	7.4	24.66	4
LH-NC-02	7/5/2025 8:00	7.36	24.66	4
LH-NC-02	7/5/2025 8:15	7.34	24.68	4
LH-NC-02	7/5/2025 8:30	7.37	24.7	4
LH-NC-02	7/5/2025 8:45	7.45	24.74	4
LH-NC-02	7/5/2025 9:00	7.62	24.8	4
LH-NC-02	7/5/2025 9:15	7.64	24.84	4
LH-NC-02	7/5/2025 9:30	7.63	24.9	4
LH-NC-02	7/5/2025 9:45	7.8	24.98	4
LH-NC-02	7/5/2025 10:00	7.89	25.04	4
LH-NC-02	7/5/2025 10:15	7.95	25.1	4
LH-NC-02	7/5/2025 10:30	7.98	25.1	4
LH-NC-02	7/5/2025 10:45	8.05	25.16	4
LH-NC-02	7/5/2025 11:00	8.16	25.22	4
LH-NC-02	7/5/2025 11:15	8.26	25.26	4
LH-NC-02	7/5/2025 11:30	8.28	25.32	4
LH-NC-02	7/5/2025 11:45	8.14	25.36	4
LH-NC-02	7/5/2025 12:00	8.2	25.42	4
LH-NC-02	7/5/2025 12:15	8.32	25.46	4
LH-NC-02	7/5/2025 12:30	8.22	25.52	4
LH-NC-02	7/5/2025 12:45	8.5	25.58	4
LH-NC-02	7/5/2025 13:00	8.52	25.68	4
LH-NC-02	7/5/2025 13:15	8.48	25.7	4
LH-NC-02	7/5/2025 13:30	8.57	25.78	4
LH-NC-02	7/5/2025 13:45	8.5	25.82	4
LH-NC-02	7/5/2025 14:00	8.52	25.9	4
LH-NC-02	7/5/2025 14:15	8.76	25.98	4
LH-NC-02	7/5/2025 14:30	8.94	26.06	4
LH-NC-02	7/5/2025 14:45	8.97	26.14	4
LH-NC-02	7/5/2025 15:00	9.15	26.18	4
LH-NC-02	7/5/2025 15:15	9.22	26.26	4
LH-NC-02	7/5/2025 15:30	9.24	26.32	4
LH-NC-02	7/5/2025 15:45	9.26	26.34	4
LH-NC-02	7/5/2025 16:00	9.6	26.38	4
LH-NC-02	7/5/2025 16:15	9.39	26.36	4
LH-NC-02	7/5/2025 16:30	9.63	26.36	4

Station Name	Date Time	DO mg/L	Temp C	Use Code
LH-NC-02	7/5/2025 16:45	9.48	26.34	4
LH-NC-02	7/5/2025 17:00	9.44	26.34	4
LH-NC-02	7/5/2025 17:15	9.51	26.38	4
LH-NC-02	7/5/2025 17:30	9.7	26.42	4
LH-NC-02	7/5/2025 17:45	9.51	26.46	4
LH-NC-02	7/5/2025 18:00	9.63	26.46	4
LH-NC-02	7/5/2025 18:15	9.66	26.44	4
LH-NC-02	7/5/2025 18:30	9.47	26.42	4
LH-NC-02	7/5/2025 18:45	9.51	26.38	4
LH-NC-02	7/5/2025 19:00	9.32	26.32	4
LH-NC-02	7/5/2025 19:15	8.91	26.26	4
LH-NC-02	7/5/2025 19:30	9.19	26.2	4
LH-NC-02	7/5/2025 19:45	9.24	26.14	4
LH-NC-02	7/5/2025 20:00	9.22	26.1	4
LH-NC-02	7/5/2025 20:15	9.14	26.06	4
LH-NC-02	7/5/2025 20:30	9.11	26.04	4
LH-NC-02	7/5/2025 20:45	9.03	26.02	4
LH-NC-02	7/5/2025 21:00	8.85	25.98	4
LH-NC-02	7/5/2025 21:15	8.92	25.96	4
LH-NC-02	7/5/2025 21:30	8.88	25.92	4
LH-NC-02	7/5/2025 21:45	8.69	25.88	4
LH-NC-02	7/5/2025 22:00	8.65	25.84	4
LH-NC-02	7/5/2025 22:15	8.5	25.8	4
LH-NC-02	7/5/2025 22:30	8.42	25.76	4
LH-NC-02	7/5/2025 22:45	8.43	25.72	4
LH-NC-02	7/5/2025 23:00	8.44	25.68	4
LH-NC-02	7/5/2025 23:15	8.36	25.64	4
LH-NC-02	7/5/2025 23:30	8.42	25.62	4
LH-NC-02	7/5/2025 23:45	8.34	25.6	4
LH-NC-02	7/6/2025 0:00	8.22	25.6	4
LH-NC-02	7/6/2025 0:15	8.15	25.58	4
LH-NC-02	7/6/2025 0:30	8.13	25.56	4
LH-NC-02	7/6/2025 0:45	7.98	25.54	4
LH-NC-02	7/6/2025 1:00	7.98	25.52	4
LH-NC-02	7/6/2025 1:15	7.95	25.5	4
LH-NC-02	7/6/2025 1:30	7.98	25.48	4
LH-NC-02	7/6/2025 1:45	7.9	25.48	4
LH-NC-02	7/6/2025 2:00	7.8	25.48	4
LH-NC-02	7/6/2025 2:15	7.75	25.48	4
LH-NC-02	7/6/2025 2:30	7.76	25.48	4
LH-NC-02	7/6/2025 2:45	7.7	25.48	4
LH-NC-02	7/6/2025 3:00	7.73	25.48	4
LH-NC-02	7/6/2025 3:15	7.73	25.5	4
LH-NC-02	7/6/2025 3:30	7.7	25.5	4
LH-NC-02	7/6/2025 3:45	7.58	25.5	4
LH-NC-02	7/6/2025 4:00	7.58	25.5	4
LH-NC-02	7/6/2025 4:15	7.5	25.5	4
LH-NC-02	7/6/2025 4:30	7.36	25.48	4
LH-NC-02	7/6/2025 4:45	6.69	25.48	4
LH-NC-02	7/6/2025 5:00	6.85	25.46	4
LH-NC-02	7/6/2025 5:15	7.15	25.44	4
LH-NC-02	7/6/2025 5:30	7.28	25.42	4
LH-NC-02	7/6/2025 5:45	7.34	25.4	4
LH-NC-02	7/6/2025 6:00	7.34	25.38	4
LH-NC-02	7/6/2025 6:15	7.31	25.36	4
LH-NC-02	7/6/2025 6:30	7.23	25.36	4
LH-NC-02	7/6/2025 6:45	7.29	25.34	4
LH-NC-02	7/6/2025 7:00	7.07	25.34	4
LH-NC-02	7/6/2025 7:15	7.11	25.34	4
LH-NC-02	7/6/2025 7:30	7.03	25.34	4
LH-NC-02	7/6/2025 7:45	7.07	25.34	4
LH-NC-02	7/6/2025 8:00	7.15	25.34	4
LH-NC-02	7/6/2025 8:15	7.11	25.36	4
LH-NC-02	7/6/2025 8:30	7.01	25.36	4
LH-NC-02	7/6/2025 8:45	7.17	25.42	4
LH-NC-02	7/6/2025 9:00	7.33	25.46	4
LH-NC-02	7/6/2025 9:15	7.39	25.56	4
LH-NC-02	7/6/2025 9:30	7.47	25.54	4
LH-NC-02	7/6/2025 9:45	7.55	25.58	4
LH-NC-02	7/6/2025 10:00	7.49	25.64	4
LH-NC-02	7/6/2025 10:15	7.47	25.7	4
LH-NC-02	7/6/2025 10:30	7.55	25.8	4
LH-NC-02	7/6/2025 10:45	7.69	25.84	4
LH-NC-02	7/6/2025 11:00	7.93	25.88	4
LH-NC-02	7/6/2025 11:15	7.84	25.92	4
LH-NC-02	7/6/2025 11:30	7.98	25.98	4
LH-NC-02	7/6/2025 11:45	7.98	26.04	4
LH-NC-02	7/6/2025 12:00	8.08	26.14	4
LH-NC-02	7/6/2025 12:15	8.15	26.16	4
LH-NC-02	7/6/2025 12:30	8.43	26.24	4
LH-NC-02	7/6/2025 12:45	8.35	26.32	4
LH-NC-02	7/6/2025 13:00	8.44	26.36	4
LH-NC-02	7/6/2025 13:15	8.73	26.46	4
LH-NC-02	7/6/2025 13:30	8.51	26.54	4

Station Name	Date Time	DO mg/L	Temp C	Use Code
LH-NC-02	7/6/2025 13:45	8.44	26.62	4
LH-NC-02	7/6/2025 14:00	8.48	26.7	4
LH-NC-02	7/6/2025 14:15	8.97	26.84	4
LH-NC-02	7/6/2025 14:30	8.98	26.86	4
LH-NC-02	7/6/2025 14:45	9.19	26.92	4
LH-NC-02	7/6/2025 15:00	9.16	26.98	4
LH-NC-02	7/6/2025 15:15	8.83	27.04	4
LH-NC-02	7/6/2025 15:30	8.76	27.12	4
LH-NC-02	7/6/2025 15:45	8.89	27.18	4
LH-NC-02	7/6/2025 16:00	8.92	27.22	4
LH-NC-02	7/6/2025 16:15	8.68	27.24	4
LH-NC-02	7/6/2025 16:30	8.95	27.34	4
LH-NC-02	7/6/2025 16:45	8.82	27.38	4
LH-NC-02	7/6/2025 17:00	8.91	27.38	4
LH-NC-02	7/6/2025 17:15	8.82	27.4	4
LH-NC-02	7/6/2025 17:30	8.63	27.4	4
LH-NC-02	7/6/2025 17:45	8.29	27.4	4
LH-NC-02	7/6/2025 18:00	7.89	27.36	4
LH-NC-02	7/6/2025 18:15	8.09	27.32	4
LH-NC-02	7/6/2025 18:30	8.09	27.28	4
LH-NC-02	7/6/2025 18:45	7.95	27.22	4
LH-NC-02	7/6/2025 19:00	9.68	27.16	4
LH-NC-02	7/6/2025 19:15	9.6	27.08	4
LH-NC-02	7/6/2025 19:30	8.93	27.04	4
LH-NC-02	7/6/2025 19:45	8.95	26.98	4
LH-NC-02	7/6/2025 20:00	8.55	26.92	4
LH-NC-02	7/6/2025 20:15	8.36	26.86	4
LH-NC-02	7/6/2025 20:30	8.44	26.8	4
LH-NC-02	7/6/2025 20:45	8.48	26.74	4
LH-NC-02	7/6/2025 21:00	8.37	26.68	4
LH-NC-02	7/6/2025 21:15	8.38	26.64	4
LH-NC-02	7/6/2025 21:30	8.37	26.58	4
LH-NC-02	7/6/2025 21:45	8.3	26.54	4
LH-NC-02	7/6/2025 22:00	8.37	26.5	4
LH-NC-02	7/6/2025 22:15	7.02	26.46	4
LH-NC-02	7/6/2025 22:30	6.45	26.42	4
LH-NC-02	7/6/2025 22:45	8.27	26.4	4
LH-NC-02	7/6/2025 23:00	8.29	26.36	4
LH-NC-02	7/6/2025 23:15	8.12	26.32	4
LH-NC-02	7/6/2025 23:30	8.26	26.28	4
LH-NC-02	7/6/2025 23:45	8.23	26.26	4
LH-NC-02	7/7/2025 0:00	8.42	26.24	4
LH-NC-02	7/7/2025 0:15	8.4	26.22	4
LH-NC-02	7/7/2025 0:30	8.42	26.2	4
LH-NC-02	7/7/2025 0:45	8.36	26.18	4
LH-NC-02	7/7/2025 1:00	8.32	26.16	4
LH-NC-02	7/7/2025 1:15	8.24	26.12	4
LH-NC-02	7/7/2025 1:30	8.15	26.1	4
LH-NC-02	7/7/2025 1:45	8.13	26.08	4
LH-NC-02	7/7/2025 2:00	8.01	26.06	4
LH-NC-02	7/7/2025 2:15	7.99	26.06	4
LH-NC-02	7/7/2025 2:30	8.02	26.04	4
LH-NC-02	7/7/2025 2:45	7.92	26.02	4
LH-NC-02	7/7/2025 3:00	7.96	26.02	4
LH-NC-02	7/7/2025 3:15	7.91	26.02	4
LH-NC-02	7/7/2025 3:30	7.88	26.02	4
LH-NC-02	7/7/2025 3:45	7.81	26.02	4
LH-NC-02	7/7/2025 4:00	7.83	26.02	4
LH-NC-02	7/7/2025 4:15	7.79	26.04	4
LH-NC-02	7/7/2025 4:30	7.75	26.04	4
LH-NC-02	7/7/2025 4:45	7.67	26.04	4
LH-NC-02	7/7/2025 5:00	7.64	26.04	4
LH-NC-02	7/7/2025 5:15	7.59	26.04	4
LH-NC-02	7/7/2025 5:30	7.47	26.04	4
LH-NC-02	7/7/2025 5:45	7.38	26.02	4
LH-NC-02	7/7/2025 6:00	7.43	26.02	4
LH-NC-02	7/7/2025 6:15	7.31	26	4
LH-NC-02	7/7/2025 6:30	7.33	26	4
LH-NC-02	7/7/2025 6:45	7.29	26	4
LH-NC-02	7/7/2025 7:00	7.28	25.98	4
LH-NC-02	7/7/2025 7:15	7.3	25.98	4
LH-NC-02	7/7/2025 7:30	7.31	25.98	4
LH-NC-02	7/7/2025 7:45	7.31	26	4
LH-NC-02	7/7/2025 8:00	7.32	26.02	4
LH-NC-02	7/7/2025 8:15	7.31	26.04	4
LH-NC-02	7/7/2025 8:30	7.37	26.08	4
LH-NC-02	7/7/2025 8:45	7.37	26.1	4
LH-NC-02	7/7/2025 9:00	7.45	26.14	4
LH-NC-02	7/7/2025 9:15	7.47	26.12	4
LH-NC-02	7/7/2025 9:30	7.41	26.16	4
LH-NC-02	7/7/2025 9:45	7.5	26.24	4
LH-NC-02	7/7/2025 10:00	7.5	26.3	4
LH-NC-02	7/7/2025 10:15	7.56	26.34	4
LH-NC-02	7/7/2025 10:30	7.61	26.42	4

Station Name	Date Time	DO mg/L	Temp C	Use Code
LH-NC-02	7/7/2025 10:45	7.86	26.42	4
LH-NC-02	7/7/2025 11:00	7.88	26.42	4
LH-NC-02	7/7/2025 11:15	7.87	26.46	4
LH-NC-02	7/7/2025 11:30	8	26.52	4
LH-NC-02	7/7/2025 11:45	8.01	26.54	4
LH-NC-02	7/7/2025 12:00	8.03	26.62	4
LH-NC-02	7/7/2025 12:15	8.1	26.7	4
LH-NC-02	7/7/2025 12:30	8.2	26.76	4
LH-NC-02	7/7/2025 12:45	8.34	26.74	4
LH-NC-02	7/7/2025 13:00	8.18	26.78	4
LH-NC-02	7/7/2025 13:15	8.18	26.9	4
LH-NC-02	7/7/2025 13:30	8.26	26.92	4
LH-NC-02	7/7/2025 13:45	8.31	26.96	4
LH-NC-02	7/7/2025 14:00	8.32	27.08	4
LH-NC-02	7/7/2025 14:15	8.36	27.06	4
LH-NC-02	7/7/2025 14:30	8.09	27.14	4
LH-NC-02	7/7/2025 14:45	8.23	27.18	4
LH-NC-02	7/7/2025 15:00	8.05	27.2	4
LH-NC-02	7/7/2025 15:15	8.16	27.22	4
LH-NC-02	7/7/2025 15:30	8.14	27.24	4
LH-NC-02	7/7/2025 15:45	8.06	27.24	4
LH-NC-02	7/7/2025 16:00	8.03	27.24	4
LH-NC-02	7/7/2025 16:15	8	27.24	4
LH-NC-02	7/7/2025 16:30	7.97	27.24	4
LH-NC-02	7/7/2025 16:45	6.92	27.22	4
LH-NC-02	7/7/2025 17:00	8.01	27.22	4
LH-NC-02	7/7/2025 17:15	8.01	27.24	4
LH-NC-02	7/7/2025 17:30	8.08	27.22	4
LH-NC-02	7/7/2025 17:45	7.89	27.2	4
LH-NC-02	7/7/2025 18:00	7.88	27.16	4
LH-NC-02	7/7/2025 18:15	7.57	27.16	4
LH-NC-02	7/7/2025 18:30	7.56	27.14	4
LH-NC-02	7/7/2025 18:45	7.55	27.1	4
LH-NC-02	7/7/2025 19:00	7.44	27.1	4
LH-NC-02	7/7/2025 19:15	7.24	27.08	4
LH-NC-02	7/7/2025 19:30	7.3	27.04	4
LH-NC-02	7/7/2025 19:45	7.15	27	4
LH-NC-02	7/7/2025 20:00	7.32	26.96	4
LH-NC-02	7/7/2025 20:15	7.18	26.92	4
LH-NC-02	7/7/2025 20:30	7.54	26.86	4
LH-NC-02	7/7/2025 20:45	7.58	26.82	4
LH-NC-02	7/7/2025 21:00	7.5	26.8	4
LH-NC-02	7/7/2025 21:15	8.34	26.76	4
LH-NC-02	7/7/2025 21:30	8.44	26.72	4
LH-NC-02	7/7/2025 21:45	8.59	26.7	4
LH-NC-02	7/7/2025 22:00	8.46	26.66	4
LH-NC-02	7/7/2025 22:15	8.53	26.62	4
LH-NC-02	7/7/2025 22:30	8.51	26.6	4
LH-NC-02	7/7/2025 22:45	8.45	26.58	4
LH-NC-02	7/7/2025 23:00	8.42	26.56	4
LH-NC-02	7/7/2025 23:15	8.36	26.54	4
LH-NC-02	7/7/2025 23:30	8.32	26.52	4
LH-NC-02	7/7/2025 23:45	8.29	26.52	4
LH-NC-02	7/8/2025 0:00	8.09	26.5	4
LH-NC-02	7/8/2025 0:15	8.18	26.48	4
LH-NC-02	7/8/2025 0:30	8.13	26.48	4
LH-NC-02	7/8/2025 0:45	8.08	26.46	4
LH-NC-02	7/8/2025 1:00	8	26.46	4
LH-NC-02	7/8/2025 1:15	7.93	26.44	4
LH-NC-02	7/8/2025 1:30	7.93	26.42	4
LH-NC-02	7/8/2025 1:45	7.78	26.42	4
LH-NC-02	7/8/2025 2:00	7.79	26.4	4
LH-NC-02	7/8/2025 2:15	7.8	26.38	4
LH-NC-02	7/8/2025 2:30	7.75	26.38	4
LH-NC-02	7/8/2025 2:45	7.71	26.38	4
LH-NC-02	7/8/2025 3:00	7.4	26.36	4
LH-NC-02	7/8/2025 3:15	7.47	26.36	4
LH-NC-02	7/8/2025 3:30	7.4	26.34	4
LH-NC-02	7/8/2025 3:45	7.4	26.34	4
LH-NC-02	7/8/2025 4:00	7.35	26.34	4
LH-NC-02	7/8/2025 4:15	7.34	26.32	4
LH-NC-02	7/8/2025 4:30	7.2	26.3	4
LH-NC-02	7/8/2025 4:45	7.26	26.3	4
LH-NC-02	7/8/2025 5:00	7.19	26.3	4
LH-NC-02	7/8/2025 5:15	7.22	26.28	4
LH-NC-02	7/8/2025 5:30	7.27	26.28	4
LH-NC-02	7/8/2025 5:45	7.03	26.28	4
LH-NC-02	7/8/2025 6:00	7.02	26.28	4
LH-NC-02	7/8/2025 6:15	7.07	26.28	4
LH-NC-02	7/8/2025 6:30	6.92	26.28	4
LH-NC-02	7/8/2025 6:45	6.95	26.28	4
LH-NC-02	7/8/2025 7:00	6.9	26.28	4
LH-NC-02	7/8/2025 7:15	6.95	26.3	4
LH-NC-02	7/8/2025 7:30	7.12	26.3	4

Station Name	Date Time	DO mg/L	Temp C	Use Code
LH-NC-02	7/8/2025 7:45	7.05	26.32	4
LH-NC-02	7/8/2025 8:00	7.07	26.34	4
LH-NC-02	7/8/2025 8:15	6.99	26.34	4
LH-NC-02	7/8/2025 8:30	7.11	26.38	4
LH-NC-02	7/8/2025 8:45	7.12	26.42	4
LH-NC-02	7/8/2025 9:00	7.16	26.48	4
LH-NC-02	7/8/2025 9:15	7.2	26.56	4
LH-NC-02	7/8/2025 9:30	7.05	26.62	4
LH-NC-02	7/8/2025 9:45	7.29	26.7	4
LH-NC-02	7/8/2025 10:00	7.35	26.74	4
LH-NC-02	7/8/2025 10:15	7.43	26.8	4
LH-NC-02	7/8/2025 10:30	7.63	26.86	4
LH-NC-02	7/8/2025 10:45	7.86	26.96	4
LH-NC-02	7/8/2025 11:00	7.84	26.94	4
LH-NC-02	7/8/2025 11:15	7.91	27	4
LH-NC-02	7/8/2025 11:30	7.78	27.08	4
LH-NC-02	7/8/2025 11:45	7.92	27.12	4
LH-NC-02	7/8/2025 12:00	7.98	27.14	4
LH-NC-02	7/8/2025 12:15	7.98	27.18	4
LH-NC-02	7/8/2025 12:30	8.06	27.2	4
LH-NC-02	7/8/2025 12:45	7.94	27.24	4
LH-NC-02	7/8/2025 13:00	7.87	27.28	4
LH-NC-02	7/8/2025 13:15	7.68	27.4	4
LH-NC-02	7/8/2025 13:30	7.76	27.46	4
LH-NC-02	7/8/2025 13:45	7.9	27.56	4
LH-NC-02	7/8/2025 14:00	7.93	27.62	4
LH-NC-02	7/8/2025 14:15	8.06	27.66	4
LH-NC-02	7/8/2025 14:30	8.05	27.72	4
LH-NC-02	7/8/2025 14:45	7.8	27.48	2
LH-NC-02	7/8/2025 15:00	7.76	29.66	2
LH-NC-02	7/8/2025 15:15	7.36	31.24	2
LH-NC-02	7/8/2025 15:30	9.21	28.26	4
LH-NC-02	7/8/2025 15:45	9.39	27.92	4
LH-NC-02	7/8/2025 16:00	9.41	27.94	4
LH-NC-02	7/8/2025 16:15	9.44	27.96	4
LH-NC-02	7/8/2025 16:30	9.45	27.98	4
LH-NC-02	7/8/2025 16:45	9.39	28.02	4
LH-NC-02	7/8/2025 17:00	9.46	28.02	4
LH-NC-02	7/8/2025 17:15	9.43	27.96	4
LH-NC-02	7/8/2025 17:30	9.29	27.96	4
LH-NC-02	7/8/2025 17:45	9.28	27.92	4
LH-NC-02	7/8/2025 18:00	9.11	27.9	4
LH-NC-02	7/8/2025 18:15	9.2	27.88	4
LH-NC-02	7/8/2025 18:30	9.2	27.84	4
LH-NC-02	7/8/2025 18:45	9.18	27.86	4
LH-NC-02	7/8/2025 19:00	9.17	27.82	4
LH-NC-02	7/8/2025 19:15	9.15	27.76	4
LH-NC-02	7/8/2025 19:30	9.05	27.68	4
LH-NC-02	7/8/2025 19:45	9.03	27.64	4
LH-NC-02	7/8/2025 20:00	8.89	27.58	4
LH-NC-02	7/8/2025 20:15	8.76	27.52	4
LH-NC-02	7/8/2025 20:30	8.68	27.44	4
LH-NC-02	7/8/2025 20:45	8.54	27.32	4
LH-NC-02	7/8/2025 21:00	8.45	27.28	4
LH-NC-02	7/8/2025 21:15	8.31	27.2	4
LH-NC-02	7/8/2025 21:30	8.24	27.14	4
LH-NC-02	7/8/2025 21:45	8.13	27.06	4
LH-NC-02	7/8/2025 22:00	8.14	27	4
LH-NC-02	7/8/2025 22:15	8.16	26.94	4
LH-NC-02	7/8/2025 22:30	8.18	26.9	4
LH-NC-02	7/8/2025 22:45	8.09	26.86	4
LH-NC-02	7/8/2025 23:00	8.08	26.84	4
LH-NC-02	7/8/2025 23:15	8.08	26.82	4
LH-NC-02	7/8/2025 23:30	8.07	26.82	4
LH-NC-02	7/8/2025 23:45	7.89	26.82	4
LH-NC-02	7/9/2025 0:00	7.84	26.8	4
LH-NC-02	7/9/2025 0:15	7.8	26.78	4
LH-NC-02	7/9/2025 0:30	7.72	26.78	4
LH-NC-02	7/9/2025 0:45	7.79	26.76	4
LH-NC-02	7/9/2025 1:00	7.64	26.78	4
LH-NC-02	7/9/2025 1:15	7.61	26.78	4
LH-NC-02	7/9/2025 1:30	7.61	26.78	4
LH-NC-02	7/9/2025 1:45	7.57	26.76	4
LH-NC-02	7/9/2025 2:00	7.52	26.74	4
LH-NC-02	7/9/2025 2:15	7.41	26.74	4
LH-NC-02	7/9/2025 2:30	7.43	26.76	4
LH-NC-02	7/9/2025 2:45	7.41	26.76	4
LH-NC-02	7/9/2025 3:00	7.4	26.76	4
LH-NC-02	7/9/2025 3:15	7.39	26.78	4
LH-NC-02	7/9/2025 3:30	7.27	26.78	4
LH-NC-02	7/9/2025 3:45	7.34	26.8	4
LH-NC-02	7/9/2025 4:00	7.3	26.82	4
LH-NC-02	7/9/2025 4:15	7.15	26.82	4
LH-NC-02	7/9/2025 4:30	7.16	26.82	4

Station Name	Date Time	DO mg/L	Temp C	Use Code
LH-NC-02	7/9/2025 4:45	7.18	26.82	4
LH-NC-02	7/9/2025 5:00	7.07	26.82	4
LH-NC-02	7/9/2025 5:15	7.12	26.8	4
LH-NC-02	7/9/2025 5:30	7.03	26.78	4
LH-NC-02	7/9/2025 5:45	6.97	26.76	4
LH-NC-02	7/9/2025 6:00	6.94	26.74	4
LH-NC-02	7/9/2025 6:15	6.92	26.72	4
LH-NC-02	7/9/2025 6:30	6.93	26.7	4
LH-NC-02	7/9/2025 6:45	6.89	26.68	4
LH-NC-02	7/9/2025 7:00	6.8	26.66	4
LH-NC-02	7/9/2025 7:15	6.91	26.64	4
LH-NC-02	7/9/2025 7:30	6.74	26.62	4
LH-NC-02	7/9/2025 7:45	6.81	26.6	4
LH-NC-02	7/9/2025 8:00	6.71	26.58	4
LH-NC-02	7/9/2025 8:15	6.71	26.56	4
LH-NC-02	7/9/2025 8:30	6.72	26.54	4
LH-NC-02	7/9/2025 8:45	6.78	26.52	4
LH-NC-02	7/9/2025 9:00	6.62	26.5	4
LH-NC-02	7/9/2025 9:15	6.56	26.48	4
LH-NC-02	7/9/2025 9:30	6.6	26.44	4
LH-NC-02	7/9/2025 9:45	6.57	26.42	4
LH-NC-02	7/9/2025 10:00	6.66	26.38	4
LH-NC-02	7/9/2025 10:15	6.63	26.36	4
LH-NC-02	7/9/2025 10:30	6.5	26.36	4
LH-NC-02	7/9/2025 10:45	6.62	26.36	4
LH-NC-02	7/9/2025 11:00	6.67	26.34	4
LH-NC-02	7/9/2025 11:15	6.72	26.34	4
LH-NC-02	7/9/2025 11:30	6.74	26.34	4
LH-NC-02	7/9/2025 11:45	6.62	26.34	4
LH-NC-02	7/9/2025 12:00	6.69	26.34	4
LH-NC-02	7/9/2025 12:15	6.81	26.36	4
LH-NC-02	7/9/2025 12:30	6.72	26.36	4
LH-NC-02	7/9/2025 12:45	6.78	26.38	4
LH-NC-02	7/9/2025 13:00	6.7	26.4	4
LH-NC-02	7/9/2025 13:15	6.7	26.46	4
LH-NC-02	7/9/2025 13:30	6.69	26.48	4
LH-NC-02	7/9/2025 13:45	6.97	26.5	4
LH-NC-02	7/9/2025 14:00	7	26.5	4
LH-NC-02	7/9/2025 14:15	6.97	26.52	4
LH-NC-02	7/9/2025 14:30	6.96	26.52	4
LH-NC-02	7/9/2025 14:45	7	26.54	4
LH-NC-02	7/9/2025 15:00	7.02	26.54	4
LH-NC-02	7/9/2025 15:15	7.1	26.56	4
LH-NC-02	7/9/2025 15:30	7.14	26.58	4
LH-NC-02	7/9/2025 15:45	7.12	26.6	4
LH-NC-02	7/9/2025 16:00	7.1	26.62	4
LH-NC-02	7/9/2025 16:15	7.09	26.6	4
LH-NC-02	7/9/2025 16:30	7.14	26.62	4
LH-NC-02	7/9/2025 16:45	6.98	26.64	4
LH-NC-02	7/9/2025 17:00	7.26	26.64	4
LH-NC-02	7/9/2025 17:15	6.92	26.62	4
LH-NC-02	7/9/2025 17:30	7.04	26.64	4
LH-NC-02	7/9/2025 17:45	6.98	26.62	4
LH-NC-02	7/9/2025 18:00	6.96	26.62	4
LH-NC-02	7/9/2025 18:15	6.9	26.6	4
LH-NC-02	7/9/2025 18:30	6.94	26.56	4
LH-NC-02	7/9/2025 18:45	6.88	26.56	4
LH-NC-02	7/9/2025 19:00	6.84	26.52	4
LH-NC-02	7/9/2025 19:15	6.72	26.48	4
LH-NC-02	7/9/2025 19:30	6.77	26.46	4
LH-NC-02	7/9/2025 19:45	6.59	26.4	4
LH-NC-02	7/9/2025 20:00	6.66	26.38	4
LH-NC-02	7/9/2025 20:15	6.66	26.34	4
LH-NC-02	7/9/2025 20:30	6.83	26.3	4
LH-NC-02	7/9/2025 20:45	6.85	26.28	4
LH-NC-02	7/9/2025 21:00	6.94	26.26	4
LH-NC-02	7/9/2025 21:15	6.93	26.22	4
LH-NC-02	7/9/2025 21:30	6.89	26.2	4
LH-NC-02	7/9/2025 21:45	6.88	26.18	4
LH-NC-02	7/9/2025 22:00	6.7	26.16	4
LH-NC-02	7/9/2025 22:15	6.89	26.16	4
LH-NC-02	7/9/2025 22:30	6.79	26.14	4
LH-NC-02	7/9/2025 22:45	6.86	26.12	4
LH-NC-02	7/9/2025 23:00	6.89	26.1	4
LH-NC-02	7/9/2025 23:15	6.98	26.08	4
LH-NC-02	7/9/2025 23:30	6.89	26.06	4
LH-NC-02	7/9/2025 23:45	6.83	26.06	4
LH-NC-02	7/10/2025 0:00	6.74	26.04	4
LH-NC-02	7/10/2025 0:15	6.86	26.02	4
LH-NC-02	7/10/2025 0:30	6.62	26.02	4
LH-NC-02	7/10/2025 0:45	6.65	26	4
LH-NC-02	7/10/2025 1:00	6.67	25.98	4
LH-NC-02	7/10/2025 1:15	6.58	25.96	4
LH-NC-02	7/10/2025 1:30	6.46	25.96	4

Station Name	Date Time	DO mg/L	Temp C	Use Code
LH-NC-02	7/10/2025 1:45	6.52	25.94	4
LH-NC-02	7/10/2025 2:00	6.49	25.94	4
LH-NC-02	7/10/2025 2:15	6.51	25.92	4
LH-NC-02	7/10/2025 2:30	6.36	25.92	4
LH-NC-02	7/10/2025 2:45	6.42	25.92	4
LH-NC-02	7/10/2025 3:00	6.29	25.9	4
LH-NC-02	7/10/2025 3:15	6.5	25.9	4
LH-NC-02	7/10/2025 3:30	6.47	25.9	4
LH-NC-02	7/10/2025 3:45	6.36	25.88	4
LH-NC-02	7/10/2025 4:00	6.34	25.88	4
LH-NC-02	7/10/2025 4:15	6.38	25.88	4
LH-NC-02	7/10/2025 4:30	6.28	25.88	4
LH-NC-02	7/10/2025 4:45	6.38	25.86	4
LH-NC-02	7/10/2025 5:00	6.46	25.86	4
LH-NC-02	7/10/2025 5:15	6.32	25.84	4
LH-NC-02	7/10/2025 5:30	6.18	25.82	4
LH-NC-02	7/10/2025 5:45	6.22	25.8	4
LH-NC-02	7/10/2025 6:00	6.08	25.78	4
LH-NC-02	7/10/2025 6:15	6.13	25.76	4
LH-NC-02	7/10/2025 6:30	6.14	25.76	4
LH-NC-02	7/10/2025 6:45	6.01	25.74	4
LH-NC-02	7/10/2025 7:00	6.09	25.72	4
LH-NC-02	7/10/2025 7:15	5.87	25.72	4
LH-NC-02	7/10/2025 7:30	5.85	25.7	4
LH-NC-02	7/10/2025 7:45	5.67	25.68	4
LH-NC-02	7/10/2025 8:00	5.73	25.66	4
LH-NC-02	7/10/2025 8:15	5.73	25.64	4
LH-NC-02	7/10/2025 8:30	5.69	25.62	4
LH-NC-02	7/10/2025 8:45	5.6	25.6	4
LH-NC-02	7/10/2025 9:00	5.51	25.58	4
LH-NC-02	7/10/2025 9:15	5.55	25.56	4
LH-NC-02	7/10/2025 9:30	5.45	25.52	4
LH-NC-02	7/10/2025 9:45	5.42	25.5	4
LH-NC-02	7/10/2025 10:00	5.43	25.48	4
LH-NC-02	7/10/2025 10:15	5.44	25.46	4
LH-NC-02	7/10/2025 10:30	5.45	25.44	4
LH-NC-02	7/10/2025 10:45	5.31	25.44	4
LH-NC-02	7/10/2025 11:00	5.32	25.44	4
LH-NC-02	7/10/2025 11:15	5.51	25.44	4
LH-NC-02	7/10/2025 11:30	5.25	25.42	4
LH-NC-02	7/10/2025 11:45	5.34	25.42	4
LH-NC-02	7/10/2025 12:00	5.42	25.42	4
LH-NC-02	7/10/2025 12:15	5.45	25.42	4
LH-NC-02	7/10/2025 12:30	5.41	25.44	4
LH-NC-02	7/10/2025 12:45	5.27	25.44	4
LH-NC-02	7/10/2025 13:00	5.46	25.44	4
LH-NC-02	7/10/2025 13:15	5.22	25.44	4
LH-NC-02	7/10/2025 13:30	5.43	25.44	4
LH-NC-02	7/10/2025 13:45	5.42	25.44	4
LH-NC-02	7/10/2025 14:00	5.51	25.44	4
LH-NC-02	7/10/2025 14:15	5.56	25.46	4
LH-NC-02	7/10/2025 14:30	5.5	25.44	4
LH-NC-02	7/10/2025 14:45	5.62	25.44	4
LH-NC-02	7/10/2025 15:00	5.56	25.46	4
LH-NC-02	7/10/2025 15:15	5.47	25.46	4
LH-NC-02	7/10/2025 15:30	5.68	25.46	4
LH-NC-02	7/10/2025 15:45	5.49	25.46	4
LH-NC-02	7/10/2025 16:00	5.41	25.48	4
LH-NC-02	7/10/2025 16:15	5.48	25.48	4
LH-NC-02	7/10/2025 16:30	5.51	25.48	4
LH-NC-02	7/10/2025 16:45	5.69	25.48	4
LH-NC-02	7/10/2025 17:00	5.56	25.48	4
LH-NC-02	7/10/2025 17:15	5.64	25.48	4
LH-NC-02	7/10/2025 17:30	5.68	25.48	4
LH-NC-02	7/10/2025 17:45	5.71	25.48	4
LH-NC-02	7/10/2025 18:00	5.75	25.48	4
LH-NC-02	7/10/2025 18:15	5.67	25.48	4
LH-NC-02	7/10/2025 18:30	5.98	25.5	4
LH-NC-02	7/10/2025 18:45	5.74	25.48	4
LH-NC-02	7/10/2025 19:00	5.81	25.48	4
LH-NC-02	7/10/2025 19:15	5.76	25.48	4
LH-NC-02	7/10/2025 19:30	5.87	25.48	4
LH-NC-02	7/10/2025 19:45	5.78	25.46	4
LH-NC-02	7/10/2025 20:00	5.87	25.44	4
LH-NC-02	7/10/2025 20:15	5.82	25.42	4
LH-NC-02	7/10/2025 20:30	5.71	25.4	4
LH-NC-02	7/10/2025 20:45	5.8	25.4	4
LH-NC-02	7/10/2025 21:00	5.94	25.38	4
LH-NC-02	7/10/2025 21:15	6.51	25.38	4
LH-NC-02	7/10/2025 21:30	6.56	25.36	4
LH-NC-02	7/10/2025 21:45	6.45	25.36	4
LH-NC-02	7/10/2025 22:00	6.42	25.36	4
LH-NC-02	7/10/2025 22:15	6.41	25.34	4
LH-NC-02	7/10/2025 22:30	6.32	25.34	4

Station Name	Date Time	DO mg/L	Temp C	Use Code
LH-NC-02	7/10/2025 22:45	6.44	25.34	4
LH-NC-02	7/10/2025 23:00	6.32	25.34	4
LH-NC-02	7/10/2025 23:15	6.22	25.34	4
LH-NC-02	7/10/2025 23:30	6.34	25.34	4
LH-NC-02	7/10/2025 23:45	6.39	25.34	4
LH-NC-02	7/11/2025 0:00	6.22	25.34	4
LH-NC-02	7/11/2025 0:15	6.29	25.32	4
LH-NC-02	7/11/2025 0:30	6.24	25.32	4
LH-NC-02	7/11/2025 0:45	6.31	25.34	4
LH-NC-02	7/11/2025 1:00	6.3	25.32	4
LH-NC-02	7/11/2025 1:15	6.25	25.32	4
LH-NC-02	7/11/2025 1:30	6.14	25.3	4
LH-NC-02	7/11/2025 1:45	6.17	25.3	4
LH-NC-02	7/11/2025 2:00	6.23	25.3	4
LH-NC-02	7/11/2025 2:15	6.18	25.28	4
LH-NC-02	7/11/2025 2:30	6.03	25.28	4
LH-NC-02	7/11/2025 2:45	6.14	25.26	4
LH-NC-02	7/11/2025 3:00	6.1	25.26	4
LH-NC-02	7/11/2025 3:15	6.02	25.24	4
LH-NC-02	7/11/2025 3:30	5.92	25.24	4
LH-NC-02	7/11/2025 3:45	5.96	25.24	4
LH-NC-02	7/11/2025 4:00	5.79	25.22	4
LH-NC-02	7/11/2025 4:15	6.01	25.22	4
LH-NC-02	7/11/2025 4:30	6.03	25.22	4
LH-NC-02	7/11/2025 4:45	5.89	25.2	4
LH-NC-02	7/11/2025 5:00	5.88	25.2	4
LH-NC-02	7/11/2025 5:15	5.91	25.2	4
LH-NC-02	7/11/2025 5:30	5.93	25.2	4
LH-NC-02	7/11/2025 5:45	5.95	25.18	4
LH-NC-02	7/11/2025 6:00	5.89	25.18	4
LH-NC-02	7/11/2025 6:15	5.84	25.18	4
LH-NC-02	7/11/2025 6:30	5.9	25.2	4
LH-NC-02	7/11/2025 6:45	5.84	25.18	4
LH-NC-02	7/11/2025 7:00	5.8	25.18	4
LH-NC-02	7/11/2025 7:15	5.84	25.18	4
LH-NC-02	7/11/2025 7:30	5.84	25.18	4
LH-NC-02	7/11/2025 7:45	5.87	25.2	4
LH-NC-02	7/11/2025 8:00	5.74	25.2	4
LH-NC-02	7/11/2025 8:15	5.7	25.22	4
LH-NC-02	7/11/2025 8:30	5.69	25.22	4
LH-NC-02	7/11/2025 8:45	5.52	25.24	4
LH-NC-02	7/11/2025 9:00	5.56	25.24	4
LH-NC-02	7/11/2025 9:15	5.63	25.24	4
LH-NC-02	7/11/2025 9:30	5.53	25.26	4
LH-NC-02	7/11/2025 9:45	5.45	25.28	4
LH-NC-02	7/11/2025 10:00	5.54	25.3	4
LH-NC-02	7/11/2025 10:15	5.62	25.34	4
LH-NC-02	7/11/2025 10:30	5.58	25.42	4
LH-NC-02	7/11/2025 10:45	5.56	25.48	4
LH-NC-02	7/11/2025 11:00	5.66	25.5	4
LH-NC-02	7/11/2025 11:15	5.74	25.56	4
LH-NC-02	7/11/2025 11:30	5.73	25.64	4
LH-NC-02	7/11/2025 11:45	5.83	25.7	4
LH-NC-02	7/11/2025 12:00	6	25.76	4
LH-NC-02	7/11/2025 12:15	5.93	25.86	4
LH-NC-02	7/11/2025 12:30	6	26	4
LH-NC-02	7/11/2025 12:45	6	26.02	4
LH-NC-02	7/11/2025 13:00	5.99	26.06	4
LH-NC-02	7/11/2025 13:15	6.08	26.12	4
LH-NC-02	7/11/2025 13:30	6.03	26.16	4
LH-NC-02	7/11/2025 13:45	6.12	26.16	4
LH-NC-02	7/11/2025 14:00	5.99	26.22	4
LH-NC-02	7/11/2025 14:15	5.96	26.2	4
LH-NC-02	7/11/2025 14:30	6.04	26.22	4
LH-NC-02	7/11/2025 14:45	5.84	26.26	4
LH-NC-02	7/11/2025 15:00	5.89	26.3	4
LH-NC-02	7/11/2025 15:15	5.73	26.3	4
LH-NC-02	7/11/2025 15:30	5.62	26.38	4
LH-NC-02	7/11/2025 15:45	5.82	26.46	4
LH-NC-02	7/11/2025 16:00	5.81	26.52	4
LH-NC-02	7/11/2025 16:15	6.12	26.58	4
LH-NC-02	7/11/2025 16:30	6.32	26.62	4
LH-NC-02	7/11/2025 16:45	6.21	26.62	4
LH-NC-02	7/11/2025 17:00	6.13	26.64	4
LH-NC-02	7/11/2025 17:15	6.33	26.68	4
LH-NC-02	7/11/2025 17:30	6.28	26.64	4
LH-NC-02	7/11/2025 17:45	6.04	26.6	4
LH-NC-02	7/11/2025 18:00	6.05	26.56	4
LH-NC-02	7/11/2025 18:15	5.94	26.52	4
LH-NC-02	7/11/2025 18:30	5.86	26.5	4
LH-NC-02	7/11/2025 18:45	6.03	26.46	4
LH-NC-02	7/11/2025 19:00	5.8	26.4	4
LH-NC-02	7/11/2025 19:15	5.69	26.36	4
LH-NC-02	7/11/2025 19:30	5.49	26.32	4

Station Name	Date Time	DO mg/L	Temp C	Use Code
LH-NC-02	7/11/2025 19:45	5.25	26.28	4
LH-NC-02	7/11/2025 20:00	5.22	26.22	4
LH-NC-02	7/11/2025 20:15	5.14	26.16	4
LH-NC-02	7/11/2025 20:30	4.94	26.12	4
LH-NC-02	7/11/2025 20:45	4.66	26.08	4
LH-NC-02	7/11/2025 21:00	4.67	26.04	4
LH-NC-02	7/11/2025 21:15	3.51	26	4
LH-NC-02	7/11/2025 21:30	5.93	25.98	4
LH-NC-02	7/11/2025 21:45	5.93	25.96	4
LH-NC-02	7/11/2025 22:00	5.95	25.94	4
LH-NC-02	7/11/2025 22:15	5.67	25.92	4
LH-NC-02	7/11/2025 22:30	5.78	25.9	4
LH-NC-02	7/11/2025 22:45	6.07	25.88	4
LH-NC-02	7/11/2025 23:00	6.19	25.86	4
LH-NC-02	7/11/2025 23:15	6.21	25.86	4
LH-NC-02	7/11/2025 23:30	6.32	25.84	4
LH-NC-02	7/11/2025 23:45	6.29	25.82	4
LH-NC-02	7/12/2025 0:00	6.15	25.82	4
LH-NC-02	7/12/2025 0:15	6.16	25.8	4
LH-NC-02	7/12/2025 0:30	6.31	25.8	4
LH-NC-02	7/12/2025 0:45	6.16	25.8	4
LH-NC-02	7/12/2025 1:00	6.29	25.78	4
LH-NC-02	7/12/2025 1:15	5.94	25.8	4
LH-NC-02	7/12/2025 1:30	6.15	25.8	4
LH-NC-02	7/12/2025 1:45	6.04	25.8	4
LH-NC-02	7/12/2025 2:00	6.16	25.82	4
LH-NC-02	7/12/2025 2:15	6.27	25.82	4
LH-NC-02	7/12/2025 2:30	6.26	25.82	4
LH-NC-02	7/12/2025 2:45	6.3	25.84	4
LH-NC-02	7/12/2025 3:00	6.21	25.84	4
LH-NC-02	7/12/2025 3:15	6.27	25.84	4
LH-NC-02	7/12/2025 3:30	6.28	25.84	4
LH-NC-02	7/12/2025 3:45	6.31	25.84	4
LH-NC-02	7/12/2025 4:00	6.23	25.84	4
LH-NC-02	7/12/2025 4:15	6.2	25.84	4
LH-NC-02	7/12/2025 4:30	6.13	25.84	4
LH-NC-02	7/12/2025 4:45	6.19	25.82	4
LH-NC-02	7/12/2025 5:00	6.1	25.82	4
LH-NC-02	7/12/2025 5:15	6.08	25.8	4
LH-NC-02	7/12/2025 5:30	6.02	25.8	4
LH-NC-02	7/12/2025 5:45	6.04	25.78	4
LH-NC-02	7/12/2025 6:00	5.93	25.78	4
LH-NC-02	7/12/2025 6:15	5.94	25.76	4
LH-NC-02	7/12/2025 6:30	6.04	25.74	4
LH-NC-02	7/12/2025 6:45	5.91	25.72	4
LH-NC-02	7/12/2025 7:00	6.03	25.7	4
LH-NC-02	7/12/2025 7:15	6.01	25.7	4
LH-NC-02	7/12/2025 7:30	5.94	25.68	4
LH-NC-02	7/12/2025 7:45	6.12	25.66	4
LH-NC-02	7/12/2025 8:00	6.11	25.66	4
LH-NC-02	7/12/2025 8:15	6.16	25.64	4
LH-NC-02	7/12/2025 8:30	6.13	25.62	4
LH-NC-02	7/12/2025 8:45	6.05	25.62	4
LH-NC-02	7/12/2025 9:00	5.95	25.6	4
LH-NC-02	7/12/2025 9:15	5.89	25.62	4
LH-NC-02	7/12/2025 9:30	5.96	25.64	4
LH-NC-02	7/12/2025 9:45	5.96	25.66	4
LH-NC-02	7/12/2025 10:00	5.95	25.66	4
LH-NC-02	7/12/2025 10:15	5.98	25.66	4
LH-NC-02	7/12/2025 10:30	6.01	25.72	4
LH-NC-02	7/12/2025 10:45	5.97	25.72	4
LH-NC-02	7/12/2025 11:00	5.98	25.74	4
LH-NC-02	7/12/2025 11:15	5.94	25.8	4
LH-NC-02	7/12/2025 11:30	6.22	25.84	4
LH-NC-02	7/12/2025 11:45	6.39	25.94	4
LH-NC-02	7/12/2025 12:00	6.3	26	4
LH-NC-02	7/12/2025 12:15	6.31	26.08	4
LH-NC-02	7/12/2025 12:30	6.39	26.18	4
LH-NC-02	7/12/2025 12:45	6.4	26.24	4
LH-NC-02	7/12/2025 13:00	6.44	26.32	4
LH-NC-02	7/12/2025 13:15	6.42	26.38	4
LH-NC-02	7/12/2025 13:30	6.66	26.44	4
LH-NC-02	7/12/2025 13:45	6.72	26.48	4
LH-NC-02	7/12/2025 14:00	6.73	26.54	4
LH-NC-02	7/12/2025 14:15	6.78	26.58	4
LH-NC-02	7/12/2025 14:30	6.91	26.68	4
LH-NC-02	7/12/2025 14:45	7.06	26.76	4
LH-NC-02	7/12/2025 15:00	7.1	26.82	4
LH-NC-02	7/12/2025 15:15	7.09	26.9	4
LH-NC-02	7/12/2025 15:30	7.31	26.94	4
LH-NC-02	7/12/2025 15:45	7.23	26.96	4
LH-NC-02	7/12/2025 16:00	7.02	27.02	4
LH-NC-02	7/12/2025 16:15	7.27	27.04	4
LH-NC-02	7/12/2025 16:30	7.48	27.06	4

Station Name	Date Time	DO mg/L	Temp C	Use Code
LH-NC-02	7/12/2025 16:45	7.7	27.08	4
LH-NC-02	7/12/2025 17:00	7.89	27.1	4
LH-NC-02	7/12/2025 17:15	7.84	27.06	4
LH-NC-02	7/12/2025 17:30	7.61	27.04	4
LH-NC-02	7/12/2025 17:45	7.67	27.02	4
LH-NC-02	7/12/2025 18:00	7.69	26.96	4
LH-NC-02	7/12/2025 18:15	7.78	26.9	4
LH-NC-02	7/12/2025 18:30	7.38	26.84	4
LH-NC-02	7/12/2025 18:45	7.43	26.82	4
LH-NC-02	7/12/2025 19:00	7.28	26.78	4
LH-NC-02	7/12/2025 19:15	7.26	26.74	4
LH-NC-02	7/12/2025 19:30	7.08	26.7	4
LH-NC-02	7/12/2025 19:45	6.76	26.68	4
LH-NC-02	7/12/2025 20:00	7.12	26.62	4
LH-NC-02	7/12/2025 20:15	7.36	26.58	4
LH-NC-02	7/12/2025 20:30	7.64	26.56	4
LH-NC-02	7/12/2025 20:45	7.54	26.54	4
LH-NC-02	7/12/2025 21:00	6.76	26.5	4
LH-NC-02	7/12/2025 21:15	7.44	26.48	4
LH-NC-02	7/12/2025 21:30	7.29	26.46	4
LH-NC-02	7/12/2025 21:45	7.6	26.46	4
LH-NC-02	7/12/2025 22:00	7.35	26.44	4
LH-NC-02	7/12/2025 22:15	7.37	26.44	4
LH-NC-02	7/12/2025 22:30	7.69	26.4	4
LH-NC-02	7/12/2025 22:45	7.47	26.4	4
LH-NC-02	7/12/2025 23:00	7.47	26.4	4
LH-NC-02	7/12/2025 23:15	7.56	26.4	4
LH-NC-02	7/12/2025 23:30	7.46	26.4	4
LH-NC-02	7/12/2025 23:45	7.44	26.42	4
LH-NC-02	7/13/2025 0:00	7.33	26.42	4
LH-NC-02	7/13/2025 0:15	7.28	26.42	4
LH-NC-02	7/13/2025 0:30	7.23	26.42	4
LH-NC-02	7/13/2025 0:45	7.09	26.44	4
LH-NC-02	7/13/2025 1:00	7.14	26.44	4
LH-NC-02	7/13/2025 1:15	7.14	26.44	4
LH-NC-02	7/13/2025 1:30	6.96	26.46	4
LH-NC-02	7/13/2025 1:45	6.94	26.46	4
LH-NC-02	7/13/2025 2:00	6.62	26.46	4
LH-NC-02	7/13/2025 2:15	6.72	26.46	4
LH-NC-02	7/13/2025 2:30	6.36	26.44	4
LH-NC-02	7/13/2025 2:45	6.74	26.44	4
LH-NC-02	7/13/2025 3:00	6.65	26.44	4
LH-NC-02	7/13/2025 3:15	6.53	26.4	4
LH-NC-02	7/13/2025 3:30	6.69	26.4	4
LH-NC-02	7/13/2025 3:45	6.61	26.36	4
LH-NC-02	7/13/2025 4:00	6.44	26.34	4
LH-NC-02	7/13/2025 4:15	6.53	26.3	4
LH-NC-02	7/13/2025 4:30	6.22	26.28	4
LH-NC-02	7/13/2025 4:45	6.41	26.26	4
LH-NC-02	7/13/2025 5:00	6.08	26.22	4
LH-NC-02	7/13/2025 5:15	6.24	26.2	4
LH-NC-02	7/13/2025 5:30	6.13	26.18	4
LH-NC-02	7/13/2025 5:45	6.26	26.16	4
LH-NC-02	7/13/2025 6:00	6.36	26.14	4
LH-NC-02	7/13/2025 6:15	6.45	26.14	4
LH-NC-02	7/13/2025 6:30	6.47	26.12	4
LH-NC-02	7/13/2025 6:45	6.36	26.1	4
LH-NC-02	7/13/2025 7:00	6.41	26.1	4
LH-NC-02	7/13/2025 7:15	6.41	26.08	4
LH-NC-02	7/13/2025 7:30	6.35	26.06	4
LH-NC-02	7/13/2025 7:45	6.47	26.04	4
LH-NC-02	7/13/2025 8:00	6.34	26.02	4
LH-NC-02	7/13/2025 8:15	6.47	26	4
LH-NC-02	7/13/2025 8:30	6.54	25.98	4
LH-NC-02	7/13/2025 8:45	6.4	25.98	4
LH-NC-02	7/13/2025 9:00	6.39	25.98	4
LH-NC-02	7/13/2025 9:15	6.38	25.98	4
LH-NC-02	7/13/2025 9:30	6.42	25.98	4
LH-NC-02	7/13/2025 9:45	6.58	26.04	4
LH-NC-02	7/13/2025 10:00	6.39	26.08	4
LH-NC-02	7/13/2025 10:15	6.51	26.08	4
LH-NC-02	7/13/2025 10:30	6.59	26.08	4
LH-NC-02	7/13/2025 10:45	6.7	26.08	4
LH-NC-02	7/13/2025 11:00	6.62	26.1	4
LH-NC-02	7/13/2025 11:15	6.78	26.1	4
LH-NC-02	7/13/2025 11:30	6.91	26.12	4
LH-NC-02	7/13/2025 11:45	7.03	26.14	4
LH-NC-02	7/13/2025 12:00	7.13	26.12	4
LH-NC-02	7/13/2025 12:15	7.1	26.14	4
LH-NC-02	7/13/2025 12:30	7.27	26.18	4
LH-NC-02	7/13/2025 12:45	7.14	26.2	4
LH-NC-02	7/13/2025 13:00	7.1	26.2	4
LH-NC-02	7/13/2025 13:15	7.11	26.22	4
LH-NC-02	7/13/2025 13:30	7.25	26.28	4

Station Name	Date Time	DO mg/L	Temp C	Use Code
LH-NC-02	7/13/2025 13:45	7.29	26.32	4
LH-NC-02	7/13/2025 14:00	7.49	26.34	4
LH-NC-02	7/13/2025 14:15	7.47	26.4	4
LH-NC-02	7/13/2025 14:30	7.41	26.48	4
LH-NC-02	7/13/2025 14:45	7.26	26.52	4
LH-NC-02	7/13/2025 15:00	7.39	26.54	4
LH-NC-02	7/13/2025 15:15	7.68	26.64	4
LH-NC-02	7/13/2025 15:30	7.72	26.7	4
LH-NC-02	7/13/2025 15:45	7.75	26.74	4
LH-NC-02	7/13/2025 16:00	7.56	26.8	4
LH-NC-02	7/13/2025 16:15	7.72	26.86	4
LH-NC-02	7/13/2025 16:30	7.97	26.88	4
LH-NC-02	7/13/2025 16:45	8.04	26.92	4
LH-NC-02	7/13/2025 17:00	8.07	26.96	4
LH-NC-02	7/13/2025 17:15	8.58	26.98	4
LH-NC-02	7/13/2025 17:30	8.59	26.98	4
LH-NC-02	7/13/2025 17:45	8.96	26.98	4
LH-NC-02	7/13/2025 18:00	9.02	27	4
LH-NC-02	7/13/2025 18:15	8.93	27	4
LH-NC-02	7/13/2025 18:30	8.88	26.96	4
LH-NC-02	7/13/2025 18:45	8.96	26.96	4
LH-NC-02	7/13/2025 19:00	8.76	26.9	4
LH-NC-02	7/13/2025 19:15	8.54	26.84	4
LH-NC-02	7/13/2025 19:30	8.75	26.8	4
LH-NC-02	7/13/2025 19:45	8.68	26.78	4
LH-NC-02	7/13/2025 20:00	8.49	26.76	4
LH-NC-02	7/13/2025 20:15	8.35	26.72	4
LH-NC-02	7/13/2025 20:30	8.54	26.7	4
LH-NC-02	7/13/2025 20:45	8.5	26.66	4
LH-NC-02	7/13/2025 21:00	8.34	26.64	4
LH-NC-02	7/13/2025 21:15	8.65	26.6	4
LH-NC-02	7/13/2025 21:30	7.86	26.58	4
LH-NC-02	7/13/2025 21:45	8.42	26.54	4
LH-NC-02	7/13/2025 22:00	8.33	26.52	4
LH-NC-02	7/13/2025 22:15	8.24	26.48	4
LH-NC-02	7/13/2025 22:30	8.19	26.46	4
LH-NC-02	7/13/2025 22:45	8.38	26.44	4
LH-NC-02	7/13/2025 23:00	8.33	26.4	4
LH-NC-02	7/13/2025 23:15	8.31	26.38	4
LH-NC-02	7/13/2025 23:30	8.29	26.36	4
LH-NC-02	7/13/2025 23:45	8.34	26.36	4
LH-NC-02	7/14/2025 0:00	8.17	26.34	4
LH-NC-02	7/14/2025 0:15	8.17	26.34	4
LH-NC-02	7/14/2025 0:30	8.21	26.32	4
LH-NC-02	7/14/2025 0:45	8.06	26.32	4
LH-NC-02	7/14/2025 1:00	8.08	26.32	4
LH-NC-02	7/14/2025 1:15	7.96	26.32	4
LH-NC-02	7/14/2025 1:30	7.76	26.32	4
LH-NC-02	7/14/2025 1:45	7.91	26.34	4
LH-NC-02	7/14/2025 2:00	7.72	26.34	4
LH-NC-02	7/14/2025 2:15	7.91	26.36	4
LH-NC-02	7/14/2025 2:30	7.88	26.36	4
LH-NC-02	7/14/2025 2:45	7.84	26.38	4
LH-NC-02	7/14/2025 3:00	7.82	26.38	4
LH-NC-02	7/14/2025 3:15	7.64	26.4	4
LH-NC-02	7/14/2025 3:30	7.73	26.4	4
LH-NC-02	7/14/2025 3:45	7.71	26.42	4
LH-NC-02	7/14/2025 4:00	7.61	26.44	4
LH-NC-02	7/14/2025 4:15	7.71	26.44	4
LH-NC-02	7/14/2025 4:30	7.58	26.42	4
LH-NC-02	7/14/2025 4:45	7.46	26.42	4
LH-NC-02	7/14/2025 5:00	7.39	26.4	4
LH-NC-02	7/14/2025 5:15	7.26	26.4	4
LH-NC-02	7/14/2025 5:30	7.27	26.38	4
LH-NC-02	7/14/2025 5:45	7.33	26.36	4
LH-NC-02	7/14/2025 6:00	7.21	26.34	4
LH-NC-02	7/14/2025 6:15	7.09	26.32	4
LH-NC-02	7/14/2025 6:30	7	26.3	4
LH-NC-02	7/14/2025 6:45	7.01	26.28	4
LH-NC-02	7/14/2025 7:00	6.39	26.26	4
LH-NC-02	7/14/2025 7:15	6.82	26.26	4
LH-NC-02	7/14/2025 7:30	6.81	26.26	4
LH-NC-02	7/14/2025 7:45	6.55	26.26	4
LH-NC-02	7/14/2025 8:00	6.5	26.26	4
LH-NC-02	7/14/2025 8:15	6.82	26.26	4
LH-NC-02	7/14/2025 8:30	6.33	26.26	4
LH-NC-02	7/14/2025 8:45	6.97	26.26	4
LH-NC-02	7/14/2025 9:00	6.99	26.24	4
LH-NC-02	7/14/2025 9:15	7.02	26.2	4
LH-NC-02	7/14/2025 9:30	7.05	26.22	4
LH-NC-02	7/14/2025 9:45	7.15	26.26	4
LH-NC-02	7/14/2025 10:00	7.14	26.32	4
LH-NC-02	7/14/2025 10:15	7.43	26.4	4
LH-NC-02	7/14/2025 10:30	7.42	26.44	4

Station Name	Date Time	DO mg/L	Temp C	Use Code
LH-NC-02	7/14/2025 10:45	7.51	26.46	4
LH-NC-02	7/14/2025 11:00	7.57	26.48	4
LH-NC-02	7/14/2025 11:15	7.65	26.5	4
LH-NC-02	7/14/2025 11:30	7.53	26.54	4
LH-NC-02	7/14/2025 11:45	7.42	26.5	4
LH-NC-02	7/14/2025 12:00	7.74	26.56	4
LH-NC-02	7/14/2025 12:15	7.71	26.56	4
LH-NC-02	7/14/2025 12:30	7.56	26.56	4
LH-NC-02	7/14/2025 12:45	7.6	26.56	4
LH-NC-02	7/14/2025 13:00	7.65	26.6	4
LH-NC-02	7/14/2025 13:15	7.97	26.62	4
LH-NC-02	7/14/2025 13:30	7.98	26.68	4
LH-NC-02	7/14/2025 13:45	8.04	26.8	4
LH-NC-02	7/14/2025 14:00	8.13	26.78	4
LH-NC-02	7/14/2025 14:15	8.1	26.84	4
LH-NC-02	7/14/2025 14:30	8.08	26.9	4
LH-NC-02	7/14/2025 14:45	8.02	27.02	4
LH-NC-02	7/14/2025 15:00	8.17	27.04	4
LH-NC-02	7/14/2025 15:15	8.35	27.2	4
LH-NC-02	7/14/2025 15:30	8.73	27.22	4
LH-NC-02	7/14/2025 15:45	8.72	27.28	4
LH-NC-02	7/14/2025 16:00	8.87	27.38	4
LH-NC-02	7/14/2025 16:15	8.75	27.44	4
LH-NC-02	7/14/2025 16:30	8.8	27.44	4
LH-NC-02	7/14/2025 16:45	8.96	27.42	4
LH-NC-02	7/14/2025 17:00	8.63	27.36	4
LH-NC-02	7/14/2025 17:15	8.63	27.36	4
LH-NC-02	7/14/2025 17:30	8.67	27.34	4
LH-NC-02	7/14/2025 17:45	8.56	27.4	4
LH-NC-02	7/14/2025 18:00	8.72	27.42	4
LH-NC-02	7/14/2025 18:15	8.78	27.38	4
LH-NC-02	7/14/2025 18:30	8.69	27.36	4
LH-NC-02	7/14/2025 18:45	9.03	27.34	4
LH-NC-02	7/14/2025 19:00	7.69	27.34	4
LH-NC-02	7/14/2025 19:15	7.44	27.32	4
LH-NC-02	7/14/2025 19:30	7.37	27.3	4
LH-NC-02	7/14/2025 19:45	7.52	27.24	4
LH-NC-02	7/14/2025 20:00	7.43	27.18	4
LH-NC-02	7/14/2025 20:15	7.86	27.14	4
LH-NC-02	7/14/2025 20:30	8.32	27.12	4
LH-NC-02	7/14/2025 20:45	8.25	27.08	4
LH-NC-02	7/14/2025 21:00	8.2	27.04	4
LH-NC-02	7/14/2025 21:15	8.36	27	4
LH-NC-02	7/14/2025 21:30	8.33	26.98	4
LH-NC-02	7/14/2025 21:45	8.39	26.94	4
LH-NC-02	7/14/2025 22:00	8.21	26.92	4
LH-NC-02	7/14/2025 22:15	8.17	26.9	4
LH-NC-02	7/14/2025 22:30	8.18	26.86	4
LH-NC-02	7/14/2025 22:45	8.09	26.86	4
LH-NC-02	7/14/2025 23:00	8.05	26.84	4
LH-NC-02	7/14/2025 23:15	8.06	26.82	4
LH-NC-02	7/14/2025 23:30	7.99	26.82	4
LH-NC-02	7/14/2025 23:45	8.04	26.82	4
LH-NC-02	7/15/2025 0:00	8.07	26.82	4
LH-NC-02	7/15/2025 0:15	8.03	26.82	4
LH-NC-02	7/15/2025 0:30	8.1	26.84	4
LH-NC-02	7/15/2025 0:45	8.05	26.86	4
LH-NC-02	7/15/2025 1:00	7.98	26.86	4
LH-NC-02	7/15/2025 1:15	8.08	26.88	4
LH-NC-02	7/15/2025 1:30	8.08	26.88	4
LH-NC-02	7/15/2025 1:45	8.01	26.88	4
LH-NC-02	7/15/2025 2:00	7.96	26.9	4
LH-NC-02	7/15/2025 2:15	7.83	26.9	4
LH-NC-02	7/15/2025 2:30	7.9	26.9	4
LH-NC-02	7/15/2025 2:45	7.74	26.88	4
LH-NC-02	7/15/2025 3:00	7.75	26.88	4
LH-NC-02	7/15/2025 3:15	7.68	26.88	4
LH-NC-02	7/15/2025 3:30	7.5	26.86	4
LH-NC-02	7/15/2025 3:45	7.52	26.86	4
LH-NC-02	7/15/2025 4:00	7.46	26.84	4
LH-NC-02	7/15/2025 4:15	7.43	26.82	4
LH-NC-02	7/15/2025 4:30	7.46	26.82	4
LH-NC-02	7/15/2025 4:45	7.44	26.8	4
LH-NC-02	7/15/2025 5:00	7.4	26.8	4
LH-NC-02	7/15/2025 5:15	7.19	26.8	4
LH-NC-02	7/15/2025 5:30	7.2	26.8	4
LH-NC-02	7/15/2025 5:45	7.11	26.78	4
LH-NC-02	7/15/2025 6:00	7.18	26.78	4
LH-NC-02	7/15/2025 6:15	7.12	26.76	4
LH-NC-02	7/15/2025 6:30	7.07	26.76	4
LH-NC-02	7/15/2025 6:45	7.1	26.74	4
LH-NC-02	7/15/2025 7:00	6.9	26.74	4
LH-NC-02	7/15/2025 7:15	7	26.72	4
LH-NC-02	7/15/2025 7:30	6.9	26.72	4

Station Name	Date Time	DO mg/L	Temp C	Use Code
LH-NC-02	7/15/2025 7:45	6.88	26.72	4
LH-NC-02	7/15/2025 8:00	6.8	26.76	4
LH-NC-02	7/15/2025 8:15	6.98	26.74	4
LH-NC-02	7/15/2025 8:30	6.87	26.78	4
LH-NC-02	7/15/2025 8:45	7.1	26.82	4
LH-NC-02	7/15/2025 9:00	7.16	26.84	4
LH-NC-02	7/15/2025 9:15	7.28	26.86	4
LH-NC-02	7/15/2025 9:30	7.2	26.92	4
LH-NC-02	7/15/2025 9:45	7.35	26.96	4
LH-NC-02	7/15/2025 10:00	7.49	27.04	4
LH-NC-02	7/15/2025 10:15	7.58	27.14	4
LH-NC-02	7/15/2025 10:30	7.6	27.22	4
LH-NC-02	7/15/2025 10:45	7.81	27.26	4
LH-NC-02	7/15/2025 11:00	7.85	27.34	4
LH-NC-02	7/15/2025 11:15	7.93	27.34	4
LH-NC-02	7/15/2025 11:30	7.95	27.4	4
LH-NC-02	7/15/2025 11:45	8.13	27.48	4
LH-NC-02	7/15/2025 12:00	8.06	27.56	4
LH-NC-02	7/15/2025 12:15	8.2	27.68	4
LH-NC-02	7/15/2025 12:30	8.35	27.84	4
LH-NC-02	7/15/2025 12:45	8.42	28.02	4
LH-NC-02	7/15/2025 13:00	8.21	28.18	4
LH-NC-02	7/15/2025 13:15	8.11	28.38	4
LH-NC-02	7/15/2025 13:30	8.17	28.52	4
LH-NC-02	7/15/2025 13:45	8.92	28.58	4
LH-NC-02	7/15/2025 14:00	9.18	28.68	4
LH-NC-02	7/15/2025 14:15	7.69	28.64	2
LH-NC-02	7/15/2025 14:30	7.76	28.62	2
LH-NC-02	7/15/2025 14:45	7.45	30.8	2
LH-NC-02	7/15/2025 15:00	7.32	31.64	2
LH-NC-02	7/15/2025 15:15	10.06	29.44	1
LH-NC-02	7/15/2025 15:30	10.11	29.16	1
LH-NC-02	7/15/2025 15:45	10.21	29	1
LH-NC-02	7/15/2025 16:00	10.31	29.02	1
LH-NC-02	7/15/2025 16:15	10.33	29.1	1
LH-NC-02	7/15/2025 16:30	10.29	29.02	1
LH-NC-02	7/15/2025 16:45	10.21	28.98	1
LH-NC-02	7/15/2025 17:00	10.46	28.98	1
LH-NC-02	7/15/2025 17:15	10.34	28.88	1
LH-NC-02	7/15/2025 17:30	10.47	28.78	1
LH-NC-02	7/15/2025 17:45	10.5	28.68	1
LH-NC-02	7/15/2025 18:00	10.53	28.56	1
LH-NC-02	7/15/2025 18:15	10.39	28.52	1
LH-NC-02	7/15/2025 18:30	10.44	28.38	1
LH-NC-02	7/15/2025 18:45	10.45	28.32	1
LH-NC-02	7/15/2025 19:00	10.46	28.22	1
LH-NC-02	7/15/2025 19:15	10.35	28.1	1
LH-NC-02	7/15/2025 19:30	10.27	28.04	1
LH-NC-02	7/15/2025 19:45	10.2	27.98	1
LH-NC-02	7/15/2025 20:00	10.15	27.94	1
LH-NC-02	7/15/2025 20:15	9.97	27.9	1
LH-NC-02	7/15/2025 20:30	9.91	27.88	1
LH-NC-02	7/15/2025 20:45	9.79	27.86	1
LH-NC-02	7/15/2025 21:00	9.76	27.84	1
LH-NC-02	7/15/2025 21:15	9.63	27.82	1
LH-NC-02	7/15/2025 21:30	9.5	27.78	1
LH-NC-02	7/15/2025 21:45	9.46	27.76	1
LH-NC-02	7/15/2025 22:00	9.42	27.74	1
LH-NC-02	7/15/2025 22:15	9.12	27.72	1
LH-NC-02	7/15/2025 22:30	9.29	27.7	1
LH-NC-02	7/15/2025 22:45	9.2	27.7	1
LH-NC-02	7/15/2025 23:00	9.23	27.7	1
LH-NC-02	7/15/2025 23:15	9.14	27.68	1
LH-NC-02	7/15/2025 23:30	9.11	27.7	1
LH-NC-02	7/15/2025 23:45	9.08	27.7	1
LH-NC-02	7/16/2025 0:00	9.03	27.7	1
LH-NC-02	7/16/2025 0:15	8.92	27.7	1
LH-NC-02	7/16/2025 0:30	8.9	27.72	1
LH-NC-02	7/16/2025 0:45	8.86	27.74	1
LH-NC-02	7/16/2025 1:00	8.84	27.74	1
LH-NC-02	7/16/2025 1:15	8.73	27.76	1
LH-NC-02	7/16/2025 1:30	8.67	27.76	1
LH-NC-02	7/16/2025 1:45	8.61	27.76	1
LH-NC-02	7/16/2025 2:00	8.53	27.76	1
LH-NC-02	7/16/2025 2:15	8.56	27.74	1
LH-NC-02	7/16/2025 2:30	8.44	27.74	1
LH-NC-02	7/16/2025 2:45	8.4	27.74	1
LH-NC-02	7/16/2025 3:00	8.32	27.72	1
LH-NC-02	7/16/2025 3:15	8.27	27.7	1
LH-NC-02	7/16/2025 3:30	8.29	27.7	1
LH-NC-02	7/16/2025 3:45	8.24	27.68	1
LH-NC-02	7/16/2025 4:00	8.22	27.66	1
LH-NC-02	7/16/2025 4:15	8.15	27.66	1
LH-NC-02	7/16/2025 4:30	8.12	27.64	1

Station Name	Date Time	DO mg/L	Temp C	Use Code
LH-NC-02	7/16/2025 4:45	8.01	27.62	1
LH-NC-02	7/16/2025 5:00	8	27.6	1
LH-NC-02	7/16/2025 5:15	7.98	27.58	1
LH-NC-02	7/16/2025 5:30	7.96	27.58	1
LH-NC-02	7/16/2025 5:45	7.94	27.56	1
LH-NC-02	7/16/2025 6:00	7.95	27.56	1
LH-NC-02	7/16/2025 6:15	7.93	27.56	1
LH-NC-02	7/16/2025 6:30	7.96	27.56	1
LH-NC-02	7/16/2025 6:45	8.01	27.58	1
LH-NC-02	7/16/2025 7:00	8.06	27.58	1
LH-NC-02	7/16/2025 7:15	8.08	27.62	1
LH-NC-02	7/16/2025 7:30	8.17	27.64	1
LH-NC-02	7/16/2025 7:45	8.14	27.66	1
LH-NC-02	7/16/2025 8:00	8.27	27.7	1
LH-NC-02	7/16/2025 8:15	8.24	27.74	1
LH-NC-02	7/16/2025 8:30	8.25	27.82	1
LH-NC-02	7/16/2025 8:45	8.39	27.88	1
LH-NC-02	7/16/2025 9:00	8.48	27.94	1
LH-NC-02	7/16/2025 9:15	8.51	28	1
LH-NC-02	7/16/2025 9:30	8.68	28.02	1
LH-NC-02	7/16/2025 9:45	8.8	28.1	1
LH-NC-02	7/16/2025 10:00	8.88	28.14	1
LH-NC-02	7/16/2025 10:15	8.99	28.18	1
LH-NC-02	7/16/2025 10:30	9.15	28.26	1
LH-NC-02	7/16/2025 10:45	9.16	28.36	1
LH-NC-02	7/16/2025 11:00	9.37	28.44	1
LH-NC-02	7/16/2025 11:15	9.5	28.58	1
LH-NC-02	7/16/2025 11:30	9.5	28.7	1
LH-NC-02	7/16/2025 11:45	9.45	28.82	1
LH-NC-02	7/16/2025 12:00	9.67	28.94	1
LH-NC-02	7/16/2025 12:15	9.89	29.04	1
LH-NC-02	7/16/2025 12:30	10.03	29.16	1
LH-NC-02	7/16/2025 12:45	9.99	29.28	1
LH-NC-02	7/16/2025 13:00	10.13	29.32	1
LH-NC-02	7/16/2025 13:15	10.29	29.44	1
LH-NC-02	7/16/2025 13:30	10.15	29.54	1
LH-NC-02	7/16/2025 13:45	10.15	29.66	1
LH-NC-02	7/16/2025 14:00	10.4	29.68	1
LH-NC-02	7/16/2025 14:15	10.07	29.76	1
LH-NC-02	7/16/2025 14:30	10.52	29.84	1
LH-NC-02	7/16/2025 14:45	10.58	29.92	1
LH-NC-02	7/16/2025 15:00	10.75	30.04	1
LH-NC-02	7/16/2025 15:15	10.67	30.06	1
LH-NC-02	7/16/2025 15:30	10.52	30.16	1
LH-NC-02	7/16/2025 15:45	10.81	30.18	1
LH-NC-02	7/16/2025 16:00	10.83	30.18	1
LH-NC-02	7/16/2025 16:15	10.9	30.22	1
LH-NC-02	7/16/2025 16:30	10.78	30.22	1
LH-NC-02	7/16/2025 16:45	10.89	30.2	1
LH-NC-02	7/16/2025 17:00	10.85	30.2	1
LH-NC-02	7/16/2025 17:15	10.96	30.1	1
LH-NC-02	7/16/2025 17:30	11.06	30	1
LH-NC-02	7/16/2025 17:45	11.01	29.92	1
LH-NC-02	7/16/2025 18:00	10.97	29.84	1
LH-NC-02	7/16/2025 18:15	11	29.74	1
LH-NC-02	7/16/2025 18:30	11.17	29.62	1
LH-NC-02	7/16/2025 18:45	11.2	29.52	1
LH-NC-02	7/16/2025 19:00	11.12	29.42	1
LH-NC-02	7/16/2025 19:15	11.1	29.28	1
LH-NC-02	7/16/2025 19:30	11.02	29.12	1
LH-NC-02	7/16/2025 19:45	10.94	29.02	1
LH-NC-02	7/16/2025 20:00	10.82	28.96	1
LH-NC-02	7/16/2025 20:15	10.76	28.84	1
LH-NC-02	7/16/2025 20:30	10.62	28.76	1
LH-NC-02	7/16/2025 20:45	10.49	28.66	1
LH-NC-02	7/16/2025 21:00	10.38	28.62	1
LH-NC-02	7/16/2025 21:15	10.25	28.58	1
LH-NC-02	7/16/2025 21:30	10.15	28.5	1
LH-NC-02	7/16/2025 21:45	10.19	28.44	1
LH-NC-02	7/16/2025 22:00	10.11	28.4	1
LH-NC-02	7/16/2025 22:15	10.14	28.38	1
LH-NC-02	7/16/2025 22:30	9.98	28.34	1
LH-NC-02	7/16/2025 22:45	9.89	28.32	1
LH-NC-02	7/16/2025 23:00	9.8	28.32	1
LH-NC-02	7/16/2025 23:15	9.7	28.3	1
LH-NC-02	7/16/2025 23:30	9.59	28.3	1
LH-NC-02	7/16/2025 23:45	9.57	28.28	1
LH-NC-02	7/17/2025 0:00	9.48	28.28	1
LH-NC-02	7/17/2025 0:15	9.43	28.28	1
LH-NC-02	7/17/2025 0:30	9.32	28.28	1
LH-NC-02	7/17/2025 0:45	9.27	28.28	1
LH-NC-02	7/17/2025 1:00	9.25	28.28	1
LH-NC-02	7/17/2025 1:15	9.19	28.26	1
LH-NC-02	7/17/2025 1:30	9.09	28.26	1

Station Name	Date Time	DO mg/L	Temp C	Use Code
LH-NC-02	7/17/2025 1:45	9.03	28.24	1
LH-NC-02	7/17/2025 2:00	8.97	28.22	1
LH-NC-02	7/17/2025 2:15	8.92	28.22	1
LH-NC-02	7/17/2025 2:30	8.87	28.22	1
LH-NC-02	7/17/2025 2:45	8.86	28.24	1
LH-NC-02	7/17/2025 3:00	8.82	28.24	1
LH-NC-02	7/17/2025 3:15	8.75	28.28	1
LH-NC-02	7/17/2025 3:30	8.7	28.28	1
LH-NC-02	7/17/2025 3:45	8.69	28.3	1
LH-NC-02	7/17/2025 4:00	8.71	28.32	1
LH-NC-02	7/17/2025 4:15	8.68	28.34	1
LH-NC-02	7/17/2025 4:30	8.66	28.34	1
LH-NC-02	7/17/2025 4:45	8.62	28.36	1
LH-NC-02	7/17/2025 5:00	8.56	28.36	1
LH-NC-02	7/17/2025 5:15	8.58	28.38	1
LH-NC-02	7/17/2025 5:30	8.5	28.38	1
LH-NC-02	7/17/2025 5:45	8.44	28.38	1
LH-NC-02	7/17/2025 6:00	8.39	28.38	1
LH-NC-02	7/17/2025 6:15	8.4	28.38	1
LH-NC-02	7/17/2025 6:30	8.34	28.38	1
LH-NC-02	7/17/2025 6:45	8.34	28.38	1
LH-NC-02	7/17/2025 7:00	8.28	28.38	1
LH-NC-02	7/17/2025 7:15	8.26	28.38	1
LH-NC-02	7/17/2025 7:30	8.21	28.38	1
LH-NC-02	7/17/2025 7:45	8.19	28.38	1
LH-NC-02	7/17/2025 8:00	8.05	28.36	1
LH-NC-02	7/17/2025 8:15	8.19	28.38	1
LH-NC-02	7/17/2025 8:30	8.2	28.38	1
LH-NC-02	7/17/2025 8:45	8.24	28.4	1
LH-NC-02	7/17/2025 9:00	8.28	28.48	1
LH-NC-02	7/17/2025 9:15	8.29	28.5	1
LH-NC-02	7/17/2025 9:30	8.3	28.52	1
LH-NC-02	7/17/2025 9:45	8.43	28.52	1
LH-NC-02	7/17/2025 10:00	8.48	28.54	1
LH-NC-02	7/17/2025 10:15	8.38	28.54	1
LH-NC-02	7/17/2025 10:30	8.54	28.6	1
LH-NC-02	7/17/2025 10:45	8.63	28.58	1
LH-NC-02	7/17/2025 11:00	8.7	28.58	1
LH-NC-02	7/17/2025 11:15	8.63	28.6	1
LH-NC-02	7/17/2025 11:30	8.74	28.64	1
LH-NC-02	7/17/2025 11:45	8.88	28.7	1
LH-NC-02	7/17/2025 12:00	8.87	28.7	1
LH-NC-02	7/17/2025 12:15	9.12	28.74	1
LH-NC-02	7/17/2025 12:30	9.09	28.8	1
LH-NC-02	7/17/2025 12:45	9.19	28.82	1
LH-NC-02	7/17/2025 13:00	9.29	28.9	1
LH-NC-02	7/17/2025 13:15	9.36	29	1
LH-NC-02	7/17/2025 13:30	9.59	29.04	1
LH-NC-02	7/17/2025 13:45	9.66	29.04	1
LH-NC-02	7/17/2025 14:00	9.65	29	1
LH-NC-02	7/17/2025 14:15	9.77	29	1
LH-NC-02	7/17/2025 14:30	9.75	28.98	1
LH-NC-02	7/17/2025 14:45	9.87	29	1
LH-NC-02	7/17/2025 15:00	9.68	28.98	1
LH-NC-02	7/17/2025 15:15	9.91	29.02	1
LH-NC-02	7/17/2025 15:30	9.8	28.96	1
LH-NC-02	7/17/2025 15:45	9.71	29.04	1
LH-NC-02	7/17/2025 16:00	9.93	29.14	1
LH-NC-02	7/17/2025 16:15	9.96	29.12	1
LH-NC-02	7/17/2025 16:30	9.96	29.12	1
LH-NC-02	7/17/2025 16:45	9.9	29.2	1
LH-NC-02	7/17/2025 17:00	10.03	29.2	1
LH-NC-02	7/17/2025 17:15	9.95	29.16	1
LH-NC-02	7/17/2025 17:30	9.86	29.14	1
LH-NC-02	7/17/2025 17:45	9.91	29.12	1
LH-NC-02	7/17/2025 18:00	10.01	29.08	1
LH-NC-02	7/17/2025 18:15	9.97	29.04	1
LH-NC-02	7/17/2025 18:30	9.77	29	1
LH-NC-02	7/17/2025 18:45	9.64	28.96	1
LH-NC-02	7/17/2025 19:00	9.67	28.92	1
LH-NC-02	7/17/2025 19:15	9.56	28.84	1
LH-NC-02	7/17/2025 19:30	9.44	28.8	1
LH-NC-02	7/17/2025 19:45	9.27	28.74	1
LH-NC-02	7/17/2025 20:00	9.05	28.7	1
LH-NC-02	7/17/2025 20:15	9.08	28.64	1
LH-NC-02	7/17/2025 20:30	9.1	28.58	1
LH-NC-02	7/17/2025 20:45	9.06	28.54	1
LH-NC-02	7/17/2025 21:00	8.98	28.52	1
LH-NC-02	7/17/2025 21:15	8.83	28.48	1
LH-NC-02	7/17/2025 21:30	9.21	28.46	1
LH-NC-02	7/17/2025 21:45	9.13	28.44	1
LH-NC-02	7/17/2025 22:00	9.04	28.4	1
LH-NC-02	7/17/2025 22:15	8.97	28.38	1
LH-NC-02	7/17/2025 22:30	8.91	28.36	1

Station Name	Date Time	DO mg/L	Temp C	Use Code
LH-NC-02	7/17/2025 22:45	8.83	28.34	1
LH-NC-02	7/17/2025 23:00	8.75	28.32	1
LH-NC-02	7/17/2025 23:15	8.73	28.28	1
LH-NC-02	7/17/2025 23:30	8.66	28.26	1
LH-NC-02	7/17/2025 23:45	8.52	28.22	1
LH-NC-02	7/18/2025 0:00	8.59	28.2	1
LH-NC-02	7/18/2025 0:15	8.49	28.16	1
LH-NC-02	7/18/2025 0:30	8.42	28.12	1
LH-NC-02	7/18/2025 0:45	8.39	28.1	1
LH-NC-02	7/18/2025 1:00	8.33	28.06	1
LH-NC-02	7/18/2025 1:15	8.27	28.02	1
LH-NC-02	7/18/2025 1:30	8.16	27.98	1
LH-NC-02	7/18/2025 1:45	8.1	27.94	1
LH-NC-02	7/18/2025 2:00	8.06	27.92	1
LH-NC-02	7/18/2025 2:15	7.99	27.88	1
LH-NC-02	7/18/2025 2:30	7.89	27.86	1
LH-NC-02	7/18/2025 2:45	7.88	27.82	1
LH-NC-02	7/18/2025 3:00	7.84	27.8	1
LH-NC-02	7/18/2025 3:15	7.74	27.78	1
LH-NC-02	7/18/2025 3:30	7.79	27.74	1
LH-NC-02	7/18/2025 3:45	7.74	27.72	1
LH-NC-02	7/18/2025 4:00	7.7	27.7	1
LH-NC-02	7/18/2025 4:15	7.63	27.68	1
LH-NC-02	7/18/2025 4:30	7.63	27.66	1
LH-NC-02	7/18/2025 4:45	7.51	27.64	1
LH-NC-02	7/18/2025 5:00	7.04	27.6	1
LH-NC-02	7/18/2025 5:15	7.27	27.58	1
LH-NC-02	7/18/2025 5:30	7.27	27.56	1
LH-NC-02	7/18/2025 5:45	7.3	27.52	1
LH-NC-02	7/18/2025 6:00	7.26	27.5	1
LH-NC-02	7/18/2025 6:15	7.19	27.48	1
LH-NC-02	7/18/2025 6:30	7.23	27.46	1
LH-NC-02	7/18/2025 6:45	7.2	27.44	1
LH-NC-02	7/18/2025 7:00	7.24	27.42	1
LH-NC-02	7/18/2025 7:15	7.32	27.4	1
LH-NC-02	7/18/2025 7:30	7.33	27.38	1
LH-NC-02	7/18/2025 7:45	7.35	27.38	1
LH-NC-02	7/18/2025 8:00	7.39	27.36	1
LH-NC-02	7/18/2025 8:15	7.42	27.36	1
LH-NC-02	7/18/2025 8:30	7.4	27.36	1
LH-NC-02	7/18/2025 8:45	7.45	27.34	1
LH-NC-02	7/18/2025 9:00	7.49	27.32	1
LH-NC-02	7/18/2025 9:15	7.58	27.32	1
LH-NC-02	7/18/2025 9:30	7.64	27.34	1
LH-NC-02	7/18/2025 9:45	7.77	27.36	1
LH-NC-02	7/18/2025 10:00	7.84	27.4	1
LH-NC-02	7/18/2025 10:15	7.95	27.42	1
LH-NC-02	7/18/2025 10:30	8.03	27.46	1
LH-NC-02	7/18/2025 10:45	8.07	27.5	1
LH-NC-02	7/18/2025 11:00	8.18	27.56	1
LH-NC-02	7/18/2025 11:15	8.28	27.6	1
LH-NC-02	7/18/2025 11:30	8.31	27.62	1
LH-NC-02	7/18/2025 11:45	8.42	27.64	1
LH-NC-02	7/18/2025 12:00	8.56	27.68	1
LH-NC-02	7/18/2025 12:15	8.69	27.72	1
LH-NC-02	7/18/2025 12:30	8.74	27.8	1
LH-NC-02	7/18/2025 12:45	8.85	27.86	1
LH-NC-02	7/18/2025 13:00	8.87	27.9	1
LH-NC-02	7/18/2025 13:15	8.97	27.96	1
LH-NC-02	7/18/2025 13:30	9.07	28	1
LH-NC-02	7/18/2025 13:45	9.11	28.02	1
LH-NC-02	7/18/2025 14:00	9.18	28.06	1
LH-NC-02	7/18/2025 14:15	9.26	28.08	1
LH-NC-02	7/18/2025 14:30	9.36	28.12	1
LH-NC-02	7/18/2025 14:45	9.36	28.14	1
LH-NC-02	7/18/2025 15:00	9.35	28.18	1
LH-NC-02	7/18/2025 15:15	9.43	28.2	1
LH-NC-02	7/18/2025 15:30	9.42	28.22	1
LH-NC-02	7/18/2025 15:45	9.42	28.24	1
LH-NC-02	7/18/2025 16:00	9.5	28.26	1
LH-NC-02	7/18/2025 16:15	9.27	28.3	1
LH-NC-02	7/18/2025 16:30	9.37	28.32	1
LH-NC-02	7/18/2025 16:45	9.24	28.36	1
LH-NC-02	7/18/2025 17:00	9.52	28.42	1
LH-NC-02	7/18/2025 17:15	9.52	28.4	1
LH-NC-02	7/18/2025 17:30	9.38	28.4	1
LH-NC-02	7/18/2025 17:45	9.51	28.42	1
LH-NC-02	7/18/2025 18:00	9.38	28.38	1
LH-NC-02	7/18/2025 18:15	9.09	28.34	1
LH-NC-02	7/18/2025 18:30	9.31	28.32	1
LH-NC-02	7/18/2025 18:45	9.19	28.26	1
LH-NC-02	7/18/2025 19:00	9.02	28.22	1
LH-NC-02	7/18/2025 19:15	9.05	28.12	1
LH-NC-02	7/18/2025 19:30	8.93	28.04	1

Station Name	Date Time	DO mg/L	Temp C	Use Code
LH-NC-02	7/18/2025 19:45	8.94	27.96	1
LH-NC-02	7/18/2025 20:00	8.78	27.9	1
LH-NC-02	7/18/2025 20:15	8.76	27.82	1
LH-NC-02	7/18/2025 20:30	8.74	27.78	1
LH-NC-02	7/18/2025 20:45	8.69	27.72	1
LH-NC-02	7/18/2025 21:00	8.5	27.68	1
LH-NC-02	7/18/2025 21:15	8.37	27.62	1
LH-NC-02	7/18/2025 21:30	8.31	27.56	1
LH-NC-02	7/18/2025 21:45	8.21	27.5	1
LH-NC-02	7/18/2025 22:00	8.09	27.46	1
LH-NC-02	7/18/2025 22:15	8.02	27.44	1
LH-NC-02	7/18/2025 22:30	7.95	27.4	1
LH-NC-02	7/18/2025 22:45	7.9	27.38	1
LH-NC-02	7/18/2025 23:00	7.86	27.34	1
LH-NC-02	7/18/2025 23:15	7.74	27.3	1
LH-NC-02	7/18/2025 23:30	7.68	27.26	1
LH-NC-02	7/18/2025 23:45	7.67	27.22	1
LH-NC-02	7/19/2025 0:00	7.49	27.18	1
LH-NC-02	7/19/2025 0:15	7.53	27.12	1
LH-NC-02	7/19/2025 0:30	7.5	27.1	1
LH-NC-02	7/19/2025 0:45	7.41	27.06	1
LH-NC-02	7/19/2025 1:00	7.42	27.04	1
LH-NC-02	7/19/2025 1:15	7.34	27	1
LH-NC-02	7/19/2025 1:30	7.32	26.98	1
LH-NC-02	7/19/2025 1:45	7.33	26.94	1
LH-NC-02	7/19/2025 2:00	7.27	26.92	1
LH-NC-02	7/19/2025 2:15	7.19	26.88	1
LH-NC-02	7/19/2025 2:30	7.11	26.86	1
LH-NC-02	7/19/2025 2:45	7.17	26.84	1
LH-NC-02	7/19/2025 3:00	7.09	26.8	1
LH-NC-02	7/19/2025 3:15	7.04	26.78	1
LH-NC-02	7/19/2025 3:30	7.08	26.78	1
LH-NC-02	7/19/2025 3:45	7.04	26.76	1
LH-NC-02	7/19/2025 4:00	6.97	26.76	1
LH-NC-02	7/19/2025 4:15	6.95	26.74	1
LH-NC-02	7/19/2025 4:30	6.86	26.72	1
LH-NC-02	7/19/2025 4:45	6.9	26.7	1
LH-NC-02	7/19/2025 5:00	6.77	26.66	1
LH-NC-02	7/19/2025 5:15	6.67	26.64	1
LH-NC-02	7/19/2025 5:30	6.81	26.62	1
LH-NC-02	7/19/2025 5:45	6.74	26.6	1
LH-NC-02	7/19/2025 6:00	6.7	26.56	1
LH-NC-02	7/19/2025 6:15	6.66	26.54	1
LH-NC-02	7/19/2025 6:30	6.68	26.5	1
LH-NC-02	7/19/2025 6:45	6.69	26.5	1
LH-NC-02	7/19/2025 7:00	6.66	26.5	1
LH-NC-02	7/19/2025 7:15	6.64	26.48	1
LH-NC-02	7/19/2025 7:30	6.7	26.48	1
LH-NC-02	7/19/2025 7:45	6.63	26.48	1
LH-NC-02	7/19/2025 8:00	6.59	26.5	1
LH-NC-02	7/19/2025 8:15	6.58	26.52	1
LH-NC-02	7/19/2025 8:30	6.5	26.56	1
LH-NC-02	7/19/2025 8:45	6.43	26.58	1
LH-NC-02	7/19/2025 9:00	6.42	26.64	1
LH-NC-02	7/19/2025 9:15	6.32	26.7	1
LH-NC-02	7/19/2025 9:30	6.32	26.74	1
LH-NC-02	7/19/2025 9:45	6.4	26.8	1
LH-NC-02	7/19/2025 10:00	6.83	26.82	1
LH-NC-02	7/19/2025 10:15	7.05	26.88	1
LH-NC-02	7/19/2025 10:30	7.1	26.94	1
LH-NC-02	7/19/2025 10:45	7.31	27	1
LH-NC-02	7/19/2025 11:00	7.23	27.04	1
LH-NC-02	7/19/2025 11:15	7.46	27.12	1
LH-NC-02	7/19/2025 11:30	7.65	27.2	1
LH-NC-02	7/19/2025 11:45	7.59	27.28	1
LH-NC-02	7/19/2025 12:00	7.65	27.34	1
LH-NC-02	7/19/2025 12:15	7.97	27.46	1
LH-NC-02	7/19/2025 12:30	8.02	27.54	1
LH-NC-02	7/19/2025 12:45	8.09	27.64	1
LH-NC-02	7/19/2025 13:00	8.18	27.76	1
LH-NC-02	7/19/2025 13:15	8.12	27.86	1
LH-NC-02	7/19/2025 13:30	8.01	27.92	1
LH-NC-02	7/19/2025 13:45	8.13	28.08	1
LH-NC-02	7/19/2025 14:00	8.05	28.1	1
LH-NC-02	7/19/2025 14:15	8.6	28.18	1
LH-NC-02	7/19/2025 14:30	8.48	28.2	1
LH-NC-02	7/19/2025 14:45	8.67	28.22	1
LH-NC-02	7/19/2025 15:00	8.55	28.28	1
LH-NC-02	7/19/2025 15:15	8.41	28.42	1
LH-NC-02	7/19/2025 15:30	8.76	28.5	1
LH-NC-02	7/19/2025 15:45	8.92	28.5	1
LH-NC-02	7/19/2025 16:00	8.8	28.52	1
LH-NC-02	7/19/2025 16:15	8.98	28.58	1
LH-NC-02	7/19/2025 16:30	8.49	28.68	1

Station Name	Date Time	DO mg/L	Temp C	Use Code
LH-NC-02	7/19/2025 16:45	8.95	28.68	1
LH-NC-02	7/19/2025 17:00	8.72	28.7	1
LH-NC-02	7/19/2025 17:15	9.01	28.68	1
LH-NC-02	7/19/2025 17:30	8.85	28.66	1
LH-NC-02	7/19/2025 17:45	8.85	28.6	1
LH-NC-02	7/19/2025 18:00	9.13	28.5	1
LH-NC-02	7/19/2025 18:15	8.98	28.48	1
LH-NC-02	7/19/2025 18:30	8.94	28.4	1
LH-NC-02	7/19/2025 18:45	8.98	28.32	1
LH-NC-02	7/19/2025 19:00	9.07	28.26	1
LH-NC-02	7/19/2025 19:15	9.05	28.18	1
LH-NC-02	7/19/2025 19:30	9.21	28.14	1
LH-NC-02	7/19/2025 19:45	9.14	28.12	1
LH-NC-02	7/19/2025 20:00	9.14	28.06	1
LH-NC-02	7/19/2025 20:15	9.11	28.02	1
LH-NC-02	7/19/2025 20:30	8.82	27.98	1
LH-NC-02	7/19/2025 20:45	8.84	27.94	1
LH-NC-02	7/19/2025 21:00	8.77	27.9	1
LH-NC-02	7/19/2025 21:15	8.58	27.86	1
LH-NC-02	7/19/2025 21:30	8.56	27.82	1
LH-NC-02	7/19/2025 21:45	8.65	27.78	1
LH-NC-02	7/19/2025 22:00	8.52	27.76	1
LH-NC-02	7/19/2025 22:15	8.53	27.72	1
LH-NC-02	7/19/2025 22:30	8.4	27.68	1
LH-NC-02	7/19/2025 22:45	8.33	27.64	1
LH-NC-02	7/19/2025 23:00	8.27	27.6	1
LH-NC-02	7/19/2025 23:15	8.17	27.58	1
LH-NC-02	7/19/2025 23:30	8.22	27.54	1
LH-NC-02	7/19/2025 23:45	8.15	27.54	1
LH-NC-02	7/20/2025 0:00	8.1	27.52	1
LH-NC-02	7/20/2025 0:15	7.98	27.5	1
LH-NC-02	7/20/2025 0:30	8	27.48	1
LH-NC-02	7/20/2025 0:45	7.98	27.46	1
LH-NC-02	7/20/2025 1:00	7.84	27.44	1
LH-NC-02	7/20/2025 1:15	7.78	27.42	1
LH-NC-02	7/20/2025 1:30	7.79	27.42	1
LH-NC-02	7/20/2025 1:45	7.78	27.42	1
LH-NC-02	7/20/2025 2:00	7.67	27.4	1
LH-NC-02	7/20/2025 2:15	7.69	27.4	1
LH-NC-02	7/20/2025 2:30	7.73	27.4	1
LH-NC-02	7/20/2025 2:45	7.59	27.4	1
LH-NC-02	7/20/2025 3:00	7.63	27.42	1
LH-NC-02	7/20/2025 3:15	7.53	27.42	1
LH-NC-02	7/20/2025 3:30	7.55	27.42	1
LH-NC-02	7/20/2025 3:45	7.58	27.44	1
LH-NC-02	7/20/2025 4:00	7.55	27.44	1
LH-NC-02	7/20/2025 4:15	7.45	27.44	1
LH-NC-02	7/20/2025 4:30	7.47	27.46	1
LH-NC-02	7/20/2025 4:45	7.43	27.46	1
LH-NC-02	7/20/2025 5:00	7.43	27.46	1
LH-NC-02	7/20/2025 5:15	7.33	27.46	1
LH-NC-02	7/20/2025 5:30	7.19	27.44	1
LH-NC-02	7/20/2025 5:45	7.15	27.44	1
LH-NC-02	7/20/2025 6:00	7.19	27.42	1
LH-NC-02	7/20/2025 6:15	7.13	27.4	1
LH-NC-02	7/20/2025 6:30	7.2	27.4	1
LH-NC-02	7/20/2025 6:45	7.03	27.38	1
LH-NC-02	7/20/2025 7:00	7.11	27.38	1
LH-NC-02	7/20/2025 7:15	7	27.38	1
LH-NC-02	7/20/2025 7:30	6.96	27.36	1
LH-NC-02	7/20/2025 7:45	6.95	27.36	1
LH-NC-02	7/20/2025 8:00	6.62	27.36	1
LH-NC-02	7/20/2025 8:15	7	27.38	1
LH-NC-02	7/20/2025 8:30	6.54	27.36	1
LH-NC-02	7/20/2025 8:45	6.88	27.36	1
LH-NC-02	7/20/2025 9:00	6.96	27.34	1
LH-NC-02	7/20/2025 9:15	6.85	27.34	1
LH-NC-02	7/20/2025 9:30	6.84	27.34	1
LH-NC-02	7/20/2025 9:45	6.94	27.34	1
LH-NC-02	7/20/2025 10:00	7.16	27.32	1
LH-NC-02	7/20/2025 10:15	7.22	27.34	1
LH-NC-02	7/20/2025 10:30	7.24	27.36	1
LH-NC-02	7/20/2025 10:45	6.88	27.38	1
LH-NC-02	7/20/2025 11:00	6.04	27.44	1
LH-NC-02	7/20/2025 11:15	7.28	27.52	1
LH-NC-02	7/20/2025 11:30	7.14	27.54	1
LH-NC-02	7/20/2025 11:45	6.88	27.54	1
LH-NC-02	7/20/2025 12:00	7.35	27.58	1
LH-NC-02	7/20/2025 12:15	7.31	27.62	1
LH-NC-02	7/20/2025 12:30	7.32	27.66	1
LH-NC-02	7/20/2025 12:45	7.26	27.74	1
LH-NC-02	7/20/2025 13:00	7.6	27.86	1
LH-NC-02	7/20/2025 13:15	7.76	27.84	1
LH-NC-02	7/20/2025 13:30	7.86	27.92	1

Station Name	Date Time	DO mg/L	Temp C	Use Code
LH-NC-02	7/20/2025 13:45	7.9	28.02	1
LH-NC-02	7/20/2025 14:00	8.12	28.08	1
LH-NC-02	7/20/2025 14:15	7.93	28.12	1
LH-NC-02	7/20/2025 14:30	8.02	28.2	1
LH-NC-02	7/20/2025 14:45	7.84	28.3	1
LH-NC-02	7/20/2025 15:00	7.92	28.4	1
LH-NC-02	7/20/2025 15:15	7.89	28.46	1
LH-NC-02	7/20/2025 15:30	7.99	28.58	1
LH-NC-02	7/20/2025 15:45	7.86	28.58	1
LH-NC-02	7/20/2025 16:00	8.31	28.66	1
LH-NC-02	7/20/2025 16:15	8.21	28.66	1
LH-NC-02	7/20/2025 16:30	8.01	28.72	1
LH-NC-02	7/20/2025 16:45	8.21	28.7	1
LH-NC-02	7/20/2025 17:00	8.09	28.68	1
LH-NC-02	7/20/2025 17:15	8.12	28.64	1
LH-NC-02	7/20/2025 17:30	8.28	28.6	1
LH-NC-02	7/20/2025 17:45	8.06	28.54	1
LH-NC-02	7/20/2025 18:00	7.96	28.5	1
LH-NC-02	7/20/2025 18:15	8.08	28.44	1
LH-NC-02	7/20/2025 18:30	8.12	28.38	1
LH-NC-02	7/20/2025 18:45	8.01	28.34	1
LH-NC-02	7/20/2025 19:00	8.09	28.3	1
LH-NC-02	7/20/2025 19:15	7.86	28.22	1
LH-NC-02	7/20/2025 19:30	8.28	28.04	1
LH-NC-02	7/20/2025 19:45	8.25	27.98	1
LH-NC-02	7/20/2025 20:00	8.02	27.96	1
LH-NC-02	7/20/2025 20:15	7.92	27.92	1
LH-NC-02	7/20/2025 20:30	7.95	27.88	1
LH-NC-02	7/20/2025 20:45	7.87	27.82	1
LH-NC-02	7/20/2025 21:00	8	27.78	1
LH-NC-02	7/20/2025 21:15	7.76	27.74	1
LH-NC-02	7/20/2025 21:30	7.73	27.7	1
LH-NC-02	7/20/2025 21:45	7.7	27.64	1
LH-NC-02	7/20/2025 22:00	7.49	27.6	1
LH-NC-02	7/20/2025 22:15	7.45	27.56	1
LH-NC-02	7/20/2025 22:30	7.54	27.54	1
LH-NC-02	7/20/2025 22:45	7.31	27.5	1
LH-NC-02	7/20/2025 23:00	7.35	27.48	1
LH-NC-02	7/20/2025 23:15	7.29	27.44	1
LH-NC-02	7/20/2025 23:30	7.23	27.42	1
LH-NC-02	7/20/2025 23:45	7.39	27.38	1
LH-NC-02	7/21/2025 0:00	7.39	27.36	1
LH-NC-02	7/21/2025 0:15	7.2	27.34	1
LH-NC-02	7/21/2025 0:30	7.29	27.34	1
LH-NC-02	7/21/2025 0:45	7.19	27.32	1
LH-NC-02	7/21/2025 1:00	7.14	27.3	1
LH-NC-02	7/21/2025 1:15	7.09	27.28	1
LH-NC-02	7/21/2025 1:30	7.07	27.26	1
LH-NC-02	7/21/2025 1:45	7.08	27.24	1
LH-NC-02	7/21/2025 2:00	6.97	27.24	1
LH-NC-02	7/21/2025 2:15	7.03	27.22	1
LH-NC-02	7/21/2025 2:30	7	27.2	1
LH-NC-02	7/21/2025 2:45	6.8	27.18	1
LH-NC-02	7/21/2025 3:00	6.9	27.16	1
LH-NC-02	7/21/2025 3:15	6.85	27.14	1
LH-NC-02	7/21/2025 3:30	6.9	27.14	1
LH-NC-02	7/21/2025 3:45	6.8	27.12	1
LH-NC-02	7/21/2025 4:00	6.78	27.12	1
LH-NC-02	7/21/2025 4:15	6.65	27.1	1
LH-NC-02	7/21/2025 4:30	6.62	27.08	1
LH-NC-02	7/21/2025 4:45	6.65	27.08	1
LH-NC-02	7/21/2025 5:00	6.48	27.06	1
LH-NC-02	7/21/2025 5:15	6.52	27.04	1
LH-NC-02	7/21/2025 5:30	6.38	27	1
LH-NC-02	7/21/2025 5:45	6.31	26.96	1
LH-NC-02	7/21/2025 6:00	6.26	26.94	1
LH-NC-02	7/21/2025 6:15	6.29	26.9	1
LH-NC-02	7/21/2025 6:30	6.13	26.86	1
LH-NC-02	7/21/2025 6:45	6.18	26.82	1
LH-NC-02	7/21/2025 7:00	6.08	26.8	1
LH-NC-02	7/21/2025 7:15	6.11	26.78	1
LH-NC-02	7/21/2025 7:30	6.12	26.74	1
LH-NC-02	7/21/2025 7:45	6.04	26.72	1
LH-NC-02	7/21/2025 8:00	5.95	26.7	1
LH-NC-02	7/21/2025 8:15	6.05	26.7	1
LH-NC-02	7/21/2025 8:30	5.93	26.7	1
LH-NC-02	7/21/2025 8:45	6.19	26.7	1
LH-NC-02	7/21/2025 9:00	6.36	26.7	1
LH-NC-02	7/21/2025 9:15	6.44	26.72	1
LH-NC-02	7/21/2025 9:30	6.53	26.74	1
LH-NC-02	7/21/2025 9:45	6.57	26.76	1
LH-NC-02	7/21/2025 10:00	6.62	26.78	1
LH-NC-02	7/21/2025 10:15	6.53	26.8	1
LH-NC-02	7/21/2025 10:30	6.64	26.8	1

Station Name	Date Time	DO mg/L	Temp C	Use Code
LH-NC-02	7/21/2025 10:45	6.52	26.8	1
LH-NC-02	7/21/2025 11:00	6.64	26.82	1
LH-NC-02	7/21/2025 11:15	6.78	26.82	1
LH-NC-02	7/21/2025 11:30	6.86	26.82	1
LH-NC-02	7/21/2025 11:45	6.81	26.86	1
LH-NC-02	7/21/2025 12:00	6.96	26.92	1
LH-NC-02	7/21/2025 12:15	7.06	26.96	1
LH-NC-02	7/21/2025 12:30	7.22	27.02	1
LH-NC-02	7/21/2025 12:45	7.22	27.06	1
LH-NC-02	7/21/2025 13:00	7.31	27.1	1
LH-NC-02	7/21/2025 13:15	7.34	27.14	1
LH-NC-02	7/21/2025 13:30	7.43	27.16	1
LH-NC-02	7/21/2025 13:45	7.47	27.2	1
LH-NC-02	7/21/2025 14:00	7.54	27.22	1
LH-NC-02	7/21/2025 14:15	7.63	27.24	1
LH-NC-02	7/21/2025 14:30	7.65	27.26	1
LH-NC-02	7/21/2025 14:45	7.64	27.32	1
LH-NC-02	7/21/2025 15:00	7.76	27.32	1
LH-NC-02	7/21/2025 15:15	7.77	25.8	2
LH-NC-02	7/21/2025 15:30	7.82	25	2
LH-NC-02	7/21/2025 15:45	8.23	25.24	2
LH-NC-02	7/21/2025 16:00	8.13	25.64	2
LH-NC-02	7/21/2025 16:15	8.51	27.34	4
LH-NC-02	7/21/2025 16:30	8.51	27.46	4
LH-NC-02	7/21/2025 16:45	8.59	27.48	4
LH-NC-02	7/21/2025 17:00	8.61	27.5	4
LH-NC-02	7/21/2025 17:15	8.62	27.48	4
LH-NC-02	7/21/2025 17:30	8.67	27.46	4
LH-NC-02	7/21/2025 17:45	8.67	27.44	4
LH-NC-02	7/21/2025 18:00	8.77	27.4	4
LH-NC-02	7/21/2025 18:15	8.77	27.4	4
LH-NC-02	7/21/2025 18:30	8.8	27.38	4
LH-NC-02	7/21/2025 18:45	8.72	27.32	4
LH-NC-02	7/21/2025 19:00	8.65	27.26	4
LH-NC-02	7/21/2025 19:15	8.58	27.18	4
LH-NC-02	7/21/2025 19:30	8.57	27.14	4
LH-NC-02	7/21/2025 19:45	8.51	27.08	4
LH-NC-02	7/21/2025 20:00	8.41	27.04	4
LH-NC-02	7/21/2025 20:15	8.35	27	4
LH-NC-02	7/21/2025 20:30	8.28	26.94	4
LH-NC-02	7/21/2025 20:45	8.22	26.88	4
LH-NC-02	7/21/2025 21:00	8.19	26.84	4
LH-NC-02	7/21/2025 21:15	8.13	26.8	4
LH-NC-02	7/21/2025 21:30	8.04	26.76	4
LH-NC-02	7/21/2025 21:45	7.95	26.72	4
LH-NC-02	7/21/2025 22:00	7.86	26.68	4
LH-NC-02	7/21/2025 22:15	7.77	26.64	4
LH-NC-02	7/21/2025 22:30	7.74	26.62	4
LH-NC-02	7/21/2025 22:45	7.69	26.58	4
LH-NC-02	7/21/2025 23:00	7.68	26.54	4
LH-NC-02	7/21/2025 23:15	7.62	26.52	4
LH-NC-02	7/21/2025 23:30	7.61	26.48	4
LH-NC-02	7/21/2025 23:45	7.57	26.44	4
LH-NC-02	7/22/2025 0:00	7.53	26.38	4
LH-NC-02	7/22/2025 0:15	7.48	26.34	4
LH-NC-02	7/22/2025 0:30	7.37	26.3	4
LH-NC-02	7/22/2025 0:45	7.32	26.28	4
LH-NC-02	7/22/2025 1:00	7.24	26.24	4
LH-NC-02	7/22/2025 1:15	7.13	26.2	4
LH-NC-02	7/22/2025 1:30	7.16	26.16	4
LH-NC-02	7/22/2025 1:45	7.03	26.12	4
LH-NC-02	7/22/2025 2:00	7.01	26.08	4
LH-NC-02	7/22/2025 2:15	6.96	26.06	4
LH-NC-02	7/22/2025 2:30	6.93	26.06	4
LH-NC-02	7/22/2025 2:45	6.9	26.04	4
LH-NC-02	7/22/2025 3:00	6.89	26.02	4
LH-NC-02	7/22/2025 3:15	6.85	26	4
LH-NC-02	7/22/2025 3:30	6.82	26	4
LH-NC-02	7/22/2025 3:45	6.8	25.98	4
LH-NC-02	7/22/2025 4:00	6.78	25.98	4
LH-NC-02	7/22/2025 4:15	6.79	25.96	4
LH-NC-02	7/22/2025 4:30	6.81	25.94	4
LH-NC-02	7/22/2025 4:45	6.75	25.92	4
LH-NC-02	7/22/2025 5:00	6.73	25.9	4
LH-NC-02	7/22/2025 5:15	6.7	25.86	4
LH-NC-02	7/22/2025 5:30	6.71	25.84	4
LH-NC-02	7/22/2025 5:45	6.7	25.82	4
LH-NC-02	7/22/2025 6:00	6.67	25.8	4
LH-NC-02	7/22/2025 6:15	6.71	25.78	4
LH-NC-02	7/22/2025 6:30	6.65	25.76	4
LH-NC-02	7/22/2025 6:45	6.68	25.74	4
LH-NC-02	7/22/2025 7:00	6.74	25.74	4
LH-NC-02	7/22/2025 7:15	6.74	25.74	4
LH-NC-02	7/22/2025 7:30	6.77	25.72	4

Station Name	Date Time	DO mg/L	Temp C	Use Code
LH-NC-02	7/22/2025 7:45	6.76	25.74	4
LH-NC-02	7/22/2025 8:00	6.79	25.74	4
LH-NC-02	7/22/2025 8:15	6.79	25.78	4
LH-NC-02	7/22/2025 8:30	6.82	25.8	4
LH-NC-02	7/22/2025 8:45	6.87	25.84	4
LH-NC-02	7/22/2025 9:00	6.91	25.88	4
LH-NC-02	7/22/2025 9:15	6.93	25.94	4
LH-NC-02	7/22/2025 9:30	7.02	26.02	4
LH-NC-02	7/22/2025 9:45	7.07	26.06	4
LH-NC-02	7/22/2025 10:00	7.11	26.14	4
LH-NC-02	7/22/2025 10:15	7.18	26.18	4
LH-NC-02	7/22/2025 10:30	7.26	26.26	4
LH-NC-02	7/22/2025 10:45	7.39	26.28	4
LH-NC-02	7/22/2025 11:00	7.5	26.4	4
LH-NC-02	7/22/2025 11:15	7.58	26.44	4
LH-NC-02	7/22/2025 11:30	7.67	26.52	4
LH-NC-02	7/22/2025 11:45	7.79	26.6	4
LH-NC-02	7/22/2025 12:00	7.9	26.66	4
LH-NC-02	7/22/2025 12:15	7.95	26.74	4
LH-NC-02	7/22/2025 12:30	8.06	26.82	4
LH-NC-02	7/22/2025 12:45	8.13	26.9	4
LH-NC-02	7/22/2025 13:00	8.16	27	4
LH-NC-02	7/22/2025 13:15	8.25	27.08	4
LH-NC-02	7/22/2025 13:30	8.32	27.14	4
LH-NC-02	7/22/2025 13:45	8.36	27.2	4
LH-NC-02	7/22/2025 14:00	8.42	27.28	4
LH-NC-02	7/22/2025 14:15	8.42	27.36	4
LH-NC-02	7/22/2025 14:30	8.47	27.38	4
LH-NC-02	7/22/2025 14:45	8.51	27.42	4
LH-NC-02	7/22/2025 15:00	8.59	27.46	4
LH-NC-02	7/22/2025 15:15	8.6	27.52	4
LH-NC-02	7/22/2025 15:30	8.67	27.58	4
LH-NC-02	7/22/2025 15:45	8.78	27.64	4
LH-NC-02	7/22/2025 16:00	8.83	27.7	4
LH-NC-02	7/22/2025 16:15	8.88	27.78	4
LH-NC-02	7/22/2025 16:30	8.83	27.82	4
LH-NC-02	7/22/2025 16:45	8.9	27.84	4
LH-NC-02	7/22/2025 17:00	8.89	27.82	4
LH-NC-02	7/22/2025 17:15	8.92	27.8	4
LH-NC-02	7/22/2025 17:30	8.89	27.76	4
LH-NC-02	7/22/2025 17:45	8.9	27.76	4
LH-NC-02	7/22/2025 18:00	8.92	27.7	4
LH-NC-02	7/22/2025 18:15	8.94	27.68	4
LH-NC-02	7/22/2025 18:30	8.96	27.66	4
LH-NC-02	7/22/2025 18:45	9.04	27.6	4
LH-NC-02	7/22/2025 19:00	9.04	27.54	4
LH-NC-02	7/22/2025 19:15	8.96	27.46	4
LH-NC-02	7/22/2025 19:30	8.86	27.38	4
LH-NC-02	7/22/2025 19:45	8.76	27.3	4
LH-NC-02	7/22/2025 20:00	8.86	27.22	4
LH-NC-02	7/22/2025 20:15	8.71	27.16	4
LH-NC-02	7/22/2025 20:30	8.68	27.1	4
LH-NC-02	7/22/2025 20:45	8.62	27.04	4
LH-NC-02	7/22/2025 21:00	8.66	26.96	4
LH-NC-02	7/22/2025 21:15	8.6	26.92	4
LH-NC-02	7/22/2025 21:30	8.48	26.88	4
LH-NC-02	7/22/2025 21:45	8.45	26.86	4
LH-NC-02	7/22/2025 22:00	8.43	26.82	4
LH-NC-02	7/22/2025 22:15	8.28	26.8	4
LH-NC-02	7/22/2025 22:30	8.26	26.76	4
LH-NC-02	7/22/2025 22:45	8.16	26.74	4
LH-NC-02	7/22/2025 23:00	8.13	26.7	4
LH-NC-02	7/22/2025 23:15	8.05	26.68	4
LH-NC-02	7/22/2025 23:30	7.96	26.64	4
LH-NC-02	7/22/2025 23:45	8	26.62	4
LH-NC-02	7/23/2025 0:00	7.95	26.6	4
LH-NC-02	7/23/2025 0:15	7.88	26.56	4
LH-NC-02	7/23/2025 0:30	7.82	26.54	4
LH-NC-02	7/23/2025 0:45	7.78	26.52	4
LH-NC-02	7/23/2025 1:00	7.85	26.52	4
LH-NC-02	7/23/2025 1:15	7.87	26.5	4
LH-NC-02	7/23/2025 1:30	7.87	26.5	4
LH-NC-02	7/23/2025 1:45	7.88	26.5	4
LH-NC-02	7/23/2025 2:00	7.87	26.52	4
LH-NC-02	7/23/2025 2:15	7.86	26.54	4
LH-NC-02	7/23/2025 2:30	7.86	26.56	4
LH-NC-02	7/23/2025 2:45	7.85	26.58	4
LH-NC-02	7/23/2025 3:00	7.82	26.6	4
LH-NC-02	7/23/2025 3:15	7.8	26.62	4
LH-NC-02	7/23/2025 3:30	7.71	26.64	4
LH-NC-02	7/23/2025 3:45	7.68	26.66	4
LH-NC-02	7/23/2025 4:00	7.6	26.66	4
LH-NC-02	7/23/2025 4:15	7.58	26.66	4
LH-NC-02	7/23/2025 4:30	7.56	26.64	4

Station Name	Date Time	DO mg/L	Temp C	Use Code
LH-NC-02	7/23/2025 4:45	7.54	26.64	4
LH-NC-02	7/23/2025 5:00	7.53	26.62	4
LH-NC-02	7/23/2025 5:15	7.5	26.6	4
LH-NC-02	7/23/2025 5:30	7.51	26.58	4
LH-NC-02	7/23/2025 5:45	7.55	26.58	4
LH-NC-02	7/23/2025 6:00	7.52	26.56	4
LH-NC-02	7/23/2025 6:15	7.51	26.52	4
LH-NC-02	7/23/2025 6:30	7.5	26.5	4
LH-NC-02	7/23/2025 6:45	7.49	26.46	4
LH-NC-02	7/23/2025 7:00	7.49	26.44	4
LH-NC-02	7/23/2025 7:15	7.48	26.42	4
LH-NC-02	7/23/2025 7:30	7.43	26.4	4
LH-NC-02	7/23/2025 7:45	7.47	26.38	4
LH-NC-02	7/23/2025 8:00	7.45	26.38	4
LH-NC-02	7/23/2025 8:15	7.49	26.4	4
LH-NC-02	7/23/2025 8:30	7.48	26.42	4
LH-NC-02	7/23/2025 8:45	7.53	26.48	4
LH-NC-02	7/23/2025 9:00	7.55	26.5	4
LH-NC-02	7/23/2025 9:15	7.54	26.58	4
LH-NC-02	7/23/2025 9:30	7.62	26.62	4
LH-NC-02	7/23/2025 9:45	7.68	26.66	4
LH-NC-02	7/23/2025 10:00	7.72	26.72	4
LH-NC-02	7/23/2025 10:15	7.87	26.76	4
LH-NC-02	7/23/2025 10:30	7.9	26.82	4
LH-NC-02	7/23/2025 10:45	7.99	26.84	4
LH-NC-02	7/23/2025 11:00	8.08	26.9	4
LH-NC-02	7/23/2025 11:15	8.15	26.96	4
LH-NC-02	7/23/2025 11:30	8.23	27.02	4
LH-NC-02	7/23/2025 11:45	8.29	27.06	4
LH-NC-02	7/23/2025 12:00	8.29	27.14	4
LH-NC-02	7/23/2025 12:15	8.4	27.22	4
LH-NC-02	7/23/2025 12:30	8.45	27.24	4
LH-NC-02	7/23/2025 12:45	8.44	27.26	4
LH-NC-02	7/23/2025 13:00	8.57	27.38	4
LH-NC-02	7/23/2025 13:15	8.65	27.42	4
LH-NC-02	7/23/2025 13:30	8.75	27.6	4
LH-NC-02	7/23/2025 13:45	8.67	27.74	4
LH-NC-02	7/23/2025 14:00	8.7	27.78	4
LH-NC-02	7/23/2025 14:15	8.84	27.82	4
LH-NC-02	7/23/2025 14:30	8.82	27.88	4
LH-NC-02	7/23/2025 14:45	8.84	27.92	4
LH-NC-02	7/23/2025 15:00	8.83	28.06	4
LH-NC-02	7/23/2025 15:15	8.92	28.1	4
LH-NC-02	7/23/2025 15:30	8.99	28.04	4
LH-NC-02	7/23/2025 15:45	8.99	28.14	4
LH-NC-02	7/23/2025 16:00	9.04	28.08	4
LH-NC-02	7/23/2025 16:15	9.14	28.16	4
LH-NC-02	7/23/2025 16:30	9.17	28.08	4
LH-NC-02	7/23/2025 16:45	9.16	28.06	4
LH-NC-02	7/23/2025 17:00	9.19	28	4
LH-NC-02	7/23/2025 17:15	9.12	27.98	4
LH-NC-02	7/23/2025 17:30	9.27	27.94	4
LH-NC-02	7/23/2025 17:45	9.06	27.86	4
LH-NC-02	7/23/2025 18:00	9.09	27.82	4
LH-NC-02	7/23/2025 18:15	9.15	27.76	4
LH-NC-02	7/23/2025 18:30	9.06	27.7	4
LH-NC-02	7/23/2025 18:45	9.02	27.64	4
LH-NC-02	7/23/2025 19:00	8.94	27.58	4
LH-NC-02	7/23/2025 19:15	8.81	27.5	4
LH-NC-02	7/23/2025 19:30	8.78	27.44	4
LH-NC-02	7/23/2025 19:45	8.75	27.4	4
LH-NC-02	7/23/2025 20:00	8.74	27.32	4
LH-NC-02	7/23/2025 20:15	8.84	27.26	4
LH-NC-02	7/23/2025 20:30	8.79	27.22	4
LH-NC-02	7/23/2025 20:45	8.75	27.2	4
LH-NC-02	7/23/2025 21:00	8.69	27.18	4
LH-NC-02	7/23/2025 21:15	8.63	27.14	4
LH-NC-02	7/23/2025 21:30	8.53	27.12	4
LH-NC-02	7/23/2025 21:45	8.46	27.12	4
LH-NC-02	7/23/2025 22:00	8.46	27.08	4
LH-NC-02	7/23/2025 22:15	8.36	27.06	4
LH-NC-02	7/23/2025 22:30	8.34	27.04	4
LH-NC-02	7/23/2025 22:45	8.27	27.04	4
LH-NC-02	7/23/2025 23:00	8.25	27.02	4
LH-NC-02	7/23/2025 23:15	8.33	27.02	4
LH-NC-02	7/23/2025 23:30	8.32	27	4
LH-NC-02	7/23/2025 23:45	8.22	27.02	4
LH-NC-02	7/24/2025 0:00	8.19	27	4
LH-NC-02	7/24/2025 0:15	8.14	27	4
LH-NC-02	7/24/2025 0:30	8.11	26.98	4
LH-NC-02	7/24/2025 0:45	8.05	26.96	4
LH-NC-02	7/24/2025 1:00	7.97	26.94	4
LH-NC-02	7/24/2025 1:15	7.94	26.94	4
LH-NC-02	7/24/2025 1:30	7.92	26.94	4

Station Name	Date Time	DO mg/L	Temp C	Use Code
LH-NC-02	7/24/2025 1:45	7.9	26.94	4
LH-NC-02	7/24/2025 2:00	7.87	26.94	4
LH-NC-02	7/24/2025 2:15	7.75	26.94	4
LH-NC-02	7/24/2025 2:30	7.83	26.94	4
LH-NC-02	7/24/2025 2:45	7.79	26.94	4
LH-NC-02	7/24/2025 3:00	7.79	26.92	4
LH-NC-02	7/24/2025 3:15	7.7	26.92	4
LH-NC-02	7/24/2025 3:30	7.73	26.9	4
LH-NC-02	7/24/2025 3:45	7.69	26.88	4
LH-NC-02	7/24/2025 4:00	7.62	26.88	4
LH-NC-02	7/24/2025 4:15	7.62	26.86	4
LH-NC-02	7/24/2025 4:30	7.52	26.84	4
LH-NC-02	7/24/2025 4:45	7.45	26.8	4
LH-NC-02	7/24/2025 5:00	7.48	26.78	4
LH-NC-02	7/24/2025 5:15	7.37	26.74	4
LH-NC-02	7/24/2025 5:30	7.44	26.72	4
LH-NC-02	7/24/2025 5:45	7.4	26.68	4
LH-NC-02	7/24/2025 6:00	7.42	26.66	4
LH-NC-02	7/24/2025 6:15	7.39	26.64	4
LH-NC-02	7/24/2025 6:30	7.47	26.62	4
LH-NC-02	7/24/2025 6:45	7.54	26.62	4
LH-NC-02	7/24/2025 7:00	7.58	26.6	4
LH-NC-02	7/24/2025 7:15	7.63	26.6	4
LH-NC-02	7/24/2025 7:30	7.67	26.6	4
LH-NC-02	7/24/2025 7:45	7.69	26.6	4
LH-NC-02	7/24/2025 8:00	7.66	26.6	4
LH-NC-02	7/24/2025 8:15	7.66	26.62	4
LH-NC-02	7/24/2025 8:30	7.71	26.64	4
LH-NC-02	7/24/2025 8:45	7.72	26.66	4
LH-NC-02	7/24/2025 9:00	7.75	26.7	4
LH-NC-02	7/24/2025 9:15	7.82	26.74	4
LH-NC-02	7/24/2025 9:30	7.77	26.74	4
LH-NC-02	7/24/2025 9:45	7.88	26.8	4
LH-NC-02	7/24/2025 10:00	7.88	26.84	4
LH-NC-02	7/24/2025 10:15	8	26.9	4
LH-NC-02	7/24/2025 10:30	7.97	26.94	4
LH-NC-02	7/24/2025 10:45	7.96	26.98	4
LH-NC-02	7/24/2025 11:00	8.01	26.98	4
LH-NC-02	7/24/2025 11:15	8.18	27	4
LH-NC-02	7/24/2025 11:30	8.28	27.04	4
LH-NC-02	7/24/2025 11:45	8.34	27.1	4
LH-NC-02	7/24/2025 12:00	8.41	27.14	4
LH-NC-02	7/24/2025 12:15	8.45	27.24	4
LH-NC-02	7/24/2025 12:30	8.56	27.28	4
LH-NC-02	7/24/2025 12:45	8.65	27.34	4
LH-NC-02	7/24/2025 13:00	8.75	27.4	4
LH-NC-02	7/24/2025 13:15	8.81	27.48	4
LH-NC-02	7/24/2025 13:30	8.88	27.54	4
LH-NC-02	7/24/2025 13:45	8.94	27.6	4
LH-NC-02	7/24/2025 14:00	9.06	27.68	4
LH-NC-02	7/24/2025 14:15	9.15	27.74	4
LH-NC-02	7/24/2025 14:30	9.15	27.76	4
LH-NC-02	7/24/2025 14:45	9.19	27.82	4
LH-NC-02	7/24/2025 15:00	9.21	27.88	4
LH-NC-02	7/24/2025 15:15	9.34	27.88	4
LH-NC-02	7/24/2025 15:30	9.44	27.94	4
LH-NC-02	7/24/2025 15:45	9.44	28	4
LH-NC-02	7/24/2025 16:00	9.45	28.06	4
LH-NC-02	7/24/2025 16:15	9.74	28.2	4
LH-NC-02	7/24/2025 16:30	9.88	28.18	4
LH-NC-02	7/24/2025 16:45	9.9	28.2	4
LH-NC-02	7/24/2025 17:00	9.95	28.24	4
LH-NC-02	7/24/2025 17:15	10	28.22	4
LH-NC-02	7/24/2025 17:30	10.04	28.18	4
LH-NC-02	7/24/2025 17:45	10.12	28.14	4
LH-NC-02	7/24/2025 18:00	10.21	28.08	4
LH-NC-02	7/24/2025 18:15	10.17	28.06	4
LH-NC-02	7/24/2025 18:30	10.15	28	4
LH-NC-02	7/24/2025 18:45	10.09	27.94	4
LH-NC-02	7/24/2025 19:00	10.04	27.9	4
LH-NC-02	7/24/2025 19:15	9.88	27.84	4
LH-NC-02	7/24/2025 19:30	9.58	27.8	4
LH-NC-02	7/24/2025 19:45	9.56	27.72	4
LH-NC-02	7/24/2025 20:00	9.66	27.66	4
LH-NC-02	7/24/2025 20:15	9.69	27.62	4
LH-NC-02	7/24/2025 20:30	9.71	27.58	4
LH-NC-02	7/24/2025 20:45	9.62	27.52	4
LH-NC-02	7/24/2025 21:00	9.67	27.46	4
LH-NC-02	7/24/2025 21:15	9.67	27.4	4
LH-NC-02	7/24/2025 21:30	9.56	27.36	4
LH-NC-02	7/24/2025 21:45	9.45	27.32	4
LH-NC-02	7/24/2025 22:00	9.34	27.28	4
LH-NC-02	7/24/2025 22:15	9.2	27.24	4
LH-NC-02	7/24/2025 22:30	9.07	27.2	4

Station Name	Date Time	DO mg/L	Temp C	Use Code
LH-NC-02	7/24/2025 22:45	8.92	27.16	4
LH-NC-02	7/24/2025 23:00	8.8	27.12	4
LH-NC-02	7/24/2025 23:15	8.7	27.08	4
LH-NC-02	7/24/2025 23:30	8.67	27.06	4
LH-NC-02	7/24/2025 23:45	8.62	27.02	4
LH-NC-02	7/25/2025 0:00	8.6	27	4
LH-NC-02	7/25/2025 0:15	8.51	26.98	4
LH-NC-02	7/25/2025 0:30	8.52	26.96	4
LH-NC-02	7/25/2025 0:45	8.44	26.96	4
LH-NC-02	7/25/2025 1:00	8.34	26.94	4
LH-NC-02	7/25/2025 1:15	8.35	26.94	4
LH-NC-02	7/25/2025 1:30	8.35	26.92	4
LH-NC-02	7/25/2025 1:45	8.22	26.9	4
LH-NC-02	7/25/2025 2:00	8.27	26.9	4
LH-NC-02	7/25/2025 2:15	8.26	26.9	4
LH-NC-02	7/25/2025 2:30	8.24	26.88	4
LH-NC-02	7/25/2025 2:45	8.25	26.88	4
LH-NC-02	7/25/2025 3:00	8.19	26.88	4
LH-NC-02	7/25/2025 3:15	8.22	26.88	4
LH-NC-02	7/25/2025 3:30	8.24	26.88	4
LH-NC-02	7/25/2025 3:45	8.1	26.88	4
LH-NC-02	7/25/2025 4:00	8.13	26.9	4
LH-NC-02	7/25/2025 4:15	8.08	26.88	4
LH-NC-02	7/25/2025 4:30	8.06	26.88	4
LH-NC-02	7/25/2025 4:45	8.05	26.88	4
LH-NC-02	7/25/2025 5:00	7.95	26.88	4
LH-NC-02	7/25/2025 5:15	7.93	26.88	4
LH-NC-02	7/25/2025 5:30	7.88	26.86	4
LH-NC-02	7/25/2025 5:45	7.88	26.86	4
LH-NC-02	7/25/2025 6:00	7.84	26.84	4
LH-NC-02	7/25/2025 6:15	7.76	26.84	4
LH-NC-02	7/25/2025 6:30	7.73	26.84	4
LH-NC-02	7/25/2025 6:45	7.74	26.84	4
LH-NC-02	7/25/2025 7:00	7.8	26.84	4
LH-NC-02	7/25/2025 7:15	7.75	26.84	4
LH-NC-02	7/25/2025 7:30	7.78	26.84	4
LH-NC-02	7/25/2025 7:45	7.8	26.86	4
LH-NC-02	7/25/2025 8:00	7.75	26.86	4
LH-NC-02	7/25/2025 8:15	7.74	26.9	4
LH-NC-02	7/25/2025 8:30	7.78	26.94	4
LH-NC-02	7/25/2025 8:45	7.71	26.98	4
LH-NC-02	7/25/2025 9:00	7.84	27.02	4
LH-NC-02	7/25/2025 9:15	7.84	27.08	4
LH-NC-02	7/25/2025 9:30	7.86	27.16	4
LH-NC-02	7/25/2025 9:45	7.88	27.18	4
LH-NC-02	7/25/2025 10:00	8	27.22	4
LH-NC-02	7/25/2025 10:15	8.13	27.24	4
LH-NC-02	7/25/2025 10:30	8.12	27.34	4
LH-NC-02	7/25/2025 10:45	8.24	27.42	4
LH-NC-02	7/25/2025 11:00	8.43	27.48	4
LH-NC-02	7/25/2025 11:15	8.46	27.56	4
LH-NC-02	7/25/2025 11:30	8.54	27.66	4
LH-NC-02	7/25/2025 11:45	8.55	27.7	4
LH-NC-02	7/25/2025 12:00	8.56	27.8	4
LH-NC-02	7/25/2025 12:15	8.63	27.94	4
LH-NC-02	7/25/2025 12:30	8.74	27.92	4
LH-NC-02	7/25/2025 12:45	8.84	27.94	4
LH-NC-02	7/25/2025 13:00	8.86	27.94	4
LH-NC-02	7/25/2025 13:15	8.88	27.96	4
LH-NC-02	7/25/2025 13:30	8.99	28.02	4
LH-NC-02	7/25/2025 13:45	9.12	28.06	4
LH-NC-02	7/25/2025 14:00	9.15	28.1	4
LH-NC-02	7/25/2025 14:15	9.3	28.16	4
LH-NC-02	7/25/2025 14:30	9.15	28.12	4
LH-NC-02	7/25/2025 14:45	9.3	28.26	4
LH-NC-02	7/25/2025 15:00	9.32	28.26	4
LH-NC-02	7/25/2025 15:15	9.19	28.14	4
LH-NC-02	7/25/2025 15:30	9.33	28.16	4
LH-NC-02	7/25/2025 15:45	9.21	28.18	4
LH-NC-02	7/25/2025 16:00	9.26	28.26	4
LH-NC-02	7/25/2025 16:15	9.31	28.28	4
LH-NC-02	7/25/2025 16:30	9.33	28.28	4
LH-NC-02	7/25/2025 16:45	9.38	28.2	4
LH-NC-02	7/25/2025 17:00	9.23	28.14	4
LH-NC-02	7/25/2025 17:15	9.28	28.12	4
LH-NC-02	7/25/2025 17:30	9.29	28.06	4
LH-NC-02	7/25/2025 17:45	9.07	28	4
LH-NC-02	7/25/2025 18:00	9.03	27.96	4
LH-NC-02	7/25/2025 18:15	8.83	27.92	4
LH-NC-02	7/25/2025 18:30	8.72	27.88	4
LH-NC-02	7/25/2025 18:45	8.8	27.86	4
LH-NC-02	7/25/2025 19:00	8.62	27.8	4
LH-NC-02	7/25/2025 19:15	8.56	27.72	4
LH-NC-02	7/25/2025 19:30	8.5	27.68	4

Station Name	Date Time	DO mg/L	Temp C	Use Code
LH-NC-02	7/25/2025 19:45	7.94	27.64	4
LH-NC-02	7/25/2025 20:00	8.2	27.58	4
LH-NC-02	7/25/2025 20:15	7.99	27.54	4
LH-NC-02	7/25/2025 20:30	8.06	27.5	4
LH-NC-02	7/25/2025 20:45	7.77	27.44	4
LH-NC-02	7/25/2025 21:00	7.83	27.4	4
LH-NC-02	7/25/2025 21:15	7.81	27.36	4
LH-NC-02	7/25/2025 21:30	7.85	27.32	4
LH-NC-02	7/25/2025 21:45	7.97	27.28	4
LH-NC-02	7/25/2025 22:00	8.3	27.24	4
LH-NC-02	7/25/2025 22:15	8.39	27.22	4
LH-NC-02	7/25/2025 22:30	8.26	27.18	4
LH-NC-02	7/25/2025 22:45	8.23	27.16	4
LH-NC-02	7/25/2025 23:00	8.23	27.14	4
LH-NC-02	7/25/2025 23:15	8.15	27.12	4
LH-NC-02	7/25/2025 23:30	7.97	27.08	4
LH-NC-02	7/25/2025 23:45	7.91	27.06	4
LH-NC-02	7/26/2025 0:00	7.84	27.06	4
LH-NC-02	7/26/2025 0:15	7.81	27.04	4
LH-NC-02	7/26/2025 0:30	7.84	27.04	4
LH-NC-02	7/26/2025 0:45	7.93	27.02	4
LH-NC-02	7/26/2025 1:00	8.04	27.04	4
LH-NC-02	7/26/2025 1:15	8.02	27.04	4
LH-NC-02	7/26/2025 1:30	8.02	27.04	4
LH-NC-02	7/26/2025 1:45	7.96	27.04	4
LH-NC-02	7/26/2025 2:00	8.02	27.06	4
LH-NC-02	7/26/2025 2:15	7.9	27.06	4
LH-NC-02	7/26/2025 2:30	7.89	27.06	4
LH-NC-02	7/26/2025 2:45	7.86	27.04	4
LH-NC-02	7/26/2025 3:00	7.77	27.02	4
LH-NC-02	7/26/2025 3:15	7.73	27.02	4
LH-NC-02	7/26/2025 3:30	7.69	27	4
LH-NC-02	7/26/2025 3:45	7.65	26.96	4
LH-NC-02	7/26/2025 4:00	7.6	26.94	4
LH-NC-02	7/26/2025 4:15	7.48	26.92	4
LH-NC-02	7/26/2025 4:30	7.41	26.86	4
LH-NC-02	7/26/2025 4:45	7.27	26.82	4
LH-NC-02	7/26/2025 5:00	7.28	26.8	4
LH-NC-02	7/26/2025 5:15	7.13	26.74	4
LH-NC-02	7/26/2025 5:30	7.16	26.72	4
LH-NC-02	7/26/2025 5:45	6.99	26.68	4
LH-NC-02	7/26/2025 6:00	6.96	26.64	4
LH-NC-02	7/26/2025 6:15	6.9	26.6	4
LH-NC-02	7/26/2025 6:30	6.88	26.56	4
LH-NC-02	7/26/2025 6:45	6.86	26.54	4
LH-NC-02	7/26/2025 7:00	6.92	26.52	4
LH-NC-02	7/26/2025 7:15	6.97	26.5	4
LH-NC-02	7/26/2025 7:30	6.94	26.5	4
LH-NC-02	7/26/2025 7:45	7.02	26.48	4
LH-NC-02	7/26/2025 8:00	6.97	26.48	4
LH-NC-02	7/26/2025 8:15	6.95	26.5	4
LH-NC-02	7/26/2025 8:30	6.87	26.52	4
LH-NC-02	7/26/2025 8:45	6.92	26.56	4
LH-NC-02	7/26/2025 9:00	7	26.56	4
LH-NC-02	7/26/2025 9:15	7.03	26.62	4
LH-NC-02	7/26/2025 9:30	7.04	26.66	4
LH-NC-02	7/26/2025 9:45	7.06	26.68	4
LH-NC-02	7/26/2025 10:00	7.09	26.7	4
LH-NC-02	7/26/2025 10:15	7.14	26.72	4
LH-NC-02	7/26/2025 10:30	7.19	26.76	4
LH-NC-02	7/26/2025 10:45	7.3	26.78	4
LH-NC-02	7/26/2025 11:00	7.44	26.84	4
LH-NC-02	7/26/2025 11:15	7.46	26.88	4
LH-NC-02	7/26/2025 11:30	7.4	26.9	4
LH-NC-02	7/26/2025 11:45	7.61	26.94	4
LH-NC-02	7/26/2025 12:00	7.61	27	4
LH-NC-02	7/26/2025 12:15	7.69	27.04	4
LH-NC-02	7/26/2025 12:30	7.64	27.1	4
LH-NC-02	7/26/2025 12:45	7.66	27.16	4
LH-NC-02	7/26/2025 13:00	7.76	27.24	4
LH-NC-02	7/26/2025 13:15	7.79	27.28	4
LH-NC-02	7/26/2025 13:30	7.83	27.36	4
LH-NC-02	7/26/2025 13:45	7.81	27.42	4
LH-NC-02	7/26/2025 14:00	7.82	27.48	4
LH-NC-02	7/26/2025 14:15	7.91	27.5	4
LH-NC-02	7/26/2025 14:30	7.98	27.56	4
LH-NC-02	7/26/2025 14:45	7.94	27.6	4
LH-NC-02	7/26/2025 15:00	8.19	27.66	4
LH-NC-02	7/26/2025 15:15	8.23	27.68	4
LH-NC-02	7/26/2025 15:30	8.25	27.7	4
LH-NC-02	7/26/2025 15:45	8.34	27.74	4
LH-NC-02	7/26/2025 16:00	8.57	27.72	4
LH-NC-02	7/26/2025 16:15	8.56	27.7	4
LH-NC-02	7/26/2025 16:30	8.5	27.68	4

Station Name	Date Time	DO mg/L	Temp C	Use Code
LH-NC-02	7/26/2025 16:45	8.6	27.64	4
LH-NC-02	7/26/2025 17:00	8.5	27.56	4
LH-NC-02	7/26/2025 17:15	8.56	27.52	4
LH-NC-02	7/26/2025 17:30	8.79	27.48	4
LH-NC-02	7/26/2025 17:45	8.75	27.44	4
LH-NC-02	7/26/2025 18:00	8.61	27.42	4
LH-NC-02	7/26/2025 18:15	8.54	27.36	4
LH-NC-02	7/26/2025 18:30	8.51	27.28	4
LH-NC-02	7/26/2025 18:45	8.56	27.24	4
LH-NC-02	7/26/2025 19:00	8.56	27.2	4
LH-NC-02	7/26/2025 19:15	8.52	27.14	4
LH-NC-02	7/26/2025 19:30	8.29	27.08	4
LH-NC-02	7/26/2025 19:45	8.36	27.04	4
LH-NC-02	7/26/2025 20:00	8.34	27.02	4
LH-NC-02	7/26/2025 20:15	8.39	27.02	4
LH-NC-02	7/26/2025 20:30	8.47	27.04	4
LH-NC-02	7/26/2025 20:45	8.49	27.06	4
LH-NC-02	7/26/2025 21:00	8.47	27.04	4
LH-NC-02	7/26/2025 21:15	8.35	27.02	4
LH-NC-02	7/26/2025 21:30	8.28	26.98	4
LH-NC-02	7/26/2025 21:45	8.09	26.92	4
LH-NC-02	7/26/2025 22:00	7.89	26.9	4
LH-NC-02	7/26/2025 22:15	7.77	26.84	4
LH-NC-02	7/26/2025 22:30	7.75	26.82	4
LH-NC-02	7/26/2025 22:45	7.62	26.78	4
LH-NC-02	7/26/2025 23:00	7.48	26.74	4
LH-NC-02	7/26/2025 23:15	7.55	26.7	4
LH-NC-02	7/26/2025 23:30	7.53	26.64	4
LH-NC-02	7/26/2025 23:45	7.02	26.6	4
LH-NC-02	7/27/2025 0:00	6.49	26.56	4
LH-NC-02	7/27/2025 0:15	6.81	26.54	4
LH-NC-02	7/27/2025 0:30	7.16	26.5	4
LH-NC-02	7/27/2025 0:45	7.16	26.48	4
LH-NC-02	7/27/2025 1:00	7.04	26.46	4
LH-NC-02	7/27/2025 1:15	7.19	26.44	4
LH-NC-02	7/27/2025 1:30	7.27	26.4	4
LH-NC-02	7/27/2025 1:45	7.16	26.38	4
LH-NC-02	7/27/2025 2:00	7.08	26.36	4
LH-NC-02	7/27/2025 2:15	6.82	26.34	4
LH-NC-02	7/27/2025 2:30	7.43	26.34	4
LH-NC-02	7/27/2025 2:45	7.28	26.32	4
LH-NC-02	7/27/2025 3:00	4.24	26.32	4
LH-NC-02	7/27/2025 3:15	6.99	26.3	4
LH-NC-02	7/27/2025 3:30	7.53	26.32	4
LH-NC-02	7/27/2025 3:45	7.54	26.32	4
LH-NC-02	7/27/2025 4:00	7.45	26.34	4
LH-NC-02	7/27/2025 4:15	7.57	26.34	4
LH-NC-02	7/27/2025 4:30	7.58	26.36	4
LH-NC-02	7/27/2025 4:45	7.62	26.36	4
LH-NC-02	7/27/2025 5:00	7.66	26.38	4
LH-NC-02	7/27/2025 5:15	7.63	26.38	4
LH-NC-02	7/27/2025 5:30	7.62	26.36	4
LH-NC-02	7/27/2025 5:45	7.64	26.36	4
LH-NC-02	7/27/2025 6:00	7.6	26.36	4
LH-NC-02	7/27/2025 6:15	7.64	26.36	4
LH-NC-02	7/27/2025 6:30	7.62	26.36	4
LH-NC-02	7/27/2025 6:45	7.58	26.38	4
LH-NC-02	7/27/2025 7:00	7.62	26.36	4
LH-NC-02	7/27/2025 7:15	7.69	26.36	4
LH-NC-02	7/27/2025 7:30	7.63	26.36	4
LH-NC-02	7/27/2025 7:45	7.76	26.34	4
LH-NC-02	7/27/2025 8:00	7.76	26.3	4
LH-NC-02	7/27/2025 8:15	7.61	26.28	4
LH-NC-02	7/27/2025 8:30	7.75	26.28	4
LH-NC-02	7/27/2025 8:45	7.65	26.26	4
LH-NC-02	7/27/2025 9:00	7.75	26.24	4
LH-NC-02	7/27/2025 9:15	7.79	26.22	4
LH-NC-02	7/27/2025 9:30	7.71	26.22	4
LH-NC-02	7/27/2025 9:45	7.65	26.18	4
LH-NC-02	7/27/2025 10:00	7.89	26.18	4
LH-NC-02	7/27/2025 10:15	7.81	26.18	4
LH-NC-02	7/27/2025 10:30	7.72	26.18	4
LH-NC-02	7/27/2025 10:45	7.62	26.16	4
LH-NC-02	7/27/2025 11:00	7.66	26.14	4
LH-NC-02	7/27/2025 11:15	7.72	26.1	4
LH-NC-02	7/27/2025 11:30	7.69	26.1	4
LH-NC-02	7/27/2025 11:45	7.67	26.08	4
LH-NC-02	7/27/2025 12:00	7.62	26.08	4
LH-NC-02	7/27/2025 12:15	7.73	26.06	4
LH-NC-02	7/27/2025 12:30	7.55	26.06	4
LH-NC-02	7/27/2025 12:45	7.57	26.06	4
LH-NC-02	7/27/2025 13:00	7.56	26.04	4
LH-NC-02	7/27/2025 13:15	7.71	26	4
LH-NC-02	7/27/2025 13:30	7.7	25.98	4

Station Name	Date Time	DO mg/L	Temp C	Use Code
LH-NC-02	7/27/2025 13:45	7.68	26.02	4
LH-NC-02	7/27/2025 14:00	7.65	26.02	4
LH-NC-02	7/27/2025 14:15	7.56	26.06	4
LH-NC-02	7/27/2025 14:30	7.48	26.06	4
LH-NC-02	7/27/2025 14:45	7.45	26.06	4
LH-NC-02	7/27/2025 15:00	7.42	26.04	4
LH-NC-02	7/27/2025 15:15	7.34	26.02	4
LH-NC-02	7/27/2025 15:30	7.29	26.02	4
LH-NC-02	7/27/2025 15:45	7.25	26	4
LH-NC-02	7/27/2025 16:00	7.26	25.96	4
LH-NC-02	7/27/2025 16:15	7.24	25.96	4
LH-NC-02	7/27/2025 16:30	7.16	25.96	4
LH-NC-02	7/27/2025 16:45	7.19	25.96	4
LH-NC-02	7/27/2025 17:00	7.12	25.96	4
LH-NC-02	7/27/2025 17:15	7.17	25.96	4
LH-NC-02	7/27/2025 17:30	7.12	25.96	4
LH-NC-02	7/27/2025 17:45	7.06	25.96	4
LH-NC-02	7/27/2025 18:00	7.02	25.96	4
LH-NC-02	7/27/2025 18:15	6.96	25.96	4
LH-NC-02	7/27/2025 18:30	7.03	25.96	4
LH-NC-02	7/27/2025 18:45	7.04	25.96	4
LH-NC-02	7/27/2025 19:00	6.94	25.96	4
LH-NC-02	7/27/2025 19:15	6.98	25.96	4
LH-NC-02	7/27/2025 19:30	6.87	25.96	4
LH-NC-02	7/27/2025 19:45	6.77	25.96	4
LH-NC-02	7/27/2025 20:00	6.76	25.96	4
LH-NC-02	7/27/2025 20:15	6.74	25.96	4
LH-NC-02	7/27/2025 20:30	6.59	25.96	4
LH-NC-02	7/27/2025 20:45	6.56	25.96	4
LH-NC-02	7/27/2025 21:00	6.59	25.96	4
LH-NC-02	7/27/2025 21:15	6.53	25.96	4
LH-NC-02	7/27/2025 21:30	6.41	25.96	4
LH-NC-02	7/27/2025 21:45	6.35	25.96	4
LH-NC-02	7/27/2025 22:00	6.33	25.94	4
LH-NC-02	7/27/2025 22:15	6.35	25.94	4
LH-NC-02	7/27/2025 22:30	6.35	25.92	4
LH-NC-02	7/27/2025 22:45	6.35	25.9	4
LH-NC-02	7/27/2025 23:00	6.29	25.9	4
LH-NC-02	7/27/2025 23:15	6.29	25.9	4
LH-NC-02	7/27/2025 23:30	6.16	25.9	4
LH-NC-02	7/27/2025 23:45	6.16	25.88	4
LH-NC-02	7/28/2025 0:00	6.08	25.9	4
LH-NC-02	7/28/2025 0:15	6.1	25.88	4
LH-NC-02	7/28/2025 0:30	6.16	25.88	4
LH-NC-02	7/28/2025 0:45	6.04	25.88	4
LH-NC-02	7/28/2025 1:00	6.11	25.88	4
LH-NC-02	7/28/2025 1:15	6.12	25.88	4
LH-NC-02	7/28/2025 1:30	6.1	25.88	4
LH-NC-02	7/28/2025 1:45	6.1	25.88	4
LH-NC-02	7/28/2025 2:00	6	25.86	4
LH-NC-02	7/28/2025 2:15	6.14	25.86	4
LH-NC-02	7/28/2025 2:30	6.13	25.86	4
LH-NC-02	7/28/2025 2:45	6.09	25.86	4
LH-NC-02	7/28/2025 3:00	6.2	25.86	4
LH-NC-02	7/28/2025 3:15	6.15	25.86	4
LH-NC-02	7/28/2025 3:30	6.19	25.86	4
LH-NC-02	7/28/2025 3:45	6.17	25.86	4
LH-NC-02	7/28/2025 4:00	6.08	25.86	4
LH-NC-02	7/28/2025 4:15	6.04	25.86	4
LH-NC-02	7/28/2025 4:30	6.18	25.86	4
LH-NC-02	7/28/2025 4:45	6.16	25.86	4
LH-NC-02	7/28/2025 5:00	6.11	25.84	4
LH-NC-02	7/28/2025 5:15	6.01	25.84	4
LH-NC-02	7/28/2025 5:30	6.33	25.84	4
LH-NC-02	7/28/2025 5:45	6.21	25.82	4
LH-NC-02	7/28/2025 6:00	6.22	25.82	4
LH-NC-02	7/28/2025 6:15	6.31	25.82	4
LH-NC-02	7/28/2025 6:30	6.14	25.82	4
LH-NC-02	7/28/2025 6:45	6.23	25.82	4
LH-NC-02	7/28/2025 7:00	6.17	25.82	4
LH-NC-02	7/28/2025 7:15	6.17	25.82	4
LH-NC-02	7/28/2025 7:30	6	25.84	4
LH-NC-02	7/28/2025 7:45	6.13	25.84	4
LH-NC-02	7/28/2025 8:00	6.25	25.86	4
LH-NC-02	7/28/2025 8:15	6.28	25.88	4
LH-NC-02	7/28/2025 8:30	6.26	25.92	4
LH-NC-02	7/28/2025 8:45	6.35	25.98	4
LH-NC-02	7/28/2025 9:00	6.37	26.06	4
LH-NC-02	7/28/2025 9:15	6.4	26.12	4
LH-NC-02	7/28/2025 9:30	6.5	26.16	4
LH-NC-02	7/28/2025 9:45	6.56	26.26	4
LH-NC-02	7/28/2025 10:00	6.56	26.34	4
LH-NC-02	7/28/2025 10:15	6.64	26.42	4
LH-NC-02	7/28/2025 10:30	6.71	26.52	4

Station Name	Date Time	DO mg/L	Temp C	Use Code
LH-NC-02	7/28/2025 10:45	6.81	26.66	4
LH-NC-02	7/28/2025 11:00	6.78	26.72	4
LH-NC-02	7/28/2025 11:15	6.88	26.84	4
LH-NC-02	7/28/2025 11:30	6.95	26.94	4
LH-NC-02	7/28/2025 11:45	7.09	27.06	4
LH-NC-02	7/28/2025 12:00	6.88	27.2	4
LH-NC-02	7/28/2025 12:15	6.99	27.4	4
LH-NC-02	7/28/2025 12:30	7.2	27.5	4
LH-NC-02	7/28/2025 12:45	7.29	27.74	4
LH-NC-02	7/28/2025 13:00	7.3	27.86	4
LH-NC-02	7/28/2025 13:15	7.38	27.9	4
LH-NC-02	7/28/2025 13:30	7.25	28.08	4
LH-NC-02	7/28/2025 13:45	7.45	28.02	4
LH-NC-02	7/28/2025 14:00	7.57	28.08	4
LH-NC-02	7/28/2025 14:15	7.61	28.08	4
LH-NC-02	7/28/2025 14:30	7.6	28.12	4
LH-NC-02	7/28/2025 14:45	7.65	28	4
LH-NC-02	7/28/2025 15:00	7.51	28.48	2
LH-NC-02	7/28/2025 15:15	7.49	29.68	2
LH-NC-02	7/28/2025 15:30			2
LH-NC-02	7/28/2025 15:45	8.99	28.82	2
LH-NC-02	7/28/2025 16:00	9.15	28.48	1
LH-NC-02	7/28/2025 16:15	9.22	28.56	1
LH-NC-02	7/28/2025 16:30	9.3	28.6	1
LH-NC-02	7/28/2025 16:45	9.23	28.54	1
LH-NC-02	7/28/2025 17:00	9.18	28.48	1
LH-NC-02	7/28/2025 17:15	9.09	28.46	1
LH-NC-02	7/28/2025 17:30	9.23	28.36	1
LH-NC-02	7/28/2025 17:45	9.39	28.28	1
LH-NC-02	7/28/2025 18:00	9.4	28.3	1
LH-NC-02	7/28/2025 18:15	9.33	28.3	1
LH-NC-02	7/28/2025 18:30	9.48	28.2	1
LH-NC-02	7/28/2025 18:45	9.27	28.12	1
LH-NC-02	7/28/2025 19:00	9.33	28.06	1
LH-NC-02	7/28/2025 19:15	9.21	27.96	1
LH-NC-02	7/28/2025 19:30	9.19	27.88	1
LH-NC-02	7/28/2025 19:45	9.24	27.74	1
LH-NC-02	7/28/2025 20:00	8.61	27.7	1
LH-NC-02	7/28/2025 20:15	8.84	27.64	1
LH-NC-02	7/28/2025 20:30	8.93	27.58	1
LH-NC-02	7/28/2025 20:45	8.6	27.5	1
LH-NC-02	7/28/2025 21:00	8.77	27.42	1
LH-NC-02	7/28/2025 21:15	8.85	27.42	1
LH-NC-02	7/28/2025 21:30	8.96	27.42	1
LH-NC-02	7/28/2025 21:45	8.91	27.36	1
LH-NC-02	7/28/2025 22:00	8.86	27.32	1
LH-NC-02	7/28/2025 22:15	8.74	27.28	1
LH-NC-02	7/28/2025 22:30	8.65	27.24	1
LH-NC-02	7/28/2025 22:45	8.57	27.2	1
LH-NC-02	7/28/2025 23:00	8.51	27.18	1
LH-NC-02	7/28/2025 23:15	8.3	27.16	1
LH-NC-02	7/28/2025 23:30	8.23	27.14	1
LH-NC-02	7/28/2025 23:45	8.14	27.12	1
LH-NC-02	7/29/2025 0:00	8.21	27.14	1
LH-NC-02	7/29/2025 0:15	8.44	27.16	1
LH-NC-02	7/29/2025 0:30	8.51	27.24	1
LH-NC-02	7/29/2025 0:45	8.6	27.34	1
LH-NC-02	7/29/2025 1:00	8.54	27.42	1
LH-NC-02	7/29/2025 1:15	8.47	27.5	1
LH-NC-02	7/29/2025 1:30	8.41	27.58	1
LH-NC-02	7/29/2025 1:45	8.29	27.64	1
LH-NC-02	7/29/2025 2:00	8.2	27.68	1
LH-NC-02	7/29/2025 2:15	8.07	27.74	1
LH-NC-02	7/29/2025 2:30	8.02	27.76	1
LH-NC-02	7/29/2025 2:45	7.92	27.8	1
LH-NC-02	7/29/2025 3:00	7.86	27.82	1
LH-NC-02	7/29/2025 3:15	7.84	27.84	1
LH-NC-02	7/29/2025 3:30	7.8	27.84	1
LH-NC-02	7/29/2025 3:45	7.73	27.84	1
LH-NC-02	7/29/2025 4:00	7.7	27.84	1
LH-NC-02	7/29/2025 4:15	7.72	27.84	1
LH-NC-02	7/29/2025 4:30	7.7	27.84	1
LH-NC-02	7/29/2025 4:45	7.68	27.82	1
LH-NC-02	7/29/2025 5:00	7.65	27.82	1
LH-NC-02	7/29/2025 5:15	7.66	27.8	1
LH-NC-02	7/29/2025 5:30	7.61	27.8	1
LH-NC-02	7/29/2025 5:45	7.66	27.78	1
LH-NC-02	7/29/2025 6:00	7.6	27.78	1
LH-NC-02	7/29/2025 6:15	7.54	27.76	1
LH-NC-02	7/29/2025 6:30	7.59	27.74	1
LH-NC-02	7/29/2025 6:45	7.59	27.72	1
LH-NC-02	7/29/2025 7:00	7.61	27.7	1
LH-NC-02	7/29/2025 7:15	7.54	27.68	1
LH-NC-02	7/29/2025 7:30	7.5	27.68	1

Station Name	Date Time	DO mg/L	Temp C	Use Code
LH-NC-02	7/29/2025 7:45	7.53	27.7	1
LH-NC-02	7/29/2025 8:00	7.57	27.7	1
LH-NC-02	7/29/2025 8:15	7.58	27.72	1
LH-NC-02	7/29/2025 8:30	7.65	27.76	1
LH-NC-02	7/29/2025 8:45	7.58	27.76	1
LH-NC-02	7/29/2025 9:00	7.63	27.82	1
LH-NC-02	7/29/2025 9:15	7.65	27.82	1
LH-NC-02	7/29/2025 9:30	7.76	27.98	1
LH-NC-02	7/29/2025 9:45	7.81	27.92	1
LH-NC-02	7/29/2025 10:00	7.9	27.94	1
LH-NC-02	7/29/2025 10:15	7.95	28	1
LH-NC-02	7/29/2025 10:30	8.03	28.02	1
LH-NC-02	7/29/2025 10:45	8.14	28.08	1
LH-NC-02	7/29/2025 11:00	8.16	28.14	1
LH-NC-02	7/29/2025 11:15	8.31	28.2	1
LH-NC-02	7/29/2025 11:30	8.34	28.3	1
LH-NC-02	7/29/2025 11:45	8.42	28.36	1
LH-NC-02	7/29/2025 12:00	8.51	28.44	1
LH-NC-02	7/29/2025 12:15	8.54	28.5	1
LH-NC-02	7/29/2025 12:30	8.5	28.58	1
LH-NC-02	7/29/2025 12:45	8.55	28.66	1
LH-NC-02	7/29/2025 13:00	8.66	28.76	1
LH-NC-02	7/29/2025 13:15	8.73	28.78	1
LH-NC-02	7/29/2025 13:30	8.73	28.86	1
LH-NC-02	7/29/2025 13:45	8.8	28.94	1
LH-NC-02	7/29/2025 14:00	8.72	28.92	1
LH-NC-02	7/29/2025 14:15	8.92	28.94	1
LH-NC-02	7/29/2025 14:30	8.9	29.02	1
LH-NC-02	7/29/2025 14:45	8.89	28.98	1
LH-NC-02	7/29/2025 15:00	8.99	29	1
LH-NC-02	7/29/2025 15:15	8.97	29.02	1
LH-NC-02	7/29/2025 15:30	9.06	29	1
LH-NC-02	7/29/2025 15:45	9.01	29.04	1
LH-NC-02	7/29/2025 16:00	9.15	29.02	1
LH-NC-02	7/29/2025 16:15	9.32	28.94	1
LH-NC-02	7/29/2025 16:30	9.17	28.94	1
LH-NC-02	7/29/2025 16:45	9.46	28.9	1
LH-NC-02	7/29/2025 17:00	9.66	28.8	1
LH-NC-02	7/29/2025 17:15	9.94	28.74	1
LH-NC-02	7/29/2025 17:30	10.02	28.68	1
LH-NC-02	7/29/2025 17:45	10.15	28.62	1
LH-NC-02	7/29/2025 18:00	10.26	28.54	1
LH-NC-02	7/29/2025 18:15	10.25	28.48	1
LH-NC-02	7/29/2025 18:30	10.22	28.4	1
LH-NC-02	7/29/2025 18:45	10.15	28.34	1
LH-NC-02	7/29/2025 19:00	10.14	28.3	1
LH-NC-02	7/29/2025 19:15	10.14	28.26	1
LH-NC-02	7/29/2025 19:30	9.94	28.2	1
LH-NC-02	7/29/2025 19:45	9.82	28.16	1
LH-NC-02	7/29/2025 20:00	9.73	28.1	1
LH-NC-02	7/29/2025 20:15	9.63	28.06	1
LH-NC-02	7/29/2025 20:30	9.49	28	1
LH-NC-02	7/29/2025 20:45	9.35	27.94	1
LH-NC-02	7/29/2025 21:00	9.27	27.9	1
LH-NC-02	7/29/2025 21:15	9.08	27.86	1
LH-NC-02	7/29/2025 21:30	9.06	27.82	1
LH-NC-02	7/29/2025 21:45	9.17	27.8	1
LH-NC-02	7/29/2025 22:00	9.11	27.78	1
LH-NC-02	7/29/2025 22:15	9.01	27.78	1
LH-NC-02	7/29/2025 22:30	9.02	27.76	1
LH-NC-02	7/29/2025 22:45	9.14	27.74	1
LH-NC-02	7/29/2025 23:00	9.12	27.74	1
LH-NC-02	7/29/2025 23:15	9.07	27.72	1
LH-NC-02	7/29/2025 23:30	9.01	27.72	1
LH-NC-02	7/29/2025 23:45	9.02	27.72	1
LH-NC-02	7/30/2025 0:00	8.94	27.72	1
LH-NC-02	7/30/2025 0:15	8.97	27.72	1
LH-NC-02	7/30/2025 0:30	8.98	27.74	1
LH-NC-02	7/30/2025 0:45	9.01	27.76	1
LH-NC-02	7/30/2025 1:00	9	27.78	1
LH-NC-02	7/30/2025 1:15	8.97	27.8	1
LH-NC-02	7/30/2025 1:30	8.99	27.82	1
LH-NC-02	7/30/2025 1:45	9.05	27.84	1
LH-NC-02	7/30/2025 2:00	9.06	27.86	1
LH-NC-02	7/30/2025 2:15	9.09	27.88	1
LH-NC-02	7/30/2025 2:30	9.02	27.9	1
LH-NC-02	7/30/2025 2:45	9.09	27.92	1
LH-NC-02	7/30/2025 3:00	9.07	27.94	1
LH-NC-02	7/30/2025 3:15	9.05	27.96	1
LH-NC-02	7/30/2025 3:30	8.99	27.96	1
LH-NC-02	7/30/2025 3:45	8.96	27.96	1
LH-NC-02	7/30/2025 4:00	8.94	27.96	1
LH-NC-02	7/30/2025 4:15	8.82	27.96	1
LH-NC-02	7/30/2025 4:30	8.8	27.96	1

Station Name	Date Time	DO mg/L	Temp C	Use Code
LH-NC-02	7/30/2025 4:45	8.81	27.96	1
LH-NC-02	7/30/2025 5:00	8.61	27.94	1
LH-NC-02	7/30/2025 5:15	8.72	27.96	1
LH-NC-02	7/30/2025 5:30	8.59	27.94	1
LH-NC-02	7/30/2025 5:45	8.52	27.94	1
LH-NC-02	7/30/2025 6:00	8.5	27.92	1
LH-NC-02	7/30/2025 6:15	8.38	27.92	1
LH-NC-02	7/30/2025 6:30	8.33	27.9	1
LH-NC-02	7/30/2025 6:45	8.38	27.9	1
LH-NC-02	7/30/2025 7:00	8.32	27.9	1
LH-NC-02	7/30/2025 7:15	8.33	27.9	1
LH-NC-02	7/30/2025 7:30	8.4	27.92	1
LH-NC-02	7/30/2025 7:45	8.38	27.94	1
LH-NC-02	7/30/2025 8:00	8.36	27.96	1
LH-NC-02	7/30/2025 8:15	8.43	28	1
LH-NC-02	7/30/2025 8:30	8.48	28.04	1
LH-NC-02	7/30/2025 8:45	8.64	28.08	1
LH-NC-02	7/30/2025 9:00	8.62	28.12	1
LH-NC-02	7/30/2025 9:15	8.74	28.16	1
LH-NC-02	7/30/2025 9:30	8.75	28.22	1
LH-NC-02	7/30/2025 9:45	8.88	28.28	1
LH-NC-02	7/30/2025 10:00	8.95	28.32	1
LH-NC-02	7/30/2025 10:15	8.98	28.38	1
LH-NC-02	7/30/2025 10:30	9.06	28.44	1
LH-NC-02	7/30/2025 10:45	9.04	28.5	1
LH-NC-02	7/30/2025 11:00	9.01	28.56	1
LH-NC-02	7/30/2025 11:15	9.09	28.6	1
LH-NC-02	7/30/2025 11:30	9.14	28.72	1
LH-NC-02	7/30/2025 11:45	9.2	28.74	1
LH-NC-02	7/30/2025 12:00	9.26	28.8	1
LH-NC-02	7/30/2025 12:15	9.25	28.96	1
LH-NC-02	7/30/2025 12:30	9.35	29.12	1
LH-NC-02	7/30/2025 12:45	9.33	29.12	1
LH-NC-02	7/30/2025 13:00	9.31	29.28	1
LH-NC-02	7/30/2025 13:15	9.34	29.26	1
LH-NC-02	7/30/2025 13:30	9.32	29.28	1
LH-NC-02	7/30/2025 13:45	9.35	29.4	1
LH-NC-02	7/30/2025 14:00	9.4	29.48	1
LH-NC-02	7/30/2025 14:15	9.34	29.5	1
LH-NC-02	7/30/2025 14:30	9.55	29.54	1
LH-NC-02	7/30/2025 14:45	9.51	29.58	1
LH-NC-02	7/30/2025 15:00	9.52	29.56	1
LH-NC-02	7/30/2025 15:15	9.49	29.62	1
LH-NC-02	7/30/2025 15:30	9.5	29.66	1
LH-NC-02	7/30/2025 15:45	9.55	29.64	1
LH-NC-02	7/30/2025 16:00	9.58	29.74	1
LH-NC-02	7/30/2025 16:15	9.55	29.82	1
LH-NC-02	7/30/2025 16:30	9.55	29.82	1
LH-NC-02	7/30/2025 16:45	9.39	29.8	1
LH-NC-02	7/30/2025 17:00	9.49	29.7	1
LH-NC-02	7/30/2025 17:15	9.67	29.62	1
LH-NC-02	7/30/2025 17:30	9.62	29.56	1
LH-NC-02	7/30/2025 17:45	9.58	29.46	1
LH-NC-02	7/30/2025 18:00	9.71	29.38	1
LH-NC-02	7/30/2025 18:15	9.66	29.26	1
LH-NC-02	7/30/2025 18:30	9.47	29.12	1
LH-NC-02	7/30/2025 18:45	9.58	29.02	1
LH-NC-02	7/30/2025 19:00	9.74	28.92	1
LH-NC-02	7/30/2025 19:15	9.73	28.84	1
LH-NC-02	7/30/2025 19:30	9.55	28.78	1
LH-NC-02	7/30/2025 19:45	9.23	28.72	1
LH-NC-02	7/30/2025 20:00	9.23	28.68	1
LH-NC-02	7/30/2025 20:15	8.76	28.64	1
LH-NC-02	7/30/2025 20:30	9.12	28.58	1
LH-NC-02	7/30/2025 20:45	9.13	28.58	1
LH-NC-02	7/30/2025 21:00	9.21	28.58	1
LH-NC-02	7/30/2025 21:15	9.16	28.56	1
LH-NC-02	7/30/2025 21:30	9.07	28.54	1
LH-NC-02	7/30/2025 21:45	9.01	28.52	1
LH-NC-02	7/30/2025 22:00	8.88	28.5	1
LH-NC-02	7/30/2025 22:15	8.86	28.48	1
LH-NC-02	7/30/2025 22:30	8.83	28.48	1
LH-NC-02	7/30/2025 22:45	8.91	28.5	1
LH-NC-02	7/30/2025 23:00	8.83	28.5	1
LH-NC-02	7/30/2025 23:15	8.76	28.5	1
LH-NC-02	7/30/2025 23:30	8.9	28.5	1
LH-NC-02	7/30/2025 23:45	8.73	28.5	1
LH-NC-02	7/31/2025 0:00	8.65	28.5	1
LH-NC-02	7/31/2025 0:15	8.65	28.5	1
LH-NC-02	7/31/2025 0:30	8.63	28.52	1
LH-NC-02	7/31/2025 0:45	8.59	28.52	1
LH-NC-02	7/31/2025 1:00	8.53	28.52	1
LH-NC-02	7/31/2025 1:15	8.44	28.54	1
LH-NC-02	7/31/2025 1:30	8.54	28.54	1

Station Name	Date Time	DO mg/L	Temp C	Use Code
LH-NC-02	7/31/2025 1:45	8.43	28.56	1
LH-NC-02	7/31/2025 2:00	8.2	28.56	1
LH-NC-02	7/31/2025 2:15	8.22	28.56	1
LH-NC-02	7/31/2025 2:30	8.05	28.56	1
LH-NC-02	7/31/2025 2:45	8.09	28.56	1
LH-NC-02	7/31/2025 3:00	8.11	28.54	1
LH-NC-02	7/31/2025 3:15	7.99	28.54	1
LH-NC-02	7/31/2025 3:30	8.01	28.52	1
LH-NC-02	7/31/2025 3:45	7.73	28.48	1
LH-NC-02	7/31/2025 4:00	7.74	28.46	1
LH-NC-02	7/31/2025 4:15	7.58	28.42	1
LH-NC-02	7/31/2025 4:30	7.65	28.42	1
LH-NC-02	7/31/2025 4:45	7.17	28.4	1
LH-NC-02	7/31/2025 5:00	7.43	28.38	1
LH-NC-02	7/31/2025 5:15	7.47	28.38	1
LH-NC-02	7/31/2025 5:30	7.49	28.38	1
LH-NC-02	7/31/2025 5:45	7.27	28.38	1
LH-NC-02	7/31/2025 6:00	7.39	28.36	1
LH-NC-02	7/31/2025 6:15	7.38	28.36	1
LH-NC-02	7/31/2025 6:30	7.33	28.34	1
LH-NC-02	7/31/2025 6:45	7.28	28.32	1
LH-NC-02	7/31/2025 7:00	7.21	28.3	1
LH-NC-02	7/31/2025 7:15	7.1	28.3	1
LH-NC-02	7/31/2025 7:30	7.26	28.28	1
LH-NC-02	7/31/2025 7:45	7.04	28.28	1
LH-NC-02	7/31/2025 8:00	6.89	28.3	1
LH-NC-02	7/31/2025 8:15	7.17	28.28	1
LH-NC-02	7/31/2025 8:30	7.09	28.26	1
LH-NC-02	7/31/2025 8:45	7.16	28.26	1
LH-NC-02	7/31/2025 9:00	7.31	28.3	1
LH-NC-02	7/31/2025 9:15	7.39	28.28	1
LH-NC-02	7/31/2025 9:30	7.23	28.24	1
LH-NC-02	7/31/2025 9:45	7.29	28.22	1
LH-NC-02	7/31/2025 10:00	7.02	28.2	1
LH-NC-02	7/31/2025 10:15	7.04	28.16	1
LH-NC-02	7/31/2025 10:30	7.03	28.1	1
LH-NC-02	7/31/2025 10:45	7.1	28.08	1
LH-NC-02	7/31/2025 11:00	7.26	28.08	1
LH-NC-02	7/31/2025 11:15	7.26	28.08	1
LH-NC-02	7/31/2025 11:30	7.05	28.04	1
LH-NC-02	7/31/2025 11:45	7.14	28	1
LH-NC-02	7/31/2025 12:00	7.01	27.98	1
LH-NC-02	7/31/2025 12:15	7.12	27.98	1
LH-NC-02	7/31/2025 12:30	7.2	27.96	1
LH-NC-02	7/31/2025 12:45	7.29	27.96	1
LH-NC-02	7/31/2025 13:00	7.32	27.96	1
LH-NC-02	7/31/2025 13:15	7.43	27.92	1
LH-NC-02	7/31/2025 13:30	7.41	27.9	1
LH-NC-02	7/31/2025 13:45	7.15	27.86	1
LH-NC-02	7/31/2025 14:00	7.32	27.82	1
LH-NC-02	7/31/2025 14:15	7.32	27.78	1
LH-NC-02	7/31/2025 14:30	7.35	27.76	1
LH-NC-02	7/31/2025 14:45	7.11	27.74	1
LH-NC-02	7/31/2025 15:00	7.32	27.7	1
LH-NC-02	7/31/2025 15:15	7.34	27.66	1
LH-NC-02	7/31/2025 15:30	7.2	27.64	1
LH-NC-02	7/31/2025 15:45	7.14	27.62	1
LH-NC-02	7/31/2025 16:00	7.11	27.58	1
LH-NC-02	7/31/2025 16:15	6.98	27.54	1
LH-NC-02	7/31/2025 16:30	7.02	27.48	1
LH-NC-02	7/31/2025 16:45	7.06	27.46	1
LH-NC-02	7/31/2025 17:00	6.98	27.42	1
LH-NC-02	7/31/2025 17:15	6.91	27.38	1
LH-NC-02	7/31/2025 17:30	6.89	27.34	1
LH-NC-02	7/31/2025 17:45	6.85	27.3	1
LH-NC-02	7/31/2025 18:00	6.84	27.26	1
LH-NC-02	7/31/2025 18:15	6.56	27.24	1
LH-NC-02	7/31/2025 18:30	6.66	27.22	1
LH-NC-02	7/31/2025 18:45	6.57	27.18	1
LH-NC-02	7/31/2025 19:00	6.58	27.14	1
LH-NC-02	7/31/2025 19:15	6.55	27.06	1
LH-NC-02	7/31/2025 19:30	6.65	27.04	1
LH-NC-02	7/31/2025 19:45	6.61	26.98	1
LH-NC-02	7/31/2025 20:00	6.58	26.92	1
LH-NC-02	7/31/2025 20:15	6.61	26.92	1
LH-NC-02	7/31/2025 20:30	6.48	26.88	1
LH-NC-02	7/31/2025 20:45	6.46	26.84	1
LH-NC-02	7/31/2025 21:00	6.42	26.8	1
LH-NC-02	7/31/2025 21:15	6.53	26.76	1
LH-NC-02	7/31/2025 21:30	6.39	26.74	1
LH-NC-02	7/31/2025 21:45	6.28	26.72	1
LH-NC-02	7/31/2025 22:00	6.23	26.68	1
LH-NC-02	7/31/2025 22:15	6.3	26.64	1
LH-NC-02	7/31/2025 22:30	6.25	26.62	1

Station Name	Date Time	DO mg/L	Temp C	Use Code
LH-NC-02	7/31/2025 22:45	6.13	26.6	1
LH-NC-02	7/31/2025 23:00	6.04	26.56	1
LH-NC-02	7/31/2025 23:15	5.96	26.54	1
LH-NC-02	7/31/2025 23:30	5.94	26.5	1
LH-NC-02	7/31/2025 23:45	6.01	26.48	1
LH-NC-02	8/1/2025 0:00	5.99	26.46	1
LH-NC-02	8/1/2025 0:15	5.94	26.42	1
LH-NC-02	8/1/2025 0:30	5.98	26.4	1
LH-NC-02	8/1/2025 0:45	5.83	26.38	1
LH-NC-02	8/1/2025 1:00	5.85	26.36	1
LH-NC-02	8/1/2025 1:15	5.86	26.34	1
LH-NC-02	8/1/2025 1:30	5.84	26.3	1
LH-NC-02	8/1/2025 1:45	5.79	26.28	1
LH-NC-02	8/1/2025 2:00	5.85	26.26	1
LH-NC-02	8/1/2025 2:15	5.77	26.26	1
LH-NC-02	8/1/2025 2:30	5.66	26.22	1
LH-NC-02	8/1/2025 2:45	5.74	26.18	1
LH-NC-02	8/1/2025 3:00	5.66	26.16	1
LH-NC-02	8/1/2025 3:15	5.78	26.12	1
LH-NC-02	8/1/2025 3:30	5.78	26.08	1
LH-NC-02	8/1/2025 3:45	5.79	26.06	1
LH-NC-02	8/1/2025 4:00	5.89	26.02	1
LH-NC-02	8/1/2025 4:15	5.76	26	1
LH-NC-02	8/1/2025 4:30	5.44	25.98	1
LH-NC-02	8/1/2025 4:45	5.63	25.94	1
LH-NC-02	8/1/2025 5:00	5.53	25.9	1
LH-NC-02	8/1/2025 5:15	5.52	25.88	1
LH-NC-02	8/1/2025 5:30	5.49	25.86	1
LH-NC-02	8/1/2025 5:45	5.54	25.8	1
LH-NC-02	8/1/2025 6:00	5.43	25.78	1
LH-NC-02	8/1/2025 6:15	5.57	25.78	1
LH-NC-02	8/1/2025 6:30	5.47	25.76	1
LH-NC-02	8/1/2025 6:45	5.46	25.74	1
LH-NC-02	8/1/2025 7:00	5.51	25.74	1
LH-NC-02	8/1/2025 7:15	5.5	25.74	1
LH-NC-02	8/1/2025 7:30	5.32	25.74	1
LH-NC-02	8/1/2025 7:45	5.31	25.74	1
LH-NC-02	8/1/2025 8:00	5.38	25.76	1
LH-NC-02	8/1/2025 8:15	5.34	25.74	1
LH-NC-02	8/1/2025 8:30	5.45	25.78	1
LH-NC-02	8/1/2025 8:45	5.53	25.8	1
LH-NC-02	8/1/2025 9:00	5.56	25.82	1
LH-NC-02	8/1/2025 9:15	5.57	25.86	1
LH-NC-02	8/1/2025 9:30	5.64	25.88	1
LH-NC-02	8/1/2025 9:45	5.69	25.94	1
LH-NC-02	8/1/2025 10:00	5.68	25.92	1
LH-NC-02	8/1/2025 10:15	5.75	25.96	1
LH-NC-02	8/1/2025 10:30	5.77	25.98	1
LH-NC-02	8/1/2025 10:45	5.72	26	1
LH-NC-02	8/1/2025 11:00	5.77	26.06	1
LH-NC-02	8/1/2025 11:15	5.87	26.12	1
LH-NC-02	8/1/2025 11:30	5.86	26.14	1
LH-NC-02	8/1/2025 11:45	5.89	26.16	1
LH-NC-02	8/1/2025 12:00	6.17	26.2	1
LH-NC-02	8/1/2025 12:15	6.09	26.26	1
LH-NC-02	8/1/2025 12:30	6.17	26.3	1
LH-NC-02	8/1/2025 12:45	6.2	26.4	1
LH-NC-02	8/1/2025 13:00	6.23	26.48	1
LH-NC-02	8/1/2025 13:15	6.44	26.54	1
LH-NC-02	8/1/2025 13:30	6.47	26.62	1
LH-NC-02	8/1/2025 13:45	6.34	26.64	1
LH-NC-02	8/1/2025 14:00	6.4	26.66	1
LH-NC-02	8/1/2025 14:15	6.41	26.7	1
LH-NC-02	8/1/2025 14:30	6.48	26.7	1
LH-NC-02	8/1/2025 14:45	6.41	26.7	1
LH-NC-02	8/1/2025 15:00	6.45	26.72	1
LH-NC-02	8/1/2025 15:15	6.39	26.74	1
LH-NC-02	8/1/2025 15:30	6.32	26.74	1
LH-NC-02	8/1/2025 15:45	6.34	26.74	1
LH-NC-02	8/1/2025 16:00	6.37	26.76	1
LH-NC-02	8/1/2025 16:15	6.31	26.78	1
LH-NC-02	8/1/2025 16:30	6.32	26.8	1
LH-NC-02	8/1/2025 16:45	6.48	26.86	1
LH-NC-02	8/1/2025 17:00	6.49	26.92	1
LH-NC-02	8/1/2025 17:15	6.42	26.92	1
LH-NC-02	8/1/2025 17:30	6.41	26.9	1
LH-NC-02	8/1/2025 17:45	6.5	26.9	1
LH-NC-02	8/1/2025 18:00	6.1	26.92	1
LH-NC-02	8/1/2025 18:15	5.77	26.88	1
LH-NC-02	8/1/2025 18:30	6.38	26.82	1
LH-NC-02	8/1/2025 18:45	6.36	26.74	1
LH-NC-02	8/1/2025 19:00	6.36	26.66	1
LH-NC-02	8/1/2025 19:15	6.15	26.58	1
LH-NC-02	8/1/2025 19:30	6	26.54	1

Station Name	Date Time	DO mg/L	Temp C	Use Code
LH-NC-02	8/1/2025 19:45	6.03	26.5	1
LH-NC-02	8/1/2025 20:00	5.95	26.5	1
LH-NC-02	8/1/2025 20:15	5.86	26.46	1
LH-NC-02	8/1/2025 20:30	5.85	26.46	1
LH-NC-02	8/1/2025 20:45	5.47	26.46	1
LH-NC-02	8/1/2025 21:00	5.64	26.42	1
LH-NC-02	8/1/2025 21:15	5.61	26.4	1
LH-NC-02	8/1/2025 21:30	5.89	26.38	1
LH-NC-02	8/1/2025 21:45	5.69	26.32	1
LH-NC-02	8/1/2025 22:00	5.9	26.28	1
LH-NC-02	8/1/2025 22:15	5.73	26.26	1
LH-NC-02	8/1/2025 22:30	5.14	26.2	1
LH-NC-02	8/1/2025 22:45	5.69	26.18	1
LH-NC-02	8/1/2025 23:00	5.56	26.14	1
LH-NC-02	8/1/2025 23:15	5.46	26.08	1
LH-NC-02	8/1/2025 23:30	5.35	26.04	1
LH-NC-02	8/1/2025 23:45	5.2	25.98	1
LH-NC-02	8/2/2025 0:00	5.04	25.96	1
LH-NC-02	8/2/2025 0:15	5.06	25.9	1
LH-NC-02	8/2/2025 0:30	5.27	25.9	1
LH-NC-02	8/2/2025 0:45	5.26	25.88	1
LH-NC-02	8/2/2025 1:00	5.16	25.84	1
LH-NC-02	8/2/2025 1:15	5.23	25.8	1
LH-NC-02	8/2/2025 1:30	5.5	25.78	1
LH-NC-02	8/2/2025 1:45	5.35	25.76	1
LH-NC-02	8/2/2025 2:00	4.97	25.72	1
LH-NC-02	8/2/2025 2:15	5.33	25.68	1
LH-NC-02	8/2/2025 2:30	5.44	25.64	1
LH-NC-02	8/2/2025 2:45	4.88	25.62	1
LH-NC-02	8/2/2025 3:00	5.3	25.58	1
LH-NC-02	8/2/2025 3:15	4.92	25.56	1
LH-NC-02	8/2/2025 3:30	5.57	25.54	1
LH-NC-02	8/2/2025 3:45	5.45	25.5	1
LH-NC-02	8/2/2025 4:00	5.06	25.48	1
LH-NC-02	8/2/2025 4:15	5.27	25.44	1
LH-NC-02	8/2/2025 4:30	5.18	25.4	1
LH-NC-02	8/2/2025 4:45	5.12	25.38	1
LH-NC-02	8/2/2025 5:00	5.15	25.34	1
LH-NC-02	8/2/2025 5:15	4.76	25.3	1
LH-NC-02	8/2/2025 5:30	4.6	25.28	1
LH-NC-02	8/2/2025 5:45	4.83	25.24	1
LH-NC-02	8/2/2025 6:00	4.52	25.2	1
LH-NC-02	8/2/2025 6:15	4.65	25.18	1
LH-NC-02	8/2/2025 6:30	4.71	25.16	1
LH-NC-02	8/2/2025 6:45	4.54	25.14	1
LH-NC-02	8/2/2025 7:00	4.31	25.12	1
LH-NC-02	8/2/2025 7:15	3.89	25.1	1
LH-NC-02	8/2/2025 7:30	3.97	25.12	1
LH-NC-02	8/2/2025 7:45	4.09	25.14	1
LH-NC-02	8/2/2025 8:00	4.26	25.14	1
LH-NC-02	8/2/2025 8:15	4.88	25.16	1
LH-NC-02	8/2/2025 8:30	4.86	25.2	1
LH-NC-02	8/2/2025 8:45	4.92	25.22	1
LH-NC-02	8/2/2025 9:00	5.23	25.26	1
LH-NC-02	8/2/2025 9:15	5.52	25.3	1
LH-NC-02	8/2/2025 9:30	5.57	25.34	1
LH-NC-02	8/2/2025 9:45	5.62	25.38	1
LH-NC-02	8/2/2025 10:00	5.65	25.42	1
LH-NC-02	8/2/2025 10:15	5.73	25.46	1
LH-NC-02	8/2/2025 10:30	5.79	25.48	1
LH-NC-02	8/2/2025 10:45	5.84	25.56	1
LH-NC-02	8/2/2025 11:00	5.9	25.62	1
LH-NC-02	8/2/2025 11:15	5.92	25.68	1
LH-NC-02	8/2/2025 11:30	6.01	25.7	1
LH-NC-02	8/2/2025 11:45	6.06	25.78	1
LH-NC-02	8/2/2025 12:00	6.11	25.82	1
LH-NC-02	8/2/2025 12:15	6.38	25.86	1
LH-NC-02	8/2/2025 12:30	5.77	25.9	1
LH-NC-02	8/2/2025 12:45	6.44	26.02	1
LH-NC-02	8/2/2025 13:00	6.73	26.14	1
LH-NC-02	8/2/2025 13:15	6.69	26.28	1
LH-NC-02	8/2/2025 13:30	6.76	26.38	1
LH-NC-02	8/2/2025 13:45	6.41	26.44	1
LH-NC-02	8/2/2025 14:00	6.89	26.38	1
LH-NC-02	8/2/2025 14:15	6.76	26.4	1
LH-NC-02	8/2/2025 14:30	6.67	26.36	1
LH-NC-02	8/2/2025 14:45	6.69	26.28	1
LH-NC-02	8/2/2025 15:00	6.81	26.28	1
LH-NC-02	8/2/2025 15:15	6.79	26.3	1
LH-NC-02	8/2/2025 15:30	6.93	26.36	1
LH-NC-02	8/2/2025 15:45	6.99	26.36	1
LH-NC-02	8/2/2025 16:00	6.65	26.38	1
LH-NC-02	8/2/2025 16:15	7.26	26.42	1
LH-NC-02	8/2/2025 16:30	7.38	26.5	1

Station Name	Date Time	DO mg/L	Temp C	Use Code
LH-NC-02	8/2/2025 16:45	7.22	26.52	1
LH-NC-02	8/2/2025 17:00	7.47	26.5	1
LH-NC-02	8/2/2025 17:15	7.43	26.44	1
LH-NC-02	8/2/2025 17:30	7.36	26.52	1
LH-NC-02	8/2/2025 17:45	7.38	26.52	1
LH-NC-02	8/2/2025 18:00	7.67	26.48	1
LH-NC-02	8/2/2025 18:15	7.51	26.46	1
LH-NC-02	8/2/2025 18:30	7.64	26.42	1
LH-NC-02	8/2/2025 18:45	7.66	26.36	1
LH-NC-02	8/2/2025 19:00	7.41	26.3	1
LH-NC-02	8/2/2025 19:15	7.41	26.22	1
LH-NC-02	8/2/2025 19:30	7.22	26.18	1
LH-NC-02	8/2/2025 19:45	7.32	26.14	1
LH-NC-02	8/2/2025 20:00	7.23	26.12	1
LH-NC-02	8/2/2025 20:15	7.28	26.1	1
LH-NC-02	8/2/2025 20:30	6.93	26.08	1
LH-NC-02	8/2/2025 20:45	7.26	26.04	1
LH-NC-02	8/2/2025 21:00	6.62	26.02	1
LH-NC-02	8/2/2025 21:15	6.21	25.98	1
LH-NC-02	8/2/2025 21:30	6.1	25.94	1
LH-NC-02	8/2/2025 21:45	6.38	25.92	1
LH-NC-02	8/2/2025 22:00	6.46	25.92	1
LH-NC-02	8/2/2025 22:15	5.51	25.88	1
LH-NC-02	8/2/2025 22:30	5.9	25.86	1
LH-NC-02	8/2/2025 22:45	6.45	25.84	1
LH-NC-02	8/2/2025 23:00	6.18	25.8	1
LH-NC-02	8/2/2025 23:15	6.19	25.78	1
LH-NC-02	8/2/2025 23:30	5.97	25.72	1
LH-NC-02	8/2/2025 23:45	6.37	25.7	1
LH-NC-02	8/3/2025 0:00	6.28	25.64	1
LH-NC-02	8/3/2025 0:15	6.21	25.6	1
LH-NC-02	8/3/2025 0:30	4.93	25.54	1
LH-NC-02	8/3/2025 0:45	4.77	25.48	1
LH-NC-02	8/3/2025 1:00	4.92	25.42	1
LH-NC-02	8/3/2025 1:15	4.89	25.38	1
LH-NC-02	8/3/2025 1:30	4.58	25.34	1
LH-NC-02	8/3/2025 1:45	4.12	25.28	1
LH-NC-02	8/3/2025 2:00	3.98	25.24	1
LH-NC-02	8/3/2025 2:15	4.19	25.2	1
LH-NC-02	8/3/2025 2:30	3.99	25.14	1
LH-NC-02	8/3/2025 2:45	5.04	25.1	1
LH-NC-02	8/3/2025 3:00	4.6	25.08	1
LH-NC-02	8/3/2025 3:15	5.2	25.08	1
LH-NC-02	8/3/2025 3:30	5.28	25.04	1
LH-NC-02	8/3/2025 3:45	5.26	25.02	1
LH-NC-02	8/3/2025 4:00	5.24	25	1
LH-NC-02	8/3/2025 4:15	4.53	25	1
LH-NC-02	8/3/2025 4:30	4.92	25	1
LH-NC-02	8/3/2025 4:45	5.06	24.98	1
LH-NC-02	8/3/2025 5:00	5.12	24.94	1
LH-NC-02	8/3/2025 5:15	4.94	24.9	1
LH-NC-02	8/3/2025 5:30	4.93	24.86	1
LH-NC-02	8/3/2025 5:45	4.71	24.84	1
LH-NC-02	8/3/2025 6:00	4.87	24.82	1
LH-NC-02	8/3/2025 6:15	4.67	24.78	1
LH-NC-02	8/3/2025 6:30	4.73	24.74	1
LH-NC-02	8/3/2025 6:45	4.49	24.72	1
LH-NC-02	8/3/2025 7:00	4.5	24.72	1
LH-NC-02	8/3/2025 7:15	4.31	24.68	1
LH-NC-02	8/3/2025 7:30	4.45	24.68	1
LH-NC-02	8/3/2025 7:45	4.88	24.72	1
LH-NC-02	8/3/2025 8:00	4.87	24.74	1
LH-NC-02	8/3/2025 8:15	4.73	24.76	1
LH-NC-02	8/3/2025 8:30	4.75	24.78	1
LH-NC-02	8/3/2025 8:45	5.08	24.8	1
LH-NC-02	8/3/2025 9:00	4.79	24.84	1
LH-NC-02	8/3/2025 9:15	5.01	24.88	1
LH-NC-02	8/3/2025 9:30	5.07	24.92	1
LH-NC-02	8/3/2025 9:45	4.68	24.98	1
LH-NC-02	8/3/2025 10:00	5.18	25	1
LH-NC-02	8/3/2025 10:15	5.35	25.06	1
LH-NC-02	8/3/2025 10:30	5.37	25.12	1
LH-NC-02	8/3/2025 10:45	5.33	25.16	1
LH-NC-02	8/3/2025 11:00	5.24	25.22	1
LH-NC-02	8/3/2025 11:15	5.17	25.28	1
LH-NC-02	8/3/2025 11:30	5.48	25.34	1
LH-NC-02	8/3/2025 11:45	5.58	25.38	1
LH-NC-02	8/3/2025 12:00	5.53	25.44	1
LH-NC-02	8/3/2025 12:15	5.7	25.5	1
LH-NC-02	8/3/2025 12:30	5.78	25.58	1
LH-NC-02	8/3/2025 12:45	5.91	25.7	1
LH-NC-02	8/3/2025 13:00	5.97	25.78	1
LH-NC-02	8/3/2025 13:15	6.22	25.88	1
LH-NC-02	8/3/2025 13:30	6.61	25.96	1

Station Name	Date Time	DO mg/L	Temp C	Use Code
LH-NC-02	8/3/2025 13:45	6.61	26.06	1
LH-NC-02	8/3/2025 14:00	6.8	26.14	1
LH-NC-02	8/3/2025 14:15	6.74	26.2	1
LH-NC-02	8/3/2025 14:30	6.79	26.16	1
LH-NC-02	8/3/2025 14:45	6.85	26.2	1
LH-NC-02	8/3/2025 15:00	6.91	26.28	1
LH-NC-02	8/3/2025 15:15	6.24	26.3	1
LH-NC-02	8/3/2025 15:30	6.86	26.38	1
LH-NC-02	8/3/2025 15:45	6.66	26.36	1
LH-NC-02	8/3/2025 16:00	7.3	26.42	1
LH-NC-02	8/3/2025 16:15	6.99	26.48	1
LH-NC-02	8/3/2025 16:30	7.07	26.5	1
LH-NC-02	8/3/2025 16:45	7.22	26.58	1
LH-NC-02	8/3/2025 17:00	7.34	26.7	1
LH-NC-02	8/3/2025 17:15	7.34	26.64	1
LH-NC-02	8/3/2025 17:30	7.86	26.68	1
LH-NC-02	8/3/2025 17:45	7.75	26.6	1
LH-NC-02	8/3/2025 18:00	7.44	26.6	1
LH-NC-02	8/3/2025 18:15	7.83	26.48	1
LH-NC-02	8/3/2025 18:30	8.12	26.44	1
LH-NC-02	8/3/2025 18:45	7.12	26.4	1
LH-NC-02	8/3/2025 19:00	8.14	26.28	1
LH-NC-02	8/3/2025 19:15	7.28	26.2	1
LH-NC-02	8/3/2025 19:30	7.07	26.12	1
LH-NC-02	8/3/2025 19:45	7.55	26.04	1
LH-NC-02	8/3/2025 20:00	7.2	25.94	1
LH-NC-02	8/3/2025 20:15	7.03	25.88	1
LH-NC-02	8/3/2025 20:30	6.51	25.8	1
LH-NC-02	8/3/2025 20:45	6.75	25.78	1
LH-NC-02	8/3/2025 21:00	7.34	25.72	1
LH-NC-02	8/3/2025 21:15	7.28	25.68	1
LH-NC-02	8/3/2025 21:30	7.41	25.68	1
LH-NC-02	8/3/2025 21:45	7.15	25.66	1
LH-NC-02	8/3/2025 22:00	7.29	25.6	1
LH-NC-02	8/3/2025 22:15	7.3	25.58	1
LH-NC-02	8/3/2025 22:30	7.08	25.56	1
LH-NC-02	8/3/2025 22:45	7	25.54	1
LH-NC-02	8/3/2025 23:00	6.46	25.52	1
LH-NC-02	8/3/2025 23:15	6.54	25.52	1
LH-NC-02	8/3/2025 23:30	6.34	25.52	1
LH-NC-02	8/3/2025 23:45	6.25	25.52	1
LH-NC-02	8/4/2025 0:00	6.44	25.52	1
LH-NC-02	8/4/2025 0:15	6.08	25.52	1
LH-NC-02	8/4/2025 0:30	6.26	25.52	1
LH-NC-02	8/4/2025 0:45	6.07	25.5	1
LH-NC-02	8/4/2025 1:00	6.22	25.5	1
LH-NC-02	8/4/2025 1:15	6.06	25.48	1
LH-NC-02	8/4/2025 1:30	5.85	25.5	1
LH-NC-02	8/4/2025 1:45	6.2	25.48	1
LH-NC-02	8/4/2025 2:00	5.95	25.48	1
LH-NC-02	8/4/2025 2:15	6.03	25.48	1
LH-NC-02	8/4/2025 2:30	6.08	25.48	1
LH-NC-02	8/4/2025 2:45	4.41	25.48	1
LH-NC-02	8/4/2025 3:00	5.2	25.46	1
LH-NC-02	8/4/2025 3:15	6.34	25.46	1
LH-NC-02	8/4/2025 3:30	6.24	25.44	1
LH-NC-02	8/4/2025 3:45	5.36	25.44	1
LH-NC-02	8/4/2025 4:00	6.16	25.46	1
LH-NC-02	8/4/2025 4:15	6.01	25.44	1
LH-NC-02	8/4/2025 4:30	5.6	25.42	1
LH-NC-02	8/4/2025 4:45	5.8	25.42	1
LH-NC-02	8/4/2025 5:00	6.08	25.42	1
LH-NC-02	8/4/2025 5:15	6.38	25.4	1
LH-NC-02	8/4/2025 5:30	6.34	25.38	1
LH-NC-02	8/4/2025 5:45	5.98	25.38	1
LH-NC-02	8/4/2025 6:00	6.29	25.36	1
LH-NC-02	8/4/2025 6:15	6.31	25.36	1
LH-NC-02	8/4/2025 6:30	6.53	25.36	1
LH-NC-02	8/4/2025 6:45	6.12	25.34	1
LH-NC-02	8/4/2025 7:00	6.21	25.34	1
LH-NC-02	8/4/2025 7:15	6.18	25.32	1
LH-NC-02	8/4/2025 7:30	6.54	25.32	1
LH-NC-02	8/4/2025 7:45	6.41	25.32	1
LH-NC-02	8/4/2025 8:00	6.51	25.32	1
LH-NC-02	8/4/2025 8:15	6.21	25.34	1
LH-NC-02	8/4/2025 8:30	6.45	25.34	1
LH-NC-02	8/4/2025 8:45	6.65	25.36	1
LH-NC-02	8/4/2025 9:00	6.69	25.36	1
LH-NC-02	8/4/2025 9:15	6.86	25.4	1
LH-NC-02	8/4/2025 9:30	6.62	25.44	1
LH-NC-02	8/4/2025 9:45	6.67	25.48	1
LH-NC-02	8/4/2025 10:00	4.35	25.52	1
LH-NC-02	8/4/2025 10:15	4.94	25.58	1
LH-NC-02	8/4/2025 10:30	4.59	25.62	1

Station Name	Date Time	DO mg/L	Temp C	Use Code
LH-NC-02	8/4/2025 10:45	5.16	25.66	1
LH-NC-02	8/4/2025 11:00	4.95	25.68	1
LH-NC-02	8/4/2025 11:15	5.33	25.74	1
LH-NC-02	8/4/2025 11:30	5.38	25.78	1
LH-NC-02	8/4/2025 11:45	4.92	25.82	1
LH-NC-02	8/4/2025 12:00	5.61	25.9	1
LH-NC-02	8/4/2025 12:15	7.86	25.94	1
LH-NC-02	8/4/2025 12:30	7.97	25.98	1
LH-NC-02	8/4/2025 12:45	8.16	26.08	1
LH-NC-02	8/4/2025 13:00	7.94	26.12	1
LH-NC-02	8/4/2025 13:15	7.98	26.2	1
LH-NC-02	8/4/2025 13:30	8.41	26.26	1
LH-NC-02	8/4/2025 13:45	8.65	26.32	1
LH-NC-02	8/4/2025 14:00	8.44	26.42	1
LH-NC-02	8/4/2025 14:15	8.76	26.4	1
LH-NC-02	8/4/2025 14:30	8.54	26.38	1
LH-NC-02	8/4/2025 14:45	8.85	26.44	1
LH-NC-02	8/4/2025 15:00	9.12	26.44	1
LH-NC-02	8/4/2025 15:15	9.02	26.46	1
LH-NC-02	8/4/2025 15:30	8.81	26.48	1
LH-NC-02	8/4/2025 15:45	9.24	26.48	1
LH-NC-02	8/4/2025 16:00	9.21	26.48	1
LH-NC-02	8/4/2025 16:15	8.98	26.48	1
LH-NC-02	8/4/2025 16:30	8.85	26.46	1
LH-NC-02	8/4/2025 16:45	8.81	26.44	1
LH-NC-02	8/4/2025 17:00	8.65	26.48	1
LH-NC-02	8/4/2025 17:15	8.73	26.46	1
LH-NC-02	8/4/2025 17:30	8.6	26.46	1
LH-NC-02	8/4/2025 17:45	8.84	26.4	1
LH-NC-02	8/4/2025 18:00	8.68	26.3	1
LH-NC-02	8/4/2025 18:15	8.42	26.24	1
LH-NC-02	8/4/2025 18:30	8.6	26.2	1
LH-NC-02	8/4/2025 18:45	8.43	26.16	1
LH-NC-02	8/4/2025 19:00	8.19	26.14	1
LH-NC-02	8/4/2025 19:15	8.21	26.08	1
LH-NC-02	8/4/2025 19:30	8.58	26.02	1
LH-NC-02	8/4/2025 19:45	8.3	26	1
LH-NC-02	8/4/2025 20:00	8.29	25.94	1
LH-NC-02	8/4/2025 20:15	7.95	25.9	1
LH-NC-02	8/4/2025 20:30	8.26	25.86	1
LH-NC-02	8/4/2025 20:45	8.03	25.82	1
LH-NC-02	8/4/2025 21:00	7.65	25.8	1
LH-NC-02	8/4/2025 21:15	7.81	25.82	1
LH-NC-02	8/4/2025 21:30	7.95	25.82	1
LH-NC-02	8/4/2025 21:45	7.89	25.8	1
LH-NC-02	8/4/2025 22:00	7.72	25.78	1
LH-NC-02	8/4/2025 22:15	7.55	25.78	1
LH-NC-02	8/4/2025 22:30	7.44	25.74	1
LH-NC-02	8/4/2025 22:45	7.96	25.74	1
LH-NC-02	8/4/2025 23:00	7.88	25.72	1
LH-NC-02	8/4/2025 23:15	7.76	25.7	1
LH-NC-02	8/4/2025 23:30	7.66	25.7	1
LH-NC-02	8/4/2025 23:45	7.49	25.66	1
LH-NC-02	8/5/2025 0:00	7.34	25.64	1
LH-NC-02	8/5/2025 0:15	7.45	25.62	1
LH-NC-02	8/5/2025 0:30	7.34	25.58	1
LH-NC-02	8/5/2025 0:45	7.22	25.58	1
LH-NC-02	8/5/2025 1:00	7.07	25.54	1
LH-NC-02	8/5/2025 1:15	6.86	25.52	1
LH-NC-02	8/5/2025 1:30	7	25.48	1
LH-NC-02	8/5/2025 1:45	6.68	25.48	1
LH-NC-02	8/5/2025 2:00	6.81	25.46	1
LH-NC-02	8/5/2025 2:15	6.78	25.44	1
LH-NC-02	8/5/2025 2:30	6.7	25.44	1
LH-NC-02	8/5/2025 2:45	6.71	25.42	1
LH-NC-02	8/5/2025 3:00	6.35	25.42	1
LH-NC-02	8/5/2025 3:15	6.55	25.46	1
LH-NC-02	8/5/2025 3:30	6.42	25.48	1
LH-NC-02	8/5/2025 3:45	6.47	25.48	1
LH-NC-02	8/5/2025 4:00	6.6	25.5	1
LH-NC-02	8/5/2025 4:15	6.52	25.52	1
LH-NC-02	8/5/2025 4:30	6.71	25.54	1
LH-NC-02	8/5/2025 4:45	6.45	25.54	1
LH-NC-02	8/5/2025 5:00	6.6	25.54	1
LH-NC-02	8/5/2025 5:15	6.62	25.54	1
LH-NC-02	8/5/2025 5:30	6.54	25.54	1
LH-NC-02	8/5/2025 5:45	6.55	25.52	1
LH-NC-02	8/5/2025 6:00	6.54	25.52	1
LH-NC-02	8/5/2025 6:15	6.73	25.52	1
LH-NC-02	8/5/2025 6:30	6.7	25.52	1
LH-NC-02	8/5/2025 6:45	6.77	25.5	1
LH-NC-02	8/5/2025 7:00	6.49	25.52	1
LH-NC-02	8/5/2025 7:15	6.89	25.52	1
LH-NC-02	8/5/2025 7:30	6.95	25.52	1

Station Name	Date Time	DO mg/L	Temp C	Use Code
LH-NC-02	8/5/2025 7:45	7.04	25.52	1
LH-NC-02	8/5/2025 8:00	7.09	25.54	1
LH-NC-02	8/5/2025 8:15	7.17	25.56	1
LH-NC-02	8/5/2025 8:30	7.33	25.56	1
LH-NC-02	8/5/2025 8:45	7.28	25.58	1
LH-NC-02	8/5/2025 9:00	7.37	25.6	1
LH-NC-02	8/5/2025 9:15	7.43	25.62	1
LH-NC-02	8/5/2025 9:30	7.15	25.66	1
LH-NC-02	8/5/2025 9:45	7.51	25.64	1
LH-NC-02	8/5/2025 10:00	7.52	25.7	1
LH-NC-02	8/5/2025 10:15	7.57	25.72	1
LH-NC-02	8/5/2025 10:30	7.51	25.74	1
LH-NC-02	8/5/2025 10:45	7.57	25.8	1
LH-NC-02	8/5/2025 11:00	7.68	25.82	1
LH-NC-02	8/5/2025 11:15	7.78	25.82	1
LH-NC-02	8/5/2025 11:30	7.67	25.86	1
LH-NC-02	8/5/2025 11:45	7.8	25.92	1
LH-NC-02	8/5/2025 12:00	7.7	25.9	1
LH-NC-02	8/5/2025 12:15	7.84	25.9	1
LH-NC-02	8/5/2025 12:30	7.08	25.92	1
LH-NC-02	8/5/2025 12:45	7.29	25.94	1
LH-NC-02	8/5/2025 13:00	7.95	25.96	1
LH-NC-02	8/5/2025 13:15	7.82	26.04	1
LH-NC-02	8/5/2025 13:30	8.02	26.02	1
LH-NC-02	8/5/2025 13:45	8.13	26.06	1
LH-NC-02	8/5/2025 14:00	8.31	26.08	1
LH-NC-02	8/5/2025 14:15	8.39	26.12	1
LH-NC-02	8/5/2025 14:30	7.81	26.14	2
LH-NC-02	8/5/2025 14:45	8.59	23.52	2
LH-NC-02	8/5/2025 15:00	8.6	24.6	2
LH-NC-02	8/5/2025 15:15	8.56	24.8	2
LH-NC-02	8/5/2025 15:30			2
LH-NC-02	8/5/2025 15:45	8.86	25.86	2
LH-NC-02	8/5/2025 16:00	8.72	26.12	4
LH-NC-02	8/5/2025 16:15	8.69	26.12	4
LH-NC-02	8/5/2025 16:30	8.81	26.16	4
LH-NC-02	8/5/2025 16:45	8.73	26.16	4
LH-NC-02	8/5/2025 17:00	8.77	26.14	4
LH-NC-02	8/5/2025 17:15	8.69	26.14	4
LH-NC-02	8/5/2025 17:30	8.83	26.12	4
LH-NC-02	8/5/2025 17:45	8.88	26.14	4
LH-NC-02	8/5/2025 18:00	8.78	26.08	4
LH-NC-02	8/5/2025 18:15	8.66	26.06	4
LH-NC-02	8/5/2025 18:30	8.7	26.02	4
LH-NC-02	8/5/2025 18:45	8.7	25.96	4
LH-NC-02	8/5/2025 19:00	8.64	25.92	4
LH-NC-02	8/5/2025 19:15	8.63	25.88	4
LH-NC-02	8/5/2025 19:30	8.58	25.82	4
LH-NC-02	8/5/2025 19:45	8.52	25.78	4
LH-NC-02	8/5/2025 20:00	8.46	25.74	4
LH-NC-02	8/5/2025 20:15	8.39	25.72	4
LH-NC-02	8/5/2025 20:30	8.4	25.7	4
LH-NC-02	8/5/2025 20:45	8.29	25.68	4
LH-NC-02	8/5/2025 21:00	8.21	25.64	4
LH-NC-02	8/5/2025 21:15	8.22	25.64	4
LH-NC-02	8/5/2025 21:30	8.16	25.6	4
LH-NC-02	8/5/2025 21:45	8.13	25.58	4
LH-NC-02	8/5/2025 22:00	8.07	25.56	4
LH-NC-02	8/5/2025 22:15	7.99	25.54	4
LH-NC-02	8/5/2025 22:30	7.96	25.5	4
LH-NC-02	8/5/2025 22:45	7.89	25.48	4
LH-NC-02	8/5/2025 23:00	7.85	25.46	4
LH-NC-02	8/5/2025 23:15	7.77	25.44	4
LH-NC-02	8/5/2025 23:30	7.7	25.42	4
LH-NC-02	8/5/2025 23:45	7.61	25.38	4
LH-NC-02	8/6/2025 0:00	7.53	25.36	4
LH-NC-02	8/6/2025 0:15	7.42	25.32	4
LH-NC-02	8/6/2025 0:30	7.34	25.3	4
LH-NC-02	8/6/2025 0:45	7.24	25.26	4
LH-NC-02	8/6/2025 1:00	7.17	25.24	4
LH-NC-02	8/6/2025 1:15	7.07	25.22	4
LH-NC-02	8/6/2025 1:30	6.97	25.18	4
LH-NC-02	8/6/2025 1:45	6.9	25.16	4
LH-NC-02	8/6/2025 2:00	6.84	25.14	4
LH-NC-02	8/6/2025 2:15	6.81	25.12	4
LH-NC-02	8/6/2025 2:30	6.73	25.1	4
LH-NC-02	8/6/2025 2:45	6.68	25.08	4
LH-NC-02	8/6/2025 3:00	6.63	25.06	4
LH-NC-02	8/6/2025 3:15	6.64	25.04	4
LH-NC-02	8/6/2025 3:30	6.57	25	4
LH-NC-02	8/6/2025 3:45	6.55	25	4
LH-NC-02	8/6/2025 4:00	6.52	25	4
LH-NC-02	8/6/2025 4:15	6.5	24.98	4
LH-NC-02	8/6/2025 4:30	6.46	24.96	4

Station Name	Date Time	DO mg/L	Temp C	Use Code
LH-NC-02	8/6/2025 4:45	6.43	24.92	4
LH-NC-02	8/6/2025 5:00	6.41	24.9	4
LH-NC-02	8/6/2025 5:15	6.4	24.9	4
LH-NC-02	8/6/2025 5:30	6.34	24.88	4
LH-NC-02	8/6/2025 5:45	6.33	24.86	4
LH-NC-02	8/6/2025 6:00	6.29	24.84	4
LH-NC-02	8/6/2025 6:15	6.25	24.82	4
LH-NC-02	8/6/2025 6:30	6.23	24.8	4
LH-NC-02	8/6/2025 6:45	6.2	24.78	4
LH-NC-02	8/6/2025 7:00	6.18	24.76	4
LH-NC-02	8/6/2025 7:15	6.14	24.76	4
LH-NC-02	8/6/2025 7:30	6.11	24.74	4
LH-NC-02	8/6/2025 7:45	6.09	24.74	4
LH-NC-02	8/6/2025 8:00	6.14	24.74	4
LH-NC-02	8/6/2025 8:15	6.15	24.76	4
LH-NC-02	8/6/2025 8:30	6.17	24.76	4
LH-NC-02	8/6/2025 8:45	6.21	24.76	4
LH-NC-02	8/6/2025 9:00	6.29	24.78	4
LH-NC-02	8/6/2025 9:15	6.3	24.8	4
LH-NC-02	8/6/2025 9:30	6.34	24.84	4
LH-NC-02	8/6/2025 9:45	6.48	24.9	4
LH-NC-02	8/6/2025 10:00	6.56	24.9	4
LH-NC-02	8/6/2025 10:15	6.66	24.94	4
LH-NC-02	8/6/2025 10:30	6.71	24.96	4
LH-NC-02	8/6/2025 10:45	6.78	24.98	4
LH-NC-02	8/6/2025 11:00	7.05	25	4
LH-NC-02	8/6/2025 11:15	6.93	25.04	4
LH-NC-02	8/6/2025 11:30	7.09	25.08	4
LH-NC-02	8/6/2025 11:45	7.06	25.08	4
LH-NC-02	8/6/2025 12:00	7.2	25.12	4
LH-NC-02	8/6/2025 12:15	7.23	25.14	4
LH-NC-02	8/6/2025 12:30	7.39	25.16	4
LH-NC-02	8/6/2025 12:45	7.38	25.2	4
LH-NC-02	8/6/2025 13:00	7.44	25.26	4
LH-NC-02	8/6/2025 13:15	7.6	25.3	4
LH-NC-02	8/6/2025 13:30	7.69	25.32	4
LH-NC-02	8/6/2025 13:45	7.81	25.4	4
LH-NC-02	8/6/2025 14:00	7.83	25.44	4
LH-NC-02	8/6/2025 14:15	8.05	25.52	4
LH-NC-02	8/6/2025 14:30	8.02	25.54	4
LH-NC-02	8/6/2025 14:45	8.18	25.54	4
LH-NC-02	8/6/2025 15:00	8.19	25.56	4
LH-NC-02	8/6/2025 15:15	8.18	25.58	4
LH-NC-02	8/6/2025 15:30	8.24	25.58	4
LH-NC-02	8/6/2025 15:45	8.18	25.6	4
LH-NC-02	8/6/2025 16:00	8.22	25.6	4
LH-NC-02	8/6/2025 16:15	8.28	25.62	4
LH-NC-02	8/6/2025 16:30	8.15	25.6	4
LH-NC-02	8/6/2025 16:45	8.18	25.6	4
LH-NC-02	8/6/2025 17:00	8.21	25.64	4
LH-NC-02	8/6/2025 17:15	8.21	25.66	4
LH-NC-02	8/6/2025 17:30	8.19	25.64	4
LH-NC-02	8/6/2025 17:45	8.26	25.64	4
LH-NC-02	8/6/2025 18:00	8.18	25.64	4
LH-NC-02	8/6/2025 18:15	8.26	25.62	4
LH-NC-02	8/6/2025 18:30	8.17	25.58	4
LH-NC-02	8/6/2025 18:45	8.12	25.58	4
LH-NC-02	8/6/2025 19:00	8.13	25.54	4
LH-NC-02	8/6/2025 19:15	8.12	25.52	4
LH-NC-02	8/6/2025 19:30	8.07	25.5	4
LH-NC-02	8/6/2025 19:45	7.97	25.48	4
LH-NC-02	8/6/2025 20:00	7.95	25.48	4
LH-NC-02	8/6/2025 20:15	7.89	25.46	4
LH-NC-02	8/6/2025 20:30	7.88	25.44	4
LH-NC-02	8/6/2025 20:45	7.86	25.44	4
LH-NC-02	8/6/2025 21:00	7.84	25.44	4
LH-NC-02	8/6/2025 21:15	7.89	25.44	4
LH-NC-02	8/6/2025 21:30	7.85	25.42	4
LH-NC-02	8/6/2025 21:45	7.84	25.42	4
LH-NC-02	8/6/2025 22:00	7.8	25.4	4
LH-NC-02	8/6/2025 22:15	7.75	25.38	4
LH-NC-02	8/6/2025 22:30	7.71	25.38	4
LH-NC-02	8/6/2025 22:45	7.73	25.38	4
LH-NC-02	8/6/2025 23:00	7.77	25.36	4
LH-NC-02	8/6/2025 23:15	7.81	25.34	4
LH-NC-02	8/6/2025 23:30	7.76	25.34	4
LH-NC-02	8/6/2025 23:45	7.67	25.32	4
LH-NC-02	8/7/2025 0:00	7.67	25.3	4
LH-NC-02	8/7/2025 0:15	7.63	25.28	4
LH-NC-02	8/7/2025 0:30	7.54	25.26	4
LH-NC-02	8/7/2025 0:45	7.55	25.26	4
LH-NC-02	8/7/2025 1:00	7.47	25.24	4
LH-NC-02	8/7/2025 1:15	7.4	25.22	4
LH-NC-02	8/7/2025 1:30	7.42	25.22	4

Station Name	Date Time	DO mg/L	Temp C	Use Code
LH-NC-02	8/7/2025 1:45	7.35	25.2	4
LH-NC-02	8/7/2025 2:00	7.24	25.18	4
LH-NC-02	8/7/2025 2:15	7.2	25.16	4
LH-NC-02	8/7/2025 2:30	7.12	25.16	4
LH-NC-02	8/7/2025 2:45	7.1	25.14	4
LH-NC-02	8/7/2025 3:00	7.02	25.12	4
LH-NC-02	8/7/2025 3:15	6.96	25.1	4
LH-NC-02	8/7/2025 3:30	6.95	25.08	4
LH-NC-02	8/7/2025 3:45	6.89	25.06	4
LH-NC-02	8/7/2025 4:00	6.82	25.04	4
LH-NC-02	8/7/2025 4:15	6.8	25.04	4
LH-NC-02	8/7/2025 4:30	6.75	25.02	4
LH-NC-02	8/7/2025 4:45	6.7	25	4
LH-NC-02	8/7/2025 5:00	6.66	25	4
LH-NC-02	8/7/2025 5:15	6.61	25	4
LH-NC-02	8/7/2025 5:30	6.56	24.98	4
LH-NC-02	8/7/2025 5:45	6.54	24.96	4
LH-NC-02	8/7/2025 6:00	6.45	24.94	4
LH-NC-02	8/7/2025 6:15	6.45	24.92	4
LH-NC-02	8/7/2025 6:30	6.44	24.9	4
LH-NC-02	8/7/2025 6:45	6.45	24.9	4
LH-NC-02	8/7/2025 7:00	6.49	24.9	4
LH-NC-02	8/7/2025 7:15	6.53	24.88	4
LH-NC-02	8/7/2025 7:30	6.53	24.88	4
LH-NC-02	8/7/2025 7:45	6.57	24.9	4
LH-NC-02	8/7/2025 8:00	6.63	24.9	4
LH-NC-02	8/7/2025 8:15	6.68	24.9	4
LH-NC-02	8/7/2025 8:30	6.72	24.92	4
LH-NC-02	8/7/2025 8:45	6.8	24.96	4
LH-NC-02	8/7/2025 9:00	6.83	24.98	4
LH-NC-02	8/7/2025 9:15	6.89	25	4
LH-NC-02	8/7/2025 9:30	6.99	25.04	4
LH-NC-02	8/7/2025 9:45	7.01	25.14	4
LH-NC-02	8/7/2025 10:00	7.17	25.2	4
LH-NC-02	8/7/2025 10:15	7.22	25.24	4
LH-NC-02	8/7/2025 10:30	7.34	25.3	4
LH-NC-02	8/7/2025 10:45	7.46	25.36	4
LH-NC-02	8/7/2025 11:00	7.57	25.42	4
LH-NC-02	8/7/2025 11:15	7.71	25.5	4
LH-NC-02	8/7/2025 11:30	7.77	25.56	4
LH-NC-02	8/7/2025 11:45	7.89	25.6	4
LH-NC-02	8/7/2025 12:00	7.99	25.7	4
LH-NC-02	8/7/2025 12:15	8.11	25.76	4
LH-NC-02	8/7/2025 12:30	8.22	25.8	4
LH-NC-02	8/7/2025 12:45	8.33	25.86	4
LH-NC-02	8/7/2025 13:00	8.35	25.9	4
LH-NC-02	8/7/2025 13:15	8.44	26.06	4
LH-NC-02	8/7/2025 13:30	8.64	26.1	4
LH-NC-02	8/7/2025 13:45	8.37	26.14	4
LH-NC-02	8/7/2025 14:00	6.4	26.16	4
LH-NC-02	8/7/2025 14:15	7.77	26.16	4
LH-NC-02	8/7/2025 14:30	8.79	26.18	4
LH-NC-02	8/7/2025 14:45	8.96	26.24	4
LH-NC-02	8/7/2025 15:00	8.88	26.26	4
LH-NC-02	8/7/2025 15:15	9.21	26.28	4
LH-NC-02	8/7/2025 15:30	8.57	26.3	4
LH-NC-02	8/7/2025 15:45	8.81	26.36	4
LH-NC-02	8/7/2025 16:00	9.12	26.38	4
LH-NC-02	8/7/2025 16:15	9.35	26.42	4
LH-NC-02	8/7/2025 16:30	9.14	26.5	4
LH-NC-02	8/7/2025 16:45	9.34	26.54	4
LH-NC-02	8/7/2025 17:00	9.19	26.64	4
LH-NC-02	8/7/2025 17:15	9.28	26.72	4
LH-NC-02	8/7/2025 17:30	9.3	26.84	4
LH-NC-02	8/7/2025 17:45	9.06	26.86	4
LH-NC-02	8/7/2025 18:00	8.63	26.82	4
LH-NC-02	8/7/2025 18:15	8.07	26.74	4
LH-NC-02	8/7/2025 18:30	7.66	26.68	4
LH-NC-02	8/7/2025 18:45	7.18	26.58	4
LH-NC-02	8/7/2025 19:00	8.15	26.46	4
LH-NC-02	8/7/2025 19:15	8.1	26.28	4
LH-NC-02	8/7/2025 19:30	7.13	26.18	4
LH-NC-02	8/7/2025 19:45	7.21	26.12	4
LH-NC-02	8/7/2025 20:00	7.89	25.98	4
LH-NC-02	8/7/2025 20:15	7.78	25.9	4
LH-NC-02	8/7/2025 20:30	8.06	25.88	4
LH-NC-02	8/7/2025 20:45	8.02	25.86	4
LH-NC-02	8/7/2025 21:00	8.24	25.84	4
LH-NC-02	8/7/2025 21:15	8.07	25.82	4
LH-NC-02	8/7/2025 21:30	8.17	25.8	4
LH-NC-02	8/7/2025 21:45	7.89	25.76	4
LH-NC-02	8/7/2025 22:00	7.32	25.72	4
LH-NC-02	8/7/2025 22:15	7.89	25.72	4
LH-NC-02	8/7/2025 22:30	7.47	25.7	4

Station Name	Date Time	DO mg/L	Temp C	Use Code
LH-NC-02	8/7/2025 22:45	7.52	25.68	4
LH-NC-02	8/7/2025 23:00	7.9	25.66	4
LH-NC-02	8/7/2025 23:15	7.87	25.64	4
LH-NC-02	8/7/2025 23:30	7.74	25.62	4
LH-NC-02	8/7/2025 23:45	7.52	25.6	4
LH-NC-02	8/8/2025 0:00	7.58	25.62	4
LH-NC-02	8/8/2025 0:15	7.38	25.58	4
LH-NC-02	8/8/2025 0:30	7.46	25.6	4
LH-NC-02	8/8/2025 0:45	7.5	25.62	4
LH-NC-02	8/8/2025 1:00	7.14	25.64	4
LH-NC-02	8/8/2025 1:15	7.58	25.66	4
LH-NC-02	8/8/2025 1:30	7.43	25.68	4
LH-NC-02	8/8/2025 1:45	6.93	25.7	4
LH-NC-02	8/8/2025 2:00	6.8	25.76	4
LH-NC-02	8/8/2025 2:15	6.9	25.76	4
LH-NC-02	8/8/2025 2:30	7.02	25.72	4
LH-NC-02	8/8/2025 2:45	7.04	25.7	4
LH-NC-02	8/8/2025 3:00	7.16	25.7	4
LH-NC-02	8/8/2025 3:15	6.8	25.68	4
LH-NC-02	8/8/2025 3:30	7.17	25.7	4
LH-NC-02	8/8/2025 3:45	7.15	25.68	4
LH-NC-02	8/8/2025 4:00	6.89	25.66	4
LH-NC-02	8/8/2025 4:15	7.01	25.64	4
LH-NC-02	8/8/2025 4:30	6.85	25.62	4
LH-NC-02	8/8/2025 4:45	7.08	25.64	4
LH-NC-02	8/8/2025 5:00	6.94	25.62	4
LH-NC-02	8/8/2025 5:15	6.88	25.58	4
LH-NC-02	8/8/2025 5:30	6.9	25.56	4
LH-NC-02	8/8/2025 5:45	6.88	25.56	4
LH-NC-02	8/8/2025 6:00	6.4	25.54	4
LH-NC-02	8/8/2025 6:15	6.53	25.5	4
LH-NC-02	8/8/2025 6:30	6.4	25.48	4
LH-NC-02	8/8/2025 6:45	6.96	25.48	4
LH-NC-02	8/8/2025 7:00	7	25.48	4
LH-NC-02	8/8/2025 7:15	7.84	25.48	4
LH-NC-02	8/8/2025 7:30	6.84	25.48	4
LH-NC-02	8/8/2025 7:45	7.23	25.48	4
LH-NC-02	8/8/2025 8:00	6.87	25.5	4
LH-NC-02	8/8/2025 8:15	7.59	25.52	4
LH-NC-02	8/8/2025 8:30	7.05	25.6	4
LH-NC-02	8/8/2025 8:45	6.64	25.68	4
LH-NC-02	8/8/2025 9:00	6.26	25.76	4
LH-NC-02	8/8/2025 9:15	8.16	25.78	4
LH-NC-02	8/8/2025 9:30	8.17	25.82	4
LH-NC-02	8/8/2025 9:45	6.63	25.84	4
LH-NC-02	8/8/2025 10:00	6.25	25.78	4
LH-NC-02	8/8/2025 10:15	8.37	25.7	4
LH-NC-02	8/8/2025 10:30	8.63	25.72	4
LH-NC-02	8/8/2025 10:45	8.63	25.74	4
LH-NC-02	8/8/2025 11:00	8.1	25.72	4
LH-NC-02	8/8/2025 11:15	8.14	25.72	4
LH-NC-02	8/8/2025 11:30	7.29	25.72	4
LH-NC-02	8/8/2025 11:45	7.57	25.72	4
LH-NC-02	8/8/2025 12:00	7.93	25.72	4
LH-NC-02	8/8/2025 12:15	6.98	25.76	4
LH-NC-02	8/8/2025 12:30	7.09	25.84	4
LH-NC-02	8/8/2025 12:45	6.69	25.94	4
LH-NC-02	8/8/2025 13:00	5.65	26.04	4
LH-NC-02	8/8/2025 13:15	6.62	26.14	4
LH-NC-02	8/8/2025 13:30	6.95	26.22	4
LH-NC-02	8/8/2025 13:45	6.92	26.3	4
LH-NC-02	8/8/2025 14:00	7.39	26.3	4
LH-NC-02	8/8/2025 14:15	7	26.3	4
LH-NC-02	8/8/2025 14:30	6.39	26.32	4
LH-NC-02	8/8/2025 14:45	8.12	26.3	4
LH-NC-02	8/8/2025 15:00	7.81	26.32	4
LH-NC-02	8/8/2025 15:15	5.27	26.34	4
LH-NC-02	8/8/2025 15:30	7.97	26.36	4
LH-NC-02	8/8/2025 15:45	6.98	26.38	4
LH-NC-02	8/8/2025 16:00	6.42	26.36	4
LH-NC-02	8/8/2025 16:15	7.17	26.38	4
LH-NC-02	8/8/2025 16:30	7.9	26.36	4
LH-NC-02	8/8/2025 16:45	7.8	26.36	4
LH-NC-02	8/8/2025 17:00	7.41	26.4	4
LH-NC-02	8/8/2025 17:15	7.87	26.46	4
LH-NC-02	8/8/2025 17:30	7.64	26.56	4
LH-NC-02	8/8/2025 17:45	6.78	26.64	4
LH-NC-02	8/8/2025 18:00	9.38	26.52	4
LH-NC-02	8/8/2025 18:15	9.35	26.46	4
LH-NC-02	8/8/2025 18:30	9.35	26.38	4
LH-NC-02	8/8/2025 18:45	9.39	26.26	4
LH-NC-02	8/8/2025 19:00	9.3	26.18	4
LH-NC-02	8/8/2025 19:15	9.02	26.1	4
LH-NC-02	8/8/2025 19:30	8.98	26.02	4

Station Name	Date Time	DO mg/L	Temp C	Use Code
LH-NC-02	8/8/2025 19:45	8.93	25.96	4
LH-NC-02	8/8/2025 20:00	8.85	25.9	4
LH-NC-02	8/8/2025 20:15	9.06	25.86	4
LH-NC-02	8/8/2025 20:30	9.01	25.82	4
LH-NC-02	8/8/2025 20:45	9.39	25.78	4
LH-NC-02	8/8/2025 21:00	9.15	25.78	4
LH-NC-02	8/8/2025 21:15	9.19	25.74	4
LH-NC-02	8/8/2025 21:30	6.39	25.68	4
LH-NC-02	8/8/2025 21:45	7.57	25.66	4
LH-NC-02	8/8/2025 22:00	7.76	25.58	4
LH-NC-02	8/8/2025 22:15	6.89	25.56	4
LH-NC-02	8/8/2025 22:30	8.01	25.54	4
LH-NC-02	8/8/2025 22:45	7.63	25.48	4
LH-NC-02	8/8/2025 23:00	7.89	25.48	4
LH-NC-02	8/8/2025 23:15	7.7	25.44	4
LH-NC-02	8/8/2025 23:30	8.02	25.46	4
LH-NC-02	8/8/2025 23:45	9.02	25.46	4
LH-NC-02	8/9/2025 0:00	7.83	25.48	4
LH-NC-02	8/9/2025 0:15	6.14	25.48	4
LH-NC-02	8/9/2025 0:30	6.91	25.46	4
LH-NC-02	8/9/2025 0:45	6.98	25.48	4
LH-NC-02	8/9/2025 1:00	5.81	25.5	4
LH-NC-02	8/9/2025 1:15	3.78	25.5	4
LH-NC-02	8/9/2025 1:30	5.4	25.54	4
LH-NC-02	8/9/2025 1:45	5.76	25.58	4
LH-NC-02	8/9/2025 2:00	7.9	25.58	4
LH-NC-02	8/9/2025 2:15	7.97	25.6	4
LH-NC-02	8/9/2025 2:30	7.64	25.62	4
LH-NC-02	8/9/2025 2:45	8.16	25.6	4
LH-NC-02	8/9/2025 3:00	7.63	25.62	4
LH-NC-02	8/9/2025 3:15	8.1	25.64	4
LH-NC-02	8/9/2025 3:30	7.09	25.64	4
LH-NC-02	8/9/2025 3:45	8.16	25.62	4
LH-NC-02	8/9/2025 4:00	7.63	25.64	4
LH-NC-02	8/9/2025 4:15	8.39	25.62	4
LH-NC-02	8/9/2025 4:30	8.17	25.64	4
LH-NC-02	8/9/2025 4:45	8.26	25.62	4
LH-NC-02	8/9/2025 5:00	8.25	25.6	4
LH-NC-02	8/9/2025 5:15	7.97	25.56	4
LH-NC-02	8/9/2025 5:30	6.88	25.54	4
LH-NC-02	8/9/2025 5:45	7.1	25.52	4
LH-NC-02	8/9/2025 6:00	6.56	25.48	4
LH-NC-02	8/9/2025 6:15	7.5	25.48	4
LH-NC-02	8/9/2025 6:30	6.62	25.5	4
LH-NC-02	8/9/2025 6:45	7.25	25.46	4
LH-NC-02	8/9/2025 7:00	8.19	25.42	4
LH-NC-02	8/9/2025 7:15	8.45	25.4	4
LH-NC-02	8/9/2025 7:30	7.59	25.44	4
LH-NC-02	8/9/2025 7:45	7.4	25.48	4
LH-NC-02	8/9/2025 8:00	8.79	25.54	4
LH-NC-02	8/9/2025 8:15	8.13	25.56	4
LH-NC-02	8/9/2025 8:30	8.14	25.6	4
LH-NC-02	8/9/2025 8:45	8.49	25.66	4
LH-NC-02	8/9/2025 9:00	8.38	25.68	4
LH-NC-02	8/9/2025 9:15	7.93	25.7	4
LH-NC-02	8/9/2025 9:30	8.78	25.72	4
LH-NC-02	8/9/2025 9:45	8.11	25.72	4
LH-NC-02	8/9/2025 10:00	7.48	25.7	4
LH-NC-02	8/9/2025 10:15	7.93	25.62	4
LH-NC-02	8/9/2025 10:30	7.92	25.62	4
LH-NC-02	8/9/2025 10:45	7	25.66	4
LH-NC-02	8/9/2025 11:00	8.57	25.64	4
LH-NC-02	8/9/2025 11:15	8.46	25.62	4
LH-NC-02	8/9/2025 11:30	8.26	25.66	4
LH-NC-02	8/9/2025 11:45	8.19	25.66	4
LH-NC-02	8/9/2025 12:00	8.45	25.7	4
LH-NC-02	8/9/2025 12:15	7.57	25.78	4
LH-NC-02	8/9/2025 12:30	4.83	25.96	4
LH-NC-02	8/9/2025 12:45	6.59	26.04	4
LH-NC-02	8/9/2025 13:00	7.14	26.12	4
LH-NC-02	8/9/2025 13:15	7.53	26.16	4
LH-NC-02	8/9/2025 13:30	6.06	26.22	4
LH-NC-02	8/9/2025 13:45	6.03	26.28	4
LH-NC-02	8/9/2025 14:00	6.75	26.32	4
LH-NC-02	8/9/2025 14:15	6.11	26.36	4
LH-NC-02	8/9/2025 14:30	5.7	26.4	4
LH-NC-02	8/9/2025 14:45	5.15	26.44	4
LH-NC-02	8/9/2025 15:00	6.4	26.46	4
LH-NC-02	8/9/2025 15:15	7.03	26.46	4
LH-NC-02	8/9/2025 15:30	7.11	26.46	4
LH-NC-02	8/9/2025 15:45	6.11	26.44	4
LH-NC-02	8/9/2025 16:00	7.03	26.38	4
LH-NC-02	8/9/2025 16:15	7.79	26.4	4
LH-NC-02	8/9/2025 16:30	6.8	26.46	4

Station Name	Date Time	DO mg/L	Temp C	Use Code
LH-NC-02	8/9/2025 16:45	6.22	26.44	4
LH-NC-02	8/9/2025 17:00	7.53	26.44	4
LH-NC-02	8/9/2025 17:15	6.78	26.5	4
LH-NC-02	8/9/2025 17:30	8.32	26.62	4
LH-NC-02	8/9/2025 17:45	8.42	26.64	4
LH-NC-02	8/9/2025 18:00	8.76	26.6	4
LH-NC-02	8/9/2025 18:15	9.71	26.52	4
LH-NC-02	8/9/2025 18:30	9.85	26.46	4
LH-NC-02	8/9/2025 18:45	10.23	26.4	4
LH-NC-02	8/9/2025 19:00	10.24	26.28	4
LH-NC-02	8/9/2025 19:15	7.21	26.16	4
LH-NC-02	8/9/2025 19:30	7.57	26.06	4
LH-NC-02	8/9/2025 19:45	7.21	26.04	4
LH-NC-02	8/9/2025 20:00	7.83	26.02	4
LH-NC-02	8/9/2025 20:15	7.37	25.98	4
LH-NC-02	8/9/2025 20:30	7.61	25.98	4
LH-NC-02	8/9/2025 20:45	7.13	25.98	4
LH-NC-02	8/9/2025 21:00	6.55	25.94	4
LH-NC-02	8/9/2025 21:15	7.78	25.9	4
LH-NC-02	8/9/2025 21:30	8.5	25.88	4
LH-NC-02	8/9/2025 21:45	6.2	25.9	4
LH-NC-02	8/9/2025 22:00	6.98	25.88	4
LH-NC-02	8/9/2025 22:15	7.74	25.86	4
LH-NC-02	8/9/2025 22:30	8.27	25.84	4
LH-NC-02	8/9/2025 22:45	5.14	25.86	4
LH-NC-02	8/9/2025 23:00	3.78	25.88	4
LH-NC-02	8/9/2025 23:15	3.66	25.92	4
LH-NC-02	8/9/2025 23:30	4.4	25.92	4
LH-NC-02	8/9/2025 23:45	5.64	25.96	4
LH-NC-02	8/10/2025 0:00	7.37	25.94	4
LH-NC-02	8/10/2025 0:15	5.95	25.96	4
LH-NC-02	8/10/2025 0:30	5.61	25.96	4
LH-NC-02	8/10/2025 0:45	5.75	25.98	4
LH-NC-02	8/10/2025 1:00	5.94	26	4
LH-NC-02	8/10/2025 1:15	6.45	26.02	4
LH-NC-02	8/10/2025 1:30	6.29	26.04	4
LH-NC-02	8/10/2025 1:45	5.61	26.06	4
LH-NC-02	8/10/2025 2:00	6.8	26.06	4
LH-NC-02	8/10/2025 2:15	5.57	26.08	4
LH-NC-02	8/10/2025 2:30	6.39	26.06	4
LH-NC-02	8/10/2025 2:45	5.66	26.06	4
LH-NC-02	8/10/2025 3:00	5.61	26.08	4
LH-NC-02	8/10/2025 3:15	4.66	26.06	4
LH-NC-02	8/10/2025 3:30	5.72	26.08	4
LH-NC-02	8/10/2025 3:45	6.28	26.06	4
LH-NC-02	8/10/2025 4:00	5.14	26.04	4
LH-NC-02	8/10/2025 4:15	6.07	26.02	4
LH-NC-02	8/10/2025 4:30	5.15	26	4
LH-NC-02	8/10/2025 4:45	4.43	25.98	4
LH-NC-02	8/10/2025 5:00	5.94	25.96	4
LH-NC-02	8/10/2025 5:15	6.3	25.92	4
LH-NC-02	8/10/2025 5:30	5.76	25.9	4
LH-NC-02	8/10/2025 5:45	6.45	25.84	4
LH-NC-02	8/10/2025 6:00	7.03	25.82	4
LH-NC-02	8/10/2025 6:15	5.51	25.8	4
LH-NC-02	8/10/2025 6:30	5.97	25.76	4
LH-NC-02	8/10/2025 6:45	6.54	25.74	4
LH-NC-02	8/10/2025 7:00	4.48	25.76	4
LH-NC-02	8/10/2025 7:15	5	25.76	4
LH-NC-02	8/10/2025 7:30	5.9	25.8	4
LH-NC-02	8/10/2025 7:45	8.07	25.8	4
LH-NC-02	8/10/2025 8:00	8.54	25.82	4
LH-NC-02	8/10/2025 8:15	6.07	25.88	4
LH-NC-02	8/10/2025 8:30	6.09	25.86	4
LH-NC-02	8/10/2025 8:45	4.24	25.92	4
LH-NC-02	8/10/2025 9:00	6.5	25.96	4
LH-NC-02	8/10/2025 9:15	6.49	26	4
LH-NC-02	8/10/2025 9:30	6.49	25.98	4
LH-NC-02	8/10/2025 9:45	8.31	26	4
LH-NC-02	8/10/2025 10:00	7.18	25.98	4
LH-NC-02	8/10/2025 10:15	7.86	25.98	4
LH-NC-02	8/10/2025 10:30	8.75	26.02	4
LH-NC-02	8/10/2025 10:45	7.68	26.08	4
LH-NC-02	8/10/2025 11:00	7.06	26.04	4
LH-NC-02	8/10/2025 11:15	7.78	26.06	4
LH-NC-02	8/10/2025 11:30	8.75	26.06	4
LH-NC-02	8/10/2025 11:45	8.32	26.1	4
LH-NC-02	8/10/2025 12:00	7.24	26.16	4
LH-NC-02	8/10/2025 12:15	7.27	26.22	4
LH-NC-02	8/10/2025 12:30	9.1	26.26	4
LH-NC-02	8/10/2025 12:45	8.87	26.38	4
LH-NC-02	8/10/2025 13:00	8.97	26.42	4
LH-NC-02	8/10/2025 13:15	8.37	26.48	4
LH-NC-02	8/10/2025 13:30	6.84	26.56	4

Station Name	Date Time	DO mg/L	Temp C	Use Code
LH-NC-02	8/10/2025 13:45	8.02	26.62	4
LH-NC-02	8/10/2025 14:00	7.31	26.72	4
LH-NC-02	8/10/2025 14:15	8.58	26.82	4
LH-NC-02	8/10/2025 14:30	8.77	26.88	4
LH-NC-02	8/10/2025 14:45	10.22	26.9	4
LH-NC-02	8/10/2025 15:00	10.08	26.94	4
LH-NC-02	8/10/2025 15:15	8.31	27	4
LH-NC-02	8/10/2025 15:30	7.97	27.04	4
LH-NC-02	8/10/2025 15:45	9.09	27.08	4
LH-NC-02	8/10/2025 16:00	9.59	27.12	4
LH-NC-02	8/10/2025 16:15	9.73	27.18	4
LH-NC-02	8/10/2025 16:30	9.75	27.28	4
LH-NC-02	8/10/2025 16:45	8.71	27.32	4
LH-NC-02	8/10/2025 17:00	9.29	27.36	4
LH-NC-02	8/10/2025 17:15	8.14	27.38	4
LH-NC-02	8/10/2025 17:30	9.36	27.46	4
LH-NC-02	8/10/2025 17:45	10.42	27.48	4
LH-NC-02	8/10/2025 18:00	9.92	27.48	4
LH-NC-02	8/10/2025 18:15	9.28	27.42	4
LH-NC-02	8/10/2025 18:30	8.59	27.34	4
LH-NC-02	8/10/2025 18:45	9.5	27.26	4
LH-NC-02	8/10/2025 19:00	9.27	27.18	4
LH-NC-02	8/10/2025 19:15	8.86	27.1	4
LH-NC-02	8/10/2025 19:30	8.5	26.98	4
LH-NC-02	8/10/2025 19:45	7.76	26.92	4
LH-NC-02	8/10/2025 20:00	7.22	26.84	4
LH-NC-02	8/10/2025 20:15	4.71	26.76	4
LH-NC-02	8/10/2025 20:30	6.15	26.68	4
LH-NC-02	8/10/2025 20:45	6.89	26.6	4
LH-NC-02	8/10/2025 21:00	7.45	26.54	4
LH-NC-02	8/10/2025 21:15	6.77	26.5	4
LH-NC-02	8/10/2025 21:30	5.49	26.46	4
LH-NC-02	8/10/2025 21:45	6.55	26.44	4
LH-NC-02	8/10/2025 22:00	6.34	26.44	4
LH-NC-02	8/10/2025 22:15	6.36	26.44	4
LH-NC-02	8/10/2025 22:30	7	26.4	4
LH-NC-02	8/10/2025 22:45	6.99	26.44	4
LH-NC-02	8/10/2025 23:00	5.77	26.44	4
LH-NC-02	8/10/2025 23:15	5.41	26.46	4
LH-NC-02	8/10/2025 23:30	5.41	26.48	4
LH-NC-02	8/10/2025 23:45	5.16	26.48	4
LH-NC-02	8/11/2025 0:00	4.7	26.48	4
LH-NC-02	8/11/2025 0:15	5.46	26.52	4
LH-NC-02	8/11/2025 0:30	5.03	26.54	4
LH-NC-02	8/11/2025 0:45	6.29	26.56	4
LH-NC-02	8/11/2025 1:00	5.98	26.6	4
LH-NC-02	8/11/2025 1:15	7.12	26.66	4
LH-NC-02	8/11/2025 1:30	7.58	26.68	4
LH-NC-02	8/11/2025 1:45	8.19	26.7	4
LH-NC-02	8/11/2025 2:00	7.62	26.72	4
LH-NC-02	8/11/2025 2:15	6.44	26.74	4
LH-NC-02	8/11/2025 2:30	4.77	26.76	4
LH-NC-02	8/11/2025 2:45	5.15	26.78	4
LH-NC-02	8/11/2025 3:00	6.45	26.78	4
LH-NC-02	8/11/2025 3:15	7.14	26.82	4
LH-NC-02	8/11/2025 3:30	6.18	26.86	4
LH-NC-02	8/11/2025 3:45	6.69	26.86	4
LH-NC-02	8/11/2025 4:00	6.56	26.86	4
LH-NC-02	8/11/2025 4:15	7.73	26.86	4
LH-NC-02	8/11/2025 4:30	8.91	26.86	4
LH-NC-02	8/11/2025 4:45	7.6	26.84	4
LH-NC-02	8/11/2025 5:00	7.55	26.84	4
LH-NC-02	8/11/2025 5:15	7.14	26.84	4
LH-NC-02	8/11/2025 5:30	7.78	26.8	4
LH-NC-02	8/11/2025 5:45	6.3	26.8	4
LH-NC-02	8/11/2025 6:00	6.45	26.8	4
LH-NC-02	8/11/2025 6:15	7.38	26.78	4
LH-NC-02	8/11/2025 6:30	7.8	26.74	4
LH-NC-02	8/11/2025 6:45	8.21	26.72	4
LH-NC-02	8/11/2025 7:00	8.1	26.68	4
LH-NC-02	8/11/2025 7:15	7.61	26.64	4
LH-NC-02	8/11/2025 7:30	8.34	26.66	4
LH-NC-02	8/11/2025 7:45	8.19	26.7	4
LH-NC-02	8/11/2025 8:00	8.18	26.74	4
LH-NC-02	8/11/2025 8:15	7.81	26.76	4
LH-NC-02	8/11/2025 8:30	8.45	26.8	4
LH-NC-02	8/11/2025 8:45	8.85	26.84	4
LH-NC-02	8/11/2025 9:00	8.87	26.86	4
LH-NC-02	8/11/2025 9:15	7.6	26.9	4
LH-NC-02	8/11/2025 9:30	6.06	26.94	4
LH-NC-02	8/11/2025 9:45	6.22	26.98	4
LH-NC-02	8/11/2025 10:00	5.12	26.98	4
LH-NC-02	8/11/2025 10:15	5.7	26.96	4
LH-NC-02	8/11/2025 10:30	5.11	27	4

Station Name	Date Time	DO mg/L	Temp C	Use Code
LH-NC-02	8/11/2025 10:45	6.02	27.06	4
LH-NC-02	8/11/2025 11:00	4.68	27.1	4
LH-NC-02	8/11/2025 11:15	6.4	27.14	4
LH-NC-02	8/11/2025 11:30	7.05	27.18	4
LH-NC-02	8/11/2025 11:45	5.73	27.18	4
LH-NC-02	8/11/2025 12:00	6.17	27.22	4
LH-NC-02	8/11/2025 12:15	6.92	27.3	4
LH-NC-02	8/11/2025 12:30	5.94	27.44	4
LH-NC-02	8/11/2025 12:45	4.86	27.56	4
LH-NC-02	8/11/2025 13:00	5.89	27.62	4
LH-NC-02	8/11/2025 13:15	6.01	27.74	4
LH-NC-02	8/11/2025 13:30	5.96	27.8	4
LH-NC-02	8/11/2025 13:45	5.93	27.86	4
LH-NC-02	8/11/2025 14:00	7.11	27.9	4
LH-NC-02	8/11/2025 14:15	7.56	27.92	4
LH-NC-02	8/11/2025 14:30	8.72	27.98	4
LH-NC-02	8/11/2025 14:45	9.15	28.1	4
LH-NC-02	8/11/2025 15:00	6.35	28.12	4
LH-NC-02	8/11/2025 15:15	6.11	28.22	4
LH-NC-02	8/11/2025 15:30	6.62	28.3	4
LH-NC-02	8/11/2025 15:45	6.09	28.32	4
LH-NC-02	8/11/2025 16:00	6.53	28.36	4
LH-NC-02	8/11/2025 16:15	8.09	28.4	4
LH-NC-02	8/11/2025 16:30	7.69	28.46	4
LH-NC-02	8/11/2025 16:45	8.29	28.48	4
LH-NC-02	8/11/2025 17:00	7.96	28.5	4
LH-NC-02	8/11/2025 17:15	7.87	28.5	4
LH-NC-02	8/11/2025 17:30	8.31	28.56	4
LH-NC-02	8/11/2025 17:45	8.02	28.56	4
LH-NC-02	8/11/2025 18:00	9.87	28.54	4
LH-NC-02	8/11/2025 18:15	9.71	28.52	4
LH-NC-02	8/11/2025 18:30	9.81	28.46	4
LH-NC-02	8/11/2025 18:45	9.31	28.38	4
LH-NC-02	8/11/2025 19:00	9.21	28.32	4
LH-NC-02	8/11/2025 19:15	9.27	28.22	4
LH-NC-02	8/11/2025 19:30	8.39	28.12	4
LH-NC-02	8/11/2025 19:45	9.34	28.02	4
LH-NC-02	8/11/2025 20:00	8.5	27.96	4
LH-NC-02	8/11/2025 20:15	6.49	27.88	4
LH-NC-02	8/11/2025 20:30	3.49	27.82	4
LH-NC-02	8/11/2025 20:45	6.53	27.76	4
LH-NC-02	8/11/2025 21:00	5.81	27.68	4
LH-NC-02	8/11/2025 21:15	7.06	27.64	4
LH-NC-02	8/11/2025 21:30	8.11	27.6	4
LH-NC-02	8/11/2025 21:45	7.51	27.56	4
LH-NC-02	8/11/2025 22:00	4.67	27.54	4
LH-NC-02	8/11/2025 22:15	6.29	27.52	4
LH-NC-02	8/11/2025 22:30	5.77	27.48	4
LH-NC-02	8/11/2025 22:45	6.55	27.44	4
LH-NC-02	8/11/2025 23:00	6.92	27.4	4
LH-NC-02	8/11/2025 23:15	6.64	27.42	4
LH-NC-02	8/11/2025 23:30	7.25	27.42	4
LH-NC-02	8/11/2025 23:45	7.85	27.4	4
LH-NC-02	8/12/2025 0:00	6.52	27.4	4
LH-NC-02	8/12/2025 0:15	5.43	27.38	4
LH-NC-02	8/12/2025 0:30	4.87	27.42	4
LH-NC-02	8/12/2025 0:45	4.88	27.44	4
LH-NC-02	8/12/2025 1:00	4.63	27.44	4
LH-NC-02	8/12/2025 1:15	4.93	27.46	4
LH-NC-02	8/12/2025 1:30	5.43	27.5	4
LH-NC-02	8/12/2025 1:45	4.92	27.5	4
LH-NC-02	8/12/2025 2:00	3.93	27.54	4
LH-NC-02	8/12/2025 2:15	4.83	27.52	4
LH-NC-02	8/12/2025 2:30	4.96	27.56	4
LH-NC-02	8/12/2025 2:45	2.95	27.58	4
LH-NC-02	8/12/2025 3:00	2.14	27.6	4
LH-NC-02	8/12/2025 3:15	4.26	27.66	4
LH-NC-02	8/12/2025 3:30	4.17	27.66	4
LH-NC-02	8/12/2025 3:45	5.53	27.64	4
LH-NC-02	8/12/2025 4:00	4.58	27.64	4
LH-NC-02	8/12/2025 4:15	4.34	27.64	4
LH-NC-02	8/12/2025 4:30	6.21	27.66	4
LH-NC-02	8/12/2025 4:45	5.32	27.64	4
LH-NC-02	8/12/2025 5:00	4.4	27.64	4
LH-NC-02	8/12/2025 5:15	4.56	27.6	4
LH-NC-02	8/12/2025 5:30	6.19	27.58	4
LH-NC-02	8/12/2025 5:45	5.46	27.54	4
LH-NC-02	8/12/2025 6:00	5.52	27.48	4
LH-NC-02	8/12/2025 6:15	5.92	27.44	4
LH-NC-02	8/12/2025 6:30	5.61	27.4	4
LH-NC-02	8/12/2025 6:45	4.55	27.4	4
LH-NC-02	8/12/2025 7:00	4.71	27.34	4
LH-NC-02	8/12/2025 7:15	4.41	27.34	4
LH-NC-02	8/12/2025 7:30	5.27	27.38	4

Station Name	Date Time	DO mg/L	Temp C	Use Code
LH-NC-02	8/12/2025 7:45	5.74	27.4	4
LH-NC-02	8/12/2025 8:00	4.48	27.44	4
LH-NC-02	8/12/2025 8:15	4.52	27.46	4
LH-NC-02	8/12/2025 8:30	4.45	27.48	4
LH-NC-02	8/12/2025 8:45	5.31	27.54	4
LH-NC-02	8/12/2025 9:00	5.7	27.58	4
LH-NC-02	8/12/2025 9:15	6.01	27.64	4
LH-NC-02	8/12/2025 9:30	4.72	27.68	4
LH-NC-02	8/12/2025 9:45	5.84	27.66	4
LH-NC-02	8/12/2025 10:00	4.98	27.66	4
LH-NC-02	8/12/2025 10:15	5.13	27.64	4
LH-NC-02	8/12/2025 10:30	4.8	27.68	4
LH-NC-02	8/12/2025 10:45	5.41	27.72	4
LH-NC-02	8/12/2025 11:00	3.91	27.76	4
LH-NC-02	8/12/2025 11:15	4.35	27.78	4
LH-NC-02	8/12/2025 11:30	5.17	27.8	4
LH-NC-02	8/12/2025 11:45	4.84	27.82	4
LH-NC-02	8/12/2025 12:00	4.01	27.88	4
LH-NC-02	8/12/2025 12:15	5.71	27.94	4
LH-NC-02	8/12/2025 12:30	3.14	28.06	4
LH-NC-02	8/12/2025 12:45	3.72	28.18	4
LH-NC-02	8/12/2025 13:00	3.98	28.28	4
LH-NC-02	8/12/2025 13:15	4.8	27.66	2
LH-NC-02	8/12/2025 13:30	7.74	28.92	2
LH-NC-02	8/12/2025 13:45	7.54	30.26	2
LH-NC-02	8/12/2025 14:00			2
LH-NC-02	8/12/2025 14:15	11.07	30.36	2
LH-NC-02	8/12/2025 14:30	11.65	28.74	1
LH-NC-02	8/12/2025 14:45	11.67	28.66	1
LH-NC-02	8/12/2025 15:00	11.65	28.7	1
LH-NC-02	8/12/2025 15:15	11.69	28.76	1
LH-NC-02	8/12/2025 15:30	11.71	28.78	1
LH-NC-02	8/12/2025 15:45	11.73	28.82	1
LH-NC-02	8/12/2025 16:00	11.73	28.84	1
LH-NC-02	8/12/2025 16:15	11.69	28.9	1
LH-NC-02	8/12/2025 16:30	11.7	28.98	1
LH-NC-02	8/12/2025 16:45	11.64	29.02	1
LH-NC-02	8/12/2025 17:00	11.68	29.02	1
LH-NC-02	8/12/2025 17:15	11.72	29.04	1
LH-NC-02	8/12/2025 17:30	11.72	29.04	1
LH-NC-02	8/12/2025 17:45	11.96	28.92	1
LH-NC-02	8/12/2025 18:00	12.09	28.86	1
LH-NC-02	8/12/2025 18:15	12.04	28.8	1
LH-NC-02	8/12/2025 18:30	12.25	28.7	1
LH-NC-02	8/12/2025 18:45	12.15	28.62	1
LH-NC-02	8/12/2025 19:00	12.27	28.54	1
LH-NC-02	8/12/2025 19:15	12.28	28.48	1
LH-NC-02	8/12/2025 19:30	12.13	28.42	1
LH-NC-02	8/12/2025 19:45	12.07	28.38	1
LH-NC-02	8/12/2025 20:00	11.83	28.32	1
LH-NC-02	8/12/2025 20:15	11.72	28.28	1
LH-NC-02	8/12/2025 20:30	11.67	28.22	1
LH-NC-02	8/12/2025 20:45	11.6	28.16	1
LH-NC-02	8/12/2025 21:00	11.6	28.12	1
LH-NC-02	8/12/2025 21:15	11.62	28.08	1
LH-NC-02	8/12/2025 21:30	11.42	28.04	1
LH-NC-02	8/12/2025 21:45	11.39	28.02	1
LH-NC-02	8/12/2025 22:00	11.34	27.98	1
LH-NC-02	8/12/2025 22:15	11.25	27.96	1
LH-NC-02	8/12/2025 22:30	11.16	27.94	1
LH-NC-02	8/12/2025 22:45	11.16	27.94	1
LH-NC-02	8/12/2025 23:00	11.01	27.92	1
LH-NC-02	8/12/2025 23:15	10.92	27.92	1
LH-NC-02	8/12/2025 23:30	10.92	27.92	1
LH-NC-02	8/12/2025 23:45	10.83	27.94	1
LH-NC-02	8/13/2025 0:00	10.7	27.94	1
LH-NC-02	8/13/2025 0:15	10.63	27.94	1
LH-NC-02	8/13/2025 0:30	10.52	27.96	1
LH-NC-02	8/13/2025 0:45	10.47	27.96	1
LH-NC-02	8/13/2025 1:00	10.45	27.98	1
LH-NC-02	8/13/2025 1:15	10.3	28	1
LH-NC-02	8/13/2025 1:30	10.34	28.02	1
LH-NC-02	8/13/2025 1:45	10.27	28.04	1
LH-NC-02	8/13/2025 2:00	10.22	28.06	1
LH-NC-02	8/13/2025 2:15	10.19	28.08	1
LH-NC-02	8/13/2025 2:30	10.09	28.08	1
LH-NC-02	8/13/2025 2:45	10.06	28.08	1
LH-NC-02	8/13/2025 3:00	10.01	28.06	1
LH-NC-02	8/13/2025 3:15	10.05	28.06	1
LH-NC-02	8/13/2025 3:30	9.92	28.02	1
LH-NC-02	8/13/2025 3:45	10.02	28	1
LH-NC-02	8/13/2025 4:00	9.93	27.98	1
LH-NC-02	8/13/2025 4:15	9.87	27.96	1
LH-NC-02	8/13/2025 4:30	9.78	27.92	1

Dissolved Oxygen and Temperature Continous Water Quality Data
Normandeau Associates Inc.

Station Name	Date Time	DO mg/L	Temp C	Use Code
LH-NC-02	8/13/2025 4:45	9.7	27.9	1
LH-NC-02	8/13/2025 5:00	9.72	27.88	1
LH-NC-02	8/13/2025 5:15	9.57	27.86	1
LH-NC-02	8/13/2025 5:30	9.26	27.82	1
LH-NC-02	8/13/2025 5:45	9.58	27.8	1
LH-NC-02	8/13/2025 6:00	9.52	27.76	1
LH-NC-02	8/13/2025 6:15	9.48	27.74	1
LH-NC-02	8/13/2025 6:30	9.53	27.7	1
LH-NC-02	8/13/2025 6:45	9.47	27.66	1
LH-NC-02	8/13/2025 7:00	9.53	27.62	1
LH-NC-02	8/13/2025 7:15	9.44	27.58	1
LH-NC-02	8/13/2025 7:30	9.5	27.54	1
LH-NC-02	8/13/2025 7:45	9.52	27.52	1
LH-NC-02	8/13/2025 8:00	9.47	27.5	1
LH-NC-02	8/13/2025 8:15	9.45	27.48	1
LH-NC-02	8/13/2025 8:30	9.45	27.48	1
LH-NC-02	8/13/2025 8:45	9.45	27.5	1
LH-NC-02	8/13/2025 9:00	9.49	27.5	1
LH-NC-02	8/13/2025 9:15	9.5	27.54	1
LH-NC-02	8/13/2025 9:30	9.54	27.6	1
LH-NC-02	8/13/2025 9:45	9.66	27.58	1
LH-NC-02	8/13/2025 10:00	9.84	27.6	1
LH-NC-02	8/13/2025 10:15	9.89	27.66	1
LH-NC-02	8/13/2025 10:30	10.03	27.68	1
LH-NC-02	8/13/2025 10:45	10.17	27.72	1
LH-NC-02	8/13/2025 11:00	10.34	27.78	1
LH-NC-02	8/13/2025 11:15	10.49	27.84	1
LH-NC-02	8/13/2025 11:30	10.59	27.9	1
LH-NC-02	8/13/2025 11:45	10.74	27.98	1
LH-NC-02	8/13/2025 12:00	10.84	28.02	1
LH-NC-02	8/13/2025 12:15	10.95	28.1	1
LH-NC-02	8/13/2025 12:30	11.01	28.16	1
LH-NC-02	8/13/2025 12:45	11.09	28.24	1
LH-NC-02	8/13/2025 13:00	11.16	28.3	1
LH-NC-02	8/13/2025 13:15	11.17	28.44	1
LH-NC-02	8/13/2025 13:30	11.24	28.48	1
LH-NC-02	8/13/2025 13:45	11.41	28.52	1
LH-NC-02	8/13/2025 14:00	11.37	28.6	1
LH-NC-02	8/13/2025 14:15	11.34	28.74	1
LH-NC-02	8/13/2025 14:30	11.46	28.72	1
LH-NC-02	8/13/2025 14:45	11.45	28.74	1
LH-NC-02	8/13/2025 15:00	11.56	28.72	1
LH-NC-02	8/13/2025 15:15	11.47	28.76	1
LH-NC-02	8/13/2025 15:30	11.49	28.86	1
LH-NC-02	8/13/2025 15:45	11.69	28.86	1
LH-NC-02	8/13/2025 16:00	11.81	28.86	1
LH-NC-02	8/13/2025 16:15	11.96	28.9	1
LH-NC-02	8/13/2025 16:30	11.87	28.9	1
LH-NC-02	8/13/2025 16:45	11.92	28.88	1
LH-NC-02	8/13/2025 17:00	11.64	28.84	1
LH-NC-02	8/13/2025 17:15	11.96	28.8	1
LH-NC-02	8/13/2025 17:30	11.86	28.72	1
LH-NC-02	8/13/2025 17:45	12.11	28.7	1
LH-NC-02	8/13/2025 18:00	11.99	28.68	1
LH-NC-02	8/13/2025 18:15	11.96	28.66	1
LH-NC-02	8/13/2025 18:30	11.96	28.62	1
LH-NC-02	8/13/2025 18:45	11.87	28.58	1
LH-NC-02	8/13/2025 19:00	11.54	28.52	1
LH-NC-02	8/13/2025 19:15	11.31	28.3	1
LH-NC-02	8/13/2025 19:30	11.03	28.2	1
LH-NC-02	8/13/2025 19:45	10.96	28.1	1
LH-NC-02	8/13/2025 20:00	10.73	28	1
LH-NC-02	8/13/2025 20:15	10.69	27.94	1
LH-NC-02	8/13/2025 20:30	10.71	27.94	1
LH-NC-02	8/13/2025 20:45	10.76	27.9	1
LH-NC-02	8/13/2025 21:00	10.65	27.86	1
LH-NC-02	8/13/2025 21:15	10.44	27.82	1
LH-NC-02	8/13/2025 21:30	10.27	27.78	1
LH-NC-02	8/13/2025 21:45	10.2	27.74	1
LH-NC-02	8/13/2025 22:00	10.22	27.74	1
LH-NC-02	8/13/2025 22:15	10.08	27.74	1
LH-NC-02	8/13/2025 22:30	10.06	27.74	1
LH-NC-02	8/13/2025 22:45	9.97	27.7	1
LH-NC-02	8/13/2025 23:00	9.89	27.7	1
LH-NC-02	8/13/2025 23:15	9.93	27.72	1
LH-NC-02	8/13/2025 23:30	9.85	27.74	1
LH-NC-02	8/13/2025 23:45	9.78	27.74	1
LH-NC-02	8/14/2025 0:00	9.73	27.78	1
LH-NC-02	8/14/2025 0:15	9.67	27.78	1
LH-NC-02	8/14/2025 0:30	9.59	27.8	1
LH-NC-02	8/14/2025 0:45	9.5	27.8	1
LH-NC-02	8/14/2025 1:00	9.47	27.82	1
LH-NC-02	8/14/2025 1:15	9.39	27.82	1
LH-NC-02	8/14/2025 1:30	9.33	27.82	1

Station Name	Date Time	DO mg/L	Temp C	Use Code
LH-NC-02	8/14/2025 1:45	9.25	27.82	1
LH-NC-02	8/14/2025 2:00	9.24	27.8	1
LH-NC-02	8/14/2025 2:15	9.12	27.78	1
LH-NC-02	8/14/2025 2:30	9.03	27.76	1
LH-NC-02	8/14/2025 2:45	8.89	27.74	1
LH-NC-02	8/14/2025 3:00	8.88	27.74	1
LH-NC-02	8/14/2025 3:15	8.83	27.74	1
LH-NC-02	8/14/2025 3:30	8.76	27.72	1
LH-NC-02	8/14/2025 3:45	8.77	27.72	1
LH-NC-02	8/14/2025 4:00	8.77	27.72	1
LH-NC-02	8/14/2025 4:15	8.7	27.7	1
LH-NC-02	8/14/2025 4:30	8.65	27.7	1
LH-NC-02	8/14/2025 4:45	8.6	27.68	1
LH-NC-02	8/14/2025 5:00	8.51	27.66	1
LH-NC-02	8/14/2025 5:15	8.38	27.64	1
LH-NC-02	8/14/2025 5:30	8.33	27.62	1
LH-NC-02	8/14/2025 5:45	8.25	27.6	1
LH-NC-02	8/14/2025 6:00	8.14	27.58	1
LH-NC-02	8/14/2025 6:15	8.1	27.56	1
LH-NC-02	8/14/2025 6:30	8.06	27.54	1
LH-NC-02	8/14/2025 6:45	8.01	27.52	1
LH-NC-02	8/14/2025 7:00	8.01	27.5	1
LH-NC-02	8/14/2025 7:15	7.99	27.5	1
LH-NC-02	8/14/2025 7:30	8.03	27.48	1
LH-NC-02	8/14/2025 7:45	8.05	27.48	1
LH-NC-02	8/14/2025 8:00	8.07	27.48	1
LH-NC-02	8/14/2025 8:15	8.12	27.46	1
LH-NC-02	8/14/2025 8:30	8.15	27.46	1
LH-NC-02	8/14/2025 8:45	8.21	27.48	1
LH-NC-02	8/14/2025 9:00	8.26	27.48	1
LH-NC-02	8/14/2025 9:15	8.29	27.5	1
LH-NC-02	8/14/2025 9:30	8.3	27.52	1
LH-NC-02	8/14/2025 9:45	8.33	27.54	1
LH-NC-02	8/14/2025 10:00	8.47	27.56	1
LH-NC-02	8/14/2025 10:15	8.49	27.6	1
LH-NC-02	8/14/2025 10:30	8.47	27.6	1
LH-NC-02	8/14/2025 10:45	8.54	27.66	1
LH-NC-02	8/14/2025 11:00	8.57	27.74	1
LH-NC-02	8/14/2025 11:15	8.72	27.76	1
LH-NC-02	8/14/2025 11:30	8.81	27.78	1
LH-NC-02	8/14/2025 11:45	8.94	27.74	1
LH-NC-02	8/14/2025 12:00	8.99	27.78	1
LH-NC-02	8/14/2025 12:15	9.01	27.8	1
LH-NC-02	8/14/2025 12:30	9.06	27.96	1
LH-NC-02	8/14/2025 12:45	9.26	27.98	1
LH-NC-02	8/14/2025 13:00	9.37	28.02	1
LH-NC-02	8/14/2025 13:15	9.56	28.1	1
LH-NC-02	8/14/2025 13:30	9.73	28.16	1
LH-NC-02	8/14/2025 13:45	9.81	28.22	1
LH-NC-02	8/14/2025 14:00	9.76	28.28	1
LH-NC-02	8/14/2025 14:15	9.96	28.32	1
LH-NC-02	8/14/2025 14:30	10.01	28.3	1
LH-NC-02	8/14/2025 14:45	10	28.32	1
LH-NC-02	8/14/2025 15:00	10.12	28.38	1
LH-NC-02	8/14/2025 15:15	10.21	28.44	1
LH-NC-02	8/14/2025 15:30	10.24	28.48	1
LH-NC-02	8/14/2025 15:45	10.23	28.54	1
LH-NC-02	8/14/2025 16:00	10.34	28.6	1
LH-NC-02	8/14/2025 16:15	10.41	28.68	1
LH-NC-02	8/14/2025 16:30	10.39	28.72	1
LH-NC-02	8/14/2025 16:45	10.32	28.74	1
LH-NC-02	8/14/2025 17:00	10.21	28.72	1
LH-NC-02	8/14/2025 17:15	10.16	28.76	1
LH-NC-02	8/14/2025 17:30	10.16	28.74	1
LH-NC-02	8/14/2025 17:45	10.24	28.68	1
LH-NC-02	8/14/2025 18:00	10.25	28.6	1
LH-NC-02	8/14/2025 18:15	10.17	28.5	1
LH-NC-02	8/14/2025 18:30	10.06	28.4	1
LH-NC-02	8/14/2025 18:45	10.14	28.3	1
LH-NC-02	8/14/2025 19:00	10.12	28.2	1
LH-NC-02	8/14/2025 19:15	10.03	28.08	1
LH-NC-02	8/14/2025 19:30	9.92	28	1
LH-NC-02	8/14/2025 19:45	9.77	27.94	1
LH-NC-02	8/14/2025 20:00	9.65	27.88	1
LH-NC-02	8/14/2025 20:15	9.47	27.84	1
LH-NC-02	8/14/2025 20:30	9.43	27.82	1
LH-NC-02	8/14/2025 20:45	9.24	27.76	1
LH-NC-02	8/14/2025 21:00	9.27	27.74	1
LH-NC-02	8/14/2025 21:15	9.18	27.72	1
LH-NC-02	8/14/2025 21:30	9.16	27.68	1
LH-NC-02	8/14/2025 21:45	9.21	27.66	1
LH-NC-02	8/14/2025 22:00	9.19	27.64	1
LH-NC-02	8/14/2025 22:15	8.99	27.62	1
LH-NC-02	8/14/2025 22:30	8.99	27.6	1

Station Name	Date Time	DO mg/L	Temp C	Use Code
LH-NC-02	8/14/2025 22:45	8.96	27.6	1
LH-NC-02	8/14/2025 23:00	8.9	27.6	1
LH-NC-02	8/14/2025 23:15	8.86	27.6	1
LH-NC-02	8/14/2025 23:30	8.81	27.58	1
LH-NC-02	8/14/2025 23:45	8.72	27.58	1
LH-NC-02	8/15/2025 0:00	8.66	27.58	1
LH-NC-02	8/15/2025 0:15	8.57	27.58	1
LH-NC-02	8/15/2025 0:30	8.53	27.58	1
LH-NC-02	8/15/2025 0:45	8.47	27.56	1
LH-NC-02	8/15/2025 1:00	8.46	27.56	1
LH-NC-02	8/15/2025 1:15	8.37	27.56	1
LH-NC-02	8/15/2025 1:30	8.39	27.56	1
LH-NC-02	8/15/2025 1:45	8.4	27.58	1
LH-NC-02	8/15/2025 2:00	8.42	27.6	1
LH-NC-02	8/15/2025 2:15	8.49	27.62	1
LH-NC-02	8/15/2025 2:30	8.42	27.64	1
LH-NC-02	8/15/2025 2:45	8.45	27.66	1
LH-NC-02	8/15/2025 3:00	8.37	27.68	1
LH-NC-02	8/15/2025 3:15	8.33	27.7	1
LH-NC-02	8/15/2025 3:30	8.29	27.7	1
LH-NC-02	8/15/2025 3:45	8.18	27.72	1
LH-NC-02	8/15/2025 4:00	8.14	27.72	1
LH-NC-02	8/15/2025 4:15	8.05	27.72	1
LH-NC-02	8/15/2025 4:30	8	27.72	1
LH-NC-02	8/15/2025 4:45	7.92	27.68	1
LH-NC-02	8/15/2025 5:00	7.89	27.66	1
LH-NC-02	8/15/2025 5:15	7.78	27.62	1
LH-NC-02	8/15/2025 5:30	7.88	27.58	1
LH-NC-02	8/15/2025 5:45	7.75	27.54	1
LH-NC-02	8/15/2025 6:00	7.6	27.48	1
LH-NC-02	8/15/2025 6:15	7.41	27.44	1
LH-NC-02	8/15/2025 6:30	7.34	27.38	1
LH-NC-02	8/15/2025 6:45	7.17	27.34	1
LH-NC-02	8/15/2025 7:00	7.16	27.3	1
LH-NC-02	8/15/2025 7:15	7	27.24	1
LH-NC-02	8/15/2025 7:30	7.11	27.18	1
LH-NC-02	8/15/2025 7:45	7	27.16	1
LH-NC-02	8/15/2025 8:00	7.14	27.18	1
LH-NC-02	8/15/2025 8:15	7.19	27.18	1
LH-NC-02	8/15/2025 8:30	7.33	27.16	1
LH-NC-02	8/15/2025 8:45	7.44	27.16	1
LH-NC-02	8/15/2025 9:00	7.65	27.2	1
LH-NC-02	8/15/2025 9:15	7.84	27.22	1
LH-NC-02	8/15/2025 9:30	7.88	27.24	1
LH-NC-02	8/15/2025 9:45	7.98	27.26	1
LH-NC-02	8/15/2025 10:00	8.15	27.22	1
LH-NC-02	8/15/2025 10:15	8.25	27.32	1
LH-NC-02	8/15/2025 10:30	8.45	27.38	1
LH-NC-02	8/15/2025 10:45	8.57	27.3	1
LH-NC-02	8/15/2025 11:00	8.7	27.44	1
LH-NC-02	8/15/2025 11:15	8.87	27.42	1
LH-NC-02	8/15/2025 11:30	8.97	27.48	1
LH-NC-02	8/15/2025 11:45	9.07	27.52	1
LH-NC-02	8/15/2025 12:00	9.24	27.46	1
LH-NC-02	8/15/2025 12:15	9.31	27.54	1
LH-NC-02	8/15/2025 12:30	9.46	27.62	1
LH-NC-02	8/15/2025 12:45	9.59	27.64	1
LH-NC-02	8/15/2025 13:00	9.65	27.66	1
LH-NC-02	8/15/2025 13:15	9.73	27.72	1
LH-NC-02	8/15/2025 13:30	9.8	27.76	1
LH-NC-02	8/15/2025 13:45	9.87	27.82	1
LH-NC-02	8/15/2025 14:00	9.84	27.8	1
LH-NC-02	8/15/2025 14:15	10.01	27.82	1
LH-NC-02	8/15/2025 14:30	10.01	27.78	1
LH-NC-02	8/15/2025 14:45	10.16	27.78	1
LH-NC-02	8/15/2025 15:00	10.18	27.82	1
LH-NC-02	8/15/2025 15:15	10.21	27.84	1
LH-NC-02	8/15/2025 15:30	10.36	27.86	1
LH-NC-02	8/15/2025 15:45	10.28	27.86	1
LH-NC-02	8/15/2025 16:00	10.38	27.9	1
LH-NC-02	8/15/2025 16:15	10.44	27.92	1
LH-NC-02	8/15/2025 16:30	10.47	27.96	1
LH-NC-02	8/15/2025 16:45	10.4	27.96	1
LH-NC-02	8/15/2025 17:00	10.53	27.96	1
LH-NC-02	8/15/2025 17:15	10.5	27.98	1
LH-NC-02	8/15/2025 17:30	10.41	27.98	1
LH-NC-02	8/15/2025 17:45	10.38	27.96	1
LH-NC-02	8/15/2025 18:00	10.29	27.94	1
LH-NC-02	8/15/2025 18:15	10.21	27.92	1
LH-NC-02	8/15/2025 18:30	10.03	27.88	1
LH-NC-02	8/15/2025 18:45	9.91	27.8	1
LH-NC-02	8/15/2025 19:00	9.77	27.76	1
LH-NC-02	8/15/2025 19:15	9.5	27.68	1
LH-NC-02	8/15/2025 19:30	9.44	27.64	1

Station Name	Date Time	DO mg/L	Temp C	Use Code
LH-NC-02	8/15/2025 19:45	9.33	27.56	1
LH-NC-02	8/15/2025 20:00	9.22	27.52	1
LH-NC-02	8/15/2025 20:15	9.06	27.46	1
LH-NC-02	8/15/2025 20:30	8.94	27.44	1
LH-NC-02	8/15/2025 20:45	8.75	27.42	1
LH-NC-02	8/15/2025 21:00	8.62	27.38	1
LH-NC-02	8/15/2025 21:15	8.53	27.36	1
LH-NC-02	8/15/2025 21:30	8.4	27.34	1
LH-NC-02	8/15/2025 21:45	8.29	27.32	1
LH-NC-02	8/15/2025 22:00	8.14	27.28	1
LH-NC-02	8/15/2025 22:15	8.01	27.24	1
LH-NC-02	8/15/2025 22:30	7.97	27.22	1
LH-NC-02	8/15/2025 22:45	7.79	27.18	1
LH-NC-02	8/15/2025 23:00	7.68	27.16	1
LH-NC-02	8/15/2025 23:15	7.61	27.12	1
LH-NC-02	8/15/2025 23:30	7.44	27.08	1
LH-NC-02	8/15/2025 23:45	7.34	27.04	1
LH-NC-02	8/16/2025 0:00	7.24	27	1
LH-NC-02	8/16/2025 0:15	7.09	26.94	1
LH-NC-02	8/16/2025 0:30	7	26.9	1
LH-NC-02	8/16/2025 0:45	6.87	26.86	1
LH-NC-02	8/16/2025 1:00	6.83	26.82	1
LH-NC-02	8/16/2025 1:15	6.78	26.78	1
LH-NC-02	8/16/2025 1:30	6.73	26.74	1
LH-NC-02	8/16/2025 1:45	6.64	26.7	1
LH-NC-02	8/16/2025 2:00	6.62	26.66	1
LH-NC-02	8/16/2025 2:15	6.63	26.64	1
LH-NC-02	8/16/2025 2:30	6.74	26.62	1
LH-NC-02	8/16/2025 2:45	6.74	26.62	1
LH-NC-02	8/16/2025 3:00	6.81	26.6	1
LH-NC-02	8/16/2025 3:15	6.86	26.58	1
LH-NC-02	8/16/2025 3:30	6.82	26.56	1
LH-NC-02	8/16/2025 3:45	6.65	26.52	1
LH-NC-02	8/16/2025 4:00	6.73	26.5	1
LH-NC-02	8/16/2025 4:15	6.72	26.48	1
LH-NC-02	8/16/2025 4:30	6.66	26.44	1
LH-NC-02	8/16/2025 4:45	6.57	26.42	1
LH-NC-02	8/16/2025 5:00	6.45	26.38	1
LH-NC-02	8/16/2025 5:15	6.45	26.36	1
LH-NC-02	8/16/2025 5:30	6.39	26.32	1
LH-NC-02	8/16/2025 5:45	6.31	26.26	1
LH-NC-02	8/16/2025 6:00	6.28	26.24	1
LH-NC-02	8/16/2025 6:15	6.21	26.2	1
LH-NC-02	8/16/2025 6:30	6.22	26.18	1
LH-NC-02	8/16/2025 6:45	6.21	26.16	1
LH-NC-02	8/16/2025 7:00	6.2	26.14	1
LH-NC-02	8/16/2025 7:15	6.21	26.12	1
LH-NC-02	8/16/2025 7:30	6.23	26.1	1
LH-NC-02	8/16/2025 7:45	6.29	26.12	1
LH-NC-02	8/16/2025 8:00	6.36	26.12	1
LH-NC-02	8/16/2025 8:15	6.44	26.14	1
LH-NC-02	8/16/2025 8:30	6.46	26.18	1
LH-NC-02	8/16/2025 8:45	6.6	26.22	1
LH-NC-02	8/16/2025 9:00	6.61	26.28	1
LH-NC-02	8/16/2025 9:15	6.73	26.3	1
LH-NC-02	8/16/2025 9:30	6.85	26.32	1
LH-NC-02	8/16/2025 9:45	6.93	26.38	1
LH-NC-02	8/16/2025 10:00	6.99	26.4	1
LH-NC-02	8/16/2025 10:15	7.14	26.46	1
LH-NC-02	8/16/2025 10:30	7.36	26.46	1
LH-NC-02	8/16/2025 10:45	7.53	26.5	1
LH-NC-02	8/16/2025 11:00	7.62	26.56	1
LH-NC-02	8/16/2025 11:15	7.75	26.62	1
LH-NC-02	8/16/2025 11:30	7.93	26.68	1
LH-NC-02	8/16/2025 11:45	8.03	26.82	1
LH-NC-02	8/16/2025 12:00	8.19	26.82	1
LH-NC-02	8/16/2025 12:15	8.32	26.88	1
LH-NC-02	8/16/2025 12:30	8.46	26.98	1
LH-NC-02	8/16/2025 12:45	8.69	27.06	1
LH-NC-02	8/16/2025 13:00	8.87	27.12	1
LH-NC-02	8/16/2025 13:15	8.97	27.16	1
LH-NC-02	8/16/2025 13:30	9.05	27.22	1
LH-NC-02	8/16/2025 13:45	9.18	27.28	1
LH-NC-02	8/16/2025 14:00	9.2	27.36	1
LH-NC-02	8/16/2025 14:15	9.19	27.42	1
LH-NC-02	8/16/2025 14:30	9.27	27.44	1
LH-NC-02	8/16/2025 14:45	9.28	27.46	1
LH-NC-02	8/16/2025 15:00	9.44	27.48	1
LH-NC-02	8/16/2025 15:15	9.6	27.5	1
LH-NC-02	8/16/2025 15:30	9.64	27.54	1
LH-NC-02	8/16/2025 15:45	9.61	27.54	1
LH-NC-02	8/16/2025 16:00	9.55	27.56	1
LH-NC-02	8/16/2025 16:15	9.75	27.6	1
LH-NC-02	8/16/2025 16:30	9.8	27.62	1

Station Name	Date Time	DO mg/L	Temp C	Use Code
LH-NC-02	8/16/2025 16:45	9.64	27.64	1
LH-NC-02	8/16/2025 17:00	9.73	27.66	1
LH-NC-02	8/16/2025 17:15	9.68	27.64	1
LH-NC-02	8/16/2025 17:30	9.64	27.62	1
LH-NC-02	8/16/2025 17:45	9.58	27.58	1
LH-NC-02	8/16/2025 18:00	9.6	27.56	1
LH-NC-02	8/16/2025 18:15	9.48	27.54	1
LH-NC-02	8/16/2025 18:30	9.47	27.5	1
LH-NC-02	8/16/2025 18:45	9.51	27.46	1
LH-NC-02	8/16/2025 19:00	9.44	27.44	1
LH-NC-02	8/16/2025 19:15	9.36	27.38	1
LH-NC-02	8/16/2025 19:30	9.25	27.36	1
LH-NC-02	8/16/2025 19:45	9.16	27.3	1
LH-NC-02	8/16/2025 20:00	9.2	27.26	1
LH-NC-02	8/16/2025 20:15	9.17	27.26	1
LH-NC-02	8/16/2025 20:30	9.14	27.26	1
LH-NC-02	8/16/2025 20:45	9.12	27.24	1
LH-NC-02	8/16/2025 21:00	9.11	27.22	1
LH-NC-02	8/16/2025 21:15	9.04	27.2	1
LH-NC-02	8/16/2025 21:30	8.89	27.18	1
LH-NC-02	8/16/2025 21:45	8.81	27.16	1
LH-NC-02	8/16/2025 22:00	8.73	27.16	1
LH-NC-02	8/16/2025 22:15	8.65	27.14	1
LH-NC-02	8/16/2025 22:30	8.59	27.16	1
LH-NC-02	8/16/2025 22:45	8.55	27.16	1
LH-NC-02	8/16/2025 23:00	8.55	27.16	1
LH-NC-02	8/16/2025 23:15	8.49	27.18	1
LH-NC-02	8/16/2025 23:30	8.32	27.18	1
LH-NC-02	8/16/2025 23:45	8.31	27.18	1
LH-NC-02	8/17/2025 0:00	8.26	27.2	1
LH-NC-02	8/17/2025 0:15	8.15	27.18	1
LH-NC-02	8/17/2025 0:30	7.68	27.18	1
LH-NC-02	8/17/2025 0:45	7.79	27.18	1
LH-NC-02	8/17/2025 1:00	8.01	27.18	1
LH-NC-02	8/17/2025 1:15	7.98	27.18	1
LH-NC-02	8/17/2025 1:30	8.05	27.18	1
LH-NC-02	8/17/2025 1:45	7.93	27.18	1
LH-NC-02	8/17/2025 2:00	7.82	27.2	1
LH-NC-02	8/17/2025 2:15	7.76	27.22	1
LH-NC-02	8/17/2025 2:30	7.95	27.22	1
LH-NC-02	8/17/2025 2:45	7.91	27.22	1
LH-NC-02	8/17/2025 3:00	7.88	27.22	1
LH-NC-02	8/17/2025 3:15	7.9	27.22	1
LH-NC-02	8/17/2025 3:30	7.88	27.22	1
LH-NC-02	8/17/2025 3:45	7.78	27.22	1
LH-NC-02	8/17/2025 4:00	7.84	27.2	1
LH-NC-02	8/17/2025 4:15	7.75	27.18	1
LH-NC-02	8/17/2025 4:30	7.79	27.16	1
LH-NC-02	8/17/2025 4:45	8.12	27.14	1
LH-NC-02	8/17/2025 5:00	7.93	27.12	1
LH-NC-02	8/17/2025 5:15	7.89	27.1	1
LH-NC-02	8/17/2025 5:30	8.02	27.08	1
LH-NC-02	8/17/2025 5:45	7.73	27.06	1
LH-NC-02	8/17/2025 6:00	8.22	27.04	1
LH-NC-02	8/17/2025 6:15	8.3	27.02	1
LH-NC-02	8/17/2025 6:30	8.33	26.98	1
LH-NC-02	8/17/2025 6:45	8.15	26.96	1
LH-NC-02	8/17/2025 7:00	8.27	26.92	1
LH-NC-02	8/17/2025 7:15	8.26	26.9	1
LH-NC-02	8/17/2025 7:30	8.27	26.88	1
LH-NC-02	8/17/2025 7:45	8.24	26.86	1
LH-NC-02	8/17/2025 8:00	8.21	26.86	1
LH-NC-02	8/17/2025 8:15	8.21	26.86	1
LH-NC-02	8/17/2025 8:30	8.21	26.86	1
LH-NC-02	8/17/2025 8:45	8.24	26.86	1
LH-NC-02	8/17/2025 9:00	8.22	26.88	1
LH-NC-02	8/17/2025 9:15	8.25	26.9	1
LH-NC-02	8/17/2025 9:30	8.26	26.92	1
LH-NC-02	8/17/2025 9:45	8.37	26.94	1
LH-NC-02	8/17/2025 10:00	8.41	26.96	1
LH-NC-02	8/17/2025 10:15	8.63	27	1
LH-NC-02	8/17/2025 10:30	8.63	27.04	1
LH-NC-02	8/17/2025 10:45	8.72	27.1	1
LH-NC-02	8/17/2025 11:00	8.89	27.14	1
LH-NC-02	8/17/2025 11:15	8.96	27.2	1
LH-NC-02	8/17/2025 11:30	9.09	27.26	1
LH-NC-02	8/17/2025 11:45	9.21	27.3	1
LH-NC-02	8/17/2025 12:00	9.31	27.34	1
LH-NC-02	8/17/2025 12:15	9.36	27.4	1
LH-NC-02	8/17/2025 12:30	9.48	27.46	1
LH-NC-02	8/17/2025 12:45	9.6	27.54	1
LH-NC-02	8/17/2025 13:00	9.73	27.56	1
LH-NC-02	8/17/2025 13:15	9.83	27.6	1
LH-NC-02	8/17/2025 13:30	9.77	27.66	1

Station Name	Date Time	DO mg/L	Temp C	Use Code
LH-NC-02	8/17/2025 13:45	9.81	27.7	1
LH-NC-02	8/17/2025 14:00	10.02	27.76	1
LH-NC-02	8/17/2025 14:15	9.88	27.78	1
LH-NC-02	8/17/2025 14:30	9.93	27.8	1
LH-NC-02	8/17/2025 14:45	10.03	27.82	1
LH-NC-02	8/17/2025 15:00	10.13	27.88	1
LH-NC-02	8/17/2025 15:15	9.93	27.9	1
LH-NC-02	8/17/2025 15:30	10.05	27.92	1
LH-NC-02	8/17/2025 15:45	10.03	27.92	1
LH-NC-02	8/17/2025 16:00	9.8	27.96	1
LH-NC-02	8/17/2025 16:15	9.73	27.98	1
LH-NC-02	8/17/2025 16:30	9.74	27.96	1
LH-NC-02	8/17/2025 16:45	9.58	27.96	1
LH-NC-02	8/17/2025 17:00	9.39	27.92	1
LH-NC-02	8/17/2025 17:15	9.44	27.92	1
LH-NC-02	8/17/2025 17:30	9.42	27.88	1
LH-NC-02	8/17/2025 17:45	9.3	27.84	1
LH-NC-02	8/17/2025 18:00	9.25	27.8	1
LH-NC-02	8/17/2025 18:15	9.24	27.76	1
LH-NC-02	8/17/2025 18:30	9.16	27.72	1
LH-NC-02	8/17/2025 18:45	9.12	27.68	1
LH-NC-02	8/17/2025 19:00	9.16	27.66	1
LH-NC-02	8/17/2025 19:15	9.13	27.62	1
LH-NC-02	8/17/2025 19:30	9.03	27.58	1
LH-NC-02	8/17/2025 19:45	9.59	27.56	1
LH-NC-02	8/17/2025 20:00	9.7	27.54	1
LH-NC-02	8/17/2025 20:15	9.55	27.54	1
LH-NC-02	8/17/2025 20:30	9.58	27.52	1
LH-NC-02	8/17/2025 20:45	9.49	27.48	1
LH-NC-02	8/17/2025 21:00	9.37	27.44	1
LH-NC-02	8/17/2025 21:15	9.28	27.44	1
LH-NC-02	8/17/2025 21:30	9.14	27.4	1
LH-NC-02	8/17/2025 21:45	9.07	27.36	1
LH-NC-02	8/17/2025 22:00	9	27.34	1
LH-NC-02	8/17/2025 22:15	8.96	27.3	1
LH-NC-02	8/17/2025 22:30	8.8	27.28	1
LH-NC-02	8/17/2025 22:45	8.76	27.26	1
LH-NC-02	8/17/2025 23:00	8.73	27.24	1
LH-NC-02	8/17/2025 23:15	8.58	27.24	1
LH-NC-02	8/17/2025 23:30	8.6	27.24	1
LH-NC-02	8/17/2025 23:45	8.54	27.26	1
LH-NC-02	8/18/2025 0:00	8.5	27.24	1
LH-NC-02	8/18/2025 0:15	8.28	27.24	1
LH-NC-02	8/18/2025 0:30	8.61	27.24	1
LH-NC-02	8/18/2025 0:45	8.56	27.24	1
LH-NC-02	8/18/2025 1:00	8.61	27.24	1
LH-NC-02	8/18/2025 1:15	8.55	27.24	1
LH-NC-02	8/18/2025 1:30	8.61	27.24	1
LH-NC-02	8/18/2025 1:45	8.56	27.24	1
LH-NC-02	8/18/2025 2:00	8.52	27.24	1
LH-NC-02	8/18/2025 2:15	8.55	27.24	1
LH-NC-02	8/18/2025 2:30	8.5	27.24	1
LH-NC-02	8/18/2025 2:45	8.47	27.26	1
LH-NC-02	8/18/2025 3:00	8.52	27.26	1
LH-NC-02	8/18/2025 3:15	8.33	27.24	1
LH-NC-02	8/18/2025 3:30	8.51	27.24	1
LH-NC-02	8/18/2025 3:45	8.39	27.22	1
LH-NC-02	8/18/2025 4:00	8.35	27.18	1
LH-NC-02	8/18/2025 4:15	8.32	27.18	1
LH-NC-02	8/18/2025 4:30	7.92	27.16	1
LH-NC-02	8/18/2025 4:45	8.27	27.16	1
LH-NC-02	8/18/2025 5:00	8.23	27.14	1
LH-NC-02	8/18/2025 5:15	8.13	27.12	1
LH-NC-02	8/18/2025 5:30	8.11	27.08	1
LH-NC-02	8/18/2025 5:45	8.1	27.04	1
LH-NC-02	8/18/2025 6:00	8.04	27.02	1
LH-NC-02	8/18/2025 6:15	8.07	27	1
LH-NC-02	8/18/2025 6:30	7.97	26.96	1
LH-NC-02	8/18/2025 6:45	7.84	26.94	1
LH-NC-02	8/18/2025 7:00	7.68	26.9	1
LH-NC-02	8/18/2025 7:15	7.66	26.88	1
LH-NC-02	8/18/2025 7:30	7.57	26.84	1
LH-NC-02	8/18/2025 7:45	7.5	26.82	1
LH-NC-02	8/18/2025 8:00	7.54	26.8	1
LH-NC-02	8/18/2025 8:15	7.59	26.78	1
LH-NC-02	8/18/2025 8:30	7.61	26.76	1
LH-NC-02	8/18/2025 8:45	7.66	26.74	1
LH-NC-02	8/18/2025 9:00	7.61	26.72	1
LH-NC-02	8/18/2025 9:15	7.63	26.74	1
LH-NC-02	8/18/2025 9:30	7.67	26.74	1
LH-NC-02	8/18/2025 9:45	7.74	26.74	1
LH-NC-02	8/18/2025 10:00	7.69	26.74	1
LH-NC-02	8/18/2025 10:15	7.8	26.74	1
LH-NC-02	8/18/2025 10:30	7.85	26.76	1

Station Name	Date Time	DO mg/L	Temp C	Use Code
LH-NC-02	8/18/2025 10:45	7.95	26.78	1
LH-NC-02	8/18/2025 11:00	8.24	26.78	1
LH-NC-02	8/18/2025 11:15	8.41	26.82	1
LH-NC-02	8/18/2025 11:30	8.42	26.82	1
LH-NC-02	8/18/2025 11:45	8.36	26.84	1
LH-NC-02	8/18/2025 12:00	8.37	26.84	1
LH-NC-02	8/18/2025 12:15	8.51	26.88	1
LH-NC-02	8/18/2025 12:30	8.38	26.94	1
LH-NC-02	8/18/2025 12:45	8.57	26.96	1
LH-NC-02	8/18/2025 13:00	8.75	27	1
LH-NC-02	8/18/2025 13:15	8.98	27.02	1
LH-NC-02	8/18/2025 13:30	9.1	27.04	1
LH-NC-02	8/18/2025 13:45	9.02	27.06	1
LH-NC-02	8/18/2025 14:00	9.23	27.08	1
LH-NC-02	8/18/2025 14:15	9.26	27.1	1
LH-NC-02	8/18/2025 14:30	9.25	27.08	1
LH-NC-02	8/18/2025 14:45	9.32	27.1	1
LH-NC-02	8/18/2025 15:00	9.33	27.1	1
LH-NC-02	8/18/2025 15:15	9.36	27.1	1
LH-NC-02	8/18/2025 15:30	9.4	27.1	1
LH-NC-02	8/18/2025 15:45	9.45	27.12	1
LH-NC-02	8/18/2025 16:00	9.48	27.14	1
LH-NC-02	8/18/2025 16:15	9.49	27.14	1
LH-NC-02	8/18/2025 16:30	9.55	27.18	1
LH-NC-02	8/18/2025 16:45	9.45	27.18	1
LH-NC-02	8/18/2025 17:00	9.58	27.22	1
LH-NC-02	8/18/2025 17:15	9.56	27.24	1
LH-NC-02	8/18/2025 17:30	9.6	27.24	1
LH-NC-02	8/18/2025 17:45	9.52	27.24	1
LH-NC-02	8/18/2025 18:00	9.49	27.24	1
LH-NC-02	8/18/2025 18:15	9.49	27.22	1
LH-NC-02	8/18/2025 18:30	9.48	27.16	1
LH-NC-02	8/18/2025 18:45	9.4	27.14	1
LH-NC-02	8/18/2025 19:00	9.36	27.1	1
LH-NC-02	8/18/2025 19:15	9.27	27.08	1
LH-NC-02	8/18/2025 19:30	9.19	27.04	1
LH-NC-02	8/18/2025 19:45	9.03	27.04	1
LH-NC-02	8/18/2025 20:00	8.99	27	1
LH-NC-02	8/18/2025 20:15	8.33	26.96	1
LH-NC-02	8/18/2025 20:30	8.74	26.94	1
LH-NC-02	8/18/2025 20:45	8.62	26.92	1
LH-NC-02	8/18/2025 21:00	8.56	26.88	1
LH-NC-02	8/18/2025 21:15	8.46	26.86	1
LH-NC-02	8/18/2025 21:30	8.36	26.84	1
LH-NC-02	8/18/2025 21:45	8.21	26.8	1
LH-NC-02	8/18/2025 22:00	8.05	26.76	1
LH-NC-02	8/18/2025 22:15	7.98	26.74	1
LH-NC-02	8/18/2025 22:30	7.87	26.7	1
LH-NC-02	8/18/2025 22:45	7.78	26.66	1
LH-NC-02	8/18/2025 23:00	7.64	26.6	1
LH-NC-02	8/18/2025 23:15	7.57	26.56	1
LH-NC-02	8/18/2025 23:30	7.46	26.52	1
LH-NC-02	8/18/2025 23:45	7.4	26.48	1
LH-NC-02	8/19/2025 0:00	7.27	26.44	1
LH-NC-02	8/19/2025 0:15	7.17	26.4	1
LH-NC-02	8/19/2025 0:30	7.08	26.36	1
LH-NC-02	8/19/2025 0:45	6.99	26.32	1
LH-NC-02	8/19/2025 1:00	6.94	26.28	1
LH-NC-02	8/19/2025 1:15	6.87	26.26	1
LH-NC-02	8/19/2025 1:30	6.84	26.24	1
LH-NC-02	8/19/2025 1:45	6.86	26.18	1
LH-NC-02	8/19/2025 2:00	6.8	26.16	1
LH-NC-02	8/19/2025 2:15	6.8	26.16	1
LH-NC-02	8/19/2025 2:30	6.84	26.14	1
LH-NC-02	8/19/2025 2:45	6.83	26.12	1
LH-NC-02	8/19/2025 3:00	6.8	26.1	1
LH-NC-02	8/19/2025 3:15	6.79	26.1	1
LH-NC-02	8/19/2025 3:30	6.78	26.08	1
LH-NC-02	8/19/2025 3:45	6.79	26.06	1
LH-NC-02	8/19/2025 4:00	6.79	26.06	1
LH-NC-02	8/19/2025 4:15	6.81	26.04	1
LH-NC-02	8/19/2025 4:30	6.65	26	1
LH-NC-02	8/19/2025 4:45	6.68	25.98	1
LH-NC-02	8/19/2025 5:00	6.68	25.94	1
LH-NC-02	8/19/2025 5:15	6.63	25.92	1
LH-NC-02	8/19/2025 5:30	6.62	25.9	1
LH-NC-02	8/19/2025 5:45	6.57	25.88	1
LH-NC-02	8/19/2025 6:00	6.63	25.84	1
LH-NC-02	8/19/2025 6:15	6.56	25.82	1
LH-NC-02	8/19/2025 6:30	6.6	25.8	1
LH-NC-02	8/19/2025 6:45	6.6	25.78	1
LH-NC-02	8/19/2025 7:00	6.67	25.76	1
LH-NC-02	8/19/2025 7:15	6.73	25.76	1
LH-NC-02	8/19/2025 7:30	6.76	25.74	1

Station Name	Date Time	DO mg/L	Temp C	Use Code
LH-NC-02	8/19/2025 7:45	6.74	25.74	1
LH-NC-02	8/19/2025 8:00	6.74	25.76	1
LH-NC-02	8/19/2025 8:15	6.78	25.76	1
LH-NC-02	8/19/2025 8:30	6.9	25.74	1
LH-NC-02	8/19/2025 8:45	6.91	25.78	1
LH-NC-02	8/19/2025 9:00	7	25.82	1
LH-NC-02	8/19/2025 9:15	7.06	25.8	1
LH-NC-02	8/19/2025 9:30	7.16	25.78	1
LH-NC-02	8/19/2025 9:45	7.24	25.8	1
LH-NC-02	8/19/2025 10:00	7.3	25.8	1
LH-NC-02	8/19/2025 10:15	7.35	25.86	1
LH-NC-02	8/19/2025 10:30	7.37	25.94	1
LH-NC-02	8/19/2025 10:45	7.52	25.94	1
LH-NC-02	8/19/2025 11:00	7.6	25.92	1
LH-NC-02	8/19/2025 11:15	7.39	26	1
LH-NC-02	8/19/2025 11:30	7.53	26	1
LH-NC-02	8/19/2025 11:45	7.45	25.96	1
LH-NC-02	8/19/2025 12:00	7.45	25.96	1
LH-NC-02	8/19/2025 12:15	7.45	25.98	1
LH-NC-02	8/19/2025 12:30	7.64	26.02	1
LH-NC-02	8/19/2025 12:45	7.6	26.06	1
LH-NC-02	8/19/2025 13:00	7.86	26.1	1
LH-NC-02	8/19/2025 13:15	7.71	26.12	1
LH-NC-02	8/19/2025 13:30	7.86	26.12	1
LH-NC-02	8/19/2025 13:45	7.73	26.14	1
LH-NC-02	8/19/2025 14:00	7.9	26.18	1
LH-NC-02	8/19/2025 14:15	8.14	26.22	1
LH-NC-02	8/19/2025 14:30	8.23	26.22	1
LH-NC-02	8/19/2025 14:45	8.42	26.24	1
LH-NC-02	8/19/2025 15:00	8.21	26.22	1
LH-NC-02	8/19/2025 15:15	8.15	26.24	1
LH-NC-02	8/19/2025 15:30	8.37	26.24	1
LH-NC-02	8/19/2025 15:45	8.33	26.24	1
LH-NC-02	8/19/2025 16:00	8.46	26.26	1
LH-NC-02	8/19/2025 16:15	8.22	26.26	1
LH-NC-02	8/19/2025 16:30	8.37	26.26	1
LH-NC-02	8/19/2025 16:45	8.45	26.26	1
LH-NC-02	8/19/2025 17:00	8.35	26.26	1
LH-NC-02	8/19/2025 17:15	8.4	26.28	1
LH-NC-02	8/19/2025 17:30	8.44	22.94	2
LH-NC-02	8/19/2025 17:45	9.03	21.94	2
LH-NC-02	8/19/2025 18:00	8.81	21.92	2
LH-NC-02	8/19/2025 18:15	8.57	25.4	2
LH-NC-02	8/19/2025 18:30	8.18	26.1	1
LH-NC-02	8/19/2025 18:45	7.92	26.1	1
LH-NC-02	8/19/2025 19:00	7.8	26.1	1
LH-NC-02	8/19/2025 19:15	7.71	26.06	1
LH-NC-02	8/19/2025 19:30	7.59	26.04	1
LH-NC-02	8/19/2025 19:45	7.49	26.02	1
LH-NC-02	8/19/2025 20:00	7.43	26	1
LH-NC-02	8/19/2025 20:15	7.31	25.96	1
LH-NC-02	8/19/2025 20:30	7.15	25.94	1
LH-NC-02	8/19/2025 20:45	7.07	25.92	1
LH-NC-02	8/19/2025 21:00	6.97	25.88	1
LH-NC-02	8/19/2025 21:15	6.89	25.88	1
LH-NC-02	8/19/2025 21:30	6.81	25.84	1
LH-NC-02	8/19/2025 21:45	6.72	25.82	1
LH-NC-02	8/19/2025 22:00	6.65	25.8	1
LH-NC-02	8/19/2025 22:15	6.6	25.78	1
LH-NC-02	8/19/2025 22:30	6.58	25.76	1
LH-NC-02	8/19/2025 22:45	6.56	25.74	1
LH-NC-02	8/19/2025 23:00	6.53	25.72	1
LH-NC-02	8/19/2025 23:15	6.55	25.7	1
LH-NC-02	8/19/2025 23:30	6.51	25.68	1
LH-NC-02	8/19/2025 23:45	6.45	25.64	1
LH-NC-02	8/20/2025 0:00	6.52	25.62	1
LH-NC-02	8/20/2025 0:15	6.51	25.62	1
LH-NC-02	8/20/2025 0:30	6.51	25.62	1
LH-NC-02	8/20/2025 0:45	6.52	25.58	1
LH-NC-02	8/20/2025 1:00	6.47	25.58	1
LH-NC-02	8/20/2025 1:15	6.46	25.54	1
LH-NC-02	8/20/2025 1:30	6.49	25.52	1
LH-NC-02	8/20/2025 1:45	6.51	25.5	1
LH-NC-02	8/20/2025 2:00	6.46	25.48	1
LH-NC-02	8/20/2025 2:15	6.54	25.46	1
LH-NC-02	8/20/2025 2:30	6.57	25.46	1
LH-NC-02	8/20/2025 2:45	6.54	25.46	1
LH-NC-02	8/20/2025 3:00	6.67	25.46	1
LH-NC-02	8/20/2025 3:15	6.72	25.46	1
LH-NC-02	8/20/2025 3:30	6.77	25.46	1
LH-NC-02	8/20/2025 3:45	6.78	25.46	1
LH-NC-02	8/20/2025 4:00	6.83	25.46	1
LH-NC-02	8/20/2025 4:15	6.8	25.46	1
LH-NC-02	8/20/2025 4:30	6.82	25.46	1

Station Name	Date Time	DO mg/L	Temp C	Use Code
LH-NC-02	8/20/2025 4:45	6.8	25.44	1
LH-NC-02	8/20/2025 5:00	6.73	25.42	1
LH-NC-02	8/20/2025 5:15	6.8	25.4	1
LH-NC-02	8/20/2025 5:30	6.72	25.36	1
LH-NC-02	8/20/2025 5:45	6.69	25.34	1
LH-NC-02	8/20/2025 6:00	6.68	25.34	1
LH-NC-02	8/20/2025 6:15	6.68	25.32	1
LH-NC-02	8/20/2025 6:30	6.65	25.3	1
LH-NC-02	8/20/2025 6:45	6.64	25.28	1
LH-NC-02	8/20/2025 7:00	6.6	25.26	1
LH-NC-02	8/20/2025 7:15	6.59	25.24	1
LH-NC-02	8/20/2025 7:30	6.59	25.22	1
LH-NC-02	8/20/2025 7:45	6.53	25.2	1
LH-NC-02	8/20/2025 8:00	6.5	25.2	1
LH-NC-02	8/20/2025 8:15	6.47	25.18	1
LH-NC-02	8/20/2025 8:30	6.44	25.16	1
LH-NC-02	8/20/2025 8:45	6.36	25.14	1
LH-NC-02	8/20/2025 9:00	6.32	25.12	1
LH-NC-02	8/20/2025 9:15	6.26	25.12	1
LH-NC-02	8/20/2025 9:30	6.2	25.1	1
LH-NC-02	8/20/2025 9:45	6.19	25.08	1
LH-NC-02	8/20/2025 10:00	6.14	25.08	1
LH-NC-02	8/20/2025 10:15	6.19	25.1	1
LH-NC-02	8/20/2025 10:30	6.23	25.1	1
LH-NC-02	8/20/2025 10:45	6.21	25.12	1
LH-NC-02	8/20/2025 11:00	6.21	25.1	1
LH-NC-02	8/20/2025 11:15	6.14	25.1	1
LH-NC-02	8/20/2025 11:30	6.14	25.08	1
LH-NC-02	8/20/2025 11:45	6.15	25.08	1
LH-NC-02	8/20/2025 12:00	6.15	25.06	1
LH-NC-02	8/20/2025 12:15	6.12	25.06	1
LH-NC-02	8/20/2025 12:30	6.17	25.04	1
LH-NC-02	8/20/2025 12:45	6.18	25.04	1
LH-NC-02	8/20/2025 13:00	6.23	25.04	1
LH-NC-02	8/20/2025 13:15	6.22	25.02	1
LH-NC-02	8/20/2025 13:30	6.24	25.02	1
LH-NC-02	8/20/2025 13:45	6.27	25.02	1
LH-NC-02	8/20/2025 14:00	6.23	25	1
LH-NC-02	8/20/2025 14:15	6.27	25	1
LH-NC-02	8/20/2025 14:30	6.33	25	1
LH-NC-02	8/20/2025 14:45	6.39	25	1
LH-NC-02	8/20/2025 15:00	6.31	25	1
LH-NC-02	8/20/2025 15:15	6.23	24.98	1
LH-NC-02	8/20/2025 15:30	6.16	24.94	1
LH-NC-02	8/20/2025 15:45	6.17	24.92	1
LH-NC-02	8/20/2025 16:00	6.16	24.92	1
LH-NC-02	8/20/2025 16:15	6.18	24.9	1
LH-NC-02	8/20/2025 16:30	6.21	24.92	1
LH-NC-02	8/20/2025 16:45	6.21	24.9	1
LH-NC-02	8/20/2025 17:00	6.21	24.9	1
LH-NC-02	8/20/2025 17:15	6.18	24.88	1
LH-NC-02	8/20/2025 17:30	6.17	24.88	1
LH-NC-02	8/20/2025 17:45	6.11	24.86	1
LH-NC-02	8/20/2025 18:00	6.12	24.84	1
LH-NC-02	8/20/2025 18:15	6.09	24.84	1
LH-NC-02	8/20/2025 18:30	6.06	24.82	1
LH-NC-02	8/20/2025 18:45	6.01	24.82	1
LH-NC-02	8/20/2025 19:00	6	24.8	1
LH-NC-02	8/20/2025 19:15	6.03	24.78	1
LH-NC-02	8/20/2025 19:30	6.02	24.76	1
LH-NC-02	8/20/2025 19:45	5.93	24.74	1
LH-NC-02	8/20/2025 20:00	5.84	24.74	1
LH-NC-02	8/20/2025 20:15	5.95	24.72	1
LH-NC-02	8/20/2025 20:30	5.92	24.72	1
LH-NC-02	8/20/2025 20:45	5.89	24.7	1
LH-NC-02	8/20/2025 21:00	5.86	24.7	1
LH-NC-02	8/20/2025 21:15	5.85	24.68	1
LH-NC-02	8/20/2025 21:30	5.84	24.68	1
LH-NC-02	8/20/2025 21:45	5.81	24.66	1
LH-NC-02	8/20/2025 22:00	5.78	24.66	1
LH-NC-02	8/20/2025 22:15	5.78	24.64	1
LH-NC-02	8/20/2025 22:30	5.75	24.62	1
LH-NC-02	8/20/2025 22:45	5.74	24.62	1
LH-NC-02	8/20/2025 23:00	5.71	24.6	1
LH-NC-02	8/20/2025 23:15	5.7	24.6	1
LH-NC-02	8/20/2025 23:30	5.68	24.58	1
LH-NC-02	8/20/2025 23:45	5.69	24.58	1
LH-NC-02	8/21/2025 0:00	5.66	24.56	1
LH-NC-02	8/21/2025 0:15	5.66	24.56	1
LH-NC-02	8/21/2025 0:30	5.67	24.54	1
LH-NC-02	8/21/2025 0:45	5.64	24.54	1
LH-NC-02	8/21/2025 1:00	5.62	24.52	1
LH-NC-02	8/21/2025 1:15	5.65	24.52	1
LH-NC-02	8/21/2025 1:30	5.61	24.5	1

Station Name	Date Time	DO mg/L	Temp C	Use Code
LH-NC-02	8/21/2025 1:45	5.59	24.5	1
LH-NC-02	8/21/2025 2:00	5.58	24.48	1
LH-NC-02	8/21/2025 2:15	5.59	24.46	1
LH-NC-02	8/21/2025 2:30	5.58	24.46	1
LH-NC-02	8/21/2025 2:45	5.62	24.44	1
LH-NC-02	8/21/2025 3:00	5.61	24.42	1
LH-NC-02	8/21/2025 3:15	5.63	24.42	1
LH-NC-02	8/21/2025 3:30	5.6	24.4	1
LH-NC-02	8/21/2025 3:45	5.66	24.4	1
LH-NC-02	8/21/2025 4:00	5.66	24.38	1
LH-NC-02	8/21/2025 4:15	5.66	24.36	1
LH-NC-02	8/21/2025 4:30	5.66	24.36	1
LH-NC-02	8/21/2025 4:45	5.69	24.34	1
LH-NC-02	8/21/2025 5:00	5.71	24.32	1
LH-NC-02	8/21/2025 5:15	5.75	24.3	1
LH-NC-02	8/21/2025 5:30	5.74	24.28	1
LH-NC-02	8/21/2025 5:45	5.73	24.26	1
LH-NC-02	8/21/2025 6:00	5.74	24.24	1
LH-NC-02	8/21/2025 6:15	5.71	24.22	1
LH-NC-02	8/21/2025 6:30	5.73	24.2	1
LH-NC-02	8/21/2025 6:45	5.73	24.18	1
LH-NC-02	8/21/2025 7:00	5.74	24.16	1
LH-NC-02	8/21/2025 7:15	5.72	24.16	1
LH-NC-02	8/21/2025 7:30	5.7	24.14	1
LH-NC-02	8/21/2025 7:45	5.73	24.12	1
LH-NC-02	8/21/2025 8:00	5.74	24.1	1
LH-NC-02	8/21/2025 8:15	5.76	24.1	1
LH-NC-02	8/21/2025 8:30	5.79	24.08	1
LH-NC-02	8/21/2025 8:45	5.8	24.1	1
LH-NC-02	8/21/2025 9:00	5.83	24.1	1
LH-NC-02	8/21/2025 9:15	5.85	24.1	1
LH-NC-02	8/21/2025 9:30	5.91	24.12	1
LH-NC-02	8/21/2025 9:45	6.04	24.12	1
LH-NC-02	8/21/2025 10:00	6.04	24.12	1
LH-NC-02	8/21/2025 10:15	6.12	24.14	1
LH-NC-02	8/21/2025 10:30	6.15	24.16	1
LH-NC-02	8/21/2025 10:45	6.32	24.18	1
LH-NC-02	8/21/2025 11:00	6.34	24.2	1
LH-NC-02	8/21/2025 11:15	6.45	24.22	1
LH-NC-02	8/21/2025 11:30	6.53	24.22	1
LH-NC-02	8/21/2025 11:45	6.61	24.26	1
LH-NC-02	8/21/2025 12:00	6.77	24.32	1
LH-NC-02	8/21/2025 12:15	6.88	24.38	1
LH-NC-02	8/21/2025 12:30	6.87	24.42	1
LH-NC-02	8/21/2025 12:45	7.12	24.46	1
LH-NC-02	8/21/2025 13:00	7.17	24.54	1
LH-NC-02	8/21/2025 13:15	7.3	24.56	1
LH-NC-02	8/21/2025 13:30	7.41	24.6	1
LH-NC-02	8/21/2025 13:45	7.46	24.6	1
LH-NC-02	8/21/2025 14:00	7.57	24.64	1
LH-NC-02	8/21/2025 14:15	7.65	24.68	1
LH-NC-02	8/21/2025 14:30	7.71	24.68	1
LH-NC-02	8/21/2025 14:45	7.55	24.7	1
LH-NC-02	8/21/2025 15:00	7.78	24.7	1
LH-NC-02	8/21/2025 15:15	7.89	24.76	1
LH-NC-02	8/21/2025 15:30	8.02	24.82	1
LH-NC-02	8/21/2025 15:45	8.03	24.86	1
LH-NC-02	8/21/2025 16:00	7.92	24.9	1
LH-NC-02	8/21/2025 16:15	8.13	24.94	1
LH-NC-02	8/21/2025 16:30	8.19	24.98	1
LH-NC-02	8/21/2025 16:45	8.22	25	1
LH-NC-02	8/21/2025 17:00	8.28	25	1
LH-NC-02	8/21/2025 17:15	8.33	25	1
LH-NC-02	8/21/2025 17:30	8.38	25	1
LH-NC-02	8/21/2025 17:45	8.38	25	1
LH-NC-02	8/21/2025 18:00	8.37	25	1
LH-NC-02	8/21/2025 18:15	8.36	24.98	1
LH-NC-02	8/21/2025 18:30	8.33	24.96	1
LH-NC-02	8/21/2025 18:45	8.25	24.9	1
LH-NC-02	8/21/2025 19:00	8.21	24.88	1
LH-NC-02	8/21/2025 19:15	8.18	24.86	1
LH-NC-02	8/21/2025 19:30	8.18	24.88	1
LH-NC-02	8/21/2025 19:45	8.14	24.86	1
LH-NC-02	8/21/2025 20:00	8.11	24.84	1
LH-NC-02	8/21/2025 20:15	8.09	24.82	1
LH-NC-02	8/21/2025 20:30	8	24.8	1
LH-NC-02	8/21/2025 20:45	7.97	24.78	1
LH-NC-02	8/21/2025 21:00	7.9	24.76	1
LH-NC-02	8/21/2025 21:15	7.83	24.74	1
LH-NC-02	8/21/2025 21:30	7.78	24.74	1
LH-NC-02	8/21/2025 21:45	7.71	24.7	1
LH-NC-02	8/21/2025 22:00	7.63	24.68	1
LH-NC-02	8/21/2025 22:15	7.56	24.66	1
LH-NC-02	8/21/2025 22:30	7.49	24.62	1

Station Name	Date Time	DO mg/L	Temp C	Use Code
LH-NC-02	8/21/2025 22:45	7.41	24.58	1
LH-NC-02	8/21/2025 23:00	7.29	24.54	1
LH-NC-02	8/21/2025 23:15	7.21	24.52	1
LH-NC-02	8/21/2025 23:30	7.12	24.48	1
LH-NC-02	8/21/2025 23:45	7.04	24.44	1
LH-NC-02	8/22/2025 0:00	6.97	24.42	1
LH-NC-02	8/22/2025 0:15	6.86	24.38	1
LH-NC-02	8/22/2025 0:30	6.81	24.34	1
LH-NC-02	8/22/2025 0:45	6.73	24.32	1
LH-NC-02	8/22/2025 1:00	6.68	24.28	1
LH-NC-02	8/22/2025 1:15	6.62	24.24	1
LH-NC-02	8/22/2025 1:30	6.58	24.2	1
LH-NC-02	8/22/2025 1:45	6.52	24.18	1
LH-NC-02	8/22/2025 2:00	6.44	24.14	1
LH-NC-02	8/22/2025 2:15	6.39	24.12	1
LH-NC-02	8/22/2025 2:30	6.35	24.1	1
LH-NC-02	8/22/2025 2:45	6.21	24.06	1
LH-NC-02	8/22/2025 3:00	6.17	24.04	1
LH-NC-02	8/22/2025 3:15	6.15	24	1
LH-NC-02	8/22/2025 3:30	6.2	23.98	1
LH-NC-02	8/22/2025 3:45	6.19	23.96	1
LH-NC-02	8/22/2025 4:00	6.13	23.94	1
LH-NC-02	8/22/2025 4:15	6.1	23.9	1
LH-NC-02	8/22/2025 4:30	6.05	23.88	1
LH-NC-02	8/22/2025 4:45	6.01	23.86	1
LH-NC-02	8/22/2025 5:00	5.94	23.84	1
LH-NC-02	8/22/2025 5:15	5.9	23.82	1
LH-NC-02	8/22/2025 5:30	5.86	23.8	1
LH-NC-02	8/22/2025 5:45	5.79	23.76	1
LH-NC-02	8/22/2025 6:00	5.73	23.76	1
LH-NC-02	8/22/2025 6:15	5.7	23.74	1
LH-NC-02	8/22/2025 6:30	5.64	23.72	1
LH-NC-02	8/22/2025 6:45	5.6	23.7	1
LH-NC-02	8/22/2025 7:00	5.55	23.68	1
LH-NC-02	8/22/2025 7:15	5.54	23.68	1
LH-NC-02	8/22/2025 7:30	5.53	23.66	1
LH-NC-02	8/22/2025 7:45	5.53	23.68	1
LH-NC-02	8/22/2025 8:00	5.54	23.68	1
LH-NC-02	8/22/2025 8:15	5.59	23.7	1
LH-NC-02	8/22/2025 8:30	5.61	23.72	1
LH-NC-02	8/22/2025 8:45	5.65	23.74	1
LH-NC-02	8/22/2025 9:00	5.7	23.78	1
LH-NC-02	8/22/2025 9:15	5.77	23.8	1
LH-NC-02	8/22/2025 9:30	5.82	23.84	1
LH-NC-02	8/22/2025 9:45	5.87	23.88	1
LH-NC-02	8/22/2025 10:00	5.95	23.94	1
LH-NC-02	8/22/2025 10:15	5.97	23.98	1
LH-NC-02	8/22/2025 10:30	6.1	24.02	1
LH-NC-02	8/22/2025 10:45	6.25	24.08	1
LH-NC-02	8/22/2025 11:00	6.37	24.16	1
LH-NC-02	8/22/2025 11:15	6.51	24.2	1
LH-NC-02	8/22/2025 11:30	6.63	24.24	1
LH-NC-02	8/22/2025 11:45	6.73	24.28	1
LH-NC-02	8/22/2025 12:00	6.87	24.34	1
LH-NC-02	8/22/2025 12:15	7.01	24.38	1
LH-NC-02	8/22/2025 12:30	7.14	24.44	1
LH-NC-02	8/22/2025 12:45	7.23	24.54	1
LH-NC-02	8/22/2025 13:00	7.36	24.58	1
LH-NC-02	8/22/2025 13:15	7.48	24.62	1
LH-NC-02	8/22/2025 13:30	7.57	24.66	1
LH-NC-02	8/22/2025 13:45	7.73	24.7	1
LH-NC-02	8/22/2025 14:00	7.76	24.7	1
LH-NC-02	8/22/2025 14:15	7.83	24.7	1
LH-NC-02	8/22/2025 14:30	7.94	24.72	1
LH-NC-02	8/22/2025 14:45	8.02	24.76	1
LH-NC-02	8/22/2025 15:00	8.06	24.82	1
LH-NC-02	8/22/2025 15:15	8.11	24.86	1
LH-NC-02	8/22/2025 15:30	8.16	24.9	1
LH-NC-02	8/22/2025 15:45	8.26	24.94	1
LH-NC-02	8/22/2025 16:00	8.23	24.94	1
LH-NC-02	8/22/2025 16:15	8.32	24.98	1
LH-NC-02	8/22/2025 16:30	8.33	25	1
LH-NC-02	8/22/2025 16:45	8.39	25.04	1
LH-NC-02	8/22/2025 17:00	8.47	25.08	1
LH-NC-02	8/22/2025 17:15	8.46	25.1	1
LH-NC-02	8/22/2025 17:30	8.47	25.1	1
LH-NC-02	8/22/2025 17:45	8.52	25.12	1
LH-NC-02	8/22/2025 18:00	8.52	25.12	1
LH-NC-02	8/22/2025 18:15	8.59	25.14	1
LH-NC-02	8/22/2025 18:30	8.58	25.14	1
LH-NC-02	8/22/2025 18:45	8.57	25.12	1
LH-NC-02	8/22/2025 19:00	8.45	25.1	1
LH-NC-02	8/22/2025 19:15	8.38	25.1	1
LH-NC-02	8/22/2025 19:30	8.29	25.08	1

Station Name	Date Time	DO mg/L	Temp C	Use Code
LH-NC-02	8/22/2025 19:45	8.24	25.08	1
LH-NC-02	8/22/2025 20:00	8.15	25.06	1
LH-NC-02	8/22/2025 20:15	8.08	25.04	1
LH-NC-02	8/22/2025 20:30	7.99	25.02	1
LH-NC-02	8/22/2025 20:45	8.01	25.02	1
LH-NC-02	8/22/2025 21:00	7.99	25.02	1
LH-NC-02	8/22/2025 21:15	7.95	25	1
LH-NC-02	8/22/2025 21:30	7.9	25	1
LH-NC-02	8/22/2025 21:45	7.83	24.98	1
LH-NC-02	8/22/2025 22:00	7.74	24.96	1
LH-NC-02	8/22/2025 22:15	7.67	24.94	1
LH-NC-02	8/22/2025 22:30	7.59	24.92	1
LH-NC-02	8/22/2025 22:45	7.48	24.88	1
LH-NC-02	8/22/2025 23:00	7.42	24.88	1
LH-NC-02	8/22/2025 23:15	7.37	24.84	1
LH-NC-02	8/22/2025 23:30	7.27	24.8	1
LH-NC-02	8/22/2025 23:45	7.18	24.78	1
LH-NC-02	8/23/2025 0:00	7.07	24.74	1
LH-NC-02	8/23/2025 0:15	7.02	24.72	1
LH-NC-02	8/23/2025 0:30	6.88	24.68	1
LH-NC-02	8/23/2025 0:45	6.81	24.64	1
LH-NC-02	8/23/2025 1:00	6.76	24.6	1
LH-NC-02	8/23/2025 1:15	6.69	24.58	1
LH-NC-02	8/23/2025 1:30	6.6	24.54	1
LH-NC-02	8/23/2025 1:45	6.52	24.5	1
LH-NC-02	8/23/2025 2:00	6.49	24.46	1
LH-NC-02	8/23/2025 2:15	6.45	24.42	1
LH-NC-02	8/23/2025 2:30	6.43	24.4	1
LH-NC-02	8/23/2025 2:45	6.44	24.38	1
LH-NC-02	8/23/2025 3:00	6.51	24.36	1
LH-NC-02	8/23/2025 3:15	6.55	24.36	1
LH-NC-02	8/23/2025 3:30	6.56	24.36	1
LH-NC-02	8/23/2025 3:45	6.63	24.36	1
LH-NC-02	8/23/2025 4:00	6.74	24.36	1
LH-NC-02	8/23/2025 4:15	6.77	24.36	1
LH-NC-02	8/23/2025 4:30	6.89	24.38	1
LH-NC-02	8/23/2025 4:45	6.97	24.36	1
LH-NC-02	8/23/2025 5:00	6.97	24.36	1
LH-NC-02	8/23/2025 5:15	7.02	24.34	1
LH-NC-02	8/23/2025 5:30	7.03	24.32	1
LH-NC-02	8/23/2025 5:45	7.07	24.32	1
LH-NC-02	8/23/2025 6:00	7.04	24.28	1
LH-NC-02	8/23/2025 6:15	6.96	24.28	1
LH-NC-02	8/23/2025 6:30	6.99	24.26	1
LH-NC-02	8/23/2025 6:45	6.96	24.24	1
LH-NC-02	8/23/2025 7:00	6.99	24.24	1
LH-NC-02	8/23/2025 7:15	6.89	24.24	1
LH-NC-02	8/23/2025 7:30	6.97	24.24	1
LH-NC-02	8/23/2025 7:45	7.02	24.26	1
LH-NC-02	8/23/2025 8:00	7.06	24.28	1
LH-NC-02	8/23/2025 8:15	7.09	24.3	1
LH-NC-02	8/23/2025 8:30	7.17	24.32	1
LH-NC-02	8/23/2025 8:45	7.27	24.34	1
LH-NC-02	8/23/2025 9:00	7.28	24.38	1
LH-NC-02	8/23/2025 9:15	7.31	24.4	1
LH-NC-02	8/23/2025 9:30	7.38	24.44	1
LH-NC-02	8/23/2025 9:45	7.4	24.48	1
LH-NC-02	8/23/2025 10:00	7.41	24.52	1
LH-NC-02	8/23/2025 10:15	7.53	24.58	1
LH-NC-02	8/23/2025 10:30	7.59	24.6	1
LH-NC-02	8/23/2025 10:45	7.64	24.62	1
LH-NC-02	8/23/2025 11:00	7.72	24.66	1
LH-NC-02	8/23/2025 11:15	7.78	24.72	1
LH-NC-02	8/23/2025 11:30	7.8	24.76	1
LH-NC-02	8/23/2025 11:45	7.84	24.78	1
LH-NC-02	8/23/2025 12:00	7.87	24.82	1
LH-NC-02	8/23/2025 12:15	7.07	24.86	1
LH-NC-02	8/23/2025 12:30	8.01	24.92	1
LH-NC-02	8/23/2025 12:45	8.1	24.98	1
LH-NC-02	8/23/2025 13:00	8.13	25	1
LH-NC-02	8/23/2025 13:15	8.17	25.02	1
LH-NC-02	8/23/2025 13:30	8.21	25.02	1
LH-NC-02	8/23/2025 13:45	8.23	25.06	1
LH-NC-02	8/23/2025 14:00	8.28	25.08	1
LH-NC-02	8/23/2025 14:15	8.43	25.12	1
LH-NC-02	8/23/2025 14:30	8.41	25.1	1
LH-NC-02	8/23/2025 14:45	8.42	25.14	1
LH-NC-02	8/23/2025 15:00	8.52	25.18	1
LH-NC-02	8/23/2025 15:15	8.47	25.18	1
LH-NC-02	8/23/2025 15:30	8.62	25.22	1
LH-NC-02	8/23/2025 15:45	8.69	25.24	1
LH-NC-02	8/23/2025 16:00	8.59	25.24	1
LH-NC-02	8/23/2025 16:15	8.79	25.26	1
LH-NC-02	8/23/2025 16:30	8.77	25.32	1

Station Name	Date Time	DO mg/L	Temp C	Use Code
LH-NC-02	8/23/2025 16:45	8.83	25.32	1
LH-NC-02	8/23/2025 17:00	8.75	25.36	1
LH-NC-02	8/23/2025 17:15	8.76	25.28	1
LH-NC-02	8/23/2025 17:30	8.74	25.24	1
LH-NC-02	8/23/2025 17:45	8.64	25.22	1
LH-NC-02	8/23/2025 18:00	8.68	25.18	1
LH-NC-02	8/23/2025 18:15	8.6	25.14	1
LH-NC-02	8/23/2025 18:30	8.48	25.12	1
LH-NC-02	8/23/2025 18:45	8.49	25.08	1
LH-NC-02	8/23/2025 19:00	8.4	25.04	1
LH-NC-02	8/23/2025 19:15	8.39	25	1
LH-NC-02	8/23/2025 19:30	8.3	24.98	1
LH-NC-02	8/23/2025 19:45	8.25	24.96	1
LH-NC-02	8/23/2025 20:00	8.17	24.94	1
LH-NC-02	8/23/2025 20:15	8.1	24.92	1
LH-NC-02	8/23/2025 20:30	8.01	24.9	1
LH-NC-02	8/23/2025 20:45	7.98	24.88	1
LH-NC-02	8/23/2025 21:00	7.89	24.86	1
LH-NC-02	8/23/2025 21:15	7.82	24.82	1
LH-NC-02	8/23/2025 21:30	7.78	24.8	1
LH-NC-02	8/23/2025 21:45	7.74	24.78	1
LH-NC-02	8/23/2025 22:00	7.64	24.74	1
LH-NC-02	8/23/2025 22:15	7.57	24.72	1
LH-NC-02	8/23/2025 22:30	7.53	24.68	1
LH-NC-02	8/23/2025 22:45	7.44	24.66	1
LH-NC-02	8/23/2025 23:00	7.4	24.62	1
LH-NC-02	8/23/2025 23:15	7.34	24.6	1
LH-NC-02	8/23/2025 23:30	7.31	24.56	1
LH-NC-02	8/23/2025 23:45	7.3	24.54	1
LH-NC-02	8/24/2025 0:00	7.24	24.52	1
LH-NC-02	8/24/2025 0:15	7.25	24.5	1
LH-NC-02	8/24/2025 0:30	7.2	24.48	1
LH-NC-02	8/24/2025 0:45	7.21	24.48	1
LH-NC-02	8/24/2025 1:00	7.18	24.46	1
LH-NC-02	8/24/2025 1:15	7.14	24.44	1
LH-NC-02	8/24/2025 1:30	7.17	24.42	1
LH-NC-02	8/24/2025 1:45	7.11	24.4	1
LH-NC-02	8/24/2025 2:00	7.07	24.38	1
LH-NC-02	8/24/2025 2:15	7.06	24.36	1
LH-NC-02	8/24/2025 2:30	7.02	24.34	1
LH-NC-02	8/24/2025 2:45	7.01	24.34	1
LH-NC-02	8/24/2025 3:00	6.97	24.32	1
LH-NC-02	8/24/2025 3:15	6.97	24.32	1
LH-NC-02	8/24/2025 3:30	6.93	24.3	1
LH-NC-02	8/24/2025 3:45	6.88	24.3	1
LH-NC-02	8/24/2025 4:00	6.9	24.28	1
LH-NC-02	8/24/2025 4:15	6.9	24.26	1
LH-NC-02	8/24/2025 4:30	6.87	24.24	1
LH-NC-02	8/24/2025 4:45	6.83	24.22	1
LH-NC-02	8/24/2025 5:00	6.82	24.2	1
LH-NC-02	8/24/2025 5:15	6.86	24.18	1
LH-NC-02	8/24/2025 5:30	6.83	24.16	1
LH-NC-02	8/24/2025 5:45	6.77	24.14	1
LH-NC-02	8/24/2025 6:00	6.78	24.12	1
LH-NC-02	8/24/2025 6:15	6.76	24.1	1
LH-NC-02	8/24/2025 6:30	6.76	24.06	1
LH-NC-02	8/24/2025 6:45	6.73	24.04	1
LH-NC-02	8/24/2025 7:00	6.72	24.04	1
LH-NC-02	8/24/2025 7:15	6.69	24.02	1
LH-NC-02	8/24/2025 7:30	6.75	24	1
LH-NC-02	8/24/2025 7:45	6.76	24	1
LH-NC-02	8/24/2025 8:00	6.81	24.02	1
LH-NC-02	8/24/2025 8:15	6.86	24.04	1
LH-NC-02	8/24/2025 8:30	6.91	24.04	1
LH-NC-02	8/24/2025 8:45	7.03	24.06	1
LH-NC-02	8/24/2025 9:00	7.12	24.08	1
LH-NC-02	8/24/2025 9:15	7.21	24.08	1
LH-NC-02	8/24/2025 9:30	7.3	24.1	1
LH-NC-02	8/24/2025 9:45	7.44	24.14	1
LH-NC-02	8/24/2025 10:00	7.56	24.16	1
LH-NC-02	8/24/2025 10:15	7.7	24.2	1
LH-NC-02	8/24/2025 10:30	7.83	24.24	1
LH-NC-02	8/24/2025 10:45	8.03	24.28	1
LH-NC-02	8/24/2025 11:00	8.11	24.32	1
LH-NC-02	8/24/2025 11:15	8.31	24.36	1
LH-NC-02	8/24/2025 11:30	8.44	24.4	1
LH-NC-02	8/24/2025 11:45	8.6	24.42	1
LH-NC-02	8/24/2025 12:00	8.7	24.46	1
LH-NC-02	8/24/2025 12:15	8.81	24.5	1
LH-NC-02	8/24/2025 12:30	8.93	24.52	1
LH-NC-02	8/24/2025 12:45	8.97	24.56	1
LH-NC-02	8/24/2025 13:00	9.04	24.58	1
LH-NC-02	8/24/2025 13:15	9.2	24.6	1
LH-NC-02	8/24/2025 13:30	9.24	24.64	1

Station Name	Date Time	DO mg/L	Temp C	Use Code
LH-NC-02	8/24/2025 13:45	9.42	24.68	1
LH-NC-02	8/24/2025 14:00	9.52	24.74	1
LH-NC-02	8/24/2025 14:15	9.55	24.74	1
LH-NC-02	8/24/2025 14:30	9.77	24.8	1
LH-NC-02	8/24/2025 14:45	9.79	24.84	1
LH-NC-02	8/24/2025 15:00	9.87	24.86	1
LH-NC-02	8/24/2025 15:15	9.93	24.9	1
LH-NC-02	8/24/2025 15:30	10.08	24.92	1
LH-NC-02	8/24/2025 15:45	10.07	24.94	1
LH-NC-02	8/24/2025 16:00	10.17	24.98	1
LH-NC-02	8/24/2025 16:15	10.26	25	1
LH-NC-02	8/24/2025 16:30	10.32	25.02	1
LH-NC-02	8/24/2025 16:45	10.33	25.1	1
LH-NC-02	8/24/2025 17:00	10.33	25.1	1
LH-NC-02	8/24/2025 17:15	10.3	25.08	1
LH-NC-02	8/24/2025 17:30	10.36	25.06	1
LH-NC-02	8/24/2025 17:45	10.42	25.06	1
LH-NC-02	8/24/2025 18:00	10.44	25.04	1
LH-NC-02	8/24/2025 18:15	10.44	25.02	1
LH-NC-02	8/24/2025 18:30	10.47	25	1
LH-NC-02	8/24/2025 18:45	10.36	25	1
LH-NC-02	8/24/2025 19:00	10.35	24.94	1
LH-NC-02	8/24/2025 19:15	10.29	24.92	1
LH-NC-02	8/24/2025 19:30	10.2	24.88	1
LH-NC-02	8/24/2025 19:45	10.06	24.84	1
LH-NC-02	8/24/2025 20:00	9.92	24.8	1
LH-NC-02	8/24/2025 20:15	9.8	24.78	1
LH-NC-02	8/24/2025 20:30	9.71	24.76	1
LH-NC-02	8/24/2025 20:45	9.63	24.74	1
LH-NC-02	8/24/2025 21:00	9.54	24.72	1
LH-NC-02	8/24/2025 21:15	9.37	24.68	1
LH-NC-02	8/24/2025 21:30	9.21	24.66	1
LH-NC-02	8/24/2025 21:45	9.2	24.62	1
LH-NC-02	8/24/2025 22:00	9.05	24.58	1
LH-NC-02	8/24/2025 22:15	8.97	24.56	1
LH-NC-02	8/24/2025 22:30	8.88	24.54	1
LH-NC-02	8/24/2025 22:45	8.8	24.5	1
LH-NC-02	8/24/2025 23:00	8.76	24.48	1
LH-NC-02	8/24/2025 23:15	8.66	24.46	1
LH-NC-02	8/24/2025 23:30	8.53	24.44	1
LH-NC-02	8/24/2025 23:45	8.47	24.42	1
LH-NC-02	8/25/2025 0:00	8.45	24.38	1
LH-NC-02	8/25/2025 0:15	8.33	24.36	1
LH-NC-02	8/25/2025 0:30	8.32	24.34	1
LH-NC-02	8/25/2025 0:45	8.3	24.34	1
LH-NC-02	8/25/2025 1:00	8.2	24.32	1
LH-NC-02	8/25/2025 1:15	8.16	24.32	1
LH-NC-02	8/25/2025 1:30	8.1	24.32	1
LH-NC-02	8/25/2025 1:45	8.12	24.32	1
LH-NC-02	8/25/2025 2:00	8.03	24.32	1
LH-NC-02	8/25/2025 2:15	7.95	24.32	1
LH-NC-02	8/25/2025 2:30	7.95	24.3	1
LH-NC-02	8/25/2025 2:45	7.9	24.32	1
LH-NC-02	8/25/2025 3:00	7.84	24.32	1
LH-NC-02	8/25/2025 3:15	7.8	24.3	1
LH-NC-02	8/25/2025 3:30	7.79	24.3	1
LH-NC-02	8/25/2025 3:45	7.78	24.3	1
LH-NC-02	8/25/2025 4:00	7.74	24.32	1
LH-NC-02	8/25/2025 4:15	7.71	24.32	1
LH-NC-02	8/25/2025 4:30	7.68	24.3	1
LH-NC-02	8/25/2025 4:45	6.12	24.3	1
LH-NC-02	8/25/2025 5:00	7.62	24.28	1
LH-NC-02	8/25/2025 5:15	7.63	24.26	1
LH-NC-02	8/25/2025 5:30	7.56	24.24	1
LH-NC-02	8/25/2025 5:45	7.42	24.22	1
LH-NC-02	8/25/2025 6:00	7.31	24.2	1
LH-NC-02	8/25/2025 6:15	7.33	24.16	1
LH-NC-02	8/25/2025 6:30	7.26	24.14	1
LH-NC-02	8/25/2025 6:45	7.17	24.14	1
LH-NC-02	8/25/2025 7:00	7.13	24.12	1
LH-NC-02	8/25/2025 7:15	7.1	24.12	1
LH-NC-02	8/25/2025 7:30	7.16	24.12	1
LH-NC-02	8/25/2025 7:45	7.17	24.16	1
LH-NC-02	8/25/2025 8:00	7.26	24.18	1
LH-NC-02	8/25/2025 8:15	7.32	24.22	1
LH-NC-02	8/25/2025 8:30	7.43	24.26	1
LH-NC-02	8/25/2025 8:45	7.36	24.26	1
LH-NC-02	8/25/2025 9:00	7.47	24.28	1
LH-NC-02	8/25/2025 9:15	7.56	24.3	1
LH-NC-02	8/25/2025 9:30	7.6	24.3	1
LH-NC-02	8/25/2025 9:45	7.53	24.3	1
LH-NC-02	8/25/2025 10:00	7.49	24.3	1
LH-NC-02	8/25/2025 10:15	7.61	24.32	1
LH-NC-02	8/25/2025 10:30	7.82	24.36	1

Station Name	Date Time	DO mg/L	Temp C	Use Code
LH-NC-02	8/25/2025 10:45	7.87	24.44	1
LH-NC-02	8/25/2025 11:00	7.92	24.46	1
LH-NC-02	8/25/2025 11:15	8.01	24.56	1
LH-NC-02	8/25/2025 11:30	8.09	24.52	1
LH-NC-02	8/25/2025 11:45	8.3	24.52	1
LH-NC-02	8/25/2025 12:00	8.51	24.58	1
LH-NC-02	8/25/2025 12:15	8.67	24.66	1
LH-NC-02	8/25/2025 12:30	8.75	24.74	1
LH-NC-02	8/25/2025 12:45	8.99	24.82	1
LH-NC-02	8/25/2025 13:00	9	24.86	1
LH-NC-02	8/25/2025 13:15	8.8	24.86	1
LH-NC-02	8/25/2025 13:30	8.95	24.88	1
LH-NC-02	8/25/2025 13:45	8.97	24.92	1
LH-NC-02	8/25/2025 14:00	9.1	24.96	1
LH-NC-02	8/25/2025 14:15	9.34	24.92	1
LH-NC-02	8/25/2025 14:30	9.42	24.98	1
LH-NC-02	8/25/2025 14:45	9.59	25.04	1
LH-NC-02	8/25/2025 15:00	9.61	25.08	1
LH-NC-02	8/25/2025 15:15	9.58	25.14	1
LH-NC-02	8/25/2025 15:30	9.54	25.16	1
LH-NC-02	8/25/2025 15:45	9.68	25.2	1
LH-NC-02	8/25/2025 16:00	9.62	25.24	1
LH-NC-02	8/25/2025 16:15	9.88	25.3	1
LH-NC-02	8/25/2025 16:30	9.89	25.36	1
LH-NC-02	8/25/2025 16:45	9.9	25.4	1
LH-NC-02	8/25/2025 17:00	9.84	25.38	1
LH-NC-02	8/25/2025 17:15	9.84	25.34	1
LH-NC-02	8/25/2025 17:30	9.73	25.3	1
LH-NC-02	8/25/2025 17:45	9.71	25.26	1
LH-NC-02	8/25/2025 18:00	9.77	25.3	1
LH-NC-02	8/25/2025 18:15	9.71	25.24	1
LH-NC-02	8/25/2025 18:30	9.7	25.2	1
LH-NC-02	8/25/2025 18:45	9.75	25.16	1
LH-NC-02	8/25/2025 19:00	9.71	25.08	1
LH-NC-02	8/25/2025 19:15	9.66	25.04	1
LH-NC-02	8/25/2025 19:30	9.7	25	1
LH-NC-02	8/25/2025 19:45	9.37	25	1
LH-NC-02	8/25/2025 20:00	9.75	24.98	1
LH-NC-02	8/25/2025 20:15	9.69	24.96	1
LH-NC-02	8/25/2025 20:30	9.61	24.94	1
LH-NC-02	8/25/2025 20:45	9.67	24.94	1
LH-NC-02	8/25/2025 21:00	9.57	24.94	1
LH-NC-02	8/25/2025 21:15	9.66	24.94	1
LH-NC-02	8/25/2025 21:30	9.44	24.94	1
LH-NC-02	8/25/2025 21:45	9.39	24.94	1
LH-NC-02	8/25/2025 22:00	9.37	24.94	1
LH-NC-02	8/25/2025 22:15	9.36	24.94	1
LH-NC-02	8/25/2025 22:30	9.22	24.94	1
LH-NC-02	8/25/2025 22:45	9.27	24.96	1
LH-NC-02	8/25/2025 23:00	9.12	24.96	1
LH-NC-02	8/25/2025 23:15	9.01	24.98	1
LH-NC-02	8/25/2025 23:30	9.07	25	1
LH-NC-02	8/25/2025 23:45	8.95	25	1
LH-NC-02	8/26/2025 0:00	8.9	25	1
LH-NC-02	8/26/2025 0:15	8.99	25.02	1
LH-NC-02	8/26/2025 0:30	8.92	25.02	1
LH-NC-02	8/26/2025 0:45	8.85	25.02	1
LH-NC-02	8/26/2025 1:00	8.88	25.04	1
LH-NC-02	8/26/2025 1:15	8.7	25.04	1
LH-NC-02	8/26/2025 1:30	8.77	25.04	1
LH-NC-02	8/26/2025 1:45	8.81	25.04	1
LH-NC-02	8/26/2025 2:00	8.78	25.04	1
LH-NC-02	8/26/2025 2:15	8.71	25.04	1
LH-NC-02	8/26/2025 2:30	8.67	25.06	1
LH-NC-02	8/26/2025 2:45	8.65	25.06	1
LH-NC-02	8/26/2025 3:00	8.55	25.06	1
LH-NC-02	8/26/2025 3:15	8.58	25.04	1
LH-NC-02	8/26/2025 3:30	8.58	25.06	1
LH-NC-02	8/26/2025 3:45	8.51	25.04	1
LH-NC-02	8/26/2025 4:00	8.43	25	1
LH-NC-02	8/26/2025 4:15	8.41	25	1
LH-NC-02	8/26/2025 4:30	8.35	24.96	1
LH-NC-02	8/26/2025 4:45	8.28	24.92	1
LH-NC-02	8/26/2025 5:00	8.27	24.88	1
LH-NC-02	8/26/2025 5:15	8.18	24.86	1
LH-NC-02	8/26/2025 5:30	7.99	24.8	1
LH-NC-02	8/26/2025 5:45	7.94	24.76	1
LH-NC-02	8/26/2025 6:00	7.93	24.72	1
LH-NC-02	8/26/2025 6:15	7.81	24.68	1
LH-NC-02	8/26/2025 6:30	7.86	24.66	1
LH-NC-02	8/26/2025 6:45	7.86	24.62	1
LH-NC-02	8/26/2025 7:00	7.8	24.58	1
LH-NC-02	8/26/2025 7:15	7.8	24.54	1
LH-NC-02	8/26/2025 7:30	7.91	24.52	1

Station Name	Date Time	DO mg/L	Temp C	Use Code
LH-NC-02	8/26/2025 7:45	7.92	24.5	1
LH-NC-02	8/26/2025 8:00	7.93	24.5	1
LH-NC-02	8/26/2025 8:15	8.06	24.5	1
LH-NC-02	8/26/2025 8:30	8.15	24.5	1
LH-NC-02	8/26/2025 8:45	8.24	24.48	1
LH-NC-02	8/26/2025 9:00	8.24	24.48	1
LH-NC-02	8/26/2025 9:15	8.32	24.48	1
LH-NC-02	8/26/2025 9:30	8.37	24.5	1
LH-NC-02	8/26/2025 9:45	8.61	24.48	1
LH-NC-02	8/26/2025 10:00	8.68	24.52	1
LH-NC-02	8/26/2025 10:15	8.81	24.54	1
LH-NC-02	8/26/2025 10:30	8.95	24.56	1
LH-NC-02	8/26/2025 10:45	9.05	24.58	1
LH-NC-02	8/26/2025 11:00	9.15	24.62	1
LH-NC-02	8/26/2025 11:15	9.23	24.64	1
LH-NC-02	8/26/2025 11:30	9.19	24.66	1
LH-NC-02	8/26/2025 11:45	9.29	24.7	1
LH-NC-02	8/26/2025 12:00	9.43	24.72	1
LH-NC-02	8/26/2025 12:15	9.39	24.76	1
LH-NC-02	8/26/2025 12:30	9.49	24.78	1
LH-NC-02	8/26/2025 12:45	9.4	24.8	1
LH-NC-02	8/26/2025 13:00	9.53	24.8	1
LH-NC-02	8/26/2025 13:15	9.58	24.82	1
LH-NC-02	8/26/2025 13:30	9.65	24.84	1
LH-NC-02	8/26/2025 13:45	9.67	24.84	1
LH-NC-02	8/26/2025 14:00	9.65	24.86	1
LH-NC-02	8/26/2025 14:15	9.7	24.86	1
LH-NC-02	8/26/2025 14:30	9.7	24.86	1
LH-NC-02	8/26/2025 14:45	9.68	24.88	1
LH-NC-02	8/26/2025 15:00	9.68	24.9	1
LH-NC-02	8/26/2025 15:15	9.75	24.94	1
LH-NC-02	8/26/2025 15:30	9.86	24.94	2
LH-NC-02	8/26/2025 15:45	7.92	23.28	2
LH-NC-02	8/26/2025 16:00	8.47	23.2	2
LH-NC-02	8/26/2025 16:15	8.42	23.56	2
LH-NC-02	8/26/2025 16:30	8.31	24.42	2
LH-NC-02	8/26/2025 16:45	10.39	24.82	4
LH-NC-02	8/26/2025 17:00	10.4	24.84	4
LH-NC-02	8/26/2025 17:15	10.41	24.86	4
LH-NC-02	8/26/2025 17:30	10.43	24.86	4
LH-NC-02	8/26/2025 17:45	10.44	24.84	4
LH-NC-02	8/26/2025 18:00	10.42	24.82	4
LH-NC-02	8/26/2025 18:15	10.36	24.78	4
LH-NC-02	8/26/2025 18:30	10.31	24.74	4
LH-NC-02	8/26/2025 18:45	10.25	24.68	4
LH-NC-02	8/26/2025 19:00	10.17	24.66	4
LH-NC-02	8/26/2025 19:15	10.06	24.62	4
LH-NC-02	8/26/2025 19:30	10.03	24.6	4
LH-NC-02	8/26/2025 19:45	9.91	24.56	4
LH-NC-02	8/26/2025 20:00	9.8	24.54	4
LH-NC-02	8/26/2025 20:15	9.71	24.52	4
LH-NC-02	8/26/2025 20:30	9.34	24.5	4
LH-NC-02	8/26/2025 20:45	8.55	24.46	4
LH-NC-02	8/26/2025 21:00	7.92	24.44	4
LH-NC-02	8/26/2025 21:15	8.58	24.42	4
LH-NC-02	8/26/2025 21:30	8.75	24.38	4
LH-NC-02	8/26/2025 21:45	8.83	24.36	4
LH-NC-02	8/26/2025 22:00	8.72	24.34	4
LH-NC-02	8/26/2025 22:15	8.65	24.3	4
LH-NC-02	8/26/2025 22:30	8.55	24.28	4
LH-NC-02	8/26/2025 22:45	8.59	24.24	4
LH-NC-02	8/26/2025 23:00	8.45	24.22	4
LH-NC-02	8/26/2025 23:15	8.25	24.18	4
LH-NC-02	8/26/2025 23:30	8.34	24.16	4
LH-NC-02	8/26/2025 23:45	8.39	24.14	4
LH-NC-02	8/27/2025 0:00	8.45	24.14	4
LH-NC-02	8/27/2025 0:15	8.38	24.12	4
LH-NC-02	8/27/2025 0:30	8.41	24.12	4
LH-NC-02	8/27/2025 0:45	8.34	24.12	4
LH-NC-02	8/27/2025 1:00	8.32	24.1	4
LH-NC-02	8/27/2025 1:15	8.29	24.08	4
LH-NC-02	8/27/2025 1:30	8.2	24.08	4
LH-NC-02	8/27/2025 1:45	8.05	24.04	4
LH-NC-02	8/27/2025 2:00	8.04	24.02	4
LH-NC-02	8/27/2025 2:15	7.92	23.98	4
LH-NC-02	8/27/2025 2:30	7.85	23.96	4
LH-NC-02	8/27/2025 2:45	7.77	23.94	4
LH-NC-02	8/27/2025 3:00	7.66	23.9	4
LH-NC-02	8/27/2025 3:15	7.7	23.88	4
LH-NC-02	8/27/2025 3:30	7.39	23.84	4
LH-NC-02	8/27/2025 3:45	7.52	23.82	4
LH-NC-02	8/27/2025 4:00	7.51	23.8	4
LH-NC-02	8/27/2025 4:15	7.4	23.76	4
LH-NC-02	8/27/2025 4:30	7.26	23.74	4

Station Name	Date Time	DO mg/L	Temp C	Use Code
LH-NC-02	8/27/2025 4:45	7.23	23.72	4
LH-NC-02	8/27/2025 5:00	7.13	23.7	4
LH-NC-02	8/27/2025 5:15	7.17	23.68	4
LH-NC-02	8/27/2025 5:30	7.24	23.66	4
LH-NC-02	8/27/2025 5:45	7.24	23.62	4
LH-NC-02	8/27/2025 6:00	7.27	23.62	4
LH-NC-02	8/27/2025 6:15	7.17	23.6	4
LH-NC-02	8/27/2025 6:30	7.09	23.56	4
LH-NC-02	8/27/2025 6:45	7.05	23.56	4
LH-NC-02	8/27/2025 7:00	7.03	23.56	4
LH-NC-02	8/27/2025 7:15	7.08	23.56	4
LH-NC-02	8/27/2025 7:30	7.01	23.56	4
LH-NC-02	8/27/2025 7:45	7.11	23.56	4
LH-NC-02	8/27/2025 8:00	7.09	23.54	4
LH-NC-02	8/27/2025 8:15	7.09	23.54	4
LH-NC-02	8/27/2025 8:30	7.05	23.54	4
LH-NC-02	8/27/2025 8:45	7.09	23.52	4
LH-NC-02	8/27/2025 9:00	7.05	23.54	4
LH-NC-02	8/27/2025 9:15	6.93	23.54	4
LH-NC-02	8/27/2025 9:30	7.12	23.52	4
LH-NC-02	8/27/2025 9:45	7.09	23.54	4
LH-NC-02	8/27/2025 10:00	6.91	23.58	4
LH-NC-02	8/27/2025 10:15	6.98	23.6	4
LH-NC-02	8/27/2025 10:30	7.1	23.62	4
LH-NC-02	8/27/2025 10:45	7.29	23.64	4
LH-NC-02	8/27/2025 11:00	7.37	23.68	4
LH-NC-02	8/27/2025 11:15	7.37	23.72	4
LH-NC-02	8/27/2025 11:30	7.34	23.74	4
LH-NC-02	8/27/2025 11:45	7.3	23.76	4
LH-NC-02	8/27/2025 12:00	7.46	23.8	4
LH-NC-02	8/27/2025 12:15	7.67	23.84	4
LH-NC-02	8/27/2025 12:30	7.65	23.88	4
LH-NC-02	8/27/2025 12:45	7.87	23.9	4
LH-NC-02	8/27/2025 13:00	7.76	23.96	4
LH-NC-02	8/27/2025 13:15	7.98	23.96	4
LH-NC-02	8/27/2025 13:30	8.05	24.02	4
LH-NC-02	8/27/2025 13:45	8.03	23.98	4
LH-NC-02	8/27/2025 14:00	8.05	24.02	4
LH-NC-02	8/27/2025 14:15	8.16	24.08	4
LH-NC-02	8/27/2025 14:30	8.39	24.12	4
LH-NC-02	8/27/2025 14:45	8.56	24.18	4
LH-NC-02	8/27/2025 15:00	8.52	24.2	4
LH-NC-02	8/27/2025 15:15	8.66	24.18	4
LH-NC-02	8/27/2025 15:30	8.39	24.16	4
LH-NC-02	8/27/2025 15:45	8.45	24.16	4
LH-NC-02	8/27/2025 16:00	8.45	24.14	4
LH-NC-02	8/27/2025 16:15	8.46	24.14	4
LH-NC-02	8/27/2025 16:30	8.47	24.14	4
LH-NC-02	8/27/2025 16:45	8.45	24.16	4
LH-NC-02	8/27/2025 17:00	8.57	24.18	4
LH-NC-02	8/27/2025 17:15	8.41	24.22	4
LH-NC-02	8/27/2025 17:30	8.43	24.22	4
LH-NC-02	8/27/2025 17:45	8.81	24.2	4
LH-NC-02	8/27/2025 18:00	8.72	24.16	4
LH-NC-02	8/27/2025 18:15	8.53	24.14	4
LH-NC-02	8/27/2025 18:30	8.65	24.12	4
LH-NC-02	8/27/2025 18:45	8.61	24.1	4
LH-NC-02	8/27/2025 19:00	8.58	24.08	4
LH-NC-02	8/27/2025 19:15	8.5	24.04	4
LH-NC-02	8/27/2025 19:30	8.3	24.02	4
LH-NC-02	8/27/2025 19:45	7.85	23.98	4
LH-NC-02	8/27/2025 20:00	8.26	23.96	4
LH-NC-02	8/27/2025 20:15	7.87	23.92	4
LH-NC-02	8/27/2025 20:30	7.51	23.88	4
LH-NC-02	8/27/2025 20:45	6.18	23.84	4
LH-NC-02	8/27/2025 21:00	7.1	23.8	4
LH-NC-02	8/27/2025 21:15	7.44	23.76	4
LH-NC-02	8/27/2025 21:30	7.36	23.74	4
LH-NC-02	8/27/2025 21:45	7.28	23.72	4
LH-NC-02	8/27/2025 22:00	7.21	23.7	4
LH-NC-02	8/27/2025 22:15	7.1	23.68	4
LH-NC-02	8/27/2025 22:30	7.12	23.64	4
LH-NC-02	8/27/2025 22:45	7	23.64	4
LH-NC-02	8/27/2025 23:00	7.1	23.62	4
LH-NC-02	8/27/2025 23:15	7.15	23.62	4
LH-NC-02	8/27/2025 23:30	7.13	23.64	4
LH-NC-02	8/27/2025 23:45	7.22	23.64	4
LH-NC-02	8/28/2025 0:00	7.09	23.62	4
LH-NC-02	8/28/2025 0:15	7.16	23.64	4
LH-NC-02	8/28/2025 0:30	7.17	23.66	4
LH-NC-02	8/28/2025 0:45	6.15	23.66	4
LH-NC-02	8/28/2025 1:00	7.01	23.68	4
LH-NC-02	8/28/2025 1:15	6.86	23.68	4
LH-NC-02	8/28/2025 1:30	6.89	23.7	4

Station Name	Date Time	DO mg/L	Temp C	Use Code
LH-NC-02	8/28/2025 1:45	6.89	23.7	4
LH-NC-02	8/28/2025 2:00	6.63	23.7	4
LH-NC-02	8/28/2025 2:15	6.83	23.7	4
LH-NC-02	8/28/2025 2:30	6.55	23.7	4
LH-NC-02	8/28/2025 2:45	6.65	23.7	4
LH-NC-02	8/28/2025 3:00	6.68	23.7	4
LH-NC-02	8/28/2025 3:15	6.57	23.68	4
LH-NC-02	8/28/2025 3:30	6.3	23.66	4
LH-NC-02	8/28/2025 3:45	6.3	23.62	4
LH-NC-02	8/28/2025 4:00	6.28	23.58	4
LH-NC-02	8/28/2025 4:15	5.91	23.56	4
LH-NC-02	8/28/2025 4:30	5.89	23.5	4
LH-NC-02	8/28/2025 4:45	5.88	23.46	4
LH-NC-02	8/28/2025 5:00	5.97	23.44	4
LH-NC-02	8/28/2025 5:15	5.95	23.4	4
LH-NC-02	8/28/2025 5:30	5.85	23.36	4
LH-NC-02	8/28/2025 5:45	5.62	23.32	4
LH-NC-02	8/28/2025 6:00	5.71	23.28	4
LH-NC-02	8/28/2025 6:15	5.59	23.26	4
LH-NC-02	8/28/2025 6:30	5.46	23.24	4
LH-NC-02	8/28/2025 6:45	5.63	23.22	4
LH-NC-02	8/28/2025 7:00	5.89	23.22	4
LH-NC-02	8/28/2025 7:15	5.76	23.2	4
LH-NC-02	8/28/2025 7:30	5.69	23.2	4
LH-NC-02	8/28/2025 7:45	5.91	23.22	4
LH-NC-02	8/28/2025 8:00	5.97	23.22	4
LH-NC-02	8/28/2025 8:15	5.94	23.24	4
LH-NC-02	8/28/2025 8:30	5.89	23.24	4
LH-NC-02	8/28/2025 8:45	6.02	23.26	4
LH-NC-02	8/28/2025 9:00	5.98	23.3	4
LH-NC-02	8/28/2025 9:15	6.13	23.32	4
LH-NC-02	8/28/2025 9:30	6.08	23.34	4
LH-NC-02	8/28/2025 9:45	6.23	23.38	4
LH-NC-02	8/28/2025 10:00	6.19	23.4	4
LH-NC-02	8/28/2025 10:15	6.49	23.44	4
LH-NC-02	8/28/2025 10:30	6.33	23.48	4
LH-NC-02	8/28/2025 10:45	6.63	23.5	4
LH-NC-02	8/28/2025 11:00	6.66	23.56	4
LH-NC-02	8/28/2025 11:15	6.77	23.6	4
LH-NC-02	8/28/2025 11:30	6.9	23.66	4
LH-NC-02	8/28/2025 11:45	6.68	23.7	4
LH-NC-02	8/28/2025 12:00	6.65	23.74	4
LH-NC-02	8/28/2025 12:15	6.91	23.76	4
LH-NC-02	8/28/2025 12:30	6.75	23.8	4
LH-NC-02	8/28/2025 12:45	7.31	23.84	4
LH-NC-02	8/28/2025 13:00	7.23	23.9	4
LH-NC-02	8/28/2025 13:15	7.15	23.94	4
LH-NC-02	8/28/2025 13:30	7.34	23.96	4
LH-NC-02	8/28/2025 13:45	7.18	24	4
LH-NC-02	8/28/2025 14:00	6.99	24.02	4
LH-NC-02	8/28/2025 14:15	7.47	24.04	4
LH-NC-02	8/28/2025 14:30	7.28	24.06	4
LH-NC-02	8/28/2025 14:45	7.16	24.1	4
LH-NC-02	8/28/2025 15:00	7.52	24.12	4
LH-NC-02	8/28/2025 15:15	7.36	24.16	4
LH-NC-02	8/28/2025 15:30	7.88	24.18	4
LH-NC-02	8/28/2025 15:45	7.78	24.2	4
LH-NC-02	8/28/2025 16:00	7.91	24.22	4
LH-NC-02	8/28/2025 16:15	7.6	24.24	4
LH-NC-02	8/28/2025 16:30	7.78	24.26	4
LH-NC-02	8/28/2025 16:45	7.56	24.28	4
LH-NC-02	8/28/2025 17:00	7.59	24.26	4
LH-NC-02	8/28/2025 17:15	7.61	24.28	4
LH-NC-02	8/28/2025 17:30	7.86	24.28	4
LH-NC-02	8/28/2025 17:45	7.85	24.24	4
LH-NC-02	8/28/2025 18:00	7.69	24.22	4
LH-NC-02	8/28/2025 18:15	7.55	24.24	4
LH-NC-02	8/28/2025 18:30	7.55	24.22	4
LH-NC-02	8/28/2025 18:45	7.65	24.18	4
LH-NC-02	8/28/2025 19:00	7.71	24.16	4
LH-NC-02	8/28/2025 19:15	7.87	24.12	4
LH-NC-02	8/28/2025 19:30	7.38	24.1	4
LH-NC-02	8/28/2025 19:45	6.72	24.04	4
LH-NC-02	8/28/2025 20:00	7.43	24.02	4
LH-NC-02	8/28/2025 20:15	6.89	23.98	4
LH-NC-02	8/28/2025 20:30	7.08	23.96	4
LH-NC-02	8/28/2025 20:45	6.93	23.94	4
LH-NC-02	8/28/2025 21:00	7.09	23.92	4
LH-NC-02	8/28/2025 21:15	6.48	23.88	4
LH-NC-02	8/28/2025 21:30	6.4	23.86	4
LH-NC-02	8/28/2025 21:45	6.74	23.84	4
LH-NC-02	8/28/2025 22:00	6.7	23.8	4
LH-NC-02	8/28/2025 22:15	6.28	23.78	4
LH-NC-02	8/28/2025 22:30	6.55	23.74	4

Station Name	Date Time	DO mg/L	Temp C	Use Code
LH-NC-02	8/28/2025 22:45	6.53	23.74	4
LH-NC-02	8/28/2025 23:00	6.48	23.7	4
LH-NC-02	8/28/2025 23:15	6.49	23.7	4
LH-NC-02	8/28/2025 23:30	6.05	23.7	4
LH-NC-02	8/28/2025 23:45	6.28	23.68	4
LH-NC-02	8/29/2025 0:00	6.38	23.68	4
LH-NC-02	8/29/2025 0:15	5.96	23.68	4
LH-NC-02	8/29/2025 0:30	6.11	23.7	4
LH-NC-02	8/29/2025 0:45	6.15	23.7	4
LH-NC-02	8/29/2025 1:00	5.9	23.68	4
LH-NC-02	8/29/2025 1:15	6.05	23.68	4
LH-NC-02	8/29/2025 1:30	5.86	23.66	4
LH-NC-02	8/29/2025 1:45	5.57	23.66	4
LH-NC-02	8/29/2025 2:00	5.63	23.64	4
LH-NC-02	8/29/2025 2:15	5.68	23.64	4
LH-NC-02	8/29/2025 2:30	5.39	23.64	4
LH-NC-02	8/29/2025 2:45	5.6	23.64	4
LH-NC-02	8/29/2025 3:00	5.42	23.62	4
LH-NC-02	8/29/2025 3:15	5.29	23.62	4
LH-NC-02	8/29/2025 3:30	5.34	23.62	4
LH-NC-02	8/29/2025 3:45	5.44	23.62	4
LH-NC-02	8/29/2025 4:00	5.34	23.6	4
LH-NC-02	8/29/2025 4:15	5	23.6	4
LH-NC-02	8/29/2025 4:30	5.23	23.58	4
LH-NC-02	8/29/2025 4:45	5.26	23.58	4
LH-NC-02	8/29/2025 5:00	4.63	23.56	4
LH-NC-02	8/29/2025 5:15	5.03	23.56	4
LH-NC-02	8/29/2025 5:30	4.98	23.54	4
LH-NC-02	8/29/2025 5:45	4.98	23.5	4
LH-NC-02	8/29/2025 6:00	4.93	23.5	4
LH-NC-02	8/29/2025 6:15	4.6	23.48	4
LH-NC-02	8/29/2025 6:30	4.61	23.48	4
LH-NC-02	8/29/2025 6:45	4.2	23.46	4
LH-NC-02	8/29/2025 7:00	4.86	23.44	4
LH-NC-02	8/29/2025 7:15	4.27	23.44	4
LH-NC-02	8/29/2025 7:30	3.53	23.44	4
LH-NC-02	8/29/2025 7:45	4.34	23.44	4
LH-NC-02	8/29/2025 8:00	4.26	23.44	4
LH-NC-02	8/29/2025 8:15	4.17	23.42	4
LH-NC-02	8/29/2025 8:30	4.49	23.38	4
LH-NC-02	8/29/2025 8:45	4.07	23.36	4
LH-NC-02	8/29/2025 9:00	4.4	23.36	4
LH-NC-02	8/29/2025 9:15	4.28	23.38	4
LH-NC-02	8/29/2025 9:30	3.72	23.4	4
LH-NC-02	8/29/2025 9:45	4.79	23.42	4
LH-NC-02	8/29/2025 10:00	4.18	23.48	4
LH-NC-02	8/29/2025 10:15	4.26	23.52	4
LH-NC-02	8/29/2025 10:30	3.82	23.56	4
LH-NC-02	8/29/2025 10:45	4.88	23.58	4
LH-NC-02	8/29/2025 11:00	4.72	23.6	4
LH-NC-02	8/29/2025 11:15	4.48	23.6	4
LH-NC-02	8/29/2025 11:30	4.59	23.6	4
LH-NC-02	8/29/2025 11:45	4.49	23.56	4
LH-NC-02	8/29/2025 12:00	4.78	23.58	4
LH-NC-02	8/29/2025 12:15	5.09	23.56	4
LH-NC-02	8/29/2025 12:30	4.5	23.6	4
LH-NC-02	8/29/2025 12:45	4.97	23.62	4
LH-NC-02	8/29/2025 13:00	5.64	23.64	4
LH-NC-02	8/29/2025 13:15	5.03	23.68	4
LH-NC-02	8/29/2025 13:30	5.27	23.68	4
LH-NC-02	8/29/2025 13:45	5.76	23.68	4
LH-NC-02	8/29/2025 14:00	6.01	23.74	4
LH-NC-02	8/29/2025 14:15	5.37	23.72	4
LH-NC-02	8/29/2025 14:30	5.1	23.72	4
LH-NC-02	8/29/2025 14:45	5.77	23.7	4
LH-NC-02	8/29/2025 15:00	5.89	23.7	4
LH-NC-02	8/29/2025 15:15	5.86	23.7	4
LH-NC-02	8/29/2025 15:30	6.04	23.7	4
LH-NC-02	8/29/2025 15:45	5.96	23.7	4
LH-NC-02	8/29/2025 16:00	5.58	23.7	4
LH-NC-02	8/29/2025 16:15	5.99	23.68	4
LH-NC-02	8/29/2025 16:30	5.83	23.7	4
LH-NC-02	8/29/2025 16:45	6.29	23.7	4
LH-NC-02	8/29/2025 17:00	5.84	23.7	4
LH-NC-02	8/29/2025 17:15	5.9	23.68	4
LH-NC-02	8/29/2025 17:30	6.05	23.7	4
LH-NC-02	8/29/2025 17:45	6.21	23.7	4
LH-NC-02	8/29/2025 18:00	5.85	23.7	4
LH-NC-02	8/29/2025 18:15	5.82	23.68	4
LH-NC-02	8/29/2025 18:30	6.36	23.64	4
LH-NC-02	8/29/2025 18:45	6.23	23.62	4
LH-NC-02	8/29/2025 19:00	6.32	23.6	4
LH-NC-02	8/29/2025 19:15	6.04	23.6	4
LH-NC-02	8/29/2025 19:30	6.11	23.58	4

Station Name	Date Time	DO mg/L	Temp C	Use Code
LH-NC-02	8/29/2025 19:45	5.43	23.58	4
LH-NC-02	8/29/2025 20:00	5.8	23.58	4
LH-NC-02	8/29/2025 20:15	5.51	23.56	4
LH-NC-02	8/29/2025 20:30	4.4	23.56	4
LH-NC-02	8/29/2025 20:45	5.33	23.56	4
LH-NC-02	8/29/2025 21:00	5.47	23.54	4
LH-NC-02	8/29/2025 21:15	5.6	23.54	4
LH-NC-02	8/29/2025 21:30	5.17	23.52	4
LH-NC-02	8/29/2025 21:45	4.95	23.52	4
LH-NC-02	8/29/2025 22:00	4.99	23.5	4
LH-NC-02	8/29/2025 22:15	5	23.5	4
LH-NC-02	8/29/2025 22:30	5.17	23.48	4
LH-NC-02	8/29/2025 22:45	5.11	23.48	4
LH-NC-02	8/29/2025 23:00	5.16	23.48	4
LH-NC-02	8/29/2025 23:15	4.71	23.46	4
LH-NC-02	8/29/2025 23:30	4.98	23.46	4
LH-NC-02	8/29/2025 23:45	4.84	23.44	4
LH-NC-02	8/30/2025 0:00	5.11	23.42	4
LH-NC-02	8/30/2025 0:15	4.61	23.4	4
LH-NC-02	8/30/2025 0:30	4.39	23.38	4
LH-NC-02	8/30/2025 0:45	4.66	23.36	4
LH-NC-02	8/30/2025 1:00	4.06	23.34	4
LH-NC-02	8/30/2025 1:15	4.68	23.32	4
LH-NC-02	8/30/2025 1:30	4.54	23.3	4
LH-NC-02	8/30/2025 1:45	4.37	23.28	4
LH-NC-02	8/30/2025 2:00	4.3	23.26	4
LH-NC-02	8/30/2025 2:15	4.57	23.24	4
LH-NC-02	8/30/2025 2:30	4.22	23.22	4
LH-NC-02	8/30/2025 2:45	4.17	23.2	4
LH-NC-02	8/30/2025 3:00	3.99	23.18	4
LH-NC-02	8/30/2025 3:15	4.12	23.16	4
LH-NC-02	8/30/2025 3:30	4.2	23.14	4
LH-NC-02	8/30/2025 3:45	4.54	23.12	4
LH-NC-02	8/30/2025 4:00	4.34	23.1	4
LH-NC-02	8/30/2025 4:15	4.1	23.08	4
LH-NC-02	8/30/2025 4:30	4.31	23.06	4
LH-NC-02	8/30/2025 4:45	4.16	23.04	4
LH-NC-02	8/30/2025 5:00	4.18	23.02	4
LH-NC-02	8/30/2025 5:15	4.24	23	4
LH-NC-02	8/30/2025 5:30	3.8	22.98	4
LH-NC-02	8/30/2025 5:45	4.16	22.96	4
LH-NC-02	8/30/2025 6:00	3.98	22.94	4
LH-NC-02	8/30/2025 6:15	3.79	22.92	4
LH-NC-02	8/30/2025 6:30	3.74	22.9	4
LH-NC-02	8/30/2025 6:45	3.84	22.88	4
LH-NC-02	8/30/2025 7:00	3.87	22.86	4
LH-NC-02	8/30/2025 7:15	3.54	22.84	4
LH-NC-02	8/30/2025 7:30	3.71	22.84	4
LH-NC-02	8/30/2025 7:45	3.67	22.84	4
LH-NC-02	8/30/2025 8:00	3.79	22.84	4
LH-NC-02	8/30/2025 8:15	3.75	22.86	4
LH-NC-02	8/30/2025 8:30	4	22.86	4
LH-NC-02	8/30/2025 8:45	4.07	22.88	4
LH-NC-02	8/30/2025 9:00	3.96	22.88	4
LH-NC-02	8/30/2025 9:15	3.69	22.92	4
LH-NC-02	8/30/2025 9:30	3.84	22.94	4
LH-NC-02	8/30/2025 9:45	3.9	22.96	4
LH-NC-02	8/30/2025 10:00	3.74	23	4
LH-NC-02	8/30/2025 10:15	4.12	23.02	4
LH-NC-02	8/30/2025 10:30	3.64	23.06	4
LH-NC-02	8/30/2025 10:45	4.61	23.08	4
LH-NC-02	8/30/2025 11:00	4.32	23.1	4
LH-NC-02	8/30/2025 11:15	4.74	23.16	4
LH-NC-02	8/30/2025 11:30	4.69	23.2	4
LH-NC-02	8/30/2025 11:45	4.68	23.24	4
LH-NC-02	8/30/2025 12:00	5.07	23.28	4
LH-NC-02	8/30/2025 12:15	4.87	23.3	4
LH-NC-02	8/30/2025 12:30	4.86	23.32	4
LH-NC-02	8/30/2025 12:45	4.72	23.32	4
LH-NC-02	8/30/2025 13:00	4.66	23.36	4
LH-NC-02	8/30/2025 13:15	4.61	23.38	4
LH-NC-02	8/30/2025 13:30	4.95	23.4	4
LH-NC-02	8/30/2025 13:45	5.03	23.4	4
LH-NC-02	8/30/2025 14:00	5.25	23.44	4
LH-NC-02	8/30/2025 14:15	4.97	23.48	4
LH-NC-02	8/30/2025 14:30	4.8	23.48	4
LH-NC-02	8/30/2025 14:45	5	23.5	4
LH-NC-02	8/30/2025 15:00	5.11	23.54	4
LH-NC-02	8/30/2025 15:15	5.13	23.56	4
LH-NC-02	8/30/2025 15:30	4.94	23.54	4
LH-NC-02	8/30/2025 15:45	4.98	23.56	4
LH-NC-02	8/30/2025 16:00	5.26	23.58	4
LH-NC-02	8/30/2025 16:15	5.15	23.62	4
LH-NC-02	8/30/2025 16:30	5.25	23.64	4

Station Name	Date Time	DO mg/L	Temp C	Use Code
LH-NC-02	8/30/2025 16:45	5.27	23.64	4
LH-NC-02	8/30/2025 17:00	5	23.64	4
LH-NC-02	8/30/2025 17:15	5.61	23.64	4
LH-NC-02	8/30/2025 17:30	5.59	23.62	4
LH-NC-02	8/30/2025 17:45	5.84	23.6	4
LH-NC-02	8/30/2025 18:00	5.96	23.58	4
LH-NC-02	8/30/2025 18:15	5.52	23.56	4
LH-NC-02	8/30/2025 18:30	5.54	23.54	4
LH-NC-02	8/30/2025 18:45	5.68	23.5	4
LH-NC-02	8/30/2025 19:00	5.26	23.48	4
LH-NC-02	8/30/2025 19:15	5.26	23.46	4
LH-NC-02	8/30/2025 19:30	5.35	23.44	4
LH-NC-02	8/30/2025 19:45	5.04	23.42	4
LH-NC-02	8/30/2025 20:00	4.74	23.4	4
LH-NC-02	8/30/2025 20:15	4.48	23.38	4
LH-NC-02	8/30/2025 20:30	5	23.38	4
LH-NC-02	8/30/2025 20:45	4.88	23.36	4
LH-NC-02	8/30/2025 21:00	4.65	23.36	4
LH-NC-02	8/30/2025 21:15	4.79	23.34	4
LH-NC-02	8/30/2025 21:30	4.62	23.34	4
LH-NC-02	8/30/2025 21:45	4.84	23.34	4
LH-NC-02	8/30/2025 22:00	5.03	23.34	4
LH-NC-02	8/30/2025 22:15	4.61	23.32	4
LH-NC-02	8/30/2025 22:30	3.03	23.32	4
LH-NC-02	8/30/2025 22:45	3.11	23.32	4
LH-NC-02	8/30/2025 23:00	3.24	23.32	4
LH-NC-02	8/30/2025 23:15	3.39	23.3	4
LH-NC-02	8/30/2025 23:30	3.14	23.3	4
LH-NC-02	8/30/2025 23:45	4.88	23.3	4
LH-NC-02	8/31/2025 0:00	4.92	23.3	4
LH-NC-02	8/31/2025 0:15	4.62	23.3	4
LH-NC-02	8/31/2025 0:30	4.73	23.3	4
LH-NC-02	8/31/2025 0:45	4.53	23.3	4
LH-NC-02	8/31/2025 1:00	4.48	23.3	4
LH-NC-02	8/31/2025 1:15	4.11	23.3	4
LH-NC-02	8/31/2025 1:30	4.41	23.3	4
LH-NC-02	8/31/2025 1:45	4.51	23.3	4
LH-NC-02	8/31/2025 2:00	4.42	23.3	4
LH-NC-02	8/31/2025 2:15	4.2	23.28	4
LH-NC-02	8/31/2025 2:30	4.05	23.26	4
LH-NC-02	8/31/2025 2:45	3.3	23.24	4
LH-NC-02	8/31/2025 3:00	3.8	23.24	4
LH-NC-02	8/31/2025 3:15	3.9	23.2	4
LH-NC-02	8/31/2025 3:30	3.59	23.18	4
LH-NC-02	8/31/2025 3:45	3.72	23.16	4
LH-NC-02	8/31/2025 4:00	3.8	23.14	4
LH-NC-02	8/31/2025 4:15	3.68	23.12	4
LH-NC-02	8/31/2025 4:30	3.64	23.1	4
LH-NC-02	8/31/2025 4:45	3.69	23.08	4
LH-NC-02	8/31/2025 5:00	3.53	23.04	4
LH-NC-02	8/31/2025 5:15	3.46	23	4
LH-NC-02	8/31/2025 5:30	3.89	22.98	4
LH-NC-02	8/31/2025 5:45	3.72	22.94	4
LH-NC-02	8/31/2025 6:00	3.87	22.92	4
LH-NC-02	8/31/2025 6:15	3.47	22.88	4
LH-NC-02	8/31/2025 6:30	3.88	22.86	4
LH-NC-02	8/31/2025 6:45	3.91	22.82	4
LH-NC-02	8/31/2025 7:00	3.62	22.8	4
LH-NC-02	8/31/2025 7:15	3.72	22.76	4
LH-NC-02	8/31/2025 7:30	3.94	22.76	4
LH-NC-02	8/31/2025 7:45	3.59	22.74	4
LH-NC-02	8/31/2025 8:00	3.64	22.74	4
LH-NC-02	8/31/2025 8:15	3.56	22.78	4
LH-NC-02	8/31/2025 8:30	3.59	22.78	4
LH-NC-02	8/31/2025 8:45	3.73	22.78	4
LH-NC-02	8/31/2025 9:00	3.85	22.8	4
LH-NC-02	8/31/2025 9:15	3.85	22.84	4
LH-NC-02	8/31/2025 9:30	3.86	22.84	4
LH-NC-02	8/31/2025 9:45	3.68	22.88	4
LH-NC-02	8/31/2025 10:00	3.89	22.9	4
LH-NC-02	8/31/2025 10:15	4.05	22.92	4
LH-NC-02	8/31/2025 10:30	4.46	22.96	4
LH-NC-02	8/31/2025 10:45	4.41	22.94	4
LH-NC-02	8/31/2025 11:00	4.35	22.96	4
LH-NC-02	8/31/2025 11:15	4.49	23.02	4
LH-NC-02	8/31/2025 11:30	4.48	23.06	4
LH-NC-02	8/31/2025 11:45	4.69	23.1	4
LH-NC-02	8/31/2025 12:00	4.71	23.16	4
LH-NC-02	8/31/2025 12:15	4.67	23.2	4
LH-NC-02	8/31/2025 12:30	4.5	23.22	4
LH-NC-02	8/31/2025 12:45	4.42	23.26	4
LH-NC-02	8/31/2025 13:00	4.43	23.34	4
LH-NC-02	8/31/2025 13:15	4.55	23.36	4
LH-NC-02	8/31/2025 13:30	4.95	23.4	4

Station Name	Date Time	DO mg/L	Temp C	Use Code
LH-NC-02	8/31/2025 13:45	4.72	23.42	4
LH-NC-02	8/31/2025 14:00	4.85	23.44	4
LH-NC-02	8/31/2025 14:15	5.13	23.46	4
LH-NC-02	8/31/2025 14:30	5.06	23.48	4
LH-NC-02	8/31/2025 14:45	5.21	23.52	4
LH-NC-02	8/31/2025 15:00	5.24	23.56	4
LH-NC-02	8/31/2025 15:15	4.98	23.58	4
LH-NC-02	8/31/2025 15:30	4.93	23.62	4
LH-NC-02	8/31/2025 15:45	5.3	23.64	4
LH-NC-02	8/31/2025 16:00	5.13	23.66	4
LH-NC-02	8/31/2025 16:15	4.89	23.68	4
LH-NC-02	8/31/2025 16:30	5.12	23.68	4
LH-NC-02	8/31/2025 16:45	5.5	23.64	4
LH-NC-02	8/31/2025 17:00	5.35	23.64	4
LH-NC-02	8/31/2025 17:15	5.12	23.64	4
LH-NC-02	8/31/2025 17:30	5.3	23.66	4
LH-NC-02	8/31/2025 17:45	5.25	23.66	4
LH-NC-02	8/31/2025 18:00	5.26	23.66	4
LH-NC-02	8/31/2025 18:15	5.23	23.66	4
LH-NC-02	8/31/2025 18:30	5.45	23.62	4
LH-NC-02	8/31/2025 18:45	5.31	23.6	4
LH-NC-02	8/31/2025 19:00	5.15	23.56	4
LH-NC-02	8/31/2025 19:15	4.54	23.54	4
LH-NC-02	8/31/2025 19:30	3.88	23.5	4
LH-NC-02	8/31/2025 19:45	2.59	23.48	4
LH-NC-02	8/31/2025 20:00	4.02	23.48	4
LH-NC-02	8/31/2025 20:15	4.39	23.48	4
LH-NC-02	8/31/2025 20:30	3.52	23.48	4
LH-NC-02	8/31/2025 20:45	3.82	23.46	4
LH-NC-02	8/31/2025 21:00	4.09	23.46	4
LH-NC-02	8/31/2025 21:15	4.3	23.44	4
LH-NC-02	8/31/2025 21:30	4.45	23.46	4
LH-NC-02	8/31/2025 21:45	4.5	23.44	4
LH-NC-02	8/31/2025 22:00	4.37	23.44	4
LH-NC-02	8/31/2025 22:15	4.25	23.42	4
LH-NC-02	8/31/2025 22:30	4.76	23.4	4
LH-NC-02	8/31/2025 22:45	4.19	23.38	4
LH-NC-02	8/31/2025 23:00	4.66	23.36	4
LH-NC-02	8/31/2025 23:15	4.58	23.34	4
LH-NC-02	8/31/2025 23:30	4.21	23.32	4
LH-NC-02	8/31/2025 23:45	4.39	23.28	4
LH-NC-02	9/1/2025 0:00	4.25	23.26	4
LH-NC-02	9/1/2025 0:15	4.18	23.22	4
LH-NC-02	9/1/2025 0:30	4.22	23.2	4
LH-NC-02	9/1/2025 0:45	4.03	23.16	4
LH-NC-02	9/1/2025 1:00	3.99	23.12	4
LH-NC-02	9/1/2025 1:15	3.94	23.08	4
LH-NC-02	9/1/2025 1:30	3.74	23.06	4
LH-NC-02	9/1/2025 1:45	3.78	23.02	4
LH-NC-02	9/1/2025 2:00	3.81	23	4
LH-NC-02	9/1/2025 2:15	3.63	22.96	4
LH-NC-02	9/1/2025 2:30	3.45	22.92	4
LH-NC-02	9/1/2025 2:45	3.6	22.9	4
LH-NC-02	9/1/2025 3:00	3.65	22.88	4
LH-NC-02	9/1/2025 3:15	3.73	22.86	4
LH-NC-02	9/1/2025 3:30	3.56	22.84	4
LH-NC-02	9/1/2025 3:45	3.61	22.84	4
LH-NC-02	9/1/2025 4:00	3.8	22.86	4
LH-NC-02	9/1/2025 4:15	3.67	22.88	4
LH-NC-02	9/1/2025 4:30	3.82	22.88	4
LH-NC-02	9/1/2025 4:45	3.95	22.9	4
LH-NC-02	9/1/2025 5:00	3.8	22.92	4
LH-NC-02	9/1/2025 5:15	3.86	22.94	4
LH-NC-02	9/1/2025 5:30	3.61	22.94	4
LH-NC-02	9/1/2025 5:45	3.68	22.94	4
LH-NC-02	9/1/2025 6:00	3.77	22.94	4
LH-NC-02	9/1/2025 6:15	3.67	22.96	4
LH-NC-02	9/1/2025 6:30	3.82	22.94	4
LH-NC-02	9/1/2025 6:45	3.57	22.92	4
LH-NC-02	9/1/2025 7:00	3.58	22.92	4
LH-NC-02	9/1/2025 7:15	3.41	22.9	4
LH-NC-02	9/1/2025 7:30	3.88	22.9	4
LH-NC-02	9/1/2025 7:45	3.72	22.9	4
LH-NC-02	9/1/2025 8:00	3.81	22.9	4
LH-NC-02	9/1/2025 8:15	3.61	22.94	4
LH-NC-02	9/1/2025 8:30	3.54	22.92	4
LH-NC-02	9/1/2025 8:45	3.68	22.94	4
LH-NC-02	9/1/2025 9:00	3.56	22.96	4
LH-NC-02	9/1/2025 9:15	3.63	22.96	4
LH-NC-02	9/1/2025 9:30	3.69	22.98	4
LH-NC-02	9/1/2025 9:45	3.87	22.98	4
LH-NC-02	9/1/2025 10:00	3.84	22.98	4
LH-NC-02	9/1/2025 10:15	3.74	23.02	4
LH-NC-02	9/1/2025 10:30	3.92	23.06	4

Station Name	Date Time	DO mg/L	Temp C	Use Code
LH-NC-02	9/1/2025 10:45	3.9	23.08	4
LH-NC-02	9/1/2025 11:00	4.15	23.1	4
LH-NC-02	9/1/2025 11:15	4.21	23.12	4
LH-NC-02	9/1/2025 11:30	4.18	23.14	4
LH-NC-02	9/1/2025 11:45	4.18	23.14	4
LH-NC-02	9/1/2025 12:00	4.43	23.16	4
LH-NC-02	9/1/2025 12:15	4.25	23.16	4
LH-NC-02	9/1/2025 12:30	4.42	23.18	4
LH-NC-02	9/1/2025 12:45	4.38	23.22	4
LH-NC-02	9/1/2025 13:00	4.42	23.3	4
LH-NC-02	9/1/2025 13:15	4.39	23.34	4
LH-NC-02	9/1/2025 13:30	4.65	23.36	4
LH-NC-02	9/1/2025 13:45	4.6	23.36	4
LH-NC-02	9/1/2025 14:00	4.79	23.36	4
LH-NC-02	9/1/2025 14:15	4.93	23.34	4
LH-NC-02	9/1/2025 14:30	4.54	23.32	4
LH-NC-02	9/1/2025 14:45	4.8	23.3	4
LH-NC-02	9/1/2025 15:00	4.45	23.28	4
LH-NC-02	9/1/2025 15:15	4.45	23.26	4
LH-NC-02	9/1/2025 15:30	4.34	23.26	4
LH-NC-02	9/1/2025 15:45	4.31	23.26	4
LH-NC-02	9/1/2025 16:00	4.61	23.26	4
LH-NC-02	9/1/2025 16:15	4.3	23.26	4
LH-NC-02	9/1/2025 16:30	4.04	23.24	4
LH-NC-02	9/1/2025 16:45	4.18	23.22	4
LH-NC-02	9/1/2025 17:00	3.81	23.22	4
LH-NC-02	9/1/2025 17:15	4.08	23.22	4
LH-NC-02	9/1/2025 17:30	4.04	23.2	4
LH-NC-02	9/1/2025 17:45	3.92	23.2	4
LH-NC-02	9/1/2025 18:00	4.09	23.2	4
LH-NC-02	9/1/2025 18:15	3.88	23.18	4
LH-NC-02	9/1/2025 18:30	3.95	23.16	4
LH-NC-02	9/1/2025 18:45	3.77	23.16	4
LH-NC-02	9/1/2025 19:00	3.96	23.14	4
LH-NC-02	9/1/2025 19:15	3.96	23.12	4
LH-NC-02	9/1/2025 19:30	3.76	23.1	4
LH-NC-02	9/1/2025 19:45	3.74	23.1	4
LH-NC-02	9/1/2025 20:00	3.83	23.1	4
LH-NC-02	9/1/2025 20:15	3.53	23.08	4
LH-NC-02	9/1/2025 20:30	3.61	23.08	4
LH-NC-02	9/1/2025 20:45	3.43	23.08	4
LH-NC-02	9/1/2025 21:00	3.28	23.06	4
LH-NC-02	9/1/2025 21:15	3.08	23.04	4
LH-NC-02	9/1/2025 21:30	3.29	23.04	4
LH-NC-02	9/1/2025 21:45	3.26	23.02	4
LH-NC-02	9/1/2025 22:00	3.15	23	4
LH-NC-02	9/1/2025 22:15	3.2	22.98	4
LH-NC-02	9/1/2025 22:30	3	22.96	4
LH-NC-02	9/1/2025 22:45	2.97	22.94	4
LH-NC-02	9/1/2025 23:00	2.85	22.92	4
LH-NC-02	9/1/2025 23:15	2.77	22.88	4
LH-NC-02	9/1/2025 23:30	2.97	22.86	4
LH-NC-02	9/1/2025 23:45	3.07	22.84	4
LH-NC-02	9/2/2025 0:00	2.86	22.82	4
LH-NC-02	9/2/2025 0:15	2.63	22.78	4
LH-NC-02	9/2/2025 0:30	2.69	22.74	4
LH-NC-02	9/2/2025 0:45	2.58	22.72	4
LH-NC-02	9/2/2025 1:00	2.52	22.68	4
LH-NC-02	9/2/2025 1:15	2.53	22.64	4
LH-NC-02	9/2/2025 1:30	2.52	22.62	4
LH-NC-02	9/2/2025 1:45	2.45	22.6	4
LH-NC-02	9/2/2025 2:00	2.5	22.56	4
LH-NC-02	9/2/2025 2:15	2.4	22.54	4
LH-NC-02	9/2/2025 2:30	2.34	22.52	4
LH-NC-02	9/2/2025 2:45	2.38	22.5	4
LH-NC-02	9/2/2025 3:00	2.32	22.46	4
LH-NC-02	9/2/2025 3:15	2.46	22.44	4
LH-NC-02	9/2/2025 3:30	2.43	22.42	4
LH-NC-02	9/2/2025 3:45	2.29	22.4	4
LH-NC-02	9/2/2025 4:00	2.31	22.36	4
LH-NC-02	9/2/2025 4:15	2.23	22.34	4
LH-NC-02	9/2/2025 4:30	2.12	22.32	4
LH-NC-02	9/2/2025 4:45	2.08	22.3	4
LH-NC-02	9/2/2025 5:00	2.29	22.28	4
LH-NC-02	9/2/2025 5:15	2.15	22.26	4
LH-NC-02	9/2/2025 5:30	2.21	22.24	4
LH-NC-02	9/2/2025 5:45	2.19	22.22	4
LH-NC-02	9/2/2025 6:00	2.11	22.2	4
LH-NC-02	9/2/2025 6:15	2.08	22.18	4
LH-NC-02	9/2/2025 6:30	2.14	22.14	4
LH-NC-02	9/2/2025 6:45	2.05	22.14	4
LH-NC-02	9/2/2025 7:00	1.96	22.12	4
LH-NC-02	9/2/2025 7:15	1.89	22.1	4
LH-NC-02	9/2/2025 7:30	1.91	22.1	4

Station Name	Date Time	DO mg/L	Temp C	Use Code
LH-NC-02	9/2/2025 7:45	1.99	22.1	4
LH-NC-02	9/2/2025 8:00	2.04	22.12	4
LH-NC-02	9/2/2025 8:15	1.88	22.14	4
LH-NC-02	9/2/2025 8:30	1.91	22.16	4
LH-NC-02	9/2/2025 8:45	1.93	22.22	4
LH-NC-02	9/2/2025 9:00	2.09	22.28	4
LH-NC-02	9/2/2025 9:15	2.08	22.36	4
LH-NC-02	9/2/2025 9:30	2.12	22.38	4
LH-NC-02	9/2/2025 9:45	2.05	22.38	4
LH-NC-02	9/2/2025 10:00	2.05	22.42	4
LH-NC-02	9/2/2025 10:15	2.28	22.46	4
LH-NC-02	9/2/2025 10:30	2.24	22.48	4
LH-NC-02	9/2/2025 10:45	2.4	22.42	4
LH-NC-02	9/2/2025 11:00	2.45	22.48	4
LH-NC-02	9/2/2025 11:15	2.35	22.56	4
LH-NC-02	9/2/2025 11:30	2.59	22.58	4
LH-NC-02	9/2/2025 11:45	2.7	22.6	4
LH-NC-02	9/2/2025 12:00	2.66	22.66	4
LH-NC-02	9/2/2025 12:15	2.77	22.72	4
LH-NC-02	9/2/2025 12:30	2.73	22.76	4
LH-NC-02	9/2/2025 12:45	2.79	22.8	4
LH-NC-02	9/2/2025 13:00	2.86	22.86	4
LH-NC-02	9/2/2025 13:15	2.92	22.86	4
LH-NC-02	9/2/2025 13:30	2.87	22.88	4
LH-NC-02	9/2/2025 13:45	2.94	22.9	4
LH-NC-02	9/2/2025 14:00	3.01	22.94	4
LH-NC-02	9/2/2025 14:15	2.95	22.96	4
LH-NC-02	9/2/2025 14:30	3.09	23.04	4
LH-NC-02	9/2/2025 14:45	3.14	23.12	4
LH-NC-02	9/2/2025 15:00	3.3	23.18	4
LH-NC-02	9/2/2025 15:15	3.28	23.22	4
LH-NC-02	9/2/2025 15:30	3.4	23.22	4
LH-NC-02	9/2/2025 15:45	3.36	23.2	4
LH-NC-02	9/2/2025 16:00	3.37	23.18	4
LH-NC-02	9/2/2025 16:15	3.51	23.16	4
LH-NC-02	9/2/2025 16:30	3.6	23.16	4
LH-NC-02	9/2/2025 16:45	3.35	23.18	4
LH-NC-02	9/2/2025 17:00	3.71	23.2	4
LH-NC-02	9/2/2025 17:15	3.75	23.22	4
LH-NC-02	9/2/2025 17:30	4.17	23.26	4
LH-NC-02	9/2/2025 17:45	3.73	23.28	4
LH-NC-02	9/2/2025 18:00	3.86	23.26	4
LH-NC-02	9/2/2025 18:15	3.83	23.26	4
LH-NC-02	9/2/2025 18:30	4.04	23.22	4
LH-NC-02	9/2/2025 18:45	3.96	23.2	4
LH-NC-02	9/2/2025 19:00	3.88	23.2	4
LH-NC-02	9/2/2025 19:15	3.87	23.2	4
LH-NC-02	9/2/2025 19:30	3.93	23.22	4
LH-NC-02	9/2/2025 19:45	3.84	23.26	4
LH-NC-02	9/2/2025 20:00	3.84	23.28	4
LH-NC-02	9/2/2025 20:15	3.7	23.26	4
LH-NC-02	9/2/2025 20:30	3.9	23.24	4
LH-NC-02	9/2/2025 20:45	3.76	23.22	4
LH-NC-02	9/2/2025 21:00	3.8	23.18	4
LH-NC-02	9/2/2025 21:15	3.72	23.14	4
LH-NC-02	9/2/2025 21:30	3.64	23.12	4
LH-NC-02	9/2/2025 21:45	3.63	23.1	4
LH-NC-02	9/2/2025 22:00	3.69	23.06	4
LH-NC-02	9/2/2025 22:15	3.58	23.02	4
LH-NC-02	9/2/2025 22:30	3.42	23	4
LH-NC-02	9/2/2025 22:45	3.4	23	4
LH-NC-02	9/2/2025 23:00	3.42	22.98	4
LH-NC-02	9/2/2025 23:15	3.48	22.98	4
LH-NC-02	9/2/2025 23:30	3.22	22.98	4
LH-NC-02	9/2/2025 23:45	3.19	22.98	4
LH-NC-02	9/3/2025 0:00	3.47	22.98	4
LH-NC-02	9/3/2025 0:15	3.45	22.98	4
LH-NC-02	9/3/2025 0:30	3.22	22.98	4
LH-NC-02	9/3/2025 0:45	3.3	23	4
LH-NC-02	9/3/2025 1:00	3.21	23	4
LH-NC-02	9/3/2025 1:15	3.22	23	4
LH-NC-02	9/3/2025 1:30	3.19	23.04	4
LH-NC-02	9/3/2025 1:45	3.13	23.04	4
LH-NC-02	9/3/2025 2:00	3.18	23.08	4
LH-NC-02	9/3/2025 2:15	3.16	23.1	4
LH-NC-02	9/3/2025 2:30	3	23.1	4
LH-NC-02	9/3/2025 2:45	3.09	23.14	4
LH-NC-02	9/3/2025 3:00	3.12	23.14	4
LH-NC-02	9/3/2025 3:15	3.01	23.16	4
LH-NC-02	9/3/2025 3:30	3.03	23.18	4
LH-NC-02	9/3/2025 3:45	3.14	23.18	4
LH-NC-02	9/3/2025 4:00	3.17	23.18	4
LH-NC-02	9/3/2025 4:15	3.09	23.18	4
LH-NC-02	9/3/2025 4:30	3.2	23.16	4

Station Name	Date Time	DO mg/L	Temp C	Use Code
LH-NC-02	9/3/2025 4:45	3.3	23.14	4
LH-NC-02	9/3/2025 5:00	3.28	23.12	4
LH-NC-02	9/3/2025 5:15	3.2	23.1	4
LH-NC-02	9/3/2025 5:30	3.01	23.08	4
LH-NC-02	9/3/2025 5:45	3.11	23.04	4
LH-NC-02	9/3/2025 6:00	3	23.02	4
LH-NC-02	9/3/2025 6:15	2.94	22.98	4
LH-NC-02	9/3/2025 6:30	3.01	22.96	4
LH-NC-02	9/3/2025 6:45	2.8	22.92	4
LH-NC-02	9/3/2025 7:00	2.9	22.9	4
LH-NC-02	9/3/2025 7:15	2.68	22.86	4
LH-NC-02	9/3/2025 7:30	3.06	22.84	4
LH-NC-02	9/3/2025 7:45	2.73	22.8	4
LH-NC-02	9/3/2025 8:00	3.13	22.78	4
LH-NC-02	9/3/2025 8:15	2.92	22.8	4
LH-NC-02	9/3/2025 8:30	2.92	22.8	4
LH-NC-02	9/3/2025 8:45	3.13	22.8	4
LH-NC-02	9/3/2025 9:00	3.07	22.8	4
LH-NC-02	9/3/2025 9:15	3.21	22.8	4
LH-NC-02	9/3/2025 9:30	3.11	22.82	4
LH-NC-02	9/3/2025 9:45	3.57	22.84	4
LH-NC-02	9/3/2025 10:00	3.29	22.84	4
LH-NC-02	9/3/2025 10:15	3.39	22.88	4
LH-NC-02	9/3/2025 10:30	3.37	22.9	4
LH-NC-02	9/3/2025 10:45	3.27	22.9	4
LH-NC-02	9/3/2025 11:00	3.18	22.92	4
LH-NC-02	9/3/2025 11:15	3.34	22.94	4
LH-NC-02	9/3/2025 11:30	3.35	22.98	4
LH-NC-02	9/3/2025 11:45	3.21	23.02	4
LH-NC-02	9/3/2025 12:00	3.49	23.06	4
LH-NC-02	9/3/2025 12:15	3.1	23.1	4
LH-NC-02	9/3/2025 12:30	3.33	23.12	4
LH-NC-02	9/3/2025 12:45	5.11	23.1	2
LH-NC-02	9/3/2025 13:00	7.89	25	2
LH-NC-02	9/3/2025 13:15	8.24	25.48	2
LH-NC-02	9/3/2025 13:30	8.21	25.86	2
LH-NC-02	9/3/2025 13:45			2
LH-NC-02	9/3/2025 14:00	7.84	25.48	2
LH-NC-02	9/3/2025 14:15	8.93	23.58	1
LH-NC-02	9/3/2025 14:30	9.01	23.36	1
LH-NC-02	9/3/2025 14:45	9.02	23.36	1
LH-NC-02	9/3/2025 15:00	9.16	23.4	1
LH-NC-02	9/3/2025 15:15	9.13	23.42	1
LH-NC-02	9/3/2025 15:30	9.18	23.42	1
LH-NC-02	9/3/2025 15:45	9.21	23.46	1
LH-NC-02	9/3/2025 16:00	9.19	23.48	1
LH-NC-02	9/3/2025 16:15	9.24	23.52	1
LH-NC-02	9/3/2025 16:30	9.22	23.54	1
LH-NC-02	9/3/2025 16:45	9.23	23.52	1
LH-NC-02	9/3/2025 17:00	9.19	23.54	1
LH-NC-02	9/3/2025 17:15	9.2	23.56	1
LH-NC-02	9/3/2025 17:30	9.19	23.56	1
LH-NC-02	9/3/2025 17:45	9.18	23.56	1
LH-NC-02	9/3/2025 18:00	9.16	23.54	1
LH-NC-02	9/3/2025 18:15	9.13	23.52	1
LH-NC-02	9/3/2025 18:30	9.11	23.48	1
LH-NC-02	9/3/2025 18:45	9.06	23.44	1
LH-NC-02	9/3/2025 19:00	9.02	23.42	1
LH-NC-02	9/3/2025 19:15	8.98	23.38	1
LH-NC-02	9/3/2025 19:30	9.02	23.34	1
LH-NC-02	9/3/2025 19:45	9	23.3	1
LH-NC-02	9/3/2025 20:00	8.94	23.26	1
LH-NC-02	9/3/2025 20:15	8.96	23.24	1
LH-NC-02	9/3/2025 20:30	8.92	23.22	1
LH-NC-02	9/3/2025 20:45	8.91	23.2	1
LH-NC-02	9/3/2025 21:00	8.83	23.16	1
LH-NC-02	9/3/2025 21:15	8.8	23.14	1
LH-NC-02	9/3/2025 21:30	8.7	23.12	1
LH-NC-02	9/3/2025 21:45	8.66	23.12	1
LH-NC-02	9/3/2025 22:00	8.53	23.1	1
LH-NC-02	9/3/2025 22:15	8.47	23.1	1
LH-NC-02	9/3/2025 22:30	8.51	23.08	1
LH-NC-02	9/3/2025 22:45	8.49	23.08	1
LH-NC-02	9/3/2025 23:00	8.51	23.1	1
LH-NC-02	9/3/2025 23:15	8.53	23.1	1
LH-NC-02	9/3/2025 23:30	8.51	23.12	1
LH-NC-02	9/3/2025 23:45	8.51	23.14	1
LH-NC-02	9/4/2025 0:00	8.52	23.14	1
LH-NC-02	9/4/2025 0:15	8.51	23.16	1
LH-NC-02	9/4/2025 0:30	8.52	23.18	1
LH-NC-02	9/4/2025 0:45	8.48	23.2	1
LH-NC-02	9/4/2025 1:00	8.49	23.2	1
LH-NC-02	9/4/2025 1:15	8.49	23.22	1
LH-NC-02	9/4/2025 1:30	8.5	23.22	1

Station Name	Date Time	DO mg/L	Temp C	Use Code
LH-NC-02	9/4/2025 1:45	8.47	23.26	1
LH-NC-02	9/4/2025 2:00	8.5	23.26	1
LH-NC-02	9/4/2025 2:15	8.51	23.28	1
LH-NC-02	9/4/2025 2:30	8.47	23.3	1
LH-NC-02	9/4/2025 2:45	8.48	23.32	1
LH-NC-02	9/4/2025 3:00	8.46	23.32	1
LH-NC-02	9/4/2025 3:15	8.41	23.32	1
LH-NC-02	9/4/2025 3:30	8.37	23.32	1
LH-NC-02	9/4/2025 3:45	8.39	23.34	1
LH-NC-02	9/4/2025 4:00	8.36	23.32	1
LH-NC-02	9/4/2025 4:15	8.3	23.32	1
LH-NC-02	9/4/2025 4:30	8.26	23.3	1
LH-NC-02	9/4/2025 4:45	8.27	23.3	1
LH-NC-02	9/4/2025 5:00	8.24	23.28	1
LH-NC-02	9/4/2025 5:15	8.21	23.28	1
LH-NC-02	9/4/2025 5:30	8.18	23.26	1
LH-NC-02	9/4/2025 5:45	8.22	23.24	1
LH-NC-02	9/4/2025 6:00	8.26	23.24	1
LH-NC-02	9/4/2025 6:15	8.24	23.22	1
LH-NC-02	9/4/2025 6:30	8.29	23.2	1
LH-NC-02	9/4/2025 6:45	8.33	23.18	1
LH-NC-02	9/4/2025 7:00	8.31	23.16	1
LH-NC-02	9/4/2025 7:15	8.22	23.16	1
LH-NC-02	9/4/2025 7:30	8.26	23.14	1
LH-NC-02	9/4/2025 7:45	7.9	23.12	1
LH-NC-02	9/4/2025 8:00	8.22	23.14	1
LH-NC-02	9/4/2025 8:15	8.33	23.18	1
LH-NC-02	9/4/2025 8:30	8.34	23.2	1
LH-NC-02	9/4/2025 8:45	8.41	23.22	1
LH-NC-02	9/4/2025 9:00	8.41	23.26	1
LH-NC-02	9/4/2025 9:15	8.49	23.28	1
LH-NC-02	9/4/2025 9:30	8.5	23.3	1
LH-NC-02	9/4/2025 9:45	8.54	23.34	1
LH-NC-02	9/4/2025 10:00	8.57	23.38	1
LH-NC-02	9/4/2025 10:15	8.63	23.38	1
LH-NC-02	9/4/2025 10:30	8.67	23.28	1
LH-NC-02	9/4/2025 10:45	8.72	23.28	1
LH-NC-02	9/4/2025 11:00	8.76	23.3	1
LH-NC-02	9/4/2025 11:15	8.81	23.34	1
LH-NC-02	9/4/2025 11:30	8.96	23.36	1
LH-NC-02	9/4/2025 11:45	9.02	23.4	1
LH-NC-02	9/4/2025 12:00	9.07	23.44	1
LH-NC-02	9/4/2025 12:15	9.13	23.46	1
LH-NC-02	9/4/2025 12:30	9.16	23.5	1
LH-NC-02	9/4/2025 12:45	9.2	23.54	1
LH-NC-02	9/4/2025 13:00	9.26	23.64	1
LH-NC-02	9/4/2025 13:15	9.31	23.64	1
LH-NC-02	9/4/2025 13:30	9.33	23.64	1
LH-NC-02	9/4/2025 13:45	9.44	23.66	1
LH-NC-02	9/4/2025 14:00	9.52	23.62	1
LH-NC-02	9/4/2025 14:15	9.53	23.58	1
LH-NC-02	9/4/2025 14:30	9.53	23.58	1
LH-NC-02	9/4/2025 14:45	9.59	23.56	1
LH-NC-02	9/4/2025 15:00	9.6	23.56	1
LH-NC-02	9/4/2025 15:15	9.63	23.56	1
LH-NC-02	9/4/2025 15:30	9.68	23.58	1
LH-NC-02	9/4/2025 15:45	9.7	23.6	1
LH-NC-02	9/4/2025 16:00	9.73	23.6	1
LH-NC-02	9/4/2025 16:15	9.77	23.62	1
LH-NC-02	9/4/2025 16:30	9.76	23.6	1
LH-NC-02	9/4/2025 16:45	9.77	23.58	1
LH-NC-02	9/4/2025 17:00	9.75	23.58	1
LH-NC-02	9/4/2025 17:15	9.74	23.56	1
LH-NC-02	9/4/2025 17:30	9.74	23.58	1
LH-NC-02	9/4/2025 17:45	9.72	23.56	1
LH-NC-02	9/4/2025 18:00	9.66	23.52	1
LH-NC-02	9/4/2025 18:15	9.56	23.5	1
LH-NC-02	9/4/2025 18:30	9.61	23.48	1
LH-NC-02	9/4/2025 18:45	9.53	23.46	1
LH-NC-02	9/4/2025 19:00	9.5	23.44	1
LH-NC-02	9/4/2025 19:15	9.44	23.44	1
LH-NC-02	9/4/2025 19:30	9.43	23.42	1
LH-NC-02	9/4/2025 19:45	9.37	23.4	1
LH-NC-02	9/4/2025 20:00	9.3	23.38	1
LH-NC-02	9/4/2025 20:15	9.27	23.36	1
LH-NC-02	9/4/2025 20:30	9.2	23.36	1
LH-NC-02	9/4/2025 20:45	9.15	23.34	1
LH-NC-02	9/4/2025 21:00	9.14	23.32	1
LH-NC-02	9/4/2025 21:15	9.1	23.32	1
LH-NC-02	9/4/2025 21:30	9	23.32	1
LH-NC-02	9/4/2025 21:45	8.99	23.3	1
LH-NC-02	9/4/2025 22:00	8.91	23.28	1
LH-NC-02	9/4/2025 22:15	8.84	23.26	1
LH-NC-02	9/4/2025 22:30	8.75	23.26	1

Station Name	Date Time	DO mg/L	Temp C	Use Code
LH-NC-02	9/4/2025 22:45	8.71	23.26	1
LH-NC-02	9/4/2025 23:00	8.63	23.26	1
LH-NC-02	9/4/2025 23:15	8.6	23.26	1
LH-NC-02	9/4/2025 23:30	8.56	23.26	1
LH-NC-02	9/4/2025 23:45	8.54	23.26	1
LH-NC-02	9/5/2025 0:00	8.47	23.26	1
LH-NC-02	9/5/2025 0:15	8.45	23.26	1
LH-NC-02	9/5/2025 0:30	8.41	23.28	1
LH-NC-02	9/5/2025 0:45	8.35	23.28	1
LH-NC-02	9/5/2025 1:00	8.32	23.3	1
LH-NC-02	9/5/2025 1:15	8.32	23.32	1
LH-NC-02	9/5/2025 1:30	8.29	23.32	1
LH-NC-02	9/5/2025 1:45	8.23	23.32	1
LH-NC-02	9/5/2025 2:00	8.21	23.34	1
LH-NC-02	9/5/2025 2:15	8.17	23.36	1
LH-NC-02	9/5/2025 2:30	8.15	23.38	1
LH-NC-02	9/5/2025 2:45	8.11	23.38	1
LH-NC-02	9/5/2025 3:00	8.09	23.4	1
LH-NC-02	9/5/2025 3:15	8.11	23.4	1
LH-NC-02	9/5/2025 3:30	8.06	23.42	1
LH-NC-02	9/5/2025 3:45	8.1	23.42	1
LH-NC-02	9/5/2025 4:00	8.02	23.44	1
LH-NC-02	9/5/2025 4:15	7.98	23.42	1
LH-NC-02	9/5/2025 4:30	8.03	23.42	1
LH-NC-02	9/5/2025 4:45	8.02	23.4	1
LH-NC-02	9/5/2025 5:00	7.92	23.4	1
LH-NC-02	9/5/2025 5:15	8.01	23.4	1
LH-NC-02	9/5/2025 5:30	8.02	23.38	1
LH-NC-02	9/5/2025 5:45	7.97	23.38	1
LH-NC-02	9/5/2025 6:00	7.97	23.36	1
LH-NC-02	9/5/2025 6:15	7.93	23.34	1
LH-NC-02	9/5/2025 6:30	7.92	23.34	1
LH-NC-02	9/5/2025 6:45	7.89	23.32	1
LH-NC-02	9/5/2025 7:00	7.78	23.3	1
LH-NC-02	9/5/2025 7:15	7.84	23.3	1
LH-NC-02	9/5/2025 7:30	7.85	23.3	1
LH-NC-02	9/5/2025 7:45	7.79	23.3	1
LH-NC-02	9/5/2025 8:00	7.79	23.28	1
LH-NC-02	9/5/2025 8:15	7.86	23.28	1
LH-NC-02	9/5/2025 8:30	7.85	23.28	1
LH-NC-02	9/5/2025 8:45	7.9	23.28	1
LH-NC-02	9/5/2025 9:00	7.84	23.26	1
LH-NC-02	9/5/2025 9:15	7.87	23.28	1
LH-NC-02	9/5/2025 9:30	7.91	23.28	1
LH-NC-02	9/5/2025 9:45	7.96	23.3	1
LH-NC-02	9/5/2025 10:00	8	23.3	1
LH-NC-02	9/5/2025 10:15	8.02	23.28	1
LH-NC-02	9/5/2025 10:30	8	23.28	1
LH-NC-02	9/5/2025 10:45	8.03	23.28	1
LH-NC-02	9/5/2025 11:00	8.07	23.28	1
LH-NC-02	9/5/2025 11:15	8.27	23.36	1
LH-NC-02	9/5/2025 11:30	8.32	23.36	1
LH-NC-02	9/5/2025 11:45	8.28	23.36	1
LH-NC-02	9/5/2025 12:00	8.58	23.46	1
LH-NC-02	9/5/2025 12:15	8.51	23.48	1
LH-NC-02	9/5/2025 12:30	8.51	23.42	1
LH-NC-02	9/5/2025 12:45	8.53	23.44	1
LH-NC-02	9/5/2025 13:00	8.69	23.58	1
LH-NC-02	9/5/2025 13:15	8.72	23.6	1
LH-NC-02	9/5/2025 13:30	8.77	23.6	1
LH-NC-02	9/5/2025 13:45	8.83	23.58	1
LH-NC-02	9/5/2025 14:00	8.91	23.62	1
LH-NC-02	9/5/2025 14:15	8.87	23.58	1
LH-NC-02	9/5/2025 14:30	8.99	23.62	1
LH-NC-02	9/5/2025 14:45	8.93	23.6	1
LH-NC-02	9/5/2025 15:00	8.93	23.6	1
LH-NC-02	9/5/2025 15:15	8.98	23.62	1
LH-NC-02	9/5/2025 15:30	9.13	23.64	1
LH-NC-02	9/5/2025 15:45	9.15	23.68	1
LH-NC-02	9/5/2025 16:00	9.28	23.7	1
LH-NC-02	9/5/2025 16:15	9.3	23.74	1
LH-NC-02	9/5/2025 16:30	9.35	23.74	1
LH-NC-02	9/5/2025 16:45	9.41	23.72	1
LH-NC-02	9/5/2025 17:00	9.27	23.74	1
LH-NC-02	9/5/2025 17:15	9.24	23.72	1
LH-NC-02	9/5/2025 17:30	9.25	23.72	1
LH-NC-02	9/5/2025 17:45	9.29	23.72	1
LH-NC-02	9/5/2025 18:00	9.16	23.7	1
LH-NC-02	9/5/2025 18:15	9.13	23.68	1
LH-NC-02	9/5/2025 18:30	9.1	23.64	1
LH-NC-02	9/5/2025 18:45	9.1	23.62	1
LH-NC-02	9/5/2025 19:00	9.02	23.56	1
LH-NC-02	9/5/2025 19:15	8.94	23.52	1
LH-NC-02	9/5/2025 19:30	8.86	23.48	1

Station Name	Date Time	DO mg/L	Temp C	Use Code
LH-NC-02	9/5/2025 19:45	8.74	23.44	1
LH-NC-02	9/5/2025 20:00	8.69	23.42	1
LH-NC-02	9/5/2025 20:15	8.7	23.38	1
LH-NC-02	9/5/2025 20:30	8.65	23.36	1
LH-NC-02	9/5/2025 20:45	8.6	23.34	1
LH-NC-02	9/5/2025 21:00	8.56	23.3	1
LH-NC-02	9/5/2025 21:15	8.48	23.28	1
LH-NC-02	9/5/2025 21:30	8.47	23.26	1
LH-NC-02	9/5/2025 21:45	8.42	23.22	1
LH-NC-02	9/5/2025 22:00	8.28	23.2	1
LH-NC-02	9/5/2025 22:15	8.22	23.18	1
LH-NC-02	9/5/2025 22:30	8.18	23.16	1
LH-NC-02	9/5/2025 22:45	8.06	23.14	1
LH-NC-02	9/5/2025 23:00	8.04	23.14	1
LH-NC-02	9/5/2025 23:15	8.01	23.14	1
LH-NC-02	9/5/2025 23:30	7.96	23.12	1
LH-NC-02	9/5/2025 23:45	7.98	23.12	1
LH-NC-02	9/6/2025 0:00	7.93	23.12	1
LH-NC-02	9/6/2025 0:15	7.96	23.14	1
LH-NC-02	9/6/2025 0:30	7.94	23.14	1
LH-NC-02	9/6/2025 0:45	7.97	23.14	1
LH-NC-02	9/6/2025 1:00	7.99	23.16	1
LH-NC-02	9/6/2025 1:15	7.94	23.16	1
LH-NC-02	9/6/2025 1:30	7.94	23.18	1
LH-NC-02	9/6/2025 1:45	7.89	23.18	1
LH-NC-02	9/6/2025 2:00	7.85	23.18	1
LH-NC-02	9/6/2025 2:15	7.85	23.2	1
LH-NC-02	9/6/2025 2:30	7.79	23.2	1
LH-NC-02	9/6/2025 2:45	7.66	23.22	1
LH-NC-02	9/6/2025 3:00	7.73	23.22	1
LH-NC-02	9/6/2025 3:15	7.72	23.22	1
LH-NC-02	9/6/2025 3:30	7.75	23.24	1
LH-NC-02	9/6/2025 3:45	7.68	23.24	1
LH-NC-02	9/6/2025 4:00	7.7	23.24	1
LH-NC-02	9/6/2025 4:15	7.65	23.24	1
LH-NC-02	9/6/2025 4:30	7.62	23.24	1
LH-NC-02	9/6/2025 4:45	7.61	23.24	1
LH-NC-02	9/6/2025 5:00	7.59	23.24	1
LH-NC-02	9/6/2025 5:15	7.54	23.24	1
LH-NC-02	9/6/2025 5:30	7.54	23.24	1
LH-NC-02	9/6/2025 5:45	7.52	23.24	1
LH-NC-02	9/6/2025 6:00	7.48	23.24	1
LH-NC-02	9/6/2025 6:15	7.46	23.24	1
LH-NC-02	9/6/2025 6:30	7.4	23.22	1
LH-NC-02	9/6/2025 6:45	7.42	23.22	1
LH-NC-02	9/6/2025 7:00	7.38	23.2	1
LH-NC-02	9/6/2025 7:15	7.35	23.2	1
LH-NC-02	9/6/2025 7:30	7.35	23.2	1
LH-NC-02	9/6/2025 7:45	7.35	23.2	1
LH-NC-02	9/6/2025 8:00	7.34	23.22	1
LH-NC-02	9/6/2025 8:15	7.35	23.22	1
LH-NC-02	9/6/2025 8:30	7.43	23.22	1
LH-NC-02	9/6/2025 8:45	7.44	23.22	1
LH-NC-02	9/6/2025 9:00	7.46	23.24	1
LH-NC-02	9/6/2025 9:15	7.47	23.26	1
LH-NC-02	9/6/2025 9:30	7.62	23.3	1
LH-NC-02	9/6/2025 9:45	7.64	23.32	1
LH-NC-02	9/6/2025 10:00	7.79	23.38	1
LH-NC-02	9/6/2025 10:15	7.79	23.38	1
LH-NC-02	9/6/2025 10:30	7.86	23.38	1
LH-NC-02	9/6/2025 10:45	7.93	23.48	1
LH-NC-02	9/6/2025 11:00	8.06	23.48	1
LH-NC-02	9/6/2025 11:15	8.03	23.52	1
LH-NC-02	9/6/2025 11:30	8.34	23.56	1
LH-NC-02	9/6/2025 11:45	8.28	23.6	1
LH-NC-02	9/6/2025 12:00	8.37	23.66	1
LH-NC-02	9/6/2025 12:15	8.47	23.72	1
LH-NC-02	9/6/2025 12:30	8.47	23.76	1
LH-NC-02	9/6/2025 12:45	8.54	23.84	1
LH-NC-02	9/6/2025 13:00	8.65	23.9	1
LH-NC-02	9/6/2025 13:15	8.75	23.94	1
LH-NC-02	9/6/2025 13:30	8.97	23.98	1
LH-NC-02	9/6/2025 13:45	9	23.98	1
LH-NC-02	9/6/2025 14:00	9.27	24.04	1
LH-NC-02	9/6/2025 14:15	8.96	24	1
LH-NC-02	9/6/2025 14:30	9.09	24.04	1
LH-NC-02	9/6/2025 14:45	9.04	24.04	1
LH-NC-02	9/6/2025 15:00	9.11	24.04	1
LH-NC-02	9/6/2025 15:15	9.14	24.04	1
LH-NC-02	9/6/2025 15:30	9.18	24.08	1
LH-NC-02	9/6/2025 15:45	9.16	24.08	1
LH-NC-02	9/6/2025 16:00	9.02	24.04	1
LH-NC-02	9/6/2025 16:15	8.95	24.04	1
LH-NC-02	9/6/2025 16:30	8.91	24.02	1

Station Name	Date Time	DO mg/L	Temp C	Use Code
LH-NC-02	9/6/2025 16:45	8.84	24.02	1
LH-NC-02	9/6/2025 17:00	8.76	24	1
LH-NC-02	9/6/2025 17:15	8.75	23.96	1
LH-NC-02	9/6/2025 17:30	8.69	23.94	1
LH-NC-02	9/6/2025 17:45	8.71	23.92	1
LH-NC-02	9/6/2025 18:00	8.68	23.9	1
LH-NC-02	9/6/2025 18:15	8.15	23.86	1
LH-NC-02	9/6/2025 18:30	8.67	23.84	1
LH-NC-02	9/6/2025 18:45	8.56	23.82	1
LH-NC-02	9/6/2025 19:00	8.49	23.78	1
LH-NC-02	9/6/2025 19:15	8.47	23.74	1
LH-NC-02	9/6/2025 19:30	8.41	23.72	1
LH-NC-02	9/6/2025 19:45	8.38	23.7	1
LH-NC-02	9/6/2025 20:00	8.3	23.66	1
LH-NC-02	9/6/2025 20:15	8.2	23.64	1
LH-NC-02	9/6/2025 20:30	8.2	23.64	1
LH-NC-02	9/6/2025 20:45	8.19	23.62	1
LH-NC-02	9/6/2025 21:00	8.2	23.6	1
LH-NC-02	9/6/2025 21:15	8.14	23.6	1
LH-NC-02	9/6/2025 21:30	8.22	23.58	1
LH-NC-02	9/6/2025 21:45	8.19	23.58	1
LH-NC-02	9/6/2025 22:00	8.15	23.58	1
LH-NC-02	9/6/2025 22:15	8.13	23.58	1
LH-NC-02	9/6/2025 22:30	8.14	23.58	1
LH-NC-02	9/6/2025 22:45	8.13	23.58	1
LH-NC-02	9/6/2025 23:00	8.15	23.58	1
LH-NC-02	9/6/2025 23:15	8.11	23.58	1
LH-NC-02	9/6/2025 23:30	8.08	23.58	1
LH-NC-02	9/6/2025 23:45	8.1	23.58	1
LH-NC-02	9/7/2025 0:00	7.98	23.58	1
LH-NC-02	9/7/2025 0:15	7.99	23.58	1
LH-NC-02	9/7/2025 0:30	8.02	23.58	1
LH-NC-02	9/7/2025 0:45	7.97	23.58	1
LH-NC-02	9/7/2025 1:00	7.99	23.58	1
LH-NC-02	9/7/2025 1:15	7.91	23.58	1
LH-NC-02	9/7/2025 1:30	7.94	23.58	1
LH-NC-02	9/7/2025 1:45	7.82	23.56	1
LH-NC-02	9/7/2025 2:00	7.77	23.56	1
LH-NC-02	9/7/2025 2:15	7.83	23.56	1
LH-NC-02	9/7/2025 2:30	7.78	23.54	1
LH-NC-02	9/7/2025 2:45	7.74	23.52	1
LH-NC-02	9/7/2025 3:00	7.66	23.52	1
LH-NC-02	9/7/2025 3:15	7.56	23.5	1
LH-NC-02	9/7/2025 3:30	7.58	23.48	1
LH-NC-02	9/7/2025 3:45	7.51	23.48	1
LH-NC-02	9/7/2025 4:00	7.45	23.46	1
LH-NC-02	9/7/2025 4:15	7.39	23.44	1
LH-NC-02	9/7/2025 4:30	7.32	23.42	1
LH-NC-02	9/7/2025 4:45	7.33	23.4	1
LH-NC-02	9/7/2025 5:00	7.3	23.38	1
LH-NC-02	9/7/2025 5:15	7.25	23.36	1
LH-NC-02	9/7/2025 5:30	7.21	23.32	1
LH-NC-02	9/7/2025 5:45	7.15	23.3	1
LH-NC-02	9/7/2025 6:00	7.04	23.26	1
LH-NC-02	9/7/2025 6:15	6.99	23.24	1
LH-NC-02	9/7/2025 6:30	6.93	23.2	1
LH-NC-02	9/7/2025 6:45	6.9	23.16	1
LH-NC-02	9/7/2025 7:00	6.85	23.14	1
LH-NC-02	9/7/2025 7:15	6.77	23.1	1
LH-NC-02	9/7/2025 7:30	6.63	23.08	1
LH-NC-02	9/7/2025 7:45	6.54	23.04	1
LH-NC-02	9/7/2025 8:00	6.4	23	1
LH-NC-02	9/7/2025 8:15	6.43	22.96	1
LH-NC-02	9/7/2025 8:30	6.43	22.94	1
LH-NC-02	9/7/2025 8:45	6.4	22.9	1
LH-NC-02	9/7/2025 9:00	6.36	22.88	1
LH-NC-02	9/7/2025 9:15	6.37	22.84	1
LH-NC-02	9/7/2025 9:30	6.37	22.82	1
LH-NC-02	9/7/2025 9:45	6.55	22.8	1
LH-NC-02	9/7/2025 10:00	6.28	22.76	1
LH-NC-02	9/7/2025 10:15	6.51	22.74	1
LH-NC-02	9/7/2025 10:30	6.55	22.72	1
LH-NC-02	9/7/2025 10:45	6.64	22.72	1
LH-NC-02	9/7/2025 11:00	6.67	22.7	1
LH-NC-02	9/7/2025 11:15	6.73	22.7	1
LH-NC-02	9/7/2025 11:30	6.81	22.68	1
LH-NC-02	9/7/2025 11:45	6.85	22.66	1
LH-NC-02	9/7/2025 12:00	6.88	22.66	1
LH-NC-02	9/7/2025 12:15	6.96	22.64	1
LH-NC-02	9/7/2025 12:30	7.02	22.66	1
LH-NC-02	9/7/2025 12:45	7.11	22.66	1
LH-NC-02	9/7/2025 13:00	7.08	22.66	1
LH-NC-02	9/7/2025 13:15	7.18	22.66	1
LH-NC-02	9/7/2025 13:30	7.25	22.66	1

Station Name	Date Time	DO mg/L	Temp C	Use Code
LH-NC-02	9/7/2025 13:45	7.26	22.68	1
LH-NC-02	9/7/2025 14:00	7.33	22.68	1
LH-NC-02	9/7/2025 14:15	7.35	22.68	1
LH-NC-02	9/7/2025 14:30	7.33	22.68	1
LH-NC-02	9/7/2025 14:45	7.51	22.68	1
LH-NC-02	9/7/2025 15:00	7.44	22.66	1
LH-NC-02	9/7/2025 15:15	7.49	22.66	1
LH-NC-02	9/7/2025 15:30	7.48	22.66	1
LH-NC-02	9/7/2025 15:45	7.54	22.66	1
LH-NC-02	9/7/2025 16:00	7.59	22.64	1
LH-NC-02	9/7/2025 16:15	7.63	22.62	1
LH-NC-02	9/7/2025 16:30	7.63	22.62	1
LH-NC-02	9/7/2025 16:45	7.74	22.64	1
LH-NC-02	9/7/2025 17:00	7.77	22.64	1
LH-NC-02	9/7/2025 17:15	7.77	22.62	1
LH-NC-02	9/7/2025 17:30	7.8	22.62	1
LH-NC-02	9/7/2025 17:45	7.84	22.62	1
LH-NC-02	9/7/2025 18:00	7.84	22.62	1
LH-NC-02	9/7/2025 18:15	7.83	22.62	1
LH-NC-02	9/7/2025 18:30	7.86	22.62	1
LH-NC-02	9/7/2025 18:45	7.8	22.6	1
LH-NC-02	9/7/2025 19:00	7.76	22.6	1
LH-NC-02	9/7/2025 19:15	7.76	22.6	1
LH-NC-02	9/7/2025 19:30	7.84	22.58	1
LH-NC-02	9/7/2025 19:45	7.85	22.58	1
LH-NC-02	9/7/2025 20:00	7.82	22.58	1
LH-NC-02	9/7/2025 20:15	7.84	22.56	1
LH-NC-02	9/7/2025 20:30	7.83	22.56	1
LH-NC-02	9/7/2025 20:45	7.82	22.56	1
LH-NC-02	9/7/2025 21:00	7.79	22.56	1
LH-NC-02	9/7/2025 21:15	7.8	22.54	1
LH-NC-02	9/7/2025 21:30	7.76	22.54	1
LH-NC-02	9/7/2025 21:45	7.71	22.54	1
LH-NC-02	9/7/2025 22:00	7.74	22.54	1
LH-NC-02	9/7/2025 22:15	7.68	22.52	1
LH-NC-02	9/7/2025 22:30	7.72	22.52	1
LH-NC-02	9/7/2025 22:45	7.68	22.5	1
LH-NC-02	9/7/2025 23:00	7.63	22.5	1
LH-NC-02	9/7/2025 23:15	7.6	22.48	1
LH-NC-02	9/7/2025 23:30	7.66	22.48	1
LH-NC-02	9/7/2025 23:45	7.62	22.46	1
LH-NC-02	9/8/2025 0:00	7.63	22.46	1
LH-NC-02	9/8/2025 0:15	7.63	22.46	1
LH-NC-02	9/8/2025 0:30	7.62	22.44	1
LH-NC-02	9/8/2025 0:45	7.61	22.44	1
LH-NC-02	9/8/2025 1:00	7.6	22.42	1
LH-NC-02	9/8/2025 1:15	7.58	22.4	1
LH-NC-02	9/8/2025 1:30	7.5	22.38	1
LH-NC-02	9/8/2025 1:45	7.47	22.36	1
LH-NC-02	9/8/2025 2:00	7.41	22.36	1
LH-NC-02	9/8/2025 2:15	7.37	22.34	1
LH-NC-02	9/8/2025 2:30	7.3	22.32	1
LH-NC-02	9/8/2025 2:45	7.25	22.28	1
LH-NC-02	9/8/2025 3:00	7.18	22.26	1
LH-NC-02	9/8/2025 3:15	7.17	22.26	1
LH-NC-02	9/8/2025 3:30	7.1	22.22	1
LH-NC-02	9/8/2025 3:45	7.05	22.22	1
LH-NC-02	9/8/2025 4:00	7.03	22.18	1
LH-NC-02	9/8/2025 4:15	6.93	22.16	1
LH-NC-02	9/8/2025 4:30	6.9	22.14	1
LH-NC-02	9/8/2025 4:45	6.84	22.12	1
LH-NC-02	9/8/2025 5:00	6.81	22.12	1
LH-NC-02	9/8/2025 5:15	6.83	22.1	1
LH-NC-02	9/8/2025 5:30	6.83	22.06	1
LH-NC-02	9/8/2025 5:45	6.79	22.04	1
LH-NC-02	9/8/2025 6:00	6.74	22.02	1
LH-NC-02	9/8/2025 6:15	6.73	21.98	1
LH-NC-02	9/8/2025 6:30	6.75	21.96	1
LH-NC-02	9/8/2025 6:45	6.73	21.94	1
LH-NC-02	9/8/2025 7:00	6.72	21.92	1
LH-NC-02	9/8/2025 7:15	6.69	21.92	1
LH-NC-02	9/8/2025 7:30	6.67	21.9	1
LH-NC-02	9/8/2025 7:45	6.74	21.9	1
LH-NC-02	9/8/2025 8:00	6.73	21.88	1
LH-NC-02	9/8/2025 8:15	6.79	21.88	1
LH-NC-02	9/8/2025 8:30	6.79	21.9	1
LH-NC-02	9/8/2025 8:45	6.83	21.96	1
LH-NC-02	9/8/2025 9:00	6.88	21.98	1
LH-NC-02	9/8/2025 9:15	6.94	22	1
LH-NC-02	9/8/2025 9:30	6.97	22.04	1
LH-NC-02	9/8/2025 9:45	7.01	22.06	1
LH-NC-02	9/8/2025 10:00	7.11	22.04	1
LH-NC-02	9/8/2025 10:15	7.19	22.06	1
LH-NC-02	9/8/2025 10:30	7.29	22.04	1

Station Name	Date Time	DO mg/L	Temp C	Use Code
LH-NC-02	9/8/2025 10:45	7.37	22.06	1
LH-NC-02	9/8/2025 11:00	7.51	22.1	1
LH-NC-02	9/8/2025 11:15	7.56	22.12	1
LH-NC-02	9/8/2025 11:30	7.68	22.16	1
LH-NC-02	9/8/2025 11:45	7.74	22.2	1
LH-NC-02	9/8/2025 12:00	7.82	22.22	1
LH-NC-02	9/8/2025 12:15	7.86	22.26	1
LH-NC-02	9/8/2025 12:30	7.95	22.3	1
LH-NC-02	9/8/2025 12:45	8.07	22.3	1
LH-NC-02	9/8/2025 13:00	8.16	22.34	1
LH-NC-02	9/8/2025 13:15	8.18	22.4	1
LH-NC-02	9/8/2025 13:30	8.26	22.44	1
LH-NC-02	9/8/2025 13:45	8.3	22.42	1
LH-NC-02	9/8/2025 14:00	8.31	22.4	1
LH-NC-02	9/8/2025 14:15	8.42	22.44	1
LH-NC-02	9/8/2025 14:30	8.52	22.48	1
LH-NC-02	9/8/2025 14:45	8.26	22.52	1
LH-NC-02	9/8/2025 15:00	8.63	22.54	1
LH-NC-02	9/8/2025 15:15	8.67	22.56	1
LH-NC-02	9/8/2025 15:30	8.71	22.58	1
LH-NC-02	9/8/2025 15:45	8.83	22.58	1
LH-NC-02	9/8/2025 16:00	8.9	22.6	1
LH-NC-02	9/8/2025 16:15	8.83	22.6	1
LH-NC-02	9/8/2025 16:30	8.88	22.6	1
LH-NC-02	9/8/2025 16:45	8.84	22.6	1
LH-NC-02	9/8/2025 17:00	8.85	22.6	1
LH-NC-02	9/8/2025 17:15	8.89	22.62	1
LH-NC-02	9/8/2025 17:30	8.98	22.66	1
LH-NC-02	9/8/2025 17:45	9.01	22.7	1
LH-NC-02	9/8/2025 18:00	9	22.7	1
LH-NC-02	9/8/2025 18:15	9	22.7	1
LH-NC-02	9/8/2025 18:30	8.99	22.68	1
LH-NC-02	9/8/2025 18:45	8.94	22.64	1
LH-NC-02	9/8/2025 19:00	8.94	22.62	1
LH-NC-02	9/8/2025 19:15	8.83	22.6	1
LH-NC-02	9/8/2025 19:30	8.81	22.58	1
LH-NC-02	9/8/2025 19:45	8.8	22.56	1
LH-NC-02	9/8/2025 20:00	8.73	22.54	1
LH-NC-02	9/8/2025 20:15	8.77	22.52	1
LH-NC-02	9/8/2025 20:30	8.72	22.5	1
LH-NC-02	9/8/2025 20:45	8.68	22.5	1
LH-NC-02	9/8/2025 21:00	8.65	22.5	1
LH-NC-02	9/8/2025 21:15	8.63	22.46	1
LH-NC-02	9/8/2025 21:30	8.58	22.46	1
LH-NC-02	9/8/2025 21:45	8.55	22.44	1
LH-NC-02	9/8/2025 22:00	8.5	22.42	1
LH-NC-02	9/8/2025 22:15	8.39	22.4	1
LH-NC-02	9/8/2025 22:30	8.34	22.36	1
LH-NC-02	9/8/2025 22:45	8.29	22.36	1
LH-NC-02	9/8/2025 23:00	8.27	22.34	1
LH-NC-02	9/8/2025 23:15	8.2	22.32	1
LH-NC-02	9/8/2025 23:30	8.2	22.3	1
LH-NC-02	9/8/2025 23:45	8.17	22.28	1
LH-NC-02	9/9/2025 0:00	8.14	22.26	1
LH-NC-02	9/9/2025 0:15	8.09	22.26	1
LH-NC-02	9/9/2025 0:30	8.04	22.24	1
LH-NC-02	9/9/2025 0:45	8	22.22	1
LH-NC-02	9/9/2025 1:00	7.9	22.18	1
LH-NC-02	9/9/2025 1:15	7.86	22.16	1
LH-NC-02	9/9/2025 1:30	7.78	22.14	1
LH-NC-02	9/9/2025 1:45	7.77	22.12	1
LH-NC-02	9/9/2025 2:00	7.74	22.12	1
LH-NC-02	9/9/2025 2:15	7.7	22.1	1
LH-NC-02	9/9/2025 2:30	7.61	22.12	1
LH-NC-02	9/9/2025 2:45	7.61	22.12	1
LH-NC-02	9/9/2025 3:00	7.62	22.12	1
LH-NC-02	9/9/2025 3:15	7.62	22.12	1
LH-NC-02	9/9/2025 3:30	7.57	22.12	1
LH-NC-02	9/9/2025 3:45	7.53	22.12	1
LH-NC-02	9/9/2025 4:00	7.5	22.12	1
LH-NC-02	9/9/2025 4:15	7.42	22.1	1
LH-NC-02	9/9/2025 4:30	7.4	22.1	1
LH-NC-02	9/9/2025 4:45	7.36	22.08	1
LH-NC-02	9/9/2025 5:00	7.26	22.06	1
LH-NC-02	9/9/2025 5:15	7.25	22.04	1
LH-NC-02	9/9/2025 5:30	7.2	22.02	1
LH-NC-02	9/9/2025 5:45	7.13	22	1
LH-NC-02	9/9/2025 6:00	7.05	21.96	1
LH-NC-02	9/9/2025 6:15	7	21.94	1
LH-NC-02	9/9/2025 6:30	6.96	21.92	1
LH-NC-02	9/9/2025 6:45	6.86	21.9	1
LH-NC-02	9/9/2025 7:00	6.85	21.88	1
LH-NC-02	9/9/2025 7:15	6.75	21.86	1
LH-NC-02	9/9/2025 7:30	6.77	21.82	1

Station Name	Date Time	DO mg/L	Temp C	Use Code
LH-NC-02	9/9/2025 7:45	6.77	21.82	1
LH-NC-02	9/9/2025 8:00	6.81	21.82	1
LH-NC-02	9/9/2025 8:15	6.81	21.86	1
LH-NC-02	9/9/2025 8:30	6.83	21.86	1
LH-NC-02	9/9/2025 8:45	6.79	21.9	1
LH-NC-02	9/9/2025 9:00	6.84	21.98	1
LH-NC-02	9/9/2025 9:15	6.88	22.02	1
LH-NC-02	9/9/2025 9:30	6.92	22.02	1
LH-NC-02	9/9/2025 9:45	6.95	22.06	1
LH-NC-02	9/9/2025 10:00	7	22.1	1
LH-NC-02	9/9/2025 10:15	7.03	22.12	1
LH-NC-02	9/9/2025 10:30	7.1	22	1
LH-NC-02	9/9/2025 10:45	7.18	22.04	1
LH-NC-02	9/9/2025 11:00	7.28	22.06	1
LH-NC-02	9/9/2025 11:15	7.31	22.08	1
LH-NC-02	9/9/2025 11:30	7.42	22.14	1
LH-NC-02	9/9/2025 11:45	7.48	22.2	1
LH-NC-02	9/9/2025 12:00	7.58	22.22	1
LH-NC-02	9/9/2025 12:15	7.67	22.3	1
LH-NC-02	9/9/2025 12:30	7.77	22.32	1
LH-NC-02	9/9/2025 12:45	7.78	22.34	1
LH-NC-02	9/9/2025 13:00	7.9	22.36	1
LH-NC-02	9/9/2025 13:15	7.95	22.5	1
LH-NC-02	9/9/2025 13:30	8.05	22.54	1
LH-NC-02	9/9/2025 13:45	8.11	22.54	1
LH-NC-02	9/9/2025 14:00	8.08	22.46	1
LH-NC-02	9/9/2025 14:15	8.17	22.46	1
LH-NC-02	9/9/2025 14:30	8.24	22.46	1
LH-NC-02	9/9/2025 14:45	8.3	22.48	1
LH-NC-02	9/9/2025 15:00	8.27	22.5	1
LH-NC-02	9/9/2025 15:15	8.33	22.52	1
LH-NC-02	9/9/2025 15:30	8.37	22.54	1
LH-NC-02	9/9/2025 15:45	8.38	22.56	1
LH-NC-02	9/9/2025 16:00	8.46	22.56	1
LH-NC-02	9/9/2025 16:15	8.4	22.58	1
LH-NC-02	9/9/2025 16:30	8.47	22.58	1
LH-NC-02	9/9/2025 16:45	8.46	22.56	1
LH-NC-02	9/9/2025 17:00	8.49	22.58	1
LH-NC-02	9/9/2025 17:15	8.51	22.56	1
LH-NC-02	9/9/2025 17:30	8.52	22.6	1
LH-NC-02	9/9/2025 17:45	8.6	22.6	1
LH-NC-02	9/9/2025 18:00	8.58	22.56	1
LH-NC-02	9/9/2025 18:15	8.51	22.54	1
LH-NC-02	9/9/2025 18:30	8.5	22.54	1
LH-NC-02	9/9/2025 18:45	8.44	22.52	1
LH-NC-02	9/9/2025 19:00	8.52	22.54	1
LH-NC-02	9/9/2025 19:15	8.46	22.56	1
LH-NC-02	9/9/2025 19:30	8.44	22.58	1
LH-NC-02	9/9/2025 19:45	8.44	22.58	1
LH-NC-02	9/9/2025 20:00	8.5	22.58	1
LH-NC-02	9/9/2025 20:15	8.47	22.6	1
LH-NC-02	9/9/2025 20:30	8.49	22.6	1
LH-NC-02	9/9/2025 20:45	8.36	22.6	1
LH-NC-02	9/9/2025 21:00	8.34	22.58	1
LH-NC-02	9/9/2025 21:15	8.31	22.56	1
LH-NC-02	9/9/2025 21:30	8.24	22.56	1
LH-NC-02	9/9/2025 21:45	8.27	22.54	1
LH-NC-02	9/9/2025 22:00	8.31	22.52	1
LH-NC-02	9/9/2025 22:15	8.43	22.5	1
LH-NC-02	9/9/2025 22:30	8.42	22.48	1
LH-NC-02	9/9/2025 22:45	8.36	22.46	1
LH-NC-02	9/9/2025 23:00	8.26	22.42	1
LH-NC-02	9/9/2025 23:15	8.15	22.4	1
LH-NC-02	9/9/2025 23:30	8.06	22.36	1
LH-NC-02	9/9/2025 23:45	8.01	22.34	1
LH-NC-02	9/10/2025 0:00	7.98	22.3	1
LH-NC-02	9/10/2025 0:15	7.84	22.26	1
LH-NC-02	9/10/2025 0:30	7.71	22.24	1
LH-NC-02	9/10/2025 0:45	7.65	22.2	1
LH-NC-02	9/10/2025 1:00	7.62	22.14	1
LH-NC-02	9/10/2025 1:15	7.48	22.1	1
LH-NC-02	9/10/2025 1:30	7.41	22.06	1
LH-NC-02	9/10/2025 1:45	7.25	22.02	1
LH-NC-02	9/10/2025 2:00	7.13	21.98	1
LH-NC-02	9/10/2025 2:15	7.05	21.94	1
LH-NC-02	9/10/2025 2:30	6.94	21.9	1
LH-NC-02	9/10/2025 2:45	6.89	21.86	1
LH-NC-02	9/10/2025 3:00	6.75	21.84	1
LH-NC-02	9/10/2025 3:15	6.62	21.8	1
LH-NC-02	9/10/2025 3:30	6.52	21.76	1
LH-NC-02	9/10/2025 3:45	6.4	21.74	1
LH-NC-02	9/10/2025 4:00	6.28	21.7	1
LH-NC-02	9/10/2025 4:15	6.17	21.66	1
LH-NC-02	9/10/2025 4:30	6.04	21.64	1

Station Name	Date Time	DO mg/L	Temp C	Use Code
LH-NC-02	9/10/2025 4:45	5.94	21.6	1
LH-NC-02	9/10/2025 5:00	5.86	21.56	1
LH-NC-02	9/10/2025 5:15	5.76	21.54	1
LH-NC-02	9/10/2025 5:30	5.69	21.5	1
LH-NC-02	9/10/2025 5:45	5.57	21.48	1
LH-NC-02	9/10/2025 6:00	5.54	21.44	1
LH-NC-02	9/10/2025 6:15	5.38	21.42	1
LH-NC-02	9/10/2025 6:30	5.43	21.4	1
LH-NC-02	9/10/2025 6:45	5.34	21.36	1
LH-NC-02	9/10/2025 7:00	5.28	21.34	1
LH-NC-02	9/10/2025 7:15	5.24	21.32	1
LH-NC-02	9/10/2025 7:30	5.25	21.3	1
LH-NC-02	9/10/2025 7:45	5.24	21.28	1
LH-NC-02	9/10/2025 8:00	5.24	21.28	1
LH-NC-02	9/10/2025 8:15	5.19	21.26	1
LH-NC-02	9/10/2025 8:30	5.22	21.24	1
LH-NC-02	9/10/2025 8:45	5.18	21.24	1
LH-NC-02	9/10/2025 9:00	5.15	21.22	1
LH-NC-02	9/10/2025 9:15	4.98	21.2	1
LH-NC-02	9/10/2025 9:30	5.14	21.2	1
LH-NC-02	9/10/2025 9:45	5.2	21.2	1
LH-NC-02	9/10/2025 10:00	5.33	21.26	1
LH-NC-02	9/10/2025 10:15	5.34	21.24	1
LH-NC-02	9/10/2025 10:30	5.43	21.24	1
LH-NC-02	9/10/2025 10:45	5.46	21.26	1
LH-NC-02	9/10/2025 11:00	5.54	21.28	1
LH-NC-02	9/10/2025 11:15	5.58	21.3	1
LH-NC-02	9/10/2025 11:30	5.72	21.32	1
LH-NC-02	9/10/2025 11:45	5.82	21.36	1
LH-NC-02	9/10/2025 12:00	5.86	21.38	1
LH-NC-02	9/10/2025 12:15	5.91	21.44	1
LH-NC-02	9/10/2025 12:30	6.02	21.48	1
LH-NC-02	9/10/2025 12:45	6.1	21.5	1
LH-NC-02	9/10/2025 13:00	6.31	21.56	1
LH-NC-02	9/10/2025 13:15	6.42	21.7	1
LH-NC-02	9/10/2025 13:30	6.48	21.68	1
LH-NC-02	9/10/2025 13:45	6.65	21.7	1
LH-NC-02	9/10/2025 14:00	6.57	21.66	1
LH-NC-02	9/10/2025 14:15	6.76	21.68	1
LH-NC-02	9/10/2025 14:30	8.77	20.18	2
LH-NC-02	9/10/2025 14:45	9.04	21.04	2
LH-NC-02	9/10/2025 15:00	9.03	21.1	2
LH-NC-02	9/10/2025 15:15	8.96	21.38	2
LH-NC-02	9/10/2025 15:30	7.26	21.44	2
LH-NC-02	9/10/2025 15:45	7.23	21.82	1
LH-NC-02	9/10/2025 16:00	7.3	21.84	1
LH-NC-02	9/10/2025 16:15	7.37	21.86	1
LH-NC-02	9/10/2025 16:30	7.4	21.86	1
LH-NC-02	9/10/2025 16:45	7.44	21.88	1
LH-NC-02	9/10/2025 17:00	7.48	21.88	1
LH-NC-02	9/10/2025 17:15	7.51	21.88	1
LH-NC-02	9/10/2025 17:30	7.6	21.9	1
LH-NC-02	9/10/2025 17:45	7.64	21.92	1
LH-NC-02	9/10/2025 18:00	7.73	21.92	1
LH-NC-02	9/10/2025 18:15	7.75	21.92	1
LH-NC-02	9/10/2025 18:30	7.75	21.9	1
LH-NC-02	9/10/2025 18:45	7.75	21.9	1
LH-NC-02	9/10/2025 19:00	7.77	21.92	1
LH-NC-02	9/10/2025 19:15	7.78	21.92	1
LH-NC-02	9/10/2025 19:30	7.8	21.92	1
LH-NC-02	9/10/2025 19:45	7.84	21.92	1
LH-NC-02	9/10/2025 20:00	7.89	21.94	1
LH-NC-02	9/10/2025 20:15	7.9	21.96	1
LH-NC-02	9/10/2025 20:30	7.87	21.96	1
LH-NC-02	9/10/2025 20:45	7.9	21.96	1
LH-NC-02	9/10/2025 21:00	7.88	21.94	1
LH-NC-02	9/10/2025 21:15	7.88	21.94	1
LH-NC-02	9/10/2025 21:30	7.9	21.94	1
LH-NC-02	9/10/2025 21:45	7.88	21.92	1
LH-NC-02	9/10/2025 22:00	7.86	21.9	1
LH-NC-02	9/10/2025 22:15	7.91	21.88	1
LH-NC-02	9/10/2025 22:30	7.86	21.86	1
LH-NC-02	9/10/2025 22:45	7.79	21.84	1
LH-NC-02	9/10/2025 23:00	7.75	21.82	1
LH-NC-02	9/10/2025 23:15	7.66	21.76	1
LH-NC-02	9/10/2025 23:30	7.6	21.74	1
LH-NC-02	9/10/2025 23:45	7.52	21.72	1
LH-NC-02	9/11/2025 0:00	7.45	21.68	1
LH-NC-02	9/11/2025 0:15	7.39	21.64	1
LH-NC-02	9/11/2025 0:30	7.33	21.6	1
LH-NC-02	9/11/2025 0:45	7.26	21.56	1
LH-NC-02	9/11/2025 1:00	7.19	21.54	1
LH-NC-02	9/11/2025 1:15	7.13	21.5	1
LH-NC-02	9/11/2025 1:30	7.04	21.46	1

Station Name	Date Time	DO mg/L	Temp C	Use Code
LH-NC-02	9/11/2025 1:45	6.93	21.44	1
LH-NC-02	9/11/2025 2:00	6.89	21.4	1
LH-NC-02	9/11/2025 2:15	6.8	21.38	1
LH-NC-02	9/11/2025 2:30	6.75	21.34	1
LH-NC-02	9/11/2025 2:45	6.72	21.3	1
LH-NC-02	9/11/2025 3:00	6.64	21.26	1
LH-NC-02	9/11/2025 3:15	6.58	21.24	1
LH-NC-02	9/11/2025 3:30	6.51	21.2	1
LH-NC-02	9/11/2025 3:45	6.45	21.18	1
LH-NC-02	9/11/2025 4:00	6.39	21.14	1
LH-NC-02	9/11/2025 4:15	6.33	21.12	1
LH-NC-02	9/11/2025 4:30	6.27	21.1	1
LH-NC-02	9/11/2025 4:45	6.23	21.06	1
LH-NC-02	9/11/2025 5:00	6.15	21.04	1
LH-NC-02	9/11/2025 5:15	6.14	21	1
LH-NC-02	9/11/2025 5:30	6.1	20.98	1
LH-NC-02	9/11/2025 5:45	6.06	20.94	1
LH-NC-02	9/11/2025 6:00	6.01	20.92	1
LH-NC-02	9/11/2025 6:15	6	20.88	1
LH-NC-02	9/11/2025 6:30	5.98	20.88	1
LH-NC-02	9/11/2025 6:45	5.94	20.84	1
LH-NC-02	9/11/2025 7:00	5.94	20.82	1
LH-NC-02	9/11/2025 7:15	5.93	20.8	1
LH-NC-02	9/11/2025 7:30	5.93	20.78	1
LH-NC-02	9/11/2025 7:45	5.94	20.78	1
LH-NC-02	9/11/2025 8:00	5.96	20.78	1
LH-NC-02	9/11/2025 8:15	5.98	20.78	1
LH-NC-02	9/11/2025 8:30	6.05	20.78	1
LH-NC-02	9/11/2025 8:45	6.07	20.8	1
LH-NC-02	9/11/2025 9:00	6.13	20.8	1
LH-NC-02	9/11/2025 9:15	6.2	20.82	1
LH-NC-02	9/11/2025 9:30	6.23	20.86	1
LH-NC-02	9/11/2025 9:45	6.35	20.88	1
LH-NC-02	9/11/2025 10:00	6.39	20.9	1
LH-NC-02	9/11/2025 10:15	6.5	20.94	1
LH-NC-02	9/11/2025 10:30	6.56	20.94	1
LH-NC-02	9/11/2025 10:45	6.64	20.98	1
LH-NC-02	9/11/2025 11:00	6.74	21	1
LH-NC-02	9/11/2025 11:15	6.85	21.04	1
LH-NC-02	9/11/2025 11:30	6.95	21.08	1
LH-NC-02	9/11/2025 11:45	7.04	21.12	1
LH-NC-02	9/11/2025 12:00	7.11	21.16	1
LH-NC-02	9/11/2025 12:15	7.18	21.18	1
LH-NC-02	9/11/2025 12:30	7.28	21.22	1
LH-NC-02	9/11/2025 12:45	7.38	21.26	1
LH-NC-02	9/11/2025 13:00	7.45	21.3	1
LH-NC-02	9/11/2025 13:15	7.54	21.36	1
LH-NC-02	9/11/2025 13:30	7.63	21.38	1
LH-NC-02	9/11/2025 13:45	7.7	21.4	1
LH-NC-02	9/11/2025 14:00	7.8	21.42	1
LH-NC-02	9/11/2025 14:15	7.85	21.44	1
LH-NC-02	9/11/2025 14:30	7.93	21.48	1
LH-NC-02	9/11/2025 14:45	8.02	21.52	1
LH-NC-02	9/11/2025 15:00	8.1	21.54	1
LH-NC-02	9/11/2025 15:15	8.11	21.56	1
LH-NC-02	9/11/2025 15:30	8.17	21.6	1
LH-NC-02	9/11/2025 15:45	8.24	21.64	1
LH-NC-02	9/11/2025 16:00	8.34	21.68	1
LH-NC-02	9/11/2025 16:15	8.4	21.7	1
LH-NC-02	9/11/2025 16:30	8.5	21.74	1
LH-NC-02	9/11/2025 16:45	8.55	21.76	1
LH-NC-02	9/11/2025 17:00	8.62	21.78	1
LH-NC-02	9/11/2025 17:15	8.7	21.82	1
LH-NC-02	9/11/2025 17:30	8.74	21.84	1
LH-NC-02	9/11/2025 17:45	8.83	21.86	1
LH-NC-02	9/11/2025 18:00	8.87	21.88	1
LH-NC-02	9/11/2025 18:15	8.88	21.92	1
LH-NC-02	9/11/2025 18:30	8.94	21.94	1
LH-NC-02	9/11/2025 18:45	8.96	21.98	1
LH-NC-02	9/11/2025 19:00	9.02	22	1
LH-NC-02	9/11/2025 19:15	9.03	22	1
LH-NC-02	9/11/2025 19:30	9.05	22	1
LH-NC-02	9/11/2025 19:45	9.15	21.98	1
LH-NC-02	9/11/2025 20:00	9.09	21.98	1
LH-NC-02	9/11/2025 20:15	9.15	21.98	1
LH-NC-02	9/11/2025 20:30	9.18	21.96	1
LH-NC-02	9/11/2025 20:45	9.17	21.94	1
LH-NC-02	9/11/2025 21:00	9.23	21.92	1
LH-NC-02	9/11/2025 21:15	9.27	21.92	1
LH-NC-02	9/11/2025 21:30	9.25	21.9	1
LH-NC-02	9/11/2025 21:45	9.26	21.88	1
LH-NC-02	9/11/2025 22:00	9.21	21.86	1
LH-NC-02	9/11/2025 22:15	9.16	21.84	1
LH-NC-02	9/11/2025 22:30	9.08	21.82	1

Station Name	Date Time	DO mg/L	Temp C	Use Code
LH-NC-02	9/11/2025 22:45	9.05	21.82	1
LH-NC-02	9/11/2025 23:00	8.94	21.8	1
LH-NC-02	9/11/2025 23:15	8.98	21.78	1
LH-NC-02	9/11/2025 23:30	8.98	21.76	1
LH-NC-02	9/11/2025 23:45	8.99	21.78	1
LH-NC-02	9/12/2025 0:00	9	21.76	1
LH-NC-02	9/12/2025 0:15	9.01	21.76	1
LH-NC-02	9/12/2025 0:30	9	21.78	1
LH-NC-02	9/12/2025 0:45	9.08	21.8	1
LH-NC-02	9/12/2025 1:00	9.08	21.82	1
LH-NC-02	9/12/2025 1:15	9.16	21.84	1
LH-NC-02	9/12/2025 1:30	9.14	21.88	1
LH-NC-02	9/12/2025 1:45	9.07	21.92	1
LH-NC-02	9/12/2025 2:00	9.05	21.94	1
LH-NC-02	9/12/2025 2:15	9.07	21.98	1
LH-NC-02	9/12/2025 2:30	9.04	22.02	1
LH-NC-02	9/12/2025 2:45	9.03	22.06	1
LH-NC-02	9/12/2025 3:00	9.03	22.08	1
LH-NC-02	9/12/2025 3:15	8.99	22.1	1
LH-NC-02	9/12/2025 3:30	8.94	22.14	1
LH-NC-02	9/12/2025 3:45	8.94	22.14	1
LH-NC-02	9/12/2025 4:00	8.89	22.14	1
LH-NC-02	9/12/2025 4:15	8.88	22.16	1
LH-NC-02	9/12/2025 4:30	8.83	22.16	1
LH-NC-02	9/12/2025 4:45	8.77	22.14	1
LH-NC-02	9/12/2025 5:00	8.73	22.14	1
LH-NC-02	9/12/2025 5:15	8.73	22.14	1
LH-NC-02	9/12/2025 5:30	8.71	22.12	1
LH-NC-02	9/12/2025 5:45	8.68	22.12	1
LH-NC-02	9/12/2025 6:00	8.68	22.12	1
LH-NC-02	9/12/2025 6:15	8.62	22.1	1
LH-NC-02	9/12/2025 6:30	8.66	22.1	1
LH-NC-02	9/12/2025 6:45	8.66	22.1	1
LH-NC-02	9/12/2025 7:00	8.69	22.08	1
LH-NC-02	9/12/2025 7:15	8.72	22.06	1
LH-NC-02	9/12/2025 7:30	8.72	22.04	1
LH-NC-02	9/12/2025 7:45	8.72	22.02	1
LH-NC-02	9/12/2025 8:00	8.79	22	1
LH-NC-02	9/12/2025 8:15	8.78	21.98	1
LH-NC-02	9/12/2025 8:30	8.9	21.96	1
LH-NC-02	9/12/2025 8:45	8.91	21.96	1
LH-NC-02	9/12/2025 9:00	8.98	21.96	1
LH-NC-02	9/12/2025 9:15	9.06	21.96	1
LH-NC-02	9/12/2025 9:30	9.17	21.96	1
LH-NC-02	9/12/2025 9:45	9.22	21.98	1
LH-NC-02	9/12/2025 10:00	9.34	22	1
LH-NC-02	9/12/2025 10:15	9.32	22.02	1
LH-NC-02	9/12/2025 10:30	9.41	21.98	1
LH-NC-02	9/12/2025 10:45	9.47	22	1
LH-NC-02	9/12/2025 11:00	9.56	22	1
LH-NC-02	9/12/2025 11:15	9.6	22.02	1
LH-NC-02	9/12/2025 11:30	9.67	22.04	1
LH-NC-02	9/12/2025 11:45	9.73	22.06	1
LH-NC-02	9/12/2025 12:00	9.75	22.06	1
LH-NC-02	9/12/2025 12:15	9.79	22.08	1
LH-NC-02	9/12/2025 12:30	9.73	22.1	1
LH-NC-02	9/12/2025 12:45	9.79	22.12	1
LH-NC-02	9/12/2025 13:00	9.78	22.14	1
LH-NC-02	9/12/2025 13:15	9.73	22.18	1
LH-NC-02	9/12/2025 13:30	9.88	22.18	1
LH-NC-02	9/12/2025 13:45	9.83	22.22	1
LH-NC-02	9/12/2025 14:00	9.87	22.2	1
LH-NC-02	9/12/2025 14:15	9.96	22.16	1
LH-NC-02	9/12/2025 14:30	9.93	22.14	1
LH-NC-02	9/12/2025 14:45	9.97	22.14	1
LH-NC-02	9/12/2025 15:00	9.95	22.12	1
LH-NC-02	9/12/2025 15:15	9.88	22.1	1
LH-NC-02	9/12/2025 15:30	9.9	22.08	1
LH-NC-02	9/12/2025 15:45	10.03	22.1	1
LH-NC-02	9/12/2025 16:00	10.1	22.12	1
LH-NC-02	9/12/2025 16:15	10.09	22.14	1
LH-NC-02	9/12/2025 16:30	10.16	22.16	1
LH-NC-02	9/12/2025 16:45	10.21	22.18	1
LH-NC-02	9/12/2025 17:00	10.18	22.18	1
LH-NC-02	9/12/2025 17:15	10.26	22.18	1
LH-NC-02	9/12/2025 17:30	10.23	22.18	1
LH-NC-02	9/12/2025 17:45	10.26	22.16	1
LH-NC-02	9/12/2025 18:00	10.27	22.14	1
LH-NC-02	9/12/2025 18:15	10.23	22.1	1
LH-NC-02	9/12/2025 18:30	10.24	22.04	1
LH-NC-02	9/12/2025 18:45	10.21	22.02	1
LH-NC-02	9/12/2025 19:00	10.27	22	1
LH-NC-02	9/12/2025 19:15	10.24	22	1
LH-NC-02	9/12/2025 19:30	10.24	22	1

Station Name	Date Time	DO mg/L	Temp C	Use Code
LH-NC-02	9/12/2025 19:45	10.2	22.02	1
LH-NC-02	9/12/2025 20:00	10.21	22	1
LH-NC-02	9/12/2025 20:15	10.19	22	1
LH-NC-02	9/12/2025 20:30	10.15	22	1
LH-NC-02	9/12/2025 20:45	10.12	22.02	1
LH-NC-02	9/12/2025 21:00	10.12	22.02	1
LH-NC-02	9/12/2025 21:15	10.16	22.02	1
LH-NC-02	9/12/2025 21:30	10.16	22	1
LH-NC-02	9/12/2025 21:45	10.08	21.98	1
LH-NC-02	9/12/2025 22:00	10.03	21.94	1
LH-NC-02	9/12/2025 22:15	9.91	21.92	1
LH-NC-02	9/12/2025 22:30	9.81	21.88	1
LH-NC-02	9/12/2025 22:45	9.71	21.86	1
LH-NC-02	9/12/2025 23:00	9.56	21.82	1
LH-NC-02	9/12/2025 23:15	9.48	21.78	1
LH-NC-02	9/12/2025 23:30	9.32	21.76	1
LH-NC-02	9/12/2025 23:45	9.22	21.74	1
LH-NC-02	9/13/2025 0:00	9.14	21.7	1
LH-NC-02	9/13/2025 0:15	9.01	21.68	1
LH-NC-02	9/13/2025 0:30	8.93	21.64	1
LH-NC-02	9/13/2025 0:45	8.83	21.62	1
LH-NC-02	9/13/2025 1:00	8.75	21.58	1
LH-NC-02	9/13/2025 1:15	8.65	21.56	1
LH-NC-02	9/13/2025 1:30	8.55	21.52	1
LH-NC-02	9/13/2025 1:45	8.45	21.5	1
LH-NC-02	9/13/2025 2:00	8.37	21.46	1
LH-NC-02	9/13/2025 2:15	8.28	21.44	1
LH-NC-02	9/13/2025 2:30	8.23	21.4	1
LH-NC-02	9/13/2025 2:45	8.17	21.4	1
LH-NC-02	9/13/2025 3:00	8.09	21.38	1
LH-NC-02	9/13/2025 3:15	8.09	21.36	1
LH-NC-02	9/13/2025 3:30	8.06	21.36	1
LH-NC-02	9/13/2025 3:45	8.05	21.34	1
LH-NC-02	9/13/2025 4:00	7.99	21.3	1
LH-NC-02	9/13/2025 4:15	7.98	21.28	1
LH-NC-02	9/13/2025 4:30	7.94	21.26	1
LH-NC-02	9/13/2025 4:45	7.88	21.22	1
LH-NC-02	9/13/2025 5:00	7.85	21.2	1
LH-NC-02	9/13/2025 5:15	7.81	21.16	1
LH-NC-02	9/13/2025 5:30	7.72	21.14	1
LH-NC-02	9/13/2025 5:45	7.65	21.1	1
LH-NC-02	9/13/2025 6:00	7.58	21.08	1
LH-NC-02	9/13/2025 6:15	7.48	21.04	1
LH-NC-02	9/13/2025 6:30	7.43	21.02	1
LH-NC-02	9/13/2025 6:45	7.39	20.98	1
LH-NC-02	9/13/2025 7:00	7.35	20.96	1
LH-NC-02	9/13/2025 7:15	7.3	20.94	1
LH-NC-02	9/13/2025 7:30	7.27	20.9	1
LH-NC-02	9/13/2025 7:45	7.23	20.88	1
LH-NC-02	9/13/2025 8:00	7.22	20.88	1
LH-NC-02	9/13/2025 8:15	7.23	20.88	1
LH-NC-02	9/13/2025 8:30	7.25	20.9	1
LH-NC-02	9/13/2025 8:45	7.24	20.9	1
LH-NC-02	9/13/2025 9:00	7.26	20.9	1
LH-NC-02	9/13/2025 9:15	7.26	20.92	1
LH-NC-02	9/13/2025 9:30	7.29	20.94	1
LH-NC-02	9/13/2025 9:45	7.34	20.98	1
LH-NC-02	9/13/2025 10:00	7.41	21	1
LH-NC-02	9/13/2025 10:15	7.3	21.04	1
LH-NC-02	9/13/2025 10:30	7.49	21.04	1
LH-NC-02	9/13/2025 10:45	7.5	21.04	1
LH-NC-02	9/13/2025 11:00	7.53	21.04	1
LH-NC-02	9/13/2025 11:15	7.53	21.08	1
LH-NC-02	9/13/2025 11:30	7.69	21.12	1
LH-NC-02	9/13/2025 11:45	7.56	21.16	1
LH-NC-02	9/13/2025 12:00	7.77	21.2	1
LH-NC-02	9/13/2025 12:15	7.82	21.24	1
LH-NC-02	9/13/2025 12:30	8.07	21.3	1
LH-NC-02	9/13/2025 12:45	7.93	21.3	1
LH-NC-02	9/13/2025 13:00	8.12	21.36	1
LH-NC-02	9/13/2025 13:15	8.21	21.4	1
LH-NC-02	9/13/2025 13:30	8.22	21.44	1
LH-NC-02	9/13/2025 13:45	8.34	21.5	1
LH-NC-02	9/13/2025 14:00	8.42	21.48	1
LH-NC-02	9/13/2025 14:15	8.55	21.52	1
LH-NC-02	9/13/2025 14:30	8.57	21.54	1
LH-NC-02	9/13/2025 14:45	8.56	21.56	1
LH-NC-02	9/13/2025 15:00	8.65	21.56	1
LH-NC-02	9/13/2025 15:15	8.66	21.56	1
LH-NC-02	9/13/2025 15:30	8.73	21.58	1
LH-NC-02	9/13/2025 15:45	8.85	21.6	1
LH-NC-02	9/13/2025 16:00	8.93	21.64	1
LH-NC-02	9/13/2025 16:15	8.98	21.68	1
LH-NC-02	9/13/2025 16:30	9.07	21.7	1

Station Name	Date Time	DO mg/L	Temp C	Use Code
LH-NC-02	9/13/2025 16:45	9.13	21.72	1
LH-NC-02	9/13/2025 17:00	9.19	21.76	1
LH-NC-02	9/13/2025 17:15	9.22	21.76	1
LH-NC-02	9/13/2025 17:30	9.23	21.76	1
LH-NC-02	9/13/2025 17:45	9.24	21.74	1
LH-NC-02	9/13/2025 18:00	9.23	21.72	1
LH-NC-02	9/13/2025 18:15	9.21	21.72	1
LH-NC-02	9/13/2025 18:30	9.24	21.72	1
LH-NC-02	9/13/2025 18:45	9.22	21.72	1
LH-NC-02	9/13/2025 19:00	9.26	21.7	1
LH-NC-02	9/13/2025 19:15	9.23	21.68	1
LH-NC-02	9/13/2025 19:30	9.26	21.68	1
LH-NC-02	9/13/2025 19:45	9.23	21.66	1
LH-NC-02	9/13/2025 20:00	9.2	21.64	1
LH-NC-02	9/13/2025 20:15	9.19	21.64	1
LH-NC-02	9/13/2025 20:30	9.14	21.62	1
LH-NC-02	9/13/2025 20:45	9.13	21.62	1
LH-NC-02	9/13/2025 21:00	9.07	21.6	1
LH-NC-02	9/13/2025 21:15	9.05	21.6	1
LH-NC-02	9/13/2025 21:30	9	21.6	1
LH-NC-02	9/13/2025 21:45	8.95	21.6	1
LH-NC-02	9/13/2025 22:00	8.98	21.58	1
LH-NC-02	9/13/2025 22:15	8.94	21.58	1
LH-NC-02	9/13/2025 22:30	8.93	21.58	1
LH-NC-02	9/13/2025 22:45	8.9	21.58	1
LH-NC-02	9/13/2025 23:00	8.89	21.58	1
LH-NC-02	9/13/2025 23:15	8.9	21.58	1
LH-NC-02	9/13/2025 23:30	8.82	21.58	1
LH-NC-02	9/13/2025 23:45	8.82	21.58	1
LH-NC-02	9/14/2025 0:00	8.79	21.58	1
LH-NC-02	9/14/2025 0:15	8.71	21.6	1
LH-NC-02	9/14/2025 0:30	8.7	21.6	1
LH-NC-02	9/14/2025 0:45	8.66	21.62	1
LH-NC-02	9/14/2025 1:00	8.65	21.6	1
LH-NC-02	9/14/2025 1:15	8.65	21.62	1
LH-NC-02	9/14/2025 1:30	8.65	21.64	1
LH-NC-02	9/14/2025 1:45	8.64	21.64	1
LH-NC-02	9/14/2025 2:00	8.58	21.66	1
LH-NC-02	9/14/2025 2:15	8.62	21.66	1
LH-NC-02	9/14/2025 2:30	8.59	21.68	1
LH-NC-02	9/14/2025 2:45	8.59	21.68	1
LH-NC-02	9/14/2025 3:00	8.61	21.68	1
LH-NC-02	9/14/2025 3:15	8.58	21.7	1
LH-NC-02	9/14/2025 3:30	8.58	21.7	1
LH-NC-02	9/14/2025 3:45	8.61	21.68	1
LH-NC-02	9/14/2025 4:00	8.63	21.68	1
LH-NC-02	9/14/2025 4:15	8.64	21.68	1
LH-NC-02	9/14/2025 4:30	8.6	21.66	1
LH-NC-02	9/14/2025 4:45	8.58	21.64	1
LH-NC-02	9/14/2025 5:00	8.51	21.62	1
LH-NC-02	9/14/2025 5:15	8.54	21.6	1
LH-NC-02	9/14/2025 5:30	8.51	21.58	1
LH-NC-02	9/14/2025 5:45	8.44	21.56	1
LH-NC-02	9/14/2025 6:00	8.45	21.54	1
LH-NC-02	9/14/2025 6:15	8.36	21.52	1
LH-NC-02	9/14/2025 6:30	8.35	21.52	1
LH-NC-02	9/14/2025 6:45	8.35	21.5	1
LH-NC-02	9/14/2025 7:00	8.32	21.48	1
LH-NC-02	9/14/2025 7:15	8.34	21.48	1
LH-NC-02	9/14/2025 7:30	8.42	21.46	1
LH-NC-02	9/14/2025 7:45	8.42	21.46	1
LH-NC-02	9/14/2025 8:00	8.5	21.46	1
LH-NC-02	9/14/2025 8:15	8.56	21.48	1
LH-NC-02	9/14/2025 8:30	8.61	21.48	1
LH-NC-02	9/14/2025 8:45	8.65	21.5	1
LH-NC-02	9/14/2025 9:00	8.75	21.52	1
LH-NC-02	9/14/2025 9:15	8.82	21.54	1
LH-NC-02	9/14/2025 9:30	8.91	21.56	1
LH-NC-02	9/14/2025 9:45	9.01	21.6	1
LH-NC-02	9/14/2025 10:00	9.06	21.62	1
LH-NC-02	9/14/2025 10:15	9.07	21.62	1
LH-NC-02	9/14/2025 10:30	9.14	21.62	1
LH-NC-02	9/14/2025 10:45	9.16	21.62	1
LH-NC-02	9/14/2025 11:00	9.25	21.66	1
LH-NC-02	9/14/2025 11:15	9.23	21.66	1
LH-NC-02	9/14/2025 11:30	9.3	21.66	1
LH-NC-02	9/14/2025 11:45	9.36	21.7	1
LH-NC-02	9/14/2025 12:00	9.37	21.74	1
LH-NC-02	9/14/2025 12:15	9.46	21.8	1
LH-NC-02	9/14/2025 12:30	9.55	21.86	1
LH-NC-02	9/14/2025 12:45	9.61	21.92	1
LH-NC-02	9/14/2025 13:00	9.69	21.94	1
LH-NC-02	9/14/2025 13:15	9.69	22	1
LH-NC-02	9/14/2025 13:30	9.71	22.1	1

Station Name	Date Time	DO mg/L	Temp C	Use Code
LH-NC-02	9/14/2025 13:45	9.88	22.1	1
LH-NC-02	9/14/2025 14:00	9.87	22.02	1
LH-NC-02	9/14/2025 14:15	9.93	22.04	1
LH-NC-02	9/14/2025 14:30	9.99	22.06	1
LH-NC-02	9/14/2025 14:45	10.04	22.08	1
LH-NC-02	9/14/2025 15:00	10.03	22.06	1
LH-NC-02	9/14/2025 15:15	9.99	22.04	1
LH-NC-02	9/14/2025 15:30	9.98	22.04	1
LH-NC-02	9/14/2025 15:45	10.07	22.02	1
LH-NC-02	9/14/2025 16:00	10.03	22.04	1
LH-NC-02	9/14/2025 16:15	10.1	22.08	1
LH-NC-02	9/14/2025 16:30	10.14	22.12	1
LH-NC-02	9/14/2025 16:45	10.15	22.14	1
LH-NC-02	9/14/2025 17:00	10.12	22.14	1
LH-NC-02	9/14/2025 17:15	10.1	22.14	1
LH-NC-02	9/14/2025 17:30	10.1	22.14	1
LH-NC-02	9/14/2025 17:45	10.14	22.14	1
LH-NC-02	9/14/2025 18:00	10.14	22.16	1
LH-NC-02	9/14/2025 18:15	10.04	22.16	1
LH-NC-02	9/14/2025 18:30	9.95	22.14	1
LH-NC-02	9/14/2025 18:45	10.01	22.14	1
LH-NC-02	9/14/2025 19:00	9.93	22.12	1
LH-NC-02	9/14/2025 19:15	9.94	22.1	1
LH-NC-02	9/14/2025 19:30	9.9	22.08	1
LH-NC-02	9/14/2025 19:45	9.9	22.08	1
LH-NC-02	9/14/2025 20:00	9.87	22.06	1
LH-NC-02	9/14/2025 20:15	9.82	22.04	1
LH-NC-02	9/14/2025 20:30	9.83	22.02	1
LH-NC-02	9/14/2025 20:45	9.92	22.02	1
LH-NC-02	9/14/2025 21:00	9.89	22.02	1
LH-NC-02	9/14/2025 21:15	9.94	22	1
LH-NC-02	9/14/2025 21:30	9.91	22	1
LH-NC-02	9/14/2025 21:45	9.91	21.98	1
LH-NC-02	9/14/2025 22:00	9.9	21.98	1
LH-NC-02	9/14/2025 22:15	9.8	21.96	1
LH-NC-02	9/14/2025 22:30	9.76	21.96	1
LH-NC-02	9/14/2025 22:45	9.71	21.96	1
LH-NC-02	9/14/2025 23:00	9.69	21.96	1
LH-NC-02	9/14/2025 23:15	9.7	21.96	1
LH-NC-02	9/14/2025 23:30	9.73	21.98	1
LH-NC-02	9/14/2025 23:45	9.78	22	1
LH-NC-02	9/15/2025 0:00	9.79	22.02	1
LH-NC-02	9/15/2025 0:15	9.83	22.06	1
LH-NC-02	9/15/2025 0:30	9.8	22.1	1
LH-NC-02	9/15/2025 0:45	9.81	22.14	1
LH-NC-02	9/15/2025 1:00	9.83	22.2	1
LH-NC-02	9/15/2025 1:15	9.82	22.24	1
LH-NC-02	9/15/2025 1:30	9.83	22.28	1
LH-NC-02	9/15/2025 1:45	9.81	22.32	1
LH-NC-02	9/15/2025 2:00	9.79	22.34	1
LH-NC-02	9/15/2025 2:15	9.79	22.38	1
LH-NC-02	9/15/2025 2:30	9.68	22.4	1
LH-NC-02	9/15/2025 2:45	9.78	22.42	1
LH-NC-02	9/15/2025 3:00	9.78	22.44	1
LH-NC-02	9/15/2025 3:15	9.75	22.46	1
LH-NC-02	9/15/2025 3:30	9.72	22.46	1
LH-NC-02	9/15/2025 3:45	9.68	22.48	1
LH-NC-02	9/15/2025 4:00	9.69	22.48	1
LH-NC-02	9/15/2025 4:15	9.64	22.46	1
LH-NC-02	9/15/2025 4:30	9.65	22.46	1
LH-NC-02	9/15/2025 4:45	9.55	22.44	1
LH-NC-02	9/15/2025 5:00	9.58	22.44	1
LH-NC-02	9/15/2025 5:15	9.53	22.42	1
LH-NC-02	9/15/2025 5:30	9.5	22.4	1
LH-NC-02	9/15/2025 5:45	9.48	22.4	1
LH-NC-02	9/15/2025 6:00	9.46	22.38	1
LH-NC-02	9/15/2025 6:15	9.46	22.36	1
LH-NC-02	9/15/2025 6:30	9.42	22.34	1
LH-NC-02	9/15/2025 6:45	9.41	22.32	1
LH-NC-02	9/15/2025 7:00	9.43	22.3	1
LH-NC-02	9/15/2025 7:15	9.38	22.3	1
LH-NC-02	9/15/2025 7:30	9.44	22.28	1
LH-NC-02	9/15/2025 7:45	9.43	22.26	1
LH-NC-02	9/15/2025 8:00	9.5	22.24	1
LH-NC-02	9/15/2025 8:15	9.53	22.24	1
LH-NC-02	9/15/2025 8:30	9.55	22.22	1
LH-NC-02	9/15/2025 8:45	9.57	22.22	1
LH-NC-02	9/15/2025 9:00	9.58	22.22	1
LH-NC-02	9/15/2025 9:15	9.62	22.22	1
LH-NC-02	9/15/2025 9:30	9.64	22.22	1
LH-NC-02	9/15/2025 9:45	9.64	22.24	1
LH-NC-02	9/15/2025 10:00	9.64	22.3	1
LH-NC-02	9/15/2025 10:15	9.74	22.28	1
LH-NC-02	9/15/2025 10:30	9.8	22.26	1

Station Name	Date Time	DO mg/L	Temp C	Use Code
LH-NC-02	9/15/2025 10:45	9.79	22.28	1
LH-NC-02	9/15/2025 11:00	9.95	22.3	1
LH-NC-02	9/15/2025 11:15	9.85	22.34	1
LH-NC-02	9/15/2025 11:30	9.95	22.36	1
LH-NC-02	9/15/2025 11:45	9.86	22.36	1
LH-NC-02	9/15/2025 12:00	10.11	22.4	1
LH-NC-02	9/15/2025 12:15	10.12	22.42	1
LH-NC-02	9/15/2025 12:30	10.12	22.46	1
LH-NC-02	9/15/2025 12:45	10.15	22.48	1
LH-NC-02	9/15/2025 13:00	10.34	22.48	1
LH-NC-02	9/15/2025 13:15	10.37	22.58	1
LH-NC-02	9/15/2025 13:30	10.36	22.68	1
LH-NC-02	9/15/2025 13:45	10.58	22.62	1
LH-NC-02	9/15/2025 14:00	10.5	22.54	1
LH-NC-02	9/15/2025 14:15	10.62	22.54	1
LH-NC-02	9/15/2025 14:30	10.6	22.58	1
LH-NC-02	9/15/2025 14:45	10.81	22.58	1
LH-NC-02	9/15/2025 15:00	10.54	22.54	1
LH-NC-02	9/15/2025 15:15	10.38	22.52	1
LH-NC-02	9/15/2025 15:30	10.59	22.52	1
LH-NC-02	9/15/2025 15:45	10.58	22.48	1
LH-NC-02	9/15/2025 16:00	10.69	22.5	1
LH-NC-02	9/15/2025 16:15	11.1	22.52	1
LH-NC-02	9/15/2025 16:30	10.67	22.48	1
LH-NC-02	9/15/2025 16:45	10.79	22.48	1
LH-NC-02	9/15/2025 17:00	10.63	22.48	1
LH-NC-02	9/15/2025 17:15	10.78	22.48	1
LH-NC-02	9/15/2025 17:30	10.9	22.5	1
LH-NC-02	9/15/2025 17:45	10.7	22.46	1
LH-NC-02	9/15/2025 18:00	10.71	22.46	1
LH-NC-02	9/15/2025 18:15	10.48	22.4	1
LH-NC-02	9/15/2025 18:30	10.34	22.36	1
LH-NC-02	9/15/2025 18:45	10.15	22.34	1
LH-NC-02	9/15/2025 19:00	10.21	22.28	1
LH-NC-02	9/15/2025 19:15	10.14	22.24	1
LH-NC-02	9/15/2025 19:30	10.06	22.24	1
LH-NC-02	9/15/2025 19:45	9.94	22.22	1
LH-NC-02	9/15/2025 20:00	9.85	22.22	1
LH-NC-02	9/15/2025 20:15	9.78	22.22	1
LH-NC-02	9/15/2025 20:30	9.71	22.2	1
LH-NC-02	9/15/2025 20:45	9.6	22.2	1
LH-NC-02	9/15/2025 21:00	9.54	22.2	1
LH-NC-02	9/15/2025 21:15	9.44	22.2	1
LH-NC-02	9/15/2025 21:30	9.38	22.2	1
LH-NC-02	9/15/2025 21:45	9.26	22.2	1
LH-NC-02	9/15/2025 22:00	9.16	22.18	1
LH-NC-02	9/15/2025 22:15	9.16	22.16	1
LH-NC-02	9/15/2025 22:30	9.04	22.14	1
LH-NC-02	9/15/2025 22:45	9.06	22.12	1
LH-NC-02	9/15/2025 23:00	8.94	22.1	1
LH-NC-02	9/15/2025 23:15	8.76	22.08	1
LH-NC-02	9/15/2025 23:30	8.77	22.06	1
LH-NC-02	9/15/2025 23:45	8.59	22.02	1
LH-NC-02	9/16/2025 0:00	8.58	22	1
LH-NC-02	9/16/2025 0:15	8.28	21.98	1
LH-NC-02	9/16/2025 0:30	8.22	21.96	1
LH-NC-02	9/16/2025 0:45	8.08	21.92	1
LH-NC-02	9/16/2025 1:00	8.16	21.9	1
LH-NC-02	9/16/2025 1:15	7.95	21.88	1
LH-NC-02	9/16/2025 1:30	7.85	21.86	1
LH-NC-02	9/16/2025 1:45	7.74	21.82	1
LH-NC-02	9/16/2025 2:00	7.62	21.8	1
LH-NC-02	9/16/2025 2:15	7.56	21.76	1
LH-NC-02	9/16/2025 2:30	7.55	21.74	1
LH-NC-02	9/16/2025 2:45	7.41	21.7	1
LH-NC-02	9/16/2025 3:00	7.35	21.68	1
LH-NC-02	9/16/2025 3:15	7.33	21.66	1
LH-NC-02	9/16/2025 3:30	7.29	21.64	1
LH-NC-02	9/16/2025 3:45	7.12	21.62	1
LH-NC-02	9/16/2025 4:00	7.13	21.62	1
LH-NC-02	9/16/2025 4:15	7.18	21.6	1
LH-NC-02	9/16/2025 4:30	7.19	21.56	1
LH-NC-02	9/16/2025 4:45	7.16	21.54	1
LH-NC-02	9/16/2025 5:00	7.04	21.52	1
LH-NC-02	9/16/2025 5:15	7.02	21.5	1
LH-NC-02	9/16/2025 5:30	6.95	21.5	1
LH-NC-02	9/16/2025 5:45	6.83	21.46	1
LH-NC-02	9/16/2025 6:00	6.89	21.44	1
LH-NC-02	9/16/2025 6:15	6.72	21.44	1
LH-NC-02	9/16/2025 6:30	6.67	21.4	1
LH-NC-02	9/16/2025 6:45	6.25	21.4	1
LH-NC-02	9/16/2025 7:00	6.43	21.38	1
LH-NC-02	9/16/2025 7:15	6.57	21.36	1
LH-NC-02	9/16/2025 7:30	6.28	21.34	1

Station Name	Date Time	DO mg/L	Temp C	Use Code
LH-NC-02	9/16/2025 7:45	6.34	21.32	1
LH-NC-02	9/16/2025 8:00	6.09	21.32	1
LH-NC-02	9/16/2025 8:15	6.13	21.3	1
LH-NC-02	9/16/2025 8:30	5.96	21.3	1
LH-NC-02	9/16/2025 8:45	6.16	21.3	1
LH-NC-02	9/16/2025 9:00	6.35	21.3	1
LH-NC-02	9/16/2025 9:15	6.33	21.32	1
LH-NC-02	9/16/2025 9:30	6.44	21.32	1
LH-NC-02	9/16/2025 9:45	6.49	21.36	1
LH-NC-02	9/16/2025 10:00	6.42	21.36	1
LH-NC-02	9/16/2025 10:15	6.66	21.4	1
LH-NC-02	9/16/2025 10:30	6.76	21.42	1
LH-NC-02	9/16/2025 10:45	6.81	21.44	1
LH-NC-02	9/16/2025 11:00	6.91	21.48	1
LH-NC-02	9/16/2025 11:15	6.96	21.52	1
LH-NC-02	9/16/2025 11:30	7.17	21.56	1
LH-NC-02	9/16/2025 11:45	7.18	21.6	1
LH-NC-02	9/16/2025 12:00	7.21	21.64	1
LH-NC-02	9/16/2025 12:15	7.9	21.66	1
LH-NC-02	9/16/2025 12:30	7.52	21.66	1
LH-NC-02	9/16/2025 12:45	7.61	21.66	1
LH-NC-02	9/16/2025 13:00	7.7	21.66	1
LH-NC-02	9/16/2025 13:15	7.69	21.68	1
LH-NC-02	9/16/2025 13:30	7.91	21.7	1
LH-NC-02	9/16/2025 13:45	8.16	21.72	1
LH-NC-02	9/16/2025 14:00	7.88	21.7	1
LH-NC-02	9/16/2025 14:15	7.8	21.74	1
LH-NC-02	9/16/2025 14:30	7.87	21.76	1
LH-NC-02	9/16/2025 14:45	8	21.8	1
LH-NC-02	9/16/2025 15:00	8.04	21.84	1
LH-NC-02	9/16/2025 15:15	8.19	21.88	1
LH-NC-02	9/16/2025 15:30	8.17	21.9	1
LH-NC-02	9/16/2025 15:45	8.2	21.9	1
LH-NC-02	9/16/2025 16:00	8.21	21.92	1
LH-NC-02	9/16/2025 16:15	8.25	21.92	1
LH-NC-02	9/16/2025 16:30	8.18	21.88	1
LH-NC-02	9/16/2025 16:45	8.23	21.86	1
LH-NC-02	9/16/2025 17:00	8.23	21.84	1
LH-NC-02	9/16/2025 17:15	8.22	21.8	1
LH-NC-02	9/16/2025 17:30	8.11	21.76	1
LH-NC-02	9/16/2025 17:45	8.17	21.76	1
LH-NC-02	9/16/2025 18:00	8.23	21.74	1
LH-NC-02	9/16/2025 18:15	8.24	21.74	1
LH-NC-02	9/16/2025 18:30	8.24	21.74	1
LH-NC-02	9/16/2025 18:45	8.23	21.76	1
LH-NC-02	9/16/2025 19:00	8.29	21.78	1
LH-NC-02	9/16/2025 19:15	8.35	21.78	1
LH-NC-02	9/16/2025 19:30	8.29	21.8	1
LH-NC-02	9/16/2025 19:45	8.33	21.82	1
LH-NC-02	9/16/2025 20:00	8.37	21.84	1
LH-NC-02	9/16/2025 20:15	8.38	21.84	1
LH-NC-02	9/16/2025 20:30	8.41	21.84	1
LH-NC-02	9/16/2025 20:45	8.34	21.84	1
LH-NC-02	9/16/2025 21:00	8.35	21.84	1
LH-NC-02	9/16/2025 21:15	8.4	21.84	1
LH-NC-02	9/16/2025 21:30	8.49	21.84	1
LH-NC-02	9/16/2025 21:45	8.51	21.84	1
LH-NC-02	9/16/2025 22:00	8.5	21.84	1
LH-NC-02	9/16/2025 22:15	8.48	21.82	1
LH-NC-02	9/16/2025 22:30	8.52	21.82	1
LH-NC-02	9/16/2025 22:45	8.52	21.82	1
LH-NC-02	9/16/2025 23:00	8.54	21.82	1
LH-NC-02	9/16/2025 23:15	8.53	21.8	1
LH-NC-02	9/16/2025 23:30	8.55	21.78	1
LH-NC-02	9/16/2025 23:45	8.48	21.76	1
LH-NC-02	9/17/2025 0:00	8.48	21.74	1
LH-NC-02	9/17/2025 0:15	8.41	21.72	1
LH-NC-02	9/17/2025 0:30	8.37	21.7	1
LH-NC-02	9/17/2025 0:45	8.36	21.7	1
LH-NC-02	9/17/2025 1:00	8.29	21.66	1
LH-NC-02	9/17/2025 1:15	8.31	21.66	1
LH-NC-02	9/17/2025 1:30	8.28	21.64	1
LH-NC-02	9/17/2025 1:45	8.23	21.62	1
LH-NC-02	9/17/2025 2:00	8.14	21.6	1
LH-NC-02	9/17/2025 2:15	8.12	21.56	1
LH-NC-02	9/17/2025 2:30	8	21.54	1
LH-NC-02	9/17/2025 2:45	7.99	21.5	1
LH-NC-02	9/17/2025 3:00	7.95	21.48	1
LH-NC-02	9/17/2025 3:15	7.86	21.44	1
LH-NC-02	9/17/2025 3:30	7.82	21.4	1
LH-NC-02	9/17/2025 3:45	7.64	21.38	1
LH-NC-02	9/17/2025 4:00	7.59	21.34	1
LH-NC-02	9/17/2025 4:15	7.59	21.3	1
LH-NC-02	9/17/2025 4:30	7.51	21.28	1

Station Name	Date Time	DO mg/L	Temp C	Use Code
LH-NC-02	9/17/2025 4:45	7.43	21.24	1
LH-NC-02	9/17/2025 5:00	7.39	21.22	1
LH-NC-02	9/17/2025 5:15	7.29	21.18	1
LH-NC-02	9/17/2025 5:30	7.23	21.16	1
LH-NC-02	9/17/2025 5:45	7.18	21.12	1
LH-NC-02	9/17/2025 6:00	7.14	21.08	1
LH-NC-02	9/17/2025 6:15	7.08	21.06	1
LH-NC-02	9/17/2025 6:30	7.03	21.02	1
LH-NC-02	9/17/2025 6:45	6.95	21	1
LH-NC-02	9/17/2025 7:00	6.9	21	1
LH-NC-02	9/17/2025 7:15	6.9	20.98	1
LH-NC-02	9/17/2025 7:30	6.89	20.94	1
LH-NC-02	9/17/2025 7:45	6.89	20.94	1
LH-NC-02	9/17/2025 8:00	6.9	20.92	1
LH-NC-02	9/17/2025 8:15	6.95	20.9	1
LH-NC-02	9/17/2025 8:30	6.97	20.92	1
LH-NC-02	9/17/2025 8:45	6.98	20.94	1
LH-NC-02	9/17/2025 9:00	7.07	20.92	1
LH-NC-02	9/17/2025 9:15	7.13	20.94	1
LH-NC-02	9/17/2025 9:30	7.18	20.94	1
LH-NC-02	9/17/2025 9:45	7.22	20.98	1
LH-NC-02	9/17/2025 10:00	7.38	21.02	1
LH-NC-02	9/17/2025 10:15	7.63	21.16	1
LH-NC-02	9/17/2025 10:30	7.44	21.08	1
LH-NC-02	9/17/2025 10:45	7.56	21.06	1
LH-NC-02	9/17/2025 11:00	7.64	21.12	1
LH-NC-02	9/17/2025 11:15	7.74	21.16	1
LH-NC-02	9/17/2025 11:30	7.98	21.22	1
LH-NC-02	9/17/2025 11:45	7.98	21.26	1
LH-NC-02	9/17/2025 12:00	8.1	21.3	1
LH-NC-02	9/17/2025 12:15	8.38	21.36	1
LH-NC-02	9/17/2025 12:30	8.44	21.36	1
LH-NC-02	9/17/2025 12:45	8.31	21.36	1
LH-NC-02	9/17/2025 13:00	8.35	21.36	2
LH-NC-02	9/17/2025 13:15	9.03	21.1	2
LH-NC-02	9/17/2025 13:30			2
LH-NC-02	9/17/2025 13:45	8.47	21.82	2
LH-NC-02	9/17/2025 14:00	8.64	21.48	1
LH-NC-02	9/17/2025 14:15	8.76	21.52	1
LH-NC-02	9/17/2025 14:30	8.81	21.54	1
LH-NC-02	9/17/2025 14:45	8.88	21.58	1
LH-NC-02	9/17/2025 15:00	8.91	21.62	1
LH-NC-02	9/17/2025 15:15	8.98	21.64	1
LH-NC-02	9/17/2025 15:30	9.06	21.66	1
LH-NC-02	9/17/2025 15:45	9.11	21.66	1
LH-NC-02	9/17/2025 16:00	9.15	21.66	1
LH-NC-02	9/17/2025 16:15	9.2	21.66	1
LH-NC-02	9/17/2025 16:30	9.19	21.64	1
LH-NC-02	9/17/2025 16:45	9.2	21.64	1
LH-NC-02	9/17/2025 17:00	9.19	21.62	1
LH-NC-02	9/17/2025 17:15	9.2	21.64	1
LH-NC-02	9/17/2025 17:30	9.19	21.62	1
LH-NC-02	9/17/2025 17:45	9.19	21.6	1
LH-NC-02	9/17/2025 18:00	9.21	21.6	1
LH-NC-02	9/17/2025 18:15	9.18	21.58	1
LH-NC-02	9/17/2025 18:30	9.14	21.56	1
LH-NC-02	9/17/2025 18:45	9.11	21.54	1
LH-NC-02	9/17/2025 19:00	9.11	21.56	1
LH-NC-02	9/17/2025 19:15	9.12	21.56	1
LH-NC-02	9/17/2025 19:30	9.15	21.6	1
LH-NC-02	9/17/2025 19:45	9.12	21.6	1
LH-NC-02	9/17/2025 20:00	9.1	21.62	1
LH-NC-02	9/17/2025 20:15	9.15	21.62	1
LH-NC-02	9/17/2025 20:30	9.14	21.64	1
LH-NC-02	9/17/2025 20:45	9.12	21.64	1
LH-NC-02	9/17/2025 21:00	9.11	21.64	1
LH-NC-02	9/17/2025 21:15	9.13	21.66	1
LH-NC-02	9/17/2025 21:30	9.09	21.66	1
LH-NC-02	9/17/2025 21:45	9.05	21.68	1
LH-NC-02	9/17/2025 22:00	9.07	21.68	1
LH-NC-02	9/17/2025 22:15	9.1	21.68	1
LH-NC-02	9/17/2025 22:30	9.04	21.68	1
LH-NC-02	9/17/2025 22:45	9	21.68	1
LH-NC-02	9/17/2025 23:00	9.06	21.68	1
LH-NC-02	9/17/2025 23:15	8.99	21.68	1
LH-NC-02	9/17/2025 23:30	8.96	21.68	1
LH-NC-02	9/17/2025 23:45	8.94	21.68	1
LH-NC-02	9/18/2025 0:00	8.87	21.66	1
LH-NC-02	9/18/2025 0:15	8.83	21.66	1
LH-NC-02	9/18/2025 0:30	8.77	21.64	1
LH-NC-02	9/18/2025 0:45	8.67	21.64	1
LH-NC-02	9/18/2025 1:00	8.61	21.62	1
LH-NC-02	9/18/2025 1:15	8.54	21.6	1
LH-NC-02	9/18/2025 1:30	8.45	21.58	1

Station Name	Date Time	DO mg/L	Temp C	Use Code
LH-NC-02	9/18/2025 1:45	8.36	21.56	1
LH-NC-02	9/18/2025 2:00	8.27	21.54	1
LH-NC-02	9/18/2025 2:15	8.2	21.52	1
LH-NC-02	9/18/2025 2:30	8.12	21.5	1
LH-NC-02	9/18/2025 2:45	8.03	21.48	1
LH-NC-02	9/18/2025 3:00	7.96	21.48	1
LH-NC-02	9/18/2025 3:15	7.85	21.46	1
LH-NC-02	9/18/2025 3:30	7.78	21.44	1
LH-NC-02	9/18/2025 3:45	7.7	21.42	1
LH-NC-02	9/18/2025 4:00	7.59	21.4	1
LH-NC-02	9/18/2025 4:15	7.56	21.38	1
LH-NC-02	9/18/2025 4:30	7.49	21.38	1
LH-NC-02	9/18/2025 4:45	7.41	21.36	1
LH-NC-02	9/18/2025 5:00	7.35	21.34	1
LH-NC-02	9/18/2025 5:15	7.28	21.32	1
LH-NC-02	9/18/2025 5:30	7.22	21.3	1
LH-NC-02	9/18/2025 5:45	7.15	21.28	1
LH-NC-02	9/18/2025 6:00	7.07	21.28	1
LH-NC-02	9/18/2025 6:15	7.03	21.26	1
LH-NC-02	9/18/2025 6:30	6.93	21.24	1
LH-NC-02	9/18/2025 6:45	6.9	21.22	1
LH-NC-02	9/18/2025 7:00	6.81	21.22	1
LH-NC-02	9/18/2025 7:15	6.8	21.2	1
LH-NC-02	9/18/2025 7:30	6.73	21.18	1
LH-NC-02	9/18/2025 7:45	6.7	21.18	1
LH-NC-02	9/18/2025 8:00	6.64	21.18	1
LH-NC-02	9/18/2025 8:15	6.59	21.18	1
LH-NC-02	9/18/2025 8:30	6.72	21.18	1
LH-NC-02	9/18/2025 8:45	6.72	21.18	1
LH-NC-02	9/18/2025 9:00	6.73	21.2	1
LH-NC-02	9/18/2025 9:15	6.72	21.22	1
LH-NC-02	9/18/2025 9:30	6.77	21.24	1
LH-NC-02	9/18/2025 9:45	6.87	21.26	1
LH-NC-02	9/18/2025 10:00	6.84	21.32	1
LH-NC-02	9/18/2025 10:15	6.77	21.32	1
LH-NC-02	9/18/2025 10:30	6.82	21.32	1
LH-NC-02	9/18/2025 10:45	6.96	21.34	1
LH-NC-02	9/18/2025 11:00	6.96	21.38	1
LH-NC-02	9/18/2025 11:15	7.06	21.44	1
LH-NC-02	9/18/2025 11:30	6.99	21.44	1
LH-NC-02	9/18/2025 11:45	7.02	21.46	1
LH-NC-02	9/18/2025 12:00	7.16	21.48	1
LH-NC-02	9/18/2025 12:15	7.24	21.52	1
LH-NC-02	9/18/2025 12:30	7.33	21.6	1
LH-NC-02	9/18/2025 12:45	7.39	21.64	1
LH-NC-02	9/18/2025 13:00	7.48	21.72	1
LH-NC-02	9/18/2025 13:15	7.57	21.78	1
LH-NC-02	9/18/2025 13:30	7.68	21.82	1
LH-NC-02	9/18/2025 13:45	7.79	21.82	1
LH-NC-02	9/18/2025 14:00	7.86	21.84	1
LH-NC-02	9/18/2025 14:15	7.98	21.88	1
LH-NC-02	9/18/2025 14:30	8.06	21.9	1
LH-NC-02	9/18/2025 14:45	8.12	21.94	1
LH-NC-02	9/18/2025 15:00	8.2	21.94	1
LH-NC-02	9/18/2025 15:15	8.27	21.96	1
LH-NC-02	9/18/2025 15:30	8.36	22	1
LH-NC-02	9/18/2025 15:45	8.41	22.02	1
LH-NC-02	9/18/2025 16:00	8.49	22.04	1
LH-NC-02	9/18/2025 16:15	8.6	22.1	1
LH-NC-02	9/18/2025 16:30	8.62	22.12	1
LH-NC-02	9/18/2025 16:45	8.75	22.16	1
LH-NC-02	9/18/2025 17:00	8.79	22.2	1
LH-NC-02	9/18/2025 17:15	8.85	22.22	1
LH-NC-02	9/18/2025 17:30	8.93	22.24	1
LH-NC-02	9/18/2025 17:45	9.01	22.26	1
LH-NC-02	9/18/2025 18:00	9	22.28	1
LH-NC-02	9/18/2025 18:15	8.99	22.26	1
LH-NC-02	9/18/2025 18:30	9.05	22.26	1
LH-NC-02	9/18/2025 18:45	9	22.26	1
LH-NC-02	9/18/2025 19:00	8.98	22.24	1
LH-NC-02	9/18/2025 19:15	9.04	22.24	1
LH-NC-02	9/18/2025 19:30	9.1	22.24	1
LH-NC-02	9/18/2025 19:45	9.05	22.22	1
LH-NC-02	9/18/2025 20:00	9.08	22.2	1
LH-NC-02	9/18/2025 20:15	9.09	22.2	1
LH-NC-02	9/18/2025 20:30	9.11	22.18	1
LH-NC-02	9/18/2025 20:45	9.12	22.18	1
LH-NC-02	9/18/2025 21:00	9.15	22.16	1
LH-NC-02	9/18/2025 21:15	9.16	22.16	1
LH-NC-02	9/18/2025 21:30	9.18	22.14	1
LH-NC-02	9/18/2025 21:45	9.1	22.12	1
LH-NC-02	9/18/2025 22:00	9.07	22.12	1
LH-NC-02	9/18/2025 22:15	9.05	22.12	1
LH-NC-02	9/18/2025 22:30	9.03	22.14	1

Station Name	Date Time	DO mg/L	Temp C	Use Code
LH-NC-02	9/18/2025 22:45	9.06	22.16	1
LH-NC-02	9/18/2025 23:00	8.99	22.18	1
LH-NC-02	9/18/2025 23:15	9	22.2	1
LH-NC-02	9/18/2025 23:30	8.99	22.22	1
LH-NC-02	9/18/2025 23:45	8.97	22.24	1
LH-NC-02	9/19/2025 0:00	8.92	22.24	1
LH-NC-02	9/19/2025 0:15	8.87	22.28	1
LH-NC-02	9/19/2025 0:30	8.83	22.3	1
LH-NC-02	9/19/2025 0:45	8.84	22.32	1
LH-NC-02	9/19/2025 1:00	8.78	22.34	1
LH-NC-02	9/19/2025 1:15	8.72	22.36	1
LH-NC-02	9/19/2025 1:30	8.69	22.38	1
LH-NC-02	9/19/2025 1:45	8.67	22.4	1
LH-NC-02	9/19/2025 2:00	8.62	22.42	1
LH-NC-02	9/19/2025 2:15	8.58	22.44	1
LH-NC-02	9/19/2025 2:30	8.59	22.44	1
LH-NC-02	9/19/2025 2:45	8.55	22.46	1
LH-NC-02	9/19/2025 3:00	8.56	22.46	1
LH-NC-02	9/19/2025 3:15	8.53	22.46	1
LH-NC-02	9/19/2025 3:30	8.54	22.46	1
LH-NC-02	9/19/2025 3:45	8.52	22.46	1
LH-NC-02	9/19/2025 4:00	8.49	22.46	1
LH-NC-02	9/19/2025 4:15	8.53	22.46	1
LH-NC-02	9/19/2025 4:30	8.54	22.46	1
LH-NC-02	9/19/2025 4:45	8.52	22.44	1
LH-NC-02	9/19/2025 5:00	8.5	22.42	1
LH-NC-02	9/19/2025 5:15	8.52	22.42	1
LH-NC-02	9/19/2025 5:30	8.53	22.4	1
LH-NC-02	9/19/2025 5:45	8.52	22.4	1
LH-NC-02	9/19/2025 6:00	8.51	22.4	1
LH-NC-02	9/19/2025 6:15	8.52	22.38	1
LH-NC-02	9/19/2025 6:30	8.5	22.36	1
LH-NC-02	9/19/2025 6:45	8.55	22.34	1
LH-NC-02	9/19/2025 7:00	8.55	22.34	1
LH-NC-02	9/19/2025 7:15	8.5	22.32	1
LH-NC-02	9/19/2025 7:30	8.67	22.3	1
LH-NC-02	9/19/2025 7:45	8.75	22.28	1
LH-NC-02	9/19/2025 8:00	8.87	22.28	1
LH-NC-02	9/19/2025 8:15	8.87	22.3	1
LH-NC-02	9/19/2025 8:30	8.94	22.3	1
LH-NC-02	9/19/2025 8:45	9.03	22.3	1
LH-NC-02	9/19/2025 9:00	9.09	22.3	1
LH-NC-02	9/19/2025 9:15	9.13	22.3	1
LH-NC-02	9/19/2025 9:30	9.19	22.3	1
LH-NC-02	9/19/2025 9:45	9.23	22.32	1
LH-NC-02	9/19/2025 10:00	9.25	22.32	1
LH-NC-02	9/19/2025 10:15	9.29	22.32	1
LH-NC-02	9/19/2025 10:30	9.33	22.3	1
LH-NC-02	9/19/2025 10:45	9.32	22.3	1
LH-NC-02	9/19/2025 11:00	9.36	22.3	1
LH-NC-02	9/19/2025 11:15	9.36	22.3	1
LH-NC-02	9/19/2025 11:30	9.37	22.3	1
LH-NC-02	9/19/2025 11:45	9.38	22.3	1
LH-NC-02	9/19/2025 12:00	9.41	22.3	1
LH-NC-02	9/19/2025 12:15	9.48	22.32	1
LH-NC-02	9/19/2025 12:30	9.55	22.32	1
LH-NC-02	9/19/2025 12:45	9.61	22.36	1
LH-NC-02	9/19/2025 13:00	9.64	22.42	1
LH-NC-02	9/19/2025 13:15	9.75	22.42	1
LH-NC-02	9/19/2025 13:30	9.73	22.42	1
LH-NC-02	9/19/2025 13:45	9.8	22.38	1
LH-NC-02	9/19/2025 14:00	9.84	22.4	1
LH-NC-02	9/19/2025 14:15	9.93	22.4	1
LH-NC-02	9/19/2025 14:30	9.95	22.42	1
LH-NC-02	9/19/2025 14:45	9.97	22.42	1
LH-NC-02	9/19/2025 15:00	10.05	22.4	1
LH-NC-02	9/19/2025 15:15	10.08	22.4	1
LH-NC-02	9/19/2025 15:30	10.13	22.4	1
LH-NC-02	9/19/2025 15:45	10.17	22.4	1
LH-NC-02	9/19/2025 16:00	10.21	22.4	1
LH-NC-02	9/19/2025 16:15	10.26	22.38	1
LH-NC-02	9/19/2025 16:30	10.27	22.38	1
LH-NC-02	9/19/2025 16:45	10.24	22.36	1
LH-NC-02	9/19/2025 17:00	10.27	22.34	1
LH-NC-02	9/19/2025 17:15	10.32	22.32	1
LH-NC-02	9/19/2025 17:30	10.31	22.3	1
LH-NC-02	9/19/2025 17:45	10.39	22.26	1
LH-NC-02	9/19/2025 18:00	10.33	22.22	1
LH-NC-02	9/19/2025 18:15	10.29	22.16	1
LH-NC-02	9/19/2025 18:30	10.31	22.12	1
LH-NC-02	9/19/2025 18:45	10.26	22.1	1
LH-NC-02	9/19/2025 19:00	10.26	22.08	1
LH-NC-02	9/19/2025 19:15	10.27	22.08	1
LH-NC-02	9/19/2025 19:30	10.29	22.06	1

Station Name	Date Time	DO mg/L	Temp C	Use Code
LH-NC-02	9/19/2025 19:45	10.32	22.06	1
LH-NC-02	9/19/2025 20:00	10.36	22.08	1
LH-NC-02	9/19/2025 20:15	10.43	22.08	1
LH-NC-02	9/19/2025 20:30	10.43	22.1	1
LH-NC-02	9/19/2025 20:45	10.42	22.1	1
LH-NC-02	9/19/2025 21:00	10.43	22.08	1
LH-NC-02	9/19/2025 21:15	10.4	22.06	1
LH-NC-02	9/19/2025 21:30	10.45	22.06	1
LH-NC-02	9/19/2025 21:45	10.44	22.04	1
LH-NC-02	9/19/2025 22:00	10.46	22.04	1
LH-NC-02	9/19/2025 22:15	10.42	22.02	1
LH-NC-02	9/19/2025 22:30	10.42	22	1
LH-NC-02	9/19/2025 22:45	10.43	21.98	1
LH-NC-02	9/19/2025 23:00	10.43	21.96	1
LH-NC-02	9/19/2025 23:15	10.37	21.92	1
LH-NC-02	9/19/2025 23:30	10.37	21.9	1
LH-NC-02	9/19/2025 23:45	10.32	21.88	1
LH-NC-02	9/20/2025 0:00	10.32	21.86	1
LH-NC-02	9/20/2025 0:15	10.31	21.84	1
LH-NC-02	9/20/2025 0:30	10.26	21.84	1
LH-NC-02	9/20/2025 0:45	10.22	21.8	1
LH-NC-02	9/20/2025 1:00	10.23	21.78	1
LH-NC-02	9/20/2025 1:15	10.2	21.76	1
LH-NC-02	9/20/2025 1:30	10.23	21.76	1
LH-NC-02	9/20/2025 1:45	10.22	21.76	1
LH-NC-02	9/20/2025 2:00	10.19	21.76	1
LH-NC-02	9/20/2025 2:15	10.18	21.76	1
LH-NC-02	9/20/2025 2:30	10.2	21.78	1
LH-NC-02	9/20/2025 2:45	10.2	21.78	1
LH-NC-02	9/20/2025 3:00	10.17	21.8	1
LH-NC-02	9/20/2025 3:15	10.2	21.8	1
LH-NC-02	9/20/2025 3:30	10.2	21.82	1
LH-NC-02	9/20/2025 3:45	10.19	21.8	1
LH-NC-02	9/20/2025 4:00	10.18	21.8	1
LH-NC-02	9/20/2025 4:15	10.14	21.78	1
LH-NC-02	9/20/2025 4:30	10.11	21.76	1
LH-NC-02	9/20/2025 4:45	10.06	21.72	1
LH-NC-02	9/20/2025 5:00	10.02	21.7	1
LH-NC-02	9/20/2025 5:15	9.95	21.68	1
LH-NC-02	9/20/2025 5:30	9.91	21.66	1
LH-NC-02	9/20/2025 5:45	9.86	21.64	1
LH-NC-02	9/20/2025 6:00	9.77	21.62	1
LH-NC-02	9/20/2025 6:15	9.74	21.58	1
LH-NC-02	9/20/2025 6:30	9.71	21.56	1
LH-NC-02	9/20/2025 6:45	9.62	21.54	1
LH-NC-02	9/20/2025 7:00	9.58	21.52	1
LH-NC-02	9/20/2025 7:15	9.52	21.5	1
LH-NC-02	9/20/2025 7:30	9.46	21.48	1
LH-NC-02	9/20/2025 7:45	9.44	21.48	1
LH-NC-02	9/20/2025 8:00	9.38	21.46	1
LH-NC-02	9/20/2025 8:15	9.37	21.46	1
LH-NC-02	9/20/2025 8:30	9.38	21.46	1
LH-NC-02	9/20/2025 8:45	9.36	21.44	1
LH-NC-02	9/20/2025 9:00	9.41	21.44	1
LH-NC-02	9/20/2025 9:15	9.41	21.46	1
LH-NC-02	9/20/2025 9:30	9.4	21.48	1
LH-NC-02	9/20/2025 9:45	9.45	21.5	1
LH-NC-02	9/20/2025 10:00	9.43	21.5	1
LH-NC-02	9/20/2025 10:15	9.44	21.52	1
LH-NC-02	9/20/2025 10:30	9.54	21.54	1
LH-NC-02	9/20/2025 10:45	9.36	21.58	1
LH-NC-02	9/20/2025 11:00	9.37	21.6	1
LH-NC-02	9/20/2025 11:15	9.33	21.62	1
LH-NC-02	9/20/2025 11:30	9.43	21.64	1
LH-NC-02	9/20/2025 11:45	9.43	21.64	1
LH-NC-02	9/20/2025 12:00	9.46	21.68	1
LH-NC-02	9/20/2025 12:15	9.45	21.7	1
LH-NC-02	9/20/2025 12:30	9.48	21.72	1
LH-NC-02	9/20/2025 12:45	9.47	21.74	1
LH-NC-02	9/20/2025 13:00	9.58	21.76	1
LH-NC-02	9/20/2025 13:15	9.7	21.8	1
LH-NC-02	9/20/2025 13:30	9.72	21.82	1
LH-NC-02	9/20/2025 13:45	9.67	21.8	1
LH-NC-02	9/20/2025 14:00	9.76	21.84	1
LH-NC-02	9/20/2025 14:15	9.77	21.84	1
LH-NC-02	9/20/2025 14:30	9.83	21.88	1
LH-NC-02	9/20/2025 14:45	9.84	21.9	1
LH-NC-02	9/20/2025 15:00	9.91	21.9	1
LH-NC-02	9/20/2025 15:15	9.89	21.92	1
LH-NC-02	9/20/2025 15:30	10	21.92	1
LH-NC-02	9/20/2025 15:45	9.97	21.94	1
LH-NC-02	9/20/2025 16:00	9.94	21.96	1
LH-NC-02	9/20/2025 16:15	10.06	21.98	1
LH-NC-02	9/20/2025 16:30	10.07	22	1

Station Name	Date Time	DO mg/L	Temp C	Use Code
LH-NC-02	9/20/2025 16:45	10.07	22	1
LH-NC-02	9/20/2025 17:00	10.01	22.02	1
LH-NC-02	9/20/2025 17:15	10.1	22.02	1
LH-NC-02	9/20/2025 17:30	10.21	22.02	1
LH-NC-02	9/20/2025 17:45	10.3	22.02	1
LH-NC-02	9/20/2025 18:00	10.3	22.02	1
LH-NC-02	9/20/2025 18:15	10.27	22.02	1
LH-NC-02	9/20/2025 18:30	10.32	22.02	1
LH-NC-02	9/20/2025 18:45	10.32	22.04	1
LH-NC-02	9/20/2025 19:00	10.3	22.04	1
LH-NC-02	9/20/2025 19:15	10.26	22.02	1
LH-NC-02	9/20/2025 19:30	10.32	22.02	1
LH-NC-02	9/20/2025 19:45	10.29	22	1
LH-NC-02	9/20/2025 20:00	10.29	22	1
LH-NC-02	9/20/2025 20:15	10.26	21.98	1
LH-NC-02	9/20/2025 20:30	10.27	21.98	1
LH-NC-02	9/20/2025 20:45	10.25	21.96	1
LH-NC-02	9/20/2025 21:00	10.27	21.96	1
LH-NC-02	9/20/2025 21:15	10.25	21.94	1
LH-NC-02	9/20/2025 21:30	10.15	21.92	1
LH-NC-02	9/20/2025 21:45	10.15	21.88	1
LH-NC-02	9/20/2025 22:00	10.07	21.88	1
LH-NC-02	9/20/2025 22:15	9.99	21.84	1
LH-NC-02	9/20/2025 22:30	9.92	21.82	1
LH-NC-02	9/20/2025 22:45	9.83	21.82	1
LH-NC-02	9/20/2025 23:00	9.76	21.8	1
LH-NC-02	9/20/2025 23:15	9.73	21.78	1
LH-NC-02	9/20/2025 23:30	9.68	21.76	1
LH-NC-02	9/20/2025 23:45	9.65	21.76	1
LH-NC-02	9/21/2025 0:00	9.64	21.74	1
LH-NC-02	9/21/2025 0:15	9.55	21.72	1
LH-NC-02	9/21/2025 0:30	9.5	21.72	1
LH-NC-02	9/21/2025 0:45	9.47	21.7	1
LH-NC-02	9/21/2025 1:00	9.43	21.68	1
LH-NC-02	9/21/2025 1:15	9.34	21.68	1
LH-NC-02	9/21/2025 1:30	9.31	21.68	1
LH-NC-02	9/21/2025 1:45	9.26	21.68	1
LH-NC-02	9/21/2025 2:00	9.23	21.68	1
LH-NC-02	9/21/2025 2:15	9.18	21.68	1
LH-NC-02	9/21/2025 2:30	9.2	21.68	1
LH-NC-02	9/21/2025 2:45	9.13	21.7	1
LH-NC-02	9/21/2025 3:00	9.11	21.72	1
LH-NC-02	9/21/2025 3:15	9.12	21.72	1
LH-NC-02	9/21/2025 3:30	9.07	21.72	1
LH-NC-02	9/21/2025 3:45	9.06	21.72	1
LH-NC-02	9/21/2025 4:00	9	21.72	1
LH-NC-02	9/21/2025 4:15	9.11	21.72	1
LH-NC-02	9/21/2025 4:30	9.06	21.7	1
LH-NC-02	9/21/2025 4:45	9.03	21.68	1
LH-NC-02	9/21/2025 5:00	8.97	21.64	1
LH-NC-02	9/21/2025 5:15	8.95	21.62	1
LH-NC-02	9/21/2025 5:30	8.86	21.6	1
LH-NC-02	9/21/2025 5:45	8.79	21.56	1
LH-NC-02	9/21/2025 6:00	8.68	21.52	1
LH-NC-02	9/21/2025 6:15	8.49	21.46	1
LH-NC-02	9/21/2025 6:30	8.53	21.42	1
LH-NC-02	9/21/2025 6:45	8.36	21.36	1
LH-NC-02	9/21/2025 7:00	8.27	21.32	1
LH-NC-02	9/21/2025 7:15	8.15	21.26	1
LH-NC-02	9/21/2025 7:30	8.05	21.22	1
LH-NC-02	9/21/2025 7:45	7.96	21.18	1
LH-NC-02	9/21/2025 8:00	7.83	21.14	1
LH-NC-02	9/21/2025 8:15	7.75	21.1	1
LH-NC-02	9/21/2025 8:30	7.6	21.08	1
LH-NC-02	9/21/2025 8:45	7.56	21.06	1
LH-NC-02	9/21/2025 9:00	7.48	21.04	1
LH-NC-02	9/21/2025 9:15	7.46	21.04	1
LH-NC-02	9/21/2025 9:30	7.37	21.04	1
LH-NC-02	9/21/2025 9:45	7.34	21.04	1
LH-NC-02	9/21/2025 10:00	7.25	21.06	1
LH-NC-02	9/21/2025 10:15	7.22	21.08	1
LH-NC-02	9/21/2025 10:30	7.22	21.08	1
LH-NC-02	9/21/2025 10:45	7.18	21.1	1
LH-NC-02	9/21/2025 11:00	7.13	21.12	1
LH-NC-02	9/21/2025 11:15	7.04	21.12	1
LH-NC-02	9/21/2025 11:30	7.05	21.14	1
LH-NC-02	9/21/2025 11:45	6.86	21.14	1
LH-NC-02	9/21/2025 12:00	6.92	21.18	1
LH-NC-02	9/21/2025 12:15	6.98	21.18	1
LH-NC-02	9/21/2025 12:30	6.99	21.18	1
LH-NC-02	9/21/2025 12:45	6.85	21.16	1
LH-NC-02	9/21/2025 13:00	6.87	21.18	1
LH-NC-02	9/21/2025 13:15	7.05	21.2	1
LH-NC-02	9/21/2025 13:30	7.16	21.22	1

Station Name	Date Time	DO mg/L	Temp C	Use Code
LH-NC-02	9/21/2025 13:45	7.04	21.22	1
LH-NC-02	9/21/2025 14:00	7.09	21.24	1
LH-NC-02	9/21/2025 14:15	7.12	21.26	1
LH-NC-02	9/21/2025 14:30	7.15	21.28	1
LH-NC-02	9/21/2025 14:45	7.07	21.3	1
LH-NC-02	9/21/2025 15:00	7.14	21.3	1
LH-NC-02	9/21/2025 15:15	7.11	21.32	1
LH-NC-02	9/21/2025 15:30	7.17	21.34	1
LH-NC-02	9/21/2025 15:45	7.14	21.36	1
LH-NC-02	9/21/2025 16:00	7.13	21.38	1
LH-NC-02	9/21/2025 16:15	7.11	21.38	1
LH-NC-02	9/21/2025 16:30	7.04	21.38	1
LH-NC-02	9/21/2025 16:45	7	21.4	1
LH-NC-02	9/21/2025 17:00	7.05	21.38	1
LH-NC-02	9/21/2025 17:15	6.99	21.36	1
LH-NC-02	9/21/2025 17:30	6.97	21.36	1
LH-NC-02	9/21/2025 17:45	6.96	21.36	1
LH-NC-02	9/21/2025 18:00	6.91	21.34	1
LH-NC-02	9/21/2025 18:15	6.86	21.32	1
LH-NC-02	9/21/2025 18:30	6.83	21.32	1
LH-NC-02	9/21/2025 18:45	6.81	21.34	1
LH-NC-02	9/21/2025 19:00	6.84	21.36	1
LH-NC-02	9/21/2025 19:15	6.77	21.38	1
LH-NC-02	9/21/2025 19:30	6.83	21.4	1
LH-NC-02	9/21/2025 19:45	6.85	21.42	1
LH-NC-02	9/21/2025 20:00	6.85	21.42	1
LH-NC-02	9/21/2025 20:15	6.87	21.42	1
LH-NC-02	9/21/2025 20:30	6.8	21.42	1
LH-NC-02	9/21/2025 20:45	6.8	21.42	1
LH-NC-02	9/21/2025 21:00	6.72	21.42	1
LH-NC-02	9/21/2025 21:15	6.73	21.42	1
LH-NC-02	9/21/2025 21:30	6.71	21.4	1
LH-NC-02	9/21/2025 21:45	6.68	21.4	1
LH-NC-02	9/21/2025 22:00	6.64	21.4	1
LH-NC-02	9/21/2025 22:15	6.63	21.38	1
LH-NC-02	9/21/2025 22:30	6.64	21.38	1
LH-NC-02	9/21/2025 22:45	6.62	21.38	1
LH-NC-02	9/21/2025 23:00	6.62	21.38	1
LH-NC-02	9/21/2025 23:15	6.6	21.38	1
LH-NC-02	9/21/2025 23:30	6.56	21.36	1
LH-NC-02	9/21/2025 23:45	6.64	21.36	1
LH-NC-02	9/22/2025 0:00	6.69	21.36	1
LH-NC-02	9/22/2025 0:15	6.66	21.36	1
LH-NC-02	9/22/2025 0:30	6.71	21.36	1
LH-NC-02	9/22/2025 0:45	6.75	21.36	1
LH-NC-02	9/22/2025 1:00	6.76	21.36	1
LH-NC-02	9/22/2025 1:15	6.79	21.34	1
LH-NC-02	9/22/2025 1:30	6.79	21.36	1
LH-NC-02	9/22/2025 1:45	6.79	21.36	1
LH-NC-02	9/22/2025 2:00	6.9	21.34	1
LH-NC-02	9/22/2025 2:15	6.9	21.36	1
LH-NC-02	9/22/2025 2:30	6.88	21.34	1
LH-NC-02	9/22/2025 2:45	6.99	21.34	1
LH-NC-02	9/22/2025 3:00	6.98	21.34	1
LH-NC-02	9/22/2025 3:15	7.1	21.34	1
LH-NC-02	9/22/2025 3:30	7.13	21.34	1
LH-NC-02	9/22/2025 3:45	7.02	21.32	1
LH-NC-02	9/22/2025 4:00	7.17	21.3	1
LH-NC-02	9/22/2025 4:15	7.2	21.28	1
LH-NC-02	9/22/2025 4:30	7.2	21.24	1
LH-NC-02	9/22/2025 4:45	7.16	21.2	1
LH-NC-02	9/22/2025 5:00	7.09	21.16	1
LH-NC-02	9/22/2025 5:15	7.11	21.12	1
LH-NC-02	9/22/2025 5:30	7.02	21.1	1
LH-NC-02	9/22/2025 5:45	7.02	21.06	1
LH-NC-02	9/22/2025 6:00	6.97	21	1
LH-NC-02	9/22/2025 6:15	6.89	20.96	1
LH-NC-02	9/22/2025 6:30	6.88	20.94	1
LH-NC-02	9/22/2025 6:45	6.8	20.9	1
LH-NC-02	9/22/2025 7:00	6.77	20.88	1
LH-NC-02	9/22/2025 7:15	6.83	20.84	1
LH-NC-02	9/22/2025 7:30	6.77	20.82	1
LH-NC-02	9/22/2025 7:45	6.7	20.78	1
LH-NC-02	9/22/2025 8:00	6.75	20.76	1
LH-NC-02	9/22/2025 8:15	6.73	20.76	1
LH-NC-02	9/22/2025 8:30	6.69	20.74	1
LH-NC-02	9/22/2025 8:45	6.62	20.74	1
LH-NC-02	9/22/2025 9:00	6.7	20.74	1
LH-NC-02	9/22/2025 9:15	6.64	20.74	1
LH-NC-02	9/22/2025 9:30	6.69	20.76	1
LH-NC-02	9/22/2025 9:45	6.66	20.76	1
LH-NC-02	9/22/2025 10:00	6.67	20.78	1
LH-NC-02	9/22/2025 10:15	6.71	20.8	1
LH-NC-02	9/22/2025 10:30	6.69	20.78	1

Station Name	Date Time	DO mg/L	Temp C	Use Code
LH-NC-02	9/22/2025 10:45	6.61	20.78	1
LH-NC-02	9/22/2025 11:00	6.65	20.76	1
LH-NC-02	9/22/2025 11:15	6.63	20.74	1
LH-NC-02	9/22/2025 11:30	6.64	20.74	1
LH-NC-02	9/22/2025 11:45	6.67	20.76	1
LH-NC-02	9/22/2025 12:00	6.69	20.8	1
LH-NC-02	9/22/2025 12:15	6.67	20.84	1
LH-NC-02	9/22/2025 12:30	6.68	20.9	1
LH-NC-02	9/22/2025 12:45	6.76	20.92	1
LH-NC-02	9/22/2025 13:00	6.75	21	1
LH-NC-02	9/22/2025 13:15	6.77	21.04	1
LH-NC-02	9/22/2025 13:30	6.85	21.06	1
LH-NC-02	9/22/2025 13:45	6.74	21.04	1
LH-NC-02	9/22/2025 14:00	6.88	21.06	1
LH-NC-02	9/22/2025 14:15	6.85	21.08	1
LH-NC-02	9/22/2025 14:30	6.87	21.1	1
LH-NC-02	9/22/2025 14:45	7	21.12	1
LH-NC-02	9/22/2025 15:00	6.98	21.12	1
LH-NC-02	9/22/2025 15:15	6.95	21.14	1
LH-NC-02	9/22/2025 15:30	7.04	21.14	1
LH-NC-02	9/22/2025 15:45	7.05	21.2	1
LH-NC-02	9/22/2025 16:00	7.23	21.2	1
LH-NC-02	9/22/2025 16:15	7.31	21.22	1
LH-NC-02	9/22/2025 16:30	7.45	21.24	1
LH-NC-02	9/22/2025 16:45	7.5	21.26	1
LH-NC-02	9/22/2025 17:00	7.43	21.26	1
LH-NC-02	9/22/2025 17:15	7.6	21.28	1
LH-NC-02	9/22/2025 17:30	7.69	21.3	1
LH-NC-02	9/22/2025 17:45	7.68	21.3	1
LH-NC-02	9/22/2025 18:00	7.68	21.3	1
LH-NC-02	9/22/2025 18:15	7.65	21.32	1
LH-NC-02	9/22/2025 18:30	7.71	21.32	1
LH-NC-02	9/22/2025 18:45	7.67	21.32	1
LH-NC-02	9/22/2025 19:00	7.65	21.34	1
LH-NC-02	9/22/2025 19:15	7.65	21.36	1
LH-NC-02	9/22/2025 19:30	7.61	21.36	1
LH-NC-02	9/22/2025 19:45	7.75	21.36	1
LH-NC-02	9/22/2025 20:00	7.7	21.38	1
LH-NC-02	9/22/2025 20:15	7.68	21.36	1
LH-NC-02	9/22/2025 20:30	7.75	21.38	1
LH-NC-02	9/22/2025 20:45	7.72	21.36	1
LH-NC-02	9/22/2025 21:00	7.73	21.36	1
LH-NC-02	9/22/2025 21:15	7.7	21.32	1
LH-NC-02	9/22/2025 21:30	7.68	21.3	1
LH-NC-02	9/22/2025 21:45	7.66	21.28	1
LH-NC-02	9/22/2025 22:00	7.52	21.28	1
LH-NC-02	9/22/2025 22:15	7.56	21.26	1
LH-NC-02	9/22/2025 22:30	7.41	21.26	1
LH-NC-02	9/22/2025 22:45	7.45	21.24	1
LH-NC-02	9/22/2025 23:00	7.53	21.24	1
LH-NC-02	9/22/2025 23:15	7.44	21.24	1
LH-NC-02	9/22/2025 23:30	7.47	21.22	1
LH-NC-02	9/22/2025 23:45	7.45	21.2	1
LH-NC-02	9/23/2025 0:00	7.35	21.2	1
LH-NC-02	9/23/2025 0:15	7.39	21.2	1
LH-NC-02	9/23/2025 0:30	7.48	21.2	1
LH-NC-02	9/23/2025 0:45	7.52	21.2	1
LH-NC-02	9/23/2025 1:00	7.59	21.2	1
LH-NC-02	9/23/2025 1:15	7.51	21.2	1
LH-NC-02	9/23/2025 1:30	7.53	21.22	1
LH-NC-02	9/23/2025 1:45	7.59	21.22	1
LH-NC-02	9/23/2025 2:00	7.61	21.22	1
LH-NC-02	9/23/2025 2:15	7.64	21.22	1
LH-NC-02	9/23/2025 2:30	7.57	21.22	1
LH-NC-02	9/23/2025 2:45	7.62	21.22	1
LH-NC-02	9/23/2025 3:00	7.65	21.2	1
LH-NC-02	9/23/2025 3:15	7.65	21.2	1
LH-NC-02	9/23/2025 3:30	7.64	21.18	1
LH-NC-02	9/23/2025 3:45	7.65	21.16	1
LH-NC-02	9/23/2025 4:00	7.52	21.14	1
LH-NC-02	9/23/2025 4:15	7.53	21.12	1
LH-NC-02	9/23/2025 4:30	7.56	21.1	1
LH-NC-02	9/23/2025 4:45	7.5	21.08	1
LH-NC-02	9/23/2025 5:00	7.52	21.06	1
LH-NC-02	9/23/2025 5:15	7.47	21.04	1
LH-NC-02	9/23/2025 5:30	7.49	21.02	1
LH-NC-02	9/23/2025 5:45	7.49	21.02	1
LH-NC-02	9/23/2025 6:00	7.48	21	1
LH-NC-02	9/23/2025 6:15	7.42	20.98	1
LH-NC-02	9/23/2025 6:30	7.41	20.96	1
LH-NC-02	9/23/2025 6:45	7.45	20.94	1
LH-NC-02	9/23/2025 7:00	7.33	20.94	1
LH-NC-02	9/23/2025 7:15	7.35	20.92	1
LH-NC-02	9/23/2025 7:30	7.3	20.92	1

Station Name	Date Time	DO mg/L	Temp C	Use Code
LH-NC-02	9/23/2025 7:45	7.48	20.9	1
LH-NC-02	9/23/2025 8:00	7.49	20.9	1
LH-NC-02	9/23/2025 8:15	7.62	20.9	1
LH-NC-02	9/23/2025 8:30	7.62	20.9	1
LH-NC-02	9/23/2025 8:45	7.62	20.92	1
LH-NC-02	9/23/2025 9:00	7.65	20.94	1
LH-NC-02	9/23/2025 9:15	7.64	20.96	1
LH-NC-02	9/23/2025 9:30	7.68	20.96	1
LH-NC-02	9/23/2025 9:45	7.75	20.98	1
LH-NC-02	9/23/2025 10:00	7.69	20.98	1
LH-NC-02	9/23/2025 10:15	7.67	21	1
LH-NC-02	9/23/2025 10:30	7.75	21.02	1
LH-NC-02	9/23/2025 10:45	7.78	21.06	1
LH-NC-02	9/23/2025 11:00	-888.88	-888.88	3
LH-NC-02	9/23/2025 11:15	8.04	26.4	2
LH-NC-02	9/23/2025 11:30	7.95	26.64	2
LH-NC-02	9/23/2025 11:45	7.9	27.24	2
LH-NC-02	9/23/2025 12:00	8.43	21.76	4
LH-NC-02	9/23/2025 12:15	8.63	21.34	4
LH-NC-02	9/23/2025 12:30	8.75	21.32	4
LH-NC-02	9/23/2025 12:45	8.85	21.36	4
LH-NC-02	9/23/2025 13:00	8.95	21.42	4
LH-NC-02	9/23/2025 13:15	9.04	21.48	4
LH-NC-02	9/23/2025 13:30	9.1	21.5	4
LH-NC-02	9/23/2025 13:45	9.17	21.54	4
LH-NC-02	9/23/2025 14:00	9.19	21.56	4
LH-NC-02	9/23/2025 14:15	9.24	21.58	4
LH-NC-02	9/23/2025 14:30	9.24	21.6	4
LH-NC-02	9/23/2025 14:45	9.24	21.62	4
LH-NC-02	9/23/2025 15:00	9.25	21.64	4
LH-NC-02	9/23/2025 15:15	9.25	21.64	4
LH-NC-02	9/23/2025 15:30	9.22	21.64	4
LH-NC-02	9/23/2025 15:45	9.23	21.64	4
LH-NC-02	9/23/2025 16:00	9.31	21.64	4
LH-NC-02	9/23/2025 16:15	9.32	21.64	4
LH-NC-02	9/23/2025 16:30	9.36	21.64	4
LH-NC-02	9/23/2025 16:45	9.37	21.64	4
LH-NC-02	9/23/2025 17:00	9.37	21.64	4
LH-NC-02	9/23/2025 17:15	9.4	21.66	4
LH-NC-02	9/23/2025 17:30	9.41	21.64	4
LH-NC-02	9/23/2025 17:45	9.37	21.64	4
LH-NC-02	9/23/2025 18:00	9.31	21.64	4
LH-NC-02	9/23/2025 18:15	9.29	21.64	4
LH-NC-02	9/23/2025 18:30	9.24	21.64	4
LH-NC-02	9/23/2025 18:45	9.2	21.62	4
LH-NC-02	9/23/2025 19:00	9.18	21.64	4
LH-NC-02	9/23/2025 19:15	9.13	21.64	4
LH-NC-02	9/23/2025 19:30	9.09	21.64	4
LH-NC-02	9/23/2025 19:45	9.09	21.64	4
LH-NC-02	9/23/2025 20:00	9.02	21.66	4
LH-NC-02	9/23/2025 20:15	9.09	21.68	4
LH-NC-02	9/23/2025 20:30	9.1	21.7	4
LH-NC-02	9/23/2025 20:45	9.1	21.72	4
LH-NC-02	9/23/2025 21:00	9.12	21.74	4
LH-NC-02	9/23/2025 21:15	9.12	21.74	4
LH-NC-02	9/23/2025 21:30	9.12	21.74	4
LH-NC-02	9/23/2025 21:45	9.11	21.76	4
LH-NC-02	9/23/2025 22:00	9.09	21.76	4
LH-NC-02	9/23/2025 22:15	9.1	21.76	4
LH-NC-02	9/23/2025 22:30	9.08	21.76	4
LH-NC-02	9/23/2025 22:45	9.01	21.76	4
LH-NC-02	9/23/2025 23:00	9.08	21.74	4
LH-NC-02	9/23/2025 23:15	9.06	21.74	4
LH-NC-02	9/23/2025 23:30	9.01	21.74	4
LH-NC-02	9/23/2025 23:45	8.98	21.72	4
LH-NC-02	9/24/2025 0:00	8.97	21.72	4
LH-NC-02	9/24/2025 0:15	8.9	21.7	4
LH-NC-02	9/24/2025 0:30	8.93	21.7	4
LH-NC-02	9/24/2025 0:45	8.87	21.68	4
LH-NC-02	9/24/2025 1:00	8.84	21.68	4
LH-NC-02	9/24/2025 1:15	8.82	21.66	4
LH-NC-02	9/24/2025 1:30	8.77	21.66	4
LH-NC-02	9/24/2025 1:45	8.74	21.66	4
LH-NC-02	9/24/2025 2:00	8.71	21.66	4
LH-NC-02	9/24/2025 2:15	8.63	21.66	4
LH-NC-02	9/24/2025 2:30	8.66	21.66	4
LH-NC-02	9/24/2025 2:45	8.63	21.66	4
LH-NC-02	9/24/2025 3:00	8.71	21.66	4
LH-NC-02	9/24/2025 3:15	8.67	21.66	4
LH-NC-02	9/24/2025 3:30	8.77	21.68	4
LH-NC-02	9/24/2025 3:45	8.74	21.68	4
LH-NC-02	9/24/2025 4:00	8.71	21.68	4
LH-NC-02	9/24/2025 4:15	8.78	21.68	4
LH-NC-02	9/24/2025 4:30	8.85	21.68	4

Station Name	Date Time	DO mg/L	Temp C	Use Code
LH-NC-02	9/24/2025 4:45	8.84	21.68	4
LH-NC-02	9/24/2025 5:00	8.81	21.68	4
LH-NC-02	9/24/2025 5:15	8.78	21.68	4
LH-NC-02	9/24/2025 5:30	8.82	21.68	4
LH-NC-02	9/24/2025 5:45	8.77	21.68	4
LH-NC-02	9/24/2025 6:00	8.77	21.68	4
LH-NC-02	9/24/2025 6:15	8.7	21.68	4
LH-NC-02	9/24/2025 6:30	8.71	21.68	4
LH-NC-02	9/24/2025 6:45	8.59	21.68	4
LH-NC-02	9/24/2025 7:00	8.58	21.66	4
LH-NC-02	9/24/2025 7:15	8.61	21.66	4
LH-NC-02	9/24/2025 7:30	8.66	21.66	4
LH-NC-02	9/24/2025 7:45	8.55	21.66	4
LH-NC-02	9/24/2025 8:00	8.64	21.68	4
LH-NC-02	9/24/2025 8:15	8.66	21.68	4
LH-NC-02	9/24/2025 8:30	8.65	21.66	4
LH-NC-02	9/24/2025 8:45	8.72	21.68	4
LH-NC-02	9/24/2025 9:00	8.69	21.68	4
LH-NC-02	9/24/2025 9:15	8.75	21.68	4
LH-NC-02	9/24/2025 9:30	8.81	21.7	4
LH-NC-02	9/24/2025 9:45	8.79	21.7	4
LH-NC-02	9/24/2025 10:00	8.83	21.7	4
LH-NC-02	9/24/2025 10:15	8.84	21.7	4
LH-NC-02	9/24/2025 10:30	8.87	21.72	4
LH-NC-02	9/24/2025 10:45	8.92	21.72	4
LH-NC-02	9/24/2025 11:00	8.93	21.7	4
LH-NC-02	9/24/2025 11:15	8.94	21.7	4
LH-NC-02	9/24/2025 11:30	8.94	21.7	4
LH-NC-02	9/24/2025 11:45	8.98	21.7	4
LH-NC-02	9/24/2025 12:00	8.92	21.68	4
LH-NC-02	9/24/2025 12:15	8.95	21.68	4
LH-NC-02	9/24/2025 12:30	8.89	21.66	4
LH-NC-02	9/24/2025 12:45	8.9	21.64	4
LH-NC-02	9/24/2025 13:00	8.83	21.64	4
LH-NC-02	9/24/2025 13:15	8.74	21.62	4
LH-NC-02	9/24/2025 13:30	8.52	21.6	4
LH-NC-02	9/24/2025 13:45	8.62	21.58	4
LH-NC-02	9/24/2025 14:00	8.55	21.56	4
LH-NC-02	9/24/2025 14:15	8.1	21.54	4
LH-NC-02	9/24/2025 14:30	8.37	21.52	4
LH-NC-02	9/24/2025 14:45	8.5	21.48	4
LH-NC-02	9/24/2025 15:00	8.16	21.44	4
LH-NC-02	9/24/2025 15:15	8.18	21.38	4
LH-NC-02	9/24/2025 15:30	8.12	21.34	4
LH-NC-02	9/24/2025 15:45	7.8	21.3	4
LH-NC-02	9/24/2025 16:00	7.85	21.28	4
LH-NC-02	9/24/2025 16:15	7.51	21.24	4
LH-NC-02	9/24/2025 16:30	7.47	21.2	4
LH-NC-02	9/24/2025 16:45	7.03	21.16	4
LH-NC-02	9/24/2025 17:00	7.47	21.12	4
LH-NC-02	9/24/2025 17:15	7.23	21.1	4
LH-NC-02	9/24/2025 17:30	7.44	21.06	4
LH-NC-02	9/24/2025 17:45	7.16	21.04	4
LH-NC-02	9/24/2025 18:00	6.81	21	4
LH-NC-02	9/24/2025 18:15	7.2	20.98	4
LH-NC-02	9/24/2025 18:30	7.01	20.96	4
LH-NC-02	9/24/2025 18:45	7.18	20.94	4
LH-NC-02	9/24/2025 19:00	7.01	20.92	4
LH-NC-02	9/24/2025 19:15	7.17	20.9	4
LH-NC-02	9/24/2025 19:30	7.02	20.88	4
LH-NC-02	9/24/2025 19:45	6.91	20.88	4
LH-NC-02	9/24/2025 20:00	7.22	20.86	4
LH-NC-02	9/24/2025 20:15	5.81	20.86	4
LH-NC-02	9/24/2025 20:30	6.86	20.84	4
LH-NC-02	9/24/2025 20:45	6.61	20.82	4
LH-NC-02	9/24/2025 21:00	6.52	20.8	4
LH-NC-02	9/24/2025 21:15	6.47	20.78	4
LH-NC-02	9/24/2025 21:30	6.61	20.78	4
LH-NC-02	9/24/2025 21:45	6.24	20.78	4
LH-NC-02	9/24/2025 22:00	6.37	20.76	4
LH-NC-02	9/24/2025 22:15	6.26	20.76	4
LH-NC-02	9/24/2025 22:30	6.11	20.74	4
LH-NC-02	9/24/2025 22:45	5.52	20.74	4
LH-NC-02	9/24/2025 23:00	5.97	20.74	4
LH-NC-02	9/24/2025 23:15	5.89	20.74	4
LH-NC-02	9/24/2025 23:30	5.97	20.72	4
LH-NC-02	9/24/2025 23:45	5.76	20.72	4
LH-NC-02	9/25/2025 0:00	5.78	20.72	4
LH-NC-02	9/25/2025 0:15	5.7	20.72	4
LH-NC-02	9/25/2025 0:30	5.87	20.72	4
LH-NC-02	9/25/2025 0:45	5.88	20.74	4
LH-NC-02	9/25/2025 1:00	5.69	20.74	4
LH-NC-02	9/25/2025 1:15	5.93	20.74	4
LH-NC-02	9/25/2025 1:30	6.18	20.76	4

Station Name	Date Time	DO mg/L	Temp C	Use Code
LH-NC-02	9/25/2025 1:45	6.24	20.76	4
LH-NC-02	9/25/2025 2:00	6.44	20.78	4
LH-NC-02	9/25/2025 2:15	6.47	20.8	4
LH-NC-02	9/25/2025 2:30	5.98	20.82	4
LH-NC-02	9/25/2025 2:45	6.37	20.82	4
LH-NC-02	9/25/2025 3:00	6.77	20.82	4
LH-NC-02	9/25/2025 3:15	6.74	20.84	4
LH-NC-02	9/25/2025 3:30	5.27	20.84	4
LH-NC-02	9/25/2025 3:45	3.8	20.84	4
LH-NC-02	9/25/2025 4:00	4.23	20.84	4
LH-NC-02	9/25/2025 4:15	3.29	20.86	4
LH-NC-02	9/25/2025 4:30	4.2	20.86	4
LH-NC-02	9/25/2025 4:45	4.29	20.86	4
LH-NC-02	9/25/2025 5:00	3.99	20.86	4
LH-NC-02	9/25/2025 5:15	3.82	20.86	4
LH-NC-02	9/25/2025 5:30	4	20.86	4
LH-NC-02	9/25/2025 5:45	4.29	20.84	4
LH-NC-02	9/25/2025 6:00	4.84	20.84	4
LH-NC-02	9/25/2025 6:15	4.4	20.84	4
LH-NC-02	9/25/2025 6:30	4.95	20.82	4
LH-NC-02	9/25/2025 6:45	6.05	20.82	4
LH-NC-02	9/25/2025 7:00	5.23	20.8	4
LH-NC-02	9/25/2025 7:15	5.19	20.8	4
LH-NC-02	9/25/2025 7:30	4.92	20.8	4
LH-NC-02	9/25/2025 7:45	5.6	20.82	4
LH-NC-02	9/25/2025 8:00	4.65	20.82	4
LH-NC-02	9/25/2025 8:15	5.29	20.82	4
LH-NC-02	9/25/2025 8:30	4.64	20.82	4
LH-NC-02	9/25/2025 8:45	5.57	20.84	4
LH-NC-02	9/25/2025 9:00	5.19	20.84	4
LH-NC-02	9/25/2025 9:15	5.48	20.84	4
LH-NC-02	9/25/2025 9:30	6.16	20.84	4
LH-NC-02	9/25/2025 9:45	6.37	20.86	4
LH-NC-02	9/25/2025 10:00	6.15	20.88	4
LH-NC-02	9/25/2025 10:15	4.95	20.9	4
LH-NC-02	9/25/2025 10:30	4.62	20.92	4
LH-NC-02	9/25/2025 10:45	4.27	20.94	4
LH-NC-02	9/25/2025 11:00	5.24	20.96	4
LH-NC-02	9/25/2025 11:15	5.09	20.98	4
LH-NC-02	9/25/2025 11:30	6.53	21	4
LH-NC-02	9/25/2025 11:45	6.55	21.02	4
LH-NC-02	9/25/2025 12:00	5.6	21.04	4
LH-NC-02	9/25/2025 12:15	4.97	21.08	4
LH-NC-02	9/25/2025 12:30	5.81	21.08	4
LH-NC-02	9/25/2025 12:45	6.39	21.08	4
LH-NC-02	9/25/2025 13:00	5.99	21.1	4
LH-NC-02	9/25/2025 13:15	5.6	21.1	4
LH-NC-02	9/25/2025 13:30	2.47	21.1	4
LH-NC-02	9/25/2025 13:45	2.59	21.12	4
LH-NC-02	9/25/2025 14:00	2.22	21.12	4
LH-NC-02	9/25/2025 14:15	2.44	21.12	4
LH-NC-02	9/25/2025 14:30	2.52	21.14	4
LH-NC-02	9/25/2025 14:45	2.72	21.14	4
LH-NC-02	9/25/2025 15:00	2.81	21.14	4
LH-NC-02	9/25/2025 15:15	2.09	21.14	4
LH-NC-02	9/25/2025 15:30	1.98	21.14	4
LH-NC-02	9/25/2025 15:45	1.8	21.16	4
LH-NC-02	9/25/2025 16:00	0.27	21.16	4
LH-NC-02	9/25/2025 16:15	0.01	21.14	4
LH-NC-02	9/25/2025 16:30	0.01	21.14	4
LH-NC-02	9/25/2025 16:45	0.01	21.16	4
LH-NC-02	9/25/2025 17:00	0.01	21.2	4
LH-NC-02	9/25/2025 17:15	0.02	21.26	4
LH-NC-02	9/25/2025 17:30	0.03	21.28	4
LH-NC-02	9/25/2025 17:45	0.06	21.34	4
LH-NC-02	9/25/2025 18:00	0.15	21.34	4
LH-NC-02	9/25/2025 18:15	0.23	21.34	4
LH-NC-02	9/25/2025 18:30	0.28	21.34	4
LH-NC-02	9/25/2025 18:45	0.32	21.32	4
LH-NC-02	9/25/2025 19:00	0.35	21.28	4
LH-NC-02	9/25/2025 19:15	0.38	21.22	4
LH-NC-02	9/25/2025 19:30	0.39	21.16	4
LH-NC-02	9/25/2025 19:45	0.41	21.18	4
LH-NC-02	9/25/2025 20:00	0.43	21.18	4
LH-NC-02	9/25/2025 20:15	0.45	21.16	4
LH-NC-02	9/25/2025 20:30	0.46	21.18	4
LH-NC-02	9/25/2025 20:45	0.48	21.16	4
LH-NC-02	9/25/2025 21:00	0.51	21.06	4
LH-NC-02	9/25/2025 21:15	0.53	21.04	4
LH-NC-02	9/25/2025 21:30	0.54	21.06	4
LH-NC-02	9/25/2025 21:45	0.56	21.06	4
LH-NC-02	9/25/2025 22:00	0.59	21.08	4
LH-NC-02	9/25/2025 22:15	0.61	21.06	4
LH-NC-02	9/25/2025 22:30	0.63	21.02	4

Station Name	Date Time	DO mg/L	Temp C	Use Code
LH-NC-02	9/25/2025 22:45	0.65	20.9	4
LH-NC-02	9/25/2025 23:00	0.66	20.92	4
LH-NC-02	9/25/2025 23:15	0.69	20.94	4
LH-NC-02	9/25/2025 23:30	0.7	20.98	4
LH-NC-02	9/25/2025 23:45	0.7	20.98	4
LH-NC-02	9/26/2025 0:00	0.71	21.02	4
LH-NC-02	9/26/2025 0:15	0.72	21.04	4
LH-NC-02	9/26/2025 0:30	0.73	21.02	4
LH-NC-02	9/26/2025 0:45	0.75	20.92	4
LH-NC-02	9/26/2025 1:00	0.77	20.84	4
LH-NC-02	9/26/2025 1:15	0.78	20.76	4
LH-NC-02	9/26/2025 1:30	0.8	20.7	4
LH-NC-02	9/26/2025 1:45	0.81	20.6	4
LH-NC-02	9/26/2025 2:00	0.83	20.5	4
LH-NC-02	9/26/2025 2:15	0.85	20.38	4
LH-NC-02	9/26/2025 2:30	0.87	20.22	4
LH-NC-02	9/26/2025 2:45	0.88	20.1	4
LH-NC-02	9/26/2025 3:00	0.9	20.02	4
LH-NC-02	9/26/2025 3:15	0.92	19.92	4
LH-NC-02	9/26/2025 3:30	0.94	19.84	4
LH-NC-02	9/26/2025 3:45	0.95	19.74	4
LH-NC-02	9/26/2025 4:00	0.97	19.64	4
LH-NC-02	9/26/2025 4:15	0.98	19.5	4
LH-NC-02	9/26/2025 4:30	0.99	19.44	4
LH-NC-02	9/26/2025 4:45	0.99	19.36	4
LH-NC-02	9/26/2025 5:00	1	19.32	4
LH-NC-02	9/26/2025 5:15	1.02	19.28	4
LH-NC-02	9/26/2025 5:30	1.03	19.22	4
LH-NC-02	9/26/2025 5:45	1.04	19.14	4
LH-NC-02	9/26/2025 6:00	1.05	19.08	4
LH-NC-02	9/26/2025 6:15	1.06	19.02	4
LH-NC-02	9/26/2025 6:30	1.06	18.98	4
LH-NC-02	9/26/2025 6:45	1.07	18.92	4
LH-NC-02	9/26/2025 7:00	1.08	18.9	4
LH-NC-02	9/26/2025 7:15	1.08	18.94	4
LH-NC-02	9/26/2025 7:30	1.08	19.06	4
LH-NC-02	9/26/2025 7:45	1.07	19.22	4
LH-NC-02	9/26/2025 8:00	1.06	19.36	4
LH-NC-02	9/26/2025 8:15	1.05	19.52	4
LH-NC-02	9/26/2025 8:30	1.04	19.7	4
LH-NC-02	9/26/2025 8:45	1.01	20.04	4
LH-NC-02	9/26/2025 9:00	0.99	20.3	4
LH-NC-02	9/26/2025 9:15	0.96	20.68	4
LH-NC-02	9/26/2025 9:30	0.94	20.92	4
LH-NC-02	9/26/2025 9:45	0.91	21.08	4
LH-NC-02	9/26/2025 10:00	0.87	21.6	4
LH-NC-02	9/26/2025 10:15	0.86	21.68	4
LH-NC-02	9/26/2025 10:30	0.86	21.46	4
LH-NC-02	9/26/2025 10:45	0.88	21.36	4
LH-NC-02	9/26/2025 11:00	0.9	21.08	4
LH-NC-02	9/26/2025 11:15	0.87	21.5	4
LH-NC-02	9/26/2025 11:30	0.86	21.74	4
LH-NC-02	9/26/2025 11:45	0.84	22.04	4
LH-NC-02	9/26/2025 12:00	0.86	21.76	4
LH-NC-02	9/26/2025 12:15	0.88	21.58	4
LH-NC-02	9/26/2025 12:30	0.91	21.3	4
LH-NC-02	9/26/2025 12:45	0.83	22.48	4
LH-NC-02	9/26/2025 13:00	0.78	23.28	4
LH-NC-02	9/26/2025 13:15	0.76	23.66	4
LH-NC-02	9/26/2025 13:30	0.79	23.34	4
LH-NC-02	9/26/2025 13:45	0.81	23.18	4
LH-NC-02	9/26/2025 14:00	0.8	23.28	4
LH-NC-02	9/26/2025 14:15	0.83	22.86	4
LH-NC-02	9/26/2025 14:30	0.84	22.94	4
LH-NC-02	9/26/2025 14:45	0.83	23.26	4
LH-NC-02	9/26/2025 15:00	0.81	23.48	4
LH-NC-02	9/26/2025 15:15	0.83	23.24	4
LH-NC-02	9/26/2025 15:30	0.87	22.74	4
LH-NC-02	9/26/2025 15:45	0.9	22.28	4
LH-NC-02	9/26/2025 16:00	0.92	22.1	4
LH-NC-02	9/26/2025 16:15	0.96	21.82	4
LH-NC-02	9/26/2025 16:30	0.97	21.76	4
LH-NC-02	9/26/2025 16:45	0.98	21.7	4
LH-NC-02	9/26/2025 17:00	0.99	21.6	4
LH-NC-02	9/26/2025 17:15	0.99	21.72	4
LH-NC-02	9/26/2025 17:30	0.98	21.8	4
LH-NC-02	9/26/2025 17:45	0.99	21.86	4
LH-NC-02	9/26/2025 18:00	1	21.84	4
LH-NC-02	9/26/2025 18:15	1.04	21.26	4
LH-NC-02	9/26/2025 18:30	1.08	20.86	4
LH-NC-02	9/26/2025 18:45	1.1	20.58	4
LH-NC-02	9/26/2025 19:00	1.13	20.32	4
LH-NC-02	9/26/2025 19:15	1.14	20.04	4
LH-NC-02	9/26/2025 19:30	1.17	19.88	4

Station Name	Date Time	DO mg/L	Temp C	Use Code
LH-NC-02	9/26/2025 19:45	1.18	19.82	4
LH-NC-02	9/26/2025 20:00	1.19	19.76	4
LH-NC-02	9/26/2025 20:15	1.21	19.64	4
LH-NC-02	9/26/2025 20:30	1.22	19.52	4
LH-NC-02	9/26/2025 20:45	1.23	19.36	4
LH-NC-02	9/26/2025 21:00	1.25	19.24	4
LH-NC-02	9/26/2025 21:15	1.26	19.1	4
LH-NC-02	9/26/2025 21:30	1.29	18.98	4
LH-NC-02	9/26/2025 21:45	1.31	18.86	4
LH-NC-02	9/26/2025 22:00	1.33	18.74	4
LH-NC-02	9/26/2025 22:15	1.35	18.6	4
LH-NC-02	9/26/2025 22:30	1.35	18.46	4
LH-NC-02	9/26/2025 22:45	1.37	18.42	4
LH-NC-02	9/26/2025 23:00	1.38	18.46	4
LH-NC-02	9/26/2025 23:15	1.38	18.44	4
LH-NC-02	9/26/2025 23:30	1.39	18.32	4
LH-NC-02	9/26/2025 23:45	1.41	18.3	4
LH-NC-02	9/27/2025 0:00	1.41	18.3	4
LH-NC-02	9/27/2025 0:15	1.41	18.22	4
LH-NC-02	9/27/2025 0:30	1.43	18.12	4
LH-NC-02	9/27/2025 0:45	1.44	18.04	4
LH-NC-02	9/27/2025 1:00	1.46	17.92	4
LH-NC-02	9/27/2025 1:15	1.48	17.84	4
LH-NC-02	9/27/2025 1:30	1.49	17.8	4
LH-NC-02	9/27/2025 1:45	1.5	17.68	4
LH-NC-02	9/27/2025 2:00	1.52	17.5	4
LH-NC-02	9/27/2025 2:15	1.53	17.38	4
LH-NC-02	9/27/2025 2:30	1.55	17.32	4
LH-NC-02	9/27/2025 2:45	1.56	17.26	4
LH-NC-02	9/27/2025 3:00	1.56	17.28	4
LH-NC-02	9/27/2025 3:15	1.57	17.12	4
LH-NC-02	9/27/2025 3:30	1.59	17	4
LH-NC-02	9/27/2025 3:45	1.6	16.9	4
LH-NC-02	9/27/2025 4:00	1.62	16.88	4
LH-NC-02	9/27/2025 4:15	1.62	16.82	4
LH-NC-02	9/27/2025 4:30	1.65	16.76	4
LH-NC-02	9/27/2025 4:45	1.65	16.74	4
LH-NC-02	9/27/2025 5:00	1.66	16.64	4
LH-NC-02	9/27/2025 5:15	1.68	16.48	4
LH-NC-02	9/27/2025 5:30	1.7	16.36	4
LH-NC-02	9/27/2025 5:45	1.72	16.3	4
LH-NC-02	9/27/2025 6:00	1.73	16.24	4
LH-NC-02	9/27/2025 6:15	1.74	16.16	4
LH-NC-02	9/27/2025 6:30	1.75	16.1	4
LH-NC-02	9/27/2025 6:45	1.77	16.12	4
LH-NC-02	9/27/2025 7:00	1.76	16.2	4
LH-NC-02	9/27/2025 7:15	1.76	16.24	4
LH-NC-02	9/27/2025 7:30	1.76	16.32	4
LH-NC-02	9/27/2025 7:45	1.75	16.42	4
LH-NC-02	9/27/2025 8:00	1.73	16.6	4
LH-NC-02	9/27/2025 8:15	1.72	16.84	4
LH-NC-02	9/27/2025 8:30	1.67	17.26	4
LH-NC-02	9/27/2025 8:45	1.61	17.72	4
LH-NC-02	9/27/2025 9:00	1.58	18	4
LH-NC-02	9/27/2025 9:15	1.56	18.16	4
LH-NC-02	9/27/2025 9:30	1.54	18.26	4
LH-NC-02	9/27/2025 9:45	1.51	18.4	4
LH-NC-02	9/27/2025 10:00	1.45	18.66	4
LH-NC-02	9/27/2025 10:15	1.41	19.02	4
LH-NC-02	9/27/2025 10:30	1.44	18.98	4
LH-NC-02	9/27/2025 10:45	1.46	18.86	4
LH-NC-02	9/27/2025 11:00	1.48	18.82	4
LH-NC-02	9/27/2025 11:15	1.47	19.02	4
LH-NC-02	9/27/2025 11:30	1.48	19.04	4
LH-NC-02	9/27/2025 11:45	1.47	19.1	4
LH-NC-02	9/27/2025 12:00	1.48	19.12	4
LH-NC-02	9/27/2025 12:15	1.46	19.3	4
LH-NC-02	9/27/2025 12:30	1.45	19.36	4
LH-NC-02	9/27/2025 12:45	1.32	20.92	4
LH-NC-02	9/27/2025 13:00	1.07	22.84	4
LH-NC-02	9/27/2025 13:15	0.97	23.9	4
LH-NC-02	9/27/2025 13:30	1.05	23	4
LH-NC-02	9/27/2025 13:45	1.13	22.3	4
LH-NC-02	9/27/2025 14:00	1.15	22.26	4
LH-NC-02	9/27/2025 14:15	1.14	22.26	4
LH-NC-02	9/27/2025 14:30	1.17	22.02	4
LH-NC-02	9/27/2025 14:45	1.19	21.94	4
LH-NC-02	9/27/2025 15:00	1.18	22.02	4
LH-NC-02	9/27/2025 15:15	1.16	22.42	4
LH-NC-02	9/27/2025 15:30	1.13	22.6	4
LH-NC-02	9/27/2025 15:45	1.12	22.8	4
LH-NC-02	9/27/2025 16:00	1.11	22.8	4
LH-NC-02	9/27/2025 16:15	1.13	22.56	4
LH-NC-02	9/27/2025 16:30	1.16	22.34	4

Station Name	Date Time	DO mg/L	Temp C	Use Code
LH-NC-02	9/27/2025 16:45	1.16	22.46	4
LH-NC-02	9/27/2025 17:00	1.15	22.5	4
LH-NC-02	9/27/2025 17:15	1.18	22.14	4
LH-NC-02	9/27/2025 17:30	1.23	21.52	4
LH-NC-02	9/27/2025 17:45	1.29	20.96	4
LH-NC-02	9/27/2025 18:00	1.34	20.54	4
LH-NC-02	9/27/2025 18:15	1.37	20.2	4
LH-NC-02	9/27/2025 18:30	1.41	19.82	4
LH-NC-02	9/27/2025 18:45	1.45	19.46	4
LH-NC-02	9/27/2025 19:00	1.48	19.22	4
LH-NC-02	9/27/2025 19:15	1.49	19.12	4
LH-NC-02	9/27/2025 19:30	1.51	19.02	4
LH-NC-02	9/27/2025 19:45	1.52	18.92	4
LH-NC-02	9/27/2025 20:00	1.53	18.84	4
LH-NC-02	9/27/2025 20:15	1.55	18.74	4
LH-NC-02	9/27/2025 20:30	1.57	18.64	4
LH-NC-02	9/27/2025 20:45	1.58	18.52	4
LH-NC-02	9/27/2025 21:00	1.6	18.44	4
LH-NC-02	9/27/2025 21:15	1.61	18.32	4
LH-NC-02	9/27/2025 21:30	1.62	18.3	4
LH-NC-02	9/27/2025 21:45	1.62	18.36	4
LH-NC-02	9/27/2025 22:00	1.62	18.44	4
LH-NC-02	9/27/2025 22:15	1.62	18.48	4
LH-NC-02	9/27/2025 22:30	1.62	18.54	4
LH-NC-02	9/27/2025 22:45	1.62	18.6	4
LH-NC-02	9/27/2025 23:00	1.61	18.6	4
LH-NC-02	9/27/2025 23:15	1.62	18.6	4
LH-NC-02	9/27/2025 23:30	1.62	18.58	4
LH-NC-02	9/27/2025 23:45	1.62	18.58	4
LH-NC-02	9/28/2025 0:00	1.64	18.56	4
LH-NC-02	9/28/2025 0:15	1.64	18.52	4
LH-NC-02	9/28/2025 0:30	1.65	18.48	4
LH-NC-02	9/28/2025 0:45	1.66	18.44	4
LH-NC-02	9/28/2025 1:00	1.66	18.44	4
LH-NC-02	9/28/2025 1:15	1.66	18.42	4
LH-NC-02	9/28/2025 1:30	1.66	18.38	4
LH-NC-02	9/28/2025 1:45	1.68	18.36	4
LH-NC-02	9/28/2025 2:00	1.68	18.34	4
LH-NC-02	9/28/2025 2:15	1.67	18.34	4
LH-NC-02	9/28/2025 2:30	1.68	18.3	4
LH-NC-02	9/28/2025 2:45	1.69	18.26	4
LH-NC-02	9/28/2025 3:00	1.7	18.18	4
LH-NC-02	9/28/2025 3:15	1.71	18.08	4
LH-NC-02	9/28/2025 3:30	1.73	18.02	4
LH-NC-02	9/28/2025 3:45	1.73	18.02	4
LH-NC-02	9/28/2025 4:00	1.73	18	4
LH-NC-02	9/28/2025 4:15	1.74	17.94	4
LH-NC-02	9/28/2025 4:30	1.75	17.9	4
LH-NC-02	9/28/2025 4:45	1.75	17.86	4
LH-NC-02	9/28/2025 5:00	1.76	17.84	4
LH-NC-02	9/28/2025 5:15	1.76	17.82	4
LH-NC-02	9/28/2025 5:30	1.77	17.82	4
LH-NC-02	9/28/2025 5:45	1.77	17.8	4
LH-NC-02	9/28/2025 6:00	1.78	17.8	4
LH-NC-02	9/28/2025 6:15	1.78	17.76	4
LH-NC-02	9/28/2025 6:30	1.79	17.66	4
LH-NC-02	9/28/2025 6:45	1.8	17.62	4
LH-NC-02	9/28/2025 7:00	1.8	17.66	4
LH-NC-02	9/28/2025 7:15	1.8	17.72	4
LH-NC-02	9/28/2025 7:30	1.78	17.9	4
LH-NC-02	9/28/2025 7:45	1.76	18.1	4
LH-NC-02	9/28/2025 8:00	1.73	18.3	4
LH-NC-02	9/28/2025 8:15	1.7	18.58	4
LH-NC-02	9/28/2025 8:30	1.66	18.9	4
LH-NC-02	9/28/2025 8:45	1.62	19.18	4
LH-NC-02	9/28/2025 9:00	1.59	19.36	4
LH-NC-02	9/28/2025 9:15	1.56	19.62	4
LH-NC-02	9/28/2025 9:30	1.54	19.74	4
LH-NC-02	9/28/2025 9:45	1.54	19.64	4
LH-NC-02	9/28/2025 10:00	1.48	19.8	4
LH-NC-02	9/28/2025 10:15	1.43	20.02	4
LH-NC-02	9/28/2025 10:30	1.48	19.74	4
LH-NC-02	9/28/2025 10:45	1.51	19.74	4
LH-NC-02	9/28/2025 11:00	1.51	19.82	4
LH-NC-02	9/28/2025 11:15	1.49	20.02	4
LH-NC-02	9/28/2025 11:30	1.5	19.98	4
LH-NC-02	9/28/2025 11:45	1.5	20.04	4
LH-NC-02	9/28/2025 12:00	1.49	20.18	4
LH-NC-02	9/28/2025 12:15	1.46	20.42	4
LH-NC-02	9/28/2025 12:30	1.45	20.58	4
LH-NC-02	9/28/2025 12:45	1.27	22.24	4
LH-NC-02	9/28/2025 13:00	1.08	23.6	4
LH-NC-02	9/28/2025 13:15	1.06	23.6	4
LH-NC-02	9/28/2025 13:30	1.21	22.3	4

Station Name	Date Time	DO mg/L	Temp C	Use Code
LH-NC-02	9/28/2025 13:45	1.25	21.96	4
LH-NC-02	9/28/2025 14:00	1.27	21.92	4
LH-NC-02	9/28/2025 14:15	1.3	21.84	4
LH-NC-02	9/28/2025 14:30	1.33	21.64	4
LH-NC-02	9/28/2025 14:45	1.34	21.52	4
LH-NC-02	9/28/2025 15:00	1.34	21.46	4
LH-NC-02	9/28/2025 15:15	1.37	21.24	4
LH-NC-02	9/28/2025 15:30	1.39	21.12	4
LH-NC-02	9/28/2025 15:45	1.4	21.1	4
LH-NC-02	9/28/2025 16:00	1.4	21.26	4
LH-NC-02	9/28/2025 16:15	1.4	21.36	4
LH-NC-02	9/28/2025 16:30	1.4	21.36	4
LH-NC-02	9/28/2025 16:45	1.4	21.4	4
LH-NC-02	9/28/2025 17:00	1.41	21.28	4
LH-NC-02	9/28/2025 17:15	1.42	21.24	4
LH-NC-02	9/28/2025 17:30	1.4	21.32	4
LH-NC-02	9/28/2025 17:45	1.39	21.44	4
LH-NC-02	9/28/2025 18:00	1.4	21.3	4
LH-NC-02	9/28/2025 18:15	1.44	20.92	4
LH-NC-02	9/28/2025 18:30	1.47	20.6	4
LH-NC-02	9/28/2025 18:45	1.49	20.36	4
LH-NC-02	9/28/2025 19:00	1.52	20.14	4
LH-NC-02	9/28/2025 19:15	1.54	19.94	4
LH-NC-02	9/28/2025 19:30	1.55	19.82	4
LH-NC-02	9/28/2025 19:45	1.57	19.74	4
LH-NC-02	9/28/2025 20:00	1.57	19.64	4
LH-NC-02	9/28/2025 20:15	1.59	19.5	4
LH-NC-02	9/28/2025 20:30	1.59	19.48	4
LH-NC-02	9/28/2025 20:45	1.59	19.5	4
LH-NC-02	9/28/2025 21:00	1.59	19.58	4
LH-NC-02	9/28/2025 21:15	1.59	19.52	4
LH-NC-02	9/28/2025 21:30	1.62	19.26	4
LH-NC-02	9/28/2025 21:45	1.66	18.98	4
LH-NC-02	9/28/2025 22:00	1.7	18.72	4
LH-NC-02	9/28/2025 22:15	1.72	18.52	4
LH-NC-02	9/28/2025 22:30	1.74	18.42	4
LH-NC-02	9/28/2025 22:45	1.77	18.22	4
LH-NC-02	9/28/2025 23:00	1.79	18.04	4
LH-NC-02	9/28/2025 23:15	1.81	17.84	4
LH-NC-02	9/28/2025 23:30	1.84	17.64	4
LH-NC-02	9/28/2025 23:45	1.87	17.44	4
LH-NC-02	9/29/2025 0:00	1.9	17.22	4
LH-NC-02	9/29/2025 0:15	1.93	17.04	4
LH-NC-02	9/29/2025 0:30	1.95	16.88	4
LH-NC-02	9/29/2025 0:45	1.98	16.66	4
LH-NC-02	9/29/2025 1:00	2.03	16.44	4
LH-NC-02	9/29/2025 1:15	2.06	16.2	4
LH-NC-02	9/29/2025 1:30	2.09	16.04	4
LH-NC-02	9/29/2025 1:45	2.12	15.86	4
LH-NC-02	9/29/2025 2:00	2.15	15.7	4
LH-NC-02	9/29/2025 2:15	2.17	15.56	4
LH-NC-02	9/29/2025 2:30	2.2	15.42	4
LH-NC-02	9/29/2025 2:45	2.23	15.24	4
LH-NC-02	9/29/2025 3:00	2.26	15.1	4
LH-NC-02	9/29/2025 3:15	2.28	14.98	4
LH-NC-02	9/29/2025 3:30	2.31	14.84	4
LH-NC-02	9/29/2025 3:45	2.35	14.74	4
LH-NC-02	9/29/2025 4:00	2.37	14.64	4
LH-NC-02	9/29/2025 4:15	2.39	14.58	4
LH-NC-02	9/29/2025 4:30	2.41	14.48	4
LH-NC-02	9/29/2025 4:45	2.45	14.42	4
LH-NC-02	9/29/2025 5:00	2.46	14.28	4
LH-NC-02	9/29/2025 5:15	2.48	14.18	4
LH-NC-02	9/29/2025 5:30	2.51	14.06	4
LH-NC-02	9/29/2025 5:45	2.54	14	4
LH-NC-02	9/29/2025 6:00	2.56	13.92	4
LH-NC-02	9/29/2025 6:15	2.59	13.84	4
LH-NC-02	9/29/2025 6:30	2.61	13.74	4
LH-NC-02	9/29/2025 6:45	2.62	13.72	4
LH-NC-02	9/29/2025 7:00	2.63	13.76	4
LH-NC-02	9/29/2025 7:15	2.64	13.8	4
LH-NC-02	9/29/2025 7:30	2.63	13.88	4
LH-NC-02	9/29/2025 7:45	2.62	14.02	4
LH-NC-02	9/29/2025 8:00	2.61	14.12	4
LH-NC-02	9/29/2025 8:15	2.59	14.24	4
LH-NC-02	9/29/2025 8:30	2.57	14.5	4
LH-NC-02	9/29/2025 8:45	2.52	14.94	4
LH-NC-02	9/29/2025 9:00	2.48	15.28	4
LH-NC-02	9/29/2025 9:15	2.44	15.54	4
LH-NC-02	9/29/2025 9:30	2.42	15.72	4
LH-NC-02	9/29/2025 9:45	2.31	16.06	4
LH-NC-02	9/29/2025 10:00	2.03	17.12	4
LH-NC-02	9/29/2025 10:15	1.77	18.36	4
LH-NC-02	9/29/2025 10:30	1.85	17.48	4

Station Name	Date Time	DO mg/L	Temp C	Use Code
LH-NC-02	9/29/2025 10:45	1.95	17.12	4
LH-NC-02	9/29/2025 11:00	1.98	17.14	4
LH-NC-02	9/29/2025 11:15	2.01	17.1	4
LH-NC-02	9/29/2025 11:30	2	17.12	4
LH-NC-02	9/29/2025 11:45	2.02	17.02	4
LH-NC-02	9/29/2025 12:00	2.03	17.16	4
LH-NC-02	9/29/2025 12:15	1.95	17.56	4
LH-NC-02	9/29/2025 12:30	1.93	17.62	4
LH-NC-02	9/29/2025 12:45	1.9	17.94	4
LH-NC-02	9/29/2025 13:00	1.69	20.14	4
LH-NC-02	9/29/2025 13:15	1.49	20.96	4
LH-NC-02	9/29/2025 13:30	1.54	20.4	4
LH-NC-02	9/29/2025 13:45	1.53	20.46	4
LH-NC-02	9/29/2025 14:00	1.52	20.72	4
LH-NC-02	9/29/2025 14:15	1.51	20.68	4
LH-NC-02	9/29/2025 14:30	1.54	20.34	4
LH-NC-02	9/29/2025 14:45	1.59	20.1	4
LH-NC-02	9/29/2025 15:00	1.61	19.88	4
LH-NC-02	9/29/2025 15:15	1.67	19.64	4
LH-NC-02	9/29/2025 15:30	1.68	19.56	4
LH-NC-02	9/29/2025 15:45	1.71	19.38	4
LH-NC-02	9/29/2025 16:00	1.69	19.64	4
LH-NC-02	9/29/2025 16:15	1.7	19.5	4
LH-NC-02	9/29/2025 16:30	1.74	19.3	4
LH-NC-02	9/29/2025 16:45	1.76	19.18	4
LH-NC-02	9/29/2025 17:00	1.75	19.22	4
LH-NC-02	9/29/2025 17:15	1.75	19.3	4
LH-NC-02	9/29/2025 17:30	1.77	19.18	4
LH-NC-02	9/29/2025 17:45	1.83	18.94	4
LH-NC-02	9/29/2025 18:00	1.86	18.7	4
LH-NC-02	9/29/2025 18:15	1.91	18.34	4
LH-NC-02	9/29/2025 18:30	1.97	17.96	4
LH-NC-02	9/29/2025 18:45	2.02	17.72	4
LH-NC-02	9/29/2025 19:00	2.06	17.48	4
LH-NC-02	9/29/2025 19:15	2.1	17.3	4
LH-NC-02	9/29/2025 19:30	2.11	17.22	4
LH-NC-02	9/29/2025 19:45	2.13	17.06	4
LH-NC-02	9/29/2025 20:00	2.17	16.84	4
LH-NC-02	9/29/2025 20:15	2.21	16.64	4
LH-NC-02	9/29/2025 20:30	2.24	16.46	4
LH-NC-02	9/29/2025 20:45	2.27	16.34	4
LH-NC-02	9/29/2025 21:00	2.28	16.28	4
LH-NC-02	9/29/2025 21:15	2.3	16.14	4
LH-NC-02	9/29/2025 21:30	2.32	15.98	4
LH-NC-02	9/29/2025 21:45	2.37	15.86	4
LH-NC-02	9/29/2025 22:00	2.39	15.74	4
LH-NC-02	9/29/2025 22:15	2.41	15.7	4
LH-NC-02	9/29/2025 22:30	2.41	15.7	4
LH-NC-02	9/29/2025 22:45	2.43	15.64	4
LH-NC-02	9/29/2025 23:00	2.44	15.6	4
LH-NC-02	9/29/2025 23:15	2.44	15.58	4
LH-NC-02	9/29/2025 23:30	2.46	15.54	4
LH-NC-02	9/29/2025 23:45	2.47	15.48	4
LH-NC-02	9/30/2025 0:00	2.49	15.4	4
LH-NC-02	9/30/2025 0:15	2.5	15.36	4
LH-NC-02	9/30/2025 0:30	2.52	15.26	4
LH-NC-02	9/30/2025 0:45	2.53	15.2	4
LH-NC-02	9/30/2025 1:00	2.55	15.2	4
LH-NC-02	9/30/2025 1:15	2.54	15.18	4
LH-NC-02	9/30/2025 1:30	2.56	15.14	4
LH-NC-02	9/30/2025 1:45	2.58	15.1	4
LH-NC-02	9/30/2025 2:00	2.6	15.04	4
LH-NC-02	9/30/2025 2:15	2.62	14.94	4
LH-NC-02	9/30/2025 2:30	2.63	14.86	4
LH-NC-02	9/30/2025 2:45	2.65	14.8	4
LH-NC-02	9/30/2025 3:00	2.66	14.7	4
LH-NC-02	9/30/2025 3:15	2.66	14.62	4
LH-NC-02	9/30/2025 3:30	2.7	14.54	4
LH-NC-02	9/30/2025 3:45	2.72	14.46	4
LH-NC-02	9/30/2025 4:00	2.74	14.42	4
LH-NC-02	9/30/2025 4:15	2.76	14.38	4
LH-NC-02	9/30/2025 4:30	2.77	14.32	4
LH-NC-02	9/30/2025 4:45	2.79	14.26	4
LH-NC-02	9/30/2025 5:00	2.8	14.22	4
LH-NC-02	9/30/2025 5:15	2.82	14.16	4
LH-NC-02	9/30/2025 5:30	2.82	14.12	4
LH-NC-02	9/30/2025 5:45	2.84	14.06	4
LH-NC-02	9/30/2025 6:00	2.85	14.02	4
LH-NC-02	9/30/2025 6:15	2.86	14.04	4
LH-NC-02	9/30/2025 6:30	2.86	14.04	4
LH-NC-02	9/30/2025 6:45	2.87	14.02	4
LH-NC-02	9/30/2025 7:00	2.87	14.06	4
LH-NC-02	9/30/2025 7:15	2.85	14.26	4
LH-NC-02	9/30/2025 7:30	2.81	14.54	4

Station Name	Date Time	DO mg/L	Temp C	Use Code
LH-NC-02	9/30/2025 7:45	2.76	14.82	4
LH-NC-02	9/30/2025 8:00	2.71	15.14	4
LH-NC-02	9/30/2025 8:15	2.63	15.56	4
LH-NC-02	9/30/2025 8:30	2.55	16.06	4
LH-NC-02	9/30/2025 8:45	2.46	16.42	4
LH-NC-02	9/30/2025 9:00	2.39	16.86	4
LH-NC-02	9/30/2025 9:15	2.31	17.24	4
LH-NC-02	9/30/2025 9:30	2.26	17.5	4
LH-NC-02	9/30/2025 9:45	2.19	17.76	4
LH-NC-02	9/30/2025 10:00	2.09	18.16	4
LH-NC-02	9/30/2025 10:15	1.95	18.86	4
LH-NC-02	9/30/2025 10:30	1.97	18.6	4
LH-NC-02	9/30/2025 10:45	2.01	18.48	4
LH-NC-02	9/30/2025 11:00	2	18.68	4
LH-NC-02	9/30/2025 11:15	2	18.56	4
LH-NC-02	9/30/2025 11:30	2.02	18.48	4
LH-NC-02	9/30/2025 11:45	2.05	18.26	4
LH-NC-02	9/30/2025 12:00	2.07	18.22	4
LH-NC-02	9/30/2025 12:15	2.01	18.68	4
LH-NC-02	9/30/2025 12:30	2	18.56	4
LH-NC-02	9/30/2025 12:45	1.95	19.36	4
LH-NC-02	9/30/2025 13:00	1.6	21.58	4
LH-NC-02	9/30/2025 13:15	1.47	21.9	4
LH-NC-02	9/30/2025 13:30	1.71	19.96	4
LH-NC-02	9/30/2025 13:45	1.84	19.4	4
LH-NC-02	9/30/2025 14:00	1.87	19.18	4
LH-NC-02	9/30/2025 14:15	1.91	18.78	4
LH-NC-02	9/30/2025 14:30	2	18.36	4
LH-NC-02	9/30/2025 14:45	2.03	18.18	4
LH-NC-02	9/30/2025 15:00	2.06	18.04	4
LH-NC-02	9/30/2025 15:15	2.11	17.78	4
LH-NC-02	9/30/2025 15:30	2.14	17.64	4
LH-NC-02	9/30/2025 15:45	2.19	17.44	4
LH-NC-02	9/30/2025 16:00	2.21	17.36	4
LH-NC-02	9/30/2025 16:15	2.23	17.38	4
LH-NC-02	9/30/2025 16:30	2.22	17.38	4
LH-NC-02	9/30/2025 16:45	2.2	17.22	4
LH-NC-02	9/30/2025 17:00	2.26	16.86	4
LH-NC-02	9/30/2025 17:15	2.3	16.64	4
LH-NC-02	9/30/2025 17:30	2.35	16.5	4
LH-NC-02	9/30/2025 17:45	2.35	16.8	4
LH-NC-02	9/30/2025 18:00	2.37	16.56	4
LH-NC-02	9/30/2025 18:15	2.44	16.04	4
LH-NC-02	9/30/2025 18:30	2.54	15.58	4
LH-NC-02	9/30/2025 18:45	2.6	15.24	4
LH-NC-02	9/30/2025 19:00	2.65	14.96	4
LH-NC-02	9/30/2025 19:15	2.72	14.7	4
LH-NC-02	9/30/2025 19:30	2.77	14.5	4
LH-NC-02	9/30/2025 19:45	2.8	14.34	4
LH-NC-02	9/30/2025 20:00	2.84	14.2	4
LH-NC-02	9/30/2025 20:15	2.88	14.1	4
LH-NC-02	9/30/2025 20:30	2.91	14.02	4
LH-NC-02	9/30/2025 20:45	2.93	13.98	4
LH-NC-02	9/30/2025 21:00	2.94	13.92	4
LH-NC-02	9/30/2025 21:15	2.97	13.84	4
LH-NC-02	9/30/2025 21:30	3	13.78	4
LH-NC-02	9/30/2025 21:45	3.05	13.64	4
LH-NC-02	9/30/2025 22:00	3.09	13.54	4
LH-NC-02	9/30/2025 22:15	3.11	13.48	4
LH-NC-02	9/30/2025 22:30	3.16	13.36	4
LH-NC-02	9/30/2025 22:45	3.2	13.24	4
LH-NC-02	9/30/2025 23:00	3.23	13.14	4
LH-NC-02	9/30/2025 23:15	3.27	13.02	4
LH-NC-02	9/30/2025 23:30	3.32	12.82	4
LH-NC-02	9/30/2025 23:45	3.37	12.64	4
LH-NC-02	10/1/2025 0:00	3.45	12.44	4
LH-NC-02	10/1/2025 0:15	3.52	12.26	4
LH-NC-02	10/1/2025 0:30	3.59	12.1	4
LH-NC-02	10/1/2025 0:45	3.64	11.94	4
LH-NC-02	10/1/2025 1:00	3.7	11.82	4
LH-NC-02	10/1/2025 1:15	3.77	11.74	4
LH-NC-02	10/1/2025 1:30	3.84	11.62	4
LH-NC-02	10/1/2025 1:45	3.91	11.52	4
LH-NC-02	10/1/2025 2:00	3.97	11.4	4
LH-NC-02	10/1/2025 2:15	4.04	11.3	4
LH-NC-02	10/1/2025 2:30	4.11	11.2	4
LH-NC-02	10/1/2025 2:45	4.18	11.1	4
LH-NC-02	10/1/2025 3:00	4.26	11.02	4
LH-NC-02	10/1/2025 3:15	4.33	10.88	4
LH-NC-02	10/1/2025 3:30	4.41	10.84	4
LH-NC-02	10/1/2025 3:45	4.5	10.76	4
LH-NC-02	10/1/2025 4:00	4.57	10.72	4
LH-NC-02	10/1/2025 4:15	4.66	10.58	4
LH-NC-02	10/1/2025 4:30	4.74	10.5	4

Station Name	Date Time	DO mg/L	Temp C	Use Code
LH-NC-02	10/1/2025 4:45	4.84	10.46	4
LH-NC-02	10/1/2025 5:00	4.92	10.38	4
LH-NC-02	10/1/2025 5:15	5	10.3	4
LH-NC-02	10/1/2025 5:30	4.91	10.22	4
LH-NC-02	10/1/2025 5:45	4.87	10.14	4
LH-NC-02	10/1/2025 6:00	4.92	10.08	4
LH-NC-02	10/1/2025 6:15	4.99	10	4
LH-NC-02	10/1/2025 6:30	5.08	9.92	4
LH-NC-02	10/1/2025 6:45	5.19	9.82	4
LH-NC-02	10/1/2025 7:00	5.27	9.8	4
LH-NC-02	10/1/2025 7:15	5.33	9.82	4
LH-NC-02	10/1/2025 7:30	5.38	9.8	4
LH-NC-02	10/1/2025 7:45	5.39	9.94	4
LH-NC-02	10/1/2025 8:00	5.39	10.04	4
LH-NC-02	10/1/2025 8:15	5.37	10.24	4
LH-NC-02	10/1/2025 8:30	5.3	10.54	4
LH-NC-02	10/1/2025 8:45	5.18	11	4
LH-NC-02	10/1/2025 9:00	5.08	11.3	4
LH-NC-02	10/1/2025 9:15	10.98	11.72	2
LH-NC-02	10/1/2025 9:30	10.86	12.82	2
LH-SC-01	6/2/2025 13:15	8.04	22.96	2
LH-SC-01	6/2/2025 13:30	9.71	16.92	1
LH-SC-01	6/2/2025 13:45	9.79	16.64	1
LH-SC-01	6/2/2025 14:00	9.75	16.6	1
LH-SC-01	6/2/2025 14:15	9.74	16.64	1
LH-SC-01	6/2/2025 14:30	9.74	16.68	1
LH-SC-01	6/2/2025 14:45	9.72	16.7	1
LH-SC-01	6/2/2025 15:00	9.72	16.7	1
LH-SC-01	6/2/2025 15:15	9.74	16.72	1
LH-SC-01	6/2/2025 15:30	9.72	16.74	1
LH-SC-01	6/2/2025 15:45	9.72	16.76	1
LH-SC-01	6/2/2025 16:00	9.74	16.78	1
LH-SC-01	6/2/2025 16:15	9.74	16.8	1
LH-SC-01	6/2/2025 16:30	9.73	16.82	1
LH-SC-01	6/2/2025 16:45	9.73	16.82	1
LH-SC-01	6/2/2025 17:00	9.72	16.82	1
LH-SC-01	6/2/2025 17:15	9.72	16.82	1
LH-SC-01	6/2/2025 17:30	9.74	16.84	1
LH-SC-01	6/2/2025 17:45	9.73	16.82	1
LH-SC-01	6/2/2025 18:00	9.72	16.82	1
LH-SC-01	6/2/2025 18:15	9.72	16.84	1
LH-SC-01	6/2/2025 18:30	9.74	16.82	1
LH-SC-01	6/2/2025 18:45	9.7	16.82	1
LH-SC-01	6/2/2025 19:00	9.7	16.82	1
LH-SC-01	6/2/2025 19:15	9.71	16.82	1
LH-SC-01	6/2/2025 19:30	9.7	16.82	1
LH-SC-01	6/2/2025 19:45	9.7	16.82	1
LH-SC-01	6/2/2025 20:00	9.68	16.8	1
LH-SC-01	6/2/2025 20:15	9.71	16.8	1
LH-SC-01	6/2/2025 20:30	9.69	16.8	1
LH-SC-01	6/2/2025 20:45	9.69	16.78	1
LH-SC-01	6/2/2025 21:00	9.68	16.78	1
LH-SC-01	6/2/2025 21:15	9.69	16.78	1
LH-SC-01	6/2/2025 21:30	9.69	16.76	1
LH-SC-01	6/2/2025 21:45	9.69	16.74	1
LH-SC-01	6/2/2025 22:00	9.68	16.72	1
LH-SC-01	6/2/2025 22:15	9.7	16.72	1
LH-SC-01	6/2/2025 22:30	9.7	16.7	1
LH-SC-01	6/2/2025 22:45	9.69	16.68	1
LH-SC-01	6/2/2025 23:00	9.7	16.66	1
LH-SC-01	6/2/2025 23:15	9.7	16.64	1
LH-SC-01	6/2/2025 23:30	9.72	16.62	1
LH-SC-01	6/2/2025 23:45	9.72	16.6	1
LH-SC-01	6/3/2025 0:00	9.72	16.58	1
LH-SC-01	6/3/2025 0:15	9.7	16.56	1
LH-SC-01	6/3/2025 0:30	9.7	16.54	1
LH-SC-01	6/3/2025 0:45	9.71	16.52	1
LH-SC-01	6/3/2025 1:00	9.74	16.5	1
LH-SC-01	6/3/2025 1:15	9.72	16.48	1
LH-SC-01	6/3/2025 1:30	9.72	16.46	1
LH-SC-01	6/3/2025 1:45	9.74	16.44	1
LH-SC-01	6/3/2025 2:00	9.75	16.42	1
LH-SC-01	6/3/2025 2:15	9.73	16.4	1
LH-SC-01	6/3/2025 2:30	9.72	16.38	1
LH-SC-01	6/3/2025 2:45	9.73	16.38	1
LH-SC-01	6/3/2025 3:00	9.73	16.34	1
LH-SC-01	6/3/2025 3:15	9.74	16.34	1
LH-SC-01	6/3/2025 3:30	9.74	16.32	1
LH-SC-01	6/3/2025 3:45	9.75	16.3	1
LH-SC-01	6/3/2025 4:00	9.75	16.28	1
LH-SC-01	6/3/2025 4:15	9.75	16.26	1
LH-SC-01	6/3/2025 4:30	9.77	16.24	1
LH-SC-01	6/3/2025 4:45	9.76	16.22	1
LH-SC-01	6/3/2025 5:00	9.78	16.2	1

Station Name	Date Time	DO mg/L	Temp C	Use Code
LH-SC-01	6/3/2025 5:15	9.75	16.2	1
LH-SC-01	6/3/2025 5:30	9.79	16.18	1
LH-SC-01	6/3/2025 5:45	9.78	16.16	1
LH-SC-01	6/3/2025 6:00	9.81	16.14	1
LH-SC-01	6/3/2025 6:15	9.81	16.12	1
LH-SC-01	6/3/2025 6:30	9.81	16.12	1
LH-SC-01	6/3/2025 6:45	9.8	16.1	1
LH-SC-01	6/3/2025 7:00	9.82	16.08	1
LH-SC-01	6/3/2025 7:15	9.81	16.08	1
LH-SC-01	6/3/2025 7:30	9.81	16.06	1
LH-SC-01	6/3/2025 7:45	9.81	16.06	1
LH-SC-01	6/3/2025 8:00	9.83	16.06	1
LH-SC-01	6/3/2025 8:15	9.82	16.06	1
LH-SC-01	6/3/2025 8:30	9.83	16.06	1
LH-SC-01	6/3/2025 8:45	9.84	16.06	1
LH-SC-01	6/3/2025 9:00	9.83	16.08	1
LH-SC-01	6/3/2025 9:15	9.83	16.08	1
LH-SC-01	6/3/2025 9:30	9.82	16.1	1
LH-SC-01	6/3/2025 9:45	9.83	16.12	1
LH-SC-01	6/3/2025 10:00	9.83	16.14	1
LH-SC-01	6/3/2025 10:15	9.83	16.16	1
LH-SC-01	6/3/2025 10:30	9.83	16.18	1
LH-SC-01	6/3/2025 10:45	9.84	16.2	1
LH-SC-01	6/3/2025 11:00	9.83	16.22	1
LH-SC-01	6/3/2025 11:15	9.86	16.26	1
LH-SC-01	6/3/2025 11:30	9.84	16.28	1
LH-SC-01	6/3/2025 11:45	9.83	16.3	1
LH-SC-01	6/3/2025 12:00	9.86	16.34	1
LH-SC-01	6/3/2025 12:15	9.84	16.36	1
LH-SC-01	6/3/2025 12:30	9.84	16.4	1
LH-SC-01	6/3/2025 12:45	9.84	16.42	1
LH-SC-01	6/3/2025 13:00	9.83	16.46	1
LH-SC-01	6/3/2025 13:15	9.83	16.48	1
LH-SC-01	6/3/2025 13:30	9.83	16.52	1
LH-SC-01	6/3/2025 13:45	9.84	16.54	1
LH-SC-01	6/3/2025 14:00	9.83	16.58	1
LH-SC-01	6/3/2025 14:15	9.82	16.62	1
LH-SC-01	6/3/2025 14:30	9.84	16.64	1
LH-SC-01	6/3/2025 14:45	9.83	16.68	1
LH-SC-01	6/3/2025 15:00	9.84	16.7	1
LH-SC-01	6/3/2025 15:15	9.86	16.74	1
LH-SC-01	6/3/2025 15:30	9.82	16.76	1
LH-SC-01	6/3/2025 15:45	9.82	16.78	1
LH-SC-01	6/3/2025 16:00	9.8	16.8	1
LH-SC-01	6/3/2025 16:15	9.83	16.82	1
LH-SC-01	6/3/2025 16:30	9.84	16.84	1
LH-SC-01	6/3/2025 16:45	9.81	16.88	1
LH-SC-01	6/3/2025 17:00	9.83	16.9	1
LH-SC-01	6/3/2025 17:15	9.81	16.92	1
LH-SC-01	6/3/2025 17:30	9.82	16.94	1
LH-SC-01	6/3/2025 17:45	9.81	16.96	1
LH-SC-01	6/3/2025 18:00	9.82	16.96	1
LH-SC-01	6/3/2025 18:15	9.83	16.98	1
LH-SC-01	6/3/2025 18:30	9.8	16.98	1
LH-SC-01	6/3/2025 18:45	9.81	17	1
LH-SC-01	6/3/2025 19:00	9.82	17	1
LH-SC-01	6/3/2025 19:15	9.8	17	1
LH-SC-01	6/3/2025 19:30	9.81	17	1
LH-SC-01	6/3/2025 19:45	9.8	17.02	1
LH-SC-01	6/3/2025 20:00	9.77	17.02	1
LH-SC-01	6/3/2025 20:15	9.79	17.02	1
LH-SC-01	6/3/2025 20:30	9.76	17.02	1
LH-SC-01	6/3/2025 20:45	9.76	17.02	1
LH-SC-01	6/3/2025 21:00	9.77	17.02	1
LH-SC-01	6/3/2025 21:15	9.78	17.02	1
LH-SC-01	6/3/2025 21:30	9.76	17	1
LH-SC-01	6/3/2025 21:45	9.76	17	1
LH-SC-01	6/3/2025 22:00	9.75	17	1
LH-SC-01	6/3/2025 22:15	9.77	17	1
LH-SC-01	6/3/2025 22:30	9.76	17	1
LH-SC-01	6/3/2025 22:45	9.76	16.98	1
LH-SC-01	6/3/2025 23:00	9.75	16.98	1
LH-SC-01	6/3/2025 23:15	9.75	16.96	1
LH-SC-01	6/3/2025 23:30	9.76	16.96	1
LH-SC-01	6/3/2025 23:45	9.73	16.94	1
LH-SC-01	6/4/2025 0:00	9.73	16.94	1
LH-SC-01	6/4/2025 0:15	9.74	16.92	1
LH-SC-01	6/4/2025 0:30	9.75	16.9	1
LH-SC-01	6/4/2025 0:45	9.72	16.9	1
LH-SC-01	6/4/2025 1:00	9.73	16.88	1
LH-SC-01	6/4/2025 1:15	9.72	16.86	1
LH-SC-01	6/4/2025 1:30	9.7	16.84	1
LH-SC-01	6/4/2025 1:45	9.71	16.84	1
LH-SC-01	6/4/2025 2:00	9.7	16.82	1

Station Name	Date Time	DO mg/L	Temp C	Use Code
LH-SC-01	6/4/2025 2:15	9.69	16.8	1
LH-SC-01	6/4/2025 2:30	9.71	16.78	1
LH-SC-01	6/4/2025 2:45	9.68	16.78	1
LH-SC-01	6/4/2025 3:00	9.7	16.76	1
LH-SC-01	6/4/2025 3:15	9.69	16.74	1
LH-SC-01	6/4/2025 3:30	9.72	16.72	1
LH-SC-01	6/4/2025 3:45	9.72	16.72	1
LH-SC-01	6/4/2025 4:00	9.69	16.7	1
LH-SC-01	6/4/2025 4:15	9.69	16.7	1
LH-SC-01	6/4/2025 4:30	9.7	16.68	1
LH-SC-01	6/4/2025 4:45	9.69	16.66	1
LH-SC-01	6/4/2025 5:00	9.71	16.66	1
LH-SC-01	6/4/2025 5:15	9.69	16.64	1
LH-SC-01	6/4/2025 5:30	9.7	16.64	1
LH-SC-01	6/4/2025 5:45	9.69	16.62	1
LH-SC-01	6/4/2025 6:00	9.7	16.62	1
LH-SC-01	6/4/2025 6:15	9.71	16.6	1
LH-SC-01	6/4/2025 6:30	9.7	16.6	1
LH-SC-01	6/4/2025 6:45	9.7	16.6	1
LH-SC-01	6/4/2025 7:00	9.7	16.6	1
LH-SC-01	6/4/2025 7:15	9.7	16.58	1
LH-SC-01	6/4/2025 7:30	9.72	16.58	1
LH-SC-01	6/4/2025 7:45	9.7	16.58	1
LH-SC-01	6/4/2025 8:00	9.7	16.6	1
LH-SC-01	6/4/2025 8:15	9.7	16.6	1
LH-SC-01	6/4/2025 8:30	9.7	16.6	1
LH-SC-01	6/4/2025 8:45	9.71	16.6	1
LH-SC-01	6/4/2025 9:00	9.7	16.62	1
LH-SC-01	6/4/2025 9:15	9.69	16.62	1
LH-SC-01	6/4/2025 9:30	9.7	16.64	1
LH-SC-01	6/4/2025 9:45	9.69	16.66	1
LH-SC-01	6/4/2025 10:00	9.7	16.66	1
LH-SC-01	6/4/2025 10:15	9.69	16.68	1
LH-SC-01	6/4/2025 10:30	9.68	16.7	1
LH-SC-01	6/4/2025 10:45	9.7	16.72	1
LH-SC-01	6/4/2025 11:00	9.69	16.76	1
LH-SC-01	6/4/2025 11:15	9.7	16.78	1
LH-SC-01	6/4/2025 11:30	9.71	16.8	1
LH-SC-01	6/4/2025 11:45	9.71	16.84	1
LH-SC-01	6/4/2025 12:00	9.7	16.88	1
LH-SC-01	6/4/2025 12:15	9.7	16.9	1
LH-SC-01	6/4/2025 12:30	9.7	16.94	1
LH-SC-01	6/4/2025 12:45	9.69	16.96	1
LH-SC-01	6/4/2025 13:00	9.7	17	1
LH-SC-01	6/4/2025 13:15	9.68	17.04	1
LH-SC-01	6/4/2025 13:30	9.69	17.06	1
LH-SC-01	6/4/2025 13:45	9.68	17.08	1
LH-SC-01	6/4/2025 14:00	9.68	17.1	1
LH-SC-01	6/4/2025 14:15	9.68	17.14	1
LH-SC-01	6/4/2025 14:30	9.69	17.16	1
LH-SC-01	6/4/2025 14:45	9.68	17.18	1
LH-SC-01	6/4/2025 15:00	9.67	17.22	1
LH-SC-01	6/4/2025 15:15	9.67	17.24	1
LH-SC-01	6/4/2025 15:30	9.67	17.28	1
LH-SC-01	6/4/2025 15:45	9.69	17.3	1
LH-SC-01	6/4/2025 16:00	9.67	17.32	1
LH-SC-01	6/4/2025 16:15	9.67	17.34	1
LH-SC-01	6/4/2025 16:30	9.67	17.36	1
LH-SC-01	6/4/2025 16:45	9.69	17.38	1
LH-SC-01	6/4/2025 17:00	9.67	17.4	1
LH-SC-01	6/4/2025 17:15	9.67	17.44	1
LH-SC-01	6/4/2025 17:30	9.67	17.46	1
LH-SC-01	6/4/2025 17:45	9.67	17.46	1
LH-SC-01	6/4/2025 18:00	9.66	17.48	1
LH-SC-01	6/4/2025 18:15	9.66	17.48	1
LH-SC-01	6/4/2025 18:30	9.66	17.5	1
LH-SC-01	6/4/2025 18:45	9.66	17.5	1
LH-SC-01	6/4/2025 19:00	9.66	17.52	1
LH-SC-01	6/4/2025 19:15	9.65	17.52	1
LH-SC-01	6/4/2025 19:30	9.65	17.54	1
LH-SC-01	6/4/2025 19:45	9.65	17.54	1
LH-SC-01	6/4/2025 20:00	9.63	17.54	1
LH-SC-01	6/4/2025 20:15	9.65	17.54	1
LH-SC-01	6/4/2025 20:30	9.64	17.54	1
LH-SC-01	6/4/2025 20:45	9.64	17.54	1
LH-SC-01	6/4/2025 21:00	9.62	17.54	1
LH-SC-01	6/4/2025 21:15	9.62	17.54	1
LH-SC-01	6/4/2025 21:30	9.63	17.54	1
LH-SC-01	6/4/2025 21:45	9.62	17.54	1
LH-SC-01	6/4/2025 22:00	9.61	17.52	1
LH-SC-01	6/4/2025 22:15	9.6	17.52	1
LH-SC-01	6/4/2025 22:30	9.61	17.52	1
LH-SC-01	6/4/2025 22:45	9.59	17.5	1
LH-SC-01	6/4/2025 23:00	9.59	17.5	1

Station Name	Date Time	DO mg/L	Temp C	Use Code
LH-SC-01	6/4/2025 23:15	9.6	17.5	1
LH-SC-01	6/4/2025 23:30	9.58	17.48	1
LH-SC-01	6/4/2025 23:45	9.58	17.48	1
LH-SC-01	6/5/2025 0:00	9.58	17.48	1
LH-SC-01	6/5/2025 0:15	9.56	17.48	1
LH-SC-01	6/5/2025 0:30	9.57	17.48	1
LH-SC-01	6/5/2025 0:45	9.56	17.46	1
LH-SC-01	6/5/2025 1:00	9.56	17.46	1
LH-SC-01	6/5/2025 1:15	9.55	17.46	1
LH-SC-01	6/5/2025 1:30	9.55	17.46	1
LH-SC-01	6/5/2025 1:45	9.56	17.44	1
LH-SC-01	6/5/2025 2:00	9.54	17.44	1
LH-SC-01	6/5/2025 2:15	9.53	17.44	1
LH-SC-01	6/5/2025 2:30	9.52	17.42	1
LH-SC-01	6/5/2025 2:45	9.55	17.42	1
LH-SC-01	6/5/2025 3:00	9.52	17.42	1
LH-SC-01	6/5/2025 3:15	9.52	17.4	1
LH-SC-01	6/5/2025 3:30	9.52	17.4	1
LH-SC-01	6/5/2025 3:45	9.52	17.38	1
LH-SC-01	6/5/2025 4:00	9.5	17.38	1
LH-SC-01	6/5/2025 4:15	9.51	17.38	1
LH-SC-01	6/5/2025 4:30	9.49	17.36	1
LH-SC-01	6/5/2025 4:45	9.52	17.36	1
LH-SC-01	6/5/2025 5:00	9.5	17.36	1
LH-SC-01	6/5/2025 5:15	9.49	17.34	1
LH-SC-01	6/5/2025 5:30	9.49	17.34	1
LH-SC-01	6/5/2025 5:45	9.51	17.34	1
LH-SC-01	6/5/2025 6:00	9.5	17.32	1
LH-SC-01	6/5/2025 6:15	9.48	17.32	1
LH-SC-01	6/5/2025 6:30	9.48	17.32	1
LH-SC-01	6/5/2025 6:45	9.48	17.32	1
LH-SC-01	6/5/2025 7:00	9.5	17.32	1
LH-SC-01	6/5/2025 7:15	9.48	17.32	1
LH-SC-01	6/5/2025 7:30	9.47	17.32	1
LH-SC-01	6/5/2025 7:45	9.47	17.32	1
LH-SC-01	6/5/2025 8:00	9.48	17.32	1
LH-SC-01	6/5/2025 8:15	9.51	17.32	1
LH-SC-01	6/5/2025 8:30	9.49	17.34	1
LH-SC-01	6/5/2025 8:45	9.46	17.36	1
LH-SC-01	6/5/2025 9:00	9.49	17.36	1
LH-SC-01	6/5/2025 9:15	9.5	17.38	1
LH-SC-01	6/5/2025 9:30	9.48	17.4	1
LH-SC-01	6/5/2025 9:45	9.48	17.44	1
LH-SC-01	6/5/2025 10:00	9.48	17.46	1
LH-SC-01	6/5/2025 10:15	9.48	17.48	1
LH-SC-01	6/5/2025 10:30	9.5	17.5	1
LH-SC-01	6/5/2025 10:45	9.49	17.54	1
LH-SC-01	6/5/2025 11:00	9.48	17.58	1
LH-SC-01	6/5/2025 11:15	9.46	17.6	1
LH-SC-01	6/5/2025 11:30	9.47	17.64	1
LH-SC-01	6/5/2025 11:45	9.46	17.68	1
LH-SC-01	6/5/2025 12:00	9.46	17.74	1
LH-SC-01	6/5/2025 12:15	9.47	17.78	1
LH-SC-01	6/5/2025 12:30	9.45	17.82	1
LH-SC-01	6/5/2025 12:45	9.45	17.84	1
LH-SC-01	6/5/2025 13:00	9.47	17.88	1
LH-SC-01	6/5/2025 13:15	9.44	17.92	1
LH-SC-01	6/5/2025 13:30	9.45	17.96	1
LH-SC-01	6/5/2025 13:45	9.44	18	1
LH-SC-01	6/5/2025 14:00	9.45	18.04	1
LH-SC-01	6/5/2025 14:15	9.46	18.06	1
LH-SC-01	6/5/2025 14:30	9.46	18.1	1
LH-SC-01	6/5/2025 14:45	9.45	18.12	1
LH-SC-01	6/5/2025 15:00	9.44	18.16	1
LH-SC-01	6/5/2025 15:15	9.43	18.2	1
LH-SC-01	6/5/2025 15:30	9.45	18.24	1
LH-SC-01	6/5/2025 15:45	9.45	18.3	1
LH-SC-01	6/5/2025 16:00	9.44	18.34	1
LH-SC-01	6/5/2025 16:15	9.43	18.38	1
LH-SC-01	6/5/2025 16:30	9.43	18.42	1
LH-SC-01	6/5/2025 16:45	9.42	18.44	1
LH-SC-01	6/5/2025 17:00	9.42	18.46	1
LH-SC-01	6/5/2025 17:15	9.41	18.5	1
LH-SC-01	6/5/2025 17:30	9.41	18.52	1
LH-SC-01	6/5/2025 17:45	9.42	18.54	1
LH-SC-01	6/5/2025 18:00	9.41	18.56	1
LH-SC-01	6/5/2025 18:15	9.42	18.58	1
LH-SC-01	6/5/2025 18:30	9.42	18.6	1
LH-SC-01	6/5/2025 18:45	9.42	18.62	1
LH-SC-01	6/5/2025 19:00	9.42	18.64	1
LH-SC-01	6/5/2025 19:15	9.42	18.68	1
LH-SC-01	6/5/2025 19:30	9.41	18.7	1
LH-SC-01	6/5/2025 19:45	9.39	18.72	1
LH-SC-01	6/5/2025 20:00	9.42	18.74	1

Station Name	Date Time	DO mg/L	Temp C	Use Code
LH-SC-01	6/5/2025 20:15	9.39	18.76	1
LH-SC-01	6/5/2025 20:30	9.41	18.78	1
LH-SC-01	6/5/2025 20:45	9.39	18.8	1
LH-SC-01	6/5/2025 21:00	9.41	18.82	1
LH-SC-01	6/5/2025 21:15	9.38	18.84	1
LH-SC-01	6/5/2025 21:30	9.39	18.84	1
LH-SC-01	6/5/2025 21:45	9.37	18.86	1
LH-SC-01	6/5/2025 22:00	9.36	18.88	1
LH-SC-01	6/5/2025 22:15	9.36	18.88	1
LH-SC-01	6/5/2025 22:30	9.38	18.9	1
LH-SC-01	6/5/2025 22:45	9.35	18.9	1
LH-SC-01	6/5/2025 23:00	9.35	18.9	1
LH-SC-01	6/5/2025 23:15	9.36	18.92	1
LH-SC-01	6/5/2025 23:30	9.34	18.92	1
LH-SC-01	6/5/2025 23:45	9.35	18.94	1
LH-SC-01	6/6/2025 0:00	9.34	18.94	1
LH-SC-01	6/6/2025 0:15	9.32	18.94	1
LH-SC-01	6/6/2025 0:30	9.33	18.94	1
LH-SC-01	6/6/2025 0:45	9.32	18.94	1
LH-SC-01	6/6/2025 1:00	9.31	18.96	1
LH-SC-01	6/6/2025 1:15	9.32	18.96	1
LH-SC-01	6/6/2025 1:30	9.29	18.96	1
LH-SC-01	6/6/2025 1:45	9.3	18.94	1
LH-SC-01	6/6/2025 2:00	9.28	18.96	1
LH-SC-01	6/6/2025 2:15	9.28	18.94	1
LH-SC-01	6/6/2025 2:30	9.26	18.96	1
LH-SC-01	6/6/2025 2:45	9.25	18.94	1
LH-SC-01	6/6/2025 3:00	9.26	18.94	1
LH-SC-01	6/6/2025 3:15	9.26	18.92	1
LH-SC-01	6/6/2025 3:30	9.26	18.92	1
LH-SC-01	6/6/2025 3:45	9.25	18.9	1
LH-SC-01	6/6/2025 4:00	9.25	18.9	1
LH-SC-01	6/6/2025 4:15	9.24	18.88	1
LH-SC-01	6/6/2025 4:30	9.23	18.86	1
LH-SC-01	6/6/2025 4:45	9.22	18.84	1
LH-SC-01	6/6/2025 5:00	9.24	18.82	1
LH-SC-01	6/6/2025 5:15	9.22	18.8	1
LH-SC-01	6/6/2025 5:30	9.21	18.8	1
LH-SC-01	6/6/2025 5:45	9.21	18.78	1
LH-SC-01	6/6/2025 6:00	9.2	18.76	1
LH-SC-01	6/6/2025 6:15	9.2	18.74	1
LH-SC-01	6/6/2025 6:30	9.22	18.74	1
LH-SC-01	6/6/2025 6:45	9.21	18.72	1
LH-SC-01	6/6/2025 7:00	9.21	18.72	1
LH-SC-01	6/6/2025 7:15	9.21	18.7	1
LH-SC-01	6/6/2025 7:30	9.19	18.7	1
LH-SC-01	6/6/2025 7:45	9.2	18.68	1
LH-SC-01	6/6/2025 8:00	9.21	18.66	1
LH-SC-01	6/6/2025 8:15	9.22	18.66	1
LH-SC-01	6/6/2025 8:30	9.19	18.66	1
LH-SC-01	6/6/2025 8:45	9.21	18.66	1
LH-SC-01	6/6/2025 9:00	9.26	18.66	1
LH-SC-01	6/6/2025 9:15	9.2	18.66	1
LH-SC-01	6/6/2025 9:30	9.2	18.66	1
LH-SC-01	6/6/2025 9:45	9.22	18.66	1
LH-SC-01	6/6/2025 10:00	9.16	18.66	1
LH-SC-01	6/6/2025 10:15	9.16	18.66	1
LH-SC-01	6/6/2025 10:30	9.15	18.68	1
LH-SC-01	6/6/2025 10:45	9.13	18.7	1
LH-SC-01	6/6/2025 11:00	9.15	18.72	1
LH-SC-01	6/6/2025 11:15	9.14	18.76	1
LH-SC-01	6/6/2025 11:30	9.15	18.76	1
LH-SC-01	6/6/2025 11:45	9.17	18.76	1
LH-SC-01	6/6/2025 12:00	9.2	18.76	1
LH-SC-01	6/6/2025 12:15	9.17	18.76	1
LH-SC-01	6/6/2025 12:30	9.17	18.8	1
LH-SC-01	6/6/2025 12:45	9.16	18.86	1
LH-SC-01	6/6/2025 13:00	9.2	18.86	1
LH-SC-01	6/6/2025 13:15	9.15	18.86	1
LH-SC-01	6/6/2025 13:30	9.14	18.94	1
LH-SC-01	6/6/2025 13:45	9.12	18.98	1
LH-SC-01	6/6/2025 14:00	9.12	19	1
LH-SC-01	6/6/2025 14:15	9.14	19.02	1
LH-SC-01	6/6/2025 14:30	9.13	19.08	1
LH-SC-01	6/6/2025 14:45	9.13	19.08	1
LH-SC-01	6/6/2025 15:00	9.13	19.1	1
LH-SC-01	6/6/2025 15:15	9.14	19.12	1
LH-SC-01	6/6/2025 15:30	9.15	19.16	1
LH-SC-01	6/6/2025 15:45	9.15	19.2	1
LH-SC-01	6/6/2025 16:00	9.19	19.26	1
LH-SC-01	6/6/2025 16:15	9.14	19.24	1
LH-SC-01	6/6/2025 16:30	9.14	19.24	1
LH-SC-01	6/6/2025 16:45	9.15	19.26	1
LH-SC-01	6/6/2025 17:00	9.14	19.22	1

Station Name	Date Time	DO mg/L	Temp C	Use Code
LH-SC-01	6/6/2025 17:15	9.11	19.24	1
LH-SC-01	6/6/2025 17:30	9.13	19.24	1
LH-SC-01	6/6/2025 17:45	9.12	19.24	1
LH-SC-01	6/6/2025 18:00	9.12	19.26	1
LH-SC-01	6/6/2025 18:15	9.13	19.26	1
LH-SC-01	6/6/2025 18:30	9.11	19.26	1
LH-SC-01	6/6/2025 18:45	9.11	19.26	1
LH-SC-01	6/6/2025 19:00	9.09	19.26	1
LH-SC-01	6/6/2025 19:15	9.11	19.28	1
LH-SC-01	6/6/2025 19:30	9.1	19.3	1
LH-SC-01	6/6/2025 19:45	9.06	19.3	1
LH-SC-01	6/6/2025 20:00	9.04	19.32	1
LH-SC-01	6/6/2025 20:15	9.01	19.34	1
LH-SC-01	6/6/2025 20:30	9.01	19.34	1
LH-SC-01	6/6/2025 20:45	9.02	19.36	1
LH-SC-01	6/6/2025 21:00	9.01	19.38	1
LH-SC-01	6/6/2025 21:15	9	19.38	1
LH-SC-01	6/6/2025 21:30	9.06	19.4	1
LH-SC-01	6/6/2025 21:45	9.01	19.42	1
LH-SC-01	6/6/2025 22:00	9.03	19.42	1
LH-SC-01	6/6/2025 22:15	9.02	19.44	1
LH-SC-01	6/6/2025 22:30	9.01	19.46	1
LH-SC-01	6/6/2025 22:45	9.03	19.46	1
LH-SC-01	6/6/2025 23:00	9.03	19.48	1
LH-SC-01	6/6/2025 23:15	9.06	19.5	1
LH-SC-01	6/6/2025 23:30	9.04	19.5	1
LH-SC-01	6/6/2025 23:45	9.04	19.52	1
LH-SC-01	6/7/2025 0:00	9.05	19.52	1
LH-SC-01	6/7/2025 0:15	9.03	19.54	1
LH-SC-01	6/7/2025 0:30	9.04	19.54	1
LH-SC-01	6/7/2025 0:45	9.05	19.56	1
LH-SC-01	6/7/2025 1:00	9.05	19.58	1
LH-SC-01	6/7/2025 1:15	9.04	19.6	1
LH-SC-01	6/7/2025 1:30	9.04	19.6	1
LH-SC-01	6/7/2025 1:45	9.04	19.62	1
LH-SC-01	6/7/2025 2:00	9.05	19.62	1
LH-SC-01	6/7/2025 2:15	9.03	19.62	1
LH-SC-01	6/7/2025 2:30	9.02	19.64	1
LH-SC-01	6/7/2025 2:45	9.01	19.64	1
LH-SC-01	6/7/2025 3:00	9.03	19.64	1
LH-SC-01	6/7/2025 3:15	8.98	19.64	1
LH-SC-01	6/7/2025 3:30	9	19.64	1
LH-SC-01	6/7/2025 3:45	8.99	19.64	1
LH-SC-01	6/7/2025 4:00	9.01	19.64	1
LH-SC-01	6/7/2025 4:15	8.98	19.64	1
LH-SC-01	6/7/2025 4:30	8.98	19.64	1
LH-SC-01	6/7/2025 4:45	8.97	19.62	1
LH-SC-01	6/7/2025 5:00	8.96	19.62	1
LH-SC-01	6/7/2025 5:15	8.95	19.62	1
LH-SC-01	6/7/2025 5:30	8.93	19.62	1
LH-SC-01	6/7/2025 5:45	8.93	19.62	1
LH-SC-01	6/7/2025 6:00	8.93	19.6	1
LH-SC-01	6/7/2025 6:15	8.94	19.6	1
LH-SC-01	6/7/2025 6:30	8.93	19.6	1
LH-SC-01	6/7/2025 6:45	8.91	19.6	1
LH-SC-01	6/7/2025 7:00	8.92	19.58	1
LH-SC-01	6/7/2025 7:15	8.91	19.58	1
LH-SC-01	6/7/2025 7:30	8.9	19.58	1
LH-SC-01	6/7/2025 7:45	8.92	19.58	1
LH-SC-01	6/7/2025 8:00	8.9	19.56	1
LH-SC-01	6/7/2025 8:15	8.93	19.56	1
LH-SC-01	6/7/2025 8:30	8.92	19.56	1
LH-SC-01	6/7/2025 8:45	8.91	19.56	1
LH-SC-01	6/7/2025 9:00	8.92	19.58	1
LH-SC-01	6/7/2025 9:15	8.92	19.56	1
LH-SC-01	6/7/2025 9:30	8.93	19.56	1
LH-SC-01	6/7/2025 9:45	8.92	19.56	1
LH-SC-01	6/7/2025 10:00	8.92	19.56	1
LH-SC-01	6/7/2025 10:15	8.92	19.56	1
LH-SC-01	6/7/2025 10:30	8.92	19.56	1
LH-SC-01	6/7/2025 10:45	8.91	19.56	1
LH-SC-01	6/7/2025 11:00	8.91	19.56	1
LH-SC-01	6/7/2025 11:15	8.92	19.56	1
LH-SC-01	6/7/2025 11:30	8.93	19.54	1
LH-SC-01	6/7/2025 11:45	8.9	19.54	1
LH-SC-01	6/7/2025 12:00	8.92	19.54	1
LH-SC-01	6/7/2025 12:15	8.92	19.54	1
LH-SC-01	6/7/2025 12:30	8.91	19.52	1
LH-SC-01	6/7/2025 12:45	8.92	19.52	1
LH-SC-01	6/7/2025 13:00	8.94	19.52	1
LH-SC-01	6/7/2025 13:15	8.96	19.52	1
LH-SC-01	6/7/2025 13:30	8.93	19.5	1
LH-SC-01	6/7/2025 13:45	8.94	19.5	1
LH-SC-01	6/7/2025 14:00	8.94	19.5	1

Station Name	Date Time	DO mg/L	Temp C	Use Code
LH-SC-01	6/7/2025 14:15	8.96	19.52	1
LH-SC-01	6/7/2025 14:30	8.95	19.52	1
LH-SC-01	6/7/2025 14:45	8.94	19.54	1
LH-SC-01	6/7/2025 15:00	8.92	19.54	1
LH-SC-01	6/7/2025 15:15	8.92	19.54	1
LH-SC-01	6/7/2025 15:30	8.94	19.54	1
LH-SC-01	6/7/2025 15:45	8.94	19.56	1
LH-SC-01	6/7/2025 16:00	8.93	19.56	1
LH-SC-01	6/7/2025 16:15	8.94	19.58	1
LH-SC-01	6/7/2025 16:30	8.95	19.58	1
LH-SC-01	6/7/2025 16:45	8.95	19.6	1
LH-SC-01	6/7/2025 17:00	8.95	19.62	1
LH-SC-01	6/7/2025 17:15	8.95	19.64	1
LH-SC-01	6/7/2025 17:30	8.95	19.66	1
LH-SC-01	6/7/2025 17:45	8.95	19.7	1
LH-SC-01	6/7/2025 18:00	8.93	19.72	1
LH-SC-01	6/7/2025 18:15	8.93	19.74	1
LH-SC-01	6/7/2025 18:30	8.9	19.78	1
LH-SC-01	6/7/2025 18:45	8.9	19.82	1
LH-SC-01	6/7/2025 19:00	8.89	19.84	1
LH-SC-01	6/7/2025 19:15	8.86	19.86	1
LH-SC-01	6/7/2025 19:30	8.87	19.88	1
LH-SC-01	6/7/2025 19:45	8.87	19.88	1
LH-SC-01	6/7/2025 20:00	8.85	19.9	1
LH-SC-01	6/7/2025 20:15	8.85	19.9	1
LH-SC-01	6/7/2025 20:30	8.85	19.9	1
LH-SC-01	6/7/2025 20:45	8.83	19.9	1
LH-SC-01	6/7/2025 21:00	8.85	19.9	1
LH-SC-01	6/7/2025 21:15	8.85	19.9	1
LH-SC-01	6/7/2025 21:30	8.86	19.9	1
LH-SC-01	6/7/2025 21:45	8.84	19.9	1
LH-SC-01	6/7/2025 22:00	8.85	19.9	1
LH-SC-01	6/7/2025 22:15	8.86	19.88	1
LH-SC-01	6/7/2025 22:30	8.87	19.88	1
LH-SC-01	6/7/2025 22:45	8.86	19.86	1
LH-SC-01	6/7/2025 23:00	8.89	19.84	1
LH-SC-01	6/7/2025 23:15	8.86	19.84	1
LH-SC-01	6/7/2025 23:30	8.88	19.82	1
LH-SC-01	6/7/2025 23:45	8.88	19.8	1
LH-SC-01	6/8/2025 0:00	8.86	19.78	1
LH-SC-01	6/8/2025 0:15	8.84	19.76	1
LH-SC-01	6/8/2025 0:30	8.81	19.76	1
LH-SC-01	6/8/2025 0:45	8.8	19.74	1
LH-SC-01	6/8/2025 1:00	8.79	19.72	1
LH-SC-01	6/8/2025 1:15	8.8	19.7	1
LH-SC-01	6/8/2025 1:30	8.8	19.68	1
LH-SC-01	6/8/2025 1:45	8.81	19.68	1
LH-SC-01	6/8/2025 2:00	8.84	19.66	1
LH-SC-01	6/8/2025 2:15	8.83	19.64	1
LH-SC-01	6/8/2025 2:30	8.85	19.62	1
LH-SC-01	6/8/2025 2:45	8.86	19.6	1
LH-SC-01	6/8/2025 3:00	8.85	19.58	1
LH-SC-01	6/8/2025 3:15	8.85	19.56	1
LH-SC-01	6/8/2025 3:30	8.9	19.54	1
LH-SC-01	6/8/2025 3:45	8.89	19.52	1
LH-SC-01	6/8/2025 4:00	8.88	19.5	1
LH-SC-01	6/8/2025 4:15	8.87	19.48	1
LH-SC-01	6/8/2025 4:30	8.88	19.46	1
LH-SC-01	6/8/2025 4:45	8.88	19.42	1
LH-SC-01	6/8/2025 5:00	8.87	19.4	1
LH-SC-01	6/8/2025 5:15	8.91	19.38	1
LH-SC-01	6/8/2025 5:30	8.89	19.36	1
LH-SC-01	6/8/2025 5:45	8.91	19.34	1
LH-SC-01	6/8/2025 6:00	8.92	19.32	1
LH-SC-01	6/8/2025 6:15	8.93	19.32	1
LH-SC-01	6/8/2025 6:30	8.91	19.3	1
LH-SC-01	6/8/2025 6:45	8.97	19.28	1
LH-SC-01	6/8/2025 7:00	8.98	19.28	1
LH-SC-01	6/8/2025 7:15	9.05	19.28	1
LH-SC-01	6/8/2025 7:30	8.99	19.28	1
LH-SC-01	6/8/2025 7:45	9.01	19.28	1
LH-SC-01	6/8/2025 8:00	9.05	19.28	1
LH-SC-01	6/8/2025 8:15	9.04	19.3	1
LH-SC-01	6/8/2025 8:30	9.06	19.3	1
LH-SC-01	6/8/2025 8:45	9.06	19.32	1
LH-SC-01	6/8/2025 9:00	9.09	19.34	1
LH-SC-01	6/8/2025 9:15	9.08	19.34	1
LH-SC-01	6/8/2025 9:30	9.08	19.36	1
LH-SC-01	6/8/2025 9:45	9.06	19.38	1
LH-SC-01	6/8/2025 10:00	9.1	19.4	1
LH-SC-01	6/8/2025 10:15	9.07	19.44	1
LH-SC-01	6/8/2025 10:30	9.09	19.46	1
LH-SC-01	6/8/2025 10:45	9.1	19.48	1
LH-SC-01	6/8/2025 11:00	9.09	19.5	1

Station Name	Date Time	DO mg/L	Temp C	Use Code
LH-SC-01	6/8/2025 11:15	9.09	19.52	1
LH-SC-01	6/8/2025 11:30	9.06	19.54	1
LH-SC-01	6/8/2025 11:45	9.11	19.58	1
LH-SC-01	6/8/2025 12:00	9.11	19.6	1
LH-SC-01	6/8/2025 12:15	9.16	19.62	1
LH-SC-01	6/8/2025 12:30	9.12	19.64	1
LH-SC-01	6/8/2025 12:45	9.12	19.66	1
LH-SC-01	6/8/2025 13:00	9.13	19.68	1
LH-SC-01	6/8/2025 13:15	9.14	19.72	1
LH-SC-01	6/8/2025 13:30	9.12	19.74	1
LH-SC-01	6/8/2025 13:45	9.14	19.76	1
LH-SC-01	6/8/2025 14:00	9.13	19.78	1
LH-SC-01	6/8/2025 14:15	9.12	19.8	1
LH-SC-01	6/8/2025 14:30	9.14	19.82	1
LH-SC-01	6/8/2025 14:45	9.14	19.84	1
LH-SC-01	6/8/2025 15:00	9.16	19.86	1
LH-SC-01	6/8/2025 15:15	9.14	19.86	1
LH-SC-01	6/8/2025 15:30	9.12	19.88	1
LH-SC-01	6/8/2025 15:45	9.14	19.9	1
LH-SC-01	6/8/2025 16:00	9.13	19.9	1
LH-SC-01	6/8/2025 16:15	9.13	19.9	1
LH-SC-01	6/8/2025 16:30	9.12	19.9	1
LH-SC-01	6/8/2025 16:45	9.13	19.9	1
LH-SC-01	6/8/2025 17:00	9.11	19.9	1
LH-SC-01	6/8/2025 17:15	9.14	19.88	1
LH-SC-01	6/8/2025 17:30	9.14	19.88	1
LH-SC-01	6/8/2025 17:45	9.14	19.88	1
LH-SC-01	6/8/2025 18:00	9.13	19.86	1
LH-SC-01	6/8/2025 18:15	9.14	19.86	1
LH-SC-01	6/8/2025 18:30	9.16	19.84	1
LH-SC-01	6/8/2025 18:45	9.15	19.82	1
LH-SC-01	6/8/2025 19:00	9.18	19.8	1
LH-SC-01	6/8/2025 19:15	9.16	19.78	1
LH-SC-01	6/8/2025 19:30	9.23	19.76	1
LH-SC-01	6/8/2025 19:45	9.19	19.74	1
LH-SC-01	6/8/2025 20:00	9.2	19.72	1
LH-SC-01	6/8/2025 20:15	9.19	19.7	1
LH-SC-01	6/8/2025 20:30	9.19	19.68	1
LH-SC-01	6/8/2025 20:45	9.21	19.64	1
LH-SC-01	6/8/2025 21:00	9.21	19.62	1
LH-SC-01	6/8/2025 21:15	9.2	19.6	1
LH-SC-01	6/8/2025 21:30	9.2	19.58	1
LH-SC-01	6/8/2025 21:45	9.21	19.56	1
LH-SC-01	6/8/2025 22:00	9.24	19.54	1
LH-SC-01	6/8/2025 22:15	9.2	19.52	1
LH-SC-01	6/8/2025 22:30	9.22	19.5	1
LH-SC-01	6/8/2025 22:45	9.2	19.48	1
LH-SC-01	6/8/2025 23:00	9.24	19.46	1
LH-SC-01	6/8/2025 23:15	9.23	19.44	1
LH-SC-01	6/8/2025 23:30	9.23	19.44	1
LH-SC-01	6/8/2025 23:45	9.23	19.42	1
LH-SC-01	6/9/2025 0:00	9.22	19.4	1
LH-SC-01	6/9/2025 0:15	9.23	19.4	1
LH-SC-01	6/9/2025 0:30	9.2	19.38	1
LH-SC-01	6/9/2025 0:45	9.23	19.36	1
LH-SC-01	6/9/2025 1:00	9.25	19.36	1
LH-SC-01	6/9/2025 1:15	9.25	19.34	1
LH-SC-01	6/9/2025 1:30	9.26	19.34	1
LH-SC-01	6/9/2025 1:45	9.25	19.32	1
LH-SC-01	6/9/2025 2:00	9.24	19.32	1
LH-SC-01	6/9/2025 2:15	9.25	19.3	1
LH-SC-01	6/9/2025 2:30	9.25	19.3	1
LH-SC-01	6/9/2025 2:45	9.25	19.28	1
LH-SC-01	6/9/2025 3:00	9.26	19.26	1
LH-SC-01	6/9/2025 3:15	9.25	19.26	1
LH-SC-01	6/9/2025 3:30	9.26	19.24	1
LH-SC-01	6/9/2025 3:45	9.25	19.24	1
LH-SC-01	6/9/2025 4:00	9.26	19.22	1
LH-SC-01	6/9/2025 4:15	9.27	19.2	1
LH-SC-01	6/9/2025 4:30	9.26	19.18	1
LH-SC-01	6/9/2025 4:45	9.27	19.18	1
LH-SC-01	6/9/2025 5:00	9.29	19.16	1
LH-SC-01	6/9/2025 5:15	9.27	19.14	1
LH-SC-01	6/9/2025 5:30	9.28	19.12	1
LH-SC-01	6/9/2025 5:45	9.3	19.1	1
LH-SC-01	6/9/2025 6:00	9.3	19.08	1
LH-SC-01	6/9/2025 6:15	9.31	19.06	1
LH-SC-01	6/9/2025 6:30	9.3	19.06	1
LH-SC-01	6/9/2025 6:45	9.32	19.04	1
LH-SC-01	6/9/2025 7:00	9.29	19.02	1
LH-SC-01	6/9/2025 7:15	9.31	19	1
LH-SC-01	6/9/2025 7:30	9.28	18.98	1
LH-SC-01	6/9/2025 7:45	9.28	18.98	1
LH-SC-01	6/9/2025 8:00	9.29	18.96	1

Station Name	Date Time	DO mg/L	Temp C	Use Code
LH-SC-01	6/9/2025 8:15	9.27	18.94	1
LH-SC-01	6/9/2025 8:30	9.27	18.94	1
LH-SC-01	6/9/2025 8:45	9.26	18.92	1
LH-SC-01	6/9/2025 9:00	9.28	18.92	1
LH-SC-01	6/9/2025 9:15	9.27	18.9	1
LH-SC-01	6/9/2025 9:30	9.3	18.9	1
LH-SC-01	6/9/2025 9:45	9.28	18.9	1
LH-SC-01	6/9/2025 10:00	9.29	18.9	1
LH-SC-01	6/9/2025 10:15	9.28	18.9	1
LH-SC-01	6/9/2025 10:30	9.28	18.88	1
LH-SC-01	6/9/2025 10:45	9.34	18.32	2
LH-SC-01	6/9/2025 11:00			2
LH-SC-01	6/9/2025 11:15	8.94	21.74	2
LH-SC-01	6/9/2025 11:30	8.57	23.76	2
LH-SC-01	6/9/2025 11:45	9.13	20.12	2
LH-SC-01	6/9/2025 12:00	9.49	18.9	1
LH-SC-01	6/9/2025 12:15	9.51	18.84	1
LH-SC-01	6/9/2025 12:30	9.53	18.84	1
LH-SC-01	6/9/2025 12:45	9.54	18.84	1
LH-SC-01	6/9/2025 13:00	9.53	18.82	1
LH-SC-01	6/9/2025 13:15	9.54	18.82	1
LH-SC-01	6/9/2025 13:30	9.54	18.82	1
LH-SC-01	6/9/2025 13:45	9.51	18.82	1
LH-SC-01	6/9/2025 14:00	9.53	18.82	1
LH-SC-01	6/9/2025 14:15	9.54	18.82	1
LH-SC-01	6/9/2025 14:30	9.53	18.82	1
LH-SC-01	6/9/2025 14:45	9.54	18.82	1
LH-SC-01	6/9/2025 15:00	9.55	18.82	1
LH-SC-01	6/9/2025 15:15	9.54	18.82	1
LH-SC-01	6/9/2025 15:30	9.53	18.8	1
LH-SC-01	6/9/2025 15:45	9.53	18.8	1
LH-SC-01	6/9/2025 16:00	9.54	18.8	1
LH-SC-01	6/9/2025 16:15	9.57	18.8	1
LH-SC-01	6/9/2025 16:30	9.58	18.8	1
LH-SC-01	6/9/2025 16:45	9.57	18.8	1
LH-SC-01	6/9/2025 17:00	9.58	18.78	1
LH-SC-01	6/9/2025 17:15	9.59	18.78	1
LH-SC-01	6/9/2025 17:30	9.56	18.78	1
LH-SC-01	6/9/2025 17:45	9.59	18.76	1
LH-SC-01	6/9/2025 18:00	9.58	18.76	1
LH-SC-01	6/9/2025 18:15	9.59	18.74	1
LH-SC-01	6/9/2025 18:30	9.59	18.74	1
LH-SC-01	6/9/2025 18:45	9.61	18.74	1
LH-SC-01	6/9/2025 19:00	9.57	18.72	1
LH-SC-01	6/9/2025 19:15	9.62	18.72	1
LH-SC-01	6/9/2025 19:30	9.62	18.7	1
LH-SC-01	6/9/2025 19:45	9.61	18.7	1
LH-SC-01	6/9/2025 20:00	9.55	18.7	1
LH-SC-01	6/9/2025 20:15	9.58	18.68	1
LH-SC-01	6/9/2025 20:30	9.58	18.68	1
LH-SC-01	6/9/2025 20:45	9.61	18.66	1
LH-SC-01	6/9/2025 21:00	9.55	18.66	1
LH-SC-01	6/9/2025 21:15	9.56	18.66	1
LH-SC-01	6/9/2025 21:30	9.58	18.64	1
LH-SC-01	6/9/2025 21:45	9.58	18.64	1
LH-SC-01	6/9/2025 22:00	9.61	18.62	1
LH-SC-01	6/9/2025 22:15	9.61	18.62	1
LH-SC-01	6/9/2025 22:30	9.61	18.62	1
LH-SC-01	6/9/2025 22:45	9.61	18.6	1
LH-SC-01	6/9/2025 23:00	9.59	18.6	1
LH-SC-01	6/9/2025 23:15	9.57	18.6	1
LH-SC-01	6/9/2025 23:30	9.59	18.58	1
LH-SC-01	6/9/2025 23:45	9.57	18.58	1
LH-SC-01	6/10/2025 0:00	9.58	18.56	1
LH-SC-01	6/10/2025 0:15	9.54	18.56	1
LH-SC-01	6/10/2025 0:30	9.62	18.54	1
LH-SC-01	6/10/2025 0:45	9.59	18.54	1
LH-SC-01	6/10/2025 1:00	9.56	18.54	1
LH-SC-01	6/10/2025 1:15	9.59	18.52	1
LH-SC-01	6/10/2025 1:30	9.59	18.52	1
LH-SC-01	6/10/2025 1:45	9.58	18.5	1
LH-SC-01	6/10/2025 2:00	9.56	18.5	1
LH-SC-01	6/10/2025 2:15	9.58	18.5	1
LH-SC-01	6/10/2025 2:30	9.59	18.5	1
LH-SC-01	6/10/2025 2:45	9.59	18.48	1
LH-SC-01	6/10/2025 3:00	9.59	18.48	1
LH-SC-01	6/10/2025 3:15	9.59	18.48	1
LH-SC-01	6/10/2025 3:30	9.58	18.48	1
LH-SC-01	6/10/2025 3:45	9.62	18.46	1
LH-SC-01	6/10/2025 4:00	9.61	18.46	1
LH-SC-01	6/10/2025 4:15	9.54	18.46	1
LH-SC-01	6/10/2025 4:30	9.59	18.46	1
LH-SC-01	6/10/2025 4:45	9.59	18.46	1
LH-SC-01	6/10/2025 5:00	9.61	18.44	1

Station Name	Date Time	DO mg/L	Temp C	Use Code
LH-SC-01	6/10/2025 5:15	9.61	18.44	1
LH-SC-01	6/10/2025 5:30	9.61	18.44	1
LH-SC-01	6/10/2025 5:45	9.61	18.42	1
LH-SC-01	6/10/2025 6:00	9.58	18.42	1
LH-SC-01	6/10/2025 6:15	9.59	18.42	1
LH-SC-01	6/10/2025 6:30	9.59	18.42	1
LH-SC-01	6/10/2025 6:45	9.59	18.42	1
LH-SC-01	6/10/2025 7:00	9.61	18.4	1
LH-SC-01	6/10/2025 7:15	9.61	18.4	1
LH-SC-01	6/10/2025 7:30	9.61	18.4	1
LH-SC-01	6/10/2025 7:45	9.62	18.4	1
LH-SC-01	6/10/2025 8:00	9.62	18.4	1
LH-SC-01	6/10/2025 8:15	9.62	18.4	1
LH-SC-01	6/10/2025 8:30	9.62	18.38	1
LH-SC-01	6/10/2025 8:45	9.63	18.38	1
LH-SC-01	6/10/2025 9:00	9.64	18.38	1
LH-SC-01	6/10/2025 9:15	9.64	18.38	1
LH-SC-01	6/10/2025 9:30	9.62	18.38	1
LH-SC-01	6/10/2025 9:45	9.58	18.38	1
LH-SC-01	6/10/2025 10:00	9.61	18.4	1
LH-SC-01	6/10/2025 10:15	9.63	18.4	1
LH-SC-01	6/10/2025 10:30	9.62	18.4	1
LH-SC-01	6/10/2025 10:45	9.61	18.4	1
LH-SC-01	6/10/2025 11:00	9.58	18.4	1
LH-SC-01	6/10/2025 11:15	9.61	18.4	1
LH-SC-01	6/10/2025 11:30	9.63	18.4	1
LH-SC-01	6/10/2025 11:45	9.64	18.4	1
LH-SC-01	6/10/2025 12:00	9.5	18.4	1
LH-SC-01	6/10/2025 12:15	9.5	18.4	1
LH-SC-01	6/10/2025 12:30	9.5	18.4	1
LH-SC-01	6/10/2025 12:45	9.52	18.4	1
LH-SC-01	6/10/2025 13:00	9.54	18.4	1
LH-SC-01	6/10/2025 13:15	9.54	18.4	1
LH-SC-01	6/10/2025 13:30	9.53	18.4	1
LH-SC-01	6/10/2025 13:45	9.53	18.4	1
LH-SC-01	6/10/2025 14:00	9.54	18.4	1
LH-SC-01	6/10/2025 14:15	9.53	18.4	1
LH-SC-01	6/10/2025 14:30	9.54	18.4	1
LH-SC-01	6/10/2025 14:45	9.52	18.4	1
LH-SC-01	6/10/2025 15:00	9.4	18.1	1
LH-SC-01	6/10/2025 15:15	9.49	17.88	1
LH-SC-01	6/10/2025 15:30	9.57	17.36	1
LH-SC-01	6/10/2025 15:45	9.64	17	1
LH-SC-01	6/10/2025 16:00			3
LH-SC-01	6/10/2025 16:15			3
LH-SC-01	6/10/2025 16:30			3
LH-SC-01	6/10/2025 16:45			3
LH-SC-01	6/10/2025 17:00			3
LH-SC-01	6/10/2025 17:15			3
LH-SC-01	6/10/2025 17:30			3
LH-SC-01	6/10/2025 17:45			3
LH-SC-01	6/10/2025 18:00			3
LH-SC-01	6/10/2025 18:15			3
LH-SC-01	6/10/2025 18:30			3
LH-SC-01	6/10/2025 18:45			3
LH-SC-01	6/10/2025 19:00			3
LH-SC-01	6/10/2025 19:15			3
LH-SC-01	6/10/2025 19:30			3
LH-SC-01	6/10/2025 19:45			3
LH-SC-01	6/10/2025 20:00			3
LH-SC-01	6/10/2025 20:15			3
LH-SC-01	6/10/2025 20:30			3
LH-SC-01	6/10/2025 20:45			3
LH-SC-01	6/10/2025 21:00			3
LH-SC-01	6/10/2025 21:15			3
LH-SC-01	6/10/2025 21:30			3
LH-SC-01	6/10/2025 21:45			3
LH-SC-01	6/10/2025 22:00			3
LH-SC-01	6/10/2025 22:15			3
LH-SC-01	6/10/2025 22:30			3
LH-SC-01	6/10/2025 22:45			3
LH-SC-01	6/10/2025 23:00			3
LH-SC-01	6/10/2025 23:15			3
LH-SC-01	6/10/2025 23:30			3
LH-SC-01	6/10/2025 23:45			3
LH-SC-01	6/11/2025 0:00			3
LH-SC-01	6/11/2025 0:15			3
LH-SC-01	6/11/2025 0:30			3
LH-SC-01	6/11/2025 0:45			3
LH-SC-01	6/11/2025 1:00			3
LH-SC-01	6/11/2025 1:15			3
LH-SC-01	6/11/2025 1:30			3
LH-SC-01	6/11/2025 1:45			3
LH-SC-01	6/11/2025 2:00			3

Station Name	Date Time	DO mg/L	Temp C	Use Code
LH-SC-01	6/11/2025 2:15			3
LH-SC-01	6/11/2025 2:30			3
LH-SC-01	6/11/2025 2:45			3
LH-SC-01	6/11/2025 3:00			3
LH-SC-01	6/11/2025 3:15			3
LH-SC-01	6/11/2025 3:30			3
LH-SC-01	6/11/2025 3:45			3
LH-SC-01	6/11/2025 4:00			3
LH-SC-01	6/11/2025 4:15			3
LH-SC-01	6/11/2025 4:30			3
LH-SC-01	6/11/2025 4:45			3
LH-SC-01	6/11/2025 5:00			3
LH-SC-01	6/11/2025 5:15			3
LH-SC-01	6/11/2025 5:30			3
LH-SC-01	6/11/2025 5:45			3
LH-SC-01	6/11/2025 6:00			3
LH-SC-01	6/11/2025 6:15			3
LH-SC-01	6/11/2025 6:30			3
LH-SC-01	6/11/2025 6:45			3
LH-SC-01	6/11/2025 7:00			3
LH-SC-01	6/11/2025 7:15			3
LH-SC-01	6/11/2025 7:30			3
LH-SC-01	6/11/2025 7:45			3
LH-SC-01	6/11/2025 8:00			3
LH-SC-01	6/11/2025 8:15			3
LH-SC-01	6/11/2025 8:30			3
LH-SC-01	6/11/2025 8:45			3
LH-SC-01	6/11/2025 9:00			3
LH-SC-01	6/11/2025 9:15			3
LH-SC-01	6/11/2025 9:30			3
LH-SC-01	6/11/2025 9:45			3
LH-SC-01	6/11/2025 10:00			3
LH-SC-01	6/11/2025 10:15			3
LH-SC-01	6/11/2025 10:30			3
LH-SC-01	6/11/2025 10:45			3
LH-SC-01	6/11/2025 11:00			3
LH-SC-01	6/11/2025 11:15			3
LH-SC-01	6/11/2025 11:30			3
LH-SC-01	6/11/2025 11:45			3
LH-SC-01	6/11/2025 12:00			3
LH-SC-01	6/11/2025 12:15			3
LH-SC-01	6/11/2025 12:30			3
LH-SC-01	6/11/2025 12:45			3
LH-SC-01	6/11/2025 13:00			3
LH-SC-01	6/11/2025 13:15			3
LH-SC-01	6/11/2025 13:30			3
LH-SC-01	6/11/2025 13:45			3
LH-SC-01	6/11/2025 14:00			3
LH-SC-01	6/11/2025 14:15			3
LH-SC-01	6/11/2025 14:30			3
LH-SC-01	6/11/2025 14:45			3
LH-SC-01	6/11/2025 15:00			3
LH-SC-01	6/11/2025 15:15			3
LH-SC-01	6/11/2025 15:30			3
LH-SC-01	6/11/2025 15:45			3
LH-SC-01	6/11/2025 16:00			3
LH-SC-01	6/11/2025 16:15			3
LH-SC-01	6/11/2025 16:30			3
LH-SC-01	6/11/2025 16:45			3
LH-SC-01	6/11/2025 17:00			3
LH-SC-01	6/11/2025 17:15			3
LH-SC-01	6/11/2025 17:30			3
LH-SC-01	6/11/2025 17:45			3
LH-SC-01	6/11/2025 18:00			3
LH-SC-01	6/11/2025 18:15			3
LH-SC-01	6/11/2025 18:30			3
LH-SC-01	6/11/2025 18:45			3
LH-SC-01	6/11/2025 19:00			3
LH-SC-01	6/11/2025 19:15			3
LH-SC-01	6/11/2025 19:30			3
LH-SC-01	6/11/2025 19:45			3
LH-SC-01	6/11/2025 20:00			3
LH-SC-01	6/11/2025 20:15			3
LH-SC-01	6/11/2025 20:30			3
LH-SC-01	6/11/2025 20:45			3
LH-SC-01	6/11/2025 21:00			3
LH-SC-01	6/11/2025 21:15			3
LH-SC-01	6/11/2025 21:30			3
LH-SC-01	6/11/2025 21:45			3
LH-SC-01	6/11/2025 22:00			3
LH-SC-01	6/11/2025 22:15			3
LH-SC-01	6/11/2025 22:30			3
LH-SC-01	6/11/2025 22:45			3
LH-SC-01	6/11/2025 23:00			3

Station Name	Date Time	DO mg/L	Temp C	Use Code
LH-SC-01	6/11/2025 23:15			3
LH-SC-01	6/11/2025 23:30			3
LH-SC-01	6/11/2025 23:45			3
LH-SC-01	6/12/2025 0:00			3
LH-SC-01	6/12/2025 0:15			3
LH-SC-01	6/12/2025 0:30			3
LH-SC-01	6/12/2025 0:45			3
LH-SC-01	6/12/2025 1:00			3
LH-SC-01	6/12/2025 1:15			3
LH-SC-01	6/12/2025 1:30			3
LH-SC-01	6/12/2025 1:45			3
LH-SC-01	6/12/2025 2:00			3
LH-SC-01	6/12/2025 2:15			3
LH-SC-01	6/12/2025 2:30			3
LH-SC-01	6/12/2025 2:45			3
LH-SC-01	6/12/2025 3:00			3
LH-SC-01	6/12/2025 3:15			3
LH-SC-01	6/12/2025 3:30			3
LH-SC-01	6/12/2025 3:45			3
LH-SC-01	6/12/2025 4:00			3
LH-SC-01	6/12/2025 4:15			3
LH-SC-01	6/12/2025 4:30			3
LH-SC-01	6/12/2025 4:45			3
LH-SC-01	6/12/2025 5:00			3
LH-SC-01	6/12/2025 5:15			3
LH-SC-01	6/12/2025 5:30			3
LH-SC-01	6/12/2025 5:45			3
LH-SC-01	6/12/2025 6:00			3
LH-SC-01	6/12/2025 6:15			3
LH-SC-01	6/12/2025 6:30			3
LH-SC-01	6/12/2025 6:45			3
LH-SC-01	6/12/2025 7:00			3
LH-SC-01	6/12/2025 7:15			3
LH-SC-01	6/12/2025 7:30			3
LH-SC-01	6/12/2025 7:45			3
LH-SC-01	6/12/2025 8:00			3
LH-SC-01	6/12/2025 8:15			3
LH-SC-01	6/12/2025 8:30			3
LH-SC-01	6/12/2025 8:45			3
LH-SC-01	6/12/2025 9:00			3
LH-SC-01	6/12/2025 9:15			3
LH-SC-01	6/12/2025 9:30			3
LH-SC-01	6/12/2025 9:45			3
LH-SC-01	6/12/2025 10:00			3
LH-SC-01	6/12/2025 10:15			3
LH-SC-01	6/12/2025 10:30			3
LH-SC-01	6/12/2025 10:45			3
LH-SC-01	6/12/2025 11:00			3
LH-SC-01	6/12/2025 11:15			3
LH-SC-01	6/12/2025 11:30			3
LH-SC-01	6/12/2025 11:45			3
LH-SC-01	6/12/2025 12:00			3
LH-SC-01	6/12/2025 12:15			3
LH-SC-01	6/12/2025 12:30			3
LH-SC-01	6/12/2025 12:45			3
LH-SC-01	6/12/2025 13:00			3
LH-SC-01	6/12/2025 13:15			3
LH-SC-01	6/12/2025 13:30			3
LH-SC-01	6/12/2025 13:45			3
LH-SC-01	6/12/2025 14:00			3
LH-SC-01	6/12/2025 14:15			3
LH-SC-01	6/12/2025 14:30			3
LH-SC-01	6/12/2025 14:45			3
LH-SC-01	6/12/2025 15:00			3
LH-SC-01	6/12/2025 15:15			3
LH-SC-01	6/12/2025 15:30			3
LH-SC-01	6/12/2025 15:45			3
LH-SC-01	6/12/2025 16:00			3
LH-SC-01	6/12/2025 16:15			3
LH-SC-01	6/12/2025 16:30			3
LH-SC-01	6/12/2025 16:45			3
LH-SC-01	6/12/2025 17:00			3
LH-SC-01	6/12/2025 17:15			3
LH-SC-01	6/12/2025 17:30			3
LH-SC-01	6/12/2025 17:45			3
LH-SC-01	6/12/2025 18:00			3
LH-SC-01	6/12/2025 18:15			3
LH-SC-01	6/12/2025 18:30			3
LH-SC-01	6/12/2025 18:45			3
LH-SC-01	6/12/2025 19:00			3
LH-SC-01	6/12/2025 19:15			3
LH-SC-01	6/12/2025 19:30			3
LH-SC-01	6/12/2025 19:45			3
LH-SC-01	6/12/2025 20:00			3

Station Name	Date Time	DO mg/L	Temp C	Use Code
LH-SC-01	6/12/2025 20:15			3
LH-SC-01	6/12/2025 20:30			3
LH-SC-01	6/12/2025 20:45			3
LH-SC-01	6/12/2025 21:00			3
LH-SC-01	6/12/2025 21:15			3
LH-SC-01	6/12/2025 21:30			3
LH-SC-01	6/12/2025 21:45			3
LH-SC-01	6/12/2025 22:00			3
LH-SC-01	6/12/2025 22:15			3
LH-SC-01	6/12/2025 22:30			3
LH-SC-01	6/12/2025 22:45			3
LH-SC-01	6/12/2025 23:00			3
LH-SC-01	6/12/2025 23:15			3
LH-SC-01	6/12/2025 23:30			3
LH-SC-01	6/12/2025 23:45			3
LH-SC-01	6/13/2025 0:00			3
LH-SC-01	6/13/2025 0:15			3
LH-SC-01	6/13/2025 0:30			3
LH-SC-01	6/13/2025 0:45			3
LH-SC-01	6/13/2025 1:00			3
LH-SC-01	6/13/2025 1:15			3
LH-SC-01	6/13/2025 1:30			3
LH-SC-01	6/13/2025 1:45			3
LH-SC-01	6/13/2025 2:00			3
LH-SC-01	6/13/2025 2:15			3
LH-SC-01	6/13/2025 2:30			3
LH-SC-01	6/13/2025 2:45			3
LH-SC-01	6/13/2025 3:00			3
LH-SC-01	6/13/2025 3:15			3
LH-SC-01	6/13/2025 3:30			3
LH-SC-01	6/13/2025 3:45			3
LH-SC-01	6/13/2025 4:00			3
LH-SC-01	6/13/2025 4:15			3
LH-SC-01	6/13/2025 4:30			3
LH-SC-01	6/13/2025 4:45			3
LH-SC-01	6/13/2025 5:00			3
LH-SC-01	6/13/2025 5:15			3
LH-SC-01	6/13/2025 5:30			3
LH-SC-01	6/13/2025 5:45			3
LH-SC-01	6/13/2025 6:00			3
LH-SC-01	6/13/2025 6:15			3
LH-SC-01	6/13/2025 6:30			3
LH-SC-01	6/13/2025 6:45			3
LH-SC-01	6/13/2025 7:00			3
LH-SC-01	6/13/2025 7:15			3
LH-SC-01	6/13/2025 7:30			3
LH-SC-01	6/13/2025 7:45			3
LH-SC-01	6/13/2025 8:00			3
LH-SC-01	6/13/2025 8:15			3
LH-SC-01	6/13/2025 8:30			3
LH-SC-01	6/13/2025 8:45			3
LH-SC-01	6/13/2025 9:00			3
LH-SC-01	6/13/2025 9:15			3
LH-SC-01	6/13/2025 9:30			3
LH-SC-01	6/13/2025 9:45			3
LH-SC-01	6/13/2025 10:00			3
LH-SC-01	6/13/2025 10:15			3
LH-SC-01	6/13/2025 10:30			3
LH-SC-01	6/13/2025 10:45			3
LH-SC-01	6/13/2025 11:00			3
LH-SC-01	6/13/2025 11:15			3
LH-SC-01	6/13/2025 11:30			3
LH-SC-01	6/13/2025 11:45			3
LH-SC-01	6/13/2025 12:00			3
LH-SC-01	6/13/2025 12:15			3
LH-SC-01	6/13/2025 12:30			3
LH-SC-01	6/13/2025 12:45			3
LH-SC-01	6/13/2025 13:00			3
LH-SC-01	6/13/2025 13:15			3
LH-SC-01	6/13/2025 13:30			3
LH-SC-01	6/13/2025 13:45			3
LH-SC-01	6/13/2025 14:00			3
LH-SC-01	6/13/2025 14:15			3
LH-SC-01	6/13/2025 14:30			3
LH-SC-01	6/13/2025 14:45			3
LH-SC-01	6/13/2025 15:00			3
LH-SC-01	6/13/2025 15:15			3
LH-SC-01	6/13/2025 15:30			3
LH-SC-01	6/13/2025 15:45			3
LH-SC-01	6/13/2025 16:00			3
LH-SC-01	6/13/2025 16:15			3
LH-SC-01	6/13/2025 16:30			3
LH-SC-01	6/13/2025 16:45			3
LH-SC-01	6/13/2025 17:00			3

Station Name	Date Time	DO mg/L	Temp C	Use Code
LH-SC-01	6/13/2025 17:15			3
LH-SC-01	6/13/2025 17:30			3
LH-SC-01	6/13/2025 17:45			3
LH-SC-01	6/13/2025 18:00			3
LH-SC-01	6/13/2025 18:15			3
LH-SC-01	6/13/2025 18:30			3
LH-SC-01	6/13/2025 18:45			3
LH-SC-01	6/13/2025 19:00			3
LH-SC-01	6/13/2025 19:15			3
LH-SC-01	6/13/2025 19:30			3
LH-SC-01	6/13/2025 19:45			3
LH-SC-01	6/13/2025 20:00			3
LH-SC-01	6/13/2025 20:15			3
LH-SC-01	6/13/2025 20:30			3
LH-SC-01	6/13/2025 20:45			3
LH-SC-01	6/13/2025 21:00			3
LH-SC-01	6/13/2025 21:15			3
LH-SC-01	6/13/2025 21:30			3
LH-SC-01	6/13/2025 21:45			3
LH-SC-01	6/13/2025 22:00			3
LH-SC-01	6/13/2025 22:15			3
LH-SC-01	6/13/2025 22:30			3
LH-SC-01	6/13/2025 22:45			3
LH-SC-01	6/13/2025 23:00			3
LH-SC-01	6/13/2025 23:15			3
LH-SC-01	6/13/2025 23:30			3
LH-SC-01	6/13/2025 23:45			3
LH-SC-01	6/14/2025 0:00			3
LH-SC-01	6/14/2025 0:15			3
LH-SC-01	6/14/2025 0:30			3
LH-SC-01	6/14/2025 0:45			3
LH-SC-01	6/14/2025 1:00			3
LH-SC-01	6/14/2025 1:15			3
LH-SC-01	6/14/2025 1:30			3
LH-SC-01	6/14/2025 1:45			3
LH-SC-01	6/14/2025 2:00			3
LH-SC-01	6/14/2025 2:15			3
LH-SC-01	6/14/2025 2:30			3
LH-SC-01	6/14/2025 2:45			3
LH-SC-01	6/14/2025 3:00			3
LH-SC-01	6/14/2025 3:15			3
LH-SC-01	6/14/2025 3:30			3
LH-SC-01	6/14/2025 3:45			3
LH-SC-01	6/14/2025 4:00			3
LH-SC-01	6/14/2025 4:15			3
LH-SC-01	6/14/2025 4:30			3
LH-SC-01	6/14/2025 4:45			3
LH-SC-01	6/14/2025 5:00			3
LH-SC-01	6/14/2025 5:15			3
LH-SC-01	6/14/2025 5:30			3
LH-SC-01	6/14/2025 5:45			3
LH-SC-01	6/14/2025 6:00			3
LH-SC-01	6/14/2025 6:15			3
LH-SC-01	6/14/2025 6:30			3
LH-SC-01	6/14/2025 6:45			3
LH-SC-01	6/14/2025 7:00			3
LH-SC-01	6/14/2025 7:15			3
LH-SC-01	6/14/2025 7:30			3
LH-SC-01	6/14/2025 7:45			3
LH-SC-01	6/14/2025 8:00			3
LH-SC-01	6/14/2025 8:15			3
LH-SC-01	6/14/2025 8:30			3
LH-SC-01	6/14/2025 8:45			3
LH-SC-01	6/14/2025 9:00			3
LH-SC-01	6/14/2025 9:15			3
LH-SC-01	6/14/2025 9:30			3
LH-SC-01	6/14/2025 9:45			3
LH-SC-01	6/14/2025 10:00			3
LH-SC-01	6/14/2025 10:15			3
LH-SC-01	6/14/2025 10:30			3
LH-SC-01	6/14/2025 10:45			3
LH-SC-01	6/14/2025 11:00			3
LH-SC-01	6/14/2025 11:15			3
LH-SC-01	6/14/2025 11:30			3
LH-SC-01	6/14/2025 11:45			3
LH-SC-01	6/14/2025 12:00			3
LH-SC-01	6/14/2025 12:15			3
LH-SC-01	6/14/2025 12:30			3
LH-SC-01	6/14/2025 12:45			3
LH-SC-01	6/14/2025 13:00			3
LH-SC-01	6/14/2025 13:15			3
LH-SC-01	6/14/2025 13:30			3
LH-SC-01	6/14/2025 13:45			3
LH-SC-01	6/14/2025 14:00			3

Station Name	Date Time	DO mg/L	Temp C	Use Code
LH-SC-01	6/14/2025 14:15			3
LH-SC-01	6/14/2025 14:30			3
LH-SC-01	6/14/2025 14:45			3
LH-SC-01	6/14/2025 15:00			3
LH-SC-01	6/14/2025 15:15			3
LH-SC-01	6/14/2025 15:30			3
LH-SC-01	6/14/2025 15:45			3
LH-SC-01	6/14/2025 16:00			3
LH-SC-01	6/14/2025 16:15			3
LH-SC-01	6/14/2025 16:30			3
LH-SC-01	6/14/2025 16:45			3
LH-SC-01	6/14/2025 17:00			3
LH-SC-01	6/14/2025 17:15			3
LH-SC-01	6/14/2025 17:30			3
LH-SC-01	6/14/2025 17:45			3
LH-SC-01	6/14/2025 18:00			3
LH-SC-01	6/14/2025 18:15			3
LH-SC-01	6/14/2025 18:30			3
LH-SC-01	6/14/2025 18:45			3
LH-SC-01	6/14/2025 19:00			3
LH-SC-01	6/14/2025 19:15			3
LH-SC-01	6/14/2025 19:30			3
LH-SC-01	6/14/2025 19:45			3
LH-SC-01	6/14/2025 20:00			3
LH-SC-01	6/14/2025 20:15			3
LH-SC-01	6/14/2025 20:30			3
LH-SC-01	6/14/2025 20:45			3
LH-SC-01	6/14/2025 21:00			3
LH-SC-01	6/14/2025 21:15			3
LH-SC-01	6/14/2025 21:30			3
LH-SC-01	6/14/2025 21:45			3
LH-SC-01	6/14/2025 22:00			3
LH-SC-01	6/14/2025 22:15			3
LH-SC-01	6/14/2025 22:30			3
LH-SC-01	6/14/2025 22:45			3
LH-SC-01	6/14/2025 23:00			3
LH-SC-01	6/14/2025 23:15			3
LH-SC-01	6/14/2025 23:30			3
LH-SC-01	6/14/2025 23:45			3
LH-SC-01	6/15/2025 0:00			3
LH-SC-01	6/15/2025 0:15			3
LH-SC-01	6/15/2025 0:30			3
LH-SC-01	6/15/2025 0:45			3
LH-SC-01	6/15/2025 1:00			3
LH-SC-01	6/15/2025 1:15			3
LH-SC-01	6/15/2025 1:30			3
LH-SC-01	6/15/2025 1:45			3
LH-SC-01	6/15/2025 2:00			3
LH-SC-01	6/15/2025 2:15			3
LH-SC-01	6/15/2025 2:30			3
LH-SC-01	6/15/2025 2:45			3
LH-SC-01	6/15/2025 3:00			3
LH-SC-01	6/15/2025 3:15			3
LH-SC-01	6/15/2025 3:30			3
LH-SC-01	6/15/2025 3:45			3
LH-SC-01	6/15/2025 4:00			3
LH-SC-01	6/15/2025 4:15			3
LH-SC-01	6/15/2025 4:30			3
LH-SC-01	6/15/2025 4:45			3
LH-SC-01	6/15/2025 5:00			3
LH-SC-01	6/15/2025 5:15			3
LH-SC-01	6/15/2025 5:30			3
LH-SC-01	6/15/2025 5:45			3
LH-SC-01	6/15/2025 6:00			3
LH-SC-01	6/15/2025 6:15			3
LH-SC-01	6/15/2025 6:30			3
LH-SC-01	6/15/2025 6:45			3
LH-SC-01	6/15/2025 7:00			3
LH-SC-01	6/15/2025 7:15			3
LH-SC-01	6/15/2025 7:30			3
LH-SC-01	6/15/2025 7:45			3
LH-SC-01	6/15/2025 8:00			3
LH-SC-01	6/15/2025 8:15			3
LH-SC-01	6/15/2025 8:30			3
LH-SC-01	6/15/2025 8:45			3
LH-SC-01	6/15/2025 9:00			3
LH-SC-01	6/15/2025 9:15			3
LH-SC-01	6/15/2025 9:30			3
LH-SC-01	6/15/2025 9:45			3
LH-SC-01	6/15/2025 10:00			3
LH-SC-01	6/15/2025 10:15			3
LH-SC-01	6/15/2025 10:30			3
LH-SC-01	6/15/2025 10:45			3
LH-SC-01	6/15/2025 11:00			3

Station Name	Date Time	DO mg/L	Temp C	Use Code
LH-SC-01	6/15/2025 11:15			3
LH-SC-01	6/15/2025 11:30			3
LH-SC-01	6/15/2025 11:45			3
LH-SC-01	6/15/2025 12:00			3
LH-SC-01	6/15/2025 12:15			3
LH-SC-01	6/15/2025 12:30			3
LH-SC-01	6/15/2025 12:45			3
LH-SC-01	6/15/2025 13:00			3
LH-SC-01	6/15/2025 13:15			3
LH-SC-01	6/15/2025 13:30			3
LH-SC-01	6/15/2025 13:45			3
LH-SC-01	6/15/2025 14:00			3
LH-SC-01	6/15/2025 14:15			3
LH-SC-01	6/15/2025 14:30			3
LH-SC-01	6/15/2025 14:45			3
LH-SC-01	6/15/2025 15:00			3
LH-SC-01	6/15/2025 15:15			3
LH-SC-01	6/15/2025 15:30			3
LH-SC-01	6/15/2025 15:45			3
LH-SC-01	6/15/2025 16:00			3
LH-SC-01	6/15/2025 16:15			3
LH-SC-01	6/15/2025 16:30			3
LH-SC-01	6/15/2025 16:45			3
LH-SC-01	6/15/2025 17:00			3
LH-SC-01	6/15/2025 17:15			3
LH-SC-01	6/15/2025 17:30			3
LH-SC-01	6/15/2025 17:45			3
LH-SC-01	6/15/2025 18:00			3
LH-SC-01	6/15/2025 18:15			3
LH-SC-01	6/15/2025 18:30			3
LH-SC-01	6/15/2025 18:45			3
LH-SC-01	6/15/2025 19:00			3
LH-SC-01	6/15/2025 19:15			3
LH-SC-01	6/15/2025 19:30			3
LH-SC-01	6/15/2025 19:45			3
LH-SC-01	6/15/2025 20:00			3
LH-SC-01	6/15/2025 20:15			3
LH-SC-01	6/15/2025 20:30			3
LH-SC-01	6/15/2025 20:45			3
LH-SC-01	6/15/2025 21:00			3
LH-SC-01	6/15/2025 21:15			3
LH-SC-01	6/15/2025 21:30			3
LH-SC-01	6/15/2025 21:45			3
LH-SC-01	6/15/2025 22:00			3
LH-SC-01	6/15/2025 22:15			3
LH-SC-01	6/15/2025 22:30			3
LH-SC-01	6/15/2025 22:45			3
LH-SC-01	6/15/2025 23:00			3
LH-SC-01	6/15/2025 23:15			3
LH-SC-01	6/15/2025 23:30			3
LH-SC-01	6/15/2025 23:45			3
LH-SC-01	6/16/2025 0:00			3
LH-SC-01	6/16/2025 0:15			3
LH-SC-01	6/16/2025 0:30			3
LH-SC-01	6/16/2025 0:45			3
LH-SC-01	6/16/2025 1:00			3
LH-SC-01	6/16/2025 1:15			3
LH-SC-01	6/16/2025 1:30			3
LH-SC-01	6/16/2025 1:45			3
LH-SC-01	6/16/2025 2:00			3
LH-SC-01	6/16/2025 2:15			3
LH-SC-01	6/16/2025 2:30			3
LH-SC-01	6/16/2025 2:45			3
LH-SC-01	6/16/2025 3:00			3
LH-SC-01	6/16/2025 3:15			3
LH-SC-01	6/16/2025 3:30			3
LH-SC-01	6/16/2025 3:45			3
LH-SC-01	6/16/2025 4:00			3
LH-SC-01	6/16/2025 4:15			3
LH-SC-01	6/16/2025 4:30			3
LH-SC-01	6/16/2025 4:45			3
LH-SC-01	6/16/2025 5:00			3
LH-SC-01	6/16/2025 5:15			3
LH-SC-01	6/16/2025 5:30			3
LH-SC-01	6/16/2025 5:45			3
LH-SC-01	6/16/2025 6:00			3
LH-SC-01	6/16/2025 6:15			3
LH-SC-01	6/16/2025 6:30			3
LH-SC-01	6/16/2025 6:45			3
LH-SC-01	6/16/2025 7:00			3
LH-SC-01	6/16/2025 7:15			3
LH-SC-01	6/16/2025 7:30			3
LH-SC-01	6/16/2025 7:45			3
LH-SC-01	6/16/2025 8:00			3

Station Name	Date Time	DO mg/L	Temp C	Use Code
LH-SC-01	6/16/2025 8:15			3
LH-SC-01	6/16/2025 8:30			3
LH-SC-01	6/16/2025 8:45			3
LH-SC-01	6/16/2025 9:00			3
LH-SC-01	6/16/2025 9:15			3
LH-SC-01	6/16/2025 9:30			3
LH-SC-01	6/16/2025 9:45			3
LH-SC-01	6/16/2025 10:00			3
LH-SC-01	6/16/2025 10:15			3
LH-SC-01	6/16/2025 10:30			3
LH-SC-01	6/16/2025 10:45			3
LH-SC-01	6/16/2025 11:00			3
LH-SC-01	6/16/2025 11:15	8.57	24.18	2
LH-SC-01	6/16/2025 11:30	8.51	25.12	2
LH-SC-01	6/16/2025 11:45	8.52	24.72	2
LH-SC-01	6/16/2025 12:00	9.25	20.14	1
LH-SC-01	6/16/2025 12:15	9.65	19.26	1
LH-SC-01	6/16/2025 12:30	9.66	19.22	1
LH-SC-01	6/16/2025 12:45	9.49	19.16	1
LH-SC-01	6/16/2025 13:00	9.65	19.4	1
LH-SC-01	6/16/2025 13:15	9.6	19.5	1
LH-SC-01	6/16/2025 13:30	9.48	19.62	1
LH-SC-01	6/16/2025 13:45	9.62	19.84	1
LH-SC-01	6/16/2025 14:00	9.43	19.76	1
LH-SC-01	6/16/2025 14:15	9.59	19.92	1
LH-SC-01	6/16/2025 14:30	9.61	19.84	1
LH-SC-01	6/16/2025 14:45	9.42	19.92	1
LH-SC-01	6/16/2025 15:00	9.49	19.86	1
LH-SC-01	6/16/2025 15:15	9.56	19.9	1
LH-SC-01	6/16/2025 15:30	9.69	19.94	1
LH-SC-01	6/16/2025 15:45	9.53	20.24	1
LH-SC-01	6/16/2025 16:00	9.49	20.08	1
LH-SC-01	6/16/2025 16:15	9.31	20.26	1
LH-SC-01	6/16/2025 16:30	9.42	20.12	1
LH-SC-01	6/16/2025 16:45	9.58	20.2	1
LH-SC-01	6/16/2025 17:00	9.34	20	1
LH-SC-01	6/16/2025 17:15	9.38	20	1
LH-SC-01	6/16/2025 17:30	9.62	20.02	1
LH-SC-01	6/16/2025 17:45	9.41	19.96	1
LH-SC-01	6/16/2025 18:00	9.63	20.04	1
LH-SC-01	6/16/2025 18:15	9.4	20.04	1
LH-SC-01	6/16/2025 18:30	9.58	19.98	1
LH-SC-01	6/16/2025 18:45	9.81	19.96	1
LH-SC-01	6/16/2025 19:00	9.65	19.84	1
LH-SC-01	6/16/2025 19:15	9.7	19.8	1
LH-SC-01	6/16/2025 19:30	9.49	19.8	1
LH-SC-01	6/16/2025 19:45	9.42	19.68	1
LH-SC-01	6/16/2025 20:00	9.52	19.54	1
LH-SC-01	6/16/2025 20:15	9.54	19.54	1
LH-SC-01	6/16/2025 20:30	9.64	19.5	1
LH-SC-01	6/16/2025 20:45	9.65	19.38	1
LH-SC-01	6/16/2025 21:00	9.54	19.38	1
LH-SC-01	6/16/2025 21:15	9.57	19.32	1
LH-SC-01	6/16/2025 21:30	9.46	19.4	1
LH-SC-01	6/16/2025 21:45	9.59	19.28	1
LH-SC-01	6/16/2025 22:00	9.58	19.26	1
LH-SC-01	6/16/2025 22:15	9.53	19.24	1
LH-SC-01	6/16/2025 22:30	9.57	19.26	1
LH-SC-01	6/16/2025 22:45	9.53	19.26	1
LH-SC-01	6/16/2025 23:00	9.48	19.26	1
LH-SC-01	6/16/2025 23:15	9.58	19.28	1
LH-SC-01	6/16/2025 23:30	9.51	19.28	1
LH-SC-01	6/16/2025 23:45	9.52	19.32	1
LH-SC-01	6/17/2025 0:00	9.5	19.32	1
LH-SC-01	6/17/2025 0:15	9.52	19.34	1
LH-SC-01	6/17/2025 0:30	9.52	19.36	1
LH-SC-01	6/17/2025 0:45	9.53	19.38	1
LH-SC-01	6/17/2025 1:00	9.51	19.38	1
LH-SC-01	6/17/2025 1:15	9.5	19.4	1
LH-SC-01	6/17/2025 1:30	9.55	19.42	1
LH-SC-01	6/17/2025 1:45	9.54	19.44	1
LH-SC-01	6/17/2025 2:00	9.51	19.44	1
LH-SC-01	6/17/2025 2:15	9.48	19.46	1
LH-SC-01	6/17/2025 2:30	9.53	19.46	1
LH-SC-01	6/17/2025 2:45	9.47	19.48	1
LH-SC-01	6/17/2025 3:00	9.5	19.5	1
LH-SC-01	6/17/2025 3:15	9.53	19.5	1
LH-SC-01	6/17/2025 3:30	9.5	19.52	1
LH-SC-01	6/17/2025 3:45	9.44	19.52	1
LH-SC-01	6/17/2025 4:00	9.45	19.52	1
LH-SC-01	6/17/2025 4:15	9.43	19.52	1
LH-SC-01	6/17/2025 4:30	9.45	19.52	1
LH-SC-01	6/17/2025 4:45	9.45	19.54	1
LH-SC-01	6/17/2025 5:00	9.51	19.54	1

Station Name	Date Time	DO mg/L	Temp C	Use Code
LH-SC-01	6/17/2025 5:15	9.5	19.52	1
LH-SC-01	6/17/2025 5:30	9.48	19.52	1
LH-SC-01	6/17/2025 5:45	9.45	19.52	1
LH-SC-01	6/17/2025 6:00	9.47	19.52	1
LH-SC-01	6/17/2025 6:15	9.48	19.52	1
LH-SC-01	6/17/2025 6:30	9.48	19.5	1
LH-SC-01	6/17/2025 6:45	9.41	19.5	1
LH-SC-01	6/17/2025 7:00	9.45	19.48	1
LH-SC-01	6/17/2025 7:15	9.46	19.48	1
LH-SC-01	6/17/2025 7:30	9.44	19.46	1
LH-SC-01	6/17/2025 7:45	9.47	19.46	1
LH-SC-01	6/17/2025 8:00	9.41	19.44	1
LH-SC-01	6/17/2025 8:15	9.39	19.42	1
LH-SC-01	6/17/2025 8:30	9.41	19.42	1
LH-SC-01	6/17/2025 8:45	9.41	19.4	1
LH-SC-01	6/17/2025 9:00	9.41	19.4	1
LH-SC-01	6/17/2025 9:15	9.4	19.4	1
LH-SC-01	6/17/2025 9:30	9.43	19.38	1
LH-SC-01	6/17/2025 9:45	9.4	19.38	1
LH-SC-01	6/17/2025 10:00	9.44	19.38	1
LH-SC-01	6/17/2025 10:15	9.41	19.38	1
LH-SC-01	6/17/2025 10:30	9.44	19.38	1
LH-SC-01	6/17/2025 10:45	9.4	19.38	1
LH-SC-01	6/17/2025 11:00	9.4	19.38	1
LH-SC-01	6/17/2025 11:15	9.4	19.38	1
LH-SC-01	6/17/2025 11:30	9.37	19.38	1
LH-SC-01	6/17/2025 11:45	9.39	19.4	1
LH-SC-01	6/17/2025 12:00	9.39	19.4	1
LH-SC-01	6/17/2025 12:15	9.39	19.4	1
LH-SC-01	6/17/2025 12:30	9.37	19.4	1
LH-SC-01	6/17/2025 12:45	9.43	19.4	1
LH-SC-01	6/17/2025 13:00	9.37	19.42	1
LH-SC-01	6/17/2025 13:15	9.38	19.42	1
LH-SC-01	6/17/2025 13:30	9.4	19.42	1
LH-SC-01	6/17/2025 13:45	9.45	19.44	1
LH-SC-01	6/17/2025 14:00	9.42	19.44	1
LH-SC-01	6/17/2025 14:15	9.38	19.44	1
LH-SC-01	6/17/2025 14:30	9.47	19.44	1
LH-SC-01	6/17/2025 14:45	9.34	19.46	1
LH-SC-01	6/17/2025 15:00	9.42	19.46	1
LH-SC-01	6/17/2025 15:15	9.43	19.48	1
LH-SC-01	6/17/2025 15:30	9.34	19.48	1
LH-SC-01	6/17/2025 15:45	9.37	19.46	1
LH-SC-01	6/17/2025 16:00	9.4	19.46	1
LH-SC-01	6/17/2025 16:15	9.38	19.46	1
LH-SC-01	6/17/2025 16:30	9.38	19.46	1
LH-SC-01	6/17/2025 16:45	9.38	19.46	1
LH-SC-01	6/17/2025 17:00	9.36	19.46	1
LH-SC-01	6/17/2025 17:15	9.41	19.46	1
LH-SC-01	6/17/2025 17:30	9.4	19.46	1
LH-SC-01	6/17/2025 17:45	9.33	19.44	1
LH-SC-01	6/17/2025 18:00	9.37	19.44	1
LH-SC-01	6/17/2025 18:15	9.4	19.44	1
LH-SC-01	6/17/2025 18:30	9.39	19.44	1
LH-SC-01	6/17/2025 18:45	9.4	19.44	1
LH-SC-01	6/17/2025 19:00	9.44	19.42	1
LH-SC-01	6/17/2025 19:15	9.39	19.42	1
LH-SC-01	6/17/2025 19:30	9.41	19.4	1
LH-SC-01	6/17/2025 19:45	9.42	19.4	1
LH-SC-01	6/17/2025 20:00	9.42	19.38	1
LH-SC-01	6/17/2025 20:15	9.38	19.38	1
LH-SC-01	6/17/2025 20:30	9.34	19.38	1
LH-SC-01	6/17/2025 20:45	9.37	19.36	1
LH-SC-01	6/17/2025 21:00	9.45	19.36	1
LH-SC-01	6/17/2025 21:15	9.39	19.36	1
LH-SC-01	6/17/2025 21:30	9.42	19.36	1
LH-SC-01	6/17/2025 21:45	9.38	19.36	1
LH-SC-01	6/17/2025 22:00	9.4	19.34	1
LH-SC-01	6/17/2025 22:15	9.43	19.34	1
LH-SC-01	6/17/2025 22:30	9.44	19.34	1
LH-SC-01	6/17/2025 22:45	9.41	19.32	1
LH-SC-01	6/17/2025 23:00	9.36	19.32	1
LH-SC-01	6/17/2025 23:15	9.41	19.32	1
LH-SC-01	6/17/2025 23:30	9.38	19.32	1
LH-SC-01	6/17/2025 23:45	9.36	19.32	1
LH-SC-01	6/18/2025 0:00	9.37	19.32	1
LH-SC-01	6/18/2025 0:15	9.39	19.34	1
LH-SC-01	6/18/2025 0:30	9.45	19.34	1
LH-SC-01	6/18/2025 0:45	9.32	19.34	1
LH-SC-01	6/18/2025 1:00	9.33	19.34	1
LH-SC-01	6/18/2025 1:15	9.36	19.34	1
LH-SC-01	6/18/2025 1:30	9.39	19.34	1
LH-SC-01	6/18/2025 1:45	9.38	19.36	1
LH-SC-01	6/18/2025 2:00	9.38	19.36	1

Station Name	Date Time	DO mg/L	Temp C	Use Code
LH-SC-01	6/18/2025 2:15	9.34	19.36	1
LH-SC-01	6/18/2025 2:30	9.38	19.36	1
LH-SC-01	6/18/2025 2:45	9.36	19.36	1
LH-SC-01	6/18/2025 3:00	9.39	19.36	1
LH-SC-01	6/18/2025 3:15	9.38	19.36	1
LH-SC-01	6/18/2025 3:30	9.34	19.38	1
LH-SC-01	6/18/2025 3:45	9.32	19.38	1
LH-SC-01	6/18/2025 4:00	9.36	19.38	1
LH-SC-01	6/18/2025 4:15	9.37	19.38	1
LH-SC-01	6/18/2025 4:30	9.34	19.38	1
LH-SC-01	6/18/2025 4:45	9.32	19.38	1
LH-SC-01	6/18/2025 5:00	9.36	19.4	1
LH-SC-01	6/18/2025 5:15	9.41	19.4	1
LH-SC-01	6/18/2025 5:30	9.31	19.4	1
LH-SC-01	6/18/2025 5:45	9.31	19.4	1
LH-SC-01	6/18/2025 6:00	9.37	19.42	1
LH-SC-01	6/18/2025 6:15	9.37	19.42	1
LH-SC-01	6/18/2025 6:30	9.32	19.42	1
LH-SC-01	6/18/2025 6:45	9.29	19.44	1
LH-SC-01	6/18/2025 7:00	9.32	19.44	1
LH-SC-01	6/18/2025 7:15	9.3	19.46	1
LH-SC-01	6/18/2025 7:30	9.34	19.46	1
LH-SC-01	6/18/2025 7:45	9.36	19.46	1
LH-SC-01	6/18/2025 8:00	9.36	19.48	1
LH-SC-01	6/18/2025 8:15	9.32	19.48	1
LH-SC-01	6/18/2025 8:30	9.39	19.48	1
LH-SC-01	6/18/2025 8:45	9.43	19.5	1
LH-SC-01	6/18/2025 9:00	9.46	19.5	1
LH-SC-01	6/18/2025 9:15	9.45	19.52	1
LH-SC-01	6/18/2025 9:30	9.08	20.66	2
LH-SC-01	6/18/2025 9:45	8.99	21.08	2
LH-SC-01	6/18/2025 10:00	8.91	20.92	2
LH-SC-01	6/18/2025 10:15	8.98	20.64	2
LH-SC-01	6/18/2025 10:30	9.02	20.42	2
LH-SC-01	6/18/2025 10:45	9.03	20.26	2
LH-SC-01	6/18/2025 11:00			3
LH-SC-01	6/18/2025 11:15			3
LH-SC-01	6/18/2025 11:30			3
LH-SC-01	6/18/2025 11:45			3
LH-SC-01	6/18/2025 12:00			3
LH-SC-01	6/18/2025 12:15			3
LH-SC-01	6/18/2025 12:30			3
LH-SC-01	6/18/2025 12:45			3
LH-SC-01	6/18/2025 13:00			3
LH-SC-01	6/18/2025 13:15			3
LH-SC-01	6/18/2025 13:30			3
LH-SC-01	6/18/2025 13:45			3
LH-SC-01	6/18/2025 14:00			3
LH-SC-01	6/18/2025 14:15			3
LH-SC-01	6/18/2025 14:30			3
LH-SC-01	6/18/2025 14:45			3
LH-SC-01	6/18/2025 15:00			3
LH-SC-01	6/18/2025 15:15			3
LH-SC-01	6/18/2025 15:30			3
LH-SC-01	6/18/2025 15:45			3
LH-SC-01	6/18/2025 16:00			3
LH-SC-01	6/18/2025 16:15			3
LH-SC-01	6/18/2025 16:30			3
LH-SC-01	6/18/2025 16:45			3
LH-SC-01	6/18/2025 17:00			3
LH-SC-01	6/18/2025 17:15			3
LH-SC-01	6/18/2025 17:30			3
LH-SC-01	6/18/2025 17:45			3
LH-SC-01	6/18/2025 18:00			3
LH-SC-01	6/18/2025 18:15			3
LH-SC-01	6/18/2025 18:30			3
LH-SC-01	6/18/2025 18:45			3
LH-SC-01	6/18/2025 19:00			3
LH-SC-01	6/18/2025 19:15			3
LH-SC-01	6/18/2025 19:30			3
LH-SC-01	6/18/2025 19:45			3
LH-SC-01	6/18/2025 20:00			3
LH-SC-01	6/18/2025 20:15			3
LH-SC-01	6/18/2025 20:30			3
LH-SC-01	6/18/2025 20:45			3
LH-SC-01	6/18/2025 21:00			3
LH-SC-01	6/18/2025 21:15			3
LH-SC-01	6/18/2025 21:30			3
LH-SC-01	6/18/2025 21:45			3
LH-SC-01	6/18/2025 22:00			3
LH-SC-01	6/18/2025 22:15			3
LH-SC-01	6/18/2025 22:30			3
LH-SC-01	6/18/2025 22:45			3
LH-SC-01	6/18/2025 23:00			3

Station Name	Date Time	DO mg/L	Temp C	Use Code
LH-SC-01	6/18/2025 23:15			3
LH-SC-01	6/18/2025 23:30			3
LH-SC-01	6/18/2025 23:45			3
LH-SC-01	6/19/2025 0:00			3
LH-SC-01	6/19/2025 0:15			3
LH-SC-01	6/19/2025 0:30			3
LH-SC-01	6/19/2025 0:45			3
LH-SC-01	6/19/2025 1:00			3
LH-SC-01	6/19/2025 1:15			3
LH-SC-01	6/19/2025 1:30			3
LH-SC-01	6/19/2025 1:45			3
LH-SC-01	6/19/2025 2:00			3
LH-SC-01	6/19/2025 2:15			3
LH-SC-01	6/19/2025 2:30			3
LH-SC-01	6/19/2025 2:45			3
LH-SC-01	6/19/2025 3:00			3
LH-SC-01	6/19/2025 3:15			3
LH-SC-01	6/19/2025 3:30			3
LH-SC-01	6/19/2025 3:45			3
LH-SC-01	6/19/2025 4:00			3
LH-SC-01	6/19/2025 4:15			3
LH-SC-01	6/19/2025 4:30			3
LH-SC-01	6/19/2025 4:45			3
LH-SC-01	6/19/2025 5:00			3
LH-SC-01	6/19/2025 5:15			3
LH-SC-01	6/19/2025 5:30			3
LH-SC-01	6/19/2025 5:45			3
LH-SC-01	6/19/2025 6:00			3
LH-SC-01	6/19/2025 6:15			3
LH-SC-01	6/19/2025 6:30			3
LH-SC-01	6/19/2025 6:45			3
LH-SC-01	6/19/2025 7:00			3
LH-SC-01	6/19/2025 7:15			3
LH-SC-01	6/19/2025 7:30			3
LH-SC-01	6/19/2025 7:45			3
LH-SC-01	6/19/2025 8:00			3
LH-SC-01	6/19/2025 8:15			3
LH-SC-01	6/19/2025 8:30			3
LH-SC-01	6/19/2025 8:45			3
LH-SC-01	6/19/2025 9:00			3
LH-SC-01	6/19/2025 9:15			3
LH-SC-01	6/19/2025 9:30			3
LH-SC-01	6/19/2025 9:45			3
LH-SC-01	6/19/2025 10:00			3
LH-SC-01	6/19/2025 10:15			3
LH-SC-01	6/19/2025 10:30			3
LH-SC-01	6/19/2025 10:45			3
LH-SC-01	6/19/2025 11:00			3
LH-SC-01	6/19/2025 11:15			3
LH-SC-01	6/19/2025 11:30			3
LH-SC-01	6/19/2025 11:45			3
LH-SC-01	6/19/2025 12:00			3
LH-SC-01	6/19/2025 12:15			3
LH-SC-01	6/19/2025 12:30			3
LH-SC-01	6/19/2025 12:45			3
LH-SC-01	6/19/2025 13:00			3
LH-SC-01	6/19/2025 13:15			3
LH-SC-01	6/19/2025 13:30			3
LH-SC-01	6/19/2025 13:45			3
LH-SC-01	6/19/2025 14:00			3
LH-SC-01	6/19/2025 14:15			3
LH-SC-01	6/19/2025 14:30			3
LH-SC-01	6/19/2025 14:45			3
LH-SC-01	6/19/2025 15:00			3
LH-SC-01	6/19/2025 15:15			3
LH-SC-01	6/19/2025 15:30			3
LH-SC-01	6/19/2025 15:45			3
LH-SC-01	6/19/2025 16:00			3
LH-SC-01	6/19/2025 16:15			3
LH-SC-01	6/19/2025 16:30			3
LH-SC-01	6/19/2025 16:45			3
LH-SC-01	6/19/2025 17:00			3
LH-SC-01	6/19/2025 17:15			3
LH-SC-01	6/19/2025 17:30			3
LH-SC-01	6/19/2025 17:45			3
LH-SC-01	6/19/2025 18:00			3
LH-SC-01	6/19/2025 18:15			3
LH-SC-01	6/19/2025 18:30			3
LH-SC-01	6/19/2025 18:45			3
LH-SC-01	6/19/2025 19:00			3
LH-SC-01	6/19/2025 19:15			3
LH-SC-01	6/19/2025 19:30			3
LH-SC-01	6/19/2025 19:45			3
LH-SC-01	6/19/2025 20:00			3

Station Name	Date Time	DO mg/L	Temp C	Use Code
LH-SC-01	6/19/2025 20:15			3
LH-SC-01	6/19/2025 20:30			3
LH-SC-01	6/19/2025 20:45			3
LH-SC-01	6/19/2025 21:00			3
LH-SC-01	6/19/2025 21:15			3
LH-SC-01	6/19/2025 21:30			3
LH-SC-01	6/19/2025 21:45			3
LH-SC-01	6/19/2025 22:00			3
LH-SC-01	6/19/2025 22:15			3
LH-SC-01	6/19/2025 22:30			3
LH-SC-01	6/19/2025 22:45			3
LH-SC-01	6/19/2025 23:00			3
LH-SC-01	6/19/2025 23:15			3
LH-SC-01	6/19/2025 23:30			3
LH-SC-01	6/19/2025 23:45			3
LH-SC-01	6/20/2025 0:00			3
LH-SC-01	6/20/2025 0:15			3
LH-SC-01	6/20/2025 0:30			3
LH-SC-01	6/20/2025 0:45			3
LH-SC-01	6/20/2025 1:00			3
LH-SC-01	6/20/2025 1:15			3
LH-SC-01	6/20/2025 1:30			3
LH-SC-01	6/20/2025 1:45			3
LH-SC-01	6/20/2025 2:00			3
LH-SC-01	6/20/2025 2:15			3
LH-SC-01	6/20/2025 2:30			3
LH-SC-01	6/20/2025 2:45			3
LH-SC-01	6/20/2025 3:00			3
LH-SC-01	6/20/2025 3:15			3
LH-SC-01	6/20/2025 3:30			3
LH-SC-01	6/20/2025 3:45			3
LH-SC-01	6/20/2025 4:00			3
LH-SC-01	6/20/2025 4:15			3
LH-SC-01	6/20/2025 4:30			3
LH-SC-01	6/20/2025 4:45			3
LH-SC-01	6/20/2025 5:00			3
LH-SC-01	6/20/2025 5:15			3
LH-SC-01	6/20/2025 5:30			3
LH-SC-01	6/20/2025 5:45			3
LH-SC-01	6/20/2025 6:00			3
LH-SC-01	6/20/2025 6:15			3
LH-SC-01	6/20/2025 6:30			3
LH-SC-01	6/20/2025 6:45			3
LH-SC-01	6/20/2025 7:00			3
LH-SC-01	6/20/2025 7:15			3
LH-SC-01	6/20/2025 7:30			3
LH-SC-01	6/20/2025 7:45			3
LH-SC-01	6/20/2025 8:00			3
LH-SC-01	6/20/2025 8:15			3
LH-SC-01	6/20/2025 8:30			3
LH-SC-01	6/20/2025 8:45			3
LH-SC-01	6/20/2025 9:00			3
LH-SC-01	6/20/2025 9:15			3
LH-SC-01	6/20/2025 9:30			3
LH-SC-01	6/20/2025 9:45			3
LH-SC-01	6/20/2025 10:00			3
LH-SC-01	6/20/2025 10:15			3
LH-SC-01	6/20/2025 10:30			3
LH-SC-01	6/20/2025 10:45			3
LH-SC-01	6/20/2025 11:00			3
LH-SC-01	6/20/2025 11:15			3
LH-SC-01	6/20/2025 11:30			3
LH-SC-01	6/20/2025 11:45			3
LH-SC-01	6/20/2025 12:00			3
LH-SC-01	6/20/2025 12:15			3
LH-SC-01	6/20/2025 12:30			3
LH-SC-01	6/20/2025 12:45			3
LH-SC-01	6/20/2025 13:00			3
LH-SC-01	6/20/2025 13:15			3
LH-SC-01	6/20/2025 13:30			3
LH-SC-01	6/20/2025 13:45			3
LH-SC-01	6/20/2025 14:00			3
LH-SC-01	6/20/2025 14:15			3
LH-SC-01	6/20/2025 14:30			3
LH-SC-01	6/20/2025 14:45			3
LH-SC-01	6/20/2025 15:00			3
LH-SC-01	6/20/2025 15:15			3
LH-SC-01	6/20/2025 15:30			3
LH-SC-01	6/20/2025 15:45			3
LH-SC-01	6/20/2025 16:00			3
LH-SC-01	6/20/2025 16:15			3
LH-SC-01	6/20/2025 16:30			3
LH-SC-01	6/20/2025 16:45			3
LH-SC-01	6/20/2025 17:00			3

Station Name	Date Time	DO mg/L	Temp C	Use Code
LH-SC-01	6/20/2025 17:15			3
LH-SC-01	6/20/2025 17:30			3
LH-SC-01	6/20/2025 17:45			3
LH-SC-01	6/20/2025 18:00			3
LH-SC-01	6/20/2025 18:15			3
LH-SC-01	6/20/2025 18:30			3
LH-SC-01	6/20/2025 18:45			3
LH-SC-01	6/20/2025 19:00			3
LH-SC-01	6/20/2025 19:15			3
LH-SC-01	6/20/2025 19:30			3
LH-SC-01	6/20/2025 19:45			3
LH-SC-01	6/20/2025 20:00			3
LH-SC-01	6/20/2025 20:15			3
LH-SC-01	6/20/2025 20:30			3
LH-SC-01	6/20/2025 20:45			3
LH-SC-01	6/20/2025 21:00			3
LH-SC-01	6/20/2025 21:15			3
LH-SC-01	6/20/2025 21:30			3
LH-SC-01	6/20/2025 21:45			3
LH-SC-01	6/20/2025 22:00			3
LH-SC-01	6/20/2025 22:15			3
LH-SC-01	6/20/2025 22:30			3
LH-SC-01	6/20/2025 22:45			3
LH-SC-01	6/20/2025 23:00			3
LH-SC-01	6/20/2025 23:15			3
LH-SC-01	6/20/2025 23:30			3
LH-SC-01	6/20/2025 23:45			3
LH-SC-01	6/21/2025 0:00			3
LH-SC-01	6/21/2025 0:15			3
LH-SC-01	6/21/2025 0:30			3
LH-SC-01	6/21/2025 0:45			3
LH-SC-01	6/21/2025 1:00			3
LH-SC-01	6/21/2025 1:15			3
LH-SC-01	6/21/2025 1:30			3
LH-SC-01	6/21/2025 1:45			3
LH-SC-01	6/21/2025 2:00			3
LH-SC-01	6/21/2025 2:15			3
LH-SC-01	6/21/2025 2:30			3
LH-SC-01	6/21/2025 2:45			3
LH-SC-01	6/21/2025 3:00			3
LH-SC-01	6/21/2025 3:15			3
LH-SC-01	6/21/2025 3:30			3
LH-SC-01	6/21/2025 3:45			3
LH-SC-01	6/21/2025 4:00			3
LH-SC-01	6/21/2025 4:15			3
LH-SC-01	6/21/2025 4:30			3
LH-SC-01	6/21/2025 4:45			3
LH-SC-01	6/21/2025 5:00			3
LH-SC-01	6/21/2025 5:15			3
LH-SC-01	6/21/2025 5:30			3
LH-SC-01	6/21/2025 5:45			3
LH-SC-01	6/21/2025 6:00			3
LH-SC-01	6/21/2025 6:15			3
LH-SC-01	6/21/2025 6:30			3
LH-SC-01	6/21/2025 6:45			3
LH-SC-01	6/21/2025 7:00			3
LH-SC-01	6/21/2025 7:15			3
LH-SC-01	6/21/2025 7:30			3
LH-SC-01	6/21/2025 7:45			3
LH-SC-01	6/21/2025 8:00			3
LH-SC-01	6/21/2025 8:15			3
LH-SC-01	6/21/2025 8:30			3
LH-SC-01	6/21/2025 8:45			3
LH-SC-01	6/21/2025 9:00			3
LH-SC-01	6/21/2025 9:15			3
LH-SC-01	6/21/2025 9:30			3
LH-SC-01	6/21/2025 9:45			3
LH-SC-01	6/21/2025 10:00			3
LH-SC-01	6/21/2025 10:15			3
LH-SC-01	6/21/2025 10:30			3
LH-SC-01	6/21/2025 10:45			3
LH-SC-01	6/21/2025 11:00			3
LH-SC-01	6/21/2025 11:15			3
LH-SC-01	6/21/2025 11:30			3
LH-SC-01	6/21/2025 11:45			3
LH-SC-01	6/21/2025 12:00			3
LH-SC-01	6/21/2025 12:15			3
LH-SC-01	6/21/2025 12:30			3
LH-SC-01	6/21/2025 12:45			3
LH-SC-01	6/21/2025 13:00			3
LH-SC-01	6/21/2025 13:15			3
LH-SC-01	6/21/2025 13:30			3
LH-SC-01	6/21/2025 13:45			3
LH-SC-01	6/21/2025 14:00			3

Station Name	Date Time	DO mg/L	Temp C	Use Code
LH-SC-01	6/21/2025 14:15			3
LH-SC-01	6/21/2025 14:30			3
LH-SC-01	6/21/2025 14:45			3
LH-SC-01	6/21/2025 15:00			3
LH-SC-01	6/21/2025 15:15			3
LH-SC-01	6/21/2025 15:30			3
LH-SC-01	6/21/2025 15:45			3
LH-SC-01	6/21/2025 16:00			3
LH-SC-01	6/21/2025 16:15			3
LH-SC-01	6/21/2025 16:30			3
LH-SC-01	6/21/2025 16:45			3
LH-SC-01	6/21/2025 17:00			3
LH-SC-01	6/21/2025 17:15			3
LH-SC-01	6/21/2025 17:30			3
LH-SC-01	6/21/2025 17:45			3
LH-SC-01	6/21/2025 18:00			3
LH-SC-01	6/21/2025 18:15			3
LH-SC-01	6/21/2025 18:30			3
LH-SC-01	6/21/2025 18:45			3
LH-SC-01	6/21/2025 19:00			3
LH-SC-01	6/21/2025 19:15			3
LH-SC-01	6/21/2025 19:30			3
LH-SC-01	6/21/2025 19:45			3
LH-SC-01	6/21/2025 20:00			3
LH-SC-01	6/21/2025 20:15			3
LH-SC-01	6/21/2025 20:30			3
LH-SC-01	6/21/2025 20:45			3
LH-SC-01	6/21/2025 21:00			3
LH-SC-01	6/21/2025 21:15			3
LH-SC-01	6/21/2025 21:30			3
LH-SC-01	6/21/2025 21:45			3
LH-SC-01	6/21/2025 22:00			3
LH-SC-01	6/21/2025 22:15			3
LH-SC-01	6/21/2025 22:30			3
LH-SC-01	6/21/2025 22:45			3
LH-SC-01	6/21/2025 23:00			3
LH-SC-01	6/21/2025 23:15			3
LH-SC-01	6/21/2025 23:30			3
LH-SC-01	6/21/2025 23:45			3
LH-SC-01	6/22/2025 0:00			3
LH-SC-01	6/22/2025 0:15			3
LH-SC-01	6/22/2025 0:30			3
LH-SC-01	6/22/2025 0:45			3
LH-SC-01	6/22/2025 1:00			3
LH-SC-01	6/22/2025 1:15			3
LH-SC-01	6/22/2025 1:30			3
LH-SC-01	6/22/2025 1:45			3
LH-SC-01	6/22/2025 2:00			3
LH-SC-01	6/22/2025 2:15			3
LH-SC-01	6/22/2025 2:30			3
LH-SC-01	6/22/2025 2:45			3
LH-SC-01	6/22/2025 3:00			3
LH-SC-01	6/22/2025 3:15			3
LH-SC-01	6/22/2025 3:30			3
LH-SC-01	6/22/2025 3:45			3
LH-SC-01	6/22/2025 4:00			3
LH-SC-01	6/22/2025 4:15			3
LH-SC-01	6/22/2025 4:30			3
LH-SC-01	6/22/2025 4:45			3
LH-SC-01	6/22/2025 5:00			3
LH-SC-01	6/22/2025 5:15			3
LH-SC-01	6/22/2025 5:30			3
LH-SC-01	6/22/2025 5:45			3
LH-SC-01	6/22/2025 6:00			3
LH-SC-01	6/22/2025 6:15			3
LH-SC-01	6/22/2025 6:30			3
LH-SC-01	6/22/2025 6:45			3
LH-SC-01	6/22/2025 7:00			3
LH-SC-01	6/22/2025 7:15			3
LH-SC-01	6/22/2025 7:30			3
LH-SC-01	6/22/2025 7:45			3
LH-SC-01	6/22/2025 8:00			3
LH-SC-01	6/22/2025 8:15			3
LH-SC-01	6/22/2025 8:30			3
LH-SC-01	6/22/2025 8:45			3
LH-SC-01	6/22/2025 9:00			3
LH-SC-01	6/22/2025 9:15			3
LH-SC-01	6/22/2025 9:30			3
LH-SC-01	6/22/2025 9:45			3
LH-SC-01	6/22/2025 10:00			3
LH-SC-01	6/22/2025 10:15			3
LH-SC-01	6/22/2025 10:30			3
LH-SC-01	6/22/2025 10:45			3
LH-SC-01	6/22/2025 11:00			3

Station Name	Date Time	DO mg/L	Temp C	Use Code
LH-SC-01	6/22/2025 11:15			3
LH-SC-01	6/22/2025 11:30			3
LH-SC-01	6/22/2025 11:45			3
LH-SC-01	6/22/2025 12:00			3
LH-SC-01	6/22/2025 12:15			3
LH-SC-01	6/22/2025 12:30			3
LH-SC-01	6/22/2025 12:45			3
LH-SC-01	6/22/2025 13:00			3
LH-SC-01	6/22/2025 13:15			3
LH-SC-01	6/22/2025 13:30			3
LH-SC-01	6/22/2025 13:45			3
LH-SC-01	6/22/2025 14:00			3
LH-SC-01	6/22/2025 14:15			3
LH-SC-01	6/22/2025 14:30			3
LH-SC-01	6/22/2025 14:45			3
LH-SC-01	6/22/2025 15:00			3
LH-SC-01	6/22/2025 15:15			3
LH-SC-01	6/22/2025 15:30			3
LH-SC-01	6/22/2025 15:45			3
LH-SC-01	6/22/2025 16:00			3
LH-SC-01	6/22/2025 16:15			3
LH-SC-01	6/22/2025 16:30			3
LH-SC-01	6/22/2025 16:45			3
LH-SC-01	6/22/2025 17:00			3
LH-SC-01	6/22/2025 17:15			3
LH-SC-01	6/22/2025 17:30			3
LH-SC-01	6/22/2025 17:45			3
LH-SC-01	6/22/2025 18:00			3
LH-SC-01	6/22/2025 18:15			3
LH-SC-01	6/22/2025 18:30			3
LH-SC-01	6/22/2025 18:45			3
LH-SC-01	6/22/2025 19:00			3
LH-SC-01	6/22/2025 19:15			3
LH-SC-01	6/22/2025 19:30			3
LH-SC-01	6/22/2025 19:45			3
LH-SC-01	6/22/2025 20:00			3
LH-SC-01	6/22/2025 20:15			3
LH-SC-01	6/22/2025 20:30			3
LH-SC-01	6/22/2025 20:45			3
LH-SC-01	6/22/2025 21:00			3
LH-SC-01	6/22/2025 21:15			3
LH-SC-01	6/22/2025 21:30			3
LH-SC-01	6/22/2025 21:45			3
LH-SC-01	6/22/2025 22:00			3
LH-SC-01	6/22/2025 22:15			3
LH-SC-01	6/22/2025 22:30			3
LH-SC-01	6/22/2025 22:45			3
LH-SC-01	6/22/2025 23:00			3
LH-SC-01	6/22/2025 23:15			3
LH-SC-01	6/22/2025 23:30			3
LH-SC-01	6/22/2025 23:45			3
LH-SC-01	6/23/2025 0:00			3
LH-SC-01	6/23/2025 0:15			3
LH-SC-01	6/23/2025 0:30			3
LH-SC-01	6/23/2025 0:45			3
LH-SC-01	6/23/2025 1:00			3
LH-SC-01	6/23/2025 1:15			3
LH-SC-01	6/23/2025 1:30			3
LH-SC-01	6/23/2025 1:45			3
LH-SC-01	6/23/2025 2:00			3
LH-SC-01	6/23/2025 2:15			3
LH-SC-01	6/23/2025 2:30			3
LH-SC-01	6/23/2025 2:45			3
LH-SC-01	6/23/2025 3:00			3
LH-SC-01	6/23/2025 3:15			3
LH-SC-01	6/23/2025 3:30			3
LH-SC-01	6/23/2025 3:45			3
LH-SC-01	6/23/2025 4:00			3
LH-SC-01	6/23/2025 4:15			3
LH-SC-01	6/23/2025 4:30			3
LH-SC-01	6/23/2025 4:45			3
LH-SC-01	6/23/2025 5:00			3
LH-SC-01	6/23/2025 5:15			3
LH-SC-01	6/23/2025 5:30			3
LH-SC-01	6/23/2025 5:45			3
LH-SC-01	6/23/2025 6:00			3
LH-SC-01	6/23/2025 6:15			3
LH-SC-01	6/23/2025 6:30			3
LH-SC-01	6/23/2025 6:45			3
LH-SC-01	6/23/2025 7:00			3
LH-SC-01	6/23/2025 7:15			3
LH-SC-01	6/23/2025 7:30			3
LH-SC-01	6/23/2025 7:45			3
LH-SC-01	6/23/2025 8:00			3

Station Name	Date Time	DO mg/L	Temp C	Use Code
LH-SC-01	6/23/2025 8:15			3
LH-SC-01	6/23/2025 8:30			3
LH-SC-01	6/23/2025 8:45			3
LH-SC-01	6/23/2025 9:00			3
LH-SC-01	6/23/2025 9:15			3
LH-SC-01	6/23/2025 9:30			3
LH-SC-01	6/23/2025 9:45			3
LH-SC-01	6/23/2025 10:00			3
LH-SC-01	6/23/2025 10:15			3
LH-SC-01	6/23/2025 10:30			3
LH-SC-01	6/23/2025 10:45			3
LH-SC-01	6/23/2025 11:00			3
LH-SC-01	6/23/2025 11:15			3
LH-SC-01	6/23/2025 11:30			3
LH-SC-01	6/23/2025 11:45			3
LH-SC-01	6/23/2025 12:00			3
LH-SC-01	6/23/2025 12:15			3
LH-SC-01	6/23/2025 12:30			3
LH-SC-01	6/23/2025 12:45			3
LH-SC-01	6/23/2025 13:00			3
LH-SC-01	6/23/2025 13:15			3
LH-SC-01	6/23/2025 13:30			3
LH-SC-01	6/23/2025 13:45			3
LH-SC-01	6/23/2025 14:00			3
LH-SC-01	6/23/2025 14:15			3
LH-SC-01	6/23/2025 14:30			3
LH-SC-01	6/23/2025 14:45			3
LH-SC-01	6/23/2025 15:00			3
LH-SC-01	6/23/2025 15:15			3
LH-SC-01	6/23/2025 15:30			3
LH-SC-01	6/23/2025 15:45			3
LH-SC-01	6/23/2025 16:00			3
LH-SC-01	6/23/2025 16:15			3
LH-SC-01	6/23/2025 16:30			3
LH-SC-01	6/23/2025 16:45			3
LH-SC-01	6/23/2025 17:00			3
LH-SC-01	6/23/2025 17:15			3
LH-SC-01	6/23/2025 17:30			3
LH-SC-01	6/23/2025 17:45			3
LH-SC-01	6/23/2025 18:00			3
LH-SC-01	6/23/2025 18:15			3
LH-SC-01	6/23/2025 18:30			3
LH-SC-01	6/23/2025 18:45			3
LH-SC-01	6/23/2025 19:00			3
LH-SC-01	6/23/2025 19:15			3
LH-SC-01	6/23/2025 19:30			3
LH-SC-01	6/23/2025 19:45			3
LH-SC-01	6/23/2025 20:00			3
LH-SC-01	6/23/2025 20:15			3
LH-SC-01	6/23/2025 20:30			3
LH-SC-01	6/23/2025 20:45			3
LH-SC-01	6/23/2025 21:00			3
LH-SC-01	6/23/2025 21:15			3
LH-SC-01	6/23/2025 21:30			3
LH-SC-01	6/23/2025 21:45			3
LH-SC-01	6/23/2025 22:00			3
LH-SC-01	6/23/2025 22:15			3
LH-SC-01	6/23/2025 22:30			3
LH-SC-01	6/23/2025 22:45			3
LH-SC-01	6/23/2025 23:00			3
LH-SC-01	6/23/2025 23:15			3
LH-SC-01	6/23/2025 23:30			3
LH-SC-01	6/23/2025 23:45			3
LH-SC-01	6/24/2025 0:00			3
LH-SC-01	6/24/2025 0:15			3
LH-SC-01	6/24/2025 0:30			3
LH-SC-01	6/24/2025 0:45			3
LH-SC-01	6/24/2025 1:00			3
LH-SC-01	6/24/2025 1:15			3
LH-SC-01	6/24/2025 1:30			3
LH-SC-01	6/24/2025 1:45			3
LH-SC-01	6/24/2025 2:00			3
LH-SC-01	6/24/2025 2:15			3
LH-SC-01	6/24/2025 2:30			3
LH-SC-01	6/24/2025 2:45			3
LH-SC-01	6/24/2025 3:00			3
LH-SC-01	6/24/2025 3:15			3
LH-SC-01	6/24/2025 3:30			3
LH-SC-01	6/24/2025 3:45			3
LH-SC-01	6/24/2025 4:00			3
LH-SC-01	6/24/2025 4:15			3
LH-SC-01	6/24/2025 4:30			3
LH-SC-01	6/24/2025 4:45			3
LH-SC-01	6/24/2025 5:00			3

Station Name	Date Time	DO mg/L	Temp C	Use Code
LH-SC-01	6/24/2025 5:15			3
LH-SC-01	6/24/2025 5:30			3
LH-SC-01	6/24/2025 5:45			3
LH-SC-01	6/24/2025 6:00			3
LH-SC-01	6/24/2025 6:15			3
LH-SC-01	6/24/2025 6:30			3
LH-SC-01	6/24/2025 6:45			3
LH-SC-01	6/24/2025 7:00			3
LH-SC-01	6/24/2025 7:15			3
LH-SC-01	6/24/2025 7:30			3
LH-SC-01	6/24/2025 7:45			3
LH-SC-01	6/24/2025 8:00			3
LH-SC-01	6/24/2025 8:15			3
LH-SC-01	6/24/2025 8:30			3
LH-SC-01	6/24/2025 8:45			3
LH-SC-01	6/24/2025 9:00			3
LH-SC-01	6/24/2025 9:15			3
LH-SC-01	6/24/2025 9:30			3
LH-SC-01	6/24/2025 9:45			3
LH-SC-01	6/24/2025 10:00			3
LH-SC-01	6/24/2025 10:15			3
LH-SC-01	6/24/2025 10:30			3
LH-SC-01	6/24/2025 10:45			3
LH-SC-01	6/24/2025 11:00			3
LH-SC-01	6/24/2025 11:15			3
LH-SC-01	6/24/2025 11:30			3
LH-SC-01	6/24/2025 11:45			3
LH-SC-01	6/24/2025 12:00			3
LH-SC-01	6/24/2025 12:15			3
LH-SC-01	6/24/2025 12:30			3
LH-SC-01	6/24/2025 12:45			3
LH-SC-01	6/24/2025 13:00			3
LH-SC-01	6/24/2025 13:15			3
LH-SC-01	6/24/2025 13:30			3
LH-SC-01	6/24/2025 13:45			3
LH-SC-01	6/24/2025 14:00			3
LH-SC-01	6/24/2025 14:15			3
LH-SC-01	6/24/2025 14:30			3
LH-SC-01	6/24/2025 14:45			3
LH-SC-01	6/24/2025 15:00			3
LH-SC-01	6/24/2025 15:15			3
LH-SC-01	6/24/2025 15:30			3
LH-SC-01	6/24/2025 15:45			3
LH-SC-01	6/24/2025 16:00			3
LH-SC-01	6/24/2025 16:15			3
LH-SC-01	6/24/2025 16:30			3
LH-SC-01	6/24/2025 16:45			3
LH-SC-01	6/24/2025 17:00			3
LH-SC-01	6/24/2025 17:15			3
LH-SC-01	6/24/2025 17:30			3
LH-SC-01	6/24/2025 17:45			3
LH-SC-01	6/24/2025 18:00			3
LH-SC-01	6/24/2025 18:15			3
LH-SC-01	6/24/2025 18:30			3
LH-SC-01	6/24/2025 18:45			3
LH-SC-01	6/24/2025 19:00			3
LH-SC-01	6/24/2025 19:15			3
LH-SC-01	6/24/2025 19:30			3
LH-SC-01	6/24/2025 19:45			3
LH-SC-01	6/24/2025 20:00			3
LH-SC-01	6/24/2025 20:15			3
LH-SC-01	6/24/2025 20:30			3
LH-SC-01	6/24/2025 20:45			3
LH-SC-01	6/24/2025 21:00			3
LH-SC-01	6/24/2025 21:15			3
LH-SC-01	6/24/2025 21:30			3
LH-SC-01	6/24/2025 21:45			3
LH-SC-01	6/24/2025 22:00			3
LH-SC-01	6/24/2025 22:15			3
LH-SC-01	6/24/2025 22:30			3
LH-SC-01	6/24/2025 22:45			3
LH-SC-01	6/24/2025 23:00			3
LH-SC-01	6/24/2025 23:15			3
LH-SC-01	6/24/2025 23:30			3
LH-SC-01	6/24/2025 23:45			3
LH-SC-01	6/25/2025 0:00			3
LH-SC-01	6/25/2025 0:15			3
LH-SC-01	6/25/2025 0:30			3
LH-SC-01	6/25/2025 0:45			3
LH-SC-01	6/25/2025 1:00			3
LH-SC-01	6/25/2025 1:15			3
LH-SC-01	6/25/2025 1:30			3
LH-SC-01	6/25/2025 1:45			3
LH-SC-01	6/25/2025 2:00			3

Station Name	Date Time	DO mg/L	Temp C	Use Code
LH-SC-01	6/25/2025 2:15			3
LH-SC-01	6/25/2025 2:30			3
LH-SC-01	6/25/2025 2:45			3
LH-SC-01	6/25/2025 3:00			3
LH-SC-01	6/25/2025 3:15			3
LH-SC-01	6/25/2025 3:30			3
LH-SC-01	6/25/2025 3:45			3
LH-SC-01	6/25/2025 4:00			3
LH-SC-01	6/25/2025 4:15			3
LH-SC-01	6/25/2025 4:30			3
LH-SC-01	6/25/2025 4:45			3
LH-SC-01	6/25/2025 5:00			3
LH-SC-01	6/25/2025 5:15			3
LH-SC-01	6/25/2025 5:30			3
LH-SC-01	6/25/2025 5:45			3
LH-SC-01	6/25/2025 6:00			3
LH-SC-01	6/25/2025 6:15			3
LH-SC-01	6/25/2025 6:30			3
LH-SC-01	6/25/2025 6:45			3
LH-SC-01	6/25/2025 7:00			3
LH-SC-01	6/25/2025 7:15			3
LH-SC-01	6/25/2025 7:30			3
LH-SC-01	6/25/2025 7:45			3
LH-SC-01	6/25/2025 8:00			3
LH-SC-01	6/25/2025 8:15			3
LH-SC-01	6/25/2025 8:30			3
LH-SC-01	6/25/2025 8:45			3
LH-SC-01	6/25/2025 9:00			3
LH-SC-01	6/25/2025 9:15			3
LH-SC-01	6/25/2025 9:30			3
LH-SC-01	6/25/2025 9:45			3
LH-SC-01	6/25/2025 10:00			3
LH-SC-01	6/25/2025 10:15			3
LH-SC-01	6/25/2025 10:30			3
LH-SC-01	6/25/2025 10:45			3
LH-SC-01	6/25/2025 11:00			3
LH-SC-01	6/25/2025 11:15			3
LH-SC-01	6/25/2025 11:30			3
LH-SC-01	6/25/2025 11:45			3
LH-SC-01	6/25/2025 12:00			3
LH-SC-01	6/25/2025 12:15			3
LH-SC-01	6/25/2025 12:30			3
LH-SC-01	6/25/2025 12:45			3
LH-SC-01	6/25/2025 13:00			3
LH-SC-01	6/25/2025 13:15			3
LH-SC-01	6/25/2025 13:30			3
LH-SC-01	6/25/2025 13:45			3
LH-SC-01	6/25/2025 14:00			3
LH-SC-01	6/25/2025 14:15			3
LH-SC-01	6/25/2025 14:30			3
LH-SC-01	6/25/2025 14:45			3
LH-SC-01	6/25/2025 15:00			3
LH-SC-01	6/25/2025 15:15			3
LH-SC-01	6/25/2025 15:30			3
LH-SC-01	6/25/2025 15:45			3
LH-SC-01	6/25/2025 16:00			3
LH-SC-01	6/25/2025 16:15			3
LH-SC-01	6/25/2025 16:30			3
LH-SC-01	6/25/2025 16:45			3
LH-SC-01	6/25/2025 17:00			3
LH-SC-01	6/25/2025 17:15			3
LH-SC-01	6/25/2025 17:30			3
LH-SC-01	6/25/2025 17:45			3
LH-SC-01	6/25/2025 18:00			3
LH-SC-01	6/25/2025 18:15			3
LH-SC-01	6/25/2025 18:30			3
LH-SC-01	6/25/2025 18:45			3
LH-SC-01	6/25/2025 19:00			3
LH-SC-01	6/25/2025 19:15			3
LH-SC-01	6/25/2025 19:30			3
LH-SC-01	6/25/2025 19:45			3
LH-SC-01	6/25/2025 20:00			3
LH-SC-01	6/25/2025 20:15			3
LH-SC-01	6/25/2025 20:30			3
LH-SC-01	6/25/2025 20:45			3
LH-SC-01	6/25/2025 21:00			3
LH-SC-01	6/25/2025 21:15			3
LH-SC-01	6/25/2025 21:30			3
LH-SC-01	6/25/2025 21:45			3
LH-SC-01	6/25/2025 22:00			3
LH-SC-01	6/25/2025 22:15			3
LH-SC-01	6/25/2025 22:30			3
LH-SC-01	6/25/2025 22:45			3
LH-SC-01	6/25/2025 23:00			3

Station Name	Date Time	DO mg/L	Temp C	Use Code
LH-SC-01	6/25/2025 23:15			3
LH-SC-01	6/25/2025 23:30			3
LH-SC-01	6/25/2025 23:45			3
LH-SC-01	6/26/2025 0:00			3
LH-SC-01	6/26/2025 0:15			3
LH-SC-01	6/26/2025 0:30			3
LH-SC-01	6/26/2025 0:45			3
LH-SC-01	6/26/2025 1:00			3
LH-SC-01	6/26/2025 1:15			3
LH-SC-01	6/26/2025 1:30			3
LH-SC-01	6/26/2025 1:45			3
LH-SC-01	6/26/2025 2:00			3
LH-SC-01	6/26/2025 2:15			3
LH-SC-01	6/26/2025 2:30			3
LH-SC-01	6/26/2025 2:45			3
LH-SC-01	6/26/2025 3:00			3
LH-SC-01	6/26/2025 3:15			3
LH-SC-01	6/26/2025 3:30			3
LH-SC-01	6/26/2025 3:45			3
LH-SC-01	6/26/2025 4:00			3
LH-SC-01	6/26/2025 4:15			3
LH-SC-01	6/26/2025 4:30			3
LH-SC-01	6/26/2025 4:45			3
LH-SC-01	6/26/2025 5:00			3
LH-SC-01	6/26/2025 5:15			3
LH-SC-01	6/26/2025 5:30			3
LH-SC-01	6/26/2025 5:45			3
LH-SC-01	6/26/2025 6:00			3
LH-SC-01	6/26/2025 6:15			3
LH-SC-01	6/26/2025 6:30			3
LH-SC-01	6/26/2025 6:45			3
LH-SC-01	6/26/2025 7:00			3
LH-SC-01	6/26/2025 7:15			3
LH-SC-01	6/26/2025 7:30			3
LH-SC-01	6/26/2025 7:45			3
LH-SC-01	6/26/2025 8:00			3
LH-SC-01	6/26/2025 8:15			3
LH-SC-01	6/26/2025 8:30			3
LH-SC-01	6/26/2025 8:45			3
LH-SC-01	6/26/2025 9:00			3
LH-SC-01	6/26/2025 9:15			3
LH-SC-01	6/26/2025 9:30			3
LH-SC-01	6/26/2025 9:45			3
LH-SC-01	6/26/2025 10:00			3
LH-SC-01	6/26/2025 10:15			3
LH-SC-01	6/26/2025 10:30			3
LH-SC-01	6/26/2025 10:45			3
LH-SC-01	6/26/2025 11:00			3
LH-SC-01	6/26/2025 11:15			3
LH-SC-01	6/26/2025 11:30			3
LH-SC-01	6/26/2025 11:45			3
LH-SC-01	6/26/2025 12:00			3
LH-SC-01	6/26/2025 12:15			3
LH-SC-01	6/26/2025 12:30			3
LH-SC-01	6/26/2025 12:45			3
LH-SC-01	6/26/2025 13:00			3
LH-SC-01	6/26/2025 13:15			3
LH-SC-01	6/26/2025 13:30			3
LH-SC-01	6/26/2025 13:45			3
LH-SC-01	6/26/2025 14:00			3
LH-SC-01	6/26/2025 14:15			3
LH-SC-01	6/26/2025 14:30			3
LH-SC-01	6/26/2025 14:45			3
LH-SC-01	6/26/2025 15:00			3
LH-SC-01	6/26/2025 15:15			3
LH-SC-01	6/26/2025 15:30			3
LH-SC-01	6/26/2025 15:45			3
LH-SC-01	6/26/2025 16:00			3
LH-SC-01	6/26/2025 16:15			3
LH-SC-01	6/26/2025 16:30			3
LH-SC-01	6/26/2025 16:45			3
LH-SC-01	6/26/2025 17:00			3
LH-SC-01	6/26/2025 17:15			3
LH-SC-01	6/26/2025 17:30			3
LH-SC-01	6/26/2025 17:45			3
LH-SC-01	6/26/2025 18:00			3
LH-SC-01	6/26/2025 18:15			3
LH-SC-01	6/26/2025 18:30			3
LH-SC-01	6/26/2025 18:45			3
LH-SC-01	6/26/2025 19:00			3
LH-SC-01	6/26/2025 19:15			3
LH-SC-01	6/26/2025 19:30			3
LH-SC-01	6/26/2025 19:45			3
LH-SC-01	6/26/2025 20:00			3

Station Name	Date Time	DO mg/L	Temp C	Use Code
LH-SC-01	6/26/2025 20:15			3
LH-SC-01	6/26/2025 20:30			3
LH-SC-01	6/26/2025 20:45			3
LH-SC-01	6/26/2025 21:00			3
LH-SC-01	6/26/2025 21:15			3
LH-SC-01	6/26/2025 21:30			3
LH-SC-01	6/26/2025 21:45			3
LH-SC-01	6/26/2025 22:00			3
LH-SC-01	6/26/2025 22:15			3
LH-SC-01	6/26/2025 22:30			3
LH-SC-01	6/26/2025 22:45			3
LH-SC-01	6/26/2025 23:00			3
LH-SC-01	6/26/2025 23:15			3
LH-SC-01	6/26/2025 23:30			3
LH-SC-01	6/26/2025 23:45			3
LH-SC-01	6/27/2025 0:00			3
LH-SC-01	6/27/2025 0:15			3
LH-SC-01	6/27/2025 0:30			3
LH-SC-01	6/27/2025 0:45			3
LH-SC-01	6/27/2025 1:00			3
LH-SC-01	6/27/2025 1:15			3
LH-SC-01	6/27/2025 1:30			3
LH-SC-01	6/27/2025 1:45			3
LH-SC-01	6/27/2025 2:00			3
LH-SC-01	6/27/2025 2:15			3
LH-SC-01	6/27/2025 2:30			3
LH-SC-01	6/27/2025 2:45			3
LH-SC-01	6/27/2025 3:00			3
LH-SC-01	6/27/2025 3:15			3
LH-SC-01	6/27/2025 3:30			3
LH-SC-01	6/27/2025 3:45			3
LH-SC-01	6/27/2025 4:00			3
LH-SC-01	6/27/2025 4:15			3
LH-SC-01	6/27/2025 4:30			3
LH-SC-01	6/27/2025 4:45			3
LH-SC-01	6/27/2025 5:00			3
LH-SC-01	6/27/2025 5:15			3
LH-SC-01	6/27/2025 5:30			3
LH-SC-01	6/27/2025 5:45			3
LH-SC-01	6/27/2025 6:00			3
LH-SC-01	6/27/2025 6:15			3
LH-SC-01	6/27/2025 6:30			3
LH-SC-01	6/27/2025 6:45			3
LH-SC-01	6/27/2025 7:00			3
LH-SC-01	6/27/2025 7:15			3
LH-SC-01	6/27/2025 7:30			3
LH-SC-01	6/27/2025 7:45			3
LH-SC-01	6/27/2025 8:00			3
LH-SC-01	6/27/2025 8:15			3
LH-SC-01	6/27/2025 8:30			3
LH-SC-01	6/27/2025 8:45			3
LH-SC-01	6/27/2025 9:00			3
LH-SC-01	6/27/2025 9:15			3
LH-SC-01	6/27/2025 9:30			3
LH-SC-01	6/27/2025 9:45			3
LH-SC-01	6/27/2025 10:00			3
LH-SC-01	6/27/2025 10:15			3
LH-SC-01	6/27/2025 10:30			3
LH-SC-01	6/27/2025 10:45			3
LH-SC-01	6/27/2025 11:00			3
LH-SC-01	6/27/2025 11:15			3
LH-SC-01	6/27/2025 11:30			3
LH-SC-01	6/27/2025 11:45			3
LH-SC-01	6/27/2025 12:00			3
LH-SC-01	6/27/2025 12:15			3
LH-SC-01	6/27/2025 12:30			3
LH-SC-01	6/27/2025 12:45			3
LH-SC-01	6/27/2025 13:00			3
LH-SC-01	6/27/2025 13:15			3
LH-SC-01	6/27/2025 13:30			3
LH-SC-01	6/27/2025 13:45			3
LH-SC-01	6/27/2025 14:00			3
LH-SC-01	6/27/2025 14:15			3
LH-SC-01	6/27/2025 14:30			3
LH-SC-01	6/27/2025 14:45			3
LH-SC-01	6/27/2025 15:00			3
LH-SC-01	6/27/2025 15:15			3
LH-SC-01	6/27/2025 15:30			3
LH-SC-01	6/27/2025 15:45			3
LH-SC-01	6/27/2025 16:00			3
LH-SC-01	6/27/2025 16:15			3
LH-SC-01	6/27/2025 16:30			3
LH-SC-01	6/27/2025 16:45			3
LH-SC-01	6/27/2025 17:00			3

Station Name	Date Time	DO mg/L	Temp C	Use Code
LH-SC-01	6/27/2025 17:15			3
LH-SC-01	6/27/2025 17:30			3
LH-SC-01	6/27/2025 17:45			3
LH-SC-01	6/27/2025 18:00			3
LH-SC-01	6/27/2025 18:15			3
LH-SC-01	6/27/2025 18:30			3
LH-SC-01	6/27/2025 18:45			3
LH-SC-01	6/27/2025 19:00			3
LH-SC-01	6/27/2025 19:15			3
LH-SC-01	6/27/2025 19:30			3
LH-SC-01	6/27/2025 19:45			3
LH-SC-01	6/27/2025 20:00			3
LH-SC-01	6/27/2025 20:15			3
LH-SC-01	6/27/2025 20:30			3
LH-SC-01	6/27/2025 20:45			3
LH-SC-01	6/27/2025 21:00			3
LH-SC-01	6/27/2025 21:15			3
LH-SC-01	6/27/2025 21:30			3
LH-SC-01	6/27/2025 21:45			3
LH-SC-01	6/27/2025 22:00			3
LH-SC-01	6/27/2025 22:15			3
LH-SC-01	6/27/2025 22:30			3
LH-SC-01	6/27/2025 22:45			3
LH-SC-01	6/27/2025 23:00			3
LH-SC-01	6/27/2025 23:15			3
LH-SC-01	6/27/2025 23:30			3
LH-SC-01	6/27/2025 23:45			3
LH-SC-01	6/28/2025 0:00			3
LH-SC-01	6/28/2025 0:15			3
LH-SC-01	6/28/2025 0:30			3
LH-SC-01	6/28/2025 0:45			3
LH-SC-01	6/28/2025 1:00			3
LH-SC-01	6/28/2025 1:15			3
LH-SC-01	6/28/2025 1:30			3
LH-SC-01	6/28/2025 1:45			3
LH-SC-01	6/28/2025 2:00			3
LH-SC-01	6/28/2025 2:15			3
LH-SC-01	6/28/2025 2:30			3
LH-SC-01	6/28/2025 2:45			3
LH-SC-01	6/28/2025 3:00			3
LH-SC-01	6/28/2025 3:15			3
LH-SC-01	6/28/2025 3:30			3
LH-SC-01	6/28/2025 3:45			3
LH-SC-01	6/28/2025 4:00			3
LH-SC-01	6/28/2025 4:15			3
LH-SC-01	6/28/2025 4:30			3
LH-SC-01	6/28/2025 4:45			3
LH-SC-01	6/28/2025 5:00			3
LH-SC-01	6/28/2025 5:15			3
LH-SC-01	6/28/2025 5:30			3
LH-SC-01	6/28/2025 5:45			3
LH-SC-01	6/28/2025 6:00			3
LH-SC-01	6/28/2025 6:15			3
LH-SC-01	6/28/2025 6:30			3
LH-SC-01	6/28/2025 6:45			3
LH-SC-01	6/28/2025 7:00			3
LH-SC-01	6/28/2025 7:15			3
LH-SC-01	6/28/2025 7:30			3
LH-SC-01	6/28/2025 7:45			3
LH-SC-01	6/28/2025 8:00			3
LH-SC-01	6/28/2025 8:15			3
LH-SC-01	6/28/2025 8:30			3
LH-SC-01	6/28/2025 8:45			3
LH-SC-01	6/28/2025 9:00			3
LH-SC-01	6/28/2025 9:15			3
LH-SC-01	6/28/2025 9:30			3
LH-SC-01	6/28/2025 9:45			3
LH-SC-01	6/28/2025 10:00			3
LH-SC-01	6/28/2025 10:15			3
LH-SC-01	6/28/2025 10:30			3
LH-SC-01	6/28/2025 10:45			3
LH-SC-01	6/28/2025 11:00			3
LH-SC-01	6/28/2025 11:15			3
LH-SC-01	6/28/2025 11:30			3
LH-SC-01	6/28/2025 11:45			3
LH-SC-01	6/28/2025 12:00			3
LH-SC-01	6/28/2025 12:15			3
LH-SC-01	6/28/2025 12:30			3
LH-SC-01	6/28/2025 12:45			3
LH-SC-01	6/28/2025 13:00			3
LH-SC-01	6/28/2025 13:15			3
LH-SC-01	6/28/2025 13:30			3
LH-SC-01	6/28/2025 13:45			3
LH-SC-01	6/28/2025 14:00			3

Station Name	Date Time	DO mg/L	Temp C	Use Code
LH-SC-01	6/28/2025 14:15			3
LH-SC-01	6/28/2025 14:30			3
LH-SC-01	6/28/2025 14:45			3
LH-SC-01	6/28/2025 15:00			3
LH-SC-01	6/28/2025 15:15			3
LH-SC-01	6/28/2025 15:30			3
LH-SC-01	6/28/2025 15:45			3
LH-SC-01	6/28/2025 16:00			3
LH-SC-01	6/28/2025 16:15			3
LH-SC-01	6/28/2025 16:30			3
LH-SC-01	6/28/2025 16:45			3
LH-SC-01	6/28/2025 17:00			3
LH-SC-01	6/28/2025 17:15			3
LH-SC-01	6/28/2025 17:30			3
LH-SC-01	6/28/2025 17:45			3
LH-SC-01	6/28/2025 18:00			3
LH-SC-01	6/28/2025 18:15			3
LH-SC-01	6/28/2025 18:30			3
LH-SC-01	6/28/2025 18:45			3
LH-SC-01	6/28/2025 19:00			3
LH-SC-01	6/28/2025 19:15			3
LH-SC-01	6/28/2025 19:30			3
LH-SC-01	6/28/2025 19:45			3
LH-SC-01	6/28/2025 20:00			3
LH-SC-01	6/28/2025 20:15			3
LH-SC-01	6/28/2025 20:30			3
LH-SC-01	6/28/2025 20:45			3
LH-SC-01	6/28/2025 21:00			3
LH-SC-01	6/28/2025 21:15			3
LH-SC-01	6/28/2025 21:30			3
LH-SC-01	6/28/2025 21:45			3
LH-SC-01	6/28/2025 22:00			3
LH-SC-01	6/28/2025 22:15			3
LH-SC-01	6/28/2025 22:30			3
LH-SC-01	6/28/2025 22:45			3
LH-SC-01	6/28/2025 23:00			3
LH-SC-01	6/28/2025 23:15			3
LH-SC-01	6/28/2025 23:30			3
LH-SC-01	6/28/2025 23:45			3
LH-SC-01	6/29/2025 0:00			3
LH-SC-01	6/29/2025 0:15			3
LH-SC-01	6/29/2025 0:30			3
LH-SC-01	6/29/2025 0:45			3
LH-SC-01	6/29/2025 1:00			3
LH-SC-01	6/29/2025 1:15			3
LH-SC-01	6/29/2025 1:30			3
LH-SC-01	6/29/2025 1:45			3
LH-SC-01	6/29/2025 2:00			3
LH-SC-01	6/29/2025 2:15			3
LH-SC-01	6/29/2025 2:30			3
LH-SC-01	6/29/2025 2:45			3
LH-SC-01	6/29/2025 3:00			3
LH-SC-01	6/29/2025 3:15			3
LH-SC-01	6/29/2025 3:30			3
LH-SC-01	6/29/2025 3:45			3
LH-SC-01	6/29/2025 4:00			3
LH-SC-01	6/29/2025 4:15			3
LH-SC-01	6/29/2025 4:30			3
LH-SC-01	6/29/2025 4:45			3
LH-SC-01	6/29/2025 5:00			3
LH-SC-01	6/29/2025 5:15			3
LH-SC-01	6/29/2025 5:30			3
LH-SC-01	6/29/2025 5:45			3
LH-SC-01	6/29/2025 6:00			3
LH-SC-01	6/29/2025 6:15			3
LH-SC-01	6/29/2025 6:30			3
LH-SC-01	6/29/2025 6:45			3
LH-SC-01	6/29/2025 7:00			3
LH-SC-01	6/29/2025 7:15			3
LH-SC-01	6/29/2025 7:30			3
LH-SC-01	6/29/2025 7:45			3
LH-SC-01	6/29/2025 8:00			3
LH-SC-01	6/29/2025 8:15			3
LH-SC-01	6/29/2025 8:30			3
LH-SC-01	6/29/2025 8:45			3
LH-SC-01	6/29/2025 9:00			3
LH-SC-01	6/29/2025 9:15			3
LH-SC-01	6/29/2025 9:30			3
LH-SC-01	6/29/2025 9:45			3
LH-SC-01	6/29/2025 10:00			3
LH-SC-01	6/29/2025 10:15			3
LH-SC-01	6/29/2025 10:30			3
LH-SC-01	6/29/2025 10:45			3
LH-SC-01	6/29/2025 11:00			3

Station Name	Date Time	DO mg/L	Temp C	Use Code
LH-SC-01	6/29/2025 11:15			3
LH-SC-01	6/29/2025 11:30			3
LH-SC-01	6/29/2025 11:45			3
LH-SC-01	6/29/2025 12:00			3
LH-SC-01	6/29/2025 12:15			3
LH-SC-01	6/29/2025 12:30			3
LH-SC-01	6/29/2025 12:45			3
LH-SC-01	6/29/2025 13:00			3
LH-SC-01	6/29/2025 13:15			3
LH-SC-01	6/29/2025 13:30			3
LH-SC-01	6/29/2025 13:45			3
LH-SC-01	6/29/2025 14:00			3
LH-SC-01	6/29/2025 14:15			3
LH-SC-01	6/29/2025 14:30			3
LH-SC-01	6/29/2025 14:45			3
LH-SC-01	6/29/2025 15:00			3
LH-SC-01	6/29/2025 15:15			3
LH-SC-01	6/29/2025 15:30			3
LH-SC-01	6/29/2025 15:45			3
LH-SC-01	6/29/2025 16:00			3
LH-SC-01	6/29/2025 16:15			3
LH-SC-01	6/29/2025 16:30			3
LH-SC-01	6/29/2025 16:45			3
LH-SC-01	6/29/2025 17:00			3
LH-SC-01	6/29/2025 17:15			3
LH-SC-01	6/29/2025 17:30			3
LH-SC-01	6/29/2025 17:45			3
LH-SC-01	6/29/2025 18:00			3
LH-SC-01	6/29/2025 18:15			3
LH-SC-01	6/29/2025 18:30			3
LH-SC-01	6/29/2025 18:45			3
LH-SC-01	6/29/2025 19:00			3
LH-SC-01	6/29/2025 19:15			3
LH-SC-01	6/29/2025 19:30			3
LH-SC-01	6/29/2025 19:45			3
LH-SC-01	6/29/2025 20:00			3
LH-SC-01	6/29/2025 20:15			3
LH-SC-01	6/29/2025 20:30			3
LH-SC-01	6/29/2025 20:45			3
LH-SC-01	6/29/2025 21:00			3
LH-SC-01	6/29/2025 21:15			3
LH-SC-01	6/29/2025 21:30			3
LH-SC-01	6/29/2025 21:45			3
LH-SC-01	6/29/2025 22:00			3
LH-SC-01	6/29/2025 22:15			3
LH-SC-01	6/29/2025 22:30			3
LH-SC-01	6/29/2025 22:45			3
LH-SC-01	6/29/2025 23:00			3
LH-SC-01	6/29/2025 23:15			3
LH-SC-01	6/29/2025 23:30			3
LH-SC-01	6/29/2025 23:45			3
LH-SC-01	6/30/2025 0:00			3
LH-SC-01	6/30/2025 0:15			3
LH-SC-01	6/30/2025 0:30			3
LH-SC-01	6/30/2025 0:45			3
LH-SC-01	6/30/2025 1:00			3
LH-SC-01	6/30/2025 1:15			3
LH-SC-01	6/30/2025 1:30			3
LH-SC-01	6/30/2025 1:45			3
LH-SC-01	6/30/2025 2:00			3
LH-SC-01	6/30/2025 2:15			3
LH-SC-01	6/30/2025 2:30			3
LH-SC-01	6/30/2025 2:45			3
LH-SC-01	6/30/2025 3:00			3
LH-SC-01	6/30/2025 3:15			3
LH-SC-01	6/30/2025 3:30			3
LH-SC-01	6/30/2025 3:45			3
LH-SC-01	6/30/2025 4:00			3
LH-SC-01	6/30/2025 4:15			3
LH-SC-01	6/30/2025 4:30			3
LH-SC-01	6/30/2025 4:45			3
LH-SC-01	6/30/2025 5:00			3
LH-SC-01	6/30/2025 5:15			3
LH-SC-01	6/30/2025 5:30			3
LH-SC-01	6/30/2025 5:45			3
LH-SC-01	6/30/2025 6:00			3
LH-SC-01	6/30/2025 6:15			3
LH-SC-01	6/30/2025 6:30			3
LH-SC-01	6/30/2025 6:45			3
LH-SC-01	6/30/2025 7:00			3
LH-SC-01	6/30/2025 7:15			3
LH-SC-01	6/30/2025 7:30			3
LH-SC-01	6/30/2025 7:45			3
LH-SC-01	6/30/2025 8:00			3

Station Name	Date Time	DO mg/L	Temp C	Use Code
LH-SC-01	6/30/2025 8:15			3
LH-SC-01	6/30/2025 8:30			3
LH-SC-01	6/30/2025 8:45			3
LH-SC-01	6/30/2025 9:00			3
LH-SC-01	6/30/2025 9:15			3
LH-SC-01	6/30/2025 9:30			3
LH-SC-01	6/30/2025 9:45			3
LH-SC-01	6/30/2025 10:00			3
LH-SC-01	6/30/2025 10:15			3
LH-SC-01	6/30/2025 10:30			3
LH-SC-01	6/30/2025 10:45			3
LH-SC-01	6/30/2025 11:00			3
LH-SC-01	6/30/2025 11:15			3
LH-SC-01	6/30/2025 11:30			3
LH-SC-01	6/30/2025 11:45			3
LH-SC-01	6/30/2025 12:00			3
LH-SC-01	6/30/2025 12:15			3
LH-SC-01	6/30/2025 12:30			3
LH-SC-01	6/30/2025 12:45			3
LH-SC-01	6/30/2025 13:00			3
LH-SC-01	6/30/2025 13:15			3
LH-SC-01	6/30/2025 13:30			3
LH-SC-01	6/30/2025 13:45			3
LH-SC-01	6/30/2025 14:00			3
LH-SC-01	6/30/2025 14:15			3
LH-SC-01	6/30/2025 14:30			3
LH-SC-01	6/30/2025 14:45			3
LH-SC-01	6/30/2025 15:00			3
LH-SC-01	6/30/2025 15:15			3
LH-SC-01	6/30/2025 15:30			3
LH-SC-01	6/30/2025 15:45			3
LH-SC-01	6/30/2025 16:00			3
LH-SC-01	6/30/2025 16:15			3
LH-SC-01	6/30/2025 16:30			3
LH-SC-01	6/30/2025 16:45			3
LH-SC-01	6/30/2025 17:00			3
LH-SC-01	6/30/2025 17:15			3
LH-SC-01	6/30/2025 17:30			3
LH-SC-01	6/30/2025 17:45			3
LH-SC-01	6/30/2025 18:00			3
LH-SC-01	6/30/2025 18:15			3
LH-SC-01	6/30/2025 18:30			3
LH-SC-01	6/30/2025 18:45			3
LH-SC-01	6/30/2025 19:00			3
LH-SC-01	6/30/2025 19:15			3
LH-SC-01	6/30/2025 19:30			3
LH-SC-01	6/30/2025 19:45			3
LH-SC-01	6/30/2025 20:00			3
LH-SC-01	6/30/2025 20:15			3
LH-SC-01	6/30/2025 20:30			3
LH-SC-01	6/30/2025 20:45			3
LH-SC-01	6/30/2025 21:00			3
LH-SC-01	6/30/2025 21:15			3
LH-SC-01	6/30/2025 21:30			3
LH-SC-01	6/30/2025 21:45			3
LH-SC-01	6/30/2025 22:00			3
LH-SC-01	6/30/2025 22:15			3
LH-SC-01	6/30/2025 22:30			3
LH-SC-01	6/30/2025 22:45			3
LH-SC-01	6/30/2025 23:00			3
LH-SC-01	6/30/2025 23:15			3
LH-SC-01	6/30/2025 23:30			3
LH-SC-01	6/30/2025 23:45			3
LH-SC-01	7/1/2025 0:00			3
LH-SC-01	7/1/2025 0:15			3
LH-SC-01	7/1/2025 0:30			3
LH-SC-01	7/1/2025 0:45			3
LH-SC-01	7/1/2025 1:00			3
LH-SC-01	7/1/2025 1:15			3
LH-SC-01	7/1/2025 1:30			3
LH-SC-01	7/1/2025 1:45			3
LH-SC-01	7/1/2025 2:00			3
LH-SC-01	7/1/2025 2:15			3
LH-SC-01	7/1/2025 2:30			3
LH-SC-01	7/1/2025 2:45			3
LH-SC-01	7/1/2025 3:00			3
LH-SC-01	7/1/2025 3:15			3
LH-SC-01	7/1/2025 3:30			3
LH-SC-01	7/1/2025 3:45			3
LH-SC-01	7/1/2025 4:00			3
LH-SC-01	7/1/2025 4:15			3
LH-SC-01	7/1/2025 4:30			3
LH-SC-01	7/1/2025 4:45			3
LH-SC-01	7/1/2025 5:00			3

Station Name	Date Time	DO mg/L	Temp C	Use Code
LH-SC-01	7/1/2025 5:15			3
LH-SC-01	7/1/2025 5:30			3
LH-SC-01	7/1/2025 5:45			3
LH-SC-01	7/1/2025 6:00			3
LH-SC-01	7/1/2025 6:15			3
LH-SC-01	7/1/2025 6:30			3
LH-SC-01	7/1/2025 6:45			3
LH-SC-01	7/1/2025 7:00			3
LH-SC-01	7/1/2025 7:15			3
LH-SC-01	7/1/2025 7:30			3
LH-SC-01	7/1/2025 7:45			3
LH-SC-01	7/1/2025 8:00			3
LH-SC-01	7/1/2025 8:15			3
LH-SC-01	7/1/2025 8:30			3
LH-SC-01	7/1/2025 8:45			3
LH-SC-01	7/1/2025 9:00			3
LH-SC-01	7/1/2025 9:15			3
LH-SC-01	7/1/2025 9:30			3
LH-SC-01	7/1/2025 9:45			3
LH-SC-01	7/1/2025 10:00			3
LH-SC-01	7/1/2025 10:15			3
LH-SC-01	7/1/2025 10:30			3
LH-SC-01	7/1/2025 10:45			3
LH-SC-01	7/1/2025 11:00			3
LH-SC-01	7/1/2025 11:15			3
LH-SC-01	7/1/2025 11:30			3
LH-SC-01	7/1/2025 11:45			3
LH-SC-01	7/1/2025 12:00			3
LH-SC-01	7/1/2025 12:15			3
LH-SC-01	7/1/2025 12:30			3
LH-SC-01	7/1/2025 12:45			3
LH-SC-01	7/1/2025 13:00			3
LH-SC-01	7/1/2025 13:15			3
LH-SC-01	7/1/2025 13:30			3
LH-SC-01	7/1/2025 13:45			3
LH-SC-01	7/1/2025 14:00			3
LH-SC-01	7/1/2025 14:15			3
LH-SC-01	7/1/2025 14:30			3
LH-SC-01	7/1/2025 14:45			3
LH-SC-01	7/1/2025 15:00			3
LH-SC-01	7/1/2025 15:15			3
LH-SC-01	7/1/2025 15:30			3
LH-SC-01	7/1/2025 15:45			3
LH-SC-01	7/1/2025 16:00			3
LH-SC-01	7/1/2025 16:15			3
LH-SC-01	7/1/2025 16:30			3
LH-SC-01	7/1/2025 16:45			3
LH-SC-01	7/1/2025 17:00			3
LH-SC-01	7/1/2025 17:15			3
LH-SC-01	7/1/2025 17:30			3
LH-SC-01	7/1/2025 17:45			3
LH-SC-01	7/1/2025 18:00			3
LH-SC-01	7/1/2025 18:15			3
LH-SC-01	7/1/2025 18:30			3
LH-SC-01	7/1/2025 18:45			3
LH-SC-01	7/1/2025 19:00			3
LH-SC-01	7/1/2025 19:15			3
LH-SC-01	7/1/2025 19:30			3
LH-SC-01	7/1/2025 19:45			3
LH-SC-01	7/1/2025 20:00			3
LH-SC-01	7/1/2025 20:15			3
LH-SC-01	7/1/2025 20:30			3
LH-SC-01	7/1/2025 20:45			3
LH-SC-01	7/1/2025 21:00			3
LH-SC-01	7/1/2025 21:15			3
LH-SC-01	7/1/2025 21:30			3
LH-SC-01	7/1/2025 21:45			3
LH-SC-01	7/1/2025 22:00			3
LH-SC-01	7/1/2025 22:15			3
LH-SC-01	7/1/2025 22:30			3
LH-SC-01	7/1/2025 22:45			3
LH-SC-01	7/1/2025 23:00			3
LH-SC-01	7/1/2025 23:15			3
LH-SC-01	7/1/2025 23:30			3
LH-SC-01	7/1/2025 23:45			3
LH-SC-01	7/2/2025 0:00			3
LH-SC-01	7/2/2025 0:15			3
LH-SC-01	7/2/2025 0:30			3
LH-SC-01	7/2/2025 0:45			3
LH-SC-01	7/2/2025 1:00			3
LH-SC-01	7/2/2025 1:15			3
LH-SC-01	7/2/2025 1:30			3
LH-SC-01	7/2/2025 1:45			3
LH-SC-01	7/2/2025 2:00			3

Station Name	Date Time	DO mg/L	Temp C	Use Code
LH-SC-01	7/2/2025 2:15			3
LH-SC-01	7/2/2025 2:30			3
LH-SC-01	7/2/2025 2:45			3
LH-SC-01	7/2/2025 3:00			3
LH-SC-01	7/2/2025 3:15			3
LH-SC-01	7/2/2025 3:30			3
LH-SC-01	7/2/2025 3:45			3
LH-SC-01	7/2/2025 4:00			3
LH-SC-01	7/2/2025 4:15			3
LH-SC-01	7/2/2025 4:30			3
LH-SC-01	7/2/2025 4:45			3
LH-SC-01	7/2/2025 5:00			3
LH-SC-01	7/2/2025 5:15			3
LH-SC-01	7/2/2025 5:30			3
LH-SC-01	7/2/2025 5:45			3
LH-SC-01	7/2/2025 6:00			3
LH-SC-01	7/2/2025 6:15			3
LH-SC-01	7/2/2025 6:30			3
LH-SC-01	7/2/2025 6:45			3
LH-SC-01	7/2/2025 7:00			3
LH-SC-01	7/2/2025 7:15			3
LH-SC-01	7/2/2025 7:30			3
LH-SC-01	7/2/2025 7:45			3
LH-SC-01	7/2/2025 8:00			3
LH-SC-01	7/2/2025 8:15			3
LH-SC-01	7/2/2025 8:30			3
LH-SC-01	7/2/2025 8:45			3
LH-SC-01	7/2/2025 9:00			3
LH-SC-01	7/2/2025 9:15			3
LH-SC-01	7/2/2025 9:30			3
LH-SC-01	7/2/2025 9:45			3
LH-SC-01	7/2/2025 10:00			3
LH-SC-01	7/2/2025 10:15			3
LH-SC-01	7/2/2025 10:30			3
LH-SC-01	7/2/2025 10:45			3
LH-SC-01	7/2/2025 11:00			3
LH-SC-01	7/2/2025 11:15			3
LH-SC-01	7/2/2025 11:30			3
LH-SC-01	7/2/2025 11:45			3
LH-SC-01	7/2/2025 12:00			3
LH-SC-01	7/2/2025 12:15			3
LH-SC-01	7/2/2025 12:30			3
LH-SC-01	7/2/2025 12:45			3
LH-SC-01	7/2/2025 13:00			3
LH-SC-01	7/2/2025 13:15			3
LH-SC-01	7/2/2025 13:30			3
LH-SC-01	7/2/2025 13:45			3
LH-SC-01	7/2/2025 14:00			3
LH-SC-01	7/2/2025 14:15			3
LH-SC-01	7/2/2025 14:30			3
LH-SC-01	7/2/2025 14:45			3
LH-SC-01	7/2/2025 15:00			3
LH-SC-01	7/2/2025 15:15			3
LH-SC-01	7/2/2025 15:30			3
LH-SC-01	7/2/2025 15:45			3
LH-SC-01	7/2/2025 16:00			3
LH-SC-01	7/2/2025 16:15			3
LH-SC-01	7/2/2025 16:30			3
LH-SC-01	7/2/2025 16:45			3
LH-SC-01	7/2/2025 17:00			3
LH-SC-01	7/2/2025 17:15			3
LH-SC-01	7/2/2025 17:30			3
LH-SC-01	7/2/2025 17:45			3
LH-SC-01	7/2/2025 18:00			3
LH-SC-01	7/2/2025 18:15			3
LH-SC-01	7/2/2025 18:30			3
LH-SC-01	7/2/2025 18:45			3
LH-SC-01	7/2/2025 19:00			3
LH-SC-01	7/2/2025 19:15			3
LH-SC-01	7/2/2025 19:30			3
LH-SC-01	7/2/2025 19:45			3
LH-SC-01	7/2/2025 20:00			3
LH-SC-01	7/2/2025 20:15			3
LH-SC-01	7/2/2025 20:30			3
LH-SC-01	7/2/2025 20:45			3
LH-SC-01	7/2/2025 21:00			3
LH-SC-01	7/2/2025 21:15			3
LH-SC-01	7/2/2025 21:30			3
LH-SC-01	7/2/2025 21:45			3
LH-SC-01	7/2/2025 22:00			3
LH-SC-01	7/2/2025 22:15			3
LH-SC-01	7/2/2025 22:30			3
LH-SC-01	7/2/2025 22:45			3
LH-SC-01	7/2/2025 23:00			3

Station Name	Date Time	DO mg/L	Temp C	Use Code
LH-SC-01	7/2/2025 23:15			3
LH-SC-01	7/2/2025 23:30			3
LH-SC-01	7/2/2025 23:45			3
LH-SC-01	7/3/2025 0:00			3
LH-SC-01	7/3/2025 0:15			3
LH-SC-01	7/3/2025 0:30			3
LH-SC-01	7/3/2025 0:45			3
LH-SC-01	7/3/2025 1:00			3
LH-SC-01	7/3/2025 1:15			3
LH-SC-01	7/3/2025 1:30			3
LH-SC-01	7/3/2025 1:45			3
LH-SC-01	7/3/2025 2:00			3
LH-SC-01	7/3/2025 2:15			3
LH-SC-01	7/3/2025 2:30			3
LH-SC-01	7/3/2025 2:45			3
LH-SC-01	7/3/2025 3:00			3
LH-SC-01	7/3/2025 3:15			3
LH-SC-01	7/3/2025 3:30			3
LH-SC-01	7/3/2025 3:45			3
LH-SC-01	7/3/2025 4:00			3
LH-SC-01	7/3/2025 4:15			3
LH-SC-01	7/3/2025 4:30			3
LH-SC-01	7/3/2025 4:45			3
LH-SC-01	7/3/2025 5:00			3
LH-SC-01	7/3/2025 5:15			3
LH-SC-01	7/3/2025 5:30			3
LH-SC-01	7/3/2025 5:45			3
LH-SC-01	7/3/2025 6:00			3
LH-SC-01	7/3/2025 6:15			3
LH-SC-01	7/3/2025 6:30			3
LH-SC-01	7/3/2025 6:45			3
LH-SC-01	7/3/2025 7:00			3
LH-SC-01	7/3/2025 7:15			3
LH-SC-01	7/3/2025 7:30			3
LH-SC-01	7/3/2025 7:45			3
LH-SC-01	7/3/2025 8:00			3
LH-SC-01	7/3/2025 8:15			3
LH-SC-01	7/3/2025 8:30			3
LH-SC-01	7/3/2025 8:45			3
LH-SC-01	7/3/2025 9:00			3
LH-SC-01	7/3/2025 9:15			3
LH-SC-01	7/3/2025 9:30			3
LH-SC-01	7/3/2025 9:45			3
LH-SC-01	7/3/2025 10:00			3
LH-SC-01	7/3/2025 10:15			3
LH-SC-01	7/3/2025 10:30			3
LH-SC-01	7/3/2025 10:45			3
LH-SC-01	7/3/2025 11:00			3
LH-SC-01	7/3/2025 11:15			3
LH-SC-01	7/3/2025 11:30			3
LH-SC-01	7/3/2025 11:45			3
LH-SC-01	7/3/2025 12:00			3
LH-SC-01	7/3/2025 12:15			3
LH-SC-01	7/3/2025 12:30			3
LH-SC-01	7/3/2025 12:45			3
LH-SC-01	7/3/2025 13:00			3
LH-SC-01	7/3/2025 13:15			3
LH-SC-01	7/3/2025 13:30			3
LH-SC-01	7/3/2025 13:45			3
LH-SC-01	7/3/2025 14:00			3
LH-SC-01	7/3/2025 14:15			3
LH-SC-01	7/3/2025 14:30			3
LH-SC-01	7/3/2025 14:45			3
LH-SC-01	7/3/2025 15:00			3
LH-SC-01	7/3/2025 15:15			3
LH-SC-01	7/3/2025 15:30			3
LH-SC-01	7/3/2025 15:45			3
LH-SC-01	7/3/2025 16:00			3
LH-SC-01	7/3/2025 16:15			3
LH-SC-01	7/3/2025 16:30			3
LH-SC-01	7/3/2025 16:45			3
LH-SC-01	7/3/2025 17:00			3
LH-SC-01	7/3/2025 17:15			3
LH-SC-01	7/3/2025 17:30			3
LH-SC-01	7/3/2025 17:45			3
LH-SC-01	7/3/2025 18:00			3
LH-SC-01	7/3/2025 18:15			3
LH-SC-01	7/3/2025 18:30			3
LH-SC-01	7/3/2025 18:45			3
LH-SC-01	7/3/2025 19:00			3
LH-SC-01	7/3/2025 19:15			3
LH-SC-01	7/3/2025 19:30			3
LH-SC-01	7/3/2025 19:45			3
LH-SC-01	7/3/2025 20:00			3

Station Name	Date Time	DO mg/L	Temp C	Use Code
LH-SC-01	7/3/2025 20:15			3
LH-SC-01	7/3/2025 20:30			3
LH-SC-01	7/3/2025 20:45			3
LH-SC-01	7/3/2025 21:00			3
LH-SC-01	7/3/2025 21:15			3
LH-SC-01	7/3/2025 21:30			3
LH-SC-01	7/3/2025 21:45			3
LH-SC-01	7/3/2025 22:00			3
LH-SC-01	7/3/2025 22:15			3
LH-SC-01	7/3/2025 22:30			3
LH-SC-01	7/3/2025 22:45			3
LH-SC-01	7/3/2025 23:00			3
LH-SC-01	7/3/2025 23:15			3
LH-SC-01	7/3/2025 23:30			3
LH-SC-01	7/3/2025 23:45			3
LH-SC-01	7/4/2025 0:00			3
LH-SC-01	7/4/2025 0:15			3
LH-SC-01	7/4/2025 0:30			3
LH-SC-01	7/4/2025 0:45			3
LH-SC-01	7/4/2025 1:00			3
LH-SC-01	7/4/2025 1:15			3
LH-SC-01	7/4/2025 1:30			3
LH-SC-01	7/4/2025 1:45			3
LH-SC-01	7/4/2025 2:00			3
LH-SC-01	7/4/2025 2:15			3
LH-SC-01	7/4/2025 2:30			3
LH-SC-01	7/4/2025 2:45			3
LH-SC-01	7/4/2025 3:00			3
LH-SC-01	7/4/2025 3:15			3
LH-SC-01	7/4/2025 3:30			3
LH-SC-01	7/4/2025 3:45			3
LH-SC-01	7/4/2025 4:00			3
LH-SC-01	7/4/2025 4:15			3
LH-SC-01	7/4/2025 4:30			3
LH-SC-01	7/4/2025 4:45			3
LH-SC-01	7/4/2025 5:00			3
LH-SC-01	7/4/2025 5:15			3
LH-SC-01	7/4/2025 5:30			3
LH-SC-01	7/4/2025 5:45			3
LH-SC-01	7/4/2025 6:00			3
LH-SC-01	7/4/2025 6:15			3
LH-SC-01	7/4/2025 6:30			3
LH-SC-01	7/4/2025 6:45			3
LH-SC-01	7/4/2025 7:00			3
LH-SC-01	7/4/2025 7:15			3
LH-SC-01	7/4/2025 7:30			3
LH-SC-01	7/4/2025 7:45			3
LH-SC-01	7/4/2025 8:00			3
LH-SC-01	7/4/2025 8:15			3
LH-SC-01	7/4/2025 8:30			3
LH-SC-01	7/4/2025 8:45			3
LH-SC-01	7/4/2025 9:00			3
LH-SC-01	7/4/2025 9:15			3
LH-SC-01	7/4/2025 9:30			3
LH-SC-01	7/4/2025 9:45			3
LH-SC-01	7/4/2025 10:00			3
LH-SC-01	7/4/2025 10:15			3
LH-SC-01	7/4/2025 10:30			3
LH-SC-01	7/4/2025 10:45			3
LH-SC-01	7/4/2025 11:00			3
LH-SC-01	7/4/2025 11:15			3
LH-SC-01	7/4/2025 11:30			3
LH-SC-01	7/4/2025 11:45			3
LH-SC-01	7/4/2025 12:00			3
LH-SC-01	7/4/2025 12:15			3
LH-SC-01	7/4/2025 12:30			3
LH-SC-01	7/4/2025 12:45			3
LH-SC-01	7/4/2025 13:00			3
LH-SC-01	7/4/2025 13:15			3
LH-SC-01	7/4/2025 13:30			3
LH-SC-01	7/4/2025 13:45			3
LH-SC-01	7/4/2025 14:00			3
LH-SC-01	7/4/2025 14:15			3
LH-SC-01	7/4/2025 14:30			3
LH-SC-01	7/4/2025 14:45			3
LH-SC-01	7/4/2025 15:00			3
LH-SC-01	7/4/2025 15:15			3
LH-SC-01	7/4/2025 15:30			3
LH-SC-01	7/4/2025 15:45			3
LH-SC-01	7/4/2025 16:00			3
LH-SC-01	7/4/2025 16:15			3
LH-SC-01	7/4/2025 16:30			3
LH-SC-01	7/4/2025 16:45			3
LH-SC-01	7/4/2025 17:00			3

Station Name	Date Time	DO mg/L	Temp C	Use Code
LH-SC-01	7/4/2025 17:15			3
LH-SC-01	7/4/2025 17:30			3
LH-SC-01	7/4/2025 17:45			3
LH-SC-01	7/4/2025 18:00			3
LH-SC-01	7/4/2025 18:15			3
LH-SC-01	7/4/2025 18:30			3
LH-SC-01	7/4/2025 18:45			3
LH-SC-01	7/4/2025 19:00			3
LH-SC-01	7/4/2025 19:15			3
LH-SC-01	7/4/2025 19:30			3
LH-SC-01	7/4/2025 19:45			3
LH-SC-01	7/4/2025 20:00			3
LH-SC-01	7/4/2025 20:15			3
LH-SC-01	7/4/2025 20:30			3
LH-SC-01	7/4/2025 20:45			3
LH-SC-01	7/4/2025 21:00			3
LH-SC-01	7/4/2025 21:15			3
LH-SC-01	7/4/2025 21:30			3
LH-SC-01	7/4/2025 21:45			3
LH-SC-01	7/4/2025 22:00			3
LH-SC-01	7/4/2025 22:15			3
LH-SC-01	7/4/2025 22:30			3
LH-SC-01	7/4/2025 22:45			3
LH-SC-01	7/4/2025 23:00			3
LH-SC-01	7/4/2025 23:15			3
LH-SC-01	7/4/2025 23:30			3
LH-SC-01	7/4/2025 23:45			3
LH-SC-01	7/5/2025 0:00			3
LH-SC-01	7/5/2025 0:15			3
LH-SC-01	7/5/2025 0:30			3
LH-SC-01	7/5/2025 0:45			3
LH-SC-01	7/5/2025 1:00			3
LH-SC-01	7/5/2025 1:15			3
LH-SC-01	7/5/2025 1:30			3
LH-SC-01	7/5/2025 1:45			3
LH-SC-01	7/5/2025 2:00			3
LH-SC-01	7/5/2025 2:15			3
LH-SC-01	7/5/2025 2:30			3
LH-SC-01	7/5/2025 2:45			3
LH-SC-01	7/5/2025 3:00			3
LH-SC-01	7/5/2025 3:15			3
LH-SC-01	7/5/2025 3:30			3
LH-SC-01	7/5/2025 3:45			3
LH-SC-01	7/5/2025 4:00			3
LH-SC-01	7/5/2025 4:15			3
LH-SC-01	7/5/2025 4:30			3
LH-SC-01	7/5/2025 4:45			3
LH-SC-01	7/5/2025 5:00			3
LH-SC-01	7/5/2025 5:15			3
LH-SC-01	7/5/2025 5:30			3
LH-SC-01	7/5/2025 5:45			3
LH-SC-01	7/5/2025 6:00			3
LH-SC-01	7/5/2025 6:15			3
LH-SC-01	7/5/2025 6:30			3
LH-SC-01	7/5/2025 6:45			3
LH-SC-01	7/5/2025 7:00			3
LH-SC-01	7/5/2025 7:15			3
LH-SC-01	7/5/2025 7:30			3
LH-SC-01	7/5/2025 7:45			3
LH-SC-01	7/5/2025 8:00			3
LH-SC-01	7/5/2025 8:15			3
LH-SC-01	7/5/2025 8:30			3
LH-SC-01	7/5/2025 8:45			3
LH-SC-01	7/5/2025 9:00			3
LH-SC-01	7/5/2025 9:15			3
LH-SC-01	7/5/2025 9:30			3
LH-SC-01	7/5/2025 9:45			3
LH-SC-01	7/5/2025 10:00			3
LH-SC-01	7/5/2025 10:15			3
LH-SC-01	7/5/2025 10:30			3
LH-SC-01	7/5/2025 10:45			3
LH-SC-01	7/5/2025 11:00			3
LH-SC-01	7/5/2025 11:15			3
LH-SC-01	7/5/2025 11:30			3
LH-SC-01	7/5/2025 11:45			3
LH-SC-01	7/5/2025 12:00			3
LH-SC-01	7/5/2025 12:15			3
LH-SC-01	7/5/2025 12:30			3
LH-SC-01	7/5/2025 12:45			3
LH-SC-01	7/5/2025 13:00			3
LH-SC-01	7/5/2025 13:15			3
LH-SC-01	7/5/2025 13:30			3
LH-SC-01	7/5/2025 13:45			3
LH-SC-01	7/5/2025 14:00			3

Station Name	Date Time	DO mg/L	Temp C	Use Code
LH-SC-01	7/5/2025 14:15			3
LH-SC-01	7/5/2025 14:30			3
LH-SC-01	7/5/2025 14:45			3
LH-SC-01	7/5/2025 15:00			3
LH-SC-01	7/5/2025 15:15			3
LH-SC-01	7/5/2025 15:30			3
LH-SC-01	7/5/2025 15:45			3
LH-SC-01	7/5/2025 16:00			3
LH-SC-01	7/5/2025 16:15			3
LH-SC-01	7/5/2025 16:30			3
LH-SC-01	7/5/2025 16:45			3
LH-SC-01	7/5/2025 17:00			3
LH-SC-01	7/5/2025 17:15			3
LH-SC-01	7/5/2025 17:30			3
LH-SC-01	7/5/2025 17:45			3
LH-SC-01	7/5/2025 18:00			3
LH-SC-01	7/5/2025 18:15			3
LH-SC-01	7/5/2025 18:30			3
LH-SC-01	7/5/2025 18:45			3
LH-SC-01	7/5/2025 19:00			3
LH-SC-01	7/5/2025 19:15			3
LH-SC-01	7/5/2025 19:30			3
LH-SC-01	7/5/2025 19:45			3
LH-SC-01	7/5/2025 20:00			3
LH-SC-01	7/5/2025 20:15			3
LH-SC-01	7/5/2025 20:30			3
LH-SC-01	7/5/2025 20:45			3
LH-SC-01	7/5/2025 21:00			3
LH-SC-01	7/5/2025 21:15			3
LH-SC-01	7/5/2025 21:30			3
LH-SC-01	7/5/2025 21:45			3
LH-SC-01	7/5/2025 22:00			3
LH-SC-01	7/5/2025 22:15			3
LH-SC-01	7/5/2025 22:30			3
LH-SC-01	7/5/2025 22:45			3
LH-SC-01	7/5/2025 23:00			3
LH-SC-01	7/5/2025 23:15			3
LH-SC-01	7/5/2025 23:30			3
LH-SC-01	7/5/2025 23:45			3
LH-SC-01	7/6/2025 0:00			3
LH-SC-01	7/6/2025 0:15			3
LH-SC-01	7/6/2025 0:30			3
LH-SC-01	7/6/2025 0:45			3
LH-SC-01	7/6/2025 1:00			3
LH-SC-01	7/6/2025 1:15			3
LH-SC-01	7/6/2025 1:30			3
LH-SC-01	7/6/2025 1:45			3
LH-SC-01	7/6/2025 2:00			3
LH-SC-01	7/6/2025 2:15			3
LH-SC-01	7/6/2025 2:30			3
LH-SC-01	7/6/2025 2:45			3
LH-SC-01	7/6/2025 3:00			3
LH-SC-01	7/6/2025 3:15			3
LH-SC-01	7/6/2025 3:30			3
LH-SC-01	7/6/2025 3:45			3
LH-SC-01	7/6/2025 4:00			3
LH-SC-01	7/6/2025 4:15			3
LH-SC-01	7/6/2025 4:30			3
LH-SC-01	7/6/2025 4:45			3
LH-SC-01	7/6/2025 5:00			3
LH-SC-01	7/6/2025 5:15			3
LH-SC-01	7/6/2025 5:30			3
LH-SC-01	7/6/2025 5:45			3
LH-SC-01	7/6/2025 6:00			3
LH-SC-01	7/6/2025 6:15			3
LH-SC-01	7/6/2025 6:30			3
LH-SC-01	7/6/2025 6:45			3
LH-SC-01	7/6/2025 7:00			3
LH-SC-01	7/6/2025 7:15			3
LH-SC-01	7/6/2025 7:30			3
LH-SC-01	7/6/2025 7:45			3
LH-SC-01	7/6/2025 8:00			3
LH-SC-01	7/6/2025 8:15			3
LH-SC-01	7/6/2025 8:30			3
LH-SC-01	7/6/2025 8:45			3
LH-SC-01	7/6/2025 9:00			3
LH-SC-01	7/6/2025 9:15			3
LH-SC-01	7/6/2025 9:30			3
LH-SC-01	7/6/2025 9:45			3
LH-SC-01	7/6/2025 10:00			3
LH-SC-01	7/6/2025 10:15			3
LH-SC-01	7/6/2025 10:30			3
LH-SC-01	7/6/2025 10:45			3
LH-SC-01	7/6/2025 11:00			3

Station Name	Date Time	DO mg/L	Temp C	Use Code
LH-SC-01	7/6/2025 11:15			3
LH-SC-01	7/6/2025 11:30			3
LH-SC-01	7/6/2025 11:45			3
LH-SC-01	7/6/2025 12:00			3
LH-SC-01	7/6/2025 12:15			3
LH-SC-01	7/6/2025 12:30			3
LH-SC-01	7/6/2025 12:45			3
LH-SC-01	7/6/2025 13:00			3
LH-SC-01	7/6/2025 13:15			3
LH-SC-01	7/6/2025 13:30			3
LH-SC-01	7/6/2025 13:45			3
LH-SC-01	7/6/2025 14:00			3
LH-SC-01	7/6/2025 14:15			3
LH-SC-01	7/6/2025 14:30			3
LH-SC-01	7/6/2025 14:45			3
LH-SC-01	7/6/2025 15:00			3
LH-SC-01	7/6/2025 15:15			3
LH-SC-01	7/6/2025 15:30			3
LH-SC-01	7/6/2025 15:45			3
LH-SC-01	7/6/2025 16:00			3
LH-SC-01	7/6/2025 16:15			3
LH-SC-01	7/6/2025 16:30			3
LH-SC-01	7/6/2025 16:45			3
LH-SC-01	7/6/2025 17:00			3
LH-SC-01	7/6/2025 17:15			3
LH-SC-01	7/6/2025 17:30			3
LH-SC-01	7/6/2025 17:45			3
LH-SC-01	7/6/2025 18:00			3
LH-SC-01	7/6/2025 18:15			3
LH-SC-01	7/6/2025 18:30			3
LH-SC-01	7/6/2025 18:45			3
LH-SC-01	7/6/2025 19:00			3
LH-SC-01	7/6/2025 19:15			3
LH-SC-01	7/6/2025 19:30			3
LH-SC-01	7/6/2025 19:45			3
LH-SC-01	7/6/2025 20:00			3
LH-SC-01	7/6/2025 20:15			3
LH-SC-01	7/6/2025 20:30			3
LH-SC-01	7/6/2025 20:45			3
LH-SC-01	7/6/2025 21:00			3
LH-SC-01	7/6/2025 21:15			3
LH-SC-01	7/6/2025 21:30			3
LH-SC-01	7/6/2025 21:45			3
LH-SC-01	7/6/2025 22:00			3
LH-SC-01	7/6/2025 22:15			3
LH-SC-01	7/6/2025 22:30			3
LH-SC-01	7/6/2025 22:45			3
LH-SC-01	7/6/2025 23:00			3
LH-SC-01	7/6/2025 23:15			3
LH-SC-01	7/6/2025 23:30			3
LH-SC-01	7/6/2025 23:45			3
LH-SC-01	7/7/2025 0:00			3
LH-SC-01	7/7/2025 0:15			3
LH-SC-01	7/7/2025 0:30			3
LH-SC-01	7/7/2025 0:45			3
LH-SC-01	7/7/2025 1:00			3
LH-SC-01	7/7/2025 1:15			3
LH-SC-01	7/7/2025 1:30			3
LH-SC-01	7/7/2025 1:45			3
LH-SC-01	7/7/2025 2:00			3
LH-SC-01	7/7/2025 2:15			3
LH-SC-01	7/7/2025 2:30			3
LH-SC-01	7/7/2025 2:45			3
LH-SC-01	7/7/2025 3:00			3
LH-SC-01	7/7/2025 3:15			3
LH-SC-01	7/7/2025 3:30			3
LH-SC-01	7/7/2025 3:45			3
LH-SC-01	7/7/2025 4:00			3
LH-SC-01	7/7/2025 4:15			3
LH-SC-01	7/7/2025 4:30			3
LH-SC-01	7/7/2025 4:45			3
LH-SC-01	7/7/2025 5:00			3
LH-SC-01	7/7/2025 5:15			3
LH-SC-01	7/7/2025 5:30			3
LH-SC-01	7/7/2025 5:45			3
LH-SC-01	7/7/2025 6:00			3
LH-SC-01	7/7/2025 6:15			3
LH-SC-01	7/7/2025 6:30			3
LH-SC-01	7/7/2025 6:45			3
LH-SC-01	7/7/2025 7:00			3
LH-SC-01	7/7/2025 7:15			3
LH-SC-01	7/7/2025 7:30			3
LH-SC-01	7/7/2025 7:45			3
LH-SC-01	7/7/2025 8:00			3

Station Name	Date Time	DO mg/L	Temp C	Use Code
LH-SC-01	7/7/2025 8:15			3
LH-SC-01	7/7/2025 8:30			3
LH-SC-01	7/7/2025 8:45			3
LH-SC-01	7/7/2025 9:00			3
LH-SC-01	7/7/2025 9:15			3
LH-SC-01	7/7/2025 9:30			3
LH-SC-01	7/7/2025 9:45			3
LH-SC-01	7/7/2025 10:00			3
LH-SC-01	7/7/2025 10:15			3
LH-SC-01	7/7/2025 10:30			3
LH-SC-01	7/7/2025 10:45			3
LH-SC-01	7/7/2025 11:00			3
LH-SC-01	7/7/2025 11:15			3
LH-SC-01	7/7/2025 11:30			3
LH-SC-01	7/7/2025 11:45			3
LH-SC-01	7/7/2025 12:00			3
LH-SC-01	7/7/2025 12:15			3
LH-SC-01	7/7/2025 12:30			3
LH-SC-01	7/7/2025 12:45			3
LH-SC-01	7/7/2025 13:00			3
LH-SC-01	7/7/2025 13:15			3
LH-SC-01	7/7/2025 13:30			3
LH-SC-01	7/7/2025 13:45			3
LH-SC-01	7/7/2025 14:00			3
LH-SC-01	7/7/2025 14:15			3
LH-SC-01	7/7/2025 14:30			3
LH-SC-01	7/7/2025 14:45			3
LH-SC-01	7/7/2025 15:00			3
LH-SC-01	7/7/2025 15:15			3
LH-SC-01	7/7/2025 15:30			3
LH-SC-01	7/7/2025 15:45			3
LH-SC-01	7/7/2025 16:00			3
LH-SC-01	7/7/2025 16:15			3
LH-SC-01	7/7/2025 16:30			3
LH-SC-01	7/7/2025 16:45			3
LH-SC-01	7/7/2025 17:00			3
LH-SC-01	7/7/2025 17:15			3
LH-SC-01	7/7/2025 17:30			3
LH-SC-01	7/7/2025 17:45			3
LH-SC-01	7/7/2025 18:00			3
LH-SC-01	7/7/2025 18:15			3
LH-SC-01	7/7/2025 18:30			3
LH-SC-01	7/7/2025 18:45			3
LH-SC-01	7/7/2025 19:00			3
LH-SC-01	7/7/2025 19:15			3
LH-SC-01	7/7/2025 19:30			3
LH-SC-01	7/7/2025 19:45			3
LH-SC-01	7/7/2025 20:00			3
LH-SC-01	7/7/2025 20:15			3
LH-SC-01	7/7/2025 20:30			3
LH-SC-01	7/7/2025 20:45			3
LH-SC-01	7/7/2025 21:00			3
LH-SC-01	7/7/2025 21:15			3
LH-SC-01	7/7/2025 21:30			3
LH-SC-01	7/7/2025 21:45			3
LH-SC-01	7/7/2025 22:00			3
LH-SC-01	7/7/2025 22:15			3
LH-SC-01	7/7/2025 22:30			3
LH-SC-01	7/7/2025 22:45			3
LH-SC-01	7/7/2025 23:00			3
LH-SC-01	7/7/2025 23:15			3
LH-SC-01	7/7/2025 23:30			3
LH-SC-01	7/7/2025 23:45			3
LH-SC-01	7/8/2025 0:00			3
LH-SC-01	7/8/2025 0:15			3
LH-SC-01	7/8/2025 0:30			3
LH-SC-01	7/8/2025 0:45			3
LH-SC-01	7/8/2025 1:00			3
LH-SC-01	7/8/2025 1:15			3
LH-SC-01	7/8/2025 1:30			3
LH-SC-01	7/8/2025 1:45			3
LH-SC-01	7/8/2025 2:00			3
LH-SC-01	7/8/2025 2:15			3
LH-SC-01	7/8/2025 2:30			3
LH-SC-01	7/8/2025 2:45			3
LH-SC-01	7/8/2025 3:00			3
LH-SC-01	7/8/2025 3:15			3
LH-SC-01	7/8/2025 3:30			3
LH-SC-01	7/8/2025 3:45			3
LH-SC-01	7/8/2025 4:00			3
LH-SC-01	7/8/2025 4:15			3
LH-SC-01	7/8/2025 4:30			3
LH-SC-01	7/8/2025 4:45			3
LH-SC-01	7/8/2025 5:00			3

Station Name	Date Time	DO mg/L	Temp C	Use Code
LH-SC-01	7/8/2025 5:15			3
LH-SC-01	7/8/2025 5:30			3
LH-SC-01	7/8/2025 5:45			3
LH-SC-01	7/8/2025 6:00			3
LH-SC-01	7/8/2025 6:15			3
LH-SC-01	7/8/2025 6:30			3
LH-SC-01	7/8/2025 6:45			3
LH-SC-01	7/8/2025 7:00			3
LH-SC-01	7/8/2025 7:15			3
LH-SC-01	7/8/2025 7:30			3
LH-SC-01	7/8/2025 7:45			3
LH-SC-01	7/8/2025 8:00			3
LH-SC-01	7/8/2025 8:15			3
LH-SC-01	7/8/2025 8:30			3
LH-SC-01	7/8/2025 8:45			3
LH-SC-01	7/8/2025 9:00			3
LH-SC-01	7/8/2025 9:15			3
LH-SC-01	7/8/2025 9:30			3
LH-SC-01	7/8/2025 9:45			3
LH-SC-01	7/8/2025 10:00			3
LH-SC-01	7/8/2025 10:15			3
LH-SC-01	7/8/2025 10:30			3
LH-SC-01	7/8/2025 10:45			3
LH-SC-01	7/8/2025 11:00			3
LH-SC-01	7/8/2025 11:15			3
LH-SC-01	7/8/2025 11:30			3
LH-SC-01	7/8/2025 11:45			3
LH-SC-01	7/8/2025 12:00			3
LH-SC-01	7/8/2025 12:15			3
LH-SC-01	7/8/2025 12:30			3
LH-SC-01	7/8/2025 12:45			3
LH-SC-01	7/8/2025 13:00			3
LH-SC-01	7/8/2025 13:15			3
LH-SC-01	7/8/2025 13:30			3
LH-SC-01	7/8/2025 13:45			3
LH-SC-01	7/8/2025 14:00			3
LH-SC-01	7/8/2025 14:15			3
LH-SC-01	7/8/2025 14:30			3
LH-SC-01	7/8/2025 14:45			3
LH-SC-01	7/8/2025 15:00			3
LH-SC-01	7/8/2025 15:15			3
LH-SC-01	7/8/2025 15:30			3
LH-SC-01	7/8/2025 15:45			3
LH-SC-01	7/8/2025 16:00			3
LH-SC-01	7/8/2025 16:15			3
LH-SC-01	7/8/2025 16:30			3
LH-SC-01	7/8/2025 16:45			3
LH-SC-01	7/8/2025 17:00			3
LH-SC-01	7/8/2025 17:15			3
LH-SC-01	7/8/2025 17:30			3
LH-SC-01	7/8/2025 17:45			3
LH-SC-01	7/8/2025 18:00			3
LH-SC-01	7/8/2025 18:15			3
LH-SC-01	7/8/2025 18:30			3
LH-SC-01	7/8/2025 18:45			3
LH-SC-01	7/8/2025 19:00			3
LH-SC-01	7/8/2025 19:15			3
LH-SC-01	7/8/2025 19:30			3
LH-SC-01	7/8/2025 19:45			3
LH-SC-01	7/8/2025 20:00			3
LH-SC-01	7/8/2025 20:15			3
LH-SC-01	7/8/2025 20:30			3
LH-SC-01	7/8/2025 20:45			3
LH-SC-01	7/8/2025 21:00			3
LH-SC-01	7/8/2025 21:15			3
LH-SC-01	7/8/2025 21:30			3
LH-SC-01	7/8/2025 21:45			3
LH-SC-01	7/8/2025 22:00			3
LH-SC-01	7/8/2025 22:15			3
LH-SC-01	7/8/2025 22:30			3
LH-SC-01	7/8/2025 22:45			3
LH-SC-01	7/8/2025 23:00			3
LH-SC-01	7/8/2025 23:15			3
LH-SC-01	7/8/2025 23:30			3
LH-SC-01	7/8/2025 23:45			3
LH-SC-01	7/9/2025 0:00			3
LH-SC-01	7/9/2025 0:15			3
LH-SC-01	7/9/2025 0:30			3
LH-SC-01	7/9/2025 0:45			3
LH-SC-01	7/9/2025 1:00			3
LH-SC-01	7/9/2025 1:15			3
LH-SC-01	7/9/2025 1:30			3
LH-SC-01	7/9/2025 1:45			3
LH-SC-01	7/9/2025 2:00			3

Station Name	Date Time	DO mg/L	Temp C	Use Code
LH-SC-01	7/9/2025 2:15			3
LH-SC-01	7/9/2025 2:30			3
LH-SC-01	7/9/2025 2:45			3
LH-SC-01	7/9/2025 3:00			3
LH-SC-01	7/9/2025 3:15			3
LH-SC-01	7/9/2025 3:30			3
LH-SC-01	7/9/2025 3:45			3
LH-SC-01	7/9/2025 4:00			3
LH-SC-01	7/9/2025 4:15			3
LH-SC-01	7/9/2025 4:30			3
LH-SC-01	7/9/2025 4:45			3
LH-SC-01	7/9/2025 5:00			3
LH-SC-01	7/9/2025 5:15			3
LH-SC-01	7/9/2025 5:30			3
LH-SC-01	7/9/2025 5:45			3
LH-SC-01	7/9/2025 6:00			3
LH-SC-01	7/9/2025 6:15			3
LH-SC-01	7/9/2025 6:30			3
LH-SC-01	7/9/2025 6:45			3
LH-SC-01	7/9/2025 7:00			3
LH-SC-01	7/9/2025 7:15			3
LH-SC-01	7/9/2025 7:30			3
LH-SC-01	7/9/2025 7:45			3
LH-SC-01	7/9/2025 8:00			3
LH-SC-01	7/9/2025 8:15			3
LH-SC-01	7/9/2025 8:30			3
LH-SC-01	7/9/2025 8:45			3
LH-SC-01	7/9/2025 9:00			3
LH-SC-01	7/9/2025 9:15			3
LH-SC-01	7/9/2025 9:30			3
LH-SC-01	7/9/2025 9:45			3
LH-SC-01	7/9/2025 10:00			3
LH-SC-01	7/9/2025 10:15			3
LH-SC-01	7/9/2025 10:30			3
LH-SC-01	7/9/2025 10:45			3
LH-SC-01	7/9/2025 11:00			3
LH-SC-01	7/9/2025 11:15			3
LH-SC-01	7/9/2025 11:30			3
LH-SC-01	7/9/2025 11:45			3
LH-SC-01	7/9/2025 12:00			3
LH-SC-01	7/9/2025 12:15			3
LH-SC-01	7/9/2025 12:30			3
LH-SC-01	7/9/2025 12:45			3
LH-SC-01	7/9/2025 13:00			3
LH-SC-01	7/9/2025 13:15			3
LH-SC-01	7/9/2025 13:30			3
LH-SC-01	7/9/2025 13:45			3
LH-SC-01	7/9/2025 14:00			3
LH-SC-01	7/9/2025 14:15			3
LH-SC-01	7/9/2025 14:30			3
LH-SC-01	7/9/2025 14:45			3
LH-SC-01	7/9/2025 15:00			3
LH-SC-01	7/9/2025 15:15			3
LH-SC-01	7/9/2025 15:30			3
LH-SC-01	7/9/2025 15:45			3
LH-SC-01	7/9/2025 16:00			3
LH-SC-01	7/9/2025 16:15			3
LH-SC-01	7/9/2025 16:30			3
LH-SC-01	7/9/2025 16:45			3
LH-SC-01	7/9/2025 17:00			3
LH-SC-01	7/9/2025 17:15			3
LH-SC-01	7/9/2025 17:30			3
LH-SC-01	7/9/2025 17:45			3
LH-SC-01	7/9/2025 18:00			3
LH-SC-01	7/9/2025 18:15			3
LH-SC-01	7/9/2025 18:30			3
LH-SC-01	7/9/2025 18:45			3
LH-SC-01	7/9/2025 19:00			3
LH-SC-01	7/9/2025 19:15			3
LH-SC-01	7/9/2025 19:30			3
LH-SC-01	7/9/2025 19:45			3
LH-SC-01	7/9/2025 20:00			3
LH-SC-01	7/9/2025 20:15			3
LH-SC-01	7/9/2025 20:30			3
LH-SC-01	7/9/2025 20:45			3
LH-SC-01	7/9/2025 21:00			3
LH-SC-01	7/9/2025 21:15			3
LH-SC-01	7/9/2025 21:30			3
LH-SC-01	7/9/2025 21:45			3
LH-SC-01	7/9/2025 22:00			3
LH-SC-01	7/9/2025 22:15			3
LH-SC-01	7/9/2025 22:30			3
LH-SC-01	7/9/2025 22:45			3
LH-SC-01	7/9/2025 23:00			3

Station Name	Date Time	DO mg/L	Temp C	Use Code
LH-SC-01	7/9/2025 23:15			3
LH-SC-01	7/9/2025 23:30			3
LH-SC-01	7/9/2025 23:45			3
LH-SC-01	7/10/2025 0:00			3
LH-SC-01	7/10/2025 0:15			3
LH-SC-01	7/10/2025 0:30			3
LH-SC-01	7/10/2025 0:45			3
LH-SC-01	7/10/2025 1:00			3
LH-SC-01	7/10/2025 1:15			3
LH-SC-01	7/10/2025 1:30			3
LH-SC-01	7/10/2025 1:45			3
LH-SC-01	7/10/2025 2:00			3
LH-SC-01	7/10/2025 2:15			3
LH-SC-01	7/10/2025 2:30			3
LH-SC-01	7/10/2025 2:45			3
LH-SC-01	7/10/2025 3:00			3
LH-SC-01	7/10/2025 3:15			3
LH-SC-01	7/10/2025 3:30			3
LH-SC-01	7/10/2025 3:45			3
LH-SC-01	7/10/2025 4:00			3
LH-SC-01	7/10/2025 4:15			3
LH-SC-01	7/10/2025 4:30			3
LH-SC-01	7/10/2025 4:45			3
LH-SC-01	7/10/2025 5:00			3
LH-SC-01	7/10/2025 5:15			3
LH-SC-01	7/10/2025 5:30			3
LH-SC-01	7/10/2025 5:45			3
LH-SC-01	7/10/2025 6:00			3
LH-SC-01	7/10/2025 6:15			3
LH-SC-01	7/10/2025 6:30			3
LH-SC-01	7/10/2025 6:45			3
LH-SC-01	7/10/2025 7:00			3
LH-SC-01	7/10/2025 7:15			3
LH-SC-01	7/10/2025 7:30			3
LH-SC-01	7/10/2025 7:45			3
LH-SC-01	7/10/2025 8:00			3
LH-SC-01	7/10/2025 8:15			3
LH-SC-01	7/10/2025 8:30			3
LH-SC-01	7/10/2025 8:45			3
LH-SC-01	7/10/2025 9:00			3
LH-SC-01	7/10/2025 9:15			3
LH-SC-01	7/10/2025 9:30			3
LH-SC-01	7/10/2025 9:45			3
LH-SC-01	7/10/2025 10:00			3
LH-SC-01	7/10/2025 10:15			3
LH-SC-01	7/10/2025 10:30			3
LH-SC-01	7/10/2025 10:45			3
LH-SC-01	7/10/2025 11:00			3
LH-SC-01	7/10/2025 11:15			3
LH-SC-01	7/10/2025 11:30			3
LH-SC-01	7/10/2025 11:45			3
LH-SC-01	7/10/2025 12:00			3
LH-SC-01	7/10/2025 12:15			3
LH-SC-01	7/10/2025 12:30			3
LH-SC-01	7/10/2025 12:45			3
LH-SC-01	7/10/2025 13:00			3
LH-SC-01	7/10/2025 13:15			3
LH-SC-01	7/10/2025 13:30			3
LH-SC-01	7/10/2025 13:45			3
LH-SC-01	7/10/2025 14:00			3
LH-SC-01	7/10/2025 14:15			3
LH-SC-01	7/10/2025 14:30			3
LH-SC-01	7/10/2025 14:45			3
LH-SC-01	7/10/2025 15:00			3
LH-SC-01	7/10/2025 15:15			3
LH-SC-01	7/10/2025 15:30			3
LH-SC-01	7/10/2025 15:45			3
LH-SC-01	7/10/2025 16:00			3
LH-SC-01	7/10/2025 16:15			3
LH-SC-01	7/10/2025 16:30			3
LH-SC-01	7/10/2025 16:45			3
LH-SC-01	7/10/2025 17:00			3
LH-SC-01	7/10/2025 17:15			3
LH-SC-01	7/10/2025 17:30			3
LH-SC-01	7/10/2025 17:45			3
LH-SC-01	7/10/2025 18:00			3
LH-SC-01	7/10/2025 18:15			3
LH-SC-01	7/10/2025 18:30			3
LH-SC-01	7/10/2025 18:45			3
LH-SC-01	7/10/2025 19:00			3
LH-SC-01	7/10/2025 19:15			3
LH-SC-01	7/10/2025 19:30			3
LH-SC-01	7/10/2025 19:45			3
LH-SC-01	7/10/2025 20:00			3

Station Name	Date Time	DO mg/L	Temp C	Use Code
LH-SC-01	7/10/2025 20:15			3
LH-SC-01	7/10/2025 20:30			3
LH-SC-01	7/10/2025 20:45			3
LH-SC-01	7/10/2025 21:00			3
LH-SC-01	7/10/2025 21:15			3
LH-SC-01	7/10/2025 21:30			3
LH-SC-01	7/10/2025 21:45			3
LH-SC-01	7/10/2025 22:00			3
LH-SC-01	7/10/2025 22:15			3
LH-SC-01	7/10/2025 22:30			3
LH-SC-01	7/10/2025 22:45			3
LH-SC-01	7/10/2025 23:00			3
LH-SC-01	7/10/2025 23:15			3
LH-SC-01	7/10/2025 23:30			3
LH-SC-01	7/10/2025 23:45			3
LH-SC-01	7/11/2025 0:00			3
LH-SC-01	7/11/2025 0:15			3
LH-SC-01	7/11/2025 0:30			3
LH-SC-01	7/11/2025 0:45			3
LH-SC-01	7/11/2025 1:00			3
LH-SC-01	7/11/2025 1:15			3
LH-SC-01	7/11/2025 1:30			3
LH-SC-01	7/11/2025 1:45			3
LH-SC-01	7/11/2025 2:00			3
LH-SC-01	7/11/2025 2:15			3
LH-SC-01	7/11/2025 2:30			3
LH-SC-01	7/11/2025 2:45			3
LH-SC-01	7/11/2025 3:00			3
LH-SC-01	7/11/2025 3:15			3
LH-SC-01	7/11/2025 3:30			3
LH-SC-01	7/11/2025 3:45			3
LH-SC-01	7/11/2025 4:00			3
LH-SC-01	7/11/2025 4:15			3
LH-SC-01	7/11/2025 4:30			3
LH-SC-01	7/11/2025 4:45			3
LH-SC-01	7/11/2025 5:00			3
LH-SC-01	7/11/2025 5:15			3
LH-SC-01	7/11/2025 5:30			3
LH-SC-01	7/11/2025 5:45			3
LH-SC-01	7/11/2025 6:00			3
LH-SC-01	7/11/2025 6:15			3
LH-SC-01	7/11/2025 6:30			3
LH-SC-01	7/11/2025 6:45			3
LH-SC-01	7/11/2025 7:00			3
LH-SC-01	7/11/2025 7:15			3
LH-SC-01	7/11/2025 7:30			3
LH-SC-01	7/11/2025 7:45			3
LH-SC-01	7/11/2025 8:00			3
LH-SC-01	7/11/2025 8:15			3
LH-SC-01	7/11/2025 8:30			3
LH-SC-01	7/11/2025 8:45			3
LH-SC-01	7/11/2025 9:00			3
LH-SC-01	7/11/2025 9:15			3
LH-SC-01	7/11/2025 9:30			3
LH-SC-01	7/11/2025 9:45			3
LH-SC-01	7/11/2025 10:00			3
LH-SC-01	7/11/2025 10:15			3
LH-SC-01	7/11/2025 10:30			3
LH-SC-01	7/11/2025 10:45			3
LH-SC-01	7/11/2025 11:00			3
LH-SC-01	7/11/2025 11:15			3
LH-SC-01	7/11/2025 11:30			3
LH-SC-01	7/11/2025 11:45			3
LH-SC-01	7/11/2025 12:00			3
LH-SC-01	7/11/2025 12:15			3
LH-SC-01	7/11/2025 12:30			3
LH-SC-01	7/11/2025 12:45			3
LH-SC-01	7/11/2025 13:00			3
LH-SC-01	7/11/2025 13:15			3
LH-SC-01	7/11/2025 13:30			3
LH-SC-01	7/11/2025 13:45			3
LH-SC-01	7/11/2025 14:00			3
LH-SC-01	7/11/2025 14:15			3
LH-SC-01	7/11/2025 14:30			3
LH-SC-01	7/11/2025 14:45			3
LH-SC-01	7/11/2025 15:00			3
LH-SC-01	7/11/2025 15:15			3
LH-SC-01	7/11/2025 15:30			3
LH-SC-01	7/11/2025 15:45			3
LH-SC-01	7/11/2025 16:00			3
LH-SC-01	7/11/2025 16:15			3
LH-SC-01	7/11/2025 16:30			3
LH-SC-01	7/11/2025 16:45			3
LH-SC-01	7/11/2025 17:00			3

Station Name	Date Time	DO mg/L	Temp C	Use Code
LH-SC-01	7/11/2025 17:15			3
LH-SC-01	7/11/2025 17:30			3
LH-SC-01	7/11/2025 17:45			3
LH-SC-01	7/11/2025 18:00			3
LH-SC-01	7/11/2025 18:15			3
LH-SC-01	7/11/2025 18:30			3
LH-SC-01	7/11/2025 18:45			3
LH-SC-01	7/11/2025 19:00			3
LH-SC-01	7/11/2025 19:15			3
LH-SC-01	7/11/2025 19:30			3
LH-SC-01	7/11/2025 19:45			3
LH-SC-01	7/11/2025 20:00			3
LH-SC-01	7/11/2025 20:15			3
LH-SC-01	7/11/2025 20:30			3
LH-SC-01	7/11/2025 20:45			3
LH-SC-01	7/11/2025 21:00			3
LH-SC-01	7/11/2025 21:15			3
LH-SC-01	7/11/2025 21:30			3
LH-SC-01	7/11/2025 21:45			3
LH-SC-01	7/11/2025 22:00			3
LH-SC-01	7/11/2025 22:15			3
LH-SC-01	7/11/2025 22:30			3
LH-SC-01	7/11/2025 22:45			3
LH-SC-01	7/11/2025 23:00			3
LH-SC-01	7/11/2025 23:15			3
LH-SC-01	7/11/2025 23:30			3
LH-SC-01	7/11/2025 23:45			3
LH-SC-01	7/12/2025 0:00			3
LH-SC-01	7/12/2025 0:15			3
LH-SC-01	7/12/2025 0:30			3
LH-SC-01	7/12/2025 0:45			3
LH-SC-01	7/12/2025 1:00			3
LH-SC-01	7/12/2025 1:15			3
LH-SC-01	7/12/2025 1:30			3
LH-SC-01	7/12/2025 1:45			3
LH-SC-01	7/12/2025 2:00			3
LH-SC-01	7/12/2025 2:15			3
LH-SC-01	7/12/2025 2:30			3
LH-SC-01	7/12/2025 2:45			3
LH-SC-01	7/12/2025 3:00			3
LH-SC-01	7/12/2025 3:15			3
LH-SC-01	7/12/2025 3:30			3
LH-SC-01	7/12/2025 3:45			3
LH-SC-01	7/12/2025 4:00			3
LH-SC-01	7/12/2025 4:15			3
LH-SC-01	7/12/2025 4:30			3
LH-SC-01	7/12/2025 4:45			3
LH-SC-01	7/12/2025 5:00			3
LH-SC-01	7/12/2025 5:15			3
LH-SC-01	7/12/2025 5:30			3
LH-SC-01	7/12/2025 5:45			3
LH-SC-01	7/12/2025 6:00			3
LH-SC-01	7/12/2025 6:15			3
LH-SC-01	7/12/2025 6:30			3
LH-SC-01	7/12/2025 6:45			3
LH-SC-01	7/12/2025 7:00			3
LH-SC-01	7/12/2025 7:15			3
LH-SC-01	7/12/2025 7:30			3
LH-SC-01	7/12/2025 7:45			3
LH-SC-01	7/12/2025 8:00			3
LH-SC-01	7/12/2025 8:15			3
LH-SC-01	7/12/2025 8:30			3
LH-SC-01	7/12/2025 8:45			3
LH-SC-01	7/12/2025 9:00			3
LH-SC-01	7/12/2025 9:15			3
LH-SC-01	7/12/2025 9:30			3
LH-SC-01	7/12/2025 9:45			3
LH-SC-01	7/12/2025 10:00			3
LH-SC-01	7/12/2025 10:15			3
LH-SC-01	7/12/2025 10:30			3
LH-SC-01	7/12/2025 10:45			3
LH-SC-01	7/12/2025 11:00			3
LH-SC-01	7/12/2025 11:15			3
LH-SC-01	7/12/2025 11:30			3
LH-SC-01	7/12/2025 11:45			3
LH-SC-01	7/12/2025 12:00			3
LH-SC-01	7/12/2025 12:15			3
LH-SC-01	7/12/2025 12:30			3
LH-SC-01	7/12/2025 12:45			3
LH-SC-01	7/12/2025 13:00			3
LH-SC-01	7/12/2025 13:15			3
LH-SC-01	7/12/2025 13:30			3
LH-SC-01	7/12/2025 13:45			3
LH-SC-01	7/12/2025 14:00			3

Station Name	Date Time	DO mg/L	Temp C	Use Code
LH-SC-01	7/12/2025 14:15			3
LH-SC-01	7/12/2025 14:30			3
LH-SC-01	7/12/2025 14:45			3
LH-SC-01	7/12/2025 15:00			3
LH-SC-01	7/12/2025 15:15			3
LH-SC-01	7/12/2025 15:30			3
LH-SC-01	7/12/2025 15:45			3
LH-SC-01	7/12/2025 16:00			3
LH-SC-01	7/12/2025 16:15			3
LH-SC-01	7/12/2025 16:30			3
LH-SC-01	7/12/2025 16:45			3
LH-SC-01	7/12/2025 17:00			3
LH-SC-01	7/12/2025 17:15			3
LH-SC-01	7/12/2025 17:30			3
LH-SC-01	7/12/2025 17:45			3
LH-SC-01	7/12/2025 18:00			3
LH-SC-01	7/12/2025 18:15			3
LH-SC-01	7/12/2025 18:30			3
LH-SC-01	7/12/2025 18:45			3
LH-SC-01	7/12/2025 19:00			3
LH-SC-01	7/12/2025 19:15			3
LH-SC-01	7/12/2025 19:30			3
LH-SC-01	7/12/2025 19:45			3
LH-SC-01	7/12/2025 20:00			3
LH-SC-01	7/12/2025 20:15			3
LH-SC-01	7/12/2025 20:30			3
LH-SC-01	7/12/2025 20:45			3
LH-SC-01	7/12/2025 21:00			3
LH-SC-01	7/12/2025 21:15			3
LH-SC-01	7/12/2025 21:30			3
LH-SC-01	7/12/2025 21:45			3
LH-SC-01	7/12/2025 22:00			3
LH-SC-01	7/12/2025 22:15			3
LH-SC-01	7/12/2025 22:30			3
LH-SC-01	7/12/2025 22:45			3
LH-SC-01	7/12/2025 23:00			3
LH-SC-01	7/12/2025 23:15			3
LH-SC-01	7/12/2025 23:30			3
LH-SC-01	7/12/2025 23:45			3
LH-SC-01	7/13/2025 0:00			3
LH-SC-01	7/13/2025 0:15			3
LH-SC-01	7/13/2025 0:30			3
LH-SC-01	7/13/2025 0:45			3
LH-SC-01	7/13/2025 1:00			3
LH-SC-01	7/13/2025 1:15			3
LH-SC-01	7/13/2025 1:30			3
LH-SC-01	7/13/2025 1:45			3
LH-SC-01	7/13/2025 2:00			3
LH-SC-01	7/13/2025 2:15			3
LH-SC-01	7/13/2025 2:30			3
LH-SC-01	7/13/2025 2:45			3
LH-SC-01	7/13/2025 3:00			3
LH-SC-01	7/13/2025 3:15			3
LH-SC-01	7/13/2025 3:30			3
LH-SC-01	7/13/2025 3:45			3
LH-SC-01	7/13/2025 4:00			3
LH-SC-01	7/13/2025 4:15			3
LH-SC-01	7/13/2025 4:30			3
LH-SC-01	7/13/2025 4:45			3
LH-SC-01	7/13/2025 5:00			3
LH-SC-01	7/13/2025 5:15			3
LH-SC-01	7/13/2025 5:30			3
LH-SC-01	7/13/2025 5:45			3
LH-SC-01	7/13/2025 6:00			3
LH-SC-01	7/13/2025 6:15			3
LH-SC-01	7/13/2025 6:30			3
LH-SC-01	7/13/2025 6:45			3
LH-SC-01	7/13/2025 7:00			3
LH-SC-01	7/13/2025 7:15			3
LH-SC-01	7/13/2025 7:30			3
LH-SC-01	7/13/2025 7:45			3
LH-SC-01	7/13/2025 8:00			3
LH-SC-01	7/13/2025 8:15			3
LH-SC-01	7/13/2025 8:30			3
LH-SC-01	7/13/2025 8:45			3
LH-SC-01	7/13/2025 9:00			3
LH-SC-01	7/13/2025 9:15			3
LH-SC-01	7/13/2025 9:30			3
LH-SC-01	7/13/2025 9:45			3
LH-SC-01	7/13/2025 10:00			3
LH-SC-01	7/13/2025 10:15			3
LH-SC-01	7/13/2025 10:30			3
LH-SC-01	7/13/2025 10:45			3
LH-SC-01	7/13/2025 11:00			3

Station Name	Date Time	DO mg/L	Temp C	Use Code
LH-SC-01	7/13/2025 11:15			3
LH-SC-01	7/13/2025 11:30			3
LH-SC-01	7/13/2025 11:45			3
LH-SC-01	7/13/2025 12:00			3
LH-SC-01	7/13/2025 12:15			3
LH-SC-01	7/13/2025 12:30			3
LH-SC-01	7/13/2025 12:45			3
LH-SC-01	7/13/2025 13:00			3
LH-SC-01	7/13/2025 13:15			3
LH-SC-01	7/13/2025 13:30			3
LH-SC-01	7/13/2025 13:45			3
LH-SC-01	7/13/2025 14:00			3
LH-SC-01	7/13/2025 14:15			3
LH-SC-01	7/13/2025 14:30			3
LH-SC-01	7/13/2025 14:45			3
LH-SC-01	7/13/2025 15:00			3
LH-SC-01	7/13/2025 15:15			3
LH-SC-01	7/13/2025 15:30			3
LH-SC-01	7/13/2025 15:45			3
LH-SC-01	7/13/2025 16:00			3
LH-SC-01	7/13/2025 16:15			3
LH-SC-01	7/13/2025 16:30			3
LH-SC-01	7/13/2025 16:45			3
LH-SC-01	7/13/2025 17:00			3
LH-SC-01	7/13/2025 17:15			3
LH-SC-01	7/13/2025 17:30			3
LH-SC-01	7/13/2025 17:45			3
LH-SC-01	7/13/2025 18:00			3
LH-SC-01	7/13/2025 18:15			3
LH-SC-01	7/13/2025 18:30			3
LH-SC-01	7/13/2025 18:45			3
LH-SC-01	7/13/2025 19:00			3
LH-SC-01	7/13/2025 19:15			3
LH-SC-01	7/13/2025 19:30			3
LH-SC-01	7/13/2025 19:45			3
LH-SC-01	7/13/2025 20:00			3
LH-SC-01	7/13/2025 20:15			3
LH-SC-01	7/13/2025 20:30			3
LH-SC-01	7/13/2025 20:45			3
LH-SC-01	7/13/2025 21:00			3
LH-SC-01	7/13/2025 21:15			3
LH-SC-01	7/13/2025 21:30			3
LH-SC-01	7/13/2025 21:45			3
LH-SC-01	7/13/2025 22:00			3
LH-SC-01	7/13/2025 22:15			3
LH-SC-01	7/13/2025 22:30			3
LH-SC-01	7/13/2025 22:45			3
LH-SC-01	7/13/2025 23:00			3
LH-SC-01	7/13/2025 23:15			3
LH-SC-01	7/13/2025 23:30			3
LH-SC-01	7/13/2025 23:45			3
LH-SC-01	7/14/2025 0:00			3
LH-SC-01	7/14/2025 0:15			3
LH-SC-01	7/14/2025 0:30			3
LH-SC-01	7/14/2025 0:45			3
LH-SC-01	7/14/2025 1:00			3
LH-SC-01	7/14/2025 1:15			3
LH-SC-01	7/14/2025 1:30			3
LH-SC-01	7/14/2025 1:45			3
LH-SC-01	7/14/2025 2:00			3
LH-SC-01	7/14/2025 2:15			3
LH-SC-01	7/14/2025 2:30			3
LH-SC-01	7/14/2025 2:45			3
LH-SC-01	7/14/2025 3:00			3
LH-SC-01	7/14/2025 3:15			3
LH-SC-01	7/14/2025 3:30			3
LH-SC-01	7/14/2025 3:45			3
LH-SC-01	7/14/2025 4:00			3
LH-SC-01	7/14/2025 4:15			3
LH-SC-01	7/14/2025 4:30			3
LH-SC-01	7/14/2025 4:45			3
LH-SC-01	7/14/2025 5:00			3
LH-SC-01	7/14/2025 5:15			3
LH-SC-01	7/14/2025 5:30			3
LH-SC-01	7/14/2025 5:45			3
LH-SC-01	7/14/2025 6:00			3
LH-SC-01	7/14/2025 6:15			3
LH-SC-01	7/14/2025 6:30			3
LH-SC-01	7/14/2025 6:45			3
LH-SC-01	7/14/2025 7:00			3
LH-SC-01	7/14/2025 7:15			3
LH-SC-01	7/14/2025 7:30			3
LH-SC-01	7/14/2025 7:45			3
LH-SC-01	7/14/2025 8:00			3

Station Name	Date Time	DO mg/L	Temp C	Use Code
LH-SC-01	7/14/2025 8:15			3
LH-SC-01	7/14/2025 8:30			3
LH-SC-01	7/14/2025 8:45			3
LH-SC-01	7/14/2025 9:00			3
LH-SC-01	7/14/2025 9:15			3
LH-SC-01	7/14/2025 9:30			3
LH-SC-01	7/14/2025 9:45			3
LH-SC-01	7/14/2025 10:00			3
LH-SC-01	7/14/2025 10:15			3
LH-SC-01	7/14/2025 10:30			3
LH-SC-01	7/14/2025 10:45			3
LH-SC-01	7/14/2025 11:00			3
LH-SC-01	7/14/2025 11:15			3
LH-SC-01	7/14/2025 11:30			3
LH-SC-01	7/14/2025 11:45			3
LH-SC-01	7/14/2025 12:00			3
LH-SC-01	7/14/2025 12:15			3
LH-SC-01	7/14/2025 12:30			3
LH-SC-01	7/14/2025 12:45			3
LH-SC-01	7/14/2025 13:00			3
LH-SC-01	7/14/2025 13:15			3
LH-SC-01	7/14/2025 13:30			3
LH-SC-01	7/14/2025 13:45			3
LH-SC-01	7/14/2025 14:00			3
LH-SC-01	7/14/2025 14:15			3
LH-SC-01	7/14/2025 14:30			3
LH-SC-01	7/14/2025 14:45			3
LH-SC-01	7/14/2025 15:00			3
LH-SC-01	7/14/2025 15:15			3
LH-SC-01	7/14/2025 15:30			3
LH-SC-01	7/14/2025 15:45			3
LH-SC-01	7/14/2025 16:00			3
LH-SC-01	7/14/2025 16:15			3
LH-SC-01	7/14/2025 16:30			3
LH-SC-01	7/14/2025 16:45			3
LH-SC-01	7/14/2025 17:00			3
LH-SC-01	7/14/2025 17:15			3
LH-SC-01	7/14/2025 17:30			3
LH-SC-01	7/14/2025 17:45			3
LH-SC-01	7/14/2025 18:00			3
LH-SC-01	7/14/2025 18:15			3
LH-SC-01	7/14/2025 18:30			3
LH-SC-01	7/14/2025 18:45			3
LH-SC-01	7/14/2025 19:00			3
LH-SC-01	7/14/2025 19:15			3
LH-SC-01	7/14/2025 19:30			3
LH-SC-01	7/14/2025 19:45			3
LH-SC-01	7/14/2025 20:00			3
LH-SC-01	7/14/2025 20:15			3
LH-SC-01	7/14/2025 20:30			3
LH-SC-01	7/14/2025 20:45			3
LH-SC-01	7/14/2025 21:00			3
LH-SC-01	7/14/2025 21:15			3
LH-SC-01	7/14/2025 21:30			3
LH-SC-01	7/14/2025 21:45			3
LH-SC-01	7/14/2025 22:00			3
LH-SC-01	7/14/2025 22:15			3
LH-SC-01	7/14/2025 22:30			3
LH-SC-01	7/14/2025 22:45			3
LH-SC-01	7/14/2025 23:00			3
LH-SC-01	7/14/2025 23:15			3
LH-SC-01	7/14/2025 23:30			3
LH-SC-01	7/14/2025 23:45			3
LH-SC-01	7/15/2025 0:00			3
LH-SC-01	7/15/2025 0:15			3
LH-SC-01	7/15/2025 0:30			3
LH-SC-01	7/15/2025 0:45			3
LH-SC-01	7/15/2025 1:00			3
LH-SC-01	7/15/2025 1:15			3
LH-SC-01	7/15/2025 1:30			3
LH-SC-01	7/15/2025 1:45			3
LH-SC-01	7/15/2025 2:00			3
LH-SC-01	7/15/2025 2:15			3
LH-SC-01	7/15/2025 2:30			3
LH-SC-01	7/15/2025 2:45			3
LH-SC-01	7/15/2025 3:00			3
LH-SC-01	7/15/2025 3:15			3
LH-SC-01	7/15/2025 3:30			3
LH-SC-01	7/15/2025 3:45			3
LH-SC-01	7/15/2025 4:00			3
LH-SC-01	7/15/2025 4:15			3
LH-SC-01	7/15/2025 4:30			3
LH-SC-01	7/15/2025 4:45			3
LH-SC-01	7/15/2025 5:00			3

Station Name	Date Time	DO mg/L	Temp C	Use Code
LH-SC-01	7/15/2025 5:15			3
LH-SC-01	7/15/2025 5:30			3
LH-SC-01	7/15/2025 5:45			3
LH-SC-01	7/15/2025 6:00			3
LH-SC-01	7/15/2025 6:15			3
LH-SC-01	7/15/2025 6:30			3
LH-SC-01	7/15/2025 6:45			3
LH-SC-01	7/15/2025 7:00			3
LH-SC-01	7/15/2025 7:15			3
LH-SC-01	7/15/2025 7:30			3
LH-SC-01	7/15/2025 7:45			3
LH-SC-01	7/15/2025 8:00			3
LH-SC-01	7/15/2025 8:15			3
LH-SC-01	7/15/2025 8:30			3
LH-SC-01	7/15/2025 8:45			3
LH-SC-01	7/15/2025 9:00			3
LH-SC-01	7/15/2025 9:15			3
LH-SC-01	7/15/2025 9:30			3
LH-SC-01	7/15/2025 9:45			3
LH-SC-01	7/15/2025 10:00			3
LH-SC-01	7/15/2025 10:15			3
LH-SC-01	7/15/2025 10:30			3
LH-SC-01	7/15/2025 10:45			3
LH-SC-01	7/15/2025 11:00			3
LH-SC-01	7/15/2025 11:15			3
LH-SC-01	7/15/2025 11:30			3
LH-SC-01	7/15/2025 11:45			3
LH-SC-01	7/15/2025 12:00			3
LH-SC-01	7/15/2025 12:15			3
LH-SC-01	7/15/2025 12:30			3
LH-SC-01	7/15/2025 12:45			3
LH-SC-01	7/15/2025 13:00			3
LH-SC-01	7/15/2025 13:15			3
LH-SC-01	7/15/2025 13:30			3
LH-SC-01	7/15/2025 13:45			3
LH-SC-01	7/15/2025 14:00			3
LH-SC-01	7/15/2025 14:15			3
LH-SC-01	7/15/2025 14:30			3
LH-SC-01	7/15/2025 14:45			3
LH-SC-01	7/15/2025 15:00			3
LH-SC-01	7/15/2025 15:15			3
LH-SC-01	7/15/2025 15:30			3
LH-SC-01	7/15/2025 15:45			3
LH-SC-01	7/15/2025 16:00			3
LH-SC-01	7/15/2025 16:15			3
LH-SC-01	7/15/2025 16:30			3
LH-SC-01	7/15/2025 16:45			3
LH-SC-01	7/15/2025 17:00			3
LH-SC-01	7/15/2025 17:15			3
LH-SC-01	7/15/2025 17:30			3
LH-SC-01	7/15/2025 17:45			3
LH-SC-01	7/15/2025 18:00			3
LH-SC-01	7/15/2025 18:15			3
LH-SC-01	7/15/2025 18:30			3
LH-SC-01	7/15/2025 18:45			3
LH-SC-01	7/15/2025 19:00			3
LH-SC-01	7/15/2025 19:15			3
LH-SC-01	7/15/2025 19:30			3
LH-SC-01	7/15/2025 19:45			3
LH-SC-01	7/15/2025 20:00			3
LH-SC-01	7/15/2025 20:15			3
LH-SC-01	7/15/2025 20:30			3
LH-SC-01	7/15/2025 20:45			3
LH-SC-01	7/15/2025 21:00			3
LH-SC-01	7/15/2025 21:15			3
LH-SC-01	7/15/2025 21:30			3
LH-SC-01	7/15/2025 21:45			3
LH-SC-01	7/15/2025 22:00			3
LH-SC-01	7/15/2025 22:15			3
LH-SC-01	7/15/2025 22:30			3
LH-SC-01	7/15/2025 22:45			3
LH-SC-01	7/15/2025 23:00			3
LH-SC-01	7/15/2025 23:15			3
LH-SC-01	7/15/2025 23:30			3
LH-SC-01	7/15/2025 23:45			3
LH-SC-01	7/16/2025 0:00			3
LH-SC-01	7/16/2025 0:15			3
LH-SC-01	7/16/2025 0:30			3
LH-SC-01	7/16/2025 0:45			3
LH-SC-01	7/16/2025 1:00			3
LH-SC-01	7/16/2025 1:15			3
LH-SC-01	7/16/2025 1:30			3
LH-SC-01	7/16/2025 1:45			3
LH-SC-01	7/16/2025 2:00			3

Station Name	Date Time	DO mg/L	Temp C	Use Code
LH-SC-01	7/16/2025 2:15			3
LH-SC-01	7/16/2025 2:30			3
LH-SC-01	7/16/2025 2:45			3
LH-SC-01	7/16/2025 3:00			3
LH-SC-01	7/16/2025 3:15			3
LH-SC-01	7/16/2025 3:30			3
LH-SC-01	7/16/2025 3:45			3
LH-SC-01	7/16/2025 4:00			3
LH-SC-01	7/16/2025 4:15			3
LH-SC-01	7/16/2025 4:30			3
LH-SC-01	7/16/2025 4:45			3
LH-SC-01	7/16/2025 5:00			3
LH-SC-01	7/16/2025 5:15			3
LH-SC-01	7/16/2025 5:30			3
LH-SC-01	7/16/2025 5:45			3
LH-SC-01	7/16/2025 6:00			3
LH-SC-01	7/16/2025 6:15			3
LH-SC-01	7/16/2025 6:30			3
LH-SC-01	7/16/2025 6:45			3
LH-SC-01	7/16/2025 7:00			3
LH-SC-01	7/16/2025 7:15			3
LH-SC-01	7/16/2025 7:30			3
LH-SC-01	7/16/2025 7:45			3
LH-SC-01	7/16/2025 8:00			3
LH-SC-01	7/16/2025 8:15			3
LH-SC-01	7/16/2025 8:30			3
LH-SC-01	7/16/2025 8:45			3
LH-SC-01	7/16/2025 9:00			3
LH-SC-01	7/16/2025 9:15			3
LH-SC-01	7/16/2025 9:30			3
LH-SC-01	7/16/2025 9:45			3
LH-SC-01	7/16/2025 10:00			3
LH-SC-01	7/16/2025 10:15			3
LH-SC-01	7/16/2025 10:30			3
LH-SC-01	7/16/2025 10:45			3
LH-SC-01	7/16/2025 11:00			3
LH-SC-01	7/16/2025 11:15			3
LH-SC-01	7/16/2025 11:30			3
LH-SC-01	7/16/2025 11:45			3
LH-SC-01	7/16/2025 12:00			3
LH-SC-01	7/16/2025 12:15			3
LH-SC-01	7/16/2025 12:30			3
LH-SC-01	7/16/2025 12:45			3
LH-SC-01	7/16/2025 13:00			3
LH-SC-01	7/16/2025 13:15			3
LH-SC-01	7/16/2025 13:30			3
LH-SC-01	7/16/2025 13:45			3
LH-SC-01	7/16/2025 14:00			3
LH-SC-01	7/16/2025 14:15			3
LH-SC-01	7/16/2025 14:30			3
LH-SC-01	7/16/2025 14:45			3
LH-SC-01	7/16/2025 15:00			3
LH-SC-01	7/16/2025 15:15			3
LH-SC-01	7/16/2025 15:30			3
LH-SC-01	7/16/2025 15:45			3
LH-SC-01	7/16/2025 16:00			3
LH-SC-01	7/16/2025 16:15			3
LH-SC-01	7/16/2025 16:30			3
LH-SC-01	7/16/2025 16:45			3
LH-SC-01	7/16/2025 17:00			3
LH-SC-01	7/16/2025 17:15			3
LH-SC-01	7/16/2025 17:30			3
LH-SC-01	7/16/2025 17:45			3
LH-SC-01	7/16/2025 18:00			3
LH-SC-01	7/16/2025 18:15			3
LH-SC-01	7/16/2025 18:30			3
LH-SC-01	7/16/2025 18:45			3
LH-SC-01	7/16/2025 19:00			3
LH-SC-01	7/16/2025 19:15			3
LH-SC-01	7/16/2025 19:30			3
LH-SC-01	7/16/2025 19:45			3
LH-SC-01	7/16/2025 20:00			3
LH-SC-01	7/16/2025 20:15			3
LH-SC-01	7/16/2025 20:30			3
LH-SC-01	7/16/2025 20:45			3
LH-SC-01	7/16/2025 21:00			3
LH-SC-01	7/16/2025 21:15			3
LH-SC-01	7/16/2025 21:30			3
LH-SC-01	7/16/2025 21:45			3
LH-SC-01	7/16/2025 22:00			3
LH-SC-01	7/16/2025 22:15			3
LH-SC-01	7/16/2025 22:30			3
LH-SC-01	7/16/2025 22:45			3
LH-SC-01	7/16/2025 23:00			3

Station Name	Date Time	DO mg/L	Temp C	Use Code
LH-SC-01	7/16/2025 23:15			3
LH-SC-01	7/16/2025 23:30			3
LH-SC-01	7/16/2025 23:45			3
LH-SC-01	7/17/2025 0:00			3
LH-SC-01	7/17/2025 0:15			3
LH-SC-01	7/17/2025 0:30			3
LH-SC-01	7/17/2025 0:45			3
LH-SC-01	7/17/2025 1:00			3
LH-SC-01	7/17/2025 1:15			3
LH-SC-01	7/17/2025 1:30			3
LH-SC-01	7/17/2025 1:45			3
LH-SC-01	7/17/2025 2:00			3
LH-SC-01	7/17/2025 2:15			3
LH-SC-01	7/17/2025 2:30			3
LH-SC-01	7/17/2025 2:45			3
LH-SC-01	7/17/2025 3:00			3
LH-SC-01	7/17/2025 3:15			3
LH-SC-01	7/17/2025 3:30			3
LH-SC-01	7/17/2025 3:45			3
LH-SC-01	7/17/2025 4:00			3
LH-SC-01	7/17/2025 4:15			3
LH-SC-01	7/17/2025 4:30			3
LH-SC-01	7/17/2025 4:45			3
LH-SC-01	7/17/2025 5:00			3
LH-SC-01	7/17/2025 5:15			3
LH-SC-01	7/17/2025 5:30			3
LH-SC-01	7/17/2025 5:45			3
LH-SC-01	7/17/2025 6:00			3
LH-SC-01	7/17/2025 6:15			3
LH-SC-01	7/17/2025 6:30			3
LH-SC-01	7/17/2025 6:45			3
LH-SC-01	7/17/2025 7:00			3
LH-SC-01	7/17/2025 7:15			3
LH-SC-01	7/17/2025 7:30			3
LH-SC-01	7/17/2025 7:45			3
LH-SC-01	7/17/2025 8:00			3
LH-SC-01	7/17/2025 8:15			3
LH-SC-01	7/17/2025 8:30			3
LH-SC-01	7/17/2025 8:45			3
LH-SC-01	7/17/2025 9:00			3
LH-SC-01	7/17/2025 9:15			3
LH-SC-01	7/17/2025 9:30			3
LH-SC-01	7/17/2025 9:45			3
LH-SC-01	7/17/2025 10:00			3
LH-SC-01	7/17/2025 10:15			3
LH-SC-01	7/17/2025 10:30			3
LH-SC-01	7/17/2025 10:45			3
LH-SC-01	7/17/2025 11:00			3
LH-SC-01	7/17/2025 11:15			3
LH-SC-01	7/17/2025 11:30			3
LH-SC-01	7/17/2025 11:45			3
LH-SC-01	7/17/2025 12:00			3
LH-SC-01	7/17/2025 12:15			3
LH-SC-01	7/17/2025 12:30			3
LH-SC-01	7/17/2025 12:45			3
LH-SC-01	7/17/2025 13:00			3
LH-SC-01	7/17/2025 13:15			3
LH-SC-01	7/17/2025 13:30			3
LH-SC-01	7/17/2025 13:45			3
LH-SC-01	7/17/2025 14:00			3
LH-SC-01	7/17/2025 14:15			3
LH-SC-01	7/17/2025 14:30			3
LH-SC-01	7/17/2025 14:45			3
LH-SC-01	7/17/2025 15:00			3
LH-SC-01	7/17/2025 15:15			3
LH-SC-01	7/17/2025 15:30			3
LH-SC-01	7/17/2025 15:45			3
LH-SC-01	7/17/2025 16:00			3
LH-SC-01	7/17/2025 16:15			3
LH-SC-01	7/17/2025 16:30			3
LH-SC-01	7/17/2025 16:45			3
LH-SC-01	7/17/2025 17:00			3
LH-SC-01	7/17/2025 17:15			3
LH-SC-01	7/17/2025 17:30			3
LH-SC-01	7/17/2025 17:45			3
LH-SC-01	7/17/2025 18:00			3
LH-SC-01	7/17/2025 18:15			3
LH-SC-01	7/17/2025 18:30			3
LH-SC-01	7/17/2025 18:45			3
LH-SC-01	7/17/2025 19:00			3
LH-SC-01	7/17/2025 19:15			3
LH-SC-01	7/17/2025 19:30			3
LH-SC-01	7/17/2025 19:45			3
LH-SC-01	7/17/2025 20:00			3

Station Name	Date Time	DO mg/L	Temp C	Use Code
LH-SC-01	7/17/2025 20:15			3
LH-SC-01	7/17/2025 20:30			3
LH-SC-01	7/17/2025 20:45			3
LH-SC-01	7/17/2025 21:00			3
LH-SC-01	7/17/2025 21:15			3
LH-SC-01	7/17/2025 21:30			3
LH-SC-01	7/17/2025 21:45			3
LH-SC-01	7/17/2025 22:00			3
LH-SC-01	7/17/2025 22:15			3
LH-SC-01	7/17/2025 22:30			3
LH-SC-01	7/17/2025 22:45			3
LH-SC-01	7/17/2025 23:00			3
LH-SC-01	7/17/2025 23:15			3
LH-SC-01	7/17/2025 23:30			3
LH-SC-01	7/17/2025 23:45			3
LH-SC-01	7/18/2025 0:00			3
LH-SC-01	7/18/2025 0:15			3
LH-SC-01	7/18/2025 0:30			3
LH-SC-01	7/18/2025 0:45			3
LH-SC-01	7/18/2025 1:00			3
LH-SC-01	7/18/2025 1:15			3
LH-SC-01	7/18/2025 1:30			3
LH-SC-01	7/18/2025 1:45			3
LH-SC-01	7/18/2025 2:00			3
LH-SC-01	7/18/2025 2:15			3
LH-SC-01	7/18/2025 2:30			3
LH-SC-01	7/18/2025 2:45			3
LH-SC-01	7/18/2025 3:00			3
LH-SC-01	7/18/2025 3:15			3
LH-SC-01	7/18/2025 3:30			3
LH-SC-01	7/18/2025 3:45			3
LH-SC-01	7/18/2025 4:00			3
LH-SC-01	7/18/2025 4:15			3
LH-SC-01	7/18/2025 4:30			3
LH-SC-01	7/18/2025 4:45			3
LH-SC-01	7/18/2025 5:00			3
LH-SC-01	7/18/2025 5:15			3
LH-SC-01	7/18/2025 5:30			3
LH-SC-01	7/18/2025 5:45			3
LH-SC-01	7/18/2025 6:00			3
LH-SC-01	7/18/2025 6:15			3
LH-SC-01	7/18/2025 6:30			3
LH-SC-01	7/18/2025 6:45			3
LH-SC-01	7/18/2025 7:00			3
LH-SC-01	7/18/2025 7:15			3
LH-SC-01	7/18/2025 7:30			3
LH-SC-01	7/18/2025 7:45			3
LH-SC-01	7/18/2025 8:00			3
LH-SC-01	7/18/2025 8:15			3
LH-SC-01	7/18/2025 8:30			3
LH-SC-01	7/18/2025 8:45			3
LH-SC-01	7/18/2025 9:00			3
LH-SC-01	7/18/2025 9:15			3
LH-SC-01	7/18/2025 9:30			3
LH-SC-01	7/18/2025 9:45			3
LH-SC-01	7/18/2025 10:00			3
LH-SC-01	7/18/2025 10:15			3
LH-SC-01	7/18/2025 10:30			3
LH-SC-01	7/18/2025 10:45			3
LH-SC-01	7/18/2025 11:00			3
LH-SC-01	7/18/2025 11:15			3
LH-SC-01	7/18/2025 11:30			3
LH-SC-01	7/18/2025 11:45			3
LH-SC-01	7/18/2025 12:00			3
LH-SC-01	7/18/2025 12:15			3
LH-SC-01	7/18/2025 12:30			3
LH-SC-01	7/18/2025 12:45			3
LH-SC-01	7/18/2025 13:00			3
LH-SC-01	7/18/2025 13:15			3
LH-SC-01	7/18/2025 13:30			3
LH-SC-01	7/18/2025 13:45			3
LH-SC-01	7/18/2025 14:00			3
LH-SC-01	7/18/2025 14:15			3
LH-SC-01	7/18/2025 14:30			3
LH-SC-01	7/18/2025 14:45			3
LH-SC-01	7/18/2025 15:00			3
LH-SC-01	7/18/2025 15:15			3
LH-SC-01	7/18/2025 15:30			3
LH-SC-01	7/18/2025 15:45			3
LH-SC-01	7/18/2025 16:00			3
LH-SC-01	7/18/2025 16:15			3
LH-SC-01	7/18/2025 16:30			3
LH-SC-01	7/18/2025 16:45			3
LH-SC-01	7/18/2025 17:00			3

Station Name	Date Time	DO mg/L	Temp C	Use Code
LH-SC-01	7/18/2025 17:15			3
LH-SC-01	7/18/2025 17:30			3
LH-SC-01	7/18/2025 17:45			3
LH-SC-01	7/18/2025 18:00			3
LH-SC-01	7/18/2025 18:15			3
LH-SC-01	7/18/2025 18:30			3
LH-SC-01	7/18/2025 18:45			3
LH-SC-01	7/18/2025 19:00			3
LH-SC-01	7/18/2025 19:15			3
LH-SC-01	7/18/2025 19:30			3
LH-SC-01	7/18/2025 19:45			3
LH-SC-01	7/18/2025 20:00			3
LH-SC-01	7/18/2025 20:15			3
LH-SC-01	7/18/2025 20:30			3
LH-SC-01	7/18/2025 20:45			3
LH-SC-01	7/18/2025 21:00			3
LH-SC-01	7/18/2025 21:15			3
LH-SC-01	7/18/2025 21:30			3
LH-SC-01	7/18/2025 21:45			3
LH-SC-01	7/18/2025 22:00			3
LH-SC-01	7/18/2025 22:15			3
LH-SC-01	7/18/2025 22:30			3
LH-SC-01	7/18/2025 22:45			3
LH-SC-01	7/18/2025 23:00			3
LH-SC-01	7/18/2025 23:15			3
LH-SC-01	7/18/2025 23:30			3
LH-SC-01	7/18/2025 23:45			3
LH-SC-01	7/19/2025 0:00			3
LH-SC-01	7/19/2025 0:15			3
LH-SC-01	7/19/2025 0:30			3
LH-SC-01	7/19/2025 0:45			3
LH-SC-01	7/19/2025 1:00			3
LH-SC-01	7/19/2025 1:15			3
LH-SC-01	7/19/2025 1:30			3
LH-SC-01	7/19/2025 1:45			3
LH-SC-01	7/19/2025 2:00			3
LH-SC-01	7/19/2025 2:15			3
LH-SC-01	7/19/2025 2:30			3
LH-SC-01	7/19/2025 2:45			3
LH-SC-01	7/19/2025 3:00			3
LH-SC-01	7/19/2025 3:15			3
LH-SC-01	7/19/2025 3:30			3
LH-SC-01	7/19/2025 3:45			3
LH-SC-01	7/19/2025 4:00			3
LH-SC-01	7/19/2025 4:15			3
LH-SC-01	7/19/2025 4:30			3
LH-SC-01	7/19/2025 4:45			3
LH-SC-01	7/19/2025 5:00			3
LH-SC-01	7/19/2025 5:15			3
LH-SC-01	7/19/2025 5:30			3
LH-SC-01	7/19/2025 5:45			3
LH-SC-01	7/19/2025 6:00			3
LH-SC-01	7/19/2025 6:15			3
LH-SC-01	7/19/2025 6:30			3
LH-SC-01	7/19/2025 6:45			3
LH-SC-01	7/19/2025 7:00			3
LH-SC-01	7/19/2025 7:15			3
LH-SC-01	7/19/2025 7:30			3
LH-SC-01	7/19/2025 7:45			3
LH-SC-01	7/19/2025 8:00			3
LH-SC-01	7/19/2025 8:15			3
LH-SC-01	7/19/2025 8:30			3
LH-SC-01	7/19/2025 8:45			3
LH-SC-01	7/19/2025 9:00			3
LH-SC-01	7/19/2025 9:15			3
LH-SC-01	7/19/2025 9:30			3
LH-SC-01	7/19/2025 9:45			3
LH-SC-01	7/19/2025 10:00			3
LH-SC-01	7/19/2025 10:15			3
LH-SC-01	7/19/2025 10:30			3
LH-SC-01	7/19/2025 10:45			3
LH-SC-01	7/19/2025 11:00			3
LH-SC-01	7/19/2025 11:15			3
LH-SC-01	7/19/2025 11:30			3
LH-SC-01	7/19/2025 11:45			3
LH-SC-01	7/19/2025 12:00			3
LH-SC-01	7/19/2025 12:15			3
LH-SC-01	7/19/2025 12:30			3
LH-SC-01	7/19/2025 12:45			3
LH-SC-01	7/19/2025 13:00			3
LH-SC-01	7/19/2025 13:15			3
LH-SC-01	7/19/2025 13:30			3
LH-SC-01	7/19/2025 13:45			3
LH-SC-01	7/19/2025 14:00			3

Station Name	Date Time	DO mg/L	Temp C	Use Code
LH-SC-01	7/19/2025 14:15			3
LH-SC-01	7/19/2025 14:30			3
LH-SC-01	7/19/2025 14:45			3
LH-SC-01	7/19/2025 15:00			3
LH-SC-01	7/19/2025 15:15			3
LH-SC-01	7/19/2025 15:30			3
LH-SC-01	7/19/2025 15:45			3
LH-SC-01	7/19/2025 16:00			3
LH-SC-01	7/19/2025 16:15			3
LH-SC-01	7/19/2025 16:30			3
LH-SC-01	7/19/2025 16:45			3
LH-SC-01	7/19/2025 17:00			3
LH-SC-01	7/19/2025 17:15			3
LH-SC-01	7/19/2025 17:30			3
LH-SC-01	7/19/2025 17:45			3
LH-SC-01	7/19/2025 18:00			3
LH-SC-01	7/19/2025 18:15			3
LH-SC-01	7/19/2025 18:30			3
LH-SC-01	7/19/2025 18:45			3
LH-SC-01	7/19/2025 19:00			3
LH-SC-01	7/19/2025 19:15			3
LH-SC-01	7/19/2025 19:30			3
LH-SC-01	7/19/2025 19:45			3
LH-SC-01	7/19/2025 20:00			3
LH-SC-01	7/19/2025 20:15			3
LH-SC-01	7/19/2025 20:30			3
LH-SC-01	7/19/2025 20:45			3
LH-SC-01	7/19/2025 21:00			3
LH-SC-01	7/19/2025 21:15			3
LH-SC-01	7/19/2025 21:30			3
LH-SC-01	7/19/2025 21:45			3
LH-SC-01	7/19/2025 22:00			3
LH-SC-01	7/19/2025 22:15			3
LH-SC-01	7/19/2025 22:30			3
LH-SC-01	7/19/2025 22:45			3
LH-SC-01	7/19/2025 23:00			3
LH-SC-01	7/19/2025 23:15			3
LH-SC-01	7/19/2025 23:30			3
LH-SC-01	7/19/2025 23:45			3
LH-SC-01	7/20/2025 0:00			3
LH-SC-01	7/20/2025 0:15			3
LH-SC-01	7/20/2025 0:30			3
LH-SC-01	7/20/2025 0:45			3
LH-SC-01	7/20/2025 1:00			3
LH-SC-01	7/20/2025 1:15			3
LH-SC-01	7/20/2025 1:30			3
LH-SC-01	7/20/2025 1:45			3
LH-SC-01	7/20/2025 2:00			3
LH-SC-01	7/20/2025 2:15			3
LH-SC-01	7/20/2025 2:30			3
LH-SC-01	7/20/2025 2:45			3
LH-SC-01	7/20/2025 3:00			3
LH-SC-01	7/20/2025 3:15			3
LH-SC-01	7/20/2025 3:30			3
LH-SC-01	7/20/2025 3:45			3
LH-SC-01	7/20/2025 4:00			3
LH-SC-01	7/20/2025 4:15			3
LH-SC-01	7/20/2025 4:30			3
LH-SC-01	7/20/2025 4:45			3
LH-SC-01	7/20/2025 5:00			3
LH-SC-01	7/20/2025 5:15			3
LH-SC-01	7/20/2025 5:30			3
LH-SC-01	7/20/2025 5:45			3
LH-SC-01	7/20/2025 6:00			3
LH-SC-01	7/20/2025 6:15			3
LH-SC-01	7/20/2025 6:30			3
LH-SC-01	7/20/2025 6:45			3
LH-SC-01	7/20/2025 7:00			3
LH-SC-01	7/20/2025 7:15			3
LH-SC-01	7/20/2025 7:30			3
LH-SC-01	7/20/2025 7:45			3
LH-SC-01	7/20/2025 8:00			3
LH-SC-01	7/20/2025 8:15			3
LH-SC-01	7/20/2025 8:30			3
LH-SC-01	7/20/2025 8:45			3
LH-SC-01	7/20/2025 9:00			3
LH-SC-01	7/20/2025 9:15			3
LH-SC-01	7/20/2025 9:30			3
LH-SC-01	7/20/2025 9:45			3
LH-SC-01	7/20/2025 10:00			3
LH-SC-01	7/20/2025 10:15			3
LH-SC-01	7/20/2025 10:30			3
LH-SC-01	7/20/2025 10:45			3
LH-SC-01	7/20/2025 11:00			3

Station Name	Date Time	DO mg/L	Temp C	Use Code
LH-SC-01	7/20/2025 11:15			3
LH-SC-01	7/20/2025 11:30			3
LH-SC-01	7/20/2025 11:45			3
LH-SC-01	7/20/2025 12:00			3
LH-SC-01	7/20/2025 12:15			3
LH-SC-01	7/20/2025 12:30			3
LH-SC-01	7/20/2025 12:45			3
LH-SC-01	7/20/2025 13:00			3
LH-SC-01	7/20/2025 13:15			3
LH-SC-01	7/20/2025 13:30			3
LH-SC-01	7/20/2025 13:45			3
LH-SC-01	7/20/2025 14:00			3
LH-SC-01	7/20/2025 14:15			3
LH-SC-01	7/20/2025 14:30			3
LH-SC-01	7/20/2025 14:45			3
LH-SC-01	7/20/2025 15:00			3
LH-SC-01	7/20/2025 15:15			3
LH-SC-01	7/20/2025 15:30			3
LH-SC-01	7/20/2025 15:45			3
LH-SC-01	7/20/2025 16:00			3
LH-SC-01	7/20/2025 16:15			3
LH-SC-01	7/20/2025 16:30			3
LH-SC-01	7/20/2025 16:45			3
LH-SC-01	7/20/2025 17:00			3
LH-SC-01	7/20/2025 17:15			3
LH-SC-01	7/20/2025 17:30			3
LH-SC-01	7/20/2025 17:45			3
LH-SC-01	7/20/2025 18:00			3
LH-SC-01	7/20/2025 18:15			3
LH-SC-01	7/20/2025 18:30			3
LH-SC-01	7/20/2025 18:45			3
LH-SC-01	7/20/2025 19:00			3
LH-SC-01	7/20/2025 19:15			3
LH-SC-01	7/20/2025 19:30			3
LH-SC-01	7/20/2025 19:45			3
LH-SC-01	7/20/2025 20:00			3
LH-SC-01	7/20/2025 20:15			3
LH-SC-01	7/20/2025 20:30			3
LH-SC-01	7/20/2025 20:45			3
LH-SC-01	7/20/2025 21:00			3
LH-SC-01	7/20/2025 21:15			3
LH-SC-01	7/20/2025 21:30			3
LH-SC-01	7/20/2025 21:45			3
LH-SC-01	7/20/2025 22:00			3
LH-SC-01	7/20/2025 22:15			3
LH-SC-01	7/20/2025 22:30			3
LH-SC-01	7/20/2025 22:45			3
LH-SC-01	7/20/2025 23:00			3
LH-SC-01	7/20/2025 23:15			3
LH-SC-01	7/20/2025 23:30			3
LH-SC-01	7/20/2025 23:45			3
LH-SC-01	7/21/2025 0:00			3
LH-SC-01	7/21/2025 0:15			3
LH-SC-01	7/21/2025 0:30			3
LH-SC-01	7/21/2025 0:45			3
LH-SC-01	7/21/2025 1:00			3
LH-SC-01	7/21/2025 1:15			3
LH-SC-01	7/21/2025 1:30			3
LH-SC-01	7/21/2025 1:45			3
LH-SC-01	7/21/2025 2:00			3
LH-SC-01	7/21/2025 2:15			3
LH-SC-01	7/21/2025 2:30			3
LH-SC-01	7/21/2025 2:45			3
LH-SC-01	7/21/2025 3:00			3
LH-SC-01	7/21/2025 3:15			3
LH-SC-01	7/21/2025 3:30			3
LH-SC-01	7/21/2025 3:45			3
LH-SC-01	7/21/2025 4:00			3
LH-SC-01	7/21/2025 4:15			3
LH-SC-01	7/21/2025 4:30			3
LH-SC-01	7/21/2025 4:45			3
LH-SC-01	7/21/2025 5:00			3
LH-SC-01	7/21/2025 5:15			3
LH-SC-01	7/21/2025 5:30			3
LH-SC-01	7/21/2025 5:45			3
LH-SC-01	7/21/2025 6:00			3
LH-SC-01	7/21/2025 6:15			3
LH-SC-01	7/21/2025 6:30			3
LH-SC-01	7/21/2025 6:45			3
LH-SC-01	7/21/2025 7:00			3
LH-SC-01	7/21/2025 7:15			3
LH-SC-01	7/21/2025 7:30			3
LH-SC-01	7/21/2025 7:45			3
LH-SC-01	7/21/2025 8:00			3

Station Name	Date Time	DO mg/L	Temp C	Use Code
LH-SC-01	7/21/2025 8:15			3
LH-SC-01	7/21/2025 8:30			3
LH-SC-01	7/21/2025 8:45			3
LH-SC-01	7/21/2025 9:00			3
LH-SC-01	7/21/2025 9:15			3
LH-SC-01	7/21/2025 9:30			3
LH-SC-01	7/21/2025 9:45			3
LH-SC-01	7/21/2025 10:00			3
LH-SC-01	7/21/2025 10:15			3
LH-SC-01	7/21/2025 10:30			3
LH-SC-01	7/21/2025 10:45			3
LH-SC-01	7/21/2025 11:00			3
LH-SC-01	7/21/2025 11:15			3
LH-SC-01	7/21/2025 11:30			3
LH-SC-01	7/21/2025 11:45			3
LH-SC-01	7/21/2025 12:00			3
LH-SC-01	7/21/2025 12:15			3
LH-SC-01	7/21/2025 12:30			3
LH-SC-01	7/21/2025 12:45			3
LH-SC-01	7/21/2025 13:00			3
LH-SC-01	7/21/2025 13:15			3
LH-SC-01	7/21/2025 13:30			3
LH-SC-01	7/21/2025 13:45			3
LH-SC-01	7/21/2025 14:00			3
LH-SC-01	7/21/2025 14:15			3
LH-SC-01	7/21/2025 14:30			3
LH-SC-01	7/21/2025 14:45			3
LH-SC-01	7/21/2025 15:00			3
LH-SC-01	7/21/2025 15:15			3
LH-SC-01	7/21/2025 15:30			3
LH-SC-01	7/21/2025 15:45			3
LH-SC-01	7/21/2025 16:00			3
LH-SC-01	7/21/2025 16:15			3
LH-SC-01	7/21/2025 16:30			3
LH-SC-01	7/21/2025 16:45			3
LH-SC-01	7/21/2025 17:00			3
LH-SC-01	7/21/2025 17:15			3
LH-SC-01	7/21/2025 17:30			3
LH-SC-01	7/21/2025 17:45			3
LH-SC-01	7/21/2025 18:00			3
LH-SC-01	7/21/2025 18:15			3
LH-SC-01	7/21/2025 18:30			3
LH-SC-01	7/21/2025 18:45			3
LH-SC-01	7/21/2025 19:00			3
LH-SC-01	7/21/2025 19:15			3
LH-SC-01	7/21/2025 19:30			3
LH-SC-01	7/21/2025 19:45			3
LH-SC-01	7/21/2025 20:00			3
LH-SC-01	7/21/2025 20:15			3
LH-SC-01	7/21/2025 20:30			3
LH-SC-01	7/21/2025 20:45			3
LH-SC-01	7/21/2025 21:00			3
LH-SC-01	7/21/2025 21:15			3
LH-SC-01	7/21/2025 21:30			3
LH-SC-01	7/21/2025 21:45			3
LH-SC-01	7/21/2025 22:00			3
LH-SC-01	7/21/2025 22:15			3
LH-SC-01	7/21/2025 22:30			3
LH-SC-01	7/21/2025 22:45			3
LH-SC-01	7/21/2025 23:00			3
LH-SC-01	7/21/2025 23:15			3
LH-SC-01	7/21/2025 23:30			3
LH-SC-01	7/21/2025 23:45			3
LH-SC-01	7/22/2025 0:00			3
LH-SC-01	7/22/2025 0:15			3
LH-SC-01	7/22/2025 0:30			3
LH-SC-01	7/22/2025 0:45			3
LH-SC-01	7/22/2025 1:00			3
LH-SC-01	7/22/2025 1:15			3
LH-SC-01	7/22/2025 1:30			3
LH-SC-01	7/22/2025 1:45			3
LH-SC-01	7/22/2025 2:00			3
LH-SC-01	7/22/2025 2:15			3
LH-SC-01	7/22/2025 2:30			3
LH-SC-01	7/22/2025 2:45			3
LH-SC-01	7/22/2025 3:00			3
LH-SC-01	7/22/2025 3:15			3
LH-SC-01	7/22/2025 3:30			3
LH-SC-01	7/22/2025 3:45			3
LH-SC-01	7/22/2025 4:00			3
LH-SC-01	7/22/2025 4:15			3
LH-SC-01	7/22/2025 4:30			3
LH-SC-01	7/22/2025 4:45			3
LH-SC-01	7/22/2025 5:00			3

Station Name	Date Time	DO mg/L	Temp C	Use Code
LH-SC-01	7/22/2025 5:15			3
LH-SC-01	7/22/2025 5:30			3
LH-SC-01	7/22/2025 5:45			3
LH-SC-01	7/22/2025 6:00			3
LH-SC-01	7/22/2025 6:15			3
LH-SC-01	7/22/2025 6:30			3
LH-SC-01	7/22/2025 6:45			3
LH-SC-01	7/22/2025 7:00			3
LH-SC-01	7/22/2025 7:15			3
LH-SC-01	7/22/2025 7:30			3
LH-SC-01	7/22/2025 7:45			3
LH-SC-01	7/22/2025 8:00			3
LH-SC-01	7/22/2025 8:15			3
LH-SC-01	7/22/2025 8:30			3
LH-SC-01	7/22/2025 8:45			3
LH-SC-01	7/22/2025 9:00			3
LH-SC-01	7/22/2025 9:15			3
LH-SC-01	7/22/2025 9:30			3
LH-SC-01	7/22/2025 9:45			3
LH-SC-01	7/22/2025 10:00			3
LH-SC-01	7/22/2025 10:15			3
LH-SC-01	7/22/2025 10:30			3
LH-SC-01	7/22/2025 10:45			3
LH-SC-01	7/22/2025 11:00			3
LH-SC-01	7/22/2025 11:15			3
LH-SC-01	7/22/2025 11:30			3
LH-SC-01	7/22/2025 11:45			3
LH-SC-01	7/22/2025 12:00			3
LH-SC-01	7/22/2025 12:15			3
LH-SC-01	7/22/2025 12:30			3
LH-SC-01	7/22/2025 12:45			3
LH-SC-01	7/22/2025 13:00			3
LH-SC-01	7/22/2025 13:15			3
LH-SC-01	7/22/2025 13:30			3
LH-SC-01	7/22/2025 13:45			3
LH-SC-01	7/22/2025 14:00			3
LH-SC-01	7/22/2025 14:15			3
LH-SC-01	7/22/2025 14:30			3
LH-SC-01	7/22/2025 14:45			3
LH-SC-01	7/22/2025 15:00			3
LH-SC-01	7/22/2025 15:15			3
LH-SC-01	7/22/2025 15:30			3
LH-SC-01	7/22/2025 15:45			3
LH-SC-01	7/22/2025 16:00			3
LH-SC-01	7/22/2025 16:15			3
LH-SC-01	7/22/2025 16:30			3
LH-SC-01	7/22/2025 16:45			3
LH-SC-01	7/22/2025 17:00			3
LH-SC-01	7/22/2025 17:15			3
LH-SC-01	7/22/2025 17:30			3
LH-SC-01	7/22/2025 17:45			3
LH-SC-01	7/22/2025 18:00			3
LH-SC-01	7/22/2025 18:15			3
LH-SC-01	7/22/2025 18:30			3
LH-SC-01	7/22/2025 18:45			3
LH-SC-01	7/22/2025 19:00			3
LH-SC-01	7/22/2025 19:15			3
LH-SC-01	7/22/2025 19:30			3
LH-SC-01	7/22/2025 19:45			3
LH-SC-01	7/22/2025 20:00			3
LH-SC-01	7/22/2025 20:15			3
LH-SC-01	7/22/2025 20:30			3
LH-SC-01	7/22/2025 20:45			3
LH-SC-01	7/22/2025 21:00			3
LH-SC-01	7/22/2025 21:15			3
LH-SC-01	7/22/2025 21:30			3
LH-SC-01	7/22/2025 21:45			3
LH-SC-01	7/22/2025 22:00			3
LH-SC-01	7/22/2025 22:15			3
LH-SC-01	7/22/2025 22:30			3
LH-SC-01	7/22/2025 22:45			3
LH-SC-01	7/22/2025 23:00			3
LH-SC-01	7/22/2025 23:15			3
LH-SC-01	7/22/2025 23:30			3
LH-SC-01	7/22/2025 23:45			3
LH-SC-01	7/23/2025 0:00			3
LH-SC-01	7/23/2025 0:15			3
LH-SC-01	7/23/2025 0:30			3
LH-SC-01	7/23/2025 0:45			3
LH-SC-01	7/23/2025 1:00			3
LH-SC-01	7/23/2025 1:15			3
LH-SC-01	7/23/2025 1:30			3
LH-SC-01	7/23/2025 1:45			3
LH-SC-01	7/23/2025 2:00			3

Station Name	Date Time	DO mg/L	Temp C	Use Code
LH-SC-01	7/23/2025 2:15			3
LH-SC-01	7/23/2025 2:30			3
LH-SC-01	7/23/2025 2:45			3
LH-SC-01	7/23/2025 3:00			3
LH-SC-01	7/23/2025 3:15			3
LH-SC-01	7/23/2025 3:30			3
LH-SC-01	7/23/2025 3:45			3
LH-SC-01	7/23/2025 4:00			3
LH-SC-01	7/23/2025 4:15			3
LH-SC-01	7/23/2025 4:30			3
LH-SC-01	7/23/2025 4:45			3
LH-SC-01	7/23/2025 5:00			3
LH-SC-01	7/23/2025 5:15			3
LH-SC-01	7/23/2025 5:30			3
LH-SC-01	7/23/2025 5:45			3
LH-SC-01	7/23/2025 6:00			3
LH-SC-01	7/23/2025 6:15			3
LH-SC-01	7/23/2025 6:30			3
LH-SC-01	7/23/2025 6:45			3
LH-SC-01	7/23/2025 7:00			3
LH-SC-01	7/23/2025 7:15			3
LH-SC-01	7/23/2025 7:30			3
LH-SC-01	7/23/2025 7:45			3
LH-SC-01	7/23/2025 8:00			3
LH-SC-01	7/23/2025 8:15			3
LH-SC-01	7/23/2025 8:30			3
LH-SC-01	7/23/2025 8:45			3
LH-SC-01	7/23/2025 9:00			3
LH-SC-01	7/23/2025 9:15			3
LH-SC-01	7/23/2025 9:30			3
LH-SC-01	7/23/2025 9:45			3
LH-SC-01	7/23/2025 10:00			3
LH-SC-01	7/23/2025 10:15			3
LH-SC-01	7/23/2025 10:30			3
LH-SC-01	7/23/2025 10:45			3
LH-SC-01	7/23/2025 11:00			3
LH-SC-01	7/23/2025 11:15			3
LH-SC-01	7/23/2025 11:30			3
LH-SC-01	7/23/2025 11:45			3
LH-SC-01	7/23/2025 12:00			3
LH-SC-01	7/23/2025 12:15			3
LH-SC-01	7/23/2025 12:30			3
LH-SC-01	7/23/2025 12:45			3
LH-SC-01	7/23/2025 13:00			3
LH-SC-01	7/23/2025 13:15			3
LH-SC-01	7/23/2025 13:30			3
LH-SC-01	7/23/2025 13:45			3
LH-SC-01	7/23/2025 14:00			3
LH-SC-01	7/23/2025 14:15			3
LH-SC-01	7/23/2025 14:30			3
LH-SC-01	7/23/2025 14:45			3
LH-SC-01	7/23/2025 15:00			3
LH-SC-01	7/23/2025 15:15			3
LH-SC-01	7/23/2025 15:30			3
LH-SC-01	7/23/2025 15:45			3
LH-SC-01	7/23/2025 16:00			3
LH-SC-01	7/23/2025 16:15			3
LH-SC-01	7/23/2025 16:30			3
LH-SC-01	7/23/2025 16:45			3
LH-SC-01	7/23/2025 17:00			3
LH-SC-01	7/23/2025 17:15			3
LH-SC-01	7/23/2025 17:30			3
LH-SC-01	7/23/2025 17:45			3
LH-SC-01	7/23/2025 18:00			3
LH-SC-01	7/23/2025 18:15			3
LH-SC-01	7/23/2025 18:30			3
LH-SC-01	7/23/2025 18:45			3
LH-SC-01	7/23/2025 19:00			3
LH-SC-01	7/23/2025 19:15			3
LH-SC-01	7/23/2025 19:30			3
LH-SC-01	7/23/2025 19:45			3
LH-SC-01	7/23/2025 20:00			3
LH-SC-01	7/23/2025 20:15			3
LH-SC-01	7/23/2025 20:30			3
LH-SC-01	7/23/2025 20:45			3
LH-SC-01	7/23/2025 21:00			3
LH-SC-01	7/23/2025 21:15			3
LH-SC-01	7/23/2025 21:30			3
LH-SC-01	7/23/2025 21:45			3
LH-SC-01	7/23/2025 22:00			3
LH-SC-01	7/23/2025 22:15			3
LH-SC-01	7/23/2025 22:30			3
LH-SC-01	7/23/2025 22:45			3
LH-SC-01	7/23/2025 23:00			3

Station Name	Date Time	DO mg/L	Temp C	Use Code
LH-SC-01	7/23/2025 23:15			3
LH-SC-01	7/23/2025 23:30			3
LH-SC-01	7/23/2025 23:45			3
LH-SC-01	7/24/2025 0:00			3
LH-SC-01	7/24/2025 0:15			3
LH-SC-01	7/24/2025 0:30			3
LH-SC-01	7/24/2025 0:45			3
LH-SC-01	7/24/2025 1:00			3
LH-SC-01	7/24/2025 1:15			3
LH-SC-01	7/24/2025 1:30			3
LH-SC-01	7/24/2025 1:45			3
LH-SC-01	7/24/2025 2:00			3
LH-SC-01	7/24/2025 2:15			3
LH-SC-01	7/24/2025 2:30			3
LH-SC-01	7/24/2025 2:45			3
LH-SC-01	7/24/2025 3:00			3
LH-SC-01	7/24/2025 3:15			3
LH-SC-01	7/24/2025 3:30			3
LH-SC-01	7/24/2025 3:45			3
LH-SC-01	7/24/2025 4:00			3
LH-SC-01	7/24/2025 4:15			3
LH-SC-01	7/24/2025 4:30			3
LH-SC-01	7/24/2025 4:45			3
LH-SC-01	7/24/2025 5:00			3
LH-SC-01	7/24/2025 5:15			3
LH-SC-01	7/24/2025 5:30			3
LH-SC-01	7/24/2025 5:45			3
LH-SC-01	7/24/2025 6:00			3
LH-SC-01	7/24/2025 6:15			3
LH-SC-01	7/24/2025 6:30			3
LH-SC-01	7/24/2025 6:45			3
LH-SC-01	7/24/2025 7:00			3
LH-SC-01	7/24/2025 7:15			3
LH-SC-01	7/24/2025 7:30			3
LH-SC-01	7/24/2025 7:45			3
LH-SC-01	7/24/2025 8:00			3
LH-SC-01	7/24/2025 8:15			3
LH-SC-01	7/24/2025 8:30			3
LH-SC-01	7/24/2025 8:45			3
LH-SC-01	7/24/2025 9:00			3
LH-SC-01	7/24/2025 9:15			3
LH-SC-01	7/24/2025 9:30			3
LH-SC-01	7/24/2025 9:45			3
LH-SC-01	7/24/2025 10:00			3
LH-SC-01	7/24/2025 10:15			3
LH-SC-01	7/24/2025 10:30			3
LH-SC-01	7/24/2025 10:45			3
LH-SC-01	7/24/2025 11:00			3
LH-SC-01	7/24/2025 11:15			3
LH-SC-01	7/24/2025 11:30			3
LH-SC-01	7/24/2025 11:45			3
LH-SC-01	7/24/2025 12:00			3
LH-SC-01	7/24/2025 12:15			3
LH-SC-01	7/24/2025 12:30			3
LH-SC-01	7/24/2025 12:45			3
LH-SC-01	7/24/2025 13:00			3
LH-SC-01	7/24/2025 13:15			3
LH-SC-01	7/24/2025 13:30			3
LH-SC-01	7/24/2025 13:45			3
LH-SC-01	7/24/2025 14:00			3
LH-SC-01	7/24/2025 14:15			3
LH-SC-01	7/24/2025 14:30			3
LH-SC-01	7/24/2025 14:45			3
LH-SC-01	7/24/2025 15:00			3
LH-SC-01	7/24/2025 15:15			3
LH-SC-01	7/24/2025 15:30			3
LH-SC-01	7/24/2025 15:45			3
LH-SC-01	7/24/2025 16:00			3
LH-SC-01	7/24/2025 16:15			3
LH-SC-01	7/24/2025 16:30			3
LH-SC-01	7/24/2025 16:45			3
LH-SC-01	7/24/2025 17:00			3
LH-SC-01	7/24/2025 17:15			3
LH-SC-01	7/24/2025 17:30			3
LH-SC-01	7/24/2025 17:45			3
LH-SC-01	7/24/2025 18:00			3
LH-SC-01	7/24/2025 18:15			3
LH-SC-01	7/24/2025 18:30			3
LH-SC-01	7/24/2025 18:45			3
LH-SC-01	7/24/2025 19:00			3
LH-SC-01	7/24/2025 19:15			3
LH-SC-01	7/24/2025 19:30			3
LH-SC-01	7/24/2025 19:45			3
LH-SC-01	7/24/2025 20:00			3

Station Name	Date Time	DO mg/L	Temp C	Use Code
LH-SC-01	7/24/2025 20:15			3
LH-SC-01	7/24/2025 20:30			3
LH-SC-01	7/24/2025 20:45			3
LH-SC-01	7/24/2025 21:00			3
LH-SC-01	7/24/2025 21:15			3
LH-SC-01	7/24/2025 21:30			3
LH-SC-01	7/24/2025 21:45			3
LH-SC-01	7/24/2025 22:00			3
LH-SC-01	7/24/2025 22:15			3
LH-SC-01	7/24/2025 22:30			3
LH-SC-01	7/24/2025 22:45			3
LH-SC-01	7/24/2025 23:00			3
LH-SC-01	7/24/2025 23:15			3
LH-SC-01	7/24/2025 23:30			3
LH-SC-01	7/24/2025 23:45			3
LH-SC-01	7/25/2025 0:00			3
LH-SC-01	7/25/2025 0:15			3
LH-SC-01	7/25/2025 0:30			3
LH-SC-01	7/25/2025 0:45			3
LH-SC-01	7/25/2025 1:00			3
LH-SC-01	7/25/2025 1:15			3
LH-SC-01	7/25/2025 1:30			3
LH-SC-01	7/25/2025 1:45			3
LH-SC-01	7/25/2025 2:00			3
LH-SC-01	7/25/2025 2:15			3
LH-SC-01	7/25/2025 2:30			3
LH-SC-01	7/25/2025 2:45			3
LH-SC-01	7/25/2025 3:00			3
LH-SC-01	7/25/2025 3:15			3
LH-SC-01	7/25/2025 3:30			3
LH-SC-01	7/25/2025 3:45			3
LH-SC-01	7/25/2025 4:00			3
LH-SC-01	7/25/2025 4:15			3
LH-SC-01	7/25/2025 4:30			3
LH-SC-01	7/25/2025 4:45			3
LH-SC-01	7/25/2025 5:00			3
LH-SC-01	7/25/2025 5:15			3
LH-SC-01	7/25/2025 5:30			3
LH-SC-01	7/25/2025 5:45			3
LH-SC-01	7/25/2025 6:00			3
LH-SC-01	7/25/2025 6:15			3
LH-SC-01	7/25/2025 6:30			3
LH-SC-01	7/25/2025 6:45			3
LH-SC-01	7/25/2025 7:00			3
LH-SC-01	7/25/2025 7:15			3
LH-SC-01	7/25/2025 7:30			3
LH-SC-01	7/25/2025 7:45			3
LH-SC-01	7/25/2025 8:00			3
LH-SC-01	7/25/2025 8:15			3
LH-SC-01	7/25/2025 8:30			3
LH-SC-01	7/25/2025 8:45			3
LH-SC-01	7/25/2025 9:00			3
LH-SC-01	7/25/2025 9:15			3
LH-SC-01	7/25/2025 9:30			3
LH-SC-01	7/25/2025 9:45			3
LH-SC-01	7/25/2025 10:00			3
LH-SC-01	7/25/2025 10:15			3
LH-SC-01	7/25/2025 10:30			3
LH-SC-01	7/25/2025 10:45			3
LH-SC-01	7/25/2025 11:00			3
LH-SC-01	7/25/2025 11:15			3
LH-SC-01	7/25/2025 11:30			3
LH-SC-01	7/25/2025 11:45			3
LH-SC-01	7/25/2025 12:00			3
LH-SC-01	7/25/2025 12:15			3
LH-SC-01	7/25/2025 12:30			3
LH-SC-01	7/25/2025 12:45			3
LH-SC-01	7/25/2025 13:00			3
LH-SC-01	7/25/2025 13:15			3
LH-SC-01	7/25/2025 13:30			3
LH-SC-01	7/25/2025 13:45			3
LH-SC-01	7/25/2025 14:00			3
LH-SC-01	7/25/2025 14:15			3
LH-SC-01	7/25/2025 14:30			3
LH-SC-01	7/25/2025 14:45			3
LH-SC-01	7/25/2025 15:00			3
LH-SC-01	7/25/2025 15:15			3
LH-SC-01	7/25/2025 15:30			3
LH-SC-01	7/25/2025 15:45			3
LH-SC-01	7/25/2025 16:00			3
LH-SC-01	7/25/2025 16:15			3
LH-SC-01	7/25/2025 16:30			3
LH-SC-01	7/25/2025 16:45			3
LH-SC-01	7/25/2025 17:00			3

Station Name	Date Time	DO mg/L	Temp C	Use Code
LH-SC-01	7/25/2025 17:15			3
LH-SC-01	7/25/2025 17:30			3
LH-SC-01	7/25/2025 17:45			3
LH-SC-01	7/25/2025 18:00			3
LH-SC-01	7/25/2025 18:15			3
LH-SC-01	7/25/2025 18:30			3
LH-SC-01	7/25/2025 18:45			3
LH-SC-01	7/25/2025 19:00			3
LH-SC-01	7/25/2025 19:15			3
LH-SC-01	7/25/2025 19:30			3
LH-SC-01	7/25/2025 19:45			3
LH-SC-01	7/25/2025 20:00			3
LH-SC-01	7/25/2025 20:15			3
LH-SC-01	7/25/2025 20:30			3
LH-SC-01	7/25/2025 20:45			3
LH-SC-01	7/25/2025 21:00			3
LH-SC-01	7/25/2025 21:15			3
LH-SC-01	7/25/2025 21:30			3
LH-SC-01	7/25/2025 21:45			3
LH-SC-01	7/25/2025 22:00			3
LH-SC-01	7/25/2025 22:15			3
LH-SC-01	7/25/2025 22:30			3
LH-SC-01	7/25/2025 22:45			3
LH-SC-01	7/25/2025 23:00			3
LH-SC-01	7/25/2025 23:15			3
LH-SC-01	7/25/2025 23:30			3
LH-SC-01	7/25/2025 23:45			3
LH-SC-01	7/26/2025 0:00			3
LH-SC-01	7/26/2025 0:15			3
LH-SC-01	7/26/2025 0:30			3
LH-SC-01	7/26/2025 0:45			3
LH-SC-01	7/26/2025 1:00			3
LH-SC-01	7/26/2025 1:15			3
LH-SC-01	7/26/2025 1:30			3
LH-SC-01	7/26/2025 1:45			3
LH-SC-01	7/26/2025 2:00			3
LH-SC-01	7/26/2025 2:15			3
LH-SC-01	7/26/2025 2:30			3
LH-SC-01	7/26/2025 2:45			3
LH-SC-01	7/26/2025 3:00			3
LH-SC-01	7/26/2025 3:15			3
LH-SC-01	7/26/2025 3:30			3
LH-SC-01	7/26/2025 3:45			3
LH-SC-01	7/26/2025 4:00			3
LH-SC-01	7/26/2025 4:15			3
LH-SC-01	7/26/2025 4:30			3
LH-SC-01	7/26/2025 4:45			3
LH-SC-01	7/26/2025 5:00			3
LH-SC-01	7/26/2025 5:15			3
LH-SC-01	7/26/2025 5:30			3
LH-SC-01	7/26/2025 5:45			3
LH-SC-01	7/26/2025 6:00			3
LH-SC-01	7/26/2025 6:15			3
LH-SC-01	7/26/2025 6:30			3
LH-SC-01	7/26/2025 6:45			3
LH-SC-01	7/26/2025 7:00			3
LH-SC-01	7/26/2025 7:15			3
LH-SC-01	7/26/2025 7:30			3
LH-SC-01	7/26/2025 7:45			3
LH-SC-01	7/26/2025 8:00			3
LH-SC-01	7/26/2025 8:15			3
LH-SC-01	7/26/2025 8:30			3
LH-SC-01	7/26/2025 8:45			3
LH-SC-01	7/26/2025 9:00			3
LH-SC-01	7/26/2025 9:15			3
LH-SC-01	7/26/2025 9:30			3
LH-SC-01	7/26/2025 9:45			3
LH-SC-01	7/26/2025 10:00			3
LH-SC-01	7/26/2025 10:15			3
LH-SC-01	7/26/2025 10:30			3
LH-SC-01	7/26/2025 10:45			3
LH-SC-01	7/26/2025 11:00			3
LH-SC-01	7/26/2025 11:15			3
LH-SC-01	7/26/2025 11:30			3
LH-SC-01	7/26/2025 11:45			3
LH-SC-01	7/26/2025 12:00			3
LH-SC-01	7/26/2025 12:15			3
LH-SC-01	7/26/2025 12:30			3
LH-SC-01	7/26/2025 12:45			3
LH-SC-01	7/26/2025 13:00			3
LH-SC-01	7/26/2025 13:15			3
LH-SC-01	7/26/2025 13:30			3
LH-SC-01	7/26/2025 13:45			3
LH-SC-01	7/26/2025 14:00			3

Station Name	Date Time	DO mg/L	Temp C	Use Code
LH-SC-01	7/26/2025 14:15			3
LH-SC-01	7/26/2025 14:30			3
LH-SC-01	7/26/2025 14:45			3
LH-SC-01	7/26/2025 15:00			3
LH-SC-01	7/26/2025 15:15			3
LH-SC-01	7/26/2025 15:30			3
LH-SC-01	7/26/2025 15:45			3
LH-SC-01	7/26/2025 16:00			3
LH-SC-01	7/26/2025 16:15			3
LH-SC-01	7/26/2025 16:30			3
LH-SC-01	7/26/2025 16:45			3
LH-SC-01	7/26/2025 17:00			3
LH-SC-01	7/26/2025 17:15			3
LH-SC-01	7/26/2025 17:30			3
LH-SC-01	7/26/2025 17:45			3
LH-SC-01	7/26/2025 18:00			3
LH-SC-01	7/26/2025 18:15			3
LH-SC-01	7/26/2025 18:30			3
LH-SC-01	7/26/2025 18:45			3
LH-SC-01	7/26/2025 19:00			3
LH-SC-01	7/26/2025 19:15			3
LH-SC-01	7/26/2025 19:30			3
LH-SC-01	7/26/2025 19:45			3
LH-SC-01	7/26/2025 20:00			3
LH-SC-01	7/26/2025 20:15			3
LH-SC-01	7/26/2025 20:30			3
LH-SC-01	7/26/2025 20:45			3
LH-SC-01	7/26/2025 21:00			3
LH-SC-01	7/26/2025 21:15			3
LH-SC-01	7/26/2025 21:30			3
LH-SC-01	7/26/2025 21:45			3
LH-SC-01	7/26/2025 22:00			3
LH-SC-01	7/26/2025 22:15			3
LH-SC-01	7/26/2025 22:30			3
LH-SC-01	7/26/2025 22:45			3
LH-SC-01	7/26/2025 23:00			3
LH-SC-01	7/26/2025 23:15			3
LH-SC-01	7/26/2025 23:30			3
LH-SC-01	7/26/2025 23:45			3
LH-SC-01	7/27/2025 0:00			3
LH-SC-01	7/27/2025 0:15			3
LH-SC-01	7/27/2025 0:30			3
LH-SC-01	7/27/2025 0:45			3
LH-SC-01	7/27/2025 1:00			3
LH-SC-01	7/27/2025 1:15			3
LH-SC-01	7/27/2025 1:30			3
LH-SC-01	7/27/2025 1:45			3
LH-SC-01	7/27/2025 2:00			3
LH-SC-01	7/27/2025 2:15			3
LH-SC-01	7/27/2025 2:30			3
LH-SC-01	7/27/2025 2:45			3
LH-SC-01	7/27/2025 3:00			3
LH-SC-01	7/27/2025 3:15			3
LH-SC-01	7/27/2025 3:30			3
LH-SC-01	7/27/2025 3:45			3
LH-SC-01	7/27/2025 4:00			3
LH-SC-01	7/27/2025 4:15			3
LH-SC-01	7/27/2025 4:30			3
LH-SC-01	7/27/2025 4:45			3
LH-SC-01	7/27/2025 5:00			3
LH-SC-01	7/27/2025 5:15			3
LH-SC-01	7/27/2025 5:30			3
LH-SC-01	7/27/2025 5:45			3
LH-SC-01	7/27/2025 6:00			3
LH-SC-01	7/27/2025 6:15			3
LH-SC-01	7/27/2025 6:30			3
LH-SC-01	7/27/2025 6:45			3
LH-SC-01	7/27/2025 7:00			3
LH-SC-01	7/27/2025 7:15			3
LH-SC-01	7/27/2025 7:30			3
LH-SC-01	7/27/2025 7:45			3
LH-SC-01	7/27/2025 8:00			3
LH-SC-01	7/27/2025 8:15			3
LH-SC-01	7/27/2025 8:30			3
LH-SC-01	7/27/2025 8:45			3
LH-SC-01	7/27/2025 9:00			3
LH-SC-01	7/27/2025 9:15			3
LH-SC-01	7/27/2025 9:30			3
LH-SC-01	7/27/2025 9:45			3
LH-SC-01	7/27/2025 10:00			3
LH-SC-01	7/27/2025 10:15			3
LH-SC-01	7/27/2025 10:30			3
LH-SC-01	7/27/2025 10:45			3
LH-SC-01	7/27/2025 11:00			3

Station Name	Date Time	DO mg/L	Temp C	Use Code
LH-SC-01	7/27/2025 11:15			3
LH-SC-01	7/27/2025 11:30			3
LH-SC-01	7/27/2025 11:45			3
LH-SC-01	7/27/2025 12:00			3
LH-SC-01	7/27/2025 12:15			3
LH-SC-01	7/27/2025 12:30			3
LH-SC-01	7/27/2025 12:45			3
LH-SC-01	7/27/2025 13:00			3
LH-SC-01	7/27/2025 13:15			3
LH-SC-01	7/27/2025 13:30			3
LH-SC-01	7/27/2025 13:45			3
LH-SC-01	7/27/2025 14:00			3
LH-SC-01	7/27/2025 14:15			3
LH-SC-01	7/27/2025 14:30			3
LH-SC-01	7/27/2025 14:45			3
LH-SC-01	7/27/2025 15:00			3
LH-SC-01	7/27/2025 15:15			3
LH-SC-01	7/27/2025 15:30			3
LH-SC-01	7/27/2025 15:45			3
LH-SC-01	7/27/2025 16:00			3
LH-SC-01	7/27/2025 16:15			3
LH-SC-01	7/27/2025 16:30			3
LH-SC-01	7/27/2025 16:45			3
LH-SC-01	7/27/2025 17:00			3
LH-SC-01	7/27/2025 17:15			3
LH-SC-01	7/27/2025 17:30			3
LH-SC-01	7/27/2025 17:45			3
LH-SC-01	7/27/2025 18:00			3
LH-SC-01	7/27/2025 18:15			3
LH-SC-01	7/27/2025 18:30			3
LH-SC-01	7/27/2025 18:45			3
LH-SC-01	7/27/2025 19:00			3
LH-SC-01	7/27/2025 19:15			3
LH-SC-01	7/27/2025 19:30			3
LH-SC-01	7/27/2025 19:45			3
LH-SC-01	7/27/2025 20:00			3
LH-SC-01	7/27/2025 20:15			3
LH-SC-01	7/27/2025 20:30			3
LH-SC-01	7/27/2025 20:45			3
LH-SC-01	7/27/2025 21:00			3
LH-SC-01	7/27/2025 21:15			3
LH-SC-01	7/27/2025 21:30			3
LH-SC-01	7/27/2025 21:45			3
LH-SC-01	7/27/2025 22:00			3
LH-SC-01	7/27/2025 22:15			3
LH-SC-01	7/27/2025 22:30			3
LH-SC-01	7/27/2025 22:45			3
LH-SC-01	7/27/2025 23:00			3
LH-SC-01	7/27/2025 23:15			3
LH-SC-01	7/27/2025 23:30			3
LH-SC-01	7/27/2025 23:45			3
LH-SC-01	7/28/2025 0:00			3
LH-SC-01	7/28/2025 0:15			3
LH-SC-01	7/28/2025 0:30			3
LH-SC-01	7/28/2025 0:45			3
LH-SC-01	7/28/2025 1:00			3
LH-SC-01	7/28/2025 1:15			3
LH-SC-01	7/28/2025 1:30			3
LH-SC-01	7/28/2025 1:45			3
LH-SC-01	7/28/2025 2:00			3
LH-SC-01	7/28/2025 2:15			3
LH-SC-01	7/28/2025 2:30			3
LH-SC-01	7/28/2025 2:45			3
LH-SC-01	7/28/2025 3:00			3
LH-SC-01	7/28/2025 3:15			3
LH-SC-01	7/28/2025 3:30			3
LH-SC-01	7/28/2025 3:45			3
LH-SC-01	7/28/2025 4:00			3
LH-SC-01	7/28/2025 4:15			3
LH-SC-01	7/28/2025 4:30			3
LH-SC-01	7/28/2025 4:45			3
LH-SC-01	7/28/2025 5:00			3
LH-SC-01	7/28/2025 5:15			3
LH-SC-01	7/28/2025 5:30			3
LH-SC-01	7/28/2025 5:45			3
LH-SC-01	7/28/2025 6:00			3
LH-SC-01	7/28/2025 6:15			3
LH-SC-01	7/28/2025 6:30			3
LH-SC-01	7/28/2025 6:45			3
LH-SC-01	7/28/2025 7:00			3
LH-SC-01	7/28/2025 7:15			3
LH-SC-01	7/28/2025 7:30			3
LH-SC-01	7/28/2025 7:45			3
LH-SC-01	7/28/2025 8:00			3

Station Name	Date Time	DO mg/L	Temp C	Use Code
LH-SC-01	7/28/2025 8:15			3
LH-SC-01	7/28/2025 8:30			3
LH-SC-01	7/28/2025 8:45			3
LH-SC-01	7/28/2025 9:00			3
LH-SC-01	7/28/2025 9:15			3
LH-SC-01	7/28/2025 9:30			3
LH-SC-01	7/28/2025 9:45			3
LH-SC-01	7/28/2025 10:00			3
LH-SC-01	7/28/2025 10:15			3
LH-SC-01	7/28/2025 10:30			3
LH-SC-01	7/28/2025 10:45			3
LH-SC-01	7/28/2025 11:00			3
LH-SC-01	7/28/2025 11:15			3
LH-SC-01	7/28/2025 11:30			3
LH-SC-01	7/28/2025 11:45			3
LH-SC-01	7/28/2025 12:00			3
LH-SC-01	7/28/2025 12:15			3
LH-SC-01	7/28/2025 12:30			3
LH-SC-01	7/28/2025 12:45			3
LH-SC-01	7/28/2025 13:00			3
LH-SC-01	7/28/2025 13:15			3
LH-SC-01	7/28/2025 13:30			3
LH-SC-01	7/28/2025 13:45			3
LH-SC-01	7/28/2025 14:00			3
LH-SC-01	7/28/2025 14:15			3
LH-SC-01	7/28/2025 14:30			3
LH-SC-01	7/28/2025 14:45			3
LH-SC-01	7/28/2025 15:00			3
LH-SC-01	7/28/2025 15:15			3
LH-SC-01	7/28/2025 15:30			3
LH-SC-01	7/28/2025 15:45			3
LH-SC-01	7/28/2025 16:00			3
LH-SC-01	7/28/2025 16:15			3
LH-SC-01	7/28/2025 16:30			3
LH-SC-01	7/28/2025 16:45			3
LH-SC-01	7/28/2025 17:00			3
LH-SC-01	7/28/2025 17:15			3
LH-SC-01	7/28/2025 17:30			3
LH-SC-01	7/28/2025 17:45			3
LH-SC-01	7/28/2025 18:00			3
LH-SC-01	7/28/2025 18:15			3
LH-SC-01	7/28/2025 18:30			3
LH-SC-01	7/28/2025 18:45			3
LH-SC-01	7/28/2025 19:00			3
LH-SC-01	7/28/2025 19:15			3
LH-SC-01	7/28/2025 19:30			3
LH-SC-01	7/28/2025 19:45			3
LH-SC-01	7/28/2025 20:00			3
LH-SC-01	7/28/2025 20:15			3
LH-SC-01	7/28/2025 20:30			3
LH-SC-01	7/28/2025 20:45			3
LH-SC-01	7/28/2025 21:00			3
LH-SC-01	7/28/2025 21:15			3
LH-SC-01	7/28/2025 21:30			3
LH-SC-01	7/28/2025 21:45			3
LH-SC-01	7/28/2025 22:00			3
LH-SC-01	7/28/2025 22:15			3
LH-SC-01	7/28/2025 22:30			3
LH-SC-01	7/28/2025 22:45			3
LH-SC-01	7/28/2025 23:00			3
LH-SC-01	7/28/2025 23:15			3
LH-SC-01	7/28/2025 23:30			3
LH-SC-01	7/28/2025 23:45			3
LH-SC-01	7/29/2025 0:00			3
LH-SC-01	7/29/2025 0:15			3
LH-SC-01	7/29/2025 0:30			3
LH-SC-01	7/29/2025 0:45			3
LH-SC-01	7/29/2025 1:00			3
LH-SC-01	7/29/2025 1:15			3
LH-SC-01	7/29/2025 1:30			3
LH-SC-01	7/29/2025 1:45			3
LH-SC-01	7/29/2025 2:00			3
LH-SC-01	7/29/2025 2:15			3
LH-SC-01	7/29/2025 2:30			3
LH-SC-01	7/29/2025 2:45			3
LH-SC-01	7/29/2025 3:00			3
LH-SC-01	7/29/2025 3:15			3
LH-SC-01	7/29/2025 3:30			3
LH-SC-01	7/29/2025 3:45			3
LH-SC-01	7/29/2025 4:00			3
LH-SC-01	7/29/2025 4:15			3
LH-SC-01	7/29/2025 4:30			3
LH-SC-01	7/29/2025 4:45			3
LH-SC-01	7/29/2025 5:00			3

Station Name	Date Time	DO mg/L	Temp C	Use Code
LH-SC-01	7/29/2025 5:15			3
LH-SC-01	7/29/2025 5:30			3
LH-SC-01	7/29/2025 5:45			3
LH-SC-01	7/29/2025 6:00			3
LH-SC-01	7/29/2025 6:15			3
LH-SC-01	7/29/2025 6:30			3
LH-SC-01	7/29/2025 6:45			3
LH-SC-01	7/29/2025 7:00			3
LH-SC-01	7/29/2025 7:15			3
LH-SC-01	7/29/2025 7:30			3
LH-SC-01	7/29/2025 7:45			3
LH-SC-01	7/29/2025 8:00			3
LH-SC-01	7/29/2025 8:15			3
LH-SC-01	7/29/2025 8:30			3
LH-SC-01	7/29/2025 8:45			3
LH-SC-01	7/29/2025 9:00			3
LH-SC-01	7/29/2025 9:15			3
LH-SC-01	7/29/2025 9:30			3
LH-SC-01	7/29/2025 9:45			3
LH-SC-01	7/29/2025 10:00			3
LH-SC-01	7/29/2025 10:15			3
LH-SC-01	7/29/2025 10:30			3
LH-SC-01	7/29/2025 10:45			3
LH-SC-01	7/29/2025 11:00			3
LH-SC-01	7/29/2025 11:15			3
LH-SC-01	7/29/2025 11:30			3
LH-SC-01	7/29/2025 11:45			3
LH-SC-01	7/29/2025 12:00			3
LH-SC-01	7/29/2025 12:15			3
LH-SC-01	7/29/2025 12:30			3
LH-SC-01	7/29/2025 12:45			3
LH-SC-01	7/29/2025 13:00			3
LH-SC-01	7/29/2025 13:15			3
LH-SC-01	7/29/2025 13:30			3
LH-SC-01	7/29/2025 13:45			3
LH-SC-01	7/29/2025 14:00			3
LH-SC-01	7/29/2025 14:15			3
LH-SC-01	7/29/2025 14:30			3
LH-SC-01	7/29/2025 14:45			3
LH-SC-01	7/29/2025 15:00			3
LH-SC-01	7/29/2025 15:15			3
LH-SC-01	7/29/2025 15:30			3
LH-SC-01	7/29/2025 15:45			3
LH-SC-01	7/29/2025 16:00			3
LH-SC-01	7/29/2025 16:15			3
LH-SC-01	7/29/2025 16:30			3
LH-SC-01	7/29/2025 16:45			3
LH-SC-01	7/29/2025 17:00			3
LH-SC-01	7/29/2025 17:15			3
LH-SC-01	7/29/2025 17:30			3
LH-SC-01	7/29/2025 17:45			3
LH-SC-01	7/29/2025 18:00			3
LH-SC-01	7/29/2025 18:15			3
LH-SC-01	7/29/2025 18:30			3
LH-SC-01	7/29/2025 18:45			3
LH-SC-01	7/29/2025 19:00			3
LH-SC-01	7/29/2025 19:15			3
LH-SC-01	7/29/2025 19:30			3
LH-SC-01	7/29/2025 19:45			3
LH-SC-01	7/29/2025 20:00			3
LH-SC-01	7/29/2025 20:15			3
LH-SC-01	7/29/2025 20:30			3
LH-SC-01	7/29/2025 20:45			3
LH-SC-01	7/29/2025 21:00			3
LH-SC-01	7/29/2025 21:15			3
LH-SC-01	7/29/2025 21:30			3
LH-SC-01	7/29/2025 21:45			3
LH-SC-01	7/29/2025 22:00			3
LH-SC-01	7/29/2025 22:15			3
LH-SC-01	7/29/2025 22:30			3
LH-SC-01	7/29/2025 22:45			3
LH-SC-01	7/29/2025 23:00			3
LH-SC-01	7/29/2025 23:15			3
LH-SC-01	7/29/2025 23:30			3
LH-SC-01	7/29/2025 23:45			3
LH-SC-01	7/30/2025 0:00			3
LH-SC-01	7/30/2025 0:15			3
LH-SC-01	7/30/2025 0:30			3
LH-SC-01	7/30/2025 0:45			3
LH-SC-01	7/30/2025 1:00			3
LH-SC-01	7/30/2025 1:15			3
LH-SC-01	7/30/2025 1:30			3
LH-SC-01	7/30/2025 1:45			3
LH-SC-01	7/30/2025 2:00			3

Station Name	Date Time	DO mg/L	Temp C	Use Code
LH-SC-01	7/30/2025 2:15			3
LH-SC-01	7/30/2025 2:30			3
LH-SC-01	7/30/2025 2:45			3
LH-SC-01	7/30/2025 3:00			3
LH-SC-01	7/30/2025 3:15			3
LH-SC-01	7/30/2025 3:30			3
LH-SC-01	7/30/2025 3:45			3
LH-SC-01	7/30/2025 4:00			3
LH-SC-01	7/30/2025 4:15			3
LH-SC-01	7/30/2025 4:30			3
LH-SC-01	7/30/2025 4:45			3
LH-SC-01	7/30/2025 5:00			3
LH-SC-01	7/30/2025 5:15			3
LH-SC-01	7/30/2025 5:30			3
LH-SC-01	7/30/2025 5:45			3
LH-SC-01	7/30/2025 6:00			3
LH-SC-01	7/30/2025 6:15			3
LH-SC-01	7/30/2025 6:30			3
LH-SC-01	7/30/2025 6:45			3
LH-SC-01	7/30/2025 7:00			3
LH-SC-01	7/30/2025 7:15			3
LH-SC-01	7/30/2025 7:30			3
LH-SC-01	7/30/2025 7:45			3
LH-SC-01	7/30/2025 8:00			3
LH-SC-01	7/30/2025 8:15			3
LH-SC-01	7/30/2025 8:30			3
LH-SC-01	7/30/2025 8:45			3
LH-SC-01	7/30/2025 9:00			3
LH-SC-01	7/30/2025 9:15			3
LH-SC-01	7/30/2025 9:30			3
LH-SC-01	7/30/2025 9:45			3
LH-SC-01	7/30/2025 10:00			3
LH-SC-01	7/30/2025 10:15			3
LH-SC-01	7/30/2025 10:30			3
LH-SC-01	7/30/2025 10:45			3
LH-SC-01	7/30/2025 11:00			3
LH-SC-01	7/30/2025 11:15			3
LH-SC-01	7/30/2025 11:30			3
LH-SC-01	7/30/2025 11:45			3
LH-SC-01	7/30/2025 12:00			3
LH-SC-01	7/30/2025 12:15			3
LH-SC-01	7/30/2025 12:30			3
LH-SC-01	7/30/2025 12:45			3
LH-SC-01	7/30/2025 13:00			3
LH-SC-01	7/30/2025 13:15			3
LH-SC-01	7/30/2025 13:30			3
LH-SC-01	7/30/2025 13:45			3
LH-SC-01	7/30/2025 14:00			3
LH-SC-01	7/30/2025 14:15			3
LH-SC-01	7/30/2025 14:30			3
LH-SC-01	7/30/2025 14:45			3
LH-SC-01	7/30/2025 15:00			3
LH-SC-01	7/30/2025 15:15			3
LH-SC-01	7/30/2025 15:30			3
LH-SC-01	7/30/2025 15:45			3
LH-SC-01	7/30/2025 16:00			3
LH-SC-01	7/30/2025 16:15			3
LH-SC-01	7/30/2025 16:30			3
LH-SC-01	7/30/2025 16:45			3
LH-SC-01	7/30/2025 17:00			3
LH-SC-01	7/30/2025 17:15			3
LH-SC-01	7/30/2025 17:30			3
LH-SC-01	7/30/2025 17:45			3
LH-SC-01	7/30/2025 18:00			3
LH-SC-01	7/30/2025 18:15			3
LH-SC-01	7/30/2025 18:30			3
LH-SC-01	7/30/2025 18:45			3
LH-SC-01	7/30/2025 19:00			3
LH-SC-01	7/30/2025 19:15			3
LH-SC-01	7/30/2025 19:30			3
LH-SC-01	7/30/2025 19:45			3
LH-SC-01	7/30/2025 20:00			3
LH-SC-01	7/30/2025 20:15			3
LH-SC-01	7/30/2025 20:30			3
LH-SC-01	7/30/2025 20:45			3
LH-SC-01	7/30/2025 21:00			3
LH-SC-01	7/30/2025 21:15			3
LH-SC-01	7/30/2025 21:30			3
LH-SC-01	7/30/2025 21:45			3
LH-SC-01	7/30/2025 22:00			3
LH-SC-01	7/30/2025 22:15			3
LH-SC-01	7/30/2025 22:30			3
LH-SC-01	7/30/2025 22:45			3
LH-SC-01	7/30/2025 23:00			3

Station Name	Date Time	DO mg/L	Temp C	Use Code
LH-SC-01	7/30/2025 23:15			3
LH-SC-01	7/30/2025 23:30			3
LH-SC-01	7/30/2025 23:45			3
LH-SC-01	7/31/2025 0:00			3
LH-SC-01	7/31/2025 0:15			3
LH-SC-01	7/31/2025 0:30			3
LH-SC-01	7/31/2025 0:45			3
LH-SC-01	7/31/2025 1:00			3
LH-SC-01	7/31/2025 1:15			3
LH-SC-01	7/31/2025 1:30			3
LH-SC-01	7/31/2025 1:45			3
LH-SC-01	7/31/2025 2:00			3
LH-SC-01	7/31/2025 2:15			3
LH-SC-01	7/31/2025 2:30			3
LH-SC-01	7/31/2025 2:45			3
LH-SC-01	7/31/2025 3:00			3
LH-SC-01	7/31/2025 3:15			3
LH-SC-01	7/31/2025 3:30			3
LH-SC-01	7/31/2025 3:45			3
LH-SC-01	7/31/2025 4:00			3
LH-SC-01	7/31/2025 4:15			3
LH-SC-01	7/31/2025 4:30			3
LH-SC-01	7/31/2025 4:45			3
LH-SC-01	7/31/2025 5:00			3
LH-SC-01	7/31/2025 5:15			3
LH-SC-01	7/31/2025 5:30			3
LH-SC-01	7/31/2025 5:45			3
LH-SC-01	7/31/2025 6:00			3
LH-SC-01	7/31/2025 6:15			3
LH-SC-01	7/31/2025 6:30			3
LH-SC-01	7/31/2025 6:45			3
LH-SC-01	7/31/2025 7:00			3
LH-SC-01	7/31/2025 7:15			3
LH-SC-01	7/31/2025 7:30			3
LH-SC-01	7/31/2025 7:45			3
LH-SC-01	7/31/2025 8:00			3
LH-SC-01	7/31/2025 8:15			3
LH-SC-01	7/31/2025 8:30			3
LH-SC-01	7/31/2025 8:45			3
LH-SC-01	7/31/2025 9:00			3
LH-SC-01	7/31/2025 9:15			3
LH-SC-01	7/31/2025 9:30			3
LH-SC-01	7/31/2025 9:45			3
LH-SC-01	7/31/2025 10:00			3
LH-SC-01	7/31/2025 10:15			3
LH-SC-01	7/31/2025 10:30			3
LH-SC-01	7/31/2025 10:45			3
LH-SC-01	7/31/2025 11:00			3
LH-SC-01	7/31/2025 11:15			3
LH-SC-01	7/31/2025 11:30			3
LH-SC-01	7/31/2025 11:45			3
LH-SC-01	7/31/2025 12:00			3
LH-SC-01	7/31/2025 12:15			3
LH-SC-01	7/31/2025 12:30			3
LH-SC-01	7/31/2025 12:45			3
LH-SC-01	7/31/2025 13:00			3
LH-SC-01	7/31/2025 13:15			3
LH-SC-01	7/31/2025 13:30			3
LH-SC-01	7/31/2025 13:45			3
LH-SC-01	7/31/2025 14:00			3
LH-SC-01	7/31/2025 14:15			3
LH-SC-01	7/31/2025 14:30			3
LH-SC-01	7/31/2025 14:45			3
LH-SC-01	7/31/2025 15:00			3
LH-SC-01	7/31/2025 15:15			3
LH-SC-01	7/31/2025 15:30			3
LH-SC-01	7/31/2025 15:45			3
LH-SC-01	7/31/2025 16:00			3
LH-SC-01	7/31/2025 16:15			3
LH-SC-01	7/31/2025 16:30			3
LH-SC-01	7/31/2025 16:45			3
LH-SC-01	7/31/2025 17:00			3
LH-SC-01	7/31/2025 17:15			3
LH-SC-01	7/31/2025 17:30			3
LH-SC-01	7/31/2025 17:45			3
LH-SC-01	7/31/2025 18:00			3
LH-SC-01	7/31/2025 18:15			3
LH-SC-01	7/31/2025 18:30			3
LH-SC-01	7/31/2025 18:45			3
LH-SC-01	7/31/2025 19:00			3
LH-SC-01	7/31/2025 19:15			3
LH-SC-01	7/31/2025 19:30			3
LH-SC-01	7/31/2025 19:45			3
LH-SC-01	7/31/2025 20:00			3

Station Name	Date Time	DO mg/L	Temp C	Use Code
LH-SC-01	7/31/2025 20:15			3
LH-SC-01	7/31/2025 20:30			3
LH-SC-01	7/31/2025 20:45			3
LH-SC-01	7/31/2025 21:00			3
LH-SC-01	7/31/2025 21:15			3
LH-SC-01	7/31/2025 21:30			3
LH-SC-01	7/31/2025 21:45			3
LH-SC-01	7/31/2025 22:00			3
LH-SC-01	7/31/2025 22:15			3
LH-SC-01	7/31/2025 22:30			3
LH-SC-01	7/31/2025 22:45			3
LH-SC-01	7/31/2025 23:00			3
LH-SC-01	7/31/2025 23:15			3
LH-SC-01	7/31/2025 23:30			3
LH-SC-01	7/31/2025 23:45			3
LH-SC-01	8/1/2025 0:00			3
LH-SC-01	8/1/2025 0:15			3
LH-SC-01	8/1/2025 0:30			3
LH-SC-01	8/1/2025 0:45			3
LH-SC-01	8/1/2025 1:00			3
LH-SC-01	8/1/2025 1:15			3
LH-SC-01	8/1/2025 1:30			3
LH-SC-01	8/1/2025 1:45			3
LH-SC-01	8/1/2025 2:00			3
LH-SC-01	8/1/2025 2:15			3
LH-SC-01	8/1/2025 2:30			3
LH-SC-01	8/1/2025 2:45			3
LH-SC-01	8/1/2025 3:00			3
LH-SC-01	8/1/2025 3:15			3
LH-SC-01	8/1/2025 3:30			3
LH-SC-01	8/1/2025 3:45			3
LH-SC-01	8/1/2025 4:00			3
LH-SC-01	8/1/2025 4:15			3
LH-SC-01	8/1/2025 4:30			3
LH-SC-01	8/1/2025 4:45			3
LH-SC-01	8/1/2025 5:00			3
LH-SC-01	8/1/2025 5:15			3
LH-SC-01	8/1/2025 5:30			3
LH-SC-01	8/1/2025 5:45			3
LH-SC-01	8/1/2025 6:00			3
LH-SC-01	8/1/2025 6:15			3
LH-SC-01	8/1/2025 6:30			3
LH-SC-01	8/1/2025 6:45			3
LH-SC-01	8/1/2025 7:00			3
LH-SC-01	8/1/2025 7:15			3
LH-SC-01	8/1/2025 7:30			3
LH-SC-01	8/1/2025 7:45			3
LH-SC-01	8/1/2025 8:00			3
LH-SC-01	8/1/2025 8:15			3
LH-SC-01	8/1/2025 8:30			3
LH-SC-01	8/1/2025 8:45			3
LH-SC-01	8/1/2025 9:00			3
LH-SC-01	8/1/2025 9:15			3
LH-SC-01	8/1/2025 9:30			3
LH-SC-01	8/1/2025 9:45			3
LH-SC-01	8/1/2025 10:00			3
LH-SC-01	8/1/2025 10:15			3
LH-SC-01	8/1/2025 10:30			3
LH-SC-01	8/1/2025 10:45			3
LH-SC-01	8/1/2025 11:00			3
LH-SC-01	8/1/2025 11:15			3
LH-SC-01	8/1/2025 11:30			3
LH-SC-01	8/1/2025 11:45			3
LH-SC-01	8/1/2025 12:00			3
LH-SC-01	8/1/2025 12:15			3
LH-SC-01	8/1/2025 12:30			3
LH-SC-01	8/1/2025 12:45			3
LH-SC-01	8/1/2025 13:00			3
LH-SC-01	8/1/2025 13:15			3
LH-SC-01	8/1/2025 13:30			3
LH-SC-01	8/1/2025 13:45			3
LH-SC-01	8/1/2025 14:00			3
LH-SC-01	8/1/2025 14:15			3
LH-SC-01	8/1/2025 14:30			3
LH-SC-01	8/1/2025 14:45			3
LH-SC-01	8/1/2025 15:00			3
LH-SC-01	8/1/2025 15:15			3
LH-SC-01	8/1/2025 15:30			3
LH-SC-01	8/1/2025 15:45			3
LH-SC-01	8/1/2025 16:00			3
LH-SC-01	8/1/2025 16:15			3
LH-SC-01	8/1/2025 16:30			3
LH-SC-01	8/1/2025 16:45			3
LH-SC-01	8/1/2025 17:00			3

Station Name	Date Time	DO mg/L	Temp C	Use Code
LH-SC-01	8/1/2025 17:15			3
LH-SC-01	8/1/2025 17:30			3
LH-SC-01	8/1/2025 17:45			3
LH-SC-01	8/1/2025 18:00			3
LH-SC-01	8/1/2025 18:15			3
LH-SC-01	8/1/2025 18:30			3
LH-SC-01	8/1/2025 18:45			3
LH-SC-01	8/1/2025 19:00			3
LH-SC-01	8/1/2025 19:15			3
LH-SC-01	8/1/2025 19:30			3
LH-SC-01	8/1/2025 19:45			3
LH-SC-01	8/1/2025 20:00			3
LH-SC-01	8/1/2025 20:15			3
LH-SC-01	8/1/2025 20:30			3
LH-SC-01	8/1/2025 20:45			3
LH-SC-01	8/1/2025 21:00			3
LH-SC-01	8/1/2025 21:15			3
LH-SC-01	8/1/2025 21:30			3
LH-SC-01	8/1/2025 21:45			3
LH-SC-01	8/1/2025 22:00			3
LH-SC-01	8/1/2025 22:15			3
LH-SC-01	8/1/2025 22:30			3
LH-SC-01	8/1/2025 22:45			3
LH-SC-01	8/1/2025 23:00			3
LH-SC-01	8/1/2025 23:15			3
LH-SC-01	8/1/2025 23:30			3
LH-SC-01	8/1/2025 23:45			3
LH-SC-01	8/2/2025 0:00			3
LH-SC-01	8/2/2025 0:15			3
LH-SC-01	8/2/2025 0:30			3
LH-SC-01	8/2/2025 0:45			3
LH-SC-01	8/2/2025 1:00			3
LH-SC-01	8/2/2025 1:15			3
LH-SC-01	8/2/2025 1:30			3
LH-SC-01	8/2/2025 1:45			3
LH-SC-01	8/2/2025 2:00			3
LH-SC-01	8/2/2025 2:15			3
LH-SC-01	8/2/2025 2:30			3
LH-SC-01	8/2/2025 2:45			3
LH-SC-01	8/2/2025 3:00			3
LH-SC-01	8/2/2025 3:15			3
LH-SC-01	8/2/2025 3:30			3
LH-SC-01	8/2/2025 3:45			3
LH-SC-01	8/2/2025 4:00			3
LH-SC-01	8/2/2025 4:15			3
LH-SC-01	8/2/2025 4:30			3
LH-SC-01	8/2/2025 4:45			3
LH-SC-01	8/2/2025 5:00			3
LH-SC-01	8/2/2025 5:15			3
LH-SC-01	8/2/2025 5:30			3
LH-SC-01	8/2/2025 5:45			3
LH-SC-01	8/2/2025 6:00			3
LH-SC-01	8/2/2025 6:15			3
LH-SC-01	8/2/2025 6:30			3
LH-SC-01	8/2/2025 6:45			3
LH-SC-01	8/2/2025 7:00			3
LH-SC-01	8/2/2025 7:15			3
LH-SC-01	8/2/2025 7:30			3
LH-SC-01	8/2/2025 7:45			3
LH-SC-01	8/2/2025 8:00			3
LH-SC-01	8/2/2025 8:15			3
LH-SC-01	8/2/2025 8:30			3
LH-SC-01	8/2/2025 8:45			3
LH-SC-01	8/2/2025 9:00			3
LH-SC-01	8/2/2025 9:15			3
LH-SC-01	8/2/2025 9:30			3
LH-SC-01	8/2/2025 9:45			3
LH-SC-01	8/2/2025 10:00			3
LH-SC-01	8/2/2025 10:15			3
LH-SC-01	8/2/2025 10:30			3
LH-SC-01	8/2/2025 10:45			3
LH-SC-01	8/2/2025 11:00			3
LH-SC-01	8/2/2025 11:15			3
LH-SC-01	8/2/2025 11:30			3
LH-SC-01	8/2/2025 11:45			3
LH-SC-01	8/2/2025 12:00			3
LH-SC-01	8/2/2025 12:15			3
LH-SC-01	8/2/2025 12:30			3
LH-SC-01	8/2/2025 12:45			3
LH-SC-01	8/2/2025 13:00			3
LH-SC-01	8/2/2025 13:15			3
LH-SC-01	8/2/2025 13:30			3
LH-SC-01	8/2/2025 13:45			3
LH-SC-01	8/2/2025 14:00			3

Station Name	Date Time	DO mg/L	Temp C	Use Code
LH-SC-01	8/2/2025 14:15			3
LH-SC-01	8/2/2025 14:30			3
LH-SC-01	8/2/2025 14:45			3
LH-SC-01	8/2/2025 15:00			3
LH-SC-01	8/2/2025 15:15			3
LH-SC-01	8/2/2025 15:30			3
LH-SC-01	8/2/2025 15:45			3
LH-SC-01	8/2/2025 16:00			3
LH-SC-01	8/2/2025 16:15			3
LH-SC-01	8/2/2025 16:30			3
LH-SC-01	8/2/2025 16:45			3
LH-SC-01	8/2/2025 17:00			3
LH-SC-01	8/2/2025 17:15			3
LH-SC-01	8/2/2025 17:30			3
LH-SC-01	8/2/2025 17:45			3
LH-SC-01	8/2/2025 18:00			3
LH-SC-01	8/2/2025 18:15			3
LH-SC-01	8/2/2025 18:30			3
LH-SC-01	8/2/2025 18:45			3
LH-SC-01	8/2/2025 19:00			3
LH-SC-01	8/2/2025 19:15			3
LH-SC-01	8/2/2025 19:30			3
LH-SC-01	8/2/2025 19:45			3
LH-SC-01	8/2/2025 20:00			3
LH-SC-01	8/2/2025 20:15			3
LH-SC-01	8/2/2025 20:30			3
LH-SC-01	8/2/2025 20:45			3
LH-SC-01	8/2/2025 21:00			3
LH-SC-01	8/2/2025 21:15			3
LH-SC-01	8/2/2025 21:30			3
LH-SC-01	8/2/2025 21:45			3
LH-SC-01	8/2/2025 22:00			3
LH-SC-01	8/2/2025 22:15			3
LH-SC-01	8/2/2025 22:30			3
LH-SC-01	8/2/2025 22:45			3
LH-SC-01	8/2/2025 23:00			3
LH-SC-01	8/2/2025 23:15			3
LH-SC-01	8/2/2025 23:30			3
LH-SC-01	8/2/2025 23:45			3
LH-SC-01	8/3/2025 0:00			3
LH-SC-01	8/3/2025 0:15			3
LH-SC-01	8/3/2025 0:30			3
LH-SC-01	8/3/2025 0:45			3
LH-SC-01	8/3/2025 1:00			3
LH-SC-01	8/3/2025 1:15			3
LH-SC-01	8/3/2025 1:30			3
LH-SC-01	8/3/2025 1:45			3
LH-SC-01	8/3/2025 2:00			3
LH-SC-01	8/3/2025 2:15			3
LH-SC-01	8/3/2025 2:30			3
LH-SC-01	8/3/2025 2:45			3
LH-SC-01	8/3/2025 3:00			3
LH-SC-01	8/3/2025 3:15			3
LH-SC-01	8/3/2025 3:30			3
LH-SC-01	8/3/2025 3:45			3
LH-SC-01	8/3/2025 4:00			3
LH-SC-01	8/3/2025 4:15			3
LH-SC-01	8/3/2025 4:30			3
LH-SC-01	8/3/2025 4:45			3
LH-SC-01	8/3/2025 5:00			3
LH-SC-01	8/3/2025 5:15			3
LH-SC-01	8/3/2025 5:30			3
LH-SC-01	8/3/2025 5:45			3
LH-SC-01	8/3/2025 6:00			3
LH-SC-01	8/3/2025 6:15			3
LH-SC-01	8/3/2025 6:30			3
LH-SC-01	8/3/2025 6:45			3
LH-SC-01	8/3/2025 7:00			3
LH-SC-01	8/3/2025 7:15			3
LH-SC-01	8/3/2025 7:30			3
LH-SC-01	8/3/2025 7:45			3
LH-SC-01	8/3/2025 8:00			3
LH-SC-01	8/3/2025 8:15			3
LH-SC-01	8/3/2025 8:30			3
LH-SC-01	8/3/2025 8:45			3
LH-SC-01	8/3/2025 9:00			3
LH-SC-01	8/3/2025 9:15			3
LH-SC-01	8/3/2025 9:30			3
LH-SC-01	8/3/2025 9:45			3
LH-SC-01	8/3/2025 10:00			3
LH-SC-01	8/3/2025 10:15			3
LH-SC-01	8/3/2025 10:30			3
LH-SC-01	8/3/2025 10:45			3
LH-SC-01	8/3/2025 11:00			3

Station Name	Date Time	DO mg/L	Temp C	Use Code
LH-SC-01	8/3/2025 11:15			3
LH-SC-01	8/3/2025 11:30			3
LH-SC-01	8/3/2025 11:45			3
LH-SC-01	8/3/2025 12:00			3
LH-SC-01	8/3/2025 12:15			3
LH-SC-01	8/3/2025 12:30			3
LH-SC-01	8/3/2025 12:45			3
LH-SC-01	8/3/2025 13:00			3
LH-SC-01	8/3/2025 13:15			3
LH-SC-01	8/3/2025 13:30			3
LH-SC-01	8/3/2025 13:45			3
LH-SC-01	8/3/2025 14:00			3
LH-SC-01	8/3/2025 14:15			3
LH-SC-01	8/3/2025 14:30			3
LH-SC-01	8/3/2025 14:45			3
LH-SC-01	8/3/2025 15:00			3
LH-SC-01	8/3/2025 15:15			3
LH-SC-01	8/3/2025 15:30			3
LH-SC-01	8/3/2025 15:45			3
LH-SC-01	8/3/2025 16:00			3
LH-SC-01	8/3/2025 16:15			3
LH-SC-01	8/3/2025 16:30			3
LH-SC-01	8/3/2025 16:45			3
LH-SC-01	8/3/2025 17:00			3
LH-SC-01	8/3/2025 17:15			3
LH-SC-01	8/3/2025 17:30			3
LH-SC-01	8/3/2025 17:45			3
LH-SC-01	8/3/2025 18:00			3
LH-SC-01	8/3/2025 18:15			3
LH-SC-01	8/3/2025 18:30			3
LH-SC-01	8/3/2025 18:45			3
LH-SC-01	8/3/2025 19:00			3
LH-SC-01	8/3/2025 19:15			3
LH-SC-01	8/3/2025 19:30			3
LH-SC-01	8/3/2025 19:45			3
LH-SC-01	8/3/2025 20:00			3
LH-SC-01	8/3/2025 20:15			3
LH-SC-01	8/3/2025 20:30			3
LH-SC-01	8/3/2025 20:45			3
LH-SC-01	8/3/2025 21:00			3
LH-SC-01	8/3/2025 21:15			3
LH-SC-01	8/3/2025 21:30			3
LH-SC-01	8/3/2025 21:45			3
LH-SC-01	8/3/2025 22:00			3
LH-SC-01	8/3/2025 22:15			3
LH-SC-01	8/3/2025 22:30			3
LH-SC-01	8/3/2025 22:45			3
LH-SC-01	8/3/2025 23:00			3
LH-SC-01	8/3/2025 23:15			3
LH-SC-01	8/3/2025 23:30			3
LH-SC-01	8/3/2025 23:45			3
LH-SC-01	8/4/2025 0:00			3
LH-SC-01	8/4/2025 0:15			3
LH-SC-01	8/4/2025 0:30			3
LH-SC-01	8/4/2025 0:45			3
LH-SC-01	8/4/2025 1:00			3
LH-SC-01	8/4/2025 1:15			3
LH-SC-01	8/4/2025 1:30			3
LH-SC-01	8/4/2025 1:45			3
LH-SC-01	8/4/2025 2:00			3
LH-SC-01	8/4/2025 2:15			3
LH-SC-01	8/4/2025 2:30			3
LH-SC-01	8/4/2025 2:45			3
LH-SC-01	8/4/2025 3:00			3
LH-SC-01	8/4/2025 3:15			3
LH-SC-01	8/4/2025 3:30			3
LH-SC-01	8/4/2025 3:45			3
LH-SC-01	8/4/2025 4:00			3
LH-SC-01	8/4/2025 4:15			3
LH-SC-01	8/4/2025 4:30			3
LH-SC-01	8/4/2025 4:45			3
LH-SC-01	8/4/2025 5:00			3
LH-SC-01	8/4/2025 5:15			3
LH-SC-01	8/4/2025 5:30			3
LH-SC-01	8/4/2025 5:45			3
LH-SC-01	8/4/2025 6:00			3
LH-SC-01	8/4/2025 6:15			3
LH-SC-01	8/4/2025 6:30			3
LH-SC-01	8/4/2025 6:45			3
LH-SC-01	8/4/2025 7:00			3
LH-SC-01	8/4/2025 7:15			3
LH-SC-01	8/4/2025 7:30			3
LH-SC-01	8/4/2025 7:45			3
LH-SC-01	8/4/2025 8:00			3

Station Name	Date Time	DO mg/L	Temp C	Use Code
LH-SC-01	8/4/2025 8:15			3
LH-SC-01	8/4/2025 8:30			3
LH-SC-01	8/4/2025 8:45			3
LH-SC-01	8/4/2025 9:00			3
LH-SC-01	8/4/2025 9:15			3
LH-SC-01	8/4/2025 9:30			3
LH-SC-01	8/4/2025 9:45			3
LH-SC-01	8/4/2025 10:00			3
LH-SC-01	8/4/2025 10:15			3
LH-SC-01	8/4/2025 10:30			3
LH-SC-01	8/4/2025 10:45			3
LH-SC-01	8/4/2025 11:00			3
LH-SC-01	8/4/2025 11:15			3
LH-SC-01	8/4/2025 11:30			3
LH-SC-01	8/4/2025 11:45			3
LH-SC-01	8/4/2025 12:00			3
LH-SC-01	8/4/2025 12:15			3
LH-SC-01	8/4/2025 12:30			3
LH-SC-01	8/4/2025 12:45			3
LH-SC-01	8/4/2025 13:00			3
LH-SC-01	8/4/2025 13:15			3
LH-SC-01	8/4/2025 13:30			3
LH-SC-01	8/4/2025 13:45			3
LH-SC-01	8/4/2025 14:00			3
LH-SC-01	8/4/2025 14:15			3
LH-SC-01	8/4/2025 14:30			3
LH-SC-01	8/4/2025 14:45			3
LH-SC-01	8/4/2025 15:00			3
LH-SC-01	8/4/2025 15:15			3
LH-SC-01	8/4/2025 15:30			3
LH-SC-01	8/4/2025 15:45			3
LH-SC-01	8/4/2025 16:00			3
LH-SC-01	8/4/2025 16:15			3
LH-SC-01	8/4/2025 16:30			3
LH-SC-01	8/4/2025 16:45			3
LH-SC-01	8/4/2025 17:00			3
LH-SC-01	8/4/2025 17:15			3
LH-SC-01	8/4/2025 17:30			3
LH-SC-01	8/4/2025 17:45			3
LH-SC-01	8/4/2025 18:00			3
LH-SC-01	8/4/2025 18:15			3
LH-SC-01	8/4/2025 18:30			3
LH-SC-01	8/4/2025 18:45			3
LH-SC-01	8/4/2025 19:00			3
LH-SC-01	8/4/2025 19:15			3
LH-SC-01	8/4/2025 19:30			3
LH-SC-01	8/4/2025 19:45			3
LH-SC-01	8/4/2025 20:00			3
LH-SC-01	8/4/2025 20:15			3
LH-SC-01	8/4/2025 20:30			3
LH-SC-01	8/4/2025 20:45			3
LH-SC-01	8/4/2025 21:00			3
LH-SC-01	8/4/2025 21:15			3
LH-SC-01	8/4/2025 21:30			3
LH-SC-01	8/4/2025 21:45			3
LH-SC-01	8/4/2025 22:00			3
LH-SC-01	8/4/2025 22:15			3
LH-SC-01	8/4/2025 22:30			3
LH-SC-01	8/4/2025 22:45			3
LH-SC-01	8/4/2025 23:00			3
LH-SC-01	8/4/2025 23:15			3
LH-SC-01	8/4/2025 23:30			3
LH-SC-01	8/4/2025 23:45			3
LH-SC-01	8/5/2025 0:00			3
LH-SC-01	8/5/2025 0:15			3
LH-SC-01	8/5/2025 0:30			3
LH-SC-01	8/5/2025 0:45			3
LH-SC-01	8/5/2025 1:00			3
LH-SC-01	8/5/2025 1:15			3
LH-SC-01	8/5/2025 1:30			3
LH-SC-01	8/5/2025 1:45			3
LH-SC-01	8/5/2025 2:00			3
LH-SC-01	8/5/2025 2:15			3
LH-SC-01	8/5/2025 2:30			3
LH-SC-01	8/5/2025 2:45			3
LH-SC-01	8/5/2025 3:00			3
LH-SC-01	8/5/2025 3:15			3
LH-SC-01	8/5/2025 3:30			3
LH-SC-01	8/5/2025 3:45			3
LH-SC-01	8/5/2025 4:00			3
LH-SC-01	8/5/2025 4:15			3
LH-SC-01	8/5/2025 4:30			3
LH-SC-01	8/5/2025 4:45			3
LH-SC-01	8/5/2025 5:00			3

Station Name	Date Time	DO mg/L	Temp C	Use Code
LH-SC-01	8/5/2025 5:15			3
LH-SC-01	8/5/2025 5:30			3
LH-SC-01	8/5/2025 5:45			3
LH-SC-01	8/5/2025 6:00			3
LH-SC-01	8/5/2025 6:15			3
LH-SC-01	8/5/2025 6:30			3
LH-SC-01	8/5/2025 6:45			3
LH-SC-01	8/5/2025 7:00			3
LH-SC-01	8/5/2025 7:15			3
LH-SC-01	8/5/2025 7:30			3
LH-SC-01	8/5/2025 7:45			3
LH-SC-01	8/5/2025 8:00			3
LH-SC-01	8/5/2025 8:15			3
LH-SC-01	8/5/2025 8:30			3
LH-SC-01	8/5/2025 8:45			3
LH-SC-01	8/5/2025 9:00			3
LH-SC-01	8/5/2025 9:15			3
LH-SC-01	8/5/2025 9:30			3
LH-SC-01	8/5/2025 9:45			3
LH-SC-01	8/5/2025 10:00	8.39	24.7	2
LH-SC-01	8/5/2025 10:15	8.36	24.86	2
LH-SC-01	8/5/2025 10:30	8.09	25.34	4
LH-SC-01	8/5/2025 10:45	8.07	25.44	4
LH-SC-01	8/5/2025 11:00	8.1	25.46	4
LH-SC-01	8/5/2025 11:15	8.15	25.48	4
LH-SC-01	8/5/2025 11:30	8.11	25.5	4
LH-SC-01	8/5/2025 11:45	8.06	25.5	4
LH-SC-01	8/5/2025 12:00	8.08	25.52	4
LH-SC-01	8/5/2025 12:15	8.16	25.52	4
LH-SC-01	8/5/2025 12:30	8.19	25.52	4
LH-SC-01	8/5/2025 12:45	8.21	25.54	4
LH-SC-01	8/5/2025 13:00	8.21	25.54	4
LH-SC-01	8/5/2025 13:15	8.21	25.54	4
LH-SC-01	8/5/2025 13:30	8.22	25.54	4
LH-SC-01	8/5/2025 13:45	8.25	25.56	4
LH-SC-01	8/5/2025 14:00	8.23	25.58	4
LH-SC-01	8/5/2025 14:15	8.3	25.64	4
LH-SC-01	8/5/2025 14:30	8.34	25.66	4
LH-SC-01	8/5/2025 14:45	8.33	25.7	4
LH-SC-01	8/5/2025 15:00	8.29	25.72	4
LH-SC-01	8/5/2025 15:15	8.4	25.74	4
LH-SC-01	8/5/2025 15:30	8.45	25.76	4
LH-SC-01	8/5/2025 15:45	8.45	25.76	4
LH-SC-01	8/5/2025 16:00	8.47	25.74	4
LH-SC-01	8/5/2025 16:15	8.5	25.74	4
LH-SC-01	8/5/2025 16:30	8.47	25.74	4
LH-SC-01	8/5/2025 16:45	8.54	25.76	4
LH-SC-01	8/5/2025 17:00	8.54	25.76	4
LH-SC-01	8/5/2025 17:15	8.54	25.74	4
LH-SC-01	8/5/2025 17:30	8.53	25.74	4
LH-SC-01	8/5/2025 17:45	8.54	25.74	4
LH-SC-01	8/5/2025 18:00	8.49	25.72	4
LH-SC-01	8/5/2025 18:15	8.47	25.7	4
LH-SC-01	8/5/2025 18:30	8.45	25.7	4
LH-SC-01	8/5/2025 18:45	8.37	25.68	4
LH-SC-01	8/5/2025 19:00	8.38	25.68	4
LH-SC-01	8/5/2025 19:15	8.31	25.64	4
LH-SC-01	8/5/2025 19:30	8.29	25.62	4
LH-SC-01	8/5/2025 19:45	8.22	25.58	4
LH-SC-01	8/5/2025 20:00	8.18	25.58	4
LH-SC-01	8/5/2025 20:15	8.16	25.54	4
LH-SC-01	8/5/2025 20:30	8.13	25.52	4
LH-SC-01	8/5/2025 20:45	8.13	25.5	4
LH-SC-01	8/5/2025 21:00	8.08	25.48	4
LH-SC-01	8/5/2025 21:15	8.07	25.48	4
LH-SC-01	8/5/2025 21:30	8.1	25.46	4
LH-SC-01	8/5/2025 21:45	8.12	25.46	4
LH-SC-01	8/5/2025 22:00	8.11	25.44	4
LH-SC-01	8/5/2025 22:15	8.1	25.44	4
LH-SC-01	8/5/2025 22:30	8.08	25.44	4
LH-SC-01	8/5/2025 22:45	8.1	25.42	4
LH-SC-01	8/5/2025 23:00	8.08	25.42	4
LH-SC-01	8/5/2025 23:15	8.1	25.4	4
LH-SC-01	8/5/2025 23:30	8.07	25.4	4
LH-SC-01	8/5/2025 23:45	8.03	25.4	4
LH-SC-01	8/6/2025 0:00	7.98	25.38	4
LH-SC-01	8/6/2025 0:15	7.96	25.38	4
LH-SC-01	8/6/2025 0:30	7.97	25.38	4
LH-SC-01	8/6/2025 0:45	7.99	25.36	4
LH-SC-01	8/6/2025 1:00	8.01	25.36	4
LH-SC-01	8/6/2025 1:15	7.91	25.34	4
LH-SC-01	8/6/2025 1:30	7.94	25.34	4
LH-SC-01	8/6/2025 1:45	7.95	25.32	4
LH-SC-01	8/6/2025 2:00	7.86	25.32	4

Station Name	Date Time	DO mg/L	Temp C	Use Code
LH-SC-01	8/6/2025 2:15	7.81	25.3	4
LH-SC-01	8/6/2025 2:30	7.79	25.3	4
LH-SC-01	8/6/2025 2:45	7.81	25.28	4
LH-SC-01	8/6/2025 3:00	7.85	25.28	4
LH-SC-01	8/6/2025 3:15	7.82	25.28	4
LH-SC-01	8/6/2025 3:30	7.82	25.26	4
LH-SC-01	8/6/2025 3:45	7.79	25.26	4
LH-SC-01	8/6/2025 4:00	7.8	25.26	4
LH-SC-01	8/6/2025 4:15	7.79	25.26	4
LH-SC-01	8/6/2025 4:30	7.79	25.26	4
LH-SC-01	8/6/2025 4:45	7.8	25.24	4
LH-SC-01	8/6/2025 5:00	7.76	25.24	4
LH-SC-01	8/6/2025 5:15	7.78	25.22	4
LH-SC-01	8/6/2025 5:30	7.75	25.22	4
LH-SC-01	8/6/2025 5:45	7.7	25.22	4
LH-SC-01	8/6/2025 6:00	7.63	25.2	4
LH-SC-01	8/6/2025 6:15	7.64	25.2	4
LH-SC-01	8/6/2025 6:30	7.64	25.18	4
LH-SC-01	8/6/2025 6:45	7.6	25.18	4
LH-SC-01	8/6/2025 7:00	7.52	25.16	4
LH-SC-01	8/6/2025 7:15	7.51	25.16	4
LH-SC-01	8/6/2025 7:30	7.5	25.16	4
LH-SC-01	8/6/2025 7:45	7.38	25.16	4
LH-SC-01	8/6/2025 8:00	7.33	25.16	4
LH-SC-01	8/6/2025 8:15	7.48	25.16	4
LH-SC-01	8/6/2025 8:30	7.44	25.16	4
LH-SC-01	8/6/2025 8:45	7.47	25.16	4
LH-SC-01	8/6/2025 9:00	7.34	25.16	4
LH-SC-01	8/6/2025 9:15	7.39	25.18	4
LH-SC-01	8/6/2025 9:30	7.41	25.18	4
LH-SC-01	8/6/2025 9:45	7.42	25.2	4
LH-SC-01	8/6/2025 10:00	7.53	25.2	4
LH-SC-01	8/6/2025 10:15	7.55	25.24	4
LH-SC-01	8/6/2025 10:30	7.65	25.24	4
LH-SC-01	8/6/2025 10:45	7.61	25.26	4
LH-SC-01	8/6/2025 11:00	7.69	25.26	4
LH-SC-01	8/6/2025 11:15	7.66	25.32	4
LH-SC-01	8/6/2025 11:30	7.81	25.36	4
LH-SC-01	8/6/2025 11:45	7.95	25.4	4
LH-SC-01	8/6/2025 12:00	7.91	25.46	4
LH-SC-01	8/6/2025 12:15	8.13	25.48	4
LH-SC-01	8/6/2025 12:30	8.15	25.52	4
LH-SC-01	8/6/2025 12:45	8.26	25.54	4
LH-SC-01	8/6/2025 13:00	8.12	25.56	4
LH-SC-01	8/6/2025 13:15	8.17	25.56	4
LH-SC-01	8/6/2025 13:30	8.17	25.6	4
LH-SC-01	8/6/2025 13:45	8.25	25.6	4
LH-SC-01	8/6/2025 14:00	8.32	25.64	4
LH-SC-01	8/6/2025 14:15	8.21	25.64	4
LH-SC-01	8/6/2025 14:30	8.23	25.64	4
LH-SC-01	8/6/2025 14:45	8.29	25.66	4
LH-SC-01	8/6/2025 15:00	8.17	25.66	4
LH-SC-01	8/6/2025 15:15	8.33	25.66	4
LH-SC-01	8/6/2025 15:30	8.38	25.68	4
LH-SC-01	8/6/2025 15:45	8.33	25.68	4
LH-SC-01	8/6/2025 16:00	8.3	25.7	4
LH-SC-01	8/6/2025 16:15	8.49	25.72	4
LH-SC-01	8/6/2025 16:30	8.56	25.74	4
LH-SC-01	8/6/2025 16:45	8.55	25.76	4
LH-SC-01	8/6/2025 17:00	8.42	25.78	4
LH-SC-01	8/6/2025 17:15	8.56	25.78	4
LH-SC-01	8/6/2025 17:30	8.58	25.76	4
LH-SC-01	8/6/2025 17:45	8.42	25.76	4
LH-SC-01	8/6/2025 18:00	8.52	25.74	4
LH-SC-01	8/6/2025 18:15	8.37	25.72	4
LH-SC-01	8/6/2025 18:30	8.29	25.7	4
LH-SC-01	8/6/2025 18:45	8.27	25.68	4
LH-SC-01	8/6/2025 19:00	8.27	25.66	4
LH-SC-01	8/6/2025 19:15	8.18	25.64	4
LH-SC-01	8/6/2025 19:30	8.07	25.62	4
LH-SC-01	8/6/2025 19:45	8.1	25.6	4
LH-SC-01	8/6/2025 20:00	8.05	25.6	4
LH-SC-01	8/6/2025 20:15	8.27	25.62	4
LH-SC-01	8/6/2025 20:30	8.29	25.6	4
LH-SC-01	8/6/2025 20:45	8.17	25.58	4
LH-SC-01	8/6/2025 21:00	8	25.56	4
LH-SC-01	8/6/2025 21:15	8.15	25.54	4
LH-SC-01	8/6/2025 21:30	8.04	25.52	4
LH-SC-01	8/6/2025 21:45	7.91	25.5	4
LH-SC-01	8/6/2025 22:00	7.79	25.48	4
LH-SC-01	8/6/2025 22:15	7.87	25.46	4
LH-SC-01	8/6/2025 22:30	7.82	25.46	4
LH-SC-01	8/6/2025 22:45	7.98	25.46	4
LH-SC-01	8/6/2025 23:00	7.96	25.44	4

Station Name	Date Time	DO mg/L	Temp C	Use Code
LH-SC-01	8/6/2025 23:15	8.05	25.44	4
LH-SC-01	8/6/2025 23:30	8	25.44	4
LH-SC-01	8/6/2025 23:45	8.11	25.44	4
LH-SC-01	8/7/2025 0:00	8.1	25.44	4
LH-SC-01	8/7/2025 0:15	8.2	25.44	4
LH-SC-01	8/7/2025 0:30	8.01	25.44	4
LH-SC-01	8/7/2025 0:45	8.09	25.44	4
LH-SC-01	8/7/2025 1:00	8.01	25.42	4
LH-SC-01	8/7/2025 1:15	7.99	25.42	4
LH-SC-01	8/7/2025 1:30	8.02	25.4	4
LH-SC-01	8/7/2025 1:45	7.91	25.38	4
LH-SC-01	8/7/2025 2:00	7.76	25.36	4
LH-SC-01	8/7/2025 2:15	7.8	25.36	4
LH-SC-01	8/7/2025 2:30	7.77	25.34	4
LH-SC-01	8/7/2025 2:45	7.74	25.32	4
LH-SC-01	8/7/2025 3:00	7.7	25.32	4
LH-SC-01	8/7/2025 3:15	7.82	25.3	4
LH-SC-01	8/7/2025 3:30	7.73	25.3	4
LH-SC-01	8/7/2025 3:45	7.59	25.28	4
LH-SC-01	8/7/2025 4:00	7.65	25.28	4
LH-SC-01	8/7/2025 4:15	7.54	25.28	4
LH-SC-01	8/7/2025 4:30	7.58	25.28	4
LH-SC-01	8/7/2025 4:45	7.63	25.26	4
LH-SC-01	8/7/2025 5:00	7.65	25.26	4
LH-SC-01	8/7/2025 5:15	7.65	25.26	4
LH-SC-01	8/7/2025 5:30	7.59	25.26	4
LH-SC-01	8/7/2025 5:45	7.66	25.26	4
LH-SC-01	8/7/2025 6:00	7.64	25.26	4
LH-SC-01	8/7/2025 6:15	7.64	25.26	4
LH-SC-01	8/7/2025 6:30	7.67	25.24	4
LH-SC-01	8/7/2025 6:45	7.76	25.24	4
LH-SC-01	8/7/2025 7:00	7.78	25.24	4
LH-SC-01	8/7/2025 7:15	7.79	25.24	4
LH-SC-01	8/7/2025 7:30	7.79	25.24	4
LH-SC-01	8/7/2025 7:45	7.86	25.24	4
LH-SC-01	8/7/2025 8:00	7.74	25.24	4
LH-SC-01	8/7/2025 8:15	7.83	25.24	4
LH-SC-01	8/7/2025 8:30	7.89	25.24	4
LH-SC-01	8/7/2025 8:45	7.9	25.26	4
LH-SC-01	8/7/2025 9:00	7.95	25.26	4
LH-SC-01	8/7/2025 9:15	7.96	25.26	4
LH-SC-01	8/7/2025 9:30	7.96	25.28	4
LH-SC-01	8/7/2025 9:45	8.13	25.3	4
LH-SC-01	8/7/2025 10:00	8.13	25.36	4
LH-SC-01	8/7/2025 10:15	8.25	25.4	4
LH-SC-01	8/7/2025 10:30	8.34	25.46	4
LH-SC-01	8/7/2025 10:45	8.37	25.5	4
LH-SC-01	8/7/2025 11:00	8.32	25.56	4
LH-SC-01	8/7/2025 11:15	8.36	25.62	4
LH-SC-01	8/7/2025 11:30	8.38	25.66	4
LH-SC-01	8/7/2025 11:45	8.3	25.74	4
LH-SC-01	8/7/2025 12:00	8.14	25.64	4
LH-SC-01	8/7/2025 12:15	8.13	25.5	4
LH-SC-01	8/7/2025 12:30	8.04	25.48	4
LH-SC-01	8/7/2025 12:45	8.17	25.46	4
LH-SC-01	8/7/2025 13:00	8.3	25.52	4
LH-SC-01	8/7/2025 13:15	8.59	25.8	4
LH-SC-01	8/7/2025 13:30	8.4	25.78	4
LH-SC-01	8/7/2025 13:45	8.29	25.56	4
LH-SC-01	8/7/2025 14:00	8.31	25.58	4
LH-SC-01	8/7/2025 14:15	8.4	25.64	4
LH-SC-01	8/7/2025 14:30	8.65	25.8	4
LH-SC-01	8/7/2025 14:45	8.98	26.14	4
LH-SC-01	8/7/2025 15:00	8.28	26.12	4
LH-SC-01	8/7/2025 15:15	9.08	26.02	4
LH-SC-01	8/7/2025 15:30	9.27	26.02	4
LH-SC-01	8/7/2025 15:45	9.4	26.06	4
LH-SC-01	8/7/2025 16:00	9.08	26.12	4
LH-SC-01	8/7/2025 16:15	8.61	26.06	4
LH-SC-01	8/7/2025 16:30	8.5	26.1	4
LH-SC-01	8/7/2025 16:45	9.35	26.02	4
LH-SC-01	8/7/2025 17:00	9.26	25.9	4
LH-SC-01	8/7/2025 17:15	9.21	25.84	4
LH-SC-01	8/7/2025 17:30	9.23	25.86	4
LH-SC-01	8/7/2025 17:45	9.22	25.84	4
LH-SC-01	8/7/2025 18:00	9.34	25.94	4
LH-SC-01	8/7/2025 18:15	9.14	25.86	4
LH-SC-01	8/7/2025 18:30	9.23	25.84	4
LH-SC-01	8/7/2025 18:45	9.35	25.84	4
LH-SC-01	8/7/2025 19:00	9.55	25.86	4
LH-SC-01	8/7/2025 19:15	9.48	25.86	4
LH-SC-01	8/7/2025 19:30	9.61	25.94	4
LH-SC-01	8/7/2025 19:45	9.56	25.98	4
LH-SC-01	8/7/2025 20:00	9.66	26.04	4

Station Name	Date Time	DO mg/L	Temp C	Use Code
LH-SC-01	8/7/2025 20:15	9.56	26.02	4
LH-SC-01	8/7/2025 20:30	9.54	25.96	4
LH-SC-01	8/7/2025 20:45	9.38	25.86	4
LH-SC-01	8/7/2025 21:00	9.2	25.72	4
LH-SC-01	8/7/2025 21:15	9.02	25.62	4
LH-SC-01	8/7/2025 21:30	8.68	25.52	4
LH-SC-01	8/7/2025 21:45	8.48	25.42	4
LH-SC-01	8/7/2025 22:00	8.16	25.32	4
LH-SC-01	8/7/2025 22:15	8	25.28	4
LH-SC-01	8/7/2025 22:30	7.98	25.28	4
LH-SC-01	8/7/2025 22:45	7.88	25.24	4
LH-SC-01	8/7/2025 23:00	7.65	25.2	4
LH-SC-01	8/7/2025 23:15	7.82	25.18	4
LH-SC-01	8/7/2025 23:30	7.75	25.14	4
LH-SC-01	8/7/2025 23:45	7.66	25.12	4
LH-SC-01	8/8/2025 0:00	7.72	25.12	4
LH-SC-01	8/8/2025 0:15	7.74	25.1	4
LH-SC-01	8/8/2025 0:30	7.86	25.08	4
LH-SC-01	8/8/2025 0:45	7.84	25.08	4
LH-SC-01	8/8/2025 1:00	7.91	25.06	4
LH-SC-01	8/8/2025 1:15	7.85	25.04	4
LH-SC-01	8/8/2025 1:30	7.84	25.04	4
LH-SC-01	8/8/2025 1:45	7.86	25.02	4
LH-SC-01	8/8/2025 2:00	7.72	25.02	4
LH-SC-01	8/8/2025 2:15	7.91	25.02	4
LH-SC-01	8/8/2025 2:30	7.87	25	4
LH-SC-01	8/8/2025 2:45	7.82	25	4
LH-SC-01	8/8/2025 3:00	8.06	25	4
LH-SC-01	8/8/2025 3:15	8.17	25	4
LH-SC-01	8/8/2025 3:30	8.38	25.02	4
LH-SC-01	8/8/2025 3:45	8.4	25.04	4
LH-SC-01	8/8/2025 4:00	8.35	25.04	4
LH-SC-01	8/8/2025 4:15	8.51	25.04	4
LH-SC-01	8/8/2025 4:30	8.54	25.06	4
LH-SC-01	8/8/2025 4:45	8.55	25.06	4
LH-SC-01	8/8/2025 5:00	8.56	25.08	4
LH-SC-01	8/8/2025 5:15	8.65	25.08	4
LH-SC-01	8/8/2025 5:30	8.65	25.1	4
LH-SC-01	8/8/2025 5:45	8.75	25.1	4
LH-SC-01	8/8/2025 6:00	8.7	25.1	4
LH-SC-01	8/8/2025 6:15	8.67	25.1	4
LH-SC-01	8/8/2025 6:30	8.68	25.1	4
LH-SC-01	8/8/2025 6:45	8.61	25.1	4
LH-SC-01	8/8/2025 7:00	8.66	25.12	4
LH-SC-01	8/8/2025 7:15	8.66	25.12	4
LH-SC-01	8/8/2025 7:30	8.71	25.14	4
LH-SC-01	8/8/2025 7:45	8.68	25.16	4
LH-SC-01	8/8/2025 8:00	8.51	25.16	4
LH-SC-01	8/8/2025 8:15	8.6	25.18	4
LH-SC-01	8/8/2025 8:30	8.83	25.24	4
LH-SC-01	8/8/2025 8:45	8.92	25.28	4
LH-SC-01	8/8/2025 9:00	8.92	25.32	4
LH-SC-01	8/8/2025 9:15	8.93	25.36	4
LH-SC-01	8/8/2025 9:30	9.02	25.4	4
LH-SC-01	8/8/2025 9:45	8.97	25.42	4
LH-SC-01	8/8/2025 10:00	8.83	25.42	4
LH-SC-01	8/8/2025 10:15	8.65	25.38	4
LH-SC-01	8/8/2025 10:30	8.38	25.32	4
LH-SC-01	8/8/2025 10:45	8.41	25.34	4
LH-SC-01	8/8/2025 11:00	8.41	25.36	4
LH-SC-01	8/8/2025 11:15	8.66	25.48	4
LH-SC-01	8/8/2025 11:30	8.52	25.46	4
LH-SC-01	8/8/2025 11:45	8.73	25.5	4
LH-SC-01	8/8/2025 12:00	8.74	25.52	4
LH-SC-01	8/8/2025 12:15	8.41	25.68	4
LH-SC-01	8/8/2025 12:30	8.23	25.52	4
LH-SC-01	8/8/2025 12:45	8.69	25.66	4
LH-SC-01	8/8/2025 13:00	8.57	25.62	4
LH-SC-01	8/8/2025 13:15	8.6	25.6	4
LH-SC-01	8/8/2025 13:30	9.16	25.66	4
LH-SC-01	8/8/2025 13:45	8.64	25.68	4
LH-SC-01	8/8/2025 14:00	8.54	25.8	4
LH-SC-01	8/8/2025 14:15	8.75	25.88	4
LH-SC-01	8/8/2025 14:30	9.13	25.96	4
LH-SC-01	8/8/2025 14:45	8.92	25.72	4
LH-SC-01	8/8/2025 15:00	9.01	25.92	4
LH-SC-01	8/8/2025 15:15	9.24	25.84	4
LH-SC-01	8/8/2025 15:30	9.38	25.78	4
LH-SC-01	8/8/2025 15:45	9.34	25.82	4
LH-SC-01	8/8/2025 16:00	8.97	25.9	4
LH-SC-01	8/8/2025 16:15	9.06	25.86	4
LH-SC-01	8/8/2025 16:30	9.26	25.94	4
LH-SC-01	8/8/2025 16:45	9.47	26.06	4
LH-SC-01	8/8/2025 17:00	9.58	26.24	4

Station Name	Date Time	DO mg/L	Temp C	Use Code
LH-SC-01	8/8/2025 17:15	9.71	26.18	4
LH-SC-01	8/8/2025 17:30	9.6	26.3	4
LH-SC-01	8/8/2025 17:45	10.09	26.4	4
LH-SC-01	8/8/2025 18:00	9.56	26.18	4
LH-SC-01	8/8/2025 18:15	9.6	26.32	4
LH-SC-01	8/8/2025 18:30	9.86	26.46	4
LH-SC-01	8/8/2025 18:45	9.61	26.28	4
LH-SC-01	8/8/2025 19:00	9.09	26.02	4
LH-SC-01	8/8/2025 19:15	8.71	25.84	4
LH-SC-01	8/8/2025 19:30	8.5	25.66	4
LH-SC-01	8/8/2025 19:45	8.41	25.58	4
LH-SC-01	8/8/2025 20:00	8.6	25.62	4
LH-SC-01	8/8/2025 20:15	8.81	25.66	4
LH-SC-01	8/8/2025 20:30	8.94	25.68	4
LH-SC-01	8/8/2025 20:45	9.1	25.68	4
LH-SC-01	8/8/2025 21:00	9.08	25.7	4
LH-SC-01	8/8/2025 21:15	9.16	25.68	4
LH-SC-01	8/8/2025 21:30	9.08	25.64	4
LH-SC-01	8/8/2025 21:45	8.9	25.6	4
LH-SC-01	8/8/2025 22:00	8.89	25.56	4
LH-SC-01	8/8/2025 22:15	8.87	25.52	4
LH-SC-01	8/8/2025 22:30	8.83	25.48	4
LH-SC-01	8/8/2025 22:45	8.88	25.46	4
LH-SC-01	8/8/2025 23:00	8.79	25.42	4
LH-SC-01	8/8/2025 23:15	8.77	25.38	4
LH-SC-01	8/8/2025 23:30	8.74	25.34	4
LH-SC-01	8/8/2025 23:45	8.74	25.32	4
LH-SC-01	8/9/2025 0:00	8.67	25.3	4
LH-SC-01	8/9/2025 0:15	8.68	25.28	4
LH-SC-01	8/9/2025 0:30	8.53	25.28	4
LH-SC-01	8/9/2025 0:45	8.69	25.28	4
LH-SC-01	8/9/2025 1:00	8.69	25.26	4
LH-SC-01	8/9/2025 1:15	8.62	25.24	4
LH-SC-01	8/9/2025 1:30	8.59	25.22	4
LH-SC-01	8/9/2025 1:45	8.53	25.2	4
LH-SC-01	8/9/2025 2:00	8.5	25.18	4
LH-SC-01	8/9/2025 2:15	8.39	25.16	4
LH-SC-01	8/9/2025 2:30	8.42	25.14	4
LH-SC-01	8/9/2025 2:45	8.41	25.12	4
LH-SC-01	8/9/2025 3:00	8.24	25.1	4
LH-SC-01	8/9/2025 3:15	8.38	25.1	4
LH-SC-01	8/9/2025 3:30	8.4	25.08	4
LH-SC-01	8/9/2025 3:45	8.33	25.06	4
LH-SC-01	8/9/2025 4:00	8.47	25.04	4
LH-SC-01	8/9/2025 4:15	8.61	25.04	4
LH-SC-01	8/9/2025 4:30	8.63	25.06	4
LH-SC-01	8/9/2025 4:45	8.64	25.06	4
LH-SC-01	8/9/2025 5:00	8.68	25.06	4
LH-SC-01	8/9/2025 5:15	8.59	25.06	4
LH-SC-01	8/9/2025 5:30	8.63	25.06	4
LH-SC-01	8/9/2025 5:45	8.6	25.04	4
LH-SC-01	8/9/2025 6:00	8.59	25.04	4
LH-SC-01	8/9/2025 6:15	8.6	25.06	4
LH-SC-01	8/9/2025 6:30	8.5	25.08	4
LH-SC-01	8/9/2025 6:45	8.52	25.12	4
LH-SC-01	8/9/2025 7:00	8.48	25.16	4
LH-SC-01	8/9/2025 7:15	8.49	25.2	4
LH-SC-01	8/9/2025 7:30	8.6	25.24	4
LH-SC-01	8/9/2025 7:45	8.66	25.26	4
LH-SC-01	8/9/2025 8:00	8.44	25.3	4
LH-SC-01	8/9/2025 8:15	8.84	25.34	4
LH-SC-01	8/9/2025 8:30	8.89	25.36	4
LH-SC-01	8/9/2025 8:45	8.82	25.38	4
LH-SC-01	8/9/2025 9:00	8.9	25.4	4
LH-SC-01	8/9/2025 9:15	8.85	25.42	4
LH-SC-01	8/9/2025 9:30	8.9	25.44	4
LH-SC-01	8/9/2025 9:45	8.55	25.44	4
LH-SC-01	8/9/2025 10:00	8.47	25.42	4
LH-SC-01	8/9/2025 10:15	8.5	25.4	4
LH-SC-01	8/9/2025 10:30	8.48	25.46	4
LH-SC-01	8/9/2025 10:45	8.52	25.46	4
LH-SC-01	8/9/2025 11:00	8.67	25.52	4
LH-SC-01	8/9/2025 11:15	8.63	25.56	4
LH-SC-01	8/9/2025 11:30	8.76	25.62	4
LH-SC-01	8/9/2025 11:45	8.48	25.68	4
LH-SC-01	8/9/2025 12:00	8.45	25.68	4
LH-SC-01	8/9/2025 12:15	8.12	25.62	4
LH-SC-01	8/9/2025 12:30	8.05	25.72	4
LH-SC-01	8/9/2025 12:45	8.07	25.8	4
LH-SC-01	8/9/2025 13:00	8.62	25.92	4
LH-SC-01	8/9/2025 13:15	8.57	25.98	4
LH-SC-01	8/9/2025 13:30	8.55	25.94	4
LH-SC-01	8/9/2025 13:45	8.48	25.78	4
LH-SC-01	8/9/2025 14:00	8.62	26.04	4

Station Name	Date Time	DO mg/L	Temp C	Use Code
LH-SC-01	8/9/2025 14:15	7.69	26	4
LH-SC-01	8/9/2025 14:30	8.32	26.02	4
LH-SC-01	8/9/2025 14:45	8.22	25.96	4
LH-SC-01	8/9/2025 15:00	8.36	25.96	4
LH-SC-01	8/9/2025 15:15	8.44	26.22	4
LH-SC-01	8/9/2025 15:30	8.49	25.96	4
LH-SC-01	8/9/2025 15:45	9.19	25.94	4
LH-SC-01	8/9/2025 16:00	8.54	26	4
LH-SC-01	8/9/2025 16:15	8.37	26.08	4
LH-SC-01	8/9/2025 16:30	9.03	26.38	4
LH-SC-01	8/9/2025 16:45	8.6	26.12	4
LH-SC-01	8/9/2025 17:00	8.64	26.12	4
LH-SC-01	8/9/2025 17:15	9.05	26.46	4
LH-SC-01	8/9/2025 17:30	9.31	26.72	4
LH-SC-01	8/9/2025 17:45	8.57	26.32	4
LH-SC-01	8/9/2025 18:00	9.32	26.48	4
LH-SC-01	8/9/2025 18:15	9.5	26.74	4
LH-SC-01	8/9/2025 18:30	8.19	26.24	4
LH-SC-01	8/9/2025 18:45	8.73	26.5	4
LH-SC-01	8/9/2025 19:00	8.51	26.26	4
LH-SC-01	8/9/2025 19:15	8.9	26.06	4
LH-SC-01	8/9/2025 19:30	8.5	26.06	4
LH-SC-01	8/9/2025 19:45	8.89	26.06	4
LH-SC-01	8/9/2025 20:00	8.96	26.02	4
LH-SC-01	8/9/2025 20:15	8.81	25.98	4
LH-SC-01	8/9/2025 20:30	8.81	25.92	4
LH-SC-01	8/9/2025 20:45	8.74	25.88	4
LH-SC-01	8/9/2025 21:00	8.79	25.84	4
LH-SC-01	8/9/2025 21:15	8.76	25.84	4
LH-SC-01	8/9/2025 21:30	8.64	25.76	4
LH-SC-01	8/9/2025 21:45	8.51	25.68	4
LH-SC-01	8/9/2025 22:00	8.58	25.66	4
LH-SC-01	8/9/2025 22:15	8.52	25.62	4
LH-SC-01	8/9/2025 22:30	8.39	25.62	4
LH-SC-01	8/9/2025 22:45	8.31	25.58	4
LH-SC-01	8/9/2025 23:00	8.21	25.54	4
LH-SC-01	8/9/2025 23:15	8.18	25.52	4
LH-SC-01	8/9/2025 23:30	8.34	25.52	4
LH-SC-01	8/9/2025 23:45	8.27	25.5	4
LH-SC-01	8/10/2025 0:00	8.24	25.5	4
LH-SC-01	8/10/2025 0:15	7.6	25.38	4
LH-SC-01	8/10/2025 0:30	7.71	25.3	4
LH-SC-01	8/10/2025 0:45	7.92	25.28	4
LH-SC-01	8/10/2025 1:00	8.05	25.38	4
LH-SC-01	8/10/2025 1:15	8.1	25.4	4
LH-SC-01	8/10/2025 1:30	8.28	25.42	4
LH-SC-01	8/10/2025 1:45	8.46	25.4	4
LH-SC-01	8/10/2025 2:00	8.44	25.4	4
LH-SC-01	8/10/2025 2:15	8.34	25.4	4
LH-SC-01	8/10/2025 2:30	8.57	25.38	4
LH-SC-01	8/10/2025 2:45	8.25	25.36	4
LH-SC-01	8/10/2025 3:00	8.36	25.34	4
LH-SC-01	8/10/2025 3:15	8.48	25.34	4
LH-SC-01	8/10/2025 3:30	8.45	25.32	4
LH-SC-01	8/10/2025 3:45	8.3	25.3	4
LH-SC-01	8/10/2025 4:00	8.25	25.28	4
LH-SC-01	8/10/2025 4:15	8.37	25.26	4
LH-SC-01	8/10/2025 4:30	8.18	25.24	4
LH-SC-01	8/10/2025 4:45	8.3	25.2	4
LH-SC-01	8/10/2025 5:00	8.22	25.18	4
LH-SC-01	8/10/2025 5:15	8.13	25.16	4
LH-SC-01	8/10/2025 5:30	8.17	25.16	4
LH-SC-01	8/10/2025 5:45	8	25.16	4
LH-SC-01	8/10/2025 6:00	7.94	25.16	4
LH-SC-01	8/10/2025 6:15	8.09	25.16	4
LH-SC-01	8/10/2025 6:30	8.12	25.18	4
LH-SC-01	8/10/2025 6:45	8.01	25.18	4
LH-SC-01	8/10/2025 7:00	8.1	25.2	4
LH-SC-01	8/10/2025 7:15	8.14	25.22	4
LH-SC-01	8/10/2025 7:30	7.66	25.22	4
LH-SC-01	8/10/2025 7:45	8.22	25.26	4
LH-SC-01	8/10/2025 8:00	8.13	25.3	4
LH-SC-01	8/10/2025 8:15	8.09	25.32	4
LH-SC-01	8/10/2025 8:30	7.99	25.32	4
LH-SC-01	8/10/2025 8:45	8.18	25.34	4
LH-SC-01	8/10/2025 9:00	8.02	25.38	4
LH-SC-01	8/10/2025 9:15	8.43	25.44	4
LH-SC-01	8/10/2025 9:30	8.39	25.48	4
LH-SC-01	8/10/2025 9:45	8.06	25.52	4
LH-SC-01	8/10/2025 10:00	8.44	25.58	4
LH-SC-01	8/10/2025 10:15	8.55	25.62	4
LH-SC-01	8/10/2025 10:30	8.73	25.66	4
LH-SC-01	8/10/2025 10:45	8.75	25.72	4
LH-SC-01	8/10/2025 11:00	8.48	25.72	4

Station Name	Date Time	DO mg/L	Temp C	Use Code
LH-SC-01	8/10/2025 11:15	8.47	25.72	4
LH-SC-01	8/10/2025 11:30	8.13	25.72	4
LH-SC-01	8/10/2025 11:45	7.91	25.72	4
LH-SC-01	8/10/2025 12:00	7.94	25.84	4
LH-SC-01	8/10/2025 12:15	7.75	25.96	4
LH-SC-01	8/10/2025 12:30	7.83	25.84	4
LH-SC-01	8/10/2025 12:45	8.29	26.08	4
LH-SC-01	8/10/2025 13:00	8.41	26.36	4
LH-SC-01	8/10/2025 13:15	8.54	26.3	4
LH-SC-01	8/10/2025 13:30	8.13	26.48	4
LH-SC-01	8/10/2025 13:45	8.63	26.66	4
LH-SC-01	8/10/2025 14:00	8.74	26.58	4
LH-SC-01	8/10/2025 14:15	8.28	26.62	4
LH-SC-01	8/10/2025 14:30	8.83	26.78	4
LH-SC-01	8/10/2025 14:45	8.88	26.86	4
LH-SC-01	8/10/2025 15:00	8.97	26.58	4
LH-SC-01	8/10/2025 15:15	8.64	26.92	4
LH-SC-01	8/10/2025 15:30	8.5	26.66	4
LH-SC-01	8/10/2025 15:45	8.67	26.8	4
LH-SC-01	8/10/2025 16:00	8.74	26.7	4
LH-SC-01	8/10/2025 16:15	8.54	26.72	4
LH-SC-01	8/10/2025 16:30	8.33	26.4	4
LH-SC-01	8/10/2025 16:45	9.02	26.42	4
LH-SC-01	8/10/2025 17:00	8.83	26.18	4
LH-SC-01	8/10/2025 17:15	8.68	26.14	4
LH-SC-01	8/10/2025 17:30	8.4	26.24	4
LH-SC-01	8/10/2025 17:45	8.2	26.06	4
LH-SC-01	8/10/2025 18:00	8.72	26.26	4
LH-SC-01	8/10/2025 18:15	8.54	26.18	4
LH-SC-01	8/10/2025 18:30	8.35	26.22	4
LH-SC-01	8/10/2025 18:45	8.77	26.2	4
LH-SC-01	8/10/2025 19:00	8.37	26.36	4
LH-SC-01	8/10/2025 19:15	8.86	26.28	4
LH-SC-01	8/10/2025 19:30	9.41	26.34	4
LH-SC-01	8/10/2025 19:45	8.71	26.4	4
LH-SC-01	8/10/2025 20:00	8.81	26.44	4
LH-SC-01	8/10/2025 20:15	8.76	26.46	4
LH-SC-01	8/10/2025 20:30	8.49	26.4	4
LH-SC-01	8/10/2025 20:45	8.81	26.4	4
LH-SC-01	8/10/2025 21:00	8.93	26.5	4
LH-SC-01	8/10/2025 21:15	8.94	26.52	4
LH-SC-01	8/10/2025 21:30	8.38	26.48	4
LH-SC-01	8/10/2025 21:45	8.53	26.42	4
LH-SC-01	8/10/2025 22:00	8.99	26.54	4
LH-SC-01	8/10/2025 22:15	8.86	26.5	4
LH-SC-01	8/10/2025 22:30	8.82	26.58	4
LH-SC-01	8/10/2025 22:45	8.78	26.62	4
LH-SC-01	8/10/2025 23:00	9.42	26.68	4
LH-SC-01	8/10/2025 23:15	9.2	26.64	4
LH-SC-01	8/10/2025 23:30	8.54	26.58	4
LH-SC-01	8/10/2025 23:45	9.5	26.66	4
LH-SC-01	8/11/2025 0:00	9.41	26.68	4
LH-SC-01	8/11/2025 0:15	9.19	26.62	4
LH-SC-01	8/11/2025 0:30	8.98	26.58	4
LH-SC-01	8/11/2025 0:45	9.11	26.52	4
LH-SC-01	8/11/2025 1:00	9.06	26.54	4
LH-SC-01	8/11/2025 1:15	9.03	26.62	4
LH-SC-01	8/11/2025 1:30	9.5	26.66	4
LH-SC-01	8/11/2025 1:45	9.43	26.68	4
LH-SC-01	8/11/2025 2:00	9.15	26.7	4
LH-SC-01	8/11/2025 2:15	9.27	26.66	4
LH-SC-01	8/11/2025 2:30	9.16	26.68	4
LH-SC-01	8/11/2025 2:45	8.84	26.64	4
LH-SC-01	8/11/2025 3:00	9.22	26.62	4
LH-SC-01	8/11/2025 3:15	9.14	26.6	4
LH-SC-01	8/11/2025 3:30	9.01	26.6	4
LH-SC-01	8/11/2025 3:45	8.88	26.64	4
LH-SC-01	8/11/2025 4:00	8.97	26.64	4
LH-SC-01	8/11/2025 4:15	8.87	26.62	4
LH-SC-01	8/11/2025 4:30	9	26.6	4
LH-SC-01	8/11/2025 4:45	8.79	26.58	4
LH-SC-01	8/11/2025 5:00	8.84	26.58	4
LH-SC-01	8/11/2025 5:15	8.95	26.6	4
LH-SC-01	8/11/2025 5:30	8.75	26.6	4
LH-SC-01	8/11/2025 5:45	8.76	26.58	4
LH-SC-01	8/11/2025 6:00	8.5	26.58	4
LH-SC-01	8/11/2025 6:15	8.52	26.56	4
LH-SC-01	8/11/2025 6:30	8.27	26.54	4
LH-SC-01	8/11/2025 6:45	8.21	26.52	4
LH-SC-01	8/11/2025 7:00	8	26.5	4
LH-SC-01	8/11/2025 7:15	8.08	26.48	4
LH-SC-01	8/11/2025 7:30	7.94	26.46	4
LH-SC-01	8/11/2025 7:45	7.82	26.4	4
LH-SC-01	8/11/2025 8:00	7.8	26.34	4

Station Name	Date Time	DO mg/L	Temp C	Use Code
LH-SC-01	8/11/2025 8:15	7.91	26.34	4
LH-SC-01	8/11/2025 8:30	7.93	26.38	4
LH-SC-01	8/11/2025 8:45	8.08	26.44	4
LH-SC-01	8/11/2025 9:00	8.12	26.5	4
LH-SC-01	8/11/2025 9:15	8.12	26.54	4
LH-SC-01	8/11/2025 9:30	8.21	26.56	4
LH-SC-01	8/11/2025 9:45	8.17	26.56	4
LH-SC-01	8/11/2025 10:00	7.85	26.6	4
LH-SC-01	8/11/2025 10:15	8.48	26.66	4
LH-SC-01	8/11/2025 10:30	8.62	26.72	4
LH-SC-01	8/11/2025 10:45	8.48	26.72	4
LH-SC-01	8/11/2025 11:00	8.37	26.66	4
LH-SC-01	8/11/2025 11:15	8.64	26.62	4
LH-SC-01	8/11/2025 11:30	7.78	26.72	4
LH-SC-01	8/11/2025 11:45	7.86	26.68	4
LH-SC-01	8/11/2025 12:00	8.16	26.68	4
LH-SC-01	8/11/2025 12:15	8.29	26.72	4
LH-SC-01	8/11/2025 12:30	8.23	26.56	4
LH-SC-01	8/11/2025 12:45	8.18	26.66	4
LH-SC-01	8/11/2025 13:00	7.33	26.74	4
LH-SC-01	8/11/2025 13:15	6.82	26.74	4
LH-SC-01	8/11/2025 13:30	7.76	26.66	4
LH-SC-01	8/11/2025 13:45	7.37	26.86	4
LH-SC-01	8/11/2025 14:00	7.64	26.88	4
LH-SC-01	8/11/2025 14:15	7.75	26.9	4
LH-SC-01	8/11/2025 14:30	7.96	27.02	4
LH-SC-01	8/11/2025 14:45	8.03	27.2	4
LH-SC-01	8/11/2025 15:00	7.93	27.18	4
LH-SC-01	8/11/2025 15:15	7.81	27.26	4
LH-SC-01	8/11/2025 15:30	7.53	27.22	4
LH-SC-01	8/11/2025 15:45	8.13	27.38	4
LH-SC-01	8/11/2025 16:00	7.81	27.48	4
LH-SC-01	8/11/2025 16:15	7.53	27.3	4
LH-SC-01	8/11/2025 16:30	7.65	27.36	4
LH-SC-01	8/11/2025 16:45	8.35	27.48	4
LH-SC-01	8/11/2025 17:00	8	27.38	4
LH-SC-01	8/11/2025 17:15	7.9	27.38	4
LH-SC-01	8/11/2025 17:30	7.76	27.36	4
LH-SC-01	8/11/2025 17:45	7.89	27.42	4
LH-SC-01	8/11/2025 18:00	8.45	27.54	4
LH-SC-01	8/11/2025 18:15	7.73	27.28	4
LH-SC-01	8/11/2025 18:30	7.63	26.98	4
LH-SC-01	8/11/2025 18:45	8.08	27	4
LH-SC-01	8/11/2025 19:00	8.18	27.06	4
LH-SC-01	8/11/2025 19:15	8.01	27.14	4
LH-SC-01	8/11/2025 19:30	7.86	27.24	4
LH-SC-01	8/11/2025 19:45	8.08	27.14	4
LH-SC-01	8/11/2025 20:00	8.43	27.2	4
LH-SC-01	8/11/2025 20:15	8.87	27.32	4
LH-SC-01	8/11/2025 20:30	8.61	27.2	4
LH-SC-01	8/11/2025 20:45	7.99	27.28	4
LH-SC-01	8/11/2025 21:00	8.66	27.3	4
LH-SC-01	8/11/2025 21:15	8.33	27.42	4
LH-SC-01	8/11/2025 21:30	8.1	27.5	4
LH-SC-01	8/11/2025 21:45	8.44	27.52	4
LH-SC-01	8/11/2025 22:00	8.98	27.52	4
LH-SC-01	8/11/2025 22:15	9.06	27.58	4
LH-SC-01	8/11/2025 22:30	8.9	27.5	4
LH-SC-01	8/11/2025 22:45	8.68	27.52	4
LH-SC-01	8/11/2025 23:00	9.08	27.54	4
LH-SC-01	8/11/2025 23:15	8.34	27.54	4
LH-SC-01	8/11/2025 23:30	8.73	27.42	4
LH-SC-01	8/11/2025 23:45	8.72	27.54	4
LH-SC-01	8/12/2025 0:00	8.74	27.36	4
LH-SC-01	8/12/2025 0:15	8.41	27.1	4
LH-SC-01	8/12/2025 0:30	8.69	27.24	4
LH-SC-01	8/12/2025 0:45	8.78	27.16	4
LH-SC-01	8/12/2025 1:00	9.49	27.32	4
LH-SC-01	8/12/2025 1:15	9.39	27.28	4
LH-SC-01	8/12/2025 1:30	9.25	27.2	4
LH-SC-01	8/12/2025 1:45	9.32	27.08	4
LH-SC-01	8/12/2025 2:00	9.36	27.28	4
LH-SC-01	8/12/2025 2:15	9.41	27.46	4
LH-SC-01	8/12/2025 2:30	9.35	27.46	4
LH-SC-01	8/12/2025 2:45	9.15	27.3	4
LH-SC-01	8/12/2025 3:00	9.28	27.22	4
LH-SC-01	8/12/2025 3:15	9.25	27.2	4
LH-SC-01	8/12/2025 3:30	9.36	27.28	4
LH-SC-01	8/12/2025 3:45	9.16	27.34	4
LH-SC-01	8/12/2025 4:00	8.96	27.34	4
LH-SC-01	8/12/2025 4:15	8.9	27.34	4
LH-SC-01	8/12/2025 4:30	8.89	27.32	4
LH-SC-01	8/12/2025 4:45	8.6	27.28	4
LH-SC-01	8/12/2025 5:00	8.48	27.22	4

Station Name	Date Time	DO mg/L	Temp C	Use Code
LH-SC-01	8/12/2025 5:15	8.01	26.96	4
LH-SC-01	8/12/2025 5:30	7.91	26.66	4
LH-SC-01	8/12/2025 5:45	8.2	26.82	4
LH-SC-01	8/12/2025 6:00	8.17	26.88	4
LH-SC-01	8/12/2025 6:15	8.2	26.92	4
LH-SC-01	8/12/2025 6:30	8.27	27	4
LH-SC-01	8/12/2025 6:45	8.34	27.02	4
LH-SC-01	8/12/2025 7:00	7.99	27.04	4
LH-SC-01	8/12/2025 7:15	8.16	27.04	4
LH-SC-01	8/12/2025 7:30	8.15	27.02	4
LH-SC-01	8/12/2025 7:45	7.95	26.94	4
LH-SC-01	8/12/2025 8:00	7.97	26.74	4
LH-SC-01	8/12/2025 8:15	8.05	26.82	4
LH-SC-01	8/12/2025 8:30	8.11	26.86	4
LH-SC-01	8/12/2025 8:45	8.25	26.94	4
LH-SC-01	8/12/2025 9:00	8.46	26.96	4
LH-SC-01	8/12/2025 9:15	8.31	27	4
LH-SC-01	8/12/2025 9:30	8.31	27.02	4
LH-SC-01	8/12/2025 9:45	8.49	27.02	4
LH-SC-01	8/12/2025 10:00	8.42	27.02	4
LH-SC-01	8/12/2025 10:15	8.5	27.02	4
LH-SC-01	8/12/2025 10:30	7.71	27.6	2
LH-SC-01	8/12/2025 10:45	7.8	28.2	2
LH-SC-01	8/12/2025 11:00	7.55	29.72	2
LH-SC-01	8/12/2025 11:15	9.51	27.78	2
LH-SC-01	8/12/2025 11:30	9.66	27.5	4
LH-SC-01	8/12/2025 11:45	9.75	27.54	4
LH-SC-01	8/12/2025 12:00	9.4	27.6	4
LH-SC-01	8/12/2025 12:15	9.71	27.68	4
LH-SC-01	8/12/2025 12:30	9.33	27.68	4
LH-SC-01	8/12/2025 12:45	9.63	27.58	4
LH-SC-01	8/12/2025 13:00	9.6	27.48	4
LH-SC-01	8/12/2025 13:15	9.76	27.66	4
LH-SC-01	8/12/2025 13:30	9.67	27.66	4
LH-SC-01	8/12/2025 13:45	9.48	27.7	4
LH-SC-01	8/12/2025 14:00	9.26	27.56	4
LH-SC-01	8/12/2025 14:15	9.81	27.48	4
LH-SC-01	8/12/2025 14:30	9.21	27.46	4
LH-SC-01	8/12/2025 14:45	9.61	27.8	4
LH-SC-01	8/12/2025 15:00	9.63	27.78	4
LH-SC-01	8/12/2025 15:15	10.01	27.74	4
LH-SC-01	8/12/2025 15:30	9.97	27.76	4
LH-SC-01	8/12/2025 15:45	9.79	27.72	4
LH-SC-01	8/12/2025 16:00	10.31	27.76	4
LH-SC-01	8/12/2025 16:15	10.12	27.76	4
LH-SC-01	8/12/2025 16:30	10.12	27.74	4
LH-SC-01	8/12/2025 16:45	10.15	27.88	4
LH-SC-01	8/12/2025 17:00	10.09	28.02	4
LH-SC-01	8/12/2025 17:15	10.06	28.04	4
LH-SC-01	8/12/2025 17:30	10.03	28.04	4
LH-SC-01	8/12/2025 17:45	9.76	27.82	4
LH-SC-01	8/12/2025 18:00	9.49	27.78	4
LH-SC-01	8/12/2025 18:15	10.59	27.64	4
LH-SC-01	8/12/2025 18:30	10.24	27.76	4
LH-SC-01	8/12/2025 18:45	10.44	27.82	4
LH-SC-01	8/12/2025 19:00	9.63	27.76	4
LH-SC-01	8/12/2025 19:15	10.33	27.7	4
LH-SC-01	8/12/2025 19:30	10.51	27.7	4
LH-SC-01	8/12/2025 19:45	10.11	27.66	4
LH-SC-01	8/12/2025 20:00	10.34	27.62	4
LH-SC-01	8/12/2025 20:15	10.19	27.44	4
LH-SC-01	8/12/2025 20:30	10.17	27.56	4
LH-SC-01	8/12/2025 20:45	10.09	27.5	4
LH-SC-01	8/12/2025 21:00	10.26	27.58	4
LH-SC-01	8/12/2025 21:15	10.67	27.74	4
LH-SC-01	8/12/2025 21:30	10.5	27.82	4
LH-SC-01	8/12/2025 21:45	10.74	27.86	4
LH-SC-01	8/12/2025 22:00	10.52	27.78	4
LH-SC-01	8/12/2025 22:15	10.13	27.64	4
LH-SC-01	8/12/2025 22:30	9.96	27.52	4
LH-SC-01	8/12/2025 22:45	10.36	27.68	4
LH-SC-01	8/12/2025 23:00	10.45	27.76	4
LH-SC-01	8/12/2025 23:15	10.6	27.8	4
LH-SC-01	8/12/2025 23:30	10.61	27.82	4
LH-SC-01	8/12/2025 23:45	10.48	27.78	4
LH-SC-01	8/13/2025 0:00	10.22	27.56	4
LH-SC-01	8/13/2025 0:15	10.14	27.56	4
LH-SC-01	8/13/2025 0:30	10.32	27.6	4
LH-SC-01	8/13/2025 0:45	10.25	27.62	4
LH-SC-01	8/13/2025 1:00	10.29	27.68	4
LH-SC-01	8/13/2025 1:15	10.35	27.72	4
LH-SC-01	8/13/2025 1:30	10.24	27.72	4
LH-SC-01	8/13/2025 1:45	10.22	27.72	4
LH-SC-01	8/13/2025 2:00	10.15	27.7	4

Station Name	Date Time	DO mg/L	Temp C	Use Code
LH-SC-01	8/13/2025 2:15	10.13	27.68	4
LH-SC-01	8/13/2025 2:30	10	27.66	4
LH-SC-01	8/13/2025 2:45	10	27.66	4
LH-SC-01	8/13/2025 3:00	9.95	27.62	4
LH-SC-01	8/13/2025 3:15	9.9	27.6	4
LH-SC-01	8/13/2025 3:30	9.94	27.54	4
LH-SC-01	8/13/2025 3:45	9.91	27.48	4
LH-SC-01	8/13/2025 4:00	9.72	27.46	4
LH-SC-01	8/13/2025 4:15	9.82	27.46	4
LH-SC-01	8/13/2025 4:30	9.74	27.52	4
LH-SC-01	8/13/2025 4:45	9.77	27.54	4
LH-SC-01	8/13/2025 5:00	9.71	27.54	4
LH-SC-01	8/13/2025 5:15	9.6	27.54	4
LH-SC-01	8/13/2025 5:30	9.5	27.52	4
LH-SC-01	8/13/2025 5:45	9.43	27.5	4
LH-SC-01	8/13/2025 6:00	9.34	27.48	4
LH-SC-01	8/13/2025 6:15	9.33	27.46	4
LH-SC-01	8/13/2025 6:30	9.27	27.44	4
LH-SC-01	8/13/2025 6:45	9.21	27.4	4
LH-SC-01	8/13/2025 7:00	9.22	27.38	4
LH-SC-01	8/13/2025 7:15	9.28	27.36	4
LH-SC-01	8/13/2025 7:30	9.2	27.34	4
LH-SC-01	8/13/2025 7:45	9.19	27.32	4
LH-SC-01	8/13/2025 8:00	9.16	27.3	4
LH-SC-01	8/13/2025 8:15	9.28	27.28	4
LH-SC-01	8/13/2025 8:30	9.27	27.28	4
LH-SC-01	8/13/2025 8:45	9.31	27.28	4
LH-SC-01	8/13/2025 9:00	9.15	27.28	4
LH-SC-01	8/13/2025 9:15	9.22	27.28	4
LH-SC-01	8/13/2025 9:30	9.34	27.32	4
LH-SC-01	8/13/2025 9:45	9.27	27.34	4
LH-SC-01	8/13/2025 10:00	9.33	27.34	4
LH-SC-01	8/13/2025 10:15	9.3	27.38	4
LH-SC-01	8/13/2025 10:30	9.54	27.44	4
LH-SC-01	8/13/2025 10:45	9.54	27.54	4
LH-SC-01	8/13/2025 11:00	9.66	27.66	4
LH-SC-01	8/13/2025 11:15	9.85	27.74	4
LH-SC-01	8/13/2025 11:30	9.55	27.78	4
LH-SC-01	8/13/2025 11:45	9.78	27.78	4
LH-SC-01	8/13/2025 12:00	9.81	27.74	4
LH-SC-01	8/13/2025 12:15	9.77	27.66	4
LH-SC-01	8/13/2025 12:30	9.94	27.6	4
LH-SC-01	8/13/2025 12:45	10.03	27.62	4
LH-SC-01	8/13/2025 13:00	9.96	27.62	4
LH-SC-01	8/13/2025 13:15	10.13	27.64	4
LH-SC-01	8/13/2025 13:30	9.95	27.66	4
LH-SC-01	8/13/2025 13:45	10.14	27.7	4
LH-SC-01	8/13/2025 14:00	10.25	27.72	4
LH-SC-01	8/13/2025 14:15	9.72	27.78	4
LH-SC-01	8/13/2025 14:30	10.32	27.8	4
LH-SC-01	8/13/2025 14:45	9.77	27.82	4
LH-SC-01	8/13/2025 15:00	9.6	27.86	4
LH-SC-01	8/13/2025 15:15	9.9	27.9	4
LH-SC-01	8/13/2025 15:30	9.05	27.88	4
LH-SC-01	8/13/2025 15:45	9.03	27.82	4
LH-SC-01	8/13/2025 16:00	9.41	27.86	4
LH-SC-01	8/13/2025 16:15	9.68	27.92	4
LH-SC-01	8/13/2025 16:30	9.5	27.96	4
LH-SC-01	8/13/2025 16:45	9.68	27.9	4
LH-SC-01	8/13/2025 17:00	9.66	27.98	4
LH-SC-01	8/13/2025 17:15	9.74	27.96	4
LH-SC-01	8/13/2025 17:30	9.38	28.06	4
LH-SC-01	8/13/2025 17:45	9.81	27.98	4
LH-SC-01	8/13/2025 18:00	9.77	27.96	4
LH-SC-01	8/13/2025 18:15	9.14	27.98	4
LH-SC-01	8/13/2025 18:30	9.18	28.16	4
LH-SC-01	8/13/2025 18:45	9.37	28.12	4
LH-SC-01	8/13/2025 19:00	9.59	28.02	4
LH-SC-01	8/13/2025 19:15	9.81	28.04	4
LH-SC-01	8/13/2025 19:30	9.55	27.9	4
LH-SC-01	8/13/2025 19:45	9.38	27.82	4
LH-SC-01	8/13/2025 20:00	9.36	27.78	4
LH-SC-01	8/13/2025 20:15	9.25	27.76	4
LH-SC-01	8/13/2025 20:30	9.03	27.72	4
LH-SC-01	8/13/2025 20:45	9.05	27.64	4
LH-SC-01	8/13/2025 21:00	8.91	27.56	4
LH-SC-01	8/13/2025 21:15	9.3	27.56	4
LH-SC-01	8/13/2025 21:30	9.1	27.56	4
LH-SC-01	8/13/2025 21:45	8.77	27.44	4
LH-SC-01	8/13/2025 22:00	8.97	27.46	4
LH-SC-01	8/13/2025 22:15	9.05	27.46	4
LH-SC-01	8/13/2025 22:30	8.96	27.44	4
LH-SC-01	8/13/2025 22:45	8.65	27.42	4
LH-SC-01	8/13/2025 23:00	8.84	27.42	4

Station Name	Date Time	DO mg/L	Temp C	Use Code
LH-SC-01	8/13/2025 23:15	8.74	27.38	4
LH-SC-01	8/13/2025 23:30	8.66	27.38	4
LH-SC-01	8/13/2025 23:45	8.52	27.4	4
LH-SC-01	8/14/2025 0:00	8.64	27.44	4
LH-SC-01	8/14/2025 0:15	8.6	27.38	4
LH-SC-01	8/14/2025 0:30	8.53	27.42	4
LH-SC-01	8/14/2025 0:45	8.19	27.4	4
LH-SC-01	8/14/2025 1:00	8.06	27.36	4
LH-SC-01	8/14/2025 1:15	8.13	27.36	4
LH-SC-01	8/14/2025 1:30	8.28	27.36	4
LH-SC-01	8/14/2025 1:45	8.43	27.38	4
LH-SC-01	8/14/2025 2:00	8.12	27.38	4
LH-SC-01	8/14/2025 2:15	8.31	27.4	4
LH-SC-01	8/14/2025 2:30	8.14	27.38	4
LH-SC-01	8/14/2025 2:45	8.35	27.34	4
LH-SC-01	8/14/2025 3:00	8.07	27.3	4
LH-SC-01	8/14/2025 3:15	8.15	27.3	4
LH-SC-01	8/14/2025 3:30	8.07	27.26	4
LH-SC-01	8/14/2025 3:45	7.93	27.22	4
LH-SC-01	8/14/2025 4:00	7.95	27.16	4
LH-SC-01	8/14/2025 4:15	8	27.16	4
LH-SC-01	8/14/2025 4:30	7.88	27.14	4
LH-SC-01	8/14/2025 4:45	7.85	27.12	4
LH-SC-01	8/14/2025 5:00	7.84	27.04	4
LH-SC-01	8/14/2025 5:15	7.67	27.04	4
LH-SC-01	8/14/2025 5:30	7.82	27.02	4
LH-SC-01	8/14/2025 5:45	7.66	27.04	4
LH-SC-01	8/14/2025 6:00	7.66	27.02	4
LH-SC-01	8/14/2025 6:15	7.58	27.02	4
LH-SC-01	8/14/2025 6:30	7.52	27.02	4
LH-SC-01	8/14/2025 6:45	7.55	27	4
LH-SC-01	8/14/2025 7:00	7.8	27	4
LH-SC-01	8/14/2025 7:15	7.64	26.98	4
LH-SC-01	8/14/2025 7:30	7.47	26.98	4
LH-SC-01	8/14/2025 7:45	7.42	26.96	4
LH-SC-01	8/14/2025 8:00	7.45	26.96	4
LH-SC-01	8/14/2025 8:15	7.46	26.98	4
LH-SC-01	8/14/2025 8:30	7.52	26.98	4
LH-SC-01	8/14/2025 8:45	7.56	26.96	4
LH-SC-01	8/14/2025 9:00	7.47	26.96	4
LH-SC-01	8/14/2025 9:15	7.27	26.96	4
LH-SC-01	8/14/2025 9:30	7.48	26.96	4
LH-SC-01	8/14/2025 9:45	7.71	26.98	4
LH-SC-01	8/14/2025 10:00	7.36	27	4
LH-SC-01	8/14/2025 10:15	7.45	27.02	4
LH-SC-01	8/14/2025 10:30	7.26	27.02	4
LH-SC-01	8/14/2025 10:45	7.44	27.04	4
LH-SC-01	8/14/2025 11:00	7.54	27.04	4
LH-SC-01	8/14/2025 11:15	7.51	27.06	4
LH-SC-01	8/14/2025 11:30	7.5	27.12	4
LH-SC-01	8/14/2025 11:45	7.79	27.2	4
LH-SC-01	8/14/2025 12:00	7.73	27.22	4
LH-SC-01	8/14/2025 12:15	7.39	27.24	4
LH-SC-01	8/14/2025 12:30	7.82	27.28	4
LH-SC-01	8/14/2025 12:45	7.68	27.28	4
LH-SC-01	8/14/2025 13:00	7.62	27.3	4
LH-SC-01	8/14/2025 13:15	7.34	27.18	4
LH-SC-01	8/14/2025 13:30	6.74	27.24	4
LH-SC-01	8/14/2025 13:45	7.49	27.34	4
LH-SC-01	8/14/2025 14:00	8.24	27.62	4
LH-SC-01	8/14/2025 14:15	7.77	27.88	4
LH-SC-01	8/14/2025 14:30	8.16	28.1	4
LH-SC-01	8/14/2025 14:45	7.81	27.92	4
LH-SC-01	8/14/2025 15:00	7.46	27.96	4
LH-SC-01	8/14/2025 15:15	8.06	27.94	4
LH-SC-01	8/14/2025 15:30	7.67	27.96	4
LH-SC-01	8/14/2025 15:45	7.73	27.96	4
LH-SC-01	8/14/2025 16:00	7.72	28	4
LH-SC-01	8/14/2025 16:15	7.82	27.88	4
LH-SC-01	8/14/2025 16:30	7.48	27.82	4
LH-SC-01	8/14/2025 16:45	8.21	28	4
LH-SC-01	8/14/2025 17:00	8.04	27.94	4
LH-SC-01	8/14/2025 17:15	7.64	27.92	4
LH-SC-01	8/14/2025 17:30	7.52	28	4
LH-SC-01	8/14/2025 17:45	7.66	28.06	4
LH-SC-01	8/14/2025 18:00	7.88	28.3	4
LH-SC-01	8/14/2025 18:15	7.94	28.2	4
LH-SC-01	8/14/2025 18:30	8.57	28.18	4
LH-SC-01	8/14/2025 18:45	8.86	28.28	4
LH-SC-01	8/14/2025 19:00	8.63	28.18	4
LH-SC-01	8/14/2025 19:15	7.66	27.66	4
LH-SC-01	8/14/2025 19:30	8.15	27.7	4
LH-SC-01	8/14/2025 19:45	8.48	27.94	4
LH-SC-01	8/14/2025 20:00	8.09	27.7	4

Station Name	Date Time	DO mg/L	Temp C	Use Code
LH-SC-01	8/14/2025 20:15	8.16	27.82	4
LH-SC-01	8/14/2025 20:30	8.36	27.78	4
LH-SC-01	8/14/2025 20:45	7.96	27.7	4
LH-SC-01	8/14/2025 21:00	8.12	27.72	4
LH-SC-01	8/14/2025 21:15	8.13	27.74	4
LH-SC-01	8/14/2025 21:30	8.13	27.74	4
LH-SC-01	8/14/2025 21:45	8.01	27.76	4
LH-SC-01	8/14/2025 22:00	8.19	27.82	4
LH-SC-01	8/14/2025 22:15	8.23	27.9	4
LH-SC-01	8/14/2025 22:30	8.37	27.96	4
LH-SC-01	8/14/2025 22:45	8.44	28.02	4
LH-SC-01	8/14/2025 23:00	8.51	28.08	4
LH-SC-01	8/14/2025 23:15	8.43	28.1	4
LH-SC-01	8/14/2025 23:30	8.34	28.1	4
LH-SC-01	8/14/2025 23:45	8.43	28.1	4
LH-SC-01	8/15/2025 0:00	8.43	28.06	4
LH-SC-01	8/15/2025 0:15	8.32	28.06	4
LH-SC-01	8/15/2025 0:30	8.33	28.04	4
LH-SC-01	8/15/2025 0:45	8.22	28.02	4
LH-SC-01	8/15/2025 1:00	8.21	28.02	4
LH-SC-01	8/15/2025 1:15	8.11	28	4
LH-SC-01	8/15/2025 1:30	8.33	28	4
LH-SC-01	8/15/2025 1:45	8.11	27.96	4
LH-SC-01	8/15/2025 2:00	8.16	27.96	4
LH-SC-01	8/15/2025 2:15	8.2	27.96	4
LH-SC-01	8/15/2025 2:30	7.95	27.94	4
LH-SC-01	8/15/2025 2:45	7.86	27.9	4
LH-SC-01	8/15/2025 3:00	7.78	27.86	4
LH-SC-01	8/15/2025 3:15	7.76	27.8	4
LH-SC-01	8/15/2025 3:30	7.5	27.76	4
LH-SC-01	8/15/2025 3:45	7.39	27.72	4
LH-SC-01	8/15/2025 4:00	7.53	27.56	4
LH-SC-01	8/15/2025 4:15	7.62	27.44	4
LH-SC-01	8/15/2025 4:30	7.28	27.34	4
LH-SC-01	8/15/2025 4:45	6.98	27.32	4
LH-SC-01	8/15/2025 5:00	7	27.26	4
LH-SC-01	8/15/2025 5:15	7.37	27.3	4
LH-SC-01	8/15/2025 5:30	7.07	27.34	4
LH-SC-01	8/15/2025 5:45	7.26	27.36	4
LH-SC-01	8/15/2025 6:00	7.41	27.36	4
LH-SC-01	8/15/2025 6:15	7.33	27.34	4
LH-SC-01	8/15/2025 6:30	7.23	27.32	4
LH-SC-01	8/15/2025 6:45	7.37	27.3	4
LH-SC-01	8/15/2025 7:00	7.12	27.26	4
LH-SC-01	8/15/2025 7:15	7.22	27.24	4
LH-SC-01	8/15/2025 7:30	7.22	27.2	4
LH-SC-01	8/15/2025 7:45	7.12	27.14	4
LH-SC-01	8/15/2025 8:00	7.11	27.1	4
LH-SC-01	8/15/2025 8:15	7.1	27.08	4
LH-SC-01	8/15/2025 8:30	6.84	27.06	4
LH-SC-01	8/15/2025 8:45	6.97	27.04	4
LH-SC-01	8/15/2025 9:00	6.93	27.02	4
LH-SC-01	8/15/2025 9:15	7.15	27.02	4
LH-SC-01	8/15/2025 9:30	6.98	27.02	4
LH-SC-01	8/15/2025 9:45	7.14	27.02	4
LH-SC-01	8/15/2025 10:00	6.92	27.04	4
LH-SC-01	8/15/2025 10:15	7.15	27.06	4
LH-SC-01	8/15/2025 10:30	6.93	27.06	4
LH-SC-01	8/15/2025 10:45	7.1	27.06	4
LH-SC-01	8/15/2025 11:00	7.09	27.08	4
LH-SC-01	8/15/2025 11:15	7.23	27.08	4
LH-SC-01	8/15/2025 11:30	7.1	27.1	4
LH-SC-01	8/15/2025 11:45	7.24	27.12	4
LH-SC-01	8/15/2025 12:00	7.21	27.14	4
LH-SC-01	8/15/2025 12:15	7.4	27.16	4
LH-SC-01	8/15/2025 12:30	7.24	27.2	4
LH-SC-01	8/15/2025 12:45	7.1	27.24	4
LH-SC-01	8/15/2025 13:00	7.18	27.26	4
LH-SC-01	8/15/2025 13:15	7.3	27.26	4
LH-SC-01	8/15/2025 13:30	7.15	27.32	4
LH-SC-01	8/15/2025 13:45	7.4	27.36	4
LH-SC-01	8/15/2025 14:00	7.25	27.4	4
LH-SC-01	8/15/2025 14:15	7.35	27.4	4
LH-SC-01	8/15/2025 14:30	7.46	27.44	4
LH-SC-01	8/15/2025 14:45	7.26	27.5	4
LH-SC-01	8/15/2025 15:00	7.12	27.56	4
LH-SC-01	8/15/2025 15:15	7.49	27.58	4
LH-SC-01	8/15/2025 15:30	7.41	27.6	4
LH-SC-01	8/15/2025 15:45	7.55	27.62	4
LH-SC-01	8/15/2025 16:00	7.48	27.64	4
LH-SC-01	8/15/2025 16:15	7.55	27.64	4
LH-SC-01	8/15/2025 16:30	6.55	27.64	4
LH-SC-01	8/15/2025 16:45	7.49	27.66	4
LH-SC-01	8/15/2025 17:00	7.85	27.64	4

Station Name	Date Time	DO mg/L	Temp C	Use Code
LH-SC-01	8/15/2025 17:15	7.76	27.64	4
LH-SC-01	8/15/2025 17:30	7.59	27.66	4
LH-SC-01	8/15/2025 17:45	7.7	27.62	4
LH-SC-01	8/15/2025 18:00	7.71	27.56	4
LH-SC-01	8/15/2025 18:15	7.57	27.52	4
LH-SC-01	8/15/2025 18:30	7.56	27.44	4
LH-SC-01	8/15/2025 18:45	7.41	27.42	4
LH-SC-01	8/15/2025 19:00	7.26	27.38	4
LH-SC-01	8/15/2025 19:15	6.99	27.28	4
LH-SC-01	8/15/2025 19:30	7.17	27.24	4
LH-SC-01	8/15/2025 19:45	6.93	27.18	4
LH-SC-01	8/15/2025 20:00	6.7	27.1	4
LH-SC-01	8/15/2025 20:15	6.6	27.06	4
LH-SC-01	8/15/2025 20:30	6.63	27.02	4
LH-SC-01	8/15/2025 20:45	6.6	27.02	4
LH-SC-01	8/15/2025 21:00	6.74	27.02	4
LH-SC-01	8/15/2025 21:15	6.79	27.02	4
LH-SC-01	8/15/2025 21:30	6.76	27.02	4
LH-SC-01	8/15/2025 21:45	6.84	27	4
LH-SC-01	8/15/2025 22:00	6.9	27	4
LH-SC-01	8/15/2025 22:15	6.96	27	4
LH-SC-01	8/15/2025 22:30	6.95	27	4
LH-SC-01	8/15/2025 22:45	7	27.02	4
LH-SC-01	8/15/2025 23:00	6.92	27	4
LH-SC-01	8/15/2025 23:15	7.11	26.98	4
LH-SC-01	8/15/2025 23:30	6.96	26.94	4
LH-SC-01	8/15/2025 23:45	6.69	26.94	4
LH-SC-01	8/16/2025 0:00	6.8	26.9	4
LH-SC-01	8/16/2025 0:15	6.75	26.88	4
LH-SC-01	8/16/2025 0:30	6.71	26.84	4
LH-SC-01	8/16/2025 0:45	6.55	26.82	4
LH-SC-01	8/16/2025 1:00	6.71	26.78	4
LH-SC-01	8/16/2025 1:15	6.56	26.76	4
LH-SC-01	8/16/2025 1:30	6.52	26.74	4
LH-SC-01	8/16/2025 1:45	6.32	26.72	4
LH-SC-01	8/16/2025 2:00	6.66	26.7	4
LH-SC-01	8/16/2025 2:15	6.47	26.68	4
LH-SC-01	8/16/2025 2:30	6.33	26.68	4
LH-SC-01	8/16/2025 2:45	6.6	26.66	4
LH-SC-01	8/16/2025 3:00	6.3	26.66	4
LH-SC-01	8/16/2025 3:15	6.33	26.64	4
LH-SC-01	8/16/2025 3:30	6.43	26.62	4
LH-SC-01	8/16/2025 3:45	6.4	26.6	4
LH-SC-01	8/16/2025 4:00	6.32	26.58	4
LH-SC-01	8/16/2025 4:15	6.51	26.56	4
LH-SC-01	8/16/2025 4:30	6.33	26.56	4
LH-SC-01	8/16/2025 4:45	6.28	26.54	4
LH-SC-01	8/16/2025 5:00	6.14	26.54	4
LH-SC-01	8/16/2025 5:15	6.49	26.52	4
LH-SC-01	8/16/2025 5:30	6.27	26.5	4
LH-SC-01	8/16/2025 5:45	6.26	26.48	4
LH-SC-01	8/16/2025 6:00	6.08	26.48	4
LH-SC-01	8/16/2025 6:15	6.39	26.48	4
LH-SC-01	8/16/2025 6:30	6.34	26.46	4
LH-SC-01	8/16/2025 6:45	6.15	26.46	4
LH-SC-01	8/16/2025 7:00	6.05	26.44	4
LH-SC-01	8/16/2025 7:15	6.19	26.44	4
LH-SC-01	8/16/2025 7:30	6.4	26.42	4
LH-SC-01	8/16/2025 7:45	5.97	26.42	4
LH-SC-01	8/16/2025 8:00	6.15	26.42	4
LH-SC-01	8/16/2025 8:15	6.22	26.42	4
LH-SC-01	8/16/2025 8:30	6.02	26.42	4
LH-SC-01	8/16/2025 8:45	6.15	26.44	4
LH-SC-01	8/16/2025 9:00	6.19	26.44	4
LH-SC-01	8/16/2025 9:15	6.13	26.46	4
LH-SC-01	8/16/2025 9:30	6.2	26.48	4
LH-SC-01	8/16/2025 9:45	6.3	26.5	4
LH-SC-01	8/16/2025 10:00	6.44	26.54	4
LH-SC-01	8/16/2025 10:15	6.93	26.64	4
LH-SC-01	8/16/2025 10:30	6.54	26.72	4
LH-SC-01	8/16/2025 10:45	6.86	26.82	4
LH-SC-01	8/16/2025 11:00	6.92	26.9	4
LH-SC-01	8/16/2025 11:15	6.62	26.94	4
LH-SC-01	8/16/2025 11:30	6.84	26.94	4
LH-SC-01	8/16/2025 11:45	6.61	26.82	4
LH-SC-01	8/16/2025 12:00	6.52	26.86	4
LH-SC-01	8/16/2025 12:15	5.98	27.04	4
LH-SC-01	8/16/2025 12:30	6.01	27.2	4
LH-SC-01	8/16/2025 12:45	6.44	27.32	4
LH-SC-01	8/16/2025 13:00	7.05	27.24	4
LH-SC-01	8/16/2025 13:15	8.07	27.48	4
LH-SC-01	8/16/2025 13:30	8.02	27.64	4
LH-SC-01	8/16/2025 13:45	7.62	27.7	4
LH-SC-01	8/16/2025 14:00	7.72	27.78	4

Station Name	Date Time	DO mg/L	Temp C	Use Code
LH-SC-01	8/16/2025 14:15	7.9	27.64	4
LH-SC-01	8/16/2025 14:30	8.3	27.92	4
LH-SC-01	8/16/2025 14:45	8.34	27.86	4
LH-SC-01	8/16/2025 15:00	8.78	27.8	4
LH-SC-01	8/16/2025 15:15	8.42	27.74	4
LH-SC-01	8/16/2025 15:30	8.31	27.62	4
LH-SC-01	8/16/2025 15:45	8.26	27.8	4
LH-SC-01	8/16/2025 16:00	7.89	27.74	4
LH-SC-01	8/16/2025 16:15	7.86	27.66	4
LH-SC-01	8/16/2025 16:30	8.4	27.76	4
LH-SC-01	8/16/2025 16:45	8.27	27.68	4
LH-SC-01	8/16/2025 17:00	8.09	27.46	4
LH-SC-01	8/16/2025 17:15	8.22	27.62	4
LH-SC-01	8/16/2025 17:30	7.6	27.4	4
LH-SC-01	8/16/2025 17:45	7.61	27.16	4
LH-SC-01	8/16/2025 18:00	7.59	27.1	4
LH-SC-01	8/16/2025 18:15	7.67	27.1	4
LH-SC-01	8/16/2025 18:30	7.7	27.1	4
LH-SC-01	8/16/2025 18:45	7.99	27.22	4
LH-SC-01	8/16/2025 19:00	7.7	27.24	4
LH-SC-01	8/16/2025 19:15	8.6	27.46	4
LH-SC-01	8/16/2025 19:30	8.27	27.48	4
LH-SC-01	8/16/2025 19:45	8.23	27.42	4
LH-SC-01	8/16/2025 20:00	8.02	27.38	4
LH-SC-01	8/16/2025 20:15	8.16	27.32	4
LH-SC-01	8/16/2025 20:30	7.87	27.28	4
LH-SC-01	8/16/2025 20:45	7.72	27.22	4
LH-SC-01	8/16/2025 21:00	7.9	27.2	4
LH-SC-01	8/16/2025 21:15	8.25	27.18	4
LH-SC-01	8/16/2025 21:30	8.4	27.18	4
LH-SC-01	8/16/2025 21:45	8.2	27.18	4
LH-SC-01	8/16/2025 22:00	8.41	27.18	4
LH-SC-01	8/16/2025 22:15	8.57	27.2	4
LH-SC-01	8/16/2025 22:30	8.45	27.18	4
LH-SC-01	8/16/2025 22:45	8.46	27.14	4
LH-SC-01	8/16/2025 23:00	8.34	27.1	4
LH-SC-01	8/16/2025 23:15	8.08	27.04	4
LH-SC-01	8/16/2025 23:30	7.89	26.96	4
LH-SC-01	8/16/2025 23:45	7.81	26.92	4
LH-SC-01	8/17/2025 0:00	7.67	26.88	4
LH-SC-01	8/17/2025 0:15	7.44	26.84	4
LH-SC-01	8/17/2025 0:30	7.49	26.82	4
LH-SC-01	8/17/2025 0:45	7.52	26.8	4
LH-SC-01	8/17/2025 1:00	7.35	26.78	4
LH-SC-01	8/17/2025 1:15	7.37	26.74	4
LH-SC-01	8/17/2025 1:30	7.26	26.72	4
LH-SC-01	8/17/2025 1:45	7.29	26.68	4
LH-SC-01	8/17/2025 2:00	7.08	26.66	4
LH-SC-01	8/17/2025 2:15	7.09	26.64	4
LH-SC-01	8/17/2025 2:30	7.04	26.6	4
LH-SC-01	8/17/2025 2:45	6.9	26.6	4
LH-SC-01	8/17/2025 3:00	6.84	26.58	4
LH-SC-01	8/17/2025 3:15	6.97	26.56	4
LH-SC-01	8/17/2025 3:30	6.87	26.54	4
LH-SC-01	8/17/2025 3:45	6.84	26.52	4
LH-SC-01	8/17/2025 4:00	6.98	26.5	4
LH-SC-01	8/17/2025 4:15	6.91	26.5	4
LH-SC-01	8/17/2025 4:30	6.93	26.5	4
LH-SC-01	8/17/2025 4:45	6.82	26.48	4
LH-SC-01	8/17/2025 5:00	6.78	26.48	4
LH-SC-01	8/17/2025 5:15	6.99	26.5	4
LH-SC-01	8/17/2025 5:30	7.04	26.5	4
LH-SC-01	8/17/2025 5:45	6.83	26.52	4
LH-SC-01	8/17/2025 6:00	6.9	26.52	4
LH-SC-01	8/17/2025 6:15	7.14	26.54	4
LH-SC-01	8/17/2025 6:30	6.94	26.54	4
LH-SC-01	8/17/2025 6:45	6.84	26.54	4
LH-SC-01	8/17/2025 7:00	6.71	26.54	4
LH-SC-01	8/17/2025 7:15	6.77	26.56	4
LH-SC-01	8/17/2025 7:30	6.69	26.56	4
LH-SC-01	8/17/2025 7:45	6.73	26.56	4
LH-SC-01	8/17/2025 8:00	6.61	26.56	4
LH-SC-01	8/17/2025 8:15	6.9	26.58	4
LH-SC-01	8/17/2025 8:30	6.73	26.6	4
LH-SC-01	8/17/2025 8:45	6.91	26.6	4
LH-SC-01	8/17/2025 9:00	7.04	26.62	4
LH-SC-01	8/17/2025 9:15	7.33	26.66	4
LH-SC-01	8/17/2025 9:30	7.26	26.7	4
LH-SC-01	8/17/2025 9:45	7.23	26.72	4
LH-SC-01	8/17/2025 10:00	7.32	26.76	4
LH-SC-01	8/17/2025 10:15	7.04	26.8	4
LH-SC-01	8/17/2025 10:30	7.13	26.9	4
LH-SC-01	8/17/2025 10:45	6.84	27	4
LH-SC-01	8/17/2025 11:00	7.38	27.06	4

Station Name	Date Time	DO mg/L	Temp C	Use Code
LH-SC-01	8/17/2025 11:15	7.39	27.1	4
LH-SC-01	8/17/2025 11:30	7.74	27.14	4
LH-SC-01	8/17/2025 11:45	6.99	27.12	4
LH-SC-01	8/17/2025 12:00	7.35	27.24	4
LH-SC-01	8/17/2025 12:15	7.03	27.32	4
LH-SC-01	8/17/2025 12:30	6.81	27.18	4
LH-SC-01	8/17/2025 12:45	5.86	27.22	4
LH-SC-01	8/17/2025 13:00	7.23	27.44	4
LH-SC-01	8/17/2025 13:15	6.49	27.34	4
LH-SC-01	8/17/2025 13:30	7.05	27.4	4
LH-SC-01	8/17/2025 13:45	6.24	27.34	4
LH-SC-01	8/17/2025 14:00	6.87	27.54	4
LH-SC-01	8/17/2025 14:15	7.21	27.42	4
LH-SC-01	8/17/2025 14:30	7.43	27.46	4
LH-SC-01	8/17/2025 14:45	7.08	27.5	4
LH-SC-01	8/17/2025 15:00	7.44	27.68	4
LH-SC-01	8/17/2025 15:15	7.57	27.68	4
LH-SC-01	8/17/2025 15:30	7.66	27.7	4
LH-SC-01	8/17/2025 15:45	7.28	27.6	4
LH-SC-01	8/17/2025 16:00	7.4	27.66	4
LH-SC-01	8/17/2025 16:15	7.98	27.8	4
LH-SC-01	8/17/2025 16:30	6.49	27.8	4
LH-SC-01	8/17/2025 16:45	7.71	27.86	4
LH-SC-01	8/17/2025 17:00	7.51	27.88	4
LH-SC-01	8/17/2025 17:15	7.83	27.9	4
LH-SC-01	8/17/2025 17:30	7.68	27.86	4
LH-SC-01	8/17/2025 17:45	8.29	27.84	4
LH-SC-01	8/17/2025 18:00	7.9	27.82	4
LH-SC-01	8/17/2025 18:15	7.82	27.76	4
LH-SC-01	8/17/2025 18:30	7.95	27.82	4
LH-SC-01	8/17/2025 18:45	7.94	27.88	4
LH-SC-01	8/17/2025 19:00	7.77	27.86	4
LH-SC-01	8/17/2025 19:15	8.16	27.98	4
LH-SC-01	8/17/2025 19:30	8.24	27.92	4
LH-SC-01	8/17/2025 19:45	8.28	28	4
LH-SC-01	8/17/2025 20:00	7.73	27.98	4
LH-SC-01	8/17/2025 20:15	7.79	27.94	4
LH-SC-01	8/17/2025 20:30	8.08	27.98	4
LH-SC-01	8/17/2025 20:45	7.9	27.96	4
LH-SC-01	8/17/2025 21:00	8.2	27.98	4
LH-SC-01	8/17/2025 21:15	8.36	28	4
LH-SC-01	8/17/2025 21:30	8.46	27.96	4
LH-SC-01	8/17/2025 21:45	8.52	27.94	4
LH-SC-01	8/17/2025 22:00	8.19	27.92	4
LH-SC-01	8/17/2025 22:15	8.26	27.9	4
LH-SC-01	8/17/2025 22:30	8.08	27.88	4
LH-SC-01	8/17/2025 22:45	7.89	27.84	4
LH-SC-01	8/17/2025 23:00	8.08	27.82	4
LH-SC-01	8/17/2025 23:15	7.96	27.78	4
LH-SC-01	8/17/2025 23:30	7.84	27.76	4
LH-SC-01	8/17/2025 23:45	7.77	27.74	4
LH-SC-01	8/18/2025 0:00	7.64	27.72	4
LH-SC-01	8/18/2025 0:15	7.71	27.68	4
LH-SC-01	8/18/2025 0:30	7.82	27.68	4
LH-SC-01	8/18/2025 0:45	7.96	27.64	4
LH-SC-01	8/18/2025 1:00	7.69	27.64	4
LH-SC-01	8/18/2025 1:15	7.81	27.6	4
LH-SC-01	8/18/2025 1:30	7.8	27.58	4
LH-SC-01	8/18/2025 1:45	7.66	27.54	4
LH-SC-01	8/18/2025 2:00	7.4	27.52	4
LH-SC-01	8/18/2025 2:15	7.52	27.48	4
LH-SC-01	8/18/2025 2:30	7.46	27.46	4
LH-SC-01	8/18/2025 2:45	7.21	27.44	4
LH-SC-01	8/18/2025 3:00	7.34	27.4	4
LH-SC-01	8/18/2025 3:15	7.43	27.36	4
LH-SC-01	8/18/2025 3:30	7.27	27.34	4
LH-SC-01	8/18/2025 3:45	7.2	27.3	4
LH-SC-01	8/18/2025 4:00	7.42	27.26	4
LH-SC-01	8/18/2025 4:15	7.33	27.24	4
LH-SC-01	8/18/2025 4:30	7.38	27.2	4
LH-SC-01	8/18/2025 4:45	7.08	27.16	4
LH-SC-01	8/18/2025 5:00	7.21	27.14	4
LH-SC-01	8/18/2025 5:15	7.07	27.12	4
LH-SC-01	8/18/2025 5:30	7.08	27.06	4
LH-SC-01	8/18/2025 5:45	6.95	27.04	4
LH-SC-01	8/18/2025 6:00	7.06	27.02	4
LH-SC-01	8/18/2025 6:15	6.8	26.98	4
LH-SC-01	8/18/2025 6:30	7	26.94	4
LH-SC-01	8/18/2025 6:45	6.92	26.92	4
LH-SC-01	8/18/2025 7:00	6.61	26.9	4
LH-SC-01	8/18/2025 7:15	6.81	26.86	4
LH-SC-01	8/18/2025 7:30	6.82	26.82	4
LH-SC-01	8/18/2025 7:45	6.77	26.8	4
LH-SC-01	8/18/2025 8:00	6.71	26.76	4

Station Name	Date Time	DO mg/L	Temp C	Use Code
LH-SC-01	8/18/2025 8:15	6.76	26.72	4
LH-SC-01	8/18/2025 8:30	6.65	26.7	4
LH-SC-01	8/18/2025 8:45	6.71	26.68	4
LH-SC-01	8/18/2025 9:00	6.48	26.68	4
LH-SC-01	8/18/2025 9:15	6.42	26.64	4
LH-SC-01	8/18/2025 9:30	6.36	26.64	4
LH-SC-01	8/18/2025 9:45	6.53	26.62	4
LH-SC-01	8/18/2025 10:00	6.63	26.6	4
LH-SC-01	8/18/2025 10:15	6.86	26.62	4
LH-SC-01	8/18/2025 10:30	6.38	26.64	4
LH-SC-01	8/18/2025 10:45	7.31	26.66	4
LH-SC-01	8/18/2025 11:00	7.36	26.66	4
LH-SC-01	8/18/2025 11:15	7.39	26.68	4
LH-SC-01	8/18/2025 11:30	7.4	26.7	4
LH-SC-01	8/18/2025 11:45	7.42	26.72	4
LH-SC-01	8/18/2025 12:00	7.09	26.74	4
LH-SC-01	8/18/2025 12:15	7.35	26.78	4
LH-SC-01	8/18/2025 12:30	7.37	26.8	4
LH-SC-01	8/18/2025 12:45	7.25	26.84	4
LH-SC-01	8/18/2025 13:00	7.63	26.88	4
LH-SC-01	8/18/2025 13:15	7.62	26.9	4
LH-SC-01	8/18/2025 13:30	7.42	26.9	4
LH-SC-01	8/18/2025 13:45	7.67	26.92	4
LH-SC-01	8/18/2025 14:00	7.69	26.94	4
LH-SC-01	8/18/2025 14:15	7.82	26.96	4
LH-SC-01	8/18/2025 14:30	7.67	26.98	4
LH-SC-01	8/18/2025 14:45	7.67	27	4
LH-SC-01	8/18/2025 15:00	7.69	27	4
LH-SC-01	8/18/2025 15:15	7.56	26.98	4
LH-SC-01	8/18/2025 15:30	7.62	27	4
LH-SC-01	8/18/2025 15:45	7.53	27.02	4
LH-SC-01	8/18/2025 16:00	7.58	27.02	4
LH-SC-01	8/18/2025 16:15	7.58	26.98	4
LH-SC-01	8/18/2025 16:30	7.74	26.94	4
LH-SC-01	8/18/2025 16:45	7.56	26.92	4
LH-SC-01	8/18/2025 17:00	7.47	26.9	4
LH-SC-01	8/18/2025 17:15	7.57	26.86	4
LH-SC-01	8/18/2025 17:30	7.46	26.86	4
LH-SC-01	8/18/2025 17:45	7.67	26.86	4
LH-SC-01	8/18/2025 18:00	7.52	26.86	4
LH-SC-01	8/18/2025 18:15	7.54	26.86	4
LH-SC-01	8/18/2025 18:30	7.8	26.92	4
LH-SC-01	8/18/2025 18:45	7.85	26.92	4
LH-SC-01	8/18/2025 19:00	7.79	26.92	4
LH-SC-01	8/18/2025 19:15	7.7	26.92	4
LH-SC-01	8/18/2025 19:30	7.51	26.92	4
LH-SC-01	8/18/2025 19:45	7.5	26.92	4
LH-SC-01	8/18/2025 20:00	7.5	26.92	4
LH-SC-01	8/18/2025 20:15	7.63	26.9	4
LH-SC-01	8/18/2025 20:30	7.27	26.86	4
LH-SC-01	8/18/2025 20:45	7.08	26.84	4
LH-SC-01	8/18/2025 21:00	7.08	26.8	4
LH-SC-01	8/18/2025 21:15	7.27	26.78	4
LH-SC-01	8/18/2025 21:30	7.09	26.78	4
LH-SC-01	8/18/2025 21:45	7.08	26.74	4
LH-SC-01	8/18/2025 22:00	6.91	26.74	4
LH-SC-01	8/18/2025 22:15	6.82	26.72	4
LH-SC-01	8/18/2025 22:30	7.01	26.7	4
LH-SC-01	8/18/2025 22:45	6.93	26.7	4
LH-SC-01	8/18/2025 23:00	6.93	26.68	4
LH-SC-01	8/18/2025 23:15	6.86	26.68	4
LH-SC-01	8/18/2025 23:30	7.31	26.66	4
LH-SC-01	8/18/2025 23:45	7.06	26.64	4
LH-SC-01	8/19/2025 0:00	7.28	26.62	4
LH-SC-01	8/19/2025 0:15	7.23	26.62	4
LH-SC-01	8/19/2025 0:30	7.32	26.6	4
LH-SC-01	8/19/2025 0:45	7.35	26.58	4
LH-SC-01	8/19/2025 1:00	7.25	26.56	4
LH-SC-01	8/19/2025 1:15	7.33	26.56	4
LH-SC-01	8/19/2025 1:30	7.25	26.56	4
LH-SC-01	8/19/2025 1:45	7.12	26.54	4
LH-SC-01	8/19/2025 2:00	7.12	26.5	4
LH-SC-01	8/19/2025 2:15	7.06	26.48	4
LH-SC-01	8/19/2025 2:30	6.9	26.46	4
LH-SC-01	8/19/2025 2:45	6.88	26.44	4
LH-SC-01	8/19/2025 3:00	6.84	26.42	4
LH-SC-01	8/19/2025 3:15	6.68	26.4	4
LH-SC-01	8/19/2025 3:30	6.79	26.38	4
LH-SC-01	8/19/2025 3:45	6.61	26.36	4
LH-SC-01	8/19/2025 4:00	6.6	26.34	4
LH-SC-01	8/19/2025 4:15	6.54	26.32	4
LH-SC-01	8/19/2025 4:30	6.35	26.3	4
LH-SC-01	8/19/2025 4:45	6.4	26.26	4
LH-SC-01	8/19/2025 5:00	6.46	26.26	4

Station Name	Date Time	DO mg/L	Temp C	Use Code
LH-SC-01	8/19/2025 5:15	6.58	26.24	4
LH-SC-01	8/19/2025 5:30	6.49	26.22	4
LH-SC-01	8/19/2025 5:45	6.47	26.18	4
LH-SC-01	8/19/2025 6:00	6.41	26.16	4
LH-SC-01	8/19/2025 6:15	6.53	26.14	4
LH-SC-01	8/19/2025 6:30	6.38	26.12	4
LH-SC-01	8/19/2025 6:45	6.47	26.1	4
LH-SC-01	8/19/2025 7:00	6.4	26.08	4
LH-SC-01	8/19/2025 7:15	6.35	26.06	4
LH-SC-01	8/19/2025 7:30	6.59	26.06	4
LH-SC-01	8/19/2025 7:45	6.3	26.04	4
LH-SC-01	8/19/2025 8:00	6.61	26.02	4
LH-SC-01	8/19/2025 8:15	6.57	26	4
LH-SC-01	8/19/2025 8:30	6.28	26	4
LH-SC-01	8/19/2025 8:45	6.35	25.96	4
LH-SC-01	8/19/2025 9:00	6.52	25.96	4
LH-SC-01	8/19/2025 9:15	6.62	25.96	4
LH-SC-01	8/19/2025 9:30	6.71	25.96	4
LH-SC-01	8/19/2025 9:45	6.69	25.98	4
LH-SC-01	8/19/2025 10:00	6.6	25.98	4
LH-SC-01	8/19/2025 10:15	6.71	26	4
LH-SC-01	8/19/2025 10:30	6.6	26	4
LH-SC-01	8/19/2025 10:45	6.56	26	4
LH-SC-01	8/19/2025 11:00	8.18	22.92	2
LH-SC-01	8/19/2025 11:15	8.16	24.62	2
LH-SC-01	8/19/2025 11:30	8.27	24.28	2
LH-SC-01	8/19/2025 11:45	8.32	24.08	2
LH-SC-01	8/19/2025 12:00	8.51	23.9	2
LH-SC-01	8/19/2025 12:15	8.02	25.88	4
LH-SC-01	8/19/2025 12:30	8.04	26.04	4
LH-SC-01	8/19/2025 12:45	8.07	26.06	4
LH-SC-01	8/19/2025 13:00	7.96	26.06	4
LH-SC-01	8/19/2025 13:15	7.95	26.06	4
LH-SC-01	8/19/2025 13:30	8.06	26.08	4
LH-SC-01	8/19/2025 13:45	8.16	26.12	4
LH-SC-01	8/19/2025 14:00	8.24	26.16	4
LH-SC-01	8/19/2025 14:15	8.37	26.2	4
LH-SC-01	8/19/2025 14:30	8.55	26.26	4
LH-SC-01	8/19/2025 14:45	8.59	26.32	4
LH-SC-01	8/19/2025 15:00	8.6	26.38	4
LH-SC-01	8/19/2025 15:15	8.63	26.4	4
LH-SC-01	8/19/2025 15:30	8.56	26.38	4
LH-SC-01	8/19/2025 15:45	8.77	26.52	4
LH-SC-01	8/19/2025 16:00	9.06	26.64	4
LH-SC-01	8/19/2025 16:15	9.23	26.64	4
LH-SC-01	8/19/2025 16:30	9.09	26.56	4
LH-SC-01	8/19/2025 16:45	9.08	26.52	4
LH-SC-01	8/19/2025 17:00	9.13	26.5	4
LH-SC-01	8/19/2025 17:15	9.16	26.52	4
LH-SC-01	8/19/2025 17:30	9.07	26.56	4
LH-SC-01	8/19/2025 17:45	9.1	26.52	4
LH-SC-01	8/19/2025 18:00	9.05	26.48	4
LH-SC-01	8/19/2025 18:15	8.98	26.46	4
LH-SC-01	8/19/2025 18:30	9.04	26.42	4
LH-SC-01	8/19/2025 18:45	8.84	26.36	4
LH-SC-01	8/19/2025 19:00	8.78	26.32	4
LH-SC-01	8/19/2025 19:15	8.78	26.3	4
LH-SC-01	8/19/2025 19:30	8.58	26.26	4
LH-SC-01	8/19/2025 19:45	8.42	26.24	4
LH-SC-01	8/19/2025 20:00	8.44	26.22	4
LH-SC-01	8/19/2025 20:15	8.36	26.2	4
LH-SC-01	8/19/2025 20:30	8.25	26.18	4
LH-SC-01	8/19/2025 20:45	8.19	26.16	4
LH-SC-01	8/19/2025 21:00	8.09	26.14	4
LH-SC-01	8/19/2025 21:15	8.02	26.12	4
LH-SC-01	8/19/2025 21:30	8.01	26.1	4
LH-SC-01	8/19/2025 21:45	8.03	26.08	4
LH-SC-01	8/19/2025 22:00	8.04	26.06	4
LH-SC-01	8/19/2025 22:15	7.98	26.04	4
LH-SC-01	8/19/2025 22:30	7.97	26.02	4
LH-SC-01	8/19/2025 22:45	7.97	26	4
LH-SC-01	8/19/2025 23:00	7.88	25.98	4
LH-SC-01	8/19/2025 23:15	7.93	25.96	4
LH-SC-01	8/19/2025 23:30	7.87	25.94	4
LH-SC-01	8/19/2025 23:45	7.78	25.92	4
LH-SC-01	8/20/2025 0:00	7.79	25.9	4
LH-SC-01	8/20/2025 0:15	7.77	25.88	4
LH-SC-01	8/20/2025 0:30	7.73	25.88	4
LH-SC-01	8/20/2025 0:45	7.75	25.86	4
LH-SC-01	8/20/2025 1:00	7.68	25.84	4
LH-SC-01	8/20/2025 1:15	7.74	25.82	4
LH-SC-01	8/20/2025 1:30	7.68	25.82	4
LH-SC-01	8/20/2025 1:45	7.75	25.8	4
LH-SC-01	8/20/2025 2:00	7.67	25.78	4

Station Name	Date Time	DO mg/L	Temp C	Use Code
LH-SC-01	8/20/2025 2:15	7.71	25.76	4
LH-SC-01	8/20/2025 2:30	7.69	25.74	4
LH-SC-01	8/20/2025 2:45	7.67	25.74	4
LH-SC-01	8/20/2025 3:00	7.71	25.72	4
LH-SC-01	8/20/2025 3:15	7.73	25.7	4
LH-SC-01	8/20/2025 3:30	7.75	25.7	4
LH-SC-01	8/20/2025 3:45	7.72	25.68	4
LH-SC-01	8/20/2025 4:00	7.76	25.68	4
LH-SC-01	8/20/2025 4:15	7.84	25.66	4
LH-SC-01	8/20/2025 4:30	7.8	25.66	4
LH-SC-01	8/20/2025 4:45	7.82	25.64	4
LH-SC-01	8/20/2025 5:00	7.83	25.62	4
LH-SC-01	8/20/2025 5:15	7.84	25.62	4
LH-SC-01	8/20/2025 5:30	7.88	25.6	4
LH-SC-01	8/20/2025 5:45	7.72	25.6	4
LH-SC-01	8/20/2025 6:00	7.81	25.6	4
LH-SC-01	8/20/2025 6:15	7.8	25.58	4
LH-SC-01	8/20/2025 6:30	7.78	25.58	4
LH-SC-01	8/20/2025 6:45	7.72	25.58	4
LH-SC-01	8/20/2025 7:00	7.64	25.58	4
LH-SC-01	8/20/2025 7:15	7.66	25.58	4
LH-SC-01	8/20/2025 7:30	7.63	25.56	4
LH-SC-01	8/20/2025 7:45	7.61	25.54	4
LH-SC-01	8/20/2025 8:00	7.6	25.54	4
LH-SC-01	8/20/2025 8:15	7.63	25.52	4
LH-SC-01	8/20/2025 8:30	7.64	25.5	4
LH-SC-01	8/20/2025 8:45	7.6	25.5	4
LH-SC-01	8/20/2025 9:00	7.58	25.48	4
LH-SC-01	8/20/2025 9:15	7.6	25.48	4
LH-SC-01	8/20/2025 9:30	7.65	25.46	4
LH-SC-01	8/20/2025 9:45	7.69	25.44	4
LH-SC-01	8/20/2025 10:00	7.71	25.44	4
LH-SC-01	8/20/2025 10:15	7.56	25.44	4
LH-SC-01	8/20/2025 10:30	7.68	25.44	4
LH-SC-01	8/20/2025 10:45	7.71	25.44	4
LH-SC-01	8/20/2025 11:00	7.7	25.44	4
LH-SC-01	8/20/2025 11:15	7.79	25.44	4
LH-SC-01	8/20/2025 11:30	7.79	25.44	4
LH-SC-01	8/20/2025 11:45	7.78	25.44	4
LH-SC-01	8/20/2025 12:00	7.84	25.44	4
LH-SC-01	8/20/2025 12:15	7.81	25.44	4
LH-SC-01	8/20/2025 12:30	7.79	25.42	4
LH-SC-01	8/20/2025 12:45	7.82	25.42	4
LH-SC-01	8/20/2025 13:00	7.79	25.42	4
LH-SC-01	8/20/2025 13:15	7.73	25.42	4
LH-SC-01	8/20/2025 13:30	7.69	25.42	4
LH-SC-01	8/20/2025 13:45	7.74	25.42	4
LH-SC-01	8/20/2025 14:00	7.77	25.4	4
LH-SC-01	8/20/2025 14:15	7.79	25.4	4
LH-SC-01	8/20/2025 14:30	7.94	25.4	4
LH-SC-01	8/20/2025 14:45	7.99	25.4	4
LH-SC-01	8/20/2025 15:00	8.03	25.4	4
LH-SC-01	8/20/2025 15:15	8.01	25.4	4
LH-SC-01	8/20/2025 15:30	8.04	25.4	4
LH-SC-01	8/20/2025 15:45	8.07	25.4	4
LH-SC-01	8/20/2025 16:00	8.05	25.38	4
LH-SC-01	8/20/2025 16:15	8.06	25.38	4
LH-SC-01	8/20/2025 16:30	8.09	25.38	4
LH-SC-01	8/20/2025 16:45	8	25.36	4
LH-SC-01	8/20/2025 17:00	7.99	25.36	4
LH-SC-01	8/20/2025 17:15	8.02	25.34	4
LH-SC-01	8/20/2025 17:30	8.04	25.34	4
LH-SC-01	8/20/2025 17:45	8.02	25.34	4
LH-SC-01	8/20/2025 18:00	8	25.32	4
LH-SC-01	8/20/2025 18:15	8.06	25.3	4
LH-SC-01	8/20/2025 18:30	8.04	25.3	4
LH-SC-01	8/20/2025 18:45	8.07	25.28	4
LH-SC-01	8/20/2025 19:00	7.98	25.28	4
LH-SC-01	8/20/2025 19:15	8.11	25.28	4
LH-SC-01	8/20/2025 19:30	8.1	25.28	4
LH-SC-01	8/20/2025 19:45	8.14	25.26	4
LH-SC-01	8/20/2025 20:00	8.17	25.26	4
LH-SC-01	8/20/2025 20:15	8.12	25.26	4
LH-SC-01	8/20/2025 20:30	8.14	25.26	4
LH-SC-01	8/20/2025 20:45	8.15	25.26	4
LH-SC-01	8/20/2025 21:00	8.18	25.24	4
LH-SC-01	8/20/2025 21:15	8.18	25.24	4
LH-SC-01	8/20/2025 21:30	8.17	25.24	4
LH-SC-01	8/20/2025 21:45	8.15	25.24	4
LH-SC-01	8/20/2025 22:00	8.15	25.24	4
LH-SC-01	8/20/2025 22:15	8.09	25.22	4
LH-SC-01	8/20/2025 22:30	8.16	25.22	4
LH-SC-01	8/20/2025 22:45	8.13	25.22	4
LH-SC-01	8/20/2025 23:00	8.16	25.22	4

Station Name	Date Time	DO mg/L	Temp C	Use Code
LH-SC-01	8/20/2025 23:15	8.15	25.22	4
LH-SC-01	8/20/2025 23:30	8.06	25.22	4
LH-SC-01	8/20/2025 23:45	8.05	25.22	4
LH-SC-01	8/21/2025 0:00	8.08	25.22	4
LH-SC-01	8/21/2025 0:15	8.08	25.2	4
LH-SC-01	8/21/2025 0:30	8.06	25.2	4
LH-SC-01	8/21/2025 0:45	8.07	25.18	4
LH-SC-01	8/21/2025 1:00	8.05	25.18	4
LH-SC-01	8/21/2025 1:15	8.02	25.18	4
LH-SC-01	8/21/2025 1:30	8.08	25.16	4
LH-SC-01	8/21/2025 1:45	8.03	25.14	4
LH-SC-01	8/21/2025 2:00	8.03	25.14	4
LH-SC-01	8/21/2025 2:15	8	25.12	4
LH-SC-01	8/21/2025 2:30	7.88	25.12	4
LH-SC-01	8/21/2025 2:45	7.96	25.1	4
LH-SC-01	8/21/2025 3:00	7.92	25.1	4
LH-SC-01	8/21/2025 3:15	7.98	25.1	4
LH-SC-01	8/21/2025 3:30	7.97	25.08	4
LH-SC-01	8/21/2025 3:45	8.01	25.06	4
LH-SC-01	8/21/2025 4:00	8.05	25.04	4
LH-SC-01	8/21/2025 4:15	7.99	25.04	4
LH-SC-01	8/21/2025 4:30	7.84	25.04	4
LH-SC-01	8/21/2025 4:45	7.95	25.02	4
LH-SC-01	8/21/2025 5:00	7.93	25.02	4
LH-SC-01	8/21/2025 5:15	7.85	25.02	4
LH-SC-01	8/21/2025 5:30	7.84	25	4
LH-SC-01	8/21/2025 5:45	7.88	25	4
LH-SC-01	8/21/2025 6:00	7.92	24.98	4
LH-SC-01	8/21/2025 6:15	7.92	24.96	4
LH-SC-01	8/21/2025 6:30	7.97	24.94	4
LH-SC-01	8/21/2025 6:45	7.94	24.94	4
LH-SC-01	8/21/2025 7:00	7.93	24.92	4
LH-SC-01	8/21/2025 7:15	7.88	24.9	4
LH-SC-01	8/21/2025 7:30	7.86	24.9	4
LH-SC-01	8/21/2025 7:45	7.94	24.9	4
LH-SC-01	8/21/2025 8:00	7.93	24.9	4
LH-SC-01	8/21/2025 8:15	7.88	24.88	4
LH-SC-01	8/21/2025 8:30	7.96	24.88	4
LH-SC-01	8/21/2025 8:45	8.01	24.88	4
LH-SC-01	8/21/2025 9:00	8.02	24.88	4
LH-SC-01	8/21/2025 9:15	8.03	24.88	4
LH-SC-01	8/21/2025 9:30	7.95	24.88	4
LH-SC-01	8/21/2025 9:45	8	24.88	4
LH-SC-01	8/21/2025 10:00	8.03	24.88	4
LH-SC-01	8/21/2025 10:15	8.08	24.88	4
LH-SC-01	8/21/2025 10:30	8.1	24.88	4
LH-SC-01	8/21/2025 10:45	8.05	24.9	4
LH-SC-01	8/21/2025 11:00	8.09	24.9	4
LH-SC-01	8/21/2025 11:15	8.07	24.9	4
LH-SC-01	8/21/2025 11:30	8.04	24.9	4
LH-SC-01	8/21/2025 11:45	8.04	24.9	4
LH-SC-01	8/21/2025 12:00	8.02	24.92	4
LH-SC-01	8/21/2025 12:15	8.13	24.92	4
LH-SC-01	8/21/2025 12:30	8.08	24.96	4
LH-SC-01	8/21/2025 12:45	8.12	24.98	4
LH-SC-01	8/21/2025 13:00	8.17	25	4
LH-SC-01	8/21/2025 13:15	8.17	25.02	4
LH-SC-01	8/21/2025 13:30	8.18	25.04	4
LH-SC-01	8/21/2025 13:45	8.15	25.06	4
LH-SC-01	8/21/2025 14:00	7.83	25.04	4
LH-SC-01	8/21/2025 14:15	8.01	25.04	4
LH-SC-01	8/21/2025 14:30	8.02	25.04	4
LH-SC-01	8/21/2025 14:45	8.04	25.06	4
LH-SC-01	8/21/2025 15:00	7.99	25.06	4
LH-SC-01	8/21/2025 15:15	7.96	25.08	4
LH-SC-01	8/21/2025 15:30	7.93	25.08	4
LH-SC-01	8/21/2025 15:45	7.99	25.08	4
LH-SC-01	8/21/2025 16:00	7.98	25.1	4
LH-SC-01	8/21/2025 16:15	7.87	25.1	4
LH-SC-01	8/21/2025 16:30	7.84	25.08	4
LH-SC-01	8/21/2025 16:45	7.92	25.08	4
LH-SC-01	8/21/2025 17:00	7.91	25.08	4
LH-SC-01	8/21/2025 17:15	7.91	25.08	4
LH-SC-01	8/21/2025 17:30	7.94	25.08	4
LH-SC-01	8/21/2025 17:45	7.78	25.06	4
LH-SC-01	8/21/2025 18:00	7.68	25.04	4
LH-SC-01	8/21/2025 18:15	7.72	25.02	4
LH-SC-01	8/21/2025 18:30	7.63	25.02	4
LH-SC-01	8/21/2025 18:45	7.63	25	4
LH-SC-01	8/21/2025 19:00	7.56	24.98	4
LH-SC-01	8/21/2025 19:15	7.57	24.96	4
LH-SC-01	8/21/2025 19:30	7.53	24.96	4
LH-SC-01	8/21/2025 19:45	7.52	24.94	4
LH-SC-01	8/21/2025 20:00	7.48	24.92	4

Station Name	Date Time	DO mg/L	Temp C	Use Code
LH-SC-01	8/21/2025 20:15	7.44	24.9	4
LH-SC-01	8/21/2025 20:30	7.33	24.88	4
LH-SC-01	8/21/2025 20:45	7.45	24.86	4
LH-SC-01	8/21/2025 21:00	7.39	24.84	4
LH-SC-01	8/21/2025 21:15	7.5	24.82	4
LH-SC-01	8/21/2025 21:30	7.78	24.8	4
LH-SC-01	8/21/2025 21:45	7.74	24.78	4
LH-SC-01	8/21/2025 22:00	7.76	24.76	4
LH-SC-01	8/21/2025 22:15	7.76	24.76	4
LH-SC-01	8/21/2025 22:30	7.74	24.74	4
LH-SC-01	8/21/2025 22:45	7.75	24.72	4
LH-SC-01	8/21/2025 23:00	7.7	24.7	4
LH-SC-01	8/21/2025 23:15	7.66	24.7	4
LH-SC-01	8/21/2025 23:30	7.65	24.66	4
LH-SC-01	8/21/2025 23:45	7.62	24.64	4
LH-SC-01	8/22/2025 0:00	7.59	24.62	4
LH-SC-01	8/22/2025 0:15	7.6	24.6	4
LH-SC-01	8/22/2025 0:30	7.59	24.58	4
LH-SC-01	8/22/2025 0:45	7.6	24.56	4
LH-SC-01	8/22/2025 1:00	7.6	24.54	4
LH-SC-01	8/22/2025 1:15	7.66	24.5	4
LH-SC-01	8/22/2025 1:30	7.57	24.48	4
LH-SC-01	8/22/2025 1:45	7.67	24.48	4
LH-SC-01	8/22/2025 2:00	7.69	24.46	4
LH-SC-01	8/22/2025 2:15	7.66	24.44	4
LH-SC-01	8/22/2025 2:30	7.7	24.42	4
LH-SC-01	8/22/2025 2:45	7.66	24.4	4
LH-SC-01	8/22/2025 3:00	7.67	24.4	4
LH-SC-01	8/22/2025 3:15	7.6	24.4	4
LH-SC-01	8/22/2025 3:30	7.63	24.4	4
LH-SC-01	8/22/2025 3:45	7.65	24.38	4
LH-SC-01	8/22/2025 4:00	7.65	24.36	4
LH-SC-01	8/22/2025 4:15	7.63	24.34	4
LH-SC-01	8/22/2025 4:30	7.61	24.32	4
LH-SC-01	8/22/2025 4:45	7.72	24.3	4
LH-SC-01	8/22/2025 5:00	7.71	24.3	4
LH-SC-01	8/22/2025 5:15	7.59	24.28	4
LH-SC-01	8/22/2025 5:30	7.49	24.28	4
LH-SC-01	8/22/2025 5:45	7.59	24.28	4
LH-SC-01	8/22/2025 6:00	7.59	24.28	4
LH-SC-01	8/22/2025 6:15	7.57	24.26	4
LH-SC-01	8/22/2025 6:30	7.54	24.26	4
LH-SC-01	8/22/2025 6:45	7.57	24.24	4
LH-SC-01	8/22/2025 7:00	7.58	24.22	4
LH-SC-01	8/22/2025 7:15	7.56	24.24	4
LH-SC-01	8/22/2025 7:30	7.56	24.24	4
LH-SC-01	8/22/2025 7:45	7.45	24.26	4
LH-SC-01	8/22/2025 8:00	7.44	24.26	4
LH-SC-01	8/22/2025 8:15	7.44	24.28	4
LH-SC-01	8/22/2025 8:30	7.46	24.28	4
LH-SC-01	8/22/2025 8:45	7.32	24.28	4
LH-SC-01	8/22/2025 9:00	7.45	24.3	4
LH-SC-01	8/22/2025 9:15	7.58	24.32	4
LH-SC-01	8/22/2025 9:30	7.65	24.36	4
LH-SC-01	8/22/2025 9:45	7.64	24.4	4
LH-SC-01	8/22/2025 10:00	7.68	24.44	4
LH-SC-01	8/22/2025 10:15	7.77	24.52	4
LH-SC-01	8/22/2025 10:30	7.83	24.6	4
LH-SC-01	8/22/2025 10:45	7.81	24.62	4
LH-SC-01	8/22/2025 11:00	7.65	24.62	4
LH-SC-01	8/22/2025 11:15	7.69	24.6	4
LH-SC-01	8/22/2025 11:30	7.51	24.6	4
LH-SC-01	8/22/2025 11:45	7.69	24.66	4
LH-SC-01	8/22/2025 12:00	7.74	24.76	4
LH-SC-01	8/22/2025 12:15	7.62	24.76	4
LH-SC-01	8/22/2025 12:30	7.75	24.76	4
LH-SC-01	8/22/2025 12:45	7.68	24.74	4
LH-SC-01	8/22/2025 13:00	7.72	24.74	4
LH-SC-01	8/22/2025 13:15	7.66	24.74	4
LH-SC-01	8/22/2025 13:30	7.7	24.74	4
LH-SC-01	8/22/2025 13:45	7.67	24.74	4
LH-SC-01	8/22/2025 14:00	7.61	24.8	4
LH-SC-01	8/22/2025 14:15	7.63	24.84	4
LH-SC-01	8/22/2025 14:30	7.47	24.88	4
LH-SC-01	8/22/2025 14:45	7.46	24.88	4
LH-SC-01	8/22/2025 15:00	7.5	24.94	4
LH-SC-01	8/22/2025 15:15	7.58	24.92	4
LH-SC-01	8/22/2025 15:30	7.6	24.86	4
LH-SC-01	8/22/2025 15:45	7.68	24.92	4
LH-SC-01	8/22/2025 16:00	8.11	25.14	4
LH-SC-01	8/22/2025 16:15	7.93	25.16	4
LH-SC-01	8/22/2025 16:30	8.02	25.1	4
LH-SC-01	8/22/2025 16:45	8.32	25.14	4
LH-SC-01	8/22/2025 17:00	8.39	25.18	4

Station Name	Date Time	DO mg/L	Temp C	Use Code
LH-SC-01	8/22/2025 17:15	8.53	25.22	4
LH-SC-01	8/22/2025 17:30	8.51	25.24	4
LH-SC-01	8/22/2025 17:45	8.47	25.24	4
LH-SC-01	8/22/2025 18:00	8.18	25.04	4
LH-SC-01	8/22/2025 18:15	8.22	25.02	4
LH-SC-01	8/22/2025 18:30	8.14	25	4
LH-SC-01	8/22/2025 18:45	8.19	24.98	4
LH-SC-01	8/22/2025 19:00	8.12	24.88	4
LH-SC-01	8/22/2025 19:15	7.85	24.8	4
LH-SC-01	8/22/2025 19:30	7.86	24.76	4
LH-SC-01	8/22/2025 19:45	7.97	24.78	4
LH-SC-01	8/22/2025 20:00	7.91	24.7	4
LH-SC-01	8/22/2025 20:15	8.33	24.86	4
LH-SC-01	8/22/2025 20:30	8.47	25	4
LH-SC-01	8/22/2025 20:45	8.56	25.08	4
LH-SC-01	8/22/2025 21:00	8.65	25.14	4
LH-SC-01	8/22/2025 21:15	8.49	25.14	4
LH-SC-01	8/22/2025 21:30	8.61	25.14	4
LH-SC-01	8/22/2025 21:45	8.39	25.12	4
LH-SC-01	8/22/2025 22:00	8.63	25.1	4
LH-SC-01	8/22/2025 22:15	8.56	25.08	4
LH-SC-01	8/22/2025 22:30	8.57	25.06	4
LH-SC-01	8/22/2025 22:45	8.49	25.04	4
LH-SC-01	8/22/2025 23:00	8.53	25.02	4
LH-SC-01	8/22/2025 23:15	8.63	25.02	4
LH-SC-01	8/22/2025 23:30	8.58	25	4
LH-SC-01	8/22/2025 23:45	8.61	24.98	4
LH-SC-01	8/23/2025 0:00	8.53	24.94	4
LH-SC-01	8/23/2025 0:15	8.45	24.92	4
LH-SC-01	8/23/2025 0:30	8.47	24.88	4
LH-SC-01	8/23/2025 0:45	8.34	24.86	4
LH-SC-01	8/23/2025 1:00	8.37	24.8	4
LH-SC-01	8/23/2025 1:15	8.25	24.76	4
LH-SC-01	8/23/2025 1:30	8.51	24.7	4
LH-SC-01	8/23/2025 1:45	8.43	24.66	4
LH-SC-01	8/23/2025 2:00	8.44	24.62	4
LH-SC-01	8/23/2025 2:15	8.4	24.58	4
LH-SC-01	8/23/2025 2:30	8.37	24.54	4
LH-SC-01	8/23/2025 2:45	8.33	24.52	4
LH-SC-01	8/23/2025 3:00	8.4	24.48	4
LH-SC-01	8/23/2025 3:15	8.35	24.44	4
LH-SC-01	8/23/2025 3:30	8.5	24.42	4
LH-SC-01	8/23/2025 3:45	8.4	24.38	4
LH-SC-01	8/23/2025 4:00	8.37	24.36	4
LH-SC-01	8/23/2025 4:15	8.34	24.32	4
LH-SC-01	8/23/2025 4:30	8.25	24.3	4
LH-SC-01	8/23/2025 4:45	8.28	24.28	4
LH-SC-01	8/23/2025 5:00	8.22	24.26	4
LH-SC-01	8/23/2025 5:15	8.17	24.22	4
LH-SC-01	8/23/2025 5:30	8.11	24.2	4
LH-SC-01	8/23/2025 5:45	8.03	24.18	4
LH-SC-01	8/23/2025 6:00	7.99	24.16	4
LH-SC-01	8/23/2025 6:15	7.95	24.14	4
LH-SC-01	8/23/2025 6:30	7.93	24.12	4
LH-SC-01	8/23/2025 6:45	7.88	24.1	4
LH-SC-01	8/23/2025 7:00	7.89	24.08	4
LH-SC-01	8/23/2025 7:15	7.84	24.06	4
LH-SC-01	8/23/2025 7:30	7.86	24.04	4
LH-SC-01	8/23/2025 7:45	7.76	24.04	4
LH-SC-01	8/23/2025 8:00	7.85	24.02	4
LH-SC-01	8/23/2025 8:15	7.94	24.02	4
LH-SC-01	8/23/2025 8:30	7.95	24.02	4
LH-SC-01	8/23/2025 8:45	7.94	24.02	4
LH-SC-01	8/23/2025 9:00	8	24.04	4
LH-SC-01	8/23/2025 9:15	8.06	24.06	4
LH-SC-01	8/23/2025 9:30	8.15	24.08	4
LH-SC-01	8/23/2025 9:45	8.14	24.14	4
LH-SC-01	8/23/2025 10:00	8.13	24.18	4
LH-SC-01	8/23/2025 10:15	8.21	24.22	4
LH-SC-01	8/23/2025 10:30	8.18	24.3	4
LH-SC-01	8/23/2025 10:45	8.35	24.38	4
LH-SC-01	8/23/2025 11:00	8.26	24.42	4
LH-SC-01	8/23/2025 11:15	8.36	24.46	4
LH-SC-01	8/23/2025 11:30	8.22	24.44	4
LH-SC-01	8/23/2025 11:45	8.42	24.5	4
LH-SC-01	8/23/2025 12:00	8.35	24.46	4
LH-SC-01	8/23/2025 12:15	8.39	24.42	4
LH-SC-01	8/23/2025 12:30	8.27	24.42	4
LH-SC-01	8/23/2025 12:45	8.34	24.46	4
LH-SC-01	8/23/2025 13:00	8.37	24.6	4
LH-SC-01	8/23/2025 13:15	8.76	24.74	4
LH-SC-01	8/23/2025 13:30	8.7	24.78	4
LH-SC-01	8/23/2025 13:45	8.45	24.64	4
LH-SC-01	8/23/2025 14:00	8.46	24.52	4

Station Name	Date Time	DO mg/L	Temp C	Use Code
LH-SC-01	8/23/2025 14:15	8.48	24.52	4
LH-SC-01	8/23/2025 14:30	8.59	24.56	4
LH-SC-01	8/23/2025 14:45	8.58	24.58	4
LH-SC-01	8/23/2025 15:00	8.85	24.74	4
LH-SC-01	8/23/2025 15:15	8.91	24.82	4
LH-SC-01	8/23/2025 15:30	8.93	24.82	4
LH-SC-01	8/23/2025 15:45	8.89	24.74	4
LH-SC-01	8/23/2025 16:00	8.8	24.72	4
LH-SC-01	8/23/2025 16:15	8.79	24.7	4
LH-SC-01	8/23/2025 16:30	8.68	24.7	4
LH-SC-01	8/23/2025 16:45	8.67	24.7	4
LH-SC-01	8/23/2025 17:00	8.79	24.74	4
LH-SC-01	8/23/2025 17:15	8.62	24.74	4
LH-SC-01	8/23/2025 17:30	8.82	24.74	4
LH-SC-01	8/23/2025 17:45	8.67	24.76	4
LH-SC-01	8/23/2025 18:00	8.63	24.74	4
LH-SC-01	8/23/2025 18:15	8.78	24.74	4
LH-SC-01	8/23/2025 18:30	8.49	24.74	4
LH-SC-01	8/23/2025 18:45	8.63	24.72	4
LH-SC-01	8/23/2025 19:00	8.65	24.72	4
LH-SC-01	8/23/2025 19:15	8.64	24.7	4
LH-SC-01	8/23/2025 19:30	8.57	24.72	4
LH-SC-01	8/23/2025 19:45	8.51	24.74	4
LH-SC-01	8/23/2025 20:00	8.65	24.76	4
LH-SC-01	8/23/2025 20:15	8.57	24.76	4
LH-SC-01	8/23/2025 20:30	8.56	24.74	4
LH-SC-01	8/23/2025 20:45	8.5	24.72	4
LH-SC-01	8/23/2025 21:00	8.39	24.68	4
LH-SC-01	8/23/2025 21:15	8.45	24.68	4
LH-SC-01	8/23/2025 21:30	8.51	24.66	4
LH-SC-01	8/23/2025 21:45	8.54	24.62	4
LH-SC-01	8/23/2025 22:00	8.52	24.62	4
LH-SC-01	8/23/2025 22:15	8.49	24.62	4
LH-SC-01	8/23/2025 22:30	8.57	24.6	4
LH-SC-01	8/23/2025 22:45	8.54	24.58	4
LH-SC-01	8/23/2025 23:00	8.55	24.58	4
LH-SC-01	8/23/2025 23:15	8.55	24.56	4
LH-SC-01	8/23/2025 23:30	8.64	24.54	4
LH-SC-01	8/23/2025 23:45	8.61	24.52	4
LH-SC-01	8/24/2025 0:00	8.56	24.5	4
LH-SC-01	8/24/2025 0:15	8.6	24.46	4
LH-SC-01	8/24/2025 0:30	8.53	24.44	4
LH-SC-01	8/24/2025 0:45	8.45	24.42	4
LH-SC-01	8/24/2025 1:00	8.27	24.4	4
LH-SC-01	8/24/2025 1:15	8.3	24.38	4
LH-SC-01	8/24/2025 1:30	8.13	24.36	4
LH-SC-01	8/24/2025 1:45	8.29	24.34	4
LH-SC-01	8/24/2025 2:00	8.15	24.32	4
LH-SC-01	8/24/2025 2:15	8	24.32	4
LH-SC-01	8/24/2025 2:30	8	24.3	4
LH-SC-01	8/24/2025 2:45	8.04	24.3	4
LH-SC-01	8/24/2025 3:00	8.17	24.28	4
LH-SC-01	8/24/2025 3:15	7.93	24.28	4
LH-SC-01	8/24/2025 3:30	8.05	24.26	4
LH-SC-01	8/24/2025 3:45	8.16	24.26	4
LH-SC-01	8/24/2025 4:00	8.12	24.24	4
LH-SC-01	8/24/2025 4:15	8.23	24.22	4
LH-SC-01	8/24/2025 4:30	8.26	24.2	4
LH-SC-01	8/24/2025 4:45	8.24	24.2	4
LH-SC-01	8/24/2025 5:00	8.01	24.18	4
LH-SC-01	8/24/2025 5:15	8.21	24.16	4
LH-SC-01	8/24/2025 5:30	8.07	24.14	4
LH-SC-01	8/24/2025 5:45	8.16	24.12	4
LH-SC-01	8/24/2025 6:00	8.11	24.1	4
LH-SC-01	8/24/2025 6:15	8.11	24.08	4
LH-SC-01	8/24/2025 6:30	8.14	24.08	4
LH-SC-01	8/24/2025 6:45	8.04	24.06	4
LH-SC-01	8/24/2025 7:00	8.09	24.04	4
LH-SC-01	8/24/2025 7:15	8.16	24.04	4
LH-SC-01	8/24/2025 7:30	8.12	24.04	4
LH-SC-01	8/24/2025 7:45	8.05	24.02	4
LH-SC-01	8/24/2025 8:00	8.17	24	4
LH-SC-01	8/24/2025 8:15	8.16	24	4
LH-SC-01	8/24/2025 8:30	8	23.98	4
LH-SC-01	8/24/2025 8:45	8.16	23.98	4
LH-SC-01	8/24/2025 9:00	8.13	23.98	4
LH-SC-01	8/24/2025 9:15	8.07	23.96	4
LH-SC-01	8/24/2025 9:30	8.2	23.96	4
LH-SC-01	8/24/2025 9:45	8.1	23.94	4
LH-SC-01	8/24/2025 10:00	8.22	23.94	4
LH-SC-01	8/24/2025 10:15	8.44	23.96	4
LH-SC-01	8/24/2025 10:30	8.53	23.98	4
LH-SC-01	8/24/2025 10:45	8.55	24	4
LH-SC-01	8/24/2025 11:00	8.7	24.04	4

Station Name	Date Time	DO mg/L	Temp C	Use Code
LH-SC-01	8/24/2025 11:15	8.63	24.04	4
LH-SC-01	8/24/2025 11:30	8.53	24.04	4
LH-SC-01	8/24/2025 11:45	8.6	24.06	4
LH-SC-01	8/24/2025 12:00	8.52	24.08	4
LH-SC-01	8/24/2025 12:15	8.62	24.14	4
LH-SC-01	8/24/2025 12:30	8.71	24.16	4
LH-SC-01	8/24/2025 12:45	8.81	24.2	4
LH-SC-01	8/24/2025 13:00	8.76	24.24	4
LH-SC-01	8/24/2025 13:15	8.78	24.28	4
LH-SC-01	8/24/2025 13:30	8.88	24.32	4
LH-SC-01	8/24/2025 13:45	8.91	24.32	4
LH-SC-01	8/24/2025 14:00	8.93	24.36	4
LH-SC-01	8/24/2025 14:15	9	24.42	4
LH-SC-01	8/24/2025 14:30	8.92	24.56	4
LH-SC-01	8/24/2025 14:45	8.99	24.54	4
LH-SC-01	8/24/2025 15:00	9.03	24.46	4
LH-SC-01	8/24/2025 15:15	8.97	24.44	4
LH-SC-01	8/24/2025 15:30	8.92	24.4	4
LH-SC-01	8/24/2025 15:45	9.02	24.5	4
LH-SC-01	8/24/2025 16:00	8.99	24.56	4
LH-SC-01	8/24/2025 16:15	8.78	24.5	4
LH-SC-01	8/24/2025 16:30	8.87	24.48	4
LH-SC-01	8/24/2025 16:45	8.87	24.46	4
LH-SC-01	8/24/2025 17:00	8.87	24.46	4
LH-SC-01	8/24/2025 17:15	8.9	24.5	4
LH-SC-01	8/24/2025 17:30	8.85	24.54	4
LH-SC-01	8/24/2025 17:45	8.92	24.54	4
LH-SC-01	8/24/2025 18:00	8.89	24.54	4
LH-SC-01	8/24/2025 18:15	8.74	24.54	4
LH-SC-01	8/24/2025 18:30	8.75	24.52	4
LH-SC-01	8/24/2025 18:45	8.78	24.52	4
LH-SC-01	8/24/2025 19:00	8.75	24.52	4
LH-SC-01	8/24/2025 19:15	8.69	24.5	4
LH-SC-01	8/24/2025 19:30	8.73	24.52	4
LH-SC-01	8/24/2025 19:45	8.69	24.52	4
LH-SC-01	8/24/2025 20:00	8.72	24.5	4
LH-SC-01	8/24/2025 20:15	8.68	24.5	4
LH-SC-01	8/24/2025 20:30	8.81	24.5	4
LH-SC-01	8/24/2025 20:45	8.75	24.5	4
LH-SC-01	8/24/2025 21:00	8.69	24.48	4
LH-SC-01	8/24/2025 21:15	8.83	24.48	4
LH-SC-01	8/24/2025 21:30	8.81	24.46	4
LH-SC-01	8/24/2025 21:45	8.77	24.46	4
LH-SC-01	8/24/2025 22:00	8.72	24.44	4
LH-SC-01	8/24/2025 22:15	8.78	24.44	4
LH-SC-01	8/24/2025 22:30	8.69	24.44	4
LH-SC-01	8/24/2025 22:45	8.72	24.44	4
LH-SC-01	8/24/2025 23:00	8.68	24.44	4
LH-SC-01	8/24/2025 23:15	8.74	24.44	4
LH-SC-01	8/24/2025 23:30	8.69	24.44	4
LH-SC-01	8/24/2025 23:45	8.64	24.42	4
LH-SC-01	8/25/2025 0:00	8.68	24.42	4
LH-SC-01	8/25/2025 0:15	8.58	24.4	4
LH-SC-01	8/25/2025 0:30	8.49	24.4	4
LH-SC-01	8/25/2025 0:45	8.55	24.38	4
LH-SC-01	8/25/2025 1:00	8.4	24.36	4
LH-SC-01	8/25/2025 1:15	8.52	24.34	4
LH-SC-01	8/25/2025 1:30	8.48	24.34	4
LH-SC-01	8/25/2025 1:45	8.43	24.32	4
LH-SC-01	8/25/2025 2:00	8.51	24.3	4
LH-SC-01	8/25/2025 2:15	8.34	24.28	4
LH-SC-01	8/25/2025 2:30	8.4	24.26	4
LH-SC-01	8/25/2025 2:45	8.45	24.24	4
LH-SC-01	8/25/2025 3:00	8.35	24.24	4
LH-SC-01	8/25/2025 3:15	8.39	24.24	4
LH-SC-01	8/25/2025 3:30	8.44	24.22	4
LH-SC-01	8/25/2025 3:45	8.43	24.22	4
LH-SC-01	8/25/2025 4:00	8.47	24.2	4
LH-SC-01	8/25/2025 4:15	8.35	24.18	4
LH-SC-01	8/25/2025 4:30	8.59	24.16	4
LH-SC-01	8/25/2025 4:45	8.39	24.16	4
LH-SC-01	8/25/2025 5:00	8.36	24.14	4
LH-SC-01	8/25/2025 5:15	8.29	24.12	4
LH-SC-01	8/25/2025 5:30	8.33	24.1	4
LH-SC-01	8/25/2025 5:45	8.22	24.1	4
LH-SC-01	8/25/2025 6:00	8.44	24.1	4
LH-SC-01	8/25/2025 6:15	8.33	24.08	4
LH-SC-01	8/25/2025 6:30	8.52	24.08	4
LH-SC-01	8/25/2025 6:45	8.37	24.06	4
LH-SC-01	8/25/2025 7:00	8.31	24.06	4
LH-SC-01	8/25/2025 7:15	8.21	24.06	4
LH-SC-01	8/25/2025 7:30	8.21	24.06	4
LH-SC-01	8/25/2025 7:45	8.27	24.04	4
LH-SC-01	8/25/2025 8:00	8.29	24.06	4

Station Name	Date Time	DO mg/L	Temp C	Use Code
LH-SC-01	8/25/2025 8:15	8.31	24.08	4
LH-SC-01	8/25/2025 8:30	8.41	24.1	4
LH-SC-01	8/25/2025 8:45	8.57	24.12	4
LH-SC-01	8/25/2025 9:00	8.67	24.16	4
LH-SC-01	8/25/2025 9:15	8.76	24.2	4
LH-SC-01	8/25/2025 9:30	8.65	24.22	4
LH-SC-01	8/25/2025 9:45	8.71	24.24	4
LH-SC-01	8/25/2025 10:00	8.55	24.22	4
LH-SC-01	8/25/2025 10:15	8.6	24.2	4
LH-SC-01	8/25/2025 10:30	8.3	24.16	4
LH-SC-01	8/25/2025 10:45	8.26	24.12	4
LH-SC-01	8/25/2025 11:00	8.29	24.14	4
LH-SC-01	8/25/2025 11:15	8.56	24.2	4
LH-SC-01	8/25/2025 11:30	8.58	24.28	4
LH-SC-01	8/25/2025 11:45	8.65	24.36	4
LH-SC-01	8/25/2025 12:00	8.8	24.48	4
LH-SC-01	8/25/2025 12:15	8.88	24.64	4
LH-SC-01	8/25/2025 12:30	8.75	24.62	4
LH-SC-01	8/25/2025 12:45	8.88	24.82	4
LH-SC-01	8/25/2025 13:00	9.13	24.88	4
LH-SC-01	8/25/2025 13:15	9.12	24.8	4
LH-SC-01	8/25/2025 13:30	9.37	24.76	4
LH-SC-01	8/25/2025 13:45	9.43	24.8	4
LH-SC-01	8/25/2025 14:00	9.22	25.02	4
LH-SC-01	8/25/2025 14:15	8.75	24.88	4
LH-SC-01	8/25/2025 14:30	8.65	24.86	4
LH-SC-01	8/25/2025 14:45	8.42	24.88	4
LH-SC-01	8/25/2025 15:00	8.68	24.94	4
LH-SC-01	8/25/2025 15:15	9.49	24.96	4
LH-SC-01	8/25/2025 15:30	8.96	25	4
LH-SC-01	8/25/2025 15:45	8.96	25.04	4
LH-SC-01	8/25/2025 16:00	9.09	25.14	4
LH-SC-01	8/25/2025 16:15	8.67	25.14	4
LH-SC-01	8/25/2025 16:30	8.85	25.02	4
LH-SC-01	8/25/2025 16:45	9.21	25.04	4
LH-SC-01	8/25/2025 17:00	8.8	25.06	4
LH-SC-01	8/25/2025 17:15	8.98	24.84	4
LH-SC-01	8/25/2025 17:30	9.22	24.94	4
LH-SC-01	8/25/2025 17:45	9.11	25.06	4
LH-SC-01	8/25/2025 18:00	8.57	24.74	4
LH-SC-01	8/25/2025 18:15	9.17	24.96	4
LH-SC-01	8/25/2025 18:30	8.88	25.08	4
LH-SC-01	8/25/2025 18:45	8.82	25.02	4
LH-SC-01	8/25/2025 19:00	9.06	24.9	4
LH-SC-01	8/25/2025 19:15	9.06	24.86	4
LH-SC-01	8/25/2025 19:30	9.32	24.82	4
LH-SC-01	8/25/2025 19:45	9.18	24.8	4
LH-SC-01	8/25/2025 20:00	9.12	24.8	4
LH-SC-01	8/25/2025 20:15	9.02	24.78	4
LH-SC-01	8/25/2025 20:30	8.96	24.76	4
LH-SC-01	8/25/2025 20:45	9.02	24.82	4
LH-SC-01	8/25/2025 21:00	9.11	24.88	4
LH-SC-01	8/25/2025 21:15	9.01	24.9	4
LH-SC-01	8/25/2025 21:30	9.38	24.92	4
LH-SC-01	8/25/2025 21:45	9.2	24.96	4
LH-SC-01	8/25/2025 22:00	9.19	25	4
LH-SC-01	8/25/2025 22:15	9.4	25.06	4
LH-SC-01	8/25/2025 22:30	9.05	25.08	4
LH-SC-01	8/25/2025 22:45	9.18	25.06	4
LH-SC-01	8/25/2025 23:00	8.89	25	4
LH-SC-01	8/25/2025 23:15	8.96	25	4
LH-SC-01	8/25/2025 23:30	9.28	24.98	4
LH-SC-01	8/25/2025 23:45	9.25	24.92	4
LH-SC-01	8/26/2025 0:00	9.31	24.92	4
LH-SC-01	8/26/2025 0:15	9.31	24.9	4
LH-SC-01	8/26/2025 0:30	9.06	24.82	4
LH-SC-01	8/26/2025 0:45	9.18	24.82	4
LH-SC-01	8/26/2025 1:00	9.17	24.82	4
LH-SC-01	8/26/2025 1:15	9.15	24.82	4
LH-SC-01	8/26/2025 1:30	9.11	24.8	4
LH-SC-01	8/26/2025 1:45	9.07	24.78	4
LH-SC-01	8/26/2025 2:00	9.08	24.74	4
LH-SC-01	8/26/2025 2:15	9.08	24.7	4
LH-SC-01	8/26/2025 2:30	8.88	24.68	4
LH-SC-01	8/26/2025 2:45	8.89	24.64	4
LH-SC-01	8/26/2025 3:00	8.84	24.6	4
LH-SC-01	8/26/2025 3:15	8.68	24.56	4
LH-SC-01	8/26/2025 3:30	8.71	24.52	4
LH-SC-01	8/26/2025 3:45	8.59	24.48	4
LH-SC-01	8/26/2025 4:00	8.48	24.46	4
LH-SC-01	8/26/2025 4:15	8.46	24.42	4
LH-SC-01	8/26/2025 4:30	8.44	24.42	4
LH-SC-01	8/26/2025 4:45	8.56	24.4	4
LH-SC-01	8/26/2025 5:00	8.44	24.38	4

Station Name	Date Time	DO mg/L	Temp C	Use Code
LH-SC-01	8/26/2025 5:15	8.52	24.38	4
LH-SC-01	8/26/2025 5:30	8.52	24.38	4
LH-SC-01	8/26/2025 5:45	8.52	24.36	4
LH-SC-01	8/26/2025 6:00	8.28	24.34	4
LH-SC-01	8/26/2025 6:15	8.3	24.3	4
LH-SC-01	8/26/2025 6:30	8.32	24.28	4
LH-SC-01	8/26/2025 6:45	8.32	24.28	4
LH-SC-01	8/26/2025 7:00	8.28	24.26	4
LH-SC-01	8/26/2025 7:15	8.29	24.24	4
LH-SC-01	8/26/2025 7:30	8.34	24.22	4
LH-SC-01	8/26/2025 7:45	8.31	24.2	4
LH-SC-01	8/26/2025 8:00	8.31	24.18	4
LH-SC-01	8/26/2025 8:15	8.37	24.18	4
LH-SC-01	8/26/2025 8:30	8.3	24.16	4
LH-SC-01	8/26/2025 8:45	8.36	24.16	4
LH-SC-01	8/26/2025 9:00	8.08	24.14	4
LH-SC-01	8/26/2025 9:15	8.25	24.12	4
LH-SC-01	8/26/2025 9:30	8.25	24.12	4
LH-SC-01	8/26/2025 9:45	8.24	24.14	4
LH-SC-01	8/26/2025 10:00	8.43	24.18	4
LH-SC-01	8/26/2025 10:15	8.17	24.18	4
LH-SC-01	8/26/2025 10:30	8.28	24.18	2
LH-SC-01	8/26/2025 10:45	8.45	23.48	2
LH-SC-01	8/26/2025 11:00	8.44	23.64	2
LH-SC-01	8/26/2025 11:15	8.3	24.74	2
LH-SC-01	8/26/2025 11:30	9.43	24.28	4
LH-SC-01	8/26/2025 11:45	9.46	24.32	4
LH-SC-01	8/26/2025 12:00	9.44	24.36	4
LH-SC-01	8/26/2025 12:15	9.42	24.36	4
LH-SC-01	8/26/2025 12:30	9.46	24.36	4
LH-SC-01	8/26/2025 12:45	9.41	24.38	4
LH-SC-01	8/26/2025 13:00	9.31	24.38	4
LH-SC-01	8/26/2025 13:15	9.39	24.4	4
LH-SC-01	8/26/2025 13:30	9.33	24.4	4
LH-SC-01	8/26/2025 13:45	9.33	24.4	4
LH-SC-01	8/26/2025 14:00	9.37	24.4	4
LH-SC-01	8/26/2025 14:15	9.36	24.42	4
LH-SC-01	8/26/2025 14:30	9.32	24.42	4
LH-SC-01	8/26/2025 14:45	9.42	24.44	4
LH-SC-01	8/26/2025 15:00	9.48	24.48	4
LH-SC-01	8/26/2025 15:15	9.68	24.56	4
LH-SC-01	8/26/2025 15:30	9.74	24.64	4
LH-SC-01	8/26/2025 15:45	9.75	24.66	4
LH-SC-01	8/26/2025 16:00	10.05	24.7	4
LH-SC-01	8/26/2025 16:15	10.08	24.72	4
LH-SC-01	8/26/2025 16:30	10.03	24.7	4
LH-SC-01	8/26/2025 16:45	9.98	24.66	4
LH-SC-01	8/26/2025 17:00	9.88	24.62	4
LH-SC-01	8/26/2025 17:15	9.81	24.56	4
LH-SC-01	8/26/2025 17:30	9.68	24.52	4
LH-SC-01	8/26/2025 17:45	9.65	24.5	4
LH-SC-01	8/26/2025 18:00	9.71	24.48	4
LH-SC-01	8/26/2025 18:15	9.62	24.46	4
LH-SC-01	8/26/2025 18:30	9.64	24.44	4
LH-SC-01	8/26/2025 18:45	9.55	24.42	4
LH-SC-01	8/26/2025 19:00	9.52	24.42	4
LH-SC-01	8/26/2025 19:15	9.43	24.38	4
LH-SC-01	8/26/2025 19:30	9.41	24.38	4
LH-SC-01	8/26/2025 19:45	9.35	24.34	4
LH-SC-01	8/26/2025 20:00	9.29	24.32	4
LH-SC-01	8/26/2025 20:15	9.23	24.28	4
LH-SC-01	8/26/2025 20:30	9.13	24.26	4
LH-SC-01	8/26/2025 20:45	9.1	24.24	4
LH-SC-01	8/26/2025 21:00	9.06	24.22	4
LH-SC-01	8/26/2025 21:15	9.01	24.2	4
LH-SC-01	8/26/2025 21:30	9.02	24.18	4
LH-SC-01	8/26/2025 21:45	8.92	24.16	4
LH-SC-01	8/26/2025 22:00	8.9	24.14	4
LH-SC-01	8/26/2025 22:15	8.87	24.12	4
LH-SC-01	8/26/2025 22:30	8.82	24.12	4
LH-SC-01	8/26/2025 22:45	8.78	24.1	4
LH-SC-01	8/26/2025 23:00	8.78	24.08	4
LH-SC-01	8/26/2025 23:15	8.79	24.08	4
LH-SC-01	8/26/2025 23:30	8.75	24.06	4
LH-SC-01	8/26/2025 23:45	8.81	24.06	4
LH-SC-01	8/27/2025 0:00	8.77	24.06	4
LH-SC-01	8/27/2025 0:15	8.75	24.04	4
LH-SC-01	8/27/2025 0:30	8.7	24.04	4
LH-SC-01	8/27/2025 0:45	8.75	24.02	4
LH-SC-01	8/27/2025 1:00	8.75	24.02	4
LH-SC-01	8/27/2025 1:15	8.67	24	4
LH-SC-01	8/27/2025 1:30	8.66	23.98	4
LH-SC-01	8/27/2025 1:45	8.71	23.98	4
LH-SC-01	8/27/2025 2:00	8.64	23.96	4

Station Name	Date Time	DO mg/L	Temp C	Use Code
LH-SC-01	8/27/2025 2:15	8.72	23.94	4
LH-SC-01	8/27/2025 2:30	8.68	23.94	4
LH-SC-01	8/27/2025 2:45	8.6	23.94	4
LH-SC-01	8/27/2025 3:00	8.67	23.94	4
LH-SC-01	8/27/2025 3:15	8.63	23.92	4
LH-SC-01	8/27/2025 3:30	8.55	23.92	4
LH-SC-01	8/27/2025 3:45	8.58	23.9	4
LH-SC-01	8/27/2025 4:00	8.52	23.88	4
LH-SC-01	8/27/2025 4:15	8.52	23.88	4
LH-SC-01	8/27/2025 4:30	8.47	23.86	4
LH-SC-01	8/27/2025 4:45	8.45	23.86	4
LH-SC-01	8/27/2025 5:00	8.33	23.84	4
LH-SC-01	8/27/2025 5:15	8.43	23.84	4
LH-SC-01	8/27/2025 5:30	8.38	23.82	4
LH-SC-01	8/27/2025 5:45	8.36	23.82	4
LH-SC-01	8/27/2025 6:00	8.33	23.8	4
LH-SC-01	8/27/2025 6:15	7.82	23.8	4
LH-SC-01	8/27/2025 6:30	8.02	23.78	4
LH-SC-01	8/27/2025 6:45	7.69	23.78	4
LH-SC-01	8/27/2025 7:00	7.55	23.76	4
LH-SC-01	8/27/2025 7:15	8.27	23.76	4
LH-SC-01	8/27/2025 7:30	8.28	23.74	4
LH-SC-01	8/27/2025 7:45	8.25	23.74	4
LH-SC-01	8/27/2025 8:00	8.34	23.74	4
LH-SC-01	8/27/2025 8:15	8.28	23.74	4
LH-SC-01	8/27/2025 8:30	8.27	23.74	4
LH-SC-01	8/27/2025 8:45	8.28	23.74	4
LH-SC-01	8/27/2025 9:00	8.26	23.72	4
LH-SC-01	8/27/2025 9:15	8.24	23.72	4
LH-SC-01	8/27/2025 9:30	8.3	23.72	4
LH-SC-01	8/27/2025 9:45	8.31	23.72	4
LH-SC-01	8/27/2025 10:00	8.31	23.72	4
LH-SC-01	8/27/2025 10:15	8.33	23.74	4
LH-SC-01	8/27/2025 10:30	8.34	23.74	4
LH-SC-01	8/27/2025 10:45	8.34	23.74	4
LH-SC-01	8/27/2025 11:00	8.41	23.76	4
LH-SC-01	8/27/2025 11:15	8.58	23.8	4
LH-SC-01	8/27/2025 11:30	8.68	23.88	4
LH-SC-01	8/27/2025 11:45	8.76	23.92	4
LH-SC-01	8/27/2025 12:00	8.77	23.96	4
LH-SC-01	8/27/2025 12:15	8.92	24.04	4
LH-SC-01	8/27/2025 12:30	9.03	24.12	4
LH-SC-01	8/27/2025 12:45	8.89	24.12	4
LH-SC-01	8/27/2025 13:00	8.76	24.04	4
LH-SC-01	8/27/2025 13:15	8.77	24.06	4
LH-SC-01	8/27/2025 13:30	8.81	24.12	4
LH-SC-01	8/27/2025 13:45	8.79	24.12	4
LH-SC-01	8/27/2025 14:00	8.81	24.12	4
LH-SC-01	8/27/2025 14:15	9.1	24.34	4
LH-SC-01	8/27/2025 14:30	9.19	24.44	4
LH-SC-01	8/27/2025 14:45	9.22	24.46	4
LH-SC-01	8/27/2025 15:00	8.92	24.44	4
LH-SC-01	8/27/2025 15:15	9.03	24.44	4
LH-SC-01	8/27/2025 15:30	9.18	24.4	4
LH-SC-01	8/27/2025 15:45	9.19	24.44	4
LH-SC-01	8/27/2025 16:00	8.86	24.3	4
LH-SC-01	8/27/2025 16:15	9.31	24.42	4
LH-SC-01	8/27/2025 16:30	9.39	24.42	4
LH-SC-01	8/27/2025 16:45	9.68	24.46	4
LH-SC-01	8/27/2025 17:00	9.36	24.48	4
LH-SC-01	8/27/2025 17:15	9.78	24.52	4
LH-SC-01	8/27/2025 17:30	9.66	24.48	4
LH-SC-01	8/27/2025 17:45	9.84	24.48	4
LH-SC-01	8/27/2025 18:00	9.9	24.46	4
LH-SC-01	8/27/2025 18:15	9.89	24.42	4
LH-SC-01	8/27/2025 18:30	8.99	24.4	4
LH-SC-01	8/27/2025 18:45	9.29	24.38	4
LH-SC-01	8/27/2025 19:00	9.51	24.34	4
LH-SC-01	8/27/2025 19:15	9.5	24.3	4
LH-SC-01	8/27/2025 19:30	8.77	24.28	4
LH-SC-01	8/27/2025 19:45	9.53	24.24	4
LH-SC-01	8/27/2025 20:00	8.98	24.22	4
LH-SC-01	8/27/2025 20:15	8.75	24.18	4
LH-SC-01	8/27/2025 20:30	8.57	24.12	4
LH-SC-01	8/27/2025 20:45	8.44	24.1	4
LH-SC-01	8/27/2025 21:00	8.99	24.08	4
LH-SC-01	8/27/2025 21:15	8.81	24.06	4
LH-SC-01	8/27/2025 21:30	8.75	24.04	4
LH-SC-01	8/27/2025 21:45	8.54	24	4
LH-SC-01	8/27/2025 22:00	8.8	23.98	4
LH-SC-01	8/27/2025 22:15	8.67	23.98	4
LH-SC-01	8/27/2025 22:30	8.81	23.94	4
LH-SC-01	8/27/2025 22:45	8.89	23.94	4
LH-SC-01	8/27/2025 23:00	8.92	23.92	4

Station Name	Date Time	DO mg/L	Temp C	Use Code
LH-SC-01	8/27/2025 23:15	8.24	23.9	4
LH-SC-01	8/27/2025 23:30	8.72	23.9	4
LH-SC-01	8/27/2025 23:45	8.57	23.88	4
LH-SC-01	8/28/2025 0:00	8.56	23.86	4
LH-SC-01	8/28/2025 0:15	8.7	23.86	4
LH-SC-01	8/28/2025 0:30	7.99	23.84	4
LH-SC-01	8/28/2025 0:45	8.26	23.84	4
LH-SC-01	8/28/2025 1:00	8.5	23.82	4
LH-SC-01	8/28/2025 1:15	8.76	23.82	4
LH-SC-01	8/28/2025 1:30	8.66	23.8	4
LH-SC-01	8/28/2025 1:45	8.73	23.8	4
LH-SC-01	8/28/2025 2:00	8.49	23.78	4
LH-SC-01	8/28/2025 2:15	8.55	23.76	4
LH-SC-01	8/28/2025 2:30	8.68	23.76	4
LH-SC-01	8/28/2025 2:45	8.32	23.74	4
LH-SC-01	8/28/2025 3:00	8.48	23.74	4
LH-SC-01	8/28/2025 3:15	8.59	23.72	4
LH-SC-01	8/28/2025 3:30	8.36	23.72	4
LH-SC-01	8/28/2025 3:45	8.49	23.7	4
LH-SC-01	8/28/2025 4:00	8.65	23.68	4
LH-SC-01	8/28/2025 4:15	8.7	23.68	4
LH-SC-01	8/28/2025 4:30	8.13	23.66	4
LH-SC-01	8/28/2025 4:45	8.55	23.66	4
LH-SC-01	8/28/2025 5:00	8.38	23.64	4
LH-SC-01	8/28/2025 5:15	8.31	23.64	4
LH-SC-01	8/28/2025 5:30	8.41	23.62	4
LH-SC-01	8/28/2025 5:45	8.33	23.6	4
LH-SC-01	8/28/2025 6:00	8.01	23.6	4
LH-SC-01	8/28/2025 6:15	7.98	23.58	4
LH-SC-01	8/28/2025 6:30	8.18	23.58	4
LH-SC-01	8/28/2025 6:45	8.29	23.56	4
LH-SC-01	8/28/2025 7:00	8.17	23.56	4
LH-SC-01	8/28/2025 7:15	8.34	23.54	4
LH-SC-01	8/28/2025 7:30	8.15	23.52	4
LH-SC-01	8/28/2025 7:45	8.28	23.52	4
LH-SC-01	8/28/2025 8:00	8.17	23.5	4
LH-SC-01	8/28/2025 8:15	8.3	23.5	4
LH-SC-01	8/28/2025 8:30	7.88	23.5	4
LH-SC-01	8/28/2025 8:45	8.35	23.5	4
LH-SC-01	8/28/2025 9:00	8.24	23.5	4
LH-SC-01	8/28/2025 9:15	8.32	23.5	4
LH-SC-01	8/28/2025 9:30	8.06	23.5	4
LH-SC-01	8/28/2025 9:45	8.2	23.5	4
LH-SC-01	8/28/2025 10:00	8.45	23.52	4
LH-SC-01	8/28/2025 10:15	7.79	23.52	4
LH-SC-01	8/28/2025 10:30	8.22	23.54	4
LH-SC-01	8/28/2025 10:45	7.9	23.54	4
LH-SC-01	8/28/2025 11:00	8.14	23.56	4
LH-SC-01	8/28/2025 11:15	8.16	23.58	4
LH-SC-01	8/28/2025 11:30	8.11	23.62	4
LH-SC-01	8/28/2025 11:45	7.93	23.7	4
LH-SC-01	8/28/2025 12:00	8.43	23.72	4
LH-SC-01	8/28/2025 12:15	8.47	23.76	4
LH-SC-01	8/28/2025 12:30	8.3	23.8	4
LH-SC-01	8/28/2025 12:45	8.48	23.82	4
LH-SC-01	8/28/2025 13:00	8.43	23.84	4
LH-SC-01	8/28/2025 13:15	8.48	23.84	4
LH-SC-01	8/28/2025 13:30	8.71	23.88	4
LH-SC-01	8/28/2025 13:45	8.82	23.94	4
LH-SC-01	8/28/2025 14:00	9.02	24.08	4
LH-SC-01	8/28/2025 14:15	8.77	24.12	4
LH-SC-01	8/28/2025 14:30	8.72	24.12	4
LH-SC-01	8/28/2025 14:45	9.07	24.1	4
LH-SC-01	8/28/2025 15:00	8.35	24.02	4
LH-SC-01	8/28/2025 15:15	8.22	23.98	4
LH-SC-01	8/28/2025 15:30	8.6	24.02	4
LH-SC-01	8/28/2025 15:45	9.12	24	4
LH-SC-01	8/28/2025 16:00	8.88	24.04	4
LH-SC-01	8/28/2025 16:15	8.49	23.96	4
LH-SC-01	8/28/2025 16:30	9.04	24	4
LH-SC-01	8/28/2025 16:45	8.7	24	4
LH-SC-01	8/28/2025 17:00	8.8	24.06	4
LH-SC-01	8/28/2025 17:15	9.11	24.04	4
LH-SC-01	8/28/2025 17:30	9.06	24.12	4
LH-SC-01	8/28/2025 17:45	8.97	24.04	4
LH-SC-01	8/28/2025 18:00	8.62	24.02	4
LH-SC-01	8/28/2025 18:15	8.97	24.08	4
LH-SC-01	8/28/2025 18:30	8.74	24.1	4
LH-SC-01	8/28/2025 18:45	9.13	24.12	4
LH-SC-01	8/28/2025 19:00	9	24.14	4
LH-SC-01	8/28/2025 19:15	9.16	24.16	4
LH-SC-01	8/28/2025 19:30	9.04	24.16	4
LH-SC-01	8/28/2025 19:45	8.98	24.16	4
LH-SC-01	8/28/2025 20:00	9.01	24.14	4

Station Name	Date Time	DO mg/L	Temp C	Use Code
LH-SC-01	8/28/2025 20:15	9.15	24.14	4
LH-SC-01	8/28/2025 20:30	9.08	24.12	4
LH-SC-01	8/28/2025 20:45	9.05	24.12	4
LH-SC-01	8/28/2025 21:00	9.02	24.1	4
LH-SC-01	8/28/2025 21:15	9.12	24.08	4
LH-SC-01	8/28/2025 21:30	9.07	24.08	4
LH-SC-01	8/28/2025 21:45	8.99	24.06	4
LH-SC-01	8/28/2025 22:00	9.07	24.04	4
LH-SC-01	8/28/2025 22:15	9.06	24.04	4
LH-SC-01	8/28/2025 22:30	9.03	24.02	4
LH-SC-01	8/28/2025 22:45	9.08	24.02	4
LH-SC-01	8/28/2025 23:00	9.02	24	4
LH-SC-01	8/28/2025 23:15	9.03	23.98	4
LH-SC-01	8/28/2025 23:30	9.08	23.98	4
LH-SC-01	8/28/2025 23:45	9.13	23.96	4
LH-SC-01	8/29/2025 0:00	9.01	23.94	4
LH-SC-01	8/29/2025 0:15	9.08	23.94	4
LH-SC-01	8/29/2025 0:30	9.09	23.92	4
LH-SC-01	8/29/2025 0:45	9.06	23.92	4
LH-SC-01	8/29/2025 1:00	9	23.9	4
LH-SC-01	8/29/2025 1:15	9.04	23.88	4
LH-SC-01	8/29/2025 1:30	8.97	23.88	4
LH-SC-01	8/29/2025 1:45	9.01	23.86	4
LH-SC-01	8/29/2025 2:00	8.93	23.84	4
LH-SC-01	8/29/2025 2:15	8.93	23.82	4
LH-SC-01	8/29/2025 2:30	8.86	23.8	4
LH-SC-01	8/29/2025 2:45	8.81	23.8	4
LH-SC-01	8/29/2025 3:00	8.79	23.78	4
LH-SC-01	8/29/2025 3:15	8.81	23.76	4
LH-SC-01	8/29/2025 3:30	8.72	23.76	4
LH-SC-01	8/29/2025 3:45	8.69	23.74	4
LH-SC-01	8/29/2025 4:00	8.73	23.72	4
LH-SC-01	8/29/2025 4:15	8.64	23.72	4
LH-SC-01	8/29/2025 4:30	8.67	23.7	4
LH-SC-01	8/29/2025 4:45	8.68	23.7	4
LH-SC-01	8/29/2025 5:00	8.66	23.68	4
LH-SC-01	8/29/2025 5:15	8.67	23.68	4
LH-SC-01	8/29/2025 5:30	8.64	23.66	4
LH-SC-01	8/29/2025 5:45	8.64	23.64	4
LH-SC-01	8/29/2025 6:00	8.64	23.64	4
LH-SC-01	8/29/2025 6:15	8.61	23.64	4
LH-SC-01	8/29/2025 6:30	8.58	23.62	4
LH-SC-01	8/29/2025 6:45	8.54	23.62	4
LH-SC-01	8/29/2025 7:00	8.56	23.6	4
LH-SC-01	8/29/2025 7:15	8.51	23.6	4
LH-SC-01	8/29/2025 7:30	8.4	23.6	4
LH-SC-01	8/29/2025 7:45	8.39	23.58	4
LH-SC-01	8/29/2025 8:00	8.42	23.58	4
LH-SC-01	8/29/2025 8:15	8.44	23.58	4
LH-SC-01	8/29/2025 8:30	8.41	23.56	4
LH-SC-01	8/29/2025 8:45	8.41	23.56	4
LH-SC-01	8/29/2025 9:00	8.4	23.56	4
LH-SC-01	8/29/2025 9:15	8.49	23.56	4
LH-SC-01	8/29/2025 9:30	8.39	23.56	4
LH-SC-01	8/29/2025 9:45	8.36	23.54	4
LH-SC-01	8/29/2025 10:00	8.35	23.54	4
LH-SC-01	8/29/2025 10:15	8.37	23.54	4
LH-SC-01	8/29/2025 10:30	8.41	23.54	4
LH-SC-01	8/29/2025 10:45	8.42	23.56	4
LH-SC-01	8/29/2025 11:00	8.4	23.56	4
LH-SC-01	8/29/2025 11:15	8.37	23.54	4
LH-SC-01	8/29/2025 11:30	8.37	23.54	4
LH-SC-01	8/29/2025 11:45	8.43	23.52	4
LH-SC-01	8/29/2025 12:00	8.42	23.52	4
LH-SC-01	8/29/2025 12:15	8.59	23.52	4
LH-SC-01	8/29/2025 12:30	8.62	23.56	4
LH-SC-01	8/29/2025 12:45	8.74	23.58	4
LH-SC-01	8/29/2025 13:00	8.79	23.6	4
LH-SC-01	8/29/2025 13:15	8.82	23.6	4
LH-SC-01	8/29/2025 13:30	8.79	23.62	4
LH-SC-01	8/29/2025 13:45	8.8	23.62	4
LH-SC-01	8/29/2025 14:00	8.74	23.64	4
LH-SC-01	8/29/2025 14:15	8.75	23.62	4
LH-SC-01	8/29/2025 14:30	8.66	23.6	4
LH-SC-01	8/29/2025 14:45	8.66	23.6	4
LH-SC-01	8/29/2025 15:00	8.66	23.6	4
LH-SC-01	8/29/2025 15:15	8.69	23.62	4
LH-SC-01	8/29/2025 15:30	8.63	23.62	4
LH-SC-01	8/29/2025 15:45	8.7	23.64	4
LH-SC-01	8/29/2025 16:00	8.65	23.64	4
LH-SC-01	8/29/2025 16:15	8.66	23.64	4
LH-SC-01	8/29/2025 16:30	8.67	23.64	4
LH-SC-01	8/29/2025 16:45	8.59	23.64	4
LH-SC-01	8/29/2025 17:00	8.63	23.64	4

Station Name	Date Time	DO mg/L	Temp C	Use Code
LH-SC-01	8/29/2025 17:15	8.61	23.64	4
LH-SC-01	8/29/2025 17:30	8.61	23.62	4
LH-SC-01	8/29/2025 17:45	8.6	23.62	4
LH-SC-01	8/29/2025 18:00	8.55	23.62	4
LH-SC-01	8/29/2025 18:15	8.54	23.6	4
LH-SC-01	8/29/2025 18:30	8.55	23.6	4
LH-SC-01	8/29/2025 18:45	8.6	23.58	4
LH-SC-01	8/29/2025 19:00	8.57	23.58	4
LH-SC-01	8/29/2025 19:15	8.53	23.56	4
LH-SC-01	8/29/2025 19:30	8.5	23.54	4
LH-SC-01	8/29/2025 19:45	8.48	23.54	4
LH-SC-01	8/29/2025 20:00	8.48	23.54	4
LH-SC-01	8/29/2025 20:15	8.42	23.54	4
LH-SC-01	8/29/2025 20:30	8.34	23.52	4
LH-SC-01	8/29/2025 20:45	8.31	23.52	4
LH-SC-01	8/29/2025 21:00	8.21	23.5	4
LH-SC-01	8/29/2025 21:15	8.13	23.5	4
LH-SC-01	8/29/2025 21:30	8.01	23.48	4
LH-SC-01	8/29/2025 21:45	7.99	23.46	4
LH-SC-01	8/29/2025 22:00	7.94	23.46	4
LH-SC-01	8/29/2025 22:15	7.98	23.44	4
LH-SC-01	8/29/2025 22:30	7.97	23.42	4
LH-SC-01	8/29/2025 22:45	7.95	23.4	4
LH-SC-01	8/29/2025 23:00	7.96	23.4	4
LH-SC-01	8/29/2025 23:15	7.93	23.38	4
LH-SC-01	8/29/2025 23:30	7.96	23.38	4
LH-SC-01	8/29/2025 23:45	7.86	23.38	4
LH-SC-01	8/30/2025 0:00	7.85	23.36	4
LH-SC-01	8/30/2025 0:15	7.8	23.34	4
LH-SC-01	8/30/2025 0:30	7.85	23.34	4
LH-SC-01	8/30/2025 0:45	7.74	23.32	4
LH-SC-01	8/30/2025 1:00	7.79	23.32	4
LH-SC-01	8/30/2025 1:15	7.74	23.3	4
LH-SC-01	8/30/2025 1:30	7.77	23.28	4
LH-SC-01	8/30/2025 1:45	7.72	23.28	4
LH-SC-01	8/30/2025 2:00	7.82	23.26	4
LH-SC-01	8/30/2025 2:15	7.68	23.26	4
LH-SC-01	8/30/2025 2:30	7.69	23.24	4
LH-SC-01	8/30/2025 2:45	7.69	23.24	4
LH-SC-01	8/30/2025 3:00	7.66	23.22	4
LH-SC-01	8/30/2025 3:15	7.75	23.2	4
LH-SC-01	8/30/2025 3:30	7.7	23.2	4
LH-SC-01	8/30/2025 3:45	7.65	23.2	4
LH-SC-01	8/30/2025 4:00	7.76	23.18	4
LH-SC-01	8/30/2025 4:15	7.65	23.16	4
LH-SC-01	8/30/2025 4:30	7.64	23.16	4
LH-SC-01	8/30/2025 4:45	7.7	23.16	4
LH-SC-01	8/30/2025 5:00	7.62	23.14	4
LH-SC-01	8/30/2025 5:15	7.6	23.12	4
LH-SC-01	8/30/2025 5:30	7.63	23.12	4
LH-SC-01	8/30/2025 5:45	7.68	23.1	4
LH-SC-01	8/30/2025 6:00	7.69	23.1	4
LH-SC-01	8/30/2025 6:15	7.7	23.08	4
LH-SC-01	8/30/2025 6:30	7.76	23.08	4
LH-SC-01	8/30/2025 6:45	7.76	23.06	4
LH-SC-01	8/30/2025 7:00	7.7	23.06	4
LH-SC-01	8/30/2025 7:15	7.74	23.06	4
LH-SC-01	8/30/2025 7:30	7.76	23.06	4
LH-SC-01	8/30/2025 7:45	7.85	23.04	4
LH-SC-01	8/30/2025 8:00	7.76	23.02	4
LH-SC-01	8/30/2025 8:15	7.85	23.02	4
LH-SC-01	8/30/2025 8:30	7.84	23.02	4
LH-SC-01	8/30/2025 8:45	7.89	23	4
LH-SC-01	8/30/2025 9:00	7.99	23.02	4
LH-SC-01	8/30/2025 9:15	7.88	23.02	4
LH-SC-01	8/30/2025 9:30	7.76	23.04	4
LH-SC-01	8/30/2025 9:45	7.96	23.04	4
LH-SC-01	8/30/2025 10:00	7.99	23.08	4
LH-SC-01	8/30/2025 10:15	7.99	23.08	4
LH-SC-01	8/30/2025 10:30	8.01	23.14	4
LH-SC-01	8/30/2025 10:45	8.13	23.18	4
LH-SC-01	8/30/2025 11:00	8.15	23.24	4
LH-SC-01	8/30/2025 11:15	8.29	23.32	4
LH-SC-01	8/30/2025 11:30	8.17	23.32	4
LH-SC-01	8/30/2025 11:45	8.49	23.44	4
LH-SC-01	8/30/2025 12:00	8.48	23.52	4
LH-SC-01	8/30/2025 12:15	8.53	23.58	4
LH-SC-01	8/30/2025 12:30	8.56	23.64	4
LH-SC-01	8/30/2025 12:45	8.41	23.7	4
LH-SC-01	8/30/2025 13:00	8.23	23.72	4
LH-SC-01	8/30/2025 13:15	8.64	23.64	4
LH-SC-01	8/30/2025 13:30	8.33	23.62	4
LH-SC-01	8/30/2025 13:45	8.66	23.7	4
LH-SC-01	8/30/2025 14:00	8.55	23.68	4

Station Name	Date Time	DO mg/L	Temp C	Use Code
LH-SC-01	8/30/2025 14:15	8.74	23.76	4
LH-SC-01	8/30/2025 14:30	8.67	23.74	4
LH-SC-01	8/30/2025 14:45	8.81	23.78	4
LH-SC-01	8/30/2025 15:00	8.8	23.78	4
LH-SC-01	8/30/2025 15:15	8.79	23.78	4
LH-SC-01	8/30/2025 15:30	8.81	23.78	4
LH-SC-01	8/30/2025 15:45	8.64	23.78	4
LH-SC-01	8/30/2025 16:00	8.75	23.82	4
LH-SC-01	8/30/2025 16:15	8.62	23.86	4
LH-SC-01	8/30/2025 16:30	8.38	23.76	4
LH-SC-01	8/30/2025 16:45	8.88	23.78	4
LH-SC-01	8/30/2025 17:00	9.2	23.86	4
LH-SC-01	8/30/2025 17:15	8.97	23.92	4
LH-SC-01	8/30/2025 17:30	9.14	23.98	4
LH-SC-01	8/30/2025 17:45	9.39	23.98	4
LH-SC-01	8/30/2025 18:00	9.13	23.94	4
LH-SC-01	8/30/2025 18:15	9.3	23.86	4
LH-SC-01	8/30/2025 18:30	9.17	23.8	4
LH-SC-01	8/30/2025 18:45	9.15	23.74	4
LH-SC-01	8/30/2025 19:00	9.11	23.68	4
LH-SC-01	8/30/2025 19:15	9.04	23.62	4
LH-SC-01	8/30/2025 19:30	9.03	23.58	4
LH-SC-01	8/30/2025 19:45	9.14	23.54	4
LH-SC-01	8/30/2025 20:00	9.04	23.52	4
LH-SC-01	8/30/2025 20:15	8.96	23.5	4
LH-SC-01	8/30/2025 20:30	8.95	23.48	4
LH-SC-01	8/30/2025 20:45	8.81	23.44	4
LH-SC-01	8/30/2025 21:00	8.67	23.42	4
LH-SC-01	8/30/2025 21:15	8.72	23.4	4
LH-SC-01	8/30/2025 21:30	8.64	23.38	4
LH-SC-01	8/30/2025 21:45	8.62	23.36	4
LH-SC-01	8/30/2025 22:00	8.52	23.36	4
LH-SC-01	8/30/2025 22:15	8.57	23.34	4
LH-SC-01	8/30/2025 22:30	8.41	23.34	4
LH-SC-01	8/30/2025 22:45	8.59	23.3	4
LH-SC-01	8/30/2025 23:00	8.57	23.28	4
LH-SC-01	8/30/2025 23:15	8.57	23.26	4
LH-SC-01	8/30/2025 23:30	8.55	23.24	4
LH-SC-01	8/30/2025 23:45	8.49	23.24	4
LH-SC-01	8/31/2025 0:00	8.5	23.22	4
LH-SC-01	8/31/2025 0:15	8.53	23.2	4
LH-SC-01	8/31/2025 0:30	8.45	23.18	4
LH-SC-01	8/31/2025 0:45	8.53	23.16	4
LH-SC-01	8/31/2025 1:00	8.39	23.14	4
LH-SC-01	8/31/2025 1:15	8.53	23.14	4
LH-SC-01	8/31/2025 1:30	8.47	23.12	4
LH-SC-01	8/31/2025 1:45	8.43	23.1	4
LH-SC-01	8/31/2025 2:00	8.38	23.08	4
LH-SC-01	8/31/2025 2:15	8.37	23.06	4
LH-SC-01	8/31/2025 2:30	8.4	23.04	4
LH-SC-01	8/31/2025 2:45	8.35	23.02	4
LH-SC-01	8/31/2025 3:00	8.24	23	4
LH-SC-01	8/31/2025 3:15	8.24	23	4
LH-SC-01	8/31/2025 3:30	8.29	22.98	4
LH-SC-01	8/31/2025 3:45	8.26	22.96	4
LH-SC-01	8/31/2025 4:00	8.2	22.96	4
LH-SC-01	8/31/2025 4:15	8.28	22.92	4
LH-SC-01	8/31/2025 4:30	8.15	22.92	4
LH-SC-01	8/31/2025 4:45	8.23	22.9	4
LH-SC-01	8/31/2025 5:00	8.11	22.9	4
LH-SC-01	8/31/2025 5:15	8.18	22.88	4
LH-SC-01	8/31/2025 5:30	8.14	22.88	4
LH-SC-01	8/31/2025 5:45	8.08	22.86	4
LH-SC-01	8/31/2025 6:00	8.16	22.84	4
LH-SC-01	8/31/2025 6:15	8.05	22.84	4
LH-SC-01	8/31/2025 6:30	8.03	22.82	4
LH-SC-01	8/31/2025 6:45	8.1	22.82	4
LH-SC-01	8/31/2025 7:00	8.07	22.82	4
LH-SC-01	8/31/2025 7:15	8.12	22.8	4
LH-SC-01	8/31/2025 7:30	8.1	22.8	4
LH-SC-01	8/31/2025 7:45	8.1	22.8	4
LH-SC-01	8/31/2025 8:00	8	22.8	4
LH-SC-01	8/31/2025 8:15	8.07	22.8	4
LH-SC-01	8/31/2025 8:30	8.01	22.78	4
LH-SC-01	8/31/2025 8:45	8.08	22.78	4
LH-SC-01	8/31/2025 9:00	8.12	22.8	4
LH-SC-01	8/31/2025 9:15	8.06	22.82	4
LH-SC-01	8/31/2025 9:30	8.23	22.86	4
LH-SC-01	8/31/2025 9:45	8.22	22.88	4
LH-SC-01	8/31/2025 10:00	8.27	22.9	4
LH-SC-01	8/31/2025 10:15	8.41	22.92	4
LH-SC-01	8/31/2025 10:30	8.39	22.96	4
LH-SC-01	8/31/2025 10:45	8.53	22.98	4
LH-SC-01	8/31/2025 11:00	8.52	23.02	4

Station Name	Date Time	DO mg/L	Temp C	Use Code
LH-SC-01	8/31/2025 11:15	8.61	23.04	4
LH-SC-01	8/31/2025 11:30	8.64	23.08	4
LH-SC-01	8/31/2025 11:45	8.76	23.16	4
LH-SC-01	8/31/2025 12:00	8.8	23.24	4
LH-SC-01	8/31/2025 12:15	8.85	23.34	4
LH-SC-01	8/31/2025 12:30	8.86	23.42	4
LH-SC-01	8/31/2025 12:45	8.9	23.46	4
LH-SC-01	8/31/2025 13:00	8.85	23.52	4
LH-SC-01	8/31/2025 13:15	8.81	23.54	4
LH-SC-01	8/31/2025 13:30	8.89	23.56	4
LH-SC-01	8/31/2025 13:45	8.9	23.58	4
LH-SC-01	8/31/2025 14:00	8.94	23.56	4
LH-SC-01	8/31/2025 14:15	9.04	23.56	4
LH-SC-01	8/31/2025 14:30	9.14	23.58	4
LH-SC-01	8/31/2025 14:45	9.17	23.62	4
LH-SC-01	8/31/2025 15:00	9.27	23.72	4
LH-SC-01	8/31/2025 15:15	9.19	23.78	4
LH-SC-01	8/31/2025 15:30	9.3	23.84	4
LH-SC-01	8/31/2025 15:45	9.19	23.78	4
LH-SC-01	8/31/2025 16:00	9.4	23.74	4
LH-SC-01	8/31/2025 16:15	9.32	23.78	4
LH-SC-01	8/31/2025 16:30	9.35	23.82	4
LH-SC-01	8/31/2025 16:45	9.3	23.8	4
LH-SC-01	8/31/2025 17:00	9.34	23.8	4
LH-SC-01	8/31/2025 17:15	9.14	23.68	4
LH-SC-01	8/31/2025 17:30	9.39	23.9	4
LH-SC-01	8/31/2025 17:45	9.32	23.92	4
LH-SC-01	8/31/2025 18:00	9.03	23.64	4
LH-SC-01	8/31/2025 18:15	9.06	23.52	4
LH-SC-01	8/31/2025 18:30	8.99	23.66	4
LH-SC-01	8/31/2025 18:45	9.08	23.62	4
LH-SC-01	8/31/2025 19:00	9.03	23.6	4
LH-SC-01	8/31/2025 19:15	8.97	23.36	4
LH-SC-01	8/31/2025 19:30	8.9	23.32	4
LH-SC-01	8/31/2025 19:45	8.91	23.36	4
LH-SC-01	8/31/2025 20:00	9	23.38	4
LH-SC-01	8/31/2025 20:15	8.99	23.36	4
LH-SC-01	8/31/2025 20:30	8.98	23.34	4
LH-SC-01	8/31/2025 20:45	9.09	23.32	4
LH-SC-01	8/31/2025 21:00	9.08	23.34	4
LH-SC-01	8/31/2025 21:15	9.06	23.36	4
LH-SC-01	8/31/2025 21:30	9.2	23.4	4
LH-SC-01	8/31/2025 21:45	9.32	23.48	4
LH-SC-01	8/31/2025 22:00	9.26	23.54	4
LH-SC-01	8/31/2025 22:15	9.37	23.58	4
LH-SC-01	8/31/2025 22:30	9.35	23.58	4
LH-SC-01	8/31/2025 22:45	9.34	23.56	4
LH-SC-01	8/31/2025 23:00	9.22	23.5	4
LH-SC-01	8/31/2025 23:15	8.88	23.3	4
LH-SC-01	8/31/2025 23:30	8.93	23.28	4
LH-SC-01	8/31/2025 23:45	9.11	23.38	4
LH-SC-01	9/1/2025 0:00	9.1	23.4	4
LH-SC-01	9/1/2025 0:15	9.03	23.38	4
LH-SC-01	9/1/2025 0:30	9.08	23.38	4
LH-SC-01	9/1/2025 0:45	8.9	23.28	4
LH-SC-01	9/1/2025 1:00	8.79	23.18	4
LH-SC-01	9/1/2025 1:15	8.8	23.18	4
LH-SC-01	9/1/2025 1:30	8.78	23.1	4
LH-SC-01	9/1/2025 1:45	8.62	23.04	4
LH-SC-01	9/1/2025 2:00	8.56	23	4
LH-SC-01	9/1/2025 2:15	8.51	22.96	4
LH-SC-01	9/1/2025 2:30	8.58	22.94	4
LH-SC-01	9/1/2025 2:45	8.44	22.92	4
LH-SC-01	9/1/2025 3:00	8.45	22.92	4
LH-SC-01	9/1/2025 3:15	8.45	22.92	4
LH-SC-01	9/1/2025 3:30	8.48	22.9	4
LH-SC-01	9/1/2025 3:45	8.53	22.9	4
LH-SC-01	9/1/2025 4:00	8.53	22.92	4
LH-SC-01	9/1/2025 4:15	8.62	22.94	4
LH-SC-01	9/1/2025 4:30	8.6	22.92	4
LH-SC-01	9/1/2025 4:45	8.68	22.92	4
LH-SC-01	9/1/2025 5:00	8.69	22.9	4
LH-SC-01	9/1/2025 5:15	8.59	22.86	4
LH-SC-01	9/1/2025 5:30	8.52	22.84	4
LH-SC-01	9/1/2025 5:45	8.56	22.82	4
LH-SC-01	9/1/2025 6:00	8.57	22.78	4
LH-SC-01	9/1/2025 6:15	8.52	22.76	4
LH-SC-01	9/1/2025 6:30	8.48	22.74	4
LH-SC-01	9/1/2025 6:45	8.47	22.72	4
LH-SC-01	9/1/2025 7:00	8.45	22.72	4
LH-SC-01	9/1/2025 7:15	8.43	22.7	4
LH-SC-01	9/1/2025 7:30	8.39	22.68	4
LH-SC-01	9/1/2025 7:45	8.33	22.66	4
LH-SC-01	9/1/2025 8:00	8.51	22.64	4

Station Name	Date Time	DO mg/L	Temp C	Use Code
LH-SC-01	9/1/2025 8:15	8.44	22.64	4
LH-SC-01	9/1/2025 8:30	8.48	22.64	4
LH-SC-01	9/1/2025 8:45	8.68	22.62	4
LH-SC-01	9/1/2025 9:00	8.67	22.62	4
LH-SC-01	9/1/2025 9:15	8.7	22.62	4
LH-SC-01	9/1/2025 9:30	8.85	22.64	4
LH-SC-01	9/1/2025 9:45	8.81	22.64	4
LH-SC-01	9/1/2025 10:00	8.88	22.66	4
LH-SC-01	9/1/2025 10:15	8.71	22.66	4
LH-SC-01	9/1/2025 10:30	8.95	22.68	4
LH-SC-01	9/1/2025 10:45	8.85	22.7	4
LH-SC-01	9/1/2025 11:00	8.97	22.72	4
LH-SC-01	9/1/2025 11:15	9.01	22.72	4
LH-SC-01	9/1/2025 11:30	9.1	22.76	4
LH-SC-01	9/1/2025 11:45	9	22.78	4
LH-SC-01	9/1/2025 12:00	8.91	22.82	4
LH-SC-01	9/1/2025 12:15	9.14	22.84	4
LH-SC-01	9/1/2025 12:30	9.15	22.86	4
LH-SC-01	9/1/2025 12:45	9.14	22.9	4
LH-SC-01	9/1/2025 13:00	9.11	22.96	4
LH-SC-01	9/1/2025 13:15	9.09	23.02	4
LH-SC-01	9/1/2025 13:30	9.04	23.06	4
LH-SC-01	9/1/2025 13:45	9.14	23.08	4
LH-SC-01	9/1/2025 14:00	9.13	23.12	4
LH-SC-01	9/1/2025 14:15	9.04	23.1	4
LH-SC-01	9/1/2025 14:30	9.02	23.1	4
LH-SC-01	9/1/2025 14:45	8.97	23.04	4
LH-SC-01	9/1/2025 15:00	9.11	23.02	4
LH-SC-01	9/1/2025 15:15	8.92	23.04	4
LH-SC-01	9/1/2025 15:30	9.01	23.04	4
LH-SC-01	9/1/2025 15:45	9.37	23.08	4
LH-SC-01	9/1/2025 16:00	9.39	23.08	4
LH-SC-01	9/1/2025 16:15	9.05	23	4
LH-SC-01	9/1/2025 16:30	8.92	22.94	4
LH-SC-01	9/1/2025 16:45	9.09	22.92	4
LH-SC-01	9/1/2025 17:00	9.12	22.98	4
LH-SC-01	9/1/2025 17:15	8.85	22.96	4
LH-SC-01	9/1/2025 17:30	9.11	22.92	4
LH-SC-01	9/1/2025 17:45	9.07	22.94	4
LH-SC-01	9/1/2025 18:00	9.02	22.9	4
LH-SC-01	9/1/2025 18:15	9.02	22.9	4
LH-SC-01	9/1/2025 18:30	9.08	22.88	4
LH-SC-01	9/1/2025 18:45	9.08	22.88	4
LH-SC-01	9/1/2025 19:00	8.97	22.86	4
LH-SC-01	9/1/2025 19:15	8.77	22.82	4
LH-SC-01	9/1/2025 19:30	8.68	22.78	4
LH-SC-01	9/1/2025 19:45	8.72	22.76	4
LH-SC-01	9/1/2025 20:00	8.74	22.78	4
LH-SC-01	9/1/2025 20:15	8.78	22.78	4
LH-SC-01	9/1/2025 20:30	8.87	22.76	4
LH-SC-01	9/1/2025 20:45	8.82	22.76	4
LH-SC-01	9/1/2025 21:00	8.75	22.74	4
LH-SC-01	9/1/2025 21:15	8.73	22.72	4
LH-SC-01	9/1/2025 21:30	8.71	22.72	4
LH-SC-01	9/1/2025 21:45	8.62	22.72	4
LH-SC-01	9/1/2025 22:00	8.69	22.7	4
LH-SC-01	9/1/2025 22:15	8.66	22.7	4
LH-SC-01	9/1/2025 22:30	8.61	22.7	4
LH-SC-01	9/1/2025 22:45	8.7	22.68	4
LH-SC-01	9/1/2025 23:00	8.69	22.68	4
LH-SC-01	9/1/2025 23:15	8.77	22.68	4
LH-SC-01	9/1/2025 23:30	8.63	22.68	4
LH-SC-01	9/1/2025 23:45	8.72	22.68	4
LH-SC-01	9/2/2025 0:00	8.67	22.68	4
LH-SC-01	9/2/2025 0:15	8.61	22.68	4
LH-SC-01	9/2/2025 0:30	8.65	22.66	4
LH-SC-01	9/2/2025 0:45	8.69	22.66	4
LH-SC-01	9/2/2025 1:00	8.68	22.66	4
LH-SC-01	9/2/2025 1:15	8.59	22.64	4
LH-SC-01	9/2/2025 1:30	8.74	22.64	4
LH-SC-01	9/2/2025 1:45	8.72	22.64	4
LH-SC-01	9/2/2025 2:00	8.67	22.64	4
LH-SC-01	9/2/2025 2:15	8.54	22.62	4
LH-SC-01	9/2/2025 2:30	8.72	22.62	4
LH-SC-01	9/2/2025 2:45	8.61	22.62	4
LH-SC-01	9/2/2025 3:00	8.71	22.6	4
LH-SC-01	9/2/2025 3:15	8.72	22.6	4
LH-SC-01	9/2/2025 3:30	8.8	22.6	4
LH-SC-01	9/2/2025 3:45	8.75	22.58	4
LH-SC-01	9/2/2025 4:00	8.78	22.58	4
LH-SC-01	9/2/2025 4:15	8.76	22.56	4
LH-SC-01	9/2/2025 4:30	8.68	22.56	4
LH-SC-01	9/2/2025 4:45	8.69	22.54	4
LH-SC-01	9/2/2025 5:00	8.69	22.54	4

Station Name	Date Time	DO mg/L	Temp C	Use Code
LH-SC-01	9/2/2025 5:15	8.76	22.52	4
LH-SC-01	9/2/2025 5:30	8.59	22.52	4
LH-SC-01	9/2/2025 5:45	8.65	22.5	4
LH-SC-01	9/2/2025 6:00	8.62	22.5	4
LH-SC-01	9/2/2025 6:15	8.64	22.48	4
LH-SC-01	9/2/2025 6:30	8.5	22.46	4
LH-SC-01	9/2/2025 6:45	8.35	22.46	4
LH-SC-01	9/2/2025 7:00	8.55	22.44	4
LH-SC-01	9/2/2025 7:15	8.48	22.44	4
LH-SC-01	9/2/2025 7:30	8.45	22.44	4
LH-SC-01	9/2/2025 7:45	8.57	22.44	4
LH-SC-01	9/2/2025 8:00	8.52	22.44	4
LH-SC-01	9/2/2025 8:15	8.51	22.44	4
LH-SC-01	9/2/2025 8:30	8.51	22.44	4
LH-SC-01	9/2/2025 8:45	8.56	22.44	4
LH-SC-01	9/2/2025 9:00	8.56	22.44	4
LH-SC-01	9/2/2025 9:15	8.4	22.46	4
LH-SC-01	9/2/2025 9:30	8.44	22.48	4
LH-SC-01	9/2/2025 9:45	8.39	22.5	4
LH-SC-01	9/2/2025 10:00	8.37	22.52	4
LH-SC-01	9/2/2025 10:15	8.53	22.54	4
LH-SC-01	9/2/2025 10:30	8.4	22.56	4
LH-SC-01	9/2/2025 10:45	8.4	22.58	4
LH-SC-01	9/2/2025 11:00	8.4	22.62	4
LH-SC-01	9/2/2025 11:15	8.27	22.58	4
LH-SC-01	9/2/2025 11:30	8.44	22.74	4
LH-SC-01	9/2/2025 11:45	8.75	22.98	4
LH-SC-01	9/2/2025 12:00	8.58	23.06	4
LH-SC-01	9/2/2025 12:15	8.78	23.14	4
LH-SC-01	9/2/2025 12:30	8.91	23.2	4
LH-SC-01	9/2/2025 12:45	8.93	23.3	4
LH-SC-01	9/2/2025 13:00	8.95	23.32	4
LH-SC-01	9/2/2025 13:15	8.82	23.32	4
LH-SC-01	9/2/2025 13:30	8.91	23.32	4
LH-SC-01	9/2/2025 13:45	9.02	23.54	4
LH-SC-01	9/2/2025 14:00	8.61	23.12	4
LH-SC-01	9/2/2025 14:15	8.67	23.3	4
LH-SC-01	9/2/2025 14:30	8.89	23.56	4
LH-SC-01	9/2/2025 14:45	8.63	23.68	4
LH-SC-01	9/2/2025 15:00	8.86	23.76	4
LH-SC-01	9/2/2025 15:15	8.38	23.46	4
LH-SC-01	9/2/2025 15:30	8.42	23.34	4
LH-SC-01	9/2/2025 15:45	8.48	23.42	4
LH-SC-01	9/2/2025 16:00	8.51	23.32	4
LH-SC-01	9/2/2025 16:15	9.01	23.64	4
LH-SC-01	9/2/2025 16:30	9.22	23.76	4
LH-SC-01	9/2/2025 16:45	8.91	23.46	4
LH-SC-01	9/2/2025 17:00	8.93	23.5	4
LH-SC-01	9/2/2025 17:15	9.37	23.7	4
LH-SC-01	9/2/2025 17:30	9.15	23.52	4
LH-SC-01	9/2/2025 17:45	9.08	23.3	4
LH-SC-01	9/2/2025 18:00	9.02	23.26	4
LH-SC-01	9/2/2025 18:15	9.19	23.46	4
LH-SC-01	9/2/2025 18:30	9.19	23.62	4
LH-SC-01	9/2/2025 18:45	9.43	23.66	4
LH-SC-01	9/2/2025 19:00	9.54	23.74	4
LH-SC-01	9/2/2025 19:15	9.39	23.86	4
LH-SC-01	9/2/2025 19:30	9.37	23.78	4
LH-SC-01	9/2/2025 19:45	9.53	23.84	4
LH-SC-01	9/2/2025 20:00	9.75	23.78	4
LH-SC-01	9/2/2025 20:15	9.56	23.72	4
LH-SC-01	9/2/2025 20:30	9.68	23.68	4
LH-SC-01	9/2/2025 20:45	9.34	23.62	4
LH-SC-01	9/2/2025 21:00	9.39	23.56	4
LH-SC-01	9/2/2025 21:15	9.38	23.38	4
LH-SC-01	9/2/2025 21:30	9.08	23.12	4
LH-SC-01	9/2/2025 21:45	8.97	22.9	4
LH-SC-01	9/2/2025 22:00	9.03	22.86	4
LH-SC-01	9/2/2025 22:15	8.82	22.78	4
LH-SC-01	9/2/2025 22:30	8.98	22.8	4
LH-SC-01	9/2/2025 22:45	9.15	22.8	4
LH-SC-01	9/2/2025 23:00	9.32	22.82	4
LH-SC-01	9/2/2025 23:15	9	22.8	4
LH-SC-01	9/2/2025 23:30	9.05	22.8	4
LH-SC-01	9/2/2025 23:45	9.18	22.78	4
LH-SC-01	9/3/2025 0:00	9.1	22.76	4
LH-SC-01	9/3/2025 0:15	9.18	22.72	4
LH-SC-01	9/3/2025 0:30	9.34	22.68	4
LH-SC-01	9/3/2025 0:45	8.99	22.66	4
LH-SC-01	9/3/2025 1:00	8.62	22.6	4
LH-SC-01	9/3/2025 1:15	8.32	22.52	4
LH-SC-01	9/3/2025 1:30	8.03	22.52	4
LH-SC-01	9/3/2025 1:45	7.84	22.52	4
LH-SC-01	9/3/2025 2:00	7.83	22.48	4

Station Name	Date Time	DO mg/L	Temp C	Use Code
LH-SC-01	9/3/2025 2:15	7.82	22.46	4
LH-SC-01	9/3/2025 2:30	7.88	22.44	4
LH-SC-01	9/3/2025 2:45	7.58	22.44	4
LH-SC-01	9/3/2025 3:00	7.59	22.42	4
LH-SC-01	9/3/2025 3:15	7.68	22.4	4
LH-SC-01	9/3/2025 3:30	7.75	22.4	4
LH-SC-01	9/3/2025 3:45	7.53	22.38	4
LH-SC-01	9/3/2025 4:00	7.7	22.36	4
LH-SC-01	9/3/2025 4:15	7.77	22.36	4
LH-SC-01	9/3/2025 4:30	7.66	22.34	4
LH-SC-01	9/3/2025 4:45	7.81	22.34	4
LH-SC-01	9/3/2025 5:00	7.55	22.34	4
LH-SC-01	9/3/2025 5:15	7.83	22.32	4
LH-SC-01	9/3/2025 5:30	7.67	22.32	4
LH-SC-01	9/3/2025 5:45	7.73	22.3	4
LH-SC-01	9/3/2025 6:00	7.65	22.3	4
LH-SC-01	9/3/2025 6:15	7.73	22.3	4
LH-SC-01	9/3/2025 6:30	7.79	22.28	4
LH-SC-01	9/3/2025 6:45	7.48	22.28	4
LH-SC-01	9/3/2025 7:00	7.75	22.26	4
LH-SC-01	9/3/2025 7:15	7.64	22.26	4
LH-SC-01	9/3/2025 7:30	7.56	22.26	4
LH-SC-01	9/3/2025 7:45	7.66	22.26	4
LH-SC-01	9/3/2025 8:00	7.84	22.26	4
LH-SC-01	9/3/2025 8:15	7.97	22.28	4
LH-SC-01	9/3/2025 8:30	8	22.28	4
LH-SC-01	9/3/2025 8:45	7.93	22.28	4
LH-SC-01	9/3/2025 9:00	7.92	22.26	4
LH-SC-01	9/3/2025 9:15	7.99	22.28	4
LH-SC-01	9/3/2025 9:30	7.83	22.28	4
LH-SC-01	9/3/2025 9:45	7.99	22.32	4
LH-SC-01	9/3/2025 10:00	7.52	22	2
LH-SC-01	9/3/2025 10:15	8.61	23.18	2
LH-SC-01	9/3/2025 10:30	8.4	23.92	2
LH-SC-01	9/3/2025 10:45	9.24	22.8	2
LH-SC-01	9/3/2025 11:00	9.41	22.7	1
LH-SC-01	9/3/2025 11:15	9.51	22.78	1
LH-SC-01	9/3/2025 11:30	9.25	22.8	1
LH-SC-01	9/3/2025 11:45	9.15	22.74	1
LH-SC-01	9/3/2025 12:00	9.6	22.92	1
LH-SC-01	9/3/2025 12:15	9.1	22.84	1
LH-SC-01	9/3/2025 12:30	9.43	22.92	1
LH-SC-01	9/3/2025 12:45	9	22.9	1
LH-SC-01	9/3/2025 13:00	9.2	22.96	1
LH-SC-01	9/3/2025 13:15	9.58	23	1
LH-SC-01	9/3/2025 13:30	9.24	23.16	1
LH-SC-01	9/3/2025 13:45	9.16	23.16	1
LH-SC-01	9/3/2025 14:00	9.31	23.22	1
LH-SC-01	9/3/2025 14:15	9.47	23.28	1
LH-SC-01	9/3/2025 14:30	9.8	23.42	1
LH-SC-01	9/3/2025 14:45	9.64	23.42	1
LH-SC-01	9/3/2025 15:00	9.55	23.34	1
LH-SC-01	9/3/2025 15:15	10.05	23.46	1
LH-SC-01	9/3/2025 15:30	9.77	23.5	1
LH-SC-01	9/3/2025 15:45	9.82	23.44	1
LH-SC-01	9/3/2025 16:00	9.64	23.36	1
LH-SC-01	9/3/2025 16:15	9.66	23.54	1
LH-SC-01	9/3/2025 16:30	9.88	23.6	1
LH-SC-01	9/3/2025 16:45	9.91	23.6	1
LH-SC-01	9/3/2025 17:00	9.85	23.46	1
LH-SC-01	9/3/2025 17:15	9.88	23.56	1
LH-SC-01	9/3/2025 17:30	9.98	23.58	1
LH-SC-01	9/3/2025 17:45	10.01	23.66	1
LH-SC-01	9/3/2025 18:00	10.45	23.8	1
LH-SC-01	9/3/2025 18:15	10.07	23.68	1
LH-SC-01	9/3/2025 18:30	9.95	23.68	1
LH-SC-01	9/3/2025 18:45	10.01	23.68	1
LH-SC-01	9/3/2025 19:00	10.03	23.8	1
LH-SC-01	9/3/2025 19:15	10.07	23.78	1
LH-SC-01	9/3/2025 19:30	10.31	23.76	1
LH-SC-01	9/3/2025 19:45	10.33	23.84	1
LH-SC-01	9/3/2025 20:00	10.23	23.82	1
LH-SC-01	9/3/2025 20:15	10.14	23.82	1
LH-SC-01	9/3/2025 20:30	10.26	23.78	1
LH-SC-01	9/3/2025 20:45	10.15	23.78	1
LH-SC-01	9/3/2025 21:00	10.36	23.78	1
LH-SC-01	9/3/2025 21:15	10.3	23.82	1
LH-SC-01	9/3/2025 21:30	10.48	23.82	1
LH-SC-01	9/3/2025 21:45	10.4	23.72	1
LH-SC-01	9/3/2025 22:00	10.29	23.64	1
LH-SC-01	9/3/2025 22:15	10.27	23.56	1
LH-SC-01	9/3/2025 22:30	10.19	23.52	1
LH-SC-01	9/3/2025 22:45	10.14	23.5	1
LH-SC-01	9/3/2025 23:00	10.17	23.48	1

Station Name	Date Time	DO mg/L	Temp C	Use Code
LH-SC-01	9/3/2025 23:15	10.21	23.42	1
LH-SC-01	9/3/2025 23:30	10	23.3	1
LH-SC-01	9/3/2025 23:45	9.84	23.16	1
LH-SC-01	9/4/2025 0:00	9.46	23.04	1
LH-SC-01	9/4/2025 0:15	9.37	22.98	1
LH-SC-01	9/4/2025 0:30	9.32	22.94	1
LH-SC-01	9/4/2025 0:45	9.35	22.9	1
LH-SC-01	9/4/2025 1:00	9.42	22.92	1
LH-SC-01	9/4/2025 1:15	9.52	22.92	1
LH-SC-01	9/4/2025 1:30	9.52	22.92	1
LH-SC-01	9/4/2025 1:45	9.6	22.92	1
LH-SC-01	9/4/2025 2:00	9.59	22.88	1
LH-SC-01	9/4/2025 2:15	9.44	22.86	1
LH-SC-01	9/4/2025 2:30	9.32	22.8	1
LH-SC-01	9/4/2025 2:45	9.28	22.76	1
LH-SC-01	9/4/2025 3:00	9.21	22.74	1
LH-SC-01	9/4/2025 3:15	9.16	22.72	1
LH-SC-01	9/4/2025 3:30	9.02	22.68	1
LH-SC-01	9/4/2025 3:45	8.99	22.66	1
LH-SC-01	9/4/2025 4:00	8.93	22.64	1
LH-SC-01	9/4/2025 4:15	8.91	22.62	1
LH-SC-01	9/4/2025 4:30	8.85	22.6	1
LH-SC-01	9/4/2025 4:45	8.79	22.58	1
LH-SC-01	9/4/2025 5:00	8.71	22.56	1
LH-SC-01	9/4/2025 5:15	8.62	22.54	1
LH-SC-01	9/4/2025 5:30	8.52	22.5	1
LH-SC-01	9/4/2025 5:45	8.49	22.5	1
LH-SC-01	9/4/2025 6:00	8.44	22.48	1
LH-SC-01	9/4/2025 6:15	8.41	22.46	1
LH-SC-01	9/4/2025 6:30	8.38	22.44	1
LH-SC-01	9/4/2025 6:45	8.33	22.42	1
LH-SC-01	9/4/2025 7:00	8.34	22.4	1
LH-SC-01	9/4/2025 7:15	8.31	22.4	1
LH-SC-01	9/4/2025 7:30	8.33	22.38	1
LH-SC-01	9/4/2025 7:45	8.32	22.36	1
LH-SC-01	9/4/2025 8:00	8.4	22.36	1
LH-SC-01	9/4/2025 8:15	8.52	22.38	1
LH-SC-01	9/4/2025 8:30	8.42	22.38	1
LH-SC-01	9/4/2025 8:45	8.47	22.38	1
LH-SC-01	9/4/2025 9:00	8.49	22.4	1
LH-SC-01	9/4/2025 9:15	8.55	22.4	1
LH-SC-01	9/4/2025 9:30	8.58	22.42	1
LH-SC-01	9/4/2025 9:45	8.57	22.44	1
LH-SC-01	9/4/2025 10:00	8.84	22.54	1
LH-SC-01	9/4/2025 10:15	8.88	22.6	1
LH-SC-01	9/4/2025 10:30	8.96	22.66	1
LH-SC-01	9/4/2025 10:45	9.06	22.8	1
LH-SC-01	9/4/2025 11:00	9.06	22.88	1
LH-SC-01	9/4/2025 11:15	9.06	22.96	1
LH-SC-01	9/4/2025 11:30	8.91	22.9	1
LH-SC-01	9/4/2025 11:45	8.87	22.92	1
LH-SC-01	9/4/2025 12:00	9.04	22.94	1
LH-SC-01	9/4/2025 12:15	8.99	23.02	1
LH-SC-01	9/4/2025 12:30	9.03	23.1	1
LH-SC-01	9/4/2025 12:45	8.73	23.18	1
LH-SC-01	9/4/2025 13:00	9.11	23.1	1
LH-SC-01	9/4/2025 13:15	8.81	23.26	1
LH-SC-01	9/4/2025 13:30	8.9	23.16	1
LH-SC-01	9/4/2025 13:45	8.81	23.3	1
LH-SC-01	9/4/2025 14:00	8.65	23.38	1
LH-SC-01	9/4/2025 14:15	8.76	23.2	1
LH-SC-01	9/4/2025 14:30	9.61	23.2	1
LH-SC-01	9/4/2025 14:45	9	23.34	1
LH-SC-01	9/4/2025 15:00	9.03	23.36	1
LH-SC-01	9/4/2025 15:15	9.11	23.38	1
LH-SC-01	9/4/2025 15:30	9.15	23.46	1
LH-SC-01	9/4/2025 15:45	9.71	23.56	1
LH-SC-01	9/4/2025 16:00	9.23	23.62	1
LH-SC-01	9/4/2025 16:15	9.64	23.68	1
LH-SC-01	9/4/2025 16:30	9.32	23.74	1
LH-SC-01	9/4/2025 16:45	9.56	23.76	1
LH-SC-01	9/4/2025 17:00	9.43	23.72	1
LH-SC-01	9/4/2025 17:15	9.55	23.84	1
LH-SC-01	9/4/2025 17:30	9.62	23.88	1
LH-SC-01	9/4/2025 17:45	9.58	23.94	1
LH-SC-01	9/4/2025 18:00	9.43	23.88	1
LH-SC-01	9/4/2025 18:15	9.72	23.92	1
LH-SC-01	9/4/2025 18:30	9.49	23.9	1
LH-SC-01	9/4/2025 18:45	9.88	23.94	1
LH-SC-01	9/4/2025 19:00	9.59	23.92	1
LH-SC-01	9/4/2025 19:15	9.56	23.92	1
LH-SC-01	9/4/2025 19:30	9.7	23.86	1
LH-SC-01	9/4/2025 19:45	9.83	23.8	1
LH-SC-01	9/4/2025 20:00	9.89	23.8	1

Station Name	Date Time	DO mg/L	Temp C	Use Code
LH-SC-01	9/4/2025 20:15	9.94	23.78	1
LH-SC-01	9/4/2025 20:30	9.9	23.74	1
LH-SC-01	9/4/2025 20:45	9.91	23.64	1
LH-SC-01	9/4/2025 21:00	9.78	23.58	1
LH-SC-01	9/4/2025 21:15	9.77	23.56	1
LH-SC-01	9/4/2025 21:30	9.79	23.58	1
LH-SC-01	9/4/2025 21:45	9.75	23.56	1
LH-SC-01	9/4/2025 22:00	9.72	23.52	1
LH-SC-01	9/4/2025 22:15	9.74	23.5	1
LH-SC-01	9/4/2025 22:30	9.71	23.48	1
LH-SC-01	9/4/2025 22:45	9.7	23.44	1
LH-SC-01	9/4/2025 23:00	9.48	23.28	1
LH-SC-01	9/4/2025 23:15	9.38	23.16	1
LH-SC-01	9/4/2025 23:30	9.32	23.12	1
LH-SC-01	9/4/2025 23:45	9.32	23.04	1
LH-SC-01	9/5/2025 0:00	9.22	23	1
LH-SC-01	9/5/2025 0:15	9.2	23	1
LH-SC-01	9/5/2025 0:30	9.3	23	1
LH-SC-01	9/5/2025 0:45	9.3	23	1
LH-SC-01	9/5/2025 1:00	9.28	22.96	1
LH-SC-01	9/5/2025 1:15	9.17	22.94	1
LH-SC-01	9/5/2025 1:30	9.21	22.9	1
LH-SC-01	9/5/2025 1:45	9.2	22.88	1
LH-SC-01	9/5/2025 2:00	9.16	22.86	1
LH-SC-01	9/5/2025 2:15	9.11	22.84	1
LH-SC-01	9/5/2025 2:30	9.11	22.82	1
LH-SC-01	9/5/2025 2:45	9.06	22.8	1
LH-SC-01	9/5/2025 3:00	9.01	22.78	1
LH-SC-01	9/5/2025 3:15	8.89	22.76	1
LH-SC-01	9/5/2025 3:30	8.92	22.74	1
LH-SC-01	9/5/2025 3:45	8.89	22.74	1
LH-SC-01	9/5/2025 4:00	8.87	22.72	1
LH-SC-01	9/5/2025 4:15	8.87	22.72	1
LH-SC-01	9/5/2025 4:30	8.88	22.7	1
LH-SC-01	9/5/2025 4:45	8.86	22.7	1
LH-SC-01	9/5/2025 5:00	8.84	22.7	1
LH-SC-01	9/5/2025 5:15	8.7	22.68	1
LH-SC-01	9/5/2025 5:30	8.66	22.66	1
LH-SC-01	9/5/2025 5:45	8.64	22.64	1
LH-SC-01	9/5/2025 6:00	8.57	22.62	1
LH-SC-01	9/5/2025 6:15	8.53	22.6	1
LH-SC-01	9/5/2025 6:30	8.52	22.6	1
LH-SC-01	9/5/2025 6:45	8.47	22.6	1
LH-SC-01	9/5/2025 7:00	8.41	22.6	1
LH-SC-01	9/5/2025 7:15	8.38	22.6	1
LH-SC-01	9/5/2025 7:30	8.37	22.6	1
LH-SC-01	9/5/2025 7:45	8.37	22.6	1
LH-SC-01	9/5/2025 8:00	8.34	22.6	1
LH-SC-01	9/5/2025 8:15	8.36	22.62	1
LH-SC-01	9/5/2025 8:30	8.41	22.62	1
LH-SC-01	9/5/2025 8:45	8.36	22.62	1
LH-SC-01	9/5/2025 9:00	8.32	22.62	1
LH-SC-01	9/5/2025 9:15	8.36	22.62	1
LH-SC-01	9/5/2025 9:30	8.35	22.64	1
LH-SC-01	9/5/2025 9:45	8.4	22.64	1
LH-SC-01	9/5/2025 10:00	8.44	22.66	1
LH-SC-01	9/5/2025 10:15	8.45	22.68	1
LH-SC-01	9/5/2025 10:30	8.59	22.7	1
LH-SC-01	9/5/2025 10:45	8.65	22.74	1
LH-SC-01	9/5/2025 11:00	8.64	22.76	1
LH-SC-01	9/5/2025 11:15	8.79	22.82	1
LH-SC-01	9/5/2025 11:30	8.87	22.88	1
LH-SC-01	9/5/2025 11:45	8.91	22.94	1
LH-SC-01	9/5/2025 12:00	9.01	23	1
LH-SC-01	9/5/2025 12:15	9.08	23.08	1
LH-SC-01	9/5/2025 12:30	9.05	23.12	1
LH-SC-01	9/5/2025 12:45	9.11	23.18	1
LH-SC-01	9/5/2025 13:00	8.96	23.16	1
LH-SC-01	9/5/2025 13:15	8.72	23.2	1
LH-SC-01	9/5/2025 13:30	8.91	23.24	1
LH-SC-01	9/5/2025 13:45	8.58	23.28	1
LH-SC-01	9/5/2025 14:00	8.84	23.32	1
LH-SC-01	9/5/2025 14:15	8.77	23.3	1
LH-SC-01	9/5/2025 14:30	8.86	23.24	1
LH-SC-01	9/5/2025 14:45	8.67	23.26	1
LH-SC-01	9/5/2025 15:00	9.09	23.34	1
LH-SC-01	9/5/2025 15:15	8.88	23.44	1
LH-SC-01	9/5/2025 15:30	8.66	23.42	1
LH-SC-01	9/5/2025 15:45	8.9	23.44	1
LH-SC-01	9/5/2025 16:00	8.77	23.42	1
LH-SC-01	9/5/2025 16:15	8.96	23.46	1
LH-SC-01	9/5/2025 16:30	9.27	23.46	1
LH-SC-01	9/5/2025 16:45	8.84	23.46	1
LH-SC-01	9/5/2025 17:00	9.05	23.54	1

Station Name	Date Time	DO mg/L	Temp C	Use Code
LH-SC-01	9/5/2025 17:15	8.91	23.48	1
LH-SC-01	9/5/2025 17:30	9.15	23.52	1
LH-SC-01	9/5/2025 17:45	9.02	23.5	1
LH-SC-01	9/5/2025 18:00	9.19	23.54	1
LH-SC-01	9/5/2025 18:15	9.09	23.48	1
LH-SC-01	9/5/2025 18:30	9.14	23.44	1
LH-SC-01	9/5/2025 18:45	9.2	23.48	1
LH-SC-01	9/5/2025 19:00	9.08	23.48	1
LH-SC-01	9/5/2025 19:15	9.14	23.46	1
LH-SC-01	9/5/2025 19:30	9.18	23.44	1
LH-SC-01	9/5/2025 19:45	9.15	23.44	1
LH-SC-01	9/5/2025 20:00	9.2	23.42	1
LH-SC-01	9/5/2025 20:15	9.15	23.42	1
LH-SC-01	9/5/2025 20:30	9.17	23.44	1
LH-SC-01	9/5/2025 20:45	9.16	23.42	1
LH-SC-01	9/5/2025 21:00	9.17	23.42	1
LH-SC-01	9/5/2025 21:15	9.21	23.44	1
LH-SC-01	9/5/2025 21:30	9.15	23.44	1
LH-SC-01	9/5/2025 21:45	9.13	23.42	1
LH-SC-01	9/5/2025 22:00	9.16	23.4	1
LH-SC-01	9/5/2025 22:15	9.15	23.38	1
LH-SC-01	9/5/2025 22:30	9.14	23.36	1
LH-SC-01	9/5/2025 22:45	9.11	23.34	1
LH-SC-01	9/5/2025 23:00	8.97	23.3	1
LH-SC-01	9/5/2025 23:15	9.06	23.3	1
LH-SC-01	9/5/2025 23:30	9.01	23.28	1
LH-SC-01	9/5/2025 23:45	8.94	23.28	1
LH-SC-01	9/6/2025 0:00	9.02	23.28	1
LH-SC-01	9/6/2025 0:15	8.99	23.28	1
LH-SC-01	9/6/2025 0:30	8.95	23.26	1
LH-SC-01	9/6/2025 0:45	8.98	23.26	1
LH-SC-01	9/6/2025 1:00	8.97	23.26	1
LH-SC-01	9/6/2025 1:15	8.99	23.24	1
LH-SC-01	9/6/2025 1:30	8.96	23.22	1
LH-SC-01	9/6/2025 1:45	8.94	23.22	1
LH-SC-01	9/6/2025 2:00	8.93	23.18	1
LH-SC-01	9/6/2025 2:15	8.92	23.18	1
LH-SC-01	9/6/2025 2:30	8.91	23.12	1
LH-SC-01	9/6/2025 2:45	8.84	23.1	1
LH-SC-01	9/6/2025 3:00	8.76	23.08	1
LH-SC-01	9/6/2025 3:15	8.76	23.06	1
LH-SC-01	9/6/2025 3:30	8.75	23.04	1
LH-SC-01	9/6/2025 3:45	8.79	23.02	1
LH-SC-01	9/6/2025 4:00	8.69	23.02	1
LH-SC-01	9/6/2025 4:15	8.69	23	1
LH-SC-01	9/6/2025 4:30	8.7	23	1
LH-SC-01	9/6/2025 4:45	8.63	22.98	1
LH-SC-01	9/6/2025 5:00	8.6	22.98	1
LH-SC-01	9/6/2025 5:15	8.54	22.96	1
LH-SC-01	9/6/2025 5:30	8.57	22.94	1
LH-SC-01	9/6/2025 5:45	8.55	22.94	1
LH-SC-01	9/6/2025 6:00	8.46	22.94	1
LH-SC-01	9/6/2025 6:15	8.59	22.94	1
LH-SC-01	9/6/2025 6:30	8.82	22.96	1
LH-SC-01	9/6/2025 6:45	8.65	22.96	1
LH-SC-01	9/6/2025 7:00	8.74	22.98	1
LH-SC-01	9/6/2025 7:15	8.97	23.02	1
LH-SC-01	9/6/2025 7:30	8.89	23.06	1
LH-SC-01	9/6/2025 7:45	9.1	23.1	1
LH-SC-01	9/6/2025 8:00	9.12	23.14	1
LH-SC-01	9/6/2025 8:15	9.15	23.18	1
LH-SC-01	9/6/2025 8:30	9.13	23.18	1
LH-SC-01	9/6/2025 8:45	9.09	23.2	1
LH-SC-01	9/6/2025 9:00	9.15	23.2	1
LH-SC-01	9/6/2025 9:15	9.11	23.2	1
LH-SC-01	9/6/2025 9:30	9.08	23.22	1
LH-SC-01	9/6/2025 9:45	9.12	23.22	1
LH-SC-01	9/6/2025 10:00	9.08	23.22	1
LH-SC-01	9/6/2025 10:15	9.02	23.2	1
LH-SC-01	9/6/2025 10:30	8.9	23.16	1
LH-SC-01	9/6/2025 10:45	9	23.2	1
LH-SC-01	9/6/2025 11:00	8.93	23.2	1
LH-SC-01	9/6/2025 11:15	8.88	23.16	1
LH-SC-01	9/6/2025 11:30	8.85	23.16	1
LH-SC-01	9/6/2025 11:45	8.81	23.16	1
LH-SC-01	9/6/2025 12:00	8.84	23.18	1
LH-SC-01	9/6/2025 12:15	8.94	23.24	1
LH-SC-01	9/6/2025 12:30	8.97	23.34	1
LH-SC-01	9/6/2025 12:45	9.08	23.44	1
LH-SC-01	9/6/2025 13:00	9.19	23.64	1
LH-SC-01	9/6/2025 13:15	8.85	23.64	1
LH-SC-01	9/6/2025 13:30	8.88	23.68	1
LH-SC-01	9/6/2025 13:45	8.99	23.72	1
LH-SC-01	9/6/2025 14:00	8.89	23.6	1

Station Name	Date Time	DO mg/L	Temp C	Use Code
LH-SC-01	9/6/2025 14:15	9.05	23.58	1
LH-SC-01	9/6/2025 14:30	9.23	23.64	1
LH-SC-01	9/6/2025 14:45	9.18	23.72	1
LH-SC-01	9/6/2025 15:00	9.21	23.62	1
LH-SC-01	9/6/2025 15:15	9.1	23.6	1
LH-SC-01	9/6/2025 15:30	9.04	23.6	1
LH-SC-01	9/6/2025 15:45	9.15	23.6	1
LH-SC-01	9/6/2025 16:00	9.17	23.6	1
LH-SC-01	9/6/2025 16:15	9.2	23.62	1
LH-SC-01	9/6/2025 16:30	9.2	23.7	1
LH-SC-01	9/6/2025 16:45	9.03	23.7	1
LH-SC-01	9/6/2025 17:00	9.02	23.68	1
LH-SC-01	9/6/2025 17:15	9.19	23.7	1
LH-SC-01	9/6/2025 17:30	9.19	23.72	1
LH-SC-01	9/6/2025 17:45	9.14	23.72	1
LH-SC-01	9/6/2025 18:00	9.07	23.68	1
LH-SC-01	9/6/2025 18:15	9.04	23.66	1
LH-SC-01	9/6/2025 18:30	9.14	23.7	1
LH-SC-01	9/6/2025 18:45	9.04	23.7	1
LH-SC-01	9/6/2025 19:00	9.1	23.62	1
LH-SC-01	9/6/2025 19:15	9.1	23.62	1
LH-SC-01	9/6/2025 19:30	9.07	23.6	1
LH-SC-01	9/6/2025 19:45	8.96	23.52	1
LH-SC-01	9/6/2025 20:00	8.89	23.46	1
LH-SC-01	9/6/2025 20:15	9.01	23.42	1
LH-SC-01	9/6/2025 20:30	8.96	23.42	1
LH-SC-01	9/6/2025 20:45	8.99	23.44	1
LH-SC-01	9/6/2025 21:00	8.95	23.44	1
LH-SC-01	9/6/2025 21:15	8.95	23.44	1
LH-SC-01	9/6/2025 21:30	8.98	23.42	1
LH-SC-01	9/6/2025 21:45	8.99	23.4	1
LH-SC-01	9/6/2025 22:00	8.99	23.38	1
LH-SC-01	9/6/2025 22:15	8.9	23.36	1
LH-SC-01	9/6/2025 22:30	8.87	23.3	1
LH-SC-01	9/6/2025 22:45	8.68	23.26	1
LH-SC-01	9/6/2025 23:00	8.62	23.24	1
LH-SC-01	9/6/2025 23:15	8.64	23.2	1
LH-SC-01	9/6/2025 23:30	8.69	23.14	1
LH-SC-01	9/6/2025 23:45	8.71	23.12	1
LH-SC-01	9/7/2025 0:00	8.64	23.1	1
LH-SC-01	9/7/2025 0:15	8.62	23.08	1
LH-SC-01	9/7/2025 0:30	8.54	23.06	1
LH-SC-01	9/7/2025 0:45	8.57	23.04	1
LH-SC-01	9/7/2025 1:00	8.7	23.02	1
LH-SC-01	9/7/2025 1:15	8.64	23	1
LH-SC-01	9/7/2025 1:30	8.71	23.02	1
LH-SC-01	9/7/2025 1:45	8.67	23.02	1
LH-SC-01	9/7/2025 2:00	8.69	23.02	1
LH-SC-01	9/7/2025 2:15	8.89	23.04	1
LH-SC-01	9/7/2025 2:30	8.9	23.08	1
LH-SC-01	9/7/2025 2:45	8.94	23.12	1
LH-SC-01	9/7/2025 3:00	8.9	23.12	1
LH-SC-01	9/7/2025 3:15	8.94	23.14	1
LH-SC-01	9/7/2025 3:30	8.85	23.16	1
LH-SC-01	9/7/2025 3:45	9.01	23.2	1
LH-SC-01	9/7/2025 4:00	8.84	23.2	1
LH-SC-01	9/7/2025 4:15	8.94	23.2	1
LH-SC-01	9/7/2025 4:30	8.92	23.22	1
LH-SC-01	9/7/2025 4:45	8.85	23.24	1
LH-SC-01	9/7/2025 5:00	8.94	23.24	1
LH-SC-01	9/7/2025 5:15	8.92	23.22	1
LH-SC-01	9/7/2025 5:30	8.88	23.24	1
LH-SC-01	9/7/2025 5:45	8.89	23.24	1
LH-SC-01	9/7/2025 6:00	8.82	23.22	1
LH-SC-01	9/7/2025 6:15	8.67	23.2	1
LH-SC-01	9/7/2025 6:30	8.63	23.2	1
LH-SC-01	9/7/2025 6:45	8.6	23.2	1
LH-SC-01	9/7/2025 7:00	8.66	23.18	1
LH-SC-01	9/7/2025 7:15	8.53	23.18	1
LH-SC-01	9/7/2025 7:30	8.52	23.18	1
LH-SC-01	9/7/2025 7:45	8.5	23.16	1
LH-SC-01	9/7/2025 8:00	8.51	23.16	1
LH-SC-01	9/7/2025 8:15	8.47	23.14	1
LH-SC-01	9/7/2025 8:30	8.56	23.14	1
LH-SC-01	9/7/2025 8:45	8.6	23.12	1
LH-SC-01	9/7/2025 9:00	8.66	23.1	1
LH-SC-01	9/7/2025 9:15	8.72	23.08	1
LH-SC-01	9/7/2025 9:30	8.73	23.08	1
LH-SC-01	9/7/2025 9:45	8.66	23.08	1
LH-SC-01	9/7/2025 10:00	8.7	23.06	1
LH-SC-01	9/7/2025 10:15	8.65	23.04	1
LH-SC-01	9/7/2025 10:30	8.62	23.02	1
LH-SC-01	9/7/2025 10:45	8.68	23	1
LH-SC-01	9/7/2025 11:00	8.62	23	1

Station Name	Date Time	DO mg/L	Temp C	Use Code
LH-SC-01	9/7/2025 11:15	8.63	23	1
LH-SC-01	9/7/2025 11:30	8.69	22.98	1
LH-SC-01	9/7/2025 11:45	8.66	22.96	1
LH-SC-01	9/7/2025 12:00	8.59	22.94	1
LH-SC-01	9/7/2025 12:15	8.61	22.92	1
LH-SC-01	9/7/2025 12:30	8.46	22.92	1
LH-SC-01	9/7/2025 12:45	8.44	22.9	1
LH-SC-01	9/7/2025 13:00	8.53	22.9	1
LH-SC-01	9/7/2025 13:15	8.5	22.9	1
LH-SC-01	9/7/2025 13:30	8.48	22.9	1
LH-SC-01	9/7/2025 13:45	8.53	22.9	1
LH-SC-01	9/7/2025 14:00	8.64	22.9	1
LH-SC-01	9/7/2025 14:15	8.66	22.9	1
LH-SC-01	9/7/2025 14:30	8.56	22.9	1
LH-SC-01	9/7/2025 14:45	8.51	22.9	1
LH-SC-01	9/7/2025 15:00	8.72	22.9	1
LH-SC-01	9/7/2025 15:15	8.8	22.88	1
LH-SC-01	9/7/2025 15:30	8.74	22.88	1
LH-SC-01	9/7/2025 15:45	8.74	22.88	1
LH-SC-01	9/7/2025 16:00	8.67	22.86	1
LH-SC-01	9/7/2025 16:15	8.62	22.86	1
LH-SC-01	9/7/2025 16:30	8.59	22.86	1
LH-SC-01	9/7/2025 16:45	8.66	22.84	1
LH-SC-01	9/7/2025 17:00	8.58	22.84	1
LH-SC-01	9/7/2025 17:15	8.6	22.82	1
LH-SC-01	9/7/2025 17:30	8.57	22.82	1
LH-SC-01	9/7/2025 17:45	8.61	22.82	1
LH-SC-01	9/7/2025 18:00	8.56	22.8	1
LH-SC-01	9/7/2025 18:15	8.49	22.8	1
LH-SC-01	9/7/2025 18:30	8.52	22.8	1
LH-SC-01	9/7/2025 18:45	8.43	22.78	1
LH-SC-01	9/7/2025 19:00	8.34	22.78	1
LH-SC-01	9/7/2025 19:15	8.36	22.76	1
LH-SC-01	9/7/2025 19:30	8.31	22.76	1
LH-SC-01	9/7/2025 19:45	8.32	22.74	1
LH-SC-01	9/7/2025 20:00	8.28	22.72	1
LH-SC-01	9/7/2025 20:15	8.2	22.72	1
LH-SC-01	9/7/2025 20:30	8.2	22.7	1
LH-SC-01	9/7/2025 20:45	8.2	22.68	1
LH-SC-01	9/7/2025 21:00	8.1	22.68	1
LH-SC-01	9/7/2025 21:15	8.05	22.66	1
LH-SC-01	9/7/2025 21:30	8.03	22.64	1
LH-SC-01	9/7/2025 21:45	8.11	22.64	1
LH-SC-01	9/7/2025 22:00	8	22.64	1
LH-SC-01	9/7/2025 22:15	8.08	22.62	1
LH-SC-01	9/7/2025 22:30	8.02	22.62	1
LH-SC-01	9/7/2025 22:45	8.01	22.6	1
LH-SC-01	9/7/2025 23:00	8.02	22.6	1
LH-SC-01	9/7/2025 23:15	8.04	22.58	1
LH-SC-01	9/7/2025 23:30	8.02	22.58	1
LH-SC-01	9/7/2025 23:45	8.04	22.58	1
LH-SC-01	9/8/2025 0:00	8	22.56	1
LH-SC-01	9/8/2025 0:15	7.89	22.56	1
LH-SC-01	9/8/2025 0:30	7.96	22.54	1
LH-SC-01	9/8/2025 0:45	7.86	22.54	1
LH-SC-01	9/8/2025 1:00	7.93	22.52	1
LH-SC-01	9/8/2025 1:15	7.94	22.52	1
LH-SC-01	9/8/2025 1:30	7.92	22.5	1
LH-SC-01	9/8/2025 1:45	7.91	22.5	1
LH-SC-01	9/8/2025 2:00	7.93	22.5	1
LH-SC-01	9/8/2025 2:15	7.89	22.48	1
LH-SC-01	9/8/2025 2:30	7.91	22.48	1
LH-SC-01	9/8/2025 2:45	7.95	22.46	1
LH-SC-01	9/8/2025 3:00	7.95	22.46	1
LH-SC-01	9/8/2025 3:15	7.94	22.44	1
LH-SC-01	9/8/2025 3:30	7.92	22.44	1
LH-SC-01	9/8/2025 3:45	7.87	22.42	1
LH-SC-01	9/8/2025 4:00	7.87	22.42	1
LH-SC-01	9/8/2025 4:15	7.75	22.42	1
LH-SC-01	9/8/2025 4:30	7.81	22.4	1
LH-SC-01	9/8/2025 4:45	7.76	22.4	1
LH-SC-01	9/8/2025 5:00	7.66	22.4	1
LH-SC-01	9/8/2025 5:15	7.72	22.38	1
LH-SC-01	9/8/2025 5:30	7.75	22.38	1
LH-SC-01	9/8/2025 5:45	7.72	22.38	1
LH-SC-01	9/8/2025 6:00	7.63	22.36	1
LH-SC-01	9/8/2025 6:15	7.66	22.36	1
LH-SC-01	9/8/2025 6:30	7.67	22.34	1
LH-SC-01	9/8/2025 6:45	7.66	22.34	1
LH-SC-01	9/8/2025 7:00	7.63	22.32	1
LH-SC-01	9/8/2025 7:15	7.69	22.3	1
LH-SC-01	9/8/2025 7:30	7.73	22.3	1
LH-SC-01	9/8/2025 7:45	7.75	22.3	1
LH-SC-01	9/8/2025 8:00	7.74	22.28	1

Station Name	Date Time	DO mg/L	Temp C	Use Code
LH-SC-01	9/8/2025 8:15	7.63	22.28	1
LH-SC-01	9/8/2025 8:30	7.74	22.28	1
LH-SC-01	9/8/2025 8:45	7.79	22.26	1
LH-SC-01	9/8/2025 9:00	7.91	22.28	1
LH-SC-01	9/8/2025 9:15	7.84	22.3	1
LH-SC-01	9/8/2025 9:30	7.89	22.32	1
LH-SC-01	9/8/2025 9:45	7.96	22.32	1
LH-SC-01	9/8/2025 10:00	8.1	22.34	1
LH-SC-01	9/8/2025 10:15	8.06	22.36	1
LH-SC-01	9/8/2025 10:30	8.16	22.4	1
LH-SC-01	9/8/2025 10:45	8.06	22.4	1
LH-SC-01	9/8/2025 11:00	8.16	22.44	1
LH-SC-01	9/8/2025 11:15	8.15	22.48	1
LH-SC-01	9/8/2025 11:30	8.24	22.5	1
LH-SC-01	9/8/2025 11:45	8.24	22.54	1
LH-SC-01	9/8/2025 12:00	8.29	22.6	1
LH-SC-01	9/8/2025 12:15	8.34	22.64	1
LH-SC-01	9/8/2025 12:30	8.33	22.68	1
LH-SC-01	9/8/2025 12:45	8.27	22.7	1
LH-SC-01	9/8/2025 13:00	8.29	22.7	1
LH-SC-01	9/8/2025 13:15	8.34	22.72	1
LH-SC-01	9/8/2025 13:30	8.37	22.76	1
LH-SC-01	9/8/2025 13:45	8.46	22.8	1
LH-SC-01	9/8/2025 14:00	8.46	22.88	1
LH-SC-01	9/8/2025 14:15	8.28	22.88	1
LH-SC-01	9/8/2025 14:30	8.25	22.72	1
LH-SC-01	9/8/2025 14:45	8.25	22.68	1
LH-SC-01	9/8/2025 15:00	8.34	22.68	1
LH-SC-01	9/8/2025 15:15	8.29	22.66	1
LH-SC-01	9/8/2025 15:30	8.32	22.64	1
LH-SC-01	9/8/2025 15:45	8.27	22.6	1
LH-SC-01	9/8/2025 16:00	8.25	22.58	1
LH-SC-01	9/8/2025 16:15	8.15	22.58	1
LH-SC-01	9/8/2025 16:30	8.22	22.64	1
LH-SC-01	9/8/2025 16:45	8.28	22.64	1
LH-SC-01	9/8/2025 17:00	8.21	22.66	1
LH-SC-01	9/8/2025 17:15	8.24	22.64	1
LH-SC-01	9/8/2025 17:30	8.21	22.64	1
LH-SC-01	9/8/2025 17:45	8.24	22.68	1
LH-SC-01	9/8/2025 18:00	8.27	22.66	1
LH-SC-01	9/8/2025 18:15	8.31	22.7	1
LH-SC-01	9/8/2025 18:30	8.26	22.72	1
LH-SC-01	9/8/2025 18:45	8.31	22.7	1
LH-SC-01	9/8/2025 19:00	8.32	22.72	1
LH-SC-01	9/8/2025 19:15	8.27	22.72	1
LH-SC-01	9/8/2025 19:30	8.29	22.7	1
LH-SC-01	9/8/2025 19:45	8.31	22.7	1
LH-SC-01	9/8/2025 20:00	8.31	22.7	1
LH-SC-01	9/8/2025 20:15	8.28	22.7	1
LH-SC-01	9/8/2025 20:30	8.4	22.7	1
LH-SC-01	9/8/2025 20:45	8.34	22.7	1
LH-SC-01	9/8/2025 21:00	8.37	22.66	1
LH-SC-01	9/8/2025 21:15	8.3	22.64	1
LH-SC-01	9/8/2025 21:30	8.27	22.62	1
LH-SC-01	9/8/2025 21:45	8.14	22.58	1
LH-SC-01	9/8/2025 22:00	8.11	22.54	1
LH-SC-01	9/8/2025 22:15	8.06	22.52	1
LH-SC-01	9/8/2025 22:30	8	22.48	1
LH-SC-01	9/8/2025 22:45	7.94	22.46	1
LH-SC-01	9/8/2025 23:00	7.81	22.44	1
LH-SC-01	9/8/2025 23:15	7.94	22.42	1
LH-SC-01	9/8/2025 23:30	7.81	22.4	1
LH-SC-01	9/8/2025 23:45	7.85	22.4	1
LH-SC-01	9/9/2025 0:00	7.84	22.38	1
LH-SC-01	9/9/2025 0:15	7.85	22.38	1
LH-SC-01	9/9/2025 0:30	7.79	22.36	1
LH-SC-01	9/9/2025 0:45	7.83	22.34	1
LH-SC-01	9/9/2025 1:00	7.7	22.34	1
LH-SC-01	9/9/2025 1:15	7.68	22.34	1
LH-SC-01	9/9/2025 1:30	7.78	22.32	1
LH-SC-01	9/9/2025 1:45	7.73	22.3	1
LH-SC-01	9/9/2025 2:00	7.76	22.3	1
LH-SC-01	9/9/2025 2:15	7.55	22.28	1
LH-SC-01	9/9/2025 2:30	7.64	22.28	1
LH-SC-01	9/9/2025 2:45	7.74	22.26	1
LH-SC-01	9/9/2025 3:00	7.58	22.24	1
LH-SC-01	9/9/2025 3:15	7.68	22.24	1
LH-SC-01	9/9/2025 3:30	7.6	22.22	1
LH-SC-01	9/9/2025 3:45	7.59	22.22	1
LH-SC-01	9/9/2025 4:00	7.7	22.2	1
LH-SC-01	9/9/2025 4:15	7.56	22.2	1
LH-SC-01	9/9/2025 4:30	7.6	22.18	1
LH-SC-01	9/9/2025 4:45	7.68	22.18	1
LH-SC-01	9/9/2025 5:00	7.73	22.16	1

Station Name	Date Time	DO mg/L	Temp C	Use Code
LH-SC-01	9/9/2025 5:15	7.62	22.14	1
LH-SC-01	9/9/2025 5:30	7.7	22.14	1
LH-SC-01	9/9/2025 5:45	7.69	22.12	1
LH-SC-01	9/9/2025 6:00	7.74	22.1	1
LH-SC-01	9/9/2025 6:15	7.58	22.1	1
LH-SC-01	9/9/2025 6:30	7.75	22.08	1
LH-SC-01	9/9/2025 6:45	7.53	22.1	1
LH-SC-01	9/9/2025 7:00	7.68	22.08	1
LH-SC-01	9/9/2025 7:15	7.68	22.08	1
LH-SC-01	9/9/2025 7:30	7.71	22.08	1
LH-SC-01	9/9/2025 7:45	7.66	22.06	1
LH-SC-01	9/9/2025 8:00	7.68	22.06	1
LH-SC-01	9/9/2025 8:15	7.61	22.06	1
LH-SC-01	9/9/2025 8:30	7.64	22.06	1
LH-SC-01	9/9/2025 8:45	7.56	22.06	1
LH-SC-01	9/9/2025 9:00	7.67	22.08	1
LH-SC-01	9/9/2025 9:15	7.6	22.1	1
LH-SC-01	9/9/2025 9:30	7.69	22.1	1
LH-SC-01	9/9/2025 9:45	7.72	22.12	1
LH-SC-01	9/9/2025 10:00	7.75	22.14	1
LH-SC-01	9/9/2025 10:15	7.77	22.16	1
LH-SC-01	9/9/2025 10:30	7.76	22.16	1
LH-SC-01	9/9/2025 10:45	7.87	22.2	1
LH-SC-01	9/9/2025 11:00	7.82	22.26	1
LH-SC-01	9/9/2025 11:15	7.85	22.28	1
LH-SC-01	9/9/2025 11:30	7.78	22.32	1
LH-SC-01	9/9/2025 11:45	7.8	22.34	1
LH-SC-01	9/9/2025 12:00	7.64	22.36	1
LH-SC-01	9/9/2025 12:15	7.76	22.38	1
LH-SC-01	9/9/2025 12:30	7.92	22.42	1
LH-SC-01	9/9/2025 12:45	8.01	22.46	1
LH-SC-01	9/9/2025 13:00	7.88	22.46	1
LH-SC-01	9/9/2025 13:15	7.95	22.46	1
LH-SC-01	9/9/2025 13:30	7.7	22.46	1
LH-SC-01	9/9/2025 13:45	7.73	22.48	1
LH-SC-01	9/9/2025 14:00	7.7	22.5	1
LH-SC-01	9/9/2025 14:15	7.81	22.5	1
LH-SC-01	9/9/2025 14:30	7.74	22.5	1
LH-SC-01	9/9/2025 14:45	7.73	22.56	1
LH-SC-01	9/9/2025 15:00	7.6	22.58	1
LH-SC-01	9/9/2025 15:15	7.93	22.54	1
LH-SC-01	9/9/2025 15:30	7.76	22.58	1
LH-SC-01	9/9/2025 15:45	7.71	22.58	1
LH-SC-01	9/9/2025 16:00	7.83	22.6	1
LH-SC-01	9/9/2025 16:15	7.82	22.6	1
LH-SC-01	9/9/2025 16:30	7.86	22.48	1
LH-SC-01	9/9/2025 16:45	7.85	22.46	1
LH-SC-01	9/9/2025 17:00	7.9	22.48	1
LH-SC-01	9/9/2025 17:15	7.97	22.44	1
LH-SC-01	9/9/2025 17:30	7.83	22.38	1
LH-SC-01	9/9/2025 17:45	7.88	22.38	1
LH-SC-01	9/9/2025 18:00	7.74	22.36	1
LH-SC-01	9/9/2025 18:15	7.76	22.3	1
LH-SC-01	9/9/2025 18:30	7.6	22.3	1
LH-SC-01	9/9/2025 18:45	7.44	22.26	1
LH-SC-01	9/9/2025 19:00	7.54	22.2	1
LH-SC-01	9/9/2025 19:15	7.69	22.16	1
LH-SC-01	9/9/2025 19:30	7.63	22.12	1
LH-SC-01	9/9/2025 19:45	7.63	22.12	1
LH-SC-01	9/9/2025 20:00	7.61	22.1	1
LH-SC-01	9/9/2025 20:15	7.55	22.08	1
LH-SC-01	9/9/2025 20:30	7.56	22.04	1
LH-SC-01	9/9/2025 20:45	7.73	22.02	1
LH-SC-01	9/9/2025 21:00	7.68	22	1
LH-SC-01	9/9/2025 21:15	7.59	21.98	1
LH-SC-01	9/9/2025 21:30	7.38	21.96	1
LH-SC-01	9/9/2025 21:45	7.33	21.94	1
LH-SC-01	9/9/2025 22:00	7.45	21.94	1
LH-SC-01	9/9/2025 22:15	7.38	21.94	1
LH-SC-01	9/9/2025 22:30	7.66	21.94	1
LH-SC-01	9/9/2025 22:45	7.48	21.94	1
LH-SC-01	9/9/2025 23:00	7.49	21.94	1
LH-SC-01	9/9/2025 23:15	7.78	21.94	1
LH-SC-01	9/9/2025 23:30	7.86	21.96	1
LH-SC-01	9/9/2025 23:45	7.73	21.96	1
LH-SC-01	9/10/2025 0:00	7.51	21.98	1
LH-SC-01	9/10/2025 0:15	7.73	21.98	1
LH-SC-01	9/10/2025 0:30	7.93	21.96	1
LH-SC-01	9/10/2025 0:45	7.85	21.96	1
LH-SC-01	9/10/2025 1:00	7.85	21.94	1
LH-SC-01	9/10/2025 1:15	7.89	21.94	1
LH-SC-01	9/10/2025 1:30	7.98	21.92	1
LH-SC-01	9/10/2025 1:45	7.9	21.92	1
LH-SC-01	9/10/2025 2:00	7.81	21.9	1

Station Name	Date Time	DO mg/L	Temp C	Use Code
LH-SC-01	9/10/2025 2:15	7.81	21.88	1
LH-SC-01	9/10/2025 2:30	7.87	21.86	1
LH-SC-01	9/10/2025 2:45	7.58	21.84	1
LH-SC-01	9/10/2025 3:00	7.45	21.84	1
LH-SC-01	9/10/2025 3:15	7.45	21.8	1
LH-SC-01	9/10/2025 3:30	7.44	21.78	1
LH-SC-01	9/10/2025 3:45	7.52	21.76	1
LH-SC-01	9/10/2025 4:00	7.44	21.74	1
LH-SC-01	9/10/2025 4:15	7.44	21.72	1
LH-SC-01	9/10/2025 4:30	7.37	21.7	1
LH-SC-01	9/10/2025 4:45	7.44	21.68	1
LH-SC-01	9/10/2025 5:00	7.42	21.68	1
LH-SC-01	9/10/2025 5:15	7.46	21.66	1
LH-SC-01	9/10/2025 5:30	7.48	21.64	1
LH-SC-01	9/10/2025 5:45	7.4	21.64	1
LH-SC-01	9/10/2025 6:00	7.71	21.64	1
LH-SC-01	9/10/2025 6:15	7.45	21.62	1
LH-SC-01	9/10/2025 6:30	7.73	21.62	1
LH-SC-01	9/10/2025 6:45	7.53	21.6	1
LH-SC-01	9/10/2025 7:00	7.75	21.6	1
LH-SC-01	9/10/2025 7:15	7.77	21.58	1
LH-SC-01	9/10/2025 7:30	7.78	21.58	1
LH-SC-01	9/10/2025 7:45	7.79	21.56	1
LH-SC-01	9/10/2025 8:00	7.62	21.56	1
LH-SC-01	9/10/2025 8:15	7.63	21.54	1
LH-SC-01	9/10/2025 8:30	7.78	21.54	1
LH-SC-01	9/10/2025 8:45	7.7	21.54	1
LH-SC-01	9/10/2025 9:00	7.77	21.52	1
LH-SC-01	9/10/2025 9:15	7.59	21.52	1
LH-SC-01	9/10/2025 9:30	8.92	18.96	2
LH-SC-01	9/10/2025 9:45	9.22	18.78	2
LH-SC-01	9/10/2025 10:00	9.23	19.7	2
LH-SC-01	9/10/2025 10:15	8.25	21.16	2
LH-SC-01	9/10/2025 10:30	8.21	21.5	1
LH-SC-01	9/10/2025 10:45	8.23	21.5	1
LH-SC-01	9/10/2025 11:00	8.23	21.52	1
LH-SC-01	9/10/2025 11:15	8.28	21.54	1
LH-SC-01	9/10/2025 11:30	8.35	21.56	1
LH-SC-01	9/10/2025 11:45	8.44	21.58	1
LH-SC-01	9/10/2025 12:00	8.43	21.6	1
LH-SC-01	9/10/2025 12:15	8.49	21.62	1
LH-SC-01	9/10/2025 12:30	8.52	21.64	1
LH-SC-01	9/10/2025 12:45	8.53	21.68	1
LH-SC-01	9/10/2025 13:00	8.53	21.7	1
LH-SC-01	9/10/2025 13:15	8.57	21.72	1
LH-SC-01	9/10/2025 13:30	8.57	21.76	1
LH-SC-01	9/10/2025 13:45	8.68	21.78	1
LH-SC-01	9/10/2025 14:00	8.67	21.82	1
LH-SC-01	9/10/2025 14:15	8.77	21.88	1
LH-SC-01	9/10/2025 14:30	8.75	21.92	1
LH-SC-01	9/10/2025 14:45	8.82	21.94	1
LH-SC-01	9/10/2025 15:00	8.86	21.98	1
LH-SC-01	9/10/2025 15:15	8.95	22	1
LH-SC-01	9/10/2025 15:30	9.05	22	1
LH-SC-01	9/10/2025 15:45	9.14	22.04	1
LH-SC-01	9/10/2025 16:00	9.17	22.06	1
LH-SC-01	9/10/2025 16:15	9.17	22.04	1
LH-SC-01	9/10/2025 16:30	9.22	22	1
LH-SC-01	9/10/2025 16:45	9.18	22.02	1
LH-SC-01	9/10/2025 17:00	9.14	21.96	1
LH-SC-01	9/10/2025 17:15	9.14	21.96	1
LH-SC-01	9/10/2025 17:30	9.32	21.94	1
LH-SC-01	9/10/2025 17:45	9.26	21.94	1
LH-SC-01	9/10/2025 18:00	9.22	21.92	1
LH-SC-01	9/10/2025 18:15	9.24	21.88	1
LH-SC-01	9/10/2025 18:30	9.27	21.9	1
LH-SC-01	9/10/2025 18:45	9.22	21.86	1
LH-SC-01	9/10/2025 19:00	9.06	21.8	1
LH-SC-01	9/10/2025 19:15	8.99	21.74	1
LH-SC-01	9/10/2025 19:30	8.92	21.7	1
LH-SC-01	9/10/2025 19:45	8.74	21.68	1
LH-SC-01	9/10/2025 20:00	8.76	21.64	1
LH-SC-01	9/10/2025 20:15	8.78	21.64	1
LH-SC-01	9/10/2025 20:30	8.72	21.62	1
LH-SC-01	9/10/2025 20:45	8.74	21.62	1
LH-SC-01	9/10/2025 21:00	8.7	21.6	1
LH-SC-01	9/10/2025 21:15	8.71	21.58	1
LH-SC-01	9/10/2025 21:30	8.72	21.56	1
LH-SC-01	9/10/2025 21:45	8.68	21.54	1
LH-SC-01	9/10/2025 22:00	8.64	21.52	1
LH-SC-01	9/10/2025 22:15	8.63	21.5	1
LH-SC-01	9/10/2025 22:30	8.67	21.48	1
LH-SC-01	9/10/2025 22:45	8.62	21.48	1
LH-SC-01	9/10/2025 23:00	8.64	21.46	1

Station Name	Date Time	DO mg/L	Temp C	Use Code
LH-SC-01	9/10/2025 23:15	8.67	21.44	1
LH-SC-01	9/10/2025 23:30	8.64	21.44	1
LH-SC-01	9/10/2025 23:45	8.71	21.44	1
LH-SC-01	9/11/2025 0:00	8.76	21.42	1
LH-SC-01	9/11/2025 0:15	8.7	21.42	1
LH-SC-01	9/11/2025 0:30	8.76	21.42	1
LH-SC-01	9/11/2025 0:45	8.78	21.42	1
LH-SC-01	9/11/2025 1:00	8.81	21.42	1
LH-SC-01	9/11/2025 1:15	8.84	21.42	1
LH-SC-01	9/11/2025 1:30	8.81	21.4	1
LH-SC-01	9/11/2025 1:45	8.84	21.4	1
LH-SC-01	9/11/2025 2:00	8.83	21.4	1
LH-SC-01	9/11/2025 2:15	8.84	21.4	1
LH-SC-01	9/11/2025 2:30	8.88	21.4	1
LH-SC-01	9/11/2025 2:45	8.89	21.4	1
LH-SC-01	9/11/2025 3:00	8.92	21.4	1
LH-SC-01	9/11/2025 3:15	8.93	21.4	1
LH-SC-01	9/11/2025 3:30	8.93	21.42	1
LH-SC-01	9/11/2025 3:45	8.96	21.42	1
LH-SC-01	9/11/2025 4:00	8.91	21.4	1
LH-SC-01	9/11/2025 4:15	8.86	21.4	1
LH-SC-01	9/11/2025 4:30	8.93	21.4	1
LH-SC-01	9/11/2025 4:45	8.89	21.38	1
LH-SC-01	9/11/2025 5:00	8.92	21.38	1
LH-SC-01	9/11/2025 5:15	8.82	21.38	1
LH-SC-01	9/11/2025 5:30	8.84	21.38	1
LH-SC-01	9/11/2025 5:45	8.8	21.36	1
LH-SC-01	9/11/2025 6:00	8.8	21.36	1
LH-SC-01	9/11/2025 6:15	8.76	21.34	1
LH-SC-01	9/11/2025 6:30	8.77	21.34	1
LH-SC-01	9/11/2025 6:45	8.75	21.32	1
LH-SC-01	9/11/2025 7:00	8.71	21.32	1
LH-SC-01	9/11/2025 7:15	8.7	21.3	1
LH-SC-01	9/11/2025 7:30	8.67	21.3	1
LH-SC-01	9/11/2025 7:45	8.66	21.28	1
LH-SC-01	9/11/2025 8:00	8.72	21.28	1
LH-SC-01	9/11/2025 8:15	8.71	21.28	1
LH-SC-01	9/11/2025 8:30	8.73	21.28	1
LH-SC-01	9/11/2025 8:45	8.77	21.28	1
LH-SC-01	9/11/2025 9:00	8.75	21.28	1
LH-SC-01	9/11/2025 9:15	8.74	21.3	1
LH-SC-01	9/11/2025 9:30	8.74	21.28	1
LH-SC-01	9/11/2025 9:45	8.79	21.3	1
LH-SC-01	9/11/2025 10:00	8.81	21.3	1
LH-SC-01	9/11/2025 10:15	8.87	21.34	1
LH-SC-01	9/11/2025 10:30	8.87	21.36	1
LH-SC-01	9/11/2025 10:45	8.94	21.42	1
LH-SC-01	9/11/2025 11:00	8.96	21.46	1
LH-SC-01	9/11/2025 11:15	8.99	21.54	1
LH-SC-01	9/11/2025 11:30	9.06	21.64	1
LH-SC-01	9/11/2025 11:45	9.11	21.72	1
LH-SC-01	9/11/2025 12:00	9.21	21.84	1
LH-SC-01	9/11/2025 12:15	9.17	21.86	1
LH-SC-01	9/11/2025 12:30	9.15	21.86	1
LH-SC-01	9/11/2025 12:45	8.99	21.82	1
LH-SC-01	9/11/2025 13:00	9.01	21.76	1
LH-SC-01	9/11/2025 13:15	9.27	21.92	1
LH-SC-01	9/11/2025 13:30	9.43	22.06	1
LH-SC-01	9/11/2025 13:45	9.41	22.02	1
LH-SC-01	9/11/2025 14:00	9.18	22.1	1
LH-SC-01	9/11/2025 14:15	9.4	22.16	1
LH-SC-01	9/11/2025 14:30	9.44	22.34	1
LH-SC-01	9/11/2025 14:45	9.59	22.36	1
LH-SC-01	9/11/2025 15:00	9.48	22.4	1
LH-SC-01	9/11/2025 15:15	9.48	22.28	1
LH-SC-01	9/11/2025 15:30	9.21	22.5	1
LH-SC-01	9/11/2025 15:45	9.73	22.74	1
LH-SC-01	9/11/2025 16:00	9.36	22.78	1
LH-SC-01	9/11/2025 16:15	9.56	22.54	1
LH-SC-01	9/11/2025 16:30	9.45	22.5	1
LH-SC-01	9/11/2025 16:45	9.56	22.36	1
LH-SC-01	9/11/2025 17:00	9.66	22.18	1
LH-SC-01	9/11/2025 17:15	9.53	22.38	1
LH-SC-01	9/11/2025 17:30	9.56	22.08	1
LH-SC-01	9/11/2025 17:45	9.75	22.08	1
LH-SC-01	9/11/2025 18:00	9.79	22.16	1
LH-SC-01	9/11/2025 18:15	9.87	22.2	1
LH-SC-01	9/11/2025 18:30	9.94	22.26	1
LH-SC-01	9/11/2025 18:45	9.9	22.22	1
LH-SC-01	9/11/2025 19:00	9.93	22.22	1
LH-SC-01	9/11/2025 19:15	9.96	22.28	1
LH-SC-01	9/11/2025 19:30	10.06	22.4	1
LH-SC-01	9/11/2025 19:45	10.06	22.46	1
LH-SC-01	9/11/2025 20:00	9.79	22.4	1

Station Name	Date Time	DO mg/L	Temp C	Use Code
LH-SC-01	9/11/2025 20:15	10.02	22.44	1
LH-SC-01	9/11/2025 20:30	9.85	22.44	1
LH-SC-01	9/11/2025 20:45	9.95	22.46	1
LH-SC-01	9/11/2025 21:00	9.87	22.42	1
LH-SC-01	9/11/2025 21:15	9.89	22.38	1
LH-SC-01	9/11/2025 21:30	10	22.4	1
LH-SC-01	9/11/2025 21:45	9.97	22.4	1
LH-SC-01	9/11/2025 22:00	9.92	22.38	1
LH-SC-01	9/11/2025 22:15	9.94	22.36	1
LH-SC-01	9/11/2025 22:30	9.94	22.36	1
LH-SC-01	9/11/2025 22:45	9.9	22.32	1
LH-SC-01	9/11/2025 23:00	9.76	22.24	1
LH-SC-01	9/11/2025 23:15	9.7	22.18	1
LH-SC-01	9/11/2025 23:30	9.71	22.18	1
LH-SC-01	9/11/2025 23:45	9.72	22.16	1
LH-SC-01	9/12/2025 0:00	9.71	22.16	1
LH-SC-01	9/12/2025 0:15	9.69	22.14	1
LH-SC-01	9/12/2025 0:30	9.64	22.12	1
LH-SC-01	9/12/2025 0:45	9.69	22.08	1
LH-SC-01	9/12/2025 1:00	9.75	22.06	1
LH-SC-01	9/12/2025 1:15	9.7	22.06	1
LH-SC-01	9/12/2025 1:30	9.68	22.04	1
LH-SC-01	9/12/2025 1:45	9.68	22.02	1
LH-SC-01	9/12/2025 2:00	9.65	22.02	1
LH-SC-01	9/12/2025 2:15	9.69	22.02	1
LH-SC-01	9/12/2025 2:30	9.71	22	1
LH-SC-01	9/12/2025 2:45	9.71	21.98	1
LH-SC-01	9/12/2025 3:00	9.67	21.98	1
LH-SC-01	9/12/2025 3:15	9.68	21.94	1
LH-SC-01	9/12/2025 3:30	9.66	21.92	1
LH-SC-01	9/12/2025 3:45	9.62	21.92	1
LH-SC-01	9/12/2025 4:00	9.57	21.88	1
LH-SC-01	9/12/2025 4:15	9.46	21.82	1
LH-SC-01	9/12/2025 4:30	9.43	21.8	1
LH-SC-01	9/12/2025 4:45	9.37	21.76	1
LH-SC-01	9/12/2025 5:00	9.36	21.74	1
LH-SC-01	9/12/2025 5:15	9.31	21.72	1
LH-SC-01	9/12/2025 5:30	9.26	21.66	1
LH-SC-01	9/12/2025 5:45	9.21	21.64	1
LH-SC-01	9/12/2025 6:00	9.26	21.62	1
LH-SC-01	9/12/2025 6:15	9.14	21.6	1
LH-SC-01	9/12/2025 6:30	9.12	21.58	1
LH-SC-01	9/12/2025 6:45	9.15	21.56	1
LH-SC-01	9/12/2025 7:00	9.09	21.54	1
LH-SC-01	9/12/2025 7:15	9.11	21.52	1
LH-SC-01	9/12/2025 7:30	9.22	21.5	1
LH-SC-01	9/12/2025 7:45	9.24	21.5	1
LH-SC-01	9/12/2025 8:00	9.27	21.48	1
LH-SC-01	9/12/2025 8:15	9.25	21.46	1
LH-SC-01	9/12/2025 8:30	9.18	21.44	1
LH-SC-01	9/12/2025 8:45	9.19	21.42	1
LH-SC-01	9/12/2025 9:00	9.15	21.42	1
LH-SC-01	9/12/2025 9:15	9.24	21.4	1
LH-SC-01	9/12/2025 9:30	9.3	21.42	1
LH-SC-01	9/12/2025 9:45	9.38	21.44	1
LH-SC-01	9/12/2025 10:00	9.44	21.44	1
LH-SC-01	9/12/2025 10:15	9.46	21.46	1
LH-SC-01	9/12/2025 10:30	9.5	21.5	1
LH-SC-01	9/12/2025 10:45	9.53	21.52	1
LH-SC-01	9/12/2025 11:00	9.55	21.54	1
LH-SC-01	9/12/2025 11:15	9.59	21.56	1
LH-SC-01	9/12/2025 11:30	9.6	21.58	1
LH-SC-01	9/12/2025 11:45	9.59	21.62	1
LH-SC-01	9/12/2025 12:00	9.66	21.64	1
LH-SC-01	9/12/2025 12:15	9.64	21.68	1
LH-SC-01	9/12/2025 12:30	9.69	21.74	1
LH-SC-01	9/12/2025 12:45	9.76	21.8	1
LH-SC-01	9/12/2025 13:00	9.77	21.84	1
LH-SC-01	9/12/2025 13:15	9.87	21.94	1
LH-SC-01	9/12/2025 13:30	9.84	22.02	1
LH-SC-01	9/12/2025 13:45	9.89	22.08	1
LH-SC-01	9/12/2025 14:00	9.94	22.18	1
LH-SC-01	9/12/2025 14:15	9.86	22.14	1
LH-SC-01	9/12/2025 14:30	9.78	22.04	1
LH-SC-01	9/12/2025 14:45	9.84	22.04	1
LH-SC-01	9/12/2025 15:00	9.9	22.18	1
LH-SC-01	9/12/2025 15:15	10.04	22.26	1
LH-SC-01	9/12/2025 15:30	10.06	22.36	1
LH-SC-01	9/12/2025 15:45	10.01	22.36	1
LH-SC-01	9/12/2025 16:00	10.03	22.28	1
LH-SC-01	9/12/2025 16:15	9.98	22.24	1
LH-SC-01	9/12/2025 16:30	10.05	22.18	1
LH-SC-01	9/12/2025 16:45	10.12	22.12	1
LH-SC-01	9/12/2025 17:00	10.13	22.16	1

Station Name	Date Time	DO mg/L	Temp C	Use Code
LH-SC-01	9/12/2025 17:15	10.23	22.24	1
LH-SC-01	9/12/2025 17:30	10.29	22.16	1
LH-SC-01	9/12/2025 17:45	10.42	22.12	1
LH-SC-01	9/12/2025 18:00	10.34	22.14	1
LH-SC-01	9/12/2025 18:15	10.25	22.06	1
LH-SC-01	9/12/2025 18:30	10.34	22.04	1
LH-SC-01	9/12/2025 18:45	10.36	22.04	1
LH-SC-01	9/12/2025 19:00	10.19	21.98	1
LH-SC-01	9/12/2025 19:15	10.09	21.96	1
LH-SC-01	9/12/2025 19:30	9.98	21.92	1
LH-SC-01	9/12/2025 19:45	9.87	21.82	1
LH-SC-01	9/12/2025 20:00	9.78	21.76	1
LH-SC-01	9/12/2025 20:15	9.58	21.74	1
LH-SC-01	9/12/2025 20:30	9.7	21.68	1
LH-SC-01	9/12/2025 20:45	9.42	21.64	1
LH-SC-01	9/12/2025 21:00	9.39	21.6	1
LH-SC-01	9/12/2025 21:15	9.35	21.56	1
LH-SC-01	9/12/2025 21:30	9.39	21.56	1
LH-SC-01	9/12/2025 21:45	9.37	21.54	1
LH-SC-01	9/12/2025 22:00	9.38	21.52	1
LH-SC-01	9/12/2025 22:15	9.45	21.52	1
LH-SC-01	9/12/2025 22:30	9.39	21.5	1
LH-SC-01	9/12/2025 22:45	9.32	21.48	1
LH-SC-01	9/12/2025 23:00	9.39	21.46	1
LH-SC-01	9/12/2025 23:15	9.43	21.46	1
LH-SC-01	9/12/2025 23:30	9.43	21.44	1
LH-SC-01	9/12/2025 23:45	9.42	21.42	1
LH-SC-01	9/13/2025 0:00	9.41	21.42	1
LH-SC-01	9/13/2025 0:15	9.4	21.4	1
LH-SC-01	9/13/2025 0:30	9.38	21.4	1
LH-SC-01	9/13/2025 0:45	9.36	21.38	1
LH-SC-01	9/13/2025 1:00	9.32	21.38	1
LH-SC-01	9/13/2025 1:15	9.26	21.36	1
LH-SC-01	9/13/2025 1:30	9.29	21.36	1
LH-SC-01	9/13/2025 1:45	9.26	21.34	1
LH-SC-01	9/13/2025 2:00	9.27	21.34	1
LH-SC-01	9/13/2025 2:15	9.22	21.34	1
LH-SC-01	9/13/2025 2:30	9.24	21.34	1
LH-SC-01	9/13/2025 2:45	9.23	21.32	1
LH-SC-01	9/13/2025 3:00	9.22	21.32	1
LH-SC-01	9/13/2025 3:15	9.22	21.32	1
LH-SC-01	9/13/2025 3:30	9.23	21.32	1
LH-SC-01	9/13/2025 3:45	9.19	21.3	1
LH-SC-01	9/13/2025 4:00	9.25	21.3	1
LH-SC-01	9/13/2025 4:15	9.25	21.3	1
LH-SC-01	9/13/2025 4:30	9.23	21.28	1
LH-SC-01	9/13/2025 4:45	9.21	21.28	1
LH-SC-01	9/13/2025 5:00	9.19	21.28	1
LH-SC-01	9/13/2025 5:15	9.17	21.26	1
LH-SC-01	9/13/2025 5:30	9.17	21.26	1
LH-SC-01	9/13/2025 5:45	9.09	21.26	1
LH-SC-01	9/13/2025 6:00	9.07	21.24	1
LH-SC-01	9/13/2025 6:15	9.09	21.24	1
LH-SC-01	9/13/2025 6:30	9.07	21.24	1
LH-SC-01	9/13/2025 6:45	9.12	21.24	1
LH-SC-01	9/13/2025 7:00	9.08	21.22	1
LH-SC-01	9/13/2025 7:15	9.13	21.22	1
LH-SC-01	9/13/2025 7:30	9.08	21.22	1
LH-SC-01	9/13/2025 7:45	9.05	21.22	1
LH-SC-01	9/13/2025 8:00	9.08	21.22	1
LH-SC-01	9/13/2025 8:15	9.02	21.22	1
LH-SC-01	9/13/2025 8:30	9	21.2	1
LH-SC-01	9/13/2025 8:45	9.03	21.22	1
LH-SC-01	9/13/2025 9:00	8.94	21.22	1
LH-SC-01	9/13/2025 9:15	8.95	21.24	1
LH-SC-01	9/13/2025 9:30	8.97	21.26	1
LH-SC-01	9/13/2025 9:45	9.01	21.26	1
LH-SC-01	9/13/2025 10:00	9.03	21.28	1
LH-SC-01	9/13/2025 10:15	9.14	21.32	1
LH-SC-01	9/13/2025 10:30	9.13	21.34	1
LH-SC-01	9/13/2025 10:45	9.21	21.36	1
LH-SC-01	9/13/2025 11:00	9.3	21.38	1
LH-SC-01	9/13/2025 11:15	9.31	21.38	1
LH-SC-01	9/13/2025 11:30	9.26	21.46	1
LH-SC-01	9/13/2025 11:45	9.42	21.54	1
LH-SC-01	9/13/2025 12:00	9.39	21.6	1
LH-SC-01	9/13/2025 12:15	9.43	21.64	1
LH-SC-01	9/13/2025 12:30	9.58	21.7	1
LH-SC-01	9/13/2025 12:45	9.54	21.7	1
LH-SC-01	9/13/2025 13:00	9.54	21.72	1
LH-SC-01	9/13/2025 13:15	9.59	21.74	1
LH-SC-01	9/13/2025 13:30	9.58	21.76	1
LH-SC-01	9/13/2025 13:45	9.65	21.76	1
LH-SC-01	9/13/2025 14:00	9.38	21.66	1

Station Name	Date Time	DO mg/L	Temp C	Use Code
LH-SC-01	9/13/2025 14:15	9.35	21.56	1
LH-SC-01	9/13/2025 14:30	9.29	21.56	1
LH-SC-01	9/13/2025 14:45	9.33	21.56	1
LH-SC-01	9/13/2025 15:00	9.24	21.52	1
LH-SC-01	9/13/2025 15:15	9.41	21.56	1
LH-SC-01	9/13/2025 15:30	9.82	21.88	1
LH-SC-01	9/13/2025 15:45	9.99	22.08	1
LH-SC-01	9/13/2025 16:00	9.97	22.1	1
LH-SC-01	9/13/2025 16:15	9.93	22.12	1
LH-SC-01	9/13/2025 16:30	9.77	22.08	1
LH-SC-01	9/13/2025 16:45	9.96	22.1	1
LH-SC-01	9/13/2025 17:00	10.14	22.12	1
LH-SC-01	9/13/2025 17:15	10.24	22.14	1
LH-SC-01	9/13/2025 17:30	10.28	22.14	1
LH-SC-01	9/13/2025 17:45	10.3	22.14	1
LH-SC-01	9/13/2025 18:00	10.27	22.18	1
LH-SC-01	9/13/2025 18:15	10.6	22.22	1
LH-SC-01	9/13/2025 18:30	10.73	22.28	1
LH-SC-01	9/13/2025 18:45	10.7	22.28	1
LH-SC-01	9/13/2025 19:00	10.52	22.16	1
LH-SC-01	9/13/2025 19:15	10.21	22	1
LH-SC-01	9/13/2025 19:30	9.99	21.88	1
LH-SC-01	9/13/2025 19:45	9.85	21.78	1
LH-SC-01	9/13/2025 20:00	9.88	21.72	1
LH-SC-01	9/13/2025 20:15	10.25	21.84	1
LH-SC-01	9/13/2025 20:30	10.33	21.88	1
LH-SC-01	9/13/2025 20:45	10.29	21.88	1
LH-SC-01	9/13/2025 21:00	10.04	21.8	1
LH-SC-01	9/13/2025 21:15	9.98	21.8	1
LH-SC-01	9/13/2025 21:30	10.08	21.76	1
LH-SC-01	9/13/2025 21:45	9.98	21.74	1
LH-SC-01	9/13/2025 22:00	9.84	21.7	1
LH-SC-01	9/13/2025 22:15	9.55	21.62	1
LH-SC-01	9/13/2025 22:30	9.39	21.58	1
LH-SC-01	9/13/2025 22:45	9.33	21.54	1
LH-SC-01	9/13/2025 23:00	9.35	21.54	1
LH-SC-01	9/13/2025 23:15	9.34	21.54	1
LH-SC-01	9/13/2025 23:30	9.29	21.52	1
LH-SC-01	9/13/2025 23:45	9.37	21.52	1
LH-SC-01	9/14/2025 0:00	9.35	21.52	1
LH-SC-01	9/14/2025 0:15	9.24	21.5	1
LH-SC-01	9/14/2025 0:30	9.31	21.48	1
LH-SC-01	9/14/2025 0:45	9.21	21.48	1
LH-SC-01	9/14/2025 1:00	9.28	21.48	1
LH-SC-01	9/14/2025 1:15	9.32	21.46	1
LH-SC-01	9/14/2025 1:30	9.3	21.46	1
LH-SC-01	9/14/2025 1:45	9.31	21.46	1
LH-SC-01	9/14/2025 2:00	9.29	21.46	1
LH-SC-01	9/14/2025 2:15	9.33	21.46	1
LH-SC-01	9/14/2025 2:30	9.22	21.46	1
LH-SC-01	9/14/2025 2:45	9.23	21.46	1
LH-SC-01	9/14/2025 3:00	9.22	21.46	1
LH-SC-01	9/14/2025 3:15	9.25	21.44	1
LH-SC-01	9/14/2025 3:30	9.26	21.44	1
LH-SC-01	9/14/2025 3:45	9.14	21.44	1
LH-SC-01	9/14/2025 4:00	9.3	21.44	1
LH-SC-01	9/14/2025 4:15	9.24	21.44	1
LH-SC-01	9/14/2025 4:30	9.27	21.44	1
LH-SC-01	9/14/2025 4:45	9.45	21.46	1
LH-SC-01	9/14/2025 5:00	9.44	21.46	1
LH-SC-01	9/14/2025 5:15	9.47	21.48	1
LH-SC-01	9/14/2025 5:30	9.42	21.48	1
LH-SC-01	9/14/2025 5:45	9.41	21.5	1
LH-SC-01	9/14/2025 6:00	9.43	21.5	1
LH-SC-01	9/14/2025 6:15	9.47	21.5	1
LH-SC-01	9/14/2025 6:30	9.34	21.48	1
LH-SC-01	9/14/2025 6:45	9.31	21.48	1
LH-SC-01	9/14/2025 7:00	9.26	21.48	1
LH-SC-01	9/14/2025 7:15	9.22	21.48	1
LH-SC-01	9/14/2025 7:30	9.31	21.46	1
LH-SC-01	9/14/2025 7:45	9.33	21.46	1
LH-SC-01	9/14/2025 8:00	9.27	21.46	1
LH-SC-01	9/14/2025 8:15	9.27	21.46	1
LH-SC-01	9/14/2025 8:30	9.26	21.46	1
LH-SC-01	9/14/2025 8:45	9.31	21.46	1
LH-SC-01	9/14/2025 9:00	9.24	21.46	1
LH-SC-01	9/14/2025 9:15	9.27	21.46	1
LH-SC-01	9/14/2025 9:30	9.24	21.48	1
LH-SC-01	9/14/2025 9:45	9.29	21.5	1
LH-SC-01	9/14/2025 10:00	9.28	21.54	1
LH-SC-01	9/14/2025 10:15	9.41	21.62	1
LH-SC-01	9/14/2025 10:30	9.5	21.66	1
LH-SC-01	9/14/2025 10:45	9.43	21.68	1
LH-SC-01	9/14/2025 11:00	9.45	21.7	1

Station Name	Date Time	DO mg/L	Temp C	Use Code
LH-SC-01	9/14/2025 11:15	9.41	21.72	1
LH-SC-01	9/14/2025 11:30	9.49	21.76	1
LH-SC-01	9/14/2025 11:45	9.57	21.8	1
LH-SC-01	9/14/2025 12:00	9.71	21.88	1
LH-SC-01	9/14/2025 12:15	9.78	22.04	1
LH-SC-01	9/14/2025 12:30	9.69	22.08	1
LH-SC-01	9/14/2025 12:45	9.45	22.2	1
LH-SC-01	9/14/2025 13:00	9.66	22.24	1
LH-SC-01	9/14/2025 13:15	9.68	22.3	1
LH-SC-01	9/14/2025 13:30	9.6	22.42	1
LH-SC-01	9/14/2025 13:45	9.65	22.42	1
LH-SC-01	9/14/2025 14:00	9.49	22.46	1
LH-SC-01	9/14/2025 14:15	9.87	22.52	1
LH-SC-01	9/14/2025 14:30	9.28	22.54	1
LH-SC-01	9/14/2025 14:45	9.97	22.62	1
LH-SC-01	9/14/2025 15:00	9.67	22.62	1
LH-SC-01	9/14/2025 15:15	10	22.8	1
LH-SC-01	9/14/2025 15:30	9.7	22.56	1
LH-SC-01	9/14/2025 15:45	9.62	22.58	1
LH-SC-01	9/14/2025 16:00	9.77	22.78	1
LH-SC-01	9/14/2025 16:15	10.22	22.82	1
LH-SC-01	9/14/2025 16:30	10.16	22.78	1
LH-SC-01	9/14/2025 16:45	10.15	22.8	1
LH-SC-01	9/14/2025 17:00	10.27	22.9	1
LH-SC-01	9/14/2025 17:15	10.2	22.78	1
LH-SC-01	9/14/2025 17:30	10.19	22.66	1
LH-SC-01	9/14/2025 17:45	10.27	22.62	1
LH-SC-01	9/14/2025 18:00	10.05	22.62	1
LH-SC-01	9/14/2025 18:15	10.14	22.78	1
LH-SC-01	9/14/2025 18:30	10.06	22.76	1
LH-SC-01	9/14/2025 18:45	10.14	22.68	1
LH-SC-01	9/14/2025 19:00	9.78	22.74	1
LH-SC-01	9/14/2025 19:15	10.2	22.76	1
LH-SC-01	9/14/2025 19:30	10.21	22.76	1
LH-SC-01	9/14/2025 19:45	10.14	22.74	1
LH-SC-01	9/14/2025 20:00	10.04	22.7	1
LH-SC-01	9/14/2025 20:15	10.18	22.72	1
LH-SC-01	9/14/2025 20:30	9.83	22.6	1
LH-SC-01	9/14/2025 20:45	9.37	22.2	1
LH-SC-01	9/14/2025 21:00	9.36	22.06	1
LH-SC-01	9/14/2025 21:15	9.63	22.16	1
LH-SC-01	9/14/2025 21:30	9.5	22.28	1
LH-SC-01	9/14/2025 21:45	9.56	22.24	1
LH-SC-01	9/14/2025 22:00	9.62	22.3	1
LH-SC-01	9/14/2025 22:15	9.68	22.34	1
LH-SC-01	9/14/2025 22:30	9.43	22.28	1
LH-SC-01	9/14/2025 22:45	9.92	22.4	1
LH-SC-01	9/14/2025 23:00	9.99	22.48	1
LH-SC-01	9/14/2025 23:15	10.12	22.52	1
LH-SC-01	9/14/2025 23:30	10.06	22.54	1
LH-SC-01	9/14/2025 23:45	10.16	22.56	1
LH-SC-01	9/15/2025 0:00	9.94	22.5	1
LH-SC-01	9/15/2025 0:15	9.91	22.48	1
LH-SC-01	9/15/2025 0:30	9.74	22.42	1
LH-SC-01	9/15/2025 0:45	9.92	22.44	1
LH-SC-01	9/15/2025 1:00	9.88	22.4	1
LH-SC-01	9/15/2025 1:15	9.71	22.32	1
LH-SC-01	9/15/2025 1:30	9.75	22.32	1
LH-SC-01	9/15/2025 1:45	9.82	22.32	1
LH-SC-01	9/15/2025 2:00	9.65	22.3	1
LH-SC-01	9/15/2025 2:15	9.85	22.28	1
LH-SC-01	9/15/2025 2:30	9.52	22.22	1
LH-SC-01	9/15/2025 2:45	9.17	22.1	1
LH-SC-01	9/15/2025 3:00	8.4	21.98	1
LH-SC-01	9/15/2025 3:15	8.68	21.92	1
LH-SC-01	9/15/2025 3:30	8.52	21.92	1
LH-SC-01	9/15/2025 3:45	8.78	21.92	1
LH-SC-01	9/15/2025 4:00	8.88	22	1
LH-SC-01	9/15/2025 4:15	9.25	22	1
LH-SC-01	9/15/2025 4:30	9.47	22	1
LH-SC-01	9/15/2025 4:45	9.48	21.98	1
LH-SC-01	9/15/2025 5:00	9.55	21.98	1
LH-SC-01	9/15/2025 5:15	9.48	21.96	1
LH-SC-01	9/15/2025 5:30	9.56	21.96	1
LH-SC-01	9/15/2025 5:45	9.61	21.94	1
LH-SC-01	9/15/2025 6:00	9.46	21.92	1
LH-SC-01	9/15/2025 6:15	9.54	21.92	1
LH-SC-01	9/15/2025 6:30	9.53	21.9	1
LH-SC-01	9/15/2025 6:45	9.3	21.88	1
LH-SC-01	9/15/2025 7:00	9.3	21.86	1
LH-SC-01	9/15/2025 7:15	9.34	21.84	1
LH-SC-01	9/15/2025 7:30	9.32	21.8	1
LH-SC-01	9/15/2025 7:45	9.4	21.78	1
LH-SC-01	9/15/2025 8:00	9.31	21.76	1

Station Name	Date Time	DO mg/L	Temp C	Use Code
LH-SC-01	9/15/2025 8:15	9.33	21.76	1
LH-SC-01	9/15/2025 8:30	9.35	21.74	1
LH-SC-01	9/15/2025 8:45	9.35	21.72	1
LH-SC-01	9/15/2025 9:00	9.42	21.7	1
LH-SC-01	9/15/2025 9:15	9.37	21.7	1
LH-SC-01	9/15/2025 9:30	9.46	21.7	1
LH-SC-01	9/15/2025 9:45	9.39	21.68	1
LH-SC-01	9/15/2025 10:00	9.26	21.68	1
LH-SC-01	9/15/2025 10:15	9.37	21.68	1
LH-SC-01	9/15/2025 10:30	9.25	21.68	1
LH-SC-01	9/15/2025 10:45	9.27	21.7	1
LH-SC-01	9/15/2025 11:00	9.34	21.72	1
LH-SC-01	9/15/2025 11:15	9.28	21.74	1
LH-SC-01	9/15/2025 11:30	9.36	21.78	1
LH-SC-01	9/15/2025 11:45	9.4	21.8	1
LH-SC-01	9/15/2025 12:00	9.39	21.86	1
LH-SC-01	9/15/2025 12:15	9.42	21.9	1
LH-SC-01	9/15/2025 12:30	9.4	21.94	1
LH-SC-01	9/15/2025 12:45	9.41	21.98	1
LH-SC-01	9/15/2025 13:00	9.34	22.02	1
LH-SC-01	9/15/2025 13:15	9.39	22.06	1
LH-SC-01	9/15/2025 13:30	9.37	22.12	1
LH-SC-01	9/15/2025 13:45	9.45	22.18	1
LH-SC-01	9/15/2025 14:00	9.3	22.22	1
LH-SC-01	9/15/2025 14:15	9.36	22.26	1
LH-SC-01	9/15/2025 14:30	9.42	22.28	1
LH-SC-01	9/15/2025 14:45	9.54	22.34	1
LH-SC-01	9/15/2025 15:00	9.53	22.4	1
LH-SC-01	9/15/2025 15:15	9.58	22.34	1
LH-SC-01	9/15/2025 15:30	9.71	22.42	1
LH-SC-01	9/15/2025 15:45	9.58	22.42	1
LH-SC-01	9/15/2025 16:00	9.8	22.44	1
LH-SC-01	9/15/2025 16:15	9.61	22.46	1
LH-SC-01	9/15/2025 16:30	9.67	22.4	1
LH-SC-01	9/15/2025 16:45	9.68	22.34	1
LH-SC-01	9/15/2025 17:00	9.58	22.36	1
LH-SC-01	9/15/2025 17:15	9.42	22.3	1
LH-SC-01	9/15/2025 17:30	9.57	22.36	1
LH-SC-01	9/15/2025 17:45	9.54	22.3	1
LH-SC-01	9/15/2025 18:00	9.39	22.24	1
LH-SC-01	9/15/2025 18:15	9.35	22.16	1
LH-SC-01	9/15/2025 18:30	9.26	22.06	1
LH-SC-01	9/15/2025 18:45	9.22	22.04	1
LH-SC-01	9/15/2025 19:00	8.94	21.98	1
LH-SC-01	9/15/2025 19:15	8.78	21.94	1
LH-SC-01	9/15/2025 19:30	8.88	21.88	1
LH-SC-01	9/15/2025 19:45	8.76	21.86	1
LH-SC-01	9/15/2025 20:00	8.81	21.84	1
LH-SC-01	9/15/2025 20:15	8.53	21.8	1
LH-SC-01	9/15/2025 20:30	8.67	21.76	1
LH-SC-01	9/15/2025 20:45	8.72	21.74	1
LH-SC-01	9/15/2025 21:00	8.54	21.72	1
LH-SC-01	9/15/2025 21:15	8.59	21.7	1
LH-SC-01	9/15/2025 21:30	8.53	21.68	1
LH-SC-01	9/15/2025 21:45	8.61	21.66	1
LH-SC-01	9/15/2025 22:00	8.45	21.66	1
LH-SC-01	9/15/2025 22:15	8.59	21.64	1
LH-SC-01	9/15/2025 22:30	8.52	21.64	1
LH-SC-01	9/15/2025 22:45	8.62	21.62	1
LH-SC-01	9/15/2025 23:00	8.51	21.6	1
LH-SC-01	9/15/2025 23:15	8.63	21.6	1
LH-SC-01	9/15/2025 23:30	8.57	21.58	1
LH-SC-01	9/15/2025 23:45	8.36	21.58	1
LH-SC-01	9/16/2025 0:00	8.47	21.56	1
LH-SC-01	9/16/2025 0:15	8.39	21.56	1
LH-SC-01	9/16/2025 0:30	8.47	21.54	1
LH-SC-01	9/16/2025 0:45	8.39	21.54	1
LH-SC-01	9/16/2025 1:00	8.45	21.52	1
LH-SC-01	9/16/2025 1:15	8.5	21.52	1
LH-SC-01	9/16/2025 1:30	8.45	21.52	1
LH-SC-01	9/16/2025 1:45	8.45	21.5	1
LH-SC-01	9/16/2025 2:00	8.55	21.5	1
LH-SC-01	9/16/2025 2:15	8.58	21.5	1
LH-SC-01	9/16/2025 2:30	8.61	21.5	1
LH-SC-01	9/16/2025 2:45	8.56	21.5	1
LH-SC-01	9/16/2025 3:00	8.48	21.52	1
LH-SC-01	9/16/2025 3:15	8.66	21.52	1
LH-SC-01	9/16/2025 3:30	8.81	21.52	1
LH-SC-01	9/16/2025 3:45	8.62	21.52	1
LH-SC-01	9/16/2025 4:00	8.63	21.5	1
LH-SC-01	9/16/2025 4:15	8.76	21.5	1
LH-SC-01	9/16/2025 4:30	8.66	21.5	1
LH-SC-01	9/16/2025 4:45	8.77	21.5	1
LH-SC-01	9/16/2025 5:00	8.78	21.5	1

Station Name	Date Time	DO mg/L	Temp C	Use Code
LH-SC-01	9/16/2025 5:15	8.79	21.5	1
LH-SC-01	9/16/2025 5:30	8.76	21.48	1
LH-SC-01	9/16/2025 5:45	8.65	21.48	1
LH-SC-01	9/16/2025 6:00	8.63	21.48	1
LH-SC-01	9/16/2025 6:15	8.56	21.48	1
LH-SC-01	9/16/2025 6:30	8.53	21.48	1
LH-SC-01	9/16/2025 6:45	8.62	21.48	1
LH-SC-01	9/16/2025 7:00	8.59	21.46	1
LH-SC-01	9/16/2025 7:15	8.62	21.46	1
LH-SC-01	9/16/2025 7:30	8.72	21.46	1
LH-SC-01	9/16/2025 7:45	8.65	21.46	1
LH-SC-01	9/16/2025 8:00	8.61	21.46	1
LH-SC-01	9/16/2025 8:15	8.53	21.46	1
LH-SC-01	9/16/2025 8:30	8.48	21.46	1
LH-SC-01	9/16/2025 8:45	8.39	21.46	1
LH-SC-01	9/16/2025 9:00	8.54	21.46	1
LH-SC-01	9/16/2025 9:15	8.53	21.48	1
LH-SC-01	9/16/2025 9:30	8.65	21.48	1
LH-SC-01	9/16/2025 9:45	8.68	21.5	1
LH-SC-01	9/16/2025 10:00	8.67	21.5	1
LH-SC-01	9/16/2025 10:15	8.68	21.52	1
LH-SC-01	9/16/2025 10:30	8.76	21.56	1
LH-SC-01	9/16/2025 10:45	8.8	21.6	1
LH-SC-01	9/16/2025 11:00	8.89	21.68	1
LH-SC-01	9/16/2025 11:15	8.8	21.72	1
LH-SC-01	9/16/2025 11:30	8.88	21.8	1
LH-SC-01	9/16/2025 11:45	9.04	21.92	1
LH-SC-01	9/16/2025 12:00	9.11	22	1
LH-SC-01	9/16/2025 12:15	8.97	21.98	1
LH-SC-01	9/16/2025 12:30	8.83	21.9	1
LH-SC-01	9/16/2025 12:45	8.73	21.86	1
LH-SC-01	9/16/2025 13:00	8.78	21.88	1
LH-SC-01	9/16/2025 13:15	8.85	21.9	1
LH-SC-01	9/16/2025 13:30	8.98	21.96	1
LH-SC-01	9/16/2025 13:45	9.02	22	1
LH-SC-01	9/16/2025 14:00	8.85	21.98	1
LH-SC-01	9/16/2025 14:15	9.09	22.02	1
LH-SC-01	9/16/2025 14:30	9.12	22.06	1
LH-SC-01	9/16/2025 14:45	9.1	22.14	1
LH-SC-01	9/16/2025 15:00	9.16	22.16	1
LH-SC-01	9/16/2025 15:15	9.08	22.14	1
LH-SC-01	9/16/2025 15:30	9.09	22.08	1
LH-SC-01	9/16/2025 15:45	9.12	22.12	1
LH-SC-01	9/16/2025 16:00	9.22	22.12	1
LH-SC-01	9/16/2025 16:15	9.28	22.14	1
LH-SC-01	9/16/2025 16:30	9.05	22.02	1
LH-SC-01	9/16/2025 16:45	9	21.92	1
LH-SC-01	9/16/2025 17:00	8.99	21.92	1
LH-SC-01	9/16/2025 17:15	8.88	21.86	1
LH-SC-01	9/16/2025 17:30	8.95	21.84	1
LH-SC-01	9/16/2025 17:45	8.97	21.88	1
LH-SC-01	9/16/2025 18:00	8.84	21.82	1
LH-SC-01	9/16/2025 18:15	8.79	21.78	1
LH-SC-01	9/16/2025 18:30	8.57	21.78	1
LH-SC-01	9/16/2025 18:45	8.59	21.74	1
LH-SC-01	9/16/2025 19:00	8.56	21.74	1
LH-SC-01	9/16/2025 19:15	8.84	21.74	1
LH-SC-01	9/16/2025 19:30	8.86	21.74	1
LH-SC-01	9/16/2025 19:45	8.71	21.7	1
LH-SC-01	9/16/2025 20:00	8.55	21.66	1
LH-SC-01	9/16/2025 20:15	8.53	21.64	1
LH-SC-01	9/16/2025 20:30	8.44	21.62	1
LH-SC-01	9/16/2025 20:45	8.52	21.62	1
LH-SC-01	9/16/2025 21:00	8.64	21.62	1
LH-SC-01	9/16/2025 21:15	8.55	21.62	1
LH-SC-01	9/16/2025 21:30	8.48	21.6	1
LH-SC-01	9/16/2025 21:45	8.67	21.6	1
LH-SC-01	9/16/2025 22:00	8.65	21.6	1
LH-SC-01	9/16/2025 22:15	8.48	21.6	1
LH-SC-01	9/16/2025 22:30	8.66	21.58	1
LH-SC-01	9/16/2025 22:45	8.58	21.58	1
LH-SC-01	9/16/2025 23:00	8.71	21.58	1
LH-SC-01	9/16/2025 23:15	8.75	21.58	1
LH-SC-01	9/16/2025 23:30	8.71	21.56	1
LH-SC-01	9/16/2025 23:45	8.63	21.56	1
LH-SC-01	9/17/2025 0:00	8.72	21.54	1
LH-SC-01	9/17/2025 0:15	8.7	21.54	1
LH-SC-01	9/17/2025 0:30	8.79	21.52	1
LH-SC-01	9/17/2025 0:45	8.78	21.52	1
LH-SC-01	9/17/2025 1:00	8.82	21.5	1
LH-SC-01	9/17/2025 1:15	8.68	21.5	1
LH-SC-01	9/17/2025 1:30	8.78	21.5	1
LH-SC-01	9/17/2025 1:45	8.81	21.48	1
LH-SC-01	9/17/2025 2:00	8.7	21.48	1

Station Name	Date Time	DO mg/L	Temp C	Use Code
LH-SC-01	9/17/2025 2:15	8.76	21.46	1
LH-SC-01	9/17/2025 2:30	8.55	21.46	1
LH-SC-01	9/17/2025 2:45	8.58	21.44	1
LH-SC-01	9/17/2025 3:00	8.61	21.42	1
LH-SC-01	9/17/2025 3:15	8.57	21.42	1
LH-SC-01	9/17/2025 3:30	8.44	21.4	1
LH-SC-01	9/17/2025 3:45	8.43	21.4	1
LH-SC-01	9/17/2025 4:00	8.04	21.4	1
LH-SC-01	9/17/2025 4:15	8.16	21.4	1
LH-SC-01	9/17/2025 4:30	8.45	21.38	1
LH-SC-01	9/17/2025 4:45	8.51	21.38	1
LH-SC-01	9/17/2025 5:00	8.27	21.38	1
LH-SC-01	9/17/2025 5:15	8.28	21.36	1
LH-SC-01	9/17/2025 5:30	8.33	21.36	1
LH-SC-01	9/17/2025 5:45	8.38	21.34	1
LH-SC-01	9/17/2025 6:00	8.21	21.34	1
LH-SC-01	9/17/2025 6:15	8.31	21.32	1
LH-SC-01	9/17/2025 6:30	8.35	21.32	1
LH-SC-01	9/17/2025 6:45	8.24	21.32	1
LH-SC-01	9/17/2025 7:00	8.21	21.32	1
LH-SC-01	9/17/2025 7:15	8.36	21.3	1
LH-SC-01	9/17/2025 7:30	8.42	21.3	1
LH-SC-01	9/17/2025 7:45	8.42	21.3	1
LH-SC-01	9/17/2025 8:00	8.33	21.3	1
LH-SC-01	9/17/2025 8:15	8.36	21.3	1
LH-SC-01	9/17/2025 8:30	8.37	21.3	1
LH-SC-01	9/17/2025 8:45	8.48	21.3	1
LH-SC-01	9/17/2025 9:00	9.01	19.56	2
LH-SC-01	9/17/2025 9:15	9.36	19.4	2
LH-SC-01	9/17/2025 9:30	8.99	20.62	2
LH-SC-01	9/17/2025 9:45	8.58	21.1	2
LH-SC-01	9/17/2025 10:00	8.55	21.3	1
LH-SC-01	9/17/2025 10:15	8.6	21.34	1
LH-SC-01	9/17/2025 10:30	8.56	21.36	1
LH-SC-01	9/17/2025 10:45	8.59	21.36	1
LH-SC-01	9/17/2025 11:00	8.53	21.38	1
LH-SC-01	9/17/2025 11:15	8.52	21.4	1
LH-SC-01	9/17/2025 11:30	8.52	21.42	1
LH-SC-01	9/17/2025 11:45	8.53	21.48	1
LH-SC-01	9/17/2025 12:00	8.57	21.54	1
LH-SC-01	9/17/2025 12:15	8.57	21.58	1
LH-SC-01	9/17/2025 12:30	8.56	21.58	1
LH-SC-01	9/17/2025 12:45	8.56	21.6	1
LH-SC-01	9/17/2025 13:00	8.59	21.62	1
LH-SC-01	9/17/2025 13:15	8.66	21.66	1
LH-SC-01	9/17/2025 13:30	8.71	21.74	1
LH-SC-01	9/17/2025 13:45	8.73	21.78	1
LH-SC-01	9/17/2025 14:00	8.69	21.8	1
LH-SC-01	9/17/2025 14:15	8.75	21.82	1
LH-SC-01	9/17/2025 14:30	8.74	21.8	1
LH-SC-01	9/17/2025 14:45	8.7	21.82	1
LH-SC-01	9/17/2025 15:00	8.7	21.78	1
LH-SC-01	9/17/2025 15:15	8.77	21.8	1
LH-SC-01	9/17/2025 15:30	8.88	21.86	1
LH-SC-01	9/17/2025 15:45	8.91	21.9	1
LH-SC-01	9/17/2025 16:00	8.79	21.82	1
LH-SC-01	9/17/2025 16:15	8.86	21.78	1
LH-SC-01	9/17/2025 16:30	8.92	21.82	1
LH-SC-01	9/17/2025 16:45	9.02	21.86	1
LH-SC-01	9/17/2025 17:00	9.01	21.82	1
LH-SC-01	9/17/2025 17:15	8.85	21.78	1
LH-SC-01	9/17/2025 17:30	8.87	21.76	1
LH-SC-01	9/17/2025 17:45	8.76	21.7	1
LH-SC-01	9/17/2025 18:00	8.8	21.7	1
LH-SC-01	9/17/2025 18:15	8.82	21.7	1
LH-SC-01	9/17/2025 18:30	8.71	21.64	1
LH-SC-01	9/17/2025 18:45	8.72	21.64	1
LH-SC-01	9/17/2025 19:00	8.64	21.62	1
LH-SC-01	9/17/2025 19:15	8.72	21.6	1
LH-SC-01	9/17/2025 19:30	8.64	21.58	1
LH-SC-01	9/17/2025 19:45	8.67	21.56	1
LH-SC-01	9/17/2025 20:00	8.63	21.56	1
LH-SC-01	9/17/2025 20:15	8.64	21.56	1
LH-SC-01	9/17/2025 20:30	8.8	21.54	1
LH-SC-01	9/17/2025 20:45	8.65	21.54	1
LH-SC-01	9/17/2025 21:00	8.67	21.54	1
LH-SC-01	9/17/2025 21:15	8.65	21.52	1
LH-SC-01	9/17/2025 21:30	8.7	21.52	1
LH-SC-01	9/17/2025 21:45	8.76	21.52	1
LH-SC-01	9/17/2025 22:00	8.74	21.52	1
LH-SC-01	9/17/2025 22:15	8.73	21.52	1
LH-SC-01	9/17/2025 22:30	8.78	21.52	1
LH-SC-01	9/17/2025 22:45	8.71	21.52	1
LH-SC-01	9/17/2025 23:00	8.83	21.5	1

Station Name	Date Time	DO mg/L	Temp C	Use Code
LH-SC-01	9/17/2025 23:15	8.71	21.5	1
LH-SC-01	9/17/2025 23:30	8.78	21.5	1
LH-SC-01	9/17/2025 23:45	8.78	21.5	1
LH-SC-01	9/18/2025 0:00	8.78	21.48	1
LH-SC-01	9/18/2025 0:15	8.73	21.48	1
LH-SC-01	9/18/2025 0:30	8.73	21.48	1
LH-SC-01	9/18/2025 0:45	8.78	21.48	1
LH-SC-01	9/18/2025 1:00	8.78	21.48	1
LH-SC-01	9/18/2025 1:15	8.81	21.48	1
LH-SC-01	9/18/2025 1:30	8.86	21.48	1
LH-SC-01	9/18/2025 1:45	8.88	21.48	1
LH-SC-01	9/18/2025 2:00	8.87	21.48	1
LH-SC-01	9/18/2025 2:15	8.86	21.48	1
LH-SC-01	9/18/2025 2:30	8.89	21.5	1
LH-SC-01	9/18/2025 2:45	8.95	21.5	1
LH-SC-01	9/18/2025 3:00	8.93	21.48	1
LH-SC-01	9/18/2025 3:15	8.97	21.48	1
LH-SC-01	9/18/2025 3:30	8.97	21.48	1
LH-SC-01	9/18/2025 3:45	8.97	21.48	1
LH-SC-01	9/18/2025 4:00	8.95	21.48	1
LH-SC-01	9/18/2025 4:15	8.94	21.48	1
LH-SC-01	9/18/2025 4:30	8.84	21.48	1
LH-SC-01	9/18/2025 4:45	8.92	21.48	1
LH-SC-01	9/18/2025 5:00	8.92	21.48	1
LH-SC-01	9/18/2025 5:15	8.9	21.48	1
LH-SC-01	9/18/2025 5:30	8.91	21.46	1
LH-SC-01	9/18/2025 5:45	8.83	21.46	1
LH-SC-01	9/18/2025 6:00	8.87	21.46	1
LH-SC-01	9/18/2025 6:15	8.87	21.44	1
LH-SC-01	9/18/2025 6:30	8.8	21.44	1
LH-SC-01	9/18/2025 6:45	8.83	21.44	1
LH-SC-01	9/18/2025 7:00	8.78	21.44	1
LH-SC-01	9/18/2025 7:15	8.8	21.42	1
LH-SC-01	9/18/2025 7:30	8.73	21.42	1
LH-SC-01	9/18/2025 7:45	8.77	21.42	1
LH-SC-01	9/18/2025 8:00	8.75	21.42	1
LH-SC-01	9/18/2025 8:15	8.74	21.42	1
LH-SC-01	9/18/2025 8:30	8.73	21.42	1
LH-SC-01	9/18/2025 8:45	8.71	21.42	1
LH-SC-01	9/18/2025 9:00	8.7	21.44	1
LH-SC-01	9/18/2025 9:15	8.73	21.44	1
LH-SC-01	9/18/2025 9:30	8.74	21.46	1
LH-SC-01	9/18/2025 9:45	8.75	21.48	1
LH-SC-01	9/18/2025 10:00	8.83	21.5	1
LH-SC-01	9/18/2025 10:15	8.93	21.54	1
LH-SC-01	9/18/2025 10:30	8.95	21.56	1
LH-SC-01	9/18/2025 10:45	8.94	21.56	1
LH-SC-01	9/18/2025 11:00	8.99	21.6	1
LH-SC-01	9/18/2025 11:15	9.05	21.62	1
LH-SC-01	9/18/2025 11:30	8.93	21.6	1
LH-SC-01	9/18/2025 11:45	8.86	21.6	1
LH-SC-01	9/18/2025 12:00	8.85	21.58	1
LH-SC-01	9/18/2025 12:15	8.96	21.7	1
LH-SC-01	9/18/2025 12:30	9.02	21.8	1
LH-SC-01	9/18/2025 12:45	9.1	21.96	1
LH-SC-01	9/18/2025 13:00	9.03	21.94	1
LH-SC-01	9/18/2025 13:15	9.02	21.82	1
LH-SC-01	9/18/2025 13:30	9.06	21.84	1
LH-SC-01	9/18/2025 13:45	9.23	22.32	1
LH-SC-01	9/18/2025 14:00	9.13	22.22	1
LH-SC-01	9/18/2025 14:15	9.24	22.26	1
LH-SC-01	9/18/2025 14:30	9.33	22.4	1
LH-SC-01	9/18/2025 14:45	9.45	22.38	1
LH-SC-01	9/18/2025 15:00	9.43	22.48	1
LH-SC-01	9/18/2025 15:15	9.37	22.48	1
LH-SC-01	9/18/2025 15:30	9.65	22.62	1
LH-SC-01	9/18/2025 15:45	9.31	22.54	1
LH-SC-01	9/18/2025 16:00	9.79	22.44	1
LH-SC-01	9/18/2025 16:15	9.43	22.38	1
LH-SC-01	9/18/2025 16:30	9.86	22.38	1
LH-SC-01	9/18/2025 16:45	9.68	22.4	1
LH-SC-01	9/18/2025 17:00	9.81	22.6	1
LH-SC-01	9/18/2025 17:15	9.75	22.64	1
LH-SC-01	9/18/2025 17:30	10.01	22.68	1
LH-SC-01	9/18/2025 17:45	9.64	22.36	1
LH-SC-01	9/18/2025 18:00	9.96	22.46	1
LH-SC-01	9/18/2025 18:15	10.3	22.6	1
LH-SC-01	9/18/2025 18:30	10	22.7	1
LH-SC-01	9/18/2025 18:45	9.78	22.44	1
LH-SC-01	9/18/2025 19:00	9.9	22.42	1
LH-SC-01	9/18/2025 19:15	10.12	22.48	1
LH-SC-01	9/18/2025 19:30	9.8	22.4	1
LH-SC-01	9/18/2025 19:45	9.39	22.1	1
LH-SC-01	9/18/2025 20:00	9.42	21.94	1

Station Name	Date Time	DO mg/L	Temp C	Use Code
LH-SC-01	9/18/2025 20:15	9.38	21.92	1
LH-SC-01	9/18/2025 20:30	9.21	21.8	1
LH-SC-01	9/18/2025 20:45	9.13	21.74	1
LH-SC-01	9/18/2025 21:00	9.08	21.74	1
LH-SC-01	9/18/2025 21:15	9.08	21.74	1
LH-SC-01	9/18/2025 21:30	9.1	21.72	1
LH-SC-01	9/18/2025 21:45	9.15	21.76	1
LH-SC-01	9/18/2025 22:00	9.33	21.8	1
LH-SC-01	9/18/2025 22:15	9.75	21.92	1
LH-SC-01	9/18/2025 22:30	10.16	22.2	1
LH-SC-01	9/18/2025 22:45	10.31	22.38	1
LH-SC-01	9/18/2025 23:00	9.42	22.26	1
LH-SC-01	9/18/2025 23:15	9.71	22.34	1
LH-SC-01	9/18/2025 23:30	9.76	22.28	1
LH-SC-01	9/18/2025 23:45	10.5	22.22	1
LH-SC-01	9/19/2025 0:00	9.92	22.26	1
LH-SC-01	9/19/2025 0:15	10.05	22.2	1
LH-SC-01	9/19/2025 0:30	9.69	22.02	1
LH-SC-01	9/19/2025 0:45	9.36	21.88	1
LH-SC-01	9/19/2025 1:00	9.25	21.82	1
LH-SC-01	9/19/2025 1:15	9.13	21.76	1
LH-SC-01	9/19/2025 1:30	9.12	21.74	1
LH-SC-01	9/19/2025 1:45	9.07	21.74	1
LH-SC-01	9/19/2025 2:00	9.12	21.74	1
LH-SC-01	9/19/2025 2:15	9.14	21.74	1
LH-SC-01	9/19/2025 2:30	9.26	21.76	1
LH-SC-01	9/19/2025 2:45	9.37	21.78	1
LH-SC-01	9/19/2025 3:00	9.52	21.82	1
LH-SC-01	9/19/2025 3:15	9.48	21.84	1
LH-SC-01	9/19/2025 3:30	9.52	21.82	1
LH-SC-01	9/19/2025 3:45	9.59	21.82	1
LH-SC-01	9/19/2025 4:00	9.42	21.8	1
LH-SC-01	9/19/2025 4:15	9.41	21.78	1
LH-SC-01	9/19/2025 4:30	9.29	21.74	1
LH-SC-01	9/19/2025 4:45	9.33	21.74	1
LH-SC-01	9/19/2025 5:00	9.3	21.72	1
LH-SC-01	9/19/2025 5:15	9.41	21.74	1
LH-SC-01	9/19/2025 5:30	9.51	21.78	1
LH-SC-01	9/19/2025 5:45	9.52	21.8	1
LH-SC-01	9/19/2025 6:00	9.66	21.84	1
LH-SC-01	9/19/2025 6:15	9.68	21.86	1
LH-SC-01	9/19/2025 6:30	9.77	21.88	1
LH-SC-01	9/19/2025 6:45	9.71	21.9	1
LH-SC-01	9/19/2025 7:00	9.77	21.92	1
LH-SC-01	9/19/2025 7:15	9.72	21.92	1
LH-SC-01	9/19/2025 7:30	9.72	21.92	1
LH-SC-01	9/19/2025 7:45	9.71	21.92	1
LH-SC-01	9/19/2025 8:00	9.77	21.92	1
LH-SC-01	9/19/2025 8:15	9.72	21.92	1
LH-SC-01	9/19/2025 8:30	9.68	21.92	1
LH-SC-01	9/19/2025 8:45	9.65	21.92	1
LH-SC-01	9/19/2025 9:00	9.65	21.9	1
LH-SC-01	9/19/2025 9:15	9.66	21.9	1
LH-SC-01	9/19/2025 9:30	9.59	21.9	1
LH-SC-01	9/19/2025 9:45	9.71	21.9	1
LH-SC-01	9/19/2025 10:00	9.83	21.94	1
LH-SC-01	9/19/2025 10:15	9.96	22	1
LH-SC-01	9/19/2025 10:30	9.98	22.04	1
LH-SC-01	9/19/2025 10:45	10.08	22.12	1
LH-SC-01	9/19/2025 11:00	10.14	22.2	1
LH-SC-01	9/19/2025 11:15	10.18	22.24	1
LH-SC-01	9/19/2025 11:30	9.86	22.32	1
LH-SC-01	9/19/2025 11:45	9.98	22.36	1
LH-SC-01	9/19/2025 12:00	10.11	22.28	1
LH-SC-01	9/19/2025 12:15	9.67	22.28	1
LH-SC-01	9/19/2025 12:30	10.05	22.28	1
LH-SC-01	9/19/2025 12:45	9.95	22.34	1
LH-SC-01	9/19/2025 13:00	10.14	22.4	1
LH-SC-01	9/19/2025 13:15	9.76	22.36	1
LH-SC-01	9/19/2025 13:30	9.9	22.44	1
LH-SC-01	9/19/2025 13:45	10.15	22.6	1
LH-SC-01	9/19/2025 14:00	10.14	22.58	1
LH-SC-01	9/19/2025 14:15	10.22	22.66	1
LH-SC-01	9/19/2025 14:30	9.95	22.6	1
LH-SC-01	9/19/2025 14:45	9.95	22.64	1
LH-SC-01	9/19/2025 15:00	10.59	22.64	1
LH-SC-01	9/19/2025 15:15	10.4	22.68	1
LH-SC-01	9/19/2025 15:30	10.27	22.72	1
LH-SC-01	9/19/2025 15:45	10.51	22.78	1
LH-SC-01	9/19/2025 16:00	10.41	22.82	1
LH-SC-01	9/19/2025 16:15	10.32	22.78	1
LH-SC-01	9/19/2025 16:30	10.36	22.78	1
LH-SC-01	9/19/2025 16:45	10.43	22.84	1
LH-SC-01	9/19/2025 17:00	10.35	22.8	1

Station Name	Date Time	DO mg/L	Temp C	Use Code
LH-SC-01	9/19/2025 17:15	10.57	22.84	1
LH-SC-01	9/19/2025 17:30	10.5	22.86	1
LH-SC-01	9/19/2025 17:45	10.45	22.9	1
LH-SC-01	9/19/2025 18:00	10.45	22.9	1
LH-SC-01	9/19/2025 18:15	10.55	22.94	1
LH-SC-01	9/19/2025 18:30	10.92	23.02	1
LH-SC-01	9/19/2025 18:45	10.84	23.06	1
LH-SC-01	9/19/2025 19:00	10.81	23.02	1
LH-SC-01	9/19/2025 19:15	10.75	22.94	1
LH-SC-01	9/19/2025 19:30	10.7	22.86	1
LH-SC-01	9/19/2025 19:45	10.63	22.78	1
LH-SC-01	9/19/2025 20:00	10.56	22.74	1
LH-SC-01	9/19/2025 20:15	10.53	22.7	1
LH-SC-01	9/19/2025 20:30	10.46	22.66	1
LH-SC-01	9/19/2025 20:45	10.43	22.62	1
LH-SC-01	9/19/2025 21:00	10.39	22.6	1
LH-SC-01	9/19/2025 21:15	10.35	22.56	1
LH-SC-01	9/19/2025 21:30	10.29	22.54	1
LH-SC-01	9/19/2025 21:45	10.33	22.5	1
LH-SC-01	9/19/2025 22:00	10.32	22.48	1
LH-SC-01	9/19/2025 22:15	10.23	22.44	1
LH-SC-01	9/19/2025 22:30	10.07	22.42	1
LH-SC-01	9/19/2025 22:45	10.07	22.38	1
LH-SC-01	9/19/2025 23:00	10.04	22.36	1
LH-SC-01	9/19/2025 23:15	10.09	22.34	1
LH-SC-01	9/19/2025 23:30	10.06	22.32	1
LH-SC-01	9/19/2025 23:45	10.05	22.28	1
LH-SC-01	9/20/2025 0:00	10.05	22.26	1
LH-SC-01	9/20/2025 0:15	10	22.24	1
LH-SC-01	9/20/2025 0:30	9.95	22.2	1
LH-SC-01	9/20/2025 0:45	9.91	22.2	1
LH-SC-01	9/20/2025 1:00	9.92	22.16	1
LH-SC-01	9/20/2025 1:15	9.7	22.14	1
LH-SC-01	9/20/2025 1:30	9.7	22.12	1
LH-SC-01	9/20/2025 1:45	9.74	22.1	1
LH-SC-01	9/20/2025 2:00	9.69	22.08	1
LH-SC-01	9/20/2025 2:15	9.68	22.06	1
LH-SC-01	9/20/2025 2:30	9.6	22.06	1
LH-SC-01	9/20/2025 2:45	9.59	22.04	1
LH-SC-01	9/20/2025 3:00	9.55	22.02	1
LH-SC-01	9/20/2025 3:15	9.59	22.02	1
LH-SC-01	9/20/2025 3:30	9.57	22	1
LH-SC-01	9/20/2025 3:45	9.6	21.98	1
LH-SC-01	9/20/2025 4:00	9.57	21.98	1
LH-SC-01	9/20/2025 4:15	9.37	21.96	1
LH-SC-01	9/20/2025 4:30	9.47	21.96	1
LH-SC-01	9/20/2025 4:45	9.42	21.94	1
LH-SC-01	9/20/2025 5:00	9.33	21.92	1
LH-SC-01	9/20/2025 5:15	9.35	21.9	1
LH-SC-01	9/20/2025 5:30	9.3	21.88	1
LH-SC-01	9/20/2025 5:45	9.37	21.88	1
LH-SC-01	9/20/2025 6:00	9.3	21.86	1
LH-SC-01	9/20/2025 6:15	9.27	21.84	1
LH-SC-01	9/20/2025 6:30	9.21	21.8	1
LH-SC-01	9/20/2025 6:45	9.24	21.8	1
LH-SC-01	9/20/2025 7:00	9.24	21.8	1
LH-SC-01	9/20/2025 7:15	9.18	21.76	1
LH-SC-01	9/20/2025 7:30	9.14	21.76	1
LH-SC-01	9/20/2025 7:45	9.17	21.74	1
LH-SC-01	9/20/2025 8:00	9.11	21.72	1
LH-SC-01	9/20/2025 8:15	9.14	21.7	1
LH-SC-01	9/20/2025 8:30	9.12	21.7	1
LH-SC-01	9/20/2025 8:45	9.09	21.68	1
LH-SC-01	9/20/2025 9:00	9.07	21.68	1
LH-SC-01	9/20/2025 9:15	9.12	21.66	1
LH-SC-01	9/20/2025 9:30	9.11	21.66	1
LH-SC-01	9/20/2025 9:45	9.08	21.66	1
LH-SC-01	9/20/2025 10:00	9.12	21.66	1
LH-SC-01	9/20/2025 10:15	9.21	21.68	1
LH-SC-01	9/20/2025 10:30	9.18	21.68	1
LH-SC-01	9/20/2025 10:45	9.21	21.7	1
LH-SC-01	9/20/2025 11:00	9.31	21.74	1
LH-SC-01	9/20/2025 11:15	9.41	21.76	1
LH-SC-01	9/20/2025 11:30	9.35	21.78	1
LH-SC-01	9/20/2025 11:45	9.33	21.8	1
LH-SC-01	9/20/2025 12:00	9.39	21.82	1
LH-SC-01	9/20/2025 12:15	9.52	21.86	1
LH-SC-01	9/20/2025 12:30	9.51	21.88	1
LH-SC-01	9/20/2025 12:45	9.45	21.94	1
LH-SC-01	9/20/2025 13:00	9.61	22	1
LH-SC-01	9/20/2025 13:15	9.61	22.04	1
LH-SC-01	9/20/2025 13:30	9.71	22.12	1
LH-SC-01	9/20/2025 13:45	9.65	22.14	1
LH-SC-01	9/20/2025 14:00	9.67	22.08	1

Station Name	Date Time	DO mg/L	Temp C	Use Code
LH-SC-01	9/20/2025 14:15	9.68	22.02	1
LH-SC-01	9/20/2025 14:30	9.71	21.98	1
LH-SC-01	9/20/2025 14:45	9.71	22.02	1
LH-SC-01	9/20/2025 15:00	9.71	22.02	1
LH-SC-01	9/20/2025 15:15	9.81	22.1	1
LH-SC-01	9/20/2025 15:30	9.77	22.14	1
LH-SC-01	9/20/2025 15:45	9.86	22.22	1
LH-SC-01	9/20/2025 16:00	9.75	22.2	1
LH-SC-01	9/20/2025 16:15	9.83	22.14	1
LH-SC-01	9/20/2025 16:30	9.87	22.32	1
LH-SC-01	9/20/2025 16:45	9.82	22.34	1
LH-SC-01	9/20/2025 17:00	9.95	22.34	1
LH-SC-01	9/20/2025 17:15	10.01	22.44	1
LH-SC-01	9/20/2025 17:30	10.03	22.52	1
LH-SC-01	9/20/2025 17:45	10.01	22.42	1
LH-SC-01	9/20/2025 18:00	9.99	22.34	1
LH-SC-01	9/20/2025 18:15	9.93	22.28	1
LH-SC-01	9/20/2025 18:30	9.82	22.22	1
LH-SC-01	9/20/2025 18:45	9.65	22.12	1
LH-SC-01	9/20/2025 19:00	9.53	22.06	1
LH-SC-01	9/20/2025 19:15	9.44	22.04	1
LH-SC-01	9/20/2025 19:30	9.62	22.06	1
LH-SC-01	9/20/2025 19:45	9.49	22.04	1
LH-SC-01	9/20/2025 20:00	9.41	22	1
LH-SC-01	9/20/2025 20:15	9.23	21.92	1
LH-SC-01	9/20/2025 20:30	9.25	21.9	1
LH-SC-01	9/20/2025 20:45	9.22	21.9	1
LH-SC-01	9/20/2025 21:00	9.47	21.9	1
LH-SC-01	9/20/2025 21:15	9.44	21.9	1
LH-SC-01	9/20/2025 21:30	9.37	21.88	1
LH-SC-01	9/20/2025 21:45	9.4	21.86	1
LH-SC-01	9/20/2025 22:00	9.44	21.82	1
LH-SC-01	9/20/2025 22:15	9.27	21.8	1
LH-SC-01	9/20/2025 22:30	9.15	21.76	1
LH-SC-01	9/20/2025 22:45	9.31	21.74	1
LH-SC-01	9/20/2025 23:00	9.19	21.72	1
LH-SC-01	9/20/2025 23:15	9.29	21.68	1
LH-SC-01	9/20/2025 23:30	9.34	21.66	1
LH-SC-01	9/20/2025 23:45	9.28	21.64	1
LH-SC-01	9/21/2025 0:00	9.17	21.6	1
LH-SC-01	9/21/2025 0:15	9.15	21.6	1
LH-SC-01	9/21/2025 0:30	9.14	21.56	1
LH-SC-01	9/21/2025 0:45	9.07	21.54	1
LH-SC-01	9/21/2025 1:00	8.88	21.52	1
LH-SC-01	9/21/2025 1:15	8.96	21.48	1
LH-SC-01	9/21/2025 1:30	8.76	21.46	1
LH-SC-01	9/21/2025 1:45	8.73	21.44	1
LH-SC-01	9/21/2025 2:00	8.7	21.4	1
LH-SC-01	9/21/2025 2:15	8.54	21.38	1
LH-SC-01	9/21/2025 2:30	8.58	21.36	1
LH-SC-01	9/21/2025 2:45	8.5	21.34	1
LH-SC-01	9/21/2025 3:00	8.47	21.32	1
LH-SC-01	9/21/2025 3:15	8.34	21.3	1
LH-SC-01	9/21/2025 3:30	8.28	21.28	1
LH-SC-01	9/21/2025 3:45	8.11	21.28	1
LH-SC-01	9/21/2025 4:00	8.13	21.26	1
LH-SC-01	9/21/2025 4:15	8.06	21.24	1
LH-SC-01	9/21/2025 4:30	7.93	21.22	1
LH-SC-01	9/21/2025 4:45	8.05	21.2	1
LH-SC-01	9/21/2025 5:00	8	21.18	1
LH-SC-01	9/21/2025 5:15	8.05	21.16	1
LH-SC-01	9/21/2025 5:30	7.75	21.14	1
LH-SC-01	9/21/2025 5:45	8.03	21.12	1
LH-SC-01	9/21/2025 6:00	8.01	21.1	1
LH-SC-01	9/21/2025 6:15	8.02	21.08	1
LH-SC-01	9/21/2025 6:30	7.89	21.08	1
LH-SC-01	9/21/2025 6:45	7.84	21.06	1
LH-SC-01	9/21/2025 7:00	7.75	21.06	1
LH-SC-01	9/21/2025 7:15	7.8	21.04	1
LH-SC-01	9/21/2025 7:30	8.03	21.02	1
LH-SC-01	9/21/2025 7:45	8	21.02	1
LH-SC-01	9/21/2025 8:00	7.9	21.02	1
LH-SC-01	9/21/2025 8:15	7.81	21	1
LH-SC-01	9/21/2025 8:30	7.99	21	1
LH-SC-01	9/21/2025 8:45	8.02	21	1
LH-SC-01	9/21/2025 9:00	7.96	21	1
LH-SC-01	9/21/2025 9:15	8	21	1
LH-SC-01	9/21/2025 9:30	8.07	21.04	1
LH-SC-01	9/21/2025 9:45	8.03	21.04	1
LH-SC-01	9/21/2025 10:00	8.06	21.04	1
LH-SC-01	9/21/2025 10:15	8.18	21.1	1
LH-SC-01	9/21/2025 10:30	8.06	21.14	1
LH-SC-01	9/21/2025 10:45	8	21.18	1
LH-SC-01	9/21/2025 11:00	8.24	21.26	1

Station Name	Date Time	DO mg/L	Temp C	Use Code
LH-SC-01	9/21/2025 11:15	8.2	21.3	1
LH-SC-01	9/21/2025 11:30	8.19	21.38	1
LH-SC-01	9/21/2025 11:45	8.34	21.46	1
LH-SC-01	9/21/2025 12:00	8.36	21.52	1
LH-SC-01	9/21/2025 12:15	8.32	21.52	1
LH-SC-01	9/21/2025 12:30	8.3	21.5	1
LH-SC-01	9/21/2025 12:45	8.18	21.42	1
LH-SC-01	9/21/2025 13:00	8.1	21.36	1
LH-SC-01	9/21/2025 13:15	8.11	21.36	1
LH-SC-01	9/21/2025 13:30	8.19	21.36	1
LH-SC-01	9/21/2025 13:45	8.16	21.32	1
LH-SC-01	9/21/2025 14:00	8.06	21.32	1
LH-SC-01	9/21/2025 14:15	8.52	21.64	1
LH-SC-01	9/21/2025 14:30	8.64	21.82	1
LH-SC-01	9/21/2025 14:45	8.47	21.78	1
LH-SC-01	9/21/2025 15:00	8.44	21.72	1
LH-SC-01	9/21/2025 15:15	8.3	21.72	1
LH-SC-01	9/21/2025 15:30	8.24	21.58	1
LH-SC-01	9/21/2025 15:45	8.01	21.58	1
LH-SC-01	9/21/2025 16:00	8.43	21.64	1
LH-SC-01	9/21/2025 16:15	8.45	21.72	1
LH-SC-01	9/21/2025 16:30	8.49	21.7	1
LH-SC-01	9/21/2025 16:45	9.07	21.88	1
LH-SC-01	9/21/2025 17:00	8.99	21.94	1
LH-SC-01	9/21/2025 17:15	8.89	21.92	1
LH-SC-01	9/21/2025 17:30	8.77	21.68	1
LH-SC-01	9/21/2025 17:45	8.54	21.7	1
LH-SC-01	9/21/2025 18:00	8.94	21.74	1
LH-SC-01	9/21/2025 18:15	9.11	21.74	1
LH-SC-01	9/21/2025 18:30	8.95	21.64	1
LH-SC-01	9/21/2025 18:45	8.67	21.5	1
LH-SC-01	9/21/2025 19:00	8.81	21.54	1
LH-SC-01	9/21/2025 19:15	9.27	21.56	1
LH-SC-01	9/21/2025 19:30	9.02	21.58	1
LH-SC-01	9/21/2025 19:45	8.92	21.56	1
LH-SC-01	9/21/2025 20:00	8.88	21.46	1
LH-SC-01	9/21/2025 20:15	8.62	21.38	1
LH-SC-01	9/21/2025 20:30	8.45	21.34	1
LH-SC-01	9/21/2025 20:45	8.48	21.28	1
LH-SC-01	9/21/2025 21:00	8.31	21.26	1
LH-SC-01	9/21/2025 21:15	8.48	21.26	1
LH-SC-01	9/21/2025 21:30	8.44	21.22	1
LH-SC-01	9/21/2025 21:45	8.56	21.22	1
LH-SC-01	9/21/2025 22:00	8.77	21.26	1
LH-SC-01	9/21/2025 22:15	8.65	21.24	1
LH-SC-01	9/21/2025 22:30	8.67	21.24	1
LH-SC-01	9/21/2025 22:45	8.83	21.22	1
LH-SC-01	9/21/2025 23:00	8.72	21.2	1
LH-SC-01	9/21/2025 23:15	8.61	21.16	1
LH-SC-01	9/21/2025 23:30	8.56	21.16	1
LH-SC-01	9/21/2025 23:45	8.5	21.14	1
LH-SC-01	9/22/2025 0:00	8.2	21.12	1
LH-SC-01	9/22/2025 0:15	8.43	21.1	1
LH-SC-01	9/22/2025 0:30	8.27	21.1	1
LH-SC-01	9/22/2025 0:45	8.4	21.08	1
LH-SC-01	9/22/2025 1:00	8.37	21.06	1
LH-SC-01	9/22/2025 1:15	8.21	21.04	1
LH-SC-01	9/22/2025 1:30	8.33	21.04	1
LH-SC-01	9/22/2025 1:45	8.24	21.02	1
LH-SC-01	9/22/2025 2:00	8.35	21	1
LH-SC-01	9/22/2025 2:15	8.22	20.98	1
LH-SC-01	9/22/2025 2:30	8.1	20.98	1
LH-SC-01	9/22/2025 2:45	8.25	20.96	1
LH-SC-01	9/22/2025 3:00	8.29	20.94	1
LH-SC-01	9/22/2025 3:15	8.18	20.94	1
LH-SC-01	9/22/2025 3:30	8.2	20.92	1
LH-SC-01	9/22/2025 3:45	8.26	20.92	1
LH-SC-01	9/22/2025 4:00	8.09	20.9	1
LH-SC-01	9/22/2025 4:15	7.93	20.9	1
LH-SC-01	9/22/2025 4:30	8.28	20.88	1
LH-SC-01	9/22/2025 4:45	8.24	20.88	1
LH-SC-01	9/22/2025 5:00	8.22	20.86	1
LH-SC-01	9/22/2025 5:15	8.16	20.86	1
LH-SC-01	9/22/2025 5:30	8.05	20.84	1
LH-SC-01	9/22/2025 5:45	8.13	20.84	1
LH-SC-01	9/22/2025 6:00	8.19	20.82	1
LH-SC-01	9/22/2025 6:15	8.21	20.82	1
LH-SC-01	9/22/2025 6:30	8.07	20.8	1
LH-SC-01	9/22/2025 6:45	8.19	20.8	1
LH-SC-01	9/22/2025 7:00	8.22	20.78	1
LH-SC-01	9/22/2025 7:15	8.07	20.78	1
LH-SC-01	9/22/2025 7:30	8.1	20.78	1
LH-SC-01	9/22/2025 7:45	8.18	20.78	1
LH-SC-01	9/22/2025 8:00	8.11	20.76	1

Station Name	Date Time	DO mg/L	Temp C	Use Code
LH-SC-01	9/22/2025 8:15	7.9	20.76	1
LH-SC-01	9/22/2025 8:30	8.18	20.76	1
LH-SC-01	9/22/2025 8:45	8.17	20.76	1
LH-SC-01	9/22/2025 9:00	8.24	20.78	1
LH-SC-01	9/22/2025 9:15	8.09	20.78	1
LH-SC-01	9/22/2025 9:30	8.33	20.8	1
LH-SC-01	9/22/2025 9:45	8.28	20.8	1
LH-SC-01	9/22/2025 10:00	8.25	20.82	1
LH-SC-01	9/22/2025 10:15	8.35	20.82	1
LH-SC-01	9/22/2025 10:30	8.38	20.84	1
LH-SC-01	9/22/2025 10:45	8.3	20.86	1
LH-SC-01	9/22/2025 11:00	8.43	20.9	1
LH-SC-01	9/22/2025 11:15	8.5	20.94	1
LH-SC-01	9/22/2025 11:30	8.48	20.98	1
LH-SC-01	9/22/2025 11:45	8.53	21	1
LH-SC-01	9/22/2025 12:00	8.45	21.02	1
LH-SC-01	9/22/2025 12:15	8.45	21.04	1
LH-SC-01	9/22/2025 12:30	8.65	21.1	1
LH-SC-01	9/22/2025 12:45	8.69	21.16	1
LH-SC-01	9/22/2025 13:00	8.78	21.22	1
LH-SC-01	9/22/2025 13:15	8.78	21.26	1
LH-SC-01	9/22/2025 13:30	8.69	21.34	1
LH-SC-01	9/22/2025 13:45	8.78	21.34	1
LH-SC-01	9/22/2025 14:00	8.85	21.34	1
LH-SC-01	9/22/2025 14:15	8.92	21.42	1
LH-SC-01	9/22/2025 14:30	9.05	21.52	1
LH-SC-01	9/22/2025 14:45	8.93	21.52	1
LH-SC-01	9/22/2025 15:00	8.95	21.5	1
LH-SC-01	9/22/2025 15:15	9.09	21.54	1
LH-SC-01	9/22/2025 15:30	9.18	21.5	1
LH-SC-01	9/22/2025 15:45	9.1	21.58	1
LH-SC-01	9/22/2025 16:00	9.22	21.5	1
LH-SC-01	9/22/2025 16:15	8.95	21.5	1
LH-SC-01	9/22/2025 16:30	9.05	21.58	1
LH-SC-01	9/22/2025 16:45	9.34	21.58	1
LH-SC-01	9/22/2025 17:00	9.32	21.54	1
LH-SC-01	9/22/2025 17:15	9.3	21.54	1
LH-SC-01	9/22/2025 17:30	9.27	21.52	1
LH-SC-01	9/22/2025 17:45	9.33	21.56	1
LH-SC-01	9/22/2025 18:00	9.27	21.54	1
LH-SC-01	9/22/2025 18:15	9.42	21.54	1
LH-SC-01	9/22/2025 18:30	9.53	21.62	1
LH-SC-01	9/22/2025 18:45	9.46	21.64	1
LH-SC-01	9/22/2025 19:00	9.32	21.62	1
LH-SC-01	9/22/2025 19:15	9.43	21.6	1
LH-SC-01	9/22/2025 19:30	9.38	21.6	1
LH-SC-01	9/22/2025 19:45	9.3	21.58	1
LH-SC-01	9/22/2025 20:00	9.26	21.58	1
LH-SC-01	9/22/2025 20:15	9.29	21.56	1
LH-SC-01	9/22/2025 20:30	9.23	21.58	1
LH-SC-01	9/22/2025 20:45	9.28	21.58	1
LH-SC-01	9/22/2025 21:00	9.13	21.56	1
LH-SC-01	9/22/2025 21:15	8.98	21.54	1
LH-SC-01	9/22/2025 21:30	8.93	21.5	1
LH-SC-01	9/22/2025 21:45	8.96	21.48	1
LH-SC-01	9/22/2025 22:00	8.75	21.46	1
LH-SC-01	9/22/2025 22:15	8.94	21.46	1
LH-SC-01	9/22/2025 22:30	8.92	21.44	1
LH-SC-01	9/22/2025 22:45	9.13	21.44	1
LH-SC-01	9/22/2025 23:00	9.08	21.38	1
LH-SC-01	9/22/2025 23:15	8.72	21.36	1
LH-SC-01	9/22/2025 23:30	8.78	21.32	1
LH-SC-01	9/22/2025 23:45	8.82	21.3	1
LH-SC-01	9/23/2025 0:00	8.37	21.26	1
LH-SC-01	9/23/2025 0:15	8.45	21.22	1
LH-SC-01	9/23/2025 0:30	8.67	21.2	1
LH-SC-01	9/23/2025 0:45	8.48	21.18	1
LH-SC-01	9/23/2025 1:00	8.67	21.16	1
LH-SC-01	9/23/2025 1:15	8.57	21.14	1
LH-SC-01	9/23/2025 1:30	8.36	21.12	1
LH-SC-01	9/23/2025 1:45	8.76	21.1	1
LH-SC-01	9/23/2025 2:00	8.6	21.08	1
LH-SC-01	9/23/2025 2:15	8.38	21.08	1
LH-SC-01	9/23/2025 2:30	8.53	21.06	1
LH-SC-01	9/23/2025 2:45	8.62	21.06	1
LH-SC-01	9/23/2025 3:00	8.44	21.04	1
LH-SC-01	9/23/2025 3:15	8.6	21.04	1
LH-SC-01	9/23/2025 3:30	8.22	21.02	1
LH-SC-01	9/23/2025 3:45	8.23	21.02	1
LH-SC-01	9/23/2025 4:00	8.51	21	1
LH-SC-01	9/23/2025 4:15	8.21	21	1
LH-SC-01	9/23/2025 4:30	8.32	20.98	1
LH-SC-01	9/23/2025 4:45	8.02	20.98	1
LH-SC-01	9/23/2025 5:00	8.16	20.96	1

Station Name	Date Time	DO mg/L	Temp C	Use Code
LH-SC-01	9/23/2025 5:15	7.91	20.96	1
LH-SC-01	9/23/2025 5:30	8.08	20.96	1
LH-SC-01	9/23/2025 5:45	8.24	20.94	1
LH-SC-01	9/23/2025 6:00	8.19	20.94	1
LH-SC-01	9/23/2025 6:15	7.75	20.94	1
LH-SC-01	9/23/2025 6:30	7.86	20.92	1
LH-SC-01	9/23/2025 6:45	7.8	20.92	1
LH-SC-01	9/23/2025 7:00	7.9	20.92	1
LH-SC-01	9/23/2025 7:15	8.18	20.9	1
LH-SC-01	9/23/2025 7:30	7.96	20.9	1
LH-SC-01	9/23/2025 7:45	8.26	20.9	1
LH-SC-01	9/23/2025 8:00	8.04	20.9	1
LH-SC-01	9/23/2025 8:15	8.16	20.88	1
LH-SC-01	9/23/2025 8:30	8	20.88	1
LH-SC-01	9/23/2025 8:45	8.11	20.88	1
LH-SC-01	9/23/2025 9:00	7.84	20.88	1
LH-SC-01	9/23/2025 9:15	8.12	20.88	1
LH-SC-01	9/23/2025 9:30	8.05	20.88	1
LH-SC-01	9/23/2025 9:45	7.71	20.88	1
LH-SC-01	9/23/2025 10:00	7.87	20.88	1
LH-SC-01	9/23/2025 10:15	8.2	20.88	1
LH-SC-01	9/23/2025 10:30	7.65	20.88	1
LH-SC-01	9/23/2025 10:45	8.11	20.92	1
LH-SC-01	9/23/2025 11:00	8.35	20.96	1
LH-SC-01	9/23/2025 11:15	8.07	21	1
LH-SC-01	9/23/2025 11:30	8.47	21.08	1
LH-SC-01	9/23/2025 11:45	8.87	21.2	1
LH-SC-01	9/23/2025 12:00	8.95	21.34	1
LH-SC-01	9/23/2025 12:15	8.89	21.4	1
LH-SC-01	9/23/2025 12:30	8.13	21.36	1
LH-SC-01	9/23/2025 12:45	8.31	21.4	1
LH-SC-01	9/23/2025 13:00	8.86	21.38	1
LH-SC-01	9/23/2025 13:15	9.22	21.54	1
LH-SC-01	9/23/2025 13:30	8.52	21.54	1
LH-SC-01	9/23/2025 13:45	8.69	21.5	1
LH-SC-01	9/23/2025 14:00	8.97	21.52	1
LH-SC-01	9/23/2025 14:15	8.53	21.54	1
LH-SC-01	9/23/2025 14:30	8.64	21.48	1
LH-SC-01	9/23/2025 14:45	8.46	24.54	2
LH-SC-01	9/23/2025 15:00	8.19	25.56	2
LH-SC-01	9/23/2025 15:15	8.02	26.22	2
LH-SC-01	9/23/2025 15:30	8.05	25.88	2
LH-SC-01	9/23/2025 15:45	8.08	25.62	2
LH-SC-01	9/23/2025 16:00	8.11	25.4	2
LH-SC-01	9/23/2025 16:15	8.18	25.46	2
LH-SC-01	9/23/2025 16:30	8.19	25.48	2
LH-SC-01	9/23/2025 16:45	9.8	22.18	1
LH-SC-01	9/23/2025 17:00	9.81	21.7	1
LH-SC-01	9/23/2025 17:15	9.89	21.8	1
LH-SC-01	9/23/2025 17:30	9.65	21.76	1
LH-SC-01	9/23/2025 17:45	9.66	21.74	1
LH-SC-01	9/23/2025 18:00	9.39	21.68	1
LH-SC-01	9/23/2025 18:15	9.82	21.76	1
LH-SC-01	9/23/2025 18:30	9.51	21.76	1
LH-SC-01	9/23/2025 18:45	9.69	21.76	1
LH-SC-01	9/23/2025 19:00	9.47	21.7	1
LH-SC-01	9/23/2025 19:15	9.76	21.72	1
LH-SC-01	9/23/2025 19:30	9.84	21.68	1
LH-SC-01	9/23/2025 19:45	9.93	21.76	1
LH-SC-01	9/23/2025 20:00	9.79	21.82	1
LH-SC-01	9/23/2025 20:15	9.98	21.82	1
LH-SC-01	9/23/2025 20:30	9.87	21.84	1
LH-SC-01	9/23/2025 20:45	9.75	21.8	1
LH-SC-01	9/23/2025 21:00	9.78	21.8	1
LH-SC-01	9/23/2025 21:15	9.77	21.78	1
LH-SC-01	9/23/2025 21:30	9.74	21.74	1
LH-SC-01	9/23/2025 21:45	9.7	21.72	1
LH-SC-01	9/23/2025 22:00	9.72	21.7	1
LH-SC-01	9/23/2025 22:15	9.73	21.74	1
LH-SC-01	9/23/2025 22:30	9.75	21.78	1
LH-SC-01	9/23/2025 22:45	9.82	21.82	1
LH-SC-01	9/23/2025 23:00	9.83	21.86	1
LH-SC-01	9/23/2025 23:15	9.74	21.86	1
LH-SC-01	9/23/2025 23:30	9.7	21.84	1
LH-SC-01	9/23/2025 23:45	9.78	21.84	1
LH-SC-01	9/24/2025 0:00	9.75	21.9	1
LH-SC-01	9/24/2025 0:15	9.9	21.92	1
LH-SC-01	9/24/2025 0:30	9.96	21.94	1
LH-SC-01	9/24/2025 0:45	9.98	21.96	1
LH-SC-01	9/24/2025 1:00	9.94	21.94	1
LH-SC-01	9/24/2025 1:15	9.84	21.94	1
LH-SC-01	9/24/2025 1:30	9.84	21.92	1
LH-SC-01	9/24/2025 1:45	9.82	21.92	1
LH-SC-01	9/24/2025 2:00	9.8	21.9	1

Station Name	Date Time	DO mg/L	Temp C	Use Code
LH-SC-01	9/24/2025 2:15	9.76	21.88	1
LH-SC-01	9/24/2025 2:30	9.71	21.86	1
LH-SC-01	9/24/2025 2:45	9.69	21.84	1
LH-SC-01	9/24/2025 3:00	9.66	21.82	1
LH-SC-01	9/24/2025 3:15	9.62	21.8	1
LH-SC-01	9/24/2025 3:30	9.62	21.8	1
LH-SC-01	9/24/2025 3:45	9.68	21.8	1
LH-SC-01	9/24/2025 4:00	9.62	21.78	1
LH-SC-01	9/24/2025 4:15	9.52	21.76	1
LH-SC-01	9/24/2025 4:30	9.56	21.76	1
LH-SC-01	9/24/2025 4:45	9.58	21.76	1
LH-SC-01	9/24/2025 5:00	9.59	21.76	1
LH-SC-01	9/24/2025 5:15	9.47	21.76	1
LH-SC-01	9/24/2025 5:30	9.46	21.74	1
LH-SC-01	9/24/2025 5:45	9.49	21.74	1
LH-SC-01	9/24/2025 6:00	9.51	21.72	1
LH-SC-01	9/24/2025 6:15	9.48	21.72	1
LH-SC-01	9/24/2025 6:30	9.44	21.7	1
LH-SC-01	9/24/2025 6:45	9.42	21.7	1
LH-SC-01	9/24/2025 7:00	9.35	21.68	1
LH-SC-01	9/24/2025 7:15	9.44	21.66	1
LH-SC-01	9/24/2025 7:30	9.41	21.66	1
LH-SC-01	9/24/2025 7:45	9.34	21.64	1
LH-SC-01	9/24/2025 8:00	9.34	21.64	1
LH-SC-01	9/24/2025 8:15	9.32	21.62	1
LH-SC-01	9/24/2025 8:30	9.38	21.62	1
LH-SC-01	9/24/2025 8:45	9.38	21.6	1
LH-SC-01	9/24/2025 9:00	9.38	21.6	1
LH-SC-01	9/24/2025 9:15	9.43	21.56	1
LH-SC-01	9/24/2025 9:30	9.38	21.56	1
LH-SC-01	9/24/2025 9:45	9.3	21.56	1
LH-SC-01	9/24/2025 10:00	9.36	21.54	1
LH-SC-01	9/24/2025 10:15	9.34	21.54	1
LH-SC-01	9/24/2025 10:30	9.32	21.54	1
LH-SC-01	9/24/2025 10:45	9.36	21.54	1
LH-SC-01	9/24/2025 11:00	9.36	21.52	1
LH-SC-01	9/24/2025 11:15	9.29	21.5	1
LH-SC-01	9/24/2025 11:30	9.23	21.5	1
LH-SC-01	9/24/2025 11:45	9.33	21.5	1
LH-SC-01	9/24/2025 12:00	9.32	21.48	1
LH-SC-01	9/24/2025 12:15	9.31	21.46	1
LH-SC-01	9/24/2025 12:30	9.24	21.46	1
LH-SC-01	9/24/2025 12:45	9.22	21.44	1
LH-SC-01	9/24/2025 13:00	9.15	21.42	1
LH-SC-01	9/24/2025 13:15	9.11	21.4	1
LH-SC-01	9/24/2025 13:30	9.01	21.38	1
LH-SC-01	9/24/2025 13:45	8.92	21.36	1
LH-SC-01	9/24/2025 14:00	8.84	21.32	1
LH-SC-01	9/24/2025 14:15	8.84	21.3	1
LH-SC-01	9/24/2025 14:30	8.81	21.3	1
LH-SC-01	9/24/2025 14:45	8.8	21.28	1
LH-SC-01	9/24/2025 15:00	8.75	21.28	1
LH-SC-01	9/24/2025 15:15	8.76	21.26	1
LH-SC-01	9/24/2025 15:30	8.71	21.26	1
LH-SC-01	9/24/2025 15:45	8.67	21.24	1
LH-SC-01	9/24/2025 16:00	8.59	21.22	1
LH-SC-01	9/24/2025 16:15	8.57	21.2	1
LH-SC-01	9/24/2025 16:30	8.58	21.18	1
LH-SC-01	9/24/2025 16:45	8.53	21.18	1
LH-SC-01	9/24/2025 17:00	8.58	21.16	1
LH-SC-01	9/24/2025 17:15	8.59	21.16	1
LH-SC-01	9/24/2025 17:30	8.53	21.14	1
LH-SC-01	9/24/2025 17:45	8.52	21.14	1
LH-SC-01	9/24/2025 18:00	8.48	21.12	1
LH-SC-01	9/24/2025 18:15	8.51	21.12	1
LH-SC-01	9/24/2025 18:30	8.47	21.1	1
LH-SC-01	9/24/2025 18:45	8.47	21.1	1
LH-SC-01	9/24/2025 19:00	8.5	21.1	1
LH-SC-01	9/24/2025 19:15	8.46	21.08	1
LH-SC-01	9/24/2025 19:30	8.48	21.08	1
LH-SC-01	9/24/2025 19:45	8.51	21.08	1
LH-SC-01	9/24/2025 20:00	8.52	21.08	1
LH-SC-01	9/24/2025 20:15	8.61	21.08	1
LH-SC-01	9/24/2025 20:30	8.53	21.08	1
LH-SC-01	9/24/2025 20:45	8.61	21.08	1
LH-SC-01	9/24/2025 21:00	8.57	21.08	1
LH-SC-01	9/24/2025 21:15	8.63	21.08	1
LH-SC-01	9/24/2025 21:30	8.63	21.08	1
LH-SC-01	9/24/2025 21:45	8.57	21.08	1
LH-SC-01	9/24/2025 22:00	8.58	21.08	1
LH-SC-01	9/24/2025 22:15	8.59	21.06	1
LH-SC-01	9/24/2025 22:30	8.63	21.06	1
LH-SC-01	9/24/2025 22:45	8.61	21.06	1
LH-SC-01	9/24/2025 23:00	8.56	21.06	1

Station Name	Date Time	DO mg/L	Temp C	Use Code
LH-SC-01	9/24/2025 23:15	8.53	21.06	1
LH-SC-01	9/24/2025 23:30	8.65	21.06	1
LH-SC-01	9/24/2025 23:45	8.62	21.06	1
LH-SC-01	9/25/2025 0:00	8.58	21.06	1
LH-SC-01	9/25/2025 0:15	8.55	21.06	1
LH-SC-01	9/25/2025 0:30	8.57	21.04	1
LH-SC-01	9/25/2025 0:45	8.58	21.04	1
LH-SC-01	9/25/2025 1:00	8.55	21.04	1
LH-SC-01	9/25/2025 1:15	8.52	21.04	1
LH-SC-01	9/25/2025 1:30	8.49	21.02	1
LH-SC-01	9/25/2025 1:45	8.5	21.02	1
LH-SC-01	9/25/2025 2:00	8.49	21.02	1
LH-SC-01	9/25/2025 2:15	8.48	21.02	1
LH-SC-01	9/25/2025 2:30	8.47	21.02	1
LH-SC-01	9/25/2025 2:45	8.43	21	1
LH-SC-01	9/25/2025 3:00	8.39	21	1
LH-SC-01	9/25/2025 3:15	8.4	21	1
LH-SC-01	9/25/2025 3:30	8.38	21	1
LH-SC-01	9/25/2025 3:45	8.35	21	1
LH-SC-01	9/25/2025 4:00	8.35	21	1
LH-SC-01	9/25/2025 4:15	8.31	20.98	1
LH-SC-01	9/25/2025 4:30	8.33	20.98	1
LH-SC-01	9/25/2025 4:45	8.33	20.98	1
LH-SC-01	9/25/2025 5:00	8.33	20.98	1
LH-SC-01	9/25/2025 5:15	8.34	20.98	1
LH-SC-01	9/25/2025 5:30	8.27	20.98	1
LH-SC-01	9/25/2025 5:45	8.25	20.96	1
LH-SC-01	9/25/2025 6:00	8.36	20.96	1
LH-SC-01	9/25/2025 6:15	8.27	20.96	1
LH-SC-01	9/25/2025 6:30	8.35	20.96	1
LH-SC-01	9/25/2025 6:45	8.31	20.94	1
LH-SC-01	9/25/2025 7:00	8.24	20.94	1
LH-SC-01	9/25/2025 7:15	8.33	20.94	1
LH-SC-01	9/25/2025 7:30	8.27	20.94	1
LH-SC-01	9/25/2025 7:45	8.3	20.92	1
LH-SC-01	9/25/2025 8:00	8.15	20.92	1
LH-SC-01	9/25/2025 8:15	8.22	20.92	1
LH-SC-01	9/25/2025 8:30	8.27	20.92	1
LH-SC-01	9/25/2025 8:45	8.26	20.92	1
LH-SC-01	9/25/2025 9:00	8.33	20.92	1
LH-SC-01	9/25/2025 9:15	8.34	20.92	1
LH-SC-01	9/25/2025 9:30	8.32	20.92	1
LH-SC-01	9/25/2025 9:45	8.24	20.92	1
LH-SC-01	9/25/2025 10:00	8.25	20.92	1
LH-SC-01	9/25/2025 10:15	8.31	20.92	1
LH-SC-01	9/25/2025 10:30	8.33	20.92	1
LH-SC-01	9/25/2025 10:45	8.33	20.94	1
LH-SC-01	9/25/2025 11:00	8.33	20.94	1
LH-SC-01	9/25/2025 11:15	8.31	20.94	1
LH-SC-01	9/25/2025 11:30	8.37	20.94	1
LH-SC-01	9/25/2025 11:45	8.33	20.96	1
LH-SC-01	9/25/2025 12:00	8.38	20.96	1
LH-SC-01	9/25/2025 12:15	8.43	20.98	1
LH-SC-01	9/25/2025 12:30	8.43	20.98	1
LH-SC-01	9/25/2025 12:45	8.34	20.98	1
LH-SC-01	9/25/2025 13:00	8.36	20.98	1
LH-SC-01	9/25/2025 13:15	8.38	20.98	1
LH-SC-01	9/25/2025 13:30	8.42	20.98	1
LH-SC-01	9/25/2025 13:45	8.36	20.98	1
LH-SC-01	9/25/2025 14:00	8.36	20.96	1
LH-SC-01	9/25/2025 14:15	8.39	20.96	1
LH-SC-01	9/25/2025 14:30	8.34	20.96	1
LH-SC-01	9/25/2025 14:45	8.32	20.96	1
LH-SC-01	9/25/2025 15:00	8.41	20.98	1
LH-SC-01	9/25/2025 15:15	8.44	20.98	1
LH-SC-01	9/25/2025 15:30	8.55	21	1
LH-SC-01	9/25/2025 15:45	8.6	21	1
LH-SC-01	9/25/2025 16:00	8.6	21.02	1
LH-SC-01	9/25/2025 16:15	8.75	21.04	1
LH-SC-01	9/25/2025 16:30	8.68	21.04	1
LH-SC-01	9/25/2025 16:45	8.73	21.04	1
LH-SC-01	9/25/2025 17:00	8.73	21.04	1
LH-SC-01	9/25/2025 17:15	8.71	21.04	1
LH-SC-01	9/25/2025 17:30	8.75	21.04	1
LH-SC-01	9/25/2025 17:45	8.68	21.02	1
LH-SC-01	9/25/2025 18:00	8.65	21.02	1
LH-SC-01	9/25/2025 18:15	8.67	21	1
LH-SC-01	9/25/2025 18:30	8.65	20.98	1
LH-SC-01	9/25/2025 18:45	8.6	20.96	1
LH-SC-01	9/25/2025 19:00	8.57	20.96	1
LH-SC-01	9/25/2025 19:15	8.58	20.96	1
LH-SC-01	9/25/2025 19:30	8.53	20.94	1
LH-SC-01	9/25/2025 19:45	8.45	20.92	1
LH-SC-01	9/25/2025 20:00	8.44	20.9	1

Station Name	Date Time	DO mg/L	Temp C	Use Code
LH-SC-01	9/25/2025 20:15	8.38	20.88	1
LH-SC-01	9/25/2025 20:30	8.36	20.88	1
LH-SC-01	9/25/2025 20:45	8.32	20.86	1
LH-SC-01	9/25/2025 21:00	8.27	20.86	1
LH-SC-01	9/25/2025 21:15	8.25	20.84	1
LH-SC-01	9/25/2025 21:30	8.25	20.8	1
LH-SC-01	9/25/2025 21:45	8.21	20.8	1
LH-SC-01	9/25/2025 22:00	8.18	20.78	1
LH-SC-01	9/25/2025 22:15	8.16	20.76	1
LH-SC-01	9/25/2025 22:30	8.17	20.76	1
LH-SC-01	9/25/2025 22:45	8.14	20.74	1
LH-SC-01	9/25/2025 23:00	8.17	20.74	1
LH-SC-01	9/25/2025 23:15	8.08	20.74	1
LH-SC-01	9/25/2025 23:30	8.11	20.74	1
LH-SC-01	9/25/2025 23:45	8.14	20.74	1
LH-SC-01	9/26/2025 0:00	8.13	20.74	1
LH-SC-01	9/26/2025 0:15	8.13	20.74	1
LH-SC-01	9/26/2025 0:30	8.17	20.74	1
LH-SC-01	9/26/2025 0:45	8.13	20.74	1
LH-SC-01	9/26/2025 1:00	8.09	20.74	1
LH-SC-01	9/26/2025 1:15	8.16	20.72	1
LH-SC-01	9/26/2025 1:30	8.19	20.72	1
LH-SC-01	9/26/2025 1:45	8.24	20.72	1
LH-SC-01	9/26/2025 2:00	8.17	20.72	1
LH-SC-01	9/26/2025 2:15	8.19	20.72	1
LH-SC-01	9/26/2025 2:30	8.19	20.72	1
LH-SC-01	9/26/2025 2:45	8.22	20.7	1
LH-SC-01	9/26/2025 3:00	8.14	20.7	1
LH-SC-01	9/26/2025 3:15	8.15	20.7	1
LH-SC-01	9/26/2025 3:30	8.22	20.7	1
LH-SC-01	9/26/2025 3:45	8.18	20.7	1
LH-SC-01	9/26/2025 4:00	8.18	20.7	1
LH-SC-01	9/26/2025 4:15	8.18	20.7	1
LH-SC-01	9/26/2025 4:30	8.19	20.68	1
LH-SC-01	9/26/2025 4:45	8.17	20.68	1
LH-SC-01	9/26/2025 5:00	8.19	20.68	1
LH-SC-01	9/26/2025 5:15	8.16	20.68	1
LH-SC-01	9/26/2025 5:30	8.17	20.66	1
LH-SC-01	9/26/2025 5:45	8.19	20.66	1
LH-SC-01	9/26/2025 6:00	8.19	20.64	1
LH-SC-01	9/26/2025 6:15	8.16	20.64	1
LH-SC-01	9/26/2025 6:30	8.18	20.64	1
LH-SC-01	9/26/2025 6:45	8.16	20.64	1
LH-SC-01	9/26/2025 7:00	8.17	20.64	1
LH-SC-01	9/26/2025 7:15	8.16	20.62	1
LH-SC-01	9/26/2025 7:30	8.15	20.62	1
LH-SC-01	9/26/2025 7:45	8.15	20.62	1
LH-SC-01	9/26/2025 8:00	8.11	20.62	1
LH-SC-01	9/26/2025 8:15	8.12	20.62	1
LH-SC-01	9/26/2025 8:30	8.09	20.6	1
LH-SC-01	9/26/2025 8:45	8.06	20.6	1
LH-SC-01	9/26/2025 9:00	8.15	20.6	1
LH-SC-01	9/26/2025 9:15	8.15	20.6	1
LH-SC-01	9/26/2025 9:30	8.14	20.6	1
LH-SC-01	9/26/2025 9:45	8.13	20.6	1
LH-SC-01	9/26/2025 10:00	8.15	20.6	1
LH-SC-01	9/26/2025 10:15	8.12	20.6	1
LH-SC-01	9/26/2025 10:30	8.13	20.6	1
LH-SC-01	9/26/2025 10:45	8.09	20.62	1
LH-SC-01	9/26/2025 11:00	8.3	20.68	1
LH-SC-01	9/26/2025 11:15	8.32	20.7	1
LH-SC-01	9/26/2025 11:30	8.33	20.72	1
LH-SC-01	9/26/2025 11:45	8.32	20.76	1
LH-SC-01	9/26/2025 12:00	8.29	20.78	1
LH-SC-01	9/26/2025 12:15	8.38	20.86	1
LH-SC-01	9/26/2025 12:30	8.4	20.92	1
LH-SC-01	9/26/2025 12:45	8.41	21	1
LH-SC-01	9/26/2025 13:00	8.5	21.04	1
LH-SC-01	9/26/2025 13:15	8.57	21.16	1
LH-SC-01	9/26/2025 13:30	8.53	21.16	1
LH-SC-01	9/26/2025 13:45	8.5	21.1	1
LH-SC-01	9/26/2025 14:00	8.44	20.94	1
LH-SC-01	9/26/2025 14:15	8.43	20.86	1
LH-SC-01	9/26/2025 14:30	8.45	20.86	1
LH-SC-01	9/26/2025 14:45	8.46	20.84	1
LH-SC-01	9/26/2025 15:00	8.5	20.86	1
LH-SC-01	9/26/2025 15:15	8.52	20.88	1
LH-SC-01	9/26/2025 15:30	8.6	20.9	1
LH-SC-01	9/26/2025 15:45	8.63	20.94	1
LH-SC-01	9/26/2025 16:00	8.69	21	1
LH-SC-01	9/26/2025 16:15	8.75	21.06	1
LH-SC-01	9/26/2025 16:30	8.68	21.04	1
LH-SC-01	9/26/2025 16:45	8.66	21.02	1
LH-SC-01	9/26/2025 17:00	8.65	21.04	1

Station Name	Date Time	DO mg/L	Temp C	Use Code
LH-SC-01	9/26/2025 17:15	8.64	21.04	1
LH-SC-01	9/26/2025 17:30	8.59	21.04	1
LH-SC-01	9/26/2025 17:45	8.67	21.12	1
LH-SC-01	9/26/2025 18:00	8.62	21.1	1
LH-SC-01	9/26/2025 18:15	8.58	21.08	1
LH-SC-01	9/26/2025 18:30	8.55	21.1	1
LH-SC-01	9/26/2025 18:45	8.57	21.08	1
LH-SC-01	9/26/2025 19:00	8.57	21.14	1
LH-SC-01	9/26/2025 19:15	8.6	21.16	1
LH-SC-01	9/26/2025 19:30	8.65	21.28	1
LH-SC-01	9/26/2025 19:45	8.62	21.34	1
LH-SC-01	9/26/2025 20:00	8.59	21.36	1
LH-SC-01	9/26/2025 20:15	8.57	21.38	1
LH-SC-01	9/26/2025 20:30	8.51	21.36	1
LH-SC-01	9/26/2025 20:45	8.47	21.36	1
LH-SC-01	9/26/2025 21:00	8.44	21.3	1
LH-SC-01	9/26/2025 21:15	8.43	21.24	1
LH-SC-01	9/26/2025 21:30	8.39	21.2	1
LH-SC-01	9/26/2025 21:45	8.4	21.16	1
LH-SC-01	9/26/2025 22:00	8.4	21.18	1
LH-SC-01	9/26/2025 22:15	8.36	21.18	1
LH-SC-01	9/26/2025 22:30	8.33	21.16	1
LH-SC-01	9/26/2025 22:45	8.3	21.14	1
LH-SC-01	9/26/2025 23:00	8.32	21.12	1
LH-SC-01	9/26/2025 23:15	8.35	21.1	1
LH-SC-01	9/26/2025 23:30	8.25	21.1	1
LH-SC-01	9/26/2025 23:45	8.24	21.06	1
LH-SC-01	9/27/2025 0:00	8.13	21.02	1
LH-SC-01	9/27/2025 0:15	8.21	20.98	1
LH-SC-01	9/27/2025 0:30	8.14	20.98	1
LH-SC-01	9/27/2025 0:45	8.16	20.94	1
LH-SC-01	9/27/2025 1:00	8.12	20.92	1
LH-SC-01	9/27/2025 1:15	8.1	20.9	1
LH-SC-01	9/27/2025 1:30	8.06	20.88	1
LH-SC-01	9/27/2025 1:45	8.14	20.88	1
LH-SC-01	9/27/2025 2:00	8.05	20.88	1
LH-SC-01	9/27/2025 2:15	8.08	20.88	1
LH-SC-01	9/27/2025 2:30	8.01	20.88	1
LH-SC-01	9/27/2025 2:45	8.07	20.86	1
LH-SC-01	9/27/2025 3:00	8.02	20.86	1
LH-SC-01	9/27/2025 3:15	8.04	20.86	1
LH-SC-01	9/27/2025 3:30	8.06	20.86	1
LH-SC-01	9/27/2025 3:45	8.03	20.86	1
LH-SC-01	9/27/2025 4:00	8.02	20.84	1
LH-SC-01	9/27/2025 4:15	7.98	20.84	1
LH-SC-01	9/27/2025 4:30	7.97	20.82	1
LH-SC-01	9/27/2025 4:45	7.9	20.82	1
LH-SC-01	9/27/2025 5:00	7.93	20.8	1
LH-SC-01	9/27/2025 5:15	7.94	20.8	1
LH-SC-01	9/27/2025 5:30	7.92	20.78	1
LH-SC-01	9/27/2025 5:45	7.9	20.76	1
LH-SC-01	9/27/2025 6:00	7.89	20.76	1
LH-SC-01	9/27/2025 6:15	7.89	20.74	1
LH-SC-01	9/27/2025 6:30	7.82	20.74	1
LH-SC-01	9/27/2025 6:45	7.84	20.72	1
LH-SC-01	9/27/2025 7:00	7.79	20.72	1
LH-SC-01	9/27/2025 7:15	7.83	20.72	1
LH-SC-01	9/27/2025 7:30	7.79	20.7	1
LH-SC-01	9/27/2025 7:45	7.78	20.7	1
LH-SC-01	9/27/2025 8:00	7.81	20.7	1
LH-SC-01	9/27/2025 8:15	7.79	20.7	1
LH-SC-01	9/27/2025 8:30	7.77	20.7	1
LH-SC-01	9/27/2025 8:45	7.75	20.7	1
LH-SC-01	9/27/2025 9:00	7.76	20.7	1
LH-SC-01	9/27/2025 9:15	7.81	20.7	1
LH-SC-01	9/27/2025 9:30	7.78	20.72	1
LH-SC-01	9/27/2025 9:45	7.83	20.76	1
LH-SC-01	9/27/2025 10:00	7.85	20.78	1
LH-SC-01	9/27/2025 10:15	7.82	20.82	1
LH-SC-01	9/27/2025 10:30	7.8	20.86	1
LH-SC-01	9/27/2025 10:45	7.88	20.9	1
LH-SC-01	9/27/2025 11:00	7.89	20.98	1
LH-SC-01	9/27/2025 11:15	7.9	21.06	1
LH-SC-01	9/27/2025 11:30	7.68	21.1	1
LH-SC-01	9/27/2025 11:45	7.85	21.16	1
LH-SC-01	9/27/2025 12:00	7.78	21.14	1
LH-SC-01	9/27/2025 12:15	7.82	21.1	1
LH-SC-01	9/27/2025 12:30	7.73	21.22	1
LH-SC-01	9/27/2025 12:45	7.86	21.22	1
LH-SC-01	9/27/2025 13:00	7.83	21.26	1
LH-SC-01	9/27/2025 13:15	7.85	21.36	1
LH-SC-01	9/27/2025 13:30	7.94	21.42	1
LH-SC-01	9/27/2025 13:45	7.76	21.46	1
LH-SC-01	9/27/2025 14:00	7.65	21.42	1

Station Name	Date Time	DO mg/L	Temp C	Use Code
LH-SC-01	9/27/2025 14:15	7.99	21.62	1
LH-SC-01	9/27/2025 14:30	7.72	21.54	1
LH-SC-01	9/27/2025 14:45	7.61	21.58	1
LH-SC-01	9/27/2025 15:00	7.93	21.64	1
LH-SC-01	9/27/2025 15:15	7.89	21.64	1
LH-SC-01	9/27/2025 15:30	7.98	21.64	1
LH-SC-01	9/27/2025 15:45	7.92	21.56	1
LH-SC-01	9/27/2025 16:00	7.73	21.64	1
LH-SC-01	9/27/2025 16:15	7.8	21.64	1
LH-SC-01	9/27/2025 16:30	7.66	21.56	1
LH-SC-01	9/27/2025 16:45	7.69	21.56	1
LH-SC-01	9/27/2025 17:00	7.84	21.42	1
LH-SC-01	9/27/2025 17:15	7.8	21.36	1
LH-SC-01	9/27/2025 17:30	7.94	21.42	1
LH-SC-01	9/27/2025 17:45	7.93	21.32	1
LH-SC-01	9/27/2025 18:00	7.97	21.36	1
LH-SC-01	9/27/2025 18:15	8.05	21.66	1
LH-SC-01	9/27/2025 18:30	8.1	21.66	1
LH-SC-01	9/27/2025 18:45	8.14	21.66	1
LH-SC-01	9/27/2025 19:00	8.15	21.6	1
LH-SC-01	9/27/2025 19:15	8.19	21.52	1
LH-SC-01	9/27/2025 19:30	8.21	21.54	1
LH-SC-01	9/27/2025 19:45	8.09	21.52	1
LH-SC-01	9/27/2025 20:00	7.61	21.14	1
LH-SC-01	9/27/2025 20:15	7.58	20.98	1
LH-SC-01	9/27/2025 20:30	7.57	20.92	1
LH-SC-01	9/27/2025 20:45	7.63	20.94	1
LH-SC-01	9/27/2025 21:00	7.64	21	1
LH-SC-01	9/27/2025 21:15	7.78	21.06	1
LH-SC-01	9/27/2025 21:30	7.7	21.12	1
LH-SC-01	9/27/2025 21:45	7.72	21.08	1
LH-SC-01	9/27/2025 22:00	7.61	21.02	1
LH-SC-01	9/27/2025 22:15	7.79	21.06	1
LH-SC-01	9/27/2025 22:30	7.95	21.12	1
LH-SC-01	9/27/2025 22:45	8.17	21.28	1
LH-SC-01	9/27/2025 23:00	8.25	21.32	1
LH-SC-01	9/27/2025 23:15	8.19	21.28	1
LH-SC-01	9/27/2025 23:30	8.1	21.24	1
LH-SC-01	9/27/2025 23:45	8	21.16	1
LH-SC-01	9/28/2025 0:00	8.04	21.08	1
LH-SC-01	9/28/2025 0:15	7.9	21.04	1
LH-SC-01	9/28/2025 0:30	7.95	21	1
LH-SC-01	9/28/2025 0:45	8	21	1
LH-SC-01	9/28/2025 1:00	7.96	21.02	1
LH-SC-01	9/28/2025 1:15	8.01	21	1
LH-SC-01	9/28/2025 1:30	7.85	20.98	1
LH-SC-01	9/28/2025 1:45	8.01	20.98	1
LH-SC-01	9/28/2025 2:00	8.1	21	1
LH-SC-01	9/28/2025 2:15	8.1	21.02	1
LH-SC-01	9/28/2025 2:30	8.23	21.04	1
LH-SC-01	9/28/2025 2:45	8.25	21.04	1
LH-SC-01	9/28/2025 3:00	8.29	21.06	1
LH-SC-01	9/28/2025 3:15	8.16	21.08	1
LH-SC-01	9/28/2025 3:30	8.3	21.1	1
LH-SC-01	9/28/2025 3:45	8.22	21.1	1
LH-SC-01	9/28/2025 4:00	8.32	21.12	1
LH-SC-01	9/28/2025 4:15	8.27	21.1	1
LH-SC-01	9/28/2025 4:30	8.29	21.1	1
LH-SC-01	9/28/2025 4:45	8.03	21.08	1
LH-SC-01	9/28/2025 5:00	8.18	21.08	1
LH-SC-01	9/28/2025 5:15	8.06	21.04	1
LH-SC-01	9/28/2025 5:30	8.07	21.02	1
LH-SC-01	9/28/2025 5:45	8.01	21.02	1
LH-SC-01	9/28/2025 6:00	8.02	21	1
LH-SC-01	9/28/2025 6:15	7.99	20.98	1
LH-SC-01	9/28/2025 6:30	8	20.96	1
LH-SC-01	9/28/2025 6:45	7.93	20.96	1
LH-SC-01	9/28/2025 7:00	7.79	20.96	1
LH-SC-01	9/28/2025 7:15	7.95	20.94	1
LH-SC-01	9/28/2025 7:30	7.94	20.94	1
LH-SC-01	9/28/2025 7:45	7.86	20.94	1
LH-SC-01	9/28/2025 8:00	7.82	20.94	1
LH-SC-01	9/28/2025 8:15	7.98	20.94	1
LH-SC-01	9/28/2025 8:30	7.85	20.94	1
LH-SC-01	9/28/2025 8:45	8.01	20.94	1
LH-SC-01	9/28/2025 9:00	8.05	20.94	1
LH-SC-01	9/28/2025 9:15	7.93	20.94	1
LH-SC-01	9/28/2025 9:30	8.02	20.94	1
LH-SC-01	9/28/2025 9:45	8.05	20.94	1
LH-SC-01	9/28/2025 10:00	8	20.94	1
LH-SC-01	9/28/2025 10:15	8.04	20.96	1
LH-SC-01	9/28/2025 10:30	8.17	20.96	1
LH-SC-01	9/28/2025 10:45	8.21	20.98	1
LH-SC-01	9/28/2025 11:00	8.11	21	1

Station Name	Date Time	DO mg/L	Temp C	Use Code
LH-SC-01	9/28/2025 11:15	8.19	21.04	1
LH-SC-01	9/28/2025 11:30	8.14	21.08	1
LH-SC-01	9/28/2025 11:45	8.26	21.1	1
LH-SC-01	9/28/2025 12:00	8.25	21.1	1
LH-SC-01	9/28/2025 12:15	8.15	21.12	1
LH-SC-01	9/28/2025 12:30	8.22	21.12	1
LH-SC-01	9/28/2025 12:45	8.15	21.14	1
LH-SC-01	9/28/2025 13:00	8.26	21.2	1
LH-SC-01	9/28/2025 13:15	8.29	21.3	1
LH-SC-01	9/28/2025 13:30	8.31	21.36	1
LH-SC-01	9/28/2025 13:45	8.33	21.4	1
LH-SC-01	9/28/2025 14:00	8.4	21.42	1
LH-SC-01	9/28/2025 14:15	8.4	21.46	1
LH-SC-01	9/28/2025 14:30	8.32	21.46	1
LH-SC-01	9/28/2025 14:45	8.36	21.4	1
LH-SC-01	9/28/2025 15:00	8.31	21.34	1
LH-SC-01	9/28/2025 15:15	8.17	21.24	1
LH-SC-01	9/28/2025 15:30	8.13	21.18	1
LH-SC-01	9/28/2025 15:45	7.92	21.18	1
LH-SC-01	9/28/2025 16:00	8.14	21.18	1
LH-SC-01	9/28/2025 16:15	8.09	21.2	1
LH-SC-01	9/28/2025 16:30	8.06	21.14	1
LH-SC-01	9/28/2025 16:45	7.98	21.1	1
LH-SC-01	9/28/2025 17:00	7.94	21.12	1
LH-SC-01	9/28/2025 17:15	8.03	21.12	1
LH-SC-01	9/28/2025 17:30	8.18	21.16	1
LH-SC-01	9/28/2025 17:45	8.28	21.3	1
LH-SC-01	9/28/2025 18:00	8.51	21.46	1
LH-SC-01	9/28/2025 18:15	8.41	21.46	1
LH-SC-01	9/28/2025 18:30	8.56	21.48	1
LH-SC-01	9/28/2025 18:45	8.51	21.48	1
LH-SC-01	9/28/2025 19:00	8.38	21.46	1
LH-SC-01	9/28/2025 19:15	8.51	21.44	1
LH-SC-01	9/28/2025 19:30	8.59	21.46	1
LH-SC-01	9/28/2025 19:45	8.6	21.46	1
LH-SC-01	9/28/2025 20:00	8.66	21.48	1
LH-SC-01	9/28/2025 20:15	8.82	21.52	1
LH-SC-01	9/28/2025 20:30	8.75	21.54	1
LH-SC-01	9/28/2025 20:45	8.82	21.56	1
LH-SC-01	9/28/2025 21:00	8.83	21.54	1
LH-SC-01	9/28/2025 21:15	8.8	21.54	1
LH-SC-01	9/28/2025 21:30	8.8	21.52	1
LH-SC-01	9/28/2025 21:45	8.95	21.5	1
LH-SC-01	9/28/2025 22:00	8.92	21.48	1
LH-SC-01	9/28/2025 22:15	8.73	21.44	1
LH-SC-01	9/28/2025 22:30	8.65	21.42	1
LH-SC-01	9/28/2025 22:45	8.66	21.4	1
LH-SC-01	9/28/2025 23:00	8.65	21.38	1
LH-SC-01	9/28/2025 23:15	8.6	21.36	1
LH-SC-01	9/28/2025 23:30	8.66	21.36	1
LH-SC-01	9/28/2025 23:45	8.79	21.34	1
LH-SC-01	9/29/2025 0:00	8.56	21.34	1
LH-SC-01	9/29/2025 0:15	8.5	21.32	1
LH-SC-01	9/29/2025 0:30	8.62	21.32	1
LH-SC-01	9/29/2025 0:45	8.53	21.3	1
LH-SC-01	9/29/2025 1:00	8.5	21.28	1
LH-SC-01	9/29/2025 1:15	8.56	21.28	1
LH-SC-01	9/29/2025 1:30	8.61	21.26	1
LH-SC-01	9/29/2025 1:45	8.57	21.26	1
LH-SC-01	9/29/2025 2:00	8.58	21.24	1
LH-SC-01	9/29/2025 2:15	8.53	21.24	1
LH-SC-01	9/29/2025 2:30	8.44	21.22	1
LH-SC-01	9/29/2025 2:45	8.47	21.2	1
LH-SC-01	9/29/2025 3:00	8.49	21.2	1
LH-SC-01	9/29/2025 3:15	8.39	21.18	1
LH-SC-01	9/29/2025 3:30	8.52	21.18	1
LH-SC-01	9/29/2025 3:45	8.43	21.16	1
LH-SC-01	9/29/2025 4:00	8.52	21.14	1
LH-SC-01	9/29/2025 4:15	8.51	21.14	1
LH-SC-01	9/29/2025 4:30	8.47	21.14	1
LH-SC-01	9/29/2025 4:45	8.5	21.12	1
LH-SC-01	9/29/2025 5:00	8.5	21.12	1
LH-SC-01	9/29/2025 5:15	8.46	21.1	1
LH-SC-01	9/29/2025 5:30	8.41	21.1	1
LH-SC-01	9/29/2025 5:45	8.35	21.08	1
LH-SC-01	9/29/2025 6:00	8.49	21.08	1
LH-SC-01	9/29/2025 6:15	8.44	21.06	1
LH-SC-01	9/29/2025 6:30	8.46	21.06	1
LH-SC-01	9/29/2025 6:45	8.41	21.04	1
LH-SC-01	9/29/2025 7:00	8.43	21.04	1
LH-SC-01	9/29/2025 7:15	8.45	21.02	1
LH-SC-01	9/29/2025 7:30	8.47	21	1
LH-SC-01	9/29/2025 7:45	8.45	21	1
LH-SC-01	9/29/2025 8:00	8.49	21	1

Station Name	Date Time	DO mg/L	Temp C	Use Code
LH-SC-01	9/29/2025 8:15	8.56	20.98	1
LH-SC-01	9/29/2025 8:30	8.49	20.98	1
LH-SC-01	9/29/2025 8:45	8.49	20.98	1
LH-SC-01	9/29/2025 9:00	8.51	20.96	1
LH-SC-01	9/29/2025 9:15	8.51	20.96	1
LH-SC-01	9/29/2025 9:30	8.52	20.96	1
LH-SC-01	9/29/2025 9:45	8.57	20.96	1
LH-SC-01	9/29/2025 10:00	8.55	20.96	1
LH-SC-01	9/29/2025 10:15	8.6	20.98	1
LH-SC-01	9/29/2025 10:30	8.62	20.98	1
LH-SC-01	9/29/2025 10:45	8.59	20.98	1
LH-SC-01	9/29/2025 11:00	8.63	21.02	1
LH-SC-01	9/29/2025 11:15	8.63	21.04	1
LH-SC-01	9/29/2025 11:30	8.63	21.06	1
LH-SC-01	9/29/2025 11:45	8.67	21.12	1
LH-SC-01	9/29/2025 12:00	8.64	21.2	1
LH-SC-01	9/29/2025 12:15	8.57	21.2	1
LH-SC-01	9/29/2025 12:30	8.51	21.2	1
LH-SC-01	9/29/2025 12:45	8.44	21.16	1
LH-SC-01	9/29/2025 13:00	8.49	21.14	1
LH-SC-01	9/29/2025 13:15	8.59	21.16	1
LH-SC-01	9/29/2025 13:30	8.51	21.18	1
LH-SC-01	9/29/2025 13:45	8.47	21.14	1
LH-SC-01	9/29/2025 14:00	8.55	21.16	1
LH-SC-01	9/29/2025 14:15	8.52	21.18	1
LH-SC-01	9/29/2025 14:30	8.51	21.18	1
LH-SC-01	9/29/2025 14:45	8.44	21.14	1
LH-SC-01	9/29/2025 15:00	8.51	21.18	1
LH-SC-01	9/29/2025 15:15	8.52	21.16	1
LH-SC-01	9/29/2025 15:30	8.51	21.16	1
LH-SC-01	9/29/2025 15:45	8.51	21.16	1
LH-SC-01	9/29/2025 16:00	8.64	21.22	1
LH-SC-01	9/29/2025 16:15	8.74	21.36	1
LH-SC-01	9/29/2025 16:30	8.92	21.46	1
LH-SC-01	9/29/2025 16:45	8.78	21.5	1
LH-SC-01	9/29/2025 17:00	8.85	21.52	1
LH-SC-01	9/29/2025 17:15	8.72	21.52	1
LH-SC-01	9/29/2025 17:30	8.79	21.52	1
LH-SC-01	9/29/2025 17:45	8.78	21.54	1
LH-SC-01	9/29/2025 18:00	8.88	21.58	1
LH-SC-01	9/29/2025 18:15	8.92	21.66	1
LH-SC-01	9/29/2025 18:30	8.89	21.66	1
LH-SC-01	9/29/2025 18:45	8.75	21.66	1
LH-SC-01	9/29/2025 19:00	8.88	21.66	1
LH-SC-01	9/29/2025 19:15	8.78	21.6	1
LH-SC-01	9/29/2025 19:30	8.68	21.56	1
LH-SC-01	9/29/2025 19:45	8.69	21.52	1
LH-SC-01	9/29/2025 20:00	8.69	21.54	1
LH-SC-01	9/29/2025 20:15	8.66	21.46	1
LH-SC-01	9/29/2025 20:30	8.48	21.44	1
LH-SC-01	9/29/2025 20:45	8.41	21.34	1
LH-SC-01	9/29/2025 21:00	8.33	21.2	1
LH-SC-01	9/29/2025 21:15	8.36	21.12	1
LH-SC-01	9/29/2025 21:30	8.47	21.26	1
LH-SC-01	9/29/2025 21:45	8.48	21.28	1
LH-SC-01	9/29/2025 22:00	8.44	21.26	1
LH-SC-01	9/29/2025 22:15	8.46	21.24	1
LH-SC-01	9/29/2025 22:30	8.53	21.26	1
LH-SC-01	9/29/2025 22:45	8.56	21.24	1
LH-SC-01	9/29/2025 23:00	8.49	21.26	1
LH-SC-01	9/29/2025 23:15	8.47	21.26	1
LH-SC-01	9/29/2025 23:30	8.6	21.26	1
LH-SC-01	9/29/2025 23:45	8.5	21.26	1
LH-SC-01	9/30/2025 0:00	8.51	21.26	1
LH-SC-01	9/30/2025 0:15	8.5	21.26	1
LH-SC-01	9/30/2025 0:30	8.47	21.24	1
LH-SC-01	9/30/2025 0:45	8.38	21.22	1
LH-SC-01	9/30/2025 1:00	8.33	21.2	1
LH-SC-01	9/30/2025 1:15	8.41	21.2	1
LH-SC-01	9/30/2025 1:30	8.41	21.2	1
LH-SC-01	9/30/2025 1:45	8.51	21.18	1
LH-SC-01	9/30/2025 2:00	8.45	21.18	1
LH-SC-01	9/30/2025 2:15	8.41	21.16	1
LH-SC-01	9/30/2025 2:30	8.39	21.14	1
LH-SC-01	9/30/2025 2:45	8.41	21.14	1
LH-SC-01	9/30/2025 3:00	8.4	21.12	1
LH-SC-01	9/30/2025 3:15	8.38	21.12	1
LH-SC-01	9/30/2025 3:30	8.41	21.1	1
LH-SC-01	9/30/2025 3:45	8.36	21.08	1
LH-SC-01	9/30/2025 4:00	8.26	21.08	1
LH-SC-01	9/30/2025 4:15	8.32	21.06	1
LH-SC-01	9/30/2025 4:30	8.27	21.04	1
LH-SC-01	9/30/2025 4:45	8.34	21.02	1
LH-SC-01	9/30/2025 5:00	8.29	21.02	1

Station Name	Date Time	DO mg/L	Temp C	Use Code
LH-SC-01	9/30/2025 5:15	8.3	21	1
LH-SC-01	9/30/2025 5:30	8.23	20.98	1
LH-SC-01	9/30/2025 5:45	8.26	20.98	1
LH-SC-01	9/30/2025 6:00	8.22	20.96	1
LH-SC-01	9/30/2025 6:15	8.19	20.94	1
LH-SC-01	9/30/2025 6:30	8.11	20.92	1
LH-SC-01	9/30/2025 6:45	8.07	20.9	1
LH-SC-01	9/30/2025 7:00	8.1	20.88	1
LH-SC-01	9/30/2025 7:15	8.17	20.88	1
LH-SC-01	9/30/2025 7:30	8.06	20.88	1
LH-SC-01	9/30/2025 7:45	8.16	20.86	1
LH-SC-01	9/30/2025 8:00	8.14	20.86	1
LH-SC-01	9/30/2025 8:15	8.12	20.86	1
LH-SC-01	9/30/2025 8:30	8.09	20.86	1
LH-SC-01	9/30/2025 8:45	8.13	20.84	1
LH-SC-01	9/30/2025 9:00	8.1	20.84	1
LH-SC-01	9/30/2025 9:15	8.22	20.84	1
LH-SC-01	9/30/2025 9:30	8.19	20.84	1
LH-SC-01	9/30/2025 9:45	8.22	20.86	1
LH-SC-01	9/30/2025 10:00	8.18	20.86	1
LH-SC-01	9/30/2025 10:15	8.33	20.88	1
LH-SC-01	9/30/2025 10:30	8.31	20.9	1
LH-SC-01	9/30/2025 10:45	8.47	20.92	1
LH-SC-01	9/30/2025 11:00	8.46	20.94	1
LH-SC-01	9/30/2025 11:15	8.5	20.96	1
LH-SC-01	9/30/2025 11:30	8.52	20.98	1
LH-SC-01	9/30/2025 11:45	8.44	21	1
LH-SC-01	9/30/2025 12:00	8.51	21.02	1
LH-SC-01	9/30/2025 12:15	8.48	21.04	1
LH-SC-01	9/30/2025 12:30	8.56	21.08	1
LH-SC-01	9/30/2025 12:45	8.5	21.1	1
LH-SC-01	9/30/2025 13:00	8.5	21.12	1
LH-SC-01	9/30/2025 13:15	8.51	21.14	1
LH-SC-01	9/30/2025 13:30	8.51	21.16	1
LH-SC-01	9/30/2025 13:45	8.58	21.18	1
LH-SC-01	9/30/2025 14:00	8.59	21.2	1
LH-SC-01	9/30/2025 14:15	8.59	21.2	1
LH-SC-01	9/30/2025 14:30	8.55	21.2	1
LH-SC-01	9/30/2025 14:45	8.58	21.24	1
LH-SC-01	9/30/2025 15:00	8.55	21.24	1
LH-SC-01	9/30/2025 15:15	8.61	21.24	1
LH-SC-01	9/30/2025 15:30	8.66	21.24	1
LH-SC-01	9/30/2025 15:45	8.71	21.24	1
LH-SC-01	9/30/2025 16:00	8.73	21.26	1
LH-SC-01	9/30/2025 16:15	8.74	21.26	1
LH-SC-01	9/30/2025 16:30	8.69	21.22	1
LH-SC-01	9/30/2025 16:45	8.69	21.24	1
LH-SC-01	9/30/2025 17:00	8.75	21.22	1
LH-SC-01	9/30/2025 17:15	8.77	21.2	1
LH-SC-01	9/30/2025 17:30	8.65	21.16	1
LH-SC-01	9/30/2025 17:45	8.6	21.12	1
LH-SC-01	9/30/2025 18:00	8.37	21.06	1
LH-SC-01	9/30/2025 18:15	8.34	21.02	1
LH-SC-01	9/30/2025 18:30	8.28	21	1
LH-SC-01	9/30/2025 18:45	8.29	21.02	1
LH-SC-01	9/30/2025 19:00	8.37	20.98	1
LH-SC-01	9/30/2025 19:15	8.34	20.98	1
LH-SC-01	9/30/2025 19:30	8.33	20.96	1
LH-SC-01	9/30/2025 19:45	8.4	20.96	1
LH-SC-01	9/30/2025 20:00	8.4	20.96	1
LH-SC-01	9/30/2025 20:15	8.46	20.94	1
LH-SC-01	9/30/2025 20:30	8.34	20.94	1
LH-SC-01	9/30/2025 20:45	8.33	20.92	1
LH-SC-01	9/30/2025 21:00	8.37	20.92	1
LH-SC-01	9/30/2025 21:15	8.39	20.92	1
LH-SC-01	9/30/2025 21:30	8.35	20.9	1
LH-SC-01	9/30/2025 21:45	8.39	20.88	1
LH-SC-01	9/30/2025 22:00	8.3	20.88	1
LH-SC-01	9/30/2025 22:15	8.39	20.86	1
LH-SC-01	9/30/2025 22:30	8.26	20.86	1
LH-SC-01	9/30/2025 22:45	8.36	20.84	1
LH-SC-01	9/30/2025 23:00	8.3	20.82	1
LH-SC-01	9/30/2025 23:15	8.33	20.82	1
LH-SC-01	9/30/2025 23:30	8.31	20.8	1
LH-SC-01	9/30/2025 23:45	8.3	20.78	1
LH-SC-01	10/1/2025 0:00	8.22	20.76	1
LH-SC-01	10/1/2025 0:15	8.29	20.74	1
LH-SC-01	10/1/2025 0:30	8.23	20.74	1
LH-SC-01	10/1/2025 0:45	8.16	20.72	1
LH-SC-01	10/1/2025 1:00	8.32	20.72	1
LH-SC-01	10/1/2025 1:15	8.28	20.7	1
LH-SC-01	10/1/2025 1:30	8.33	20.68	1
LH-SC-01	10/1/2025 1:45	8.18	20.68	1
LH-SC-01	10/1/2025 2:00	8.33	20.66	1

Station Name	Date Time	DO mg/L	Temp C	Use Code
LH-SC-01	10/1/2025 2:15	8.24	20.64	1
LH-SC-01	10/1/2025 2:30	8.27	20.64	1
LH-SC-01	10/1/2025 2:45	8.27	20.62	1
LH-SC-01	10/1/2025 3:00	8.16	20.62	1
LH-SC-01	10/1/2025 3:15	8.18	20.58	1
LH-SC-01	10/1/2025 3:30	8.23	20.56	1
LH-SC-01	10/1/2025 3:45	8.27	20.56	1
LH-SC-01	10/1/2025 4:00	8.35	20.52	1
LH-SC-01	10/1/2025 4:15	8.26	20.52	1
LH-SC-01	10/1/2025 4:30	8.33	20.5	1
LH-SC-01	10/1/2025 4:45	8.35	20.48	1
LH-SC-01	10/1/2025 5:00	8.23	20.48	1
LH-SC-01	10/1/2025 5:15	8.27	20.46	1
LH-SC-01	10/1/2025 5:30	8.21	20.46	1
LH-SC-01	10/1/2025 5:45	8.24	20.46	1
LH-SC-01	10/1/2025 6:00	8.22	20.44	1
LH-SC-01	10/1/2025 6:15	8.19	20.44	1
LH-SC-01	10/1/2025 6:30	8.15	20.42	1
LH-SC-01	10/1/2025 6:45	8.13	20.42	1
LH-SC-01	10/1/2025 7:00	8.09	20.4	1
LH-SC-01	10/1/2025 7:15	8.17	20.38	1
LH-SC-01	10/1/2025 7:30	8.14	20.36	1
LH-SC-01	10/1/2025 7:45	8.22	20.34	1
LH-SC-01	10/1/2025 8:00	8.21	20.32	1
LH-SC-01	10/1/2025 8:15	8.14	20.32	1
LH-SC-01	10/1/2025 8:30	8.14	20.3	1
LH-SC-01	10/1/2025 8:45	8.14	20.3	1
LH-SC-01	10/1/2025 9:00	8.09	20.28	1
LH-SC-01	10/1/2025 9:15	8.26	20.28	1
LH-SC-01	10/1/2025 9:30	8.25	20.26	1
LH-SC-01	10/1/2025 9:45	8.32	20.26	1
LH-SC-01	10/1/2025 10:00	8.33	20.28	1
LH-SC-01	10/1/2025 10:15	8.34	20.28	1
LH-SC-01	10/1/2025 10:30	8.34	20.28	1
LH-SC-01	10/1/2025 10:45	8.4	20.3	1
LH-SC-01	10/1/2025 11:00	8.41	20.3	1
LH-SC-01	10/1/2025 11:15	8.41	20.3	1
LH-SC-01	10/1/2025 11:30	8.39	20.34	1
LH-SC-01	10/1/2025 11:45	8.46	20.36	1
LH-SC-01	10/1/2025 12:00	8.46	20.4	1
LH-SC-01	10/1/2025 12:15	8.48	20.46	1
LH-SC-01	10/1/2025 12:30	9.25	18.1	2
LH-SC-01	10/1/2025 12:45	7.71	29.44	2
LH-SC-01	10/1/2025 13:00	7.09	33.14	2
LH-SC-02	6/2/2025 15:00	8.19	23.54	2
LH-SC-02	6/2/2025 15:15	9.67	18.1	1
LH-SC-02	6/2/2025 15:30	9.74	17.76	1
LH-SC-02	6/2/2025 15:45	9.75	17.72	1
LH-SC-02	6/2/2025 16:00	9.77	17.72	1
LH-SC-02	6/2/2025 16:15	9.76	17.72	1
LH-SC-02	6/2/2025 16:30	9.76	17.72	1
LH-SC-02	6/2/2025 16:45	9.74	17.72	1
LH-SC-02	6/2/2025 17:00	9.75	17.66	1
LH-SC-02	6/2/2025 17:15	9.74	17.62	1
LH-SC-02	6/2/2025 17:30	9.73	17.6	1
LH-SC-02	6/2/2025 17:45	9.74	17.58	1
LH-SC-02	6/2/2025 18:00	9.74	17.56	1
LH-SC-02	6/2/2025 18:15	9.73	17.52	1
LH-SC-02	6/2/2025 18:30	9.73	17.46	1
LH-SC-02	6/2/2025 18:45	9.73	17.42	1
LH-SC-02	6/2/2025 19:00	9.7	17.36	1
LH-SC-02	6/2/2025 19:15	9.71	17.32	1
LH-SC-02	6/2/2025 19:30	9.72	17.3	1
LH-SC-02	6/2/2025 19:45	9.72	17.28	1
LH-SC-02	6/2/2025 20:00	9.7	17.22	1
LH-SC-02	6/2/2025 20:15	9.68	17.2	1
LH-SC-02	6/2/2025 20:30	9.67	17.16	1
LH-SC-02	6/2/2025 20:45	9.67	17.12	1
LH-SC-02	6/2/2025 21:00	9.65	17.08	1
LH-SC-02	6/2/2025 21:15	9.63	17.06	1
LH-SC-02	6/2/2025 21:30	9.62	17.02	1
LH-SC-02	6/2/2025 21:45	9.63	17	1
LH-SC-02	6/2/2025 22:00	9.61	16.96	1
LH-SC-02	6/2/2025 22:15	9.62	16.94	1
LH-SC-02	6/2/2025 22:30	9.6	16.9	1
LH-SC-02	6/2/2025 22:45	9.58	16.88	1
LH-SC-02	6/2/2025 23:00	9.57	16.84	1
LH-SC-02	6/2/2025 23:15	9.57	16.82	1
LH-SC-02	6/2/2025 23:30	9.55	16.8	1
LH-SC-02	6/2/2025 23:45	9.56	16.78	1
LH-SC-02	6/3/2025 0:00	9.54	16.76	1
LH-SC-02	6/3/2025 0:15	9.53	16.74	1
LH-SC-02	6/3/2025 0:30	9.52	16.74	1
LH-SC-02	6/3/2025 0:45	9.5	16.72	1

Station Name	Date Time	DO mg/L	Temp C	Use Code
LH-SC-02	6/3/2025 1:00	9.5	16.7	1
LH-SC-02	6/3/2025 1:15	9.5	16.68	1
LH-SC-02	6/3/2025 1:30	9.5	16.68	1
LH-SC-02	6/3/2025 1:45	9.49	16.66	1
LH-SC-02	6/3/2025 2:00	9.49	16.66	1
LH-SC-02	6/3/2025 2:15	9.48	16.66	1
LH-SC-02	6/3/2025 2:30	9.46	16.64	1
LH-SC-02	6/3/2025 2:45	9.46	16.64	1
LH-SC-02	6/3/2025 3:00	9.45	16.62	1
LH-SC-02	6/3/2025 3:15	9.42	16.62	1
LH-SC-02	6/3/2025 3:30	9.41	16.62	1
LH-SC-02	6/3/2025 3:45	9.42	16.6	1
LH-SC-02	6/3/2025 4:00	9.4	16.6	1
LH-SC-02	6/3/2025 4:15	9.37	16.58	1
LH-SC-02	6/3/2025 4:30	9.39	16.58	1
LH-SC-02	6/3/2025 4:45	9.38	16.56	1
LH-SC-02	6/3/2025 5:00	9.37	16.56	1
LH-SC-02	6/3/2025 5:15	9.36	16.54	1
LH-SC-02	6/3/2025 5:30	9.38	16.52	1
LH-SC-02	6/3/2025 5:45	9.39	16.52	1
LH-SC-02	6/3/2025 6:00	9.39	16.5	1
LH-SC-02	6/3/2025 6:15	9.42	16.5	1
LH-SC-02	6/3/2025 6:30	9.42	16.48	1
LH-SC-02	6/3/2025 6:45	9.42	16.48	1
LH-SC-02	6/3/2025 7:00	9.42	16.48	1
LH-SC-02	6/3/2025 7:15	9.44	16.46	1
LH-SC-02	6/3/2025 7:30	9.45	16.46	1
LH-SC-02	6/3/2025 7:45	9.45	16.46	1
LH-SC-02	6/3/2025 8:00	9.46	16.46	1
LH-SC-02	6/3/2025 8:15	9.46	16.46	1
LH-SC-02	6/3/2025 8:30	9.49	16.46	1
LH-SC-02	6/3/2025 8:45	9.49	16.44	1
LH-SC-02	6/3/2025 9:00	9.49	16.44	1
LH-SC-02	6/3/2025 9:15	9.5	16.44	1
LH-SC-02	6/3/2025 9:30	9.52	16.46	1
LH-SC-02	6/3/2025 9:45	9.58	16.5	1
LH-SC-02	6/3/2025 10:00	9.54	16.5	1
LH-SC-02	6/3/2025 10:15	9.57	16.5	1
LH-SC-02	6/3/2025 10:30	9.57	16.54	1
LH-SC-02	6/3/2025 10:45	9.54	16.5	1
LH-SC-02	6/3/2025 11:00	9.54	16.48	1
LH-SC-02	6/3/2025 11:15	9.63	16.52	1
LH-SC-02	6/3/2025 11:30	9.58	16.5	1
LH-SC-02	6/3/2025 11:45	9.54	16.52	1
LH-SC-02	6/3/2025 12:00	9.62	16.54	1
LH-SC-02	6/3/2025 12:15	9.64	16.56	1
LH-SC-02	6/3/2025 12:30	9.65	16.62	1
LH-SC-02	6/3/2025 12:45	9.69	16.7	1
LH-SC-02	6/3/2025 13:00	9.72	16.78	1
LH-SC-02	6/3/2025 13:15	9.82	16.98	1
LH-SC-02	6/3/2025 13:30	9.85	16.98	1
LH-SC-02	6/3/2025 13:45	9.83	17.08	1
LH-SC-02	6/3/2025 14:00	9.86	16.94	1
LH-SC-02	6/3/2025 14:15	9.84	16.86	1
LH-SC-02	6/3/2025 14:30	9.74	16.86	1
LH-SC-02	6/3/2025 14:45	9.67	16.84	1
LH-SC-02	6/3/2025 15:00	9.93	16.9	1
LH-SC-02	6/3/2025 15:15	9.89	17	1
LH-SC-02	6/3/2025 15:30	9.94	17.22	1
LH-SC-02	6/3/2025 15:45	9.93	17.2	1
LH-SC-02	6/3/2025 16:00	9.95	17.32	1
LH-SC-02	6/3/2025 16:15	9.94	17.2	1
LH-SC-02	6/3/2025 16:30	9.95	17.24	1
LH-SC-02	6/3/2025 16:45	9.93	17.26	1
LH-SC-02	6/3/2025 17:00	9.92	17.26	1
LH-SC-02	6/3/2025 17:15	9.94	17.4	1
LH-SC-02	6/3/2025 17:30	9.94	17.4	1
LH-SC-02	6/3/2025 17:45	9.94	17.18	1
LH-SC-02	6/3/2025 18:00	9.92	17.04	1
LH-SC-02	6/3/2025 18:15	9.92	16.94	1
LH-SC-02	6/3/2025 18:30	9.89	16.9	1
LH-SC-02	6/3/2025 18:45	9.87	16.86	1
LH-SC-02	6/3/2025 19:00	9.87	16.84	1
LH-SC-02	6/3/2025 19:15	9.84	16.8	1
LH-SC-02	6/3/2025 19:30	9.85	16.78	1
LH-SC-02	6/3/2025 19:45	9.82	16.82	1
LH-SC-02	6/3/2025 20:00	9.8	16.86	1
LH-SC-02	6/3/2025 20:15	9.8	16.86	1
LH-SC-02	6/3/2025 20:30	9.79	16.86	1
LH-SC-02	6/3/2025 20:45	9.78	16.86	1
LH-SC-02	6/3/2025 21:00	9.77	16.9	1
LH-SC-02	6/3/2025 21:15	9.76	16.9	1
LH-SC-02	6/3/2025 21:30	9.75	16.94	1
LH-SC-02	6/3/2025 21:45	9.77	16.94	1

Station Name	Date Time	DO mg/L	Temp C	Use Code
LH-SC-02	6/3/2025 22:00	9.75	16.94	1
LH-SC-02	6/3/2025 22:15	9.72	16.94	1
LH-SC-02	6/3/2025 22:30	9.72	16.92	1
LH-SC-02	6/3/2025 22:45	9.71	16.94	1
LH-SC-02	6/3/2025 23:00	9.73	16.94	1
LH-SC-02	6/3/2025 23:15	9.74	16.96	1
LH-SC-02	6/3/2025 23:30	9.73	16.96	1
LH-SC-02	6/3/2025 23:45	9.71	16.94	1
LH-SC-02	6/4/2025 0:00	9.71	16.94	1
LH-SC-02	6/4/2025 0:15	9.68	16.92	1
LH-SC-02	6/4/2025 0:30	9.67	16.92	1
LH-SC-02	6/4/2025 0:45	9.7	16.92	1
LH-SC-02	6/4/2025 1:00	9.69	16.92	1
LH-SC-02	6/4/2025 1:15	9.66	16.9	1
LH-SC-02	6/4/2025 1:30	9.66	16.9	1
LH-SC-02	6/4/2025 1:45	9.64	16.9	1
LH-SC-02	6/4/2025 2:00	9.61	16.88	1
LH-SC-02	6/4/2025 2:15	9.63	16.88	1
LH-SC-02	6/4/2025 2:30	9.62	16.86	1
LH-SC-02	6/4/2025 2:45	9.61	16.84	1
LH-SC-02	6/4/2025 3:00	9.64	16.86	1
LH-SC-02	6/4/2025 3:15	9.64	16.84	1
LH-SC-02	6/4/2025 3:30	9.64	16.82	1
LH-SC-02	6/4/2025 3:45	9.6	16.8	1
LH-SC-02	6/4/2025 4:00	9.52	16.76	1
LH-SC-02	6/4/2025 4:15	9.49	16.72	1
LH-SC-02	6/4/2025 4:30	9.51	16.72	1
LH-SC-02	6/4/2025 4:45	9.49	16.72	1
LH-SC-02	6/4/2025 5:00	9.49	16.72	1
LH-SC-02	6/4/2025 5:15	9.48	16.72	1
LH-SC-02	6/4/2025 5:30	9.46	16.72	1
LH-SC-02	6/4/2025 5:45	9.44	16.72	1
LH-SC-02	6/4/2025 6:00	9.43	16.72	1
LH-SC-02	6/4/2025 6:15	9.43	16.72	1
LH-SC-02	6/4/2025 6:30	9.42	16.72	1
LH-SC-02	6/4/2025 6:45	9.42	16.74	1
LH-SC-02	6/4/2025 7:00	9.41	16.74	1
LH-SC-02	6/4/2025 7:15	9.41	16.74	1
LH-SC-02	6/4/2025 7:30	9.41	16.76	1
LH-SC-02	6/4/2025 7:45	9.43	16.76	1
LH-SC-02	6/4/2025 8:00	9.44	16.78	1
LH-SC-02	6/4/2025 8:15	9.44	16.78	1
LH-SC-02	6/4/2025 8:30	9.44	16.78	1
LH-SC-02	6/4/2025 8:45	9.43	16.78	1
LH-SC-02	6/4/2025 9:00	9.44	16.8	1
LH-SC-02	6/4/2025 9:15	9.45	16.8	1
LH-SC-02	6/4/2025 9:30	9.46	16.82	1
LH-SC-02	6/4/2025 9:45	9.47	16.84	1
LH-SC-02	6/4/2025 10:00	9.48	16.88	1
LH-SC-02	6/4/2025 10:15	9.55	16.9	1
LH-SC-02	6/4/2025 10:30	9.54	16.96	1
LH-SC-02	6/4/2025 10:45	9.56	17	1
LH-SC-02	6/4/2025 11:00	9.63	17.1	1
LH-SC-02	6/4/2025 11:15	9.64	17.1	1
LH-SC-02	6/4/2025 11:30	9.67	17.14	1
LH-SC-02	6/4/2025 11:45	9.73	17.22	1
LH-SC-02	6/4/2025 12:00	9.74	17.26	1
LH-SC-02	6/4/2025 12:15	9.77	17.28	1
LH-SC-02	6/4/2025 12:30	9.79	17.38	1
LH-SC-02	6/4/2025 12:45	9.79	17.52	1
LH-SC-02	6/4/2025 13:00	9.81	17.6	1
LH-SC-02	6/4/2025 13:15	9.82	17.66	1
LH-SC-02	6/4/2025 13:30	9.84	17.7	1
LH-SC-02	6/4/2025 13:45	9.84	17.8	1
LH-SC-02	6/4/2025 14:00	9.82	17.84	1
LH-SC-02	6/4/2025 14:15	9.83	17.98	1
LH-SC-02	6/4/2025 14:30	9.84	18	1
LH-SC-02	6/4/2025 14:45	9.81	18.02	1
LH-SC-02	6/4/2025 15:00	9.81	18	1
LH-SC-02	6/4/2025 15:15	9.81	17.98	1
LH-SC-02	6/4/2025 15:30	9.77	17.86	1
LH-SC-02	6/4/2025 15:45	9.83	17.9	1
LH-SC-02	6/4/2025 16:00	9.8	17.88	1
LH-SC-02	6/4/2025 16:15	9.82	17.84	1
LH-SC-02	6/4/2025 16:30	9.86	17.86	1
LH-SC-02	6/4/2025 16:45	9.8	17.96	1
LH-SC-02	6/4/2025 17:00	9.8	17.94	1
LH-SC-02	6/4/2025 17:15	9.82	17.98	1
LH-SC-02	6/4/2025 17:30	9.82	18.02	1
LH-SC-02	6/4/2025 17:45	9.81	18.04	1
LH-SC-02	6/4/2025 18:00	9.79	17.98	1
LH-SC-02	6/4/2025 18:15	9.76	17.96	1
LH-SC-02	6/4/2025 18:30	9.77	17.92	1
LH-SC-02	6/4/2025 18:45	9.74	17.92	1

Station Name	Date Time	DO mg/L	Temp C	Use Code
LH-SC-02	6/4/2025 19:00	9.77	17.9	1
LH-SC-02	6/4/2025 19:15	9.75	17.84	1
LH-SC-02	6/4/2025 19:30	9.74	17.8	1
LH-SC-02	6/4/2025 19:45	9.76	17.76	1
LH-SC-02	6/4/2025 20:00	9.74	17.74	1
LH-SC-02	6/4/2025 20:15	9.72	17.72	1
LH-SC-02	6/4/2025 20:30	9.71	17.72	1
LH-SC-02	6/4/2025 20:45	9.71	17.7	1
LH-SC-02	6/4/2025 21:00	9.7	17.66	1
LH-SC-02	6/4/2025 21:15	9.68	17.64	1
LH-SC-02	6/4/2025 21:30	9.68	17.62	1
LH-SC-02	6/4/2025 21:45	9.67	17.6	1
LH-SC-02	6/4/2025 22:00	9.66	17.56	1
LH-SC-02	6/4/2025 22:15	9.65	17.54	1
LH-SC-02	6/4/2025 22:30	9.64	17.52	1
LH-SC-02	6/4/2025 22:45	9.6	17.5	1
LH-SC-02	6/4/2025 23:00	9.57	17.48	1
LH-SC-02	6/4/2025 23:15	9.55	17.46	1
LH-SC-02	6/4/2025 23:30	9.55	17.44	1
LH-SC-02	6/4/2025 23:45	9.55	17.42	1
LH-SC-02	6/5/2025 0:00	9.55	17.4	1
LH-SC-02	6/5/2025 0:15	9.54	17.4	1
LH-SC-02	6/5/2025 0:30	9.53	17.4	1
LH-SC-02	6/5/2025 0:45	9.53	17.38	1
LH-SC-02	6/5/2025 1:00	9.54	17.38	1
LH-SC-02	6/5/2025 1:15	9.53	17.38	1
LH-SC-02	6/5/2025 1:30	9.52	17.36	1
LH-SC-02	6/5/2025 1:45	9.52	17.36	1
LH-SC-02	6/5/2025 2:00	9.5	17.36	1
LH-SC-02	6/5/2025 2:15	9.49	17.36	1
LH-SC-02	6/5/2025 2:30	9.49	17.36	1
LH-SC-02	6/5/2025 2:45	9.47	17.36	1
LH-SC-02	6/5/2025 3:00	9.46	17.36	1
LH-SC-02	6/5/2025 3:15	9.47	17.34	1
LH-SC-02	6/5/2025 3:30	9.44	17.34	1
LH-SC-02	6/5/2025 3:45	9.45	17.36	1
LH-SC-02	6/5/2025 4:00	9.44	17.36	1
LH-SC-02	6/5/2025 4:15	9.44	17.34	1
LH-SC-02	6/5/2025 4:30	9.41	17.34	1
LH-SC-02	6/5/2025 4:45	9.41	17.34	1
LH-SC-02	6/5/2025 5:00	9.42	17.34	1
LH-SC-02	6/5/2025 5:15	9.4	17.34	1
LH-SC-02	6/5/2025 5:30	9.39	17.34	1
LH-SC-02	6/5/2025 5:45	9.4	17.34	1
LH-SC-02	6/5/2025 6:00	9.4	17.34	1
LH-SC-02	6/5/2025 6:15	9.38	17.34	1
LH-SC-02	6/5/2025 6:30	9.39	17.36	1
LH-SC-02	6/5/2025 6:45	9.39	17.36	1
LH-SC-02	6/5/2025 7:00	9.39	17.36	1
LH-SC-02	6/5/2025 7:15	9.39	17.36	1
LH-SC-02	6/5/2025 7:30	9.41	17.38	1
LH-SC-02	6/5/2025 7:45	9.4	17.38	1
LH-SC-02	6/5/2025 8:00	9.39	17.38	1
LH-SC-02	6/5/2025 8:15	9.41	17.4	1
LH-SC-02	6/5/2025 8:30	9.4	17.42	1
LH-SC-02	6/5/2025 8:45	9.46	17.44	1
LH-SC-02	6/5/2025 9:00	9.48	17.48	1
LH-SC-02	6/5/2025 9:15	9.52	17.56	1
LH-SC-02	6/5/2025 9:30	9.52	17.56	1
LH-SC-02	6/5/2025 9:45	9.54	17.6	1
LH-SC-02	6/5/2025 10:00	9.53	17.64	1
LH-SC-02	6/5/2025 10:15	9.53	17.62	1
LH-SC-02	6/5/2025 10:30	9.52	17.62	1
LH-SC-02	6/5/2025 10:45	9.59	17.68	1
LH-SC-02	6/5/2025 11:00	9.56	17.7	1
LH-SC-02	6/5/2025 11:15	9.56	17.66	1
LH-SC-02	6/5/2025 11:30	9.58	17.68	1
LH-SC-02	6/5/2025 11:45	9.56	17.68	1
LH-SC-02	6/5/2025 12:00	9.58	17.72	1
LH-SC-02	6/5/2025 12:15	9.6	17.78	1
LH-SC-02	6/5/2025 12:30	9.65	17.8	1
LH-SC-02	6/5/2025 12:45	9.63	17.82	1
LH-SC-02	6/5/2025 13:00	9.71	17.92	1
LH-SC-02	6/5/2025 13:15	9.63	18.1	1
LH-SC-02	6/5/2025 13:30	9.64	18.12	1
LH-SC-02	6/5/2025 13:45	9.71	18.14	1
LH-SC-02	6/5/2025 14:00	9.72	18.46	1
LH-SC-02	6/5/2025 14:15	9.71	18.4	1
LH-SC-02	6/5/2025 14:30	9.75	18.46	1
LH-SC-02	6/5/2025 14:45	9.81	18.68	1
LH-SC-02	6/5/2025 15:00	9.78	18.94	1
LH-SC-02	6/5/2025 15:15	9.8	19.2	1
LH-SC-02	6/5/2025 15:30	9.77	19.16	1
LH-SC-02	6/5/2025 15:45	9.76	19.06	1

Station Name	Date Time	DO mg/L	Temp C	Use Code
LH-SC-02	6/5/2025 16:00	9.77	19.16	1
LH-SC-02	6/5/2025 16:15	9.74	19.3	1
LH-SC-02	6/5/2025 16:30	9.69	19.26	1
LH-SC-02	6/5/2025 16:45	9.72	19.26	1
LH-SC-02	6/5/2025 17:00	9.72	19.18	1
LH-SC-02	6/5/2025 17:15	9.65	19.2	1
LH-SC-02	6/5/2025 17:30	9.64	19.22	1
LH-SC-02	6/5/2025 17:45	9.59	19.1	1
LH-SC-02	6/5/2025 18:00	9.64	19.06	1
LH-SC-02	6/5/2025 18:15	9.6	18.96	1
LH-SC-02	6/5/2025 18:30	9.6	18.84	1
LH-SC-02	6/5/2025 18:45	9.61	18.72	1
LH-SC-02	6/5/2025 19:00	9.58	18.66	1
LH-SC-02	6/5/2025 19:15	9.54	18.66	1
LH-SC-02	6/5/2025 19:30	9.58	18.62	1
LH-SC-02	6/5/2025 19:45	9.54	18.58	1
LH-SC-02	6/5/2025 20:00	9.49	18.56	1
LH-SC-02	6/5/2025 20:15	9.49	18.5	1
LH-SC-02	6/5/2025 20:30	9.48	18.48	1
LH-SC-02	6/5/2025 20:45	9.45	18.46	1
LH-SC-02	6/5/2025 21:00	9.42	18.44	1
LH-SC-02	6/5/2025 21:15	9.43	18.46	1
LH-SC-02	6/5/2025 21:30	9.4	18.46	1
LH-SC-02	6/5/2025 21:45	9.4	18.46	1
LH-SC-02	6/5/2025 22:00	9.38	18.5	1
LH-SC-02	6/5/2025 22:15	9.39	18.52	1
LH-SC-02	6/5/2025 22:30	9.37	18.52	1
LH-SC-02	6/5/2025 22:45	9.37	18.54	1
LH-SC-02	6/5/2025 23:00	9.38	18.54	1
LH-SC-02	6/5/2025 23:15	9.36	18.56	1
LH-SC-02	6/5/2025 23:30	9.35	18.56	1
LH-SC-02	6/5/2025 23:45	9.35	18.56	1
LH-SC-02	6/6/2025 0:00	9.35	18.56	1
LH-SC-02	6/6/2025 0:15	9.34	18.58	1
LH-SC-02	6/6/2025 0:30	9.33	18.6	1
LH-SC-02	6/6/2025 0:45	9.32	18.6	1
LH-SC-02	6/6/2025 1:00	9.32	18.6	1
LH-SC-02	6/6/2025 1:15	9.32	18.62	1
LH-SC-02	6/6/2025 1:30	9.32	18.64	1
LH-SC-02	6/6/2025 1:45	9.29	18.64	1
LH-SC-02	6/6/2025 2:00	9.29	18.66	1
LH-SC-02	6/6/2025 2:15	9.28	18.68	1
LH-SC-02	6/6/2025 2:30	9.28	18.68	1
LH-SC-02	6/6/2025 2:45	9.28	18.7	1
LH-SC-02	6/6/2025 3:00	9.28	18.72	1
LH-SC-02	6/6/2025 3:15	9.28	18.72	1
LH-SC-02	6/6/2025 3:30	9.26	18.74	1
LH-SC-02	6/6/2025 3:45	9.24	18.74	1
LH-SC-02	6/6/2025 4:00	9.24	18.76	1
LH-SC-02	6/6/2025 4:15	9.23	18.76	1
LH-SC-02	6/6/2025 4:30	9.23	18.76	1
LH-SC-02	6/6/2025 4:45	9.23	18.76	1
LH-SC-02	6/6/2025 5:00	9.24	18.76	1
LH-SC-02	6/6/2025 5:15	9.24	18.78	1
LH-SC-02	6/6/2025 5:30	9.23	18.8	1
LH-SC-02	6/6/2025 5:45	9.21	18.8	1
LH-SC-02	6/6/2025 6:00	9.21	18.82	1
LH-SC-02	6/6/2025 6:15	9.22	18.84	1
LH-SC-02	6/6/2025 6:30	9.21	18.84	1
LH-SC-02	6/6/2025 6:45	9.2	18.86	1
LH-SC-02	6/6/2025 7:00	9.2	18.86	1
LH-SC-02	6/6/2025 7:15	9.21	18.86	1
LH-SC-02	6/6/2025 7:30	9.19	18.88	1
LH-SC-02	6/6/2025 7:45	9.2	18.88	1
LH-SC-02	6/6/2025 8:00	9.2	18.88	1
LH-SC-02	6/6/2025 8:15	9.19	18.88	1
LH-SC-02	6/6/2025 8:30	9.2	18.9	1
LH-SC-02	6/6/2025 8:45	9.16	18.9	1
LH-SC-02	6/6/2025 9:00	9.15	18.92	1
LH-SC-02	6/6/2025 9:15	9.15	18.94	1
LH-SC-02	6/6/2025 9:30	9.17	18.98	1
LH-SC-02	6/6/2025 9:45	9.2	19	1
LH-SC-02	6/6/2025 10:00	9.17	18.94	1
LH-SC-02	6/6/2025 10:15	9.18	18.92	1
LH-SC-02	6/6/2025 10:30	9.17	18.9	1
LH-SC-02	6/6/2025 10:45	9.14	18.88	1
LH-SC-02	6/6/2025 11:00	9.11	18.9	1
LH-SC-02	6/6/2025 11:15	9.07	18.94	1
LH-SC-02	6/6/2025 11:30	9.11	18.92	1
LH-SC-02	6/6/2025 11:45	9.18	18.92	1
LH-SC-02	6/6/2025 12:00	9.18	18.9	1
LH-SC-02	6/6/2025 12:15	9.18	18.9	1
LH-SC-02	6/6/2025 12:30	9.21	18.88	1
LH-SC-02	6/6/2025 12:45	9.16	18.86	1

Station Name	Date Time	DO mg/L	Temp C	Use Code
LH-SC-02	6/6/2025 13:00	9.19	18.86	1
LH-SC-02	6/6/2025 13:15	9.21	18.88	1
LH-SC-02	6/6/2025 13:30	9.2	18.88	1
LH-SC-02	6/6/2025 13:45	9.21	18.88	1
LH-SC-02	6/6/2025 14:00	9.23	18.88	1
LH-SC-02	6/6/2025 14:15	9.27	18.88	1
LH-SC-02	6/6/2025 14:30	9.25	18.88	1
LH-SC-02	6/6/2025 14:45	9.26	18.9	1
LH-SC-02	6/6/2025 15:00	9.23	18.9	1
LH-SC-02	6/6/2025 15:15	9.23	18.88	1
LH-SC-02	6/6/2025 15:30	9.24	18.9	1
LH-SC-02	6/6/2025 15:45	9.23	18.92	1
LH-SC-02	6/6/2025 16:00	9.22	18.96	1
LH-SC-02	6/6/2025 16:15	9.21	18.96	1
LH-SC-02	6/6/2025 16:30	9.21	18.96	1
LH-SC-02	6/6/2025 16:45	9.19	18.98	1
LH-SC-02	6/6/2025 17:00	9.17	18.98	1
LH-SC-02	6/6/2025 17:15	9.14	19	1
LH-SC-02	6/6/2025 17:30	9.14	19.02	1
LH-SC-02	6/6/2025 17:45	9.13	19.04	1
LH-SC-02	6/6/2025 18:00	9.13	19.08	1
LH-SC-02	6/6/2025 18:15	9.08	19.1	1
LH-SC-02	6/6/2025 18:30	9.06	19.12	1
LH-SC-02	6/6/2025 18:45	9.02	19.14	1
LH-SC-02	6/6/2025 19:00	9.09	19.22	1
LH-SC-02	6/6/2025 19:15	9.13	19.3	1
LH-SC-02	6/6/2025 19:30	9.08	19.36	1
LH-SC-02	6/6/2025 19:45	9.1	19.38	1
LH-SC-02	6/6/2025 20:00	9.08	19.4	1
LH-SC-02	6/6/2025 20:15	9.05	19.42	1
LH-SC-02	6/6/2025 20:30	9.08	19.46	1
LH-SC-02	6/6/2025 20:45	9.09	19.5	1
LH-SC-02	6/6/2025 21:00	9.09	19.52	1
LH-SC-02	6/6/2025 21:15	9.04	19.5	1
LH-SC-02	6/6/2025 21:30	9.03	19.48	1
LH-SC-02	6/6/2025 21:45	9.02	19.46	1
LH-SC-02	6/6/2025 22:00	9.05	19.46	1
LH-SC-02	6/6/2025 22:15	9.04	19.46	1
LH-SC-02	6/6/2025 22:30	9.06	19.46	1
LH-SC-02	6/6/2025 22:45	9.02	19.44	1
LH-SC-02	6/6/2025 23:00	9.01	19.4	1
LH-SC-02	6/6/2025 23:15	8.99	19.38	1
LH-SC-02	6/6/2025 23:30	8.97	19.36	1
LH-SC-02	6/6/2025 23:45	8.99	19.38	1
LH-SC-02	6/7/2025 0:00	9.03	19.4	1
LH-SC-02	6/7/2025 0:15	9.02	19.4	1
LH-SC-02	6/7/2025 0:30	9.03	19.38	1
LH-SC-02	6/7/2025 0:45	9.01	19.38	1
LH-SC-02	6/7/2025 1:00	8.97	19.4	1
LH-SC-02	6/7/2025 1:15	8.97	19.4	1
LH-SC-02	6/7/2025 1:30	8.99	19.42	1
LH-SC-02	6/7/2025 1:45	8.99	19.44	1
LH-SC-02	6/7/2025 2:00	8.99	19.46	1
LH-SC-02	6/7/2025 2:15	8.97	19.46	1
LH-SC-02	6/7/2025 2:30	8.97	19.46	1
LH-SC-02	6/7/2025 2:45	8.94	19.48	1
LH-SC-02	6/7/2025 3:00	8.94	19.48	1
LH-SC-02	6/7/2025 3:15	8.96	19.5	1
LH-SC-02	6/7/2025 3:30	8.98	19.5	1
LH-SC-02	6/7/2025 3:45	9.01	19.52	1
LH-SC-02	6/7/2025 4:00	9.05	19.5	1
LH-SC-02	6/7/2025 4:15	9.01	19.48	1
LH-SC-02	6/7/2025 4:30	9	19.46	1
LH-SC-02	6/7/2025 4:45	8.99	19.46	1
LH-SC-02	6/7/2025 5:00	8.96	19.44	1
LH-SC-02	6/7/2025 5:15	8.95	19.44	1
LH-SC-02	6/7/2025 5:30	8.93	19.42	1
LH-SC-02	6/7/2025 5:45	8.9	19.42	1
LH-SC-02	6/7/2025 6:00	8.89	19.4	1
LH-SC-02	6/7/2025 6:15	8.87	19.4	1
LH-SC-02	6/7/2025 6:30	8.85	19.38	1
LH-SC-02	6/7/2025 6:45	8.83	19.38	1
LH-SC-02	6/7/2025 7:00	8.83	19.38	1
LH-SC-02	6/7/2025 7:15	8.79	19.38	1
LH-SC-02	6/7/2025 7:30	8.81	19.4	1
LH-SC-02	6/7/2025 7:45	8.82	19.42	1
LH-SC-02	6/7/2025 8:00	8.85	19.44	1
LH-SC-02	6/7/2025 8:15	8.86	19.48	1
LH-SC-02	6/7/2025 8:30	8.87	19.5	1
LH-SC-02	6/7/2025 8:45	8.88	19.52	1
LH-SC-02	6/7/2025 9:00	8.9	19.54	1
LH-SC-02	6/7/2025 9:15	8.89	19.56	1
LH-SC-02	6/7/2025 9:30	8.9	19.6	1
LH-SC-02	6/7/2025 9:45	8.91	19.62	1

Station Name	Date Time	DO mg/L	Temp C	Use Code
LH-SC-02	6/7/2025 10:00	8.91	19.64	1
LH-SC-02	6/7/2025 10:15	8.92	19.64	1
LH-SC-02	6/7/2025 10:30	8.92	19.66	1
LH-SC-02	6/7/2025 10:45	8.91	19.68	1
LH-SC-02	6/7/2025 11:00	8.92	19.7	1
LH-SC-02	6/7/2025 11:15	8.9	19.7	1
LH-SC-02	6/7/2025 11:30	8.9	19.72	1
LH-SC-02	6/7/2025 11:45	8.89	19.7	1
LH-SC-02	6/7/2025 12:00	8.88	19.7	1
LH-SC-02	6/7/2025 12:15	8.85	19.7	1
LH-SC-02	6/7/2025 12:30	8.89	19.72	1
LH-SC-02	6/7/2025 12:45	8.87	19.72	1
LH-SC-02	6/7/2025 13:00	8.87	19.72	1
LH-SC-02	6/7/2025 13:15	8.86	19.72	1
LH-SC-02	6/7/2025 13:30	8.89	19.7	1
LH-SC-02	6/7/2025 13:45	8.84	19.7	1
LH-SC-02	6/7/2025 14:00	8.84	19.68	1
LH-SC-02	6/7/2025 14:15	8.81	19.68	1
LH-SC-02	6/7/2025 14:30	8.85	19.68	1
LH-SC-02	6/7/2025 14:45	8.85	19.68	1
LH-SC-02	6/7/2025 15:00	8.85	19.68	1
LH-SC-02	6/7/2025 15:15	8.85	19.68	1
LH-SC-02	6/7/2025 15:30	8.81	19.66	1
LH-SC-02	6/7/2025 15:45	8.79	19.64	1
LH-SC-02	6/7/2025 16:00	8.75	19.64	1
LH-SC-02	6/7/2025 16:15	8.72	19.64	1
LH-SC-02	6/7/2025 16:30	8.72	19.62	1
LH-SC-02	6/7/2025 16:45	8.7	19.64	1
LH-SC-02	6/7/2025 17:00	8.87	19.74	1
LH-SC-02	6/7/2025 17:15	8.84	19.76	1
LH-SC-02	6/7/2025 17:30	8.9	19.76	1
LH-SC-02	6/7/2025 17:45	8.86	19.74	1
LH-SC-02	6/7/2025 18:00	8.9	19.78	1
LH-SC-02	6/7/2025 18:15	8.9	19.76	1
LH-SC-02	6/7/2025 18:30	8.77	19.72	1
LH-SC-02	6/7/2025 18:45	8.87	19.7	1
LH-SC-02	6/7/2025 19:00	8.83	19.7	1
LH-SC-02	6/7/2025 19:15	8.86	19.72	1
LH-SC-02	6/7/2025 19:30	8.87	19.74	1
LH-SC-02	6/7/2025 19:45	8.85	19.76	1
LH-SC-02	6/7/2025 20:00	8.85	19.76	1
LH-SC-02	6/7/2025 20:15	8.88	19.78	1
LH-SC-02	6/7/2025 20:30	8.79	19.76	1
LH-SC-02	6/7/2025 20:45	8.84	19.76	1
LH-SC-02	6/7/2025 21:00	8.81	19.76	1
LH-SC-02	6/7/2025 21:15	8.87	19.76	1
LH-SC-02	6/7/2025 21:30	8.91	19.78	1
LH-SC-02	6/7/2025 21:45	8.73	19.76	1
LH-SC-02	6/7/2025 22:00	8.81	19.76	1
LH-SC-02	6/7/2025 22:15	8.85	19.76	1
LH-SC-02	6/7/2025 22:30	8.8	19.76	1
LH-SC-02	6/7/2025 22:45	8.8	19.74	1
LH-SC-02	6/7/2025 23:00	8.89	19.74	1
LH-SC-02	6/7/2025 23:15	8.96	19.74	1
LH-SC-02	6/7/2025 23:30	8.95	19.72	1
LH-SC-02	6/7/2025 23:45	8.98	19.7	1
LH-SC-02	6/8/2025 0:00	8.96	19.68	1
LH-SC-02	6/8/2025 0:15	8.93	19.66	1
LH-SC-02	6/8/2025 0:30	8.94	19.66	1
LH-SC-02	6/8/2025 0:45	8.89	19.64	1
LH-SC-02	6/8/2025 1:00	8.87	19.62	1
LH-SC-02	6/8/2025 1:15	8.84	19.62	1
LH-SC-02	6/8/2025 1:30	8.87	19.6	1
LH-SC-02	6/8/2025 1:45	8.83	19.6	1
LH-SC-02	6/8/2025 2:00	8.8	19.58	1
LH-SC-02	6/8/2025 2:15	8.73	19.58	1
LH-SC-02	6/8/2025 2:30	8.7	19.58	1
LH-SC-02	6/8/2025 2:45	8.69	19.58	1
LH-SC-02	6/8/2025 3:00	8.66	19.58	1
LH-SC-02	6/8/2025 3:15	8.66	19.58	1
LH-SC-02	6/8/2025 3:30	8.64	19.58	1
LH-SC-02	6/8/2025 3:45	8.62	19.58	1
LH-SC-02	6/8/2025 4:00	8.6	19.58	1
LH-SC-02	6/8/2025 4:15	8.6	19.58	1
LH-SC-02	6/8/2025 4:30	8.58	19.58	1
LH-SC-02	6/8/2025 4:45	8.58	19.58	1
LH-SC-02	6/8/2025 5:00	8.57	19.58	1
LH-SC-02	6/8/2025 5:15	8.55	19.58	1
LH-SC-02	6/8/2025 5:30	8.54	19.58	1
LH-SC-02	6/8/2025 5:45	8.53	19.58	1
LH-SC-02	6/8/2025 6:00	8.5	19.58	1
LH-SC-02	6/8/2025 6:15	8.5	19.58	1
LH-SC-02	6/8/2025 6:30	8.5	19.58	1
LH-SC-02	6/8/2025 6:45	8.49	19.58	1

Station Name	Date Time	DO mg/L	Temp C	Use Code
LH-SC-02	6/8/2025 7:00	8.5	19.58	1
LH-SC-02	6/8/2025 7:15	8.51	19.58	1
LH-SC-02	6/8/2025 7:30	8.51	19.58	1
LH-SC-02	6/8/2025 7:45	8.52	19.58	1
LH-SC-02	6/8/2025 8:00	8.53	19.58	1
LH-SC-02	6/8/2025 8:15	8.53	19.6	1
LH-SC-02	6/8/2025 8:30	8.52	19.58	1
LH-SC-02	6/8/2025 8:45	8.51	19.58	1
LH-SC-02	6/8/2025 9:00	8.51	19.58	1
LH-SC-02	6/8/2025 9:15	8.48	19.58	1
LH-SC-02	6/8/2025 9:30	8.48	19.58	1
LH-SC-02	6/8/2025 9:45	8.45	19.58	1
LH-SC-02	6/8/2025 10:00	8.53	19.58	1
LH-SC-02	6/8/2025 10:15	8.53	19.58	1
LH-SC-02	6/8/2025 10:30	8.54	19.56	1
LH-SC-02	6/8/2025 10:45	8.55	19.56	1
LH-SC-02	6/8/2025 11:00	8.62	19.54	1
LH-SC-02	6/8/2025 11:15	8.5	19.52	1
LH-SC-02	6/8/2025 11:30	8.56	19.5	1
LH-SC-02	6/8/2025 11:45	8.55	19.52	1
LH-SC-02	6/8/2025 12:00	8.6	19.5	1
LH-SC-02	6/8/2025 12:15	8.61	19.5	1
LH-SC-02	6/8/2025 12:30	8.64	19.5	1
LH-SC-02	6/8/2025 12:45	8.72	19.56	1
LH-SC-02	6/8/2025 13:00	8.76	19.54	1
LH-SC-02	6/8/2025 13:15	8.79	19.6	1
LH-SC-02	6/8/2025 13:30	8.85	19.62	1
LH-SC-02	6/8/2025 13:45	8.85	19.64	1
LH-SC-02	6/8/2025 14:00	8.86	19.66	1
LH-SC-02	6/8/2025 14:15	8.85	19.64	1
LH-SC-02	6/8/2025 14:30	8.86	19.64	1
LH-SC-02	6/8/2025 14:45	8.88	19.68	1
LH-SC-02	6/8/2025 15:00	8.88	19.72	1
LH-SC-02	6/8/2025 15:15	8.84	19.7	1
LH-SC-02	6/8/2025 15:30	8.83	19.72	1
LH-SC-02	6/8/2025 15:45	8.85	19.72	1
LH-SC-02	6/8/2025 16:00	8.86	19.74	1
LH-SC-02	6/8/2025 16:15	8.88	19.74	1
LH-SC-02	6/8/2025 16:30	8.87	19.76	1
LH-SC-02	6/8/2025 16:45	8.87	19.76	1
LH-SC-02	6/8/2025 17:00	8.89	19.78	1
LH-SC-02	6/8/2025 17:15	8.88	19.8	1
LH-SC-02	6/8/2025 17:30	8.88	19.8	1
LH-SC-02	6/8/2025 17:45	8.91	19.84	1
LH-SC-02	6/8/2025 18:00	8.88	19.88	1
LH-SC-02	6/8/2025 18:15	8.92	19.94	1
LH-SC-02	6/8/2025 18:30	8.94	20	1
LH-SC-02	6/8/2025 18:45	8.92	20.02	1
LH-SC-02	6/8/2025 19:00	8.92	20.02	1
LH-SC-02	6/8/2025 19:15	8.95	20.08	1
LH-SC-02	6/8/2025 19:30	8.91	20.02	1
LH-SC-02	6/8/2025 19:45	8.94	20.08	1
LH-SC-02	6/8/2025 20:00	8.91	20.02	1
LH-SC-02	6/8/2025 20:15	8.93	20.08	1
LH-SC-02	6/8/2025 20:30	8.93	20.04	1
LH-SC-02	6/8/2025 20:45	8.87	20.06	1
LH-SC-02	6/8/2025 21:00	8.89	20.04	1
LH-SC-02	6/8/2025 21:15	8.86	20.02	1
LH-SC-02	6/8/2025 21:30	8.88	20.06	1
LH-SC-02	6/8/2025 21:45	8.85	20.04	1
LH-SC-02	6/8/2025 22:00	8.82	20	1
LH-SC-02	6/8/2025 22:15	8.81	19.98	1
LH-SC-02	6/8/2025 22:30	8.83	20	1
LH-SC-02	6/8/2025 22:45	8.86	20.04	1
LH-SC-02	6/8/2025 23:00	8.85	20.02	1
LH-SC-02	6/8/2025 23:15	8.89	20.02	1
LH-SC-02	6/8/2025 23:30	8.87	20	1
LH-SC-02	6/8/2025 23:45	8.9	19.98	1
LH-SC-02	6/9/2025 0:00	8.84	19.96	1
LH-SC-02	6/9/2025 0:15	8.91	19.96	1
LH-SC-02	6/9/2025 0:30	8.92	19.94	1
LH-SC-02	6/9/2025 0:45	8.92	19.9	1
LH-SC-02	6/9/2025 1:00	8.9	19.86	1
LH-SC-02	6/9/2025 1:15	8.88	19.84	1
LH-SC-02	6/9/2025 1:30	8.87	19.8	1
LH-SC-02	6/9/2025 1:45	8.85	19.78	1
LH-SC-02	6/9/2025 2:00	8.83	19.76	1
LH-SC-02	6/9/2025 2:15	8.82	19.74	1
LH-SC-02	6/9/2025 2:30	8.82	19.7	1
LH-SC-02	6/9/2025 2:45	8.8	19.68	1
LH-SC-02	6/9/2025 3:00	8.79	19.64	1
LH-SC-02	6/9/2025 3:15	8.79	19.62	1
LH-SC-02	6/9/2025 3:30	8.79	19.6	1
LH-SC-02	6/9/2025 3:45	8.79	19.56	1

Station Name	Date Time	DO mg/L	Temp C	Use Code
LH-SC-02	6/9/2025 4:00	8.77	19.54	1
LH-SC-02	6/9/2025 4:15	8.76	19.5	1
LH-SC-02	6/9/2025 4:30	8.78	19.46	1
LH-SC-02	6/9/2025 4:45	8.79	19.42	1
LH-SC-02	6/9/2025 5:00	8.78	19.4	1
LH-SC-02	6/9/2025 5:15	8.77	19.38	1
LH-SC-02	6/9/2025 5:30	8.78	19.36	1
LH-SC-02	6/9/2025 5:45	8.81	19.34	1
LH-SC-02	6/9/2025 6:00	8.79	19.32	1
LH-SC-02	6/9/2025 6:15	8.82	19.3	1
LH-SC-02	6/9/2025 6:30	8.8	19.28	1
LH-SC-02	6/9/2025 6:45	8.81	19.26	1
LH-SC-02	6/9/2025 7:00	8.8	19.26	1
LH-SC-02	6/9/2025 7:15	8.81	19.24	1
LH-SC-02	6/9/2025 7:30	8.81	19.24	1
LH-SC-02	6/9/2025 7:45	8.86	19.24	1
LH-SC-02	6/9/2025 8:00	8.84	19.22	1
LH-SC-02	6/9/2025 8:15	8.83	19.22	1
LH-SC-02	6/9/2025 8:30	8.87	19.22	1
LH-SC-02	6/9/2025 8:45	8.88	19.22	1
LH-SC-02	6/9/2025 9:00	8.88	19.22	1
LH-SC-02	6/9/2025 9:15	8.88	19.22	1
LH-SC-02	6/9/2025 9:30	8.9	19.22	1
LH-SC-02	6/9/2025 9:45	8.9	19.22	1
LH-SC-02	6/9/2025 10:00	8.9	19.22	1
LH-SC-02	6/9/2025 10:15	8.89	19.22	1
LH-SC-02	6/9/2025 10:30	8.91	19.22	1
LH-SC-02	6/9/2025 10:45	8.93	19.22	1
LH-SC-02	6/9/2025 11:00	8.93	19.26	1
LH-SC-02	6/9/2025 11:15	8.93	19.26	1
LH-SC-02	6/9/2025 11:30	8.92	19.24	1
LH-SC-02	6/9/2025 11:45	8.95	19.24	1
LH-SC-02	6/9/2025 12:00	8.94	19.24	1
LH-SC-02	6/9/2025 12:15	8.91	19.22	1
LH-SC-02	6/9/2025 12:30	8.93	19.22	1
LH-SC-02	6/9/2025 12:45	8.94	19.22	1
LH-SC-02	6/9/2025 13:00	8.95	19.24	1
LH-SC-02	6/9/2025 13:15	8.89	19.22	1
LH-SC-02	6/9/2025 13:30	8.87	19.2	1
LH-SC-02	6/9/2025 13:45	8.93	19.2	1
LH-SC-02	6/9/2025 14:00	8.91	19.2	1
LH-SC-02	6/9/2025 14:15	8.97	19.22	1
LH-SC-02	6/9/2025 14:30	9	19.26	1
LH-SC-02	6/9/2025 14:45	8.96	19.24	1
LH-SC-02	6/9/2025 15:00	9	19.24	1
LH-SC-02	6/9/2025 15:15	8.95	19.22	1
LH-SC-02	6/9/2025 15:30	8.97	19.2	1
LH-SC-02	6/9/2025 15:45	8.96	19.2	1
LH-SC-02	6/9/2025 16:00	8.93	19.2	1
LH-SC-02	6/9/2025 16:15	8.94	19.2	1
LH-SC-02	6/9/2025 16:30	8.96	19.18	1
LH-SC-02	6/9/2025 16:45	9	19.18	1
LH-SC-02	6/9/2025 17:00	9	19.16	1
LH-SC-02	6/9/2025 17:15	8.97	19.14	1
LH-SC-02	6/9/2025 17:30	9.01	19.12	1
LH-SC-02	6/9/2025 17:45	8.95	19.1	1
LH-SC-02	6/9/2025 18:00	8.94	19.08	1
LH-SC-02	6/9/2025 18:15	8.98	19.06	1
LH-SC-02	6/9/2025 18:30	8.95	19.04	1
LH-SC-02	6/9/2025 18:45	8.95	19	1
LH-SC-02	6/9/2025 19:00	8.96	18.98	1
LH-SC-02	6/9/2025 19:15	8.94	18.96	1
LH-SC-02	6/9/2025 19:30	8.94	18.94	1
LH-SC-02	6/9/2025 19:45	8.92	18.92	1
LH-SC-02	6/9/2025 20:00	8.93	18.92	1
LH-SC-02	6/9/2025 20:15	8.9	18.9	1
LH-SC-02	6/9/2025 20:30	8.9	18.88	1
LH-SC-02	6/9/2025 20:45	8.93	18.86	1
LH-SC-02	6/9/2025 21:00	8.91	18.82	1
LH-SC-02	6/9/2025 21:15	8.9	18.8	1
LH-SC-02	6/9/2025 21:30	8.9	18.78	1
LH-SC-02	6/9/2025 21:45	8.89	18.76	1
LH-SC-02	6/9/2025 22:00	8.9	18.74	1
LH-SC-02	6/9/2025 22:15	8.89	18.72	1
LH-SC-02	6/9/2025 22:30	8.9	18.7	1
LH-SC-02	6/9/2025 22:45	8.91	18.7	1
LH-SC-02	6/9/2025 23:00	8.94	18.66	1
LH-SC-02	6/9/2025 23:15	8.91	18.64	1
LH-SC-02	6/9/2025 23:30	8.93	18.64	1
LH-SC-02	6/9/2025 23:45	8.93	18.64	1
LH-SC-02	6/10/2025 0:00	8.94	18.62	1
LH-SC-02	6/10/2025 0:15	8.94	18.62	1
LH-SC-02	6/10/2025 0:30	8.94	18.62	1
LH-SC-02	6/10/2025 0:45	8.93	18.6	1

Station Name	Date Time	DO mg/L	Temp C	Use Code
LH-SC-02	6/10/2025 1:00	8.93	18.6	1
LH-SC-02	6/10/2025 1:15	8.95	18.58	1
LH-SC-02	6/10/2025 1:30	8.94	18.58	1
LH-SC-02	6/10/2025 1:45	8.95	18.56	1
LH-SC-02	6/10/2025 2:00	8.94	18.56	1
LH-SC-02	6/10/2025 2:15	8.95	18.54	1
LH-SC-02	6/10/2025 2:30	8.96	18.54	1
LH-SC-02	6/10/2025 2:45	8.96	18.54	1
LH-SC-02	6/10/2025 3:00	8.95	18.52	1
LH-SC-02	6/10/2025 3:15	8.96	18.52	1
LH-SC-02	6/10/2025 3:30	8.96	18.52	1
LH-SC-02	6/10/2025 3:45	8.96	18.52	1
LH-SC-02	6/10/2025 4:00	8.97	18.5	1
LH-SC-02	6/10/2025 4:15	8.96	18.5	1
LH-SC-02	6/10/2025 4:30	8.96	18.5	1
LH-SC-02	6/10/2025 4:45	8.97	18.48	1
LH-SC-02	6/10/2025 5:00	8.95	18.46	1
LH-SC-02	6/10/2025 5:15	8.97	18.46	1
LH-SC-02	6/10/2025 5:30	9.01	18.46	1
LH-SC-02	6/10/2025 5:45	8.98	18.44	1
LH-SC-02	6/10/2025 6:00	8.97	18.44	1
LH-SC-02	6/10/2025 6:15	8.95	18.44	1
LH-SC-02	6/10/2025 6:30	8.96	18.42	1
LH-SC-02	6/10/2025 6:45	8.97	18.42	1
LH-SC-02	6/10/2025 7:00	8.96	18.42	1
LH-SC-02	6/10/2025 7:15	8.96	18.4	1
LH-SC-02	6/10/2025 7:30	8.98	18.4	1
LH-SC-02	6/10/2025 7:45	8.97	18.4	1
LH-SC-02	6/10/2025 8:00	9	18.4	1
LH-SC-02	6/10/2025 8:15	9	18.4	1
LH-SC-02	6/10/2025 8:30	8.99	18.4	1
LH-SC-02	6/10/2025 8:45	8.98	18.4	1
LH-SC-02	6/10/2025 9:00	8.99	18.4	1
LH-SC-02	6/10/2025 9:15	9	18.4	1
LH-SC-02	6/10/2025 9:30	9	18.4	1
LH-SC-02	6/10/2025 9:45	9	18.4	1
LH-SC-02	6/10/2025 10:00	9.02	18.42	1
LH-SC-02	6/10/2025 10:15	9.04	18.42	1
LH-SC-02	6/10/2025 10:30	9.03	18.42	1
LH-SC-02	6/10/2025 10:45	9.04	18.42	1
LH-SC-02	6/10/2025 11:00	9.04	18.42	1
LH-SC-02	6/10/2025 11:15	9.05	18.44	1
LH-SC-02	6/10/2025 11:30	9.06	18.44	1
LH-SC-02	6/10/2025 11:45	9.04	18.44	1
LH-SC-02	6/10/2025 12:00	9.1	18.46	1
LH-SC-02	6/10/2025 12:15	9.1	18.46	1
LH-SC-02	6/10/2025 12:30	9.13	18.46	1
LH-SC-02	6/10/2025 12:45	9.12	18.46	1
LH-SC-02	6/10/2025 13:00	9.08	18.48	1
LH-SC-02	6/10/2025 13:15	9.06	18.46	1
LH-SC-02	6/10/2025 13:30	9.05	18.46	1
LH-SC-02	6/10/2025 13:45	9.1	18.48	1
LH-SC-02	6/10/2025 14:00	9.44	17.74	2
LH-SC-02	6/10/2025 14:15	9.45	17.72	2
LH-SC-02	6/10/2025 14:30			3
LH-SC-02	6/10/2025 14:45			3
LH-SC-02	6/10/2025 15:00			3
LH-SC-02	6/10/2025 15:15			3
LH-SC-02	6/10/2025 15:30			3
LH-SC-02	6/10/2025 15:45			3
LH-SC-02	6/10/2025 16:00			3
LH-SC-02	6/10/2025 16:15			3
LH-SC-02	6/10/2025 16:30			3
LH-SC-02	6/10/2025 16:45			3
LH-SC-02	6/10/2025 17:00			3
LH-SC-02	6/10/2025 17:15			3
LH-SC-02	6/10/2025 17:30			3
LH-SC-02	6/10/2025 17:45			3
LH-SC-02	6/10/2025 18:00			3
LH-SC-02	6/10/2025 18:15			3
LH-SC-02	6/10/2025 18:30			3
LH-SC-02	6/10/2025 18:45			3
LH-SC-02	6/10/2025 19:00			3
LH-SC-02	6/10/2025 19:15			3
LH-SC-02	6/10/2025 19:30			3
LH-SC-02	6/10/2025 19:45			3
LH-SC-02	6/10/2025 20:00			3
LH-SC-02	6/10/2025 20:15			3
LH-SC-02	6/10/2025 20:30			3
LH-SC-02	6/10/2025 20:45			3
LH-SC-02	6/10/2025 21:00			3
LH-SC-02	6/10/2025 21:15			3
LH-SC-02	6/10/2025 21:30			3
LH-SC-02	6/10/2025 21:45			3

Station Name	Date Time	DO mg/L	Temp C	Use Code
LH-SC-02	6/10/2025 22:00			3
LH-SC-02	6/10/2025 22:15			3
LH-SC-02	6/10/2025 22:30			3
LH-SC-02	6/10/2025 22:45			3
LH-SC-02	6/10/2025 23:00			3
LH-SC-02	6/10/2025 23:15			3
LH-SC-02	6/10/2025 23:30			3
LH-SC-02	6/10/2025 23:45			3
LH-SC-02	6/11/2025 0:00			3
LH-SC-02	6/11/2025 0:15			3
LH-SC-02	6/11/2025 0:30			3
LH-SC-02	6/11/2025 0:45			3
LH-SC-02	6/11/2025 1:00			3
LH-SC-02	6/11/2025 1:15			3
LH-SC-02	6/11/2025 1:30			3
LH-SC-02	6/11/2025 1:45			3
LH-SC-02	6/11/2025 2:00			3
LH-SC-02	6/11/2025 2:15			3
LH-SC-02	6/11/2025 2:30			3
LH-SC-02	6/11/2025 2:45			3
LH-SC-02	6/11/2025 3:00			3
LH-SC-02	6/11/2025 3:15			3
LH-SC-02	6/11/2025 3:30			3
LH-SC-02	6/11/2025 3:45			3
LH-SC-02	6/11/2025 4:00			3
LH-SC-02	6/11/2025 4:15			3
LH-SC-02	6/11/2025 4:30			3
LH-SC-02	6/11/2025 4:45			3
LH-SC-02	6/11/2025 5:00			3
LH-SC-02	6/11/2025 5:15			3
LH-SC-02	6/11/2025 5:30			3
LH-SC-02	6/11/2025 5:45			3
LH-SC-02	6/11/2025 6:00			3
LH-SC-02	6/11/2025 6:15			3
LH-SC-02	6/11/2025 6:30			3
LH-SC-02	6/11/2025 6:45			3
LH-SC-02	6/11/2025 7:00			3
LH-SC-02	6/11/2025 7:15			3
LH-SC-02	6/11/2025 7:30			3
LH-SC-02	6/11/2025 7:45			3
LH-SC-02	6/11/2025 8:00			3
LH-SC-02	6/11/2025 8:15			3
LH-SC-02	6/11/2025 8:30			3
LH-SC-02	6/11/2025 8:45			3
LH-SC-02	6/11/2025 9:00			3
LH-SC-02	6/11/2025 9:15			3
LH-SC-02	6/11/2025 9:30			3
LH-SC-02	6/11/2025 9:45			3
LH-SC-02	6/11/2025 10:00			3
LH-SC-02	6/11/2025 10:15			3
LH-SC-02	6/11/2025 10:30			3
LH-SC-02	6/11/2025 10:45			3
LH-SC-02	6/11/2025 11:00			3
LH-SC-02	6/11/2025 11:15			3
LH-SC-02	6/11/2025 11:30			3
LH-SC-02	6/11/2025 11:45			3
LH-SC-02	6/11/2025 12:00			3
LH-SC-02	6/11/2025 12:15			3
LH-SC-02	6/11/2025 12:30			3
LH-SC-02	6/11/2025 12:45			3
LH-SC-02	6/11/2025 13:00			3
LH-SC-02	6/11/2025 13:15			3
LH-SC-02	6/11/2025 13:30			3
LH-SC-02	6/11/2025 13:45			3
LH-SC-02	6/11/2025 14:00			3
LH-SC-02	6/11/2025 14:15			3
LH-SC-02	6/11/2025 14:30			3
LH-SC-02	6/11/2025 14:45			3
LH-SC-02	6/11/2025 15:00			3
LH-SC-02	6/11/2025 15:15			3
LH-SC-02	6/11/2025 15:30			3
LH-SC-02	6/11/2025 15:45			3
LH-SC-02	6/11/2025 16:00			3
LH-SC-02	6/11/2025 16:15			3
LH-SC-02	6/11/2025 16:30			3
LH-SC-02	6/11/2025 16:45			3
LH-SC-02	6/11/2025 17:00			3
LH-SC-02	6/11/2025 17:15			3
LH-SC-02	6/11/2025 17:30			3
LH-SC-02	6/11/2025 17:45			3
LH-SC-02	6/11/2025 18:00			3
LH-SC-02	6/11/2025 18:15			3
LH-SC-02	6/11/2025 18:30			3
LH-SC-02	6/11/2025 18:45			3

Station Name	Date Time	DO mg/L	Temp C	Use Code
LH-SC-02	6/11/2025 19:00			3
LH-SC-02	6/11/2025 19:15			3
LH-SC-02	6/11/2025 19:30			3
LH-SC-02	6/11/2025 19:45			3
LH-SC-02	6/11/2025 20:00			3
LH-SC-02	6/11/2025 20:15			3
LH-SC-02	6/11/2025 20:30			3
LH-SC-02	6/11/2025 20:45			3
LH-SC-02	6/11/2025 21:00			3
LH-SC-02	6/11/2025 21:15			3
LH-SC-02	6/11/2025 21:30			3
LH-SC-02	6/11/2025 21:45			3
LH-SC-02	6/11/2025 22:00			3
LH-SC-02	6/11/2025 22:15			3
LH-SC-02	6/11/2025 22:30			3
LH-SC-02	6/11/2025 22:45			3
LH-SC-02	6/11/2025 23:00			3
LH-SC-02	6/11/2025 23:15			3
LH-SC-02	6/11/2025 23:30			3
LH-SC-02	6/11/2025 23:45			3
LH-SC-02	6/12/2025 0:00			3
LH-SC-02	6/12/2025 0:15			3
LH-SC-02	6/12/2025 0:30			3
LH-SC-02	6/12/2025 0:45			3
LH-SC-02	6/12/2025 1:00			3
LH-SC-02	6/12/2025 1:15			3
LH-SC-02	6/12/2025 1:30			3
LH-SC-02	6/12/2025 1:45			3
LH-SC-02	6/12/2025 2:00			3
LH-SC-02	6/12/2025 2:15			3
LH-SC-02	6/12/2025 2:30			3
LH-SC-02	6/12/2025 2:45			3
LH-SC-02	6/12/2025 3:00			3
LH-SC-02	6/12/2025 3:15			3
LH-SC-02	6/12/2025 3:30			3
LH-SC-02	6/12/2025 3:45			3
LH-SC-02	6/12/2025 4:00			3
LH-SC-02	6/12/2025 4:15			3
LH-SC-02	6/12/2025 4:30			3
LH-SC-02	6/12/2025 4:45			3
LH-SC-02	6/12/2025 5:00			3
LH-SC-02	6/12/2025 5:15			3
LH-SC-02	6/12/2025 5:30			3
LH-SC-02	6/12/2025 5:45			3
LH-SC-02	6/12/2025 6:00			3
LH-SC-02	6/12/2025 6:15			3
LH-SC-02	6/12/2025 6:30			3
LH-SC-02	6/12/2025 6:45			3
LH-SC-02	6/12/2025 7:00			3
LH-SC-02	6/12/2025 7:15			3
LH-SC-02	6/12/2025 7:30			3
LH-SC-02	6/12/2025 7:45			3
LH-SC-02	6/12/2025 8:00			3
LH-SC-02	6/12/2025 8:15			3
LH-SC-02	6/12/2025 8:30			3
LH-SC-02	6/12/2025 8:45			3
LH-SC-02	6/12/2025 9:00			3
LH-SC-02	6/12/2025 9:15			3
LH-SC-02	6/12/2025 9:30			3
LH-SC-02	6/12/2025 9:45			3
LH-SC-02	6/12/2025 10:00			3
LH-SC-02	6/12/2025 10:15			3
LH-SC-02	6/12/2025 10:30			3
LH-SC-02	6/12/2025 10:45			3
LH-SC-02	6/12/2025 11:00			3
LH-SC-02	6/12/2025 11:15			3
LH-SC-02	6/12/2025 11:30			3
LH-SC-02	6/12/2025 11:45			3
LH-SC-02	6/12/2025 12:00			3
LH-SC-02	6/12/2025 12:15			3
LH-SC-02	6/12/2025 12:30			3
LH-SC-02	6/12/2025 12:45			3
LH-SC-02	6/12/2025 13:00			3
LH-SC-02	6/12/2025 13:15			3
LH-SC-02	6/12/2025 13:30			3
LH-SC-02	6/12/2025 13:45			3
LH-SC-02	6/12/2025 14:00			3
LH-SC-02	6/12/2025 14:15			3
LH-SC-02	6/12/2025 14:30			3
LH-SC-02	6/12/2025 14:45			3
LH-SC-02	6/12/2025 15:00			3
LH-SC-02	6/12/2025 15:15			3
LH-SC-02	6/12/2025 15:30			3
LH-SC-02	6/12/2025 15:45			3

Station Name	Date Time	DO mg/L	Temp C	Use Code
LH-SC-02	6/12/2025 16:00			3
LH-SC-02	6/12/2025 16:15			3
LH-SC-02	6/12/2025 16:30			3
LH-SC-02	6/12/2025 16:45			3
LH-SC-02	6/12/2025 17:00			3
LH-SC-02	6/12/2025 17:15			3
LH-SC-02	6/12/2025 17:30			3
LH-SC-02	6/12/2025 17:45			3
LH-SC-02	6/12/2025 18:00			3
LH-SC-02	6/12/2025 18:15			3
LH-SC-02	6/12/2025 18:30			3
LH-SC-02	6/12/2025 18:45			3
LH-SC-02	6/12/2025 19:00			3
LH-SC-02	6/12/2025 19:15			3
LH-SC-02	6/12/2025 19:30			3
LH-SC-02	6/12/2025 19:45			3
LH-SC-02	6/12/2025 20:00			3
LH-SC-02	6/12/2025 20:15			3
LH-SC-02	6/12/2025 20:30			3
LH-SC-02	6/12/2025 20:45			3
LH-SC-02	6/12/2025 21:00			3
LH-SC-02	6/12/2025 21:15			3
LH-SC-02	6/12/2025 21:30			3
LH-SC-02	6/12/2025 21:45			3
LH-SC-02	6/12/2025 22:00			3
LH-SC-02	6/12/2025 22:15			3
LH-SC-02	6/12/2025 22:30			3
LH-SC-02	6/12/2025 22:45			3
LH-SC-02	6/12/2025 23:00			3
LH-SC-02	6/12/2025 23:15			3
LH-SC-02	6/12/2025 23:30			3
LH-SC-02	6/12/2025 23:45			3
LH-SC-02	6/13/2025 0:00			3
LH-SC-02	6/13/2025 0:15			3
LH-SC-02	6/13/2025 0:30			3
LH-SC-02	6/13/2025 0:45			3
LH-SC-02	6/13/2025 1:00			3
LH-SC-02	6/13/2025 1:15			3
LH-SC-02	6/13/2025 1:30			3
LH-SC-02	6/13/2025 1:45			3
LH-SC-02	6/13/2025 2:00			3
LH-SC-02	6/13/2025 2:15			3
LH-SC-02	6/13/2025 2:30			3
LH-SC-02	6/13/2025 2:45			3
LH-SC-02	6/13/2025 3:00			3
LH-SC-02	6/13/2025 3:15			3
LH-SC-02	6/13/2025 3:30			3
LH-SC-02	6/13/2025 3:45			3
LH-SC-02	6/13/2025 4:00			3
LH-SC-02	6/13/2025 4:15			3
LH-SC-02	6/13/2025 4:30			3
LH-SC-02	6/13/2025 4:45			3
LH-SC-02	6/13/2025 5:00			3
LH-SC-02	6/13/2025 5:15			3
LH-SC-02	6/13/2025 5:30			3
LH-SC-02	6/13/2025 5:45			3
LH-SC-02	6/13/2025 6:00			3
LH-SC-02	6/13/2025 6:15			3
LH-SC-02	6/13/2025 6:30			3
LH-SC-02	6/13/2025 6:45			3
LH-SC-02	6/13/2025 7:00			3
LH-SC-02	6/13/2025 7:15			3
LH-SC-02	6/13/2025 7:30			3
LH-SC-02	6/13/2025 7:45			3
LH-SC-02	6/13/2025 8:00			3
LH-SC-02	6/13/2025 8:15			3
LH-SC-02	6/13/2025 8:30			3
LH-SC-02	6/13/2025 8:45			3
LH-SC-02	6/13/2025 9:00			3
LH-SC-02	6/13/2025 9:15			3
LH-SC-02	6/13/2025 9:30			3
LH-SC-02	6/13/2025 9:45			3
LH-SC-02	6/13/2025 10:00			3
LH-SC-02	6/13/2025 10:15			3
LH-SC-02	6/13/2025 10:30			3
LH-SC-02	6/13/2025 10:45			3
LH-SC-02	6/13/2025 11:00			3
LH-SC-02	6/13/2025 11:15			3
LH-SC-02	6/13/2025 11:30			3
LH-SC-02	6/13/2025 11:45			3
LH-SC-02	6/13/2025 12:00			3
LH-SC-02	6/13/2025 12:15			3
LH-SC-02	6/13/2025 12:30			3
LH-SC-02	6/13/2025 12:45			3

Station Name	Date Time	DO mg/L	Temp C	Use Code
LH-SC-02	6/13/2025 13:00			3
LH-SC-02	6/13/2025 13:15			3
LH-SC-02	6/13/2025 13:30			3
LH-SC-02	6/13/2025 13:45			3
LH-SC-02	6/13/2025 14:00			3
LH-SC-02	6/13/2025 14:15			3
LH-SC-02	6/13/2025 14:30			3
LH-SC-02	6/13/2025 14:45			3
LH-SC-02	6/13/2025 15:00			3
LH-SC-02	6/13/2025 15:15			3
LH-SC-02	6/13/2025 15:30			3
LH-SC-02	6/13/2025 15:45			3
LH-SC-02	6/13/2025 16:00			3
LH-SC-02	6/13/2025 16:15			3
LH-SC-02	6/13/2025 16:30			3
LH-SC-02	6/13/2025 16:45			3
LH-SC-02	6/13/2025 17:00			3
LH-SC-02	6/13/2025 17:15			3
LH-SC-02	6/13/2025 17:30			3
LH-SC-02	6/13/2025 17:45			3
LH-SC-02	6/13/2025 18:00			3
LH-SC-02	6/13/2025 18:15			3
LH-SC-02	6/13/2025 18:30			3
LH-SC-02	6/13/2025 18:45			3
LH-SC-02	6/13/2025 19:00			3
LH-SC-02	6/13/2025 19:15			3
LH-SC-02	6/13/2025 19:30			3
LH-SC-02	6/13/2025 19:45			3
LH-SC-02	6/13/2025 20:00			3
LH-SC-02	6/13/2025 20:15			3
LH-SC-02	6/13/2025 20:30			3
LH-SC-02	6/13/2025 20:45			3
LH-SC-02	6/13/2025 21:00			3
LH-SC-02	6/13/2025 21:15			3
LH-SC-02	6/13/2025 21:30			3
LH-SC-02	6/13/2025 21:45			3
LH-SC-02	6/13/2025 22:00			3
LH-SC-02	6/13/2025 22:15			3
LH-SC-02	6/13/2025 22:30			3
LH-SC-02	6/13/2025 22:45			3
LH-SC-02	6/13/2025 23:00			3
LH-SC-02	6/13/2025 23:15			3
LH-SC-02	6/13/2025 23:30			3
LH-SC-02	6/13/2025 23:45			3
LH-SC-02	6/14/2025 0:00			3
LH-SC-02	6/14/2025 0:15			3
LH-SC-02	6/14/2025 0:30			3
LH-SC-02	6/14/2025 0:45			3
LH-SC-02	6/14/2025 1:00			3
LH-SC-02	6/14/2025 1:15			3
LH-SC-02	6/14/2025 1:30			3
LH-SC-02	6/14/2025 1:45			3
LH-SC-02	6/14/2025 2:00			3
LH-SC-02	6/14/2025 2:15			3
LH-SC-02	6/14/2025 2:30			3
LH-SC-02	6/14/2025 2:45			3
LH-SC-02	6/14/2025 3:00			3
LH-SC-02	6/14/2025 3:15			3
LH-SC-02	6/14/2025 3:30			3
LH-SC-02	6/14/2025 3:45			3
LH-SC-02	6/14/2025 4:00			3
LH-SC-02	6/14/2025 4:15			3
LH-SC-02	6/14/2025 4:30			3
LH-SC-02	6/14/2025 4:45			3
LH-SC-02	6/14/2025 5:00			3
LH-SC-02	6/14/2025 5:15			3
LH-SC-02	6/14/2025 5:30			3
LH-SC-02	6/14/2025 5:45			3
LH-SC-02	6/14/2025 6:00			3
LH-SC-02	6/14/2025 6:15			3
LH-SC-02	6/14/2025 6:30			3
LH-SC-02	6/14/2025 6:45			3
LH-SC-02	6/14/2025 7:00			3
LH-SC-02	6/14/2025 7:15			3
LH-SC-02	6/14/2025 7:30			3
LH-SC-02	6/14/2025 7:45			3
LH-SC-02	6/14/2025 8:00			3
LH-SC-02	6/14/2025 8:15			3
LH-SC-02	6/14/2025 8:30			3
LH-SC-02	6/14/2025 8:45			3
LH-SC-02	6/14/2025 9:00			3
LH-SC-02	6/14/2025 9:15			3
LH-SC-02	6/14/2025 9:30			3
LH-SC-02	6/14/2025 9:45			3

Station Name	Date Time	DO mg/L	Temp C	Use Code
LH-SC-02	6/14/2025 10:00			3
LH-SC-02	6/14/2025 10:15			3
LH-SC-02	6/14/2025 10:30			3
LH-SC-02	6/14/2025 10:45			3
LH-SC-02	6/14/2025 11:00			3
LH-SC-02	6/14/2025 11:15			3
LH-SC-02	6/14/2025 11:30			3
LH-SC-02	6/14/2025 11:45			3
LH-SC-02	6/14/2025 12:00			3
LH-SC-02	6/14/2025 12:15			3
LH-SC-02	6/14/2025 12:30			3
LH-SC-02	6/14/2025 12:45			3
LH-SC-02	6/14/2025 13:00			3
LH-SC-02	6/14/2025 13:15			3
LH-SC-02	6/14/2025 13:30			3
LH-SC-02	6/14/2025 13:45			3
LH-SC-02	6/14/2025 14:00			3
LH-SC-02	6/14/2025 14:15			3
LH-SC-02	6/14/2025 14:30			3
LH-SC-02	6/14/2025 14:45			3
LH-SC-02	6/14/2025 15:00			3
LH-SC-02	6/14/2025 15:15			3
LH-SC-02	6/14/2025 15:30			3
LH-SC-02	6/14/2025 15:45			3
LH-SC-02	6/14/2025 16:00			3
LH-SC-02	6/14/2025 16:15			3
LH-SC-02	6/14/2025 16:30			3
LH-SC-02	6/14/2025 16:45			3
LH-SC-02	6/14/2025 17:00			3
LH-SC-02	6/14/2025 17:15			3
LH-SC-02	6/14/2025 17:30			3
LH-SC-02	6/14/2025 17:45			3
LH-SC-02	6/14/2025 18:00			3
LH-SC-02	6/14/2025 18:15			3
LH-SC-02	6/14/2025 18:30			3
LH-SC-02	6/14/2025 18:45			3
LH-SC-02	6/14/2025 19:00			3
LH-SC-02	6/14/2025 19:15			3
LH-SC-02	6/14/2025 19:30			3
LH-SC-02	6/14/2025 19:45			3
LH-SC-02	6/14/2025 20:00			3
LH-SC-02	6/14/2025 20:15			3
LH-SC-02	6/14/2025 20:30			3
LH-SC-02	6/14/2025 20:45			3
LH-SC-02	6/14/2025 21:00			3
LH-SC-02	6/14/2025 21:15			3
LH-SC-02	6/14/2025 21:30			3
LH-SC-02	6/14/2025 21:45			3
LH-SC-02	6/14/2025 22:00			3
LH-SC-02	6/14/2025 22:15			3
LH-SC-02	6/14/2025 22:30			3
LH-SC-02	6/14/2025 22:45			3
LH-SC-02	6/14/2025 23:00			3
LH-SC-02	6/14/2025 23:15			3
LH-SC-02	6/14/2025 23:30			3
LH-SC-02	6/14/2025 23:45			3
LH-SC-02	6/15/2025 0:00			3
LH-SC-02	6/15/2025 0:15			3
LH-SC-02	6/15/2025 0:30			3
LH-SC-02	6/15/2025 0:45			3
LH-SC-02	6/15/2025 1:00			3
LH-SC-02	6/15/2025 1:15			3
LH-SC-02	6/15/2025 1:30			3
LH-SC-02	6/15/2025 1:45			3
LH-SC-02	6/15/2025 2:00			3
LH-SC-02	6/15/2025 2:15			3
LH-SC-02	6/15/2025 2:30			3
LH-SC-02	6/15/2025 2:45			3
LH-SC-02	6/15/2025 3:00			3
LH-SC-02	6/15/2025 3:15			3
LH-SC-02	6/15/2025 3:30			3
LH-SC-02	6/15/2025 3:45			3
LH-SC-02	6/15/2025 4:00			3
LH-SC-02	6/15/2025 4:15			3
LH-SC-02	6/15/2025 4:30			3
LH-SC-02	6/15/2025 4:45			3
LH-SC-02	6/15/2025 5:00			3
LH-SC-02	6/15/2025 5:15			3
LH-SC-02	6/15/2025 5:30			3
LH-SC-02	6/15/2025 5:45			3
LH-SC-02	6/15/2025 6:00			3
LH-SC-02	6/15/2025 6:15			3
LH-SC-02	6/15/2025 6:30			3
LH-SC-02	6/15/2025 6:45			3

Station Name	Date Time	DO mg/L	Temp C	Use Code
LH-SC-02	6/15/2025 7:00			3
LH-SC-02	6/15/2025 7:15			3
LH-SC-02	6/15/2025 7:30			3
LH-SC-02	6/15/2025 7:45			3
LH-SC-02	6/15/2025 8:00			3
LH-SC-02	6/15/2025 8:15			3
LH-SC-02	6/15/2025 8:30			3
LH-SC-02	6/15/2025 8:45			3
LH-SC-02	6/15/2025 9:00			3
LH-SC-02	6/15/2025 9:15			3
LH-SC-02	6/15/2025 9:30			3
LH-SC-02	6/15/2025 9:45			3
LH-SC-02	6/15/2025 10:00			3
LH-SC-02	6/15/2025 10:15			3
LH-SC-02	6/15/2025 10:30			3
LH-SC-02	6/15/2025 10:45			3
LH-SC-02	6/15/2025 11:00			3
LH-SC-02	6/15/2025 11:15			3
LH-SC-02	6/15/2025 11:30			3
LH-SC-02	6/15/2025 11:45			3
LH-SC-02	6/15/2025 12:00			3
LH-SC-02	6/15/2025 12:15			3
LH-SC-02	6/15/2025 12:30			3
LH-SC-02	6/15/2025 12:45			3
LH-SC-02	6/15/2025 13:00			3
LH-SC-02	6/15/2025 13:15			3
LH-SC-02	6/15/2025 13:30			3
LH-SC-02	6/15/2025 13:45			3
LH-SC-02	6/15/2025 14:00			3
LH-SC-02	6/15/2025 14:15			3
LH-SC-02	6/15/2025 14:30			3
LH-SC-02	6/15/2025 14:45			3
LH-SC-02	6/15/2025 15:00			3
LH-SC-02	6/15/2025 15:15			3
LH-SC-02	6/15/2025 15:30			3
LH-SC-02	6/15/2025 15:45			3
LH-SC-02	6/15/2025 16:00			3
LH-SC-02	6/15/2025 16:15			3
LH-SC-02	6/15/2025 16:30			3
LH-SC-02	6/15/2025 16:45			3
LH-SC-02	6/15/2025 17:00			3
LH-SC-02	6/15/2025 17:15			3
LH-SC-02	6/15/2025 17:30			3
LH-SC-02	6/15/2025 17:45			3
LH-SC-02	6/15/2025 18:00			3
LH-SC-02	6/15/2025 18:15			3
LH-SC-02	6/15/2025 18:30			3
LH-SC-02	6/15/2025 18:45			3
LH-SC-02	6/15/2025 19:00			3
LH-SC-02	6/15/2025 19:15			3
LH-SC-02	6/15/2025 19:30			3
LH-SC-02	6/15/2025 19:45			3
LH-SC-02	6/15/2025 20:00			3
LH-SC-02	6/15/2025 20:15			3
LH-SC-02	6/15/2025 20:30			3
LH-SC-02	6/15/2025 20:45			3
LH-SC-02	6/15/2025 21:00			3
LH-SC-02	6/15/2025 21:15			3
LH-SC-02	6/15/2025 21:30			3
LH-SC-02	6/15/2025 21:45			3
LH-SC-02	6/15/2025 22:00			3
LH-SC-02	6/15/2025 22:15			3
LH-SC-02	6/15/2025 22:30			3
LH-SC-02	6/15/2025 22:45			3
LH-SC-02	6/15/2025 23:00			3
LH-SC-02	6/15/2025 23:15			3
LH-SC-02	6/15/2025 23:30			3
LH-SC-02	6/15/2025 23:45			3
LH-SC-02	6/16/2025 0:00			3
LH-SC-02	6/16/2025 0:15			3
LH-SC-02	6/16/2025 0:30			3
LH-SC-02	6/16/2025 0:45			3
LH-SC-02	6/16/2025 1:00			3
LH-SC-02	6/16/2025 1:15			3
LH-SC-02	6/16/2025 1:30			3
LH-SC-02	6/16/2025 1:45			3
LH-SC-02	6/16/2025 2:00			3
LH-SC-02	6/16/2025 2:15			3
LH-SC-02	6/16/2025 2:30			3
LH-SC-02	6/16/2025 2:45			3
LH-SC-02	6/16/2025 3:00			3
LH-SC-02	6/16/2025 3:15			3
LH-SC-02	6/16/2025 3:30			3
LH-SC-02	6/16/2025 3:45			3

Station Name	Date Time	DO mg/L	Temp C	Use Code
LH-SC-02	6/16/2025 4:00			3
LH-SC-02	6/16/2025 4:15			3
LH-SC-02	6/16/2025 4:30			3
LH-SC-02	6/16/2025 4:45			3
LH-SC-02	6/16/2025 5:00			3
LH-SC-02	6/16/2025 5:15			3
LH-SC-02	6/16/2025 5:30			3
LH-SC-02	6/16/2025 5:45			3
LH-SC-02	6/16/2025 6:00			3
LH-SC-02	6/16/2025 6:15			3
LH-SC-02	6/16/2025 6:30			3
LH-SC-02	6/16/2025 6:45			3
LH-SC-02	6/16/2025 7:00			3
LH-SC-02	6/16/2025 7:15			3
LH-SC-02	6/16/2025 7:30			3
LH-SC-02	6/16/2025 7:45			3
LH-SC-02	6/16/2025 8:00			3
LH-SC-02	6/16/2025 8:15			3
LH-SC-02	6/16/2025 8:30			3
LH-SC-02	6/16/2025 8:45			3
LH-SC-02	6/16/2025 9:00			3
LH-SC-02	6/16/2025 9:15			3
LH-SC-02	6/16/2025 9:30			3
LH-SC-02	6/16/2025 9:45			3
LH-SC-02	6/16/2025 10:00			3
LH-SC-02	6/16/2025 10:15			3
LH-SC-02	6/16/2025 10:30			3
LH-SC-02	6/16/2025 10:45			3
LH-SC-02	6/16/2025 11:00			3
LH-SC-02	6/16/2025 11:15			3
LH-SC-02	6/16/2025 11:30			3
LH-SC-02	6/16/2025 11:45			3
LH-SC-02	6/16/2025 12:00			3
LH-SC-02	6/16/2025 12:15			3
LH-SC-02	6/16/2025 12:30			3
LH-SC-02	6/16/2025 12:45			3
LH-SC-02	6/16/2025 13:00			3
LH-SC-02	6/16/2025 13:15			3
LH-SC-02	6/16/2025 13:30			3
LH-SC-02	6/16/2025 13:45			3
LH-SC-02	6/16/2025 14:00			3
LH-SC-02	6/16/2025 14:15			3
LH-SC-02	6/16/2025 14:30			3
LH-SC-02	6/16/2025 14:45			3
LH-SC-02	6/16/2025 15:00			3
LH-SC-02	6/16/2025 15:15			3
LH-SC-02	6/16/2025 15:30			3
LH-SC-02	6/16/2025 15:45			3
LH-SC-02	6/16/2025 16:00			3
LH-SC-02	6/16/2025 16:15			3
LH-SC-02	6/16/2025 16:30			3
LH-SC-02	6/16/2025 16:45			3
LH-SC-02	6/16/2025 17:00			3
LH-SC-02	6/16/2025 17:15			3
LH-SC-02	6/16/2025 17:30			3
LH-SC-02	6/16/2025 17:45			3
LH-SC-02	6/16/2025 18:00			3
LH-SC-02	6/16/2025 18:15			3
LH-SC-02	6/16/2025 18:30			3
LH-SC-02	6/16/2025 18:45			3
LH-SC-02	6/16/2025 19:00			3
LH-SC-02	6/16/2025 19:15			3
LH-SC-02	6/16/2025 19:30			3
LH-SC-02	6/16/2025 19:45			3
LH-SC-02	6/16/2025 20:00			3
LH-SC-02	6/16/2025 20:15			3
LH-SC-02	6/16/2025 20:30			3
LH-SC-02	6/16/2025 20:45			3
LH-SC-02	6/16/2025 21:00			3
LH-SC-02	6/16/2025 21:15			3
LH-SC-02	6/16/2025 21:30			3
LH-SC-02	6/16/2025 21:45			3
LH-SC-02	6/16/2025 22:00			3
LH-SC-02	6/16/2025 22:15			3
LH-SC-02	6/16/2025 22:30			3
LH-SC-02	6/16/2025 22:45			3
LH-SC-02	6/16/2025 23:00			3
LH-SC-02	6/16/2025 23:15			3
LH-SC-02	6/16/2025 23:30			3
LH-SC-02	6/16/2025 23:45			3
LH-SC-02	6/17/2025 0:00			3
LH-SC-02	6/17/2025 0:15			3
LH-SC-02	6/17/2025 0:30			3
LH-SC-02	6/17/2025 0:45			3

Station Name	Date Time	DO mg/L	Temp C	Use Code
LH-SC-02	6/17/2025 1:00			3
LH-SC-02	6/17/2025 1:15			3
LH-SC-02	6/17/2025 1:30			3
LH-SC-02	6/17/2025 1:45			3
LH-SC-02	6/17/2025 2:00			3
LH-SC-02	6/17/2025 2:15			3
LH-SC-02	6/17/2025 2:30			3
LH-SC-02	6/17/2025 2:45			3
LH-SC-02	6/17/2025 3:00			3
LH-SC-02	6/17/2025 3:15			3
LH-SC-02	6/17/2025 3:30			3
LH-SC-02	6/17/2025 3:45			3
LH-SC-02	6/17/2025 4:00			3
LH-SC-02	6/17/2025 4:15			3
LH-SC-02	6/17/2025 4:30			3
LH-SC-02	6/17/2025 4:45			3
LH-SC-02	6/17/2025 5:00			3
LH-SC-02	6/17/2025 5:15			3
LH-SC-02	6/17/2025 5:30			3
LH-SC-02	6/17/2025 5:45			3
LH-SC-02	6/17/2025 6:00			3
LH-SC-02	6/17/2025 6:15			3
LH-SC-02	6/17/2025 6:30			3
LH-SC-02	6/17/2025 6:45			3
LH-SC-02	6/17/2025 7:00			3
LH-SC-02	6/17/2025 7:15			3
LH-SC-02	6/17/2025 7:30			3
LH-SC-02	6/17/2025 7:45			3
LH-SC-02	6/17/2025 8:00			3
LH-SC-02	6/17/2025 8:15			3
LH-SC-02	6/17/2025 8:30			3
LH-SC-02	6/17/2025 8:45			3
LH-SC-02	6/17/2025 9:00			3
LH-SC-02	6/17/2025 9:15			3
LH-SC-02	6/17/2025 9:30			3
LH-SC-02	6/17/2025 9:45			3
LH-SC-02	6/17/2025 10:00			3
LH-SC-02	6/17/2025 10:15			3
LH-SC-02	6/17/2025 10:30			3
LH-SC-02	6/17/2025 10:45			3
LH-SC-02	6/17/2025 11:00			3
LH-SC-02	6/17/2025 11:15			3
LH-SC-02	6/17/2025 11:30			3
LH-SC-02	6/17/2025 11:45			3
LH-SC-02	6/17/2025 12:00			3
LH-SC-02	6/17/2025 12:15			3
LH-SC-02	6/17/2025 12:30			3
LH-SC-02	6/17/2025 12:45			3
LH-SC-02	6/17/2025 13:00			3
LH-SC-02	6/17/2025 13:15			3
LH-SC-02	6/17/2025 13:30			3
LH-SC-02	6/17/2025 13:45			3
LH-SC-02	6/17/2025 14:00			3
LH-SC-02	6/17/2025 14:15			3
LH-SC-02	6/17/2025 14:30			3
LH-SC-02	6/17/2025 14:45			3
LH-SC-02	6/17/2025 15:00			3
LH-SC-02	6/17/2025 15:15			3
LH-SC-02	6/17/2025 15:30			3
LH-SC-02	6/17/2025 15:45			3
LH-SC-02	6/17/2025 16:00			3
LH-SC-02	6/17/2025 16:15	9.33	21.14	1
LH-SC-02	6/17/2025 16:30	9.5	20.1	1
LH-SC-02	6/17/2025 16:45	9.47	20	1
LH-SC-02	6/17/2025 17:00	9.61	20.02	1
LH-SC-02	6/17/2025 17:15	9.58	20.02	1
LH-SC-02	6/17/2025 17:30	9.6	20	1
LH-SC-02	6/17/2025 17:45	9.58	20.02	1
LH-SC-02	6/17/2025 18:00	9.56	19.98	1
LH-SC-02	6/17/2025 18:15	9.61	20	1
LH-SC-02	6/17/2025 18:30	9.57	20	1
LH-SC-02	6/17/2025 18:45	9.55	19.98	1
LH-SC-02	6/17/2025 19:00	9.52	19.98	1
LH-SC-02	6/17/2025 19:15	9.55	19.98	1
LH-SC-02	6/17/2025 19:30	9.55	19.98	1
LH-SC-02	6/17/2025 19:45	9.58	19.98	1
LH-SC-02	6/17/2025 20:00	9.55	19.98	1
LH-SC-02	6/17/2025 20:15	9.53	19.96	1
LH-SC-02	6/17/2025 20:30	9.61	19.98	1
LH-SC-02	6/17/2025 20:45	9.61	19.98	1
LH-SC-02	6/17/2025 21:00	9.61	19.98	1
LH-SC-02	6/17/2025 21:15	9.58	19.98	1
LH-SC-02	6/17/2025 21:30	9.57	19.96	1
LH-SC-02	6/17/2025 21:45	9.55	19.96	1

Station Name	Date Time	DO mg/L	Temp C	Use Code
LH-SC-02	6/17/2025 22:00	9.55	19.96	1
LH-SC-02	6/17/2025 22:15	9.54	19.94	1
LH-SC-02	6/17/2025 22:30	9.53	19.94	1
LH-SC-02	6/17/2025 22:45	9.57	19.94	1
LH-SC-02	6/17/2025 23:00	9.56	19.94	1
LH-SC-02	6/17/2025 23:15	9.51	19.92	1
LH-SC-02	6/17/2025 23:30	9.53	19.92	1
LH-SC-02	6/17/2025 23:45	9.49	19.9	1
LH-SC-02	6/18/2025 0:00	9.5	19.88	1
LH-SC-02	6/18/2025 0:15	9.49	19.88	1
LH-SC-02	6/18/2025 0:30	9.52	19.88	1
LH-SC-02	6/18/2025 0:45	9.52	19.88	1
LH-SC-02	6/18/2025 1:00	9.51	19.86	1
LH-SC-02	6/18/2025 1:15	9.51	19.86	1
LH-SC-02	6/18/2025 1:30	9.48	19.84	1
LH-SC-02	6/18/2025 1:45	9.46	19.84	1
LH-SC-02	6/18/2025 2:00	9.47	19.82	1
LH-SC-02	6/18/2025 2:15	9.45	19.82	1
LH-SC-02	6/18/2025 2:30	9.45	19.8	1
LH-SC-02	6/18/2025 2:45	9.44	19.8	1
LH-SC-02	6/18/2025 3:00	9.43	19.8	1
LH-SC-02	6/18/2025 3:15	9.44	19.8	1
LH-SC-02	6/18/2025 3:30	9.43	19.8	1
LH-SC-02	6/18/2025 3:45	9.43	19.8	1
LH-SC-02	6/18/2025 4:00	9.41	19.78	1
LH-SC-02	6/18/2025 4:15	9.4	19.78	1
LH-SC-02	6/18/2025 4:30	9.36	19.78	1
LH-SC-02	6/18/2025 4:45	9.38	19.78	1
LH-SC-02	6/18/2025 5:00	9.38	19.78	1
LH-SC-02	6/18/2025 5:15	9.37	19.78	1
LH-SC-02	6/18/2025 5:30	9.35	19.78	1
LH-SC-02	6/18/2025 5:45	9.36	19.78	1
LH-SC-02	6/18/2025 6:00	9.39	19.76	1
LH-SC-02	6/18/2025 6:15	9.38	19.76	1
LH-SC-02	6/18/2025 6:30	9.4	19.76	1
LH-SC-02	6/18/2025 6:45	9.4	19.76	1
LH-SC-02	6/18/2025 7:00	9.39	19.74	1
LH-SC-02	6/18/2025 7:15	9.38	19.74	1
LH-SC-02	6/18/2025 7:30	9.38	19.74	1
LH-SC-02	6/18/2025 7:45	9.38	19.74	1
LH-SC-02	6/18/2025 8:00	9.41	19.76	1
LH-SC-02	6/18/2025 8:15	9.42	19.76	1
LH-SC-02	6/18/2025 8:30	9.45	19.76	1
LH-SC-02	6/18/2025 8:45	9.46	19.78	1
LH-SC-02	6/18/2025 9:00	9.43	19.78	1
LH-SC-02	6/18/2025 9:15	9.49	19.8	1
LH-SC-02	6/18/2025 9:30	9.47	19.82	1
LH-SC-02	6/18/2025 9:45	9.1	20.9	2
LH-SC-02	6/18/2025 10:00	8.97	20.9	2
LH-SC-02	6/18/2025 10:15	9.03	20.68	2
LH-SC-02	6/18/2025 10:30	9.07	20.46	2
LH-SC-02	6/18/2025 10:45	9.08	20.34	2
LH-SC-02	6/18/2025 11:00			3
LH-SC-02	6/18/2025 11:15			3
LH-SC-02	6/18/2025 11:30			3
LH-SC-02	6/18/2025 11:45			3
LH-SC-02	6/18/2025 12:00			3
LH-SC-02	6/18/2025 12:15			3
LH-SC-02	6/18/2025 12:30			3
LH-SC-02	6/18/2025 12:45			3
LH-SC-02	6/18/2025 13:00			3
LH-SC-02	6/18/2025 13:15			3
LH-SC-02	6/18/2025 13:30			3
LH-SC-02	6/18/2025 13:45			3
LH-SC-02	6/18/2025 14:00			3
LH-SC-02	6/18/2025 14:15			3
LH-SC-02	6/18/2025 14:30			3
LH-SC-02	6/18/2025 14:45			3
LH-SC-02	6/18/2025 15:00			3
LH-SC-02	6/18/2025 15:15			3
LH-SC-02	6/18/2025 15:30			3
LH-SC-02	6/18/2025 15:45			3
LH-SC-02	6/18/2025 16:00			3
LH-SC-02	6/18/2025 16:15			3
LH-SC-02	6/18/2025 16:30			3
LH-SC-02	6/18/2025 16:45			3
LH-SC-02	6/18/2025 17:00			3
LH-SC-02	6/18/2025 17:15			3
LH-SC-02	6/18/2025 17:30			3
LH-SC-02	6/18/2025 17:45			3
LH-SC-02	6/18/2025 18:00			3
LH-SC-02	6/18/2025 18:15			3
LH-SC-02	6/18/2025 18:30			3
LH-SC-02	6/18/2025 18:45			3

Station Name	Date Time	DO mg/L	Temp C	Use Code
LH-SC-02	6/18/2025 19:00			3
LH-SC-02	6/18/2025 19:15			3
LH-SC-02	6/18/2025 19:30			3
LH-SC-02	6/18/2025 19:45			3
LH-SC-02	6/18/2025 20:00			3
LH-SC-02	6/18/2025 20:15			3
LH-SC-02	6/18/2025 20:30			3
LH-SC-02	6/18/2025 20:45			3
LH-SC-02	6/18/2025 21:00			3
LH-SC-02	6/18/2025 21:15			3
LH-SC-02	6/18/2025 21:30			3
LH-SC-02	6/18/2025 21:45			3
LH-SC-02	6/18/2025 22:00			3
LH-SC-02	6/18/2025 22:15			3
LH-SC-02	6/18/2025 22:30			3
LH-SC-02	6/18/2025 22:45			3
LH-SC-02	6/18/2025 23:00			3
LH-SC-02	6/18/2025 23:15			3
LH-SC-02	6/18/2025 23:30			3
LH-SC-02	6/18/2025 23:45			3
LH-SC-02	6/19/2025 0:00			3
LH-SC-02	6/19/2025 0:15			3
LH-SC-02	6/19/2025 0:30			3
LH-SC-02	6/19/2025 0:45			3
LH-SC-02	6/19/2025 1:00			3
LH-SC-02	6/19/2025 1:15			3
LH-SC-02	6/19/2025 1:30			3
LH-SC-02	6/19/2025 1:45			3
LH-SC-02	6/19/2025 2:00			3
LH-SC-02	6/19/2025 2:15			3
LH-SC-02	6/19/2025 2:30			3
LH-SC-02	6/19/2025 2:45			3
LH-SC-02	6/19/2025 3:00			3
LH-SC-02	6/19/2025 3:15			3
LH-SC-02	6/19/2025 3:30			3
LH-SC-02	6/19/2025 3:45			3
LH-SC-02	6/19/2025 4:00			3
LH-SC-02	6/19/2025 4:15			3
LH-SC-02	6/19/2025 4:30			3
LH-SC-02	6/19/2025 4:45			3
LH-SC-02	6/19/2025 5:00			3
LH-SC-02	6/19/2025 5:15			3
LH-SC-02	6/19/2025 5:30			3
LH-SC-02	6/19/2025 5:45			3
LH-SC-02	6/19/2025 6:00			3
LH-SC-02	6/19/2025 6:15			3
LH-SC-02	6/19/2025 6:30			3
LH-SC-02	6/19/2025 6:45			3
LH-SC-02	6/19/2025 7:00			3
LH-SC-02	6/19/2025 7:15			3
LH-SC-02	6/19/2025 7:30			3
LH-SC-02	6/19/2025 7:45			3
LH-SC-02	6/19/2025 8:00			3
LH-SC-02	6/19/2025 8:15			3
LH-SC-02	6/19/2025 8:30			3
LH-SC-02	6/19/2025 8:45			3
LH-SC-02	6/19/2025 9:00			3
LH-SC-02	6/19/2025 9:15			3
LH-SC-02	6/19/2025 9:30			3
LH-SC-02	6/19/2025 9:45			3
LH-SC-02	6/19/2025 10:00			3
LH-SC-02	6/19/2025 10:15			3
LH-SC-02	6/19/2025 10:30			3
LH-SC-02	6/19/2025 10:45			3
LH-SC-02	6/19/2025 11:00			3
LH-SC-02	6/19/2025 11:15			3
LH-SC-02	6/19/2025 11:30			3
LH-SC-02	6/19/2025 11:45			3
LH-SC-02	6/19/2025 12:00			3
LH-SC-02	6/19/2025 12:15			3
LH-SC-02	6/19/2025 12:30			3
LH-SC-02	6/19/2025 12:45			3
LH-SC-02	6/19/2025 13:00			3
LH-SC-02	6/19/2025 13:15			3
LH-SC-02	6/19/2025 13:30			3
LH-SC-02	6/19/2025 13:45			3
LH-SC-02	6/19/2025 14:00			3
LH-SC-02	6/19/2025 14:15			3
LH-SC-02	6/19/2025 14:30			3
LH-SC-02	6/19/2025 14:45			3
LH-SC-02	6/19/2025 15:00			3
LH-SC-02	6/19/2025 15:15			3
LH-SC-02	6/19/2025 15:30			3
LH-SC-02	6/19/2025 15:45			3

Station Name	Date Time	DO mg/L	Temp C	Use Code
LH-SC-02	6/19/2025 16:00			3
LH-SC-02	6/19/2025 16:15			3
LH-SC-02	6/19/2025 16:30			3
LH-SC-02	6/19/2025 16:45			3
LH-SC-02	6/19/2025 17:00			3
LH-SC-02	6/19/2025 17:15			3
LH-SC-02	6/19/2025 17:30			3
LH-SC-02	6/19/2025 17:45			3
LH-SC-02	6/19/2025 18:00			3
LH-SC-02	6/19/2025 18:15			3
LH-SC-02	6/19/2025 18:30			3
LH-SC-02	6/19/2025 18:45			3
LH-SC-02	6/19/2025 19:00			3
LH-SC-02	6/19/2025 19:15			3
LH-SC-02	6/19/2025 19:30			3
LH-SC-02	6/19/2025 19:45			3
LH-SC-02	6/19/2025 20:00			3
LH-SC-02	6/19/2025 20:15			3
LH-SC-02	6/19/2025 20:30			3
LH-SC-02	6/19/2025 20:45			3
LH-SC-02	6/19/2025 21:00			3
LH-SC-02	6/19/2025 21:15			3
LH-SC-02	6/19/2025 21:30			3
LH-SC-02	6/19/2025 21:45			3
LH-SC-02	6/19/2025 22:00			3
LH-SC-02	6/19/2025 22:15			3
LH-SC-02	6/19/2025 22:30			3
LH-SC-02	6/19/2025 22:45			3
LH-SC-02	6/19/2025 23:00			3
LH-SC-02	6/19/2025 23:15			3
LH-SC-02	6/19/2025 23:30			3
LH-SC-02	6/19/2025 23:45			3
LH-SC-02	6/20/2025 0:00			3
LH-SC-02	6/20/2025 0:15			3
LH-SC-02	6/20/2025 0:30			3
LH-SC-02	6/20/2025 0:45			3
LH-SC-02	6/20/2025 1:00			3
LH-SC-02	6/20/2025 1:15			3
LH-SC-02	6/20/2025 1:30			3
LH-SC-02	6/20/2025 1:45			3
LH-SC-02	6/20/2025 2:00			3
LH-SC-02	6/20/2025 2:15			3
LH-SC-02	6/20/2025 2:30			3
LH-SC-02	6/20/2025 2:45			3
LH-SC-02	6/20/2025 3:00			3
LH-SC-02	6/20/2025 3:15			3
LH-SC-02	6/20/2025 3:30			3
LH-SC-02	6/20/2025 3:45			3
LH-SC-02	6/20/2025 4:00			3
LH-SC-02	6/20/2025 4:15			3
LH-SC-02	6/20/2025 4:30			3
LH-SC-02	6/20/2025 4:45			3
LH-SC-02	6/20/2025 5:00			3
LH-SC-02	6/20/2025 5:15			3
LH-SC-02	6/20/2025 5:30			3
LH-SC-02	6/20/2025 5:45			3
LH-SC-02	6/20/2025 6:00			3
LH-SC-02	6/20/2025 6:15			3
LH-SC-02	6/20/2025 6:30			3
LH-SC-02	6/20/2025 6:45			3
LH-SC-02	6/20/2025 7:00			3
LH-SC-02	6/20/2025 7:15			3
LH-SC-02	6/20/2025 7:30			3
LH-SC-02	6/20/2025 7:45			3
LH-SC-02	6/20/2025 8:00			3
LH-SC-02	6/20/2025 8:15			3
LH-SC-02	6/20/2025 8:30			3
LH-SC-02	6/20/2025 8:45			3
LH-SC-02	6/20/2025 9:00			3
LH-SC-02	6/20/2025 9:15			3
LH-SC-02	6/20/2025 9:30			3
LH-SC-02	6/20/2025 9:45			3
LH-SC-02	6/20/2025 10:00			3
LH-SC-02	6/20/2025 10:15			3
LH-SC-02	6/20/2025 10:30			3
LH-SC-02	6/20/2025 10:45			3
LH-SC-02	6/20/2025 11:00			3
LH-SC-02	6/20/2025 11:15			3
LH-SC-02	6/20/2025 11:30			3
LH-SC-02	6/20/2025 11:45			3
LH-SC-02	6/20/2025 12:00			3
LH-SC-02	6/20/2025 12:15			3
LH-SC-02	6/20/2025 12:30			3
LH-SC-02	6/20/2025 12:45			3

Station Name	Date Time	DO mg/L	Temp C	Use Code
LH-SC-02	6/20/2025 13:00			3
LH-SC-02	6/20/2025 13:15			3
LH-SC-02	6/20/2025 13:30			3
LH-SC-02	6/20/2025 13:45			3
LH-SC-02	6/20/2025 14:00			3
LH-SC-02	6/20/2025 14:15			3
LH-SC-02	6/20/2025 14:30			3
LH-SC-02	6/20/2025 14:45			3
LH-SC-02	6/20/2025 15:00			3
LH-SC-02	6/20/2025 15:15			3
LH-SC-02	6/20/2025 15:30			3
LH-SC-02	6/20/2025 15:45			3
LH-SC-02	6/20/2025 16:00			3
LH-SC-02	6/20/2025 16:15			3
LH-SC-02	6/20/2025 16:30			3
LH-SC-02	6/20/2025 16:45			3
LH-SC-02	6/20/2025 17:00			3
LH-SC-02	6/20/2025 17:15			3
LH-SC-02	6/20/2025 17:30			3
LH-SC-02	6/20/2025 17:45			3
LH-SC-02	6/20/2025 18:00			3
LH-SC-02	6/20/2025 18:15			3
LH-SC-02	6/20/2025 18:30			3
LH-SC-02	6/20/2025 18:45			3
LH-SC-02	6/20/2025 19:00			3
LH-SC-02	6/20/2025 19:15			3
LH-SC-02	6/20/2025 19:30			3
LH-SC-02	6/20/2025 19:45			3
LH-SC-02	6/20/2025 20:00			3
LH-SC-02	6/20/2025 20:15			3
LH-SC-02	6/20/2025 20:30			3
LH-SC-02	6/20/2025 20:45			3
LH-SC-02	6/20/2025 21:00			3
LH-SC-02	6/20/2025 21:15			3
LH-SC-02	6/20/2025 21:30			3
LH-SC-02	6/20/2025 21:45			3
LH-SC-02	6/20/2025 22:00			3
LH-SC-02	6/20/2025 22:15			3
LH-SC-02	6/20/2025 22:30			3
LH-SC-02	6/20/2025 22:45			3
LH-SC-02	6/20/2025 23:00			3
LH-SC-02	6/20/2025 23:15			3
LH-SC-02	6/20/2025 23:30			3
LH-SC-02	6/20/2025 23:45			3
LH-SC-02	6/21/2025 0:00			3
LH-SC-02	6/21/2025 0:15			3
LH-SC-02	6/21/2025 0:30			3
LH-SC-02	6/21/2025 0:45			3
LH-SC-02	6/21/2025 1:00			3
LH-SC-02	6/21/2025 1:15			3
LH-SC-02	6/21/2025 1:30			3
LH-SC-02	6/21/2025 1:45			3
LH-SC-02	6/21/2025 2:00			3
LH-SC-02	6/21/2025 2:15			3
LH-SC-02	6/21/2025 2:30			3
LH-SC-02	6/21/2025 2:45			3
LH-SC-02	6/21/2025 3:00			3
LH-SC-02	6/21/2025 3:15			3
LH-SC-02	6/21/2025 3:30			3
LH-SC-02	6/21/2025 3:45			3
LH-SC-02	6/21/2025 4:00			3
LH-SC-02	6/21/2025 4:15			3
LH-SC-02	6/21/2025 4:30			3
LH-SC-02	6/21/2025 4:45			3
LH-SC-02	6/21/2025 5:00			3
LH-SC-02	6/21/2025 5:15			3
LH-SC-02	6/21/2025 5:30			3
LH-SC-02	6/21/2025 5:45			3
LH-SC-02	6/21/2025 6:00			3
LH-SC-02	6/21/2025 6:15			3
LH-SC-02	6/21/2025 6:30			3
LH-SC-02	6/21/2025 6:45			3
LH-SC-02	6/21/2025 7:00			3
LH-SC-02	6/21/2025 7:15			3
LH-SC-02	6/21/2025 7:30			3
LH-SC-02	6/21/2025 7:45			3
LH-SC-02	6/21/2025 8:00			3
LH-SC-02	6/21/2025 8:15			3
LH-SC-02	6/21/2025 8:30			3
LH-SC-02	6/21/2025 8:45			3
LH-SC-02	6/21/2025 9:00			3
LH-SC-02	6/21/2025 9:15			3
LH-SC-02	6/21/2025 9:30			3
LH-SC-02	6/21/2025 9:45			3

Station Name	Date Time	DO mg/L	Temp C	Use Code
LH-SC-02	6/21/2025 10:00			3
LH-SC-02	6/21/2025 10:15			3
LH-SC-02	6/21/2025 10:30			3
LH-SC-02	6/21/2025 10:45			3
LH-SC-02	6/21/2025 11:00			3
LH-SC-02	6/21/2025 11:15			3
LH-SC-02	6/21/2025 11:30			3
LH-SC-02	6/21/2025 11:45			3
LH-SC-02	6/21/2025 12:00			3
LH-SC-02	6/21/2025 12:15			3
LH-SC-02	6/21/2025 12:30			3
LH-SC-02	6/21/2025 12:45			3
LH-SC-02	6/21/2025 13:00			3
LH-SC-02	6/21/2025 13:15			3
LH-SC-02	6/21/2025 13:30			3
LH-SC-02	6/21/2025 13:45			3
LH-SC-02	6/21/2025 14:00			3
LH-SC-02	6/21/2025 14:15			3
LH-SC-02	6/21/2025 14:30			3
LH-SC-02	6/21/2025 14:45			3
LH-SC-02	6/21/2025 15:00			3
LH-SC-02	6/21/2025 15:15			3
LH-SC-02	6/21/2025 15:30			3
LH-SC-02	6/21/2025 15:45			3
LH-SC-02	6/21/2025 16:00			3
LH-SC-02	6/21/2025 16:15			3
LH-SC-02	6/21/2025 16:30			3
LH-SC-02	6/21/2025 16:45			3
LH-SC-02	6/21/2025 17:00			3
LH-SC-02	6/21/2025 17:15			3
LH-SC-02	6/21/2025 17:30			3
LH-SC-02	6/21/2025 17:45			3
LH-SC-02	6/21/2025 18:00			3
LH-SC-02	6/21/2025 18:15			3
LH-SC-02	6/21/2025 18:30			3
LH-SC-02	6/21/2025 18:45			3
LH-SC-02	6/21/2025 19:00			3
LH-SC-02	6/21/2025 19:15			3
LH-SC-02	6/21/2025 19:30			3
LH-SC-02	6/21/2025 19:45			3
LH-SC-02	6/21/2025 20:00			3
LH-SC-02	6/21/2025 20:15			3
LH-SC-02	6/21/2025 20:30			3
LH-SC-02	6/21/2025 20:45			3
LH-SC-02	6/21/2025 21:00			3
LH-SC-02	6/21/2025 21:15			3
LH-SC-02	6/21/2025 21:30			3
LH-SC-02	6/21/2025 21:45			3
LH-SC-02	6/21/2025 22:00			3
LH-SC-02	6/21/2025 22:15			3
LH-SC-02	6/21/2025 22:30			3
LH-SC-02	6/21/2025 22:45			3
LH-SC-02	6/21/2025 23:00			3
LH-SC-02	6/21/2025 23:15			3
LH-SC-02	6/21/2025 23:30			3
LH-SC-02	6/21/2025 23:45			3
LH-SC-02	6/22/2025 0:00			3
LH-SC-02	6/22/2025 0:15			3
LH-SC-02	6/22/2025 0:30			3
LH-SC-02	6/22/2025 0:45			3
LH-SC-02	6/22/2025 1:00			3
LH-SC-02	6/22/2025 1:15			3
LH-SC-02	6/22/2025 1:30			3
LH-SC-02	6/22/2025 1:45			3
LH-SC-02	6/22/2025 2:00			3
LH-SC-02	6/22/2025 2:15			3
LH-SC-02	6/22/2025 2:30			3
LH-SC-02	6/22/2025 2:45			3
LH-SC-02	6/22/2025 3:00			3
LH-SC-02	6/22/2025 3:15			3
LH-SC-02	6/22/2025 3:30			3
LH-SC-02	6/22/2025 3:45			3
LH-SC-02	6/22/2025 4:00			3
LH-SC-02	6/22/2025 4:15			3
LH-SC-02	6/22/2025 4:30			3
LH-SC-02	6/22/2025 4:45			3
LH-SC-02	6/22/2025 5:00			3
LH-SC-02	6/22/2025 5:15			3
LH-SC-02	6/22/2025 5:30			3
LH-SC-02	6/22/2025 5:45			3
LH-SC-02	6/22/2025 6:00			3
LH-SC-02	6/22/2025 6:15			3
LH-SC-02	6/22/2025 6:30			3
LH-SC-02	6/22/2025 6:45			3

Station Name	Date Time	DO mg/L	Temp C	Use Code
LH-SC-02	6/22/2025 7:00			3
LH-SC-02	6/22/2025 7:15			3
LH-SC-02	6/22/2025 7:30			3
LH-SC-02	6/22/2025 7:45			3
LH-SC-02	6/22/2025 8:00			3
LH-SC-02	6/22/2025 8:15			3
LH-SC-02	6/22/2025 8:30			3
LH-SC-02	6/22/2025 8:45			3
LH-SC-02	6/22/2025 9:00			3
LH-SC-02	6/22/2025 9:15			3
LH-SC-02	6/22/2025 9:30			3
LH-SC-02	6/22/2025 9:45			3
LH-SC-02	6/22/2025 10:00			3
LH-SC-02	6/22/2025 10:15			3
LH-SC-02	6/22/2025 10:30			3
LH-SC-02	6/22/2025 10:45			3
LH-SC-02	6/22/2025 11:00			3
LH-SC-02	6/22/2025 11:15			3
LH-SC-02	6/22/2025 11:30			3
LH-SC-02	6/22/2025 11:45			3
LH-SC-02	6/22/2025 12:00			3
LH-SC-02	6/22/2025 12:15			3
LH-SC-02	6/22/2025 12:30			3
LH-SC-02	6/22/2025 12:45			3
LH-SC-02	6/22/2025 13:00			3
LH-SC-02	6/22/2025 13:15			3
LH-SC-02	6/22/2025 13:30			3
LH-SC-02	6/22/2025 13:45			3
LH-SC-02	6/22/2025 14:00			3
LH-SC-02	6/22/2025 14:15			3
LH-SC-02	6/22/2025 14:30			3
LH-SC-02	6/22/2025 14:45			3
LH-SC-02	6/22/2025 15:00			3
LH-SC-02	6/22/2025 15:15			3
LH-SC-02	6/22/2025 15:30			3
LH-SC-02	6/22/2025 15:45			3
LH-SC-02	6/22/2025 16:00			3
LH-SC-02	6/22/2025 16:15			3
LH-SC-02	6/22/2025 16:30			3
LH-SC-02	6/22/2025 16:45			3
LH-SC-02	6/22/2025 17:00			3
LH-SC-02	6/22/2025 17:15			3
LH-SC-02	6/22/2025 17:30			3
LH-SC-02	6/22/2025 17:45			3
LH-SC-02	6/22/2025 18:00			3
LH-SC-02	6/22/2025 18:15			3
LH-SC-02	6/22/2025 18:30			3
LH-SC-02	6/22/2025 18:45			3
LH-SC-02	6/22/2025 19:00			3
LH-SC-02	6/22/2025 19:15			3
LH-SC-02	6/22/2025 19:30			3
LH-SC-02	6/22/2025 19:45			3
LH-SC-02	6/22/2025 20:00			3
LH-SC-02	6/22/2025 20:15			3
LH-SC-02	6/22/2025 20:30			3
LH-SC-02	6/22/2025 20:45			3
LH-SC-02	6/22/2025 21:00			3
LH-SC-02	6/22/2025 21:15			3
LH-SC-02	6/22/2025 21:30			3
LH-SC-02	6/22/2025 21:45			3
LH-SC-02	6/22/2025 22:00			3
LH-SC-02	6/22/2025 22:15			3
LH-SC-02	6/22/2025 22:30			3
LH-SC-02	6/22/2025 22:45			3
LH-SC-02	6/22/2025 23:00			3
LH-SC-02	6/22/2025 23:15			3
LH-SC-02	6/22/2025 23:30			3
LH-SC-02	6/22/2025 23:45			3
LH-SC-02	6/23/2025 0:00			3
LH-SC-02	6/23/2025 0:15			3
LH-SC-02	6/23/2025 0:30			3
LH-SC-02	6/23/2025 0:45			3
LH-SC-02	6/23/2025 1:00			3
LH-SC-02	6/23/2025 1:15			3
LH-SC-02	6/23/2025 1:30			3
LH-SC-02	6/23/2025 1:45			3
LH-SC-02	6/23/2025 2:00			3
LH-SC-02	6/23/2025 2:15			3
LH-SC-02	6/23/2025 2:30			3
LH-SC-02	6/23/2025 2:45			3
LH-SC-02	6/23/2025 3:00			3
LH-SC-02	6/23/2025 3:15			3
LH-SC-02	6/23/2025 3:30			3
LH-SC-02	6/23/2025 3:45			3

Station Name	Date Time	DO mg/L	Temp C	Use Code
LH-SC-02	6/23/2025 4:00			3
LH-SC-02	6/23/2025 4:15			3
LH-SC-02	6/23/2025 4:30			3
LH-SC-02	6/23/2025 4:45			3
LH-SC-02	6/23/2025 5:00			3
LH-SC-02	6/23/2025 5:15			3
LH-SC-02	6/23/2025 5:30			3
LH-SC-02	6/23/2025 5:45			3
LH-SC-02	6/23/2025 6:00			3
LH-SC-02	6/23/2025 6:15			3
LH-SC-02	6/23/2025 6:30			3
LH-SC-02	6/23/2025 6:45			3
LH-SC-02	6/23/2025 7:00			3
LH-SC-02	6/23/2025 7:15			3
LH-SC-02	6/23/2025 7:30			3
LH-SC-02	6/23/2025 7:45			3
LH-SC-02	6/23/2025 8:00			3
LH-SC-02	6/23/2025 8:15			3
LH-SC-02	6/23/2025 8:30			3
LH-SC-02	6/23/2025 8:45			3
LH-SC-02	6/23/2025 9:00			3
LH-SC-02	6/23/2025 9:15			3
LH-SC-02	6/23/2025 9:30			3
LH-SC-02	6/23/2025 9:45			3
LH-SC-02	6/23/2025 10:00			3
LH-SC-02	6/23/2025 10:15			3
LH-SC-02	6/23/2025 10:30			3
LH-SC-02	6/23/2025 10:45			3
LH-SC-02	6/23/2025 11:00			3
LH-SC-02	6/23/2025 11:15			3
LH-SC-02	6/23/2025 11:30			3
LH-SC-02	6/23/2025 11:45			3
LH-SC-02	6/23/2025 12:00			3
LH-SC-02	6/23/2025 12:15			3
LH-SC-02	6/23/2025 12:30			3
LH-SC-02	6/23/2025 12:45			3
LH-SC-02	6/23/2025 13:00			3
LH-SC-02	6/23/2025 13:15			3
LH-SC-02	6/23/2025 13:30			3
LH-SC-02	6/23/2025 13:45			3
LH-SC-02	6/23/2025 14:00			3
LH-SC-02	6/23/2025 14:15			3
LH-SC-02	6/23/2025 14:30			3
LH-SC-02	6/23/2025 14:45			3
LH-SC-02	6/23/2025 15:00			3
LH-SC-02	6/23/2025 15:15			3
LH-SC-02	6/23/2025 15:30			3
LH-SC-02	6/23/2025 15:45			3
LH-SC-02	6/23/2025 16:00			3
LH-SC-02	6/23/2025 16:15			3
LH-SC-02	6/23/2025 16:30			3
LH-SC-02	6/23/2025 16:45			3
LH-SC-02	6/23/2025 17:00			3
LH-SC-02	6/23/2025 17:15			3
LH-SC-02	6/23/2025 17:30			3
LH-SC-02	6/23/2025 17:45			3
LH-SC-02	6/23/2025 18:00			3
LH-SC-02	6/23/2025 18:15			3
LH-SC-02	6/23/2025 18:30			3
LH-SC-02	6/23/2025 18:45			3
LH-SC-02	6/23/2025 19:00			3
LH-SC-02	6/23/2025 19:15			3
LH-SC-02	6/23/2025 19:30			3
LH-SC-02	6/23/2025 19:45			3
LH-SC-02	6/23/2025 20:00			3
LH-SC-02	6/23/2025 20:15			3
LH-SC-02	6/23/2025 20:30			3
LH-SC-02	6/23/2025 20:45			3
LH-SC-02	6/23/2025 21:00			3
LH-SC-02	6/23/2025 21:15			3
LH-SC-02	6/23/2025 21:30			3
LH-SC-02	6/23/2025 21:45			3
LH-SC-02	6/23/2025 22:00			3
LH-SC-02	6/23/2025 22:15			3
LH-SC-02	6/23/2025 22:30			3
LH-SC-02	6/23/2025 22:45			3
LH-SC-02	6/23/2025 23:00			3
LH-SC-02	6/23/2025 23:15			3
LH-SC-02	6/23/2025 23:30			3
LH-SC-02	6/23/2025 23:45			3
LH-SC-02	6/24/2025 0:00			3
LH-SC-02	6/24/2025 0:15			3
LH-SC-02	6/24/2025 0:30			3
LH-SC-02	6/24/2025 0:45			3

Station Name	Date Time	DO mg/L	Temp C	Use Code
LH-SC-02	6/24/2025 1:00			3
LH-SC-02	6/24/2025 1:15			3
LH-SC-02	6/24/2025 1:30			3
LH-SC-02	6/24/2025 1:45			3
LH-SC-02	6/24/2025 2:00			3
LH-SC-02	6/24/2025 2:15			3
LH-SC-02	6/24/2025 2:30			3
LH-SC-02	6/24/2025 2:45			3
LH-SC-02	6/24/2025 3:00			3
LH-SC-02	6/24/2025 3:15			3
LH-SC-02	6/24/2025 3:30			3
LH-SC-02	6/24/2025 3:45			3
LH-SC-02	6/24/2025 4:00			3
LH-SC-02	6/24/2025 4:15			3
LH-SC-02	6/24/2025 4:30			3
LH-SC-02	6/24/2025 4:45			3
LH-SC-02	6/24/2025 5:00			3
LH-SC-02	6/24/2025 5:15			3
LH-SC-02	6/24/2025 5:30			3
LH-SC-02	6/24/2025 5:45			3
LH-SC-02	6/24/2025 6:00			3
LH-SC-02	6/24/2025 6:15			3
LH-SC-02	6/24/2025 6:30			3
LH-SC-02	6/24/2025 6:45			3
LH-SC-02	6/24/2025 7:00			3
LH-SC-02	6/24/2025 7:15			3
LH-SC-02	6/24/2025 7:30			3
LH-SC-02	6/24/2025 7:45			3
LH-SC-02	6/24/2025 8:00			3
LH-SC-02	6/24/2025 8:15			3
LH-SC-02	6/24/2025 8:30			3
LH-SC-02	6/24/2025 8:45			3
LH-SC-02	6/24/2025 9:00			3
LH-SC-02	6/24/2025 9:15			3
LH-SC-02	6/24/2025 9:30			3
LH-SC-02	6/24/2025 9:45			3
LH-SC-02	6/24/2025 10:00			3
LH-SC-02	6/24/2025 10:15			3
LH-SC-02	6/24/2025 10:30			3
LH-SC-02	6/24/2025 10:45			3
LH-SC-02	6/24/2025 11:00			3
LH-SC-02	6/24/2025 11:15			3
LH-SC-02	6/24/2025 11:30			3
LH-SC-02	6/24/2025 11:45			3
LH-SC-02	6/24/2025 12:00			3
LH-SC-02	6/24/2025 12:15			3
LH-SC-02	6/24/2025 12:30			3
LH-SC-02	6/24/2025 12:45			3
LH-SC-02	6/24/2025 13:00			3
LH-SC-02	6/24/2025 13:15			3
LH-SC-02	6/24/2025 13:30			3
LH-SC-02	6/24/2025 13:45			3
LH-SC-02	6/24/2025 14:00			3
LH-SC-02	6/24/2025 14:15			3
LH-SC-02	6/24/2025 14:30			3
LH-SC-02	6/24/2025 14:45			3
LH-SC-02	6/24/2025 15:00			3
LH-SC-02	6/24/2025 15:15			3
LH-SC-02	6/24/2025 15:30			3
LH-SC-02	6/24/2025 15:45			3
LH-SC-02	6/24/2025 16:00			3
LH-SC-02	6/24/2025 16:15			3
LH-SC-02	6/24/2025 16:30			3
LH-SC-02	6/24/2025 16:45			3
LH-SC-02	6/24/2025 17:00			3
LH-SC-02	6/24/2025 17:15			3
LH-SC-02	6/24/2025 17:30			3
LH-SC-02	6/24/2025 17:45			3
LH-SC-02	6/24/2025 18:00			3
LH-SC-02	6/24/2025 18:15			3
LH-SC-02	6/24/2025 18:30			3
LH-SC-02	6/24/2025 18:45			3
LH-SC-02	6/24/2025 19:00			3
LH-SC-02	6/24/2025 19:15			3
LH-SC-02	6/24/2025 19:30			3
LH-SC-02	6/24/2025 19:45			3
LH-SC-02	6/24/2025 20:00			3
LH-SC-02	6/24/2025 20:15			3
LH-SC-02	6/24/2025 20:30			3
LH-SC-02	6/24/2025 20:45			3
LH-SC-02	6/24/2025 21:00			3
LH-SC-02	6/24/2025 21:15			3
LH-SC-02	6/24/2025 21:30			3
LH-SC-02	6/24/2025 21:45			3

Station Name	Date Time	DO mg/L	Temp C	Use Code
LH-SC-02	6/24/2025 22:00			3
LH-SC-02	6/24/2025 22:15			3
LH-SC-02	6/24/2025 22:30			3
LH-SC-02	6/24/2025 22:45			3
LH-SC-02	6/24/2025 23:00			3
LH-SC-02	6/24/2025 23:15			3
LH-SC-02	6/24/2025 23:30			3
LH-SC-02	6/24/2025 23:45			3
LH-SC-02	6/25/2025 0:00			3
LH-SC-02	6/25/2025 0:15			3
LH-SC-02	6/25/2025 0:30			3
LH-SC-02	6/25/2025 0:45			3
LH-SC-02	6/25/2025 1:00			3
LH-SC-02	6/25/2025 1:15			3
LH-SC-02	6/25/2025 1:30			3
LH-SC-02	6/25/2025 1:45			3
LH-SC-02	6/25/2025 2:00			3
LH-SC-02	6/25/2025 2:15			3
LH-SC-02	6/25/2025 2:30			3
LH-SC-02	6/25/2025 2:45			3
LH-SC-02	6/25/2025 3:00			3
LH-SC-02	6/25/2025 3:15			3
LH-SC-02	6/25/2025 3:30			3
LH-SC-02	6/25/2025 3:45			3
LH-SC-02	6/25/2025 4:00			3
LH-SC-02	6/25/2025 4:15			3
LH-SC-02	6/25/2025 4:30			3
LH-SC-02	6/25/2025 4:45			3
LH-SC-02	6/25/2025 5:00			3
LH-SC-02	6/25/2025 5:15			3
LH-SC-02	6/25/2025 5:30			3
LH-SC-02	6/25/2025 5:45			3
LH-SC-02	6/25/2025 6:00			3
LH-SC-02	6/25/2025 6:15			3
LH-SC-02	6/25/2025 6:30			3
LH-SC-02	6/25/2025 6:45			3
LH-SC-02	6/25/2025 7:00			3
LH-SC-02	6/25/2025 7:15			3
LH-SC-02	6/25/2025 7:30			3
LH-SC-02	6/25/2025 7:45			3
LH-SC-02	6/25/2025 8:00			3
LH-SC-02	6/25/2025 8:15			3
LH-SC-02	6/25/2025 8:30			3
LH-SC-02	6/25/2025 8:45			3
LH-SC-02	6/25/2025 9:00			3
LH-SC-02	6/25/2025 9:15			3
LH-SC-02	6/25/2025 9:30			3
LH-SC-02	6/25/2025 9:45			3
LH-SC-02	6/25/2025 10:00			3
LH-SC-02	6/25/2025 10:15			3
LH-SC-02	6/25/2025 10:30			3
LH-SC-02	6/25/2025 10:45			3
LH-SC-02	6/25/2025 11:00			3
LH-SC-02	6/25/2025 11:15			3
LH-SC-02	6/25/2025 11:30			3
LH-SC-02	6/25/2025 11:45			3
LH-SC-02	6/25/2025 12:00			3
LH-SC-02	6/25/2025 12:15			3
LH-SC-02	6/25/2025 12:30			3
LH-SC-02	6/25/2025 12:45			3
LH-SC-02	6/25/2025 13:00			3
LH-SC-02	6/25/2025 13:15			3
LH-SC-02	6/25/2025 13:30			3
LH-SC-02	6/25/2025 13:45			3
LH-SC-02	6/25/2025 14:00			3
LH-SC-02	6/25/2025 14:15			3
LH-SC-02	6/25/2025 14:30			3
LH-SC-02	6/25/2025 14:45			3
LH-SC-02	6/25/2025 15:00			3
LH-SC-02	6/25/2025 15:15			3
LH-SC-02	6/25/2025 15:30			3
LH-SC-02	6/25/2025 15:45			3
LH-SC-02	6/25/2025 16:00			3
LH-SC-02	6/25/2025 16:15			3
LH-SC-02	6/25/2025 16:30			3
LH-SC-02	6/25/2025 16:45			3
LH-SC-02	6/25/2025 17:00			3
LH-SC-02	6/25/2025 17:15			3
LH-SC-02	6/25/2025 17:30			3
LH-SC-02	6/25/2025 17:45			3
LH-SC-02	6/25/2025 18:00			3
LH-SC-02	6/25/2025 18:15			3
LH-SC-02	6/25/2025 18:30			3
LH-SC-02	6/25/2025 18:45			3

Station Name	Date Time	DO mg/L	Temp C	Use Code
LH-SC-02	6/25/2025 19:00			3
LH-SC-02	6/25/2025 19:15			3
LH-SC-02	6/25/2025 19:30			3
LH-SC-02	6/25/2025 19:45			3
LH-SC-02	6/25/2025 20:00			3
LH-SC-02	6/25/2025 20:15			3
LH-SC-02	6/25/2025 20:30			3
LH-SC-02	6/25/2025 20:45			3
LH-SC-02	6/25/2025 21:00			3
LH-SC-02	6/25/2025 21:15			3
LH-SC-02	6/25/2025 21:30			3
LH-SC-02	6/25/2025 21:45			3
LH-SC-02	6/25/2025 22:00			3
LH-SC-02	6/25/2025 22:15			3
LH-SC-02	6/25/2025 22:30			3
LH-SC-02	6/25/2025 22:45			3
LH-SC-02	6/25/2025 23:00			3
LH-SC-02	6/25/2025 23:15			3
LH-SC-02	6/25/2025 23:30			3
LH-SC-02	6/25/2025 23:45			3
LH-SC-02	6/26/2025 0:00			3
LH-SC-02	6/26/2025 0:15			3
LH-SC-02	6/26/2025 0:30			3
LH-SC-02	6/26/2025 0:45			3
LH-SC-02	6/26/2025 1:00			3
LH-SC-02	6/26/2025 1:15			3
LH-SC-02	6/26/2025 1:30			3
LH-SC-02	6/26/2025 1:45			3
LH-SC-02	6/26/2025 2:00			3
LH-SC-02	6/26/2025 2:15			3
LH-SC-02	6/26/2025 2:30			3
LH-SC-02	6/26/2025 2:45			3
LH-SC-02	6/26/2025 3:00			3
LH-SC-02	6/26/2025 3:15			3
LH-SC-02	6/26/2025 3:30			3
LH-SC-02	6/26/2025 3:45			3
LH-SC-02	6/26/2025 4:00			3
LH-SC-02	6/26/2025 4:15			3
LH-SC-02	6/26/2025 4:30			3
LH-SC-02	6/26/2025 4:45			3
LH-SC-02	6/26/2025 5:00			3
LH-SC-02	6/26/2025 5:15			3
LH-SC-02	6/26/2025 5:30			3
LH-SC-02	6/26/2025 5:45			3
LH-SC-02	6/26/2025 6:00			3
LH-SC-02	6/26/2025 6:15			3
LH-SC-02	6/26/2025 6:30			3
LH-SC-02	6/26/2025 6:45			3
LH-SC-02	6/26/2025 7:00			3
LH-SC-02	6/26/2025 7:15			3
LH-SC-02	6/26/2025 7:30			3
LH-SC-02	6/26/2025 7:45			3
LH-SC-02	6/26/2025 8:00			3
LH-SC-02	6/26/2025 8:15			3
LH-SC-02	6/26/2025 8:30			3
LH-SC-02	6/26/2025 8:45			3
LH-SC-02	6/26/2025 9:00			3
LH-SC-02	6/26/2025 9:15			3
LH-SC-02	6/26/2025 9:30			3
LH-SC-02	6/26/2025 9:45			3
LH-SC-02	6/26/2025 10:00			3
LH-SC-02	6/26/2025 10:15			3
LH-SC-02	6/26/2025 10:30			3
LH-SC-02	6/26/2025 10:45			3
LH-SC-02	6/26/2025 11:00			3
LH-SC-02	6/26/2025 11:15			3
LH-SC-02	6/26/2025 11:30			3
LH-SC-02	6/26/2025 11:45			3
LH-SC-02	6/26/2025 12:00			3
LH-SC-02	6/26/2025 12:15			3
LH-SC-02	6/26/2025 12:30			3
LH-SC-02	6/26/2025 12:45			3
LH-SC-02	6/26/2025 13:00			3
LH-SC-02	6/26/2025 13:15			3
LH-SC-02	6/26/2025 13:30			3
LH-SC-02	6/26/2025 13:45			3
LH-SC-02	6/26/2025 14:00			3
LH-SC-02	6/26/2025 14:15			3
LH-SC-02	6/26/2025 14:30			3
LH-SC-02	6/26/2025 14:45			3
LH-SC-02	6/26/2025 15:00			3
LH-SC-02	6/26/2025 15:15			3
LH-SC-02	6/26/2025 15:30			3
LH-SC-02	6/26/2025 15:45			3

Station Name	Date Time	DO mg/L	Temp C	Use Code
LH-SC-02	6/26/2025 16:00			3
LH-SC-02	6/26/2025 16:15			3
LH-SC-02	6/26/2025 16:30			3
LH-SC-02	6/26/2025 16:45			3
LH-SC-02	6/26/2025 17:00			3
LH-SC-02	6/26/2025 17:15			3
LH-SC-02	6/26/2025 17:30			3
LH-SC-02	6/26/2025 17:45			3
LH-SC-02	6/26/2025 18:00			3
LH-SC-02	6/26/2025 18:15			3
LH-SC-02	6/26/2025 18:30			3
LH-SC-02	6/26/2025 18:45			3
LH-SC-02	6/26/2025 19:00			3
LH-SC-02	6/26/2025 19:15			3
LH-SC-02	6/26/2025 19:30			3
LH-SC-02	6/26/2025 19:45			3
LH-SC-02	6/26/2025 20:00			3
LH-SC-02	6/26/2025 20:15			3
LH-SC-02	6/26/2025 20:30			3
LH-SC-02	6/26/2025 20:45			3
LH-SC-02	6/26/2025 21:00			3
LH-SC-02	6/26/2025 21:15			3
LH-SC-02	6/26/2025 21:30			3
LH-SC-02	6/26/2025 21:45			3
LH-SC-02	6/26/2025 22:00			3
LH-SC-02	6/26/2025 22:15			3
LH-SC-02	6/26/2025 22:30			3
LH-SC-02	6/26/2025 22:45			3
LH-SC-02	6/26/2025 23:00			3
LH-SC-02	6/26/2025 23:15			3
LH-SC-02	6/26/2025 23:30			3
LH-SC-02	6/26/2025 23:45			3
LH-SC-02	6/27/2025 0:00			3
LH-SC-02	6/27/2025 0:15			3
LH-SC-02	6/27/2025 0:30			3
LH-SC-02	6/27/2025 0:45			3
LH-SC-02	6/27/2025 1:00			3
LH-SC-02	6/27/2025 1:15			3
LH-SC-02	6/27/2025 1:30			3
LH-SC-02	6/27/2025 1:45			3
LH-SC-02	6/27/2025 2:00			3
LH-SC-02	6/27/2025 2:15			3
LH-SC-02	6/27/2025 2:30			3
LH-SC-02	6/27/2025 2:45			3
LH-SC-02	6/27/2025 3:00			3
LH-SC-02	6/27/2025 3:15			3
LH-SC-02	6/27/2025 3:30			3
LH-SC-02	6/27/2025 3:45			3
LH-SC-02	6/27/2025 4:00			3
LH-SC-02	6/27/2025 4:15			3
LH-SC-02	6/27/2025 4:30			3
LH-SC-02	6/27/2025 4:45			3
LH-SC-02	6/27/2025 5:00			3
LH-SC-02	6/27/2025 5:15			3
LH-SC-02	6/27/2025 5:30			3
LH-SC-02	6/27/2025 5:45			3
LH-SC-02	6/27/2025 6:00			3
LH-SC-02	6/27/2025 6:15			3
LH-SC-02	6/27/2025 6:30			3
LH-SC-02	6/27/2025 6:45			3
LH-SC-02	6/27/2025 7:00			3
LH-SC-02	6/27/2025 7:15			3
LH-SC-02	6/27/2025 7:30			3
LH-SC-02	6/27/2025 7:45			3
LH-SC-02	6/27/2025 8:00			3
LH-SC-02	6/27/2025 8:15			3
LH-SC-02	6/27/2025 8:30			3
LH-SC-02	6/27/2025 8:45			3
LH-SC-02	6/27/2025 9:00			3
LH-SC-02	6/27/2025 9:15			3
LH-SC-02	6/27/2025 9:30			3
LH-SC-02	6/27/2025 9:45			3
LH-SC-02	6/27/2025 10:00			3
LH-SC-02	6/27/2025 10:15			3
LH-SC-02	6/27/2025 10:30			3
LH-SC-02	6/27/2025 10:45			3
LH-SC-02	6/27/2025 11:00			3
LH-SC-02	6/27/2025 11:15			3
LH-SC-02	6/27/2025 11:30			3
LH-SC-02	6/27/2025 11:45			3
LH-SC-02	6/27/2025 12:00			3
LH-SC-02	6/27/2025 12:15			3
LH-SC-02	6/27/2025 12:30			3
LH-SC-02	6/27/2025 12:45			3

Station Name	Date Time	DO mg/L	Temp C	Use Code
LH-SC-02	6/27/2025 13:00			3
LH-SC-02	6/27/2025 13:15			3
LH-SC-02	6/27/2025 13:30			3
LH-SC-02	6/27/2025 13:45			3
LH-SC-02	6/27/2025 14:00			3
LH-SC-02	6/27/2025 14:15			3
LH-SC-02	6/27/2025 14:30			3
LH-SC-02	6/27/2025 14:45			3
LH-SC-02	6/27/2025 15:00			3
LH-SC-02	6/27/2025 15:15			3
LH-SC-02	6/27/2025 15:30			3
LH-SC-02	6/27/2025 15:45			3
LH-SC-02	6/27/2025 16:00			3
LH-SC-02	6/27/2025 16:15			3
LH-SC-02	6/27/2025 16:30			3
LH-SC-02	6/27/2025 16:45			3
LH-SC-02	6/27/2025 17:00			3
LH-SC-02	6/27/2025 17:15			3
LH-SC-02	6/27/2025 17:30			3
LH-SC-02	6/27/2025 17:45			3
LH-SC-02	6/27/2025 18:00			3
LH-SC-02	6/27/2025 18:15			3
LH-SC-02	6/27/2025 18:30			3
LH-SC-02	6/27/2025 18:45			3
LH-SC-02	6/27/2025 19:00			3
LH-SC-02	6/27/2025 19:15			3
LH-SC-02	6/27/2025 19:30			3
LH-SC-02	6/27/2025 19:45			3
LH-SC-02	6/27/2025 20:00			3
LH-SC-02	6/27/2025 20:15			3
LH-SC-02	6/27/2025 20:30			3
LH-SC-02	6/27/2025 20:45			3
LH-SC-02	6/27/2025 21:00			3
LH-SC-02	6/27/2025 21:15			3
LH-SC-02	6/27/2025 21:30			3
LH-SC-02	6/27/2025 21:45			3
LH-SC-02	6/27/2025 22:00			3
LH-SC-02	6/27/2025 22:15			3
LH-SC-02	6/27/2025 22:30			3
LH-SC-02	6/27/2025 22:45			3
LH-SC-02	6/27/2025 23:00			3
LH-SC-02	6/27/2025 23:15			3
LH-SC-02	6/27/2025 23:30			3
LH-SC-02	6/27/2025 23:45			3
LH-SC-02	6/28/2025 0:00			3
LH-SC-02	6/28/2025 0:15			3
LH-SC-02	6/28/2025 0:30			3
LH-SC-02	6/28/2025 0:45			3
LH-SC-02	6/28/2025 1:00			3
LH-SC-02	6/28/2025 1:15			3
LH-SC-02	6/28/2025 1:30			3
LH-SC-02	6/28/2025 1:45			3
LH-SC-02	6/28/2025 2:00			3
LH-SC-02	6/28/2025 2:15			3
LH-SC-02	6/28/2025 2:30			3
LH-SC-02	6/28/2025 2:45			3
LH-SC-02	6/28/2025 3:00			3
LH-SC-02	6/28/2025 3:15			3
LH-SC-02	6/28/2025 3:30			3
LH-SC-02	6/28/2025 3:45			3
LH-SC-02	6/28/2025 4:00			3
LH-SC-02	6/28/2025 4:15			3
LH-SC-02	6/28/2025 4:30			3
LH-SC-02	6/28/2025 4:45			3
LH-SC-02	6/28/2025 5:00			3
LH-SC-02	6/28/2025 5:15			3
LH-SC-02	6/28/2025 5:30			3
LH-SC-02	6/28/2025 5:45			3
LH-SC-02	6/28/2025 6:00			3
LH-SC-02	6/28/2025 6:15			3
LH-SC-02	6/28/2025 6:30			3
LH-SC-02	6/28/2025 6:45			3
LH-SC-02	6/28/2025 7:00			3
LH-SC-02	6/28/2025 7:15			3
LH-SC-02	6/28/2025 7:30			3
LH-SC-02	6/28/2025 7:45			3
LH-SC-02	6/28/2025 8:00			3
LH-SC-02	6/28/2025 8:15			3
LH-SC-02	6/28/2025 8:30			3
LH-SC-02	6/28/2025 8:45			3
LH-SC-02	6/28/2025 9:00			3
LH-SC-02	6/28/2025 9:15			3
LH-SC-02	6/28/2025 9:30			3
LH-SC-02	6/28/2025 9:45			3

Station Name	Date Time	DO mg/L	Temp C	Use Code
LH-SC-02	6/28/2025 10:00			3
LH-SC-02	6/28/2025 10:15			3
LH-SC-02	6/28/2025 10:30			3
LH-SC-02	6/28/2025 10:45			3
LH-SC-02	6/28/2025 11:00			3
LH-SC-02	6/28/2025 11:15			3
LH-SC-02	6/28/2025 11:30			3
LH-SC-02	6/28/2025 11:45			3
LH-SC-02	6/28/2025 12:00			3
LH-SC-02	6/28/2025 12:15			3
LH-SC-02	6/28/2025 12:30			3
LH-SC-02	6/28/2025 12:45			3
LH-SC-02	6/28/2025 13:00			3
LH-SC-02	6/28/2025 13:15			3
LH-SC-02	6/28/2025 13:30			3
LH-SC-02	6/28/2025 13:45			3
LH-SC-02	6/28/2025 14:00			3
LH-SC-02	6/28/2025 14:15			3
LH-SC-02	6/28/2025 14:30			3
LH-SC-02	6/28/2025 14:45			3
LH-SC-02	6/28/2025 15:00			3
LH-SC-02	6/28/2025 15:15			3
LH-SC-02	6/28/2025 15:30			3
LH-SC-02	6/28/2025 15:45			3
LH-SC-02	6/28/2025 16:00			3
LH-SC-02	6/28/2025 16:15			3
LH-SC-02	6/28/2025 16:30			3
LH-SC-02	6/28/2025 16:45			3
LH-SC-02	6/28/2025 17:00			3
LH-SC-02	6/28/2025 17:15			3
LH-SC-02	6/28/2025 17:30			3
LH-SC-02	6/28/2025 17:45			3
LH-SC-02	6/28/2025 18:00			3
LH-SC-02	6/28/2025 18:15			3
LH-SC-02	6/28/2025 18:30			3
LH-SC-02	6/28/2025 18:45			3
LH-SC-02	6/28/2025 19:00			3
LH-SC-02	6/28/2025 19:15			3
LH-SC-02	6/28/2025 19:30			3
LH-SC-02	6/28/2025 19:45			3
LH-SC-02	6/28/2025 20:00			3
LH-SC-02	6/28/2025 20:15			3
LH-SC-02	6/28/2025 20:30			3
LH-SC-02	6/28/2025 20:45			3
LH-SC-02	6/28/2025 21:00			3
LH-SC-02	6/28/2025 21:15			3
LH-SC-02	6/28/2025 21:30			3
LH-SC-02	6/28/2025 21:45			3
LH-SC-02	6/28/2025 22:00			3
LH-SC-02	6/28/2025 22:15			3
LH-SC-02	6/28/2025 22:30			3
LH-SC-02	6/28/2025 22:45			3
LH-SC-02	6/28/2025 23:00			3
LH-SC-02	6/28/2025 23:15			3
LH-SC-02	6/28/2025 23:30			3
LH-SC-02	6/28/2025 23:45			3
LH-SC-02	6/29/2025 0:00			3
LH-SC-02	6/29/2025 0:15			3
LH-SC-02	6/29/2025 0:30			3
LH-SC-02	6/29/2025 0:45			3
LH-SC-02	6/29/2025 1:00			3
LH-SC-02	6/29/2025 1:15			3
LH-SC-02	6/29/2025 1:30			3
LH-SC-02	6/29/2025 1:45			3
LH-SC-02	6/29/2025 2:00			3
LH-SC-02	6/29/2025 2:15			3
LH-SC-02	6/29/2025 2:30			3
LH-SC-02	6/29/2025 2:45			3
LH-SC-02	6/29/2025 3:00			3
LH-SC-02	6/29/2025 3:15			3
LH-SC-02	6/29/2025 3:30			3
LH-SC-02	6/29/2025 3:45			3
LH-SC-02	6/29/2025 4:00			3
LH-SC-02	6/29/2025 4:15			3
LH-SC-02	6/29/2025 4:30			3
LH-SC-02	6/29/2025 4:45			3
LH-SC-02	6/29/2025 5:00			3
LH-SC-02	6/29/2025 5:15			3
LH-SC-02	6/29/2025 5:30			3
LH-SC-02	6/29/2025 5:45			3
LH-SC-02	6/29/2025 6:00			3
LH-SC-02	6/29/2025 6:15			3
LH-SC-02	6/29/2025 6:30			3
LH-SC-02	6/29/2025 6:45			3

Station Name	Date Time	DO mg/L	Temp C	Use Code
LH-SC-02	6/29/2025 7:00			3
LH-SC-02	6/29/2025 7:15			3
LH-SC-02	6/29/2025 7:30			3
LH-SC-02	6/29/2025 7:45			3
LH-SC-02	6/29/2025 8:00			3
LH-SC-02	6/29/2025 8:15			3
LH-SC-02	6/29/2025 8:30			3
LH-SC-02	6/29/2025 8:45			3
LH-SC-02	6/29/2025 9:00			3
LH-SC-02	6/29/2025 9:15			3
LH-SC-02	6/29/2025 9:30			3
LH-SC-02	6/29/2025 9:45			3
LH-SC-02	6/29/2025 10:00			3
LH-SC-02	6/29/2025 10:15			3
LH-SC-02	6/29/2025 10:30			3
LH-SC-02	6/29/2025 10:45			3
LH-SC-02	6/29/2025 11:00			3
LH-SC-02	6/29/2025 11:15			3
LH-SC-02	6/29/2025 11:30			3
LH-SC-02	6/29/2025 11:45			3
LH-SC-02	6/29/2025 12:00			3
LH-SC-02	6/29/2025 12:15			3
LH-SC-02	6/29/2025 12:30			3
LH-SC-02	6/29/2025 12:45			3
LH-SC-02	6/29/2025 13:00			3
LH-SC-02	6/29/2025 13:15			3
LH-SC-02	6/29/2025 13:30			3
LH-SC-02	6/29/2025 13:45			3
LH-SC-02	6/29/2025 14:00			3
LH-SC-02	6/29/2025 14:15			3
LH-SC-02	6/29/2025 14:30			3
LH-SC-02	6/29/2025 14:45			3
LH-SC-02	6/29/2025 15:00			3
LH-SC-02	6/29/2025 15:15			3
LH-SC-02	6/29/2025 15:30			3
LH-SC-02	6/29/2025 15:45			3
LH-SC-02	6/29/2025 16:00			3
LH-SC-02	6/29/2025 16:15			3
LH-SC-02	6/29/2025 16:30			3
LH-SC-02	6/29/2025 16:45			3
LH-SC-02	6/29/2025 17:00			3
LH-SC-02	6/29/2025 17:15			3
LH-SC-02	6/29/2025 17:30			3
LH-SC-02	6/29/2025 17:45			3
LH-SC-02	6/29/2025 18:00			3
LH-SC-02	6/29/2025 18:15			3
LH-SC-02	6/29/2025 18:30			3
LH-SC-02	6/29/2025 18:45			3
LH-SC-02	6/29/2025 19:00			3
LH-SC-02	6/29/2025 19:15			3
LH-SC-02	6/29/2025 19:30			3
LH-SC-02	6/29/2025 19:45			3
LH-SC-02	6/29/2025 20:00			3
LH-SC-02	6/29/2025 20:15			3
LH-SC-02	6/29/2025 20:30			3
LH-SC-02	6/29/2025 20:45			3
LH-SC-02	6/29/2025 21:00			3
LH-SC-02	6/29/2025 21:15			3
LH-SC-02	6/29/2025 21:30			3
LH-SC-02	6/29/2025 21:45			3
LH-SC-02	6/29/2025 22:00			3
LH-SC-02	6/29/2025 22:15			3
LH-SC-02	6/29/2025 22:30			3
LH-SC-02	6/29/2025 22:45			3
LH-SC-02	6/29/2025 23:00			3
LH-SC-02	6/29/2025 23:15			3
LH-SC-02	6/29/2025 23:30			3
LH-SC-02	6/29/2025 23:45			3
LH-SC-02	6/30/2025 0:00			3
LH-SC-02	6/30/2025 0:15			3
LH-SC-02	6/30/2025 0:30			3
LH-SC-02	6/30/2025 0:45			3
LH-SC-02	6/30/2025 1:00			3
LH-SC-02	6/30/2025 1:15			3
LH-SC-02	6/30/2025 1:30			3
LH-SC-02	6/30/2025 1:45			3
LH-SC-02	6/30/2025 2:00			3
LH-SC-02	6/30/2025 2:15			3
LH-SC-02	6/30/2025 2:30			3
LH-SC-02	6/30/2025 2:45			3
LH-SC-02	6/30/2025 3:00			3
LH-SC-02	6/30/2025 3:15			3
LH-SC-02	6/30/2025 3:30			3
LH-SC-02	6/30/2025 3:45			3

Station Name	Date Time	DO mg/L	Temp C	Use Code
LH-SC-02	6/30/2025 4:00			3
LH-SC-02	6/30/2025 4:15			3
LH-SC-02	6/30/2025 4:30			3
LH-SC-02	6/30/2025 4:45			3
LH-SC-02	6/30/2025 5:00			3
LH-SC-02	6/30/2025 5:15			3
LH-SC-02	6/30/2025 5:30			3
LH-SC-02	6/30/2025 5:45			3
LH-SC-02	6/30/2025 6:00			3
LH-SC-02	6/30/2025 6:15			3
LH-SC-02	6/30/2025 6:30			3
LH-SC-02	6/30/2025 6:45			3
LH-SC-02	6/30/2025 7:00			3
LH-SC-02	6/30/2025 7:15			3
LH-SC-02	6/30/2025 7:30			3
LH-SC-02	6/30/2025 7:45			3
LH-SC-02	6/30/2025 8:00			3
LH-SC-02	6/30/2025 8:15			3
LH-SC-02	6/30/2025 8:30			3
LH-SC-02	6/30/2025 8:45			3
LH-SC-02	6/30/2025 9:00			3
LH-SC-02	6/30/2025 9:15			3
LH-SC-02	6/30/2025 9:30			3
LH-SC-02	6/30/2025 9:45			3
LH-SC-02	6/30/2025 10:00			3
LH-SC-02	6/30/2025 10:15			3
LH-SC-02	6/30/2025 10:30			3
LH-SC-02	6/30/2025 10:45			3
LH-SC-02	6/30/2025 11:00			3
LH-SC-02	6/30/2025 11:15			3
LH-SC-02	6/30/2025 11:30			3
LH-SC-02	6/30/2025 11:45			3
LH-SC-02	6/30/2025 12:00			3
LH-SC-02	6/30/2025 12:15			3
LH-SC-02	6/30/2025 12:30			3
LH-SC-02	6/30/2025 12:45			3
LH-SC-02	6/30/2025 13:00			3
LH-SC-02	6/30/2025 13:15			3
LH-SC-02	6/30/2025 13:30			3
LH-SC-02	6/30/2025 13:45			3
LH-SC-02	6/30/2025 14:00			3
LH-SC-02	6/30/2025 14:15			3
LH-SC-02	6/30/2025 14:30			3
LH-SC-02	6/30/2025 14:45			3
LH-SC-02	6/30/2025 15:00			3
LH-SC-02	6/30/2025 15:15			3
LH-SC-02	6/30/2025 15:30			3
LH-SC-02	6/30/2025 15:45			3
LH-SC-02	6/30/2025 16:00			3
LH-SC-02	6/30/2025 16:15			3
LH-SC-02	6/30/2025 16:30			3
LH-SC-02	6/30/2025 16:45			3
LH-SC-02	6/30/2025 17:00			3
LH-SC-02	6/30/2025 17:15			3
LH-SC-02	6/30/2025 17:30			3
LH-SC-02	6/30/2025 17:45			3
LH-SC-02	6/30/2025 18:00			3
LH-SC-02	6/30/2025 18:15			3
LH-SC-02	6/30/2025 18:30			3
LH-SC-02	6/30/2025 18:45			3
LH-SC-02	6/30/2025 19:00			3
LH-SC-02	6/30/2025 19:15			3
LH-SC-02	6/30/2025 19:30			3
LH-SC-02	6/30/2025 19:45			3
LH-SC-02	6/30/2025 20:00			3
LH-SC-02	6/30/2025 20:15			3
LH-SC-02	6/30/2025 20:30			3
LH-SC-02	6/30/2025 20:45			3
LH-SC-02	6/30/2025 21:00			3
LH-SC-02	6/30/2025 21:15			3
LH-SC-02	6/30/2025 21:30			3
LH-SC-02	6/30/2025 21:45			3
LH-SC-02	6/30/2025 22:00			3
LH-SC-02	6/30/2025 22:15			3
LH-SC-02	6/30/2025 22:30			3
LH-SC-02	6/30/2025 22:45			3
LH-SC-02	6/30/2025 23:00			3
LH-SC-02	6/30/2025 23:15			3
LH-SC-02	6/30/2025 23:30			3
LH-SC-02	6/30/2025 23:45			3
LH-SC-02	7/1/2025 0:00			3
LH-SC-02	7/1/2025 0:15			3
LH-SC-02	7/1/2025 0:30			3
LH-SC-02	7/1/2025 0:45			3

Station Name	Date Time	DO mg/L	Temp C	Use Code
LH-SC-02	7/1/2025 1:00			3
LH-SC-02	7/1/2025 1:15			3
LH-SC-02	7/1/2025 1:30			3
LH-SC-02	7/1/2025 1:45			3
LH-SC-02	7/1/2025 2:00			3
LH-SC-02	7/1/2025 2:15			3
LH-SC-02	7/1/2025 2:30			3
LH-SC-02	7/1/2025 2:45			3
LH-SC-02	7/1/2025 3:00			3
LH-SC-02	7/1/2025 3:15			3
LH-SC-02	7/1/2025 3:30			3
LH-SC-02	7/1/2025 3:45			3
LH-SC-02	7/1/2025 4:00			3
LH-SC-02	7/1/2025 4:15			3
LH-SC-02	7/1/2025 4:30			3
LH-SC-02	7/1/2025 4:45			3
LH-SC-02	7/1/2025 5:00			3
LH-SC-02	7/1/2025 5:15			3
LH-SC-02	7/1/2025 5:30			3
LH-SC-02	7/1/2025 5:45			3
LH-SC-02	7/1/2025 6:00			3
LH-SC-02	7/1/2025 6:15			3
LH-SC-02	7/1/2025 6:30			3
LH-SC-02	7/1/2025 6:45			3
LH-SC-02	7/1/2025 7:00			3
LH-SC-02	7/1/2025 7:15			3
LH-SC-02	7/1/2025 7:30			3
LH-SC-02	7/1/2025 7:45			3
LH-SC-02	7/1/2025 8:00			3
LH-SC-02	7/1/2025 8:15			3
LH-SC-02	7/1/2025 8:30			3
LH-SC-02	7/1/2025 8:45			3
LH-SC-02	7/1/2025 9:00			3
LH-SC-02	7/1/2025 9:15			3
LH-SC-02	7/1/2025 9:30			3
LH-SC-02	7/1/2025 9:45			3
LH-SC-02	7/1/2025 10:00			3
LH-SC-02	7/1/2025 10:15			3
LH-SC-02	7/1/2025 10:30			3
LH-SC-02	7/1/2025 10:45			3
LH-SC-02	7/1/2025 11:00			3
LH-SC-02	7/1/2025 11:15			3
LH-SC-02	7/1/2025 11:30			3
LH-SC-02	7/1/2025 11:45			3
LH-SC-02	7/1/2025 12:00			3
LH-SC-02	7/1/2025 12:15			3
LH-SC-02	7/1/2025 12:30			3
LH-SC-02	7/1/2025 12:45			3
LH-SC-02	7/1/2025 13:00			3
LH-SC-02	7/1/2025 13:15			3
LH-SC-02	7/1/2025 13:30			3
LH-SC-02	7/1/2025 13:45			3
LH-SC-02	7/1/2025 14:00			3
LH-SC-02	7/1/2025 14:15			3
LH-SC-02	7/1/2025 14:30			3
LH-SC-02	7/1/2025 14:45			3
LH-SC-02	7/1/2025 15:00			3
LH-SC-02	7/1/2025 15:15			3
LH-SC-02	7/1/2025 15:30			3
LH-SC-02	7/1/2025 15:45			3
LH-SC-02	7/1/2025 16:00			3
LH-SC-02	7/1/2025 16:15			3
LH-SC-02	7/1/2025 16:30			3
LH-SC-02	7/1/2025 16:45			3
LH-SC-02	7/1/2025 17:00			3
LH-SC-02	7/1/2025 17:15			3
LH-SC-02	7/1/2025 17:30			3
LH-SC-02	7/1/2025 17:45			3
LH-SC-02	7/1/2025 18:00			3
LH-SC-02	7/1/2025 18:15			3
LH-SC-02	7/1/2025 18:30			3
LH-SC-02	7/1/2025 18:45			3
LH-SC-02	7/1/2025 19:00			3
LH-SC-02	7/1/2025 19:15			3
LH-SC-02	7/1/2025 19:30			3
LH-SC-02	7/1/2025 19:45			3
LH-SC-02	7/1/2025 20:00			3
LH-SC-02	7/1/2025 20:15			3
LH-SC-02	7/1/2025 20:30			3
LH-SC-02	7/1/2025 20:45			3
LH-SC-02	7/1/2025 21:00			3
LH-SC-02	7/1/2025 21:15			3
LH-SC-02	7/1/2025 21:30			3
LH-SC-02	7/1/2025 21:45			3

Station Name	Date Time	DO mg/L	Temp C	Use Code
LH-SC-02	7/1/2025 22:00			3
LH-SC-02	7/1/2025 22:15			3
LH-SC-02	7/1/2025 22:30			3
LH-SC-02	7/1/2025 22:45			3
LH-SC-02	7/1/2025 23:00			3
LH-SC-02	7/1/2025 23:15			3
LH-SC-02	7/1/2025 23:30			3
LH-SC-02	7/1/2025 23:45			3
LH-SC-02	7/2/2025 0:00			3
LH-SC-02	7/2/2025 0:15			3
LH-SC-02	7/2/2025 0:30			3
LH-SC-02	7/2/2025 0:45			3
LH-SC-02	7/2/2025 1:00			3
LH-SC-02	7/2/2025 1:15			3
LH-SC-02	7/2/2025 1:30			3
LH-SC-02	7/2/2025 1:45			3
LH-SC-02	7/2/2025 2:00			3
LH-SC-02	7/2/2025 2:15			3
LH-SC-02	7/2/2025 2:30			3
LH-SC-02	7/2/2025 2:45			3
LH-SC-02	7/2/2025 3:00			3
LH-SC-02	7/2/2025 3:15			3
LH-SC-02	7/2/2025 3:30			3
LH-SC-02	7/2/2025 3:45			3
LH-SC-02	7/2/2025 4:00			3
LH-SC-02	7/2/2025 4:15			3
LH-SC-02	7/2/2025 4:30			3
LH-SC-02	7/2/2025 4:45			3
LH-SC-02	7/2/2025 5:00			3
LH-SC-02	7/2/2025 5:15			3
LH-SC-02	7/2/2025 5:30			3
LH-SC-02	7/2/2025 5:45			3
LH-SC-02	7/2/2025 6:00			3
LH-SC-02	7/2/2025 6:15			3
LH-SC-02	7/2/2025 6:30			3
LH-SC-02	7/2/2025 6:45			3
LH-SC-02	7/2/2025 7:00			3
LH-SC-02	7/2/2025 7:15			3
LH-SC-02	7/2/2025 7:30			3
LH-SC-02	7/2/2025 7:45			3
LH-SC-02	7/2/2025 8:00			3
LH-SC-02	7/2/2025 8:15			3
LH-SC-02	7/2/2025 8:30			3
LH-SC-02	7/2/2025 8:45			3
LH-SC-02	7/2/2025 9:00			3
LH-SC-02	7/2/2025 9:15			3
LH-SC-02	7/2/2025 9:30			3
LH-SC-02	7/2/2025 9:45			3
LH-SC-02	7/2/2025 10:00			3
LH-SC-02	7/2/2025 10:15			3
LH-SC-02	7/2/2025 10:30			3
LH-SC-02	7/2/2025 10:45			3
LH-SC-02	7/2/2025 11:00			3
LH-SC-02	7/2/2025 11:15			3
LH-SC-02	7/2/2025 11:30			3
LH-SC-02	7/2/2025 11:45			3
LH-SC-02	7/2/2025 12:00			3
LH-SC-02	7/2/2025 12:15			3
LH-SC-02	7/2/2025 12:30			3
LH-SC-02	7/2/2025 12:45			3
LH-SC-02	7/2/2025 13:00			3
LH-SC-02	7/2/2025 13:15			3
LH-SC-02	7/2/2025 13:30			3
LH-SC-02	7/2/2025 13:45			3
LH-SC-02	7/2/2025 14:00			3
LH-SC-02	7/2/2025 14:15			3
LH-SC-02	7/2/2025 14:30			3
LH-SC-02	7/2/2025 14:45			3
LH-SC-02	7/2/2025 15:00			3
LH-SC-02	7/2/2025 15:15			3
LH-SC-02	7/2/2025 15:30			3
LH-SC-02	7/2/2025 15:45			3
LH-SC-02	7/2/2025 16:00			3
LH-SC-02	7/2/2025 16:15			3
LH-SC-02	7/2/2025 16:30			3
LH-SC-02	7/2/2025 16:45			3
LH-SC-02	7/2/2025 17:00			3
LH-SC-02	7/2/2025 17:15			3
LH-SC-02	7/2/2025 17:30			3
LH-SC-02	7/2/2025 17:45			3
LH-SC-02	7/2/2025 18:00			3
LH-SC-02	7/2/2025 18:15			3
LH-SC-02	7/2/2025 18:30			3
LH-SC-02	7/2/2025 18:45			3

Station Name	Date Time	DO mg/L	Temp C	Use Code
LH-SC-02	7/2/2025 19:00			3
LH-SC-02	7/2/2025 19:15			3
LH-SC-02	7/2/2025 19:30			3
LH-SC-02	7/2/2025 19:45			3
LH-SC-02	7/2/2025 20:00			3
LH-SC-02	7/2/2025 20:15			3
LH-SC-02	7/2/2025 20:30			3
LH-SC-02	7/2/2025 20:45			3
LH-SC-02	7/2/2025 21:00			3
LH-SC-02	7/2/2025 21:15			3
LH-SC-02	7/2/2025 21:30			3
LH-SC-02	7/2/2025 21:45			3
LH-SC-02	7/2/2025 22:00			3
LH-SC-02	7/2/2025 22:15			3
LH-SC-02	7/2/2025 22:30			3
LH-SC-02	7/2/2025 22:45			3
LH-SC-02	7/2/2025 23:00			3
LH-SC-02	7/2/2025 23:15			3
LH-SC-02	7/2/2025 23:30			3
LH-SC-02	7/2/2025 23:45			3
LH-SC-02	7/3/2025 0:00			3
LH-SC-02	7/3/2025 0:15			3
LH-SC-02	7/3/2025 0:30			3
LH-SC-02	7/3/2025 0:45			3
LH-SC-02	7/3/2025 1:00			3
LH-SC-02	7/3/2025 1:15			3
LH-SC-02	7/3/2025 1:30			3
LH-SC-02	7/3/2025 1:45			3
LH-SC-02	7/3/2025 2:00			3
LH-SC-02	7/3/2025 2:15			3
LH-SC-02	7/3/2025 2:30			3
LH-SC-02	7/3/2025 2:45			3
LH-SC-02	7/3/2025 3:00			3
LH-SC-02	7/3/2025 3:15			3
LH-SC-02	7/3/2025 3:30			3
LH-SC-02	7/3/2025 3:45			3
LH-SC-02	7/3/2025 4:00			3
LH-SC-02	7/3/2025 4:15			3
LH-SC-02	7/3/2025 4:30			3
LH-SC-02	7/3/2025 4:45			3
LH-SC-02	7/3/2025 5:00			3
LH-SC-02	7/3/2025 5:15			3
LH-SC-02	7/3/2025 5:30			3
LH-SC-02	7/3/2025 5:45			3
LH-SC-02	7/3/2025 6:00			3
LH-SC-02	7/3/2025 6:15			3
LH-SC-02	7/3/2025 6:30			3
LH-SC-02	7/3/2025 6:45			3
LH-SC-02	7/3/2025 7:00			3
LH-SC-02	7/3/2025 7:15			3
LH-SC-02	7/3/2025 7:30			3
LH-SC-02	7/3/2025 7:45			3
LH-SC-02	7/3/2025 8:00			3
LH-SC-02	7/3/2025 8:15			3
LH-SC-02	7/3/2025 8:30			3
LH-SC-02	7/3/2025 8:45			3
LH-SC-02	7/3/2025 9:00			3
LH-SC-02	7/3/2025 9:15			3
LH-SC-02	7/3/2025 9:30			3
LH-SC-02	7/3/2025 9:45			3
LH-SC-02	7/3/2025 10:00			3
LH-SC-02	7/3/2025 10:15			3
LH-SC-02	7/3/2025 10:30			3
LH-SC-02	7/3/2025 10:45			3
LH-SC-02	7/3/2025 11:00			3
LH-SC-02	7/3/2025 11:15			3
LH-SC-02	7/3/2025 11:30			3
LH-SC-02	7/3/2025 11:45			3
LH-SC-02	7/3/2025 12:00			3
LH-SC-02	7/3/2025 12:15			3
LH-SC-02	7/3/2025 12:30			3
LH-SC-02	7/3/2025 12:45			3
LH-SC-02	7/3/2025 13:00			3
LH-SC-02	7/3/2025 13:15			3
LH-SC-02	7/3/2025 13:30			3
LH-SC-02	7/3/2025 13:45			3
LH-SC-02	7/3/2025 14:00			3
LH-SC-02	7/3/2025 14:15			3
LH-SC-02	7/3/2025 14:30			3
LH-SC-02	7/3/2025 14:45			3
LH-SC-02	7/3/2025 15:00			3
LH-SC-02	7/3/2025 15:15			3
LH-SC-02	7/3/2025 15:30			3
LH-SC-02	7/3/2025 15:45			3

Station Name	Date Time	DO mg/L	Temp C	Use Code
LH-SC-02	7/3/2025 16:00			3
LH-SC-02	7/3/2025 16:15			3
LH-SC-02	7/3/2025 16:30			3
LH-SC-02	7/3/2025 16:45			3
LH-SC-02	7/3/2025 17:00			3
LH-SC-02	7/3/2025 17:15			3
LH-SC-02	7/3/2025 17:30			3
LH-SC-02	7/3/2025 17:45			3
LH-SC-02	7/3/2025 18:00			3
LH-SC-02	7/3/2025 18:15			3
LH-SC-02	7/3/2025 18:30			3
LH-SC-02	7/3/2025 18:45			3
LH-SC-02	7/3/2025 19:00			3
LH-SC-02	7/3/2025 19:15			3
LH-SC-02	7/3/2025 19:30			3
LH-SC-02	7/3/2025 19:45			3
LH-SC-02	7/3/2025 20:00			3
LH-SC-02	7/3/2025 20:15			3
LH-SC-02	7/3/2025 20:30			3
LH-SC-02	7/3/2025 20:45			3
LH-SC-02	7/3/2025 21:00			3
LH-SC-02	7/3/2025 21:15			3
LH-SC-02	7/3/2025 21:30			3
LH-SC-02	7/3/2025 21:45			3
LH-SC-02	7/3/2025 22:00			3
LH-SC-02	7/3/2025 22:15			3
LH-SC-02	7/3/2025 22:30			3
LH-SC-02	7/3/2025 22:45			3
LH-SC-02	7/3/2025 23:00			3
LH-SC-02	7/3/2025 23:15			3
LH-SC-02	7/3/2025 23:30			3
LH-SC-02	7/3/2025 23:45			3
LH-SC-02	7/4/2025 0:00			3
LH-SC-02	7/4/2025 0:15			3
LH-SC-02	7/4/2025 0:30			3
LH-SC-02	7/4/2025 0:45			3
LH-SC-02	7/4/2025 1:00			3
LH-SC-02	7/4/2025 1:15			3
LH-SC-02	7/4/2025 1:30			3
LH-SC-02	7/4/2025 1:45			3
LH-SC-02	7/4/2025 2:00			3
LH-SC-02	7/4/2025 2:15			3
LH-SC-02	7/4/2025 2:30			3
LH-SC-02	7/4/2025 2:45			3
LH-SC-02	7/4/2025 3:00			3
LH-SC-02	7/4/2025 3:15			3
LH-SC-02	7/4/2025 3:30			3
LH-SC-02	7/4/2025 3:45			3
LH-SC-02	7/4/2025 4:00			3
LH-SC-02	7/4/2025 4:15			3
LH-SC-02	7/4/2025 4:30			3
LH-SC-02	7/4/2025 4:45			3
LH-SC-02	7/4/2025 5:00			3
LH-SC-02	7/4/2025 5:15			3
LH-SC-02	7/4/2025 5:30			3
LH-SC-02	7/4/2025 5:45			3
LH-SC-02	7/4/2025 6:00			3
LH-SC-02	7/4/2025 6:15			3
LH-SC-02	7/4/2025 6:30			3
LH-SC-02	7/4/2025 6:45			3
LH-SC-02	7/4/2025 7:00			3
LH-SC-02	7/4/2025 7:15			3
LH-SC-02	7/4/2025 7:30			3
LH-SC-02	7/4/2025 7:45			3
LH-SC-02	7/4/2025 8:00			3
LH-SC-02	7/4/2025 8:15			3
LH-SC-02	7/4/2025 8:30			3
LH-SC-02	7/4/2025 8:45			3
LH-SC-02	7/4/2025 9:00			3
LH-SC-02	7/4/2025 9:15			3
LH-SC-02	7/4/2025 9:30			3
LH-SC-02	7/4/2025 9:45			3
LH-SC-02	7/4/2025 10:00			3
LH-SC-02	7/4/2025 10:15			3
LH-SC-02	7/4/2025 10:30			3
LH-SC-02	7/4/2025 10:45			3
LH-SC-02	7/4/2025 11:00			3
LH-SC-02	7/4/2025 11:15			3
LH-SC-02	7/4/2025 11:30			3
LH-SC-02	7/4/2025 11:45			3
LH-SC-02	7/4/2025 12:00			3
LH-SC-02	7/4/2025 12:15			3
LH-SC-02	7/4/2025 12:30			3
LH-SC-02	7/4/2025 12:45			3

Station Name	Date Time	DO mg/L	Temp C	Use Code
LH-SC-02	7/4/2025 13:00			3
LH-SC-02	7/4/2025 13:15			3
LH-SC-02	7/4/2025 13:30			3
LH-SC-02	7/4/2025 13:45			3
LH-SC-02	7/4/2025 14:00			3
LH-SC-02	7/4/2025 14:15			3
LH-SC-02	7/4/2025 14:30			3
LH-SC-02	7/4/2025 14:45			3
LH-SC-02	7/4/2025 15:00			3
LH-SC-02	7/4/2025 15:15			3
LH-SC-02	7/4/2025 15:30			3
LH-SC-02	7/4/2025 15:45			3
LH-SC-02	7/4/2025 16:00			3
LH-SC-02	7/4/2025 16:15			3
LH-SC-02	7/4/2025 16:30			3
LH-SC-02	7/4/2025 16:45			3
LH-SC-02	7/4/2025 17:00			3
LH-SC-02	7/4/2025 17:15			3
LH-SC-02	7/4/2025 17:30			3
LH-SC-02	7/4/2025 17:45			3
LH-SC-02	7/4/2025 18:00			3
LH-SC-02	7/4/2025 18:15			3
LH-SC-02	7/4/2025 18:30			3
LH-SC-02	7/4/2025 18:45			3
LH-SC-02	7/4/2025 19:00			3
LH-SC-02	7/4/2025 19:15			3
LH-SC-02	7/4/2025 19:30			3
LH-SC-02	7/4/2025 19:45			3
LH-SC-02	7/4/2025 20:00			3
LH-SC-02	7/4/2025 20:15			3
LH-SC-02	7/4/2025 20:30			3
LH-SC-02	7/4/2025 20:45			3
LH-SC-02	7/4/2025 21:00			3
LH-SC-02	7/4/2025 21:15			3
LH-SC-02	7/4/2025 21:30			3
LH-SC-02	7/4/2025 21:45			3
LH-SC-02	7/4/2025 22:00			3
LH-SC-02	7/4/2025 22:15			3
LH-SC-02	7/4/2025 22:30			3
LH-SC-02	7/4/2025 22:45			3
LH-SC-02	7/4/2025 23:00			3
LH-SC-02	7/4/2025 23:15			3
LH-SC-02	7/4/2025 23:30			3
LH-SC-02	7/4/2025 23:45			3
LH-SC-02	7/5/2025 0:00			3
LH-SC-02	7/5/2025 0:15			3
LH-SC-02	7/5/2025 0:30			3
LH-SC-02	7/5/2025 0:45			3
LH-SC-02	7/5/2025 1:00			3
LH-SC-02	7/5/2025 1:15			3
LH-SC-02	7/5/2025 1:30			3
LH-SC-02	7/5/2025 1:45			3
LH-SC-02	7/5/2025 2:00			3
LH-SC-02	7/5/2025 2:15			3
LH-SC-02	7/5/2025 2:30			3
LH-SC-02	7/5/2025 2:45			3
LH-SC-02	7/5/2025 3:00			3
LH-SC-02	7/5/2025 3:15			3
LH-SC-02	7/5/2025 3:30			3
LH-SC-02	7/5/2025 3:45			3
LH-SC-02	7/5/2025 4:00			3
LH-SC-02	7/5/2025 4:15			3
LH-SC-02	7/5/2025 4:30			3
LH-SC-02	7/5/2025 4:45			3
LH-SC-02	7/5/2025 5:00			3
LH-SC-02	7/5/2025 5:15			3
LH-SC-02	7/5/2025 5:30			3
LH-SC-02	7/5/2025 5:45			3
LH-SC-02	7/5/2025 6:00			3
LH-SC-02	7/5/2025 6:15			3
LH-SC-02	7/5/2025 6:30			3
LH-SC-02	7/5/2025 6:45			3
LH-SC-02	7/5/2025 7:00			3
LH-SC-02	7/5/2025 7:15			3
LH-SC-02	7/5/2025 7:30			3
LH-SC-02	7/5/2025 7:45			3
LH-SC-02	7/5/2025 8:00			3
LH-SC-02	7/5/2025 8:15			3
LH-SC-02	7/5/2025 8:30			3
LH-SC-02	7/5/2025 8:45			3
LH-SC-02	7/5/2025 9:00			3
LH-SC-02	7/5/2025 9:15			3
LH-SC-02	7/5/2025 9:30			3
LH-SC-02	7/5/2025 9:45			3

Station Name	Date Time	DO mg/L	Temp C	Use Code
LH-SC-02	7/5/2025 10:00			3
LH-SC-02	7/5/2025 10:15			3
LH-SC-02	7/5/2025 10:30			3
LH-SC-02	7/5/2025 10:45			3
LH-SC-02	7/5/2025 11:00			3
LH-SC-02	7/5/2025 11:15			3
LH-SC-02	7/5/2025 11:30			3
LH-SC-02	7/5/2025 11:45			3
LH-SC-02	7/5/2025 12:00			3
LH-SC-02	7/5/2025 12:15			3
LH-SC-02	7/5/2025 12:30			3
LH-SC-02	7/5/2025 12:45			3
LH-SC-02	7/5/2025 13:00			3
LH-SC-02	7/5/2025 13:15			3
LH-SC-02	7/5/2025 13:30			3
LH-SC-02	7/5/2025 13:45			3
LH-SC-02	7/5/2025 14:00			3
LH-SC-02	7/5/2025 14:15			3
LH-SC-02	7/5/2025 14:30			3
LH-SC-02	7/5/2025 14:45			3
LH-SC-02	7/5/2025 15:00			3
LH-SC-02	7/5/2025 15:15			3
LH-SC-02	7/5/2025 15:30			3
LH-SC-02	7/5/2025 15:45			3
LH-SC-02	7/5/2025 16:00			3
LH-SC-02	7/5/2025 16:15			3
LH-SC-02	7/5/2025 16:30			3
LH-SC-02	7/5/2025 16:45			3
LH-SC-02	7/5/2025 17:00			3
LH-SC-02	7/5/2025 17:15			3
LH-SC-02	7/5/2025 17:30			3
LH-SC-02	7/5/2025 17:45			3
LH-SC-02	7/5/2025 18:00			3
LH-SC-02	7/5/2025 18:15			3
LH-SC-02	7/5/2025 18:30			3
LH-SC-02	7/5/2025 18:45			3
LH-SC-02	7/5/2025 19:00			3
LH-SC-02	7/5/2025 19:15			3
LH-SC-02	7/5/2025 19:30			3
LH-SC-02	7/5/2025 19:45			3
LH-SC-02	7/5/2025 20:00			3
LH-SC-02	7/5/2025 20:15			3
LH-SC-02	7/5/2025 20:30			3
LH-SC-02	7/5/2025 20:45			3
LH-SC-02	7/5/2025 21:00			3
LH-SC-02	7/5/2025 21:15			3
LH-SC-02	7/5/2025 21:30			3
LH-SC-02	7/5/2025 21:45			3
LH-SC-02	7/5/2025 22:00			3
LH-SC-02	7/5/2025 22:15			3
LH-SC-02	7/5/2025 22:30			3
LH-SC-02	7/5/2025 22:45			3
LH-SC-02	7/5/2025 23:00			3
LH-SC-02	7/5/2025 23:15			3
LH-SC-02	7/5/2025 23:30			3
LH-SC-02	7/5/2025 23:45			3
LH-SC-02	7/6/2025 0:00			3
LH-SC-02	7/6/2025 0:15			3
LH-SC-02	7/6/2025 0:30			3
LH-SC-02	7/6/2025 0:45			3
LH-SC-02	7/6/2025 1:00			3
LH-SC-02	7/6/2025 1:15			3
LH-SC-02	7/6/2025 1:30			3
LH-SC-02	7/6/2025 1:45			3
LH-SC-02	7/6/2025 2:00			3
LH-SC-02	7/6/2025 2:15			3
LH-SC-02	7/6/2025 2:30			3
LH-SC-02	7/6/2025 2:45			3
LH-SC-02	7/6/2025 3:00			3
LH-SC-02	7/6/2025 3:15			3
LH-SC-02	7/6/2025 3:30			3
LH-SC-02	7/6/2025 3:45			3
LH-SC-02	7/6/2025 4:00			3
LH-SC-02	7/6/2025 4:15			3
LH-SC-02	7/6/2025 4:30			3
LH-SC-02	7/6/2025 4:45			3
LH-SC-02	7/6/2025 5:00			3
LH-SC-02	7/6/2025 5:15			3
LH-SC-02	7/6/2025 5:30			3
LH-SC-02	7/6/2025 5:45			3
LH-SC-02	7/6/2025 6:00			3
LH-SC-02	7/6/2025 6:15			3
LH-SC-02	7/6/2025 6:30			3
LH-SC-02	7/6/2025 6:45			3

Station Name	Date Time	DO mg/L	Temp C	Use Code
LH-SC-02	7/6/2025 7:00			3
LH-SC-02	7/6/2025 7:15			3
LH-SC-02	7/6/2025 7:30			3
LH-SC-02	7/6/2025 7:45			3
LH-SC-02	7/6/2025 8:00			3
LH-SC-02	7/6/2025 8:15			3
LH-SC-02	7/6/2025 8:30			3
LH-SC-02	7/6/2025 8:45			3
LH-SC-02	7/6/2025 9:00			3
LH-SC-02	7/6/2025 9:15			3
LH-SC-02	7/6/2025 9:30			3
LH-SC-02	7/6/2025 9:45			3
LH-SC-02	7/6/2025 10:00			3
LH-SC-02	7/6/2025 10:15			3
LH-SC-02	7/6/2025 10:30			3
LH-SC-02	7/6/2025 10:45			3
LH-SC-02	7/6/2025 11:00			3
LH-SC-02	7/6/2025 11:15			3
LH-SC-02	7/6/2025 11:30			3
LH-SC-02	7/6/2025 11:45			3
LH-SC-02	7/6/2025 12:00			3
LH-SC-02	7/6/2025 12:15			3
LH-SC-02	7/6/2025 12:30			3
LH-SC-02	7/6/2025 12:45			3
LH-SC-02	7/6/2025 13:00			3
LH-SC-02	7/6/2025 13:15			3
LH-SC-02	7/6/2025 13:30			3
LH-SC-02	7/6/2025 13:45			3
LH-SC-02	7/6/2025 14:00			3
LH-SC-02	7/6/2025 14:15			3
LH-SC-02	7/6/2025 14:30			3
LH-SC-02	7/6/2025 14:45			3
LH-SC-02	7/6/2025 15:00			3
LH-SC-02	7/6/2025 15:15			3
LH-SC-02	7/6/2025 15:30			3
LH-SC-02	7/6/2025 15:45			3
LH-SC-02	7/6/2025 16:00			3
LH-SC-02	7/6/2025 16:15			3
LH-SC-02	7/6/2025 16:30			3
LH-SC-02	7/6/2025 16:45			3
LH-SC-02	7/6/2025 17:00			3
LH-SC-02	7/6/2025 17:15			3
LH-SC-02	7/6/2025 17:30			3
LH-SC-02	7/6/2025 17:45			3
LH-SC-02	7/6/2025 18:00			3
LH-SC-02	7/6/2025 18:15			3
LH-SC-02	7/6/2025 18:30			3
LH-SC-02	7/6/2025 18:45			3
LH-SC-02	7/6/2025 19:00			3
LH-SC-02	7/6/2025 19:15			3
LH-SC-02	7/6/2025 19:30			3
LH-SC-02	7/6/2025 19:45			3
LH-SC-02	7/6/2025 20:00			3
LH-SC-02	7/6/2025 20:15			3
LH-SC-02	7/6/2025 20:30			3
LH-SC-02	7/6/2025 20:45			3
LH-SC-02	7/6/2025 21:00			3
LH-SC-02	7/6/2025 21:15			3
LH-SC-02	7/6/2025 21:30			3
LH-SC-02	7/6/2025 21:45			3
LH-SC-02	7/6/2025 22:00			3
LH-SC-02	7/6/2025 22:15			3
LH-SC-02	7/6/2025 22:30			3
LH-SC-02	7/6/2025 22:45			3
LH-SC-02	7/6/2025 23:00			3
LH-SC-02	7/6/2025 23:15			3
LH-SC-02	7/6/2025 23:30			3
LH-SC-02	7/6/2025 23:45			3
LH-SC-02	7/7/2025 0:00			3
LH-SC-02	7/7/2025 0:15			3
LH-SC-02	7/7/2025 0:30			3
LH-SC-02	7/7/2025 0:45			3
LH-SC-02	7/7/2025 1:00			3
LH-SC-02	7/7/2025 1:15			3
LH-SC-02	7/7/2025 1:30			3
LH-SC-02	7/7/2025 1:45			3
LH-SC-02	7/7/2025 2:00			3
LH-SC-02	7/7/2025 2:15			3
LH-SC-02	7/7/2025 2:30			3
LH-SC-02	7/7/2025 2:45			3
LH-SC-02	7/7/2025 3:00			3
LH-SC-02	7/7/2025 3:15			3
LH-SC-02	7/7/2025 3:30			3
LH-SC-02	7/7/2025 3:45			3

Station Name	Date Time	DO mg/L	Temp C	Use Code
LH-SC-02	7/7/2025 4:00			3
LH-SC-02	7/7/2025 4:15			3
LH-SC-02	7/7/2025 4:30			3
LH-SC-02	7/7/2025 4:45			3
LH-SC-02	7/7/2025 5:00			3
LH-SC-02	7/7/2025 5:15			3
LH-SC-02	7/7/2025 5:30			3
LH-SC-02	7/7/2025 5:45			3
LH-SC-02	7/7/2025 6:00			3
LH-SC-02	7/7/2025 6:15			3
LH-SC-02	7/7/2025 6:30			3
LH-SC-02	7/7/2025 6:45			3
LH-SC-02	7/7/2025 7:00			3
LH-SC-02	7/7/2025 7:15			3
LH-SC-02	7/7/2025 7:30			3
LH-SC-02	7/7/2025 7:45			3
LH-SC-02	7/7/2025 8:00			3
LH-SC-02	7/7/2025 8:15			3
LH-SC-02	7/7/2025 8:30			3
LH-SC-02	7/7/2025 8:45			3
LH-SC-02	7/7/2025 9:00			3
LH-SC-02	7/7/2025 9:15			3
LH-SC-02	7/7/2025 9:30			3
LH-SC-02	7/7/2025 9:45			3
LH-SC-02	7/7/2025 10:00			3
LH-SC-02	7/7/2025 10:15			3
LH-SC-02	7/7/2025 10:30			3
LH-SC-02	7/7/2025 10:45			3
LH-SC-02	7/7/2025 11:00			3
LH-SC-02	7/7/2025 11:15			3
LH-SC-02	7/7/2025 11:30			3
LH-SC-02	7/7/2025 11:45			3
LH-SC-02	7/7/2025 12:00			3
LH-SC-02	7/7/2025 12:15			3
LH-SC-02	7/7/2025 12:30			3
LH-SC-02	7/7/2025 12:45			3
LH-SC-02	7/7/2025 13:00			3
LH-SC-02	7/7/2025 13:15			3
LH-SC-02	7/7/2025 13:30			3
LH-SC-02	7/7/2025 13:45			3
LH-SC-02	7/7/2025 14:00			3
LH-SC-02	7/7/2025 14:15			3
LH-SC-02	7/7/2025 14:30			3
LH-SC-02	7/7/2025 14:45			3
LH-SC-02	7/7/2025 15:00			3
LH-SC-02	7/7/2025 15:15			3
LH-SC-02	7/7/2025 15:30			3
LH-SC-02	7/7/2025 15:45			3
LH-SC-02	7/7/2025 16:00			3
LH-SC-02	7/7/2025 16:15			3
LH-SC-02	7/7/2025 16:30			3
LH-SC-02	7/7/2025 16:45			3
LH-SC-02	7/7/2025 17:00			3
LH-SC-02	7/7/2025 17:15			3
LH-SC-02	7/7/2025 17:30			3
LH-SC-02	7/7/2025 17:45			3
LH-SC-02	7/7/2025 18:00			3
LH-SC-02	7/7/2025 18:15			3
LH-SC-02	7/7/2025 18:30			3
LH-SC-02	7/7/2025 18:45			3
LH-SC-02	7/7/2025 19:00			3
LH-SC-02	7/7/2025 19:15			3
LH-SC-02	7/7/2025 19:30			3
LH-SC-02	7/7/2025 19:45			3
LH-SC-02	7/7/2025 20:00			3
LH-SC-02	7/7/2025 20:15			3
LH-SC-02	7/7/2025 20:30			3
LH-SC-02	7/7/2025 20:45			3
LH-SC-02	7/7/2025 21:00			3
LH-SC-02	7/7/2025 21:15			3
LH-SC-02	7/7/2025 21:30			3
LH-SC-02	7/7/2025 21:45			3
LH-SC-02	7/7/2025 22:00			3
LH-SC-02	7/7/2025 22:15			3
LH-SC-02	7/7/2025 22:30			3
LH-SC-02	7/7/2025 22:45			3
LH-SC-02	7/7/2025 23:00			3
LH-SC-02	7/7/2025 23:15			3
LH-SC-02	7/7/2025 23:30			3
LH-SC-02	7/7/2025 23:45			3
LH-SC-02	7/8/2025 0:00			3
LH-SC-02	7/8/2025 0:15			3
LH-SC-02	7/8/2025 0:30			3
LH-SC-02	7/8/2025 0:45			3

Station Name	Date Time	DO mg/L	Temp C	Use Code
LH-SC-02	7/8/2025 1:00			3
LH-SC-02	7/8/2025 1:15			3
LH-SC-02	7/8/2025 1:30			3
LH-SC-02	7/8/2025 1:45			3
LH-SC-02	7/8/2025 2:00			3
LH-SC-02	7/8/2025 2:15			3
LH-SC-02	7/8/2025 2:30			3
LH-SC-02	7/8/2025 2:45			3
LH-SC-02	7/8/2025 3:00			3
LH-SC-02	7/8/2025 3:15			3
LH-SC-02	7/8/2025 3:30			3
LH-SC-02	7/8/2025 3:45			3
LH-SC-02	7/8/2025 4:00			3
LH-SC-02	7/8/2025 4:15			3
LH-SC-02	7/8/2025 4:30			3
LH-SC-02	7/8/2025 4:45			3
LH-SC-02	7/8/2025 5:00			3
LH-SC-02	7/8/2025 5:15			3
LH-SC-02	7/8/2025 5:30			3
LH-SC-02	7/8/2025 5:45			3
LH-SC-02	7/8/2025 6:00			3
LH-SC-02	7/8/2025 6:15			3
LH-SC-02	7/8/2025 6:30			3
LH-SC-02	7/8/2025 6:45			3
LH-SC-02	7/8/2025 7:00			3
LH-SC-02	7/8/2025 7:15			3
LH-SC-02	7/8/2025 7:30			3
LH-SC-02	7/8/2025 7:45			3
LH-SC-02	7/8/2025 8:00			3
LH-SC-02	7/8/2025 8:15			3
LH-SC-02	7/8/2025 8:30			3
LH-SC-02	7/8/2025 8:45			3
LH-SC-02	7/8/2025 9:00			3
LH-SC-02	7/8/2025 9:15			3
LH-SC-02	7/8/2025 9:30			3
LH-SC-02	7/8/2025 9:45			3
LH-SC-02	7/8/2025 10:00			3
LH-SC-02	7/8/2025 10:15			3
LH-SC-02	7/8/2025 10:30			3
LH-SC-02	7/8/2025 10:45			3
LH-SC-02	7/8/2025 11:00			3
LH-SC-02	7/8/2025 11:15			3
LH-SC-02	7/8/2025 11:30			3
LH-SC-02	7/8/2025 11:45			3
LH-SC-02	7/8/2025 12:00			3
LH-SC-02	7/8/2025 12:15			3
LH-SC-02	7/8/2025 12:30			3
LH-SC-02	7/8/2025 12:45			3
LH-SC-02	7/8/2025 13:00			3
LH-SC-02	7/8/2025 13:15			3
LH-SC-02	7/8/2025 13:30			3
LH-SC-02	7/8/2025 13:45			3
LH-SC-02	7/8/2025 14:00			3
LH-SC-02	7/8/2025 14:15			3
LH-SC-02	7/8/2025 14:30			3
LH-SC-02	7/8/2025 14:45			3
LH-SC-02	7/8/2025 15:00			3
LH-SC-02	7/8/2025 15:15			3
LH-SC-02	7/8/2025 15:30			3
LH-SC-02	7/8/2025 15:45			3
LH-SC-02	7/8/2025 16:00			3
LH-SC-02	7/8/2025 16:15			3
LH-SC-02	7/8/2025 16:30			3
LH-SC-02	7/8/2025 16:45			3
LH-SC-02	7/8/2025 17:00			3
LH-SC-02	7/8/2025 17:15			3
LH-SC-02	7/8/2025 17:30			3
LH-SC-02	7/8/2025 17:45			3
LH-SC-02	7/8/2025 18:00			3
LH-SC-02	7/8/2025 18:15			3
LH-SC-02	7/8/2025 18:30			3
LH-SC-02	7/8/2025 18:45			3
LH-SC-02	7/8/2025 19:00			3
LH-SC-02	7/8/2025 19:15			3
LH-SC-02	7/8/2025 19:30			3
LH-SC-02	7/8/2025 19:45			3
LH-SC-02	7/8/2025 20:00			3
LH-SC-02	7/8/2025 20:15			3
LH-SC-02	7/8/2025 20:30			3
LH-SC-02	7/8/2025 20:45			3
LH-SC-02	7/8/2025 21:00			3
LH-SC-02	7/8/2025 21:15			3
LH-SC-02	7/8/2025 21:30			3
LH-SC-02	7/8/2025 21:45			3

Station Name	Date Time	DO mg/L	Temp C	Use Code
LH-SC-02	7/8/2025 22:00			3
LH-SC-02	7/8/2025 22:15			3
LH-SC-02	7/8/2025 22:30			3
LH-SC-02	7/8/2025 22:45			3
LH-SC-02	7/8/2025 23:00			3
LH-SC-02	7/8/2025 23:15			3
LH-SC-02	7/8/2025 23:30			3
LH-SC-02	7/8/2025 23:45			3
LH-SC-02	7/9/2025 0:00			3
LH-SC-02	7/9/2025 0:15			3
LH-SC-02	7/9/2025 0:30			3
LH-SC-02	7/9/2025 0:45			3
LH-SC-02	7/9/2025 1:00			3
LH-SC-02	7/9/2025 1:15			3
LH-SC-02	7/9/2025 1:30			3
LH-SC-02	7/9/2025 1:45			3
LH-SC-02	7/9/2025 2:00			3
LH-SC-02	7/9/2025 2:15			3
LH-SC-02	7/9/2025 2:30			3
LH-SC-02	7/9/2025 2:45			3
LH-SC-02	7/9/2025 3:00			3
LH-SC-02	7/9/2025 3:15			3
LH-SC-02	7/9/2025 3:30			3
LH-SC-02	7/9/2025 3:45			3
LH-SC-02	7/9/2025 4:00			3
LH-SC-02	7/9/2025 4:15			3
LH-SC-02	7/9/2025 4:30			3
LH-SC-02	7/9/2025 4:45			3
LH-SC-02	7/9/2025 5:00			3
LH-SC-02	7/9/2025 5:15			3
LH-SC-02	7/9/2025 5:30			3
LH-SC-02	7/9/2025 5:45			3
LH-SC-02	7/9/2025 6:00			3
LH-SC-02	7/9/2025 6:15			3
LH-SC-02	7/9/2025 6:30			3
LH-SC-02	7/9/2025 6:45			3
LH-SC-02	7/9/2025 7:00			3
LH-SC-02	7/9/2025 7:15			3
LH-SC-02	7/9/2025 7:30			3
LH-SC-02	7/9/2025 7:45			3
LH-SC-02	7/9/2025 8:00			3
LH-SC-02	7/9/2025 8:15			3
LH-SC-02	7/9/2025 8:30			3
LH-SC-02	7/9/2025 8:45			3
LH-SC-02	7/9/2025 9:00			3
LH-SC-02	7/9/2025 9:15			3
LH-SC-02	7/9/2025 9:30			3
LH-SC-02	7/9/2025 9:45			3
LH-SC-02	7/9/2025 10:00			3
LH-SC-02	7/9/2025 10:15			3
LH-SC-02	7/9/2025 10:30			3
LH-SC-02	7/9/2025 10:45			3
LH-SC-02	7/9/2025 11:00			3
LH-SC-02	7/9/2025 11:15			3
LH-SC-02	7/9/2025 11:30			3
LH-SC-02	7/9/2025 11:45			3
LH-SC-02	7/9/2025 12:00			3
LH-SC-02	7/9/2025 12:15			3
LH-SC-02	7/9/2025 12:30			3
LH-SC-02	7/9/2025 12:45			3
LH-SC-02	7/9/2025 13:00			3
LH-SC-02	7/9/2025 13:15			3
LH-SC-02	7/9/2025 13:30			3
LH-SC-02	7/9/2025 13:45			3
LH-SC-02	7/9/2025 14:00			3
LH-SC-02	7/9/2025 14:15			3
LH-SC-02	7/9/2025 14:30			3
LH-SC-02	7/9/2025 14:45			3
LH-SC-02	7/9/2025 15:00			3
LH-SC-02	7/9/2025 15:15			3
LH-SC-02	7/9/2025 15:30			3
LH-SC-02	7/9/2025 15:45			3
LH-SC-02	7/9/2025 16:00			3
LH-SC-02	7/9/2025 16:15			3
LH-SC-02	7/9/2025 16:30			3
LH-SC-02	7/9/2025 16:45			3
LH-SC-02	7/9/2025 17:00			3
LH-SC-02	7/9/2025 17:15			3
LH-SC-02	7/9/2025 17:30			3
LH-SC-02	7/9/2025 17:45			3
LH-SC-02	7/9/2025 18:00			3
LH-SC-02	7/9/2025 18:15			3
LH-SC-02	7/9/2025 18:30			3
LH-SC-02	7/9/2025 18:45			3

Station Name	Date Time	DO mg/L	Temp C	Use Code
LH-SC-02	7/9/2025 19:00			3
LH-SC-02	7/9/2025 19:15			3
LH-SC-02	7/9/2025 19:30			3
LH-SC-02	7/9/2025 19:45			3
LH-SC-02	7/9/2025 20:00			3
LH-SC-02	7/9/2025 20:15			3
LH-SC-02	7/9/2025 20:30			3
LH-SC-02	7/9/2025 20:45			3
LH-SC-02	7/9/2025 21:00			3
LH-SC-02	7/9/2025 21:15			3
LH-SC-02	7/9/2025 21:30			3
LH-SC-02	7/9/2025 21:45			3
LH-SC-02	7/9/2025 22:00			3
LH-SC-02	7/9/2025 22:15			3
LH-SC-02	7/9/2025 22:30			3
LH-SC-02	7/9/2025 22:45			3
LH-SC-02	7/9/2025 23:00			3
LH-SC-02	7/9/2025 23:15			3
LH-SC-02	7/9/2025 23:30			3
LH-SC-02	7/9/2025 23:45			3
LH-SC-02	7/10/2025 0:00			3
LH-SC-02	7/10/2025 0:15			3
LH-SC-02	7/10/2025 0:30			3
LH-SC-02	7/10/2025 0:45			3
LH-SC-02	7/10/2025 1:00			3
LH-SC-02	7/10/2025 1:15			3
LH-SC-02	7/10/2025 1:30			3
LH-SC-02	7/10/2025 1:45			3
LH-SC-02	7/10/2025 2:00			3
LH-SC-02	7/10/2025 2:15			3
LH-SC-02	7/10/2025 2:30			3
LH-SC-02	7/10/2025 2:45			3
LH-SC-02	7/10/2025 3:00			3
LH-SC-02	7/10/2025 3:15			3
LH-SC-02	7/10/2025 3:30			3
LH-SC-02	7/10/2025 3:45			3
LH-SC-02	7/10/2025 4:00			3
LH-SC-02	7/10/2025 4:15			3
LH-SC-02	7/10/2025 4:30			3
LH-SC-02	7/10/2025 4:45			3
LH-SC-02	7/10/2025 5:00			3
LH-SC-02	7/10/2025 5:15			3
LH-SC-02	7/10/2025 5:30			3
LH-SC-02	7/10/2025 5:45			3
LH-SC-02	7/10/2025 6:00			3
LH-SC-02	7/10/2025 6:15			3
LH-SC-02	7/10/2025 6:30			3
LH-SC-02	7/10/2025 6:45			3
LH-SC-02	7/10/2025 7:00			3
LH-SC-02	7/10/2025 7:15			3
LH-SC-02	7/10/2025 7:30			3
LH-SC-02	7/10/2025 7:45			3
LH-SC-02	7/10/2025 8:00			3
LH-SC-02	7/10/2025 8:15			3
LH-SC-02	7/10/2025 8:30			3
LH-SC-02	7/10/2025 8:45			3
LH-SC-02	7/10/2025 9:00			3
LH-SC-02	7/10/2025 9:15			3
LH-SC-02	7/10/2025 9:30			3
LH-SC-02	7/10/2025 9:45			3
LH-SC-02	7/10/2025 10:00			3
LH-SC-02	7/10/2025 10:15			3
LH-SC-02	7/10/2025 10:30			3
LH-SC-02	7/10/2025 10:45			3
LH-SC-02	7/10/2025 11:00			3
LH-SC-02	7/10/2025 11:15			3
LH-SC-02	7/10/2025 11:30			3
LH-SC-02	7/10/2025 11:45			3
LH-SC-02	7/10/2025 12:00			3
LH-SC-02	7/10/2025 12:15			3
LH-SC-02	7/10/2025 12:30			3
LH-SC-02	7/10/2025 12:45			3
LH-SC-02	7/10/2025 13:00			3
LH-SC-02	7/10/2025 13:15			3
LH-SC-02	7/10/2025 13:30			3
LH-SC-02	7/10/2025 13:45			3
LH-SC-02	7/10/2025 14:00			3
LH-SC-02	7/10/2025 14:15			3
LH-SC-02	7/10/2025 14:30			3
LH-SC-02	7/10/2025 14:45			3
LH-SC-02	7/10/2025 15:00			3
LH-SC-02	7/10/2025 15:15			3
LH-SC-02	7/10/2025 15:30			3
LH-SC-02	7/10/2025 15:45			3

Station Name	Date Time	DO mg/L	Temp C	Use Code
LH-SC-02	7/10/2025 16:00			3
LH-SC-02	7/10/2025 16:15			3
LH-SC-02	7/10/2025 16:30			3
LH-SC-02	7/10/2025 16:45			3
LH-SC-02	7/10/2025 17:00			3
LH-SC-02	7/10/2025 17:15			3
LH-SC-02	7/10/2025 17:30			3
LH-SC-02	7/10/2025 17:45			3
LH-SC-02	7/10/2025 18:00			3
LH-SC-02	7/10/2025 18:15			3
LH-SC-02	7/10/2025 18:30			3
LH-SC-02	7/10/2025 18:45			3
LH-SC-02	7/10/2025 19:00			3
LH-SC-02	7/10/2025 19:15			3
LH-SC-02	7/10/2025 19:30			3
LH-SC-02	7/10/2025 19:45			3
LH-SC-02	7/10/2025 20:00			3
LH-SC-02	7/10/2025 20:15			3
LH-SC-02	7/10/2025 20:30			3
LH-SC-02	7/10/2025 20:45			3
LH-SC-02	7/10/2025 21:00			3
LH-SC-02	7/10/2025 21:15			3
LH-SC-02	7/10/2025 21:30			3
LH-SC-02	7/10/2025 21:45			3
LH-SC-02	7/10/2025 22:00			3
LH-SC-02	7/10/2025 22:15			3
LH-SC-02	7/10/2025 22:30			3
LH-SC-02	7/10/2025 22:45			3
LH-SC-02	7/10/2025 23:00			3
LH-SC-02	7/10/2025 23:15			3
LH-SC-02	7/10/2025 23:30			3
LH-SC-02	7/10/2025 23:45			3
LH-SC-02	7/11/2025 0:00			3
LH-SC-02	7/11/2025 0:15			3
LH-SC-02	7/11/2025 0:30			3
LH-SC-02	7/11/2025 0:45			3
LH-SC-02	7/11/2025 1:00			3
LH-SC-02	7/11/2025 1:15			3
LH-SC-02	7/11/2025 1:30			3
LH-SC-02	7/11/2025 1:45			3
LH-SC-02	7/11/2025 2:00			3
LH-SC-02	7/11/2025 2:15			3
LH-SC-02	7/11/2025 2:30			3
LH-SC-02	7/11/2025 2:45			3
LH-SC-02	7/11/2025 3:00			3
LH-SC-02	7/11/2025 3:15			3
LH-SC-02	7/11/2025 3:30			3
LH-SC-02	7/11/2025 3:45			3
LH-SC-02	7/11/2025 4:00			3
LH-SC-02	7/11/2025 4:15			3
LH-SC-02	7/11/2025 4:30			3
LH-SC-02	7/11/2025 4:45			3
LH-SC-02	7/11/2025 5:00			3
LH-SC-02	7/11/2025 5:15			3
LH-SC-02	7/11/2025 5:30			3
LH-SC-02	7/11/2025 5:45			3
LH-SC-02	7/11/2025 6:00			3
LH-SC-02	7/11/2025 6:15			3
LH-SC-02	7/11/2025 6:30			3
LH-SC-02	7/11/2025 6:45			3
LH-SC-02	7/11/2025 7:00			3
LH-SC-02	7/11/2025 7:15			3
LH-SC-02	7/11/2025 7:30			3
LH-SC-02	7/11/2025 7:45			3
LH-SC-02	7/11/2025 8:00			3
LH-SC-02	7/11/2025 8:15			3
LH-SC-02	7/11/2025 8:30			3
LH-SC-02	7/11/2025 8:45			3
LH-SC-02	7/11/2025 9:00			3
LH-SC-02	7/11/2025 9:15			3
LH-SC-02	7/11/2025 9:30			3
LH-SC-02	7/11/2025 9:45			3
LH-SC-02	7/11/2025 10:00			3
LH-SC-02	7/11/2025 10:15			3
LH-SC-02	7/11/2025 10:30			3
LH-SC-02	7/11/2025 10:45			3
LH-SC-02	7/11/2025 11:00			3
LH-SC-02	7/11/2025 11:15			3
LH-SC-02	7/11/2025 11:30			3
LH-SC-02	7/11/2025 11:45			3
LH-SC-02	7/11/2025 12:00			3
LH-SC-02	7/11/2025 12:15			3
LH-SC-02	7/11/2025 12:30			3
LH-SC-02	7/11/2025 12:45			3

Station Name	Date Time	DO mg/L	Temp C	Use Code
LH-SC-02	7/11/2025 13:00			3
LH-SC-02	7/11/2025 13:15			3
LH-SC-02	7/11/2025 13:30			3
LH-SC-02	7/11/2025 13:45			3
LH-SC-02	7/11/2025 14:00			3
LH-SC-02	7/11/2025 14:15			3
LH-SC-02	7/11/2025 14:30			3
LH-SC-02	7/11/2025 14:45			3
LH-SC-02	7/11/2025 15:00			3
LH-SC-02	7/11/2025 15:15			3
LH-SC-02	7/11/2025 15:30			3
LH-SC-02	7/11/2025 15:45			3
LH-SC-02	7/11/2025 16:00			3
LH-SC-02	7/11/2025 16:15			3
LH-SC-02	7/11/2025 16:30			3
LH-SC-02	7/11/2025 16:45			3
LH-SC-02	7/11/2025 17:00			3
LH-SC-02	7/11/2025 17:15			3
LH-SC-02	7/11/2025 17:30			3
LH-SC-02	7/11/2025 17:45			3
LH-SC-02	7/11/2025 18:00			3
LH-SC-02	7/11/2025 18:15			3
LH-SC-02	7/11/2025 18:30			3
LH-SC-02	7/11/2025 18:45			3
LH-SC-02	7/11/2025 19:00			3
LH-SC-02	7/11/2025 19:15			3
LH-SC-02	7/11/2025 19:30			3
LH-SC-02	7/11/2025 19:45			3
LH-SC-02	7/11/2025 20:00			3
LH-SC-02	7/11/2025 20:15			3
LH-SC-02	7/11/2025 20:30			3
LH-SC-02	7/11/2025 20:45			3
LH-SC-02	7/11/2025 21:00			3
LH-SC-02	7/11/2025 21:15			3
LH-SC-02	7/11/2025 21:30			3
LH-SC-02	7/11/2025 21:45			3
LH-SC-02	7/11/2025 22:00			3
LH-SC-02	7/11/2025 22:15			3
LH-SC-02	7/11/2025 22:30			3
LH-SC-02	7/11/2025 22:45			3
LH-SC-02	7/11/2025 23:00			3
LH-SC-02	7/11/2025 23:15			3
LH-SC-02	7/11/2025 23:30			3
LH-SC-02	7/11/2025 23:45			3
LH-SC-02	7/12/2025 0:00			3
LH-SC-02	7/12/2025 0:15			3
LH-SC-02	7/12/2025 0:30			3
LH-SC-02	7/12/2025 0:45			3
LH-SC-02	7/12/2025 1:00			3
LH-SC-02	7/12/2025 1:15			3
LH-SC-02	7/12/2025 1:30			3
LH-SC-02	7/12/2025 1:45			3
LH-SC-02	7/12/2025 2:00			3
LH-SC-02	7/12/2025 2:15			3
LH-SC-02	7/12/2025 2:30			3
LH-SC-02	7/12/2025 2:45			3
LH-SC-02	7/12/2025 3:00			3
LH-SC-02	7/12/2025 3:15			3
LH-SC-02	7/12/2025 3:30			3
LH-SC-02	7/12/2025 3:45			3
LH-SC-02	7/12/2025 4:00			3
LH-SC-02	7/12/2025 4:15			3
LH-SC-02	7/12/2025 4:30			3
LH-SC-02	7/12/2025 4:45			3
LH-SC-02	7/12/2025 5:00			3
LH-SC-02	7/12/2025 5:15			3
LH-SC-02	7/12/2025 5:30			3
LH-SC-02	7/12/2025 5:45			3
LH-SC-02	7/12/2025 6:00			3
LH-SC-02	7/12/2025 6:15			3
LH-SC-02	7/12/2025 6:30			3
LH-SC-02	7/12/2025 6:45			3
LH-SC-02	7/12/2025 7:00			3
LH-SC-02	7/12/2025 7:15			3
LH-SC-02	7/12/2025 7:30			3
LH-SC-02	7/12/2025 7:45			3
LH-SC-02	7/12/2025 8:00			3
LH-SC-02	7/12/2025 8:15			3
LH-SC-02	7/12/2025 8:30			3
LH-SC-02	7/12/2025 8:45			3
LH-SC-02	7/12/2025 9:00			3
LH-SC-02	7/12/2025 9:15			3
LH-SC-02	7/12/2025 9:30			3
LH-SC-02	7/12/2025 9:45			3

Station Name	Date Time	DO mg/L	Temp C	Use Code
LH-SC-02	7/12/2025 10:00			3
LH-SC-02	7/12/2025 10:15			3
LH-SC-02	7/12/2025 10:30			3
LH-SC-02	7/12/2025 10:45			3
LH-SC-02	7/12/2025 11:00			3
LH-SC-02	7/12/2025 11:15			3
LH-SC-02	7/12/2025 11:30			3
LH-SC-02	7/12/2025 11:45			3
LH-SC-02	7/12/2025 12:00			3
LH-SC-02	7/12/2025 12:15			3
LH-SC-02	7/12/2025 12:30			3
LH-SC-02	7/12/2025 12:45			3
LH-SC-02	7/12/2025 13:00			3
LH-SC-02	7/12/2025 13:15			3
LH-SC-02	7/12/2025 13:30			3
LH-SC-02	7/12/2025 13:45			3
LH-SC-02	7/12/2025 14:00			3
LH-SC-02	7/12/2025 14:15			3
LH-SC-02	7/12/2025 14:30			3
LH-SC-02	7/12/2025 14:45			3
LH-SC-02	7/12/2025 15:00			3
LH-SC-02	7/12/2025 15:15			3
LH-SC-02	7/12/2025 15:30			3
LH-SC-02	7/12/2025 15:45			3
LH-SC-02	7/12/2025 16:00			3
LH-SC-02	7/12/2025 16:15			3
LH-SC-02	7/12/2025 16:30			3
LH-SC-02	7/12/2025 16:45			3
LH-SC-02	7/12/2025 17:00			3
LH-SC-02	7/12/2025 17:15			3
LH-SC-02	7/12/2025 17:30			3
LH-SC-02	7/12/2025 17:45			3
LH-SC-02	7/12/2025 18:00			3
LH-SC-02	7/12/2025 18:15			3
LH-SC-02	7/12/2025 18:30			3
LH-SC-02	7/12/2025 18:45			3
LH-SC-02	7/12/2025 19:00			3
LH-SC-02	7/12/2025 19:15			3
LH-SC-02	7/12/2025 19:30			3
LH-SC-02	7/12/2025 19:45			3
LH-SC-02	7/12/2025 20:00			3
LH-SC-02	7/12/2025 20:15			3
LH-SC-02	7/12/2025 20:30			3
LH-SC-02	7/12/2025 20:45			3
LH-SC-02	7/12/2025 21:00			3
LH-SC-02	7/12/2025 21:15			3
LH-SC-02	7/12/2025 21:30			3
LH-SC-02	7/12/2025 21:45			3
LH-SC-02	7/12/2025 22:00			3
LH-SC-02	7/12/2025 22:15			3
LH-SC-02	7/12/2025 22:30			3
LH-SC-02	7/12/2025 22:45			3
LH-SC-02	7/12/2025 23:00			3
LH-SC-02	7/12/2025 23:15			3
LH-SC-02	7/12/2025 23:30			3
LH-SC-02	7/12/2025 23:45			3
LH-SC-02	7/13/2025 0:00			3
LH-SC-02	7/13/2025 0:15			3
LH-SC-02	7/13/2025 0:30			3
LH-SC-02	7/13/2025 0:45			3
LH-SC-02	7/13/2025 1:00			3
LH-SC-02	7/13/2025 1:15			3
LH-SC-02	7/13/2025 1:30			3
LH-SC-02	7/13/2025 1:45			3
LH-SC-02	7/13/2025 2:00			3
LH-SC-02	7/13/2025 2:15			3
LH-SC-02	7/13/2025 2:30			3
LH-SC-02	7/13/2025 2:45			3
LH-SC-02	7/13/2025 3:00			3
LH-SC-02	7/13/2025 3:15			3
LH-SC-02	7/13/2025 3:30			3
LH-SC-02	7/13/2025 3:45			3
LH-SC-02	7/13/2025 4:00			3
LH-SC-02	7/13/2025 4:15			3
LH-SC-02	7/13/2025 4:30			3
LH-SC-02	7/13/2025 4:45			3
LH-SC-02	7/13/2025 5:00			3
LH-SC-02	7/13/2025 5:15			3
LH-SC-02	7/13/2025 5:30			3
LH-SC-02	7/13/2025 5:45			3
LH-SC-02	7/13/2025 6:00			3
LH-SC-02	7/13/2025 6:15			3
LH-SC-02	7/13/2025 6:30			3
LH-SC-02	7/13/2025 6:45			3

Station Name	Date Time	DO mg/L	Temp C	Use Code
LH-SC-02	7/13/2025 7:00			3
LH-SC-02	7/13/2025 7:15			3
LH-SC-02	7/13/2025 7:30			3
LH-SC-02	7/13/2025 7:45			3
LH-SC-02	7/13/2025 8:00			3
LH-SC-02	7/13/2025 8:15			3
LH-SC-02	7/13/2025 8:30			3
LH-SC-02	7/13/2025 8:45			3
LH-SC-02	7/13/2025 9:00			3
LH-SC-02	7/13/2025 9:15			3
LH-SC-02	7/13/2025 9:30			3
LH-SC-02	7/13/2025 9:45			3
LH-SC-02	7/13/2025 10:00			3
LH-SC-02	7/13/2025 10:15			3
LH-SC-02	7/13/2025 10:30			3
LH-SC-02	7/13/2025 10:45			3
LH-SC-02	7/13/2025 11:00			3
LH-SC-02	7/13/2025 11:15			3
LH-SC-02	7/13/2025 11:30			3
LH-SC-02	7/13/2025 11:45			3
LH-SC-02	7/13/2025 12:00			3
LH-SC-02	7/13/2025 12:15			3
LH-SC-02	7/13/2025 12:30			3
LH-SC-02	7/13/2025 12:45			3
LH-SC-02	7/13/2025 13:00			3
LH-SC-02	7/13/2025 13:15			3
LH-SC-02	7/13/2025 13:30			3
LH-SC-02	7/13/2025 13:45			3
LH-SC-02	7/13/2025 14:00			3
LH-SC-02	7/13/2025 14:15			3
LH-SC-02	7/13/2025 14:30			3
LH-SC-02	7/13/2025 14:45			3
LH-SC-02	7/13/2025 15:00			3
LH-SC-02	7/13/2025 15:15			3
LH-SC-02	7/13/2025 15:30			3
LH-SC-02	7/13/2025 15:45			3
LH-SC-02	7/13/2025 16:00			3
LH-SC-02	7/13/2025 16:15			3
LH-SC-02	7/13/2025 16:30			3
LH-SC-02	7/13/2025 16:45			3
LH-SC-02	7/13/2025 17:00			3
LH-SC-02	7/13/2025 17:15			3
LH-SC-02	7/13/2025 17:30			3
LH-SC-02	7/13/2025 17:45			3
LH-SC-02	7/13/2025 18:00			3
LH-SC-02	7/13/2025 18:15			3
LH-SC-02	7/13/2025 18:30			3
LH-SC-02	7/13/2025 18:45			3
LH-SC-02	7/13/2025 19:00			3
LH-SC-02	7/13/2025 19:15			3
LH-SC-02	7/13/2025 19:30			3
LH-SC-02	7/13/2025 19:45			3
LH-SC-02	7/13/2025 20:00			3
LH-SC-02	7/13/2025 20:15			3
LH-SC-02	7/13/2025 20:30			3
LH-SC-02	7/13/2025 20:45			3
LH-SC-02	7/13/2025 21:00			3
LH-SC-02	7/13/2025 21:15			3
LH-SC-02	7/13/2025 21:30			3
LH-SC-02	7/13/2025 21:45			3
LH-SC-02	7/13/2025 22:00			3
LH-SC-02	7/13/2025 22:15			3
LH-SC-02	7/13/2025 22:30			3
LH-SC-02	7/13/2025 22:45			3
LH-SC-02	7/13/2025 23:00			3
LH-SC-02	7/13/2025 23:15			3
LH-SC-02	7/13/2025 23:30			3
LH-SC-02	7/13/2025 23:45			3
LH-SC-02	7/14/2025 0:00			3
LH-SC-02	7/14/2025 0:15			3
LH-SC-02	7/14/2025 0:30			3
LH-SC-02	7/14/2025 0:45			3
LH-SC-02	7/14/2025 1:00			3
LH-SC-02	7/14/2025 1:15			3
LH-SC-02	7/14/2025 1:30			3
LH-SC-02	7/14/2025 1:45			3
LH-SC-02	7/14/2025 2:00			3
LH-SC-02	7/14/2025 2:15			3
LH-SC-02	7/14/2025 2:30			3
LH-SC-02	7/14/2025 2:45			3
LH-SC-02	7/14/2025 3:00			3
LH-SC-02	7/14/2025 3:15			3
LH-SC-02	7/14/2025 3:30			3
LH-SC-02	7/14/2025 3:45			3

Station Name	Date Time	DO mg/L	Temp C	Use Code
LH-SC-02	7/14/2025 4:00			3
LH-SC-02	7/14/2025 4:15			3
LH-SC-02	7/14/2025 4:30			3
LH-SC-02	7/14/2025 4:45			3
LH-SC-02	7/14/2025 5:00			3
LH-SC-02	7/14/2025 5:15			3
LH-SC-02	7/14/2025 5:30			3
LH-SC-02	7/14/2025 5:45			3
LH-SC-02	7/14/2025 6:00			3
LH-SC-02	7/14/2025 6:15			3
LH-SC-02	7/14/2025 6:30			3
LH-SC-02	7/14/2025 6:45			3
LH-SC-02	7/14/2025 7:00			3
LH-SC-02	7/14/2025 7:15			3
LH-SC-02	7/14/2025 7:30			3
LH-SC-02	7/14/2025 7:45			3
LH-SC-02	7/14/2025 8:00			3
LH-SC-02	7/14/2025 8:15			3
LH-SC-02	7/14/2025 8:30			3
LH-SC-02	7/14/2025 8:45			3
LH-SC-02	7/14/2025 9:00			3
LH-SC-02	7/14/2025 9:15			3
LH-SC-02	7/14/2025 9:30			3
LH-SC-02	7/14/2025 9:45			3
LH-SC-02	7/14/2025 10:00			3
LH-SC-02	7/14/2025 10:15			3
LH-SC-02	7/14/2025 10:30			3
LH-SC-02	7/14/2025 10:45			3
LH-SC-02	7/14/2025 11:00			3
LH-SC-02	7/14/2025 11:15			3
LH-SC-02	7/14/2025 11:30			3
LH-SC-02	7/14/2025 11:45			3
LH-SC-02	7/14/2025 12:00			3
LH-SC-02	7/14/2025 12:15			3
LH-SC-02	7/14/2025 12:30			3
LH-SC-02	7/14/2025 12:45			3
LH-SC-02	7/14/2025 13:00			3
LH-SC-02	7/14/2025 13:15			3
LH-SC-02	7/14/2025 13:30			3
LH-SC-02	7/14/2025 13:45			3
LH-SC-02	7/14/2025 14:00			3
LH-SC-02	7/14/2025 14:15			3
LH-SC-02	7/14/2025 14:30			3
LH-SC-02	7/14/2025 14:45			3
LH-SC-02	7/14/2025 15:00			3
LH-SC-02	7/14/2025 15:15			3
LH-SC-02	7/14/2025 15:30			3
LH-SC-02	7/14/2025 15:45			3
LH-SC-02	7/14/2025 16:00			3
LH-SC-02	7/14/2025 16:15			3
LH-SC-02	7/14/2025 16:30			3
LH-SC-02	7/14/2025 16:45			3
LH-SC-02	7/14/2025 17:00			3
LH-SC-02	7/14/2025 17:15			3
LH-SC-02	7/14/2025 17:30			3
LH-SC-02	7/14/2025 17:45			3
LH-SC-02	7/14/2025 18:00			3
LH-SC-02	7/14/2025 18:15			3
LH-SC-02	7/14/2025 18:30			3
LH-SC-02	7/14/2025 18:45			3
LH-SC-02	7/14/2025 19:00			3
LH-SC-02	7/14/2025 19:15			3
LH-SC-02	7/14/2025 19:30			3
LH-SC-02	7/14/2025 19:45			3
LH-SC-02	7/14/2025 20:00			3
LH-SC-02	7/14/2025 20:15			3
LH-SC-02	7/14/2025 20:30			3
LH-SC-02	7/14/2025 20:45			3
LH-SC-02	7/14/2025 21:00			3
LH-SC-02	7/14/2025 21:15			3
LH-SC-02	7/14/2025 21:30			3
LH-SC-02	7/14/2025 21:45			3
LH-SC-02	7/14/2025 22:00			3
LH-SC-02	7/14/2025 22:15			3
LH-SC-02	7/14/2025 22:30			3
LH-SC-02	7/14/2025 22:45			3
LH-SC-02	7/14/2025 23:00			3
LH-SC-02	7/14/2025 23:15			3
LH-SC-02	7/14/2025 23:30			3
LH-SC-02	7/14/2025 23:45			3
LH-SC-02	7/15/2025 0:00			3
LH-SC-02	7/15/2025 0:15			3
LH-SC-02	7/15/2025 0:30			3
LH-SC-02	7/15/2025 0:45			3

Station Name	Date Time	DO mg/L	Temp C	Use Code
LH-SC-02	7/15/2025 1:00			3
LH-SC-02	7/15/2025 1:15			3
LH-SC-02	7/15/2025 1:30			3
LH-SC-02	7/15/2025 1:45			3
LH-SC-02	7/15/2025 2:00			3
LH-SC-02	7/15/2025 2:15			3
LH-SC-02	7/15/2025 2:30			3
LH-SC-02	7/15/2025 2:45			3
LH-SC-02	7/15/2025 3:00			3
LH-SC-02	7/15/2025 3:15			3
LH-SC-02	7/15/2025 3:30			3
LH-SC-02	7/15/2025 3:45			3
LH-SC-02	7/15/2025 4:00			3
LH-SC-02	7/15/2025 4:15			3
LH-SC-02	7/15/2025 4:30			3
LH-SC-02	7/15/2025 4:45			3
LH-SC-02	7/15/2025 5:00			3
LH-SC-02	7/15/2025 5:15			3
LH-SC-02	7/15/2025 5:30			3
LH-SC-02	7/15/2025 5:45			3
LH-SC-02	7/15/2025 6:00			3
LH-SC-02	7/15/2025 6:15			3
LH-SC-02	7/15/2025 6:30			3
LH-SC-02	7/15/2025 6:45			3
LH-SC-02	7/15/2025 7:00			3
LH-SC-02	7/15/2025 7:15			3
LH-SC-02	7/15/2025 7:30			3
LH-SC-02	7/15/2025 7:45			3
LH-SC-02	7/15/2025 8:00			3
LH-SC-02	7/15/2025 8:15			3
LH-SC-02	7/15/2025 8:30			3
LH-SC-02	7/15/2025 8:45			3
LH-SC-02	7/15/2025 9:00			3
LH-SC-02	7/15/2025 9:15			3
LH-SC-02	7/15/2025 9:30			3
LH-SC-02	7/15/2025 9:45			3
LH-SC-02	7/15/2025 10:00			3
LH-SC-02	7/15/2025 10:15			3
LH-SC-02	7/15/2025 10:30			3
LH-SC-02	7/15/2025 10:45			3
LH-SC-02	7/15/2025 11:00			3
LH-SC-02	7/15/2025 11:15			3
LH-SC-02	7/15/2025 11:30			3
LH-SC-02	7/15/2025 11:45			3
LH-SC-02	7/15/2025 12:00			3
LH-SC-02	7/15/2025 12:15			3
LH-SC-02	7/15/2025 12:30			3
LH-SC-02	7/15/2025 12:45			3
LH-SC-02	7/15/2025 13:00			3
LH-SC-02	7/15/2025 13:15			3
LH-SC-02	7/15/2025 13:30			3
LH-SC-02	7/15/2025 13:45			3
LH-SC-02	7/15/2025 14:00			3
LH-SC-02	7/15/2025 14:15			3
LH-SC-02	7/15/2025 14:30			3
LH-SC-02	7/15/2025 14:45			3
LH-SC-02	7/15/2025 15:00			3
LH-SC-02	7/15/2025 15:15			3
LH-SC-02	7/15/2025 15:30			3
LH-SC-02	7/15/2025 15:45			3
LH-SC-02	7/15/2025 16:00			3
LH-SC-02	7/15/2025 16:15			3
LH-SC-02	7/15/2025 16:30			3
LH-SC-02	7/15/2025 16:45			3
LH-SC-02	7/15/2025 17:00			3
LH-SC-02	7/15/2025 17:15			3
LH-SC-02	7/15/2025 17:30			3
LH-SC-02	7/15/2025 17:45			3
LH-SC-02	7/15/2025 18:00			3
LH-SC-02	7/15/2025 18:15			3
LH-SC-02	7/15/2025 18:30			3
LH-SC-02	7/15/2025 18:45			3
LH-SC-02	7/15/2025 19:00			3
LH-SC-02	7/15/2025 19:15			3
LH-SC-02	7/15/2025 19:30			3
LH-SC-02	7/15/2025 19:45			3
LH-SC-02	7/15/2025 20:00			3
LH-SC-02	7/15/2025 20:15			3
LH-SC-02	7/15/2025 20:30			3
LH-SC-02	7/15/2025 20:45			3
LH-SC-02	7/15/2025 21:00			3
LH-SC-02	7/15/2025 21:15			3
LH-SC-02	7/15/2025 21:30			3
LH-SC-02	7/15/2025 21:45			3

Station Name	Date Time	DO mg/L	Temp C	Use Code
LH-SC-02	7/15/2025 22:00			3
LH-SC-02	7/15/2025 22:15			3
LH-SC-02	7/15/2025 22:30			3
LH-SC-02	7/15/2025 22:45			3
LH-SC-02	7/15/2025 23:00			3
LH-SC-02	7/15/2025 23:15			3
LH-SC-02	7/15/2025 23:30			3
LH-SC-02	7/15/2025 23:45			3
LH-SC-02	7/16/2025 0:00			3
LH-SC-02	7/16/2025 0:15			3
LH-SC-02	7/16/2025 0:30			3
LH-SC-02	7/16/2025 0:45			3
LH-SC-02	7/16/2025 1:00			3
LH-SC-02	7/16/2025 1:15			3
LH-SC-02	7/16/2025 1:30			3
LH-SC-02	7/16/2025 1:45			3
LH-SC-02	7/16/2025 2:00			3
LH-SC-02	7/16/2025 2:15			3
LH-SC-02	7/16/2025 2:30			3
LH-SC-02	7/16/2025 2:45			3
LH-SC-02	7/16/2025 3:00			3
LH-SC-02	7/16/2025 3:15			3
LH-SC-02	7/16/2025 3:30			3
LH-SC-02	7/16/2025 3:45			3
LH-SC-02	7/16/2025 4:00			3
LH-SC-02	7/16/2025 4:15			3
LH-SC-02	7/16/2025 4:30			3
LH-SC-02	7/16/2025 4:45			3
LH-SC-02	7/16/2025 5:00			3
LH-SC-02	7/16/2025 5:15			3
LH-SC-02	7/16/2025 5:30			3
LH-SC-02	7/16/2025 5:45			3
LH-SC-02	7/16/2025 6:00			3
LH-SC-02	7/16/2025 6:15			3
LH-SC-02	7/16/2025 6:30			3
LH-SC-02	7/16/2025 6:45			3
LH-SC-02	7/16/2025 7:00			3
LH-SC-02	7/16/2025 7:15			3
LH-SC-02	7/16/2025 7:30			3
LH-SC-02	7/16/2025 7:45			3
LH-SC-02	7/16/2025 8:00			3
LH-SC-02	7/16/2025 8:15			3
LH-SC-02	7/16/2025 8:30			3
LH-SC-02	7/16/2025 8:45			3
LH-SC-02	7/16/2025 9:00			3
LH-SC-02	7/16/2025 9:15			3
LH-SC-02	7/16/2025 9:30			3
LH-SC-02	7/16/2025 9:45			3
LH-SC-02	7/16/2025 10:00			3
LH-SC-02	7/16/2025 10:15			3
LH-SC-02	7/16/2025 10:30			3
LH-SC-02	7/16/2025 10:45			3
LH-SC-02	7/16/2025 11:00			3
LH-SC-02	7/16/2025 11:15			3
LH-SC-02	7/16/2025 11:30			3
LH-SC-02	7/16/2025 11:45			3
LH-SC-02	7/16/2025 12:00			3
LH-SC-02	7/16/2025 12:15			3
LH-SC-02	7/16/2025 12:30			3
LH-SC-02	7/16/2025 12:45			3
LH-SC-02	7/16/2025 13:00			3
LH-SC-02	7/16/2025 13:15			3
LH-SC-02	7/16/2025 13:30			3
LH-SC-02	7/16/2025 13:45			3
LH-SC-02	7/16/2025 14:00			3
LH-SC-02	7/16/2025 14:15			3
LH-SC-02	7/16/2025 14:30			3
LH-SC-02	7/16/2025 14:45			3
LH-SC-02	7/16/2025 15:00			3
LH-SC-02	7/16/2025 15:15			3
LH-SC-02	7/16/2025 15:30			3
LH-SC-02	7/16/2025 15:45			3
LH-SC-02	7/16/2025 16:00			3
LH-SC-02	7/16/2025 16:15			3
LH-SC-02	7/16/2025 16:30			3
LH-SC-02	7/16/2025 16:45			3
LH-SC-02	7/16/2025 17:00			3
LH-SC-02	7/16/2025 17:15			3
LH-SC-02	7/16/2025 17:30			3
LH-SC-02	7/16/2025 17:45			3
LH-SC-02	7/16/2025 18:00			3
LH-SC-02	7/16/2025 18:15			3
LH-SC-02	7/16/2025 18:30			3
LH-SC-02	7/16/2025 18:45			3

Station Name	Date Time	DO mg/L	Temp C	Use Code
LH-SC-02	7/16/2025 19:00			3
LH-SC-02	7/16/2025 19:15			3
LH-SC-02	7/16/2025 19:30			3
LH-SC-02	7/16/2025 19:45			3
LH-SC-02	7/16/2025 20:00			3
LH-SC-02	7/16/2025 20:15			3
LH-SC-02	7/16/2025 20:30			3
LH-SC-02	7/16/2025 20:45			3
LH-SC-02	7/16/2025 21:00			3
LH-SC-02	7/16/2025 21:15			3
LH-SC-02	7/16/2025 21:30			3
LH-SC-02	7/16/2025 21:45			3
LH-SC-02	7/16/2025 22:00			3
LH-SC-02	7/16/2025 22:15			3
LH-SC-02	7/16/2025 22:30			3
LH-SC-02	7/16/2025 22:45			3
LH-SC-02	7/16/2025 23:00			3
LH-SC-02	7/16/2025 23:15			3
LH-SC-02	7/16/2025 23:30			3
LH-SC-02	7/16/2025 23:45			3
LH-SC-02	7/17/2025 0:00			3
LH-SC-02	7/17/2025 0:15			3
LH-SC-02	7/17/2025 0:30			3
LH-SC-02	7/17/2025 0:45			3
LH-SC-02	7/17/2025 1:00			3
LH-SC-02	7/17/2025 1:15			3
LH-SC-02	7/17/2025 1:30			3
LH-SC-02	7/17/2025 1:45			3
LH-SC-02	7/17/2025 2:00			3
LH-SC-02	7/17/2025 2:15			3
LH-SC-02	7/17/2025 2:30			3
LH-SC-02	7/17/2025 2:45			3
LH-SC-02	7/17/2025 3:00			3
LH-SC-02	7/17/2025 3:15			3
LH-SC-02	7/17/2025 3:30			3
LH-SC-02	7/17/2025 3:45			3
LH-SC-02	7/17/2025 4:00			3
LH-SC-02	7/17/2025 4:15			3
LH-SC-02	7/17/2025 4:30			3
LH-SC-02	7/17/2025 4:45			3
LH-SC-02	7/17/2025 5:00			3
LH-SC-02	7/17/2025 5:15			3
LH-SC-02	7/17/2025 5:30			3
LH-SC-02	7/17/2025 5:45			3
LH-SC-02	7/17/2025 6:00			3
LH-SC-02	7/17/2025 6:15			3
LH-SC-02	7/17/2025 6:30			3
LH-SC-02	7/17/2025 6:45			3
LH-SC-02	7/17/2025 7:00			3
LH-SC-02	7/17/2025 7:15			3
LH-SC-02	7/17/2025 7:30			3
LH-SC-02	7/17/2025 7:45			3
LH-SC-02	7/17/2025 8:00			3
LH-SC-02	7/17/2025 8:15			3
LH-SC-02	7/17/2025 8:30			3
LH-SC-02	7/17/2025 8:45			3
LH-SC-02	7/17/2025 9:00			3
LH-SC-02	7/17/2025 9:15			3
LH-SC-02	7/17/2025 9:30			3
LH-SC-02	7/17/2025 9:45			3
LH-SC-02	7/17/2025 10:00			3
LH-SC-02	7/17/2025 10:15			3
LH-SC-02	7/17/2025 10:30			3
LH-SC-02	7/17/2025 10:45			3
LH-SC-02	7/17/2025 11:00			3
LH-SC-02	7/17/2025 11:15			3
LH-SC-02	7/17/2025 11:30			3
LH-SC-02	7/17/2025 11:45			3
LH-SC-02	7/17/2025 12:00			3
LH-SC-02	7/17/2025 12:15			3
LH-SC-02	7/17/2025 12:30			3
LH-SC-02	7/17/2025 12:45			3
LH-SC-02	7/17/2025 13:00			3
LH-SC-02	7/17/2025 13:15			3
LH-SC-02	7/17/2025 13:30			3
LH-SC-02	7/17/2025 13:45			3
LH-SC-02	7/17/2025 14:00			3
LH-SC-02	7/17/2025 14:15			3
LH-SC-02	7/17/2025 14:30			3
LH-SC-02	7/17/2025 14:45			3
LH-SC-02	7/17/2025 15:00			3
LH-SC-02	7/17/2025 15:15			3
LH-SC-02	7/17/2025 15:30			3
LH-SC-02	7/17/2025 15:45			3

Station Name	Date Time	DO mg/L	Temp C	Use Code
LH-SC-02	7/17/2025 16:00			3
LH-SC-02	7/17/2025 16:15			3
LH-SC-02	7/17/2025 16:30			3
LH-SC-02	7/17/2025 16:45			3
LH-SC-02	7/17/2025 17:00			3
LH-SC-02	7/17/2025 17:15			3
LH-SC-02	7/17/2025 17:30			3
LH-SC-02	7/17/2025 17:45			3
LH-SC-02	7/17/2025 18:00			3
LH-SC-02	7/17/2025 18:15			3
LH-SC-02	7/17/2025 18:30			3
LH-SC-02	7/17/2025 18:45			3
LH-SC-02	7/17/2025 19:00			3
LH-SC-02	7/17/2025 19:15			3
LH-SC-02	7/17/2025 19:30			3
LH-SC-02	7/17/2025 19:45			3
LH-SC-02	7/17/2025 20:00			3
LH-SC-02	7/17/2025 20:15			3
LH-SC-02	7/17/2025 20:30			3
LH-SC-02	7/17/2025 20:45			3
LH-SC-02	7/17/2025 21:00			3
LH-SC-02	7/17/2025 21:15			3
LH-SC-02	7/17/2025 21:30			3
LH-SC-02	7/17/2025 21:45			3
LH-SC-02	7/17/2025 22:00			3
LH-SC-02	7/17/2025 22:15			3
LH-SC-02	7/17/2025 22:30			3
LH-SC-02	7/17/2025 22:45			3
LH-SC-02	7/17/2025 23:00			3
LH-SC-02	7/17/2025 23:15			3
LH-SC-02	7/17/2025 23:30			3
LH-SC-02	7/17/2025 23:45			3
LH-SC-02	7/18/2025 0:00			3
LH-SC-02	7/18/2025 0:15			3
LH-SC-02	7/18/2025 0:30			3
LH-SC-02	7/18/2025 0:45			3
LH-SC-02	7/18/2025 1:00			3
LH-SC-02	7/18/2025 1:15			3
LH-SC-02	7/18/2025 1:30			3
LH-SC-02	7/18/2025 1:45			3
LH-SC-02	7/18/2025 2:00			3
LH-SC-02	7/18/2025 2:15			3
LH-SC-02	7/18/2025 2:30			3
LH-SC-02	7/18/2025 2:45			3
LH-SC-02	7/18/2025 3:00			3
LH-SC-02	7/18/2025 3:15			3
LH-SC-02	7/18/2025 3:30			3
LH-SC-02	7/18/2025 3:45			3
LH-SC-02	7/18/2025 4:00			3
LH-SC-02	7/18/2025 4:15			3
LH-SC-02	7/18/2025 4:30			3
LH-SC-02	7/18/2025 4:45			3
LH-SC-02	7/18/2025 5:00			3
LH-SC-02	7/18/2025 5:15			3
LH-SC-02	7/18/2025 5:30			3
LH-SC-02	7/18/2025 5:45			3
LH-SC-02	7/18/2025 6:00			3
LH-SC-02	7/18/2025 6:15			3
LH-SC-02	7/18/2025 6:30			3
LH-SC-02	7/18/2025 6:45			3
LH-SC-02	7/18/2025 7:00			3
LH-SC-02	7/18/2025 7:15			3
LH-SC-02	7/18/2025 7:30			3
LH-SC-02	7/18/2025 7:45			3
LH-SC-02	7/18/2025 8:00			3
LH-SC-02	7/18/2025 8:15			3
LH-SC-02	7/18/2025 8:30			3
LH-SC-02	7/18/2025 8:45			3
LH-SC-02	7/18/2025 9:00			3
LH-SC-02	7/18/2025 9:15			3
LH-SC-02	7/18/2025 9:30			3
LH-SC-02	7/18/2025 9:45			3
LH-SC-02	7/18/2025 10:00			3
LH-SC-02	7/18/2025 10:15			3
LH-SC-02	7/18/2025 10:30			3
LH-SC-02	7/18/2025 10:45			3
LH-SC-02	7/18/2025 11:00			3
LH-SC-02	7/18/2025 11:15			3
LH-SC-02	7/18/2025 11:30			3
LH-SC-02	7/18/2025 11:45			3
LH-SC-02	7/18/2025 12:00			3
LH-SC-02	7/18/2025 12:15			3
LH-SC-02	7/18/2025 12:30			3
LH-SC-02	7/18/2025 12:45			3

Station Name	Date Time	DO mg/L	Temp C	Use Code
LH-SC-02	7/18/2025 13:00			3
LH-SC-02	7/18/2025 13:15			3
LH-SC-02	7/18/2025 13:30			3
LH-SC-02	7/18/2025 13:45			3
LH-SC-02	7/18/2025 14:00			3
LH-SC-02	7/18/2025 14:15			3
LH-SC-02	7/18/2025 14:30			3
LH-SC-02	7/18/2025 14:45			3
LH-SC-02	7/18/2025 15:00			3
LH-SC-02	7/18/2025 15:15			3
LH-SC-02	7/18/2025 15:30			3
LH-SC-02	7/18/2025 15:45			3
LH-SC-02	7/18/2025 16:00			3
LH-SC-02	7/18/2025 16:15			3
LH-SC-02	7/18/2025 16:30			3
LH-SC-02	7/18/2025 16:45			3
LH-SC-02	7/18/2025 17:00			3
LH-SC-02	7/18/2025 17:15			3
LH-SC-02	7/18/2025 17:30			3
LH-SC-02	7/18/2025 17:45			3
LH-SC-02	7/18/2025 18:00			3
LH-SC-02	7/18/2025 18:15			3
LH-SC-02	7/18/2025 18:30			3
LH-SC-02	7/18/2025 18:45			3
LH-SC-02	7/18/2025 19:00			3
LH-SC-02	7/18/2025 19:15			3
LH-SC-02	7/18/2025 19:30			3
LH-SC-02	7/18/2025 19:45			3
LH-SC-02	7/18/2025 20:00			3
LH-SC-02	7/18/2025 20:15			3
LH-SC-02	7/18/2025 20:30			3
LH-SC-02	7/18/2025 20:45			3
LH-SC-02	7/18/2025 21:00			3
LH-SC-02	7/18/2025 21:15			3
LH-SC-02	7/18/2025 21:30			3
LH-SC-02	7/18/2025 21:45			3
LH-SC-02	7/18/2025 22:00			3
LH-SC-02	7/18/2025 22:15			3
LH-SC-02	7/18/2025 22:30			3
LH-SC-02	7/18/2025 22:45			3
LH-SC-02	7/18/2025 23:00			3
LH-SC-02	7/18/2025 23:15			3
LH-SC-02	7/18/2025 23:30			3
LH-SC-02	7/18/2025 23:45			3
LH-SC-02	7/19/2025 0:00			3
LH-SC-02	7/19/2025 0:15			3
LH-SC-02	7/19/2025 0:30			3
LH-SC-02	7/19/2025 0:45			3
LH-SC-02	7/19/2025 1:00			3
LH-SC-02	7/19/2025 1:15			3
LH-SC-02	7/19/2025 1:30			3
LH-SC-02	7/19/2025 1:45			3
LH-SC-02	7/19/2025 2:00			3
LH-SC-02	7/19/2025 2:15			3
LH-SC-02	7/19/2025 2:30			3
LH-SC-02	7/19/2025 2:45			3
LH-SC-02	7/19/2025 3:00			3
LH-SC-02	7/19/2025 3:15			3
LH-SC-02	7/19/2025 3:30			3
LH-SC-02	7/19/2025 3:45			3
LH-SC-02	7/19/2025 4:00			3
LH-SC-02	7/19/2025 4:15			3
LH-SC-02	7/19/2025 4:30			3
LH-SC-02	7/19/2025 4:45			3
LH-SC-02	7/19/2025 5:00			3
LH-SC-02	7/19/2025 5:15			3
LH-SC-02	7/19/2025 5:30			3
LH-SC-02	7/19/2025 5:45			3
LH-SC-02	7/19/2025 6:00			3
LH-SC-02	7/19/2025 6:15			3
LH-SC-02	7/19/2025 6:30			3
LH-SC-02	7/19/2025 6:45			3
LH-SC-02	7/19/2025 7:00			3
LH-SC-02	7/19/2025 7:15			3
LH-SC-02	7/19/2025 7:30			3
LH-SC-02	7/19/2025 7:45			3
LH-SC-02	7/19/2025 8:00			3
LH-SC-02	7/19/2025 8:15			3
LH-SC-02	7/19/2025 8:30			3
LH-SC-02	7/19/2025 8:45			3
LH-SC-02	7/19/2025 9:00			3
LH-SC-02	7/19/2025 9:15			3
LH-SC-02	7/19/2025 9:30			3
LH-SC-02	7/19/2025 9:45			3

Station Name	Date Time	DO mg/L	Temp C	Use Code
LH-SC-02	7/19/2025 10:00			3
LH-SC-02	7/19/2025 10:15			3
LH-SC-02	7/19/2025 10:30			3
LH-SC-02	7/19/2025 10:45			3
LH-SC-02	7/19/2025 11:00			3
LH-SC-02	7/19/2025 11:15			3
LH-SC-02	7/19/2025 11:30			3
LH-SC-02	7/19/2025 11:45			3
LH-SC-02	7/19/2025 12:00			3
LH-SC-02	7/19/2025 12:15			3
LH-SC-02	7/19/2025 12:30			3
LH-SC-02	7/19/2025 12:45			3
LH-SC-02	7/19/2025 13:00			3
LH-SC-02	7/19/2025 13:15			3
LH-SC-02	7/19/2025 13:30			3
LH-SC-02	7/19/2025 13:45			3
LH-SC-02	7/19/2025 14:00			3
LH-SC-02	7/19/2025 14:15			3
LH-SC-02	7/19/2025 14:30			3
LH-SC-02	7/19/2025 14:45			3
LH-SC-02	7/19/2025 15:00			3
LH-SC-02	7/19/2025 15:15			3
LH-SC-02	7/19/2025 15:30			3
LH-SC-02	7/19/2025 15:45			3
LH-SC-02	7/19/2025 16:00			3
LH-SC-02	7/19/2025 16:15			3
LH-SC-02	7/19/2025 16:30			3
LH-SC-02	7/19/2025 16:45			3
LH-SC-02	7/19/2025 17:00			3
LH-SC-02	7/19/2025 17:15			3
LH-SC-02	7/19/2025 17:30			3
LH-SC-02	7/19/2025 17:45			3
LH-SC-02	7/19/2025 18:00			3
LH-SC-02	7/19/2025 18:15			3
LH-SC-02	7/19/2025 18:30			3
LH-SC-02	7/19/2025 18:45			3
LH-SC-02	7/19/2025 19:00			3
LH-SC-02	7/19/2025 19:15			3
LH-SC-02	7/19/2025 19:30			3
LH-SC-02	7/19/2025 19:45			3
LH-SC-02	7/19/2025 20:00			3
LH-SC-02	7/19/2025 20:15			3
LH-SC-02	7/19/2025 20:30			3
LH-SC-02	7/19/2025 20:45			3
LH-SC-02	7/19/2025 21:00			3
LH-SC-02	7/19/2025 21:15			3
LH-SC-02	7/19/2025 21:30			3
LH-SC-02	7/19/2025 21:45			3
LH-SC-02	7/19/2025 22:00			3
LH-SC-02	7/19/2025 22:15			3
LH-SC-02	7/19/2025 22:30			3
LH-SC-02	7/19/2025 22:45			3
LH-SC-02	7/19/2025 23:00			3
LH-SC-02	7/19/2025 23:15			3
LH-SC-02	7/19/2025 23:30			3
LH-SC-02	7/19/2025 23:45			3
LH-SC-02	7/20/2025 0:00			3
LH-SC-02	7/20/2025 0:15			3
LH-SC-02	7/20/2025 0:30			3
LH-SC-02	7/20/2025 0:45			3
LH-SC-02	7/20/2025 1:00			3
LH-SC-02	7/20/2025 1:15			3
LH-SC-02	7/20/2025 1:30			3
LH-SC-02	7/20/2025 1:45			3
LH-SC-02	7/20/2025 2:00			3
LH-SC-02	7/20/2025 2:15			3
LH-SC-02	7/20/2025 2:30			3
LH-SC-02	7/20/2025 2:45			3
LH-SC-02	7/20/2025 3:00			3
LH-SC-02	7/20/2025 3:15			3
LH-SC-02	7/20/2025 3:30			3
LH-SC-02	7/20/2025 3:45			3
LH-SC-02	7/20/2025 4:00			3
LH-SC-02	7/20/2025 4:15			3
LH-SC-02	7/20/2025 4:30			3
LH-SC-02	7/20/2025 4:45			3
LH-SC-02	7/20/2025 5:00			3
LH-SC-02	7/20/2025 5:15			3
LH-SC-02	7/20/2025 5:30			3
LH-SC-02	7/20/2025 5:45			3
LH-SC-02	7/20/2025 6:00			3
LH-SC-02	7/20/2025 6:15			3
LH-SC-02	7/20/2025 6:30			3
LH-SC-02	7/20/2025 6:45			3

Station Name	Date Time	DO mg/L	Temp C	Use Code
LH-SC-02	7/20/2025 7:00			3
LH-SC-02	7/20/2025 7:15			3
LH-SC-02	7/20/2025 7:30			3
LH-SC-02	7/20/2025 7:45			3
LH-SC-02	7/20/2025 8:00			3
LH-SC-02	7/20/2025 8:15			3
LH-SC-02	7/20/2025 8:30			3
LH-SC-02	7/20/2025 8:45			3
LH-SC-02	7/20/2025 9:00			3
LH-SC-02	7/20/2025 9:15			3
LH-SC-02	7/20/2025 9:30			3
LH-SC-02	7/20/2025 9:45			3
LH-SC-02	7/20/2025 10:00			3
LH-SC-02	7/20/2025 10:15			3
LH-SC-02	7/20/2025 10:30			3
LH-SC-02	7/20/2025 10:45			3
LH-SC-02	7/20/2025 11:00			3
LH-SC-02	7/20/2025 11:15			3
LH-SC-02	7/20/2025 11:30			3
LH-SC-02	7/20/2025 11:45			3
LH-SC-02	7/20/2025 12:00			3
LH-SC-02	7/20/2025 12:15			3
LH-SC-02	7/20/2025 12:30			3
LH-SC-02	7/20/2025 12:45			3
LH-SC-02	7/20/2025 13:00			3
LH-SC-02	7/20/2025 13:15			3
LH-SC-02	7/20/2025 13:30			3
LH-SC-02	7/20/2025 13:45			3
LH-SC-02	7/20/2025 14:00			3
LH-SC-02	7/20/2025 14:15			3
LH-SC-02	7/20/2025 14:30			3
LH-SC-02	7/20/2025 14:45			3
LH-SC-02	7/20/2025 15:00			3
LH-SC-02	7/20/2025 15:15			3
LH-SC-02	7/20/2025 15:30			3
LH-SC-02	7/20/2025 15:45			3
LH-SC-02	7/20/2025 16:00			3
LH-SC-02	7/20/2025 16:15			3
LH-SC-02	7/20/2025 16:30			3
LH-SC-02	7/20/2025 16:45			3
LH-SC-02	7/20/2025 17:00			3
LH-SC-02	7/20/2025 17:15			3
LH-SC-02	7/20/2025 17:30			3
LH-SC-02	7/20/2025 17:45			3
LH-SC-02	7/20/2025 18:00			3
LH-SC-02	7/20/2025 18:15			3
LH-SC-02	7/20/2025 18:30			3
LH-SC-02	7/20/2025 18:45			3
LH-SC-02	7/20/2025 19:00			3
LH-SC-02	7/20/2025 19:15			3
LH-SC-02	7/20/2025 19:30			3
LH-SC-02	7/20/2025 19:45			3
LH-SC-02	7/20/2025 20:00			3
LH-SC-02	7/20/2025 20:15			3
LH-SC-02	7/20/2025 20:30			3
LH-SC-02	7/20/2025 20:45			3
LH-SC-02	7/20/2025 21:00			3
LH-SC-02	7/20/2025 21:15			3
LH-SC-02	7/20/2025 21:30			3
LH-SC-02	7/20/2025 21:45			3
LH-SC-02	7/20/2025 22:00			3
LH-SC-02	7/20/2025 22:15			3
LH-SC-02	7/20/2025 22:30			3
LH-SC-02	7/20/2025 22:45			3
LH-SC-02	7/20/2025 23:00			3
LH-SC-02	7/20/2025 23:15			3
LH-SC-02	7/20/2025 23:30			3
LH-SC-02	7/20/2025 23:45			3
LH-SC-02	7/21/2025 0:00			3
LH-SC-02	7/21/2025 0:15			3
LH-SC-02	7/21/2025 0:30			3
LH-SC-02	7/21/2025 0:45			3
LH-SC-02	7/21/2025 1:00			3
LH-SC-02	7/21/2025 1:15			3
LH-SC-02	7/21/2025 1:30			3
LH-SC-02	7/21/2025 1:45			3
LH-SC-02	7/21/2025 2:00			3
LH-SC-02	7/21/2025 2:15			3
LH-SC-02	7/21/2025 2:30			3
LH-SC-02	7/21/2025 2:45			3
LH-SC-02	7/21/2025 3:00			3
LH-SC-02	7/21/2025 3:15			3
LH-SC-02	7/21/2025 3:30			3
LH-SC-02	7/21/2025 3:45			3

Station Name	Date Time	DO mg/L	Temp C	Use Code
LH-SC-02	7/21/2025 4:00			3
LH-SC-02	7/21/2025 4:15			3
LH-SC-02	7/21/2025 4:30			3
LH-SC-02	7/21/2025 4:45			3
LH-SC-02	7/21/2025 5:00			3
LH-SC-02	7/21/2025 5:15			3
LH-SC-02	7/21/2025 5:30			3
LH-SC-02	7/21/2025 5:45			3
LH-SC-02	7/21/2025 6:00			3
LH-SC-02	7/21/2025 6:15			3
LH-SC-02	7/21/2025 6:30			3
LH-SC-02	7/21/2025 6:45			3
LH-SC-02	7/21/2025 7:00			3
LH-SC-02	7/21/2025 7:15			3
LH-SC-02	7/21/2025 7:30			3
LH-SC-02	7/21/2025 7:45			3
LH-SC-02	7/21/2025 8:00			3
LH-SC-02	7/21/2025 8:15			3
LH-SC-02	7/21/2025 8:30			3
LH-SC-02	7/21/2025 8:45			3
LH-SC-02	7/21/2025 9:00			3
LH-SC-02	7/21/2025 9:15			3
LH-SC-02	7/21/2025 9:30			3
LH-SC-02	7/21/2025 9:45			3
LH-SC-02	7/21/2025 10:00			3
LH-SC-02	7/21/2025 10:15			3
LH-SC-02	7/21/2025 10:30			3
LH-SC-02	7/21/2025 10:45			3
LH-SC-02	7/21/2025 11:00			3
LH-SC-02	7/21/2025 11:15			3
LH-SC-02	7/21/2025 11:30			3
LH-SC-02	7/21/2025 11:45			3
LH-SC-02	7/21/2025 12:00			3
LH-SC-02	7/21/2025 12:15			3
LH-SC-02	7/21/2025 12:30			3
LH-SC-02	7/21/2025 12:45			3
LH-SC-02	7/21/2025 13:00			3
LH-SC-02	7/21/2025 13:15			3
LH-SC-02	7/21/2025 13:30			3
LH-SC-02	7/21/2025 13:45			3
LH-SC-02	7/21/2025 14:00			3
LH-SC-02	7/21/2025 14:15			3
LH-SC-02	7/21/2025 14:30			3
LH-SC-02	7/21/2025 14:45			3
LH-SC-02	7/21/2025 15:00			3
LH-SC-02	7/21/2025 15:15			3
LH-SC-02	7/21/2025 15:30			3
LH-SC-02	7/21/2025 15:45			3
LH-SC-02	7/21/2025 16:00			3
LH-SC-02	7/21/2025 16:15			3
LH-SC-02	7/21/2025 16:30			3
LH-SC-02	7/21/2025 16:45			3
LH-SC-02	7/21/2025 17:00			3
LH-SC-02	7/21/2025 17:15			3
LH-SC-02	7/21/2025 17:30			3
LH-SC-02	7/21/2025 17:45			3
LH-SC-02	7/21/2025 18:00			3
LH-SC-02	7/21/2025 18:15			3
LH-SC-02	7/21/2025 18:30			3
LH-SC-02	7/21/2025 18:45			3
LH-SC-02	7/21/2025 19:00			3
LH-SC-02	7/21/2025 19:15			3
LH-SC-02	7/21/2025 19:30			3
LH-SC-02	7/21/2025 19:45			3
LH-SC-02	7/21/2025 20:00			3
LH-SC-02	7/21/2025 20:15			3
LH-SC-02	7/21/2025 20:30			3
LH-SC-02	7/21/2025 20:45			3
LH-SC-02	7/21/2025 21:00			3
LH-SC-02	7/21/2025 21:15			3
LH-SC-02	7/21/2025 21:30			3
LH-SC-02	7/21/2025 21:45			3
LH-SC-02	7/21/2025 22:00			3
LH-SC-02	7/21/2025 22:15			3
LH-SC-02	7/21/2025 22:30			3
LH-SC-02	7/21/2025 22:45			3
LH-SC-02	7/21/2025 23:00			3
LH-SC-02	7/21/2025 23:15			3
LH-SC-02	7/21/2025 23:30			3
LH-SC-02	7/21/2025 23:45			3
LH-SC-02	7/22/2025 0:00			3
LH-SC-02	7/22/2025 0:15			3
LH-SC-02	7/22/2025 0:30			3
LH-SC-02	7/22/2025 0:45			3

Station Name	Date Time	DO mg/L	Temp C	Use Code
LH-SC-02	7/22/2025 1:00			3
LH-SC-02	7/22/2025 1:15			3
LH-SC-02	7/22/2025 1:30			3
LH-SC-02	7/22/2025 1:45			3
LH-SC-02	7/22/2025 2:00			3
LH-SC-02	7/22/2025 2:15			3
LH-SC-02	7/22/2025 2:30			3
LH-SC-02	7/22/2025 2:45			3
LH-SC-02	7/22/2025 3:00			3
LH-SC-02	7/22/2025 3:15			3
LH-SC-02	7/22/2025 3:30			3
LH-SC-02	7/22/2025 3:45			3
LH-SC-02	7/22/2025 4:00			3
LH-SC-02	7/22/2025 4:15			3
LH-SC-02	7/22/2025 4:30			3
LH-SC-02	7/22/2025 4:45			3
LH-SC-02	7/22/2025 5:00			3
LH-SC-02	7/22/2025 5:15			3
LH-SC-02	7/22/2025 5:30			3
LH-SC-02	7/22/2025 5:45			3
LH-SC-02	7/22/2025 6:00			3
LH-SC-02	7/22/2025 6:15			3
LH-SC-02	7/22/2025 6:30			3
LH-SC-02	7/22/2025 6:45			3
LH-SC-02	7/22/2025 7:00			3
LH-SC-02	7/22/2025 7:15			3
LH-SC-02	7/22/2025 7:30			3
LH-SC-02	7/22/2025 7:45			3
LH-SC-02	7/22/2025 8:00			3
LH-SC-02	7/22/2025 8:15			3
LH-SC-02	7/22/2025 8:30			3
LH-SC-02	7/22/2025 8:45			3
LH-SC-02	7/22/2025 9:00			3
LH-SC-02	7/22/2025 9:15			3
LH-SC-02	7/22/2025 9:30			3
LH-SC-02	7/22/2025 9:45			3
LH-SC-02	7/22/2025 10:00			3
LH-SC-02	7/22/2025 10:15			3
LH-SC-02	7/22/2025 10:30			3
LH-SC-02	7/22/2025 10:45			3
LH-SC-02	7/22/2025 11:00			3
LH-SC-02	7/22/2025 11:15			3
LH-SC-02	7/22/2025 11:30			3
LH-SC-02	7/22/2025 11:45			3
LH-SC-02	7/22/2025 12:00			3
LH-SC-02	7/22/2025 12:15			3
LH-SC-02	7/22/2025 12:30			3
LH-SC-02	7/22/2025 12:45			3
LH-SC-02	7/22/2025 13:00			3
LH-SC-02	7/22/2025 13:15			3
LH-SC-02	7/22/2025 13:30			3
LH-SC-02	7/22/2025 13:45			3
LH-SC-02	7/22/2025 14:00			3
LH-SC-02	7/22/2025 14:15			3
LH-SC-02	7/22/2025 14:30			3
LH-SC-02	7/22/2025 14:45			3
LH-SC-02	7/22/2025 15:00			3
LH-SC-02	7/22/2025 15:15			3
LH-SC-02	7/22/2025 15:30			3
LH-SC-02	7/22/2025 15:45			3
LH-SC-02	7/22/2025 16:00			3
LH-SC-02	7/22/2025 16:15			3
LH-SC-02	7/22/2025 16:30			3
LH-SC-02	7/22/2025 16:45			3
LH-SC-02	7/22/2025 17:00			3
LH-SC-02	7/22/2025 17:15			3
LH-SC-02	7/22/2025 17:30			3
LH-SC-02	7/22/2025 17:45			3
LH-SC-02	7/22/2025 18:00			3
LH-SC-02	7/22/2025 18:15			3
LH-SC-02	7/22/2025 18:30			3
LH-SC-02	7/22/2025 18:45			3
LH-SC-02	7/22/2025 19:00			3
LH-SC-02	7/22/2025 19:15			3
LH-SC-02	7/22/2025 19:30			3
LH-SC-02	7/22/2025 19:45			3
LH-SC-02	7/22/2025 20:00			3
LH-SC-02	7/22/2025 20:15			3
LH-SC-02	7/22/2025 20:30			3
LH-SC-02	7/22/2025 20:45			3
LH-SC-02	7/22/2025 21:00			3
LH-SC-02	7/22/2025 21:15			3
LH-SC-02	7/22/2025 21:30			3
LH-SC-02	7/22/2025 21:45			3

Station Name	Date Time	DO mg/L	Temp C	Use Code
LH-SC-02	7/22/2025 22:00			3
LH-SC-02	7/22/2025 22:15			3
LH-SC-02	7/22/2025 22:30			3
LH-SC-02	7/22/2025 22:45			3
LH-SC-02	7/22/2025 23:00			3
LH-SC-02	7/22/2025 23:15			3
LH-SC-02	7/22/2025 23:30			3
LH-SC-02	7/22/2025 23:45			3
LH-SC-02	7/23/2025 0:00			3
LH-SC-02	7/23/2025 0:15			3
LH-SC-02	7/23/2025 0:30			3
LH-SC-02	7/23/2025 0:45			3
LH-SC-02	7/23/2025 1:00			3
LH-SC-02	7/23/2025 1:15			3
LH-SC-02	7/23/2025 1:30			3
LH-SC-02	7/23/2025 1:45			3
LH-SC-02	7/23/2025 2:00			3
LH-SC-02	7/23/2025 2:15			3
LH-SC-02	7/23/2025 2:30			3
LH-SC-02	7/23/2025 2:45			3
LH-SC-02	7/23/2025 3:00			3
LH-SC-02	7/23/2025 3:15			3
LH-SC-02	7/23/2025 3:30			3
LH-SC-02	7/23/2025 3:45			3
LH-SC-02	7/23/2025 4:00			3
LH-SC-02	7/23/2025 4:15			3
LH-SC-02	7/23/2025 4:30			3
LH-SC-02	7/23/2025 4:45			3
LH-SC-02	7/23/2025 5:00			3
LH-SC-02	7/23/2025 5:15			3
LH-SC-02	7/23/2025 5:30			3
LH-SC-02	7/23/2025 5:45			3
LH-SC-02	7/23/2025 6:00			3
LH-SC-02	7/23/2025 6:15			3
LH-SC-02	7/23/2025 6:30			3
LH-SC-02	7/23/2025 6:45			3
LH-SC-02	7/23/2025 7:00			3
LH-SC-02	7/23/2025 7:15			3
LH-SC-02	7/23/2025 7:30			3
LH-SC-02	7/23/2025 7:45			3
LH-SC-02	7/23/2025 8:00			3
LH-SC-02	7/23/2025 8:15			3
LH-SC-02	7/23/2025 8:30			3
LH-SC-02	7/23/2025 8:45			3
LH-SC-02	7/23/2025 9:00			3
LH-SC-02	7/23/2025 9:15			3
LH-SC-02	7/23/2025 9:30			3
LH-SC-02	7/23/2025 9:45			3
LH-SC-02	7/23/2025 10:00			3
LH-SC-02	7/23/2025 10:15			3
LH-SC-02	7/23/2025 10:30			3
LH-SC-02	7/23/2025 10:45			3
LH-SC-02	7/23/2025 11:00			3
LH-SC-02	7/23/2025 11:15			3
LH-SC-02	7/23/2025 11:30			3
LH-SC-02	7/23/2025 11:45			3
LH-SC-02	7/23/2025 12:00			3
LH-SC-02	7/23/2025 12:15			3
LH-SC-02	7/23/2025 12:30			3
LH-SC-02	7/23/2025 12:45			3
LH-SC-02	7/23/2025 13:00			3
LH-SC-02	7/23/2025 13:15			3
LH-SC-02	7/23/2025 13:30			3
LH-SC-02	7/23/2025 13:45			3
LH-SC-02	7/23/2025 14:00			3
LH-SC-02	7/23/2025 14:15			3
LH-SC-02	7/23/2025 14:30			3
LH-SC-02	7/23/2025 14:45			3
LH-SC-02	7/23/2025 15:00			3
LH-SC-02	7/23/2025 15:15			3
LH-SC-02	7/23/2025 15:30			3
LH-SC-02	7/23/2025 15:45			3
LH-SC-02	7/23/2025 16:00			3
LH-SC-02	7/23/2025 16:15			3
LH-SC-02	7/23/2025 16:30			3
LH-SC-02	7/23/2025 16:45			3
LH-SC-02	7/23/2025 17:00			3
LH-SC-02	7/23/2025 17:15			3
LH-SC-02	7/23/2025 17:30			3
LH-SC-02	7/23/2025 17:45			3
LH-SC-02	7/23/2025 18:00			3
LH-SC-02	7/23/2025 18:15			3
LH-SC-02	7/23/2025 18:30			3
LH-SC-02	7/23/2025 18:45			3

Station Name	Date Time	DO mg/L	Temp C	Use Code
LH-SC-02	7/23/2025 19:00			3
LH-SC-02	7/23/2025 19:15			3
LH-SC-02	7/23/2025 19:30			3
LH-SC-02	7/23/2025 19:45			3
LH-SC-02	7/23/2025 20:00			3
LH-SC-02	7/23/2025 20:15			3
LH-SC-02	7/23/2025 20:30			3
LH-SC-02	7/23/2025 20:45			3
LH-SC-02	7/23/2025 21:00			3
LH-SC-02	7/23/2025 21:15			3
LH-SC-02	7/23/2025 21:30			3
LH-SC-02	7/23/2025 21:45			3
LH-SC-02	7/23/2025 22:00			3
LH-SC-02	7/23/2025 22:15			3
LH-SC-02	7/23/2025 22:30			3
LH-SC-02	7/23/2025 22:45			3
LH-SC-02	7/23/2025 23:00			3
LH-SC-02	7/23/2025 23:15			3
LH-SC-02	7/23/2025 23:30			3
LH-SC-02	7/23/2025 23:45			3
LH-SC-02	7/24/2025 0:00			3
LH-SC-02	7/24/2025 0:15			3
LH-SC-02	7/24/2025 0:30			3
LH-SC-02	7/24/2025 0:45			3
LH-SC-02	7/24/2025 1:00			3
LH-SC-02	7/24/2025 1:15			3
LH-SC-02	7/24/2025 1:30			3
LH-SC-02	7/24/2025 1:45			3
LH-SC-02	7/24/2025 2:00			3
LH-SC-02	7/24/2025 2:15			3
LH-SC-02	7/24/2025 2:30			3
LH-SC-02	7/24/2025 2:45			3
LH-SC-02	7/24/2025 3:00			3
LH-SC-02	7/24/2025 3:15			3
LH-SC-02	7/24/2025 3:30			3
LH-SC-02	7/24/2025 3:45			3
LH-SC-02	7/24/2025 4:00			3
LH-SC-02	7/24/2025 4:15			3
LH-SC-02	7/24/2025 4:30			3
LH-SC-02	7/24/2025 4:45			3
LH-SC-02	7/24/2025 5:00			3
LH-SC-02	7/24/2025 5:15			3
LH-SC-02	7/24/2025 5:30			3
LH-SC-02	7/24/2025 5:45			3
LH-SC-02	7/24/2025 6:00			3
LH-SC-02	7/24/2025 6:15			3
LH-SC-02	7/24/2025 6:30			3
LH-SC-02	7/24/2025 6:45			3
LH-SC-02	7/24/2025 7:00			3
LH-SC-02	7/24/2025 7:15			3
LH-SC-02	7/24/2025 7:30			3
LH-SC-02	7/24/2025 7:45			3
LH-SC-02	7/24/2025 8:00			3
LH-SC-02	7/24/2025 8:15			3
LH-SC-02	7/24/2025 8:30			3
LH-SC-02	7/24/2025 8:45			3
LH-SC-02	7/24/2025 9:00			3
LH-SC-02	7/24/2025 9:15			3
LH-SC-02	7/24/2025 9:30			3
LH-SC-02	7/24/2025 9:45			3
LH-SC-02	7/24/2025 10:00			3
LH-SC-02	7/24/2025 10:15			3
LH-SC-02	7/24/2025 10:30			3
LH-SC-02	7/24/2025 10:45			3
LH-SC-02	7/24/2025 11:00			3
LH-SC-02	7/24/2025 11:15			3
LH-SC-02	7/24/2025 11:30			3
LH-SC-02	7/24/2025 11:45			3
LH-SC-02	7/24/2025 12:00			3
LH-SC-02	7/24/2025 12:15			3
LH-SC-02	7/24/2025 12:30			3
LH-SC-02	7/24/2025 12:45			3
LH-SC-02	7/24/2025 13:00			3
LH-SC-02	7/24/2025 13:15			3
LH-SC-02	7/24/2025 13:30			3
LH-SC-02	7/24/2025 13:45			3
LH-SC-02	7/24/2025 14:00			3
LH-SC-02	7/24/2025 14:15			3
LH-SC-02	7/24/2025 14:30			3
LH-SC-02	7/24/2025 14:45			3
LH-SC-02	7/24/2025 15:00			3
LH-SC-02	7/24/2025 15:15			3
LH-SC-02	7/24/2025 15:30			3
LH-SC-02	7/24/2025 15:45			3

Station Name	Date Time	DO mg/L	Temp C	Use Code
LH-SC-02	7/24/2025 16:00			3
LH-SC-02	7/24/2025 16:15			3
LH-SC-02	7/24/2025 16:30			3
LH-SC-02	7/24/2025 16:45			3
LH-SC-02	7/24/2025 17:00			3
LH-SC-02	7/24/2025 17:15			3
LH-SC-02	7/24/2025 17:30			3
LH-SC-02	7/24/2025 17:45			3
LH-SC-02	7/24/2025 18:00			3
LH-SC-02	7/24/2025 18:15			3
LH-SC-02	7/24/2025 18:30			3
LH-SC-02	7/24/2025 18:45			3
LH-SC-02	7/24/2025 19:00			3
LH-SC-02	7/24/2025 19:15			3
LH-SC-02	7/24/2025 19:30			3
LH-SC-02	7/24/2025 19:45			3
LH-SC-02	7/24/2025 20:00			3
LH-SC-02	7/24/2025 20:15			3
LH-SC-02	7/24/2025 20:30			3
LH-SC-02	7/24/2025 20:45			3
LH-SC-02	7/24/2025 21:00			3
LH-SC-02	7/24/2025 21:15			3
LH-SC-02	7/24/2025 21:30			3
LH-SC-02	7/24/2025 21:45			3
LH-SC-02	7/24/2025 22:00			3
LH-SC-02	7/24/2025 22:15			3
LH-SC-02	7/24/2025 22:30			3
LH-SC-02	7/24/2025 22:45			3
LH-SC-02	7/24/2025 23:00			3
LH-SC-02	7/24/2025 23:15			3
LH-SC-02	7/24/2025 23:30			3
LH-SC-02	7/24/2025 23:45			3
LH-SC-02	7/25/2025 0:00			3
LH-SC-02	7/25/2025 0:15			3
LH-SC-02	7/25/2025 0:30			3
LH-SC-02	7/25/2025 0:45			3
LH-SC-02	7/25/2025 1:00			3
LH-SC-02	7/25/2025 1:15			3
LH-SC-02	7/25/2025 1:30			3
LH-SC-02	7/25/2025 1:45			3
LH-SC-02	7/25/2025 2:00			3
LH-SC-02	7/25/2025 2:15			3
LH-SC-02	7/25/2025 2:30			3
LH-SC-02	7/25/2025 2:45			3
LH-SC-02	7/25/2025 3:00			3
LH-SC-02	7/25/2025 3:15			3
LH-SC-02	7/25/2025 3:30			3
LH-SC-02	7/25/2025 3:45			3
LH-SC-02	7/25/2025 4:00			3
LH-SC-02	7/25/2025 4:15			3
LH-SC-02	7/25/2025 4:30			3
LH-SC-02	7/25/2025 4:45			3
LH-SC-02	7/25/2025 5:00			3
LH-SC-02	7/25/2025 5:15			3
LH-SC-02	7/25/2025 5:30			3
LH-SC-02	7/25/2025 5:45			3
LH-SC-02	7/25/2025 6:00			3
LH-SC-02	7/25/2025 6:15			3
LH-SC-02	7/25/2025 6:30			3
LH-SC-02	7/25/2025 6:45			3
LH-SC-02	7/25/2025 7:00			3
LH-SC-02	7/25/2025 7:15			3
LH-SC-02	7/25/2025 7:30			3
LH-SC-02	7/25/2025 7:45			3
LH-SC-02	7/25/2025 8:00			3
LH-SC-02	7/25/2025 8:15			3
LH-SC-02	7/25/2025 8:30			3
LH-SC-02	7/25/2025 8:45			3
LH-SC-02	7/25/2025 9:00			3
LH-SC-02	7/25/2025 9:15			3
LH-SC-02	7/25/2025 9:30			3
LH-SC-02	7/25/2025 9:45			3
LH-SC-02	7/25/2025 10:00			3
LH-SC-02	7/25/2025 10:15			3
LH-SC-02	7/25/2025 10:30			3
LH-SC-02	7/25/2025 10:45			3
LH-SC-02	7/25/2025 11:00			3
LH-SC-02	7/25/2025 11:15			3
LH-SC-02	7/25/2025 11:30			3
LH-SC-02	7/25/2025 11:45			3
LH-SC-02	7/25/2025 12:00			3
LH-SC-02	7/25/2025 12:15			3
LH-SC-02	7/25/2025 12:30			3
LH-SC-02	7/25/2025 12:45			3

Station Name	Date Time	DO mg/L	Temp C	Use Code
LH-SC-02	7/25/2025 13:00			3
LH-SC-02	7/25/2025 13:15			3
LH-SC-02	7/25/2025 13:30			3
LH-SC-02	7/25/2025 13:45			3
LH-SC-02	7/25/2025 14:00			3
LH-SC-02	7/25/2025 14:15			3
LH-SC-02	7/25/2025 14:30			3
LH-SC-02	7/25/2025 14:45			3
LH-SC-02	7/25/2025 15:00			3
LH-SC-02	7/25/2025 15:15			3
LH-SC-02	7/25/2025 15:30			3
LH-SC-02	7/25/2025 15:45			3
LH-SC-02	7/25/2025 16:00			3
LH-SC-02	7/25/2025 16:15			3
LH-SC-02	7/25/2025 16:30			3
LH-SC-02	7/25/2025 16:45			3
LH-SC-02	7/25/2025 17:00			3
LH-SC-02	7/25/2025 17:15			3
LH-SC-02	7/25/2025 17:30			3
LH-SC-02	7/25/2025 17:45			3
LH-SC-02	7/25/2025 18:00			3
LH-SC-02	7/25/2025 18:15			3
LH-SC-02	7/25/2025 18:30			3
LH-SC-02	7/25/2025 18:45			3
LH-SC-02	7/25/2025 19:00			3
LH-SC-02	7/25/2025 19:15			3
LH-SC-02	7/25/2025 19:30			3
LH-SC-02	7/25/2025 19:45			3
LH-SC-02	7/25/2025 20:00			3
LH-SC-02	7/25/2025 20:15			3
LH-SC-02	7/25/2025 20:30			3
LH-SC-02	7/25/2025 20:45			3
LH-SC-02	7/25/2025 21:00			3
LH-SC-02	7/25/2025 21:15			3
LH-SC-02	7/25/2025 21:30			3
LH-SC-02	7/25/2025 21:45			3
LH-SC-02	7/25/2025 22:00			3
LH-SC-02	7/25/2025 22:15			3
LH-SC-02	7/25/2025 22:30			3
LH-SC-02	7/25/2025 22:45			3
LH-SC-02	7/25/2025 23:00			3
LH-SC-02	7/25/2025 23:15			3
LH-SC-02	7/25/2025 23:30			3
LH-SC-02	7/25/2025 23:45			3
LH-SC-02	7/26/2025 0:00			3
LH-SC-02	7/26/2025 0:15			3
LH-SC-02	7/26/2025 0:30			3
LH-SC-02	7/26/2025 0:45			3
LH-SC-02	7/26/2025 1:00			3
LH-SC-02	7/26/2025 1:15			3
LH-SC-02	7/26/2025 1:30			3
LH-SC-02	7/26/2025 1:45			3
LH-SC-02	7/26/2025 2:00			3
LH-SC-02	7/26/2025 2:15			3
LH-SC-02	7/26/2025 2:30			3
LH-SC-02	7/26/2025 2:45			3
LH-SC-02	7/26/2025 3:00			3
LH-SC-02	7/26/2025 3:15			3
LH-SC-02	7/26/2025 3:30			3
LH-SC-02	7/26/2025 3:45			3
LH-SC-02	7/26/2025 4:00			3
LH-SC-02	7/26/2025 4:15			3
LH-SC-02	7/26/2025 4:30			3
LH-SC-02	7/26/2025 4:45			3
LH-SC-02	7/26/2025 5:00			3
LH-SC-02	7/26/2025 5:15			3
LH-SC-02	7/26/2025 5:30			3
LH-SC-02	7/26/2025 5:45			3
LH-SC-02	7/26/2025 6:00			3
LH-SC-02	7/26/2025 6:15			3
LH-SC-02	7/26/2025 6:30			3
LH-SC-02	7/26/2025 6:45			3
LH-SC-02	7/26/2025 7:00			3
LH-SC-02	7/26/2025 7:15			3
LH-SC-02	7/26/2025 7:30			3
LH-SC-02	7/26/2025 7:45			3
LH-SC-02	7/26/2025 8:00			3
LH-SC-02	7/26/2025 8:15			3
LH-SC-02	7/26/2025 8:30			3
LH-SC-02	7/26/2025 8:45			3
LH-SC-02	7/26/2025 9:00			3
LH-SC-02	7/26/2025 9:15			3
LH-SC-02	7/26/2025 9:30			3
LH-SC-02	7/26/2025 9:45			3

Station Name	Date Time	DO mg/L	Temp C	Use Code
LH-SC-02	7/26/2025 10:00			3
LH-SC-02	7/26/2025 10:15			3
LH-SC-02	7/26/2025 10:30			3
LH-SC-02	7/26/2025 10:45			3
LH-SC-02	7/26/2025 11:00			3
LH-SC-02	7/26/2025 11:15			3
LH-SC-02	7/26/2025 11:30			3
LH-SC-02	7/26/2025 11:45			3
LH-SC-02	7/26/2025 12:00			3
LH-SC-02	7/26/2025 12:15			3
LH-SC-02	7/26/2025 12:30			3
LH-SC-02	7/26/2025 12:45			3
LH-SC-02	7/26/2025 13:00			3
LH-SC-02	7/26/2025 13:15			3
LH-SC-02	7/26/2025 13:30			3
LH-SC-02	7/26/2025 13:45			3
LH-SC-02	7/26/2025 14:00			3
LH-SC-02	7/26/2025 14:15			3
LH-SC-02	7/26/2025 14:30			3
LH-SC-02	7/26/2025 14:45			3
LH-SC-02	7/26/2025 15:00			3
LH-SC-02	7/26/2025 15:15			3
LH-SC-02	7/26/2025 15:30			3
LH-SC-02	7/26/2025 15:45			3
LH-SC-02	7/26/2025 16:00			3
LH-SC-02	7/26/2025 16:15			3
LH-SC-02	7/26/2025 16:30			3
LH-SC-02	7/26/2025 16:45			3
LH-SC-02	7/26/2025 17:00			3
LH-SC-02	7/26/2025 17:15			3
LH-SC-02	7/26/2025 17:30			3
LH-SC-02	7/26/2025 17:45			3
LH-SC-02	7/26/2025 18:00			3
LH-SC-02	7/26/2025 18:15			3
LH-SC-02	7/26/2025 18:30			3
LH-SC-02	7/26/2025 18:45			3
LH-SC-02	7/26/2025 19:00			3
LH-SC-02	7/26/2025 19:15			3
LH-SC-02	7/26/2025 19:30			3
LH-SC-02	7/26/2025 19:45			3
LH-SC-02	7/26/2025 20:00			3
LH-SC-02	7/26/2025 20:15			3
LH-SC-02	7/26/2025 20:30			3
LH-SC-02	7/26/2025 20:45			3
LH-SC-02	7/26/2025 21:00			3
LH-SC-02	7/26/2025 21:15			3
LH-SC-02	7/26/2025 21:30			3
LH-SC-02	7/26/2025 21:45			3
LH-SC-02	7/26/2025 22:00			3
LH-SC-02	7/26/2025 22:15			3
LH-SC-02	7/26/2025 22:30			3
LH-SC-02	7/26/2025 22:45			3
LH-SC-02	7/26/2025 23:00			3
LH-SC-02	7/26/2025 23:15			3
LH-SC-02	7/26/2025 23:30			3
LH-SC-02	7/26/2025 23:45			3
LH-SC-02	7/27/2025 0:00			3
LH-SC-02	7/27/2025 0:15			3
LH-SC-02	7/27/2025 0:30			3
LH-SC-02	7/27/2025 0:45			3
LH-SC-02	7/27/2025 1:00			3
LH-SC-02	7/27/2025 1:15			3
LH-SC-02	7/27/2025 1:30			3
LH-SC-02	7/27/2025 1:45			3
LH-SC-02	7/27/2025 2:00			3
LH-SC-02	7/27/2025 2:15			3
LH-SC-02	7/27/2025 2:30			3
LH-SC-02	7/27/2025 2:45			3
LH-SC-02	7/27/2025 3:00			3
LH-SC-02	7/27/2025 3:15			3
LH-SC-02	7/27/2025 3:30			3
LH-SC-02	7/27/2025 3:45			3
LH-SC-02	7/27/2025 4:00			3
LH-SC-02	7/27/2025 4:15			3
LH-SC-02	7/27/2025 4:30			3
LH-SC-02	7/27/2025 4:45			3
LH-SC-02	7/27/2025 5:00			3
LH-SC-02	7/27/2025 5:15			3
LH-SC-02	7/27/2025 5:30			3
LH-SC-02	7/27/2025 5:45			3
LH-SC-02	7/27/2025 6:00			3
LH-SC-02	7/27/2025 6:15			3
LH-SC-02	7/27/2025 6:30			3
LH-SC-02	7/27/2025 6:45			3

Station Name	Date Time	DO mg/L	Temp C	Use Code
LH-SC-02	7/27/2025 7:00			3
LH-SC-02	7/27/2025 7:15			3
LH-SC-02	7/27/2025 7:30			3
LH-SC-02	7/27/2025 7:45			3
LH-SC-02	7/27/2025 8:00			3
LH-SC-02	7/27/2025 8:15			3
LH-SC-02	7/27/2025 8:30			3
LH-SC-02	7/27/2025 8:45			3
LH-SC-02	7/27/2025 9:00			3
LH-SC-02	7/27/2025 9:15			3
LH-SC-02	7/27/2025 9:30			3
LH-SC-02	7/27/2025 9:45			3
LH-SC-02	7/27/2025 10:00			3
LH-SC-02	7/27/2025 10:15			3
LH-SC-02	7/27/2025 10:30			3
LH-SC-02	7/27/2025 10:45			3
LH-SC-02	7/27/2025 11:00			3
LH-SC-02	7/27/2025 11:15			3
LH-SC-02	7/27/2025 11:30			3
LH-SC-02	7/27/2025 11:45			3
LH-SC-02	7/27/2025 12:00			3
LH-SC-02	7/27/2025 12:15			3
LH-SC-02	7/27/2025 12:30			3
LH-SC-02	7/27/2025 12:45			3
LH-SC-02	7/27/2025 13:00			3
LH-SC-02	7/27/2025 13:15			3
LH-SC-02	7/27/2025 13:30			3
LH-SC-02	7/27/2025 13:45			3
LH-SC-02	7/27/2025 14:00			3
LH-SC-02	7/27/2025 14:15			3
LH-SC-02	7/27/2025 14:30			3
LH-SC-02	7/27/2025 14:45			3
LH-SC-02	7/27/2025 15:00			3
LH-SC-02	7/27/2025 15:15			3
LH-SC-02	7/27/2025 15:30			3
LH-SC-02	7/27/2025 15:45			3
LH-SC-02	7/27/2025 16:00			3
LH-SC-02	7/27/2025 16:15			3
LH-SC-02	7/27/2025 16:30			3
LH-SC-02	7/27/2025 16:45			3
LH-SC-02	7/27/2025 17:00			3
LH-SC-02	7/27/2025 17:15			3
LH-SC-02	7/27/2025 17:30			3
LH-SC-02	7/27/2025 17:45			3
LH-SC-02	7/27/2025 18:00			3
LH-SC-02	7/27/2025 18:15			3
LH-SC-02	7/27/2025 18:30			3
LH-SC-02	7/27/2025 18:45			3
LH-SC-02	7/27/2025 19:00			3
LH-SC-02	7/27/2025 19:15			3
LH-SC-02	7/27/2025 19:30			3
LH-SC-02	7/27/2025 19:45			3
LH-SC-02	7/27/2025 20:00			3
LH-SC-02	7/27/2025 20:15			3
LH-SC-02	7/27/2025 20:30			3
LH-SC-02	7/27/2025 20:45			3
LH-SC-02	7/27/2025 21:00			3
LH-SC-02	7/27/2025 21:15			3
LH-SC-02	7/27/2025 21:30			3
LH-SC-02	7/27/2025 21:45			3
LH-SC-02	7/27/2025 22:00			3
LH-SC-02	7/27/2025 22:15			3
LH-SC-02	7/27/2025 22:30			3
LH-SC-02	7/27/2025 22:45			3
LH-SC-02	7/27/2025 23:00			3
LH-SC-02	7/27/2025 23:15			3
LH-SC-02	7/27/2025 23:30			3
LH-SC-02	7/27/2025 23:45			3
LH-SC-02	7/28/2025 0:00			3
LH-SC-02	7/28/2025 0:15			3
LH-SC-02	7/28/2025 0:30			3
LH-SC-02	7/28/2025 0:45			3
LH-SC-02	7/28/2025 1:00			3
LH-SC-02	7/28/2025 1:15			3
LH-SC-02	7/28/2025 1:30			3
LH-SC-02	7/28/2025 1:45			3
LH-SC-02	7/28/2025 2:00			3
LH-SC-02	7/28/2025 2:15			3
LH-SC-02	7/28/2025 2:30			3
LH-SC-02	7/28/2025 2:45			3
LH-SC-02	7/28/2025 3:00			3
LH-SC-02	7/28/2025 3:15			3
LH-SC-02	7/28/2025 3:30			3
LH-SC-02	7/28/2025 3:45			3

Station Name	Date Time	DO mg/L	Temp C	Use Code
LH-SC-02	7/28/2025 4:00			3
LH-SC-02	7/28/2025 4:15			3
LH-SC-02	7/28/2025 4:30			3
LH-SC-02	7/28/2025 4:45			3
LH-SC-02	7/28/2025 5:00			3
LH-SC-02	7/28/2025 5:15			3
LH-SC-02	7/28/2025 5:30			3
LH-SC-02	7/28/2025 5:45			3
LH-SC-02	7/28/2025 6:00			3
LH-SC-02	7/28/2025 6:15			3
LH-SC-02	7/28/2025 6:30			3
LH-SC-02	7/28/2025 6:45			3
LH-SC-02	7/28/2025 7:00			3
LH-SC-02	7/28/2025 7:15			3
LH-SC-02	7/28/2025 7:30			3
LH-SC-02	7/28/2025 7:45			3
LH-SC-02	7/28/2025 8:00			3
LH-SC-02	7/28/2025 8:15			3
LH-SC-02	7/28/2025 8:30			3
LH-SC-02	7/28/2025 8:45			3
LH-SC-02	7/28/2025 9:00			3
LH-SC-02	7/28/2025 9:15			3
LH-SC-02	7/28/2025 9:30			3
LH-SC-02	7/28/2025 9:45			3
LH-SC-02	7/28/2025 10:00			3
LH-SC-02	7/28/2025 10:15			3
LH-SC-02	7/28/2025 10:30			3
LH-SC-02	7/28/2025 10:45			3
LH-SC-02	7/28/2025 11:00			3
LH-SC-02	7/28/2025 11:15			3
LH-SC-02	7/28/2025 11:30			3
LH-SC-02	7/28/2025 11:45			3
LH-SC-02	7/28/2025 12:00			3
LH-SC-02	7/28/2025 12:15			3
LH-SC-02	7/28/2025 12:30			3
LH-SC-02	7/28/2025 12:45			3
LH-SC-02	7/28/2025 13:00			3
LH-SC-02	7/28/2025 13:15			3
LH-SC-02	7/28/2025 13:30			3
LH-SC-02	7/28/2025 13:45			3
LH-SC-02	7/28/2025 14:00			3
LH-SC-02	7/28/2025 14:15			3
LH-SC-02	7/28/2025 14:30			3
LH-SC-02	7/28/2025 14:45			3
LH-SC-02	7/28/2025 15:00			3
LH-SC-02	7/28/2025 15:15			3
LH-SC-02	7/28/2025 15:30			3
LH-SC-02	7/28/2025 15:45			3
LH-SC-02	7/28/2025 16:00			3
LH-SC-02	7/28/2025 16:15			3
LH-SC-02	7/28/2025 16:30			3
LH-SC-02	7/28/2025 16:45			3
LH-SC-02	7/28/2025 17:00			3
LH-SC-02	7/28/2025 17:15			3
LH-SC-02	7/28/2025 17:30			3
LH-SC-02	7/28/2025 17:45			3
LH-SC-02	7/28/2025 18:00			3
LH-SC-02	7/28/2025 18:15			3
LH-SC-02	7/28/2025 18:30			3
LH-SC-02	7/28/2025 18:45			3
LH-SC-02	7/28/2025 19:00			3
LH-SC-02	7/28/2025 19:15			3
LH-SC-02	7/28/2025 19:30			3
LH-SC-02	7/28/2025 19:45			3
LH-SC-02	7/28/2025 20:00			3
LH-SC-02	7/28/2025 20:15			3
LH-SC-02	7/28/2025 20:30			3
LH-SC-02	7/28/2025 20:45			3
LH-SC-02	7/28/2025 21:00			3
LH-SC-02	7/28/2025 21:15			3
LH-SC-02	7/28/2025 21:30			3
LH-SC-02	7/28/2025 21:45			3
LH-SC-02	7/28/2025 22:00			3
LH-SC-02	7/28/2025 22:15			3
LH-SC-02	7/28/2025 22:30			3
LH-SC-02	7/28/2025 22:45			3
LH-SC-02	7/28/2025 23:00			3
LH-SC-02	7/28/2025 23:15			3
LH-SC-02	7/28/2025 23:30			3
LH-SC-02	7/28/2025 23:45			3
LH-SC-02	7/29/2025 0:00			3
LH-SC-02	7/29/2025 0:15			3
LH-SC-02	7/29/2025 0:30			3
LH-SC-02	7/29/2025 0:45			3

Station Name	Date Time	DO mg/L	Temp C	Use Code
LH-SC-02	7/29/2025 1:00			3
LH-SC-02	7/29/2025 1:15			3
LH-SC-02	7/29/2025 1:30			3
LH-SC-02	7/29/2025 1:45			3
LH-SC-02	7/29/2025 2:00			3
LH-SC-02	7/29/2025 2:15			3
LH-SC-02	7/29/2025 2:30			3
LH-SC-02	7/29/2025 2:45			3
LH-SC-02	7/29/2025 3:00			3
LH-SC-02	7/29/2025 3:15			3
LH-SC-02	7/29/2025 3:30			3
LH-SC-02	7/29/2025 3:45			3
LH-SC-02	7/29/2025 4:00			3
LH-SC-02	7/29/2025 4:15			3
LH-SC-02	7/29/2025 4:30			3
LH-SC-02	7/29/2025 4:45			3
LH-SC-02	7/29/2025 5:00			3
LH-SC-02	7/29/2025 5:15			3
LH-SC-02	7/29/2025 5:30			3
LH-SC-02	7/29/2025 5:45			3
LH-SC-02	7/29/2025 6:00			3
LH-SC-02	7/29/2025 6:15			3
LH-SC-02	7/29/2025 6:30			3
LH-SC-02	7/29/2025 6:45			3
LH-SC-02	7/29/2025 7:00			3
LH-SC-02	7/29/2025 7:15			3
LH-SC-02	7/29/2025 7:30			3
LH-SC-02	7/29/2025 7:45			3
LH-SC-02	7/29/2025 8:00			3
LH-SC-02	7/29/2025 8:15			3
LH-SC-02	7/29/2025 8:30			3
LH-SC-02	7/29/2025 8:45			3
LH-SC-02	7/29/2025 9:00			3
LH-SC-02	7/29/2025 9:15			3
LH-SC-02	7/29/2025 9:30			3
LH-SC-02	7/29/2025 9:45			3
LH-SC-02	7/29/2025 10:00			3
LH-SC-02	7/29/2025 10:15			3
LH-SC-02	7/29/2025 10:30			3
LH-SC-02	7/29/2025 10:45			3
LH-SC-02	7/29/2025 11:00			3
LH-SC-02	7/29/2025 11:15			3
LH-SC-02	7/29/2025 11:30			3
LH-SC-02	7/29/2025 11:45			3
LH-SC-02	7/29/2025 12:00			3
LH-SC-02	7/29/2025 12:15			3
LH-SC-02	7/29/2025 12:30			3
LH-SC-02	7/29/2025 12:45			3
LH-SC-02	7/29/2025 13:00			3
LH-SC-02	7/29/2025 13:15			3
LH-SC-02	7/29/2025 13:30			3
LH-SC-02	7/29/2025 13:45			3
LH-SC-02	7/29/2025 14:00			3
LH-SC-02	7/29/2025 14:15			3
LH-SC-02	7/29/2025 14:30			3
LH-SC-02	7/29/2025 14:45			3
LH-SC-02	7/29/2025 15:00			3
LH-SC-02	7/29/2025 15:15			3
LH-SC-02	7/29/2025 15:30			3
LH-SC-02	7/29/2025 15:45			3
LH-SC-02	7/29/2025 16:00			3
LH-SC-02	7/29/2025 16:15			3
LH-SC-02	7/29/2025 16:30			3
LH-SC-02	7/29/2025 16:45			3
LH-SC-02	7/29/2025 17:00			3
LH-SC-02	7/29/2025 17:15			3
LH-SC-02	7/29/2025 17:30			3
LH-SC-02	7/29/2025 17:45			3
LH-SC-02	7/29/2025 18:00			3
LH-SC-02	7/29/2025 18:15			3
LH-SC-02	7/29/2025 18:30			3
LH-SC-02	7/29/2025 18:45			3
LH-SC-02	7/29/2025 19:00			3
LH-SC-02	7/29/2025 19:15			3
LH-SC-02	7/29/2025 19:30			3
LH-SC-02	7/29/2025 19:45			3
LH-SC-02	7/29/2025 20:00			3
LH-SC-02	7/29/2025 20:15			3
LH-SC-02	7/29/2025 20:30			3
LH-SC-02	7/29/2025 20:45			3
LH-SC-02	7/29/2025 21:00			3
LH-SC-02	7/29/2025 21:15			3
LH-SC-02	7/29/2025 21:30			3
LH-SC-02	7/29/2025 21:45			3

Station Name	Date Time	DO mg/L	Temp C	Use Code
LH-SC-02	7/29/2025 22:00			3
LH-SC-02	7/29/2025 22:15			3
LH-SC-02	7/29/2025 22:30			3
LH-SC-02	7/29/2025 22:45			3
LH-SC-02	7/29/2025 23:00			3
LH-SC-02	7/29/2025 23:15			3
LH-SC-02	7/29/2025 23:30			3
LH-SC-02	7/29/2025 23:45			3
LH-SC-02	7/30/2025 0:00			3
LH-SC-02	7/30/2025 0:15			3
LH-SC-02	7/30/2025 0:30			3
LH-SC-02	7/30/2025 0:45			3
LH-SC-02	7/30/2025 1:00			3
LH-SC-02	7/30/2025 1:15			3
LH-SC-02	7/30/2025 1:30			3
LH-SC-02	7/30/2025 1:45			3
LH-SC-02	7/30/2025 2:00			3
LH-SC-02	7/30/2025 2:15			3
LH-SC-02	7/30/2025 2:30			3
LH-SC-02	7/30/2025 2:45			3
LH-SC-02	7/30/2025 3:00			3
LH-SC-02	7/30/2025 3:15			3
LH-SC-02	7/30/2025 3:30			3
LH-SC-02	7/30/2025 3:45			3
LH-SC-02	7/30/2025 4:00			3
LH-SC-02	7/30/2025 4:15			3
LH-SC-02	7/30/2025 4:30			3
LH-SC-02	7/30/2025 4:45			3
LH-SC-02	7/30/2025 5:00			3
LH-SC-02	7/30/2025 5:15			3
LH-SC-02	7/30/2025 5:30			3
LH-SC-02	7/30/2025 5:45			3
LH-SC-02	7/30/2025 6:00			3
LH-SC-02	7/30/2025 6:15			3
LH-SC-02	7/30/2025 6:30			3
LH-SC-02	7/30/2025 6:45			3
LH-SC-02	7/30/2025 7:00			3
LH-SC-02	7/30/2025 7:15			3
LH-SC-02	7/30/2025 7:30			3
LH-SC-02	7/30/2025 7:45			3
LH-SC-02	7/30/2025 8:00			3
LH-SC-02	7/30/2025 8:15			3
LH-SC-02	7/30/2025 8:30			3
LH-SC-02	7/30/2025 8:45			3
LH-SC-02	7/30/2025 9:00			3
LH-SC-02	7/30/2025 9:15			3
LH-SC-02	7/30/2025 9:30			3
LH-SC-02	7/30/2025 9:45			3
LH-SC-02	7/30/2025 10:00			3
LH-SC-02	7/30/2025 10:15			3
LH-SC-02	7/30/2025 10:30			3
LH-SC-02	7/30/2025 10:45			3
LH-SC-02	7/30/2025 11:00			3
LH-SC-02	7/30/2025 11:15			3
LH-SC-02	7/30/2025 11:30			3
LH-SC-02	7/30/2025 11:45			3
LH-SC-02	7/30/2025 12:00			3
LH-SC-02	7/30/2025 12:15			3
LH-SC-02	7/30/2025 12:30			3
LH-SC-02	7/30/2025 12:45			3
LH-SC-02	7/30/2025 13:00			3
LH-SC-02	7/30/2025 13:15			3
LH-SC-02	7/30/2025 13:30			3
LH-SC-02	7/30/2025 13:45			3
LH-SC-02	7/30/2025 14:00			3
LH-SC-02	7/30/2025 14:15			3
LH-SC-02	7/30/2025 14:30			3
LH-SC-02	7/30/2025 14:45			3
LH-SC-02	7/30/2025 15:00			3
LH-SC-02	7/30/2025 15:15			3
LH-SC-02	7/30/2025 15:30			3
LH-SC-02	7/30/2025 15:45			3
LH-SC-02	7/30/2025 16:00			3
LH-SC-02	7/30/2025 16:15			3
LH-SC-02	7/30/2025 16:30			3
LH-SC-02	7/30/2025 16:45			3
LH-SC-02	7/30/2025 17:00			3
LH-SC-02	7/30/2025 17:15			3
LH-SC-02	7/30/2025 17:30			3
LH-SC-02	7/30/2025 17:45			3
LH-SC-02	7/30/2025 18:00			3
LH-SC-02	7/30/2025 18:15			3
LH-SC-02	7/30/2025 18:30			3
LH-SC-02	7/30/2025 18:45			3

Station Name	Date Time	DO mg/L	Temp C	Use Code
LH-SC-02	7/30/2025 19:00			3
LH-SC-02	7/30/2025 19:15			3
LH-SC-02	7/30/2025 19:30			3
LH-SC-02	7/30/2025 19:45			3
LH-SC-02	7/30/2025 20:00			3
LH-SC-02	7/30/2025 20:15			3
LH-SC-02	7/30/2025 20:30			3
LH-SC-02	7/30/2025 20:45			3
LH-SC-02	7/30/2025 21:00			3
LH-SC-02	7/30/2025 21:15			3
LH-SC-02	7/30/2025 21:30			3
LH-SC-02	7/30/2025 21:45			3
LH-SC-02	7/30/2025 22:00			3
LH-SC-02	7/30/2025 22:15			3
LH-SC-02	7/30/2025 22:30			3
LH-SC-02	7/30/2025 22:45			3
LH-SC-02	7/30/2025 23:00			3
LH-SC-02	7/30/2025 23:15			3
LH-SC-02	7/30/2025 23:30			3
LH-SC-02	7/30/2025 23:45			3
LH-SC-02	7/31/2025 0:00			3
LH-SC-02	7/31/2025 0:15			3
LH-SC-02	7/31/2025 0:30			3
LH-SC-02	7/31/2025 0:45			3
LH-SC-02	7/31/2025 1:00			3
LH-SC-02	7/31/2025 1:15			3
LH-SC-02	7/31/2025 1:30			3
LH-SC-02	7/31/2025 1:45			3
LH-SC-02	7/31/2025 2:00			3
LH-SC-02	7/31/2025 2:15			3
LH-SC-02	7/31/2025 2:30			3
LH-SC-02	7/31/2025 2:45			3
LH-SC-02	7/31/2025 3:00			3
LH-SC-02	7/31/2025 3:15			3
LH-SC-02	7/31/2025 3:30			3
LH-SC-02	7/31/2025 3:45			3
LH-SC-02	7/31/2025 4:00			3
LH-SC-02	7/31/2025 4:15			3
LH-SC-02	7/31/2025 4:30			3
LH-SC-02	7/31/2025 4:45			3
LH-SC-02	7/31/2025 5:00			3
LH-SC-02	7/31/2025 5:15			3
LH-SC-02	7/31/2025 5:30			3
LH-SC-02	7/31/2025 5:45			3
LH-SC-02	7/31/2025 6:00			3
LH-SC-02	7/31/2025 6:15			3
LH-SC-02	7/31/2025 6:30			3
LH-SC-02	7/31/2025 6:45			3
LH-SC-02	7/31/2025 7:00			3
LH-SC-02	7/31/2025 7:15			3
LH-SC-02	7/31/2025 7:30			3
LH-SC-02	7/31/2025 7:45			3
LH-SC-02	7/31/2025 8:00			3
LH-SC-02	7/31/2025 8:15			3
LH-SC-02	7/31/2025 8:30			3
LH-SC-02	7/31/2025 8:45			3
LH-SC-02	7/31/2025 9:00			3
LH-SC-02	7/31/2025 9:15			3
LH-SC-02	7/31/2025 9:30			3
LH-SC-02	7/31/2025 9:45			3
LH-SC-02	7/31/2025 10:00			3
LH-SC-02	7/31/2025 10:15			3
LH-SC-02	7/31/2025 10:30			3
LH-SC-02	7/31/2025 10:45			3
LH-SC-02	7/31/2025 11:00			3
LH-SC-02	7/31/2025 11:15			3
LH-SC-02	7/31/2025 11:30			3
LH-SC-02	7/31/2025 11:45			3
LH-SC-02	7/31/2025 12:00			3
LH-SC-02	7/31/2025 12:15			3
LH-SC-02	7/31/2025 12:30			3
LH-SC-02	7/31/2025 12:45			3
LH-SC-02	7/31/2025 13:00			3
LH-SC-02	7/31/2025 13:15			3
LH-SC-02	7/31/2025 13:30			3
LH-SC-02	7/31/2025 13:45			3
LH-SC-02	7/31/2025 14:00			3
LH-SC-02	7/31/2025 14:15			3
LH-SC-02	7/31/2025 14:30			3
LH-SC-02	7/31/2025 14:45			3
LH-SC-02	7/31/2025 15:00			3
LH-SC-02	7/31/2025 15:15			3
LH-SC-02	7/31/2025 15:30			3
LH-SC-02	7/31/2025 15:45			3

Station Name	Date Time	DO mg/L	Temp C	Use Code
LH-SC-02	7/31/2025 16:00			3
LH-SC-02	7/31/2025 16:15			3
LH-SC-02	7/31/2025 16:30			3
LH-SC-02	7/31/2025 16:45			3
LH-SC-02	7/31/2025 17:00			3
LH-SC-02	7/31/2025 17:15			3
LH-SC-02	7/31/2025 17:30			3
LH-SC-02	7/31/2025 17:45			3
LH-SC-02	7/31/2025 18:00			3
LH-SC-02	7/31/2025 18:15			3
LH-SC-02	7/31/2025 18:30			3
LH-SC-02	7/31/2025 18:45			3
LH-SC-02	7/31/2025 19:00			3
LH-SC-02	7/31/2025 19:15			3
LH-SC-02	7/31/2025 19:30			3
LH-SC-02	7/31/2025 19:45			3
LH-SC-02	7/31/2025 20:00			3
LH-SC-02	7/31/2025 20:15			3
LH-SC-02	7/31/2025 20:30			3
LH-SC-02	7/31/2025 20:45			3
LH-SC-02	7/31/2025 21:00			3
LH-SC-02	7/31/2025 21:15			3
LH-SC-02	7/31/2025 21:30			3
LH-SC-02	7/31/2025 21:45			3
LH-SC-02	7/31/2025 22:00			3
LH-SC-02	7/31/2025 22:15			3
LH-SC-02	7/31/2025 22:30			3
LH-SC-02	7/31/2025 22:45			3
LH-SC-02	7/31/2025 23:00			3
LH-SC-02	7/31/2025 23:15			3
LH-SC-02	7/31/2025 23:30			3
LH-SC-02	7/31/2025 23:45			3
LH-SC-02	8/1/2025 0:00			3
LH-SC-02	8/1/2025 0:15			3
LH-SC-02	8/1/2025 0:30			3
LH-SC-02	8/1/2025 0:45			3
LH-SC-02	8/1/2025 1:00			3
LH-SC-02	8/1/2025 1:15			3
LH-SC-02	8/1/2025 1:30			3
LH-SC-02	8/1/2025 1:45			3
LH-SC-02	8/1/2025 2:00			3
LH-SC-02	8/1/2025 2:15			3
LH-SC-02	8/1/2025 2:30			3
LH-SC-02	8/1/2025 2:45			3
LH-SC-02	8/1/2025 3:00			3
LH-SC-02	8/1/2025 3:15			3
LH-SC-02	8/1/2025 3:30			3
LH-SC-02	8/1/2025 3:45			3
LH-SC-02	8/1/2025 4:00			3
LH-SC-02	8/1/2025 4:15			3
LH-SC-02	8/1/2025 4:30			3
LH-SC-02	8/1/2025 4:45			3
LH-SC-02	8/1/2025 5:00			3
LH-SC-02	8/1/2025 5:15			3
LH-SC-02	8/1/2025 5:30			3
LH-SC-02	8/1/2025 5:45			3
LH-SC-02	8/1/2025 6:00			3
LH-SC-02	8/1/2025 6:15			3
LH-SC-02	8/1/2025 6:30			3
LH-SC-02	8/1/2025 6:45			3
LH-SC-02	8/1/2025 7:00			3
LH-SC-02	8/1/2025 7:15			3
LH-SC-02	8/1/2025 7:30			3
LH-SC-02	8/1/2025 7:45			3
LH-SC-02	8/1/2025 8:00			3
LH-SC-02	8/1/2025 8:15			3
LH-SC-02	8/1/2025 8:30			3
LH-SC-02	8/1/2025 8:45			3
LH-SC-02	8/1/2025 9:00			3
LH-SC-02	8/1/2025 9:15			3
LH-SC-02	8/1/2025 9:30			3
LH-SC-02	8/1/2025 9:45			3
LH-SC-02	8/1/2025 10:00			3
LH-SC-02	8/1/2025 10:15			3
LH-SC-02	8/1/2025 10:30			3
LH-SC-02	8/1/2025 10:45			3
LH-SC-02	8/1/2025 11:00			3
LH-SC-02	8/1/2025 11:15			3
LH-SC-02	8/1/2025 11:30			3
LH-SC-02	8/1/2025 11:45			3
LH-SC-02	8/1/2025 12:00			3
LH-SC-02	8/1/2025 12:15			3
LH-SC-02	8/1/2025 12:30			3
LH-SC-02	8/1/2025 12:45			3

Station Name	Date Time	DO mg/L	Temp C	Use Code
LH-SC-02	8/1/2025 13:00			3
LH-SC-02	8/1/2025 13:15			3
LH-SC-02	8/1/2025 13:30			3
LH-SC-02	8/1/2025 13:45			3
LH-SC-02	8/1/2025 14:00			3
LH-SC-02	8/1/2025 14:15			3
LH-SC-02	8/1/2025 14:30			3
LH-SC-02	8/1/2025 14:45			3
LH-SC-02	8/1/2025 15:00			3
LH-SC-02	8/1/2025 15:15			3
LH-SC-02	8/1/2025 15:30			3
LH-SC-02	8/1/2025 15:45			3
LH-SC-02	8/1/2025 16:00			3
LH-SC-02	8/1/2025 16:15			3
LH-SC-02	8/1/2025 16:30			3
LH-SC-02	8/1/2025 16:45			3
LH-SC-02	8/1/2025 17:00			3
LH-SC-02	8/1/2025 17:15			3
LH-SC-02	8/1/2025 17:30			3
LH-SC-02	8/1/2025 17:45			3
LH-SC-02	8/1/2025 18:00			3
LH-SC-02	8/1/2025 18:15			3
LH-SC-02	8/1/2025 18:30			3
LH-SC-02	8/1/2025 18:45			3
LH-SC-02	8/1/2025 19:00			3
LH-SC-02	8/1/2025 19:15			3
LH-SC-02	8/1/2025 19:30			3
LH-SC-02	8/1/2025 19:45			3
LH-SC-02	8/1/2025 20:00			3
LH-SC-02	8/1/2025 20:15			3
LH-SC-02	8/1/2025 20:30			3
LH-SC-02	8/1/2025 20:45			3
LH-SC-02	8/1/2025 21:00			3
LH-SC-02	8/1/2025 21:15			3
LH-SC-02	8/1/2025 21:30			3
LH-SC-02	8/1/2025 21:45			3
LH-SC-02	8/1/2025 22:00			3
LH-SC-02	8/1/2025 22:15			3
LH-SC-02	8/1/2025 22:30			3
LH-SC-02	8/1/2025 22:45			3
LH-SC-02	8/1/2025 23:00			3
LH-SC-02	8/1/2025 23:15			3
LH-SC-02	8/1/2025 23:30			3
LH-SC-02	8/1/2025 23:45			3
LH-SC-02	8/2/2025 0:00			3
LH-SC-02	8/2/2025 0:15			3
LH-SC-02	8/2/2025 0:30			3
LH-SC-02	8/2/2025 0:45			3
LH-SC-02	8/2/2025 1:00			3
LH-SC-02	8/2/2025 1:15			3
LH-SC-02	8/2/2025 1:30			3
LH-SC-02	8/2/2025 1:45			3
LH-SC-02	8/2/2025 2:00			3
LH-SC-02	8/2/2025 2:15			3
LH-SC-02	8/2/2025 2:30			3
LH-SC-02	8/2/2025 2:45			3
LH-SC-02	8/2/2025 3:00			3
LH-SC-02	8/2/2025 3:15			3
LH-SC-02	8/2/2025 3:30			3
LH-SC-02	8/2/2025 3:45			3
LH-SC-02	8/2/2025 4:00			3
LH-SC-02	8/2/2025 4:15			3
LH-SC-02	8/2/2025 4:30			3
LH-SC-02	8/2/2025 4:45			3
LH-SC-02	8/2/2025 5:00			3
LH-SC-02	8/2/2025 5:15			3
LH-SC-02	8/2/2025 5:30			3
LH-SC-02	8/2/2025 5:45			3
LH-SC-02	8/2/2025 6:00			3
LH-SC-02	8/2/2025 6:15			3
LH-SC-02	8/2/2025 6:30			3
LH-SC-02	8/2/2025 6:45			3
LH-SC-02	8/2/2025 7:00			3
LH-SC-02	8/2/2025 7:15			3
LH-SC-02	8/2/2025 7:30			3
LH-SC-02	8/2/2025 7:45			3
LH-SC-02	8/2/2025 8:00			3
LH-SC-02	8/2/2025 8:15			3
LH-SC-02	8/2/2025 8:30			3
LH-SC-02	8/2/2025 8:45			3
LH-SC-02	8/2/2025 9:00			3
LH-SC-02	8/2/2025 9:15			3
LH-SC-02	8/2/2025 9:30			3
LH-SC-02	8/2/2025 9:45			3

Station Name	Date Time	DO mg/L	Temp C	Use Code
LH-SC-02	8/2/2025 10:00			3
LH-SC-02	8/2/2025 10:15			3
LH-SC-02	8/2/2025 10:30			3
LH-SC-02	8/2/2025 10:45			3
LH-SC-02	8/2/2025 11:00			3
LH-SC-02	8/2/2025 11:15			3
LH-SC-02	8/2/2025 11:30			3
LH-SC-02	8/2/2025 11:45			3
LH-SC-02	8/2/2025 12:00			3
LH-SC-02	8/2/2025 12:15			3
LH-SC-02	8/2/2025 12:30			3
LH-SC-02	8/2/2025 12:45			3
LH-SC-02	8/2/2025 13:00			3
LH-SC-02	8/2/2025 13:15			3
LH-SC-02	8/2/2025 13:30			3
LH-SC-02	8/2/2025 13:45			3
LH-SC-02	8/2/2025 14:00			3
LH-SC-02	8/2/2025 14:15			3
LH-SC-02	8/2/2025 14:30			3
LH-SC-02	8/2/2025 14:45			3
LH-SC-02	8/2/2025 15:00			3
LH-SC-02	8/2/2025 15:15			3
LH-SC-02	8/2/2025 15:30			3
LH-SC-02	8/2/2025 15:45			3
LH-SC-02	8/2/2025 16:00			3
LH-SC-02	8/2/2025 16:15			3
LH-SC-02	8/2/2025 16:30			3
LH-SC-02	8/2/2025 16:45			3
LH-SC-02	8/2/2025 17:00			3
LH-SC-02	8/2/2025 17:15			3
LH-SC-02	8/2/2025 17:30			3
LH-SC-02	8/2/2025 17:45			3
LH-SC-02	8/2/2025 18:00			3
LH-SC-02	8/2/2025 18:15			3
LH-SC-02	8/2/2025 18:30			3
LH-SC-02	8/2/2025 18:45			3
LH-SC-02	8/2/2025 19:00			3
LH-SC-02	8/2/2025 19:15			3
LH-SC-02	8/2/2025 19:30			3
LH-SC-02	8/2/2025 19:45			3
LH-SC-02	8/2/2025 20:00			3
LH-SC-02	8/2/2025 20:15			3
LH-SC-02	8/2/2025 20:30			3
LH-SC-02	8/2/2025 20:45			3
LH-SC-02	8/2/2025 21:00			3
LH-SC-02	8/2/2025 21:15			3
LH-SC-02	8/2/2025 21:30			3
LH-SC-02	8/2/2025 21:45			3
LH-SC-02	8/2/2025 22:00			3
LH-SC-02	8/2/2025 22:15			3
LH-SC-02	8/2/2025 22:30			3
LH-SC-02	8/2/2025 22:45			3
LH-SC-02	8/2/2025 23:00			3
LH-SC-02	8/2/2025 23:15			3
LH-SC-02	8/2/2025 23:30			3
LH-SC-02	8/2/2025 23:45			3
LH-SC-02	8/3/2025 0:00			3
LH-SC-02	8/3/2025 0:15			3
LH-SC-02	8/3/2025 0:30			3
LH-SC-02	8/3/2025 0:45			3
LH-SC-02	8/3/2025 1:00			3
LH-SC-02	8/3/2025 1:15			3
LH-SC-02	8/3/2025 1:30			3
LH-SC-02	8/3/2025 1:45			3
LH-SC-02	8/3/2025 2:00			3
LH-SC-02	8/3/2025 2:15			3
LH-SC-02	8/3/2025 2:30			3
LH-SC-02	8/3/2025 2:45			3
LH-SC-02	8/3/2025 3:00			3
LH-SC-02	8/3/2025 3:15			3
LH-SC-02	8/3/2025 3:30			3
LH-SC-02	8/3/2025 3:45			3
LH-SC-02	8/3/2025 4:00			3
LH-SC-02	8/3/2025 4:15			3
LH-SC-02	8/3/2025 4:30			3
LH-SC-02	8/3/2025 4:45			3
LH-SC-02	8/3/2025 5:00			3
LH-SC-02	8/3/2025 5:15			3
LH-SC-02	8/3/2025 5:30			3
LH-SC-02	8/3/2025 5:45			3
LH-SC-02	8/3/2025 6:00			3
LH-SC-02	8/3/2025 6:15			3
LH-SC-02	8/3/2025 6:30			3
LH-SC-02	8/3/2025 6:45			3

Station Name	Date Time	DO mg/L	Temp C	Use Code
LH-SC-02	8/3/2025 7:00			3
LH-SC-02	8/3/2025 7:15			3
LH-SC-02	8/3/2025 7:30			3
LH-SC-02	8/3/2025 7:45			3
LH-SC-02	8/3/2025 8:00			3
LH-SC-02	8/3/2025 8:15			3
LH-SC-02	8/3/2025 8:30			3
LH-SC-02	8/3/2025 8:45			3
LH-SC-02	8/3/2025 9:00			3
LH-SC-02	8/3/2025 9:15			3
LH-SC-02	8/3/2025 9:30			3
LH-SC-02	8/3/2025 9:45			3
LH-SC-02	8/3/2025 10:00			3
LH-SC-02	8/3/2025 10:15			3
LH-SC-02	8/3/2025 10:30			3
LH-SC-02	8/3/2025 10:45			3
LH-SC-02	8/3/2025 11:00			3
LH-SC-02	8/3/2025 11:15			3
LH-SC-02	8/3/2025 11:30			3
LH-SC-02	8/3/2025 11:45			3
LH-SC-02	8/3/2025 12:00			3
LH-SC-02	8/3/2025 12:15			3
LH-SC-02	8/3/2025 12:30			3
LH-SC-02	8/3/2025 12:45			3
LH-SC-02	8/3/2025 13:00			3
LH-SC-02	8/3/2025 13:15			3
LH-SC-02	8/3/2025 13:30			3
LH-SC-02	8/3/2025 13:45			3
LH-SC-02	8/3/2025 14:00			3
LH-SC-02	8/3/2025 14:15			3
LH-SC-02	8/3/2025 14:30			3
LH-SC-02	8/3/2025 14:45			3
LH-SC-02	8/3/2025 15:00			3
LH-SC-02	8/3/2025 15:15			3
LH-SC-02	8/3/2025 15:30			3
LH-SC-02	8/3/2025 15:45			3
LH-SC-02	8/3/2025 16:00			3
LH-SC-02	8/3/2025 16:15			3
LH-SC-02	8/3/2025 16:30			3
LH-SC-02	8/3/2025 16:45			3
LH-SC-02	8/3/2025 17:00			3
LH-SC-02	8/3/2025 17:15			3
LH-SC-02	8/3/2025 17:30			3
LH-SC-02	8/3/2025 17:45			3
LH-SC-02	8/3/2025 18:00			3
LH-SC-02	8/3/2025 18:15			3
LH-SC-02	8/3/2025 18:30			3
LH-SC-02	8/3/2025 18:45			3
LH-SC-02	8/3/2025 19:00			3
LH-SC-02	8/3/2025 19:15			3
LH-SC-02	8/3/2025 19:30			3
LH-SC-02	8/3/2025 19:45			3
LH-SC-02	8/3/2025 20:00			3
LH-SC-02	8/3/2025 20:15			3
LH-SC-02	8/3/2025 20:30			3
LH-SC-02	8/3/2025 20:45			3
LH-SC-02	8/3/2025 21:00			3
LH-SC-02	8/3/2025 21:15			3
LH-SC-02	8/3/2025 21:30			3
LH-SC-02	8/3/2025 21:45			3
LH-SC-02	8/3/2025 22:00			3
LH-SC-02	8/3/2025 22:15			3
LH-SC-02	8/3/2025 22:30			3
LH-SC-02	8/3/2025 22:45			3
LH-SC-02	8/3/2025 23:00			3
LH-SC-02	8/3/2025 23:15			3
LH-SC-02	8/3/2025 23:30			3
LH-SC-02	8/3/2025 23:45			3
LH-SC-02	8/4/2025 0:00			3
LH-SC-02	8/4/2025 0:15			3
LH-SC-02	8/4/2025 0:30			3
LH-SC-02	8/4/2025 0:45			3
LH-SC-02	8/4/2025 1:00			3
LH-SC-02	8/4/2025 1:15			3
LH-SC-02	8/4/2025 1:30			3
LH-SC-02	8/4/2025 1:45			3
LH-SC-02	8/4/2025 2:00			3
LH-SC-02	8/4/2025 2:15			3
LH-SC-02	8/4/2025 2:30			3
LH-SC-02	8/4/2025 2:45			3
LH-SC-02	8/4/2025 3:00			3
LH-SC-02	8/4/2025 3:15			3
LH-SC-02	8/4/2025 3:30			3
LH-SC-02	8/4/2025 3:45			3

Station Name	Date Time	DO mg/L	Temp C	Use Code
LH-SC-02	8/4/2025 4:00			3
LH-SC-02	8/4/2025 4:15			3
LH-SC-02	8/4/2025 4:30			3
LH-SC-02	8/4/2025 4:45			3
LH-SC-02	8/4/2025 5:00			3
LH-SC-02	8/4/2025 5:15			3
LH-SC-02	8/4/2025 5:30			3
LH-SC-02	8/4/2025 5:45			3
LH-SC-02	8/4/2025 6:00			3
LH-SC-02	8/4/2025 6:15			3
LH-SC-02	8/4/2025 6:30			3
LH-SC-02	8/4/2025 6:45			3
LH-SC-02	8/4/2025 7:00			3
LH-SC-02	8/4/2025 7:15			3
LH-SC-02	8/4/2025 7:30			3
LH-SC-02	8/4/2025 7:45			3
LH-SC-02	8/4/2025 8:00			3
LH-SC-02	8/4/2025 8:15			3
LH-SC-02	8/4/2025 8:30			3
LH-SC-02	8/4/2025 8:45			3
LH-SC-02	8/4/2025 9:00			3
LH-SC-02	8/4/2025 9:15			3
LH-SC-02	8/4/2025 9:30			3
LH-SC-02	8/4/2025 9:45			3
LH-SC-02	8/4/2025 10:00			3
LH-SC-02	8/4/2025 10:15			3
LH-SC-02	8/4/2025 10:30			3
LH-SC-02	8/4/2025 10:45			3
LH-SC-02	8/4/2025 11:00	8.02	26.68	2
LH-SC-02	8/4/2025 11:15	7.38	31.46	2
LH-SC-02	8/4/2025 11:30	8.48	26.04	4
LH-SC-02	8/4/2025 11:45	9.46	25.6	4
LH-SC-02	8/4/2025 12:00	10.09	25.64	4
LH-SC-02	8/4/2025 12:15	10.22	25.76	4
LH-SC-02	8/4/2025 12:30	10.54	25.92	4
LH-SC-02	8/4/2025 12:45	10.58	26.14	4
LH-SC-02	8/4/2025 13:00	10.49	26.28	4
LH-SC-02	8/4/2025 13:15	10.35	26.4	4
LH-SC-02	8/4/2025 13:30	10.7	26.5	4
LH-SC-02	8/4/2025 13:45	10.69	26.6	4
LH-SC-02	8/4/2025 14:00	10.87	26.66	4
LH-SC-02	8/4/2025 14:15	11.06	26.78	4
LH-SC-02	8/4/2025 14:30	11.16	26.84	4
LH-SC-02	8/4/2025 14:45	11.19	26.88	4
LH-SC-02	8/4/2025 15:00	11.35	26.9	4
LH-SC-02	8/4/2025 15:15	11.36	26.82	4
LH-SC-02	8/4/2025 15:30	11.42	26.82	4
LH-SC-02	8/4/2025 15:45	11.46	26.76	4
LH-SC-02	8/4/2025 16:00	11.52	26.74	4
LH-SC-02	8/4/2025 16:15	11.58	26.7	4
LH-SC-02	8/4/2025 16:30	11.93	26.62	4
LH-SC-02	8/4/2025 16:45	11.64	26.48	4
LH-SC-02	8/4/2025 17:00	11.89	26.32	4
LH-SC-02	8/4/2025 17:15	12.03	26.34	4
LH-SC-02	8/4/2025 17:30	11.99	26.36	4
LH-SC-02	8/4/2025 17:45	11.84	26.34	4
LH-SC-02	8/4/2025 18:00	11.99	26.24	4
LH-SC-02	8/4/2025 18:15	12.07	26.14	4
LH-SC-02	8/4/2025 18:30	11.8	26.06	4
LH-SC-02	8/4/2025 18:45	12.08	26.04	4
LH-SC-02	8/4/2025 19:00	11.29	26.16	4
LH-SC-02	8/4/2025 19:15	12.04	26.34	4
LH-SC-02	8/4/2025 19:30	11.79	26.48	4
LH-SC-02	8/4/2025 19:45	11.57	26.52	4
LH-SC-02	8/4/2025 20:00	11.68	26.5	4
LH-SC-02	8/4/2025 20:15	11.83	26.46	4
LH-SC-02	8/4/2025 20:30	11.71	26.42	4
LH-SC-02	8/4/2025 20:45	11.73	26.36	4
LH-SC-02	8/4/2025 21:00	11.78	26.34	4
LH-SC-02	8/4/2025 21:15	11.61	26.28	4
LH-SC-02	8/4/2025 21:30	11.55	26.24	4
LH-SC-02	8/4/2025 21:45	11.26	26.2	4
LH-SC-02	8/4/2025 22:00	11.33	26.18	4
LH-SC-02	8/4/2025 22:15	11.1	26.14	4
LH-SC-02	8/4/2025 22:30	11.06	26.12	4
LH-SC-02	8/4/2025 22:45	10.82	26.08	4
LH-SC-02	8/4/2025 23:00	10.57	26.06	4
LH-SC-02	8/4/2025 23:15	10.52	26.02	4
LH-SC-02	8/4/2025 23:30	10.3	26	4
LH-SC-02	8/4/2025 23:45	10.17	25.96	4
LH-SC-02	8/5/2025 0:00	10.1	25.94	4
LH-SC-02	8/5/2025 0:15	9.94	25.92	4
LH-SC-02	8/5/2025 0:30	9.81	25.9	4
LH-SC-02	8/5/2025 0:45	9.78	25.88	4

Station Name	Date Time	DO mg/L	Temp C	Use Code
LH-SC-02	8/5/2025 1:00	9.74	25.84	4
LH-SC-02	8/5/2025 1:15	9.62	25.82	4
LH-SC-02	8/5/2025 1:30	9.62	25.8	4
LH-SC-02	8/5/2025 1:45	9.49	25.78	4
LH-SC-02	8/5/2025 2:00	9.47	25.78	4
LH-SC-02	8/5/2025 2:15	9.39	25.76	4
LH-SC-02	8/5/2025 2:30	9.35	25.74	4
LH-SC-02	8/5/2025 2:45	9.2	25.72	4
LH-SC-02	8/5/2025 3:00	9.09	25.7	4
LH-SC-02	8/5/2025 3:15	9.06	25.68	4
LH-SC-02	8/5/2025 3:30	8.92	25.64	4
LH-SC-02	8/5/2025 3:45	8.86	25.64	4
LH-SC-02	8/5/2025 4:00	8.84	25.62	4
LH-SC-02	8/5/2025 4:15	8.75	25.6	4
LH-SC-02	8/5/2025 4:30	8.69	25.58	4
LH-SC-02	8/5/2025 4:45	8.53	25.56	4
LH-SC-02	8/5/2025 5:00	8.44	25.56	4
LH-SC-02	8/5/2025 5:15	8.37	25.52	4
LH-SC-02	8/5/2025 5:30	8.3	25.5	4
LH-SC-02	8/5/2025 5:45	8.2	25.5	4
LH-SC-02	8/5/2025 6:00	8.19	25.48	4
LH-SC-02	8/5/2025 6:15	8.04	25.46	4
LH-SC-02	8/5/2025 6:30	7.93	25.46	4
LH-SC-02	8/5/2025 6:45	7.96	25.44	4
LH-SC-02	8/5/2025 7:00	7.93	25.42	4
LH-SC-02	8/5/2025 7:15	7.92	25.4	4
LH-SC-02	8/5/2025 7:30	7.86	25.4	4
LH-SC-02	8/5/2025 7:45	7.82	25.38	4
LH-SC-02	8/5/2025 8:00	7.82	25.38	4
LH-SC-02	8/5/2025 8:15	7.86	25.4	4
LH-SC-02	8/5/2025 8:30	7.88	25.4	4
LH-SC-02	8/5/2025 8:45	7.97	25.4	4
LH-SC-02	8/5/2025 9:00	8.04	25.4	4
LH-SC-02	8/5/2025 9:15	8.08	25.4	4
LH-SC-02	8/5/2025 9:30	8.14	25.4	4
LH-SC-02	8/5/2025 9:45	8.13	25.4	4
LH-SC-02	8/5/2025 10:00	8.15	25.44	4
LH-SC-02	8/5/2025 10:15	8.19	25.44	4
LH-SC-02	8/5/2025 10:30	8.29	25.48	4
LH-SC-02	8/5/2025 10:45	8.37	25.52	4
LH-SC-02	8/5/2025 11:00	8.45	25.56	4
LH-SC-02	8/5/2025 11:15	8.62	25.62	4
LH-SC-02	8/5/2025 11:30	8.78	25.66	4
LH-SC-02	8/5/2025 11:45	8.84	25.68	4
LH-SC-02	8/5/2025 12:00	8.96	25.68	4
LH-SC-02	8/5/2025 12:15	8.91	25.68	4
LH-SC-02	8/5/2025 12:30	8.94	25.66	4
LH-SC-02	8/5/2025 12:45	8.97	25.68	4
LH-SC-02	8/5/2025 13:00	8.97	25.7	4
LH-SC-02	8/5/2025 13:15	9.19	25.72	4
LH-SC-02	8/5/2025 13:30	9.21	25.76	4
LH-SC-02	8/5/2025 13:45	9.36	25.82	4
LH-SC-02	8/5/2025 14:00	9.54	25.84	4
LH-SC-02	8/5/2025 14:15	9.7	25.92	4
LH-SC-02	8/5/2025 14:30	9.49	25.92	4
LH-SC-02	8/5/2025 14:45	9.71	25.94	4
LH-SC-02	8/5/2025 15:00	9.71	25.94	4
LH-SC-02	8/5/2025 15:15	9.76	25.94	4
LH-SC-02	8/5/2025 15:30	9.6	25.92	4
LH-SC-02	8/5/2025 15:45	9.72	25.96	4
LH-SC-02	8/5/2025 16:00	9.37	25.96	4
LH-SC-02	8/5/2025 16:15	9.48	25.96	4
LH-SC-02	8/5/2025 16:30	9.68	26.04	4
LH-SC-02	8/5/2025 16:45	9.84	26.02	4
LH-SC-02	8/5/2025 17:00	9.89	26.06	4
LH-SC-02	8/5/2025 17:15	9.8	26.02	4
LH-SC-02	8/5/2025 17:30	9.89	26.02	4
LH-SC-02	8/5/2025 17:45	9.54	25.98	4
LH-SC-02	8/5/2025 18:00	9.62	25.94	4
LH-SC-02	8/5/2025 18:15	9.59	25.9	4
LH-SC-02	8/5/2025 18:30	9.48	25.86	4
LH-SC-02	8/5/2025 18:45	9.3	25.82	4
LH-SC-02	8/5/2025 19:00	9.19	25.78	4
LH-SC-02	8/5/2025 19:15	9.06	25.76	4
LH-SC-02	8/5/2025 19:30	8.6	25.72	4
LH-SC-02	8/5/2025 19:45	8.4	25.7	4
LH-SC-02	8/5/2025 20:00	8.28	25.68	4
LH-SC-02	8/5/2025 20:15	8.37	25.66	4
LH-SC-02	8/5/2025 20:30	8.3	25.64	4
LH-SC-02	8/5/2025 20:45	8.14	25.62	4
LH-SC-02	8/5/2025 21:00	8.09	25.6	4
LH-SC-02	8/5/2025 21:15	8.08	25.58	4
LH-SC-02	8/5/2025 21:30	7.95	25.58	4
LH-SC-02	8/5/2025 21:45	7.97	25.54	4

Station Name	Date Time	DO mg/L	Temp C	Use Code
LH-SC-02	8/5/2025 22:00	7.95	25.52	4
LH-SC-02	8/5/2025 22:15	8.21	25.52	4
LH-SC-02	8/5/2025 22:30	8.16	25.5	4
LH-SC-02	8/5/2025 22:45	8.05	25.48	4
LH-SC-02	8/5/2025 23:00	7.85	25.48	4
LH-SC-02	8/5/2025 23:15	7.89	25.48	4
LH-SC-02	8/5/2025 23:30	7.94	25.46	4
LH-SC-02	8/5/2025 23:45	7.88	25.44	4
LH-SC-02	8/6/2025 0:00	7.89	25.42	4
LH-SC-02	8/6/2025 0:15	7.66	25.4	4
LH-SC-02	8/6/2025 0:30	7.68	25.4	4
LH-SC-02	8/6/2025 0:45	7.76	25.4	4
LH-SC-02	8/6/2025 1:00	7.78	25.38	4
LH-SC-02	8/6/2025 1:15	7.79	25.36	4
LH-SC-02	8/6/2025 1:30	7.86	25.34	4
LH-SC-02	8/6/2025 1:45	7.8	25.32	4
LH-SC-02	8/6/2025 2:00	7.74	25.3	4
LH-SC-02	8/6/2025 2:15	7.69	25.3	4
LH-SC-02	8/6/2025 2:30	7.65	25.28	4
LH-SC-02	8/6/2025 2:45	7.69	25.26	4
LH-SC-02	8/6/2025 3:00	7.61	25.24	4
LH-SC-02	8/6/2025 3:15	7.6	25.22	4
LH-SC-02	8/6/2025 3:30	7.58	25.2	4
LH-SC-02	8/6/2025 3:45	7.47	25.18	4
LH-SC-02	8/6/2025 4:00	7.5	25.18	4
LH-SC-02	8/6/2025 4:15	7.46	25.16	4
LH-SC-02	8/6/2025 4:30	7.51	25.12	4
LH-SC-02	8/6/2025 4:45	7.52	25.1	4
LH-SC-02	8/6/2025 5:00	7.48	25.08	4
LH-SC-02	8/6/2025 5:15	7.38	25.06	4
LH-SC-02	8/6/2025 5:30	7.41	25.06	4
LH-SC-02	8/6/2025 5:45	7.36	25.04	4
LH-SC-02	8/6/2025 6:00	7.27	25.04	4
LH-SC-02	8/6/2025 6:15	7.29	25.02	4
LH-SC-02	8/6/2025 6:30	7.22	25	4
LH-SC-02	8/6/2025 6:45	7.27	25	4
LH-SC-02	8/6/2025 7:00	7.21	25	4
LH-SC-02	8/6/2025 7:15	7.17	24.98	4
LH-SC-02	8/6/2025 7:30	7.13	24.94	4
LH-SC-02	8/6/2025 7:45	7.2	24.96	4
LH-SC-02	8/6/2025 8:00	7.13	24.96	4
LH-SC-02	8/6/2025 8:15	7.12	24.98	4
LH-SC-02	8/6/2025 8:30	7.08	24.98	4
LH-SC-02	8/6/2025 8:45	7.28	24.98	4
LH-SC-02	8/6/2025 9:00	7.21	25	4
LH-SC-02	8/6/2025 9:15	7.22	25.02	4
LH-SC-02	8/6/2025 9:30	7.37	25.04	4
LH-SC-02	8/6/2025 9:45	7.32	25.08	4
LH-SC-02	8/6/2025 10:00	7.4	25.1	4
LH-SC-02	8/6/2025 10:15	7.44	25.14	4
LH-SC-02	8/6/2025 10:30	7.58	25.14	4
LH-SC-02	8/6/2025 10:45	7.91	25.16	4
LH-SC-02	8/6/2025 11:00	7.94	25.22	4
LH-SC-02	8/6/2025 11:15	7.98	25.26	4
LH-SC-02	8/6/2025 11:30	8.09	25.28	4
LH-SC-02	8/6/2025 11:45	8.02	25.26	4
LH-SC-02	8/6/2025 12:00	7.93	25.28	4
LH-SC-02	8/6/2025 12:15	8.03	25.32	4
LH-SC-02	8/6/2025 12:30	8.04	25.3	4
LH-SC-02	8/6/2025 12:45	8.12	25.38	4
LH-SC-02	8/6/2025 13:00	8.23	25.48	4
LH-SC-02	8/6/2025 13:15	8.33	25.48	4
LH-SC-02	8/6/2025 13:30	8.39	25.48	4
LH-SC-02	8/6/2025 13:45	8.12	25.46	4
LH-SC-02	8/6/2025 14:00	8.22	25.46	4
LH-SC-02	8/6/2025 14:15	8.09	25.46	4
LH-SC-02	8/6/2025 14:30	8.19	25.48	4
LH-SC-02	8/6/2025 14:45	8.37	25.56	4
LH-SC-02	8/6/2025 15:00	8.48	25.6	4
LH-SC-02	8/6/2025 15:15	8.55	25.6	4
LH-SC-02	8/6/2025 15:30	8.49	25.6	4
LH-SC-02	8/6/2025 15:45	8.67	25.64	4
LH-SC-02	8/6/2025 16:00	8.75	25.62	4
LH-SC-02	8/6/2025 16:15	8.74	25.64	4
LH-SC-02	8/6/2025 16:30	8.77	25.6	4
LH-SC-02	8/6/2025 16:45	8.68	25.6	4
LH-SC-02	8/6/2025 17:00	8.75	25.6	4
LH-SC-02	8/6/2025 17:15	8.7	25.6	4
LH-SC-02	8/6/2025 17:30	8.86	25.56	4
LH-SC-02	8/6/2025 17:45	8.86	25.58	4
LH-SC-02	8/6/2025 18:00	8.85	25.56	4
LH-SC-02	8/6/2025 18:15	8.87	25.54	4
LH-SC-02	8/6/2025 18:30	8.8	25.5	4
LH-SC-02	8/6/2025 18:45	8.63	25.48	4

Station Name	Date Time	DO mg/L	Temp C	Use Code
LH-SC-02	8/6/2025 19:00	8.55	25.46	4
LH-SC-02	8/6/2025 19:15	8.72	25.44	4
LH-SC-02	8/6/2025 19:30	8.44	25.4	4
LH-SC-02	8/6/2025 19:45	8.48	25.38	4
LH-SC-02	8/6/2025 20:00	8.27	25.38	4
LH-SC-02	8/6/2025 20:15	8.19	25.38	4
LH-SC-02	8/6/2025 20:30	8.08	25.36	4
LH-SC-02	8/6/2025 20:45	7.92	25.34	4
LH-SC-02	8/6/2025 21:00	7.95	25.34	4
LH-SC-02	8/6/2025 21:15	7.93	25.32	4
LH-SC-02	8/6/2025 21:30	7.96	25.3	4
LH-SC-02	8/6/2025 21:45	7.91	25.28	4
LH-SC-02	8/6/2025 22:00	7.87	25.28	4
LH-SC-02	8/6/2025 22:15	7.88	25.26	4
LH-SC-02	8/6/2025 22:30	7.88	25.26	4
LH-SC-02	8/6/2025 22:45	7.94	25.24	4
LH-SC-02	8/6/2025 23:00	7.82	25.24	4
LH-SC-02	8/6/2025 23:15	7.79	25.22	4
LH-SC-02	8/6/2025 23:30	7.61	25.22	4
LH-SC-02	8/6/2025 23:45	7.65	25.2	4
LH-SC-02	8/7/2025 0:00	7.55	25.2	4
LH-SC-02	8/7/2025 0:15	7.36	25.2	4
LH-SC-02	8/7/2025 0:30	7.44	25.18	4
LH-SC-02	8/7/2025 0:45	7.47	25.18	4
LH-SC-02	8/7/2025 1:00	7.49	25.16	4
LH-SC-02	8/7/2025 1:15	7.36	25.16	4
LH-SC-02	8/7/2025 1:30	7.1	25.14	4
LH-SC-02	8/7/2025 1:45	7.25	25.14	4
LH-SC-02	8/7/2025 2:00	7.27	25.12	4
LH-SC-02	8/7/2025 2:15	7.33	25.12	4
LH-SC-02	8/7/2025 2:30	7.41	25.1	4
LH-SC-02	8/7/2025 2:45	7.16	25.1	4
LH-SC-02	8/7/2025 3:00	7.25	25.08	4
LH-SC-02	8/7/2025 3:15	7.31	25.08	4
LH-SC-02	8/7/2025 3:30	7.43	25.06	4
LH-SC-02	8/7/2025 3:45	7.34	25.04	4
LH-SC-02	8/7/2025 4:00	7.27	25.04	4
LH-SC-02	8/7/2025 4:15	7.34	25.02	4
LH-SC-02	8/7/2025 4:30	7.45	25.02	4
LH-SC-02	8/7/2025 4:45	7.32	25	4
LH-SC-02	8/7/2025 5:00	7.35	25	4
LH-SC-02	8/7/2025 5:15	7.38	25	4
LH-SC-02	8/7/2025 5:30	7.3	24.98	4
LH-SC-02	8/7/2025 5:45	7.22	24.98	4
LH-SC-02	8/7/2025 6:00	7.22	24.96	4
LH-SC-02	8/7/2025 6:15	7.08	24.96	4
LH-SC-02	8/7/2025 6:30	7.18	24.96	4
LH-SC-02	8/7/2025 6:45	7	24.94	4
LH-SC-02	8/7/2025 7:00	7.11	24.92	4
LH-SC-02	8/7/2025 7:15	7.08	24.92	4
LH-SC-02	8/7/2025 7:30	7.12	24.92	4
LH-SC-02	8/7/2025 7:45	7.07	24.92	4
LH-SC-02	8/7/2025 8:00	7.06	24.92	4
LH-SC-02	8/7/2025 8:15	7.11	24.92	4
LH-SC-02	8/7/2025 8:30	7.21	24.92	4
LH-SC-02	8/7/2025 8:45	7.32	24.92	4
LH-SC-02	8/7/2025 9:00	7.37	24.94	4
LH-SC-02	8/7/2025 9:15	7.44	24.98	4
LH-SC-02	8/7/2025 9:30	7.53	25	4
LH-SC-02	8/7/2025 9:45	7.6	25.04	4
LH-SC-02	8/7/2025 10:00	7.63	25.08	4
LH-SC-02	8/7/2025 10:15	7.71	25.1	4
LH-SC-02	8/7/2025 10:30	7.87	25.16	4
LH-SC-02	8/7/2025 10:45	8.02	25.22	4
LH-SC-02	8/7/2025 11:00	8.15	25.3	4
LH-SC-02	8/7/2025 11:15	8.14	25.36	4
LH-SC-02	8/7/2025 11:30	8.42	25.38	4
LH-SC-02	8/7/2025 11:45	8.49	25.46	4
LH-SC-02	8/7/2025 12:00	8.42	25.48	4
LH-SC-02	8/7/2025 12:15	8.68	25.52	4
LH-SC-02	8/7/2025 12:30	8.82	25.72	4
LH-SC-02	8/7/2025 12:45	8.91	25.8	4
LH-SC-02	8/7/2025 13:00	9.29	25.88	4
LH-SC-02	8/7/2025 13:15	9.37	26.16	4
LH-SC-02	8/7/2025 13:30	9.5	26.28	4
LH-SC-02	8/7/2025 13:45	9.34	26.26	4
LH-SC-02	8/7/2025 14:00	9.45	26.26	4
LH-SC-02	8/7/2025 14:15	9.46	26.34	4
LH-SC-02	8/7/2025 14:30	9.43	26.82	4
LH-SC-02	8/7/2025 14:45	9.71	26.72	4
LH-SC-02	8/7/2025 15:00	9.76	26.6	4
LH-SC-02	8/7/2025 15:15	9.92	26.52	4
LH-SC-02	8/7/2025 15:30	9.91	26.76	4
LH-SC-02	8/7/2025 15:45	10.08	26.82	4

Station Name	Date Time	DO mg/L	Temp C	Use Code
LH-SC-02	8/7/2025 16:00	10.1	26.62	4
LH-SC-02	8/7/2025 16:15	10.26	26.64	4
LH-SC-02	8/7/2025 16:30	10.26	26.84	4
LH-SC-02	8/7/2025 16:45	10.51	26.9	4
LH-SC-02	8/7/2025 17:00	10.46	26.86	4
LH-SC-02	8/7/2025 17:15	10.44	26.84	4
LH-SC-02	8/7/2025 17:30	10.51	26.76	4
LH-SC-02	8/7/2025 17:45	10.44	26.72	4
LH-SC-02	8/7/2025 18:00	10.41	26.66	4
LH-SC-02	8/7/2025 18:15	10.43	26.6	4
LH-SC-02	8/7/2025 18:30	10.34	26.56	4
LH-SC-02	8/7/2025 18:45	10.49	26.54	4
LH-SC-02	8/7/2025 19:00	10.49	26.54	4
LH-SC-02	8/7/2025 19:15	10.55	26.48	4
LH-SC-02	8/7/2025 19:30	10.58	26.44	4
LH-SC-02	8/7/2025 19:45	10.49	26.38	4
LH-SC-02	8/7/2025 20:00	10.62	26.32	4
LH-SC-02	8/7/2025 20:15	10.67	26.28	4
LH-SC-02	8/7/2025 20:30	10.59	26.26	4
LH-SC-02	8/7/2025 20:45	10.41	26.24	4
LH-SC-02	8/7/2025 21:00	10.48	26.2	4
LH-SC-02	8/7/2025 21:15	10.35	26.16	4
LH-SC-02	8/7/2025 21:30	10.24	26.12	4
LH-SC-02	8/7/2025 21:45	10.39	26.08	4
LH-SC-02	8/7/2025 22:00	10.21	26.06	4
LH-SC-02	8/7/2025 22:15	10.1	26.02	4
LH-SC-02	8/7/2025 22:30	10.19	25.98	4
LH-SC-02	8/7/2025 22:45	10.03	25.96	4
LH-SC-02	8/7/2025 23:00	9.93	25.92	4
LH-SC-02	8/7/2025 23:15	9.85	25.9	4
LH-SC-02	8/7/2025 23:30	9.63	25.86	4
LH-SC-02	8/7/2025 23:45	9.61	25.84	4
LH-SC-02	8/8/2025 0:00	9.59	25.8	4
LH-SC-02	8/8/2025 0:15	9.45	25.78	4
LH-SC-02	8/8/2025 0:30	9.5	25.74	4
LH-SC-02	8/8/2025 0:45	9.29	25.7	4
LH-SC-02	8/8/2025 1:00	9.21	25.68	4
LH-SC-02	8/8/2025 1:15	9.18	25.66	4
LH-SC-02	8/8/2025 1:30	9.06	25.64	4
LH-SC-02	8/8/2025 1:45	9.02	25.6	4
LH-SC-02	8/8/2025 2:00	8.94	25.58	4
LH-SC-02	8/8/2025 2:15	8.88	25.56	4
LH-SC-02	8/8/2025 2:30	8.67	25.54	4
LH-SC-02	8/8/2025 2:45	8.47	25.52	4
LH-SC-02	8/8/2025 3:00	8.56	25.5	4
LH-SC-02	8/8/2025 3:15	8.27	25.46	4
LH-SC-02	8/8/2025 3:30	8.33	25.44	4
LH-SC-02	8/8/2025 3:45	8.24	25.42	4
LH-SC-02	8/8/2025 4:00	8.15	25.4	4
LH-SC-02	8/8/2025 4:15	7.93	25.36	4
LH-SC-02	8/8/2025 4:30	7.96	25.36	4
LH-SC-02	8/8/2025 4:45	7.92	25.34	4
LH-SC-02	8/8/2025 5:00	7.75	25.32	4
LH-SC-02	8/8/2025 5:15	7.63	25.3	4
LH-SC-02	8/8/2025 5:30	7.66	25.26	4
LH-SC-02	8/8/2025 5:45	7.55	25.26	4
LH-SC-02	8/8/2025 6:00	7.5	25.24	4
LH-SC-02	8/8/2025 6:15	7.4	25.22	4
LH-SC-02	8/8/2025 6:30	7.17	25.2	4
LH-SC-02	8/8/2025 6:45	7.4	25.18	4
LH-SC-02	8/8/2025 7:00	7.33	25.18	4
LH-SC-02	8/8/2025 7:15	7.33	25.18	4
LH-SC-02	8/8/2025 7:30	7.22	25.16	4
LH-SC-02	8/8/2025 7:45	7.19	25.16	4
LH-SC-02	8/8/2025 8:00	7.28	25.14	4
LH-SC-02	8/8/2025 8:15	7.15	25.14	4
LH-SC-02	8/8/2025 8:30	7.01	25.16	4
LH-SC-02	8/8/2025 8:45	7.28	25.18	4
LH-SC-02	8/8/2025 9:00	7.4	25.2	4
LH-SC-02	8/8/2025 9:15	7.47	25.24	4
LH-SC-02	8/8/2025 9:30	7.54	25.28	4
LH-SC-02	8/8/2025 9:45	7.82	25.32	4
LH-SC-02	8/8/2025 10:00	7.98	25.34	4
LH-SC-02	8/8/2025 10:15	8.19	25.38	4
LH-SC-02	8/8/2025 10:30	8.08	25.46	4
LH-SC-02	8/8/2025 10:45	8.4	25.5	4
LH-SC-02	8/8/2025 11:00	8.54	25.52	4
LH-SC-02	8/8/2025 11:15	8.39	25.56	4
LH-SC-02	8/8/2025 11:30	9.02	25.7	4
LH-SC-02	8/8/2025 11:45	9.04	25.88	4
LH-SC-02	8/8/2025 12:00	9.37	25.86	4
LH-SC-02	8/8/2025 12:15	9.31	25.92	4
LH-SC-02	8/8/2025 12:30	9.67	26.02	4
LH-SC-02	8/8/2025 12:45	9.52	26.24	4

Station Name	Date Time	DO mg/L	Temp C	Use Code
LH-SC-02	8/8/2025 13:00	9.42	26.42	4
LH-SC-02	8/8/2025 13:15	9.29	26.5	4
LH-SC-02	8/8/2025 13:30	9.43	26.58	4
LH-SC-02	8/8/2025 13:45	9.47	26.66	4
LH-SC-02	8/8/2025 14:00	9.47	26.78	4
LH-SC-02	8/8/2025 14:15	9.58	26.78	4
LH-SC-02	8/8/2025 14:30	9.61	26.94	4
LH-SC-02	8/8/2025 14:45	9.67	27.16	4
LH-SC-02	8/8/2025 15:00	9.74	27.36	4
LH-SC-02	8/8/2025 15:15	10.38	27.3	4
LH-SC-02	8/8/2025 15:30	10.63	27.3	4
LH-SC-02	8/8/2025 15:45	10.64	27.3	4
LH-SC-02	8/8/2025 16:00	10.82	27.16	4
LH-SC-02	8/8/2025 16:15	10.7	27.04	4
LH-SC-02	8/8/2025 16:30	10.73	26.92	4
LH-SC-02	8/8/2025 16:45	10.68	26.96	4
LH-SC-02	8/8/2025 17:00	10.52	26.9	4
LH-SC-02	8/8/2025 17:15	10.4	26.82	4
LH-SC-02	8/8/2025 17:30	10.49	26.64	4
LH-SC-02	8/8/2025 17:45	10.53	26.66	4
LH-SC-02	8/8/2025 18:00	10.46	26.64	4
LH-SC-02	8/8/2025 18:15	10.46	26.54	4
LH-SC-02	8/8/2025 18:30	10.29	26.46	4
LH-SC-02	8/8/2025 18:45	10.29	26.36	4
LH-SC-02	8/8/2025 19:00	10.33	26.32	4
LH-SC-02	8/8/2025 19:15	10.14	26.28	4
LH-SC-02	8/8/2025 19:30	10.01	26.22	4
LH-SC-02	8/8/2025 19:45	10.01	26.16	4
LH-SC-02	8/8/2025 20:00	10.04	26.12	4
LH-SC-02	8/8/2025 20:15	9.89	26.06	4
LH-SC-02	8/8/2025 20:30	9.79	26.02	4
LH-SC-02	8/8/2025 20:45	9.8	25.98	4
LH-SC-02	8/8/2025 21:00	9.62	25.96	4
LH-SC-02	8/8/2025 21:15	9.54	25.94	4
LH-SC-02	8/8/2025 21:30	9.64	25.9	4
LH-SC-02	8/8/2025 21:45	9.54	25.86	4
LH-SC-02	8/8/2025 22:00	9.43	25.82	4
LH-SC-02	8/8/2025 22:15	9.25	25.8	4
LH-SC-02	8/8/2025 22:30	9.22	25.76	4
LH-SC-02	8/8/2025 22:45	9.15	25.72	4
LH-SC-02	8/8/2025 23:00	9.16	25.7	4
LH-SC-02	8/8/2025 23:15	9.13	25.68	4
LH-SC-02	8/8/2025 23:30	8.91	25.66	4
LH-SC-02	8/8/2025 23:45	8.82	25.64	4
LH-SC-02	8/9/2025 0:00	8.8	25.6	4
LH-SC-02	8/9/2025 0:15	8.67	25.58	4
LH-SC-02	8/9/2025 0:30	8.67	25.56	4
LH-SC-02	8/9/2025 0:45	8.54	25.52	4
LH-SC-02	8/9/2025 1:00	8.52	25.5	4
LH-SC-02	8/9/2025 1:15	8.34	25.48	4
LH-SC-02	8/9/2025 1:30	8.34	25.48	4
LH-SC-02	8/9/2025 1:45	8.31	25.46	4
LH-SC-02	8/9/2025 2:00	8.43	25.44	4
LH-SC-02	8/9/2025 2:15	8.51	25.42	4
LH-SC-02	8/9/2025 2:30	8.44	25.38	4
LH-SC-02	8/9/2025 2:45	8.14	25.38	4
LH-SC-02	8/9/2025 3:00	8.13	25.36	4
LH-SC-02	8/9/2025 3:15	8.09	25.34	4
LH-SC-02	8/9/2025 3:30	8.15	25.32	4
LH-SC-02	8/9/2025 3:45	8.12	25.32	4
LH-SC-02	8/9/2025 4:00	7.99	25.3	4
LH-SC-02	8/9/2025 4:15	8.03	25.28	4
LH-SC-02	8/9/2025 4:30	7.95	25.26	4
LH-SC-02	8/9/2025 4:45	8	25.26	4
LH-SC-02	8/9/2025 5:00	7.93	25.24	4
LH-SC-02	8/9/2025 5:15	8	25.24	4
LH-SC-02	8/9/2025 5:30	8	25.22	4
LH-SC-02	8/9/2025 5:45	7.9	25.2	4
LH-SC-02	8/9/2025 6:00	7.89	25.2	4
LH-SC-02	8/9/2025 6:15	7.83	25.16	4
LH-SC-02	8/9/2025 6:30	7.89	25.16	4
LH-SC-02	8/9/2025 6:45	7.86	25.16	4
LH-SC-02	8/9/2025 7:00	7.72	25.14	4
LH-SC-02	8/9/2025 7:15	7.89	25.16	4
LH-SC-02	8/9/2025 7:30	7.99	25.16	4
LH-SC-02	8/9/2025 7:45	7.97	25.16	4
LH-SC-02	8/9/2025 8:00	8.1	25.16	4
LH-SC-02	8/9/2025 8:15	8.07	25.18	4
LH-SC-02	8/9/2025 8:30	8.34	25.22	4
LH-SC-02	8/9/2025 8:45	8.44	25.24	4
LH-SC-02	8/9/2025 9:00	8.43	25.26	4
LH-SC-02	8/9/2025 9:15	8.42	25.3	4
LH-SC-02	8/9/2025 9:30	8.58	25.32	4
LH-SC-02	8/9/2025 9:45	8.72	25.36	4

Station Name	Date Time	DO mg/L	Temp C	Use Code
LH-SC-02	8/9/2025 10:00	8.86	25.4	4
LH-SC-02	8/9/2025 10:15	9.01	25.4	4
LH-SC-02	8/9/2025 10:30	9.09	25.46	4
LH-SC-02	8/9/2025 10:45	9.18	25.52	4
LH-SC-02	8/9/2025 11:00	9.54	25.58	4
LH-SC-02	8/9/2025 11:15	9.85	25.66	4
LH-SC-02	8/9/2025 11:30	9.98	25.7	4
LH-SC-02	8/9/2025 11:45	10.25	25.78	4
LH-SC-02	8/9/2025 12:00	10.44	25.8	4
LH-SC-02	8/9/2025 12:15	10.44	25.88	4
LH-SC-02	8/9/2025 12:30	10.62	25.9	4
LH-SC-02	8/9/2025 12:45	10.86	25.96	4
LH-SC-02	8/9/2025 13:00	10.98	26.1	4
LH-SC-02	8/9/2025 13:15	11.01	26.16	4
LH-SC-02	8/9/2025 13:30	11.01	26.32	4
LH-SC-02	8/9/2025 13:45	11.88	26.3	4
LH-SC-02	8/9/2025 14:00	11.65	26.24	4
LH-SC-02	8/9/2025 14:15	12.03	26.16	4
LH-SC-02	8/9/2025 14:30	11.85	26.12	4
LH-SC-02	8/9/2025 14:45	12.02	26.16	4
LH-SC-02	8/9/2025 15:00	12.01	26.26	4
LH-SC-02	8/9/2025 15:15	12.02	26.36	4
LH-SC-02	8/9/2025 15:30	12.08	26.46	4
LH-SC-02	8/9/2025 15:45	11.8	26.44	4
LH-SC-02	8/9/2025 16:00	12.08	26.4	4
LH-SC-02	8/9/2025 16:15	12.19	26.38	4
LH-SC-02	8/9/2025 16:30	12.52	26.24	4
LH-SC-02	8/9/2025 16:45	12.24	26.48	4
LH-SC-02	8/9/2025 17:00	12.01	26.46	4
LH-SC-02	8/9/2025 17:15	12.13	26.46	4
LH-SC-02	8/9/2025 17:30	12.21	26.5	4
LH-SC-02	8/9/2025 17:45	10.85	26.46	4
LH-SC-02	8/9/2025 18:00	11.92	26.44	4
LH-SC-02	8/9/2025 18:15	12.22	26.5	4
LH-SC-02	8/9/2025 18:30	12.06	26.44	4
LH-SC-02	8/9/2025 18:45	12.54	26.46	4
LH-SC-02	8/9/2025 19:00	12.31	26.46	4
LH-SC-02	8/9/2025 19:15	12.43	26.44	4
LH-SC-02	8/9/2025 19:30	12.46	26.42	4
LH-SC-02	8/9/2025 19:45	12.38	26.38	4
LH-SC-02	8/9/2025 20:00	12.2	26.36	4
LH-SC-02	8/9/2025 20:15	12.15	26.32	4
LH-SC-02	8/9/2025 20:30	11.91	26.28	4
LH-SC-02	8/9/2025 20:45	11.81	26.24	4
LH-SC-02	8/9/2025 21:00	11.69	26.2	4
LH-SC-02	8/9/2025 21:15	11.55	26.16	4
LH-SC-02	8/9/2025 21:30	11.48	26.12	4
LH-SC-02	8/9/2025 21:45	11.6	26.1	4
LH-SC-02	8/9/2025 22:00	11.55	26.08	4
LH-SC-02	8/9/2025 22:15	11.46	26.06	4
LH-SC-02	8/9/2025 22:30	11.34	26.04	4
LH-SC-02	8/9/2025 22:45	11.15	26.02	4
LH-SC-02	8/9/2025 23:00	11.16	26	4
LH-SC-02	8/9/2025 23:15	11.03	25.98	4
LH-SC-02	8/9/2025 23:30	11.21	25.96	4
LH-SC-02	8/9/2025 23:45	11.08	25.94	4
LH-SC-02	8/10/2025 0:00	10.79	25.92	4
LH-SC-02	8/10/2025 0:15	10.93	25.9	4
LH-SC-02	8/10/2025 0:30	10.84	25.88	4
LH-SC-02	8/10/2025 0:45	10.75	25.86	4
LH-SC-02	8/10/2025 1:00	10.74	25.84	4
LH-SC-02	8/10/2025 1:15	10.72	25.82	4
LH-SC-02	8/10/2025 1:30	10.47	25.8	4
LH-SC-02	8/10/2025 1:45	10.6	25.78	4
LH-SC-02	8/10/2025 2:00	10.47	25.76	4
LH-SC-02	8/10/2025 2:15	10.33	25.74	4
LH-SC-02	8/10/2025 2:30	10.27	25.72	4
LH-SC-02	8/10/2025 2:45	10.09	25.72	4
LH-SC-02	8/10/2025 3:00	9.98	25.7	4
LH-SC-02	8/10/2025 3:15	9.96	25.7	4
LH-SC-02	8/10/2025 3:30	9.45	25.68	4
LH-SC-02	8/10/2025 3:45	9.53	25.66	4
LH-SC-02	8/10/2025 4:00	9.19	25.66	4
LH-SC-02	8/10/2025 4:15	9.37	25.64	4
LH-SC-02	8/10/2025 4:30	9.29	25.62	4
LH-SC-02	8/10/2025 4:45	9.03	25.62	4
LH-SC-02	8/10/2025 5:00	9.09	25.6	4
LH-SC-02	8/10/2025 5:15	9.07	25.58	4
LH-SC-02	8/10/2025 5:30	9.03	25.58	4
LH-SC-02	8/10/2025 5:45	9.01	25.56	4
LH-SC-02	8/10/2025 6:00	8.87	25.56	4
LH-SC-02	8/10/2025 6:15	8.75	25.54	4
LH-SC-02	8/10/2025 6:30	8.61	25.54	4
LH-SC-02	8/10/2025 6:45	8.64	25.52	4

Station Name	Date Time	DO mg/L	Temp C	Use Code
LH-SC-02	8/10/2025 7:00	8.39	25.5	4
LH-SC-02	8/10/2025 7:15	8.63	25.5	4
LH-SC-02	8/10/2025 7:30	8.76	25.5	4
LH-SC-02	8/10/2025 7:45	8.67	25.5	4
LH-SC-02	8/10/2025 8:00	8.79	25.48	4
LH-SC-02	8/10/2025 8:15	8.69	25.48	4
LH-SC-02	8/10/2025 8:30	8.8	25.5	4
LH-SC-02	8/10/2025 8:45	8.53	25.54	4
LH-SC-02	8/10/2025 9:00	8.87	25.56	4
LH-SC-02	8/10/2025 9:15	9.1	25.58	4
LH-SC-02	8/10/2025 9:30	9.17	25.62	4
LH-SC-02	8/10/2025 9:45	9.32	25.64	4
LH-SC-02	8/10/2025 10:00	9.41	25.66	4
LH-SC-02	8/10/2025 10:15	9.58	25.68	4
LH-SC-02	8/10/2025 10:30	9.72	25.7	4
LH-SC-02	8/10/2025 10:45	9.9	25.74	4
LH-SC-02	8/10/2025 11:00	9.94	25.8	4
LH-SC-02	8/10/2025 11:15	10.1	25.84	4
LH-SC-02	8/10/2025 11:30	10.06	25.94	4
LH-SC-02	8/10/2025 11:45	10.73	26.02	4
LH-SC-02	8/10/2025 12:00	11.02	26.14	4
LH-SC-02	8/10/2025 12:15	10.71	26.24	4
LH-SC-02	8/10/2025 12:30	10.82	26.34	4
LH-SC-02	8/10/2025 12:45	10.87	26.42	4
LH-SC-02	8/10/2025 13:00	10.26	26.54	4
LH-SC-02	8/10/2025 13:15	10.48	26.7	4
LH-SC-02	8/10/2025 13:30	10.3	26.84	4
LH-SC-02	8/10/2025 13:45	10.15	27.02	4
LH-SC-02	8/10/2025 14:00	10.66	27.22	4
LH-SC-02	8/10/2025 14:15	10.79	27.48	4
LH-SC-02	8/10/2025 14:30	10.35	27.64	4
LH-SC-02	8/10/2025 14:45	10.47	27.72	4
LH-SC-02	8/10/2025 15:00	10.51	27.78	4
LH-SC-02	8/10/2025 15:15	10.97	27.8	4
LH-SC-02	8/10/2025 15:30	10.9	27.88	4
LH-SC-02	8/10/2025 15:45	10.67	27.94	4
LH-SC-02	8/10/2025 16:00	11.34	28	4
LH-SC-02	8/10/2025 16:15	10.76	28.16	4
LH-SC-02	8/10/2025 16:30	10.51	28.2	4
LH-SC-02	8/10/2025 16:45	10.46	28.24	4
LH-SC-02	8/10/2025 17:00	11.03	28.3	4
LH-SC-02	8/10/2025 17:15	11.11	28.34	4
LH-SC-02	8/10/2025 17:30	10.47	28.42	4
LH-SC-02	8/10/2025 17:45	10.12	28.46	4
LH-SC-02	8/10/2025 18:00	10.2	28.4	4
LH-SC-02	8/10/2025 18:15	10.14	28.36	4
LH-SC-02	8/10/2025 18:30	10.11	28.36	4
LH-SC-02	8/10/2025 18:45	10.32	28.32	4
LH-SC-02	8/10/2025 19:00	10.47	28.3	4
LH-SC-02	8/10/2025 19:15	10.37	28.24	4
LH-SC-02	8/10/2025 19:30	10.76	28.22	4
LH-SC-02	8/10/2025 19:45	10.59	28.18	4
LH-SC-02	8/10/2025 20:00	10.56	28.14	4
LH-SC-02	8/10/2025 20:15	10.54	28.06	4
LH-SC-02	8/10/2025 20:30	10.59	28	4
LH-SC-02	8/10/2025 20:45	10.8	27.94	4
LH-SC-02	8/10/2025 21:00	10.7	27.9	4
LH-SC-02	8/10/2025 21:15	10.73	27.86	4
LH-SC-02	8/10/2025 21:30	10.81	27.82	4
LH-SC-02	8/10/2025 21:45	10.74	27.74	4
LH-SC-02	8/10/2025 22:00	10.5	27.7	4
LH-SC-02	8/10/2025 22:15	10.22	27.56	4
LH-SC-02	8/10/2025 22:30	10.26	27.48	4
LH-SC-02	8/10/2025 22:45	10.3	27.42	4
LH-SC-02	8/10/2025 23:00	10.27	27.4	4
LH-SC-02	8/10/2025 23:15	10.46	27.28	4
LH-SC-02	8/10/2025 23:30	10.47	27.16	4
LH-SC-02	8/10/2025 23:45	10.48	27.18	4
LH-SC-02	8/11/2025 0:00	10.55	27	4
LH-SC-02	8/11/2025 0:15	10.34	26.98	4
LH-SC-02	8/11/2025 0:30	10.11	27	4
LH-SC-02	8/11/2025 0:45	10.27	27	4
LH-SC-02	8/11/2025 1:00	10.13	26.96	4
LH-SC-02	8/11/2025 1:15	10.09	26.9	4
LH-SC-02	8/11/2025 1:30	10.08	26.84	4
LH-SC-02	8/11/2025 1:45	9.98	26.8	4
LH-SC-02	8/11/2025 2:00	10.05	26.74	4
LH-SC-02	8/11/2025 2:15	9.63	26.7	4
LH-SC-02	8/11/2025 2:30	9.71	26.66	4
LH-SC-02	8/11/2025 2:45	9.56	26.6	4
LH-SC-02	8/11/2025 3:00	9.62	26.56	4
LH-SC-02	8/11/2025 3:15	9.51	26.52	4
LH-SC-02	8/11/2025 3:30	9.55	26.48	4
LH-SC-02	8/11/2025 3:45	9.5	26.44	4

Station Name	Date Time	DO mg/L	Temp C	Use Code
LH-SC-02	8/11/2025 4:00	9.35	26.4	4
LH-SC-02	8/11/2025 4:15	8.87	26.36	4
LH-SC-02	8/11/2025 4:30	9.31	26.34	4
LH-SC-02	8/11/2025 4:45	9.26	26.3	4
LH-SC-02	8/11/2025 5:00	9.21	26.26	4
LH-SC-02	8/11/2025 5:15	9.03	26.24	4
LH-SC-02	8/11/2025 5:30	9.04	26.2	4
LH-SC-02	8/11/2025 5:45	8.83	26.18	4
LH-SC-02	8/11/2025 6:00	8.76	26.14	4
LH-SC-02	8/11/2025 6:15	8.55	26.12	4
LH-SC-02	8/11/2025 6:30	8.51	26.1	4
LH-SC-02	8/11/2025 6:45	8.45	26.08	4
LH-SC-02	8/11/2025 7:00	8.1	26.06	4
LH-SC-02	8/11/2025 7:15	8.28	26.04	4
LH-SC-02	8/11/2025 7:30	8.26	26.04	4
LH-SC-02	8/11/2025 7:45	8.2	26.04	4
LH-SC-02	8/11/2025 8:00	8.21	26.02	4
LH-SC-02	8/11/2025 8:15	8.22	26.04	4
LH-SC-02	8/11/2025 8:30	8.36	26.06	4
LH-SC-02	8/11/2025 8:45	8.44	26.08	4
LH-SC-02	8/11/2025 9:00	8.63	26.12	4
LH-SC-02	8/11/2025 9:15	8.84	26.2	4
LH-SC-02	8/11/2025 9:30	8.94	26.22	4
LH-SC-02	8/11/2025 9:45	9.16	26.24	4
LH-SC-02	8/11/2025 10:00	9.11	26.26	4
LH-SC-02	8/11/2025 10:15	9.26	26.32	4
LH-SC-02	8/11/2025 10:30	9.13	26.36	4
LH-SC-02	8/11/2025 10:45	2.32	25.6	2
LH-SC-02	8/11/2025 11:00	7.64	28.94	2
LH-SC-02	8/11/2025 11:15			2
LH-SC-02	8/11/2025 11:30	11.07	28.12	2
LH-SC-02	8/11/2025 11:45	11.35	27.28	4
LH-SC-02	8/11/2025 12:00	11.46	27.28	4
LH-SC-02	8/11/2025 12:15	11.28	27.4	4
LH-SC-02	8/11/2025 12:30	11.27	27.6	4
LH-SC-02	8/11/2025 12:45	11.38	27.76	4
LH-SC-02	8/11/2025 13:00	11.4	27.88	4
LH-SC-02	8/11/2025 13:15	11.41	27.94	4
LH-SC-02	8/11/2025 13:30	11.34	28.06	4
LH-SC-02	8/11/2025 13:45	11.46	28.08	4
LH-SC-02	8/11/2025 14:00	11.45	28.12	4
LH-SC-02	8/11/2025 14:15	11.48	28.18	4
LH-SC-02	8/11/2025 14:30	11.7	28.24	4
LH-SC-02	8/11/2025 14:45	11.77	28.26	4
LH-SC-02	8/11/2025 15:00	11.73	28.3	4
LH-SC-02	8/11/2025 15:15	12.04	28.38	4
LH-SC-02	8/11/2025 15:30	12.15	28.48	4
LH-SC-02	8/11/2025 15:45	12.17	28.52	4
LH-SC-02	8/11/2025 16:00	12.32	28.56	4
LH-SC-02	8/11/2025 16:15	12.37	28.7	4
LH-SC-02	8/11/2025 16:30	12.24	28.82	4
LH-SC-02	8/11/2025 16:45	12.24	28.84	4
LH-SC-02	8/11/2025 17:00	12.36	28.88	4
LH-SC-02	8/11/2025 17:15	12.44	28.94	4
LH-SC-02	8/11/2025 17:30	12.4	28.9	4
LH-SC-02	8/11/2025 17:45	12.34	28.96	4
LH-SC-02	8/11/2025 18:00	12.68	28.92	4
LH-SC-02	8/11/2025 18:15	12.68	28.88	4
LH-SC-02	8/11/2025 18:30	12.65	28.84	4
LH-SC-02	8/11/2025 18:45	12.75	28.78	4
LH-SC-02	8/11/2025 19:00	12.62	28.72	4
LH-SC-02	8/11/2025 19:15	12.59	28.7	4
LH-SC-02	8/11/2025 19:30	12.57	28.64	4
LH-SC-02	8/11/2025 19:45	12.47	28.6	4
LH-SC-02	8/11/2025 20:00	12.38	28.56	4
LH-SC-02	8/11/2025 20:15	12.42	28.52	4
LH-SC-02	8/11/2025 20:30	12.33	28.48	4
LH-SC-02	8/11/2025 20:45	12.28	28.44	4
LH-SC-02	8/11/2025 21:00	12.3	28.4	4
LH-SC-02	8/11/2025 21:15	12.17	28.38	4
LH-SC-02	8/11/2025 21:30	12.15	28.32	4
LH-SC-02	8/11/2025 21:45	12.35	28.28	4
LH-SC-02	8/11/2025 22:00	12.08	28.24	4
LH-SC-02	8/11/2025 22:15	12.06	28.2	4
LH-SC-02	8/11/2025 22:30	12.01	28.18	4
LH-SC-02	8/11/2025 22:45	11.91	28.12	4
LH-SC-02	8/11/2025 23:00	11.92	28.08	4
LH-SC-02	8/11/2025 23:15	11.86	28.06	4
LH-SC-02	8/11/2025 23:30	11.83	28.02	4
LH-SC-02	8/11/2025 23:45	11.73	27.98	4
LH-SC-02	8/12/2025 0:00	11.69	27.96	4
LH-SC-02	8/12/2025 0:15	11.62	27.92	4
LH-SC-02	8/12/2025 0:30	11.49	27.9	4
LH-SC-02	8/12/2025 0:45	11.48	27.86	4

Station Name	Date Time	DO mg/L	Temp C	Use Code
LH-SC-02	8/12/2025 1:00	11.49	27.8	4
LH-SC-02	8/12/2025 1:15	11.37	27.78	4
LH-SC-02	8/12/2025 1:30	11.3	27.72	4
LH-SC-02	8/12/2025 1:45	11.2	27.7	4
LH-SC-02	8/12/2025 2:00	11.2	27.66	4
LH-SC-02	8/12/2025 2:15	11.1	27.64	4
LH-SC-02	8/12/2025 2:30	11.02	27.6	4
LH-SC-02	8/12/2025 2:45	10.96	27.58	4
LH-SC-02	8/12/2025 3:00	10.89	27.54	4
LH-SC-02	8/12/2025 3:15	10.76	27.52	4
LH-SC-02	8/12/2025 3:30	10.66	27.48	4
LH-SC-02	8/12/2025 3:45	10.63	27.46	4
LH-SC-02	8/12/2025 4:00	10.54	27.42	4
LH-SC-02	8/12/2025 4:15	10.45	27.38	4
LH-SC-02	8/12/2025 4:30	10.45	27.36	4
LH-SC-02	8/12/2025 4:45	10.41	27.34	4
LH-SC-02	8/12/2025 5:00	10.29	27.3	4
LH-SC-02	8/12/2025 5:15	10.2	27.26	4
LH-SC-02	8/12/2025 5:30	10.07	27.24	4
LH-SC-02	8/12/2025 5:45	10.03	27.2	4
LH-SC-02	8/12/2025 6:00	10	27.18	4
LH-SC-02	8/12/2025 6:15	9.91	27.14	4
LH-SC-02	8/12/2025 6:30	9.89	27.12	4
LH-SC-02	8/12/2025 6:45	9.85	27.1	4
LH-SC-02	8/12/2025 7:00	9.73	27.06	4
LH-SC-02	8/12/2025 7:15	9.73	27.06	4
LH-SC-02	8/12/2025 7:30	9.68	27.04	4
LH-SC-02	8/12/2025 7:45	9.54	27.04	4
LH-SC-02	8/12/2025 8:00	9.59	27	4
LH-SC-02	8/12/2025 8:15	9.58	27.02	4
LH-SC-02	8/12/2025 8:30	9.57	27.02	4
LH-SC-02	8/12/2025 8:45	9.63	27.04	4
LH-SC-02	8/12/2025 9:00	9.77	27.06	4
LH-SC-02	8/12/2025 9:15	9.95	27.1	4
LH-SC-02	8/12/2025 9:30	9.95	27.14	4
LH-SC-02	8/12/2025 9:45	10.02	27.18	4
LH-SC-02	8/12/2025 10:00	9.93	27.24	4
LH-SC-02	8/12/2025 10:15	10.03	27.28	4
LH-SC-02	8/12/2025 10:30	9.92	27.28	4
LH-SC-02	8/12/2025 10:45	10	27.3	4
LH-SC-02	8/12/2025 11:00	10.08	27.36	4
LH-SC-02	8/12/2025 11:15	10.16	27.38	4
LH-SC-02	8/12/2025 11:30	10.53	27.44	4
LH-SC-02	8/12/2025 11:45	10.75	27.56	4
LH-SC-02	8/12/2025 12:00	10.84	27.72	4
LH-SC-02	8/12/2025 12:15	10.65	27.9	4
LH-SC-02	8/12/2025 12:30	10.85	28.12	4
LH-SC-02	8/12/2025 12:45	10.88	28.26	4
LH-SC-02	8/12/2025 13:00	11.06	28.32	4
LH-SC-02	8/12/2025 13:15	10.87	28.42	4
LH-SC-02	8/12/2025 13:30	10.92	28.48	4
LH-SC-02	8/12/2025 13:45	11.41	28.64	4
LH-SC-02	8/12/2025 14:00	11.59	28.76	4
LH-SC-02	8/12/2025 14:15	11.29	28.88	4
LH-SC-02	8/12/2025 14:30	11.61	29	4
LH-SC-02	8/12/2025 14:45	11.62	29.14	4
LH-SC-02	8/12/2025 15:00	11.56	29.3	4
LH-SC-02	8/12/2025 15:15	11.55	29.3	4
LH-SC-02	8/12/2025 15:30	11.58	29.3	4
LH-SC-02	8/12/2025 15:45	11.68	29.42	4
LH-SC-02	8/12/2025 16:00	11.62	29.42	4
LH-SC-02	8/12/2025 16:15	11.73	29.42	4
LH-SC-02	8/12/2025 16:30	11.7	29.46	4
LH-SC-02	8/12/2025 16:45	11.78	29.46	4
LH-SC-02	8/12/2025 17:00	11.96	29.46	4
LH-SC-02	8/12/2025 17:15	11.91	29.48	4
LH-SC-02	8/12/2025 17:30	11.86	29.44	4
LH-SC-02	8/12/2025 17:45	11.8	29.4	4
LH-SC-02	8/12/2025 18:00	11.91	29.4	4
LH-SC-02	8/12/2025 18:15	12.08	29.4	4
LH-SC-02	8/12/2025 18:30	12.11	29.34	4
LH-SC-02	8/12/2025 18:45	12.2	29.28	4
LH-SC-02	8/12/2025 19:00	12.19	29.22	4
LH-SC-02	8/12/2025 19:15	12.52	29.16	4
LH-SC-02	8/12/2025 19:30	12.46	29.12	4
LH-SC-02	8/12/2025 19:45	12.35	29.06	4
LH-SC-02	8/12/2025 20:00	12.25	29	4
LH-SC-02	8/12/2025 20:15	12.14	28.96	4
LH-SC-02	8/12/2025 20:30	12.1	28.92	4
LH-SC-02	8/12/2025 20:45	11.98	28.84	4
LH-SC-02	8/12/2025 21:00	11.94	28.8	4
LH-SC-02	8/12/2025 21:15	11.9	28.74	4
LH-SC-02	8/12/2025 21:30	11.79	28.68	4
LH-SC-02	8/12/2025 21:45	11.68	28.64	4

Station Name	Date Time	DO mg/L	Temp C	Use Code
LH-SC-02	8/12/2025 22:00	11.69	28.58	4
LH-SC-02	8/12/2025 22:15	11.53	28.52	4
LH-SC-02	8/12/2025 22:30	11.51	28.46	4
LH-SC-02	8/12/2025 22:45	11.41	28.42	4
LH-SC-02	8/12/2025 23:00	11.24	28.36	4
LH-SC-02	8/12/2025 23:15	11.12	28.32	4
LH-SC-02	8/12/2025 23:30	11.04	28.26	4
LH-SC-02	8/12/2025 23:45	10.82	28.22	4
LH-SC-02	8/13/2025 0:00	10.74	28.16	4
LH-SC-02	8/13/2025 0:15	10.62	28.12	4
LH-SC-02	8/13/2025 0:30	10.43	28.06	4
LH-SC-02	8/13/2025 0:45	10.33	28.02	4
LH-SC-02	8/13/2025 1:00	10.28	27.98	4
LH-SC-02	8/13/2025 1:15	10.11	27.94	4
LH-SC-02	8/13/2025 1:30	9.97	27.9	4
LH-SC-02	8/13/2025 1:45	9.92	27.88	4
LH-SC-02	8/13/2025 2:00	9.83	27.84	4
LH-SC-02	8/13/2025 2:15	9.71	27.8	4
LH-SC-02	8/13/2025 2:30	9.5	27.76	4
LH-SC-02	8/13/2025 2:45	9.3	27.74	4
LH-SC-02	8/13/2025 3:00	9.3	27.7	4
LH-SC-02	8/13/2025 3:15	9.26	27.66	4
LH-SC-02	8/13/2025 3:30	9.14	27.64	4
LH-SC-02	8/13/2025 3:45	9.12	27.62	4
LH-SC-02	8/13/2025 4:00	9	27.6	4
LH-SC-02	8/13/2025 4:15	8.89	27.58	4
LH-SC-02	8/13/2025 4:30	8.82	27.54	4
LH-SC-02	8/13/2025 4:45	8.83	27.52	4
LH-SC-02	8/13/2025 5:00	8.84	27.48	4
LH-SC-02	8/13/2025 5:15	8.72	27.46	4
LH-SC-02	8/13/2025 5:30	8.56	27.44	4
LH-SC-02	8/13/2025 5:45	8.55	27.42	4
LH-SC-02	8/13/2025 6:00	8.42	27.4	4
LH-SC-02	8/13/2025 6:15	8.3	27.38	4
LH-SC-02	8/13/2025 6:30	8.21	27.34	4
LH-SC-02	8/13/2025 6:45	8.1	27.34	4
LH-SC-02	8/13/2025 7:00	7.9	27.32	4
LH-SC-02	8/13/2025 7:15	7.96	27.3	4
LH-SC-02	8/13/2025 7:30	7.91	27.3	4
LH-SC-02	8/13/2025 7:45	7.82	27.28	4
LH-SC-02	8/13/2025 8:00	7.78	27.28	4
LH-SC-02	8/13/2025 8:15	7.79	27.28	4
LH-SC-02	8/13/2025 8:30	7.91	27.3	4
LH-SC-02	8/13/2025 8:45	7.97	27.32	4
LH-SC-02	8/13/2025 9:00	8.05	27.34	4
LH-SC-02	8/13/2025 9:15	8.07	27.36	4
LH-SC-02	8/13/2025 9:30	8.24	27.4	4
LH-SC-02	8/13/2025 9:45	8.36	27.46	4
LH-SC-02	8/13/2025 10:00	8.37	27.48	4
LH-SC-02	8/13/2025 10:15	8.24	27.5	4
LH-SC-02	8/13/2025 10:30	8.39	27.52	4
LH-SC-02	8/13/2025 10:45	8.46	27.56	4
LH-SC-02	8/13/2025 11:00	8.72	27.68	4
LH-SC-02	8/13/2025 11:15	8.57	27.82	4
LH-SC-02	8/13/2025 11:30	8.55	28	4
LH-SC-02	8/13/2025 11:45	8.64	28.12	4
LH-SC-02	8/13/2025 12:00	9.17	28.26	4
LH-SC-02	8/13/2025 12:15	9.35	28.34	4
LH-SC-02	8/13/2025 12:30	10.06	28.44	4
LH-SC-02	8/13/2025 12:45	10.24	28.66	4
LH-SC-02	8/13/2025 13:00	10.17	28.72	4
LH-SC-02	8/13/2025 13:15	10.55	28.78	4
LH-SC-02	8/13/2025 13:30	10.24	28.94	4
LH-SC-02	8/13/2025 13:45	10.46	29.04	4
LH-SC-02	8/13/2025 14:00	10.63	29.1	4
LH-SC-02	8/13/2025 14:15	10.04	29.26	4
LH-SC-02	8/13/2025 14:30	10.19	29.3	4
LH-SC-02	8/13/2025 14:45	10.35	29.36	4
LH-SC-02	8/13/2025 15:00	10.53	29.4	4
LH-SC-02	8/13/2025 15:15	10.32	29.58	4
LH-SC-02	8/13/2025 15:30	10.5	29.66	4
LH-SC-02	8/13/2025 15:45	10.65	29.62	4
LH-SC-02	8/13/2025 16:00	10.78	29.62	4
LH-SC-02	8/13/2025 16:15	10.92	29.68	4
LH-SC-02	8/13/2025 16:30	11.01	29.64	4
LH-SC-02	8/13/2025 16:45	11.01	29.66	4
LH-SC-02	8/13/2025 17:00	11.14	29.72	4
LH-SC-02	8/13/2025 17:15	11.15	29.64	4
LH-SC-02	8/13/2025 17:30	11.03	29.66	4
LH-SC-02	8/13/2025 17:45	10.6	29.7	4
LH-SC-02	8/13/2025 18:00	10.89	29.64	4
LH-SC-02	8/13/2025 18:15	10.79	29.56	4
LH-SC-02	8/13/2025 18:30	10.74	29.5	4
LH-SC-02	8/13/2025 18:45	10.62	29.42	4

Station Name	Date Time	DO mg/L	Temp C	Use Code
LH-SC-02	8/13/2025 19:00	10.41	29.3	4
LH-SC-02	8/13/2025 19:15	10.19	29.06	4
LH-SC-02	8/13/2025 19:30	9.75	28.76	4
LH-SC-02	8/13/2025 19:45	9.41	28.64	4
LH-SC-02	8/13/2025 20:00	9.26	28.58	4
LH-SC-02	8/13/2025 20:15	9.17	28.52	4
LH-SC-02	8/13/2025 20:30	8.96	28.52	4
LH-SC-02	8/13/2025 20:45	8.91	28.5	4
LH-SC-02	8/13/2025 21:00	8.89	28.46	4
LH-SC-02	8/13/2025 21:15	8.82	28.44	4
LH-SC-02	8/13/2025 21:30	8.76	28.42	4
LH-SC-02	8/13/2025 21:45	8.65	28.38	4
LH-SC-02	8/13/2025 22:00	8.76	28.34	4
LH-SC-02	8/13/2025 22:15	8.65	28.3	4
LH-SC-02	8/13/2025 22:30	8.54	28.26	4
LH-SC-02	8/13/2025 22:45	8.41	28.24	4
LH-SC-02	8/13/2025 23:00	8.33	28.2	4
LH-SC-02	8/13/2025 23:15	8.3	28.16	4
LH-SC-02	8/13/2025 23:30	8.18	28.14	4
LH-SC-02	8/13/2025 23:45	8.19	28.1	4
LH-SC-02	8/14/2025 0:00	8.05	28.08	4
LH-SC-02	8/14/2025 0:15	8.04	28.06	4
LH-SC-02	8/14/2025 0:30	8.01	28.02	4
LH-SC-02	8/14/2025 0:45	7.91	28	4
LH-SC-02	8/14/2025 1:00	7.77	27.98	4
LH-SC-02	8/14/2025 1:15	7.81	27.96	4
LH-SC-02	8/14/2025 1:30	7.7	27.92	4
LH-SC-02	8/14/2025 1:45	7.7	27.9	4
LH-SC-02	8/14/2025 2:00	7.61	27.88	4
LH-SC-02	8/14/2025 2:15	7.51	27.86	4
LH-SC-02	8/14/2025 2:30	7.43	27.84	4
LH-SC-02	8/14/2025 2:45	7.44	27.82	4
LH-SC-02	8/14/2025 3:00	7.43	27.8	4
LH-SC-02	8/14/2025 3:15	7.27	27.78	4
LH-SC-02	8/14/2025 3:30	7.34	27.74	4
LH-SC-02	8/14/2025 3:45	7.14	27.72	4
LH-SC-02	8/14/2025 4:00	7.19	27.68	4
LH-SC-02	8/14/2025 4:15	7.17	27.66	4
LH-SC-02	8/14/2025 4:30	6.97	27.64	4
LH-SC-02	8/14/2025 4:45	7.09	27.62	4
LH-SC-02	8/14/2025 5:00	7.05	27.6	4
LH-SC-02	8/14/2025 5:15	6.96	27.58	4
LH-SC-02	8/14/2025 5:30	6.9	27.54	4
LH-SC-02	8/14/2025 5:45	6.69	27.52	4
LH-SC-02	8/14/2025 6:00	6.63	27.5	4
LH-SC-02	8/14/2025 6:15	6.54	27.48	4
LH-SC-02	8/14/2025 6:30	6.36	27.46	4
LH-SC-02	8/14/2025 6:45	6.27	27.46	4
LH-SC-02	8/14/2025 7:00	6.26	27.44	4
LH-SC-02	8/14/2025 7:15	6.19	27.44	4
LH-SC-02	8/14/2025 7:30	5.97	27.42	4
LH-SC-02	8/14/2025 7:45	5.97	27.42	4
LH-SC-02	8/14/2025 8:00	5.99	27.4	4
LH-SC-02	8/14/2025 8:15	5.96	27.4	4
LH-SC-02	8/14/2025 8:30	5.82	27.4	4
LH-SC-02	8/14/2025 8:45	5.78	27.42	4
LH-SC-02	8/14/2025 9:00	5.83	27.42	4
LH-SC-02	8/14/2025 9:15	6.09	27.44	4
LH-SC-02	8/14/2025 9:30	6.09	27.44	4
LH-SC-02	8/14/2025 9:45	6.06	27.46	4
LH-SC-02	8/14/2025 10:00	6.13	27.52	4
LH-SC-02	8/14/2025 10:15	6.2	27.54	4
LH-SC-02	8/14/2025 10:30	6.33	27.56	4
LH-SC-02	8/14/2025 10:45	6.16	27.58	4
LH-SC-02	8/14/2025 11:00	6	27.62	4
LH-SC-02	8/14/2025 11:15	6.15	27.68	4
LH-SC-02	8/14/2025 11:30	5.94	27.68	4
LH-SC-02	8/14/2025 11:45	6.07	27.7	4
LH-SC-02	8/14/2025 12:00	6.22	27.72	4
LH-SC-02	8/14/2025 12:15	6.16	27.78	4
LH-SC-02	8/14/2025 12:30	6.39	27.86	4
LH-SC-02	8/14/2025 12:45	6.35	27.92	4
LH-SC-02	8/14/2025 13:00	6.9	28.1	4
LH-SC-02	8/14/2025 13:15	6.7	28.28	4
LH-SC-02	8/14/2025 13:30	6.8	28.44	4
LH-SC-02	8/14/2025 13:45	7.05	28.78	4
LH-SC-02	8/14/2025 14:00	7.41	28.98	4
LH-SC-02	8/14/2025 14:15	7.16	29.12	4
LH-SC-02	8/14/2025 14:30	7.11	29.14	4
LH-SC-02	8/14/2025 14:45	7.61	29.28	4
LH-SC-02	8/14/2025 15:00	7.55	29.28	4
LH-SC-02	8/14/2025 15:15	7.97	29.3	4
LH-SC-02	8/14/2025 15:30	7.63	29.36	4
LH-SC-02	8/14/2025 15:45	7.92	29.42	4

Station Name	Date Time	DO mg/L	Temp C	Use Code
LH-SC-02	8/14/2025 16:00	7.67	29.5	4
LH-SC-02	8/14/2025 16:15	8.28	29.6	4
LH-SC-02	8/14/2025 16:30	7.84	29.72	4
LH-SC-02	8/14/2025 16:45	7.85	29.84	4
LH-SC-02	8/14/2025 17:00	8.06	29.8	4
LH-SC-02	8/14/2025 17:15	7.29	29.62	4
LH-SC-02	8/14/2025 17:30	7.03	29.34	4
LH-SC-02	8/14/2025 17:45	7.37	28.98	4
LH-SC-02	8/14/2025 18:00	6.05	28.48	4
LH-SC-02	8/14/2025 18:15	5.97	28.12	4
LH-SC-02	8/14/2025 18:30	5.66	27.94	4
LH-SC-02	8/14/2025 18:45	5.21	27.86	4
LH-SC-02	8/14/2025 19:00	5.1	27.82	4
LH-SC-02	8/14/2025 19:15	5.22	27.8	4
LH-SC-02	8/14/2025 19:30	5.66	27.94	4
LH-SC-02	8/14/2025 19:45	5.9	27.92	4
LH-SC-02	8/14/2025 20:00	5.89	27.9	4
LH-SC-02	8/14/2025 20:15	5.32	27.92	4
LH-SC-02	8/14/2025 20:30	5.51	27.9	4
LH-SC-02	8/14/2025 20:45	5.89	27.92	4
LH-SC-02	8/14/2025 21:00	5.69	28	4
LH-SC-02	8/14/2025 21:15	5.87	28.02	4
LH-SC-02	8/14/2025 21:30	5.18	28	4
LH-SC-02	8/14/2025 21:45	5.39	27.98	4
LH-SC-02	8/14/2025 22:00	6.08	28	4
LH-SC-02	8/14/2025 22:15	6.23	27.98	4
LH-SC-02	8/14/2025 22:30	6.03	27.94	4
LH-SC-02	8/14/2025 22:45	5.96	27.92	4
LH-SC-02	8/14/2025 23:00	5.98	27.88	4
LH-SC-02	8/14/2025 23:15	5.93	27.86	4
LH-SC-02	8/14/2025 23:30	5.89	27.84	4
LH-SC-02	8/14/2025 23:45	6.05	27.82	4
LH-SC-02	8/15/2025 0:00	5.95	27.8	4
LH-SC-02	8/15/2025 0:15	5.96	27.78	4
LH-SC-02	8/15/2025 0:30	5.84	27.76	4
LH-SC-02	8/15/2025 0:45	5.87	27.74	4
LH-SC-02	8/15/2025 1:00	5.94	27.72	4
LH-SC-02	8/15/2025 1:15	5.87	27.7	4
LH-SC-02	8/15/2025 1:30	5.76	27.68	4
LH-SC-02	8/15/2025 1:45	5.76	27.66	4
LH-SC-02	8/15/2025 2:00	5.72	27.64	4
LH-SC-02	8/15/2025 2:15	5.62	27.64	4
LH-SC-02	8/15/2025 2:30	5.64	27.6	4
LH-SC-02	8/15/2025 2:45	5.63	27.58	4
LH-SC-02	8/15/2025 3:00	5.53	27.56	4
LH-SC-02	8/15/2025 3:15	5.48	27.54	4
LH-SC-02	8/15/2025 3:30	5.62	27.54	4
LH-SC-02	8/15/2025 3:45	5.55	27.5	4
LH-SC-02	8/15/2025 4:00	5.5	27.48	4
LH-SC-02	8/15/2025 4:15	5.35	27.46	4
LH-SC-02	8/15/2025 4:30	5.38	27.44	4
LH-SC-02	8/15/2025 4:45	5.38	27.42	4
LH-SC-02	8/15/2025 5:00	5.34	27.4	4
LH-SC-02	8/15/2025 5:15	5.39	27.38	4
LH-SC-02	8/15/2025 5:30	5.31	27.34	4
LH-SC-02	8/15/2025 5:45	5.18	27.34	4
LH-SC-02	8/15/2025 6:00	5.17	27.32	4
LH-SC-02	8/15/2025 6:15	5.12	27.28	4
LH-SC-02	8/15/2025 6:30	4.99	27.28	4
LH-SC-02	8/15/2025 6:45	5.15	27.26	4
LH-SC-02	8/15/2025 7:00	4.91	27.24	4
LH-SC-02	8/15/2025 7:15	4.99	27.22	4
LH-SC-02	8/15/2025 7:30	4.95	27.2	4
LH-SC-02	8/15/2025 7:45	4.86	27.18	4
LH-SC-02	8/15/2025 8:00	4.87	27.18	4
LH-SC-02	8/15/2025 8:15	4.84	27.16	4
LH-SC-02	8/15/2025 8:30	4.83	27.18	4
LH-SC-02	8/15/2025 8:45	4.82	27.16	4
LH-SC-02	8/15/2025 9:00	4.85	27.18	4
LH-SC-02	8/15/2025 9:15	4.82	27.2	4
LH-SC-02	8/15/2025 9:30	4.81	27.2	4
LH-SC-02	8/15/2025 9:45	4.87	27.22	4
LH-SC-02	8/15/2025 10:00	4.76	27.22	4
LH-SC-02	8/15/2025 10:15	4.92	27.26	4
LH-SC-02	8/15/2025 10:30	4.93	27.28	4
LH-SC-02	8/15/2025 10:45	4.92	27.32	4
LH-SC-02	8/15/2025 11:00	4.9	27.34	4
LH-SC-02	8/15/2025 11:15	4.98	27.38	4
LH-SC-02	8/15/2025 11:30	4.97	27.44	4
LH-SC-02	8/15/2025 11:45	5.05	27.48	4
LH-SC-02	8/15/2025 12:00	5.01	27.52	4
LH-SC-02	8/15/2025 12:15	5.06	27.58	4
LH-SC-02	8/15/2025 12:30	5.13	27.64	4
LH-SC-02	8/15/2025 12:45	5.11	27.7	4

Station Name	Date Time	DO mg/L	Temp C	Use Code
LH-SC-02	8/15/2025 13:00	5.18	27.76	4
LH-SC-02	8/15/2025 13:15	5.07	27.78	4
LH-SC-02	8/15/2025 13:30	4.94	27.88	4
LH-SC-02	8/15/2025 13:45	5.03	27.92	4
LH-SC-02	8/15/2025 14:00	4.91	27.96	4
LH-SC-02	8/15/2025 14:15	4.9	27.96	4
LH-SC-02	8/15/2025 14:30	4.91	27.96	4
LH-SC-02	8/15/2025 14:45	4.88	27.98	4
LH-SC-02	8/15/2025 15:00	4.87	27.98	4
LH-SC-02	8/15/2025 15:15	4.87	27.98	4
LH-SC-02	8/15/2025 15:30	4.83	28	4
LH-SC-02	8/15/2025 15:45	4.67	27.96	4
LH-SC-02	8/15/2025 16:00	4.71	28	4
LH-SC-02	8/15/2025 16:15	4.74	27.96	4
LH-SC-02	8/15/2025 16:30	4.91	28.04	4
LH-SC-02	8/15/2025 16:45	4.92	28.04	4
LH-SC-02	8/15/2025 17:00	4.94	28.02	4
LH-SC-02	8/15/2025 17:15	4.97	28	4
LH-SC-02	8/15/2025 17:30	5.08	27.94	4
LH-SC-02	8/15/2025 17:45	5.02	27.9	4
LH-SC-02	8/15/2025 18:00	4.95	27.84	4
LH-SC-02	8/15/2025 18:15	4.95	27.8	4
LH-SC-02	8/15/2025 18:30	4.91	27.76	4
LH-SC-02	8/15/2025 18:45	4.87	27.72	4
LH-SC-02	8/15/2025 19:00	4.95	27.68	4
LH-SC-02	8/15/2025 19:15	4.96	27.64	4
LH-SC-02	8/15/2025 19:30	4.8	27.6	4
LH-SC-02	8/15/2025 19:45	4.95	27.58	4
LH-SC-02	8/15/2025 20:00	4.9	27.56	4
LH-SC-02	8/15/2025 20:15	4.87	27.5	4
LH-SC-02	8/15/2025 20:30	4.98	27.48	4
LH-SC-02	8/15/2025 20:45	4.81	27.44	4
LH-SC-02	8/15/2025 21:00	4.91	27.44	4
LH-SC-02	8/15/2025 21:15	4.74	27.4	4
LH-SC-02	8/15/2025 21:30	4.72	27.4	4
LH-SC-02	8/15/2025 21:45	4.69	27.36	4
LH-SC-02	8/15/2025 22:00	4.65	27.34	4
LH-SC-02	8/15/2025 22:15	4.6	27.32	4
LH-SC-02	8/15/2025 22:30	4.57	27.3	4
LH-SC-02	8/15/2025 22:45	4.57	27.26	4
LH-SC-02	8/15/2025 23:00	4.56	27.26	4
LH-SC-02	8/15/2025 23:15	4.52	27.24	4
LH-SC-02	8/15/2025 23:30	4.48	27.22	4
LH-SC-02	8/15/2025 23:45	4.55	27.18	4
LH-SC-02	8/16/2025 0:00	4.55	27.16	4
LH-SC-02	8/16/2025 0:15	4.52	27.14	4
LH-SC-02	8/16/2025 0:30	4.47	27.12	4
LH-SC-02	8/16/2025 0:45	4.53	27.1	4
LH-SC-02	8/16/2025 1:00	4.51	27.06	4
LH-SC-02	8/16/2025 1:15	4.48	27.04	4
LH-SC-02	8/16/2025 1:30	4.45	27.04	4
LH-SC-02	8/16/2025 1:45	4.57	27.02	4
LH-SC-02	8/16/2025 2:00	4.6	27	4
LH-SC-02	8/16/2025 2:15	4.5	26.96	4
LH-SC-02	8/16/2025 2:30	4.51	26.94	4
LH-SC-02	8/16/2025 2:45	4.52	26.92	4
LH-SC-02	8/16/2025 3:00	4.5	26.88	4
LH-SC-02	8/16/2025 3:15	4.44	26.86	4
LH-SC-02	8/16/2025 3:30	4.58	26.84	4
LH-SC-02	8/16/2025 3:45	4.37	26.82	4
LH-SC-02	8/16/2025 4:00	4.5	26.8	4
LH-SC-02	8/16/2025 4:15	4.4	26.78	4
LH-SC-02	8/16/2025 4:30	4.44	26.76	4
LH-SC-02	8/16/2025 4:45	4.42	26.72	4
LH-SC-02	8/16/2025 5:00	4.35	26.7	4
LH-SC-02	8/16/2025 5:15	4.35	26.68	4
LH-SC-02	8/16/2025 5:30	4.27	26.64	4
LH-SC-02	8/16/2025 5:45	4.26	26.6	4
LH-SC-02	8/16/2025 6:00	4.44	26.62	4
LH-SC-02	8/16/2025 6:15	4.4	26.6	4
LH-SC-02	8/16/2025 6:30	4.41	26.56	4
LH-SC-02	8/16/2025 6:45	4.39	26.56	4
LH-SC-02	8/16/2025 7:00	4.42	26.54	4
LH-SC-02	8/16/2025 7:15	4.29	26.54	4
LH-SC-02	8/16/2025 7:30	4.3	26.54	4
LH-SC-02	8/16/2025 7:45	4.34	26.54	4
LH-SC-02	8/16/2025 8:00	4.36	26.5	4
LH-SC-02	8/16/2025 8:15	4.38	26.52	4
LH-SC-02	8/16/2025 8:30	4.28	26.5	4
LH-SC-02	8/16/2025 8:45	4.31	26.52	4
LH-SC-02	8/16/2025 9:00	4.33	26.52	4
LH-SC-02	8/16/2025 9:15	4.56	26.54	4
LH-SC-02	8/16/2025 9:30	4.54	26.6	4
LH-SC-02	8/16/2025 9:45	4.55	26.6	4

Station Name	Date Time	DO mg/L	Temp C	Use Code
LH-SC-02	8/16/2025 10:00	4.77	26.64	4
LH-SC-02	8/16/2025 10:15	4.67	26.72	4
LH-SC-02	8/16/2025 10:30	4.59	26.86	4
LH-SC-02	8/16/2025 10:45	4.74	27	4
LH-SC-02	8/16/2025 11:00	4.8	27.02	4
LH-SC-02	8/16/2025 11:15	5.01	27.06	4
LH-SC-02	8/16/2025 11:30	5.1	27.18	4
LH-SC-02	8/16/2025 11:45	5.18	27.24	4
LH-SC-02	8/16/2025 12:00	5.29	27.3	4
LH-SC-02	8/16/2025 12:15	5.02	27.24	4
LH-SC-02	8/16/2025 12:30	5.11	27.22	4
LH-SC-02	8/16/2025 12:45	5.1	27.78	4
LH-SC-02	8/16/2025 13:00	5.01	28.02	4
LH-SC-02	8/16/2025 13:15	5.27	27.92	4
LH-SC-02	8/16/2025 13:30	5.59	27.92	4
LH-SC-02	8/16/2025 13:45	5.4	28.02	4
LH-SC-02	8/16/2025 14:00	5.71	28.06	4
LH-SC-02	8/16/2025 14:15	5.87	28.14	4
LH-SC-02	8/16/2025 14:30	5.88	27.98	4
LH-SC-02	8/16/2025 14:45	5.92	28.04	4
LH-SC-02	8/16/2025 15:00	6.04	28.18	4
LH-SC-02	8/16/2025 15:15	5.71	28.18	4
LH-SC-02	8/16/2025 15:30	5.55	28.16	4
LH-SC-02	8/16/2025 15:45	5.57	28.12	4
LH-SC-02	8/16/2025 16:00	5.53	28	4
LH-SC-02	8/16/2025 16:15	5.76	27.84	4
LH-SC-02	8/16/2025 16:30	5.79	27.76	4
LH-SC-02	8/16/2025 16:45	5.58	27.6	4
LH-SC-02	8/16/2025 17:00	5.51	27.5	4
LH-SC-02	8/16/2025 17:15	5.42	27.46	4
LH-SC-02	8/16/2025 17:30	5.38	27.42	4
LH-SC-02	8/16/2025 17:45	5.44	27.36	4
LH-SC-02	8/16/2025 18:00	5.43	27.3	4
LH-SC-02	8/16/2025 18:15	5.37	27.24	4
LH-SC-02	8/16/2025 18:30	5.19	27.22	4
LH-SC-02	8/16/2025 18:45	5.24	27.18	4
LH-SC-02	8/16/2025 19:00	5.14	27.16	4
LH-SC-02	8/16/2025 19:15	5.06	27.12	4
LH-SC-02	8/16/2025 19:30	4.94	27.1	4
LH-SC-02	8/16/2025 19:45	5.03	27.04	4
LH-SC-02	8/16/2025 20:00	5.08	27.02	4
LH-SC-02	8/16/2025 20:15	5.1	27	4
LH-SC-02	8/16/2025 20:30	5.09	27	4
LH-SC-02	8/16/2025 20:45	5.09	27	4
LH-SC-02	8/16/2025 21:00	5.11	26.98	4
LH-SC-02	8/16/2025 21:15	5.07	26.96	4
LH-SC-02	8/16/2025 21:30	5.01	26.94	4
LH-SC-02	8/16/2025 21:45	5.12	26.92	4
LH-SC-02	8/16/2025 22:00	5.11	26.9	4
LH-SC-02	8/16/2025 22:15	5.01	26.9	4
LH-SC-02	8/16/2025 22:30	5.02	26.88	4
LH-SC-02	8/16/2025 22:45	4.95	26.86	4
LH-SC-02	8/16/2025 23:00	5.09	26.84	4
LH-SC-02	8/16/2025 23:15	5.12	26.84	4
LH-SC-02	8/16/2025 23:30	4.92	26.82	4
LH-SC-02	8/16/2025 23:45	5.02	26.82	4
LH-SC-02	8/17/2025 0:00	5.07	26.8	4
LH-SC-02	8/17/2025 0:15	5.03	26.8	4
LH-SC-02	8/17/2025 0:30	4.94	26.76	4
LH-SC-02	8/17/2025 0:45	4.93	26.74	4
LH-SC-02	8/17/2025 1:00	5.01	26.74	4
LH-SC-02	8/17/2025 1:15	4.92	26.74	4
LH-SC-02	8/17/2025 1:30	5.02	26.72	4
LH-SC-02	8/17/2025 1:45	4.97	26.7	4
LH-SC-02	8/17/2025 2:00	4.88	26.68	4
LH-SC-02	8/17/2025 2:15	4.95	26.68	4
LH-SC-02	8/17/2025 2:30	4.91	26.66	4
LH-SC-02	8/17/2025 2:45	4.88	26.64	4
LH-SC-02	8/17/2025 3:00	5	26.62	4
LH-SC-02	8/17/2025 3:15	4.9	26.64	4
LH-SC-02	8/17/2025 3:30	4.97	26.6	4
LH-SC-02	8/17/2025 3:45	4.88	26.6	4
LH-SC-02	8/17/2025 4:00	4.84	26.6	4
LH-SC-02	8/17/2025 4:15	4.86	26.58	4
LH-SC-02	8/17/2025 4:30	4.78	26.58	4
LH-SC-02	8/17/2025 4:45	4.72	26.56	4
LH-SC-02	8/17/2025 5:00	4.83	26.54	4
LH-SC-02	8/17/2025 5:15	4.84	26.54	4
LH-SC-02	8/17/2025 5:30	4.78	26.52	4
LH-SC-02	8/17/2025 5:45	4.69	26.52	4
LH-SC-02	8/17/2025 6:00	4.68	26.5	4
LH-SC-02	8/17/2025 6:15	4.58	26.48	4
LH-SC-02	8/17/2025 6:30	4.76	26.46	4
LH-SC-02	8/17/2025 6:45	4.58	26.46	4

Station Name	Date Time	DO mg/L	Temp C	Use Code
LH-SC-02	8/17/2025 7:00	4.58	26.46	4
LH-SC-02	8/17/2025 7:15	4.73	26.46	4
LH-SC-02	8/17/2025 7:30	4.65	26.46	4
LH-SC-02	8/17/2025 7:45	4.68	26.46	4
LH-SC-02	8/17/2025 8:00	4.78	26.46	4
LH-SC-02	8/17/2025 8:15	4.9	26.48	4
LH-SC-02	8/17/2025 8:30	4.99	26.52	4
LH-SC-02	8/17/2025 8:45	5.08	26.58	4
LH-SC-02	8/17/2025 9:00	5.23	26.64	4
LH-SC-02	8/17/2025 9:15	5.35	26.72	4
LH-SC-02	8/17/2025 9:30	5.4	26.78	4
LH-SC-02	8/17/2025 9:45	5.43	26.84	4
LH-SC-02	8/17/2025 10:00	5.55	26.88	4
LH-SC-02	8/17/2025 10:15	5.5	26.94	4
LH-SC-02	8/17/2025 10:30	5.48	27	4
LH-SC-02	8/17/2025 10:45	5.55	27.06	4
LH-SC-02	8/17/2025 11:00	5.71	27.14	4
LH-SC-02	8/17/2025 11:15	5.78	27.22	4
LH-SC-02	8/17/2025 11:30	6.01	27.38	4
LH-SC-02	8/17/2025 11:45	5.97	27.48	4
LH-SC-02	8/17/2025 12:00	6.02	27.56	4
LH-SC-02	8/17/2025 12:15	5.98	27.66	4
LH-SC-02	8/17/2025 12:30	6.11	27.8	4
LH-SC-02	8/17/2025 12:45	6.35	28	4
LH-SC-02	8/17/2025 13:00	6.56	28.08	4
LH-SC-02	8/17/2025 13:15	6.5	28.14	4
LH-SC-02	8/17/2025 13:30	6.64	28.22	4
LH-SC-02	8/17/2025 13:45	6.62	28.28	4
LH-SC-02	8/17/2025 14:00	6.85	28.34	4
LH-SC-02	8/17/2025 14:15	6.9	28.42	4
LH-SC-02	8/17/2025 14:30	7.02	28.5	4
LH-SC-02	8/17/2025 14:45	6.98	28.5	4
LH-SC-02	8/17/2025 15:00	7.09	28.56	4
LH-SC-02	8/17/2025 15:15	7.14	28.54	4
LH-SC-02	8/17/2025 15:30	7.19	28.52	4
LH-SC-02	8/17/2025 15:45	7.17	28.56	4
LH-SC-02	8/17/2025 16:00	7.22	28.64	4
LH-SC-02	8/17/2025 16:15	7.07	28.66	4
LH-SC-02	8/17/2025 16:30	7.05	28.62	4
LH-SC-02	8/17/2025 16:45	6.89	28.62	4
LH-SC-02	8/17/2025 17:00	6.96	28.6	4
LH-SC-02	8/17/2025 17:15	7.41	28.6	4
LH-SC-02	8/17/2025 17:30	7.64	28.58	4
LH-SC-02	8/17/2025 17:45	7.48	28.58	4
LH-SC-02	8/17/2025 18:00	7.57	28.54	4
LH-SC-02	8/17/2025 18:15	7.62	28.52	4
LH-SC-02	8/17/2025 18:30	7.65	28.52	4
LH-SC-02	8/17/2025 18:45	7.71	28.5	4
LH-SC-02	8/17/2025 19:00	7.79	28.46	4
LH-SC-02	8/17/2025 19:15	7.67	28.44	4
LH-SC-02	8/17/2025 19:30	7.87	28.44	4
LH-SC-02	8/17/2025 19:45	7.87	28.42	4
LH-SC-02	8/17/2025 20:00	7.96	28.38	4
LH-SC-02	8/17/2025 20:15	8.09	28.34	4
LH-SC-02	8/17/2025 20:30	8	28.3	4
LH-SC-02	8/17/2025 20:45	8.19	28.24	4
LH-SC-02	8/17/2025 21:00	8.01	28.2	4
LH-SC-02	8/17/2025 21:15	7.97	28.14	4
LH-SC-02	8/17/2025 21:30	8.03	28.12	4
LH-SC-02	8/17/2025 21:45	8.01	28.08	4
LH-SC-02	8/17/2025 22:00	7.69	28.02	4
LH-SC-02	8/17/2025 22:15	7.75	28	4
LH-SC-02	8/17/2025 22:30	7.63	27.94	4
LH-SC-02	8/17/2025 22:45	7.61	27.92	4
LH-SC-02	8/17/2025 23:00	7.6	27.88	4
LH-SC-02	8/17/2025 23:15	7.59	27.88	4
LH-SC-02	8/17/2025 23:30	7.54	27.84	4
LH-SC-02	8/17/2025 23:45	7.53	27.82	4
LH-SC-02	8/18/2025 0:00	7.41	27.78	4
LH-SC-02	8/18/2025 0:15	7.47	27.76	4
LH-SC-02	8/18/2025 0:30	7.27	27.72	4
LH-SC-02	8/18/2025 0:45	7.37	27.68	4
LH-SC-02	8/18/2025 1:00	7.31	27.66	4
LH-SC-02	8/18/2025 1:15	7.21	27.6	4
LH-SC-02	8/18/2025 1:30	6.99	27.56	4
LH-SC-02	8/18/2025 1:45	7.05	27.52	4
LH-SC-02	8/18/2025 2:00	7.11	27.48	4
LH-SC-02	8/18/2025 2:15	7.12	27.46	4
LH-SC-02	8/18/2025 2:30	6.94	27.44	4
LH-SC-02	8/18/2025 2:45	7	27.38	4
LH-SC-02	8/18/2025 3:00	6.96	27.36	4
LH-SC-02	8/18/2025 3:15	6.84	27.3	4
LH-SC-02	8/18/2025 3:30	6.82	27.28	4
LH-SC-02	8/18/2025 3:45	6.72	27.26	4

Station Name	Date Time	DO mg/L	Temp C	Use Code
LH-SC-02	8/18/2025 4:00	6.66	27.24	4
LH-SC-02	8/18/2025 4:15	6.7	27.2	4
LH-SC-02	8/18/2025 4:30	6.55	27.16	4
LH-SC-02	8/18/2025 4:45	6.43	27.14	4
LH-SC-02	8/18/2025 5:00	6.39	27.08	4
LH-SC-02	8/18/2025 5:15	6.34	27.06	4
LH-SC-02	8/18/2025 5:30	6.18	27.02	4
LH-SC-02	8/18/2025 5:45	6.31	26.98	4
LH-SC-02	8/18/2025 6:00	6.37	26.94	4
LH-SC-02	8/18/2025 6:15	6.09	26.92	4
LH-SC-02	8/18/2025 6:30	6.13	26.88	4
LH-SC-02	8/18/2025 6:45	5.99	26.84	4
LH-SC-02	8/18/2025 7:00	5.89	26.8	4
LH-SC-02	8/18/2025 7:15	6.04	26.8	4
LH-SC-02	8/18/2025 7:30	5.98	26.76	4
LH-SC-02	8/18/2025 7:45	5.92	26.74	4
LH-SC-02	8/18/2025 8:00	5.94	26.72	4
LH-SC-02	8/18/2025 8:15	6.11	26.68	4
LH-SC-02	8/18/2025 8:30	5.84	26.66	4
LH-SC-02	8/18/2025 8:45	6.01	26.66	4
LH-SC-02	8/18/2025 9:00	5.91	26.64	4
LH-SC-02	8/18/2025 9:15	6.11	26.64	4
LH-SC-02	8/18/2025 9:30	5.75	26.64	4
LH-SC-02	8/18/2025 9:45	6.32	26.66	4
LH-SC-02	8/18/2025 10:00	6.32	26.68	4
LH-SC-02	8/18/2025 10:15	6.32	26.7	4
LH-SC-02	8/18/2025 10:30	6.71	26.72	4
LH-SC-02	8/18/2025 10:45	6.21	26.74	4
LH-SC-02	8/18/2025 11:00	6.81	24.7	2
LH-SC-02	8/18/2025 11:15	8.44	24.3	2
LH-SC-02	8/18/2025 11:30			2
LH-SC-02	8/18/2025 11:45	7.95	26.2	2
LH-SC-02	8/18/2025 12:00	7.74	26.88	4
LH-SC-02	8/18/2025 12:15	7.62	26.94	4
LH-SC-02	8/18/2025 12:30	7.9	27	4
LH-SC-02	8/18/2025 12:45	8.37	27.04	4
LH-SC-02	8/18/2025 13:00	8.88	27.12	4
LH-SC-02	8/18/2025 13:15	8.97	27.14	4
LH-SC-02	8/18/2025 13:30	9.24	27.16	4
LH-SC-02	8/18/2025 13:45	9.47	27.18	4
LH-SC-02	8/18/2025 14:00	9.62	27.2	4
LH-SC-02	8/18/2025 14:15	9.61	27.22	4
LH-SC-02	8/18/2025 14:30	9.77	27.34	4
LH-SC-02	8/18/2025 14:45	9.79	27.34	4
LH-SC-02	8/18/2025 15:00	9.55	27.36	4
LH-SC-02	8/18/2025 15:15	9.72	27.34	4
LH-SC-02	8/18/2025 15:30	9.43	27.26	4
LH-SC-02	8/18/2025 15:45	9.54	27.26	4
LH-SC-02	8/18/2025 16:00	9.62	27.22	4
LH-SC-02	8/18/2025 16:15	9.72	27.22	4
LH-SC-02	8/18/2025 16:30	9.49	27.2	4
LH-SC-02	8/18/2025 16:45	9.7	27.2	4
LH-SC-02	8/18/2025 17:00	9.73	27.18	4
LH-SC-02	8/18/2025 17:15	9.79	27.16	4
LH-SC-02	8/18/2025 17:30	9.74	27.14	4
LH-SC-02	8/18/2025 17:45	9.77	27.1	4
LH-SC-02	8/18/2025 18:00	9.44	27.1	4
LH-SC-02	8/18/2025 18:15	9.36	27.04	4
LH-SC-02	8/18/2025 18:30	9.39	27.02	4
LH-SC-02	8/18/2025 18:45	9.24	26.94	4
LH-SC-02	8/18/2025 19:00	9.12	26.92	4
LH-SC-02	8/18/2025 19:15	9.01	26.88	4
LH-SC-02	8/18/2025 19:30	8.85	26.84	4
LH-SC-02	8/18/2025 19:45	8.72	26.82	4
LH-SC-02	8/18/2025 20:00	8.74	26.78	4
LH-SC-02	8/18/2025 20:15	8.66	26.76	4
LH-SC-02	8/18/2025 20:30	8.63	26.74	4
LH-SC-02	8/18/2025 20:45	8.48	26.7	4
LH-SC-02	8/18/2025 21:00	8.47	26.68	4
LH-SC-02	8/18/2025 21:15	7.97	26.66	4
LH-SC-02	8/18/2025 21:30	8.34	26.64	4
LH-SC-02	8/18/2025 21:45	8.39	26.6	4
LH-SC-02	8/18/2025 22:00	8.38	26.58	4
LH-SC-02	8/18/2025 22:15	8.33	26.56	4
LH-SC-02	8/18/2025 22:30	8.32	26.54	4
LH-SC-02	8/18/2025 22:45	8.18	26.52	4
LH-SC-02	8/18/2025 23:00	8.22	26.5	4
LH-SC-02	8/18/2025 23:15	8.13	26.48	4
LH-SC-02	8/18/2025 23:30	8.11	26.46	4
LH-SC-02	8/18/2025 23:45	8.07	26.42	4
LH-SC-02	8/19/2025 0:00	8	26.42	4
LH-SC-02	8/19/2025 0:15	7.97	26.38	4
LH-SC-02	8/19/2025 0:30	7.96	26.36	4
LH-SC-02	8/19/2025 0:45	8	26.34	4

Station Name	Date Time	DO mg/L	Temp C	Use Code
LH-SC-02	8/19/2025 1:00	7.98	26.32	4
LH-SC-02	8/19/2025 1:15	7.99	26.28	4
LH-SC-02	8/19/2025 1:30	7.97	26.24	4
LH-SC-02	8/19/2025 1:45	7.56	26.22	4
LH-SC-02	8/19/2025 2:00	7.88	26.2	4
LH-SC-02	8/19/2025 2:15	7.84	26.18	4
LH-SC-02	8/19/2025 2:30	7.84	26.18	4
LH-SC-02	8/19/2025 2:45	7.79	26.16	4
LH-SC-02	8/19/2025 3:00	7.7	26.12	4
LH-SC-02	8/19/2025 3:15	7.68	26.1	4
LH-SC-02	8/19/2025 3:30	7.72	26.1	4
LH-SC-02	8/19/2025 3:45	7.68	26.08	4
LH-SC-02	8/19/2025 4:00	7.62	26.06	4
LH-SC-02	8/19/2025 4:15	7.49	26.04	4
LH-SC-02	8/19/2025 4:30	7.56	26	4
LH-SC-02	8/19/2025 4:45	7.39	25.98	4
LH-SC-02	8/19/2025 5:00	7.47	25.96	4
LH-SC-02	8/19/2025 5:15	7.48	25.92	4
LH-SC-02	8/19/2025 5:30	7.47	25.9	4
LH-SC-02	8/19/2025 5:45	7.46	25.86	4
LH-SC-02	8/19/2025 6:00	7.39	25.82	4
LH-SC-02	8/19/2025 6:15	7.41	25.78	4
LH-SC-02	8/19/2025 6:30	7.36	25.78	4
LH-SC-02	8/19/2025 6:45	7.36	25.76	4
LH-SC-02	8/19/2025 7:00	7.36	25.76	4
LH-SC-02	8/19/2025 7:15	7.37	25.74	4
LH-SC-02	8/19/2025 7:30	7.36	25.74	4
LH-SC-02	8/19/2025 7:45	7.36	25.72	4
LH-SC-02	8/19/2025 8:00	7.37	25.7	4
LH-SC-02	8/19/2025 8:15	7.41	25.68	4
LH-SC-02	8/19/2025 8:30	7.5	25.7	4
LH-SC-02	8/19/2025 8:45	7.5	25.68	4
LH-SC-02	8/19/2025 9:00	7.59	25.7	4
LH-SC-02	8/19/2025 9:15	7.7	25.74	4
LH-SC-02	8/19/2025 9:30	7.79	25.74	4
LH-SC-02	8/19/2025 9:45	7.8	25.74	4
LH-SC-02	8/19/2025 10:00	7.87	25.74	4
LH-SC-02	8/19/2025 10:15	7.96	25.74	4
LH-SC-02	8/19/2025 10:30	8.03	25.78	4
LH-SC-02	8/19/2025 10:45	8.15	25.84	4
LH-SC-02	8/19/2025 11:00	8.1	25.86	4
LH-SC-02	8/19/2025 11:15	8.24	25.86	4
LH-SC-02	8/19/2025 11:30	8.23	25.88	4
LH-SC-02	8/19/2025 11:45	8.33	25.86	4
LH-SC-02	8/19/2025 12:00	8.3	25.86	4
LH-SC-02	8/19/2025 12:15	8.48	25.88	4
LH-SC-02	8/19/2025 12:30	8.55	25.9	4
LH-SC-02	8/19/2025 12:45	8.54	25.92	4
LH-SC-02	8/19/2025 13:00	8.77	26	4
LH-SC-02	8/19/2025 13:15	8.92	26.04	4
LH-SC-02	8/19/2025 13:30	9.04	26.06	4
LH-SC-02	8/19/2025 13:45	9.13	26.08	4
LH-SC-02	8/19/2025 14:00	9.37	26.12	4
LH-SC-02	8/19/2025 14:15	9.41	26.14	4
LH-SC-02	8/19/2025 14:30	9.61	26.16	4
LH-SC-02	8/19/2025 14:45	9.69	26.16	4
LH-SC-02	8/19/2025 15:00	9.68	26.16	4
LH-SC-02	8/19/2025 15:15	9.86	26.16	4
LH-SC-02	8/19/2025 15:30	10.07	26.18	4
LH-SC-02	8/19/2025 15:45	10.31	26.18	4
LH-SC-02	8/19/2025 16:00	10.29	26.2	4
LH-SC-02	8/19/2025 16:15	10.41	26.18	4
LH-SC-02	8/19/2025 16:30	10.24	26.16	4
LH-SC-02	8/19/2025 16:45	10.15	26.16	4
LH-SC-02	8/19/2025 17:00	10.23	26.16	4
LH-SC-02	8/19/2025 17:15	10.08	26.16	4
LH-SC-02	8/19/2025 17:30	10.15	26.16	4
LH-SC-02	8/19/2025 17:45	10.36	26.12	4
LH-SC-02	8/19/2025 18:00	10.08	26.1	4
LH-SC-02	8/19/2025 18:15	9.71	26.08	4
LH-SC-02	8/19/2025 18:30	9.65	26.02	4
LH-SC-02	8/19/2025 18:45	9.47	26	4
LH-SC-02	8/19/2025 19:00	9.12	25.98	4
LH-SC-02	8/19/2025 19:15	8.97	25.94	4
LH-SC-02	8/19/2025 19:30	8.87	25.92	4
LH-SC-02	8/19/2025 19:45	8.87	25.9	4
LH-SC-02	8/19/2025 20:00	8.79	25.88	4
LH-SC-02	8/19/2025 20:15	8.69	25.86	4
LH-SC-02	8/19/2025 20:30	8.62	25.84	4
LH-SC-02	8/19/2025 20:45	8.35	25.8	4
LH-SC-02	8/19/2025 21:00	8.46	25.8	4
LH-SC-02	8/19/2025 21:15	8.38	25.78	4
LH-SC-02	8/19/2025 21:30	8.37	25.76	4
LH-SC-02	8/19/2025 21:45	8.39	25.74	4

Station Name	Date Time	DO mg/L	Temp C	Use Code
LH-SC-02	8/19/2025 22:00	8.34	25.72	4
LH-SC-02	8/19/2025 22:15	8.35	25.7	4
LH-SC-02	8/19/2025 22:30	8.27	25.68	4
LH-SC-02	8/19/2025 22:45	8.19	25.66	4
LH-SC-02	8/19/2025 23:00	8.32	25.64	4
LH-SC-02	8/19/2025 23:15	8.23	25.6	4
LH-SC-02	8/19/2025 23:30	8.24	25.6	4
LH-SC-02	8/19/2025 23:45	8.16	25.54	4
LH-SC-02	8/20/2025 0:00	8.11	25.56	4
LH-SC-02	8/20/2025 0:15	8.09	25.52	4
LH-SC-02	8/20/2025 0:30	8.03	25.52	4
LH-SC-02	8/20/2025 0:45	7.96	25.5	4
LH-SC-02	8/20/2025 1:00	7.92	25.48	4
LH-SC-02	8/20/2025 1:15	7.91	25.48	4
LH-SC-02	8/20/2025 1:30	7.85	25.46	4
LH-SC-02	8/20/2025 1:45	7.86	25.44	4
LH-SC-02	8/20/2025 2:00	7.78	25.42	4
LH-SC-02	8/20/2025 2:15	7.77	25.42	4
LH-SC-02	8/20/2025 2:30	7.7	25.38	4
LH-SC-02	8/20/2025 2:45	7.74	25.38	4
LH-SC-02	8/20/2025 3:00	7.19	25.36	4
LH-SC-02	8/20/2025 3:15	7.61	25.34	4
LH-SC-02	8/20/2025 3:30	7.65	25.34	4
LH-SC-02	8/20/2025 3:45	7.6	25.34	4
LH-SC-02	8/20/2025 4:00	7.53	25.32	4
LH-SC-02	8/20/2025 4:15	7.51	25.3	4
LH-SC-02	8/20/2025 4:30	7.45	25.28	4
LH-SC-02	8/20/2025 4:45	7.42	25.26	4
LH-SC-02	8/20/2025 5:00	7.41	25.24	4
LH-SC-02	8/20/2025 5:15	7.37	25.24	4
LH-SC-02	8/20/2025 5:30	7.35	25.22	4
LH-SC-02	8/20/2025 5:45	7.34	25.2	4
LH-SC-02	8/20/2025 6:00	7.29	25.18	4
LH-SC-02	8/20/2025 6:15	7.27	25.18	4
LH-SC-02	8/20/2025 6:30	7.16	25.18	4
LH-SC-02	8/20/2025 6:45	7.12	25.16	4
LH-SC-02	8/20/2025 7:00	7.14	25.16	4
LH-SC-02	8/20/2025 7:15	7.12	25.16	4
LH-SC-02	8/20/2025 7:30	7.11	25.14	4
LH-SC-02	8/20/2025 7:45	7.1	25.1	4
LH-SC-02	8/20/2025 8:00	7.15	25.1	4
LH-SC-02	8/20/2025 8:15	7.16	25.08	4
LH-SC-02	8/20/2025 8:30	7.11	25.04	4
LH-SC-02	8/20/2025 8:45	7.1	25.04	4
LH-SC-02	8/20/2025 9:00	7.08	25.04	4
LH-SC-02	8/20/2025 9:15	7.1	25.04	4
LH-SC-02	8/20/2025 9:30	7.05	25.04	4
LH-SC-02	8/20/2025 9:45	7.06	25.02	4
LH-SC-02	8/20/2025 10:00	7.02	25.02	4
LH-SC-02	8/20/2025 10:15	7.02	25.02	4
LH-SC-02	8/20/2025 10:30	7.06	25.02	4
LH-SC-02	8/20/2025 10:45	7.11	25	4
LH-SC-02	8/20/2025 11:00	7.13	24.98	4
LH-SC-02	8/20/2025 11:15	7.11	24.96	4
LH-SC-02	8/20/2025 11:30	7.18	24.96	4
LH-SC-02	8/20/2025 11:45	7.21	24.94	4
LH-SC-02	8/20/2025 12:00	7.2	24.94	4
LH-SC-02	8/20/2025 12:15	7.24	24.92	4
LH-SC-02	8/20/2025 12:30	7.27	24.9	4
LH-SC-02	8/20/2025 12:45	7.39	24.9	4
LH-SC-02	8/20/2025 13:00	7.41	24.9	4
LH-SC-02	8/20/2025 13:15	7.25	24.9	4
LH-SC-02	8/20/2025 13:30	7.4	24.9	4
LH-SC-02	8/20/2025 13:45	7.44	24.9	4
LH-SC-02	8/20/2025 14:00	7.38	24.9	4
LH-SC-02	8/20/2025 14:15	7.51	24.9	4
LH-SC-02	8/20/2025 14:30	7.56	24.9	4
LH-SC-02	8/20/2025 14:45	7.54	24.9	4
LH-SC-02	8/20/2025 15:00	7.53	24.88	4
LH-SC-02	8/20/2025 15:15	7.44	24.88	4
LH-SC-02	8/20/2025 15:30	7.39	24.88	4
LH-SC-02	8/20/2025 15:45	7.34	24.86	4
LH-SC-02	8/20/2025 16:00	7.32	24.84	4
LH-SC-02	8/20/2025 16:15	7.34	24.84	4
LH-SC-02	8/20/2025 16:30	7.25	24.84	4
LH-SC-02	8/20/2025 16:45	7.27	24.82	4
LH-SC-02	8/20/2025 17:00	7.25	24.84	4
LH-SC-02	8/20/2025 17:15	7.27	24.82	4
LH-SC-02	8/20/2025 17:30	7.27	24.8	4
LH-SC-02	8/20/2025 17:45	7.21	24.78	4
LH-SC-02	8/20/2025 18:00	7.23	24.76	4
LH-SC-02	8/20/2025 18:15	7.22	24.74	4
LH-SC-02	8/20/2025 18:30	7.27	24.72	4
LH-SC-02	8/20/2025 18:45	7.23	24.7	4

Station Name	Date Time	DO mg/L	Temp C	Use Code
LH-SC-02	8/20/2025 19:00	7.25	24.68	4
LH-SC-02	8/20/2025 19:15	7.19	24.66	4
LH-SC-02	8/20/2025 19:30	7.16	24.64	4
LH-SC-02	8/20/2025 19:45	7.13	24.64	4
LH-SC-02	8/20/2025 20:00	7.05	24.62	4
LH-SC-02	8/20/2025 20:15	7.04	24.6	4
LH-SC-02	8/20/2025 20:30	7.05	24.58	4
LH-SC-02	8/20/2025 20:45	6.96	24.56	4
LH-SC-02	8/20/2025 21:00	6.93	24.54	4
LH-SC-02	8/20/2025 21:15	6.86	24.52	4
LH-SC-02	8/20/2025 21:30	6.8	24.5	4
LH-SC-02	8/20/2025 21:45	6.72	24.48	4
LH-SC-02	8/20/2025 22:00	6.77	24.46	4
LH-SC-02	8/20/2025 22:15	6.67	24.46	4
LH-SC-02	8/20/2025 22:30	6.65	24.46	4
LH-SC-02	8/20/2025 22:45	6.68	24.46	4
LH-SC-02	8/20/2025 23:00	6.62	24.44	4
LH-SC-02	8/20/2025 23:15	6.6	24.42	4
LH-SC-02	8/20/2025 23:30	6.53	24.42	4
LH-SC-02	8/20/2025 23:45	6.49	24.4	4
LH-SC-02	8/21/2025 0:00	6.45	24.4	4
LH-SC-02	8/21/2025 0:15	6.42	24.38	4
LH-SC-02	8/21/2025 0:30	6.42	24.38	4
LH-SC-02	8/21/2025 0:45	6.28	24.36	4
LH-SC-02	8/21/2025 1:00	6.3	24.34	4
LH-SC-02	8/21/2025 1:15	6.33	24.32	4
LH-SC-02	8/21/2025 1:30	6.34	24.28	4
LH-SC-02	8/21/2025 1:45	6.38	24.26	4
LH-SC-02	8/21/2025 2:00	6.34	24.22	4
LH-SC-02	8/21/2025 2:15	6.31	24.2	4
LH-SC-02	8/21/2025 2:30	6.28	24.2	4
LH-SC-02	8/21/2025 2:45	6.2	24.18	4
LH-SC-02	8/21/2025 3:00	6.13	24.16	4
LH-SC-02	8/21/2025 3:15	6.13	24.14	4
LH-SC-02	8/21/2025 3:30	6.13	24.12	4
LH-SC-02	8/21/2025 3:45	6.09	24.12	4
LH-SC-02	8/21/2025 4:00	6.01	24.1	4
LH-SC-02	8/21/2025 4:15	6.34	24.08	4
LH-SC-02	8/21/2025 4:30	6.26	24.08	4
LH-SC-02	8/21/2025 4:45	6.26	24.06	4
LH-SC-02	8/21/2025 5:00	6.16	24.02	4
LH-SC-02	8/21/2025 5:15	6.24	24	4
LH-SC-02	8/21/2025 5:30	6.2	23.96	4
LH-SC-02	8/21/2025 5:45	6.19	23.94	4
LH-SC-02	8/21/2025 6:00	6.15	23.88	4
LH-SC-02	8/21/2025 6:15	6.14	23.86	4
LH-SC-02	8/21/2025 6:30	6.08	23.82	4
LH-SC-02	8/21/2025 6:45	6	23.8	4
LH-SC-02	8/21/2025 7:00	5.98	23.78	4
LH-SC-02	8/21/2025 7:15	5.93	23.76	4
LH-SC-02	8/21/2025 7:30	5.88	23.76	4
LH-SC-02	8/21/2025 7:45	5.88	23.76	4
LH-SC-02	8/21/2025 8:00	5.83	23.76	4
LH-SC-02	8/21/2025 8:15	5.88	23.74	4
LH-SC-02	8/21/2025 8:30	5.8	23.76	4
LH-SC-02	8/21/2025 8:45	5.72	23.74	4
LH-SC-02	8/21/2025 9:00	5.73	23.74	4
LH-SC-02	8/21/2025 9:15	5.72	23.74	4
LH-SC-02	8/21/2025 9:30	5.62	23.74	4
LH-SC-02	8/21/2025 9:45	5.6	23.7	4
LH-SC-02	8/21/2025 10:00	5.63	23.7	4
LH-SC-02	8/21/2025 10:15	5.66	23.7	4
LH-SC-02	8/21/2025 10:30	5.7	23.68	4
LH-SC-02	8/21/2025 10:45	5.76	23.68	4
LH-SC-02	8/21/2025 11:00	5.79	23.7	4
LH-SC-02	8/21/2025 11:15	5.87	23.7	4
LH-SC-02	8/21/2025 11:30	5.94	23.7	4
LH-SC-02	8/21/2025 11:45	6.06	23.74	4
LH-SC-02	8/21/2025 12:00	6.1	23.82	4
LH-SC-02	8/21/2025 12:15	6.18	23.82	4
LH-SC-02	8/21/2025 12:30	6.21	23.84	4
LH-SC-02	8/21/2025 12:45	6.23	23.86	4
LH-SC-02	8/21/2025 13:00	6.24	23.88	4
LH-SC-02	8/21/2025 13:15	6.3	23.9	4
LH-SC-02	8/21/2025 13:30	6.17	23.94	4
LH-SC-02	8/21/2025 13:45	6.26	23.94	4
LH-SC-02	8/21/2025 14:00	6.25	23.96	4
LH-SC-02	8/21/2025 14:15	6.32	24.02	4
LH-SC-02	8/21/2025 14:30	6.41	24.1	4
LH-SC-02	8/21/2025 14:45	6.49	24.12	4
LH-SC-02	8/21/2025 15:00	6.5	24.16	4
LH-SC-02	8/21/2025 15:15	6.46	24.18	4
LH-SC-02	8/21/2025 15:30	6.48	24.2	4
LH-SC-02	8/21/2025 15:45	6.49	24.22	4

Station Name	Date Time	DO mg/L	Temp C	Use Code
LH-SC-02	8/21/2025 16:00	6.54	24.24	4
LH-SC-02	8/21/2025 16:15	6.55	24.28	4
LH-SC-02	8/21/2025 16:30	6.67	24.26	4
LH-SC-02	8/21/2025 16:45	6.57	24.28	4
LH-SC-02	8/21/2025 17:00	6.67	24.26	4
LH-SC-02	8/21/2025 17:15	6.74	24.26	4
LH-SC-02	8/21/2025 17:30	6.6	24.28	4
LH-SC-02	8/21/2025 17:45	6.74	24.26	4
LH-SC-02	8/21/2025 18:00	6.7	24.26	4
LH-SC-02	8/21/2025 18:15	6.68	24.22	4
LH-SC-02	8/21/2025 18:30	6.68	24.2	4
LH-SC-02	8/21/2025 18:45	6.64	24.18	4
LH-SC-02	8/21/2025 19:00	6.6	24.16	4
LH-SC-02	8/21/2025 19:15	6.58	24.16	4
LH-SC-02	8/21/2025 19:30	6.58	24.14	4
LH-SC-02	8/21/2025 19:45	6.49	24.12	4
LH-SC-02	8/21/2025 20:00	6.45	24.1	4
LH-SC-02	8/21/2025 20:15	6.47	24.1	4
LH-SC-02	8/21/2025 20:30	6.41	24.08	4
LH-SC-02	8/21/2025 20:45	6.42	24.04	4
LH-SC-02	8/21/2025 21:00	6.41	24.04	4
LH-SC-02	8/21/2025 21:15	6.35	24.02	4
LH-SC-02	8/21/2025 21:30	6.33	24	4
LH-SC-02	8/21/2025 21:45	6.3	23.98	4
LH-SC-02	8/21/2025 22:00	6.27	23.98	4
LH-SC-02	8/21/2025 22:15	6.22	23.94	4
LH-SC-02	8/21/2025 22:30	6.22	23.94	4
LH-SC-02	8/21/2025 22:45	6.21	23.9	4
LH-SC-02	8/21/2025 23:00	6.12	23.88	4
LH-SC-02	8/21/2025 23:15	6.16	23.84	4
LH-SC-02	8/21/2025 23:30	6.11	23.8	4
LH-SC-02	8/21/2025 23:45	6.14	23.8	4
LH-SC-02	8/22/2025 0:00	6.11	23.76	4
LH-SC-02	8/22/2025 0:15	6.1	23.74	4
LH-SC-02	8/22/2025 0:30	6.07	23.74	4
LH-SC-02	8/22/2025 0:45	6.02	23.72	4
LH-SC-02	8/22/2025 1:00	5.97	23.7	4
LH-SC-02	8/22/2025 1:15	5.99	23.66	4
LH-SC-02	8/22/2025 1:30	6	23.64	4
LH-SC-02	8/22/2025 1:45	5.97	23.6	4
LH-SC-02	8/22/2025 2:00	5.95	23.56	4
LH-SC-02	8/22/2025 2:15	5.94	23.5	4
LH-SC-02	8/22/2025 2:30	5.98	23.48	4
LH-SC-02	8/22/2025 2:45	5.98	23.46	4
LH-SC-02	8/22/2025 3:00	5.95	23.44	4
LH-SC-02	8/22/2025 3:15	5.85	23.4	4
LH-SC-02	8/22/2025 3:30	5.87	23.38	4
LH-SC-02	8/22/2025 3:45	5.81	23.34	4
LH-SC-02	8/22/2025 4:00	5.78	23.32	4
LH-SC-02	8/22/2025 4:15	5.78	23.3	4
LH-SC-02	8/22/2025 4:30	5.75	23.26	4
LH-SC-02	8/22/2025 4:45	5.76	23.24	4
LH-SC-02	8/22/2025 5:00	5.7	23.22	4
LH-SC-02	8/22/2025 5:15	5.71	23.2	4
LH-SC-02	8/22/2025 5:30	5.65	23.18	4
LH-SC-02	8/22/2025 5:45	5.69	23.14	4
LH-SC-02	8/22/2025 6:00	5.67	23.1	4
LH-SC-02	8/22/2025 6:15	5.62	23.06	4
LH-SC-02	8/22/2025 6:30	5.57	23.04	4
LH-SC-02	8/22/2025 6:45	5.58	23.04	4
LH-SC-02	8/22/2025 7:00	5.51	23.02	4
LH-SC-02	8/22/2025 7:15	5.47	23.06	4
LH-SC-02	8/22/2025 7:30	5.46	23.06	4
LH-SC-02	8/22/2025 7:45	5.43	23.08	4
LH-SC-02	8/22/2025 8:00	5.41	23	4
LH-SC-02	8/22/2025 8:15	5.43	23	4
LH-SC-02	8/22/2025 8:30	5.48	23	4
LH-SC-02	8/22/2025 8:45	5.5	23	4
LH-SC-02	8/22/2025 9:00	5.52	23.02	4
LH-SC-02	8/22/2025 9:15	5.39	23.08	4
LH-SC-02	8/22/2025 9:30	5.34	23.14	4
LH-SC-02	8/22/2025 9:45	5.34	23.22	4
LH-SC-02	8/22/2025 10:00	5.4	23.28	4
LH-SC-02	8/22/2025 10:15	5.4	23.36	4
LH-SC-02	8/22/2025 10:30	5.34	23.4	4
LH-SC-02	8/22/2025 10:45	5.34	23.5	4
LH-SC-02	8/22/2025 11:00	5.35	23.48	4
LH-SC-02	8/22/2025 11:15	5.45	23.56	4
LH-SC-02	8/22/2025 11:30	5.38	23.5	4
LH-SC-02	8/22/2025 11:45	5.42	23.56	4
LH-SC-02	8/22/2025 12:00	5.41	23.54	4
LH-SC-02	8/22/2025 12:15	5.49	23.7	4
LH-SC-02	8/22/2025 12:30	5.57	23.8	4
LH-SC-02	8/22/2025 12:45	5.57	23.92	4

Station Name	Date Time	DO mg/L	Temp C	Use Code
LH-SC-02	8/22/2025 13:00	5.61	23.92	4
LH-SC-02	8/22/2025 13:15	5.66	24	4
LH-SC-02	8/22/2025 13:30	5.7	24.14	4
LH-SC-02	8/22/2025 13:45	5.72	24.14	4
LH-SC-02	8/22/2025 14:00	5.75	24.08	4
LH-SC-02	8/22/2025 14:15	5.76	24.18	4
LH-SC-02	8/22/2025 14:30	5.77	24.16	4
LH-SC-02	8/22/2025 14:45	5.84	24.24	4
LH-SC-02	8/22/2025 15:00	6.3	24.28	4
LH-SC-02	8/22/2025 15:15	6.02	24.28	4
LH-SC-02	8/22/2025 15:30	6.14	24.3	4
LH-SC-02	8/22/2025 15:45	6.52	24.4	4
LH-SC-02	8/22/2025 16:00	6.59	24.46	4
LH-SC-02	8/22/2025 16:15	6.7	24.66	4
LH-SC-02	8/22/2025 16:30	6.7	24.84	4
LH-SC-02	8/22/2025 16:45	6.67	24.8	4
LH-SC-02	8/22/2025 17:00	6.69	24.8	4
LH-SC-02	8/22/2025 17:15	6.76	24.82	4
LH-SC-02	8/22/2025 17:30	6.75	24.74	4
LH-SC-02	8/22/2025 17:45	6.83	24.76	4
LH-SC-02	8/22/2025 18:00	6.9	24.74	4
LH-SC-02	8/22/2025 18:15	6.95	24.7	4
LH-SC-02	8/22/2025 18:30	6.94	24.68	4
LH-SC-02	8/22/2025 18:45	6.93	24.62	4
LH-SC-02	8/22/2025 19:00	6.94	24.56	4
LH-SC-02	8/22/2025 19:15	7	24.56	4
LH-SC-02	8/22/2025 19:30	6.99	24.52	4
LH-SC-02	8/22/2025 19:45	7.02	24.52	4
LH-SC-02	8/22/2025 20:00	6.97	24.5	4
LH-SC-02	8/22/2025 20:15	6.9	24.48	4
LH-SC-02	8/22/2025 20:30	6.91	24.46	4
LH-SC-02	8/22/2025 20:45	6.89	24.46	4
LH-SC-02	8/22/2025 21:00	6.91	24.44	4
LH-SC-02	8/22/2025 21:15	6.87	24.42	4
LH-SC-02	8/22/2025 21:30	6.88	24.4	4
LH-SC-02	8/22/2025 21:45	6.82	24.38	4
LH-SC-02	8/22/2025 22:00	6.81	24.36	4
LH-SC-02	8/22/2025 22:15	6.8	24.34	4
LH-SC-02	8/22/2025 22:30	6.85	24.32	4
LH-SC-02	8/22/2025 22:45	6.84	24.32	4
LH-SC-02	8/22/2025 23:00	6.85	24.28	4
LH-SC-02	8/22/2025 23:15	6.8	24.26	4
LH-SC-02	8/22/2025 23:30	6.85	24.24	4
LH-SC-02	8/22/2025 23:45	6.83	24.22	4
LH-SC-02	8/23/2025 0:00	6.8	24.2	4
LH-SC-02	8/23/2025 0:15	6.82	24.18	4
LH-SC-02	8/23/2025 0:30	6.82	24.16	4
LH-SC-02	8/23/2025 0:45	6.77	24.12	4
LH-SC-02	8/23/2025 1:00	6.82	24.1	4
LH-SC-02	8/23/2025 1:15	6.78	24.08	4
LH-SC-02	8/23/2025 1:30	6.72	24.08	4
LH-SC-02	8/23/2025 1:45	6.68	24.04	4
LH-SC-02	8/23/2025 2:00	6.76	24.04	4
LH-SC-02	8/23/2025 2:15	6.59	24	4
LH-SC-02	8/23/2025 2:30	6.64	23.98	4
LH-SC-02	8/23/2025 2:45	6.54	23.96	4
LH-SC-02	8/23/2025 3:00	6.67	23.94	4
LH-SC-02	8/23/2025 3:15	6.61	23.94	4
LH-SC-02	8/23/2025 3:30	6.51	23.92	4
LH-SC-02	8/23/2025 3:45	6.55	23.9	4
LH-SC-02	8/23/2025 4:00	6.5	23.88	4
LH-SC-02	8/23/2025 4:15	6.46	23.86	4
LH-SC-02	8/23/2025 4:30	6.46	23.86	4
LH-SC-02	8/23/2025 4:45	6.46	23.84	4
LH-SC-02	8/23/2025 5:00	6.44	23.82	4
LH-SC-02	8/23/2025 5:15	6.41	23.8	4
LH-SC-02	8/23/2025 5:30	6.38	23.78	4
LH-SC-02	8/23/2025 5:45	6.28	23.76	4
LH-SC-02	8/23/2025 6:00	6.3	23.74	4
LH-SC-02	8/23/2025 6:15	6.2	23.74	4
LH-SC-02	8/23/2025 6:30	6.22	23.72	4
LH-SC-02	8/23/2025 6:45	6.23	23.7	4
LH-SC-02	8/23/2025 7:00	6.22	23.7	4
LH-SC-02	8/23/2025 7:15	6.22	23.7	4
LH-SC-02	8/23/2025 7:30	6.21	23.7	4
LH-SC-02	8/23/2025 7:45	6.15	23.72	4
LH-SC-02	8/23/2025 8:00	6.19	23.66	4
LH-SC-02	8/23/2025 8:15	6.22	23.68	4
LH-SC-02	8/23/2025 8:30	6.18	23.7	4
LH-SC-02	8/23/2025 8:45	6.33	23.74	4
LH-SC-02	8/23/2025 9:00	6.37	23.76	4
LH-SC-02	8/23/2025 9:15	6.43	23.8	4
LH-SC-02	8/23/2025 9:30	6.37	23.84	4
LH-SC-02	8/23/2025 9:45	6.52	23.9	4

Station Name	Date Time	DO mg/L	Temp C	Use Code
LH-SC-02	8/23/2025 10:00	6.49	23.92	4
LH-SC-02	8/23/2025 10:15	6.48	23.94	4
LH-SC-02	8/23/2025 10:30	6.61	23.96	4
LH-SC-02	8/23/2025 10:45	6.7	24.06	4
LH-SC-02	8/23/2025 11:00	6.9	24.22	4
LH-SC-02	8/23/2025 11:15	7.22	24.46	4
LH-SC-02	8/23/2025 11:30	7.39	24.8	4
LH-SC-02	8/23/2025 11:45	7.63	24.94	4
LH-SC-02	8/23/2025 12:00	7.67	24.98	4
LH-SC-02	8/23/2025 12:15	7.8	25.08	4
LH-SC-02	8/23/2025 12:30	7.91	25.18	4
LH-SC-02	8/23/2025 12:45	8.01	25.3	4
LH-SC-02	8/23/2025 13:00	8.04	25.38	4
LH-SC-02	8/23/2025 13:15	8.15	25.42	4
LH-SC-02	8/23/2025 13:30	8.13	25.46	4
LH-SC-02	8/23/2025 13:45	8.24	25.5	4
LH-SC-02	8/23/2025 14:00	8.25	25.52	4
LH-SC-02	8/23/2025 14:15	8.34	25.64	4
LH-SC-02	8/23/2025 14:30	8.41	25.72	4
LH-SC-02	8/23/2025 14:45	8.56	25.68	4
LH-SC-02	8/23/2025 15:00	8.6	25.7	4
LH-SC-02	8/23/2025 15:15	8.63	25.76	4
LH-SC-02	8/23/2025 15:30	8.73	25.8	4
LH-SC-02	8/23/2025 15:45	8.8	25.78	4
LH-SC-02	8/23/2025 16:00	8.95	25.82	4
LH-SC-02	8/23/2025 16:15	8.96	25.86	4
LH-SC-02	8/23/2025 16:30	9.21	25.88	4
LH-SC-02	8/23/2025 16:45	9.13	25.88	4
LH-SC-02	8/23/2025 17:00	9.27	25.9	4
LH-SC-02	8/23/2025 17:15	9.25	25.88	4
LH-SC-02	8/23/2025 17:30	9.21	25.84	4
LH-SC-02	8/23/2025 17:45	9	25.82	4
LH-SC-02	8/23/2025 18:00	9.16	25.8	4
LH-SC-02	8/23/2025 18:15	9.08	25.78	4
LH-SC-02	8/23/2025 18:30	9.06	25.76	4
LH-SC-02	8/23/2025 18:45	9.12	25.7	4
LH-SC-02	8/23/2025 19:00	9.1	25.68	4
LH-SC-02	8/23/2025 19:15	9.11	25.64	4
LH-SC-02	8/23/2025 19:30	9.05	25.6	4
LH-SC-02	8/23/2025 19:45	9.06	25.58	4
LH-SC-02	8/23/2025 20:00	8.81	25.54	4
LH-SC-02	8/23/2025 20:15	8.79	25.52	4
LH-SC-02	8/23/2025 20:30	8.81	25.48	4
LH-SC-02	8/23/2025 20:45	8.85	25.44	4
LH-SC-02	8/23/2025 21:00	8.87	25.42	4
LH-SC-02	8/23/2025 21:15	8.87	25.38	4
LH-SC-02	8/23/2025 21:30	8.78	25.36	4
LH-SC-02	8/23/2025 21:45	8.81	25.32	4
LH-SC-02	8/23/2025 22:00	8.78	25.28	4
LH-SC-02	8/23/2025 22:15	8.75	25.24	4
LH-SC-02	8/23/2025 22:30	8.7	25.2	4
LH-SC-02	8/23/2025 22:45	8.62	25.18	4
LH-SC-02	8/23/2025 23:00	8.67	25.14	4
LH-SC-02	8/23/2025 23:15	8.64	25.12	4
LH-SC-02	8/23/2025 23:30	8.59	25.08	4
LH-SC-02	8/23/2025 23:45	8.64	25.04	4
LH-SC-02	8/24/2025 0:00	8.57	25	4
LH-SC-02	8/24/2025 0:15	8.64	24.96	4
LH-SC-02	8/24/2025 0:30	8.45	24.92	4
LH-SC-02	8/24/2025 0:45	8.62	24.9	4
LH-SC-02	8/24/2025 1:00	8.54	24.86	4
LH-SC-02	8/24/2025 1:15	8.57	24.82	4
LH-SC-02	8/24/2025 1:30	8.41	24.78	4
LH-SC-02	8/24/2025 1:45	8.45	24.78	4
LH-SC-02	8/24/2025 2:00	8.34	24.74	4
LH-SC-02	8/24/2025 2:15	8.37	24.72	4
LH-SC-02	8/24/2025 2:30	8.36	24.7	4
LH-SC-02	8/24/2025 2:45	8.29	24.68	4
LH-SC-02	8/24/2025 3:00	8.23	24.64	4
LH-SC-02	8/24/2025 3:15	8.16	24.62	4
LH-SC-02	8/24/2025 3:30	7.97	24.58	4
LH-SC-02	8/24/2025 3:45	7.83	24.56	4
LH-SC-02	8/24/2025 4:00	7.91	24.54	4
LH-SC-02	8/24/2025 4:15	8.04	24.52	4
LH-SC-02	8/24/2025 4:30	7.97	24.48	4
LH-SC-02	8/24/2025 4:45	7.79	24.46	4
LH-SC-02	8/24/2025 5:00	7.84	24.44	4
LH-SC-02	8/24/2025 5:15	7.71	24.42	4
LH-SC-02	8/24/2025 5:30	7.78	24.4	4
LH-SC-02	8/24/2025 5:45	7.61	24.36	4
LH-SC-02	8/24/2025 6:00	7.58	24.34	4
LH-SC-02	8/24/2025 6:15	7.68	24.32	4
LH-SC-02	8/24/2025 6:30	7.44	24.3	4
LH-SC-02	8/24/2025 6:45	7.65	24.28	4

Station Name	Date Time	DO mg/L	Temp C	Use Code
LH-SC-02	8/24/2025 7:00	7.46	24.28	4
LH-SC-02	8/24/2025 7:15	7.4	24.28	4
LH-SC-02	8/24/2025 7:30	7.51	24.28	4
LH-SC-02	8/24/2025 7:45	7.61	24.28	4
LH-SC-02	8/24/2025 8:00	7.51	24.26	4
LH-SC-02	8/24/2025 8:15	7.56	24.22	4
LH-SC-02	8/24/2025 8:30	7.81	24.24	4
LH-SC-02	8/24/2025 8:45	7.84	24.22	4
LH-SC-02	8/24/2025 9:00	7.81	24.24	4
LH-SC-02	8/24/2025 9:15	8.09	24.28	4
LH-SC-02	8/24/2025 9:30	8.16	24.3	4
LH-SC-02	8/24/2025 9:45	8.18	24.34	4
LH-SC-02	8/24/2025 10:00	8.35	24.36	4
LH-SC-02	8/24/2025 10:15	8.53	24.42	4
LH-SC-02	8/24/2025 10:30	8.84	24.52	4
LH-SC-02	8/24/2025 10:45	8.9	24.54	4
LH-SC-02	8/24/2025 11:00	8.96	24.58	4
LH-SC-02	8/24/2025 11:15	9.03	24.66	4
LH-SC-02	8/24/2025 11:30	9.1	24.72	4
LH-SC-02	8/24/2025 11:45	9.09	24.76	4
LH-SC-02	8/24/2025 12:00	9.3	24.86	4
LH-SC-02	8/24/2025 12:15	9.33	24.9	4
LH-SC-02	8/24/2025 12:30	9.38	24.88	4
LH-SC-02	8/24/2025 12:45	9.42	24.9	4
LH-SC-02	8/24/2025 13:00	9.63	25	4
LH-SC-02	8/24/2025 13:15	9.62	25.04	4
LH-SC-02	8/24/2025 13:30	9.68	25.08	4
LH-SC-02	8/24/2025 13:45	9.77	25.14	4
LH-SC-02	8/24/2025 14:00	9.68	25.18	4
LH-SC-02	8/24/2025 14:15	9.89	25.28	4
LH-SC-02	8/24/2025 14:30	9.94	25.34	4
LH-SC-02	8/24/2025 14:45	10	25.36	4
LH-SC-02	8/24/2025 15:00	9.89	25.4	4
LH-SC-02	8/24/2025 15:15	9.99	25.4	4
LH-SC-02	8/24/2025 15:30	9.94	25.4	4
LH-SC-02	8/24/2025 15:45	10.11	25.44	4
LH-SC-02	8/24/2025 16:00	10.23	25.5	4
LH-SC-02	8/24/2025 16:15	10.34	25.54	4
LH-SC-02	8/24/2025 16:30	10.51	25.64	4
LH-SC-02	8/24/2025 16:45	10.47	25.68	4
LH-SC-02	8/24/2025 17:00	10.2	25.62	4
LH-SC-02	8/24/2025 17:15	10.58	25.64	4
LH-SC-02	8/24/2025 17:30	10.6	25.62	4
LH-SC-02	8/24/2025 17:45	10.96	25.62	4
LH-SC-02	8/24/2025 18:00	10.67	25.6	4
LH-SC-02	8/24/2025 18:15	11.12	25.58	4
LH-SC-02	8/24/2025 18:30	10.83	25.56	4
LH-SC-02	8/24/2025 18:45	10.75	25.52	4
LH-SC-02	8/24/2025 19:00	10.9	25.48	4
LH-SC-02	8/24/2025 19:15	10.57	25.44	4
LH-SC-02	8/24/2025 19:30	10.64	25.4	4
LH-SC-02	8/24/2025 19:45	10.49	25.38	4
LH-SC-02	8/24/2025 20:00	10.43	25.34	4
LH-SC-02	8/24/2025 20:15	10.5	25.32	4
LH-SC-02	8/24/2025 20:30	10.55	25.3	4
LH-SC-02	8/24/2025 20:45	10.27	25.26	4
LH-SC-02	8/24/2025 21:00	10.33	25.24	4
LH-SC-02	8/24/2025 21:15	9.93	25.2	4
LH-SC-02	8/24/2025 21:30	10.26	25.2	4
LH-SC-02	8/24/2025 21:45	10.06	25.16	4
LH-SC-02	8/24/2025 22:00	10.11	25.14	4
LH-SC-02	8/24/2025 22:15	9.92	25.1	4
LH-SC-02	8/24/2025 22:30	9.92	25.1	4
LH-SC-02	8/24/2025 22:45	9.74	25.08	4
LH-SC-02	8/24/2025 23:00	9.62	25.04	4
LH-SC-02	8/24/2025 23:15	9.83	25.02	4
LH-SC-02	8/24/2025 23:30	9.51	25	4
LH-SC-02	8/24/2025 23:45	9.53	24.98	4
LH-SC-02	8/25/2025 0:00	9.58	24.96	4
LH-SC-02	8/25/2025 0:15	9.44	24.92	4
LH-SC-02	8/25/2025 0:30	9.37	24.9	4
LH-SC-02	8/25/2025 0:45	9.38	24.9	4
LH-SC-02	8/25/2025 1:00	9.24	24.88	4
LH-SC-02	8/25/2025 1:15	9.23	24.86	4
LH-SC-02	8/25/2025 1:30	9.27	24.84	4
LH-SC-02	8/25/2025 1:45	9.23	24.82	4
LH-SC-02	8/25/2025 2:00	8.86	24.8	4
LH-SC-02	8/25/2025 2:15	8.96	24.78	4
LH-SC-02	8/25/2025 2:30	9.32	24.78	4
LH-SC-02	8/25/2025 2:45	9.1	24.76	4
LH-SC-02	8/25/2025 3:00	9.11	24.74	4
LH-SC-02	8/25/2025 3:15	8.92	24.72	4
LH-SC-02	8/25/2025 3:30	8.85	24.7	4
LH-SC-02	8/25/2025 3:45	8.87	24.68	4

Station Name	Date Time	DO mg/L	Temp C	Use Code
LH-SC-02	8/25/2025 4:00	8.37	24.68	4
LH-SC-02	8/25/2025 4:15	8.56	24.66	4
LH-SC-02	8/25/2025 4:30	8.55	24.64	4
LH-SC-02	8/25/2025 4:45	8.8	24.62	4
LH-SC-02	8/25/2025 5:00	8.73	24.6	4
LH-SC-02	8/25/2025 5:15	8.44	24.58	4
LH-SC-02	8/25/2025 5:30	8.42	24.58	4
LH-SC-02	8/25/2025 5:45	8.19	24.56	4
LH-SC-02	8/25/2025 6:00	8.4	24.54	4
LH-SC-02	8/25/2025 6:15	8.24	24.52	4
LH-SC-02	8/25/2025 6:30	8.03	24.52	4
LH-SC-02	8/25/2025 6:45	7.42	24.5	4
LH-SC-02	8/25/2025 7:00	7.69	24.5	4
LH-SC-02	8/25/2025 7:15	8.03	24.48	4
LH-SC-02	8/25/2025 7:30	7.99	24.5	4
LH-SC-02	8/25/2025 7:45	7.98	24.54	4
LH-SC-02	8/25/2025 8:00	8	24.5	4
LH-SC-02	8/25/2025 8:15	7.59	24.52	4
LH-SC-02	8/25/2025 8:30	8.2	24.52	4
LH-SC-02	8/25/2025 8:45	8.33	24.54	4
LH-SC-02	8/25/2025 9:00	8.28	24.56	4
LH-SC-02	8/25/2025 9:15	8.51	24.58	4
LH-SC-02	8/25/2025 9:30	8.55	24.58	4
LH-SC-02	8/25/2025 9:45	8.61	24.6	4
LH-SC-02	8/25/2025 10:00	8.53	24.6	4
LH-SC-02	8/25/2025 10:15	8.95	24.62	4
LH-SC-02	8/25/2025 10:30	8.98	24.64	4
LH-SC-02	8/25/2025 10:45	8.66	24.66	4
LH-SC-02	8/25/2025 11:00	8.96	24.7	4
LH-SC-02	8/25/2025 11:15	7.86	27.32	2
LH-SC-02	8/25/2025 11:30	7.86	26.78	2
LH-SC-02	8/25/2025 11:45	11.26	25.54	2
LH-SC-02	8/25/2025 12:00	11.6	24.82	1
LH-SC-02	8/25/2025 12:15	11.65	24.78	1
LH-SC-02	8/25/2025 12:30	11.46	24.82	1
LH-SC-02	8/25/2025 12:45	11.81	24.92	1
LH-SC-02	8/25/2025 13:00	12.27	25.04	1
LH-SC-02	8/25/2025 13:15	12.32	25.08	1
LH-SC-02	8/25/2025 13:30	12.32	25.6	1
LH-SC-02	8/25/2025 13:45	12.46	25.74	1
LH-SC-02	8/25/2025 14:00	12.44	25.96	1
LH-SC-02	8/25/2025 14:15	12.44	26.06	1
LH-SC-02	8/25/2025 14:30	12.42	26.2	1
LH-SC-02	8/25/2025 14:45	12.4	26.24	1
LH-SC-02	8/25/2025 15:00	12.45	26.34	1
LH-SC-02	8/25/2025 15:15	12.47	26.32	1
LH-SC-02	8/25/2025 15:30	12.47	26.36	1
LH-SC-02	8/25/2025 15:45	12.6	26.4	1
LH-SC-02	8/25/2025 16:00	12.56	26.46	1
LH-SC-02	8/25/2025 16:15	12.47	26.54	1
LH-SC-02	8/25/2025 16:30	12.57	26.56	1
LH-SC-02	8/25/2025 16:45	12.72	26.54	1
LH-SC-02	8/25/2025 17:00	12.76	26.5	1
LH-SC-02	8/25/2025 17:15	12.68	26.48	1
LH-SC-02	8/25/2025 17:30	12.75	26.44	1
LH-SC-02	8/25/2025 17:45	12.66	26.42	1
LH-SC-02	8/25/2025 18:00	12.68	26.4	1
LH-SC-02	8/25/2025 18:15	12.71	26.4	1
LH-SC-02	8/25/2025 18:30	12.66	26.36	1
LH-SC-02	8/25/2025 18:45	12.68	26.34	1
LH-SC-02	8/25/2025 19:00	12.51	26.3	1
LH-SC-02	8/25/2025 19:15	12.59	26.26	1
LH-SC-02	8/25/2025 19:30	12.53	26.22	1
LH-SC-02	8/25/2025 19:45	12.49	26.18	1
LH-SC-02	8/25/2025 20:00	12.4	26.16	1
LH-SC-02	8/25/2025 20:15	12.34	26.16	1
LH-SC-02	8/25/2025 20:30	12.38	26.12	1
LH-SC-02	8/25/2025 20:45	12.36	26.08	1
LH-SC-02	8/25/2025 21:00	12.3	26.06	1
LH-SC-02	8/25/2025 21:15	12.23	26.02	1
LH-SC-02	8/25/2025 21:30	12.06	26.02	1
LH-SC-02	8/25/2025 21:45	12.14	25.98	1
LH-SC-02	8/25/2025 22:00	12.1	25.94	1
LH-SC-02	8/25/2025 22:15	12.01	25.92	1
LH-SC-02	8/25/2025 22:30	12.01	25.9	1
LH-SC-02	8/25/2025 22:45	11.96	25.86	1
LH-SC-02	8/25/2025 23:00	11.83	25.84	1
LH-SC-02	8/25/2025 23:15	11.86	25.8	1
LH-SC-02	8/25/2025 23:30	11.76	25.74	1
LH-SC-02	8/25/2025 23:45	11.66	25.7	1
LH-SC-02	8/26/2025 0:00	11.79	25.66	1
LH-SC-02	8/26/2025 0:15	11.78	25.6	1
LH-SC-02	8/26/2025 0:30	11.77	25.56	1
LH-SC-02	8/26/2025 0:45	11.72	25.48	1

Station Name	Date Time	DO mg/L	Temp C	Use Code
LH-SC-02	8/26/2025 1:00	11.67	25.44	1
LH-SC-02	8/26/2025 1:15	11.62	25.36	1
LH-SC-02	8/26/2025 1:30	11.63	25.3	1
LH-SC-02	8/26/2025 1:45	11.58	25.26	1
LH-SC-02	8/26/2025 2:00	11.42	25.22	1
LH-SC-02	8/26/2025 2:15	11.38	25.18	1
LH-SC-02	8/26/2025 2:30	11.27	25.14	1
LH-SC-02	8/26/2025 2:45	11.11	25.1	1
LH-SC-02	8/26/2025 3:00	11.2	25.06	1
LH-SC-02	8/26/2025 3:15	11.14	25	1
LH-SC-02	8/26/2025 3:30	11.1	24.96	1
LH-SC-02	8/26/2025 3:45	11.11	24.9	1
LH-SC-02	8/26/2025 4:00	11.07	24.86	1
LH-SC-02	8/26/2025 4:15	11.01	24.82	1
LH-SC-02	8/26/2025 4:30	10.98	24.78	1
LH-SC-02	8/26/2025 4:45	10.91	24.76	1
LH-SC-02	8/26/2025 5:00	10.84	24.72	1
LH-SC-02	8/26/2025 5:15	10.86	24.68	1
LH-SC-02	8/26/2025 5:30	10.76	24.66	1
LH-SC-02	8/26/2025 5:45	10.7	24.64	1
LH-SC-02	8/26/2025 6:00	10.42	24.6	1
LH-SC-02	8/26/2025 6:15	10.33	24.58	1
LH-SC-02	8/26/2025 6:30	10.27	24.54	1
LH-SC-02	8/26/2025 6:45	10.27	24.54	1
LH-SC-02	8/26/2025 7:00	10.18	24.52	1
LH-SC-02	8/26/2025 7:15	10.23	24.48	1
LH-SC-02	8/26/2025 7:30	10.22	24.48	1
LH-SC-02	8/26/2025 7:45	10.28	24.46	1
LH-SC-02	8/26/2025 8:00	10.25	24.42	1
LH-SC-02	8/26/2025 8:15	10.26	24.38	1
LH-SC-02	8/26/2025 8:30	10.24	24.36	1
LH-SC-02	8/26/2025 8:45	10.31	24.36	1
LH-SC-02	8/26/2025 9:00	10.45	24.38	1
LH-SC-02	8/26/2025 9:15	10.47	24.38	1
LH-SC-02	8/26/2025 9:30	10.55	24.4	1
LH-SC-02	8/26/2025 9:45	10.61	24.42	1
LH-SC-02	8/26/2025 10:00	10.61	24.44	1
LH-SC-02	8/26/2025 10:15	10.72	24.46	1
LH-SC-02	8/26/2025 10:30	10.78	24.48	1
LH-SC-02	8/26/2025 10:45	10.82	24.52	1
LH-SC-02	8/26/2025 11:00	10.91	24.54	1
LH-SC-02	8/26/2025 11:15	11.01	24.6	1
LH-SC-02	8/26/2025 11:30	11.14	24.68	1
LH-SC-02	8/26/2025 11:45	11.12	24.72	1
LH-SC-02	8/26/2025 12:00	11.17	24.78	1
LH-SC-02	8/26/2025 12:15	11.26	24.86	1
LH-SC-02	8/26/2025 12:30	11.34	24.92	1
LH-SC-02	8/26/2025 12:45	11.37	24.94	1
LH-SC-02	8/26/2025 13:00	11.32	24.96	1
LH-SC-02	8/26/2025 13:15	11.4	25.02	1
LH-SC-02	8/26/2025 13:30	11.51	25.06	1
LH-SC-02	8/26/2025 13:45	11.51	25.08	1
LH-SC-02	8/26/2025 14:00	11.54	25.1	1
LH-SC-02	8/26/2025 14:15	11.67	25.16	1
LH-SC-02	8/26/2025 14:30	11.7	25.18	1
LH-SC-02	8/26/2025 14:45	11.75	25.16	1
LH-SC-02	8/26/2025 15:00	11.78	25.24	1
LH-SC-02	8/26/2025 15:15	11.82	25.24	1
LH-SC-02	8/26/2025 15:30	11.86	25.2	1
LH-SC-02	8/26/2025 15:45	11.83	25.2	1
LH-SC-02	8/26/2025 16:00	11.79	25.18	1
LH-SC-02	8/26/2025 16:15	11.79	25.14	1
LH-SC-02	8/26/2025 16:30	11.88	25.16	1
LH-SC-02	8/26/2025 16:45	11.8	25.14	1
LH-SC-02	8/26/2025 17:00	11.86	25.1	1
LH-SC-02	8/26/2025 17:15	11.93	25.1	1
LH-SC-02	8/26/2025 17:30	11.99	25.08	1
LH-SC-02	8/26/2025 17:45	12	25.04	1
LH-SC-02	8/26/2025 18:00	11.93	25.02	1
LH-SC-02	8/26/2025 18:15	11.91	25.02	1
LH-SC-02	8/26/2025 18:30	11.87	24.98	1
LH-SC-02	8/26/2025 18:45	11.84	24.94	1
LH-SC-02	8/26/2025 19:00	11.82	24.9	1
LH-SC-02	8/26/2025 19:15	11.71	24.88	1
LH-SC-02	8/26/2025 19:30	11.6	24.84	1
LH-SC-02	8/26/2025 19:45	11.72	24.82	1
LH-SC-02	8/26/2025 20:00	11.52	24.8	1
LH-SC-02	8/26/2025 20:15	11.47	24.78	1
LH-SC-02	8/26/2025 20:30	11.51	24.74	1
LH-SC-02	8/26/2025 20:45	11.47	24.72	1
LH-SC-02	8/26/2025 21:00	11.44	24.7	1
LH-SC-02	8/26/2025 21:15	11.34	24.68	1
LH-SC-02	8/26/2025 21:30	11.24	24.66	1
LH-SC-02	8/26/2025 21:45	11.15	24.64	1

Station Name	Date Time	DO mg/L	Temp C	Use Code
LH-SC-02	8/26/2025 22:00	11.25	24.64	1
LH-SC-02	8/26/2025 22:15	11	24.6	1
LH-SC-02	8/26/2025 22:30	11.04	24.58	1
LH-SC-02	8/26/2025 22:45	11.13	24.54	1
LH-SC-02	8/26/2025 23:00	11.06	24.52	1
LH-SC-02	8/26/2025 23:15	11.05	24.52	1
LH-SC-02	8/26/2025 23:30	11	24.5	1
LH-SC-02	8/26/2025 23:45	10.99	24.46	1
LH-SC-02	8/27/2025 0:00	10.93	24.44	1
LH-SC-02	8/27/2025 0:15	10.94	24.42	1
LH-SC-02	8/27/2025 0:30	10.93	24.4	1
LH-SC-02	8/27/2025 0:45	11	24.38	1
LH-SC-02	8/27/2025 1:00	10.8	24.34	1
LH-SC-02	8/27/2025 1:15	10.85	24.34	1
LH-SC-02	8/27/2025 1:30	10.74	24.32	1
LH-SC-02	8/27/2025 1:45	10.7	24.28	1
LH-SC-02	8/27/2025 2:00	10.63	24.26	1
LH-SC-02	8/27/2025 2:15	10.65	24.22	1
LH-SC-02	8/27/2025 2:30	10.57	24.2	1
LH-SC-02	8/27/2025 2:45	10.48	24.2	1
LH-SC-02	8/27/2025 3:00	10.52	24.16	1
LH-SC-02	8/27/2025 3:15	10.41	24.14	1
LH-SC-02	8/27/2025 3:30	10.39	24.12	1
LH-SC-02	8/27/2025 3:45	10.37	24.1	1
LH-SC-02	8/27/2025 4:00	10.33	24.08	1
LH-SC-02	8/27/2025 4:15	10.22	24.06	1
LH-SC-02	8/27/2025 4:30	10.21	24.02	1
LH-SC-02	8/27/2025 4:45	10.11	24	1
LH-SC-02	8/27/2025 5:00	10.11	23.96	1
LH-SC-02	8/27/2025 5:15	10.11	23.96	1
LH-SC-02	8/27/2025 5:30	9.95	23.94	1
LH-SC-02	8/27/2025 5:45	9.84	23.9	1
LH-SC-02	8/27/2025 6:00	9.83	23.88	1
LH-SC-02	8/27/2025 6:15	9.95	23.86	1
LH-SC-02	8/27/2025 6:30	9.91	23.84	1
LH-SC-02	8/27/2025 6:45	9.93	23.82	1
LH-SC-02	8/27/2025 7:00	9.85	23.8	1
LH-SC-02	8/27/2025 7:15	9.87	23.8	1
LH-SC-02	8/27/2025 7:30	9.87	23.8	1
LH-SC-02	8/27/2025 7:45	9.88	23.76	1
LH-SC-02	8/27/2025 8:00	9.85	23.74	1
LH-SC-02	8/27/2025 8:15	9.85	23.74	1
LH-SC-02	8/27/2025 8:30	9.78	23.72	1
LH-SC-02	8/27/2025 8:45	9.74	23.72	1
LH-SC-02	8/27/2025 9:00	9.68	23.7	1
LH-SC-02	8/27/2025 9:15	9.84	23.7	1
LH-SC-02	8/27/2025 9:30	9.87	23.68	1
LH-SC-02	8/27/2025 9:45	9.83	23.68	1
LH-SC-02	8/27/2025 10:00	10.04	23.72	1
LH-SC-02	8/27/2025 10:15	10.2	23.76	1
LH-SC-02	8/27/2025 10:30	10.22	23.8	1
LH-SC-02	8/27/2025 10:45	10.27	23.8	1
LH-SC-02	8/27/2025 11:00	10.4	23.84	1
LH-SC-02	8/27/2025 11:15	10.42	23.9	1
LH-SC-02	8/27/2025 11:30	10.53	23.98	1
LH-SC-02	8/27/2025 11:45	10.49	24.04	1
LH-SC-02	8/27/2025 12:00	10.5	24.06	1
LH-SC-02	8/27/2025 12:15	10.45	24.1	1
LH-SC-02	8/27/2025 12:30	10.53	24.12	1
LH-SC-02	8/27/2025 12:45	10.62	24.16	1
LH-SC-02	8/27/2025 13:00	10.55	24.24	1
LH-SC-02	8/27/2025 13:15	10.6	24.32	1
LH-SC-02	8/27/2025 13:30	10.67	24.42	1
LH-SC-02	8/27/2025 13:45	10.77	24.54	1
LH-SC-02	8/27/2025 14:00	10.81	24.6	1
LH-SC-02	8/27/2025 14:15	10.92	24.64	1
LH-SC-02	8/27/2025 14:30	10.9	24.78	1
LH-SC-02	8/27/2025 14:45	10.91	24.8	1
LH-SC-02	8/27/2025 15:00	10.89	24.86	1
LH-SC-02	8/27/2025 15:15	10.86	24.86	1
LH-SC-02	8/27/2025 15:30	10.98	24.84	1
LH-SC-02	8/27/2025 15:45	10.9	24.8	1
LH-SC-02	8/27/2025 16:00	10.83	24.8	1
LH-SC-02	8/27/2025 16:15	10.8	24.78	1
LH-SC-02	8/27/2025 16:30	11.05	24.82	1
LH-SC-02	8/27/2025 16:45	11.09	24.86	1
LH-SC-02	8/27/2025 17:00	11.14	24.86	1
LH-SC-02	8/27/2025 17:15	11.14	24.88	1
LH-SC-02	8/27/2025 17:30	11.13	24.84	1
LH-SC-02	8/27/2025 17:45	11.12	24.8	1
LH-SC-02	8/27/2025 18:00	11.06	24.78	1
LH-SC-02	8/27/2025 18:15	11.07	24.74	1
LH-SC-02	8/27/2025 18:30	11	24.68	1
LH-SC-02	8/27/2025 18:45	10.97	24.62	1

Station Name	Date Time	DO mg/L	Temp C	Use Code
LH-SC-02	8/27/2025 19:00	11.01	24.56	1
LH-SC-02	8/27/2025 19:15	10.96	24.52	1
LH-SC-02	8/27/2025 19:30	10.89	24.48	1
LH-SC-02	8/27/2025 19:45	10.88	24.44	1
LH-SC-02	8/27/2025 20:00	10.81	24.42	1
LH-SC-02	8/27/2025 20:15	10.93	24.38	1
LH-SC-02	8/27/2025 20:30	10.94	24.36	1
LH-SC-02	8/27/2025 20:45	10.84	24.32	1
LH-SC-02	8/27/2025 21:00	10.84	24.28	1
LH-SC-02	8/27/2025 21:15	10.5	24.24	1
LH-SC-02	8/27/2025 21:30	10.71	24.2	1
LH-SC-02	8/27/2025 21:45	10.73	24.16	1
LH-SC-02	8/27/2025 22:00	10.61	24.12	1
LH-SC-02	8/27/2025 22:15	10.68	24.1	1
LH-SC-02	8/27/2025 22:30	10.6	24.06	1
LH-SC-02	8/27/2025 22:45	10.64	24.02	1
LH-SC-02	8/27/2025 23:00	10.43	24	1
LH-SC-02	8/27/2025 23:15	10.34	23.96	1
LH-SC-02	8/27/2025 23:30	10.27	23.94	1
LH-SC-02	8/27/2025 23:45	10.22	23.92	1
LH-SC-02	8/28/2025 0:00	10.23	23.88	1
LH-SC-02	8/28/2025 0:15	10.22	23.86	1
LH-SC-02	8/28/2025 0:30	10.2	23.84	1
LH-SC-02	8/28/2025 0:45	10.06	23.82	1
LH-SC-02	8/28/2025 1:00	9.96	23.8	1
LH-SC-02	8/28/2025 1:15	9.95	23.76	1
LH-SC-02	8/28/2025 1:30	9.99	23.74	1
LH-SC-02	8/28/2025 1:45	9.72	23.72	1
LH-SC-02	8/28/2025 2:00	9.7	23.7	1
LH-SC-02	8/28/2025 2:15	9.71	23.68	1
LH-SC-02	8/28/2025 2:30	9.83	23.66	1
LH-SC-02	8/28/2025 2:45	9.75	23.64	1
LH-SC-02	8/28/2025 3:00	9.81	23.64	1
LH-SC-02	8/28/2025 3:15	9.89	23.6	1
LH-SC-02	8/28/2025 3:30	9.77	23.58	1
LH-SC-02	8/28/2025 3:45	9.78	23.56	1
LH-SC-02	8/28/2025 4:00	9.68	23.52	1
LH-SC-02	8/28/2025 4:15	9.6	23.5	1
LH-SC-02	8/28/2025 4:30	9.6	23.5	1
LH-SC-02	8/28/2025 4:45	9.49	23.46	1
LH-SC-02	8/28/2025 5:00	9.58	23.44	1
LH-SC-02	8/28/2025 5:15	9.48	23.4	1
LH-SC-02	8/28/2025 5:30	9.31	23.38	1
LH-SC-02	8/28/2025 5:45	9.47	23.36	1
LH-SC-02	8/28/2025 6:00	9.36	23.32	1
LH-SC-02	8/28/2025 6:15	9.38	23.3	1
LH-SC-02	8/28/2025 6:30	9.41	23.26	1
LH-SC-02	8/28/2025 6:45	9.34	23.26	1
LH-SC-02	8/28/2025 7:00	9.26	23.24	1
LH-SC-02	8/28/2025 7:15	9.3	23.22	1
LH-SC-02	8/28/2025 7:30	9.21	23.2	1
LH-SC-02	8/28/2025 7:45	9.19	23.2	1
LH-SC-02	8/28/2025 8:00	9.25	23.2	1
LH-SC-02	8/28/2025 8:15	9.16	23.2	1
LH-SC-02	8/28/2025 8:30	9.24	23.18	1
LH-SC-02	8/28/2025 8:45	9.15	23.18	1
LH-SC-02	8/28/2025 9:00	9.24	23.2	1
LH-SC-02	8/28/2025 9:15	9.46	23.22	1
LH-SC-02	8/28/2025 9:30	9.47	23.24	1
LH-SC-02	8/28/2025 9:45	9.59	23.28	1
LH-SC-02	8/28/2025 10:00	9.64	23.32	1
LH-SC-02	8/28/2025 10:15	9.69	23.36	1
LH-SC-02	8/28/2025 10:30	9.66	23.4	1
LH-SC-02	8/28/2025 10:45	9.74	23.52	1
LH-SC-02	8/28/2025 11:00	9.74	23.58	1
LH-SC-02	8/28/2025 11:15	9.77	23.62	1
LH-SC-02	8/28/2025 11:30	9.9	23.68	1
LH-SC-02	8/28/2025 11:45	9.93	23.74	1
LH-SC-02	8/28/2025 12:00	9.94	23.84	1
LH-SC-02	8/28/2025 12:15	9.98	23.92	1
LH-SC-02	8/28/2025 12:30	9.99	23.94	1
LH-SC-02	8/28/2025 12:45	10.02	23.98	1
LH-SC-02	8/28/2025 13:00	10.06	24.08	1
LH-SC-02	8/28/2025 13:15	10.11	24.16	1
LH-SC-02	8/28/2025 13:30	10.29	24.22	1
LH-SC-02	8/28/2025 13:45	10.21	24.34	1
LH-SC-02	8/28/2025 14:00	10.32	24.42	1
LH-SC-02	8/28/2025 14:15	10.4	24.58	1
LH-SC-02	8/28/2025 14:30	10.51	24.66	1
LH-SC-02	8/28/2025 14:45	10.56	24.64	1
LH-SC-02	8/28/2025 15:00	10.66	24.7	1
LH-SC-02	8/28/2025 15:15	10.69	24.68	1
LH-SC-02	8/28/2025 15:30	10.76	24.7	1
LH-SC-02	8/28/2025 15:45	10.88	24.76	1

Station Name	Date Time	DO mg/L	Temp C	Use Code
LH-SC-02	8/28/2025 16:00	10.93	24.74	1
LH-SC-02	8/28/2025 16:15	10.93	24.74	1
LH-SC-02	8/28/2025 16:30	11	24.7	1
LH-SC-02	8/28/2025 16:45	11	24.68	1
LH-SC-02	8/28/2025 17:00	11.02	24.66	1
LH-SC-02	8/28/2025 17:15	10.95	24.66	1
LH-SC-02	8/28/2025 17:30	11	24.66	1
LH-SC-02	8/28/2025 17:45	10.98	24.62	1
LH-SC-02	8/28/2025 18:00	10.93	24.6	1
LH-SC-02	8/28/2025 18:15	10.97	24.6	1
LH-SC-02	8/28/2025 18:30	10.99	24.56	1
LH-SC-02	8/28/2025 18:45	10.92	24.52	1
LH-SC-02	8/28/2025 19:00	10.94	24.5	1
LH-SC-02	8/28/2025 19:15	10.93	24.46	1
LH-SC-02	8/28/2025 19:30	10.88	24.44	1
LH-SC-02	8/28/2025 19:45	10.94	24.4	1
LH-SC-02	8/28/2025 20:00	10.73	24.36	1
LH-SC-02	8/28/2025 20:15	10.74	24.32	1
LH-SC-02	8/28/2025 20:30	10.68	24.3	1
LH-SC-02	8/28/2025 20:45	10.57	24.26	1
LH-SC-02	8/28/2025 21:00	10.48	24.24	1
LH-SC-02	8/28/2025 21:15	10.52	24.22	1
LH-SC-02	8/28/2025 21:30	10.47	24.2	1
LH-SC-02	8/28/2025 21:45	10.39	24.16	1
LH-SC-02	8/28/2025 22:00	10.32	24.14	1
LH-SC-02	8/28/2025 22:15	10.33	24.1	1
LH-SC-02	8/28/2025 22:30	10.25	24.08	1
LH-SC-02	8/28/2025 22:45	10.33	24.04	1
LH-SC-02	8/28/2025 23:00	10.18	24	1
LH-SC-02	8/28/2025 23:15	10.06	23.98	1
LH-SC-02	8/28/2025 23:30	10.11	23.96	1
LH-SC-02	8/28/2025 23:45	10.03	23.94	1
LH-SC-02	8/29/2025 0:00	10.04	23.92	1
LH-SC-02	8/29/2025 0:15	9.94	23.9	1
LH-SC-02	8/29/2025 0:30	9.83	23.86	1
LH-SC-02	8/29/2025 0:45	9.84	23.84	1
LH-SC-02	8/29/2025 1:00	9.78	23.82	1
LH-SC-02	8/29/2025 1:15	9.75	23.8	1
LH-SC-02	8/29/2025 1:30	9.84	23.78	1
LH-SC-02	8/29/2025 1:45	9.69	23.76	1
LH-SC-02	8/29/2025 2:00	9.7	23.74	1
LH-SC-02	8/29/2025 2:15	9.69	23.72	1
LH-SC-02	8/29/2025 2:30	9.51	23.7	1
LH-SC-02	8/29/2025 2:45	9.12	23.68	1
LH-SC-02	8/29/2025 3:00	9.54	23.66	1
LH-SC-02	8/29/2025 3:15	9.37	23.64	1
LH-SC-02	8/29/2025 3:30	9.46	23.62	1
LH-SC-02	8/29/2025 3:45	9.42	23.6	1
LH-SC-02	8/29/2025 4:00	9.42	23.58	1
LH-SC-02	8/29/2025 4:15	9.36	23.58	1
LH-SC-02	8/29/2025 4:30	9.07	23.56	1
LH-SC-02	8/29/2025 4:45	9.24	23.54	1
LH-SC-02	8/29/2025 5:00	9.22	23.52	1
LH-SC-02	8/29/2025 5:15	9.16	23.5	1
LH-SC-02	8/29/2025 5:30	9.08	23.48	1
LH-SC-02	8/29/2025 5:45	9.23	23.48	1
LH-SC-02	8/29/2025 6:00	9.18	23.46	1
LH-SC-02	8/29/2025 6:15	9.17	23.44	1
LH-SC-02	8/29/2025 6:30	9.07	23.42	1
LH-SC-02	8/29/2025 6:45	8.95	23.4	1
LH-SC-02	8/29/2025 7:00	8.88	23.4	1
LH-SC-02	8/29/2025 7:15	8.93	23.4	1
LH-SC-02	8/29/2025 7:30	8.85	23.38	1
LH-SC-02	8/29/2025 7:45	8.93	23.36	1
LH-SC-02	8/29/2025 8:00	8.89	23.36	1
LH-SC-02	8/29/2025 8:15	8.9	23.36	1
LH-SC-02	8/29/2025 8:30	8.96	23.32	1
LH-SC-02	8/29/2025 8:45	8.95	23.32	1
LH-SC-02	8/29/2025 9:00	8.84	23.32	1
LH-SC-02	8/29/2025 9:15	8.95	23.34	1
LH-SC-02	8/29/2025 9:30	8.94	23.34	1
LH-SC-02	8/29/2025 9:45	9.05	23.32	1
LH-SC-02	8/29/2025 10:00	9	23.34	1
LH-SC-02	8/29/2025 10:15	9.15	23.4	1
LH-SC-02	8/29/2025 10:30	9.23	23.44	1
LH-SC-02	8/29/2025 10:45	9.38	23.48	1
LH-SC-02	8/29/2025 11:00	9.43	23.56	1
LH-SC-02	8/29/2025 11:15	9.47	23.58	1
LH-SC-02	8/29/2025 11:30	9.49	23.58	1
LH-SC-02	8/29/2025 11:45	9.57	23.58	1
LH-SC-02	8/29/2025 12:00	9.66	23.6	1
LH-SC-02	8/29/2025 12:15	9.65	23.62	1
LH-SC-02	8/29/2025 12:30	9.81	23.64	1
LH-SC-02	8/29/2025 12:45	9.89	23.66	1

Station Name	Date Time	DO mg/L	Temp C	Use Code
LH-SC-02	8/29/2025 13:00	10.05	23.66	1
LH-SC-02	8/29/2025 13:15	10.02	23.66	1
LH-SC-02	8/29/2025 13:30	9.97	23.66	1
LH-SC-02	8/29/2025 13:45	10.01	23.68	1
LH-SC-02	8/29/2025 14:00	10.11	23.74	1
LH-SC-02	8/29/2025 14:15	10.08	23.76	1
LH-SC-02	8/29/2025 14:30	10.1	23.72	1
LH-SC-02	8/29/2025 14:45	10.02	23.7	1
LH-SC-02	8/29/2025 15:00	10.06	23.7	1
LH-SC-02	8/29/2025 15:15	10.13	23.7	1
LH-SC-02	8/29/2025 15:30	10.26	23.68	1
LH-SC-02	8/29/2025 15:45	10.22	23.7	1
LH-SC-02	8/29/2025 16:00	10.37	23.74	1
LH-SC-02	8/29/2025 16:15	10.36	23.76	1
LH-SC-02	8/29/2025 16:30	10.42	23.82	1
LH-SC-02	8/29/2025 16:45	10.4	23.8	1
LH-SC-02	8/29/2025 17:00	10.48	23.78	1
LH-SC-02	8/29/2025 17:15	10.44	23.76	1
LH-SC-02	8/29/2025 17:30	10.5	23.76	1
LH-SC-02	8/29/2025 17:45	10.47	23.76	1
LH-SC-02	8/29/2025 18:00	10.47	23.74	1
LH-SC-02	8/29/2025 18:15	10.49	23.74	1
LH-SC-02	8/29/2025 18:30	10.35	23.72	1
LH-SC-02	8/29/2025 18:45	10.35	23.7	1
LH-SC-02	8/29/2025 19:00	10.24	23.68	1
LH-SC-02	8/29/2025 19:15	10.3	23.66	1
LH-SC-02	8/29/2025 19:30	10.3	23.66	1
LH-SC-02	8/29/2025 19:45	10.03	23.64	1
LH-SC-02	8/29/2025 20:00	9.84	23.6	1
LH-SC-02	8/29/2025 20:15	9.88	23.6	1
LH-SC-02	8/29/2025 20:30	9.91	23.58	1
LH-SC-02	8/29/2025 20:45	9.81	23.56	1
LH-SC-02	8/29/2025 21:00	10.04	23.56	1
LH-SC-02	8/29/2025 21:15	9.83	23.56	1
LH-SC-02	8/29/2025 21:30	9.7	23.54	1
LH-SC-02	8/29/2025 21:45	9.66	23.52	1
LH-SC-02	8/29/2025 22:00	9.69	23.52	1
LH-SC-02	8/29/2025 22:15	9.5	23.5	1
LH-SC-02	8/29/2025 22:30	9.42	23.48	1
LH-SC-02	8/29/2025 22:45	9.6	23.48	1
LH-SC-02	8/29/2025 23:00	9.4	23.46	1
LH-SC-02	8/29/2025 23:15	9.53	23.46	1
LH-SC-02	8/29/2025 23:30	9.49	23.46	1
LH-SC-02	8/29/2025 23:45	9.52	23.44	1
LH-SC-02	8/30/2025 0:00	9.52	23.42	1
LH-SC-02	8/30/2025 0:15	9.29	23.42	1
LH-SC-02	8/30/2025 0:30	9.41	23.4	1
LH-SC-02	8/30/2025 0:45	9.01	23.4	1
LH-SC-02	8/30/2025 1:00	9.28	23.38	1
LH-SC-02	8/30/2025 1:15	9.23	23.36	1
LH-SC-02	8/30/2025 1:30	9.2	23.34	1
LH-SC-02	8/30/2025 1:45	9.16	23.32	1
LH-SC-02	8/30/2025 2:00	9.07	23.32	1
LH-SC-02	8/30/2025 2:15	9	23.3	1
LH-SC-02	8/30/2025 2:30	8.97	23.26	1
LH-SC-02	8/30/2025 2:45	8.87	23.22	1
LH-SC-02	8/30/2025 3:00	8.84	23.22	1
LH-SC-02	8/30/2025 3:15	9.02	23.2	1
LH-SC-02	8/30/2025 3:30	8.96	23.18	1
LH-SC-02	8/30/2025 3:45	8.86	23.16	1
LH-SC-02	8/30/2025 4:00	8.91	23.16	1
LH-SC-02	8/30/2025 4:15	8.99	23.14	1
LH-SC-02	8/30/2025 4:30	8.85	23.12	1
LH-SC-02	8/30/2025 4:45	8.74	23.1	1
LH-SC-02	8/30/2025 5:00	8.75	23.08	1
LH-SC-02	8/30/2025 5:15	8.61	23.08	1
LH-SC-02	8/30/2025 5:30	8.69	23.04	1
LH-SC-02	8/30/2025 5:45	8.7	23.02	1
LH-SC-02	8/30/2025 6:00	8.6	23	1
LH-SC-02	8/30/2025 6:15	8.57	22.98	1
LH-SC-02	8/30/2025 6:30	8.54	22.96	1
LH-SC-02	8/30/2025 6:45	8.52	22.92	1
LH-SC-02	8/30/2025 7:00	8.5	22.92	1
LH-SC-02	8/30/2025 7:15	8.6	22.9	1
LH-SC-02	8/30/2025 7:30	8.6	22.9	1
LH-SC-02	8/30/2025 7:45	8.43	22.9	1
LH-SC-02	8/30/2025 8:00	8.5	22.9	1
LH-SC-02	8/30/2025 8:15	8.44	22.88	1
LH-SC-02	8/30/2025 8:30	8.29	22.86	1
LH-SC-02	8/30/2025 8:45	8.24	22.84	1
LH-SC-02	8/30/2025 9:00	8.43	22.86	1
LH-SC-02	8/30/2025 9:15	8.57	22.88	1
LH-SC-02	8/30/2025 9:30	8.81	22.92	1
LH-SC-02	8/30/2025 9:45	8.9	22.96	1

Station Name	Date Time	DO mg/L	Temp C	Use Code
LH-SC-02	8/30/2025 10:00	8.95	23	1
LH-SC-02	8/30/2025 10:15	9.04	23.06	1
LH-SC-02	8/30/2025 10:30	9.17	23.12	1
LH-SC-02	8/30/2025 10:45	9.22	23.18	1
LH-SC-02	8/30/2025 11:00	9.26	23.26	1
LH-SC-02	8/30/2025 11:15	9.36	23.34	1
LH-SC-02	8/30/2025 11:30	9.35	23.38	1
LH-SC-02	8/30/2025 11:45	9.44	23.44	1
LH-SC-02	8/30/2025 12:00	9.52	23.5	1
LH-SC-02	8/30/2025 12:15	9.52	23.52	1
LH-SC-02	8/30/2025 12:30	9.68	23.58	1
LH-SC-02	8/30/2025 12:45	9.64	23.64	1
LH-SC-02	8/30/2025 13:00	9.71	23.7	1
LH-SC-02	8/30/2025 13:15	9.77	23.8	1
LH-SC-02	8/30/2025 13:30	9.78	23.88	1
LH-SC-02	8/30/2025 13:45	9.79	23.96	1
LH-SC-02	8/30/2025 14:00	9.8	24	1
LH-SC-02	8/30/2025 14:15	9.68	23.98	1
LH-SC-02	8/30/2025 14:30	9.71	24	1
LH-SC-02	8/30/2025 14:45	9.77	24.04	1
LH-SC-02	8/30/2025 15:00	9.99	24.1	1
LH-SC-02	8/30/2025 15:15	9.92	24.14	1
LH-SC-02	8/30/2025 15:30	9.84	24.1	1
LH-SC-02	8/30/2025 15:45	9.96	24.16	1
LH-SC-02	8/30/2025 16:00	9.83	24.18	1
LH-SC-02	8/30/2025 16:15	9.94	24.16	1
LH-SC-02	8/30/2025 16:30	10.01	24.16	1
LH-SC-02	8/30/2025 16:45	10.08	24.14	1
LH-SC-02	8/30/2025 17:00	9.82	24.1	1
LH-SC-02	8/30/2025 17:15	10.11	24.12	1
LH-SC-02	8/30/2025 17:30	10.15	24.08	1
LH-SC-02	8/30/2025 17:45	10.01	24.06	1
LH-SC-02	8/30/2025 18:00	10.05	24.04	1
LH-SC-02	8/30/2025 18:15	10.11	24.02	1
LH-SC-02	8/30/2025 18:30	10.17	23.98	1
LH-SC-02	8/30/2025 18:45	10.17	23.96	1
LH-SC-02	8/30/2025 19:00	10.05	23.94	1
LH-SC-02	8/30/2025 19:15	10.06	23.9	1
LH-SC-02	8/30/2025 19:30	10.06	23.88	1
LH-SC-02	8/30/2025 19:45	10.02	23.84	1
LH-SC-02	8/30/2025 20:00	9.94	23.82	1
LH-SC-02	8/30/2025 20:15	9.88	23.8	1
LH-SC-02	8/30/2025 20:30	9.68	23.78	1
LH-SC-02	8/30/2025 20:45	9.8	23.76	1
LH-SC-02	8/30/2025 21:00	9.74	23.74	1
LH-SC-02	8/30/2025 21:15	9.86	23.72	1
LH-SC-02	8/30/2025 21:30	9.84	23.7	1
LH-SC-02	8/30/2025 21:45	9.74	23.68	1
LH-SC-02	8/30/2025 22:00	9.79	23.66	1
LH-SC-02	8/30/2025 22:15	9.74	23.64	1
LH-SC-02	8/30/2025 22:30	9.67	23.62	1
LH-SC-02	8/30/2025 22:45	9.72	23.58	1
LH-SC-02	8/30/2025 23:00	9.49	23.58	1
LH-SC-02	8/30/2025 23:15	9.53	23.54	1
LH-SC-02	8/30/2025 23:30	9.44	23.48	1
LH-SC-02	8/30/2025 23:45	9.45	23.48	1
LH-SC-02	8/31/2025 0:00	9.39	23.44	1
LH-SC-02	8/31/2025 0:15	9.44	23.4	1
LH-SC-02	8/31/2025 0:30	9.35	23.38	1
LH-SC-02	8/31/2025 0:45	9.26	23.36	1
LH-SC-02	8/31/2025 1:00	9.35	23.34	1
LH-SC-02	8/31/2025 1:15	9.2	23.3	1
LH-SC-02	8/31/2025 1:30	9.1	23.28	1
LH-SC-02	8/31/2025 1:45	8.88	23.26	1
LH-SC-02	8/31/2025 2:00	9.03	23.22	1
LH-SC-02	8/31/2025 2:15	8.98	23.22	1
LH-SC-02	8/31/2025 2:30	8.97	23.18	1
LH-SC-02	8/31/2025 2:45	8.97	23.16	1
LH-SC-02	8/31/2025 3:00	8.91	23.14	1
LH-SC-02	8/31/2025 3:15	8.88	23.12	1
LH-SC-02	8/31/2025 3:30	8.77	23.1	1
LH-SC-02	8/31/2025 3:45	8.87	23.08	1
LH-SC-02	8/31/2025 4:00	8.78	23.08	1
LH-SC-02	8/31/2025 4:15	8.65	23.06	1
LH-SC-02	8/31/2025 4:30	8.69	23	1
LH-SC-02	8/31/2025 4:45	8.66	23	1
LH-SC-02	8/31/2025 5:00	8.64	22.98	1
LH-SC-02	8/31/2025 5:15	8.51	22.96	1
LH-SC-02	8/31/2025 5:30	8.6	22.94	1
LH-SC-02	8/31/2025 5:45	8.5	22.92	1
LH-SC-02	8/31/2025 6:00	8.49	22.88	1
LH-SC-02	8/31/2025 6:15	8.57	22.86	1
LH-SC-02	8/31/2025 6:30	8.44	22.84	1
LH-SC-02	8/31/2025 6:45	8.4	22.82	1

Station Name	Date Time	DO mg/L	Temp C	Use Code
LH-SC-02	8/31/2025 7:00	8.38	22.8	1
LH-SC-02	8/31/2025 7:15	8.26	22.78	1
LH-SC-02	8/31/2025 7:30	8.24	22.78	1
LH-SC-02	8/31/2025 7:45	8.33	22.78	1
LH-SC-02	8/31/2025 8:00	8.35	22.76	1
LH-SC-02	8/31/2025 8:15	8.34	22.74	1
LH-SC-02	8/31/2025 8:30	8.35	22.76	1
LH-SC-02	8/31/2025 8:45	8.2	22.76	1
LH-SC-02	8/31/2025 9:00	8.5	22.78	1
LH-SC-02	8/31/2025 9:15	8.51	22.78	1
LH-SC-02	8/31/2025 9:30	8.69	22.82	1
LH-SC-02	8/31/2025 9:45	8.49	22.84	1
LH-SC-02	8/31/2025 10:00	8.5	22.88	1
LH-SC-02	8/31/2025 10:15	8.7	22.9	1
LH-SC-02	8/31/2025 10:30	8.8	22.92	1
LH-SC-02	8/31/2025 10:45	8.84	22.96	1
LH-SC-02	8/31/2025 11:00	8.98	23	1
LH-SC-02	8/31/2025 11:15	8.76	23.02	1
LH-SC-02	8/31/2025 11:30	8.97	23.04	1
LH-SC-02	8/31/2025 11:45	9.21	23.1	1
LH-SC-02	8/31/2025 12:00	9.32	23.18	1
LH-SC-02	8/31/2025 12:15	9.34	23.22	1
LH-SC-02	8/31/2025 12:30	9.22	23.26	1
LH-SC-02	8/31/2025 12:45	9.61	23.36	1
LH-SC-02	8/31/2025 13:00	9.75	23.44	1
LH-SC-02	8/31/2025 13:15	9.78	23.46	1
LH-SC-02	8/31/2025 13:30	9.69	23.44	1
LH-SC-02	8/31/2025 13:45	9.71	23.42	1
LH-SC-02	8/31/2025 14:00	10.14	23.46	1
LH-SC-02	8/31/2025 14:15	10.06	23.56	1
LH-SC-02	8/31/2025 14:30	10.19	23.62	1
LH-SC-02	8/31/2025 14:45	10.21	23.64	1
LH-SC-02	8/31/2025 15:00	10.54	23.62	1
LH-SC-02	8/31/2025 15:15	10.56	23.58	1
LH-SC-02	8/31/2025 15:30	10.55	23.56	1
LH-SC-02	8/31/2025 15:45	10.61	23.6	1
LH-SC-02	8/31/2025 16:00	10.42	23.62	1
LH-SC-02	8/31/2025 16:15	10.52	23.66	1
LH-SC-02	8/31/2025 16:30	10.55	23.64	1
LH-SC-02	8/31/2025 16:45	10.77	23.66	1
LH-SC-02	8/31/2025 17:00	10.62	23.62	1
LH-SC-02	8/31/2025 17:15	10.78	23.7	1
LH-SC-02	8/31/2025 17:30	10.87	23.72	1
LH-SC-02	8/31/2025 17:45	10.98	23.82	1
LH-SC-02	8/31/2025 18:00	10.81	24	1
LH-SC-02	8/31/2025 18:15	10.73	23.96	1
LH-SC-02	8/31/2025 18:30	10.71	23.86	1
LH-SC-02	8/31/2025 18:45	9.71	23.68	1
LH-SC-02	8/31/2025 19:00	10.39	23.62	1
LH-SC-02	8/31/2025 19:15	10.56	23.56	1
LH-SC-02	8/31/2025 19:30	10.47	23.52	1
LH-SC-02	8/31/2025 19:45	10.52	23.48	1
LH-SC-02	8/31/2025 20:00	10.49	23.46	1
LH-SC-02	8/31/2025 20:15	10.46	23.44	1
LH-SC-02	8/31/2025 20:30	10.48	23.44	1
LH-SC-02	8/31/2025 20:45	10.41	23.4	1
LH-SC-02	8/31/2025 21:00	10.46	23.38	1
LH-SC-02	8/31/2025 21:15	10.43	23.36	1
LH-SC-02	8/31/2025 21:30	10.36	23.36	1
LH-SC-02	8/31/2025 21:45	10.4	23.34	1
LH-SC-02	8/31/2025 22:00	10.32	23.32	1
LH-SC-02	8/31/2025 22:15	10.25	23.3	1
LH-SC-02	8/31/2025 22:30	10.2	23.28	1
LH-SC-02	8/31/2025 22:45	9.88	23.26	1
LH-SC-02	8/31/2025 23:00	9.94	23.24	1
LH-SC-02	8/31/2025 23:15	9.98	23.2	1
LH-SC-02	8/31/2025 23:30	9.87	23.18	1
LH-SC-02	8/31/2025 23:45	9.81	23.16	1
LH-SC-02	9/1/2025 0:00	9.67	23.14	1
LH-SC-02	9/1/2025 0:15	9.54	23.12	1
LH-SC-02	9/1/2025 0:30	9.66	23.1	1
LH-SC-02	9/1/2025 0:45	9.47	23.1	1
LH-SC-02	9/1/2025 1:00	9.51	23.06	1
LH-SC-02	9/1/2025 1:15	9.58	23.06	1
LH-SC-02	9/1/2025 1:30	9.13	23.02	1
LH-SC-02	9/1/2025 1:45	9.16	23.02	1
LH-SC-02	9/1/2025 2:00	9.03	23	1
LH-SC-02	9/1/2025 2:15	9.08	22.98	1
LH-SC-02	9/1/2025 2:30	9.13	22.98	1
LH-SC-02	9/1/2025 2:45	9	22.96	1
LH-SC-02	9/1/2025 3:00	8.8	22.92	1
LH-SC-02	9/1/2025 3:15	8.89	22.92	1
LH-SC-02	9/1/2025 3:30	8.91	22.9	1
LH-SC-02	9/1/2025 3:45	8.95	22.88	1

Station Name	Date Time	DO mg/L	Temp C	Use Code
LH-SC-02	9/1/2025 4:00	8.96	22.88	1
LH-SC-02	9/1/2025 4:15	7.86	22.86	1
LH-SC-02	9/1/2025 4:30	8.78	22.84	1
LH-SC-02	9/1/2025 4:45	8.67	22.84	1
LH-SC-02	9/1/2025 5:00	8.65	22.82	1
LH-SC-02	9/1/2025 5:15	8.84	22.8	1
LH-SC-02	9/1/2025 5:30	8.6	22.78	1
LH-SC-02	9/1/2025 5:45	8.86	22.78	1
LH-SC-02	9/1/2025 6:00	8.81	22.76	1
LH-SC-02	9/1/2025 6:15	8.36	22.74	1
LH-SC-02	9/1/2025 6:30	8.77	22.72	1
LH-SC-02	9/1/2025 6:45	8.64	22.7	1
LH-SC-02	9/1/2025 7:00	8.73	22.7	1
LH-SC-02	9/1/2025 7:15	8.73	22.7	1
LH-SC-02	9/1/2025 7:30	8.57	22.68	1
LH-SC-02	9/1/2025 7:45	8.72	22.66	1
LH-SC-02	9/1/2025 8:00	8.66	22.66	1
LH-SC-02	9/1/2025 8:15	8.76	22.66	1
LH-SC-02	9/1/2025 8:30	8.73	22.66	1
LH-SC-02	9/1/2025 8:45	8.79	22.66	1
LH-SC-02	9/1/2025 9:00	8.84	22.66	1
LH-SC-02	9/1/2025 9:15	8.9	22.68	1
LH-SC-02	9/1/2025 9:30	8.9	22.7	1
LH-SC-02	9/1/2025 9:45	9.14	22.74	1
LH-SC-02	9/1/2025 10:00	9.21	22.76	1
LH-SC-02	9/1/2025 10:15	9.21	22.78	1
LH-SC-02	9/1/2025 10:30	9.29	22.8	1
LH-SC-02	9/1/2025 10:45	9.4	22.86	1
LH-SC-02	9/1/2025 11:00	9.46	22.9	1
LH-SC-02	9/1/2025 11:15	9.52	22.96	1
LH-SC-02	9/1/2025 11:30	9.59	23	1
LH-SC-02	9/1/2025 11:45	9.71	23	1
LH-SC-02	9/1/2025 12:00	9.69	23.06	1
LH-SC-02	9/1/2025 12:15	9.79	23.12	1
LH-SC-02	9/1/2025 12:30	9.6	23.18	1
LH-SC-02	9/1/2025 12:45	9.68	23.2	1
LH-SC-02	9/1/2025 13:00	9.69	23.2	1
LH-SC-02	9/1/2025 13:15	9.77	23.2	1
LH-SC-02	9/1/2025 13:30	9.78	23.22	1
LH-SC-02	9/1/2025 13:45	9.79	23.22	1
LH-SC-02	9/1/2025 14:00	9.74	23.3	1
LH-SC-02	9/1/2025 14:15	9.71	23.36	1
LH-SC-02	9/1/2025 14:30	9.46	23.26	1
LH-SC-02	9/1/2025 14:45	9.72	23.24	1
LH-SC-02	9/1/2025 15:00	9.88	23.26	1
LH-SC-02	9/1/2025 15:15	9.74	23.3	1
LH-SC-02	9/1/2025 15:30	9.78	23.34	1
LH-SC-02	9/1/2025 15:45	9.85	23.28	1
LH-SC-02	9/1/2025 16:00	9.67	23.28	1
LH-SC-02	9/1/2025 16:15	9.82	23.28	1
LH-SC-02	9/1/2025 16:30	9.85	23.28	1
LH-SC-02	9/1/2025 16:45	9.95	23.28	1
LH-SC-02	9/1/2025 17:00	9.82	23.26	1
LH-SC-02	9/1/2025 17:15	10.25	23.26	1
LH-SC-02	9/1/2025 17:30	10.12	23.22	1
LH-SC-02	9/1/2025 17:45	10.13	23.2	1
LH-SC-02	9/1/2025 18:00	10.2	23.18	1
LH-SC-02	9/1/2025 18:15	10.1	23.16	1
LH-SC-02	9/1/2025 18:30	10.01	23.14	1
LH-SC-02	9/1/2025 18:45	9.84	23.12	1
LH-SC-02	9/1/2025 19:00	9.75	23.1	1
LH-SC-02	9/1/2025 19:15	9.76	23.08	1
LH-SC-02	9/1/2025 19:30	9.51	23.08	1
LH-SC-02	9/1/2025 19:45	9.34	23.06	1
LH-SC-02	9/1/2025 20:00	9.52	23.02	1
LH-SC-02	9/1/2025 20:15	9.31	23.02	1
LH-SC-02	9/1/2025 20:30	9.29	23	1
LH-SC-02	9/1/2025 20:45	9.15	22.98	1
LH-SC-02	9/1/2025 21:00	9	22.98	1
LH-SC-02	9/1/2025 21:15	8.82	22.96	1
LH-SC-02	9/1/2025 21:30	9.04	22.94	1
LH-SC-02	9/1/2025 21:45	8.93	22.94	1
LH-SC-02	9/1/2025 22:00	8.84	22.92	1
LH-SC-02	9/1/2025 22:15	8.85	22.9	1
LH-SC-02	9/1/2025 22:30	8.99	22.9	1
LH-SC-02	9/1/2025 22:45	8.85	22.88	1
LH-SC-02	9/1/2025 23:00	8.79	22.86	1
LH-SC-02	9/1/2025 23:15	9.01	22.84	1
LH-SC-02	9/1/2025 23:30	8.75	22.86	1
LH-SC-02	9/1/2025 23:45	8.6	22.84	1
LH-SC-02	9/2/2025 0:00	8.62	22.8	1
LH-SC-02	9/2/2025 0:15	8.69	22.8	1
LH-SC-02	9/2/2025 0:30	8.89	22.8	1
LH-SC-02	9/2/2025 0:45	8.39	22.78	1

Station Name	Date Time	DO mg/L	Temp C	Use Code
LH-SC-02	9/2/2025 1:00	8.63	22.78	1
LH-SC-02	9/2/2025 1:15	8.29	22.76	1
LH-SC-02	9/2/2025 1:30	8.51	22.76	1
LH-SC-02	9/2/2025 1:45	8.52	22.74	1
LH-SC-02	9/2/2025 2:00	8.5	22.72	1
LH-SC-02	9/2/2025 2:15	8.34	22.7	1
LH-SC-02	9/2/2025 2:30	8.1	22.68	1
LH-SC-02	9/2/2025 2:45	8.09	22.66	1
LH-SC-02	9/2/2025 3:00	8.24	22.66	1
LH-SC-02	9/2/2025 3:15	8.33	22.64	1
LH-SC-02	9/2/2025 3:30	8.2	22.62	1
LH-SC-02	9/2/2025 3:45	8.01	22.62	1
LH-SC-02	9/2/2025 4:00	7.89	22.6	1
LH-SC-02	9/2/2025 4:15	8.08	22.6	1
LH-SC-02	9/2/2025 4:30	7.88	22.58	1
LH-SC-02	9/2/2025 4:45	8.11	22.56	1
LH-SC-02	9/2/2025 5:00	7.94	22.54	1
LH-SC-02	9/2/2025 5:15	7.99	22.52	1
LH-SC-02	9/2/2025 5:30	7.67	22.5	1
LH-SC-02	9/2/2025 5:45	7.68	22.48	1
LH-SC-02	9/2/2025 6:00	7.56	22.46	1
LH-SC-02	9/2/2025 6:15	7.67	22.46	1
LH-SC-02	9/2/2025 6:30	7.97	22.44	1
LH-SC-02	9/2/2025 6:45	7.95	22.42	1
LH-SC-02	9/2/2025 7:00	7.8	22.42	1
LH-SC-02	9/2/2025 7:15	8.01	22.42	1
LH-SC-02	9/2/2025 7:30	7.92	22.44	1
LH-SC-02	9/2/2025 7:45	7.87	22.4	1
LH-SC-02	9/2/2025 8:00	7.86	22.4	1
LH-SC-02	9/2/2025 8:15	7.67	22.4	1
LH-SC-02	9/2/2025 8:30	7.83	22.4	1
LH-SC-02	9/2/2025 8:45	7.42	22.4	1
LH-SC-02	9/2/2025 9:00	7.6	22.42	1
LH-SC-02	9/2/2025 9:15	8.06	22.46	1
LH-SC-02	9/2/2025 9:30	8.16	22.5	1
LH-SC-02	9/2/2025 9:45	7.94	22.52	1
LH-SC-02	9/2/2025 10:00	8.34	22.62	1
LH-SC-02	9/2/2025 10:15	8.3	22.7	1
LH-SC-02	9/2/2025 10:30	8.59	22.8	1
LH-SC-02	9/2/2025 10:45	8.73	22.86	1
LH-SC-02	9/2/2025 11:00	8.87	22.9	1
LH-SC-02	9/2/2025 11:15	9.03	22.94	1
LH-SC-02	9/2/2025 11:30	9.26	22.98	1
LH-SC-02	9/2/2025 11:45	8.24	26.7	2
LH-SC-02	9/2/2025 12:00			2
LH-SC-02	9/2/2025 12:15	9.04	23.74	2
LH-SC-02	9/2/2025 12:30	9.28	22.88	1
LH-SC-02	9/2/2025 12:45	9.47	22.82	1
LH-SC-02	9/2/2025 13:00	9.43	22.86	1
LH-SC-02	9/2/2025 13:15	9.61	22.86	1
LH-SC-02	9/2/2025 13:30	9.62	22.92	1
LH-SC-02	9/2/2025 13:45	9.8	22.96	1
LH-SC-02	9/2/2025 14:00	9.8	23	1
LH-SC-02	9/2/2025 14:15	9.92	23	1
LH-SC-02	9/2/2025 14:30	9.92	23.02	1
LH-SC-02	9/2/2025 14:45	9.91	23.02	1
LH-SC-02	9/2/2025 15:00	9.9	23	1
LH-SC-02	9/2/2025 15:15	9.96	22.98	1
LH-SC-02	9/2/2025 15:30	10.14	22.98	1
LH-SC-02	9/2/2025 15:45	10.29	23	1
LH-SC-02	9/2/2025 16:00	10.33	23.02	1
LH-SC-02	9/2/2025 16:15	10.27	23	1
LH-SC-02	9/2/2025 16:30	10.29	23	1
LH-SC-02	9/2/2025 16:45	10.29	23.06	1
LH-SC-02	9/2/2025 17:00	10.13	23.02	1
LH-SC-02	9/2/2025 17:15	10.02	23.02	1
LH-SC-02	9/2/2025 17:30	10.09	23.12	1
LH-SC-02	9/2/2025 17:45	10.13	23.14	1
LH-SC-02	9/2/2025 18:00	10.01	23.14	1
LH-SC-02	9/2/2025 18:15	10.1	23.12	1
LH-SC-02	9/2/2025 18:30	9.98	23.1	1
LH-SC-02	9/2/2025 18:45	9.94	23.06	1
LH-SC-02	9/2/2025 19:00	10.01	23.04	1
LH-SC-02	9/2/2025 19:15	9.98	23.02	1
LH-SC-02	9/2/2025 19:30	9.88	23	1
LH-SC-02	9/2/2025 19:45	9.98	22.96	1
LH-SC-02	9/2/2025 20:00	9.86	22.94	1
LH-SC-02	9/2/2025 20:15	9.81	22.92	1
LH-SC-02	9/2/2025 20:30	9.87	22.9	1
LH-SC-02	9/2/2025 20:45	9.87	22.88	1
LH-SC-02	9/2/2025 21:00	9.82	22.88	1
LH-SC-02	9/2/2025 21:15	9.82	22.86	1
LH-SC-02	9/2/2025 21:30	9.82	22.86	1
LH-SC-02	9/2/2025 21:45	9.81	22.84	1

Station Name	Date Time	DO mg/L	Temp C	Use Code
LH-SC-02	9/2/2025 22:00	9.85	22.84	1
LH-SC-02	9/2/2025 22:15	9.65	22.84	1
LH-SC-02	9/2/2025 22:30	9.7	22.84	1
LH-SC-02	9/2/2025 22:45	9.63	22.82	1
LH-SC-02	9/2/2025 23:00	9.65	22.8	1
LH-SC-02	9/2/2025 23:15	9.64	22.8	1
LH-SC-02	9/2/2025 23:30	9.45	22.78	1
LH-SC-02	9/2/2025 23:45	9.44	22.76	1
LH-SC-02	9/3/2025 0:00	9.33	22.76	1
LH-SC-02	9/3/2025 0:15	9.23	22.74	1
LH-SC-02	9/3/2025 0:30	9.37	22.74	1
LH-SC-02	9/3/2025 0:45	9.33	22.72	1
LH-SC-02	9/3/2025 1:00	9.35	22.72	1
LH-SC-02	9/3/2025 1:15	9.24	22.7	1
LH-SC-02	9/3/2025 1:30	9.23	22.7	1
LH-SC-02	9/3/2025 1:45	9.18	22.66	1
LH-SC-02	9/3/2025 2:00	9.12	22.66	1
LH-SC-02	9/3/2025 2:15	9.11	22.64	1
LH-SC-02	9/3/2025 2:30	9.07	22.62	1
LH-SC-02	9/3/2025 2:45	9.07	22.62	1
LH-SC-02	9/3/2025 3:00	8.97	22.62	1
LH-SC-02	9/3/2025 3:15	9.06	22.6	1
LH-SC-02	9/3/2025 3:30	8.86	22.6	1
LH-SC-02	9/3/2025 3:45	8.94	22.58	1
LH-SC-02	9/3/2025 4:00	8.93	22.56	1
LH-SC-02	9/3/2025 4:15	8.87	22.56	1
LH-SC-02	9/3/2025 4:30	8.88	22.54	1
LH-SC-02	9/3/2025 4:45	8.89	22.52	1
LH-SC-02	9/3/2025 5:00	8.87	22.5	1
LH-SC-02	9/3/2025 5:15	8.84	22.5	1
LH-SC-02	9/3/2025 5:30	8.67	22.48	1
LH-SC-02	9/3/2025 5:45	8.74	22.46	1
LH-SC-02	9/3/2025 6:00	8.69	22.44	1
LH-SC-02	9/3/2025 6:15	8.73	22.44	1
LH-SC-02	9/3/2025 6:30	8.67	22.42	1
LH-SC-02	9/3/2025 6:45	8.66	22.4	1
LH-SC-02	9/3/2025 7:00	8.63	22.4	1
LH-SC-02	9/3/2025 7:15	8.71	22.4	1
LH-SC-02	9/3/2025 7:30	8.68	22.38	1
LH-SC-02	9/3/2025 7:45	8.63	22.38	1
LH-SC-02	9/3/2025 8:00	8.56	22.38	1
LH-SC-02	9/3/2025 8:15	8.63	22.38	1
LH-SC-02	9/3/2025 8:30	8.49	22.38	1
LH-SC-02	9/3/2025 8:45	8.54	22.38	1
LH-SC-02	9/3/2025 9:00	8.57	22.4	1
LH-SC-02	9/3/2025 9:15	8.79	22.42	1
LH-SC-02	9/3/2025 9:30	8.44	22.42	1
LH-SC-02	9/3/2025 9:45	8.99	22.44	1
LH-SC-02	9/3/2025 10:00	8.99	22.46	1
LH-SC-02	9/3/2025 10:15	9.11	22.48	1
LH-SC-02	9/3/2025 10:30	9.27	22.5	1
LH-SC-02	9/3/2025 10:45	9.29	22.64	1
LH-SC-02	9/3/2025 11:00	9.25	22.78	1
LH-SC-02	9/3/2025 11:15	9.26	22.9	1
LH-SC-02	9/3/2025 11:30	9.29	22.98	1
LH-SC-02	9/3/2025 11:45	9.31	23.06	1
LH-SC-02	9/3/2025 12:00	9.22	23.14	1
LH-SC-02	9/3/2025 12:15	9.27	23.18	1
LH-SC-02	9/3/2025 12:30	9.41	23.24	1
LH-SC-02	9/3/2025 12:45	9.45	23.34	1
LH-SC-02	9/3/2025 13:00	9.58	23.4	1
LH-SC-02	9/3/2025 13:15	9.61	23.46	1
LH-SC-02	9/3/2025 13:30	9.59	23.52	1
LH-SC-02	9/3/2025 13:45	9.59	23.58	1
LH-SC-02	9/3/2025 14:00	9.61	23.58	1
LH-SC-02	9/3/2025 14:15	9.58	23.62	1
LH-SC-02	9/3/2025 14:30	9.62	23.64	1
LH-SC-02	9/3/2025 14:45	9.46	23.6	1
LH-SC-02	9/3/2025 15:00	9.26	23.6	1
LH-SC-02	9/3/2025 15:15	9.8	23.72	1
LH-SC-02	9/3/2025 15:30	9.88	23.64	1
LH-SC-02	9/3/2025 15:45	9.76	23.78	1
LH-SC-02	9/3/2025 16:00	9.99	23.78	1
LH-SC-02	9/3/2025 16:15	10.09	23.66	1
LH-SC-02	9/3/2025 16:30	10.2	23.64	1
LH-SC-02	9/3/2025 16:45	10.11	23.74	1
LH-SC-02	9/3/2025 17:00	10.21	23.58	1
LH-SC-02	9/3/2025 17:15	10.36	23.46	1
LH-SC-02	9/3/2025 17:30	10.51	23.4	1
LH-SC-02	9/3/2025 17:45	10.82	23.34	1
LH-SC-02	9/3/2025 18:00	10.77	23.3	1
LH-SC-02	9/3/2025 18:15	10.63	23.26	1
LH-SC-02	9/3/2025 18:30	10.62	23.36	1
LH-SC-02	9/3/2025 18:45	10.68	23.32	1

Station Name	Date Time	DO mg/L	Temp C	Use Code
LH-SC-02	9/3/2025 19:00	10.58	23.32	1
LH-SC-02	9/3/2025 19:15	10.54	23.28	1
LH-SC-02	9/3/2025 19:30	10.51	23.28	1
LH-SC-02	9/3/2025 19:45	10.45	23.32	1
LH-SC-02	9/3/2025 20:00	10.3	23.38	1
LH-SC-02	9/3/2025 20:15	10.36	23.38	1
LH-SC-02	9/3/2025 20:30	10.32	23.44	1
LH-SC-02	9/3/2025 20:45	10.2	23.48	1
LH-SC-02	9/3/2025 21:00	10.04	23.56	1
LH-SC-02	9/3/2025 21:15	10.12	23.44	1
LH-SC-02	9/3/2025 21:30	10.3	23.42	1
LH-SC-02	9/3/2025 21:45	10.38	23.32	1
LH-SC-02	9/3/2025 22:00	10.16	23.3	1
LH-SC-02	9/3/2025 22:15	9.92	23.3	1
LH-SC-02	9/3/2025 22:30	9.86	23.34	1
LH-SC-02	9/3/2025 22:45	9.84	23.46	1
LH-SC-02	9/3/2025 23:00	9.69	23.46	1
LH-SC-02	9/3/2025 23:15	9.78	23.5	1
LH-SC-02	9/3/2025 23:30	9.64	23.48	1
LH-SC-02	9/3/2025 23:45	9.31	23.48	1
LH-SC-02	9/4/2025 0:00	9.5	23.46	1
LH-SC-02	9/4/2025 0:15	9.53	23.44	1
LH-SC-02	9/4/2025 0:30	9.29	23.4	1
LH-SC-02	9/4/2025 0:45	9.22	23.36	1
LH-SC-02	9/4/2025 1:00	9.4	23.34	1
LH-SC-02	9/4/2025 1:15	9.45	23.3	1
LH-SC-02	9/4/2025 1:30	9.38	23.28	1
LH-SC-02	9/4/2025 1:45	9.23	23.26	1
LH-SC-02	9/4/2025 2:00	9.18	23.22	1
LH-SC-02	9/4/2025 2:15	9.31	23.2	1
LH-SC-02	9/4/2025 2:30	9.16	23.18	1
LH-SC-02	9/4/2025 2:45	9.31	23.16	1
LH-SC-02	9/4/2025 3:00	9.31	23.12	1
LH-SC-02	9/4/2025 3:15	9.17	23.1	1
LH-SC-02	9/4/2025 3:30	9.15	23.08	1
LH-SC-02	9/4/2025 3:45	9.22	23.04	1
LH-SC-02	9/4/2025 4:00	9.16	23.02	1
LH-SC-02	9/4/2025 4:15	8.91	23.02	1
LH-SC-02	9/4/2025 4:30	9.04	23	1
LH-SC-02	9/4/2025 4:45	8.95	22.98	1
LH-SC-02	9/4/2025 5:00	8.91	22.94	1
LH-SC-02	9/4/2025 5:15	8.56	22.94	1
LH-SC-02	9/4/2025 5:30	8.8	22.92	1
LH-SC-02	9/4/2025 5:45	8.72	22.9	1
LH-SC-02	9/4/2025 6:00	8.78	22.88	1
LH-SC-02	9/4/2025 6:15	8.67	22.86	1
LH-SC-02	9/4/2025 6:30	8.76	22.84	1
LH-SC-02	9/4/2025 6:45	8.68	22.82	1
LH-SC-02	9/4/2025 7:00	8.72	22.8	1
LH-SC-02	9/4/2025 7:15	8.67	22.8	1
LH-SC-02	9/4/2025 7:30	8.7	22.8	1
LH-SC-02	9/4/2025 7:45	8.72	22.78	1
LH-SC-02	9/4/2025 8:00	8.52	22.76	1
LH-SC-02	9/4/2025 8:15	8.5	22.78	1
LH-SC-02	9/4/2025 8:30	8.57	22.78	1
LH-SC-02	9/4/2025 8:45	8.61	22.76	1
LH-SC-02	9/4/2025 9:00	8.48	22.78	1
LH-SC-02	9/4/2025 9:15	8.47	22.82	1
LH-SC-02	9/4/2025 9:30	8.73	22.82	1
LH-SC-02	9/4/2025 9:45	8.67	22.82	1
LH-SC-02	9/4/2025 10:00	8.78	22.84	1
LH-SC-02	9/4/2025 10:15	9	22.88	1
LH-SC-02	9/4/2025 10:30	8.85	22.92	1
LH-SC-02	9/4/2025 10:45	8.82	22.94	1
LH-SC-02	9/4/2025 11:00	9.28	22.96	1
LH-SC-02	9/4/2025 11:15	9.21	22.98	1
LH-SC-02	9/4/2025 11:30	9.29	23.02	1
LH-SC-02	9/4/2025 11:45	9.28	23.06	1
LH-SC-02	9/4/2025 12:00	9.36	23.08	1
LH-SC-02	9/4/2025 12:15	9.5	23.1	1
LH-SC-02	9/4/2025 12:30	9.59	23.18	1
LH-SC-02	9/4/2025 12:45	9.61	23.24	1
LH-SC-02	9/4/2025 13:00	9.78	23.3	1
LH-SC-02	9/4/2025 13:15	9.84	23.32	1
LH-SC-02	9/4/2025 13:30	9.75	23.4	1
LH-SC-02	9/4/2025 13:45	9.81	23.44	1
LH-SC-02	9/4/2025 14:00	9.8	23.48	1
LH-SC-02	9/4/2025 14:15	10.09	23.48	1
LH-SC-02	9/4/2025 14:30	10	23.48	1
LH-SC-02	9/4/2025 14:45	10.01	23.42	1
LH-SC-02	9/4/2025 15:00	10.21	23.42	1
LH-SC-02	9/4/2025 15:15	10.33	23.38	1
LH-SC-02	9/4/2025 15:30	10.35	23.38	1
LH-SC-02	9/4/2025 15:45	10.5	23.4	1

Station Name	Date Time	DO mg/L	Temp C	Use Code
LH-SC-02	9/4/2025 16:00	10.62	23.4	1
LH-SC-02	9/4/2025 16:15	10.59	23.38	1
LH-SC-02	9/4/2025 16:30	10.21	23.5	1
LH-SC-02	9/4/2025 16:45	10.25	23.5	1
LH-SC-02	9/4/2025 17:00	10.24	23.58	1
LH-SC-02	9/4/2025 17:15	10.18	23.52	1
LH-SC-02	9/4/2025 17:30	10.33	23.52	1
LH-SC-02	9/4/2025 17:45	10.12	23.48	1
LH-SC-02	9/4/2025 18:00	10.02	23.4	1
LH-SC-02	9/4/2025 18:15	9.92	23.42	1
LH-SC-02	9/4/2025 18:30	10.3	23.42	1
LH-SC-02	9/4/2025 18:45	10.12	23.4	1
LH-SC-02	9/4/2025 19:00	10.1	23.36	1
LH-SC-02	9/4/2025 19:15	10.1	23.36	1
LH-SC-02	9/4/2025 19:30	9.97	23.32	1
LH-SC-02	9/4/2025 19:45	9.89	23.32	1
LH-SC-02	9/4/2025 20:00	10.03	23.28	1
LH-SC-02	9/4/2025 20:15	9.92	23.26	1
LH-SC-02	9/4/2025 20:30	9.96	23.22	1
LH-SC-02	9/4/2025 20:45	9.83	23.2	1
LH-SC-02	9/4/2025 21:00	9.77	23.18	1
LH-SC-02	9/4/2025 21:15	9.83	23.16	1
LH-SC-02	9/4/2025 21:30	9.73	23.16	1
LH-SC-02	9/4/2025 21:45	9.62	23.14	1
LH-SC-02	9/4/2025 22:00	9.65	23.12	1
LH-SC-02	9/4/2025 22:15	9.64	23.1	1
LH-SC-02	9/4/2025 22:30	9.6	23.08	1
LH-SC-02	9/4/2025 22:45	9.43	23.08	1
LH-SC-02	9/4/2025 23:00	9.59	23.06	1
LH-SC-02	9/4/2025 23:15	9.41	23.04	1
LH-SC-02	9/4/2025 23:30	9.48	23.04	1
LH-SC-02	9/4/2025 23:45	9.46	23.02	1
LH-SC-02	9/5/2025 0:00	9.48	23	1
LH-SC-02	9/5/2025 0:15	9.33	23	1
LH-SC-02	9/5/2025 0:30	9.24	22.98	1
LH-SC-02	9/5/2025 0:45	9.34	22.98	1
LH-SC-02	9/5/2025 1:00	9.33	22.96	1
LH-SC-02	9/5/2025 1:15	9.32	22.96	1
LH-SC-02	9/5/2025 1:30	9.2	22.96	1
LH-SC-02	9/5/2025 1:45	9.2	22.94	1
LH-SC-02	9/5/2025 2:00	9.22	22.92	1
LH-SC-02	9/5/2025 2:15	9.17	22.92	1
LH-SC-02	9/5/2025 2:30	9.2	22.9	1
LH-SC-02	9/5/2025 2:45	9.21	22.92	1
LH-SC-02	9/5/2025 3:00	9.13	22.92	1
LH-SC-02	9/5/2025 3:15	9.17	22.92	1
LH-SC-02	9/5/2025 3:30	9.15	22.94	1
LH-SC-02	9/5/2025 3:45	9.13	22.92	1
LH-SC-02	9/5/2025 4:00	9.13	22.92	1
LH-SC-02	9/5/2025 4:15	9.06	22.9	1
LH-SC-02	9/5/2025 4:30	8.91	22.9	1
LH-SC-02	9/5/2025 4:45	9.12	22.9	1
LH-SC-02	9/5/2025 5:00	9.1	22.88	1
LH-SC-02	9/5/2025 5:15	9.02	22.88	1
LH-SC-02	9/5/2025 5:30	9.01	22.86	1
LH-SC-02	9/5/2025 5:45	8.97	22.86	1
LH-SC-02	9/5/2025 6:00	8.93	22.86	1
LH-SC-02	9/5/2025 6:15	8.89	22.84	1
LH-SC-02	9/5/2025 6:30	8.85	22.84	1
LH-SC-02	9/5/2025 6:45	8.95	22.84	1
LH-SC-02	9/5/2025 7:00	8.87	22.84	1
LH-SC-02	9/5/2025 7:15	8.85	22.84	1
LH-SC-02	9/5/2025 7:30	8.85	22.84	1
LH-SC-02	9/5/2025 7:45	8.81	22.84	1
LH-SC-02	9/5/2025 8:00	8.84	22.84	1
LH-SC-02	9/5/2025 8:15	8.79	22.84	1
LH-SC-02	9/5/2025 8:30	8.77	22.84	1
LH-SC-02	9/5/2025 8:45	8.79	22.86	1
LH-SC-02	9/5/2025 9:00	8.78	22.88	1
LH-SC-02	9/5/2025 9:15	8.67	22.88	1
LH-SC-02	9/5/2025 9:30	8.76	22.88	1
LH-SC-02	9/5/2025 9:45	8.83	22.88	1
LH-SC-02	9/5/2025 10:00	8.89	22.9	1
LH-SC-02	9/5/2025 10:15	8.94	22.9	1
LH-SC-02	9/5/2025 10:30	8.9	22.94	1
LH-SC-02	9/5/2025 10:45	8.96	22.96	1
LH-SC-02	9/5/2025 11:00	9.07	22.98	1
LH-SC-02	9/5/2025 11:15	9.14	23.02	1
LH-SC-02	9/5/2025 11:30	9.21	23.08	1
LH-SC-02	9/5/2025 11:45	9.29	23.1	1
LH-SC-02	9/5/2025 12:00	9.45	23.14	1
LH-SC-02	9/5/2025 12:15	9.57	23.16	1
LH-SC-02	9/5/2025 12:30	9.67	23.22	1
LH-SC-02	9/5/2025 12:45	9.84	23.28	1

Station Name	Date Time	DO mg/L	Temp C	Use Code
LH-SC-02	9/5/2025 13:00	9.93	23.34	1
LH-SC-02	9/5/2025 13:15	9.9	23.48	1
LH-SC-02	9/5/2025 13:30	9.78	23.6	1
LH-SC-02	9/5/2025 13:45	9.76	23.68	1
LH-SC-02	9/5/2025 14:00	9.74	23.8	1
LH-SC-02	9/5/2025 14:15	9.79	23.88	1
LH-SC-02	9/5/2025 14:30	9.78	23.94	1
LH-SC-02	9/5/2025 14:45	9.65	24.06	1
LH-SC-02	9/5/2025 15:00	9.67	24.08	1
LH-SC-02	9/5/2025 15:15	9.65	24.16	1
LH-SC-02	9/5/2025 15:30	9.8	24.18	1
LH-SC-02	9/5/2025 15:45	9.84	24.24	1
LH-SC-02	9/5/2025 16:00	9.76	24.26	1
LH-SC-02	9/5/2025 16:15	9.83	24.38	1
LH-SC-02	9/5/2025 16:30	9.94	24.38	1
LH-SC-02	9/5/2025 16:45	9.93	24.42	1
LH-SC-02	9/5/2025 17:00	9.95	24.44	1
LH-SC-02	9/5/2025 17:15	9.94	24.42	1
LH-SC-02	9/5/2025 17:30	9.96	24.42	1
LH-SC-02	9/5/2025 17:45	9.95	24.4	1
LH-SC-02	9/5/2025 18:00	10.01	24.4	1
LH-SC-02	9/5/2025 18:15	9.97	24.38	1
LH-SC-02	9/5/2025 18:30	9.73	24.36	1
LH-SC-02	9/5/2025 18:45	9.95	24.34	1
LH-SC-02	9/5/2025 19:00	9.92	24.32	1
LH-SC-02	9/5/2025 19:15	9.98	24.32	1
LH-SC-02	9/5/2025 19:30	9.97	24.3	1
LH-SC-02	9/5/2025 19:45	9.84	24.26	1
LH-SC-02	9/5/2025 20:00	9.89	24.26	1
LH-SC-02	9/5/2025 20:15	9.93	24.22	1
LH-SC-02	9/5/2025 20:30	9.78	24.22	1
LH-SC-02	9/5/2025 20:45	9.78	24.22	1
LH-SC-02	9/5/2025 21:00	9.76	24.18	1
LH-SC-02	9/5/2025 21:15	9.76	24.16	1
LH-SC-02	9/5/2025 21:30	9.71	24.14	1
LH-SC-02	9/5/2025 21:45	9.63	24.1	1
LH-SC-02	9/5/2025 22:00	9.47	24.1	1
LH-SC-02	9/5/2025 22:15	9.52	24.06	1
LH-SC-02	9/5/2025 22:30	9.6	24.04	1
LH-SC-02	9/5/2025 22:45	9.53	24.02	1
LH-SC-02	9/5/2025 23:00	9.51	24	1
LH-SC-02	9/5/2025 23:15	9.5	23.96	1
LH-SC-02	9/5/2025 23:30	9.4	23.94	1
LH-SC-02	9/5/2025 23:45	9.47	23.92	1
LH-SC-02	9/6/2025 0:00	9.4	23.9	1
LH-SC-02	9/6/2025 0:15	9.41	23.88	1
LH-SC-02	9/6/2025 0:30	9.27	23.86	1
LH-SC-02	9/6/2025 0:45	9.25	23.84	1
LH-SC-02	9/6/2025 1:00	9.2	23.8	1
LH-SC-02	9/6/2025 1:15	9.3	23.78	1
LH-SC-02	9/6/2025 1:30	9.24	23.76	1
LH-SC-02	9/6/2025 1:45	9.22	23.74	1
LH-SC-02	9/6/2025 2:00	9.27	23.72	1
LH-SC-02	9/6/2025 2:15	9.22	23.7	1
LH-SC-02	9/6/2025 2:30	9.17	23.68	1
LH-SC-02	9/6/2025 2:45	9.07	23.66	1
LH-SC-02	9/6/2025 3:00	9.14	23.64	1
LH-SC-02	9/6/2025 3:15	9.09	23.62	1
LH-SC-02	9/6/2025 3:30	9.12	23.62	1
LH-SC-02	9/6/2025 3:45	9.17	23.6	1
LH-SC-02	9/6/2025 4:00	8.97	23.58	1
LH-SC-02	9/6/2025 4:15	8.95	23.56	1
LH-SC-02	9/6/2025 4:30	8.97	23.56	1
LH-SC-02	9/6/2025 4:45	8.99	23.54	1
LH-SC-02	9/6/2025 5:00	9.06	23.5	1
LH-SC-02	9/6/2025 5:15	9.02	23.5	1
LH-SC-02	9/6/2025 5:30	8.95	23.48	1
LH-SC-02	9/6/2025 5:45	8.82	23.48	1
LH-SC-02	9/6/2025 6:00	8.77	23.46	1
LH-SC-02	9/6/2025 6:15	8.83	23.44	1
LH-SC-02	9/6/2025 6:30	8.87	23.42	1
LH-SC-02	9/6/2025 6:45	8.79	23.42	1
LH-SC-02	9/6/2025 7:00	8.56	23.4	1
LH-SC-02	9/6/2025 7:15	8.7	23.4	1
LH-SC-02	9/6/2025 7:30	8.71	23.4	1
LH-SC-02	9/6/2025 7:45	8.69	23.38	1
LH-SC-02	9/6/2025 8:00	8.66	23.38	1
LH-SC-02	9/6/2025 8:15	8.72	23.36	1
LH-SC-02	9/6/2025 8:30	8.8	23.36	1
LH-SC-02	9/6/2025 8:45	8.8	23.36	1
LH-SC-02	9/6/2025 9:00	8.72	23.36	1
LH-SC-02	9/6/2025 9:15	8.77	23.38	1
LH-SC-02	9/6/2025 9:30	8.73	23.38	1
LH-SC-02	9/6/2025 9:45	8.81	23.4	1

Station Name	Date Time	DO mg/L	Temp C	Use Code
LH-SC-02	9/6/2025 10:00	8.85	23.42	1
LH-SC-02	9/6/2025 10:15	8.98	23.46	1
LH-SC-02	9/6/2025 10:30	9.2	23.48	1
LH-SC-02	9/6/2025 10:45	9.28	23.52	1
LH-SC-02	9/6/2025 11:00	9.29	23.56	1
LH-SC-02	9/6/2025 11:15	9.39	23.56	1
LH-SC-02	9/6/2025 11:30	9.57	23.58	1
LH-SC-02	9/6/2025 11:45	9.7	23.58	1
LH-SC-02	9/6/2025 12:00	9.75	23.62	1
LH-SC-02	9/6/2025 12:15	9.73	23.68	1
LH-SC-02	9/6/2025 12:30	9.8	23.8	1
LH-SC-02	9/6/2025 12:45	9.88	23.88	1
LH-SC-02	9/6/2025 13:00	9.97	24.08	1
LH-SC-02	9/6/2025 13:15	9.91	24.16	1
LH-SC-02	9/6/2025 13:30	9.98	24.32	1
LH-SC-02	9/6/2025 13:45	10.07	24.4	1
LH-SC-02	9/6/2025 14:00	10.01	24.52	1
LH-SC-02	9/6/2025 14:15	10.1	24.5	1
LH-SC-02	9/6/2025 14:30	10.05	24.56	1
LH-SC-02	9/6/2025 14:45	9.98	24.7	1
LH-SC-02	9/6/2025 15:00	9.95	24.74	1
LH-SC-02	9/6/2025 15:15	10.14	24.74	1
LH-SC-02	9/6/2025 15:30	10.09	24.72	1
LH-SC-02	9/6/2025 15:45	10.08	24.68	1
LH-SC-02	9/6/2025 16:00	10.11	24.64	1
LH-SC-02	9/6/2025 16:15	10.15	24.6	1
LH-SC-02	9/6/2025 16:30	10.05	24.66	1
LH-SC-02	9/6/2025 16:45	10.01	24.66	1
LH-SC-02	9/6/2025 17:00	10.01	24.66	1
LH-SC-02	9/6/2025 17:15	9.92	24.66	1
LH-SC-02	9/6/2025 17:30	9.78	24.58	1
LH-SC-02	9/6/2025 17:45	9.95	24.64	1
LH-SC-02	9/6/2025 18:00	9.77	24.7	1
LH-SC-02	9/6/2025 18:15	9.68	24.76	1
LH-SC-02	9/6/2025 18:30	9.5	24.78	1
LH-SC-02	9/6/2025 18:45	9.41	24.72	1
LH-SC-02	9/6/2025 19:00	9.55	24.72	1
LH-SC-02	9/6/2025 19:15	9.43	24.68	1
LH-SC-02	9/6/2025 19:30	9.1	24.64	1
LH-SC-02	9/6/2025 19:45	9.01	24.6	1
LH-SC-02	9/6/2025 20:00	9.23	24.58	1
LH-SC-02	9/6/2025 20:15	9.37	24.58	1
LH-SC-02	9/6/2025 20:30	9.41	24.54	1
LH-SC-02	9/6/2025 20:45	9.39	24.5	1
LH-SC-02	9/6/2025 21:00	8.82	24.48	1
LH-SC-02	9/6/2025 21:15	9.35	24.46	1
LH-SC-02	9/6/2025 21:30	9.21	24.42	1
LH-SC-02	9/6/2025 21:45	9.08	24.38	1
LH-SC-02	9/6/2025 22:00	9.16	24.38	1
LH-SC-02	9/6/2025 22:15	9.21	24.34	1
LH-SC-02	9/6/2025 22:30	9.27	24.3	1
LH-SC-02	9/6/2025 22:45	9.06	24.28	1
LH-SC-02	9/6/2025 23:00	9.16	24.26	1
LH-SC-02	9/6/2025 23:15	9.11	24.22	1
LH-SC-02	9/6/2025 23:30	9.14	24.2	1
LH-SC-02	9/6/2025 23:45	9.16	24.16	1
LH-SC-02	9/7/2025 0:00	9.03	24.14	1
LH-SC-02	9/7/2025 0:15	9.19	24.1	1
LH-SC-02	9/7/2025 0:30	9.09	24.08	1
LH-SC-02	9/7/2025 0:45	9.21	24.06	1
LH-SC-02	9/7/2025 1:00	9.02	24.04	1
LH-SC-02	9/7/2025 1:15	9.03	24	1
LH-SC-02	9/7/2025 1:30	8.91	23.98	1
LH-SC-02	9/7/2025 1:45	9.1	23.96	1
LH-SC-02	9/7/2025 2:00	8.96	23.94	1
LH-SC-02	9/7/2025 2:15	8.88	23.92	1
LH-SC-02	9/7/2025 2:30	8.93	23.9	1
LH-SC-02	9/7/2025 2:45	8.77	23.88	1
LH-SC-02	9/7/2025 3:00	8.87	23.86	1
LH-SC-02	9/7/2025 3:15	8.84	23.84	1
LH-SC-02	9/7/2025 3:30	8.65	23.82	1
LH-SC-02	9/7/2025 3:45	8.76	23.8	1
LH-SC-02	9/7/2025 4:00	8.83	23.78	1
LH-SC-02	9/7/2025 4:15	8.49	23.76	1
LH-SC-02	9/7/2025 4:30	8.58	23.74	1
LH-SC-02	9/7/2025 4:45	8.6	23.72	1
LH-SC-02	9/7/2025 5:00	8.48	23.7	1
LH-SC-02	9/7/2025 5:15	8.61	23.68	1
LH-SC-02	9/7/2025 5:30	8.62	23.66	1
LH-SC-02	9/7/2025 5:45	8.52	23.64	1
LH-SC-02	9/7/2025 6:00	8.39	23.62	1
LH-SC-02	9/7/2025 6:15	8.54	23.6	1
LH-SC-02	9/7/2025 6:30	8.42	23.6	1
LH-SC-02	9/7/2025 6:45	8.35	23.58	1

Station Name	Date Time	DO mg/L	Temp C	Use Code
LH-SC-02	9/7/2025 7:00	8.2	23.56	1
LH-SC-02	9/7/2025 7:15	8.32	23.54	1
LH-SC-02	9/7/2025 7:30	8.29	23.52	1
LH-SC-02	9/7/2025 7:45	8.2	23.5	1
LH-SC-02	9/7/2025 8:00	8.23	23.48	1
LH-SC-02	9/7/2025 8:15	8.11	23.46	1
LH-SC-02	9/7/2025 8:30	8.07	23.46	1
LH-SC-02	9/7/2025 8:45	7.94	23.42	1
LH-SC-02	9/7/2025 9:00	8.02	23.42	1
LH-SC-02	9/7/2025 9:15	7.89	23.4	1
LH-SC-02	9/7/2025 9:30	8.02	23.38	1
LH-SC-02	9/7/2025 9:45	7.93	23.36	1
LH-SC-02	9/7/2025 10:00	7.9	23.36	1
LH-SC-02	9/7/2025 10:15	7.95	23.36	1
LH-SC-02	9/7/2025 10:30	7.79	23.34	1
LH-SC-02	9/7/2025 10:45	7.92	23.34	1
LH-SC-02	9/7/2025 11:00	7.81	23.32	1
LH-SC-02	9/7/2025 11:15	7.96	23.32	1
LH-SC-02	9/7/2025 11:30	7.84	23.3	1
LH-SC-02	9/7/2025 11:45	7.91	23.28	1
LH-SC-02	9/7/2025 12:00	8.08	23.28	1
LH-SC-02	9/7/2025 12:15	8.08	23.26	1
LH-SC-02	9/7/2025 12:30	8.11	23.28	1
LH-SC-02	9/7/2025 12:45	8.02	23.28	1
LH-SC-02	9/7/2025 13:00	7.84	23.28	1
LH-SC-02	9/7/2025 13:15	8.02	23.28	1
LH-SC-02	9/7/2025 13:30	8.02	23.3	1
LH-SC-02	9/7/2025 13:45	8.13	23.28	1
LH-SC-02	9/7/2025 14:00	7.85	23.28	1
LH-SC-02	9/7/2025 14:15	8.12	23.3	1
LH-SC-02	9/7/2025 14:30	8.05	23.28	1
LH-SC-02	9/7/2025 14:45	8.12	23.28	1
LH-SC-02	9/7/2025 15:00	8.38	23.28	1
LH-SC-02	9/7/2025 15:15	8.11	23.26	1
LH-SC-02	9/7/2025 15:30	8.36	23.26	1
LH-SC-02	9/7/2025 15:45	8.42	23.24	1
LH-SC-02	9/7/2025 16:00	8.57	23.24	1
LH-SC-02	9/7/2025 16:15	8.47	23.24	1
LH-SC-02	9/7/2025 16:30	8.3	23.24	1
LH-SC-02	9/7/2025 16:45	8.46	23.22	1
LH-SC-02	9/7/2025 17:00	8.44	23.22	1
LH-SC-02	9/7/2025 17:15	8.43	23.22	1
LH-SC-02	9/7/2025 17:30	8.39	23.22	1
LH-SC-02	9/7/2025 17:45	8.61	23.22	1
LH-SC-02	9/7/2025 18:00	8.71	23.2	1
LH-SC-02	9/7/2025 18:15	8.47	23.2	1
LH-SC-02	9/7/2025 18:30	8.76	23.18	1
LH-SC-02	9/7/2025 18:45	8.58	23.18	1
LH-SC-02	9/7/2025 19:00	8.69	23.16	1
LH-SC-02	9/7/2025 19:15	8.59	23.14	1
LH-SC-02	9/7/2025 19:30	8.54	23.12	1
LH-SC-02	9/7/2025 19:45	8.58	23.12	1
LH-SC-02	9/7/2025 20:00	8.56	23.08	1
LH-SC-02	9/7/2025 20:15	8.44	23.08	1
LH-SC-02	9/7/2025 20:30	8.51	23.08	1
LH-SC-02	9/7/2025 20:45	8.47	23.06	1
LH-SC-02	9/7/2025 21:00	8.44	23.06	1
LH-SC-02	9/7/2025 21:15	8.28	23.04	1
LH-SC-02	9/7/2025 21:30	8.45	23.02	1
LH-SC-02	9/7/2025 21:45	8.51	23.02	1
LH-SC-02	9/7/2025 22:00	8.21	23	1
LH-SC-02	9/7/2025 22:15	8.31	23	1
LH-SC-02	9/7/2025 22:30	8.35	22.98	1
LH-SC-02	9/7/2025 22:45	8.32	22.96	1
LH-SC-02	9/7/2025 23:00	8.29	22.96	1
LH-SC-02	9/7/2025 23:15	8.25	22.94	1
LH-SC-02	9/7/2025 23:30	8.14	22.92	1
LH-SC-02	9/7/2025 23:45	8.24	22.9	1
LH-SC-02	9/8/2025 0:00	8.27	22.88	1
LH-SC-02	9/8/2025 0:15	8.23	22.86	1
LH-SC-02	9/8/2025 0:30	8.22	22.84	1
LH-SC-02	9/8/2025 0:45	8.2	22.82	1
LH-SC-02	9/8/2025 1:00	8.2	22.8	1
LH-SC-02	9/8/2025 1:15	8.13	22.78	1
LH-SC-02	9/8/2025 1:30	8.15	22.78	1
LH-SC-02	9/8/2025 1:45	8.08	22.76	1
LH-SC-02	9/8/2025 2:00	7.95	22.74	1
LH-SC-02	9/8/2025 2:15	8.14	22.72	1
LH-SC-02	9/8/2025 2:30	8.12	22.7	1
LH-SC-02	9/8/2025 2:45	8.02	22.68	1
LH-SC-02	9/8/2025 3:00	8.06	22.66	1
LH-SC-02	9/8/2025 3:15	8	22.64	1
LH-SC-02	9/8/2025 3:30	7.95	22.6	1
LH-SC-02	9/8/2025 3:45	7.9	22.6	1

Station Name	Date Time	DO mg/L	Temp C	Use Code
LH-SC-02	9/8/2025 4:00	8	22.58	1
LH-SC-02	9/8/2025 4:15	7.98	22.54	1
LH-SC-02	9/8/2025 4:30	7.9	22.52	1
LH-SC-02	9/8/2025 4:45	7.93	22.5	1
LH-SC-02	9/8/2025 5:00	7.91	22.5	1
LH-SC-02	9/8/2025 5:15	7.87	22.44	1
LH-SC-02	9/8/2025 5:30	7.86	22.42	1
LH-SC-02	9/8/2025 5:45	7.87	22.42	1
LH-SC-02	9/8/2025 6:00	7.86	22.38	1
LH-SC-02	9/8/2025 6:15	7.89	22.36	1
LH-SC-02	9/8/2025 6:30	7.91	22.34	1
LH-SC-02	9/8/2025 6:45	7.88	22.3	1
LH-SC-02	9/8/2025 7:00	7.77	22.28	1
LH-SC-02	9/8/2025 7:15	7.71	22.26	1
LH-SC-02	9/8/2025 7:30	7.88	22.24	1
LH-SC-02	9/8/2025 7:45	7.77	22.22	1
LH-SC-02	9/8/2025 8:00	7.83	22.2	1
LH-SC-02	9/8/2025 8:15	7.77	22.18	1
LH-SC-02	9/8/2025 8:30	7.69	22.18	1
LH-SC-02	9/8/2025 8:45	7.82	22.18	1
LH-SC-02	9/8/2025 9:00	7.91	22.16	1
LH-SC-02	9/8/2025 9:15	7.85	22.18	1
LH-SC-02	9/8/2025 9:30	8.06	22.2	1
LH-SC-02	9/8/2025 9:45	8.08	22.22	1
LH-SC-02	9/8/2025 10:00	7.82	22.22	1
LH-SC-02	9/8/2025 10:15	8.04	22.24	1
LH-SC-02	9/8/2025 10:30	8.06	22.26	1
LH-SC-02	9/8/2025 10:45	8.17	22.26	1
LH-SC-02	9/8/2025 11:00	8.16	22.28	1
LH-SC-02	9/8/2025 11:15	8.21	22.3	1
LH-SC-02	9/8/2025 11:30	8.18	22.3	1
LH-SC-02	9/8/2025 11:45	8.31	22.32	1
LH-SC-02	9/8/2025 12:00	8.29	22.34	1
LH-SC-02	9/8/2025 12:15	8.23	22.34	1
LH-SC-02	9/8/2025 12:30	8.59	22.36	1
LH-SC-02	9/8/2025 12:45	8.56	22.36	1
LH-SC-02	9/8/2025 13:00	8.7	22.4	1
LH-SC-02	9/8/2025 13:15	8.96	22.44	1
LH-SC-02	9/8/2025 13:30	9	22.48	1
LH-SC-02	9/8/2025 13:45	9.1	22.48	1
LH-SC-02	9/8/2025 14:00	9.26	22.52	1
LH-SC-02	9/8/2025 14:15	9.28	22.54	1
LH-SC-02	9/8/2025 14:30	9.4	22.54	1
LH-SC-02	9/8/2025 14:45	9.37	22.56	1
LH-SC-02	9/8/2025 15:00	9.41	22.56	1
LH-SC-02	9/8/2025 15:15	8.99	22.58	1
LH-SC-02	9/8/2025 15:30	9.09	22.6	1
LH-SC-02	9/8/2025 15:45	9.21	22.58	1
LH-SC-02	9/8/2025 16:00	9.5	22.6	1
LH-SC-02	9/8/2025 16:15	9.72	22.68	1
LH-SC-02	9/8/2025 16:30	9.5	22.76	1
LH-SC-02	9/8/2025 16:45	9.3	22.92	1
LH-SC-02	9/8/2025 17:00	9.33	23.02	1
LH-SC-02	9/8/2025 17:15	9.33	23	1
LH-SC-02	9/8/2025 17:30	9.33	23.06	1
LH-SC-02	9/8/2025 17:45	9.07	23.06	1
LH-SC-02	9/8/2025 18:00	9.55	23.12	1
LH-SC-02	9/8/2025 18:15	9.69	22.98	1
LH-SC-02	9/8/2025 18:30	9.97	22.8	1
LH-SC-02	9/8/2025 18:45	10.1	22.78	1
LH-SC-02	9/8/2025 19:00	10.19	22.8	1
LH-SC-02	9/8/2025 19:15	10.21	22.76	1
LH-SC-02	9/8/2025 19:30	10.1	22.76	1
LH-SC-02	9/8/2025 19:45	9.88	22.76	1
LH-SC-02	9/8/2025 20:00	9.89	22.8	1
LH-SC-02	9/8/2025 20:15	9.68	22.74	1
LH-SC-02	9/8/2025 20:30	9.69	22.66	1
LH-SC-02	9/8/2025 20:45	9.59	22.7	1
LH-SC-02	9/8/2025 21:00	9.68	22.72	1
LH-SC-02	9/8/2025 21:15	9.64	22.68	1
LH-SC-02	9/8/2025 21:30	9.38	22.64	1
LH-SC-02	9/8/2025 21:45	9.5	22.6	1
LH-SC-02	9/8/2025 22:00	9.51	22.58	1
LH-SC-02	9/8/2025 22:15	9.42	22.54	1
LH-SC-02	9/8/2025 22:30	9.27	22.52	1
LH-SC-02	9/8/2025 22:45	9.34	22.5	1
LH-SC-02	9/8/2025 23:00	9.31	22.46	1
LH-SC-02	9/8/2025 23:15	9.16	22.42	1
LH-SC-02	9/8/2025 23:30	9.08	22.42	1
LH-SC-02	9/8/2025 23:45	9.14	22.38	1
LH-SC-02	9/9/2025 0:00	9.04	22.36	1
LH-SC-02	9/9/2025 0:15	9.04	22.34	1
LH-SC-02	9/9/2025 0:30	9.01	22.32	1
LH-SC-02	9/9/2025 0:45	8.72	22.3	1

Station Name	Date Time	DO mg/L	Temp C	Use Code
LH-SC-02	9/9/2025 1:00	8.6	22.28	1
LH-SC-02	9/9/2025 1:15	8.8	22.26	1
LH-SC-02	9/9/2025 1:30	8.65	22.24	1
LH-SC-02	9/9/2025 1:45	8.69	22.22	1
LH-SC-02	9/9/2025 2:00	8.64	22.2	1
LH-SC-02	9/9/2025 2:15	8.78	22.18	1
LH-SC-02	9/9/2025 2:30	8.75	22.16	1
LH-SC-02	9/9/2025 2:45	8.63	22.12	1
LH-SC-02	9/9/2025 3:00	8.6	22.1	1
LH-SC-02	9/9/2025 3:15	8.59	22.1	1
LH-SC-02	9/9/2025 3:30	8.53	22.06	1
LH-SC-02	9/9/2025 3:45	8.47	22.06	1
LH-SC-02	9/9/2025 4:00	8.46	22.04	1
LH-SC-02	9/9/2025 4:15	8.36	22.02	1
LH-SC-02	9/9/2025 4:30	8.34	22	1
LH-SC-02	9/9/2025 4:45	8.37	21.98	1
LH-SC-02	9/9/2025 5:00	8.27	21.96	1
LH-SC-02	9/9/2025 5:15	8.25	21.92	1
LH-SC-02	9/9/2025 5:30	8.22	21.9	1
LH-SC-02	9/9/2025 5:45	8.32	21.88	1
LH-SC-02	9/9/2025 6:00	8.24	21.86	1
LH-SC-02	9/9/2025 6:15	8.23	21.86	1
LH-SC-02	9/9/2025 6:30	8.2	21.84	1
LH-SC-02	9/9/2025 6:45	8.23	21.8	1
LH-SC-02	9/9/2025 7:00	8.16	21.78	1
LH-SC-02	9/9/2025 7:15	8.21	21.78	1
LH-SC-02	9/9/2025 7:30	8.16	21.76	1
LH-SC-02	9/9/2025 7:45	8.18	21.74	1
LH-SC-02	9/9/2025 8:00	8.1	21.76	1
LH-SC-02	9/9/2025 8:15	8.25	21.74	1
LH-SC-02	9/9/2025 8:30	8.34	21.74	1
LH-SC-02	9/9/2025 8:45	8.23	21.76	1
LH-SC-02	9/9/2025 9:00	8.32	21.76	1
LH-SC-02	9/9/2025 9:15	8.36	21.76	1
LH-SC-02	9/9/2025 9:30	8.49	21.78	1
LH-SC-02	9/9/2025 9:45	8.55	21.8	1
LH-SC-02	9/9/2025 10:00	8.71	21.8	1
LH-SC-02	9/9/2025 10:15	8.7	21.8	1
LH-SC-02	9/9/2025 10:30	8.53	21.24	2
LH-SC-02	9/9/2025 10:45	8.55	22.98	2
LH-SC-02	9/9/2025 11:00	9.15	22.92	2
LH-SC-02	9/9/2025 11:15	9.38	21.94	1
LH-SC-02	9/9/2025 11:30	9.42	21.9	1
LH-SC-02	9/9/2025 11:45	9.59	21.92	1
LH-SC-02	9/9/2025 12:00	9.7	21.94	1
LH-SC-02	9/9/2025 12:15	9.9	21.98	1
LH-SC-02	9/9/2025 12:30	10.01	21.98	1
LH-SC-02	9/9/2025 12:45	10.12	22	1
LH-SC-02	9/9/2025 13:00	10.35	22.04	1
LH-SC-02	9/9/2025 13:15	10.39	22.04	1
LH-SC-02	9/9/2025 13:30	10.47	22.06	1
LH-SC-02	9/9/2025 13:45	10.42	22.06	1
LH-SC-02	9/9/2025 14:00	10.43	22.08	1
LH-SC-02	9/9/2025 14:15	10.38	22.1	1
LH-SC-02	9/9/2025 14:30	10.3	22.1	1
LH-SC-02	9/9/2025 14:45	10.37	22.1	1
LH-SC-02	9/9/2025 15:00	10.48	22.12	1
LH-SC-02	9/9/2025 15:15	10.55	22.14	1
LH-SC-02	9/9/2025 15:30	10.54	22.16	1
LH-SC-02	9/9/2025 15:45	10.62	22.16	1
LH-SC-02	9/9/2025 16:00	10.72	22.18	1
LH-SC-02	9/9/2025 16:15	10.76	22.18	1
LH-SC-02	9/9/2025 16:30	10.86	22.18	1
LH-SC-02	9/9/2025 16:45	10.93	22.22	1
LH-SC-02	9/9/2025 17:00	11.11	22.22	1
LH-SC-02	9/9/2025 17:15	11.12	22.24	1
LH-SC-02	9/9/2025 17:30	11.1	22.26	1
LH-SC-02	9/9/2025 17:45	10.99	22.28	1
LH-SC-02	9/9/2025 18:00	11.02	22.28	1
LH-SC-02	9/9/2025 18:15	10.96	22.22	1
LH-SC-02	9/9/2025 18:30	11.08	22.2	1
LH-SC-02	9/9/2025 18:45	11.01	22.18	1
LH-SC-02	9/9/2025 19:00	10.87	22.16	1
LH-SC-02	9/9/2025 19:15	10.86	22.14	1
LH-SC-02	9/9/2025 19:30	10.75	22.12	1
LH-SC-02	9/9/2025 19:45	10.7	22.1	1
LH-SC-02	9/9/2025 20:00	10.59	22.08	1
LH-SC-02	9/9/2025 20:15	10.62	22.06	1
LH-SC-02	9/9/2025 20:30	10.4	22.04	1
LH-SC-02	9/9/2025 20:45	10.62	22.02	1
LH-SC-02	9/9/2025 21:00	10.59	22	1
LH-SC-02	9/9/2025 21:15	10.49	22	1
LH-SC-02	9/9/2025 21:30	10.4	21.98	1
LH-SC-02	9/9/2025 21:45	10.37	21.96	1

Station Name	Date Time	DO mg/L	Temp C	Use Code
LH-SC-02	9/9/2025 22:00	10.17	21.96	1
LH-SC-02	9/9/2025 22:15	10.23	21.94	1
LH-SC-02	9/9/2025 22:30	10.12	21.92	1
LH-SC-02	9/9/2025 22:45	10.12	21.92	1
LH-SC-02	9/9/2025 23:00	10.08	21.9	1
LH-SC-02	9/9/2025 23:15	10.14	21.88	1
LH-SC-02	9/9/2025 23:30	10.08	21.86	1
LH-SC-02	9/9/2025 23:45	10.1	21.84	1
LH-SC-02	9/10/2025 0:00	10.05	21.82	1
LH-SC-02	9/10/2025 0:15	9.94	21.8	1
LH-SC-02	9/10/2025 0:30	9.99	21.78	1
LH-SC-02	9/10/2025 0:45	9.97	21.78	1
LH-SC-02	9/10/2025 1:00	9.94	21.76	1
LH-SC-02	9/10/2025 1:15	9.95	21.76	1
LH-SC-02	9/10/2025 1:30	9.94	21.74	1
LH-SC-02	9/10/2025 1:45	9.92	21.72	1
LH-SC-02	9/10/2025 2:00	9.89	21.7	1
LH-SC-02	9/10/2025 2:15	9.83	21.68	1
LH-SC-02	9/10/2025 2:30	9.8	21.66	1
LH-SC-02	9/10/2025 2:45	9.84	21.64	1
LH-SC-02	9/10/2025 3:00	9.79	21.6	1
LH-SC-02	9/10/2025 3:15	9.61	21.6	1
LH-SC-02	9/10/2025 3:30	9.67	21.58	1
LH-SC-02	9/10/2025 3:45	9.57	21.58	1
LH-SC-02	9/10/2025 4:00	9.71	21.56	1
LH-SC-02	9/10/2025 4:15	9.71	21.54	1
LH-SC-02	9/10/2025 4:30	9.6	21.54	1
LH-SC-02	9/10/2025 4:45	9.64	21.52	1
LH-SC-02	9/10/2025 5:00	9.57	21.5	1
LH-SC-02	9/10/2025 5:15	9.59	21.48	1
LH-SC-02	9/10/2025 5:30	9.55	21.48	1
LH-SC-02	9/10/2025 5:45	9.49	21.46	1
LH-SC-02	9/10/2025 6:00	9.53	21.46	1
LH-SC-02	9/10/2025 6:15	9.51	21.44	1
LH-SC-02	9/10/2025 6:30	9.5	21.42	1
LH-SC-02	9/10/2025 6:45	9.4	21.4	1
LH-SC-02	9/10/2025 7:00	9.45	21.4	1
LH-SC-02	9/10/2025 7:15	9.44	21.38	1
LH-SC-02	9/10/2025 7:30	9.45	21.38	1
LH-SC-02	9/10/2025 7:45	9.42	21.38	1
LH-SC-02	9/10/2025 8:00	9.36	21.38	1
LH-SC-02	9/10/2025 8:15	9.41	21.36	1
LH-SC-02	9/10/2025 8:30	9.44	21.36	1
LH-SC-02	9/10/2025 8:45	9.43	21.34	1
LH-SC-02	9/10/2025 9:00	9.45	21.34	1
LH-SC-02	9/10/2025 9:15	9.5	21.34	1
LH-SC-02	9/10/2025 9:30	9.42	21.34	1
LH-SC-02	9/10/2025 9:45	9.54	21.32	1
LH-SC-02	9/10/2025 10:00	9.54	21.32	1
LH-SC-02	9/10/2025 10:15	9.62	21.34	1
LH-SC-02	9/10/2025 10:30	9.74	21.36	1
LH-SC-02	9/10/2025 10:45	9.79	21.38	1
LH-SC-02	9/10/2025 11:00	9.86	21.38	1
LH-SC-02	9/10/2025 11:15	9.8	21.4	1
LH-SC-02	9/10/2025 11:30	9.86	21.42	1
LH-SC-02	9/10/2025 11:45	9.95	21.44	1
LH-SC-02	9/10/2025 12:00	10.1	21.46	1
LH-SC-02	9/10/2025 12:15	10.22	21.48	1
LH-SC-02	9/10/2025 12:30	10.33	21.52	1
LH-SC-02	9/10/2025 12:45	10.32	21.54	1
LH-SC-02	9/10/2025 13:00	10.53	21.6	1
LH-SC-02	9/10/2025 13:15	10.6	21.64	1
LH-SC-02	9/10/2025 13:30	10.68	21.66	1
LH-SC-02	9/10/2025 13:45	10.76	21.66	1
LH-SC-02	9/10/2025 14:00	10.79	21.68	1
LH-SC-02	9/10/2025 14:15	10.86	21.74	1
LH-SC-02	9/10/2025 14:30	10.86	21.76	1
LH-SC-02	9/10/2025 14:45	10.88	21.76	1
LH-SC-02	9/10/2025 15:00	10.98	21.76	1
LH-SC-02	9/10/2025 15:15	10.73	21.82	1
LH-SC-02	9/10/2025 15:30	10.71	21.84	1
LH-SC-02	9/10/2025 15:45	10.78	21.84	1
LH-SC-02	9/10/2025 16:00	10.73	21.84	1
LH-SC-02	9/10/2025 16:15	10.75	21.88	1
LH-SC-02	9/10/2025 16:30	10.74	21.9	1
LH-SC-02	9/10/2025 16:45	10.66	21.92	1
LH-SC-02	9/10/2025 17:00	10.57	21.92	1
LH-SC-02	9/10/2025 17:15	10.58	21.98	1
LH-SC-02	9/10/2025 17:30	10.55	22.04	1
LH-SC-02	9/10/2025 17:45	10.66	22.02	1
LH-SC-02	9/10/2025 18:00	10.81	22.04	1
LH-SC-02	9/10/2025 18:15	10.77	22.02	1
LH-SC-02	9/10/2025 18:30	10.77	22.02	1
LH-SC-02	9/10/2025 18:45	10.89	21.98	1

Station Name	Date Time	DO mg/L	Temp C	Use Code
LH-SC-02	9/10/2025 19:00	10.9	21.98	1
LH-SC-02	9/10/2025 19:15	10.72	21.96	1
LH-SC-02	9/10/2025 19:30	10.76	21.92	1
LH-SC-02	9/10/2025 19:45	10.62	21.9	1
LH-SC-02	9/10/2025 20:00	10.69	21.88	1
LH-SC-02	9/10/2025 20:15	10.59	21.86	1
LH-SC-02	9/10/2025 20:30	10.54	21.82	1
LH-SC-02	9/10/2025 20:45	10.58	21.82	1
LH-SC-02	9/10/2025 21:00	10.57	21.8	1
LH-SC-02	9/10/2025 21:15	10.52	21.78	1
LH-SC-02	9/10/2025 21:30	10.49	21.76	1
LH-SC-02	9/10/2025 21:45	10.31	21.74	1
LH-SC-02	9/10/2025 22:00	10.32	21.72	1
LH-SC-02	9/10/2025 22:15	10.32	21.7	1
LH-SC-02	9/10/2025 22:30	10.18	21.66	1
LH-SC-02	9/10/2025 22:45	10.28	21.64	1
LH-SC-02	9/10/2025 23:00	10.16	21.64	1
LH-SC-02	9/10/2025 23:15	10.07	21.62	1
LH-SC-02	9/10/2025 23:30	10.05	21.6	1
LH-SC-02	9/10/2025 23:45	10.02	21.58	1
LH-SC-02	9/11/2025 0:00	9.87	21.56	1
LH-SC-02	9/11/2025 0:15	9.86	21.54	1
LH-SC-02	9/11/2025 0:30	9.79	21.54	1
LH-SC-02	9/11/2025 0:45	9.77	21.52	1
LH-SC-02	9/11/2025 1:00	9.75	21.5	1
LH-SC-02	9/11/2025 1:15	9.73	21.48	1
LH-SC-02	9/11/2025 1:30	9.65	21.46	1
LH-SC-02	9/11/2025 1:45	9.67	21.42	1
LH-SC-02	9/11/2025 2:00	9.65	21.42	1
LH-SC-02	9/11/2025 2:15	9.56	21.4	1
LH-SC-02	9/11/2025 2:30	9.62	21.38	1
LH-SC-02	9/11/2025 2:45	9.56	21.36	1
LH-SC-02	9/11/2025 3:00	9.56	21.36	1
LH-SC-02	9/11/2025 3:15	9.52	21.36	1
LH-SC-02	9/11/2025 3:30	9.43	21.32	1
LH-SC-02	9/11/2025 3:45	9.43	21.32	1
LH-SC-02	9/11/2025 4:00	9.43	21.3	1
LH-SC-02	9/11/2025 4:15	9.42	21.26	1
LH-SC-02	9/11/2025 4:30	9.32	21.24	1
LH-SC-02	9/11/2025 4:45	9.37	21.24	1
LH-SC-02	9/11/2025 5:00	9.35	21.22	1
LH-SC-02	9/11/2025 5:15	9.3	21.22	1
LH-SC-02	9/11/2025 5:30	9.27	21.2	1
LH-SC-02	9/11/2025 5:45	9.22	21.16	1
LH-SC-02	9/11/2025 6:00	9.2	21.14	1
LH-SC-02	9/11/2025 6:15	9.19	21.12	1
LH-SC-02	9/11/2025 6:30	9.19	21.14	1
LH-SC-02	9/11/2025 6:45	9.15	21.12	1
LH-SC-02	9/11/2025 7:00	9.13	21.1	1
LH-SC-02	9/11/2025 7:15	9.12	21.08	1
LH-SC-02	9/11/2025 7:30	9.02	21.08	1
LH-SC-02	9/11/2025 7:45	9.11	21.06	1
LH-SC-02	9/11/2025 8:00	9.14	21.06	1
LH-SC-02	9/11/2025 8:15	9.13	21.04	1
LH-SC-02	9/11/2025 8:30	9.19	21.06	1
LH-SC-02	9/11/2025 8:45	9.03	21.06	1
LH-SC-02	9/11/2025 9:00	9.13	21.06	1
LH-SC-02	9/11/2025 9:15	9.31	21.08	1
LH-SC-02	9/11/2025 9:30	9.36	21.1	1
LH-SC-02	9/11/2025 9:45	9.32	21.1	1
LH-SC-02	9/11/2025 10:00	9.5	21.1	1
LH-SC-02	9/11/2025 10:15	9.61	21.1	1
LH-SC-02	9/11/2025 10:30	9.68	21.12	1
LH-SC-02	9/11/2025 10:45	9.66	21.16	1
LH-SC-02	9/11/2025 11:00	9.8	21.18	1
LH-SC-02	9/11/2025 11:15	9.79	21.2	1
LH-SC-02	9/11/2025 11:30	9.58	21.26	1
LH-SC-02	9/11/2025 11:45	9.97	21.3	1
LH-SC-02	9/11/2025 12:00	9.66	21.36	1
LH-SC-02	9/11/2025 12:15	9.91	21.42	1
LH-SC-02	9/11/2025 12:30	10.34	21.48	1
LH-SC-02	9/11/2025 12:45	10.27	21.5	1
LH-SC-02	9/11/2025 13:00	10.42	21.52	1
LH-SC-02	9/11/2025 13:15	10.63	21.56	1
LH-SC-02	9/11/2025 13:30	10.56	21.6	1
LH-SC-02	9/11/2025 13:45	10.78	21.62	1
LH-SC-02	9/11/2025 14:00	10.7	21.64	1
LH-SC-02	9/11/2025 14:15	10.93	21.62	1
LH-SC-02	9/11/2025 14:30	10.83	21.7	1
LH-SC-02	9/11/2025 14:45	11.09	21.74	1
LH-SC-02	9/11/2025 15:00	11.06	21.8	1
LH-SC-02	9/11/2025 15:15	11.24	21.9	1
LH-SC-02	9/11/2025 15:30	11.31	21.92	1
LH-SC-02	9/11/2025 15:45	11.38	21.96	1

Station Name	Date Time	DO mg/L	Temp C	Use Code
LH-SC-02	9/11/2025 16:00	11.36	21.96	1
LH-SC-02	9/11/2025 16:15	11.25	21.98	1
LH-SC-02	9/11/2025 16:30	11.28	22.04	1
LH-SC-02	9/11/2025 16:45	11.69	22.12	1
LH-SC-02	9/11/2025 17:00	11.72	22.2	1
LH-SC-02	9/11/2025 17:15	11.82	22.32	1
LH-SC-02	9/11/2025 17:30	11.57	22.34	1
LH-SC-02	9/11/2025 17:45	11.69	22.24	1
LH-SC-02	9/11/2025 18:00	11.74	22.2	1
LH-SC-02	9/11/2025 18:15	11.31	22.16	1
LH-SC-02	9/11/2025 18:30	11.65	22.12	1
LH-SC-02	9/11/2025 18:45	11.36	22.16	1
LH-SC-02	9/11/2025 19:00	11.35	22.14	1
LH-SC-02	9/11/2025 19:15	11.27	22.16	1
LH-SC-02	9/11/2025 19:30	11.63	22.26	1
LH-SC-02	9/11/2025 19:45	11.43	22.36	1
LH-SC-02	9/11/2025 20:00	11.59	22.38	1
LH-SC-02	9/11/2025 20:15	11.63	22.26	1
LH-SC-02	9/11/2025 20:30	11.45	22.22	1
LH-SC-02	9/11/2025 20:45	11.37	22.2	1
LH-SC-02	9/11/2025 21:00	11.39	22.14	1
LH-SC-02	9/11/2025 21:15	11.41	22.12	1
LH-SC-02	9/11/2025 21:30	11.5	22.12	1
LH-SC-02	9/11/2025 21:45	11.45	22.12	1
LH-SC-02	9/11/2025 22:00	11.42	22.1	1
LH-SC-02	9/11/2025 22:15	11.43	22.12	1
LH-SC-02	9/11/2025 22:30	11.48	22.14	1
LH-SC-02	9/11/2025 22:45	11.46	22.16	1
LH-SC-02	9/11/2025 23:00	11.38	22.14	1
LH-SC-02	9/11/2025 23:15	11.29	22.14	1
LH-SC-02	9/11/2025 23:30	11.24	22.12	1
LH-SC-02	9/11/2025 23:45	11.27	22.08	1
LH-SC-02	9/12/2025 0:00	11.26	22.1	1
LH-SC-02	9/12/2025 0:15	11.24	22.08	1
LH-SC-02	9/12/2025 0:30	11.27	22.1	1
LH-SC-02	9/12/2025 0:45	11.28	22.12	1
LH-SC-02	9/12/2025 1:00	11.17	22.1	1
LH-SC-02	9/12/2025 1:15	11.07	22.04	1
LH-SC-02	9/12/2025 1:30	11.14	22.02	1
LH-SC-02	9/12/2025 1:45	11.2	21.98	1
LH-SC-02	9/12/2025 2:00	11.1	21.96	1
LH-SC-02	9/12/2025 2:15	10.76	21.98	1
LH-SC-02	9/12/2025 2:30	11.03	21.98	1
LH-SC-02	9/12/2025 2:45	10.56	22.02	1
LH-SC-02	9/12/2025 3:00	10.71	22.08	1
LH-SC-02	9/12/2025 3:15	10.55	22.02	1
LH-SC-02	9/12/2025 3:30	10.5	22.02	1
LH-SC-02	9/12/2025 3:45	10.49	21.98	1
LH-SC-02	9/12/2025 4:00	10.45	21.96	1
LH-SC-02	9/12/2025 4:15	10.41	21.92	1
LH-SC-02	9/12/2025 4:30	10.4	21.9	1
LH-SC-02	9/12/2025 4:45	10.41	21.88	1
LH-SC-02	9/12/2025 5:00	10.33	21.84	1
LH-SC-02	9/12/2025 5:15	10.36	21.8	1
LH-SC-02	9/12/2025 5:30	10.34	21.76	1
LH-SC-02	9/12/2025 5:45	10.32	21.74	1
LH-SC-02	9/12/2025 6:00	10.29	21.7	1
LH-SC-02	9/12/2025 6:15	10.27	21.66	1
LH-SC-02	9/12/2025 6:30	10.21	21.64	1
LH-SC-02	9/12/2025 6:45	10.19	21.6	1
LH-SC-02	9/12/2025 7:00	10.2	21.58	1
LH-SC-02	9/12/2025 7:15	10.15	21.56	1
LH-SC-02	9/12/2025 7:30	10.12	21.54	1
LH-SC-02	9/12/2025 7:45	10.17	21.52	1
LH-SC-02	9/12/2025 8:00	10.11	21.5	1
LH-SC-02	9/12/2025 8:15	10.1	21.5	1
LH-SC-02	9/12/2025 8:30	10.11	21.48	1
LH-SC-02	9/12/2025 8:45	10.2	21.48	1
LH-SC-02	9/12/2025 9:00	10.15	21.48	1
LH-SC-02	9/12/2025 9:15	10.13	21.48	1
LH-SC-02	9/12/2025 9:30	10.2	21.5	1
LH-SC-02	9/12/2025 9:45	10.4	21.52	1
LH-SC-02	9/12/2025 10:00	10.48	21.54	1
LH-SC-02	9/12/2025 10:15	10.51	21.56	1
LH-SC-02	9/12/2025 10:30	10.36	21.56	1
LH-SC-02	9/12/2025 10:45	10.48	21.58	1
LH-SC-02	9/12/2025 11:00	10.5	21.58	1
LH-SC-02	9/12/2025 11:15	10.63	21.6	1
LH-SC-02	9/12/2025 11:30	10.71	21.62	1
LH-SC-02	9/12/2025 11:45	10.77	21.62	1
LH-SC-02	9/12/2025 12:00	10.79	21.64	1
LH-SC-02	9/12/2025 12:15	10.9	21.68	1
LH-SC-02	9/12/2025 12:30	11.14	21.72	1
LH-SC-02	9/12/2025 12:45	11.25	21.76	1

Station Name	Date Time	DO mg/L	Temp C	Use Code
LH-SC-02	9/12/2025 13:00	11.16	21.78	1
LH-SC-02	9/12/2025 13:15	11.27	21.82	1
LH-SC-02	9/12/2025 13:30	11.41	21.82	1
LH-SC-02	9/12/2025 13:45	11.41	21.84	1
LH-SC-02	9/12/2025 14:00	11.4	21.86	1
LH-SC-02	9/12/2025 14:15	11.4	21.86	1
LH-SC-02	9/12/2025 14:30	11.51	21.9	1
LH-SC-02	9/12/2025 14:45	11.58	21.92	1
LH-SC-02	9/12/2025 15:00	11.64	21.92	1
LH-SC-02	9/12/2025 15:15	11.67	21.94	1
LH-SC-02	9/12/2025 15:30	11.65	21.96	1
LH-SC-02	9/12/2025 15:45	11.6	22	1
LH-SC-02	9/12/2025 16:00	11.6	21.98	1
LH-SC-02	9/12/2025 16:15	11.7	22	1
LH-SC-02	9/12/2025 16:30	11.78	21.96	1
LH-SC-02	9/12/2025 16:45	11.78	21.98	1
LH-SC-02	9/12/2025 17:00	11.61	22	1
LH-SC-02	9/12/2025 17:15	11.66	22	1
LH-SC-02	9/12/2025 17:30	11.61	22.02	1
LH-SC-02	9/12/2025 17:45	11.62	22.06	1
LH-SC-02	9/12/2025 18:00	11.62	22.04	1
LH-SC-02	9/12/2025 18:15	11.58	22.02	1
LH-SC-02	9/12/2025 18:30	11.61	22.02	1
LH-SC-02	9/12/2025 18:45	11.54	22	1
LH-SC-02	9/12/2025 19:00	11.49	21.94	1
LH-SC-02	9/12/2025 19:15	11.51	21.92	1
LH-SC-02	9/12/2025 19:30	11.41	21.9	1
LH-SC-02	9/12/2025 19:45	11.32	21.9	1
LH-SC-02	9/12/2025 20:00	11.28	21.88	1
LH-SC-02	9/12/2025 20:15	11.26	21.84	1
LH-SC-02	9/12/2025 20:30	11.17	21.82	1
LH-SC-02	9/12/2025 20:45	11.09	21.8	1
LH-SC-02	9/12/2025 21:00	11.04	21.78	1
LH-SC-02	9/12/2025 21:15	11.02	21.76	1
LH-SC-02	9/12/2025 21:30	10.97	21.74	1
LH-SC-02	9/12/2025 21:45	10.91	21.74	1
LH-SC-02	9/12/2025 22:00	10.77	21.72	1
LH-SC-02	9/12/2025 22:15	10.76	21.7	1
LH-SC-02	9/12/2025 22:30	10.76	21.68	1
LH-SC-02	9/12/2025 22:45	10.73	21.66	1
LH-SC-02	9/12/2025 23:00	10.62	21.66	1
LH-SC-02	9/12/2025 23:15	10.7	21.64	1
LH-SC-02	9/12/2025 23:30	10.6	21.62	1
LH-SC-02	9/12/2025 23:45	10.59	21.6	1
LH-SC-02	9/13/2025 0:00	10.55	21.58	1
LH-SC-02	9/13/2025 0:15	10.49	21.58	1
LH-SC-02	9/13/2025 0:30	10.52	21.56	1
LH-SC-02	9/13/2025 0:45	10.48	21.54	1
LH-SC-02	9/13/2025 1:00	10.49	21.54	1
LH-SC-02	9/13/2025 1:15	10.45	21.52	1
LH-SC-02	9/13/2025 1:30	10.46	21.5	1
LH-SC-02	9/13/2025 1:45	10.43	21.5	1
LH-SC-02	9/13/2025 2:00	10.42	21.46	1
LH-SC-02	9/13/2025 2:15	10.41	21.46	1
LH-SC-02	9/13/2025 2:30	10.31	21.42	1
LH-SC-02	9/13/2025 2:45	10.32	21.42	1
LH-SC-02	9/13/2025 3:00	10.33	21.4	1
LH-SC-02	9/13/2025 3:15	10.28	21.38	1
LH-SC-02	9/13/2025 3:30	10.26	21.38	1
LH-SC-02	9/13/2025 3:45	10.2	21.36	1
LH-SC-02	9/13/2025 4:00	10.21	21.34	1
LH-SC-02	9/13/2025 4:15	10.15	21.34	1
LH-SC-02	9/13/2025 4:30	10.15	21.34	1
LH-SC-02	9/13/2025 4:45	10.08	21.3	1
LH-SC-02	9/13/2025 5:00	10.06	21.3	1
LH-SC-02	9/13/2025 5:15	10.13	21.28	1
LH-SC-02	9/13/2025 5:30	10.09	21.28	1
LH-SC-02	9/13/2025 5:45	10.01	21.26	1
LH-SC-02	9/13/2025 6:00	9.87	21.24	1
LH-SC-02	9/13/2025 6:15	9.92	21.22	1
LH-SC-02	9/13/2025 6:30	9.96	21.2	1
LH-SC-02	9/13/2025 6:45	9.95	21.2	1
LH-SC-02	9/13/2025 7:00	9.89	21.18	1
LH-SC-02	9/13/2025 7:15	9.97	21.16	1
LH-SC-02	9/13/2025 7:30	9.98	21.16	1
LH-SC-02	9/13/2025 7:45	9.81	21.14	1
LH-SC-02	9/13/2025 8:00	9.97	21.14	1
LH-SC-02	9/13/2025 8:15	9.94	21.14	1
LH-SC-02	9/13/2025 8:30	9.8	21.14	1
LH-SC-02	9/13/2025 8:45	9.98	21.16	1
LH-SC-02	9/13/2025 9:00	10.02	21.16	1
LH-SC-02	9/13/2025 9:15	9.99	21.16	1
LH-SC-02	9/13/2025 9:30	10.12	21.16	1
LH-SC-02	9/13/2025 9:45	10.35	21.2	1

Station Name	Date Time	DO mg/L	Temp C	Use Code
LH-SC-02	9/13/2025 10:00	10.51	21.24	1
LH-SC-02	9/13/2025 10:15	10.57	21.24	1
LH-SC-02	9/13/2025 10:30	10.61	21.26	1
LH-SC-02	9/13/2025 10:45	10.64	21.28	1
LH-SC-02	9/13/2025 11:00	10.82	21.32	1
LH-SC-02	9/13/2025 11:15	10.9	21.38	1
LH-SC-02	9/13/2025 11:30	11.03	21.48	1
LH-SC-02	9/13/2025 11:45	11.17	21.58	1
LH-SC-02	9/13/2025 12:00	11.24	21.66	1
LH-SC-02	9/13/2025 12:15	11.33	21.74	1
LH-SC-02	9/13/2025 12:30	11.39	21.82	1
LH-SC-02	9/13/2025 12:45	11.37	21.88	1
LH-SC-02	9/13/2025 13:00	11.49	21.98	1
LH-SC-02	9/13/2025 13:15	11.47	22.08	1
LH-SC-02	9/13/2025 13:30	11.51	22.18	1
LH-SC-02	9/13/2025 13:45	11.55	22.26	1
LH-SC-02	9/13/2025 14:00	11.2	22.38	1
LH-SC-02	9/13/2025 14:15	11.43	22.52	1
LH-SC-02	9/13/2025 14:30	11.48	22.66	1
LH-SC-02	9/13/2025 14:45	11.54	22.68	1
LH-SC-02	9/13/2025 15:00	11.34	22.76	1
LH-SC-02	9/13/2025 15:15	11.06	22.88	1
LH-SC-02	9/13/2025 15:30	11.4	22.8	1
LH-SC-02	9/13/2025 15:45	11.31	22.72	1
LH-SC-02	9/13/2025 16:00	11.56	22.64	1
LH-SC-02	9/13/2025 16:15	11.63	22.58	1
LH-SC-02	9/13/2025 16:30	11.68	22.48	1
LH-SC-02	9/13/2025 16:45	11.6	22.4	1
LH-SC-02	9/13/2025 17:00	11.82	22.36	1
LH-SC-02	9/13/2025 17:15	11.97	22.3	1
LH-SC-02	9/13/2025 17:30	12.02	22.26	1
LH-SC-02	9/13/2025 17:45	12.02	22.12	1
LH-SC-02	9/13/2025 18:00	12.05	22.04	1
LH-SC-02	9/13/2025 18:15	12.06	22	1
LH-SC-02	9/13/2025 18:30	11.98	21.96	1
LH-SC-02	9/13/2025 18:45	11.88	21.88	1
LH-SC-02	9/13/2025 19:00	11.86	21.84	1
LH-SC-02	9/13/2025 19:15	11.79	21.8	1
LH-SC-02	9/13/2025 19:30	11.65	21.78	1
LH-SC-02	9/13/2025 19:45	11.54	21.78	1
LH-SC-02	9/13/2025 20:00	11.49	21.76	1
LH-SC-02	9/13/2025 20:15	11.39	21.76	1
LH-SC-02	9/13/2025 20:30	11.12	21.78	1
LH-SC-02	9/13/2025 20:45	11.25	21.78	1
LH-SC-02	9/13/2025 21:00	11.32	21.78	1
LH-SC-02	9/13/2025 21:15	11.34	21.78	1
LH-SC-02	9/13/2025 21:30	11.33	21.78	1
LH-SC-02	9/13/2025 21:45	11.36	21.76	1
LH-SC-02	9/13/2025 22:00	11.25	21.78	1
LH-SC-02	9/13/2025 22:15	11.19	21.78	1
LH-SC-02	9/13/2025 22:30	11.1	21.78	1
LH-SC-02	9/13/2025 22:45	11.3	21.78	1
LH-SC-02	9/13/2025 23:00	11.21	21.78	1
LH-SC-02	9/13/2025 23:15	11.18	21.78	1
LH-SC-02	9/13/2025 23:30	11.06	21.78	1
LH-SC-02	9/13/2025 23:45	11.04	21.82	1
LH-SC-02	9/14/2025 0:00	11.01	21.84	1
LH-SC-02	9/14/2025 0:15	10.86	21.84	1
LH-SC-02	9/14/2025 0:30	10.8	21.82	1
LH-SC-02	9/14/2025 0:45	10.74	21.8	1
LH-SC-02	9/14/2025 1:00	10.73	21.78	1
LH-SC-02	9/14/2025 1:15	10.69	21.76	1
LH-SC-02	9/14/2025 1:30	10.7	21.74	1
LH-SC-02	9/14/2025 1:45	10.69	21.72	1
LH-SC-02	9/14/2025 2:00	10.59	21.7	1
LH-SC-02	9/14/2025 2:15	10.62	21.68	1
LH-SC-02	9/14/2025 2:30	10.62	21.68	1
LH-SC-02	9/14/2025 2:45	10.61	21.66	1
LH-SC-02	9/14/2025 3:00	10.4	21.64	1
LH-SC-02	9/14/2025 3:15	10.52	21.62	1
LH-SC-02	9/14/2025 3:30	10.5	21.6	1
LH-SC-02	9/14/2025 3:45	10.35	21.6	1
LH-SC-02	9/14/2025 4:00	10.32	21.58	1
LH-SC-02	9/14/2025 4:15	10.13	21.56	1
LH-SC-02	9/14/2025 4:30	10.36	21.56	1
LH-SC-02	9/14/2025 4:45	10.39	21.54	1
LH-SC-02	9/14/2025 5:00	10.1	21.54	1
LH-SC-02	9/14/2025 5:15	10.23	21.52	1
LH-SC-02	9/14/2025 5:30	10.1	21.5	1
LH-SC-02	9/14/2025 5:45	10.08	21.5	1
LH-SC-02	9/14/2025 6:00	10.1	21.48	1
LH-SC-02	9/14/2025 6:15	10.07	21.48	1
LH-SC-02	9/14/2025 6:30	10.08	21.46	1
LH-SC-02	9/14/2025 6:45	10.04	21.46	1

Station Name	Date Time	DO mg/L	Temp C	Use Code
LH-SC-02	9/14/2025 7:00	10	21.42	1
LH-SC-02	9/14/2025 7:15	9.67	21.42	1
LH-SC-02	9/14/2025 7:30	9.86	21.42	1
LH-SC-02	9/14/2025 7:45	9.89	21.4	1
LH-SC-02	9/14/2025 8:00	9.88	21.4	1
LH-SC-02	9/14/2025 8:15	9.8	21.38	1
LH-SC-02	9/14/2025 8:30	9.94	21.38	1
LH-SC-02	9/14/2025 8:45	9.68	21.4	1
LH-SC-02	9/14/2025 9:00	9.78	21.4	1
LH-SC-02	9/14/2025 9:15	9.96	21.42	1
LH-SC-02	9/14/2025 9:30	10.04	21.44	1
LH-SC-02	9/14/2025 9:45	9.89	21.46	1
LH-SC-02	9/14/2025 10:00	10.09	21.44	1
LH-SC-02	9/14/2025 10:15	10.15	21.46	1
LH-SC-02	9/14/2025 10:30	10.19	21.46	1
LH-SC-02	9/14/2025 10:45	10.21	21.46	1
LH-SC-02	9/14/2025 11:00	10.25	21.48	1
LH-SC-02	9/14/2025 11:15	10.37	21.48	1
LH-SC-02	9/14/2025 11:30	10.49	21.52	1
LH-SC-02	9/14/2025 11:45	10.66	21.56	1
LH-SC-02	9/14/2025 12:00	10.74	21.62	1
LH-SC-02	9/14/2025 12:15	10.88	21.66	1
LH-SC-02	9/14/2025 12:30	11.02	21.72	1
LH-SC-02	9/14/2025 12:45	10.93	21.8	1
LH-SC-02	9/14/2025 13:00	10.92	21.86	1
LH-SC-02	9/14/2025 13:15	10.95	21.9	1
LH-SC-02	9/14/2025 13:30	10.84	21.92	1
LH-SC-02	9/14/2025 13:45	10.97	21.96	1
LH-SC-02	9/14/2025 14:00	11.05	21.94	1
LH-SC-02	9/14/2025 14:15	11.18	22	1
LH-SC-02	9/14/2025 14:30	11.32	21.94	1
LH-SC-02	9/14/2025 14:45	11.33	21.9	1
LH-SC-02	9/14/2025 15:00	11.35	21.92	1
LH-SC-02	9/14/2025 15:15	11.39	21.96	1
LH-SC-02	9/14/2025 15:30	11.46	22.02	1
LH-SC-02	9/14/2025 15:45	11.6	22.08	1
LH-SC-02	9/14/2025 16:00	11.65	22.14	1
LH-SC-02	9/14/2025 16:15	11.67	22.08	1
LH-SC-02	9/14/2025 16:30	11.65	22	1
LH-SC-02	9/14/2025 16:45	11.84	22	1
LH-SC-02	9/14/2025 17:00	11.89	21.94	1
LH-SC-02	9/14/2025 17:15	11.87	21.94	1
LH-SC-02	9/14/2025 17:30	12	21.94	1
LH-SC-02	9/14/2025 17:45	11.91	21.92	1
LH-SC-02	9/14/2025 18:00	11.91	21.92	1
LH-SC-02	9/14/2025 18:15	11.9	21.92	1
LH-SC-02	9/14/2025 18:30	11.99	21.9	1
LH-SC-02	9/14/2025 18:45	11.89	21.88	1
LH-SC-02	9/14/2025 19:00	11.84	21.88	1
LH-SC-02	9/14/2025 19:15	11.89	21.88	1
LH-SC-02	9/14/2025 19:30	11.73	21.86	1
LH-SC-02	9/14/2025 19:45	11.88	21.86	1
LH-SC-02	9/14/2025 20:00	11.8	21.88	1
LH-SC-02	9/14/2025 20:15	11.86	21.88	1
LH-SC-02	9/14/2025 20:30	11.79	21.88	1
LH-SC-02	9/14/2025 20:45	11.55	21.88	1
LH-SC-02	9/14/2025 21:00	11.29	21.9	1
LH-SC-02	9/14/2025 21:15	11.79	21.92	1
LH-SC-02	9/14/2025 21:30	11.68	21.92	1
LH-SC-02	9/14/2025 21:45	11.6	21.92	1
LH-SC-02	9/14/2025 22:00	11.36	21.96	1
LH-SC-02	9/14/2025 22:15	11.63	21.98	1
LH-SC-02	9/14/2025 22:30	11.92	22	1
LH-SC-02	9/14/2025 22:45	11.75	22.02	1
LH-SC-02	9/14/2025 23:00	11.78	22.04	1
LH-SC-02	9/14/2025 23:15	11.78	22.04	1
LH-SC-02	9/14/2025 23:30	11.66	22.06	1
LH-SC-02	9/14/2025 23:45	11.72	22.08	1
LH-SC-02	9/15/2025 0:00	11.64	22.12	1
LH-SC-02	9/15/2025 0:15	11.26	22.18	1
LH-SC-02	9/15/2025 0:30	10.89	22.18	1
LH-SC-02	9/15/2025 0:45	10.84	22.18	1
LH-SC-02	9/15/2025 1:00	10.71	22.2	1
LH-SC-02	9/15/2025 1:15	10.81	22.16	1
LH-SC-02	9/15/2025 1:30	10.8	22.14	1
LH-SC-02	9/15/2025 1:45	10.81	22.12	1
LH-SC-02	9/15/2025 2:00	10.77	22.1	1
LH-SC-02	9/15/2025 2:15	10.56	22.06	1
LH-SC-02	9/15/2025 2:30	10.68	22.04	1
LH-SC-02	9/15/2025 2:45	10.62	22.02	1
LH-SC-02	9/15/2025 3:00	10.64	21.98	1
LH-SC-02	9/15/2025 3:15	10.63	21.96	1
LH-SC-02	9/15/2025 3:30	10.53	21.94	1
LH-SC-02	9/15/2025 3:45	10.45	21.92	1

Station Name	Date Time	DO mg/L	Temp C	Use Code
LH-SC-02	9/15/2025 4:00	10.5	21.9	1
LH-SC-02	9/15/2025 4:15	10.49	21.88	1
LH-SC-02	9/15/2025 4:30	10.55	21.86	1
LH-SC-02	9/15/2025 4:45	10.4	21.84	1
LH-SC-02	9/15/2025 5:00	10.34	21.82	1
LH-SC-02	9/15/2025 5:15	10.34	21.78	1
LH-SC-02	9/15/2025 5:30	10.48	21.78	1
LH-SC-02	9/15/2025 5:45	10.19	21.76	1
LH-SC-02	9/15/2025 6:00	10.42	21.74	1
LH-SC-02	9/15/2025 6:15	10.22	21.72	1
LH-SC-02	9/15/2025 6:30	10.21	21.72	1
LH-SC-02	9/15/2025 6:45	10.16	21.68	1
LH-SC-02	9/15/2025 7:00	10.09	21.68	1
LH-SC-02	9/15/2025 7:15	10.12	21.66	1
LH-SC-02	9/15/2025 7:30	10.07	21.66	1
LH-SC-02	9/15/2025 7:45	9.97	21.66	1
LH-SC-02	9/15/2025 8:00	9.93	21.64	1
LH-SC-02	9/15/2025 8:15	10.06	21.64	1
LH-SC-02	9/15/2025 8:30	10.04	21.64	1
LH-SC-02	9/15/2025 8:45	9.97	21.62	1
LH-SC-02	9/15/2025 9:00	9.98	21.62	1
LH-SC-02	9/15/2025 9:15	9.99	21.62	1
LH-SC-02	9/15/2025 9:30	10.09	21.64	1
LH-SC-02	9/15/2025 9:45	10.02	21.64	1
LH-SC-02	9/15/2025 10:00	10.1	21.64	1
LH-SC-02	9/15/2025 10:15	10.14	21.66	1
LH-SC-02	9/15/2025 10:30	10.13	21.68	1
LH-SC-02	9/15/2025 10:45	10.36	21.72	1
LH-SC-02	9/15/2025 11:00	10.4	21.72	1
LH-SC-02	9/15/2025 11:15	10.42	21.74	1
LH-SC-02	9/15/2025 11:30	10.44	21.76	1
LH-SC-02	9/15/2025 11:45	10.54	21.76	1
LH-SC-02	9/15/2025 12:00	10.52	21.78	1
LH-SC-02	9/15/2025 12:15	10.61	21.82	1
LH-SC-02	9/15/2025 12:30	10.61	21.84	1
LH-SC-02	9/15/2025 12:45	10.67	21.86	1
LH-SC-02	9/15/2025 13:00	10.72	21.9	1
LH-SC-02	9/15/2025 13:15	10.82	21.92	1
LH-SC-02	9/15/2025 13:30	10.84	21.94	1
LH-SC-02	9/15/2025 13:45	10.93	21.96	1
LH-SC-02	9/15/2025 14:00	11.01	21.98	1
LH-SC-02	9/15/2025 14:15	11.06	22	1
LH-SC-02	9/15/2025 14:30	10.96	21.98	1
LH-SC-02	9/15/2025 14:45	10.98	22	1
LH-SC-02	9/15/2025 15:00	10.95	22	1
LH-SC-02	9/15/2025 15:15	10.94	22	1
LH-SC-02	9/15/2025 15:30	10.89	22.04	1
LH-SC-02	9/15/2025 15:45	10.91	22.02	1
LH-SC-02	9/15/2025 16:00	10.87	22.04	1
LH-SC-02	9/15/2025 16:15	10.86	22.04	1
LH-SC-02	9/15/2025 16:30	10.89	22.06	1
LH-SC-02	9/15/2025 16:45	10.89	22.04	1
LH-SC-02	9/15/2025 17:00	10.92	22.04	1
LH-SC-02	9/15/2025 17:15	11.02	22.04	1
LH-SC-02	9/15/2025 17:30	11.04	22.1	1
LH-SC-02	9/15/2025 17:45	11.19	22.1	1
LH-SC-02	9/15/2025 18:00	11.07	22.1	1
LH-SC-02	9/15/2025 18:15	11.03	22.1	1
LH-SC-02	9/15/2025 18:30	11.06	22.1	1
LH-SC-02	9/15/2025 18:45	11.03	22.08	1
LH-SC-02	9/15/2025 19:00	10.93	22.04	1
LH-SC-02	9/15/2025 19:15	10.91	22.04	1
LH-SC-02	9/15/2025 19:30	10.92	22.02	1
LH-SC-02	9/15/2025 19:45	10.77	22	1
LH-SC-02	9/15/2025 20:00	10.79	21.98	1
LH-SC-02	9/15/2025 20:15	10.77	21.96	1
LH-SC-02	9/15/2025 20:30	10.76	21.94	1
LH-SC-02	9/15/2025 20:45	10.76	21.94	1
LH-SC-02	9/15/2025 21:00	10.67	21.92	1
LH-SC-02	9/15/2025 21:15	10.64	21.9	1
LH-SC-02	9/15/2025 21:30	10.58	21.9	1
LH-SC-02	9/15/2025 21:45	10.49	21.88	1
LH-SC-02	9/15/2025 22:00	10.48	21.86	1
LH-SC-02	9/15/2025 22:15	10.41	21.84	1
LH-SC-02	9/15/2025 22:30	10.37	21.84	1
LH-SC-02	9/15/2025 22:45	10.39	21.84	1
LH-SC-02	9/15/2025 23:00	10.21	21.82	1
LH-SC-02	9/15/2025 23:15	10.25	21.8	1
LH-SC-02	9/15/2025 23:30	10.21	21.78	1
LH-SC-02	9/15/2025 23:45	10.32	21.78	1
LH-SC-02	9/16/2025 0:00	10.29	21.78	1
LH-SC-02	9/16/2025 0:15	10.33	21.76	1
LH-SC-02	9/16/2025 0:30	10.25	21.74	1
LH-SC-02	9/16/2025 0:45	10.23	21.74	1

Station Name	Date Time	DO mg/L	Temp C	Use Code
LH-SC-02	9/16/2025 1:00	10.21	21.74	1
LH-SC-02	9/16/2025 1:15	10.17	21.74	1
LH-SC-02	9/16/2025 1:30	10.14	21.72	1
LH-SC-02	9/16/2025 1:45	10.16	21.7	1
LH-SC-02	9/16/2025 2:00	10.09	21.7	1
LH-SC-02	9/16/2025 2:15	10.02	21.68	1
LH-SC-02	9/16/2025 2:30	9.94	21.66	1
LH-SC-02	9/16/2025 2:45	9.94	21.66	1
LH-SC-02	9/16/2025 3:00	9.82	21.66	1
LH-SC-02	9/16/2025 3:15	9.97	21.66	1
LH-SC-02	9/16/2025 3:30	9.82	21.64	1
LH-SC-02	9/16/2025 3:45	9.65	21.64	1
LH-SC-02	9/16/2025 4:00	9.72	21.64	1
LH-SC-02	9/16/2025 4:15	9.75	21.62	1
LH-SC-02	9/16/2025 4:30	9.76	21.62	1
LH-SC-02	9/16/2025 4:45	9.76	21.62	1
LH-SC-02	9/16/2025 5:00	9.77	21.6	1
LH-SC-02	9/16/2025 5:15	9.47	21.6	1
LH-SC-02	9/16/2025 5:30	9.43	21.58	1
LH-SC-02	9/16/2025 5:45	9.67	21.56	1
LH-SC-02	9/16/2025 6:00	9.37	21.56	1
LH-SC-02	9/16/2025 6:15	9.62	21.54	1
LH-SC-02	9/16/2025 6:30	9.57	21.54	1
LH-SC-02	9/16/2025 6:45	9.41	21.54	1
LH-SC-02	9/16/2025 7:00	9.57	21.54	1
LH-SC-02	9/16/2025 7:15	9.53	21.54	1
LH-SC-02	9/16/2025 7:30	9.51	21.52	1
LH-SC-02	9/16/2025 7:45	9.34	21.52	1
LH-SC-02	9/16/2025 8:00	9.56	21.52	1
LH-SC-02	9/16/2025 8:15	9.28	21.52	1
LH-SC-02	9/16/2025 8:30	9.61	21.52	1
LH-SC-02	9/16/2025 8:45	9.59	21.52	1
LH-SC-02	9/16/2025 9:00	9.61	21.54	1
LH-SC-02	9/16/2025 9:15	9.37	21.54	1
LH-SC-02	9/16/2025 9:30	9.53	21.56	1
LH-SC-02	9/16/2025 9:45	9.74	21.58	2
LH-SC-02	9/16/2025 10:00	9.05	21.56	2
LH-SC-02	9/16/2025 10:15			2
LH-SC-02	9/16/2025 10:30	10.15	21.68	2
LH-SC-02	9/16/2025 10:45	10.22	21.62	1
LH-SC-02	9/16/2025 11:00	10.34	21.64	1
LH-SC-02	9/16/2025 11:15	10.46	21.68	1
LH-SC-02	9/16/2025 11:30	10.39	21.72	1
LH-SC-02	9/16/2025 11:45	10.36	21.74	1
LH-SC-02	9/16/2025 12:00	10.49	21.76	1
LH-SC-02	9/16/2025 12:15	10.68	21.8	1
LH-SC-02	9/16/2025 12:30	10.85	21.8	1
LH-SC-02	9/16/2025 12:45	10.99	21.82	1
LH-SC-02	9/16/2025 13:00	11.04	21.84	1
LH-SC-02	9/16/2025 13:15	11.05	21.86	1
LH-SC-02	9/16/2025 13:30	11.17	21.88	1
LH-SC-02	9/16/2025 13:45	11.19	21.9	1
LH-SC-02	9/16/2025 14:00	11.28	21.9	1
LH-SC-02	9/16/2025 14:15	11.35	21.92	1
LH-SC-02	9/16/2025 14:30	11.36	21.92	1
LH-SC-02	9/16/2025 14:45	11.12	21.98	1
LH-SC-02	9/16/2025 15:00	11.04	22	1
LH-SC-02	9/16/2025 15:15	11.02	22.02	1
LH-SC-02	9/16/2025 15:30	10.98	22.06	1
LH-SC-02	9/16/2025 15:45	10.98	22.04	1
LH-SC-02	9/16/2025 16:00	11.05	22.02	1
LH-SC-02	9/16/2025 16:15	10.97	22.02	1
LH-SC-02	9/16/2025 16:30	10.93	22.1	1
LH-SC-02	9/16/2025 16:45	10.92	22.1	1
LH-SC-02	9/16/2025 17:00	11.06	22.1	1
LH-SC-02	9/16/2025 17:15	10.99	22.08	1
LH-SC-02	9/16/2025 17:30	10.85	22.04	1
LH-SC-02	9/16/2025 17:45	10.9	22.02	1
LH-SC-02	9/16/2025 18:00	11.07	22.02	1
LH-SC-02	9/16/2025 18:15	10.88	22	1
LH-SC-02	9/16/2025 18:30	10.81	21.98	1
LH-SC-02	9/16/2025 18:45	10.77	21.96	1
LH-SC-02	9/16/2025 19:00	10.74	21.92	1
LH-SC-02	9/16/2025 19:15	10.85	21.92	1
LH-SC-02	9/16/2025 19:30	10.63	21.9	1
LH-SC-02	9/16/2025 19:45	10.56	21.88	1
LH-SC-02	9/16/2025 20:00	10.53	21.86	1
LH-SC-02	9/16/2025 20:15	10.6	21.84	1
LH-SC-02	9/16/2025 20:30	10.5	21.84	1
LH-SC-02	9/16/2025 20:45	10.43	21.8	1
LH-SC-02	9/16/2025 21:00	10.4	21.78	1
LH-SC-02	9/16/2025 21:15	10.26	21.78	1
LH-SC-02	9/16/2025 21:30	10.21	21.76	1
LH-SC-02	9/16/2025 21:45	10.12	21.74	1

Station Name	Date Time	DO mg/L	Temp C	Use Code
LH-SC-02	9/16/2025 22:00	10.09	21.72	1
LH-SC-02	9/16/2025 22:15	10.12	21.72	1
LH-SC-02	9/16/2025 22:30	10.12	21.7	1
LH-SC-02	9/16/2025 22:45	10.06	21.68	1
LH-SC-02	9/16/2025 23:00	10.01	21.66	1
LH-SC-02	9/16/2025 23:15	9.97	21.66	1
LH-SC-02	9/16/2025 23:30	9.93	21.64	1
LH-SC-02	9/16/2025 23:45	9.94	21.62	1
LH-SC-02	9/17/2025 0:00	9.95	21.62	1
LH-SC-02	9/17/2025 0:15	9.92	21.58	1
LH-SC-02	9/17/2025 0:30	9.89	21.58	1
LH-SC-02	9/17/2025 0:45	9.87	21.56	1
LH-SC-02	9/17/2025 1:00	9.87	21.54	1
LH-SC-02	9/17/2025 1:15	9.84	21.54	1
LH-SC-02	9/17/2025 1:30	9.71	21.52	1
LH-SC-02	9/17/2025 1:45	9.72	21.5	1
LH-SC-02	9/17/2025 2:00	9.55	21.48	1
LH-SC-02	9/17/2025 2:15	9.69	21.46	1
LH-SC-02	9/17/2025 2:30	9.66	21.44	1
LH-SC-02	9/17/2025 2:45	9.55	21.4	1
LH-SC-02	9/17/2025 3:00	9.59	21.4	1
LH-SC-02	9/17/2025 3:15	9.6	21.38	1
LH-SC-02	9/17/2025 3:30	9.55	21.36	1
LH-SC-02	9/17/2025 3:45	9.54	21.36	1
LH-SC-02	9/17/2025 4:00	9.35	21.34	1
LH-SC-02	9/17/2025 4:15	9.4	21.32	1
LH-SC-02	9/17/2025 4:30	9.31	21.3	1
LH-SC-02	9/17/2025 4:45	9.38	21.3	1
LH-SC-02	9/17/2025 5:00	9.3	21.28	1
LH-SC-02	9/17/2025 5:15	9.19	21.26	1
LH-SC-02	9/17/2025 5:30	9.26	21.24	1
LH-SC-02	9/17/2025 5:45	9.24	21.24	1
LH-SC-02	9/17/2025 6:00	9.15	21.22	1
LH-SC-02	9/17/2025 6:15	9.25	21.2	1
LH-SC-02	9/17/2025 6:30	9.22	21.18	1
LH-SC-02	9/17/2025 6:45	9.2	21.16	1
LH-SC-02	9/17/2025 7:00	9.24	21.14	1
LH-SC-02	9/17/2025 7:15	9.1	21.12	1
LH-SC-02	9/17/2025 7:30	9.11	21.1	1
LH-SC-02	9/17/2025 7:45	9.15	21.08	1
LH-SC-02	9/17/2025 8:00	9.15	21.08	1
LH-SC-02	9/17/2025 8:15	9.18	21.08	1
LH-SC-02	9/17/2025 8:30	9.21	21.1	1
LH-SC-02	9/17/2025 8:45	9.2	21.1	1
LH-SC-02	9/17/2025 9:00	9.2	21.1	1
LH-SC-02	9/17/2025 9:15	9.21	21.1	1
LH-SC-02	9/17/2025 9:30	9.25	21.12	1
LH-SC-02	9/17/2025 9:45	9.28	21.12	1
LH-SC-02	9/17/2025 10:00	9.41	21.14	1
LH-SC-02	9/17/2025 10:15	9.42	21.14	1
LH-SC-02	9/17/2025 10:30	9.55	21.14	1
LH-SC-02	9/17/2025 10:45	9.75	21.16	1
LH-SC-02	9/17/2025 11:00	9.68	21.2	1
LH-SC-02	9/17/2025 11:15	9.82	21.24	1
LH-SC-02	9/17/2025 11:30	9.93	21.26	1
LH-SC-02	9/17/2025 11:45	10.01	21.26	1
LH-SC-02	9/17/2025 12:00	10.05	21.28	1
LH-SC-02	9/17/2025 12:15	10.35	21.3	1
LH-SC-02	9/17/2025 12:30	10.39	21.34	1
LH-SC-02	9/17/2025 12:45	10.37	21.34	1
LH-SC-02	9/17/2025 13:00	10.53	21.38	1
LH-SC-02	9/17/2025 13:15	10.51	21.42	1
LH-SC-02	9/17/2025 13:30	10.52	21.44	1
LH-SC-02	9/17/2025 13:45	10.66	21.44	1
LH-SC-02	9/17/2025 14:00	10.77	21.46	1
LH-SC-02	9/17/2025 14:15	10.82	21.48	1
LH-SC-02	9/17/2025 14:30	10.8	21.46	1
LH-SC-02	9/17/2025 14:45	10.72	21.5	1
LH-SC-02	9/17/2025 15:00	10.66	21.52	1
LH-SC-02	9/17/2025 15:15	10.72	21.56	1
LH-SC-02	9/17/2025 15:30	10.59	21.56	1
LH-SC-02	9/17/2025 15:45	10.58	21.58	1
LH-SC-02	9/17/2025 16:00	10.78	21.58	1
LH-SC-02	9/17/2025 16:15	10.73	21.6	1
LH-SC-02	9/17/2025 16:30	10.74	21.64	1
LH-SC-02	9/17/2025 16:45	10.76	21.64	1
LH-SC-02	9/17/2025 17:00	10.78	21.62	1
LH-SC-02	9/17/2025 17:15	10.75	21.64	1
LH-SC-02	9/17/2025 17:30	10.78	21.66	1
LH-SC-02	9/17/2025 17:45	10.69	21.7	1
LH-SC-02	9/17/2025 18:00	10.69	21.7	1
LH-SC-02	9/17/2025 18:15	10.62	21.68	1
LH-SC-02	9/17/2025 18:30	10.57	21.64	1
LH-SC-02	9/17/2025 18:45	10.73	21.64	1

Station Name	Date Time	DO mg/L	Temp C	Use Code
LH-SC-02	9/17/2025 19:00	10.69	21.64	1
LH-SC-02	9/17/2025 19:15	10.77	21.62	1
LH-SC-02	9/17/2025 19:30	10.65	21.6	1
LH-SC-02	9/17/2025 19:45	10.66	21.58	1
LH-SC-02	9/17/2025 20:00	10.69	21.56	1
LH-SC-02	9/17/2025 20:15	10.48	21.56	1
LH-SC-02	9/17/2025 20:30	10.53	21.54	1
LH-SC-02	9/17/2025 20:45	10.51	21.52	1
LH-SC-02	9/17/2025 21:00	10.5	21.5	1
LH-SC-02	9/17/2025 21:15	10.47	21.5	1
LH-SC-02	9/17/2025 21:30	10.46	21.48	1
LH-SC-02	9/17/2025 21:45	10.41	21.46	1
LH-SC-02	9/17/2025 22:00	10.36	21.46	1
LH-SC-02	9/17/2025 22:15	10.35	21.44	1
LH-SC-02	9/17/2025 22:30	10.3	21.44	1
LH-SC-02	9/17/2025 22:45	10.26	21.42	1
LH-SC-02	9/17/2025 23:00	10.25	21.42	1
LH-SC-02	9/17/2025 23:15	10.19	21.4	1
LH-SC-02	9/17/2025 23:30	10.14	21.38	1
LH-SC-02	9/17/2025 23:45	10.12	21.38	1
LH-SC-02	9/18/2025 0:00	10	21.38	1
LH-SC-02	9/18/2025 0:15	10.06	21.38	1
LH-SC-02	9/18/2025 0:30	10.05	21.36	1
LH-SC-02	9/18/2025 0:45	9.89	21.36	1
LH-SC-02	9/18/2025 1:00	9.87	21.36	1
LH-SC-02	9/18/2025 1:15	9.77	21.34	1
LH-SC-02	9/18/2025 1:30	9.8	21.34	1
LH-SC-02	9/18/2025 1:45	9.86	21.34	1
LH-SC-02	9/18/2025 2:00	9.82	21.32	1
LH-SC-02	9/18/2025 2:15	9.81	21.32	1
LH-SC-02	9/18/2025 2:30	9.79	21.32	1
LH-SC-02	9/18/2025 2:45	9.7	21.3	1
LH-SC-02	9/18/2025 3:00	9.66	21.3	1
LH-SC-02	9/18/2025 3:15	9.55	21.3	1
LH-SC-02	9/18/2025 3:30	9.6	21.28	1
LH-SC-02	9/18/2025 3:45	9.5	21.28	1
LH-SC-02	9/18/2025 4:00	9.52	21.28	1
LH-SC-02	9/18/2025 4:15	9.55	21.26	1
LH-SC-02	9/18/2025 4:30	9.53	21.26	1
LH-SC-02	9/18/2025 4:45	9.51	21.26	1
LH-SC-02	9/18/2025 5:00	9.49	21.24	1
LH-SC-02	9/18/2025 5:15	9.39	21.24	1
LH-SC-02	9/18/2025 5:30	9.43	21.24	1
LH-SC-02	9/18/2025 5:45	9.41	21.24	1
LH-SC-02	9/18/2025 6:00	9.25	21.22	1
LH-SC-02	9/18/2025 6:15	9.27	21.22	1
LH-SC-02	9/18/2025 6:30	9.23	21.22	1
LH-SC-02	9/18/2025 6:45	9.31	21.22	1
LH-SC-02	9/18/2025 7:00	9.25	21.2	1
LH-SC-02	9/18/2025 7:15	9.23	21.2	1
LH-SC-02	9/18/2025 7:30	9.13	21.2	1
LH-SC-02	9/18/2025 7:45	9.26	21.18	1
LH-SC-02	9/18/2025 8:00	9.24	21.18	1
LH-SC-02	9/18/2025 8:15	9.25	21.18	1
LH-SC-02	9/18/2025 8:30	9.17	21.18	1
LH-SC-02	9/18/2025 8:45	9.2	21.18	1
LH-SC-02	9/18/2025 9:00	9.19	21.2	1
LH-SC-02	9/18/2025 9:15	9.3	21.22	1
LH-SC-02	9/18/2025 9:30	9.31	21.22	1
LH-SC-02	9/18/2025 9:45	9.47	21.24	1
LH-SC-02	9/18/2025 10:00	9.46	21.26	1
LH-SC-02	9/18/2025 10:15	9.4	21.28	1
LH-SC-02	9/18/2025 10:30	9.5	21.28	1
LH-SC-02	9/18/2025 10:45	9.5	21.28	1
LH-SC-02	9/18/2025 11:00	9.53	21.3	1
LH-SC-02	9/18/2025 11:15	9.74	21.32	1
LH-SC-02	9/18/2025 11:30	9.88	21.36	1
LH-SC-02	9/18/2025 11:45	9.92	21.38	1
LH-SC-02	9/18/2025 12:00	9.97	21.4	1
LH-SC-02	9/18/2025 12:15	10.13	21.46	1
LH-SC-02	9/18/2025 12:30	10.2	21.48	1
LH-SC-02	9/18/2025 12:45	10.27	21.52	1
LH-SC-02	9/18/2025 13:00	10.38	21.56	1
LH-SC-02	9/18/2025 13:15	10.34	21.56	1
LH-SC-02	9/18/2025 13:30	10.53	21.6	1
LH-SC-02	9/18/2025 13:45	10.66	21.68	1
LH-SC-02	9/18/2025 14:00	10.79	21.78	1
LH-SC-02	9/18/2025 14:15	10.84	21.88	1
LH-SC-02	9/18/2025 14:30	10.83	22.02	1
LH-SC-02	9/18/2025 14:45	10.79	22.06	1
LH-SC-02	9/18/2025 15:00	11.07	22.16	1
LH-SC-02	9/18/2025 15:15	11.02	22.22	1
LH-SC-02	9/18/2025 15:30	11.27	22.4	1
LH-SC-02	9/18/2025 15:45	11.06	22.82	1

Station Name	Date Time	DO mg/L	Temp C	Use Code
LH-SC-02	9/18/2025 16:00	11.06	23	1
LH-SC-02	9/18/2025 16:15	10.94	23.24	1
LH-SC-02	9/18/2025 16:30	11.13	23.34	1
LH-SC-02	9/18/2025 16:45	11.11	23.34	1
LH-SC-02	9/18/2025 17:00	11.07	23.22	1
LH-SC-02	9/18/2025 17:15	11.24	22.98	1
LH-SC-02	9/18/2025 17:30	11.4	22.76	1
LH-SC-02	9/18/2025 17:45	11.26	22.54	1
LH-SC-02	9/18/2025 18:00	11.39	22.5	1
LH-SC-02	9/18/2025 18:15	11.4	22.28	1
LH-SC-02	9/18/2025 18:30	11.41	22.36	1
LH-SC-02	9/18/2025 18:45	11.37	22.32	1
LH-SC-02	9/18/2025 19:00	11.37	22.22	1
LH-SC-02	9/18/2025 19:15	11.18	22.12	1
LH-SC-02	9/18/2025 19:30	11.33	22.1	1
LH-SC-02	9/18/2025 19:45	11.31	22.02	1
LH-SC-02	9/18/2025 20:00	11.37	22.02	1
LH-SC-02	9/18/2025 20:15	11.28	21.98	1
LH-SC-02	9/18/2025 20:30	11.21	21.96	1
LH-SC-02	9/18/2025 20:45	11.22	21.98	1
LH-SC-02	9/18/2025 21:00	11.26	21.98	1
LH-SC-02	9/18/2025 21:15	11.33	21.96	1
LH-SC-02	9/18/2025 21:30	11.31	22	1
LH-SC-02	9/18/2025 21:45	11.32	22.02	1
LH-SC-02	9/18/2025 22:00	11.35	22.04	1
LH-SC-02	9/18/2025 22:15	11.32	22.08	1
LH-SC-02	9/18/2025 22:30	11.2	22.08	1
LH-SC-02	9/18/2025 22:45	10.83	22.08	1
LH-SC-02	9/18/2025 23:00	10.92	22.1	1
LH-SC-02	9/18/2025 23:15	11.11	22.1	1
LH-SC-02	9/18/2025 23:30	10.74	22.12	1
LH-SC-02	9/18/2025 23:45	10.83	22.14	1
LH-SC-02	9/19/2025 0:00	10.87	22.16	1
LH-SC-02	9/19/2025 0:15	10.86	22.18	1
LH-SC-02	9/19/2025 0:30	10.8	22.2	1
LH-SC-02	9/19/2025 0:45	10.94	22.24	1
LH-SC-02	9/19/2025 1:00	10.89	22.28	1
LH-SC-02	9/19/2025 1:15	10.9	22.38	1
LH-SC-02	9/19/2025 1:30	10.76	22.38	1
LH-SC-02	9/19/2025 1:45	10.34	22.42	1
LH-SC-02	9/19/2025 2:00	10.31	22.42	1
LH-SC-02	9/19/2025 2:15	10.26	22.38	1
LH-SC-02	9/19/2025 2:30	10.19	22.36	1
LH-SC-02	9/19/2025 2:45	10.17	22.34	1
LH-SC-02	9/19/2025 3:00	10.14	22.32	1
LH-SC-02	9/19/2025 3:15	10.17	22.28	1
LH-SC-02	9/19/2025 3:30	10.13	22.26	1
LH-SC-02	9/19/2025 3:45	10.09	22.24	1
LH-SC-02	9/19/2025 4:00	10.09	22.22	1
LH-SC-02	9/19/2025 4:15	10.11	22.18	1
LH-SC-02	9/19/2025 4:30	10.1	22.14	1
LH-SC-02	9/19/2025 4:45	10.04	22.12	1
LH-SC-02	9/19/2025 5:00	10.06	22.1	1
LH-SC-02	9/19/2025 5:15	10.04	22.08	1
LH-SC-02	9/19/2025 5:30	9.96	22.06	1
LH-SC-02	9/19/2025 5:45	9.98	22.04	1
LH-SC-02	9/19/2025 6:00	9.94	22	1
LH-SC-02	9/19/2025 6:15	9.92	21.98	1
LH-SC-02	9/19/2025 6:30	9.9	21.96	1
LH-SC-02	9/19/2025 6:45	9.91	21.92	1
LH-SC-02	9/19/2025 7:00	9.95	21.9	1
LH-SC-02	9/19/2025 7:15	9.9	21.88	1
LH-SC-02	9/19/2025 7:30	9.87	21.88	1
LH-SC-02	9/19/2025 7:45	9.91	21.86	1
LH-SC-02	9/19/2025 8:00	9.87	21.86	1
LH-SC-02	9/19/2025 8:15	9.91	21.86	1
LH-SC-02	9/19/2025 8:30	10.02	21.86	1
LH-SC-02	9/19/2025 8:45	9.8	21.84	1
LH-SC-02	9/19/2025 9:00	9.9	21.84	1
LH-SC-02	9/19/2025 9:15	10.07	21.86	1
LH-SC-02	9/19/2025 9:30	10.11	21.86	1
LH-SC-02	9/19/2025 9:45	10.07	21.88	1
LH-SC-02	9/19/2025 10:00	10.1	21.88	1
LH-SC-02	9/19/2025 10:15	10.34	21.9	1
LH-SC-02	9/19/2025 10:30	10.48	21.92	1
LH-SC-02	9/19/2025 10:45	10.6	21.92	1
LH-SC-02	9/19/2025 11:00	10.62	21.94	1
LH-SC-02	9/19/2025 11:15	10.62	22	1
LH-SC-02	9/19/2025 11:30	10.31	22.06	1
LH-SC-02	9/19/2025 11:45	10.53	22.1	1
LH-SC-02	9/19/2025 12:00	10.61	22.16	1
LH-SC-02	9/19/2025 12:15	10.43	22.22	1
LH-SC-02	9/19/2025 12:30	10.38	22.26	1
LH-SC-02	9/19/2025 12:45	10.77	22.36	1

Station Name	Date Time	DO mg/L	Temp C	Use Code
LH-SC-02	9/19/2025 13:00	10.8	22.5	1
LH-SC-02	9/19/2025 13:15	10.63	22.46	1
LH-SC-02	9/19/2025 13:30	10.76	22.54	1
LH-SC-02	9/19/2025 13:45	10.69	22.6	1
LH-SC-02	9/19/2025 14:00	10.73	22.64	1
LH-SC-02	9/19/2025 14:15	10.69	22.7	1
LH-SC-02	9/19/2025 14:30	10.79	22.74	1
LH-SC-02	9/19/2025 14:45	10.75	22.8	1
LH-SC-02	9/19/2025 15:00	10.76	22.74	1
LH-SC-02	9/19/2025 15:15	10.9	22.82	1
LH-SC-02	9/19/2025 15:30	10.94	22.84	1
LH-SC-02	9/19/2025 15:45	11.11	22.9	1
LH-SC-02	9/19/2025 16:00	11.21	22.88	1
LH-SC-02	9/19/2025 16:15	11.41	22.92	1
LH-SC-02	9/19/2025 16:30	11.24	22.82	1
LH-SC-02	9/19/2025 16:45	11.32	22.76	1
LH-SC-02	9/19/2025 17:00	11.49	22.62	1
LH-SC-02	9/19/2025 17:15	11.58	22.66	1
LH-SC-02	9/19/2025 17:30	11.69	22.64	1
LH-SC-02	9/19/2025 17:45	11.62	22.66	1
LH-SC-02	9/19/2025 18:00	11.57	22.62	1
LH-SC-02	9/19/2025 18:15	11.48	22.64	1
LH-SC-02	9/19/2025 18:30	11.41	22.64	1
LH-SC-02	9/19/2025 18:45	11.45	22.58	1
LH-SC-02	9/19/2025 19:00	11.54	22.54	1
LH-SC-02	9/19/2025 19:15	11.31	22.6	1
LH-SC-02	9/19/2025 19:30	11.26	22.64	1
LH-SC-02	9/19/2025 19:45	11.04	22.62	1
LH-SC-02	9/19/2025 20:00	11.01	22.62	1
LH-SC-02	9/19/2025 20:15	10.93	22.62	1
LH-SC-02	9/19/2025 20:30	11.03	22.56	1
LH-SC-02	9/19/2025 20:45	10.95	22.52	1
LH-SC-02	9/19/2025 21:00	10.91	22.5	1
LH-SC-02	9/19/2025 21:15	10.95	22.48	1
LH-SC-02	9/19/2025 21:30	10.78	22.42	1
LH-SC-02	9/19/2025 21:45	10.99	22.38	1
LH-SC-02	9/19/2025 22:00	10.78	22.36	1
LH-SC-02	9/19/2025 22:15	10.83	22.3	1
LH-SC-02	9/19/2025 22:30	10.68	22.28	1
LH-SC-02	9/19/2025 22:45	10.84	22.26	1
LH-SC-02	9/19/2025 23:00	10.7	22.22	1
LH-SC-02	9/19/2025 23:15	10.77	22.18	1
LH-SC-02	9/19/2025 23:30	10.76	22.16	1
LH-SC-02	9/19/2025 23:45	10.7	22.14	1
LH-SC-02	9/20/2025 0:00	10.57	22.12	1
LH-SC-02	9/20/2025 0:15	10.59	22.08	1
LH-SC-02	9/20/2025 0:30	10.59	22.04	1
LH-SC-02	9/20/2025 0:45	10.48	22.02	1
LH-SC-02	9/20/2025 1:00	10.33	22	1
LH-SC-02	9/20/2025 1:15	10.47	21.98	1
LH-SC-02	9/20/2025 1:30	10.27	21.96	1
LH-SC-02	9/20/2025 1:45	10.29	21.94	1
LH-SC-02	9/20/2025 2:00	10.36	21.9	1
LH-SC-02	9/20/2025 2:15	10.13	21.9	1
LH-SC-02	9/20/2025 2:30	9.95	21.88	1
LH-SC-02	9/20/2025 2:45	10.2	21.86	1
LH-SC-02	9/20/2025 3:00	10.11	21.84	1
LH-SC-02	9/20/2025 3:15	10.17	21.8	1
LH-SC-02	9/20/2025 3:30	9.89	21.8	1
LH-SC-02	9/20/2025 3:45	10.02	21.78	1
LH-SC-02	9/20/2025 4:00	10.01	21.76	1
LH-SC-02	9/20/2025 4:15	9.93	21.74	1
LH-SC-02	9/20/2025 4:30	9.93	21.72	1
LH-SC-02	9/20/2025 4:45	9.9	21.7	1
LH-SC-02	9/20/2025 5:00	9.83	21.68	1
LH-SC-02	9/20/2025 5:15	9.78	21.66	1
LH-SC-02	9/20/2025 5:30	9.53	21.64	1
LH-SC-02	9/20/2025 5:45	9.71	21.62	1
LH-SC-02	9/20/2025 6:00	9.58	21.6	1
LH-SC-02	9/20/2025 6:15	9.7	21.56	1
LH-SC-02	9/20/2025 6:30	9.52	21.54	1
LH-SC-02	9/20/2025 6:45	9.52	21.52	1
LH-SC-02	9/20/2025 7:00	9.52	21.5	1
LH-SC-02	9/20/2025 7:15	9.37	21.48	1
LH-SC-02	9/20/2025 7:30	9.51	21.48	1
LH-SC-02	9/20/2025 7:45	9.49	21.46	1
LH-SC-02	9/20/2025 8:00	9.28	21.46	1
LH-SC-02	9/20/2025 8:15	9.34	21.46	1
LH-SC-02	9/20/2025 8:30	9.5	21.46	1
LH-SC-02	9/20/2025 8:45	9.34	21.42	1
LH-SC-02	9/20/2025 9:00	9.44	21.42	1
LH-SC-02	9/20/2025 9:15	9.67	21.42	1
LH-SC-02	9/20/2025 9:30	9.55	21.42	1
LH-SC-02	9/20/2025 9:45	9.58	21.44	1

Station Name	Date Time	DO mg/L	Temp C	Use Code
LH-SC-02	9/20/2025 10:00	9.65	21.44	1
LH-SC-02	9/20/2025 10:15	9.65	21.46	1
LH-SC-02	9/20/2025 10:30	9.75	21.48	1
LH-SC-02	9/20/2025 10:45	9.79	21.48	1
LH-SC-02	9/20/2025 11:00	9.88	21.54	1
LH-SC-02	9/20/2025 11:15	9.99	21.56	1
LH-SC-02	9/20/2025 11:30	10.03	21.6	1
LH-SC-02	9/20/2025 11:45	10.15	21.62	1
LH-SC-02	9/20/2025 12:00	10.15	21.64	1
LH-SC-02	9/20/2025 12:15	10.12	21.66	1
LH-SC-02	9/20/2025 12:30	10.4	21.72	1
LH-SC-02	9/20/2025 12:45	10.23	21.74	1
LH-SC-02	9/20/2025 13:00	10.43	21.78	1
LH-SC-02	9/20/2025 13:15	10.55	21.84	1
LH-SC-02	9/20/2025 13:30	10.63	21.86	1
LH-SC-02	9/20/2025 13:45	10.58	21.88	1
LH-SC-02	9/20/2025 14:00	10.66	21.92	1
LH-SC-02	9/20/2025 14:15	10.91	21.98	1
LH-SC-02	9/20/2025 14:30	10.9	22.02	1
LH-SC-02	9/20/2025 14:45	10.87	22.02	1
LH-SC-02	9/20/2025 15:00	10.52	22.04	1
LH-SC-02	9/20/2025 15:15	10.92	22.08	1
LH-SC-02	9/20/2025 15:30	10.94	22.1	1
LH-SC-02	9/20/2025 15:45	10.93	22.14	1
LH-SC-02	9/20/2025 16:00	11.07	22.2	1
LH-SC-02	9/20/2025 16:15	11.41	22.32	1
LH-SC-02	9/20/2025 16:30	11.45	22.52	1
LH-SC-02	9/20/2025 16:45	11.25	22.7	1
LH-SC-02	9/20/2025 17:00	10.92	22.84	1
LH-SC-02	9/20/2025 17:15	10.93	22.9	1
LH-SC-02	9/20/2025 17:30	10.89	22.9	1
LH-SC-02	9/20/2025 17:45	11.2	22.86	1
LH-SC-02	9/20/2025 18:00	11.24	22.78	1
LH-SC-02	9/20/2025 18:15	11.17	22.68	1
LH-SC-02	9/20/2025 18:30	10.93	22.6	1
LH-SC-02	9/20/2025 18:45	11.05	22.46	1
LH-SC-02	9/20/2025 19:00	11.07	22.4	1
LH-SC-02	9/20/2025 19:15	11.09	22.36	1
LH-SC-02	9/20/2025 19:30	11.09	22.3	1
LH-SC-02	9/20/2025 19:45	11.04	22.2	1
LH-SC-02	9/20/2025 20:00	10.87	22.18	1
LH-SC-02	9/20/2025 20:15	10.92	22.08	1
LH-SC-02	9/20/2025 20:30	10.72	22.08	1
LH-SC-02	9/20/2025 20:45	10.67	22.06	1
LH-SC-02	9/20/2025 21:00	10.6	22.1	1
LH-SC-02	9/20/2025 21:15	10.58	22.04	1
LH-SC-02	9/20/2025 21:30	10.58	22.04	1
LH-SC-02	9/20/2025 21:45	10.48	22.02	1
LH-SC-02	9/20/2025 22:00	10.39	21.98	1
LH-SC-02	9/20/2025 22:15	10.48	21.94	1
LH-SC-02	9/20/2025 22:30	10.32	21.9	1
LH-SC-02	9/20/2025 22:45	10.34	21.88	1
LH-SC-02	9/20/2025 23:00	10.29	21.86	1
LH-SC-02	9/20/2025 23:15	10.15	21.84	1
LH-SC-02	9/20/2025 23:30	10.19	21.8	1
LH-SC-02	9/20/2025 23:45	10.16	21.76	1
LH-SC-02	9/21/2025 0:00	10.1	21.74	1
LH-SC-02	9/21/2025 0:15	9.96	21.72	1
LH-SC-02	9/21/2025 0:30	10.04	21.7	1
LH-SC-02	9/21/2025 0:45	10	21.68	1
LH-SC-02	9/21/2025 1:00	9.93	21.66	1
LH-SC-02	9/21/2025 1:15	9.82	21.64	1
LH-SC-02	9/21/2025 1:30	9.71	21.6	1
LH-SC-02	9/21/2025 1:45	9.86	21.6	1
LH-SC-02	9/21/2025 2:00	9.75	21.56	1
LH-SC-02	9/21/2025 2:15	9.62	21.54	1
LH-SC-02	9/21/2025 2:30	9.82	21.54	1
LH-SC-02	9/21/2025 2:45	9.73	21.5	1
LH-SC-02	9/21/2025 3:00	9.63	21.48	1
LH-SC-02	9/21/2025 3:15	9.7	21.46	1
LH-SC-02	9/21/2025 3:30	9.4	21.44	1
LH-SC-02	9/21/2025 3:45	9.55	21.4	1
LH-SC-02	9/21/2025 4:00	9.58	21.38	1
LH-SC-02	9/21/2025 4:15	9.45	21.36	1
LH-SC-02	9/21/2025 4:30	9.47	21.34	1
LH-SC-02	9/21/2025 4:45	9.44	21.32	1
LH-SC-02	9/21/2025 5:00	9.47	21.3	1
LH-SC-02	9/21/2025 5:15	9.36	21.28	1
LH-SC-02	9/21/2025 5:30	9.24	21.24	1
LH-SC-02	9/21/2025 5:45	9.33	21.22	1
LH-SC-02	9/21/2025 6:00	9.27	21.22	1
LH-SC-02	9/21/2025 6:15	9.24	21.18	1
LH-SC-02	9/21/2025 6:30	9.21	21.14	1
LH-SC-02	9/21/2025 6:45	9.31	21.12	1

Station Name	Date Time	DO mg/L	Temp C	Use Code
LH-SC-02	9/21/2025 7:00	9.15	21.1	1
LH-SC-02	9/21/2025 7:15	9.28	21.08	1
LH-SC-02	9/21/2025 7:30	9.28	21.08	1
LH-SC-02	9/21/2025 7:45	9.24	21.06	1
LH-SC-02	9/21/2025 8:00	9.05	21.06	1
LH-SC-02	9/21/2025 8:15	9.2	21.06	1
LH-SC-02	9/21/2025 8:30	9.09	21.06	1
LH-SC-02	9/21/2025 8:45	9.15	21.02	1
LH-SC-02	9/21/2025 9:00	9.26	21.02	1
LH-SC-02	9/21/2025 9:15	9.23	21.02	1
LH-SC-02	9/21/2025 9:30	9.11	21.04	1
LH-SC-02	9/21/2025 9:45	9.13	21.06	1
LH-SC-02	9/21/2025 10:00	9.08	21.04	1
LH-SC-02	9/21/2025 10:15	9.41	21.06	1
LH-SC-02	9/21/2025 10:30	9.24	21.08	1
LH-SC-02	9/21/2025 10:45	9.25	21.1	1
LH-SC-02	9/21/2025 11:00	9.52	21.14	1
LH-SC-02	9/21/2025 11:15	9.67	21.14	1
LH-SC-02	9/21/2025 11:30	9.74	21.16	1
LH-SC-02	9/21/2025 11:45	9.74	21.22	1
LH-SC-02	9/21/2025 12:00	9.87	21.24	1
LH-SC-02	9/21/2025 12:15	9.82	21.26	1
LH-SC-02	9/21/2025 12:30	10.03	21.3	1
LH-SC-02	9/21/2025 12:45	10.1	21.34	1
LH-SC-02	9/21/2025 13:00	10.13	21.4	1
LH-SC-02	9/21/2025 13:15	10.17	21.4	1
LH-SC-02	9/21/2025 13:30	10.22	21.4	1
LH-SC-02	9/21/2025 13:45	10.26	21.44	1
LH-SC-02	9/21/2025 14:00	10.19	21.42	1
LH-SC-02	9/21/2025 14:15	10.21	21.42	1
LH-SC-02	9/21/2025 14:30	10.37	21.44	1
LH-SC-02	9/21/2025 14:45	10.39	21.44	1
LH-SC-02	9/21/2025 15:00	10.43	21.46	1
LH-SC-02	9/21/2025 15:15	10.53	21.46	1
LH-SC-02	9/21/2025 15:30	10.6	21.48	1
LH-SC-02	9/21/2025 15:45	10.78	21.54	1
LH-SC-02	9/21/2025 16:00	10.73	21.58	1
LH-SC-02	9/21/2025 16:15	10.53	21.62	1
LH-SC-02	9/21/2025 16:30	10.56	21.6	1
LH-SC-02	9/21/2025 16:45	10.62	21.62	1
LH-SC-02	9/21/2025 17:00	10.59	21.58	1
LH-SC-02	9/21/2025 17:15	10.63	21.58	1
LH-SC-02	9/21/2025 17:30	10.57	21.58	1
LH-SC-02	9/21/2025 17:45	10.55	21.52	1
LH-SC-02	9/21/2025 18:00	10.53	21.5	1
LH-SC-02	9/21/2025 18:15	10.46	21.48	1
LH-SC-02	9/21/2025 18:30	10.47	21.46	1
LH-SC-02	9/21/2025 18:45	10.46	21.44	1
LH-SC-02	9/21/2025 19:00	10.33	21.4	1
LH-SC-02	9/21/2025 19:15	10.4	21.38	1
LH-SC-02	9/21/2025 19:30	10.34	21.36	1
LH-SC-02	9/21/2025 19:45	10.23	21.34	1
LH-SC-02	9/21/2025 20:00	10.21	21.34	1
LH-SC-02	9/21/2025 20:15	10.16	21.32	1
LH-SC-02	9/21/2025 20:30	9.9	21.3	1
LH-SC-02	9/21/2025 20:45	10.09	21.28	1
LH-SC-02	9/21/2025 21:00	9.93	21.28	1
LH-SC-02	9/21/2025 21:15	9.98	21.26	1
LH-SC-02	9/21/2025 21:30	10	21.26	1
LH-SC-02	9/21/2025 21:45	9.97	21.24	1
LH-SC-02	9/21/2025 22:00	10.03	21.22	1
LH-SC-02	9/21/2025 22:15	9.83	21.2	1
LH-SC-02	9/21/2025 22:30	9.76	21.2	1
LH-SC-02	9/21/2025 22:45	9.9	21.18	1
LH-SC-02	9/21/2025 23:00	9.9	21.16	1
LH-SC-02	9/21/2025 23:15	9.68	21.14	1
LH-SC-02	9/21/2025 23:30	9.57	21.14	1
LH-SC-02	9/21/2025 23:45	9.61	21.12	1
LH-SC-02	9/22/2025 0:00	9.81	21.1	1
LH-SC-02	9/22/2025 0:15	9.79	21.08	1
LH-SC-02	9/22/2025 0:30	9.76	21.08	1
LH-SC-02	9/22/2025 0:45	9.74	21.04	1
LH-SC-02	9/22/2025 1:00	9.63	21.02	1
LH-SC-02	9/22/2025 1:15	9.62	21	1
LH-SC-02	9/22/2025 1:30	9.54	20.98	1
LH-SC-02	9/22/2025 1:45	9.57	20.96	1
LH-SC-02	9/22/2025 2:00	9.65	20.94	1
LH-SC-02	9/22/2025 2:15	9.54	20.92	1
LH-SC-02	9/22/2025 2:30	9.57	20.88	1
LH-SC-02	9/22/2025 2:45	9.5	20.88	1
LH-SC-02	9/22/2025 3:00	9.51	20.86	1
LH-SC-02	9/22/2025 3:15	9.57	20.86	1
LH-SC-02	9/22/2025 3:30	9.54	20.84	1
LH-SC-02	9/22/2025 3:45	9.57	20.82	1

Station Name	Date Time	DO mg/L	Temp C	Use Code
LH-SC-02	9/22/2025 4:00	9.56	20.8	1
LH-SC-02	9/22/2025 4:15	9.47	20.78	1
LH-SC-02	9/22/2025 4:30	9.17	20.76	1
LH-SC-02	9/22/2025 4:45	9.46	20.74	1
LH-SC-02	9/22/2025 5:00	9.28	20.72	1
LH-SC-02	9/22/2025 5:15	9.36	20.68	1
LH-SC-02	9/22/2025 5:30	9.31	20.66	1
LH-SC-02	9/22/2025 5:45	9.14	20.64	1
LH-SC-02	9/22/2025 6:00	9.39	20.62	1
LH-SC-02	9/22/2025 6:15	9.14	20.58	1
LH-SC-02	9/22/2025 6:30	9.18	20.58	1
LH-SC-02	9/22/2025 6:45	9.24	20.54	1
LH-SC-02	9/22/2025 7:00	9.32	20.54	1
LH-SC-02	9/22/2025 7:15	9.34	20.54	1
LH-SC-02	9/22/2025 7:30	9.19	20.54	1
LH-SC-02	9/22/2025 7:45	9.28	20.54	1
LH-SC-02	9/22/2025 8:00	9.26	20.54	1
LH-SC-02	9/22/2025 8:15	9.14	20.54	1
LH-SC-02	9/22/2025 8:30	9.13	20.58	1
LH-SC-02	9/22/2025 8:45	9.25	20.5	1
LH-SC-02	9/22/2025 9:00	9.21	20.5	1
LH-SC-02	9/22/2025 9:15	9.29	20.5	1
LH-SC-02	9/22/2025 9:30	9.09	20.52	1
LH-SC-02	9/22/2025 9:45	9.24	20.54	1
LH-SC-02	9/22/2025 10:00	8.81	21.06	2
LH-SC-02	9/22/2025 10:15	8.89	21.3	2
LH-SC-02	9/22/2025 10:30	9.88	20.9	2
LH-SC-02	9/22/2025 10:45	9.95	20.64	1
LH-SC-02	9/22/2025 11:00	9.9	20.64	1
LH-SC-02	9/22/2025 11:15	9.99	20.66	1
LH-SC-02	9/22/2025 11:30	10.04	20.74	1
LH-SC-02	9/22/2025 11:45	10.04	20.8	1
LH-SC-02	9/22/2025 12:00	10.24	20.88	1
LH-SC-02	9/22/2025 12:15	10.21	20.94	1
LH-SC-02	9/22/2025 12:30	10.16	21.08	1
LH-SC-02	9/22/2025 12:45	10.17	21.12	1
LH-SC-02	9/22/2025 13:00	10.23	21.1	1
LH-SC-02	9/22/2025 13:15	10.35	21.14	1
LH-SC-02	9/22/2025 13:30	10.41	21.22	1
LH-SC-02	9/22/2025 13:45	10.38	21.18	1
LH-SC-02	9/22/2025 14:00	10.52	21.22	1
LH-SC-02	9/22/2025 14:15	10.57	21.28	1
LH-SC-02	9/22/2025 14:30	10.76	21.38	1
LH-SC-02	9/22/2025 14:45	10.69	21.56	1
LH-SC-02	9/22/2025 15:00	10.69	21.6	1
LH-SC-02	9/22/2025 15:15	10.76	21.68	1
LH-SC-02	9/22/2025 15:30	10.8	21.86	1
LH-SC-02	9/22/2025 15:45	10.61	22.02	1
LH-SC-02	9/22/2025 16:00	10.35	22.12	1
LH-SC-02	9/22/2025 16:15	10.25	22.3	1
LH-SC-02	9/22/2025 16:30	10.09	22.36	1
LH-SC-02	9/22/2025 16:45	10.02	22.34	1
LH-SC-02	9/22/2025 17:00	10.02	22.3	1
LH-SC-02	9/22/2025 17:15	10.06	22.3	1
LH-SC-02	9/22/2025 17:30	10.09	22.26	1
LH-SC-02	9/22/2025 17:45	10.07	22.24	1
LH-SC-02	9/22/2025 18:00	10.14	22.24	1
LH-SC-02	9/22/2025 18:15	10.31	22.26	1
LH-SC-02	9/22/2025 18:30	10.21	22.24	1
LH-SC-02	9/22/2025 18:45	10.19	22.2	1
LH-SC-02	9/22/2025 19:00	10.29	22.1	1
LH-SC-02	9/22/2025 19:15	10.22	22.02	1
LH-SC-02	9/22/2025 19:30	10.18	22.08	1
LH-SC-02	9/22/2025 19:45	10.12	22.1	1
LH-SC-02	9/22/2025 20:00	10.23	22.04	1
LH-SC-02	9/22/2025 20:15	10.14	22.02	1
LH-SC-02	9/22/2025 20:30	10.34	21.94	1
LH-SC-02	9/22/2025 20:45	10.42	21.9	1
LH-SC-02	9/22/2025 21:00	10.43	21.92	1
LH-SC-02	9/22/2025 21:15	10.08	21.9	1
LH-SC-02	9/22/2025 21:30	10.23	21.76	1
LH-SC-02	9/22/2025 21:45	10.45	21.72	1
LH-SC-02	9/22/2025 22:00	10.29	21.66	1
LH-SC-02	9/22/2025 22:15	10.01	21.7	1
LH-SC-02	9/22/2025 22:30	10.14	21.72	1
LH-SC-02	9/22/2025 22:45	9.9	21.7	1
LH-SC-02	9/22/2025 23:00	9.82	21.68	1
LH-SC-02	9/22/2025 23:15	9.86	21.66	1
LH-SC-02	9/22/2025 23:30	9.84	21.64	1
LH-SC-02	9/22/2025 23:45	9.73	21.6	1
LH-SC-02	9/23/2025 0:00	9.79	21.58	1
LH-SC-02	9/23/2025 0:15	9.76	21.54	1
LH-SC-02	9/23/2025 0:30	9.76	21.52	1
LH-SC-02	9/23/2025 0:45	9.6	21.5	1

Station Name	Date Time	DO mg/L	Temp C	Use Code
LH-SC-02	9/23/2025 1:00	9.72	21.48	1
LH-SC-02	9/23/2025 1:15	9.74	21.44	1
LH-SC-02	9/23/2025 1:30	9.71	21.42	1
LH-SC-02	9/23/2025 1:45	9.66	21.4	1
LH-SC-02	9/23/2025 2:00	9.65	21.38	1
LH-SC-02	9/23/2025 2:15	9.6	21.34	1
LH-SC-02	9/23/2025 2:30	9.58	21.32	1
LH-SC-02	9/23/2025 2:45	9.39	21.3	1
LH-SC-02	9/23/2025 3:00	9.5	21.28	1
LH-SC-02	9/23/2025 3:15	9.43	21.26	1
LH-SC-02	9/23/2025 3:30	9.45	21.26	1
LH-SC-02	9/23/2025 3:45	9.44	21.24	1
LH-SC-02	9/23/2025 4:00	9.4	21.22	1
LH-SC-02	9/23/2025 4:15	9.32	21.2	1
LH-SC-02	9/23/2025 4:30	9.31	21.18	1
LH-SC-02	9/23/2025 4:45	9.25	21.16	1
LH-SC-02	9/23/2025 5:00	9.32	21.14	1
LH-SC-02	9/23/2025 5:15	9.19	21.12	1
LH-SC-02	9/23/2025 5:30	9.23	21.1	1
LH-SC-02	9/23/2025 5:45	9.14	21.1	1
LH-SC-02	9/23/2025 6:00	9.14	21.06	1
LH-SC-02	9/23/2025 6:15	9.12	21.06	1
LH-SC-02	9/23/2025 6:30	9.03	21.04	1
LH-SC-02	9/23/2025 6:45	9.04	21.02	1
LH-SC-02	9/23/2025 7:00	8.92	21.02	1
LH-SC-02	9/23/2025 7:15	8.98	21	1
LH-SC-02	9/23/2025 7:30	8.86	21	1
LH-SC-02	9/23/2025 7:45	8.94	21	1
LH-SC-02	9/23/2025 8:00	8.95	20.98	1
LH-SC-02	9/23/2025 8:15	8.79	20.98	1
LH-SC-02	9/23/2025 8:30	8.82	20.98	1
LH-SC-02	9/23/2025 8:45	8.77	20.98	1
LH-SC-02	9/23/2025 9:00	8.75	20.98	1
LH-SC-02	9/23/2025 9:15	8.88	20.98	1
LH-SC-02	9/23/2025 9:30	8.98	21	1
LH-SC-02	9/23/2025 9:45	9.13	21.02	1
LH-SC-02	9/23/2025 10:00	9.08	21.04	1
LH-SC-02	9/23/2025 10:15	9.03	21.08	1
LH-SC-02	9/23/2025 10:30	9.14	21.1	1
LH-SC-02	9/23/2025 10:45	9.27	21.14	1
LH-SC-02	9/23/2025 11:00	9.34	21.18	1
LH-SC-02	9/23/2025 11:15	9.35	21.24	1
LH-SC-02	9/23/2025 11:30	9.43	21.3	1
LH-SC-02	9/23/2025 11:45	9.43	21.36	1
LH-SC-02	9/23/2025 12:00	9.45	21.46	1
LH-SC-02	9/23/2025 12:15	9.48	21.52	1
LH-SC-02	9/23/2025 12:30	9.46	21.58	1
LH-SC-02	9/23/2025 12:45	9.51	21.58	1
LH-SC-02	9/23/2025 13:00	9.43	21.66	1
LH-SC-02	9/23/2025 13:15	9.5	21.74	1
LH-SC-02	9/23/2025 13:30	9.6	21.84	1
LH-SC-02	9/23/2025 13:45	9.64	21.92	1
LH-SC-02	9/23/2025 14:00	9.69	22.04	1
LH-SC-02	9/23/2025 14:15	9.73	22.08	1
LH-SC-02	9/23/2025 14:30	9.72	22.1	1
LH-SC-02	9/23/2025 14:45	9.7	22.12	1
LH-SC-02	9/23/2025 15:00	9.72	22.12	1
LH-SC-02	9/23/2025 15:15	9.67	22.14	1
LH-SC-02	9/23/2025 15:30	9.53	22.14	1
LH-SC-02	9/23/2025 15:45	9.66	22.14	1
LH-SC-02	9/23/2025 16:00	9.7	22.16	1
LH-SC-02	9/23/2025 16:15	9.7	22.16	1
LH-SC-02	9/23/2025 16:30	9.68	22.16	1
LH-SC-02	9/23/2025 16:45	9.71	22.16	1
LH-SC-02	9/23/2025 17:00	9.71	22.16	1
LH-SC-02	9/23/2025 17:15	9.56	22.16	1
LH-SC-02	9/23/2025 17:30	9.72	22.12	1
LH-SC-02	9/23/2025 17:45	9.78	22.08	1
LH-SC-02	9/23/2025 18:00	9.76	22.04	1
LH-SC-02	9/23/2025 18:15	9.73	22.04	1
LH-SC-02	9/23/2025 18:30	9.73	22.02	1
LH-SC-02	9/23/2025 18:45	9.69	22	1
LH-SC-02	9/23/2025 19:00	9.68	21.98	1
LH-SC-02	9/23/2025 19:15	9.61	21.96	1
LH-SC-02	9/23/2025 19:30	9.65	21.94	1
LH-SC-02	9/23/2025 19:45	9.6	21.92	1
LH-SC-02	9/23/2025 20:00	9.47	21.9	1
LH-SC-02	9/23/2025 20:15	9.52	21.9	1
LH-SC-02	9/23/2025 20:30	9.53	21.86	1
LH-SC-02	9/23/2025 20:45	9.54	21.86	1
LH-SC-02	9/23/2025 21:00	9.54	21.84	1
LH-SC-02	9/23/2025 21:15	9.46	21.8	1
LH-SC-02	9/23/2025 21:30	9.37	21.78	1
LH-SC-02	9/23/2025 21:45	9.3	21.76	1

Station Name	Date Time	DO mg/L	Temp C	Use Code
LH-SC-02	9/23/2025 22:00	9.21	21.72	1
LH-SC-02	9/23/2025 22:15	9.25	21.7	1
LH-SC-02	9/23/2025 22:30	9.1	21.66	1
LH-SC-02	9/23/2025 22:45	9.21	21.64	1
LH-SC-02	9/23/2025 23:00	9.24	21.64	1
LH-SC-02	9/23/2025 23:15	9.26	21.6	1
LH-SC-02	9/23/2025 23:30	9.25	21.6	1
LH-SC-02	9/23/2025 23:45	9.19	21.58	1
LH-SC-02	9/24/2025 0:00	9.19	21.56	1
LH-SC-02	9/24/2025 0:15	9.13	21.54	1
LH-SC-02	9/24/2025 0:30	9.14	21.54	1
LH-SC-02	9/24/2025 0:45	9.06	21.54	1
LH-SC-02	9/24/2025 1:00	9.09	21.52	1
LH-SC-02	9/24/2025 1:15	9.14	21.54	1
LH-SC-02	9/24/2025 1:30	9.16	21.54	1
LH-SC-02	9/24/2025 1:45	9.07	21.54	1
LH-SC-02	9/24/2025 2:00	9.02	21.52	1
LH-SC-02	9/24/2025 2:15	9.02	21.52	1
LH-SC-02	9/24/2025 2:30	9.07	21.54	1
LH-SC-02	9/24/2025 2:45	9.02	21.54	1
LH-SC-02	9/24/2025 3:00	9.02	21.54	1
LH-SC-02	9/24/2025 3:15	8.99	21.54	1
LH-SC-02	9/24/2025 3:30	8.91	21.56	1
LH-SC-02	9/24/2025 3:45	8.76	21.56	1
LH-SC-02	9/24/2025 4:00	8.73	21.56	1
LH-SC-02	9/24/2025 4:15	8.56	21.56	1
LH-SC-02	9/24/2025 4:30	8.72	21.54	1
LH-SC-02	9/24/2025 4:45	8.73	21.54	1
LH-SC-02	9/24/2025 5:00	8.58	21.52	1
LH-SC-02	9/24/2025 5:15	8.53	21.52	1
LH-SC-02	9/24/2025 5:30	8.43	21.5	1
LH-SC-02	9/24/2025 5:45	8.6	21.5	1
LH-SC-02	9/24/2025 6:00	8.52	21.48	1
LH-SC-02	9/24/2025 6:15	8.55	21.48	1
LH-SC-02	9/24/2025 6:30	8.55	21.48	1
LH-SC-02	9/24/2025 6:45	8.54	21.46	1
LH-SC-02	9/24/2025 7:00	8.59	21.46	1
LH-SC-02	9/24/2025 7:15	8.53	21.44	1
LH-SC-02	9/24/2025 7:30	8.52	21.44	1
LH-SC-02	9/24/2025 7:45	8.55	21.44	1
LH-SC-02	9/24/2025 8:00	8.48	21.44	1
LH-SC-02	9/24/2025 8:15	8.51	21.42	1
LH-SC-02	9/24/2025 8:30	8.5	21.42	1
LH-SC-02	9/24/2025 8:45	8.48	21.42	1
LH-SC-02	9/24/2025 9:00	8.31	21.42	1
LH-SC-02	9/24/2025 9:15	8.49	21.4	1
LH-SC-02	9/24/2025 9:30	8.51	21.4	1
LH-SC-02	9/24/2025 9:45	8.41	21.4	1
LH-SC-02	9/24/2025 10:00	8.34	21.4	1
LH-SC-02	9/24/2025 10:15	8.44	21.4	1
LH-SC-02	9/24/2025 10:30	8.33	21.4	1
LH-SC-02	9/24/2025 10:45	8.38	21.4	1
LH-SC-02	9/24/2025 11:00	8.43	21.4	1
LH-SC-02	9/24/2025 11:15	8.46	21.4	1
LH-SC-02	9/24/2025 11:30	8.48	21.4	1
LH-SC-02	9/24/2025 11:45	8.52	21.4	1
LH-SC-02	9/24/2025 12:00	8.28	21.38	1
LH-SC-02	9/24/2025 12:15	8.47	21.38	1
LH-SC-02	9/24/2025 12:30	8.47	21.38	1
LH-SC-02	9/24/2025 12:45	8.41	21.38	1
LH-SC-02	9/24/2025 13:00	8.52	21.38	1
LH-SC-02	9/24/2025 13:15	8.44	21.38	1
LH-SC-02	9/24/2025 13:30	8.44	21.36	1
LH-SC-02	9/24/2025 13:45	8.44	21.36	1
LH-SC-02	9/24/2025 14:00	8.48	21.36	1
LH-SC-02	9/24/2025 14:15	8.44	21.36	1
LH-SC-02	9/24/2025 14:30	8.36	21.36	1
LH-SC-02	9/24/2025 14:45	8.37	21.34	1
LH-SC-02	9/24/2025 15:00	8.33	21.34	1
LH-SC-02	9/24/2025 15:15	8.26	21.32	1
LH-SC-02	9/24/2025 15:30	8.21	21.32	1
LH-SC-02	9/24/2025 15:45	8.19	21.32	1
LH-SC-02	9/24/2025 16:00	8.21	21.3	1
LH-SC-02	9/24/2025 16:15	8.18	21.3	1
LH-SC-02	9/24/2025 16:30	8.19	21.28	1
LH-SC-02	9/24/2025 16:45	8.12	21.26	1
LH-SC-02	9/24/2025 17:00	8.12	21.26	1
LH-SC-02	9/24/2025 17:15	8.1	21.24	1
LH-SC-02	9/24/2025 17:30	8	21.26	1
LH-SC-02	9/24/2025 17:45	8	21.24	1
LH-SC-02	9/24/2025 18:00	7.97	21.24	1
LH-SC-02	9/24/2025 18:15	8	21.24	1
LH-SC-02	9/24/2025 18:30	7.92	21.24	1
LH-SC-02	9/24/2025 18:45	7.93	21.22	1

Station Name	Date Time	DO mg/L	Temp C	Use Code
LH-SC-02	9/24/2025 19:00	7.84	21.22	1
LH-SC-02	9/24/2025 19:15	7.88	21.22	1
LH-SC-02	9/24/2025 19:30	7.81	21.22	1
LH-SC-02	9/24/2025 19:45	7.91	21.2	1
LH-SC-02	9/24/2025 20:00	7.9	21.2	1
LH-SC-02	9/24/2025 20:15	7.88	21.18	1
LH-SC-02	9/24/2025 20:30	7.85	21.18	1
LH-SC-02	9/24/2025 20:45	7.81	21.18	1
LH-SC-02	9/24/2025 21:00	7.8	21.16	1
LH-SC-02	9/24/2025 21:15	7.8	21.16	1
LH-SC-02	9/24/2025 21:30	7.73	21.16	1
LH-SC-02	9/24/2025 21:45	7.79	21.14	1
LH-SC-02	9/24/2025 22:00	7.58	21.14	1
LH-SC-02	9/24/2025 22:15	7.67	21.14	1
LH-SC-02	9/24/2025 22:30	7.63	21.12	1
LH-SC-02	9/24/2025 22:45	7.72	21.12	1
LH-SC-02	9/24/2025 23:00	7.65	21.12	1
LH-SC-02	9/24/2025 23:15	7.6	21.12	1
LH-SC-02	9/24/2025 23:30	7.6	21.1	1
LH-SC-02	9/24/2025 23:45	7.47	21.1	1
LH-SC-02	9/25/2025 0:00	7.61	21.1	1
LH-SC-02	9/25/2025 0:15	7.52	21.1	1
LH-SC-02	9/25/2025 0:30	7.51	21.08	1
LH-SC-02	9/25/2025 0:45	7.57	21.08	1
LH-SC-02	9/25/2025 1:00	7.53	21.08	1
LH-SC-02	9/25/2025 1:15	7.5	21.08	1
LH-SC-02	9/25/2025 1:30	7.52	21.06	1
LH-SC-02	9/25/2025 1:45	7.5	21.06	1
LH-SC-02	9/25/2025 2:00	7.47	21.06	1
LH-SC-02	9/25/2025 2:15	7.51	21.06	1
LH-SC-02	9/25/2025 2:30	7.31	21.04	1
LH-SC-02	9/25/2025 2:45	7.42	21.04	1
LH-SC-02	9/25/2025 3:00	7.38	21.04	1
LH-SC-02	9/25/2025 3:15	7.39	21.04	1
LH-SC-02	9/25/2025 3:30	7.36	21.04	1
LH-SC-02	9/25/2025 3:45	7.23	21.04	1
LH-SC-02	9/25/2025 4:00	7.36	21.02	1
LH-SC-02	9/25/2025 4:15	7.27	21.02	1
LH-SC-02	9/25/2025 4:30	7.37	21.02	1
LH-SC-02	9/25/2025 4:45	7.32	21.02	1
LH-SC-02	9/25/2025 5:00	7.27	21.02	1
LH-SC-02	9/25/2025 5:15	7.31	21	1
LH-SC-02	9/25/2025 5:30	7.3	21	1
LH-SC-02	9/25/2025 5:45	7.16	21	1
LH-SC-02	9/25/2025 6:00	7.21	21	1
LH-SC-02	9/25/2025 6:15	7.31	20.98	1
LH-SC-02	9/25/2025 6:30	7.31	20.98	1
LH-SC-02	9/25/2025 6:45	7.29	20.98	1
LH-SC-02	9/25/2025 7:00	7.23	20.96	1
LH-SC-02	9/25/2025 7:15	7.25	20.96	1
LH-SC-02	9/25/2025 7:30	6.96	20.96	1
LH-SC-02	9/25/2025 7:45	7.27	20.94	1
LH-SC-02	9/25/2025 8:00	7.29	20.94	1
LH-SC-02	9/25/2025 8:15	7.28	20.92	1
LH-SC-02	9/25/2025 8:30	7.2	20.94	1
LH-SC-02	9/25/2025 8:45	7.22	20.94	1
LH-SC-02	9/25/2025 9:00	7.24	20.92	1
LH-SC-02	9/25/2025 9:15	7.2	20.92	1
LH-SC-02	9/25/2025 9:30	7.15	20.92	1
LH-SC-02	9/25/2025 9:45	6.89	20.92	1
LH-SC-02	9/25/2025 10:00	7.25	20.92	1
LH-SC-02	9/25/2025 10:15	7.26	20.92	1
LH-SC-02	9/25/2025 10:30	7.16	20.94	1
LH-SC-02	9/25/2025 10:45	7.28	20.94	1
LH-SC-02	9/25/2025 11:00	7.23	20.94	1
LH-SC-02	9/25/2025 11:15	7.23	20.94	1
LH-SC-02	9/25/2025 11:30	7.26	20.96	1
LH-SC-02	9/25/2025 11:45	7.32	20.96	1
LH-SC-02	9/25/2025 12:00	7.33	20.98	1
LH-SC-02	9/25/2025 12:15	7.33	20.98	1
LH-SC-02	9/25/2025 12:30	7.36	20.98	1
LH-SC-02	9/25/2025 12:45	7.36	20.98	1
LH-SC-02	9/25/2025 13:00	7.38	20.98	1
LH-SC-02	9/25/2025 13:15	7.37	20.98	1
LH-SC-02	9/25/2025 13:30	7.38	21	1
LH-SC-02	9/25/2025 13:45	7.38	21	1
LH-SC-02	9/25/2025 14:00	7.42	21	1
LH-SC-02	9/25/2025 14:15	7.43	21.02	1
LH-SC-02	9/25/2025 14:30	7.4	21.02	1
LH-SC-02	9/25/2025 14:45	7.36	21.02	1
LH-SC-02	9/25/2025 15:00	7.3	21.02	1
LH-SC-02	9/25/2025 15:15	7.35	21.02	1
LH-SC-02	9/25/2025 15:30	7.42	21.02	1
LH-SC-02	9/25/2025 15:45	7.46	21.04	1

Station Name	Date Time	DO mg/L	Temp C	Use Code
LH-SC-02	9/25/2025 16:00	7.46	21.04	1
LH-SC-02	9/25/2025 16:15	7.46	21.04	1
LH-SC-02	9/25/2025 16:30	7.41	21.04	1
LH-SC-02	9/25/2025 16:45	7.35	21.04	1
LH-SC-02	9/25/2025 17:00	7.38	21.04	1
LH-SC-02	9/25/2025 17:15	7.32	21.04	1
LH-SC-02	9/25/2025 17:30	7.33	21.04	1
LH-SC-02	9/25/2025 17:45	7.34	21.04	1
LH-SC-02	9/25/2025 18:00	7.34	21.04	1
LH-SC-02	9/25/2025 18:15	7.34	21.04	1
LH-SC-02	9/25/2025 18:30	7.33	21.04	1
LH-SC-02	9/25/2025 18:45	7.31	21.04	1
LH-SC-02	9/25/2025 19:00	7.22	21.04	1
LH-SC-02	9/25/2025 19:15	7.11	21.04	1
LH-SC-02	9/25/2025 19:30	7.11	21.04	1
LH-SC-02	9/25/2025 19:45	7.07	21.04	1
LH-SC-02	9/25/2025 20:00	7.08	21.04	1
LH-SC-02	9/25/2025 20:15	7.15	21.06	1
LH-SC-02	9/25/2025 20:30	7.23	21.06	1
LH-SC-02	9/25/2025 20:45	7.18	21.04	1
LH-SC-02	9/25/2025 21:00	7.28	21.06	1
LH-SC-02	9/25/2025 21:15	7.32	21.06	1
LH-SC-02	9/25/2025 21:30	7.33	21.06	1
LH-SC-02	9/25/2025 21:45	7.28	21.06	1
LH-SC-02	9/25/2025 22:00	7.24	21.08	1
LH-SC-02	9/25/2025 22:15	7.27	21.08	1
LH-SC-02	9/25/2025 22:30	7.23	21.06	1
LH-SC-02	9/25/2025 22:45	7.22	21.06	1
LH-SC-02	9/25/2025 23:00	7.15	21.06	1
LH-SC-02	9/25/2025 23:15	7.18	21.06	1
LH-SC-02	9/25/2025 23:30	7.17	21.06	1
LH-SC-02	9/25/2025 23:45	7.19	21.06	1
LH-SC-02	9/26/2025 0:00	7.1	21.06	1
LH-SC-02	9/26/2025 0:15	7.08	21.06	1
LH-SC-02	9/26/2025 0:30	7.02	21.04	1
LH-SC-02	9/26/2025 0:45	7.02	21.04	1
LH-SC-02	9/26/2025 1:00	7.02	21.04	1
LH-SC-02	9/26/2025 1:15	6.83	21.04	1
LH-SC-02	9/26/2025 1:30	6.93	21.04	1
LH-SC-02	9/26/2025 1:45	6.87	21.02	1
LH-SC-02	9/26/2025 2:00	6.89	21.02	1
LH-SC-02	9/26/2025 2:15	6.85	21.02	1
LH-SC-02	9/26/2025 2:30	6.73	21.02	1
LH-SC-02	9/26/2025 2:45	6.75	21	1
LH-SC-02	9/26/2025 3:00	6.67	21	1
LH-SC-02	9/26/2025 3:15	6.74	21	1
LH-SC-02	9/26/2025 3:30	6.58	21	1
LH-SC-02	9/26/2025 3:45	6.69	20.98	1
LH-SC-02	9/26/2025 4:00	6.59	20.98	1
LH-SC-02	9/26/2025 4:15	6.41	20.98	1
LH-SC-02	9/26/2025 4:30	6.54	20.98	1
LH-SC-02	9/26/2025 4:45	6.43	20.96	1
LH-SC-02	9/26/2025 5:00	6.5	20.96	1
LH-SC-02	9/26/2025 5:15	6.51	20.96	1
LH-SC-02	9/26/2025 5:30	6.43	20.94	1
LH-SC-02	9/26/2025 5:45	6.38	20.94	1
LH-SC-02	9/26/2025 6:00	6.35	20.92	1
LH-SC-02	9/26/2025 6:15	6.36	20.92	1
LH-SC-02	9/26/2025 6:30	6.38	20.92	1
LH-SC-02	9/26/2025 6:45	6.43	20.9	1
LH-SC-02	9/26/2025 7:00	6.44	20.9	1
LH-SC-02	9/26/2025 7:15	6.43	20.9	1
LH-SC-02	9/26/2025 7:30	6.34	20.9	1
LH-SC-02	9/26/2025 7:45	6.2	20.9	1
LH-SC-02	9/26/2025 8:00	6.28	20.9	1
LH-SC-02	9/26/2025 8:15	6.19	20.9	1
LH-SC-02	9/26/2025 8:30	6.23	20.9	1
LH-SC-02	9/26/2025 8:45	6.2	20.9	1
LH-SC-02	9/26/2025 9:00	6.28	20.9	1
LH-SC-02	9/26/2025 9:15	6.41	20.92	1
LH-SC-02	9/26/2025 9:30	6.45	20.94	1
LH-SC-02	9/26/2025 9:45	6.54	20.96	1
LH-SC-02	9/26/2025 10:00	6.61	20.98	1
LH-SC-02	9/26/2025 10:15	6.6	21	1
LH-SC-02	9/26/2025 10:30	6.65	21.04	1
LH-SC-02	9/26/2025 10:45	6.65	21.06	1
LH-SC-02	9/26/2025 11:00	6.71	21.1	1
LH-SC-02	9/26/2025 11:15	6.76	21.16	1
LH-SC-02	9/26/2025 11:30	6.79	21.22	1
LH-SC-02	9/26/2025 11:45	6.84	21.24	1
LH-SC-02	9/26/2025 12:00	6.89	21.26	1
LH-SC-02	9/26/2025 12:15	6.92	21.28	1
LH-SC-02	9/26/2025 12:30	6.94	21.36	1
LH-SC-02	9/26/2025 12:45	6.91	21.42	1

Station Name	Date Time	DO mg/L	Temp C	Use Code
LH-SC-02	9/26/2025 13:00	7.02	21.52	1
LH-SC-02	9/26/2025 13:15	6.98	21.62	1
LH-SC-02	9/26/2025 13:30	7.04	21.66	1
LH-SC-02	9/26/2025 13:45	7	21.72	1
LH-SC-02	9/26/2025 14:00	7.03	21.8	1
LH-SC-02	9/26/2025 14:15	7.06	21.86	1
LH-SC-02	9/26/2025 14:30	7.1	21.9	1
LH-SC-02	9/26/2025 14:45	7.19	21.94	1
LH-SC-02	9/26/2025 15:00	7.2	21.98	1
LH-SC-02	9/26/2025 15:15	7.22	22.08	1
LH-SC-02	9/26/2025 15:30	7.23	22.08	1
LH-SC-02	9/26/2025 15:45	7.3	22.06	1
LH-SC-02	9/26/2025 16:00	7.11	22.1	1
LH-SC-02	9/26/2025 16:15	7.26	22.14	1
LH-SC-02	9/26/2025 16:30	7.48	22.14	1
LH-SC-02	9/26/2025 16:45	7.36	22.12	1
LH-SC-02	9/26/2025 17:00	7.43	22.08	1
LH-SC-02	9/26/2025 17:15	7.45	22.08	1
LH-SC-02	9/26/2025 17:30	7.51	22.1	1
LH-SC-02	9/26/2025 17:45	7.56	22.1	1
LH-SC-02	9/26/2025 18:00	7.61	22.12	1
LH-SC-02	9/26/2025 18:15	7.72	22.14	1
LH-SC-02	9/26/2025 18:30	7.78	22.2	1
LH-SC-02	9/26/2025 18:45	7.71	22.16	1
LH-SC-02	9/26/2025 19:00	7.5	22.12	1
LH-SC-02	9/26/2025 19:15	7.51	22.14	1
LH-SC-02	9/26/2025 19:30	7.4	22.12	1
LH-SC-02	9/26/2025 19:45	7.21	22.1	1
LH-SC-02	9/26/2025 20:00	7.19	22.04	1
LH-SC-02	9/26/2025 20:15	7.2	22	1
LH-SC-02	9/26/2025 20:30	7.05	21.96	1
LH-SC-02	9/26/2025 20:45	6.9	21.88	1
LH-SC-02	9/26/2025 21:00	6.96	21.78	1
LH-SC-02	9/26/2025 21:15	6.93	21.72	1
LH-SC-02	9/26/2025 21:30	6.92	21.62	1
LH-SC-02	9/26/2025 21:45	6.86	21.54	1
LH-SC-02	9/26/2025 22:00	6.98	21.52	1
LH-SC-02	9/26/2025 22:15	6.93	21.48	1
LH-SC-02	9/26/2025 22:30	6.88	21.48	1
LH-SC-02	9/26/2025 22:45	7.1	21.46	1
LH-SC-02	9/26/2025 23:00	6.96	21.44	1
LH-SC-02	9/26/2025 23:15	6.91	21.42	1
LH-SC-02	9/26/2025 23:30	6.98	21.42	1
LH-SC-02	9/26/2025 23:45	6.87	21.38	1
LH-SC-02	9/27/2025 0:00	6.84	21.38	1
LH-SC-02	9/27/2025 0:15	6.8	21.38	1
LH-SC-02	9/27/2025 0:30	6.84	21.36	1
LH-SC-02	9/27/2025 0:45	6.84	21.36	1
LH-SC-02	9/27/2025 1:00	6.91	21.36	1
LH-SC-02	9/27/2025 1:15	6.86	21.34	1
LH-SC-02	9/27/2025 1:30	6.83	21.34	1
LH-SC-02	9/27/2025 1:45	6.79	21.32	1
LH-SC-02	9/27/2025 2:00	6.71	21.32	1
LH-SC-02	9/27/2025 2:15	6.77	21.3	1
LH-SC-02	9/27/2025 2:30	6.2	21.3	1
LH-SC-02	9/27/2025 2:45	6.1	21.28	1
LH-SC-02	9/27/2025 3:00	6.2	21.28	1
LH-SC-02	9/27/2025 3:15	6.6	21.28	1
LH-SC-02	9/27/2025 3:30	6.5	21.28	1
LH-SC-02	9/27/2025 3:45	6.34	21.26	1
LH-SC-02	9/27/2025 4:00	6.36	21.26	1
LH-SC-02	9/27/2025 4:15	6.24	21.26	1
LH-SC-02	9/27/2025 4:30	6.18	21.26	1
LH-SC-02	9/27/2025 4:45	6.16	21.26	1
LH-SC-02	9/27/2025 5:00	6.29	21.26	1
LH-SC-02	9/27/2025 5:15	6.4	21.24	1
LH-SC-02	9/27/2025 5:30	6.65	21.22	1
LH-SC-02	9/27/2025 5:45	6.62	21.22	1
LH-SC-02	9/27/2025 6:00	6.47	21.2	1
LH-SC-02	9/27/2025 6:15	6.45	21.18	1
LH-SC-02	9/27/2025 6:30	6.25	21.16	1
LH-SC-02	9/27/2025 6:45	6.26	21.16	1
LH-SC-02	9/27/2025 7:00	6.15	21.14	1
LH-SC-02	9/27/2025 7:15	6.31	21.14	1
LH-SC-02	9/27/2025 7:30	6.07	21.14	1
LH-SC-02	9/27/2025 7:45	5.98	21.14	1
LH-SC-02	9/27/2025 8:00	6.07	21.14	1
LH-SC-02	9/27/2025 8:15	6.28	21.12	1
LH-SC-02	9/27/2025 8:30	6.25	21.14	1
LH-SC-02	9/27/2025 8:45	6.31	21.12	1
LH-SC-02	9/27/2025 9:00	6.28	21.12	1
LH-SC-02	9/27/2025 9:15	6.2	21.14	1
LH-SC-02	9/27/2025 9:30	6.25	21.14	1
LH-SC-02	9/27/2025 9:45	6.35	21.16	1

Station Name	Date Time	DO mg/L	Temp C	Use Code
LH-SC-02	9/27/2025 10:00	6.32	21.16	1
LH-SC-02	9/27/2025 10:15	6.46	21.18	1
LH-SC-02	9/27/2025 10:30	6.44	21.18	1
LH-SC-02	9/27/2025 10:45	6.52	21.2	1
LH-SC-02	9/27/2025 11:00	6.42	21.2	1
LH-SC-02	9/27/2025 11:15	6.44	21.22	1
LH-SC-02	9/27/2025 11:30	6.61	21.24	1
LH-SC-02	9/27/2025 11:45	6.63	21.26	1
LH-SC-02	9/27/2025 12:00	6.53	21.3	1
LH-SC-02	9/27/2025 12:15	6.74	21.34	1
LH-SC-02	9/27/2025 12:30	7.04	21.42	1
LH-SC-02	9/27/2025 12:45	7.07	21.5	1
LH-SC-02	9/27/2025 13:00	7.06	21.52	1
LH-SC-02	9/27/2025 13:15	7.06	21.5	1
LH-SC-02	9/27/2025 13:30	7.19	21.54	1
LH-SC-02	9/27/2025 13:45	7.12	21.52	1
LH-SC-02	9/27/2025 14:00	7.12	21.58	1
LH-SC-02	9/27/2025 14:15	7.48	21.62	1
LH-SC-02	9/27/2025 14:30	7.49	21.58	1
LH-SC-02	9/27/2025 14:45	7.45	21.54	1
LH-SC-02	9/27/2025 15:00	7.53	21.58	1
LH-SC-02	9/27/2025 15:15	7.63	21.58	1
LH-SC-02	9/27/2025 15:30	7.75	21.56	1
LH-SC-02	9/27/2025 15:45	7.76	21.56	1
LH-SC-02	9/27/2025 16:00	7.74	21.52	1
LH-SC-02	9/27/2025 16:15	7.84	21.5	1
LH-SC-02	9/27/2025 16:30	7.87	21.52	1
LH-SC-02	9/27/2025 16:45	7.89	21.52	1
LH-SC-02	9/27/2025 17:00	7.91	21.52	1
LH-SC-02	9/27/2025 17:15	7.9	21.5	1
LH-SC-02	9/27/2025 17:30	7.93	21.5	1
LH-SC-02	9/27/2025 17:45	7.98	21.48	1
LH-SC-02	9/27/2025 18:00	8.07	21.48	1
LH-SC-02	9/27/2025 18:15	8.23	21.54	1
LH-SC-02	9/27/2025 18:30	8.28	21.5	1
LH-SC-02	9/27/2025 18:45	8.29	21.52	1
LH-SC-02	9/27/2025 19:00	8.21	21.48	1
LH-SC-02	9/27/2025 19:15	8.09	21.48	1
LH-SC-02	9/27/2025 19:30	8.18	21.52	1
LH-SC-02	9/27/2025 19:45	8.1	21.56	1
LH-SC-02	9/27/2025 20:00	7.9	21.52	1
LH-SC-02	9/27/2025 20:15	7.8	21.5	1
LH-SC-02	9/27/2025 20:30	7.67	21.48	1
LH-SC-02	9/27/2025 20:45	7.64	21.46	1
LH-SC-02	9/27/2025 21:00	7.67	21.46	1
LH-SC-02	9/27/2025 21:15	7.91	21.46	1
LH-SC-02	9/27/2025 21:30	7.8	21.44	1
LH-SC-02	9/27/2025 21:45	7.71	21.44	1
LH-SC-02	9/27/2025 22:00	7.68	21.42	1
LH-SC-02	9/27/2025 22:15	7.58	21.42	1
LH-SC-02	9/27/2025 22:30	7.48	21.4	1
LH-SC-02	9/27/2025 22:45	7.53	21.4	1
LH-SC-02	9/27/2025 23:00	7.47	21.38	1
LH-SC-02	9/27/2025 23:15	7.53	21.38	1
LH-SC-02	9/27/2025 23:30	7.58	21.38	1
LH-SC-02	9/27/2025 23:45	7.54	21.38	1
LH-SC-02	9/28/2025 0:00	7.55	21.4	1
LH-SC-02	9/28/2025 0:15	7.55	21.42	1
LH-SC-02	9/28/2025 0:30	7.28	21.48	1
LH-SC-02	9/28/2025 0:45	7.28	21.56	1
LH-SC-02	9/28/2025 1:00	7.39	21.64	1
LH-SC-02	9/28/2025 1:15	7.56	21.7	1
LH-SC-02	9/28/2025 1:30	7.61	21.68	1
LH-SC-02	9/28/2025 1:45	7.59	21.68	1
LH-SC-02	9/28/2025 2:00	7.58	21.64	1
LH-SC-02	9/28/2025 2:15	7.48	21.64	1
LH-SC-02	9/28/2025 2:30	7.51	21.64	1
LH-SC-02	9/28/2025 2:45	7.69	21.62	1
LH-SC-02	9/28/2025 3:00	7.75	21.62	1
LH-SC-02	9/28/2025 3:15	7.59	21.6	1
LH-SC-02	9/28/2025 3:30	7.67	21.58	1
LH-SC-02	9/28/2025 3:45	7.55	21.58	1
LH-SC-02	9/28/2025 4:00	7.58	21.56	1
LH-SC-02	9/28/2025 4:15	7.61	21.54	1
LH-SC-02	9/28/2025 4:30	7.57	21.54	1
LH-SC-02	9/28/2025 4:45	7.75	21.52	1
LH-SC-02	9/28/2025 5:00	7.61	21.5	1
LH-SC-02	9/28/2025 5:15	7.63	21.48	1
LH-SC-02	9/28/2025 5:30	7.34	21.46	1
LH-SC-02	9/28/2025 5:45	7.63	21.46	1
LH-SC-02	9/28/2025 6:00	7.63	21.44	1
LH-SC-02	9/28/2025 6:15	7.39	21.44	1
LH-SC-02	9/28/2025 6:30	7.56	21.42	1
LH-SC-02	9/28/2025 6:45	7.61	21.4	1

Station Name	Date Time	DO mg/L	Temp C	Use Code
LH-SC-02	9/28/2025 7:00	7.54	21.4	1
LH-SC-02	9/28/2025 7:15	7.48	21.38	1
LH-SC-02	9/28/2025 7:30	7.41	21.38	1
LH-SC-02	9/28/2025 7:45	7.29	21.36	1
LH-SC-02	9/28/2025 8:00	7.42	21.36	1
LH-SC-02	9/28/2025 8:15	7.29	21.36	1
LH-SC-02	9/28/2025 8:30	7.34	21.36	1
LH-SC-02	9/28/2025 8:45	7.28	21.36	1
LH-SC-02	9/28/2025 9:00	7.25	21.36	1
LH-SC-02	9/28/2025 9:15	7.31	21.36	1
LH-SC-02	9/28/2025 9:30	7.25	21.36	1
LH-SC-02	9/28/2025 9:45	7.25	21.38	1
LH-SC-02	9/28/2025 10:00	7.36	21.38	1
LH-SC-02	9/28/2025 10:15	7.6	21.4	1
LH-SC-02	9/28/2025 10:30	7.64	21.44	1
LH-SC-02	9/28/2025 10:45	7.75	21.48	1
LH-SC-02	9/28/2025 11:00	7.85	21.54	1
LH-SC-02	9/28/2025 11:15	7.87	21.58	1
LH-SC-02	9/28/2025 11:30	7.9	21.66	1
LH-SC-02	9/28/2025 11:45	7.95	21.72	1
LH-SC-02	9/28/2025 12:00	7.96	21.78	1
LH-SC-02	9/28/2025 12:15	8.13	21.88	1
LH-SC-02	9/28/2025 12:30	8.24	21.98	1
LH-SC-02	9/28/2025 12:45	8.29	21.98	1
LH-SC-02	9/28/2025 13:00	8.43	22.06	1
LH-SC-02	9/28/2025 13:15	8.54	22.16	1
LH-SC-02	9/28/2025 13:30	8.56	22.26	1
LH-SC-02	9/28/2025 13:45	8.52	22.34	1
LH-SC-02	9/28/2025 14:00	8.51	22.42	1
LH-SC-02	9/28/2025 14:15	8.61	22.5	1
LH-SC-02	9/28/2025 14:30	8.64	22.56	1
LH-SC-02	9/28/2025 14:45	8.79	22.6	1
LH-SC-02	9/28/2025 15:00	8.88	22.68	1
LH-SC-02	9/28/2025 15:15	8.96	22.7	1
LH-SC-02	9/28/2025 15:30	8.98	22.74	1
LH-SC-02	9/28/2025 15:45	9.06	22.78	1
LH-SC-02	9/28/2025 16:00	9.13	22.78	1
LH-SC-02	9/28/2025 16:15	9.13	22.78	1
LH-SC-02	9/28/2025 16:30	9.26	22.8	1
LH-SC-02	9/28/2025 16:45	9.28	22.82	1
LH-SC-02	9/28/2025 17:00	9.33	22.82	1
LH-SC-02	9/28/2025 17:15	9.39	22.84	1
LH-SC-02	9/28/2025 17:30	9.4	22.84	1
LH-SC-02	9/28/2025 17:45	9.37	22.84	1
LH-SC-02	9/28/2025 18:00	9.47	22.84	1
LH-SC-02	9/28/2025 18:15	9.5	22.82	1
LH-SC-02	9/28/2025 18:30	9.49	22.82	1
LH-SC-02	9/28/2025 18:45	8.97	22.8	1
LH-SC-02	9/28/2025 19:00	9.22	22.8	1
LH-SC-02	9/28/2025 19:15	9.44	22.78	1
LH-SC-02	9/28/2025 19:30	9.37	22.76	1
LH-SC-02	9/28/2025 19:45	9.35	22.76	1
LH-SC-02	9/28/2025 20:00	9.34	22.74	1
LH-SC-02	9/28/2025 20:15	9.32	22.74	1
LH-SC-02	9/28/2025 20:30	9.31	22.72	1
LH-SC-02	9/28/2025 20:45	9.21	22.7	1
LH-SC-02	9/28/2025 21:00	9.21	22.68	1
LH-SC-02	9/28/2025 21:15	9.16	22.66	1
LH-SC-02	9/28/2025 21:30	9.03	22.64	1
LH-SC-02	9/28/2025 21:45	8.89	22.62	1
LH-SC-02	9/28/2025 22:00	8.87	22.6	1
LH-SC-02	9/28/2025 22:15	8.91	22.58	1
LH-SC-02	9/28/2025 22:30	8.87	22.56	1
LH-SC-02	9/28/2025 22:45	8.82	22.52	1
LH-SC-02	9/28/2025 23:00	8.69	22.52	1
LH-SC-02	9/28/2025 23:15	8.6	22.48	1
LH-SC-02	9/28/2025 23:30	8.29	22.42	1
LH-SC-02	9/28/2025 23:45	8.09	22.4	1
LH-SC-02	9/29/2025 0:00	8.3	22.4	1
LH-SC-02	9/29/2025 0:15	8.3	22.36	1
LH-SC-02	9/29/2025 0:30	8.1	22.3	1
LH-SC-02	9/29/2025 0:45	8.2	22.26	1
LH-SC-02	9/29/2025 1:00	7.53	22.18	1
LH-SC-02	9/29/2025 1:15	7.18	22.12	1
LH-SC-02	9/29/2025 1:30	7.04	22.04	1
LH-SC-02	9/29/2025 1:45	7.01	22	1
LH-SC-02	9/29/2025 2:00	6.84	21.96	1
LH-SC-02	9/29/2025 2:15	7.46	21.92	1
LH-SC-02	9/29/2025 2:30	7.45	21.88	1
LH-SC-02	9/29/2025 2:45	7.2	21.86	1
LH-SC-02	9/29/2025 3:00	6.98	21.84	1
LH-SC-02	9/29/2025 3:15	7.09	21.84	1
LH-SC-02	9/29/2025 3:30	6.95	21.8	1
LH-SC-02	9/29/2025 3:45	6.73	21.8	1

Station Name	Date Time	DO mg/L	Temp C	Use Code
LH-SC-02	9/29/2025 4:00	7.04	21.8	1
LH-SC-02	9/29/2025 4:15	6.9	21.78	1
LH-SC-02	9/29/2025 4:30	7.34	21.76	1
LH-SC-02	9/29/2025 4:45	7.39	21.74	1
LH-SC-02	9/29/2025 5:00	7.6	21.74	1
LH-SC-02	9/29/2025 5:15	7.39	21.7	1
LH-SC-02	9/29/2025 5:30	7.47	21.68	1
LH-SC-02	9/29/2025 5:45	7.31	21.66	1
LH-SC-02	9/29/2025 6:00	6.95	21.64	1
LH-SC-02	9/29/2025 6:15	7.34	21.62	1
LH-SC-02	9/29/2025 6:30	7.17	21.58	1
LH-SC-02	9/29/2025 6:45	7.05	21.56	1
LH-SC-02	9/29/2025 7:00	7.03	21.54	1
LH-SC-02	9/29/2025 7:15	7.04	21.52	1
LH-SC-02	9/29/2025 7:30	6.94	21.52	1
LH-SC-02	9/29/2025 7:45	7	21.52	1
LH-SC-02	9/29/2025 8:00	7.01	21.52	1
LH-SC-02	9/29/2025 8:15	7.08	21.5	1
LH-SC-02	9/29/2025 8:30	7.15	21.5	1
LH-SC-02	9/29/2025 8:45	7.11	21.48	1
LH-SC-02	9/29/2025 9:00	6.97	21.48	1
LH-SC-02	9/29/2025 9:15	7.23	21.48	1
LH-SC-02	9/29/2025 9:30	7.02	21.48	1
LH-SC-02	9/29/2025 9:45	6.75	21.48	1
LH-SC-02	9/29/2025 10:00	7.45	21.5	1
LH-SC-02	9/29/2025 10:15	7.28	21.54	1
LH-SC-02	9/29/2025 10:30	7.4	21.56	1
LH-SC-02	9/29/2025 10:45	7.56	21.56	1
LH-SC-02	9/29/2025 11:00	7.61	21.58	1
LH-SC-02	9/29/2025 11:15	8	21.62	1
LH-SC-02	9/29/2025 11:30	8.04	21.64	1
LH-SC-02	9/29/2025 11:45	8.15	21.68	1
LH-SC-02	9/29/2025 12:00	8.15	21.7	1
LH-SC-02	9/29/2025 12:15	8.17	21.8	1
LH-SC-02	9/29/2025 12:30	8.23	21.9	1
LH-SC-02	9/29/2025 12:45	8.31	21.94	1
LH-SC-02	9/29/2025 13:00	8.35	22.04	1
LH-SC-02	9/29/2025 13:15	8.59	22.2	1
LH-SC-02	9/29/2025 13:30	8.9	22.34	1
LH-SC-02	9/29/2025 13:45	8.94	22.42	1
LH-SC-02	9/29/2025 14:00	9.2	22.46	1
LH-SC-02	9/29/2025 14:15	9.17	22.5	1
LH-SC-02	9/29/2025 14:30	9.32	22.54	1
LH-SC-02	9/29/2025 14:45	9.51	22.58	1
LH-SC-02	9/29/2025 15:00	9.54	22.6	1
LH-SC-02	9/29/2025 15:15	9.65	22.66	1
LH-SC-02	9/29/2025 15:30	9.77	22.7	1
LH-SC-02	9/29/2025 15:45	9.91	22.78	1
LH-SC-02	9/29/2025 16:00	10.09	22.74	1
LH-SC-02	9/29/2025 16:15	10.1	22.72	1
LH-SC-02	9/29/2025 16:30	10.13	22.7	1
LH-SC-02	9/29/2025 16:45	10.3	22.7	1
LH-SC-02	9/29/2025 17:00	10.28	22.7	1
LH-SC-02	9/29/2025 17:15	9.99	22.7	1
LH-SC-02	9/29/2025 17:30	10.21	22.68	1
LH-SC-02	9/29/2025 17:45	10.13	22.68	1
LH-SC-02	9/29/2025 18:00	10.31	22.66	1
LH-SC-02	9/29/2025 18:15	10.2	22.64	1
LH-SC-02	9/29/2025 18:30	10.08	22.6	1
LH-SC-02	9/29/2025 18:45	10.03	22.6	1
LH-SC-02	9/29/2025 19:00	9.83	22.58	1
LH-SC-02	9/29/2025 19:15	9.84	22.54	1
LH-SC-02	9/29/2025 19:30	9.83	22.52	1
LH-SC-02	9/29/2025 19:45	9.89	22.5	1
LH-SC-02	9/29/2025 20:00	9.73	22.48	1
LH-SC-02	9/29/2025 20:15	9.91	22.46	1
LH-SC-02	9/29/2025 20:30	9.93	22.44	1
LH-SC-02	9/29/2025 20:45	9.81	22.42	1
LH-SC-02	9/29/2025 21:00	9.83	22.4	1
LH-SC-02	9/29/2025 21:15	9.86	22.38	1
LH-SC-02	9/29/2025 21:30	9.55	22.36	1
LH-SC-02	9/29/2025 21:45	9.73	22.34	1
LH-SC-02	9/29/2025 22:00	9.54	22.3	1
LH-SC-02	9/29/2025 22:15	9.57	22.28	1
LH-SC-02	9/29/2025 22:30	9.49	22.26	1
LH-SC-02	9/29/2025 22:45	9.06	22.24	1
LH-SC-02	9/29/2025 23:00	9.33	22.22	1
LH-SC-02	9/29/2025 23:15	9.43	22.2	1
LH-SC-02	9/29/2025 23:30	9.25	22.16	1
LH-SC-02	9/29/2025 23:45	9.35	22.14	1
LH-SC-02	9/30/2025 0:00	9.26	22.12	1
LH-SC-02	9/30/2025 0:15	9.29	22.08	1
LH-SC-02	9/30/2025 0:30	9.2	22.06	1
LH-SC-02	9/30/2025 0:45	8.9	22.02	1

Station Name	Date Time	DO mg/L	Temp C	Use Code
LH-SC-02	9/30/2025 1:00	8.86	22.02	1
LH-SC-02	9/30/2025 1:15	8.52	21.98	1
LH-SC-02	9/30/2025 1:30	8.32	21.96	1
LH-SC-02	9/30/2025 1:45	8.39	21.92	1
LH-SC-02	9/30/2025 2:00	8.45	21.9	1
LH-SC-02	9/30/2025 2:15	8.59	21.88	1
LH-SC-02	9/30/2025 2:30	8.47	21.86	1
LH-SC-02	9/30/2025 2:45	8.87	21.84	1
LH-SC-02	9/30/2025 3:00	8.74	21.8	1
LH-SC-02	9/30/2025 3:15	8.7	21.78	1
LH-SC-02	9/30/2025 3:30	8.53	21.76	1
LH-SC-02	9/30/2025 3:45	8.28	21.74	1
LH-SC-02	9/30/2025 4:00	8.06	21.72	1
LH-SC-02	9/30/2025 4:15	7.53	21.7	1
LH-SC-02	9/30/2025 4:30	7.8	21.68	1
LH-SC-02	9/30/2025 4:45	7.66	21.66	1
LH-SC-02	9/30/2025 5:00	7.85	21.64	1
LH-SC-02	9/30/2025 5:15	7.76	21.62	1
LH-SC-02	9/30/2025 5:30	7.85	21.6	1
LH-SC-02	9/30/2025 5:45	7.42	21.58	1
LH-SC-02	9/30/2025 6:00	7.72	21.56	1
LH-SC-02	9/30/2025 6:15	7.74	21.54	1
LH-SC-02	9/30/2025 6:30	7.63	21.52	1
LH-SC-02	9/30/2025 6:45	7.6	21.5	1
LH-SC-02	9/30/2025 7:00	7.57	21.5	1
LH-SC-02	9/30/2025 7:15	7.6	21.48	1
LH-SC-02	9/30/2025 7:30	7.51	21.48	1
LH-SC-02	9/30/2025 7:45	7.5	21.46	1
LH-SC-02	9/30/2025 8:00	7.65	21.46	1
LH-SC-02	9/30/2025 8:15	7.68	21.44	1
LH-SC-02	9/30/2025 8:30	7.57	21.46	1
LH-SC-02	9/30/2025 8:45	7.57	21.46	1
LH-SC-02	9/30/2025 9:00	7.64	21.44	1
LH-SC-02	9/30/2025 9:15	7.73	21.44	1
LH-SC-02	9/30/2025 9:30	7.63	21.44	1
LH-SC-02	9/30/2025 9:45	7.75	21.44	1
LH-SC-02	9/30/2025 10:00	8.03	21.44	1
LH-SC-02	9/30/2025 10:15	8.22	21.46	1
LH-SC-02	9/30/2025 10:30	8.12	21.46	1
LH-SC-02	9/30/2025 10:45	8.02	21.48	1
LH-SC-02	9/30/2025 11:00	8.08	21.48	1
LH-SC-02	9/30/2025 11:15	8.57	21.48	1
LH-SC-02	9/30/2025 11:30	8.86	21.5	1
LH-SC-02	9/30/2025 11:45	9.07	21.5	1
LH-SC-02	9/30/2025 12:00	9.28	21.52	1
LH-SC-02	9/30/2025 12:15	9.46	21.54	1
LH-SC-02	9/30/2025 12:30	9.49	21.58	1
LH-SC-02	9/30/2025 12:45	9.69	21.6	1
LH-SC-02	9/30/2025 13:00	9.88	21.62	1
LH-SC-02	9/30/2025 13:15	9.86	21.62	1
LH-SC-02	9/30/2025 13:30	9.96	21.6	1
LH-SC-02	9/30/2025 13:45	9.96	21.6	1
LH-SC-02	9/30/2025 14:00	10.15	21.6	1
LH-SC-02	9/30/2025 14:15	10.24	21.62	1
LH-SC-02	9/30/2025 14:30	10.14	21.62	1
LH-SC-02	9/30/2025 14:45	10.14	21.64	1
LH-SC-02	9/30/2025 15:00	10.04	21.64	1
LH-SC-02	9/30/2025 15:15	9.82	21.66	1
LH-SC-02	9/30/2025 15:30	9.82	21.68	1
LH-SC-02	9/30/2025 15:45	9.7	21.66	1
LH-SC-02	9/30/2025 16:00	9.63	21.68	1
LH-SC-02	9/30/2025 16:15	9.64	21.66	1
LH-SC-02	9/30/2025 16:30	9.67	21.66	1
LH-SC-02	9/30/2025 16:45	9.75	21.64	1
LH-SC-02	9/30/2025 17:00	9.65	21.6	1
LH-SC-02	9/30/2025 17:15	9.8	21.58	1
LH-SC-02	9/30/2025 17:30	9.88	21.54	1
LH-SC-02	9/30/2025 17:45	9.87	21.52	1
LH-SC-02	9/30/2025 18:00	9.82	21.48	1
LH-SC-02	9/30/2025 18:15	9.78	21.44	1
LH-SC-02	9/30/2025 18:30	9.82	21.42	1
LH-SC-02	9/30/2025 18:45	9.65	21.4	1
LH-SC-02	9/30/2025 19:00	9.53	21.36	1
LH-SC-02	9/30/2025 19:15	9.55	21.36	1
LH-SC-02	9/30/2025 19:30	9.65	21.34	1
LH-SC-02	9/30/2025 19:45	9.26	21.32	1
LH-SC-02	9/30/2025 20:00	9.28	21.3	1
LH-SC-02	9/30/2025 20:15	9.42	21.3	1
LH-SC-02	9/30/2025 20:30	9.34	21.28	1
LH-SC-02	9/30/2025 20:45	9.19	21.26	1
LH-SC-02	9/30/2025 21:00	9.19	21.26	1
LH-SC-02	9/30/2025 21:15	9.14	21.24	1
LH-SC-02	9/30/2025 21:30	9.11	21.24	1
LH-SC-02	9/30/2025 21:45	9.09	21.22	1

Station Name	Date Time	DO mg/L	Temp C	Use Code
LH-SC-02	9/30/2025 22:00	9.11	21.2	1
LH-SC-02	9/30/2025 22:15	9.06	21.18	1
LH-SC-02	9/30/2025 22:30	9.01	21.16	1
LH-SC-02	9/30/2025 22:45	8.96	21.14	1
LH-SC-02	9/30/2025 23:00	9.1	21.14	1
LH-SC-02	9/30/2025 23:15	9.14	21.12	1
LH-SC-02	9/30/2025 23:30	9.1	21.08	1
LH-SC-02	9/30/2025 23:45	9.11	21.06	1
LH-SC-02	10/1/2025 0:00	9.09	21.04	1
LH-SC-02	10/1/2025 0:15	8.95	21	1
LH-SC-02	10/1/2025 0:30	8.89	21	1
LH-SC-02	10/1/2025 0:45	8.94	20.96	1
LH-SC-02	10/1/2025 1:00	8.72	20.94	1
LH-SC-02	10/1/2025 1:15	8.87	20.92	1
LH-SC-02	10/1/2025 1:30	8.75	20.9	1
LH-SC-02	10/1/2025 1:45	8.79	20.88	1
LH-SC-02	10/1/2025 2:00	8.83	20.84	1
LH-SC-02	10/1/2025 2:15	8.76	20.82	1
LH-SC-02	10/1/2025 2:30	8.71	20.8	1
LH-SC-02	10/1/2025 2:45	8.71	20.78	1
LH-SC-02	10/1/2025 3:00	8.72	20.74	1
LH-SC-02	10/1/2025 3:15	8.74	20.72	1
LH-SC-02	10/1/2025 3:30	8.79	20.68	1
LH-SC-02	10/1/2025 3:45	8.78	20.66	1
LH-SC-02	10/1/2025 4:00	8.8	20.62	1
LH-SC-02	10/1/2025 4:15	8.69	20.6	1
LH-SC-02	10/1/2025 4:30	8.7	20.56	1
LH-SC-02	10/1/2025 4:45	7.57	20.52	1
LH-SC-02	10/1/2025 5:00	8.35	20.52	1
LH-SC-02	10/1/2025 5:15	8.55	20.46	1
LH-SC-02	10/1/2025 5:30	8.63	20.44	1
LH-SC-02	10/1/2025 5:45	8.53	20.42	1
LH-SC-02	10/1/2025 6:00	8.44	20.4	1
LH-SC-02	10/1/2025 6:15	8.57	20.38	1
LH-SC-02	10/1/2025 6:30	8.48	20.34	1
LH-SC-02	10/1/2025 6:45	8.51	20.3	1
LH-SC-02	10/1/2025 7:00	8.35	20.26	1
LH-SC-02	10/1/2025 7:15	8.46	20.24	1
LH-SC-02	10/1/2025 7:30	8.43	20.24	1
LH-SC-02	10/1/2025 7:45	8.36	20.2	1
LH-SC-02	10/1/2025 8:00	8.38	20.18	1
LH-SC-02	10/1/2025 8:15	8.49	20.16	1
LH-SC-02	10/1/2025 8:30	8.49	20.16	1
LH-SC-02	10/1/2025 8:45	8.46	20.12	1
LH-SC-02	10/1/2025 9:00	8.48	20.1	1
LH-SC-02	10/1/2025 9:15	8.49	20.08	1
LH-SC-02	10/1/2025 9:30	8.5	20.08	1
LH-SC-02	10/1/2025 9:45	8.54	20.08	1
LH-SC-02	10/1/2025 10:00	8.64	20.08	1
LH-SC-02	10/1/2025 10:15	8.91	18.92	2
LH-SC-02	10/1/2025 10:30	9.68	18.1	2
LH-SR-01	6/4/2025 12:15	7.91	28.06	2
LH-SR-01	6/4/2025 12:30	7.93	27.92	2
LH-SR-01	6/4/2025 12:45	7.86	28.44	2
LH-SR-01	6/4/2025 13:00	7.73	31.8	2
LH-SR-01	6/4/2025 13:15	8.42	21.48	2
LH-SR-01	6/4/2025 13:30	9.05	19.2	1
LH-SR-01	6/4/2025 13:45	9.08	19.12	1
LH-SR-01	6/4/2025 14:00	9.06	19.2	1
LH-SR-01	6/4/2025 14:15	8.98	19.26	1
LH-SR-01	6/4/2025 14:30	8.96	19.32	1
LH-SR-01	6/4/2025 14:45	8.99	19.42	1
LH-SR-01	6/4/2025 15:00	8.93	19.48	1
LH-SR-01	6/4/2025 15:15	8.93	19.56	1
LH-SR-01	6/4/2025 15:30	8.91	19.64	1
LH-SR-01	6/4/2025 15:45	8.89	19.7	1
LH-SR-01	6/4/2025 16:00	8.88	19.78	1
LH-SR-01	6/4/2025 16:15	8.85	19.84	1
LH-SR-01	6/4/2025 16:30	8.8	19.88	1
LH-SR-01	6/4/2025 16:45	8.77	19.92	1
LH-SR-01	6/4/2025 17:00	8.74	19.96	1
LH-SR-01	6/4/2025 17:15	8.74	19.98	1
LH-SR-01	6/4/2025 17:30	8.73	20	1
LH-SR-01	6/4/2025 17:45	8.7	20	1
LH-SR-01	6/4/2025 18:00	8.67	19.98	1
LH-SR-01	6/4/2025 18:15	8.61	19.98	1
LH-SR-01	6/4/2025 18:30	8.59	20	1
LH-SR-01	6/4/2025 18:45	8.58	20	1
LH-SR-01	6/4/2025 19:00	8.56	20	1
LH-SR-01	6/4/2025 19:15	8.56	20	1
LH-SR-01	6/4/2025 19:30	8.56	20	1
LH-SR-01	6/4/2025 19:45	8.54	19.98	1
LH-SR-01	6/4/2025 20:00	8.49	19.96	1
LH-SR-01	6/4/2025 20:15	8.48	19.96	1

Station Name	Date Time	DO mg/L	Temp C	Use Code
LH-SR-01	6/4/2025 20:30	8.45	19.92	1
LH-SR-01	6/4/2025 20:45	8.44	19.9	1
LH-SR-01	6/4/2025 21:00	8.45	19.86	1
LH-SR-01	6/4/2025 21:15	8.46	19.82	1
LH-SR-01	6/4/2025 21:30	8.46	19.78	1
LH-SR-01	6/4/2025 21:45	8.46	19.76	1
LH-SR-01	6/4/2025 22:00	8.47	19.76	1
LH-SR-01	6/4/2025 22:15	8.45	19.76	1
LH-SR-01	6/4/2025 22:30	8.42	19.76	1
LH-SR-01	6/4/2025 22:45	8.45	19.76	1
LH-SR-01	6/4/2025 23:00	8.43	19.74	1
LH-SR-01	6/4/2025 23:15	8.42	19.74	1
LH-SR-01	6/4/2025 23:30	8.42	19.74	1
LH-SR-01	6/4/2025 23:45	8.44	19.74	1
LH-SR-01	6/5/2025 0:00	8.44	19.72	1
LH-SR-01	6/5/2025 0:15	8.43	19.7	1
LH-SR-01	6/5/2025 0:30	8.42	19.68	1
LH-SR-01	6/5/2025 0:45	8.43	19.66	1
LH-SR-01	6/5/2025 1:00	8.43	19.64	1
LH-SR-01	6/5/2025 1:15	8.42	19.62	1
LH-SR-01	6/5/2025 1:30	8.44	19.6	1
LH-SR-01	6/5/2025 1:45	8.45	19.58	1
LH-SR-01	6/5/2025 2:00	8.43	19.56	1
LH-SR-01	6/5/2025 2:15	8.43	19.54	1
LH-SR-01	6/5/2025 2:30	8.42	19.54	1
LH-SR-01	6/5/2025 2:45	8.44	19.52	1
LH-SR-01	6/5/2025 3:00	8.45	19.5	1
LH-SR-01	6/5/2025 3:15	8.43	19.48	1
LH-SR-01	6/5/2025 3:30	8.44	19.46	1
LH-SR-01	6/5/2025 3:45	8.43	19.44	1
LH-SR-01	6/5/2025 4:00	8.44	19.42	1
LH-SR-01	6/5/2025 4:15	8.44	19.4	1
LH-SR-01	6/5/2025 4:30	8.42	19.38	1
LH-SR-01	6/5/2025 4:45	8.43	19.36	1
LH-SR-01	6/5/2025 5:00	8.41	19.34	1
LH-SR-01	6/5/2025 5:15	8.36	19.3	1
LH-SR-01	6/5/2025 5:30	8.34	19.28	1
LH-SR-01	6/5/2025 5:45	8.38	19.24	1
LH-SR-01	6/5/2025 6:00	8.38	19.22	1
LH-SR-01	6/5/2025 6:15	8.42	19.2	1
LH-SR-01	6/5/2025 6:30	8.44	19.18	1
LH-SR-01	6/5/2025 6:45	8.44	19.16	1
LH-SR-01	6/5/2025 7:00	8.44	19.16	1
LH-SR-01	6/5/2025 7:15	8.46	19.16	1
LH-SR-01	6/5/2025 7:30	8.47	19.16	1
LH-SR-01	6/5/2025 7:45	8.45	19.16	1
LH-SR-01	6/5/2025 8:00	8.48	19.18	1
LH-SR-01	6/5/2025 8:15	8.49	19.18	1
LH-SR-01	6/5/2025 8:30	8.51	19.22	1
LH-SR-01	6/5/2025 8:45	8.52	19.26	1
LH-SR-01	6/5/2025 9:00	8.54	19.32	1
LH-SR-01	6/5/2025 9:15	8.54	19.38	1
LH-SR-01	6/5/2025 9:30	8.57	19.46	1
LH-SR-01	6/5/2025 9:45	8.56	19.56	1
LH-SR-01	6/5/2025 10:00	8.6	19.68	1
LH-SR-01	6/5/2025 10:15	8.59	19.8	1
LH-SR-01	6/5/2025 10:30	8.56	19.92	1
LH-SR-01	6/5/2025 10:45	8.59	20.08	1
LH-SR-01	6/5/2025 11:00	8.61	20.22	1
LH-SR-01	6/5/2025 11:15	8.62	20.38	1
LH-SR-01	6/5/2025 11:30	8.6	20.54	1
LH-SR-01	6/5/2025 11:45	8.58	20.68	1
LH-SR-01	6/5/2025 12:00	8.59	20.82	1
LH-SR-01	6/5/2025 12:15	8.6	20.98	1
LH-SR-01	6/5/2025 12:30	8.56	21.08	1
LH-SR-01	6/5/2025 12:45	8.54	21.16	1
LH-SR-01	6/5/2025 13:00	8.56	21.32	1
LH-SR-01	6/5/2025 13:15	8.54	21.48	1
LH-SR-01	6/5/2025 13:30	8.5	21.58	1
LH-SR-01	6/5/2025 13:45	8.47	21.66	1
LH-SR-01	6/5/2025 14:00	8.45	21.78	1
LH-SR-01	6/5/2025 14:15	8.44	21.9	1
LH-SR-01	6/5/2025 14:30	8.43	22	1
LH-SR-01	6/5/2025 14:45	8.41	22.02	1
LH-SR-01	6/5/2025 15:00	8.37	22.04	1
LH-SR-01	6/5/2025 15:15	8.37	22.14	1
LH-SR-01	6/5/2025 15:30	8.35	22.22	1
LH-SR-01	6/5/2025 15:45	8.33	22.28	1
LH-SR-01	6/5/2025 16:00	8.32	22.34	1
LH-SR-01	6/5/2025 16:15	8.28	22.4	1
LH-SR-01	6/5/2025 16:30	8.28	22.44	1
LH-SR-01	6/5/2025 16:45	8.24	22.46	1
LH-SR-01	6/5/2025 17:00	8.22	22.48	1
LH-SR-01	6/5/2025 17:15	8.18	22.52	1

Station Name	Date Time	DO mg/L	Temp C	Use Code
LH-SR-01	6/5/2025 17:30	8.16	22.54	1
LH-SR-01	6/5/2025 17:45	8.15	22.54	1
LH-SR-01	6/5/2025 18:00	8.14	22.52	1
LH-SR-01	6/5/2025 18:15	8.11	22.5	1
LH-SR-01	6/5/2025 18:30	8.1	22.5	1
LH-SR-01	6/5/2025 18:45	8.06	22.52	1
LH-SR-01	6/5/2025 19:00	8.06	22.54	1
LH-SR-01	6/5/2025 19:15	8.04	22.52	1
LH-SR-01	6/5/2025 19:30	8.05	22.48	1
LH-SR-01	6/5/2025 19:45	8.02	22.4	1
LH-SR-01	6/5/2025 20:00	8	22.32	1
LH-SR-01	6/5/2025 20:15	7.99	22.28	1
LH-SR-01	6/5/2025 20:30	7.95	22.24	1
LH-SR-01	6/5/2025 20:45	7.94	22.2	1
LH-SR-01	6/5/2025 21:00	7.97	22.14	1
LH-SR-01	6/5/2025 21:15	7.98	22.08	1
LH-SR-01	6/5/2025 21:30	7.98	22.02	1
LH-SR-01	6/5/2025 21:45	7.99	21.96	1
LH-SR-01	6/5/2025 22:00	8	21.92	1
LH-SR-01	6/5/2025 22:15	7.98	21.9	1
LH-SR-01	6/5/2025 22:30	7.98	21.88	1
LH-SR-01	6/5/2025 22:45	7.99	21.9	1
LH-SR-01	6/5/2025 23:00	7.98	21.9	1
LH-SR-01	6/5/2025 23:15	7.95	21.94	1
LH-SR-01	6/5/2025 23:30	7.95	21.96	1
LH-SR-01	6/5/2025 23:45	7.95	21.96	1
LH-SR-01	6/6/2025 0:00	7.96	21.98	1
LH-SR-01	6/6/2025 0:15	7.94	21.96	1
LH-SR-01	6/6/2025 0:30	7.95	21.96	1
LH-SR-01	6/6/2025 0:45	7.95	21.94	1
LH-SR-01	6/6/2025 1:00	7.95	21.94	1
LH-SR-01	6/6/2025 1:15	7.96	21.92	1
LH-SR-01	6/6/2025 1:30	7.95	21.9	1
LH-SR-01	6/6/2025 1:45	7.96	21.88	1
LH-SR-01	6/6/2025 2:00	7.95	21.88	1
LH-SR-01	6/6/2025 2:15	7.97	21.86	1
LH-SR-01	6/6/2025 2:30	7.96	21.84	1
LH-SR-01	6/6/2025 2:45	7.95	21.82	1
LH-SR-01	6/6/2025 3:00	7.95	21.8	1
LH-SR-01	6/6/2025 3:15	7.97	21.78	1
LH-SR-01	6/6/2025 3:30	7.98	21.74	1
LH-SR-01	6/6/2025 3:45	7.97	21.72	1
LH-SR-01	6/6/2025 4:00	7.98	21.7	1
LH-SR-01	6/6/2025 4:15	7.99	21.68	1
LH-SR-01	6/6/2025 4:30	7.97	21.66	1
LH-SR-01	6/6/2025 4:45	7.93	21.62	1
LH-SR-01	6/6/2025 5:00	7.93	21.56	1
LH-SR-01	6/6/2025 5:15	7.92	21.54	1
LH-SR-01	6/6/2025 5:30	7.89	21.52	1
LH-SR-01	6/6/2025 5:45	7.94	21.5	1
LH-SR-01	6/6/2025 6:00	7.98	21.46	1
LH-SR-01	6/6/2025 6:15	7.96	21.42	1
LH-SR-01	6/6/2025 6:30	7.99	21.4	1
LH-SR-01	6/6/2025 6:45	7.99	21.4	1
LH-SR-01	6/6/2025 7:00	7.99	21.4	1
LH-SR-01	6/6/2025 7:15	8.03	21.38	1
LH-SR-01	6/6/2025 7:30	8.01	21.38	1
LH-SR-01	6/6/2025 7:45	8	21.36	1
LH-SR-01	6/6/2025 8:00	8	21.3	1
LH-SR-01	6/6/2025 8:15	7.97	21.32	1
LH-SR-01	6/6/2025 8:30	7.98	21.3	1
LH-SR-01	6/6/2025 8:45	7.94	21.24	1
LH-SR-01	6/6/2025 9:00	7.92	21.28	1
LH-SR-01	6/6/2025 9:15	7.87	21.28	1
LH-SR-01	6/6/2025 9:30	7.92	21.32	1
LH-SR-01	6/6/2025 9:45	7.96	21.34	1
LH-SR-01	6/6/2025 10:00	7.96	21.34	1
LH-SR-01	6/6/2025 10:15	7.96	21.36	1
LH-SR-01	6/6/2025 10:30	8	21.46	1
LH-SR-01	6/6/2025 10:45	7.95	21.48	1
LH-SR-01	6/6/2025 11:00	7.99	21.52	1
LH-SR-01	6/6/2025 11:15	8.05	21.58	1
LH-SR-01	6/6/2025 11:30	8.1	21.6	1
LH-SR-01	6/6/2025 11:45	8.12	21.64	1
LH-SR-01	6/6/2025 12:00	8.12	21.6	1
LH-SR-01	6/6/2025 12:15	8.14	21.6	1
LH-SR-01	6/6/2025 12:30	8.21	21.64	1
LH-SR-01	6/6/2025 12:45	8.21	21.64	1
LH-SR-01	6/6/2025 13:00	8.29	21.7	1
LH-SR-01	6/6/2025 13:15	8.34	21.82	1
LH-SR-01	6/6/2025 13:30	8.37	21.92	1
LH-SR-01	6/6/2025 13:45	8.35	21.94	1
LH-SR-01	6/6/2025 14:00	8.36	21.98	1
LH-SR-01	6/6/2025 14:15	8.35	22.06	1

Station Name	Date Time	DO mg/L	Temp C	Use Code
LH-SR-01	6/6/2025 14:30	8.33	22.14	1
LH-SR-01	6/6/2025 14:45	8.26	22.18	1
LH-SR-01	6/6/2025 15:00	8.23	22.22	1
LH-SR-01	6/6/2025 15:15	8.21	22.24	1
LH-SR-01	6/6/2025 15:30	8.21	22.26	1
LH-SR-01	6/6/2025 15:45	8.22	22.28	1
LH-SR-01	6/6/2025 16:00	8.22	22.3	1
LH-SR-01	6/6/2025 16:15	8.12	22.3	1
LH-SR-01	6/6/2025 16:30	8.12	22.28	1
LH-SR-01	6/6/2025 16:45	8.09	22.24	1
LH-SR-01	6/6/2025 17:00	8.05	22.22	1
LH-SR-01	6/6/2025 17:15	7.98	22.18	1
LH-SR-01	6/6/2025 17:30	7.92	22.14	1
LH-SR-01	6/6/2025 17:45	7.86	22.12	1
LH-SR-01	6/6/2025 18:00	7.81	22.06	1
LH-SR-01	6/6/2025 18:15	7.79	22.02	1
LH-SR-01	6/6/2025 18:30	7.78	21.94	1
LH-SR-01	6/6/2025 18:45	7.77	21.88	1
LH-SR-01	6/6/2025 19:00	7.76	21.82	1
LH-SR-01	6/6/2025 19:15	7.77	21.76	1
LH-SR-01	6/6/2025 19:30	7.77	21.72	1
LH-SR-01	6/6/2025 19:45	7.77	21.66	1
LH-SR-01	6/6/2025 20:00	7.77	21.64	1
LH-SR-01	6/6/2025 20:15	7.78	21.64	1
LH-SR-01	6/6/2025 20:30	7.8	21.62	1
LH-SR-01	6/6/2025 20:45	7.8	21.62	1
LH-SR-01	6/6/2025 21:00	7.81	21.6	1
LH-SR-01	6/6/2025 21:15	7.82	21.58	1
LH-SR-01	6/6/2025 21:30	7.84	21.58	1
LH-SR-01	6/6/2025 21:45	7.85	21.58	1
LH-SR-01	6/6/2025 22:00	7.86	21.56	1
LH-SR-01	6/6/2025 22:15	7.87	21.56	1
LH-SR-01	6/6/2025 22:30	7.87	21.56	1
LH-SR-01	6/6/2025 22:45	7.86	21.58	1
LH-SR-01	6/6/2025 23:00	7.87	21.6	1
LH-SR-01	6/6/2025 23:15	7.88	21.6	1
LH-SR-01	6/6/2025 23:30	7.89	21.6	1
LH-SR-01	6/6/2025 23:45	7.88	21.58	1
LH-SR-01	6/7/2025 0:00	7.9	21.56	1
LH-SR-01	6/7/2025 0:15	7.88	21.54	1
LH-SR-01	6/7/2025 0:30	7.91	21.52	1
LH-SR-01	6/7/2025 0:45	7.9	21.5	1
LH-SR-01	6/7/2025 1:00	7.91	21.48	1
LH-SR-01	6/7/2025 1:15	7.91	21.46	1
LH-SR-01	6/7/2025 1:30	7.91	21.44	1
LH-SR-01	6/7/2025 1:45	7.92	21.44	1
LH-SR-01	6/7/2025 2:00	7.92	21.42	1
LH-SR-01	6/7/2025 2:15	7.93	21.4	1
LH-SR-01	6/7/2025 2:30	7.92	21.38	1
LH-SR-01	6/7/2025 2:45	7.93	21.36	1
LH-SR-01	6/7/2025 3:00	7.94	21.34	1
LH-SR-01	6/7/2025 3:15	7.94	21.32	1
LH-SR-01	6/7/2025 3:30	7.95	21.3	1
LH-SR-01	6/7/2025 3:45	7.95	21.28	1
LH-SR-01	6/7/2025 4:00	7.95	21.26	1
LH-SR-01	6/7/2025 4:15	7.95	21.24	1
LH-SR-01	6/7/2025 4:30	7.96	21.22	1
LH-SR-01	6/7/2025 4:45	7.96	21.2	1
LH-SR-01	6/7/2025 5:00	7.97	21.18	1
LH-SR-01	6/7/2025 5:15	7.97	21.14	1
LH-SR-01	6/7/2025 5:30	7.97	21.12	1
LH-SR-01	6/7/2025 5:45	7.99	21.1	1
LH-SR-01	6/7/2025 6:00	8	21.08	1
LH-SR-01	6/7/2025 6:15	8.01	21.08	1
LH-SR-01	6/7/2025 6:30	8.02	21.06	1
LH-SR-01	6/7/2025 6:45	8.03	21.06	1
LH-SR-01	6/7/2025 7:00	8.03	21.04	1
LH-SR-01	6/7/2025 7:15	8.05	21.04	1
LH-SR-01	6/7/2025 7:30	8.04	21.02	1
LH-SR-01	6/7/2025 7:45	8.07	21.02	1
LH-SR-01	6/7/2025 8:00	8.08	21.02	1
LH-SR-01	6/7/2025 8:15	8.12	21.04	1
LH-SR-01	6/7/2025 8:30	8.14	21.04	1
LH-SR-01	6/7/2025 8:45	8.17	21.06	1
LH-SR-01	6/7/2025 9:00	8.19	21.08	1
LH-SR-01	6/7/2025 9:15	8.23	21.12	1
LH-SR-01	6/7/2025 9:30	8.25	21.16	1
LH-SR-01	6/7/2025 9:45	8.26	21.2	1
LH-SR-01	6/7/2025 10:00	8.26	21.22	1
LH-SR-01	6/7/2025 10:15	8.25	21.24	1
LH-SR-01	6/7/2025 10:30	8.24	21.26	1
LH-SR-01	6/7/2025 10:45	8.26	21.3	1
LH-SR-01	6/7/2025 11:00	8.21	21.3	1
LH-SR-01	6/7/2025 11:15	8.21	21.32	1

Station Name	Date Time	DO mg/L	Temp C	Use Code
LH-SR-01	6/7/2025 11:30	8.18	21.32	1
LH-SR-01	6/7/2025 11:45	8.18	21.32	1
LH-SR-01	6/7/2025 12:00	8.16	21.34	1
LH-SR-01	6/7/2025 12:15	8.17	21.34	1
LH-SR-01	6/7/2025 12:30	8.21	21.36	1
LH-SR-01	6/7/2025 12:45	8.21	21.38	1
LH-SR-01	6/7/2025 13:00	8.2	21.38	1
LH-SR-01	6/7/2025 13:15	8.17	21.38	1
LH-SR-01	6/7/2025 13:30	8.15	21.36	1
LH-SR-01	6/7/2025 13:45	8.16	21.36	1
LH-SR-01	6/7/2025 14:00	8.18	21.36	1
LH-SR-01	6/7/2025 14:15	8.18	21.36	1
LH-SR-01	6/7/2025 14:30	8.18	21.38	1
LH-SR-01	6/7/2025 14:45	8.15	21.38	1
LH-SR-01	6/7/2025 15:00	8.1	21.36	1
LH-SR-01	6/7/2025 15:15	8.13	21.38	1
LH-SR-01	6/7/2025 15:30	8.15	21.38	1
LH-SR-01	6/7/2025 15:45	8.13	21.38	1
LH-SR-01	6/7/2025 16:00	8.07	21.36	1
LH-SR-01	6/7/2025 16:15	8.05	21.3	1
LH-SR-01	6/7/2025 16:30	8.07	21.2	1
LH-SR-01	6/7/2025 16:45	8.04	21.18	1
LH-SR-01	6/7/2025 17:00	8.05	21.16	1
LH-SR-01	6/7/2025 17:15	8.06	21.1	1
LH-SR-01	6/7/2025 17:30	7.96	21	1
LH-SR-01	6/7/2025 17:45	7.9	20.98	1
LH-SR-01	6/7/2025 18:00	7.91	20.96	1
LH-SR-01	6/7/2025 18:15	7.88	20.94	1
LH-SR-01	6/7/2025 18:30	7.88	20.92	1
LH-SR-01	6/7/2025 18:45	7.9	20.9	1
LH-SR-01	6/7/2025 19:00	7.86	20.88	1
LH-SR-01	6/7/2025 19:15	7.87	20.86	1
LH-SR-01	6/7/2025 19:30	7.87	20.88	1
LH-SR-01	6/7/2025 19:45	7.88	20.88	1
LH-SR-01	6/7/2025 20:00	7.9	20.88	1
LH-SR-01	6/7/2025 20:15	7.91	20.9	1
LH-SR-01	6/7/2025 20:30	7.94	20.9	1
LH-SR-01	6/7/2025 20:45	7.95	20.92	1
LH-SR-01	6/7/2025 21:00	7.97	20.92	1
LH-SR-01	6/7/2025 21:15	7.98	20.92	1
LH-SR-01	6/7/2025 21:30	7.99	20.92	1
LH-SR-01	6/7/2025 21:45	7.99	20.9	1
LH-SR-01	6/7/2025 22:00	8.02	20.9	1
LH-SR-01	6/7/2025 22:15	8	20.88	1
LH-SR-01	6/7/2025 22:30	8	20.86	1
LH-SR-01	6/7/2025 22:45	8.01	20.82	1
LH-SR-01	6/7/2025 23:00	8	20.8	1
LH-SR-01	6/7/2025 23:15	8	20.78	1
LH-SR-01	6/7/2025 23:30	8.01	20.78	1
LH-SR-01	6/7/2025 23:45	8.01	20.76	1
LH-SR-01	6/8/2025 0:00	8.02	20.72	1
LH-SR-01	6/8/2025 0:15	8.02	20.7	1
LH-SR-01	6/8/2025 0:30	8.02	20.68	1
LH-SR-01	6/8/2025 0:45	8.02	20.66	1
LH-SR-01	6/8/2025 1:00	8.04	20.62	1
LH-SR-01	6/8/2025 1:15	8.04	20.6	1
LH-SR-01	6/8/2025 1:30	8.06	20.56	1
LH-SR-01	6/8/2025 1:45	8.07	20.54	1
LH-SR-01	6/8/2025 2:00	8.08	20.52	1
LH-SR-01	6/8/2025 2:15	8.1	20.48	1
LH-SR-01	6/8/2025 2:30	8.12	20.46	1
LH-SR-01	6/8/2025 2:45	8.12	20.44	1
LH-SR-01	6/8/2025 3:00	8.15	20.4	1
LH-SR-01	6/8/2025 3:15	8.14	20.38	1
LH-SR-01	6/8/2025 3:30	8.15	20.36	1
LH-SR-01	6/8/2025 3:45	8.16	20.32	1
LH-SR-01	6/8/2025 4:00	8.17	20.3	1
LH-SR-01	6/8/2025 4:15	8.19	20.26	1
LH-SR-01	6/8/2025 4:30	8.19	20.24	1
LH-SR-01	6/8/2025 4:45	8.19	20.22	1
LH-SR-01	6/8/2025 5:00	8.2	20.18	1
LH-SR-01	6/8/2025 5:15	8.2	20.14	1
LH-SR-01	6/8/2025 5:30	8.21	20.12	1
LH-SR-01	6/8/2025 5:45	8.22	20.1	1
LH-SR-01	6/8/2025 6:00	8.22	20.06	1
LH-SR-01	6/8/2025 6:15	8.23	20.04	1
LH-SR-01	6/8/2025 6:30	8.24	20.02	1
LH-SR-01	6/8/2025 6:45	8.25	20	1
LH-SR-01	6/8/2025 7:00	8.27	19.98	1
LH-SR-01	6/8/2025 7:15	8.27	19.96	1
LH-SR-01	6/8/2025 7:30	8.31	19.96	1
LH-SR-01	6/8/2025 7:45	8.31	19.94	1
LH-SR-01	6/8/2025 8:00	8.32	19.94	1
LH-SR-01	6/8/2025 8:15	8.34	19.94	1

Station Name	Date Time	DO mg/L	Temp C	Use Code
LH-SR-01	6/8/2025 8:30	8.36	19.94	1
LH-SR-01	6/8/2025 8:45	8.37	19.94	1
LH-SR-01	6/8/2025 9:00	8.39	19.96	1
LH-SR-01	6/8/2025 9:15	8.41	19.96	1
LH-SR-01	6/8/2025 9:30	8.42	19.98	1
LH-SR-01	6/8/2025 9:45	8.43	20	1
LH-SR-01	6/8/2025 10:00	8.46	20.04	1
LH-SR-01	6/8/2025 10:15	8.45	20.08	1
LH-SR-01	6/8/2025 10:30	8.47	20.12	1
LH-SR-01	6/8/2025 10:45	8.48	20.14	1
LH-SR-01	6/8/2025 11:00	8.5	20.2	1
LH-SR-01	6/8/2025 11:15	8.52	20.26	1
LH-SR-01	6/8/2025 11:30	8.51	20.3	1
LH-SR-01	6/8/2025 11:45	8.55	20.34	1
LH-SR-01	6/8/2025 12:00	8.52	20.4	1
LH-SR-01	6/8/2025 12:15	8.53	20.46	1
LH-SR-01	6/8/2025 12:30	8.53	20.52	1
LH-SR-01	6/8/2025 12:45	8.54	20.58	1
LH-SR-01	6/8/2025 13:00	8.54	20.64	1
LH-SR-01	6/8/2025 13:15	8.53	20.7	1
LH-SR-01	6/8/2025 13:30	8.54	20.72	1
LH-SR-01	6/8/2025 13:45	8.56	20.78	1
LH-SR-01	6/8/2025 14:00	8.52	20.82	1
LH-SR-01	6/8/2025 14:15	8.52	20.86	1
LH-SR-01	6/8/2025 14:30	8.5	20.9	1
LH-SR-01	6/8/2025 14:45	8.48	20.94	1
LH-SR-01	6/8/2025 15:00	8.47	20.98	1
LH-SR-01	6/8/2025 15:15	8.49	21.02	1
LH-SR-01	6/8/2025 15:30	8.46	21.04	1
LH-SR-01	6/8/2025 15:45	8.44	21.08	1
LH-SR-01	6/8/2025 16:00	8.44	21.1	1
LH-SR-01	6/8/2025 16:15	8.43	21.12	1
LH-SR-01	6/8/2025 16:30	8.4	21.12	1
LH-SR-01	6/8/2025 16:45	8.39	21.14	1
LH-SR-01	6/8/2025 17:00	8.37	21.16	1
LH-SR-01	6/8/2025 17:15	8.35	21.18	1
LH-SR-01	6/8/2025 17:30	8.32	21.18	1
LH-SR-01	6/8/2025 17:45	8.29	21.18	1
LH-SR-01	6/8/2025 18:00	8.28	21.18	1
LH-SR-01	6/8/2025 18:15	8.25	21.18	1
LH-SR-01	6/8/2025 18:30	8.24	21.16	1
LH-SR-01	6/8/2025 18:45	8.24	21.14	1
LH-SR-01	6/8/2025 19:00	8.21	21.12	1
LH-SR-01	6/8/2025 19:15	8.18	21.1	1
LH-SR-01	6/8/2025 19:30	8.19	21.08	1
LH-SR-01	6/8/2025 19:45	8.18	21.06	1
LH-SR-01	6/8/2025 20:00	8.16	21.02	1
LH-SR-01	6/8/2025 20:15	8.16	21.02	1
LH-SR-01	6/8/2025 20:30	8.13	21	1
LH-SR-01	6/8/2025 20:45	8.13	20.98	1
LH-SR-01	6/8/2025 21:00	8.14	20.96	1
LH-SR-01	6/8/2025 21:15	8.13	20.92	1
LH-SR-01	6/8/2025 21:30	8.13	20.9	1
LH-SR-01	6/8/2025 21:45	8.13	20.86	1
LH-SR-01	6/8/2025 22:00	8.14	20.84	1
LH-SR-01	6/8/2025 22:15	8.14	20.8	1
LH-SR-01	6/8/2025 22:30	8.12	20.78	1
LH-SR-01	6/8/2025 22:45	8.17	20.74	1
LH-SR-01	6/8/2025 23:00	8.16	20.72	1
LH-SR-01	6/8/2025 23:15	8.16	20.68	1
LH-SR-01	6/8/2025 23:30	8.16	20.64	1
LH-SR-01	6/8/2025 23:45	8.18	20.6	1
LH-SR-01	6/9/2025 0:00	8.17	20.56	1
LH-SR-01	6/9/2025 0:15	8.18	20.52	1
LH-SR-01	6/9/2025 0:30	8.18	20.48	1
LH-SR-01	6/9/2025 0:45	8.2	20.44	1
LH-SR-01	6/9/2025 1:00	8.2	20.4	1
LH-SR-01	6/9/2025 1:15	8.21	20.36	1
LH-SR-01	6/9/2025 1:30	8.21	20.32	1
LH-SR-01	6/9/2025 1:45	8.21	20.28	1
LH-SR-01	6/9/2025 2:00	8.21	20.24	1
LH-SR-01	6/9/2025 2:15	8.21	20.22	1
LH-SR-01	6/9/2025 2:30	8.22	20.16	1
LH-SR-01	6/9/2025 2:45	8.23	20.12	1
LH-SR-01	6/9/2025 3:00	8.24	20.08	1
LH-SR-01	6/9/2025 3:15	8.25	20.04	1
LH-SR-01	6/9/2025 3:30	8.26	20	1
LH-SR-01	6/9/2025 3:45	8.27	19.96	1
LH-SR-01	6/9/2025 4:00	8.27	19.92	1
LH-SR-01	6/9/2025 4:15	8.26	19.88	1
LH-SR-01	6/9/2025 4:30	8.26	19.84	1
LH-SR-01	6/9/2025 4:45	8.27	19.8	1
LH-SR-01	6/9/2025 5:00	8.28	19.76	1
LH-SR-01	6/9/2025 5:15	8.3	19.72	1

Station Name	Date Time	DO mg/L	Temp C	Use Code
LH-SR-01	6/9/2025 5:30	8.3	19.68	1
LH-SR-01	6/9/2025 5:45	8.31	19.64	1
LH-SR-01	6/9/2025 6:00	8.31	19.6	1
LH-SR-01	6/9/2025 6:15	8.32	19.56	1
LH-SR-01	6/9/2025 6:30	8.33	19.52	1
LH-SR-01	6/9/2025 6:45	8.35	19.48	1
LH-SR-01	6/9/2025 7:00	8.37	19.44	1
LH-SR-01	6/9/2025 7:15	8.38	19.4	1
LH-SR-01	6/9/2025 7:30	8.39	19.38	1
LH-SR-01	6/9/2025 7:45	8.41	19.34	1
LH-SR-01	6/9/2025 8:00	8.43	19.32	1
LH-SR-01	6/9/2025 8:15	8.44	19.3	1
LH-SR-01	6/9/2025 8:30	8.47	19.28	1
LH-SR-01	6/9/2025 8:45	8.46	19.26	1
LH-SR-01	6/9/2025 9:00	8.49	19.26	1
LH-SR-01	6/9/2025 9:15	8.48	19.24	1
LH-SR-01	6/9/2025 9:30	8.52	19.22	1
LH-SR-01	6/9/2025 9:45	8.54	19.22	1
LH-SR-01	6/9/2025 10:00	8.53	19.22	1
LH-SR-01	6/9/2025 10:15	8.54	19.22	1
LH-SR-01	6/9/2025 10:30	8.57	19.22	1
LH-SR-01	6/9/2025 10:45	8.57	19.2	1
LH-SR-01	6/9/2025 11:00	8.55	19.18	1
LH-SR-01	6/9/2025 11:15	8.58	19.18	1
LH-SR-01	6/9/2025 11:30	8.58	19.16	1
LH-SR-01	6/9/2025 11:45	8.61	19.16	1
LH-SR-01	6/9/2025 12:00	8.62	19.16	1
LH-SR-01	6/9/2025 12:15	8.63	19.16	1
LH-SR-01	6/9/2025 12:30	8.64	19.16	1
LH-SR-01	6/9/2025 12:45	8.65	19.14	1
LH-SR-01	6/9/2025 13:00	8.65	19.16	1
LH-SR-01	6/9/2025 13:15	8.62	19.14	1
LH-SR-01	6/9/2025 13:30	8.63	19.14	1
LH-SR-01	6/9/2025 13:45	8.62	19.14	1
LH-SR-01	6/9/2025 14:00	8.61	19.12	1
LH-SR-01	6/9/2025 14:15	8.59	19.12	1
LH-SR-01	6/9/2025 14:30	8.59	19.1	1
LH-SR-01	6/9/2025 14:45	8.57	19.1	1
LH-SR-01	6/9/2025 15:00	8.59	19.1	1
LH-SR-01	6/9/2025 15:15	8.6	19.1	1
LH-SR-01	6/9/2025 15:30	8.59	19.08	1
LH-SR-01	6/9/2025 15:45	8.58	19.08	1
LH-SR-01	6/9/2025 16:00	8.57	19.06	1
LH-SR-01	6/9/2025 16:15	8.58	19.08	1
LH-SR-01	6/9/2025 16:30	8.57	19.08	1
LH-SR-01	6/9/2025 16:45	8.58	19.08	1
LH-SR-01	6/9/2025 17:00	8.57	19.06	1
LH-SR-01	6/9/2025 17:15	8.57	19.06	1
LH-SR-01	6/9/2025 17:30	8.58	19.06	1
LH-SR-01	6/9/2025 17:45	8.51	19.06	1
LH-SR-01	6/9/2025 18:00	8.52	19.04	1
LH-SR-01	6/9/2025 18:15	8.5	19.04	1
LH-SR-01	6/9/2025 18:30	8.46	19.02	1
LH-SR-01	6/9/2025 18:45	8.48	19.02	1
LH-SR-01	6/9/2025 19:00	8.53	19	1
LH-SR-01	6/9/2025 19:15	8.46	19	1
LH-SR-01	6/9/2025 19:30	8.47	18.98	1
LH-SR-01	6/9/2025 19:45	8.46	18.96	1
LH-SR-01	6/9/2025 20:00	8.44	18.96	1
LH-SR-01	6/9/2025 20:15	8.45	18.94	1
LH-SR-01	6/9/2025 20:30	8.46	18.92	1
LH-SR-01	6/9/2025 20:45	8.45	18.92	1
LH-SR-01	6/9/2025 21:00	8.45	18.9	1
LH-SR-01	6/9/2025 21:15	8.46	18.88	1
LH-SR-01	6/9/2025 21:30	8.43	18.88	1
LH-SR-01	6/9/2025 21:45	8.46	18.86	1
LH-SR-01	6/9/2025 22:00	8.46	18.86	1
LH-SR-01	6/9/2025 22:15	8.45	18.86	1
LH-SR-01	6/9/2025 22:30	8.44	18.84	1
LH-SR-01	6/9/2025 22:45	8.47	18.82	1
LH-SR-01	6/9/2025 23:00	8.46	18.82	1
LH-SR-01	6/9/2025 23:15	8.46	18.8	1
LH-SR-01	6/9/2025 23:30	8.47	18.8	1
LH-SR-01	6/9/2025 23:45	8.46	18.78	1
LH-SR-01	6/10/2025 0:00	8.45	18.76	1
LH-SR-01	6/10/2025 0:15	8.47	18.74	1
LH-SR-01	6/10/2025 0:30	8.48	18.72	1
LH-SR-01	6/10/2025 0:45	8.48	18.7	1
LH-SR-01	6/10/2025 1:00	8.48	18.7	1
LH-SR-01	6/10/2025 1:15	8.49	18.68	1
LH-SR-01	6/10/2025 1:30	8.5	18.64	1
LH-SR-01	6/10/2025 1:45	8.51	18.62	1
LH-SR-01	6/10/2025 2:00	8.5	18.6	1
LH-SR-01	6/10/2025 2:15	8.52	18.6	1

Station Name	Date Time	DO mg/L	Temp C	Use Code
LH-SR-01	6/10/2025 2:30	8.51	18.58	1
LH-SR-01	6/10/2025 2:45	8.57	18.54	1
LH-SR-01	6/10/2025 3:00	8.53	18.54	1
LH-SR-01	6/10/2025 3:15	8.52	18.52	1
LH-SR-01	6/10/2025 3:30	8.49	18.5	1
LH-SR-01	6/10/2025 3:45	8.53	18.48	1
LH-SR-01	6/10/2025 4:00	8.53	18.46	1
LH-SR-01	6/10/2025 4:15	8.54	18.42	1
LH-SR-01	6/10/2025 4:30	8.59	18.4	1
LH-SR-01	6/10/2025 4:45	8.56	18.38	1
LH-SR-01	6/10/2025 5:00	8.55	18.36	1
LH-SR-01	6/10/2025 5:15	8.51	18.34	1
LH-SR-01	6/10/2025 5:30	8.56	18.32	1
LH-SR-01	6/10/2025 5:45	8.55	18.3	1
LH-SR-01	6/10/2025 6:00	8.55	18.28	1
LH-SR-01	6/10/2025 6:15	8.57	18.26	1
LH-SR-01	6/10/2025 6:30	8.57	18.24	1
LH-SR-01	6/10/2025 6:45	8.58	18.22	1
LH-SR-01	6/10/2025 7:00	8.6	18.2	1
LH-SR-01	6/10/2025 7:15	8.61	18.18	1
LH-SR-01	6/10/2025 7:30	8.63	18.18	1
LH-SR-01	6/10/2025 7:45	8.62	18.16	1
LH-SR-01	6/10/2025 8:00	8.62	18.14	1
LH-SR-01	6/10/2025 8:15	8.65	18.14	1
LH-SR-01	6/10/2025 8:30	8.67	18.12	1
LH-SR-01	6/10/2025 8:45	8.66	18.12	1
LH-SR-01	6/10/2025 9:00	8.69	18.12	1
LH-SR-01	6/10/2025 9:15	8.7	18.12	1
LH-SR-01	6/10/2025 9:30	8.72	18.12	1
LH-SR-01	6/10/2025 9:45	8.71	18.12	1
LH-SR-01	6/10/2025 10:00	8.75	18.14	1
LH-SR-01	6/10/2025 10:15	8.78	18.16	1
LH-SR-01	6/10/2025 10:30	8.79	18.16	1
LH-SR-01	6/10/2025 10:45	9.32	18.08	2
LH-SR-01	6/10/2025 11:00			2
LH-SR-01	6/10/2025 11:15	8.98	18.2	1
LH-SR-01	6/10/2025 11:30	8.97	18.2	1
LH-SR-01	6/10/2025 11:45	8.97	18.2	1
LH-SR-01	6/10/2025 12:00	9.01	18.18	1
LH-SR-01	6/10/2025 12:15	8.97	18.18	1
LH-SR-01	6/10/2025 12:30	8.96	18.18	1
LH-SR-01	6/10/2025 12:45	8.95	18.18	1
LH-SR-01	6/10/2025 13:00	9.01	18.2	1
LH-SR-01	6/10/2025 13:15	9.04	18.2	1
LH-SR-01	6/10/2025 13:30	8.97	18.2	1
LH-SR-01	6/10/2025 13:45	9	18.2	1
LH-SR-01	6/10/2025 14:00	8.96	18.18	1
LH-SR-01	6/10/2025 14:15	8.96	18.18	1
LH-SR-01	6/10/2025 14:30	8.95	18.18	1
LH-SR-01	6/10/2025 14:45	8.98	18.18	1
LH-SR-01	6/10/2025 15:00	8.97	18.18	1
LH-SR-01	6/10/2025 15:15	8.96	18.18	1
LH-SR-01	6/10/2025 15:30	8.95	18.18	1
LH-SR-01	6/10/2025 15:45	8.94	18.16	1
LH-SR-01	6/10/2025 16:00	8.93	18.16	1
LH-SR-01	6/10/2025 16:15	8.93	18.14	1
LH-SR-01	6/10/2025 16:30	8.93	18.14	1
LH-SR-01	6/10/2025 16:45	8.97	18.12	1
LH-SR-01	6/10/2025 17:00	8.97	18.12	1
LH-SR-01	6/10/2025 17:15	8.98	18.14	1
LH-SR-01	6/10/2025 17:30	8.97	18.14	1
LH-SR-01	6/10/2025 17:45	8.96	18.14	1
LH-SR-01	6/10/2025 18:00	8.94	18.14	1
LH-SR-01	6/10/2025 18:15	8.94	18.14	1
LH-SR-01	6/10/2025 18:30	8.94	18.14	1
LH-SR-01	6/10/2025 18:45	8.92	18.14	1
LH-SR-01	6/10/2025 19:00	8.92	18.16	1
LH-SR-01	6/10/2025 19:15	8.91	18.16	1
LH-SR-01	6/10/2025 19:30	8.92	18.16	1
LH-SR-01	6/10/2025 19:45	8.89	18.16	1
LH-SR-01	6/10/2025 20:00	8.91	18.16	1
LH-SR-01	6/10/2025 20:15	8.9	18.16	1
LH-SR-01	6/10/2025 20:30	8.92	18.16	1
LH-SR-01	6/10/2025 20:45	8.92	18.16	1
LH-SR-01	6/10/2025 21:00	8.91	18.16	1
LH-SR-01	6/10/2025 21:15	8.9	18.14	1
LH-SR-01	6/10/2025 21:30	8.92	18.14	1
LH-SR-01	6/10/2025 21:45	8.92	18.14	1
LH-SR-01	6/10/2025 22:00	8.92	18.14	1
LH-SR-01	6/10/2025 22:15	8.93	18.14	1
LH-SR-01	6/10/2025 22:30	8.93	18.12	1
LH-SR-01	6/10/2025 22:45	8.92	18.12	1
LH-SR-01	6/10/2025 23:00	8.91	18.1	1
LH-SR-01	6/10/2025 23:15	8.92	18.1	1

Station Name	Date Time	DO mg/L	Temp C	Use Code
LH-SR-01	6/10/2025 23:30	8.93	18.1	1
LH-SR-01	6/10/2025 23:45	8.91	18.08	1
LH-SR-01	6/11/2025 0:00	8.93	18.08	1
LH-SR-01	6/11/2025 0:15	8.92	18.08	1
LH-SR-01	6/11/2025 0:30	8.91	18.06	1
LH-SR-01	6/11/2025 0:45	8.93	18.06	1
LH-SR-01	6/11/2025 1:00	8.92	18.06	1
LH-SR-01	6/11/2025 1:15	8.92	18.04	1
LH-SR-01	6/11/2025 1:30	8.92	18.04	1
LH-SR-01	6/11/2025 1:45	8.92	18.04	1
LH-SR-01	6/11/2025 2:00	8.93	18.02	1
LH-SR-01	6/11/2025 2:15	8.93	18	1
LH-SR-01	6/11/2025 2:30	8.93	17.98	1
LH-SR-01	6/11/2025 2:45	8.92	17.96	1
LH-SR-01	6/11/2025 3:00	8.94	17.94	1
LH-SR-01	6/11/2025 3:15	8.94	17.92	1
LH-SR-01	6/11/2025 3:30	8.94	17.9	1
LH-SR-01	6/11/2025 3:45	8.94	17.88	1
LH-SR-01	6/11/2025 4:00	8.95	17.86	1
LH-SR-01	6/11/2025 4:15	8.95	17.82	1
LH-SR-01	6/11/2025 4:30	8.95	17.8	1
LH-SR-01	6/11/2025 4:45	8.95	17.78	1
LH-SR-01	6/11/2025 5:00	8.96	17.74	1
LH-SR-01	6/11/2025 5:15	9	17.72	1
LH-SR-01	6/11/2025 5:30	8.98	17.7	1
LH-SR-01	6/11/2025 5:45	8.98	17.66	1
LH-SR-01	6/11/2025 6:00	9.01	17.64	1
LH-SR-01	6/11/2025 6:15	9.01	17.64	1
LH-SR-01	6/11/2025 6:30	9	17.6	1
LH-SR-01	6/11/2025 6:45	9.01	17.58	1
LH-SR-01	6/11/2025 7:00	9.03	17.58	1
LH-SR-01	6/11/2025 7:15	9.02	17.58	1
LH-SR-01	6/11/2025 7:30	9.07	17.56	1
LH-SR-01	6/11/2025 7:45	9.06	17.56	1
LH-SR-01	6/11/2025 8:00	9.05	17.56	1
LH-SR-01	6/11/2025 8:15	9.09	17.58	1
LH-SR-01	6/11/2025 8:30	9.1	17.58	1
LH-SR-01	6/11/2025 8:45	9.11	17.62	1
LH-SR-01	6/11/2025 9:00	9.14	17.66	1
LH-SR-01	6/11/2025 9:15	9.14	17.7	1
LH-SR-01	6/11/2025 9:30	9.16	17.76	1
LH-SR-01	6/11/2025 9:45	9.18	17.82	1
LH-SR-01	6/11/2025 10:00	9.18	17.92	1
LH-SR-01	6/11/2025 10:15	9.19	18.02	1
LH-SR-01	6/11/2025 10:30	9.21	18.12	1
LH-SR-01	6/11/2025 10:45	9.22	18.22	1
LH-SR-01	6/11/2025 11:00	9.22	18.32	1
LH-SR-01	6/11/2025 11:15	9.21	18.44	1
LH-SR-01	6/11/2025 11:30	9.25	18.54	1
LH-SR-01	6/11/2025 11:45	9.24	18.66	1
LH-SR-01	6/11/2025 12:00	9.24	18.76	1
LH-SR-01	6/11/2025 12:15	9.23	18.88	1
LH-SR-01	6/11/2025 12:30	9.22	18.96	1
LH-SR-01	6/11/2025 12:45	9.22	19.08	1
LH-SR-01	6/11/2025 13:00	9.2	19.2	1
LH-SR-01	6/11/2025 13:15	9.21	19.32	1
LH-SR-01	6/11/2025 13:30	9.18	19.36	1
LH-SR-01	6/11/2025 13:45	9.11	19.4	1
LH-SR-01	6/11/2025 14:00	9.11	19.44	1
LH-SR-01	6/11/2025 14:15	9.11	19.5	1
LH-SR-01	6/11/2025 14:30	9.1	19.58	1
LH-SR-01	6/11/2025 14:45	9.12	19.64	1
LH-SR-01	6/11/2025 15:00	9.09	19.7	1
LH-SR-01	6/11/2025 15:15	9.1	19.74	1
LH-SR-01	6/11/2025 15:30	9.07	19.8	1
LH-SR-01	6/11/2025 15:45	9.06	19.86	1
LH-SR-01	6/11/2025 16:00	9.06	19.9	1
LH-SR-01	6/11/2025 16:15	9.01	19.92	1
LH-SR-01	6/11/2025 16:30	8.98	19.94	1
LH-SR-01	6/11/2025 16:45	8.98	19.96	1
LH-SR-01	6/11/2025 17:00	8.95	19.98	1
LH-SR-01	6/11/2025 17:15	8.93	20.02	1
LH-SR-01	6/11/2025 17:30	8.89	20.04	1
LH-SR-01	6/11/2025 17:45	8.88	20.08	1
LH-SR-01	6/11/2025 18:00	8.86	20.12	1
LH-SR-01	6/11/2025 18:15	8.84	20.12	1
LH-SR-01	6/11/2025 18:30	8.81	20.14	1
LH-SR-01	6/11/2025 18:45	8.79	20.12	1
LH-SR-01	6/11/2025 19:00	8.78	20.12	1
LH-SR-01	6/11/2025 19:15	8.78	20.12	1
LH-SR-01	6/11/2025 19:30	8.76	20.14	1
LH-SR-01	6/11/2025 19:45	8.73	20.16	1
LH-SR-01	6/11/2025 20:00	8.71	20.14	1
LH-SR-01	6/11/2025 20:15	8.69	20.12	1

Station Name	Date Time	DO mg/L	Temp C	Use Code
LH-SR-01	6/11/2025 20:30	8.68	20.12	1
LH-SR-01	6/11/2025 20:45	8.68	20.1	1
LH-SR-01	6/11/2025 21:00	8.67	20.12	1
LH-SR-01	6/11/2025 21:15	8.67	20.12	1
LH-SR-01	6/11/2025 21:30	8.64	20.1	1
LH-SR-01	6/11/2025 21:45	8.65	20.08	1
LH-SR-01	6/11/2025 22:00	8.66	20.06	1
LH-SR-01	6/11/2025 22:15	8.66	20.02	1
LH-SR-01	6/11/2025 22:30	8.65	20	1
LH-SR-01	6/11/2025 22:45	8.64	19.98	1
LH-SR-01	6/11/2025 23:00	8.65	19.96	1
LH-SR-01	6/11/2025 23:15	8.65	19.94	1
LH-SR-01	6/11/2025 23:30	8.66	19.92	1
LH-SR-01	6/11/2025 23:45	8.64	19.88	1
LH-SR-01	6/12/2025 0:00	8.65	19.86	1
LH-SR-01	6/12/2025 0:15	8.66	19.84	1
LH-SR-01	6/12/2025 0:30	8.66	19.82	1
LH-SR-01	6/12/2025 0:45	8.66	19.78	1
LH-SR-01	6/12/2025 1:00	8.66	19.76	1
LH-SR-01	6/12/2025 1:15	8.66	19.74	1
LH-SR-01	6/12/2025 1:30	8.66	19.7	1
LH-SR-01	6/12/2025 1:45	8.66	19.68	1
LH-SR-01	6/12/2025 2:00	8.67	19.64	1
LH-SR-01	6/12/2025 2:15	8.67	19.62	1
LH-SR-01	6/12/2025 2:30	8.65	19.58	1
LH-SR-01	6/12/2025 2:45	8.65	19.56	1
LH-SR-01	6/12/2025 3:00	8.67	19.54	1
LH-SR-01	6/12/2025 3:15	8.67	19.5	1
LH-SR-01	6/12/2025 3:30	8.67	19.48	1
LH-SR-01	6/12/2025 3:45	8.66	19.46	1
LH-SR-01	6/12/2025 4:00	8.67	19.42	1
LH-SR-01	6/12/2025 4:15	8.68	19.4	1
LH-SR-01	6/12/2025 4:30	8.69	19.36	1
LH-SR-01	6/12/2025 4:45	8.69	19.32	1
LH-SR-01	6/12/2025 5:00	8.69	19.28	1
LH-SR-01	6/12/2025 5:15	8.7	19.24	1
LH-SR-01	6/12/2025 5:30	8.7	19.2	1
LH-SR-01	6/12/2025 5:45	8.72	19.16	1
LH-SR-01	6/12/2025 6:00	8.72	19.12	1
LH-SR-01	6/12/2025 6:15	8.72	19.08	1
LH-SR-01	6/12/2025 6:30	8.74	19.06	1
LH-SR-01	6/12/2025 6:45	8.77	19.02	1
LH-SR-01	6/12/2025 7:00	8.77	19	1
LH-SR-01	6/12/2025 7:15	8.79	18.98	1
LH-SR-01	6/12/2025 7:30	8.81	18.96	1
LH-SR-01	6/12/2025 7:45	8.83	18.94	1
LH-SR-01	6/12/2025 8:00	8.83	18.92	1
LH-SR-01	6/12/2025 8:15	8.85	18.92	1
LH-SR-01	6/12/2025 8:30	8.87	18.92	1
LH-SR-01	6/12/2025 8:45	8.89	18.94	1
LH-SR-01	6/12/2025 9:00	8.9	18.96	1
LH-SR-01	6/12/2025 9:15	8.94	19	1
LH-SR-01	6/12/2025 9:30	8.96	19.04	1
LH-SR-01	6/12/2025 9:45	8.96	19.1	1
LH-SR-01	6/12/2025 10:00	9.01	19.18	1
LH-SR-01	6/12/2025 10:15	9.02	19.26	1
LH-SR-01	6/12/2025 10:30	9.03	19.34	1
LH-SR-01	6/12/2025 10:45	9.06	19.44	1
LH-SR-01	6/12/2025 11:00	9.07	19.54	1
LH-SR-01	6/12/2025 11:15	9.07	19.62	1
LH-SR-01	6/12/2025 11:30	9.09	19.72	1
LH-SR-01	6/12/2025 11:45	9.07	19.82	1
LH-SR-01	6/12/2025 12:00	9.06	19.92	1
LH-SR-01	6/12/2025 12:15	9.09	20.02	1
LH-SR-01	6/12/2025 12:30	9.07	20.12	1
LH-SR-01	6/12/2025 12:45	9.08	20.2	1
LH-SR-01	6/12/2025 13:00	9.07	20.28	1
LH-SR-01	6/12/2025 13:15	9.06	20.36	1
LH-SR-01	6/12/2025 13:30	9.04	20.44	1
LH-SR-01	6/12/2025 13:45	9.06	20.5	1
LH-SR-01	6/12/2025 14:00	9.02	20.56	1
LH-SR-01	6/12/2025 14:15	9.03	20.62	1
LH-SR-01	6/12/2025 14:30	9.01	20.64	1
LH-SR-01	6/12/2025 14:45	8.97	20.68	1
LH-SR-01	6/12/2025 15:00	8.96	20.74	1
LH-SR-01	6/12/2025 15:15	8.91	20.8	1
LH-SR-01	6/12/2025 15:30	8.89	20.86	1
LH-SR-01	6/12/2025 15:45	8.87	20.9	1
LH-SR-01	6/12/2025 16:00	8.86	20.94	1
LH-SR-01	6/12/2025 16:15	8.84	20.98	1
LH-SR-01	6/12/2025 16:30	8.81	21	1
LH-SR-01	6/12/2025 16:45	8.79	21.02	1
LH-SR-01	6/12/2025 17:00	8.78	21.02	1
LH-SR-01	6/12/2025 17:15	8.77	21.04	1

Station Name	Date Time	DO mg/L	Temp C	Use Code
LH-SR-01	6/12/2025 17:30	8.74	21.06	1
LH-SR-01	6/12/2025 17:45	8.72	21.1	1
LH-SR-01	6/12/2025 18:00	8.69	21.1	1
LH-SR-01	6/12/2025 18:15	8.68	21.1	1
LH-SR-01	6/12/2025 18:30	8.65	21.12	1
LH-SR-01	6/12/2025 18:45	8.63	21.1	1
LH-SR-01	6/12/2025 19:00	8.61	21.1	1
LH-SR-01	6/12/2025 19:15	8.59	21.1	1
LH-SR-01	6/12/2025 19:30	8.58	21.08	1
LH-SR-01	6/12/2025 19:45	8.55	21.08	1
LH-SR-01	6/12/2025 20:00	8.54	21.08	1
LH-SR-01	6/12/2025 20:15	8.5	21.06	1
LH-SR-01	6/12/2025 20:30	8.49	21.06	1
LH-SR-01	6/12/2025 20:45	8.48	21.04	1
LH-SR-01	6/12/2025 21:00	8.47	21.04	1
LH-SR-01	6/12/2025 21:15	8.47	21.02	1
LH-SR-01	6/12/2025 21:30	8.47	20.98	1
LH-SR-01	6/12/2025 21:45	8.46	20.96	1
LH-SR-01	6/12/2025 22:00	8.43	20.94	1
LH-SR-01	6/12/2025 22:15	8.45	20.92	1
LH-SR-01	6/12/2025 22:30	8.46	20.9	1
LH-SR-01	6/12/2025 22:45	8.45	20.86	1
LH-SR-01	6/12/2025 23:00	8.45	20.82	1
LH-SR-01	6/12/2025 23:15	8.47	20.8	1
LH-SR-01	6/12/2025 23:30	8.47	20.76	1
LH-SR-01	6/12/2025 23:45	8.46	20.74	1
LH-SR-01	6/13/2025 0:00	8.47	20.7	1
LH-SR-01	6/13/2025 0:15	8.48	20.68	1
LH-SR-01	6/13/2025 0:30	8.49	20.64	1
LH-SR-01	6/13/2025 0:45	8.49	20.6	1
LH-SR-01	6/13/2025 1:00	8.47	20.58	1
LH-SR-01	6/13/2025 1:15	8.47	20.54	1
LH-SR-01	6/13/2025 1:30	8.5	20.52	1
LH-SR-01	6/13/2025 1:45	8.51	20.48	1
LH-SR-01	6/13/2025 2:00	8.5	20.44	1
LH-SR-01	6/13/2025 2:15	8.53	20.42	1
LH-SR-01	6/13/2025 2:30	8.51	20.38	1
LH-SR-01	6/13/2025 2:45	8.53	20.34	1
LH-SR-01	6/13/2025 3:00	8.54	20.3	1
LH-SR-01	6/13/2025 3:15	8.55	20.26	1
LH-SR-01	6/13/2025 3:30	8.55	20.22	1
LH-SR-01	6/13/2025 3:45	8.54	20.18	1
LH-SR-01	6/13/2025 4:00	8.56	20.14	1
LH-SR-01	6/13/2025 4:15	8.56	20.1	1
LH-SR-01	6/13/2025 4:30	8.56	20.06	1
LH-SR-01	6/13/2025 4:45	8.58	20.02	1
LH-SR-01	6/13/2025 5:00	8.57	19.98	1
LH-SR-01	6/13/2025 5:15	8.59	19.94	1
LH-SR-01	6/13/2025 5:30	8.59	19.9	1
LH-SR-01	6/13/2025 5:45	8.6	19.86	1
LH-SR-01	6/13/2025 6:00	8.62	19.84	1
LH-SR-01	6/13/2025 6:15	8.64	19.8	1
LH-SR-01	6/13/2025 6:30	8.66	19.78	1
LH-SR-01	6/13/2025 6:45	8.67	19.74	1
LH-SR-01	6/13/2025 7:00	8.68	19.72	1
LH-SR-01	6/13/2025 7:15	8.69	19.68	1
LH-SR-01	6/13/2025 7:30	8.71	19.64	1
LH-SR-01	6/13/2025 7:45	8.71	19.62	1
LH-SR-01	6/13/2025 8:00	8.73	19.58	1
LH-SR-01	6/13/2025 8:15	8.73	19.54	1
LH-SR-01	6/13/2025 8:30	8.78	19.5	1
LH-SR-01	6/13/2025 8:45	8.81	19.46	1
LH-SR-01	6/13/2025 9:00	8.82	19.42	1
LH-SR-01	6/13/2025 9:15	8.84	19.4	1
LH-SR-01	6/13/2025 9:30	8.88	19.36	1
LH-SR-01	6/13/2025 9:45	8.89	19.34	1
LH-SR-01	6/13/2025 10:00	8.91	19.32	1
LH-SR-01	6/13/2025 10:15	8.94	19.3	1
LH-SR-01	6/13/2025 10:30	9.02	19.36	1
LH-SR-01	6/13/2025 10:45	9.05	19.4	1
LH-SR-01	6/13/2025 11:00	9.08	19.4	1
LH-SR-01	6/13/2025 11:15	9.1	19.44	1
LH-SR-01	6/13/2025 11:30	9.12	19.46	1
LH-SR-01	6/13/2025 11:45	9.12	19.48	1
LH-SR-01	6/13/2025 12:00	9.12	19.5	1
LH-SR-01	6/13/2025 12:15	9.17	19.54	1
LH-SR-01	6/13/2025 12:30	9.14	19.52	1
LH-SR-01	6/13/2025 12:45	9.16	19.52	1
LH-SR-01	6/13/2025 13:00	9.22	19.56	1
LH-SR-01	6/13/2025 13:15	9.21	19.64	1
LH-SR-01	6/13/2025 13:30	9.23	19.62	1
LH-SR-01	6/13/2025 13:45	9.25	19.66	1
LH-SR-01	6/13/2025 14:00	9.24	19.72	1
LH-SR-01	6/13/2025 14:15	9.22	19.7	1

Station Name	Date Time	DO mg/L	Temp C	Use Code
LH-SR-01	6/13/2025 14:30	9.19	19.7	1
LH-SR-01	6/13/2025 14:45	9.19	19.72	1
LH-SR-01	6/13/2025 15:00	9.15	19.74	1
LH-SR-01	6/13/2025 15:15	9.16	19.8	1
LH-SR-01	6/13/2025 15:30	9.14	19.86	1
LH-SR-01	6/13/2025 15:45	9.12	19.9	1
LH-SR-01	6/13/2025 16:00	9.09	19.94	1
LH-SR-01	6/13/2025 16:15	9.06	19.98	1
LH-SR-01	6/13/2025 16:30	9.02	20.02	1
LH-SR-01	6/13/2025 16:45	8.98	20.04	1
LH-SR-01	6/13/2025 17:00	8.97	20.08	1
LH-SR-01	6/13/2025 17:15	8.94	20.1	1
LH-SR-01	6/13/2025 17:30	8.93	20.12	1
LH-SR-01	6/13/2025 17:45	8.9	20.12	1
LH-SR-01	6/13/2025 18:00	8.87	20.12	1
LH-SR-01	6/13/2025 18:15	8.86	20.1	1
LH-SR-01	6/13/2025 18:30	8.84	20.08	1
LH-SR-01	6/13/2025 18:45	8.82	20.08	1
LH-SR-01	6/13/2025 19:00	8.8	20.06	1
LH-SR-01	6/13/2025 19:15	8.79	20.02	1
LH-SR-01	6/13/2025 19:30	8.75	20.02	1
LH-SR-01	6/13/2025 19:45	8.75	19.98	1
LH-SR-01	6/13/2025 20:00	8.72	19.94	1
LH-SR-01	6/13/2025 20:15	8.73	19.88	1
LH-SR-01	6/13/2025 20:30	8.7	19.84	1
LH-SR-01	6/13/2025 20:45	8.7	19.78	1
LH-SR-01	6/13/2025 21:00	8.68	19.74	1
LH-SR-01	6/13/2025 21:15	8.69	19.7	1
LH-SR-01	6/13/2025 21:30	8.68	19.66	1
LH-SR-01	6/13/2025 21:45	8.67	19.6	1
LH-SR-01	6/13/2025 22:00	8.68	19.56	1
LH-SR-01	6/13/2025 22:15	8.7	19.52	1
LH-SR-01	6/13/2025 22:30	8.68	19.48	1
LH-SR-01	6/13/2025 22:45	8.69	19.44	1
LH-SR-01	6/13/2025 23:00	8.68	19.42	1
LH-SR-01	6/13/2025 23:15	8.65	19.38	1
LH-SR-01	6/13/2025 23:30	8.69	19.38	1
LH-SR-01	6/13/2025 23:45	8.69	19.38	1
LH-SR-01	6/14/2025 0:00	8.68	19.36	1
LH-SR-01	6/14/2025 0:15	8.69	19.34	1
LH-SR-01	6/14/2025 0:30	8.7	19.34	1
LH-SR-01	6/14/2025 0:45	8.69	19.32	1
LH-SR-01	6/14/2025 1:00	8.71	19.3	1
LH-SR-01	6/14/2025 1:15	8.7	19.3	1
LH-SR-01	6/14/2025 1:30	8.71	19.28	1
LH-SR-01	6/14/2025 1:45	8.71	19.28	1
LH-SR-01	6/14/2025 2:00	8.71	19.26	1
LH-SR-01	6/14/2025 2:15	8.72	19.26	1
LH-SR-01	6/14/2025 2:30	8.72	19.24	1
LH-SR-01	6/14/2025 2:45	8.72	19.22	1
LH-SR-01	6/14/2025 3:00	8.72	19.2	1
LH-SR-01	6/14/2025 3:15	8.72	19.2	1
LH-SR-01	6/14/2025 3:30	8.68	19.2	1
LH-SR-01	6/14/2025 3:45	8.69	19.2	1
LH-SR-01	6/14/2025 4:00	8.71	19.18	1
LH-SR-01	6/14/2025 4:15	8.72	19.18	1
LH-SR-01	6/14/2025 4:30	8.71	19.18	1
LH-SR-01	6/14/2025 4:45	8.71	19.14	1
LH-SR-01	6/14/2025 5:00	8.72	19.1	1
LH-SR-01	6/14/2025 5:15	8.73	19.06	1
LH-SR-01	6/14/2025 5:30	8.69	19.06	1
LH-SR-01	6/14/2025 5:45	8.79	18.98	1
LH-SR-01	6/14/2025 6:00	8.79	18.9	1
LH-SR-01	6/14/2025 6:15	8.69	18.92	1
LH-SR-01	6/14/2025 6:30	8.63	18.92	1
LH-SR-01	6/14/2025 6:45	8.56	18.9	1
LH-SR-01	6/14/2025 7:00	8.53	18.88	1
LH-SR-01	6/14/2025 7:15	8.53	18.88	1
LH-SR-01	6/14/2025 7:30	8.55	18.88	1
LH-SR-01	6/14/2025 7:45	8.58	18.88	1
LH-SR-01	6/14/2025 8:00	8.6	18.88	1
LH-SR-01	6/14/2025 8:15	8.61	18.86	1
LH-SR-01	6/14/2025 8:30	8.6	18.86	1
LH-SR-01	6/14/2025 8:45	8.57	18.84	1
LH-SR-01	6/14/2025 9:00	8.61	18.84	1
LH-SR-01	6/14/2025 9:15	8.62	18.84	1
LH-SR-01	6/14/2025 9:30	8.65	18.84	1
LH-SR-01	6/14/2025 9:45	8.68	18.84	1
LH-SR-01	6/14/2025 10:00	8.73	18.82	1
LH-SR-01	6/14/2025 10:15	8.76	18.8	1
LH-SR-01	6/14/2025 10:30	8.81	18.82	1
LH-SR-01	6/14/2025 10:45	8.84	18.82	1
LH-SR-01	6/14/2025 11:00	8.86	18.82	1
LH-SR-01	6/14/2025 11:15	8.86	18.8	1

Station Name	Date Time	DO mg/L	Temp C	Use Code
LH-SR-01	6/14/2025 11:30	8.85	18.8	1
LH-SR-01	6/14/2025 11:45	8.9	18.8	1
LH-SR-01	6/14/2025 12:00	8.93	18.78	1
LH-SR-01	6/14/2025 12:15	8.95	18.8	1
LH-SR-01	6/14/2025 12:30	8.9	18.78	1
LH-SR-01	6/14/2025 12:45	9	18.78	1
LH-SR-01	6/14/2025 13:00	8.97	18.78	1
LH-SR-01	6/14/2025 13:15	9.05	18.8	1
LH-SR-01	6/14/2025 13:30	9.06	18.8	1
LH-SR-01	6/14/2025 13:45	9.06	18.8	1
LH-SR-01	6/14/2025 14:00	9.1	18.82	1
LH-SR-01	6/14/2025 14:15	9.1	18.82	1
LH-SR-01	6/14/2025 14:30	9.08	18.84	1
LH-SR-01	6/14/2025 14:45	9.07	18.84	1
LH-SR-01	6/14/2025 15:00	9.04	18.84	1
LH-SR-01	6/14/2025 15:15	9	18.82	1
LH-SR-01	6/14/2025 15:30	9	18.82	1
LH-SR-01	6/14/2025 15:45	8.97	18.82	1
LH-SR-01	6/14/2025 16:00	8.96	18.8	1
LH-SR-01	6/14/2025 16:15	8.92	18.78	1
LH-SR-01	6/14/2025 16:30	8.96	18.76	1
LH-SR-01	6/14/2025 16:45	8.97	18.76	1
LH-SR-01	6/14/2025 17:00	8.91	18.74	1
LH-SR-01	6/14/2025 17:15	8.93	18.7	1
LH-SR-01	6/14/2025 17:30	8.89	18.68	1
LH-SR-01	6/14/2025 17:45	8.88	18.64	1
LH-SR-01	6/14/2025 18:00	8.83	18.6	1
LH-SR-01	6/14/2025 18:15	8.83	18.6	1
LH-SR-01	6/14/2025 18:30	8.85	18.56	1
LH-SR-01	6/14/2025 18:45	8.85	18.52	1
LH-SR-01	6/14/2025 19:00	8.83	18.5	1
LH-SR-01	6/14/2025 19:15	8.82	18.46	1
LH-SR-01	6/14/2025 19:30	8.8	18.44	1
LH-SR-01	6/14/2025 19:45	8.82	18.4	1
LH-SR-01	6/14/2025 20:00	8.82	18.36	1
LH-SR-01	6/14/2025 20:15	8.81	18.34	1
LH-SR-01	6/14/2025 20:30	8.8	18.32	1
LH-SR-01	6/14/2025 20:45	8.79	18.3	1
LH-SR-01	6/14/2025 21:00	8.79	18.28	1
LH-SR-01	6/14/2025 21:15	8.8	18.24	1
LH-SR-01	6/14/2025 21:30	8.83	18.24	1
LH-SR-01	6/14/2025 21:45	8.79	18.2	1
LH-SR-01	6/14/2025 22:00	8.82	18.2	1
LH-SR-01	6/14/2025 22:15	8.84	18.16	1
LH-SR-01	6/14/2025 22:30	8.82	18.16	1
LH-SR-01	6/14/2025 22:45	8.82	18.14	1
LH-SR-01	6/14/2025 23:00	8.84	18.12	1
LH-SR-01	6/14/2025 23:15	8.84	18.1	1
LH-SR-01	6/14/2025 23:30	8.84	18.08	1
LH-SR-01	6/14/2025 23:45	8.87	18.08	1
LH-SR-01	6/15/2025 0:00	8.85	18.06	1
LH-SR-01	6/15/2025 0:15	8.87	18.04	1
LH-SR-01	6/15/2025 0:30	8.87	18.02	1
LH-SR-01	6/15/2025 0:45	8.87	18	1
LH-SR-01	6/15/2025 1:00	8.88	18	1
LH-SR-01	6/15/2025 1:15	8.88	17.98	1
LH-SR-01	6/15/2025 1:30	8.9	17.96	1
LH-SR-01	6/15/2025 1:45	8.89	17.96	1
LH-SR-01	6/15/2025 2:00	8.92	17.94	1
LH-SR-01	6/15/2025 2:15	8.9	17.92	1
LH-SR-01	6/15/2025 2:30	8.92	17.92	1
LH-SR-01	6/15/2025 2:45	8.9	17.9	1
LH-SR-01	6/15/2025 3:00	8.93	17.9	1
LH-SR-01	6/15/2025 3:15	8.92	17.88	1
LH-SR-01	6/15/2025 3:30	8.9	17.86	1
LH-SR-01	6/15/2025 3:45	8.93	17.86	1
LH-SR-01	6/15/2025 4:00	8.92	17.84	1
LH-SR-01	6/15/2025 4:15	8.94	17.82	1
LH-SR-01	6/15/2025 4:30	8.93	17.8	1
LH-SR-01	6/15/2025 4:45	8.95	17.8	1
LH-SR-01	6/15/2025 5:00	8.94	17.78	1
LH-SR-01	6/15/2025 5:15	8.95	17.76	1
LH-SR-01	6/15/2025 5:30	8.93	17.74	1
LH-SR-01	6/15/2025 5:45	8.97	17.74	1
LH-SR-01	6/15/2025 6:00	8.97	17.72	1
LH-SR-01	6/15/2025 6:15	8.98	17.7	1
LH-SR-01	6/15/2025 6:30	9	17.68	1
LH-SR-01	6/15/2025 6:45	9.01	17.68	1
LH-SR-01	6/15/2025 7:00	9.04	17.66	1
LH-SR-01	6/15/2025 7:15	9.04	17.66	1
LH-SR-01	6/15/2025 7:30	9.06	17.66	1
LH-SR-01	6/15/2025 7:45	9.08	17.64	1
LH-SR-01	6/15/2025 8:00	9.12	17.64	1
LH-SR-01	6/15/2025 8:15	9.12	17.66	1

Station Name	Date Time	DO mg/L	Temp C	Use Code
LH-SR-01	6/15/2025 8:30	9.14	17.66	1
LH-SR-01	6/15/2025 8:45	9.18	17.66	1
LH-SR-01	6/15/2025 9:00	9.22	17.68	1
LH-SR-01	6/15/2025 9:15	9.24	17.72	1
LH-SR-01	6/15/2025 9:30	9.27	17.74	1
LH-SR-01	6/15/2025 9:45	9.31	17.8	1
LH-SR-01	6/15/2025 10:00	9.31	17.84	1
LH-SR-01	6/15/2025 10:15	9.34	17.88	1
LH-SR-01	6/15/2025 10:30	9.36	17.98	1
LH-SR-01	6/15/2025 10:45	9.35	18.1	1
LH-SR-01	6/15/2025 11:00	9.35	18.2	1
LH-SR-01	6/15/2025 11:15	9.36	18.28	1
LH-SR-01	6/15/2025 11:30	9.36	18.36	1
LH-SR-01	6/15/2025 11:45	9.33	18.4	1
LH-SR-01	6/15/2025 12:00	9.38	18.56	1
LH-SR-01	6/15/2025 12:15	9.41	18.78	1
LH-SR-01	6/15/2025 12:30	9.35	18.82	1
LH-SR-01	6/15/2025 12:45	9.35	18.94	1
LH-SR-01	6/15/2025 13:00	9.33	19.08	1
LH-SR-01	6/15/2025 13:15	9.35	19.22	1
LH-SR-01	6/15/2025 13:30	9.32	19.28	1
LH-SR-01	6/15/2025 13:45	9.3	19.32	1
LH-SR-01	6/15/2025 14:00	9.27	19.32	1
LH-SR-01	6/15/2025 14:15	9.27	19.32	1
LH-SR-01	6/15/2025 14:30	9.27	19.34	1
LH-SR-01	6/15/2025 14:45	9.26	19.32	1
LH-SR-01	6/15/2025 15:00	9.25	19.32	1
LH-SR-01	6/15/2025 15:15	9.24	19.32	1
LH-SR-01	6/15/2025 15:30	9.22	19.32	1
LH-SR-01	6/15/2025 15:45	9.18	19.32	1
LH-SR-01	6/15/2025 16:00	9.19	19.34	1
LH-SR-01	6/15/2025 16:15	9.16	19.36	1
LH-SR-01	6/15/2025 16:30	9.14	19.36	1
LH-SR-01	6/15/2025 16:45	9.12	19.36	1
LH-SR-01	6/15/2025 17:00	9.09	19.36	1
LH-SR-01	6/15/2025 17:15	9.05	19.38	1
LH-SR-01	6/15/2025 17:30	9.02	19.36	1
LH-SR-01	6/15/2025 17:45	8.98	19.32	1
LH-SR-01	6/15/2025 18:00	8.98	19.28	1
LH-SR-01	6/15/2025 18:15	8.96	19.22	1
LH-SR-01	6/15/2025 18:30	8.95	19.2	1
LH-SR-01	6/15/2025 18:45	8.93	19.16	1
LH-SR-01	6/15/2025 19:00	8.93	19.14	1
LH-SR-01	6/15/2025 19:15	8.91	19.12	1
LH-SR-01	6/15/2025 19:30	8.91	19.08	1
LH-SR-01	6/15/2025 19:45	8.87	19.08	1
LH-SR-01	6/15/2025 20:00	8.85	19.04	1
LH-SR-01	6/15/2025 20:15	8.85	19.02	1
LH-SR-01	6/15/2025 20:30	8.83	19	1
LH-SR-01	6/15/2025 20:45	8.81	18.98	1
LH-SR-01	6/15/2025 21:00	8.81	18.96	1
LH-SR-01	6/15/2025 21:15	8.79	18.94	1
LH-SR-01	6/15/2025 21:30	8.79	18.92	1
LH-SR-01	6/15/2025 21:45	8.76	18.9	1
LH-SR-01	6/15/2025 22:00	8.76	18.9	1
LH-SR-01	6/15/2025 22:15	8.77	18.9	1
LH-SR-01	6/15/2025 22:30	8.76	18.9	1
LH-SR-01	6/15/2025 22:45	8.75	18.88	1
LH-SR-01	6/15/2025 23:00	8.77	18.86	1
LH-SR-01	6/15/2025 23:15	8.76	18.82	1
LH-SR-01	6/15/2025 23:30	8.77	18.8	1
LH-SR-01	6/15/2025 23:45	8.77	18.76	1
LH-SR-01	6/16/2025 0:00	8.78	18.74	1
LH-SR-01	6/16/2025 0:15	8.78	18.72	1
LH-SR-01	6/16/2025 0:30	8.78	18.7	1
LH-SR-01	6/16/2025 0:45	8.77	18.7	1
LH-SR-01	6/16/2025 1:00	8.78	18.68	1
LH-SR-01	6/16/2025 1:15	8.78	18.66	1
LH-SR-01	6/16/2025 1:30	8.79	18.64	1
LH-SR-01	6/16/2025 1:45	8.79	18.62	1
LH-SR-01	6/16/2025 2:00	8.79	18.6	1
LH-SR-01	6/16/2025 2:15	8.79	18.58	1
LH-SR-01	6/16/2025 2:30	8.8	18.56	1
LH-SR-01	6/16/2025 2:45	8.8	18.52	1
LH-SR-01	6/16/2025 3:00	8.79	18.5	1
LH-SR-01	6/16/2025 3:15	8.81	18.48	1
LH-SR-01	6/16/2025 3:30	8.81	18.44	1
LH-SR-01	6/16/2025 3:45	8.82	18.42	1
LH-SR-01	6/16/2025 4:00	8.82	18.38	1
LH-SR-01	6/16/2025 4:15	8.82	18.36	1
LH-SR-01	6/16/2025 4:30	8.82	18.32	1
LH-SR-01	6/16/2025 4:45	8.82	18.28	1
LH-SR-01	6/16/2025 5:00	8.69	18.26	1
LH-SR-01	6/16/2025 5:15	8.72	18.24	1

Station Name	Date Time	DO mg/L	Temp C	Use Code
LH-SR-01	6/16/2025 5:30	8.8	18.22	1
LH-SR-01	6/16/2025 5:45	8.84	18.2	1
LH-SR-01	6/16/2025 6:00	8.84	18.18	1
LH-SR-01	6/16/2025 6:15	8.89	18.18	1
LH-SR-01	6/16/2025 6:30	8.91	18.16	1
LH-SR-01	6/16/2025 6:45	8.92	18.14	1
LH-SR-01	6/16/2025 7:00	8.92	18.12	1
LH-SR-01	6/16/2025 7:15	8.98	18.12	1
LH-SR-01	6/16/2025 7:30	9.03	18.12	1
LH-SR-01	6/16/2025 7:45	9.03	18.1	1
LH-SR-01	6/16/2025 8:00	9.07	18.1	1
LH-SR-01	6/16/2025 8:15	9.09	18.08	1
LH-SR-01	6/16/2025 8:30	9.11	18.08	1
LH-SR-01	6/16/2025 8:45	9.14	18.1	1
LH-SR-01	6/16/2025 9:00	9.16	18.12	1
LH-SR-01	6/16/2025 9:15	9.16	18.18	1
LH-SR-01	6/16/2025 9:30	9.19	18.22	1
LH-SR-01	6/16/2025 9:45	9.2	18.28	1
LH-SR-01	6/16/2025 10:00	9.19	18.36	1
LH-SR-01	6/16/2025 10:15	9.22	18.46	1
LH-SR-01	6/16/2025 10:30	9.24	18.56	1
LH-SR-01	6/16/2025 10:45	9.24	18.68	1
LH-SR-01	6/16/2025 11:00	9.25	18.82	1
LH-SR-01	6/16/2025 11:15	9.24	19	1
LH-SR-01	6/16/2025 11:30	9.25	19.14	1
LH-SR-01	6/16/2025 11:45	9.26	19.26	1
LH-SR-01	6/16/2025 12:00	9.18	19.36	1
LH-SR-01	6/16/2025 12:15	9.25	19.5	1
LH-SR-01	6/16/2025 12:30	9.22	19.64	1
LH-SR-01	6/16/2025 12:45	9.22	19.76	1
LH-SR-01	6/16/2025 13:00	9.21	19.86	1
LH-SR-01	6/16/2025 13:15	9.21	19.9	1
LH-SR-01	6/16/2025 13:30	9.2	19.98	1
LH-SR-01	6/16/2025 13:45	9.18	20.04	1
LH-SR-01	6/16/2025 14:00	9.14	20.1	1
LH-SR-01	6/16/2025 14:15	9.12	20.14	1
LH-SR-01	6/16/2025 14:30	9.09	20.18	1
LH-SR-01	6/16/2025 14:45	9.08	20.22	1
LH-SR-01	6/16/2025 15:00	8.98	20.26	1
LH-SR-01	6/16/2025 15:15	9.01	20.28	1
LH-SR-01	6/16/2025 15:30	9	20.3	1
LH-SR-01	6/16/2025 15:45	8.97	20.3	1
LH-SR-01	6/16/2025 16:00	8.95	20.34	1
LH-SR-01	6/16/2025 16:15	8.88	20.36	1
LH-SR-01	6/16/2025 16:30	8.65	20.36	1
LH-SR-01	6/16/2025 16:45	8.49	20.32	1
LH-SR-01	6/16/2025 17:00	8.25	20.26	1
LH-SR-01	6/16/2025 17:15	8.18	20.2	1
LH-SR-01	6/16/2025 17:30	8.49	20.12	1
LH-SR-01	6/16/2025 17:45	8.72	20.08	1
LH-SR-01	6/16/2025 18:00	8.8	20.04	1
LH-SR-01	6/16/2025 18:15	8.79	20.04	1
LH-SR-01	6/16/2025 18:30	8.81	20.02	1
LH-SR-01	6/16/2025 18:45	8.84	19.98	1
LH-SR-01	6/16/2025 19:00	8.81	19.94	1
LH-SR-01	6/16/2025 19:15	8.83	19.9	1
LH-SR-01	6/16/2025 19:30	8.82	19.86	1
LH-SR-01	6/16/2025 19:45	8.79	19.82	1
LH-SR-01	6/16/2025 20:00	8.77	19.78	1
LH-SR-01	6/16/2025 20:15	8.76	19.76	1
LH-SR-01	6/16/2025 20:30	8.74	19.74	1
LH-SR-01	6/16/2025 20:45	8.71	19.74	1
LH-SR-01	6/16/2025 21:00	8.7	19.72	1
LH-SR-01	6/16/2025 21:15	8.71	19.7	1
LH-SR-01	6/16/2025 21:30	8.7	19.68	1
LH-SR-01	6/16/2025 21:45	8.68	19.66	1
LH-SR-01	6/16/2025 22:00	8.68	19.66	1
LH-SR-01	6/16/2025 22:15	8.54	19.64	1
LH-SR-01	6/16/2025 22:30	8.66	19.66	1
LH-SR-01	6/16/2025 22:45	8.66	19.66	1
LH-SR-01	6/16/2025 23:00	8.65	19.66	1
LH-SR-01	6/16/2025 23:15	8.66	19.68	1
LH-SR-01	6/16/2025 23:30	8.64	19.68	1
LH-SR-01	6/16/2025 23:45	8.66	19.66	1
LH-SR-01	6/17/2025 0:00	8.65	19.64	1
LH-SR-01	6/17/2025 0:15	8.64	19.64	1
LH-SR-01	6/17/2025 0:30	8.66	19.62	1
LH-SR-01	6/17/2025 0:45	8.65	19.62	1
LH-SR-01	6/17/2025 1:00	8.67	19.6	1
LH-SR-01	6/17/2025 1:15	8.68	19.58	1
LH-SR-01	6/17/2025 1:30	8.67	19.58	1
LH-SR-01	6/17/2025 1:45	8.68	19.56	1
LH-SR-01	6/17/2025 2:00	8.68	19.54	1
LH-SR-01	6/17/2025 2:15	8.68	19.52	1

Station Name	Date Time	DO mg/L	Temp C	Use Code
LH-SR-01	6/17/2025 2:30	8.68	19.5	1
LH-SR-01	6/17/2025 2:45	8.68	19.48	1
LH-SR-01	6/17/2025 3:00	8.68	19.46	1
LH-SR-01	6/17/2025 3:15	8.68	19.46	1
LH-SR-01	6/17/2025 3:30	8.69	19.42	1
LH-SR-01	6/17/2025 3:45	8.69	19.42	1
LH-SR-01	6/17/2025 4:00	8.68	19.4	1
LH-SR-01	6/17/2025 4:15	8.69	19.38	1
LH-SR-01	6/17/2025 4:30	8.7	19.36	1
LH-SR-01	6/17/2025 4:45	8.69	19.34	1
LH-SR-01	6/17/2025 5:00	8.69	19.32	1
LH-SR-01	6/17/2025 5:15	8.7	19.3	1
LH-SR-01	6/17/2025 5:30	8.7	19.28	1
LH-SR-01	6/17/2025 5:45	8.7	19.26	1
LH-SR-01	6/17/2025 6:00	8.72	19.24	1
LH-SR-01	6/17/2025 6:15	8.74	19.22	1
LH-SR-01	6/17/2025 6:30	8.75	19.2	1
LH-SR-01	6/17/2025 6:45	8.75	19.18	1
LH-SR-01	6/17/2025 7:00	8.79	19.14	1
LH-SR-01	6/17/2025 7:15	8.77	19.12	1
LH-SR-01	6/17/2025 7:30	8.8	19.1	1
LH-SR-01	6/17/2025 7:45	8.85	19.08	1
LH-SR-01	6/17/2025 8:00	8.88	19.08	1
LH-SR-01	6/17/2025 8:15	8.89	19.08	1
LH-SR-01	6/17/2025 8:30	8.89	19.1	1
LH-SR-01	6/17/2025 8:45	8.91	19.1	1
LH-SR-01	6/17/2025 9:00	8.92	19.1	1
LH-SR-01	6/17/2025 9:15	8.96	19.12	1
LH-SR-01	6/17/2025 9:30	8.96	19.12	1
LH-SR-01	6/17/2025 9:45	9	19.14	1
LH-SR-01	6/17/2025 10:00	9.01	19.18	1
LH-SR-01	6/17/2025 10:15	9.04	19.22	1
LH-SR-01	6/17/2025 10:30	9.03	19.24	1
LH-SR-01	6/17/2025 10:45	9.04	19.26	1
LH-SR-01	6/17/2025 11:00	9.09	19.3	1
LH-SR-01	6/17/2025 11:15	9.11	19.36	1
LH-SR-01	6/17/2025 11:30	9.11	19.4	1
LH-SR-01	6/17/2025 11:45	9.14	19.46	1
LH-SR-01	6/17/2025 12:00	9.12	21.4	2
LH-SR-01	6/17/2025 12:15			2
LH-SR-01	6/17/2025 12:30	8.97	19.68	2
LH-SR-01	6/17/2025 12:45	9.03	19.54	1
LH-SR-01	6/17/2025 13:00	9.02	19.52	1
LH-SR-01	6/17/2025 13:15	9.05	19.56	1
LH-SR-01	6/17/2025 13:30	9.02	19.58	1
LH-SR-01	6/17/2025 13:45	8.98	19.56	1
LH-SR-01	6/17/2025 14:00	8.98	19.56	1
LH-SR-01	6/17/2025 14:15	8.98	19.56	1
LH-SR-01	6/17/2025 14:30	8.98	19.58	1
LH-SR-01	6/17/2025 14:45	9.02	19.6	1
LH-SR-01	6/17/2025 15:00	9.05	19.64	1
LH-SR-01	6/17/2025 15:15	9	19.64	1
LH-SR-01	6/17/2025 15:30	8.97	19.62	1
LH-SR-01	6/17/2025 15:45	8.92	19.58	1
LH-SR-01	6/17/2025 16:00	8.91	19.56	1
LH-SR-01	6/17/2025 16:15	8.9	19.54	1
LH-SR-01	6/17/2025 16:30	8.89	19.52	1
LH-SR-01	6/17/2025 16:45	8.86	19.52	1
LH-SR-01	6/17/2025 17:00	8.89	19.5	1
LH-SR-01	6/17/2025 17:15	8.84	19.48	1
LH-SR-01	6/17/2025 17:30	8.82	19.46	1
LH-SR-01	6/17/2025 17:45	8.82	19.46	1
LH-SR-01	6/17/2025 18:00	8.8	19.44	1
LH-SR-01	6/17/2025 18:15	8.78	19.44	1
LH-SR-01	6/17/2025 18:30	8.77	19.42	1
LH-SR-01	6/17/2025 18:45	8.75	19.4	1
LH-SR-01	6/17/2025 19:00	8.73	19.4	1
LH-SR-01	6/17/2025 19:15	8.7	19.38	1
LH-SR-01	6/17/2025 19:30	8.68	19.38	1
LH-SR-01	6/17/2025 19:45	8.67	19.36	1
LH-SR-01	6/17/2025 20:00	8.66	19.34	1
LH-SR-01	6/17/2025 20:15	8.65	19.32	1
LH-SR-01	6/17/2025 20:30	8.62	19.3	1
LH-SR-01	6/17/2025 20:45	8.59	19.3	1
LH-SR-01	6/17/2025 21:00	8.57	19.28	1
LH-SR-01	6/17/2025 21:15	8.58	19.28	1
LH-SR-01	6/17/2025 21:30	8.57	19.28	1
LH-SR-01	6/17/2025 21:45	8.56	19.28	1
LH-SR-01	6/17/2025 22:00	8.57	19.28	1
LH-SR-01	6/17/2025 22:15	8.56	19.28	1
LH-SR-01	6/17/2025 22:30	8.58	19.28	1
LH-SR-01	6/17/2025 22:45	8.56	19.28	1
LH-SR-01	6/17/2025 23:00	8.53	19.26	1
LH-SR-01	6/17/2025 23:15	8.51	19.28	1

Station Name	Date Time	DO mg/L	Temp C	Use Code
LH-SR-01	6/17/2025 23:30	8.49	19.28	1
LH-SR-01	6/17/2025 23:45	8.49	19.28	1
LH-SR-01	6/18/2025 0:00	8.49	19.28	1
LH-SR-01	6/18/2025 0:15	8.49	19.28	1
LH-SR-01	6/18/2025 0:30	8.5	19.28	1
LH-SR-01	6/18/2025 0:45	8.51	19.28	1
LH-SR-01	6/18/2025 1:00	8.51	19.28	1
LH-SR-01	6/18/2025 1:15	8.51	19.28	1
LH-SR-01	6/18/2025 1:30	8.52	19.28	1
LH-SR-01	6/18/2025 1:45	8.53	19.28	1
LH-SR-01	6/18/2025 2:00	8.52	19.28	1
LH-SR-01	6/18/2025 2:15	8.54	19.26	1
LH-SR-01	6/18/2025 2:30	8.54	19.26	1
LH-SR-01	6/18/2025 2:45	8.54	19.26	1
LH-SR-01	6/18/2025 3:00	8.54	19.26	1
LH-SR-01	6/18/2025 3:15	8.55	19.26	1
LH-SR-01	6/18/2025 3:30	8.55	19.24	1
LH-SR-01	6/18/2025 3:45	8.54	19.24	1
LH-SR-01	6/18/2025 4:00	8.55	19.22	1
LH-SR-01	6/18/2025 4:15	8.55	19.22	1
LH-SR-01	6/18/2025 4:30	8.55	19.2	1
LH-SR-01	6/18/2025 4:45	8.55	19.2	1
LH-SR-01	6/18/2025 5:00	8.54	19.18	1
LH-SR-01	6/18/2025 5:15	8.55	19.18	1
LH-SR-01	6/18/2025 5:30	8.54	19.16	1
LH-SR-01	6/18/2025 5:45	8.54	19.16	1
LH-SR-01	6/18/2025 6:00	8.53	19.14	1
LH-SR-01	6/18/2025 6:15	8.52	19.14	1
LH-SR-01	6/18/2025 6:30	8.53	19.14	1
LH-SR-01	6/18/2025 6:45	8.52	19.12	1
LH-SR-01	6/18/2025 7:00	8.51	19.12	1
LH-SR-01	6/18/2025 7:15	8.51	19.12	1
LH-SR-01	6/18/2025 7:30	8.52	19.1	1
LH-SR-01	6/18/2025 7:45	8.56	19.12	1
LH-SR-01	6/18/2025 8:00	8.58	19.12	1
LH-SR-01	6/18/2025 8:15	8.59	19.12	1
LH-SR-01	6/18/2025 8:30	8.59	19.12	1
LH-SR-01	6/18/2025 8:45	8.66	19.12	1
LH-SR-01	6/18/2025 9:00	8.67	19.14	1
LH-SR-01	6/18/2025 9:15	8.71	19.16	1
LH-SR-01	6/18/2025 9:30	8.75	19.18	1
LH-SR-01	6/18/2025 9:45	8.76	19.2	1
LH-SR-01	6/18/2025 10:00	8.75	19.2	1
LH-SR-01	6/18/2025 10:15	8.77	19.22	1
LH-SR-01	6/18/2025 10:30	8.76	19.24	1
LH-SR-01	6/18/2025 10:45	8.81	19.26	1
LH-SR-01	6/18/2025 11:00	8.86	19.34	1
LH-SR-01	6/18/2025 11:15	8.89	19.42	1
LH-SR-01	6/18/2025 11:30	8.92	19.44	1
LH-SR-01	6/18/2025 11:45	8.97	19.5	1
LH-SR-01	6/18/2025 12:00	8.93	19.54	1
LH-SR-01	6/18/2025 12:15	8.88	19.56	1
LH-SR-01	6/18/2025 12:30	8.91	19.62	1
LH-SR-01	6/18/2025 12:45	8.95	19.7	1
LH-SR-01	6/18/2025 13:00	8.99	19.78	1
LH-SR-01	6/18/2025 13:15	8.96	19.84	1
LH-SR-01	6/18/2025 13:30	8.87	19.84	1
LH-SR-01	6/18/2025 13:45	8.85	19.84	1
LH-SR-01	6/18/2025 14:00	8.9	19.88	1
LH-SR-01	6/18/2025 14:15	8.88	19.94	1
LH-SR-01	6/18/2025 14:30	8.84	19.96	1
LH-SR-01	6/18/2025 14:45	8.8	19.98	1
LH-SR-01	6/18/2025 15:00	8.74	19.98	1
LH-SR-01	6/18/2025 15:15	8.76	20	1
LH-SR-01	6/18/2025 15:30	8.76	20.04	1
LH-SR-01	6/18/2025 15:45	8.8	20.06	1
LH-SR-01	6/18/2025 16:00	8.82	20.12	1
LH-SR-01	6/18/2025 16:15	8.79	20.14	1
LH-SR-01	6/18/2025 16:30	8.78	20.16	1
LH-SR-01	6/18/2025 16:45	8.77	20.2	1
LH-SR-01	6/18/2025 17:00	8.74	20.22	1
LH-SR-01	6/18/2025 17:15	8.73	20.24	1
LH-SR-01	6/18/2025 17:30	8.76	20.28	1
LH-SR-01	6/18/2025 17:45	8.74	20.3	1
LH-SR-01	6/18/2025 18:00	8.7	20.3	1
LH-SR-01	6/18/2025 18:15	8.7	20.32	1
LH-SR-01	6/18/2025 18:30	8.68	20.32	1
LH-SR-01	6/18/2025 18:45	8.65	20.32	1
LH-SR-01	6/18/2025 19:00	8.62	20.32	1
LH-SR-01	6/18/2025 19:15	8.59	20.32	1
LH-SR-01	6/18/2025 19:30	8.56	20.32	1
LH-SR-01	6/18/2025 19:45	8.53	20.3	1
LH-SR-01	6/18/2025 20:00	8.51	20.3	1
LH-SR-01	6/18/2025 20:15	8.5	20.3	1

Station Name	Date Time	DO mg/L	Temp C	Use Code
LH-SR-01	6/18/2025 20:30	8.48	20.3	1
LH-SR-01	6/18/2025 20:45	8.47	20.28	1
LH-SR-01	6/18/2025 21:00	8.46	20.26	1
LH-SR-01	6/18/2025 21:15	8.45	20.26	1
LH-SR-01	6/18/2025 21:30	8.44	20.26	1
LH-SR-01	6/18/2025 21:45	8.44	20.26	1
LH-SR-01	6/18/2025 22:00	8.43	20.24	1
LH-SR-01	6/18/2025 22:15	8.42	20.22	1
LH-SR-01	6/18/2025 22:30	8.43	20.22	1
LH-SR-01	6/18/2025 22:45	8.42	20.2	1
LH-SR-01	6/18/2025 23:00	8.41	20.18	1
LH-SR-01	6/18/2025 23:15	8.41	20.16	1
LH-SR-01	6/18/2025 23:30	8.41	20.14	1
LH-SR-01	6/18/2025 23:45	8.4	20.12	1
LH-SR-01	6/19/2025 0:00	8.41	20.12	1
LH-SR-01	6/19/2025 0:15	8.41	20.1	1
LH-SR-01	6/19/2025 0:30	8.41	20.1	1
LH-SR-01	6/19/2025 0:45	8.42	20.08	1
LH-SR-01	6/19/2025 1:00	8.42	20.08	1
LH-SR-01	6/19/2025 1:15	8.42	20.08	1
LH-SR-01	6/19/2025 1:30	8.42	20.08	1
LH-SR-01	6/19/2025 1:45	8.42	20.08	1
LH-SR-01	6/19/2025 2:00	8.41	20.06	1
LH-SR-01	6/19/2025 2:15	8.42	20.06	1
LH-SR-01	6/19/2025 2:30	8.41	20.06	1
LH-SR-01	6/19/2025 2:45	8.4	20.06	1
LH-SR-01	6/19/2025 3:00	8.41	20.06	1
LH-SR-01	6/19/2025 3:15	8.41	20.04	1
LH-SR-01	6/19/2025 3:30	8.41	20.04	1
LH-SR-01	6/19/2025 3:45	8.41	20.04	1
LH-SR-01	6/19/2025 4:00	8.4	20.04	1
LH-SR-01	6/19/2025 4:15	8.4	20.04	1
LH-SR-01	6/19/2025 4:30	8.4	20.02	1
LH-SR-01	6/19/2025 4:45	8.4	20.02	1
LH-SR-01	6/19/2025 5:00	8.39	20.02	1
LH-SR-01	6/19/2025 5:15	8.4	20.02	1
LH-SR-01	6/19/2025 5:30	8.41	20.02	1
LH-SR-01	6/19/2025 5:45	8.41	20.02	1
LH-SR-01	6/19/2025 6:00	8.42	20.02	1
LH-SR-01	6/19/2025 6:15	8.42	20.02	1
LH-SR-01	6/19/2025 6:30	8.43	20.02	1
LH-SR-01	6/19/2025 6:45	8.44	20.02	1
LH-SR-01	6/19/2025 7:00	8.46	20.02	1
LH-SR-01	6/19/2025 7:15	8.5	20.02	1
LH-SR-01	6/19/2025 7:30	8.51	20.04	1
LH-SR-01	6/19/2025 7:45	8.52	20.06	1
LH-SR-01	6/19/2025 8:00	8.51	20.06	1
LH-SR-01	6/19/2025 8:15	8.58	20.08	1
LH-SR-01	6/19/2025 8:30	8.58	20.1	1
LH-SR-01	6/19/2025 8:45	8.62	20.14	1
LH-SR-01	6/19/2025 9:00	8.64	20.16	1
LH-SR-01	6/19/2025 9:15	8.67	20.2	1
LH-SR-01	6/19/2025 9:30	8.7	20.24	1
LH-SR-01	6/19/2025 9:45	8.72	20.3	1
LH-SR-01	6/19/2025 10:00	8.71	20.34	1
LH-SR-01	6/19/2025 10:15	8.72	20.4	1
LH-SR-01	6/19/2025 10:30	8.75	20.44	1
LH-SR-01	6/19/2025 10:45	8.75	20.5	1
LH-SR-01	6/19/2025 11:00	8.78	20.62	1
LH-SR-01	6/19/2025 11:15	8.76	20.68	1
LH-SR-01	6/19/2025 11:30	8.77	20.8	1
LH-SR-01	6/19/2025 11:45	8.77	20.92	1
LH-SR-01	6/19/2025 12:00	8.77	21.12	1
LH-SR-01	6/19/2025 12:15	8.77	21.36	1
LH-SR-01	6/19/2025 12:30	8.77	21.5	1
LH-SR-01	6/19/2025 12:45	8.74	21.68	1
LH-SR-01	6/19/2025 13:00	8.72	21.82	1
LH-SR-01	6/19/2025 13:15	8.7	21.98	1
LH-SR-01	6/19/2025 13:30	8.66	22.1	1
LH-SR-01	6/19/2025 13:45	8.65	22.24	1
LH-SR-01	6/19/2025 14:00	8.62	22.38	1
LH-SR-01	6/19/2025 14:15	8.57	22.5	1
LH-SR-01	6/19/2025 14:30	8.53	22.62	1
LH-SR-01	6/19/2025 14:45	8.51	22.74	1
LH-SR-01	6/19/2025 15:00	8.48	22.88	1
LH-SR-01	6/19/2025 15:15	8.45	22.98	1
LH-SR-01	6/19/2025 15:30	8.4	23.08	1
LH-SR-01	6/19/2025 15:45	8.37	23.16	1
LH-SR-01	6/19/2025 16:00	8.33	23.24	1
LH-SR-01	6/19/2025 16:15	8.32	23.32	1
LH-SR-01	6/19/2025 16:30	8.23	23.36	1
LH-SR-01	6/19/2025 16:45	8.25	23.36	1
LH-SR-01	6/19/2025 17:00	8.22	23.4	1
LH-SR-01	6/19/2025 17:15	8.17	23.4	1

Station Name	Date Time	DO mg/L	Temp C	Use Code
LH-SR-01	6/19/2025 17:30	8.14	23.42	1
LH-SR-01	6/19/2025 17:45	8.1	23.42	1
LH-SR-01	6/19/2025 18:00	8.07	23.42	1
LH-SR-01	6/19/2025 18:15	8.04	23.42	1
LH-SR-01	6/19/2025 18:30	8.04	23.42	1
LH-SR-01	6/19/2025 18:45	8.01	23.44	1
LH-SR-01	6/19/2025 19:00	8	23.42	1
LH-SR-01	6/19/2025 19:15	7.98	23.38	1
LH-SR-01	6/19/2025 19:30	7.97	23.34	1
LH-SR-01	6/19/2025 19:45	7.97	23.26	1
LH-SR-01	6/19/2025 20:00	7.96	23.2	1
LH-SR-01	6/19/2025 20:15	7.94	23.12	1
LH-SR-01	6/19/2025 20:30	7.94	23.06	1
LH-SR-01	6/19/2025 20:45	7.92	23	1
LH-SR-01	6/19/2025 21:00	7.91	22.94	1
LH-SR-01	6/19/2025 21:15	7.91	22.88	1
LH-SR-01	6/19/2025 21:30	7.92	22.82	1
LH-SR-01	6/19/2025 21:45	7.91	22.76	1
LH-SR-01	6/19/2025 22:00	7.92	22.72	1
LH-SR-01	6/19/2025 22:15	7.91	22.7	1
LH-SR-01	6/19/2025 22:30	7.91	22.68	1
LH-SR-01	6/19/2025 22:45	7.91	22.68	1
LH-SR-01	6/19/2025 23:00	7.9	22.68	1
LH-SR-01	6/19/2025 23:15	7.89	22.68	1
LH-SR-01	6/19/2025 23:30	7.9	22.68	1
LH-SR-01	6/19/2025 23:45	7.89	22.66	1
LH-SR-01	6/20/2025 0:00	7.88	22.66	1
LH-SR-01	6/20/2025 0:15	7.9	22.64	1
LH-SR-01	6/20/2025 0:30	7.89	22.62	1
LH-SR-01	6/20/2025 0:45	7.89	22.6	1
LH-SR-01	6/20/2025 1:00	7.88	22.6	1
LH-SR-01	6/20/2025 1:15	7.89	22.58	1
LH-SR-01	6/20/2025 1:30	7.89	22.56	1
LH-SR-01	6/20/2025 1:45	7.9	22.54	1
LH-SR-01	6/20/2025 2:00	7.89	22.52	1
LH-SR-01	6/20/2025 2:15	7.89	22.52	1
LH-SR-01	6/20/2025 2:30	7.9	22.5	1
LH-SR-01	6/20/2025 2:45	7.9	22.48	1
LH-SR-01	6/20/2025 3:00	7.9	22.46	1
LH-SR-01	6/20/2025 3:15	7.9	22.44	1
LH-SR-01	6/20/2025 3:30	7.9	22.42	1
LH-SR-01	6/20/2025 3:45	7.9	22.4	1
LH-SR-01	6/20/2025 4:00	7.9	22.36	1
LH-SR-01	6/20/2025 4:15	7.91	22.34	1
LH-SR-01	6/20/2025 4:30	7.91	22.3	1
LH-SR-01	6/20/2025 4:45	7.91	22.28	1
LH-SR-01	6/20/2025 5:00	7.92	22.24	1
LH-SR-01	6/20/2025 5:15	7.91	22.2	1
LH-SR-01	6/20/2025 5:30	7.92	22.16	1
LH-SR-01	6/20/2025 5:45	7.92	22.12	1
LH-SR-01	6/20/2025 6:00	7.94	22.1	1
LH-SR-01	6/20/2025 6:15	7.96	22.06	1
LH-SR-01	6/20/2025 6:30	7.95	22.02	1
LH-SR-01	6/20/2025 6:45	7.98	21.94	1
LH-SR-01	6/20/2025 7:00	7.99	21.88	1
LH-SR-01	6/20/2025 7:15	8.01	21.84	1
LH-SR-01	6/20/2025 7:30	8.02	21.78	1
LH-SR-01	6/20/2025 7:45	8.03	21.74	1
LH-SR-01	6/20/2025 8:00	8.06	21.7	1
LH-SR-01	6/20/2025 8:15	8.08	21.66	1
LH-SR-01	6/20/2025 8:30	8.12	21.62	1
LH-SR-01	6/20/2025 8:45	8.19	21.58	1
LH-SR-01	6/20/2025 9:00	8.23	21.6	1
LH-SR-01	6/20/2025 9:15	8.25	21.58	1
LH-SR-01	6/20/2025 9:30	8.29	21.64	1
LH-SR-01	6/20/2025 9:45	8.33	21.66	1
LH-SR-01	6/20/2025 10:00	8.36	21.7	1
LH-SR-01	6/20/2025 10:15	8.38	21.68	1
LH-SR-01	6/20/2025 10:30	8.42	21.74	1
LH-SR-01	6/20/2025 10:45	8.45	21.78	1
LH-SR-01	6/20/2025 11:00	8.47	21.8	1
LH-SR-01	6/20/2025 11:15	8.46	21.84	1
LH-SR-01	6/20/2025 11:30	8.46	21.84	1
LH-SR-01	6/20/2025 11:45	8.48	21.86	1
LH-SR-01	6/20/2025 12:00	8.54	21.98	1
LH-SR-01	6/20/2025 12:15	8.52	22.12	1
LH-SR-01	6/20/2025 12:30	8.53	22.24	1
LH-SR-01	6/20/2025 12:45	8.53	22.36	1
LH-SR-01	6/20/2025 13:00	8.54	22.46	1
LH-SR-01	6/20/2025 13:15	8.51	22.54	1
LH-SR-01	6/20/2025 13:30	8.5	22.66	1
LH-SR-01	6/20/2025 13:45	8.49	22.78	1
LH-SR-01	6/20/2025 14:00	8.47	22.84	1
LH-SR-01	6/20/2025 14:15	8.46	22.92	1

Station Name	Date Time	DO mg/L	Temp C	Use Code
LH-SR-01	6/20/2025 14:30	8.43	22.98	1
LH-SR-01	6/20/2025 14:45	8.43	23	1
LH-SR-01	6/20/2025 15:00	8.4	23.06	1
LH-SR-01	6/20/2025 15:15	8.39	23.1	1
LH-SR-01	6/20/2025 15:30	8.37	23.12	1
LH-SR-01	6/20/2025 15:45	8.34	23.16	1
LH-SR-01	6/20/2025 16:00	8.34	23.18	1
LH-SR-01	6/20/2025 16:15	8.35	23.24	1
LH-SR-01	6/20/2025 16:30	8.34	23.28	1
LH-SR-01	6/20/2025 16:45	8.3	23.26	1
LH-SR-01	6/20/2025 17:00	8.29	23.26	1
LH-SR-01	6/20/2025 17:15	8.25	23.24	1
LH-SR-01	6/20/2025 17:30	8.24	23.24	1
LH-SR-01	6/20/2025 17:45	8.21	23.24	1
LH-SR-01	6/20/2025 18:00	8.18	23.24	1
LH-SR-01	6/20/2025 18:15	8.16	23.22	1
LH-SR-01	6/20/2025 18:30	8.13	23.2	1
LH-SR-01	6/20/2025 18:45	8.12	23.16	1
LH-SR-01	6/20/2025 19:00	8.09	23.12	1
LH-SR-01	6/20/2025 19:15	8.08	23.08	1
LH-SR-01	6/20/2025 19:30	8.06	23.06	1
LH-SR-01	6/20/2025 19:45	8.05	23.02	1
LH-SR-01	6/20/2025 20:00	8.03	22.98	1
LH-SR-01	6/20/2025 20:15	8.01	22.94	1
LH-SR-01	6/20/2025 20:30	7.99	22.88	1
LH-SR-01	6/20/2025 20:45	7.98	22.82	1
LH-SR-01	6/20/2025 21:00	7.97	22.78	1
LH-SR-01	6/20/2025 21:15	7.97	22.72	1
LH-SR-01	6/20/2025 21:30	7.97	22.66	1
LH-SR-01	6/20/2025 21:45	7.98	22.6	1
LH-SR-01	6/20/2025 22:00	7.98	22.56	1
LH-SR-01	6/20/2025 22:15	7.97	22.52	1
LH-SR-01	6/20/2025 22:30	7.99	22.46	1
LH-SR-01	6/20/2025 22:45	8	22.42	1
LH-SR-01	6/20/2025 23:00	8.01	22.38	1
LH-SR-01	6/20/2025 23:15	8.01	22.34	1
LH-SR-01	6/20/2025 23:30	8	22.3	1
LH-SR-01	6/20/2025 23:45	8.01	22.28	1
LH-SR-01	6/21/2025 0:00	8.01	22.24	1
LH-SR-01	6/21/2025 0:15	8.01	22.22	1
LH-SR-01	6/21/2025 0:30	8.02	22.18	1
LH-SR-01	6/21/2025 0:45	8.03	22.14	1
LH-SR-01	6/21/2025 1:00	8.03	22.12	1
LH-SR-01	6/21/2025 1:15	8.04	22.08	1
LH-SR-01	6/21/2025 1:30	8.04	22.06	1
LH-SR-01	6/21/2025 1:45	8.04	22.04	1
LH-SR-01	6/21/2025 2:00	8.05	22	1
LH-SR-01	6/21/2025 2:15	8.05	21.98	1
LH-SR-01	6/21/2025 2:30	8.05	21.96	1
LH-SR-01	6/21/2025 2:45	8.05	21.92	1
LH-SR-01	6/21/2025 3:00	8.06	21.9	1
LH-SR-01	6/21/2025 3:15	8.07	21.88	1
LH-SR-01	6/21/2025 3:30	8.06	21.86	1
LH-SR-01	6/21/2025 3:45	8.06	21.84	1
LH-SR-01	6/21/2025 4:00	8.07	21.8	1
LH-SR-01	6/21/2025 4:15	8.08	21.78	1
LH-SR-01	6/21/2025 4:30	8.08	21.74	1
LH-SR-01	6/21/2025 4:45	8.07	21.72	1
LH-SR-01	6/21/2025 5:00	8.09	21.68	1
LH-SR-01	6/21/2025 5:15	8.1	21.66	1
LH-SR-01	6/21/2025 5:30	8.1	21.62	1
LH-SR-01	6/21/2025 5:45	8.12	21.58	1
LH-SR-01	6/21/2025 6:00	8.14	21.56	1
LH-SR-01	6/21/2025 6:15	8.15	21.52	1
LH-SR-01	6/21/2025 6:30	8.16	21.5	1
LH-SR-01	6/21/2025 6:45	8.18	21.48	1
LH-SR-01	6/21/2025 7:00	8.19	21.46	1
LH-SR-01	6/21/2025 7:15	8.21	21.44	1
LH-SR-01	6/21/2025 7:30	8.22	21.42	1
LH-SR-01	6/21/2025 7:45	8.24	21.42	1
LH-SR-01	6/21/2025 8:00	8.26	21.42	1
LH-SR-01	6/21/2025 8:15	8.28	21.42	1
LH-SR-01	6/21/2025 8:30	8.31	21.44	1
LH-SR-01	6/21/2025 8:45	8.33	21.46	1
LH-SR-01	6/21/2025 9:00	8.36	21.5	1
LH-SR-01	6/21/2025 9:15	8.38	21.54	1
LH-SR-01	6/21/2025 9:30	8.43	21.6	1
LH-SR-01	6/21/2025 9:45	8.46	21.66	1
LH-SR-01	6/21/2025 10:00	8.48	21.76	1
LH-SR-01	6/21/2025 10:15	8.51	21.86	1
LH-SR-01	6/21/2025 10:30	8.53	21.96	1
LH-SR-01	6/21/2025 10:45	8.55	22.08	1
LH-SR-01	6/21/2025 11:00	8.57	22.22	1
LH-SR-01	6/21/2025 11:15	8.57	22.36	1

Station Name	Date Time	DO mg/L	Temp C	Use Code
LH-SR-01	6/21/2025 11:30	8.59	22.5	1
LH-SR-01	6/21/2025 11:45	8.58	22.58	1
LH-SR-01	6/21/2025 12:00	8.62	22.76	1
LH-SR-01	6/21/2025 12:15	8.62	22.88	1
LH-SR-01	6/21/2025 12:30	8.63	23.04	1
LH-SR-01	6/21/2025 12:45	8.58	23.12	1
LH-SR-01	6/21/2025 13:00	8.57	23.18	1
LH-SR-01	6/21/2025 13:15	8.56	23.3	1
LH-SR-01	6/21/2025 13:30	8.56	23.42	1
LH-SR-01	6/21/2025 13:45	8.54	23.56	1
LH-SR-01	6/21/2025 14:00	8.5	23.66	1
LH-SR-01	6/21/2025 14:15	8.48	23.78	1
LH-SR-01	6/21/2025 14:30	8.45	23.84	1
LH-SR-01	6/21/2025 14:45	8.45	23.94	1
LH-SR-01	6/21/2025 15:00	8.4	24.04	1
LH-SR-01	6/21/2025 15:15	8.38	24.1	1
LH-SR-01	6/21/2025 15:30	8.35	24.14	1
LH-SR-01	6/21/2025 15:45	8.32	24.2	1
LH-SR-01	6/21/2025 16:00	8.28	24.28	1
LH-SR-01	6/21/2025 16:15	8.26	24.32	1
LH-SR-01	6/21/2025 16:30	8.24	24.38	1
LH-SR-01	6/21/2025 16:45	8.22	24.42	1
LH-SR-01	6/21/2025 17:00	8.19	24.44	1
LH-SR-01	6/21/2025 17:15	8.17	24.5	1
LH-SR-01	6/21/2025 17:30	8.15	24.52	1
LH-SR-01	6/21/2025 17:45	8.13	24.54	1
LH-SR-01	6/21/2025 18:00	8.09	24.5	1
LH-SR-01	6/21/2025 18:15	8.04	24.44	1
LH-SR-01	6/21/2025 18:30	8.02	24.42	1
LH-SR-01	6/21/2025 18:45	8	24.38	1
LH-SR-01	6/21/2025 19:00	7.98	24.36	1
LH-SR-01	6/21/2025 19:15	7.96	24.32	1
LH-SR-01	6/21/2025 19:30	7.95	24.3	1
LH-SR-01	6/21/2025 19:45	7.91	24.24	1
LH-SR-01	6/21/2025 20:00	7.89	24.2	1
LH-SR-01	6/21/2025 20:15	7.88	24.12	1
LH-SR-01	6/21/2025 20:30	7.87	24.04	1
LH-SR-01	6/21/2025 20:45	7.85	23.96	1
LH-SR-01	6/21/2025 21:00	7.84	23.9	1
LH-SR-01	6/21/2025 21:15	7.85	23.84	1
LH-SR-01	6/21/2025 21:30	7.84	23.78	1
LH-SR-01	6/21/2025 21:45	7.84	23.72	1
LH-SR-01	6/21/2025 22:00	7.85	23.6	1
LH-SR-01	6/21/2025 22:15	7.86	23.46	1
LH-SR-01	6/21/2025 22:30	7.89	23.3	1
LH-SR-01	6/21/2025 22:45	7.91	23.14	1
LH-SR-01	6/21/2025 23:00	7.93	23.02	1
LH-SR-01	6/21/2025 23:15	7.93	22.96	1
LH-SR-01	6/21/2025 23:30	7.94	22.9	1
LH-SR-01	6/21/2025 23:45	7.94	22.88	1
LH-SR-01	6/22/2025 0:00	7.94	22.86	1
LH-SR-01	6/22/2025 0:15	7.93	22.86	1
LH-SR-01	6/22/2025 0:30	7.94	22.86	1
LH-SR-01	6/22/2025 0:45	7.93	22.86	1
LH-SR-01	6/22/2025 1:00	7.94	22.86	1
LH-SR-01	6/22/2025 1:15	7.93	22.86	1
LH-SR-01	6/22/2025 1:30	7.93	22.86	1
LH-SR-01	6/22/2025 1:45	7.92	22.86	1
LH-SR-01	6/22/2025 2:00	7.92	22.88	1
LH-SR-01	6/22/2025 2:15	7.91	22.9	1
LH-SR-01	6/22/2025 2:30	7.91	22.9	1
LH-SR-01	6/22/2025 2:45	7.9	22.92	1
LH-SR-01	6/22/2025 3:00	7.9	22.92	1
LH-SR-01	6/22/2025 3:15	7.89	22.92	1
LH-SR-01	6/22/2025 3:30	7.9	22.94	1
LH-SR-01	6/22/2025 3:45	7.89	22.94	1
LH-SR-01	6/22/2025 4:00	7.9	22.94	1
LH-SR-01	6/22/2025 4:15	7.89	22.92	1
LH-SR-01	6/22/2025 4:30	7.89	22.92	1
LH-SR-01	6/22/2025 4:45	7.89	22.9	1
LH-SR-01	6/22/2025 5:00	7.88	22.9	1
LH-SR-01	6/22/2025 5:15	7.89	22.88	1
LH-SR-01	6/22/2025 5:30	7.89	22.88	1
LH-SR-01	6/22/2025 5:45	7.9	22.86	1
LH-SR-01	6/22/2025 6:00	7.9	22.86	1
LH-SR-01	6/22/2025 6:15	7.91	22.84	1
LH-SR-01	6/22/2025 6:30	7.91	22.82	1
LH-SR-01	6/22/2025 6:45	7.91	22.8	1
LH-SR-01	6/22/2025 7:00	7.91	22.76	1
LH-SR-01	6/22/2025 7:15	7.9	22.72	1
LH-SR-01	6/22/2025 7:30	7.89	22.7	1
LH-SR-01	6/22/2025 7:45	7.94	22.68	1
LH-SR-01	6/22/2025 8:00	7.98	22.68	1
LH-SR-01	6/22/2025 8:15	8.01	22.68	1

Station Name	Date Time	DO mg/L	Temp C	Use Code
LH-SR-01	6/22/2025 8:30	7.95	22.64	1
LH-SR-01	6/22/2025 8:45	7.95	22.6	1
LH-SR-01	6/22/2025 9:00	8.02	22.6	1
LH-SR-01	6/22/2025 9:15	8.02	22.58	1
LH-SR-01	6/22/2025 9:30	8.03	22.58	1
LH-SR-01	6/22/2025 9:45	8.02	22.58	1
LH-SR-01	6/22/2025 10:00	8.08	22.6	1
LH-SR-01	6/22/2025 10:15	8.11	22.62	1
LH-SR-01	6/22/2025 10:30	8.18	22.72	1
LH-SR-01	6/22/2025 10:45	8.2	22.88	1
LH-SR-01	6/22/2025 11:00	8.18	22.98	1
LH-SR-01	6/22/2025 11:15	8.22	22.98	1
LH-SR-01	6/22/2025 11:30	8.26	23.12	1
LH-SR-01	6/22/2025 11:45	8.25	23.28	1
LH-SR-01	6/22/2025 12:00	8.28	23.42	1
LH-SR-01	6/22/2025 12:15	8.3	23.6	1
LH-SR-01	6/22/2025 12:30	8.32	23.74	1
LH-SR-01	6/22/2025 12:45	8.32	23.88	1
LH-SR-01	6/22/2025 13:00	8.32	24.02	1
LH-SR-01	6/22/2025 13:15	8.32	24.16	1
LH-SR-01	6/22/2025 13:30	8.31	24.28	1
LH-SR-01	6/22/2025 13:45	8.3	24.4	1
LH-SR-01	6/22/2025 14:00	8.28	24.52	1
LH-SR-01	6/22/2025 14:15	8.25	24.64	1
LH-SR-01	6/22/2025 14:30	8.27	24.78	1
LH-SR-01	6/22/2025 14:45	8.23	24.88	1
LH-SR-01	6/22/2025 15:00	8.17	24.92	1
LH-SR-01	6/22/2025 15:15	8.14	24.98	1
LH-SR-01	6/22/2025 15:30	8.11	25.04	1
LH-SR-01	6/22/2025 15:45	8.08	25.12	1
LH-SR-01	6/22/2025 16:00	8.04	25.16	1
LH-SR-01	6/22/2025 16:15	7.99	25.2	1
LH-SR-01	6/22/2025 16:30	7.97	25.22	1
LH-SR-01	6/22/2025 16:45	7.97	25.28	1
LH-SR-01	6/22/2025 17:00	7.94	25.3	1
LH-SR-01	6/22/2025 17:15	7.9	25.36	1
LH-SR-01	6/22/2025 17:30	7.85	25.36	1
LH-SR-01	6/22/2025 17:45	7.83	25.38	1
LH-SR-01	6/22/2025 18:00	7.81	25.42	1
LH-SR-01	6/22/2025 18:15	7.79	25.4	1
LH-SR-01	6/22/2025 18:30	7.8	25.38	1
LH-SR-01	6/22/2025 18:45	7.79	25.34	1
LH-SR-01	6/22/2025 19:00	7.76	25.3	1
LH-SR-01	6/22/2025 19:15	7.72	25.26	1
LH-SR-01	6/22/2025 19:30	7.71	25.22	1
LH-SR-01	6/22/2025 19:45	7.69	25.18	1
LH-SR-01	6/22/2025 20:00	7.68	25.14	1
LH-SR-01	6/22/2025 20:15	7.66	25.1	1
LH-SR-01	6/22/2025 20:30	7.65	25.04	1
LH-SR-01	6/22/2025 20:45	7.64	25	1
LH-SR-01	6/22/2025 21:00	7.63	24.94	1
LH-SR-01	6/22/2025 21:15	7.63	24.88	1
LH-SR-01	6/22/2025 21:30	7.62	24.82	1
LH-SR-01	6/22/2025 21:45	7.62	24.76	1
LH-SR-01	6/22/2025 22:00	7.62	24.7	1
LH-SR-01	6/22/2025 22:15	7.63	24.64	1
LH-SR-01	6/22/2025 22:30	7.62	24.56	1
LH-SR-01	6/22/2025 22:45	7.63	24.52	1
LH-SR-01	6/22/2025 23:00	7.63	24.46	1
LH-SR-01	6/22/2025 23:15	7.63	24.42	1
LH-SR-01	6/22/2025 23:30	7.64	24.36	1
LH-SR-01	6/22/2025 23:45	7.65	24.3	1
LH-SR-01	6/23/2025 0:00	7.66	24.24	1
LH-SR-01	6/23/2025 0:15	7.67	24.2	1
LH-SR-01	6/23/2025 0:30	7.67	24.16	1
LH-SR-01	6/23/2025 0:45	7.67	24.12	1
LH-SR-01	6/23/2025 1:00	7.68	24.08	1
LH-SR-01	6/23/2025 1:15	7.69	24.04	1
LH-SR-01	6/23/2025 1:30	7.69	24.02	1
LH-SR-01	6/23/2025 1:45	7.69	24	1
LH-SR-01	6/23/2025 2:00	7.69	23.98	1
LH-SR-01	6/23/2025 2:15	7.7	23.96	1
LH-SR-01	6/23/2025 2:30	7.7	23.94	1
LH-SR-01	6/23/2025 2:45	7.71	23.92	1
LH-SR-01	6/23/2025 3:00	7.71	23.9	1
LH-SR-01	6/23/2025 3:15	7.71	23.88	1
LH-SR-01	6/23/2025 3:30	7.72	23.86	1
LH-SR-01	6/23/2025 3:45	7.71	23.84	1
LH-SR-01	6/23/2025 4:00	7.72	23.8	1
LH-SR-01	6/23/2025 4:15	7.72	23.78	1
LH-SR-01	6/23/2025 4:30	7.73	23.76	1
LH-SR-01	6/23/2025 4:45	7.72	23.74	1
LH-SR-01	6/23/2025 5:00	7.73	23.7	1
LH-SR-01	6/23/2025 5:15	7.74	23.68	1

Station Name	Date Time	DO mg/L	Temp C	Use Code
LH-SR-01	6/23/2025 5:30	7.76	23.64	1
LH-SR-01	6/23/2025 5:45	7.76	23.62	1
LH-SR-01	6/23/2025 6:00	7.78	23.6	1
LH-SR-01	6/23/2025 6:15	7.79	23.58	1
LH-SR-01	6/23/2025 6:30	7.8	23.56	1
LH-SR-01	6/23/2025 6:45	7.83	23.56	1
LH-SR-01	6/23/2025 7:00	7.85	23.54	1
LH-SR-01	6/23/2025 7:15	7.86	23.54	1
LH-SR-01	6/23/2025 7:30	7.87	23.54	1
LH-SR-01	6/23/2025 7:45	7.88	23.54	1
LH-SR-01	6/23/2025 8:00	7.9	23.56	1
LH-SR-01	6/23/2025 8:15	7.92	23.56	1
LH-SR-01	6/23/2025 8:30	7.94	23.6	1
LH-SR-01	6/23/2025 8:45	7.98	23.62	1
LH-SR-01	6/23/2025 9:00	8	23.66	1
LH-SR-01	6/23/2025 9:15	8.03	23.72	1
LH-SR-01	6/23/2025 9:30	8.06	23.76	1
LH-SR-01	6/23/2025 9:45	8.11	23.84	1
LH-SR-01	6/23/2025 10:00	8.14	23.94	1
LH-SR-01	6/23/2025 10:15	8.16	24.04	1
LH-SR-01	6/23/2025 10:30	8.18	24.16	1
LH-SR-01	6/23/2025 10:45	8.18	24.28	1
LH-SR-01	6/23/2025 11:00	8.18	24.42	1
LH-SR-01	6/23/2025 11:15	8.19	24.56	1
LH-SR-01	6/23/2025 11:30	8.19	24.7	1
LH-SR-01	6/23/2025 11:45	8.2	24.84	1
LH-SR-01	6/23/2025 12:00	8.21	25	1
LH-SR-01	6/23/2025 12:15	8.21	25.16	1
LH-SR-01	6/23/2025 12:30	8.21	25.32	1
LH-SR-01	6/23/2025 12:45	8.2	25.46	1
LH-SR-01	6/23/2025 13:00	8.21	25.6	1
LH-SR-01	6/23/2025 13:15	8.2	25.76	1
LH-SR-01	6/23/2025 13:30	8.18	25.9	1
LH-SR-01	6/23/2025 13:45	8.12	26.02	1
LH-SR-01	6/23/2025 14:00	8.07	26.06	1
LH-SR-01	6/23/2025 14:15	8.09	26.18	1
LH-SR-01	6/23/2025 14:30	8.06	26.34	1
LH-SR-01	6/23/2025 14:45	8.04	26.46	1
LH-SR-01	6/23/2025 15:00	8.01	26.56	1
LH-SR-01	6/23/2025 15:15	7.95	26.58	1
LH-SR-01	6/23/2025 15:30	7.93	26.68	1
LH-SR-01	6/23/2025 15:45	7.89	26.76	1
LH-SR-01	6/23/2025 16:00	7.86	26.84	1
LH-SR-01	6/23/2025 16:15	7.82	26.88	1
LH-SR-01	6/23/2025 16:30	7.79	26.92	1
LH-SR-01	6/23/2025 16:45	7.77	26.96	1
LH-SR-01	6/23/2025 17:00	7.73	27	1
LH-SR-01	6/23/2025 17:15	7.69	27.04	1
LH-SR-01	6/23/2025 17:30	7.66	27.06	1
LH-SR-01	6/23/2025 17:45	7.64	27.08	1
LH-SR-01	6/23/2025 18:00	7.61	27.12	1
LH-SR-01	6/23/2025 18:15	7.59	27.12	1
LH-SR-01	6/23/2025 18:30	7.57	27.12	1
LH-SR-01	6/23/2025 18:45	7.56	27.12	1
LH-SR-01	6/23/2025 19:00	7.53	27.1	1
LH-SR-01	6/23/2025 19:15	7.5	27.04	1
LH-SR-01	6/23/2025 19:30	7.47	26.98	1
LH-SR-01	6/23/2025 19:45	7.45	26.92	1
LH-SR-01	6/23/2025 20:00	7.44	26.84	1
LH-SR-01	6/23/2025 20:15	7.41	26.76	1
LH-SR-01	6/23/2025 20:30	7.4	26.64	1
LH-SR-01	6/23/2025 20:45	7.39	26.52	1
LH-SR-01	6/23/2025 21:00	7.39	26.38	1
LH-SR-01	6/23/2025 21:15	7.4	26.24	1
LH-SR-01	6/23/2025 21:30	7.41	26.12	1
LH-SR-01	6/23/2025 21:45	7.41	26	1
LH-SR-01	6/23/2025 22:00	7.43	25.88	1
LH-SR-01	6/23/2025 22:15	7.43	25.76	1
LH-SR-01	6/23/2025 22:30	7.44	25.68	1
LH-SR-01	6/23/2025 22:45	7.44	25.64	1
LH-SR-01	6/23/2025 23:00	7.43	25.64	1
LH-SR-01	6/23/2025 23:15	7.42	25.66	1
LH-SR-01	6/23/2025 23:30	7.41	25.7	1
LH-SR-01	6/23/2025 23:45	7.4	25.72	1
LH-SR-01	6/24/2025 0:00	7.4	25.74	1
LH-SR-01	6/24/2025 0:15	7.39	25.76	1
LH-SR-01	6/24/2025 0:30	7.38	25.78	1
LH-SR-01	6/24/2025 0:45	7.37	25.78	1
LH-SR-01	6/24/2025 1:00	7.37	25.78	1
LH-SR-01	6/24/2025 1:15	7.36	25.78	1
LH-SR-01	6/24/2025 1:30	7.36	25.78	1
LH-SR-01	6/24/2025 1:45	7.36	25.78	1
LH-SR-01	6/24/2025 2:00	7.36	25.78	1
LH-SR-01	6/24/2025 2:15	7.36	25.76	1

Station Name	Date Time	DO mg/L	Temp C	Use Code
LH-SR-01	6/24/2025 2:30	7.37	25.74	1
LH-SR-01	6/24/2025 2:45	7.37	25.72	1
LH-SR-01	6/24/2025 3:00	7.36	25.7	1
LH-SR-01	6/24/2025 3:15	7.36	25.68	1
LH-SR-01	6/24/2025 3:30	7.37	25.66	1
LH-SR-01	6/24/2025 3:45	7.36	25.62	1
LH-SR-01	6/24/2025 4:00	7.37	25.6	1
LH-SR-01	6/24/2025 4:15	7.36	25.58	1
LH-SR-01	6/24/2025 4:30	7.37	25.56	1
LH-SR-01	6/24/2025 4:45	7.37	25.54	1
LH-SR-01	6/24/2025 5:00	7.36	25.52	1
LH-SR-01	6/24/2025 5:15	7.37	25.5	1
LH-SR-01	6/24/2025 5:30	7.38	25.48	1
LH-SR-01	6/24/2025 5:45	7.38	25.46	1
LH-SR-01	6/24/2025 6:00	7.4	25.44	1
LH-SR-01	6/24/2025 6:15	7.42	25.42	1
LH-SR-01	6/24/2025 6:30	7.43	25.4	1
LH-SR-01	6/24/2025 6:45	7.45	25.4	1
LH-SR-01	6/24/2025 7:00	7.45	25.4	1
LH-SR-01	6/24/2025 7:15	7.46	25.38	1
LH-SR-01	6/24/2025 7:30	7.48	25.38	1
LH-SR-01	6/24/2025 7:45	7.49	25.38	1
LH-SR-01	6/24/2025 8:00	7.5	25.38	1
LH-SR-01	6/24/2025 8:15	7.53	25.4	1
LH-SR-01	6/24/2025 8:30	7.56	25.42	1
LH-SR-01	6/24/2025 8:45	7.58	25.46	1
LH-SR-01	6/24/2025 9:00	7.59	25.5	1
LH-SR-01	6/24/2025 9:15	7.64	25.56	1
LH-SR-01	6/24/2025 9:30	7.69	25.64	1
LH-SR-01	6/24/2025 9:45	7.72	25.72	1
LH-SR-01	6/24/2025 10:00	7.77	25.82	1
LH-SR-01	6/24/2025 10:15	7.8	25.94	1
LH-SR-01	6/24/2025 10:30	7.83	26.06	1
LH-SR-01	6/24/2025 10:45	7.85	26.2	1
LH-SR-01	6/24/2025 11:00	7.87	26.34	1
LH-SR-01	6/24/2025 11:15	7.88	26.5	1
LH-SR-01	6/24/2025 11:30	7.9	26.66	1
LH-SR-01	6/24/2025 11:45	7.91	26.82	1
LH-SR-01	6/24/2025 12:00	7.92	26.96	1
LH-SR-01	6/24/2025 12:15	7.91	27.12	1
LH-SR-01	6/24/2025 12:30	7.9	27.28	1
LH-SR-01	6/24/2025 12:45	7.9	27.42	1
LH-SR-01	6/24/2025 13:00	7.87	27.58	1
LH-SR-01	6/24/2025 13:15	7.84	27.68	1
LH-SR-01	6/24/2025 13:30	7.83	27.82	1
LH-SR-01	6/24/2025 13:45	7.78	27.92	1
LH-SR-01	6/24/2025 14:00	7.73	28.02	1
LH-SR-01	6/24/2025 14:15	7.69	28.12	1
LH-SR-01	6/24/2025 14:30	7.63	28.16	1
LH-SR-01	6/24/2025 14:45	7.59	28.24	1
LH-SR-01	6/24/2025 15:00	7.55	28.3	1
LH-SR-01	6/24/2025 15:15	7.49	28.3	1
LH-SR-01	6/24/2025 15:30	7.46	28.3	1
LH-SR-01	6/24/2025 15:45	7.41	28.32	1
LH-SR-01	6/24/2025 16:00	7.37	28.34	1
LH-SR-01	6/24/2025 16:15	7.32	28.32	1
LH-SR-01	6/24/2025 16:30	7.28	28.3	1
LH-SR-01	6/24/2025 16:45	7.27	28.28	1
LH-SR-01	6/24/2025 17:00	7.22	28.28	1
LH-SR-01	6/24/2025 17:15	7.19	28.24	1
LH-SR-01	6/24/2025 17:30	7.17	28.22	1
LH-SR-01	6/24/2025 17:45	7.12	28.2	1
LH-SR-01	6/24/2025 18:00	7.08	28.16	1
LH-SR-01	6/24/2025 18:15	7.04	28.12	1
LH-SR-01	6/24/2025 18:30	6.99	28.06	1
LH-SR-01	6/24/2025 18:45	6.97	28.02	1
LH-SR-01	6/24/2025 19:00	6.92	27.96	1
LH-SR-01	6/24/2025 19:15	6.9	27.92	1
LH-SR-01	6/24/2025 19:30	6.86	27.88	1
LH-SR-01	6/24/2025 19:45	6.83	27.84	1
LH-SR-01	6/24/2025 20:00	6.82	27.78	1
LH-SR-01	6/24/2025 20:15	6.78	27.74	1
LH-SR-01	6/24/2025 20:30	6.73	27.7	1
LH-SR-01	6/24/2025 20:45	6.7	27.68	1
LH-SR-01	6/24/2025 21:00	6.64	27.62	1
LH-SR-01	6/24/2025 21:15	6.61	27.58	1
LH-SR-01	6/24/2025 21:30	6.58	27.54	1
LH-SR-01	6/24/2025 21:45	6.58	27.46	1
LH-SR-01	6/24/2025 22:00	6.57	27.4	1
LH-SR-01	6/24/2025 22:15	6.56	27.34	1
LH-SR-01	6/24/2025 22:30	6.56	27.3	1
LH-SR-01	6/24/2025 22:45	6.58	27.24	1
LH-SR-01	6/24/2025 23:00	6.58	27.22	1
LH-SR-01	6/24/2025 23:15	6.58	27.18	1

Station Name	Date Time	DO mg/L	Temp C	Use Code
LH-SR-01	6/24/2025 23:30	6.58	27.14	1
LH-SR-01	6/24/2025 23:45	6.63	27.12	1
LH-SR-01	6/25/2025 0:00	6.63	27.08	1
LH-SR-01	6/25/2025 0:15	6.66	27.08	1
LH-SR-01	6/25/2025 0:30	6.68	27.1	1
LH-SR-01	6/25/2025 0:45	6.69	27.14	1
LH-SR-01	6/25/2025 1:00	6.7	27.16	1
LH-SR-01	6/25/2025 1:15	6.71	27.22	1
LH-SR-01	6/25/2025 1:30	6.73	27.26	1
LH-SR-01	6/25/2025 1:45	6.74	27.32	1
LH-SR-01	6/25/2025 2:00	6.75	27.36	1
LH-SR-01	6/25/2025 2:15	6.76	27.42	1
LH-SR-01	6/25/2025 2:30	6.77	27.44	1
LH-SR-01	6/25/2025 2:45	6.76	27.44	1
LH-SR-01	6/25/2025 3:00	6.76	27.46	1
LH-SR-01	6/25/2025 3:15	6.73	27.48	1
LH-SR-01	6/25/2025 3:30	6.7	27.5	1
LH-SR-01	6/25/2025 3:45	6.68	27.52	1
LH-SR-01	6/25/2025 4:00	6.64	27.56	1
LH-SR-01	6/25/2025 4:15	6.62	27.58	1
LH-SR-01	6/25/2025 4:30	6.57	27.6	1
LH-SR-01	6/25/2025 4:45	6.54	27.62	1
LH-SR-01	6/25/2025 5:00	6.53	27.64	1
LH-SR-01	6/25/2025 5:15	6.55	27.64	1
LH-SR-01	6/25/2025 5:30	6.56	27.64	1
LH-SR-01	6/25/2025 5:45	6.62	27.62	1
LH-SR-01	6/25/2025 6:00	6.69	27.6	1
LH-SR-01	6/25/2025 6:15	6.73	27.56	1
LH-SR-01	6/25/2025 6:30	6.8	27.5	1
LH-SR-01	6/25/2025 6:45	6.85	27.46	1
LH-SR-01	6/25/2025 7:00	6.9	27.38	1
LH-SR-01	6/25/2025 7:15	6.95	27.32	1
LH-SR-01	6/25/2025 7:30	6.99	27.26	1
LH-SR-01	6/25/2025 7:45	7.04	27.18	1
LH-SR-01	6/25/2025 8:00	7.07	27.12	1
LH-SR-01	6/25/2025 8:15	7.12	27.06	1
LH-SR-01	6/25/2025 8:30	7.15	27.02	1
LH-SR-01	6/25/2025 8:45	7.21	26.98	1
LH-SR-01	6/25/2025 9:00	7.25	26.96	1
LH-SR-01	6/25/2025 9:15	7.31	26.96	1
LH-SR-01	6/25/2025 9:30	7.36	26.96	1
LH-SR-01	6/25/2025 9:45	7.42	27	1
LH-SR-01	6/25/2025 10:00	7.48	27.06	1
LH-SR-01	6/25/2025 10:15	7.52	27.12	1
LH-SR-01	6/25/2025 10:30	7.58	27.16	1
LH-SR-01	6/25/2025 10:45	7.58	27.2	1
LH-SR-01	6/25/2025 11:00	7.56	27.12	1
LH-SR-01	6/25/2025 11:15	7.67	27.24	1
LH-SR-01	6/25/2025 11:30	7.71	27.44	1
LH-SR-01	6/25/2025 11:45	7.72	27.58	1
LH-SR-01	6/25/2025 12:00	7.72	27.72	1
LH-SR-01	6/25/2025 12:15	7.73	27.74	1
LH-SR-01	6/25/2025 12:30	7.72	27.82	1
LH-SR-01	6/25/2025 12:45	7.72	28	1
LH-SR-01	6/25/2025 13:00	7.68	28.08	1
LH-SR-01	6/25/2025 13:15	7.67	28.12	1
LH-SR-01	6/25/2025 13:30	7.68	28.3	1
LH-SR-01	6/25/2025 13:45	7.66	28.42	1
LH-SR-01	6/25/2025 14:00	7.61	28.5	1
LH-SR-01	6/25/2025 14:15	7.62	28.58	1
LH-SR-01	6/25/2025 14:30	7.54	28.62	1
LH-SR-01	6/25/2025 14:45	7.57	28.62	1
LH-SR-01	6/25/2025 15:00	7.56	28.72	1
LH-SR-01	6/25/2025 15:15	7.54	28.76	1
LH-SR-01	6/25/2025 15:30	7.53	28.8	1
LH-SR-01	6/25/2025 15:45	7.51	28.82	1
LH-SR-01	6/25/2025 16:00	7.51	28.88	1
LH-SR-01	6/25/2025 16:15	7.43	28.9	1
LH-SR-01	6/25/2025 16:30	7.42	28.92	1
LH-SR-01	6/25/2025 16:45	7.38	28.92	1
LH-SR-01	6/25/2025 17:00	7.38	28.92	1
LH-SR-01	6/25/2025 17:15	7.34	28.92	1
LH-SR-01	6/25/2025 17:30	7.32	28.9	1
LH-SR-01	6/25/2025 17:45	7.3	28.9	1
LH-SR-01	6/25/2025 18:00	7.26	28.9	1
LH-SR-01	6/25/2025 18:15	7.24	28.92	1
LH-SR-01	6/25/2025 18:30	7.21	28.96	1
LH-SR-01	6/25/2025 18:45	7.17	28.98	1
LH-SR-01	6/25/2025 19:00	7.14	29	1
LH-SR-01	6/25/2025 19:15	7.1	29	1
LH-SR-01	6/25/2025 19:30	7.08	28.98	1
LH-SR-01	6/25/2025 19:45	7.05	28.96	1
LH-SR-01	6/25/2025 20:00	7	28.94	1
LH-SR-01	6/25/2025 20:15	6.96	28.92	1

Station Name	Date Time	DO mg/L	Temp C	Use Code
LH-SR-01	6/25/2025 20:30	6.94	28.9	1
LH-SR-01	6/25/2025 20:45	6.92	28.86	1
LH-SR-01	6/25/2025 21:00	6.91	28.78	1
LH-SR-01	6/25/2025 21:15	6.92	28.7	1
LH-SR-01	6/25/2025 21:30	6.91	28.62	1
LH-SR-01	6/25/2025 21:45	6.91	28.54	1
LH-SR-01	6/25/2025 22:00	6.9	28.48	1
LH-SR-01	6/25/2025 22:15	6.67	28.44	1
LH-SR-01	6/25/2025 22:30	6.76	28.4	1
LH-SR-01	6/25/2025 22:45	6.82	28.32	1
LH-SR-01	6/25/2025 23:00	6.78	28.26	1
LH-SR-01	6/25/2025 23:15	6.8	28.18	1
LH-SR-01	6/25/2025 23:30	6.69	28.06	1
LH-SR-01	6/25/2025 23:45	6.69	27.92	1
LH-SR-01	6/26/2025 0:00	6.67	27.78	1
LH-SR-01	6/26/2025 0:15	6.73	27.62	1
LH-SR-01	6/26/2025 0:30	6.8	27.46	1
LH-SR-01	6/26/2025 0:45	6.88	27.3	1
LH-SR-01	6/26/2025 1:00	6.92	27.16	1
LH-SR-01	6/26/2025 1:15	6.98	27.06	1
LH-SR-01	6/26/2025 1:30	7.01	26.94	1
LH-SR-01	6/26/2025 1:45	7.05	26.84	1
LH-SR-01	6/26/2025 2:00	7.06	26.72	1
LH-SR-01	6/26/2025 2:15	7.09	26.62	1
LH-SR-01	6/26/2025 2:30	7.13	26.54	1
LH-SR-01	6/26/2025 2:45	7.14	26.44	1
LH-SR-01	6/26/2025 3:00	7.16	26.36	1
LH-SR-01	6/26/2025 3:15	7.18	26.28	1
LH-SR-01	6/26/2025 3:30	7.19	26.18	1
LH-SR-01	6/26/2025 3:45	7.21	26.1	1
LH-SR-01	6/26/2025 4:00	7.21	26.02	1
LH-SR-01	6/26/2025 4:15	7.22	25.96	1
LH-SR-01	6/26/2025 4:30	7.22	25.9	1
LH-SR-01	6/26/2025 4:45	7.25	25.82	1
LH-SR-01	6/26/2025 5:00	7.27	25.76	1
LH-SR-01	6/26/2025 5:15	7.26	25.68	1
LH-SR-01	6/26/2025 5:30	7.29	25.58	1
LH-SR-01	6/26/2025 5:45	7.31	25.5	1
LH-SR-01	6/26/2025 6:00	7.34	25.42	1
LH-SR-01	6/26/2025 6:15	7.37	25.32	1
LH-SR-01	6/26/2025 6:30	7.39	25.26	1
LH-SR-01	6/26/2025 6:45	7.43	25.18	1
LH-SR-01	6/26/2025 7:00	7.46	25.1	1
LH-SR-01	6/26/2025 7:15	7.52	25.04	1
LH-SR-01	6/26/2025 7:30	7.55	24.98	1
LH-SR-01	6/26/2025 7:45	7.57	24.88	1
LH-SR-01	6/26/2025 8:00	7.62	24.84	1
LH-SR-01	6/26/2025 8:15	7.63	24.8	1
LH-SR-01	6/26/2025 8:30	7.68	24.74	1
LH-SR-01	6/26/2025 8:45	7.71	24.7	1
LH-SR-01	6/26/2025 9:00	7.76	24.64	1
LH-SR-01	6/26/2025 9:15	7.8	24.62	1
LH-SR-01	6/26/2025 9:30	7.87	24.6	1
LH-SR-01	6/26/2025 9:45	7.97	24.66	1
LH-SR-01	6/26/2025 10:00	7.91	24.62	1
LH-SR-01	6/26/2025 10:15	7.87	24.54	1
LH-SR-01	6/26/2025 10:30	7.89	24.52	1
LH-SR-01	6/26/2025 10:45	7.92	24.5	1
LH-SR-01	6/26/2025 11:00	7.89	24.48	1
LH-SR-01	6/26/2025 11:15	7.93	24.44	1
LH-SR-01	6/26/2025 11:30	8.02	24.46	1
LH-SR-01	6/26/2025 11:45	8.13	24.54	1
LH-SR-01	6/26/2025 12:00	8.15	24.64	1
LH-SR-01	6/26/2025 12:15	8.08	24.56	1
LH-SR-01	6/26/2025 12:30	8.1	24.48	1
LH-SR-01	6/26/2025 12:45	8.18	24.54	1
LH-SR-01	6/26/2025 13:00	8.09	24.52	1
LH-SR-01	6/26/2025 13:15	7.87	24.4	1
LH-SR-01	6/26/2025 13:30	7.71	24.32	1
LH-SR-01	6/26/2025 13:45	7.67	24.24	1
LH-SR-01	6/26/2025 14:00	7.75	24.22	1
LH-SR-01	6/26/2025 14:15	7.85	24.18	1
LH-SR-01	6/26/2025 14:30	7.82	24.18	1
LH-SR-01	6/26/2025 14:45	7.88	24.14	1
LH-SR-01	6/26/2025 15:00	7.88	24.12	1
LH-SR-01	6/26/2025 15:15	7.96	24.06	1
LH-SR-01	6/26/2025 15:30	7.96	24.04	1
LH-SR-01	6/26/2025 15:45	7.89	24.02	1
LH-SR-01	6/26/2025 16:00	8.03	23.96	1
LH-SR-01	6/26/2025 16:15	7.99	23.9	1
LH-SR-01	6/26/2025 16:30	8.01	23.88	1
LH-SR-01	6/26/2025 16:45	8.01	23.84	1
LH-SR-01	6/26/2025 17:00	8	23.82	1
LH-SR-01	6/26/2025 17:15	8.02	23.78	1

Station Name	Date Time	DO mg/L	Temp C	Use Code
LH-SR-01	6/26/2025 17:30	8.01	23.74	1
LH-SR-01	6/26/2025 17:45	8.03	23.74	1
LH-SR-01	6/26/2025 18:00	7.99	23.68	1
LH-SR-01	6/26/2025 18:15	7.95	23.62	1
LH-SR-01	6/26/2025 18:30	7.92	23.58	1
LH-SR-01	6/26/2025 18:45	7.9	23.54	1
LH-SR-01	6/26/2025 19:00	7.88	23.5	1
LH-SR-01	6/26/2025 19:15	7.89	23.46	1
LH-SR-01	6/26/2025 19:30	7.85	23.4	1
LH-SR-01	6/26/2025 19:45	7.83	23.34	1
LH-SR-01	6/26/2025 20:00	7.81	23.3	1
LH-SR-01	6/26/2025 20:15	7.82	23.24	1
LH-SR-01	6/26/2025 20:30	7.8	23.18	1
LH-SR-01	6/26/2025 20:45	7.81	23.16	1
LH-SR-01	6/26/2025 21:00	7.8	23.12	1
LH-SR-01	6/26/2025 21:15	7.8	23.08	1
LH-SR-01	6/26/2025 21:30	7.8	23.04	1
LH-SR-01	6/26/2025 21:45	7.8	23	1
LH-SR-01	6/26/2025 22:00	7.81	22.96	1
LH-SR-01	6/26/2025 22:15	7.81	22.92	1
LH-SR-01	6/26/2025 22:30	7.82	22.9	1
LH-SR-01	6/26/2025 22:45	7.82	22.86	1
LH-SR-01	6/26/2025 23:00	7.82	22.84	1
LH-SR-01	6/26/2025 23:15	7.82	22.8	1
LH-SR-01	6/26/2025 23:30	7.83	22.76	1
LH-SR-01	6/26/2025 23:45	7.83	22.72	1
LH-SR-01	6/27/2025 0:00	7.84	22.7	1
LH-SR-01	6/27/2025 0:15	7.84	22.66	1
LH-SR-01	6/27/2025 0:30	7.85	22.62	1
LH-SR-01	6/27/2025 0:45	7.85	22.6	1
LH-SR-01	6/27/2025 1:00	7.85	22.58	1
LH-SR-01	6/27/2025 1:15	7.85	22.54	1
LH-SR-01	6/27/2025 1:30	7.86	22.5	1
LH-SR-01	6/27/2025 1:45	7.86	22.48	1
LH-SR-01	6/27/2025 2:00	7.87	22.44	1
LH-SR-01	6/27/2025 2:15	7.87	22.42	1
LH-SR-01	6/27/2025 2:30	7.87	22.38	1
LH-SR-01	6/27/2025 2:45	7.88	22.34	1
LH-SR-01	6/27/2025 3:00	7.88	22.32	1
LH-SR-01	6/27/2025 3:15	7.89	22.28	1
LH-SR-01	6/27/2025 3:30	7.9	22.26	1
LH-SR-01	6/27/2025 3:45	7.89	22.24	1
LH-SR-01	6/27/2025 4:00	7.89	22.2	1
LH-SR-01	6/27/2025 4:15	7.91	22.18	1
LH-SR-01	6/27/2025 4:30	7.92	22.16	1
LH-SR-01	6/27/2025 4:45	7.91	22.12	1
LH-SR-01	6/27/2025 5:00	7.92	22.08	1
LH-SR-01	6/27/2025 5:15	7.93	22.04	1
LH-SR-01	6/27/2025 5:30	7.94	22.02	1
LH-SR-01	6/27/2025 5:45	7.96	21.98	1
LH-SR-01	6/27/2025 6:00	7.98	21.96	1
LH-SR-01	6/27/2025 6:15	8	21.92	1
LH-SR-01	6/27/2025 6:30	8.05	21.92	1
LH-SR-01	6/27/2025 6:45	8.11	21.92	1
LH-SR-01	6/27/2025 7:00	8.16	21.94	1
LH-SR-01	6/27/2025 7:15	8.2	21.94	1
LH-SR-01	6/27/2025 7:30	8.2	21.92	1
LH-SR-01	6/27/2025 7:45	8.21	21.92	1
LH-SR-01	6/27/2025 8:00	8.21	21.92	1
LH-SR-01	6/27/2025 8:15	8.21	21.9	1
LH-SR-01	6/27/2025 8:30	8.2	21.92	1
LH-SR-01	6/27/2025 8:45	8.22	21.94	1
LH-SR-01	6/27/2025 9:00	8.26	21.98	1
LH-SR-01	6/27/2025 9:15	8.3	22.06	1
LH-SR-01	6/27/2025 9:30	8.36	22.16	1
LH-SR-01	6/27/2025 9:45	8.39	22.26	1
LH-SR-01	6/27/2025 10:00	8.36	22.3	1
LH-SR-01	6/27/2025 10:15	8.42	22.44	1
LH-SR-01	6/27/2025 10:30	8.45	22.6	1
LH-SR-01	6/27/2025 10:45	8.47	22.68	1
LH-SR-01	6/27/2025 11:00	8.52	22.84	1
LH-SR-01	6/27/2025 11:15	8.51	22.94	1
LH-SR-01	6/27/2025 11:30	8.5	22.96	1
LH-SR-01	6/27/2025 11:45	8.48	23	1
LH-SR-01	6/27/2025 12:00	8.52	23.16	1
LH-SR-01	6/27/2025 12:15	8.55	23.32	1
LH-SR-01	6/27/2025 12:30	8.54	23.5	1
LH-SR-01	6/27/2025 12:45	8.55	23.76	1
LH-SR-01	6/27/2025 13:00	8.52	23.88	1
LH-SR-01	6/27/2025 13:15	8.51	23.88	1
LH-SR-01	6/27/2025 13:30	8.49	23.94	1
LH-SR-01	6/27/2025 13:45	8.48	24	1
LH-SR-01	6/27/2025 14:00	8.49	24.12	1
LH-SR-01	6/27/2025 14:15	8.43	24.14	1

Station Name	Date Time	DO mg/L	Temp C	Use Code
LH-SR-01	6/27/2025 14:30	8.42	24.12	1
LH-SR-01	6/27/2025 14:45	8.4	24.16	1
LH-SR-01	6/27/2025 15:00	8.33	24.18	1
LH-SR-01	6/27/2025 15:15	8.3	24.18	1
LH-SR-01	6/27/2025 15:30	8.27	24.22	1
LH-SR-01	6/27/2025 15:45	8.11	24.24	1
LH-SR-01	6/27/2025 16:00	8.15	24.24	1
LH-SR-01	6/27/2025 16:15	8.17	24.26	1
LH-SR-01	6/27/2025 16:30	8.24	24.32	1
LH-SR-01	6/27/2025 16:45	8.23	24.32	1
LH-SR-01	6/27/2025 17:00	8.23	24.3	1
LH-SR-01	6/27/2025 17:15	8.18	24.26	1
LH-SR-01	6/27/2025 17:30	8.15	24.18	1
LH-SR-01	6/27/2025 17:45	8.13	24.1	1
LH-SR-01	6/27/2025 18:00	8.22	24.02	1
LH-SR-01	6/27/2025 18:15	8.21	23.96	1
LH-SR-01	6/27/2025 18:30	8.12	23.88	1
LH-SR-01	6/27/2025 18:45	8.19	23.8	1
LH-SR-01	6/27/2025 19:00	8.09	23.72	1
LH-SR-01	6/27/2025 19:15	8.04	23.62	1
LH-SR-01	6/27/2025 19:30	8.05	23.54	1
LH-SR-01	6/27/2025 19:45	8.04	23.48	1
LH-SR-01	6/27/2025 20:00	8	23.42	1
LH-SR-01	6/27/2025 20:15	7.97	23.34	1
LH-SR-01	6/27/2025 20:30	7.95	23.26	1
LH-SR-01	6/27/2025 20:45	7.93	23.2	1
LH-SR-01	6/27/2025 21:00	7.92	23.14	1
LH-SR-01	6/27/2025 21:15	7.91	23.06	1
LH-SR-01	6/27/2025 21:30	7.91	23	1
LH-SR-01	6/27/2025 21:45	7.91	22.96	1
LH-SR-01	6/27/2025 22:00	7.9	22.92	1
LH-SR-01	6/27/2025 22:15	7.9	22.88	1
LH-SR-01	6/27/2025 22:30	7.89	22.84	1
LH-SR-01	6/27/2025 22:45	7.89	22.8	1
LH-SR-01	6/27/2025 23:00	7.89	22.76	1
LH-SR-01	6/27/2025 23:15	7.89	22.7	1
LH-SR-01	6/27/2025 23:30	7.89	22.64	1
LH-SR-01	6/27/2025 23:45	7.89	22.6	1
LH-SR-01	6/28/2025 0:00	7.9	22.54	1
LH-SR-01	6/28/2025 0:15	7.91	22.48	1
LH-SR-01	6/28/2025 0:30	7.9	22.42	1
LH-SR-01	6/28/2025 0:45	7.91	22.36	1
LH-SR-01	6/28/2025 1:00	7.92	22.28	1
LH-SR-01	6/28/2025 1:15	7.93	22.22	1
LH-SR-01	6/28/2025 1:30	7.92	22.16	1
LH-SR-01	6/28/2025 1:45	7.93	22.1	1
LH-SR-01	6/28/2025 2:00	7.93	22.04	1
LH-SR-01	6/28/2025 2:15	7.95	22	1
LH-SR-01	6/28/2025 2:30	7.95	21.94	1
LH-SR-01	6/28/2025 2:45	7.96	21.88	1
LH-SR-01	6/28/2025 3:00	7.96	21.84	1
LH-SR-01	6/28/2025 3:15	7.96	21.78	1
LH-SR-01	6/28/2025 3:30	7.97	21.72	1
LH-SR-01	6/28/2025 3:45	7.98	21.68	1
LH-SR-01	6/28/2025 4:00	7.99	21.64	1
LH-SR-01	6/28/2025 4:15	7.98	21.58	1
LH-SR-01	6/28/2025 4:30	7.97	21.56	1
LH-SR-01	6/28/2025 4:45	7.98	21.52	1
LH-SR-01	6/28/2025 5:00	8.01	21.48	1
LH-SR-01	6/28/2025 5:15	8.01	21.44	1
LH-SR-01	6/28/2025 5:30	8.01	21.42	1
LH-SR-01	6/28/2025 5:45	8.01	21.4	1
LH-SR-01	6/28/2025 6:00	8.02	21.36	1
LH-SR-01	6/28/2025 6:15	8.02	21.34	1
LH-SR-01	6/28/2025 6:30	8.04	21.3	1
LH-SR-01	6/28/2025 6:45	8.06	21.28	1
LH-SR-01	6/28/2025 7:00	8.07	21.24	1
LH-SR-01	6/28/2025 7:15	8.07	21.22	1
LH-SR-01	6/28/2025 7:30	8.08	21.18	1
LH-SR-01	6/28/2025 7:45	8.08	21.06	1
LH-SR-01	6/28/2025 8:00	8.08	20.9	1
LH-SR-01	6/28/2025 8:15	8.06	20.74	1
LH-SR-01	6/28/2025 8:30	7.93	20.9	1
LH-SR-01	6/28/2025 8:45	7.93	20.98	1
LH-SR-01	6/28/2025 9:00	7.83	20.9	1
LH-SR-01	6/28/2025 9:15	7.73	20.76	1
LH-SR-01	6/28/2025 9:30	7.73	20.7	1
LH-SR-01	6/28/2025 9:45	7.75	20.7	1
LH-SR-01	6/28/2025 10:00	7.75	20.72	1
LH-SR-01	6/28/2025 10:15	7.75	20.74	1
LH-SR-01	6/28/2025 10:30	7.76	20.76	1
LH-SR-01	6/28/2025 10:45	7.78	20.78	1
LH-SR-01	6/28/2025 11:00	7.84	20.82	1
LH-SR-01	6/28/2025 11:15	7.87	20.86	1

Dissolved Oxygen and Temperature Continous Water Quality Data
Normandeau Associates Inc.

Station Name	Date Time	DO mg/L	Temp C	Use Code
LH-SR-01	6/28/2025 11:30	7.93	20.9	1
LH-SR-01	6/28/2025 11:45	7.92	20.92	1
LH-SR-01	6/28/2025 12:00	7.93	20.96	1
LH-SR-01	6/28/2025 12:15	7.95	20.98	1
LH-SR-01	6/28/2025 12:30	7.97	21	1
LH-SR-01	6/28/2025 12:45	7.99	21.04	1
LH-SR-01	6/28/2025 13:00	8.02	21.08	1
LH-SR-01	6/28/2025 13:15	8.01	21.12	1
LH-SR-01	6/28/2025 13:30	7.97	21.12	1
LH-SR-01	6/28/2025 13:45	7.94	21.14	1
LH-SR-01	6/28/2025 14:00	7.96	21.18	1
LH-SR-01	6/28/2025 14:15	7.92	21.2	1
LH-SR-01	6/28/2025 14:30	7.91	21.22	1
LH-SR-01	6/28/2025 14:45	7.97	21.24	1
LH-SR-01	6/28/2025 15:00	8	21.28	1
LH-SR-01	6/28/2025 15:15	8.03	21.32	1
LH-SR-01	6/28/2025 15:30	8.07	21.36	1
LH-SR-01	6/28/2025 15:45	8.1	21.38	1
LH-SR-01	6/28/2025 16:00	8.1	21.4	1
LH-SR-01	6/28/2025 16:15	8.1	21.44	1
LH-SR-01	6/28/2025 16:30	8.11	21.46	1
LH-SR-01	6/28/2025 16:45	8.12	21.48	1
LH-SR-01	6/28/2025 17:00	8.14	21.5	1
LH-SR-01	6/28/2025 17:15	8.16	21.52	1
LH-SR-01	6/28/2025 17:30	8.13	21.54	1
LH-SR-01	6/28/2025 17:45	8.13	21.56	1
LH-SR-01	6/28/2025 18:00	8.11	21.56	1
LH-SR-01	6/28/2025 18:15	8.09	21.56	1
LH-SR-01	6/28/2025 18:30	8.07	21.56	1
LH-SR-01	6/28/2025 18:45	8.07	21.56	1
LH-SR-01	6/28/2025 19:00	8.07	21.58	1
LH-SR-01	6/28/2025 19:15	8.06	21.6	1
LH-SR-01	6/28/2025 19:30	8.04	21.58	1
LH-SR-01	6/28/2025 19:45	8.01	21.58	1
LH-SR-01	6/28/2025 20:00	7.99	21.58	1
LH-SR-01	6/28/2025 20:15	7.98	21.56	1
LH-SR-01	6/28/2025 20:30	7.97	21.56	1
LH-SR-01	6/28/2025 20:45	7.96	21.54	1
LH-SR-01	6/28/2025 21:00	7.95	21.54	1
LH-SR-01	6/28/2025 21:15	7.95	21.52	1
LH-SR-01	6/28/2025 21:30	7.94	21.52	1
LH-SR-01	6/28/2025 21:45	7.94	21.5	1
LH-SR-01	6/28/2025 22:00	7.93	21.48	1
LH-SR-01	6/28/2025 22:15	7.92	21.46	1
LH-SR-01	6/28/2025 22:30	7.92	21.44	1
LH-SR-01	6/28/2025 22:45	7.93	21.42	1
LH-SR-01	6/28/2025 23:00	7.93	21.42	1
LH-SR-01	6/28/2025 23:15	7.94	21.4	1
LH-SR-01	6/28/2025 23:30	7.95	21.38	1
LH-SR-01	6/28/2025 23:45	7.94	21.38	1
LH-SR-01	6/29/2025 0:00	7.93	21.36	1
LH-SR-01	6/29/2025 0:15	7.94	21.36	1
LH-SR-01	6/29/2025 0:30	7.94	21.34	1
LH-SR-01	6/29/2025 0:45	7.95	21.32	1
LH-SR-01	6/29/2025 1:00	7.96	21.3	1
LH-SR-01	6/29/2025 1:15	7.97	21.28	1
LH-SR-01	6/29/2025 1:30	7.96	21.26	1
LH-SR-01	6/29/2025 1:45	7.97	21.24	1
LH-SR-01	6/29/2025 2:00	7.97	21.22	1
LH-SR-01	6/29/2025 2:15	7.97	21.2	1
LH-SR-01	6/29/2025 2:30	7.97	21.18	1
LH-SR-01	6/29/2025 2:45	7.98	21.16	1
LH-SR-01	6/29/2025 3:00	7.98	21.14	1
LH-SR-01	6/29/2025 3:15	8	21.12	1
LH-SR-01	6/29/2025 3:30	7.99	21.1	1
LH-SR-01	6/29/2025 3:45	7.98	21.08	1
LH-SR-01	6/29/2025 4:00	8.01	21.04	1
LH-SR-01	6/29/2025 4:15	8.01	21.02	1
LH-SR-01	6/29/2025 4:30	8.01	21	1
LH-SR-01	6/29/2025 4:45	8.01	20.98	1
LH-SR-01	6/29/2025 5:00	8.01	20.96	1
LH-SR-01	6/29/2025 5:15	8	20.94	1
LH-SR-01	6/29/2025 5:30	8.02	20.92	1
LH-SR-01	6/29/2025 5:45	8.03	20.92	1
LH-SR-01	6/29/2025 6:00	8.04	20.9	1
LH-SR-01	6/29/2025 6:15	8.06	20.88	1
LH-SR-01	6/29/2025 6:30	8.07	20.88	1
LH-SR-01	6/29/2025 6:45	8.09	20.86	1
LH-SR-01	6/29/2025 7:00	8.13	20.84	1
LH-SR-01	6/29/2025 7:15	8.14	20.84	1
LH-SR-01	6/29/2025 7:30	8.16	20.84	1
LH-SR-01	6/29/2025 7:45	8.19	20.82	1
LH-SR-01	6/29/2025 8:00	8.22	20.84	1
LH-SR-01	6/29/2025 8:15	8.25	20.84	1

Station Name	Date Time	DO mg/L	Temp C	Use Code
LH-SR-01	6/29/2025 8:30	8.28	20.86	1
LH-SR-01	6/29/2025 8:45	8.33	20.88	1
LH-SR-01	6/29/2025 9:00	8.33	20.9	1
LH-SR-01	6/29/2025 9:15	8.35	20.94	1
LH-SR-01	6/29/2025 9:30	8.39	21	1
LH-SR-01	6/29/2025 9:45	8.43	21.06	1
LH-SR-01	6/29/2025 10:00	8.45	21.24	1
LH-SR-01	6/29/2025 10:15	8.45	21.36	1
LH-SR-01	6/29/2025 10:30	8.46	21.52	1
LH-SR-01	6/29/2025 10:45	8.43	21.6	1
LH-SR-01	6/29/2025 11:00	8.46	21.7	1
LH-SR-01	6/29/2025 11:15	8.47	21.8	1
LH-SR-01	6/29/2025 11:30	8.49	21.9	1
LH-SR-01	6/29/2025 11:45	8.48	21.94	1
LH-SR-01	6/29/2025 12:00	8.5	22.1	1
LH-SR-01	6/29/2025 12:15	8.52	22.4	1
LH-SR-01	6/29/2025 12:30	8.47	22.46	1
LH-SR-01	6/29/2025 12:45	8.46	22.48	1
LH-SR-01	6/29/2025 13:00	8.48	22.64	1
LH-SR-01	6/29/2025 13:15	8.47	22.8	1
LH-SR-01	6/29/2025 13:30	8.46	22.88	1
LH-SR-01	6/29/2025 13:45	8.42	23	1
LH-SR-01	6/29/2025 14:00	8.38	23.16	1
LH-SR-01	6/29/2025 14:15	8.34	23.26	1
LH-SR-01	6/29/2025 14:30	8.3	23.36	1
LH-SR-01	6/29/2025 14:45	8.28	23.44	1
LH-SR-01	6/29/2025 15:00	8.24	23.56	1
LH-SR-01	6/29/2025 15:15	8.21	23.62	1
LH-SR-01	6/29/2025 15:30	8.2	23.72	1
LH-SR-01	6/29/2025 15:45	8.13	23.82	1
LH-SR-01	6/29/2025 16:00	8.12	23.88	1
LH-SR-01	6/29/2025 16:15	8.09	23.98	1
LH-SR-01	6/29/2025 16:30	8.06	24.06	1
LH-SR-01	6/29/2025 16:45	8.02	24.14	1
LH-SR-01	6/29/2025 17:00	7.98	24.2	1
LH-SR-01	6/29/2025 17:15	7.97	24.24	1
LH-SR-01	6/29/2025 17:30	7.96	24.28	1
LH-SR-01	6/29/2025 17:45	7.92	24.32	1
LH-SR-01	6/29/2025 18:00	7.91	24.32	1
LH-SR-01	6/29/2025 18:15	7.9	24.32	1
LH-SR-01	6/29/2025 18:30	7.92	24.36	1
LH-SR-01	6/29/2025 18:45	7.91	24.38	1
LH-SR-01	6/29/2025 19:00	7.86	24.36	1
LH-SR-01	6/29/2025 19:15	7.81	24.36	1
LH-SR-01	6/29/2025 19:30	7.78	24.38	1
LH-SR-01	6/29/2025 19:45	7.73	24.4	1
LH-SR-01	6/29/2025 20:00	7.71	24.4	1
LH-SR-01	6/29/2025 20:15	7.68	24.4	1
LH-SR-01	6/29/2025 20:30	7.67	24.4	1
LH-SR-01	6/29/2025 20:45	7.64	24.38	1
LH-SR-01	6/29/2025 21:00	7.64	24.34	1
LH-SR-01	6/29/2025 21:15	7.62	24.32	1
LH-SR-01	6/29/2025 21:30	7.62	24.3	1
LH-SR-01	6/29/2025 21:45	7.62	24.26	1
LH-SR-01	6/29/2025 22:00	7.61	24.22	1
LH-SR-01	6/29/2025 22:15	7.62	24.16	1
LH-SR-01	6/29/2025 22:30	7.63	24.12	1
LH-SR-01	6/29/2025 22:45	7.62	24.04	1
LH-SR-01	6/29/2025 23:00	7.63	23.98	1
LH-SR-01	6/29/2025 23:15	7.64	23.9	1
LH-SR-01	6/29/2025 23:30	7.65	23.82	1
LH-SR-01	6/29/2025 23:45	7.66	23.72	1
LH-SR-01	6/30/2025 0:00	7.67	23.62	1
LH-SR-01	6/30/2025 0:15	7.69	23.54	1
LH-SR-01	6/30/2025 0:30	7.71	23.44	1
LH-SR-01	6/30/2025 0:45	7.72	23.34	1
LH-SR-01	6/30/2025 1:00	7.74	23.22	1
LH-SR-01	6/30/2025 1:15	7.76	23.12	1
LH-SR-01	6/30/2025 1:30	7.77	23.02	1
LH-SR-01	6/30/2025 1:45	7.79	22.92	1
LH-SR-01	6/30/2025 2:00	7.8	22.82	1
LH-SR-01	6/30/2025 2:15	7.82	22.74	1
LH-SR-01	6/30/2025 2:30	7.83	22.64	1
LH-SR-01	6/30/2025 2:45	7.85	22.54	1
LH-SR-01	6/30/2025 3:00	7.86	22.46	1
LH-SR-01	6/30/2025 3:15	7.87	22.38	1
LH-SR-01	6/30/2025 3:30	7.89	22.3	1
LH-SR-01	6/30/2025 3:45	7.9	22.24	1
LH-SR-01	6/30/2025 4:00	7.91	22.16	1
LH-SR-01	6/30/2025 4:15	7.92	22.12	1
LH-SR-01	6/30/2025 4:30	7.93	22.06	1
LH-SR-01	6/30/2025 4:45	7.94	22	1
LH-SR-01	6/30/2025 5:00	7.95	21.96	1
LH-SR-01	6/30/2025 5:15	7.95	21.92	1

Station Name	Date Time	DO mg/L	Temp C	Use Code
LH-SR-01	6/30/2025 5:30	7.96	21.88	1
LH-SR-01	6/30/2025 5:45	7.97	21.84	1
LH-SR-01	6/30/2025 6:00	7.99	21.82	1
LH-SR-01	6/30/2025 6:15	8.01	21.78	1
LH-SR-01	6/30/2025 6:30	8.02	21.76	1
LH-SR-01	6/30/2025 6:45	8.04	21.76	1
LH-SR-01	6/30/2025 7:00	8.04	21.74	1
LH-SR-01	6/30/2025 7:15	8.05	21.76	1
LH-SR-01	6/30/2025 7:30	8.07	21.76	1
LH-SR-01	6/30/2025 7:45	8.09	21.8	1
LH-SR-01	6/30/2025 8:00	8.09	21.82	1
LH-SR-01	6/30/2025 8:15	8.1	21.86	1
LH-SR-01	6/30/2025 8:30	8.14	21.9	1
LH-SR-01	6/30/2025 8:45	8.16	21.96	1
LH-SR-01	6/30/2025 9:00	8.18	22.02	1
LH-SR-01	6/30/2025 9:15	8.21	22.1	1
LH-SR-01	6/30/2025 9:30	8.23	22.2	1
LH-SR-01	6/30/2025 9:45	8.26	22.32	1
LH-SR-01	6/30/2025 10:00	8.29	22.42	1
LH-SR-01	6/30/2025 10:15	8.32	22.56	1
LH-SR-01	6/30/2025 10:30	8.34	22.7	1
LH-SR-01	6/30/2025 10:45	8.34	22.86	1
LH-SR-01	6/30/2025 11:00	8.36	23	1
LH-SR-01	6/30/2025 11:15	8.38	23.18	1
LH-SR-01	6/30/2025 11:30	8.37	23.34	1
LH-SR-01	6/30/2025 11:45	8.37	23.5	1
LH-SR-01	6/30/2025 12:00	8.36	23.68	1
LH-SR-01	6/30/2025 12:15	8.34	23.84	1
LH-SR-01	6/30/2025 12:30	8.32	24.02	1
LH-SR-01	6/30/2025 12:45	8.32	24.16	1
LH-SR-01	6/30/2025 13:00	8.3	24.32	1
LH-SR-01	6/30/2025 13:15	8.26	24.48	1
LH-SR-01	6/30/2025 13:30	8.25	24.6	1
LH-SR-01	6/30/2025 13:45	8.25	24.66	1
LH-SR-01	6/30/2025 14:00	8.24	24.76	1
LH-SR-01	6/30/2025 14:15	8.24	24.82	1
LH-SR-01	6/30/2025 14:30	8.23	24.86	1
LH-SR-01	6/30/2025 14:45	8.19	24.92	1
LH-SR-01	6/30/2025 15:00	8.12	25.02	1
LH-SR-01	6/30/2025 15:15	8.06	25.1	1
LH-SR-01	6/30/2025 15:30	8.01	25.16	1
LH-SR-01	6/30/2025 15:45	7.98	25.22	1
LH-SR-01	6/30/2025 16:00	7.94	25.28	1
LH-SR-01	6/30/2025 16:15	7.91	25.34	1
LH-SR-01	6/30/2025 16:30	7.88	25.38	1
LH-SR-01	6/30/2025 16:45	7.84	25.42	1
LH-SR-01	6/30/2025 17:00	7.83	25.48	1
LH-SR-01	6/30/2025 17:15	7.83	25.5	1
LH-SR-01	6/30/2025 17:30	7.79	25.52	1
LH-SR-01	6/30/2025 17:45	7.75	25.54	1
LH-SR-01	6/30/2025 18:00	7.72	25.54	1
LH-SR-01	6/30/2025 18:15	7.69	25.56	1
LH-SR-01	6/30/2025 18:30	7.67	25.56	1
LH-SR-01	6/30/2025 18:45	7.63	25.56	1
LH-SR-01	6/30/2025 19:00	7.59	25.56	1
LH-SR-01	6/30/2025 19:15	7.57	25.56	1
LH-SR-01	6/30/2025 19:30	7.57	25.54	1
LH-SR-01	6/30/2025 19:45	7.55	25.52	1
LH-SR-01	6/30/2025 20:00	7.53	25.48	1
LH-SR-01	6/30/2025 20:15	7.52	25.44	1
LH-SR-01	6/30/2025 20:30	7.5	25.38	1
LH-SR-01	6/30/2025 20:45	7.5	25.3	1
LH-SR-01	6/30/2025 21:00	7.49	25.24	1
LH-SR-01	6/30/2025 21:15	7.49	25.16	1
LH-SR-01	6/30/2025 21:30	7.49	25.06	1
LH-SR-01	6/30/2025 21:45	7.5	24.94	1
LH-SR-01	6/30/2025 22:00	7.52	24.82	1
LH-SR-01	6/30/2025 22:15	7.54	24.66	1
LH-SR-01	6/30/2025 22:30	7.56	24.5	1
LH-SR-01	6/30/2025 22:45	7.57	24.32	1
LH-SR-01	6/30/2025 23:00	7.62	24.12	1
LH-SR-01	6/30/2025 23:15	7.65	23.94	1
LH-SR-01	6/30/2025 23:30	7.67	23.8	1
LH-SR-01	6/30/2025 23:45	7.69	23.68	1
LH-SR-01	7/1/2025 0:00	7.7	23.58	1
LH-SR-01	7/1/2025 0:15	7.72	23.5	1
LH-SR-01	7/1/2025 0:30	7.72	23.46	1
LH-SR-01	7/1/2025 0:45	7.72	23.44	1
LH-SR-01	7/1/2025 1:00	7.72	23.42	1
LH-SR-01	7/1/2025 1:15	7.71	23.42	1
LH-SR-01	7/1/2025 1:30	7.71	23.42	1
LH-SR-01	7/1/2025 1:45	7.69	23.42	1
LH-SR-01	7/1/2025 2:00	7.7	23.44	1
LH-SR-01	7/1/2025 2:15	7.7	23.44	1

Station Name	Date Time	DO mg/L	Temp C	Use Code
LH-SR-01	7/1/2025 2:30	7.69	23.44	1
LH-SR-01	7/1/2025 2:45	7.7	23.44	1
LH-SR-01	7/1/2025 3:00	7.69	23.42	1
LH-SR-01	7/1/2025 3:15	7.69	23.4	1
LH-SR-01	7/1/2025 3:30	7.7	23.4	1
LH-SR-01	7/1/2025 3:45	7.7	23.38	1
LH-SR-01	7/1/2025 4:00	7.7	23.38	1
LH-SR-01	7/1/2025 4:15	7.69	23.38	1
LH-SR-01	7/1/2025 4:30	7.69	23.38	1
LH-SR-01	7/1/2025 4:45	7.69	23.38	1
LH-SR-01	7/1/2025 5:00	7.7	23.36	1
LH-SR-01	7/1/2025 5:15	7.69	23.36	1
LH-SR-01	7/1/2025 5:30	7.7	23.36	1
LH-SR-01	7/1/2025 5:45	7.7	23.36	1
LH-SR-01	7/1/2025 6:00	7.72	23.36	1
LH-SR-01	7/1/2025 6:15	7.76	23.38	1
LH-SR-01	7/1/2025 6:30	7.78	23.38	1
LH-SR-01	7/1/2025 6:45	7.78	23.4	1
LH-SR-01	7/1/2025 7:00	7.77	23.4	1
LH-SR-01	7/1/2025 7:15	7.79	23.4	1
LH-SR-01	7/1/2025 7:30	7.82	23.42	1
LH-SR-01	7/1/2025 7:45	7.83	23.42	1
LH-SR-01	7/1/2025 8:00	7.85	23.44	1
LH-SR-01	7/1/2025 8:15	7.88	23.46	1
LH-SR-01	7/1/2025 8:30	7.88	23.46	1
LH-SR-01	7/1/2025 8:45	7.9	23.48	1
LH-SR-01	7/1/2025 9:00	7.93	23.52	1
LH-SR-01	7/1/2025 9:15	8	23.56	1
LH-SR-01	7/1/2025 9:30	8.03	23.64	1
LH-SR-01	7/1/2025 9:45	8.04	23.66	1
LH-SR-01	7/1/2025 10:00	8.09	23.72	1
LH-SR-01	7/1/2025 10:15	8.16	23.88	1
LH-SR-01	7/1/2025 10:30	8.18	23.92	1
LH-SR-01	7/1/2025 10:45	8.21	24	1
LH-SR-01	7/1/2025 11:00	8.24	24.1	1
LH-SR-01	7/1/2025 11:15	8.2	24.14	1
LH-SR-01	7/1/2025 11:30	8.21	24.2	1
LH-SR-01	7/1/2025 11:45	8.22	24.28	1
LH-SR-01	7/1/2025 12:00	8.17	24.32	1
LH-SR-01	7/1/2025 12:15	8.21	24.42	1
LH-SR-01	7/1/2025 12:30	8.25	24.62	1
LH-SR-01	7/1/2025 12:45	8.21	24.72	1
LH-SR-01	7/1/2025 13:00	8.18	24.8	1
LH-SR-01	7/1/2025 13:15	8.2	24.96	1
LH-SR-01	7/1/2025 13:30	8.16	25.04	1
LH-SR-01	7/1/2025 13:45	8.1	24.98	1
LH-SR-01	7/1/2025 14:00	8.13	25.08	1
LH-SR-01	7/1/2025 14:15	8.15	25.24	1
LH-SR-01	7/1/2025 14:30	8.07	25.28	1
LH-SR-01	7/1/2025 14:45	8.04	25.34	1
LH-SR-01	7/1/2025 15:00	8.02	25.46	1
LH-SR-01	7/1/2025 15:15	8.02	25.54	1
LH-SR-01	7/1/2025 15:30	7.98	25.62	1
LH-SR-01	7/1/2025 15:45	7.95	25.7	1
LH-SR-01	7/1/2025 16:00	7.95	25.8	1
LH-SR-01	7/1/2025 16:15	7.92	25.88	1
LH-SR-01	7/1/2025 16:30	7.89	25.96	1
LH-SR-01	7/1/2025 16:45	7.83	26	1
LH-SR-01	7/1/2025 17:00	7.82	26.06	1
LH-SR-01	7/1/2025 17:15	7.76	26.08	1
LH-SR-01	7/1/2025 17:30	7.7	26.12	1
LH-SR-01	7/1/2025 17:45	7.7	26.16	1
LH-SR-01	7/1/2025 18:00	7.66	26.2	1
LH-SR-01	7/1/2025 18:15	7.59	26.22	1
LH-SR-01	7/1/2025 18:30	7.52	26.22	1
LH-SR-01	7/1/2025 18:45	7.52	26.24	1
LH-SR-01	7/1/2025 19:00	7.49	26.26	1
LH-SR-01	7/1/2025 19:15	7.42	26.26	1
LH-SR-01	7/1/2025 19:30	7.39	26.24	1
LH-SR-01	7/1/2025 19:45	7.36	26.22	1
LH-SR-01	7/1/2025 20:00	7.32	26.2	1
LH-SR-01	7/1/2025 20:15	7.06	26.3	1
LH-SR-01	7/1/2025 20:30	7.01	26.18	1
LH-SR-01	7/1/2025 20:45	7.01	26.1	1
LH-SR-01	7/1/2025 21:00	7.09	26.04	1
LH-SR-01	7/1/2025 21:15	7	25.98	1
LH-SR-01	7/1/2025 21:30	6.94	25.9	1
LH-SR-01	7/1/2025 21:45	6.93	25.78	1
LH-SR-01	7/1/2025 22:00	6.91	25.74	1
LH-SR-01	7/1/2025 22:15	6.85	25.7	1
LH-SR-01	7/1/2025 22:30	6.82	25.66	1
LH-SR-01	7/1/2025 22:45	6.84	25.6	1
LH-SR-01	7/1/2025 23:00	6.87	25.52	1
LH-SR-01	7/1/2025 23:15	6.91	25.44	1

Station Name	Date Time	DO mg/L	Temp C	Use Code
LH-SR-01	7/1/2025 23:30	6.94	25.36	1
LH-SR-01	7/1/2025 23:45	6.93	25.3	1
LH-SR-01	7/2/2025 0:00	6.93	25.22	1
LH-SR-01	7/2/2025 0:15	6.95	25.14	1
LH-SR-01	7/2/2025 0:30	6.99	25.08	1
LH-SR-01	7/2/2025 0:45	7.03	25	1
LH-SR-01	7/2/2025 1:00	7.05	24.92	1
LH-SR-01	7/2/2025 1:15	7.06	24.82	1
LH-SR-01	7/2/2025 1:30	7.05	24.74	1
LH-SR-01	7/2/2025 1:45	7.06	24.64	1
LH-SR-01	7/2/2025 2:00	7.08	24.56	1
LH-SR-01	7/2/2025 2:15	7.11	24.46	1
LH-SR-01	7/2/2025 2:30	7.17	24.38	1
LH-SR-01	7/2/2025 2:45	7.2	24.3	1
LH-SR-01	7/2/2025 3:00	7.25	24.22	1
LH-SR-01	7/2/2025 3:15	7.28	24.16	1
LH-SR-01	7/2/2025 3:30	7.32	24.1	1
LH-SR-01	7/2/2025 3:45	7.34	24.04	1
LH-SR-01	7/2/2025 4:00	7.36	24.02	1
LH-SR-01	7/2/2025 4:15	7.38	23.98	1
LH-SR-01	7/2/2025 4:30	7.4	23.94	1
LH-SR-01	7/2/2025 4:45	7.4	23.92	1
LH-SR-01	7/2/2025 5:00	7.41	23.9	1
LH-SR-01	7/2/2025 5:15	7.43	23.88	1
LH-SR-01	7/2/2025 5:30	7.43	23.86	1
LH-SR-01	7/2/2025 5:45	7.44	23.84	1
LH-SR-01	7/2/2025 6:00	7.46	23.82	1
LH-SR-01	7/2/2025 6:15	7.49	23.8	1
LH-SR-01	7/2/2025 6:30	7.5	23.8	1
LH-SR-01	7/2/2025 6:45	7.52	23.78	1
LH-SR-01	7/2/2025 7:00	7.53	23.78	1
LH-SR-01	7/2/2025 7:15	7.54	23.78	1
LH-SR-01	7/2/2025 7:30	7.61	23.8	1
LH-SR-01	7/2/2025 7:45	7.68	23.82	1
LH-SR-01	7/2/2025 8:00	7.72	23.84	1
LH-SR-01	7/2/2025 8:15	7.73	23.86	1
LH-SR-01	7/2/2025 8:30	7.77	23.9	1
LH-SR-01	7/2/2025 8:45	7.82	23.96	1
LH-SR-01	7/2/2025 9:00	7.86	24	1
LH-SR-01	7/2/2025 9:15	7.85	24.02	1
LH-SR-01	7/2/2025 9:30	7.87	24.06	1
LH-SR-01	7/2/2025 9:45	7.92	24.1	1
LH-SR-01	7/2/2025 10:00	7.94	24.18	1
LH-SR-01	7/2/2025 10:15	8	24.28	1
LH-SR-01	7/2/2025 10:30	8.02	24.4	1
LH-SR-01	7/2/2025 10:45	8.02	24.48	1
LH-SR-01	7/2/2025 11:00	7.99	24.52	1
LH-SR-01	7/2/2025 11:15	7.98	24.54	1
LH-SR-01	7/2/2025 11:30	7.97	24.58	1
LH-SR-01	7/2/2025 11:45	7.99	24.64	1
LH-SR-01	7/2/2025 12:00	7.99	24.68	1
LH-SR-01	7/2/2025 12:15	8.01	24.74	1
LH-SR-01	7/2/2025 12:30	8.03	24.8	1
LH-SR-01	7/2/2025 12:45	8.02	24.84	1
LH-SR-01	7/2/2025 13:00	8.03	24.88	1
LH-SR-01	7/2/2025 13:15	8.08	24.98	1
LH-SR-01	7/2/2025 13:30	8.09	25.06	1
LH-SR-01	7/2/2025 13:45	8.09	25.12	1
LH-SR-01	7/2/2025 14:00	8.1	25.16	1
LH-SR-01	7/2/2025 14:15	8.09	25.2	1
LH-SR-01	7/2/2025 14:30	8.07	25.24	1
LH-SR-01	7/2/2025 14:45	8.08	25.3	1
LH-SR-01	7/2/2025 15:00	8.07	25.36	1
LH-SR-01	7/2/2025 15:15	8.04	25.38	1
LH-SR-01	7/2/2025 15:30	8.02	25.42	1
LH-SR-01	7/2/2025 15:45	7.99	25.48	1
LH-SR-01	7/2/2025 16:00	7.96	25.5	1
LH-SR-01	7/2/2025 16:15	7.93	25.54	1
LH-SR-01	7/2/2025 16:30	7.92	25.58	1
LH-SR-01	7/2/2025 16:45	7.88	25.62	1
LH-SR-01	7/2/2025 17:00	7.84	25.64	1
LH-SR-01	7/2/2025 17:15	7.79	25.66	1
LH-SR-01	7/2/2025 17:30	7.73	25.68	1
LH-SR-01	7/2/2025 17:45	7.72	25.68	1
LH-SR-01	7/2/2025 18:00	7.72	25.7	1
LH-SR-01	7/2/2025 18:15	7.7	25.72	1
LH-SR-01	7/2/2025 18:30	7.65	25.68	1
LH-SR-01	7/2/2025 18:45	7.63	25.68	1
LH-SR-01	7/2/2025 19:00	7.61	25.68	1
LH-SR-01	7/2/2025 19:15	7.55	25.68	1
LH-SR-01	7/2/2025 19:30	7.51	25.66	1
LH-SR-01	7/2/2025 19:45	7.46	25.66	1
LH-SR-01	7/2/2025 20:00	7.43	25.62	1
LH-SR-01	7/2/2025 20:15	7.4	25.58	1

Station Name	Date Time	DO mg/L	Temp C	Use Code
LH-SR-01	7/2/2025 20:30	7.38	25.54	1
LH-SR-01	7/2/2025 20:45	7.35	25.52	1
LH-SR-01	7/2/2025 21:00	7.33	25.48	1
LH-SR-01	7/2/2025 21:15	7.32	25.46	1
LH-SR-01	7/2/2025 21:30	7.32	25.4	1
LH-SR-01	7/2/2025 21:45	7.31	25.36	1
LH-SR-01	7/2/2025 22:00	7.31	25.3	1
LH-SR-01	7/2/2025 22:15	7.31	25.24	1
LH-SR-01	7/2/2025 22:30	7.31	25.2	1
LH-SR-01	7/2/2025 22:45	7.32	25.16	1
LH-SR-01	7/2/2025 23:00	7.32	25.1	1
LH-SR-01	7/2/2025 23:15	7.33	25.02	1
LH-SR-01	7/2/2025 23:30	7.33	24.94	1
LH-SR-01	7/2/2025 23:45	7.34	24.88	1
LH-SR-01	7/3/2025 0:00	7.35	24.8	1
LH-SR-01	7/3/2025 0:15	7.35	24.72	1
LH-SR-01	7/3/2025 0:30	7.36	24.64	1
LH-SR-01	7/3/2025 0:45	7.37	24.56	1
LH-SR-01	7/3/2025 1:00	7.37	24.48	1
LH-SR-01	7/3/2025 1:15	7.38	24.42	1
LH-SR-01	7/3/2025 1:30	7.39	24.36	1
LH-SR-01	7/3/2025 1:45	7.4	24.3	1
LH-SR-01	7/3/2025 2:00	7.4	24.22	1
LH-SR-01	7/3/2025 2:15	7.42	24.16	1
LH-SR-01	7/3/2025 2:30	7.43	24.08	1
LH-SR-01	7/3/2025 2:45	7.43	24.02	1
LH-SR-01	7/3/2025 3:00	7.46	23.94	1
LH-SR-01	7/3/2025 3:15	7.47	23.88	1
LH-SR-01	7/3/2025 3:30	7.47	23.8	1
LH-SR-01	7/3/2025 3:45	7.48	23.74	1
LH-SR-01	7/3/2025 4:00	7.5	23.68	1
LH-SR-01	7/3/2025 4:15	7.5	23.62	1
LH-SR-01	7/3/2025 4:30	7.51	23.58	1
LH-SR-01	7/3/2025 4:45	7.52	23.52	1
LH-SR-01	7/3/2025 5:00	7.52	23.48	1
LH-SR-01	7/3/2025 5:15	7.54	23.44	1
LH-SR-01	7/3/2025 5:30	7.53	23.42	1
LH-SR-01	7/3/2025 5:45	7.55	23.38	1
LH-SR-01	7/3/2025 6:00	7.58	23.36	1
LH-SR-01	7/3/2025 6:15	7.63	23.36	1
LH-SR-01	7/3/2025 6:30	7.67	23.34	1
LH-SR-01	7/3/2025 6:45	7.66	23.32	1
LH-SR-01	7/3/2025 7:00	7.69	23.3	1
LH-SR-01	7/3/2025 7:15	7.69	23.3	1
LH-SR-01	7/3/2025 7:30	7.73	23.3	1
LH-SR-01	7/3/2025 7:45	7.76	23.32	1
LH-SR-01	7/3/2025 8:00	7.79	23.34	1
LH-SR-01	7/3/2025 8:15	7.8	23.36	1
LH-SR-01	7/3/2025 8:30	7.82	23.38	1
LH-SR-01	7/3/2025 8:45	7.84	23.42	1
LH-SR-01	7/3/2025 9:00	7.9	23.48	1
LH-SR-01	7/3/2025 9:15	7.9	23.56	1
LH-SR-01	7/3/2025 9:30	7.94	23.64	1
LH-SR-01	7/3/2025 9:45	7.97	23.74	1
LH-SR-01	7/3/2025 10:00	8.03	23.84	1
LH-SR-01	7/3/2025 10:15	8.07	23.96	1
LH-SR-01	7/3/2025 10:30	8.07	24.08	1
LH-SR-01	7/3/2025 10:45	8.09	24.2	1
LH-SR-01	7/3/2025 11:00	8.09	24.34	1
LH-SR-01	7/3/2025 11:15	8.12	24.5	1
LH-SR-01	7/3/2025 11:30	8.14	24.64	1
LH-SR-01	7/3/2025 11:45	8.15	24.78	1
LH-SR-01	7/3/2025 12:00	8.16	24.92	1
LH-SR-01	7/3/2025 12:15	8.15	25.1	1
LH-SR-01	7/3/2025 12:30	8.14	25.22	1
LH-SR-01	7/3/2025 12:45	8.15	25.34	1
LH-SR-01	7/3/2025 13:00	8.08	25.22	1
LH-SR-01	7/3/2025 13:15	7.98	25	1
LH-SR-01	7/3/2025 13:30	8.03	25.02	1
LH-SR-01	7/3/2025 13:45	8.13	25.08	1
LH-SR-01	7/3/2025 14:00	8.16	25.18	1
LH-SR-01	7/3/2025 14:15	8.1	25.32	1
LH-SR-01	7/3/2025 14:30	8.04	25.42	1
LH-SR-01	7/3/2025 14:45	8	25.48	1
LH-SR-01	7/3/2025 15:00	7.96	25.54	1
LH-SR-01	7/3/2025 15:15	7.93	25.58	1
LH-SR-01	7/3/2025 15:30	7.89	25.66	1
LH-SR-01	7/3/2025 15:45	7.86	25.7	1
LH-SR-01	7/3/2025 16:00	7.82	25.76	1
LH-SR-01	7/3/2025 16:15	7.8	25.8	1
LH-SR-01	7/3/2025 16:30	7.78	25.86	1
LH-SR-01	7/3/2025 16:45	7.75	25.9	1
LH-SR-01	7/3/2025 17:00	7.72	25.96	1
LH-SR-01	7/3/2025 17:15	7.68	26	1

Station Name	Date Time	DO mg/L	Temp C	Use Code
LH-SR-01	7/3/2025 17:30	7.64	26.04	1
LH-SR-01	7/3/2025 17:45	7.62	26.06	1
LH-SR-01	7/3/2025 18:00	7.56	26.06	1
LH-SR-01	7/3/2025 18:15	7.53	26.06	1
LH-SR-01	7/3/2025 18:30	7.54	26.08	1
LH-SR-01	7/3/2025 18:45	7.52	26.12	1
LH-SR-01	7/3/2025 19:00	7.45	26.08	1
LH-SR-01	7/3/2025 19:15	7.4	26.06	1
LH-SR-01	7/3/2025 19:30	7.37	25.98	1
LH-SR-01	7/3/2025 19:45	7.36	25.9	1
LH-SR-01	7/3/2025 20:00	7.36	25.86	1
LH-SR-01	7/3/2025 20:15	7.35	25.76	1
LH-SR-01	7/3/2025 20:30	7.35	25.7	1
LH-SR-01	7/3/2025 20:45	7.34	25.6	1
LH-SR-01	7/3/2025 21:00	7.34	25.52	1
LH-SR-01	7/3/2025 21:15	7.34	25.46	1
LH-SR-01	7/3/2025 21:30	7.32	25.4	1
LH-SR-01	7/3/2025 21:45	7.33	25.34	1
LH-SR-01	7/3/2025 22:00	7.33	25.3	1
LH-SR-01	7/3/2025 22:15	7.32	25.28	1
LH-SR-01	7/3/2025 22:30	7.31	25.2	1
LH-SR-01	7/3/2025 22:45	7.31	25.16	1
LH-SR-01	7/3/2025 23:00	7.31	25.12	1
LH-SR-01	7/3/2025 23:15	7.31	25.08	1
LH-SR-01	7/3/2025 23:30	7.32	25.02	1
LH-SR-01	7/3/2025 23:45	7.3	24.98	1
LH-SR-01	7/4/2025 0:00	7.32	24.9	1
LH-SR-01	7/4/2025 0:15	7.34	24.82	1
LH-SR-01	7/4/2025 0:30	7.32	24.76	1
LH-SR-01	7/4/2025 0:45	7.33	24.7	1
LH-SR-01	7/4/2025 1:00	7.31	24.6	1
LH-SR-01	7/4/2025 1:15	7.4	24.52	1
LH-SR-01	7/4/2025 1:30	7.39	24.42	1
LH-SR-01	7/4/2025 1:45	7.43	24.34	1
LH-SR-01	7/4/2025 2:00	7.45	24.24	1
LH-SR-01	7/4/2025 2:15	7.46	24.08	1
LH-SR-01	7/4/2025 2:30	7.49	23.88	1
LH-SR-01	7/4/2025 2:45	7.53	23.72	1
LH-SR-01	7/4/2025 3:00	7.55	23.62	1
LH-SR-01	7/4/2025 3:15	7.57	23.56	1
LH-SR-01	7/4/2025 3:30	7.58	23.48	1
LH-SR-01	7/4/2025 3:45	7.61	23.4	1
LH-SR-01	7/4/2025 4:00	7.62	23.32	1
LH-SR-01	7/4/2025 4:15	7.64	23.24	1
LH-SR-01	7/4/2025 4:30	7.64	23.16	1
LH-SR-01	7/4/2025 4:45	7.65	23.08	1
LH-SR-01	7/4/2025 5:00	7.67	23	1
LH-SR-01	7/4/2025 5:15	7.67	22.92	1
LH-SR-01	7/4/2025 5:30	7.69	22.84	1
LH-SR-01	7/4/2025 5:45	7.72	22.76	1
LH-SR-01	7/4/2025 6:00	7.76	22.7	1
LH-SR-01	7/4/2025 6:15	7.78	22.62	1
LH-SR-01	7/4/2025 6:30	7.81	22.56	1
LH-SR-01	7/4/2025 6:45	7.87	22.5	1
LH-SR-01	7/4/2025 7:00	7.88	22.44	1
LH-SR-01	7/4/2025 7:15	7.92	22.4	1
LH-SR-01	7/4/2025 7:30	7.93	22.34	1
LH-SR-01	7/4/2025 7:45	7.97	22.3	1
LH-SR-01	7/4/2025 8:00	8	22.3	1
LH-SR-01	7/4/2025 8:15	8.01	22.28	1
LH-SR-01	7/4/2025 8:30	8.02	22.24	1
LH-SR-01	7/4/2025 8:45	8.07	22.26	1
LH-SR-01	7/4/2025 9:00	8.11	22.28	1
LH-SR-01	7/4/2025 9:15	8.17	22.3	1
LH-SR-01	7/4/2025 9:30	8.22	22.34	1
LH-SR-01	7/4/2025 9:45	8.27	22.42	1
LH-SR-01	7/4/2025 10:00	8.31	22.52	1
LH-SR-01	7/4/2025 10:15	8.37	22.6	1
LH-SR-01	7/4/2025 10:30	8.39	22.7	1
LH-SR-01	7/4/2025 10:45	8.41	22.76	1
LH-SR-01	7/4/2025 11:00	8.45	22.84	1
LH-SR-01	7/4/2025 11:15	8.47	22.94	1
LH-SR-01	7/4/2025 11:30	8.49	23.06	1
LH-SR-01	7/4/2025 11:45	8.5	23.16	1
LH-SR-01	7/4/2025 12:00	8.51	23.24	1
LH-SR-01	7/4/2025 12:15	8.5	23.4	1
LH-SR-01	7/4/2025 12:30	8.47	23.46	1
LH-SR-01	7/4/2025 12:45	8.46	23.48	1
LH-SR-01	7/4/2025 13:00	8.49	23.58	1
LH-SR-01	7/4/2025 13:15	8.49	23.8	1
LH-SR-01	7/4/2025 13:30	8.46	23.96	1
LH-SR-01	7/4/2025 13:45	8.4	24.02	1
LH-SR-01	7/4/2025 14:00	8.38	24.1	1
LH-SR-01	7/4/2025 14:15	8.35	24.2	1

Station Name	Date Time	DO mg/L	Temp C	Use Code
LH-SR-01	7/4/2025 14:30	8.32	24.28	1
LH-SR-01	7/4/2025 14:45	8.29	24.3	1
LH-SR-01	7/4/2025 15:00	8.27	24.32	1
LH-SR-01	7/4/2025 15:15	8.27	24.36	1
LH-SR-01	7/4/2025 15:30	8.21	24.38	1
LH-SR-01	7/4/2025 15:45	8.2	24.38	1
LH-SR-01	7/4/2025 16:00	8.17	24.42	1
LH-SR-01	7/4/2025 16:15	8.15	24.44	1
LH-SR-01	7/4/2025 16:30	8.15	24.48	1
LH-SR-01	7/4/2025 16:45	8.12	24.5	1
LH-SR-01	7/4/2025 17:00	8.08	24.54	1
LH-SR-01	7/4/2025 17:15	8.02	24.52	1
LH-SR-01	7/4/2025 17:30	8.03	24.52	1
LH-SR-01	7/4/2025 17:45	8	24.52	1
LH-SR-01	7/4/2025 18:00	7.96	24.48	1
LH-SR-01	7/4/2025 18:15	7.93	24.46	1
LH-SR-01	7/4/2025 18:30	7.9	24.44	1
LH-SR-01	7/4/2025 18:45	7.87	24.4	1
LH-SR-01	7/4/2025 19:00	7.86	24.36	1
LH-SR-01	7/4/2025 19:15	7.83	24.36	1
LH-SR-01	7/4/2025 19:30	7.81	24.34	1
LH-SR-01	7/4/2025 19:45	7.8	24.3	1
LH-SR-01	7/4/2025 20:00	7.77	24.26	1
LH-SR-01	7/4/2025 20:15	7.74	24.28	1
LH-SR-01	7/4/2025 20:30	7.71	24.26	1
LH-SR-01	7/4/2025 20:45	7.68	24.24	1
LH-SR-01	7/4/2025 21:00	7.67	24.22	1
LH-SR-01	7/4/2025 21:15	7.66	24.18	1
LH-SR-01	7/4/2025 21:30	7.66	24.16	1
LH-SR-01	7/4/2025 21:45	7.64	24.12	1
LH-SR-01	7/4/2025 22:00	7.64	24.08	1
LH-SR-01	7/4/2025 22:15	7.63	24.02	1
LH-SR-01	7/4/2025 22:30	7.64	23.98	1
LH-SR-01	7/4/2025 22:45	7.64	23.94	1
LH-SR-01	7/4/2025 23:00	7.63	23.86	1
LH-SR-01	7/4/2025 23:15	7.65	23.82	1
LH-SR-01	7/4/2025 23:30	7.63	23.76	1
LH-SR-01	7/4/2025 23:45	7.64	23.72	1
LH-SR-01	7/5/2025 0:00	7.64	23.66	1
LH-SR-01	7/5/2025 0:15	7.64	23.58	1
LH-SR-01	7/5/2025 0:30	7.65	23.52	1
LH-SR-01	7/5/2025 0:45	7.63	23.46	1
LH-SR-01	7/5/2025 1:00	7.64	23.42	1
LH-SR-01	7/5/2025 1:15	7.65	23.34	1
LH-SR-01	7/5/2025 1:30	7.67	23.28	1
LH-SR-01	7/5/2025 1:45	7.67	23.2	1
LH-SR-01	7/5/2025 2:00	7.67	23.14	1
LH-SR-01	7/5/2025 2:15	7.67	23.08	1
LH-SR-01	7/5/2025 2:30	7.69	23	1
LH-SR-01	7/5/2025 2:45	7.71	22.92	1
LH-SR-01	7/5/2025 3:00	7.73	22.86	1
LH-SR-01	7/5/2025 3:15	7.75	22.8	1
LH-SR-01	7/5/2025 3:30	7.74	22.74	1
LH-SR-01	7/5/2025 3:45	7.76	22.68	1
LH-SR-01	7/5/2025 4:00	7.78	22.6	1
LH-SR-01	7/5/2025 4:15	7.79	22.54	1
LH-SR-01	7/5/2025 4:30	7.8	22.48	1
LH-SR-01	7/5/2025 4:45	7.82	22.4	1
LH-SR-01	7/5/2025 5:00	7.83	22.32	1
LH-SR-01	7/5/2025 5:15	7.86	22.24	1
LH-SR-01	7/5/2025 5:30	7.88	22.18	1
LH-SR-01	7/5/2025 5:45	7.91	22.12	1
LH-SR-01	7/5/2025 6:00	7.94	22.04	1
LH-SR-01	7/5/2025 6:15	7.96	22	1
LH-SR-01	7/5/2025 6:30	8	21.94	1
LH-SR-01	7/5/2025 6:45	8.03	21.9	1
LH-SR-01	7/5/2025 7:00	8.1	21.86	1
LH-SR-01	7/5/2025 7:15	8.15	21.82	1
LH-SR-01	7/5/2025 7:30	8.17	21.8	1
LH-SR-01	7/5/2025 7:45	8.19	21.76	1
LH-SR-01	7/5/2025 8:00	8.19	21.74	1
LH-SR-01	7/5/2025 8:15	8.2	21.72	1
LH-SR-01	7/5/2025 8:30	8.23	21.72	1
LH-SR-01	7/5/2025 8:45	8.26	21.74	1
LH-SR-01	7/5/2025 9:00	8.3	21.76	1
LH-SR-01	7/5/2025 9:15	8.35	21.84	1
LH-SR-01	7/5/2025 9:30	8.4	21.94	1
LH-SR-01	7/5/2025 9:45	8.45	22.04	1
LH-SR-01	7/5/2025 10:00	8.49	22.16	1
LH-SR-01	7/5/2025 10:15	8.54	22.26	1
LH-SR-01	7/5/2025 10:30	8.62	22.34	1
LH-SR-01	7/5/2025 10:45	8.63	22.38	1
LH-SR-01	7/5/2025 11:00	8.66	22.5	1
LH-SR-01	7/5/2025 11:15	8.69	22.6	1

Station Name	Date Time	DO mg/L	Temp C	Use Code
LH-SR-01	7/5/2025 11:30	8.72	22.68	1
LH-SR-01	7/5/2025 11:45	8.73	22.74	1
LH-SR-01	7/5/2025 12:00	8.75	22.86	1
LH-SR-01	7/5/2025 12:15	8.76	22.98	1
LH-SR-01	7/5/2025 12:30	8.74	23.12	1
LH-SR-01	7/5/2025 12:45	8.75	23.24	1
LH-SR-01	7/5/2025 13:00	8.74	23.36	1
LH-SR-01	7/5/2025 13:15	8.75	23.52	1
LH-SR-01	7/5/2025 13:30	8.73	23.64	1
LH-SR-01	7/5/2025 13:45	8.73	23.7	1
LH-SR-01	7/5/2025 14:00	8.69	23.8	1
LH-SR-01	7/5/2025 14:15	8.69	23.9	1
LH-SR-01	7/5/2025 14:30	8.64	24	1
LH-SR-01	7/5/2025 14:45	8.58	24.04	1
LH-SR-01	7/5/2025 15:00	8.5	24.1	1
LH-SR-01	7/5/2025 15:15	8.47	24.16	1
LH-SR-01	7/5/2025 15:30	8.43	24.2	1
LH-SR-01	7/5/2025 15:45	8.4	24.26	1
LH-SR-01	7/5/2025 16:00	8.43	24.3	1
LH-SR-01	7/5/2025 16:15	8.44	24.36	1
LH-SR-01	7/5/2025 16:30	8.36	24.38	1
LH-SR-01	7/5/2025 16:45	8.34	24.4	1
LH-SR-01	7/5/2025 17:00	8.27	24.42	1
LH-SR-01	7/5/2025 17:15	8.29	24.46	1
LH-SR-01	7/5/2025 17:30	8.27	24.54	1
LH-SR-01	7/5/2025 17:45	8.21	24.56	1
LH-SR-01	7/5/2025 18:00	8.13	24.54	1
LH-SR-01	7/5/2025 18:15	8.09	24.54	1
LH-SR-01	7/5/2025 18:30	7.98	24.56	1
LH-SR-01	7/5/2025 18:45	7.98	24.56	1
LH-SR-01	7/5/2025 19:00	7.94	24.56	1
LH-SR-01	7/5/2025 19:15	7.89	24.56	1
LH-SR-01	7/5/2025 19:30	7.83	24.54	1
LH-SR-01	7/5/2025 19:45	7.77	24.54	1
LH-SR-01	7/5/2025 20:00	7.74	24.54	1
LH-SR-01	7/5/2025 20:15	7.68	24.56	1
LH-SR-01	7/5/2025 20:30	7.66	24.54	1
LH-SR-01	7/5/2025 20:45	7.63	24.56	1
LH-SR-01	7/5/2025 21:00	7.59	24.54	1
LH-SR-01	7/5/2025 21:15	7.56	24.54	1
LH-SR-01	7/5/2025 21:30	7.57	24.52	1
LH-SR-01	7/5/2025 21:45	7.55	24.5	1
LH-SR-01	7/5/2025 22:00	7.54	24.46	1
LH-SR-01	7/5/2025 22:15	7.53	24.44	1
LH-SR-01	7/5/2025 22:30	7.51	24.4	1
LH-SR-01	7/5/2025 22:45	7.52	24.38	1
LH-SR-01	7/5/2025 23:00	7.51	24.36	1
LH-SR-01	7/5/2025 23:15	7.5	24.32	1
LH-SR-01	7/5/2025 23:30	7.51	24.26	1
LH-SR-01	7/5/2025 23:45	7.5	24.22	1
LH-SR-01	7/6/2025 0:00	7.5	24.16	1
LH-SR-01	7/6/2025 0:15	7.49	24.12	1
LH-SR-01	7/6/2025 0:30	7.5	24.04	1
LH-SR-01	7/6/2025 0:45	7.5	24	1
LH-SR-01	7/6/2025 1:00	7.51	23.94	1
LH-SR-01	7/6/2025 1:15	7.51	23.88	1
LH-SR-01	7/6/2025 1:30	7.5	23.82	1
LH-SR-01	7/6/2025 1:45	7.52	23.76	1
LH-SR-01	7/6/2025 2:00	7.52	23.72	1
LH-SR-01	7/6/2025 2:15	7.53	23.64	1
LH-SR-01	7/6/2025 2:30	7.53	23.58	1
LH-SR-01	7/6/2025 2:45	7.54	23.52	1
LH-SR-01	7/6/2025 3:00	7.55	23.46	1
LH-SR-01	7/6/2025 3:15	7.56	23.38	1
LH-SR-01	7/6/2025 3:30	7.58	23.32	1
LH-SR-01	7/6/2025 3:45	7.58	23.26	1
LH-SR-01	7/6/2025 4:00	7.62	23.18	1
LH-SR-01	7/6/2025 4:15	7.63	23.12	1
LH-SR-01	7/6/2025 4:30	7.62	23.04	1
LH-SR-01	7/6/2025 4:45	7.64	22.98	1
LH-SR-01	7/6/2025 5:00	7.65	22.9	1
LH-SR-01	7/6/2025 5:15	7.67	22.84	1
LH-SR-01	7/6/2025 5:30	7.71	22.78	1
LH-SR-01	7/6/2025 5:45	7.73	22.72	1
LH-SR-01	7/6/2025 6:00	7.76	22.68	1
LH-SR-01	7/6/2025 6:15	7.8	22.64	1
LH-SR-01	7/6/2025 6:30	7.82	22.6	1
LH-SR-01	7/6/2025 6:45	7.9	22.58	1
LH-SR-01	7/6/2025 7:00	7.92	22.54	1
LH-SR-01	7/6/2025 7:15	7.94	22.52	1
LH-SR-01	7/6/2025 7:30	7.98	22.5	1
LH-SR-01	7/6/2025 7:45	8.01	22.48	1
LH-SR-01	7/6/2025 8:00	8.09	22.48	1
LH-SR-01	7/6/2025 8:15	8.13	22.48	1

Station Name	Date Time	DO mg/L	Temp C	Use Code
LH-SR-01	7/6/2025 8:30	8.12	22.5	1
LH-SR-01	7/6/2025 8:45	8.15	22.5	1
LH-SR-01	7/6/2025 9:00	8.23	22.56	1
LH-SR-01	7/6/2025 9:15	8.29	22.66	1
LH-SR-01	7/6/2025 9:30	8.34	22.74	1
LH-SR-01	7/6/2025 9:45	8.36	22.82	1
LH-SR-01	7/6/2025 10:00	8.4	22.96	1
LH-SR-01	7/6/2025 10:15	8.43	23.1	1
LH-SR-01	7/6/2025 10:30	8.48	23.24	1
LH-SR-01	7/6/2025 10:45	8.49	23.4	1
LH-SR-01	7/6/2025 11:00	8.5	23.5	1
LH-SR-01	7/6/2025 11:15	8.5	23.56	1
LH-SR-01	7/6/2025 11:30	8.51	23.7	1
LH-SR-01	7/6/2025 11:45	8.53	23.78	1
LH-SR-01	7/6/2025 12:00	8.53	23.94	1
LH-SR-01	7/6/2025 12:15	8.52	24.14	1
LH-SR-01	7/6/2025 12:30	8.5	24.34	1
LH-SR-01	7/6/2025 12:45	8.49	24.54	1
LH-SR-01	7/6/2025 13:00	8.48	24.74	1
LH-SR-01	7/6/2025 13:15	8.46	24.92	1
LH-SR-01	7/6/2025 13:30	8.45	25.08	1
LH-SR-01	7/6/2025 13:45	8.43	25.22	1
LH-SR-01	7/6/2025 14:00	8.44	25.34	1
LH-SR-01	7/6/2025 14:15	8.4	25.44	1
LH-SR-01	7/6/2025 14:30	8.36	25.56	1
LH-SR-01	7/6/2025 14:45	8.29	25.66	1
LH-SR-01	7/6/2025 15:00	8.28	25.74	1
LH-SR-01	7/6/2025 15:15	8.23	25.82	1
LH-SR-01	7/6/2025 15:30	8.18	25.86	1
LH-SR-01	7/6/2025 15:45	8.13	25.94	1
LH-SR-01	7/6/2025 16:00	8.07	26	1
LH-SR-01	7/6/2025 16:15	8.05	26.04	1
LH-SR-01	7/6/2025 16:30	7.99	26.08	1
LH-SR-01	7/6/2025 16:45	7.95	26.14	1
LH-SR-01	7/6/2025 17:00	7.89	26.2	1
LH-SR-01	7/6/2025 17:15	7.86	26.24	1
LH-SR-01	7/6/2025 17:30	7.84	26.26	1
LH-SR-01	7/6/2025 17:45	7.79	26.28	1
LH-SR-01	7/6/2025 18:00	7.72	26.28	1
LH-SR-01	7/6/2025 18:15	7.68	26.3	1
LH-SR-01	7/6/2025 18:30	7.65	26.3	1
LH-SR-01	7/6/2025 18:45	7.62	26.3	1
LH-SR-01	7/6/2025 19:00	7.54	26.34	1
LH-SR-01	7/6/2025 19:15	7.42	26.34	1
LH-SR-01	7/6/2025 19:30	7.46	26.36	1
LH-SR-01	7/6/2025 19:45	7.45	26.36	1
LH-SR-01	7/6/2025 20:00	7.39	26.36	1
LH-SR-01	7/6/2025 20:15	7.36	26.36	1
LH-SR-01	7/6/2025 20:30	7.32	26.36	1
LH-SR-01	7/6/2025 20:45	7.26	26.36	1
LH-SR-01	7/6/2025 21:00	7.21	26.34	1
LH-SR-01	7/6/2025 21:15	7.18	26.34	1
LH-SR-01	7/6/2025 21:30	7.13	26.34	1
LH-SR-01	7/6/2025 21:45	7.13	26.32	1
LH-SR-01	7/6/2025 22:00	7.16	26.3	1
LH-SR-01	7/6/2025 22:15	7.13	26.28	1
LH-SR-01	7/6/2025 22:30	7.14	26.24	1
LH-SR-01	7/6/2025 22:45	7.07	26.2	1
LH-SR-01	7/6/2025 23:00	7.11	26.16	1
LH-SR-01	7/6/2025 23:15	7.04	26.12	1
LH-SR-01	7/6/2025 23:30	7.14	26.08	1
LH-SR-01	7/6/2025 23:45	7.09	26.02	1
LH-SR-01	7/7/2025 0:00	7.02	25.96	1
LH-SR-01	7/7/2025 0:15	7.12	25.92	1
LH-SR-01	7/7/2025 0:30	7.06	25.88	1
LH-SR-01	7/7/2025 0:45	7.12	25.82	1
LH-SR-01	7/7/2025 1:00	7.09	25.76	1
LH-SR-01	7/7/2025 1:15	7.13	25.68	1
LH-SR-01	7/7/2025 1:30	7.14	25.6	1
LH-SR-01	7/7/2025 1:45	7.14	25.54	1
LH-SR-01	7/7/2025 2:00	7.17	25.48	1
LH-SR-01	7/7/2025 2:15	7.16	25.42	1
LH-SR-01	7/7/2025 2:30	7.19	25.36	1
LH-SR-01	7/7/2025 2:45	7.18	25.28	1
LH-SR-01	7/7/2025 3:00	7.19	25.22	1
LH-SR-01	7/7/2025 3:15	7.18	25.12	1
LH-SR-01	7/7/2025 3:30	7.21	25.04	1
LH-SR-01	7/7/2025 3:45	7.26	24.96	1
LH-SR-01	7/7/2025 4:00	7.25	24.88	1
LH-SR-01	7/7/2025 4:15	7.24	24.82	1
LH-SR-01	7/7/2025 4:30	7.26	24.74	1
LH-SR-01	7/7/2025 4:45	7.27	24.66	1
LH-SR-01	7/7/2025 5:00	7.35	24.58	1
LH-SR-01	7/7/2025 5:15	7.29	24.5	1

Station Name	Date Time	DO mg/L	Temp C	Use Code
LH-SR-01	7/7/2025 5:30	7.31	24.42	1
LH-SR-01	7/7/2025 5:45	7.37	24.34	1
LH-SR-01	7/7/2025 6:00	7.4	24.26	1
LH-SR-01	7/7/2025 6:15	7.47	24.2	1
LH-SR-01	7/7/2025 6:30	7.52	24.14	1
LH-SR-01	7/7/2025 6:45	7.55	24.08	1
LH-SR-01	7/7/2025 7:00	7.61	24.04	1
LH-SR-01	7/7/2025 7:15	7.59	23.98	1
LH-SR-01	7/7/2025 7:30	7.65	23.94	1
LH-SR-01	7/7/2025 7:45	7.7	23.94	1
LH-SR-01	7/7/2025 8:00	7.76	23.92	1
LH-SR-01	7/7/2025 8:15	7.81	23.94	1
LH-SR-01	7/7/2025 8:30	7.92	23.96	1
LH-SR-01	7/7/2025 8:45	7.95	23.98	1
LH-SR-01	7/7/2025 9:00	8.03	24.02	1
LH-SR-01	7/7/2025 9:15	8.01	24	1
LH-SR-01	7/7/2025 9:30	8.03	24.02	1
LH-SR-01	7/7/2025 9:45	8.11	24.14	1
LH-SR-01	7/7/2025 10:00	8.18	24.32	1
LH-SR-01	7/7/2025 10:15	8.23	24.46	1
LH-SR-01	7/7/2025 10:30	8.3	24.62	1
LH-SR-01	7/7/2025 10:45	8.29	24.76	1
LH-SR-01	7/7/2025 11:00	8.29	24.74	1
LH-SR-01	7/7/2025 11:15	8.32	24.76	1
LH-SR-01	7/7/2025 11:30	8.42	24.9	1
LH-SR-01	7/7/2025 11:45	8.24	25.02	1
LH-SR-01	7/7/2025 12:00	7.79	25.14	1
LH-SR-01	7/7/2025 12:15	7.68	25.34	1
LH-SR-01	7/7/2025 12:30	7.73	25.64	1
LH-SR-01	7/7/2025 12:45	7.69	25.76	1
LH-SR-01	7/7/2025 13:00	7.66	25.62	1
LH-SR-01	7/7/2025 13:15	7.76	25.42	1
LH-SR-01	7/7/2025 13:30	7.72	25.28	1
LH-SR-01	7/7/2025 13:45	7.77	25.2	1
LH-SR-01	7/7/2025 14:00	7.85	25.18	1
LH-SR-01	7/7/2025 14:15	7.92	25.14	1
LH-SR-01	7/7/2025 14:30	8	25.18	1
LH-SR-01	7/7/2025 14:45	8.04	25.22	1
LH-SR-01	7/7/2025 15:00	8.06	25.3	1
LH-SR-01	7/7/2025 15:15	8.02	25.32	1
LH-SR-01	7/7/2025 15:30	8.03	25.38	1
LH-SR-01	7/7/2025 15:45	8.03	25.4	1
LH-SR-01	7/7/2025 16:00	8.05	25.44	1
LH-SR-01	7/7/2025 16:15	8.03	25.48	1
LH-SR-01	7/7/2025 16:30	8.02	25.52	1
LH-SR-01	7/7/2025 16:45	8.02	25.54	1
LH-SR-01	7/7/2025 17:00	8.04	25.58	1
LH-SR-01	7/7/2025 17:15	8.01	25.6	1
LH-SR-01	7/7/2025 17:30	7.93	25.62	1
LH-SR-01	7/7/2025 17:45	7.94	25.64	1
LH-SR-01	7/7/2025 18:00	7.92	25.64	1
LH-SR-01	7/7/2025 18:15	7.88	25.66	1
LH-SR-01	7/7/2025 18:30	7.9	25.66	1
LH-SR-01	7/7/2025 18:45	7.89	25.66	1
LH-SR-01	7/7/2025 19:00	7.85	25.68	1
LH-SR-01	7/7/2025 19:15	7.81	25.66	1
LH-SR-01	7/7/2025 19:30	7.79	25.68	1
LH-SR-01	7/7/2025 19:45	7.75	25.68	1
LH-SR-01	7/7/2025 20:00	7.69	25.68	1
LH-SR-01	7/7/2025 20:15	7.63	25.7	1
LH-SR-01	7/7/2025 20:30	7.56	25.68	1
LH-SR-01	7/7/2025 20:45	7.55	25.68	1
LH-SR-01	7/7/2025 21:00	7.43	25.64	1
LH-SR-01	7/7/2025 21:15	7.4	25.56	1
LH-SR-01	7/7/2025 21:30	7.34	25.58	1
LH-SR-01	7/7/2025 21:45	7.34	25.56	1
LH-SR-01	7/7/2025 22:00	7.31	25.46	1
LH-SR-01	7/7/2025 22:15	7.3	25.46	1
LH-SR-01	7/7/2025 22:30	7.3	25.34	1
LH-SR-01	7/7/2025 22:45	7.45	25.34	1
LH-SR-01	7/7/2025 23:00	7.28	25.3	1
LH-SR-01	7/7/2025 23:15	7.26	25.36	1
LH-SR-01	7/7/2025 23:30	7.27	25.24	1
LH-SR-01	7/7/2025 23:45	7.26	25.18	1
LH-SR-01	7/8/2025 0:00	7.26	25.16	1
LH-SR-01	7/8/2025 0:15	7.3	25.18	1
LH-SR-01	7/8/2025 0:30	7.29	25.1	1
LH-SR-01	7/8/2025 0:45	7.26	25.14	1
LH-SR-01	7/8/2025 1:00	7.25	25.04	1
LH-SR-01	7/8/2025 1:15	7.24	25.02	1
LH-SR-01	7/8/2025 1:30	7.24	24.96	1
LH-SR-01	7/8/2025 1:45	7.33	24.92	1
LH-SR-01	7/8/2025 2:00	7.25	24.94	1
LH-SR-01	7/8/2025 2:15	7.28	24.94	1

Station Name	Date Time	DO mg/L	Temp C	Use Code
LH-SR-01	7/8/2025 2:30	7.33	24.84	1
LH-SR-01	7/8/2025 2:45	7.75	24.84	1
LH-SR-01	7/8/2025 3:00	7.23	24.8	1
LH-SR-01	7/8/2025 3:15	7.26	24.8	1
LH-SR-01	7/8/2025 3:30	7.21	24.96	1
LH-SR-01	7/8/2025 3:45	7.25	24.8	1
LH-SR-01	7/8/2025 4:00	7.24	24.74	1
LH-SR-01	7/8/2025 4:15	7.22	24.8	1
LH-SR-01	7/8/2025 4:30	7.24	24.8	1
LH-SR-01	7/8/2025 4:45	7.28	24.74	1
LH-SR-01	7/8/2025 5:00	7.23	24.68	1
LH-SR-01	7/8/2025 5:15	7.21	24.66	1
LH-SR-01	7/8/2025 5:30	7.23	24.64	1
LH-SR-01	7/8/2025 5:45	7.22	24.6	1
LH-SR-01	7/8/2025 6:00	7.25	24.56	1
LH-SR-01	7/8/2025 6:15	7.27	24.52	1
LH-SR-01	7/8/2025 6:30	7.32	24.52	1
LH-SR-01	7/8/2025 6:45	7.46	24.54	1
LH-SR-01	7/8/2025 7:00	7.39	24.52	1
LH-SR-01	7/8/2025 7:15	7.63	24.66	1
LH-SR-01	7/8/2025 7:30	7.53	24.58	1
LH-SR-01	7/8/2025 7:45	7.7	24.64	1
LH-SR-01	7/8/2025 8:00	7.82	24.66	1
LH-SR-01	7/8/2025 8:15	7.75	24.64	1
LH-SR-01	7/8/2025 8:30	7.8	24.66	1
LH-SR-01	7/8/2025 8:45	7.82	24.7	1
LH-SR-01	7/8/2025 9:00	7.8	24.76	1
LH-SR-01	7/8/2025 9:15	7.82	24.96	1
LH-SR-01	7/8/2025 9:30	7.83	25.08	1
LH-SR-01	7/8/2025 9:45	7.94	25.1	1
LH-SR-01	7/8/2025 10:00	7.92	25.26	1
LH-SR-01	7/8/2025 10:15	8	25.52	1
LH-SR-01	7/8/2025 10:30	8.17	25.68	1
LH-SR-01	7/8/2025 10:45	7.95	25.96	1
LH-SR-01	7/8/2025 11:00	8.11	26.16	1
LH-SR-01	7/8/2025 11:15	8.19	26.3	1
LH-SR-01	7/8/2025 11:30	7.94	27.52	2
LH-SR-01	7/8/2025 11:45	7.65	30.08	2
LH-SR-01	7/8/2025 12:00	7.63	29.94	2
LH-SR-01	7/8/2025 12:15	7.54	30.32	2
LH-SR-01	7/8/2025 12:30	7.64	29.76	2
LH-SR-01	7/8/2025 12:45	7.64	29.96	2
LH-SR-01	7/8/2025 13:00	7.7	29.62	2
LH-SR-01	7/8/2025 13:15	7.66	29.64	2
LH-SR-01	7/8/2025 13:30	7.56	30.1	2
LH-SR-01	7/8/2025 13:45	7.44	30.82	2
LH-SR-01	7/8/2025 14:00	6.94	34.38	2
LH-SR-01	7/8/2025 14:15	7.16	33.26	2
LH-SR-01	7/8/2025 14:30	7.21	32.9	2
LH-SR-02	6/4/2025 12:00	7.73	29.6	2
LH-SR-02	6/4/2025 12:15	7.9	28.54	2
LH-SR-02	6/4/2025 12:30	7.99	28.1	2
LH-SR-02	6/4/2025 12:45	7.92	28.86	2
LH-SR-02	6/4/2025 13:00	8.5	22.52	2
LH-SR-02	6/4/2025 13:15	9.68	18.6	1
LH-SR-02	6/4/2025 13:30	9.7	18.5	1
LH-SR-02	6/4/2025 13:45	9.69	18.56	1
LH-SR-02	6/4/2025 14:00	9.67	18.6	1
LH-SR-02	6/4/2025 14:15	9.64	18.66	1
LH-SR-02	6/4/2025 14:30	9.62	18.72	1
LH-SR-02	6/4/2025 14:45	9.63	18.78	1
LH-SR-02	6/4/2025 15:00	9.6	18.82	1
LH-SR-02	6/4/2025 15:15	9.59	18.86	1
LH-SR-02	6/4/2025 15:30	9.58	18.9	1
LH-SR-02	6/4/2025 15:45	9.56	18.92	1
LH-SR-02	6/4/2025 16:00	9.54	18.96	1
LH-SR-02	6/4/2025 16:15	9.53	18.98	1
LH-SR-02	6/4/2025 16:30	9.51	19	1
LH-SR-02	6/4/2025 16:45	9.51	19.02	1
LH-SR-02	6/4/2025 17:00	9.49	19.02	1
LH-SR-02	6/4/2025 17:15	9.48	19.02	1
LH-SR-02	6/4/2025 17:30	9.48	19.02	1
LH-SR-02	6/4/2025 17:45	9.47	19	1
LH-SR-02	6/4/2025 18:00	9.47	18.98	1
LH-SR-02	6/4/2025 18:15	9.44	18.94	1
LH-SR-02	6/4/2025 18:30	9.44	18.94	1
LH-SR-02	6/4/2025 18:45	9.43	18.92	1
LH-SR-02	6/4/2025 19:00	9.41	18.88	1
LH-SR-02	6/4/2025 19:15	9.4	18.86	1
LH-SR-02	6/4/2025 19:30	9.42	18.84	1
LH-SR-02	6/4/2025 19:45	9.42	18.78	1
LH-SR-02	6/4/2025 20:00	9.39	18.78	1
LH-SR-02	6/4/2025 20:15	9.38	18.72	1
LH-SR-02	6/4/2025 20:30	9.37	18.7	1

Station Name	Date Time	DO mg/L	Temp C	Use Code
LH-SR-02	6/4/2025 20:45	9.35	18.66	1
LH-SR-02	6/4/2025 21:00	9.36	18.64	1
LH-SR-02	6/4/2025 21:15	9.35	18.62	1
LH-SR-02	6/4/2025 21:30	9.36	18.58	1
LH-SR-02	6/4/2025 21:45	9.35	18.56	1
LH-SR-02	6/4/2025 22:00	9.34	18.54	1
LH-SR-02	6/4/2025 22:15	9.35	18.54	1
LH-SR-02	6/4/2025 22:30	9.34	18.52	1
LH-SR-02	6/4/2025 22:45	9.33	18.52	1
LH-SR-02	6/4/2025 23:00	9.33	18.52	1
LH-SR-02	6/4/2025 23:15	9.32	18.52	1
LH-SR-02	6/4/2025 23:30	9.3	18.5	1
LH-SR-02	6/4/2025 23:45	9.3	18.48	1
LH-SR-02	6/5/2025 0:00	9.31	18.5	1
LH-SR-02	6/5/2025 0:15	9.28	18.48	1
LH-SR-02	6/5/2025 0:30	9.31	18.44	1
LH-SR-02	6/5/2025 0:45	9.32	18.42	1
LH-SR-02	6/5/2025 1:00	9.33	18.4	1
LH-SR-02	6/5/2025 1:15	9.29	18.4	1
LH-SR-02	6/5/2025 1:30	9.32	18.38	1
LH-SR-02	6/5/2025 1:45	9.3	18.38	1
LH-SR-02	6/5/2025 2:00	9.29	18.38	1
LH-SR-02	6/5/2025 2:15	9.29	18.36	1
LH-SR-02	6/5/2025 2:30	9.29	18.36	1
LH-SR-02	6/5/2025 2:45	9.3	18.34	1
LH-SR-02	6/5/2025 3:00	9.29	18.34	1
LH-SR-02	6/5/2025 3:15	9.3	18.32	1
LH-SR-02	6/5/2025 3:30	9.3	18.3	1
LH-SR-02	6/5/2025 3:45	9.31	18.3	1
LH-SR-02	6/5/2025 4:00	9.29	18.3	1
LH-SR-02	6/5/2025 4:15	9.29	18.28	1
LH-SR-02	6/5/2025 4:30	9.29	18.24	1
LH-SR-02	6/5/2025 4:45	9.3	18.22	1
LH-SR-02	6/5/2025 5:00	9.3	18.2	1
LH-SR-02	6/5/2025 5:15	9.31	18.14	1
LH-SR-02	6/5/2025 5:30	9.32	18.12	1
LH-SR-02	6/5/2025 5:45	9.31	18.08	1
LH-SR-02	6/5/2025 6:00	9.33	18.08	1
LH-SR-02	6/5/2025 6:15	9.33	18.06	1
LH-SR-02	6/5/2025 6:30	9.35	18.06	1
LH-SR-02	6/5/2025 6:45	9.35	18.04	1
LH-SR-02	6/5/2025 7:00	9.37	18.04	1
LH-SR-02	6/5/2025 7:15	9.4	18.02	1
LH-SR-02	6/5/2025 7:30	9.4	18	1
LH-SR-02	6/5/2025 7:45	9.37	18.06	1
LH-SR-02	6/5/2025 8:00	9.41	18.06	1
LH-SR-02	6/5/2025 8:15	9.42	18.04	1
LH-SR-02	6/5/2025 8:30	9.44	18.12	1
LH-SR-02	6/5/2025 8:45	9.39	18.22	1
LH-SR-02	6/5/2025 9:00	9.46	18.26	1
LH-SR-02	6/5/2025 9:15	9.42	18.34	1
LH-SR-02	6/5/2025 9:30	9.44	18.44	1
LH-SR-02	6/5/2025 9:45	9.44	18.56	1
LH-SR-02	6/5/2025 10:00	9.42	18.64	1
LH-SR-02	6/5/2025 10:15	9.42	18.76	1
LH-SR-02	6/5/2025 10:30	9.35	18.88	1
LH-SR-02	6/5/2025 10:45	9.38	18.98	1
LH-SR-02	6/5/2025 11:00	9.37	19.1	1
LH-SR-02	6/5/2025 11:15	9.37	19.24	1
LH-SR-02	6/5/2025 11:30	9.35	19.36	1
LH-SR-02	6/5/2025 11:45	9.31	19.48	1
LH-SR-02	6/5/2025 12:00	9.36	19.56	1
LH-SR-02	6/5/2025 12:15	9.32	19.7	1
LH-SR-02	6/5/2025 12:30	9.29	19.78	1
LH-SR-02	6/5/2025 12:45	9.31	19.86	1
LH-SR-02	6/5/2025 13:00	9.27	19.98	1
LH-SR-02	6/5/2025 13:15	9.25	20.1	1
LH-SR-02	6/5/2025 13:30	9.25	20.14	1
LH-SR-02	6/5/2025 13:45	9.22	20.26	1
LH-SR-02	6/5/2025 14:00	9.22	20.32	1
LH-SR-02	6/5/2025 14:15	9.21	20.36	1
LH-SR-02	6/5/2025 14:30	9.16	20.48	1
LH-SR-02	6/5/2025 14:45	9.15	20.46	1
LH-SR-02	6/5/2025 15:00	9.19	20.52	1
LH-SR-02	6/5/2025 15:15	9.14	20.54	1
LH-SR-02	6/5/2025 15:30	9.12	20.54	1
LH-SR-02	6/5/2025 15:45	9.09	20.62	1
LH-SR-02	6/5/2025 16:00	9.12	20.64	1
LH-SR-02	6/5/2025 16:15	9.09	20.7	1
LH-SR-02	6/5/2025 16:30	9.09	20.66	1
LH-SR-02	6/5/2025 16:45	9.05	20.7	1
LH-SR-02	6/5/2025 17:00	9.1	20.68	1
LH-SR-02	6/5/2025 17:15	9.05	20.68	1
LH-SR-02	6/5/2025 17:30	9.07	20.68	1

Station Name	Date Time	DO mg/L	Temp C	Use Code
LH-SR-02	6/5/2025 17:45	9.01	20.7	1
LH-SR-02	6/5/2025 18:00	9.07	20.64	1
LH-SR-02	6/5/2025 18:15	9.05	20.6	1
LH-SR-02	6/5/2025 18:30	9.06	20.52	1
LH-SR-02	6/5/2025 18:45	9.04	20.52	1
LH-SR-02	6/5/2025 19:00	8.96	20.54	1
LH-SR-02	6/5/2025 19:15	9.05	20.5	1
LH-SR-02	6/5/2025 19:30	9.01	20.4	1
LH-SR-02	6/5/2025 19:45	9.01	20.26	1
LH-SR-02	6/5/2025 20:00	8.99	20.22	1
LH-SR-02	6/5/2025 20:15	9.01	20.16	1
LH-SR-02	6/5/2025 20:30	9.02	20.12	1
LH-SR-02	6/5/2025 20:45	8.98	20.14	1
LH-SR-02	6/5/2025 21:00	8.96	20.1	1
LH-SR-02	6/5/2025 21:15	8.99	20.02	1
LH-SR-02	6/5/2025 21:30	8.97	20.02	1
LH-SR-02	6/5/2025 21:45	8.96	20.02	1
LH-SR-02	6/5/2025 22:00	8.94	20.02	1
LH-SR-02	6/5/2025 22:15	8.98	19.92	1
LH-SR-02	6/5/2025 22:30	8.97	19.9	1
LH-SR-02	6/5/2025 22:45	8.95	19.9	1
LH-SR-02	6/5/2025 23:00	8.96	19.92	1
LH-SR-02	6/5/2025 23:15	8.94	19.96	1
LH-SR-02	6/5/2025 23:30	8.98	19.9	1
LH-SR-02	6/5/2025 23:45	8.93	19.94	1
LH-SR-02	6/6/2025 0:00	8.97	19.92	1
LH-SR-02	6/6/2025 0:15	8.95	19.9	1
LH-SR-02	6/6/2025 0:30	8.96	19.86	1
LH-SR-02	6/6/2025 0:45	8.98	19.86	1
LH-SR-02	6/6/2025 1:00	9.01	19.86	1
LH-SR-02	6/6/2025 1:15	8.92	19.94	1
LH-SR-02	6/6/2025 1:30	8.99	19.86	1
LH-SR-02	6/6/2025 1:45	8.92	19.84	1
LH-SR-02	6/6/2025 2:00	9	19.88	1
LH-SR-02	6/6/2025 2:15	8.93	19.88	1
LH-SR-02	6/6/2025 2:30	8.93	19.84	1
LH-SR-02	6/6/2025 2:45	8.98	19.92	1
LH-SR-02	6/6/2025 3:00	8.94	19.92	1
LH-SR-02	6/6/2025 3:15	8.9	19.94	1
LH-SR-02	6/6/2025 3:30	8.91	19.98	1
LH-SR-02	6/6/2025 3:45	8.88	20	1
LH-SR-02	6/6/2025 4:00	8.9	19.98	1
LH-SR-02	6/6/2025 4:15	8.8	20.02	1
LH-SR-02	6/6/2025 4:30	8.9	20.02	1
LH-SR-02	6/6/2025 4:45	8.87	20	1
LH-SR-02	6/6/2025 5:00	8.86	20	1
LH-SR-02	6/6/2025 5:15	8.83	19.94	1
LH-SR-02	6/6/2025 5:30	8.88	19.96	1
LH-SR-02	6/6/2025 5:45	8.88	19.96	1
LH-SR-02	6/6/2025 6:00	8.84	19.94	1
LH-SR-02	6/6/2025 6:15	8.88	19.92	1
LH-SR-02	6/6/2025 6:30	8.83	19.9	1
LH-SR-02	6/6/2025 6:45	8.89	19.94	1
LH-SR-02	6/6/2025 7:00	8.9	19.96	1
LH-SR-02	6/6/2025 7:15	8.92	19.96	1
LH-SR-02	6/6/2025 7:30	8.93	19.96	1
LH-SR-02	6/6/2025 7:45	8.94	19.9	1
LH-SR-02	6/6/2025 8:00	8.97	19.84	1
LH-SR-02	6/6/2025 8:15	8.76	20	1
LH-SR-02	6/6/2025 8:30	8.67	20.16	1
LH-SR-02	6/6/2025 8:45	8.73	20.14	1
LH-SR-02	6/6/2025 9:00	8.73	20.16	1
LH-SR-02	6/6/2025 9:15	8.74	20.16	1
LH-SR-02	6/6/2025 9:30	8.68	20.18	1
LH-SR-02	6/6/2025 9:45	8.71	20.24	1
LH-SR-02	6/6/2025 10:00	8.83	20.16	1
LH-SR-02	6/6/2025 10:15	8.91	20.02	1
LH-SR-02	6/6/2025 10:30	8.9	20.06	1
LH-SR-02	6/6/2025 10:45	8.85	20.22	1
LH-SR-02	6/6/2025 11:00	8.89	20.28	1
LH-SR-02	6/6/2025 11:15	8.86	20.36	1
LH-SR-02	6/6/2025 11:30	8.88	20.32	1
LH-SR-02	6/6/2025 11:45	8.88	20.42	1
LH-SR-02	6/6/2025 12:00	8.85	20.4	1
LH-SR-02	6/6/2025 12:15	8.88	20.44	1
LH-SR-02	6/6/2025 12:30	8.87	20.46	1
LH-SR-02	6/6/2025 12:45	8.92	20.46	1
LH-SR-02	6/6/2025 13:00	8.95	20.5	1
LH-SR-02	6/6/2025 13:15	8.97	20.58	1
LH-SR-02	6/6/2025 13:30	9	20.6	1
LH-SR-02	6/6/2025 13:45	8.99	20.62	1
LH-SR-02	6/6/2025 14:00	8.99	20.66	1
LH-SR-02	6/6/2025 14:15	8.99	20.68	1
LH-SR-02	6/6/2025 14:30	9.03	20.74	1

Station Name	Date Time	DO mg/L	Temp C	Use Code
LH-SR-02	6/6/2025 14:45	8.95	20.72	1
LH-SR-02	6/6/2025 15:00	8.96	20.8	1
LH-SR-02	6/6/2025 15:15	8.95	20.8	1
LH-SR-02	6/6/2025 15:30	8.97	20.88	1
LH-SR-02	6/6/2025 15:45	8.89	20.94	1
LH-SR-02	6/6/2025 16:00	8.89	20.98	1
LH-SR-02	6/6/2025 16:15	8.85	21.02	1
LH-SR-02	6/6/2025 16:30	8.9	20.96	1
LH-SR-02	6/6/2025 16:45	8.8	20.94	1
LH-SR-02	6/6/2025 17:00	8.86	20.88	1
LH-SR-02	6/6/2025 17:15	8.85	20.84	1
LH-SR-02	6/6/2025 17:30	8.8	20.78	1
LH-SR-02	6/6/2025 17:45	8.78	20.7	1
LH-SR-02	6/6/2025 18:00	8.77	20.6	1
LH-SR-02	6/6/2025 18:15	8.78	20.54	1
LH-SR-02	6/6/2025 18:30	8.74	20.48	1
LH-SR-02	6/6/2025 18:45	8.78	20.4	1
LH-SR-02	6/6/2025 19:00	8.8	20.3	1
LH-SR-02	6/6/2025 19:15	8.77	20.36	1
LH-SR-02	6/6/2025 19:30	8.75	20.3	1
LH-SR-02	6/6/2025 19:45	8.77	20.22	1
LH-SR-02	6/6/2025 20:00	8.79	20.24	1
LH-SR-02	6/6/2025 20:15	8.82	20.22	1
LH-SR-02	6/6/2025 20:30	8.77	20.16	1
LH-SR-02	6/6/2025 20:45	8.81	20.2	1
LH-SR-02	6/6/2025 21:00	8.8	20.1	1
LH-SR-02	6/6/2025 21:15	8.77	20.1	1
LH-SR-02	6/6/2025 21:30	8.86	20.12	1
LH-SR-02	6/6/2025 21:45	8.79	20.14	1
LH-SR-02	6/6/2025 22:00	8.8	20.14	1
LH-SR-02	6/6/2025 22:15	8.8	20.14	1
LH-SR-02	6/6/2025 22:30	8.77	20.18	1
LH-SR-02	6/6/2025 22:45	8.74	20.18	1
LH-SR-02	6/6/2025 23:00	8.74	20.16	1
LH-SR-02	6/6/2025 23:15	8.8	20.18	1
LH-SR-02	6/6/2025 23:30	8.76	20.18	1
LH-SR-02	6/6/2025 23:45	8.82	20.16	1
LH-SR-02	6/7/2025 0:00	8.77	20.14	1
LH-SR-02	6/7/2025 0:15	8.85	20.04	1
LH-SR-02	6/7/2025 0:30	8.88	20.02	1
LH-SR-02	6/7/2025 0:45	8.82	19.94	1
LH-SR-02	6/7/2025 1:00	8.82	19.9	1
LH-SR-02	6/7/2025 1:15	8.9	19.84	1
LH-SR-02	6/7/2025 1:30	8.83	19.88	1
LH-SR-02	6/7/2025 1:45	8.87	19.92	1
LH-SR-02	6/7/2025 2:00	8.78	19.9	1
LH-SR-02	6/7/2025 2:15	8.82	19.9	1
LH-SR-02	6/7/2025 2:30	8.86	19.86	1
LH-SR-02	6/7/2025 2:45	8.87	19.86	1
LH-SR-02	6/7/2025 3:00	8.86	19.84	1
LH-SR-02	6/7/2025 3:15	8.87	19.86	1
LH-SR-02	6/7/2025 3:30	8.84	19.9	1
LH-SR-02	6/7/2025 3:45	8.79	19.88	1
LH-SR-02	6/7/2025 4:00	8.83	19.88	1
LH-SR-02	6/7/2025 4:15	8.84	19.84	1
LH-SR-02	6/7/2025 4:30	8.83	19.86	1
LH-SR-02	6/7/2025 4:45	8.83	19.82	1
LH-SR-02	6/7/2025 5:00	8.83	19.8	1
LH-SR-02	6/7/2025 5:15	8.83	19.78	1
LH-SR-02	6/7/2025 5:30	8.92	19.76	1
LH-SR-02	6/7/2025 5:45	8.87	19.76	1
LH-SR-02	6/7/2025 6:00	8.86	19.74	1
LH-SR-02	6/7/2025 6:15	8.88	19.76	1
LH-SR-02	6/7/2025 6:30	8.84	19.78	1
LH-SR-02	6/7/2025 6:45	8.85	19.76	1
LH-SR-02	6/7/2025 7:00	8.84	19.8	1
LH-SR-02	6/7/2025 7:15	8.87	19.78	1
LH-SR-02	6/7/2025 7:30	8.85	19.78	1
LH-SR-02	6/7/2025 7:45	8.85	19.84	1
LH-SR-02	6/7/2025 8:00	8.88	19.82	1
LH-SR-02	6/7/2025 8:15	8.87	19.9	1
LH-SR-02	6/7/2025 8:30	8.88	19.9	1
LH-SR-02	6/7/2025 8:45	8.92	19.92	1
LH-SR-02	6/7/2025 9:00	8.91	20	1
LH-SR-02	6/7/2025 9:15	8.93	20.04	1
LH-SR-02	6/7/2025 9:30	8.93	20.08	1
LH-SR-02	6/7/2025 9:45	8.91	20.14	1
LH-SR-02	6/7/2025 10:00	8.97	20.18	1
LH-SR-02	6/7/2025 10:15	8.92	20.2	1
LH-SR-02	6/7/2025 10:30	8.91	20.22	1
LH-SR-02	6/7/2025 10:45	8.93	20.26	1
LH-SR-02	6/7/2025 11:00	8.89	20.24	1
LH-SR-02	6/7/2025 11:15	8.93	20.3	1
LH-SR-02	6/7/2025 11:30	8.88	20.32	1

Station Name	Date Time	DO mg/L	Temp C	Use Code
LH-SR-02	6/7/2025 11:45	8.86	20.36	1
LH-SR-02	6/7/2025 12:00	8.84	20.36	1
LH-SR-02	6/7/2025 12:15	8.86	20.38	1
LH-SR-02	6/7/2025 12:30	8.86	20.4	1
LH-SR-02	6/7/2025 12:45	8.85	20.42	1
LH-SR-02	6/7/2025 13:00	8.86	20.42	1
LH-SR-02	6/7/2025 13:15	8.78	20.44	1
LH-SR-02	6/7/2025 13:30	8.87	20.38	1
LH-SR-02	6/7/2025 13:45	8.86	20.4	1
LH-SR-02	6/7/2025 14:00	8.84	20.4	1
LH-SR-02	6/7/2025 14:15	8.87	20.4	1
LH-SR-02	6/7/2025 14:30	8.86	20.42	1
LH-SR-02	6/7/2025 14:45	8.87	20.42	1
LH-SR-02	6/7/2025 15:00	8.82	20.44	1
LH-SR-02	6/7/2025 15:15	8.81	20.44	1
LH-SR-02	6/7/2025 15:30	8.82	20.48	1
LH-SR-02	6/7/2025 15:45	8.81	20.5	1
LH-SR-02	6/7/2025 16:00	8.83	20.48	1
LH-SR-02	6/7/2025 16:15	8.74	20.5	1
LH-SR-02	6/7/2025 16:30	8.8	20.44	1
LH-SR-02	6/7/2025 16:45	8.75	20.42	1
LH-SR-02	6/7/2025 17:00	8.7	20.44	1
LH-SR-02	6/7/2025 17:15	8.67	20.44	1
LH-SR-02	6/7/2025 17:30	8.59	20.46	1
LH-SR-02	6/7/2025 17:45	8.53	20.44	1
LH-SR-02	6/7/2025 18:00	8.54	20.38	1
LH-SR-02	6/7/2025 18:15	8.57	20.34	1
LH-SR-02	6/7/2025 18:30	8.57	20.32	1
LH-SR-02	6/7/2025 18:45	8.59	20.3	1
LH-SR-02	6/7/2025 19:00	8.62	20.26	1
LH-SR-02	6/7/2025 19:15	8.66	20.22	1
LH-SR-02	6/7/2025 19:30	8.65	20.22	1
LH-SR-02	6/7/2025 19:45	8.64	20.2	1
LH-SR-02	6/7/2025 20:00	8.68	20.18	1
LH-SR-02	6/7/2025 20:15	8.7	20.16	1
LH-SR-02	6/7/2025 20:30	8.66	20.18	1
LH-SR-02	6/7/2025 20:45	8.65	20.18	1
LH-SR-02	6/7/2025 21:00	8.66	20.18	1
LH-SR-02	6/7/2025 21:15	8.66	20.18	1
LH-SR-02	6/7/2025 21:30	8.64	20.18	1
LH-SR-02	6/7/2025 21:45	8.67	20.16	1
LH-SR-02	6/7/2025 22:00	8.7	20.14	1
LH-SR-02	6/7/2025 22:15	8.71	20.12	1
LH-SR-02	6/7/2025 22:30	8.7	20.08	1
LH-SR-02	6/7/2025 22:45	8.73	20.04	1
LH-SR-02	6/7/2025 23:00	8.71	20.06	1
LH-SR-02	6/7/2025 23:15	8.69	20.04	1
LH-SR-02	6/7/2025 23:30	8.67	20.04	1
LH-SR-02	6/7/2025 23:45	8.64	20.1	1
LH-SR-02	6/8/2025 0:00	8.61	20.1	1
LH-SR-02	6/8/2025 0:15	8.64	20.08	1
LH-SR-02	6/8/2025 0:30	8.66	20.08	1
LH-SR-02	6/8/2025 0:45	8.59	20.1	1
LH-SR-02	6/8/2025 1:00	8.65	20.04	1
LH-SR-02	6/8/2025 1:15	8.59	20.06	1
LH-SR-02	6/8/2025 1:30	8.62	20.04	1
LH-SR-02	6/8/2025 1:45	8.67	20.02	1
LH-SR-02	6/8/2025 2:00	8.65	20.02	1
LH-SR-02	6/8/2025 2:15	8.68	19.98	1
LH-SR-02	6/8/2025 2:30	8.62	19.98	1
LH-SR-02	6/8/2025 2:45	8.67	19.96	1
LH-SR-02	6/8/2025 3:00	8.64	19.94	1
LH-SR-02	6/8/2025 3:15	8.67	19.94	1
LH-SR-02	6/8/2025 3:30	8.69	19.9	1
LH-SR-02	6/8/2025 3:45	8.67	19.9	1
LH-SR-02	6/8/2025 4:00	8.67	19.88	1
LH-SR-02	6/8/2025 4:15	8.67	19.86	1
LH-SR-02	6/8/2025 4:30	8.71	19.84	1
LH-SR-02	6/8/2025 4:45	8.71	19.84	1
LH-SR-02	6/8/2025 5:00	8.72	19.82	1
LH-SR-02	6/8/2025 5:15	8.71	19.78	1
LH-SR-02	6/8/2025 5:30	8.69	19.78	1
LH-SR-02	6/8/2025 5:45	8.71	19.76	1
LH-SR-02	6/8/2025 6:00	8.72	19.74	1
LH-SR-02	6/8/2025 6:15	8.72	19.72	1
LH-SR-02	6/8/2025 6:30	8.72	19.74	1
LH-SR-02	6/8/2025 6:45	8.74	19.72	1
LH-SR-02	6/8/2025 7:00	8.76	19.7	1
LH-SR-02	6/8/2025 7:15	8.77	19.7	1
LH-SR-02	6/8/2025 7:30	8.75	19.7	1
LH-SR-02	6/8/2025 7:45	8.75	19.7	1
LH-SR-02	6/8/2025 8:00	8.77	19.72	1
LH-SR-02	6/8/2025 8:15	8.79	19.72	1
LH-SR-02	6/8/2025 8:30	8.79	19.74	1

Station Name	Date Time	DO mg/L	Temp C	Use Code
LH-SR-02	6/8/2025 8:45	8.8	19.74	1
LH-SR-02	6/8/2025 9:00	8.84	19.76	1
LH-SR-02	6/8/2025 9:15	8.83	19.8	1
LH-SR-02	6/8/2025 9:30	8.83	19.82	1
LH-SR-02	6/8/2025 9:45	8.84	19.84	1
LH-SR-02	6/8/2025 10:00	8.89	19.88	1
LH-SR-02	6/8/2025 10:15	8.86	19.94	1
LH-SR-02	6/8/2025 10:30	8.87	19.98	1
LH-SR-02	6/8/2025 10:45	8.89	20.02	1
LH-SR-02	6/8/2025 11:00	8.88	20.08	1
LH-SR-02	6/8/2025 11:15	8.9	20.12	1
LH-SR-02	6/8/2025 11:30	8.9	20.18	1
LH-SR-02	6/8/2025 11:45	8.91	20.24	1
LH-SR-02	6/8/2025 12:00	8.91	20.28	1
LH-SR-02	6/8/2025 12:15	8.92	20.34	1
LH-SR-02	6/8/2025 12:30	8.91	20.4	1
LH-SR-02	6/8/2025 12:45	8.91	20.46	1
LH-SR-02	6/8/2025 13:00	8.91	20.52	1
LH-SR-02	6/8/2025 13:15	8.9	20.56	1
LH-SR-02	6/8/2025 13:30	8.91	20.62	1
LH-SR-02	6/8/2025 13:45	8.91	20.64	1
LH-SR-02	6/8/2025 14:00	8.91	20.68	1
LH-SR-02	6/8/2025 14:15	8.89	20.72	1
LH-SR-02	6/8/2025 14:30	8.91	20.76	1
LH-SR-02	6/8/2025 14:45	8.88	20.8	1
LH-SR-02	6/8/2025 15:00	8.9	20.84	1
LH-SR-02	6/8/2025 15:15	8.89	20.86	1
LH-SR-02	6/8/2025 15:30	8.88	20.88	1
LH-SR-02	6/8/2025 15:45	8.87	20.88	1
LH-SR-02	6/8/2025 16:00	8.89	20.9	1
LH-SR-02	6/8/2025 16:15	8.89	20.9	1
LH-SR-02	6/8/2025 16:30	8.85	20.9	1
LH-SR-02	6/8/2025 16:45	8.87	20.88	1
LH-SR-02	6/8/2025 17:00	8.85	20.88	1
LH-SR-02	6/8/2025 17:15	8.84	20.86	1
LH-SR-02	6/8/2025 17:30	8.82	20.84	1
LH-SR-02	6/8/2025 17:45	8.82	20.82	1
LH-SR-02	6/8/2025 18:00	8.81	20.8	1
LH-SR-02	6/8/2025 18:15	8.79	20.78	1
LH-SR-02	6/8/2025 18:30	8.75	20.76	1
LH-SR-02	6/8/2025 18:45	8.78	20.74	1
LH-SR-02	6/8/2025 19:00	8.76	20.7	1
LH-SR-02	6/8/2025 19:15	8.75	20.66	1
LH-SR-02	6/8/2025 19:30	8.77	20.62	1
LH-SR-02	6/8/2025 19:45	8.76	20.58	1
LH-SR-02	6/8/2025 20:00	8.71	20.56	1
LH-SR-02	6/8/2025 20:15	8.74	20.5	1
LH-SR-02	6/8/2025 20:30	8.73	20.48	1
LH-SR-02	6/8/2025 20:45	8.72	20.46	1
LH-SR-02	6/8/2025 21:00	8.71	20.42	1
LH-SR-02	6/8/2025 21:15	8.75	20.4	1
LH-SR-02	6/8/2025 21:30	8.73	20.38	1
LH-SR-02	6/8/2025 21:45	8.74	20.34	1
LH-SR-02	6/8/2025 22:00	8.75	20.3	1
LH-SR-02	6/8/2025 22:15	8.74	20.28	1
LH-SR-02	6/8/2025 22:30	8.75	20.26	1
LH-SR-02	6/8/2025 22:45	8.75	20.22	1
LH-SR-02	6/8/2025 23:00	8.74	20.2	1
LH-SR-02	6/8/2025 23:15	8.75	20.18	1
LH-SR-02	6/8/2025 23:30	8.76	20.14	1
LH-SR-02	6/8/2025 23:45	8.77	20.12	1
LH-SR-02	6/9/2025 0:00	8.75	20.08	1
LH-SR-02	6/9/2025 0:15	8.76	20.06	1
LH-SR-02	6/9/2025 0:30	8.78	20.04	1
LH-SR-02	6/9/2025 0:45	8.78	20	1
LH-SR-02	6/9/2025 1:00	8.77	19.98	1
LH-SR-02	6/9/2025 1:15	8.77	19.94	1
LH-SR-02	6/9/2025 1:30	8.77	19.92	1
LH-SR-02	6/9/2025 1:45	8.78	19.88	1
LH-SR-02	6/9/2025 2:00	8.81	19.86	1
LH-SR-02	6/9/2025 2:15	8.77	19.84	1
LH-SR-02	6/9/2025 2:30	8.8	19.8	1
LH-SR-02	6/9/2025 2:45	8.82	19.76	1
LH-SR-02	6/9/2025 3:00	8.81	19.74	1
LH-SR-02	6/9/2025 3:15	8.83	19.7	1
LH-SR-02	6/9/2025 3:30	8.83	19.68	1
LH-SR-02	6/9/2025 3:45	8.84	19.64	1
LH-SR-02	6/9/2025 4:00	8.84	19.62	1
LH-SR-02	6/9/2025 4:15	8.85	19.58	1
LH-SR-02	6/9/2025 4:30	8.85	19.56	1
LH-SR-02	6/9/2025 4:45	8.84	19.52	1
LH-SR-02	6/9/2025 5:00	8.85	19.48	1
LH-SR-02	6/9/2025 5:15	8.88	19.46	1
LH-SR-02	6/9/2025 5:30	8.89	19.42	1

Station Name	Date Time	DO mg/L	Temp C	Use Code
LH-SR-02	6/9/2025 5:45	8.88	19.4	1
LH-SR-02	6/9/2025 6:00	8.9	19.36	1
LH-SR-02	6/9/2025 6:15	8.91	19.34	1
LH-SR-02	6/9/2025 6:30	8.91	19.3	1
LH-SR-02	6/9/2025 6:45	8.92	19.28	1
LH-SR-02	6/9/2025 7:00	8.92	19.26	1
LH-SR-02	6/9/2025 7:15	8.94	19.24	1
LH-SR-02	6/9/2025 7:30	8.95	19.22	1
LH-SR-02	6/9/2025 7:45	8.98	19.2	1
LH-SR-02	6/9/2025 8:00	8.96	19.18	1
LH-SR-02	6/9/2025 8:15	8.99	19.18	1
LH-SR-02	6/9/2025 8:30	8.97	19.18	1
LH-SR-02	6/9/2025 8:45	9	19.16	1
LH-SR-02	6/9/2025 9:00	9	19.16	1
LH-SR-02	6/9/2025 9:15	9.01	19.14	1
LH-SR-02	6/9/2025 9:30	9.01	19.14	1
LH-SR-02	6/9/2025 9:45	9.04	19.16	1
LH-SR-02	6/9/2025 10:00	9.05	19.16	1
LH-SR-02	6/9/2025 10:15	9.05	19.16	1
LH-SR-02	6/9/2025 10:30	9.04	19.18	1
LH-SR-02	6/9/2025 10:45	9.08	19.18	1
LH-SR-02	6/9/2025 11:00	9.06	19.18	1
LH-SR-02	6/9/2025 11:15	9.09	19.18	1
LH-SR-02	6/9/2025 11:30	9.06	19.18	1
LH-SR-02	6/9/2025 11:45	9.11	19.18	1
LH-SR-02	6/9/2025 12:00	9.09	19.18	1
LH-SR-02	6/9/2025 12:15	9.14	19.18	1
LH-SR-02	6/9/2025 12:30	9.12	19.18	1
LH-SR-02	6/9/2025 12:45	9.12	19.18	1
LH-SR-02	6/9/2025 13:00	9.15	19.18	1
LH-SR-02	6/9/2025 13:15	9.15	19.18	1
LH-SR-02	6/9/2025 13:30	9.14	19.18	1
LH-SR-02	6/9/2025 13:45	9.07	19.16	1
LH-SR-02	6/9/2025 14:00	9.08	19.16	1
LH-SR-02	6/9/2025 14:15	9.07	19.14	1
LH-SR-02	6/9/2025 14:30	9.13	19.12	1
LH-SR-02	6/9/2025 14:45	9.06	19.12	1
LH-SR-02	6/9/2025 15:00	9.02	19.1	1
LH-SR-02	6/9/2025 15:15	9.12	19.08	1
LH-SR-02	6/9/2025 15:30	9.12	19.08	1
LH-SR-02	6/9/2025 15:45	9.14	19.06	1
LH-SR-02	6/9/2025 16:00	9.12	19.04	1
LH-SR-02	6/9/2025 16:15	9.13	19.04	1
LH-SR-02	6/9/2025 16:30	9.07	19.02	1
LH-SR-02	6/9/2025 16:45	9.13	19.02	1
LH-SR-02	6/9/2025 17:00	9.07	19	1
LH-SR-02	6/9/2025 17:15	9.05	18.98	1
LH-SR-02	6/9/2025 17:30	9.12	18.98	1
LH-SR-02	6/9/2025 17:45	9.08	18.96	1
LH-SR-02	6/9/2025 18:00	9.09	18.94	1
LH-SR-02	6/9/2025 18:15	9.11	18.92	1
LH-SR-02	6/9/2025 18:30	9.04	18.92	1
LH-SR-02	6/9/2025 18:45	9.07	18.9	1
LH-SR-02	6/9/2025 19:00	9.07	18.88	1
LH-SR-02	6/9/2025 19:15	9.03	18.86	1
LH-SR-02	6/9/2025 19:30	9.05	18.84	1
LH-SR-02	6/9/2025 19:45	9.04	18.82	1
LH-SR-02	6/9/2025 20:00	9.06	18.8	1
LH-SR-02	6/9/2025 20:15	9.08	18.78	1
LH-SR-02	6/9/2025 20:30	9.07	18.76	1
LH-SR-02	6/9/2025 20:45	9.06	18.74	1
LH-SR-02	6/9/2025 21:00	9.06	18.74	1
LH-SR-02	6/9/2025 21:15	9.07	18.72	1
LH-SR-02	6/9/2025 21:30	9.07	18.7	1
LH-SR-02	6/9/2025 21:45	9.04	18.68	1
LH-SR-02	6/9/2025 22:00	9.04	18.66	1
LH-SR-02	6/9/2025 22:15	9.07	18.66	1
LH-SR-02	6/9/2025 22:30	9.06	18.64	1
LH-SR-02	6/9/2025 22:45	9.07	18.64	1
LH-SR-02	6/9/2025 23:00	9.04	18.62	1
LH-SR-02	6/9/2025 23:15	9.03	18.62	1
LH-SR-02	6/9/2025 23:30	9.03	18.6	1
LH-SR-02	6/9/2025 23:45	9.06	18.58	1
LH-SR-02	6/10/2025 0:00	9.07	18.58	1
LH-SR-02	6/10/2025 0:15	9.07	18.56	1
LH-SR-02	6/10/2025 0:30	9.07	18.56	1
LH-SR-02	6/10/2025 0:45	9.09	18.54	1
LH-SR-02	6/10/2025 1:00	9.06	18.52	1
LH-SR-02	6/10/2025 1:15	9.05	18.52	1
LH-SR-02	6/10/2025 1:30	9.07	18.5	1
LH-SR-02	6/10/2025 1:45	9.07	18.48	1
LH-SR-02	6/10/2025 2:00	9.07	18.48	1
LH-SR-02	6/10/2025 2:15	9.09	18.46	1
LH-SR-02	6/10/2025 2:30	9.05	18.44	1

Station Name	Date Time	DO mg/L	Temp C	Use Code
LH-SR-02	6/10/2025 2:45	9.09	18.44	1
LH-SR-02	6/10/2025 3:00	9.09	18.42	1
LH-SR-02	6/10/2025 3:15	9.09	18.42	1
LH-SR-02	6/10/2025 3:30	9.1	18.4	1
LH-SR-02	6/10/2025 3:45	9.09	18.38	1
LH-SR-02	6/10/2025 4:00	9.1	18.36	1
LH-SR-02	6/10/2025 4:15	9.11	18.36	1
LH-SR-02	6/10/2025 4:30	9.09	18.34	1
LH-SR-02	6/10/2025 4:45	9.1	18.32	1
LH-SR-02	6/10/2025 5:00	9.11	18.32	1
LH-SR-02	6/10/2025 5:15	9.1	18.3	1
LH-SR-02	6/10/2025 5:30	9.1	18.28	1
LH-SR-02	6/10/2025 5:45	9.13	18.26	1
LH-SR-02	6/10/2025 6:00	9.13	18.24	1
LH-SR-02	6/10/2025 6:15	9.12	18.24	1
LH-SR-02	6/10/2025 6:30	9.12	18.22	1
LH-SR-02	6/10/2025 6:45	9.13	18.22	1
LH-SR-02	6/10/2025 7:00	9.14	18.2	1
LH-SR-02	6/10/2025 7:15	9.15	18.18	1
LH-SR-02	6/10/2025 7:30	9.15	18.18	1
LH-SR-02	6/10/2025 7:45	9.16	18.18	1
LH-SR-02	6/10/2025 8:00	9.16	18.16	1
LH-SR-02	6/10/2025 8:15	9.16	18.16	1
LH-SR-02	6/10/2025 8:30	9.16	18.16	1
LH-SR-02	6/10/2025 8:45	9.19	18.18	1
LH-SR-02	6/10/2025 9:00	9.19	18.18	1
LH-SR-02	6/10/2025 9:15	9.21	18.18	1
LH-SR-02	6/10/2025 9:30	9.21	18.18	1
LH-SR-02	6/10/2025 9:45	9.36	17.86	2
LH-SR-02	6/10/2025 10:00	9.42	18.06	2
LH-SR-02	6/10/2025 10:15			2
LH-SR-02	6/10/2025 10:30	9.32	19.22	2
LH-SR-02	6/10/2025 10:45	9.25	18.44	1
LH-SR-02	6/10/2025 11:00	9.3	18.3	1
LH-SR-02	6/10/2025 11:15	9.32	18.3	1
LH-SR-02	6/10/2025 11:30	9.33	18.3	1
LH-SR-02	6/10/2025 11:45	9.32	18.32	1
LH-SR-02	6/10/2025 12:00	9.32	18.32	1
LH-SR-02	6/10/2025 12:15	9.31	18.32	1
LH-SR-02	6/10/2025 12:30	9.3	18.32	1
LH-SR-02	6/10/2025 12:45	9.3	18.32	1
LH-SR-02	6/10/2025 13:00	9.28	18.34	1
LH-SR-02	6/10/2025 13:15	9.3	18.36	1
LH-SR-02	6/10/2025 13:30	9.3	18.36	1
LH-SR-02	6/10/2025 13:45	9.31	18.36	1
LH-SR-02	6/10/2025 14:00	9.23	18.36	1
LH-SR-02	6/10/2025 14:15	9.21	18.36	1
LH-SR-02	6/10/2025 14:30	9.24	18.34	1
LH-SR-02	6/10/2025 14:45	9.28	18.36	1
LH-SR-02	6/10/2025 15:00	9.27	18.34	1
LH-SR-02	6/10/2025 15:15	9.28	18.34	1
LH-SR-02	6/10/2025 15:30	9.26	18.34	1
LH-SR-02	6/10/2025 15:45	9.26	18.32	1
LH-SR-02	6/10/2025 16:00	9.27	18.32	1
LH-SR-02	6/10/2025 16:15	9.25	18.32	1
LH-SR-02	6/10/2025 16:30	9.28	18.32	1
LH-SR-02	6/10/2025 16:45	9.25	18.32	1
LH-SR-02	6/10/2025 17:00	9.26	18.32	1
LH-SR-02	6/10/2025 17:15	9.27	18.3	1
LH-SR-02	6/10/2025 17:30	9.28	18.3	1
LH-SR-02	6/10/2025 17:45	9.3	18.3	1
LH-SR-02	6/10/2025 18:00	9.26	18.3	1
LH-SR-02	6/10/2025 18:15	9.26	18.3	1
LH-SR-02	6/10/2025 18:30	9.25	18.3	1
LH-SR-02	6/10/2025 18:45	9.24	18.3	1
LH-SR-02	6/10/2025 19:00	9.22	18.3	1
LH-SR-02	6/10/2025 19:15	9.22	18.28	1
LH-SR-02	6/10/2025 19:30	9.22	18.28	1
LH-SR-02	6/10/2025 19:45	9.21	18.28	1
LH-SR-02	6/10/2025 20:00	9.21	18.28	1
LH-SR-02	6/10/2025 20:15	9.21	18.28	1
LH-SR-02	6/10/2025 20:30	9.22	18.26	1
LH-SR-02	6/10/2025 20:45	9.21	18.26	1
LH-SR-02	6/10/2025 21:00	9.23	18.26	1
LH-SR-02	6/10/2025 21:15	9.2	18.26	1
LH-SR-02	6/10/2025 21:30	9.2	18.24	1
LH-SR-02	6/10/2025 21:45	9.21	18.24	1
LH-SR-02	6/10/2025 22:00	9.22	18.24	1
LH-SR-02	6/10/2025 22:15	9.23	18.22	1
LH-SR-02	6/10/2025 22:30	9.23	18.22	1
LH-SR-02	6/10/2025 22:45	9.24	18.22	1
LH-SR-02	6/10/2025 23:00	9.23	18.2	1
LH-SR-02	6/10/2025 23:15	9.24	18.2	1
LH-SR-02	6/10/2025 23:30	9.24	18.2	1

Station Name	Date Time	DO mg/L	Temp C	Use Code
LH-SR-02	6/10/2025 23:45	9.23	18.18	1
LH-SR-02	6/11/2025 0:00	9.25	18.18	1
LH-SR-02	6/11/2025 0:15	9.23	18.18	1
LH-SR-02	6/11/2025 0:30	9.25	18.16	1
LH-SR-02	6/11/2025 0:45	9.25	18.16	1
LH-SR-02	6/11/2025 1:00	9.23	18.16	1
LH-SR-02	6/11/2025 1:15	9.24	18.14	1
LH-SR-02	6/11/2025 1:30	9.23	18.14	1
LH-SR-02	6/11/2025 1:45	9.24	18.14	1
LH-SR-02	6/11/2025 2:00	9.23	18.12	1
LH-SR-02	6/11/2025 2:15	9.24	18.1	1
LH-SR-02	6/11/2025 2:30	9.24	18.08	1
LH-SR-02	6/11/2025 2:45	9.26	18.06	1
LH-SR-02	6/11/2025 3:00	9.26	18.04	1
LH-SR-02	6/11/2025 3:15	9.24	18.02	1
LH-SR-02	6/11/2025 3:30	9.25	18	1
LH-SR-02	6/11/2025 3:45	9.27	17.98	1
LH-SR-02	6/11/2025 4:00	9.3	17.96	1
LH-SR-02	6/11/2025 4:15	9.26	17.94	1
LH-SR-02	6/11/2025 4:30	9.26	17.92	1
LH-SR-02	6/11/2025 4:45	9.31	17.9	1
LH-SR-02	6/11/2025 5:00	9.31	17.88	1
LH-SR-02	6/11/2025 5:15	9.28	17.86	1
LH-SR-02	6/11/2025 5:30	9.27	17.84	1
LH-SR-02	6/11/2025 5:45	9.33	17.82	1
LH-SR-02	6/11/2025 6:00	9.33	17.8	1
LH-SR-02	6/11/2025 6:15	9.35	17.78	1
LH-SR-02	6/11/2025 6:30	9.37	17.78	1
LH-SR-02	6/11/2025 6:45	9.34	17.78	1
LH-SR-02	6/11/2025 7:00	9.31	17.76	1
LH-SR-02	6/11/2025 7:15	9.36	17.76	1
LH-SR-02	6/11/2025 7:30	9.37	17.76	1
LH-SR-02	6/11/2025 7:45	9.35	17.78	1
LH-SR-02	6/11/2025 8:00	9.38	17.8	1
LH-SR-02	6/11/2025 8:15	9.37	17.82	1
LH-SR-02	6/11/2025 8:30	9.37	17.84	1
LH-SR-02	6/11/2025 8:45	9.4	17.88	1
LH-SR-02	6/11/2025 9:00	9.39	17.94	1
LH-SR-02	6/11/2025 9:15	9.38	18	1
LH-SR-02	6/11/2025 9:30	9.4	18.06	1
LH-SR-02	6/11/2025 9:45	9.4	18.14	1
LH-SR-02	6/11/2025 10:00	9.43	18.22	1
LH-SR-02	6/11/2025 10:15	9.43	18.3	1
LH-SR-02	6/11/2025 10:30	9.43	18.4	1
LH-SR-02	6/11/2025 10:45	9.42	18.5	1
LH-SR-02	6/11/2025 11:00	9.4	18.6	1
LH-SR-02	6/11/2025 11:15	9.42	18.7	1
LH-SR-02	6/11/2025 11:30	9.39	18.8	1
LH-SR-02	6/11/2025 11:45	9.39	18.9	1
LH-SR-02	6/11/2025 12:00	9.39	19	1
LH-SR-02	6/11/2025 12:15	9.37	19.08	1
LH-SR-02	6/11/2025 12:30	9.37	19.18	1
LH-SR-02	6/11/2025 12:45	9.35	19.26	1
LH-SR-02	6/11/2025 13:00	9.34	19.36	1
LH-SR-02	6/11/2025 13:15	9.33	19.46	1
LH-SR-02	6/11/2025 13:30	9.28	19.5	1
LH-SR-02	6/11/2025 13:45	9.3	19.52	1
LH-SR-02	6/11/2025 14:00	9.3	19.56	1
LH-SR-02	6/11/2025 14:15	9.23	19.58	1
LH-SR-02	6/11/2025 14:30	9.24	19.64	1
LH-SR-02	6/11/2025 14:45	9.23	19.7	1
LH-SR-02	6/11/2025 15:00	9.23	19.76	1
LH-SR-02	6/11/2025 15:15	9.23	19.8	1
LH-SR-02	6/11/2025 15:30	9.22	19.84	1
LH-SR-02	6/11/2025 15:45	9.23	19.86	1
LH-SR-02	6/11/2025 16:00	9.21	19.9	1
LH-SR-02	6/11/2025 16:15	9.21	19.92	1
LH-SR-02	6/11/2025 16:30	9.2	19.9	1
LH-SR-02	6/11/2025 16:45	9.2	19.9	1
LH-SR-02	6/11/2025 17:00	9.19	19.9	1
LH-SR-02	6/11/2025 17:15	9.18	19.9	1
LH-SR-02	6/11/2025 17:30	9.15	19.88	1
LH-SR-02	6/11/2025 17:45	9.14	19.88	1
LH-SR-02	6/11/2025 18:00	9.16	19.9	1
LH-SR-02	6/11/2025 18:15	9.12	19.88	1
LH-SR-02	6/11/2025 18:30	9.15	19.88	1
LH-SR-02	6/11/2025 18:45	9.09	19.86	1
LH-SR-02	6/11/2025 19:00	9.08	19.84	1
LH-SR-02	6/11/2025 19:15	9.1	19.8	1
LH-SR-02	6/11/2025 19:30	9.1	19.76	1
LH-SR-02	6/11/2025 19:45	9.09	19.74	1
LH-SR-02	6/11/2025 20:00	9.08	19.7	1
LH-SR-02	6/11/2025 20:15	9.05	19.68	1
LH-SR-02	6/11/2025 20:30	9.08	19.64	1

Station Name	Date Time	DO mg/L	Temp C	Use Code
LH-SR-02	6/11/2025 20:45	9.06	19.6	1
LH-SR-02	6/11/2025 21:00	9.08	19.58	1
LH-SR-02	6/11/2025 21:15	9.06	19.56	1
LH-SR-02	6/11/2025 21:30	9.05	19.56	1
LH-SR-02	6/11/2025 21:45	9.07	19.5	1
LH-SR-02	6/11/2025 22:00	9.04	19.48	1
LH-SR-02	6/11/2025 22:15	9.06	19.46	1
LH-SR-02	6/11/2025 22:30	9.03	19.46	1
LH-SR-02	6/11/2025 22:45	9.07	19.42	1
LH-SR-02	6/11/2025 23:00	9.04	19.4	1
LH-SR-02	6/11/2025 23:15	9.11	19.38	1
LH-SR-02	6/11/2025 23:30	9.03	19.38	1
LH-SR-02	6/11/2025 23:45	9.04	19.38	1
LH-SR-02	6/12/2025 0:00	9.09	19.34	1
LH-SR-02	6/12/2025 0:15	9.05	19.34	1
LH-SR-02	6/12/2025 0:30	9.07	19.3	1
LH-SR-02	6/12/2025 0:45	9.03	19.3	1
LH-SR-02	6/12/2025 1:00	9.04	19.3	1
LH-SR-02	6/12/2025 1:15	9.03	19.28	1
LH-SR-02	6/12/2025 1:30	9.07	19.26	1
LH-SR-02	6/12/2025 1:45	9.04	19.26	1
LH-SR-02	6/12/2025 2:00	9.04	19.26	1
LH-SR-02	6/12/2025 2:15	9.04	19.22	1
LH-SR-02	6/12/2025 2:30	9.06	19.2	1
LH-SR-02	6/12/2025 2:45	9.05	19.18	1
LH-SR-02	6/12/2025 3:00	9.06	19.16	1
LH-SR-02	6/12/2025 3:15	9.04	19.16	1
LH-SR-02	6/12/2025 3:30	9.06	19.12	1
LH-SR-02	6/12/2025 3:45	9.05	19.12	1
LH-SR-02	6/12/2025 4:00	9.09	19.1	1
LH-SR-02	6/12/2025 4:15	9.09	19.08	1
LH-SR-02	6/12/2025 4:30	9.04	19.06	1
LH-SR-02	6/12/2025 4:45	9.05	19.04	1
LH-SR-02	6/12/2025 5:00	9.05	19.02	1
LH-SR-02	6/12/2025 5:15	9.08	19	1
LH-SR-02	6/12/2025 5:30	9.03	18.98	1
LH-SR-02	6/12/2025 5:45	9.06	18.94	1
LH-SR-02	6/12/2025 6:00	9.05	18.92	1
LH-SR-02	6/12/2025 6:15	9.07	18.9	1
LH-SR-02	6/12/2025 6:30	9.04	18.88	1
LH-SR-02	6/12/2025 6:45	9.06	18.86	1
LH-SR-02	6/12/2025 7:00	9.07	18.86	1
LH-SR-02	6/12/2025 7:15	9.08	18.84	1
LH-SR-02	6/12/2025 7:30	9.08	18.84	1
LH-SR-02	6/12/2025 7:45	9.09	18.86	1
LH-SR-02	6/12/2025 8:00	9.11	18.86	1
LH-SR-02	6/12/2025 8:15	9.16	18.88	1
LH-SR-02	6/12/2025 8:30	9.14	18.9	1
LH-SR-02	6/12/2025 8:45	9.14	18.92	1
LH-SR-02	6/12/2025 9:00	9.15	18.96	1
LH-SR-02	6/12/2025 9:15	9.15	19	1
LH-SR-02	6/12/2025 9:30	9.15	19.06	1
LH-SR-02	6/12/2025 9:45	9.18	19.14	1
LH-SR-02	6/12/2025 10:00	9.19	19.2	1
LH-SR-02	6/12/2025 10:15	9.19	19.28	1
LH-SR-02	6/12/2025 10:30	9.2	19.38	1
LH-SR-02	6/12/2025 10:45	9.2	19.46	1
LH-SR-02	6/12/2025 11:00	9.2	19.54	1
LH-SR-02	6/12/2025 11:15	9.19	19.64	1
LH-SR-02	6/12/2025 11:30	9.15	19.72	1
LH-SR-02	6/12/2025 11:45	9.16	19.8	1
LH-SR-02	6/12/2025 12:00	9.15	19.9	1
LH-SR-02	6/12/2025 12:15	9.15	19.98	1
LH-SR-02	6/12/2025 12:30	9.15	20.06	1
LH-SR-02	6/12/2025 12:45	9.14	20.14	1
LH-SR-02	6/12/2025 13:00	9.14	20.22	1
LH-SR-02	6/12/2025 13:15	9.13	20.28	1
LH-SR-02	6/12/2025 13:30	9.13	20.34	1
LH-SR-02	6/12/2025 13:45	9.11	20.4	1
LH-SR-02	6/12/2025 14:00	9.1	20.44	1
LH-SR-02	6/12/2025 14:15	9.11	20.48	1
LH-SR-02	6/12/2025 14:30	9.08	20.5	1
LH-SR-02	6/12/2025 14:45	9.11	20.52	1
LH-SR-02	6/12/2025 15:00	9.1	20.56	1
LH-SR-02	6/12/2025 15:15	9.06	20.6	1
LH-SR-02	6/12/2025 15:30	9.06	20.64	1
LH-SR-02	6/12/2025 15:45	9.02	20.68	1
LH-SR-02	6/12/2025 16:00	9.03	20.7	1
LH-SR-02	6/12/2025 16:15	9.01	20.72	1
LH-SR-02	6/12/2025 16:30	8.99	20.74	1
LH-SR-02	6/12/2025 16:45	8.97	20.76	1
LH-SR-02	6/12/2025 17:00	8.98	20.74	1
LH-SR-02	6/12/2025 17:15	8.95	20.74	1
LH-SR-02	6/12/2025 17:30	8.94	20.72	1

Station Name	Date Time	DO mg/L	Temp C	Use Code
LH-SR-02	6/12/2025 17:45	8.94	20.7	1
LH-SR-02	6/12/2025 18:00	8.95	20.68	1
LH-SR-02	6/12/2025 18:15	8.93	20.66	1
LH-SR-02	6/12/2025 18:30	8.9	20.64	1
LH-SR-02	6/12/2025 18:45	8.88	20.6	1
LH-SR-02	6/12/2025 19:00	8.9	20.56	1
LH-SR-02	6/12/2025 19:15	8.88	20.52	1
LH-SR-02	6/12/2025 19:30	8.87	20.5	1
LH-SR-02	6/12/2025 19:45	8.86	20.44	1
LH-SR-02	6/12/2025 20:00	8.85	20.42	1
LH-SR-02	6/12/2025 20:15	8.85	20.38	1
LH-SR-02	6/12/2025 20:30	8.84	20.34	1
LH-SR-02	6/12/2025 20:45	8.85	20.3	1
LH-SR-02	6/12/2025 21:00	8.83	20.28	1
LH-SR-02	6/12/2025 21:15	8.83	20.26	1
LH-SR-02	6/12/2025 21:30	8.84	20.22	1
LH-SR-02	6/12/2025 21:45	8.85	20.2	1
LH-SR-02	6/12/2025 22:00	8.85	20.16	1
LH-SR-02	6/12/2025 22:15	8.83	20.14	1
LH-SR-02	6/12/2025 22:30	8.83	20.12	1
LH-SR-02	6/12/2025 22:45	8.82	20.12	1
LH-SR-02	6/12/2025 23:00	8.84	20.08	1
LH-SR-02	6/12/2025 23:15	8.84	20.06	1
LH-SR-02	6/12/2025 23:30	8.84	20.06	1
LH-SR-02	6/12/2025 23:45	8.83	20.02	1
LH-SR-02	6/13/2025 0:00	8.87	20	1
LH-SR-02	6/13/2025 0:15	8.86	19.98	1
LH-SR-02	6/13/2025 0:30	8.85	19.94	1
LH-SR-02	6/13/2025 0:45	8.86	19.92	1
LH-SR-02	6/13/2025 1:00	8.89	19.88	1
LH-SR-02	6/13/2025 1:15	8.88	19.86	1
LH-SR-02	6/13/2025 1:30	8.88	19.82	1
LH-SR-02	6/13/2025 1:45	8.89	19.78	1
LH-SR-02	6/13/2025 2:00	8.92	19.72	1
LH-SR-02	6/13/2025 2:15	8.96	19.7	1
LH-SR-02	6/13/2025 2:30	8.94	19.66	1
LH-SR-02	6/13/2025 2:45	8.95	19.62	1
LH-SR-02	6/13/2025 3:00	8.96	19.58	1
LH-SR-02	6/13/2025 3:15	8.98	19.56	1
LH-SR-02	6/13/2025 3:30	8.99	19.52	1
LH-SR-02	6/13/2025 3:45	9	19.48	1
LH-SR-02	6/13/2025 4:00	9.02	19.44	1
LH-SR-02	6/13/2025 4:15	9.01	19.44	1
LH-SR-02	6/13/2025 4:30	9.03	19.38	1
LH-SR-02	6/13/2025 4:45	9.01	19.38	1
LH-SR-02	6/13/2025 5:00	9.06	19.36	1
LH-SR-02	6/13/2025 5:15	9.07	19.34	1
LH-SR-02	6/13/2025 5:30	9.02	19.3	1
LH-SR-02	6/13/2025 5:45	9.04	19.32	1
LH-SR-02	6/13/2025 6:00	9.03	19.3	1
LH-SR-02	6/13/2025 6:15	9.05	19.3	1
LH-SR-02	6/13/2025 6:30	9.04	19.28	1
LH-SR-02	6/13/2025 6:45	9.07	19.26	1
LH-SR-02	6/13/2025 7:00	9.08	19.24	1
LH-SR-02	6/13/2025 7:15	9.06	19.24	1
LH-SR-02	6/13/2025 7:30	9.1	19.2	1
LH-SR-02	6/13/2025 7:45	9.12	19.2	1
LH-SR-02	6/13/2025 8:00	9.11	19.2	1
LH-SR-02	6/13/2025 8:15	9.1	19.18	1
LH-SR-02	6/13/2025 8:30	9.11	19.18	1
LH-SR-02	6/13/2025 8:45	9.13	19.14	1
LH-SR-02	6/13/2025 9:00	9.14	19.14	1
LH-SR-02	6/13/2025 9:15	9.16	19.12	1
LH-SR-02	6/13/2025 9:30	9.17	19.12	1
LH-SR-02	6/13/2025 9:45	9.18	19.1	1
LH-SR-02	6/13/2025 10:00	9.05	19.1	1
LH-SR-02	6/13/2025 10:15	8.78	19.3	1
LH-SR-02	6/13/2025 10:30	8.83	19.34	1
LH-SR-02	6/13/2025 10:45	8.88	19.38	1
LH-SR-02	6/13/2025 11:00	8.91	19.42	1
LH-SR-02	6/13/2025 11:15	8.93	19.44	1
LH-SR-02	6/13/2025 11:30	8.96	19.46	1
LH-SR-02	6/13/2025 11:45	8.96	19.48	1
LH-SR-02	6/13/2025 12:00	8.98	19.5	1
LH-SR-02	6/13/2025 12:15	9	19.54	1
LH-SR-02	6/13/2025 12:30	9.02	19.54	1
LH-SR-02	6/13/2025 12:45	9.02	19.54	1
LH-SR-02	6/13/2025 13:00	9.07	19.56	1
LH-SR-02	6/13/2025 13:15	9.14	19.56	1
LH-SR-02	6/13/2025 13:30	9.11	19.58	1
LH-SR-02	6/13/2025 13:45	9.1	19.6	1
LH-SR-02	6/13/2025 14:00	9.11	19.62	1
LH-SR-02	6/13/2025 14:15	9.07	19.62	1
LH-SR-02	6/13/2025 14:30	9.09	19.64	1

Station Name	Date Time	DO mg/L	Temp C	Use Code
LH-SR-02	6/13/2025 14:45	9.09	19.64	1
LH-SR-02	6/13/2025 15:00	9.1	19.66	1
LH-SR-02	6/13/2025 15:15	9.11	19.7	1
LH-SR-02	6/13/2025 15:30	9.11	19.74	1
LH-SR-02	6/13/2025 15:45	9.1	19.76	1
LH-SR-02	6/13/2025 16:00	9.1	19.8	1
LH-SR-02	6/13/2025 16:15	9.08	19.84	1
LH-SR-02	6/13/2025 16:30	9.07	19.88	1
LH-SR-02	6/13/2025 16:45	9.09	19.88	1
LH-SR-02	6/13/2025 17:00	9.05	19.9	1
LH-SR-02	6/13/2025 17:15	9.05	19.92	1
LH-SR-02	6/13/2025 17:30	9.05	19.92	1
LH-SR-02	6/13/2025 17:45	9.04	19.94	1
LH-SR-02	6/13/2025 18:00	9.04	19.94	1
LH-SR-02	6/13/2025 18:15	9.01	19.92	1
LH-SR-02	6/13/2025 18:30	8.99	19.9	1
LH-SR-02	6/13/2025 18:45	9.03	19.88	1
LH-SR-02	6/13/2025 19:00	8.99	19.88	1
LH-SR-02	6/13/2025 19:15	8.98	19.84	1
LH-SR-02	6/13/2025 19:30	8.98	19.84	1
LH-SR-02	6/13/2025 19:45	8.98	19.8	1
LH-SR-02	6/13/2025 20:00	8.96	19.76	1
LH-SR-02	6/13/2025 20:15	8.98	19.72	1
LH-SR-02	6/13/2025 20:30	8.96	19.68	1
LH-SR-02	6/13/2025 20:45	8.99	19.64	1
LH-SR-02	6/13/2025 21:00	8.95	19.62	1
LH-SR-02	6/13/2025 21:15	8.96	19.58	1
LH-SR-02	6/13/2025 21:30	8.96	19.54	1
LH-SR-02	6/13/2025 21:45	8.96	19.48	1
LH-SR-02	6/13/2025 22:00	8.98	19.44	1
LH-SR-02	6/13/2025 22:15	8.99	19.4	1
LH-SR-02	6/13/2025 22:30	8.98	19.36	1
LH-SR-02	6/13/2025 22:45	8.96	19.32	1
LH-SR-02	6/13/2025 23:00	9	19.28	1
LH-SR-02	6/13/2025 23:15	8.98	19.26	1
LH-SR-02	6/13/2025 23:30	8.98	19.24	1
LH-SR-02	6/13/2025 23:45	9.01	19.22	1
LH-SR-02	6/14/2025 0:00	8.98	19.22	1
LH-SR-02	6/14/2025 0:15	8.99	19.2	1
LH-SR-02	6/14/2025 0:30	9.01	19.18	1
LH-SR-02	6/14/2025 0:45	8.99	19.18	1
LH-SR-02	6/14/2025 1:00	9.01	19.16	1
LH-SR-02	6/14/2025 1:15	9	19.16	1
LH-SR-02	6/14/2025 1:30	9.01	19.14	1
LH-SR-02	6/14/2025 1:45	9	19.14	1
LH-SR-02	6/14/2025 2:00	9.02	19.12	1
LH-SR-02	6/14/2025 2:15	9.01	19.1	1
LH-SR-02	6/14/2025 2:30	9.01	19.1	1
LH-SR-02	6/14/2025 2:45	9.02	19.08	1
LH-SR-02	6/14/2025 3:00	9.01	19.08	1
LH-SR-02	6/14/2025 3:15	9.01	19.06	1
LH-SR-02	6/14/2025 3:30	9.03	19.06	1
LH-SR-02	6/14/2025 3:45	9.05	19.06	1
LH-SR-02	6/14/2025 4:00	9.01	19.06	1
LH-SR-02	6/14/2025 4:15	9.04	19.06	1
LH-SR-02	6/14/2025 4:30	9	19.06	1
LH-SR-02	6/14/2025 4:45	9.05	19.04	1
LH-SR-02	6/14/2025 5:00	9	19.04	1
LH-SR-02	6/14/2025 5:15	8.99	19.02	1
LH-SR-02	6/14/2025 5:30	8.98	19	1
LH-SR-02	6/14/2025 5:45	9.02	19	1
LH-SR-02	6/14/2025 6:00	8.95	18.96	1
LH-SR-02	6/14/2025 6:15	8.99	18.94	1
LH-SR-02	6/14/2025 6:30	8.97	18.94	1
LH-SR-02	6/14/2025 6:45	8.92	18.92	1
LH-SR-02	6/14/2025 7:00	8.84	18.9	1
LH-SR-02	6/14/2025 7:15	8.86	18.9	1
LH-SR-02	6/14/2025 7:30	8.89	18.9	1
LH-SR-02	6/14/2025 7:45	8.89	18.9	1
LH-SR-02	6/14/2025 8:00	8.95	18.9	1
LH-SR-02	6/14/2025 8:15	8.94	18.88	1
LH-SR-02	6/14/2025 8:30	8.91	18.88	1
LH-SR-02	6/14/2025 8:45	8.96	18.88	1
LH-SR-02	6/14/2025 9:00	8.96	18.88	1
LH-SR-02	6/14/2025 9:15	8.96	18.88	1
LH-SR-02	6/14/2025 9:30	8.99	18.88	1
LH-SR-02	6/14/2025 9:45	9.11	18.88	1
LH-SR-02	6/14/2025 10:00	9.03	18.88	1
LH-SR-02	6/14/2025 10:15	9.12	18.88	1
LH-SR-02	6/14/2025 10:30	9.09	18.88	1
LH-SR-02	6/14/2025 10:45	9.1	18.88	1
LH-SR-02	6/14/2025 11:00	9.11	18.88	1
LH-SR-02	6/14/2025 11:15	9.11	18.88	1
LH-SR-02	6/14/2025 11:30	9.09	18.88	1

Station Name	Date Time	DO mg/L	Temp C	Use Code
LH-SR-02	6/14/2025 11:45	9.09	18.88	1
LH-SR-02	6/14/2025 12:00	9.12	18.9	1
LH-SR-02	6/14/2025 12:15	9.1	18.9	1
LH-SR-02	6/14/2025 12:30	9.14	18.9	1
LH-SR-02	6/14/2025 12:45	9.14	18.92	1
LH-SR-02	6/14/2025 13:00	9.16	18.94	1
LH-SR-02	6/14/2025 13:15	9.17	18.96	1
LH-SR-02	6/14/2025 13:30	9.16	18.96	1
LH-SR-02	6/14/2025 13:45	9.16	18.98	1
LH-SR-02	6/14/2025 14:00	9.17	19	1
LH-SR-02	6/14/2025 14:15	9.18	19.02	1
LH-SR-02	6/14/2025 14:30	9.2	19.04	1
LH-SR-02	6/14/2025 14:45	9.2	19.04	1
LH-SR-02	6/14/2025 15:00	9.2	19.04	1
LH-SR-02	6/14/2025 15:15	9.2	19.04	1
LH-SR-02	6/14/2025 15:30	9.19	19.04	1
LH-SR-02	6/14/2025 15:45	9.13	19.02	1
LH-SR-02	6/14/2025 16:00	9.15	19.02	1
LH-SR-02	6/14/2025 16:15	9.18	19	1
LH-SR-02	6/14/2025 16:30	9.14	19	1
LH-SR-02	6/14/2025 16:45	9.15	18.98	1
LH-SR-02	6/14/2025 17:00	9.13	18.98	1
LH-SR-02	6/14/2025 17:15	9.12	18.96	1
LH-SR-02	6/14/2025 17:30	9.11	18.96	1
LH-SR-02	6/14/2025 17:45	9.19	18.94	1
LH-SR-02	6/14/2025 18:00	9.11	18.9	1
LH-SR-02	6/14/2025 18:15	9.1	18.88	1
LH-SR-02	6/14/2025 18:30	9.1	18.86	1
LH-SR-02	6/14/2025 18:45	9.13	18.84	1
LH-SR-02	6/14/2025 19:00	9.09	18.82	1
LH-SR-02	6/14/2025 19:15	9.09	18.8	1
LH-SR-02	6/14/2025 19:30	9.09	18.78	1
LH-SR-02	6/14/2025 19:45	9.08	18.76	1
LH-SR-02	6/14/2025 20:00	9.1	18.74	1
LH-SR-02	6/14/2025 20:15	9.05	18.72	1
LH-SR-02	6/14/2025 20:30	9.07	18.7	1
LH-SR-02	6/14/2025 20:45	9.09	18.68	1
LH-SR-02	6/14/2025 21:00	9.11	18.68	1
LH-SR-02	6/14/2025 21:15	9.07	18.64	1
LH-SR-02	6/14/2025 21:30	9.13	18.64	1
LH-SR-02	6/14/2025 21:45	9.1	18.6	1
LH-SR-02	6/14/2025 22:00	9.11	18.58	1
LH-SR-02	6/14/2025 22:15	9.12	18.56	1
LH-SR-02	6/14/2025 22:30	9.1	18.54	1
LH-SR-02	6/14/2025 22:45	9.12	18.52	1
LH-SR-02	6/14/2025 23:00	9.13	18.5	1
LH-SR-02	6/14/2025 23:15	9.13	18.5	1
LH-SR-02	6/14/2025 23:30	9.13	18.48	1
LH-SR-02	6/14/2025 23:45	9.15	18.46	1
LH-SR-02	6/15/2025 0:00	9.17	18.44	1
LH-SR-02	6/15/2025 0:15	9.17	18.42	1
LH-SR-02	6/15/2025 0:30	9.19	18.42	1
LH-SR-02	6/15/2025 0:45	9.16	18.4	1
LH-SR-02	6/15/2025 1:00	9.13	18.4	1
LH-SR-02	6/15/2025 1:15	9.14	18.38	1
LH-SR-02	6/15/2025 1:30	9.15	18.36	1
LH-SR-02	6/15/2025 1:45	9.18	18.36	1
LH-SR-02	6/15/2025 2:00	9.19	18.34	1
LH-SR-02	6/15/2025 2:15	9.17	18.32	1
LH-SR-02	6/15/2025 2:30	9.15	18.32	1
LH-SR-02	6/15/2025 2:45	9.17	18.32	1
LH-SR-02	6/15/2025 3:00	9.16	18.28	1
LH-SR-02	6/15/2025 3:15	9.18	18.28	1
LH-SR-02	6/15/2025 3:30	9.2	18.28	1
LH-SR-02	6/15/2025 3:45	9.17	18.26	1
LH-SR-02	6/15/2025 4:00	9.17	18.22	1
LH-SR-02	6/15/2025 4:15	9.18	18.22	1
LH-SR-02	6/15/2025 4:30	9.15	18.2	1
LH-SR-02	6/15/2025 4:45	9.18	18.2	1
LH-SR-02	6/15/2025 5:00	9.17	18.18	1
LH-SR-02	6/15/2025 5:15	9.18	18.18	1
LH-SR-02	6/15/2025 5:30	9.21	18.16	1
LH-SR-02	6/15/2025 5:45	9.18	18.16	1
LH-SR-02	6/15/2025 6:00	9.22	18.14	1
LH-SR-02	6/15/2025 6:15	9.21	18.12	1
LH-SR-02	6/15/2025 6:30	9.19	18.1	1
LH-SR-02	6/15/2025 6:45	9.2	18.1	1
LH-SR-02	6/15/2025 7:00	9.22	18.08	1
LH-SR-02	6/15/2025 7:15	9.25	18.1	1
LH-SR-02	6/15/2025 7:30	9.23	18.08	1
LH-SR-02	6/15/2025 7:45	9.22	18.08	1
LH-SR-02	6/15/2025 8:00	9.24	18.1	1
LH-SR-02	6/15/2025 8:15	9.24	18.08	1
LH-SR-02	6/15/2025 8:30	9.26	18.1	1

Station Name	Date Time	DO mg/L	Temp C	Use Code
LH-SR-02	6/15/2025 8:45	9.28	18.1	1
LH-SR-02	6/15/2025 9:00	9.28	18.14	1
LH-SR-02	6/15/2025 9:15	9.3	18.16	1
LH-SR-02	6/15/2025 9:30	9.3	18.18	1
LH-SR-02	6/15/2025 9:45	9.32	18.22	1
LH-SR-02	6/15/2025 10:00	9.33	18.26	1
LH-SR-02	6/15/2025 10:15	9.32	18.32	1
LH-SR-02	6/15/2025 10:30	9.32	18.4	1
LH-SR-02	6/15/2025 10:45	9.32	18.48	1
LH-SR-02	6/15/2025 11:00	9.28	18.58	1
LH-SR-02	6/15/2025 11:15	9.27	18.68	1
LH-SR-02	6/15/2025 11:30	9.25	18.72	1
LH-SR-02	6/15/2025 11:45	9.26	18.78	1
LH-SR-02	6/15/2025 12:00	9.24	18.86	1
LH-SR-02	6/15/2025 12:15	9.22	19	1
LH-SR-02	6/15/2025 12:30	9.21	19.08	1
LH-SR-02	6/15/2025 12:45	9.22	19.16	1
LH-SR-02	6/15/2025 13:00	9.24	19.26	1
LH-SR-02	6/15/2025 13:15	9.2	19.36	1
LH-SR-02	6/15/2025 13:30	9.18	19.44	1
LH-SR-02	6/15/2025 13:45	9.19	19.5	1
LH-SR-02	6/15/2025 14:00	9.15	19.52	1
LH-SR-02	6/15/2025 14:15	9.13	19.56	1
LH-SR-02	6/15/2025 14:30	9.13	19.56	1
LH-SR-02	6/15/2025 14:45	9.13	19.56	1
LH-SR-02	6/15/2025 15:00	9.13	19.56	1
LH-SR-02	6/15/2025 15:15	9.11	19.58	1
LH-SR-02	6/15/2025 15:30	9.11	19.58	1
LH-SR-02	6/15/2025 15:45	9.1	19.58	1
LH-SR-02	6/15/2025 16:00	9.1	19.58	1
LH-SR-02	6/15/2025 16:15	9.09	19.6	1
LH-SR-02	6/15/2025 16:30	9.09	19.58	1
LH-SR-02	6/15/2025 16:45	9.08	19.6	1
LH-SR-02	6/15/2025 17:00	9.06	19.58	1
LH-SR-02	6/15/2025 17:15	9.04	19.58	1
LH-SR-02	6/15/2025 17:30	9.05	19.58	1
LH-SR-02	6/15/2025 17:45	9.04	19.54	1
LH-SR-02	6/15/2025 18:00	9.05	19.5	1
LH-SR-02	6/15/2025 18:15	9.02	19.46	1
LH-SR-02	6/15/2025 18:30	9.03	19.42	1
LH-SR-02	6/15/2025 18:45	9.02	19.38	1
LH-SR-02	6/15/2025 19:00	9.01	19.36	1
LH-SR-02	6/15/2025 19:15	9.02	19.34	1
LH-SR-02	6/15/2025 19:30	9.02	19.32	1
LH-SR-02	6/15/2025 19:45	8.99	19.32	1
LH-SR-02	6/15/2025 20:00	8.99	19.32	1
LH-SR-02	6/15/2025 20:15	8.98	19.3	1
LH-SR-02	6/15/2025 20:30	8.99	19.3	1
LH-SR-02	6/15/2025 20:45	8.98	19.28	1
LH-SR-02	6/15/2025 21:00	8.95	19.26	1
LH-SR-02	6/15/2025 21:15	8.99	19.26	1
LH-SR-02	6/15/2025 21:30	8.97	19.24	1
LH-SR-02	6/15/2025 21:45	8.98	19.22	1
LH-SR-02	6/15/2025 22:00	8.98	19.18	1
LH-SR-02	6/15/2025 22:15	8.99	19.18	1
LH-SR-02	6/15/2025 22:30	8.98	19.16	1
LH-SR-02	6/15/2025 22:45	8.97	19.14	1
LH-SR-02	6/15/2025 23:00	8.98	19.12	1
LH-SR-02	6/15/2025 23:15	8.99	19.08	1
LH-SR-02	6/15/2025 23:30	8.98	19.04	1
LH-SR-02	6/15/2025 23:45	8.98	19.02	1
LH-SR-02	6/16/2025 0:00	9	19	1
LH-SR-02	6/16/2025 0:15	9	18.96	1
LH-SR-02	6/16/2025 0:30	9.02	18.94	1
LH-SR-02	6/16/2025 0:45	9.02	18.92	1
LH-SR-02	6/16/2025 1:00	9.01	18.9	1
LH-SR-02	6/16/2025 1:15	9.03	18.88	1
LH-SR-02	6/16/2025 1:30	9.02	18.88	1
LH-SR-02	6/16/2025 1:45	9.02	18.86	1
LH-SR-02	6/16/2025 2:00	9.01	18.84	1
LH-SR-02	6/16/2025 2:15	9.02	18.82	1
LH-SR-02	6/16/2025 2:30	9.04	18.8	1
LH-SR-02	6/16/2025 2:45	9.01	18.76	1
LH-SR-02	6/16/2025 3:00	9.04	18.74	1
LH-SR-02	6/16/2025 3:15	9.04	18.72	1
LH-SR-02	6/16/2025 3:30	9.03	18.7	1
LH-SR-02	6/16/2025 3:45	9.05	18.66	1
LH-SR-02	6/16/2025 4:00	9.03	18.64	1
LH-SR-02	6/16/2025 4:15	9.05	18.6	1
LH-SR-02	6/16/2025 4:30	9.05	18.58	1
LH-SR-02	6/16/2025 4:45	9.05	18.56	1
LH-SR-02	6/16/2025 5:00	9.05	18.52	1
LH-SR-02	6/16/2025 5:15	9.08	18.5	1
LH-SR-02	6/16/2025 5:30	9.08	18.48	1

Station Name	Date Time	DO mg/L	Temp C	Use Code
LH-SR-02	6/16/2025 5:45	9.07	18.48	1
LH-SR-02	6/16/2025 6:00	9.07	18.46	1
LH-SR-02	6/16/2025 6:15	9.09	18.44	1
LH-SR-02	6/16/2025 6:30	9.09	18.44	1
LH-SR-02	6/16/2025 6:45	9.11	18.42	1
LH-SR-02	6/16/2025 7:00	9.11	18.42	1
LH-SR-02	6/16/2025 7:15	9.11	18.4	1
LH-SR-02	6/16/2025 7:30	9.13	18.42	1
LH-SR-02	6/16/2025 7:45	9.12	18.4	1
LH-SR-02	6/16/2025 8:00	9.16	18.4	1
LH-SR-02	6/16/2025 8:15	9.16	18.4	1
LH-SR-02	6/16/2025 8:30	9.15	18.42	1
LH-SR-02	6/16/2025 8:45	9.16	18.44	1
LH-SR-02	6/16/2025 9:00	9.19	18.46	1
LH-SR-02	6/16/2025 9:15	9.19	18.5	1
LH-SR-02	6/16/2025 9:30	9.18	18.52	1
LH-SR-02	6/16/2025 9:45	9.19	18.58	1
LH-SR-02	6/16/2025 10:00	9.18	18.64	1
LH-SR-02	6/16/2025 10:15	9.17	18.72	1
LH-SR-02	6/16/2025 10:30	9.2	18.8	1
LH-SR-02	6/16/2025 10:45	9.17	18.9	1
LH-SR-02	6/16/2025 11:00	9.17	19	1
LH-SR-02	6/16/2025 11:15	9.15	19.1	1
LH-SR-02	6/16/2025 11:30	9.14	19.2	1
LH-SR-02	6/16/2025 11:45	9.14	19.3	1
LH-SR-02	6/16/2025 12:00	9.11	19.4	1
LH-SR-02	6/16/2025 12:15	9.11	19.5	1
LH-SR-02	6/16/2025 12:30	9.11	19.6	1
LH-SR-02	6/16/2025 12:45	9.08	19.68	1
LH-SR-02	6/16/2025 13:00	9.07	19.78	1
LH-SR-02	6/16/2025 13:15	9.06	19.86	1
LH-SR-02	6/16/2025 13:30	9.05	19.94	1
LH-SR-02	6/16/2025 13:45	9.04	20.02	1
LH-SR-02	6/16/2025 14:00	9.01	20.08	1
LH-SR-02	6/16/2025 14:15	8.98	20.14	1
LH-SR-02	6/16/2025 14:30	8.96	20.18	1
LH-SR-02	6/16/2025 14:45	8.96	20.22	1
LH-SR-02	6/16/2025 15:00	8.94	20.26	1
LH-SR-02	6/16/2025 15:15	8.92	20.3	1
LH-SR-02	6/16/2025 15:30	8.91	20.32	1
LH-SR-02	6/16/2025 15:45	8.91	20.34	1
LH-SR-02	6/16/2025 16:00	8.88	20.4	1
LH-SR-02	6/16/2025 16:15	8.87	20.42	1
LH-SR-02	6/16/2025 16:30	8.86	20.44	1
LH-SR-02	6/16/2025 16:45	8.85	20.46	1
LH-SR-02	6/16/2025 17:00	8.85	20.44	1
LH-SR-02	6/16/2025 17:15	8.84	20.42	1
LH-SR-02	6/16/2025 17:30	8.85	20.36	1
LH-SR-02	6/16/2025 17:45	8.85	20.32	1
LH-SR-02	6/16/2025 18:00	8.86	20.28	1
LH-SR-02	6/16/2025 18:15	8.85	20.24	1
LH-SR-02	6/16/2025 18:30	8.85	20.2	1
LH-SR-02	6/16/2025 18:45	8.84	20.16	1
LH-SR-02	6/16/2025 19:00	8.82	20.1	1
LH-SR-02	6/16/2025 19:15	8.84	20.04	1
LH-SR-02	6/16/2025 19:30	8.84	20	1
LH-SR-02	6/16/2025 19:45	8.84	19.96	1
LH-SR-02	6/16/2025 20:00	8.82	19.94	1
LH-SR-02	6/16/2025 20:15	8.82	19.92	1
LH-SR-02	6/16/2025 20:30	8.83	19.9	1
LH-SR-02	6/16/2025 20:45	8.8	19.88	1
LH-SR-02	6/16/2025 21:00	8.8	19.86	1
LH-SR-02	6/16/2025 21:15	8.79	19.82	1
LH-SR-02	6/16/2025 21:30	8.8	19.8	1
LH-SR-02	6/16/2025 21:45	8.8	19.78	1
LH-SR-02	6/16/2025 22:00	8.78	19.76	1
LH-SR-02	6/16/2025 22:15	8.8	19.76	1
LH-SR-02	6/16/2025 22:30	8.81	19.74	1
LH-SR-02	6/16/2025 22:45	8.81	19.74	1
LH-SR-02	6/16/2025 23:00	8.82	19.74	1
LH-SR-02	6/16/2025 23:15	8.84	19.72	1
LH-SR-02	6/16/2025 23:30	8.81	19.72	1
LH-SR-02	6/16/2025 23:45	8.78	19.7	1
LH-SR-02	6/17/2025 0:00	8.81	19.68	1
LH-SR-02	6/17/2025 0:15	8.81	19.68	1
LH-SR-02	6/17/2025 0:30	8.8	19.66	1
LH-SR-02	6/17/2025 0:45	8.79	19.66	1
LH-SR-02	6/17/2025 1:00	8.79	19.64	1
LH-SR-02	6/17/2025 1:15	8.79	19.62	1
LH-SR-02	6/17/2025 1:30	8.8	19.62	1
LH-SR-02	6/17/2025 1:45	8.79	19.6	1
LH-SR-02	6/17/2025 2:00	8.8	19.6	1
LH-SR-02	6/17/2025 2:15	8.79	19.58	1
LH-SR-02	6/17/2025 2:30	8.79	19.58	1

Station Name	Date Time	DO mg/L	Temp C	Use Code
LH-SR-02	6/17/2025 2:45	8.81	19.56	1
LH-SR-02	6/17/2025 3:00	8.81	19.56	1
LH-SR-02	6/17/2025 3:15	8.81	19.54	1
LH-SR-02	6/17/2025 3:30	8.81	19.54	1
LH-SR-02	6/17/2025 3:45	8.83	19.52	1
LH-SR-02	6/17/2025 4:00	8.81	19.5	1
LH-SR-02	6/17/2025 4:15	8.83	19.5	1
LH-SR-02	6/17/2025 4:30	8.81	19.48	1
LH-SR-02	6/17/2025 4:45	8.83	19.46	1
LH-SR-02	6/17/2025 5:00	8.83	19.44	1
LH-SR-02	6/17/2025 5:15	8.85	19.42	1
LH-SR-02	6/17/2025 5:30	8.85	19.4	1
LH-SR-02	6/17/2025 5:45	8.85	19.36	1
LH-SR-02	6/17/2025 6:00	8.86	19.34	1
LH-SR-02	6/17/2025 6:15	8.85	19.32	1
LH-SR-02	6/17/2025 6:30	8.86	19.3	1
LH-SR-02	6/17/2025 6:45	8.86	19.28	1
LH-SR-02	6/17/2025 7:00	8.87	19.26	1
LH-SR-02	6/17/2025 7:15	8.87	19.24	1
LH-SR-02	6/17/2025 7:30	8.88	19.22	1
LH-SR-02	6/17/2025 7:45	8.89	19.22	1
LH-SR-02	6/17/2025 8:00	8.9	19.22	1
LH-SR-02	6/17/2025 8:15	8.9	19.22	1
LH-SR-02	6/17/2025 8:30	8.92	19.22	1
LH-SR-02	6/17/2025 8:45	8.94	19.24	1
LH-SR-02	6/17/2025 9:00	8.94	19.24	1
LH-SR-02	6/17/2025 9:15	8.95	19.26	1
LH-SR-02	6/17/2025 9:30	9.02	19.26	2
LH-SR-02	6/17/2025 9:45	9.12	20.3	2
LH-SR-02	6/17/2025 10:00	9.14	20.52	2
LH-SR-02	6/17/2025 10:15	9.18	19.42	1
LH-SR-02	6/17/2025 10:30	9.23	19.34	1
LH-SR-02	6/17/2025 10:45	9.18	19.36	1
LH-SR-02	6/17/2025 11:00	9.27	19.4	1
LH-SR-02	6/17/2025 11:15	9.22	19.42	1
LH-SR-02	6/17/2025 11:30	9.26	19.46	1
LH-SR-02	6/17/2025 11:45	9.25	19.5	1
LH-SR-02	6/17/2025 12:00	9.26	19.52	1
LH-SR-02	6/17/2025 12:15	9.25	19.54	1
LH-SR-02	6/17/2025 12:30	9.22	19.54	1
LH-SR-02	6/17/2025 12:45	9.27	19.56	1
LH-SR-02	6/17/2025 13:00	9.24	19.56	1
LH-SR-02	6/17/2025 13:15	9.25	19.6	1
LH-SR-02	6/17/2025 13:30	9.22	19.6	1
LH-SR-02	6/17/2025 13:45	9.22	19.6	1
LH-SR-02	6/17/2025 14:00	9.24	19.6	1
LH-SR-02	6/17/2025 14:15	9.24	19.62	1
LH-SR-02	6/17/2025 14:30	9.23	19.64	1
LH-SR-02	6/17/2025 14:45	9.24	19.66	1
LH-SR-02	6/17/2025 15:00	9.24	19.7	1
LH-SR-02	6/17/2025 15:15	9.22	19.72	1
LH-SR-02	6/17/2025 15:30	9.2	19.72	1
LH-SR-02	6/17/2025 15:45	9.18	19.72	1
LH-SR-02	6/17/2025 16:00	9.17	19.72	1
LH-SR-02	6/17/2025 16:15	9.18	19.72	1
LH-SR-02	6/17/2025 16:30	9.17	19.72	1
LH-SR-02	6/17/2025 16:45	9.18	19.72	1
LH-SR-02	6/17/2025 17:00	9.17	19.72	1
LH-SR-02	6/17/2025 17:15	9.15	19.7	1
LH-SR-02	6/17/2025 17:30	9.14	19.7	1
LH-SR-02	6/17/2025 17:45	9.14	19.68	1
LH-SR-02	6/17/2025 18:00	9.12	19.66	1
LH-SR-02	6/17/2025 18:15	9.09	19.66	1
LH-SR-02	6/17/2025 18:30	9.14	19.64	1
LH-SR-02	6/17/2025 18:45	9.12	19.64	1
LH-SR-02	6/17/2025 19:00	9.1	19.64	1
LH-SR-02	6/17/2025 19:15	9.11	19.64	1
LH-SR-02	6/17/2025 19:30	9.1	19.64	1
LH-SR-02	6/17/2025 19:45	9.08	19.64	1
LH-SR-02	6/17/2025 20:00	9.07	19.64	1
LH-SR-02	6/17/2025 20:15	9.07	19.64	1
LH-SR-02	6/17/2025 20:30	9.08	19.62	1
LH-SR-02	6/17/2025 20:45	9.07	19.62	1
LH-SR-02	6/17/2025 21:00	9.06	19.62	1
LH-SR-02	6/17/2025 21:15	9.07	19.62	1
LH-SR-02	6/17/2025 21:30	9.07	19.62	1
LH-SR-02	6/17/2025 21:45	9.06	19.62	1
LH-SR-02	6/17/2025 22:00	9.03	19.6	1
LH-SR-02	6/17/2025 22:15	9.06	19.6	1
LH-SR-02	6/17/2025 22:30	9.06	19.6	1
LH-SR-02	6/17/2025 22:45	9.03	19.58	1
LH-SR-02	6/17/2025 23:00	9.04	19.58	1
LH-SR-02	6/17/2025 23:15	9.04	19.58	1
LH-SR-02	6/17/2025 23:30	8.99	19.58	1

Station Name	Date Time	DO mg/L	Temp C	Use Code
LH-SR-02	6/17/2025 23:45	9.03	19.58	1
LH-SR-02	6/18/2025 0:00	9.02	19.56	1
LH-SR-02	6/18/2025 0:15	9.03	19.56	1
LH-SR-02	6/18/2025 0:30	9.03	19.56	1
LH-SR-02	6/18/2025 0:45	9.03	19.56	1
LH-SR-02	6/18/2025 1:00	9.03	19.56	1
LH-SR-02	6/18/2025 1:15	9.02	19.56	1
LH-SR-02	6/18/2025 1:30	9.04	19.56	1
LH-SR-02	6/18/2025 1:45	9.02	19.56	1
LH-SR-02	6/18/2025 2:00	9.06	19.56	1
LH-SR-02	6/18/2025 2:15	9.04	19.56	1
LH-SR-02	6/18/2025 2:30	9.04	19.56	1
LH-SR-02	6/18/2025 2:45	9.03	19.54	1
LH-SR-02	6/18/2025 3:00	9.06	19.54	1
LH-SR-02	6/18/2025 3:15	9.04	19.54	1
LH-SR-02	6/18/2025 3:30	9.03	19.54	1
LH-SR-02	6/18/2025 3:45	9.06	19.52	1
LH-SR-02	6/18/2025 4:00	9.06	19.52	1
LH-SR-02	6/18/2025 4:15	9	19.5	1
LH-SR-02	6/18/2025 4:30	9.05	19.5	1
LH-SR-02	6/18/2025 4:45	9.04	19.5	1
LH-SR-02	6/18/2025 5:00	9.04	19.5	1
LH-SR-02	6/18/2025 5:15	9.04	19.48	1
LH-SR-02	6/18/2025 5:30	9.04	19.48	1
LH-SR-02	6/18/2025 5:45	9.01	19.46	1
LH-SR-02	6/18/2025 6:00	9.02	19.46	1
LH-SR-02	6/18/2025 6:15	9.04	19.46	1
LH-SR-02	6/18/2025 6:30	9.06	19.44	1
LH-SR-02	6/18/2025 6:45	9.03	19.44	1
LH-SR-02	6/18/2025 7:00	9.02	19.42	1
LH-SR-02	6/18/2025 7:15	9.01	19.42	1
LH-SR-02	6/18/2025 7:30	9.04	19.42	1
LH-SR-02	6/18/2025 7:45	9.05	19.42	1
LH-SR-02	6/18/2025 8:00	9.08	19.42	1
LH-SR-02	6/18/2025 8:15	9.07	19.42	1
LH-SR-02	6/18/2025 8:30	9.1	19.44	1
LH-SR-02	6/18/2025 8:45	9.14	19.48	1
LH-SR-02	6/18/2025 9:00	9.15	19.5	1
LH-SR-02	6/18/2025 9:15	9.17	19.52	1
LH-SR-02	6/18/2025 9:30	9.17	19.54	1
LH-SR-02	6/18/2025 9:45	9.19	19.54	1
LH-SR-02	6/18/2025 10:00	9.13	19.5	1
LH-SR-02	6/18/2025 10:15	9.11	19.48	1
LH-SR-02	6/18/2025 10:30	9.1	19.48	1
LH-SR-02	6/18/2025 10:45	9.15	19.5	1
LH-SR-02	6/18/2025 11:00	9.14	19.54	1
LH-SR-02	6/18/2025 11:15	9.18	19.64	1
LH-SR-02	6/18/2025 11:30	9.19	19.7	1
LH-SR-02	6/18/2025 11:45	9.19	19.76	1
LH-SR-02	6/18/2025 12:00	9.18	19.8	1
LH-SR-02	6/18/2025 12:15	9.16	19.8	1
LH-SR-02	6/18/2025 12:30	9.17	19.82	1
LH-SR-02	6/18/2025 12:45	9.15	19.86	1
LH-SR-02	6/18/2025 13:00	9.14	19.9	1
LH-SR-02	6/18/2025 13:15	9.13	19.92	1
LH-SR-02	6/18/2025 13:30	9.12	19.92	1
LH-SR-02	6/18/2025 13:45	9.09	19.92	1
LH-SR-02	6/18/2025 14:00	9.12	19.96	1
LH-SR-02	6/18/2025 14:15	9.11	19.98	1
LH-SR-02	6/18/2025 14:30	9.08	20	1
LH-SR-02	6/18/2025 14:45	9.1	20.02	1
LH-SR-02	6/18/2025 15:00	9.07	20.04	1
LH-SR-02	6/18/2025 15:15	9.09	20.06	1
LH-SR-02	6/18/2025 15:30	9.08	20.08	1
LH-SR-02	6/18/2025 15:45	9.06	20.12	1
LH-SR-02	6/18/2025 16:00	9.1	20.16	1
LH-SR-02	6/18/2025 16:15	9.07	20.2	1
LH-SR-02	6/18/2025 16:30	9.04	20.22	1
LH-SR-02	6/18/2025 16:45	9.06	20.26	1
LH-SR-02	6/18/2025 17:00	9.04	20.26	1
LH-SR-02	6/18/2025 17:15	9.02	20.28	1
LH-SR-02	6/18/2025 17:30	9.05	20.32	1
LH-SR-02	6/18/2025 17:45	9.05	20.34	1
LH-SR-02	6/18/2025 18:00	9.03	20.34	1
LH-SR-02	6/18/2025 18:15	9.03	20.36	1
LH-SR-02	6/18/2025 18:30	9.03	20.36	1
LH-SR-02	6/18/2025 18:45	9.02	20.38	1
LH-SR-02	6/18/2025 19:00	9.01	20.36	1
LH-SR-02	6/18/2025 19:15	8.99	20.34	1
LH-SR-02	6/18/2025 19:30	8.98	20.34	1
LH-SR-02	6/18/2025 19:45	9.01	20.32	1
LH-SR-02	6/18/2025 20:00	8.97	20.32	1
LH-SR-02	6/18/2025 20:15	8.95	20.32	1
LH-SR-02	6/18/2025 20:30	8.94	20.3	1

Station Name	Date Time	DO mg/L	Temp C	Use Code
LH-SR-02	6/18/2025 20:45	8.92	20.3	1
LH-SR-02	6/18/2025 21:00	8.97	20.3	1
LH-SR-02	6/18/2025 21:15	8.93	20.3	1
LH-SR-02	6/18/2025 21:30	8.93	20.28	1
LH-SR-02	6/18/2025 21:45	8.94	20.28	1
LH-SR-02	6/18/2025 22:00	8.95	20.26	1
LH-SR-02	6/18/2025 22:15	8.96	20.24	1
LH-SR-02	6/18/2025 22:30	8.94	20.22	1
LH-SR-02	6/18/2025 22:45	8.95	20.2	1
LH-SR-02	6/18/2025 23:00	8.98	20.18	1
LH-SR-02	6/18/2025 23:15	8.94	20.16	1
LH-SR-02	6/18/2025 23:30	8.9	20.14	1
LH-SR-02	6/18/2025 23:45	8.98	20.12	1
LH-SR-02	6/19/2025 0:00	8.96	20.12	1
LH-SR-02	6/19/2025 0:15	8.94	20.1	1
LH-SR-02	6/19/2025 0:30	8.92	20.08	1
LH-SR-02	6/19/2025 0:45	8.94	20.06	1
LH-SR-02	6/19/2025 1:00	8.94	20.06	1
LH-SR-02	6/19/2025 1:15	8.95	20.04	1
LH-SR-02	6/19/2025 1:30	8.94	20.04	1
LH-SR-02	6/19/2025 1:45	8.96	20.04	1
LH-SR-02	6/19/2025 2:00	8.96	20.04	1
LH-SR-02	6/19/2025 2:15	8.94	20.04	1
LH-SR-02	6/19/2025 2:30	8.94	20.04	1
LH-SR-02	6/19/2025 2:45	8.93	20.04	1
LH-SR-02	6/19/2025 3:00	8.94	20.04	1
LH-SR-02	6/19/2025 3:15	8.95	20.04	1
LH-SR-02	6/19/2025 3:30	8.95	20.04	1
LH-SR-02	6/19/2025 3:45	8.92	20.04	1
LH-SR-02	6/19/2025 4:00	8.94	20.04	1
LH-SR-02	6/19/2025 4:15	8.94	20.04	1
LH-SR-02	6/19/2025 4:30	8.94	20.04	1
LH-SR-02	6/19/2025 4:45	8.91	20.04	1
LH-SR-02	6/19/2025 5:00	8.9	20.04	1
LH-SR-02	6/19/2025 5:15	8.92	20.04	1
LH-SR-02	6/19/2025 5:30	8.96	20.04	1
LH-SR-02	6/19/2025 5:45	8.92	20.04	1
LH-SR-02	6/19/2025 6:00	8.92	20.04	1
LH-SR-02	6/19/2025 6:15	8.91	20.04	1
LH-SR-02	6/19/2025 6:30	8.96	20.06	1
LH-SR-02	6/19/2025 6:45	8.95	20.06	1
LH-SR-02	6/19/2025 7:00	8.92	20.06	1
LH-SR-02	6/19/2025 7:15	8.97	20.08	1
LH-SR-02	6/19/2025 7:30	8.96	20.08	1
LH-SR-02	6/19/2025 7:45	8.94	20.1	1
LH-SR-02	6/19/2025 8:00	8.98	20.1	1
LH-SR-02	6/19/2025 8:15	8.99	20.12	1
LH-SR-02	6/19/2025 8:30	8.97	20.14	1
LH-SR-02	6/19/2025 8:45	8.98	20.18	1
LH-SR-02	6/19/2025 9:00	8.96	20.2	1
LH-SR-02	6/19/2025 9:15	8.98	20.24	1
LH-SR-02	6/19/2025 9:30	8.96	20.28	1
LH-SR-02	6/19/2025 9:45	8.98	20.32	1
LH-SR-02	6/19/2025 10:00	8.98	20.36	1
LH-SR-02	6/19/2025 10:15	8.97	20.4	1
LH-SR-02	6/19/2025 10:30	8.97	20.46	1
LH-SR-02	6/19/2025 10:45	8.98	20.52	1
LH-SR-02	6/19/2025 11:00	8.97	20.58	1
LH-SR-02	6/19/2025 11:15	8.97	20.68	1
LH-SR-02	6/19/2025 11:30	8.93	20.74	1
LH-SR-02	6/19/2025 11:45	8.95	20.82	1
LH-SR-02	6/19/2025 12:00	8.94	20.98	1
LH-SR-02	6/19/2025 12:15	8.91	21.08	1
LH-SR-02	6/19/2025 12:30	8.92	21.2	1
LH-SR-02	6/19/2025 12:45	8.9	21.36	1
LH-SR-02	6/19/2025 13:00	8.89	21.48	1
LH-SR-02	6/19/2025 13:15	8.86	21.6	1
LH-SR-02	6/19/2025 13:30	8.82	21.72	1
LH-SR-02	6/19/2025 13:45	8.82	21.82	1
LH-SR-02	6/19/2025 14:00	8.76	21.94	1
LH-SR-02	6/19/2025 14:15	8.77	22.06	1
LH-SR-02	6/19/2025 14:30	8.74	22.18	1
LH-SR-02	6/19/2025 14:45	8.72	22.28	1
LH-SR-02	6/19/2025 15:00	8.68	22.4	1
LH-SR-02	6/19/2025 15:15	8.66	22.52	1
LH-SR-02	6/19/2025 15:30	8.64	22.6	1
LH-SR-02	6/19/2025 15:45	8.59	22.68	1
LH-SR-02	6/19/2025 16:00	8.58	22.74	1
LH-SR-02	6/19/2025 16:15	8.57	22.8	1
LH-SR-02	6/19/2025 16:30	8.51	22.8	1
LH-SR-02	6/19/2025 16:45	8.52	22.82	1
LH-SR-02	6/19/2025 17:00	8.54	22.88	1
LH-SR-02	6/19/2025 17:15	8.49	22.88	1
LH-SR-02	6/19/2025 17:30	8.52	22.88	1

Station Name	Date Time	DO mg/L	Temp C	Use Code
LH-SR-02	6/19/2025 17:45	8.48	22.86	1
LH-SR-02	6/19/2025 18:00	8.47	22.84	1
LH-SR-02	6/19/2025 18:15	8.42	22.82	1
LH-SR-02	6/19/2025 18:30	8.44	22.78	1
LH-SR-02	6/19/2025 18:45	8.46	22.76	1
LH-SR-02	6/19/2025 19:00	8.45	22.72	1
LH-SR-02	6/19/2025 19:15	8.47	22.66	1
LH-SR-02	6/19/2025 19:30	8.43	22.6	1
LH-SR-02	6/19/2025 19:45	8.48	22.54	1
LH-SR-02	6/19/2025 20:00	8.45	22.46	1
LH-SR-02	6/19/2025 20:15	8.46	22.4	1
LH-SR-02	6/19/2025 20:30	8.47	22.34	1
LH-SR-02	6/19/2025 20:45	8.49	22.28	1
LH-SR-02	6/19/2025 21:00	8.47	22.22	1
LH-SR-02	6/19/2025 21:15	8.44	22.14	1
LH-SR-02	6/19/2025 21:30	8.47	22.08	1
LH-SR-02	6/19/2025 21:45	8.48	22.04	1
LH-SR-02	6/19/2025 22:00	8.5	21.98	1
LH-SR-02	6/19/2025 22:15	8.48	21.96	1
LH-SR-02	6/19/2025 22:30	8.44	21.92	1
LH-SR-02	6/19/2025 22:45	8.47	21.9	1
LH-SR-02	6/19/2025 23:00	8.45	21.88	1
LH-SR-02	6/19/2025 23:15	8.47	21.86	1
LH-SR-02	6/19/2025 23:30	8.45	21.86	1
LH-SR-02	6/19/2025 23:45	8.49	21.84	1
LH-SR-02	6/20/2025 0:00	8.48	21.84	1
LH-SR-02	6/20/2025 0:15	8.47	21.82	1
LH-SR-02	6/20/2025 0:30	8.47	21.82	1
LH-SR-02	6/20/2025 0:45	8.44	21.82	1
LH-SR-02	6/20/2025 1:00	8.45	21.8	1
LH-SR-02	6/20/2025 1:15	8.48	21.78	1
LH-SR-02	6/20/2025 1:30	8.48	21.78	1
LH-SR-02	6/20/2025 1:45	8.45	21.76	1
LH-SR-02	6/20/2025 2:00	8.45	21.76	1
LH-SR-02	6/20/2025 2:15	8.45	21.74	1
LH-SR-02	6/20/2025 2:30	8.46	21.74	1
LH-SR-02	6/20/2025 2:45	8.44	21.7	1
LH-SR-02	6/20/2025 3:00	8.43	21.7	1
LH-SR-02	6/20/2025 3:15	8.43	21.68	1
LH-SR-02	6/20/2025 3:30	8.47	21.68	1
LH-SR-02	6/20/2025 3:45	8.49	21.66	1
LH-SR-02	6/20/2025 4:00	8.46	21.64	1
LH-SR-02	6/20/2025 4:15	8.5	21.62	1
LH-SR-02	6/20/2025 4:30	8.52	21.6	1
LH-SR-02	6/20/2025 4:45	8.43	21.6	1
LH-SR-02	6/20/2025 5:00	8.44	21.56	1
LH-SR-02	6/20/2025 5:15	8.48	21.54	1
LH-SR-02	6/20/2025 5:30	8.45	21.52	1
LH-SR-02	6/20/2025 5:45	8.55	21.5	1
LH-SR-02	6/20/2025 6:00	8.46	21.5	1
LH-SR-02	6/20/2025 6:15	8.5	21.46	1
LH-SR-02	6/20/2025 6:30	8.44	21.44	1
LH-SR-02	6/20/2025 6:45	8.52	21.4	1
LH-SR-02	6/20/2025 7:00	8.52	21.36	1
LH-SR-02	6/20/2025 7:15	8.54	21.34	1
LH-SR-02	6/20/2025 7:30	8.52	21.32	1
LH-SR-02	6/20/2025 7:45	8.54	21.28	1
LH-SR-02	6/20/2025 8:00	8.52	21.26	1
LH-SR-02	6/20/2025 8:15	8.58	21.26	1
LH-SR-02	6/20/2025 8:30	8.57	21.24	1
LH-SR-02	6/20/2025 8:45	8.55	21.24	1
LH-SR-02	6/20/2025 9:00	8.58	21.24	1
LH-SR-02	6/20/2025 9:15	8.67	21.24	1
LH-SR-02	6/20/2025 9:30	8.63	21.28	1
LH-SR-02	6/20/2025 9:45	8.67	21.3	1
LH-SR-02	6/20/2025 10:00	8.64	21.34	1
LH-SR-02	6/20/2025 10:15	8.66	21.36	1
LH-SR-02	6/20/2025 10:30	8.67	21.4	1
LH-SR-02	6/20/2025 10:45	8.71	21.44	1
LH-SR-02	6/20/2025 11:00	8.66	21.46	1
LH-SR-02	6/20/2025 11:15	8.7	21.48	1
LH-SR-02	6/20/2025 11:30	8.69	21.48	1
LH-SR-02	6/20/2025 11:45	8.7	21.52	1
LH-SR-02	6/20/2025 12:00	8.73	21.6	1
LH-SR-02	6/20/2025 12:15	8.72	21.72	1
LH-SR-02	6/20/2025 12:30	8.69	21.8	1
LH-SR-02	6/20/2025 12:45	8.69	21.9	1
LH-SR-02	6/20/2025 13:00	8.69	21.98	1
LH-SR-02	6/20/2025 13:15	8.7	22.06	1
LH-SR-02	6/20/2025 13:30	8.67	22.14	1
LH-SR-02	6/20/2025 13:45	8.66	22.22	1
LH-SR-02	6/20/2025 14:00	8.66	22.28	1
LH-SR-02	6/20/2025 14:15	8.67	22.34	1
LH-SR-02	6/20/2025 14:30	8.64	22.4	1

Station Name	Date Time	DO mg/L	Temp C	Use Code
LH-SR-02	6/20/2025 14:45	8.62	22.44	1
LH-SR-02	6/20/2025 15:00	8.6	22.5	1
LH-SR-02	6/20/2025 15:15	8.61	22.52	1
LH-SR-02	6/20/2025 15:30	8.61	22.56	1
LH-SR-02	6/20/2025 15:45	8.56	22.6	1
LH-SR-02	6/20/2025 16:00	8.55	22.62	1
LH-SR-02	6/20/2025 16:15	8.56	22.64	1
LH-SR-02	6/20/2025 16:30	8.56	22.68	1
LH-SR-02	6/20/2025 16:45	8.53	22.7	1
LH-SR-02	6/20/2025 17:00	8.52	22.7	1
LH-SR-02	6/20/2025 17:15	8.51	22.7	1
LH-SR-02	6/20/2025 17:30	8.54	22.7	1
LH-SR-02	6/20/2025 17:45	8.52	22.72	1
LH-SR-02	6/20/2025 18:00	8.46	22.74	1
LH-SR-02	6/20/2025 18:15	8.46	22.72	1
LH-SR-02	6/20/2025 18:30	8.44	22.7	1
LH-SR-02	6/20/2025 18:45	8.44	22.68	1
LH-SR-02	6/20/2025 19:00	8.45	22.64	1
LH-SR-02	6/20/2025 19:15	8.43	22.62	1
LH-SR-02	6/20/2025 19:30	8.45	22.58	1
LH-SR-02	6/20/2025 19:45	8.45	22.54	1
LH-SR-02	6/20/2025 20:00	8.48	22.5	1
LH-SR-02	6/20/2025 20:15	8.43	22.46	1
LH-SR-02	6/20/2025 20:30	8.39	22.4	1
LH-SR-02	6/20/2025 20:45	8.42	22.34	1
LH-SR-02	6/20/2025 21:00	8.44	22.28	1
LH-SR-02	6/20/2025 21:15	8.45	22.22	1
LH-SR-02	6/20/2025 21:30	8.44	22.16	1
LH-SR-02	6/20/2025 21:45	8.46	22.1	1
LH-SR-02	6/20/2025 22:00	8.49	22.06	1
LH-SR-02	6/20/2025 22:15	8.49	22	1
LH-SR-02	6/20/2025 22:30	8.49	21.94	1
LH-SR-02	6/20/2025 22:45	8.51	21.9	1
LH-SR-02	6/20/2025 23:00	8.53	21.84	1
LH-SR-02	6/20/2025 23:15	8.5	21.8	1
LH-SR-02	6/20/2025 23:30	8.51	21.76	1
LH-SR-02	6/20/2025 23:45	8.55	21.72	1
LH-SR-02	6/21/2025 0:00	8.59	21.68	1
LH-SR-02	6/21/2025 0:15	8.56	21.62	1
LH-SR-02	6/21/2025 0:30	8.59	21.6	1
LH-SR-02	6/21/2025 0:45	8.65	21.54	1
LH-SR-02	6/21/2025 1:00	8.62	21.5	1
LH-SR-02	6/21/2025 1:15	8.61	21.48	1
LH-SR-02	6/21/2025 1:30	8.63	21.46	1
LH-SR-02	6/21/2025 1:45	8.66	21.42	1
LH-SR-02	6/21/2025 2:00	8.65	21.38	1
LH-SR-02	6/21/2025 2:15	8.65	21.36	1
LH-SR-02	6/21/2025 2:30	8.67	21.34	1
LH-SR-02	6/21/2025 2:45	8.67	21.32	1
LH-SR-02	6/21/2025 3:00	8.7	21.28	1
LH-SR-02	6/21/2025 3:15	8.69	21.26	1
LH-SR-02	6/21/2025 3:30	8.71	21.24	1
LH-SR-02	6/21/2025 3:45	8.71	21.2	1
LH-SR-02	6/21/2025 4:00	8.72	21.16	1
LH-SR-02	6/21/2025 4:15	8.74	21.14	1
LH-SR-02	6/21/2025 4:30	8.75	21.1	1
LH-SR-02	6/21/2025 4:45	8.74	21.1	1
LH-SR-02	6/21/2025 5:00	8.77	21.06	1
LH-SR-02	6/21/2025 5:15	8.76	21.06	1
LH-SR-02	6/21/2025 5:30	8.77	21.04	1
LH-SR-02	6/21/2025 5:45	8.75	21.02	1
LH-SR-02	6/21/2025 6:00	8.77	21.02	1
LH-SR-02	6/21/2025 6:15	8.75	21	1
LH-SR-02	6/21/2025 6:30	8.78	20.98	1
LH-SR-02	6/21/2025 6:45	8.78	20.98	1
LH-SR-02	6/21/2025 7:00	8.77	20.98	1
LH-SR-02	6/21/2025 7:15	8.79	20.98	1
LH-SR-02	6/21/2025 7:30	8.77	20.98	1
LH-SR-02	6/21/2025 7:45	8.78	20.98	1
LH-SR-02	6/21/2025 8:00	8.76	21	1
LH-SR-02	6/21/2025 8:15	8.79	21.02	1
LH-SR-02	6/21/2025 8:30	8.8	21.04	1
LH-SR-02	6/21/2025 8:45	8.8	21.08	1
LH-SR-02	6/21/2025 9:00	8.82	21.12	1
LH-SR-02	6/21/2025 9:15	8.82	21.16	1
LH-SR-02	6/21/2025 9:30	8.83	21.22	1
LH-SR-02	6/21/2025 9:45	8.8	21.3	1
LH-SR-02	6/21/2025 10:00	8.83	21.38	1
LH-SR-02	6/21/2025 10:15	8.83	21.46	1
LH-SR-02	6/21/2025 10:30	8.81	21.54	1
LH-SR-02	6/21/2025 10:45	8.8	21.62	1
LH-SR-02	6/21/2025 11:00	8.83	21.72	1
LH-SR-02	6/21/2025 11:15	8.82	21.82	1
LH-SR-02	6/21/2025 11:30	8.77	21.9	1

Station Name	Date Time	DO mg/L	Temp C	Use Code
LH-SR-02	6/21/2025 11:45	8.79	21.98	1
LH-SR-02	6/21/2025 12:00	8.79	22.1	1
LH-SR-02	6/21/2025 12:15	8.76	22.18	1
LH-SR-02	6/21/2025 12:30	8.76	22.3	1
LH-SR-02	6/21/2025 12:45	8.77	22.38	1
LH-SR-02	6/21/2025 13:00	8.74	22.44	1
LH-SR-02	6/21/2025 13:15	8.75	22.58	1
LH-SR-02	6/21/2025 13:30	8.7	22.68	1
LH-SR-02	6/21/2025 13:45	8.7	22.8	1
LH-SR-02	6/21/2025 14:00	8.68	22.82	1
LH-SR-02	6/21/2025 14:15	8.68	22.88	1
LH-SR-02	6/21/2025 14:30	8.66	22.96	1
LH-SR-02	6/21/2025 14:45	8.66	23.04	1
LH-SR-02	6/21/2025 15:00	8.64	23.1	1
LH-SR-02	6/21/2025 15:15	8.64	23.18	1
LH-SR-02	6/21/2025 15:30	8.62	23.24	1
LH-SR-02	6/21/2025 15:45	8.59	23.3	1
LH-SR-02	6/21/2025 16:00	8.59	23.38	1
LH-SR-02	6/21/2025 16:15	8.57	23.42	1
LH-SR-02	6/21/2025 16:30	8.56	23.48	1
LH-SR-02	6/21/2025 16:45	8.54	23.52	1
LH-SR-02	6/21/2025 17:00	8.52	23.54	1
LH-SR-02	6/21/2025 17:15	8.51	23.58	1
LH-SR-02	6/21/2025 17:30	8.54	23.58	1
LH-SR-02	6/21/2025 17:45	8.53	23.58	1
LH-SR-02	6/21/2025 18:00	8.52	23.54	1
LH-SR-02	6/21/2025 18:15	8.52	23.5	1
LH-SR-02	6/21/2025 18:30	8.53	23.46	1
LH-SR-02	6/21/2025 18:45	8.54	23.4	1
LH-SR-02	6/21/2025 19:00	8.56	23.36	1
LH-SR-02	6/21/2025 19:15	8.56	23.3	1
LH-SR-02	6/21/2025 19:30	8.55	23.26	1
LH-SR-02	6/21/2025 19:45	8.57	23.18	1
LH-SR-02	6/21/2025 20:00	8.57	23.12	1
LH-SR-02	6/21/2025 20:15	8.6	23.08	1
LH-SR-02	6/21/2025 20:30	8.62	23.02	1
LH-SR-02	6/21/2025 20:45	8.59	22.96	1
LH-SR-02	6/21/2025 21:00	8.61	22.9	1
LH-SR-02	6/21/2025 21:15	8.6	22.84	1
LH-SR-02	6/21/2025 21:30	8.62	22.76	1
LH-SR-02	6/21/2025 21:45	8.63	22.7	1
LH-SR-02	6/21/2025 22:00	8.64	22.66	1
LH-SR-02	6/21/2025 22:15	8.63	22.6	1
LH-SR-02	6/21/2025 22:30	8.65	22.54	1
LH-SR-02	6/21/2025 22:45	8.63	22.5	1
LH-SR-02	6/21/2025 23:00	8.65	22.44	1
LH-SR-02	6/21/2025 23:15	8.65	22.42	1
LH-SR-02	6/21/2025 23:30	8.64	22.38	1
LH-SR-02	6/21/2025 23:45	8.65	22.36	1
LH-SR-02	6/22/2025 0:00	8.64	22.34	1
LH-SR-02	6/22/2025 0:15	8.63	22.34	1
LH-SR-02	6/22/2025 0:30	8.63	22.34	1
LH-SR-02	6/22/2025 0:45	8.63	22.34	1
LH-SR-02	6/22/2025 1:00	8.63	22.32	1
LH-SR-02	6/22/2025 1:15	8.65	22.34	1
LH-SR-02	6/22/2025 1:30	8.61	22.34	1
LH-SR-02	6/22/2025 1:45	8.61	22.34	1
LH-SR-02	6/22/2025 2:00	8.62	22.36	1
LH-SR-02	6/22/2025 2:15	8.62	22.36	1
LH-SR-02	6/22/2025 2:30	8.62	22.38	1
LH-SR-02	6/22/2025 2:45	8.61	22.38	1
LH-SR-02	6/22/2025 3:00	8.6	22.4	1
LH-SR-02	6/22/2025 3:15	8.58	22.4	1
LH-SR-02	6/22/2025 3:30	8.6	22.42	1
LH-SR-02	6/22/2025 3:45	8.6	22.42	1
LH-SR-02	6/22/2025 4:00	8.58	22.42	1
LH-SR-02	6/22/2025 4:15	8.59	22.4	1
LH-SR-02	6/22/2025 4:30	8.59	22.4	1
LH-SR-02	6/22/2025 4:45	8.59	22.4	1
LH-SR-02	6/22/2025 5:00	8.59	22.38	1
LH-SR-02	6/22/2025 5:15	8.59	22.38	1
LH-SR-02	6/22/2025 5:30	8.59	22.36	1
LH-SR-02	6/22/2025 5:45	8.59	22.36	1
LH-SR-02	6/22/2025 6:00	8.59	22.36	1
LH-SR-02	6/22/2025 6:15	8.59	22.36	1
LH-SR-02	6/22/2025 6:30	8.59	22.34	1
LH-SR-02	6/22/2025 6:45	8.59	22.34	1
LH-SR-02	6/22/2025 7:00	8.58	22.32	1
LH-SR-02	6/22/2025 7:15	8.58	22.3	1
LH-SR-02	6/22/2025 7:30	8.57	22.3	1
LH-SR-02	6/22/2025 7:45	8.58	22.28	1
LH-SR-02	6/22/2025 8:00	8.6	22.3	1
LH-SR-02	6/22/2025 8:15	8.6	22.3	1
LH-SR-02	6/22/2025 8:30	8.6	22.28	1

Station Name	Date Time	DO mg/L	Temp C	Use Code
LH-SR-02	6/22/2025 8:45	8.6	22.26	1
LH-SR-02	6/22/2025 9:00	8.61	22.26	1
LH-SR-02	6/22/2025 9:15	8.63	22.26	1
LH-SR-02	6/22/2025 9:30	8.63	22.26	1
LH-SR-02	6/22/2025 9:45	8.62	22.26	1
LH-SR-02	6/22/2025 10:00	8.62	22.28	1
LH-SR-02	6/22/2025 10:15	8.63	22.3	1
LH-SR-02	6/22/2025 10:30	8.64	22.38	1
LH-SR-02	6/22/2025 10:45	8.62	22.48	1
LH-SR-02	6/22/2025 11:00	8.61	22.56	1
LH-SR-02	6/22/2025 11:15	8.61	22.62	1
LH-SR-02	6/22/2025 11:30	8.62	22.72	1
LH-SR-02	6/22/2025 11:45	8.6	22.82	1
LH-SR-02	6/22/2025 12:00	8.6	22.9	1
LH-SR-02	6/22/2025 12:15	8.59	23	1
LH-SR-02	6/22/2025 12:30	8.58	23.1	1
LH-SR-02	6/22/2025 12:45	8.56	23.2	1
LH-SR-02	6/22/2025 13:00	8.55	23.3	1
LH-SR-02	6/22/2025 13:15	8.54	23.42	1
LH-SR-02	6/22/2025 13:30	8.53	23.52	1
LH-SR-02	6/22/2025 13:45	8.52	23.62	1
LH-SR-02	6/22/2025 14:00	8.5	23.74	1
LH-SR-02	6/22/2025 14:15	8.5	23.82	1
LH-SR-02	6/22/2025 14:30	8.47	23.92	1
LH-SR-02	6/22/2025 14:45	8.46	24.02	1
LH-SR-02	6/22/2025 15:00	8.43	24.04	1
LH-SR-02	6/22/2025 15:15	8.42	24.06	1
LH-SR-02	6/22/2025 15:30	8.43	24.12	1
LH-SR-02	6/22/2025 15:45	8.4	24.16	1
LH-SR-02	6/22/2025 16:00	8.38	24.2	1
LH-SR-02	6/22/2025 16:15	8.4	24.24	1
LH-SR-02	6/22/2025 16:30	8.4	24.28	1
LH-SR-02	6/22/2025 16:45	8.37	24.32	1
LH-SR-02	6/22/2025 17:00	8.38	24.36	1
LH-SR-02	6/22/2025 17:15	8.34	24.36	1
LH-SR-02	6/22/2025 17:30	8.35	24.36	1
LH-SR-02	6/22/2025 17:45	8.33	24.38	1
LH-SR-02	6/22/2025 18:00	8.34	24.38	1
LH-SR-02	6/22/2025 18:15	8.34	24.36	1
LH-SR-02	6/22/2025 18:30	8.37	24.34	1
LH-SR-02	6/22/2025 18:45	8.35	24.32	1
LH-SR-02	6/22/2025 19:00	8.34	24.26	1
LH-SR-02	6/22/2025 19:15	8.34	24.22	1
LH-SR-02	6/22/2025 19:30	8.34	24.18	1
LH-SR-02	6/22/2025 19:45	8.37	24.14	1
LH-SR-02	6/22/2025 20:00	8.38	24.08	1
LH-SR-02	6/22/2025 20:15	8.37	24.04	1
LH-SR-02	6/22/2025 20:30	8.37	23.98	1
LH-SR-02	6/22/2025 20:45	8.35	23.94	1
LH-SR-02	6/22/2025 21:00	8.39	23.9	1
LH-SR-02	6/22/2025 21:15	8.3	23.94	1
LH-SR-02	6/22/2025 21:30	8.25	23.9	1
LH-SR-02	6/22/2025 21:45	8.29	23.86	1
LH-SR-02	6/22/2025 22:00	8.3	23.82	1
LH-SR-02	6/22/2025 22:15	8.28	23.8	1
LH-SR-02	6/22/2025 22:30	8.3	23.76	1
LH-SR-02	6/22/2025 22:45	8.31	23.72	1
LH-SR-02	6/22/2025 23:00	8.38	23.7	1
LH-SR-02	6/22/2025 23:15	8.31	23.68	1
LH-SR-02	6/22/2025 23:30	8.33	23.64	1
LH-SR-02	6/22/2025 23:45	8.33	23.62	1
LH-SR-02	6/23/2025 0:00	8.37	23.6	1
LH-SR-02	6/23/2025 0:15	8.35	23.58	1
LH-SR-02	6/23/2025 0:30	8.3	23.56	1
LH-SR-02	6/23/2025 0:45	8.27	23.54	1
LH-SR-02	6/23/2025 1:00	8.27	23.5	1
LH-SR-02	6/23/2025 1:15	8.37	23.48	1
LH-SR-02	6/23/2025 1:30	8.39	23.46	1
LH-SR-02	6/23/2025 1:45	8.34	23.44	1
LH-SR-02	6/23/2025 2:00	8.42	23.38	1
LH-SR-02	6/23/2025 2:15	8.42	23.36	1
LH-SR-02	6/23/2025 2:30	8.41	23.34	1
LH-SR-02	6/23/2025 2:45	8.38	23.32	1
LH-SR-02	6/23/2025 3:00	8.39	23.28	1
LH-SR-02	6/23/2025 3:15	8.38	23.28	1
LH-SR-02	6/23/2025 3:30	8.4	23.26	1
LH-SR-02	6/23/2025 3:45	8.4	23.24	1
LH-SR-02	6/23/2025 4:00	8.42	23.22	1
LH-SR-02	6/23/2025 4:15	8.37	23.22	1
LH-SR-02	6/23/2025 4:30	8.39	23.2	1
LH-SR-02	6/23/2025 4:45	8.39	23.18	1
LH-SR-02	6/23/2025 5:00	8.39	23.16	1
LH-SR-02	6/23/2025 5:15	7.77	23.14	1
LH-SR-02	6/23/2025 5:30	7.6	23.12	1

Station Name	Date Time	DO mg/L	Temp C	Use Code
LH-SR-02	6/23/2025 5:45	7.71	23.1	1
LH-SR-02	6/23/2025 6:00	7.63	23.08	1
LH-SR-02	6/23/2025 6:15	7.69	23.08	1
LH-SR-02	6/23/2025 6:30	8.02	23.08	1
LH-SR-02	6/23/2025 6:45	8.02	23.08	1
LH-SR-02	6/23/2025 7:00	7.73	23.06	1
LH-SR-02	6/23/2025 7:15	8.02	23.06	1
LH-SR-02	6/23/2025 7:30	8.06	23.08	1
LH-SR-02	6/23/2025 7:45	8.3	23.1	1
LH-SR-02	6/23/2025 8:00	8.45	23.12	1
LH-SR-02	6/23/2025 8:15	8.43	23.16	1
LH-SR-02	6/23/2025 8:30	8.44	23.2	1
LH-SR-02	6/23/2025 8:45	8.43	23.24	1
LH-SR-02	6/23/2025 9:00	8.47	23.28	1
LH-SR-02	6/23/2025 9:15	8.48	23.34	1
LH-SR-02	6/23/2025 9:30	8.48	23.4	1
LH-SR-02	6/23/2025 9:45	8.46	23.46	1
LH-SR-02	6/23/2025 10:00	8.48	23.54	1
LH-SR-02	6/23/2025 10:15	8.44	23.62	1
LH-SR-02	6/23/2025 10:30	8.52	23.7	1
LH-SR-02	6/23/2025 10:45	8.48	23.78	1
LH-SR-02	6/23/2025 11:00	8.49	23.88	1
LH-SR-02	6/23/2025 11:15	8.46	23.96	1
LH-SR-02	6/23/2025 11:30	8.49	24.06	1
LH-SR-02	6/23/2025 11:45	8.46	24.16	1
LH-SR-02	6/23/2025 12:00	8.47	24.26	1
LH-SR-02	6/23/2025 12:15	8.48	24.38	1
LH-SR-02	6/23/2025 12:30	8.45	24.5	1
LH-SR-02	6/23/2025 12:45	8.47	24.62	1
LH-SR-02	6/23/2025 13:00	8.46	24.74	1
LH-SR-02	6/23/2025 13:15	8.4	24.86	1
LH-SR-02	6/23/2025 13:30	8.42	24.96	1
LH-SR-02	6/23/2025 13:45	8.35	25.02	1
LH-SR-02	6/23/2025 14:00	8.32	25.1	1
LH-SR-02	6/23/2025 14:15	8.32	25.2	1
LH-SR-02	6/23/2025 14:30	8.34	25.28	1
LH-SR-02	6/23/2025 14:45	8.31	25.38	1
LH-SR-02	6/23/2025 15:00	8.29	25.4	1
LH-SR-02	6/23/2025 15:15	8.29	25.46	1
LH-SR-02	6/23/2025 15:30	8.25	25.54	1
LH-SR-02	6/23/2025 15:45	8.28	25.6	1
LH-SR-02	6/23/2025 16:00	8.26	25.68	1
LH-SR-02	6/23/2025 16:15	8.26	25.74	1
LH-SR-02	6/23/2025 16:30	8.22	25.78	1
LH-SR-02	6/23/2025 16:45	8.23	25.82	1
LH-SR-02	6/23/2025 17:00	8.2	25.86	1
LH-SR-02	6/23/2025 17:15	8.19	25.86	1
LH-SR-02	6/23/2025 17:30	8.2	25.86	1
LH-SR-02	6/23/2025 17:45	8.17	25.84	1
LH-SR-02	6/23/2025 18:00	8.16	25.86	1
LH-SR-02	6/23/2025 18:15	8.15	25.84	1
LH-SR-02	6/23/2025 18:30	8.2	25.8	1
LH-SR-02	6/23/2025 18:45	8.15	25.76	1
LH-SR-02	6/23/2025 19:00	8.15	25.72	1
LH-SR-02	6/23/2025 19:15	8.1	25.7	1
LH-SR-02	6/23/2025 19:30	8.08	25.66	1
LH-SR-02	6/23/2025 19:45	8.11	25.62	1
LH-SR-02	6/23/2025 20:00	8.17	25.56	1
LH-SR-02	6/23/2025 20:15	8.17	25.48	1
LH-SR-02	6/23/2025 20:30	8.12	25.42	1
LH-SR-02	6/23/2025 20:45	8.14	25.36	1
LH-SR-02	6/23/2025 21:00	8.18	25.3	1
LH-SR-02	6/23/2025 21:15	8.16	25.24	1
LH-SR-02	6/23/2025 21:30	8.24	25.2	1
LH-SR-02	6/23/2025 21:45	8.17	25.16	1
LH-SR-02	6/23/2025 22:00	8.15	25.12	1
LH-SR-02	6/23/2025 22:15	8.17	25.1	1
LH-SR-02	6/23/2025 22:30	8.18	25.08	1
LH-SR-02	6/23/2025 22:45	8.2	25.06	1
LH-SR-02	6/23/2025 23:00	8.2	25.06	1
LH-SR-02	6/23/2025 23:15	8.2	25.06	1
LH-SR-02	6/23/2025 23:30	8.17	25.06	1
LH-SR-02	6/23/2025 23:45	8.17	25.08	1
LH-SR-02	6/24/2025 0:00	8.17	25.1	1
LH-SR-02	6/24/2025 0:15	8.15	25.12	1
LH-SR-02	6/24/2025 0:30	8.11	25.12	1
LH-SR-02	6/24/2025 0:45	8.14	25.16	1
LH-SR-02	6/24/2025 1:00	8.11	25.18	1
LH-SR-02	6/24/2025 1:15	8.13	25.2	1
LH-SR-02	6/24/2025 1:30	8.15	25.22	1
LH-SR-02	6/24/2025 1:45	8.15	25.24	1
LH-SR-02	6/24/2025 2:00	8.14	25.24	1
LH-SR-02	6/24/2025 2:15	8.13	25.26	1
LH-SR-02	6/24/2025 2:30	8.15	25.26	1

Station Name	Date Time	DO mg/L	Temp C	Use Code
LH-SR-02	6/24/2025 2:45	8.14	25.26	1
LH-SR-02	6/24/2025 3:00	8.13	25.24	1
LH-SR-02	6/24/2025 3:15	8.14	25.24	1
LH-SR-02	6/24/2025 3:30	8.11	25.22	1
LH-SR-02	6/24/2025 3:45	8.1	25.2	1
LH-SR-02	6/24/2025 4:00	8.11	25.18	1
LH-SR-02	6/24/2025 4:15	8.14	25.16	1
LH-SR-02	6/24/2025 4:30	8.1	25.14	1
LH-SR-02	6/24/2025 4:45	8.1	25.12	1
LH-SR-02	6/24/2025 5:00	8.13	25.1	1
LH-SR-02	6/24/2025 5:15	8.09	25.06	1
LH-SR-02	6/24/2025 5:30	8.1	25.04	1
LH-SR-02	6/24/2025 5:45	8.11	25.02	1
LH-SR-02	6/24/2025 6:00	8.07	24.98	1
LH-SR-02	6/24/2025 6:15	8.16	24.94	1
LH-SR-02	6/24/2025 6:30	8.19	24.92	1
LH-SR-02	6/24/2025 6:45	8.16	24.9	1
LH-SR-02	6/24/2025 7:00	8.15	24.88	1
LH-SR-02	6/24/2025 7:15	8.17	24.86	1
LH-SR-02	6/24/2025 7:30	8.18	24.86	1
LH-SR-02	6/24/2025 7:45	8.19	24.84	1
LH-SR-02	6/24/2025 8:00	8.22	24.84	1
LH-SR-02	6/24/2025 8:15	8.24	24.86	1
LH-SR-02	6/24/2025 8:30	8.22	24.88	1
LH-SR-02	6/24/2025 8:45	8.19	24.9	1
LH-SR-02	6/24/2025 9:00	8.23	24.94	1
LH-SR-02	6/24/2025 9:15	8.19	25	1
LH-SR-02	6/24/2025 9:30	8.23	25.06	1
LH-SR-02	6/24/2025 9:45	8.23	25.12	1
LH-SR-02	6/24/2025 10:00	8.25	25.2	1
LH-SR-02	6/24/2025 10:15	8.11	27.36	2
LH-SR-02	6/24/2025 10:30	7.96	28.36	2
LH-SR-02	6/24/2025 10:45	7.62	30.68	2
LH-SR-02	6/24/2025 11:00	7.37	31.84	2
LH-SR-02	6/24/2025 11:15	7.16	33.26	2
LH-SR-02	6/24/2025 11:30	7.04	34.04	2
LH-SR-02	6/24/2025 11:45	6.74	36.68	2
LH-SR-02	6/24/2025 12:00	7.32	30.24	2
LH-SR-02	6/24/2025 12:15	8.29	26.3	1
LH-SR-02	6/24/2025 12:30	8.3	26.16	1
LH-SR-02	6/24/2025 12:45	8.29	26.22	1
LH-SR-02	6/24/2025 13:00	8.29	26.3	1
LH-SR-02	6/24/2025 13:15	8.3	26.38	1
LH-SR-02	6/24/2025 13:30	8.26	26.46	1
LH-SR-02	6/24/2025 13:45	8.25	26.56	1
LH-SR-02	6/24/2025 14:00	8.24	26.6	1
LH-SR-02	6/24/2025 14:15	8.26	26.66	1
LH-SR-02	6/24/2025 14:30	8.23	26.72	1
LH-SR-02	6/24/2025 14:45	8.23	26.78	1
LH-SR-02	6/24/2025 15:00	8.22	26.84	1
LH-SR-02	6/24/2025 15:15	8.21	26.86	1
LH-SR-02	6/24/2025 15:30	8.19	26.92	1
LH-SR-02	6/24/2025 15:45	8.18	26.94	1
LH-SR-02	6/24/2025 16:00	8.17	26.96	1
LH-SR-02	6/24/2025 16:15	8.18	26.98	1
LH-SR-02	6/24/2025 16:30	8.17	27	1
LH-SR-02	6/24/2025 16:45	8.12	27	1
LH-SR-02	6/24/2025 17:00	8.15	27.02	1
LH-SR-02	6/24/2025 17:15	8.14	27	1
LH-SR-02	6/24/2025 17:30	8.14	26.98	1
LH-SR-02	6/24/2025 17:45	8.15	26.98	1
LH-SR-02	6/24/2025 18:00	8.14	26.96	1
LH-SR-02	6/24/2025 18:15	8.13	26.94	1
LH-SR-02	6/24/2025 18:30	8.08	26.9	1
LH-SR-02	6/24/2025 18:45	8.14	26.86	1
LH-SR-02	6/24/2025 19:00	8.14	26.8	1
LH-SR-02	6/24/2025 19:15	8.15	26.74	1
LH-SR-02	6/24/2025 19:30	8.13	26.68	1
LH-SR-02	6/24/2025 19:45	8.13	26.6	1
LH-SR-02	6/24/2025 20:00	8.11	26.56	1
LH-SR-02	6/24/2025 20:15	8.14	26.5	1
LH-SR-02	6/24/2025 20:30	8.13	26.46	1
LH-SR-02	6/24/2025 20:45	8.16	26.42	1
LH-SR-02	6/24/2025 21:00	8.17	26.38	1
LH-SR-02	6/24/2025 21:15	8.16	26.34	1
LH-SR-02	6/24/2025 21:30	8.14	26.28	1
LH-SR-02	6/24/2025 21:45	8.17	26.22	1
LH-SR-02	6/24/2025 22:00	8.17	26.16	1
LH-SR-02	6/24/2025 22:15	8.17	26.12	1
LH-SR-02	6/24/2025 22:30	8.17	26.08	1
LH-SR-02	6/24/2025 22:45	8.16	26.04	1
LH-SR-02	6/24/2025 23:00	8.17	26	1
LH-SR-02	6/24/2025 23:15	8.16	25.98	1
LH-SR-02	6/24/2025 23:30	8.17	25.96	1

Station Name	Date Time	DO mg/L	Temp C	Use Code
LH-SR-02	6/24/2025 23:45	8.2	25.94	1
LH-SR-02	6/25/2025 0:00	8.19	25.92	1
LH-SR-02	6/25/2025 0:15	8.21	25.9	1
LH-SR-02	6/25/2025 0:30	8.18	25.88	1
LH-SR-02	6/25/2025 0:45	8.18	25.86	1
LH-SR-02	6/25/2025 1:00	8.13	25.84	1
LH-SR-02	6/25/2025 1:15	8.14	25.84	1
LH-SR-02	6/25/2025 1:30	8.17	25.84	1
LH-SR-02	6/25/2025 1:45	8.17	25.82	1
LH-SR-02	6/25/2025 2:00	8.18	25.82	1
LH-SR-02	6/25/2025 2:15	8.17	25.82	1
LH-SR-02	6/25/2025 2:30	8.17	25.82	1
LH-SR-02	6/25/2025 2:45	8.22	25.8	1
LH-SR-02	6/25/2025 3:00	8.15	25.78	1
LH-SR-02	6/25/2025 3:15	8.19	25.76	1
LH-SR-02	6/25/2025 3:30	8.14	25.76	1
LH-SR-02	6/25/2025 3:45	8.14	25.76	1
LH-SR-02	6/25/2025 4:00	8.17	25.72	1
LH-SR-02	6/25/2025 4:15	8.13	25.7	1
LH-SR-02	6/25/2025 4:30	8.14	25.7	1
LH-SR-02	6/25/2025 4:45	8.19	25.68	1
LH-SR-02	6/25/2025 5:00	8.14	25.64	1
LH-SR-02	6/25/2025 5:15	8.21	25.62	1
LH-SR-02	6/25/2025 5:30	8.13	25.62	1
LH-SR-02	6/25/2025 5:45	8.19	25.6	1
LH-SR-02	6/25/2025 6:00	8.17	25.58	1
LH-SR-02	6/25/2025 6:15	8.18	25.56	1
LH-SR-02	6/25/2025 6:30	8.23	25.56	1
LH-SR-02	6/25/2025 6:45	8.22	25.54	1
LH-SR-02	6/25/2025 7:00	8.17	25.54	1
LH-SR-02	6/25/2025 7:15	8.2	25.54	1
LH-SR-02	6/25/2025 7:30	8.23	25.54	1
LH-SR-02	6/25/2025 7:45	8.2	25.54	1
LH-SR-02	6/25/2025 8:00	8.19	25.56	1
LH-SR-02	6/25/2025 8:15	8.16	25.58	1
LH-SR-02	6/25/2025 8:30	8.23	25.6	1
LH-SR-02	6/25/2025 8:45	8.19	25.64	1
LH-SR-02	6/25/2025 9:00	8.2	25.68	1
LH-SR-02	6/25/2025 9:15	8.2	25.72	1
LH-SR-02	6/25/2025 9:30	8.21	25.78	1
LH-SR-02	6/25/2025 9:45	8.22	25.86	1
LH-SR-02	6/25/2025 10:00	8.17	25.92	1
LH-SR-02	6/25/2025 10:15	8.2	25.96	1
LH-SR-02	6/25/2025 10:30	8.2	26.04	1
LH-SR-02	6/25/2025 10:45	8.18	26.06	1
LH-SR-02	6/25/2025 11:00	8.19	26.12	1
LH-SR-02	6/25/2025 11:15	8.18	26.2	1
LH-SR-02	6/25/2025 11:30	8.17	26.28	1
LH-SR-02	6/25/2025 11:45	-888.88	-888.88	3
LH-SR-02	6/25/2025 12:00	8.15	26.44	1
LH-SR-02	6/25/2025 12:15	8.16	26.56	1
LH-SR-02	6/25/2025 12:30	8.11	26.66	1
LH-SR-02	6/25/2025 12:45	-888.88	-888.88	3
LH-SR-02	6/25/2025 13:00	8.12	26.76	1
LH-SR-02	6/25/2025 13:15	8.13	26.86	1
LH-SR-02	6/25/2025 13:30	8.12	26.94	1
LH-SR-02	6/25/2025 13:45	8.08	26.98	1
LH-SR-02	6/25/2025 14:00	8.1	27	1
LH-SR-02	6/25/2025 14:15	8.08	27.04	1
LH-SR-02	6/25/2025 14:30	8.08	26.92	1
LH-SR-02	6/25/2025 14:45	8.1	26.98	1
LH-SR-02	6/25/2025 15:00	8.13	26.98	1
LH-SR-02	6/25/2025 15:15	8.1	26.98	1
LH-SR-02	6/25/2025 15:30	8.12	26.96	1
LH-SR-02	6/25/2025 15:45	8.11	27	1
LH-SR-02	6/25/2025 16:00	8.11	27.04	1
LH-SR-02	6/25/2025 16:15	8.06	27.06	1
LH-SR-02	6/25/2025 16:30	8.07	27.08	1
LH-SR-02	6/25/2025 16:45	8.1	27.1	1
LH-SR-02	6/25/2025 17:00	8.07	27.1	1
LH-SR-02	6/25/2025 17:15	8.06	27.14	1
LH-SR-02	6/25/2025 17:30	8.04	27.12	1
LH-SR-02	6/25/2025 17:45	8.05	27.1	1
LH-SR-02	6/25/2025 18:00	8.03	27.06	1
LH-SR-02	6/25/2025 18:15	8.06	27.04	1
LH-SR-02	6/25/2025 18:30	8.02	27	1
LH-SR-02	6/25/2025 18:45	8	26.98	1
LH-SR-02	6/25/2025 19:00	8.06	26.94	1
LH-SR-02	6/25/2025 19:15	8.07	26.9	1
LH-SR-02	6/25/2025 19:30	8.11	26.86	1
LH-SR-02	6/25/2025 19:45	8.1	26.82	1
LH-SR-02	6/25/2025 20:00	8.08	26.76	1
LH-SR-02	6/25/2025 20:15	8.08	26.74	1
LH-SR-02	6/25/2025 20:30	8.04	26.72	1

Station Name	Date Time	DO mg/L	Temp C	Use Code
LH-SR-02	6/25/2025 20:45	8.01	26.68	1
LH-SR-02	6/25/2025 21:00	8.05	26.66	1
LH-SR-02	6/25/2025 21:15	8.06	26.64	1
LH-SR-02	6/25/2025 21:30	8.05	26.6	1
LH-SR-02	6/25/2025 21:45	8.06	26.6	1
LH-SR-02	6/25/2025 22:00	8.06	26.6	1
LH-SR-02	6/25/2025 22:15	8.02	26.62	1
LH-SR-02	6/25/2025 22:30	8.05	26.66	1
LH-SR-02	6/25/2025 22:45	8.01	26.68	1
LH-SR-02	6/25/2025 23:00	8.04	26.7	1
LH-SR-02	6/25/2025 23:15	8.02	26.7	1
LH-SR-02	6/25/2025 23:30	8.01	26.7	1
LH-SR-02	6/25/2025 23:45	8	26.68	1
LH-SR-02	6/26/2025 0:00	8.01	26.66	1
LH-SR-02	6/26/2025 0:15	7.99	26.66	1
LH-SR-02	6/26/2025 0:30	8.02	26.62	1
LH-SR-02	6/26/2025 0:45	8.02	26.6	1
LH-SR-02	6/26/2025 1:00	8.03	26.58	1
LH-SR-02	6/26/2025 1:15	8	26.54	1
LH-SR-02	6/26/2025 1:30	8.05	26.52	1
LH-SR-02	6/26/2025 1:45	8.03	26.48	1
LH-SR-02	6/26/2025 2:00	8.03	26.46	1
LH-SR-02	6/26/2025 2:15	8.02	26.4	1
LH-SR-02	6/26/2025 2:30	8.1	26.38	1
LH-SR-02	6/26/2025 2:45	8.06	26.34	1
LH-SR-02	6/26/2025 3:00	8.04	26.32	1
LH-SR-02	6/26/2025 3:15	8.07	26.3	1
LH-SR-02	6/26/2025 3:30	8.11	26.26	1
LH-SR-02	6/26/2025 3:45	8.1	26.24	1
LH-SR-02	6/26/2025 4:00	8.1	26.22	1
LH-SR-02	6/26/2025 4:15	8.1	26.2	1
LH-SR-02	6/26/2025 4:30	8.07	26.18	1
LH-SR-02	6/26/2025 4:45	8.1	26.16	1
LH-SR-02	6/26/2025 5:00	8.12	26.14	1
LH-SR-02	6/26/2025 5:15	8.08	26.1	1
LH-SR-02	6/26/2025 5:30	8.13	26.06	1
LH-SR-02	6/26/2025 5:45	8.14	26.02	1
LH-SR-02	6/26/2025 6:00	8.15	25.98	1
LH-SR-02	6/26/2025 6:15	8.15	25.94	1
LH-SR-02	6/26/2025 6:30	8.14	25.9	1
LH-SR-02	6/26/2025 6:45	8.13	25.86	1
LH-SR-02	6/26/2025 7:00	8.17	25.82	1
LH-SR-02	6/26/2025 7:15	8.08	25.74	1
LH-SR-02	6/26/2025 7:30	8.12	25.7	1
LH-SR-02	6/26/2025 7:45	8.13	25.64	1
LH-SR-02	6/26/2025 8:00	8.14	25.62	1
LH-SR-02	6/26/2025 8:15	8.16	25.58	1
LH-SR-02	6/26/2025 8:30	8.15	25.56	1
LH-SR-02	6/26/2025 8:45	8.14	25.52	1
LH-SR-02	6/26/2025 9:00	8.21	25.48	1
LH-SR-02	6/26/2025 9:15	8.19	25.44	1
LH-SR-02	6/26/2025 9:30	8.21	25.44	1
LH-SR-02	6/26/2025 9:45	8.25	25.42	1
LH-SR-02	6/26/2025 10:00	8.24	25.4	1
LH-SR-02	6/26/2025 10:15	8.24	25.38	1
LH-SR-02	6/26/2025 10:30	8.26	25.38	1
LH-SR-02	6/26/2025 10:45	8.23	25.36	1
LH-SR-02	6/26/2025 11:00	8.25	25.34	1
LH-SR-02	6/26/2025 11:15	8.27	25.34	1
LH-SR-02	6/26/2025 11:30	8.28	25.36	1
LH-SR-02	6/26/2025 11:45	8.31	25.42	1
LH-SR-02	6/26/2025 12:00	8.28	25.38	1
LH-SR-02	6/26/2025 12:15	8.28	25.36	1
LH-SR-02	6/26/2025 12:30	8.34	25.36	1
LH-SR-02	6/26/2025 12:45	8.25	25.36	1
LH-SR-02	6/26/2025 13:00	8.26	25.32	1
LH-SR-02	6/26/2025 13:15	8.23	25.26	1
LH-SR-02	6/26/2025 13:30	8.24	25.2	1
LH-SR-02	6/26/2025 13:45	8.21	25.14	1
LH-SR-02	6/26/2025 14:00	8.2	25.12	1
LH-SR-02	6/26/2025 14:15	8.23	25.1	1
LH-SR-02	6/26/2025 14:30	8.22	25.04	1
LH-SR-02	6/26/2025 14:45	8.19	24.96	1
LH-SR-02	6/26/2025 15:00	8.27	24.96	1
LH-SR-02	6/26/2025 15:15	8.25	24.94	1
LH-SR-02	6/26/2025 15:30	8.27	24.9	1
LH-SR-02	6/26/2025 15:45	8.25	24.86	1
LH-SR-02	6/26/2025 16:00	8.28	24.84	1
LH-SR-02	6/26/2025 16:15	8.27	24.8	1
LH-SR-02	6/26/2025 16:30	8.26	24.78	1
LH-SR-02	6/26/2025 16:45	8.27	24.76	1
LH-SR-02	6/26/2025 17:00	8.29	24.76	1
LH-SR-02	6/26/2025 17:15	8.3	24.74	1
LH-SR-02	6/26/2025 17:30	8.26	24.74	1

Station Name	Date Time	DO mg/L	Temp C	Use Code
LH-SR-02	6/26/2025 17:45	8.27	24.7	1
LH-SR-02	6/26/2025 18:00	8.25	24.7	1
LH-SR-02	6/26/2025 18:15	8.24	24.64	1
LH-SR-02	6/26/2025 18:30	8.21	24.64	1
LH-SR-02	6/26/2025 18:45	8.25	24.6	1
LH-SR-02	6/26/2025 19:00	8.25	24.58	1
LH-SR-02	6/26/2025 19:15	8.35	24.68	1
LH-SR-02	6/26/2025 19:30	8.35	24.7	1
LH-SR-02	6/26/2025 19:45	8.32	24.7	1
LH-SR-02	6/26/2025 20:00	8.34	24.6	1
LH-SR-02	6/26/2025 20:15	8.2	24.58	1
LH-SR-02	6/26/2025 20:30	8.32	24.54	1
LH-SR-02	6/26/2025 20:45	8.34	24.54	1
LH-SR-02	6/26/2025 21:00	8.33	24.52	1
LH-SR-02	6/26/2025 21:15	8.33	24.48	1
LH-SR-02	6/26/2025 21:30	8.3	24.48	1
LH-SR-02	6/26/2025 21:45	8.29	24.46	1
LH-SR-02	6/26/2025 22:00	8.29	24.46	1
LH-SR-02	6/26/2025 22:15	8.31	24.46	1
LH-SR-02	6/26/2025 22:30	8.27	24.44	1
LH-SR-02	6/26/2025 22:45	8.28	24.44	1
LH-SR-02	6/26/2025 23:00	8.23	24.42	1
LH-SR-02	6/26/2025 23:15	8.24	24.34	1
LH-SR-02	6/26/2025 23:30	8.25	24.38	1
LH-SR-02	6/26/2025 23:45	8.24	24.38	1
LH-SR-02	6/27/2025 0:00	8.25	24.36	1
LH-SR-02	6/27/2025 0:15	8.38	24.48	1
LH-SR-02	6/27/2025 0:30	8.27	24.38	1
LH-SR-02	6/27/2025 0:45	8.3	24.42	1
LH-SR-02	6/27/2025 1:00	8.32	24.44	1
LH-SR-02	6/27/2025 1:15	8.29	24.44	1
LH-SR-02	6/27/2025 1:30	8.34	24.44	1
LH-SR-02	6/27/2025 1:45	8.3	24.4	1
LH-SR-02	6/27/2025 2:00	8.3	24.36	1
LH-SR-02	6/27/2025 2:15	8.28	24.36	1
LH-SR-02	6/27/2025 2:30	8.25	24.32	1
LH-SR-02	6/27/2025 2:45	8.28	24.3	1
LH-SR-02	6/27/2025 3:00	8.28	24.3	1
LH-SR-02	6/27/2025 3:15	8.27	24.28	1
LH-SR-02	6/27/2025 3:30	8.23	24.3	1
LH-SR-02	6/27/2025 3:45	8.34	24.46	1
LH-SR-02	6/27/2025 4:00	8.22	24.3	1
LH-SR-02	6/27/2025 4:15	8.26	24.22	1
LH-SR-02	6/27/2025 4:30	8.28	24.24	1
LH-SR-02	6/27/2025 4:45	8.32	24.2	1
LH-SR-02	6/27/2025 5:00	8.28	24.22	1
LH-SR-02	6/27/2025 5:15	8.21	24.12	1
LH-SR-02	6/27/2025 5:30	8.23	24.12	1
LH-SR-02	6/27/2025 5:45	8.24	24.1	1
LH-SR-02	6/27/2025 6:00	8.23	24.1	1
LH-SR-02	6/27/2025 6:15	8.24	24.1	1
LH-SR-02	6/27/2025 6:30	8.21	24.1	1
LH-SR-02	6/27/2025 6:45	8.28	24.12	1
LH-SR-02	6/27/2025 7:00	8.22	24.16	1
LH-SR-02	6/27/2025 7:15	8.23	24.18	1
LH-SR-02	6/27/2025 7:30	8.24	24.18	1
LH-SR-02	6/27/2025 7:45	8.23	24.2	1
LH-SR-02	6/27/2025 8:00	8.23	24.22	1
LH-SR-02	6/27/2025 8:15	8.27	24.26	1
LH-SR-02	6/27/2025 8:30	8.24	24.28	1
LH-SR-02	6/27/2025 8:45	8.25	24.32	1
LH-SR-02	6/27/2025 9:00	8.29	24.38	1
LH-SR-02	6/27/2025 9:15	8.37	24.44	1
LH-SR-02	6/27/2025 9:30	8.37	24.52	1
LH-SR-02	6/27/2025 9:45	8.32	24.58	1
LH-SR-02	6/27/2025 10:00	8.34	24.64	1
LH-SR-02	6/27/2025 10:15	8.33	24.72	1
LH-SR-02	6/27/2025 10:30	8.32	24.8	1
LH-SR-02	6/27/2025 10:45	8.32	24.9	1
LH-SR-02	6/27/2025 11:00	8.32	25.02	1
LH-SR-02	6/27/2025 11:15	8.3	25.06	1
LH-SR-02	6/27/2025 11:30	8.29	25.1	1
LH-SR-02	6/27/2025 11:45	8.31	25.18	1
LH-SR-02	6/27/2025 12:00	8.3	25.3	1
LH-SR-02	6/27/2025 12:15	8.32	25.38	1
LH-SR-02	6/27/2025 12:30	8.31	25.48	1
LH-SR-02	6/27/2025 12:45	8.31	25.62	1
LH-SR-02	6/27/2025 13:00	8.25	25.62	1
LH-SR-02	6/27/2025 13:15	8.26	25.68	1
LH-SR-02	6/27/2025 13:30	8.27	25.78	1
LH-SR-02	6/27/2025 13:45	8.24	25.82	1
LH-SR-02	6/27/2025 14:00	8.25	25.82	1
LH-SR-02	6/27/2025 14:15	8.23	26	1
LH-SR-02	6/27/2025 14:30	8.19	25.98	1

Station Name	Date Time	DO mg/L	Temp C	Use Code
LH-SR-02	6/27/2025 14:45	8.19	26.02	1
LH-SR-02	6/27/2025 15:00	8.2	26.08	1
LH-SR-02	6/27/2025 15:15	8.19	26.08	1
LH-SR-02	6/27/2025 15:30	8.19	26.1	1
LH-SR-02	6/27/2025 15:45	8.17	26.08	1
LH-SR-02	6/27/2025 16:00	8.17	26	1
LH-SR-02	6/27/2025 16:15	8.17	25.96	1
LH-SR-02	6/27/2025 16:30	8.21	25.92	1
LH-SR-02	6/27/2025 16:45	8.2	25.88	1
LH-SR-02	6/27/2025 17:00	8.21	25.88	1
LH-SR-02	6/27/2025 17:15	8.2	25.82	1
LH-SR-02	6/27/2025 17:30	8.19	25.82	1
LH-SR-02	6/27/2025 17:45	8.19	25.78	1
LH-SR-02	6/27/2025 18:00	8.18	25.74	1
LH-SR-02	6/27/2025 18:15	8.21	25.74	1
LH-SR-02	6/27/2025 18:30	8.19	25.72	1
LH-SR-02	6/27/2025 18:45	8.17	25.7	1
LH-SR-02	6/27/2025 19:00	8.16	25.64	1
LH-SR-02	6/27/2025 19:15	8.15	25.62	1
LH-SR-02	6/27/2025 19:30	8.11	25.58	1
LH-SR-02	6/27/2025 19:45	8.13	25.52	1
LH-SR-02	6/27/2025 20:00	8.16	25.46	1
LH-SR-02	6/27/2025 20:15	8.12	25.4	1
LH-SR-02	6/27/2025 20:30	8.12	25.34	1
LH-SR-02	6/27/2025 20:45	8.11	25.28	1
LH-SR-02	6/27/2025 21:00	8.13	25.22	1
LH-SR-02	6/27/2025 21:15	8.12	25.12	1
LH-SR-02	6/27/2025 21:30	8.14	25.1	1
LH-SR-02	6/27/2025 21:45	8.15	25.06	1
LH-SR-02	6/27/2025 22:00	8.15	24.98	1
LH-SR-02	6/27/2025 22:15	8.14	24.92	1
LH-SR-02	6/27/2025 22:30	8.18	24.9	1
LH-SR-02	6/27/2025 22:45	8.17	24.84	1
LH-SR-02	6/27/2025 23:00	8.19	24.8	1
LH-SR-02	6/27/2025 23:15	8.18	24.76	1
LH-SR-02	6/27/2025 23:30	8.2	24.72	1
LH-SR-02	6/27/2025 23:45	8.16	24.64	1
LH-SR-02	6/28/2025 0:00	8.16	24.6	1
LH-SR-02	6/28/2025 0:15	8.15	24.58	1
LH-SR-02	6/28/2025 0:30	8.18	24.54	1
LH-SR-02	6/28/2025 0:45	8.18	24.48	1
LH-SR-02	6/28/2025 1:00	8.19	24.46	1
LH-SR-02	6/28/2025 1:15	8.18	24.44	1
LH-SR-02	6/28/2025 1:30	8.19	24.4	1
LH-SR-02	6/28/2025 1:45	8.19	24.38	1
LH-SR-02	6/28/2025 2:00	8.2	24.36	1
LH-SR-02	6/28/2025 2:15	8.18	24.34	1
LH-SR-02	6/28/2025 2:30	8.19	24.32	1
LH-SR-02	6/28/2025 2:45	8.21	24.3	1
LH-SR-02	6/28/2025 3:00	8.17	24.28	1
LH-SR-02	6/28/2025 3:15	8.19	24.24	1
LH-SR-02	6/28/2025 3:30	8.18	24.2	1
LH-SR-02	6/28/2025 3:45	8.19	24.2	1
LH-SR-02	6/28/2025 4:00	8.18	24.18	1
LH-SR-02	6/28/2025 4:15	8.2	24.16	1
LH-SR-02	6/28/2025 4:30	8.24	24.18	1
LH-SR-02	6/28/2025 4:45	8.2	24.16	1
LH-SR-02	6/28/2025 5:00	8.21	24.12	1
LH-SR-02	6/28/2025 5:15	8.21	24.12	1
LH-SR-02	6/28/2025 5:30	8.2	24.08	1
LH-SR-02	6/28/2025 5:45	8.2	24.08	1
LH-SR-02	6/28/2025 6:00	8.23	24.12	1
LH-SR-02	6/28/2025 6:15	8.22	24.12	1
LH-SR-02	6/28/2025 6:30	8.24	24.08	1
LH-SR-02	6/28/2025 6:45	8.25	24.06	1
LH-SR-02	6/28/2025 7:00	8.29	24.04	1
LH-SR-02	6/28/2025 7:15	8.28	24.02	1
LH-SR-02	6/28/2025 7:30	8.29	23.98	1
LH-SR-02	6/28/2025 7:45	8.26	23.9	1
LH-SR-02	6/28/2025 8:00	8.22	23.68	1
LH-SR-02	6/28/2025 8:15	8.31	23.7	1
LH-SR-02	6/28/2025 8:30	8.23	23.54	1
LH-SR-02	6/28/2025 8:45	8.27	23.42	1
LH-SR-02	6/28/2025 9:00	8.23	23.5	1
LH-SR-02	6/28/2025 9:15	8.23	23.5	1
LH-SR-02	6/28/2025 9:30	8.23	23.52	1
LH-SR-02	6/28/2025 9:45	8.26	23.52	1
LH-SR-02	6/28/2025 10:00	8.27	23.5	1
LH-SR-02	6/28/2025 10:15	8.24	23.5	1
LH-SR-02	6/28/2025 10:30	8.27	23.5	1
LH-SR-02	6/28/2025 10:45	8.27	23.5	1
LH-SR-02	6/28/2025 11:00	8.26	23.52	1
LH-SR-02	6/28/2025 11:15	8.31	23.52	1
LH-SR-02	6/28/2025 11:30	8.29	23.54	1

Station Name	Date Time	DO mg/L	Temp C	Use Code
LH-SR-02	6/28/2025 11:45	8.31	23.54	1
LH-SR-02	6/28/2025 12:00	8.29	23.56	1
LH-SR-02	6/28/2025 12:15	8.33	23.58	1
LH-SR-02	6/28/2025 12:30	8.33	23.6	1
LH-SR-02	6/28/2025 12:45	8.34	23.56	1
LH-SR-02	6/28/2025 13:00	8.33	23.58	1
LH-SR-02	6/28/2025 13:15	8.33	23.62	1
LH-SR-02	6/28/2025 13:30	8.33	23.62	1
LH-SR-02	6/28/2025 13:45	8.31	23.68	1
LH-SR-02	6/28/2025 14:00	8.32	23.72	1
LH-SR-02	6/28/2025 14:15	8.32	23.7	1
LH-SR-02	6/28/2025 14:30	8.31	23.74	1
LH-SR-02	6/28/2025 14:45	8.31	23.7	1
LH-SR-02	6/28/2025 15:00	8.35	23.66	1
LH-SR-02	6/28/2025 15:15	8.3	23.64	1
LH-SR-02	6/28/2025 15:30	8.33	23.66	1
LH-SR-02	6/28/2025 15:45	8.32	23.68	1
LH-SR-02	6/28/2025 16:00	8.31	23.7	1
LH-SR-02	6/28/2025 16:15	8.32	23.74	1
LH-SR-02	6/28/2025 16:30	8.29	23.78	1
LH-SR-02	6/28/2025 16:45	8.34	23.78	1
LH-SR-02	6/28/2025 17:00	8.3	23.78	1
LH-SR-02	6/28/2025 17:15	8.28	23.8	1
LH-SR-02	6/28/2025 17:30	8.27	23.82	1
LH-SR-02	6/28/2025 17:45	8.27	23.8	1
LH-SR-02	6/28/2025 18:00	8.27	23.8	1
LH-SR-02	6/28/2025 18:15	8.27	23.78	1
LH-SR-02	6/28/2025 18:30	8.23	23.76	1
LH-SR-02	6/28/2025 18:45	8.26	23.74	1
LH-SR-02	6/28/2025 19:00	8.22	23.74	1
LH-SR-02	6/28/2025 19:15	8.25	23.76	1
LH-SR-02	6/28/2025 19:30	8.23	23.76	1
LH-SR-02	6/28/2025 19:45	8.22	23.76	1
LH-SR-02	6/28/2025 20:00	8.24	23.76	1
LH-SR-02	6/28/2025 20:15	8.24	23.76	1
LH-SR-02	6/28/2025 20:30	8.21	23.76	1
LH-SR-02	6/28/2025 20:45	8.22	23.76	1
LH-SR-02	6/28/2025 21:00	8.18	23.76	1
LH-SR-02	6/28/2025 21:15	8.22	23.76	1
LH-SR-02	6/28/2025 21:30	8.19	23.76	1
LH-SR-02	6/28/2025 21:45	8.19	23.74	1
LH-SR-02	6/28/2025 22:00	8.17	23.74	1
LH-SR-02	6/28/2025 22:15	8.2	23.72	1
LH-SR-02	6/28/2025 22:30	8.21	23.72	1
LH-SR-02	6/28/2025 22:45	8.17	23.72	1
LH-SR-02	6/28/2025 23:00	8.16	23.72	1
LH-SR-02	6/28/2025 23:15	8.19	23.74	1
LH-SR-02	6/28/2025 23:30	8.18	23.72	1
LH-SR-02	6/28/2025 23:45	8.18	23.66	1
LH-SR-02	6/29/2025 0:00	8.19	23.68	1
LH-SR-02	6/29/2025 0:15	8.14	23.66	1
LH-SR-02	6/29/2025 0:30	8.16	23.64	1
LH-SR-02	6/29/2025 0:45	8.17	23.64	1
LH-SR-02	6/29/2025 1:00	8.15	23.64	1
LH-SR-02	6/29/2025 1:15	8.19	23.62	1
LH-SR-02	6/29/2025 1:30	8.18	23.62	1
LH-SR-02	6/29/2025 1:45	8.17	23.62	1
LH-SR-02	6/29/2025 2:00	8.17	23.6	1
LH-SR-02	6/29/2025 2:15	8.19	23.6	1
LH-SR-02	6/29/2025 2:30	8.18	23.58	1
LH-SR-02	6/29/2025 2:45	8.23	23.58	1
LH-SR-02	6/29/2025 3:00	8.19	23.58	1
LH-SR-02	6/29/2025 3:15	8.2	23.6	1
LH-SR-02	6/29/2025 3:30	8.16	23.6	1
LH-SR-02	6/29/2025 3:45	8.22	23.58	1
LH-SR-02	6/29/2025 4:00	8.21	23.58	1
LH-SR-02	6/29/2025 4:15	8.22	23.56	1
LH-SR-02	6/29/2025 4:30	8.18	23.54	1
LH-SR-02	6/29/2025 4:45	8.22	23.54	1
LH-SR-02	6/29/2025 5:00	8.24	23.56	1
LH-SR-02	6/29/2025 5:15	8.23	23.56	1
LH-SR-02	6/29/2025 5:30	8.24	23.56	1
LH-SR-02	6/29/2025 5:45	8.2	23.56	1
LH-SR-02	6/29/2025 6:00	8.19	23.56	1
LH-SR-02	6/29/2025 6:15	8.24	23.54	1
LH-SR-02	6/29/2025 6:30	8.23	23.54	1
LH-SR-02	6/29/2025 6:45	8.23	23.52	1
LH-SR-02	6/29/2025 7:00	8.26	23.54	1
LH-SR-02	6/29/2025 7:15	8.26	23.54	1
LH-SR-02	6/29/2025 7:30	8.27	23.54	1
LH-SR-02	6/29/2025 7:45	8.29	23.58	1
LH-SR-02	6/29/2025 8:00	8.29	23.58	1
LH-SR-02	6/29/2025 8:15	8.28	23.62	1
LH-SR-02	6/29/2025 8:30	8.3	23.64	1

Station Name	Date Time	DO mg/L	Temp C	Use Code
LH-SR-02	6/29/2025 8:45	8.26	23.7	1
LH-SR-02	6/29/2025 9:00	8.28	23.74	1
LH-SR-02	6/29/2025 9:15	8.26	23.76	1
LH-SR-02	6/29/2025 9:30	8.29	23.84	1
LH-SR-02	6/29/2025 9:45	8.29	23.9	1
LH-SR-02	6/29/2025 10:00	8.3	24.02	1
LH-SR-02	6/29/2025 10:15	8.29	24.1	1
LH-SR-02	6/29/2025 10:30	8.29	24.22	1
LH-SR-02	6/29/2025 10:45	8.29	24.24	1
LH-SR-02	6/29/2025 11:00	8.27	24.34	1
LH-SR-02	6/29/2025 11:15	8.27	24.44	1
LH-SR-02	6/29/2025 11:30	8.26	24.52	1
LH-SR-02	6/29/2025 11:45	8.27	24.58	1
LH-SR-02	6/29/2025 12:00	8.29	24.72	1
LH-SR-02	6/29/2025 12:15	8.29	24.82	1
LH-SR-02	6/29/2025 12:30	8.23	24.88	1
LH-SR-02	6/29/2025 12:45	8.25	24.9	1
LH-SR-02	6/29/2025 13:00	8.25	25.02	1
LH-SR-02	6/29/2025 13:15	8.19	25	1
LH-SR-02	6/29/2025 13:30	8.21	25.2	1
LH-SR-02	6/29/2025 13:45	8.21	25.24	1
LH-SR-02	6/29/2025 14:00	8.18	25.38	1
LH-SR-02	6/29/2025 14:15	8.15	25.44	1
LH-SR-02	6/29/2025 14:30	8.14	25.5	1
LH-SR-02	6/29/2025 14:45	8.16	25.58	1
LH-SR-02	6/29/2025 15:00	8.13	25.64	1
LH-SR-02	6/29/2025 15:15	8.11	25.72	1
LH-SR-02	6/29/2025 15:30	8.07	25.76	1
LH-SR-02	6/29/2025 15:45	8.1	25.82	1
LH-SR-02	6/29/2025 16:00	8.1	25.86	1
LH-SR-02	6/29/2025 16:15	8.04	25.86	1
LH-SR-02	6/29/2025 16:30	8.07	25.88	1
LH-SR-02	6/29/2025 16:45	8.01	25.9	1
LH-SR-02	6/29/2025 17:00	8.02	25.92	1
LH-SR-02	6/29/2025 17:15	8.02	25.9	1
LH-SR-02	6/29/2025 17:30	8.02	25.88	1
LH-SR-02	6/29/2025 17:45	8	25.86	1
LH-SR-02	6/29/2025 18:00	7.97	25.82	1
LH-SR-02	6/29/2025 18:15	8.01	25.78	1
LH-SR-02	6/29/2025 18:30	8.01	25.76	1
LH-SR-02	6/29/2025 18:45	8	25.74	1
LH-SR-02	6/29/2025 19:00	7.98	25.7	1
LH-SR-02	6/29/2025 19:15	8	25.66	1
LH-SR-02	6/29/2025 19:30	8	25.6	1
LH-SR-02	6/29/2025 19:45	7.97	25.58	1
LH-SR-02	6/29/2025 20:00	7.94	25.5	1
LH-SR-02	6/29/2025 20:15	7.94	25.44	1
LH-SR-02	6/29/2025 20:30	7.96	25.36	1
LH-SR-02	6/29/2025 20:45	7.97	25.34	1
LH-SR-02	6/29/2025 21:00	7.97	25.3	1
LH-SR-02	6/29/2025 21:15	8.01	25.22	1
LH-SR-02	6/29/2025 21:30	7.98	25.16	1
LH-SR-02	6/29/2025 21:45	8.01	25.1	1
LH-SR-02	6/29/2025 22:00	8.05	25.04	1
LH-SR-02	6/29/2025 22:15	8.01	24.98	1
LH-SR-02	6/29/2025 22:30	8.04	24.94	1
LH-SR-02	6/29/2025 22:45	8.03	24.88	1
LH-SR-02	6/29/2025 23:00	8	24.84	1
LH-SR-02	6/29/2025 23:15	8.01	24.8	1
LH-SR-02	6/29/2025 23:30	8.06	24.76	1
LH-SR-02	6/29/2025 23:45	8.04	24.72	1
LH-SR-02	6/30/2025 0:00	8.05	24.68	1
LH-SR-02	6/30/2025 0:15	8.06	24.66	1
LH-SR-02	6/30/2025 0:30	8.06	24.64	1
LH-SR-02	6/30/2025 0:45	8.06	24.6	1
LH-SR-02	6/30/2025 1:00	8.1	24.58	1
LH-SR-02	6/30/2025 1:15	8.03	24.54	1
LH-SR-02	6/30/2025 1:30	8.07	24.52	1
LH-SR-02	6/30/2025 1:45	8.07	24.48	1
LH-SR-02	6/30/2025 2:00	8.1	24.44	1
LH-SR-02	6/30/2025 2:15	8.06	24.44	1
LH-SR-02	6/30/2025 2:30	8.13	24.4	1
LH-SR-02	6/30/2025 2:45	8.12	24.38	1
LH-SR-02	6/30/2025 3:00	8.07	24.32	1
LH-SR-02	6/30/2025 3:15	8.11	24.3	1
LH-SR-02	6/30/2025 3:30	8.14	24.26	1
LH-SR-02	6/30/2025 3:45	8.08	24.22	1
LH-SR-02	6/30/2025 4:00	8.14	24.2	1
LH-SR-02	6/30/2025 4:15	8.14	24.18	1
LH-SR-02	6/30/2025 4:30	8.14	24.18	1
LH-SR-02	6/30/2025 4:45	8.14	24.14	1
LH-SR-02	6/30/2025 5:00	8.16	24.14	1
LH-SR-02	6/30/2025 5:15	8.13	24.12	1
LH-SR-02	6/30/2025 5:30	8.15	24.1	1

Station Name	Date Time	DO mg/L	Temp C	Use Code
LH-SR-02	6/30/2025 5:45	8.15	24.08	1
LH-SR-02	6/30/2025 6:00	8.16	24.08	1
LH-SR-02	6/30/2025 6:15	8.16	24.06	1
LH-SR-02	6/30/2025 6:30	8.19	24.06	1
LH-SR-02	6/30/2025 6:45	8.18	24.04	1
LH-SR-02	6/30/2025 7:00	8.2	24.04	1
LH-SR-02	6/30/2025 7:15	8.21	24.04	1
LH-SR-02	6/30/2025 7:30	8.21	24.06	1
LH-SR-02	6/30/2025 7:45	8.19	24.06	1
LH-SR-02	6/30/2025 8:00	8.22	24.06	1
LH-SR-02	6/30/2025 8:15	8.19	24.1	1
LH-SR-02	6/30/2025 8:30	8.27	24.14	1
LH-SR-02	6/30/2025 8:45	8.22	24.2	1
LH-SR-02	6/30/2025 9:00	8.22	24.26	1
LH-SR-02	6/30/2025 9:15	8.25	24.32	1
LH-SR-02	6/30/2025 9:30	8.24	24.38	1
LH-SR-02	6/30/2025 9:45	8.26	24.48	1
LH-SR-02	6/30/2025 10:00	8.24	24.54	1
LH-SR-02	6/30/2025 10:15	8.28	24.62	1
LH-SR-02	6/30/2025 10:30	8.24	24.7	1
LH-SR-02	6/30/2025 10:45	8.25	24.78	1
LH-SR-02	6/30/2025 11:00	8.24	24.86	1
LH-SR-02	6/30/2025 11:15	8.24	24.94	1
LH-SR-02	6/30/2025 11:30	8.22	25.04	1
LH-SR-02	6/30/2025 11:45	8.23	25.16	1
LH-SR-02	6/30/2025 12:00	8.22	25.26	1
LH-SR-02	6/30/2025 12:15	8.19	25.38	1
LH-SR-02	6/30/2025 12:30	8.19	25.48	1
LH-SR-02	6/30/2025 12:45	8.18	25.58	1
LH-SR-02	6/30/2025 13:00	8.16	25.68	1
LH-SR-02	6/30/2025 13:15	8.14	25.78	1
LH-SR-02	6/30/2025 13:30	8.15	25.8	1
LH-SR-02	6/30/2025 13:45	8.12	25.94	1
LH-SR-02	6/30/2025 14:00	8.12	25.94	1
LH-SR-02	6/30/2025 14:15	8.12	25.94	1
LH-SR-02	6/30/2025 14:30	8.15	26.06	1
LH-SR-02	6/30/2025 14:45	8.11	26.16	1
LH-SR-02	6/30/2025 15:00	8.06	26.3	1
LH-SR-02	6/30/2025 15:15	8.08	26.38	1
LH-SR-02	6/30/2025 15:30	8.1	26.46	1
LH-SR-02	6/30/2025 15:45	8.07	26.5	1
LH-SR-02	6/30/2025 16:00	8.05	26.5	1
LH-SR-02	6/30/2025 16:15	8.02	26.48	1
LH-SR-02	6/30/2025 16:30	8	26.46	1
LH-SR-02	6/30/2025 16:45	7.98	26.46	1
LH-SR-02	6/30/2025 17:00	7.96	26.42	1
LH-SR-02	6/30/2025 17:15	7.93	26.42	1
LH-SR-02	6/30/2025 17:30	7.95	26.36	1
LH-SR-02	6/30/2025 17:45	7.95	26.32	1
LH-SR-02	6/30/2025 18:00	7.92	26.3	1
LH-SR-02	6/30/2025 18:15	7.89	26.26	1
LH-SR-02	6/30/2025 18:30	7.91	26.22	1
LH-SR-02	6/30/2025 18:45	7.86	26.14	1
LH-SR-02	6/30/2025 19:00	7.9	26.08	1
LH-SR-02	6/30/2025 19:15	7.86	26.02	1
LH-SR-02	6/30/2025 19:30	7.87	25.96	1
LH-SR-02	6/30/2025 19:45	7.9	25.92	1
LH-SR-02	6/30/2025 20:00	7.86	25.88	1
LH-SR-02	6/30/2025 20:15	7.91	25.84	1
LH-SR-02	6/30/2025 20:30	7.87	25.78	1
LH-SR-02	6/30/2025 20:45	7.88	25.72	1
LH-SR-02	6/30/2025 21:00	7.9	25.66	1
LH-SR-02	6/30/2025 21:15	7.9	25.6	1
LH-SR-02	6/30/2025 21:30	7.91	25.54	1
LH-SR-02	6/30/2025 21:45	7.91	25.48	1
LH-SR-02	6/30/2025 22:00	7.91	25.42	1
LH-SR-02	6/30/2025 22:15	7.95	25.36	1
LH-SR-02	6/30/2025 22:30	7.94	25.32	1
LH-SR-02	6/30/2025 22:45	7.96	25.26	1
LH-SR-02	6/30/2025 23:00	7.99	25.24	1
LH-SR-02	6/30/2025 23:15	7.98	25.18	1
LH-SR-02	6/30/2025 23:30	7.99	25.12	1
LH-SR-02	6/30/2025 23:45	7.96	25.06	1
LH-SR-02	7/1/2025 0:00	7.95	25.02	1
LH-SR-02	7/1/2025 0:15	7.96	25.02	1
LH-SR-02	7/1/2025 0:30	7.96	24.98	1
LH-SR-02	7/1/2025 0:45	7.98	24.96	1
LH-SR-02	7/1/2025 1:00	7.95	24.98	1
LH-SR-02	7/1/2025 1:15	7.96	24.98	1
LH-SR-02	7/1/2025 1:30	7.95	25	1
LH-SR-02	7/1/2025 1:45	7.96	25.04	1
LH-SR-02	7/1/2025 2:00	7.95	25.08	1
LH-SR-02	7/1/2025 2:15	7.93	25.06	1
LH-SR-02	7/1/2025 2:30	7.93	25.1	1

Station Name	Date Time	DO mg/L	Temp C	Use Code
LH-SR-02	7/1/2025 2:45	7.92	25.1	1
LH-SR-02	7/1/2025 3:00	7.9	25.1	1
LH-SR-02	7/1/2025 3:15	7.92	25.12	1
LH-SR-02	7/1/2025 3:30	7.9	25.14	1
LH-SR-02	7/1/2025 3:45	7.91	25.14	1
LH-SR-02	7/1/2025 4:00	7.94	25.16	1
LH-SR-02	7/1/2025 4:15	7.91	25.16	1
LH-SR-02	7/1/2025 4:30	7.92	25.16	1
LH-SR-02	7/1/2025 4:45	7.93	25.16	1
LH-SR-02	7/1/2025 5:00	7.93	25.16	1
LH-SR-02	7/1/2025 5:15	7.93	25.14	1
LH-SR-02	7/1/2025 5:30	7.92	25.12	1
LH-SR-02	7/1/2025 5:45	7.95	25.1	1
LH-SR-02	7/1/2025 6:00	7.96	25.1	1
LH-SR-02	7/1/2025 6:15	7.97	25.08	1
LH-SR-02	7/1/2025 6:30	7.98	25.06	1
LH-SR-02	7/1/2025 6:45	7.98	25.04	1
LH-SR-02	7/1/2025 7:00	7.98	25.04	1
LH-SR-02	7/1/2025 7:15	7.99	25.02	1
LH-SR-02	7/1/2025 7:30	8.02	25.02	1
LH-SR-02	7/1/2025 7:45	8	25.02	1
LH-SR-02	7/1/2025 8:00	8.04	25.02	1
LH-SR-02	7/1/2025 8:15	8.04	25.02	1
LH-SR-02	7/1/2025 8:30	8.05	25.02	1
LH-SR-02	7/1/2025 8:45	8.05	25.02	1
LH-SR-02	7/1/2025 9:00	8.03	25.04	1
LH-SR-02	7/1/2025 9:15	8.07	25.1	1
LH-SR-02	7/1/2025 9:30	8.05	25.1	1
LH-SR-02	7/1/2025 9:45	8.06	25.14	1
LH-SR-02	7/1/2025 10:00	8.1	25.18	1
LH-SR-02	7/1/2025 10:15	8.12	25.24	1
LH-SR-02	7/1/2025 10:30	8.15	25.28	1
LH-SR-02	7/1/2025 10:45	8.14	25.38	1
LH-SR-02	7/1/2025 11:00	8.14	25.42	1
LH-SR-02	7/1/2025 11:15	8.12	25.44	1
LH-SR-02	7/1/2025 11:30	7.98	26.6	2
LH-SR-02	7/1/2025 11:45	7.62	29.68	2
LH-SR-02	7/1/2025 12:00	7.62	29.78	2
LH-SR-02	7/1/2025 12:15	7.56	30.4	2
LH-SR-02	7/1/2025 12:30	7.48	30.44	2
LH-SR-02	7/1/2025 12:45	7.62	29.28	2
LH-SR-02	7/1/2025 13:00	7.62	30.42	2
LH-SR-02	7/1/2025 13:15	7	30.86	2
LH-SR-02	7/1/2025 13:30	7.99	26.3	1
LH-SR-02	7/1/2025 13:45	8.04	26.12	1
LH-SR-02	7/1/2025 14:00	8.03	26.2	1
LH-SR-02	7/1/2025 14:15	8.04	26.26	1
LH-SR-02	7/1/2025 14:30	8.06	26.32	1
LH-SR-02	7/1/2025 14:45	8.04	26.38	1
LH-SR-02	7/1/2025 15:00	8.06	26.4	1
LH-SR-02	7/1/2025 15:15	8.03	26.48	1
LH-SR-02	7/1/2025 15:30	8	26.52	1
LH-SR-02	7/1/2025 15:45	8.03	26.56	1
LH-SR-02	7/1/2025 16:00	7.88	26.6	1
LH-SR-02	7/1/2025 16:15	8.01	26.64	1
LH-SR-02	7/1/2025 16:30	7.89	26.68	1
LH-SR-02	7/1/2025 16:45	7.96	26.68	1
LH-SR-02	7/1/2025 17:00	7.93	26.68	1
LH-SR-02	7/1/2025 17:15	7.95	26.66	1
LH-SR-02	7/1/2025 17:30	7.98	26.64	1
LH-SR-02	7/1/2025 17:45	7.92	26.66	1
LH-SR-02	7/1/2025 18:00	7.94	26.66	1
LH-SR-02	7/1/2025 18:15	7.91	26.64	1
LH-SR-02	7/1/2025 18:30	7.88	26.62	1
LH-SR-02	7/1/2025 18:45	7.89	26.6	1
LH-SR-02	7/1/2025 19:00	7.91	26.58	1
LH-SR-02	7/1/2025 19:15	7.86	26.54	1
LH-SR-02	7/1/2025 19:30	7.83	26.5	1
LH-SR-02	7/1/2025 19:45	7.88	26.44	1
LH-SR-02	7/1/2025 20:00	7.87	26.38	1
LH-SR-02	7/1/2025 20:15	7.92	26.34	1
LH-SR-02	7/1/2025 20:30	7.88	26.28	1
LH-SR-02	7/1/2025 20:45	7.92	26.24	1
LH-SR-02	7/1/2025 21:00	7.94	26.2	1
LH-SR-02	7/1/2025 21:15	7.95	26.16	1
LH-SR-02	7/1/2025 21:30	7.88	26.1	1
LH-SR-02	7/1/2025 21:45	7.94	26.06	1
LH-SR-02	7/1/2025 22:00	7.95	26	1
LH-SR-02	7/1/2025 22:15	7.95	25.96	1
LH-SR-02	7/1/2025 22:30	7.92	25.9	1
LH-SR-02	7/1/2025 22:45	7.89	25.84	1
LH-SR-02	7/1/2025 23:00	8	25.8	1
LH-SR-02	7/1/2025 23:15	7.95	25.74	1
LH-SR-02	7/1/2025 23:30	7.91	25.7	1

Station Name	Date Time	DO mg/L	Temp C	Use Code
LH-SR-02	7/1/2025 23:45	7.95	25.68	1
LH-SR-02	7/2/2025 0:00	7.93	25.64	1
LH-SR-02	7/2/2025 0:15	7.94	25.6	1
LH-SR-02	7/2/2025 0:30	7.99	25.58	1
LH-SR-02	7/2/2025 0:45	7.96	25.56	1
LH-SR-02	7/2/2025 1:00	7.99	25.54	1
LH-SR-02	7/2/2025 1:15	8.01	25.52	1
LH-SR-02	7/2/2025 1:30	8.01	25.52	1
LH-SR-02	7/2/2025 1:45	7.96	25.5	1
LH-SR-02	7/2/2025 2:00	7.96	25.5	1
LH-SR-02	7/2/2025 2:15	8	25.48	1
LH-SR-02	7/2/2025 2:30	8	25.48	1
LH-SR-02	7/2/2025 2:45	8.01	25.48	1
LH-SR-02	7/2/2025 3:00	7.97	25.48	1
LH-SR-02	7/2/2025 3:15	7.98	25.46	1
LH-SR-02	7/2/2025 3:30	8.02	25.46	1
LH-SR-02	7/2/2025 3:45	7.95	25.48	1
LH-SR-02	7/2/2025 4:00	7.97	25.46	1
LH-SR-02	7/2/2025 4:15	8.02	25.48	1
LH-SR-02	7/2/2025 4:30	8.01	25.48	1
LH-SR-02	7/2/2025 4:45	7.99	25.48	1
LH-SR-02	7/2/2025 5:00	8.06	25.48	1
LH-SR-02	7/2/2025 5:15	8.02	25.48	1
LH-SR-02	7/2/2025 5:30	8.05	25.48	1
LH-SR-02	7/2/2025 5:45	8.01	25.48	1
LH-SR-02	7/2/2025 6:00	8.01	25.48	1
LH-SR-02	7/2/2025 6:15	8.02	25.48	1
LH-SR-02	7/2/2025 6:30	8.01	25.48	1
LH-SR-02	7/2/2025 6:45	8.03	25.5	1
LH-SR-02	7/2/2025 7:00	8.02	25.5	1
LH-SR-02	7/2/2025 7:15	8.05	25.5	1
LH-SR-02	7/2/2025 7:30	8.04	25.52	1
LH-SR-02	7/2/2025 7:45	8.04	25.54	1
LH-SR-02	7/2/2025 8:00	8.07	25.56	1
LH-SR-02	7/2/2025 8:15	8.08	25.56	1
LH-SR-02	7/2/2025 8:30	8.1	25.6	1
LH-SR-02	7/2/2025 8:45	8.06	25.64	1
LH-SR-02	7/2/2025 9:00	8.05	25.64	1
LH-SR-02	7/2/2025 9:15	8.08	25.66	1
LH-SR-02	7/2/2025 9:30	8.08	25.68	1
LH-SR-02	7/2/2025 9:45	8.1	25.72	1
LH-SR-02	7/2/2025 10:00	8.1	25.76	1
LH-SR-02	7/2/2025 10:15	8.12	25.82	1
LH-SR-02	7/2/2025 10:30	8.09	25.86	1
LH-SR-02	7/2/2025 10:45	8.08	25.9	1
LH-SR-02	7/2/2025 11:00	8.08	25.88	1
LH-SR-02	7/2/2025 11:15	8.1	25.92	1
LH-SR-02	7/2/2025 11:30	8.09	25.92	1
LH-SR-02	7/2/2025 11:45	8.08	25.94	1
LH-SR-02	7/2/2025 12:00	8.07	25.94	1
LH-SR-02	7/2/2025 12:15	8.08	25.96	1
LH-SR-02	7/2/2025 12:30	8.07	25.96	1
LH-SR-02	7/2/2025 12:45	8.08	25.96	1
LH-SR-02	7/2/2025 13:00	8.07	26.04	1
LH-SR-02	7/2/2025 13:15	8.06	26.06	1
LH-SR-02	7/2/2025 13:30	8.05	26.08	1
LH-SR-02	7/2/2025 13:45	8.04	26.1	1
LH-SR-02	7/2/2025 14:00	8.06	26.12	1
LH-SR-02	7/2/2025 14:15	8.05	26.12	1
LH-SR-02	7/2/2025 14:30	8.05	26.18	1
LH-SR-02	7/2/2025 14:45	8.02	26.2	1
LH-SR-02	7/2/2025 15:00	8.04	26.2	1
LH-SR-02	7/2/2025 15:15	8.03	26.22	1
LH-SR-02	7/2/2025 15:30	8.02	26.26	1
LH-SR-02	7/2/2025 15:45	8.02	26.26	1
LH-SR-02	7/2/2025 16:00	8.02	26.28	1
LH-SR-02	7/2/2025 16:15	8.02	26.28	1
LH-SR-02	7/2/2025 16:30	7.99	26.3	1
LH-SR-02	7/2/2025 16:45	8.01	26.3	1
LH-SR-02	7/2/2025 17:00	8.02	26.3	1
LH-SR-02	7/2/2025 17:15	7.99	26.3	1
LH-SR-02	7/2/2025 17:30	8	26.28	1
LH-SR-02	7/2/2025 17:45	8.01	26.28	1
LH-SR-02	7/2/2025 18:00	7.99	26.24	1
LH-SR-02	7/2/2025 18:15	7.99	26.22	1
LH-SR-02	7/2/2025 18:30	7.98	26.2	1
LH-SR-02	7/2/2025 18:45	7.99	26.18	1
LH-SR-02	7/2/2025 19:00	8.01	26.16	1
LH-SR-02	7/2/2025 19:15	8	26.14	1
LH-SR-02	7/2/2025 19:30	7.98	26.1	1
LH-SR-02	7/2/2025 19:45	7.99	26.06	1
LH-SR-02	7/2/2025 20:00	7.98	26.02	1
LH-SR-02	7/2/2025 20:15	7.99	25.98	1
LH-SR-02	7/2/2025 20:30	7.99	25.96	1

Station Name	Date Time	DO mg/L	Temp C	Use Code
LH-SR-02	7/2/2025 20:45	7.95	25.92	1
LH-SR-02	7/2/2025 21:00	7.98	25.88	1
LH-SR-02	7/2/2025 21:15	7.98	25.84	1
LH-SR-02	7/2/2025 21:30	7.97	25.8	1
LH-SR-02	7/2/2025 21:45	8	25.78	1
LH-SR-02	7/2/2025 22:00	7.99	25.74	1
LH-SR-02	7/2/2025 22:15	8.03	25.7	1
LH-SR-02	7/2/2025 22:30	8	25.66	1
LH-SR-02	7/2/2025 22:45	8.01	25.64	1
LH-SR-02	7/2/2025 23:00	8.01	25.6	1
LH-SR-02	7/2/2025 23:15	8.01	25.58	1
LH-SR-02	7/2/2025 23:30	8.01	25.54	1
LH-SR-02	7/2/2025 23:45	8	25.52	1
LH-SR-02	7/3/2025 0:00	8	25.48	1
LH-SR-02	7/3/2025 0:15	8.03	25.46	1
LH-SR-02	7/3/2025 0:30	8.03	25.44	1
LH-SR-02	7/3/2025 0:45	7.99	25.42	1
LH-SR-02	7/3/2025 1:00	8.04	25.4	1
LH-SR-02	7/3/2025 1:15	8	25.38	1
LH-SR-02	7/3/2025 1:30	8.03	25.34	1
LH-SR-02	7/3/2025 1:45	7.98	25.32	1
LH-SR-02	7/3/2025 2:00	8.03	25.3	1
LH-SR-02	7/3/2025 2:15	8.06	25.28	1
LH-SR-02	7/3/2025 2:30	8.06	25.28	1
LH-SR-02	7/3/2025 2:45	8.06	25.26	1
LH-SR-02	7/3/2025 3:00	8.08	25.24	1
LH-SR-02	7/3/2025 3:15	8.04	25.22	1
LH-SR-02	7/3/2025 3:30	8.05	25.22	1
LH-SR-02	7/3/2025 3:45	8.02	25.2	1
LH-SR-02	7/3/2025 4:00	8.04	25.18	1
LH-SR-02	7/3/2025 4:15	8.01	25.18	1
LH-SR-02	7/3/2025 4:30	8.02	25.16	1
LH-SR-02	7/3/2025 4:45	8.01	25.16	1
LH-SR-02	7/3/2025 5:00	8.06	25.14	1
LH-SR-02	7/3/2025 5:15	8.06	25.14	1
LH-SR-02	7/3/2025 5:30	8.09	25.14	1
LH-SR-02	7/3/2025 5:45	8.1	25.14	1
LH-SR-02	7/3/2025 6:00	8.07	25.14	1
LH-SR-02	7/3/2025 6:15	8.08	25.14	1
LH-SR-02	7/3/2025 6:30	8.06	25.14	1
LH-SR-02	7/3/2025 6:45	8.07	25.14	1
LH-SR-02	7/3/2025 7:00	8.1	25.14	1
LH-SR-02	7/3/2025 7:15	8.07	25.16	1
LH-SR-02	7/3/2025 7:30	8.09	25.18	1
LH-SR-02	7/3/2025 7:45	8.1	25.22	1
LH-SR-02	7/3/2025 8:00	8.1	25.26	1
LH-SR-02	7/3/2025 8:15	8.11	25.3	1
LH-SR-02	7/3/2025 8:30	8.12	25.34	1
LH-SR-02	7/3/2025 8:45	8.11	25.38	1
LH-SR-02	7/3/2025 9:00	8.1	25.46	1
LH-SR-02	7/3/2025 9:15	8.09	25.52	1
LH-SR-02	7/3/2025 9:30	8.09	25.58	1
LH-SR-02	7/3/2025 9:45	8.08	25.66	1
LH-SR-02	7/3/2025 10:00	8.07	25.74	1
LH-SR-02	7/3/2025 10:15	8.06	25.8	1
LH-SR-02	7/3/2025 10:30	8.06	25.86	1
LH-SR-02	7/3/2025 10:45	8.06	25.92	1
LH-SR-02	7/3/2025 11:00	8.07	26	1
LH-SR-02	7/3/2025 11:15	8.05	26.06	1
LH-SR-02	7/3/2025 11:30	8.05	26.14	1
LH-SR-02	7/3/2025 11:45	7.99	26.18	1
LH-SR-02	7/3/2025 12:00	8.01	26.26	1
LH-SR-02	7/3/2025 12:15	7.98	26.32	1
LH-SR-02	7/3/2025 12:30	7.96	26.38	1
LH-SR-02	7/3/2025 12:45	7.92	26.32	1
LH-SR-02	7/3/2025 13:00	7.88	26.22	1
LH-SR-02	7/3/2025 13:15	7.86	26.18	1
LH-SR-02	7/3/2025 13:30	7.87	26.24	1
LH-SR-02	7/3/2025 13:45	8.02	26.3	1
LH-SR-02	7/3/2025 14:00	8.05	26.4	1
LH-SR-02	7/3/2025 14:15	8.02	26.48	1
LH-SR-02	7/3/2025 14:30	7.99	26.54	1
LH-SR-02	7/3/2025 14:45	7.96	26.6	1
LH-SR-02	7/3/2025 15:00	8.01	26.66	1
LH-SR-02	7/3/2025 15:15	7.97	26.7	1
LH-SR-02	7/3/2025 15:30	7.96	26.72	1
LH-SR-02	7/3/2025 15:45	7.92	26.72	1
LH-SR-02	7/3/2025 16:00	7.94	26.72	1
LH-SR-02	7/3/2025 16:15	7.95	26.7	1
LH-SR-02	7/3/2025 16:30	7.93	26.68	1
LH-SR-02	7/3/2025 16:45	7.93	26.66	1
LH-SR-02	7/3/2025 17:00	7.91	26.6	1
LH-SR-02	7/3/2025 17:15	7.87	26.58	1
LH-SR-02	7/3/2025 17:30	7.88	26.54	1

Station Name	Date Time	DO mg/L	Temp C	Use Code
LH-SR-02	7/3/2025 17:45	7.95	26.52	1
LH-SR-02	7/3/2025 18:00	7.87	26.5	1
LH-SR-02	7/3/2025 18:15	7.93	26.48	1
LH-SR-02	7/3/2025 18:30	7.92	26.46	1
LH-SR-02	7/3/2025 18:45	7.82	26.42	1
LH-SR-02	7/3/2025 19:00	7.88	26.38	1
LH-SR-02	7/3/2025 19:15	7.88	26.36	1
LH-SR-02	7/3/2025 19:30	7.91	26.32	1
LH-SR-02	7/3/2025 19:45	7.91	26.3	1
LH-SR-02	7/3/2025 20:00	7.87	26.28	1
LH-SR-02	7/3/2025 20:15	7.86	26.26	1
LH-SR-02	7/3/2025 20:30	7.88	26.22	1
LH-SR-02	7/3/2025 20:45	7.86	26.16	1
LH-SR-02	7/3/2025 21:00	7.91	26.14	1
LH-SR-02	7/3/2025 21:15	7.91	26.08	1
LH-SR-02	7/3/2025 21:30	7.88	26.04	1
LH-SR-02	7/3/2025 21:45	7.93	26	1
LH-SR-02	7/3/2025 22:00	7.91	25.94	1
LH-SR-02	7/3/2025 22:15	7.89	25.9	1
LH-SR-02	7/3/2025 22:30	7.86	25.78	1
LH-SR-02	7/3/2025 22:45	7.92	25.74	1
LH-SR-02	7/3/2025 23:00	7.91	25.7	1
LH-SR-02	7/3/2025 23:15	7.91	25.64	1
LH-SR-02	7/3/2025 23:30	7.97	25.6	1
LH-SR-02	7/3/2025 23:45	7.95	25.54	1
LH-SR-02	7/4/2025 0:00	7.94	25.48	1
LH-SR-02	7/4/2025 0:15	7.96	25.46	1
LH-SR-02	7/4/2025 0:30	7.96	25.42	1
LH-SR-02	7/4/2025 0:45	7.96	25.4	1
LH-SR-02	7/4/2025 1:00	8	25.38	1
LH-SR-02	7/4/2025 1:15	8	25.34	1
LH-SR-02	7/4/2025 1:30	8.01	25.32	1
LH-SR-02	7/4/2025 1:45	8.02	25.3	1
LH-SR-02	7/4/2025 2:00	8.03	25.28	1
LH-SR-02	7/4/2025 2:15	8.02	25.26	1
LH-SR-02	7/4/2025 2:30	8.03	25.22	1
LH-SR-02	7/4/2025 2:45	8.04	25.22	1
LH-SR-02	7/4/2025 3:00	8.05	25.2	1
LH-SR-02	7/4/2025 3:15	8.06	25.18	1
LH-SR-02	7/4/2025 3:30	8.03	25.16	1
LH-SR-02	7/4/2025 3:45	8.03	25.14	1
LH-SR-02	7/4/2025 4:00	8.03	25.1	1
LH-SR-02	7/4/2025 4:15	8.04	25.1	1
LH-SR-02	7/4/2025 4:30	8.04	25.08	1
LH-SR-02	7/4/2025 4:45	8.05	25.06	1
LH-SR-02	7/4/2025 5:00	8.01	25.02	1
LH-SR-02	7/4/2025 5:15	8.12	25.02	1
LH-SR-02	7/4/2025 5:30	8.08	25.04	1
LH-SR-02	7/4/2025 5:45	8.07	25.02	1
LH-SR-02	7/4/2025 6:00	8.11	25.02	1
LH-SR-02	7/4/2025 6:15	8.15	25	1
LH-SR-02	7/4/2025 6:30	8.12	24.98	1
LH-SR-02	7/4/2025 6:45	8.14	24.96	1
LH-SR-02	7/4/2025 7:00	8.15	24.96	1
LH-SR-02	7/4/2025 7:15	8.13	24.94	1
LH-SR-02	7/4/2025 7:30	8.17	24.92	1
LH-SR-02	7/4/2025 7:45	8.14	24.92	1
LH-SR-02	7/4/2025 8:00	8.15	24.96	1
LH-SR-02	7/4/2025 8:15	8.17	24.98	1
LH-SR-02	7/4/2025 8:30	8.18	25.02	1
LH-SR-02	7/4/2025 8:45	8.18	25.04	1
LH-SR-02	7/4/2025 9:00	8.23	25.08	1
LH-SR-02	7/4/2025 9:15	8.22	25.12	1
LH-SR-02	7/4/2025 9:30	8.21	25.16	1
LH-SR-02	7/4/2025 9:45	8.23	25.22	1
LH-SR-02	7/4/2025 10:00	8.22	25.26	1
LH-SR-02	7/4/2025 10:15	8.25	25.28	1
LH-SR-02	7/4/2025 10:30	8.23	25.32	1
LH-SR-02	7/4/2025 10:45	8.21	25.36	1
LH-SR-02	7/4/2025 11:00	8.21	25.38	1
LH-SR-02	7/4/2025 11:15	8.21	25.46	1
LH-SR-02	7/4/2025 11:30	8.2	25.46	1
LH-SR-02	7/4/2025 11:45	8.19	25.5	1
LH-SR-02	7/4/2025 12:00	8.19	25.62	1
LH-SR-02	7/4/2025 12:15	8.17	25.62	1
LH-SR-02	7/4/2025 12:30	8.17	25.54	1
LH-SR-02	7/4/2025 12:45	8.19	25.64	1
LH-SR-02	7/4/2025 13:00	8.19	25.68	1
LH-SR-02	7/4/2025 13:15	8.17	25.76	1
LH-SR-02	7/4/2025 13:30	8.17	25.74	1
LH-SR-02	7/4/2025 13:45	8.16	25.8	1
LH-SR-02	7/4/2025 14:00	8.16	25.84	1
LH-SR-02	7/4/2025 14:15	8.17	25.86	1
LH-SR-02	7/4/2025 14:30	8.15	25.88	1

Station Name	Date Time	DO mg/L	Temp C	Use Code
LH-SR-02	7/4/2025 14:45	8.15	25.92	1
LH-SR-02	7/4/2025 15:00	8.15	25.96	1
LH-SR-02	7/4/2025 15:15	8.09	25.96	1
LH-SR-02	7/4/2025 15:30	8.12	25.96	1
LH-SR-02	7/4/2025 15:45	8.15	25.98	1
LH-SR-02	7/4/2025 16:00	8.18	26.02	1
LH-SR-02	7/4/2025 16:15	8.14	26.02	1
LH-SR-02	7/4/2025 16:30	8.09	26.02	1
LH-SR-02	7/4/2025 16:45	8.12	26	1
LH-SR-02	7/4/2025 17:00	8.1	26.02	1
LH-SR-02	7/4/2025 17:15	8.13	26.02	1
LH-SR-02	7/4/2025 17:30	8.07	26.02	1
LH-SR-02	7/4/2025 17:45	8.06	26	1
LH-SR-02	7/4/2025 18:00	8.06	26.02	1
LH-SR-02	7/4/2025 18:15	8.04	26	1
LH-SR-02	7/4/2025 18:30	8.05	25.98	1
LH-SR-02	7/4/2025 18:45	8.06	25.96	1
LH-SR-02	7/4/2025 19:00	8.08	25.92	1
LH-SR-02	7/4/2025 19:15	8.08	25.88	1
LH-SR-02	7/4/2025 19:30	8.03	25.82	1
LH-SR-02	7/4/2025 19:45	8.07	25.78	1
LH-SR-02	7/4/2025 20:00	8.06	25.72	1
LH-SR-02	7/4/2025 20:15	8.07	25.66	1
LH-SR-02	7/4/2025 20:30	8.08	25.6	1
LH-SR-02	7/4/2025 20:45	8.08	25.56	1
LH-SR-02	7/4/2025 21:00	8.09	25.5	1
LH-SR-02	7/4/2025 21:15	8.11	25.44	1
LH-SR-02	7/4/2025 21:30	8.11	25.38	1
LH-SR-02	7/4/2025 21:45	8.12	25.32	1
LH-SR-02	7/4/2025 22:00	8.13	25.26	1
LH-SR-02	7/4/2025 22:15	8.15	25.22	1
LH-SR-02	7/4/2025 22:30	8.15	25.18	1
LH-SR-02	7/4/2025 22:45	8.15	25.14	1
LH-SR-02	7/4/2025 23:00	8.15	25.1	1
LH-SR-02	7/4/2025 23:15	8.16	25.04	1
LH-SR-02	7/4/2025 23:30	8.17	25	1
LH-SR-02	7/4/2025 23:45	8.17	24.94	1
LH-SR-02	7/5/2025 0:00	8.18	24.9	1
LH-SR-02	7/5/2025 0:15	8.19	24.86	1
LH-SR-02	7/5/2025 0:30	8.19	24.82	1
LH-SR-02	7/5/2025 0:45	8.19	24.78	1
LH-SR-02	7/5/2025 1:00	8.2	24.74	1
LH-SR-02	7/5/2025 1:15	8.2	24.7	1
LH-SR-02	7/5/2025 1:30	8.21	24.66	1
LH-SR-02	7/5/2025 1:45	8.23	24.64	1
LH-SR-02	7/5/2025 2:00	8.24	24.62	1
LH-SR-02	7/5/2025 2:15	8.24	24.58	1
LH-SR-02	7/5/2025 2:30	8.24	24.56	1
LH-SR-02	7/5/2025 2:45	8.25	24.52	1
LH-SR-02	7/5/2025 3:00	8.25	24.52	1
LH-SR-02	7/5/2025 3:15	8.25	24.5	1
LH-SR-02	7/5/2025 3:30	8.26	24.48	1
LH-SR-02	7/5/2025 3:45	8.26	24.48	1
LH-SR-02	7/5/2025 4:00	8.25	24.48	1
LH-SR-02	7/5/2025 4:15	8.24	24.48	1
LH-SR-02	7/5/2025 4:30	8.24	24.48	1
LH-SR-02	7/5/2025 4:45	8.25	24.46	1
LH-SR-02	7/5/2025 5:00	8.25	24.46	1
LH-SR-02	7/5/2025 5:15	8.26	24.44	1
LH-SR-02	7/5/2025 5:30	8.26	24.44	1
LH-SR-02	7/5/2025 5:45	8.28	24.44	1
LH-SR-02	7/5/2025 6:00	8.28	24.42	1
LH-SR-02	7/5/2025 6:15	8.28	24.42	1
LH-SR-02	7/5/2025 6:30	8.27	24.4	1
LH-SR-02	7/5/2025 6:45	8.28	24.4	1
LH-SR-02	7/5/2025 7:00	8.3	24.42	1
LH-SR-02	7/5/2025 7:15	8.3	24.42	1
LH-SR-02	7/5/2025 7:30	8.31	24.42	1
LH-SR-02	7/5/2025 7:45	8.32	24.42	1
LH-SR-02	7/5/2025 8:00	8.33	24.42	1
LH-SR-02	7/5/2025 8:15	8.34	24.44	1
LH-SR-02	7/5/2025 8:30	8.35	24.5	1
LH-SR-02	7/5/2025 8:45	8.35	24.56	1
LH-SR-02	7/5/2025 9:00	8.35	24.62	1
LH-SR-02	7/5/2025 9:15	8.35	24.68	1
LH-SR-02	7/5/2025 9:30	8.35	24.76	1
LH-SR-02	7/5/2025 9:45	8.35	24.84	1
LH-SR-02	7/5/2025 10:00	8.35	24.9	1
LH-SR-02	7/5/2025 10:15	8.34	24.94	1
LH-SR-02	7/5/2025 10:30	8.34	24.98	1
LH-SR-02	7/5/2025 10:45	8.34	25.06	1
LH-SR-02	7/5/2025 11:00	8.32	25.1	1
LH-SR-02	7/5/2025 11:15	8.32	25.16	1
LH-SR-02	7/5/2025 11:30	8.32	25.18	1

Station Name	Date Time	DO mg/L	Temp C	Use Code
LH-SR-02	7/5/2025 11:45	8.3	25.24	1
LH-SR-02	7/5/2025 12:00	8.3	25.32	1
LH-SR-02	7/5/2025 12:15	8.29	25.36	1
LH-SR-02	7/5/2025 12:30	8.3	25.4	1
LH-SR-02	7/5/2025 12:45	8.28	25.48	1
LH-SR-02	7/5/2025 13:00	8.28	25.56	1
LH-SR-02	7/5/2025 13:15	8.26	25.58	1
LH-SR-02	7/5/2025 13:30	8.27	25.66	1
LH-SR-02	7/5/2025 13:45	8.25	25.7	1
LH-SR-02	7/5/2025 14:00	8.24	25.78	1
LH-SR-02	7/5/2025 14:15	8.23	25.88	1
LH-SR-02	7/5/2025 14:30	8.2	25.9	1
LH-SR-02	7/5/2025 14:45	8.21	25.96	1
LH-SR-02	7/5/2025 15:00	8.2	26	1
LH-SR-02	7/5/2025 15:15	8.18	26.08	1
LH-SR-02	7/5/2025 15:30	8.15	26.12	1
LH-SR-02	7/5/2025 15:45	8.17	26.12	1
LH-SR-02	7/5/2025 16:00	8.15	26.16	1
LH-SR-02	7/5/2025 16:15	8.14	26.14	1
LH-SR-02	7/5/2025 16:30	8.12	26.14	1
LH-SR-02	7/5/2025 16:45	8.11	26.14	1
LH-SR-02	7/5/2025 17:00	8.13	26.12	1
LH-SR-02	7/5/2025 17:15	8.13	26.16	1
LH-SR-02	7/5/2025 17:30	8.11	26.18	1
LH-SR-02	7/5/2025 17:45	8.1	26.18	1
LH-SR-02	7/5/2025 18:00	8.09	26.18	1
LH-SR-02	7/5/2025 18:15	8.07	26.18	1
LH-SR-02	7/5/2025 18:30	8.07	26.16	1
LH-SR-02	7/5/2025 18:45	8.07	26.14	1
LH-SR-02	7/5/2025 19:00	8.07	26.1	1
LH-SR-02	7/5/2025 19:15	8.07	26.06	1
LH-SR-02	7/5/2025 19:30	8.06	26.02	1
LH-SR-02	7/5/2025 19:45	8.06	25.98	1
LH-SR-02	7/5/2025 20:00	8.06	25.96	1
LH-SR-02	7/5/2025 20:15	8.07	25.92	1
LH-SR-02	7/5/2025 20:30	8.07	25.88	1
LH-SR-02	7/5/2025 20:45	8.06	25.84	1
LH-SR-02	7/5/2025 21:00	8.05	25.82	1
LH-SR-02	7/5/2025 21:15	8.07	25.78	1
LH-SR-02	7/5/2025 21:30	8.07	25.74	1
LH-SR-02	7/5/2025 21:45	8.05	25.7	1
LH-SR-02	7/5/2025 22:00	8.04	25.66	1
LH-SR-02	7/5/2025 22:15	8.07	25.62	1
LH-SR-02	7/5/2025 22:30	8.04	25.58	1
LH-SR-02	7/5/2025 22:45	8.07	25.56	1
LH-SR-02	7/5/2025 23:00	8.07	25.52	1
LH-SR-02	7/5/2025 23:15	8.08	25.48	1
LH-SR-02	7/5/2025 23:30	8.1	25.46	1
LH-SR-02	7/5/2025 23:45	8.09	25.42	1
LH-SR-02	7/6/2025 0:00	8.1	25.4	1
LH-SR-02	7/6/2025 0:15	8.09	25.4	1
LH-SR-02	7/6/2025 0:30	8.08	25.38	1
LH-SR-02	7/6/2025 0:45	8.07	25.36	1
LH-SR-02	7/6/2025 1:00	8.08	25.34	1
LH-SR-02	7/6/2025 1:15	8.08	25.32	1
LH-SR-02	7/6/2025 1:30	8.09	25.32	1
LH-SR-02	7/6/2025 1:45	8.08	25.3	1
LH-SR-02	7/6/2025 2:00	8.09	25.28	1
LH-SR-02	7/6/2025 2:15	8.1	25.28	1
LH-SR-02	7/6/2025 2:30	8.08	25.28	1
LH-SR-02	7/6/2025 2:45	8.1	25.28	1
LH-SR-02	7/6/2025 3:00	8.09	25.28	1
LH-SR-02	7/6/2025 3:15	8.09	25.28	1
LH-SR-02	7/6/2025 3:30	8.08	25.28	1
LH-SR-02	7/6/2025 3:45	8.09	25.3	1
LH-SR-02	7/6/2025 4:00	8.09	25.3	1
LH-SR-02	7/6/2025 4:15	8.08	25.3	1
LH-SR-02	7/6/2025 4:30	8.08	25.28	1
LH-SR-02	7/6/2025 4:45	8.08	25.28	1
LH-SR-02	7/6/2025 5:00	8.07	25.28	1
LH-SR-02	7/6/2025 5:15	8.09	25.26	1
LH-SR-02	7/6/2025 5:30	8.1	25.24	1
LH-SR-02	7/6/2025 5:45	8.09	25.24	1
LH-SR-02	7/6/2025 6:00	8.11	25.22	1
LH-SR-02	7/6/2025 6:15	8.13	25.2	1
LH-SR-02	7/6/2025 6:30	8.13	25.2	1
LH-SR-02	7/6/2025 6:45	8.13	25.18	1
LH-SR-02	7/6/2025 7:00	8.13	25.18	1
LH-SR-02	7/6/2025 7:15	8.13	25.18	1
LH-SR-02	7/6/2025 7:30	8.15	25.18	1
LH-SR-02	7/6/2025 7:45	8.17	25.18	1
LH-SR-02	7/6/2025 8:00	8.18	25.2	1
LH-SR-02	7/6/2025 8:15	8.16	25.22	1
LH-SR-02	7/6/2025 8:30	8.19	25.24	1

Station Name	Date Time	DO mg/L	Temp C	Use Code
LH-SR-02	7/6/2025 8:45	8.2	25.32	1
LH-SR-02	7/6/2025 9:00	8.21	25.36	1
LH-SR-02	7/6/2025 9:15	8.2	25.42	1
LH-SR-02	7/6/2025 9:30	8.2	25.44	1
LH-SR-02	7/6/2025 9:45	8.2	25.54	1
LH-SR-02	7/6/2025 10:00	8.16	25.6	1
LH-SR-02	7/6/2025 10:15	8.17	25.68	1
LH-SR-02	7/6/2025 10:30	8.17	25.76	1
LH-SR-02	7/6/2025 10:45	8.15	25.82	1
LH-SR-02	7/6/2025 11:00	8.15	25.82	1
LH-SR-02	7/6/2025 11:15	8.15	25.94	1
LH-SR-02	7/6/2025 11:30	8.15	25.92	1
LH-SR-02	7/6/2025 11:45	8.14	26	1
LH-SR-02	7/6/2025 12:00	8.14	26.1	1
LH-SR-02	7/6/2025 12:15	8.12	26.16	1
LH-SR-02	7/6/2025 12:30	8.11	26.24	1
LH-SR-02	7/6/2025 12:45	8.1	26.32	1
LH-SR-02	7/6/2025 13:00	8.1	26.4	1
LH-SR-02	7/6/2025 13:15	8.08	26.48	1
LH-SR-02	7/6/2025 13:30	8.08	26.56	1
LH-SR-02	7/6/2025 13:45	8.05	26.6	1
LH-SR-02	7/6/2025 14:00	8.03	26.68	1
LH-SR-02	7/6/2025 14:15	7.98	26.78	1
LH-SR-02	7/6/2025 14:30	7.97	26.82	1
LH-SR-02	7/6/2025 14:45	8.01	26.86	1
LH-SR-02	7/6/2025 15:00	8	26.9	1
LH-SR-02	7/6/2025 15:15	7.98	26.96	1
LH-SR-02	7/6/2025 15:30	7.97	27.02	1
LH-SR-02	7/6/2025 15:45	7.96	27.06	1
LH-SR-02	7/6/2025 16:00	7.95	27.08	1
LH-SR-02	7/6/2025 16:15	7.94	27.08	1
LH-SR-02	7/6/2025 16:30	7.93	27.14	1
LH-SR-02	7/6/2025 16:45	7.93	27.16	1
LH-SR-02	7/6/2025 17:00	7.91	27.18	1
LH-SR-02	7/6/2025 17:15	7.89	27.2	1
LH-SR-02	7/6/2025 17:30	7.87	27.2	1
LH-SR-02	7/6/2025 17:45	7.83	27.18	1
LH-SR-02	7/6/2025 18:00	7.84	27.18	1
LH-SR-02	7/6/2025 18:15	7.83	27.14	1
LH-SR-02	7/6/2025 18:30	7.82	27.12	1
LH-SR-02	7/6/2025 18:45	7.82	27.08	1
LH-SR-02	7/6/2025 19:00	7.8	27.02	1
LH-SR-02	7/6/2025 19:15	7.81	26.96	1
LH-SR-02	7/6/2025 19:30	7.82	26.92	1
LH-SR-02	7/6/2025 19:45	7.8	26.86	1
LH-SR-02	7/6/2025 20:00	7.79	26.82	1
LH-SR-02	7/6/2025 20:15	7.82	26.76	1
LH-SR-02	7/6/2025 20:30	7.82	26.7	1
LH-SR-02	7/6/2025 20:45	7.83	26.66	1
LH-SR-02	7/6/2025 21:00	7.84	26.6	1
LH-SR-02	7/6/2025 21:15	7.86	26.56	1
LH-SR-02	7/6/2025 21:30	7.88	26.5	1
LH-SR-02	7/6/2025 21:45	7.88	26.46	1
LH-SR-02	7/6/2025 22:00	7.92	26.42	1
LH-SR-02	7/6/2025 22:15	7.91	26.38	1
LH-SR-02	7/6/2025 22:30	7.88	26.34	1
LH-SR-02	7/6/2025 22:45	7.91	26.28	1
LH-SR-02	7/6/2025 23:00	7.91	26.26	1
LH-SR-02	7/6/2025 23:15	7.92	26.22	1
LH-SR-02	7/6/2025 23:30	7.92	26.18	1
LH-SR-02	7/6/2025 23:45	7.93	26.14	1
LH-SR-02	7/7/2025 0:00	7.94	26.12	1
LH-SR-02	7/7/2025 0:15	7.94	26.1	1
LH-SR-02	7/7/2025 0:30	7.94	26.08	1
LH-SR-02	7/7/2025 0:45	7.94	26.06	1
LH-SR-02	7/7/2025 1:00	7.95	26.04	1
LH-SR-02	7/7/2025 1:15	7.96	26	1
LH-SR-02	7/7/2025 1:30	7.96	25.96	1
LH-SR-02	7/7/2025 1:45	7.96	25.94	1
LH-SR-02	7/7/2025 2:00	7.96	25.92	1
LH-SR-02	7/7/2025 2:15	7.98	25.9	1
LH-SR-02	7/7/2025 2:30	7.98	25.9	1
LH-SR-02	7/7/2025 2:45	7.98	25.88	1
LH-SR-02	7/7/2025 3:00	7.98	25.86	1
LH-SR-02	7/7/2025 3:15	7.98	25.86	1
LH-SR-02	7/7/2025 3:30	7.97	25.84	1
LH-SR-02	7/7/2025 3:45	7.96	25.84	1
LH-SR-02	7/7/2025 4:00	7.94	25.84	1
LH-SR-02	7/7/2025 4:15	7.99	25.84	1
LH-SR-02	7/7/2025 4:30	7.95	25.84	1
LH-SR-02	7/7/2025 4:45	7.96	25.84	1
LH-SR-02	7/7/2025 5:00	7.94	25.84	1
LH-SR-02	7/7/2025 5:15	7.94	25.84	1
LH-SR-02	7/7/2025 5:30	7.96	25.84	1

Station Name	Date Time	DO mg/L	Temp C	Use Code
LH-SR-02	7/7/2025 5:45	7.98	25.86	1
LH-SR-02	7/7/2025 6:00	7.98	25.86	1
LH-SR-02	7/7/2025 6:15	7.98	25.86	1
LH-SR-02	7/7/2025 6:30	7.99	25.86	1
LH-SR-02	7/7/2025 6:45	7.96	25.84	1
LH-SR-02	7/7/2025 7:00	8	25.84	1
LH-SR-02	7/7/2025 7:15	8	25.84	1
LH-SR-02	7/7/2025 7:30	8	25.86	1
LH-SR-02	7/7/2025 7:45	8.04	25.88	1
LH-SR-02	7/7/2025 8:00	8.04	25.92	1
LH-SR-02	7/7/2025 8:15	8.06	25.94	1
LH-SR-02	7/7/2025 8:30	8.08	25.98	1
LH-SR-02	7/7/2025 8:45	8.08	26.04	1
LH-SR-02	7/7/2025 9:00	8.06	26.04	1
LH-SR-02	7/7/2025 9:15	8.06	26.04	1
LH-SR-02	7/7/2025 9:30	8.08	26.12	1
LH-SR-02	7/7/2025 9:45	8.05	26.2	1
LH-SR-02	7/7/2025 10:00	8.08	26.26	1
LH-SR-02	7/7/2025 10:15	8.05	26.34	1
LH-SR-02	7/7/2025 10:30	8.06	26.4	1
LH-SR-02	7/7/2025 10:45	8.04	26.36	1
LH-SR-02	7/7/2025 11:00	8.03	26.4	1
LH-SR-02	7/7/2025 11:15	8.04	26.44	1
LH-SR-02	7/7/2025 11:30	8.02	26.56	1
LH-SR-02	7/7/2025 11:45	8.06	26.5	1
LH-SR-02	7/7/2025 12:00	7.94	26.34	1
LH-SR-02	7/7/2025 12:15	7.87	26.3	1
LH-SR-02	7/7/2025 12:30	7.81	26.38	1
LH-SR-02	7/7/2025 12:45	7.77	26.42	1
LH-SR-02	7/7/2025 13:00	7.8	26.4	1
LH-SR-02	7/7/2025 13:15	7.82	26.36	1
LH-SR-02	7/7/2025 13:30	7.84	26.36	1
LH-SR-02	7/7/2025 13:45	7.84	26.36	1
LH-SR-02	7/7/2025 14:00	7.87	26.42	1
LH-SR-02	7/7/2025 14:15	7.92	26.44	1
LH-SR-02	7/7/2025 14:30	7.93	26.52	1
LH-SR-02	7/7/2025 14:45	7.91	26.64	1
LH-SR-02	7/7/2025 15:00	7.88	26.7	1
LH-SR-02	7/7/2025 15:15	7.86	26.8	1
LH-SR-02	7/7/2025 15:30	7.8	26.9	1
LH-SR-02	7/7/2025 15:45	7.78	26.98	1
LH-SR-02	7/7/2025 16:00	7.81	27.04	1
LH-SR-02	7/7/2025 16:15	7.79	27.1	1
LH-SR-02	7/7/2025 16:30	7.8	27.1	1
LH-SR-02	7/7/2025 16:45	7.81	27.12	1
LH-SR-02	7/7/2025 17:00	7.83	27.12	1
LH-SR-02	7/7/2025 17:15	7.78	27.12	1
LH-SR-02	7/7/2025 17:30	7.82	27.1	1
LH-SR-02	7/7/2025 17:45	7.82	27.1	1
LH-SR-02	7/7/2025 18:00	7.84	27.06	1
LH-SR-02	7/7/2025 18:15	7.83	27.06	1
LH-SR-02	7/7/2025 18:30	7.83	27.04	1
LH-SR-02	7/7/2025 18:45	7.83	27.02	1
LH-SR-02	7/7/2025 19:00	7.82	27	1
LH-SR-02	7/7/2025 19:15	7.85	26.98	1
LH-SR-02	7/7/2025 19:30	7.84	26.94	1
LH-SR-02	7/7/2025 19:45	7.79	26.92	1
LH-SR-02	7/7/2025 20:00	7.8	26.88	1
LH-SR-02	7/7/2025 20:15	7.8	26.84	1
LH-SR-02	7/7/2025 20:30	7.78	26.8	1
LH-SR-02	7/7/2025 20:45	7.77	26.76	1
LH-SR-02	7/7/2025 21:00	7.78	26.72	1
LH-SR-02	7/7/2025 21:15	7.73	26.68	1
LH-SR-02	7/7/2025 21:30	7.76	26.66	1
LH-SR-02	7/7/2025 21:45	7.75	26.64	1
LH-SR-02	7/7/2025 22:00	7.73	26.6	1
LH-SR-02	7/7/2025 22:15	7.68	26.56	1
LH-SR-02	7/7/2025 22:30	7.69	26.54	1
LH-SR-02	7/7/2025 22:45	7.69	26.5	1
LH-SR-02	7/7/2025 23:00	7.68	26.48	1
LH-SR-02	7/7/2025 23:15	7.72	26.46	1
LH-SR-02	7/7/2025 23:30	7.67	26.44	1
LH-SR-02	7/7/2025 23:45	7.66	26.42	1
LH-SR-02	7/8/2025 0:00	7.62	26.4	1
LH-SR-02	7/8/2025 0:15	7.71	26.4	1
LH-SR-02	7/8/2025 0:30	7.71	26.38	1
LH-SR-02	7/8/2025 0:45	7.79	26.36	1
LH-SR-02	7/8/2025 1:00	7.77	26.36	1
LH-SR-02	7/8/2025 1:15	7.81	26.34	1
LH-SR-02	7/8/2025 1:30	7.84	26.32	1
LH-SR-02	7/8/2025 1:45	7.85	26.3	1
LH-SR-02	7/8/2025 2:00	7.84	26.3	1
LH-SR-02	7/8/2025 2:15	7.87	26.28	1
LH-SR-02	7/8/2025 2:30	7.87	26.28	1

Station Name	Date Time	DO mg/L	Temp C	Use Code
LH-SR-02	7/8/2025 2:45	7.89	26.26	1
LH-SR-02	7/8/2025 3:00	7.87	26.26	1
LH-SR-02	7/8/2025 3:15	7.85	26.26	1
LH-SR-02	7/8/2025 3:30	7.87	26.24	1
LH-SR-02	7/8/2025 3:45	7.87	26.24	1
LH-SR-02	7/8/2025 4:00	7.89	26.24	1
LH-SR-02	7/8/2025 4:15	7.91	26.22	1
LH-SR-02	7/8/2025 4:30	7.88	26.22	1
LH-SR-02	7/8/2025 4:45	7.84	26.2	1
LH-SR-02	7/8/2025 5:00	7.85	26.2	1
LH-SR-02	7/8/2025 5:15	7.85	26.18	1
LH-SR-02	7/8/2025 5:30	7.83	26.18	1
LH-SR-02	7/8/2025 5:45	7.84	26.18	1
LH-SR-02	7/8/2025 6:00	7.84	26.18	1
LH-SR-02	7/8/2025 6:15	7.85	26.18	1
LH-SR-02	7/8/2025 6:30	7.85	26.18	1
LH-SR-02	7/8/2025 6:45	7.85	26.18	1
LH-SR-02	7/8/2025 7:00	7.84	26.18	1
LH-SR-02	7/8/2025 7:15	7.87	26.2	1
LH-SR-02	7/8/2025 7:30	7.86	26.2	1
LH-SR-02	7/8/2025 7:45	7.88	26.22	1
LH-SR-02	7/8/2025 8:00	7.86	26.24	1
LH-SR-02	7/8/2025 8:15	7.8	26.24	1
LH-SR-02	7/8/2025 8:30	7.89	26.3	1
LH-SR-02	7/8/2025 8:45	7.89	26.38	1
LH-SR-02	7/8/2025 9:00	7.93	26.46	1
LH-SR-02	7/8/2025 9:15	7.92	26.52	1
LH-SR-02	7/8/2025 9:30	7.89	26.62	1
LH-SR-02	7/8/2025 9:45	7.91	26.7	1
LH-SR-02	7/8/2025 10:00	7.86	26.78	1
LH-SR-02	7/8/2025 10:15	7.79	26.84	1
LH-SR-02	7/8/2025 10:30	7.89	26.92	1
LH-SR-02	7/8/2025 10:45	7.86	26.96	1
LH-SR-02	7/8/2025 11:00	7.68	26.88	2
LH-SR-02	7/8/2025 11:15	7.6	29.22	2
LH-SR-02	7/8/2025 11:30	7.33	32.26	2
LH-SR-02	7/8/2025 11:45	7.16	33.32	2
LH-SR-02	7/8/2025 12:00	7.61	28.9	2
LH-SR-02	7/8/2025 12:15	8.01	27.28	1
LH-SR-02	7/8/2025 12:30	8.04	27.14	1
LH-SR-02	7/8/2025 12:45	8.05	27.24	1
LH-SR-02	7/8/2025 13:00	8.06	27.22	1
LH-SR-02	7/8/2025 13:15	8.01	27.4	1
LH-SR-02	7/8/2025 13:30	8	27.42	1
LH-SR-02	7/8/2025 13:45	7.98	27.52	1
LH-SR-02	7/8/2025 14:00	8	27.6	1
LH-SR-02	7/8/2025 14:15	7.99	27.68	1
LH-SR-02	7/8/2025 14:30	7.99	27.7	1
LH-SR-02	7/8/2025 14:45	8	27.76	1
LH-SR-02	7/8/2025 15:00	7.95	27.76	1
LH-SR-02	7/8/2025 15:15	7.96	27.78	1
LH-SR-02	7/8/2025 15:30	7.97	27.8	1
LH-SR-02	7/8/2025 15:45	7.96	27.84	1
LH-SR-02	7/8/2025 16:00	7.94	27.86	1
LH-SR-02	7/8/2025 16:15	7.91	27.86	1
LH-SR-02	7/8/2025 16:30	7.93	27.86	1
LH-SR-02	7/8/2025 16:45	7.9	27.86	1
LH-SR-02	7/8/2025 17:00	7.89	27.86	1
LH-SR-02	7/8/2025 17:15	7.85	27.82	1
LH-SR-02	7/8/2025 17:30	7.87	27.82	1
LH-SR-02	7/8/2025 17:45	7.88	27.78	1
LH-SR-02	7/8/2025 18:00	7.88	27.76	1
LH-SR-02	7/8/2025 18:15	7.87	27.74	1
LH-SR-02	7/8/2025 18:30	7.86	27.72	1
LH-SR-02	7/8/2025 18:45	7.86	27.7	1
LH-SR-02	7/8/2025 19:00	7.86	27.66	1
LH-SR-02	7/8/2025 19:15	7.86	27.62	1
LH-SR-02	7/8/2025 19:30	7.86	27.56	1
LH-SR-02	7/8/2025 19:45	7.86	27.5	1
LH-SR-02	7/8/2025 20:00	7.89	27.42	1
LH-SR-02	7/8/2025 20:15	7.87	27.36	1
LH-SR-02	7/8/2025 20:30	7.91	27.28	1
LH-SR-02	7/8/2025 20:45	7.9	27.2	1
LH-SR-02	7/8/2025 21:00	7.91	27.12	1
LH-SR-02	7/8/2025 21:15	7.94	27.06	1
LH-SR-02	7/8/2025 21:30	7.95	27	1
LH-SR-02	7/8/2025 21:45	7.95	26.94	1
LH-SR-02	7/8/2025 22:00	7.96	26.9	1
LH-SR-02	7/8/2025 22:15	7.98	26.86	1
LH-SR-02	7/8/2025 22:30	7.97	26.82	1
LH-SR-02	7/8/2025 22:45	8	26.78	1
LH-SR-02	7/8/2025 23:00	7.99	26.74	1
LH-SR-02	7/8/2025 23:15	8	26.72	1
LH-SR-02	7/8/2025 23:30	8	26.72	1

Station Name	Date Time	DO mg/L	Temp C	Use Code
LH-SR-02	7/8/2025 23:45	8	26.7	1
LH-SR-02	7/9/2025 0:00	7.99	26.7	1
LH-SR-02	7/9/2025 0:15	8	26.68	1
LH-SR-02	7/9/2025 0:30	8	26.66	1
LH-SR-02	7/9/2025 0:45	7.99	26.66	1
LH-SR-02	7/9/2025 1:00	7.99	26.64	1
LH-SR-02	7/9/2025 1:15	7.99	26.64	1
LH-SR-02	7/9/2025 1:30	7.99	26.64	1
LH-SR-02	7/9/2025 1:45	7.99	26.64	1
LH-SR-02	7/9/2025 2:00	7.99	26.62	1
LH-SR-02	7/9/2025 2:15	7.98	26.62	1
LH-SR-02	7/9/2025 2:30	7.98	26.62	1
LH-SR-02	7/9/2025 2:45	7.98	26.62	1
LH-SR-02	7/9/2025 3:00	7.96	26.6	1
LH-SR-02	7/9/2025 3:15	7.97	26.62	1
LH-SR-02	7/9/2025 3:30	7.94	26.62	1
LH-SR-02	7/9/2025 3:45	7.95	26.62	1
LH-SR-02	7/9/2025 4:00	7.94	26.64	1
LH-SR-02	7/9/2025 4:15	7.95	26.64	1
LH-SR-02	7/9/2025 4:30	7.95	26.64	1
LH-SR-02	7/9/2025 4:45	7.92	26.64	1
LH-SR-02	7/9/2025 5:00	7.92	26.64	1
LH-SR-02	7/9/2025 5:15	7.94	26.64	1
LH-SR-02	7/9/2025 5:30	7.95	26.64	1
LH-SR-02	7/9/2025 5:45	7.95	26.62	1
LH-SR-02	7/9/2025 6:00	7.95	26.62	1
LH-SR-02	7/9/2025 6:15	7.97	26.6	1
LH-SR-02	7/9/2025 6:30	7.99	26.58	1
LH-SR-02	7/9/2025 6:45	7.98	26.56	1
LH-SR-02	7/9/2025 7:00	7.99	26.54	1
LH-SR-02	7/9/2025 7:15	8.01	26.54	1
LH-SR-02	7/9/2025 7:30	8.02	26.52	1
LH-SR-02	7/9/2025 7:45	8.02	26.5	1
LH-SR-02	7/9/2025 8:00	8.03	26.48	1
LH-SR-02	7/9/2025 8:15	8.03	26.46	1
LH-SR-02	7/9/2025 8:30	8.06	26.42	1
LH-SR-02	7/9/2025 8:45	8.07	26.4	1
LH-SR-02	7/9/2025 9:00	8.07	26.38	1
LH-SR-02	7/9/2025 9:15	8.06	26.36	1
LH-SR-02	7/9/2025 9:30	8.06	26.32	1
LH-SR-02	7/9/2025 9:45	8.07	26.3	1
LH-SR-02	7/9/2025 10:00	8.08	26.28	1
LH-SR-02	7/9/2025 10:15	8.12	26.26	1
LH-SR-02	7/9/2025 10:30	8.1	26.24	1
LH-SR-02	7/9/2025 10:45	8.13	26.24	1
LH-SR-02	7/9/2025 11:00	8.12	26.22	1
LH-SR-02	7/9/2025 11:15	8.12	26.2	1
LH-SR-02	7/9/2025 11:30	8.13	26.2	1
LH-SR-02	7/9/2025 11:45	8.13	26.18	1
LH-SR-02	7/9/2025 12:00	8.14	26.18	1
LH-SR-02	7/9/2025 12:15	8.15	26.2	1
LH-SR-02	7/9/2025 12:30	8.17	26.22	1
LH-SR-02	7/9/2025 12:45	8.16	26.24	1
LH-SR-02	7/9/2025 13:00	8.17	26.26	1
LH-SR-02	7/9/2025 13:15	8.15	26.3	1
LH-SR-02	7/9/2025 13:30	8.15	26.34	1
LH-SR-02	7/9/2025 13:45	8.13	26.34	1
LH-SR-02	7/9/2025 14:00	8.15	26.36	1
LH-SR-02	7/9/2025 14:15	8.15	26.36	1
LH-SR-02	7/9/2025 14:30	8.14	26.38	1
LH-SR-02	7/9/2025 14:45	8.14	26.38	1
LH-SR-02	7/9/2025 15:00	8.14	26.4	1
LH-SR-02	7/9/2025 15:15	8.13	26.42	1
LH-SR-02	7/9/2025 15:30	8.15	26.44	1
LH-SR-02	7/9/2025 15:45	8.14	26.44	1
LH-SR-02	7/9/2025 16:00	8.12	26.46	1
LH-SR-02	7/9/2025 16:15	8.12	26.44	1
LH-SR-02	7/9/2025 16:30	8.14	26.46	1
LH-SR-02	7/9/2025 16:45	8.12	26.48	1
LH-SR-02	7/9/2025 17:00	8.09	26.46	1
LH-SR-02	7/9/2025 17:15	8.12	26.46	1
LH-SR-02	7/9/2025 17:30	8.11	26.46	1
LH-SR-02	7/9/2025 17:45	8.1	26.46	1
LH-SR-02	7/9/2025 18:00	8.09	26.46	1
LH-SR-02	7/9/2025 18:15	8.07	26.44	1
LH-SR-02	7/9/2025 18:30	8.04	26.4	1
LH-SR-02	7/9/2025 18:45	8.07	26.38	1
LH-SR-02	7/9/2025 19:00	8.05	26.36	1
LH-SR-02	7/9/2025 19:15	8.01	26.34	1
LH-SR-02	7/9/2025 19:30	8.01	26.32	1
LH-SR-02	7/9/2025 19:45	7.96	26.28	1
LH-SR-02	7/9/2025 20:00	8.02	26.24	1
LH-SR-02	7/9/2025 20:15	7.98	26.2	1
LH-SR-02	7/9/2025 20:30	8	26.18	1

Station Name	Date Time	DO mg/L	Temp C	Use Code
LH-SR-02	7/9/2025 20:45	8.02	26.14	1
LH-SR-02	7/9/2025 21:00	7.97	26.12	1
LH-SR-02	7/9/2025 21:15	8.02	26.08	1
LH-SR-02	7/9/2025 21:30	8	26.06	1
LH-SR-02	7/9/2025 21:45	7.97	26.04	1
LH-SR-02	7/9/2025 22:00	8.04	26.02	1
LH-SR-02	7/9/2025 22:15	7.97	26	1
LH-SR-02	7/9/2025 22:30	7.99	25.96	1
LH-SR-02	7/9/2025 22:45	7.99	25.96	1
LH-SR-02	7/9/2025 23:00	8.01	25.94	1
LH-SR-02	7/9/2025 23:15	8	25.94	1
LH-SR-02	7/9/2025 23:30	8	25.92	1
LH-SR-02	7/9/2025 23:45	7.99	25.92	1
LH-SR-02	7/10/2025 0:00	8.01	25.9	1
LH-SR-02	7/10/2025 0:15	8.03	25.9	1
LH-SR-02	7/10/2025 0:30	8.05	25.88	1
LH-SR-02	7/10/2025 0:45	8.05	25.88	1
LH-SR-02	7/10/2025 1:00	8.08	25.86	1
LH-SR-02	7/10/2025 1:15	8.07	25.84	1
LH-SR-02	7/10/2025 1:30	8.07	25.82	1
LH-SR-02	7/10/2025 1:45	8.06	25.8	1
LH-SR-02	7/10/2025 2:00	8.07	25.8	1
LH-SR-02	7/10/2025 2:15	8.07	25.8	1
LH-SR-02	7/10/2025 2:30	8.07	25.78	1
LH-SR-02	7/10/2025 2:45	8.07	25.78	1
LH-SR-02	7/10/2025 3:00	8.07	25.78	1
LH-SR-02	7/10/2025 3:15	8.07	25.76	1
LH-SR-02	7/10/2025 3:30	8.07	25.76	1
LH-SR-02	7/10/2025 3:45	8.08	25.76	1
LH-SR-02	7/10/2025 4:00	8.09	25.76	1
LH-SR-02	7/10/2025 4:15	8.08	25.76	1
LH-SR-02	7/10/2025 4:30	8.08	25.76	1
LH-SR-02	7/10/2025 4:45	8.08	25.74	1
LH-SR-02	7/10/2025 5:00	8.09	25.74	1
LH-SR-02	7/10/2025 5:15	8.1	25.72	1
LH-SR-02	7/10/2025 5:30	8.09	25.72	1
LH-SR-02	7/10/2025 5:45	8.09	25.7	1
LH-SR-02	7/10/2025 6:00	8.09	25.68	1
LH-SR-02	7/10/2025 6:15	8.09	25.68	1
LH-SR-02	7/10/2025 6:30	8.09	25.66	1
LH-SR-02	7/10/2025 6:45	8.09	25.64	1
LH-SR-02	7/10/2025 7:00	8.09	25.62	1
LH-SR-02	7/10/2025 7:15	8.1	25.6	1
LH-SR-02	7/10/2025 7:30	8.12	25.58	1
LH-SR-02	7/10/2025 7:45	8.11	25.58	1
LH-SR-02	7/10/2025 8:00	8.12	25.56	1
LH-SR-02	7/10/2025 8:15	8.12	25.54	1
LH-SR-02	7/10/2025 8:30	8.14	25.52	1
LH-SR-02	7/10/2025 8:45	8.15	25.5	1
LH-SR-02	7/10/2025 9:00	8.14	25.48	1
LH-SR-02	7/10/2025 9:15	8.16	25.46	1
LH-SR-02	7/10/2025 9:30	8.16	25.42	1
LH-SR-02	7/10/2025 9:45	8.15	25.38	1
LH-SR-02	7/10/2025 10:00	8.14	25.36	1
LH-SR-02	7/10/2025 10:15	8.17	25.32	1
LH-SR-02	7/10/2025 10:30	8.17	25.28	1
LH-SR-02	7/10/2025 10:45	8.17	25.26	1
LH-SR-02	7/10/2025 11:00	8.17	25.22	1
LH-SR-02	7/10/2025 11:15	8.17	25.22	1
LH-SR-02	7/10/2025 11:30	8.18	25.22	1
LH-SR-02	7/10/2025 11:45	8.18	25.22	1
LH-SR-02	7/10/2025 12:00	8.18	25.22	1
LH-SR-02	7/10/2025 12:15	8.2	25.22	1
LH-SR-02	7/10/2025 12:30	8.18	25.2	1
LH-SR-02	7/10/2025 12:45	8.2	25.2	1
LH-SR-02	7/10/2025 13:00	8.21	25.28	1
LH-SR-02	7/10/2025 13:15	8.21	25.3	1
LH-SR-02	7/10/2025 13:30	8.19	25.3	1
LH-SR-02	7/10/2025 13:45	8.2	25.3	1
LH-SR-02	7/10/2025 14:00	8.23	25.3	1
LH-SR-02	7/10/2025 14:15	8.22	25.3	1
LH-SR-02	7/10/2025 14:30	8.21	25.3	1
LH-SR-02	7/10/2025 14:45	8.22	25.32	1
LH-SR-02	7/10/2025 15:00	8.21	25.32	1
LH-SR-02	7/10/2025 15:15	8.21	25.32	1
LH-SR-02	7/10/2025 15:30	8.2	25.32	1
LH-SR-02	7/10/2025 15:45	8.23	25.32	1
LH-SR-02	7/10/2025 16:00	8.22	25.34	1
LH-SR-02	7/10/2025 16:15	8.22	25.34	1
LH-SR-02	7/10/2025 16:30	8.2	25.34	1
LH-SR-02	7/10/2025 16:45	8.21	25.34	1
LH-SR-02	7/10/2025 17:00	8.2	25.34	1
LH-SR-02	7/10/2025 17:15	8.21	25.34	1
LH-SR-02	7/10/2025 17:30	8.2	25.34	1

Station Name	Date Time	DO mg/L	Temp C	Use Code
LH-SR-02	7/10/2025 17:45	8.2	25.34	1
LH-SR-02	7/10/2025 18:00	8.19	25.36	1
LH-SR-02	7/10/2025 18:15	8.19	25.36	1
LH-SR-02	7/10/2025 18:30	8.19	25.36	1
LH-SR-02	7/10/2025 18:45	8.19	25.36	1
LH-SR-02	7/10/2025 19:00	8.19	25.36	1
LH-SR-02	7/10/2025 19:15	8.19	25.34	1
LH-SR-02	7/10/2025 19:30	8.16	25.32	1
LH-SR-02	7/10/2025 19:45	8.16	25.32	1
LH-SR-02	7/10/2025 20:00	8.16	25.3	1
LH-SR-02	7/10/2025 20:15	8.15	25.3	1
LH-SR-02	7/10/2025 20:30	8.14	25.28	1
LH-SR-02	7/10/2025 20:45	8.15	25.26	1
LH-SR-02	7/10/2025 21:00	8.15	25.26	1
LH-SR-02	7/10/2025 21:15	8.16	25.24	1
LH-SR-02	7/10/2025 21:30	8.14	25.24	1
LH-SR-02	7/10/2025 21:45	8.15	25.22	1
LH-SR-02	7/10/2025 22:00	8.15	25.2	1
LH-SR-02	7/10/2025 22:15	8.15	25.2	1
LH-SR-02	7/10/2025 22:30	8.15	25.2	1
LH-SR-02	7/10/2025 22:45	8.14	25.2	1
LH-SR-02	7/10/2025 23:00	8.15	25.2	1
LH-SR-02	7/10/2025 23:15	8.15	25.2	1
LH-SR-02	7/10/2025 23:30	8.15	25.2	1
LH-SR-02	7/10/2025 23:45	8.15	25.2	1
LH-SR-02	7/11/2025 0:00	8.15	25.18	1
LH-SR-02	7/11/2025 0:15	8.15	25.18	1
LH-SR-02	7/11/2025 0:30	8.16	25.16	1
LH-SR-02	7/11/2025 0:45	8.15	25.14	1
LH-SR-02	7/11/2025 1:00	8.15	25.12	1
LH-SR-02	7/11/2025 1:15	8.14	25.12	1
LH-SR-02	7/11/2025 1:30	8.15	25.12	1
LH-SR-02	7/11/2025 1:45	8.14	25.1	1
LH-SR-02	7/11/2025 2:00	8.14	25.1	1
LH-SR-02	7/11/2025 2:15	8.14	25.08	1
LH-SR-02	7/11/2025 2:30	8.15	25.06	1
LH-SR-02	7/11/2025 2:45	8.15	25.06	1
LH-SR-02	7/11/2025 3:00	8.15	25.06	1
LH-SR-02	7/11/2025 3:15	8.14	25.04	1
LH-SR-02	7/11/2025 3:30	8.14	25.04	1
LH-SR-02	7/11/2025 3:45	8.15	25.04	1
LH-SR-02	7/11/2025 4:00	8.17	25.04	1
LH-SR-02	7/11/2025 4:15	8.17	25.04	1
LH-SR-02	7/11/2025 4:30	8.17	25.06	1
LH-SR-02	7/11/2025 4:45	8.17	25.06	1
LH-SR-02	7/11/2025 5:00	8.16	25.06	1
LH-SR-02	7/11/2025 5:15	8.17	25.06	1
LH-SR-02	7/11/2025 5:30	8.16	25.06	1
LH-SR-02	7/11/2025 5:45	8.16	25.04	1
LH-SR-02	7/11/2025 6:00	8.17	25.04	1
LH-SR-02	7/11/2025 6:15	8.17	25.04	1
LH-SR-02	7/11/2025 6:30	8.17	25.04	1
LH-SR-02	7/11/2025 6:45	8.17	25.04	1
LH-SR-02	7/11/2025 7:00	8.18	25.04	1
LH-SR-02	7/11/2025 7:15	8.19	25.04	1
LH-SR-02	7/11/2025 7:30	8.2	25.06	1
LH-SR-02	7/11/2025 7:45	8.2	25.06	1
LH-SR-02	7/11/2025 8:00	8.2	25.06	1
LH-SR-02	7/11/2025 8:15	8.2	25.08	1
LH-SR-02	7/11/2025 8:30	8.21	25.1	1
LH-SR-02	7/11/2025 8:45	8.21	25.1	1
LH-SR-02	7/11/2025 9:00	8.2	25.1	1
LH-SR-02	7/11/2025 9:15	8.2	25.12	1
LH-SR-02	7/11/2025 9:30	8.2	25.12	1
LH-SR-02	7/11/2025 9:45	8.22	25.14	1
LH-SR-02	7/11/2025 10:00	8.22	25.18	1
LH-SR-02	7/11/2025 10:15	8.23	25.2	1
LH-SR-02	7/11/2025 10:30	8.23	25.24	1
LH-SR-02	7/11/2025 10:45	8.23	25.3	1
LH-SR-02	7/11/2025 11:00	8.22	25.34	1
LH-SR-02	7/11/2025 11:15	8.23	25.4	1
LH-SR-02	7/11/2025 11:30	8.2	25.48	1
LH-SR-02	7/11/2025 11:45	8.2	25.54	1
LH-SR-02	7/11/2025 12:00	8.21	25.62	1
LH-SR-02	7/11/2025 12:15	8.21	25.72	1
LH-SR-02	7/11/2025 12:30	8.19	25.78	1
LH-SR-02	7/11/2025 12:45	8.21	25.84	1
LH-SR-02	7/11/2025 13:00	8.19	25.88	1
LH-SR-02	7/11/2025 13:15	8.16	25.92	1
LH-SR-02	7/11/2025 13:30	8.16	25.96	1
LH-SR-02	7/11/2025 13:45	8.17	25.98	1
LH-SR-02	7/11/2025 14:00	8.14	26.02	1
LH-SR-02	7/11/2025 14:15	8.13	26.02	1
LH-SR-02	7/11/2025 14:30	8.13	26.04	1

Station Name	Date Time	DO mg/L	Temp C	Use Code
LH-SR-02	7/11/2025 14:45	8.13	26.08	1
LH-SR-02	7/11/2025 15:00	8.13	26.1	1
LH-SR-02	7/11/2025 15:15	8.11	26.12	1
LH-SR-02	7/11/2025 15:30	8.15	26.2	1
LH-SR-02	7/11/2025 15:45	8.09	26.26	1
LH-SR-02	7/11/2025 16:00	8.12	26.3	1
LH-SR-02	7/11/2025 16:15	8.08	26.36	1
LH-SR-02	7/11/2025 16:30	8.07	26.42	1
LH-SR-02	7/11/2025 16:45	8.06	26.44	1
LH-SR-02	7/11/2025 17:00	8.03	26.46	1
LH-SR-02	7/11/2025 17:15	8.03	26.48	1
LH-SR-02	7/11/2025 17:30	8.02	26.46	1
LH-SR-02	7/11/2025 17:45	8.01	26.42	1
LH-SR-02	7/11/2025 18:00	8	26.4	1
LH-SR-02	7/11/2025 18:15	7.97	26.38	1
LH-SR-02	7/11/2025 18:30	7.99	26.36	1
LH-SR-02	7/11/2025 18:45	7.99	26.3	1
LH-SR-02	7/11/2025 19:00	8.01	26.26	1
LH-SR-02	7/11/2025 19:15	8.02	26.22	1
LH-SR-02	7/11/2025 19:30	8.01	26.18	1
LH-SR-02	7/11/2025 19:45	8.03	26.14	1
LH-SR-02	7/11/2025 20:00	8.03	26.1	1
LH-SR-02	7/11/2025 20:15	8.04	26.06	1
LH-SR-02	7/11/2025 20:30	8.03	26	1
LH-SR-02	7/11/2025 20:45	8.04	25.96	1
LH-SR-02	7/11/2025 21:00	8.04	25.94	1
LH-SR-02	7/11/2025 21:15	8.05	25.92	1
LH-SR-02	7/11/2025 21:30	8.05	25.88	1
LH-SR-02	7/11/2025 21:45	8.05	25.86	1
LH-SR-02	7/11/2025 22:00	8.06	25.84	1
LH-SR-02	7/11/2025 22:15	8.06	25.84	1
LH-SR-02	7/11/2025 22:30	8.06	25.82	1
LH-SR-02	7/11/2025 22:45	8.06	25.8	1
LH-SR-02	7/11/2025 23:00	8.07	25.78	1
LH-SR-02	7/11/2025 23:15	8.07	25.76	1
LH-SR-02	7/11/2025 23:30	8.07	25.74	1
LH-SR-02	7/11/2025 23:45	8.07	25.74	1
LH-SR-02	7/12/2025 0:00	8.07	25.72	1
LH-SR-02	7/12/2025 0:15	8.07	25.72	1
LH-SR-02	7/12/2025 0:30	8.08	25.7	1
LH-SR-02	7/12/2025 0:45	8.08	25.7	1
LH-SR-02	7/12/2025 1:00	8.07	25.7	1
LH-SR-02	7/12/2025 1:15	8.08	25.7	1
LH-SR-02	7/12/2025 1:30	8.08	25.68	1
LH-SR-02	7/12/2025 1:45	8.08	25.68	1
LH-SR-02	7/12/2025 2:00	8.08	25.7	1
LH-SR-02	7/12/2025 2:15	8.06	25.7	1
LH-SR-02	7/12/2025 2:30	8.07	25.72	1
LH-SR-02	7/12/2025 2:45	8.07	25.72	1
LH-SR-02	7/12/2025 3:00	8.07	25.72	1
LH-SR-02	7/12/2025 3:15	8.06	25.74	1
LH-SR-02	7/12/2025 3:30	8.07	25.74	1
LH-SR-02	7/12/2025 3:45	8.07	25.74	1
LH-SR-02	7/12/2025 4:00	8.07	25.74	1
LH-SR-02	7/12/2025 4:15	8.08	25.74	1
LH-SR-02	7/12/2025 4:30	8.07	25.74	1
LH-SR-02	7/12/2025 4:45	8.07	25.74	1
LH-SR-02	7/12/2025 5:00	8.07	25.72	1
LH-SR-02	7/12/2025 5:15	8.08	25.72	1
LH-SR-02	7/12/2025 5:30	8.08	25.7	1
LH-SR-02	7/12/2025 5:45	8.07	25.7	1
LH-SR-02	7/12/2025 6:00	8.09	25.68	1
LH-SR-02	7/12/2025 6:15	8.09	25.68	1
LH-SR-02	7/12/2025 6:30	8.1	25.66	1
LH-SR-02	7/12/2025 6:45	8.12	25.64	1
LH-SR-02	7/12/2025 7:00	8.09	25.64	1
LH-SR-02	7/12/2025 7:15	8.12	25.62	1
LH-SR-02	7/12/2025 7:30	8.12	25.6	1
LH-SR-02	7/12/2025 7:45	8.13	25.58	1
LH-SR-02	7/12/2025 8:00	8.14	25.58	1
LH-SR-02	7/12/2025 8:15	8.15	25.56	1
LH-SR-02	7/12/2025 8:30	8.14	25.54	1
LH-SR-02	7/12/2025 8:45	8.14	25.52	1
LH-SR-02	7/12/2025 9:00	8.18	25.52	1
LH-SR-02	7/12/2025 9:15	8.19	25.52	1
LH-SR-02	7/12/2025 9:30	8.21	25.52	1
LH-SR-02	7/12/2025 9:45	8.2	25.52	1
LH-SR-02	7/12/2025 10:00	8.23	25.54	1
LH-SR-02	7/12/2025 10:15	8.21	25.52	1
LH-SR-02	7/12/2025 10:30	8.23	25.58	1
LH-SR-02	7/12/2025 10:45	8.25	25.62	1
LH-SR-02	7/12/2025 11:00	8.23	25.7	1
LH-SR-02	7/12/2025 11:15	8.22	25.74	1
LH-SR-02	7/12/2025 11:30	8.23	25.8	1

Station Name	Date Time	DO mg/L	Temp C	Use Code
LH-SR-02	7/12/2025 11:45	8.21	25.86	1
LH-SR-02	7/12/2025 12:00	8.21	25.92	1
LH-SR-02	7/12/2025 12:15	8.21	26	1
LH-SR-02	7/12/2025 12:30	8.19	26.06	1
LH-SR-02	7/12/2025 12:45	8.19	26.12	1
LH-SR-02	7/12/2025 13:00	8.19	26.2	1
LH-SR-02	7/12/2025 13:15	8.17	26.2	1
LH-SR-02	7/12/2025 13:30	8.15	26.24	1
LH-SR-02	7/12/2025 13:45	8.15	26.28	1
LH-SR-02	7/12/2025 14:00	8.16	26.4	1
LH-SR-02	7/12/2025 14:15	8.15	26.46	1
LH-SR-02	7/12/2025 14:30	8.13	26.5	1
LH-SR-02	7/12/2025 14:45	8.11	26.58	1
LH-SR-02	7/12/2025 15:00	8.12	26.64	1
LH-SR-02	7/12/2025 15:15	8.11	26.68	1
LH-SR-02	7/12/2025 15:30	8.1	26.7	1
LH-SR-02	7/12/2025 15:45	8.09	26.72	1
LH-SR-02	7/12/2025 16:00	8.08	26.74	1
LH-SR-02	7/12/2025 16:15	8.09	26.76	1
LH-SR-02	7/12/2025 16:30	8.08	26.78	1
LH-SR-02	7/12/2025 16:45	8.07	26.8	1
LH-SR-02	7/12/2025 17:00	8.06	26.82	1
LH-SR-02	7/12/2025 17:15	8.06	26.82	1
LH-SR-02	7/12/2025 17:30	8.05	26.78	1
LH-SR-02	7/12/2025 17:45	8.04	26.78	1
LH-SR-02	7/12/2025 18:00	8.04	26.74	1
LH-SR-02	7/12/2025 18:15	8.03	26.7	1
LH-SR-02	7/12/2025 18:30	8.03	26.64	1
LH-SR-02	7/12/2025 18:45	8.04	26.6	1
LH-SR-02	7/12/2025 19:00	8.05	26.58	1
LH-SR-02	7/12/2025 19:15	8.04	26.58	1
LH-SR-02	7/12/2025 19:30	8.03	26.54	1
LH-SR-02	7/12/2025 19:45	8	26.5	1
LH-SR-02	7/12/2025 20:00	8.02	26.48	1
LH-SR-02	7/12/2025 20:15	8.01	26.46	1
LH-SR-02	7/12/2025 20:30	8	26.42	1
LH-SR-02	7/12/2025 20:45	8.01	26.4	1
LH-SR-02	7/12/2025 21:00	8.01	26.38	1
LH-SR-02	7/12/2025 21:15	8	26.36	1
LH-SR-02	7/12/2025 21:30	8.02	26.34	1
LH-SR-02	7/12/2025 21:45	8.02	26.32	1
LH-SR-02	7/12/2025 22:00	8.01	26.3	1
LH-SR-02	7/12/2025 22:15	8.03	26.3	1
LH-SR-02	7/12/2025 22:30	8.03	26.28	1
LH-SR-02	7/12/2025 22:45	8.02	26.26	1
LH-SR-02	7/12/2025 23:00	8.03	26.26	1
LH-SR-02	7/12/2025 23:15	8.01	26.26	1
LH-SR-02	7/12/2025 23:30	8.02	26.26	1
LH-SR-02	7/12/2025 23:45	8.02	26.26	1
LH-SR-02	7/13/2025 0:00	8.02	26.26	1
LH-SR-02	7/13/2025 0:15	8.03	26.26	1
LH-SR-02	7/13/2025 0:30	8.02	26.26	1
LH-SR-02	7/13/2025 0:45	8.02	26.26	1
LH-SR-02	7/13/2025 1:00	8.02	26.28	1
LH-SR-02	7/13/2025 1:15	8.02	26.28	1
LH-SR-02	7/13/2025 1:30	8.02	26.28	1
LH-SR-02	7/13/2025 1:45	8.02	26.3	1
LH-SR-02	7/13/2025 2:00	8	26.3	1
LH-SR-02	7/13/2025 2:15	8.02	26.3	1
LH-SR-02	7/13/2025 2:30	8.01	26.3	1
LH-SR-02	7/13/2025 2:45	8.01	26.3	1
LH-SR-02	7/13/2025 3:00	8.01	26.3	1
LH-SR-02	7/13/2025 3:15	8.01	26.28	1
LH-SR-02	7/13/2025 3:30	8	26.26	1
LH-SR-02	7/13/2025 3:45	8	26.26	1
LH-SR-02	7/13/2025 4:00	8.01	26.24	1
LH-SR-02	7/13/2025 4:15	8.01	26.2	1
LH-SR-02	7/13/2025 4:30	8.02	26.16	1
LH-SR-02	7/13/2025 4:45	8.02	26.14	1
LH-SR-02	7/13/2025 5:00	8.02	26.12	1
LH-SR-02	7/13/2025 5:15	8.03	26.1	1
LH-SR-02	7/13/2025 5:30	8.02	26.08	1
LH-SR-02	7/13/2025 5:45	8.02	26.06	1
LH-SR-02	7/13/2025 6:00	8.04	26.04	1
LH-SR-02	7/13/2025 6:15	8.05	26.02	1
LH-SR-02	7/13/2025 6:30	8.05	26.02	1
LH-SR-02	7/13/2025 6:45	8.06	26	1
LH-SR-02	7/13/2025 7:00	8.07	26	1
LH-SR-02	7/13/2025 7:15	8.08	25.98	1
LH-SR-02	7/13/2025 7:30	8.08	25.96	1
LH-SR-02	7/13/2025 7:45	8.08	25.94	1
LH-SR-02	7/13/2025 8:00	8.1	25.92	1
LH-SR-02	7/13/2025 8:15	8.1	25.9	1
LH-SR-02	7/13/2025 8:30	8.12	25.88	1

Station Name	Date Time	DO mg/L	Temp C	Use Code
LH-SR-02	7/13/2025 8:45	8.13	25.88	1
LH-SR-02	7/13/2025 9:00	8.15	25.88	1
LH-SR-02	7/13/2025 9:15	8.16	25.86	1
LH-SR-02	7/13/2025 9:30	8.16	25.86	1
LH-SR-02	7/13/2025 9:45	8.22	25.94	1
LH-SR-02	7/13/2025 10:00	8.17	25.94	1
LH-SR-02	7/13/2025 10:15	8.2	25.92	1
LH-SR-02	7/13/2025 10:30	8.21	25.96	1
LH-SR-02	7/13/2025 10:45	8.19	25.94	1
LH-SR-02	7/13/2025 11:00	8.19	25.96	1
LH-SR-02	7/13/2025 11:15	8.2	25.96	1
LH-SR-02	7/13/2025 11:30	8.2	25.98	1
LH-SR-02	7/13/2025 11:45	8.2	25.96	1
LH-SR-02	7/13/2025 12:00	8.2	25.98	1
LH-SR-02	7/13/2025 12:15	8.21	26.02	1
LH-SR-02	7/13/2025 12:30	8.21	26.04	1
LH-SR-02	7/13/2025 12:45	8.19	26.04	1
LH-SR-02	7/13/2025 13:00	8.2	26.06	1
LH-SR-02	7/13/2025 13:15	8.21	26.1	1
LH-SR-02	7/13/2025 13:30	8.22	26.18	1
LH-SR-02	7/13/2025 13:45	8.18	26.2	1
LH-SR-02	7/13/2025 14:00	8.18	26.2	1
LH-SR-02	7/13/2025 14:15	8.2	26.3	1
LH-SR-02	7/13/2025 14:30	8.18	26.32	1
LH-SR-02	7/13/2025 14:45	8.18	26.38	1
LH-SR-02	7/13/2025 15:00	8.17	26.4	1
LH-SR-02	7/13/2025 15:15	8.16	26.46	1
LH-SR-02	7/13/2025 15:30	8.13	26.5	1
LH-SR-02	7/13/2025 15:45	8.14	26.54	1
LH-SR-02	7/13/2025 16:00	8.12	26.58	1
LH-SR-02	7/13/2025 16:15	8.12	26.62	1
LH-SR-02	7/13/2025 16:30	8.11	26.64	1
LH-SR-02	7/13/2025 16:45	8.1	26.66	1
LH-SR-02	7/13/2025 17:00	8.05	26.7	1
LH-SR-02	7/13/2025 17:15	8.06	26.72	1
LH-SR-02	7/13/2025 17:30	8.06	26.72	1
LH-SR-02	7/13/2025 17:45	8.04	26.74	1
LH-SR-02	7/13/2025 18:00	8.03	26.74	1
LH-SR-02	7/13/2025 18:15	8.03	26.74	1
LH-SR-02	7/13/2025 18:30	8.03	26.74	1
LH-SR-02	7/13/2025 18:45	8.03	26.74	1
LH-SR-02	7/13/2025 19:00	8.02	26.7	1
LH-SR-02	7/13/2025 19:15	8.02	26.68	1
LH-SR-02	7/13/2025 19:30	8.02	26.66	1
LH-SR-02	7/13/2025 19:45	8	26.66	1
LH-SR-02	7/13/2025 20:00	8	26.64	1
LH-SR-02	7/13/2025 20:15	8.01	26.62	1
LH-SR-02	7/13/2025 20:30	8	26.58	1
LH-SR-02	7/13/2025 20:45	7.99	26.56	1
LH-SR-02	7/13/2025 21:00	8.01	26.52	1
LH-SR-02	7/13/2025 21:15	7.99	26.5	1
LH-SR-02	7/13/2025 21:30	8.01	26.46	1
LH-SR-02	7/13/2025 21:45	8.01	26.44	1
LH-SR-02	7/13/2025 22:00	8.02	26.42	1
LH-SR-02	7/13/2025 22:15	8.01	26.4	1
LH-SR-02	7/13/2025 22:30	8.01	26.38	1
LH-SR-02	7/13/2025 22:45	8	26.36	1
LH-SR-02	7/13/2025 23:00	8.02	26.32	1
LH-SR-02	7/13/2025 23:15	8.01	26.3	1
LH-SR-02	7/13/2025 23:30	8.02	26.28	1
LH-SR-02	7/13/2025 23:45	7.95	26.24	1
LH-SR-02	7/14/2025 0:00	8	26.22	1
LH-SR-02	7/14/2025 0:15	7.99	26.22	1
LH-SR-02	7/14/2025 0:30	7.98	26.2	1
LH-SR-02	7/14/2025 0:45	7.98	26.18	1
LH-SR-02	7/14/2025 1:00	7.97	26.18	1
LH-SR-02	7/14/2025 1:15	7.99	26.16	1
LH-SR-02	7/14/2025 1:30	7.98	26.16	1
LH-SR-02	7/14/2025 1:45	8	26.18	1
LH-SR-02	7/14/2025 2:00	7.99	26.18	1
LH-SR-02	7/14/2025 2:15	8.01	26.2	1
LH-SR-02	7/14/2025 2:30	7.99	26.2	1
LH-SR-02	7/14/2025 2:45	8.01	26.22	1
LH-SR-02	7/14/2025 3:00	8.01	26.24	1
LH-SR-02	7/14/2025 3:15	8	26.24	1
LH-SR-02	7/14/2025 3:30	8.01	26.26	1
LH-SR-02	7/14/2025 3:45	7.99	26.26	1
LH-SR-02	7/14/2025 4:00	8	26.28	1
LH-SR-02	7/14/2025 4:15	8	26.3	1
LH-SR-02	7/14/2025 4:30	7.99	26.3	1
LH-SR-02	7/14/2025 4:45	7.98	26.3	1
LH-SR-02	7/14/2025 5:00	7.99	26.3	1
LH-SR-02	7/14/2025 5:15	7.99	26.28	1
LH-SR-02	7/14/2025 5:30	7.99	26.28	1

Station Name	Date Time	DO mg/L	Temp C	Use Code
LH-SR-02	7/14/2025 5:45	7.99	26.26	1
LH-SR-02	7/14/2025 6:00	7.99	26.24	1
LH-SR-02	7/14/2025 6:15	8	26.22	1
LH-SR-02	7/14/2025 6:30	8.01	26.2	1
LH-SR-02	7/14/2025 6:45	8.02	26.18	1
LH-SR-02	7/14/2025 7:00	8.01	26.16	1
LH-SR-02	7/14/2025 7:15	8.03	26.14	1
LH-SR-02	7/14/2025 7:30	8.06	26.14	1
LH-SR-02	7/14/2025 7:45	8.07	26.12	1
LH-SR-02	7/14/2025 8:00	8.09	26.1	1
LH-SR-02	7/14/2025 8:15	8.11	26.1	1
LH-SR-02	7/14/2025 8:30	8.11	26.1	1
LH-SR-02	7/14/2025 8:45	8.13	26.12	1
LH-SR-02	7/14/2025 9:00	8.11	26.08	1
LH-SR-02	7/14/2025 9:15	8.12	26.08	1
LH-SR-02	7/14/2025 9:30	8.17	26.12	1
LH-SR-02	7/14/2025 9:45	8.16	26.16	1
LH-SR-02	7/14/2025 10:00	8.14	26.2	1
LH-SR-02	7/14/2025 10:15	8.17	26.24	1
LH-SR-02	7/14/2025 10:30	8.14	26.28	1
LH-SR-02	7/14/2025 10:45	8.15	26.34	1
LH-SR-02	7/14/2025 11:00	8.13	26.36	1
LH-SR-02	7/14/2025 11:15	8.1	26.36	1
LH-SR-02	7/14/2025 11:30	8.09	26.38	1
LH-SR-02	7/14/2025 11:45	8.12	26.42	1
LH-SR-02	7/14/2025 12:00	8.12	26.46	1
LH-SR-02	7/14/2025 12:15	8.06	26.42	1
LH-SR-02	7/14/2025 12:30	8.08	26.4	1
LH-SR-02	7/14/2025 12:45	8.1	26.42	1
LH-SR-02	7/14/2025 13:00	8.11	26.48	1
LH-SR-02	7/14/2025 13:15	8.13	26.5	1
LH-SR-02	7/14/2025 13:30	8.11	26.54	1
LH-SR-02	7/14/2025 13:45	8.14	26.64	1
LH-SR-02	7/14/2025 14:00	8.11	26.64	1
LH-SR-02	7/14/2025 14:15	8.06	26.7	1
LH-SR-02	7/14/2025 14:30	8.08	26.76	1
LH-SR-02	7/14/2025 14:45	8.03	26.86	1
LH-SR-02	7/14/2025 15:00	8.09	26.9	1
LH-SR-02	7/14/2025 15:15	8.05	27	1
LH-SR-02	7/14/2025 15:30	8.05	27.08	1
LH-SR-02	7/14/2025 15:45	8.01	27.12	1
LH-SR-02	7/14/2025 16:00	8.02	27.2	1
LH-SR-02	7/14/2025 16:15	8	27.22	1
LH-SR-02	7/14/2025 16:30	7.96	27.24	1
LH-SR-02	7/14/2025 16:45	7.93	27.22	1
LH-SR-02	7/14/2025 17:00	7.95	27.2	1
LH-SR-02	7/14/2025 17:15	7.99	27.2	1
LH-SR-02	7/14/2025 17:30	7.97	27.22	1
LH-SR-02	7/14/2025 17:45	7.99	27.22	1
LH-SR-02	7/14/2025 18:00	7.97	27.24	1
LH-SR-02	7/14/2025 18:15	7.95	27.24	1
LH-SR-02	7/14/2025 18:30	7.93	27.22	1
LH-SR-02	7/14/2025 18:45	7.95	27.2	1
LH-SR-02	7/14/2025 19:00	7.95	27.2	1
LH-SR-02	7/14/2025 19:15	7.93	27.16	1
LH-SR-02	7/14/2025 19:30	7.92	27.14	1
LH-SR-02	7/14/2025 19:45	7.89	27.12	1
LH-SR-02	7/14/2025 20:00	7.89	27.1	1
LH-SR-02	7/14/2025 20:15	7.88	27.08	1
LH-SR-02	7/14/2025 20:30	7.89	27.06	1
LH-SR-02	7/14/2025 20:45	7.89	27.04	1
LH-SR-02	7/14/2025 21:00	7.89	27.02	1
LH-SR-02	7/14/2025 21:15	7.91	26.98	1
LH-SR-02	7/14/2025 21:30	7.9	26.94	1
LH-SR-02	7/14/2025 21:45	7.92	26.9	1
LH-SR-02	7/14/2025 22:00	7.93	26.88	1
LH-SR-02	7/14/2025 22:15	7.92	26.84	1
LH-SR-02	7/14/2025 22:30	7.93	26.82	1
LH-SR-02	7/14/2025 22:45	7.92	26.8	1
LH-SR-02	7/14/2025 23:00	7.93	26.78	1
LH-SR-02	7/14/2025 23:15	7.93	26.76	1
LH-SR-02	7/14/2025 23:30	7.93	26.74	1
LH-SR-02	7/14/2025 23:45	7.92	26.74	1
LH-SR-02	7/15/2025 0:00	7.92	26.74	1
LH-SR-02	7/15/2025 0:15	7.93	26.74	1
LH-SR-02	7/15/2025 0:30	7.92	26.74	1
LH-SR-02	7/15/2025 0:45	7.92	26.76	1
LH-SR-02	7/15/2025 1:00	7.92	26.76	1
LH-SR-02	7/15/2025 1:15	7.9	26.78	1
LH-SR-02	7/15/2025 1:30	7.9	26.78	1
LH-SR-02	7/15/2025 1:45	7.91	26.8	1
LH-SR-02	7/15/2025 2:00	7.9	26.8	1
LH-SR-02	7/15/2025 2:15	7.91	26.8	1
LH-SR-02	7/15/2025 2:30	7.9	26.8	1

Station Name	Date Time	DO mg/L	Temp C	Use Code
LH-SR-02	7/15/2025 2:45	7.89	26.8	1
LH-SR-02	7/15/2025 3:00	7.9	26.8	1
LH-SR-02	7/15/2025 3:15	7.89	26.8	1
LH-SR-02	7/15/2025 3:30	7.89	26.8	1
LH-SR-02	7/15/2025 3:45	7.9	26.78	1
LH-SR-02	7/15/2025 4:00	7.9	26.78	1
LH-SR-02	7/15/2025 4:15	7.88	26.76	1
LH-SR-02	7/15/2025 4:30	7.9	26.76	1
LH-SR-02	7/15/2025 4:45	7.9	26.74	1
LH-SR-02	7/15/2025 5:00	7.9	26.72	1
LH-SR-02	7/15/2025 5:15	7.9	26.72	1
LH-SR-02	7/15/2025 5:30	7.91	26.72	1
LH-SR-02	7/15/2025 5:45	7.91	26.72	1
LH-SR-02	7/15/2025 6:00	7.9	26.7	1
LH-SR-02	7/15/2025 6:15	7.92	26.7	1
LH-SR-02	7/15/2025 6:30	7.93	26.7	1
LH-SR-02	7/15/2025 6:45	7.94	26.68	1
LH-SR-02	7/15/2025 7:00	7.94	26.68	1
LH-SR-02	7/15/2025 7:15	7.95	26.66	1
LH-SR-02	7/15/2025 7:30	7.97	26.64	1
LH-SR-02	7/15/2025 7:45	7.98	26.64	1
LH-SR-02	7/15/2025 8:00	8	26.64	1
LH-SR-02	7/15/2025 8:15	8.01	26.64	1
LH-SR-02	7/15/2025 8:30	8.03	26.64	1
LH-SR-02	7/15/2025 8:45	8.04	26.7	1
LH-SR-02	7/15/2025 9:00	8.03	26.7	1
LH-SR-02	7/15/2025 9:15	8.04	26.76	1
LH-SR-02	7/15/2025 9:30	8.06	26.82	1
LH-SR-02	7/15/2025 9:45	8.06	26.88	1
LH-SR-02	7/15/2025 10:00	8.05	26.96	1
LH-SR-02	7/15/2025 10:15	8.03	27.02	1
LH-SR-02	7/15/2025 10:30	8.05	27.08	1
LH-SR-02	7/15/2025 10:45	8.04	27.16	1
LH-SR-02	7/15/2025 11:00	7.99	27.16	1
LH-SR-02	7/15/2025 11:15	7.96	27.14	1
LH-SR-02	7/15/2025 11:30	8.03	27.26	1
LH-SR-02	7/15/2025 11:45	7.99	27.34	1
LH-SR-02	7/15/2025 12:00	7.94	27.3	2
LH-SR-02	7/15/2025 12:15	7.57	29.04	2
LH-SR-02	7/15/2025 12:30	7.4	31.48	2
LH-SR-02	7/15/2025 12:45	7.23	32.78	2
LH-SR-02	7/15/2025 13:00	7.14	33.42	2
LH-SR-02	7/15/2025 13:15	7.87	28.42	2
LH-SR-02	7/15/2025 13:30	7.95	28.02	1
LH-SR-02	7/15/2025 13:45	7.98	28.06	1
LH-SR-02	7/15/2025 14:00	7.97	28.08	1
LH-SR-02	7/15/2025 14:15	7.95	28.18	1
LH-SR-02	7/15/2025 14:30	7.94	28.3	1
LH-SR-02	7/15/2025 14:45	7.93	28.4	1
LH-SR-02	7/15/2025 15:00	7.89	28.34	1
LH-SR-02	7/15/2025 15:15	7.88	28.42	1
LH-SR-02	7/15/2025 15:30	7.9	28.46	1
LH-SR-02	7/15/2025 15:45	7.89	28.4	1
LH-SR-02	7/15/2025 16:00	7.9	28.46	1
LH-SR-02	7/15/2025 16:15	7.87	28.44	1
LH-SR-02	7/15/2025 16:30	7.88	28.4	1
LH-SR-02	7/15/2025 16:45	7.86	28.42	1
LH-SR-02	7/15/2025 17:00	7.85	28.4	1
LH-SR-02	7/15/2025 17:15	7.85	28.32	1
LH-SR-02	7/15/2025 17:30	7.86	28.32	1
LH-SR-02	7/15/2025 17:45	7.82	28.24	1
LH-SR-02	7/15/2025 18:00	7.85	28.16	1
LH-SR-02	7/15/2025 18:15	7.81	28.12	1
LH-SR-02	7/15/2025 18:30	7.86	28.06	1
LH-SR-02	7/15/2025 18:45	7.85	28	1
LH-SR-02	7/15/2025 19:00	7.83	27.96	1
LH-SR-02	7/15/2025 19:15	7.82	27.9	1
LH-SR-02	7/15/2025 19:30	7.74	27.86	1
LH-SR-02	7/15/2025 19:45	7.8	27.84	1
LH-SR-02	7/15/2025 20:00	7.79	27.8	1
LH-SR-02	7/15/2025 20:15	7.76	27.8	1
LH-SR-02	7/15/2025 20:30	7.77	27.8	1
LH-SR-02	7/15/2025 20:45	7.78	27.78	1
LH-SR-02	7/15/2025 21:00	7.77	27.76	1
LH-SR-02	7/15/2025 21:15	7.76	27.74	1
LH-SR-02	7/15/2025 21:30	7.79	27.72	1
LH-SR-02	7/15/2025 21:45	7.78	27.7	1
LH-SR-02	7/15/2025 22:00	7.78	27.68	1
LH-SR-02	7/15/2025 22:15	7.78	27.66	1
LH-SR-02	7/15/2025 22:30	7.77	27.64	1
LH-SR-02	7/15/2025 22:45	7.78	27.64	1
LH-SR-02	7/15/2025 23:00	7.78	27.62	1
LH-SR-02	7/15/2025 23:15	7.78	27.62	1
LH-SR-02	7/15/2025 23:30	7.8	27.62	1

Station Name	Date Time	DO mg/L	Temp C	Use Code
LH-SR-02	7/15/2025 23:45	7.78	27.6	1
LH-SR-02	7/16/2025 0:00	7.79	27.62	1
LH-SR-02	7/16/2025 0:15	7.78	27.62	1
LH-SR-02	7/16/2025 0:30	7.79	27.62	1
LH-SR-02	7/16/2025 0:45	7.79	27.62	1
LH-SR-02	7/16/2025 1:00	7.79	27.64	1
LH-SR-02	7/16/2025 1:15	7.8	27.64	1
LH-SR-02	7/16/2025 1:30	7.79	27.66	1
LH-SR-02	7/16/2025 1:45	7.79	27.66	1
LH-SR-02	7/16/2025 2:00	7.78	27.66	1
LH-SR-02	7/16/2025 2:15	7.79	27.66	1
LH-SR-02	7/16/2025 2:30	7.79	27.66	1
LH-SR-02	7/16/2025 2:45	7.79	27.64	1
LH-SR-02	7/16/2025 3:00	7.79	27.64	1
LH-SR-02	7/16/2025 3:15	7.79	27.62	1
LH-SR-02	7/16/2025 3:30	7.79	27.62	1
LH-SR-02	7/16/2025 3:45	7.79	27.6	1
LH-SR-02	7/16/2025 4:00	7.79	27.58	1
LH-SR-02	7/16/2025 4:15	7.79	27.56	1
LH-SR-02	7/16/2025 4:30	7.8	27.56	1
LH-SR-02	7/16/2025 4:45	7.8	27.54	1
LH-SR-02	7/16/2025 5:00	7.79	27.52	1
LH-SR-02	7/16/2025 5:15	7.8	27.5	1
LH-SR-02	7/16/2025 5:30	7.8	27.48	1
LH-SR-02	7/16/2025 5:45	7.8	27.48	1
LH-SR-02	7/16/2025 6:00	7.82	27.46	1
LH-SR-02	7/16/2025 6:15	7.83	27.44	1
LH-SR-02	7/16/2025 6:30	7.85	27.46	1
LH-SR-02	7/16/2025 6:45	7.86	27.46	1
LH-SR-02	7/16/2025 7:00	7.85	27.46	1
LH-SR-02	7/16/2025 7:15	7.85	27.48	1
LH-SR-02	7/16/2025 7:30	7.85	27.5	1
LH-SR-02	7/16/2025 7:45	7.86	27.52	1
LH-SR-02	7/16/2025 8:00	7.87	27.56	1
LH-SR-02	7/16/2025 8:15	7.89	27.62	1
LH-SR-02	7/16/2025 8:30	7.89	27.66	1
LH-SR-02	7/16/2025 8:45	7.92	27.72	1
LH-SR-02	7/16/2025 9:00	7.93	27.78	1
LH-SR-02	7/16/2025 9:15	7.94	27.84	1
LH-SR-02	7/16/2025 9:30	7.94	27.9	1
LH-SR-02	7/16/2025 9:45	7.95	27.96	1
LH-SR-02	7/16/2025 10:00	7.94	28.04	1
LH-SR-02	7/16/2025 10:15	7.95	28.08	1
LH-SR-02	7/16/2025 10:30	7.94	28.16	1
LH-SR-02	7/16/2025 10:45	7.94	28.24	1
LH-SR-02	7/16/2025 11:00	7.93	28.32	1
LH-SR-02	7/16/2025 11:15	7.92	28.38	1
LH-SR-02	7/16/2025 11:30	7.91	28.46	1
LH-SR-02	7/16/2025 11:45	7.91	28.54	1
LH-SR-02	7/16/2025 12:00	7.9	28.62	1
LH-SR-02	7/16/2025 12:15	7.88	28.72	1
LH-SR-02	7/16/2025 12:30	7.88	28.8	1
LH-SR-02	7/16/2025 12:45	7.87	28.84	1
LH-SR-02	7/16/2025 13:00	7.85	28.92	1
LH-SR-02	7/16/2025 13:15	7.82	29	1
LH-SR-02	7/16/2025 13:30	7.81	29.08	1
LH-SR-02	7/16/2025 13:45	7.8	29.08	1
LH-SR-02	7/16/2025 14:00	7.78	29.08	1
LH-SR-02	7/16/2025 14:15	7.78	29.2	1
LH-SR-02	7/16/2025 14:30	7.78	29.22	1
LH-SR-02	7/16/2025 14:45	7.75	29.22	1
LH-SR-02	7/16/2025 15:00	7.78	29.3	1
LH-SR-02	7/16/2025 15:15	7.75	29.32	1
LH-SR-02	7/16/2025 15:30	7.73	29.36	1
LH-SR-02	7/16/2025 15:45	7.7	29.4	1
LH-SR-02	7/16/2025 16:00	7.7	29.38	1
LH-SR-02	7/16/2025 16:15	7.68	29.38	1
LH-SR-02	7/16/2025 16:30	7.69	29.36	1
LH-SR-02	7/16/2025 16:45	7.66	29.38	1
LH-SR-02	7/16/2025 17:00	7.67	29.36	1
LH-SR-02	7/16/2025 17:15	7.65	29.34	1
LH-SR-02	7/16/2025 17:30	7.64	29.34	1
LH-SR-02	7/16/2025 17:45	7.67	29.34	1
LH-SR-02	7/16/2025 18:00	7.67	29.28	1
LH-SR-02	7/16/2025 18:15	7.66	29.22	1
LH-SR-02	7/16/2025 18:30	7.66	29.16	1
LH-SR-02	7/16/2025 18:45	7.65	29.08	1
LH-SR-02	7/16/2025 19:00	7.65	28.98	1
LH-SR-02	7/16/2025 19:15	7.66	28.92	1
LH-SR-02	7/16/2025 19:30	7.63	28.86	1
LH-SR-02	7/16/2025 19:45	7.6	28.8	1
LH-SR-02	7/16/2025 20:00	7.62	28.74	1
LH-SR-02	7/16/2025 20:15	7.61	28.66	1
LH-SR-02	7/16/2025 20:30	7.62	28.6	1

Station Name	Date Time	DO mg/L	Temp C	Use Code
LH-SR-02	7/16/2025 20:45	7.64	28.54	1
LH-SR-02	7/16/2025 21:00	7.65	28.5	1
LH-SR-02	7/16/2025 21:15	7.65	28.46	1
LH-SR-02	7/16/2025 21:30	7.67	28.4	1
LH-SR-02	7/16/2025 21:45	7.66	28.36	1
LH-SR-02	7/16/2025 22:00	7.67	28.34	1
LH-SR-02	7/16/2025 22:15	7.67	28.32	1
LH-SR-02	7/16/2025 22:30	7.66	28.28	1
LH-SR-02	7/16/2025 22:45	7.68	28.26	1
LH-SR-02	7/16/2025 23:00	7.66	28.24	1
LH-SR-02	7/16/2025 23:15	7.66	28.22	1
LH-SR-02	7/16/2025 23:30	7.66	28.22	1
LH-SR-02	7/16/2025 23:45	7.65	28.2	1
LH-SR-02	7/17/2025 0:00	7.66	28.2	1
LH-SR-02	7/17/2025 0:15	7.65	28.18	1
LH-SR-02	7/17/2025 0:30	7.67	28.18	1
LH-SR-02	7/17/2025 0:45	7.67	28.18	1
LH-SR-02	7/17/2025 1:00	7.66	28.18	1
LH-SR-02	7/17/2025 1:15	7.66	28.18	1
LH-SR-02	7/17/2025 1:30	7.67	28.16	1
LH-SR-02	7/17/2025 1:45	7.67	28.16	1
LH-SR-02	7/17/2025 2:00	7.68	28.14	1
LH-SR-02	7/17/2025 2:15	7.68	28.14	1
LH-SR-02	7/17/2025 2:30	7.67	28.12	1
LH-SR-02	7/17/2025 2:45	7.67	28.12	1
LH-SR-02	7/17/2025 3:00	7.67	28.14	1
LH-SR-02	7/17/2025 3:15	7.66	28.14	1
LH-SR-02	7/17/2025 3:30	7.68	28.16	1
LH-SR-02	7/17/2025 3:45	7.67	28.16	1
LH-SR-02	7/17/2025 4:00	7.67	28.18	1
LH-SR-02	7/17/2025 4:15	7.67	28.2	1
LH-SR-02	7/17/2025 4:30	7.66	28.22	1
LH-SR-02	7/17/2025 4:45	7.66	28.22	1
LH-SR-02	7/17/2025 5:00	7.66	28.22	1
LH-SR-02	7/17/2025 5:15	7.66	28.24	1
LH-SR-02	7/17/2025 5:30	7.66	28.24	1
LH-SR-02	7/17/2025 5:45	7.66	28.26	1
LH-SR-02	7/17/2025 6:00	7.67	28.26	1
LH-SR-02	7/17/2025 6:15	7.68	28.28	1
LH-SR-02	7/17/2025 6:30	7.69	28.28	1
LH-SR-02	7/17/2025 6:45	7.69	28.28	1
LH-SR-02	7/17/2025 7:00	7.64	28.28	1
LH-SR-02	7/17/2025 7:15	7.67	28.3	1
LH-SR-02	7/17/2025 7:30	7.69	28.3	1
LH-SR-02	7/17/2025 7:45	7.67	28.3	1
LH-SR-02	7/17/2025 8:00	7.72	28.3	1
LH-SR-02	7/17/2025 8:15	7.75	28.3	1
LH-SR-02	7/17/2025 8:30	7.75	28.32	1
LH-SR-02	7/17/2025 8:45	7.74	28.34	1
LH-SR-02	7/17/2025 9:00	7.79	28.38	1
LH-SR-02	7/17/2025 9:15	7.73	28.38	1
LH-SR-02	7/17/2025 9:30	7.78	28.4	1
LH-SR-02	7/17/2025 9:45	7.79	28.4	1
LH-SR-02	7/17/2025 10:00	7.78	28.42	1
LH-SR-02	7/17/2025 10:15	7.78	28.44	1
LH-SR-02	7/17/2025 10:30	7.77	28.46	1
LH-SR-02	7/17/2025 10:45	7.8	28.5	1
LH-SR-02	7/17/2025 11:00	7.7	28.48	1
LH-SR-02	7/17/2025 11:15	7.75	28.48	1
LH-SR-02	7/17/2025 11:30	7.78	28.58	1
LH-SR-02	7/17/2025 11:45	7.78	28.56	1
LH-SR-02	7/17/2025 12:00	7.71	28.6	1
LH-SR-02	7/17/2025 12:15	7.79	28.68	1
LH-SR-02	7/17/2025 12:30	7.8	28.74	1
LH-SR-02	7/17/2025 12:45	7.77	28.74	1
LH-SR-02	7/17/2025 13:00	7.77	28.8	1
LH-SR-02	7/17/2025 13:15	7.77	28.88	1
LH-SR-02	7/17/2025 13:30	7.74	28.92	1
LH-SR-02	7/17/2025 13:45	7.72	28.92	1
LH-SR-02	7/17/2025 14:00	7.73	28.88	1
LH-SR-02	7/17/2025 14:15	7.73	28.88	1
LH-SR-02	7/17/2025 14:30	7.71	28.86	1
LH-SR-02	7/17/2025 14:45	7.75	28.88	1
LH-SR-02	7/17/2025 15:00	7.71	28.86	1
LH-SR-02	7/17/2025 15:15	7.73	28.9	1
LH-SR-02	7/17/2025 15:30	7.67	28.84	1
LH-SR-02	7/17/2025 15:45	7.74	28.92	1
LH-SR-02	7/17/2025 16:00	7.71	28.98	1
LH-SR-02	7/17/2025 16:15	7.67	28.96	1
LH-SR-02	7/17/2025 16:30	7.67	28.98	1
LH-SR-02	7/17/2025 16:45	7.66	29	1
LH-SR-02	7/17/2025 17:00	7.65	29.02	1
LH-SR-02	7/17/2025 17:15	7.63	28.98	1
LH-SR-02	7/17/2025 17:30	7.6	28.98	1

Station Name	Date Time	DO mg/L	Temp C	Use Code
LH-SR-02	7/17/2025 17:45	7.64	28.94	1
LH-SR-02	7/17/2025 18:00	7.59	28.92	1
LH-SR-02	7/17/2025 18:15	7.6	28.88	1
LH-SR-02	7/17/2025 18:30	7.6	28.84	1
LH-SR-02	7/17/2025 18:45	7.58	28.8	1
LH-SR-02	7/17/2025 19:00	7.59	28.76	1
LH-SR-02	7/17/2025 19:15	7.57	28.74	1
LH-SR-02	7/17/2025 19:30	7.56	28.7	1
LH-SR-02	7/17/2025 19:45	7.55	28.66	1
LH-SR-02	7/17/2025 20:00	7.51	28.62	1
LH-SR-02	7/17/2025 20:15	7.52	28.6	1
LH-SR-02	7/17/2025 20:30	7.53	28.56	1
LH-SR-02	7/17/2025 20:45	7.53	28.52	1
LH-SR-02	7/17/2025 21:00	7.53	28.5	1
LH-SR-02	7/17/2025 21:15	7.53	28.46	1
LH-SR-02	7/17/2025 21:30	7.55	28.42	1
LH-SR-02	7/17/2025 21:45	7.54	28.36	1
LH-SR-02	7/17/2025 22:00	7.55	28.34	1
LH-SR-02	7/17/2025 22:15	7.56	28.32	1
LH-SR-02	7/17/2025 22:30	7.59	28.3	1
LH-SR-02	7/17/2025 22:45	7.59	28.28	1
LH-SR-02	7/17/2025 23:00	7.59	28.26	1
LH-SR-02	7/17/2025 23:15	7.61	28.22	1
LH-SR-02	7/17/2025 23:30	7.6	28.18	1
LH-SR-02	7/17/2025 23:45	7.61	28.14	1
LH-SR-02	7/18/2025 0:00	7.61	28.12	1
LH-SR-02	7/18/2025 0:15	7.57	28.08	1
LH-SR-02	7/18/2025 0:30	7.6	28.04	1
LH-SR-02	7/18/2025 0:45	7.62	28	1
LH-SR-02	7/18/2025 1:00	7.61	27.96	1
LH-SR-02	7/18/2025 1:15	7.62	27.92	1
LH-SR-02	7/18/2025 1:30	7.64	27.88	1
LH-SR-02	7/18/2025 1:45	7.64	27.84	1
LH-SR-02	7/18/2025 2:00	7.65	27.82	1
LH-SR-02	7/18/2025 2:15	7.67	27.78	1
LH-SR-02	7/18/2025 2:30	7.64	27.76	1
LH-SR-02	7/18/2025 2:45	7.66	27.72	1
LH-SR-02	7/18/2025 3:00	7.66	27.68	1
LH-SR-02	7/18/2025 3:15	7.65	27.64	1
LH-SR-02	7/18/2025 3:30	7.61	27.62	1
LH-SR-02	7/18/2025 3:45	7.65	27.58	1
LH-SR-02	7/18/2025 4:00	7.62	27.56	1
LH-SR-02	7/18/2025 4:15	7.62	27.54	1
LH-SR-02	7/18/2025 4:30	7.61	27.54	1
LH-SR-02	7/18/2025 4:45	7.62	27.52	1
LH-SR-02	7/18/2025 5:00	7.62	27.48	1
LH-SR-02	7/18/2025 5:15	7.62	27.46	1
LH-SR-02	7/18/2025 5:30	7.63	27.42	1
LH-SR-02	7/18/2025 5:45	7.62	27.4	1
LH-SR-02	7/18/2025 6:00	7.66	27.38	1
LH-SR-02	7/18/2025 6:15	7.6	27.36	1
LH-SR-02	7/18/2025 6:30	7.7	27.32	1
LH-SR-02	7/18/2025 6:45	7.67	27.3	1
LH-SR-02	7/18/2025 7:00	7.72	27.26	1
LH-SR-02	7/18/2025 7:15	7.73	27.24	1
LH-SR-02	7/18/2025 7:30	7.74	27.22	1
LH-SR-02	7/18/2025 7:45	7.76	27.22	1
LH-SR-02	7/18/2025 8:00	7.78	27.2	1
LH-SR-02	7/18/2025 8:15	7.8	27.22	1
LH-SR-02	7/18/2025 8:30	7.8	27.2	1
LH-SR-02	7/18/2025 8:45	7.85	27.2	1
LH-SR-02	7/18/2025 9:00	7.88	27.18	1
LH-SR-02	7/18/2025 9:15	7.82	27.22	1
LH-SR-02	7/18/2025 9:30	7.9	27.22	1
LH-SR-02	7/18/2025 9:45	7.92	27.24	1
LH-SR-02	7/18/2025 10:00	7.91	27.26	1
LH-SR-02	7/18/2025 10:15	7.95	27.3	1
LH-SR-02	7/18/2025 10:30	-888.88	-888.88	3
LH-SR-02	7/18/2025 10:45	7.96	27.4	1
LH-SR-02	7/18/2025 11:00	-888.88	-888.88	3
LH-SR-02	7/18/2025 11:15	-888.88	-888.88	3
LH-SR-02	7/18/2025 11:30	-888.88	-888.88	3
LH-SR-02	7/18/2025 11:45	7.94	27.56	1
LH-SR-02	7/18/2025 12:00	7.94	27.62	1
LH-SR-02	7/18/2025 12:15	7.94	27.66	1
LH-SR-02	7/18/2025 12:30	7.91	27.72	1
LH-SR-02	7/18/2025 12:45	7.88	27.76	1
LH-SR-02	7/18/2025 13:00	7.88	27.84	1
LH-SR-02	7/18/2025 13:15	7.85	27.88	1
LH-SR-02	7/18/2025 13:30	7.82	27.88	1
LH-SR-02	7/18/2025 13:45	7.83	27.88	1
LH-SR-02	7/18/2025 14:00	7.83	27.94	1
LH-SR-02	7/18/2025 14:15	7.79	27.98	1
LH-SR-02	7/18/2025 14:30	7.77	27.98	1

Station Name	Date Time	DO mg/L	Temp C	Use Code
LH-SR-02	7/18/2025 14:45	7.77	28.02	1
LH-SR-02	7/18/2025 15:00	7.79	28.02	1
LH-SR-02	7/18/2025 15:15	7.74	28.04	1
LH-SR-02	7/18/2025 15:30	7.73	28.04	1
LH-SR-02	7/18/2025 15:45	7.67	28.04	1
LH-SR-02	7/18/2025 16:00	7.7	28.04	1
LH-SR-02	7/18/2025 16:15	7.74	28.04	1
LH-SR-02	7/18/2025 16:30	7.73	28.06	1
LH-SR-02	7/18/2025 16:45	7.73	28.06	1
LH-SR-02	7/18/2025 17:00	7.72	28.08	1
LH-SR-02	7/18/2025 17:15	7.71	28.06	1
LH-SR-02	7/18/2025 17:30	7.7	28.06	1
LH-SR-02	7/18/2025 17:45	7.71	28.04	1
LH-SR-02	7/18/2025 18:00	7.66	28.04	1
LH-SR-02	7/18/2025 18:15	7.66	28	1
LH-SR-02	7/18/2025 18:30	7.62	27.98	1
LH-SR-02	7/18/2025 18:45	7.66	27.96	1
LH-SR-02	7/18/2025 19:00	7.66	27.92	1
LH-SR-02	7/18/2025 19:15	7.69	27.88	1
LH-SR-02	7/18/2025 19:30	7.61	27.82	1
LH-SR-02	7/18/2025 19:45	7.66	27.76	1
LH-SR-02	7/18/2025 20:00	7.67	27.72	1
LH-SR-02	7/18/2025 20:15	7.62	27.66	1
LH-SR-02	7/18/2025 20:30	7.59	27.62	1
LH-SR-02	7/18/2025 20:45	7.64	27.56	1
LH-SR-02	7/18/2025 21:00	7.64	27.52	1
LH-SR-02	7/18/2025 21:15	7.73	27.46	1
LH-SR-02	7/18/2025 21:30	7.72	27.4	1
LH-SR-02	7/18/2025 21:45	7.72	27.36	1
LH-SR-02	7/18/2025 22:00	7.74	27.3	1
LH-SR-02	7/18/2025 22:15	7.69	27.26	1
LH-SR-02	7/18/2025 22:30	7.73	27.24	1
LH-SR-02	7/18/2025 22:45	7.71	27.2	1
LH-SR-02	7/18/2025 23:00	7.69	27.16	1
LH-SR-02	7/18/2025 23:15	7.71	27.14	1
LH-SR-02	7/18/2025 23:30	7.73	27.1	1
LH-SR-02	7/18/2025 23:45	7.71	27.04	1
LH-SR-02	7/19/2025 0:00	7.76	27	1
LH-SR-02	7/19/2025 0:15	7.74	26.96	1
LH-SR-02	7/19/2025 0:30	7.74	26.92	1
LH-SR-02	7/19/2025 0:45	7.76	26.88	1
LH-SR-02	7/19/2025 1:00	7.59	26.86	1
LH-SR-02	7/19/2025 1:15	7.76	26.82	1
LH-SR-02	7/19/2025 1:30	7.74	26.78	1
LH-SR-02	7/19/2025 1:45	7.73	26.76	1
LH-SR-02	7/19/2025 2:00	7.75	26.72	1
LH-SR-02	7/19/2025 2:15	7.75	26.7	1
LH-SR-02	7/19/2025 2:30	7.75	26.66	1
LH-SR-02	7/19/2025 2:45	7.72	26.64	1
LH-SR-02	7/19/2025 3:00	7.74	26.62	1
LH-SR-02	7/19/2025 3:15	7.79	26.58	1
LH-SR-02	7/19/2025 3:30	7.77	26.56	1
LH-SR-02	7/19/2025 3:45	7.78	26.54	1
LH-SR-02	7/19/2025 4:00	7.79	26.52	1
LH-SR-02	7/19/2025 4:15	7.79	26.5	1
LH-SR-02	7/19/2025 4:30	7.85	26.5	1
LH-SR-02	7/19/2025 4:45	7.83	26.48	1
LH-SR-02	7/19/2025 5:00	7.86	26.46	1
LH-SR-02	7/19/2025 5:15	7.85	26.42	1
LH-SR-02	7/19/2025 5:30	7.87	26.4	1
LH-SR-02	7/19/2025 5:45	7.88	26.36	1
LH-SR-02	7/19/2025 6:00	7.89	26.34	1
LH-SR-02	7/19/2025 6:15	7.9	26.3	1
LH-SR-02	7/19/2025 6:30	7.88	26.28	1
LH-SR-02	7/19/2025 6:45	7.89	26.26	1
LH-SR-02	7/19/2025 7:00	7.9	26.24	1
LH-SR-02	7/19/2025 7:15	7.88	26.24	1
LH-SR-02	7/19/2025 7:30	7.88	26.22	1
LH-SR-02	7/19/2025 7:45	7.91	26.22	1
LH-SR-02	7/19/2025 8:00	7.63	26.26	1
LH-SR-02	7/19/2025 8:15	-888.88	-888.88	3
LH-SR-02	7/19/2025 8:30	-888.88	-888.88	3
LH-SR-02	7/19/2025 8:45	-888.88	-888.88	3
LH-SR-02	7/19/2025 9:00	-888.88	-888.88	3
LH-SR-02	7/19/2025 9:15	-888.88	-888.88	3
LH-SR-02	7/19/2025 9:30	-888.88	-888.88	3
LH-SR-02	7/19/2025 9:45	-888.88	-888.88	3
LH-SR-02	7/19/2025 10:00	-888.88	-888.88	3
LH-SR-02	7/19/2025 10:15	-888.88	-888.88	3
LH-SR-02	7/19/2025 10:30	-888.88	-888.88	3
LH-SR-02	7/19/2025 10:45	-888.88	-888.88	3
LH-SR-02	7/19/2025 11:00	-888.88	-888.88	3
LH-SR-02	7/19/2025 11:15	8.01	27.02	1
LH-SR-02	7/19/2025 11:30	7.93	27.08	1

Station Name	Date Time	DO mg/L	Temp C	Use Code
LH-SR-02	7/19/2025 11:45	7.94	27.18	1
LH-SR-02	7/19/2025 12:00	7.89	27.24	1
LH-SR-02	7/19/2025 12:15	7.88	27.32	1
LH-SR-02	7/19/2025 12:30	7.85	27.4	1
LH-SR-02	7/19/2025 12:45	7.85	27.5	1
LH-SR-02	7/19/2025 13:00	7.79	27.58	1
LH-SR-02	7/19/2025 13:15	7.8	27.6	1
LH-SR-02	7/19/2025 13:30	7.76	27.7	1
LH-SR-02	7/19/2025 13:45	7.73	27.76	1
LH-SR-02	7/19/2025 14:00	7.63	27.78	1
LH-SR-02	7/19/2025 14:15	7.68	27.86	1
LH-SR-02	7/19/2025 14:30	7.69	27.92	1
LH-SR-02	7/19/2025 14:45	7.68	27.96	1
LH-SR-02	7/19/2025 15:00	7.66	28	1
LH-SR-02	7/19/2025 15:15	7.68	28.04	1
LH-SR-02	7/19/2025 15:30	7.63	28.08	1
LH-SR-02	7/19/2025 15:45	7.67	28.12	1
LH-SR-02	7/19/2025 16:00	7.61	28.14	1
LH-SR-02	7/19/2025 16:15	7.64	28.2	1
LH-SR-02	7/19/2025 16:30	7.63	28.22	1
LH-SR-02	7/19/2025 16:45	7.61	28.22	1
LH-SR-02	7/19/2025 17:00	7.61	28.22	1
LH-SR-02	7/19/2025 17:15	7.6	28.2	1
LH-SR-02	7/19/2025 17:30	7.52	28.2	1
LH-SR-02	7/19/2025 17:45	7.59	28.18	1
LH-SR-02	7/19/2025 18:00	7.56	28.16	1
LH-SR-02	7/19/2025 18:15	7.55	28.14	1
LH-SR-02	7/19/2025 18:30	7.55	28.1	1
LH-SR-02	7/19/2025 18:45	7.52	28.06	1
LH-SR-02	7/19/2025 19:00	7.52	28.04	1
LH-SR-02	7/19/2025 19:15	7.59	28	1
LH-SR-02	7/19/2025 19:30	7.57	27.98	1
LH-SR-02	7/19/2025 19:45	7.54	27.94	1
LH-SR-02	7/19/2025 20:00	7.51	27.92	1
LH-SR-02	7/19/2025 20:15	7.56	27.88	1
LH-SR-02	7/19/2025 20:30	7.52	27.82	1
LH-SR-02	7/19/2025 20:45	7.51	27.78	1
LH-SR-02	7/19/2025 21:00	7.56	27.74	1
LH-SR-02	7/19/2025 21:15	7.55	27.7	1
LH-SR-02	7/19/2025 21:30	7.58	27.66	1
LH-SR-02	7/19/2025 21:45	7.58	27.64	1
LH-SR-02	7/19/2025 22:00	7.56	27.62	1
LH-SR-02	7/19/2025 22:15	7.59	27.58	1
LH-SR-02	7/19/2025 22:30	7.6	27.54	1
LH-SR-02	7/19/2025 22:45	7.59	27.5	1
LH-SR-02	7/19/2025 23:00	7.58	27.48	1
LH-SR-02	7/19/2025 23:15	7.6	27.44	1
LH-SR-02	7/19/2025 23:30	7.58	27.42	1
LH-SR-02	7/19/2025 23:45	7.58	27.4	1
LH-SR-02	7/20/2025 0:00	7.56	27.38	1
LH-SR-02	7/20/2025 0:15	7.54	27.36	1
LH-SR-02	7/20/2025 0:30	7.59	27.34	1
LH-SR-02	7/20/2025 0:45	7.59	27.32	1
LH-SR-02	7/20/2025 1:00	7.57	27.3	1
LH-SR-02	7/20/2025 1:15	7.62	27.28	1
LH-SR-02	7/20/2025 1:30	7.63	27.26	1
LH-SR-02	7/20/2025 1:45	7.59	27.24	1
LH-SR-02	7/20/2025 2:00	7.6	27.24	1
LH-SR-02	7/20/2025 2:15	7.58	27.24	1
LH-SR-02	7/20/2025 2:30	7.63	27.24	1
LH-SR-02	7/20/2025 2:45	7.66	27.24	1
LH-SR-02	7/20/2025 3:00	7.63	27.24	1
LH-SR-02	7/20/2025 3:15	7.65	27.24	1
LH-SR-02	7/20/2025 3:30	7.65	27.24	1
LH-SR-02	7/20/2025 3:45	7.64	27.24	1
LH-SR-02	7/20/2025 4:00	7.65	27.24	1
LH-SR-02	7/20/2025 4:15	7.61	27.26	1
LH-SR-02	7/20/2025 4:30	7.64	27.26	1
LH-SR-02	7/20/2025 4:45	7.58	27.28	1
LH-SR-02	7/20/2025 5:00	7.64	27.28	1
LH-SR-02	7/20/2025 5:15	7.64	27.28	1
LH-SR-02	7/20/2025 5:30	7.66	27.28	1
LH-SR-02	7/20/2025 5:45	7.65	27.28	1
LH-SR-02	7/20/2025 6:00	7.64	27.28	1
LH-SR-02	7/20/2025 6:15	7.64	27.28	1
LH-SR-02	7/20/2025 6:30	7.61	27.26	1
LH-SR-02	7/20/2025 6:45	7.64	27.26	1
LH-SR-02	7/20/2025 7:00	7.61	27.24	1
LH-SR-02	7/20/2025 7:15	7.55	27.24	1
LH-SR-02	7/20/2025 7:30	7.66	27.24	1
LH-SR-02	7/20/2025 7:45	7.68	27.24	1
LH-SR-02	7/20/2025 8:00	7.64	27.24	1
LH-SR-02	7/20/2025 8:15	7.53	27.26	1
LH-SR-02	7/20/2025 8:30	7.57	27.26	1

Station Name	Date Time	DO mg/L	Temp C	Use Code
LH-SR-02	7/20/2025 8:45	7.44	27.24	1
LH-SR-02	7/20/2025 9:00	7.44	27.24	1
LH-SR-02	7/20/2025 9:15	7.57	27.24	1
LH-SR-02	7/20/2025 9:30	7.51	27.24	1
LH-SR-02	7/20/2025 9:45	7.42	27.24	1
LH-SR-02	7/20/2025 10:00	7.49	27.22	1
LH-SR-02	7/20/2025 10:15	7.47	27.22	1
LH-SR-02	7/20/2025 10:30	7.6	27.28	1
LH-SR-02	7/20/2025 10:45	7.51	27.32	1
LH-SR-02	7/20/2025 11:00	7.59	27.36	1
LH-SR-02	7/20/2025 11:15	7.66	27.4	1
LH-SR-02	7/20/2025 11:30	7.61	27.4	1
LH-SR-02	7/20/2025 11:45	7.64	27.4	1
LH-SR-02	7/20/2025 12:00	7.64	27.44	1
LH-SR-02	7/20/2025 12:15	7.67	27.46	1
LH-SR-02	7/20/2025 12:30	7.65	27.56	1
LH-SR-02	7/20/2025 12:45	7.72	27.6	1
LH-SR-02	7/20/2025 13:00	7.81	27.68	1
LH-SR-02	7/20/2025 13:15	7.77	27.76	1
LH-SR-02	7/20/2025 13:30	7.75	27.84	1
LH-SR-02	7/20/2025 13:45	7.79	27.92	1
LH-SR-02	7/20/2025 14:00	7.72	27.9	1
LH-SR-02	7/20/2025 14:15	7.73	27.96	1
LH-SR-02	7/20/2025 14:30	7.79	28.02	1
LH-SR-02	7/20/2025 14:45	7.68	28.1	1
LH-SR-02	7/20/2025 15:00	7.64	28.14	1
LH-SR-02	7/20/2025 15:15	7.67	28.18	1
LH-SR-02	7/20/2025 15:30	7.7	28.26	1
LH-SR-02	7/20/2025 15:45	7.63	28.28	1
LH-SR-02	7/20/2025 16:00	7.61	28.3	1
LH-SR-02	7/20/2025 16:15	7.66	28.34	1
LH-SR-02	7/20/2025 16:30	7.58	28.36	1
LH-SR-02	7/20/2025 16:45	7.12	28.38	1
LH-SR-02	7/20/2025 17:00	7.53	28.34	1
LH-SR-02	7/20/2025 17:15	7.55	28.36	1
LH-SR-02	7/20/2025 17:30	7.52	28.36	1
LH-SR-02	7/20/2025 17:45	7.51	28.32	1
LH-SR-02	7/20/2025 18:00	7.5	28.3	1
LH-SR-02	7/20/2025 18:15	7.48	28.28	1
LH-SR-02	7/20/2025 18:30	7.45	28.24	1
LH-SR-02	7/20/2025 18:45	7.41	28.2	1
LH-SR-02	7/20/2025 19:00	7.4	28.16	1
LH-SR-02	7/20/2025 19:15	7.41	27.98	1
LH-SR-02	7/20/2025 19:30	7.37	27.98	1
LH-SR-02	7/20/2025 19:45	7.33	27.94	1
LH-SR-02	7/20/2025 20:00	7.39	27.88	1
LH-SR-02	7/20/2025 20:15	7.35	27.84	1
LH-SR-02	7/20/2025 20:30	7.36	27.8	1
LH-SR-02	7/20/2025 20:45	7.37	27.76	1
LH-SR-02	7/20/2025 21:00	7.37	27.7	1
LH-SR-02	7/20/2025 21:15	7.41	27.66	1
LH-SR-02	7/20/2025 21:30	7.41	27.62	1
LH-SR-02	7/20/2025 21:45	7.39	27.56	1
LH-SR-02	7/20/2025 22:00	7.37	27.5	1
LH-SR-02	7/20/2025 22:15	7.31	27.46	1
LH-SR-02	7/20/2025 22:30	7.37	27.44	1
LH-SR-02	7/20/2025 22:45	7.34	27.4	1
LH-SR-02	7/20/2025 23:00	7.21	27.36	1
LH-SR-02	7/20/2025 23:15	7.35	27.34	1
LH-SR-02	7/20/2025 23:30	7.29	27.28	1
LH-SR-02	7/20/2025 23:45	7.3	27.24	1
LH-SR-02	7/21/2025 0:00	7.32	27.18	1
LH-SR-02	7/21/2025 0:15	7.33	27.18	1
LH-SR-02	7/21/2025 0:30	7.37	27.14	1
LH-SR-02	7/21/2025 0:45	7.31	27.1	1
LH-SR-02	7/21/2025 1:00	7.32	27.12	1
LH-SR-02	7/21/2025 1:15	7.36	27.1	1
LH-SR-02	7/21/2025 1:30	7.4	27.08	1
LH-SR-02	7/21/2025 1:45	7.47	27.06	1
LH-SR-02	7/21/2025 2:00	7.41	27.06	1
LH-SR-02	7/21/2025 2:15	7.55	27.04	1
LH-SR-02	7/21/2025 2:30	7.51	27.02	1
LH-SR-02	7/21/2025 2:45	7.53	27.02	1
LH-SR-02	7/21/2025 3:00	7.48	27	1
LH-SR-02	7/21/2025 3:15	7.54	26.98	1
LH-SR-02	7/21/2025 3:30	7.59	26.96	1
LH-SR-02	7/21/2025 3:45	7.61	26.94	1
LH-SR-02	7/21/2025 4:00	7.61	26.92	1
LH-SR-02	7/21/2025 4:15	7.61	26.9	1
LH-SR-02	7/21/2025 4:30	7.62	26.88	1
LH-SR-02	7/21/2025 4:45	7.61	26.86	1
LH-SR-02	7/21/2025 5:00	7.61	26.84	1
LH-SR-02	7/21/2025 5:15	7.61	26.82	1
LH-SR-02	7/21/2025 5:30	7.63	26.8	1

Station Name	Date Time	DO mg/L	Temp C	Use Code
LH-SR-02	7/21/2025 5:45	7.59	26.78	1
LH-SR-02	7/21/2025 6:00	7.63	26.74	1
LH-SR-02	7/21/2025 6:15	7.65	26.7	1
LH-SR-02	7/21/2025 6:30	7.66	26.68	1
LH-SR-02	7/21/2025 6:45	7.66	26.66	1
LH-SR-02	7/21/2025 7:00	7.69	26.62	1
LH-SR-02	7/21/2025 7:15	7.71	26.6	1
LH-SR-02	7/21/2025 7:30	7.72	26.58	1
LH-SR-02	7/21/2025 7:45	7.74	26.56	1
LH-SR-02	7/21/2025 8:00	7.73	26.54	1
LH-SR-02	7/21/2025 8:15	-888.88	-888.88	3
LH-SR-02	7/21/2025 8:30	-888.88	-888.88	3
LH-SR-02	7/21/2025 8:45	-888.88	-888.88	3
LH-SR-02	7/21/2025 9:00	7.83	26.58	1
LH-SR-02	7/21/2025 9:15	7.85	26.58	1
LH-SR-02	7/21/2025 9:30	7.77	26.62	1
LH-SR-02	7/21/2025 9:45	7.79	26.68	1
LH-SR-02	7/21/2025 10:00	7.79	26.7	1
LH-SR-02	7/21/2025 10:15	7.67	26.7	1
LH-SR-02	7/21/2025 10:30	7.54	26.64	1
LH-SR-02	7/21/2025 10:45	7.53	26.64	1
LH-SR-02	7/21/2025 11:00	7.65	26.72	1
LH-SR-02	7/21/2025 11:15	7.67	26.74	1
LH-SR-02	7/21/2025 11:30	7.7	26.72	1
LH-SR-02	7/21/2025 11:45	7.69	26.82	1
LH-SR-02	7/21/2025 12:00	7.68	26.86	1
LH-SR-02	7/21/2025 12:15	7.69	26.9	1
LH-SR-02	7/21/2025 12:30	7.68	26.94	1
LH-SR-02	7/21/2025 12:45	7.63	26.96	1
LH-SR-02	7/21/2025 13:00	7.68	27.02	1
LH-SR-02	7/21/2025 13:15	7.78	27.06	2
LH-SR-02	7/21/2025 13:30	7.87	26.98	2
LH-SR-02	7/21/2025 13:45			2
LH-SR-02	7/21/2025 14:00	8.03	27.2	4
LH-SR-02	7/21/2025 14:15	8.04	27.14	4
LH-SR-02	7/21/2025 14:30	8.02	27.16	4
LH-SR-02	7/21/2025 14:45	8.03	27.18	4
LH-SR-02	7/21/2025 15:00	8.03	27.16	4
LH-SR-02	7/21/2025 15:15	8.02	27.2	4
LH-SR-02	7/21/2025 15:30	8	27.2	4
LH-SR-02	7/21/2025 15:45	8.01	27.2	4
LH-SR-02	7/21/2025 16:00	7.99	27.2	4
LH-SR-02	7/21/2025 16:15	7.98	27.2	4
LH-SR-02	7/21/2025 16:30	7.98	27.2	4
LH-SR-02	7/21/2025 16:45	7.98	27.18	4
LH-SR-02	7/21/2025 17:00	7.97	27.16	4
LH-SR-02	7/21/2025 17:15	7.97	27.16	4
LH-SR-02	7/21/2025 17:30	7.96	27.12	4
LH-SR-02	7/21/2025 17:45	7.95	27.14	4
LH-SR-02	7/21/2025 18:00	7.95	27.1	4
LH-SR-02	7/21/2025 18:15	7.94	27.1	4
LH-SR-02	7/21/2025 18:30	7.94	27.08	4
LH-SR-02	7/21/2025 18:45	7.94	27.06	4
LH-SR-02	7/21/2025 19:00	7.93	27.02	4
LH-SR-02	7/21/2025 19:15	7.94	26.98	4
LH-SR-02	7/21/2025 19:30	7.93	26.94	4
LH-SR-02	7/21/2025 19:45	7.93	26.92	4
LH-SR-02	7/21/2025 20:00	7.94	26.88	4
LH-SR-02	7/21/2025 20:15	7.93	26.84	4
LH-SR-02	7/21/2025 20:30	7.94	26.78	4
LH-SR-02	7/21/2025 20:45	7.95	26.72	4
LH-SR-02	7/21/2025 21:00	7.95	26.68	4
LH-SR-02	7/21/2025 21:15	7.95	26.64	4
LH-SR-02	7/21/2025 21:30	7.39	26.6	4
LH-SR-02	7/21/2025 21:45	6.61	26.56	4
LH-SR-02	7/21/2025 22:00	6.45	26.52	4
LH-SR-02	7/21/2025 22:15	6.46	26.48	4
LH-SR-02	7/21/2025 22:30	6.99	26.44	4
LH-SR-02	7/21/2025 22:45	7.09	26.4	4
LH-SR-02	7/21/2025 23:00	7.06	26.38	4
LH-SR-02	7/21/2025 23:15	6.98	26.34	4
LH-SR-02	7/21/2025 23:30	7.02	26.3	4
LH-SR-02	7/21/2025 23:45	7.07	26.26	4
LH-SR-02	7/22/2025 0:00	7.13	26.22	4
LH-SR-02	7/22/2025 0:15	7.19	26.18	4
LH-SR-02	7/22/2025 0:30	7.25	26.14	4
LH-SR-02	7/22/2025 0:45	7.32	26.1	4
LH-SR-02	7/22/2025 1:00	7.34	26.04	4
LH-SR-02	7/22/2025 1:15	7.37	26	4
LH-SR-02	7/22/2025 1:30	7.38	25.94	4
LH-SR-02	7/22/2025 1:45	7.38	25.86	4
LH-SR-02	7/22/2025 2:00	7.39	25.8	4
LH-SR-02	7/22/2025 2:15	7.42	25.74	4
LH-SR-02	7/22/2025 2:30	7.43	25.68	4

Station Name	Date Time	DO mg/L	Temp C	Use Code
LH-SR-02	7/22/2025 2:45	7.52	25.7	4
LH-SR-02	7/22/2025 3:00	7.52	25.76	4
LH-SR-02	7/22/2025 3:15	7.51	25.74	4
LH-SR-02	7/22/2025 3:30	7.53	25.72	4
LH-SR-02	7/22/2025 3:45	7.52	25.72	4
LH-SR-02	7/22/2025 4:00	7.51	25.7	4
LH-SR-02	7/22/2025 4:15	7.53	25.68	4
LH-SR-02	7/22/2025 4:30	7.52	25.68	4
LH-SR-02	7/22/2025 4:45	7.53	25.66	4
LH-SR-02	7/22/2025 5:00	7.53	25.64	4
LH-SR-02	7/22/2025 5:15	7.55	25.62	4
LH-SR-02	7/22/2025 5:30	7.56	25.6	4
LH-SR-02	7/22/2025 5:45	7.57	25.58	4
LH-SR-02	7/22/2025 6:00	7.58	25.56	4
LH-SR-02	7/22/2025 6:15	7.57	25.54	4
LH-SR-02	7/22/2025 6:30	7.59	25.52	4
LH-SR-02	7/22/2025 6:45	7.6	25.52	4
LH-SR-02	7/22/2025 7:00	7.61	25.5	4
LH-SR-02	7/22/2025 7:15	7.63	25.5	4
LH-SR-02	7/22/2025 7:30	7.65	25.52	4
LH-SR-02	7/22/2025 7:45	7.66	25.52	4
LH-SR-02	7/22/2025 8:00	7.66	25.54	4
LH-SR-02	7/22/2025 8:15	7.66	25.58	4
LH-SR-02	7/22/2025 8:30	7.66	25.6	4
LH-SR-02	7/22/2025 8:45	7.66	25.66	4
LH-SR-02	7/22/2025 9:00	7.66	25.7	4
LH-SR-02	7/22/2025 9:15	7.63	25.76	4
LH-SR-02	7/22/2025 9:30	7.62	25.84	4
LH-SR-02	7/22/2025 9:45	7.6	25.9	4
LH-SR-02	7/22/2025 10:00	7.57	25.96	4
LH-SR-02	7/22/2025 10:15	7.56	26.04	4
LH-SR-02	7/22/2025 10:30	7.55	26.1	4
LH-SR-02	7/22/2025 10:45	7.54	26.16	4
LH-SR-02	7/22/2025 11:00	7.51	26.24	4
LH-SR-02	7/22/2025 11:15	7.49	26.32	4
LH-SR-02	7/22/2025 11:30	7.46	26.4	4
LH-SR-02	7/22/2025 11:45	7.43	26.48	4
LH-SR-02	7/22/2025 12:00	7.4	26.56	4
LH-SR-02	7/22/2025 12:15	7.36	26.64	4
LH-SR-02	7/22/2025 12:30	7.32	26.68	4
LH-SR-02	7/22/2025 12:45	7.32	26.8	4
LH-SR-02	7/22/2025 13:00	7.32	26.86	4
LH-SR-02	7/22/2025 13:15	7.26	26.94	4
LH-SR-02	7/22/2025 13:30	7.24	26.94	4
LH-SR-02	7/22/2025 13:45	7.22	27.02	4
LH-SR-02	7/22/2025 14:00	7.18	27.1	4
LH-SR-02	7/22/2025 14:15	7.15	27.14	4
LH-SR-02	7/22/2025 14:30	7.14	27.2	4
LH-SR-02	7/22/2025 14:45	7.12	27.22	4
LH-SR-02	7/22/2025 15:00	7.08	27.28	4
LH-SR-02	7/22/2025 15:15	7.07	27.3	4
LH-SR-02	7/22/2025 15:30	7.04	27.38	4
LH-SR-02	7/22/2025 15:45	7.02	27.4	4
LH-SR-02	7/22/2025 16:00	6.98	27.42	4
LH-SR-02	7/22/2025 16:15	6.96	27.44	4
LH-SR-02	7/22/2025 16:30	6.92	27.44	4
LH-SR-02	7/22/2025 16:45	6.88	27.44	4
LH-SR-02	7/22/2025 17:00	6.85	27.42	4
LH-SR-02	7/22/2025 17:15	6.85	27.42	4
LH-SR-02	7/22/2025 17:30	6.85	27.4	4
LH-SR-02	7/22/2025 17:45	6.87	27.4	4
LH-SR-02	7/22/2025 18:00	6.87	27.38	4
LH-SR-02	7/22/2025 18:15	6.85	27.34	4
LH-SR-02	7/22/2025 18:30	6.83	27.32	4
LH-SR-02	7/22/2025 18:45	6.81	27.28	4
LH-SR-02	7/22/2025 19:00	6.79	27.24	4
LH-SR-02	7/22/2025 19:15	6.78	27.2	4
LH-SR-02	7/22/2025 19:30	6.74	27.14	4
LH-SR-02	7/22/2025 19:45	6.73	27.08	4
LH-SR-02	7/22/2025 20:00	6.73	27.02	4
LH-SR-02	7/22/2025 20:15	6.72	26.96	4
LH-SR-02	7/22/2025 20:30	6.72	26.92	4
LH-SR-02	7/22/2025 20:45	6.72	26.84	4
LH-SR-02	7/22/2025 21:00	6.72	26.8	4
LH-SR-02	7/22/2025 21:15	6.72	26.76	4
LH-SR-02	7/22/2025 21:30	6.72	26.72	4
LH-SR-02	7/22/2025 21:45	6.71	26.68	4
LH-SR-02	7/22/2025 22:00	6.7	26.64	4
LH-SR-02	7/22/2025 22:15	6.66	26.6	4
LH-SR-02	7/22/2025 22:30	6.63	26.56	4
LH-SR-02	7/22/2025 22:45	6.61	26.54	4
LH-SR-02	7/22/2025 23:00	6.58	26.5	4
LH-SR-02	7/22/2025 23:15	6.55	26.48	4
LH-SR-02	7/22/2025 23:30	6.52	26.46	4

Station Name	Date Time	DO mg/L	Temp C	Use Code
LH-SR-02	7/22/2025 23:45	6.5	26.42	4
LH-SR-02	7/23/2025 0:00	6.47	26.4	4
LH-SR-02	7/23/2025 0:15	6.45	26.36	4
LH-SR-02	7/23/2025 0:30	6.44	26.34	4
LH-SR-02	7/23/2025 0:45	6.42	26.32	4
LH-SR-02	7/23/2025 1:00	6.4	26.32	4
LH-SR-02	7/23/2025 1:15	6.37	26.3	4
LH-SR-02	7/23/2025 1:30	6.35	26.28	4
LH-SR-02	7/23/2025 1:45	6.34	26.28	4
LH-SR-02	7/23/2025 2:00	6.37	26.28	4
LH-SR-02	7/23/2025 2:15	6.35	26.3	4
LH-SR-02	7/23/2025 2:30	6.36	26.3	4
LH-SR-02	7/23/2025 2:45	6.33	26.34	4
LH-SR-02	7/23/2025 3:00	6.31	26.36	4
LH-SR-02	7/23/2025 3:15	6.24	26.38	4
LH-SR-02	7/23/2025 3:30	6.2	26.38	4
LH-SR-02	7/23/2025 3:45	6.15	26.4	4
LH-SR-02	7/23/2025 4:00	6.07	26.4	4
LH-SR-02	7/23/2025 4:15	5.98	26.42	4
LH-SR-02	7/23/2025 4:30	5.92	26.4	4
LH-SR-02	7/23/2025 4:45	5.9	26.4	4
LH-SR-02	7/23/2025 5:00	5.87	26.4	4
LH-SR-02	7/23/2025 5:15	5.83	26.38	4
LH-SR-02	7/23/2025 5:30	5.79	26.38	4
LH-SR-02	7/23/2025 5:45	5.82	26.36	4
LH-SR-02	7/23/2025 6:00	5.8	26.36	4
LH-SR-02	7/23/2025 6:15	5.79	26.34	4
LH-SR-02	7/23/2025 6:30	5.8	26.32	4
LH-SR-02	7/23/2025 6:45	5.8	26.3	4
LH-SR-02	7/23/2025 7:00	5.82	26.26	4
LH-SR-02	7/23/2025 7:15	5.79	26.24	4
LH-SR-02	7/23/2025 7:30	5.81	26.22	4
LH-SR-02	7/23/2025 7:45	5.79	26.2	4
LH-SR-02	7/23/2025 8:00	5.82	26.22	4
LH-SR-02	7/23/2025 8:15	5.78	26.22	4
LH-SR-02	7/23/2025 8:30	5.75	26.24	4
LH-SR-02	7/23/2025 8:45	5.67	26.28	4
LH-SR-02	7/23/2025 9:00	5.67	26.3	4
LH-SR-02	7/23/2025 9:15	5.61	26.36	4
LH-SR-02	7/23/2025 9:30	5.57	26.4	4
LH-SR-02	7/23/2025 9:45	5.69	26.48	4
LH-SR-02	7/23/2025 10:00	5.67	26.52	4
LH-SR-02	7/23/2025 10:15	5.6	26.58	4
LH-SR-02	7/23/2025 10:30	5.63	26.66	4
LH-SR-02	7/23/2025 10:45	5.61	26.72	4
LH-SR-02	7/23/2025 11:00	5.49	26.76	4
LH-SR-02	7/23/2025 11:15	5.42	26.82	4
LH-SR-02	7/23/2025 11:30	5.55	26.88	4
LH-SR-02	7/23/2025 11:45	5.62	26.92	4
LH-SR-02	7/23/2025 12:00	5.54	26.98	4
LH-SR-02	7/23/2025 12:15	5.5	27.04	4
LH-SR-02	7/23/2025 12:30	5.44	27.08	4
LH-SR-02	7/23/2025 12:45	5.45	27.14	4
LH-SR-02	7/23/2025 13:00	5.41	27.2	4
LH-SR-02	7/23/2025 13:15	5.39	27.28	4
LH-SR-02	7/23/2025 13:30	5.34	27.34	4
LH-SR-02	7/23/2025 13:45	5.37	27.44	4
LH-SR-02	7/23/2025 14:00	5.34	27.38	4
LH-SR-02	7/23/2025 14:15	5.33	27.5	4
LH-SR-02	7/23/2025 14:30	5.33	27.54	4
LH-SR-02	7/23/2025 14:45	5.27	27.56	4
LH-SR-02	7/23/2025 15:00	5.27	27.6	4
LH-SR-02	7/23/2025 15:15	5.24	27.62	4
LH-SR-02	7/23/2025 15:30	5.21	27.68	4
LH-SR-02	7/23/2025 15:45	5.18	27.68	4
LH-SR-02	7/23/2025 16:00	5.12	27.66	4
LH-SR-02	7/23/2025 16:15	5.12	27.7	4
LH-SR-02	7/23/2025 16:30	5	27.64	4
LH-SR-02	7/23/2025 16:45	4.62	27.62	4
LH-SR-02	7/23/2025 17:00	4.73	27.6	4
LH-SR-02	7/23/2025 17:15	4.8	27.6	4
LH-SR-02	7/23/2025 17:30	4.86	27.56	4
LH-SR-02	7/23/2025 17:45	4.85	27.54	4
LH-SR-02	7/23/2025 18:00	4.87	27.5	4
LH-SR-02	7/23/2025 18:15	4.94	27.46	4
LH-SR-02	7/23/2025 18:30	5	27.42	4
LH-SR-02	7/23/2025 18:45	5.03	27.38	4
LH-SR-02	7/23/2025 19:00	4.93	27.34	4
LH-SR-02	7/23/2025 19:15	4.92	27.3	4
LH-SR-02	7/23/2025 19:30	4.94	27.26	4
LH-SR-02	7/23/2025 19:45	4.89	27.22	4
LH-SR-02	7/23/2025 20:00	4.81	27.16	4
LH-SR-02	7/23/2025 20:15	4.75	27.14	4
LH-SR-02	7/23/2025 20:30	4.84	27.1	4

Station Name	Date Time	DO mg/L	Temp C	Use Code
LH-SR-02	7/23/2025 20:45	4.8	27.08	4
LH-SR-02	7/23/2025 21:00	4.8	27.06	4
LH-SR-02	7/23/2025 21:15	4.68	27.04	4
LH-SR-02	7/23/2025 21:30	4.78	27	4
LH-SR-02	7/23/2025 21:45	4.93	26.98	4
LH-SR-02	7/23/2025 22:00	4.99	26.96	4
LH-SR-02	7/23/2025 22:15	5.01	26.94	4
LH-SR-02	7/23/2025 22:30	4.94	26.92	4
LH-SR-02	7/23/2025 22:45	4.91	26.9	4
LH-SR-02	7/23/2025 23:00	4.77	26.88	4
LH-SR-02	7/23/2025 23:15	4.72	26.86	4
LH-SR-02	7/23/2025 23:30	4.7	26.84	4
LH-SR-02	7/23/2025 23:45	4.72	26.84	4
LH-SR-02	7/24/2025 0:00	4.76	26.82	4
LH-SR-02	7/24/2025 0:15	4.79	26.82	4
LH-SR-02	7/24/2025 0:30	4.82	26.82	4
LH-SR-02	7/24/2025 0:45	4.85	26.8	4
LH-SR-02	7/24/2025 1:00	4.88	26.78	4
LH-SR-02	7/24/2025 1:15	4.86	26.76	4
LH-SR-02	7/24/2025 1:30	4.88	26.76	4
LH-SR-02	7/24/2025 1:45	4.86	26.76	4
LH-SR-02	7/24/2025 2:00	4.9	26.76	4
LH-SR-02	7/24/2025 2:15	4.92	26.76	4
LH-SR-02	7/24/2025 2:30	4.89	26.76	4
LH-SR-02	7/24/2025 2:45	4.83	26.76	4
LH-SR-02	7/24/2025 3:00	4.87	26.74	4
LH-SR-02	7/24/2025 3:15	4.88	26.74	4
LH-SR-02	7/24/2025 3:30	4.85	26.74	4
LH-SR-02	7/24/2025 3:45	4.88	26.72	4
LH-SR-02	7/24/2025 4:00	4.89	26.72	4
LH-SR-02	7/24/2025 4:15	4.87	26.7	4
LH-SR-02	7/24/2025 4:30	4.86	26.68	4
LH-SR-02	7/24/2025 4:45	4.83	26.66	4
LH-SR-02	7/24/2025 5:00	4.8	26.64	4
LH-SR-02	7/24/2025 5:15	4.8	26.6	4
LH-SR-02	7/24/2025 5:30	4.8	26.58	4
LH-SR-02	7/24/2025 5:45	4.82	26.54	4
LH-SR-02	7/24/2025 6:00	4.86	26.52	4
LH-SR-02	7/24/2025 6:15	4.88	26.5	4
LH-SR-02	7/24/2025 6:30	4.91	26.48	4
LH-SR-02	7/24/2025 6:45	4.95	26.48	4
LH-SR-02	7/24/2025 7:00	4.93	26.46	4
LH-SR-02	7/24/2025 7:15	4.98	26.46	4
LH-SR-02	7/24/2025 7:30	5	26.46	4
LH-SR-02	7/24/2025 7:45	4.84	26.44	4
LH-SR-02	7/24/2025 8:00	4.88	26.46	4
LH-SR-02	7/24/2025 8:15	4.86	26.48	4
LH-SR-02	7/24/2025 8:30	4.79	26.5	4
LH-SR-02	7/24/2025 8:45	4.92	26.52	4
LH-SR-02	7/24/2025 9:00	5.01	26.56	4
LH-SR-02	7/24/2025 9:15	5.15	26.58	4
LH-SR-02	7/24/2025 9:30	5.14	26.62	4
LH-SR-02	7/24/2025 9:45	5.17	26.66	4
LH-SR-02	7/24/2025 10:00	5.09	26.72	4
LH-SR-02	7/24/2025 10:15	5.08	26.76	4
LH-SR-02	7/24/2025 10:30	5.07	26.84	4
LH-SR-02	7/24/2025 10:45	5.03	26.88	4
LH-SR-02	7/24/2025 11:00	5.04	26.94	4
LH-SR-02	7/24/2025 11:15	5.07	27	4
LH-SR-02	7/24/2025 11:30	5.08	27.04	4
LH-SR-02	7/24/2025 11:45	4.97	27.1	4
LH-SR-02	7/24/2025 12:00	4.95	27.16	4
LH-SR-02	7/24/2025 12:15	4.84	27.22	4
LH-SR-02	7/24/2025 12:30	4.82	27.28	4
LH-SR-02	7/24/2025 12:45	4.76	27.34	4
LH-SR-02	7/24/2025 13:00	4.73	27.4	4
LH-SR-02	7/24/2025 13:15	4.71	27.44	4
LH-SR-02	7/24/2025 13:30	4.69	27.5	4
LH-SR-02	7/24/2025 13:45	4.71	27.56	4
LH-SR-02	7/24/2025 14:00	4.65	27.62	4
LH-SR-02	7/24/2025 14:15	4.51	27.66	4
LH-SR-02	7/24/2025 14:30	4.36	27.68	4
LH-SR-02	7/24/2025 14:45	4.55	27.76	4
LH-SR-02	7/24/2025 15:00	4.44	27.78	4
LH-SR-02	7/24/2025 15:15	4.33	27.8	4
LH-SR-02	7/24/2025 15:30	4.55	27.84	4
LH-SR-02	7/24/2025 15:45	4.49	27.86	4
LH-SR-02	7/24/2025 16:00	4.16	27.86	4
LH-SR-02	7/24/2025 16:15	4.2	27.9	4
LH-SR-02	7/24/2025 16:30	4.12	27.9	4
LH-SR-02	7/24/2025 16:45	4.13	27.92	4
LH-SR-02	7/24/2025 17:00	4.04	27.9	4
LH-SR-02	7/24/2025 17:15	3.99	27.9	4
LH-SR-02	7/24/2025 17:30	3.98	27.9	4

Station Name	Date Time	DO mg/L	Temp C	Use Code
LH-SR-02	7/24/2025 17:45	4.01	27.88	4
LH-SR-02	7/24/2025 18:00	3.88	27.86	4
LH-SR-02	7/24/2025 18:15	3.92	27.82	4
LH-SR-02	7/24/2025 18:30	4	27.8	4
LH-SR-02	7/24/2025 18:45	3.98	27.76	4
LH-SR-02	7/24/2025 19:00	4.13	27.72	4
LH-SR-02	7/24/2025 19:15	4.18	27.66	4
LH-SR-02	7/24/2025 19:30	4.55	27.64	4
LH-SR-02	7/24/2025 19:45	4.54	27.6	4
LH-SR-02	7/24/2025 20:00	4.52	27.56	4
LH-SR-02	7/24/2025 20:15	4.55	27.54	4
LH-SR-02	7/24/2025 20:30	4.57	27.5	4
LH-SR-02	7/24/2025 20:45	4.57	27.44	4
LH-SR-02	7/24/2025 21:00	4.6	27.4	4
LH-SR-02	7/24/2025 21:15	4.63	27.34	4
LH-SR-02	7/24/2025 21:30	4.66	27.3	4
LH-SR-02	7/24/2025 21:45	4.66	27.26	4
LH-SR-02	7/24/2025 22:00	4.65	27.22	4
LH-SR-02	7/24/2025 22:15	4.68	27.18	4
LH-SR-02	7/24/2025 22:30	4.7	27.12	4
LH-SR-02	7/24/2025 22:45	4.69	27.08	4
LH-SR-02	7/24/2025 23:00	4.7	27.04	4
LH-SR-02	7/24/2025 23:15	4.72	27	4
LH-SR-02	7/24/2025 23:30	4.73	26.96	4
LH-SR-02	7/24/2025 23:45	4.72	26.94	4
LH-SR-02	7/25/2025 0:00	4.73	26.9	4
LH-SR-02	7/25/2025 0:15	4.72	26.88	4
LH-SR-02	7/25/2025 0:30	4.71	26.86	4
LH-SR-02	7/25/2025 0:45	4.7	26.84	4
LH-SR-02	7/25/2025 1:00	4.71	26.84	4
LH-SR-02	7/25/2025 1:15	4.66	26.82	4
LH-SR-02	7/25/2025 1:30	4.68	26.82	4
LH-SR-02	7/25/2025 1:45	4.59	26.8	4
LH-SR-02	7/25/2025 2:00	4.67	26.8	4
LH-SR-02	7/25/2025 2:15	4.65	26.78	4
LH-SR-02	7/25/2025 2:30	4.64	26.78	4
LH-SR-02	7/25/2025 2:45	4.57	26.76	4
LH-SR-02	7/25/2025 3:00	4.56	26.76	4
LH-SR-02	7/25/2025 3:15	4.57	26.76	4
LH-SR-02	7/25/2025 3:30	4.56	26.76	4
LH-SR-02	7/25/2025 3:45	4.49	26.76	4
LH-SR-02	7/25/2025 4:00	4.53	26.76	4
LH-SR-02	7/25/2025 4:15	4.56	26.76	4
LH-SR-02	7/25/2025 4:30	4.51	26.76	4
LH-SR-02	7/25/2025 4:45	4.3	26.76	4
LH-SR-02	7/25/2025 5:00	4.19	26.76	4
LH-SR-02	7/25/2025 5:15	3.99	26.74	4
LH-SR-02	7/25/2025 5:30	3.99	26.74	4
LH-SR-02	7/25/2025 5:45	3.99	26.74	4
LH-SR-02	7/25/2025 6:00	4.17	26.72	4
LH-SR-02	7/25/2025 6:15	4.65	26.72	4
LH-SR-02	7/25/2025 6:30	4.65	26.72	4
LH-SR-02	7/25/2025 6:45	4.66	26.74	4
LH-SR-02	7/25/2025 7:00	4.68	26.74	4
LH-SR-02	7/25/2025 7:15	4.71	26.74	4
LH-SR-02	7/25/2025 7:30	4.66	26.74	4
LH-SR-02	7/25/2025 7:45	4.65	26.76	4
LH-SR-02	7/25/2025 8:00	4.65	26.78	4
LH-SR-02	7/25/2025 8:15	4.67	26.8	4
LH-SR-02	7/25/2025 8:30	4.73	26.84	4
LH-SR-02	7/25/2025 8:45	4.68	26.88	4
LH-SR-02	7/25/2025 9:00	4.63	26.9	4
LH-SR-02	7/25/2025 9:15	4.61	26.98	4
LH-SR-02	7/25/2025 9:30	4.49	27.04	4
LH-SR-02	7/25/2025 9:45	4.5	27.12	4
LH-SR-02	7/25/2025 10:00	4.48	27.12	4
LH-SR-02	7/25/2025 10:15	4.43	27.18	4
LH-SR-02	7/25/2025 10:30	4.46	27.28	4
LH-SR-02	7/25/2025 10:45	4.46	27.34	4
LH-SR-02	7/25/2025 11:00	4.45	27.46	4
LH-SR-02	7/25/2025 11:15	4.33	27.5	4
LH-SR-02	7/25/2025 11:30	4.14	27.58	4
LH-SR-02	7/25/2025 11:45	4.19	27.6	4
LH-SR-02	7/25/2025 12:00	4.06	27.64	4
LH-SR-02	7/25/2025 12:15	4.17	27.74	4
LH-SR-02	7/25/2025 12:30	4.48	27.76	4
LH-SR-02	7/25/2025 12:45	4.52	27.78	4
LH-SR-02	7/25/2025 13:00	4.5	27.76	4
LH-SR-02	7/25/2025 13:15	4.51	27.78	4
LH-SR-02	7/25/2025 13:30	4.55	27.86	4
LH-SR-02	7/25/2025 13:45	4.55	27.92	4
LH-SR-02	7/25/2025 14:00	4.48	28	4
LH-SR-02	7/25/2025 14:15	4.44	28.08	4
LH-SR-02	7/25/2025 14:30	4.37	28.02	4

Station Name	Date Time	DO mg/L	Temp C	Use Code
LH-SR-02	7/25/2025 14:45	4.38	28.12	4
LH-SR-02	7/25/2025 15:00	4.37	28.12	4
LH-SR-02	7/25/2025 15:15	4.35	28.08	4
LH-SR-02	7/25/2025 15:30	4.38	28.12	4
LH-SR-02	7/25/2025 15:45	4.42	28.08	4
LH-SR-02	7/25/2025 16:00	4.39	28.1	4
LH-SR-02	7/25/2025 16:15	4.35	28.1	4
LH-SR-02	7/25/2025 16:30	4.34	28.1	4
LH-SR-02	7/25/2025 16:45	4.23	28.06	4
LH-SR-02	7/25/2025 17:00	4.33	28.02	4
LH-SR-02	7/25/2025 17:15	4.3	28.02	4
LH-SR-02	7/25/2025 17:30	4.24	27.92	4
LH-SR-02	7/25/2025 17:45	4.31	27.88	4
LH-SR-02	7/25/2025 18:00	4.35	27.82	4
LH-SR-02	7/25/2025 18:15	4.42	27.78	4
LH-SR-02	7/25/2025 18:30	4.45	27.74	4
LH-SR-02	7/25/2025 18:45	4.41	27.68	4
LH-SR-02	7/25/2025 19:00	4.46	27.64	4
LH-SR-02	7/25/2025 19:15	4.42	27.58	4
LH-SR-02	7/25/2025 19:30	4.44	27.56	4
LH-SR-02	7/25/2025 19:45	4.46	27.52	4
LH-SR-02	7/25/2025 20:00	4.46	27.46	4
LH-SR-02	7/25/2025 20:15	4.47	27.44	4
LH-SR-02	7/25/2025 20:30	4.48	27.38	4
LH-SR-02	7/25/2025 20:45	4.5	27.36	4
LH-SR-02	7/25/2025 21:00	4.52	27.3	4
LH-SR-02	7/25/2025 21:15	4.55	27.26	4
LH-SR-02	7/25/2025 21:30	4.58	27.22	4
LH-SR-02	7/25/2025 21:45	4.59	27.18	4
LH-SR-02	7/25/2025 22:00	4.58	27.16	4
LH-SR-02	7/25/2025 22:15	4.6	27.12	4
LH-SR-02	7/25/2025 22:30	4.61	27.1	4
LH-SR-02	7/25/2025 22:45	4.62	27.06	4
LH-SR-02	7/25/2025 23:00	4.64	27.04	4
LH-SR-02	7/25/2025 23:15	4.64	27.02	4
LH-SR-02	7/25/2025 23:30	4.64	26.98	4
LH-SR-02	7/25/2025 23:45	4.63	26.96	4
LH-SR-02	7/26/2025 0:00	4.66	26.94	4
LH-SR-02	7/26/2025 0:15	4.65	26.92	4
LH-SR-02	7/26/2025 0:30	4.69	26.92	4
LH-SR-02	7/26/2025 0:45	4.7	26.9	4
LH-SR-02	7/26/2025 1:00	4.71	26.9	4
LH-SR-02	7/26/2025 1:15	4.73	26.88	4
LH-SR-02	7/26/2025 1:30	4.75	26.88	4
LH-SR-02	7/26/2025 1:45	4.72	26.88	4
LH-SR-02	7/26/2025 2:00	4.73	26.9	4
LH-SR-02	7/26/2025 2:15	4.75	26.9	4
LH-SR-02	7/26/2025 2:30	4.75	26.9	4
LH-SR-02	7/26/2025 2:45	4.76	26.9	4
LH-SR-02	7/26/2025 3:00	4.78	26.9	4
LH-SR-02	7/26/2025 3:15	4.8	26.88	4
LH-SR-02	7/26/2025 3:30	4.81	26.86	4
LH-SR-02	7/26/2025 3:45	4.83	26.82	4
LH-SR-02	7/26/2025 4:00	4.85	26.8	4
LH-SR-02	7/26/2025 4:15	4.87	26.76	4
LH-SR-02	7/26/2025 4:30	4.92	26.74	4
LH-SR-02	7/26/2025 4:45	4.95	26.7	4
LH-SR-02	7/26/2025 5:00	4.96	26.66	4
LH-SR-02	7/26/2025 5:15	4.98	26.62	4
LH-SR-02	7/26/2025 5:30	5	26.58	4
LH-SR-02	7/26/2025 5:45	5.03	26.54	4
LH-SR-02	7/26/2025 6:00	5.08	26.5	4
LH-SR-02	7/26/2025 6:15	5.11	26.46	4
LH-SR-02	7/26/2025 6:30	5.14	26.42	4
LH-SR-02	7/26/2025 6:45	5.16	26.4	4
LH-SR-02	7/26/2025 7:00	5.16	26.38	4
LH-SR-02	7/26/2025 7:15	5.15	26.36	4
LH-SR-02	7/26/2025 7:30	5.15	26.36	4
LH-SR-02	7/26/2025 7:45	5.18	26.34	4
LH-SR-02	7/26/2025 8:00	5.22	26.34	4
LH-SR-02	7/26/2025 8:15	5.23	26.36	4
LH-SR-02	7/26/2025 8:30	5.21	26.38	4
LH-SR-02	7/26/2025 8:45	5.24	26.4	4
LH-SR-02	7/26/2025 9:00	5.27	26.42	4
LH-SR-02	7/26/2025 9:15	5.27	26.46	4
LH-SR-02	7/26/2025 9:30	5.23	26.48	4
LH-SR-02	7/26/2025 9:45	5.26	26.52	4
LH-SR-02	7/26/2025 10:00	5.23	26.56	4
LH-SR-02	7/26/2025 10:15	5.26	26.6	4
LH-SR-02	7/26/2025 10:30	5.29	26.62	4
LH-SR-02	7/26/2025 10:45	5.23	26.66	4
LH-SR-02	7/26/2025 11:00	5.25	26.7	4
LH-SR-02	7/26/2025 11:15	5.25	26.74	4
LH-SR-02	7/26/2025 11:30	5.32	26.78	4

Station Name	Date Time	DO mg/L	Temp C	Use Code
LH-SR-02	7/26/2025 11:45	5.34	26.8	4
LH-SR-02	7/26/2025 12:00	5.31	26.86	4
LH-SR-02	7/26/2025 12:15	5.3	26.9	4
LH-SR-02	7/26/2025 12:30	5.28	26.96	4
LH-SR-02	7/26/2025 12:45	5.25	27.02	4
LH-SR-02	7/26/2025 13:00	5.22	27.04	4
LH-SR-02	7/26/2025 13:15	5.21	27.08	4
LH-SR-02	7/26/2025 13:30	5.2	27.14	4
LH-SR-02	7/26/2025 13:45	5.14	27.2	4
LH-SR-02	7/26/2025 14:00	5.11	27.24	4
LH-SR-02	7/26/2025 14:15	5.08	27.26	4
LH-SR-02	7/26/2025 14:30	5.07	27.3	4
LH-SR-02	7/26/2025 14:45	5.05	27.3	4
LH-SR-02	7/26/2025 15:00	5.02	27.32	4
LH-SR-02	7/26/2025 15:15	5.03	27.34	4
LH-SR-02	7/26/2025 15:30	4.95	27.36	4
LH-SR-02	7/26/2025 15:45	4.95	27.38	4
LH-SR-02	7/26/2025 16:00	4.93	27.36	4
LH-SR-02	7/26/2025 16:15	4.93	27.34	4
LH-SR-02	7/26/2025 16:30	4.96	27.3	4
LH-SR-02	7/26/2025 16:45	4.99	27.28	4
LH-SR-02	7/26/2025 17:00	4.93	27.24	4
LH-SR-02	7/26/2025 17:15	5.02	27.2	4
LH-SR-02	7/26/2025 17:30	4.98	27.16	4
LH-SR-02	7/26/2025 17:45	4.98	27.14	4
LH-SR-02	7/26/2025 18:00	5	27.12	4
LH-SR-02	7/26/2025 18:15	4.99	27.06	4
LH-SR-02	7/26/2025 18:30	5.02	27.02	4
LH-SR-02	7/26/2025 18:45	5.03	27	4
LH-SR-02	7/26/2025 19:00	5.03	26.98	4
LH-SR-02	7/26/2025 19:15	5.02	26.94	4
LH-SR-02	7/26/2025 19:30	5	26.9	4
LH-SR-02	7/26/2025 19:45	4.99	26.86	4
LH-SR-02	7/26/2025 20:00	5	26.84	4
LH-SR-02	7/26/2025 20:15	5.02	26.82	4
LH-SR-02	7/26/2025 20:30	5.01	26.8	4
LH-SR-02	7/26/2025 20:45	5.01	26.8	4
LH-SR-02	7/26/2025 21:00	5	26.82	4
LH-SR-02	7/26/2025 21:15	4.99	26.84	4
LH-SR-02	7/26/2025 21:30	4.99	26.82	4
LH-SR-02	7/26/2025 21:45	5	26.78	4
LH-SR-02	7/26/2025 22:00	5.02	26.74	4
LH-SR-02	7/26/2025 22:15	5.04	26.7	4
LH-SR-02	7/26/2025 22:30	5.06	26.66	4
LH-SR-02	7/26/2025 22:45	5.05	26.62	4
LH-SR-02	7/26/2025 23:00	5.06	26.6	4
LH-SR-02	7/26/2025 23:15	5.05	26.54	4
LH-SR-02	7/26/2025 23:30	5.08	26.5	4
LH-SR-02	7/26/2025 23:45	5.08	26.46	4
LH-SR-02	7/27/2025 0:00	5.09	26.42	4
LH-SR-02	7/27/2025 0:15	5.13	26.38	4
LH-SR-02	7/27/2025 0:30	5.15	26.36	4
LH-SR-02	7/27/2025 0:45	5.16	26.32	4
LH-SR-02	7/27/2025 1:00	5.15	26.28	4
LH-SR-02	7/27/2025 1:15	5.18	26.26	4
LH-SR-02	7/27/2025 1:30	5.15	26.24	4
LH-SR-02	7/27/2025 1:45	5.16	26.22	4
LH-SR-02	7/27/2025 2:00	5.21	26.18	4
LH-SR-02	7/27/2025 2:15	5.18	26.16	4
LH-SR-02	7/27/2025 2:30	5.18	26.14	4
LH-SR-02	7/27/2025 2:45	5.2	26.14	4
LH-SR-02	7/27/2025 3:00	5.18	26.12	4
LH-SR-02	7/27/2025 3:15	5.2	26.12	4
LH-SR-02	7/27/2025 3:30	5.2	26.1	4
LH-SR-02	7/27/2025 3:45	5.18	26.1	4
LH-SR-02	7/27/2025 4:00	5.2	26.1	4
LH-SR-02	7/27/2025 4:15	5.17	26.12	4
LH-SR-02	7/27/2025 4:30	5.2	26.12	4
LH-SR-02	7/27/2025 4:45	5.18	26.14	4
LH-SR-02	7/27/2025 5:00	5.17	26.14	4
LH-SR-02	7/27/2025 5:15	5.17	26.16	4
LH-SR-02	7/27/2025 5:30	5.18	26.16	4
LH-SR-02	7/27/2025 5:45	5.18	26.16	4
LH-SR-02	7/27/2025 6:00	5.2	26.14	4
LH-SR-02	7/27/2025 6:15	5.17	26.14	4
LH-SR-02	7/27/2025 6:30	5.2	26.16	4
LH-SR-02	7/27/2025 6:45	5.18	26.18	4
LH-SR-02	7/27/2025 7:00	5.21	26.18	4
LH-SR-02	7/27/2025 7:15	5.18	26.18	4
LH-SR-02	7/27/2025 7:30	5.2	26.18	4
LH-SR-02	7/27/2025 7:45	5.18	26.18	4
LH-SR-02	7/27/2025 8:00	5.2	26.16	4
LH-SR-02	7/27/2025 8:15	5.21	26.16	4
LH-SR-02	7/27/2025 8:30	5.22	26.14	4

Station Name	Date Time	DO mg/L	Temp C	Use Code
LH-SR-02	7/27/2025 8:45	5.22	26.12	4
LH-SR-02	7/27/2025 9:00	5.27	26.12	4
LH-SR-02	7/27/2025 9:15	5.29	26.1	4
LH-SR-02	7/27/2025 9:30	5.25	26.08	4
LH-SR-02	7/27/2025 9:45	5.27	26.06	4
LH-SR-02	7/27/2025 10:00	5.32	26.06	4
LH-SR-02	7/27/2025 10:15	5.27	26.04	4
LH-SR-02	7/27/2025 10:30	5.31	26.04	4
LH-SR-02	7/27/2025 10:45	5.33	26.02	4
LH-SR-02	7/27/2025 11:00	5.35	26.02	4
LH-SR-02	7/27/2025 11:15	5.33	26	4
LH-SR-02	7/27/2025 11:30	5.38	25.98	4
LH-SR-02	7/27/2025 11:45	5.38	25.96	4
LH-SR-02	7/27/2025 12:00	5.37	25.96	4
LH-SR-02	7/27/2025 12:15	5.33	25.96	4
LH-SR-02	7/27/2025 12:30	5.32	25.96	4
LH-SR-02	7/27/2025 12:45	5.27	25.96	4
LH-SR-02	7/27/2025 13:00	5.23	25.94	4
LH-SR-02	7/27/2025 13:15	5.17	25.9	4
LH-SR-02	7/27/2025 13:30	5.3	25.9	4
LH-SR-02	7/27/2025 13:45	5.29	25.94	4
LH-SR-02	7/27/2025 14:00	5.23	25.92	4
LH-SR-02	7/27/2025 14:15	5.21	25.92	4
LH-SR-02	7/27/2025 14:30	5.21	25.92	4
LH-SR-02	7/27/2025 14:45	5.17	25.94	4
LH-SR-02	7/27/2025 15:00	5.14	25.92	4
LH-SR-02	7/27/2025 15:15	5.14	25.9	4
LH-SR-02	7/27/2025 15:30	5.12	25.9	4
LH-SR-02	7/27/2025 15:45	5.13	25.88	4
LH-SR-02	7/27/2025 16:00	5.08	25.86	4
LH-SR-02	7/27/2025 16:15	5.02	25.86	4
LH-SR-02	7/27/2025 16:30	5	25.86	4
LH-SR-02	7/27/2025 16:45	5.04	25.88	4
LH-SR-02	7/27/2025 17:00	5.06	25.88	4
LH-SR-02	7/27/2025 17:15	5.06	25.88	4
LH-SR-02	7/27/2025 17:30	5.04	25.86	4
LH-SR-02	7/27/2025 17:45	5.06	25.86	4
LH-SR-02	7/27/2025 18:00	5.01	25.86	4
LH-SR-02	7/27/2025 18:15	4.99	25.86	4
LH-SR-02	7/27/2025 18:30	5.02	25.88	4
LH-SR-02	7/27/2025 18:45	4.97	25.88	4
LH-SR-02	7/27/2025 19:00	4.95	25.88	4
LH-SR-02	7/27/2025 19:15	4.88	25.9	4
LH-SR-02	7/27/2025 19:30	4.83	25.9	4
LH-SR-02	7/27/2025 19:45	4.8	25.9	4
LH-SR-02	7/27/2025 20:00	4.73	25.9	4
LH-SR-02	7/27/2025 20:15	4.75	25.9	4
LH-SR-02	7/27/2025 20:30	4.71	25.9	4
LH-SR-02	7/27/2025 20:45	4.67	25.9	4
LH-SR-02	7/27/2025 21:00	4.64	25.9	4
LH-SR-02	7/27/2025 21:15	4.59	25.9	4
LH-SR-02	7/27/2025 21:30	4.59	25.88	4
LH-SR-02	7/27/2025 21:45	4.63	25.88	4
LH-SR-02	7/27/2025 22:00	4.6	25.88	4
LH-SR-02	7/27/2025 22:15	4.61	25.88	4
LH-SR-02	7/27/2025 22:30	4.59	25.86	4
LH-SR-02	7/27/2025 22:45	4.65	25.86	4
LH-SR-02	7/27/2025 23:00	4.64	25.84	4
LH-SR-02	7/27/2025 23:15	4.67	25.84	4
LH-SR-02	7/27/2025 23:30	4.69	25.82	4
LH-SR-02	7/27/2025 23:45	4.71	25.82	4
LH-SR-02	7/28/2025 0:00	4.73	25.8	4
LH-SR-02	7/28/2025 0:15	4.73	25.8	4
LH-SR-02	7/28/2025 0:30	4.75	25.8	4
LH-SR-02	7/28/2025 0:45	4.78	25.8	4
LH-SR-02	7/28/2025 1:00	4.75	25.78	4
LH-SR-02	7/28/2025 1:15	4.71	25.78	4
LH-SR-02	7/28/2025 1:30	4.73	25.78	4
LH-SR-02	7/28/2025 1:45	4.72	25.8	4
LH-SR-02	7/28/2025 2:00	4.64	25.78	4
LH-SR-02	7/28/2025 2:15	4.63	25.78	4
LH-SR-02	7/28/2025 2:30	4.56	25.78	4
LH-SR-02	7/28/2025 2:45	4.54	25.78	4
LH-SR-02	7/28/2025 3:00	4.56	25.78	4
LH-SR-02	7/28/2025 3:15	4.52	25.78	4
LH-SR-02	7/28/2025 3:30	4.48	25.78	4
LH-SR-02	7/28/2025 3:45	4.48	25.78	4
LH-SR-02	7/28/2025 4:00	4.44	25.78	4
LH-SR-02	7/28/2025 4:15	4.45	25.78	4
LH-SR-02	7/28/2025 4:30	4.4	25.76	4
LH-SR-02	7/28/2025 4:45	4.38	25.76	4
LH-SR-02	7/28/2025 5:00	4.36	25.76	4
LH-SR-02	7/28/2025 5:15	4.4	25.76	4
LH-SR-02	7/28/2025 5:30	4.53	25.76	4

Station Name	Date Time	DO mg/L	Temp C	Use Code
LH-SR-02	7/28/2025 5:45	4.49	25.74	4
LH-SR-02	7/28/2025 6:00	4.5	25.74	4
LH-SR-02	7/28/2025 6:15	4.46	25.74	4
LH-SR-02	7/28/2025 6:30	4.52	25.72	4
LH-SR-02	7/28/2025 6:45	4.59	25.72	4
LH-SR-02	7/28/2025 7:00	4.6	25.72	4
LH-SR-02	7/28/2025 7:15	4.6	25.72	4
LH-SR-02	7/28/2025 7:30	4.61	25.74	4
LH-SR-02	7/28/2025 7:45	4.61	25.74	4
LH-SR-02	7/28/2025 8:00	4.65	25.76	4
LH-SR-02	7/28/2025 8:15	4.63	25.78	4
LH-SR-02	7/28/2025 8:30	4.62	25.8	4
LH-SR-02	7/28/2025 8:45	4.62	25.84	4
LH-SR-02	7/28/2025 9:00	4.61	25.9	4
LH-SR-02	7/28/2025 9:15	4.61	25.98	4
LH-SR-02	7/28/2025 9:30	4.51	26.06	4
LH-SR-02	7/28/2025 9:45	4.51	26.14	4
LH-SR-02	7/28/2025 10:00	4.39	26.22	4
LH-SR-02	7/28/2025 10:15	4.33	26.3	4
LH-SR-02	7/28/2025 10:30	4.28	26.4	4
LH-SR-02	7/28/2025 10:45	4.3	26.48	4
LH-SR-02	7/28/2025 11:00	4.26	26.56	4
LH-SR-02	7/28/2025 11:15	4.23	26.66	4
LH-SR-02	7/28/2025 11:30	4.23	26.76	4
LH-SR-02	7/28/2025 11:45	4.12	26.84	4
LH-SR-02	7/28/2025 12:00	4.08	26.96	4
LH-SR-02	7/28/2025 12:15	4.16	27.06	4
LH-SR-02	7/28/2025 12:30	4.09	27.1	4
LH-SR-02	7/28/2025 12:45	4.17	28.56	2
LH-SR-02	7/28/2025 13:00	6.83	31.5	2
LH-SR-02	7/28/2025 13:15	7.31	31.06	2
LH-SR-02	7/28/2025 13:30	7.38	30.54	2
LH-SR-02	7/28/2025 13:45	8.13	27.58	1
LH-SR-02	7/28/2025 14:00	8.09	27.38	1
LH-SR-02	7/28/2025 14:15	8.22	27.42	1
LH-SR-02	7/28/2025 14:30	8.16	27.38	1
LH-SR-02	7/28/2025 14:45	8.06	27.3	1
LH-SR-02	7/28/2025 15:00	8.13	27.36	1
LH-SR-02	7/28/2025 15:15	8.13	27.5	1
LH-SR-02	7/28/2025 15:30	8.03	27.54	1
LH-SR-02	7/28/2025 15:45	8.02	27.6	1
LH-SR-02	7/28/2025 16:00	8.02	27.64	1
LH-SR-02	7/28/2025 16:15	8.03	27.7	1
LH-SR-02	7/28/2025 16:30	8.02	27.7	1
LH-SR-02	7/28/2025 16:45	8.03	27.68	1
LH-SR-02	7/28/2025 17:00	8.02	27.64	1
LH-SR-02	7/28/2025 17:15	8.03	27.6	1
LH-SR-02	7/28/2025 17:30	7.97	27.58	1
LH-SR-02	7/28/2025 17:45	7.98	27.52	1
LH-SR-02	7/28/2025 18:00	7.98	27.52	1
LH-SR-02	7/28/2025 18:15	7.97	27.46	1
LH-SR-02	7/28/2025 18:30	7.97	27.48	1
LH-SR-02	7/28/2025 18:45	7.97	27.46	1
LH-SR-02	7/28/2025 19:00	7.94	27.44	1
LH-SR-02	7/28/2025 19:15	7.94	27.42	1
LH-SR-02	7/28/2025 19:30	7.93	27.4	1
LH-SR-02	7/28/2025 19:45	7.93	27.38	1
LH-SR-02	7/28/2025 20:00	7.93	27.36	1
LH-SR-02	7/28/2025 20:15	7.94	27.34	1
LH-SR-02	7/28/2025 20:30	7.94	27.3	1
LH-SR-02	7/28/2025 20:45	7.95	27.28	1
LH-SR-02	7/28/2025 21:00	7.95	27.26	1
LH-SR-02	7/28/2025 21:15	7.95	27.26	1
LH-SR-02	7/28/2025 21:30	7.96	27.24	1
LH-SR-02	7/28/2025 21:45	7.96	27.22	1
LH-SR-02	7/28/2025 22:00	7.96	27.2	1
LH-SR-02	7/28/2025 22:15	7.97	27.18	1
LH-SR-02	7/28/2025 22:30	7.96	27.14	1
LH-SR-02	7/28/2025 22:45	7.97	27.12	1
LH-SR-02	7/28/2025 23:00	7.96	27.1	1
LH-SR-02	7/28/2025 23:15	7.96	27.08	1
LH-SR-02	7/28/2025 23:30	7.96	27.04	1
LH-SR-02	7/28/2025 23:45	7.95	27.04	1
LH-SR-02	7/29/2025 0:00	7.95	27.02	1
LH-SR-02	7/29/2025 0:15	7.95	27.02	1
LH-SR-02	7/29/2025 0:30	7.95	27.06	1
LH-SR-02	7/29/2025 0:45	7.94	27.12	1
LH-SR-02	7/29/2025 1:00	7.92	27.2	1
LH-SR-02	7/29/2025 1:15	7.9	27.26	1
LH-SR-02	7/29/2025 1:30	7.9	27.34	1
LH-SR-02	7/29/2025 1:45	7.88	27.42	1
LH-SR-02	7/29/2025 2:00	7.87	27.48	1
LH-SR-02	7/29/2025 2:15	7.86	27.54	1
LH-SR-02	7/29/2025 2:30	7.86	27.58	1

Station Name	Date Time	DO mg/L	Temp C	Use Code
LH-SR-02	7/29/2025 2:45	7.85	27.62	1
LH-SR-02	7/29/2025 3:00	7.84	27.66	1
LH-SR-02	7/29/2025 3:15	7.85	27.68	1
LH-SR-02	7/29/2025 3:30	7.84	27.7	1
LH-SR-02	7/29/2025 3:45	7.84	27.7	1
LH-SR-02	7/29/2025 4:00	7.84	27.72	1
LH-SR-02	7/29/2025 4:15	7.84	27.72	1
LH-SR-02	7/29/2025 4:30	7.84	27.72	1
LH-SR-02	7/29/2025 4:45	7.84	27.72	1
LH-SR-02	7/29/2025 5:00	7.85	27.7	1
LH-SR-02	7/29/2025 5:15	7.84	27.7	1
LH-SR-02	7/29/2025 5:30	7.84	27.68	1
LH-SR-02	7/29/2025 5:45	7.85	27.68	1
LH-SR-02	7/29/2025 6:00	7.86	27.68	1
LH-SR-02	7/29/2025 6:15	7.87	27.66	1
LH-SR-02	7/29/2025 6:30	7.87	27.64	1
LH-SR-02	7/29/2025 6:45	7.88	27.62	1
LH-SR-02	7/29/2025 7:00	7.88	27.6	1
LH-SR-02	7/29/2025 7:15	7.88	27.58	1
LH-SR-02	7/29/2025 7:30	7.89	27.58	1
LH-SR-02	7/29/2025 7:45	7.9	27.56	1
LH-SR-02	7/29/2025 8:00	7.93	27.56	1
LH-SR-02	7/29/2025 8:15	7.95	27.58	1
LH-SR-02	7/29/2025 8:30	7.98	27.6	1
LH-SR-02	7/29/2025 8:45	7.99	27.62	1
LH-SR-02	7/29/2025 9:00	8	27.66	1
LH-SR-02	7/29/2025 9:15	8.02	27.7	1
LH-SR-02	7/29/2025 9:30	8.03	27.74	1
LH-SR-02	7/29/2025 9:45	8.02	27.78	1
LH-SR-02	7/29/2025 10:00	8.03	27.84	1
LH-SR-02	7/29/2025 10:15	8.04	27.88	1
LH-SR-02	7/29/2025 10:30	8.06	27.92	1
LH-SR-02	7/29/2025 10:45	-888.88	-888.88	3
LH-SR-02	7/29/2025 11:00	-888.88	-888.88	3
LH-SR-02	7/29/2025 11:15	-888.88	-888.88	3
LH-SR-02	7/29/2025 11:30	7.62	28.18	1
LH-SR-02	7/29/2025 11:45	8.19	28.24	1
LH-SR-02	7/29/2025 12:00	8.15	28.3	1
LH-SR-02	7/29/2025 12:15	7.76	28.36	1
LH-SR-02	7/29/2025 12:30	8.02	28.4	1
LH-SR-02	7/29/2025 12:45	7.91	28.46	1
LH-SR-02	7/29/2025 13:00	7.99	28.5	1
LH-SR-02	7/29/2025 13:15	7.96	28.54	1
LH-SR-02	7/29/2025 13:30	7.96	28.6	1
LH-SR-02	7/29/2025 13:45	7.94	28.6	1
LH-SR-02	7/29/2025 14:00	7.93	28.64	1
LH-SR-02	7/29/2025 14:15	7.93	28.64	1
LH-SR-02	7/29/2025 14:30	7.93	28.66	1
LH-SR-02	7/29/2025 14:45	7.92	28.66	1
LH-SR-02	7/29/2025 15:00	7.93	28.68	1
LH-SR-02	7/29/2025 15:15	7.89	28.68	1
LH-SR-02	7/29/2025 15:30	7.93	28.7	1
LH-SR-02	7/29/2025 15:45	7.9	28.7	1
LH-SR-02	7/29/2025 16:00	7.89	28.7	1
LH-SR-02	7/29/2025 16:15	7.88	28.68	1
LH-SR-02	7/29/2025 16:30	7.85	28.66	1
LH-SR-02	7/29/2025 16:45	7.85	28.62	1
LH-SR-02	7/29/2025 17:00	7.87	28.58	1
LH-SR-02	7/29/2025 17:15	7.87	28.52	1
LH-SR-02	7/29/2025 17:30	7.86	28.5	1
LH-SR-02	7/29/2025 17:45	7.86	28.44	1
LH-SR-02	7/29/2025 18:00	7.87	28.4	1
LH-SR-02	7/29/2025 18:15	7.86	28.34	1
LH-SR-02	7/29/2025 18:30	7.86	28.26	1
LH-SR-02	7/29/2025 18:45	7.86	28.2	1
LH-SR-02	7/29/2025 19:00	7.87	28.16	1
LH-SR-02	7/29/2025 19:15	7.85	28.1	1
LH-SR-02	7/29/2025 19:30	7.85	28.06	1
LH-SR-02	7/29/2025 19:45	7.84	28.02	1
LH-SR-02	7/29/2025 20:00	7.82	27.98	1
LH-SR-02	7/29/2025 20:15	7.81	27.94	1
LH-SR-02	7/29/2025 20:30	7.82	27.88	1
LH-SR-02	7/29/2025 20:45	7.84	27.86	1
LH-SR-02	7/29/2025 21:00	7.82	27.84	1
LH-SR-02	7/29/2025 21:15	7.82	27.8	1
LH-SR-02	7/29/2025 21:30	7.84	27.78	1
LH-SR-02	7/29/2025 21:45	7.84	27.76	1
LH-SR-02	7/29/2025 22:00	7.82	27.74	1
LH-SR-02	7/29/2025 22:15	7.85	27.72	1
LH-SR-02	7/29/2025 22:30	7.82	27.7	1
LH-SR-02	7/29/2025 22:45	7.86	27.68	1
LH-SR-02	7/29/2025 23:00	7.84	27.66	1
LH-SR-02	7/29/2025 23:15	7.85	27.64	1
LH-SR-02	7/29/2025 23:30	7.87	27.64	1

Station Name	Date Time	DO mg/L	Temp C	Use Code
LH-SR-02	7/29/2025 23:45	7.85	27.64	1
LH-SR-02	7/30/2025 0:00	7.86	27.64	1
LH-SR-02	7/30/2025 0:15	7.86	27.62	1
LH-SR-02	7/30/2025 0:30	7.86	27.62	1
LH-SR-02	7/30/2025 0:45	7.87	27.64	1
LH-SR-02	7/30/2025 1:00	7.87	27.66	1
LH-SR-02	7/30/2025 1:15	7.87	27.68	1
LH-SR-02	7/30/2025 1:30	7.86	27.7	1
LH-SR-02	7/30/2025 1:45	7.86	27.7	1
LH-SR-02	7/30/2025 2:00	7.86	27.72	1
LH-SR-02	7/30/2025 2:15	7.86	27.74	1
LH-SR-02	7/30/2025 2:30	7.85	27.76	1
LH-SR-02	7/30/2025 2:45	7.86	27.78	1
LH-SR-02	7/30/2025 3:00	7.86	27.8	1
LH-SR-02	7/30/2025 3:15	7.85	27.82	1
LH-SR-02	7/30/2025 3:30	7.84	27.82	1
LH-SR-02	7/30/2025 3:45	7.84	27.84	1
LH-SR-02	7/30/2025 4:00	7.82	27.84	1
LH-SR-02	7/30/2025 4:15	7.82	27.84	1
LH-SR-02	7/30/2025 4:30	7.82	27.84	1
LH-SR-02	7/30/2025 4:45	7.82	27.84	1
LH-SR-02	7/30/2025 5:00	7.81	27.84	1
LH-SR-02	7/30/2025 5:15	7.82	27.84	1
LH-SR-02	7/30/2025 5:30	7.81	27.82	1
LH-SR-02	7/30/2025 5:45	7.81	27.82	1
LH-SR-02	7/30/2025 6:00	7.84	27.8	1
LH-SR-02	7/30/2025 6:15	7.84	27.8	1
LH-SR-02	7/30/2025 6:30	7.85	27.78	1
LH-SR-02	7/30/2025 6:45	7.86	27.78	1
LH-SR-02	7/30/2025 7:00	7.87	27.78	1
LH-SR-02	7/30/2025 7:15	7.88	27.78	1
LH-SR-02	7/30/2025 7:30	7.89	27.78	1
LH-SR-02	7/30/2025 7:45	7.92	27.78	1
LH-SR-02	7/30/2025 8:00	7.77	27.8	1
LH-SR-02	7/30/2025 8:15	-888.88	-888.88	3
LH-SR-02	7/30/2025 8:30	-888.88	-888.88	3
LH-SR-02	7/30/2025 8:45	7.93	27.9	1
LH-SR-02	7/30/2025 9:00	-888.88	-888.88	3
LH-SR-02	7/30/2025 9:15	-888.88	-888.88	3
LH-SR-02	7/30/2025 9:30	-888.88	-888.88	3
LH-SR-02	7/30/2025 9:45	-888.88	-888.88	3
LH-SR-02	7/30/2025 10:00	-888.88	-888.88	3
LH-SR-02	7/30/2025 10:15	-888.88	-888.88	3
LH-SR-02	7/30/2025 10:30	-888.88	-888.88	3
LH-SR-02	7/30/2025 10:45	-888.88	-888.88	3
LH-SR-02	7/30/2025 11:00	-888.88	-888.88	3
LH-SR-02	7/30/2025 11:15	7.97	28.46	1
LH-SR-02	7/30/2025 11:30	-888.88	-888.88	3
LH-SR-02	7/30/2025 11:45	7.99	28.58	1
LH-SR-02	7/30/2025 12:00	7.98	28.64	1
LH-SR-02	7/30/2025 12:15	7.95	28.7	1
LH-SR-02	7/30/2025 12:30	7.93	28.78	1
LH-SR-02	7/30/2025 12:45	7.91	28.84	1
LH-SR-02	7/30/2025 13:00	7.9	28.88	1
LH-SR-02	7/30/2025 13:15	7.9	28.9	1
LH-SR-02	7/30/2025 13:30	7.9	28.92	1
LH-SR-02	7/30/2025 13:45	7.88	28.98	1
LH-SR-02	7/30/2025 14:00	7.88	29	1
LH-SR-02	7/30/2025 14:15	7.86	29.04	1
LH-SR-02	7/30/2025 14:30	7.86	29.08	1
LH-SR-02	7/30/2025 14:45	7.84	29.12	1
LH-SR-02	7/30/2025 15:00	7.84	29.14	1
LH-SR-02	7/30/2025 15:15	7.82	29.18	1
LH-SR-02	7/30/2025 15:30	7.81	29.18	1
LH-SR-02	7/30/2025 15:45	7.84	29.2	1
LH-SR-02	7/30/2025 16:00	7.8	29.22	1
LH-SR-02	7/30/2025 16:15	7.75	29.2	1
LH-SR-02	7/30/2025 16:30	7.73	29.18	1
LH-SR-02	7/30/2025 16:45	7.77	29.18	1
LH-SR-02	7/30/2025 17:00	7.77	29.12	1
LH-SR-02	7/30/2025 17:15	7.77	29.1	1
LH-SR-02	7/30/2025 17:30	7.76	29.06	1
LH-SR-02	7/30/2025 17:45	7.73	29.04	1
LH-SR-02	7/30/2025 18:00	7.74	28.98	1
LH-SR-02	7/30/2025 18:15	7.69	28.9	1
LH-SR-02	7/30/2025 18:30	7.71	28.84	1
LH-SR-02	7/30/2025 18:45	7.72	28.8	1
LH-SR-02	7/30/2025 19:00	7.71	28.74	1
LH-SR-02	7/30/2025 19:15	7.69	28.68	1
LH-SR-02	7/30/2025 19:30	7.7	28.62	1
LH-SR-02	7/30/2025 19:45	7.68	28.56	1
LH-SR-02	7/30/2025 20:00	7.69	28.52	1
LH-SR-02	7/30/2025 20:15	7.66	28.52	1
LH-SR-02	7/30/2025 20:30	7.68	28.48	1

Station Name	Date Time	DO mg/L	Temp C	Use Code
LH-SR-02	7/30/2025 20:45	7.68	28.48	1
LH-SR-02	7/30/2025 21:00	7.67	28.48	1
LH-SR-02	7/30/2025 21:15	7.69	28.46	1
LH-SR-02	7/30/2025 21:30	7.69	28.44	1
LH-SR-02	7/30/2025 21:45	7.71	28.42	1
LH-SR-02	7/30/2025 22:00	7.7	28.42	1
LH-SR-02	7/30/2025 22:15	7.7	28.4	1
LH-SR-02	7/30/2025 22:30	7.72	28.4	1
LH-SR-02	7/30/2025 22:45	7.72	28.38	1
LH-SR-02	7/30/2025 23:00	7.71	28.4	1
LH-SR-02	7/30/2025 23:15	7.71	28.4	1
LH-SR-02	7/30/2025 23:30	7.71	28.4	1
LH-SR-02	7/30/2025 23:45	7.72	28.38	1
LH-SR-02	7/31/2025 0:00	7.71	28.38	1
LH-SR-02	7/31/2025 0:15	7.71	28.38	1
LH-SR-02	7/31/2025 0:30	7.7	28.4	1
LH-SR-02	7/31/2025 0:45	7.69	28.4	1
LH-SR-02	7/31/2025 1:00	7.68	28.4	1
LH-SR-02	7/31/2025 1:15	7.69	28.4	1
LH-SR-02	7/31/2025 1:30	7.68	28.4	1
LH-SR-02	7/31/2025 1:45	7.68	28.42	1
LH-SR-02	7/31/2025 2:00	7.69	28.42	1
LH-SR-02	7/31/2025 2:15	7.67	28.42	1
LH-SR-02	7/31/2025 2:30	7.67	28.42	1
LH-SR-02	7/31/2025 2:45	7.67	28.42	1
LH-SR-02	7/31/2025 3:00	7.67	28.42	1
LH-SR-02	7/31/2025 3:15	7.68	28.42	1
LH-SR-02	7/31/2025 3:30	7.7	28.4	1
LH-SR-02	7/31/2025 3:45	7.71	28.38	1
LH-SR-02	7/31/2025 4:00	7.7	28.34	1
LH-SR-02	7/31/2025 4:15	7.71	28.34	1
LH-SR-02	7/31/2025 4:30	7.7	28.32	1
LH-SR-02	7/31/2025 4:45	7.7	28.28	1
LH-SR-02	7/31/2025 5:00	7.72	28.28	1
LH-SR-02	7/31/2025 5:15	7.72	28.26	1
LH-SR-02	7/31/2025 5:30	7.72	28.24	1
LH-SR-02	7/31/2025 5:45	7.73	28.24	1
LH-SR-02	7/31/2025 6:00	7.74	28.24	1
LH-SR-02	7/31/2025 6:15	7.76	28.24	1
LH-SR-02	7/31/2025 6:30	7.75	28.22	1
LH-SR-02	7/31/2025 6:45	7.77	28.2	1
LH-SR-02	7/31/2025 7:00	7.78	28.2	1
LH-SR-02	7/31/2025 7:15	7.78	28.18	1
LH-SR-02	7/31/2025 7:30	7.82	28.18	1
LH-SR-02	7/31/2025 7:45	7.82	28.16	1
LH-SR-02	7/31/2025 8:00	7.81	28.16	1
LH-SR-02	7/31/2025 8:15	7.81	28.14	1
LH-SR-02	7/31/2025 8:30	7.84	28.14	1
LH-SR-02	7/31/2025 8:45	7.89	28.14	1
LH-SR-02	7/31/2025 9:00	7.92	28.16	1
LH-SR-02	7/31/2025 9:15	7.86	28.14	1
LH-SR-02	7/31/2025 9:30	7.84	28.1	1
LH-SR-02	7/31/2025 9:45	7.86	28.08	1
LH-SR-02	7/31/2025 10:00	7.79	28.06	1
LH-SR-02	7/31/2025 10:15	7.79	28.02	1
LH-SR-02	7/31/2025 10:30	7.84	27.98	1
LH-SR-02	7/31/2025 10:45	7.94	28	1
LH-SR-02	7/31/2025 11:00	7.91	27.98	1
LH-SR-02	7/31/2025 11:15	7.89	27.92	1
LH-SR-02	7/31/2025 11:30	7.86	27.9	1
LH-SR-02	7/31/2025 11:45	7.87	27.88	1
LH-SR-02	7/31/2025 12:00	7.87	27.86	1
LH-SR-02	7/31/2025 12:15	7.93	27.84	1
LH-SR-02	7/31/2025 12:30	7.96	27.84	1
LH-SR-02	7/31/2025 12:45	7.98	27.82	1
LH-SR-02	7/31/2025 13:00	7.99	27.8	1
LH-SR-02	7/31/2025 13:15	7.93	27.78	1
LH-SR-02	7/31/2025 13:30	7.86	27.76	1
LH-SR-02	7/31/2025 13:45	7.89	27.72	1
LH-SR-02	7/31/2025 14:00	7.92	27.7	1
LH-SR-02	7/31/2025 14:15	7.93	27.68	1
LH-SR-02	7/31/2025 14:30	7.91	27.66	1
LH-SR-02	7/31/2025 14:45	7.93	27.62	1
LH-SR-02	7/31/2025 15:00	7.96	27.56	1
LH-SR-02	7/31/2025 15:15	7.92	27.52	1
LH-SR-02	7/31/2025 15:30	7.94	27.4	1
LH-SR-02	7/31/2025 15:45	7.92	27.36	1
LH-SR-02	7/31/2025 16:00	7.93	27.4	1
LH-SR-02	7/31/2025 16:15	7.94	27.38	1
LH-SR-02	7/31/2025 16:30	7.96	27.34	1
LH-SR-02	7/31/2025 16:45	7.96	27.28	1
LH-SR-02	7/31/2025 17:00	7.97	27.28	1
LH-SR-02	7/31/2025 17:15	7.97	27.24	1
LH-SR-02	7/31/2025 17:30	7.94	27.18	1

Station Name	Date Time	DO mg/L	Temp C	Use Code
LH-SR-02	7/31/2025 17:45	7.95	27.14	1
LH-SR-02	7/31/2025 18:00	7.94	27.12	1
LH-SR-02	7/31/2025 18:15	7.95	27.1	1
LH-SR-02	7/31/2025 18:30	7.96	27.08	1
LH-SR-02	7/31/2025 18:45	7.96	27.04	1
LH-SR-02	7/31/2025 19:00	7.97	27	1
LH-SR-02	7/31/2025 19:15	7.96	26.92	1
LH-SR-02	7/31/2025 19:30	7.98	26.82	1
LH-SR-02	7/31/2025 19:45	7.99	26.7	1
LH-SR-02	7/31/2025 20:00	8	26.6	1
LH-SR-02	7/31/2025 20:15	8.01	26.56	1
LH-SR-02	7/31/2025 20:30	8.01	26.48	1
LH-SR-02	7/31/2025 20:45	8.02	26.46	1
LH-SR-02	7/31/2025 21:00	8.01	26.38	1
LH-SR-02	7/31/2025 21:15	8.03	26.32	1
LH-SR-02	7/31/2025 21:30	8.02	26.26	1
LH-SR-02	7/31/2025 21:45	8	26.28	1
LH-SR-02	7/31/2025 22:00	7.98	26.26	1
LH-SR-02	7/31/2025 22:15	8	26.28	1
LH-SR-02	7/31/2025 22:30	7.98	26.28	1
LH-SR-02	7/31/2025 22:45	7.97	26.26	1
LH-SR-02	7/31/2025 23:00	8.01	26.24	1
LH-SR-02	7/31/2025 23:15	8	26.22	1
LH-SR-02	7/31/2025 23:30	8.02	26.2	1
LH-SR-02	7/31/2025 23:45	8.01	26.18	1
LH-SR-02	8/1/2025 0:00	8.05	26.14	1
LH-SR-02	8/1/2025 0:15	8.04	26.12	1
LH-SR-02	8/1/2025 0:30	8.04	26.1	1
LH-SR-02	8/1/2025 0:45	8.07	26.06	1
LH-SR-02	8/1/2025 1:00	8.06	26	1
LH-SR-02	8/1/2025 1:15	8.07	25.94	1
LH-SR-02	8/1/2025 1:30	8.09	25.9	1
LH-SR-02	8/1/2025 1:45	8.08	25.84	1
LH-SR-02	8/1/2025 2:00	8.08	25.82	1
LH-SR-02	8/1/2025 2:15	8.11	25.8	1
LH-SR-02	8/1/2025 2:30	8.08	25.78	1
LH-SR-02	8/1/2025 2:45	8.08	25.76	1
LH-SR-02	8/1/2025 3:00	8.07	25.7	1
LH-SR-02	8/1/2025 3:15	8.11	25.66	1
LH-SR-02	8/1/2025 3:30	8.11	25.6	1
LH-SR-02	8/1/2025 3:45	8.09	25.56	1
LH-SR-02	8/1/2025 4:00	8.11	25.52	1
LH-SR-02	8/1/2025 4:15	8.11	25.52	1
LH-SR-02	8/1/2025 4:30	8.11	25.5	1
LH-SR-02	8/1/2025 4:45	8.09	25.48	1
LH-SR-02	8/1/2025 5:00	8.08	25.48	1
LH-SR-02	8/1/2025 5:15	8.09	25.48	1
LH-SR-02	8/1/2025 5:30	8.12	25.48	1
LH-SR-02	8/1/2025 5:45	8.13	25.4	1
LH-SR-02	8/1/2025 6:00	8.14	25.32	1
LH-SR-02	8/1/2025 6:15	8.14	25.22	1
LH-SR-02	8/1/2025 6:30	8.17	25.16	1
LH-SR-02	8/1/2025 6:45	8.17	25.14	1
LH-SR-02	8/1/2025 7:00	8.18	25.14	1
LH-SR-02	8/1/2025 7:15	8.19	25.16	1
LH-SR-02	8/1/2025 7:30	8.19	25.18	1
LH-SR-02	8/1/2025 7:45	8.2	25.22	1
LH-SR-02	8/1/2025 8:00	8.22	25.26	1
LH-SR-02	8/1/2025 8:15	8.22	25.28	1
LH-SR-02	8/1/2025 8:30	8.26	25.32	1
LH-SR-02	8/1/2025 8:45	8.25	25.38	1
LH-SR-02	8/1/2025 9:00	8.24	25.42	1
LH-SR-02	8/1/2025 9:15	8.26	25.46	1
LH-SR-02	8/1/2025 9:30	8.25	25.48	1
LH-SR-02	8/1/2025 9:45	8.24	25.58	1
LH-SR-02	8/1/2025 10:00	8.24	25.56	1
LH-SR-02	8/1/2025 10:15	8.24	25.6	1
LH-SR-02	8/1/2025 10:30	8.28	25.64	1
LH-SR-02	8/1/2025 10:45	8.27	25.66	1
LH-SR-02	8/1/2025 11:00	8.29	25.74	1
LH-SR-02	8/1/2025 11:15	8.24	25.78	1
LH-SR-02	8/1/2025 11:30	8.21	25.8	1
LH-SR-02	8/1/2025 11:45	8.24	25.84	1
LH-SR-02	8/1/2025 12:00	8.24	25.94	1
LH-SR-02	8/1/2025 12:15	8.23	26	1
LH-SR-02	8/1/2025 12:30	8.23	26.04	1
LH-SR-02	8/1/2025 12:45	8.22	26.12	1
LH-SR-02	8/1/2025 13:00	8.19	26.18	1
LH-SR-02	8/1/2025 13:15	8.19	26.22	1
LH-SR-02	8/1/2025 13:30	8.2	26.26	1
LH-SR-02	8/1/2025 13:45	8.18	26.3	1
LH-SR-02	8/1/2025 14:00	8.13	26.32	1
LH-SR-02	8/1/2025 14:15	8.18	26.38	1
LH-SR-02	8/1/2025 14:30	8.16	26.38	1

Station Name	Date Time	DO mg/L	Temp C	Use Code
LH-SR-02	8/1/2025 14:45	8.14	26.4	1
LH-SR-02	8/1/2025 15:00	8.16	26.4	1
LH-SR-02	8/1/2025 15:15	8.16	26.44	1
LH-SR-02	8/1/2025 15:30	8.16	26.48	1
LH-SR-02	8/1/2025 15:45	8.09	26.48	1
LH-SR-02	8/1/2025 16:00	8.11	26.5	1
LH-SR-02	8/1/2025 16:15	8.08	26.5	1
LH-SR-02	8/1/2025 16:30	8.06	26.52	1
LH-SR-02	8/1/2025 16:45	8.06	26.48	1
LH-SR-02	8/1/2025 17:00	8.05	26.5	1
LH-SR-02	8/1/2025 17:15	8.04	26.48	1
LH-SR-02	8/1/2025 17:30	8.04	26.48	1
LH-SR-02	8/1/2025 17:45	8.03	26.46	1
LH-SR-02	8/1/2025 18:00	8.04	26.46	1
LH-SR-02	8/1/2025 18:15	8.04	26.44	1
LH-SR-02	8/1/2025 18:30	8.03	26.42	1
LH-SR-02	8/1/2025 18:45	8.04	26.4	1
LH-SR-02	8/1/2025 19:00	8.03	26.38	1
LH-SR-02	8/1/2025 19:15	8.04	26.36	1
LH-SR-02	8/1/2025 19:30	8.03	26.34	1
LH-SR-02	8/1/2025 19:45	8.02	26.3	1
LH-SR-02	8/1/2025 20:00	8.02	26.28	1
LH-SR-02	8/1/2025 20:15	8.04	26.26	1
LH-SR-02	8/1/2025 20:30	8.02	26.24	1
LH-SR-02	8/1/2025 20:45	8.04	26.22	1
LH-SR-02	8/1/2025 21:00	8.04	26.2	1
LH-SR-02	8/1/2025 21:15	8.04	26.18	1
LH-SR-02	8/1/2025 21:30	8.03	26.18	1
LH-SR-02	8/1/2025 21:45	8.03	26.14	1
LH-SR-02	8/1/2025 22:00	8.06	26.12	1
LH-SR-02	8/1/2025 22:15	8.03	26.1	1
LH-SR-02	8/1/2025 22:30	8.04	26.06	1
LH-SR-02	8/1/2025 22:45	8.04	26.04	1
LH-SR-02	8/1/2025 23:00	8.04	26	1
LH-SR-02	8/1/2025 23:15	8.02	25.96	1
LH-SR-02	8/1/2025 23:30	8.03	25.92	1
LH-SR-02	8/1/2025 23:45	8.02	25.86	1
LH-SR-02	8/2/2025 0:00	8.04	25.82	1
LH-SR-02	8/2/2025 0:15	8.04	25.78	1
LH-SR-02	8/2/2025 0:30	8.06	25.74	1
LH-SR-02	8/2/2025 0:45	8.04	25.7	1
LH-SR-02	8/2/2025 1:00	8.06	25.68	1
LH-SR-02	8/2/2025 1:15	8.07	25.66	1
LH-SR-02	8/2/2025 1:30	8.08	25.62	1
LH-SR-02	8/2/2025 1:45	8.09	25.6	1
LH-SR-02	8/2/2025 2:00	8.09	25.58	1
LH-SR-02	8/2/2025 2:15	8.12	25.54	1
LH-SR-02	8/2/2025 2:30	8.13	25.5	1
LH-SR-02	8/2/2025 2:45	8.14	25.48	1
LH-SR-02	8/2/2025 3:00	8.14	25.44	1
LH-SR-02	8/2/2025 3:15	8.15	25.42	1
LH-SR-02	8/2/2025 3:30	8.14	25.38	1
LH-SR-02	8/2/2025 3:45	8.14	25.36	1
LH-SR-02	8/2/2025 4:00	8.14	25.34	1
LH-SR-02	8/2/2025 4:15	8.15	25.3	1
LH-SR-02	8/2/2025 4:30	8.15	25.28	1
LH-SR-02	8/2/2025 4:45	8.16	25.24	1
LH-SR-02	8/2/2025 5:00	8.16	25.2	1
LH-SR-02	8/2/2025 5:15	8.13	25.16	1
LH-SR-02	8/2/2025 5:30	8.15	25.12	1
LH-SR-02	8/2/2025 5:45	8.18	25.1	1
LH-SR-02	8/2/2025 6:00	8.15	25.06	1
LH-SR-02	8/2/2025 6:15	8.16	25.02	1
LH-SR-02	8/2/2025 6:30	8.2	24.98	1
LH-SR-02	8/2/2025 6:45	8.21	24.96	1
LH-SR-02	8/2/2025 7:00	8.24	24.94	1
LH-SR-02	8/2/2025 7:15	8.23	24.92	1
LH-SR-02	8/2/2025 7:30	8.27	24.92	1
LH-SR-02	8/2/2025 7:45	8.29	24.92	1
LH-SR-02	8/2/2025 8:00	8.28	24.94	1
LH-SR-02	8/2/2025 8:15	8.3	24.94	1
LH-SR-02	8/2/2025 8:30	8.31	25	1
LH-SR-02	8/2/2025 8:45	8.33	25.04	1
LH-SR-02	8/2/2025 9:00	8.35	25.08	1
LH-SR-02	8/2/2025 9:15	8.35	25.12	1
LH-SR-02	8/2/2025 9:30	8.35	25.16	1
LH-SR-02	8/2/2025 9:45	8.35	25.2	1
LH-SR-02	8/2/2025 10:00	8.35	25.24	1
LH-SR-02	8/2/2025 10:15	8.35	25.3	1
LH-SR-02	8/2/2025 10:30	8.35	25.36	1
LH-SR-02	8/2/2025 10:45	8.34	25.4	1
LH-SR-02	8/2/2025 11:00	8.34	25.48	1
LH-SR-02	8/2/2025 11:15	8.32	25.52	1
LH-SR-02	8/2/2025 11:30	8.31	25.58	1

Station Name	Date Time	DO mg/L	Temp C	Use Code
LH-SR-02	8/2/2025 11:45	8.29	25.64	1
LH-SR-02	8/2/2025 12:00	8.29	25.7	1
LH-SR-02	8/2/2025 12:15	8.28	25.76	1
LH-SR-02	8/2/2025 12:30	8.28	25.82	1
LH-SR-02	8/2/2025 12:45	8.26	25.88	1
LH-SR-02	8/2/2025 13:00	8.26	25.96	1
LH-SR-02	8/2/2025 13:15	8.26	26.02	1
LH-SR-02	8/2/2025 13:30	8.23	26.06	1
LH-SR-02	8/2/2025 13:45	8.21	26.08	1
LH-SR-02	8/2/2025 14:00	8.19	26.04	1
LH-SR-02	8/2/2025 14:15	8.21	26.06	1
LH-SR-02	8/2/2025 14:30	8.24	26.16	1
LH-SR-02	8/2/2025 14:45	8.17	26.04	1
LH-SR-02	8/2/2025 15:00	8.22	26.08	1
LH-SR-02	8/2/2025 15:15	8.23	26.12	1
LH-SR-02	8/2/2025 15:30	8.18	26.16	1
LH-SR-02	8/2/2025 15:45	8.21	26.16	1
LH-SR-02	8/2/2025 16:00	8.19	26.18	1
LH-SR-02	8/2/2025 16:15	8.18	26.22	1
LH-SR-02	8/2/2025 16:30	8.15	26.24	1
LH-SR-02	8/2/2025 16:45	8.13	26.22	1
LH-SR-02	8/2/2025 17:00	8.11	26.2	1
LH-SR-02	8/2/2025 17:15	8.09	26.18	1
LH-SR-02	8/2/2025 17:30	8.07	26.16	1
LH-SR-02	8/2/2025 17:45	8.04	26.14	1
LH-SR-02	8/2/2025 18:00	8.06	26.12	1
LH-SR-02	8/2/2025 18:15	8.04	26.12	1
LH-SR-02	8/2/2025 18:30	7.99	26.12	1
LH-SR-02	8/2/2025 18:45	8.02	26.12	1
LH-SR-02	8/2/2025 19:00	8.02	26.1	1
LH-SR-02	8/2/2025 19:15	8.06	26.08	1
LH-SR-02	8/2/2025 19:30	8.03	26.06	1
LH-SR-02	8/2/2025 19:45	8.07	26.04	1
LH-SR-02	8/2/2025 20:00	8.08	26	1
LH-SR-02	8/2/2025 20:15	8.09	25.98	1
LH-SR-02	8/2/2025 20:30	8.09	25.96	1
LH-SR-02	8/2/2025 20:45	8.09	25.94	1
LH-SR-02	8/2/2025 21:00	8.09	25.92	1
LH-SR-02	8/2/2025 21:15	8.11	25.88	1
LH-SR-02	8/2/2025 21:30	8.11	25.86	1
LH-SR-02	8/2/2025 21:45	8.11	25.82	1
LH-SR-02	8/2/2025 22:00	8.11	25.8	1
LH-SR-02	8/2/2025 22:15	8.12	25.78	1
LH-SR-02	8/2/2025 22:30	8.12	25.74	1
LH-SR-02	8/2/2025 22:45	8.11	25.72	1
LH-SR-02	8/2/2025 23:00	8.13	25.7	1
LH-SR-02	8/2/2025 23:15	8.14	25.68	1
LH-SR-02	8/2/2025 23:30	8.12	25.62	1
LH-SR-02	8/2/2025 23:45	8.14	25.58	1
LH-SR-02	8/3/2025 0:00	8.09	25.54	1
LH-SR-02	8/3/2025 0:15	8.13	25.5	1
LH-SR-02	8/3/2025 0:30	8.12	25.44	1
LH-SR-02	8/3/2025 0:45	8.09	25.4	1
LH-SR-02	8/3/2025 1:00	8.09	25.34	1
LH-SR-02	8/3/2025 1:15	8.12	25.3	1
LH-SR-02	8/3/2025 1:30	8.12	25.24	1
LH-SR-02	8/3/2025 1:45	8.13	25.2	1
LH-SR-02	8/3/2025 2:00	8.13	25.16	1
LH-SR-02	8/3/2025 2:15	8.15	25.1	1
LH-SR-02	8/3/2025 2:30	8.15	25.08	1
LH-SR-02	8/3/2025 2:45	8.16	25.04	1
LH-SR-02	8/3/2025 3:00	8.18	25	1
LH-SR-02	8/3/2025 3:15	8.19	24.96	1
LH-SR-02	8/3/2025 3:30	8.2	24.92	1
LH-SR-02	8/3/2025 3:45	8.19	24.9	1
LH-SR-02	8/3/2025 4:00	8.21	24.88	1
LH-SR-02	8/3/2025 4:15	8.2	24.86	1
LH-SR-02	8/3/2025 4:30	8.22	24.84	1
LH-SR-02	8/3/2025 4:45	8.17	24.8	1
LH-SR-02	8/3/2025 5:00	8.18	24.78	1
LH-SR-02	8/3/2025 5:15	8.19	24.74	1
LH-SR-02	8/3/2025 5:30	8.21	24.72	1
LH-SR-02	8/3/2025 5:45	8.17	24.68	1
LH-SR-02	8/3/2025 6:00	8.21	24.66	1
LH-SR-02	8/3/2025 6:15	8.23	24.62	1
LH-SR-02	8/3/2025 6:30	8.22	24.6	1
LH-SR-02	8/3/2025 6:45	8.25	24.58	1
LH-SR-02	8/3/2025 7:00	8.24	24.56	1
LH-SR-02	8/3/2025 7:15	8.27	24.54	1
LH-SR-02	8/3/2025 7:30	8.28	24.52	1
LH-SR-02	8/3/2025 7:45	8.29	24.52	1
LH-SR-02	8/3/2025 8:00	8.33	24.54	1
LH-SR-02	8/3/2025 8:15	8.33	24.56	1
LH-SR-02	8/3/2025 8:30	8.35	24.58	1

Station Name	Date Time	DO mg/L	Temp C	Use Code
LH-SR-02	8/3/2025 8:45	8.36	24.6	1
LH-SR-02	8/3/2025 9:00	8.39	24.64	1
LH-SR-02	8/3/2025 9:15	8.39	24.68	1
LH-SR-02	8/3/2025 9:30	8.4	24.72	1
LH-SR-02	8/3/2025 9:45	8.4	24.76	1
LH-SR-02	8/3/2025 10:00	8.41	24.82	1
LH-SR-02	8/3/2025 10:15	8.39	24.88	1
LH-SR-02	8/3/2025 10:30	8.39	24.94	1
LH-SR-02	8/3/2025 10:45	8.37	25	1
LH-SR-02	8/3/2025 11:00	8.37	25.08	1
LH-SR-02	8/3/2025 11:15	8.35	25.14	1
LH-SR-02	8/3/2025 11:30	8.35	25.2	1
LH-SR-02	8/3/2025 11:45	8.34	25.28	1
LH-SR-02	8/3/2025 12:00	8.33	25.34	1
LH-SR-02	8/3/2025 12:15	8.32	25.4	1
LH-SR-02	8/3/2025 12:30	8.32	25.46	1
LH-SR-02	8/3/2025 12:45	8.3	25.52	1
LH-SR-02	8/3/2025 13:00	8.3	25.58	1
LH-SR-02	8/3/2025 13:15	8.29	25.64	1
LH-SR-02	8/3/2025 13:30	8.26	25.7	1
LH-SR-02	8/3/2025 13:45	8.27	25.76	1
LH-SR-02	8/3/2025 14:00	8.24	25.8	1
LH-SR-02	8/3/2025 14:15	8.23	25.86	1
LH-SR-02	8/3/2025 14:30	8.23	25.88	1
LH-SR-02	8/3/2025 14:45	8.22	25.92	1
LH-SR-02	8/3/2025 15:00	8.22	25.98	1
LH-SR-02	8/3/2025 15:15	8.2	26.02	1
LH-SR-02	8/3/2025 15:30	8.2	26.08	1
LH-SR-02	8/3/2025 15:45	8.19	26.1	1
LH-SR-02	8/3/2025 16:00	8.16	26.14	1
LH-SR-02	8/3/2025 16:15	8.15	26.16	1
LH-SR-02	8/3/2025 16:30	8.17	26.18	1
LH-SR-02	8/3/2025 16:45	8.16	26.2	1
LH-SR-02	8/3/2025 17:00	8.16	26.2	1
LH-SR-02	8/3/2025 17:15	8.14	26.2	1
LH-SR-02	8/3/2025 17:30	8.15	26.2	1
LH-SR-02	8/3/2025 17:45	8.14	26.2	1
LH-SR-02	8/3/2025 18:00	8.12	26.18	1
LH-SR-02	8/3/2025 18:15	8.11	26.16	1
LH-SR-02	8/3/2025 18:30	8.11	26.14	1
LH-SR-02	8/3/2025 18:45	8.09	26.08	1
LH-SR-02	8/3/2025 19:00	8.08	26.04	1
LH-SR-02	8/3/2025 19:15	8.09	26	1
LH-SR-02	8/3/2025 19:30	8.09	25.96	1
LH-SR-02	8/3/2025 19:45	8.04	25.9	1
LH-SR-02	8/3/2025 20:00	8.07	25.84	1
LH-SR-02	8/3/2025 20:15	8.07	25.78	1
LH-SR-02	8/3/2025 20:30	8.08	25.74	1
LH-SR-02	8/3/2025 20:45	8.05	25.68	1
LH-SR-02	8/3/2025 21:00	8.07	25.66	1
LH-SR-02	8/3/2025 21:15	8.09	25.64	1
LH-SR-02	8/3/2025 21:30	8.11	25.6	1
LH-SR-02	8/3/2025 21:45	8.09	25.58	1
LH-SR-02	8/3/2025 22:00	8.09	25.54	1
LH-SR-02	8/3/2025 22:15	8.12	25.5	1
LH-SR-02	8/3/2025 22:30	8.09	25.48	1
LH-SR-02	8/3/2025 22:45	8.11	25.46	1
LH-SR-02	8/3/2025 23:00	8.08	25.44	1
LH-SR-02	8/3/2025 23:15	8.12	25.42	1
LH-SR-02	8/3/2025 23:30	8.11	25.4	1
LH-SR-02	8/3/2025 23:45	8.11	25.4	1
LH-SR-02	8/4/2025 0:00	8.13	25.4	1
LH-SR-02	8/4/2025 0:15	8.13	25.38	1
LH-SR-02	8/4/2025 0:30	8.11	25.38	1
LH-SR-02	8/4/2025 0:45	8.11	25.38	1
LH-SR-02	8/4/2025 1:00	8.11	25.38	1
LH-SR-02	8/4/2025 1:15	8.12	25.38	1
LH-SR-02	8/4/2025 1:30	8.12	25.36	1
LH-SR-02	8/4/2025 1:45	8.11	25.36	1
LH-SR-02	8/4/2025 2:00	8.12	25.34	1
LH-SR-02	8/4/2025 2:15	8.11	25.34	1
LH-SR-02	8/4/2025 2:30	8.13	25.34	1
LH-SR-02	8/4/2025 2:45	8.14	25.34	1
LH-SR-02	8/4/2025 3:00	8.12	25.34	1
LH-SR-02	8/4/2025 3:15	8.15	25.32	1
LH-SR-02	8/4/2025 3:30	8.14	25.32	1
LH-SR-02	8/4/2025 3:45	8.14	25.32	1
LH-SR-02	8/4/2025 4:00	8.14	25.32	1
LH-SR-02	8/4/2025 4:15	8.14	25.3	1
LH-SR-02	8/4/2025 4:30	8.15	25.3	1
LH-SR-02	8/4/2025 4:45	8.14	25.3	1
LH-SR-02	8/4/2025 5:00	8.13	25.28	1
LH-SR-02	8/4/2025 5:15	8.15	25.28	1
LH-SR-02	8/4/2025 5:30	8.15	25.28	1

Station Name	Date Time	DO mg/L	Temp C	Use Code
LH-SR-02	8/4/2025 5:45	8.15	25.26	1
LH-SR-02	8/4/2025 6:00	8.15	25.26	1
LH-SR-02	8/4/2025 6:15	8.17	25.24	1
LH-SR-02	8/4/2025 6:30	8.18	25.24	1
LH-SR-02	8/4/2025 6:45	8.18	25.22	1
LH-SR-02	8/4/2025 7:00	8.18	25.22	1
LH-SR-02	8/4/2025 7:15	8.22	25.2	1
LH-SR-02	8/4/2025 7:30	8.22	25.2	1
LH-SR-02	8/4/2025 7:45	8.22	25.18	1
LH-SR-02	8/4/2025 8:00	8.26	25.18	1
LH-SR-02	8/4/2025 8:15	8.27	25.2	1
LH-SR-02	8/4/2025 8:30	8.29	25.2	1
LH-SR-02	8/4/2025 8:45	8.31	25.22	1
LH-SR-02	8/4/2025 9:00	8.32	25.24	1
LH-SR-02	8/4/2025 9:15	8.32	25.26	1
LH-SR-02	8/4/2025 9:30	8.32	25.28	1
LH-SR-02	8/4/2025 9:45	8.34	25.3	1
LH-SR-02	8/4/2025 10:00	8.35	25.34	1
LH-SR-02	8/4/2025 10:15	8.34	25.38	1
LH-SR-02	8/4/2025 10:30	8.33	25.42	1
LH-SR-02	8/4/2025 10:45	8.34	25.48	1
LH-SR-02	8/4/2025 11:00	8.35	25.52	1
LH-SR-02	8/4/2025 11:15	8.33	25.58	1
LH-SR-02	8/4/2025 11:30	8.33	25.62	1
LH-SR-02	8/4/2025 11:45	8.33	25.68	1
LH-SR-02	8/4/2025 12:00	8.32	25.76	1
LH-SR-02	8/4/2025 12:15	8.33	25.82	1
LH-SR-02	8/4/2025 12:30	8.33	25.86	1
LH-SR-02	8/4/2025 12:45	8.31	25.92	1
LH-SR-02	8/4/2025 13:00	8.3	25.96	1
LH-SR-02	8/4/2025 13:15	8.31	26	1
LH-SR-02	8/4/2025 13:30	8.31	26.04	1
LH-SR-02	8/4/2025 13:45	8.31	26.08	1
LH-SR-02	8/4/2025 14:00	8.29	26.12	1
LH-SR-02	8/4/2025 14:15	8.3	26.16	1
LH-SR-02	8/4/2025 14:30	8.3	26.18	1
LH-SR-02	8/4/2025 14:45	8.28	26.2	1
LH-SR-02	8/4/2025 15:00	8.27	26.24	1
LH-SR-02	8/4/2025 15:15	8.25	26.26	1
LH-SR-02	8/4/2025 15:30	8.24	26.28	1
LH-SR-02	8/4/2025 15:45	8.23	26.3	1
LH-SR-02	8/4/2025 16:00	8.21	26.3	1
LH-SR-02	8/4/2025 16:15	8.23	26.28	1
LH-SR-02	8/4/2025 16:30	8.23	26.26	1
LH-SR-02	8/4/2025 16:45	8.21	26.22	1
LH-SR-02	8/4/2025 17:00	8.23	26.2	1
LH-SR-02	8/4/2025 17:15	8.21	26.18	1
LH-SR-02	8/4/2025 17:30	8.18	26.18	1
LH-SR-02	8/4/2025 17:45	8.17	26.14	1
LH-SR-02	8/4/2025 18:00	8.16	26.1	1
LH-SR-02	8/4/2025 18:15	8.14	26.04	1
LH-SR-02	8/4/2025 18:30	8.13	26	1
LH-SR-02	8/4/2025 18:45	8.07	25.98	1
LH-SR-02	8/4/2025 19:00	8.11	25.96	1
LH-SR-02	8/4/2025 19:15	8.06	25.96	1
LH-SR-02	8/4/2025 19:30	8.07	25.94	1
LH-SR-02	8/4/2025 19:45	8.05	25.9	1
LH-SR-02	8/4/2025 20:00	8.06	25.88	1
LH-SR-02	8/4/2025 20:15	8.06	25.84	1
LH-SR-02	8/4/2025 20:30	8.03	25.8	1
LH-SR-02	8/4/2025 20:45	8.04	25.78	1
LH-SR-02	8/4/2025 21:00	8.03	25.74	1
LH-SR-02	8/4/2025 21:15	8.06	25.72	1
LH-SR-02	8/4/2025 21:30	8.02	25.72	1
LH-SR-02	8/4/2025 21:45	8.05	25.72	1
LH-SR-02	8/4/2025 22:00	8.05	25.7	1
LH-SR-02	8/4/2025 22:15	8.04	25.68	1
LH-SR-02	8/4/2025 22:30	8.05	25.66	1
LH-SR-02	8/4/2025 22:45	8.05	25.66	1
LH-SR-02	8/4/2025 23:00	8.06	25.64	1
LH-SR-02	8/4/2025 23:15	8.09	25.62	1
LH-SR-02	8/4/2025 23:30	8.08	25.62	1
LH-SR-02	8/4/2025 23:45	8.09	25.6	1
LH-SR-02	8/5/2025 0:00	8.13	25.58	1
LH-SR-02	8/5/2025 0:15	7.62	25.56	1
LH-SR-02	8/5/2025 0:30	7.27	25.54	1
LH-SR-02	8/5/2025 0:45	7.66	25.52	1
LH-SR-02	8/5/2025 1:00	7.76	25.5	1
LH-SR-02	8/5/2025 1:15	7.82	25.48	1
LH-SR-02	8/5/2025 1:30	7.81	25.46	1
LH-SR-02	8/5/2025 1:45	7.82	25.44	1
LH-SR-02	8/5/2025 2:00	7.75	25.4	1
LH-SR-02	8/5/2025 2:15	7.63	25.38	1
LH-SR-02	8/5/2025 2:30	7.74	25.38	1

Station Name	Date Time	DO mg/L	Temp C	Use Code
LH-SR-02	8/5/2025 2:45	7.78	25.38	1
LH-SR-02	8/5/2025 3:00	7.77	25.36	1
LH-SR-02	8/5/2025 3:15	7.84	25.36	1
LH-SR-02	8/5/2025 3:30	7.84	25.38	1
LH-SR-02	8/5/2025 3:45	7.81	25.38	1
LH-SR-02	8/5/2025 4:00	7.84	25.38	1
LH-SR-02	8/5/2025 4:15	7.82	25.4	1
LH-SR-02	8/5/2025 4:30	7.84	25.42	1
LH-SR-02	8/5/2025 4:45	7.87	25.42	1
LH-SR-02	8/5/2025 5:00	7.85	25.42	1
LH-SR-02	8/5/2025 5:15	7.84	25.42	1
LH-SR-02	8/5/2025 5:30	7.82	25.44	1
LH-SR-02	8/5/2025 5:45	7.81	25.44	1
LH-SR-02	8/5/2025 6:00	7.82	25.44	1
LH-SR-02	8/5/2025 6:15	7.82	25.42	1
LH-SR-02	8/5/2025 6:30	7.84	25.42	1
LH-SR-02	8/5/2025 6:45	7.86	25.42	1
LH-SR-02	8/5/2025 7:00	7.89	25.42	1
LH-SR-02	8/5/2025 7:15	7.88	25.4	1
LH-SR-02	8/5/2025 7:30	7.9	25.4	1
LH-SR-02	8/5/2025 7:45	7.9	25.4	1
LH-SR-02	8/5/2025 8:00	7.94	25.42	1
LH-SR-02	8/5/2025 8:15	7.94	25.42	1
LH-SR-02	8/5/2025 8:30	7.95	25.42	1
LH-SR-02	8/5/2025 8:45	7.98	25.44	1
LH-SR-02	8/5/2025 9:00	8	25.44	1
LH-SR-02	8/5/2025 9:15	8.03	25.46	1
LH-SR-02	8/5/2025 9:30	8.05	25.46	1
LH-SR-02	8/5/2025 9:45	8.07	25.46	1
LH-SR-02	8/5/2025 10:00	8.07	25.5	1
LH-SR-02	8/5/2025 10:15	8.11	25.52	1
LH-SR-02	8/5/2025 10:30	8.09	25.54	1
LH-SR-02	8/5/2025 10:45	8.01	25.56	1
LH-SR-02	8/5/2025 11:00	8.02	25.58	1
LH-SR-02	8/5/2025 11:15	8.02	25.6	1
LH-SR-02	8/5/2025 11:30	8.01	25.62	1
LH-SR-02	8/5/2025 11:45	8.06	25.62	1
LH-SR-02	8/5/2025 12:00	8.01	25.62	1
LH-SR-02	8/5/2025 12:15	8.08	25.64	1
LH-SR-02	8/5/2025 12:30	7.47	25.04	2
LH-SR-02	8/5/2025 12:45	7.95	27.42	2
LH-SR-02	8/5/2025 13:00			2
LH-SR-02	8/5/2025 13:15	8.4	25.84	1
LH-SR-02	8/5/2025 13:30	8.4	25.78	1
LH-SR-02	8/5/2025 13:45	8.43	25.8	1
LH-SR-02	8/5/2025 14:00	8.4	25.8	1
LH-SR-02	8/5/2025 14:15	8.43	25.86	1
LH-SR-02	8/5/2025 14:30	8.4	25.88	1
LH-SR-02	8/5/2025 14:45	8.39	25.9	1
LH-SR-02	8/5/2025 15:00	8.4	25.94	1
LH-SR-02	8/5/2025 15:15	8.37	25.94	1
LH-SR-02	8/5/2025 15:30	8.37	25.94	1
LH-SR-02	8/5/2025 15:45	8.36	25.96	1
LH-SR-02	8/5/2025 16:00	8.36	25.96	1
LH-SR-02	8/5/2025 16:15	8.34	25.96	1
LH-SR-02	8/5/2025 16:30	8.34	25.96	1
LH-SR-02	8/5/2025 16:45	8.33	25.94	1
LH-SR-02	8/5/2025 17:00	8.31	25.92	1
LH-SR-02	8/5/2025 17:15	8.29	25.92	1
LH-SR-02	8/5/2025 17:30	8.3	25.9	1
LH-SR-02	8/5/2025 17:45	8.27	25.88	1
LH-SR-02	8/5/2025 18:00	8.27	25.86	1
LH-SR-02	8/5/2025 18:15	8.27	25.82	1
LH-SR-02	8/5/2025 18:30	8.25	25.8	1
LH-SR-02	8/5/2025 18:45	8.24	25.76	1
LH-SR-02	8/5/2025 19:00	8.23	25.72	1
LH-SR-02	8/5/2025 19:15	8.22	25.7	1
LH-SR-02	8/5/2025 19:30	8.21	25.66	1
LH-SR-02	8/5/2025 19:45	8.21	25.64	1
LH-SR-02	8/5/2025 20:00	8.18	25.6	1
LH-SR-02	8/5/2025 20:15	8.21	25.58	1
LH-SR-02	8/5/2025 20:30	8.21	25.56	1
LH-SR-02	8/5/2025 20:45	8.22	25.54	1
LH-SR-02	8/5/2025 21:00	8.21	25.52	1
LH-SR-02	8/5/2025 21:15	8.23	25.5	1
LH-SR-02	8/5/2025 21:30	8.22	25.48	1
LH-SR-02	8/5/2025 21:45	8.23	25.46	1
LH-SR-02	8/5/2025 22:00	8.24	25.44	1
LH-SR-02	8/5/2025 22:15	8.25	25.42	1
LH-SR-02	8/5/2025 22:30	8.25	25.4	1
LH-SR-02	8/5/2025 22:45	8.26	25.38	1
LH-SR-02	8/5/2025 23:00	8.26	25.34	1
LH-SR-02	8/5/2025 23:15	8.26	25.32	1
LH-SR-02	8/5/2025 23:30	8.27	25.3	1

Station Name	Date Time	DO mg/L	Temp C	Use Code
LH-SR-02	8/5/2025 23:45	8.27	25.26	1
LH-SR-02	8/6/2025 0:00	8.28	25.2	1
LH-SR-02	8/6/2025 0:15	8.28	25.18	1
LH-SR-02	8/6/2025 0:30	8.27	25.14	1
LH-SR-02	8/6/2025 0:45	8.28	25.1	1
LH-SR-02	8/6/2025 1:00	8.28	25.06	1
LH-SR-02	8/6/2025 1:15	8.28	25.04	1
LH-SR-02	8/6/2025 1:30	8.28	25	1
LH-SR-02	8/6/2025 1:45	8.29	24.96	1
LH-SR-02	8/6/2025 2:00	8.29	24.96	1
LH-SR-02	8/6/2025 2:15	8.3	24.92	1
LH-SR-02	8/6/2025 2:30	8.3	24.92	1
LH-SR-02	8/6/2025 2:45	8.3	24.9	1
LH-SR-02	8/6/2025 3:00	8.3	24.88	1
LH-SR-02	8/6/2025 3:15	8.3	24.88	1
LH-SR-02	8/6/2025 3:30	8.31	24.86	1
LH-SR-02	8/6/2025 3:45	8.32	24.84	1
LH-SR-02	8/6/2025 4:00	8.31	24.84	1
LH-SR-02	8/6/2025 4:15	8.31	24.82	1
LH-SR-02	8/6/2025 4:30	8.31	24.8	1
LH-SR-02	8/6/2025 4:45	8.31	24.78	1
LH-SR-02	8/6/2025 5:00	8.31	24.76	1
LH-SR-02	8/6/2025 5:15	8.31	24.74	1
LH-SR-02	8/6/2025 5:30	8.33	24.72	1
LH-SR-02	8/6/2025 5:45	8.33	24.7	1
LH-SR-02	8/6/2025 6:00	8.33	24.68	1
LH-SR-02	8/6/2025 6:15	8.34	24.66	1
LH-SR-02	8/6/2025 6:30	8.36	24.66	1
LH-SR-02	8/6/2025 6:45	8.37	24.64	1
LH-SR-02	8/6/2025 7:00	8.37	24.62	1
LH-SR-02	8/6/2025 7:15	8.38	24.62	1
LH-SR-02	8/6/2025 7:30	8.41	24.6	1
LH-SR-02	8/6/2025 7:45	8.44	24.6	1
LH-SR-02	8/6/2025 8:00	8.46	24.62	1
LH-SR-02	8/6/2025 8:15	8.47	24.6	1
LH-SR-02	8/6/2025 8:30	8.48	24.6	1
LH-SR-02	8/6/2025 8:45	8.49	24.62	1
LH-SR-02	8/6/2025 9:00	8.51	24.64	1
LH-SR-02	8/6/2025 9:15	8.51	24.66	1
LH-SR-02	8/6/2025 9:30	8.56	24.7	1
LH-SR-02	8/6/2025 9:45	8.54	24.74	1
LH-SR-02	8/6/2025 10:00	8.52	24.72	1
LH-SR-02	8/6/2025 10:15	8.54	24.74	1
LH-SR-02	8/6/2025 10:30	8.55	24.8	1
LH-SR-02	8/6/2025 10:45	8.53	24.8	1
LH-SR-02	8/6/2025 11:00	8.54	24.8	1
LH-SR-02	8/6/2025 11:15	8.58	24.86	1
LH-SR-02	8/6/2025 11:30	8.53	24.9	1
LH-SR-02	8/6/2025 11:45	8.54	24.88	1
LH-SR-02	8/6/2025 12:00	8.55	24.94	1
LH-SR-02	8/6/2025 12:15	8.54	24.96	1
LH-SR-02	8/6/2025 12:30	8.54	24.96	1
LH-SR-02	8/6/2025 12:45	8.54	25.08	1
LH-SR-02	8/6/2025 13:00	8.5	25.1	1
LH-SR-02	8/6/2025 13:15	8.55	25.16	1
LH-SR-02	8/6/2025 13:30	8.54	25.16	1
LH-SR-02	8/6/2025 13:45	8.49	25.26	1
LH-SR-02	8/6/2025 14:00	8.51	25.3	1
LH-SR-02	8/6/2025 14:15	8.51	25.38	1
LH-SR-02	8/6/2025 14:30	8.48	25.38	1
LH-SR-02	8/6/2025 14:45	8.46	25.36	1
LH-SR-02	8/6/2025 15:00	8.48	25.4	1
LH-SR-02	8/6/2025 15:15	8.48	25.42	1
LH-SR-02	8/6/2025 15:30	8.45	25.42	1
LH-SR-02	8/6/2025 15:45	8.45	25.46	1
LH-SR-02	8/6/2025 16:00	8.4	25.44	1
LH-SR-02	8/6/2025 16:15	8.43	25.44	1
LH-SR-02	8/6/2025 16:30	8.41	25.44	1
LH-SR-02	8/6/2025 16:45	8.39	25.42	1
LH-SR-02	8/6/2025 17:00	8.4	25.42	1
LH-SR-02	8/6/2025 17:15	8.37	25.42	1
LH-SR-02	8/6/2025 17:30	8.37	25.44	1
LH-SR-02	8/6/2025 17:45	8.37	25.44	1
LH-SR-02	8/6/2025 18:00	8.36	25.44	1
LH-SR-02	8/6/2025 18:15	8.34	25.44	1
LH-SR-02	8/6/2025 18:30	8.31	25.44	1
LH-SR-02	8/6/2025 18:45	8.29	25.4	1
LH-SR-02	8/6/2025 19:00	8.28	25.4	1
LH-SR-02	8/6/2025 19:15	8.28	25.4	1
LH-SR-02	8/6/2025 19:30	8.25	25.38	1
LH-SR-02	8/6/2025 19:45	8.26	25.38	1
LH-SR-02	8/6/2025 20:00	8.27	25.36	1
LH-SR-02	8/6/2025 20:15	8.25	25.36	1
LH-SR-02	8/6/2025 20:30	8.26	25.34	1

Station Name	Date Time	DO mg/L	Temp C	Use Code
LH-SR-02	8/6/2025 20:45	8.26	25.32	1
LH-SR-02	8/6/2025 21:00	8.26	25.32	1
LH-SR-02	8/6/2025 21:15	8.27	25.3	1
LH-SR-02	8/6/2025 21:30	8.26	25.28	1
LH-SR-02	8/6/2025 21:45	8.26	25.26	1
LH-SR-02	8/6/2025 22:00	8.26	25.26	1
LH-SR-02	8/6/2025 22:15	8.25	25.24	1
LH-SR-02	8/6/2025 22:30	8.25	25.22	1
LH-SR-02	8/6/2025 22:45	8.25	25.2	1
LH-SR-02	8/6/2025 23:00	8.26	25.2	1
LH-SR-02	8/6/2025 23:15	8.26	25.18	1
LH-SR-02	8/6/2025 23:30	8.27	25.18	1
LH-SR-02	8/6/2025 23:45	8.25	25.16	1
LH-SR-02	8/7/2025 0:00	8.29	25.14	1
LH-SR-02	8/7/2025 0:15	8.28	25.16	1
LH-SR-02	8/7/2025 0:30	8.28	25.14	1
LH-SR-02	8/7/2025 0:45	8.28	25.12	1
LH-SR-02	8/7/2025 1:00	8.29	25.1	1
LH-SR-02	8/7/2025 1:15	8.29	25.1	1
LH-SR-02	8/7/2025 1:30	8.29	25.08	1
LH-SR-02	8/7/2025 1:45	8.29	25.08	1
LH-SR-02	8/7/2025 2:00	8.28	25.08	1
LH-SR-02	8/7/2025 2:15	8.29	25.06	1
LH-SR-02	8/7/2025 2:30	8.28	25.04	1
LH-SR-02	8/7/2025 2:45	8.29	25.04	1
LH-SR-02	8/7/2025 3:00	8.28	25.02	1
LH-SR-02	8/7/2025 3:15	8.29	25	1
LH-SR-02	8/7/2025 3:30	8.28	24.98	1
LH-SR-02	8/7/2025 3:45	8.27	24.96	1
LH-SR-02	8/7/2025 4:00	8.26	24.94	1
LH-SR-02	8/7/2025 4:15	8.26	24.92	1
LH-SR-02	8/7/2025 4:30	8.25	24.9	1
LH-SR-02	8/7/2025 4:45	8.22	24.88	1
LH-SR-02	8/7/2025 5:00	8.23	24.86	1
LH-SR-02	8/7/2025 5:15	8.25	24.84	1
LH-SR-02	8/7/2025 5:30	8.25	24.82	1
LH-SR-02	8/7/2025 5:45	8.26	24.8	1
LH-SR-02	8/7/2025 6:00	8.24	24.8	1
LH-SR-02	8/7/2025 6:15	8.26	24.78	1
LH-SR-02	8/7/2025 6:30	8.28	24.76	1
LH-SR-02	8/7/2025 6:45	8.31	24.76	1
LH-SR-02	8/7/2025 7:00	8.32	24.76	1
LH-SR-02	8/7/2025 7:15	8.36	24.76	1
LH-SR-02	8/7/2025 7:30	8.35	24.76	1
LH-SR-02	8/7/2025 7:45	8.38	24.76	1
LH-SR-02	8/7/2025 8:00	8.4	24.76	1
LH-SR-02	8/7/2025 8:15	8.43	24.78	1
LH-SR-02	8/7/2025 8:30	8.44	24.78	1
LH-SR-02	8/7/2025 8:45	-888.88	-888.88	3
LH-SR-02	8/7/2025 9:00	8.46	24.84	1
LH-SR-02	8/7/2025 9:15	8.46	24.86	1
LH-SR-02	8/7/2025 9:30	8.43	24.9	1
LH-SR-02	8/7/2025 9:45	8.48	24.96	1
LH-SR-02	8/7/2025 10:00	-888.88	-888.88	3
LH-SR-02	8/7/2025 10:15	8.5	25.14	1
LH-SR-02	8/7/2025 10:30	8.48	25.22	1
LH-SR-02	8/7/2025 10:45	8.46	25.26	1
LH-SR-02	8/7/2025 11:00	8.47	25.28	1
LH-SR-02	8/7/2025 11:15	8.44	25.38	1
LH-SR-02	8/7/2025 11:30	8.45	25.46	1
LH-SR-02	8/7/2025 11:45	8.45	25.54	1
LH-SR-02	8/7/2025 12:00	8.44	25.6	1
LH-SR-02	8/7/2025 12:15	8.4	25.66	1
LH-SR-02	8/7/2025 12:30	8.4	25.72	1
LH-SR-02	8/7/2025 12:45	8.4	25.8	1
LH-SR-02	8/7/2025 13:00	8.33	25.68	1
LH-SR-02	8/7/2025 13:15	8.37	25.86	1
LH-SR-02	8/7/2025 13:30	8.38	25.9	1
LH-SR-02	8/7/2025 13:45	8.37	25.92	1
LH-SR-02	8/7/2025 14:00	8.37	25.98	1
LH-SR-02	8/7/2025 14:15	8.35	26.02	1
LH-SR-02	8/7/2025 14:30	8.34	26.06	1
LH-SR-02	8/7/2025 14:45	8.33	26.08	1
LH-SR-02	8/7/2025 15:00	8.32	26.1	1
LH-SR-02	8/7/2025 15:15	8.32	26.1	1
LH-SR-02	8/7/2025 15:30	8.31	26.14	1
LH-SR-02	8/7/2025 15:45	8.3	26.16	1
LH-SR-02	8/7/2025 16:00	8.27	26.18	1
LH-SR-02	8/7/2025 16:15	8.26	26.22	1
LH-SR-02	8/7/2025 16:30	8.25	26.24	1
LH-SR-02	8/7/2025 16:45	8.23	26.24	1
LH-SR-02	8/7/2025 17:00	8.21	26.24	1
LH-SR-02	8/7/2025 17:15	8.21	26.22	1
LH-SR-02	8/7/2025 17:30	8.2	26.2	1

Station Name	Date Time	DO mg/L	Temp C	Use Code
LH-SR-02	8/7/2025 17:45	8.19	26.2	1
LH-SR-02	8/7/2025 18:00	8.18	26.16	1
LH-SR-02	8/7/2025 18:15	8.18	26.16	1
LH-SR-02	8/7/2025 18:30	8.17	26.16	1
LH-SR-02	8/7/2025 18:45	8.17	26.14	1
LH-SR-02	8/7/2025 19:00	8.17	26.12	1
LH-SR-02	8/7/2025 19:15	8.17	26.08	1
LH-SR-02	8/7/2025 19:30	8.16	26.04	1
LH-SR-02	8/7/2025 19:45	8.15	26	1
LH-SR-02	8/7/2025 20:00	8.15	25.96	1
LH-SR-02	8/7/2025 20:15	8.16	25.92	1
LH-SR-02	8/7/2025 20:30	8.16	25.9	1
LH-SR-02	8/7/2025 20:45	8.15	25.9	1
LH-SR-02	8/7/2025 21:00	8.16	25.88	1
LH-SR-02	8/7/2025 21:15	8.16	25.84	1
LH-SR-02	8/7/2025 21:30	8.04	25.82	1
LH-SR-02	8/7/2025 21:45	7.38	25.8	1
LH-SR-02	8/7/2025 22:00	7.79	25.8	1
LH-SR-02	8/7/2025 22:15	7.99	25.78	1
LH-SR-02	8/7/2025 22:30	8.04	25.76	1
LH-SR-02	8/7/2025 22:45	8.05	25.74	1
LH-SR-02	8/7/2025 23:00	8.04	25.72	1
LH-SR-02	8/7/2025 23:15	8.01	25.7	1
LH-SR-02	8/7/2025 23:30	7.99	25.68	1
LH-SR-02	8/7/2025 23:45	8.01	25.68	1
LH-SR-02	8/8/2025 0:00	8.03	25.68	1
LH-SR-02	8/8/2025 0:15	8.04	25.68	1
LH-SR-02	8/8/2025 0:30	8.05	25.68	1
LH-SR-02	8/8/2025 0:45	8.07	25.68	1
LH-SR-02	8/8/2025 1:00	8.09	25.68	1
LH-SR-02	8/8/2025 1:15	8.08	25.7	1
LH-SR-02	8/8/2025 1:30	8.08	25.7	1
LH-SR-02	8/8/2025 1:45	8.08	25.72	1
LH-SR-02	8/8/2025 2:00	8.08	25.72	1
LH-SR-02	8/8/2025 2:15	8.07	25.74	1
LH-SR-02	8/8/2025 2:30	8.07	25.76	1
LH-SR-02	8/8/2025 2:45	8.06	25.76	1
LH-SR-02	8/8/2025 3:00	8.07	25.76	1
LH-SR-02	8/8/2025 3:15	8.07	25.76	1
LH-SR-02	8/8/2025 3:30	8.06	25.76	1
LH-SR-02	8/8/2025 3:45	8.06	25.76	1
LH-SR-02	8/8/2025 4:00	8.05	25.74	1
LH-SR-02	8/8/2025 4:15	8.06	25.74	1
LH-SR-02	8/8/2025 4:30	8.05	25.72	1
LH-SR-02	8/8/2025 4:45	8.05	25.7	1
LH-SR-02	8/8/2025 5:00	8.05	25.7	1
LH-SR-02	8/8/2025 5:15	8.06	25.68	1
LH-SR-02	8/8/2025 5:30	8.06	25.66	1
LH-SR-02	8/8/2025 5:45	8.07	25.62	1
LH-SR-02	8/8/2025 6:00	8.08	25.58	1
LH-SR-02	8/8/2025 6:15	8.09	25.56	1
LH-SR-02	8/8/2025 6:30	8.12	25.52	1
LH-SR-02	8/8/2025 6:45	8.13	25.5	1
LH-SR-02	8/8/2025 7:00	8.15	25.48	1
LH-SR-02	8/8/2025 7:15	8.16	25.46	1
LH-SR-02	8/8/2025 7:30	8.17	25.4	1
LH-SR-02	8/8/2025 7:45	8.18	25.38	1
LH-SR-02	8/8/2025 8:00	8.24	25.36	1
LH-SR-02	8/8/2025 8:15	8.19	25.36	1
LH-SR-02	8/8/2025 8:30	8.24	25.36	1
LH-SR-02	8/8/2025 8:45	8.27	25.36	1
LH-SR-02	8/8/2025 9:00	8.31	25.38	1
LH-SR-02	8/8/2025 9:15	8.3	25.4	1
LH-SR-02	8/8/2025 9:30	8.32	25.44	1
LH-SR-02	8/8/2025 9:45	8.33	25.46	1
LH-SR-02	8/8/2025 10:00	8.33	25.48	1
LH-SR-02	8/8/2025 10:15	8.32	25.44	1
LH-SR-02	8/8/2025 10:30	8.34	25.52	1
LH-SR-02	8/8/2025 10:45	8.34	25.5	1
LH-SR-02	8/8/2025 11:00	8.33	25.56	1
LH-SR-02	8/8/2025 11:15	8.31	25.62	1
LH-SR-02	8/8/2025 11:30	8.31	25.68	1
LH-SR-02	8/8/2025 11:45	8.3	25.72	1
LH-SR-02	8/8/2025 12:00	8.28	25.76	1
LH-SR-02	8/8/2025 12:15	8.27	25.82	1
LH-SR-02	8/8/2025 12:30	8.25	25.84	1
LH-SR-02	8/8/2025 12:45	8.25	25.9	1
LH-SR-02	8/8/2025 13:00	8.23	25.96	1
LH-SR-02	8/8/2025 13:15	8.22	26	1
LH-SR-02	8/8/2025 13:30	8.24	26.04	1
LH-SR-02	8/8/2025 13:45	8.21	26.02	1
LH-SR-02	8/8/2025 14:00	8.23	26.1	1
LH-SR-02	8/8/2025 14:15	8.18	26.14	1
LH-SR-02	8/8/2025 14:30	8.2	26.14	1

Station Name	Date Time	DO mg/L	Temp C	Use Code
LH-SR-02	8/8/2025 14:45	8.32	26.18	1
LH-SR-02	8/8/2025 15:00	8.26	26.16	1
LH-SR-02	8/8/2025 15:15	8.17	26.16	1
LH-SR-02	8/8/2025 15:30	8.16	26.18	1
LH-SR-02	8/8/2025 15:45	8.14	26.2	1
LH-SR-02	8/8/2025 16:00	8.14	26.2	1
LH-SR-02	8/8/2025 16:15	8.13	26.2	1
LH-SR-02	8/8/2025 16:30	8.05	26.14	1
LH-SR-02	8/8/2025 16:45	8.12	26.18	1
LH-SR-02	8/8/2025 17:00	8.08	26.16	1
LH-SR-02	8/8/2025 17:15	8.06	26.16	1
LH-SR-02	8/8/2025 17:30	8.04	26.14	1
LH-SR-02	8/8/2025 17:45	8.03	26.14	1
LH-SR-02	8/8/2025 18:00	8.02	26.12	1
LH-SR-02	8/8/2025 18:15	8.02	26.1	1
LH-SR-02	8/8/2025 18:30	8.02	26.08	1
LH-SR-02	8/8/2025 18:45	8.01	26.06	1
LH-SR-02	8/8/2025 19:00	7.99	26.02	1
LH-SR-02	8/8/2025 19:15	7.99	26	1
LH-SR-02	8/8/2025 19:30	7.97	25.96	1
LH-SR-02	8/8/2025 19:45	7.95	25.94	1
LH-SR-02	8/8/2025 20:00	7.94	25.88	1
LH-SR-02	8/8/2025 20:15	7.93	25.84	1
LH-SR-02	8/8/2025 20:30	7.93	25.82	1
LH-SR-02	8/8/2025 20:45	7.92	25.78	1
LH-SR-02	8/8/2025 21:00	7.92	25.74	1
LH-SR-02	8/8/2025 21:15	7.91	25.7	1
LH-SR-02	8/8/2025 21:30	7.91	25.66	1
LH-SR-02	8/8/2025 21:45	7.86	25.62	1
LH-SR-02	8/8/2025 22:00	7.86	25.58	1
LH-SR-02	8/8/2025 22:15	7.86	25.56	1
LH-SR-02	8/8/2025 22:30	7.87	25.54	1
LH-SR-02	8/8/2025 22:45	7.85	25.5	1
LH-SR-02	8/8/2025 23:00	7.86	25.48	1
LH-SR-02	8/8/2025 23:15	7.86	25.46	1
LH-SR-02	8/8/2025 23:30	7.86	25.44	1
LH-SR-02	8/8/2025 23:45	7.85	25.44	1
LH-SR-02	8/9/2025 0:00	7.88	25.46	1
LH-SR-02	8/9/2025 0:15	7.87	25.46	1
LH-SR-02	8/9/2025 0:30	7.88	25.48	1
LH-SR-02	8/9/2025 0:45	7.89	25.5	1
LH-SR-02	8/9/2025 1:00	7.88	25.52	1
LH-SR-02	8/9/2025 1:15	7.89	25.52	1
LH-SR-02	8/9/2025 1:30	7.89	25.54	1
LH-SR-02	8/9/2025 1:45	7.88	25.56	1
LH-SR-02	8/9/2025 2:00	7.88	25.56	1
LH-SR-02	8/9/2025 2:15	7.87	25.58	1
LH-SR-02	8/9/2025 2:30	7.87	25.58	1
LH-SR-02	8/9/2025 2:45	7.85	25.6	1
LH-SR-02	8/9/2025 3:00	7.84	25.6	1
LH-SR-02	8/9/2025 3:15	7.83	25.6	1
LH-SR-02	8/9/2025 3:30	7.82	25.6	1
LH-SR-02	8/9/2025 3:45	7.8	25.6	1
LH-SR-02	8/9/2025 4:00	7.79	25.6	1
LH-SR-02	8/9/2025 4:15	7.77	25.6	1
LH-SR-02	8/9/2025 4:30	7.76	25.6	1
LH-SR-02	8/9/2025 4:45	7.76	25.58	1
LH-SR-02	8/9/2025 5:00	7.76	25.58	1
LH-SR-02	8/9/2025 5:15	7.76	25.58	1
LH-SR-02	8/9/2025 5:30	7.76	25.56	1
LH-SR-02	8/9/2025 5:45	7.75	25.54	1
LH-SR-02	8/9/2025 6:00	7.76	25.52	1
LH-SR-02	8/9/2025 6:15	7.75	25.5	1
LH-SR-02	8/9/2025 6:30	7.74	25.48	1
LH-SR-02	8/9/2025 6:45	7.76	25.44	1
LH-SR-02	8/9/2025 7:00	7.74	25.42	1
LH-SR-02	8/9/2025 7:15	7.75	25.38	1
LH-SR-02	8/9/2025 7:30	7.74	25.38	1
LH-SR-02	8/9/2025 7:45	7.74	25.36	1
LH-SR-02	8/9/2025 8:00	7.76	25.34	1
LH-SR-02	8/9/2025 8:15	7.77	25.32	1
LH-SR-02	8/9/2025 8:30	7.8	25.32	1
LH-SR-02	8/9/2025 8:45	7.8	25.32	1
LH-SR-02	8/9/2025 9:00	7.82	25.32	1
LH-SR-02	8/9/2025 9:15	7.83	25.34	1
LH-SR-02	8/9/2025 9:30	7.85	25.36	1
LH-SR-02	8/9/2025 9:45	7.85	25.36	1
LH-SR-02	8/9/2025 10:00	7.86	25.38	1
LH-SR-02	8/9/2025 10:15	7.87	25.42	1
LH-SR-02	8/9/2025 10:30	7.88	25.44	1
LH-SR-02	8/9/2025 10:45	7.9	25.48	1
LH-SR-02	8/9/2025 11:00	7.9	25.5	1
LH-SR-02	8/9/2025 11:15	7.91	25.56	1
LH-SR-02	8/9/2025 11:30	7.91	25.6	1

Station Name	Date Time	DO mg/L	Temp C	Use Code
LH-SR-02	8/9/2025 11:45	7.91	25.66	1
LH-SR-02	8/9/2025 12:00	7.88	25.7	1
LH-SR-02	8/9/2025 12:15	7.94	25.74	1
LH-SR-02	8/9/2025 12:30	7.93	25.78	1
LH-SR-02	8/9/2025 12:45	7.95	25.84	1
LH-SR-02	8/9/2025 13:00	7.88	25.88	1
LH-SR-02	8/9/2025 13:15	7.67	25.92	1
LH-SR-02	8/9/2025 13:30	-888.88	-888.88	3
LH-SR-02	8/9/2025 13:45	7.83	25.98	1
LH-SR-02	8/9/2025 14:00	7.81	26.08	1
LH-SR-02	8/9/2025 14:15	7.85	26.14	1
LH-SR-02	8/9/2025 14:30	7.94	26.16	1
LH-SR-02	8/9/2025 14:45	7.75	26.18	1
LH-SR-02	8/9/2025 15:00	7.79	26.14	1
LH-SR-02	8/9/2025 15:15	7.77	26.12	1
LH-SR-02	8/9/2025 15:30	7.77	26.14	1
LH-SR-02	8/9/2025 15:45	7.75	26.12	1
LH-SR-02	8/9/2025 16:00	7.76	26.12	1
LH-SR-02	8/9/2025 16:15	7.75	26.1	1
LH-SR-02	8/9/2025 16:30	7.74	26.1	1
LH-SR-02	8/9/2025 16:45	7.72	26.12	1
LH-SR-02	8/9/2025 17:00	7.72	26.08	1
LH-SR-02	8/9/2025 17:15	7.7	26.1	1
LH-SR-02	8/9/2025 17:30	7.68	26.1	1
LH-SR-02	8/9/2025 17:45	7.67	26.08	1
LH-SR-02	8/9/2025 18:00	7.66	26.08	1
LH-SR-02	8/9/2025 18:15	7.63	26.06	1
LH-SR-02	8/9/2025 18:30	7.62	26.04	1
LH-SR-02	8/9/2025 18:45	7.61	26.04	1
LH-SR-02	8/9/2025 19:00	7.59	26	1
LH-SR-02	8/9/2025 19:15	7.56	26	1
LH-SR-02	8/9/2025 19:30	7.54	26	1
LH-SR-02	8/9/2025 19:45	7.52	25.98	1
LH-SR-02	8/9/2025 20:00	7.52	25.98	1
LH-SR-02	8/9/2025 20:15	7.51	25.98	1
LH-SR-02	8/9/2025 20:30	7.51	25.98	1
LH-SR-02	8/9/2025 20:45	7.51	25.98	1
LH-SR-02	8/9/2025 21:00	7.52	25.96	1
LH-SR-02	8/9/2025 21:15	7.52	25.96	1
LH-SR-02	8/9/2025 21:30	7.52	25.94	1
LH-SR-02	8/9/2025 21:45	7.52	25.92	1
LH-SR-02	8/9/2025 22:00	7.52	25.92	1
LH-SR-02	8/9/2025 22:15	7.52	25.9	1
LH-SR-02	8/9/2025 22:30	7.53	25.88	1
LH-SR-02	8/9/2025 22:45	7.54	25.88	1
LH-SR-02	8/9/2025 23:00	7.56	25.9	1
LH-SR-02	8/9/2025 23:15	7.57	25.92	1
LH-SR-02	8/9/2025 23:30	7.57	25.94	1
LH-SR-02	8/9/2025 23:45	7.57	25.94	1
LH-SR-02	8/10/2025 0:00	7.57	25.96	1
LH-SR-02	8/10/2025 0:15	7.56	25.98	1
LH-SR-02	8/10/2025 0:30	7.57	25.98	1
LH-SR-02	8/10/2025 0:45	7.55	25.98	1
LH-SR-02	8/10/2025 1:00	7.53	25.98	1
LH-SR-02	8/10/2025 1:15	7.54	26	1
LH-SR-02	8/10/2025 1:30	7.54	26.02	1
LH-SR-02	8/10/2025 1:45	7.53	26.02	1
LH-SR-02	8/10/2025 2:00	7.52	26.04	1
LH-SR-02	8/10/2025 2:15	7.52	26.04	1
LH-SR-02	8/10/2025 2:30	7.52	26.04	1
LH-SR-02	8/10/2025 2:45	7.52	26.04	1
LH-SR-02	8/10/2025 3:00	7.52	26.04	1
LH-SR-02	8/10/2025 3:15	7.52	26.04	1
LH-SR-02	8/10/2025 3:30	7.52	26.04	1
LH-SR-02	8/10/2025 3:45	7.53	26.04	1
LH-SR-02	8/10/2025 4:00	7.53	26.04	1
LH-SR-02	8/10/2025 4:15	7.54	26.02	1
LH-SR-02	8/10/2025 4:30	7.54	26.02	1
LH-SR-02	8/10/2025 4:45	7.54	26	1
LH-SR-02	8/10/2025 5:00	7.53	25.96	1
LH-SR-02	8/10/2025 5:15	7.53	25.94	1
LH-SR-02	8/10/2025 5:30	7.5	25.92	1
LH-SR-02	8/10/2025 5:45	7.5	25.88	1
LH-SR-02	8/10/2025 6:00	7.49	25.86	1
LH-SR-02	8/10/2025 6:15	7.5	25.82	1
LH-SR-02	8/10/2025 6:30	7.51	25.8	1
LH-SR-02	8/10/2025 6:45	7.51	25.76	1
LH-SR-02	8/10/2025 7:00	7.51	25.72	1
LH-SR-02	8/10/2025 7:15	7.51	25.7	1
LH-SR-02	8/10/2025 7:30	7.53	25.7	1
LH-SR-02	8/10/2025 7:45	7.55	25.68	1
LH-SR-02	8/10/2025 8:00	7.57	25.66	1
LH-SR-02	8/10/2025 8:15	7.58	25.64	1
LH-SR-02	8/10/2025 8:30	7.62	25.66	1

Station Name	Date Time	DO mg/L	Temp C	Use Code
LH-SR-02	8/10/2025 8:45	7.66	25.66	1
LH-SR-02	8/10/2025 9:00	7.69	25.66	1
LH-SR-02	8/10/2025 9:15	7.72	25.64	1
LH-SR-02	8/10/2025 9:30	7.74	25.66	1
LH-SR-02	8/10/2025 9:45	7.8	25.68	1
LH-SR-02	8/10/2025 10:00	7.84	25.7	1
LH-SR-02	8/10/2025 10:15	7.86	25.72	1
LH-SR-02	8/10/2025 10:30	7.87	25.74	1
LH-SR-02	8/10/2025 10:45	7.87	25.78	1
LH-SR-02	8/10/2025 11:00	7.89	25.84	1
LH-SR-02	8/10/2025 11:15	7.9	25.88	1
LH-SR-02	8/10/2025 11:30	7.95	25.92	1
LH-SR-02	8/10/2025 11:45	7.92	25.98	1
LH-SR-02	8/10/2025 12:00	7.94	26.04	1
LH-SR-02	8/10/2025 12:15	7.93	26.1	1
LH-SR-02	8/10/2025 12:30	7.88	26.16	1
LH-SR-02	8/10/2025 12:45	7.95	26.16	1
LH-SR-02	8/10/2025 13:00	7.93	26.22	1
LH-SR-02	8/10/2025 13:15	7.93	26.3	1
LH-SR-02	8/10/2025 13:30	7.93	26.34	1
LH-SR-02	8/10/2025 13:45	7.89	26.36	1
LH-SR-02	8/10/2025 14:00	7.87	26.48	1
LH-SR-02	8/10/2025 14:15	7.75	26.52	1
LH-SR-02	8/10/2025 14:30	7.73	26.56	1
LH-SR-02	8/10/2025 14:45	7.75	26.62	1
LH-SR-02	8/10/2025 15:00	7.74	26.6	1
LH-SR-02	8/10/2025 15:15	7.71	26.62	1
LH-SR-02	8/10/2025 15:30	7.69	26.7	1
LH-SR-02	8/10/2025 15:45	7.67	26.72	1
LH-SR-02	8/10/2025 16:00	7.64	26.7	1
LH-SR-02	8/10/2025 16:15	7.62	26.7	1
LH-SR-02	8/10/2025 16:30	7.56	26.72	1
LH-SR-02	8/10/2025 16:45	7.51	26.74	1
LH-SR-02	8/10/2025 17:00	7.49	26.74	1
LH-SR-02	8/10/2025 17:15	7.43	26.78	1
LH-SR-02	8/10/2025 17:30	7.38	26.8	1
LH-SR-02	8/10/2025 17:45	7.36	26.8	1
LH-SR-02	8/10/2025 18:00	7.31	26.84	1
LH-SR-02	8/10/2025 18:15	7.31	26.8	1
LH-SR-02	8/10/2025 18:30	7.29	26.8	1
LH-SR-02	8/10/2025 18:45	7.26	26.78	1
LH-SR-02	8/10/2025 19:00	7.26	26.74	1
LH-SR-02	8/10/2025 19:15	7.24	26.7	1
LH-SR-02	8/10/2025 19:30	7.27	26.66	1
LH-SR-02	8/10/2025 19:45	7.27	26.62	1
LH-SR-02	8/10/2025 20:00	7.28	26.58	1
LH-SR-02	8/10/2025 20:15	7.3	26.54	1
LH-SR-02	8/10/2025 20:30	7.29	26.52	1
LH-SR-02	8/10/2025 20:45	7.33	26.48	1
LH-SR-02	8/10/2025 21:00	7.33	26.48	1
LH-SR-02	8/10/2025 21:15	7.37	26.46	1
LH-SR-02	8/10/2025 21:30	7.4	26.44	1
LH-SR-02	8/10/2025 21:45	7.44	26.44	1
LH-SR-02	8/10/2025 22:00	7.45	26.44	1
LH-SR-02	8/10/2025 22:15	7.44	26.44	1
LH-SR-02	8/10/2025 22:30	7.45	26.44	1
LH-SR-02	8/10/2025 22:45	7.44	26.44	1
LH-SR-02	8/10/2025 23:00	7.45	26.46	1
LH-SR-02	8/10/2025 23:15	7.44	26.48	1
LH-SR-02	8/10/2025 23:30	7.42	26.5	1
LH-SR-02	8/10/2025 23:45	7.43	26.5	1
LH-SR-02	8/11/2025 0:00	7.42	26.52	1
LH-SR-02	8/11/2025 0:15	7.4	26.54	1
LH-SR-02	8/11/2025 0:30	7.4	26.56	1
LH-SR-02	8/11/2025 0:45	7.39	26.6	1
LH-SR-02	8/11/2025 1:00	7.38	26.62	1
LH-SR-02	8/11/2025 1:15	7.37	26.66	1
LH-SR-02	8/11/2025 1:30	7.37	26.7	1
LH-SR-02	8/11/2025 1:45	7.37	26.72	1
LH-SR-02	8/11/2025 2:00	7.35	26.74	1
LH-SR-02	8/11/2025 2:15	7.35	26.78	1
LH-SR-02	8/11/2025 2:30	7.34	26.8	1
LH-SR-02	8/11/2025 2:45	7.33	26.82	1
LH-SR-02	8/11/2025 3:00	7.32	26.84	1
LH-SR-02	8/11/2025 3:15	7.32	26.86	1
LH-SR-02	8/11/2025 3:30	7.32	26.88	1
LH-SR-02	8/11/2025 3:45	7.32	26.9	1
LH-SR-02	8/11/2025 4:00	7.31	26.9	1
LH-SR-02	8/11/2025 4:15	7.31	26.9	1
LH-SR-02	8/11/2025 4:30	7.31	26.9	1
LH-SR-02	8/11/2025 4:45	7.31	26.9	1
LH-SR-02	8/11/2025 5:00	7.31	26.88	1
LH-SR-02	8/11/2025 5:15	7.31	26.86	1
LH-SR-02	8/11/2025 5:30	7.31	26.84	1

Station Name	Date Time	DO mg/L	Temp C	Use Code
LH-SR-02	8/11/2025 5:45	7.32	26.8	1
LH-SR-02	8/11/2025 6:00	7.33	26.76	1
LH-SR-02	8/11/2025 6:15	7.35	26.74	1
LH-SR-02	8/11/2025 6:30	7.37	26.7	1
LH-SR-02	8/11/2025 6:45	7.38	26.66	1
LH-SR-02	8/11/2025 7:00	7.4	26.64	1
LH-SR-02	8/11/2025 7:15	7.41	26.6	1
LH-SR-02	8/11/2025 7:30	7.42	26.58	1
LH-SR-02	8/11/2025 7:45	7.49	26.58	1
LH-SR-02	8/11/2025 8:00	7.46	26.58	1
LH-SR-02	8/11/2025 8:15	7.51	26.58	1
LH-SR-02	8/11/2025 8:30	7.52	26.58	1
LH-SR-02	8/11/2025 8:45	7.55	26.62	1
LH-SR-02	8/11/2025 9:00	7.6	26.66	1
LH-SR-02	8/11/2025 9:15	7.6	26.7	1
LH-SR-02	8/11/2025 9:30	7.59	26.74	1
LH-SR-02	8/11/2025 9:45	7.61	26.78	1
LH-SR-02	8/11/2025 10:00	7.6	26.84	1
LH-SR-02	8/11/2025 10:15	7.58	26.9	1
LH-SR-02	8/11/2025 10:30	7.57	26.96	1
LH-SR-02	8/11/2025 10:45	7.56	27.04	1
LH-SR-02	8/11/2025 11:00	7.58	27.1	1
LH-SR-02	8/11/2025 11:15	7.64	27.18	1
LH-SR-02	8/11/2025 11:30	7.63	27.24	1
LH-SR-02	8/11/2025 11:45	7.65	27.32	1
LH-SR-02	8/11/2025 12:00	7.68	27.38	1
LH-SR-02	8/11/2025 12:15	7.65	27.44	1
LH-SR-02	8/11/2025 12:30	7.59	27.5	1
LH-SR-02	8/11/2025 12:45	7.51	27.54	1
LH-SR-02	8/11/2025 13:00	7.59	27.58	1
LH-SR-02	8/11/2025 13:15	7.56	27.68	1
LH-SR-02	8/11/2025 13:30	7.5	27.64	1
LH-SR-02	8/11/2025 13:45	7.49	27.6	1
LH-SR-02	8/11/2025 14:00	7.46	27.62	1
LH-SR-02	8/11/2025 14:15	7.51	27.76	1
LH-SR-02	8/11/2025 14:30	7.49	27.82	1
LH-SR-02	8/11/2025 14:45	7.44	27.86	1
LH-SR-02	8/11/2025 15:00	7.41	27.88	1
LH-SR-02	8/11/2025 15:15	7.4	27.92	1
LH-SR-02	8/11/2025 15:30	7.34	27.98	1
LH-SR-02	8/11/2025 15:45	7.35	28	1
LH-SR-02	8/11/2025 16:00	7.32	28.04	1
LH-SR-02	8/11/2025 16:15	7.3	28.04	1
LH-SR-02	8/11/2025 16:30	7.25	28.08	1
LH-SR-02	8/11/2025 16:45	7.22	28.08	1
LH-SR-02	8/11/2025 17:00	7.21	28.08	1
LH-SR-02	8/11/2025 17:15	7.19	28.06	1
LH-SR-02	8/11/2025 17:30	7.18	28.04	1
LH-SR-02	8/11/2025 17:45	7.14	28.04	1
LH-SR-02	8/11/2025 18:00	7.13	28.04	1
LH-SR-02	8/11/2025 18:15	7.13	28.02	1
LH-SR-02	8/11/2025 18:30	7.13	28.02	1
LH-SR-02	8/11/2025 18:45	7.14	28	1
LH-SR-02	8/11/2025 19:00	7.16	27.94	1
LH-SR-02	8/11/2025 19:15	7.16	27.9	1
LH-SR-02	8/11/2025 19:30	7.16	27.86	1
LH-SR-02	8/11/2025 19:45	7.18	27.82	1
LH-SR-02	8/11/2025 20:00	7.2	27.78	1
LH-SR-02	8/11/2025 20:15	7.21	27.74	1
LH-SR-02	8/11/2025 20:30	7.24	27.7	1
LH-SR-02	8/11/2025 20:45	7.24	27.66	1
LH-SR-02	8/11/2025 21:00	7.26	27.62	1
LH-SR-02	8/11/2025 21:15	7.27	27.58	1
LH-SR-02	8/11/2025 21:30	7.28	27.54	1
LH-SR-02	8/11/2025 21:45	7.29	27.52	1
LH-SR-02	8/11/2025 22:00	7.29	27.48	1
LH-SR-02	8/11/2025 22:15	7.29	27.44	1
LH-SR-02	8/11/2025 22:30	7.3	27.4	1
LH-SR-02	8/11/2025 22:45	7.29	27.38	1
LH-SR-02	8/11/2025 23:00	7.29	27.38	1
LH-SR-02	8/11/2025 23:15	7.29	27.38	1
LH-SR-02	8/11/2025 23:30	7.3	27.36	1
LH-SR-02	8/11/2025 23:45	7.3	27.36	1
LH-SR-02	8/12/2025 0:00	7.3	27.36	1
LH-SR-02	8/12/2025 0:15	7.3	27.38	1
LH-SR-02	8/12/2025 0:30	7.29	27.38	1
LH-SR-02	8/12/2025 0:45	7.29	27.38	1
LH-SR-02	8/12/2025 1:00	7.27	27.42	1
LH-SR-02	8/12/2025 1:15	7.26	27.44	1
LH-SR-02	8/12/2025 1:30	7.24	27.46	1
LH-SR-02	8/12/2025 1:45	7.23	27.48	1
LH-SR-02	8/12/2025 2:00	7.21	27.5	1
LH-SR-02	8/12/2025 2:15	7.21	27.52	1
LH-SR-02	8/12/2025 2:30	7.17	27.54	1

Station Name	Date Time	DO mg/L	Temp C	Use Code
LH-SR-02	8/12/2025 2:45	7.14	27.58	1
LH-SR-02	8/12/2025 3:00	7.12	27.6	1
LH-SR-02	8/12/2025 3:15	7.1	27.62	1
LH-SR-02	8/12/2025 3:30	7.09	27.62	1
LH-SR-02	8/12/2025 3:45	7.08	27.64	1
LH-SR-02	8/12/2025 4:00	7.07	27.64	1
LH-SR-02	8/12/2025 4:15	7.07	27.64	1
LH-SR-02	8/12/2025 4:30	7.06	27.64	1
LH-SR-02	8/12/2025 4:45	7.06	27.62	1
LH-SR-02	8/12/2025 5:00	7.06	27.62	1
LH-SR-02	8/12/2025 5:15	7.08	27.58	1
LH-SR-02	8/12/2025 5:30	7.09	27.56	1
LH-SR-02	8/12/2025 5:45	7.12	27.54	1
LH-SR-02	8/12/2025 6:00	7.13	27.52	1
LH-SR-02	8/12/2025 6:15	7.18	27.48	1
LH-SR-02	8/12/2025 6:30	7.24	27.44	1
LH-SR-02	8/12/2025 6:45	7.27	27.42	1
LH-SR-02	8/12/2025 7:00	7.3	27.38	1
LH-SR-02	8/12/2025 7:15	7.33	27.36	1
LH-SR-02	8/12/2025 7:30	7.36	27.32	1
LH-SR-02	8/12/2025 7:45	7.44	27.3	1
LH-SR-02	8/12/2025 8:00	7.34	27.28	1
LH-SR-02	8/12/2025 8:15	-888.88	-888.88	3
LH-SR-02	8/12/2025 8:30	7.58	27.28	1
LH-SR-02	8/12/2025 8:45	-888.88	-888.88	3
LH-SR-02	8/12/2025 9:00	-888.88	-888.88	3
LH-SR-02	8/12/2025 9:15	-888.88	-888.88	3
LH-SR-02	8/12/2025 9:30	-888.88	-888.88	3
LH-SR-02	8/12/2025 9:45	-888.88	-888.88	3
LH-SR-02	8/12/2025 10:00	-888.88	-888.88	3
LH-SR-02	8/12/2025 10:15	-888.88	-888.88	3
LH-SR-02	8/12/2025 10:30	-888.88	-888.88	3
LH-SR-02	8/12/2025 10:45	-888.88	-888.88	3
LH-SR-02	8/12/2025 11:00	7.67	27.76	1
LH-SR-02	8/12/2025 11:15	-888.88	-888.88	3
LH-SR-02	8/12/2025 11:30	7.55	27.92	1
LH-SR-02	8/12/2025 11:45	-888.88	-888.88	3
LH-SR-02	8/12/2025 12:00	7.61	28.04	1
LH-SR-02	8/12/2025 12:15	7.62	28.12	1
LH-SR-02	8/12/2025 12:30	7.63	28.16	1
LH-SR-02	8/12/2025 12:45	7.55	28.22	1
LH-SR-02	8/12/2025 13:00	7.5	28.28	1
LH-SR-02	8/12/2025 13:15	7.51	28.32	1
LH-SR-02	8/12/2025 13:30	7.5	28.34	1
LH-SR-02	8/12/2025 13:45	7.48	28.36	1
LH-SR-02	8/12/2025 14:00	7.44	28.44	1
LH-SR-02	8/12/2025 14:15	7.42	28.48	1
LH-SR-02	8/12/2025 14:30	7.4	28.5	1
LH-SR-02	8/12/2025 14:45	7.37	28.52	1
LH-SR-02	8/12/2025 15:00	7.35	28.54	1
LH-SR-02	8/12/2025 15:15	7.34	28.58	1
LH-SR-02	8/12/2025 15:30	7.31	28.6	1
LH-SR-02	8/12/2025 15:45	7.35	28.74	2
LH-SR-02	8/12/2025 16:00	7.59	29.62	2
LH-SR-02	8/12/2025 16:15	7.82	29.7	2
LH-SR-02	8/12/2025 16:30	7.84	28.68	1
LH-SR-02	8/12/2025 16:45	7.84	28.6	1
LH-SR-02	8/12/2025 17:00	7.85	28.58	1
LH-SR-02	8/12/2025 17:15	7.85	28.58	1
LH-SR-02	8/12/2025 17:30	7.83	28.56	1
LH-SR-02	8/12/2025 17:45	7.83	28.54	1
LH-SR-02	8/12/2025 18:00	7.83	28.52	1
LH-SR-02	8/12/2025 18:15	7.82	28.48	1
LH-SR-02	8/12/2025 18:30	7.82	28.44	1
LH-SR-02	8/12/2025 18:45	7.83	28.38	1
LH-SR-02	8/12/2025 19:00	7.82	28.34	1
LH-SR-02	8/12/2025 19:15	7.82	28.28	1
LH-SR-02	8/12/2025 19:30	7.81	28.24	1
LH-SR-02	8/12/2025 19:45	7.8	28.22	1
LH-SR-02	8/12/2025 20:00	7.8	28.18	1
LH-SR-02	8/12/2025 20:15	7.8	28.12	1
LH-SR-02	8/12/2025 20:30	7.81	28.08	1
LH-SR-02	8/12/2025 20:45	7.82	28.02	1
LH-SR-02	8/12/2025 21:00	7.82	27.98	1
LH-SR-02	8/12/2025 21:15	7.82	27.96	1
LH-SR-02	8/12/2025 21:30	7.82	27.92	1
LH-SR-02	8/12/2025 21:45	7.81	27.9	1
LH-SR-02	8/12/2025 22:00	7.82	27.88	1
LH-SR-02	8/12/2025 22:15	7.82	27.86	1
LH-SR-02	8/12/2025 22:30	7.83	27.84	1
LH-SR-02	8/12/2025 22:45	7.82	27.82	1
LH-SR-02	8/12/2025 23:00	7.82	27.8	1
LH-SR-02	8/12/2025 23:15	7.83	27.78	1
LH-SR-02	8/12/2025 23:30	7.83	27.78	1

Station Name	Date Time	DO mg/L	Temp C	Use Code
LH-SR-02	8/12/2025 23:45	7.82	27.78	1
LH-SR-02	8/13/2025 0:00	7.82	27.78	1
LH-SR-02	8/13/2025 0:15	7.83	27.78	1
LH-SR-02	8/13/2025 0:30	7.82	27.78	1
LH-SR-02	8/13/2025 0:45	7.83	27.78	1
LH-SR-02	8/13/2025 1:00	7.81	27.8	1
LH-SR-02	8/13/2025 1:15	7.81	27.82	1
LH-SR-02	8/13/2025 1:30	7.81	27.84	1
LH-SR-02	8/13/2025 1:45	7.8	27.86	1
LH-SR-02	8/13/2025 2:00	7.79	27.88	1
LH-SR-02	8/13/2025 2:15	7.77	27.9	1
LH-SR-02	8/13/2025 2:30	7.77	27.9	1
LH-SR-02	8/13/2025 2:45	7.77	27.92	1
LH-SR-02	8/13/2025 3:00	7.76	27.92	1
LH-SR-02	8/13/2025 3:15	7.77	27.9	1
LH-SR-02	8/13/2025 3:30	7.76	27.9	1
LH-SR-02	8/13/2025 3:45	7.75	27.88	1
LH-SR-02	8/13/2025 4:00	7.75	27.86	1
LH-SR-02	8/13/2025 4:15	7.75	27.82	1
LH-SR-02	8/13/2025 4:30	7.76	27.8	1
LH-SR-02	8/13/2025 4:45	7.77	27.78	1
LH-SR-02	8/13/2025 5:00	7.77	27.76	1
LH-SR-02	8/13/2025 5:15	7.77	27.74	1
LH-SR-02	8/13/2025 5:30	7.79	27.72	1
LH-SR-02	8/13/2025 5:45	7.8	27.68	1
LH-SR-02	8/13/2025 6:00	7.81	27.66	1
LH-SR-02	8/13/2025 6:15	7.82	27.62	1
LH-SR-02	8/13/2025 6:30	7.82	27.6	1
LH-SR-02	8/13/2025 6:45	7.85	27.56	1
LH-SR-02	8/13/2025 7:00	7.85	27.52	1
LH-SR-02	8/13/2025 7:15	7.87	27.48	1
LH-SR-02	8/13/2025 7:30	7.87	27.44	1
LH-SR-02	8/13/2025 7:45	7.86	27.42	1
LH-SR-02	8/13/2025 8:00	7.87	27.4	1
LH-SR-02	8/13/2025 8:15	8.32	27.4	1
LH-SR-02	8/13/2025 8:30	-888.88	-888.88	3
LH-SR-02	8/13/2025 8:45	7.75	27.42	1
LH-SR-02	8/13/2025 9:00	-888.88	-888.88	3
LH-SR-02	8/13/2025 9:15	-888.88	-888.88	3
LH-SR-02	8/13/2025 9:30	7.83	27.5	1
LH-SR-02	8/13/2025 9:45	7.76	27.54	1
LH-SR-02	8/13/2025 10:00	-888.88	-888.88	3
LH-SR-02	8/13/2025 10:15	-888.88	-888.88	3
LH-SR-02	8/13/2025 10:30	-888.88	-888.88	3
LH-SR-02	8/13/2025 10:45	-888.88	-888.88	3
LH-SR-02	8/13/2025 11:00	-888.88	-888.88	3
LH-SR-02	8/13/2025 11:15	-888.88	-888.88	3
LH-SR-02	8/13/2025 11:30	-888.88	-888.88	3
LH-SR-02	8/13/2025 11:45	-888.88	-888.88	3
LH-SR-02	8/13/2025 12:00	-888.88	-888.88	3
LH-SR-02	8/13/2025 12:15	8.01	28.1	1
LH-SR-02	8/13/2025 12:30	7.97	28.14	1
LH-SR-02	8/13/2025 12:45	7.96	28.18	1
LH-SR-02	8/13/2025 13:00	7.94	28.22	1
LH-SR-02	8/13/2025 13:15	7.94	28.26	1
LH-SR-02	8/13/2025 13:30	7.93	28.3	1
LH-SR-02	8/13/2025 13:45	7.91	28.38	1
LH-SR-02	8/13/2025 14:00	7.91	28.42	1
LH-SR-02	8/13/2025 14:15	7.89	28.48	1
LH-SR-02	8/13/2025 14:30	7.88	28.5	1
LH-SR-02	8/13/2025 14:45	7.87	28.54	1
LH-SR-02	8/13/2025 15:00	7.86	28.56	1
LH-SR-02	8/13/2025 15:15	7.87	28.58	1
LH-SR-02	8/13/2025 15:30	7.85	28.62	1
LH-SR-02	8/13/2025 15:45	7.82	28.62	1
LH-SR-02	8/13/2025 16:00	7.82	28.66	1
LH-SR-02	8/13/2025 16:15	7.83	28.7	1
LH-SR-02	8/13/2025 16:30	7.79	28.68	1
LH-SR-02	8/13/2025 16:45	7.77	28.68	1
LH-SR-02	8/13/2025 17:00	7.76	28.66	1
LH-SR-02	8/13/2025 17:15	7.72	28.64	1
LH-SR-02	8/13/2025 17:30	7.72	28.6	1
LH-SR-02	8/13/2025 17:45	7.7	28.58	1
LH-SR-02	8/13/2025 18:00	7.71	28.54	1
LH-SR-02	8/13/2025 18:15	7.7	28.58	1
LH-SR-02	8/13/2025 18:30	7.69	28.54	1
LH-SR-02	8/13/2025 18:45	7.7	28.46	1
LH-SR-02	8/13/2025 19:00	7.74	28.32	1
LH-SR-02	8/13/2025 19:15	7.81	27.86	1
LH-SR-02	8/13/2025 19:30	7.69	26.24	1
LH-SR-02	8/13/2025 19:45	7.79	26.34	1
LH-SR-02	8/13/2025 20:00	7.86	26.5	1
LH-SR-02	8/13/2025 20:15	7.85	26.68	1
LH-SR-02	8/13/2025 20:30	7.79	27	1

Station Name	Date Time	DO mg/L	Temp C	Use Code
LH-SR-02	8/13/2025 20:45	7.76	27.2	1
LH-SR-02	8/13/2025 21:00	7.7	27.22	1
LH-SR-02	8/13/2025 21:15	6.99	26.56	1
LH-SR-02	8/13/2025 21:30	8.07	26.26	1
LH-SR-02	8/13/2025 21:45	8.55	26.94	1
LH-SR-02	8/13/2025 22:00	8.81	27	1
LH-SR-02	8/13/2025 22:15	8.66	27	1
LH-SR-02	8/13/2025 22:30	8.05	26.96	1
LH-SR-02	8/13/2025 22:45	7.96	26.92	1
LH-SR-02	8/13/2025 23:00	7.94	26.94	1
LH-SR-02	8/13/2025 23:15	7.93	26.94	1
LH-SR-02	8/13/2025 23:30	7.9	26.96	1
LH-SR-02	8/13/2025 23:45	7.87	27.04	1
LH-SR-02	8/14/2025 0:00	7.76	27.08	1
LH-SR-02	8/14/2025 0:15	7.66	27.12	1
LH-SR-02	8/14/2025 0:30	7.61	27.14	1
LH-SR-02	8/14/2025 0:45	7.55	27.18	1
LH-SR-02	8/14/2025 1:00	7.53	27.22	1
LH-SR-02	8/14/2025 1:15	7.64	27.24	1
LH-SR-02	8/14/2025 1:30	7.63	27.24	1
LH-SR-02	8/14/2025 1:45	7.61	27.2	1
LH-SR-02	8/14/2025 2:00	7.61	27.16	1
LH-SR-02	8/14/2025 2:15	7.7	27.12	1
LH-SR-02	8/14/2025 2:30	7.69	27.08	1
LH-SR-02	8/14/2025 2:45	7.69	27.04	1
LH-SR-02	8/14/2025 3:00	7.77	27	1
LH-SR-02	8/14/2025 3:15	7.8	26.96	1
LH-SR-02	8/14/2025 3:30	7.85	26.94	1
LH-SR-02	8/14/2025 3:45	7.93	26.92	1
LH-SR-02	8/14/2025 4:00	7.93	26.9	1
LH-SR-02	8/14/2025 4:15	7.95	26.88	1
LH-SR-02	8/14/2025 4:30	7.9	26.84	1
LH-SR-02	8/14/2025 4:45	7.86	26.82	1
LH-SR-02	8/14/2025 5:00	7.76	26.8	1
LH-SR-02	8/14/2025 5:15	7.63	26.74	1
LH-SR-02	8/14/2025 5:30	7.53	26.7	1
LH-SR-02	8/14/2025 5:45	7.41	26.64	1
LH-SR-02	8/14/2025 6:00	7.42	26.62	1
LH-SR-02	8/14/2025 6:15	7.39	26.6	1
LH-SR-02	8/14/2025 6:30	7.33	26.58	1
LH-SR-02	8/14/2025 6:45	7.31	26.58	1
LH-SR-02	8/14/2025 7:00	7.32	26.6	1
LH-SR-02	8/14/2025 7:15	7.34	26.6	1
LH-SR-02	8/14/2025 7:30	7.47	26.62	1
LH-SR-02	8/14/2025 7:45	7.58	26.66	1
LH-SR-02	8/14/2025 8:00	7.75	26.68	1
LH-SR-02	8/14/2025 8:15	7.89	26.72	1
LH-SR-02	8/14/2025 8:30	8.05	26.76	1
LH-SR-02	8/14/2025 8:45	8.12	26.8	1
LH-SR-02	8/14/2025 9:00	8.18	26.82	1
LH-SR-02	8/14/2025 9:15	8.27	26.82	1
LH-SR-02	8/14/2025 9:30	8.31	26.84	1
LH-SR-02	8/14/2025 9:45	8.39	26.88	1
LH-SR-02	8/14/2025 10:00	8.42	26.9	1
LH-SR-02	8/14/2025 10:15	8.48	26.94	1
LH-SR-02	8/14/2025 10:30	8.47	26.92	1
LH-SR-02	8/14/2025 10:45	8.52	26.98	1
LH-SR-02	8/14/2025 11:00	8.57	27.04	1
LH-SR-02	8/14/2025 11:15	8.69	27.12	1
LH-SR-02	8/14/2025 11:30	8.8	27.22	1
LH-SR-02	8/14/2025 11:45	8.88	27.3	1
LH-SR-02	8/14/2025 12:00	8.93	27.36	1
LH-SR-02	8/14/2025 12:15	8.99	27.4	1
LH-SR-02	8/14/2025 12:30	9.01	27.5	1
LH-SR-02	8/14/2025 12:45	9.08	27.54	1
LH-SR-02	8/14/2025 13:00	9.22	27.64	1
LH-SR-02	8/14/2025 13:15	8.09	28.1	1
LH-SR-02	8/14/2025 13:30	7.86	28.14	1
LH-SR-02	8/14/2025 13:45	7.83	28.12	1
LH-SR-02	8/14/2025 14:00	7.83	28.18	1
LH-SR-02	8/14/2025 14:15	7.82	28.2	1
LH-SR-02	8/14/2025 14:30	7.8	28.18	1
LH-SR-02	8/14/2025 14:45	7.84	28.24	1
LH-SR-02	8/14/2025 15:00	7.85	28.28	1
LH-SR-02	8/14/2025 15:15	8.1	28.42	1
LH-SR-02	8/14/2025 15:30	9.44	28.4	1
LH-SR-02	8/14/2025 15:45	9.14	28.3	1
LH-SR-02	8/14/2025 16:00	9.37	28.28	1
LH-SR-02	8/14/2025 16:15	9.6	28.28	1
LH-SR-02	8/14/2025 16:30	9.66	28.28	1
LH-SR-02	8/14/2025 16:45	9.67	28.14	1
LH-SR-02	8/14/2025 17:00	9.68	28.02	1
LH-SR-02	8/14/2025 17:15	9.58	28.02	1
LH-SR-02	8/14/2025 17:30	9.46	27.92	1

Station Name	Date Time	DO mg/L	Temp C	Use Code
LH-SR-02	8/14/2025 17:45	9.39	27.76	1
LH-SR-02	8/14/2025 18:00	9.26	27.76	1
LH-SR-02	8/14/2025 18:15	8.16	27.88	1
LH-SR-02	8/14/2025 18:30	7.74	27.98	1
LH-SR-02	8/14/2025 18:45	7.69	28.08	1
LH-SR-02	8/14/2025 19:00	7.69	28.04	1
LH-SR-02	8/14/2025 19:15	7.73	27.96	1
LH-SR-02	8/14/2025 19:30	7.77	27.88	1
LH-SR-02	8/14/2025 19:45	7.8	27.82	1
LH-SR-02	8/14/2025 20:00	7.81	27.76	1
LH-SR-02	8/14/2025 20:15	7.81	27.72	1
LH-SR-02	8/14/2025 20:30	7.82	27.68	1
LH-SR-02	8/14/2025 20:45	7.83	27.64	1
LH-SR-02	8/14/2025 21:00	7.84	27.62	1
LH-SR-02	8/14/2025 21:15	7.84	27.6	1
LH-SR-02	8/14/2025 21:30	7.84	27.58	1
LH-SR-02	8/14/2025 21:45	7.83	27.56	1
LH-SR-02	8/14/2025 22:00	7.83	27.54	1
LH-SR-02	8/14/2025 22:15	7.83	27.52	1
LH-SR-02	8/14/2025 22:30	7.83	27.5	1
LH-SR-02	8/14/2025 22:45	7.82	27.48	1
LH-SR-02	8/14/2025 23:00	7.82	27.48	1
LH-SR-02	8/14/2025 23:15	7.79	27.46	1
LH-SR-02	8/14/2025 23:30	7.76	27.44	1
LH-SR-02	8/14/2025 23:45	7.73	27.4	1
LH-SR-02	8/15/2025 0:00	7.67	27.38	1
LH-SR-02	8/15/2025 0:15	7.57	27.32	1
LH-SR-02	8/15/2025 0:30	7.13	27.14	1
LH-SR-02	8/15/2025 0:45	6.62	26.94	1
LH-SR-02	8/15/2025 1:00	6.78	26.92	1
LH-SR-02	8/15/2025 1:15	6.97	26.94	1
LH-SR-02	8/15/2025 1:30	7.23	26.98	1
LH-SR-02	8/15/2025 1:45	7.28	26.98	1
LH-SR-02	8/15/2025 2:00	7.35	26.96	1
LH-SR-02	8/15/2025 2:15	7.41	26.96	1
LH-SR-02	8/15/2025 2:30	7.44	26.96	1
LH-SR-02	8/15/2025 2:45	7.47	26.92	1
LH-SR-02	8/15/2025 3:00	7.44	26.9	1
LH-SR-02	8/15/2025 3:15	7.4	26.88	1
LH-SR-02	8/15/2025 3:30	7.38	26.86	1
LH-SR-02	8/15/2025 3:45	7.4	26.88	1
LH-SR-02	8/15/2025 4:00	7.34	26.84	1
LH-SR-02	8/15/2025 4:15	7.29	26.8	1
LH-SR-02	8/15/2025 4:30	7.25	26.78	1
LH-SR-02	8/15/2025 4:45	7.2	26.76	1
LH-SR-02	8/15/2025 5:00	7.09	26.72	1
LH-SR-02	8/15/2025 5:15	7.03	26.68	1
LH-SR-02	8/15/2025 5:30	6.97	26.68	1
LH-SR-02	8/15/2025 5:45	6.96	26.7	1
LH-SR-02	8/15/2025 6:00	7.18	26.84	1
LH-SR-02	8/15/2025 6:15	7.61	27.02	1
LH-SR-02	8/15/2025 6:30	7.76	27.12	1
LH-SR-02	8/15/2025 6:45	7.77	27.12	1
LH-SR-02	8/15/2025 7:00	7.87	27.1	1
LH-SR-02	8/15/2025 7:15	7.9	27.06	1
LH-SR-02	8/15/2025 7:30	7.92	27.04	1
LH-SR-02	8/15/2025 7:45	7.93	27.02	1
LH-SR-02	8/15/2025 8:00	7.93	27.02	1
LH-SR-02	8/15/2025 8:15	-888.88	-888.88	3
LH-SR-02	8/15/2025 8:30	-888.88	-888.88	3
LH-SR-02	8/15/2025 8:45	-888.88	-888.88	3
LH-SR-02	8/15/2025 9:00	-888.88	-888.88	3
LH-SR-02	8/15/2025 9:15	-888.88	-888.88	3
LH-SR-02	8/15/2025 9:30	-888.88	-888.88	3
LH-SR-02	8/15/2025 9:45	8.05	27.12	1
LH-SR-02	8/15/2025 10:00	8.05	27.1	1
LH-SR-02	8/15/2025 10:15	8.07	27.16	1
LH-SR-02	8/15/2025 10:30	-888.88	-888.88	3
LH-SR-02	8/15/2025 10:45	-888.88	-888.88	3
LH-SR-02	8/15/2025 11:00	-888.88	-888.88	3
LH-SR-02	8/15/2025 11:15	-888.88	-888.88	3
LH-SR-02	8/15/2025 11:30	8.04	27.44	1
LH-SR-02	8/15/2025 11:45	8.03	27.54	1
LH-SR-02	8/15/2025 12:00	8.05	27.62	1
LH-SR-02	8/15/2025 12:15	8.3	27.78	1
LH-SR-02	8/15/2025 12:30	8.38	27.82	1
LH-SR-02	8/15/2025 12:45	8.35	27.78	1
LH-SR-02	8/15/2025 13:00	8.33	27.74	1
LH-SR-02	8/15/2025 13:15	8.32	27.64	1
LH-SR-02	8/15/2025 13:30	8.36	27.52	1
LH-SR-02	8/15/2025 13:45	8.41	27.52	1
LH-SR-02	8/15/2025 14:00	8.4	27.48	1
LH-SR-02	8/15/2025 14:15	8.4	27.46	1
LH-SR-02	8/15/2025 14:30	8.38	27.36	1

Station Name	Date Time	DO mg/L	Temp C	Use Code
LH-SR-02	8/15/2025 14:45	8.36	27.32	1
LH-SR-02	8/15/2025 15:00	8.31	27.3	1
LH-SR-02	8/15/2025 15:15	8.24	27.26	1
LH-SR-02	8/15/2025 15:30	8.24	27.24	1
LH-SR-02	8/15/2025 15:45	8.22	27.24	1
LH-SR-02	8/15/2025 16:00	8.19	27.2	1
LH-SR-02	8/15/2025 16:15	8.18	27.16	1
LH-SR-02	8/15/2025 16:30	8.17	27.14	1
LH-SR-02	8/15/2025 16:45	8.17	27.14	1
LH-SR-02	8/15/2025 17:00	8.12	27.08	1
LH-SR-02	8/15/2025 17:15	8.08	27.02	1
LH-SR-02	8/15/2025 17:30	7.91	27	1
LH-SR-02	8/15/2025 17:45	7.79	27.18	1
LH-SR-02	8/15/2025 18:00	7.73	27.28	1
LH-SR-02	8/15/2025 18:15	7.72	27.42	1
LH-SR-02	8/15/2025 18:30	7.8	27.46	1
LH-SR-02	8/15/2025 18:45	7.81	27.48	1
LH-SR-02	8/15/2025 19:00	7.84	27.44	1
LH-SR-02	8/15/2025 19:15	7.86	27.42	1
LH-SR-02	8/15/2025 19:30	7.86	27.38	1
LH-SR-02	8/15/2025 19:45	7.88	27.36	1
LH-SR-02	8/15/2025 20:00	7.87	27.32	1
LH-SR-02	8/15/2025 20:15	7.87	27.28	1
LH-SR-02	8/15/2025 20:30	7.88	27.24	1
LH-SR-02	8/15/2025 20:45	7.87	27.2	1
LH-SR-02	8/15/2025 21:00	7.88	27.18	1
LH-SR-02	8/15/2025 21:15	7.87	27.14	1
LH-SR-02	8/15/2025 21:30	7.87	27.12	1
LH-SR-02	8/15/2025 21:45	7.85	27.08	1
LH-SR-02	8/15/2025 22:00	7.86	27.06	1
LH-SR-02	8/15/2025 22:15	7.84	27.02	1
LH-SR-02	8/15/2025 22:30	7.8	26.98	1
LH-SR-02	8/15/2025 22:45	7.74	26.92	1
LH-SR-02	8/15/2025 23:00	7.71	26.84	1
LH-SR-02	8/15/2025 23:15	7.5	26.74	1
LH-SR-02	8/15/2025 23:30	6.72	26.38	1
LH-SR-02	8/15/2025 23:45	5.94	26.06	1
LH-SR-02	8/16/2025 0:00	6.17	26.08	1
LH-SR-02	8/16/2025 0:15	6.32	26.16	1
LH-SR-02	8/16/2025 0:30	6.52	26.2	1
LH-SR-02	8/16/2025 0:45	6.62	26.22	1
LH-SR-02	8/16/2025 1:00	6.77	26.24	1
LH-SR-02	8/16/2025 1:15	6.85	26.26	1
LH-SR-02	8/16/2025 1:30	6.89	26.26	1
LH-SR-02	8/16/2025 1:45	6.88	26.26	1
LH-SR-02	8/16/2025 2:00	6.91	26.26	1
LH-SR-02	8/16/2025 2:15	6.86	26.26	1
LH-SR-02	8/16/2025 2:30	6.78	26.22	1
LH-SR-02	8/16/2025 2:45	6.71	26.22	1
LH-SR-02	8/16/2025 3:00	6.6	26.2	1
LH-SR-02	8/16/2025 3:15	6.49	26.18	1
LH-SR-02	8/16/2025 3:30	6.46	26.16	1
LH-SR-02	8/16/2025 3:45	6.41	26.12	1
LH-SR-02	8/16/2025 4:00	6.4	26.1	1
LH-SR-02	8/16/2025 4:15	6.26	26.08	1
LH-SR-02	8/16/2025 4:30	6.43	26	1
LH-SR-02	8/16/2025 4:45	7.5	25.96	1
LH-SR-02	8/16/2025 5:00	7.75	26	1
LH-SR-02	8/16/2025 5:15	7.85	26.06	1
LH-SR-02	8/16/2025 5:30	7.88	26.06	1
LH-SR-02	8/16/2025 5:45	7.92	26.04	1
LH-SR-02	8/16/2025 6:00	7.97	26.02	1
LH-SR-02	8/16/2025 6:15	7.98	26	1
LH-SR-02	8/16/2025 6:30	8.01	25.98	1
LH-SR-02	8/16/2025 6:45	8.02	25.96	1
LH-SR-02	8/16/2025 7:00	8.05	25.96	1
LH-SR-02	8/16/2025 7:15	8.08	25.94	1
LH-SR-02	8/16/2025 7:30	-888.88	-888.88	3
LH-SR-02	8/16/2025 7:45	-888.88	-888.88	3
LH-SR-02	8/16/2025 8:00	-888.88	-888.88	3
LH-SR-02	8/16/2025 8:15	-888.88	-888.88	3
LH-SR-02	8/16/2025 8:30	-888.88	-888.88	3
LH-SR-02	8/16/2025 8:45	8.07	26.04	1
LH-SR-02	8/16/2025 9:00	-888.88	-888.88	3
LH-SR-02	8/16/2025 9:15	-888.88	-888.88	3
LH-SR-02	8/16/2025 9:30	-888.88	-888.88	3
LH-SR-02	8/16/2025 9:45	-888.88	-888.88	3
LH-SR-02	8/16/2025 10:00	-888.88	-888.88	3
LH-SR-02	8/16/2025 10:15	-888.88	-888.88	3
LH-SR-02	8/16/2025 10:30	-888.88	-888.88	3
LH-SR-02	8/16/2025 10:45	-888.88	-888.88	3
LH-SR-02	8/16/2025 11:00	-888.88	-888.88	3
LH-SR-02	8/16/2025 11:15	-888.88	-888.88	3
LH-SR-02	8/16/2025 11:30	-888.88	-888.88	3

Station Name	Date Time	DO mg/L	Temp C	Use Code
LH-SR-02	8/16/2025 11:45	-888.88	-888.88	3
LH-SR-02	8/16/2025 12:00	-888.88	-888.88	3
LH-SR-02	8/16/2025 12:15	-888.88	-888.88	3
LH-SR-02	8/16/2025 12:30	-888.88	-888.88	3
LH-SR-02	8/16/2025 12:45	-888.88	-888.88	3
LH-SR-02	8/16/2025 13:00	-888.88	-888.88	3
LH-SR-02	8/16/2025 13:15	-888.88	-888.88	3
LH-SR-02	8/16/2025 13:30	-888.88	-888.88	3
LH-SR-02	8/16/2025 13:45	8.13	27.22	1
LH-SR-02	8/16/2025 14:00	8.05	27.28	1
LH-SR-02	8/16/2025 14:15	8.02	27.34	1
LH-SR-02	8/16/2025 14:30	7.98	27.38	1
LH-SR-02	8/16/2025 14:45	7.96	27.4	1
LH-SR-02	8/16/2025 15:00	7.94	27.38	1
LH-SR-02	8/16/2025 15:15	7.91	27.32	1
LH-SR-02	8/16/2025 15:30	7.91	27.3	1
LH-SR-02	8/16/2025 15:45	7.88	27.28	1
LH-SR-02	8/16/2025 16:00	7.87	27.3	1
LH-SR-02	8/16/2025 16:15	7.98	27.36	1
LH-SR-02	8/16/2025 16:30	8.1	27.4	1
LH-SR-02	8/16/2025 16:45	8.16	27.42	1
LH-SR-02	8/16/2025 17:00	8.33	27.38	1
LH-SR-02	8/16/2025 17:15	8.7	27.36	1
LH-SR-02	8/16/2025 17:30	8.87	27.32	1
LH-SR-02	8/16/2025 17:45	8.58	27.24	1
LH-SR-02	8/16/2025 18:00	8.48	27.16	1
LH-SR-02	8/16/2025 18:15	8.09	27.1	1
LH-SR-02	8/16/2025 18:30	7.7	27.1	1
LH-SR-02	8/16/2025 18:45	7.64	27.1	1
LH-SR-02	8/16/2025 19:00	7.67	27.12	1
LH-SR-02	8/16/2025 19:15	7.74	27.12	1
LH-SR-02	8/16/2025 19:30	7.74	27.1	1
LH-SR-02	8/16/2025 19:45	7.75	27.08	1
LH-SR-02	8/16/2025 20:00	7.81	27.06	1
LH-SR-02	8/16/2025 20:15	7.82	27.06	1
LH-SR-02	8/16/2025 20:30	7.83	27.06	1
LH-SR-02	8/16/2025 20:45	7.84	27.06	1
LH-SR-02	8/16/2025 21:00	7.85	27.04	1
LH-SR-02	8/16/2025 21:15	7.84	27.04	1
LH-SR-02	8/16/2025 21:30	7.83	27.02	1
LH-SR-02	8/16/2025 21:45	7.84	27	1
LH-SR-02	8/16/2025 22:00	7.85	26.98	1
LH-SR-02	8/16/2025 22:15	7.85	26.96	1
LH-SR-02	8/16/2025 22:30	7.83	26.96	1
LH-SR-02	8/16/2025 22:45	7.84	26.96	1
LH-SR-02	8/16/2025 23:00	7.85	26.96	1
LH-SR-02	8/16/2025 23:15	7.84	26.96	1
LH-SR-02	8/16/2025 23:30	7.83	26.98	1
LH-SR-02	8/16/2025 23:45	7.84	26.98	1
LH-SR-02	8/17/2025 0:00	7.83	26.98	1
LH-SR-02	8/17/2025 0:15	7.83	27	1
LH-SR-02	8/17/2025 0:30	7.83	27	1
LH-SR-02	8/17/2025 0:45	7.83	27	1
LH-SR-02	8/17/2025 1:00	7.83	27	1
LH-SR-02	8/17/2025 1:15	7.82	26.98	1
LH-SR-02	8/17/2025 1:30	7.81	26.98	1
LH-SR-02	8/17/2025 1:45	7.81	26.98	1
LH-SR-02	8/17/2025 2:00	7.81	26.98	1
LH-SR-02	8/17/2025 2:15	7.8	26.98	1
LH-SR-02	8/17/2025 2:30	7.8	27	1
LH-SR-02	8/17/2025 2:45	7.77	27	1
LH-SR-02	8/17/2025 3:00	7.75	27	1
LH-SR-02	8/17/2025 3:15	7.75	26.98	1
LH-SR-02	8/17/2025 3:30	7.71	26.96	1
LH-SR-02	8/17/2025 3:45	7.68	26.94	1
LH-SR-02	8/17/2025 4:00	7.66	26.92	1
LH-SR-02	8/17/2025 4:15	7.58	26.9	1
LH-SR-02	8/17/2025 4:30	7.29	26.74	1
LH-SR-02	8/17/2025 4:45	6.69	26.36	1
LH-SR-02	8/17/2025 5:00	6.42	26.06	1
LH-SR-02	8/17/2025 5:15	6.47	26.02	1
LH-SR-02	8/17/2025 5:30	6.59	26.06	1
LH-SR-02	8/17/2025 5:45	6.67	26.06	1
LH-SR-02	8/17/2025 6:00	6.78	26.1	1
LH-SR-02	8/17/2025 6:15	6.81	26.12	1
LH-SR-02	8/17/2025 6:30	6.9	26.12	1
LH-SR-02	8/17/2025 6:45	7.14	26.14	1
LH-SR-02	8/17/2025 7:00	7.27	26.16	1
LH-SR-02	8/17/2025 7:15	7.39	26.18	1
LH-SR-02	8/17/2025 7:30	7.58	26.22	1
LH-SR-02	8/17/2025 7:45	7.72	26.24	1
LH-SR-02	8/17/2025 8:00	7.92	26.3	1
LH-SR-02	8/17/2025 8:15	8.04	26.34	1
LH-SR-02	8/17/2025 8:30	8.2	26.44	1

Station Name	Date Time	DO mg/L	Temp C	Use Code
LH-SR-02	8/17/2025 8:45	8.28	26.54	1
LH-SR-02	8/17/2025 9:00	8.38	26.66	1
LH-SR-02	8/17/2025 9:15	8.36	26.8	1
LH-SR-02	8/17/2025 9:30	8.07	27	1
LH-SR-02	8/17/2025 9:45	7.98	27.08	1
LH-SR-02	8/17/2025 10:00	7.98	27.1	1
LH-SR-02	8/17/2025 10:15	8.02	27.14	1
LH-SR-02	8/17/2025 10:30	8.07	27.16	1
LH-SR-02	8/17/2025 10:45	8.21	27.22	1
LH-SR-02	8/17/2025 11:00	8.2	27.26	1
LH-SR-02	8/17/2025 11:15	8.22	27.3	1
LH-SR-02	8/17/2025 11:30	8.21	27.36	1
LH-SR-02	8/17/2025 11:45	-888.88	-888.88	3
LH-SR-02	8/17/2025 12:00	8.17	27.46	1
LH-SR-02	8/17/2025 12:15	-888.88	-888.88	3
LH-SR-02	8/17/2025 12:30	-888.88	-888.88	3
LH-SR-02	8/17/2025 12:45	-888.88	-888.88	3
LH-SR-02	8/17/2025 13:00	8.13	27.6	1
LH-SR-02	8/17/2025 13:15	8.13	27.66	1
LH-SR-02	8/17/2025 13:30	8.12	27.64	1
LH-SR-02	8/17/2025 13:45	8.07	27.74	1
LH-SR-02	8/17/2025 14:00	8.02	27.78	1
LH-SR-02	8/17/2025 14:15	7.92	27.76	1
LH-SR-02	8/17/2025 14:30	7.94	27.78	1
LH-SR-02	8/17/2025 14:45	7.86	27.84	1
LH-SR-02	8/17/2025 15:00	7.85	27.86	1
LH-SR-02	8/17/2025 15:15	7.77	27.82	1
LH-SR-02	8/17/2025 15:30	7.96	27.98	1
LH-SR-02	8/17/2025 15:45	8.68	28.28	1
LH-SR-02	8/17/2025 16:00	10.19	28.62	1
LH-SR-02	8/17/2025 16:15	10.66	28.62	1
LH-SR-02	8/17/2025 16:30	10.82	28.52	1
LH-SR-02	8/17/2025 16:45	11.11	28.44	1
LH-SR-02	8/17/2025 17:00	11.25	28.28	1
LH-SR-02	8/17/2025 17:15	11.26	28.24	1
LH-SR-02	8/17/2025 17:30	11.22	28.14	1
LH-SR-02	8/17/2025 17:45	11.12	28.1	1
LH-SR-02	8/17/2025 18:00	11	28	1
LH-SR-02	8/17/2025 18:15	10.8	27.92	1
LH-SR-02	8/17/2025 18:30	10.72	27.86	1
LH-SR-02	8/17/2025 18:45	10.54	27.84	1
LH-SR-02	8/17/2025 19:00	10.41	27.78	1
LH-SR-02	8/17/2025 19:15	10.29	27.74	1
LH-SR-02	8/17/2025 19:30	9.96	27.68	1
LH-SR-02	8/17/2025 19:45	9.74	27.64	1
LH-SR-02	8/17/2025 20:00	9.43	27.6	1
LH-SR-02	8/17/2025 20:15	8.4	27.5	1
LH-SR-02	8/17/2025 20:30	7.51	27.32	1
LH-SR-02	8/17/2025 20:45	7.59	27.24	1
LH-SR-02	8/17/2025 21:00	7.64	27.2	1
LH-SR-02	8/17/2025 21:15	7.69	27.22	1
LH-SR-02	8/17/2025 21:30	7.75	27.22	1
LH-SR-02	8/17/2025 21:45	7.74	27.2	1
LH-SR-02	8/17/2025 22:00	7.75	27.18	1
LH-SR-02	8/17/2025 22:15	7.76	27.16	1
LH-SR-02	8/17/2025 22:30	7.79	27.14	1
LH-SR-02	8/17/2025 22:45	7.79	27.1	1
LH-SR-02	8/17/2025 23:00	7.81	27.08	1
LH-SR-02	8/17/2025 23:15	7.81	27.06	1
LH-SR-02	8/17/2025 23:30	7.8	27.06	1
LH-SR-02	8/17/2025 23:45	7.79	27.04	1
LH-SR-02	8/18/2025 0:00	7.79	27.04	1
LH-SR-02	8/18/2025 0:15	7.8	27.04	1
LH-SR-02	8/18/2025 0:30	7.81	27.04	1
LH-SR-02	8/18/2025 0:45	7.8	27.02	1
LH-SR-02	8/18/2025 1:00	7.81	27	1
LH-SR-02	8/18/2025 1:15	7.8	26.98	1
LH-SR-02	8/18/2025 1:30	7.81	26.98	1
LH-SR-02	8/18/2025 1:45	7.81	26.98	1
LH-SR-02	8/18/2025 2:00	7.81	26.98	1
LH-SR-02	8/18/2025 2:15	7.81	26.96	1
LH-SR-02	8/18/2025 2:30	7.79	26.96	1
LH-SR-02	8/18/2025 2:45	7.79	26.96	1
LH-SR-02	8/18/2025 3:00	7.73	26.94	1
LH-SR-02	8/18/2025 3:15	7.72	26.94	1
LH-SR-02	8/18/2025 3:30	7.71	26.9	1
LH-SR-02	8/18/2025 3:45	7.67	26.88	1
LH-SR-02	8/18/2025 4:00	7.61	26.84	1
LH-SR-02	8/18/2025 4:15	7.56	26.8	1
LH-SR-02	8/18/2025 4:30	7.38	26.72	1
LH-SR-02	8/18/2025 4:45	6.98	26.54	1
LH-SR-02	8/18/2025 5:00	6.78	26.38	1
LH-SR-02	8/18/2025 5:15	6.55	26.3	1
LH-SR-02	8/18/2025 5:30	6.63	26.28	1

Station Name	Date Time	DO mg/L	Temp C	Use Code
LH-SR-02	8/18/2025 5:45	6.6	26.26	1
LH-SR-02	8/18/2025 6:00	6.73	26.24	1
LH-SR-02	8/18/2025 6:15	6.81	26.24	1
LH-SR-02	8/18/2025 6:30	6.8	26.24	1
LH-SR-02	8/18/2025 6:45	6.71	26.2	1
LH-SR-02	8/18/2025 7:00	6.71	26.18	1
LH-SR-02	8/18/2025 7:15	6.73	26.16	1
LH-SR-02	8/18/2025 7:30	6.61	26.14	1
LH-SR-02	8/18/2025 7:45	6.96	26.14	1
LH-SR-02	8/18/2025 8:00	7.37	26.22	1
LH-SR-02	8/18/2025 8:15	7.85	26.42	1
LH-SR-02	8/18/2025 8:30	8.03	26.52	1
LH-SR-02	8/18/2025 8:45	8.18	26.56	1
LH-SR-02	8/18/2025 9:00	8.23	26.58	1
LH-SR-02	8/18/2025 9:15	8.25	26.6	1
LH-SR-02	8/18/2025 9:30	8.28	26.62	1
LH-SR-02	8/18/2025 9:45	8.28	26.62	1
LH-SR-02	8/18/2025 10:00	-888.88	-888.88	3
LH-SR-02	8/18/2025 10:15	-888.88	-888.88	3
LH-SR-02	8/18/2025 10:30	8.14	26.6	1
LH-SR-02	8/18/2025 10:45	-888.88	-888.88	3
LH-SR-02	8/18/2025 11:00	-888.88	-888.88	3
LH-SR-02	8/18/2025 11:15	-888.88	-888.88	3
LH-SR-02	8/18/2025 11:30	-888.88	-888.88	3
LH-SR-02	8/18/2025 11:45	-888.88	-888.88	3
LH-SR-02	8/18/2025 12:00	-888.88	-888.88	3
LH-SR-02	8/18/2025 12:15	-888.88	-888.88	3
LH-SR-02	8/18/2025 12:30	-888.88	-888.88	3
LH-SR-02	8/18/2025 12:45	-888.88	-888.88	3
LH-SR-02	8/18/2025 13:00	-888.88	-888.88	3
LH-SR-02	8/18/2025 13:15	-888.88	-888.88	3
LH-SR-02	8/18/2025 13:30	-888.88	-888.88	3
LH-SR-02	8/18/2025 13:45	-888.88	-888.88	3
LH-SR-02	8/18/2025 14:00	-888.88	-888.88	3
LH-SR-02	8/18/2025 14:15	-888.88	-888.88	3
LH-SR-02	8/18/2025 14:30	8.16	26.98	1
LH-SR-02	8/18/2025 14:45	8.17	27	1
LH-SR-02	8/18/2025 15:00	8.16	26.96	1
LH-SR-02	8/18/2025 15:15	8.19	26.98	1
LH-SR-02	8/18/2025 15:30	8.24	26.92	1
LH-SR-02	8/18/2025 15:45	8.09	26.94	1
LH-SR-02	8/18/2025 16:00	8.22	26.9	1
LH-SR-02	8/18/2025 16:15	8.09	26.9	1
LH-SR-02	8/18/2025 16:30	8.08	26.92	1
LH-SR-02	8/18/2025 16:45	8.21	26.94	1
LH-SR-02	8/18/2025 17:00	8.14	26.92	1
LH-SR-02	8/18/2025 17:15	7.8	26.84	1
LH-SR-02	8/18/2025 17:30	7.47	26.72	1
LH-SR-02	8/18/2025 17:45	7.33	26.84	1
LH-SR-02	8/18/2025 18:00	7.43	26.78	1
LH-SR-02	8/18/2025 18:15	7.67	26.58	1
LH-SR-02	8/18/2025 18:30	7.56	26.54	1
LH-SR-02	8/18/2025 18:45	7.66	26.42	1
LH-SR-02	8/18/2025 19:00	7.64	26.36	1
LH-SR-02	8/18/2025 19:15	7.53	26.3	1
LH-SR-02	8/18/2025 19:30	7.45	26.24	1
LH-SR-02	8/18/2025 19:45	7.33	26.16	1
LH-SR-02	8/18/2025 20:00	7.43	26.14	1
LH-SR-02	8/18/2025 20:15	7.6	26.34	1
LH-SR-02	8/18/2025 20:30	7.8	26.52	1
LH-SR-02	8/18/2025 20:45	7.86	26.56	1
LH-SR-02	8/18/2025 21:00	7.9	26.58	1
LH-SR-02	8/18/2025 21:15	7.88	26.56	1
LH-SR-02	8/18/2025 21:30	7.9	26.54	1
LH-SR-02	8/18/2025 21:45	7.93	26.52	1
LH-SR-02	8/18/2025 22:00	7.95	26.5	1
LH-SR-02	8/18/2025 22:15	7.96	26.48	1
LH-SR-02	8/18/2025 22:30	7.96	26.44	1
LH-SR-02	8/18/2025 22:45	7.95	26.42	1
LH-SR-02	8/18/2025 23:00	7.96	26.38	1
LH-SR-02	8/18/2025 23:15	7.96	26.34	1
LH-SR-02	8/18/2025 23:30	7.96	26.28	1
LH-SR-02	8/18/2025 23:45	7.98	26.24	1
LH-SR-02	8/19/2025 0:00	7.99	26.2	1
LH-SR-02	8/19/2025 0:15	7.99	26.16	1
LH-SR-02	8/19/2025 0:30	7.98	26.12	1
LH-SR-02	8/19/2025 0:45	7.98	26.1	1
LH-SR-02	8/19/2025 1:00	7.99	26.06	1
LH-SR-02	8/19/2025 1:15	7.99	26.02	1
LH-SR-02	8/19/2025 1:30	8	25.98	1
LH-SR-02	8/19/2025 1:45	8	25.96	1
LH-SR-02	8/19/2025 2:00	8	25.92	1
LH-SR-02	8/19/2025 2:15	8.01	25.88	1
LH-SR-02	8/19/2025 2:30	8.02	25.86	1

Station Name	Date Time	DO mg/L	Temp C	Use Code
LH-SR-02	8/19/2025 2:45	8	25.84	1
LH-SR-02	8/19/2025 3:00	8.01	25.8	1
LH-SR-02	8/19/2025 3:15	8.01	25.78	1
LH-SR-02	8/19/2025 3:30	8.01	25.78	1
LH-SR-02	8/19/2025 3:45	8.01	25.76	1
LH-SR-02	8/19/2025 4:00	8.01	25.76	1
LH-SR-02	8/19/2025 4:15	8.02	25.74	1
LH-SR-02	8/19/2025 4:30	8.02	25.7	1
LH-SR-02	8/19/2025 4:45	8.02	25.68	1
LH-SR-02	8/19/2025 5:00	8.03	25.68	1
LH-SR-02	8/19/2025 5:15	8.04	25.64	1
LH-SR-02	8/19/2025 5:30	8.03	25.62	1
LH-SR-02	8/19/2025 5:45	8.03	25.6	1
LH-SR-02	8/19/2025 6:00	8.05	25.58	1
LH-SR-02	8/19/2025 6:15	8.08	25.54	1
LH-SR-02	8/19/2025 6:30	8.1	25.52	1
LH-SR-02	8/19/2025 6:45	8.13	25.5	1
LH-SR-02	8/19/2025 7:00	8.24	25.5	1
LH-SR-02	8/19/2025 7:15	-888.88	-888.88	3
LH-SR-02	8/19/2025 7:30	8.22	25.5	1
LH-SR-02	8/19/2025 7:45	8.26	25.48	1
LH-SR-02	8/19/2025 8:00	-888.88	-888.88	3
LH-SR-02	8/19/2025 8:15	8.37	25.5	1
LH-SR-02	8/19/2025 8:30	8.31	25.5	1
LH-SR-02	8/19/2025 8:45	8.41	25.58	1
LH-SR-02	8/19/2025 9:00	8.47	25.62	1
LH-SR-02	8/19/2025 9:15	8.37	25.62	1
LH-SR-02	8/19/2025 9:30	8.38	25.58	1
LH-SR-02	8/19/2025 9:45	8.4	25.6	1
LH-SR-02	8/19/2025 10:00	8.42	25.6	1
LH-SR-02	8/19/2025 10:15	8.49	25.7	1
LH-SR-02	8/19/2025 10:30	-888.88	-888.88	3
LH-SR-02	8/19/2025 10:45	8.4	25.82	1
LH-SR-02	8/19/2025 11:00	-888.88	-888.88	3
LH-SR-02	8/19/2025 11:15	-888.88	-888.88	3
LH-SR-02	8/19/2025 11:30	8.44	25.76	1
LH-SR-02	8/19/2025 11:45	8.36	25.72	1
LH-SR-02	8/19/2025 12:00	8.51	25.72	1
LH-SR-02	8/19/2025 12:15	8.68	25.78	1
LH-SR-02	8/19/2025 12:30	8.73	25.9	1
LH-SR-02	8/19/2025 12:45	8.7	25.9	1
LH-SR-02	8/19/2025 13:00	8.7	25.9	1
LH-SR-02	8/19/2025 13:15	8.7	25.9	1
LH-SR-02	8/19/2025 13:30	8.69	25.9	1
LH-SR-02	8/19/2025 13:45	8.72	25.94	1
LH-SR-02	8/19/2025 14:00	8.75	26	1
LH-SR-02	8/19/2025 14:15	8.72	26.04	1
LH-SR-02	8/19/2025 14:30	8.66	26.08	1
LH-SR-02	8/19/2025 14:45	8.48	26.02	1
LH-SR-02	8/19/2025 15:00	8.17	23.38	2
LH-SR-02	8/19/2025 15:15	8.27	25.54	2
LH-SR-02	8/19/2025 15:30	8.23	25.7	2
LH-SR-02	8/19/2025 15:45	8.19	26.02	2
LH-SR-02	8/19/2025 16:00			2
LH-SR-02	8/19/2025 16:15	8.2	26.2	1
LH-SR-02	8/19/2025 16:30	8.23	26.08	1
LH-SR-02	8/19/2025 16:45	8.23	26.06	1
LH-SR-02	8/19/2025 17:00	8.22	26.04	1
LH-SR-02	8/19/2025 17:15	8.21	26.06	1
LH-SR-02	8/19/2025 17:30	8.18	26.06	1
LH-SR-02	8/19/2025 17:45	8.17	26.04	1
LH-SR-02	8/19/2025 18:00	8.16	26.02	1
LH-SR-02	8/19/2025 18:15	8.15	26	1
LH-SR-02	8/19/2025 18:30	8.15	25.98	1
LH-SR-02	8/19/2025 18:45	8.14	25.96	1
LH-SR-02	8/19/2025 19:00	8.14	25.94	1
LH-SR-02	8/19/2025 19:15	8.13	25.9	1
LH-SR-02	8/19/2025 19:30	8.12	25.88	1
LH-SR-02	8/19/2025 19:45	8.12	25.86	1
LH-SR-02	8/19/2025 20:00	8.12	25.84	1
LH-SR-02	8/19/2025 20:15	8.12	25.82	1
LH-SR-02	8/19/2025 20:30	8.11	25.8	1
LH-SR-02	8/19/2025 20:45	8.12	25.78	1
LH-SR-02	8/19/2025 21:00	8.12	25.76	1
LH-SR-02	8/19/2025 21:15	8.13	25.74	1
LH-SR-02	8/19/2025 21:30	8.13	25.7	1
LH-SR-02	8/19/2025 21:45	8.13	25.68	1
LH-SR-02	8/19/2025 22:00	8.12	25.66	1
LH-SR-02	8/19/2025 22:15	8.12	25.64	1
LH-SR-02	8/19/2025 22:30	8.12	25.6	1
LH-SR-02	8/19/2025 22:45	8.12	25.58	1
LH-SR-02	8/19/2025 23:00	8.13	25.56	1
LH-SR-02	8/19/2025 23:15	8.12	25.54	1
LH-SR-02	8/19/2025 23:30	8.13	25.52	1

Station Name	Date Time	DO mg/L	Temp C	Use Code
LH-SR-02	8/19/2025 23:45	8.13	25.48	1
LH-SR-02	8/20/2025 0:00	8.14	25.46	1
LH-SR-02	8/20/2025 0:15	8.13	25.44	1
LH-SR-02	8/20/2025 0:30	8.14	25.42	1
LH-SR-02	8/20/2025 0:45	8.15	25.42	1
LH-SR-02	8/20/2025 1:00	8.14	25.4	1
LH-SR-02	8/20/2025 1:15	8.14	25.38	1
LH-SR-02	8/20/2025 1:30	8.14	25.36	1
LH-SR-02	8/20/2025 1:45	8.14	25.34	1
LH-SR-02	8/20/2025 2:00	8.16	25.32	1
LH-SR-02	8/20/2025 2:15	8.16	25.3	1
LH-SR-02	8/20/2025 2:30	8.16	25.28	1
LH-SR-02	8/20/2025 2:45	8.16	25.28	1
LH-SR-02	8/20/2025 3:00	8.16	25.28	1
LH-SR-02	8/20/2025 3:15	8.16	25.26	1
LH-SR-02	8/20/2025 3:30	8.16	25.26	1
LH-SR-02	8/20/2025 3:45	8.18	25.26	1
LH-SR-02	8/20/2025 4:00	8.17	25.26	1
LH-SR-02	8/20/2025 4:15	8.16	25.26	1
LH-SR-02	8/20/2025 4:30	8.18	25.26	1
LH-SR-02	8/20/2025 4:45	8.17	25.24	1
LH-SR-02	8/20/2025 5:00	8.18	25.24	1
LH-SR-02	8/20/2025 5:15	8.18	25.24	1
LH-SR-02	8/20/2025 5:30	8.18	25.22	1
LH-SR-02	8/20/2025 5:45	8.18	25.2	1
LH-SR-02	8/20/2025 6:00	8.18	25.18	1
LH-SR-02	8/20/2025 6:15	8.19	25.16	1
LH-SR-02	8/20/2025 6:30	8.2	25.14	1
LH-SR-02	8/20/2025 6:45	8.18	25.14	1
LH-SR-02	8/20/2025 7:00	8.2	25.12	1
LH-SR-02	8/20/2025 7:15	8.21	25.1	1
LH-SR-02	8/20/2025 7:30	8.2	25.08	1
LH-SR-02	8/20/2025 7:45	8.22	25.08	1
LH-SR-02	8/20/2025 8:00	8.23	25.06	1
LH-SR-02	8/20/2025 8:15	8.23	25.04	1
LH-SR-02	8/20/2025 8:30	8.23	25.02	1
LH-SR-02	8/20/2025 8:45	8.23	25	1
LH-SR-02	8/20/2025 9:00	8.23	24.98	1
LH-SR-02	8/20/2025 9:15	8.25	24.96	1
LH-SR-02	8/20/2025 9:30	8.25	24.94	1
LH-SR-02	8/20/2025 9:45	8.28	24.94	1
LH-SR-02	8/20/2025 10:00	8.3	24.92	1
LH-SR-02	8/20/2025 10:15	8.3	24.94	1
LH-SR-02	8/20/2025 10:30	8.33	24.94	1
LH-SR-02	8/20/2025 10:45	8.3	24.94	1
LH-SR-02	8/20/2025 11:00	8.28	24.94	1
LH-SR-02	8/20/2025 11:15	8.29	24.94	1
LH-SR-02	8/20/2025 11:30	8.3	24.94	1
LH-SR-02	8/20/2025 11:45	8.28	24.92	1
LH-SR-02	8/20/2025 12:00	8.29	24.92	1
LH-SR-02	8/20/2025 12:15	8.3	24.9	1
LH-SR-02	8/20/2025 12:30	8.3	24.9	1
LH-SR-02	8/20/2025 12:45	8.33	24.9	1
LH-SR-02	8/20/2025 13:00	8.3	24.9	1
LH-SR-02	8/20/2025 13:15	8.31	24.88	1
LH-SR-02	8/20/2025 13:30	8.35	24.9	1
LH-SR-02	8/20/2025 13:45	8.31	24.88	1
LH-SR-02	8/20/2025 14:00	8.32	24.86	1
LH-SR-02	8/20/2025 14:15	8.36	24.86	1
LH-SR-02	8/20/2025 14:30	8.33	24.86	1
LH-SR-02	8/20/2025 14:45	8.29	24.84	1
LH-SR-02	8/20/2025 15:00	8.29	24.82	1
LH-SR-02	8/20/2025 15:15	8.29	24.8	1
LH-SR-02	8/20/2025 15:30	8.3	24.78	1
LH-SR-02	8/20/2025 15:45	8.29	24.76	1
LH-SR-02	8/20/2025 16:00	8.3	24.74	1
LH-SR-02	8/20/2025 16:15	8.33	24.74	1
LH-SR-02	8/20/2025 16:30	8.32	24.74	1
LH-SR-02	8/20/2025 16:45	8.31	24.72	1
LH-SR-02	8/20/2025 17:00	8.32	24.72	1
LH-SR-02	8/20/2025 17:15	8.3	24.7	1
LH-SR-02	8/20/2025 17:30	8.29	24.7	1
LH-SR-02	8/20/2025 17:45	8.29	24.68	1
LH-SR-02	8/20/2025 18:00	8.31	24.66	1
LH-SR-02	8/20/2025 18:15	8.28	24.66	1
LH-SR-02	8/20/2025 18:30	8.26	24.64	1
LH-SR-02	8/20/2025 18:45	8.26	24.62	1
LH-SR-02	8/20/2025 19:00	8.26	24.62	1
LH-SR-02	8/20/2025 19:15	8.26	24.6	1
LH-SR-02	8/20/2025 19:30	8.25	24.58	1
LH-SR-02	8/20/2025 19:45	8.26	24.56	1
LH-SR-02	8/20/2025 20:00	8.25	24.54	1
LH-SR-02	8/20/2025 20:15	8.26	24.54	1
LH-SR-02	8/20/2025 20:30	8.26	24.52	1

Station Name	Date Time	DO mg/L	Temp C	Use Code
LH-SR-02	8/20/2025 20:45	8.26	24.52	1
LH-SR-02	8/20/2025 21:00	8.28	24.52	1
LH-SR-02	8/20/2025 21:15	8.28	24.52	1
LH-SR-02	8/20/2025 21:30	8.28	24.5	1
LH-SR-02	8/20/2025 21:45	8.26	24.5	1
LH-SR-02	8/20/2025 22:00	8.28	24.48	1
LH-SR-02	8/20/2025 22:15	8.29	24.46	1
LH-SR-02	8/20/2025 22:30	8.29	24.46	1
LH-SR-02	8/20/2025 22:45	8.28	24.44	1
LH-SR-02	8/20/2025 23:00	8.28	24.44	1
LH-SR-02	8/20/2025 23:15	8.29	24.42	1
LH-SR-02	8/20/2025 23:30	8.28	24.42	1
LH-SR-02	8/20/2025 23:45	8.28	24.4	1
LH-SR-02	8/21/2025 0:00	8.28	24.38	1
LH-SR-02	8/21/2025 0:15	8.29	24.38	1
LH-SR-02	8/21/2025 0:30	8.28	24.36	1
LH-SR-02	8/21/2025 0:45	8.29	24.34	1
LH-SR-02	8/21/2025 1:00	8.29	24.34	1
LH-SR-02	8/21/2025 1:15	8.3	24.32	1
LH-SR-02	8/21/2025 1:30	8.29	24.32	1
LH-SR-02	8/21/2025 1:45	8.3	24.3	1
LH-SR-02	8/21/2025 2:00	8.29	24.3	1
LH-SR-02	8/21/2025 2:15	8.29	24.28	1
LH-SR-02	8/21/2025 2:30	8.28	24.26	1
LH-SR-02	8/21/2025 2:45	8.29	24.26	1
LH-SR-02	8/21/2025 3:00	8.3	24.24	1
LH-SR-02	8/21/2025 3:15	8.29	24.22	1
LH-SR-02	8/21/2025 3:30	8.29	24.22	1
LH-SR-02	8/21/2025 3:45	8.3	24.2	1
LH-SR-02	8/21/2025 4:00	8.31	24.18	1
LH-SR-02	8/21/2025 4:15	8.3	24.18	1
LH-SR-02	8/21/2025 4:30	8.31	24.16	1
LH-SR-02	8/21/2025 4:45	8.31	24.16	1
LH-SR-02	8/21/2025 5:00	8.31	24.14	1
LH-SR-02	8/21/2025 5:15	8.31	24.12	1
LH-SR-02	8/21/2025 5:30	8.32	24.1	1
LH-SR-02	8/21/2025 5:45	8.32	24.08	1
LH-SR-02	8/21/2025 6:00	8.32	24.06	1
LH-SR-02	8/21/2025 6:15	8.33	24.04	1
LH-SR-02	8/21/2025 6:30	8.33	24.02	1
LH-SR-02	8/21/2025 6:45	8.35	24	1
LH-SR-02	8/21/2025 7:00	8.34	24	1
LH-SR-02	8/21/2025 7:15	8.35	23.98	1
LH-SR-02	8/21/2025 7:30	8.36	23.96	1
LH-SR-02	8/21/2025 7:45	8.37	23.96	1
LH-SR-02	8/21/2025 8:00	8.37	23.94	1
LH-SR-02	8/21/2025 8:15	8.38	23.94	1
LH-SR-02	8/21/2025 8:30	8.38	23.94	1
LH-SR-02	8/21/2025 8:45	8.38	23.94	1
LH-SR-02	8/21/2025 9:00	8.4	23.94	1
LH-SR-02	8/21/2025 9:15	8.43	23.96	1
LH-SR-02	8/21/2025 9:30	8.45	23.98	1
LH-SR-02	8/21/2025 9:45	8.41	23.98	1
LH-SR-02	8/21/2025 10:00	8.42	23.98	1
LH-SR-02	8/21/2025 10:15	8.4	23.98	1
LH-SR-02	8/21/2025 10:30	8.43	24.02	1
LH-SR-02	8/21/2025 10:45	8.43	24.04	1
LH-SR-02	8/21/2025 11:00	8.45	24.06	1
LH-SR-02	8/21/2025 11:15	8.45	24.08	1
LH-SR-02	8/21/2025 11:30	8.46	24.12	1
LH-SR-02	8/21/2025 11:45	8.46	24.24	1
LH-SR-02	8/21/2025 12:00	8.44	24.24	1
LH-SR-02	8/21/2025 12:15	8.44	24.32	1
LH-SR-02	8/21/2025 12:30	8.44	24.28	1
LH-SR-02	8/21/2025 12:45	8.44	24.32	1
LH-SR-02	8/21/2025 13:00	8.43	24.4	1
LH-SR-02	8/21/2025 13:15	8.43	24.42	1
LH-SR-02	8/21/2025 13:30	8.43	24.46	1
LH-SR-02	8/21/2025 13:45	8.43	24.42	1
LH-SR-02	8/21/2025 14:00	8.42	24.5	1
LH-SR-02	8/21/2025 14:15	8.42	24.56	1
LH-SR-02	8/21/2025 14:30	8.42	24.58	1
LH-SR-02	8/21/2025 14:45	8.39	24.6	1
LH-SR-02	8/21/2025 15:00	8.39	24.64	1
LH-SR-02	8/21/2025 15:15	8.38	24.68	1
LH-SR-02	8/21/2025 15:30	8.38	24.72	1
LH-SR-02	8/21/2025 15:45	8.37	24.74	1
LH-SR-02	8/21/2025 16:00	8.36	24.76	1
LH-SR-02	8/21/2025 16:15	8.34	24.76	1
LH-SR-02	8/21/2025 16:30	8.34	24.78	1
LH-SR-02	8/21/2025 16:45	8.33	24.78	1
LH-SR-02	8/21/2025 17:00	8.33	24.76	1
LH-SR-02	8/21/2025 17:15	8.32	24.76	1
LH-SR-02	8/21/2025 17:30	8.32	24.76	1

Station Name	Date Time	DO mg/L	Temp C	Use Code
LH-SR-02	8/21/2025 17:45	8.3	24.76	1
LH-SR-02	8/21/2025 18:00	8.3	24.76	1
LH-SR-02	8/21/2025 18:15	8.28	24.74	1
LH-SR-02	8/21/2025 18:30	8.28	24.74	1
LH-SR-02	8/21/2025 18:45	8.26	24.7	1
LH-SR-02	8/21/2025 19:00	8.26	24.68	1
LH-SR-02	8/21/2025 19:15	8.25	24.68	1
LH-SR-02	8/21/2025 19:30	8.25	24.68	1
LH-SR-02	8/21/2025 19:45	8.24	24.66	1
LH-SR-02	8/21/2025 20:00	8.24	24.66	1
LH-SR-02	8/21/2025 20:15	8.24	24.64	1
LH-SR-02	8/21/2025 20:30	8.24	24.62	1
LH-SR-02	8/21/2025 20:45	8.25	24.6	1
LH-SR-02	8/21/2025 21:00	8.25	24.58	1
LH-SR-02	8/21/2025 21:15	8.25	24.56	1
LH-SR-02	8/21/2025 21:30	8.25	24.54	1
LH-SR-02	8/21/2025 21:45	8.25	24.52	1
LH-SR-02	8/21/2025 22:00	8.25	24.5	1
LH-SR-02	8/21/2025 22:15	8.25	24.48	1
LH-SR-02	8/21/2025 22:30	8.25	24.46	1
LH-SR-02	8/21/2025 22:45	8.25	24.42	1
LH-SR-02	8/21/2025 23:00	8.26	24.38	1
LH-SR-02	8/21/2025 23:15	8.26	24.36	1
LH-SR-02	8/21/2025 23:30	8.28	24.32	1
LH-SR-02	8/21/2025 23:45	8.28	24.3	1
LH-SR-02	8/22/2025 0:00	8.28	24.26	1
LH-SR-02	8/22/2025 0:15	8.28	24.22	1
LH-SR-02	8/22/2025 0:30	8.28	24.2	1
LH-SR-02	8/22/2025 0:45	8.29	24.16	1
LH-SR-02	8/22/2025 1:00	8.28	24.12	1
LH-SR-02	8/22/2025 1:15	8.28	24.1	1
LH-SR-02	8/22/2025 1:30	8.29	24.06	1
LH-SR-02	8/22/2025 1:45	8.28	24.02	1
LH-SR-02	8/22/2025 2:00	8.3	23.98	1
LH-SR-02	8/22/2025 2:15	8.3	23.96	1
LH-SR-02	8/22/2025 2:30	8.3	23.92	1
LH-SR-02	8/22/2025 2:45	8.3	23.9	1
LH-SR-02	8/22/2025 3:00	8.3	23.86	1
LH-SR-02	8/22/2025 3:15	8.31	23.84	1
LH-SR-02	8/22/2025 3:30	8.32	23.82	1
LH-SR-02	8/22/2025 3:45	8.32	23.78	1
LH-SR-02	8/22/2025 4:00	8.33	23.76	1
LH-SR-02	8/22/2025 4:15	8.32	23.74	1
LH-SR-02	8/22/2025 4:30	8.33	23.7	1
LH-SR-02	8/22/2025 4:45	8.33	23.68	1
LH-SR-02	8/22/2025 5:00	8.33	23.64	1
LH-SR-02	8/22/2025 5:15	8.34	23.62	1
LH-SR-02	8/22/2025 5:30	8.34	23.6	1
LH-SR-02	8/22/2025 5:45	8.34	23.58	1
LH-SR-02	8/22/2025 6:00	8.35	23.56	1
LH-SR-02	8/22/2025 6:15	8.35	23.54	1
LH-SR-02	8/22/2025 6:30	8.37	23.52	1
LH-SR-02	8/22/2025 6:45	8.36	23.5	1
LH-SR-02	8/22/2025 7:00	8.37	23.48	1
LH-SR-02	8/22/2025 7:15	8.37	23.48	1
LH-SR-02	8/22/2025 7:30	8.37	23.48	1
LH-SR-02	8/22/2025 7:45	8.39	23.48	1
LH-SR-02	8/22/2025 8:00	8.39	23.5	1
LH-SR-02	8/22/2025 8:15	8.4	23.52	1
LH-SR-02	8/22/2025 8:30	8.41	23.54	1
LH-SR-02	8/22/2025 8:45	8.43	23.58	1
LH-SR-02	8/22/2025 9:00	8.43	23.62	1
LH-SR-02	8/22/2025 9:15	8.46	23.68	1
LH-SR-02	8/22/2025 9:30	8.45	23.72	1
LH-SR-02	8/22/2025 9:45	8.46	23.78	1
LH-SR-02	8/22/2025 10:00	8.46	23.84	1
LH-SR-02	8/22/2025 10:15	8.45	23.9	1
LH-SR-02	8/22/2025 10:30	8.44	23.96	1
LH-SR-02	8/22/2025 10:45	8.45	24.02	1
LH-SR-02	8/22/2025 11:00	8.5	24.08	1
LH-SR-02	8/22/2025 11:15	8.45	24.16	1
LH-SR-02	8/22/2025 11:30	8.43	24.22	1
LH-SR-02	8/22/2025 11:45	8.41	24.28	1
LH-SR-02	8/22/2025 12:00	8.44	24.32	1
LH-SR-02	8/22/2025 12:15	8.42	24.38	1
LH-SR-02	8/22/2025 12:30	8.41	24.42	1
LH-SR-02	8/22/2025 12:45	8.4	24.48	1
LH-SR-02	8/22/2025 13:00	8.39	24.52	1
LH-SR-02	8/22/2025 13:15	8.4	24.54	1
LH-SR-02	8/22/2025 13:30	8.37	24.58	1
LH-SR-02	8/22/2025 13:45	8.37	24.62	1
LH-SR-02	8/22/2025 14:00	8.36	24.66	1
LH-SR-02	8/22/2025 14:15	8.36	24.64	1
LH-SR-02	8/22/2025 14:30	8.36	24.68	1

Station Name	Date Time	DO mg/L	Temp C	Use Code
LH-SR-02	8/22/2025 14:45	8.35	24.72	1
LH-SR-02	8/22/2025 15:00	8.36	24.76	1
LH-SR-02	8/22/2025 15:15	8.35	24.78	1
LH-SR-02	8/22/2025 15:30	8.35	24.8	1
LH-SR-02	8/22/2025 15:45	8.28	24.78	1
LH-SR-02	8/22/2025 16:00	8.32	24.84	1
LH-SR-02	8/22/2025 16:15	8.31	24.84	1
LH-SR-02	8/22/2025 16:30	8.3	24.86	1
LH-SR-02	8/22/2025 16:45	8.29	24.86	1
LH-SR-02	8/22/2025 17:00	8.29	24.86	1
LH-SR-02	8/22/2025 17:15	8.26	24.88	1
LH-SR-02	8/22/2025 17:30	8.25	24.88	1
LH-SR-02	8/22/2025 17:45	8.24	24.9	1
LH-SR-02	8/22/2025 18:00	8.24	24.92	1
LH-SR-02	8/22/2025 18:15	8.23	24.92	1
LH-SR-02	8/22/2025 18:30	8.22	24.94	1
LH-SR-02	8/22/2025 18:45	8.21	24.94	1
LH-SR-02	8/22/2025 19:00	8.2	24.94	1
LH-SR-02	8/22/2025 19:15	8.2	24.94	1
LH-SR-02	8/22/2025 19:30	8.19	24.92	1
LH-SR-02	8/22/2025 19:45	8.19	24.92	1
LH-SR-02	8/22/2025 20:00	8.19	24.9	1
LH-SR-02	8/22/2025 20:15	8.19	24.9	1
LH-SR-02	8/22/2025 20:30	8.19	24.88	1
LH-SR-02	8/22/2025 20:45	8.19	24.86	1
LH-SR-02	8/22/2025 21:00	8.19	24.86	1
LH-SR-02	8/22/2025 21:15	8.19	24.86	1
LH-SR-02	8/22/2025 21:30	8.19	24.84	1
LH-SR-02	8/22/2025 21:45	8.19	24.84	1
LH-SR-02	8/22/2025 22:00	8.19	24.82	1
LH-SR-02	8/22/2025 22:15	8.19	24.8	1
LH-SR-02	8/22/2025 22:30	8.2	24.78	1
LH-SR-02	8/22/2025 22:45	8.2	24.76	1
LH-SR-02	8/22/2025 23:00	8.2	24.72	1
LH-SR-02	8/22/2025 23:15	8.21	24.7	1
LH-SR-02	8/22/2025 23:30	8.21	24.66	1
LH-SR-02	8/22/2025 23:45	8.21	24.64	1
LH-SR-02	8/23/2025 0:00	8.22	24.62	1
LH-SR-02	8/23/2025 0:15	8.21	24.58	1
LH-SR-02	8/23/2025 0:30	8.21	24.54	1
LH-SR-02	8/23/2025 0:45	8.22	24.52	1
LH-SR-02	8/23/2025 1:00	8.22	24.48	1
LH-SR-02	8/23/2025 1:15	8.22	24.44	1
LH-SR-02	8/23/2025 1:30	8.23	24.42	1
LH-SR-02	8/23/2025 1:45	8.23	24.38	1
LH-SR-02	8/23/2025 2:00	8.24	24.34	1
LH-SR-02	8/23/2025 2:15	8.24	24.3	1
LH-SR-02	8/23/2025 2:30	8.24	24.26	1
LH-SR-02	8/23/2025 2:45	8.24	24.24	1
LH-SR-02	8/23/2025 3:00	8.25	24.2	1
LH-SR-02	8/23/2025 3:15	8.25	24.18	1
LH-SR-02	8/23/2025 3:30	8.24	24.18	1
LH-SR-02	8/23/2025 3:45	8.25	24.18	1
LH-SR-02	8/23/2025 4:00	8.25	24.18	1
LH-SR-02	8/23/2025 4:15	8.25	24.18	1
LH-SR-02	8/23/2025 4:30	8.25	24.18	1
LH-SR-02	8/23/2025 4:45	8.25	24.18	1
LH-SR-02	8/23/2025 5:00	8.26	24.18	1
LH-SR-02	8/23/2025 5:15	8.25	24.16	1
LH-SR-02	8/23/2025 5:30	8.26	24.16	1
LH-SR-02	8/23/2025 5:45	8.26	24.14	1
LH-SR-02	8/23/2025 6:00	8.3	24.12	1
LH-SR-02	8/23/2025 6:15	8.3	24.1	1
LH-SR-02	8/23/2025 6:30	8.3	24.08	1
LH-SR-02	8/23/2025 6:45	8.33	24.08	1
LH-SR-02	8/23/2025 7:00	8.33	24.08	1
LH-SR-02	8/23/2025 7:15	8.33	24.06	1
LH-SR-02	8/23/2025 7:30	8.33	24.08	1
LH-SR-02	8/23/2025 7:45	8.33	24.08	1
LH-SR-02	8/23/2025 8:00	8.35	24.1	1
LH-SR-02	8/23/2025 8:15	8.36	24.12	1
LH-SR-02	8/23/2025 8:30	8.4	24.16	1
LH-SR-02	8/23/2025 8:45	8.38	24.18	1
LH-SR-02	8/23/2025 9:00	8.39	24.24	1
LH-SR-02	8/23/2025 9:15	8.4	24.3	1
LH-SR-02	8/23/2025 9:30	8.45	24.34	1
LH-SR-02	8/23/2025 9:45	8.41	24.4	1
LH-SR-02	8/23/2025 10:00	8.42	24.44	1
LH-SR-02	8/23/2025 10:15	8.41	24.52	1
LH-SR-02	8/23/2025 10:30	8.41	24.56	1
LH-SR-02	8/23/2025 10:45	8.42	24.62	1
LH-SR-02	8/23/2025 11:00	8.4	24.66	1
LH-SR-02	8/23/2025 11:15	8.41	24.72	1
LH-SR-02	8/23/2025 11:30	8.41	24.76	1

Station Name	Date Time	DO mg/L	Temp C	Use Code
LH-SR-02	8/23/2025 11:45	8.43	24.8	1
LH-SR-02	8/23/2025 12:00	8.41	24.84	1
LH-SR-02	8/23/2025 12:15	8.4	24.88	1
LH-SR-02	8/23/2025 12:30	8.32	24.92	1
LH-SR-02	8/23/2025 12:45	8.38	24.98	1
LH-SR-02	8/23/2025 13:00	8.36	24.98	1
LH-SR-02	8/23/2025 13:15	8.37	25.04	1
LH-SR-02	8/23/2025 13:30	8.35	25.02	1
LH-SR-02	8/23/2025 13:45	8.36	25.06	1
LH-SR-02	8/23/2025 14:00	8.33	25.06	1
LH-SR-02	8/23/2025 14:15	8.35	25.1	1
LH-SR-02	8/23/2025 14:30	8.33	25.1	1
LH-SR-02	8/23/2025 14:45	8.31	25.12	1
LH-SR-02	8/23/2025 15:00	8.32	25.16	1
LH-SR-02	8/23/2025 15:15	8.32	25.18	1
LH-SR-02	8/23/2025 15:30	8.31	25.18	1
LH-SR-02	8/23/2025 15:45	8.29	25.18	1
LH-SR-02	8/23/2025 16:00	8.28	25.18	1
LH-SR-02	8/23/2025 16:15	8.28	25.18	1
LH-SR-02	8/23/2025 16:30	8.25	25.18	1
LH-SR-02	8/23/2025 16:45	8.24	25.18	1
LH-SR-02	8/23/2025 17:00	8.24	25.16	1
LH-SR-02	8/23/2025 17:15	8.2	25.14	1
LH-SR-02	8/23/2025 17:30	8.21	25.12	1
LH-SR-02	8/23/2025 17:45	8.2	25.08	1
LH-SR-02	8/23/2025 18:00	8.22	25.06	1
LH-SR-02	8/23/2025 18:15	8.21	25.04	1
LH-SR-02	8/23/2025 18:30	8.2	25	1
LH-SR-02	8/23/2025 18:45	8.19	24.96	1
LH-SR-02	8/23/2025 19:00	8.19	24.94	1
LH-SR-02	8/23/2025 19:15	8.2	24.92	1
LH-SR-02	8/23/2025 19:30	8.19	24.88	1
LH-SR-02	8/23/2025 19:45	8.19	24.86	1
LH-SR-02	8/23/2025 20:00	8.19	24.82	1
LH-SR-02	8/23/2025 20:15	8.18	24.8	1
LH-SR-02	8/23/2025 20:30	8.19	24.78	1
LH-SR-02	8/23/2025 20:45	8.19	24.76	1
LH-SR-02	8/23/2025 21:00	8.19	24.74	1
LH-SR-02	8/23/2025 21:15	8.2	24.7	1
LH-SR-02	8/23/2025 21:30	8.2	24.68	1
LH-SR-02	8/23/2025 21:45	8.2	24.64	1
LH-SR-02	8/23/2025 22:00	8.21	24.62	1
LH-SR-02	8/23/2025 22:15	8.2	24.58	1
LH-SR-02	8/23/2025 22:30	8.21	24.56	1
LH-SR-02	8/23/2025 22:45	8.21	24.54	1
LH-SR-02	8/23/2025 23:00	8.23	24.5	1
LH-SR-02	8/23/2025 23:15	8.23	24.46	1
LH-SR-02	8/23/2025 23:30	8.24	24.42	1
LH-SR-02	8/23/2025 23:45	8.24	24.4	1
LH-SR-02	8/24/2025 0:00	8.24	24.38	1
LH-SR-02	8/24/2025 0:15	8.25	24.34	1
LH-SR-02	8/24/2025 0:30	8.24	24.34	1
LH-SR-02	8/24/2025 0:45	8.25	24.32	1
LH-SR-02	8/24/2025 1:00	8.25	24.3	1
LH-SR-02	8/24/2025 1:15	8.26	24.3	1
LH-SR-02	8/24/2025 1:30	8.26	24.28	1
LH-SR-02	8/24/2025 1:45	8.26	24.26	1
LH-SR-02	8/24/2025 2:00	8.26	24.24	1
LH-SR-02	8/24/2025 2:15	8.26	24.22	1
LH-SR-02	8/24/2025 2:30	8.26	24.22	1
LH-SR-02	8/24/2025 2:45	8.28	24.2	1
LH-SR-02	8/24/2025 3:00	8.28	24.18	1
LH-SR-02	8/24/2025 3:15	8.26	24.16	1
LH-SR-02	8/24/2025 3:30	8.29	24.16	1
LH-SR-02	8/24/2025 3:45	8.28	24.14	1
LH-SR-02	8/24/2025 4:00	8.28	24.14	1
LH-SR-02	8/24/2025 4:15	8.26	24.12	1
LH-SR-02	8/24/2025 4:30	8.26	24.1	1
LH-SR-02	8/24/2025 4:45	8.26	24.08	1
LH-SR-02	8/24/2025 5:00	8.28	24.08	1
LH-SR-02	8/24/2025 5:15	8.28	24.06	1
LH-SR-02	8/24/2025 5:30	8.29	24.04	1
LH-SR-02	8/24/2025 5:45	8.28	24.02	1
LH-SR-02	8/24/2025 6:00	8.29	24	1
LH-SR-02	8/24/2025 6:15	8.3	23.98	1
LH-SR-02	8/24/2025 6:30	8.32	23.96	1
LH-SR-02	8/24/2025 6:45	8.32	23.94	1
LH-SR-02	8/24/2025 7:00	8.32	23.9	1
LH-SR-02	8/24/2025 7:15	8.33	23.88	1
LH-SR-02	8/24/2025 7:30	8.34	23.88	1
LH-SR-02	8/24/2025 7:45	8.34	23.88	1
LH-SR-02	8/24/2025 8:00	8.38	23.88	1
LH-SR-02	8/24/2025 8:15	8.37	23.9	1
LH-SR-02	8/24/2025 8:30	8.38	23.92	1

Station Name	Date Time	DO mg/L	Temp C	Use Code
LH-SR-02	8/24/2025 8:45	8.44	23.94	1
LH-SR-02	8/24/2025 9:00	8.37	23.96	1
LH-SR-02	8/24/2025 9:15	8.47	24	1
LH-SR-02	8/24/2025 9:30	8.46	24.02	1
LH-SR-02	8/24/2025 9:45	8.49	24.08	1
LH-SR-02	8/24/2025 10:00	8.48	24.14	1
LH-SR-02	8/24/2025 10:15	8.48	24.16	1
LH-SR-02	8/24/2025 10:30	8.5	24.2	1
LH-SR-02	8/24/2025 10:45	8.48	24.26	1
LH-SR-02	8/24/2025 11:00	8.48	24.32	1
LH-SR-02	8/24/2025 11:15	8.45	24.32	1
LH-SR-02	8/24/2025 11:30	8.48	24.38	1
LH-SR-02	8/24/2025 11:45	8.5	24.42	1
LH-SR-02	8/24/2025 12:00	8.48	24.48	1
LH-SR-02	8/24/2025 12:15	8.42	24.46	1
LH-SR-02	8/24/2025 12:30	8.47	24.5	1
LH-SR-02	8/24/2025 12:45	8.51	24.54	1
LH-SR-02	8/24/2025 13:00	8.44	24.54	1
LH-SR-02	8/24/2025 13:15	8.45	24.58	1
LH-SR-02	8/24/2025 13:30	8.45	24.64	1
LH-SR-02	8/24/2025 13:45	8.43	24.66	1
LH-SR-02	8/24/2025 14:00	8.46	24.7	1
LH-SR-02	8/24/2025 14:15	8.42	24.72	1
LH-SR-02	8/24/2025 14:30	8.41	24.74	1
LH-SR-02	8/24/2025 14:45	8.42	24.76	1
LH-SR-02	8/24/2025 15:00	8.42	24.78	1
LH-SR-02	8/24/2025 15:15	8.44	24.8	1
LH-SR-02	8/24/2025 15:30	8.37	24.84	1
LH-SR-02	8/24/2025 15:45	8.36	24.84	1
LH-SR-02	8/24/2025 16:00	8.39	24.88	1
LH-SR-02	8/24/2025 16:15	8.37	24.9	1
LH-SR-02	8/24/2025 16:30	8.32	24.88	1
LH-SR-02	8/24/2025 16:45	8.34	24.92	1
LH-SR-02	8/24/2025 17:00	8.34	24.92	1
LH-SR-02	8/24/2025 17:15	8.35	24.9	1
LH-SR-02	8/24/2025 17:30	8.32	24.9	1
LH-SR-02	8/24/2025 17:45	8.31	24.88	1
LH-SR-02	8/24/2025 18:00	8.32	24.9	1
LH-SR-02	8/24/2025 18:15	8.3	24.9	1
LH-SR-02	8/24/2025 18:30	8.28	24.88	1
LH-SR-02	8/24/2025 18:45	8.28	24.86	1
LH-SR-02	8/24/2025 19:00	8.25	24.84	1
LH-SR-02	8/24/2025 19:15	8.25	24.82	1
LH-SR-02	8/24/2025 19:30	8.24	24.8	1
LH-SR-02	8/24/2025 19:45	8.24	24.76	1
LH-SR-02	8/24/2025 20:00	8.23	24.72	1
LH-SR-02	8/24/2025 20:15	8.24	24.7	1
LH-SR-02	8/24/2025 20:30	8.24	24.66	1
LH-SR-02	8/24/2025 20:45	8.25	24.64	1
LH-SR-02	8/24/2025 21:00	8.24	24.62	1
LH-SR-02	8/24/2025 21:15	8.24	24.6	1
LH-SR-02	8/24/2025 21:30	8.25	24.58	1
LH-SR-02	8/24/2025 21:45	8.25	24.54	1
LH-SR-02	8/24/2025 22:00	8.25	24.52	1
LH-SR-02	8/24/2025 22:15	8.25	24.5	1
LH-SR-02	8/24/2025 22:30	8.25	24.46	1
LH-SR-02	8/24/2025 22:45	8.25	24.42	1
LH-SR-02	8/24/2025 23:00	8.24	24.4	1
LH-SR-02	8/24/2025 23:15	8.25	24.38	1
LH-SR-02	8/24/2025 23:30	8.25	24.36	1
LH-SR-02	8/24/2025 23:45	8.25	24.34	1
LH-SR-02	8/25/2025 0:00	8.25	24.32	1
LH-SR-02	8/25/2025 0:15	8.25	24.3	1
LH-SR-02	8/25/2025 0:30	8.26	24.28	1
LH-SR-02	8/25/2025 0:45	8.25	24.26	1
LH-SR-02	8/25/2025 1:00	8.26	24.24	1
LH-SR-02	8/25/2025 1:15	8.26	24.24	1
LH-SR-02	8/25/2025 1:30	8.26	24.22	1
LH-SR-02	8/25/2025 1:45	8.25	24.22	1
LH-SR-02	8/25/2025 2:00	8.26	24.22	1
LH-SR-02	8/25/2025 2:15	8.26	24.2	1
LH-SR-02	8/25/2025 2:30	8.23	24.2	1
LH-SR-02	8/25/2025 2:45	8.23	24.2	1
LH-SR-02	8/25/2025 3:00	8.23	24.2	1
LH-SR-02	8/25/2025 3:15	8.23	24.2	1
LH-SR-02	8/25/2025 3:30	8.23	24.2	1
LH-SR-02	8/25/2025 3:45	8.23	24.2	1
LH-SR-02	8/25/2025 4:00	8.23	24.2	1
LH-SR-02	8/25/2025 4:15	8.22	24.2	1
LH-SR-02	8/25/2025 4:30	8.22	24.2	1
LH-SR-02	8/25/2025 4:45	8.23	24.18	1
LH-SR-02	8/25/2025 5:00	8.22	24.18	1
LH-SR-02	8/25/2025 5:15	8.23	24.16	1
LH-SR-02	8/25/2025 5:30	8.23	24.14	1

Station Name	Date Time	DO mg/L	Temp C	Use Code
LH-SR-02	8/25/2025 5:45	8.23	24.12	1
LH-SR-02	8/25/2025 6:00	8.23	24.1	1
LH-SR-02	8/25/2025 6:15	8.22	24.08	1
LH-SR-02	8/25/2025 6:30	8.24	24.06	1
LH-SR-02	8/25/2025 6:45	8.24	24.04	1
LH-SR-02	8/25/2025 7:00	8.28	24.04	1
LH-SR-02	8/25/2025 7:15	8.3	24.02	1
LH-SR-02	8/25/2025 7:30	8.32	24.02	1
LH-SR-02	8/25/2025 7:45	8.34	24.04	1
LH-SR-02	8/25/2025 8:00	8.36	24.06	1
LH-SR-02	8/25/2025 8:15	8.36	24.08	1
LH-SR-02	8/25/2025 8:30	8.36	24.1	1
LH-SR-02	8/25/2025 8:45	8.33	24.1	1
LH-SR-02	8/25/2025 9:00	8.36	24.14	1
LH-SR-02	8/25/2025 9:15	8.32	24.14	1
LH-SR-02	8/25/2025 9:30	8.35	24.16	1
LH-SR-02	8/25/2025 9:45	8.32	24.16	1
LH-SR-02	8/25/2025 10:00	8.35	24.16	1
LH-SR-02	8/25/2025 10:15	8.39	24.18	1
LH-SR-02	8/25/2025 10:30	8.41	24.22	1
LH-SR-02	8/25/2025 10:45	8.45	24.32	1
LH-SR-02	8/25/2025 11:00	8.39	24.38	1
LH-SR-02	8/25/2025 11:15	8.43	24.42	1
LH-SR-02	8/25/2025 11:30	8.4	24.5	1
LH-SR-02	8/25/2025 11:45	8.38	24.54	1
LH-SR-02	8/25/2025 12:00	8.38	24.6	1
LH-SR-02	8/25/2025 12:15	8.35	24.66	1
LH-SR-02	8/25/2025 12:30	8.29	24.72	1
LH-SR-02	8/25/2025 12:45	8.33	24.76	1
LH-SR-02	8/25/2025 13:00	8.32	24.76	1
LH-SR-02	8/25/2025 13:15	8.32	24.74	1
LH-SR-02	8/25/2025 13:30	8.37	24.76	1
LH-SR-02	8/25/2025 13:45	8.38	24.8	1
LH-SR-02	8/25/2025 14:00	8.39	24.86	1
LH-SR-02	8/25/2025 14:15	8.34	24.88	1
LH-SR-02	8/25/2025 14:30	8.34	24.92	1
LH-SR-02	8/25/2025 14:45	8.29	24.92	1
LH-SR-02	8/25/2025 15:00	8.33	25.02	1
LH-SR-02	8/25/2025 15:15	8.26	25.02	1
LH-SR-02	8/25/2025 15:30	8.31	25.1	1
LH-SR-02	8/25/2025 15:45	8.26	25.12	1
LH-SR-02	8/25/2025 16:00	8.26	25.18	1
LH-SR-02	8/25/2025 16:15	8.24	25.2	1
LH-SR-02	8/25/2025 16:30	8.24	25.24	1
LH-SR-02	8/25/2025 16:45	8.22	25.28	1
LH-SR-02	8/25/2025 17:00	8.17	25.26	1
LH-SR-02	8/25/2025 17:15	8.13	25.24	1
LH-SR-02	8/25/2025 17:30	8.17	25.18	1
LH-SR-02	8/25/2025 17:45	8.2	25.16	1
LH-SR-02	8/25/2025 18:00	8.22	25.14	1
LH-SR-02	8/25/2025 18:15	8.16	25.1	1
LH-SR-02	8/25/2025 18:30	8.16	25.06	1
LH-SR-02	8/25/2025 18:45	8.16	25.02	1
LH-SR-02	8/25/2025 19:00	8.15	24.98	1
LH-SR-02	8/25/2025 19:15	8.15	24.96	1
LH-SR-02	8/25/2025 19:30	8.16	24.92	1
LH-SR-02	8/25/2025 19:45	8.14	24.9	1
LH-SR-02	8/25/2025 20:00	8.15	24.88	1
LH-SR-02	8/25/2025 20:15	8.15	24.88	1
LH-SR-02	8/25/2025 20:30	8.14	24.86	1
LH-SR-02	8/25/2025 20:45	8.15	24.86	1
LH-SR-02	8/25/2025 21:00	8.14	24.84	1
LH-SR-02	8/25/2025 21:15	8.13	24.84	1
LH-SR-02	8/25/2025 21:30	8.13	24.84	1
LH-SR-02	8/25/2025 21:45	8.13	24.84	1
LH-SR-02	8/25/2025 22:00	8.13	24.84	1
LH-SR-02	8/25/2025 22:15	8.13	24.84	1
LH-SR-02	8/25/2025 22:30	8.13	24.84	1
LH-SR-02	8/25/2025 22:45	8.13	24.84	1
LH-SR-02	8/25/2025 23:00	8.12	24.84	1
LH-SR-02	8/25/2025 23:15	8.12	24.84	1
LH-SR-02	8/25/2025 23:30	8.11	24.86	1
LH-SR-02	8/25/2025 23:45	8.12	24.86	1
LH-SR-02	8/26/2025 0:00	8.11	24.86	1
LH-SR-02	8/26/2025 0:15	8.11	24.86	1
LH-SR-02	8/26/2025 0:30	8.12	24.86	1
LH-SR-02	8/26/2025 0:45	8.12	24.86	1
LH-SR-02	8/26/2025 1:00	8.13	24.86	1
LH-SR-02	8/26/2025 1:15	8.14	24.86	1
LH-SR-02	8/26/2025 1:30	8.14	24.86	1
LH-SR-02	8/26/2025 1:45	8.13	24.86	1
LH-SR-02	8/26/2025 2:00	8.14	24.88	1
LH-SR-02	8/26/2025 2:15	8.14	24.88	1
LH-SR-02	8/26/2025 2:30	8.15	24.88	1

Station Name	Date Time	DO mg/L	Temp C	Use Code
LH-SR-02	8/26/2025 2:45	8.15	24.88	1
LH-SR-02	8/26/2025 3:00	8.14	24.88	1
LH-SR-02	8/26/2025 3:15	8.15	24.88	1
LH-SR-02	8/26/2025 3:30	8.14	24.86	1
LH-SR-02	8/26/2025 3:45	8.14	24.86	1
LH-SR-02	8/26/2025 4:00	8.14	24.84	1
LH-SR-02	8/26/2025 4:15	8.15	24.84	1
LH-SR-02	8/26/2025 4:30	8.15	24.8	1
LH-SR-02	8/26/2025 4:45	8.15	24.78	1
LH-SR-02	8/26/2025 5:00	8.14	24.74	1
LH-SR-02	8/26/2025 5:15	8.15	24.7	1
LH-SR-02	8/26/2025 5:30	8.15	24.66	1
LH-SR-02	8/26/2025 5:45	8.16	24.62	1
LH-SR-02	8/26/2025 6:00	8.18	24.58	1
LH-SR-02	8/26/2025 6:15	8.18	24.54	1
LH-SR-02	8/26/2025 6:30	8.18	24.5	1
LH-SR-02	8/26/2025 6:45	8.2	24.46	1
LH-SR-02	8/26/2025 7:00	8.21	24.44	1
LH-SR-02	8/26/2025 7:15	8.23	24.4	1
LH-SR-02	8/26/2025 7:30	8.24	24.38	1
LH-SR-02	8/26/2025 7:45	8.28	24.34	1
LH-SR-02	8/26/2025 8:00	8.31	24.34	1
LH-SR-02	8/26/2025 8:15	8.33	24.32	1
LH-SR-02	8/26/2025 8:30	8.33	24.34	1
LH-SR-02	8/26/2025 8:45	8.38	24.34	1
LH-SR-02	8/26/2025 9:00	8.36	24.34	1
LH-SR-02	8/26/2025 9:15	8.38	24.36	1
LH-SR-02	8/26/2025 9:30	8.38	24.38	1
LH-SR-02	8/26/2025 9:45	8.4	24.4	1
LH-SR-02	8/26/2025 10:00	8.41	24.42	1
LH-SR-02	8/26/2025 10:15	8.42	24.44	1
LH-SR-02	8/26/2025 10:30	8.44	24.5	1
LH-SR-02	8/26/2025 10:45	8.42	24.54	1
LH-SR-02	8/26/2025 11:00	8.43	24.56	1
LH-SR-02	8/26/2025 11:15	8.44	24.62	1
LH-SR-02	8/26/2025 11:30	8.44	24.64	1
LH-SR-02	8/26/2025 11:45	8.42	24.68	1
LH-SR-02	8/26/2025 12:00	8.4	24.72	1
LH-SR-02	8/26/2025 12:15	8.4	24.76	1
LH-SR-02	8/26/2025 12:30	8.36	24.74	1
LH-SR-02	8/26/2025 12:45	8.37	24.7	1
LH-SR-02	8/26/2025 13:00	8.42	24.76	1
LH-SR-02	8/26/2025 13:15	8.4	24.8	1
LH-SR-02	8/26/2025 13:30	8.38	24.8	1
LH-SR-02	8/26/2025 13:45	8.06	25.94	2
LH-SR-02	8/26/2025 14:00	7.95	26.72	2
LH-SR-02	8/26/2025 14:15			2
LH-SR-02	8/26/2025 14:30	8.39	25	2
LH-SR-02	8/26/2025 14:45	8.46	24.88	1
LH-SR-02	8/26/2025 15:00	8.45	24.92	1
LH-SR-02	8/26/2025 15:15	8.45	24.86	1
LH-SR-02	8/26/2025 15:30	8.41	24.82	1
LH-SR-02	8/26/2025 15:45	8.37	24.8	1
LH-SR-02	8/26/2025 16:00	8.42	24.8	1
LH-SR-02	8/26/2025 16:15	8.42	24.76	1
LH-SR-02	8/26/2025 16:30	8.38	24.76	1
LH-SR-02	8/26/2025 16:45	8.41	24.74	1
LH-SR-02	8/26/2025 17:00	8.37	24.72	1
LH-SR-02	8/26/2025 17:15	8.38	24.7	1
LH-SR-02	8/26/2025 17:30	8.37	24.68	1
LH-SR-02	8/26/2025 17:45	8.34	24.66	1
LH-SR-02	8/26/2025 18:00	8.34	24.64	1
LH-SR-02	8/26/2025 18:15	8.34	24.62	1
LH-SR-02	8/26/2025 18:30	8.33	24.58	1
LH-SR-02	8/26/2025 18:45	8.33	24.54	1
LH-SR-02	8/26/2025 19:00	8.32	24.52	1
LH-SR-02	8/26/2025 19:15	8.33	24.48	1
LH-SR-02	8/26/2025 19:30	8.32	24.46	1
LH-SR-02	8/26/2025 19:45	8.31	24.42	1
LH-SR-02	8/26/2025 20:00	8.31	24.4	1
LH-SR-02	8/26/2025 20:15	8.32	24.38	1
LH-SR-02	8/26/2025 20:30	8.32	24.36	1
LH-SR-02	8/26/2025 20:45	8.33	24.32	1
LH-SR-02	8/26/2025 21:00	8.33	24.3	1
LH-SR-02	8/26/2025 21:15	8.34	24.28	1
LH-SR-02	8/26/2025 21:30	8.33	24.24	1
LH-SR-02	8/26/2025 21:45	8.34	24.22	1
LH-SR-02	8/26/2025 22:00	8.34	24.2	1
LH-SR-02	8/26/2025 22:15	8.35	24.16	1
LH-SR-02	8/26/2025 22:30	8.35	24.12	1
LH-SR-02	8/26/2025 22:45	8.36	24.1	1
LH-SR-02	8/26/2025 23:00	8.36	24.06	1
LH-SR-02	8/26/2025 23:15	8.36	24.02	1
LH-SR-02	8/26/2025 23:30	8.36	24	1

Station Name	Date Time	DO mg/L	Temp C	Use Code
LH-SR-02	8/26/2025 23:45	8.37	23.98	1
LH-SR-02	8/27/2025 0:00	8.36	23.96	1
LH-SR-02	8/27/2025 0:15	8.37	23.94	1
LH-SR-02	8/27/2025 0:30	8.36	23.94	1
LH-SR-02	8/27/2025 0:45	8.38	23.92	1
LH-SR-02	8/27/2025 1:00	8.36	23.92	1
LH-SR-02	8/27/2025 1:15	8.38	23.92	1
LH-SR-02	8/27/2025 1:30	8.38	23.9	1
LH-SR-02	8/27/2025 1:45	8.37	23.88	1
LH-SR-02	8/27/2025 2:00	8.38	23.84	1
LH-SR-02	8/27/2025 2:15	8.38	23.82	1
LH-SR-02	8/27/2025 2:30	8.39	23.8	1
LH-SR-02	8/27/2025 2:45	8.39	23.78	1
LH-SR-02	8/27/2025 3:00	8.39	23.74	1
LH-SR-02	8/27/2025 3:15	8.39	23.72	1
LH-SR-02	8/27/2025 3:30	8.41	23.7	1
LH-SR-02	8/27/2025 3:45	8.4	23.68	1
LH-SR-02	8/27/2025 4:00	8.41	23.64	1
LH-SR-02	8/27/2025 4:15	8.41	23.62	1
LH-SR-02	8/27/2025 4:30	8.41	23.6	1
LH-SR-02	8/27/2025 4:45	8.41	23.56	1
LH-SR-02	8/27/2025 5:00	8.41	23.54	1
LH-SR-02	8/27/2025 5:15	8.41	23.52	1
LH-SR-02	8/27/2025 5:30	8.41	23.5	1
LH-SR-02	8/27/2025 5:45	8.42	23.48	1
LH-SR-02	8/27/2025 6:00	8.42	23.46	1
LH-SR-02	8/27/2025 6:15	8.44	23.42	1
LH-SR-02	8/27/2025 6:30	8.45	23.42	1
LH-SR-02	8/27/2025 6:45	8.47	23.4	1
LH-SR-02	8/27/2025 7:00	8.47	23.4	1
LH-SR-02	8/27/2025 7:15	8.49	23.4	1
LH-SR-02	8/27/2025 7:30	8.48	23.38	1
LH-SR-02	8/27/2025 7:45	8.5	23.38	1
LH-SR-02	8/27/2025 8:00	8.49	23.38	1
LH-SR-02	8/27/2025 8:15	8.49	23.38	1
LH-SR-02	8/27/2025 8:30	8.48	23.36	1
LH-SR-02	8/27/2025 8:45	8.54	23.36	1
LH-SR-02	8/27/2025 9:00	8.54	23.36	1
LH-SR-02	8/27/2025 9:15	8.52	23.36	1
LH-SR-02	8/27/2025 9:30	8.57	23.38	1
LH-SR-02	8/27/2025 9:45	8.57	23.38	1
LH-SR-02	8/27/2025 10:00	8.54	23.42	1
LH-SR-02	8/27/2025 10:15	8.59	23.44	1
LH-SR-02	8/27/2025 10:30	8.6	23.48	1
LH-SR-02	8/27/2025 10:45	8.62	23.5	1
LH-SR-02	8/27/2025 11:00	8.63	23.6	1
LH-SR-02	8/27/2025 11:15	8.59	23.62	1
LH-SR-02	8/27/2025 11:30	8.6	23.6	1
LH-SR-02	8/27/2025 11:45	8.58	23.6	1
LH-SR-02	8/27/2025 12:00	8.59	23.62	1
LH-SR-02	8/27/2025 12:15	8.58	23.7	1
LH-SR-02	8/27/2025 12:30	8.6	23.68	1
LH-SR-02	8/27/2025 12:45	8.6	23.68	1
LH-SR-02	8/27/2025 13:00	8.61	23.8	1
LH-SR-02	8/27/2025 13:15	8.6	23.86	1
LH-SR-02	8/27/2025 13:30	8.62	23.9	1
LH-SR-02	8/27/2025 13:45	8.55	23.94	1
LH-SR-02	8/27/2025 14:00	8.54	23.98	1
LH-SR-02	8/27/2025 14:15	8.52	24.04	1
LH-SR-02	8/27/2025 14:30	8.52	24.08	1
LH-SR-02	8/27/2025 14:45	8.52	24.08	1
LH-SR-02	8/27/2025 15:00	8.55	24.1	1
LH-SR-02	8/27/2025 15:15	8.37	24.06	1
LH-SR-02	8/27/2025 15:30	8.46	23.98	1
LH-SR-02	8/27/2025 15:45	8.54	24	1
LH-SR-02	8/27/2025 16:00	8.5	23.96	1
LH-SR-02	8/27/2025 16:15	8.53	23.96	1
LH-SR-02	8/27/2025 16:30	8.5	23.94	1
LH-SR-02	8/27/2025 16:45	8.49	23.96	1
LH-SR-02	8/27/2025 17:00	8.46	24	1
LH-SR-02	8/27/2025 17:15	8.49	24.02	1
LH-SR-02	8/27/2025 17:30	8.41	24.02	1
LH-SR-02	8/27/2025 17:45	8.42	24.02	1
LH-SR-02	8/27/2025 18:00	8.45	24	1
LH-SR-02	8/27/2025 18:15	8.44	24	1
LH-SR-02	8/27/2025 18:30	8.41	23.98	1
LH-SR-02	8/27/2025 18:45	8.42	23.96	1
LH-SR-02	8/27/2025 19:00	8.4	23.94	1
LH-SR-02	8/27/2025 19:15	8.4	23.92	1
LH-SR-02	8/27/2025 19:30	8.4	23.9	1
LH-SR-02	8/27/2025 19:45	8.4	23.88	1
LH-SR-02	8/27/2025 20:00	8.4	23.84	1
LH-SR-02	8/27/2025 20:15	8.41	23.8	1
LH-SR-02	8/27/2025 20:30	8.42	23.76	1

Station Name	Date Time	DO mg/L	Temp C	Use Code
LH-SR-02	8/27/2025 20:45	8.41	23.72	1
LH-SR-02	8/27/2025 21:00	8.44	23.68	1
LH-SR-02	8/27/2025 21:15	8.42	23.64	1
LH-SR-02	8/27/2025 21:30	8.44	23.6	1
LH-SR-02	8/27/2025 21:45	8.44	23.58	1
LH-SR-02	8/27/2025 22:00	8.44	23.54	1
LH-SR-02	8/27/2025 22:15	8.44	23.52	1
LH-SR-02	8/27/2025 22:30	8.44	23.48	1
LH-SR-02	8/27/2025 22:45	8.44	23.46	1
LH-SR-02	8/27/2025 23:00	8.44	23.44	1
LH-SR-02	8/27/2025 23:15	8.44	23.42	1
LH-SR-02	8/27/2025 23:30	8.45	23.42	1
LH-SR-02	8/27/2025 23:45	8.44	23.42	1
LH-SR-02	8/28/2025 0:00	8.45	23.42	1
LH-SR-02	8/28/2025 0:15	8.45	23.42	1
LH-SR-02	8/28/2025 0:30	8.45	23.42	1
LH-SR-02	8/28/2025 0:45	8.45	23.42	1
LH-SR-02	8/28/2025 1:00	8.45	23.44	1
LH-SR-02	8/28/2025 1:15	8.44	23.44	1
LH-SR-02	8/28/2025 1:30	8.42	23.46	1
LH-SR-02	8/28/2025 1:45	8.44	23.46	1
LH-SR-02	8/28/2025 2:00	8.42	23.46	1
LH-SR-02	8/28/2025 2:15	8.41	23.46	1
LH-SR-02	8/28/2025 2:30	8.42	23.46	1
LH-SR-02	8/28/2025 2:45	8.42	23.46	1
LH-SR-02	8/28/2025 3:00	8.42	23.46	1
LH-SR-02	8/28/2025 3:15	8.42	23.46	1
LH-SR-02	8/28/2025 3:30	8.42	23.42	1
LH-SR-02	8/28/2025 3:45	8.42	23.42	1
LH-SR-02	8/28/2025 4:00	8.42	23.38	1
LH-SR-02	8/28/2025 4:15	8.44	23.36	1
LH-SR-02	8/28/2025 4:30	8.45	23.32	1
LH-SR-02	8/28/2025 4:45	8.45	23.28	1
LH-SR-02	8/28/2025 5:00	8.46	23.24	1
LH-SR-02	8/28/2025 5:15	8.46	23.2	1
LH-SR-02	8/28/2025 5:30	8.46	23.16	1
LH-SR-02	8/28/2025 5:45	8.46	23.12	1
LH-SR-02	8/28/2025 6:00	8.47	23.1	1
LH-SR-02	8/28/2025 6:15	8.46	23.06	1
LH-SR-02	8/28/2025 6:30	8.48	23.04	1
LH-SR-02	8/28/2025 6:45	8.5	23.02	1
LH-SR-02	8/28/2025 7:00	8.5	23	1
LH-SR-02	8/28/2025 7:15	8.5	23	1
LH-SR-02	8/28/2025 7:30	8.52	23	1
LH-SR-02	8/28/2025 7:45	8.55	23	1
LH-SR-02	8/28/2025 8:00	8.56	23	1
LH-SR-02	8/28/2025 8:15	8.5	23.02	1
LH-SR-02	8/28/2025 8:30	8.59	23.04	1
LH-SR-02	8/28/2025 8:45	8.57	23.06	1
LH-SR-02	8/28/2025 9:00	8.62	23.1	1
LH-SR-02	8/28/2025 9:15	8.62	23.16	1
LH-SR-02	8/28/2025 9:30	8.65	23.2	1
LH-SR-02	8/28/2025 9:45	8.66	23.24	1
LH-SR-02	8/28/2025 10:00	8.68	23.3	1
LH-SR-02	8/28/2025 10:15	8.67	23.36	1
LH-SR-02	8/28/2025 10:30	8.67	23.42	1
LH-SR-02	8/28/2025 10:45	8.66	23.48	1
LH-SR-02	8/28/2025 11:00	8.66	23.52	1
LH-SR-02	8/28/2025 11:15	8.64	23.58	1
LH-SR-02	8/28/2025 11:30	8.65	23.64	1
LH-SR-02	8/28/2025 11:45	8.58	23.68	1
LH-SR-02	8/28/2025 12:00	8.63	23.72	1
LH-SR-02	8/28/2025 12:15	8.61	23.76	1
LH-SR-02	8/28/2025 12:30	8.6	23.8	1
LH-SR-02	8/28/2025 12:45	8.59	23.84	1
LH-SR-02	8/28/2025 13:00	8.6	23.86	1
LH-SR-02	8/28/2025 13:15	8.58	23.88	1
LH-SR-02	8/28/2025 13:30	8.59	23.92	1
LH-SR-02	8/28/2025 13:45	8.58	23.96	1
LH-SR-02	8/28/2025 14:00	8.58	23.98	1
LH-SR-02	8/28/2025 14:15	8.57	24.02	1
LH-SR-02	8/28/2025 14:30	8.55	24.02	1
LH-SR-02	8/28/2025 14:45	8.56	24	1
LH-SR-02	8/28/2025 15:00	8.55	24.04	1
LH-SR-02	8/28/2025 15:15	8.57	24.04	1
LH-SR-02	8/28/2025 15:30	8.55	24.04	1
LH-SR-02	8/28/2025 15:45	8.56	24.06	1
LH-SR-02	8/28/2025 16:00	8.52	24.08	1
LH-SR-02	8/28/2025 16:15	8.52	24.08	1
LH-SR-02	8/28/2025 16:30	8.49	24.08	1
LH-SR-02	8/28/2025 16:45	8.49	24.08	1
LH-SR-02	8/28/2025 17:00	8.46	24.06	1
LH-SR-02	8/28/2025 17:15	8.5	24.1	1
LH-SR-02	8/28/2025 17:30	8.47	24.08	1

Station Name	Date Time	DO mg/L	Temp C	Use Code
LH-SR-02	8/28/2025 17:45	8.44	24.06	1
LH-SR-02	8/28/2025 18:00	8.45	24.06	1
LH-SR-02	8/28/2025 18:15	8.47	24.06	1
LH-SR-02	8/28/2025 18:30	8.44	24.04	1
LH-SR-02	8/28/2025 18:45	8.4	24.04	1
LH-SR-02	8/28/2025 19:00	8.4	24.02	1
LH-SR-02	8/28/2025 19:15	8.39	24	1
LH-SR-02	8/28/2025 19:30	8.38	23.96	1
LH-SR-02	8/28/2025 19:45	8.39	23.94	1
LH-SR-02	8/28/2025 20:00	8.39	23.9	1
LH-SR-02	8/28/2025 20:15	8.4	23.86	1
LH-SR-02	8/28/2025 20:30	8.41	23.84	1
LH-SR-02	8/28/2025 20:45	8.4	23.8	1
LH-SR-02	8/28/2025 21:00	8.41	23.78	1
LH-SR-02	8/28/2025 21:15	8.42	23.76	1
LH-SR-02	8/28/2025 21:30	8.41	23.72	1
LH-SR-02	8/28/2025 21:45	8.42	23.7	1
LH-SR-02	8/28/2025 22:00	8.42	23.66	1
LH-SR-02	8/28/2025 22:15	8.42	23.64	1
LH-SR-02	8/28/2025 22:30	8.44	23.62	1
LH-SR-02	8/28/2025 22:45	8.42	23.6	1
LH-SR-02	8/28/2025 23:00	8.42	23.58	1
LH-SR-02	8/28/2025 23:15	8.42	23.56	1
LH-SR-02	8/28/2025 23:30	8.42	23.54	1
LH-SR-02	8/28/2025 23:45	8.44	23.54	1
LH-SR-02	8/29/2025 0:00	8.44	23.52	1
LH-SR-02	8/29/2025 0:15	8.44	23.52	1
LH-SR-02	8/29/2025 0:30	8.44	23.52	1
LH-SR-02	8/29/2025 0:45	8.42	23.52	1
LH-SR-02	8/29/2025 1:00	8.44	23.52	1
LH-SR-02	8/29/2025 1:15	8.44	23.52	1
LH-SR-02	8/29/2025 1:30	8.42	23.52	1
LH-SR-02	8/29/2025 1:45	8.41	23.52	1
LH-SR-02	8/29/2025 2:00	8.41	23.5	1
LH-SR-02	8/29/2025 2:15	8.4	23.5	1
LH-SR-02	8/29/2025 2:30	8.41	23.48	1
LH-SR-02	8/29/2025 2:45	8.4	23.48	1
LH-SR-02	8/29/2025 3:00	8.4	23.48	1
LH-SR-02	8/29/2025 3:15	8.4	23.48	1
LH-SR-02	8/29/2025 3:30	8.4	23.48	1
LH-SR-02	8/29/2025 3:45	8.4	23.46	1
LH-SR-02	8/29/2025 4:00	8.39	23.46	1
LH-SR-02	8/29/2025 4:15	8.4	23.44	1
LH-SR-02	8/29/2025 4:30	8.39	23.44	1
LH-SR-02	8/29/2025 4:45	8.38	23.42	1
LH-SR-02	8/29/2025 5:00	8.4	23.42	1
LH-SR-02	8/29/2025 5:15	8.4	23.42	1
LH-SR-02	8/29/2025 5:30	8.4	23.4	1
LH-SR-02	8/29/2025 5:45	8.4	23.38	1
LH-SR-02	8/29/2025 6:00	8.4	23.38	1
LH-SR-02	8/29/2025 6:15	8.39	23.36	1
LH-SR-02	8/29/2025 6:30	8.41	23.34	1
LH-SR-02	8/29/2025 6:45	8.41	23.34	1
LH-SR-02	8/29/2025 7:00	8.41	23.32	1
LH-SR-02	8/29/2025 7:15	8.45	23.32	1
LH-SR-02	8/29/2025 7:30	8.48	23.3	1
LH-SR-02	8/29/2025 7:45	8.49	23.3	1
LH-SR-02	8/29/2025 8:00	8.49	23.28	1
LH-SR-02	8/29/2025 8:15	8.51	23.28	1
LH-SR-02	8/29/2025 8:30	8.45	23.24	1
LH-SR-02	8/29/2025 8:45	8.49	23.22	1
LH-SR-02	8/29/2025 9:00	8.54	23.24	1
LH-SR-02	8/29/2025 9:15	8.56	23.26	1
LH-SR-02	8/29/2025 9:30	8.56	23.26	1
LH-SR-02	8/29/2025 9:45	8.59	23.26	1
LH-SR-02	8/29/2025 10:00	8.58	23.34	1
LH-SR-02	8/29/2025 10:15	8.6	23.34	1
LH-SR-02	8/29/2025 10:30	8.62	23.4	1
LH-SR-02	8/29/2025 10:45	8.59	23.42	1
LH-SR-02	8/29/2025 11:00	8.56	23.42	1
LH-SR-02	8/29/2025 11:15	8.57	23.42	1
LH-SR-02	8/29/2025 11:30	8.52	23.42	1
LH-SR-02	8/29/2025 11:45	8.53	23.4	1
LH-SR-02	8/29/2025 12:00	8.57	23.42	1
LH-SR-02	8/29/2025 12:15	8.6	23.44	1
LH-SR-02	8/29/2025 12:30	8.58	23.48	1
LH-SR-02	8/29/2025 12:45	8.57	23.5	1
LH-SR-02	8/29/2025 13:00	8.55	23.48	1
LH-SR-02	8/29/2025 13:15	8.59	23.56	1
LH-SR-02	8/29/2025 13:30	8.55	23.54	1
LH-SR-02	8/29/2025 13:45	8.58	23.56	1
LH-SR-02	8/29/2025 14:00	8.58	23.68	1
LH-SR-02	8/29/2025 14:15	8.47	23.56	1
LH-SR-02	8/29/2025 14:30	8.47	23.54	1

Station Name	Date Time	DO mg/L	Temp C	Use Code
LH-SR-02	8/29/2025 14:45	8.57	23.54	1
LH-SR-02	8/29/2025 15:00	8.55	23.56	1
LH-SR-02	8/29/2025 15:15	8.59	23.58	1
LH-SR-02	8/29/2025 15:30	8.54	23.58	1
LH-SR-02	8/29/2025 15:45	8.56	23.56	1
LH-SR-02	8/29/2025 16:00	8.51	23.54	1
LH-SR-02	8/29/2025 16:15	8.53	23.52	1
LH-SR-02	8/29/2025 16:30	8.58	23.56	1
LH-SR-02	8/29/2025 16:45	8.51	23.56	1
LH-SR-02	8/29/2025 17:00	8.49	23.54	1
LH-SR-02	8/29/2025 17:15	8.48	23.54	1
LH-SR-02	8/29/2025 17:30	8.51	23.56	1
LH-SR-02	8/29/2025 17:45	8.51	23.56	1
LH-SR-02	8/29/2025 18:00	8.46	23.54	1
LH-SR-02	8/29/2025 18:15	8.47	23.54	1
LH-SR-02	8/29/2025 18:30	8.42	23.52	1
LH-SR-02	8/29/2025 18:45	8.41	23.5	1
LH-SR-02	8/29/2025 19:00	8.4	23.5	1
LH-SR-02	8/29/2025 19:15	8.4	23.46	1
LH-SR-02	8/29/2025 19:30	8.4	23.46	1
LH-SR-02	8/29/2025 19:45	8.39	23.46	1
LH-SR-02	8/29/2025 20:00	8.39	23.46	1
LH-SR-02	8/29/2025 20:15	8.39	23.44	1
LH-SR-02	8/29/2025 20:30	8.4	23.44	1
LH-SR-02	8/29/2025 20:45	8.39	23.44	1
LH-SR-02	8/29/2025 21:00	8.39	23.44	1
LH-SR-02	8/29/2025 21:15	8.4	23.42	1
LH-SR-02	8/29/2025 21:30	8.4	23.4	1
LH-SR-02	8/29/2025 21:45	8.4	23.4	1
LH-SR-02	8/29/2025 22:00	8.39	23.38	1
LH-SR-02	8/29/2025 22:15	8.39	23.38	1
LH-SR-02	8/29/2025 22:30	8.39	23.36	1
LH-SR-02	8/29/2025 22:45	8.4	23.36	1
LH-SR-02	8/29/2025 23:00	8.4	23.34	1
LH-SR-02	8/29/2025 23:15	8.4	23.34	1
LH-SR-02	8/29/2025 23:30	8.4	23.32	1
LH-SR-02	8/29/2025 23:45	8.4	23.32	1
LH-SR-02	8/30/2025 0:00	8.41	23.3	1
LH-SR-02	8/30/2025 0:15	8.4	23.28	1
LH-SR-02	8/30/2025 0:30	8.4	23.26	1
LH-SR-02	8/30/2025 0:45	8.41	23.24	1
LH-SR-02	8/30/2025 1:00	8.4	23.22	1
LH-SR-02	8/30/2025 1:15	8.4	23.2	1
LH-SR-02	8/30/2025 1:30	8.4	23.18	1
LH-SR-02	8/30/2025 1:45	8.4	23.14	1
LH-SR-02	8/30/2025 2:00	8.41	23.12	1
LH-SR-02	8/30/2025 2:15	8.41	23.1	1
LH-SR-02	8/30/2025 2:30	8.42	23.08	1
LH-SR-02	8/30/2025 2:45	8.42	23.06	1
LH-SR-02	8/30/2025 3:00	8.42	23.04	1
LH-SR-02	8/30/2025 3:15	8.44	23.02	1
LH-SR-02	8/30/2025 3:30	8.44	22.98	1
LH-SR-02	8/30/2025 3:45	8.44	22.98	1
LH-SR-02	8/30/2025 4:00	8.45	22.94	1
LH-SR-02	8/30/2025 4:15	8.45	22.92	1
LH-SR-02	8/30/2025 4:30	8.45	22.9	1
LH-SR-02	8/30/2025 4:45	8.45	22.88	1
LH-SR-02	8/30/2025 5:00	8.45	22.86	1
LH-SR-02	8/30/2025 5:15	8.46	22.84	1
LH-SR-02	8/30/2025 5:30	8.45	22.82	1
LH-SR-02	8/30/2025 5:45	8.46	22.78	1
LH-SR-02	8/30/2025 6:00	8.46	22.76	1
LH-SR-02	8/30/2025 6:15	8.47	22.74	1
LH-SR-02	8/30/2025 6:30	8.48	22.72	1
LH-SR-02	8/30/2025 6:45	8.5	22.7	1
LH-SR-02	8/30/2025 7:00	8.49	22.68	1
LH-SR-02	8/30/2025 7:15	8.5	22.68	1
LH-SR-02	8/30/2025 7:30	8.44	22.66	1
LH-SR-02	8/30/2025 7:45	8.54	22.66	1
LH-SR-02	8/30/2025 8:00	8.52	22.66	1
LH-SR-02	8/30/2025 8:15	8.76	22.66	1
LH-SR-02	8/30/2025 8:30	8.62	22.68	1
LH-SR-02	8/30/2025 8:45	8.57	22.7	1
LH-SR-02	8/30/2025 9:00	-888.88	-888.88	3
LH-SR-02	8/30/2025 9:15	8.6	22.76	1
LH-SR-02	8/30/2025 9:30	8.79	22.82	1
LH-SR-02	8/30/2025 9:45	8.64	22.86	1
LH-SR-02	8/30/2025 10:00	8.69	22.9	1
LH-SR-02	8/30/2025 10:15	8.75	22.96	1
LH-SR-02	8/30/2025 10:30	8.31	21.76	1
LH-SR-02	8/30/2025 10:45	8.27	21.6	1
LH-SR-02	8/30/2025 11:00	8.37	21.64	1
LH-SR-02	8/30/2025 11:15	8.5	21.8	1
LH-SR-02	8/30/2025 11:30	8.53	21.86	1

Station Name	Date Time	DO mg/L	Temp C	Use Code
LH-SR-02	8/30/2025 11:45	8.57	21.94	1
LH-SR-02	8/30/2025 12:00	8.76	22.02	1
LH-SR-02	8/30/2025 12:15	8.64	22.1	1
LH-SR-02	8/30/2025 12:30	8.64	22.16	1
LH-SR-02	8/30/2025 12:45	8.61	22.2	1
LH-SR-02	8/30/2025 13:00	8.59	22.34	1
LH-SR-02	8/30/2025 13:15	8.67	22.4	1
LH-SR-02	8/30/2025 13:30	8.57	22.48	1
LH-SR-02	8/30/2025 13:45	8.77	22.58	1
LH-SR-02	8/30/2025 14:00	8.61	22.68	1
LH-SR-02	8/30/2025 14:15	8.63	22.7	1
LH-SR-02	8/30/2025 14:30	8.64	22.78	1
LH-SR-02	8/30/2025 14:45	8.67	22.88	1
LH-SR-02	8/30/2025 15:00	8.67	23	1
LH-SR-02	8/30/2025 15:15	8.57	23	1
LH-SR-02	8/30/2025 15:30	8.55	23.06	1
LH-SR-02	8/30/2025 15:45	8.62	23.16	1
LH-SR-02	8/30/2025 16:00	8.54	23.2	1
LH-SR-02	8/30/2025 16:15	8.59	23.24	1
LH-SR-02	8/30/2025 16:30	8.55	23.26	1
LH-SR-02	8/30/2025 16:45	8.54	23.26	1
LH-SR-02	8/30/2025 17:00	8.56	23.28	1
LH-SR-02	8/30/2025 17:15	8.55	23.28	1
LH-SR-02	8/30/2025 17:30	8.54	23.28	1
LH-SR-02	8/30/2025 17:45	8.52	23.28	1
LH-SR-02	8/30/2025 18:00	8.53	23.3	1
LH-SR-02	8/30/2025 18:15	8.51	23.32	1
LH-SR-02	8/30/2025 18:30	8.5	23.32	1
LH-SR-02	8/30/2025 18:45	8.48	23.3	1
LH-SR-02	8/30/2025 19:00	8.47	23.28	1
LH-SR-02	8/30/2025 19:15	8.47	23.28	1
LH-SR-02	8/30/2025 19:30	8.48	23.26	1
LH-SR-02	8/30/2025 19:45	8.47	23.24	1
LH-SR-02	8/30/2025 20:00	8.47	23.24	1
LH-SR-02	8/30/2025 20:15	8.49	23.22	1
LH-SR-02	8/30/2025 20:30	8.48	23.2	1
LH-SR-02	8/30/2025 20:45	8.48	23.2	1
LH-SR-02	8/30/2025 21:00	8.48	23.18	1
LH-SR-02	8/30/2025 21:15	8.48	23.16	1
LH-SR-02	8/30/2025 21:30	8.47	23.16	1
LH-SR-02	8/30/2025 21:45	8.48	23.16	1
LH-SR-02	8/30/2025 22:00	8.47	23.14	1
LH-SR-02	8/30/2025 22:15	8.47	23.14	1
LH-SR-02	8/30/2025 22:30	8.48	23.14	1
LH-SR-02	8/30/2025 22:45	8.48	23.12	1
LH-SR-02	8/30/2025 23:00	8.48	23.12	1
LH-SR-02	8/30/2025 23:15	8.49	23.1	1
LH-SR-02	8/30/2025 23:30	8.49	23.1	1
LH-SR-02	8/30/2025 23:45	8.47	23.1	1
LH-SR-02	8/31/2025 0:00	8.49	23.08	1
LH-SR-02	8/31/2025 0:15	8.49	23.08	1
LH-SR-02	8/31/2025 0:30	8.49	23.1	1
LH-SR-02	8/31/2025 0:45	8.49	23.1	1
LH-SR-02	8/31/2025 1:00	8.48	23.1	1
LH-SR-02	8/31/2025 1:15	8.48	23.08	1
LH-SR-02	8/31/2025 1:30	8.48	23.08	1
LH-SR-02	8/31/2025 1:45	8.47	23.08	1
LH-SR-02	8/31/2025 2:00	8.48	23.08	1
LH-SR-02	8/31/2025 2:15	8.48	23.08	1
LH-SR-02	8/31/2025 2:30	8.48	23.08	1
LH-SR-02	8/31/2025 2:45	8.48	23.06	1
LH-SR-02	8/31/2025 3:00	8.49	23.04	1
LH-SR-02	8/31/2025 3:15	8.49	23.02	1
LH-SR-02	8/31/2025 3:30	8.5	23	1
LH-SR-02	8/31/2025 3:45	8.5	22.98	1
LH-SR-02	8/31/2025 4:00	8.5	22.96	1
LH-SR-02	8/31/2025 4:15	8.51	22.94	1
LH-SR-02	8/31/2025 4:30	8.5	22.92	1
LH-SR-02	8/31/2025 4:45	8.51	22.9	1
LH-SR-02	8/31/2025 5:00	8.51	22.86	1
LH-SR-02	8/31/2025 5:15	8.51	22.84	1
LH-SR-02	8/31/2025 5:30	8.51	22.8	1
LH-SR-02	8/31/2025 5:45	8.53	22.78	1
LH-SR-02	8/31/2025 6:00	8.54	22.74	1
LH-SR-02	8/31/2025 6:15	8.55	22.72	1
LH-SR-02	8/31/2025 6:30	8.56	22.68	1
LH-SR-02	8/31/2025 6:45	8.57	22.66	1
LH-SR-02	8/31/2025 7:00	8.58	22.64	1
LH-SR-02	8/31/2025 7:15	8.58	22.6	1
LH-SR-02	8/31/2025 7:30	8.6	22.58	1
LH-SR-02	8/31/2025 7:45	8.62	22.58	1
LH-SR-02	8/31/2025 8:00	-888.88	-888.88	3
LH-SR-02	8/31/2025 8:15	-888.88	-888.88	3
LH-SR-02	8/31/2025 8:30	8.62	22.58	1

Station Name	Date Time	DO mg/L	Temp C	Use Code
LH-SR-02	8/31/2025 8:45	8.63	22.6	1
LH-SR-02	8/31/2025 9:00	8.67	22.62	1
LH-SR-02	8/31/2025 9:15	8.72	22.66	1
LH-SR-02	8/31/2025 9:30	8.68	22.7	1
LH-SR-02	8/31/2025 9:45	8.63	22.74	1
LH-SR-02	8/31/2025 10:00	8.79	22.8	1
LH-SR-02	8/31/2025 10:15	8.68	22.84	1
LH-SR-02	8/31/2025 10:30	8.71	22.88	1
LH-SR-02	8/31/2025 10:45	8.68	22.94	1
LH-SR-02	8/31/2025 11:00	8.78	22.98	1
LH-SR-02	8/31/2025 11:15	8.67	23.04	1
LH-SR-02	8/31/2025 11:30	-888.88	-888.88	3
LH-SR-02	8/31/2025 11:45	8.71	23.12	1
LH-SR-02	8/31/2025 12:00	8.69	23.18	1
LH-SR-02	8/31/2025 12:15	-888.88	-888.88	3
LH-SR-02	8/31/2025 12:30	-888.88	-888.88	3
LH-SR-02	8/31/2025 12:45	8.69	23.28	1
LH-SR-02	8/31/2025 13:00	8.67	23.3	1
LH-SR-02	8/31/2025 13:15	8.65	23.34	1
LH-SR-02	8/31/2025 13:30	8.68	23.36	1
LH-SR-02	8/31/2025 13:45	8.63	23.38	1
LH-SR-02	8/31/2025 14:00	8.63	23.4	1
LH-SR-02	8/31/2025 14:15	8.63	23.44	1
LH-SR-02	8/31/2025 14:30	8.63	23.46	1
LH-SR-02	8/31/2025 14:45	8.61	23.46	1
LH-SR-02	8/31/2025 15:00	8.61	23.52	1
LH-SR-02	8/31/2025 15:15	8.61	23.54	1
LH-SR-02	8/31/2025 15:30	8.59	23.54	1
LH-SR-02	8/31/2025 15:45	8.59	23.54	1
LH-SR-02	8/31/2025 16:00	8.58	23.56	1
LH-SR-02	8/31/2025 16:15	8.58	23.56	1
LH-SR-02	8/31/2025 16:30	8.54	23.54	1
LH-SR-02	8/31/2025 16:45	8.57	23.52	1
LH-SR-02	8/31/2025 17:00	8.56	23.48	1
LH-SR-02	8/31/2025 17:15	8.56	23.48	1
LH-SR-02	8/31/2025 17:30	8.55	23.46	1
LH-SR-02	8/31/2025 17:45	8.53	23.46	1
LH-SR-02	8/31/2025 18:00	8.52	23.46	1
LH-SR-02	8/31/2025 18:15	8.51	23.46	1
LH-SR-02	8/31/2025 18:30	8.51	23.44	1
LH-SR-02	8/31/2025 18:45	8.5	23.42	1
LH-SR-02	8/31/2025 19:00	8.51	23.4	1
LH-SR-02	8/31/2025 19:15	8.5	23.38	1
LH-SR-02	8/31/2025 19:30	8.5	23.36	1
LH-SR-02	8/31/2025 19:45	8.5	23.34	1
LH-SR-02	8/31/2025 20:00	8.5	23.32	1
LH-SR-02	8/31/2025 20:15	8.5	23.32	1
LH-SR-02	8/31/2025 20:30	8.51	23.32	1
LH-SR-02	8/31/2025 20:45	8.51	23.3	1
LH-SR-02	8/31/2025 21:00	8.51	23.3	1
LH-SR-02	8/31/2025 21:15	8.52	23.3	1
LH-SR-02	8/31/2025 21:30	8.51	23.28	1
LH-SR-02	8/31/2025 21:45	8.5	23.28	1
LH-SR-02	8/31/2025 22:00	8.51	23.26	1
LH-SR-02	8/31/2025 22:15	8.51	23.26	1
LH-SR-02	8/31/2025 22:30	8.51	23.26	1
LH-SR-02	8/31/2025 22:45	8.51	23.24	1
LH-SR-02	8/31/2025 23:00	8.51	23.22	1
LH-SR-02	8/31/2025 23:15	8.5	23.2	1
LH-SR-02	8/31/2025 23:30	8.51	23.18	1
LH-SR-02	8/31/2025 23:45	8.52	23.16	1
LH-SR-02	9/1/2025 0:00	8.51	23.12	1
LH-SR-02	9/1/2025 0:15	8.52	23.1	1
LH-SR-02	9/1/2025 0:30	8.52	23.06	1
LH-SR-02	9/1/2025 0:45	8.53	23.04	1
LH-SR-02	9/1/2025 1:00	8.54	23	1
LH-SR-02	9/1/2025 1:15	8.53	22.98	1
LH-SR-02	9/1/2025 1:30	8.55	22.94	1
LH-SR-02	9/1/2025 1:45	8.55	22.9	1
LH-SR-02	9/1/2025 2:00	8.53	22.88	1
LH-SR-02	9/1/2025 2:15	8.55	22.84	1
LH-SR-02	9/1/2025 2:30	8.55	22.82	1
LH-SR-02	9/1/2025 2:45	8.55	22.78	1
LH-SR-02	9/1/2025 3:00	8.57	22.74	1
LH-SR-02	9/1/2025 3:15	8.56	22.72	1
LH-SR-02	9/1/2025 3:30	8.57	22.7	1
LH-SR-02	9/1/2025 3:45	8.58	22.68	1
LH-SR-02	9/1/2025 4:00	8.57	22.68	1
LH-SR-02	9/1/2025 4:15	8.58	22.68	1
LH-SR-02	9/1/2025 4:30	8.58	22.7	1
LH-SR-02	9/1/2025 4:45	8.58	22.7	1
LH-SR-02	9/1/2025 5:00	8.56	22.72	1
LH-SR-02	9/1/2025 5:15	8.57	22.74	1
LH-SR-02	9/1/2025 5:30	8.56	22.74	1

Station Name	Date Time	DO mg/L	Temp C	Use Code
LH-SR-02	9/1/2025 5:45	8.56	22.76	1
LH-SR-02	9/1/2025 6:00	8.56	22.76	1
LH-SR-02	9/1/2025 6:15	8.58	22.78	1
LH-SR-02	9/1/2025 6:30	8.58	22.76	1
LH-SR-02	9/1/2025 6:45	8.59	22.76	1
LH-SR-02	9/1/2025 7:00	8.61	22.76	1
LH-SR-02	9/1/2025 7:15	8.63	22.74	1
LH-SR-02	9/1/2025 7:30	8.63	22.74	1
LH-SR-02	9/1/2025 7:45	8.68	22.74	1
LH-SR-02	9/1/2025 8:00	8.66	22.74	1
LH-SR-02	9/1/2025 8:15	8.72	22.76	1
LH-SR-02	9/1/2025 8:30	8.64	22.76	1
LH-SR-02	9/1/2025 8:45	8.71	22.76	1
LH-SR-02	9/1/2025 9:00	8.75	22.78	1
LH-SR-02	9/1/2025 9:15	8.72	22.8	1
LH-SR-02	9/1/2025 9:30	8.75	22.82	1
LH-SR-02	9/1/2025 9:45	8.74	22.82	1
LH-SR-02	9/1/2025 10:00	8.74	22.82	1
LH-SR-02	9/1/2025 10:15	8.82	22.88	1
LH-SR-02	9/1/2025 10:30	8.78	22.92	1
LH-SR-02	9/1/2025 10:45	8.77	22.92	1
LH-SR-02	9/1/2025 11:00	8.78	22.96	1
LH-SR-02	9/1/2025 11:15	8.78	22.98	1
LH-SR-02	9/1/2025 11:30	8.79	22.98	1
LH-SR-02	9/1/2025 11:45	8.8	23.04	1
LH-SR-02	9/1/2025 12:00	8.76	23.08	1
LH-SR-02	9/1/2025 12:15	8.78	23.12	1
LH-SR-02	9/1/2025 12:30	8.8	23.16	1
LH-SR-02	9/1/2025 12:45	8.77	23.18	1
LH-SR-02	9/1/2025 13:00	8.76	23.2	1
LH-SR-02	9/1/2025 13:15	8.75	23.24	1
LH-SR-02	9/1/2025 13:30	8.74	23.22	1
LH-SR-02	9/1/2025 13:45	8.77	23.24	1
LH-SR-02	9/1/2025 14:00	8.75	23.24	1
LH-SR-02	9/1/2025 14:15	8.69	23.2	1
LH-SR-02	9/1/2025 14:30	8.74	23.18	1
LH-SR-02	9/1/2025 14:45	8.73	23.16	1
LH-SR-02	9/1/2025 15:00	8.73	23.16	1
LH-SR-02	9/1/2025 15:15	8.74	23.14	1
LH-SR-02	9/1/2025 15:30	8.68	23.12	1
LH-SR-02	9/1/2025 15:45	8.71	23.12	1
LH-SR-02	9/1/2025 16:00	8.69	23.1	1
LH-SR-02	9/1/2025 16:15	8.67	23.08	1
LH-SR-02	9/1/2025 16:30	8.67	23.08	1
LH-SR-02	9/1/2025 16:45	8.64	23.06	1
LH-SR-02	9/1/2025 17:00	8.65	23.06	1
LH-SR-02	9/1/2025 17:15	8.65	23.06	1
LH-SR-02	9/1/2025 17:30	8.64	23.06	1
LH-SR-02	9/1/2025 17:45	8.66	23.06	1
LH-SR-02	9/1/2025 18:00	8.61	23.06	1
LH-SR-02	9/1/2025 18:15	8.58	23.04	1
LH-SR-02	9/1/2025 18:30	8.59	23.04	1
LH-SR-02	9/1/2025 18:45	8.56	23.02	1
LH-SR-02	9/1/2025 19:00	8.56	23.02	1
LH-SR-02	9/1/2025 19:15	8.54	23.02	1
LH-SR-02	9/1/2025 19:30	8.55	23	1
LH-SR-02	9/1/2025 19:45	8.55	23	1
LH-SR-02	9/1/2025 20:00	8.54	23	1
LH-SR-02	9/1/2025 20:15	8.55	22.98	1
LH-SR-02	9/1/2025 20:30	8.54	22.98	1
LH-SR-02	9/1/2025 20:45	8.55	22.98	1
LH-SR-02	9/1/2025 21:00	8.54	22.96	1
LH-SR-02	9/1/2025 21:15	8.55	22.96	1
LH-SR-02	9/1/2025 21:30	8.55	22.94	1
LH-SR-02	9/1/2025 21:45	8.55	22.92	1
LH-SR-02	9/1/2025 22:00	8.55	22.9	1
LH-SR-02	9/1/2025 22:15	8.55	22.9	1
LH-SR-02	9/1/2025 22:30	8.54	22.88	1
LH-SR-02	9/1/2025 22:45	8.56	22.86	1
LH-SR-02	9/1/2025 23:00	8.56	22.84	1
LH-SR-02	9/1/2025 23:15	8.56	22.82	1
LH-SR-02	9/1/2025 23:30	8.57	22.78	1
LH-SR-02	9/1/2025 23:45	8.56	22.76	1
LH-SR-02	9/2/2025 0:00	8.56	22.72	1
LH-SR-02	9/2/2025 0:15	8.56	22.68	1
LH-SR-02	9/2/2025 0:30	8.57	22.64	1
LH-SR-02	9/2/2025 0:45	8.57	22.62	1
LH-SR-02	9/2/2025 1:00	8.57	22.58	1
LH-SR-02	9/2/2025 1:15	8.57	22.56	1
LH-SR-02	9/2/2025 1:30	8.57	22.52	1
LH-SR-02	9/2/2025 1:45	8.57	22.5	1
LH-SR-02	9/2/2025 2:00	8.57	22.46	1
LH-SR-02	9/2/2025 2:15	8.57	22.44	1
LH-SR-02	9/2/2025 2:30	8.57	22.42	1

Station Name	Date Time	DO mg/L	Temp C	Use Code
LH-SR-02	9/2/2025 2:45	8.58	22.4	1
LH-SR-02	9/2/2025 3:00	8.58	22.38	1
LH-SR-02	9/2/2025 3:15	8.58	22.34	1
LH-SR-02	9/2/2025 3:30	8.59	22.32	1
LH-SR-02	9/2/2025 3:45	8.59	22.28	1
LH-SR-02	9/2/2025 4:00	8.6	22.26	1
LH-SR-02	9/2/2025 4:15	8.59	22.24	1
LH-SR-02	9/2/2025 4:30	8.6	22.2	1
LH-SR-02	9/2/2025 4:45	8.6	22.18	1
LH-SR-02	9/2/2025 5:00	8.6	22.16	1
LH-SR-02	9/2/2025 5:15	8.6	22.14	1
LH-SR-02	9/2/2025 5:30	8.61	22.12	1
LH-SR-02	9/2/2025 5:45	8.61	22.1	1
LH-SR-02	9/2/2025 6:00	8.62	22.08	1
LH-SR-02	9/2/2025 6:15	8.62	22.06	1
LH-SR-02	9/2/2025 6:30	8.63	22.04	1
LH-SR-02	9/2/2025 6:45	8.64	22.02	1
LH-SR-02	9/2/2025 7:00	8.65	21.98	1
LH-SR-02	9/2/2025 7:15	8.65	21.98	1
LH-SR-02	9/2/2025 7:30	8.71	21.98	1
LH-SR-02	9/2/2025 7:45	8.72	21.98	1
LH-SR-02	9/2/2025 8:00	8.72	22	1
LH-SR-02	9/2/2025 8:15	8.75	22	1
LH-SR-02	9/2/2025 8:30	8.76	22.02	1
LH-SR-02	9/2/2025 8:45	8.8	22.02	1
LH-SR-02	9/2/2025 9:00	8.89	22.08	1
LH-SR-02	9/2/2025 9:15	8.87	22.1	1
LH-SR-02	9/2/2025 9:30	8.82	22.14	1
LH-SR-02	9/2/2025 9:45	8.83	22.2	1
LH-SR-02	9/2/2025 10:00	8.9	22.26	1
LH-SR-02	9/2/2025 10:15	8.89	22.3	1
LH-SR-02	9/2/2025 10:30	8.83	22.36	1
LH-SR-02	9/2/2025 10:45	8.84	22.42	1
LH-SR-02	9/2/2025 11:00	8.79	22.48	1
LH-SR-02	9/2/2025 11:15	8.81	22.54	1
LH-SR-02	9/2/2025 11:30	8.78	22.58	1
LH-SR-02	9/2/2025 11:45	8.78	22.62	1
LH-SR-02	9/2/2025 12:00	8.74	22.68	1
LH-SR-02	9/2/2025 12:15	8.76	22.74	1
LH-SR-02	9/2/2025 12:30	8.64	22.68	1
LH-SR-02	9/2/2025 12:45	8.77	22.78	1
LH-SR-02	9/2/2025 13:00	8.68	22.78	1
LH-SR-02	9/2/2025 13:15	8.66	22.72	1
LH-SR-02	9/2/2025 13:30	8.74	22.78	1
LH-SR-02	9/2/2025 13:45	8.71	22.8	1
LH-SR-02	9/2/2025 14:00	8.67	22.82	1
LH-SR-02	9/2/2025 14:15	8.72	22.86	1
LH-SR-02	9/2/2025 14:30	8.72	22.98	1
LH-SR-02	9/2/2025 14:45	8.72	23.04	1
LH-SR-02	9/2/2025 15:00	8.69	23.1	1
LH-SR-02	9/2/2025 15:15	8.65	23.14	1
LH-SR-02	9/2/2025 15:30	8.61	23.08	1
LH-SR-02	9/2/2025 15:45	8.63	23.06	1
LH-SR-02	9/2/2025 16:00	8.64	23.06	1
LH-SR-02	9/2/2025 16:15	8.63	23.04	1
LH-SR-02	9/2/2025 16:30	8.62	23.06	1
LH-SR-02	9/2/2025 16:45	8.61	23.06	1
LH-SR-02	9/2/2025 17:00	8.59	23.06	1
LH-SR-02	9/2/2025 17:15	8.58	23.06	1
LH-SR-02	9/2/2025 17:30	8.57	23.06	1
LH-SR-02	9/2/2025 17:45	8.54	23.06	1
LH-SR-02	9/2/2025 18:00	8.55	23.06	1
LH-SR-02	9/2/2025 18:15	8.54	23.04	1
LH-SR-02	9/2/2025 18:30	8.54	23.04	1
LH-SR-02	9/2/2025 18:45	8.53	23.04	1
LH-SR-02	9/2/2025 19:00	8.51	23.04	1
LH-SR-02	9/2/2025 19:15	8.51	23.04	1
LH-SR-02	9/2/2025 19:30	8.5	23.04	1
LH-SR-02	9/2/2025 19:45	8.49	23.06	1
LH-SR-02	9/2/2025 20:00	8.49	23.1	1
LH-SR-02	9/2/2025 20:15	8.49	23.1	1
LH-SR-02	9/2/2025 20:30	8.49	23.1	1
LH-SR-02	9/2/2025 20:45	8.49	23.08	1
LH-SR-02	9/2/2025 21:00	8.49	23.06	1
LH-SR-02	9/2/2025 21:15	8.5	23.04	1
LH-SR-02	9/2/2025 21:30	8.5	23	1
LH-SR-02	9/2/2025 21:45	8.51	22.98	1
LH-SR-02	9/2/2025 22:00	8.5	22.94	1
LH-SR-02	9/2/2025 22:15	8.51	22.92	1
LH-SR-02	9/2/2025 22:30	8.51	22.9	1
LH-SR-02	9/2/2025 22:45	8.5	22.88	1
LH-SR-02	9/2/2025 23:00	8.49	22.86	1
LH-SR-02	9/2/2025 23:15	8.46	22.84	1
LH-SR-02	9/2/2025 23:30	8.49	22.84	1

Station Name	Date Time	DO mg/L	Temp C	Use Code
LH-SR-02	9/2/2025 23:45	8.49	22.82	1
LH-SR-02	9/3/2025 0:00	8.49	22.82	1
LH-SR-02	9/3/2025 0:15	8.48	22.82	1
LH-SR-02	9/3/2025 0:30	8.48	22.82	1
LH-SR-02	9/3/2025 0:45	8.48	22.82	1
LH-SR-02	9/3/2025 1:00	8.48	22.82	1
LH-SR-02	9/3/2025 1:15	8.47	22.84	1
LH-SR-02	9/3/2025 1:30	8.47	22.84	1
LH-SR-02	9/3/2025 1:45	8.47	22.86	1
LH-SR-02	9/3/2025 2:00	8.47	22.86	1
LH-SR-02	9/3/2025 2:15	8.47	22.88	1
LH-SR-02	9/3/2025 2:30	8.42	22.9	1
LH-SR-02	9/3/2025 2:45	8.42	22.92	1
LH-SR-02	9/3/2025 3:00	8.44	22.94	1
LH-SR-02	9/3/2025 3:15	8.42	22.96	1
LH-SR-02	9/3/2025 3:30	8.42	22.96	1
LH-SR-02	9/3/2025 3:45	8.41	22.98	1
LH-SR-02	9/3/2025 4:00	8.4	22.98	1
LH-SR-02	9/3/2025 4:15	8.41	22.98	1
LH-SR-02	9/3/2025 4:30	8.42	22.98	1
LH-SR-02	9/3/2025 4:45	8.41	22.98	1
LH-SR-02	9/3/2025 5:00	8.44	22.98	1
LH-SR-02	9/3/2025 5:15	8.44	22.96	1
LH-SR-02	9/3/2025 5:30	8.45	22.94	1
LH-SR-02	9/3/2025 5:45	8.42	22.9	1
LH-SR-02	9/3/2025 6:00	8.3	22.88	1
LH-SR-02	9/3/2025 6:15	8.37	22.86	1
LH-SR-02	9/3/2025 6:30	8.4	22.82	1
LH-SR-02	9/3/2025 6:45	8.4	22.8	1
LH-SR-02	9/3/2025 7:00	8.45	22.76	1
LH-SR-02	9/3/2025 7:15	8.47	22.72	1
LH-SR-02	9/3/2025 7:30	8.47	22.7	1
LH-SR-02	9/3/2025 7:45	8.5	22.68	1
LH-SR-02	9/3/2025 8:00	8.53	22.68	1
LH-SR-02	9/3/2025 8:15	8.52	22.66	1
LH-SR-02	9/3/2025 8:30	8.69	22.66	1
LH-SR-02	9/3/2025 8:45	8.58	22.68	1
LH-SR-02	9/3/2025 9:00	8.59	22.7	1
LH-SR-02	9/3/2025 9:15	-888.88	-888.88	3
LH-SR-02	9/3/2025 9:30	8.66	22.78	1
LH-SR-02	9/3/2025 9:45	8.72	22.8	1
LH-SR-02	9/3/2025 10:00	8.68	22.82	1
LH-SR-02	9/3/2025 10:15	8.69	22.86	1
LH-SR-02	9/3/2025 10:30	8.75	22.88	1
LH-SR-02	9/3/2025 10:45	8.67	22.94	1
LH-SR-02	9/3/2025 11:00	8.61	22.96	1
LH-SR-02	9/3/2025 11:15	8.67	23	1
LH-SR-02	9/3/2025 11:30	8.71	23.04	1
LH-SR-02	9/3/2025 11:45	8.59	23.06	1
LH-SR-02	9/3/2025 12:00	-888.88	-888.88	3
LH-SR-02	9/3/2025 12:15	8.71	23.14	1
LH-SR-02	9/3/2025 12:30	8.48	23.14	1
LH-SR-02	9/3/2025 12:45	-888.88	-888.88	3
LH-SR-02	9/3/2025 13:00	8.51	23.18	1
LH-SR-02	9/3/2025 13:15	8.44	23.2	1
LH-SR-02	9/3/2025 13:30	8.77	23.24	1
LH-SR-02	9/3/2025 13:45	8.58	23.28	1
LH-SR-02	9/3/2025 14:00	8.67	23.28	1
LH-SR-02	9/3/2025 14:15	8.6	23.3	1
LH-SR-02	9/3/2025 14:30	8.53	23.32	1
LH-SR-02	9/3/2025 14:45	8.51	23.34	1
LH-SR-02	9/3/2025 15:00	8.48	23.34	1
LH-SR-02	9/3/2025 15:15	8.48	23.36	1
LH-SR-02	9/3/2025 15:30	8.48	23.26	1
LH-SR-02	9/3/2025 15:45	8.18	24.2	2
LH-SR-02	9/3/2025 16:00	8.3	24.56	2
LH-SR-02	9/3/2025 16:15	8.36	24.46	2
LH-SR-02	9/3/2025 16:30	8.54	23.44	1
LH-SR-02	9/3/2025 16:45	8.54	23.4	1
LH-SR-02	9/3/2025 17:00	8.54	23.38	1
LH-SR-02	9/3/2025 17:15	8.52	23.38	1
LH-SR-02	9/3/2025 17:30	8.51	23.38	1
LH-SR-02	9/3/2025 17:45	8.51	23.36	1
LH-SR-02	9/3/2025 18:00	8.47	23.36	1
LH-SR-02	9/3/2025 18:15	8.47	23.32	1
LH-SR-02	9/3/2025 18:30	8.47	23.3	1
LH-SR-02	9/3/2025 18:45	8.46	23.3	1
LH-SR-02	9/3/2025 19:00	8.47	23.28	1
LH-SR-02	9/3/2025 19:15	8.45	23.24	1
LH-SR-02	9/3/2025 19:30	8.46	23.22	1
LH-SR-02	9/3/2025 19:45	8.47	23.2	1
LH-SR-02	9/3/2025 20:00	8.47	23.16	1
LH-SR-02	9/3/2025 20:15	8.47	23.14	1
LH-SR-02	9/3/2025 20:30	8.49	23.12	1

Station Name	Date Time	DO mg/L	Temp C	Use Code
LH-SR-02	9/3/2025 20:45	8.49	23.1	1
LH-SR-02	9/3/2025 21:00	8.49	23.08	1
LH-SR-02	9/3/2025 21:15	8.49	23.06	1
LH-SR-02	9/3/2025 21:30	8.5	23.04	1
LH-SR-02	9/3/2025 21:45	8.5	23.02	1
LH-SR-02	9/3/2025 22:00	8.51	23	1
LH-SR-02	9/3/2025 22:15	8.49	23	1
LH-SR-02	9/3/2025 22:30	8.51	22.98	1
LH-SR-02	9/3/2025 22:45	8.51	22.96	1
LH-SR-02	9/3/2025 23:00	8.51	22.96	1
LH-SR-02	9/3/2025 23:15	8.51	22.96	1
LH-SR-02	9/3/2025 23:30	8.51	22.96	1
LH-SR-02	9/3/2025 23:45	8.51	22.98	1
LH-SR-02	9/4/2025 0:00	8.49	22.98	1
LH-SR-02	9/4/2025 0:15	8.5	23	1
LH-SR-02	9/4/2025 0:30	8.49	23	1
LH-SR-02	9/4/2025 0:45	8.49	23.02	1
LH-SR-02	9/4/2025 1:00	8.49	23.02	1
LH-SR-02	9/4/2025 1:15	8.47	23.04	1
LH-SR-02	9/4/2025 1:30	8.47	23.04	1
LH-SR-02	9/4/2025 1:45	8.46	23.06	1
LH-SR-02	9/4/2025 2:00	8.47	23.08	1
LH-SR-02	9/4/2025 2:15	8.47	23.08	1
LH-SR-02	9/4/2025 2:30	8.47	23.1	1
LH-SR-02	9/4/2025 2:45	8.47	23.12	1
LH-SR-02	9/4/2025 3:00	8.46	23.12	1
LH-SR-02	9/4/2025 3:15	8.45	23.14	1
LH-SR-02	9/4/2025 3:30	8.46	23.14	1
LH-SR-02	9/4/2025 3:45	8.45	23.14	1
LH-SR-02	9/4/2025 4:00	8.46	23.14	1
LH-SR-02	9/4/2025 4:15	8.47	23.16	1
LH-SR-02	9/4/2025 4:30	8.46	23.14	1
LH-SR-02	9/4/2025 4:45	8.46	23.14	1
LH-SR-02	9/4/2025 5:00	8.45	23.12	1
LH-SR-02	9/4/2025 5:15	8.46	23.12	1
LH-SR-02	9/4/2025 5:30	8.46	23.1	1
LH-SR-02	9/4/2025 5:45	8.47	23.08	1
LH-SR-02	9/4/2025 6:00	8.47	23.08	1
LH-SR-02	9/4/2025 6:15	8.47	23.06	1
LH-SR-02	9/4/2025 6:30	8.49	23.06	1
LH-SR-02	9/4/2025 6:45	8.5	23.04	1
LH-SR-02	9/4/2025 7:00	8.5	23.02	1
LH-SR-02	9/4/2025 7:15	8.52	23	1
LH-SR-02	9/4/2025 7:30	8.4	23	1
LH-SR-02	9/4/2025 7:45	8.54	22.98	1
LH-SR-02	9/4/2025 8:00	8.46	22.98	1
LH-SR-02	9/4/2025 8:15	8.53	23	1
LH-SR-02	9/4/2025 8:30	-888.88	-888.88	3
LH-SR-02	9/4/2025 8:45	-888.88	-888.88	3
LH-SR-02	9/4/2025 9:00	8.56	23.04	1
LH-SR-02	9/4/2025 9:15	-888.88	-888.88	3
LH-SR-02	9/4/2025 9:30	8.84	23.1	1
LH-SR-02	9/4/2025 9:45	8.86	23.14	1
LH-SR-02	9/4/2025 10:00	8.81	23.18	1
LH-SR-02	9/4/2025 10:15	8.81	23.2	1
LH-SR-02	9/4/2025 10:30	8.69	23.26	1
LH-SR-02	9/4/2025 10:45	8.5	23.3	1
LH-SR-02	9/4/2025 11:00	-888.88	-888.88	3
LH-SR-02	9/4/2025 11:15	-888.88	-888.88	3
LH-SR-02	9/4/2025 11:30	8.87	23.38	1
LH-SR-02	9/4/2025 11:45	-888.88	-888.88	3
LH-SR-02	9/4/2025 12:00	8.81	23.44	1
LH-SR-02	9/4/2025 12:15	8.19	23.46	1
LH-SR-02	9/4/2025 12:30	-888.88	-888.88	3
LH-SR-02	9/4/2025 12:45	-888.88	-888.88	3
LH-SR-02	9/4/2025 13:00	-888.88	-888.88	3
LH-SR-02	9/4/2025 13:15	8.58	23.5	1
LH-SR-02	9/4/2025 13:30	8.81	23.5	1
LH-SR-02	9/4/2025 13:45	8.72	23.54	1
LH-SR-02	9/4/2025 14:00	8.92	23.52	1
LH-SR-02	9/4/2025 14:15	8.36	23.5	1
LH-SR-02	9/4/2025 14:30	8.58	23.48	1
LH-SR-02	9/4/2025 14:45	8.62	23.48	1
LH-SR-02	9/4/2025 15:00	8.62	23.5	1
LH-SR-02	9/4/2025 15:15	8.58	23.52	1
LH-SR-02	9/4/2025 15:30	8.59	23.52	1
LH-SR-02	9/4/2025 15:45	8.57	23.5	1
LH-SR-02	9/4/2025 16:00	8.57	23.5	1
LH-SR-02	9/4/2025 16:15	8.57	23.5	1
LH-SR-02	9/4/2025 16:30	8.55	23.48	1
LH-SR-02	9/4/2025 16:45	8.54	23.46	1
LH-SR-02	9/4/2025 17:00	8.53	23.44	1
LH-SR-02	9/4/2025 17:15	8.52	23.44	1
LH-SR-02	9/4/2025 17:30	8.51	23.42	1

Station Name	Date Time	DO mg/L	Temp C	Use Code
LH-SR-02	9/4/2025 17:45	8.49	23.4	1
LH-SR-02	9/4/2025 18:00	8.47	23.38	1
LH-SR-02	9/4/2025 18:15	8.49	23.36	1
LH-SR-02	9/4/2025 18:30	8.49	23.36	1
LH-SR-02	9/4/2025 18:45	8.46	23.34	1
LH-SR-02	9/4/2025 19:00	8.44	23.32	1
LH-SR-02	9/4/2025 19:15	8.45	23.32	1
LH-SR-02	9/4/2025 19:30	8.43	23.3	1
LH-SR-02	9/4/2025 19:45	8.44	23.28	1
LH-SR-02	9/4/2025 20:00	8.44	23.28	1
LH-SR-02	9/4/2025 20:15	8.44	23.26	1
LH-SR-02	9/4/2025 20:30	8.45	23.24	1
LH-SR-02	9/4/2025 20:45	8.46	23.24	1
LH-SR-02	9/4/2025 21:00	8.46	23.24	1
LH-SR-02	9/4/2025 21:15	8.46	23.22	1
LH-SR-02	9/4/2025 21:30	8.47	23.22	1
LH-SR-02	9/4/2025 21:45	8.46	23.2	1
LH-SR-02	9/4/2025 22:00	8.46	23.18	1
LH-SR-02	9/4/2025 22:15	8.45	23.16	1
LH-SR-02	9/4/2025 22:30	8.46	23.16	1
LH-SR-02	9/4/2025 22:45	8.46	23.14	1
LH-SR-02	9/4/2025 23:00	8.46	23.14	1
LH-SR-02	9/4/2025 23:15	8.46	23.14	1
LH-SR-02	9/4/2025 23:30	8.45	23.14	1
LH-SR-02	9/4/2025 23:45	8.46	23.14	1
LH-SR-02	9/5/2025 0:00	8.46	23.14	1
LH-SR-02	9/5/2025 0:15	8.45	23.14	1
LH-SR-02	9/5/2025 0:30	8.45	23.14	1
LH-SR-02	9/5/2025 0:45	8.46	23.16	1
LH-SR-02	9/5/2025 1:00	8.45	23.16	1
LH-SR-02	9/5/2025 1:15	8.45	23.18	1
LH-SR-02	9/5/2025 1:30	8.44	23.2	1
LH-SR-02	9/5/2025 1:45	8.44	23.2	1
LH-SR-02	9/5/2025 2:00	8.43	23.22	1
LH-SR-02	9/5/2025 2:15	8.44	23.22	1
LH-SR-02	9/5/2025 2:30	8.43	23.24	1
LH-SR-02	9/5/2025 2:45	8.42	23.26	1
LH-SR-02	9/5/2025 3:00	8.42	23.28	1
LH-SR-02	9/5/2025 3:15	8.42	23.28	1
LH-SR-02	9/5/2025 3:30	8.43	23.3	1
LH-SR-02	9/5/2025 3:45	8.42	23.3	1
LH-SR-02	9/5/2025 4:00	8.42	23.32	1
LH-SR-02	9/5/2025 4:15	8.42	23.32	1
LH-SR-02	9/5/2025 4:30	8.41	23.32	1
LH-SR-02	9/5/2025 4:45	8.42	23.32	1
LH-SR-02	9/5/2025 5:00	8.42	23.3	1
LH-SR-02	9/5/2025 5:15	8.42	23.3	1
LH-SR-02	9/5/2025 5:30	8.43	23.3	1
LH-SR-02	9/5/2025 5:45	8.43	23.28	1
LH-SR-02	9/5/2025 6:00	8.43	23.26	1
LH-SR-02	9/5/2025 6:15	8.43	23.26	1
LH-SR-02	9/5/2025 6:30	8.44	23.24	1
LH-SR-02	9/5/2025 6:45	8.45	23.22	1
LH-SR-02	9/5/2025 7:00	8.46	23.22	1
LH-SR-02	9/5/2025 7:15	8.47	23.22	1
LH-SR-02	9/5/2025 7:30	8.49	23.2	1
LH-SR-02	9/5/2025 7:45	8.5	23.2	1
LH-SR-02	9/5/2025 8:00	8.52	23.2	1
LH-SR-02	9/5/2025 8:15	8.54	23.2	1
LH-SR-02	9/5/2025 8:30	8.52	23.2	1
LH-SR-02	9/5/2025 8:45	8.53	23.2	1
LH-SR-02	9/5/2025 9:00	8.54	23.18	1
LH-SR-02	9/5/2025 9:15	8.57	23.2	1
LH-SR-02	9/5/2025 9:30	8.58	23.2	1
LH-SR-02	9/5/2025 9:45	8.61	23.2	1
LH-SR-02	9/5/2025 10:00	8.55	23.2	1
LH-SR-02	9/5/2025 10:15	8.56	23.2	1
LH-SR-02	9/5/2025 10:30	8.59	23.2	1
LH-SR-02	9/5/2025 10:45	8.59	23.2	1
LH-SR-02	9/5/2025 11:00	8.63	23.2	1
LH-SR-02	9/5/2025 11:15	8.66	23.22	1
LH-SR-02	9/5/2025 11:30	8.68	23.24	1
LH-SR-02	9/5/2025 11:45	8.68	23.28	1
LH-SR-02	9/5/2025 12:00	8.68	23.32	1
LH-SR-02	9/5/2025 12:15	-888.88	-888.88	3
LH-SR-02	9/5/2025 12:30	-888.88	-888.88	3
LH-SR-02	9/5/2025 12:45	8.73	23.4	1
LH-SR-02	9/5/2025 13:00	8.61	23.44	1
LH-SR-02	9/5/2025 13:15	8.58	23.48	1
LH-SR-02	9/5/2025 13:30	-888.88	-888.88	3
LH-SR-02	9/5/2025 13:45	8.58	23.52	1
LH-SR-02	9/5/2025 14:00	8.75	23.54	1
LH-SR-02	9/5/2025 14:15	8.57	23.54	1
LH-SR-02	9/5/2025 14:30	8.61	23.54	1

Station Name	Date Time	DO mg/L	Temp C	Use Code
LH-SR-02	9/5/2025 14:45	8.63	23.56	1
LH-SR-02	9/5/2025 15:00	8.57	23.58	1
LH-SR-02	9/5/2025 15:15	8.61	23.6	1
LH-SR-02	9/5/2025 15:30	8.6	23.62	1
LH-SR-02	9/5/2025 15:45	8.6	23.64	1
LH-SR-02	9/5/2025 16:00	8.58	23.64	1
LH-SR-02	9/5/2025 16:15	8.56	23.64	1
LH-SR-02	9/5/2025 16:30	8.52	23.64	1
LH-SR-02	9/5/2025 16:45	8.51	23.62	1
LH-SR-02	9/5/2025 17:00	8.52	23.62	1
LH-SR-02	9/5/2025 17:15	8.51	23.6	1
LH-SR-02	9/5/2025 17:30	8.5	23.6	1
LH-SR-02	9/5/2025 17:45	8.46	23.6	1
LH-SR-02	9/5/2025 18:00	8.45	23.6	1
LH-SR-02	9/5/2025 18:15	8.45	23.6	1
LH-SR-02	9/5/2025 18:30	8.44	23.58	1
LH-SR-02	9/5/2025 18:45	8.44	23.56	1
LH-SR-02	9/5/2025 19:00	8.43	23.52	1
LH-SR-02	9/5/2025 19:15	8.42	23.48	1
LH-SR-02	9/5/2025 19:30	8.42	23.44	1
LH-SR-02	9/5/2025 19:45	8.42	23.42	1
LH-SR-02	9/5/2025 20:00	8.42	23.38	1
LH-SR-02	9/5/2025 20:15	8.43	23.34	1
LH-SR-02	9/5/2025 20:30	8.43	23.32	1
LH-SR-02	9/5/2025 20:45	8.45	23.3	1
LH-SR-02	9/5/2025 21:00	8.45	23.26	1
LH-SR-02	9/5/2025 21:15	8.45	23.24	1
LH-SR-02	9/5/2025 21:30	8.45	23.22	1
LH-SR-02	9/5/2025 21:45	8.46	23.18	1
LH-SR-02	9/5/2025 22:00	8.46	23.16	1
LH-SR-02	9/5/2025 22:15	8.46	23.14	1
LH-SR-02	9/5/2025 22:30	8.46	23.1	1
LH-SR-02	9/5/2025 22:45	8.46	23.08	1
LH-SR-02	9/5/2025 23:00	8.46	23.08	1
LH-SR-02	9/5/2025 23:15	8.47	23.08	1
LH-SR-02	9/5/2025 23:30	8.46	23.06	1
LH-SR-02	9/5/2025 23:45	8.47	23.06	1
LH-SR-02	9/6/2025 0:00	8.47	23.06	1
LH-SR-02	9/6/2025 0:15	8.46	23.06	1
LH-SR-02	9/6/2025 0:30	8.46	23.06	1
LH-SR-02	9/6/2025 0:45	8.47	23.06	1
LH-SR-02	9/6/2025 1:00	8.46	23.08	1
LH-SR-02	9/6/2025 1:15	8.46	23.08	1
LH-SR-02	9/6/2025 1:30	8.46	23.08	1
LH-SR-02	9/6/2025 1:45	8.46	23.1	1
LH-SR-02	9/6/2025 2:00	8.46	23.1	1
LH-SR-02	9/6/2025 2:15	8.46	23.1	1
LH-SR-02	9/6/2025 2:30	8.45	23.12	1
LH-SR-02	9/6/2025 2:45	8.46	23.12	1
LH-SR-02	9/6/2025 3:00	8.45	23.14	1
LH-SR-02	9/6/2025 3:15	8.44	23.14	1
LH-SR-02	9/6/2025 3:30	8.45	23.14	1
LH-SR-02	9/6/2025 3:45	8.45	23.16	1
LH-SR-02	9/6/2025 4:00	8.44	23.16	1
LH-SR-02	9/6/2025 4:15	8.43	23.16	1
LH-SR-02	9/6/2025 4:30	8.43	23.16	1
LH-SR-02	9/6/2025 4:45	8.44	23.16	1
LH-SR-02	9/6/2025 5:00	8.43	23.16	1
LH-SR-02	9/6/2025 5:15	8.43	23.16	1
LH-SR-02	9/6/2025 5:30	8.44	23.16	1
LH-SR-02	9/6/2025 5:45	8.43	23.16	1
LH-SR-02	9/6/2025 6:00	8.44	23.16	1
LH-SR-02	9/6/2025 6:15	8.44	23.16	1
LH-SR-02	9/6/2025 6:30	8.45	23.16	1
LH-SR-02	9/6/2025 6:45	8.45	23.16	1
LH-SR-02	9/6/2025 7:00	8.47	23.14	1
LH-SR-02	9/6/2025 7:15	8.51	23.14	1
LH-SR-02	9/6/2025 7:30	8.51	23.14	1
LH-SR-02	9/6/2025 7:45	8.52	23.14	1
LH-SR-02	9/6/2025 8:00	8.54	23.14	1
LH-SR-02	9/6/2025 8:15	8.53	23.16	1
LH-SR-02	9/6/2025 8:30	8.56	23.16	1
LH-SR-02	9/6/2025 8:45	8.57	23.16	1
LH-SR-02	9/6/2025 9:00	8.62	23.18	1
LH-SR-02	9/6/2025 9:15	8.62	23.18	1
LH-SR-02	9/6/2025 9:30	8.64	23.22	1
LH-SR-02	9/6/2025 9:45	8.69	23.24	1
LH-SR-02	9/6/2025 10:00	8.67	23.28	1
LH-SR-02	9/6/2025 10:15	8.72	23.32	1
LH-SR-02	9/6/2025 10:30	8.69	23.36	1
LH-SR-02	9/6/2025 10:45	8.7	23.4	1
LH-SR-02	9/6/2025 11:00	8.69	23.44	1
LH-SR-02	9/6/2025 11:15	8.68	23.5	1
LH-SR-02	9/6/2025 11:30	8.71	23.54	1

Station Name	Date Time	DO mg/L	Temp C	Use Code
LH-SR-02	9/6/2025 11:45	8.73	23.6	1
LH-SR-02	9/6/2025 12:00	8.68	23.66	1
LH-SR-02	9/6/2025 12:15	8.68	23.7	1
LH-SR-02	9/6/2025 12:30	8.65	23.76	1
LH-SR-02	9/6/2025 12:45	8.63	23.8	1
LH-SR-02	9/6/2025 13:00	8.59	23.84	1
LH-SR-02	9/6/2025 13:15	8.67	23.86	1
LH-SR-02	9/6/2025 13:30	8.59	23.9	1
LH-SR-02	9/6/2025 13:45	8.53	23.88	1
LH-SR-02	9/6/2025 14:00	8.57	23.94	1
LH-SR-02	9/6/2025 14:15	8.58	23.96	1
LH-SR-02	9/6/2025 14:30	8.56	23.96	1
LH-SR-02	9/6/2025 14:45	8.53	23.96	1
LH-SR-02	9/6/2025 15:00	8.53	23.96	1
LH-SR-02	9/6/2025 15:15	8.56	24	1
LH-SR-02	9/6/2025 15:30	8.41	24	1
LH-SR-02	9/6/2025 15:45	8.35	23.98	1
LH-SR-02	9/6/2025 16:00	8.35	23.96	1
LH-SR-02	9/6/2025 16:15	8.34	23.96	1
LH-SR-02	9/6/2025 16:30	8.34	23.96	1
LH-SR-02	9/6/2025 16:45	8.33	23.94	1
LH-SR-02	9/6/2025 17:00	8.35	23.94	1
LH-SR-02	9/6/2025 17:15	8.35	23.9	1
LH-SR-02	9/6/2025 17:30	8.36	23.88	1
LH-SR-02	9/6/2025 17:45	8.36	23.86	1
LH-SR-02	9/6/2025 18:00	8.36	23.84	1
LH-SR-02	9/6/2025 18:15	8.38	23.82	1
LH-SR-02	9/6/2025 18:30	8.39	23.78	1
LH-SR-02	9/6/2025 18:45	8.4	23.74	1
LH-SR-02	9/6/2025 19:00	8.4	23.72	1
LH-SR-02	9/6/2025 19:15	8.42	23.66	1
LH-SR-02	9/6/2025 19:30	8.41	23.64	1
LH-SR-02	9/6/2025 19:45	8.39	23.6	1
LH-SR-02	9/6/2025 20:00	8.4	23.58	1
LH-SR-02	9/6/2025 20:15	8.37	23.56	1
LH-SR-02	9/6/2025 20:30	8.38	23.56	1
LH-SR-02	9/6/2025 20:45	8.39	23.52	1
LH-SR-02	9/6/2025 21:00	8.38	23.52	1
LH-SR-02	9/6/2025 21:15	8.39	23.5	1
LH-SR-02	9/6/2025 21:30	8.4	23.48	1
LH-SR-02	9/6/2025 21:45	8.39	23.48	1
LH-SR-02	9/6/2025 22:00	8.41	23.48	1
LH-SR-02	9/6/2025 22:15	8.4	23.46	1
LH-SR-02	9/6/2025 22:30	8.4	23.46	1
LH-SR-02	9/6/2025 22:45	8.33	23.46	1
LH-SR-02	9/6/2025 23:00	8.4	23.46	1
LH-SR-02	9/6/2025 23:15	8.4	23.46	1
LH-SR-02	9/6/2025 23:30	8.41	23.46	1
LH-SR-02	9/6/2025 23:45	8.4	23.46	1
LH-SR-02	9/7/2025 0:00	8.41	23.46	1
LH-SR-02	9/7/2025 0:15	8.42	23.46	1
LH-SR-02	9/7/2025 0:30	8.42	23.46	1
LH-SR-02	9/7/2025 0:45	8.42	23.46	1
LH-SR-02	9/7/2025 1:00	8.42	23.46	1
LH-SR-02	9/7/2025 1:15	8.42	23.44	1
LH-SR-02	9/7/2025 1:30	8.42	23.44	1
LH-SR-02	9/7/2025 1:45	8.42	23.44	1
LH-SR-02	9/7/2025 2:00	8.42	23.44	1
LH-SR-02	9/7/2025 2:15	8.41	23.42	1
LH-SR-02	9/7/2025 2:30	8.42	23.42	1
LH-SR-02	9/7/2025 2:45	8.42	23.4	1
LH-SR-02	9/7/2025 3:00	8.41	23.4	1
LH-SR-02	9/7/2025 3:15	8.42	23.38	1
LH-SR-02	9/7/2025 3:30	8.41	23.38	1
LH-SR-02	9/7/2025 3:45	8.4	23.36	1
LH-SR-02	9/7/2025 4:00	8.41	23.34	1
LH-SR-02	9/7/2025 4:15	8.41	23.32	1
LH-SR-02	9/7/2025 4:30	8.4	23.32	1
LH-SR-02	9/7/2025 4:45	8.42	23.3	1
LH-SR-02	9/7/2025 5:00	8.42	23.28	1
LH-SR-02	9/7/2025 5:15	8.43	23.24	1
LH-SR-02	9/7/2025 5:30	8.42	23.22	1
LH-SR-02	9/7/2025 5:45	8.44	23.2	1
LH-SR-02	9/7/2025 6:00	8.44	23.16	1
LH-SR-02	9/7/2025 6:15	8.45	23.12	1
LH-SR-02	9/7/2025 6:30	8.45	23.1	1
LH-SR-02	9/7/2025 6:45	8.46	23.06	1
LH-SR-02	9/7/2025 7:00	8.47	23.02	1
LH-SR-02	9/7/2025 7:15	8.49	22.98	1
LH-SR-02	9/7/2025 7:30	8.5	22.96	1
LH-SR-02	9/7/2025 7:45	8.5	22.92	1
LH-SR-02	9/7/2025 8:00	8.51	22.88	1
LH-SR-02	9/7/2025 8:15	8.52	22.86	1
LH-SR-02	9/7/2025 8:30	8.52	22.82	1

Station Name	Date Time	DO mg/L	Temp C	Use Code
LH-SR-02	9/7/2025 8:45	8.53	22.78	1
LH-SR-02	9/7/2025 9:00	8.56	22.72	1
LH-SR-02	9/7/2025 9:15	8.54	22.6	1
LH-SR-02	9/7/2025 9:30	8.57	22.5	1
LH-SR-02	9/7/2025 9:45	8.59	22.44	1
LH-SR-02	9/7/2025 10:00	8.58	22.4	1
LH-SR-02	9/7/2025 10:15	8.58	22.34	1
LH-SR-02	9/7/2025 10:30	8.63	22.3	1
LH-SR-02	9/7/2025 10:45	8.61	22.3	1
LH-SR-02	9/7/2025 11:00	8.64	22.32	1
LH-SR-02	9/7/2025 11:15	8.64	22.34	1
LH-SR-02	9/7/2025 11:30	8.64	22.34	1
LH-SR-02	9/7/2025 11:45	8.65	22.34	1
LH-SR-02	9/7/2025 12:00	8.65	22.34	1
LH-SR-02	9/7/2025 12:15	8.67	22.34	1
LH-SR-02	9/7/2025 12:30	8.68	22.36	1
LH-SR-02	9/7/2025 12:45	8.69	22.38	1
LH-SR-02	9/7/2025 13:00	8.68	22.36	1
LH-SR-02	9/7/2025 13:15	8.71	22.38	1
LH-SR-02	9/7/2025 13:30	8.69	22.4	1
LH-SR-02	9/7/2025 13:45	8.75	22.4	1
LH-SR-02	9/7/2025 14:00	8.7	22.42	1
LH-SR-02	9/7/2025 14:15	8.67	22.42	1
LH-SR-02	9/7/2025 14:30	8.71	22.42	1
LH-SR-02	9/7/2025 14:45	8.69	22.44	1
LH-SR-02	9/7/2025 15:00	8.66	22.42	1
LH-SR-02	9/7/2025 15:15	8.68	22.42	1
LH-SR-02	9/7/2025 15:30	8.68	22.44	1
LH-SR-02	9/7/2025 15:45	8.66	22.42	1
LH-SR-02	9/7/2025 16:00	8.63	22.42	1
LH-SR-02	9/7/2025 16:15	8.68	22.42	1
LH-SR-02	9/7/2025 16:30	8.7	22.44	1
LH-SR-02	9/7/2025 16:45	8.68	22.44	1
LH-SR-02	9/7/2025 17:00	8.66	22.44	1
LH-SR-02	9/7/2025 17:15	8.64	22.44	1
LH-SR-02	9/7/2025 17:30	8.65	22.44	1
LH-SR-02	9/7/2025 17:45	8.66	22.46	1
LH-SR-02	9/7/2025 18:00	8.66	22.46	1
LH-SR-02	9/7/2025 18:15	8.64	22.44	1
LH-SR-02	9/7/2025 18:30	8.63	22.44	1
LH-SR-02	9/7/2025 18:45	8.62	22.44	1
LH-SR-02	9/7/2025 19:00	8.61	22.44	1
LH-SR-02	9/7/2025 19:15	8.59	22.44	1
LH-SR-02	9/7/2025 19:30	8.59	22.42	1
LH-SR-02	9/7/2025 19:45	8.58	22.42	1
LH-SR-02	9/7/2025 20:00	8.61	22.4	1
LH-SR-02	9/7/2025 20:15	8.62	22.4	1
LH-SR-02	9/7/2025 20:30	8.61	22.4	1
LH-SR-02	9/7/2025 20:45	8.62	22.4	1
LH-SR-02	9/7/2025 21:00	8.62	22.38	1
LH-SR-02	9/7/2025 21:15	8.61	22.38	1
LH-SR-02	9/7/2025 21:30	8.62	22.38	1
LH-SR-02	9/7/2025 21:45	8.62	22.36	1
LH-SR-02	9/7/2025 22:00	8.63	22.36	1
LH-SR-02	9/7/2025 22:15	8.63	22.34	1
LH-SR-02	9/7/2025 22:30	8.62	22.34	1
LH-SR-02	9/7/2025 22:45	8.63	22.32	1
LH-SR-02	9/7/2025 23:00	8.63	22.3	1
LH-SR-02	9/7/2025 23:15	8.63	22.3	1
LH-SR-02	9/7/2025 23:30	8.64	22.28	1
LH-SR-02	9/7/2025 23:45	8.64	22.28	1
LH-SR-02	9/8/2025 0:00	8.64	22.26	1
LH-SR-02	9/8/2025 0:15	8.64	22.26	1
LH-SR-02	9/8/2025 0:30	8.66	22.24	1
LH-SR-02	9/8/2025 0:45	8.65	22.22	1
LH-SR-02	9/8/2025 1:00	8.65	22.22	1
LH-SR-02	9/8/2025 1:15	8.66	22.2	1
LH-SR-02	9/8/2025 1:30	8.66	22.18	1
LH-SR-02	9/8/2025 1:45	8.66	22.16	1
LH-SR-02	9/8/2025 2:00	8.66	22.14	1
LH-SR-02	9/8/2025 2:15	8.67	22.12	1
LH-SR-02	9/8/2025 2:30	8.67	22.1	1
LH-SR-02	9/8/2025 2:45	8.66	22.08	1
LH-SR-02	9/8/2025 3:00	8.66	22.06	1
LH-SR-02	9/8/2025 3:15	8.67	22.04	1
LH-SR-02	9/8/2025 3:30	8.67	22.02	1
LH-SR-02	9/8/2025 3:45	8.67	22	1
LH-SR-02	9/8/2025 4:00	8.69	21.98	1
LH-SR-02	9/8/2025 4:15	8.69	21.96	1
LH-SR-02	9/8/2025 4:30	8.68	21.94	1
LH-SR-02	9/8/2025 4:45	8.69	21.9	1
LH-SR-02	9/8/2025 5:00	8.69	21.9	1
LH-SR-02	9/8/2025 5:15	8.7	21.86	1
LH-SR-02	9/8/2025 5:30	8.7	21.84	1

Station Name	Date Time	DO mg/L	Temp C	Use Code
LH-SR-02	9/8/2025 5:45	8.71	21.82	1
LH-SR-02	9/8/2025 6:00	8.7	21.8	1
LH-SR-02	9/8/2025 6:15	8.72	21.78	1
LH-SR-02	9/8/2025 6:30	8.72	21.76	1
LH-SR-02	9/8/2025 6:45	8.75	21.74	1
LH-SR-02	9/8/2025 7:00	8.76	21.72	1
LH-SR-02	9/8/2025 7:15	8.78	21.7	1
LH-SR-02	9/8/2025 7:30	8.78	21.68	1
LH-SR-02	9/8/2025 7:45	8.8	21.68	1
LH-SR-02	9/8/2025 8:00	8.8	21.66	1
LH-SR-02	9/8/2025 8:15	8.83	21.66	1
LH-SR-02	9/8/2025 8:30	8.87	21.68	1
LH-SR-02	9/8/2025 8:45	8.9	21.7	1
LH-SR-02	9/8/2025 9:00	8.93	21.74	1
LH-SR-02	9/8/2025 9:15	8.92	21.76	1
LH-SR-02	9/8/2025 9:30	8.94	21.8	1
LH-SR-02	9/8/2025 9:45	8.98	21.86	1
LH-SR-02	9/8/2025 10:00	-888.88	-888.88	3
LH-SR-02	9/8/2025 10:15	8.96	21.92	1
LH-SR-02	9/8/2025 10:30	8.96	21.96	1
LH-SR-02	9/8/2025 10:45	-888.88	-888.88	3
LH-SR-02	9/8/2025 11:00	8.94	22.04	1
LH-SR-02	9/8/2025 11:15	8.96	22.04	1
LH-SR-02	9/8/2025 11:30	8.96	22.1	1
LH-SR-02	9/8/2025 11:45	8.95	22.14	1
LH-SR-02	9/8/2025 12:00	8.95	22.16	1
LH-SR-02	9/8/2025 12:15	8.96	22.16	1
LH-SR-02	9/8/2025 12:30	8.95	22.2	1
LH-SR-02	9/8/2025 12:45	8.94	22.2	1
LH-SR-02	9/8/2025 13:00	8.94	22.22	1
LH-SR-02	9/8/2025 13:15	8.95	22.24	1
LH-SR-02	9/8/2025 13:30	8.95	22.26	1
LH-SR-02	9/8/2025 13:45	8.93	22.28	1
LH-SR-02	9/8/2025 14:00	8.93	22.32	1
LH-SR-02	9/8/2025 14:15	8.91	22.34	1
LH-SR-02	9/8/2025 14:30	8.91	22.36	1
LH-SR-02	9/8/2025 14:45	8.88	22.36	1
LH-SR-02	9/8/2025 15:00	8.89	22.4	1
LH-SR-02	9/8/2025 15:15	8.89	22.42	1
LH-SR-02	9/8/2025 15:30	8.88	22.42	1
LH-SR-02	9/8/2025 15:45	8.87	22.44	1
LH-SR-02	9/8/2025 16:00	8.84	22.42	1
LH-SR-02	9/8/2025 16:15	8.83	22.44	1
LH-SR-02	9/8/2025 16:30	8.82	22.42	1
LH-SR-02	9/8/2025 16:45	8.81	22.4	1
LH-SR-02	9/8/2025 17:00	8.78	22.42	1
LH-SR-02	9/8/2025 17:15	8.79	22.42	1
LH-SR-02	9/8/2025 17:30	8.75	22.46	1
LH-SR-02	9/8/2025 17:45	8.73	22.46	1
LH-SR-02	9/8/2025 18:00	8.73	22.5	1
LH-SR-02	9/8/2025 18:15	8.7	22.48	1
LH-SR-02	9/8/2025 18:30	8.69	22.48	1
LH-SR-02	9/8/2025 18:45	8.67	22.48	1
LH-SR-02	9/8/2025 19:00	8.68	22.46	1
LH-SR-02	9/8/2025 19:15	8.67	22.44	1
LH-SR-02	9/8/2025 19:30	8.68	22.44	1
LH-SR-02	9/8/2025 19:45	8.68	22.42	1
LH-SR-02	9/8/2025 20:00	8.69	22.4	1
LH-SR-02	9/8/2025 20:15	8.69	22.38	1
LH-SR-02	9/8/2025 20:30	8.69	22.36	1
LH-SR-02	9/8/2025 20:45	8.7	22.34	1
LH-SR-02	9/8/2025 21:00	8.7	22.32	1
LH-SR-02	9/8/2025 21:15	8.69	22.32	1
LH-SR-02	9/8/2025 21:30	8.7	22.3	1
LH-SR-02	9/8/2025 21:45	8.7	22.28	1
LH-SR-02	9/8/2025 22:00	8.7	22.26	1
LH-SR-02	9/8/2025 22:15	8.68	22.24	1
LH-SR-02	9/8/2025 22:30	8.7	22.22	1
LH-SR-02	9/8/2025 22:45	8.7	22.2	1
LH-SR-02	9/8/2025 23:00	8.69	22.18	1
LH-SR-02	9/8/2025 23:15	8.7	22.16	1
LH-SR-02	9/8/2025 23:30	8.72	22.14	1
LH-SR-02	9/8/2025 23:45	8.72	22.12	1
LH-SR-02	9/9/2025 0:00	8.71	22.12	1
LH-SR-02	9/9/2025 0:15	8.72	22.1	1
LH-SR-02	9/9/2025 0:30	8.73	22.1	1
LH-SR-02	9/9/2025 0:45	8.73	22.08	1
LH-SR-02	9/9/2025 1:00	8.73	22.06	1
LH-SR-02	9/9/2025 1:15	8.75	22.02	1
LH-SR-02	9/9/2025 1:30	8.75	22	1
LH-SR-02	9/9/2025 1:45	8.73	21.98	1
LH-SR-02	9/9/2025 2:00	8.76	21.94	1
LH-SR-02	9/9/2025 2:15	8.77	21.94	1
LH-SR-02	9/9/2025 2:30	8.77	21.92	1

Station Name	Date Time	DO mg/L	Temp C	Use Code
LH-SR-02	9/9/2025 2:45	8.77	21.92	1
LH-SR-02	9/9/2025 3:00	8.77	21.9	1
LH-SR-02	9/9/2025 3:15	8.76	21.92	1
LH-SR-02	9/9/2025 3:30	8.77	21.92	1
LH-SR-02	9/9/2025 3:45	8.76	21.92	1
LH-SR-02	9/9/2025 4:00	8.76	21.92	1
LH-SR-02	9/9/2025 4:15	8.76	21.92	1
LH-SR-02	9/9/2025 4:30	8.76	21.9	1
LH-SR-02	9/9/2025 4:45	8.75	21.9	1
LH-SR-02	9/9/2025 5:00	8.77	21.88	1
LH-SR-02	9/9/2025 5:15	8.76	21.86	1
LH-SR-02	9/9/2025 5:30	8.76	21.84	1
LH-SR-02	9/9/2025 5:45	8.76	21.82	1
LH-SR-02	9/9/2025 6:00	8.77	21.78	1
LH-SR-02	9/9/2025 6:15	8.78	21.76	1
LH-SR-02	9/9/2025 6:30	8.79	21.74	1
LH-SR-02	9/9/2025 6:45	8.8	21.72	1
LH-SR-02	9/9/2025 7:00	8.8	21.7	1
LH-SR-02	9/9/2025 7:15	8.82	21.68	1
LH-SR-02	9/9/2025 7:30	8.81	21.68	1
LH-SR-02	9/9/2025 7:45	8.84	21.66	1
LH-SR-02	9/9/2025 8:00	8.86	21.66	1
LH-SR-02	9/9/2025 8:15	8.85	21.66	1
LH-SR-02	9/9/2025 8:30	8.9	21.68	1
LH-SR-02	9/9/2025 8:45	8.91	21.7	1
LH-SR-02	9/9/2025 9:00	8.94	21.74	1
LH-SR-02	9/9/2025 9:15	8.98	21.76	1
LH-SR-02	9/9/2025 9:30	8.93	21.8	1
LH-SR-02	9/9/2025 9:45	9	21.84	1
LH-SR-02	9/9/2025 10:00	8.98	21.88	1
LH-SR-02	9/9/2025 10:15	-888.88	-888.88	3
LH-SR-02	9/9/2025 10:30	8.98	21.96	1
LH-SR-02	9/9/2025 10:45	9.01	22	1
LH-SR-02	9/9/2025 11:00	9.06	22.04	1
LH-SR-02	9/9/2025 11:15	8.94	22.08	1
LH-SR-02	9/9/2025 11:30	9.05	22.12	1
LH-SR-02	9/9/2025 11:45	8.92	22.16	1
LH-SR-02	9/9/2025 12:00	8.85	22.18	1
LH-SR-02	9/9/2025 12:15	8.92	22.22	1
LH-SR-02	9/9/2025 12:30	8.96	22.24	1
LH-SR-02	9/9/2025 12:45	8.96	22.26	1
LH-SR-02	9/9/2025 13:00	8.93	22.3	1
LH-SR-02	9/9/2025 13:15	8.82	22.3	1
LH-SR-02	9/9/2025 13:30	8.93	22.32	1
LH-SR-02	9/9/2025 13:45	8.91	22.34	1
LH-SR-02	9/9/2025 14:00	8.93	22.36	1
LH-SR-02	9/9/2025 14:15	8.88	22.38	1
LH-SR-02	9/9/2025 14:30	8.87	22.4	1
LH-SR-02	9/9/2025 14:45	8.87	22.4	1
LH-SR-02	9/9/2025 15:00	8.86	22.4	1
LH-SR-02	9/9/2025 15:15	8.86	22.42	1
LH-SR-02	9/9/2025 15:30	8.85	22.42	1
LH-SR-02	9/9/2025 15:45	8.82	22.42	1
LH-SR-02	9/9/2025 16:00	8.82	22.42	1
LH-SR-02	9/9/2025 16:15	8.83	22.4	1
LH-SR-02	9/9/2025 16:30	8.8	22.4	1
LH-SR-02	9/9/2025 16:45	8.8	22.4	1
LH-SR-02	9/9/2025 17:00	8.81	22.4	1
LH-SR-02	9/9/2025 17:15	8.77	22.4	1
LH-SR-02	9/9/2025 17:30	8.78	22.38	1
LH-SR-02	9/9/2025 17:45	8.77	22.38	1
LH-SR-02	9/9/2025 18:00	8.76	22.38	1
LH-SR-02	9/9/2025 18:15	8.73	22.36	1
LH-SR-02	9/9/2025 18:30	8.75	22.38	1
LH-SR-02	9/9/2025 18:45	8.73	22.38	1
LH-SR-02	9/9/2025 19:00	8.71	22.38	1
LH-SR-02	9/9/2025 19:15	8.7	22.38	1
LH-SR-02	9/9/2025 19:30	8.7	22.4	1
LH-SR-02	9/9/2025 19:45	8.69	22.4	1
LH-SR-02	9/9/2025 20:00	8.67	22.42	1
LH-SR-02	9/9/2025 20:15	8.64	22.42	1
LH-SR-02	9/9/2025 20:30	8.65	22.42	1
LH-SR-02	9/9/2025 20:45	8.66	22.42	1
LH-SR-02	9/9/2025 21:00	8.64	22.42	1
LH-SR-02	9/9/2025 21:15	8.67	22.4	1
LH-SR-02	9/9/2025 21:30	8.66	22.4	1
LH-SR-02	9/9/2025 21:45	8.66	22.4	1
LH-SR-02	9/9/2025 22:00	8.67	22.38	1
LH-SR-02	9/9/2025 22:15	8.66	22.36	1
LH-SR-02	9/9/2025 22:30	8.67	22.36	1
LH-SR-02	9/9/2025 22:45	8.68	22.34	1
LH-SR-02	9/9/2025 23:00	8.68	22.3	1
LH-SR-02	9/9/2025 23:15	8.69	22.28	1
LH-SR-02	9/9/2025 23:30	8.69	22.24	1

Station Name	Date Time	DO mg/L	Temp C	Use Code
LH-SR-02	9/9/2025 23:45	8.7	22.22	1
LH-SR-02	9/10/2025 0:00	8.7	22.18	1
LH-SR-02	9/10/2025 0:15	8.71	22.14	1
LH-SR-02	9/10/2025 0:30	8.71	22.12	1
LH-SR-02	9/10/2025 0:45	8.72	22.06	1
LH-SR-02	9/10/2025 1:00	8.72	22.02	1
LH-SR-02	9/10/2025 1:15	8.73	22	1
LH-SR-02	9/10/2025 1:30	8.72	21.96	1
LH-SR-02	9/10/2025 1:45	8.71	21.92	1
LH-SR-02	9/10/2025 2:00	8.72	21.88	1
LH-SR-02	9/10/2025 2:15	8.72	21.84	1
LH-SR-02	9/10/2025 2:30	8.71	21.8	1
LH-SR-02	9/10/2025 2:45	8.71	21.76	1
LH-SR-02	9/10/2025 3:00	8.72	21.72	1
LH-SR-02	9/10/2025 3:15	8.72	21.68	1
LH-SR-02	9/10/2025 3:30	8.72	21.64	1
LH-SR-02	9/10/2025 3:45	8.72	21.62	1
LH-SR-02	9/10/2025 4:00	8.72	21.58	1
LH-SR-02	9/10/2025 4:15	8.72	21.54	1
LH-SR-02	9/10/2025 4:30	8.72	21.52	1
LH-SR-02	9/10/2025 4:45	8.73	21.48	1
LH-SR-02	9/10/2025 5:00	8.73	21.44	1
LH-SR-02	9/10/2025 5:15	8.73	21.42	1
LH-SR-02	9/10/2025 5:30	8.75	21.38	1
LH-SR-02	9/10/2025 5:45	8.75	21.36	1
LH-SR-02	9/10/2025 6:00	8.76	21.32	1
LH-SR-02	9/10/2025 6:15	8.77	21.3	1
LH-SR-02	9/10/2025 6:30	8.78	21.26	1
LH-SR-02	9/10/2025 6:45	8.79	21.24	1
LH-SR-02	9/10/2025 7:00	8.8	21.22	1
LH-SR-02	9/10/2025 7:15	8.82	21.2	1
LH-SR-02	9/10/2025 7:30	8.84	21.16	1
LH-SR-02	9/10/2025 7:45	8.86	21.16	1
LH-SR-02	9/10/2025 8:00	8.86	21.14	1
LH-SR-02	9/10/2025 8:15	8.85	21.14	1
LH-SR-02	9/10/2025 8:30	8.85	21.12	1
LH-SR-02	9/10/2025 8:45	8.84	21.1	1
LH-SR-02	9/10/2025 9:00	8.85	21.1	1
LH-SR-02	9/10/2025 9:15	8.87	21.08	1
LH-SR-02	9/10/2025 9:30	8.87	21.08	1
LH-SR-02	9/10/2025 9:45	8.94	21.08	1
LH-SR-02	9/10/2025 10:00	9.01	21.12	1
LH-SR-02	9/10/2025 10:15	8.95	21.12	1
LH-SR-02	9/10/2025 10:30	8.98	21.14	1
LH-SR-02	9/10/2025 10:45	9.01	21.18	1
LH-SR-02	9/10/2025 11:00	8.98	21.22	1
LH-SR-02	9/10/2025 11:15	8.97	21.22	1
LH-SR-02	9/10/2025 11:30	9.02	21.3	1
LH-SR-02	9/10/2025 11:45	9.01	21.32	1
LH-SR-02	9/10/2025 12:00	9.01	21.36	1
LH-SR-02	9/10/2025 12:15	8.98	21.38	1
LH-SR-02	9/10/2025 12:30	8.85	21.28	2
LH-SR-02	9/10/2025 12:45	7.89	28.04	2
LH-SR-02	9/10/2025 13:00	8.12	26.24	2
LH-SR-02	9/10/2025 13:15	8.61	25.18	2
LH-SR-02	9/10/2025 13:30	8.89	21.76	1
LH-SR-02	9/10/2025 13:45	-888.88	-888.88	3
LH-SR-02	9/10/2025 14:00	8.96	21.6	1
LH-SR-02	9/10/2025 14:15	9	21.62	1
LH-SR-02	9/10/2025 14:30	9.01	21.64	1
LH-SR-02	9/10/2025 14:45	9.02	21.64	1
LH-SR-02	9/10/2025 15:00	9	21.66	1
LH-SR-02	9/10/2025 15:15	9.02	21.68	1
LH-SR-02	9/10/2025 15:30	9.01	21.7	1
LH-SR-02	9/10/2025 15:45	8.99	21.72	1
LH-SR-02	9/10/2025 16:00	8.96	21.72	1
LH-SR-02	9/10/2025 16:15	8.98	21.74	1
LH-SR-02	9/10/2025 16:30	8.97	21.76	1
LH-SR-02	9/10/2025 16:45	8.94	21.74	1
LH-SR-02	9/10/2025 17:00	8.94	21.74	1
LH-SR-02	9/10/2025 17:15	8.91	21.74	1
LH-SR-02	9/10/2025 17:30	8.91	21.74	1
LH-SR-02	9/10/2025 17:45	8.9	21.76	1
LH-SR-02	9/10/2025 18:00	8.89	21.76	1
LH-SR-02	9/10/2025 18:15	8.88	21.76	1
LH-SR-02	9/10/2025 18:30	8.88	21.76	1
LH-SR-02	9/10/2025 18:45	8.83	21.76	1
LH-SR-02	9/10/2025 19:00	8.83	21.74	1
LH-SR-02	9/10/2025 19:15	8.81	21.74	1
LH-SR-02	9/10/2025 19:30	8.8	21.74	1
LH-SR-02	9/10/2025 19:45	8.81	21.74	1
LH-SR-02	9/10/2025 20:00	8.81	21.76	1
LH-SR-02	9/10/2025 20:15	8.8	21.76	1
LH-SR-02	9/10/2025 20:30	8.8	21.78	1

Station Name	Date Time	DO mg/L	Temp C	Use Code
LH-SR-02	9/10/2025 20:45	8.8	21.78	1
LH-SR-02	9/10/2025 21:00	8.82	21.78	1
LH-SR-02	9/10/2025 21:15	8.81	21.78	1
LH-SR-02	9/10/2025 21:30	8.81	21.78	1
LH-SR-02	9/10/2025 21:45	8.82	21.78	1
LH-SR-02	9/10/2025 22:00	8.81	21.76	1
LH-SR-02	9/10/2025 22:15	8.81	21.74	1
LH-SR-02	9/10/2025 22:30	8.81	21.72	1
LH-SR-02	9/10/2025 22:45	8.82	21.7	1
LH-SR-02	9/10/2025 23:00	8.84	21.68	1
LH-SR-02	9/10/2025 23:15	8.84	21.64	1
LH-SR-02	9/10/2025 23:30	8.84	21.62	1
LH-SR-02	9/10/2025 23:45	8.84	21.58	1
LH-SR-02	9/11/2025 0:00	8.84	21.54	1
LH-SR-02	9/11/2025 0:15	8.84	21.52	1
LH-SR-02	9/11/2025 0:30	8.84	21.48	1
LH-SR-02	9/11/2025 0:45	8.85	21.44	1
LH-SR-02	9/11/2025 1:00	8.85	21.4	1
LH-SR-02	9/11/2025 1:15	8.85	21.36	1
LH-SR-02	9/11/2025 1:30	8.85	21.34	1
LH-SR-02	9/11/2025 1:45	8.84	21.3	1
LH-SR-02	9/11/2025 2:00	8.87	21.28	1
LH-SR-02	9/11/2025 2:15	8.86	21.24	1
LH-SR-02	9/11/2025 2:30	8.87	21.2	1
LH-SR-02	9/11/2025 2:45	8.86	21.16	1
LH-SR-02	9/11/2025 3:00	8.87	21.12	1
LH-SR-02	9/11/2025 3:15	8.87	21.1	1
LH-SR-02	9/11/2025 3:30	8.88	21.06	1
LH-SR-02	9/11/2025 3:45	8.88	21.04	1
LH-SR-02	9/11/2025 4:00	8.88	21	1
LH-SR-02	9/11/2025 4:15	8.88	20.98	1
LH-SR-02	9/11/2025 4:30	8.88	20.94	1
LH-SR-02	9/11/2025 4:45	8.88	20.92	1
LH-SR-02	9/11/2025 5:00	8.89	20.88	1
LH-SR-02	9/11/2025 5:15	8.89	20.86	1
LH-SR-02	9/11/2025 5:30	8.89	20.82	1
LH-SR-02	9/11/2025 5:45	8.88	20.78	1
LH-SR-02	9/11/2025 6:00	8.9	20.76	1
LH-SR-02	9/11/2025 6:15	8.9	20.74	1
LH-SR-02	9/11/2025 6:30	8.92	20.72	1
LH-SR-02	9/11/2025 6:45	8.94	20.7	1
LH-SR-02	9/11/2025 7:00	8.95	20.68	1
LH-SR-02	9/11/2025 7:15	8.95	20.66	1
LH-SR-02	9/11/2025 7:30	9.02	20.64	1
LH-SR-02	9/11/2025 7:45	8.95	20.64	1
LH-SR-02	9/11/2025 8:00	8.97	20.64	1
LH-SR-02	9/11/2025 8:15	8.9	20.64	1
LH-SR-02	9/11/2025 8:30	9	20.66	1
LH-SR-02	9/11/2025 8:45	8.97	20.68	1
LH-SR-02	9/11/2025 9:00	9.02	20.7	1
LH-SR-02	9/11/2025 9:15	9.1	20.74	1
LH-SR-02	9/11/2025 9:30	9.22	20.78	1
LH-SR-02	9/11/2025 9:45	9.1	20.82	1
LH-SR-02	9/11/2025 10:00	9.17	20.86	1
LH-SR-02	9/11/2025 10:15	9.1	20.9	1
LH-SR-02	9/11/2025 10:30	9.15	20.96	1
LH-SR-02	9/11/2025 10:45	9.18	21	1
LH-SR-02	9/11/2025 11:00	9.14	21.04	1
LH-SR-02	9/11/2025 11:15	9.18	21.08	1
LH-SR-02	9/11/2025 11:30	9.12	21.12	1
LH-SR-02	9/11/2025 11:45	9.14	21.16	1
LH-SR-02	9/11/2025 12:00	9.12	21.2	1
LH-SR-02	9/11/2025 12:15	9.12	21.24	1
LH-SR-02	9/11/2025 12:30	9.14	21.26	1
LH-SR-02	9/11/2025 12:45	9.12	21.28	1
LH-SR-02	9/11/2025 13:00	9.11	21.32	1
LH-SR-02	9/11/2025 13:15	9.11	21.36	1
LH-SR-02	9/11/2025 13:30	9.1	21.38	1
LH-SR-02	9/11/2025 13:45	9.09	21.4	1
LH-SR-02	9/11/2025 14:00	9.08	21.42	1
LH-SR-02	9/11/2025 14:15	9.07	21.44	1
LH-SR-02	9/11/2025 14:30	9.07	21.46	1
LH-SR-02	9/11/2025 14:45	9.07	21.48	1
LH-SR-02	9/11/2025 15:00	9.05	21.5	1
LH-SR-02	9/11/2025 15:15	9.03	21.52	1
LH-SR-02	9/11/2025 15:30	9.02	21.54	1
LH-SR-02	9/11/2025 15:45	9.02	21.56	1
LH-SR-02	9/11/2025 16:00	9.01	21.58	1
LH-SR-02	9/11/2025 16:15	9	21.62	1
LH-SR-02	9/11/2025 16:30	8.98	21.62	1
LH-SR-02	9/11/2025 16:45	8.97	21.64	1
LH-SR-02	9/11/2025 17:00	8.97	21.66	1
LH-SR-02	9/11/2025 17:15	8.94	21.68	1
LH-SR-02	9/11/2025 17:30	8.94	21.72	1

Station Name	Date Time	DO mg/L	Temp C	Use Code
LH-SR-02	9/11/2025 17:45	8.91	21.74	1
LH-SR-02	9/11/2025 18:00	8.86	21.76	1
LH-SR-02	9/11/2025 18:15	8.88	21.78	1
LH-SR-02	9/11/2025 18:30	8.85	21.82	1
LH-SR-02	9/11/2025 18:45	8.83	21.84	1
LH-SR-02	9/11/2025 19:00	8.82	21.86	1
LH-SR-02	9/11/2025 19:15	8.82	21.86	1
LH-SR-02	9/11/2025 19:30	8.82	21.88	1
LH-SR-02	9/11/2025 19:45	8.83	21.88	1
LH-SR-02	9/11/2025 20:00	8.83	21.86	1
LH-SR-02	9/11/2025 20:15	8.83	21.86	1
LH-SR-02	9/11/2025 20:30	8.85	21.86	1
LH-SR-02	9/11/2025 20:45	8.86	21.84	1
LH-SR-02	9/11/2025 21:00	8.86	21.84	1
LH-SR-02	9/11/2025 21:15	8.86	21.82	1
LH-SR-02	9/11/2025 21:30	8.87	21.8	1
LH-SR-02	9/11/2025 21:45	8.87	21.78	1
LH-SR-02	9/11/2025 22:00	8.88	21.76	1
LH-SR-02	9/11/2025 22:15	8.88	21.74	1
LH-SR-02	9/11/2025 22:30	8.88	21.72	1
LH-SR-02	9/11/2025 22:45	8.88	21.7	1
LH-SR-02	9/11/2025 23:00	8.88	21.68	1
LH-SR-02	9/11/2025 23:15	8.89	21.68	1
LH-SR-02	9/11/2025 23:30	8.9	21.66	1
LH-SR-02	9/11/2025 23:45	8.89	21.64	1
LH-SR-02	9/12/2025 0:00	8.91	21.64	1
LH-SR-02	9/12/2025 0:15	8.9	21.64	1
LH-SR-02	9/12/2025 0:30	8.9	21.62	1
LH-SR-02	9/12/2025 0:45	8.9	21.64	1
LH-SR-02	9/12/2025 1:00	8.9	21.64	1
LH-SR-02	9/12/2025 1:15	8.89	21.64	1
LH-SR-02	9/12/2025 1:30	8.89	21.66	1
LH-SR-02	9/12/2025 1:45	8.87	21.7	1
LH-SR-02	9/12/2025 2:00	8.88	21.72	1
LH-SR-02	9/12/2025 2:15	8.87	21.76	1
LH-SR-02	9/12/2025 2:30	8.86	21.8	1
LH-SR-02	9/12/2025 2:45	8.85	21.84	1
LH-SR-02	9/12/2025 3:00	8.86	21.86	1
LH-SR-02	9/12/2025 3:15	8.87	21.9	1
LH-SR-02	9/12/2025 3:30	8.85	21.92	1
LH-SR-02	9/12/2025 3:45	8.85	21.94	1
LH-SR-02	9/12/2025 4:00	8.85	21.96	1
LH-SR-02	9/12/2025 4:15	8.85	21.96	1
LH-SR-02	9/12/2025 4:30	8.84	21.96	1
LH-SR-02	9/12/2025 4:45	8.85	21.96	1
LH-SR-02	9/12/2025 5:00	8.84	21.96	1
LH-SR-02	9/12/2025 5:15	8.84	21.96	1
LH-SR-02	9/12/2025 5:30	8.85	21.94	1
LH-SR-02	9/12/2025 5:45	8.85	21.94	1
LH-SR-02	9/12/2025 6:00	8.86	21.92	1
LH-SR-02	9/12/2025 6:15	8.85	21.92	1
LH-SR-02	9/12/2025 6:30	8.87	21.9	1
LH-SR-02	9/12/2025 6:45	8.87	21.9	1
LH-SR-02	9/12/2025 7:00	8.9	21.9	1
LH-SR-02	9/12/2025 7:15	8.88	21.88	1
LH-SR-02	9/12/2025 7:30	8.92	21.88	1
LH-SR-02	9/12/2025 7:45	8.99	21.86	1
LH-SR-02	9/12/2025 8:00	8.92	21.84	1
LH-SR-02	9/12/2025 8:15	8.95	21.84	1
LH-SR-02	9/12/2025 8:30	9.06	21.84	1
LH-SR-02	9/12/2025 8:45	8.83	21.84	1
LH-SR-02	9/12/2025 9:00	9.07	21.86	1
LH-SR-02	9/12/2025 9:15	9.16	21.86	1
LH-SR-02	9/12/2025 9:30	9.06	21.88	1
LH-SR-02	9/12/2025 9:45	9.21	21.9	1
LH-SR-02	9/12/2025 10:00	9.2	21.92	1
LH-SR-02	9/12/2025 10:15	9.15	21.94	1
LH-SR-02	9/12/2025 10:30	9.22	21.98	1
LH-SR-02	9/12/2025 10:45	9.2	22	1
LH-SR-02	9/12/2025 11:00	9.18	22.02	1
LH-SR-02	9/12/2025 11:15	9.18	22.04	1
LH-SR-02	9/12/2025 11:30	9.16	22.06	1
LH-SR-02	9/12/2025 11:45	9.09	22.08	1
LH-SR-02	9/12/2025 12:00	9.05	22.1	1
LH-SR-02	9/12/2025 12:15	9.16	22.1	1
LH-SR-02	9/12/2025 12:30	9.09	22.1	1
LH-SR-02	9/12/2025 12:45	9.08	22.12	1
LH-SR-02	9/12/2025 13:00	9.19	22.12	1
LH-SR-02	9/12/2025 13:15	9.09	22.14	1
LH-SR-02	9/12/2025 13:30	9.09	22.1	1
LH-SR-02	9/12/2025 13:45	9.23	22.14	1
LH-SR-02	9/12/2025 14:00	9.16	22.14	1
LH-SR-02	9/12/2025 14:15	9.1	22.12	1
LH-SR-02	9/12/2025 14:30	9.17	22.1	1

Station Name	Date Time	DO mg/L	Temp C	Use Code
LH-SR-02	9/12/2025 14:45	9.07	22.06	1
LH-SR-02	9/12/2025 15:00	9	22.02	1
LH-SR-02	9/12/2025 15:15	9.04	21.98	1
LH-SR-02	9/12/2025 15:30	9.07	21.98	1
LH-SR-02	9/12/2025 15:45	9.05	21.98	1
LH-SR-02	9/12/2025 16:00	9.05	22	1
LH-SR-02	9/12/2025 16:15	9.04	22.02	1
LH-SR-02	9/12/2025 16:30	9.02	22.02	1
LH-SR-02	9/12/2025 16:45	8.99	22.04	1
LH-SR-02	9/12/2025 17:00	8.97	22.02	1
LH-SR-02	9/12/2025 17:15	8.96	22.02	1
LH-SR-02	9/12/2025 17:30	8.96	22	1
LH-SR-02	9/12/2025 17:45	8.95	21.98	1
LH-SR-02	9/12/2025 18:00	8.95	21.96	1
LH-SR-02	9/12/2025 18:15	8.94	21.94	1
LH-SR-02	9/12/2025 18:30	8.94	21.92	1
LH-SR-02	9/12/2025 18:45	8.92	21.9	1
LH-SR-02	9/12/2025 19:00	8.92	21.88	1
LH-SR-02	9/12/2025 19:15	8.91	21.86	1
LH-SR-02	9/12/2025 19:30	8.91	21.86	1
LH-SR-02	9/12/2025 19:45	8.91	21.86	1
LH-SR-02	9/12/2025 20:00	8.92	21.84	1
LH-SR-02	9/12/2025 20:15	8.92	21.84	1
LH-SR-02	9/12/2025 20:30	8.91	21.84	1
LH-SR-02	9/12/2025 20:45	8.92	21.84	1
LH-SR-02	9/12/2025 21:00	8.91	21.84	1
LH-SR-02	9/12/2025 21:15	8.91	21.84	1
LH-SR-02	9/12/2025 21:30	8.91	21.86	1
LH-SR-02	9/12/2025 21:45	8.91	21.84	1
LH-SR-02	9/12/2025 22:00	8.91	21.82	1
LH-SR-02	9/12/2025 22:15	8.91	21.8	1
LH-SR-02	9/12/2025 22:30	8.92	21.76	1
LH-SR-02	9/12/2025 22:45	8.92	21.74	1
LH-SR-02	9/12/2025 23:00	8.91	21.7	1
LH-SR-02	9/12/2025 23:15	8.92	21.68	1
LH-SR-02	9/12/2025 23:30	8.92	21.64	1
LH-SR-02	9/12/2025 23:45	8.92	21.62	1
LH-SR-02	9/13/2025 0:00	8.92	21.58	1
LH-SR-02	9/13/2025 0:15	8.91	21.56	1
LH-SR-02	9/13/2025 0:30	8.92	21.52	1
LH-SR-02	9/13/2025 0:45	8.92	21.5	1
LH-SR-02	9/13/2025 1:00	8.94	21.46	1
LH-SR-02	9/13/2025 1:15	8.92	21.44	1
LH-SR-02	9/13/2025 1:30	8.94	21.4	1
LH-SR-02	9/13/2025 1:45	8.95	21.38	1
LH-SR-02	9/13/2025 2:00	8.95	21.34	1
LH-SR-02	9/13/2025 2:15	8.95	21.3	1
LH-SR-02	9/13/2025 2:30	8.94	21.28	1
LH-SR-02	9/13/2025 2:45	8.96	21.26	1
LH-SR-02	9/13/2025 3:00	8.95	21.24	1
LH-SR-02	9/13/2025 3:15	8.95	21.22	1
LH-SR-02	9/13/2025 3:30	8.95	21.2	1
LH-SR-02	9/13/2025 3:45	8.95	21.18	1
LH-SR-02	9/13/2025 4:00	8.95	21.16	1
LH-SR-02	9/13/2025 4:15	8.96	21.14	1
LH-SR-02	9/13/2025 4:30	8.96	21.12	1
LH-SR-02	9/13/2025 4:45	8.96	21.1	1
LH-SR-02	9/13/2025 5:00	8.95	21.06	1
LH-SR-02	9/13/2025 5:15	8.96	21.02	1
LH-SR-02	9/13/2025 5:30	8.97	21	1
LH-SR-02	9/13/2025 5:45	8.97	20.98	1
LH-SR-02	9/13/2025 6:00	8.97	20.94	1
LH-SR-02	9/13/2025 6:15	8.98	20.92	1
LH-SR-02	9/13/2025 6:30	8.98	20.88	1
LH-SR-02	9/13/2025 6:45	9	20.86	1
LH-SR-02	9/13/2025 7:00	9	20.84	1
LH-SR-02	9/13/2025 7:15	9.01	20.8	1
LH-SR-02	9/13/2025 7:30	9	20.78	1
LH-SR-02	9/13/2025 7:45	9	20.78	1
LH-SR-02	9/13/2025 8:00	9.08	20.78	1
LH-SR-02	9/13/2025 8:15	9.09	20.78	1
LH-SR-02	9/13/2025 8:30	9.11	20.78	1
LH-SR-02	9/13/2025 8:45	9.12	20.8	1
LH-SR-02	9/13/2025 9:00	9.16	20.82	1
LH-SR-02	9/13/2025 9:15	9.21	20.86	1
LH-SR-02	9/13/2025 9:30	9.21	20.9	1
LH-SR-02	9/13/2025 9:45	9.2	20.94	1
LH-SR-02	9/13/2025 10:00	9.22	20.98	1
LH-SR-02	9/13/2025 10:15	9.23	20.98	1
LH-SR-02	9/13/2025 10:30	9.21	21.02	1
LH-SR-02	9/13/2025 10:45	9.21	21.04	1
LH-SR-02	9/13/2025 11:00	9.21	21.1	1
LH-SR-02	9/13/2025 11:15	9.24	21.14	1
LH-SR-02	9/13/2025 11:30	9.19	21.18	1

Station Name	Date Time	DO mg/L	Temp C	Use Code
LH-SR-02	9/13/2025 11:45	9.12	21.2	1
LH-SR-02	9/13/2025 12:00	9.2	21.24	1
LH-SR-02	9/13/2025 12:15	9.17	21.28	1
LH-SR-02	9/13/2025 12:30	9.18	21.3	1
LH-SR-02	9/13/2025 12:45	9.16	21.32	1
LH-SR-02	9/13/2025 13:00	9.12	21.36	1
LH-SR-02	9/13/2025 13:15	9.16	21.38	1
LH-SR-02	9/13/2025 13:30	9.15	21.4	1
LH-SR-02	9/13/2025 13:45	9.16	21.44	1
LH-SR-02	9/13/2025 14:00	9.15	21.46	1
LH-SR-02	9/13/2025 14:15	9.09	21.5	1
LH-SR-02	9/13/2025 14:30	9.1	21.46	1
LH-SR-02	9/13/2025 14:45	9.07	21.46	1
LH-SR-02	9/13/2025 15:00	9.07	21.46	1
LH-SR-02	9/13/2025 15:15	9.08	21.46	1
LH-SR-02	9/13/2025 15:30	9.05	21.48	1
LH-SR-02	9/13/2025 15:45	9.05	21.5	1
LH-SR-02	9/13/2025 16:00	9.04	21.52	1
LH-SR-02	9/13/2025 16:15	9.02	21.54	1
LH-SR-02	9/13/2025 16:30	9.01	21.58	1
LH-SR-02	9/13/2025 16:45	9.02	21.6	1
LH-SR-02	9/13/2025 17:00	8.96	21.6	1
LH-SR-02	9/13/2025 17:15	8.95	21.62	1
LH-SR-02	9/13/2025 17:30	8.91	21.62	1
LH-SR-02	9/13/2025 17:45	8.88	21.6	1
LH-SR-02	9/13/2025 18:00	8.89	21.6	1
LH-SR-02	9/13/2025 18:15	8.88	21.6	1
LH-SR-02	9/13/2025 18:30	8.88	21.58	1
LH-SR-02	9/13/2025 18:45	8.88	21.58	1
LH-SR-02	9/13/2025 19:00	8.88	21.58	1
LH-SR-02	9/13/2025 19:15	8.88	21.58	1
LH-SR-02	9/13/2025 19:30	8.88	21.56	1
LH-SR-02	9/13/2025 19:45	8.87	21.54	1
LH-SR-02	9/13/2025 20:00	8.88	21.54	1
LH-SR-02	9/13/2025 20:15	8.88	21.54	1
LH-SR-02	9/13/2025 20:30	8.88	21.52	1
LH-SR-02	9/13/2025 20:45	8.89	21.52	1
LH-SR-02	9/13/2025 21:00	8.89	21.52	1
LH-SR-02	9/13/2025 21:15	8.89	21.5	1
LH-SR-02	9/13/2025 21:30	8.89	21.5	1
LH-SR-02	9/13/2025 21:45	8.89	21.5	1
LH-SR-02	9/13/2025 22:00	8.89	21.48	1
LH-SR-02	9/13/2025 22:15	8.89	21.48	1
LH-SR-02	9/13/2025 22:30	8.88	21.48	1
LH-SR-02	9/13/2025 22:45	8.88	21.46	1
LH-SR-02	9/13/2025 23:00	8.89	21.46	1
LH-SR-02	9/13/2025 23:15	8.88	21.46	1
LH-SR-02	9/13/2025 23:30	8.89	21.48	1
LH-SR-02	9/13/2025 23:45	8.88	21.46	1
LH-SR-02	9/14/2025 0:00	8.88	21.46	1
LH-SR-02	9/14/2025 0:15	8.87	21.46	1
LH-SR-02	9/14/2025 0:30	8.87	21.46	1
LH-SR-02	9/14/2025 0:45	8.87	21.48	1
LH-SR-02	9/14/2025 1:00	8.87	21.48	1
LH-SR-02	9/14/2025 1:15	8.86	21.48	1
LH-SR-02	9/14/2025 1:30	8.85	21.48	1
LH-SR-02	9/14/2025 1:45	8.85	21.5	1
LH-SR-02	9/14/2025 2:00	8.85	21.52	1
LH-SR-02	9/14/2025 2:15	8.85	21.52	1
LH-SR-02	9/14/2025 2:30	8.84	21.52	1
LH-SR-02	9/14/2025 2:45	8.85	21.52	1
LH-SR-02	9/14/2025 3:00	8.85	21.54	1
LH-SR-02	9/14/2025 3:15	8.84	21.54	1
LH-SR-02	9/14/2025 3:30	8.84	21.54	1
LH-SR-02	9/14/2025 3:45	8.83	21.56	1
LH-SR-02	9/14/2025 4:00	8.84	21.54	1
LH-SR-02	9/14/2025 4:15	8.84	21.54	1
LH-SR-02	9/14/2025 4:30	8.84	21.54	1
LH-SR-02	9/14/2025 4:45	8.83	21.52	1
LH-SR-02	9/14/2025 5:00	8.84	21.5	1
LH-SR-02	9/14/2025 5:15	8.85	21.48	1
LH-SR-02	9/14/2025 5:30	8.84	21.46	1
LH-SR-02	9/14/2025 5:45	8.84	21.44	1
LH-SR-02	9/14/2025 6:00	8.85	21.42	1
LH-SR-02	9/14/2025 6:15	8.85	21.42	1
LH-SR-02	9/14/2025 6:30	8.85	21.4	1
LH-SR-02	9/14/2025 6:45	8.87	21.38	1
LH-SR-02	9/14/2025 7:00	8.89	21.36	1
LH-SR-02	9/14/2025 7:15	8.9	21.36	1
LH-SR-02	9/14/2025 7:30	8.92	21.34	1
LH-SR-02	9/14/2025 7:45	8.94	21.36	1
LH-SR-02	9/14/2025 8:00	8.96	21.36	1
LH-SR-02	9/14/2025 8:15	8.96	21.36	1
LH-SR-02	9/14/2025 8:30	9.02	21.36	1

Dissolved Oxygen and Temperature Continous Water Quality Data
Normandeau Associates Inc.

Station Name	Date Time	DO mg/L	Temp C	Use Code
LH-SR-02	9/14/2025 8:45	9	21.38	1
LH-SR-02	9/14/2025 9:00	9.06	21.42	1
LH-SR-02	9/14/2025 9:15	9.09	21.46	1
LH-SR-02	9/14/2025 9:30	9.1	21.5	1
LH-SR-02	9/14/2025 9:45	9.08	21.5	1
LH-SR-02	9/14/2025 10:00	9.02	21.52	1
LH-SR-02	9/14/2025 10:15	9	21.52	1
LH-SR-02	9/14/2025 10:30	9.05	21.54	1
LH-SR-02	9/14/2025 10:45	9.1	21.54	1
LH-SR-02	9/14/2025 11:00	9.21	21.62	1
LH-SR-02	9/14/2025 11:15	9.09	21.64	1
LH-SR-02	9/14/2025 11:30	9.14	21.7	1
LH-SR-02	9/14/2025 11:45	9.17	21.74	1
LH-SR-02	9/14/2025 12:00	-888.88	-888.88	3
LH-SR-02	9/14/2025 12:15	9.11	21.82	1
LH-SR-02	9/14/2025 12:30	9.11	21.88	1
LH-SR-02	9/14/2025 12:45	9.04	21.92	1
LH-SR-02	9/14/2025 13:00	9.08	21.96	1
LH-SR-02	9/14/2025 13:15	-888.88	-888.88	3
LH-SR-02	9/14/2025 13:30	9.08	21.96	1
LH-SR-02	9/14/2025 13:45	9.11	21.98	1
LH-SR-02	9/14/2025 14:00	9.09	21.98	1
LH-SR-02	9/14/2025 14:15	9.14	22	1
LH-SR-02	9/14/2025 14:30	9.06	22.02	1
LH-SR-02	9/14/2025 14:45	9.02	21.96	1
LH-SR-02	9/14/2025 15:00	9.02	21.94	1
LH-SR-02	9/14/2025 15:15	9.04	21.94	1
LH-SR-02	9/14/2025 15:30	9.02	21.94	1
LH-SR-02	9/14/2025 15:45	9.03	21.94	1
LH-SR-02	9/14/2025 16:00	8.99	21.94	1
LH-SR-02	9/14/2025 16:15	9.03	21.98	1
LH-SR-02	9/14/2025 16:30	8.99	22	1
LH-SR-02	9/14/2025 16:45	8.94	22.02	1
LH-SR-02	9/14/2025 17:00	8.9	22.02	1
LH-SR-02	9/14/2025 17:15	8.88	22.02	1
LH-SR-02	9/14/2025 17:30	8.89	22.02	1
LH-SR-02	9/14/2025 17:45	8.88	22.02	1
LH-SR-02	9/14/2025 18:00	8.89	22.04	1
LH-SR-02	9/14/2025 18:15	8.85	22.04	1
LH-SR-02	9/14/2025 18:30	8.84	22.04	1
LH-SR-02	9/14/2025 18:45	8.82	22.04	1
LH-SR-02	9/14/2025 19:00	8.82	22.02	1
LH-SR-02	9/14/2025 19:15	8.83	22	1
LH-SR-02	9/14/2025 19:30	8.83	22	1
LH-SR-02	9/14/2025 19:45	8.83	21.98	1
LH-SR-02	9/14/2025 20:00	8.83	21.96	1
LH-SR-02	9/14/2025 20:15	8.84	21.96	1
LH-SR-02	9/14/2025 20:30	8.84	21.94	1
LH-SR-02	9/14/2025 20:45	8.84	21.92	1
LH-SR-02	9/14/2025 21:00	8.84	21.92	1
LH-SR-02	9/14/2025 21:15	8.84	21.92	1
LH-SR-02	9/14/2025 21:30	8.85	21.9	1
LH-SR-02	9/14/2025 21:45	8.85	21.9	1
LH-SR-02	9/14/2025 22:00	8.85	21.88	1
LH-SR-02	9/14/2025 22:15	8.85	21.86	1
LH-SR-02	9/14/2025 22:30	8.85	21.86	1
LH-SR-02	9/14/2025 22:45	8.85	21.86	1
LH-SR-02	9/14/2025 23:00	8.84	21.84	1
LH-SR-02	9/14/2025 23:15	8.86	21.84	1
LH-SR-02	9/14/2025 23:30	8.85	21.84	1
LH-SR-02	9/14/2025 23:45	8.85	21.84	1
LH-SR-02	9/15/2025 0:00	8.86	21.86	1
LH-SR-02	9/15/2025 0:15	8.85	21.88	1
LH-SR-02	9/15/2025 0:30	8.85	21.9	1
LH-SR-02	9/15/2025 0:45	8.84	21.94	1
LH-SR-02	9/15/2025 1:00	8.84	21.98	1
LH-SR-02	9/15/2025 1:15	8.83	22	1
LH-SR-02	9/15/2025 1:30	8.82	22.04	1
LH-SR-02	9/15/2025 1:45	8.81	22.08	1
LH-SR-02	9/15/2025 2:00	8.81	22.12	1
LH-SR-02	9/15/2025 2:15	8.8	22.16	1
LH-SR-02	9/15/2025 2:30	8.8	22.18	1
LH-SR-02	9/15/2025 2:45	8.79	22.22	1
LH-SR-02	9/15/2025 3:00	8.8	22.24	1
LH-SR-02	9/15/2025 3:15	8.78	22.26	1
LH-SR-02	9/15/2025 3:30	8.79	22.28	1
LH-SR-02	9/15/2025 3:45	8.78	22.28	1
LH-SR-02	9/15/2025 4:00	8.78	22.28	1
LH-SR-02	9/15/2025 4:15	8.78	22.28	1
LH-SR-02	9/15/2025 4:30	8.78	22.28	1
LH-SR-02	9/15/2025 4:45	8.78	22.28	1
LH-SR-02	9/15/2025 5:00	8.78	22.26	1
LH-SR-02	9/15/2025 5:15	8.78	22.26	1
LH-SR-02	9/15/2025 5:30	8.78	22.24	1

Station Name	Date Time	DO mg/L	Temp C	Use Code
LH-SR-02	9/15/2025 5:45	8.79	22.22	1
LH-SR-02	9/15/2025 6:00	8.78	22.22	1
LH-SR-02	9/15/2025 6:15	8.8	22.2	1
LH-SR-02	9/15/2025 6:30	8.8	22.18	1
LH-SR-02	9/15/2025 6:45	8.81	22.18	1
LH-SR-02	9/15/2025 7:00	8.83	22.16	1
LH-SR-02	9/15/2025 7:15	8.83	22.14	1
LH-SR-02	9/15/2025 7:30	8.84	22.12	1
LH-SR-02	9/15/2025 7:45	8.86	22.12	1
LH-SR-02	9/15/2025 8:00	8.94	22.12	1
LH-SR-02	9/15/2025 8:15	8.96	22.12	1
LH-SR-02	9/15/2025 8:30	8.95	22.1	1
LH-SR-02	9/15/2025 8:45	8.99	22.1	1
LH-SR-02	9/15/2025 9:00	9	22.1	1
LH-SR-02	9/15/2025 9:15	9.04	22.1	1
LH-SR-02	9/15/2025 9:30	9.08	22.12	1
LH-SR-02	9/15/2025 9:45	9.08	22.12	1
LH-SR-02	9/15/2025 10:00	9.11	22.14	1
LH-SR-02	9/15/2025 10:15	9.16	22.18	1
LH-SR-02	9/15/2025 10:30	9.23	22.22	1
LH-SR-02	9/15/2025 10:45	9.17	22.24	1
LH-SR-02	9/15/2025 11:00	9.16	22.28	1
LH-SR-02	9/15/2025 11:15	9.15	22.3	1
LH-SR-02	9/15/2025 11:30	9.2	22.32	1
LH-SR-02	9/15/2025 11:45	9.11	22.34	1
LH-SR-02	9/15/2025 12:00	9.29	22.4	1
LH-SR-02	9/15/2025 12:15	9.06	22.4	1
LH-SR-02	9/15/2025 12:30	9.25	22.38	1
LH-SR-02	9/15/2025 12:45	9.03	22.42	1
LH-SR-02	9/15/2025 13:00	9.17	22.44	1
LH-SR-02	9/15/2025 13:15	8.9	22.46	1
LH-SR-02	9/15/2025 13:30	9	22.48	1
LH-SR-02	9/15/2025 13:45	8.94	22.5	1
LH-SR-02	9/15/2025 14:00	9.06	22.5	1
LH-SR-02	9/15/2025 14:15	9.05	22.52	1
LH-SR-02	9/15/2025 14:30	9	22.5	1
LH-SR-02	9/15/2025 14:45	9.05	22.48	1
LH-SR-02	9/15/2025 15:00	9.05	22.48	1
LH-SR-02	9/15/2025 15:15	9.04	22.42	1
LH-SR-02	9/15/2025 15:30	9.02	22.4	1
LH-SR-02	9/15/2025 15:45	9	22.38	1
LH-SR-02	9/15/2025 16:00	9	22.38	1
LH-SR-02	9/15/2025 16:15	8.99	22.36	1
LH-SR-02	9/15/2025 16:30	8.98	22.36	1
LH-SR-02	9/15/2025 16:45	8.95	22.36	1
LH-SR-02	9/15/2025 17:00	8.92	22.34	1
LH-SR-02	9/15/2025 17:15	8.92	22.34	1
LH-SR-02	9/15/2025 17:30	8.91	22.32	1
LH-SR-02	9/15/2025 17:45	8.89	22.28	1
LH-SR-02	9/15/2025 18:00	8.88	22.26	1
LH-SR-02	9/15/2025 18:15	8.88	22.24	1
LH-SR-02	9/15/2025 18:30	8.88	22.22	1
LH-SR-02	9/15/2025 18:45	8.86	22.2	1
LH-SR-02	9/15/2025 19:00	8.85	22.16	1
LH-SR-02	9/15/2025 19:15	8.85	22.16	1
LH-SR-02	9/15/2025 19:30	8.85	22.14	1
LH-SR-02	9/15/2025 19:45	8.86	22.12	1
LH-SR-02	9/15/2025 20:00	8.86	22.12	1
LH-SR-02	9/15/2025 20:15	8.85	22.1	1
LH-SR-02	9/15/2025 20:30	8.85	22.08	1
LH-SR-02	9/15/2025 20:45	8.84	22.08	1
LH-SR-02	9/15/2025 21:00	8.85	22.08	1
LH-SR-02	9/15/2025 21:15	8.85	22.08	1
LH-SR-02	9/15/2025 21:30	8.84	22.06	1
LH-SR-02	9/15/2025 21:45	8.84	22.06	1
LH-SR-02	9/15/2025 22:00	8.83	22.06	1
LH-SR-02	9/15/2025 22:15	8.84	22.04	1
LH-SR-02	9/15/2025 22:30	8.84	22.02	1
LH-SR-02	9/15/2025 22:45	8.83	22.02	1
LH-SR-02	9/15/2025 23:00	8.83	22	1
LH-SR-02	9/15/2025 23:15	8.84	21.98	1
LH-SR-02	9/15/2025 23:30	8.85	21.96	1
LH-SR-02	9/15/2025 23:45	8.84	21.92	1
LH-SR-02	9/16/2025 0:00	8.84	21.9	1
LH-SR-02	9/16/2025 0:15	8.85	21.88	1
LH-SR-02	9/16/2025 0:30	8.85	21.86	1
LH-SR-02	9/16/2025 0:45	8.84	21.84	1
LH-SR-02	9/16/2025 1:00	8.84	21.82	1
LH-SR-02	9/16/2025 1:15	8.85	21.78	1
LH-SR-02	9/16/2025 1:30	8.86	21.76	1
LH-SR-02	9/16/2025 1:45	8.85	21.72	1
LH-SR-02	9/16/2025 2:00	8.86	21.7	1
LH-SR-02	9/16/2025 2:15	8.85	21.66	1
LH-SR-02	9/16/2025 2:30	8.84	21.64	1

Station Name	Date Time	DO mg/L	Temp C	Use Code
LH-SR-02	9/16/2025 2:45	8.85	21.62	1
LH-SR-02	9/16/2025 3:00	8.86	21.58	1
LH-SR-02	9/16/2025 3:15	8.85	21.56	1
LH-SR-02	9/16/2025 3:30	8.84	21.54	1
LH-SR-02	9/16/2025 3:45	8.85	21.54	1
LH-SR-02	9/16/2025 4:00	8.86	21.52	1
LH-SR-02	9/16/2025 4:15	8.85	21.5	1
LH-SR-02	9/16/2025 4:30	8.86	21.46	1
LH-SR-02	9/16/2025 4:45	8.86	21.44	1
LH-SR-02	9/16/2025 5:00	8.86	21.42	1
LH-SR-02	9/16/2025 5:15	8.86	21.4	1
LH-SR-02	9/16/2025 5:30	8.87	21.38	1
LH-SR-02	9/16/2025 5:45	8.88	21.36	1
LH-SR-02	9/16/2025 6:00	8.88	21.34	1
LH-SR-02	9/16/2025 6:15	8.87	21.32	1
LH-SR-02	9/16/2025 6:30	8.89	21.3	1
LH-SR-02	9/16/2025 6:45	8.9	21.26	1
LH-SR-02	9/16/2025 7:00	8.9	21.26	1
LH-SR-02	9/16/2025 7:15	8.95	21.24	1
LH-SR-02	9/16/2025 7:30	8.96	21.22	1
LH-SR-02	9/16/2025 7:45	8.97	21.22	1
LH-SR-02	9/16/2025 8:00	9	21.22	1
LH-SR-02	9/16/2025 8:15	9	21.2	1
LH-SR-02	9/16/2025 8:30	9.05	21.18	1
LH-SR-02	9/16/2025 8:45	9.08	21.18	1
LH-SR-02	9/16/2025 9:00	9.06	21.22	1
LH-SR-02	9/16/2025 9:15	9.14	21.24	1
LH-SR-02	9/16/2025 9:30	9.19	21.26	1
LH-SR-02	9/16/2025 9:45	9.17	21.28	1
LH-SR-02	9/16/2025 10:00	9.17	21.3	1
LH-SR-02	9/16/2025 10:15	9.23	21.36	1
LH-SR-02	9/16/2025 10:30	9.19	21.4	1
LH-SR-02	9/16/2025 10:45	9.18	21.46	1
LH-SR-02	9/16/2025 11:00	9.23	21.5	1
LH-SR-02	9/16/2025 11:15	9.18	21.54	1
LH-SR-02	9/16/2025 11:30	9.16	21.58	1
LH-SR-02	9/16/2025 11:45	9.08	21.56	1
LH-SR-02	9/16/2025 12:00	9.15	21.54	1
LH-SR-02	9/16/2025 12:15	9.2	21.6	1
LH-SR-02	9/16/2025 12:30	9.16	21.58	1
LH-SR-02	9/16/2025 12:45	9.14	21.54	1
LH-SR-02	9/16/2025 13:00	9.2	21.58	1
LH-SR-02	9/16/2025 13:15	9.23	21.6	1
LH-SR-02	9/16/2025 13:30	9.15	21.6	1
LH-SR-02	9/16/2025 13:45	9.19	21.6	1
LH-SR-02	9/16/2025 14:00	9.18	21.64	1
LH-SR-02	9/16/2025 14:15	9.16	21.68	1
LH-SR-02	9/16/2025 14:30	9.14	21.68	1
LH-SR-02	9/16/2025 14:45	9.11	21.72	1
LH-SR-02	9/16/2025 15:00	9.07	21.74	1
LH-SR-02	9/16/2025 15:15	9.06	21.78	1
LH-SR-02	9/16/2025 15:30	9.06	21.78	1
LH-SR-02	9/16/2025 15:45	9.04	21.8	1
LH-SR-02	9/16/2025 16:00	9.02	21.8	1
LH-SR-02	9/16/2025 16:15	9.04	21.76	1
LH-SR-02	9/16/2025 16:30	9.03	21.74	1
LH-SR-02	9/16/2025 16:45	8.99	21.72	1
LH-SR-02	9/16/2025 17:00	8.98	21.68	1
LH-SR-02	9/16/2025 17:15	8.99	21.64	1
LH-SR-02	9/16/2025 17:30	8.98	21.64	1
LH-SR-02	9/16/2025 17:45	8.96	21.62	1
LH-SR-02	9/16/2025 18:00	8.94	21.62	1
LH-SR-02	9/16/2025 18:15	8.9	21.6	1
LH-SR-02	9/16/2025 18:30	8.89	21.6	1
LH-SR-02	9/16/2025 18:45	8.88	21.62	1
LH-SR-02	9/16/2025 19:00	8.87	21.62	1
LH-SR-02	9/16/2025 19:15	8.87	21.62	1
LH-SR-02	9/16/2025 19:30	8.87	21.62	1
LH-SR-02	9/16/2025 19:45	8.87	21.64	1
LH-SR-02	9/16/2025 20:00	8.87	21.64	1
LH-SR-02	9/16/2025 20:15	8.87	21.66	1
LH-SR-02	9/16/2025 20:30	8.87	21.68	1
LH-SR-02	9/16/2025 20:45	8.86	21.66	1
LH-SR-02	9/16/2025 21:00	8.86	21.68	1
LH-SR-02	9/16/2025 21:15	8.86	21.68	1
LH-SR-02	9/16/2025 21:30	8.86	21.68	1
LH-SR-02	9/16/2025 21:45	8.87	21.68	1
LH-SR-02	9/16/2025 22:00	8.86	21.68	1
LH-SR-02	9/16/2025 22:15	8.86	21.66	1
LH-SR-02	9/16/2025 22:30	8.87	21.66	1
LH-SR-02	9/16/2025 22:45	8.86	21.66	1
LH-SR-02	9/16/2025 23:00	8.87	21.64	1
LH-SR-02	9/16/2025 23:15	8.86	21.64	1
LH-SR-02	9/16/2025 23:30	8.87	21.62	1

Station Name	Date Time	DO mg/L	Temp C	Use Code
LH-SR-02	9/16/2025 23:45	8.87	21.62	1
LH-SR-02	9/17/2025 0:00	8.87	21.6	1
LH-SR-02	9/17/2025 0:15	8.87	21.58	1
LH-SR-02	9/17/2025 0:30	8.87	21.56	1
LH-SR-02	9/17/2025 0:45	8.87	21.54	1
LH-SR-02	9/17/2025 1:00	8.88	21.52	1
LH-SR-02	9/17/2025 1:15	8.87	21.5	1
LH-SR-02	9/17/2025 1:30	8.88	21.48	1
LH-SR-02	9/17/2025 1:45	8.87	21.46	1
LH-SR-02	9/17/2025 2:00	8.88	21.44	1
LH-SR-02	9/17/2025 2:15	8.88	21.42	1
LH-SR-02	9/17/2025 2:30	8.88	21.38	1
LH-SR-02	9/17/2025 2:45	8.89	21.36	1
LH-SR-02	9/17/2025 3:00	8.89	21.32	1
LH-SR-02	9/17/2025 3:15	8.9	21.3	1
LH-SR-02	9/17/2025 3:30	8.9	21.26	1
LH-SR-02	9/17/2025 3:45	8.9	21.24	1
LH-SR-02	9/17/2025 4:00	8.9	21.2	1
LH-SR-02	9/17/2025 4:15	8.92	21.18	1
LH-SR-02	9/17/2025 4:30	8.91	21.14	1
LH-SR-02	9/17/2025 4:45	8.92	21.1	1
LH-SR-02	9/17/2025 5:00	8.92	21.06	1
LH-SR-02	9/17/2025 5:15	8.94	21.04	1
LH-SR-02	9/17/2025 5:30	8.94	21	1
LH-SR-02	9/17/2025 5:45	8.94	20.98	1
LH-SR-02	9/17/2025 6:00	8.94	20.94	1
LH-SR-02	9/17/2025 6:15	8.94	20.92	1
LH-SR-02	9/17/2025 6:30	8.95	20.88	1
LH-SR-02	9/17/2025 6:45	8.95	20.86	1
LH-SR-02	9/17/2025 7:00	8.97	20.84	1
LH-SR-02	9/17/2025 7:15	8.99	20.82	1
LH-SR-02	9/17/2025 7:30	8.99	20.8	1
LH-SR-02	9/17/2025 7:45	9.02	20.78	1
LH-SR-02	9/17/2025 8:00	9.04	20.76	1
LH-SR-02	9/17/2025 8:15	9.07	20.76	1
LH-SR-02	9/17/2025 8:30	9.11	20.78	1
LH-SR-02	9/17/2025 8:45	9.16	20.8	1
LH-SR-02	9/17/2025 9:00	9.15	20.8	1
LH-SR-02	9/17/2025 9:15	9.15	20.8	1
LH-SR-02	9/17/2025 9:30	9.14	20.82	1
LH-SR-02	9/17/2025 9:45	9.24	20.86	1
LH-SR-02	9/17/2025 10:00	9.27	20.9	1
LH-SR-02	9/17/2025 10:15	9.26	20.96	1
LH-SR-02	9/17/2025 10:30	9.25	20.98	1
LH-SR-02	9/17/2025 10:45	9.28	21.04	1
LH-SR-02	9/17/2025 11:00	9.29	21.08	1
LH-SR-02	9/17/2025 11:15	9.22	21.16	1
LH-SR-02	9/17/2025 11:30	9.21	21.16	1
LH-SR-02	9/17/2025 11:45	9.24	21.18	1
LH-SR-02	9/17/2025 12:00	9.22	21.2	1
LH-SR-02	9/17/2025 12:15	9.23	21.22	1
LH-SR-02	9/17/2025 12:30	9.2	21.22	1
LH-SR-02	9/17/2025 12:45	9.2	21.22	1
LH-SR-02	9/17/2025 13:00	9.26	21.24	1
LH-SR-02	9/17/2025 13:15	9.27	21.32	1
LH-SR-02	9/17/2025 13:30	9.22	21.34	1
LH-SR-02	9/17/2025 13:45	9.18	21.32	1
LH-SR-02	9/17/2025 14:00	9.23	21.38	1
LH-SR-02	9/17/2025 14:15	9.1	21.44	1
LH-SR-02	9/17/2025 14:30	9	21.96	2
LH-SR-02	9/17/2025 14:45			2
LH-SR-02	9/17/2025 15:00	8.23	24.32	2
LH-SR-02	9/17/2025 15:15	8.94	21.74	2
LH-SR-02	9/17/2025 15:30	8.94	21.56	1
LH-SR-02	9/17/2025 15:45	8.93	21.56	1
LH-SR-02	9/17/2025 16:00	8.96	21.54	1
LH-SR-02	9/17/2025 16:15	8.92	21.54	1
LH-SR-02	9/17/2025 16:30	8.89	21.52	1
LH-SR-02	9/17/2025 16:45	8.88	21.52	1
LH-SR-02	9/17/2025 17:00	8.85	21.5	1
LH-SR-02	9/17/2025 17:15	8.86	21.5	1
LH-SR-02	9/17/2025 17:30	8.84	21.5	1
LH-SR-02	9/17/2025 17:45	8.85	21.5	1
LH-SR-02	9/17/2025 18:00	8.82	21.48	1
LH-SR-02	9/17/2025 18:15	8.79	21.46	1
LH-SR-02	9/17/2025 18:30	8.78	21.46	1
LH-SR-02	9/17/2025 18:45	8.76	21.44	1
LH-SR-02	9/17/2025 19:00	8.75	21.44	1
LH-SR-02	9/17/2025 19:15	8.74	21.44	1
LH-SR-02	9/17/2025 19:30	8.75	21.46	1
LH-SR-02	9/17/2025 19:45	8.76	21.46	1
LH-SR-02	9/17/2025 20:00	8.75	21.46	1
LH-SR-02	9/17/2025 20:15	8.75	21.48	1
LH-SR-02	9/17/2025 20:30	8.75	21.48	1

Station Name	Date Time	DO mg/L	Temp C	Use Code
LH-SR-02	9/17/2025 20:45	8.74	21.5	1
LH-SR-02	9/17/2025 21:00	8.74	21.5	1
LH-SR-02	9/17/2025 21:15	8.74	21.52	1
LH-SR-02	9/17/2025 21:30	8.74	21.52	1
LH-SR-02	9/17/2025 21:45	8.73	21.54	1
LH-SR-02	9/17/2025 22:00	8.73	21.54	1
LH-SR-02	9/17/2025 22:15	8.73	21.54	1
LH-SR-02	9/17/2025 22:30	8.73	21.54	1
LH-SR-02	9/17/2025 22:45	8.72	21.54	1
LH-SR-02	9/17/2025 23:00	8.71	21.56	1
LH-SR-02	9/17/2025 23:15	8.72	21.56	1
LH-SR-02	9/17/2025 23:30	8.71	21.56	1
LH-SR-02	9/17/2025 23:45	8.72	21.56	1
LH-SR-02	9/18/2025 0:00	8.72	21.56	1
LH-SR-02	9/18/2025 0:15	8.71	21.54	1
LH-SR-02	9/18/2025 0:30	8.72	21.54	1
LH-SR-02	9/18/2025 0:45	8.71	21.52	1
LH-SR-02	9/18/2025 1:00	8.72	21.52	1
LH-SR-02	9/18/2025 1:15	8.71	21.5	1
LH-SR-02	9/18/2025 1:30	8.71	21.48	1
LH-SR-02	9/18/2025 1:45	8.71	21.46	1
LH-SR-02	9/18/2025 2:00	8.71	21.44	1
LH-SR-02	9/18/2025 2:15	8.72	21.42	1
LH-SR-02	9/18/2025 2:30	8.7	21.4	1
LH-SR-02	9/18/2025 2:45	8.7	21.4	1
LH-SR-02	9/18/2025 3:00	8.7	21.38	1
LH-SR-02	9/18/2025 3:15	8.7	21.36	1
LH-SR-02	9/18/2025 3:30	8.7	21.34	1
LH-SR-02	9/18/2025 3:45	8.7	21.32	1
LH-SR-02	9/18/2025 4:00	8.7	21.3	1
LH-SR-02	9/18/2025 4:15	8.69	21.28	1
LH-SR-02	9/18/2025 4:30	8.7	21.28	1
LH-SR-02	9/18/2025 4:45	8.7	21.26	1
LH-SR-02	9/18/2025 5:00	8.69	21.24	1
LH-SR-02	9/18/2025 5:15	8.7	21.22	1
LH-SR-02	9/18/2025 5:30	8.69	21.22	1
LH-SR-02	9/18/2025 5:45	8.7	21.2	1
LH-SR-02	9/18/2025 6:00	8.7	21.18	1
LH-SR-02	9/18/2025 6:15	8.69	21.16	1
LH-SR-02	9/18/2025 6:30	8.7	21.14	1
LH-SR-02	9/18/2025 6:45	8.7	21.12	1
LH-SR-02	9/18/2025 7:00	8.72	21.12	1
LH-SR-02	9/18/2025 7:15	8.73	21.1	1
LH-SR-02	9/18/2025 7:30	8.76	21.1	1
LH-SR-02	9/18/2025 7:45	8.77	21.08	1
LH-SR-02	9/18/2025 8:00	8.79	21.08	1
LH-SR-02	9/18/2025 8:15	8.83	21.08	1
LH-SR-02	9/18/2025 8:30	8.83	21.08	1
LH-SR-02	9/18/2025 8:45	8.88	21.08	1
LH-SR-02	9/18/2025 9:00	8.9	21.1	1
LH-SR-02	9/18/2025 9:15	8.94	21.12	1
LH-SR-02	9/18/2025 9:30	8.92	21.12	1
LH-SR-02	9/18/2025 9:45	8.92	21.14	1
LH-SR-02	9/18/2025 10:00	8.98	21.2	1
LH-SR-02	9/18/2025 10:15	8.99	21.24	1
LH-SR-02	9/18/2025 10:30	8.91	21.22	1
LH-SR-02	9/18/2025 10:45	8.92	21.24	1
LH-SR-02	9/18/2025 11:00	8.97	21.32	1
LH-SR-02	9/18/2025 11:15	8.97	21.36	1
LH-SR-02	9/18/2025 11:30	-888.88	-888.88	3
LH-SR-02	9/18/2025 11:45	8.93	21.42	1
LH-SR-02	9/18/2025 12:00	-888.88	-888.88	3
LH-SR-02	9/18/2025 12:15	-888.88	-888.88	3
LH-SR-02	9/18/2025 12:30	-888.88	-888.88	3
LH-SR-02	9/18/2025 12:45	-888.88	-888.88	3
LH-SR-02	9/18/2025 13:00	-888.88	-888.88	3
LH-SR-02	9/18/2025 13:15	-888.88	-888.88	3
LH-SR-02	9/18/2025 13:30	-888.88	-888.88	3
LH-SR-02	9/18/2025 13:45	-888.88	-888.88	3
LH-SR-02	9/18/2025 14:00	-888.88	-888.88	3
LH-SR-02	9/18/2025 14:15	-888.88	-888.88	3
LH-SR-02	9/18/2025 14:30	-888.88	-888.88	3
LH-SR-02	9/18/2025 14:45	8.81	21.92	1
LH-SR-02	9/18/2025 15:00	8.78	21.9	1
LH-SR-02	9/18/2025 15:15	8.76	21.9	1
LH-SR-02	9/18/2025 15:30	8.76	21.9	1
LH-SR-02	9/18/2025 15:45	8.75	21.92	1
LH-SR-02	9/18/2025 16:00	8.74	21.96	1
LH-SR-02	9/18/2025 16:15	8.71	21.98	1
LH-SR-02	9/18/2025 16:30	8.69	22.02	1
LH-SR-02	9/18/2025 16:45	8.67	22.04	1
LH-SR-02	9/18/2025 17:00	8.65	22.06	1
LH-SR-02	9/18/2025 17:15	8.63	22.1	1
LH-SR-02	9/18/2025 17:30	8.62	22.12	1

Station Name	Date Time	DO mg/L	Temp C	Use Code
LH-SR-02	9/18/2025 17:45	8.6	22.14	1
LH-SR-02	9/18/2025 18:00	8.6	22.16	1
LH-SR-02	9/18/2025 18:15	8.58	22.16	1
LH-SR-02	9/18/2025 18:30	8.58	22.18	1
LH-SR-02	9/18/2025 18:45	8.57	22.18	1
LH-SR-02	9/18/2025 19:00	8.57	22.16	1
LH-SR-02	9/18/2025 19:15	8.56	22.16	1
LH-SR-02	9/18/2025 19:30	8.56	22.16	1
LH-SR-02	9/18/2025 19:45	8.57	22.14	1
LH-SR-02	9/18/2025 20:00	8.57	22.12	1
LH-SR-02	9/18/2025 20:15	8.57	22.12	1
LH-SR-02	9/18/2025 20:30	8.57	22.1	1
LH-SR-02	9/18/2025 20:45	8.58	22.1	1
LH-SR-02	9/18/2025 21:00	8.57	22.08	1
LH-SR-02	9/18/2025 21:15	8.58	22.08	1
LH-SR-02	9/18/2025 21:30	8.58	22.06	1
LH-SR-02	9/18/2025 21:45	8.59	22.04	1
LH-SR-02	9/18/2025 22:00	8.58	22.04	1
LH-SR-02	9/18/2025 22:15	8.59	22.02	1
LH-SR-02	9/18/2025 22:30	8.58	22.02	1
LH-SR-02	9/18/2025 22:45	8.58	22.02	1
LH-SR-02	9/18/2025 23:00	8.58	22.04	1
LH-SR-02	9/18/2025 23:15	8.59	22.06	1
LH-SR-02	9/18/2025 23:30	8.57	22.06	1
LH-SR-02	9/18/2025 23:45	8.56	22.08	1
LH-SR-02	9/19/2025 0:00	8.56	22.1	1
LH-SR-02	9/19/2025 0:15	8.55	22.12	1
LH-SR-02	9/19/2025 0:30	8.56	22.12	1
LH-SR-02	9/19/2025 0:45	8.56	22.14	1
LH-SR-02	9/19/2025 1:00	8.55	22.16	1
LH-SR-02	9/19/2025 1:15	8.54	22.18	1
LH-SR-02	9/19/2025 1:30	8.54	22.2	1
LH-SR-02	9/19/2025 1:45	8.54	22.22	1
LH-SR-02	9/19/2025 2:00	8.53	22.24	1
LH-SR-02	9/19/2025 2:15	8.53	22.24	1
LH-SR-02	9/19/2025 2:30	8.52	22.26	1
LH-SR-02	9/19/2025 2:45	8.52	22.28	1
LH-SR-02	9/19/2025 3:00	8.52	22.28	1
LH-SR-02	9/19/2025 3:15	8.5	22.28	1
LH-SR-02	9/19/2025 3:30	8.52	22.28	1
LH-SR-02	9/19/2025 3:45	8.52	22.3	1
LH-SR-02	9/19/2025 4:00	8.52	22.28	1
LH-SR-02	9/19/2025 4:15	8.52	22.28	1
LH-SR-02	9/19/2025 4:30	8.5	22.3	1
LH-SR-02	9/19/2025 4:45	8.52	22.28	1
LH-SR-02	9/19/2025 5:00	8.53	22.28	1
LH-SR-02	9/19/2025 5:15	8.52	22.26	1
LH-SR-02	9/19/2025 5:30	8.53	22.26	1
LH-SR-02	9/19/2025 5:45	8.53	22.24	1
LH-SR-02	9/19/2025 6:00	8.53	22.24	1
LH-SR-02	9/19/2025 6:15	8.54	22.22	1
LH-SR-02	9/19/2025 6:30	8.55	22.22	1
LH-SR-02	9/19/2025 6:45	8.55	22.2	1
LH-SR-02	9/19/2025 7:00	8.57	22.2	1
LH-SR-02	9/19/2025 7:15	8.57	22.18	1
LH-SR-02	9/19/2025 7:30	8.45	22.18	1
LH-SR-02	9/19/2025 7:45	-888.88	-888.88	3
LH-SR-02	9/19/2025 8:00	-888.88	-888.88	3
LH-SR-02	9/19/2025 8:15	-888.88	-888.88	3
LH-SR-02	9/19/2025 8:30	-888.88	-888.88	3
LH-SR-02	9/19/2025 8:45	-888.88	-888.88	3
LH-SR-02	9/19/2025 9:00	-888.88	-888.88	3
LH-SR-02	9/19/2025 9:15	8.61	22.28	1
LH-SR-02	9/19/2025 9:30	-888.88	-888.88	3
LH-SR-02	9/19/2025 9:45	-888.88	-888.88	3
LH-SR-02	9/19/2025 10:00	-888.88	-888.88	3
LH-SR-02	9/19/2025 10:15	8.87	22.38	1
LH-SR-02	9/19/2025 10:30	8.76	22.3	1
LH-SR-02	9/19/2025 10:45	-888.88	-888.88	3
LH-SR-02	9/19/2025 11:00	8.83	22.4	1
LH-SR-02	9/19/2025 11:15	-888.88	-888.88	3
LH-SR-02	9/19/2025 11:30	-888.88	-888.88	3
LH-SR-02	9/19/2025 11:45	-888.88	-888.88	3
LH-SR-02	9/19/2025 12:00	-888.88	-888.88	3
LH-SR-02	9/19/2025 12:15	-888.88	-888.88	3
LH-SR-02	9/19/2025 12:30	-888.88	-888.88	3
LH-SR-02	9/19/2025 12:45	-888.88	-888.88	3
LH-SR-02	9/19/2025 13:00	-888.88	-888.88	3
LH-SR-02	9/19/2025 13:15	-888.88	-888.88	3
LH-SR-02	9/19/2025 13:30	-888.88	-888.88	3
LH-SR-02	9/19/2025 13:45	-888.88	-888.88	3
LH-SR-02	9/19/2025 14:00	8.78	22.46	1
LH-SR-02	9/19/2025 14:15	8.81	22.42	1
LH-SR-02	9/19/2025 14:30	8.89	22.4	1

Station Name	Date Time	DO mg/L	Temp C	Use Code
LH-SR-02	9/19/2025 14:45	8.76	22.38	1
LH-SR-02	9/19/2025 15:00	8.77	22.34	1
LH-SR-02	9/19/2025 15:15	8.75	22.32	1
LH-SR-02	9/19/2025 15:30	8.74	22.32	1
LH-SR-02	9/19/2025 15:45	8.73	22.32	1
LH-SR-02	9/19/2025 16:00	8.73	22.3	1
LH-SR-02	9/19/2025 16:15	8.72	22.28	1
LH-SR-02	9/19/2025 16:30	8.69	22.26	1
LH-SR-02	9/19/2025 16:45	8.69	22.24	1
LH-SR-02	9/19/2025 17:00	8.67	22.2	1
LH-SR-02	9/19/2025 17:15	8.67	22.16	1
LH-SR-02	9/19/2025 17:30	8.67	22.14	1
LH-SR-02	9/19/2025 17:45	8.67	22.12	1
LH-SR-02	9/19/2025 18:00	8.67	22.1	1
LH-SR-02	9/19/2025 18:15	8.67	22.04	1
LH-SR-02	9/19/2025 18:30	8.67	22.02	1
LH-SR-02	9/19/2025 18:45	8.67	21.98	1
LH-SR-02	9/19/2025 19:00	8.67	21.94	1
LH-SR-02	9/19/2025 19:15	8.68	21.92	1
LH-SR-02	9/19/2025 19:30	8.68	21.9	1
LH-SR-02	9/19/2025 19:45	8.68	21.9	1
LH-SR-02	9/19/2025 20:00	8.69	21.88	1
LH-SR-02	9/19/2025 20:15	8.7	21.88	1
LH-SR-02	9/19/2025 20:30	8.7	21.9	1
LH-SR-02	9/19/2025 20:45	8.71	21.9	1
LH-SR-02	9/19/2025 21:00	8.7	21.9	1
LH-SR-02	9/19/2025 21:15	8.71	21.88	1
LH-SR-02	9/19/2025 21:30	8.72	21.88	1
LH-SR-02	9/19/2025 21:45	8.71	21.86	1
LH-SR-02	9/19/2025 22:00	8.72	21.84	1
LH-SR-02	9/19/2025 22:15	8.72	21.82	1
LH-SR-02	9/19/2025 22:30	8.72	21.82	1
LH-SR-02	9/19/2025 22:45	8.73	21.8	1
LH-SR-02	9/19/2025 23:00	8.73	21.78	1
LH-SR-02	9/19/2025 23:15	8.74	21.76	1
LH-SR-02	9/19/2025 23:30	8.74	21.74	1
LH-SR-02	9/19/2025 23:45	8.75	21.7	1
LH-SR-02	9/20/2025 0:00	8.74	21.68	1
LH-SR-02	9/20/2025 0:15	8.76	21.66	1
LH-SR-02	9/20/2025 0:30	8.76	21.64	1
LH-SR-02	9/20/2025 0:45	8.77	21.62	1
LH-SR-02	9/20/2025 1:00	8.77	21.6	1
LH-SR-02	9/20/2025 1:15	8.77	21.58	1
LH-SR-02	9/20/2025 1:30	8.77	21.56	1
LH-SR-02	9/20/2025 1:45	8.78	21.54	1
LH-SR-02	9/20/2025 2:00	8.78	21.54	1
LH-SR-02	9/20/2025 2:15	8.77	21.54	1
LH-SR-02	9/20/2025 2:30	8.78	21.54	1
LH-SR-02	9/20/2025 2:45	8.78	21.54	1
LH-SR-02	9/20/2025 3:00	8.78	21.54	1
LH-SR-02	9/20/2025 3:15	8.77	21.56	1
LH-SR-02	9/20/2025 3:30	8.77	21.56	1
LH-SR-02	9/20/2025 3:45	8.77	21.56	1
LH-SR-02	9/20/2025 4:00	8.78	21.56	1
LH-SR-02	9/20/2025 4:15	8.77	21.56	1
LH-SR-02	9/20/2025 4:30	8.78	21.54	1
LH-SR-02	9/20/2025 4:45	8.78	21.52	1
LH-SR-02	9/20/2025 5:00	8.79	21.5	1
LH-SR-02	9/20/2025 5:15	8.78	21.48	1
LH-SR-02	9/20/2025 5:30	8.79	21.46	1
LH-SR-02	9/20/2025 5:45	8.79	21.44	1
LH-SR-02	9/20/2025 6:00	8.81	21.4	1
LH-SR-02	9/20/2025 6:15	8.81	21.38	1
LH-SR-02	9/20/2025 6:30	8.82	21.36	1
LH-SR-02	9/20/2025 6:45	8.83	21.34	1
LH-SR-02	9/20/2025 7:00	8.84	21.32	1
LH-SR-02	9/20/2025 7:15	8.87	21.3	1
LH-SR-02	9/20/2025 7:30	8.87	21.3	1
LH-SR-02	9/20/2025 7:45	8.87	21.28	1
LH-SR-02	9/20/2025 8:00	-888.88	-888.88	3
LH-SR-02	9/20/2025 8:15	-888.88	-888.88	3
LH-SR-02	9/20/2025 8:30	-888.88	-888.88	3
LH-SR-02	9/20/2025 8:45	-888.88	-888.88	3
LH-SR-02	9/20/2025 9:00	-888.88	-888.88	3
LH-SR-02	9/20/2025 9:15	-888.88	-888.88	3
LH-SR-02	9/20/2025 9:30	-888.88	-888.88	3
LH-SR-02	9/20/2025 9:45	-888.88	-888.88	3
LH-SR-02	9/20/2025 10:00	-888.88	-888.88	3
LH-SR-02	9/20/2025 10:15	-888.88	-888.88	3
LH-SR-02	9/20/2025 10:30	-888.88	-888.88	3
LH-SR-02	9/20/2025 10:45	-888.88	-888.88	3
LH-SR-02	9/20/2025 11:00	-888.88	-888.88	3
LH-SR-02	9/20/2025 11:15	-888.88	-888.88	3
LH-SR-02	9/20/2025 11:30	-888.88	-888.88	3

Station Name	Date Time	DO mg/L	Temp C	Use Code
LH-SR-02	9/20/2025 11:45	-888.88	-888.88	3
LH-SR-02	9/20/2025 12:00	-888.88	-888.88	3
LH-SR-02	9/20/2025 12:15	-888.88	-888.88	3
LH-SR-02	9/20/2025 12:30	-888.88	-888.88	3
LH-SR-02	9/20/2025 12:45	-888.88	-888.88	3
LH-SR-02	9/20/2025 13:00	-888.88	-888.88	3
LH-SR-02	9/20/2025 13:15	-888.88	-888.88	3
LH-SR-02	9/20/2025 13:30	-888.88	-888.88	3
LH-SR-02	9/20/2025 13:45	9.08	21.74	1
LH-SR-02	9/20/2025 14:00	8.97	21.74	1
LH-SR-02	9/20/2025 14:15	9.11	21.78	1
LH-SR-02	9/20/2025 14:30	8.86	21.78	1
LH-SR-02	9/20/2025 14:45	8.9	21.78	1
LH-SR-02	9/20/2025 15:00	8.94	21.78	1
LH-SR-02	9/20/2025 15:15	8.92	21.78	1
LH-SR-02	9/20/2025 15:30	8.91	21.78	1
LH-SR-02	9/20/2025 15:45	8.91	21.8	1
LH-SR-02	9/20/2025 16:00	8.9	21.8	1
LH-SR-02	9/20/2025 16:15	8.87	21.8	1
LH-SR-02	9/20/2025 16:30	8.85	21.82	1
LH-SR-02	9/20/2025 16:45	8.84	21.84	1
LH-SR-02	9/20/2025 17:00	8.82	21.82	1
LH-SR-02	9/20/2025 17:15	8.82	21.82	1
LH-SR-02	9/20/2025 17:30	8.84	21.82	1
LH-SR-02	9/20/2025 17:45	8.83	21.84	1
LH-SR-02	9/20/2025 18:00	8.79	21.82	1
LH-SR-02	9/20/2025 18:15	8.78	21.82	1
LH-SR-02	9/20/2025 18:30	8.76	21.8	1
LH-SR-02	9/20/2025 18:45	8.76	21.82	1
LH-SR-02	9/20/2025 19:00	8.75	21.82	1
LH-SR-02	9/20/2025 19:15	8.74	21.82	1
LH-SR-02	9/20/2025 19:30	8.75	21.82	1
LH-SR-02	9/20/2025 19:45	8.76	21.82	1
LH-SR-02	9/20/2025 20:00	8.75	21.8	1
LH-SR-02	9/20/2025 20:15	8.76	21.78	1
LH-SR-02	9/20/2025 20:30	8.76	21.78	1
LH-SR-02	9/20/2025 20:45	8.76	21.76	1
LH-SR-02	9/20/2025 21:00	8.76	21.76	1
LH-SR-02	9/20/2025 21:15	8.77	21.74	1
LH-SR-02	9/20/2025 21:30	8.78	21.72	1
LH-SR-02	9/20/2025 21:45	8.77	21.72	1
LH-SR-02	9/20/2025 22:00	8.78	21.7	1
LH-SR-02	9/20/2025 22:15	8.78	21.66	1
LH-SR-02	9/20/2025 22:30	8.79	21.64	1
LH-SR-02	9/20/2025 22:45	8.78	21.62	1
LH-SR-02	9/20/2025 23:00	8.79	21.6	1
LH-SR-02	9/20/2025 23:15	8.78	21.58	1
LH-SR-02	9/20/2025 23:30	8.79	21.58	1
LH-SR-02	9/20/2025 23:45	8.79	21.56	1
LH-SR-02	9/21/2025 0:00	8.79	21.54	1
LH-SR-02	9/21/2025 0:15	8.79	21.52	1
LH-SR-02	9/21/2025 0:30	8.81	21.52	1
LH-SR-02	9/21/2025 0:45	8.81	21.48	1
LH-SR-02	9/21/2025 1:00	8.79	21.48	1
LH-SR-02	9/21/2025 1:15	8.81	21.46	1
LH-SR-02	9/21/2025 1:30	8.81	21.46	1
LH-SR-02	9/21/2025 1:45	8.81	21.44	1
LH-SR-02	9/21/2025 2:00	8.81	21.44	1
LH-SR-02	9/21/2025 2:15	8.81	21.44	1
LH-SR-02	9/21/2025 2:30	8.79	21.44	1
LH-SR-02	9/21/2025 2:45	8.81	21.44	1
LH-SR-02	9/21/2025 3:00	8.78	21.46	1
LH-SR-02	9/21/2025 3:15	8.79	21.46	1
LH-SR-02	9/21/2025 3:30	8.79	21.46	1
LH-SR-02	9/21/2025 3:45	8.79	21.46	1
LH-SR-02	9/21/2025 4:00	8.79	21.46	1
LH-SR-02	9/21/2025 4:15	8.79	21.46	1
LH-SR-02	9/21/2025 4:30	8.79	21.46	1
LH-SR-02	9/21/2025 4:45	8.79	21.44	1
LH-SR-02	9/21/2025 5:00	8.79	21.42	1
LH-SR-02	9/21/2025 5:15	8.81	21.4	1
LH-SR-02	9/21/2025 5:30	8.81	21.38	1
LH-SR-02	9/21/2025 5:45	8.82	21.36	1
LH-SR-02	9/21/2025 6:00	8.82	21.32	1
LH-SR-02	9/21/2025 6:15	8.83	21.28	1
LH-SR-02	9/21/2025 6:30	8.83	21.24	1
LH-SR-02	9/21/2025 6:45	8.84	21.2	1
LH-SR-02	9/21/2025 7:00	8.86	21.14	1
LH-SR-02	9/21/2025 7:15	8.88	21.12	1
LH-SR-02	9/21/2025 7:30	8.92	21.08	1
LH-SR-02	9/21/2025 7:45	8.95	21.04	1
LH-SR-02	9/21/2025 8:00	8.95	21	1
LH-SR-02	9/21/2025 8:15	-888.88	-888.88	3
LH-SR-02	9/21/2025 8:30	8.89	20.98	1

Station Name	Date Time	DO mg/L	Temp C	Use Code
LH-SR-02	9/21/2025 8:45	-888.88	-888.88	3
LH-SR-02	9/21/2025 9:00	-888.88	-888.88	3
LH-SR-02	9/21/2025 9:15	-888.88	-888.88	3
LH-SR-02	9/21/2025 9:30	-888.88	-888.88	3
LH-SR-02	9/21/2025 9:45	-888.88	-888.88	3
LH-SR-02	9/21/2025 10:00	-888.88	-888.88	3
LH-SR-02	9/21/2025 10:15	-888.88	-888.88	3
LH-SR-02	9/21/2025 10:30	-888.88	-888.88	3
LH-SR-02	9/21/2025 10:45	-888.88	-888.88	3
LH-SR-02	9/21/2025 11:00	-888.88	-888.88	3
LH-SR-02	9/21/2025 11:15	-888.88	-888.88	3
LH-SR-02	9/21/2025 11:30	-888.88	-888.88	3
LH-SR-02	9/21/2025 11:45	9.02	21.2	1
LH-SR-02	9/21/2025 12:00	-888.88	-888.88	3
LH-SR-02	9/21/2025 12:15	-888.88	-888.88	3
LH-SR-02	9/21/2025 12:30	9.01	21.16	1
LH-SR-02	9/21/2025 12:45	9.08	21.18	1
LH-SR-02	9/21/2025 13:00	-888.88	-888.88	3
LH-SR-02	9/21/2025 13:15	-888.88	-888.88	3
LH-SR-02	9/21/2025 13:30	-888.88	-888.88	3
LH-SR-02	9/21/2025 13:45	-888.88	-888.88	3
LH-SR-02	9/21/2025 14:00	9.06	21.2	1
LH-SR-02	9/21/2025 14:15	9.06	21.22	1
LH-SR-02	9/21/2025 14:30	9.04	21.22	1
LH-SR-02	9/21/2025 14:45	8.99	21.22	1
LH-SR-02	9/21/2025 15:00	8.99	21.22	1
LH-SR-02	9/21/2025 15:15	8.93	21.22	1
LH-SR-02	9/21/2025 15:30	8.93	21.22	1
LH-SR-02	9/21/2025 15:45	8.92	21.24	1
LH-SR-02	9/21/2025 16:00	8.91	21.24	1
LH-SR-02	9/21/2025 16:15	8.89	21.24	1
LH-SR-02	9/21/2025 16:30	8.87	21.26	1
LH-SR-02	9/21/2025 16:45	8.84	21.24	1
LH-SR-02	9/21/2025 17:00	8.85	21.24	1
LH-SR-02	9/21/2025 17:15	8.83	21.22	1
LH-SR-02	9/21/2025 17:30	8.81	21.2	1
LH-SR-02	9/21/2025 17:45	8.79	21.18	1
LH-SR-02	9/21/2025 18:00	8.77	21.18	1
LH-SR-02	9/21/2025 18:15	8.75	21.18	1
LH-SR-02	9/21/2025 18:30	8.74	21.16	1
LH-SR-02	9/21/2025 18:45	8.73	21.16	1
LH-SR-02	9/21/2025 19:00	8.72	21.18	1
LH-SR-02	9/21/2025 19:15	8.73	21.18	1
LH-SR-02	9/21/2025 19:30	8.72	21.2	1
LH-SR-02	9/21/2025 19:45	8.72	21.22	1
LH-SR-02	9/21/2025 20:00	8.71	21.22	1
LH-SR-02	9/21/2025 20:15	8.71	21.24	1
LH-SR-02	9/21/2025 20:30	8.71	21.24	1
LH-SR-02	9/21/2025 20:45	8.71	21.24	1
LH-SR-02	9/21/2025 21:00	8.7	21.24	1
LH-SR-02	9/21/2025 21:15	8.7	21.24	1
LH-SR-02	9/21/2025 21:30	8.7	21.24	1
LH-SR-02	9/21/2025 21:45	8.7	21.24	1
LH-SR-02	9/21/2025 22:00	8.71	21.22	1
LH-SR-02	9/21/2025 22:15	8.71	21.22	1
LH-SR-02	9/21/2025 22:30	8.71	21.2	1
LH-SR-02	9/21/2025 22:45	8.71	21.2	1
LH-SR-02	9/21/2025 23:00	8.71	21.2	1
LH-SR-02	9/21/2025 23:15	8.7	21.18	1
LH-SR-02	9/21/2025 23:30	8.7	21.18	1
LH-SR-02	9/21/2025 23:45	8.7	21.18	1
LH-SR-02	9/22/2025 0:00	8.7	21.18	1
LH-SR-02	9/22/2025 0:15	8.71	21.16	1
LH-SR-02	9/22/2025 0:30	8.71	21.16	1
LH-SR-02	9/22/2025 0:45	8.7	21.16	1
LH-SR-02	9/22/2025 1:00	8.71	21.14	1
LH-SR-02	9/22/2025 1:15	8.71	21.14	1
LH-SR-02	9/22/2025 1:30	8.72	21.12	1
LH-SR-02	9/22/2025 1:45	8.72	21.12	1
LH-SR-02	9/22/2025 2:00	8.71	21.12	1
LH-SR-02	9/22/2025 2:15	8.72	21.12	1
LH-SR-02	9/22/2025 2:30	8.72	21.12	1
LH-SR-02	9/22/2025 2:45	8.73	21.12	1
LH-SR-02	9/22/2025 3:00	8.72	21.12	1
LH-SR-02	9/22/2025 3:15	8.73	21.12	1
LH-SR-02	9/22/2025 3:30	8.73	21.1	1
LH-SR-02	9/22/2025 3:45	8.73	21.1	1
LH-SR-02	9/22/2025 4:00	8.73	21.1	1
LH-SR-02	9/22/2025 4:15	8.73	21.08	1
LH-SR-02	9/22/2025 4:30	8.72	21.06	1
LH-SR-02	9/22/2025 4:45	8.73	21.02	1
LH-SR-02	9/22/2025 5:00	8.74	21	1
LH-SR-02	9/22/2025 5:15	8.74	20.96	1
LH-SR-02	9/22/2025 5:30	8.75	20.92	1

Station Name	Date Time	DO mg/L	Temp C	Use Code
LH-SR-02	9/22/2025 5:45	8.76	20.88	1
LH-SR-02	9/22/2025 6:00	8.75	20.84	1
LH-SR-02	9/22/2025 6:15	8.77	20.8	1
LH-SR-02	9/22/2025 6:30	8.78	20.76	1
LH-SR-02	9/22/2025 6:45	8.79	20.72	1
LH-SR-02	9/22/2025 7:00	8.82	20.7	1
LH-SR-02	9/22/2025 7:15	8.81	20.68	1
LH-SR-02	9/22/2025 7:30	8.83	20.66	1
LH-SR-02	9/22/2025 7:45	8.85	20.64	1
LH-SR-02	9/22/2025 8:00	8.93	20.62	1
LH-SR-02	9/22/2025 8:15	8.89	20.64	1
LH-SR-02	9/22/2025 8:30	-888.88	-888.88	3
LH-SR-02	9/22/2025 8:45	-888.88	-888.88	3
LH-SR-02	9/22/2025 9:00	-888.88	-888.88	3
LH-SR-02	9/22/2025 9:15	-888.88	-888.88	3
LH-SR-02	9/22/2025 9:30	-888.88	-888.88	3
LH-SR-02	9/22/2025 9:45	-888.88	-888.88	3
LH-SR-02	9/22/2025 10:00	-888.88	-888.88	3
LH-SR-02	9/22/2025 10:15	-888.88	-888.88	3
LH-SR-02	9/22/2025 10:30	-888.88	-888.88	3
LH-SR-02	9/22/2025 10:45	9.02	20.84	1
LH-SR-02	9/22/2025 11:00	9	20.76	1
LH-SR-02	9/22/2025 11:15	-888.88	-888.88	3
LH-SR-02	9/22/2025 11:30	-888.88	-888.88	3
LH-SR-02	9/22/2025 11:45	-888.88	-888.88	3
LH-SR-02	9/22/2025 12:00	-888.88	-888.88	3
LH-SR-02	9/22/2025 12:15	-888.88	-888.88	3
LH-SR-02	9/22/2025 12:30	-888.88	-888.88	3
LH-SR-02	9/22/2025 12:45	-888.88	-888.88	3
LH-SR-02	9/22/2025 13:00	-888.88	-888.88	3
LH-SR-02	9/22/2025 13:15	-888.88	-888.88	3
LH-SR-02	9/22/2025 13:30	-888.88	-888.88	3
LH-SR-02	9/22/2025 13:45	-888.88	-888.88	3
LH-SR-02	9/22/2025 14:00	8.96	21.06	1
LH-SR-02	9/22/2025 14:15	-888.88	-888.88	3
LH-SR-02	9/22/2025 14:30	8.93	21.06	1
LH-SR-02	9/22/2025 14:45	8.92	21.08	1
LH-SR-02	9/22/2025 15:00	8.89	21.06	1
LH-SR-02	9/22/2025 15:15	8.89	21.06	1
LH-SR-02	9/22/2025 15:30	8.86	21.06	1
LH-SR-02	9/22/2025 15:45	8.87	21.08	1
LH-SR-02	9/22/2025 16:00	8.84	21.1	1
LH-SR-02	9/22/2025 16:15	8.83	21.1	1
LH-SR-02	9/22/2025 16:30	8.81	21.12	1
LH-SR-02	9/22/2025 16:45	8.79	21.14	1
LH-SR-02	9/22/2025 17:00	8.75	21.14	1
LH-SR-02	9/22/2025 17:15	8.78	21.16	1
LH-SR-02	9/22/2025 17:30	8.73	21.18	1
LH-SR-02	9/22/2025 17:45	8.71	21.18	1
LH-SR-02	9/22/2025 18:00	8.71	21.18	1
LH-SR-02	9/22/2025 18:15	8.69	21.2	1
LH-SR-02	9/22/2025 18:30	8.68	21.2	1
LH-SR-02	9/22/2025 18:45	8.66	21.2	1
LH-SR-02	9/22/2025 19:00	8.66	21.2	1
LH-SR-02	9/22/2025 19:15	8.65	21.22	1
LH-SR-02	9/22/2025 19:30	8.66	21.22	1
LH-SR-02	9/22/2025 19:45	8.65	21.24	1
LH-SR-02	9/22/2025 20:00	8.66	21.24	1
LH-SR-02	9/22/2025 20:15	8.66	21.26	1
LH-SR-02	9/22/2025 20:30	8.65	21.26	1
LH-SR-02	9/22/2025 20:45	8.66	21.26	1
LH-SR-02	9/22/2025 21:00	8.65	21.24	1
LH-SR-02	9/22/2025 21:15	8.65	21.22	1
LH-SR-02	9/22/2025 21:30	8.66	21.2	1
LH-SR-02	9/22/2025 21:45	8.66	21.18	1
LH-SR-02	9/22/2025 22:00	8.66	21.18	1
LH-SR-02	9/22/2025 22:15	8.66	21.16	1
LH-SR-02	9/22/2025 22:30	8.66	21.14	1
LH-SR-02	9/22/2025 22:45	8.66	21.14	1
LH-SR-02	9/22/2025 23:00	8.67	21.12	1
LH-SR-02	9/22/2025 23:15	8.67	21.12	1
LH-SR-02	9/22/2025 23:30	8.66	21.1	1
LH-SR-02	9/22/2025 23:45	8.67	21.1	1
LH-SR-02	9/23/2025 0:00	8.67	21.08	1
LH-SR-02	9/23/2025 0:15	8.67	21.08	1
LH-SR-02	9/23/2025 0:30	8.68	21.08	1
LH-SR-02	9/23/2025 0:45	8.67	21.06	1
LH-SR-02	9/23/2025 1:00	8.68	21.08	1
LH-SR-02	9/23/2025 1:15	8.68	21.08	1
LH-SR-02	9/23/2025 1:30	8.68	21.08	1
LH-SR-02	9/23/2025 1:45	8.68	21.08	1
LH-SR-02	9/23/2025 2:00	8.67	21.08	1
LH-SR-02	9/23/2025 2:15	8.67	21.08	1
LH-SR-02	9/23/2025 2:30	8.67	21.08	1

Station Name	Date Time	DO mg/L	Temp C	Use Code
LH-SR-02	9/23/2025 2:45	8.67	21.08	1
LH-SR-02	9/23/2025 3:00	8.67	21.08	1
LH-SR-02	9/23/2025 3:15	8.67	21.08	1
LH-SR-02	9/23/2025 3:30	8.67	21.06	1
LH-SR-02	9/23/2025 3:45	8.67	21.06	1
LH-SR-02	9/23/2025 4:00	8.68	21.04	1
LH-SR-02	9/23/2025 4:15	8.67	21.02	1
LH-SR-02	9/23/2025 4:30	8.68	21	1
LH-SR-02	9/23/2025 4:45	8.67	20.98	1
LH-SR-02	9/23/2025 5:00	8.68	20.96	1
LH-SR-02	9/23/2025 5:15	8.69	20.94	1
LH-SR-02	9/23/2025 5:30	8.68	20.92	1
LH-SR-02	9/23/2025 5:45	8.69	20.9	1
LH-SR-02	9/23/2025 6:00	8.7	20.9	1
LH-SR-02	9/23/2025 6:15	8.69	20.88	1
LH-SR-02	9/23/2025 6:30	8.7	20.86	1
LH-SR-02	9/23/2025 6:45	8.71	20.84	1
LH-SR-02	9/23/2025 7:00	8.72	20.84	1
LH-SR-02	9/23/2025 7:15	8.73	20.84	1
LH-SR-02	9/23/2025 7:30	-888.88	-888.88	3
LH-SR-02	9/23/2025 7:45	-888.88	-888.88	3
LH-SR-02	9/23/2025 8:00	8.86	20.84	1
LH-SR-02	9/23/2025 8:15	8.77	20.84	1
LH-SR-02	9/23/2025 8:30	9.05	20.88	1
LH-SR-02	9/23/2025 8:45	8.86	20.9	1
LH-SR-02	9/23/2025 9:00	9.05	20.94	1
LH-SR-02	9/23/2025 9:15	8.99	20.94	1
LH-SR-02	9/23/2025 9:30	9.08	20.96	1
LH-SR-02	9/23/2025 9:45	-888.88	-888.88	3
LH-SR-02	9/23/2025 10:00	-888.88	-888.88	3
LH-SR-02	9/23/2025 10:15	8.58	21.04	1
LH-SR-02	9/23/2025 10:30	-888.88	-888.88	3
LH-SR-02	9/23/2025 10:45	-888.88	-888.88	3
LH-SR-02	9/23/2025 11:00	-888.88	-888.88	3
LH-SR-02	9/23/2025 11:15	-888.88	-888.88	3
LH-SR-02	9/23/2025 11:30	-888.88	-888.88	3
LH-SR-02	9/23/2025 11:45	-888.88	-888.88	3
LH-SR-02	9/23/2025 12:00	8.96	21.28	1
LH-SR-02	9/23/2025 12:15	8.86	21.28	2
LH-SR-02	9/23/2025 12:30	8.23	25.5	2
LH-SR-02	9/23/2025 12:45			2
LH-SR-02	9/23/2025 13:00	8.84	22.28	2
LH-SR-02	9/23/2025 13:15	8.98	21.5	1
LH-SR-02	9/23/2025 13:30	9	21.46	1
LH-SR-02	9/23/2025 13:45	9.02	21.48	1
LH-SR-02	9/23/2025 14:00	9.03	21.52	1
LH-SR-02	9/23/2025 14:15	8.94	21.52	1
LH-SR-02	9/23/2025 14:30	8.92	21.54	1
LH-SR-02	9/23/2025 14:45	8.88	21.56	1
LH-SR-02	9/23/2025 15:00	8.86	21.58	1
LH-SR-02	9/23/2025 15:15	8.84	21.6	1
LH-SR-02	9/23/2025 15:30	8.82	21.6	1
LH-SR-02	9/23/2025 15:45	8.88	21.6	1
LH-SR-02	9/23/2025 16:00	8.9	21.6	1
LH-SR-02	9/23/2025 16:15	8.87	21.58	1
LH-SR-02	9/23/2025 16:30	8.93	21.6	1
LH-SR-02	9/23/2025 16:45	8.84	21.6	1
LH-SR-02	9/23/2025 17:00	8.87	21.58	1
LH-SR-02	9/23/2025 17:15	8.88	21.6	1
LH-SR-02	9/23/2025 17:30	8.83	21.58	1
LH-SR-02	9/23/2025 17:45	8.81	21.58	1
LH-SR-02	9/23/2025 18:00	8.82	21.58	1
LH-SR-02	9/23/2025 18:15	8.82	21.58	1
LH-SR-02	9/23/2025 18:30	8.81	21.58	1
LH-SR-02	9/23/2025 18:45	8.8	21.58	1
LH-SR-02	9/23/2025 19:00	8.81	21.58	1
LH-SR-02	9/23/2025 19:15	8.8	21.58	1
LH-SR-02	9/23/2025 19:30	8.8	21.58	1
LH-SR-02	9/23/2025 19:45	8.8	21.6	1
LH-SR-02	9/23/2025 20:00	8.79	21.6	1
LH-SR-02	9/23/2025 20:15	8.79	21.62	1
LH-SR-02	9/23/2025 20:30	8.79	21.64	1
LH-SR-02	9/23/2025 20:45	8.79	21.64	1
LH-SR-02	9/23/2025 21:00	8.79	21.66	1
LH-SR-02	9/23/2025 21:15	8.79	21.68	1
LH-SR-02	9/23/2025 21:30	8.79	21.68	1
LH-SR-02	9/23/2025 21:45	8.79	21.68	1
LH-SR-02	9/23/2025 22:00	8.79	21.7	1
LH-SR-02	9/23/2025 22:15	8.79	21.7	1
LH-SR-02	9/23/2025 22:30	8.78	21.7	1
LH-SR-02	9/23/2025 22:45	8.78	21.7	1
LH-SR-02	9/23/2025 23:00	8.78	21.68	1
LH-SR-02	9/23/2025 23:15	8.79	21.68	1
LH-SR-02	9/23/2025 23:30	8.79	21.68	1

Station Name	Date Time	DO mg/L	Temp C	Use Code
LH-SR-02	9/23/2025 23:45	8.79	21.66	1
LH-SR-02	9/24/2025 0:00	8.79	21.66	1
LH-SR-02	9/24/2025 0:15	8.79	21.64	1
LH-SR-02	9/24/2025 0:30	8.79	21.64	1
LH-SR-02	9/24/2025 0:45	8.79	21.62	1
LH-SR-02	9/24/2025 1:00	8.79	21.62	1
LH-SR-02	9/24/2025 1:15	8.79	21.6	1
LH-SR-02	9/24/2025 1:30	8.78	21.6	1
LH-SR-02	9/24/2025 1:45	8.78	21.58	1
LH-SR-02	9/24/2025 2:00	8.78	21.58	1
LH-SR-02	9/24/2025 2:15	8.79	21.58	1
LH-SR-02	9/24/2025 2:30	8.78	21.58	1
LH-SR-02	9/24/2025 2:45	8.78	21.58	1
LH-SR-02	9/24/2025 3:00	8.78	21.58	1
LH-SR-02	9/24/2025 3:15	8.79	21.58	1
LH-SR-02	9/24/2025 3:30	8.79	21.58	1
LH-SR-02	9/24/2025 3:45	8.78	21.6	1
LH-SR-02	9/24/2025 4:00	8.78	21.6	1
LH-SR-02	9/24/2025 4:15	8.79	21.6	1
LH-SR-02	9/24/2025 4:30	8.79	21.6	1
LH-SR-02	9/24/2025 4:45	8.79	21.6	1
LH-SR-02	9/24/2025 5:00	8.79	21.6	1
LH-SR-02	9/24/2025 5:15	8.79	21.6	1
LH-SR-02	9/24/2025 5:30	8.79	21.6	1
LH-SR-02	9/24/2025 5:45	8.79	21.6	1
LH-SR-02	9/24/2025 6:00	8.79	21.6	1
LH-SR-02	9/24/2025 6:15	8.79	21.6	1
LH-SR-02	9/24/2025 6:30	8.79	21.6	1
LH-SR-02	9/24/2025 6:45	8.79	21.58	1
LH-SR-02	9/24/2025 7:00	8.8	21.58	1
LH-SR-02	9/24/2025 7:15	8.8	21.58	1
LH-SR-02	9/24/2025 7:30	8.8	21.58	1
LH-SR-02	9/24/2025 7:45	8.81	21.58	1
LH-SR-02	9/24/2025 8:00	8.82	21.6	1
LH-SR-02	9/24/2025 8:15	8.83	21.6	1
LH-SR-02	9/24/2025 8:30	8.84	21.6	1
LH-SR-02	9/24/2025 8:45	8.88	21.6	1
LH-SR-02	9/24/2025 9:00	8.88	21.62	1
LH-SR-02	9/24/2025 9:15	8.89	21.62	1
LH-SR-02	9/24/2025 9:30	8.92	21.64	1
LH-SR-02	9/24/2025 9:45	8.9	21.64	1
LH-SR-02	9/24/2025 10:00	8.93	21.64	1
LH-SR-02	9/24/2025 10:15	8.96	21.64	1
LH-SR-02	9/24/2025 10:30	8.93	21.64	1
LH-SR-02	9/24/2025 10:45	8.93	21.64	1
LH-SR-02	9/24/2025 11:00	8.92	21.64	1
LH-SR-02	9/24/2025 11:15	8.93	21.64	1
LH-SR-02	9/24/2025 11:30	8.94	21.64	1
LH-SR-02	9/24/2025 11:45	8.96	21.62	1
LH-SR-02	9/24/2025 12:00	8.95	21.62	1
LH-SR-02	9/24/2025 12:15	8.96	21.6	1
LH-SR-02	9/24/2025 12:30	8.93	21.58	1
LH-SR-02	9/24/2025 12:45	8.96	21.58	1
LH-SR-02	9/24/2025 13:00	8.95	21.56	1
LH-SR-02	9/24/2025 13:15	8.93	21.54	1
LH-SR-02	9/24/2025 13:30	8.92	21.52	1
LH-SR-02	9/24/2025 13:45	8.94	21.5	1
LH-SR-02	9/24/2025 14:00	8.93	21.5	1
LH-SR-02	9/24/2025 14:15	8.93	21.46	1
LH-SR-02	9/24/2025 14:30	8.93	21.44	1
LH-SR-02	9/24/2025 14:45	8.92	21.4	1
LH-SR-02	9/24/2025 15:00	8.89	21.36	1
LH-SR-02	9/24/2025 15:15	8.88	21.32	1
LH-SR-02	9/24/2025 15:30	8.88	21.28	1
LH-SR-02	9/24/2025 15:45	8.88	21.22	1
LH-SR-02	9/24/2025 16:00	8.88	21.2	1
LH-SR-02	9/24/2025 16:15	8.89	21.16	1
LH-SR-02	9/24/2025 16:30	8.89	21.12	1
LH-SR-02	9/24/2025 16:45	8.89	21.08	1
LH-SR-02	9/24/2025 17:00	8.88	21.06	1
LH-SR-02	9/24/2025 17:15	8.88	21.02	1
LH-SR-02	9/24/2025 17:30	8.88	20.98	1
LH-SR-02	9/24/2025 17:45	8.87	20.96	1
LH-SR-02	9/24/2025 18:00	8.88	20.92	1
LH-SR-02	9/24/2025 18:15	8.88	20.9	1
LH-SR-02	9/24/2025 18:30	8.88	20.88	1
LH-SR-02	9/24/2025 18:45	8.87	20.86	1
LH-SR-02	9/24/2025 19:00	8.87	20.84	1
LH-SR-02	9/24/2025 19:15	8.87	20.84	1
LH-SR-02	9/24/2025 19:30	8.87	20.82	1
LH-SR-02	9/24/2025 19:45	8.87	20.8	1
LH-SR-02	9/24/2025 20:00	8.87	20.8	1
LH-SR-02	9/24/2025 20:15	8.86	20.78	1
LH-SR-02	9/24/2025 20:30	8.87	20.76	1

Station Name	Date Time	DO mg/L	Temp C	Use Code
LH-SR-02	9/24/2025 20:45	8.87	20.74	1
LH-SR-02	9/24/2025 21:00	8.86	20.72	1
LH-SR-02	9/24/2025 21:15	8.85	20.72	1
LH-SR-02	9/24/2025 21:30	8.85	20.7	1
LH-SR-02	9/24/2025 21:45	8.85	20.7	1
LH-SR-02	9/24/2025 22:00	8.85	20.7	1
LH-SR-02	9/24/2025 22:15	8.84	20.68	1
LH-SR-02	9/24/2025 22:30	8.85	20.68	1
LH-SR-02	9/24/2025 22:45	8.84	20.66	1
LH-SR-02	9/24/2025 23:00	8.83	20.66	1
LH-SR-02	9/24/2025 23:15	8.82	20.66	1
LH-SR-02	9/24/2025 23:30	8.82	20.66	1
LH-SR-02	9/24/2025 23:45	8.82	20.66	1
LH-SR-02	9/25/2025 0:00	8.82	20.64	1
LH-SR-02	9/25/2025 0:15	8.82	20.64	1
LH-SR-02	9/25/2025 0:30	8.83	20.66	1
LH-SR-02	9/25/2025 0:45	8.82	20.66	1
LH-SR-02	9/25/2025 1:00	8.83	20.68	1
LH-SR-02	9/25/2025 1:15	8.83	20.68	1
LH-SR-02	9/25/2025 1:30	8.83	20.68	1
LH-SR-02	9/25/2025 1:45	8.84	20.7	1
LH-SR-02	9/25/2025 2:00	8.84	20.72	1
LH-SR-02	9/25/2025 2:15	8.84	20.72	1
LH-SR-02	9/25/2025 2:30	8.84	20.74	1
LH-SR-02	9/25/2025 2:45	8.83	20.74	1
LH-SR-02	9/25/2025 3:00	8.83	20.76	1
LH-SR-02	9/25/2025 3:15	8.82	20.76	1
LH-SR-02	9/25/2025 3:30	8.83	20.76	1
LH-SR-02	9/25/2025 3:45	8.83	20.78	1
LH-SR-02	9/25/2025 4:00	8.84	20.78	1
LH-SR-02	9/25/2025 4:15	8.83	20.78	1
LH-SR-02	9/25/2025 4:30	8.82	20.78	1
LH-SR-02	9/25/2025 4:45	8.83	20.78	1
LH-SR-02	9/25/2025 5:00	8.82	20.78	1
LH-SR-02	9/25/2025 5:15	8.82	20.78	1
LH-SR-02	9/25/2025 5:30	8.83	20.78	1
LH-SR-02	9/25/2025 5:45	8.82	20.78	1
LH-SR-02	9/25/2025 6:00	8.83	20.76	1
LH-SR-02	9/25/2025 6:15	8.84	20.76	1
LH-SR-02	9/25/2025 6:30	8.84	20.76	1
LH-SR-02	9/25/2025 6:45	8.84	20.72	1
LH-SR-02	9/25/2025 7:00	8.84	20.7	1
LH-SR-02	9/25/2025 7:15	8.84	20.66	1
LH-SR-02	9/25/2025 7:30	8.85	20.66	1
LH-SR-02	9/25/2025 7:45	8.85	20.66	1
LH-SR-02	9/25/2025 8:00	8.84	20.68	1
LH-SR-02	9/25/2025 8:15	8.86	20.7	1
LH-SR-02	9/25/2025 8:30	8.87	20.72	1
LH-SR-02	9/25/2025 8:45	8.87	20.72	1
LH-SR-02	9/25/2025 9:00	8.86	20.74	1
LH-SR-02	9/25/2025 9:15	8.85	20.74	1
LH-SR-02	9/25/2025 9:30	8.88	20.74	1
LH-SR-02	9/25/2025 9:45	8.9	20.76	1
LH-SR-02	9/25/2025 10:00	8.89	20.8	1
LH-SR-02	9/25/2025 10:15	8.89	20.82	1
LH-SR-02	9/25/2025 10:30	8.9	20.84	1
LH-SR-02	9/25/2025 10:45	8.88	20.86	1
LH-SR-02	9/25/2025 11:00	8.9	20.88	1
LH-SR-02	9/25/2025 11:15	8.9	20.9	1
LH-SR-02	9/25/2025 11:30	8.9	20.92	1
LH-SR-02	9/25/2025 11:45	8.9	20.94	1
LH-SR-02	9/25/2025 12:00	8.94	20.98	1
LH-SR-02	9/25/2025 12:15	8.89	21	1
LH-SR-02	9/25/2025 12:30	8.86	21	1
LH-SR-02	9/25/2025 12:45	8.89	21.02	1
LH-SR-02	9/25/2025 13:00	8.86	21.02	1
LH-SR-02	9/25/2025 13:15	8.87	21.04	1
LH-SR-02	9/25/2025 13:30	8.87	21.04	1
LH-SR-02	9/25/2025 13:45	8.84	21.06	1
LH-SR-02	9/25/2025 14:00	8.84	21.06	1
LH-SR-02	9/25/2025 14:15	8.87	21.06	1
LH-SR-02	9/25/2025 14:30	8.84	21.08	1
LH-SR-02	9/25/2025 14:45	8.84	21.08	1
LH-SR-02	9/25/2025 15:00	8.84	21.08	1
LH-SR-02	9/25/2025 15:15	8.81	21.08	1
LH-SR-02	9/25/2025 15:30	8.83	21.1	1
LH-SR-02	9/25/2025 15:45	8.81	21.1	1
LH-SR-02	9/25/2025 16:00	8.8	21.1	1
LH-SR-02	9/25/2025 16:15	8.8	21.1	1
LH-SR-02	9/25/2025 16:30	8.8	21.1	1
LH-SR-02	9/25/2025 16:45	8.8	21.1	1
LH-SR-02	9/25/2025 17:00	8.79	21.08	1
LH-SR-02	9/25/2025 17:15	8.78	21.08	1
LH-SR-02	9/25/2025 17:30	8.79	21.1	1

Station Name	Date Time	DO mg/L	Temp C	Use Code
LH-SR-02	9/25/2025 17:45	8.78	21.12	1
LH-SR-02	9/25/2025 18:00	8.77	21.12	1
LH-SR-02	9/25/2025 18:15	8.75	21.12	1
LH-SR-02	9/25/2025 18:30	8.73	21.12	1
LH-SR-02	9/25/2025 18:45	8.73	21.12	1
LH-SR-02	9/25/2025 19:00	8.73	21.12	1
LH-SR-02	9/25/2025 19:15	8.74	21.12	1
LH-SR-02	9/25/2025 19:30	8.73	21.12	1
LH-SR-02	9/25/2025 19:45	8.73	21.12	1
LH-SR-02	9/25/2025 20:00	8.72	21.12	1
LH-SR-02	9/25/2025 20:15	8.72	21.12	1
LH-SR-02	9/25/2025 20:30	8.72	21.12	1
LH-SR-02	9/25/2025 20:45	8.71	21.12	1
LH-SR-02	9/25/2025 21:00	8.7	21.12	1
LH-SR-02	9/25/2025 21:15	8.7	21.12	1
LH-SR-02	9/25/2025 21:30	8.71	21.12	1
LH-SR-02	9/25/2025 21:45	8.7	21.12	1
LH-SR-02	9/25/2025 22:00	8.69	21.12	1
LH-SR-02	9/25/2025 22:15	8.69	21.1	1
LH-SR-02	9/25/2025 22:30	8.69	21.1	1
LH-SR-02	9/25/2025 22:45	8.71	21.08	1
LH-SR-02	9/25/2025 23:00	8.71	21.08	1
LH-SR-02	9/25/2025 23:15	8.69	21.08	1
LH-SR-02	9/25/2025 23:30	8.69	21.08	1
LH-SR-02	9/25/2025 23:45	8.69	21.08	1
LH-SR-02	9/26/2025 0:00	8.69	21.08	1
LH-SR-02	9/26/2025 0:15	8.69	21.08	1
LH-SR-02	9/26/2025 0:30	8.69	21.06	1
LH-SR-02	9/26/2025 0:45	8.7	21.06	1
LH-SR-02	9/26/2025 1:00	8.69	21.04	1
LH-SR-02	9/26/2025 1:15	8.7	21.04	1
LH-SR-02	9/26/2025 1:30	8.7	21.02	1
LH-SR-02	9/26/2025 1:45	8.7	21.02	1
LH-SR-02	9/26/2025 2:00	8.7	21	1
LH-SR-02	9/26/2025 2:15	8.7	21	1
LH-SR-02	9/26/2025 2:30	8.7	20.98	1
LH-SR-02	9/26/2025 2:45	8.71	20.98	1
LH-SR-02	9/26/2025 3:00	8.71	20.96	1
LH-SR-02	9/26/2025 3:15	8.71	20.94	1
LH-SR-02	9/26/2025 3:30	8.72	20.94	1
LH-SR-02	9/26/2025 3:45	8.72	20.92	1
LH-SR-02	9/26/2025 4:00	8.71	20.9	1
LH-SR-02	9/26/2025 4:15	8.72	20.88	1
LH-SR-02	9/26/2025 4:30	8.72	20.84	1
LH-SR-02	9/26/2025 4:45	8.72	20.82	1
LH-SR-02	9/26/2025 5:00	8.73	20.8	1
LH-SR-02	9/26/2025 5:15	8.74	20.8	1
LH-SR-02	9/26/2025 5:30	8.74	20.78	1
LH-SR-02	9/26/2025 5:45	8.73	20.76	1
LH-SR-02	9/26/2025 6:00	8.74	20.74	1
LH-SR-02	9/26/2025 6:15	8.74	20.72	1
LH-SR-02	9/26/2025 6:30	8.75	20.72	1
LH-SR-02	9/26/2025 6:45	8.75	20.7	1
LH-SR-02	9/26/2025 7:00	8.76	20.7	1
LH-SR-02	9/26/2025 7:15	8.77	20.68	1
LH-SR-02	9/26/2025 7:30	8.78	20.68	1
LH-SR-02	9/26/2025 7:45	8.79	20.7	1
LH-SR-02	9/26/2025 8:00	8.8	20.7	1
LH-SR-02	9/26/2025 8:15	8.81	20.7	1
LH-SR-02	9/26/2025 8:30	8.83	20.72	1
LH-SR-02	9/26/2025 8:45	8.85	20.76	1
LH-SR-02	9/26/2025 9:00	8.86	20.78	1
LH-SR-02	9/26/2025 9:15	8.87	20.84	1
LH-SR-02	9/26/2025 9:30	8.86	20.88	1
LH-SR-02	9/26/2025 9:45	8.86	20.88	1
LH-SR-02	9/26/2025 10:00	8.87	20.96	1
LH-SR-02	9/26/2025 10:15	8.85	20.96	1
LH-SR-02	9/26/2025 10:30	8.85	20.96	1
LH-SR-02	9/26/2025 10:45	8.88	21.06	1
LH-SR-02	9/26/2025 11:00	8.86	21.08	1
LH-SR-02	9/26/2025 11:15	-888.88	-888.88	3
LH-SR-02	9/26/2025 11:30	-888.88	-888.88	3
LH-SR-02	9/26/2025 11:45	8.85	21.26	1
LH-SR-02	9/26/2025 12:00	8.82	21.4	1
LH-SR-02	9/26/2025 12:15	-888.88	-888.88	3
LH-SR-02	9/26/2025 12:30	8.84	21.5	1
LH-SR-02	9/26/2025 12:45	8.78	21.44	1
LH-SR-02	9/26/2025 13:00	8.8	21.44	1
LH-SR-02	9/26/2025 13:15	8.82	21.46	1
LH-SR-02	9/26/2025 13:30	8.78	21.46	1
LH-SR-02	9/26/2025 13:45	8.8	21.46	1
LH-SR-02	9/26/2025 14:00	8.78	21.5	1
LH-SR-02	9/26/2025 14:15	8.77	21.48	1
LH-SR-02	9/26/2025 14:30	8.81	21.48	1

Station Name	Date Time	DO mg/L	Temp C	Use Code
LH-SR-02	9/26/2025 14:45	8.81	21.48	1
LH-SR-02	9/26/2025 15:00	8.82	21.46	1
LH-SR-02	9/26/2025 15:15	8.81	21.46	1
LH-SR-02	9/26/2025 15:30	8.79	21.5	1
LH-SR-02	9/26/2025 15:45	8.78	21.48	1
LH-SR-02	9/26/2025 16:00	8.78	21.46	1
LH-SR-02	9/26/2025 16:15	8.77	21.48	1
LH-SR-02	9/26/2025 16:30	8.77	21.5	1
LH-SR-02	9/26/2025 16:45	8.76	21.52	1
LH-SR-02	9/26/2025 17:00	8.76	21.48	1
LH-SR-02	9/26/2025 17:15	8.76	21.46	1
LH-SR-02	9/26/2025 17:30	8.75	21.46	1
LH-SR-02	9/26/2025 17:45	8.75	21.44	1
LH-SR-02	9/26/2025 18:00	8.75	21.46	1
LH-SR-02	9/26/2025 18:15	8.74	21.5	1
LH-SR-02	9/26/2025 18:30	8.72	21.52	1
LH-SR-02	9/26/2025 18:45	8.72	21.52	1
LH-SR-02	9/26/2025 19:00	8.72	21.54	1
LH-SR-02	9/26/2025 19:15	8.71	21.54	1
LH-SR-02	9/26/2025 19:30	8.71	21.54	1
LH-SR-02	9/26/2025 19:45	8.71	21.54	1
LH-SR-02	9/26/2025 20:00	8.71	21.52	1
LH-SR-02	9/26/2025 20:15	8.7	21.52	1
LH-SR-02	9/26/2025 20:30	8.72	21.5	1
LH-SR-02	9/26/2025 20:45	8.72	21.48	1
LH-SR-02	9/26/2025 21:00	8.71	21.46	1
LH-SR-02	9/26/2025 21:15	8.71	21.46	1
LH-SR-02	9/26/2025 21:30	8.72	21.42	1
LH-SR-02	9/26/2025 21:45	8.71	21.4	1
LH-SR-02	9/26/2025 22:00	8.72	21.38	1
LH-SR-02	9/26/2025 22:15	8.71	21.36	1
LH-SR-02	9/26/2025 22:30	8.72	21.34	1
LH-SR-02	9/26/2025 22:45	8.71	21.3	1
LH-SR-02	9/26/2025 23:00	8.72	21.28	1
LH-SR-02	9/26/2025 23:15	8.72	21.24	1
LH-SR-02	9/26/2025 23:30	8.72	21.2	1
LH-SR-02	9/26/2025 23:45	8.72	21.16	1
LH-SR-02	9/27/2025 0:00	8.73	21.1	1
LH-SR-02	9/27/2025 0:15	8.72	21.06	1
LH-SR-02	9/27/2025 0:30	8.73	21.04	1
LH-SR-02	9/27/2025 0:45	8.73	21	1
LH-SR-02	9/27/2025 1:00	8.73	20.98	1
LH-SR-02	9/27/2025 1:15	8.73	20.96	1
LH-SR-02	9/27/2025 1:30	8.73	20.96	1
LH-SR-02	9/27/2025 1:45	8.74	20.94	1
LH-SR-02	9/27/2025 2:00	8.72	20.94	1
LH-SR-02	9/27/2025 2:15	8.73	20.94	1
LH-SR-02	9/27/2025 2:30	8.73	20.94	1
LH-SR-02	9/27/2025 2:45	8.73	20.92	1
LH-SR-02	9/27/2025 3:00	8.73	20.9	1
LH-SR-02	9/27/2025 3:15	8.74	20.86	1
LH-SR-02	9/27/2025 3:30	8.75	20.84	1
LH-SR-02	9/27/2025 3:45	8.75	20.82	1
LH-SR-02	9/27/2025 4:00	8.75	20.8	1
LH-SR-02	9/27/2025 4:15	8.76	20.78	1
LH-SR-02	9/27/2025 4:30	8.77	20.76	1
LH-SR-02	9/27/2025 4:45	8.77	20.74	1
LH-SR-02	9/27/2025 5:00	8.77	20.7	1
LH-SR-02	9/27/2025 5:15	8.78	20.68	1
LH-SR-02	9/27/2025 5:30	8.78	20.66	1
LH-SR-02	9/27/2025 5:45	8.78	20.64	1
LH-SR-02	9/27/2025 6:00	8.78	20.62	1
LH-SR-02	9/27/2025 6:15	8.79	20.6	1
LH-SR-02	9/27/2025 6:30	8.8	20.58	1
LH-SR-02	9/27/2025 6:45	8.8	20.58	1
LH-SR-02	9/27/2025 7:00	8.81	20.56	1
LH-SR-02	9/27/2025 7:15	8.83	20.54	1
LH-SR-02	9/27/2025 7:30	8.83	20.54	1
LH-SR-02	9/27/2025 7:45	8.83	20.54	1
LH-SR-02	9/27/2025 8:00	8.85	20.54	1
LH-SR-02	9/27/2025 8:15	8.86	20.58	1
LH-SR-02	9/27/2025 8:30	8.87	20.62	1
LH-SR-02	9/27/2025 8:45	8.89	20.64	1
LH-SR-02	9/27/2025 9:00	8.92	20.7	1
LH-SR-02	9/27/2025 9:15	8.92	20.72	1
LH-SR-02	9/27/2025 9:30	8.92	20.78	1
LH-SR-02	9/27/2025 9:45	8.92	20.82	1
LH-SR-02	9/27/2025 10:00	8.92	20.86	1
LH-SR-02	9/27/2025 10:15	8.93	20.88	1
LH-SR-02	9/27/2025 10:30	8.93	20.92	1
LH-SR-02	9/27/2025 10:45	8.93	20.96	1
LH-SR-02	9/27/2025 11:00	8.93	21.02	1
LH-SR-02	9/27/2025 11:15	8.92	21.08	1
LH-SR-02	9/27/2025 11:30	8.92	21.14	1

Station Name	Date Time	DO mg/L	Temp C	Use Code
LH-SR-02	9/27/2025 11:45	8.9	21.2	1
LH-SR-02	9/27/2025 12:00	-888.88	-888.88	3
LH-SR-02	9/27/2025 12:15	8.89	21.34	1
LH-SR-02	9/27/2025 12:30	8.89	21.4	1
LH-SR-02	9/27/2025 12:45	8.89	21.46	1
LH-SR-02	9/27/2025 13:00	8.87	21.5	1
LH-SR-02	9/27/2025 13:15	8.87	21.54	1
LH-SR-02	9/27/2025 13:30	8.86	21.6	1
LH-SR-02	9/27/2025 13:45	8.83	21.62	1
LH-SR-02	9/27/2025 14:00	8.86	21.64	1
LH-SR-02	9/27/2025 14:15	8.83	21.7	1
LH-SR-02	9/27/2025 14:30	8.82	21.76	1
LH-SR-02	9/27/2025 14:45	8.78	21.72	1
LH-SR-02	9/27/2025 15:00	8.82	21.72	1
LH-SR-02	9/27/2025 15:15	8.83	21.76	1
LH-SR-02	9/27/2025 15:30	8.77	21.74	1
LH-SR-02	9/27/2025 15:45	8.79	21.72	1
LH-SR-02	9/27/2025 16:00	8.79	21.68	1
LH-SR-02	9/27/2025 16:15	8.78	21.62	1
LH-SR-02	9/27/2025 16:30	8.79	21.56	1
LH-SR-02	9/27/2025 16:45	8.8	21.54	1
LH-SR-02	9/27/2025 17:00	8.79	21.5	1
LH-SR-02	9/27/2025 17:15	8.77	21.46	1
LH-SR-02	9/27/2025 17:30	8.76	21.4	1
LH-SR-02	9/27/2025 17:45	8.77	21.4	1
LH-SR-02	9/27/2025 18:00	8.76	21.42	1
LH-SR-02	9/27/2025 18:15	8.74	21.48	1
LH-SR-02	9/27/2025 18:30	8.71	21.54	1
LH-SR-02	9/27/2025 18:45	8.69	21.6	1
LH-SR-02	9/27/2025 19:00	8.67	21.66	1
LH-SR-02	9/27/2025 19:15	8.64	21.72	1
LH-SR-02	9/27/2025 19:30	8.63	21.76	1
LH-SR-02	9/27/2025 19:45	8.59	21.8	1
LH-SR-02	9/27/2025 20:00	8.58	21.8	1
LH-SR-02	9/27/2025 20:15	8.57	21.82	1
LH-SR-02	9/27/2025 20:30	8.52	21.82	1
LH-SR-02	9/27/2025 20:45	8.48	21.82	1
LH-SR-02	9/27/2025 21:00	8.42	21.78	1
LH-SR-02	9/27/2025 21:15	8.42	21.76	1
LH-SR-02	9/27/2025 21:30	8.44	21.74	1
LH-SR-02	9/27/2025 21:45	8.4	21.7	1
LH-SR-02	9/27/2025 22:00	8.43	21.68	1
LH-SR-02	9/27/2025 22:15	8.49	21.64	1
LH-SR-02	9/27/2025 22:30	8.5	21.6	1
LH-SR-02	9/27/2025 22:45	8.56	21.56	1
LH-SR-02	9/27/2025 23:00	8.57	21.52	1
LH-SR-02	9/27/2025 23:15	8.6	21.48	1
LH-SR-02	9/27/2025 23:30	8.6	21.46	1
LH-SR-02	9/27/2025 23:45	8.61	21.42	1
LH-SR-02	9/28/2025 0:00	8.61	21.4	1
LH-SR-02	9/28/2025 0:15	8.62	21.36	1
LH-SR-02	9/28/2025 0:30	8.61	21.34	1
LH-SR-02	9/28/2025 0:45	8.63	21.3	1
LH-SR-02	9/28/2025 1:00	8.63	21.26	1
LH-SR-02	9/28/2025 1:15	8.64	21.22	1
LH-SR-02	9/28/2025 1:30	8.65	21.18	1
LH-SR-02	9/28/2025 1:45	8.67	21.14	1
LH-SR-02	9/28/2025 2:00	8.69	21.12	1
LH-SR-02	9/28/2025 2:15	8.69	21.08	1
LH-SR-02	9/28/2025 2:30	8.69	21.06	1
LH-SR-02	9/28/2025 2:45	8.69	21.04	1
LH-SR-02	9/28/2025 3:00	8.71	21.02	1
LH-SR-02	9/28/2025 3:15	8.71	21	1
LH-SR-02	9/28/2025 3:30	8.71	20.98	1
LH-SR-02	9/28/2025 3:45	8.72	20.96	1
LH-SR-02	9/28/2025 4:00	8.71	20.96	1
LH-SR-02	9/28/2025 4:15	8.71	20.94	1
LH-SR-02	9/28/2025 4:30	8.72	20.92	1
LH-SR-02	9/28/2025 4:45	8.72	20.92	1
LH-SR-02	9/28/2025 5:00	8.71	20.9	1
LH-SR-02	9/28/2025 5:15	8.72	20.88	1
LH-SR-02	9/28/2025 5:30	8.72	20.88	1
LH-SR-02	9/28/2025 5:45	8.71	20.86	1
LH-SR-02	9/28/2025 6:00	8.72	20.86	1
LH-SR-02	9/28/2025 6:15	8.72	20.84	1
LH-SR-02	9/28/2025 6:30	8.73	20.84	1
LH-SR-02	9/28/2025 6:45	8.74	20.84	1
LH-SR-02	9/28/2025 7:00	8.74	20.84	1
LH-SR-02	9/28/2025 7:15	8.75	20.84	1
LH-SR-02	9/28/2025 7:30	8.77	20.84	1
LH-SR-02	9/28/2025 7:45	8.77	20.84	1
LH-SR-02	9/28/2025 8:00	8.79	20.86	1
LH-SR-02	9/28/2025 8:15	8.8	20.86	1
LH-SR-02	9/28/2025 8:30	8.81	20.88	1

Station Name	Date Time	DO mg/L	Temp C	Use Code
LH-SR-02	9/28/2025 8:45	8.83	20.9	1
LH-SR-02	9/28/2025 9:00	8.86	20.94	1
LH-SR-02	9/28/2025 9:15	8.88	20.98	1
LH-SR-02	9/28/2025 9:30	8.87	21.02	1
LH-SR-02	9/28/2025 9:45	8.92	21.06	1
LH-SR-02	9/28/2025 10:00	8.92	21.12	1
LH-SR-02	9/28/2025 10:15	8.92	21.16	1
LH-SR-02	9/28/2025 10:30	8.93	21.2	1
LH-SR-02	9/28/2025 10:45	8.92	21.26	1
LH-SR-02	9/28/2025 11:00	8.92	21.3	1
LH-SR-02	9/28/2025 11:15	8.9	21.36	1
LH-SR-02	9/28/2025 11:30	8.92	21.42	1
LH-SR-02	9/28/2025 11:45	8.89	21.5	1
LH-SR-02	9/28/2025 12:00	8.88	21.58	1
LH-SR-02	9/28/2025 12:15	8.88	21.64	1
LH-SR-02	9/28/2025 12:30	8.87	21.72	1
LH-SR-02	9/28/2025 12:45	8.86	21.78	1
LH-SR-02	9/28/2025 13:00	8.86	21.86	1
LH-SR-02	9/28/2025 13:15	8.85	21.9	1
LH-SR-02	9/28/2025 13:30	8.84	21.96	1
LH-SR-02	9/28/2025 13:45	8.83	22	1
LH-SR-02	9/28/2025 14:00	8.8	22.02	1
LH-SR-02	9/28/2025 14:15	8.8	22.06	1
LH-SR-02	9/28/2025 14:30	8.79	22.1	1
LH-SR-02	9/28/2025 14:45	8.78	22.12	1
LH-SR-02	9/28/2025 15:00	8.76	22.12	1
LH-SR-02	9/28/2025 15:15	8.75	22.12	1
LH-SR-02	9/28/2025 15:30	8.73	22.14	1
LH-SR-02	9/28/2025 15:45	8.72	22.14	1
LH-SR-02	9/28/2025 16:00	8.71	22.14	1
LH-SR-02	9/28/2025 16:15	8.71	22.16	1
LH-SR-02	9/28/2025 16:30	8.71	22.16	1
LH-SR-02	9/28/2025 16:45	8.7	22.18	1
LH-SR-02	9/28/2025 17:00	8.7	22.18	1
LH-SR-02	9/28/2025 17:15	8.69	22.18	1
LH-SR-02	9/28/2025 17:30	8.69	22.18	1
LH-SR-02	9/28/2025 17:45	8.67	22.14	1
LH-SR-02	9/28/2025 18:00	8.67	22.1	1
LH-SR-02	9/28/2025 18:15	8.69	22.06	1
LH-SR-02	9/28/2025 18:30	8.69	22.02	1
LH-SR-02	9/28/2025 18:45	8.69	21.96	1
LH-SR-02	9/28/2025 19:00	8.69	21.94	1
LH-SR-02	9/28/2025 19:15	8.67	21.92	1
LH-SR-02	9/28/2025 19:30	8.69	21.92	1
LH-SR-02	9/28/2025 19:45	8.7	21.92	1
LH-SR-02	9/28/2025 20:00	8.69	21.92	1
LH-SR-02	9/28/2025 20:15	8.7	21.92	1
LH-SR-02	9/28/2025 20:30	8.71	21.92	1
LH-SR-02	9/28/2025 20:45	8.71	21.92	1
LH-SR-02	9/28/2025 21:00	8.71	21.9	1
LH-SR-02	9/28/2025 21:15	8.72	21.86	1
LH-SR-02	9/28/2025 21:30	8.73	21.8	1
LH-SR-02	9/28/2025 21:45	8.74	21.74	1
LH-SR-02	9/28/2025 22:00	8.75	21.68	1
LH-SR-02	9/28/2025 22:15	8.75	21.64	1
LH-SR-02	9/28/2025 22:30	8.77	21.6	1
LH-SR-02	9/28/2025 22:45	8.77	21.56	1
LH-SR-02	9/28/2025 23:00	8.78	21.52	1
LH-SR-02	9/28/2025 23:15	8.79	21.46	1
LH-SR-02	9/28/2025 23:30	8.8	21.42	1
LH-SR-02	9/28/2025 23:45	8.8	21.4	1
LH-SR-02	9/29/2025 0:00	8.79	21.4	1
LH-SR-02	9/29/2025 0:15	8.8	21.36	1
LH-SR-02	9/29/2025 0:30	8.81	21.32	1
LH-SR-02	9/29/2025 0:45	8.8	21.3	1
LH-SR-02	9/29/2025 1:00	8.81	21.26	1
LH-SR-02	9/29/2025 1:15	8.81	21.24	1
LH-SR-02	9/29/2025 1:30	8.82	21.22	1
LH-SR-02	9/29/2025 1:45	8.82	21.18	1
LH-SR-02	9/29/2025 2:00	8.83	21.16	1
LH-SR-02	9/29/2025 2:15	8.84	21.12	1
LH-SR-02	9/29/2025 2:30	8.85	21.08	1
LH-SR-02	9/29/2025 2:45	8.85	21.06	1
LH-SR-02	9/29/2025 3:00	8.84	21.04	1
LH-SR-02	9/29/2025 3:15	8.85	21.02	1
LH-SR-02	9/29/2025 3:30	8.86	21	1
LH-SR-02	9/29/2025 3:45	8.86	20.98	1
LH-SR-02	9/29/2025 4:00	8.87	20.94	1
LH-SR-02	9/29/2025 4:15	8.88	20.92	1
LH-SR-02	9/29/2025 4:30	8.89	20.9	1
LH-SR-02	9/29/2025 4:45	8.89	20.88	1
LH-SR-02	9/29/2025 5:00	8.9	20.86	1
LH-SR-02	9/29/2025 5:15	8.9	20.84	1
LH-SR-02	9/29/2025 5:30	8.92	20.82	1

Station Name	Date Time	DO mg/L	Temp C	Use Code
LH-SR-02	9/29/2025 5:45	8.92	20.8	1
LH-SR-02	9/29/2025 6:00	8.92	20.8	1
LH-SR-02	9/29/2025 6:15	8.92	20.78	1
LH-SR-02	9/29/2025 6:30	8.92	20.76	1
LH-SR-02	9/29/2025 6:45	8.93	20.74	1
LH-SR-02	9/29/2025 7:00	8.93	20.74	1
LH-SR-02	9/29/2025 7:15	8.94	20.74	1
LH-SR-02	9/29/2025 7:30	8.95	20.72	1
LH-SR-02	9/29/2025 7:45	8.96	20.72	1
LH-SR-02	9/29/2025 8:00	8.97	20.72	1
LH-SR-02	9/29/2025 8:15	8.96	20.74	1
LH-SR-02	9/29/2025 8:30	8.99	20.76	1
LH-SR-02	9/29/2025 8:45	9.01	20.78	1
LH-SR-02	9/29/2025 9:00	-888.88	-888.88	3
LH-SR-02	9/29/2025 9:15	9.1	20.84	1
LH-SR-02	9/29/2025 9:30	-888.88	-888.88	3
LH-SR-02	9/29/2025 9:45	-888.88	-888.88	3
LH-SR-02	9/29/2025 10:00	-888.88	-888.88	3
LH-SR-02	9/29/2025 10:15	-888.88	-888.88	3
LH-SR-02	9/29/2025 10:30	-888.88	-888.88	3
LH-SR-02	9/29/2025 10:45	-888.88	-888.88	3
LH-SR-02	9/29/2025 11:00	-888.88	-888.88	3
LH-SR-02	9/29/2025 11:15	-888.88	-888.88	3
LH-SR-02	9/29/2025 11:30	-888.88	-888.88	3
LH-SR-02	9/29/2025 11:45	-888.88	-888.88	3
LH-SR-02	9/29/2025 12:00	-888.88	-888.88	3
LH-SR-02	9/29/2025 12:15	-888.88	-888.88	3
LH-SR-02	9/29/2025 12:30	8.99	21.5	1
LH-SR-02	9/29/2025 12:45	9	21.46	1
LH-SR-02	9/29/2025 13:00	9.01	21.58	1
LH-SR-02	9/29/2025 13:15	8.98	21.66	1
LH-SR-02	9/29/2025 13:30	8.99	21.72	1
LH-SR-02	9/29/2025 13:45	9	21.76	1
LH-SR-02	9/29/2025 14:00	8.99	21.78	1
LH-SR-02	9/29/2025 14:15	8.97	21.82	1
LH-SR-02	9/29/2025 14:30	8.96	21.86	1
LH-SR-02	9/29/2025 14:45	8.94	21.9	1
LH-SR-02	9/29/2025 15:00	8.93	21.88	1
LH-SR-02	9/29/2025 15:15	8.94	21.88	1
LH-SR-02	9/29/2025 15:30	8.9	21.92	1
LH-SR-02	9/29/2025 15:45	8.92	21.92	1
LH-SR-02	9/29/2025 16:00	8.9	21.94	1
LH-SR-02	9/29/2025 16:15	8.89	21.92	1
LH-SR-02	9/29/2025 16:30	8.89	21.9	1
LH-SR-02	9/29/2025 16:45	8.92	21.9	1
LH-SR-02	9/29/2025 17:00	8.9	21.9	1
LH-SR-02	9/29/2025 17:15	8.89	21.9	1
LH-SR-02	9/29/2025 17:30	8.89	21.88	1
LH-SR-02	9/29/2025 17:45	8.88	21.84	1
LH-SR-02	9/29/2025 18:00	8.88	21.78	1
LH-SR-02	9/29/2025 18:15	8.87	21.74	1
LH-SR-02	9/29/2025 18:30	8.86	21.74	1
LH-SR-02	9/29/2025 18:45	8.85	21.7	1
LH-SR-02	9/29/2025 19:00	8.86	21.7	1
LH-SR-02	9/29/2025 19:15	8.85	21.68	1
LH-SR-02	9/29/2025 19:30	8.86	21.66	1
LH-SR-02	9/29/2025 19:45	8.86	21.66	1
LH-SR-02	9/29/2025 20:00	8.86	21.66	1
LH-SR-02	9/29/2025 20:15	8.85	21.64	1
LH-SR-02	9/29/2025 20:30	8.86	21.64	1
LH-SR-02	9/29/2025 20:45	8.85	21.6	1
LH-SR-02	9/29/2025 21:00	8.85	21.56	1
LH-SR-02	9/29/2025 21:15	8.85	21.54	1
LH-SR-02	9/29/2025 21:30	8.85	21.48	1
LH-SR-02	9/29/2025 21:45	8.85	21.46	1
LH-SR-02	9/29/2025 22:00	8.85	21.42	1
LH-SR-02	9/29/2025 22:15	8.85	21.38	1
LH-SR-02	9/29/2025 22:30	8.86	21.34	1
LH-SR-02	9/29/2025 22:45	8.86	21.32	1
LH-SR-02	9/29/2025 23:00	8.86	21.3	1
LH-SR-02	9/29/2025 23:15	8.87	21.26	1
LH-SR-02	9/29/2025 23:30	8.86	21.24	1
LH-SR-02	9/29/2025 23:45	8.87	21.22	1
LH-SR-02	9/30/2025 0:00	8.87	21.2	1
LH-SR-02	9/30/2025 0:15	8.87	21.16	1
LH-SR-02	9/30/2025 0:30	8.87	21.14	1
LH-SR-02	9/30/2025 0:45	8.87	21.14	1
LH-SR-02	9/30/2025 1:00	8.88	21.12	1
LH-SR-02	9/30/2025 1:15	8.87	21.12	1
LH-SR-02	9/30/2025 1:30	8.87	21.1	1
LH-SR-02	9/30/2025 1:45	8.88	21.08	1
LH-SR-02	9/30/2025 2:00	8.88	21.06	1
LH-SR-02	9/30/2025 2:15	8.88	21.04	1
LH-SR-02	9/30/2025 2:30	8.88	21.02	1

Station Name	Date Time	DO mg/L	Temp C	Use Code
LH-SR-02	9/30/2025 2:45	8.88	21	1
LH-SR-02	9/30/2025 3:00	8.88	20.98	1
LH-SR-02	9/30/2025 3:15	8.87	20.96	1
LH-SR-02	9/30/2025 3:30	8.88	20.94	1
LH-SR-02	9/30/2025 3:45	8.88	20.92	1
LH-SR-02	9/30/2025 4:00	8.88	20.9	1
LH-SR-02	9/30/2025 4:15	8.88	20.9	1
LH-SR-02	9/30/2025 4:30	8.87	20.88	1
LH-SR-02	9/30/2025 4:45	8.87	20.86	1
LH-SR-02	9/30/2025 5:00	8.88	20.84	1
LH-SR-02	9/30/2025 5:15	8.88	20.82	1
LH-SR-02	9/30/2025 5:30	8.88	20.8	1
LH-SR-02	9/30/2025 5:45	8.89	20.78	1
LH-SR-02	9/30/2025 6:00	8.88	20.76	1
LH-SR-02	9/30/2025 6:15	8.89	20.74	1
LH-SR-02	9/30/2025 6:30	8.9	20.72	1
LH-SR-02	9/30/2025 6:45	8.89	20.7	1
LH-SR-02	9/30/2025 7:00	8.93	20.68	1
LH-SR-02	9/30/2025 7:15	8.92	20.68	1
LH-SR-02	9/30/2025 7:30	8.94	20.68	1
LH-SR-02	9/30/2025 7:45	8.94	20.66	1
LH-SR-02	9/30/2025 8:00	8.96	20.66	1
LH-SR-02	9/30/2025 8:15	8.98	20.68	1
LH-SR-02	9/30/2025 8:30	8.97	20.7	1
LH-SR-02	9/30/2025 8:45	9	20.74	1
LH-SR-02	9/30/2025 9:00	8.99	20.76	1
LH-SR-02	9/30/2025 9:15	9	20.78	1
LH-SR-02	9/30/2025 9:30	9.05	20.8	1
LH-SR-02	9/30/2025 9:45	9	20.82	1
LH-SR-02	9/30/2025 10:00	9.03	20.86	1
LH-SR-02	9/30/2025 10:15	8.95	23.76	2
LH-SR-02	9/30/2025 10:30	8.61	23.84	2
LH-TR-01	6/2/2025 12:15	8.05	25.68	2
LH-TR-01	6/2/2025 12:30	7.32	30.46	2
LH-TR-01	6/2/2025 12:45	6.31	37.96	2
LH-TR-01	6/2/2025 13:00	5.96	41.98	2
LH-TR-01	6/2/2025 13:15	5.76	43.98	2
LH-TR-01	6/2/2025 13:30	6.15	40.06	2
LH-TR-01	6/2/2025 13:45	8.79	20.52	2
LH-TR-01	6/2/2025 14:00	9.97	16.92	1
LH-TR-01	6/2/2025 14:15	10.03	16.7	1
LH-TR-01	6/2/2025 14:30	10.04	16.7	1
LH-TR-01	6/2/2025 14:45	10.09	16.7	1
LH-TR-01	6/2/2025 15:00	10.05	16.72	1
LH-TR-01	6/2/2025 15:15	10.08	16.74	1
LH-TR-01	6/2/2025 15:30	10.04	16.76	1
LH-TR-01	6/2/2025 15:45	10.13	16.78	1
LH-TR-01	6/2/2025 16:00	10.08	16.8	1
LH-TR-01	6/2/2025 16:15	10.04	16.82	1
LH-TR-01	6/2/2025 16:30	10.13	16.82	1
LH-TR-01	6/2/2025 16:45	10.04	16.84	1
LH-TR-01	6/2/2025 17:00	10.04	16.84	1
LH-TR-01	6/2/2025 17:15	10.06	16.84	1
LH-TR-01	6/2/2025 17:30	10.04	16.84	1
LH-TR-01	6/2/2025 17:45	10.07	16.86	1
LH-TR-01	6/2/2025 18:00	10.04	16.86	1
LH-TR-01	6/2/2025 18:15	10.06	16.86	1
LH-TR-01	6/2/2025 18:30	10.04	16.86	1
LH-TR-01	6/2/2025 18:45	10.07	16.86	1
LH-TR-01	6/2/2025 19:00	10.02	16.86	1
LH-TR-01	6/2/2025 19:15	10.01	16.86	1
LH-TR-01	6/2/2025 19:30	9.97	16.86	1
LH-TR-01	6/2/2025 19:45	9.94	16.86	1
LH-TR-01	6/2/2025 20:00	10.01	16.86	1
LH-TR-01	6/2/2025 20:15	9.98	16.84	1
LH-TR-01	6/2/2025 20:30	10.06	16.84	1
LH-TR-01	6/2/2025 20:45	10.01	16.82	1
LH-TR-01	6/2/2025 21:00	10.02	16.82	1
LH-TR-01	6/2/2025 21:15	10.04	16.8	1
LH-TR-01	6/2/2025 21:30	9.93	16.8	1
LH-TR-01	6/2/2025 21:45	9.93	16.78	1
LH-TR-01	6/2/2025 22:00	9.96	16.76	1
LH-TR-01	6/2/2025 22:15	10.02	16.74	1
LH-TR-01	6/2/2025 22:30	10.03	16.72	1
LH-TR-01	6/2/2025 22:45	9.97	16.7	1
LH-TR-01	6/2/2025 23:00	10.07	16.68	1
LH-TR-01	6/2/2025 23:15	10.08	16.66	1
LH-TR-01	6/2/2025 23:30	10.01	16.64	1
LH-TR-01	6/2/2025 23:45	9.99	16.62	1
LH-TR-01	6/3/2025 0:00	10	16.6	1
LH-TR-01	6/3/2025 0:15	10.06	16.58	1
LH-TR-01	6/3/2025 0:30	10.02	16.56	1
LH-TR-01	6/3/2025 0:45	10	16.54	1
LH-TR-01	6/3/2025 1:00	10.04	16.52	1

Station Name	Date Time	DO mg/L	Temp C	Use Code
LH-TR-01	6/3/2025 1:15	10	16.5	1
LH-TR-01	6/3/2025 1:30	10.04	16.48	1
LH-TR-01	6/3/2025 1:45	10.09	16.46	1
LH-TR-01	6/3/2025 2:00	10.03	16.46	1
LH-TR-01	6/3/2025 2:15	10.06	16.44	1
LH-TR-01	6/3/2025 2:30	10	16.42	1
LH-TR-01	6/3/2025 2:45	10.04	16.4	1
LH-TR-01	6/3/2025 3:00	10.06	16.38	1
LH-TR-01	6/3/2025 3:15	10.03	16.38	1
LH-TR-01	6/3/2025 3:30	10.07	16.34	1
LH-TR-01	6/3/2025 3:45	10.08	16.32	1
LH-TR-01	6/3/2025 4:00	10.04	16.32	1
LH-TR-01	6/3/2025 4:15	10.1	16.3	1
LH-TR-01	6/3/2025 4:30	10.09	16.28	1
LH-TR-01	6/3/2025 4:45	10.06	16.26	1
LH-TR-01	6/3/2025 5:00	10.05	16.24	1
LH-TR-01	6/3/2025 5:15	10.04	16.22	1
LH-TR-01	6/3/2025 5:30	10	16.22	1
LH-TR-01	6/3/2025 5:45	10.04	16.2	1
LH-TR-01	6/3/2025 6:00	10.08	16.18	1
LH-TR-01	6/3/2025 6:15	10.08	16.16	1
LH-TR-01	6/3/2025 6:30	10.13	16.16	1
LH-TR-01	6/3/2025 6:45	10.11	16.14	1
LH-TR-01	6/3/2025 7:00	10.08	16.14	1
LH-TR-01	6/3/2025 7:15	10.09	16.12	1
LH-TR-01	6/3/2025 7:30	10.16	16.12	1
LH-TR-01	6/3/2025 7:45	10.06	16.1	1
LH-TR-01	6/3/2025 8:00	10.08	16.1	1
LH-TR-01	6/3/2025 8:15	10.04	16.1	1
LH-TR-01	6/3/2025 8:30	10.13	16.12	1
LH-TR-01	6/3/2025 8:45	10.12	16.12	1
LH-TR-01	6/3/2025 9:00	10.14	16.12	1
LH-TR-01	6/3/2025 9:15	10.14	16.14	1
LH-TR-01	6/3/2025 9:30	10.13	16.14	1
LH-TR-01	6/3/2025 9:45	10.12	16.16	1
LH-TR-01	6/3/2025 10:00	10.21	16.18	1
LH-TR-01	6/3/2025 10:15	10.14	16.2	1
LH-TR-01	6/3/2025 10:30	10.13	16.22	1
LH-TR-01	6/3/2025 10:45	10.08	16.24	1
LH-TR-01	6/3/2025 11:00	10.14	16.26	1
LH-TR-01	6/3/2025 11:15	10.13	16.28	1
LH-TR-01	6/3/2025 11:30	10.16	16.3	1
LH-TR-01	6/3/2025 11:45	10.1	16.34	1
LH-TR-01	6/3/2025 12:00	10.2	16.36	1
LH-TR-01	6/3/2025 12:15	10.1	16.38	1
LH-TR-01	6/3/2025 12:30	10.1	16.42	1
LH-TR-01	6/3/2025 12:45	10.14	16.44	1
LH-TR-01	6/3/2025 13:00	10.13	16.48	1
LH-TR-01	6/3/2025 13:15	10.08	16.5	1
LH-TR-01	6/3/2025 13:30	10.09	16.54	1
LH-TR-01	6/3/2025 13:45	10.22	16.56	1
LH-TR-01	6/3/2025 14:00	10.16	16.6	1
LH-TR-01	6/3/2025 14:15	10.16	16.64	1
LH-TR-01	6/3/2025 14:30	10.13	16.66	1
LH-TR-01	6/3/2025 14:45	10.17	16.68	1
LH-TR-01	6/3/2025 15:00	10.15	16.72	1
LH-TR-01	6/3/2025 15:15	10.18	16.76	1
LH-TR-01	6/3/2025 15:30	10.12	16.78	1
LH-TR-01	6/3/2025 15:45	10.11	16.8	1
LH-TR-01	6/3/2025 16:00	10.19	16.82	1
LH-TR-01	6/3/2025 16:15	10.09	16.84	1
LH-TR-01	6/3/2025 16:30	10.14	16.88	1
LH-TR-01	6/3/2025 16:45	10.09	16.9	1
LH-TR-01	6/3/2025 17:00	10.13	16.92	1
LH-TR-01	6/3/2025 17:15	10.16	16.94	1
LH-TR-01	6/3/2025 17:30	10.19	16.96	1
LH-TR-01	6/3/2025 17:45	10.13	16.98	1
LH-TR-01	6/3/2025 18:00	10.15	17	1
LH-TR-01	6/3/2025 18:15	10.13	17.02	1
LH-TR-01	6/3/2025 18:30	10.09	17.02	1
LH-TR-01	6/3/2025 18:45	10.16	17.04	1
LH-TR-01	6/3/2025 19:00	10.2	17.04	1
LH-TR-01	6/3/2025 19:15	10.09	17.06	1
LH-TR-01	6/3/2025 19:30	10.15	17.06	1
LH-TR-01	6/3/2025 19:45	10.1	17.06	1
LH-TR-01	6/3/2025 20:00	10.03	17.06	1
LH-TR-01	6/3/2025 20:15	10.12	17.06	1
LH-TR-01	6/3/2025 20:30	10.04	17.06	1
LH-TR-01	6/3/2025 20:45	10.05	17.06	1
LH-TR-01	6/3/2025 21:00	10.07	17.06	1
LH-TR-01	6/3/2025 21:15	10.06	17.06	1
LH-TR-01	6/3/2025 21:30	10.14	17.06	1
LH-TR-01	6/3/2025 21:45	10.13	17.06	1
LH-TR-01	6/3/2025 22:00	10.04	17.04	1

Station Name	Date Time	DO mg/L	Temp C	Use Code
LH-TR-01	6/3/2025 22:15	10.04	17.04	1
LH-TR-01	6/3/2025 22:30	10.09	17.04	1
LH-TR-01	6/3/2025 22:45	10.06	17.04	1
LH-TR-01	6/3/2025 23:00	10.05	17.02	1
LH-TR-01	6/3/2025 23:15	10.08	17	1
LH-TR-01	6/3/2025 23:30	9.99	16.98	1
LH-TR-01	6/3/2025 23:45	10.09	16.98	1
LH-TR-01	6/4/2025 0:00	10.03	16.96	1
LH-TR-01	6/4/2025 0:15	10.05	16.94	1
LH-TR-01	6/4/2025 0:30	10.08	16.94	1
LH-TR-01	6/4/2025 0:45	9.96	16.92	1
LH-TR-01	6/4/2025 1:00	10.04	16.9	1
LH-TR-01	6/4/2025 1:15	9.99	16.88	1
LH-TR-01	6/4/2025 1:30	10.01	16.88	1
LH-TR-01	6/4/2025 1:45	10.02	16.86	1
LH-TR-01	6/4/2025 2:00	10.01	16.84	1
LH-TR-01	6/4/2025 2:15	10.04	16.82	1
LH-TR-01	6/4/2025 2:30	10	16.82	1
LH-TR-01	6/4/2025 2:45	9.98	16.8	1
LH-TR-01	6/4/2025 3:00	10.04	16.78	1
LH-TR-01	6/4/2025 3:15	10	16.78	1
LH-TR-01	6/4/2025 3:30	9.91	16.76	1
LH-TR-01	6/4/2025 3:45	9.99	16.74	1
LH-TR-01	6/4/2025 4:00	9.98	16.74	1
LH-TR-01	6/4/2025 4:15	10.04	16.72	1
LH-TR-01	6/4/2025 4:30	10	16.72	1
LH-TR-01	6/4/2025 4:45	10.06	16.7	1
LH-TR-01	6/4/2025 5:00	9.95	16.7	1
LH-TR-01	6/4/2025 5:15	10.02	16.68	1
LH-TR-01	6/4/2025 5:30	9.97	16.68	1
LH-TR-01	6/4/2025 5:45	9.89	16.66	1
LH-TR-01	6/4/2025 6:00	9.97	16.66	1
LH-TR-01	6/4/2025 6:15	10.03	16.64	1
LH-TR-01	6/4/2025 6:30	9.93	16.64	1
LH-TR-01	6/4/2025 6:45	10.06	16.64	1
LH-TR-01	6/4/2025 7:00	10.09	16.64	1
LH-TR-01	6/4/2025 7:15	10.02	16.64	1
LH-TR-01	6/4/2025 7:30	9.99	16.64	1
LH-TR-01	6/4/2025 7:45	9.99	16.64	1
LH-TR-01	6/4/2025 8:00	10	16.64	1
LH-TR-01	6/4/2025 8:15	10	16.64	1
LH-TR-01	6/4/2025 8:30	9.95	16.64	1
LH-TR-01	6/4/2025 8:45	9.94	16.66	1
LH-TR-01	6/4/2025 9:00	10.05	16.66	1
LH-TR-01	6/4/2025 9:15	9.98	16.66	1
LH-TR-01	6/4/2025 9:30	10.08	16.68	1
LH-TR-01	6/4/2025 9:45	10	16.7	1
LH-TR-01	6/4/2025 10:00	9.97	16.7	1
LH-TR-01	6/4/2025 10:15	9.96	16.72	1
LH-TR-01	6/4/2025 10:30	10.02	16.74	1
LH-TR-01	6/4/2025 10:45	9.96	16.76	1
LH-TR-01	6/4/2025 11:00	10.06	16.78	1
LH-TR-01	6/4/2025 11:15	10.08	16.8	1
LH-TR-01	6/4/2025 11:30	10.05	16.82	1
LH-TR-01	6/4/2025 11:45	10.07	16.86	1
LH-TR-01	6/4/2025 12:00	10.06	16.88	1
LH-TR-01	6/4/2025 12:15	10.03	16.92	1
LH-TR-01	6/4/2025 12:30	10.03	16.94	1
LH-TR-01	6/4/2025 12:45	10.07	16.98	1
LH-TR-01	6/4/2025 13:00	9.99	17.02	1
LH-TR-01	6/4/2025 13:15	10.01	17.04	1
LH-TR-01	6/4/2025 13:30	9.97	17.06	1
LH-TR-01	6/4/2025 13:45	9.95	17.08	1
LH-TR-01	6/4/2025 14:00	10.02	17.12	1
LH-TR-01	6/4/2025 14:15	10.02	17.14	1
LH-TR-01	6/4/2025 14:30	10.03	17.18	1
LH-TR-01	6/4/2025 14:45	10.05	17.2	1
LH-TR-01	6/4/2025 15:00	10.03	17.24	1
LH-TR-01	6/4/2025 15:15	10.03	17.26	1
LH-TR-01	6/4/2025 15:30	10.04	17.28	1
LH-TR-01	6/4/2025 15:45	10.02	17.3	1
LH-TR-01	6/4/2025 16:00	10.03	17.32	1
LH-TR-01	6/4/2025 16:15	9.98	17.36	1
LH-TR-01	6/4/2025 16:30	10	17.38	1
LH-TR-01	6/4/2025 16:45	10.04	17.4	1
LH-TR-01	6/4/2025 17:00	9.98	17.42	1
LH-TR-01	6/4/2025 17:15	10.03	17.46	1
LH-TR-01	6/4/2025 17:30	9.97	17.46	1
LH-TR-01	6/4/2025 17:45	9.99	17.48	1
LH-TR-01	6/4/2025 18:00	10.04	17.5	1
LH-TR-01	6/4/2025 18:15	9.98	17.52	1
LH-TR-01	6/4/2025 18:30	9.96	17.54	1
LH-TR-01	6/4/2025 18:45	9.96	17.54	1
LH-TR-01	6/4/2025 19:00	10.03	17.56	1

Station Name	Date Time	DO mg/L	Temp C	Use Code
LH-TR-01	6/4/2025 19:15	10.08	17.56	1
LH-TR-01	6/4/2025 19:30	9.97	17.56	1
LH-TR-01	6/4/2025 19:45	10.05	17.58	1
LH-TR-01	6/4/2025 20:00	9.99	17.58	1
LH-TR-01	6/4/2025 20:15	10	17.58	1
LH-TR-01	6/4/2025 20:30	9.95	17.58	1
LH-TR-01	6/4/2025 20:45	9.97	17.58	1
LH-TR-01	6/4/2025 21:00	9.97	17.58	1
LH-TR-01	6/4/2025 21:15	9.96	17.58	1
LH-TR-01	6/4/2025 21:30	10.01	17.58	1
LH-TR-01	6/4/2025 21:45	10.02	17.58	1
LH-TR-01	6/4/2025 22:00	9.97	17.56	1
LH-TR-01	6/4/2025 22:15	9.94	17.56	1
LH-TR-01	6/4/2025 22:30	9.93	17.56	1
LH-TR-01	6/4/2025 22:45	9.96	17.56	1
LH-TR-01	6/4/2025 23:00	9.95	17.54	1
LH-TR-01	6/4/2025 23:15	9.91	17.54	1
LH-TR-01	6/4/2025 23:30	9.89	17.52	1
LH-TR-01	6/4/2025 23:45	9.92	17.52	1
LH-TR-01	6/5/2025 0:00	9.89	17.5	1
LH-TR-01	6/5/2025 0:15	9.9	17.5	1
LH-TR-01	6/5/2025 0:30	9.9	17.5	1
LH-TR-01	6/5/2025 0:45	9.93	17.5	1
LH-TR-01	6/5/2025 1:00	9.83	17.48	1
LH-TR-01	6/5/2025 1:15	9.9	17.48	1
LH-TR-01	6/5/2025 1:30	9.91	17.48	1
LH-TR-01	6/5/2025 1:45	9.9	17.48	1
LH-TR-01	6/5/2025 2:00	9.92	17.46	1
LH-TR-01	6/5/2025 2:15	9.93	17.46	1
LH-TR-01	6/5/2025 2:30	9.87	17.46	1
LH-TR-01	6/5/2025 2:45	9.82	17.44	1
LH-TR-01	6/5/2025 3:00	9.77	17.44	1
LH-TR-01	6/5/2025 3:15	9.83	17.44	1
LH-TR-01	6/5/2025 3:30	9.86	17.42	1
LH-TR-01	6/5/2025 3:45	9.76	17.42	1
LH-TR-01	6/5/2025 4:00	9.83	17.4	1
LH-TR-01	6/5/2025 4:15	9.79	17.4	1
LH-TR-01	6/5/2025 4:30	9.84	17.38	1
LH-TR-01	6/5/2025 4:45	9.82	17.38	1
LH-TR-01	6/5/2025 5:00	9.8	17.38	1
LH-TR-01	6/5/2025 5:15	9.8	17.36	1
LH-TR-01	6/5/2025 5:30	9.75	17.36	1
LH-TR-01	6/5/2025 5:45	9.8	17.36	1
LH-TR-01	6/5/2025 6:00	9.84	17.34	1
LH-TR-01	6/5/2025 6:15	9.78	17.34	1
LH-TR-01	6/5/2025 6:30	9.8	17.34	1
LH-TR-01	6/5/2025 6:45	9.79	17.34	1
LH-TR-01	6/5/2025 7:00	9.68	17.34	1
LH-TR-01	6/5/2025 7:15	9.77	17.34	1
LH-TR-01	6/5/2025 7:30	9.71	17.34	1
LH-TR-01	6/5/2025 7:45	9.78	17.34	1
LH-TR-01	6/5/2025 8:00	9.72	17.36	1
LH-TR-01	6/5/2025 8:15	9.78	17.36	1
LH-TR-01	6/5/2025 8:30	9.75	17.38	1
LH-TR-01	6/5/2025 8:45	9.75	17.4	1
LH-TR-01	6/5/2025 9:00	9.7	17.4	1
LH-TR-01	6/5/2025 9:15	9.69	17.42	1
LH-TR-01	6/5/2025 9:30	9.76	17.44	1
LH-TR-01	6/5/2025 9:45	9.74	17.46	1
LH-TR-01	6/5/2025 10:00	9.75	17.48	1
LH-TR-01	6/5/2025 10:15	9.76	17.52	1
LH-TR-01	6/5/2025 10:30	9.89	17.54	1
LH-TR-01	6/5/2025 10:45	9.94	17.56	1
LH-TR-01	6/5/2025 11:00	9.77	17.58	1
LH-TR-01	6/5/2025 11:15	9.8	17.62	1
LH-TR-01	6/5/2025 11:30	9.82	17.66	1
LH-TR-01	6/5/2025 11:45	9.71	17.7	1
LH-TR-01	6/5/2025 12:00	9.74	17.74	1
LH-TR-01	6/5/2025 12:15	9.72	17.78	1
LH-TR-01	6/5/2025 12:30	9.71	17.8	1
LH-TR-01	6/5/2025 12:45	9.69	17.84	1
LH-TR-01	6/5/2025 13:00	9.77	17.88	1
LH-TR-01	6/5/2025 13:15	9.75	17.92	1
LH-TR-01	6/5/2025 13:30	9.8	17.94	1
LH-TR-01	6/5/2025 13:45	9.75	18	1
LH-TR-01	6/5/2025 14:00	9.79	18.02	1
LH-TR-01	6/5/2025 14:15	9.7	18.06	1
LH-TR-01	6/5/2025 14:30	9.77	18.08	1
LH-TR-01	6/5/2025 14:45	9.81	18.12	1
LH-TR-01	6/5/2025 15:00	9.74	18.16	1
LH-TR-01	6/5/2025 15:15	9.77	18.2	1
LH-TR-01	6/5/2025 15:30	9.81	18.24	1
LH-TR-01	6/5/2025 15:45	9.68	18.28	1
LH-TR-01	6/5/2025 16:00	9.72	18.32	1

Station Name	Date Time	DO mg/L	Temp C	Use Code
LH-TR-01	6/5/2025 16:15	9.76	18.36	1
LH-TR-01	6/5/2025 16:30	9.72	18.4	1
LH-TR-01	6/5/2025 16:45	9.68	18.42	1
LH-TR-01	6/5/2025 17:00	9.66	18.46	1
LH-TR-01	6/5/2025 17:15	9.78	18.5	1
LH-TR-01	6/5/2025 17:30	9.75	18.54	1
LH-TR-01	6/5/2025 17:45	9.82	18.56	1
LH-TR-01	6/5/2025 18:00	9.66	18.6	1
LH-TR-01	6/5/2025 18:15	9.78	18.62	1
LH-TR-01	6/5/2025 18:30	9.77	18.64	1
LH-TR-01	6/5/2025 18:45	9.61	18.66	1
LH-TR-01	6/5/2025 19:00	9.7	18.7	1
LH-TR-01	6/5/2025 19:15	9.74	18.72	1
LH-TR-01	6/5/2025 19:30	9.73	18.74	1
LH-TR-01	6/5/2025 19:45	9.78	18.78	1
LH-TR-01	6/5/2025 20:00	9.79	18.8	1
LH-TR-01	6/5/2025 20:15	9.68	18.82	1
LH-TR-01	6/5/2025 20:30	9.68	18.84	1
LH-TR-01	6/5/2025 20:45	9.7	18.86	1
LH-TR-01	6/5/2025 21:00	9.72	18.9	1
LH-TR-01	6/5/2025 21:15	9.73	18.92	1
LH-TR-01	6/5/2025 21:30	9.69	18.92	1
LH-TR-01	6/5/2025 21:45	9.7	18.94	1
LH-TR-01	6/5/2025 22:00	9.68	18.96	1
LH-TR-01	6/5/2025 22:15	9.65	18.96	1
LH-TR-01	6/5/2025 22:30	9.69	18.98	1
LH-TR-01	6/5/2025 22:45	9.66	18.98	1
LH-TR-01	6/5/2025 23:00	9.74	18.98	1
LH-TR-01	6/5/2025 23:15	9.67	18.98	1
LH-TR-01	6/5/2025 23:30	9.63	18.98	1
LH-TR-01	6/5/2025 23:45	9.67	19	1
LH-TR-01	6/6/2025 0:00	9.64	19	1
LH-TR-01	6/6/2025 0:15	9.61	19	1
LH-TR-01	6/6/2025 0:30	9.55	19	1
LH-TR-01	6/6/2025 0:45	9.66	19	1
LH-TR-01	6/6/2025 1:00	9.58	19	1
LH-TR-01	6/6/2025 1:15	9.59	19	1
LH-TR-01	6/6/2025 1:30	9.56	18.98	1
LH-TR-01	6/6/2025 1:45	9.57	18.98	1
LH-TR-01	6/6/2025 2:00	9.58	18.98	1
LH-TR-01	6/6/2025 2:15	9.63	18.98	1
LH-TR-01	6/6/2025 2:30	9.6	18.96	1
LH-TR-01	6/6/2025 2:45	9.57	18.96	1
LH-TR-01	6/6/2025 3:00	9.47	18.94	1
LH-TR-01	6/6/2025 3:15	9.65	18.92	1
LH-TR-01	6/6/2025 3:30	9.44	18.92	1
LH-TR-01	6/6/2025 3:45	9.62	18.9	1
LH-TR-01	6/6/2025 4:00	9.5	18.9	1
LH-TR-01	6/6/2025 4:15	9.39	18.88	1
LH-TR-01	6/6/2025 4:30	9.49	18.86	1
LH-TR-01	6/6/2025 4:45	9.45	18.84	1
LH-TR-01	6/6/2025 5:00	9.39	18.82	1
LH-TR-01	6/6/2025 5:15	9.52	18.8	1
LH-TR-01	6/6/2025 5:30	9.46	18.8	1
LH-TR-01	6/6/2025 5:45	9.43	18.78	1
LH-TR-01	6/6/2025 6:00	9.48	18.76	1
LH-TR-01	6/6/2025 6:15	9.4	18.74	1
LH-TR-01	6/6/2025 6:30	9.39	18.74	1
LH-TR-01	6/6/2025 6:45	9.3	18.72	1
LH-TR-01	6/6/2025 7:00	9.47	18.72	1
LH-TR-01	6/6/2025 7:15	9.42	18.7	1
LH-TR-01	6/6/2025 7:30	9.45	18.7	1
LH-TR-01	6/6/2025 7:45	9.54	18.68	1
LH-TR-01	6/6/2025 8:00	9.42	18.68	1
LH-TR-01	6/6/2025 8:15	9.46	18.68	1
LH-TR-01	6/6/2025 8:30	9.47	18.68	1
LH-TR-01	6/6/2025 8:45	9.52	18.66	1
LH-TR-01	6/6/2025 9:00	9.39	18.66	1
LH-TR-01	6/6/2025 9:15	9.43	18.66	1
LH-TR-01	6/6/2025 9:30	9.55	18.68	1
LH-TR-01	6/6/2025 9:45	9.55	18.68	1
LH-TR-01	6/6/2025 10:00	9.39	18.66	1
LH-TR-01	6/6/2025 10:15	9.38	18.68	1
LH-TR-01	6/6/2025 10:30	9.33	18.7	1
LH-TR-01	6/6/2025 10:45	9.38	18.72	1
LH-TR-01	6/6/2025 11:00	9.42	18.74	1
LH-TR-01	6/6/2025 11:15	9.46	18.74	1
LH-TR-01	6/6/2025 11:30	9.46	18.76	1
LH-TR-01	6/6/2025 11:45	9.55	18.76	1
LH-TR-01	6/6/2025 12:00	9.4	18.76	1
LH-TR-01	6/6/2025 12:15	9.43	18.76	1
LH-TR-01	6/6/2025 12:30	9.29	18.78	1
LH-TR-01	6/6/2025 12:45	9.37	18.8	1
LH-TR-01	6/6/2025 13:00	9.29	18.82	1

Station Name	Date Time	DO mg/L	Temp C	Use Code
LH-TR-01	6/6/2025 13:15	9.3	18.86	1
LH-TR-01	6/6/2025 13:30	9.38	18.88	1
LH-TR-01	6/6/2025 13:45	9.39	18.92	1
LH-TR-01	6/6/2025 14:00	9.34	18.94	1
LH-TR-01	6/6/2025 14:15	9.37	18.96	1
LH-TR-01	6/6/2025 14:30	9.37	18.98	1
LH-TR-01	6/6/2025 14:45	9.36	19	1
LH-TR-01	6/6/2025 15:00	9.39	19.04	1
LH-TR-01	6/6/2025 15:15	9.4	19.06	1
LH-TR-01	6/6/2025 15:30	9.42	19.1	1
LH-TR-01	6/6/2025 15:45	9.44	19.12	1
LH-TR-01	6/6/2025 16:00	9.36	19.16	1
LH-TR-01	6/6/2025 16:15	9.36	19.18	1
LH-TR-01	6/6/2025 16:30	9.37	19.18	1
LH-TR-01	6/6/2025 16:45	9.28	19.2	1
LH-TR-01	6/6/2025 17:00	9.39	19.22	1
LH-TR-01	6/6/2025 17:15	9.35	19.24	1
LH-TR-01	6/6/2025 17:30	9.4	19.24	1
LH-TR-01	6/6/2025 17:45	9.48	19.26	1
LH-TR-01	6/6/2025 18:00	9.34	19.28	1
LH-TR-01	6/6/2025 18:15	9.39	19.3	1
LH-TR-01	6/6/2025 18:30	9.39	19.3	1
LH-TR-01	6/6/2025 18:45	9.37	19.32	1
LH-TR-01	6/6/2025 19:00	9.29	19.32	1
LH-TR-01	6/6/2025 19:15	9.24	19.34	1
LH-TR-01	6/6/2025 19:30	9.18	19.36	1
LH-TR-01	6/6/2025 19:45	9.15	19.36	1
LH-TR-01	6/6/2025 20:00	9.14	19.38	1
LH-TR-01	6/6/2025 20:15	9.19	19.4	1
LH-TR-01	6/6/2025 20:30	9.22	19.42	1
LH-TR-01	6/6/2025 20:45	9.17	19.44	1
LH-TR-01	6/6/2025 21:00	9.21	19.46	1
LH-TR-01	6/6/2025 21:15	9.33	19.46	1
LH-TR-01	6/6/2025 21:30	9.24	19.48	1
LH-TR-01	6/6/2025 21:45	9.21	19.48	1
LH-TR-01	6/6/2025 22:00	9.28	19.5	1
LH-TR-01	6/6/2025 22:15	9.25	19.52	1
LH-TR-01	6/6/2025 22:30	9.15	19.52	1
LH-TR-01	6/6/2025 22:45	9.16	19.54	1
LH-TR-01	6/6/2025 23:00	9.23	19.56	1
LH-TR-01	6/6/2025 23:15	9.35	19.56	1
LH-TR-01	6/6/2025 23:30	9.25	19.58	1
LH-TR-01	6/6/2025 23:45	9.21	19.58	1
LH-TR-01	6/7/2025 0:00	9.19	19.6	1
LH-TR-01	6/7/2025 0:15	9.26	19.6	1
LH-TR-01	6/7/2025 0:30	9.24	19.62	1
LH-TR-01	6/7/2025 0:45	9.17	19.64	1
LH-TR-01	6/7/2025 1:00	9.25	19.66	1
LH-TR-01	6/7/2025 1:15	9.3	19.68	1
LH-TR-01	6/7/2025 1:30	9.29	19.68	1
LH-TR-01	6/7/2025 1:45	9.33	19.7	1
LH-TR-01	6/7/2025 2:00	9.23	19.7	1
LH-TR-01	6/7/2025 2:15	9.32	19.7	1
LH-TR-01	6/7/2025 2:30	9.24	19.7	1
LH-TR-01	6/7/2025 2:45	9.21	19.7	1
LH-TR-01	6/7/2025 3:00	9.27	19.7	1
LH-TR-01	6/7/2025 3:15	9.17	19.68	1
LH-TR-01	6/7/2025 3:30	9.2	19.68	1
LH-TR-01	6/7/2025 3:45	9.1	19.68	1
LH-TR-01	6/7/2025 4:00	9.2	19.68	1
LH-TR-01	6/7/2025 4:15	9.11	19.66	1
LH-TR-01	6/7/2025 4:30	9.18	19.66	1
LH-TR-01	6/7/2025 4:45	9.1	19.66	1
LH-TR-01	6/7/2025 5:00	9.09	19.66	1
LH-TR-01	6/7/2025 5:15	9.12	19.64	1
LH-TR-01	6/7/2025 5:30	9.1	19.64	1
LH-TR-01	6/7/2025 5:45	9.08	19.64	1
LH-TR-01	6/7/2025 6:00	9.03	19.64	1
LH-TR-01	6/7/2025 6:15	9.03	19.62	1
LH-TR-01	6/7/2025 6:30	9.02	19.62	1
LH-TR-01	6/7/2025 6:45	9.09	19.6	1
LH-TR-01	6/7/2025 7:00	9.13	19.6	1
LH-TR-01	6/7/2025 7:15	9.17	19.6	1
LH-TR-01	6/7/2025 7:30	9.15	19.58	1
LH-TR-01	6/7/2025 7:45	9.09	19.58	1
LH-TR-01	6/7/2025 8:00	9.18	19.58	1
LH-TR-01	6/7/2025 8:15	9.13	19.58	1
LH-TR-01	6/7/2025 8:30	9.16	19.58	1
LH-TR-01	6/7/2025 8:45	9.03	19.56	1
LH-TR-01	6/7/2025 9:00	9.06	19.58	1
LH-TR-01	6/7/2025 9:15	9.07	19.56	1
LH-TR-01	6/7/2025 9:30	9.15	19.56	1
LH-TR-01	6/7/2025 9:45	9.07	19.56	1
LH-TR-01	6/7/2025 10:00	9.11	19.56	1

Station Name	Date Time	DO mg/L	Temp C	Use Code
LH-TR-01	6/7/2025 10:15	9.14	19.56	1
LH-TR-01	6/7/2025 10:30	9.15	19.56	1
LH-TR-01	6/7/2025 10:45	9.09	19.56	1
LH-TR-01	6/7/2025 11:00	9.08	19.56	1
LH-TR-01	6/7/2025 11:15	9.07	19.56	1
LH-TR-01	6/7/2025 11:30	9.06	19.54	1
LH-TR-01	6/7/2025 11:45	9.15	19.54	1
LH-TR-01	6/7/2025 12:00	9.17	19.54	1
LH-TR-01	6/7/2025 12:15	9.06	19.54	1
LH-TR-01	6/7/2025 12:30	9.17	19.52	1
LH-TR-01	6/7/2025 12:45	9.17	19.52	1
LH-TR-01	6/7/2025 13:00	9.05	19.52	1
LH-TR-01	6/7/2025 13:15	9.12	19.52	1
LH-TR-01	6/7/2025 13:30	9.19	19.52	1
LH-TR-01	6/7/2025 13:45	9.03	19.52	1
LH-TR-01	6/7/2025 14:00	9.15	19.52	1
LH-TR-01	6/7/2025 14:15	9.15	19.54	1
LH-TR-01	6/7/2025 14:30	9.13	19.54	1
LH-TR-01	6/7/2025 14:45	9.15	19.56	1
LH-TR-01	6/7/2025 15:00	9.17	19.56	1
LH-TR-01	6/7/2025 15:15	9.17	19.58	1
LH-TR-01	6/7/2025 15:30	9.16	19.58	1
LH-TR-01	6/7/2025 15:45	9.15	19.6	1
LH-TR-01	6/7/2025 16:00	9.17	19.62	1
LH-TR-01	6/7/2025 16:15	9.18	19.64	1
LH-TR-01	6/7/2025 16:30	9.11	19.66	1
LH-TR-01	6/7/2025 16:45	9.14	19.68	1
LH-TR-01	6/7/2025 17:00	9.13	19.7	1
LH-TR-01	6/7/2025 17:15	9.15	19.74	1
LH-TR-01	6/7/2025 17:30	9.22	19.76	1
LH-TR-01	6/7/2025 17:45	9.17	19.8	1
LH-TR-01	6/7/2025 18:00	9.13	19.82	1
LH-TR-01	6/7/2025 18:15	9.09	19.86	1
LH-TR-01	6/7/2025 18:30	9.13	19.88	1
LH-TR-01	6/7/2025 18:45	9.04	19.9	1
LH-TR-01	6/7/2025 19:00	9.06	19.92	1
LH-TR-01	6/7/2025 19:15	9.01	19.94	1
LH-TR-01	6/7/2025 19:30	8.98	19.94	1
LH-TR-01	6/7/2025 19:45	9.01	19.96	1
LH-TR-01	6/7/2025 20:00	9.05	19.96	1
LH-TR-01	6/7/2025 20:15	9.05	19.96	1
LH-TR-01	6/7/2025 20:30	9.1	19.96	1
LH-TR-01	6/7/2025 20:45	9.01	19.96	1
LH-TR-01	6/7/2025 21:00	8.93	19.96	1
LH-TR-01	6/7/2025 21:15	9.04	19.96	1
LH-TR-01	6/7/2025 21:30	8.98	19.96	1
LH-TR-01	6/7/2025 21:45	9.07	19.96	1
LH-TR-01	6/7/2025 22:00	9.08	19.94	1
LH-TR-01	6/7/2025 22:15	8.99	19.92	1
LH-TR-01	6/7/2025 22:30	8.93	19.92	1
LH-TR-01	6/7/2025 22:45	9.06	19.9	1
LH-TR-01	6/7/2025 23:00	9.07	19.88	1
LH-TR-01	6/7/2025 23:15	9.05	19.86	1
LH-TR-01	6/7/2025 23:30	9.06	19.84	1
LH-TR-01	6/7/2025 23:45	9.05	19.84	1
LH-TR-01	6/8/2025 0:00	9.11	19.82	1
LH-TR-01	6/8/2025 0:15	8.95	19.8	1
LH-TR-01	6/8/2025 0:30	9	19.78	1
LH-TR-01	6/8/2025 0:45	8.99	19.76	1
LH-TR-01	6/8/2025 1:00	8.96	19.74	1
LH-TR-01	6/8/2025 1:15	8.97	19.74	1
LH-TR-01	6/8/2025 1:30	8.93	19.72	1
LH-TR-01	6/8/2025 1:45	8.88	19.7	1
LH-TR-01	6/8/2025 2:00	9.08	19.68	1
LH-TR-01	6/8/2025 2:15	8.96	19.66	1
LH-TR-01	6/8/2025 2:30	8.95	19.64	1
LH-TR-01	6/8/2025 2:45	9.06	19.62	1
LH-TR-01	6/8/2025 3:00	9.04	19.6	1
LH-TR-01	6/8/2025 3:15	9	19.58	1
LH-TR-01	6/8/2025 3:30	9.12	19.56	1
LH-TR-01	6/8/2025 3:45	9	19.54	1
LH-TR-01	6/8/2025 4:00	8.98	19.52	1
LH-TR-01	6/8/2025 4:15	8.93	19.5	1
LH-TR-01	6/8/2025 4:30	8.95	19.46	1
LH-TR-01	6/8/2025 4:45	9.05	19.44	1
LH-TR-01	6/8/2025 5:00	9.03	19.42	1
LH-TR-01	6/8/2025 5:15	9.02	19.4	1
LH-TR-01	6/8/2025 5:30	8.99	19.38	1
LH-TR-01	6/8/2025 5:45	9.08	19.36	1
LH-TR-01	6/8/2025 6:00	9.1	19.36	1
LH-TR-01	6/8/2025 6:15	9.04	19.34	1
LH-TR-01	6/8/2025 6:30	9.07	19.34	1
LH-TR-01	6/8/2025 6:45	9.08	19.32	1
LH-TR-01	6/8/2025 7:00	9.02	19.32	1

Station Name	Date Time	DO mg/L	Temp C	Use Code
LH-TR-01	6/8/2025 7:15	9.06	19.32	1
LH-TR-01	6/8/2025 7:30	9.11	19.32	1
LH-TR-01	6/8/2025 7:45	9	19.34	1
LH-TR-01	6/8/2025 8:00	9.19	19.34	1
LH-TR-01	6/8/2025 8:15	9.19	19.36	1
LH-TR-01	6/8/2025 8:30	9.16	19.36	1
LH-TR-01	6/8/2025 8:45	9.15	19.38	1
LH-TR-01	6/8/2025 9:00	9.18	19.4	1
LH-TR-01	6/8/2025 9:15	9.12	19.4	1
LH-TR-01	6/8/2025 9:30	9.14	19.42	1
LH-TR-01	6/8/2025 9:45	9.18	19.44	1
LH-TR-01	6/8/2025 10:00	9.15	19.46	1
LH-TR-01	6/8/2025 10:15	9.18	19.48	1
LH-TR-01	6/8/2025 10:30	9.12	19.5	1
LH-TR-01	6/8/2025 10:45	9.16	19.54	1
LH-TR-01	6/8/2025 11:00	9.15	19.56	1
LH-TR-01	6/8/2025 11:15	9.19	19.58	1
LH-TR-01	6/8/2025 11:30	9.16	19.58	1
LH-TR-01	6/8/2025 11:45	9.13	19.62	1
LH-TR-01	6/8/2025 12:00	9.25	19.64	1
LH-TR-01	6/8/2025 12:15	9.28	19.66	1
LH-TR-01	6/8/2025 12:30	9.24	19.68	1
LH-TR-01	6/8/2025 12:45	9.23	19.7	1
LH-TR-01	6/8/2025 13:00	9.19	19.72	1
LH-TR-01	6/8/2025 13:15	9.26	19.74	1
LH-TR-01	6/8/2025 13:30	9.28	19.76	1
LH-TR-01	6/8/2025 13:45	9.25	19.78	1
LH-TR-01	6/8/2025 14:00	9.32	19.82	1
LH-TR-01	6/8/2025 14:15	9.22	19.84	1
LH-TR-01	6/8/2025 14:30	9.2	19.86	1
LH-TR-01	6/8/2025 14:45	9.21	19.88	1
LH-TR-01	6/8/2025 15:00	9.29	19.88	1
LH-TR-01	6/8/2025 15:15	9.19	19.9	1
LH-TR-01	6/8/2025 15:30	9.18	19.92	1
LH-TR-01	6/8/2025 15:45	9.19	19.92	1
LH-TR-01	6/8/2025 16:00	9.32	19.94	1
LH-TR-01	6/8/2025 16:15	9.18	19.94	1
LH-TR-01	6/8/2025 16:30	9.22	19.94	1
LH-TR-01	6/8/2025 16:45	9.27	19.94	1
LH-TR-01	6/8/2025 17:00	9.33	19.92	1
LH-TR-01	6/8/2025 17:15	9.28	19.92	1
LH-TR-01	6/8/2025 17:30	9.23	19.9	1
LH-TR-01	6/8/2025 17:45	9.2	19.9	1
LH-TR-01	6/8/2025 18:00	9.27	19.88	1
LH-TR-01	6/8/2025 18:15	9.36	19.86	1
LH-TR-01	6/8/2025 18:30	9.3	19.86	1
LH-TR-01	6/8/2025 18:45	9.4	19.84	1
LH-TR-01	6/8/2025 19:00	9.35	19.82	1
LH-TR-01	6/8/2025 19:15	9.42	19.8	1
LH-TR-01	6/8/2025 19:30	9.25	19.78	1
LH-TR-01	6/8/2025 19:45	9.39	19.76	1
LH-TR-01	6/8/2025 20:00	9.38	19.74	1
LH-TR-01	6/8/2025 20:15	9.36	19.72	1
LH-TR-01	6/8/2025 20:30	9.4	19.7	1
LH-TR-01	6/8/2025 20:45	9.39	19.68	1
LH-TR-01	6/8/2025 21:00	9.39	19.66	1
LH-TR-01	6/8/2025 21:15	9.31	19.62	1
LH-TR-01	6/8/2025 21:30	9.34	19.6	1
LH-TR-01	6/8/2025 21:45	9.45	19.58	1
LH-TR-01	6/8/2025 22:00	9.43	19.58	1
LH-TR-01	6/8/2025 22:15	9.37	19.56	1
LH-TR-01	6/8/2025 22:30	9.36	19.54	1
LH-TR-01	6/8/2025 22:45	9.38	19.52	1
LH-TR-01	6/8/2025 23:00	9.37	19.5	1
LH-TR-01	6/8/2025 23:15	9.37	19.48	1
LH-TR-01	6/8/2025 23:30	9.39	19.46	1
LH-TR-01	6/8/2025 23:45	9.4	19.46	1
LH-TR-01	6/9/2025 0:00	9.39	19.46	1
LH-TR-01	6/9/2025 0:15	9.46	19.44	1
LH-TR-01	6/9/2025 0:30	9.4	19.42	1
LH-TR-01	6/9/2025 0:45	9.37	19.42	1
LH-TR-01	6/9/2025 1:00	9.42	19.4	1
LH-TR-01	6/9/2025 1:15	9.43	19.4	1
LH-TR-01	6/9/2025 1:30	9.32	19.38	1
LH-TR-01	6/9/2025 1:45	9.39	19.38	1
LH-TR-01	6/9/2025 2:00	9.39	19.36	1
LH-TR-01	6/9/2025 2:15	9.47	19.36	1
LH-TR-01	6/9/2025 2:30	9.44	19.34	1
LH-TR-01	6/9/2025 2:45	9.43	19.34	1
LH-TR-01	6/9/2025 3:00	9.52	19.32	1
LH-TR-01	6/9/2025 3:15	9.37	19.3	1
LH-TR-01	6/9/2025 3:30	9.38	19.28	1
LH-TR-01	6/9/2025 3:45	9.54	19.28	1
LH-TR-01	6/9/2025 4:00	9.35	19.26	1

Station Name	Date Time	DO mg/L	Temp C	Use Code
LH-TR-01	6/9/2025 4:15	9.42	19.24	1
LH-TR-01	6/9/2025 4:30	9.49	19.22	1
LH-TR-01	6/9/2025 4:45	9.52	19.2	1
LH-TR-01	6/9/2025 5:00	9.53	19.18	1
LH-TR-01	6/9/2025 5:15	9.5	19.18	1
LH-TR-01	6/9/2025 5:30	9.56	19.16	1
LH-TR-01	6/9/2025 5:45	9.51	19.14	1
LH-TR-01	6/9/2025 6:00	9.54	19.12	1
LH-TR-01	6/9/2025 6:15	9.47	19.1	1
LH-TR-01	6/9/2025 6:30	9.43	19.08	1
LH-TR-01	6/9/2025 6:45	9.48	19.06	1
LH-TR-01	6/9/2025 7:00	9.49	19.06	1
LH-TR-01	6/9/2025 7:15	9.53	19.04	1
LH-TR-01	6/9/2025 7:30	9.54	19.02	1
LH-TR-01	6/9/2025 7:45	9.46	19	1
LH-TR-01	6/9/2025 8:00	9.49	18.98	1
LH-TR-01	6/9/2025 8:15	9.57	18.98	1
LH-TR-01	6/9/2025 8:30	9.47	18.96	1
LH-TR-01	6/9/2025 8:45	9.4	18.96	1
LH-TR-01	6/9/2025 9:00	9.52	18.96	1
LH-TR-01	6/9/2025 9:15	9.54	18.94	1
LH-TR-01	6/9/2025 9:30	9.55	18.94	1
LH-TR-01	6/9/2025 9:45	9.41	18.92	1
LH-TR-01	6/9/2025 10:00	9.55	18.92	1
LH-TR-01	6/9/2025 10:15	9.48	18.92	1
LH-TR-01	6/9/2025 10:30	9.57	18.92	1
LH-TR-01	6/9/2025 10:45	9.54	18.9	1
LH-TR-01	6/9/2025 11:00	9.2	19.12	2
LH-TR-01	6/9/2025 11:15	9.13	19.52	2
LH-TR-01	6/9/2025 11:30	8.98	21.3	2
LH-TR-01	6/9/2025 11:45	9.79	19.02	1
LH-TR-01	6/9/2025 12:00	9.74	18.9	1
LH-TR-01	6/9/2025 12:15	9.75	18.88	1
LH-TR-01	6/9/2025 12:30	9.75	18.88	1
LH-TR-01	6/9/2025 12:45	9.75	18.86	1
LH-TR-01	6/9/2025 13:00	9.8	18.86	1
LH-TR-01	6/9/2025 13:15	9.81	18.88	1
LH-TR-01	6/9/2025 13:30	9.82	18.86	1
LH-TR-01	6/9/2025 13:45	9.77	18.86	1
LH-TR-01	6/9/2025 14:00	9.82	18.86	1
LH-TR-01	6/9/2025 14:15	9.76	18.86	1
LH-TR-01	6/9/2025 14:30	9.75	18.86	1
LH-TR-01	6/9/2025 14:45	9.75	18.86	1
LH-TR-01	6/9/2025 15:00	9.8	18.86	1
LH-TR-01	6/9/2025 15:15	9.82	18.86	1
LH-TR-01	6/9/2025 15:30	9.83	18.84	1
LH-TR-01	6/9/2025 15:45	9.81	18.84	1
LH-TR-01	6/9/2025 16:00	9.82	18.84	1
LH-TR-01	6/9/2025 16:15	9.91	18.84	1
LH-TR-01	6/9/2025 16:30	9.83	18.84	1
LH-TR-01	6/9/2025 16:45	9.86	18.84	1
LH-TR-01	6/9/2025 17:00	9.85	18.82	1
LH-TR-01	6/9/2025 17:15	9.82	18.82	1
LH-TR-01	6/9/2025 17:30	9.91	18.82	1
LH-TR-01	6/9/2025 17:45	9.84	18.8	1
LH-TR-01	6/9/2025 18:00	9.86	18.8	1
LH-TR-01	6/9/2025 18:15	9.86	18.8	1
LH-TR-01	6/9/2025 18:30	9.9	18.78	1
LH-TR-01	6/9/2025 18:45	9.85	18.78	1
LH-TR-01	6/9/2025 19:00	9.84	18.76	1
LH-TR-01	6/9/2025 19:15	9.79	18.76	1
LH-TR-01	6/9/2025 19:30	9.86	18.76	1
LH-TR-01	6/9/2025 19:45	9.79	18.74	1
LH-TR-01	6/9/2025 20:00	9.89	18.74	1
LH-TR-01	6/9/2025 20:15	9.76	18.72	1
LH-TR-01	6/9/2025 20:30	9.85	18.72	1
LH-TR-01	6/9/2025 20:45	9.9	18.72	1
LH-TR-01	6/9/2025 21:00	9.84	18.7	1
LH-TR-01	6/9/2025 21:15	9.9	18.7	1
LH-TR-01	6/9/2025 21:30	9.89	18.68	1
LH-TR-01	6/9/2025 21:45	9.78	18.68	1
LH-TR-01	6/9/2025 22:00	9.83	18.68	1
LH-TR-01	6/9/2025 22:15	9.8	18.66	1
LH-TR-01	6/9/2025 22:30	9.82	18.66	1
LH-TR-01	6/9/2025 22:45	9.84	18.64	1
LH-TR-01	6/9/2025 23:00	9.83	18.64	1
LH-TR-01	6/9/2025 23:15	9.84	18.62	1
LH-TR-01	6/9/2025 23:30	9.83	18.62	1
LH-TR-01	6/9/2025 23:45	9.87	18.62	1
LH-TR-01	6/10/2025 0:00	9.84	18.6	1
LH-TR-01	6/10/2025 0:15	9.81	18.6	1
LH-TR-01	6/10/2025 0:30	9.84	18.6	1
LH-TR-01	6/10/2025 0:45	9.85	18.58	1
LH-TR-01	6/10/2025 1:00	9.78	18.58	1

Station Name	Date Time	DO mg/L	Temp C	Use Code
LH-TR-01	6/10/2025 1:15	9.9	18.56	1
LH-TR-01	6/10/2025 1:30	9.93	18.56	1
LH-TR-01	6/10/2025 1:45	9.85	18.56	1
LH-TR-01	6/10/2025 2:00	9.9	18.56	1
LH-TR-01	6/10/2025 2:15	9.86	18.54	1
LH-TR-01	6/10/2025 2:30	9.82	18.54	1
LH-TR-01	6/10/2025 2:45	9.85	18.54	1
LH-TR-01	6/10/2025 3:00	9.87	18.54	1
LH-TR-01	6/10/2025 3:15	9.76	18.54	1
LH-TR-01	6/10/2025 3:30	9.85	18.52	1
LH-TR-01	6/10/2025 3:45	9.82	18.52	1
LH-TR-01	6/10/2025 4:00	9.92	18.52	1
LH-TR-01	6/10/2025 4:15	9.89	18.52	1
LH-TR-01	6/10/2025 4:30	9.87	18.5	1
LH-TR-01	6/10/2025 4:45	9.86	18.5	1
LH-TR-01	6/10/2025 5:00	9.92	18.5	1
LH-TR-01	6/10/2025 5:15	9.83	18.5	1
LH-TR-01	6/10/2025 5:30	9.81	18.48	1
LH-TR-01	6/10/2025 5:45	9.82	18.48	1
LH-TR-01	6/10/2025 6:00	9.91	18.48	1
LH-TR-01	6/10/2025 6:15	9.84	18.46	1
LH-TR-01	6/10/2025 6:30	9.84	18.46	1
LH-TR-01	6/10/2025 6:45	9.84	18.46	1
LH-TR-01	6/10/2025 7:00	9.83	18.46	1
LH-TR-01	6/10/2025 7:15	9.84	18.46	1
LH-TR-01	6/10/2025 7:30	9.82	18.44	1
LH-TR-01	6/10/2025 7:45	9.82	18.44	1
LH-TR-01	6/10/2025 8:00	9.92	18.44	1
LH-TR-01	6/10/2025 8:15	9.82	18.44	1
LH-TR-01	6/10/2025 8:30	9.84	18.44	1
LH-TR-01	6/10/2025 8:45	9.92	18.44	1
LH-TR-01	6/10/2025 9:00	9.89	18.44	1
LH-TR-01	6/10/2025 9:15	9.84	18.44	1
LH-TR-01	6/10/2025 9:30	9.83	18.44	1
LH-TR-01	6/10/2025 9:45	9.87	18.44	1
LH-TR-01	6/10/2025 10:00	9.81	18.44	1
LH-TR-01	6/10/2025 10:15	9.85	18.44	1
LH-TR-01	6/10/2025 10:30	9.8	18.44	1
LH-TR-01	6/10/2025 10:45	9.9	18.44	1
LH-TR-01	6/10/2025 11:00	9.83	18.44	1
LH-TR-01	6/10/2025 11:15	9.92	18.44	1
LH-TR-01	6/10/2025 11:30	9.86	18.44	1
LH-TR-01	6/10/2025 11:45	9.82	18.44	1
LH-TR-01	6/10/2025 12:00	9.91	18.44	1
LH-TR-01	6/10/2025 12:15	9.76	18.44	1
LH-TR-01	6/10/2025 12:30	9.87	18.44	1
LH-TR-01	6/10/2025 12:45	9.89	18.44	1
LH-TR-01	6/10/2025 13:00	9.81	18.44	1
LH-TR-01	6/10/2025 13:15	9.77	18.44	1
LH-TR-01	6/10/2025 13:30	9.79	18.44	1
LH-TR-01	6/10/2025 13:45	9.94	18.44	1
LH-TR-01	6/10/2025 14:00	9.93	18.44	1
LH-TR-01	6/10/2025 14:15	9.9	18.44	1
LH-TR-01	6/10/2025 14:30	9.91	18.44	1
LH-TR-01	6/10/2025 14:45	9.89	18.44	1
LH-TR-01	6/10/2025 15:00	9.89	18.42	1
LH-TR-01	6/10/2025 15:15	9.84	18.42	1
LH-TR-01	6/10/2025 15:30	9.91	18.42	1
LH-TR-01	6/10/2025 15:45	9.84	18.42	1
LH-TR-01	6/10/2025 16:00	9.9	18.42	1
LH-TR-01	6/10/2025 16:15	9.83	18.42	1
LH-TR-01	6/10/2025 16:30	9.91	18.42	1
LH-TR-01	6/10/2025 16:45	9.85	18.4	1
LH-TR-01	6/10/2025 17:00	9.86	18.4	1
LH-TR-01	6/10/2025 17:15	9.89	18.4	1
LH-TR-01	6/10/2025 17:30	9.9	18.4	1
LH-TR-01	6/10/2025 17:45	9.86	18.38	1
LH-TR-01	6/10/2025 18:00	9.84	18.38	1
LH-TR-01	6/10/2025 18:15	9.91	18.38	1
LH-TR-01	6/10/2025 18:30	9.84	18.38	1
LH-TR-01	6/10/2025 18:45	9.86	18.36	1
LH-TR-01	6/10/2025 19:00	9.83	18.36	1
LH-TR-01	6/10/2025 19:15	9.95	18.34	1
LH-TR-01	6/10/2025 19:30	9.9	18.34	1
LH-TR-01	6/10/2025 19:45	9.89	18.34	1
LH-TR-01	6/10/2025 20:00	9.91	18.34	1
LH-TR-01	6/10/2025 20:15	9.89	18.32	1
LH-TR-01	6/10/2025 20:30	9.86	18.32	1
LH-TR-01	6/10/2025 20:45	9.84	18.32	1
LH-TR-01	6/10/2025 21:00	9.89	18.3	1
LH-TR-01	6/10/2025 21:15	9.85	18.3	1
LH-TR-01	6/10/2025 21:30	9.91	18.3	1
LH-TR-01	6/10/2025 21:45	9.85	18.28	1
LH-TR-01	6/10/2025 22:00	9.93	18.28	1

Station Name	Date Time	DO mg/L	Temp C	Use Code
LH-TR-01	6/10/2025 22:15	9.85	18.28	1
LH-TR-01	6/10/2025 22:30	9.85	18.26	1
LH-TR-01	6/10/2025 22:45	9.81	18.26	1
LH-TR-01	6/10/2025 23:00	9.81	18.26	1
LH-TR-01	6/10/2025 23:15	9.86	18.24	1
LH-TR-01	6/10/2025 23:30	9.84	18.24	1
LH-TR-01	6/10/2025 23:45	9.91	18.22	1
LH-TR-01	6/11/2025 0:00	9.92	18.22	1
LH-TR-01	6/11/2025 0:15	9.96	18.22	1
LH-TR-01	6/11/2025 0:30	9.97	18.2	1
LH-TR-01	6/11/2025 0:45	9.94	18.2	1
LH-TR-01	6/11/2025 1:00	9.9	18.18	1
LH-TR-01	6/11/2025 1:15	9.95	18.18	1
LH-TR-01	6/11/2025 1:30	9.89	18.18	1
LH-TR-01	6/11/2025 1:45	9.93	18.16	1
LH-TR-01	6/11/2025 2:00	9.91	18.16	1
LH-TR-01	6/11/2025 2:15	9.9	18.16	1
LH-TR-01	6/11/2025 2:30	9.92	18.14	1
LH-TR-01	6/11/2025 2:45	9.87	18.14	1
LH-TR-01	6/11/2025 3:00	9.84	18.14	1
LH-TR-01	6/11/2025 3:15	9.89	18.12	1
LH-TR-01	6/11/2025 3:30	9.85	18.12	1
LH-TR-01	6/11/2025 3:45	9.83	18.1	1
LH-TR-01	6/11/2025 4:00	9.86	18.1	1
LH-TR-01	6/11/2025 4:15	9.89	18.1	1
LH-TR-01	6/11/2025 4:30	9.92	18.08	1
LH-TR-01	6/11/2025 4:45	9.96	18.08	1
LH-TR-01	6/11/2025 5:00	9.92	18.08	1
LH-TR-01	6/11/2025 5:15	9.85	18.06	1
LH-TR-01	6/11/2025 5:30	9.89	18.06	1
LH-TR-01	6/11/2025 5:45	9.96	18.04	1
LH-TR-01	6/11/2025 6:00	9.9	18.04	1
LH-TR-01	6/11/2025 6:15	9.95	18.04	1
LH-TR-01	6/11/2025 6:30	9.79	18.02	1
LH-TR-01	6/11/2025 6:45	9.94	18.02	1
LH-TR-01	6/11/2025 7:00	9.9	18.02	1
LH-TR-01	6/11/2025 7:15	9.91	18.02	1
LH-TR-01	6/11/2025 7:30	9.95	18.02	1
LH-TR-01	6/11/2025 7:45	9.95	18.02	1
LH-TR-01	6/11/2025 8:00	9.94	18.02	1
LH-TR-01	6/11/2025 8:15	9.93	18.02	1
LH-TR-01	6/11/2025 8:30	9.85	18.04	1
LH-TR-01	6/11/2025 8:45	9.97	18.04	1
LH-TR-01	6/11/2025 9:00	9.92	18.06	1
LH-TR-01	6/11/2025 9:15	9.97	18.06	1
LH-TR-01	6/11/2025 9:30	9.98	18.08	1
LH-TR-01	6/11/2025 9:45	9.92	18.1	1
LH-TR-01	6/11/2025 10:00	9.94	18.1	1
LH-TR-01	6/11/2025 10:15	9.96	18.14	1
LH-TR-01	6/11/2025 10:30	9.99	18.16	1
LH-TR-01	6/11/2025 10:45	9.97	18.18	1
LH-TR-01	6/11/2025 11:00	10.02	18.2	1
LH-TR-01	6/11/2025 11:15	9.98	18.22	1
LH-TR-01	6/11/2025 11:30	9.95	18.26	1
LH-TR-01	6/11/2025 11:45	9.95	18.28	1
LH-TR-01	6/11/2025 12:00	10.02	18.32	1
LH-TR-01	6/11/2025 12:15	9.92	18.34	1
LH-TR-01	6/11/2025 12:30	9.95	18.36	1
LH-TR-01	6/11/2025 12:45	9.85	18.4	1
LH-TR-01	6/11/2025 13:00	9.82	18.44	1
LH-TR-01	6/11/2025 13:15	9.86	18.46	1
LH-TR-01	6/11/2025 13:30	9.87	18.48	1
LH-TR-01	6/11/2025 13:45	9.86	18.5	1
LH-TR-01	6/11/2025 14:00	9.85	18.52	1
LH-TR-01	6/11/2025 14:15	9.95	18.56	1
LH-TR-01	6/11/2025 14:30	9.93	18.6	1
LH-TR-01	6/11/2025 14:45	9.92	18.64	1
LH-TR-01	6/11/2025 15:00	9.94	18.68	1
LH-TR-01	6/11/2025 15:15	9.96	18.7	1
LH-TR-01	6/11/2025 15:30	9.93	18.74	1
LH-TR-01	6/11/2025 15:45	9.99	18.78	1
LH-TR-01	6/11/2025 16:00	9.86	18.8	1
LH-TR-01	6/11/2025 16:15	9.93	18.84	1
LH-TR-01	6/11/2025 16:30	9.95	18.86	1
LH-TR-01	6/11/2025 16:45	9.93	18.88	1
LH-TR-01	6/11/2025 17:00	9.97	18.92	1
LH-TR-01	6/11/2025 17:15	9.95	18.94	1
LH-TR-01	6/11/2025 17:30	9.97	18.96	1
LH-TR-01	6/11/2025 17:45	9.86	18.98	1
LH-TR-01	6/11/2025 18:00	9.93	19	1
LH-TR-01	6/11/2025 18:15	9.98	19.02	1
LH-TR-01	6/11/2025 18:30	9.87	19.02	1
LH-TR-01	6/11/2025 18:45	9.96	19.04	1
LH-TR-01	6/11/2025 19:00	9.95	19.04	1

Station Name	Date Time	DO mg/L	Temp C	Use Code
LH-TR-01	6/11/2025 19:15	9.92	19.06	1
LH-TR-01	6/11/2025 19:30	9.84	19.06	1
LH-TR-01	6/11/2025 19:45	9.89	19.06	1
LH-TR-01	6/11/2025 20:00	9.97	19.06	1
LH-TR-01	6/11/2025 20:15	9.9	19.06	1
LH-TR-01	6/11/2025 20:30	9.87	19.04	1
LH-TR-01	6/11/2025 20:45	9.84	19.04	1
LH-TR-01	6/11/2025 21:00	9.78	19.04	1
LH-TR-01	6/11/2025 21:15	9.89	19.02	1
LH-TR-01	6/11/2025 21:30	9.76	19.02	1
LH-TR-01	6/11/2025 21:45	9.84	19	1
LH-TR-01	6/11/2025 22:00	9.87	18.98	1
LH-TR-01	6/11/2025 22:15	9.78	18.98	1
LH-TR-01	6/11/2025 22:30	9.87	18.96	1
LH-TR-01	6/11/2025 22:45	9.76	18.96	1
LH-TR-01	6/11/2025 23:00	9.86	18.94	1
LH-TR-01	6/11/2025 23:15	9.85	18.94	1
LH-TR-01	6/11/2025 23:30	9.89	18.92	1
LH-TR-01	6/11/2025 23:45	9.89	18.92	1
LH-TR-01	6/12/2025 0:00	9.73	18.9	1
LH-TR-01	6/12/2025 0:15	9.92	18.9	1
LH-TR-01	6/12/2025 0:30	9.82	18.88	1
LH-TR-01	6/12/2025 0:45	9.7	18.86	1
LH-TR-01	6/12/2025 1:00	9.78	18.84	1
LH-TR-01	6/12/2025 1:15	9.8	18.84	1
LH-TR-01	6/12/2025 1:30	9.8	18.8	1
LH-TR-01	6/12/2025 1:45	9.8	18.8	1
LH-TR-01	6/12/2025 2:00	9.8	18.78	1
LH-TR-01	6/12/2025 2:15	9.7	18.76	1
LH-TR-01	6/12/2025 2:30	9.77	18.74	1
LH-TR-01	6/12/2025 2:45	9.74	18.74	1
LH-TR-01	6/12/2025 3:00	9.77	18.72	1
LH-TR-01	6/12/2025 3:15	9.75	18.7	1
LH-TR-01	6/12/2025 3:30	9.79	18.68	1
LH-TR-01	6/12/2025 3:45	9.77	18.66	1
LH-TR-01	6/12/2025 4:00	9.74	18.64	1
LH-TR-01	6/12/2025 4:15	9.75	18.62	1
LH-TR-01	6/12/2025 4:30	9.8	18.6	1
LH-TR-01	6/12/2025 4:45	9.78	18.6	1
LH-TR-01	6/12/2025 5:00	9.75	18.58	1
LH-TR-01	6/12/2025 5:15	9.81	18.58	1
LH-TR-01	6/12/2025 5:30	9.85	18.56	1
LH-TR-01	6/12/2025 5:45	9.78	18.56	1
LH-TR-01	6/12/2025 6:00	9.78	18.56	1
LH-TR-01	6/12/2025 6:15	9.81	18.54	1
LH-TR-01	6/12/2025 6:30	9.77	18.54	1
LH-TR-01	6/12/2025 6:45	9.85	18.54	1
LH-TR-01	6/12/2025 7:00	9.84	18.54	1
LH-TR-01	6/12/2025 7:15	9.84	18.54	1
LH-TR-01	6/12/2025 7:30	9.85	18.54	1
LH-TR-01	6/12/2025 7:45	9.82	18.54	1
LH-TR-01	6/12/2025 8:00	9.78	18.54	1
LH-TR-01	6/12/2025 8:15	9.8	18.54	1
LH-TR-01	6/12/2025 8:30	9.81	18.56	1
LH-TR-01	6/12/2025 8:45	9.92	18.56	1
LH-TR-01	6/12/2025 9:00	9.87	18.58	1
LH-TR-01	6/12/2025 9:15	9.78	18.6	1
LH-TR-01	6/12/2025 9:30	9.75	18.6	1
LH-TR-01	6/12/2025 9:45	9.78	18.62	1
LH-TR-01	6/12/2025 10:00	9.79	18.64	1
LH-TR-01	6/12/2025 10:15	9.69	18.68	1
LH-TR-01	6/12/2025 10:30	9.82	18.7	1
LH-TR-01	6/12/2025 10:45	9.76	18.72	1
LH-TR-01	6/12/2025 11:00	9.79	18.74	1
LH-TR-01	6/12/2025 11:15	9.79	18.78	1
LH-TR-01	6/12/2025 11:30	9.79	18.8	1
LH-TR-01	6/12/2025 11:45	9.78	18.82	1
LH-TR-01	6/12/2025 12:00	9.82	18.86	1
LH-TR-01	6/12/2025 12:15	9.86	18.88	1
LH-TR-01	6/12/2025 12:30	9.84	18.92	1
LH-TR-01	6/12/2025 12:45	9.81	18.94	1
LH-TR-01	6/12/2025 13:00	9.84	18.96	1
LH-TR-01	6/12/2025 13:15	9.87	19	1
LH-TR-01	6/12/2025 13:30	9.75	19.02	1
LH-TR-01	6/12/2025 13:45	9.87	19.06	1
LH-TR-01	6/12/2025 14:00	9.84	19.08	1
LH-TR-01	6/12/2025 14:15	9.77	19.1	1
LH-TR-01	6/12/2025 14:30	9.79	19.12	1
LH-TR-01	6/12/2025 14:45	9.77	19.14	1
LH-TR-01	6/12/2025 15:00	9.69	19.18	1
LH-TR-01	6/12/2025 15:15	9.74	19.2	1
LH-TR-01	6/12/2025 15:30	9.68	19.24	1
LH-TR-01	6/12/2025 15:45	9.81	19.26	1
LH-TR-01	6/12/2025 16:00	9.83	19.3	1

Station Name	Date Time	DO mg/L	Temp C	Use Code
LH-TR-01	6/12/2025 16:15	9.87	19.32	1
LH-TR-01	6/12/2025 16:30	9.83	19.36	1
LH-TR-01	6/12/2025 16:45	9.79	19.38	1
LH-TR-01	6/12/2025 17:00	9.85	19.42	1
LH-TR-01	6/12/2025 17:15	9.85	19.44	1
LH-TR-01	6/12/2025 17:30	9.83	19.46	1
LH-TR-01	6/12/2025 17:45	9.85	19.48	1
LH-TR-01	6/12/2025 18:00	9.85	19.5	1
LH-TR-01	6/12/2025 18:15	9.79	19.5	1
LH-TR-01	6/12/2025 18:30	9.82	19.52	1
LH-TR-01	6/12/2025 18:45	9.83	19.54	1
LH-TR-01	6/12/2025 19:00	9.84	19.54	1
LH-TR-01	6/12/2025 19:15	9.81	19.54	1
LH-TR-01	6/12/2025 19:30	9.78	19.54	1
LH-TR-01	6/12/2025 19:45	9.83	19.56	1
LH-TR-01	6/12/2025 20:00	9.85	19.56	1
LH-TR-01	6/12/2025 20:15	9.86	19.56	1
LH-TR-01	6/12/2025 20:30	9.7	19.56	1
LH-TR-01	6/12/2025 20:45	9.81	19.56	1
LH-TR-01	6/12/2025 21:00	9.74	19.56	1
LH-TR-01	6/12/2025 21:15	9.67	19.56	1
LH-TR-01	6/12/2025 21:30	9.77	19.54	1
LH-TR-01	6/12/2025 21:45	9.85	19.54	1
LH-TR-01	6/12/2025 22:00	9.82	19.54	1
LH-TR-01	6/12/2025 22:15	9.72	19.52	1
LH-TR-01	6/12/2025 22:30	9.58	19.52	1
LH-TR-01	6/12/2025 22:45	9.77	19.52	1
LH-TR-01	6/12/2025 23:00	9.68	19.5	1
LH-TR-01	6/12/2025 23:15	9.67	19.5	1
LH-TR-01	6/12/2025 23:30	9.78	19.48	1
LH-TR-01	6/12/2025 23:45	9.69	19.46	1
LH-TR-01	6/13/2025 0:00	9.62	19.46	1
LH-TR-01	6/13/2025 0:15	9.67	19.46	1
LH-TR-01	6/13/2025 0:30	9.66	19.44	1
LH-TR-01	6/13/2025 0:45	9.67	19.42	1
LH-TR-01	6/13/2025 1:00	9.71	19.42	1
LH-TR-01	6/13/2025 1:15	9.77	19.4	1
LH-TR-01	6/13/2025 1:30	9.72	19.38	1
LH-TR-01	6/13/2025 1:45	9.73	19.36	1
LH-TR-01	6/13/2025 2:00	9.74	19.36	1
LH-TR-01	6/13/2025 2:15	9.74	19.34	1
LH-TR-01	6/13/2025 2:30	9.69	19.32	1
LH-TR-01	6/13/2025 2:45	9.78	19.3	1
LH-TR-01	6/13/2025 3:00	9.74	19.28	1
LH-TR-01	6/13/2025 3:15	9.69	19.26	1
LH-TR-01	6/13/2025 3:30	9.65	19.24	1
LH-TR-01	6/13/2025 3:45	9.65	19.22	1
LH-TR-01	6/13/2025 4:00	9.61	19.22	1
LH-TR-01	6/13/2025 4:15	9.6	19.2	1
LH-TR-01	6/13/2025 4:30	9.52	19.18	1
LH-TR-01	6/13/2025 4:45	9.59	19.16	1
LH-TR-01	6/13/2025 5:00	9.63	19.14	1
LH-TR-01	6/13/2025 5:15	9.62	19.14	1
LH-TR-01	6/13/2025 5:30	9.5	19.12	1
LH-TR-01	6/13/2025 5:45	9.63	19.12	1
LH-TR-01	6/13/2025 6:00	9.57	19.1	1
LH-TR-01	6/13/2025 6:15	9.54	19.1	1
LH-TR-01	6/13/2025 6:30	9.55	19.08	1
LH-TR-01	6/13/2025 6:45	9.62	19.08	1
LH-TR-01	6/13/2025 7:00	9.66	19.08	1
LH-TR-01	6/13/2025 7:15	9.61	19.08	1
LH-TR-01	6/13/2025 7:30	9.51	19.08	1
LH-TR-01	6/13/2025 7:45	9.54	19.06	1
LH-TR-01	6/13/2025 8:00	9.48	19.06	1
LH-TR-01	6/13/2025 8:15	9.61	19.06	1
LH-TR-01	6/13/2025 8:30	9.68	19.06	1
LH-TR-01	6/13/2025 8:45	9.59	19.06	1
LH-TR-01	6/13/2025 9:00	9.66	19.06	1
LH-TR-01	6/13/2025 9:15	9.72	19.06	1
LH-TR-01	6/13/2025 9:30	9.67	19.06	1
LH-TR-01	6/13/2025 9:45	9.71	19.06	1
LH-TR-01	6/13/2025 10:00	9.55	19.06	1
LH-TR-01	6/13/2025 10:15	9.59	19.06	1
LH-TR-01	6/13/2025 10:30	9.74	19.08	1
LH-TR-01	6/13/2025 10:45	9.75	19.1	1
LH-TR-01	6/13/2025 11:00	9.7	19.1	1
LH-TR-01	6/13/2025 11:15	9.71	19.12	1
LH-TR-01	6/13/2025 11:30	9.72	19.14	1
LH-TR-01	6/13/2025 11:45	9.71	19.16	1
LH-TR-01	6/13/2025 12:00	9.72	19.18	1
LH-TR-01	6/13/2025 12:15	9.68	19.2	1
LH-TR-01	6/13/2025 12:30	9.71	19.2	1
LH-TR-01	6/13/2025 12:45	9.74	19.22	1
LH-TR-01	6/13/2025 13:00	9.73	19.24	1

Station Name	Date Time	DO mg/L	Temp C	Use Code
LH-TR-01	6/13/2025 13:15	9.7	19.26	1
LH-TR-01	6/13/2025 13:30	9.71	19.28	1
LH-TR-01	6/13/2025 13:45	9.7	19.3	1
LH-TR-01	6/13/2025 14:00	9.66	19.32	1
LH-TR-01	6/13/2025 14:15	9.74	19.32	1
LH-TR-01	6/13/2025 14:30	9.76	19.34	1
LH-TR-01	6/13/2025 14:45	9.74	19.36	1
LH-TR-01	6/13/2025 15:00	9.72	19.38	1
LH-TR-01	6/13/2025 15:15	9.77	19.42	1
LH-TR-01	6/13/2025 15:30	9.72	19.44	1
LH-TR-01	6/13/2025 15:45	9.72	19.44	1
LH-TR-01	6/13/2025 16:00	9.73	19.48	1
LH-TR-01	6/13/2025 16:15	9.77	19.5	1
LH-TR-01	6/13/2025 16:30	9.81	19.5	1
LH-TR-01	6/13/2025 16:45	9.8	19.52	1
LH-TR-01	6/13/2025 17:00	9.68	19.54	1
LH-TR-01	6/13/2025 17:15	9.64	19.54	1
LH-TR-01	6/13/2025 17:30	9.63	19.56	1
LH-TR-01	6/13/2025 17:45	9.72	19.58	1
LH-TR-01	6/13/2025 18:00	9.68	19.58	1
LH-TR-01	6/13/2025 18:15	9.8	19.6	1
LH-TR-01	6/13/2025 18:30	9.67	19.6	1
LH-TR-01	6/13/2025 18:45	9.72	19.6	1
LH-TR-01	6/13/2025 19:00	9.59	19.62	1
LH-TR-01	6/13/2025 19:15	9.72	19.62	1
LH-TR-01	6/13/2025 19:30	9.78	19.64	1
LH-TR-01	6/13/2025 19:45	9.7	19.64	1
LH-TR-01	6/13/2025 20:00	9.7	19.66	1
LH-TR-01	6/13/2025 20:15	9.75	19.68	1
LH-TR-01	6/13/2025 20:30	9.7	19.68	1
LH-TR-01	6/13/2025 20:45	9.78	19.68	1
LH-TR-01	6/13/2025 21:00	9.73	19.7	1
LH-TR-01	6/13/2025 21:15	9.68	19.7	1
LH-TR-01	6/13/2025 21:30	9.67	19.7	1
LH-TR-01	6/13/2025 21:45	9.78	19.72	1
LH-TR-01	6/13/2025 22:00	9.76	19.72	1
LH-TR-01	6/13/2025 22:15	9.78	19.72	1
LH-TR-01	6/13/2025 22:30	9.73	19.7	1
LH-TR-01	6/13/2025 22:45	9.83	19.7	1
LH-TR-01	6/13/2025 23:00	9.8	19.7	1
LH-TR-01	6/13/2025 23:15	9.82	19.7	1
LH-TR-01	6/13/2025 23:30	9.63	19.7	1
LH-TR-01	6/13/2025 23:45	9.83	19.68	1
LH-TR-01	6/14/2025 0:00	9.64	19.68	1
LH-TR-01	6/14/2025 0:15	9.67	19.68	1
LH-TR-01	6/14/2025 0:30	9.79	19.68	1
LH-TR-01	6/14/2025 0:45	9.63	19.66	1
LH-TR-01	6/14/2025 1:00	9.68	19.66	1
LH-TR-01	6/14/2025 1:15	9.77	19.64	1
LH-TR-01	6/14/2025 1:30	9.69	19.62	1
LH-TR-01	6/14/2025 1:45	9.56	19.62	1
LH-TR-01	6/14/2025 2:00	9.55	19.6	1
LH-TR-01	6/14/2025 2:15	9.73	19.58	1
LH-TR-01	6/14/2025 2:30	9.61	19.58	1
LH-TR-01	6/14/2025 2:45	9.61	19.56	1
LH-TR-01	6/14/2025 3:00	9.76	19.56	1
LH-TR-01	6/14/2025 3:15	9.64	19.54	1
LH-TR-01	6/14/2025 3:30	9.64	19.52	1
LH-TR-01	6/14/2025 3:45	9.65	19.5	1
LH-TR-01	6/14/2025 4:00	9.74	19.48	1
LH-TR-01	6/14/2025 4:15	9.72	19.48	1
LH-TR-01	6/14/2025 4:30	9.59	19.46	1
LH-TR-01	6/14/2025 4:45	9.68	19.44	1
LH-TR-01	6/14/2025 5:00	9.56	19.42	1
LH-TR-01	6/14/2025 5:15	9.72	19.4	1
LH-TR-01	6/14/2025 5:30	9.71	19.38	1
LH-TR-01	6/14/2025 5:45	9.76	19.36	1
LH-TR-01	6/14/2025 6:00	9.57	19.34	1
LH-TR-01	6/14/2025 6:15	9.58	19.32	1
LH-TR-01	6/14/2025 6:30	9.53	19.3	1
LH-TR-01	6/14/2025 6:45	9.53	19.28	1
LH-TR-01	6/14/2025 7:00	9.5	19.26	1
LH-TR-01	6/14/2025 7:15	9.55	19.24	1
LH-TR-01	6/14/2025 7:30	9.43	19.22	1
LH-TR-01	6/14/2025 7:45	9.5	19.22	1
LH-TR-01	6/14/2025 8:00	9.53	19.2	1
LH-TR-01	6/14/2025 8:15	9.64	19.18	1
LH-TR-01	6/14/2025 8:30	9.5	19.16	1
LH-TR-01	6/14/2025 8:45	9.52	19.14	1
LH-TR-01	6/14/2025 9:00	9.53	19.14	1
LH-TR-01	6/14/2025 9:15	9.67	19.12	1
LH-TR-01	6/14/2025 9:30	9.68	19.1	1
LH-TR-01	6/14/2025 9:45	9.55	19.1	1
LH-TR-01	6/14/2025 10:00	9.59	19.08	1

Station Name	Date Time	DO mg/L	Temp C	Use Code
LH-TR-01	6/14/2025 10:15	9.55	19.08	1
LH-TR-01	6/14/2025 10:30	9.58	19.08	1
LH-TR-01	6/14/2025 10:45	9.56	19.06	1
LH-TR-01	6/14/2025 11:00	9.44	19.06	1
LH-TR-01	6/14/2025 11:15	9.48	19.06	1
LH-TR-01	6/14/2025 11:30	9.46	19.04	1
LH-TR-01	6/14/2025 11:45	9.54	19.04	1
LH-TR-01	6/14/2025 12:00	9.64	19.04	1
LH-TR-01	6/14/2025 12:15	9.6	19.04	1
LH-TR-01	6/14/2025 12:30	9.57	19.02	1
LH-TR-01	6/14/2025 12:45	9.6	19.02	1
LH-TR-01	6/14/2025 13:00	9.55	19.02	1
LH-TR-01	6/14/2025 13:15	9.55	19.02	1
LH-TR-01	6/14/2025 13:30	9.52	19.02	1
LH-TR-01	6/14/2025 13:45	9.71	19.02	1
LH-TR-01	6/14/2025 14:00	9.55	19.02	1
LH-TR-01	6/14/2025 14:15	9.55	19.04	1
LH-TR-01	6/14/2025 14:30	9.57	19.02	1
LH-TR-01	6/14/2025 14:45	9.67	19.04	1
LH-TR-01	6/14/2025 15:00	9.6	19.04	1
LH-TR-01	6/14/2025 15:15	9.56	19.04	1
LH-TR-01	6/14/2025 15:30	9.52	19.02	1
LH-TR-01	6/14/2025 15:45	9.55	19.02	1
LH-TR-01	6/14/2025 16:00	9.5	19.02	1
LH-TR-01	6/14/2025 16:15	9.57	19.02	1
LH-TR-01	6/14/2025 16:30	9.54	19.02	1
LH-TR-01	6/14/2025 16:45	9.58	19.02	1
LH-TR-01	6/14/2025 17:00	9.51	19.02	1
LH-TR-01	6/14/2025 17:15	9.54	19.02	1
LH-TR-01	6/14/2025 17:30	9.53	19.02	1
LH-TR-01	6/14/2025 17:45	9.62	19.02	1
LH-TR-01	6/14/2025 18:00	9.55	19.02	1
LH-TR-01	6/14/2025 18:15	9.54	19	1
LH-TR-01	6/14/2025 18:30	9.54	19	1
LH-TR-01	6/14/2025 18:45	9.49	19	1
LH-TR-01	6/14/2025 19:00	9.63	19	1
LH-TR-01	6/14/2025 19:15	9.65	19	1
LH-TR-01	6/14/2025 19:30	9.68	19	1
LH-TR-01	6/14/2025 19:45	9.53	19	1
LH-TR-01	6/14/2025 20:00	9.61	19	1
LH-TR-01	6/14/2025 20:15	9.67	19	1
LH-TR-01	6/14/2025 20:30	9.68	18.98	1
LH-TR-01	6/14/2025 20:45	9.51	18.98	1
LH-TR-01	6/14/2025 21:00	9.47	18.98	1
LH-TR-01	6/14/2025 21:15	9.55	18.98	1
LH-TR-01	6/14/2025 21:30	9.56	18.98	1
LH-TR-01	6/14/2025 21:45	9.73	18.98	1
LH-TR-01	6/14/2025 22:00	9.53	18.96	1
LH-TR-01	6/14/2025 22:15	9.63	18.96	1
LH-TR-01	6/14/2025 22:30	9.59	18.96	1
LH-TR-01	6/14/2025 22:45	9.51	18.96	1
LH-TR-01	6/14/2025 23:00	9.63	18.96	1
LH-TR-01	6/14/2025 23:15	9.56	18.94	1
LH-TR-01	6/14/2025 23:30	9.55	18.94	1
LH-TR-01	6/14/2025 23:45	9.69	18.94	1
LH-TR-01	6/15/2025 0:00	9.63	18.94	1
LH-TR-01	6/15/2025 0:15	9.59	18.92	1
LH-TR-01	6/15/2025 0:30	9.62	18.92	1
LH-TR-01	6/15/2025 0:45	9.69	18.92	1
LH-TR-01	6/15/2025 1:00	9.62	18.92	1
LH-TR-01	6/15/2025 1:15	9.67	18.92	1
LH-TR-01	6/15/2025 1:30	9.49	18.9	1
LH-TR-01	6/15/2025 1:45	9.64	18.9	1
LH-TR-01	6/15/2025 2:00	9.57	18.9	1
LH-TR-01	6/15/2025 2:15	9.63	18.88	1
LH-TR-01	6/15/2025 2:30	9.6	18.88	1
LH-TR-01	6/15/2025 2:45	9.55	18.88	1
LH-TR-01	6/15/2025 3:00	9.7	18.86	1
LH-TR-01	6/15/2025 3:15	9.56	18.86	1
LH-TR-01	6/15/2025 3:30	9.78	18.86	1
LH-TR-01	6/15/2025 3:45	9.75	18.84	1
LH-TR-01	6/15/2025 4:00	9.74	18.82	1
LH-TR-01	6/15/2025 4:15	9.76	18.82	1
LH-TR-01	6/15/2025 4:30	9.67	18.82	1
LH-TR-01	6/15/2025 4:45	9.65	18.8	1
LH-TR-01	6/15/2025 5:00	9.61	18.8	1
LH-TR-01	6/15/2025 5:15	9.73	18.78	1
LH-TR-01	6/15/2025 5:30	9.64	18.78	1
LH-TR-01	6/15/2025 5:45	9.68	18.76	1
LH-TR-01	6/15/2025 6:00	9.52	18.74	1
LH-TR-01	6/15/2025 6:15	9.56	18.74	1
LH-TR-01	6/15/2025 6:30	9.59	18.72	1
LH-TR-01	6/15/2025 6:45	9.71	18.72	1
LH-TR-01	6/15/2025 7:00	9.52	18.7	1

Station Name	Date Time	DO mg/L	Temp C	Use Code
LH-TR-01	6/15/2025 7:15	9.57	18.7	1
LH-TR-01	6/15/2025 7:30	9.65	18.68	1
LH-TR-01	6/15/2025 7:45	9.49	18.68	1
LH-TR-01	6/15/2025 8:00	9.61	18.66	1
LH-TR-01	6/15/2025 8:15	9.54	18.66	1
LH-TR-01	6/15/2025 8:30	9.59	18.66	1
LH-TR-01	6/15/2025 8:45	9.61	18.64	1
LH-TR-01	6/15/2025 9:00	9.56	18.64	1
LH-TR-01	6/15/2025 9:15	9.46	18.64	1
LH-TR-01	6/15/2025 9:30	9.49	18.64	1
LH-TR-01	6/15/2025 9:45	9.52	18.64	1
LH-TR-01	6/15/2025 10:00	9.51	18.66	1
LH-TR-01	6/15/2025 10:15	9.61	18.66	1
LH-TR-01	6/15/2025 10:30	9.59	18.68	1
LH-TR-01	6/15/2025 10:45	9.64	18.68	1
LH-TR-01	6/15/2025 11:00	9.46	18.7	1
LH-TR-01	6/15/2025 11:15	9.57	18.7	1
LH-TR-01	6/15/2025 11:30	9.59	18.7	1
LH-TR-01	6/15/2025 11:45	9.64	18.7	1
LH-TR-01	6/15/2025 12:00	9.58	18.74	1
LH-TR-01	6/15/2025 12:15	9.54	18.74	1
LH-TR-01	6/15/2025 12:30	9.6	18.76	1
LH-TR-01	6/15/2025 12:45	9.66	18.78	1
LH-TR-01	6/15/2025 13:00	9.64	18.8	1
LH-TR-01	6/15/2025 13:15	9.66	18.8	1
LH-TR-01	6/15/2025 13:30	9.57	18.8	1
LH-TR-01	6/15/2025 13:45	9.58	18.82	1
LH-TR-01	6/15/2025 14:00	9.55	18.84	1
LH-TR-01	6/15/2025 14:15	9.62	18.84	1
LH-TR-01	6/15/2025 14:30	9.62	18.84	1
LH-TR-01	6/15/2025 14:45	9.59	18.84	1
LH-TR-01	6/15/2025 15:00	9.6	18.86	1
LH-TR-01	6/15/2025 15:15	9.57	18.86	1
LH-TR-01	6/15/2025 15:30	9.58	18.86	1
LH-TR-01	6/15/2025 15:45	9.56	18.88	1
LH-TR-01	6/15/2025 16:00	9.61	18.88	1
LH-TR-01	6/15/2025 16:15	9.6	18.88	1
LH-TR-01	6/15/2025 16:30	9.64	18.88	1
LH-TR-01	6/15/2025 16:45	9.62	18.9	1
LH-TR-01	6/15/2025 17:00	9.58	18.9	1
LH-TR-01	6/15/2025 17:15	9.59	18.92	1
LH-TR-01	6/15/2025 17:30	9.62	18.92	1
LH-TR-01	6/15/2025 17:45	9.6	18.92	1
LH-TR-01	6/15/2025 18:00	9.53	18.92	1
LH-TR-01	6/15/2025 18:15	9.71	18.92	1
LH-TR-01	6/15/2025 18:30	9.65	18.9	1
LH-TR-01	6/15/2025 18:45	9.66	18.9	1
LH-TR-01	6/15/2025 19:00	9.54	18.9	1
LH-TR-01	6/15/2025 19:15	9.61	18.88	1
LH-TR-01	6/15/2025 19:30	9.67	18.88	1
LH-TR-01	6/15/2025 19:45	9.64	18.86	1
LH-TR-01	6/15/2025 20:00	9.65	18.86	1
LH-TR-01	6/15/2025 20:15	9.75	18.84	1
LH-TR-01	6/15/2025 20:30	9.66	18.84	1
LH-TR-01	6/15/2025 20:45	9.61	18.84	1
LH-TR-01	6/15/2025 21:00	9.71	18.84	1
LH-TR-01	6/15/2025 21:15	9.66	18.84	1
LH-TR-01	6/15/2025 21:30	9.69	18.84	1
LH-TR-01	6/15/2025 21:45	9.74	18.84	1
LH-TR-01	6/15/2025 22:00	9.77	18.86	1
LH-TR-01	6/15/2025 22:15	9.63	18.86	1
LH-TR-01	6/15/2025 22:30	9.73	18.86	1
LH-TR-01	6/15/2025 22:45	9.67	18.88	1
LH-TR-01	6/15/2025 23:00	9.67	18.88	1
LH-TR-01	6/15/2025 23:15	9.71	18.9	1
LH-TR-01	6/15/2025 23:30	9.78	18.9	1
LH-TR-01	6/15/2025 23:45	9.72	18.9	1
LH-TR-01	6/16/2025 0:00	9.74	18.92	1
LH-TR-01	6/16/2025 0:15	9.66	18.92	1
LH-TR-01	6/16/2025 0:30	9.66	18.92	1
LH-TR-01	6/16/2025 0:45	9.67	18.94	1
LH-TR-01	6/16/2025 1:00	9.69	18.94	1
LH-TR-01	6/16/2025 1:15	9.7	18.94	1
LH-TR-01	6/16/2025 1:30	9.67	18.94	1
LH-TR-01	6/16/2025 1:45	9.68	18.96	1
LH-TR-01	6/16/2025 2:00	9.79	18.96	1
LH-TR-01	6/16/2025 2:15	9.61	18.96	1
LH-TR-01	6/16/2025 2:30	9.65	18.96	1
LH-TR-01	6/16/2025 2:45	9.69	18.96	1
LH-TR-01	6/16/2025 3:00	9.75	18.94	1
LH-TR-01	6/16/2025 3:15	9.7	18.94	1
LH-TR-01	6/16/2025 3:30	9.65	18.94	1
LH-TR-01	6/16/2025 3:45	9.67	18.92	1
LH-TR-01	6/16/2025 4:00	9.71	18.9	1

Station Name	Date Time	DO mg/L	Temp C	Use Code
LH-TR-01	6/16/2025 4:15	9.69	18.9	1
LH-TR-01	6/16/2025 4:30	9.64	18.88	1
LH-TR-01	6/16/2025 4:45	9.65	18.88	1
LH-TR-01	6/16/2025 5:00	9.71	18.86	1
LH-TR-01	6/16/2025 5:15	9.59	18.86	1
LH-TR-01	6/16/2025 5:30	9.64	18.84	1
LH-TR-01	6/16/2025 5:45	9.67	18.84	1
LH-TR-01	6/16/2025 6:00	9.64	18.82	1
LH-TR-01	6/16/2025 6:15	9.57	18.8	1
LH-TR-01	6/16/2025 6:30	9.7	18.8	1
LH-TR-01	6/16/2025 6:45	9.59	18.78	1
LH-TR-01	6/16/2025 7:00	9.57	18.76	1
LH-TR-01	6/16/2025 7:15	9.61	18.76	1
LH-TR-01	6/16/2025 7:30	9.61	18.74	1
LH-TR-01	6/16/2025 7:45	9.42	18.74	1
LH-TR-01	6/16/2025 8:00	9.59	18.72	1
LH-TR-01	6/16/2025 8:15	9.65	18.72	1
LH-TR-01	6/16/2025 8:30	9.6	18.72	1
LH-TR-01	6/16/2025 8:45	9.5	18.72	1
LH-TR-01	6/16/2025 9:00	9.62	18.72	1
LH-TR-01	6/16/2025 9:15	9.57	18.72	1
LH-TR-01	6/16/2025 9:30	9.55	18.72	1
LH-TR-01	6/16/2025 9:45	9.58	18.74	1
LH-TR-01	6/16/2025 10:00	9.63	18.74	1
LH-TR-01	6/16/2025 10:15	9.47	18.76	1
LH-TR-01	6/16/2025 10:30	9.56	18.78	1
LH-TR-01	6/16/2025 10:45	9.59	18.8	1
LH-TR-01	6/16/2025 11:00	9.28	19.72	2
LH-TR-01	6/16/2025 11:15	8.63	23.94	2
LH-TR-01	6/16/2025 11:30	8.26	25.88	2
LH-TR-01	6/16/2025 11:45	9.04	20.22	2
LH-TR-01	6/16/2025 12:00	9.56	18.98	1
LH-TR-01	6/16/2025 12:15	9.72	18.88	1
LH-TR-01	6/16/2025 12:30	9.66	18.88	1
LH-TR-01	6/16/2025 12:45	9.6	18.9	1
LH-TR-01	6/16/2025 13:00	9.62	18.92	1
LH-TR-01	6/16/2025 13:15	9.59	18.94	1
LH-TR-01	6/16/2025 13:30	9.55	18.98	1
LH-TR-01	6/16/2025 13:45	9.59	19	1
LH-TR-01	6/16/2025 14:00	9.58	19.02	1
LH-TR-01	6/16/2025 14:15	9.61	19.04	1
LH-TR-01	6/16/2025 14:30	9.73	18.98	1
LH-TR-01	6/16/2025 14:45	9.67	19.06	1
LH-TR-01	6/16/2025 15:00	9.68	19.06	1
LH-TR-01	6/16/2025 15:15	9.61	19.08	1
LH-TR-01	6/16/2025 15:30	9.7	19.1	1
LH-TR-01	6/16/2025 15:45	9.72	19.12	1
LH-TR-01	6/16/2025 16:00	9.75	19.12	1
LH-TR-01	6/16/2025 16:15	9.74	19.14	1
LH-TR-01	6/16/2025 16:30	9.72	19.16	1
LH-TR-01	6/16/2025 16:45	9.71	19.2	1
LH-TR-01	6/16/2025 17:00	9.74	19.22	1
LH-TR-01	6/16/2025 17:15	9.73	19.2	1
LH-TR-01	6/16/2025 17:30	9.71	19.2	1
LH-TR-01	6/16/2025 17:45	9.85	19.2	1
LH-TR-01	6/16/2025 18:00	9.7	19.22	1
LH-TR-01	6/16/2025 18:15	9.76	19.24	1
LH-TR-01	6/16/2025 18:30	9.65	19.24	1
LH-TR-01	6/16/2025 18:45	9.72	19.24	1
LH-TR-01	6/16/2025 19:00	9.68	19.26	1
LH-TR-01	6/16/2025 19:15	9.68	19.28	1
LH-TR-01	6/16/2025 19:30	9.61	19.28	1
LH-TR-01	6/16/2025 19:45	9.65	19.28	1
LH-TR-01	6/16/2025 20:00	9.75	19.28	1
LH-TR-01	6/16/2025 20:15	9.76	19.28	1
LH-TR-01	6/16/2025 20:30	9.83	19.28	1
LH-TR-01	6/16/2025 20:45	9.73	19.28	1
LH-TR-01	6/16/2025 21:00	9.82	19.28	1
LH-TR-01	6/16/2025 21:15	9.79	19.28	1
LH-TR-01	6/16/2025 21:30	9.79	19.28	1
LH-TR-01	6/16/2025 21:45	9.87	19.3	1
LH-TR-01	6/16/2025 22:00	9.73	19.3	1
LH-TR-01	6/16/2025 22:15	9.76	19.32	1
LH-TR-01	6/16/2025 22:30	9.81	19.32	1
LH-TR-01	6/16/2025 22:45	9.77	19.34	1
LH-TR-01	6/16/2025 23:00	9.77	19.34	1
LH-TR-01	6/16/2025 23:15	9.72	19.36	1
LH-TR-01	6/16/2025 23:30	9.7	19.38	1
LH-TR-01	6/16/2025 23:45	9.79	19.38	1
LH-TR-01	6/17/2025 0:00	9.77	19.4	1
LH-TR-01	6/17/2025 0:15	9.74	19.42	1
LH-TR-01	6/17/2025 0:30	9.8	19.44	1
LH-TR-01	6/17/2025 0:45	9.74	19.46	1
LH-TR-01	6/17/2025 1:00	9.79	19.46	1

Station Name	Date Time	DO mg/L	Temp C	Use Code
LH-TR-01	6/17/2025 1:15	9.78	19.48	1
LH-TR-01	6/17/2025 1:30	9.89	19.5	1
LH-TR-01	6/17/2025 1:45	9.82	19.5	1
LH-TR-01	6/17/2025 2:00	9.74	19.52	1
LH-TR-01	6/17/2025 2:15	9.78	19.54	1
LH-TR-01	6/17/2025 2:30	9.84	19.54	1
LH-TR-01	6/17/2025 2:45	9.78	19.56	1
LH-TR-01	6/17/2025 3:00	9.84	19.56	1
LH-TR-01	6/17/2025 3:15	9.82	19.56	1
LH-TR-01	6/17/2025 3:30	9.8	19.58	1
LH-TR-01	6/17/2025 3:45	9.85	19.58	1
LH-TR-01	6/17/2025 4:00	9.76	19.58	1
LH-TR-01	6/17/2025 4:15	9.76	19.58	1
LH-TR-01	6/17/2025 4:30	9.78	19.58	1
LH-TR-01	6/17/2025 4:45	9.8	19.58	1
LH-TR-01	6/17/2025 5:00	9.78	19.58	1
LH-TR-01	6/17/2025 5:15	9.76	19.58	1
LH-TR-01	6/17/2025 5:30	9.79	19.56	1
LH-TR-01	6/17/2025 5:45	9.76	19.56	1
LH-TR-01	6/17/2025 6:00	9.8	19.56	1
LH-TR-01	6/17/2025 6:15	9.71	19.54	1
LH-TR-01	6/17/2025 6:30	9.69	19.52	1
LH-TR-01	6/17/2025 6:45	9.68	19.52	1
LH-TR-01	6/17/2025 7:00	9.7	19.5	1
LH-TR-01	6/17/2025 7:15	9.73	19.5	1
LH-TR-01	6/17/2025 7:30	9.78	19.48	1
LH-TR-01	6/17/2025 7:45	9.74	19.48	1
LH-TR-01	6/17/2025 8:00	9.69	19.46	1
LH-TR-01	6/17/2025 8:15	9.62	19.46	1
LH-TR-01	6/17/2025 8:30	9.64	19.44	1
LH-TR-01	6/17/2025 8:45	9.64	19.44	1
LH-TR-01	6/17/2025 9:00	9.69	19.42	1
LH-TR-01	6/17/2025 9:15	9.62	19.42	1
LH-TR-01	6/17/2025 9:30	9.7	19.42	1
LH-TR-01	6/17/2025 9:45	9.49	19.4	1
LH-TR-01	6/17/2025 10:00	9.57	19.4	1
LH-TR-01	6/17/2025 10:15	9.57	19.4	1
LH-TR-01	6/17/2025 10:30	9.53	19.4	1
LH-TR-01	6/17/2025 10:45	9.63	19.42	1
LH-TR-01	6/17/2025 11:00	9.48	19.42	1
LH-TR-01	6/17/2025 11:15	9.6	19.42	1
LH-TR-01	6/17/2025 11:30	9.49	19.42	1
LH-TR-01	6/17/2025 11:45	9.52	19.42	1
LH-TR-01	6/17/2025 12:00	9.62	19.44	1
LH-TR-01	6/17/2025 12:15	9.51	19.44	1
LH-TR-01	6/17/2025 12:30	9.54	19.44	1
LH-TR-01	6/17/2025 12:45	9.45	19.44	1
LH-TR-01	6/17/2025 13:00	9.54	19.46	1
LH-TR-01	6/17/2025 13:15	9.41	19.46	1
LH-TR-01	6/17/2025 13:30	9.5	19.46	1
LH-TR-01	6/17/2025 13:45	9.4	19.46	1
LH-TR-01	6/17/2025 14:00	9.47	19.46	1
LH-TR-01	6/17/2025 14:15	9.38	19.46	1
LH-TR-01	6/17/2025 14:30	9.51	19.48	1
LH-TR-01	6/17/2025 14:45	9.52	19.48	1
LH-TR-01	6/17/2025 15:00	9.62	19.48	1
LH-TR-01	6/17/2025 15:15	9.49	19.48	1
LH-TR-01	6/17/2025 15:30	9.62	19.5	1
LH-TR-01	6/17/2025 15:45	9.6	19.48	1
LH-TR-01	6/17/2025 16:00	9.55	19.48	1
LH-TR-01	6/17/2025 16:15	9.57	19.48	1
LH-TR-01	6/17/2025 16:30	9.51	19.48	1
LH-TR-01	6/17/2025 16:45	9.51	19.48	1
LH-TR-01	6/17/2025 17:00	9.48	19.48	1
LH-TR-01	6/17/2025 17:15	9.53	19.48	1
LH-TR-01	6/17/2025 17:30	9.44	19.48	1
LH-TR-01	6/17/2025 17:45	9.61	19.48	1
LH-TR-01	6/17/2025 18:00	9.55	19.48	1
LH-TR-01	6/17/2025 18:15	9.66	19.46	1
LH-TR-01	6/17/2025 18:30	9.65	19.46	1
LH-TR-01	6/17/2025 18:45	9.62	19.46	1
LH-TR-01	6/17/2025 19:00	9.68	19.44	1
LH-TR-01	6/17/2025 19:15	9.61	19.44	1
LH-TR-01	6/17/2025 19:30	9.65	19.42	1
LH-TR-01	6/17/2025 19:45	9.67	19.42	1
LH-TR-01	6/17/2025 20:00	9.61	19.42	1
LH-TR-01	6/17/2025 20:15	9.67	19.4	1
LH-TR-01	6/17/2025 20:30	9.63	19.4	1
LH-TR-01	6/17/2025 20:45	9.69	19.4	1
LH-TR-01	6/17/2025 21:00	9.65	19.4	1
LH-TR-01	6/17/2025 21:15	9.51	19.38	1
LH-TR-01	6/17/2025 21:30	9.56	19.38	1
LH-TR-01	6/17/2025 21:45	9.58	19.38	1
LH-TR-01	6/17/2025 22:00	9.62	19.36	1

Station Name	Date Time	DO mg/L	Temp C	Use Code
LH-TR-01	6/17/2025 22:15	9.74	19.36	1
LH-TR-01	6/17/2025 22:30	9.57	19.36	1
LH-TR-01	6/17/2025 22:45	9.49	19.36	1
LH-TR-01	6/17/2025 23:00	9.67	19.36	1
LH-TR-01	6/17/2025 23:15	9.57	19.36	1
LH-TR-01	6/17/2025 23:30	9.61	19.36	1
LH-TR-01	6/17/2025 23:45	9.58	19.38	1
LH-TR-01	6/18/2025 0:00	9.65	19.38	1
LH-TR-01	6/18/2025 0:15	9.5	19.38	1
LH-TR-01	6/18/2025 0:30	9.57	19.38	1
LH-TR-01	6/18/2025 0:45	9.58	19.38	1
LH-TR-01	6/18/2025 1:00	9.59	19.4	1
LH-TR-01	6/18/2025 1:15	9.56	19.4	1
LH-TR-01	6/18/2025 1:30	9.54	19.4	1
LH-TR-01	6/18/2025 1:45	9.51	19.4	1
LH-TR-01	6/18/2025 2:00	9.52	19.4	1
LH-TR-01	6/18/2025 2:15	9.63	19.4	1
LH-TR-01	6/18/2025 2:30	9.64	19.4	1
LH-TR-01	6/18/2025 2:45	9.53	19.42	1
LH-TR-01	6/18/2025 3:00	9.5	19.42	1
LH-TR-01	6/18/2025 3:15	9.53	19.42	1
LH-TR-01	6/18/2025 3:30	9.46	19.42	1
LH-TR-01	6/18/2025 3:45	9.49	19.42	1
LH-TR-01	6/18/2025 4:00	9.58	19.44	1
LH-TR-01	6/18/2025 4:15	9.61	19.44	1
LH-TR-01	6/18/2025 4:30	9.55	19.44	1
LH-TR-01	6/18/2025 4:45	9.57	19.44	1
LH-TR-01	6/18/2025 5:00	9.58	19.44	1
LH-TR-01	6/18/2025 5:15	9.5	19.46	1
LH-TR-01	6/18/2025 5:30	9.47	19.46	1
LH-TR-01	6/18/2025 5:45	9.53	19.46	1
LH-TR-01	6/18/2025 6:00	9.52	19.46	1
LH-TR-01	6/18/2025 6:15	9.5	19.48	1
LH-TR-01	6/18/2025 6:30	9.5	19.48	1
LH-TR-01	6/18/2025 6:45	9.54	19.48	1
LH-TR-01	6/18/2025 7:00	9.49	19.5	1
LH-TR-01	6/18/2025 7:15	9.48	19.5	1
LH-TR-01	6/18/2025 7:30	9.55	19.5	1
LH-TR-01	6/18/2025 7:45	9.42	19.52	1
LH-TR-01	6/18/2025 8:00	9.48	19.52	1
LH-TR-01	6/18/2025 8:15	9.47	19.52	1
LH-TR-01	6/18/2025 8:30	9.54	19.54	1
LH-TR-01	6/18/2025 8:45	9.55	19.54	1
LH-TR-01	6/18/2025 9:00	9.59	19.56	1
LH-TR-01	6/18/2025 9:15	9.44	19.56	1
LH-TR-01	6/18/2025 9:30	9.51	19.58	1
LH-TR-01	6/18/2025 9:45	9.53	19.58	1
LH-TR-01	6/18/2025 10:00	9.46	19.6	1
LH-TR-01	6/18/2025 10:15	9.46	19.6	1
LH-TR-01	6/18/2025 10:30	9.5	19.62	1
LH-TR-01	6/18/2025 10:45	9.43	19.66	1
LH-TR-01	6/18/2025 11:00	9.54	19.68	1
LH-TR-01	6/18/2025 11:15	9.55	19.68	1
LH-TR-01	6/18/2025 11:30	9.5	19.7	1
LH-TR-01	6/18/2025 11:45	9.47	19.72	1
LH-TR-01	6/18/2025 12:00	9.39	19.72	1
LH-TR-01	6/18/2025 12:15	9.35	19.72	1
LH-TR-01	6/18/2025 12:30	9.38	19.74	1
LH-TR-01	6/18/2025 12:45	9.33	19.76	1
LH-TR-01	6/18/2025 13:00	9.31	19.78	1
LH-TR-01	6/18/2025 13:15	9.31	19.82	1
LH-TR-01	6/18/2025 13:30	9.28	19.84	1
LH-TR-01	6/18/2025 13:45	9.38	19.84	1
LH-TR-01	6/18/2025 14:00	9.48	19.86	1
LH-TR-01	6/18/2025 14:15	9.31	19.88	1
LH-TR-01	6/18/2025 14:30	9.35	19.88	1
LH-TR-01	6/18/2025 14:45	9.35	19.9	1
LH-TR-01	6/18/2025 15:00	9.25	19.9	1
LH-TR-01	6/18/2025 15:15	9.27	19.9	1
LH-TR-01	6/18/2025 15:30	9.23	19.92	1
LH-TR-01	6/18/2025 15:45	9.35	19.94	1
LH-TR-01	6/18/2025 16:00	9.29	19.94	1
LH-TR-01	6/18/2025 16:15	9.24	19.96	1
LH-TR-01	6/18/2025 16:30	9.32	19.98	1
LH-TR-01	6/18/2025 16:45	9.21	19.98	1
LH-TR-01	6/18/2025 17:00	9.26	20	1
LH-TR-01	6/18/2025 17:15	9.46	20	1
LH-TR-01	6/18/2025 17:30	9.4	20.02	1
LH-TR-01	6/18/2025 17:45	9.38	20.02	1
LH-TR-01	6/18/2025 18:00	9.46	20.02	1
LH-TR-01	6/18/2025 18:15	9.39	20.04	1
LH-TR-01	6/18/2025 18:30	9.43	20.04	1
LH-TR-01	6/18/2025 18:45	9.44	20.06	1
LH-TR-01	6/18/2025 19:00	9.37	20.04	1

Station Name	Date Time	DO mg/L	Temp C	Use Code
LH-TR-01	6/18/2025 19:15	9.37	20.04	1
LH-TR-01	6/18/2025 19:30	9.34	20.06	1
LH-TR-01	6/18/2025 19:45	9.35	20.06	1
LH-TR-01	6/18/2025 20:00	9.3	20.06	1
LH-TR-01	6/18/2025 20:15	9.31	20.04	1
LH-TR-01	6/18/2025 20:30	9.37	20.04	1
LH-TR-01	6/18/2025 20:45	9.39	20.04	1
LH-TR-01	6/18/2025 21:00	9.3	20.04	1
LH-TR-01	6/18/2025 21:15	9.35	20.02	1
LH-TR-01	6/18/2025 21:30	9.25	20.02	1
LH-TR-01	6/18/2025 21:45	9.37	20	1
LH-TR-01	6/18/2025 22:00	9.36	20	1
LH-TR-01	6/18/2025 22:15	9.36	19.98	1
LH-TR-01	6/18/2025 22:30	9.35	19.96	1
LH-TR-01	6/18/2025 22:45	9.39	19.96	1
LH-TR-01	6/18/2025 23:00	9.33	19.96	1
LH-TR-01	6/18/2025 23:15	9.43	19.94	1
LH-TR-01	6/18/2025 23:30	9.3	19.94	1
LH-TR-01	6/18/2025 23:45	9.34	19.94	1
LH-TR-01	6/19/2025 0:00	9.41	19.92	1
LH-TR-01	6/19/2025 0:15	9.35	19.92	1
LH-TR-01	6/19/2025 0:30	9.32	19.92	1
LH-TR-01	6/19/2025 0:45	9.37	19.9	1
LH-TR-01	6/19/2025 1:00	9.4	19.9	1
LH-TR-01	6/19/2025 1:15	9.3	19.9	1
LH-TR-01	6/19/2025 1:30	9.41	19.9	1
LH-TR-01	6/19/2025 1:45	9.36	19.88	1
LH-TR-01	6/19/2025 2:00	9.4	19.88	1
LH-TR-01	6/19/2025 2:15	9.47	19.86	1
LH-TR-01	6/19/2025 2:30	9.34	19.86	1
LH-TR-01	6/19/2025 2:45	9.36	19.86	1
LH-TR-01	6/19/2025 3:00	9.36	19.86	1
LH-TR-01	6/19/2025 3:15	9.44	19.84	1
LH-TR-01	6/19/2025 3:30	9.36	19.84	1
LH-TR-01	6/19/2025 3:45	9.32	19.84	1
LH-TR-01	6/19/2025 4:00	9.33	19.84	1
LH-TR-01	6/19/2025 4:15	9.34	19.84	1
LH-TR-01	6/19/2025 4:30	9.4	19.84	1
LH-TR-01	6/19/2025 4:45	9.3	19.84	1
LH-TR-01	6/19/2025 5:00	9.32	19.82	1
LH-TR-01	6/19/2025 5:15	9.26	19.82	1
LH-TR-01	6/19/2025 5:30	9.39	19.82	1
LH-TR-01	6/19/2025 5:45	9.42	19.82	1
LH-TR-01	6/19/2025 6:00	9.34	19.82	1
LH-TR-01	6/19/2025 6:15	9.35	19.82	1
LH-TR-01	6/19/2025 6:30	9.36	19.84	1
LH-TR-01	6/19/2025 6:45	9.3	19.84	1
LH-TR-01	6/19/2025 7:00	9.3	19.84	1
LH-TR-01	6/19/2025 7:15	9.33	19.84	1
LH-TR-01	6/19/2025 7:30	9.28	19.84	1
LH-TR-01	6/19/2025 7:45	9.33	19.84	1
LH-TR-01	6/19/2025 8:00	9.25	19.86	1
LH-TR-01	6/19/2025 8:15	9.2	19.86	1
LH-TR-01	6/19/2025 8:30	9.27	19.86	1
LH-TR-01	6/19/2025 8:45	9.28	19.88	1
LH-TR-01	6/19/2025 9:00	9.24	19.88	1
LH-TR-01	6/19/2025 9:15	9.16	19.88	1
LH-TR-01	6/19/2025 9:30	9.28	19.9	1
LH-TR-01	6/19/2025 9:45	9.17	19.9	1
LH-TR-01	6/19/2025 10:00	9.11	19.92	1
LH-TR-01	6/19/2025 10:15	9.2	19.94	1
LH-TR-01	6/19/2025 10:30	9.25	19.96	1
LH-TR-01	6/19/2025 10:45	9.36	19.98	1
LH-TR-01	6/19/2025 11:00	9.14	20	1
LH-TR-01	6/19/2025 11:15	9.21	20	1
LH-TR-01	6/19/2025 11:30	9.17	20.02	1
LH-TR-01	6/19/2025 11:45	9.26	20.04	1
LH-TR-01	6/19/2025 12:00	9.17	20.06	1
LH-TR-01	6/19/2025 12:15	9.28	20.1	1
LH-TR-01	6/19/2025 12:30	9.2	20.12	1
LH-TR-01	6/19/2025 12:45	9.16	20.16	1
LH-TR-01	6/19/2025 13:00	9.25	20.18	1
LH-TR-01	6/19/2025 13:15	9.16	20.2	1
LH-TR-01	6/19/2025 13:30	9.15	20.24	1
LH-TR-01	6/19/2025 13:45	9.24	20.3	1
LH-TR-01	6/19/2025 14:00	9.17	20.32	1
LH-TR-01	6/19/2025 14:15	9.15	20.34	1
LH-TR-01	6/19/2025 14:30	9.19	20.38	1
LH-TR-01	6/19/2025 14:45	9.17	20.42	1
LH-TR-01	6/19/2025 15:00	9.15	20.48	1
LH-TR-01	6/19/2025 15:15	9.28	20.5	1
LH-TR-01	6/19/2025 15:30	9.13	20.52	1
LH-TR-01	6/19/2025 15:45	9.29	20.56	1
LH-TR-01	6/19/2025 16:00	9.16	20.58	1

Station Name	Date Time	DO mg/L	Temp C	Use Code
LH-TR-01	6/19/2025 16:15	9.24	20.6	1
LH-TR-01	6/19/2025 16:30	9.23	20.64	1
LH-TR-01	6/19/2025 16:45	9.3	20.68	1
LH-TR-01	6/19/2025 17:00	9.31	20.72	1
LH-TR-01	6/19/2025 17:15	9.35	20.76	1
LH-TR-01	6/19/2025 17:30	9.29	20.78	1
LH-TR-01	6/19/2025 17:45	9.2	20.78	1
LH-TR-01	6/19/2025 18:00	9.31	20.8	1
LH-TR-01	6/19/2025 18:15	9.26	20.82	1
LH-TR-01	6/19/2025 18:30	9.23	20.86	1
LH-TR-01	6/19/2025 18:45	9.29	20.88	1
LH-TR-01	6/19/2025 19:00	9.35	20.9	1
LH-TR-01	6/19/2025 19:15	9.31	20.9	1
LH-TR-01	6/19/2025 19:30	9.24	20.9	1
LH-TR-01	6/19/2025 19:45	9.3	20.92	1
LH-TR-01	6/19/2025 20:00	9.25	20.92	1
LH-TR-01	6/19/2025 20:15	9.25	20.94	1
LH-TR-01	6/19/2025 20:30	9.33	20.94	1
LH-TR-01	6/19/2025 20:45	9.36	20.96	1
LH-TR-01	6/19/2025 21:00	9.3	20.96	1
LH-TR-01	6/19/2025 21:15	9.31	20.96	1
LH-TR-01	6/19/2025 21:30	9.39	20.96	1
LH-TR-01	6/19/2025 21:45	9.38	20.96	1
LH-TR-01	6/19/2025 22:00	9.32	20.96	1
LH-TR-01	6/19/2025 22:15	9.33	20.96	1
LH-TR-01	6/19/2025 22:30	9.32	20.96	1
LH-TR-01	6/19/2025 22:45	9.3	20.98	1
LH-TR-01	6/19/2025 23:00	9.33	20.98	1
LH-TR-01	6/19/2025 23:15	9.32	20.98	1
LH-TR-01	6/19/2025 23:30	9.33	21	1
LH-TR-01	6/19/2025 23:45	9.3	21	1
LH-TR-01	6/20/2025 0:00	9.34	21.02	1
LH-TR-01	6/20/2025 0:15	9.37	21.02	1
LH-TR-01	6/20/2025 0:30	9.35	21.04	1
LH-TR-01	6/20/2025 0:45	9.35	21.06	1
LH-TR-01	6/20/2025 1:00	9.35	21.06	1
LH-TR-01	6/20/2025 1:15	9.39	21.08	1
LH-TR-01	6/20/2025 1:30	9.29	21.1	1
LH-TR-01	6/20/2025 1:45	9.32	21.12	1
LH-TR-01	6/20/2025 2:00	9.32	21.12	1
LH-TR-01	6/20/2025 2:15	9.36	21.14	1
LH-TR-01	6/20/2025 2:30	9.25	21.16	1
LH-TR-01	6/20/2025 2:45	9.31	21.16	1
LH-TR-01	6/20/2025 3:00	9.35	21.18	1
LH-TR-01	6/20/2025 3:15	9.36	21.18	1
LH-TR-01	6/20/2025 3:30	9.34	21.18	1
LH-TR-01	6/20/2025 3:45	9.25	21.2	1
LH-TR-01	6/20/2025 4:00	9.3	21.2	1
LH-TR-01	6/20/2025 4:15	9.27	21.2	1
LH-TR-01	6/20/2025 4:30	9.31	21.2	1
LH-TR-01	6/20/2025 4:45	9.25	21.18	1
LH-TR-01	6/20/2025 5:00	9.28	21.18	1
LH-TR-01	6/20/2025 5:15	9.24	21.18	1
LH-TR-01	6/20/2025 5:30	9.3	21.16	1
LH-TR-01	6/20/2025 5:45	9.21	21.16	1
LH-TR-01	6/20/2025 6:00	9.31	21.16	1
LH-TR-01	6/20/2025 6:15	9.27	21.14	1
LH-TR-01	6/20/2025 6:30	9.19	21.14	1
LH-TR-01	6/20/2025 6:45	9.13	21.12	1
LH-TR-01	6/20/2025 7:00	9.17	21.12	1
LH-TR-01	6/20/2025 7:15	9.3	21.1	1
LH-TR-01	6/20/2025 7:30	9.19	21.1	1
LH-TR-01	6/20/2025 7:45	9.1	21.1	1
LH-TR-01	6/20/2025 8:00	9.13	21.1	1
LH-TR-01	6/20/2025 8:15	9.11	21.08	1
LH-TR-01	6/20/2025 8:30	9.16	21.08	1
LH-TR-01	6/20/2025 8:45	9.11	21.08	1
LH-TR-01	6/20/2025 9:00	9.07	21.08	1
LH-TR-01	6/20/2025 9:15	9.14	21.08	1
LH-TR-01	6/20/2025 9:30	9.08	21.08	1
LH-TR-01	6/20/2025 9:45	9.25	21.08	1
LH-TR-01	6/20/2025 10:00	9.2	21.08	1
LH-TR-01	6/20/2025 10:15	9.06	21.08	1
LH-TR-01	6/20/2025 10:30	9.19	21.08	1
LH-TR-01	6/20/2025 10:45	9.13	21.1	1
LH-TR-01	6/20/2025 11:00	9.25	21.1	1
LH-TR-01	6/20/2025 11:15	9.09	21.1	1
LH-TR-01	6/20/2025 11:30	9.2	21.1	1
LH-TR-01	6/20/2025 11:45	9.1	21.1	1
LH-TR-01	6/20/2025 12:00	9.16	21.12	1
LH-TR-01	6/20/2025 12:15	9.19	21.16	1
LH-TR-01	6/20/2025 12:30	9.19	21.16	1
LH-TR-01	6/20/2025 12:45	9.21	21.18	1
LH-TR-01	6/20/2025 13:00	9.19	21.18	1

Station Name	Date Time	DO mg/L	Temp C	Use Code
LH-TR-01	6/20/2025 13:15	9.21	21.2	1
LH-TR-01	6/20/2025 13:30	9.25	21.2	1
LH-TR-01	6/20/2025 13:45	9.3	21.22	1
LH-TR-01	6/20/2025 14:00	9.12	21.22	1
LH-TR-01	6/20/2025 14:15	9.16	21.24	1
LH-TR-01	6/20/2025 14:30	9.15	21.26	1
LH-TR-01	6/20/2025 14:45	9.27	21.26	1
LH-TR-01	6/20/2025 15:00	9.28	21.28	1
LH-TR-01	6/20/2025 15:15	9.2	21.3	1
LH-TR-01	6/20/2025 15:30	9.2	21.32	1
LH-TR-01	6/20/2025 15:45	9.24	21.34	1
LH-TR-01	6/20/2025 16:00	9.28	21.34	1
LH-TR-01	6/20/2025 16:15	9.2	21.36	1
LH-TR-01	6/20/2025 16:30	9.23	21.36	1
LH-TR-01	6/20/2025 16:45	9.27	21.36	1
LH-TR-01	6/20/2025 17:00	9.23	21.38	1
LH-TR-01	6/20/2025 17:15	9.3	21.38	1
LH-TR-01	6/20/2025 17:30	9.31	21.38	1
LH-TR-01	6/20/2025 17:45	9.31	21.4	1
LH-TR-01	6/20/2025 18:00	9.27	21.4	1
LH-TR-01	6/20/2025 18:15	9.23	21.4	1
LH-TR-01	6/20/2025 18:30	9.19	21.4	1
LH-TR-01	6/20/2025 18:45	9.24	21.4	1
LH-TR-01	6/20/2025 19:00	9.24	21.4	1
LH-TR-01	6/20/2025 19:15	9.28	21.4	1
LH-TR-01	6/20/2025 19:30	9.28	21.38	1
LH-TR-01	6/20/2025 19:45	9.3	21.38	1
LH-TR-01	6/20/2025 20:00	9.25	21.38	1
LH-TR-01	6/20/2025 20:15	9.38	21.38	1
LH-TR-01	6/20/2025 20:30	9.25	21.38	1
LH-TR-01	6/20/2025 20:45	9.19	21.38	1
LH-TR-01	6/20/2025 21:00	9.38	21.38	1
LH-TR-01	6/20/2025 21:15	9.33	21.4	1
LH-TR-01	6/20/2025 21:30	9.42	21.4	1
LH-TR-01	6/20/2025 21:45	9.4	21.4	1
LH-TR-01	6/20/2025 22:00	9.37	21.42	1
LH-TR-01	6/20/2025 22:15	9.36	21.42	1
LH-TR-01	6/20/2025 22:30	9.33	21.44	1
LH-TR-01	6/20/2025 22:45	9.37	21.44	1
LH-TR-01	6/20/2025 23:00	9.43	21.44	1
LH-TR-01	6/20/2025 23:15	9.34	21.46	1
LH-TR-01	6/20/2025 23:30	9.41	21.46	1
LH-TR-01	6/20/2025 23:45	9.42	21.48	1
LH-TR-01	6/21/2025 0:00	9.33	21.48	1
LH-TR-01	6/21/2025 0:15	9.31	21.5	1
LH-TR-01	6/21/2025 0:30	9.37	21.5	1
LH-TR-01	6/21/2025 0:45	9.32	21.52	1
LH-TR-01	6/21/2025 1:00	9.33	21.52	1
LH-TR-01	6/21/2025 1:15	9.42	21.54	1
LH-TR-01	6/21/2025 1:30	9.44	21.54	1
LH-TR-01	6/21/2025 1:45	9.39	21.54	1
LH-TR-01	6/21/2025 2:00	9.45	21.54	1
LH-TR-01	6/21/2025 2:15	9.36	21.56	1
LH-TR-01	6/21/2025 2:30	9.32	21.56	1
LH-TR-01	6/21/2025 2:45	9.4	21.56	1
LH-TR-01	6/21/2025 3:00	9.39	21.58	1
LH-TR-01	6/21/2025 3:15	9.35	21.58	1
LH-TR-01	6/21/2025 3:30	9.34	21.58	1
LH-TR-01	6/21/2025 3:45	9.41	21.58	1
LH-TR-01	6/21/2025 4:00	9.46	21.58	1
LH-TR-01	6/21/2025 4:15	9.37	21.58	1
LH-TR-01	6/21/2025 4:30	9.39	21.58	1
LH-TR-01	6/21/2025 4:45	9.38	21.58	1
LH-TR-01	6/21/2025 5:00	9.33	21.58	1
LH-TR-01	6/21/2025 5:15	9.35	21.58	1
LH-TR-01	6/21/2025 5:30	9.3	21.58	1
LH-TR-01	6/21/2025 5:45	9.34	21.58	1
LH-TR-01	6/21/2025 6:00	9.29	21.58	1
LH-TR-01	6/21/2025 6:15	9.24	21.58	1
LH-TR-01	6/21/2025 6:30	9.21	21.58	1
LH-TR-01	6/21/2025 6:45	9.24	21.58	1
LH-TR-01	6/21/2025 7:00	9.24	21.58	1
LH-TR-01	6/21/2025 7:15	9.15	21.56	1
LH-TR-01	6/21/2025 7:30	9.28	21.56	1
LH-TR-01	6/21/2025 7:45	9.29	21.56	1
LH-TR-01	6/21/2025 8:00	9.2	21.56	1
LH-TR-01	6/21/2025 8:15	9.2	21.56	1
LH-TR-01	6/21/2025 8:30	9.23	21.56	1
LH-TR-01	6/21/2025 8:45	9.21	21.56	1
LH-TR-01	6/21/2025 9:00	9.25	21.56	1
LH-TR-01	6/21/2025 9:15	9.2	21.58	1
LH-TR-01	6/21/2025 9:30	9.21	21.58	1
LH-TR-01	6/21/2025 9:45	9.18	21.6	1
LH-TR-01	6/21/2025 10:00	9.21	21.6	1

Station Name	Date Time	DO mg/L	Temp C	Use Code
LH-TR-01	6/21/2025 10:15	9.27	21.62	1
LH-TR-01	6/21/2025 10:30	9.21	21.64	1
LH-TR-01	6/21/2025 10:45	9.19	21.66	1
LH-TR-01	6/21/2025 11:00	9.21	21.66	1
LH-TR-01	6/21/2025 11:15	9.27	21.68	1
LH-TR-01	6/21/2025 11:30	9.15	21.7	1
LH-TR-01	6/21/2025 11:45	9.12	21.7	1
LH-TR-01	6/21/2025 12:00	9.2	21.72	1
LH-TR-01	6/21/2025 12:15	9.29	21.74	1
LH-TR-01	6/21/2025 12:30	9.26	21.76	1
LH-TR-01	6/21/2025 12:45	9.19	21.78	1
LH-TR-01	6/21/2025 13:00	9.24	21.82	1
LH-TR-01	6/21/2025 13:15	9.25	21.84	1
LH-TR-01	6/21/2025 13:30	9.21	21.86	1
LH-TR-01	6/21/2025 13:45	9.27	21.88	1
LH-TR-01	6/21/2025 14:00	9.23	21.94	1
LH-TR-01	6/21/2025 14:15	9.3	21.94	1
LH-TR-01	6/21/2025 14:30	9.25	21.98	1
LH-TR-01	6/21/2025 14:45	9.29	22	1
LH-TR-01	6/21/2025 15:00	9.27	22.02	1
LH-TR-01	6/21/2025 15:15	9.21	22.04	1
LH-TR-01	6/21/2025 15:30	9.27	22.08	1
LH-TR-01	6/21/2025 15:45	9.32	22.12	1
LH-TR-01	6/21/2025 16:00	9.2	22.14	1
LH-TR-01	6/21/2025 16:15	9.23	22.16	1
LH-TR-01	6/21/2025 16:30	9.17	22.14	1
LH-TR-01	6/21/2025 16:45	9.3	22.14	1
LH-TR-01	6/21/2025 17:00	9.21	22.18	1
LH-TR-01	6/21/2025 17:15	9.2	22.2	1
LH-TR-01	6/21/2025 17:30	9.2	22.24	1
LH-TR-01	6/21/2025 17:45	9.25	22.24	1
LH-TR-01	6/21/2025 18:00	9.29	22.24	1
LH-TR-01	6/21/2025 18:15	9.26	22.22	1
LH-TR-01	6/21/2025 18:30	9.25	22.2	1
LH-TR-01	6/21/2025 18:45	9.33	22.22	1
LH-TR-01	6/21/2025 19:00	9.31	22.22	1
LH-TR-01	6/21/2025 19:15	9.26	22.18	1
LH-TR-01	6/21/2025 19:30	9.32	22.18	1
LH-TR-01	6/21/2025 19:45	9.34	22.18	1
LH-TR-01	6/21/2025 20:00	9.35	22.18	1
LH-TR-01	6/21/2025 20:15	9.32	22.16	1
LH-TR-01	6/21/2025 20:30	9.27	22.16	1
LH-TR-01	6/21/2025 20:45	9.28	22.16	1
LH-TR-01	6/21/2025 21:00	9.32	22.16	1
LH-TR-01	6/21/2025 21:15	9.33	22.16	1
LH-TR-01	6/21/2025 21:30	9.35	22.16	1
LH-TR-01	6/21/2025 21:45	9.34	22.16	1
LH-TR-01	6/21/2025 22:00	9.34	22.18	1
LH-TR-01	6/21/2025 22:15	9.37	22.16	1
LH-TR-01	6/21/2025 22:30	9.3	22.16	1
LH-TR-01	6/21/2025 22:45	9.29	22.16	1
LH-TR-01	6/21/2025 23:00	9.37	22.16	1
LH-TR-01	6/21/2025 23:15	9.3	22.18	1
LH-TR-01	6/21/2025 23:30	9.35	22.18	1
LH-TR-01	6/21/2025 23:45	9.32	22.2	1
LH-TR-01	6/22/2025 0:00	9.33	22.2	1
LH-TR-01	6/22/2025 0:15	9.36	22.2	1
LH-TR-01	6/22/2025 0:30	9.34	22.22	1
LH-TR-01	6/22/2025 0:45	9.34	22.22	1
LH-TR-01	6/22/2025 1:00	9.32	22.22	1
LH-TR-01	6/22/2025 1:15	9.34	22.24	1
LH-TR-01	6/22/2025 1:30	9.38	22.24	1
LH-TR-01	6/22/2025 1:45	9.29	22.26	1
LH-TR-01	6/22/2025 2:00	9.36	22.28	1
LH-TR-01	6/22/2025 2:15	9.34	22.28	1
LH-TR-01	6/22/2025 2:30	9.4	22.3	1
LH-TR-01	6/22/2025 2:45	9.34	22.32	1
LH-TR-01	6/22/2025 3:00	9.33	22.32	1
LH-TR-01	6/22/2025 3:15	9.34	22.32	1
LH-TR-01	6/22/2025 3:30	9.34	22.34	1
LH-TR-01	6/22/2025 3:45	9.32	22.34	1
LH-TR-01	6/22/2025 4:00	9.32	22.36	1
LH-TR-01	6/22/2025 4:15	9.3	22.36	1
LH-TR-01	6/22/2025 4:30	9.25	22.38	1
LH-TR-01	6/22/2025 4:45	9.13	22.38	1
LH-TR-01	6/22/2025 5:00	9.19	22.4	1
LH-TR-01	6/22/2025 5:15	9.13	22.4	1
LH-TR-01	6/22/2025 5:30	9.18	22.42	1
LH-TR-01	6/22/2025 5:45	9.23	22.42	1
LH-TR-01	6/22/2025 6:00	9.21	22.44	1
LH-TR-01	6/22/2025 6:15	9.1	22.44	1
LH-TR-01	6/22/2025 6:30	9.16	22.44	1
LH-TR-01	6/22/2025 6:45	9.26	22.46	1
LH-TR-01	6/22/2025 7:00	9.12	22.46	1

Station Name	Date Time	DO mg/L	Temp C	Use Code
LH-TR-01	6/22/2025 7:15	9.19	22.46	1
LH-TR-01	6/22/2025 7:30	9.17	22.46	1
LH-TR-01	6/22/2025 7:45	9.23	22.46	1
LH-TR-01	6/22/2025 8:00	9.21	22.46	1
LH-TR-01	6/22/2025 8:15	9.18	22.46	1
LH-TR-01	6/22/2025 8:30	9.18	22.46	1
LH-TR-01	6/22/2025 8:45	9.12	22.46	1
LH-TR-01	6/22/2025 9:00	9.16	22.44	1
LH-TR-01	6/22/2025 9:15	9.1	22.44	1
LH-TR-01	6/22/2025 9:30	9.06	22.44	1
LH-TR-01	6/22/2025 9:45	9.19	22.42	1
LH-TR-01	6/22/2025 10:00	9.14	22.42	1
LH-TR-01	6/22/2025 10:15	9.08	22.42	1
LH-TR-01	6/22/2025 10:30	9.1	22.42	1
LH-TR-01	6/22/2025 10:45	9.1	22.44	1
LH-TR-01	6/22/2025 11:00	9.11	22.46	1
LH-TR-01	6/22/2025 11:15	9.1	22.46	1
LH-TR-01	6/22/2025 11:30	9.09	22.46	1
LH-TR-01	6/22/2025 11:45	9.07	22.48	1
LH-TR-01	6/22/2025 12:00	8.91	22.5	1
LH-TR-01	6/22/2025 12:15	8.98	22.5	1
LH-TR-01	6/22/2025 12:30	8.99	22.52	1
LH-TR-01	6/22/2025 12:45	9.08	22.56	1
LH-TR-01	6/22/2025 13:00	9.11	22.56	1
LH-TR-01	6/22/2025 13:15	9.08	22.58	1
LH-TR-01	6/22/2025 13:30	9.13	22.62	1
LH-TR-01	6/22/2025 13:45	9.07	22.64	1
LH-TR-01	6/22/2025 14:00	9.06	22.68	1
LH-TR-01	6/22/2025 14:15	9.08	22.72	1
LH-TR-01	6/22/2025 14:30	9	22.78	1
LH-TR-01	6/22/2025 14:45	9.05	22.8	1
LH-TR-01	6/22/2025 15:00	9.13	22.78	1
LH-TR-01	6/22/2025 15:15	9.12	22.82	1
LH-TR-01	6/22/2025 15:30	9.09	22.82	1
LH-TR-01	6/22/2025 15:45	9.07	22.86	1
LH-TR-01	6/22/2025 16:00	9.09	22.88	1
LH-TR-01	6/22/2025 16:15	9.11	22.88	1
LH-TR-01	6/22/2025 16:30	9.12	22.94	1
LH-TR-01	6/22/2025 16:45	9.16	22.96	1
LH-TR-01	6/22/2025 17:00	9.1	22.92	1
LH-TR-01	6/22/2025 17:15	9.14	22.92	1
LH-TR-01	6/22/2025 17:30	9.13	22.92	1
LH-TR-01	6/22/2025 17:45	9.13	22.92	1
LH-TR-01	6/22/2025 18:00	9	22.96	1
LH-TR-01	6/22/2025 18:15	9.14	22.96	1
LH-TR-01	6/22/2025 18:30	9.09	22.96	1
LH-TR-01	6/22/2025 18:45	9.07	22.94	1
LH-TR-01	6/22/2025 19:00	8.92	22.94	1
LH-TR-01	6/22/2025 19:15	9.07	22.96	1
LH-TR-01	6/22/2025 19:30	9.08	22.96	1
LH-TR-01	6/22/2025 19:45	9.06	22.96	1
LH-TR-01	6/22/2025 20:00	9.12	22.96	1
LH-TR-01	6/22/2025 20:15	9.11	22.98	1
LH-TR-01	6/22/2025 20:30	9.06	22.98	1
LH-TR-01	6/22/2025 20:45	9.21	22.98	1
LH-TR-01	6/22/2025 21:00	9.07	22.98	1
LH-TR-01	6/22/2025 21:15	9.04	22.98	1
LH-TR-01	6/22/2025 21:30	9.03	22.96	1
LH-TR-01	6/22/2025 21:45	9.06	22.96	1
LH-TR-01	6/22/2025 22:00	9.03	22.94	1
LH-TR-01	6/22/2025 22:15	9.13	22.94	1
LH-TR-01	6/22/2025 22:30	8.97	22.94	1
LH-TR-01	6/22/2025 22:45	9.05	22.92	1
LH-TR-01	6/22/2025 23:00	8.88	22.92	1
LH-TR-01	6/22/2025 23:15	8.99	22.9	1
LH-TR-01	6/22/2025 23:30	9	22.9	1
LH-TR-01	6/22/2025 23:45	8.95	22.9	1
LH-TR-01	6/23/2025 0:00	9.15	22.88	1
LH-TR-01	6/23/2025 0:15	9.14	22.88	1
LH-TR-01	6/23/2025 0:30	9.11	22.88	1
LH-TR-01	6/23/2025 0:45	9.09	22.88	1
LH-TR-01	6/23/2025 1:00	9.1	22.88	1
LH-TR-01	6/23/2025 1:15	9.05	22.88	1
LH-TR-01	6/23/2025 1:30	9.12	22.88	1
LH-TR-01	6/23/2025 1:45	9.13	22.88	1
LH-TR-01	6/23/2025 2:00	9.19	22.88	1
LH-TR-01	6/23/2025 2:15	9.15	22.88	1
LH-TR-01	6/23/2025 2:30	9.18	22.9	1
LH-TR-01	6/23/2025 2:45	9.28	22.9	1
LH-TR-01	6/23/2025 3:00	9.19	22.92	1
LH-TR-01	6/23/2025 3:15	9.23	22.94	1
LH-TR-01	6/23/2025 3:30	9.23	22.94	1
LH-TR-01	6/23/2025 3:45	9.27	22.96	1
LH-TR-01	6/23/2025 4:00	9.1	22.98	1

Station Name	Date Time	DO mg/L	Temp C	Use Code
LH-TR-01	6/23/2025 4:15	9.2	23	1
LH-TR-01	6/23/2025 4:30	9.18	23.02	1
LH-TR-01	6/23/2025 4:45	9.21	23.04	1
LH-TR-01	6/23/2025 5:00	9.18	23.04	1
LH-TR-01	6/23/2025 5:15	9.2	23.06	1
LH-TR-01	6/23/2025 5:30	9.18	23.08	1
LH-TR-01	6/23/2025 5:45	9.19	23.08	1
LH-TR-01	6/23/2025 6:00	9.24	23.1	1
LH-TR-01	6/23/2025 6:15	9.18	23.12	1
LH-TR-01	6/23/2025 6:30	9.13	23.12	1
LH-TR-01	6/23/2025 6:45	9.14	23.14	1
LH-TR-01	6/23/2025 7:00	9.11	23.14	1
LH-TR-01	6/23/2025 7:15	9.07	23.16	1
LH-TR-01	6/23/2025 7:30	9.1	23.18	1
LH-TR-01	6/23/2025 7:45	9.08	23.2	1
LH-TR-01	6/23/2025 8:00	9.04	23.22	1
LH-TR-01	6/23/2025 8:15	9.05	23.24	1
LH-TR-01	6/23/2025 8:30	9.04	23.26	1
LH-TR-01	6/23/2025 8:45	8.93	23.28	1
LH-TR-01	6/23/2025 9:00	8.9	23.3	1
LH-TR-01	6/23/2025 9:15	8.93	23.32	1
LH-TR-01	6/23/2025 9:30	8.94	23.32	1
LH-TR-01	6/23/2025 9:45	8.9	23.34	1
LH-TR-01	6/23/2025 10:00	8.92	23.36	1
LH-TR-01	6/23/2025 10:15	9.03	23.38	1
LH-TR-01	6/23/2025 10:30	8.88	23.4	1
LH-TR-01	6/23/2025 10:45	8.91	23.42	1
LH-TR-01	6/23/2025 11:00	8.66	24.86	2
LH-TR-01	6/23/2025 11:15	7.59	31.32	2
LH-TR-01	6/23/2025 11:30	6.76	33.54	2
LH-TR-01	6/23/2025 11:45	8.75	24.12	2
LH-TR-01	6/23/2025 12:00	8.91	23.64	1
LH-TR-01	6/23/2025 12:15	8.82	23.62	1
LH-TR-01	6/23/2025 12:30	8.84	23.62	1
LH-TR-01	6/23/2025 12:45	8.83	23.66	1
LH-TR-01	6/23/2025 13:00	8.83	23.7	1
LH-TR-01	6/23/2025 13:15	8.81	23.74	1
LH-TR-01	6/23/2025 13:30	8.8	23.72	1
LH-TR-01	6/23/2025 13:45	8.83	23.76	1
LH-TR-01	6/23/2025 14:00	8.86	23.78	1
LH-TR-01	6/23/2025 14:15	8.86	23.82	1
LH-TR-01	6/23/2025 14:30	9	23.82	1
LH-TR-01	6/23/2025 14:45	8.9	23.98	1
LH-TR-01	6/23/2025 15:00	8.99	23.98	1
LH-TR-01	6/23/2025 15:15	9.08	24.12	1
LH-TR-01	6/23/2025 15:30	9.04	24.22	1
LH-TR-01	6/23/2025 15:45	9.03	24.16	1
LH-TR-01	6/23/2025 16:00	9	24.22	1
LH-TR-01	6/23/2025 16:15	8.99	24.12	1
LH-TR-01	6/23/2025 16:30	8.98	24.06	1
LH-TR-01	6/23/2025 16:45	9.01	24.04	1
LH-TR-01	6/23/2025 17:00	8.88	24.04	1
LH-TR-01	6/23/2025 17:15	8.9	24.04	1
LH-TR-01	6/23/2025 17:30	8.93	24.02	1
LH-TR-01	6/23/2025 17:45	8.92	23.96	1
LH-TR-01	6/23/2025 18:00	8.98	24.14	1
LH-TR-01	6/23/2025 18:15	8.97	24.12	1
LH-TR-01	6/23/2025 18:30	8.94	24	1
LH-TR-01	6/23/2025 18:45	8.97	24.04	1
LH-TR-01	6/23/2025 19:00	8.88	24.04	1
LH-TR-01	6/23/2025 19:15	8.89	24.02	1
LH-TR-01	6/23/2025 19:30	8.95	24.04	1
LH-TR-01	6/23/2025 19:45	8.88	24.02	1
LH-TR-01	6/23/2025 20:00	8.93	24.06	1
LH-TR-01	6/23/2025 20:15	8.93	24.08	1
LH-TR-01	6/23/2025 20:30	8.91	24.08	1
LH-TR-01	6/23/2025 20:45	8.92	24.16	1
LH-TR-01	6/23/2025 21:00	8.94	24.14	1
LH-TR-01	6/23/2025 21:15	8.98	24.14	1
LH-TR-01	6/23/2025 21:30	8.91	24.14	1
LH-TR-01	6/23/2025 21:45	8.97	24.12	1
LH-TR-01	6/23/2025 22:00	8.94	24.12	1
LH-TR-01	6/23/2025 22:15	8.81	24.14	1
LH-TR-01	6/23/2025 22:30	8.9	24.14	1
LH-TR-01	6/23/2025 22:45	8.88	24.12	1
LH-TR-01	6/23/2025 23:00	8.83	24.08	1
LH-TR-01	6/23/2025 23:15	8.88	24.08	1
LH-TR-01	6/23/2025 23:30	8.86	24.08	1
LH-TR-01	6/23/2025 23:45	8.82	24.08	1
LH-TR-01	6/24/2025 0:00	8.81	24.1	1
LH-TR-01	6/24/2025 0:15	8.81	24.1	1
LH-TR-01	6/24/2025 0:30	8.83	24.1	1
LH-TR-01	6/24/2025 0:45	8.79	24.12	1
LH-TR-01	6/24/2025 1:00	8.88	24.14	1

Station Name	Date Time	DO mg/L	Temp C	Use Code
LH-TR-01	6/24/2025 1:15	8.88	24.14	1
LH-TR-01	6/24/2025 1:30	8.82	24.16	1
LH-TR-01	6/24/2025 1:45	8.82	24.16	1
LH-TR-01	6/24/2025 2:00	8.9	24.18	1
LH-TR-01	6/24/2025 2:15	8.87	24.18	1
LH-TR-01	6/24/2025 2:30	8.81	24.2	1
LH-TR-01	6/24/2025 2:45	8.88	24.2	1
LH-TR-01	6/24/2025 3:00	8.82	24.2	1
LH-TR-01	6/24/2025 3:15	8.89	24.2	1
LH-TR-01	6/24/2025 3:30	8.81	24.22	1
LH-TR-01	6/24/2025 3:45	8.81	24.22	1
LH-TR-01	6/24/2025 4:00	8.8	24.24	1
LH-TR-01	6/24/2025 4:15	8.83	24.24	1
LH-TR-01	6/24/2025 4:30	8.83	24.26	1
LH-TR-01	6/24/2025 4:45	8.87	24.28	1
LH-TR-01	6/24/2025 5:00	8.83	24.28	1
LH-TR-01	6/24/2025 5:15	8.81	24.3	1
LH-TR-01	6/24/2025 5:30	8.8	24.32	1
LH-TR-01	6/24/2025 5:45	8.81	24.32	1
LH-TR-01	6/24/2025 6:00	8.78	24.34	1
LH-TR-01	6/24/2025 6:15	8.82	24.34	1
LH-TR-01	6/24/2025 6:30	8.87	24.36	1
LH-TR-01	6/24/2025 6:45	8.93	24.36	1
LH-TR-01	6/24/2025 7:00	8.89	24.38	1
LH-TR-01	6/24/2025 7:15	8.9	24.38	1
LH-TR-01	6/24/2025 7:30	8.9	24.4	1
LH-TR-01	6/24/2025 7:45	8.91	24.4	1
LH-TR-01	6/24/2025 8:00	8.88	24.42	1
LH-TR-01	6/24/2025 8:15	8.85	24.42	1
LH-TR-01	6/24/2025 8:30	8.84	24.42	1
LH-TR-01	6/24/2025 8:45	8.9	24.44	1
LH-TR-01	6/24/2025 9:00	8.81	24.44	1
LH-TR-01	6/24/2025 9:15	8.87	24.44	1
LH-TR-01	6/24/2025 9:30	8.89	24.46	1
LH-TR-01	6/24/2025 9:45	8.89	24.46	1
LH-TR-01	6/24/2025 10:00	8.83	24.48	1
LH-TR-01	6/24/2025 10:15	8.85	24.48	1
LH-TR-01	6/24/2025 10:30	8.73	24.5	1
LH-TR-01	6/24/2025 10:45	8.86	24.52	1
LH-TR-01	6/24/2025 11:00	8.87	24.54	1
LH-TR-01	6/24/2025 11:15	8.91	24.58	1
LH-TR-01	6/24/2025 11:30	8.86	24.6	1
LH-TR-01	6/24/2025 11:45	8.86	24.64	1
LH-TR-01	6/24/2025 12:00	8.79	24.64	1
LH-TR-01	6/24/2025 12:15	8.85	24.66	1
LH-TR-01	6/24/2025 12:30	8.78	24.68	1
LH-TR-01	6/24/2025 12:45	8.88	24.74	1
LH-TR-01	6/24/2025 13:00	8.79	24.8	1
LH-TR-01	6/24/2025 13:15	8.91	24.88	1
LH-TR-01	6/24/2025 13:30	8.85	24.88	1
LH-TR-01	6/24/2025 13:45	8.78	24.84	1
LH-TR-01	6/24/2025 14:00	8.89	24.86	1
LH-TR-01	6/24/2025 14:15	8.85	24.9	1
LH-TR-01	6/24/2025 14:30	8.86	24.9	1
LH-TR-01	6/24/2025 14:45	8.89	24.94	1
LH-TR-01	6/24/2025 15:00	8.79	24.98	1
LH-TR-01	6/24/2025 15:15	8.79	24.96	1
LH-TR-01	6/24/2025 15:30	8.82	25	1
LH-TR-01	6/24/2025 15:45	8.88	25	1
LH-TR-01	6/24/2025 16:00	8.85	25	1
LH-TR-01	6/24/2025 16:15	8.81	25.04	1
LH-TR-01	6/24/2025 16:30	8.77	25.04	1
LH-TR-01	6/24/2025 16:45	8.81	25.04	1
LH-TR-01	6/24/2025 17:00	8.82	25.08	1
LH-TR-01	6/24/2025 17:15	8.82	25.12	1
LH-TR-01	6/24/2025 17:30	8.82	25.14	1
LH-TR-01	6/24/2025 17:45	8.82	25.12	1
LH-TR-01	6/24/2025 18:00	8.78	25.14	1
LH-TR-01	6/24/2025 18:15	8.84	25.14	1
LH-TR-01	6/24/2025 18:30	8.83	25.16	1
LH-TR-01	6/24/2025 18:45	8.81	25.2	1
LH-TR-01	6/24/2025 19:00	8.82	25.2	1
LH-TR-01	6/24/2025 19:15	8.79	25.2	1
LH-TR-01	6/24/2025 19:30	8.82	25.18	1
LH-TR-01	6/24/2025 19:45	8.83	25.18	1
LH-TR-01	6/24/2025 20:00	8.91	25.2	1
LH-TR-01	6/24/2025 20:15	8.9	25.18	1
LH-TR-01	6/24/2025 20:30	8.78	25.14	1
LH-TR-01	6/24/2025 20:45	8.86	25.16	1
LH-TR-01	6/24/2025 21:00	8.89	25.18	1
LH-TR-01	6/24/2025 21:15	8.92	25.18	1
LH-TR-01	6/24/2025 21:30	8.91	25.2	1
LH-TR-01	6/24/2025 21:45	8.91	25.18	1
LH-TR-01	6/24/2025 22:00	8.92	25.18	1

Station Name	Date Time	DO mg/L	Temp C	Use Code
LH-TR-01	6/24/2025 22:15	8.86	25.16	1
LH-TR-01	6/24/2025 22:30	8.81	25.16	1
LH-TR-01	6/24/2025 22:45	8.77	25.16	1
LH-TR-01	6/24/2025 23:00	8.75	25.16	1
LH-TR-01	6/24/2025 23:15	8.71	25.14	1
LH-TR-01	6/24/2025 23:30	8.74	25.1	1
LH-TR-01	6/24/2025 23:45	8.78	25.1	1
LH-TR-01	6/25/2025 0:00	8.73	25.1	1
LH-TR-01	6/25/2025 0:15	8.73	25.12	1
LH-TR-01	6/25/2025 0:30	8.75	25.12	1
LH-TR-01	6/25/2025 0:45	8.77	25.12	1
LH-TR-01	6/25/2025 1:00	8.72	25.12	1
LH-TR-01	6/25/2025 1:15	8.72	25.12	1
LH-TR-01	6/25/2025 1:30	8.73	25.12	1
LH-TR-01	6/25/2025 1:45	8.72	25.14	1
LH-TR-01	6/25/2025 2:00	8.82	25.14	1
LH-TR-01	6/25/2025 2:15	8.74	25.16	1
LH-TR-01	6/25/2025 2:30	8.73	25.14	1
LH-TR-01	6/25/2025 2:45	8.77	25.16	1
LH-TR-01	6/25/2025 3:00	8.8	25.16	1
LH-TR-01	6/25/2025 3:15	8.82	25.2	1
LH-TR-01	6/25/2025 3:30	8.76	25.22	1
LH-TR-01	6/25/2025 3:45	8.86	25.22	1
LH-TR-01	6/25/2025 4:00	8.83	25.22	1
LH-TR-01	6/25/2025 4:15	8.82	25.24	1
LH-TR-01	6/25/2025 4:30	8.82	25.24	1
LH-TR-01	6/25/2025 4:45	8.85	25.26	1
LH-TR-01	6/25/2025 5:00	8.77	25.26	1
LH-TR-01	6/25/2025 5:15	8.82	25.3	1
LH-TR-01	6/25/2025 5:30	8.85	25.3	1
LH-TR-01	6/25/2025 5:45	8.82	25.32	1
LH-TR-01	6/25/2025 6:00	8.82	25.34	1
LH-TR-01	6/25/2025 6:15	8.81	25.36	1
LH-TR-01	6/25/2025 6:30	8.76	25.38	1
LH-TR-01	6/25/2025 6:45	8.76	25.4	1
LH-TR-01	6/25/2025 7:00	8.8	25.42	1
LH-TR-01	6/25/2025 7:15	8.73	25.46	1
LH-TR-01	6/25/2025 7:30	8.83	25.48	1
LH-TR-01	6/25/2025 7:45	8.76	25.5	1
LH-TR-01	6/25/2025 8:00	8.74	25.52	1
LH-TR-01	6/25/2025 8:15	8.72	25.56	1
LH-TR-01	6/25/2025 8:30	8.74	25.58	1
LH-TR-01	6/25/2025 8:45	8.74	25.62	1
LH-TR-01	6/25/2025 9:00	8.76	25.66	1
LH-TR-01	6/25/2025 9:15	8.75	25.68	1
LH-TR-01	6/25/2025 9:30	8.79	25.7	1
LH-TR-01	6/25/2025 9:45	8.82	25.74	1
LH-TR-01	6/25/2025 10:00	8.83	25.76	1
LH-TR-01	6/25/2025 10:15	8.82	25.8	1
LH-TR-01	6/25/2025 10:30	8.83	25.82	1
LH-TR-01	6/25/2025 10:45	8.86	25.88	1
LH-TR-01	6/25/2025 11:00	8.9	25.9	1
LH-TR-01	6/25/2025 11:15	8.87	25.92	1
LH-TR-01	6/25/2025 11:30	8.9	25.96	1
LH-TR-01	6/25/2025 11:45	8.89	25.98	1
LH-TR-01	6/25/2025 12:00	8.95	26.06	1
LH-TR-01	6/25/2025 12:15	8.93	26.12	1
LH-TR-01	6/25/2025 12:30	8.94	26.16	1
LH-TR-01	6/25/2025 12:45	8.93	26.2	1
LH-TR-01	6/25/2025 13:00	8.95	26.24	1
LH-TR-01	6/25/2025 13:15	8.97	26.28	1
LH-TR-01	6/25/2025 13:30	9.01	26.32	1
LH-TR-01	6/25/2025 13:45	8.94	26.28	1
LH-TR-01	6/25/2025 14:00	9.01	26.3	1
LH-TR-01	6/25/2025 14:15	9.01	26.36	1
LH-TR-01	6/25/2025 14:30	9.05	26.36	1
LH-TR-01	6/25/2025 14:45	9.04	26.4	1
LH-TR-01	6/25/2025 15:00	9.02	26.4	1
LH-TR-01	6/25/2025 15:15	9.05	26.42	1
LH-TR-01	6/25/2025 15:30	9.07	26.44	1
LH-TR-01	6/25/2025 15:45	8.94	26.5	1
LH-TR-01	6/25/2025 16:00	9.09	26.5	1
LH-TR-01	6/25/2025 16:15	9.11	26.58	1
LH-TR-01	6/25/2025 16:30	9.01	26.6	1
LH-TR-01	6/25/2025 16:45	9.13	26.64	1
LH-TR-01	6/25/2025 17:00	9.12	26.66	1
LH-TR-01	6/25/2025 17:15	9.05	26.68	1
LH-TR-01	6/25/2025 17:30	9.05	26.7	1
LH-TR-01	6/25/2025 17:45	9.06	26.7	1
LH-TR-01	6/25/2025 18:00	9.12	26.68	1
LH-TR-01	6/25/2025 18:15	8.97	26.64	1
LH-TR-01	6/25/2025 18:30	9.02	26.62	1
LH-TR-01	6/25/2025 18:45	9.03	26.58	1
LH-TR-01	6/25/2025 19:00	9.03	26.54	1

Station Name	Date Time	DO mg/L	Temp C	Use Code
LH-TR-01	6/25/2025 19:15	8.93	26.48	1
LH-TR-01	6/25/2025 19:30	8.88	26.38	1
LH-TR-01	6/25/2025 19:45	8.81	26.26	1
LH-TR-01	6/25/2025 20:00	8.82	26.16	1
LH-TR-01	6/25/2025 20:15	8.79	26.14	1
LH-TR-01	6/25/2025 20:30	8.78	26.16	1
LH-TR-01	6/25/2025 20:45	8.87	26.18	1
LH-TR-01	6/25/2025 21:00	8.79	26.2	1
LH-TR-01	6/25/2025 21:15	8.79	26.2	1
LH-TR-01	6/25/2025 21:30	8.76	26.14	1
LH-TR-01	6/25/2025 21:45	8.77	26.14	1
LH-TR-01	6/25/2025 22:00	8.81	26.16	1
LH-TR-01	6/25/2025 22:15	8.83	26.16	1
LH-TR-01	6/25/2025 22:30	8.77	26.16	1
LH-TR-01	6/25/2025 22:45	8.78	26.14	1
LH-TR-01	6/25/2025 23:00	8.74	26.1	1
LH-TR-01	6/25/2025 23:15	8.67	26.1	1
LH-TR-01	6/25/2025 23:30	8.69	26.08	1
LH-TR-01	6/25/2025 23:45	8.71	26.06	1
LH-TR-01	6/26/2025 0:00	8.72	26.04	1
LH-TR-01	6/26/2025 0:15	8.74	26.06	1
LH-TR-01	6/26/2025 0:30	8.74	26.1	1
LH-TR-01	6/26/2025 0:45	8.75	26.08	1
LH-TR-01	6/26/2025 1:00	8.77	26.1	1
LH-TR-01	6/26/2025 1:15	8.73	26.06	1
LH-TR-01	6/26/2025 1:30	8.71	26.02	1
LH-TR-01	6/26/2025 1:45	8.7	26	1
LH-TR-01	6/26/2025 2:00	8.74	25.98	1
LH-TR-01	6/26/2025 2:15	8.71	25.96	1
LH-TR-01	6/26/2025 2:30	8.65	25.94	1
LH-TR-01	6/26/2025 2:45	8.66	25.92	1
LH-TR-01	6/26/2025 3:00	8.69	25.92	1
LH-TR-01	6/26/2025 3:15	8.6	25.92	1
LH-TR-01	6/26/2025 3:30	8.64	25.92	1
LH-TR-01	6/26/2025 3:45	8.61	25.9	1
LH-TR-01	6/26/2025 4:00	8.61	25.9	1
LH-TR-01	6/26/2025 4:15	8.56	25.88	1
LH-TR-01	6/26/2025 4:30	8.55	25.88	1
LH-TR-01	6/26/2025 4:45	8.61	25.88	1
LH-TR-01	6/26/2025 5:00	8.5	25.88	1
LH-TR-01	6/26/2025 5:15	8.5	25.88	1
LH-TR-01	6/26/2025 5:30	8.5	25.88	1
LH-TR-01	6/26/2025 5:45	8.63	25.88	1
LH-TR-01	6/26/2025 6:00	8.59	25.88	1
LH-TR-01	6/26/2025 6:15	8.5	25.86	1
LH-TR-01	6/26/2025 6:30	8.5	25.86	1
LH-TR-01	6/26/2025 6:45	8.46	25.86	1
LH-TR-01	6/26/2025 7:00	8.54	25.86	1
LH-TR-01	6/26/2025 7:15	8.61	25.86	1
LH-TR-01	6/26/2025 7:30	8.57	25.84	1
LH-TR-01	6/26/2025 7:45	8.52	25.84	1
LH-TR-01	6/26/2025 8:00	8.61	25.82	1
LH-TR-01	6/26/2025 8:15	8.58	25.82	1
LH-TR-01	6/26/2025 8:30	8.59	25.84	1
LH-TR-01	6/26/2025 8:45	8.66	25.82	1
LH-TR-01	6/26/2025 9:00	8.63	25.84	1
LH-TR-01	6/26/2025 9:15	8.66	25.84	1
LH-TR-01	6/26/2025 9:30	8.61	25.86	1
LH-TR-01	6/26/2025 9:45	8.53	25.88	1
LH-TR-01	6/26/2025 10:00	8.64	25.9	1
LH-TR-01	6/26/2025 10:15	8.63	25.92	1
LH-TR-01	6/26/2025 10:30	8.65	25.94	1
LH-TR-01	6/26/2025 10:45	8.68	25.96	1
LH-TR-01	6/26/2025 11:00	8.65	25.98	1
LH-TR-01	6/26/2025 11:15	8.66	26	1
LH-TR-01	6/26/2025 11:30	8.62	26.02	1
LH-TR-01	6/26/2025 11:45	8.57	26.06	1
LH-TR-01	6/26/2025 12:00	8.62	26.08	1
LH-TR-01	6/26/2025 12:15	8.7	26.1	1
LH-TR-01	6/26/2025 12:30	8.66	26.12	1
LH-TR-01	6/26/2025 12:45	8.74	26.14	1
LH-TR-01	6/26/2025 13:00	8.73	26.16	1
LH-TR-01	6/26/2025 13:15	8.74	26.16	1
LH-TR-01	6/26/2025 13:30	8.74	26.16	1
LH-TR-01	6/26/2025 13:45	8.77	26.18	1
LH-TR-01	6/26/2025 14:00	8.76	26.18	1
LH-TR-01	6/26/2025 14:15	8.75	26.18	1
LH-TR-01	6/26/2025 14:30	8.78	26.18	1
LH-TR-01	6/26/2025 14:45	8.75	26.2	1
LH-TR-01	6/26/2025 15:00	8.83	26.2	1
LH-TR-01	6/26/2025 15:15	8.77	26.22	1
LH-TR-01	6/26/2025 15:30	8.76	26.2	1
LH-TR-01	6/26/2025 15:45	8.76	26.2	1
LH-TR-01	6/26/2025 16:00	8.8	26.22	1

Station Name	Date Time	DO mg/L	Temp C	Use Code
LH-TR-01	6/26/2025 16:15	8.76	26.22	1
LH-TR-01	6/26/2025 16:30	8.79	26.22	1
LH-TR-01	6/26/2025 16:45	8.77	26.22	1
LH-TR-01	6/26/2025 17:00	8.79	26.2	1
LH-TR-01	6/26/2025 17:15	8.74	26.2	1
LH-TR-01	6/26/2025 17:30	8.77	26.2	1
LH-TR-01	6/26/2025 17:45	8.77	26.18	1
LH-TR-01	6/26/2025 18:00	8.72	26.18	1
LH-TR-01	6/26/2025 18:15	8.73	26.16	1
LH-TR-01	6/26/2025 18:30	8.71	26.14	1
LH-TR-01	6/26/2025 18:45	8.71	26.14	1
LH-TR-01	6/26/2025 19:00	8.68	26.12	1
LH-TR-01	6/26/2025 19:15	8.73	26.1	1
LH-TR-01	6/26/2025 19:30	8.69	26.08	1
LH-TR-01	6/26/2025 19:45	8.66	26.06	1
LH-TR-01	6/26/2025 20:00	8.58	26.04	1
LH-TR-01	6/26/2025 20:15	8.62	26	1
LH-TR-01	6/26/2025 20:30	8.52	25.98	1
LH-TR-01	6/26/2025 20:45	8.56	25.94	1
LH-TR-01	6/26/2025 21:00	8.5	25.92	1
LH-TR-01	6/26/2025 21:15	8.55	25.9	1
LH-TR-01	6/26/2025 21:30	8.53	25.88	1
LH-TR-01	6/26/2025 21:45	8.54	25.86	1
LH-TR-01	6/26/2025 22:00	8.45	25.82	1
LH-TR-01	6/26/2025 22:15	8.54	25.8	1
LH-TR-01	6/26/2025 22:30	8.5	25.78	1
LH-TR-01	6/26/2025 22:45	8.41	25.78	1
LH-TR-01	6/26/2025 23:00	8.46	25.74	1
LH-TR-01	6/26/2025 23:15	8.44	25.74	1
LH-TR-01	6/26/2025 23:30	8.37	25.7	1
LH-TR-01	6/26/2025 23:45	8.46	25.7	1
LH-TR-01	6/27/2025 0:00	8.4	25.68	1
LH-TR-01	6/27/2025 0:15	8.38	25.66	1
LH-TR-01	6/27/2025 0:30	8.36	25.64	1
LH-TR-01	6/27/2025 0:45	8.26	25.62	1
LH-TR-01	6/27/2025 1:00	8.35	25.6	1
LH-TR-01	6/27/2025 1:15	8.35	25.58	1
LH-TR-01	6/27/2025 1:30	8.35	25.56	1
LH-TR-01	6/27/2025 1:45	8.33	25.54	1
LH-TR-01	6/27/2025 2:00	8.2	25.52	1
LH-TR-01	6/27/2025 2:15	8.31	25.5	1
LH-TR-01	6/27/2025 2:30	8.3	25.48	1
LH-TR-01	6/27/2025 2:45	8.22	25.46	1
LH-TR-01	6/27/2025 3:00	8.15	25.44	1
LH-TR-01	6/27/2025 3:15	8.29	25.42	1
LH-TR-01	6/27/2025 3:30	8.28	25.4	1
LH-TR-01	6/27/2025 3:45	8.24	25.38	1
LH-TR-01	6/27/2025 4:00	8.19	25.38	1
LH-TR-01	6/27/2025 4:15	8.21	25.36	1
LH-TR-01	6/27/2025 4:30	8.19	25.34	1
LH-TR-01	6/27/2025 4:45	8.16	25.32	1
LH-TR-01	6/27/2025 5:00	8.2	25.3	1
LH-TR-01	6/27/2025 5:15	8.23	25.28	1
LH-TR-01	6/27/2025 5:30	8.22	25.26	1
LH-TR-01	6/27/2025 5:45	8.17	25.24	1
LH-TR-01	6/27/2025 6:00	8.26	25.22	1
LH-TR-01	6/27/2025 6:15	8.11	25.22	1
LH-TR-01	6/27/2025 6:30	8.07	25.2	1
LH-TR-01	6/27/2025 6:45	8.16	25.2	1
LH-TR-01	6/27/2025 7:00	8.07	25.18	1
LH-TR-01	6/27/2025 7:15	7.94	25.18	1
LH-TR-01	6/27/2025 7:30	8.02	25.16	1
LH-TR-01	6/27/2025 7:45	8.24	25.16	1
LH-TR-01	6/27/2025 8:00	8.26	25.14	1
LH-TR-01	6/27/2025 8:15	8.32	25.14	1
LH-TR-01	6/27/2025 8:30	8.3	25.14	1
LH-TR-01	6/27/2025 8:45	8.04	25.12	1
LH-TR-01	6/27/2025 9:00	8.16	25.12	1
LH-TR-01	6/27/2025 9:15	8.11	25.12	1
LH-TR-01	6/27/2025 9:30	8.11	25.12	1
LH-TR-01	6/27/2025 9:45	8.14	25.12	1
LH-TR-01	6/27/2025 10:00	8.16	25.12	1
LH-TR-01	6/27/2025 10:15	8.22	25.12	1
LH-TR-01	6/27/2025 10:30	8.23	25.14	1
LH-TR-01	6/27/2025 10:45	8.14	25.14	1
LH-TR-01	6/27/2025 11:00	8.2	25.14	1
LH-TR-01	6/27/2025 11:15	8.31	25.14	1
LH-TR-01	6/27/2025 11:30	8.22	25.14	1
LH-TR-01	6/27/2025 11:45	8.27	25.14	1
LH-TR-01	6/27/2025 12:00	8.35	25.18	1
LH-TR-01	6/27/2025 12:15	8.36	25.22	1
LH-TR-01	6/27/2025 12:30	8.32	25.22	1
LH-TR-01	6/27/2025 12:45	8.41	25.22	1
LH-TR-01	6/27/2025 13:00	8.38	25.22	1

Station Name	Date Time	DO mg/L	Temp C	Use Code
LH-TR-01	6/27/2025 13:15	8.43	25.24	1
LH-TR-01	6/27/2025 13:30	8.47	25.26	1
LH-TR-01	6/27/2025 13:45	8.47	25.28	1
LH-TR-01	6/27/2025 14:00	8.52	25.3	1
LH-TR-01	6/27/2025 14:15	8.53	25.3	1
LH-TR-01	6/27/2025 14:30	8.54	25.32	1
LH-TR-01	6/27/2025 14:45	8.56	25.34	1
LH-TR-01	6/27/2025 15:00	8.56	25.36	1
LH-TR-01	6/27/2025 15:15	8.66	25.38	1
LH-TR-01	6/27/2025 15:30	8.68	25.44	1
LH-TR-01	6/27/2025 15:45	8.84	25.48	1
LH-TR-01	6/27/2025 16:00	8.91	25.54	1
LH-TR-01	6/27/2025 16:15	8.89	25.54	1
LH-TR-01	6/27/2025 16:30	8.85	25.48	1
LH-TR-01	6/27/2025 16:45	8.86	25.46	1
LH-TR-01	6/27/2025 17:00	8.82	25.42	1
LH-TR-01	6/27/2025 17:15	8.83	25.38	1
LH-TR-01	6/27/2025 17:30	8.79	25.38	1
LH-TR-01	6/27/2025 17:45	8.8	25.36	1
LH-TR-01	6/27/2025 18:00	8.82	25.34	1
LH-TR-01	6/27/2025 18:15	8.77	25.32	1
LH-TR-01	6/27/2025 18:30	8.8	25.36	1
LH-TR-01	6/27/2025 18:45	8.81	25.34	1
LH-TR-01	6/27/2025 19:00	8.79	25.32	1
LH-TR-01	6/27/2025 19:15	8.85	25.36	1
LH-TR-01	6/27/2025 19:30	8.79	25.36	1
LH-TR-01	6/27/2025 19:45	8.8	25.36	1
LH-TR-01	6/27/2025 20:00	8.85	25.34	1
LH-TR-01	6/27/2025 20:15	8.85	25.36	1
LH-TR-01	6/27/2025 20:30	8.83	25.34	1
LH-TR-01	6/27/2025 20:45	8.76	25.34	1
LH-TR-01	6/27/2025 21:00	8.8	25.3	1
LH-TR-01	6/27/2025 21:15	8.81	25.3	1
LH-TR-01	6/27/2025 21:30	8.77	25.28	1
LH-TR-01	6/27/2025 21:45	8.74	25.28	1
LH-TR-01	6/27/2025 22:00	8.74	25.28	1
LH-TR-01	6/27/2025 22:15	8.69	25.28	1
LH-TR-01	6/27/2025 22:30	8.71	25.28	1
LH-TR-01	6/27/2025 22:45	8.67	25.28	1
LH-TR-01	6/27/2025 23:00	8.67	25.28	1
LH-TR-01	6/27/2025 23:15	8.76	25.3	1
LH-TR-01	6/27/2025 23:30	8.68	25.3	1
LH-TR-01	6/27/2025 23:45	8.64	25.3	1
LH-TR-01	6/28/2025 0:00	8.68	25.3	1
LH-TR-01	6/28/2025 0:15	8.66	25.3	1
LH-TR-01	6/28/2025 0:30	8.56	25.28	1
LH-TR-01	6/28/2025 0:45	8.61	25.28	1
LH-TR-01	6/28/2025 1:00	8.59	25.28	1
LH-TR-01	6/28/2025 1:15	8.6	25.26	1
LH-TR-01	6/28/2025 1:30	8.58	25.26	1
LH-TR-01	6/28/2025 1:45	8.54	25.26	1
LH-TR-01	6/28/2025 2:00	8.45	25.24	1
LH-TR-01	6/28/2025 2:15	8.56	25.24	1
LH-TR-01	6/28/2025 2:30	8.49	25.24	1
LH-TR-01	6/28/2025 2:45	8.38	25.24	1
LH-TR-01	6/28/2025 3:00	8.35	25.24	1
LH-TR-01	6/28/2025 3:15	8.42	25.26	1
LH-TR-01	6/28/2025 3:30	8.48	25.26	1
LH-TR-01	6/28/2025 3:45	8.43	25.26	1
LH-TR-01	6/28/2025 4:00	8.41	25.26	1
LH-TR-01	6/28/2025 4:15	8.38	25.26	1
LH-TR-01	6/28/2025 4:30	8.39	25.26	1
LH-TR-01	6/28/2025 4:45	8.36	25.24	1
LH-TR-01	6/28/2025 5:00	8.42	25.24	1
LH-TR-01	6/28/2025 5:15	8.47	25.24	1
LH-TR-01	6/28/2025 5:30	8.36	25.22	1
LH-TR-01	6/28/2025 5:45	8.38	25.22	1
LH-TR-01	6/28/2025 6:00	8.36	25.22	1
LH-TR-01	6/28/2025 6:15	8.39	25.22	1
LH-TR-01	6/28/2025 6:30	8.35	25.22	1
LH-TR-01	6/28/2025 6:45	8.14	25.2	1
LH-TR-01	6/28/2025 7:00	8.09	25.2	1
LH-TR-01	6/28/2025 7:15	8.2	25.2	1
LH-TR-01	6/28/2025 7:30	8.1	25.2	1
LH-TR-01	6/28/2025 7:45	8.05	25.2	1
LH-TR-01	6/28/2025 8:00	8.07	25.18	1
LH-TR-01	6/28/2025 8:15	8.08	25.18	1
LH-TR-01	6/28/2025 8:30	8.12	25.18	1
LH-TR-01	6/28/2025 8:45	7.99	25.16	1
LH-TR-01	6/28/2025 9:00	8.04	25.16	1
LH-TR-01	6/28/2025 9:15	7.96	25.14	1
LH-TR-01	6/28/2025 9:30	7.85	25.14	1
LH-TR-01	6/28/2025 9:45	8	25.14	1
LH-TR-01	6/28/2025 10:00	7.94	25.12	1

Station Name	Date Time	DO mg/L	Temp C	Use Code
LH-TR-01	6/28/2025 10:15	8.01	25.12	1
LH-TR-01	6/28/2025 10:30	7.87	25.12	1
LH-TR-01	6/28/2025 10:45	7.88	25.12	1
LH-TR-01	6/28/2025 11:00	8	25.12	1
LH-TR-01	6/28/2025 11:15	8.05	25.12	1
LH-TR-01	6/28/2025 11:30	7.99	25.12	1
LH-TR-01	6/28/2025 11:45	8.04	25.12	1
LH-TR-01	6/28/2025 12:00	8.05	25.12	1
LH-TR-01	6/28/2025 12:15	8.01	25.12	1
LH-TR-01	6/28/2025 12:30	8.01	25.12	1
LH-TR-01	6/28/2025 12:45	8.06	25.12	1
LH-TR-01	6/28/2025 13:00	8.08	25.12	1
LH-TR-01	6/28/2025 13:15	8.01	25.12	1
LH-TR-01	6/28/2025 13:30	8.12	25.14	1
LH-TR-01	6/28/2025 13:45	8.16	25.14	1
LH-TR-01	6/28/2025 14:00	8.12	25.16	1
LH-TR-01	6/28/2025 14:15	8.04	25.18	1
LH-TR-01	6/28/2025 14:30	8.09	25.18	1
LH-TR-01	6/28/2025 14:45	8.09	25.2	1
LH-TR-01	6/28/2025 15:00	8	25.22	1
LH-TR-01	6/28/2025 15:15	8.19	25.24	1
LH-TR-01	6/28/2025 15:30	8.05	25.26	1
LH-TR-01	6/28/2025 15:45	8.29	25.28	1
LH-TR-01	6/28/2025 16:00	8.35	25.3	1
LH-TR-01	6/28/2025 16:15	8.4	25.32	1
LH-TR-01	6/28/2025 16:30	8.39	25.34	1
LH-TR-01	6/28/2025 16:45	8.51	25.36	1
LH-TR-01	6/28/2025 17:00	8.46	25.36	1
LH-TR-01	6/28/2025 17:15	8.42	25.38	1
LH-TR-01	6/28/2025 17:30	8.46	25.38	1
LH-TR-01	6/28/2025 17:45	8.46	25.4	1
LH-TR-01	6/28/2025 18:00	8.46	25.42	1
LH-TR-01	6/28/2025 18:15	8.45	25.42	1
LH-TR-01	6/28/2025 18:30	8.45	25.44	1
LH-TR-01	6/28/2025 18:45	8.48	25.44	1
LH-TR-01	6/28/2025 19:00	8.55	25.44	1
LH-TR-01	6/28/2025 19:15	8.49	25.44	1
LH-TR-01	6/28/2025 19:30	8.46	25.44	1
LH-TR-01	6/28/2025 19:45	8.55	25.44	1
LH-TR-01	6/28/2025 20:00	8.54	25.46	1
LH-TR-01	6/28/2025 20:15	8.53	25.46	1
LH-TR-01	6/28/2025 20:30	8.49	25.44	1
LH-TR-01	6/28/2025 20:45	8.52	25.44	1
LH-TR-01	6/28/2025 21:00	8.41	25.44	1
LH-TR-01	6/28/2025 21:15	8.51	25.44	1
LH-TR-01	6/28/2025 21:30	8.51	25.42	1
LH-TR-01	6/28/2025 21:45	8.49	25.4	1
LH-TR-01	6/28/2025 22:00	8.39	25.4	1
LH-TR-01	6/28/2025 22:15	8.36	25.36	1
LH-TR-01	6/28/2025 22:30	8.43	25.34	1
LH-TR-01	6/28/2025 22:45	8.43	25.34	1
LH-TR-01	6/28/2025 23:00	8.42	25.32	1
LH-TR-01	6/28/2025 23:15	8.37	25.3	1
LH-TR-01	6/28/2025 23:30	8.41	25.26	1
LH-TR-01	6/28/2025 23:45	8.45	25.26	1
LH-TR-01	6/29/2025 0:00	8.45	25.22	1
LH-TR-01	6/29/2025 0:15	8.44	25.22	1
LH-TR-01	6/29/2025 0:30	8.46	25.2	1
LH-TR-01	6/29/2025 0:45	8.42	25.18	1
LH-TR-01	6/29/2025 1:00	8.45	25.16	1
LH-TR-01	6/29/2025 1:15	8.39	25.12	1
LH-TR-01	6/29/2025 1:30	8.38	25.12	1
LH-TR-01	6/29/2025 1:45	8.35	25.1	1
LH-TR-01	6/29/2025 2:00	8.36	25.08	1
LH-TR-01	6/29/2025 2:15	8.26	25.06	1
LH-TR-01	6/29/2025 2:30	8.26	25.02	1
LH-TR-01	6/29/2025 2:45	8.32	25	1
LH-TR-01	6/29/2025 3:00	8.3	24.98	1
LH-TR-01	6/29/2025 3:15	8.2	24.96	1
LH-TR-01	6/29/2025 3:30	8.32	24.94	1
LH-TR-01	6/29/2025 3:45	8.2	24.92	1
LH-TR-01	6/29/2025 4:00	8.21	24.88	1
LH-TR-01	6/29/2025 4:15	8.19	24.86	1
LH-TR-01	6/29/2025 4:30	8.11	24.84	1
LH-TR-01	6/29/2025 4:45	8.15	24.8	1
LH-TR-01	6/29/2025 5:00	8.19	24.78	1
LH-TR-01	6/29/2025 5:15	8.19	24.76	1
LH-TR-01	6/29/2025 5:30	8.03	24.74	1
LH-TR-01	6/29/2025 5:45	7.96	24.72	1
LH-TR-01	6/29/2025 6:00	8.03	24.7	1
LH-TR-01	6/29/2025 6:15	8.02	24.68	1
LH-TR-01	6/29/2025 6:30	8.08	24.66	1
LH-TR-01	6/29/2025 6:45	8.11	24.66	1
LH-TR-01	6/29/2025 7:00	8.08	24.64	1

Station Name	Date Time	DO mg/L	Temp C	Use Code
LH-TR-01	6/29/2025 7:15	7.98	24.64	1
LH-TR-01	6/29/2025 7:30	7.7	24.62	1
LH-TR-01	6/29/2025 7:45	7.77	24.62	1
LH-TR-01	6/29/2025 8:00	7.85	24.6	1
LH-TR-01	6/29/2025 8:15	7.86	24.6	1
LH-TR-01	6/29/2025 8:30	7.84	24.6	1
LH-TR-01	6/29/2025 8:45	7.86	24.58	1
LH-TR-01	6/29/2025 9:00	7.79	24.58	1
LH-TR-01	6/29/2025 9:15	7.83	24.58	1
LH-TR-01	6/29/2025 9:30	7.8	24.58	1
LH-TR-01	6/29/2025 9:45	7.79	24.58	1
LH-TR-01	6/29/2025 10:00	7.79	24.58	1
LH-TR-01	6/29/2025 10:15	7.86	24.6	1
LH-TR-01	6/29/2025 10:30	7.84	24.6	1
LH-TR-01	6/29/2025 10:45	7.71	24.62	1
LH-TR-01	6/29/2025 11:00	7.79	24.62	1
LH-TR-01	6/29/2025 11:15	7.85	24.64	1
LH-TR-01	6/29/2025 11:30	7.79	24.64	1
LH-TR-01	6/29/2025 11:45	7.87	24.66	1
LH-TR-01	6/29/2025 12:00	7.76	24.7	1
LH-TR-01	6/29/2025 12:15	7.98	24.7	1
LH-TR-01	6/29/2025 12:30	7.83	24.72	1
LH-TR-01	6/29/2025 12:45	7.95	24.74	1
LH-TR-01	6/29/2025 13:00	7.96	24.76	1
LH-TR-01	6/29/2025 13:15	8.16	24.78	1
LH-TR-01	6/29/2025 13:30	7.99	24.78	1
LH-TR-01	6/29/2025 13:45	8.15	24.8	1
LH-TR-01	6/29/2025 14:00	8.22	24.82	1
LH-TR-01	6/29/2025 14:15	8.25	24.9	1
LH-TR-01	6/29/2025 14:30	8.2	24.9	1
LH-TR-01	6/29/2025 14:45	8.33	24.94	1
LH-TR-01	6/29/2025 15:00	8.31	24.94	1
LH-TR-01	6/29/2025 15:15	8.47	24.94	1
LH-TR-01	6/29/2025 15:30	8.53	24.96	1
LH-TR-01	6/29/2025 15:45	8.55	24.96	1
LH-TR-01	6/29/2025 16:00	8.51	25.08	1
LH-TR-01	6/29/2025 16:15	8.58	25.1	1
LH-TR-01	6/29/2025 16:30	8.68	25.16	1
LH-TR-01	6/29/2025 16:45	8.58	25.18	1
LH-TR-01	6/29/2025 17:00	8.7	25.2	1
LH-TR-01	6/29/2025 17:15	8.76	25.22	1
LH-TR-01	6/29/2025 17:30	8.68	25.26	1
LH-TR-01	6/29/2025 17:45	8.77	25.24	1
LH-TR-01	6/29/2025 18:00	8.73	25.24	1
LH-TR-01	6/29/2025 18:15	8.75	25.24	1
LH-TR-01	6/29/2025 18:30	8.75	25.24	1
LH-TR-01	6/29/2025 18:45	8.72	25.26	1
LH-TR-01	6/29/2025 19:00	8.73	25.22	1
LH-TR-01	6/29/2025 19:15	8.72	25.22	1
LH-TR-01	6/29/2025 19:30	8.71	25.2	1
LH-TR-01	6/29/2025 19:45	8.76	25.22	1
LH-TR-01	6/29/2025 20:00	8.7	25.2	1
LH-TR-01	6/29/2025 20:15	8.65	25.16	1
LH-TR-01	6/29/2025 20:30	8.67	25.16	1
LH-TR-01	6/29/2025 20:45	8.69	25.14	1
LH-TR-01	6/29/2025 21:00	8.66	25.12	1
LH-TR-01	6/29/2025 21:15	8.58	25.1	1
LH-TR-01	6/29/2025 21:30	8.59	25.08	1
LH-TR-01	6/29/2025 21:45	8.61	25.06	1
LH-TR-01	6/29/2025 22:00	8.54	25.04	1
LH-TR-01	6/29/2025 22:15	8.6	25.02	1
LH-TR-01	6/29/2025 22:30	8.59	25	1
LH-TR-01	6/29/2025 22:45	8.62	25	1
LH-TR-01	6/29/2025 23:00	8.57	25	1
LH-TR-01	6/29/2025 23:15	8.55	24.98	1
LH-TR-01	6/29/2025 23:30	8.53	24.96	1
LH-TR-01	6/29/2025 23:45	8.56	24.96	1
LH-TR-01	6/30/2025 0:00	8.54	24.96	1
LH-TR-01	6/30/2025 0:15	8.54	24.94	1
LH-TR-01	6/30/2025 0:30	8.51	24.92	1
LH-TR-01	6/30/2025 0:45	8.52	24.92	1
LH-TR-01	6/30/2025 1:00	8.49	24.9	1
LH-TR-01	6/30/2025 1:15	8.56	24.88	1
LH-TR-01	6/30/2025 1:30	8.53	24.88	1
LH-TR-01	6/30/2025 1:45	8.41	24.86	1
LH-TR-01	6/30/2025 2:00	8.51	24.84	1
LH-TR-01	6/30/2025 2:15	8.44	24.82	1
LH-TR-01	6/30/2025 2:30	8.43	24.82	1
LH-TR-01	6/30/2025 2:45	8.46	24.8	1
LH-TR-01	6/30/2025 3:00	8.41	24.78	1
LH-TR-01	6/30/2025 3:15	8.45	24.76	1
LH-TR-01	6/30/2025 3:30	8.41	24.74	1
LH-TR-01	6/30/2025 3:45	8.41	24.72	1
LH-TR-01	6/30/2025 4:00	8.38	24.68	1

Station Name	Date Time	DO mg/L	Temp C	Use Code
LH-TR-01	6/30/2025 4:15	8.39	24.66	1
LH-TR-01	6/30/2025 4:30	8.4	24.64	1
LH-TR-01	6/30/2025 4:45	8.37	24.62	1
LH-TR-01	6/30/2025 5:00	8.38	24.6	1
LH-TR-01	6/30/2025 5:15	8.35	24.58	1
LH-TR-01	6/30/2025 5:30	8.41	24.56	1
LH-TR-01	6/30/2025 5:45	8.34	24.54	1
LH-TR-01	6/30/2025 6:00	8.28	24.52	1
LH-TR-01	6/30/2025 6:15	8.28	24.52	1
LH-TR-01	6/30/2025 6:30	8.27	24.5	1
LH-TR-01	6/30/2025 6:45	8.02	24.48	1
LH-TR-01	6/30/2025 7:00	8	24.48	1
LH-TR-01	6/30/2025 7:15	8.05	24.46	1
LH-TR-01	6/30/2025 7:30	8.05	24.46	1
LH-TR-01	6/30/2025 7:45	8.06	24.44	1
LH-TR-01	6/30/2025 8:00	8.11	24.44	1
LH-TR-01	6/30/2025 8:15	7.99	24.44	1
LH-TR-01	6/30/2025 8:30	8.05	24.42	1
LH-TR-01	6/30/2025 8:45	8.1	24.42	1
LH-TR-01	6/30/2025 9:00	8.19	24.42	1
LH-TR-01	6/30/2025 9:15	8.08	24.42	1
LH-TR-01	6/30/2025 9:30	8.13	24.42	1
LH-TR-01	6/30/2025 9:45	8.14	24.4	1
LH-TR-01	6/30/2025 10:00	8.05	24.4	1
LH-TR-01	6/30/2025 10:15	8.08	24.42	1
LH-TR-01	6/30/2025 10:30	8.1	24.46	1
LH-TR-01	6/30/2025 10:45	8.02	28.04	2
LH-TR-01	6/30/2025 11:00	7.69	30.2	2
LH-TR-01	6/30/2025 11:15	7.57	30.72	2
LH-TR-01	6/30/2025 11:30	8.05	25.24	2
LH-TR-01	6/30/2025 11:45	8.31	24.62	1
LH-TR-01	6/30/2025 12:00	8.43	24.58	1
LH-TR-01	6/30/2025 12:15	8.37	24.62	1
LH-TR-01	6/30/2025 12:30	8.41	24.66	1
LH-TR-01	6/30/2025 12:45	8.41	24.66	1
LH-TR-01	6/30/2025 13:00	8.52	24.7	1
LH-TR-01	6/30/2025 13:15	8.53	24.78	1
LH-TR-01	6/30/2025 13:30	8.61	24.88	1
LH-TR-01	6/30/2025 13:45	8.66	24.94	1
LH-TR-01	6/30/2025 14:00	8.72	24.98	1
LH-TR-01	6/30/2025 14:15	8.65	25.02	1
LH-TR-01	6/30/2025 14:30	8.94	25.06	1
LH-TR-01	6/30/2025 14:45	8.89	25.02	1
LH-TR-01	6/30/2025 15:00	8.89	25	1
LH-TR-01	6/30/2025 15:15	8.85	24.98	1
LH-TR-01	6/30/2025 15:30	8.86	25	1
LH-TR-01	6/30/2025 15:45	8.85	25	1
LH-TR-01	6/30/2025 16:00	8.91	25.1	1
LH-TR-01	6/30/2025 16:15	8.93	25.12	1
LH-TR-01	6/30/2025 16:30	8.95	25.12	1
LH-TR-01	6/30/2025 16:45	8.96	25.16	1
LH-TR-01	6/30/2025 17:00	9	25.22	1
LH-TR-01	6/30/2025 17:15	9.01	25.24	1
LH-TR-01	6/30/2025 17:30	9.03	25.32	1
LH-TR-01	6/30/2025 17:45	9.03	25.28	1
LH-TR-01	6/30/2025 18:00	9.05	25.3	1
LH-TR-01	6/30/2025 18:15	9	25.32	1
LH-TR-01	6/30/2025 18:30	9	25.38	1
LH-TR-01	6/30/2025 18:45	9	25.42	1
LH-TR-01	6/30/2025 19:00	9.01	25.44	1
LH-TR-01	6/30/2025 19:15	9.06	25.48	1
LH-TR-01	6/30/2025 19:30	9.04	25.44	1
LH-TR-01	6/30/2025 19:45	9.04	25.46	1
LH-TR-01	6/30/2025 20:00	9	25.4	1
LH-TR-01	6/30/2025 20:15	9.02	25.4	1
LH-TR-01	6/30/2025 20:30	8.99	25.4	1
LH-TR-01	6/30/2025 20:45	8.98	25.38	1
LH-TR-01	6/30/2025 21:00	8.97	25.34	1
LH-TR-01	6/30/2025 21:15	8.91	25.34	1
LH-TR-01	6/30/2025 21:30	8.89	25.34	1
LH-TR-01	6/30/2025 21:45	8.88	25.32	1
LH-TR-01	6/30/2025 22:00	8.89	25.3	1
LH-TR-01	6/30/2025 22:15	8.88	25.3	1
LH-TR-01	6/30/2025 22:30	8.86	25.28	1
LH-TR-01	6/30/2025 22:45	8.82	25.28	1
LH-TR-01	6/30/2025 23:00	8.82	25.3	1
LH-TR-01	6/30/2025 23:15	8.83	25.32	1
LH-TR-01	6/30/2025 23:30	8.72	25.34	1
LH-TR-01	6/30/2025 23:45	8.76	25.32	1
LH-TR-01	7/1/2025 0:00	8.73	25.3	1
LH-TR-01	7/1/2025 0:15	8.6	25.3	1
LH-TR-01	7/1/2025 0:30	8.57	25.26	1
LH-TR-01	7/1/2025 0:45	8.55	25.24	1
LH-TR-01	7/1/2025 1:00	8.68	25.24	1

Station Name	Date Time	DO mg/L	Temp C	Use Code
LH-TR-01	7/1/2025 1:15	8.56	25.26	1
LH-TR-01	7/1/2025 1:30	8.69	25.26	1
LH-TR-01	7/1/2025 1:45	8.69	25.24	1
LH-TR-01	7/1/2025 2:00	8.69	25.26	1
LH-TR-01	7/1/2025 2:15	8.62	25.24	1
LH-TR-01	7/1/2025 2:30	8.52	25.24	1
LH-TR-01	7/1/2025 2:45	8.56	25.24	1
LH-TR-01	7/1/2025 3:00	8.6	25.24	1
LH-TR-01	7/1/2025 3:15	8.58	25.24	1
LH-TR-01	7/1/2025 3:30	8.56	25.22	1
LH-TR-01	7/1/2025 3:45	8.58	25.22	1
LH-TR-01	7/1/2025 4:00	8.57	25.2	1
LH-TR-01	7/1/2025 4:15	8.54	25.2	1
LH-TR-01	7/1/2025 4:30	8.55	25.2	1
LH-TR-01	7/1/2025 4:45	8.52	25.2	1
LH-TR-01	7/1/2025 5:00	8.57	25.18	1
LH-TR-01	7/1/2025 5:15	8.54	25.16	1
LH-TR-01	7/1/2025 5:30	8.63	25.14	1
LH-TR-01	7/1/2025 5:45	8.61	25.14	1
LH-TR-01	7/1/2025 6:00	8.68	25.12	1
LH-TR-01	7/1/2025 6:15	8.62	25.12	1
LH-TR-01	7/1/2025 6:30	8.57	25.1	1
LH-TR-01	7/1/2025 6:45	8.49	25.1	1
LH-TR-01	7/1/2025 7:00	8.58	25.08	1
LH-TR-01	7/1/2025 7:15	8.53	25.06	1
LH-TR-01	7/1/2025 7:30	8.55	25.04	1
LH-TR-01	7/1/2025 7:45	8.55	25.02	1
LH-TR-01	7/1/2025 8:00	8.56	25	1
LH-TR-01	7/1/2025 8:15	8.69	25	1
LH-TR-01	7/1/2025 8:30	8.64	25	1
LH-TR-01	7/1/2025 8:45	8.56	24.98	1
LH-TR-01	7/1/2025 9:00	8.64	24.96	1
LH-TR-01	7/1/2025 9:15	8.64	24.96	1
LH-TR-01	7/1/2025 9:30	8.81	24.98	1
LH-TR-01	7/1/2025 9:45	8.84	24.98	1
LH-TR-01	7/1/2025 10:00	8.86	25	1
LH-TR-01	7/1/2025 10:15	8.82	25	1
LH-TR-01	7/1/2025 10:30	8.85	25.02	1
LH-TR-01	7/1/2025 10:45	8.81	25.02	1
LH-TR-01	7/1/2025 11:00	8.81	25.04	1
LH-TR-01	7/1/2025 11:15	8.73	25.06	1
LH-TR-01	7/1/2025 11:30	8.66	25.08	1
LH-TR-01	7/1/2025 11:45	8.69	25.08	1
LH-TR-01	7/1/2025 12:00	8.73	25.08	1
LH-TR-01	7/1/2025 12:15	8.68	25.1	1
LH-TR-01	7/1/2025 12:30	8.73	25.12	1
LH-TR-01	7/1/2025 12:45	8.71	25.14	1
LH-TR-01	7/1/2025 13:00	8.73	25.16	1
LH-TR-01	7/1/2025 13:15	8.86	25.24	1
LH-TR-01	7/1/2025 13:30	8.96	25.34	1
LH-TR-01	7/1/2025 13:45	8.98	25.42	1
LH-TR-01	7/1/2025 14:00	9.04	25.5	1
LH-TR-01	7/1/2025 14:15	9.09	25.6	1
LH-TR-01	7/1/2025 14:30	9.09	25.66	1
LH-TR-01	7/1/2025 14:45	9.14	25.7	1
LH-TR-01	7/1/2025 15:00	9.1	25.76	1
LH-TR-01	7/1/2025 15:15	9.19	25.8	1
LH-TR-01	7/1/2025 15:30	9.2	25.84	1
LH-TR-01	7/1/2025 15:45	9.26	25.9	1
LH-TR-01	7/1/2025 16:00	9.24	25.78	1
LH-TR-01	7/1/2025 16:15	9.18	25.76	1
LH-TR-01	7/1/2025 16:30	9.13	25.72	1
LH-TR-01	7/1/2025 16:45	9.15	25.72	1
LH-TR-01	7/1/2025 17:00	9.11	25.72	1
LH-TR-01	7/1/2025 17:15	9.12	25.76	1
LH-TR-01	7/1/2025 17:30	9.11	25.78	1
LH-TR-01	7/1/2025 17:45	9.14	25.84	1
LH-TR-01	7/1/2025 18:00	9.21	25.92	1
LH-TR-01	7/1/2025 18:15	9.2	25.94	1
LH-TR-01	7/1/2025 18:30	9.19	25.96	1
LH-TR-01	7/1/2025 18:45	9.17	25.92	1
LH-TR-01	7/1/2025 19:00	9.21	25.96	1
LH-TR-01	7/1/2025 19:15	9.2	25.96	1
LH-TR-01	7/1/2025 19:30	9.16	25.9	1
LH-TR-01	7/1/2025 19:45	9.14	25.86	1
LH-TR-01	7/1/2025 20:00	9.12	25.82	1
LH-TR-01	7/1/2025 20:15	9.12	25.78	1
LH-TR-01	7/1/2025 20:30	9.09	25.76	1
LH-TR-01	7/1/2025 20:45	9.06	25.74	1
LH-TR-01	7/1/2025 21:00	9.03	25.76	1
LH-TR-01	7/1/2025 21:15	9.04	25.76	1
LH-TR-01	7/1/2025 21:30	9.04	25.74	1
LH-TR-01	7/1/2025 21:45	9.05	25.68	1
LH-TR-01	7/1/2025 22:00	9.01	25.64	1

Station Name	Date Time	DO mg/L	Temp C	Use Code
LH-TR-01	7/1/2025 22:15	8.96	25.6	1
LH-TR-01	7/1/2025 22:30	9.01	25.58	1
LH-TR-01	7/1/2025 22:45	8.93	25.56	1
LH-TR-01	7/1/2025 23:00	8.92	25.54	1
LH-TR-01	7/1/2025 23:15	8.94	25.52	1
LH-TR-01	7/1/2025 23:30	8.89	25.52	1
LH-TR-01	7/1/2025 23:45	8.88	25.5	1
LH-TR-01	7/2/2025 0:00	8.89	25.52	1
LH-TR-01	7/2/2025 0:15	8.83	25.5	1
LH-TR-01	7/2/2025 0:30	8.83	25.46	1
LH-TR-01	7/2/2025 0:45	8.84	25.44	1
LH-TR-01	7/2/2025 1:00	8.77	25.42	1
LH-TR-01	7/2/2025 1:15	8.82	25.42	1
LH-TR-01	7/2/2025 1:30	8.78	25.4	1
LH-TR-01	7/2/2025 1:45	8.79	25.4	1
LH-TR-01	7/2/2025 2:00	8.75	25.4	1
LH-TR-01	7/2/2025 2:15	8.8	25.4	1
LH-TR-01	7/2/2025 2:30	8.73	25.38	1
LH-TR-01	7/2/2025 2:45	8.7	25.38	1
LH-TR-01	7/2/2025 3:00	8.76	25.36	1
LH-TR-01	7/2/2025 3:15	8.72	25.36	1
LH-TR-01	7/2/2025 3:30	8.71	25.34	1
LH-TR-01	7/2/2025 3:45	8.67	25.34	1
LH-TR-01	7/2/2025 4:00	8.68	25.32	1
LH-TR-01	7/2/2025 4:15	8.65	25.3	1
LH-TR-01	7/2/2025 4:30	8.66	25.28	1
LH-TR-01	7/2/2025 4:45	8.65	25.28	1
LH-TR-01	7/2/2025 5:00	8.59	25.26	1
LH-TR-01	7/2/2025 5:15	8.63	25.24	1
LH-TR-01	7/2/2025 5:30	8.64	25.22	1
LH-TR-01	7/2/2025 5:45	8.56	25.2	1
LH-TR-01	7/2/2025 6:00	8.5	25.18	1
LH-TR-01	7/2/2025 6:15	8.49	25.14	1
LH-TR-01	7/2/2025 6:30	8.55	25.12	1
LH-TR-01	7/2/2025 6:45	8.56	25.1	1
LH-TR-01	7/2/2025 7:00	8.48	25.06	1
LH-TR-01	7/2/2025 7:15	8.48	25.04	1
LH-TR-01	7/2/2025 7:30	8.56	25.02	1
LH-TR-01	7/2/2025 7:45	8.45	24.98	1
LH-TR-01	7/2/2025 8:00	8.47	24.96	1
LH-TR-01	7/2/2025 8:15	8.49	24.94	1
LH-TR-01	7/2/2025 8:30	8.52	24.92	1
LH-TR-01	7/2/2025 8:45	8.52	24.9	1
LH-TR-01	7/2/2025 9:00	8.56	24.9	1
LH-TR-01	7/2/2025 9:15	8.5	24.88	1
LH-TR-01	7/2/2025 9:30	8.44	24.86	1
LH-TR-01	7/2/2025 9:45	8.54	24.86	1
LH-TR-01	7/2/2025 10:00	8.49	24.84	1
LH-TR-01	7/2/2025 10:15	8.41	24.86	1
LH-TR-01	7/2/2025 10:30	8.57	24.86	1
LH-TR-01	7/2/2025 10:45	8.57	24.86	1
LH-TR-01	7/2/2025 11:00	8.51	24.86	1
LH-TR-01	7/2/2025 11:15	8.55	24.86	1
LH-TR-01	7/2/2025 11:30	8.54	24.84	1
LH-TR-01	7/2/2025 11:45	8.54	24.84	1
LH-TR-01	7/2/2025 12:00	8.52	24.84	1
LH-TR-01	7/2/2025 12:15	8.63	24.86	1
LH-TR-01	7/2/2025 12:30	8.65	24.86	1
LH-TR-01	7/2/2025 12:45	8.67	24.88	1
LH-TR-01	7/2/2025 13:00	8.64	24.9	1
LH-TR-01	7/2/2025 13:15	8.69	24.92	1
LH-TR-01	7/2/2025 13:30	8.87	24.96	1
LH-TR-01	7/2/2025 13:45	8.81	24.98	1
LH-TR-01	7/2/2025 14:00	8.8	25.02	1
LH-TR-01	7/2/2025 14:15	8.91	25.06	1
LH-TR-01	7/2/2025 14:30	8.93	25.08	1
LH-TR-01	7/2/2025 14:45	8.91	25.1	1
LH-TR-01	7/2/2025 15:00	8.93	25.16	1
LH-TR-01	7/2/2025 15:15	9.03	25.22	1
LH-TR-01	7/2/2025 15:30	9.05	25.28	1
LH-TR-01	7/2/2025 15:45	9.09	25.32	1
LH-TR-01	7/2/2025 16:00	9.12	25.34	1
LH-TR-01	7/2/2025 16:15	9.08	25.38	1
LH-TR-01	7/2/2025 16:30	9.15	25.42	1
LH-TR-01	7/2/2025 16:45	9.17	25.46	1
LH-TR-01	7/2/2025 17:00	9.17	25.48	1
LH-TR-01	7/2/2025 17:15	9.2	25.48	1
LH-TR-01	7/2/2025 17:30	9.18	25.5	1
LH-TR-01	7/2/2025 17:45	9.21	25.54	1
LH-TR-01	7/2/2025 18:00	9.26	25.6	1
LH-TR-01	7/2/2025 18:15	9.24	25.62	1
LH-TR-01	7/2/2025 18:30	9.26	25.62	1
LH-TR-01	7/2/2025 18:45	9.27	25.62	1
LH-TR-01	7/2/2025 19:00	9.27	25.66	1

Station Name	Date Time	DO mg/L	Temp C	Use Code
LH-TR-01	7/2/2025 19:15	9.26	25.68	1
LH-TR-01	7/2/2025 19:30	9.22	25.66	1
LH-TR-01	7/2/2025 19:45	9.24	25.64	1
LH-TR-01	7/2/2025 20:00	9.22	25.62	1
LH-TR-01	7/2/2025 20:15	9.19	25.62	1
LH-TR-01	7/2/2025 20:30	9.19	25.58	1
LH-TR-01	7/2/2025 20:45	9.15	25.56	1
LH-TR-01	7/2/2025 21:00	9.11	25.54	1
LH-TR-01	7/2/2025 21:15	9.17	25.56	1
LH-TR-01	7/2/2025 21:30	9.14	25.56	1
LH-TR-01	7/2/2025 21:45	9.11	25.56	1
LH-TR-01	7/2/2025 22:00	9.09	25.54	1
LH-TR-01	7/2/2025 22:15	9.04	25.5	1
LH-TR-01	7/2/2025 22:30	9.05	25.5	1
LH-TR-01	7/2/2025 22:45	9	25.48	1
LH-TR-01	7/2/2025 23:00	8.97	25.44	1
LH-TR-01	7/2/2025 23:15	8.94	25.44	1
LH-TR-01	7/2/2025 23:30	8.9	25.44	1
LH-TR-01	7/2/2025 23:45	8.85	25.42	1
LH-TR-01	7/3/2025 0:00	8.92	25.42	1
LH-TR-01	7/3/2025 0:15	8.84	25.42	1
LH-TR-01	7/3/2025 0:30	8.83	25.4	1
LH-TR-01	7/3/2025 0:45	8.88	25.4	1
LH-TR-01	7/3/2025 1:00	8.83	25.4	1
LH-TR-01	7/3/2025 1:15	8.81	25.38	1
LH-TR-01	7/3/2025 1:30	8.79	25.36	1
LH-TR-01	7/3/2025 1:45	8.76	25.36	1
LH-TR-01	7/3/2025 2:00	8.75	25.34	1
LH-TR-01	7/3/2025 2:15	8.72	25.32	1
LH-TR-01	7/3/2025 2:30	8.75	25.32	1
LH-TR-01	7/3/2025 2:45	8.69	25.3	1
LH-TR-01	7/3/2025 3:00	8.67	25.28	1
LH-TR-01	7/3/2025 3:15	8.56	25.28	1
LH-TR-01	7/3/2025 3:30	8.61	25.28	1
LH-TR-01	7/3/2025 3:45	8.59	25.28	1
LH-TR-01	7/3/2025 4:00	8.61	25.26	1
LH-TR-01	7/3/2025 4:15	8.6	25.24	1
LH-TR-01	7/3/2025 4:30	8.56	25.24	1
LH-TR-01	7/3/2025 4:45	8.53	25.22	1
LH-TR-01	7/3/2025 5:00	8.54	25.22	1
LH-TR-01	7/3/2025 5:15	8.5	25.2	1
LH-TR-01	7/3/2025 5:30	8.48	25.2	1
LH-TR-01	7/3/2025 5:45	8.5	25.2	1
LH-TR-01	7/3/2025 6:00	8.48	25.18	1
LH-TR-01	7/3/2025 6:15	8.52	25.18	1
LH-TR-01	7/3/2025 6:30	8.39	25.16	1
LH-TR-01	7/3/2025 6:45	8.36	25.16	1
LH-TR-01	7/3/2025 7:00	8.37	25.16	1
LH-TR-01	7/3/2025 7:15	8.29	25.16	1
LH-TR-01	7/3/2025 7:30	8.29	25.14	1
LH-TR-01	7/3/2025 7:45	8.3	25.14	1
LH-TR-01	7/3/2025 8:00	8.31	25.16	1
LH-TR-01	7/3/2025 8:15	8.24	25.16	1
LH-TR-01	7/3/2025 8:30	8.22	25.16	1
LH-TR-01	7/3/2025 8:45	8.25	25.18	1
LH-TR-01	7/3/2025 9:00	8.3	25.18	1
LH-TR-01	7/3/2025 9:15	8.32	25.2	1
LH-TR-01	7/3/2025 9:30	8.29	25.2	1
LH-TR-01	7/3/2025 9:45	8.33	25.2	1
LH-TR-01	7/3/2025 10:00	8.38	25.22	1
LH-TR-01	7/3/2025 10:15	8.34	25.22	1
LH-TR-01	7/3/2025 10:30	8.35	25.24	1
LH-TR-01	7/3/2025 10:45	8.39	25.26	1
LH-TR-01	7/3/2025 11:00	8.33	25.28	1
LH-TR-01	7/3/2025 11:15	8.41	25.28	1
LH-TR-01	7/3/2025 11:30	8.42	25.28	1
LH-TR-01	7/3/2025 11:45	8.46	25.28	1
LH-TR-01	7/3/2025 12:00	8.53	25.3	1
LH-TR-01	7/3/2025 12:15	8.5	25.32	1
LH-TR-01	7/3/2025 12:30	8.57	25.36	1
LH-TR-01	7/3/2025 12:45	8.65	25.4	1
LH-TR-01	7/3/2025 13:00	8.67	25.42	1
LH-TR-01	7/3/2025 13:15	8.72	25.46	1
LH-TR-01	7/3/2025 13:30	8.75	25.5	1
LH-TR-01	7/3/2025 13:45	8.8	25.54	1
LH-TR-01	7/3/2025 14:00	8.85	25.6	1
LH-TR-01	7/3/2025 14:15	8.88	25.62	1
LH-TR-01	7/3/2025 14:30	8.94	25.64	1
LH-TR-01	7/3/2025 14:45	8.94	25.68	1
LH-TR-01	7/3/2025 15:00	8.92	25.66	1
LH-TR-01	7/3/2025 15:15	8.93	25.64	1
LH-TR-01	7/3/2025 15:30	9.02	25.68	1
LH-TR-01	7/3/2025 15:45	9.06	25.66	1
LH-TR-01	7/3/2025 16:00	9.03	25.6	1

Station Name	Date Time	DO mg/L	Temp C	Use Code
LH-TR-01	7/3/2025 16:15	9.06	25.6	1
LH-TR-01	7/3/2025 16:30	9.09	25.62	1
LH-TR-01	7/3/2025 16:45	9.09	25.68	1
LH-TR-01	7/3/2025 17:00	9.2	25.76	1
LH-TR-01	7/3/2025 17:15	9.26	25.84	1
LH-TR-01	7/3/2025 17:30	9.28	25.9	1
LH-TR-01	7/3/2025 17:45	9.32	25.94	1
LH-TR-01	7/3/2025 18:00	9.31	25.94	1
LH-TR-01	7/3/2025 18:15	9.29	25.94	1
LH-TR-01	7/3/2025 18:30	9.29	25.94	1
LH-TR-01	7/3/2025 18:45	9.29	25.96	1
LH-TR-01	7/3/2025 19:00	9.28	25.96	1
LH-TR-01	7/3/2025 19:15	9.26	25.94	1
LH-TR-01	7/3/2025 19:30	9.26	25.94	1
LH-TR-01	7/3/2025 19:45	9.26	25.94	1
LH-TR-01	7/3/2025 20:00	9.21	25.92	1
LH-TR-01	7/3/2025 20:15	9.21	25.9	1
LH-TR-01	7/3/2025 20:30	9.21	25.88	1
LH-TR-01	7/3/2025 20:45	9.17	25.84	1
LH-TR-01	7/3/2025 21:00	9.17	25.84	1
LH-TR-01	7/3/2025 21:15	9.17	25.84	1
LH-TR-01	7/3/2025 21:30	9.12	25.82	1
LH-TR-01	7/3/2025 21:45	9.11	25.82	1
LH-TR-01	7/3/2025 22:00	8.99	25.82	1
LH-TR-01	7/3/2025 22:15	9.03	25.8	1
LH-TR-01	7/3/2025 22:30	9	25.78	1
LH-TR-01	7/3/2025 22:45	9.05	25.76	1
LH-TR-01	7/3/2025 23:00	9.04	25.76	1
LH-TR-01	7/3/2025 23:15	9.01	25.74	1
LH-TR-01	7/3/2025 23:30	8.99	25.74	1
LH-TR-01	7/3/2025 23:45	8.98	25.72	1
LH-TR-01	7/4/2025 0:00	8.92	25.7	1
LH-TR-01	7/4/2025 0:15	8.93	25.68	1
LH-TR-01	7/4/2025 0:30	8.91	25.66	1
LH-TR-01	7/4/2025 0:45	8.88	25.66	1
LH-TR-01	7/4/2025 1:00	8.92	25.64	1
LH-TR-01	7/4/2025 1:15	8.91	25.64	1
LH-TR-01	7/4/2025 1:30	8.95	25.62	1
LH-TR-01	7/4/2025 1:45	8.93	25.62	1
LH-TR-01	7/4/2025 2:00	8.89	25.6	1
LH-TR-01	7/4/2025 2:15	8.95	25.6	1
LH-TR-01	7/4/2025 2:30	8.92	25.58	1
LH-TR-01	7/4/2025 2:45	8.9	25.58	1
LH-TR-01	7/4/2025 3:00	8.94	25.58	1
LH-TR-01	7/4/2025 3:15	8.9	25.56	1
LH-TR-01	7/4/2025 3:30	8.93	25.54	1
LH-TR-01	7/4/2025 3:45	8.97	25.54	1
LH-TR-01	7/4/2025 4:00	8.87	25.52	1
LH-TR-01	7/4/2025 4:15	8.86	25.5	1
LH-TR-01	7/4/2025 4:30	8.89	25.48	1
LH-TR-01	7/4/2025 4:45	8.82	25.46	1
LH-TR-01	7/4/2025 5:00	8.76	25.46	1
LH-TR-01	7/4/2025 5:15	8.52	25.44	1
LH-TR-01	7/4/2025 5:30	8.78	25.42	1
LH-TR-01	7/4/2025 5:45	8.69	25.38	1
LH-TR-01	7/4/2025 6:00	8.73	25.36	1
LH-TR-01	7/4/2025 6:15	8.71	25.34	1
LH-TR-01	7/4/2025 6:30	8.77	25.32	1
LH-TR-01	7/4/2025 6:45	8.72	25.28	1
LH-TR-01	7/4/2025 7:00	8.69	25.28	1
LH-TR-01	7/4/2025 7:15	8.56	25.26	1
LH-TR-01	7/4/2025 7:30	8.71	25.24	1
LH-TR-01	7/4/2025 7:45	8.66	25.24	1
LH-TR-01	7/4/2025 8:00	8.69	25.22	1
LH-TR-01	7/4/2025 8:15	8.33	25.22	1
LH-TR-01	7/4/2025 8:30	8.56	25.22	1
LH-TR-01	7/4/2025 8:45	8.6	25.22	1
LH-TR-01	7/4/2025 9:00	8.53	25.22	1
LH-TR-01	7/4/2025 9:15	8.51	25.22	1
LH-TR-01	7/4/2025 9:30	8.5	25.22	1
LH-TR-01	7/4/2025 9:45	8.53	25.22	1
LH-TR-01	7/4/2025 10:00	8.59	25.24	1
LH-TR-01	7/4/2025 10:15	8.4	25.24	1
LH-TR-01	7/4/2025 10:30	8.53	25.26	1
LH-TR-01	7/4/2025 10:45	8.51	25.28	1
LH-TR-01	7/4/2025 11:00	8.53	25.28	1
LH-TR-01	7/4/2025 11:15	8.62	25.32	1
LH-TR-01	7/4/2025 11:30	8.67	25.3	1
LH-TR-01	7/4/2025 11:45	8.65	25.3	1
LH-TR-01	7/4/2025 12:00	8.72	25.32	1
LH-TR-01	7/4/2025 12:15	8.72	25.32	1
LH-TR-01	7/4/2025 12:30	8.73	25.34	1
LH-TR-01	7/4/2025 12:45	8.71	25.34	1
LH-TR-01	7/4/2025 13:00	8.75	25.32	1

Station Name	Date Time	DO mg/L	Temp C	Use Code
LH-TR-01	7/4/2025 13:15	8.77	25.34	1
LH-TR-01	7/4/2025 13:30	8.83	25.36	1
LH-TR-01	7/4/2025 13:45	8.85	25.38	1
LH-TR-01	7/4/2025 14:00	8.92	25.38	1
LH-TR-01	7/4/2025 14:15	8.92	25.38	1
LH-TR-01	7/4/2025 14:30	8.95	25.36	1
LH-TR-01	7/4/2025 14:45	8.96	25.36	1
LH-TR-01	7/4/2025 15:00	9.02	25.4	1
LH-TR-01	7/4/2025 15:15	9.04	25.44	1
LH-TR-01	7/4/2025 15:30	9.06	25.44	1
LH-TR-01	7/4/2025 15:45	9.05	25.46	1
LH-TR-01	7/4/2025 16:00	9.1	25.46	1
LH-TR-01	7/4/2025 16:15	9.08	25.46	1
LH-TR-01	7/4/2025 16:30	9.1	25.46	1
LH-TR-01	7/4/2025 16:45	9.1	25.46	1
LH-TR-01	7/4/2025 17:00	9.14	25.48	1
LH-TR-01	7/4/2025 17:15	9.15	25.5	1
LH-TR-01	7/4/2025 17:30	9.24	25.52	1
LH-TR-01	7/4/2025 17:45	9.23	25.54	1
LH-TR-01	7/4/2025 18:00	9.3	25.58	1
LH-TR-01	7/4/2025 18:15	9.26	25.6	1
LH-TR-01	7/4/2025 18:30	9.22	25.62	1
LH-TR-01	7/4/2025 18:45	9.27	25.62	1
LH-TR-01	7/4/2025 19:00	9.28	25.64	1
LH-TR-01	7/4/2025 19:15	9.26	25.66	1
LH-TR-01	7/4/2025 19:30	9.24	25.66	1
LH-TR-01	7/4/2025 19:45	9.27	25.66	1
LH-TR-01	7/4/2025 20:00	9.27	25.68	1
LH-TR-01	7/4/2025 20:15	9.26	25.68	1
LH-TR-01	7/4/2025 20:30	9.3	25.68	1
LH-TR-01	7/4/2025 20:45	9.26	25.7	1
LH-TR-01	7/4/2025 21:00	9.31	25.7	1
LH-TR-01	7/4/2025 21:15	9.29	25.7	1
LH-TR-01	7/4/2025 21:30	9.31	25.7	1
LH-TR-01	7/4/2025 21:45	9.28	25.68	1
LH-TR-01	7/4/2025 22:00	9.28	25.68	1
LH-TR-01	7/4/2025 22:15	9.27	25.68	1
LH-TR-01	7/4/2025 22:30	9.31	25.66	1
LH-TR-01	7/4/2025 22:45	9.29	25.66	1
LH-TR-01	7/4/2025 23:00	9.29	25.64	1
LH-TR-01	7/4/2025 23:15	9.23	25.64	1
LH-TR-01	7/4/2025 23:30	9.24	25.64	1
LH-TR-01	7/4/2025 23:45	9.26	25.62	1
LH-TR-01	7/5/2025 0:00	9.29	25.62	1
LH-TR-01	7/5/2025 0:15	9.27	25.62	1
LH-TR-01	7/5/2025 0:30	9.29	25.6	1
LH-TR-01	7/5/2025 0:45	9.26	25.6	1
LH-TR-01	7/5/2025 1:00	9.28	25.6	1
LH-TR-01	7/5/2025 1:15	9.27	25.6	1
LH-TR-01	7/5/2025 1:30	9.26	25.6	1
LH-TR-01	7/5/2025 1:45	9.26	25.6	1
LH-TR-01	7/5/2025 2:00	9.26	25.6	1
LH-TR-01	7/5/2025 2:15	9.18	25.58	1
LH-TR-01	7/5/2025 2:30	9.2	25.58	1
LH-TR-01	7/5/2025 2:45	9.21	25.58	1
LH-TR-01	7/5/2025 3:00	9.23	25.56	1
LH-TR-01	7/5/2025 3:15	9.21	25.56	1
LH-TR-01	7/5/2025 3:30	9.17	25.54	1
LH-TR-01	7/5/2025 3:45	9.16	25.52	1
LH-TR-01	7/5/2025 4:00	9.18	25.5	1
LH-TR-01	7/5/2025 4:15	9.16	25.5	1
LH-TR-01	7/5/2025 4:30	9.13	25.5	1
LH-TR-01	7/5/2025 4:45	9.15	25.48	1
LH-TR-01	7/5/2025 5:00	9.08	25.48	1
LH-TR-01	7/5/2025 5:15	9.06	25.46	1
LH-TR-01	7/5/2025 5:30	9.09	25.46	1
LH-TR-01	7/5/2025 5:45	9.1	25.44	1
LH-TR-01	7/5/2025 6:00	9.09	25.44	1
LH-TR-01	7/5/2025 6:15	9.04	25.42	1
LH-TR-01	7/5/2025 6:30	9.07	25.4	1
LH-TR-01	7/5/2025 6:45	8.97	25.4	1
LH-TR-01	7/5/2025 7:00	8.95	25.38	1
LH-TR-01	7/5/2025 7:15	8.93	25.38	1
LH-TR-01	7/5/2025 7:30	8.94	25.36	1
LH-TR-01	7/5/2025 7:45	8.97	25.36	1
LH-TR-01	7/5/2025 8:00	8.93	25.36	1
LH-TR-01	7/5/2025 8:15	8.96	25.36	1
LH-TR-01	7/5/2025 8:30	8.97	25.38	1
LH-TR-01	7/5/2025 8:45	8.95	25.38	1
LH-TR-01	7/5/2025 9:00	8.99	25.38	1
LH-TR-01	7/5/2025 9:15	9	25.38	1
LH-TR-01	7/5/2025 9:30	8.98	25.38	1
LH-TR-01	7/5/2025 9:45	8.98	25.38	1
LH-TR-01	7/5/2025 10:00	8.99	25.38	1

Station Name	Date Time	DO mg/L	Temp C	Use Code
LH-TR-01	7/5/2025 10:15	8.99	25.38	1
LH-TR-01	7/5/2025 10:30	9	25.4	1
LH-TR-01	7/5/2025 10:45	8.98	25.4	1
LH-TR-01	7/5/2025 11:00	9.02	25.42	1
LH-TR-01	7/5/2025 11:15	8.99	25.42	1
LH-TR-01	7/5/2025 11:30	9.04	25.42	1
LH-TR-01	7/5/2025 11:45	9.02	25.44	1
LH-TR-01	7/5/2025 12:00	8.95	25.44	1
LH-TR-01	7/5/2025 12:15	8.99	25.44	1
LH-TR-01	7/5/2025 12:30	8.98	25.44	1
LH-TR-01	7/5/2025 12:45	8.96	25.44	1
LH-TR-01	7/5/2025 13:00	9	25.44	1
LH-TR-01	7/5/2025 13:15	9	25.46	1
LH-TR-01	7/5/2025 13:30	9.02	25.48	1
LH-TR-01	7/5/2025 13:45	9.05	25.5	1
LH-TR-01	7/5/2025 14:00	9.08	25.54	1
LH-TR-01	7/5/2025 14:15	9.09	25.56	1
LH-TR-01	7/5/2025 14:30	9.1	25.58	1
LH-TR-01	7/5/2025 14:45	9.14	25.62	1
LH-TR-01	7/5/2025 15:00	9.15	25.64	1
LH-TR-01	7/5/2025 15:15	9.17	25.66	1
LH-TR-01	7/5/2025 15:30	9.15	25.66	1
LH-TR-01	7/5/2025 15:45	9.3	25.66	1
LH-TR-01	7/5/2025 16:00	9.38	25.76	1
LH-TR-01	7/5/2025 16:15	9.44	25.8	1
LH-TR-01	7/5/2025 16:30	9.44	25.8	1
LH-TR-01	7/5/2025 16:45	9.45	25.8	1
LH-TR-01	7/5/2025 17:00	9.53	25.82	1
LH-TR-01	7/5/2025 17:15	9.47	25.82	1
LH-TR-01	7/5/2025 17:30	9.52	25.88	1
LH-TR-01	7/5/2025 17:45	9.48	25.88	1
LH-TR-01	7/5/2025 18:00	9.44	25.82	1
LH-TR-01	7/5/2025 18:15	9.4	25.78	1
LH-TR-01	7/5/2025 18:30	9.35	25.74	1
LH-TR-01	7/5/2025 18:45	9.42	25.72	1
LH-TR-01	7/5/2025 19:00	9.42	25.72	1
LH-TR-01	7/5/2025 19:15	9.42	25.72	1
LH-TR-01	7/5/2025 19:30	9.46	25.74	1
LH-TR-01	7/5/2025 19:45	9.4	25.72	1
LH-TR-01	7/5/2025 20:00	9.45	25.72	1
LH-TR-01	7/5/2025 20:15	9.43	25.72	1
LH-TR-01	7/5/2025 20:30	9.51	25.7	1
LH-TR-01	7/5/2025 20:45	9.47	25.68	1
LH-TR-01	7/5/2025 21:00	9.43	25.7	1
LH-TR-01	7/5/2025 21:15	9.43	25.7	1
LH-TR-01	7/5/2025 21:30	9.49	25.7	1
LH-TR-01	7/5/2025 21:45	9.37	25.68	1
LH-TR-01	7/5/2025 22:00	9.42	25.66	1
LH-TR-01	7/5/2025 22:15	9.37	25.66	1
LH-TR-01	7/5/2025 22:30	9.42	25.66	1
LH-TR-01	7/5/2025 22:45	9.42	25.64	1
LH-TR-01	7/5/2025 23:00	9.39	25.62	1
LH-TR-01	7/5/2025 23:15	9.41	25.62	1
LH-TR-01	7/5/2025 23:30	9.39	25.6	1
LH-TR-01	7/5/2025 23:45	9.35	25.6	1
LH-TR-01	7/6/2025 0:00	9.27	25.58	1
LH-TR-01	7/6/2025 0:15	9.3	25.58	1
LH-TR-01	7/6/2025 0:30	9.24	25.58	1
LH-TR-01	7/6/2025 0:45	9.24	25.58	1
LH-TR-01	7/6/2025 1:00	9.27	25.58	1
LH-TR-01	7/6/2025 1:15	9.31	25.56	1
LH-TR-01	7/6/2025 1:30	9.33	25.56	1
LH-TR-01	7/6/2025 1:45	9.23	25.56	1
LH-TR-01	7/6/2025 2:00	9.26	25.54	1
LH-TR-01	7/6/2025 2:15	9.23	25.54	1
LH-TR-01	7/6/2025 2:30	9.25	25.52	1
LH-TR-01	7/6/2025 2:45	9.24	25.52	1
LH-TR-01	7/6/2025 3:00	9.23	25.5	1
LH-TR-01	7/6/2025 3:15	9.25	25.5	1
LH-TR-01	7/6/2025 3:30	9.21	25.48	1
LH-TR-01	7/6/2025 3:45	9.24	25.48	1
LH-TR-01	7/6/2025 4:00	9.2	25.48	1
LH-TR-01	7/6/2025 4:15	9.17	25.46	1
LH-TR-01	7/6/2025 4:30	9.12	25.44	1
LH-TR-01	7/6/2025 4:45	9.17	25.42	1
LH-TR-01	7/6/2025 5:00	9.19	25.42	1
LH-TR-01	7/6/2025 5:15	9.17	25.4	1
LH-TR-01	7/6/2025 5:30	9.18	25.38	1
LH-TR-01	7/6/2025 5:45	9.19	25.36	1
LH-TR-01	7/6/2025 6:00	9.18	25.36	1
LH-TR-01	7/6/2025 6:15	9.19	25.34	1
LH-TR-01	7/6/2025 6:30	9.13	25.34	1
LH-TR-01	7/6/2025 6:45	9.16	25.32	1
LH-TR-01	7/6/2025 7:00	9.13	25.32	1

Station Name	Date Time	DO mg/L	Temp C	Use Code
LH-TR-01	7/6/2025 7:15	9.11	25.3	1
LH-TR-01	7/6/2025 7:30	9.06	25.28	1
LH-TR-01	7/6/2025 7:45	9.08	25.3	1
LH-TR-01	7/6/2025 8:00	9.03	25.28	1
LH-TR-01	7/6/2025 8:15	8.98	25.28	1
LH-TR-01	7/6/2025 8:30	9.05	25.28	1
LH-TR-01	7/6/2025 8:45	9.07	25.28	1
LH-TR-01	7/6/2025 9:00	9.07	25.28	1
LH-TR-01	7/6/2025 9:15	9.07	25.28	1
LH-TR-01	7/6/2025 9:30	9.05	25.28	1
LH-TR-01	7/6/2025 9:45	9.07	25.3	1
LH-TR-01	7/6/2025 10:00	9.06	25.3	1
LH-TR-01	7/6/2025 10:15	9.02	25.3	1
LH-TR-01	7/6/2025 10:30	8.88	25.28	1
LH-TR-01	7/6/2025 10:45	8.89	25.3	1
LH-TR-01	7/6/2025 11:00	8.88	25.3	1
LH-TR-01	7/6/2025 11:15	8.96	25.32	1
LH-TR-01	7/6/2025 11:30	9.04	25.34	1
LH-TR-01	7/6/2025 11:45	9.01	25.38	1
LH-TR-01	7/6/2025 12:00	9.07	25.38	1
LH-TR-01	7/6/2025 12:15	9.03	25.42	1
LH-TR-01	7/6/2025 12:30	9.07	25.44	1
LH-TR-01	7/6/2025 12:45	8.96	25.46	1
LH-TR-01	7/6/2025 13:00	9.11	25.5	1
LH-TR-01	7/6/2025 13:15	9.08	25.52	1
LH-TR-01	7/6/2025 13:30	9.02	25.56	1
LH-TR-01	7/6/2025 13:45	9.1	25.58	1
LH-TR-01	7/6/2025 14:00	9.1	25.62	1
LH-TR-01	7/6/2025 14:15	9.15	25.64	1
LH-TR-01	7/6/2025 14:30	9.2	25.68	1
LH-TR-01	7/6/2025 14:45	9.25	25.72	1
LH-TR-01	7/6/2025 15:00	9.2	25.72	1
LH-TR-01	7/6/2025 15:15	9.27	25.76	1
LH-TR-01	7/6/2025 15:30	9.27	25.78	1
LH-TR-01	7/6/2025 15:45	9.31	25.8	1
LH-TR-01	7/6/2025 16:00	9.34	25.82	1
LH-TR-01	7/6/2025 16:15	9.38	25.88	1
LH-TR-01	7/6/2025 16:30	9.38	25.92	1
LH-TR-01	7/6/2025 16:45	9.38	25.88	1
LH-TR-01	7/6/2025 17:00	9.36	25.9	1
LH-TR-01	7/6/2025 17:15	9.33	25.88	1
LH-TR-01	7/6/2025 17:30	9.4	26	1
LH-TR-01	7/6/2025 17:45	9.36	26.04	1
LH-TR-01	7/6/2025 18:00	9.34	26.02	1
LH-TR-01	7/6/2025 18:15	9.41	26.02	1
LH-TR-01	7/6/2025 18:30	9.47	26.12	1
LH-TR-01	7/6/2025 18:45	9.36	26.08	1
LH-TR-01	7/6/2025 19:00	9.4	26.08	1
LH-TR-01	7/6/2025 19:15	9.37	26.08	1
LH-TR-01	7/6/2025 19:30	9.39	26.06	1
LH-TR-01	7/6/2025 19:45	9.36	26.06	1
LH-TR-01	7/6/2025 20:00	9.44	26.08	1
LH-TR-01	7/6/2025 20:15	9.41	26.12	1
LH-TR-01	7/6/2025 20:30	9.43	26.14	1
LH-TR-01	7/6/2025 20:45	9.53	26.18	1
LH-TR-01	7/6/2025 21:00	9.49	26.22	1
LH-TR-01	7/6/2025 21:15	9.56	26.2	1
LH-TR-01	7/6/2025 21:30	9.39	26.14	1
LH-TR-01	7/6/2025 21:45	9.46	26.12	1
LH-TR-01	7/6/2025 22:00	9.43	26.1	1
LH-TR-01	7/6/2025 22:15	9.45	26.08	1
LH-TR-01	7/6/2025 22:30	9.47	26.06	1
LH-TR-01	7/6/2025 22:45	9.41	26.06	1
LH-TR-01	7/6/2025 23:00	9.41	26.04	1
LH-TR-01	7/6/2025 23:15	9.45	26.04	1
LH-TR-01	7/6/2025 23:30	9.44	26.02	1
LH-TR-01	7/6/2025 23:45	9.42	25.98	1
LH-TR-01	7/7/2025 0:00	9.39	25.94	1
LH-TR-01	7/7/2025 0:15	9.41	25.92	1
LH-TR-01	7/7/2025 0:30	9.31	25.9	1
LH-TR-01	7/7/2025 0:45	9.35	25.92	1
LH-TR-01	7/7/2025 1:00	9.39	25.96	1
LH-TR-01	7/7/2025 1:15	9.36	25.94	1
LH-TR-01	7/7/2025 1:30	9.35	25.9	1
LH-TR-01	7/7/2025 1:45	9.27	25.86	1
LH-TR-01	7/7/2025 2:00	9.28	25.84	1
LH-TR-01	7/7/2025 2:15	9.26	25.84	1
LH-TR-01	7/7/2025 2:30	9.27	25.82	1
LH-TR-01	7/7/2025 2:45	9.22	25.78	1
LH-TR-01	7/7/2025 3:00	9.2	25.76	1
LH-TR-01	7/7/2025 3:15	9.24	25.76	1
LH-TR-01	7/7/2025 3:30	9.14	25.72	1
LH-TR-01	7/7/2025 3:45	9.15	25.68	1
LH-TR-01	7/7/2025 4:00	9.12	25.66	1

Station Name	Date Time	DO mg/L	Temp C	Use Code
LH-TR-01	7/7/2025 4:15	9.16	25.62	1
LH-TR-01	7/7/2025 4:30	9.14	25.62	1
LH-TR-01	7/7/2025 4:45	9.08	25.6	1
LH-TR-01	7/7/2025 5:00	9.05	25.6	1
LH-TR-01	7/7/2025 5:15	9.04	25.58	1
LH-TR-01	7/7/2025 5:30	9.1	25.58	1
LH-TR-01	7/7/2025 5:45	9.07	25.58	1
LH-TR-01	7/7/2025 6:00	9.02	25.58	1
LH-TR-01	7/7/2025 6:15	9	25.56	1
LH-TR-01	7/7/2025 6:30	9.03	25.56	1
LH-TR-01	7/7/2025 6:45	8.99	25.56	1
LH-TR-01	7/7/2025 7:00	9.02	25.54	1
LH-TR-01	7/7/2025 7:15	8.88	25.54	1
LH-TR-01	7/7/2025 7:30	8.93	25.56	1
LH-TR-01	7/7/2025 7:45	8.91	25.56	1
LH-TR-01	7/7/2025 8:00	8.86	25.56	1
LH-TR-01	7/7/2025 8:15	8.98	25.56	1
LH-TR-01	7/7/2025 8:30	8.88	25.56	1
LH-TR-01	7/7/2025 8:45	8.98	25.56	1
LH-TR-01	7/7/2025 9:00	9	25.56	1
LH-TR-01	7/7/2025 9:15	9.01	25.56	1
LH-TR-01	7/7/2025 9:30	8.99	25.56	1
LH-TR-01	7/7/2025 9:45	9	25.56	1
LH-TR-01	7/7/2025 10:00	8.98	25.56	1
LH-TR-01	7/7/2025 10:15	9.02	25.58	1
LH-TR-01	7/7/2025 10:30	9	25.6	1
LH-TR-01	7/7/2025 10:45	8.08	26.8	2
LH-TR-01	7/7/2025 11:00	7.89	28.12	2
LH-TR-01	7/7/2025 11:15	7.78	29.08	2
LH-TR-01	7/7/2025 11:30			2
LH-TR-01	7/7/2025 11:45	7.28	31.7	2
LH-TR-01	7/7/2025 12:00	8.66	27.04	2
LH-TR-01	7/7/2025 12:15	9.03	25.84	1
LH-TR-01	7/7/2025 12:30	9.06	25.8	1
LH-TR-01	7/7/2025 12:45	9.06	25.8	1
LH-TR-01	7/7/2025 13:00	9.01	25.8	1
LH-TR-01	7/7/2025 13:15	9.01	25.82	1
LH-TR-01	7/7/2025 13:30	8.96	25.86	1
LH-TR-01	7/7/2025 13:45	9.06	25.92	1
LH-TR-01	7/7/2025 14:00	9.07	25.98	1
LH-TR-01	7/7/2025 14:15	9.14	26.02	1
LH-TR-01	7/7/2025 14:30	9.2	26.1	1
LH-TR-01	7/7/2025 14:45	9.16	26.16	1
LH-TR-01	7/7/2025 15:00	9.15	26.18	1
LH-TR-01	7/7/2025 15:15	9.19	26.2	1
LH-TR-01	7/7/2025 15:30	9.32	26.28	1
LH-TR-01	7/7/2025 15:45	9.25	26.28	1
LH-TR-01	7/7/2025 16:00	9.35	26.32	1
LH-TR-01	7/7/2025 16:15	9.36	26.36	1
LH-TR-01	7/7/2025 16:30	9.34	26.36	1
LH-TR-01	7/7/2025 16:45	9.39	26.42	1
LH-TR-01	7/7/2025 17:00	9.38	26.46	1
LH-TR-01	7/7/2025 17:15	9.36	26.48	1
LH-TR-01	7/7/2025 17:30	9.37	26.48	1
LH-TR-01	7/7/2025 17:45	9.36	26.4	1
LH-TR-01	7/7/2025 18:00	9.27	26.38	1
LH-TR-01	7/7/2025 18:15	9.36	26.38	1
LH-TR-01	7/7/2025 18:30	9.33	26.42	1
LH-TR-01	7/7/2025 18:45	9.41	26.46	1
LH-TR-01	7/7/2025 19:00	9.39	26.52	1
LH-TR-01	7/7/2025 19:15	9.41	26.52	1
LH-TR-01	7/7/2025 19:30	9.39	26.52	1
LH-TR-01	7/7/2025 19:45	9.37	26.5	1
LH-TR-01	7/7/2025 20:00	9.37	26.52	1
LH-TR-01	7/7/2025 20:15	9.37	26.52	1
LH-TR-01	7/7/2025 20:30	9.4	26.48	1
LH-TR-01	7/7/2025 20:45	9.28	26.46	1
LH-TR-01	7/7/2025 21:00	9.23	26.4	1
LH-TR-01	7/7/2025 21:15	9.26	26.36	1
LH-TR-01	7/7/2025 21:30	9.22	26.32	1
LH-TR-01	7/7/2025 21:45	9.23	26.34	1
LH-TR-01	7/7/2025 22:00	9.28	26.36	1
LH-TR-01	7/7/2025 22:15	9.27	26.36	1
LH-TR-01	7/7/2025 22:30	9.31	26.38	1
LH-TR-01	7/7/2025 22:45	9.26	26.36	1
LH-TR-01	7/7/2025 23:00	9.18	26.34	1
LH-TR-01	7/7/2025 23:15	9.16	26.28	1
LH-TR-01	7/7/2025 23:30	9.16	26.26	1
LH-TR-01	7/7/2025 23:45	9.13	26.26	1
LH-TR-01	7/8/2025 0:00	9.05	26.26	1
LH-TR-01	7/8/2025 0:15	9.11	26.26	1
LH-TR-01	7/8/2025 0:30	9.14	26.3	1
LH-TR-01	7/8/2025 0:45	9.07	26.34	1
LH-TR-01	7/8/2025 1:00	9.03	26.36	1

Station Name	Date Time	DO mg/L	Temp C	Use Code
LH-TR-01	7/8/2025 1:15	9.06	26.38	1
LH-TR-01	7/8/2025 1:30	9.01	26.36	1
LH-TR-01	7/8/2025 1:45	9.08	26.36	1
LH-TR-01	7/8/2025 2:00	9.04	26.36	1
LH-TR-01	7/8/2025 2:15	9.02	26.36	1
LH-TR-01	7/8/2025 2:30	9.03	26.34	1
LH-TR-01	7/8/2025 2:45	8.97	26.32	1
LH-TR-01	7/8/2025 3:00	9.01	26.3	1
LH-TR-01	7/8/2025 3:15	8.97	26.3	1
LH-TR-01	7/8/2025 3:30	8.96	26.28	1
LH-TR-01	7/8/2025 3:45	8.96	26.26	1
LH-TR-01	7/8/2025 4:00	8.94	26.26	1
LH-TR-01	7/8/2025 4:15	8.93	26.24	1
LH-TR-01	7/8/2025 4:30	8.93	26.22	1
LH-TR-01	7/8/2025 4:45	8.92	26.22	1
LH-TR-01	7/8/2025 5:00	8.9	26.2	1
LH-TR-01	7/8/2025 5:15	8.85	26.16	1
LH-TR-01	7/8/2025 5:30	8.86	26.16	1
LH-TR-01	7/8/2025 5:45	8.85	26.16	1
LH-TR-01	7/8/2025 6:00	8.84	26.14	1
LH-TR-01	7/8/2025 6:15	8.82	26.12	1
LH-TR-01	7/8/2025 6:30	8.82	26.08	1
LH-TR-01	7/8/2025 6:45	8.82	26.06	1
LH-TR-01	7/8/2025 7:00	8.76	26.06	1
LH-TR-01	7/8/2025 7:15	8.71	26.08	1
LH-TR-01	7/8/2025 7:30	8.61	26.1	1
LH-TR-01	7/8/2025 7:45	8.66	26.08	1
LH-TR-01	7/8/2025 8:00	8.62	26.06	1
LH-TR-01	7/8/2025 8:15	8.66	26.06	1
LH-TR-01	7/8/2025 8:30	8.64	26.08	1
LH-TR-01	7/8/2025 8:45	8.63	26.1	1
LH-TR-01	7/8/2025 9:00	8.66	26.1	1
LH-TR-01	7/8/2025 9:15	8.54	26.12	1
LH-TR-01	7/8/2025 9:30	8.57	26.12	1
LH-TR-01	7/8/2025 9:45	8.58	26.14	1
LH-TR-01	7/8/2025 10:00	8.65	26.18	1
LH-TR-01	7/8/2025 10:15	8.65	26.2	1
LH-TR-01	7/8/2025 10:30	8.64	26.24	1
LH-TR-01	7/8/2025 10:45	8.63	26.26	1
LH-TR-01	7/8/2025 11:00	8.66	26.3	1
LH-TR-01	7/8/2025 11:15	8.63	26.3	1
LH-TR-01	7/8/2025 11:30	8.59	26.36	1
LH-TR-01	7/8/2025 11:45	8.65	26.4	1
LH-TR-01	7/8/2025 12:00	8.64	26.44	1
LH-TR-01	7/8/2025 12:15	8.61	26.44	1
LH-TR-01	7/8/2025 12:30	8.61	26.46	1
LH-TR-01	7/8/2025 12:45	8.65	26.46	1
LH-TR-01	7/8/2025 13:00	8.67	26.5	1
LH-TR-01	7/8/2025 13:15	8.69	26.52	1
LH-TR-01	7/8/2025 13:30	8.66	26.54	1
LH-TR-01	7/8/2025 13:45	8.76	26.6	1
LH-TR-01	7/8/2025 14:00	8.7	26.58	1
LH-TR-01	7/8/2025 14:15	8.77	26.62	1
LH-TR-01	7/8/2025 14:30	8.82	26.7	1
LH-TR-01	7/8/2025 14:45	8.84	26.76	1
LH-TR-01	7/8/2025 15:00	8.81	26.74	1
LH-TR-01	7/8/2025 15:15	9.01	26.72	1
LH-TR-01	7/8/2025 15:30	8.87	26.8	1
LH-TR-01	7/8/2025 15:45	8.99	26.88	1
LH-TR-01	7/8/2025 16:00	9.06	26.92	1
LH-TR-01	7/8/2025 16:15	9.11	26.9	1
LH-TR-01	7/8/2025 16:30	9.24	26.96	1
LH-TR-01	7/8/2025 16:45	9.26	26.98	1
LH-TR-01	7/8/2025 17:00	9.23	26.96	1
LH-TR-01	7/8/2025 17:15	9.21	26.96	1
LH-TR-01	7/8/2025 17:30	9.19	26.96	1
LH-TR-01	7/8/2025 17:45	9.21	26.94	1
LH-TR-01	7/8/2025 18:00	9.13	26.94	1
LH-TR-01	7/8/2025 18:15	9.11	26.94	1
LH-TR-01	7/8/2025 18:30	9.15	26.96	1
LH-TR-01	7/8/2025 18:45	9.16	27.02	1
LH-TR-01	7/8/2025 19:00	9.11	27.08	1
LH-TR-01	7/8/2025 19:15	9.23	27.14	1
LH-TR-01	7/8/2025 19:30	9.09	27.14	1
LH-TR-01	7/8/2025 19:45	9.11	27.14	1
LH-TR-01	7/8/2025 20:00	9.11	27.12	1
LH-TR-01	7/8/2025 20:15	9.1	27.14	1
LH-TR-01	7/8/2025 20:30	9.15	27.1	1
LH-TR-01	7/8/2025 20:45	9.16	27.08	1
LH-TR-01	7/8/2025 21:00	9.13	27.06	1
LH-TR-01	7/8/2025 21:15	9.09	27.02	1
LH-TR-01	7/8/2025 21:30	9.09	26.98	1
LH-TR-01	7/8/2025 21:45	9.05	26.92	1
LH-TR-01	7/8/2025 22:00	9.02	26.86	1

Station Name	Date Time	DO mg/L	Temp C	Use Code
LH-TR-01	7/8/2025 22:15	8.94	26.8	1
LH-TR-01	7/8/2025 22:30	8.94	26.76	1
LH-TR-01	7/8/2025 22:45	8.91	26.72	1
LH-TR-01	7/8/2025 23:00	8.78	26.68	1
LH-TR-01	7/8/2025 23:15	8.78	26.64	1
LH-TR-01	7/8/2025 23:30	8.76	26.6	1
LH-TR-01	7/8/2025 23:45	8.82	26.58	1
LH-TR-01	7/9/2025 0:00	8.78	26.54	1
LH-TR-01	7/9/2025 0:15	8.82	26.52	1
LH-TR-01	7/9/2025 0:30	8.74	26.52	1
LH-TR-01	7/9/2025 0:45	8.8	26.5	1
LH-TR-01	7/9/2025 1:00	8.8	26.48	1
LH-TR-01	7/9/2025 1:15	8.76	26.46	1
LH-TR-01	7/9/2025 1:30	8.7	26.44	1
LH-TR-01	7/9/2025 1:45	8.76	26.44	1
LH-TR-01	7/9/2025 2:00	8.69	26.42	1
LH-TR-01	7/9/2025 2:15	8.73	26.4	1
LH-TR-01	7/9/2025 2:30	8.72	26.4	1
LH-TR-01	7/9/2025 2:45	8.72	26.4	1
LH-TR-01	7/9/2025 3:00	8.69	26.38	1
LH-TR-01	7/9/2025 3:15	8.64	26.38	1
LH-TR-01	7/9/2025 3:30	8.68	26.38	1
LH-TR-01	7/9/2025 3:45	8.59	26.36	1
LH-TR-01	7/9/2025 4:00	8.62	26.34	1
LH-TR-01	7/9/2025 4:15	8.62	26.34	1
LH-TR-01	7/9/2025 4:30	8.6	26.34	1
LH-TR-01	7/9/2025 4:45	8.51	26.32	1
LH-TR-01	7/9/2025 5:00	8.61	26.32	1
LH-TR-01	7/9/2025 5:15	8.67	26.3	1
LH-TR-01	7/9/2025 5:30	8.63	26.28	1
LH-TR-01	7/9/2025 5:45	8.56	26.28	1
LH-TR-01	7/9/2025 6:00	8.52	26.28	1
LH-TR-01	7/9/2025 6:15	8.51	26.28	1
LH-TR-01	7/9/2025 6:30	8.58	26.28	1
LH-TR-01	7/9/2025 6:45	8.59	26.28	1
LH-TR-01	7/9/2025 7:00	8.46	26.28	1
LH-TR-01	7/9/2025 7:15	8.4	26.24	1
LH-TR-01	7/9/2025 7:30	8.38	26.24	1
LH-TR-01	7/9/2025 7:45	8.25	26.22	1
LH-TR-01	7/9/2025 8:00	8.37	26.22	1
LH-TR-01	7/9/2025 8:15	8.28	26.22	1
LH-TR-01	7/9/2025 8:30	8.2	26.2	1
LH-TR-01	7/9/2025 8:45	8.16	26.18	1
LH-TR-01	7/9/2025 9:00	8.18	26.2	1
LH-TR-01	7/9/2025 9:15	7.95	26.2	1
LH-TR-01	7/9/2025 9:30	7.87	26.2	1
LH-TR-01	7/9/2025 9:45	7.85	26.18	1
LH-TR-01	7/9/2025 10:00	7.94	26.18	1
LH-TR-01	7/9/2025 10:15	7.8	26.18	1
LH-TR-01	7/9/2025 10:30	7.86	26.18	1
LH-TR-01	7/9/2025 10:45	7.87	26.18	1
LH-TR-01	7/9/2025 11:00	7.84	26.2	1
LH-TR-01	7/9/2025 11:15	7.86	26.2	1
LH-TR-01	7/9/2025 11:30	7.93	26.18	1
LH-TR-01	7/9/2025 11:45	7.8	26.18	1
LH-TR-01	7/9/2025 12:00	7.93	26.2	1
LH-TR-01	7/9/2025 12:15	7.95	26.2	1
LH-TR-01	7/9/2025 12:30	7.89	26.2	1
LH-TR-01	7/9/2025 12:45	7.97	26.22	1
LH-TR-01	7/9/2025 13:00	7.96	26.22	1
LH-TR-01	7/9/2025 13:15	7.81	26.24	1
LH-TR-01	7/9/2025 13:30	7.95	26.26	1
LH-TR-01	7/9/2025 13:45	8.02	26.26	1
LH-TR-01	7/9/2025 14:00	7.86	26.26	1
LH-TR-01	7/9/2025 14:15	7.9	26.28	1
LH-TR-01	7/9/2025 14:30	8	26.3	1
LH-TR-01	7/9/2025 14:45	8.02	26.3	1
LH-TR-01	7/9/2025 15:00	7.94	26.32	1
LH-TR-01	7/9/2025 15:15	7.97	26.34	1
LH-TR-01	7/9/2025 15:30	7.97	26.34	1
LH-TR-01	7/9/2025 15:45	8.07	26.36	1
LH-TR-01	7/9/2025 16:00	8.17	26.36	1
LH-TR-01	7/9/2025 16:15	8.18	26.36	1
LH-TR-01	7/9/2025 16:30	8.22	26.36	1
LH-TR-01	7/9/2025 16:45	8.25	26.38	1
LH-TR-01	7/9/2025 17:00	8.24	26.36	1
LH-TR-01	7/9/2025 17:15	8.03	26.36	1
LH-TR-01	7/9/2025 17:30	8.22	26.36	1
LH-TR-01	7/9/2025 17:45	8.19	26.36	1
LH-TR-01	7/9/2025 18:00	8.18	26.36	1
LH-TR-01	7/9/2025 18:15	8.17	26.36	1
LH-TR-01	7/9/2025 18:30	8.17	26.34	1
LH-TR-01	7/9/2025 18:45	8.12	26.34	1
LH-TR-01	7/9/2025 19:00	8.13	26.34	1

Station Name	Date Time	DO mg/L	Temp C	Use Code
LH-TR-01	7/9/2025 19:15	8.11	26.32	1
LH-TR-01	7/9/2025 19:30	8.11	26.3	1
LH-TR-01	7/9/2025 19:45	8.09	26.28	1
LH-TR-01	7/9/2025 20:00	8.05	26.28	1
LH-TR-01	7/9/2025 20:15	8.05	26.28	1
LH-TR-01	7/9/2025 20:30	7.93	26.26	1
LH-TR-01	7/9/2025 20:45	8	26.26	1
LH-TR-01	7/9/2025 21:00	8.03	26.26	1
LH-TR-01	7/9/2025 21:15	8.01	26.26	1
LH-TR-01	7/9/2025 21:30	8.11	26.26	1
LH-TR-01	7/9/2025 21:45	8.07	26.26	1
LH-TR-01	7/9/2025 22:00	8.08	26.26	1
LH-TR-01	7/9/2025 22:15	8.09	26.26	1
LH-TR-01	7/9/2025 22:30	8.13	26.26	1
LH-TR-01	7/9/2025 22:45	8.11	26.26	1
LH-TR-01	7/9/2025 23:00	8.07	26.26	1
LH-TR-01	7/9/2025 23:15	8.08	26.26	1
LH-TR-01	7/9/2025 23:30	8.05	26.26	1
LH-TR-01	7/9/2025 23:45	8.1	26.26	1
LH-TR-01	7/10/2025 0:00	8.11	26.26	1
LH-TR-01	7/10/2025 0:15	8.09	26.28	1
LH-TR-01	7/10/2025 0:30	8.13	26.26	1
LH-TR-01	7/10/2025 0:45	8.11	26.26	1
LH-TR-01	7/10/2025 1:00	8.16	26.26	1
LH-TR-01	7/10/2025 1:15	8.17	26.26	1
LH-TR-01	7/10/2025 1:30	8.09	26.26	1
LH-TR-01	7/10/2025 1:45	8.08	26.26	1
LH-TR-01	7/10/2025 2:00	8.11	26.24	1
LH-TR-01	7/10/2025 2:15	8.09	26.24	1
LH-TR-01	7/10/2025 2:30	8.13	26.22	1
LH-TR-01	7/10/2025 2:45	8.12	26.22	1
LH-TR-01	7/10/2025 3:00	8.15	26.22	1
LH-TR-01	7/10/2025 3:15	8.11	26.22	1
LH-TR-01	7/10/2025 3:30	8.1	26.22	1
LH-TR-01	7/10/2025 3:45	8.12	26.22	1
LH-TR-01	7/10/2025 4:00	8.14	26.24	1
LH-TR-01	7/10/2025 4:15	8.2	26.24	1
LH-TR-01	7/10/2025 4:30	8.03	26.24	1
LH-TR-01	7/10/2025 4:45	8.21	26.24	1
LH-TR-01	7/10/2025 5:00	8.16	26.26	1
LH-TR-01	7/10/2025 5:15	8.1	26.26	1
LH-TR-01	7/10/2025 5:30	8.13	26.26	1
LH-TR-01	7/10/2025 5:45	8.13	26.26	1
LH-TR-01	7/10/2025 6:00	8.08	26.26	1
LH-TR-01	7/10/2025 6:15	8.05	26.26	1
LH-TR-01	7/10/2025 6:30	8.03	26.26	1
LH-TR-01	7/10/2025 6:45	7.98	26.26	1
LH-TR-01	7/10/2025 7:00	8.02	26.26	1
LH-TR-01	7/10/2025 7:15	7.72	26.26	1
LH-TR-01	7/10/2025 7:30	7.63	26.26	1
LH-TR-01	7/10/2025 7:45	7.33	26.26	1
LH-TR-01	7/10/2025 8:00	7.45	26.26	1
LH-TR-01	7/10/2025 8:15	7.36	26.24	1
LH-TR-01	7/10/2025 8:30	7.25	26.24	1
LH-TR-01	7/10/2025 8:45	7.63	26.24	1
LH-TR-01	7/10/2025 9:00	7.65	26.24	1
LH-TR-01	7/10/2025 9:15	7.44	26.22	1
LH-TR-01	7/10/2025 9:30	7.45	26.22	1
LH-TR-01	7/10/2025 9:45	7.13	26.22	1
LH-TR-01	7/10/2025 10:00	7.18	26.22	1
LH-TR-01	7/10/2025 10:15	7.26	26.2	1
LH-TR-01	7/10/2025 10:30	7.52	26.22	1
LH-TR-01	7/10/2025 10:45	7.6	26.2	1
LH-TR-01	7/10/2025 11:00	7.61	26.2	1
LH-TR-01	7/10/2025 11:15	7.68	26.2	1
LH-TR-01	7/10/2025 11:30	7.71	26.18	1
LH-TR-01	7/10/2025 11:45	7.46	26.18	1
LH-TR-01	7/10/2025 12:00	7.41	26.16	1
LH-TR-01	7/10/2025 12:15	7.46	26.16	1
LH-TR-01	7/10/2025 12:30	7.32	26.16	1
LH-TR-01	7/10/2025 12:45	7.68	26.16	1
LH-TR-01	7/10/2025 13:00	7.62	26.18	1
LH-TR-01	7/10/2025 13:15	7.23	26.18	1
LH-TR-01	7/10/2025 13:30	7.28	26.18	1
LH-TR-01	7/10/2025 13:45	7.54	26.16	1
LH-TR-01	7/10/2025 14:00	7.21	26.16	1
LH-TR-01	7/10/2025 14:15	7	26.16	1
LH-TR-01	7/10/2025 14:30	7.37	26.14	1
LH-TR-01	7/10/2025 14:45	7	26.12	1
LH-TR-01	7/10/2025 15:00	7.13	26.12	1
LH-TR-01	7/10/2025 15:15	7.05	26.1	1
LH-TR-01	7/10/2025 15:30	7.78	26.08	1
LH-TR-01	7/10/2025 15:45	7.84	26.06	1
LH-TR-01	7/10/2025 16:00	7.81	26.06	1

Station Name	Date Time	DO mg/L	Temp C	Use Code
LH-TR-01	7/10/2025 16:15	7.79	26.06	1
LH-TR-01	7/10/2025 16:30	7.77	26.04	1
LH-TR-01	7/10/2025 16:45	7.75	26.04	1
LH-TR-01	7/10/2025 17:00	7.77	26.02	1
LH-TR-01	7/10/2025 17:15	7.76	26.02	1
LH-TR-01	7/10/2025 17:30	7.79	26	1
LH-TR-01	7/10/2025 17:45	7.77	25.98	1
LH-TR-01	7/10/2025 18:00	7.7	25.98	1
LH-TR-01	7/10/2025 18:15	7.68	25.96	1
LH-TR-01	7/10/2025 18:30	7.76	25.96	1
LH-TR-01	7/10/2025 18:45	7.68	25.94	1
LH-TR-01	7/10/2025 19:00	7.76	25.92	1
LH-TR-01	7/10/2025 19:15	7.65	25.92	1
LH-TR-01	7/10/2025 19:30	7.62	25.9	1
LH-TR-01	7/10/2025 19:45	7.61	25.88	1
LH-TR-01	7/10/2025 20:00	7.64	25.86	1
LH-TR-01	7/10/2025 20:15	7.59	25.84	1
LH-TR-01	7/10/2025 20:30	7.57	25.82	1
LH-TR-01	7/10/2025 20:45	7.59	25.8	1
LH-TR-01	7/10/2025 21:00	7.61	25.8	1
LH-TR-01	7/10/2025 21:15	7.46	25.78	1
LH-TR-01	7/10/2025 21:30	7.52	25.76	1
LH-TR-01	7/10/2025 21:45	7.55	25.74	1
LH-TR-01	7/10/2025 22:00	7.49	25.72	1
LH-TR-01	7/10/2025 22:15	7.5	25.7	1
LH-TR-01	7/10/2025 22:30	7.42	25.68	1
LH-TR-01	7/10/2025 22:45	7.39	25.68	1
LH-TR-01	7/10/2025 23:00	7.42	25.66	1
LH-TR-01	7/10/2025 23:15	7.49	25.64	1
LH-TR-01	7/10/2025 23:30	7.51	25.62	1
LH-TR-01	7/10/2025 23:45	7.32	25.6	1
LH-TR-01	7/11/2025 0:00	7.46	25.6	1
LH-TR-01	7/11/2025 0:15	7.37	25.58	1
LH-TR-01	7/11/2025 0:30	7.43	25.58	1
LH-TR-01	7/11/2025 0:45	7.5	25.56	1
LH-TR-01	7/11/2025 1:00	7.51	25.56	1
LH-TR-01	7/11/2025 1:15	7.53	25.54	1
LH-TR-01	7/11/2025 1:30	7.54	25.54	1
LH-TR-01	7/11/2025 1:45	7.52	25.52	1
LH-TR-01	7/11/2025 2:00	7.44	25.52	1
LH-TR-01	7/11/2025 2:15	7.61	25.5	1
LH-TR-01	7/11/2025 2:30	7.62	25.5	1
LH-TR-01	7/11/2025 2:45	7.37	25.48	1
LH-TR-01	7/11/2025 3:00	7.53	25.48	1
LH-TR-01	7/11/2025 3:15	7.49	25.46	1
LH-TR-01	7/11/2025 3:30	7.43	25.46	1
LH-TR-01	7/11/2025 3:45	7.43	25.44	1
LH-TR-01	7/11/2025 4:00	7.44	25.44	1
LH-TR-01	7/11/2025 4:15	7.56	25.42	1
LH-TR-01	7/11/2025 4:30	7.56	25.42	1
LH-TR-01	7/11/2025 4:45	7.47	25.42	1
LH-TR-01	7/11/2025 5:00	7.57	25.4	1
LH-TR-01	7/11/2025 5:15	7.55	25.4	1
LH-TR-01	7/11/2025 5:30	7.5	25.38	1
LH-TR-01	7/11/2025 5:45	7.55	25.38	1
LH-TR-01	7/11/2025 6:00	7.4	25.36	1
LH-TR-01	7/11/2025 6:15	7.46	25.34	1
LH-TR-01	7/11/2025 6:30	7.52	25.34	1
LH-TR-01	7/11/2025 6:45	7.5	25.32	1
LH-TR-01	7/11/2025 7:00	7.52	25.32	1
LH-TR-01	7/11/2025 7:15	7.48	25.3	1
LH-TR-01	7/11/2025 7:30	6.85	25.3	1
LH-TR-01	7/11/2025 7:45	7.1	25.3	1
LH-TR-01	7/11/2025 8:00	6.77	25.3	1
LH-TR-01	7/11/2025 8:15	6.77	25.28	1
LH-TR-01	7/11/2025 8:30	6.9	25.3	1
LH-TR-01	7/11/2025 8:45	6.87	25.3	1
LH-TR-01	7/11/2025 9:00	6.96	25.3	1
LH-TR-01	7/11/2025 9:15	6.81	25.3	1
LH-TR-01	7/11/2025 9:30	6.72	25.3	1
LH-TR-01	7/11/2025 9:45	6.68	25.3	1
LH-TR-01	7/11/2025 10:00	6.92	25.32	1
LH-TR-01	7/11/2025 10:15	6.73	25.32	1
LH-TR-01	7/11/2025 10:30	6.9	25.32	1
LH-TR-01	7/11/2025 10:45	6.96	25.34	1
LH-TR-01	7/11/2025 11:00	7.05	25.36	1
LH-TR-01	7/11/2025 11:15	6.7	25.36	1
LH-TR-01	7/11/2025 11:30	7.03	25.38	1
LH-TR-01	7/11/2025 11:45	7.14	25.4	1
LH-TR-01	7/11/2025 12:00	7.02	25.44	1
LH-TR-01	7/11/2025 12:15	7.1	25.46	1
LH-TR-01	7/11/2025 12:30	7.13	25.48	1
LH-TR-01	7/11/2025 12:45	7.15	25.5	1
LH-TR-01	7/11/2025 13:00	7.16	25.54	1

Station Name	Date Time	DO mg/L	Temp C	Use Code
LH-TR-01	7/11/2025 13:15	7.05	25.56	1
LH-TR-01	7/11/2025 13:30	7.15	25.6	1
LH-TR-01	7/11/2025 13:45	7.13	25.6	1
LH-TR-01	7/11/2025 14:00	7.24	25.62	1
LH-TR-01	7/11/2025 14:15	7.18	25.62	1
LH-TR-01	7/11/2025 14:30	7.44	25.68	1
LH-TR-01	7/11/2025 14:45	7.27	25.68	1
LH-TR-01	7/11/2025 15:00	7.4	25.72	1
LH-TR-01	7/11/2025 15:15	7.69	25.74	1
LH-TR-01	7/11/2025 15:30	7.82	25.72	1
LH-TR-01	7/11/2025 15:45	7.83	25.68	1
LH-TR-01	7/11/2025 16:00	7.86	25.68	1
LH-TR-01	7/11/2025 16:15	7.83	25.68	1
LH-TR-01	7/11/2025 16:30	7.77	25.68	1
LH-TR-01	7/11/2025 16:45	7.72	25.7	1
LH-TR-01	7/11/2025 17:00	7.63	25.64	1
LH-TR-01	7/11/2025 17:15	7.54	25.58	1
LH-TR-01	7/11/2025 17:30	7.46	25.48	1
LH-TR-01	7/11/2025 17:45	7.43	25.46	1
LH-TR-01	7/11/2025 18:00	7.52	25.46	1
LH-TR-01	7/11/2025 18:15	7.43	25.44	1
LH-TR-01	7/11/2025 18:30	7.45	25.44	1
LH-TR-01	7/11/2025 18:45	7.42	25.44	1
LH-TR-01	7/11/2025 19:00	7.41	25.46	1
LH-TR-01	7/11/2025 19:15	7.49	25.48	1
LH-TR-01	7/11/2025 19:30	7.37	25.48	1
LH-TR-01	7/11/2025 19:45	7.45	25.44	1
LH-TR-01	7/11/2025 20:00	7.44	25.4	1
LH-TR-01	7/11/2025 20:15	7.49	25.4	1
LH-TR-01	7/11/2025 20:30	7.42	25.44	1
LH-TR-01	7/11/2025 20:45	7.49	25.46	1
LH-TR-01	7/11/2025 21:00	7.48	25.46	1
LH-TR-01	7/11/2025 21:15	7.54	25.48	1
LH-TR-01	7/11/2025 21:30	7.58	25.5	1
LH-TR-01	7/11/2025 21:45	7.54	25.5	1
LH-TR-01	7/11/2025 22:00	7.54	25.48	1
LH-TR-01	7/11/2025 22:15	7.48	25.48	1
LH-TR-01	7/11/2025 22:30	7.59	25.48	1
LH-TR-01	7/11/2025 22:45	7.57	25.46	1
LH-TR-01	7/11/2025 23:00	7.6	25.46	1
LH-TR-01	7/11/2025 23:15	7.54	25.46	1
LH-TR-01	7/11/2025 23:30	7.43	25.44	1
LH-TR-01	7/11/2025 23:45	7.48	25.42	1
LH-TR-01	7/12/2025 0:00	7.5	25.42	1
LH-TR-01	7/12/2025 0:15	7.57	25.42	1
LH-TR-01	7/12/2025 0:30	7.55	25.42	1
LH-TR-01	7/12/2025 0:45	7.52	25.44	1
LH-TR-01	7/12/2025 1:00	7.5	25.42	1
LH-TR-01	7/12/2025 1:15	7.54	25.42	1
LH-TR-01	7/12/2025 1:30	7.47	25.42	1
LH-TR-01	7/12/2025 1:45	7.46	25.42	1
LH-TR-01	7/12/2025 2:00	7.49	25.42	1
LH-TR-01	7/12/2025 2:15	7.48	25.4	1
LH-TR-01	7/12/2025 2:30	7.51	25.4	1
LH-TR-01	7/12/2025 2:45	7.49	25.42	1
LH-TR-01	7/12/2025 3:00	7.47	25.44	1
LH-TR-01	7/12/2025 3:15	7.55	25.44	1
LH-TR-01	7/12/2025 3:30	7.51	25.44	1
LH-TR-01	7/12/2025 3:45	7.49	25.46	1
LH-TR-01	7/12/2025 4:00	7.47	25.46	1
LH-TR-01	7/12/2025 4:15	7.4	25.46	1
LH-TR-01	7/12/2025 4:30	7.51	25.46	1
LH-TR-01	7/12/2025 4:45	7.52	25.48	1
LH-TR-01	7/12/2025 5:00	7.53	25.48	1
LH-TR-01	7/12/2025 5:15	7.54	25.5	1
LH-TR-01	7/12/2025 5:30	7.49	25.52	1
LH-TR-01	7/12/2025 5:45	7.56	25.52	1
LH-TR-01	7/12/2025 6:00	7.56	25.54	1
LH-TR-01	7/12/2025 6:15	7.53	25.52	1
LH-TR-01	7/12/2025 6:30	7.56	25.52	1
LH-TR-01	7/12/2025 6:45	7.49	25.5	1
LH-TR-01	7/12/2025 7:00	7.31	25.48	1
LH-TR-01	7/12/2025 7:15	7.11	25.48	1
LH-TR-01	7/12/2025 7:30	7.12	25.48	1
LH-TR-01	7/12/2025 7:45	7.16	25.48	1
LH-TR-01	7/12/2025 8:00	7.15	25.48	1
LH-TR-01	7/12/2025 8:15	7.19	25.46	1
LH-TR-01	7/12/2025 8:30	7.09	25.46	1
LH-TR-01	7/12/2025 8:45	7.12	25.46	1
LH-TR-01	7/12/2025 9:00	7.09	25.46	1
LH-TR-01	7/12/2025 9:15	7.08	25.44	1
LH-TR-01	7/12/2025 9:30	7.06	25.44	1
LH-TR-01	7/12/2025 9:45	7.08	25.44	1
LH-TR-01	7/12/2025 10:00	7.05	25.46	1

Station Name	Date Time	DO mg/L	Temp C	Use Code
LH-TR-01	7/12/2025 10:15	7.14	25.46	1
LH-TR-01	7/12/2025 10:30	7.09	25.48	1
LH-TR-01	7/12/2025 10:45	7.19	25.5	1
LH-TR-01	7/12/2025 11:00	7.19	25.52	1
LH-TR-01	7/12/2025 11:15	7.19	25.56	1
LH-TR-01	7/12/2025 11:30	7.22	25.56	1
LH-TR-01	7/12/2025 11:45	7.25	25.58	1
LH-TR-01	7/12/2025 12:00	7.21	25.56	1
LH-TR-01	7/12/2025 12:15	7.19	25.58	1
LH-TR-01	7/12/2025 12:30	7.18	25.6	1
LH-TR-01	7/12/2025 12:45	7.19	25.6	1
LH-TR-01	7/12/2025 13:00	7.19	25.6	1
LH-TR-01	7/12/2025 13:15	7.29	25.6	1
LH-TR-01	7/12/2025 13:30	7.31	25.62	1
LH-TR-01	7/12/2025 13:45	7.28	25.64	1
LH-TR-01	7/12/2025 14:00	7.41	25.66	1
LH-TR-01	7/12/2025 14:15	7.35	25.64	1
LH-TR-01	7/12/2025 14:30	7.39	25.66	1
LH-TR-01	7/12/2025 14:45	7.33	25.62	1
LH-TR-01	7/12/2025 15:00	7.46	25.6	1
LH-TR-01	7/12/2025 15:15	7.46	25.6	1
LH-TR-01	7/12/2025 15:30	7.54	25.62	1
LH-TR-01	7/12/2025 15:45	7.51	25.6	1
LH-TR-01	7/12/2025 16:00	7.44	25.58	1
LH-TR-01	7/12/2025 16:15	7.4	25.58	1
LH-TR-01	7/12/2025 16:30	7.46	25.58	1
LH-TR-01	7/12/2025 16:45	7.43	25.6	1
LH-TR-01	7/12/2025 17:00	7.33	25.58	1
LH-TR-01	7/12/2025 17:15	7.27	25.58	1
LH-TR-01	7/12/2025 17:30	7.17	25.54	1
LH-TR-01	7/12/2025 17:45	7.2	25.48	1
LH-TR-01	7/12/2025 18:00	7.24	25.48	1
LH-TR-01	7/12/2025 18:15	7.16	25.48	1
LH-TR-01	7/12/2025 18:30	7.2	25.48	1
LH-TR-01	7/12/2025 18:45	7.16	25.46	1
LH-TR-01	7/12/2025 19:00	7.13	25.44	1
LH-TR-01	7/12/2025 19:15	7.16	25.4	1
LH-TR-01	7/12/2025 19:30	7.11	25.4	1
LH-TR-01	7/12/2025 19:45	7.07	25.4	1
LH-TR-01	7/12/2025 20:00	7.01	25.4	1
LH-TR-01	7/12/2025 20:15	7.14	25.4	1
LH-TR-01	7/12/2025 20:30	7.19	25.4	1
LH-TR-01	7/12/2025 20:45	7.19	25.44	1
LH-TR-01	7/12/2025 21:00	7.27	25.46	1
LH-TR-01	7/12/2025 21:15	7.35	25.48	1
LH-TR-01	7/12/2025 21:30	7.34	25.52	1
LH-TR-01	7/12/2025 21:45	7.48	25.54	1
LH-TR-01	7/12/2025 22:00	7.46	25.58	1
LH-TR-01	7/12/2025 22:15	7.5	25.58	1
LH-TR-01	7/12/2025 22:30	7.5	25.58	1
LH-TR-01	7/12/2025 22:45	7.58	25.6	1
LH-TR-01	7/12/2025 23:00	7.55	25.6	1
LH-TR-01	7/12/2025 23:15	7.56	25.6	1
LH-TR-01	7/12/2025 23:30	7.59	25.6	1
LH-TR-01	7/12/2025 23:45	7.55	25.62	1
LH-TR-01	7/13/2025 0:00	7.57	25.62	1
LH-TR-01	7/13/2025 0:15	7.61	25.64	1
LH-TR-01	7/13/2025 0:30	7.66	25.64	1
LH-TR-01	7/13/2025 0:45	7.61	25.66	1
LH-TR-01	7/13/2025 1:00	7.66	25.68	1
LH-TR-01	7/13/2025 1:15	7.66	25.68	1
LH-TR-01	7/13/2025 1:30	7.65	25.7	1
LH-TR-01	7/13/2025 1:45	7.74	25.72	1
LH-TR-01	7/13/2025 2:00	7.79	25.72	1
LH-TR-01	7/13/2025 2:15	7.78	25.76	1
LH-TR-01	7/13/2025 2:30	7.84	25.78	1
LH-TR-01	7/13/2025 2:45	7.8	25.78	1
LH-TR-01	7/13/2025 3:00	7.81	25.8	1
LH-TR-01	7/13/2025 3:15	7.83	25.82	1
LH-TR-01	7/13/2025 3:30	7.84	25.84	1
LH-TR-01	7/13/2025 3:45	7.86	25.84	1
LH-TR-01	7/13/2025 4:00	7.88	25.86	1
LH-TR-01	7/13/2025 4:15	7.81	25.86	1
LH-TR-01	7/13/2025 4:30	7.82	25.88	1
LH-TR-01	7/13/2025 4:45	7.82	25.88	1
LH-TR-01	7/13/2025 5:00	7.85	25.88	1
LH-TR-01	7/13/2025 5:15	7.85	25.88	1
LH-TR-01	7/13/2025 5:30	7.79	25.88	1
LH-TR-01	7/13/2025 5:45	7.81	25.9	1
LH-TR-01	7/13/2025 6:00	7.82	25.92	1
LH-TR-01	7/13/2025 6:15	7.82	25.92	1
LH-TR-01	7/13/2025 6:30	7.76	25.92	1
LH-TR-01	7/13/2025 6:45	7.77	25.94	1
LH-TR-01	7/13/2025 7:00	7.77	25.94	1

Station Name	Date Time	DO mg/L	Temp C	Use Code
LH-TR-01	7/13/2025 7:15	7.76	25.96	1
LH-TR-01	7/13/2025 7:30	7.75	25.94	1
LH-TR-01	7/13/2025 7:45	7.74	25.94	1
LH-TR-01	7/13/2025 8:00	7.77	25.94	1
LH-TR-01	7/13/2025 8:15	7.72	25.94	1
LH-TR-01	7/13/2025 8:30	7.79	25.94	1
LH-TR-01	7/13/2025 8:45	7.75	25.94	1
LH-TR-01	7/13/2025 9:00	7.71	25.96	1
LH-TR-01	7/13/2025 9:15	7.74	25.98	1
LH-TR-01	7/13/2025 9:30	7.77	25.98	1
LH-TR-01	7/13/2025 9:45	7.75	26	1
LH-TR-01	7/13/2025 10:00	7.78	26.04	1
LH-TR-01	7/13/2025 10:15	7.77	26.04	1
LH-TR-01	7/13/2025 10:30	7.72	26.06	1
LH-TR-01	7/13/2025 10:45	7.85	26.06	1
LH-TR-01	7/13/2025 11:00	7.8	26.06	1
LH-TR-01	7/13/2025 11:15	7.77	26.06	1
LH-TR-01	7/13/2025 11:30	7.8	26.08	1
LH-TR-01	7/13/2025 11:45	7.78	26.08	1
LH-TR-01	7/13/2025 12:00	7.8	26.1	1
LH-TR-01	7/13/2025 12:15	7.84	26.08	1
LH-TR-01	7/13/2025 12:30	7.68	26.06	1
LH-TR-01	7/13/2025 12:45	7.75	26.06	1
LH-TR-01	7/13/2025 13:00	7.8	26.06	1
LH-TR-01	7/13/2025 13:15	7.78	26.06	1
LH-TR-01	7/13/2025 13:30	7.73	26.06	1
LH-TR-01	7/13/2025 13:45	7.69	26.06	1
LH-TR-01	7/13/2025 14:00	7.7	26.08	1
LH-TR-01	7/13/2025 14:15	7.77	26.08	1
LH-TR-01	7/13/2025 14:30	7.85	26.1	1
LH-TR-01	7/13/2025 14:45	7.72	26.1	1
LH-TR-01	7/13/2025 15:00	7.85	26.1	1
LH-TR-01	7/13/2025 15:15	7.94	26.08	1
LH-TR-01	7/13/2025 15:30	8.07	26.1	1
LH-TR-01	7/13/2025 15:45	8	26.08	1
LH-TR-01	7/13/2025 16:00	7.96	26.12	1
LH-TR-01	7/13/2025 16:15	7.97	26.12	1
LH-TR-01	7/13/2025 16:30	7.99	26.08	1
LH-TR-01	7/13/2025 16:45	7.97	26.06	1
LH-TR-01	7/13/2025 17:00	7.91	26.04	1
LH-TR-01	7/13/2025 17:15	7.98	26.06	1
LH-TR-01	7/13/2025 17:30	7.96	26.04	1
LH-TR-01	7/13/2025 17:45	8.01	26.06	1
LH-TR-01	7/13/2025 18:00	7.99	26.02	1
LH-TR-01	7/13/2025 18:15	7.93	26.02	1
LH-TR-01	7/13/2025 18:30	7.94	26	1
LH-TR-01	7/13/2025 18:45	7.8	25.96	1
LH-TR-01	7/13/2025 19:00	7.83	25.96	1
LH-TR-01	7/13/2025 19:15	7.8	25.96	1
LH-TR-01	7/13/2025 19:30	7.89	25.96	1
LH-TR-01	7/13/2025 19:45	7.92	25.98	1
LH-TR-01	7/13/2025 20:00	7.96	25.96	1
LH-TR-01	7/13/2025 20:15	7.88	25.96	1
LH-TR-01	7/13/2025 20:30	7.89	25.94	1
LH-TR-01	7/13/2025 20:45	7.91	25.92	1
LH-TR-01	7/13/2025 21:00	7.86	25.92	1
LH-TR-01	7/13/2025 21:15	7.93	25.92	1
LH-TR-01	7/13/2025 21:30	7.96	25.92	1
LH-TR-01	7/13/2025 21:45	7.92	25.94	1
LH-TR-01	7/13/2025 22:00	7.99	25.94	1
LH-TR-01	7/13/2025 22:15	7.95	25.96	1
LH-TR-01	7/13/2025 22:30	7.99	25.98	1
LH-TR-01	7/13/2025 22:45	7.95	26	1
LH-TR-01	7/13/2025 23:00	7.97	26	1
LH-TR-01	7/13/2025 23:15	7.93	26.02	1
LH-TR-01	7/13/2025 23:30	7.99	26.02	1
LH-TR-01	7/13/2025 23:45	8	26.04	1
LH-TR-01	7/14/2025 0:00	8.01	26.02	1
LH-TR-01	7/14/2025 0:15	7.95	26.02	1
LH-TR-01	7/14/2025 0:30	7.96	26	1
LH-TR-01	7/14/2025 0:45	7.9	26	1
LH-TR-01	7/14/2025 1:00	7.87	26	1
LH-TR-01	7/14/2025 1:15	7.98	26	1
LH-TR-01	7/14/2025 1:30	8.02	26.04	1
LH-TR-01	7/14/2025 1:45	8.07	26.06	1
LH-TR-01	7/14/2025 2:00	8.09	26.1	1
LH-TR-01	7/14/2025 2:15	8.16	26.14	1
LH-TR-01	7/14/2025 2:30	8.2	26.16	1
LH-TR-01	7/14/2025 2:45	8.21	26.18	1
LH-TR-01	7/14/2025 3:00	8.21	26.2	1
LH-TR-01	7/14/2025 3:15	8.26	26.22	1
LH-TR-01	7/14/2025 3:30	8.26	26.26	1
LH-TR-01	7/14/2025 3:45	8.3	26.26	1
LH-TR-01	7/14/2025 4:00	8.31	26.28	1

Station Name	Date Time	DO mg/L	Temp C	Use Code
LH-TR-01	7/14/2025 4:15	8.28	26.28	1
LH-TR-01	7/14/2025 4:30	8.28	26.28	1
LH-TR-01	7/14/2025 4:45	8.24	26.28	1
LH-TR-01	7/14/2025 5:00	8.25	26.28	1
LH-TR-01	7/14/2025 5:15	8.26	26.28	1
LH-TR-01	7/14/2025 5:30	8.23	26.28	1
LH-TR-01	7/14/2025 5:45	8.23	26.28	1
LH-TR-01	7/14/2025 6:00	8.23	26.28	1
LH-TR-01	7/14/2025 6:15	8.2	26.28	1
LH-TR-01	7/14/2025 6:30	8.17	26.28	1
LH-TR-01	7/14/2025 6:45	8.16	26.26	1
LH-TR-01	7/14/2025 7:00	8.1	26.26	1
LH-TR-01	7/14/2025 7:15	8.02	26.26	1
LH-TR-01	7/14/2025 7:30	7.92	26.26	1
LH-TR-01	7/14/2025 7:45	7.97	26.26	1
LH-TR-01	7/14/2025 8:00	8.04	26.26	1
LH-TR-01	7/14/2025 8:15	8.06	26.28	1
LH-TR-01	7/14/2025 8:30	8.01	26.28	1
LH-TR-01	7/14/2025 8:45	8.03	26.28	1
LH-TR-01	7/14/2025 9:00	8.16	26.28	1
LH-TR-01	7/14/2025 9:15	8.13	26.28	1
LH-TR-01	7/14/2025 9:30	8.17	26.3	1
LH-TR-01	7/14/2025 9:45	8.05	26.3	1
LH-TR-01	7/14/2025 10:00	8.09	26.32	1
LH-TR-01	7/14/2025 10:15	8.15	26.32	1
LH-TR-01	7/14/2025 10:30	7.94	26.3	1
LH-TR-01	7/14/2025 10:45	7.85	26.26	1
LH-TR-01	7/14/2025 11:00	7.93	26.26	1
LH-TR-01	7/14/2025 11:15	7.97	26.26	1
LH-TR-01	7/14/2025 11:30	7.98	26.28	1
LH-TR-01	7/14/2025 11:45	7.95	26.26	1
LH-TR-01	7/14/2025 12:00	8	26.28	1
LH-TR-01	7/14/2025 12:15	8.01	26.28	1
LH-TR-01	7/14/2025 12:30	7.97	26.28	1
LH-TR-01	7/14/2025 12:45	7.98	26.26	1
LH-TR-01	7/14/2025 13:00	7.91	26.26	1
LH-TR-01	7/14/2025 13:15	8.01	26.26	1
LH-TR-01	7/14/2025 13:30	7.87	26.26	1
LH-TR-01	7/14/2025 13:45	8.04	26.26	1
LH-TR-01	7/14/2025 14:00	8.02	26.3	1
LH-TR-01	7/14/2025 14:15	8.04	26.32	1
LH-TR-01	7/14/2025 14:30	8.03	26.32	1
LH-TR-01	7/14/2025 14:45	8.11	26.34	1
LH-TR-01	7/14/2025 15:00	8.19	26.36	1
LH-TR-01	7/14/2025 15:15	8.08	26.36	1
LH-TR-01	7/14/2025 15:30	8	26.3	1
LH-TR-01	7/14/2025 15:45	7.92	26.28	1
LH-TR-01	7/14/2025 16:00	7.84	26.28	1
LH-TR-01	7/14/2025 16:15	7.97	26.3	1
LH-TR-01	7/14/2025 16:30	7.92	26.3	1
LH-TR-01	7/14/2025 16:45	7.91	26.28	1
LH-TR-01	7/14/2025 17:00	8.12	26.36	1
LH-TR-01	7/14/2025 17:15	8.05	26.34	1
LH-TR-01	7/14/2025 17:30	8	26.32	1
LH-TR-01	7/14/2025 17:45	7.94	26.32	1
LH-TR-01	7/14/2025 18:00	7.9	26.3	1
LH-TR-01	7/14/2025 18:15	7.96	26.3	1
LH-TR-01	7/14/2025 18:30	8.03	26.3	1
LH-TR-01	7/14/2025 18:45	7.85	26.28	1
LH-TR-01	7/14/2025 19:00	7.8	26.28	1
LH-TR-01	7/14/2025 19:15	8.01	26.26	1
LH-TR-01	7/14/2025 19:30	8.07	26.28	1
LH-TR-01	7/14/2025 19:45	8.11	26.3	1
LH-TR-01	7/14/2025 20:00	8.15	26.3	1
LH-TR-01	7/14/2025 20:15	8.18	26.32	1
LH-TR-01	7/14/2025 20:30	8.29	26.32	1
LH-TR-01	7/14/2025 20:45	8.33	26.34	1
LH-TR-01	7/14/2025 21:00	8.24	26.32	1
LH-TR-01	7/14/2025 21:15	8.53	26.36	1
LH-TR-01	7/14/2025 21:30	8.54	26.38	1
LH-TR-01	7/14/2025 21:45	8.61	26.36	1
LH-TR-01	7/14/2025 22:00	8.49	26.36	1
LH-TR-01	7/14/2025 22:15	8.67	26.38	1
LH-TR-01	7/14/2025 22:30	8.5	26.36	1
LH-TR-01	7/14/2025 22:45	8.61	26.38	1
LH-TR-01	7/14/2025 23:00	8.53	26.36	1
LH-TR-01	7/14/2025 23:15	8.33	26.28	1
LH-TR-01	7/14/2025 23:30	8.43	26.32	1
LH-TR-01	7/14/2025 23:45	8.5	26.32	1
LH-TR-01	7/15/2025 0:00	8.42	26.32	1
LH-TR-01	7/15/2025 0:15	8.44	26.4	1
LH-TR-01	7/15/2025 0:30	8.44	26.38	1
LH-TR-01	7/15/2025 0:45	8.48	26.38	1
LH-TR-01	7/15/2025 1:00	8.51	26.38	1

Station Name	Date Time	DO mg/L	Temp C	Use Code
LH-TR-01	7/15/2025 1:15	8.42	26.38	1
LH-TR-01	7/15/2025 1:30	8.46	26.38	1
LH-TR-01	7/15/2025 1:45	8.23	26.34	1
LH-TR-01	7/15/2025 2:00	8.32	26.32	1
LH-TR-01	7/15/2025 2:15	8.41	26.34	1
LH-TR-01	7/15/2025 2:30	8.44	26.34	1
LH-TR-01	7/15/2025 2:45	8.38	26.32	1
LH-TR-01	7/15/2025 3:00	8.22	26.32	1
LH-TR-01	7/15/2025 3:15	8.3	26.34	1
LH-TR-01	7/15/2025 3:30	8.34	26.34	1
LH-TR-01	7/15/2025 3:45	8.42	26.36	1
LH-TR-01	7/15/2025 4:00	8.33	26.34	1
LH-TR-01	7/15/2025 4:15	8.3	26.3	1
LH-TR-01	7/15/2025 4:30	8.29	26.3	1
LH-TR-01	7/15/2025 4:45	8.28	26.28	1
LH-TR-01	7/15/2025 5:00	8.2	26.28	1
LH-TR-01	7/15/2025 5:15	8.11	26.26	1
LH-TR-01	7/15/2025 5:30	8.1	26.22	1
LH-TR-01	7/15/2025 5:45	8.1	26.22	1
LH-TR-01	7/15/2025 6:00	8.08	26.2	1
LH-TR-01	7/15/2025 6:15	8.01	26.18	1
LH-TR-01	7/15/2025 6:30	7.98	26.16	1
LH-TR-01	7/15/2025 6:45	7.94	26.14	1
LH-TR-01	7/15/2025 7:00	7.92	26.14	1
LH-TR-01	7/15/2025 7:15	7.88	26.12	1
LH-TR-01	7/15/2025 7:30	7.84	26.12	1
LH-TR-01	7/15/2025 7:45	7.96	26.12	1
LH-TR-01	7/15/2025 8:00	7.88	26.12	1
LH-TR-01	7/15/2025 8:15	7.96	26.12	1
LH-TR-01	7/15/2025 8:30	7.95	26.12	1
LH-TR-01	7/15/2025 8:45	7.98	26.14	1
LH-TR-01	7/15/2025 9:00	7.83	26.14	1
LH-TR-01	7/15/2025 9:15	8.12	26.16	1
LH-TR-01	7/15/2025 9:30	8.09	26.18	1
LH-TR-01	7/15/2025 9:45	7.92	26.18	2
LH-TR-01	7/15/2025 10:00	7.39	28.66	2
LH-TR-01	7/15/2025 10:15	7.49	30.6	2
LH-TR-01	7/15/2025 10:30	7.29	32	2
LH-TR-01	7/15/2025 10:45	7.26	31.44	2
LH-TR-01	7/15/2025 11:00	8.35	26.52	1
LH-TR-01	7/15/2025 11:15	8.38	26.3	1
LH-TR-01	7/15/2025 11:30	8.38	26.26	1
LH-TR-01	7/15/2025 11:45	8.44	26.28	1
LH-TR-01	7/15/2025 12:00	8.36	26.28	1
LH-TR-01	7/15/2025 12:15	8.34	26.24	1
LH-TR-01	7/15/2025 12:30	8.36	26.24	1
LH-TR-01	7/15/2025 12:45	8.41	26.26	1
LH-TR-01	7/15/2025 13:00	8.46	26.26	1
LH-TR-01	7/15/2025 13:15	8.54	26.28	1
LH-TR-01	7/15/2025 13:30	8.41	26.26	1
LH-TR-01	7/15/2025 13:45	8.46	26.26	1
LH-TR-01	7/15/2025 14:00	8.42	26.26	1
LH-TR-01	7/15/2025 14:15	8.76	26.4	1
LH-TR-01	7/15/2025 14:30	8.68	26.46	1
LH-TR-01	7/15/2025 14:45	8.66	26.5	1
LH-TR-01	7/15/2025 15:00	8.69	26.54	1
LH-TR-01	7/15/2025 15:15	8.76	26.54	1
LH-TR-01	7/15/2025 15:30	8.71	26.6	1
LH-TR-01	7/15/2025 15:45	8.71	26.6	1
LH-TR-01	7/15/2025 16:00	8.75	26.64	1
LH-TR-01	7/15/2025 16:15	8.83	26.68	1
LH-TR-01	7/15/2025 16:30	9.13	26.8	1
LH-TR-01	7/15/2025 16:45	8.87	26.82	1
LH-TR-01	7/15/2025 17:00	8.85	26.78	1
LH-TR-01	7/15/2025 17:15	8.95	26.72	1
LH-TR-01	7/15/2025 17:30	8.84	26.74	1
LH-TR-01	7/15/2025 17:45	8.81	26.74	1
LH-TR-01	7/15/2025 18:00	8.99	26.78	1
LH-TR-01	7/15/2025 18:15	8.88	26.74	1
LH-TR-01	7/15/2025 18:30	8.91	26.74	1
LH-TR-01	7/15/2025 18:45	8.91	26.74	1
LH-TR-01	7/15/2025 19:00	8.98	26.8	1
LH-TR-01	7/15/2025 19:15	8.91	26.78	1
LH-TR-01	7/15/2025 19:30	8.74	26.68	1
LH-TR-01	7/15/2025 19:45	8.8	26.7	1
LH-TR-01	7/15/2025 20:00	8.83	26.74	1
LH-TR-01	7/15/2025 20:15	8.89	26.74	1
LH-TR-01	7/15/2025 20:30	9	26.76	1
LH-TR-01	7/15/2025 20:45	9.08	26.8	1
LH-TR-01	7/15/2025 21:00	9.07	26.84	1
LH-TR-01	7/15/2025 21:15	9.17	26.94	1
LH-TR-01	7/15/2025 21:30	9.36	27.02	1
LH-TR-01	7/15/2025 21:45	9.19	26.98	1
LH-TR-01	7/15/2025 22:00	9.23	27.04	1

Station Name	Date Time	DO mg/L	Temp C	Use Code
LH-TR-01	7/15/2025 22:15	9.24	27.12	1
LH-TR-01	7/15/2025 22:30	9.18	27.1	1
LH-TR-01	7/15/2025 22:45	9.12	27.06	1
LH-TR-01	7/15/2025 23:00	9.15	27.04	1
LH-TR-01	7/15/2025 23:15	8.98	26.98	1
LH-TR-01	7/15/2025 23:30	8.9	26.92	1
LH-TR-01	7/15/2025 23:45	8.96	26.92	1
LH-TR-01	7/16/2025 0:00	8.85	26.86	1
LH-TR-01	7/16/2025 0:15	8.88	26.88	1
LH-TR-01	7/16/2025 0:30	8.87	26.86	1
LH-TR-01	7/16/2025 0:45	8.74	26.82	1
LH-TR-01	7/16/2025 1:00	8.75	26.8	1
LH-TR-01	7/16/2025 1:15	8.87	26.82	1
LH-TR-01	7/16/2025 1:30	8.89	26.96	1
LH-TR-01	7/16/2025 1:45	8.82	26.88	1
LH-TR-01	7/16/2025 2:00	8.7	26.8	1
LH-TR-01	7/16/2025 2:15	8.73	26.8	1
LH-TR-01	7/16/2025 2:30	8.67	26.78	1
LH-TR-01	7/16/2025 2:45	8.6	26.78	1
LH-TR-01	7/16/2025 3:00	8.53	26.74	1
LH-TR-01	7/16/2025 3:15	8.54	26.72	1
LH-TR-01	7/16/2025 3:30	8.49	26.72	1
LH-TR-01	7/16/2025 3:45	8.49	26.74	1
LH-TR-01	7/16/2025 4:00	8.46	26.74	1
LH-TR-01	7/16/2025 4:15	8.41	26.7	1
LH-TR-01	7/16/2025 4:30	8.36	26.66	1
LH-TR-01	7/16/2025 4:45	8.37	26.66	1
LH-TR-01	7/16/2025 5:00	8.35	26.66	1
LH-TR-01	7/16/2025 5:15	8.36	26.68	1
LH-TR-01	7/16/2025 5:30	8.41	26.7	1
LH-TR-01	7/16/2025 5:45	8.4	26.7	1
LH-TR-01	7/16/2025 6:00	8.46	26.7	1
LH-TR-01	7/16/2025 6:15	8.38	26.72	1
LH-TR-01	7/16/2025 6:30	8.3	26.7	1
LH-TR-01	7/16/2025 6:45	8.29	26.66	1
LH-TR-01	7/16/2025 7:00	8.26	26.64	1
LH-TR-01	7/16/2025 7:15	8.25	26.6	1
LH-TR-01	7/16/2025 7:30	8.22	26.58	1
LH-TR-01	7/16/2025 7:45	8.24	26.56	1
LH-TR-01	7/16/2025 8:00	8.24	26.58	1
LH-TR-01	7/16/2025 8:15	8.24	26.58	1
LH-TR-01	7/16/2025 8:30	8.29	26.58	1
LH-TR-01	7/16/2025 8:45	8.32	26.62	1
LH-TR-01	7/16/2025 9:00	8.31	26.62	1
LH-TR-01	7/16/2025 9:15	8.31	26.62	1
LH-TR-01	7/16/2025 9:30	8.28	26.6	1
LH-TR-01	7/16/2025 9:45	8.26	26.58	1
LH-TR-01	7/16/2025 10:00	8.27	26.58	1
LH-TR-01	7/16/2025 10:15	8.35	26.64	1
LH-TR-01	7/16/2025 10:30	8.38	26.68	1
LH-TR-01	7/16/2025 10:45	8.39	26.72	1
LH-TR-01	7/16/2025 11:00	8.47	26.74	1
LH-TR-01	7/16/2025 11:15	8.58	26.8	1
LH-TR-01	7/16/2025 11:30	8.69	26.82	1
LH-TR-01	7/16/2025 11:45	8.78	26.84	1
LH-TR-01	7/16/2025 12:00	8.75	26.9	1
LH-TR-01	7/16/2025 12:15	8.76	26.88	1
LH-TR-01	7/16/2025 12:30	8.76	26.88	1
LH-TR-01	7/16/2025 12:45	8.75	26.9	1
LH-TR-01	7/16/2025 13:00	8.73	26.86	1
LH-TR-01	7/16/2025 13:15	8.73	26.9	1
LH-TR-01	7/16/2025 13:30	8.76	26.96	1
LH-TR-01	7/16/2025 13:45	8.73	27	1
LH-TR-01	7/16/2025 14:00	8.77	27.04	1
LH-TR-01	7/16/2025 14:15	8.82	27.14	1
LH-TR-01	7/16/2025 14:30	8.98	27.24	1
LH-TR-01	7/16/2025 14:45	9.03	27.24	1
LH-TR-01	7/16/2025 15:00	9.09	27.24	1
LH-TR-01	7/16/2025 15:15	9.26	27.32	1
LH-TR-01	7/16/2025 15:30	9.43	27.4	1
LH-TR-01	7/16/2025 15:45	9.55	27.46	1
LH-TR-01	7/16/2025 16:00	9.5	27.46	1
LH-TR-01	7/16/2025 16:15	9.61	27.5	1
LH-TR-01	7/16/2025 16:30	9.65	27.58	1
LH-TR-01	7/16/2025 16:45	9.88	27.68	1
LH-TR-01	7/16/2025 17:00	9.99	27.92	1
LH-TR-01	7/16/2025 17:15	10.18	28.04	1
LH-TR-01	7/16/2025 17:30	10.2	28.2	1
LH-TR-01	7/16/2025 17:45	10.25	28.2	1
LH-TR-01	7/16/2025 18:00	10.11	28.16	1
LH-TR-01	7/16/2025 18:15	10.09	28.12	1
LH-TR-01	7/16/2025 18:30	9.92	28	1
LH-TR-01	7/16/2025 18:45	9.91	28	1
LH-TR-01	7/16/2025 19:00	9.88	27.98	1

Station Name	Date Time	DO mg/L	Temp C	Use Code
LH-TR-01	7/16/2025 19:15	9.9	28	1
LH-TR-01	7/16/2025 19:30	9.72	27.94	1
LH-TR-01	7/16/2025 19:45	9.73	27.96	1
LH-TR-01	7/16/2025 20:00	9.62	27.92	1
LH-TR-01	7/16/2025 20:15	9.79	27.98	1
LH-TR-01	7/16/2025 20:30	9.8	28.1	1
LH-TR-01	7/16/2025 20:45	9.87	28.14	1
LH-TR-01	7/16/2025 21:00	9.98	28.2	1
LH-TR-01	7/16/2025 21:15	9.87	28.22	1
LH-TR-01	7/16/2025 21:30	9.68	28.14	1
LH-TR-01	7/16/2025 21:45	9.46	27.94	1
LH-TR-01	7/16/2025 22:00	9.36	27.86	1
LH-TR-01	7/16/2025 22:15	9.46	27.9	1
LH-TR-01	7/16/2025 22:30	9.47	27.9	1
LH-TR-01	7/16/2025 22:45	9.39	27.9	1
LH-TR-01	7/16/2025 23:00	9.54	27.96	1
LH-TR-01	7/16/2025 23:15	9.32	27.88	1
LH-TR-01	7/16/2025 23:30	9.32	27.88	1
LH-TR-01	7/16/2025 23:45	9.41	27.96	1
LH-TR-01	7/17/2025 0:00	9.2	27.86	1
LH-TR-01	7/17/2025 0:15	9.13	27.86	1
LH-TR-01	7/17/2025 0:30	9.08	27.82	1
LH-TR-01	7/17/2025 0:45	9.02	27.72	1
LH-TR-01	7/17/2025 1:00	8.84	27.66	1
LH-TR-01	7/17/2025 1:15	8.85	27.62	1
LH-TR-01	7/17/2025 1:30	8.76	27.58	1
LH-TR-01	7/17/2025 1:45	8.71	27.58	1
LH-TR-01	7/17/2025 2:00	8.76	27.64	1
LH-TR-01	7/17/2025 2:15	8.82	27.66	1
LH-TR-01	7/17/2025 2:30	8.75	27.62	1
LH-TR-01	7/17/2025 2:45	8.83	27.64	1
LH-TR-01	7/17/2025 3:00	8.78	27.68	1
LH-TR-01	7/17/2025 3:15	8.72	27.6	1
LH-TR-01	7/17/2025 3:30	8.85	27.68	1
LH-TR-01	7/17/2025 3:45	8.84	27.72	1
LH-TR-01	7/17/2025 4:00	8.81	27.68	1
LH-TR-01	7/17/2025 4:15	8.76	27.66	1
LH-TR-01	7/17/2025 4:30	8.69	27.64	1
LH-TR-01	7/17/2025 4:45	8.6	27.58	1
LH-TR-01	7/17/2025 5:00	8.5	27.52	1
LH-TR-01	7/17/2025 5:15	8.45	27.48	1
LH-TR-01	7/17/2025 5:30	8.41	27.46	1
LH-TR-01	7/17/2025 5:45	8.4	27.46	1
LH-TR-01	7/17/2025 6:00	8.33	27.42	1
LH-TR-01	7/17/2025 6:15	8.23	27.34	1
LH-TR-01	7/17/2025 6:30	8.16	27.3	1
LH-TR-01	7/17/2025 6:45	8.19	27.28	1
LH-TR-01	7/17/2025 7:00	8.22	27.34	1
LH-TR-01	7/17/2025 7:15	8.23	27.36	1
LH-TR-01	7/17/2025 7:30	8.25	27.34	1
LH-TR-01	7/17/2025 7:45	8.17	27.32	1
LH-TR-01	7/17/2025 8:00	8.13	27.3	1
LH-TR-01	7/17/2025 8:15	8.16	27.3	1
LH-TR-01	7/17/2025 8:30	8.22	27.3	1
LH-TR-01	7/17/2025 8:45	8.2	27.32	1
LH-TR-01	7/17/2025 9:00	8.14	27.3	1
LH-TR-01	7/17/2025 9:15	8.15	27.28	1
LH-TR-01	7/17/2025 9:30	8.18	27.28	1
LH-TR-01	7/17/2025 9:45	8.12	27.26	1
LH-TR-01	7/17/2025 10:00	8.12	27.26	1
LH-TR-01	7/17/2025 10:15	8.2	27.28	1
LH-TR-01	7/17/2025 10:30	8.17	27.28	1
LH-TR-01	7/17/2025 10:45	8.18	27.28	1
LH-TR-01	7/17/2025 11:00	8.22	27.3	1
LH-TR-01	7/17/2025 11:15	8.37	27.36	1
LH-TR-01	7/17/2025 11:30	8.39	27.4	1
LH-TR-01	7/17/2025 11:45	8.48	27.44	1
LH-TR-01	7/17/2025 12:00	8.49	27.46	1
LH-TR-01	7/17/2025 12:15	8.52	27.48	1
LH-TR-01	7/17/2025 12:30	8.54	27.5	1
LH-TR-01	7/17/2025 12:45	8.5	27.48	1
LH-TR-01	7/17/2025 13:00	8.49	27.48	1
LH-TR-01	7/17/2025 13:15	8.48	27.48	1
LH-TR-01	7/17/2025 13:30	8.47	27.48	1
LH-TR-01	7/17/2025 13:45	8.48	27.5	1
LH-TR-01	7/17/2025 14:00	8.57	27.54	1
LH-TR-01	7/17/2025 14:15	8.73	27.6	1
LH-TR-01	7/17/2025 14:30	8.79	27.64	1
LH-TR-01	7/17/2025 14:45	8.81	27.66	1
LH-TR-01	7/17/2025 15:00	8.9	27.68	1
LH-TR-01	7/17/2025 15:15	9	27.72	1
LH-TR-01	7/17/2025 15:30	9.04	27.76	1
LH-TR-01	7/17/2025 15:45	9.05	27.76	1
LH-TR-01	7/17/2025 16:00	9.05	27.78	1

Station Name	Date Time	DO mg/L	Temp C	Use Code
LH-TR-01	7/17/2025 16:15	9.06	27.78	1
LH-TR-01	7/17/2025 16:30	9.07	27.78	1
LH-TR-01	7/17/2025 16:45	9.16	27.82	1
LH-TR-01	7/17/2025 17:00	9.19	27.84	1
LH-TR-01	7/17/2025 17:15	9.28	27.88	1
LH-TR-01	7/17/2025 17:30	9.35	27.96	1
LH-TR-01	7/17/2025 17:45	9.3	27.96	1
LH-TR-01	7/17/2025 18:00	9.31	27.96	1
LH-TR-01	7/17/2025 18:15	9.21	27.94	1
LH-TR-01	7/17/2025 18:30	9.14	27.92	1
LH-TR-01	7/17/2025 18:45	9.18	27.96	1
LH-TR-01	7/17/2025 19:00	9.35	28	1
LH-TR-01	7/17/2025 19:15	9.34	28.04	1
LH-TR-01	7/17/2025 19:30	9.36	28.04	1
LH-TR-01	7/17/2025 19:45	9.37	28.06	1
LH-TR-01	7/17/2025 20:00	9.45	28.1	1
LH-TR-01	7/17/2025 20:15	9.46	28.12	1
LH-TR-01	7/17/2025 20:30	9.33	28.1	1
LH-TR-01	7/17/2025 20:45	9.36	28.08	1
LH-TR-01	7/17/2025 21:00	9.32	28.06	1
LH-TR-01	7/17/2025 21:15	9.26	28.04	1
LH-TR-01	7/17/2025 21:30	9.09	28	1
LH-TR-01	7/17/2025 21:45	8.96	27.96	1
LH-TR-01	7/17/2025 22:00	8.99	27.96	1
LH-TR-01	7/17/2025 22:15	9	27.96	1
LH-TR-01	7/17/2025 22:30	9.03	27.98	1
LH-TR-01	7/17/2025 22:45	9.14	28.02	1
LH-TR-01	7/17/2025 23:00	9.15	28.04	1
LH-TR-01	7/17/2025 23:15	9.17	28.04	1
LH-TR-01	7/17/2025 23:30	9.1	28.02	1
LH-TR-01	7/17/2025 23:45	9.07	28	1
LH-TR-01	7/18/2025 0:00	9.07	28	1
LH-TR-01	7/18/2025 0:15	9.03	28	1
LH-TR-01	7/18/2025 0:30	8.99	27.96	1
LH-TR-01	7/18/2025 0:45	8.89	27.92	1
LH-TR-01	7/18/2025 1:00	8.83	27.88	1
LH-TR-01	7/18/2025 1:15	8.71	27.84	1
LH-TR-01	7/18/2025 1:30	8.71	27.8	1
LH-TR-01	7/18/2025 1:45	8.66	27.78	1
LH-TR-01	7/18/2025 2:00	8.56	27.74	1
LH-TR-01	7/18/2025 2:15	8.47	27.72	1
LH-TR-01	7/18/2025 2:30	8.46	27.7	1
LH-TR-01	7/18/2025 2:45	8.4	27.66	1
LH-TR-01	7/18/2025 3:00	8.36	27.62	1
LH-TR-01	7/18/2025 3:15	8.34	27.62	1
LH-TR-01	7/18/2025 3:30	8.27	27.6	1
LH-TR-01	7/18/2025 3:45	8.32	27.6	1
LH-TR-01	7/18/2025 4:00	8.27	27.58	1
LH-TR-01	7/18/2025 4:15	8.26	27.58	1
LH-TR-01	7/18/2025 4:30	8.27	27.58	1
LH-TR-01	7/18/2025 4:45	8.24	27.56	1
LH-TR-01	7/18/2025 5:00	8.21	27.54	1
LH-TR-01	7/18/2025 5:15	8.11	27.52	1
LH-TR-01	7/18/2025 5:30	8.05	27.48	1
LH-TR-01	7/18/2025 5:45	8	27.46	1
LH-TR-01	7/18/2025 6:00	7.93	27.44	1
LH-TR-01	7/18/2025 6:15	7.9	27.44	1
LH-TR-01	7/18/2025 6:30	7.88	27.42	1
LH-TR-01	7/18/2025 6:45	7.82	27.38	1
LH-TR-01	7/18/2025 7:00	7.84	27.38	1
LH-TR-01	7/18/2025 7:15	7.86	27.38	1
LH-TR-01	7/18/2025 7:30	7.85	27.36	1
LH-TR-01	7/18/2025 7:45	7.88	27.38	1
LH-TR-01	7/18/2025 8:00	7.88	27.38	1
LH-TR-01	7/18/2025 8:15	7.86	27.38	1
LH-TR-01	7/18/2025 8:30	7.91	27.38	1
LH-TR-01	7/18/2025 8:45	7.96	27.38	1
LH-TR-01	7/18/2025 9:00	7.96	27.38	1
LH-TR-01	7/18/2025 9:15	8.01	27.38	1
LH-TR-01	7/18/2025 9:30	8.07	27.38	1
LH-TR-01	7/18/2025 9:45	7.91	27.38	1
LH-TR-01	7/18/2025 10:00	8.08	27.4	1
LH-TR-01	7/18/2025 10:15	8.13	27.42	1
LH-TR-01	7/18/2025 10:30	8.23	27.44	1
LH-TR-01	7/18/2025 10:45	8.27	27.46	1
LH-TR-01	7/18/2025 11:00	8.32	27.48	1
LH-TR-01	7/18/2025 11:15	8.32	27.5	1
LH-TR-01	7/18/2025 11:30	8.41	27.52	1
LH-TR-01	7/18/2025 11:45	8.51	27.56	1
LH-TR-01	7/18/2025 12:00	8.49	27.58	1
LH-TR-01	7/18/2025 12:15	8.5	27.6	1
LH-TR-01	7/18/2025 12:30	8.39	27.6	1
LH-TR-01	7/18/2025 12:45	8.38	27.58	1
LH-TR-01	7/18/2025 13:00	8.37	27.6	1

Station Name	Date Time	DO mg/L	Temp C	Use Code
LH-TR-01	7/18/2025 13:15	8.35	27.6	1
LH-TR-01	7/18/2025 13:30	8.34	27.62	1
LH-TR-01	7/18/2025 13:45	8.39	27.62	1
LH-TR-01	7/18/2025 14:00	8.35	27.64	1
LH-TR-01	7/18/2025 14:15	8.37	27.64	1
LH-TR-01	7/18/2025 14:30	8.32	27.6	1
LH-TR-01	7/18/2025 14:45	8.36	27.58	1
LH-TR-01	7/18/2025 15:00	8.41	27.58	1
LH-TR-01	7/18/2025 15:15	8.43	27.58	1
LH-TR-01	7/18/2025 15:30	8.38	27.58	1
LH-TR-01	7/18/2025 15:45	8.33	27.58	1
LH-TR-01	7/18/2025 16:00	8.47	27.6	1
LH-TR-01	7/18/2025 16:15	8.51	27.64	1
LH-TR-01	7/18/2025 16:30	8.63	27.66	1
LH-TR-01	7/18/2025 16:45	8.69	27.68	1
LH-TR-01	7/18/2025 17:00	8.78	27.7	1
LH-TR-01	7/18/2025 17:15	8.67	27.68	1
LH-TR-01	7/18/2025 17:30	8.66	27.68	1
LH-TR-01	7/18/2025 17:45	8.83	27.68	1
LH-TR-01	7/18/2025 18:00	8.84	27.68	1
LH-TR-01	7/18/2025 18:15	8.92	27.7	1
LH-TR-01	7/18/2025 18:30	8.93	27.7	1
LH-TR-01	7/18/2025 18:45	8.96	27.68	1
LH-TR-01	7/18/2025 19:00	8.97	27.68	1
LH-TR-01	7/18/2025 19:15	9.01	27.68	1
LH-TR-01	7/18/2025 19:30	9.02	27.66	1
LH-TR-01	7/18/2025 19:45	9.01	27.66	1
LH-TR-01	7/18/2025 20:00	8.98	27.64	1
LH-TR-01	7/18/2025 20:15	8.94	27.62	1
LH-TR-01	7/18/2025 20:30	8.89	27.6	1
LH-TR-01	7/18/2025 20:45	8.83	27.6	1
LH-TR-01	7/18/2025 21:00	8.82	27.6	1
LH-TR-01	7/18/2025 21:15	8.85	27.6	1
LH-TR-01	7/18/2025 21:30	8.82	27.6	1
LH-TR-01	7/18/2025 21:45	8.8	27.58	1
LH-TR-01	7/18/2025 22:00	8.82	27.58	1
LH-TR-01	7/18/2025 22:15	8.8	27.58	1
LH-TR-01	7/18/2025 22:30	8.84	27.56	1
LH-TR-01	7/18/2025 22:45	8.87	27.56	1
LH-TR-01	7/18/2025 23:00	8.84	27.54	1
LH-TR-01	7/18/2025 23:15	8.9	27.54	1
LH-TR-01	7/18/2025 23:30	8.82	27.54	1
LH-TR-01	7/18/2025 23:45	8.82	27.54	1
LH-TR-01	7/19/2025 0:00	8.81	27.54	1
LH-TR-01	7/19/2025 0:15	8.78	27.52	1
LH-TR-01	7/19/2025 0:30	8.69	27.52	1
LH-TR-01	7/19/2025 0:45	8.64	27.5	1
LH-TR-01	7/19/2025 1:00	8.64	27.5	1
LH-TR-01	7/19/2025 1:15	8.59	27.48	1
LH-TR-01	7/19/2025 1:30	8.53	27.48	1
LH-TR-01	7/19/2025 1:45	8.52	27.46	1
LH-TR-01	7/19/2025 2:00	8.46	27.44	1
LH-TR-01	7/19/2025 2:15	8.45	27.44	1
LH-TR-01	7/19/2025 2:30	8.42	27.42	1
LH-TR-01	7/19/2025 2:45	8.35	27.42	1
LH-TR-01	7/19/2025 3:00	8.38	27.42	1
LH-TR-01	7/19/2025 3:15	8.4	27.4	1
LH-TR-01	7/19/2025 3:30	8.39	27.4	1
LH-TR-01	7/19/2025 3:45	8.39	27.38	1
LH-TR-01	7/19/2025 4:00	8.28	27.36	1
LH-TR-01	7/19/2025 4:15	8.35	27.36	1
LH-TR-01	7/19/2025 4:30	8.27	27.34	1
LH-TR-01	7/19/2025 4:45	8.37	27.34	1
LH-TR-01	7/19/2025 5:00	8.31	27.32	1
LH-TR-01	7/19/2025 5:15	8.29	27.32	1
LH-TR-01	7/19/2025 5:30	8.25	27.32	1
LH-TR-01	7/19/2025 5:45	8.27	27.3	1
LH-TR-01	7/19/2025 6:00	8.28	27.28	1
LH-TR-01	7/19/2025 6:15	8.25	27.28	1
LH-TR-01	7/19/2025 6:30	8.2	27.26	1
LH-TR-01	7/19/2025 6:45	8.2	27.26	1
LH-TR-01	7/19/2025 7:00	8.2	27.24	1
LH-TR-01	7/19/2025 7:15	8.2	27.24	1
LH-TR-01	7/19/2025 7:30	8.17	27.24	1
LH-TR-01	7/19/2025 7:45	8.14	27.22	1
LH-TR-01	7/19/2025 8:00	8.18	27.22	1
LH-TR-01	7/19/2025 8:15	8.2	27.24	1
LH-TR-01	7/19/2025 8:30	8.22	27.24	1
LH-TR-01	7/19/2025 8:45	8.23	27.24	1
LH-TR-01	7/19/2025 9:00	8.22	27.24	1
LH-TR-01	7/19/2025 9:15	8.28	27.26	1
LH-TR-01	7/19/2025 9:30	8.34	27.26	1
LH-TR-01	7/19/2025 9:45	8.39	27.26	1
LH-TR-01	7/19/2025 10:00	8.38	27.26	1

Station Name	Date Time	DO mg/L	Temp C	Use Code
LH-TR-01	7/19/2025 10:15	8.39	27.26	1
LH-TR-01	7/19/2025 10:30	8.41	27.28	1
LH-TR-01	7/19/2025 10:45	8.41	27.28	1
LH-TR-01	7/19/2025 11:00	8.36	27.3	1
LH-TR-01	7/19/2025 11:15	8.41	27.32	1
LH-TR-01	7/19/2025 11:30	8.38	27.36	1
LH-TR-01	7/19/2025 11:45	8.47	27.36	1
LH-TR-01	7/19/2025 12:00	8.5	27.38	1
LH-TR-01	7/19/2025 12:15	8.48	27.38	1
LH-TR-01	7/19/2025 12:30	8.55	27.4	1
LH-TR-01	7/19/2025 12:45	8.59	27.42	1
LH-TR-01	7/19/2025 13:00	8.6	27.44	1
LH-TR-01	7/19/2025 13:15	8.66	27.46	1
LH-TR-01	7/19/2025 13:30	8.68	27.48	1
LH-TR-01	7/19/2025 13:45	8.74	27.5	1
LH-TR-01	7/19/2025 14:00	8.85	27.54	1
LH-TR-01	7/19/2025 14:15	8.85	27.56	1
LH-TR-01	7/19/2025 14:30	8.95	27.6	1
LH-TR-01	7/19/2025 14:45	9.03	27.64	1
LH-TR-01	7/19/2025 15:00	9.16	27.68	1
LH-TR-01	7/19/2025 15:15	9.09	27.68	1
LH-TR-01	7/19/2025 15:30	9.05	27.72	1
LH-TR-01	7/19/2025 15:45	9.34	27.82	1
LH-TR-01	7/19/2025 16:00	9.23	27.78	1
LH-TR-01	7/19/2025 16:15	9.18	27.74	1
LH-TR-01	7/19/2025 16:30	9.25	27.76	1
LH-TR-01	7/19/2025 16:45	9.39	27.82	1
LH-TR-01	7/19/2025 17:00	9.36	27.88	1
LH-TR-01	7/19/2025 17:15	9.46	27.92	1
LH-TR-01	7/19/2025 17:30	9.46	27.9	1
LH-TR-01	7/19/2025 17:45	9.42	27.88	1
LH-TR-01	7/19/2025 18:00	9.35	27.84	1
LH-TR-01	7/19/2025 18:15	9.41	27.84	1
LH-TR-01	7/19/2025 18:30	9.31	27.84	1
LH-TR-01	7/19/2025 18:45	9.21	27.8	1
LH-TR-01	7/19/2025 19:00	9.42	27.84	1
LH-TR-01	7/19/2025 19:15	9.35	27.88	1
LH-TR-01	7/19/2025 19:30	9.35	27.88	1
LH-TR-01	7/19/2025 19:45	9.37	27.88	1
LH-TR-01	7/19/2025 20:00	9.35	27.88	1
LH-TR-01	7/19/2025 20:15	9.36	27.86	1
LH-TR-01	7/19/2025 20:30	9.31	27.84	1
LH-TR-01	7/19/2025 20:45	9.18	27.8	1
LH-TR-01	7/19/2025 21:00	9.07	27.76	1
LH-TR-01	7/19/2025 21:15	9.02	27.74	1
LH-TR-01	7/19/2025 21:30	8.98	27.72	1
LH-TR-01	7/19/2025 21:45	8.97	27.72	1
LH-TR-01	7/19/2025 22:00	8.93	27.72	1
LH-TR-01	7/19/2025 22:15	8.84	27.68	1
LH-TR-01	7/19/2025 22:30	8.96	27.68	1
LH-TR-01	7/19/2025 22:45	8.92	27.68	1
LH-TR-01	7/19/2025 23:00	9.03	27.7	1
LH-TR-01	7/19/2025 23:15	9.12	27.72	1
LH-TR-01	7/19/2025 23:30	9.13	27.72	1
LH-TR-01	7/19/2025 23:45	9.17	27.72	1
LH-TR-01	7/20/2025 0:00	9.19	27.7	1
LH-TR-01	7/20/2025 0:15	9.08	27.68	1
LH-TR-01	7/20/2025 0:30	9.06	27.66	1
LH-TR-01	7/20/2025 0:45	9.03	27.64	1
LH-TR-01	7/20/2025 1:00	8.99	27.6	1
LH-TR-01	7/20/2025 1:15	8.9	27.58	1
LH-TR-01	7/20/2025 1:30	8.83	27.56	1
LH-TR-01	7/20/2025 1:45	8.77	27.54	1
LH-TR-01	7/20/2025 2:00	8.85	27.54	1
LH-TR-01	7/20/2025 2:15	8.84	27.54	1
LH-TR-01	7/20/2025 2:30	8.78	27.52	1
LH-TR-01	7/20/2025 2:45	8.68	27.5	1
LH-TR-01	7/20/2025 3:00	8.67	27.46	1
LH-TR-01	7/20/2025 3:15	8.51	27.44	1
LH-TR-01	7/20/2025 3:30	8.57	27.44	1
LH-TR-01	7/20/2025 3:45	8.47	27.42	1
LH-TR-01	7/20/2025 4:00	8.47	27.4	1
LH-TR-01	7/20/2025 4:15	8.53	27.4	1
LH-TR-01	7/20/2025 4:30	8.58	27.38	1
LH-TR-01	7/20/2025 4:45	8.58	27.38	1
LH-TR-01	7/20/2025 5:00	8.54	27.38	1
LH-TR-01	7/20/2025 5:15	8.53	27.36	1
LH-TR-01	7/20/2025 5:30	8.51	27.36	1
LH-TR-01	7/20/2025 5:45	8.52	27.36	1
LH-TR-01	7/20/2025 6:00	8.43	27.36	1
LH-TR-01	7/20/2025 6:15	8.45	27.34	1
LH-TR-01	7/20/2025 6:30	8.39	27.32	1
LH-TR-01	7/20/2025 6:45	8.33	27.32	1
LH-TR-01	7/20/2025 7:00	8.24	27.3	1

Station Name	Date Time	DO mg/L	Temp C	Use Code
LH-TR-01	7/20/2025 7:15	8.12	27.28	1
LH-TR-01	7/20/2025 7:30	8.16	27.28	1
LH-TR-01	7/20/2025 7:45	8.11	27.28	1
LH-TR-01	7/20/2025 8:00	8.18	27.28	1
LH-TR-01	7/20/2025 8:15	8.19	27.28	1
LH-TR-01	7/20/2025 8:30	8.21	27.28	1
LH-TR-01	7/20/2025 8:45	8.29	27.26	1
LH-TR-01	7/20/2025 9:00	8.19	27.26	1
LH-TR-01	7/20/2025 9:15	8.14	27.26	1
LH-TR-01	7/20/2025 9:30	8.2	27.24	1
LH-TR-01	7/20/2025 9:45	8.06	27.24	1
LH-TR-01	7/20/2025 10:00	8.03	27.22	1
LH-TR-01	7/20/2025 10:15	7.91	27.22	1
LH-TR-01	7/20/2025 10:30	7.99	27.22	1
LH-TR-01	7/20/2025 10:45	8.01	27.22	1
LH-TR-01	7/20/2025 11:00	8.01	27.22	1
LH-TR-01	7/20/2025 11:15	8.15	27.24	1
LH-TR-01	7/20/2025 11:30	8.26	27.24	1
LH-TR-01	7/20/2025 11:45	8.27	27.26	1
LH-TR-01	7/20/2025 12:00	8.33	27.26	1
LH-TR-01	7/20/2025 12:15	8.38	27.28	1
LH-TR-01	7/20/2025 12:30	8.4	27.28	1
LH-TR-01	7/20/2025 12:45	8.43	27.32	1
LH-TR-01	7/20/2025 13:00	8.5	27.34	1
LH-TR-01	7/20/2025 13:15	8.58	27.38	1
LH-TR-01	7/20/2025 13:30	8.69	27.42	1
LH-TR-01	7/20/2025 13:45	8.73	27.46	1
LH-TR-01	7/20/2025 14:00	8.8	27.52	1
LH-TR-01	7/20/2025 14:15	8.84	27.56	1
LH-TR-01	7/20/2025 14:30	8.92	27.6	1
LH-TR-01	7/20/2025 14:45	8.95	27.64	1
LH-TR-01	7/20/2025 15:00	9	27.66	1
LH-TR-01	7/20/2025 15:15	9.03	27.68	1
LH-TR-01	7/20/2025 15:30	9.04	27.72	1
LH-TR-01	7/20/2025 15:45	9.1	27.74	1
LH-TR-01	7/20/2025 16:00	9.12	27.76	1
LH-TR-01	7/20/2025 16:15	9.08	27.76	1
LH-TR-01	7/20/2025 16:30	9.07	27.74	1
LH-TR-01	7/20/2025 16:45	9.08	27.74	1
LH-TR-01	7/20/2025 17:00	8.93	27.72	1
LH-TR-01	7/20/2025 17:15	9.09	27.72	1
LH-TR-01	7/20/2025 17:30	9.05	27.72	1
LH-TR-01	7/20/2025 17:45	8.97	27.66	1
LH-TR-01	7/20/2025 18:00	8.85	27.64	1
LH-TR-01	7/20/2025 18:15	8.67	27.6	1
LH-TR-01	7/20/2025 18:30	8.57	27.56	1
LH-TR-01	7/20/2025 18:45	8.41	27.54	1
LH-TR-01	7/20/2025 19:00	8.46	27.48	1
LH-TR-01	7/20/2025 19:15	8.49	27.46	1
LH-TR-01	7/20/2025 19:30	8.44	27.46	1
LH-TR-01	7/20/2025 19:45	8.46	27.44	1
LH-TR-01	7/20/2025 20:00	8.5	27.44	1
LH-TR-01	7/20/2025 20:15	8.25	27.42	1
LH-TR-01	7/20/2025 20:30	8.25	27.38	1
LH-TR-01	7/20/2025 20:45	8.3	27.38	1
LH-TR-01	7/20/2025 21:00	8.36	27.38	1
LH-TR-01	7/20/2025 21:15	8.34	27.36	1
LH-TR-01	7/20/2025 21:30	8.36	27.36	1
LH-TR-01	7/20/2025 21:45	8.33	27.36	1
LH-TR-01	7/20/2025 22:00	8.41	27.38	1
LH-TR-01	7/20/2025 22:15	8.39	27.38	1
LH-TR-01	7/20/2025 22:30	8.38	27.38	1
LH-TR-01	7/20/2025 22:45	8.36	27.38	1
LH-TR-01	7/20/2025 23:00	8.33	27.36	1
LH-TR-01	7/20/2025 23:15	8.33	27.34	1
LH-TR-01	7/20/2025 23:30	8.31	27.34	1
LH-TR-01	7/20/2025 23:45	8.33	27.32	1
LH-TR-01	7/21/2025 0:00	8.3	27.3	1
LH-TR-01	7/21/2025 0:15	8.3	27.28	1
LH-TR-01	7/21/2025 0:30	8.2	27.26	1
LH-TR-01	7/21/2025 0:45	8.13	27.24	1
LH-TR-01	7/21/2025 1:00	8.16	27.22	1
LH-TR-01	7/21/2025 1:15	8.16	27.2	1
LH-TR-01	7/21/2025 1:30	8.15	27.2	1
LH-TR-01	7/21/2025 1:45	8.13	27.18	1
LH-TR-01	7/21/2025 2:00	8.17	27.18	1
LH-TR-01	7/21/2025 2:15	8.14	27.18	1
LH-TR-01	7/21/2025 2:30	8.15	27.16	1
LH-TR-01	7/21/2025 2:45	8.07	27.16	1
LH-TR-01	7/21/2025 3:00	8.09	27.14	1
LH-TR-01	7/21/2025 3:15	8.06	27.14	1
LH-TR-01	7/21/2025 3:30	8.05	27.12	1
LH-TR-01	7/21/2025 3:45	8.03	27.12	1
LH-TR-01	7/21/2025 4:00	8.01	27.1	1

Station Name	Date Time	DO mg/L	Temp C	Use Code
LH-TR-01	7/21/2025 4:15	8	27.1	1
LH-TR-01	7/21/2025 4:30	8	27.1	1
LH-TR-01	7/21/2025 4:45	7.97	27.08	1
LH-TR-01	7/21/2025 5:00	7.99	27.06	1
LH-TR-01	7/21/2025 5:15	8	27.06	1
LH-TR-01	7/21/2025 5:30	7.96	27.04	1
LH-TR-01	7/21/2025 5:45	7.96	27.04	1
LH-TR-01	7/21/2025 6:00	7.94	27.02	1
LH-TR-01	7/21/2025 6:15	7.95	27.02	1
LH-TR-01	7/21/2025 6:30	7.97	27	1
LH-TR-01	7/21/2025 6:45	7.99	27	1
LH-TR-01	7/21/2025 7:00	7.98	26.98	1
LH-TR-01	7/21/2025 7:15	8	26.98	1
LH-TR-01	7/21/2025 7:30	7.96	26.98	1
LH-TR-01	7/21/2025 7:45	7.93	26.98	1
LH-TR-01	7/21/2025 8:00	7.96	26.98	1
LH-TR-01	7/21/2025 8:15	7.99	26.98	1
LH-TR-01	7/21/2025 8:30	7.98	27	1
LH-TR-01	7/21/2025 8:45	7.96	27	1
LH-TR-01	7/21/2025 9:00	8	27	1
LH-TR-01	7/21/2025 9:15	8.05	27	1
LH-TR-01	7/21/2025 9:30	8.09	27.02	1
LH-TR-01	7/21/2025 9:45	8.13	27.02	1
LH-TR-01	7/21/2025 10:00	8.12	27.04	1
LH-TR-01	7/21/2025 10:15	8.1	27.06	1
LH-TR-01	7/21/2025 10:30	8.14	27.06	1
LH-TR-01	7/21/2025 10:45	8.11	24.96	2
LH-TR-01	7/21/2025 11:00	8.65	22.94	2
LH-TR-01	7/21/2025 11:15	8.41	24.3	2
LH-TR-01	7/21/2025 11:30	8.41	24.2	2
LH-TR-01	7/21/2025 11:45	8.37	24.08	2
LH-TR-01	7/21/2025 12:00	8.31	24.46	2
LH-TR-01	7/21/2025 12:15	8.25	26.7	2
LH-TR-01	7/21/2025 12:30	8.24	27.08	1
LH-TR-01	7/21/2025 12:45	8.33	27.12	1
LH-TR-01	7/21/2025 13:00	8.38	27.12	1
LH-TR-01	7/21/2025 13:15	8.4	27.14	1
LH-TR-01	7/21/2025 13:30	8.47	27.14	1
LH-TR-01	7/21/2025 13:45	8.53	27.16	1
LH-TR-01	7/21/2025 14:00	8.56	27.16	1
LH-TR-01	7/21/2025 14:15	8.53	27.16	1
LH-TR-01	7/21/2025 14:30	8.56	27.18	1
LH-TR-01	7/21/2025 14:45	8.58	27.18	1
LH-TR-01	7/21/2025 15:00	8.63	27.18	1
LH-TR-01	7/21/2025 15:15	8.63	27.18	1
LH-TR-01	7/21/2025 15:30	8.67	27.18	1
LH-TR-01	7/21/2025 15:45	8.72	27.2	1
LH-TR-01	7/21/2025 16:00	8.75	27.22	1
LH-TR-01	7/21/2025 16:15	8.8	27.24	1
LH-TR-01	7/21/2025 16:30	8.84	27.24	1
LH-TR-01	7/21/2025 16:45	8.85	27.26	1
LH-TR-01	7/21/2025 17:00	8.89	27.28	1
LH-TR-01	7/21/2025 17:15	8.87	27.28	1
LH-TR-01	7/21/2025 17:30	8.84	27.26	1
LH-TR-01	7/21/2025 17:45	8.85	27.26	1
LH-TR-01	7/21/2025 18:00	8.87	27.26	1
LH-TR-01	7/21/2025 18:15	8.82	27.24	1
LH-TR-01	7/21/2025 18:30	8.79	27.22	1
LH-TR-01	7/21/2025 18:45	8.82	27.22	1
LH-TR-01	7/21/2025 19:00	8.79	27.22	1
LH-TR-01	7/21/2025 19:15	8.78	27.2	1
LH-TR-01	7/21/2025 19:30	8.77	27.2	1
LH-TR-01	7/21/2025 19:45	8.68	27.16	1
LH-TR-01	7/21/2025 20:00	8.6	27.14	1
LH-TR-01	7/21/2025 20:15	8.56	27.12	1
LH-TR-01	7/21/2025 20:30	8.48	27.1	1
LH-TR-01	7/21/2025 20:45	8.44	27.08	1
LH-TR-01	7/21/2025 21:00	8.43	27.06	1
LH-TR-01	7/21/2025 21:15	8.38	27.04	1
LH-TR-01	7/21/2025 21:30	8.34	27.04	1
LH-TR-01	7/21/2025 21:45	8.31	27.02	1
LH-TR-01	7/21/2025 22:00	8.29	27.02	1
LH-TR-01	7/21/2025 22:15	8.3	27	1
LH-TR-01	7/21/2025 22:30	8.29	27	1
LH-TR-01	7/21/2025 22:45	8.29	26.98	1
LH-TR-01	7/21/2025 23:00	8.28	26.98	1
LH-TR-01	7/21/2025 23:15	8.29	26.96	1
LH-TR-01	7/21/2025 23:30	8.29	26.94	1
LH-TR-01	7/21/2025 23:45	8.26	26.94	1
LH-TR-01	7/22/2025 0:00	8.27	26.92	1
LH-TR-01	7/22/2025 0:15	8.27	26.92	1
LH-TR-01	7/22/2025 0:30	8.27	26.9	1
LH-TR-01	7/22/2025 0:45	8.18	26.9	1
LH-TR-01	7/22/2025 1:00	8.19	26.88	1

Station Name	Date Time	DO mg/L	Temp C	Use Code
LH-TR-01	7/22/2025 1:15	8.17	26.86	1
LH-TR-01	7/22/2025 1:30	8.17	26.84	1
LH-TR-01	7/22/2025 1:45	8.14	26.84	1
LH-TR-01	7/22/2025 2:00	8.09	26.82	1
LH-TR-01	7/22/2025 2:15	8.09	26.82	1
LH-TR-01	7/22/2025 2:30	8.06	26.8	1
LH-TR-01	7/22/2025 2:45	7.99	26.78	1
LH-TR-01	7/22/2025 3:00	8.03	26.78	1
LH-TR-01	7/22/2025 3:15	8.01	26.76	1
LH-TR-01	7/22/2025 3:30	8.03	26.74	1
LH-TR-01	7/22/2025 3:45	8	26.74	1
LH-TR-01	7/22/2025 4:00	8	26.72	1
LH-TR-01	7/22/2025 4:15	8.02	26.7	1
LH-TR-01	7/22/2025 4:30	8.04	26.7	1
LH-TR-01	7/22/2025 4:45	8.03	26.68	1
LH-TR-01	7/22/2025 5:00	8.07	26.66	1
LH-TR-01	7/22/2025 5:15	8.02	26.64	1
LH-TR-01	7/22/2025 5:30	8.01	26.64	1
LH-TR-01	7/22/2025 5:45	8.03	26.62	1
LH-TR-01	7/22/2025 6:00	8.06	26.62	1
LH-TR-01	7/22/2025 6:15	8.05	26.62	1
LH-TR-01	7/22/2025 6:30	8.04	26.6	1
LH-TR-01	7/22/2025 6:45	8.01	26.6	1
LH-TR-01	7/22/2025 7:00	8.01	26.6	1
LH-TR-01	7/22/2025 7:15	8.01	26.6	1
LH-TR-01	7/22/2025 7:30	8	26.6	1
LH-TR-01	7/22/2025 7:45	7.97	26.62	1
LH-TR-01	7/22/2025 8:00	7.96	26.62	1
LH-TR-01	7/22/2025 8:15	7.98	26.64	1
LH-TR-01	7/22/2025 8:30	7.99	26.64	1
LH-TR-01	7/22/2025 8:45	8.03	26.64	1
LH-TR-01	7/22/2025 9:00	8.01	26.64	1
LH-TR-01	7/22/2025 9:15	8.04	26.66	1
LH-TR-01	7/22/2025 9:30	8.04	26.68	1
LH-TR-01	7/22/2025 9:45	8.07	26.68	1
LH-TR-01	7/22/2025 10:00	8.15	26.7	1
LH-TR-01	7/22/2025 10:15	8.15	26.7	1
LH-TR-01	7/22/2025 10:30	8.15	26.72	1
LH-TR-01	7/22/2025 10:45	8.21	26.74	1
LH-TR-01	7/22/2025 11:00	8.23	26.76	1
LH-TR-01	7/22/2025 11:15	8.32	26.78	1
LH-TR-01	7/22/2025 11:30	8.31	26.8	1
LH-TR-01	7/22/2025 11:45	8.28	26.8	1
LH-TR-01	7/22/2025 12:00	8.32	26.82	1
LH-TR-01	7/22/2025 12:15	8.35	26.84	1
LH-TR-01	7/22/2025 12:30	8.4	26.88	1
LH-TR-01	7/22/2025 12:45	8.39	26.9	1
LH-TR-01	7/22/2025 13:00	8.39	26.92	1
LH-TR-01	7/22/2025 13:15	8.43	26.96	1
LH-TR-01	7/22/2025 13:30	8.42	26.98	1
LH-TR-01	7/22/2025 13:45	8.45	26.98	1
LH-TR-01	7/22/2025 14:00	8.51	27.02	1
LH-TR-01	7/22/2025 14:15	8.55	27.06	1
LH-TR-01	7/22/2025 14:30	8.66	27.12	1
LH-TR-01	7/22/2025 14:45	8.76	27.16	1
LH-TR-01	7/22/2025 15:00	8.76	27.16	1
LH-TR-01	7/22/2025 15:15	8.78	27.14	1
LH-TR-01	7/22/2025 15:30	8.78	27.14	1
LH-TR-01	7/22/2025 15:45	8.88	27.14	1
LH-TR-01	7/22/2025 16:00	8.94	27.14	1
LH-TR-01	7/22/2025 16:15	9	27.2	1
LH-TR-01	7/22/2025 16:30	9.07	27.2	1
LH-TR-01	7/22/2025 16:45	9.04	27.2	1
LH-TR-01	7/22/2025 17:00	9.05	27.18	1
LH-TR-01	7/22/2025 17:15	9.06	27.2	1
LH-TR-01	7/22/2025 17:30	9.15	27.24	1
LH-TR-01	7/22/2025 17:45	9.14	27.26	1
LH-TR-01	7/22/2025 18:00	9.1	27.22	1
LH-TR-01	7/22/2025 18:15	9.19	27.24	1
LH-TR-01	7/22/2025 18:30	9.25	27.28	1
LH-TR-01	7/22/2025 18:45	9.26	27.3	1
LH-TR-01	7/22/2025 19:00	9.17	27.28	1
LH-TR-01	7/22/2025 19:15	9.07	27.24	1
LH-TR-01	7/22/2025 19:30	9.01	27.2	1
LH-TR-01	7/22/2025 19:45	9.01	27.2	1
LH-TR-01	7/22/2025 20:00	8.95	27.2	1
LH-TR-01	7/22/2025 20:15	8.9	27.16	1
LH-TR-01	7/22/2025 20:30	8.86	27.14	1
LH-TR-01	7/22/2025 20:45	8.82	27.14	1
LH-TR-01	7/22/2025 21:00	8.78	27.1	1
LH-TR-01	7/22/2025 21:15	8.75	27.1	1
LH-TR-01	7/22/2025 21:30	8.72	27.06	1
LH-TR-01	7/22/2025 21:45	8.66	27.06	1
LH-TR-01	7/22/2025 22:00	8.6	27.02	1

Station Name	Date Time	DO mg/L	Temp C	Use Code
LH-TR-01	7/22/2025 22:15	8.58	27	1
LH-TR-01	7/22/2025 22:30	8.6	26.98	1
LH-TR-01	7/22/2025 22:45	8.61	26.96	1
LH-TR-01	7/22/2025 23:00	8.6	26.96	1
LH-TR-01	7/22/2025 23:15	8.54	26.94	1
LH-TR-01	7/22/2025 23:30	8.48	26.92	1
LH-TR-01	7/22/2025 23:45	8.5	26.9	1
LH-TR-01	7/23/2025 0:00	8.54	26.9	1
LH-TR-01	7/23/2025 0:15	8.57	26.86	1
LH-TR-01	7/23/2025 0:30	8.58	26.86	1
LH-TR-01	7/23/2025 0:45	8.51	26.84	1
LH-TR-01	7/23/2025 1:00	8.4	26.82	1
LH-TR-01	7/23/2025 1:15	8.33	26.8	1
LH-TR-01	7/23/2025 1:30	8.32	26.78	1
LH-TR-01	7/23/2025 1:45	8.3	26.76	1
LH-TR-01	7/23/2025 2:00	8.22	26.74	1
LH-TR-01	7/23/2025 2:15	8.16	26.74	1
LH-TR-01	7/23/2025 2:30	8.13	26.7	1
LH-TR-01	7/23/2025 2:45	8.06	26.7	1
LH-TR-01	7/23/2025 3:00	8	26.68	1
LH-TR-01	7/23/2025 3:15	7.97	26.66	1
LH-TR-01	7/23/2025 3:30	7.88	26.64	1
LH-TR-01	7/23/2025 3:45	7.88	26.62	1
LH-TR-01	7/23/2025 4:00	7.79	26.6	1
LH-TR-01	7/23/2025 4:15	7.72	26.6	1
LH-TR-01	7/23/2025 4:30	7.6	26.58	1
LH-TR-01	7/23/2025 4:45	7.55	26.56	1
LH-TR-01	7/23/2025 5:00	7.49	26.56	1
LH-TR-01	7/23/2025 5:15	7.45	26.54	1
LH-TR-01	7/23/2025 5:30	7.44	26.54	1
LH-TR-01	7/23/2025 5:45	7.41	26.52	1
LH-TR-01	7/23/2025 6:00	7.39	26.52	1
LH-TR-01	7/23/2025 6:15	7.38	26.5	1
LH-TR-01	7/23/2025 6:30	7.41	26.48	1
LH-TR-01	7/23/2025 6:45	7.35	26.48	1
LH-TR-01	7/23/2025 7:00	7.37	26.48	1
LH-TR-01	7/23/2025 7:15	7.4	26.46	1
LH-TR-01	7/23/2025 7:30	7.42	26.46	1
LH-TR-01	7/23/2025 7:45	7.43	26.46	1
LH-TR-01	7/23/2025 8:00	7.49	26.46	1
LH-TR-01	7/23/2025 8:15	7.41	26.46	1
LH-TR-01	7/23/2025 8:30	7.48	26.46	1
LH-TR-01	7/23/2025 8:45	7.29	26.46	1
LH-TR-01	7/23/2025 9:00	7.61	26.46	1
LH-TR-01	7/23/2025 9:15	7.65	26.48	1
LH-TR-01	7/23/2025 9:30	7.55	26.48	1
LH-TR-01	7/23/2025 9:45	7.67	26.48	1
LH-TR-01	7/23/2025 10:00	7.71	26.48	1
LH-TR-01	7/23/2025 10:15	7.69	26.48	1
LH-TR-01	7/23/2025 10:30	7.65	26.48	1
LH-TR-01	7/23/2025 10:45	7.55	26.5	1
LH-TR-01	7/23/2025 11:00	7.56	26.5	1
LH-TR-01	7/23/2025 11:15	7.57	26.5	1
LH-TR-01	7/23/2025 11:30	7.73	26.5	1
LH-TR-01	7/23/2025 11:45	7.84	26.54	1
LH-TR-01	7/23/2025 12:00	7.9	26.56	1
LH-TR-01	7/23/2025 12:15	7.94	26.56	1
LH-TR-01	7/23/2025 12:30	8	26.58	1
LH-TR-01	7/23/2025 12:45	8	26.6	1
LH-TR-01	7/23/2025 13:00	8.04	26.62	1
LH-TR-01	7/23/2025 13:15	8.05	26.66	1
LH-TR-01	7/23/2025 13:30	8.07	26.66	1
LH-TR-01	7/23/2025 13:45	8.2	26.68	1
LH-TR-01	7/23/2025 14:00	8.23	26.7	1
LH-TR-01	7/23/2025 14:15	8.26	26.7	1
LH-TR-01	7/23/2025 14:30	8.28	26.7	1
LH-TR-01	7/23/2025 14:45	8.36	26.7	1
LH-TR-01	7/23/2025 15:00	8.56	26.7	1
LH-TR-01	7/23/2025 15:15	8.66	26.76	1
LH-TR-01	7/23/2025 15:30	8.96	26.86	1
LH-TR-01	7/23/2025 15:45	8.68	26.9	1
LH-TR-01	7/23/2025 16:00	8.55	26.82	1
LH-TR-01	7/23/2025 16:15	8.54	26.8	1
LH-TR-01	7/23/2025 16:30	8.8	26.88	1
LH-TR-01	7/23/2025 16:45	8.72	26.92	1
LH-TR-01	7/23/2025 17:00	8.55	26.86	1
LH-TR-01	7/23/2025 17:15	8.44	26.78	1
LH-TR-01	7/23/2025 17:30	8.58	26.78	1
LH-TR-01	7/23/2025 17:45	8.7	26.8	1
LH-TR-01	7/23/2025 18:00	8.59	26.8	1
LH-TR-01	7/23/2025 18:15	8.5	26.78	1
LH-TR-01	7/23/2025 18:30	8.61	26.76	1
LH-TR-01	7/23/2025 18:45	8.62	26.78	1
LH-TR-01	7/23/2025 19:00	8.87	26.84	1

Station Name	Date Time	DO mg/L	Temp C	Use Code
LH-TR-01	7/23/2025 19:15	8.91	26.88	1
LH-TR-01	7/23/2025 19:30	8.82	26.84	1
LH-TR-01	7/23/2025 19:45	8.8	26.8	1
LH-TR-01	7/23/2025 20:00	8.76	26.8	1
LH-TR-01	7/23/2025 20:15	8.58	26.74	1
LH-TR-01	7/23/2025 20:30	8.39	26.66	1
LH-TR-01	7/23/2025 20:45	8.43	26.64	1
LH-TR-01	7/23/2025 21:00	8.32	26.6	1
LH-TR-01	7/23/2025 21:15	8.22	26.56	1
LH-TR-01	7/23/2025 21:30	8.17	26.52	1
LH-TR-01	7/23/2025 21:45	8.1	26.48	1
LH-TR-01	7/23/2025 22:00	8.04	26.48	1
LH-TR-01	7/23/2025 22:15	8.01	26.46	1
LH-TR-01	7/23/2025 22:30	8.07	26.48	1
LH-TR-01	7/23/2025 22:45	8.02	26.46	1
LH-TR-01	7/23/2025 23:00	7.98	26.44	1
LH-TR-01	7/23/2025 23:15	7.95	26.44	1
LH-TR-01	7/23/2025 23:30	8.08	26.44	1
LH-TR-01	7/23/2025 23:45	8.01	26.44	1
LH-TR-01	7/24/2025 0:00	8.04	26.44	1
LH-TR-01	7/24/2025 0:15	8.08	26.46	1
LH-TR-01	7/24/2025 0:30	8.16	26.46	1
LH-TR-01	7/24/2025 0:45	8.09	26.46	1
LH-TR-01	7/24/2025 1:00	8.11	26.46	1
LH-TR-01	7/24/2025 1:15	8.2	26.48	1
LH-TR-01	7/24/2025 1:30	8.29	26.5	1
LH-TR-01	7/24/2025 1:45	8.35	26.5	1
LH-TR-01	7/24/2025 2:00	8.5	26.56	1
LH-TR-01	7/24/2025 2:15	8.56	26.56	1
LH-TR-01	7/24/2025 2:30	8.56	26.56	1
LH-TR-01	7/24/2025 2:45	8.56	26.56	1
LH-TR-01	7/24/2025 3:00	8.56	26.56	1
LH-TR-01	7/24/2025 3:15	8.49	26.56	1
LH-TR-01	7/24/2025 3:30	8.49	26.54	1
LH-TR-01	7/24/2025 3:45	8.54	26.54	1
LH-TR-01	7/24/2025 4:00	8.62	26.56	1
LH-TR-01	7/24/2025 4:15	8.63	26.56	1
LH-TR-01	7/24/2025 4:30	8.6	26.56	1
LH-TR-01	7/24/2025 4:45	8.57	26.54	1
LH-TR-01	7/24/2025 5:00	8.57	26.52	1
LH-TR-01	7/24/2025 5:15	8.56	26.52	1
LH-TR-01	7/24/2025 5:30	8.52	26.52	1
LH-TR-01	7/24/2025 5:45	8.53	26.5	1
LH-TR-01	7/24/2025 6:00	8.57	26.5	1
LH-TR-01	7/24/2025 6:15	8.53	26.48	1
LH-TR-01	7/24/2025 6:30	8.57	26.48	1
LH-TR-01	7/24/2025 6:45	8.61	26.48	1
LH-TR-01	7/24/2025 7:00	8.64	26.48	1
LH-TR-01	7/24/2025 7:15	8.72	26.5	1
LH-TR-01	7/24/2025 7:30	8.77	26.5	1
LH-TR-01	7/24/2025 7:45	8.88	26.52	1
LH-TR-01	7/24/2025 8:00	8.88	26.54	1
LH-TR-01	7/24/2025 8:15	8.98	26.54	1
LH-TR-01	7/24/2025 8:30	9.05	26.56	1
LH-TR-01	7/24/2025 8:45	9.04	26.56	1
LH-TR-01	7/24/2025 9:00	9.06	26.56	1
LH-TR-01	7/24/2025 9:15	9.04	26.56	1
LH-TR-01	7/24/2025 9:30	9.07	26.56	1
LH-TR-01	7/24/2025 9:45	9.09	26.58	1
LH-TR-01	7/24/2025 10:00	9.12	26.58	1
LH-TR-01	7/24/2025 10:15	9.11	26.6	1
LH-TR-01	7/24/2025 10:30	9.17	26.62	1
LH-TR-01	7/24/2025 10:45	9.24	26.64	1
LH-TR-01	7/24/2025 11:00	9.28	26.68	1
LH-TR-01	7/24/2025 11:15	9.33	26.7	1
LH-TR-01	7/24/2025 11:30	9.29	26.72	1
LH-TR-01	7/24/2025 11:45	9.26	26.74	1
LH-TR-01	7/24/2025 12:00	9.15	26.72	1
LH-TR-01	7/24/2025 12:15	9.03	26.7	1
LH-TR-01	7/24/2025 12:30	9.17	26.74	1
LH-TR-01	7/24/2025 12:45	9.34	26.8	1
LH-TR-01	7/24/2025 13:00	9.33	26.8	1
LH-TR-01	7/24/2025 13:15	9.32	26.82	1
LH-TR-01	7/24/2025 13:30	9.62	26.86	1
LH-TR-01	7/24/2025 13:45	9.77	26.92	1
LH-TR-01	7/24/2025 14:00	9.93	26.98	1
LH-TR-01	7/24/2025 14:15	10.11	27.04	1
LH-TR-01	7/24/2025 14:30	10.26	27.06	1
LH-TR-01	7/24/2025 14:45	10.4	27.12	1
LH-TR-01	7/24/2025 15:00	10.41	27.16	1
LH-TR-01	7/24/2025 15:15	10.3	27.14	1
LH-TR-01	7/24/2025 15:30	10.34	27.16	1
LH-TR-01	7/24/2025 15:45	10.38	27.22	1
LH-TR-01	7/24/2025 16:00	10.41	27.24	1

Station Name	Date Time	DO mg/L	Temp C	Use Code
LH-TR-01	7/24/2025 16:15	10.34	27.26	1
LH-TR-01	7/24/2025 16:30	10.28	27.26	1
LH-TR-01	7/24/2025 16:45	10.24	27.26	1
LH-TR-01	7/24/2025 17:00	10.31	27.32	1
LH-TR-01	7/24/2025 17:15	10.29	27.32	1
LH-TR-01	7/24/2025 17:30	10.25	27.3	1
LH-TR-01	7/24/2025 17:45	10.22	27.28	1
LH-TR-01	7/24/2025 18:00	10.22	27.28	1
LH-TR-01	7/24/2025 18:15	10.29	27.26	1
LH-TR-01	7/24/2025 18:30	10.43	27.32	1
LH-TR-01	7/24/2025 18:45	10.31	27.28	1
LH-TR-01	7/24/2025 19:00	10.29	27.26	1
LH-TR-01	7/24/2025 19:15	10.29	27.28	1
LH-TR-01	7/24/2025 19:30	10.27	27.28	1
LH-TR-01	7/24/2025 19:45	10.17	27.26	1
LH-TR-01	7/24/2025 20:00	10.13	27.24	1
LH-TR-01	7/24/2025 20:15	10.08	27.22	1
LH-TR-01	7/24/2025 20:30	10	27.2	1
LH-TR-01	7/24/2025 20:45	10	27.18	1
LH-TR-01	7/24/2025 21:00	10.02	27.16	1
LH-TR-01	7/24/2025 21:15	10.11	27.16	1
LH-TR-01	7/24/2025 21:30	10.11	27.16	1
LH-TR-01	7/24/2025 21:45	10.03	27.14	1
LH-TR-01	7/24/2025 22:00	10	27.12	1
LH-TR-01	7/24/2025 22:15	10.02	27.12	1
LH-TR-01	7/24/2025 22:30	9.96	27.12	1
LH-TR-01	7/24/2025 22:45	9.81	27.08	1
LH-TR-01	7/24/2025 23:00	9.71	27.04	1
LH-TR-01	7/24/2025 23:15	9.72	27	1
LH-TR-01	7/24/2025 23:30	9.72	26.94	1
LH-TR-01	7/24/2025 23:45	9.65	26.92	1
LH-TR-01	7/25/2025 0:00	9.66	26.9	1
LH-TR-01	7/25/2025 0:15	9.69	26.86	1
LH-TR-01	7/25/2025 0:30	9.67	26.84	1
LH-TR-01	7/25/2025 0:45	9.67	26.84	1
LH-TR-01	7/25/2025 1:00	9.61	26.82	1
LH-TR-01	7/25/2025 1:15	9.51	26.8	1
LH-TR-01	7/25/2025 1:30	9.39	26.78	1
LH-TR-01	7/25/2025 1:45	9.15	26.74	1
LH-TR-01	7/25/2025 2:00	9.11	26.7	1
LH-TR-01	7/25/2025 2:15	9	26.66	1
LH-TR-01	7/25/2025 2:30	8.95	26.66	1
LH-TR-01	7/25/2025 2:45	8.95	26.64	1
LH-TR-01	7/25/2025 3:00	8.98	26.62	1
LH-TR-01	7/25/2025 3:15	9.04	26.62	1
LH-TR-01	7/25/2025 3:30	9.06	26.6	1
LH-TR-01	7/25/2025 3:45	9.08	26.58	1
LH-TR-01	7/25/2025 4:00	9.06	26.58	1
LH-TR-01	7/25/2025 4:15	9.06	26.56	1
LH-TR-01	7/25/2025 4:30	9.04	26.54	1
LH-TR-01	7/25/2025 4:45	8.99	26.54	1
LH-TR-01	7/25/2025 5:00	8.96	26.52	1
LH-TR-01	7/25/2025 5:15	8.94	26.52	1
LH-TR-01	7/25/2025 5:30	8.91	26.5	1
LH-TR-01	7/25/2025 5:45	8.88	26.5	1
LH-TR-01	7/25/2025 6:00	8.85	26.48	1
LH-TR-01	7/25/2025 6:15	8.83	26.48	1
LH-TR-01	7/25/2025 6:30	8.81	26.46	1
LH-TR-01	7/25/2025 6:45	8.8	26.46	1
LH-TR-01	7/25/2025 7:00	8.81	26.46	1
LH-TR-01	7/25/2025 7:15	8.82	26.46	1
LH-TR-01	7/25/2025 7:30	8.83	26.46	1
LH-TR-01	7/25/2025 7:45	8.86	26.46	1
LH-TR-01	7/25/2025 8:00	8.87	26.46	1
LH-TR-01	7/25/2025 8:15	8.87	26.48	1
LH-TR-01	7/25/2025 8:30	8.84	26.48	1
LH-TR-01	7/25/2025 8:45	8.82	26.5	1
LH-TR-01	7/25/2025 9:00	8.81	26.5	1
LH-TR-01	7/25/2025 9:15	8.86	26.52	1
LH-TR-01	7/25/2025 9:30	8.86	26.56	1
LH-TR-01	7/25/2025 9:45	8.89	26.58	1
LH-TR-01	7/25/2025 10:00	8.93	26.6	1
LH-TR-01	7/25/2025 10:15	8.94	26.62	1
LH-TR-01	7/25/2025 10:30	8.94	26.64	1
LH-TR-01	7/25/2025 10:45	9	26.66	1
LH-TR-01	7/25/2025 11:00	9.06	26.7	1
LH-TR-01	7/25/2025 11:15	9.11	26.72	1
LH-TR-01	7/25/2025 11:30	9.19	26.76	1
LH-TR-01	7/25/2025 11:45	9.22	26.8	1
LH-TR-01	7/25/2025 12:00	9.3	26.82	1
LH-TR-01	7/25/2025 12:15	9.42	26.88	1
LH-TR-01	7/25/2025 12:30	9.51	26.94	1
LH-TR-01	7/25/2025 12:45	9.61	26.98	1
LH-TR-01	7/25/2025 13:00	9.71	27.02	1

Station Name	Date Time	DO mg/L	Temp C	Use Code
LH-TR-01	7/25/2025 13:15	9.75	27.04	1
LH-TR-01	7/25/2025 13:30	9.86	27.08	1
LH-TR-01	7/25/2025 13:45	9.84	27.12	1
LH-TR-01	7/25/2025 14:00	9.77	27.12	1
LH-TR-01	7/25/2025 14:15	9.75	27.12	1
LH-TR-01	7/25/2025 14:30	9.71	27.1	1
LH-TR-01	7/25/2025 14:45	9.65	27.1	1
LH-TR-01	7/25/2025 15:00	9.7	27.1	1
LH-TR-01	7/25/2025 15:15	9.7	27.1	1
LH-TR-01	7/25/2025 15:30	9.75	27.12	1
LH-TR-01	7/25/2025 15:45	9.84	27.16	1
LH-TR-01	7/25/2025 16:00	9.94	27.2	1
LH-TR-01	7/25/2025 16:15	10.06	27.24	1
LH-TR-01	7/25/2025 16:30	10.12	27.28	1
LH-TR-01	7/25/2025 16:45	10.07	27.28	1
LH-TR-01	7/25/2025 17:00	10.14	27.28	1
LH-TR-01	7/25/2025 17:15	10.33	27.34	1
LH-TR-01	7/25/2025 17:30	10.32	27.34	1
LH-TR-01	7/25/2025 17:45	10.32	27.34	1
LH-TR-01	7/25/2025 18:00	10.3	27.34	1
LH-TR-01	7/25/2025 18:15	10.06	27.36	1
LH-TR-01	7/25/2025 18:30	10.28	27.34	1
LH-TR-01	7/25/2025 18:45	10.2	27.3	1
LH-TR-01	7/25/2025 19:00	10.04	27.24	1
LH-TR-01	7/25/2025 19:15	9.99	27.22	1
LH-TR-01	7/25/2025 19:30	9.91	27.18	1
LH-TR-01	7/25/2025 19:45	10.01	27.2	1
LH-TR-01	7/25/2025 20:00	9.91	27.16	1
LH-TR-01	7/25/2025 20:15	9.76	27.14	1
LH-TR-01	7/25/2025 20:30	9.56	27.06	1
LH-TR-01	7/25/2025 20:45	9.54	27.04	1
LH-TR-01	7/25/2025 21:00	9.5	27.02	1
LH-TR-01	7/25/2025 21:15	9.4	27	1
LH-TR-01	7/25/2025 21:30	9.35	26.98	1
LH-TR-01	7/25/2025 21:45	9.33	26.96	1
LH-TR-01	7/25/2025 22:00	9.27	26.94	1
LH-TR-01	7/25/2025 22:15	9.27	26.94	1
LH-TR-01	7/25/2025 22:30	9.31	26.94	1
LH-TR-01	7/25/2025 22:45	9.29	26.94	1
LH-TR-01	7/25/2025 23:00	9.26	26.94	1
LH-TR-01	7/25/2025 23:15	9.21	26.92	1
LH-TR-01	7/25/2025 23:30	9.18	26.9	1
LH-TR-01	7/25/2025 23:45	9.07	26.88	1
LH-TR-01	7/26/2025 0:00	9.05	26.86	1
LH-TR-01	7/26/2025 0:15	9.09	26.86	1
LH-TR-01	7/26/2025 0:30	9.08	26.84	1
LH-TR-01	7/26/2025 0:45	9.03	26.82	1
LH-TR-01	7/26/2025 1:00	8.98	26.82	1
LH-TR-01	7/26/2025 1:15	9	26.82	1
LH-TR-01	7/26/2025 1:30	8.99	26.82	1
LH-TR-01	7/26/2025 1:45	8.92	26.8	1
LH-TR-01	7/26/2025 2:00	8.9	26.8	1
LH-TR-01	7/26/2025 2:15	8.88	26.78	1
LH-TR-01	7/26/2025 2:30	8.85	26.76	1
LH-TR-01	7/26/2025 2:45	8.84	26.76	1
LH-TR-01	7/26/2025 3:00	8.85	26.74	1
LH-TR-01	7/26/2025 3:15	8.84	26.72	1
LH-TR-01	7/26/2025 3:30	8.82	26.7	1
LH-TR-01	7/26/2025 3:45	8.79	26.7	1
LH-TR-01	7/26/2025 4:00	8.71	26.68	1
LH-TR-01	7/26/2025 4:15	8.66	26.66	1
LH-TR-01	7/26/2025 4:30	8.61	26.64	1
LH-TR-01	7/26/2025 4:45	8.56	26.62	1
LH-TR-01	7/26/2025 5:00	8.54	26.6	1
LH-TR-01	7/26/2025 5:15	8.49	26.58	1
LH-TR-01	7/26/2025 5:30	8.47	26.56	1
LH-TR-01	7/26/2025 5:45	8.43	26.56	1
LH-TR-01	7/26/2025 6:00	8.39	26.54	1
LH-TR-01	7/26/2025 6:15	8.37	26.52	1
LH-TR-01	7/26/2025 6:30	8.32	26.52	1
LH-TR-01	7/26/2025 6:45	8.29	26.5	1
LH-TR-01	7/26/2025 7:00	8.29	26.5	1
LH-TR-01	7/26/2025 7:15	8.31	26.5	1
LH-TR-01	7/26/2025 7:30	8.32	26.5	1
LH-TR-01	7/26/2025 7:45	8.34	26.5	1
LH-TR-01	7/26/2025 8:00	8.34	26.5	1
LH-TR-01	7/26/2025 8:15	8.36	26.5	1
LH-TR-01	7/26/2025 8:30	8.34	26.52	1
LH-TR-01	7/26/2025 8:45	8.35	26.52	1
LH-TR-01	7/26/2025 9:00	8.41	26.52	1
LH-TR-01	7/26/2025 9:15	8.42	26.54	1
LH-TR-01	7/26/2025 9:30	8.45	26.54	1
LH-TR-01	7/26/2025 9:45	8.5	26.56	1
LH-TR-01	7/26/2025 10:00	8.56	26.56	1

Station Name	Date Time	DO mg/L	Temp C	Use Code
LH-TR-01	7/26/2025 10:15	8.64	26.58	1
LH-TR-01	7/26/2025 10:30	8.72	26.6	1
LH-TR-01	7/26/2025 10:45	8.74	26.62	1
LH-TR-01	7/26/2025 11:00	8.81	26.64	1
LH-TR-01	7/26/2025 11:15	8.84	26.66	1
LH-TR-01	7/26/2025 11:30	8.88	26.68	1
LH-TR-01	7/26/2025 11:45	8.9	26.68	1
LH-TR-01	7/26/2025 12:00	8.86	26.68	1
LH-TR-01	7/26/2025 12:15	8.81	26.7	1
LH-TR-01	7/26/2025 12:30	8.79	26.7	1
LH-TR-01	7/26/2025 12:45	8.81	26.72	1
LH-TR-01	7/26/2025 13:00	8.81	26.72	1
LH-TR-01	7/26/2025 13:15	8.8	26.74	1
LH-TR-01	7/26/2025 13:30	8.77	26.74	1
LH-TR-01	7/26/2025 13:45	8.76	26.74	1
LH-TR-01	7/26/2025 14:00	8.76	26.74	1
LH-TR-01	7/26/2025 14:15	8.8	26.74	1
LH-TR-01	7/26/2025 14:30	8.83	26.76	1
LH-TR-01	7/26/2025 14:45	8.85	26.76	1
LH-TR-01	7/26/2025 15:00	8.84	26.76	1
LH-TR-01	7/26/2025 15:15	8.84	26.76	1
LH-TR-01	7/26/2025 15:30	8.89	26.76	1
LH-TR-01	7/26/2025 15:45	8.91	26.76	1
LH-TR-01	7/26/2025 16:00	8.94	26.78	1
LH-TR-01	7/26/2025 16:15	8.86	26.78	1
LH-TR-01	7/26/2025 16:30	8.98	26.8	1
LH-TR-01	7/26/2025 16:45	9.03	26.8	1
LH-TR-01	7/26/2025 17:00	9.19	26.82	1
LH-TR-01	7/26/2025 17:15	9.56	26.92	1
LH-TR-01	7/26/2025 17:30	10	26.98	1
LH-TR-01	7/26/2025 17:45	9.81	27	1
LH-TR-01	7/26/2025 18:00	9.88	27.02	1
LH-TR-01	7/26/2025 18:15	10.1	27.06	1
LH-TR-01	7/26/2025 18:30	10.37	27.12	1
LH-TR-01	7/26/2025 18:45	10.6	27.16	1
LH-TR-01	7/26/2025 19:00	10.79	27.24	1
LH-TR-01	7/26/2025 19:15	10.66	27.22	1
LH-TR-01	7/26/2025 19:30	10.66	27.2	1
LH-TR-01	7/26/2025 19:45	10.85	27.22	1
LH-TR-01	7/26/2025 20:00	10.73	27.22	1
LH-TR-01	7/26/2025 20:15	10.49	27.16	1
LH-TR-01	7/26/2025 20:30	10.26	27.1	1
LH-TR-01	7/26/2025 20:45	9.92	27	1
LH-TR-01	7/26/2025 21:00	9.73	26.94	1
LH-TR-01	7/26/2025 21:15	9.55	26.9	1
LH-TR-01	7/26/2025 21:30	9.42	26.86	1
LH-TR-01	7/26/2025 21:45	9.25	26.82	1
LH-TR-01	7/26/2025 22:00	9.18	26.78	1
LH-TR-01	7/26/2025 22:15	8.97	26.74	1
LH-TR-01	7/26/2025 22:30	8.93	26.7	1
LH-TR-01	7/26/2025 22:45	8.83	26.7	1
LH-TR-01	7/26/2025 23:00	8.79	26.68	1
LH-TR-01	7/26/2025 23:15	8.73	26.68	1
LH-TR-01	7/26/2025 23:30	8.67	26.66	1
LH-TR-01	7/26/2025 23:45	8.71	26.66	1
LH-TR-01	7/27/2025 0:00	8.8	26.66	1
LH-TR-01	7/27/2025 0:15	8.74	26.64	1
LH-TR-01	7/27/2025 0:30	8.78	26.62	1
LH-TR-01	7/27/2025 0:45	8.75	26.62	1
LH-TR-01	7/27/2025 1:00	8.73	26.6	1
LH-TR-01	7/27/2025 1:15	8.69	26.58	1
LH-TR-01	7/27/2025 1:30	8.77	26.58	1
LH-TR-01	7/27/2025 1:45	8.7	26.56	1
LH-TR-01	7/27/2025 2:00	8.72	26.56	1
LH-TR-01	7/27/2025 2:15	8.71	26.54	1
LH-TR-01	7/27/2025 2:30	8.68	26.52	1
LH-TR-01	7/27/2025 2:45	8.72	26.52	1
LH-TR-01	7/27/2025 3:00	8.71	26.5	1
LH-TR-01	7/27/2025 3:15	8.76	26.48	1
LH-TR-01	7/27/2025 3:30	8.74	26.48	1
LH-TR-01	7/27/2025 3:45	8.71	26.46	1
LH-TR-01	7/27/2025 4:00	8.63	26.46	1
LH-TR-01	7/27/2025 4:15	8.58	26.44	1
LH-TR-01	7/27/2025 4:30	8.49	26.42	1
LH-TR-01	7/27/2025 4:45	8.4	26.4	1
LH-TR-01	7/27/2025 5:00	8.38	26.38	1
LH-TR-01	7/27/2025 5:15	8.29	26.36	1
LH-TR-01	7/27/2025 5:30	8.16	26.36	1
LH-TR-01	7/27/2025 5:45	8.08	26.34	1
LH-TR-01	7/27/2025 6:00	8.09	26.34	1
LH-TR-01	7/27/2025 6:15	8.08	26.34	1
LH-TR-01	7/27/2025 6:30	8.2	26.32	1
LH-TR-01	7/27/2025 6:45	8.19	26.32	1
LH-TR-01	7/27/2025 7:00	8.28	26.32	1

Station Name	Date Time	DO mg/L	Temp C	Use Code
LH-TR-01	7/27/2025 7:15	8.32	26.32	1
LH-TR-01	7/27/2025 7:30	8.31	26.32	1
LH-TR-01	7/27/2025 7:45	8.25	26.32	1
LH-TR-01	7/27/2025 8:00	8.19	26.3	1
LH-TR-01	7/27/2025 8:15	8.1	26.3	1
LH-TR-01	7/27/2025 8:30	8.16	26.3	1
LH-TR-01	7/27/2025 8:45	8.18	26.28	1
LH-TR-01	7/27/2025 9:00	8.19	26.28	1
LH-TR-01	7/27/2025 9:15	8.2	26.28	1
LH-TR-01	7/27/2025 9:30	8.22	26.28	1
LH-TR-01	7/27/2025 9:45	8.26	26.28	1
LH-TR-01	7/27/2025 10:00	8.28	26.28	1
LH-TR-01	7/27/2025 10:15	8.29	26.28	1
LH-TR-01	7/27/2025 10:30	8.31	26.28	1
LH-TR-01	7/27/2025 10:45	8.33	26.28	1
LH-TR-01	7/27/2025 11:00	8.35	26.28	1
LH-TR-01	7/27/2025 11:15	8.36	26.28	1
LH-TR-01	7/27/2025 11:30	8.33	26.28	1
LH-TR-01	7/27/2025 11:45	8.41	26.28	1
LH-TR-01	7/27/2025 12:00	8.42	26.28	1
LH-TR-01	7/27/2025 12:15	8.43	26.26	1
LH-TR-01	7/27/2025 12:30	8.46	26.28	1
LH-TR-01	7/27/2025 12:45	8.48	26.28	1
LH-TR-01	7/27/2025 13:00	8.44	26.28	1
LH-TR-01	7/27/2025 13:15	8.55	26.28	1
LH-TR-01	7/27/2025 13:30	8.65	26.3	1
LH-TR-01	7/27/2025 13:45	8.72	26.32	1
LH-TR-01	7/27/2025 14:00	8.8	26.34	1
LH-TR-01	7/27/2025 14:15	8.84	26.34	1
LH-TR-01	7/27/2025 14:30	8.91	26.36	1
LH-TR-01	7/27/2025 14:45	8.96	26.36	1
LH-TR-01	7/27/2025 15:00	8.96	26.38	1
LH-TR-01	7/27/2025 15:15	9.09	26.38	1
LH-TR-01	7/27/2025 15:30	9.12	26.4	1
LH-TR-01	7/27/2025 15:45	9.17	26.42	1
LH-TR-01	7/27/2025 16:00	9.22	26.42	1
LH-TR-01	7/27/2025 16:15	9.24	26.44	1
LH-TR-01	7/27/2025 16:30	9.22	26.44	1
LH-TR-01	7/27/2025 16:45	9.23	26.44	1
LH-TR-01	7/27/2025 17:00	9.25	26.46	1
LH-TR-01	7/27/2025 17:15	9.25	26.46	1
LH-TR-01	7/27/2025 17:30	9.28	26.46	1
LH-TR-01	7/27/2025 17:45	9.31	26.46	1
LH-TR-01	7/27/2025 18:00	9.37	26.46	1
LH-TR-01	7/27/2025 18:15	9.41	26.48	1
LH-TR-01	7/27/2025 18:30	9.42	26.48	1
LH-TR-01	7/27/2025 18:45	9.38	26.48	1
LH-TR-01	7/27/2025 19:00	9.37	26.48	1
LH-TR-01	7/27/2025 19:15	9.4	26.48	1
LH-TR-01	7/27/2025 19:30	9.43	26.48	1
LH-TR-01	7/27/2025 19:45	9.43	26.48	1
LH-TR-01	7/27/2025 20:00	9.34	26.48	1
LH-TR-01	7/27/2025 20:15	9.34	26.48	1
LH-TR-01	7/27/2025 20:30	9.31	26.48	1
LH-TR-01	7/27/2025 20:45	9.27	26.5	1
LH-TR-01	7/27/2025 21:00	9.19	26.48	1
LH-TR-01	7/27/2025 21:15	9.1	26.5	1
LH-TR-01	7/27/2025 21:30	8.99	26.48	1
LH-TR-01	7/27/2025 21:45	9.02	26.48	1
LH-TR-01	7/27/2025 22:00	9.06	26.5	1
LH-TR-01	7/27/2025 22:15	9.02	26.5	1
LH-TR-01	7/27/2025 22:30	8.99	26.5	1
LH-TR-01	7/27/2025 22:45	8.99	26.5	1
LH-TR-01	7/27/2025 23:00	8.95	26.5	1
LH-TR-01	7/27/2025 23:15	8.9	26.5	1
LH-TR-01	7/27/2025 23:30	8.81	26.5	1
LH-TR-01	7/27/2025 23:45	8.79	26.5	1
LH-TR-01	7/28/2025 0:00	8.78	26.5	1
LH-TR-01	7/28/2025 0:15	8.76	26.48	1
LH-TR-01	7/28/2025 0:30	8.72	26.48	1
LH-TR-01	7/28/2025 0:45	8.69	26.48	1
LH-TR-01	7/28/2025 1:00	8.65	26.48	1
LH-TR-01	7/28/2025 1:15	8.58	26.46	1
LH-TR-01	7/28/2025 1:30	8.57	26.46	1
LH-TR-01	7/28/2025 1:45	8.53	26.46	1
LH-TR-01	7/28/2025 2:00	8.5	26.44	1
LH-TR-01	7/28/2025 2:15	8.44	26.44	1
LH-TR-01	7/28/2025 2:30	8.4	26.42	1
LH-TR-01	7/28/2025 2:45	8.44	26.42	1
LH-TR-01	7/28/2025 3:00	8.42	26.4	1
LH-TR-01	7/28/2025 3:15	8.36	26.4	1
LH-TR-01	7/28/2025 3:30	8.29	26.4	1
LH-TR-01	7/28/2025 3:45	8.2	26.38	1
LH-TR-01	7/28/2025 4:00	8.15	26.38	1

Station Name	Date Time	DO mg/L	Temp C	Use Code
LH-TR-01	7/28/2025 4:15	8.08	26.36	1
LH-TR-01	7/28/2025 4:30	7.95	26.36	1
LH-TR-01	7/28/2025 4:45	7.93	26.36	1
LH-TR-01	7/28/2025 5:00	7.86	26.34	1
LH-TR-01	7/28/2025 5:15	7.83	26.34	1
LH-TR-01	7/28/2025 5:30	7.79	26.34	1
LH-TR-01	7/28/2025 5:45	7.73	26.32	1
LH-TR-01	7/28/2025 6:00	7.7	26.32	1
LH-TR-01	7/28/2025 6:15	7.66	26.32	1
LH-TR-01	7/28/2025 6:30	7.61	26.32	1
LH-TR-01	7/28/2025 6:45	7.57	26.3	1
LH-TR-01	7/28/2025 7:00	7.6	26.3	1
LH-TR-01	7/28/2025 7:15	7.51	26.3	1
LH-TR-01	7/28/2025 7:30	7.56	26.3	1
LH-TR-01	7/28/2025 7:45	7.5	26.3	1
LH-TR-01	7/28/2025 8:00	7.56	26.3	1
LH-TR-01	7/28/2025 8:15	7.6	26.3	1
LH-TR-01	7/28/2025 8:30	7.58	26.3	1
LH-TR-01	7/28/2025 8:45	7.59	26.3	1
LH-TR-01	7/28/2025 9:00	7.58	26.32	1
LH-TR-01	7/28/2025 9:15	7.43	26.32	1
LH-TR-01	7/28/2025 9:30	7.57	26.34	1
LH-TR-01	7/28/2025 9:45	7.49	26.34	1
LH-TR-01	7/28/2025 10:00	7.63	26.34	1
LH-TR-01	7/28/2025 10:15	7.66	26.36	1
LH-TR-01	7/28/2025 10:30	7.94	25.76	2
LH-TR-01	7/28/2025 10:45	7.91	27.18	2
LH-TR-01	7/28/2025 11:00	7.74	28.46	2
LH-TR-01	7/28/2025 11:15	7.55	29.86	2
LH-TR-01	7/28/2025 11:30	7.85	26.68	1
LH-TR-01	7/28/2025 11:45	7.94	26.46	1
LH-TR-01	7/28/2025 12:00	7.94	26.46	1
LH-TR-01	7/28/2025 12:15	8.2	26.5	1
LH-TR-01	7/28/2025 12:30	8.02	26.5	1
LH-TR-01	7/28/2025 12:45	8.12	26.54	1
LH-TR-01	7/28/2025 13:00	8	26.54	1
LH-TR-01	7/28/2025 13:15	7.99	26.54	1
LH-TR-01	7/28/2025 13:30	7.93	26.54	1
LH-TR-01	7/28/2025 13:45	7.85	26.52	1
LH-TR-01	7/28/2025 14:00	7.91	26.54	1
LH-TR-01	7/28/2025 14:15	7.98	26.56	1
LH-TR-01	7/28/2025 14:30	7.98	26.58	1
LH-TR-01	7/28/2025 14:45	8.09	26.62	1
LH-TR-01	7/28/2025 15:00	8.18	26.7	1
LH-TR-01	7/28/2025 15:15	8.22	26.74	1
LH-TR-01	7/28/2025 15:30	8.39	26.88	1
LH-TR-01	7/28/2025 15:45	8.33	26.86	1
LH-TR-01	7/28/2025 16:00	8.28	26.78	1
LH-TR-01	7/28/2025 16:15	8.37	26.78	1
LH-TR-01	7/28/2025 16:30	8.17	26.78	1
LH-TR-01	7/28/2025 16:45	8.22	26.74	1
LH-TR-01	7/28/2025 17:00	8.19	26.66	1
LH-TR-01	7/28/2025 17:15	8.56	26.7	1
LH-TR-01	7/28/2025 17:30	8.42	26.7	1
LH-TR-01	7/28/2025 17:45	8.39	26.68	1
LH-TR-01	7/28/2025 18:00	8.39	26.66	1
LH-TR-01	7/28/2025 18:15	8.35	26.72	1
LH-TR-01	7/28/2025 18:30	8.35	26.7	1
LH-TR-01	7/28/2025 18:45	8.1	26.62	1
LH-TR-01	7/28/2025 19:00	8.16	26.6	1
LH-TR-01	7/28/2025 19:15	8.17	26.66	1
LH-TR-01	7/28/2025 19:30	8.33	26.7	1
LH-TR-01	7/28/2025 19:45	8.3	26.72	1
LH-TR-01	7/28/2025 20:00	8.22	26.74	1
LH-TR-01	7/28/2025 20:15	8.36	26.76	1
LH-TR-01	7/28/2025 20:30	8.17	26.7	1
LH-TR-01	7/28/2025 20:45	8.07	26.68	1
LH-TR-01	7/28/2025 21:00	8.07	26.66	1
LH-TR-01	7/28/2025 21:15	8.07	26.62	1
LH-TR-01	7/28/2025 21:30	8	26.62	1
LH-TR-01	7/28/2025 21:45	8.16	26.7	1
LH-TR-01	7/28/2025 22:00	7.99	26.64	1
LH-TR-01	7/28/2025 22:15	8.12	26.64	1
LH-TR-01	7/28/2025 22:30	8.12	26.66	1
LH-TR-01	7/28/2025 22:45	8.12	26.64	1
LH-TR-01	7/28/2025 23:00	8.1	26.62	1
LH-TR-01	7/28/2025 23:15	8.05	26.58	1
LH-TR-01	7/28/2025 23:30	8.12	26.56	1
LH-TR-01	7/28/2025 23:45	8.05	26.52	1
LH-TR-01	7/29/2025 0:00	7.88	26.48	1
LH-TR-01	7/29/2025 0:15	7.91	26.42	1
LH-TR-01	7/29/2025 0:30	7.96	26.44	1
LH-TR-01	7/29/2025 0:45	8.03	26.4	1
LH-TR-01	7/29/2025 1:00	7.95	26.38	1

Station Name	Date Time	DO mg/L	Temp C	Use Code
LH-TR-01	7/29/2025 1:15	7.82	26.38	1
LH-TR-01	7/29/2025 1:30	7.88	26.36	1
LH-TR-01	7/29/2025 1:45	7.74	26.34	1
LH-TR-01	7/29/2025 2:00	7.76	26.34	1
LH-TR-01	7/29/2025 2:15	7.64	26.32	1
LH-TR-01	7/29/2025 2:30	7.63	26.3	1
LH-TR-01	7/29/2025 2:45	7.63	26.3	1
LH-TR-01	7/29/2025 3:00	7.6	26.28	1
LH-TR-01	7/29/2025 3:15	7.57	26.28	1
LH-TR-01	7/29/2025 3:30	7.6	26.26	1
LH-TR-01	7/29/2025 3:45	7.53	26.26	1
LH-TR-01	7/29/2025 4:00	7.51	26.24	1
LH-TR-01	7/29/2025 4:15	7.46	26.24	1
LH-TR-01	7/29/2025 4:30	7.43	26.22	1
LH-TR-01	7/29/2025 4:45	7.36	26.22	1
LH-TR-01	7/29/2025 5:00	7.34	26.2	1
LH-TR-01	7/29/2025 5:15	7.31	26.2	1
LH-TR-01	7/29/2025 5:30	7.29	26.18	1
LH-TR-01	7/29/2025 5:45	7.23	26.18	1
LH-TR-01	7/29/2025 6:00	7.25	26.16	1
LH-TR-01	7/29/2025 6:15	7.45	26.18	1
LH-TR-01	7/29/2025 6:30	7.61	26.22	1
LH-TR-01	7/29/2025 6:45	7.59	26.22	1
LH-TR-01	7/29/2025 7:00	7.62	26.26	1
LH-TR-01	7/29/2025 7:15	7.83	26.28	1
LH-TR-01	7/29/2025 7:30	7.8	26.3	1
LH-TR-01	7/29/2025 7:45	7.69	26.32	1
LH-TR-01	7/29/2025 8:00	7.75	26.34	1
LH-TR-01	7/29/2025 8:15	7.76	26.36	1
LH-TR-01	7/29/2025 8:30	7.69	26.36	1
LH-TR-01	7/29/2025 8:45	7.76	26.38	1
LH-TR-01	7/29/2025 9:00	7.85	26.42	1
LH-TR-01	7/29/2025 9:15	7.92	26.46	1
LH-TR-01	7/29/2025 9:30	8.06	26.48	1
LH-TR-01	7/29/2025 9:45	8.16	26.52	1
LH-TR-01	7/29/2025 10:00	8.29	26.6	1
LH-TR-01	7/29/2025 10:15	8.43	26.64	1
LH-TR-01	7/29/2025 10:30	8.65	26.7	1
LH-TR-01	7/29/2025 10:45	8.84	26.78	1
LH-TR-01	7/29/2025 11:00	8.91	26.84	1
LH-TR-01	7/29/2025 11:15	8.87	26.86	1
LH-TR-01	7/29/2025 11:30	9.04	26.92	1
LH-TR-01	7/29/2025 11:45	9.04	26.98	1
LH-TR-01	7/29/2025 12:00	9.13	27.04	1
LH-TR-01	7/29/2025 12:15	9.25	27.08	1
LH-TR-01	7/29/2025 12:30	9.47	27.2	1
LH-TR-01	7/29/2025 12:45	9.46	27.22	1
LH-TR-01	7/29/2025 13:00	9.6	27.26	1
LH-TR-01	7/29/2025 13:15	9.49	27.26	1
LH-TR-01	7/29/2025 13:30	9.44	27.24	1
LH-TR-01	7/29/2025 13:45	9.43	27.24	1
LH-TR-01	7/29/2025 14:00	9.68	27.32	1
LH-TR-01	7/29/2025 14:15	9.6	27.32	1
LH-TR-01	7/29/2025 14:30	9.61	27.32	1
LH-TR-01	7/29/2025 14:45	10.03	27.44	1
LH-TR-01	7/29/2025 15:00	10.27	27.52	1
LH-TR-01	7/29/2025 15:15	10.26	27.46	1
LH-TR-01	7/29/2025 15:30	10.69	27.56	1
LH-TR-01	7/29/2025 15:45	10.86	27.64	1
LH-TR-01	7/29/2025 16:00	10.77	27.66	1
LH-TR-01	7/29/2025 16:15	10.95	27.74	1
LH-TR-01	7/29/2025 16:30	11.2	27.82	1
LH-TR-01	7/29/2025 16:45	11.24	27.88	1
LH-TR-01	7/29/2025 17:00	11.07	27.92	1
LH-TR-01	7/29/2025 17:15	11.31	27.98	1
LH-TR-01	7/29/2025 17:30	11.48	28.04	1
LH-TR-01	7/29/2025 17:45	11.59	28.12	1
LH-TR-01	7/29/2025 18:00	11.32	28.1	1
LH-TR-01	7/29/2025 18:15	11.51	28.02	1
LH-TR-01	7/29/2025 18:30	11.37	28.08	1
LH-TR-01	7/29/2025 18:45	11.28	28.06	1
LH-TR-01	7/29/2025 19:00	11.2	28.02	1
LH-TR-01	7/29/2025 19:15	10.9	27.96	1
LH-TR-01	7/29/2025 19:30	10.61	27.84	1
LH-TR-01	7/29/2025 19:45	10.31	27.76	1
LH-TR-01	7/29/2025 20:00	10.39	27.7	1
LH-TR-01	7/29/2025 20:15	10.18	27.68	1
LH-TR-01	7/29/2025 20:30	9.77	27.6	1
LH-TR-01	7/29/2025 20:45	9.84	27.54	1
LH-TR-01	7/29/2025 21:00	9.81	27.54	1
LH-TR-01	7/29/2025 21:15	9.75	27.52	1
LH-TR-01	7/29/2025 21:30	9.83	27.52	1
LH-TR-01	7/29/2025 21:45	10.02	27.54	1
LH-TR-01	7/29/2025 22:00	9.93	27.56	1

Station Name	Date Time	DO mg/L	Temp C	Use Code
LH-TR-01	7/29/2025 22:15	10.04	27.58	1
LH-TR-01	7/29/2025 22:30	9.93	27.56	1
LH-TR-01	7/29/2025 22:45	9.95	27.58	1
LH-TR-01	7/29/2025 23:00	9.99	27.6	1
LH-TR-01	7/29/2025 23:15	10.06	27.62	1
LH-TR-01	7/29/2025 23:30	10.03	27.62	1
LH-TR-01	7/29/2025 23:45	10.11	27.64	1
LH-TR-01	7/30/2025 0:00	9.98	27.62	1
LH-TR-01	7/30/2025 0:15	10.07	27.64	1
LH-TR-01	7/30/2025 0:30	10.04	27.64	1
LH-TR-01	7/30/2025 0:45	9.94	27.62	1
LH-TR-01	7/30/2025 1:00	9.84	27.6	1
LH-TR-01	7/30/2025 1:15	9.77	27.58	1
LH-TR-01	7/30/2025 1:30	9.71	27.56	1
LH-TR-01	7/30/2025 1:45	9.65	27.54	1
LH-TR-01	7/30/2025 2:00	9.6	27.54	1
LH-TR-01	7/30/2025 2:15	9.56	27.52	1
LH-TR-01	7/30/2025 2:30	9.5	27.5	1
LH-TR-01	7/30/2025 2:45	9.4	27.46	1
LH-TR-01	7/30/2025 3:00	9.31	27.44	1
LH-TR-01	7/30/2025 3:15	9.22	27.4	1
LH-TR-01	7/30/2025 3:30	9.13	27.34	1
LH-TR-01	7/30/2025 3:45	9.03	27.32	1
LH-TR-01	7/30/2025 4:00	8.81	27.26	1
LH-TR-01	7/30/2025 4:15	8.75	27.22	1
LH-TR-01	7/30/2025 4:30	8.64	27.18	1
LH-TR-01	7/30/2025 4:45	8.56	27.14	1
LH-TR-01	7/30/2025 5:00	8.47	27.1	1
LH-TR-01	7/30/2025 5:15	8.38	27.06	1
LH-TR-01	7/30/2025 5:30	8.32	27.04	1
LH-TR-01	7/30/2025 5:45	8.18	27	1
LH-TR-01	7/30/2025 6:00	8.2	26.98	1
LH-TR-01	7/30/2025 6:15	8.08	26.94	1
LH-TR-01	7/30/2025 6:30	8.07	26.94	1
LH-TR-01	7/30/2025 6:45	8.1	26.94	1
LH-TR-01	7/30/2025 7:00	8.16	26.94	1
LH-TR-01	7/30/2025 7:15	8.24	26.98	1
LH-TR-01	7/30/2025 7:30	8.38	27.04	1
LH-TR-01	7/30/2025 7:45	8.5	27.1	1
LH-TR-01	7/30/2025 8:00	8.56	27.12	1
LH-TR-01	7/30/2025 8:15	8.6	27.16	1
LH-TR-01	7/30/2025 8:30	8.69	27.2	1
LH-TR-01	7/30/2025 8:45	8.74	27.22	1
LH-TR-01	7/30/2025 9:00	8.74	27.24	1
LH-TR-01	7/30/2025 9:15	8.7	27.24	1
LH-TR-01	7/30/2025 9:30	8.75	27.24	1
LH-TR-01	7/30/2025 9:45	8.79	27.26	1
LH-TR-01	7/30/2025 10:00	8.81	27.28	1
LH-TR-01	7/30/2025 10:15	8.86	27.32	1
LH-TR-01	7/30/2025 10:30	8.84	27.3	1
LH-TR-01	7/30/2025 10:45	8.87	27.3	1
LH-TR-01	7/30/2025 11:00	8.84	27.32	1
LH-TR-01	7/30/2025 11:15	8.83	27.3	1
LH-TR-01	7/30/2025 11:30	8.77	27.28	1
LH-TR-01	7/30/2025 11:45	8.73	27.26	1
LH-TR-01	7/30/2025 12:00	8.63	27.24	1
LH-TR-01	7/30/2025 12:15	8.47	27.24	1
LH-TR-01	7/30/2025 12:30	8.54	27.22	1
LH-TR-01	7/30/2025 12:45	8.62	27.24	1
LH-TR-01	7/30/2025 13:00	8.59	27.26	1
LH-TR-01	7/30/2025 13:15	8.64	27.3	1
LH-TR-01	7/30/2025 13:30	8.71	27.34	1
LH-TR-01	7/30/2025 13:45	8.82	27.36	1
LH-TR-01	7/30/2025 14:00	8.94	27.44	1
LH-TR-01	7/30/2025 14:15	9.03	27.46	1
LH-TR-01	7/30/2025 14:30	9.29	27.54	1
LH-TR-01	7/30/2025 14:45	9.18	27.56	1
LH-TR-01	7/30/2025 15:00	9.28	27.58	1
LH-TR-01	7/30/2025 15:15	9.58	27.74	1
LH-TR-01	7/30/2025 15:30	9.75	27.84	1
LH-TR-01	7/30/2025 15:45	9.71	27.94	1
LH-TR-01	7/30/2025 16:00	9.68	27.88	1
LH-TR-01	7/30/2025 16:15	9.78	27.88	1
LH-TR-01	7/30/2025 16:30	9.71	27.86	1
LH-TR-01	7/30/2025 16:45	9.76	27.82	1
LH-TR-01	7/30/2025 17:00	9.48	27.76	1
LH-TR-01	7/30/2025 17:15	9.44	27.72	1
LH-TR-01	7/30/2025 17:30	9.17	27.6	1
LH-TR-01	7/30/2025 17:45	8.89	27.5	1
LH-TR-01	7/30/2025 18:00	8.66	27.38	1
LH-TR-01	7/30/2025 18:15	8.65	27.36	1
LH-TR-01	7/30/2025 18:30	8.61	27.32	1
LH-TR-01	7/30/2025 18:45	8.78	27.34	1
LH-TR-01	7/30/2025 19:00	9.03	27.44	1

Station Name	Date Time	DO mg/L	Temp C	Use Code
LH-TR-01	7/30/2025 19:15	9.34	27.6	1
LH-TR-01	7/30/2025 19:30	9.28	27.66	1
LH-TR-01	7/30/2025 19:45	9.1	27.6	1
LH-TR-01	7/30/2025 20:00	8.93	27.56	1
LH-TR-01	7/30/2025 20:15	8.91	27.58	1
LH-TR-01	7/30/2025 20:30	8.83	27.58	1
LH-TR-01	7/30/2025 20:45	8.92	27.6	1
LH-TR-01	7/30/2025 21:00	9.14	27.68	1
LH-TR-01	7/30/2025 21:15	9.41	27.78	1
LH-TR-01	7/30/2025 21:30	9.75	27.92	1
LH-TR-01	7/30/2025 21:45	9.69	27.96	1
LH-TR-01	7/30/2025 22:00	9.79	27.96	1
LH-TR-01	7/30/2025 22:15	9.89	28	1
LH-TR-01	7/30/2025 22:30	9.84	27.98	1
LH-TR-01	7/30/2025 22:45	9.99	28.04	1
LH-TR-01	7/30/2025 23:00	10.21	28.1	1
LH-TR-01	7/30/2025 23:15	9.9	28.04	1
LH-TR-01	7/30/2025 23:30	9.74	27.98	1
LH-TR-01	7/30/2025 23:45	9.6	27.94	1
LH-TR-01	7/31/2025 0:00	9.69	27.94	1
LH-TR-01	7/31/2025 0:15	9.58	27.9	1
LH-TR-01	7/31/2025 0:30	9.18	27.78	1
LH-TR-01	7/31/2025 0:45	9.22	27.74	1
LH-TR-01	7/31/2025 1:00	9.12	27.7	1
LH-TR-01	7/31/2025 1:15	9.02	27.64	1
LH-TR-01	7/31/2025 1:30	9.02	27.66	1
LH-TR-01	7/31/2025 1:45	9.12	27.68	1
LH-TR-01	7/31/2025 2:00	9.13	27.7	1
LH-TR-01	7/31/2025 2:15	9.18	27.74	1
LH-TR-01	7/31/2025 2:30	9.25	27.8	1
LH-TR-01	7/31/2025 2:45	9.54	27.88	1
LH-TR-01	7/31/2025 3:00	9.63	27.96	1
LH-TR-01	7/31/2025 3:15	9.72	28.04	1
LH-TR-01	7/31/2025 3:30	9.66	28.06	1
LH-TR-01	7/31/2025 3:45	9.62	28.06	1
LH-TR-01	7/31/2025 4:00	9.6	28.06	1
LH-TR-01	7/31/2025 4:15	9.49	28.04	1
LH-TR-01	7/31/2025 4:30	9.4	28.02	1
LH-TR-01	7/31/2025 4:45	9.39	28.02	1
LH-TR-01	7/31/2025 5:00	9.42	28.04	1
LH-TR-01	7/31/2025 5:15	9.28	28	1
LH-TR-01	7/31/2025 5:30	9.21	27.98	1
LH-TR-01	7/31/2025 5:45	9.18	27.94	1
LH-TR-01	7/31/2025 6:00	9.18	27.9	1
LH-TR-01	7/31/2025 6:15	9.2	27.9	1
LH-TR-01	7/31/2025 6:30	9.11	27.88	1
LH-TR-01	7/31/2025 6:45	8.95	27.82	1
LH-TR-01	7/31/2025 7:00	8.75	27.76	1
LH-TR-01	7/31/2025 7:15	8.38	27.58	1
LH-TR-01	7/31/2025 7:30	8.28	27.48	1
LH-TR-01	7/31/2025 7:45	8.42	27.5	1
LH-TR-01	7/31/2025 8:00	8.21	27.44	1
LH-TR-01	7/31/2025 8:15	8.01	27.36	1
LH-TR-01	7/31/2025 8:30	7.91	27.26	1
LH-TR-01	7/31/2025 8:45	8.2	27.32	1
LH-TR-01	7/31/2025 9:00	8.39	27.42	1
LH-TR-01	7/31/2025 9:15	8.39	27.42	1
LH-TR-01	7/31/2025 9:30	8.04	27.4	1
LH-TR-01	7/31/2025 9:45	8.25	27.4	1
LH-TR-01	7/31/2025 10:00	8.2	27.38	1
LH-TR-01	7/31/2025 10:15	8.09	27.34	1
LH-TR-01	7/31/2025 10:30	8.16	27.32	1
LH-TR-01	7/31/2025 10:45	8.03	27.28	1
LH-TR-01	7/31/2025 11:00	8.15	27.28	1
LH-TR-01	7/31/2025 11:15	8.22	27.3	1
LH-TR-01	7/31/2025 11:30	8.28	27.32	1
LH-TR-01	7/31/2025 11:45	8.22	27.3	1
LH-TR-01	7/31/2025 12:00	8.13	27.28	1
LH-TR-01	7/31/2025 12:15	8.09	27.24	1
LH-TR-01	7/31/2025 12:30	8.18	27.26	1
LH-TR-01	7/31/2025 12:45	8.2	27.26	1
LH-TR-01	7/31/2025 13:00	8.22	27.28	1
LH-TR-01	7/31/2025 13:15	8.25	27.28	1
LH-TR-01	7/31/2025 13:30	8.25	27.26	1
LH-TR-01	7/31/2025 13:45	8.07	27.22	1
LH-TR-01	7/31/2025 14:00	8.02	27.22	1
LH-TR-01	7/31/2025 14:15	8.2	27.22	1
LH-TR-01	7/31/2025 14:30	8.16	27.22	1
LH-TR-01	7/31/2025 14:45	8.11	27.22	1
LH-TR-01	7/31/2025 15:00	8.18	27.22	1
LH-TR-01	7/31/2025 15:15	8.09	27.22	1
LH-TR-01	7/31/2025 15:30	8.2	27.22	1
LH-TR-01	7/31/2025 15:45	8.22	27.2	1
LH-TR-01	7/31/2025 16:00	8.15	27.2	1

Station Name	Date Time	DO mg/L	Temp C	Use Code
LH-TR-01	7/31/2025 16:15	8.02	27.16	1
LH-TR-01	7/31/2025 16:30	8.06	27.14	1
LH-TR-01	7/31/2025 16:45	7.95	27.12	1
LH-TR-01	7/31/2025 17:00	7.94	27.08	1
LH-TR-01	7/31/2025 17:15	7.93	27.06	1
LH-TR-01	7/31/2025 17:30	7.84	27.02	1
LH-TR-01	7/31/2025 17:45	7.82	26.98	1
LH-TR-01	7/31/2025 18:00	7.8	27	1
LH-TR-01	7/31/2025 18:15	7.75	26.96	1
LH-TR-01	7/31/2025 18:30	7.69	26.94	1
LH-TR-01	7/31/2025 18:45	7.77	26.92	1
LH-TR-01	7/31/2025 19:00	7.84	26.92	1
LH-TR-01	7/31/2025 19:15	7.76	26.92	1
LH-TR-01	7/31/2025 19:30	7.83	26.92	1
LH-TR-01	7/31/2025 19:45	7.79	26.9	1
LH-TR-01	7/31/2025 20:00	7.73	26.88	1
LH-TR-01	7/31/2025 20:15	7.63	26.84	1
LH-TR-01	7/31/2025 20:30	7.57	26.82	1
LH-TR-01	7/31/2025 20:45	7.63	26.78	1
LH-TR-01	7/31/2025 21:00	7.57	26.74	1
LH-TR-01	7/31/2025 21:15	7.4	26.72	1
LH-TR-01	7/31/2025 21:30	7.21	26.66	1
LH-TR-01	7/31/2025 21:45	7.29	26.6	1
LH-TR-01	7/31/2025 22:00	7.21	26.6	1
LH-TR-01	7/31/2025 22:15	7.23	26.58	1
LH-TR-01	7/31/2025 22:30	7.22	26.56	1
LH-TR-01	7/31/2025 22:45	7.13	26.6	1
LH-TR-01	7/31/2025 23:00	7.19	26.62	1
LH-TR-01	7/31/2025 23:15	7.2	26.62	1
LH-TR-01	7/31/2025 23:30	7.22	26.64	1
LH-TR-01	7/31/2025 23:45	7.18	26.64	1
LH-TR-01	8/1/2025 0:00	7.21	26.62	1
LH-TR-01	8/1/2025 0:15	7.19	26.6	1
LH-TR-01	8/1/2025 0:30	7.13	26.6	1
LH-TR-01	8/1/2025 0:45	7.09	26.58	1
LH-TR-01	8/1/2025 1:00	7.02	26.56	1
LH-TR-01	8/1/2025 1:15	7.06	26.52	1
LH-TR-01	8/1/2025 1:30	7.01	26.5	1
LH-TR-01	8/1/2025 1:45	7.04	26.5	1
LH-TR-01	8/1/2025 2:00	7.05	26.48	1
LH-TR-01	8/1/2025 2:15	7.04	26.46	1
LH-TR-01	8/1/2025 2:30	6.95	26.44	1
LH-TR-01	8/1/2025 2:45	6.95	26.42	1
LH-TR-01	8/1/2025 3:00	7.1	26.4	1
LH-TR-01	8/1/2025 3:15	7.23	26.38	1
LH-TR-01	8/1/2025 3:30	6.92	26.36	1
LH-TR-01	8/1/2025 3:45	6.8	26.32	1
LH-TR-01	8/1/2025 4:00	7	26.3	1
LH-TR-01	8/1/2025 4:15	6.79	26.28	1
LH-TR-01	8/1/2025 4:30	6.68	26.26	1
LH-TR-01	8/1/2025 4:45	6.69	26.26	1
LH-TR-01	8/1/2025 5:00	6.67	26.26	1
LH-TR-01	8/1/2025 5:15	6.64	26.24	1
LH-TR-01	8/1/2025 5:30	6.64	26.24	1
LH-TR-01	8/1/2025 5:45	6.58	26.24	1
LH-TR-01	8/1/2025 6:00	6.61	26.22	1
LH-TR-01	8/1/2025 6:15	6.61	26.2	1
LH-TR-01	8/1/2025 6:30	6.57	26.2	1
LH-TR-01	8/1/2025 6:45	6.61	26.2	1
LH-TR-01	8/1/2025 7:00	6.65	26.18	1
LH-TR-01	8/1/2025 7:15	6.67	26.18	1
LH-TR-01	8/1/2025 7:30	6.69	26.18	1
LH-TR-01	8/1/2025 7:45	6.69	26.18	1
LH-TR-01	8/1/2025 8:00	6.76	26.16	1
LH-TR-01	8/1/2025 8:15	6.71	26.16	1
LH-TR-01	8/1/2025 8:30	6.73	26.16	1
LH-TR-01	8/1/2025 8:45	6.76	26.16	1
LH-TR-01	8/1/2025 9:00	6.76	26.16	1
LH-TR-01	8/1/2025 9:15	6.84	26.16	1
LH-TR-01	8/1/2025 9:30	6.9	26.16	1
LH-TR-01	8/1/2025 9:45	6.8	26.16	1
LH-TR-01	8/1/2025 10:00	6.94	26.16	1
LH-TR-01	8/1/2025 10:15	6.89	26.16	1
LH-TR-01	8/1/2025 10:30	7.01	26.18	1
LH-TR-01	8/1/2025 10:45	6.89	26.18	1
LH-TR-01	8/1/2025 11:00	6.91	26.18	1
LH-TR-01	8/1/2025 11:15	6.92	26.2	1
LH-TR-01	8/1/2025 11:30	6.95	26.22	1
LH-TR-01	8/1/2025 11:45	6.98	26.22	1
LH-TR-01	8/1/2025 12:00	6.99	26.24	1
LH-TR-01	8/1/2025 12:15	7.02	26.26	1
LH-TR-01	8/1/2025 12:30	7.08	26.28	1
LH-TR-01	8/1/2025 12:45	7.19	26.3	1
LH-TR-01	8/1/2025 13:00	7.14	26.32	1

Station Name	Date Time	DO mg/L	Temp C	Use Code
LH-TR-01	8/1/2025 13:15	7.18	26.34	1
LH-TR-01	8/1/2025 13:30	7.81	24.32	1
LH-TR-01	8/1/2025 13:45	7.36	26.26	1
LH-TR-01	8/1/2025 14:00	7.34	26.36	1
LH-TR-01	8/1/2025 14:15	7.3	26.36	1
LH-TR-01	8/1/2025 14:30	7.32	26.38	1
LH-TR-01	8/1/2025 14:45	7.32	26.38	1
LH-TR-01	8/1/2025 15:00	7.29	26.38	1
LH-TR-01	8/1/2025 15:15	7.28	26.38	1
LH-TR-01	8/1/2025 15:30	7.2	26.36	1
LH-TR-01	8/1/2025 15:45	7.11	26.34	1
LH-TR-01	8/1/2025 16:00	7.26	26.32	1
LH-TR-01	8/1/2025 16:15	7.14	26.32	1
LH-TR-01	8/1/2025 16:30	7.21	26.32	1
LH-TR-01	8/1/2025 16:45	7.21	26.34	1
LH-TR-01	8/1/2025 17:00	7.27	26.34	1
LH-TR-01	8/1/2025 17:15	7.22	26.34	1
LH-TR-01	8/1/2025 17:30	7.21	26.32	1
LH-TR-01	8/1/2025 17:45	7.17	26.32	1
LH-TR-01	8/1/2025 18:00	7.13	26.3	1
LH-TR-01	8/1/2025 18:15	7.18	26.32	1
LH-TR-01	8/1/2025 18:30	7.2	26.32	1
LH-TR-01	8/1/2025 18:45	7.18	26.32	1
LH-TR-01	8/1/2025 19:00	7.23	26.32	1
LH-TR-01	8/1/2025 19:15	7.18	26.3	1
LH-TR-01	8/1/2025 19:30	7.18	26.3	1
LH-TR-01	8/1/2025 19:45	7.24	26.3	1
LH-TR-01	8/1/2025 20:00	7.25	26.3	1
LH-TR-01	8/1/2025 20:15	7.27	26.3	1
LH-TR-01	8/1/2025 20:30	7.26	26.28	1
LH-TR-01	8/1/2025 20:45	7.2	26.26	1
LH-TR-01	8/1/2025 21:00	7.14	26.24	1
LH-TR-01	8/1/2025 21:15	7.1	26.24	1
LH-TR-01	8/1/2025 21:30	7.07	26.22	1
LH-TR-01	8/1/2025 21:45	7.05	26.22	1
LH-TR-01	8/1/2025 22:00	6.99	26.2	1
LH-TR-01	8/1/2025 22:15	7.03	26.2	1
LH-TR-01	8/1/2025 22:30	7.11	26.18	1
LH-TR-01	8/1/2025 22:45	7.32	26.18	1
LH-TR-01	8/1/2025 23:00	7.47	26.16	1
LH-TR-01	8/1/2025 23:15	7.24	26.16	1
LH-TR-01	8/1/2025 23:30	7.07	26.14	1
LH-TR-01	8/1/2025 23:45	7.18	26.14	1
LH-TR-01	8/2/2025 0:00	7.05	26.14	1
LH-TR-01	8/2/2025 0:15	7.04	26.14	1
LH-TR-01	8/2/2025 0:30	7.04	26.14	1
LH-TR-01	8/2/2025 0:45	6.99	26.12	1
LH-TR-01	8/2/2025 1:00	6.98	26.12	1
LH-TR-01	8/2/2025 1:15	6.93	26.12	1
LH-TR-01	8/2/2025 1:30	6.89	26.1	1
LH-TR-01	8/2/2025 1:45	6.9	26.08	1
LH-TR-01	8/2/2025 2:00	6.91	26.08	1
LH-TR-01	8/2/2025 2:15	6.88	26.06	1
LH-TR-01	8/2/2025 2:30	6.84	26.04	1
LH-TR-01	8/2/2025 2:45	6.81	26.04	1
LH-TR-01	8/2/2025 3:00	6.77	26.02	1
LH-TR-01	8/2/2025 3:15	6.78	26	1
LH-TR-01	8/2/2025 3:30	6.86	26	1
LH-TR-01	8/2/2025 3:45	6.85	25.98	1
LH-TR-01	8/2/2025 4:00	6.94	25.98	1
LH-TR-01	8/2/2025 4:15	7.04	25.96	1
LH-TR-01	8/2/2025 4:30	6.9	25.96	1
LH-TR-01	8/2/2025 4:45	7.03	25.94	1
LH-TR-01	8/2/2025 5:00	6.75	25.92	1
LH-TR-01	8/2/2025 5:15	6.82	25.92	1
LH-TR-01	8/2/2025 5:30	6.94	25.9	1
LH-TR-01	8/2/2025 5:45	6.64	25.9	1
LH-TR-01	8/2/2025 6:00	6.6	25.88	1
LH-TR-01	8/2/2025 6:15	6.77	25.86	1
LH-TR-01	8/2/2025 6:30	6.47	25.86	1
LH-TR-01	8/2/2025 6:45	6.57	25.84	1
LH-TR-01	8/2/2025 7:00	6.63	25.84	1
LH-TR-01	8/2/2025 7:15	6.57	25.82	1
LH-TR-01	8/2/2025 7:30	6.51	25.82	1
LH-TR-01	8/2/2025 7:45	6.5	25.82	1
LH-TR-01	8/2/2025 8:00	6.45	25.82	1
LH-TR-01	8/2/2025 8:15	6.47	25.82	1
LH-TR-01	8/2/2025 8:30	6.48	25.82	1
LH-TR-01	8/2/2025 8:45	6.52	25.82	1
LH-TR-01	8/2/2025 9:00	6.54	25.82	1
LH-TR-01	8/2/2025 9:15	6.64	25.82	1
LH-TR-01	8/2/2025 9:30	6.67	25.82	1
LH-TR-01	8/2/2025 9:45	6.75	25.82	1
LH-TR-01	8/2/2025 10:00	6.78	25.84	1

Station Name	Date Time	DO mg/L	Temp C	Use Code
LH-TR-01	8/2/2025 10:15	6.82	25.84	1
LH-TR-01	8/2/2025 10:30	6.89	25.84	1
LH-TR-01	8/2/2025 10:45	7.34	25.82	1
LH-TR-01	8/2/2025 11:00	7.09	25.82	1
LH-TR-01	8/2/2025 11:15	7.02	25.82	1
LH-TR-01	8/2/2025 11:30	7.06	25.82	1
LH-TR-01	8/2/2025 11:45	7.22	25.8	1
LH-TR-01	8/2/2025 12:00	7.05	25.8	1
LH-TR-01	8/2/2025 12:15	7.12	25.78	1
LH-TR-01	8/2/2025 12:30	7.21	25.78	1
LH-TR-01	8/2/2025 12:45	7.15	25.78	1
LH-TR-01	8/2/2025 13:00	7.22	25.76	1
LH-TR-01	8/2/2025 13:15	7.21	25.76	1
LH-TR-01	8/2/2025 13:30	7.24	25.76	1
LH-TR-01	8/2/2025 13:45	7.24	25.76	1
LH-TR-01	8/2/2025 14:00	7.21	25.76	1
LH-TR-01	8/2/2025 14:15	7.18	25.72	1
LH-TR-01	8/2/2025 14:30	7.11	25.72	1
LH-TR-01	8/2/2025 14:45	7.14	25.7	1
LH-TR-01	8/2/2025 15:00	7.18	25.7	1
LH-TR-01	8/2/2025 15:15	7.1	25.7	1
LH-TR-01	8/2/2025 15:30	7.03	25.7	1
LH-TR-01	8/2/2025 15:45	7.03	25.7	1
LH-TR-01	8/2/2025 16:00	7.04	25.68	1
LH-TR-01	8/2/2025 16:15	7.03	25.68	1
LH-TR-01	8/2/2025 16:30	7	25.66	1
LH-TR-01	8/2/2025 16:45	6.98	25.64	1
LH-TR-01	8/2/2025 17:00	6.98	25.6	1
LH-TR-01	8/2/2025 17:15	7.07	25.6	1
LH-TR-01	8/2/2025 17:30	6.77	25.6	1
LH-TR-01	8/2/2025 17:45	6.96	25.58	1
LH-TR-01	8/2/2025 18:00	6.87	25.56	1
LH-TR-01	8/2/2025 18:15	6.62	25.54	1
LH-TR-01	8/2/2025 18:30	6.68	25.52	1
LH-TR-01	8/2/2025 18:45	6.47	25.5	1
LH-TR-01	8/2/2025 19:00	6.41	25.48	1
LH-TR-01	8/2/2025 19:15	6.45	25.48	1
LH-TR-01	8/2/2025 19:30	6.4	25.48	1
LH-TR-01	8/2/2025 19:45	6.38	25.46	1
LH-TR-01	8/2/2025 20:00	6.39	25.46	1
LH-TR-01	8/2/2025 20:15	6.43	25.46	1
LH-TR-01	8/2/2025 20:30	6.43	25.48	1
LH-TR-01	8/2/2025 20:45	6.36	25.46	1
LH-TR-01	8/2/2025 21:00	6.39	25.46	1
LH-TR-01	8/2/2025 21:15	6.29	25.44	1
LH-TR-01	8/2/2025 21:30	6.36	25.44	1
LH-TR-01	8/2/2025 21:45	6.24	25.42	1
LH-TR-01	8/2/2025 22:00	6.12	25.4	1
LH-TR-01	8/2/2025 22:15	6.16	25.38	1
LH-TR-01	8/2/2025 22:30	6.15	25.36	1
LH-TR-01	8/2/2025 22:45	6.17	25.34	1
LH-TR-01	8/2/2025 23:00	6.23	25.34	1
LH-TR-01	8/2/2025 23:15	6.56	25.34	1
LH-TR-01	8/2/2025 23:30	6.53	25.32	1
LH-TR-01	8/2/2025 23:45	6.42	25.32	1
LH-TR-01	8/3/2025 0:00	6.14	25.3	1
LH-TR-01	8/3/2025 0:15	6.58	25.28	1
LH-TR-01	8/3/2025 0:30	6.29	25.26	1
LH-TR-01	8/3/2025 0:45	5.87	25.26	1
LH-TR-01	8/3/2025 1:00	5.94	25.26	1
LH-TR-01	8/3/2025 1:15	5.94	25.26	1
LH-TR-01	8/3/2025 1:30	6.08	25.26	1
LH-TR-01	8/3/2025 1:45	5.89	25.26	1
LH-TR-01	8/3/2025 2:00	5.93	25.24	1
LH-TR-01	8/3/2025 2:15	5.89	25.24	1
LH-TR-01	8/3/2025 2:30	5.91	25.24	1
LH-TR-01	8/3/2025 2:45	5.93	25.24	1
LH-TR-01	8/3/2025 3:00	5.94	25.24	1
LH-TR-01	8/3/2025 3:15	5.99	25.24	1
LH-TR-01	8/3/2025 3:30	6.01	25.24	1
LH-TR-01	8/3/2025 3:45	6.03	25.24	1
LH-TR-01	8/3/2025 4:00	6.01	25.22	1
LH-TR-01	8/3/2025 4:15	6.05	25.22	1
LH-TR-01	8/3/2025 4:30	6.13	25.22	1
LH-TR-01	8/3/2025 4:45	6.54	25.22	1
LH-TR-01	8/3/2025 5:00	6.21	25.22	1
LH-TR-01	8/3/2025 5:15	6.38	25.2	1
LH-TR-01	8/3/2025 5:30	6.66	25.2	1
LH-TR-01	8/3/2025 5:45	6.6	25.2	1
LH-TR-01	8/3/2025 6:00	6.35	25.2	1
LH-TR-01	8/3/2025 6:15	6.51	25.18	1
LH-TR-01	8/3/2025 6:30	6.6	25.2	1
LH-TR-01	8/3/2025 6:45	6.39	25.18	1
LH-TR-01	8/3/2025 7:00	6.29	25.18	1

Station Name	Date Time	DO mg/L	Temp C	Use Code
LH-TR-01	8/3/2025 7:15	6.29	25.16	1
LH-TR-01	8/3/2025 7:30	6.25	25.16	1
LH-TR-01	8/3/2025 7:45	6.29	25.16	1
LH-TR-01	8/3/2025 8:00	6.36	25.16	1
LH-TR-01	8/3/2025 8:15	6.35	25.16	1
LH-TR-01	8/3/2025 8:30	6.41	25.18	1
LH-TR-01	8/3/2025 8:45	6.44	25.18	1
LH-TR-01	8/3/2025 9:00	6.45	25.2	1
LH-TR-01	8/3/2025 9:15	6.47	25.2	1
LH-TR-01	8/3/2025 9:30	6.57	25.2	1
LH-TR-01	8/3/2025 9:45	6.61	25.22	1
LH-TR-01	8/3/2025 10:00	6.62	25.24	1
LH-TR-01	8/3/2025 10:15	6.68	25.24	1
LH-TR-01	8/3/2025 10:30	6.69	25.26	1
LH-TR-01	8/3/2025 10:45	6.71	25.26	1
LH-TR-01	8/3/2025 11:00	6.73	25.28	1
LH-TR-01	8/3/2025 11:15	6.72	25.3	1
LH-TR-01	8/3/2025 11:30	6.69	25.3	1
LH-TR-01	8/3/2025 11:45	6.65	25.32	1
LH-TR-01	8/3/2025 12:00	6.62	25.32	1
LH-TR-01	8/3/2025 12:15	6.63	25.34	1
LH-TR-01	8/3/2025 12:30	6.76	25.34	1
LH-TR-01	8/3/2025 12:45	6.96	25.34	1
LH-TR-01	8/3/2025 13:00	6.74	25.36	1
LH-TR-01	8/3/2025 13:15	6.75	25.38	1
LH-TR-01	8/3/2025 13:30	6.83	25.4	1
LH-TR-01	8/3/2025 13:45	7.19	25.4	1
LH-TR-01	8/3/2025 14:00	6.94	25.42	1
LH-TR-01	8/3/2025 14:15	6.95	25.44	1
LH-TR-01	8/3/2025 14:30	6.99	25.44	1
LH-TR-01	8/3/2025 14:45	7.09	25.46	1
LH-TR-01	8/3/2025 15:00	7.17	25.52	1
LH-TR-01	8/3/2025 15:15	7.28	25.54	1
LH-TR-01	8/3/2025 15:30	7.35	25.58	1
LH-TR-01	8/3/2025 15:45	7.36	25.6	1
LH-TR-01	8/3/2025 16:00	7.47	25.62	1
LH-TR-01	8/3/2025 16:15	7.49	25.62	1
LH-TR-01	8/3/2025 16:30	7.4	25.58	1
LH-TR-01	8/3/2025 16:45	7.38	25.58	1
LH-TR-01	8/3/2025 17:00	7.48	25.6	1
LH-TR-01	8/3/2025 17:15	7.59	25.62	1
LH-TR-01	8/3/2025 17:30	7.57	25.6	1
LH-TR-01	8/3/2025 17:45	7.52	25.58	1
LH-TR-01	8/3/2025 18:00	7.46	25.56	1
LH-TR-01	8/3/2025 18:15	7.46	25.56	1
LH-TR-01	8/3/2025 18:30	7.48	25.56	1
LH-TR-01	8/3/2025 18:45	7.36	25.54	1
LH-TR-01	8/3/2025 19:00	7.38	25.5	1
LH-TR-01	8/3/2025 19:15	7.48	25.54	1
LH-TR-01	8/3/2025 19:30	7.51	25.54	1
LH-TR-01	8/3/2025 19:45	7.46	25.54	1
LH-TR-01	8/3/2025 20:00	7.48	25.54	1
LH-TR-01	8/3/2025 20:15	7.34	25.5	1
LH-TR-01	8/3/2025 20:30	7.21	25.46	1
LH-TR-01	8/3/2025 20:45	7.26	25.46	1
LH-TR-01	8/3/2025 21:00	7.45	25.5	1
LH-TR-01	8/3/2025 21:15	7.71	25.58	1
LH-TR-01	8/3/2025 21:30	7.65	25.6	1
LH-TR-01	8/3/2025 21:45	7.68	25.58	1
LH-TR-01	8/3/2025 22:00	7.68	25.6	1
LH-TR-01	8/3/2025 22:15	7.79	25.6	1
LH-TR-01	8/3/2025 22:30	7.84	25.6	1
LH-TR-01	8/3/2025 22:45	7.87	25.6	1
LH-TR-01	8/3/2025 23:00	7.84	25.6	1
LH-TR-01	8/3/2025 23:15	7.78	25.58	1
LH-TR-01	8/3/2025 23:30	7.74	25.56	1
LH-TR-01	8/3/2025 23:45	7.74	25.56	1
LH-TR-01	8/4/2025 0:00	7.73	25.54	1
LH-TR-01	8/4/2025 0:15	7.72	25.54	1
LH-TR-01	8/4/2025 0:30	7.74	25.54	1
LH-TR-01	8/4/2025 0:45	7.71	25.54	1
LH-TR-01	8/4/2025 1:00	7.73	25.54	1
LH-TR-01	8/4/2025 1:15	7.71	25.52	1
LH-TR-01	8/4/2025 1:30	7.7	25.52	1
LH-TR-01	8/4/2025 1:45	7.72	25.52	1
LH-TR-01	8/4/2025 2:00	7.77	25.54	1
LH-TR-01	8/4/2025 2:15	7.77	25.54	1
LH-TR-01	8/4/2025 2:30	7.77	25.54	1
LH-TR-01	8/4/2025 2:45	7.73	25.52	1
LH-TR-01	8/4/2025 3:00	7.72	25.5	1
LH-TR-01	8/4/2025 3:15	7.72	25.48	1
LH-TR-01	8/4/2025 3:30	7.68	25.48	1
LH-TR-01	8/4/2025 3:45	7.67	25.48	1
LH-TR-01	8/4/2025 4:00	7.58	25.46	1

Station Name	Date Time	DO mg/L	Temp C	Use Code
LH-TR-01	8/4/2025 4:15	7.57	25.44	1
LH-TR-01	8/4/2025 4:30	7.55	25.44	1
LH-TR-01	8/4/2025 4:45	7.49	25.42	1
LH-TR-01	8/4/2025 5:00	7.51	25.4	1
LH-TR-01	8/4/2025 5:15	7.47	25.38	1
LH-TR-01	8/4/2025 5:30	7.46	25.38	1
LH-TR-01	8/4/2025 5:45	7.39	25.36	1
LH-TR-01	8/4/2025 6:00	7.35	25.34	1
LH-TR-01	8/4/2025 6:15	7.31	25.32	1
LH-TR-01	8/4/2025 6:30	7.31	25.3	1
LH-TR-01	8/4/2025 6:45	7.3	25.28	1
LH-TR-01	8/4/2025 7:00	7.32	25.28	1
LH-TR-01	8/4/2025 7:15	7.37	25.28	1
LH-TR-01	8/4/2025 7:30	7.35	25.28	1
LH-TR-01	8/4/2025 7:45	7.51	25.28	1
LH-TR-01	8/4/2025 8:00	7.43	25.3	1
LH-TR-01	8/4/2025 8:15	7.51	25.32	1
LH-TR-01	8/4/2025 8:30	7.41	25.32	1
LH-TR-01	8/4/2025 8:45	7.5	25.32	1
LH-TR-01	8/4/2025 9:00	7.53	25.32	1
LH-TR-01	8/4/2025 9:15	7.52	25.32	1
LH-TR-01	8/4/2025 9:30	7.48	25.34	1
LH-TR-01	8/4/2025 9:45	7.56	25.34	1
LH-TR-01	8/4/2025 10:00	7.48	25.32	1
LH-TR-01	8/4/2025 10:15	7.54	25.32	1
LH-TR-01	8/4/2025 10:30	7.49	25.32	1
LH-TR-01	8/4/2025 10:45	7.45	25.32	1
LH-TR-01	8/4/2025 11:00	7.44	25.34	1
LH-TR-01	8/4/2025 11:15	7.55	25.36	1
LH-TR-01	8/4/2025 11:30	7.57	25.36	1
LH-TR-01	8/4/2025 11:45	7.56	25.38	1
LH-TR-01	8/4/2025 12:00	7.66	25.4	1
LH-TR-01	8/4/2025 12:15	7.52	25.4	1
LH-TR-01	8/4/2025 12:30	7.54	25.38	1
LH-TR-01	8/4/2025 12:45	7.55	25.4	1
LH-TR-01	8/4/2025 13:00	7.67	25.44	1
LH-TR-01	8/4/2025 13:15	7.77	25.48	1
LH-TR-01	8/4/2025 13:30	7.73	25.48	1
LH-TR-01	8/4/2025 13:45	7.74	25.48	1
LH-TR-01	8/4/2025 14:00	7.8	25.52	1
LH-TR-01	8/4/2025 14:15	7.97	25.62	1
LH-TR-01	8/4/2025 14:30	8.18	25.68	1
LH-TR-01	8/4/2025 14:45	8.27	25.78	1
LH-TR-01	8/4/2025 15:00	8.2	25.74	1
LH-TR-01	8/4/2025 15:15	8.06	25.64	1
LH-TR-01	8/4/2025 15:30	7.94	25.58	1
LH-TR-01	8/4/2025 15:45	7.9	25.54	1
LH-TR-01	8/4/2025 16:00	7.87	25.56	1
LH-TR-01	8/4/2025 16:15	7.86	25.54	1
LH-TR-01	8/4/2025 16:30	7.83	25.54	1
LH-TR-01	8/4/2025 16:45	7.9	25.56	1
LH-TR-01	8/4/2025 17:00	7.89	25.58	1
LH-TR-01	8/4/2025 17:15	7.89	25.6	1
LH-TR-01	8/4/2025 17:30	7.86	25.58	1
LH-TR-01	8/4/2025 17:45	7.93	25.58	1
LH-TR-01	8/4/2025 18:00	8	25.62	1
LH-TR-01	8/4/2025 18:15	8.03	25.62	1
LH-TR-01	8/4/2025 18:30	8.16	25.68	1
LH-TR-01	8/4/2025 18:45	8.26	25.7	1
LH-TR-01	8/4/2025 19:00	8.32	25.72	1
LH-TR-01	8/4/2025 19:15	8.41	25.76	1
LH-TR-01	8/4/2025 19:30	8.43	25.78	1
LH-TR-01	8/4/2025 19:45	8.39	25.8	1
LH-TR-01	8/4/2025 20:00	8.32	25.8	1
LH-TR-01	8/4/2025 20:15	8.2	25.78	1
LH-TR-01	8/4/2025 20:30	8.18	25.72	1
LH-TR-01	8/4/2025 20:45	8.15	25.72	1
LH-TR-01	8/4/2025 21:00	8.21	25.76	1
LH-TR-01	8/4/2025 21:15	8.23	25.78	1
LH-TR-01	8/4/2025 21:30	8.23	25.78	1
LH-TR-01	8/4/2025 21:45	8.22	25.78	1
LH-TR-01	8/4/2025 22:00	8.25	25.8	1
LH-TR-01	8/4/2025 22:15	8.32	25.82	1
LH-TR-01	8/4/2025 22:30	8.39	25.86	1
LH-TR-01	8/4/2025 22:45	8.4	25.88	1
LH-TR-01	8/4/2025 23:00	8.36	25.86	1
LH-TR-01	8/4/2025 23:15	8.42	25.86	1
LH-TR-01	8/4/2025 23:30	8.45	25.84	1
LH-TR-01	8/4/2025 23:45	8.38	25.84	1
LH-TR-01	8/5/2025 0:00	8.32	25.78	1
LH-TR-01	8/5/2025 0:15	8.2	25.76	1
LH-TR-01	8/5/2025 0:30	8.12	25.72	1
LH-TR-01	8/5/2025 0:45	8.05	25.68	1
LH-TR-01	8/5/2025 1:00	7.91	25.66	1

Station Name	Date Time	DO mg/L	Temp C	Use Code
LH-TR-01	8/5/2025 1:15	7.86	25.62	1
LH-TR-01	8/5/2025 1:30	7.8	25.6	1
LH-TR-01	8/5/2025 1:45	7.78	25.58	1
LH-TR-01	8/5/2025 2:00	7.75	25.56	1
LH-TR-01	8/5/2025 2:15	7.71	25.54	1
LH-TR-01	8/5/2025 2:30	7.7	25.54	1
LH-TR-01	8/5/2025 2:45	7.76	25.54	1
LH-TR-01	8/5/2025 3:00	7.91	25.56	1
LH-TR-01	8/5/2025 3:15	7.93	25.58	1
LH-TR-01	8/5/2025 3:30	7.91	25.58	1
LH-TR-01	8/5/2025 3:45	7.89	25.56	1
LH-TR-01	8/5/2025 4:00	7.9	25.56	1
LH-TR-01	8/5/2025 4:15	7.9	25.54	1
LH-TR-01	8/5/2025 4:30	7.87	25.52	1
LH-TR-01	8/5/2025 4:45	7.89	25.5	1
LH-TR-01	8/5/2025 5:00	7.75	25.48	1
LH-TR-01	8/5/2025 5:15	7.69	25.44	1
LH-TR-01	8/5/2025 5:30	7.7	25.44	1
LH-TR-01	8/5/2025 5:45	7.65	25.42	1
LH-TR-01	8/5/2025 6:00	7.68	25.4	1
LH-TR-01	8/5/2025 6:15	7.58	25.4	1
LH-TR-01	8/5/2025 6:30	7.66	25.4	1
LH-TR-01	8/5/2025 6:45	7.7	25.4	1
LH-TR-01	8/5/2025 7:00	7.71	25.4	1
LH-TR-01	8/5/2025 7:15	7.66	25.38	1
LH-TR-01	8/5/2025 7:30	7.7	25.38	1
LH-TR-01	8/5/2025 7:45	7.68	25.38	1
LH-TR-01	8/5/2025 8:00	7.67	25.38	1
LH-TR-01	8/5/2025 8:15	7.66	25.38	1
LH-TR-01	8/5/2025 8:30	7.57	25.38	1
LH-TR-01	8/5/2025 8:45	7.55	25.36	1
LH-TR-01	8/5/2025 9:00	7.51	25.36	1
LH-TR-01	8/5/2025 9:15	7.47	25.36	1
LH-TR-01	8/5/2025 9:30	7.53	25.36	1
LH-TR-01	8/5/2025 9:45	7.46	25.34	1
LH-TR-01	8/5/2025 10:00	7.41	25.34	1
LH-TR-01	8/5/2025 10:15	8.67	22.24	2
LH-TR-01	8/5/2025 10:30	8.83	22.64	2
LH-TR-01	8/5/2025 10:45	8.67	23.7	2
LH-TR-01	8/5/2025 11:00	8.54	24.44	2
LH-TR-01	8/5/2025 11:15	8.31	25.24	2
LH-TR-01	8/5/2025 11:30	7.51	25.36	1
LH-TR-01	8/5/2025 11:45	7.52	25.4	1
LH-TR-01	8/5/2025 12:00	7.52	25.4	1
LH-TR-01	8/5/2025 12:15	7.57	25.42	1
LH-TR-01	8/5/2025 12:30	7.57	25.42	1
LH-TR-01	8/5/2025 12:45	7.57	25.42	1
LH-TR-01	8/5/2025 13:00	7.57	25.42	1
LH-TR-01	8/5/2025 13:15	7.62	25.44	1
LH-TR-01	8/5/2025 13:30	7.65	25.44	1
LH-TR-01	8/5/2025 13:45	7.65	25.44	1
LH-TR-01	8/5/2025 14:00	7.68	25.46	1
LH-TR-01	8/5/2025 14:15	7.74	25.48	1
LH-TR-01	8/5/2025 14:30	7.76	25.48	1
LH-TR-01	8/5/2025 14:45	7.8	25.48	1
LH-TR-01	8/5/2025 15:00	7.85	25.48	1
LH-TR-01	8/5/2025 15:15	7.79	25.48	1
LH-TR-01	8/5/2025 15:30	7.77	25.48	1
LH-TR-01	8/5/2025 15:45	7.83	25.46	1
LH-TR-01	8/5/2025 16:00	7.74	25.46	1
LH-TR-01	8/5/2025 16:15	7.61	25.46	1
LH-TR-01	8/5/2025 16:30	7.58	25.46	1
LH-TR-01	8/5/2025 16:45	7.58	25.46	1
LH-TR-01	8/5/2025 17:00	7.63	25.44	1
LH-TR-01	8/5/2025 17:15	7.59	25.44	1
LH-TR-01	8/5/2025 17:30	7.56	25.44	1
LH-TR-01	8/5/2025 17:45	7.6	25.44	1
LH-TR-01	8/5/2025 18:00	7.43	25.42	1
LH-TR-01	8/5/2025 18:15	7.53	25.4	1
LH-TR-01	8/5/2025 18:30	7.53	25.4	1
LH-TR-01	8/5/2025 18:45	7.46	25.4	1
LH-TR-01	8/5/2025 19:00	7.44	25.38	1
LH-TR-01	8/5/2025 19:15	7.41	25.38	1
LH-TR-01	8/5/2025 19:30	7.45	25.38	1
LH-TR-01	8/5/2025 19:45	7.43	25.38	1
LH-TR-01	8/5/2025 20:00	7.41	25.38	1
LH-TR-01	8/5/2025 20:15	7.49	25.4	1
LH-TR-01	8/5/2025 20:30	7.45	25.38	1
LH-TR-01	8/5/2025 20:45	7.53	25.4	1
LH-TR-01	8/5/2025 21:00	7.55	25.38	1
LH-TR-01	8/5/2025 21:15	7.62	25.38	1
LH-TR-01	8/5/2025 21:30	7.66	25.4	1
LH-TR-01	8/5/2025 21:45	7.63	25.4	1
LH-TR-01	8/5/2025 22:00	7.55	25.42	1

Station Name	Date Time	DO mg/L	Temp C	Use Code
LH-TR-01	8/5/2025 22:15	7.54	25.42	1
LH-TR-01	8/5/2025 22:30	7.51	25.42	1
LH-TR-01	8/5/2025 22:45	7.49	25.42	1
LH-TR-01	8/5/2025 23:00	7.42	25.4	1
LH-TR-01	8/5/2025 23:15	7.45	25.4	1
LH-TR-01	8/5/2025 23:30	7.44	25.4	1
LH-TR-01	8/5/2025 23:45	7.54	25.4	1
LH-TR-01	8/6/2025 0:00	7.55	25.4	1
LH-TR-01	8/6/2025 0:15	7.51	25.4	1
LH-TR-01	8/6/2025 0:30	7.48	25.4	1
LH-TR-01	8/6/2025 0:45	7.53	25.38	1
LH-TR-01	8/6/2025 1:00	7.53	25.38	1
LH-TR-01	8/6/2025 1:15	7.45	25.38	1
LH-TR-01	8/6/2025 1:30	7.5	25.38	1
LH-TR-01	8/6/2025 1:45	7.49	25.36	1
LH-TR-01	8/6/2025 2:00	7.45	25.36	1
LH-TR-01	8/6/2025 2:15	7.43	25.34	1
LH-TR-01	8/6/2025 2:30	7.44	25.34	1
LH-TR-01	8/6/2025 2:45	7.47	25.32	1
LH-TR-01	8/6/2025 3:00	7.5	25.32	1
LH-TR-01	8/6/2025 3:15	7.56	25.3	1
LH-TR-01	8/6/2025 3:30	7.51	25.3	1
LH-TR-01	8/6/2025 3:45	7.53	25.3	1
LH-TR-01	8/6/2025 4:00	7.52	25.3	1
LH-TR-01	8/6/2025 4:15	7.61	25.28	1
LH-TR-01	8/6/2025 4:30	7.58	25.28	1
LH-TR-01	8/6/2025 4:45	7.61	25.28	1
LH-TR-01	8/6/2025 5:00	7.64	25.28	1
LH-TR-01	8/6/2025 5:15	7.49	25.28	1
LH-TR-01	8/6/2025 5:30	7.5	25.26	1
LH-TR-01	8/6/2025 5:45	7.39	25.26	1
LH-TR-01	8/6/2025 6:00	7.4	25.26	1
LH-TR-01	8/6/2025 6:15	7.28	25.24	1
LH-TR-01	8/6/2025 6:30	7.24	25.24	1
LH-TR-01	8/6/2025 6:45	7.19	25.22	1
LH-TR-01	8/6/2025 7:00	7.1	25.22	1
LH-TR-01	8/6/2025 7:15	7.11	25.22	1
LH-TR-01	8/6/2025 7:30	6.99	25.2	1
LH-TR-01	8/6/2025 7:45	7.02	25.2	1
LH-TR-01	8/6/2025 8:00	7.03	25.2	1
LH-TR-01	8/6/2025 8:15	7.03	25.2	1
LH-TR-01	8/6/2025 8:30	7.06	25.2	1
LH-TR-01	8/6/2025 8:45	7.08	25.22	1
LH-TR-01	8/6/2025 9:00	7.07	25.22	1
LH-TR-01	8/6/2025 9:15	7.13	25.22	1
LH-TR-01	8/6/2025 9:30	7.16	25.22	1
LH-TR-01	8/6/2025 9:45	7.22	25.24	1
LH-TR-01	8/6/2025 10:00	7.24	25.24	1
LH-TR-01	8/6/2025 10:15	7.29	25.26	1
LH-TR-01	8/6/2025 10:30	7.33	25.26	1
LH-TR-01	8/6/2025 10:45	7.36	25.28	1
LH-TR-01	8/6/2025 11:00	7.41	25.28	1
LH-TR-01	8/6/2025 11:15	7.45	25.3	1
LH-TR-01	8/6/2025 11:30	7.49	25.3	1
LH-TR-01	8/6/2025 11:45	7.53	25.32	1
LH-TR-01	8/6/2025 12:00	7.55	25.32	1
LH-TR-01	8/6/2025 12:15	7.58	25.34	1
LH-TR-01	8/6/2025 12:30	7.63	25.34	1
LH-TR-01	8/6/2025 12:45	7.67	25.34	1
LH-TR-01	8/6/2025 13:00	7.7	25.36	1
LH-TR-01	8/6/2025 13:15	7.73	25.36	1
LH-TR-01	8/6/2025 13:30	7.76	25.38	1
LH-TR-01	8/6/2025 13:45	7.77	25.38	1
LH-TR-01	8/6/2025 14:00	7.83	25.38	1
LH-TR-01	8/6/2025 14:15	7.84	25.38	1
LH-TR-01	8/6/2025 14:30	7.85	25.38	1
LH-TR-01	8/6/2025 14:45	7.8	25.38	1
LH-TR-01	8/6/2025 15:00	7.76	25.38	1
LH-TR-01	8/6/2025 15:15	7.74	25.38	1
LH-TR-01	8/6/2025 15:30	7.78	25.38	1
LH-TR-01	8/6/2025 15:45	7.77	25.38	1
LH-TR-01	8/6/2025 16:00	7.83	25.38	1
LH-TR-01	8/6/2025 16:15	7.85	25.38	1
LH-TR-01	8/6/2025 16:30	7.87	25.4	1
LH-TR-01	8/6/2025 16:45	7.92	25.4	1
LH-TR-01	8/6/2025 17:00	7.98	25.42	1
LH-TR-01	8/6/2025 17:15	7.96	25.42	1
LH-TR-01	8/6/2025 17:30	7.97	25.44	1
LH-TR-01	8/6/2025 17:45	8.07	25.44	1
LH-TR-01	8/6/2025 18:00	7.99	25.44	1
LH-TR-01	8/6/2025 18:15	8.04	25.46	1
LH-TR-01	8/6/2025 18:30	8.04	25.46	1
LH-TR-01	8/6/2025 18:45	8.09	25.46	1
LH-TR-01	8/6/2025 19:00	8.21	25.46	1

Station Name	Date Time	DO mg/L	Temp C	Use Code
LH-TR-01	8/6/2025 19:15	8.19	25.48	1
LH-TR-01	8/6/2025 19:30	8.17	25.48	1
LH-TR-01	8/6/2025 19:45	8.19	25.48	1
LH-TR-01	8/6/2025 20:00	8.15	25.48	1
LH-TR-01	8/6/2025 20:15	8.05	25.46	1
LH-TR-01	8/6/2025 20:30	8.08	25.46	1
LH-TR-01	8/6/2025 20:45	8.08	25.46	1
LH-TR-01	8/6/2025 21:00	8.06	25.46	1
LH-TR-01	8/6/2025 21:15	8.01	25.44	1
LH-TR-01	8/6/2025 21:30	7.99	25.44	1
LH-TR-01	8/6/2025 21:45	7.94	25.44	1
LH-TR-01	8/6/2025 22:00	7.98	25.44	1
LH-TR-01	8/6/2025 22:15	8	25.44	1
LH-TR-01	8/6/2025 22:30	8.05	25.44	1
LH-TR-01	8/6/2025 22:45	8.1	25.46	1
LH-TR-01	8/6/2025 23:00	8.07	25.44	1
LH-TR-01	8/6/2025 23:15	8.08	25.44	1
LH-TR-01	8/6/2025 23:30	8.07	25.44	1
LH-TR-01	8/6/2025 23:45	8.11	25.44	1
LH-TR-01	8/7/2025 0:00	8.1	25.44	1
LH-TR-01	8/7/2025 0:15	8.11	25.44	1
LH-TR-01	8/7/2025 0:30	8.11	25.44	1
LH-TR-01	8/7/2025 0:45	8.07	25.44	1
LH-TR-01	8/7/2025 1:00	8.08	25.42	1
LH-TR-01	8/7/2025 1:15	8.03	25.42	1
LH-TR-01	8/7/2025 1:30	8	25.4	1
LH-TR-01	8/7/2025 1:45	7.97	25.4	1
LH-TR-01	8/7/2025 2:00	7.87	25.38	1
LH-TR-01	8/7/2025 2:15	7.81	25.38	1
LH-TR-01	8/7/2025 2:30	7.82	25.36	1
LH-TR-01	8/7/2025 2:45	7.75	25.36	1
LH-TR-01	8/7/2025 3:00	7.82	25.36	1
LH-TR-01	8/7/2025 3:15	7.75	25.34	1
LH-TR-01	8/7/2025 3:30	7.75	25.34	1
LH-TR-01	8/7/2025 3:45	7.73	25.34	1
LH-TR-01	8/7/2025 4:00	7.67	25.34	1
LH-TR-01	8/7/2025 4:15	7.61	25.32	1
LH-TR-01	8/7/2025 4:30	7.63	25.32	1
LH-TR-01	8/7/2025 4:45	7.59	25.32	1
LH-TR-01	8/7/2025 5:00	7.58	25.32	1
LH-TR-01	8/7/2025 5:15	7.65	25.32	1
LH-TR-01	8/7/2025 5:30	7.65	25.3	1
LH-TR-01	8/7/2025 5:45	7.64	25.3	1
LH-TR-01	8/7/2025 6:00	7.62	25.3	1
LH-TR-01	8/7/2025 6:15	7.6	25.3	1
LH-TR-01	8/7/2025 6:30	7.65	25.3	1
LH-TR-01	8/7/2025 6:45	7.73	25.3	1
LH-TR-01	8/7/2025 7:00	7.72	25.3	1
LH-TR-01	8/7/2025 7:15	7.69	25.3	1
LH-TR-01	8/7/2025 7:30	7.67	25.3	1
LH-TR-01	8/7/2025 7:45	7.68	25.3	1
LH-TR-01	8/7/2025 8:00	7.68	25.3	1
LH-TR-01	8/7/2025 8:15	7.7	25.3	1
LH-TR-01	8/7/2025 8:30	7.72	25.3	1
LH-TR-01	8/7/2025 8:45	7.73	25.3	1
LH-TR-01	8/7/2025 9:00	7.77	25.3	1
LH-TR-01	8/7/2025 9:15	7.8	25.32	1
LH-TR-01	8/7/2025 9:30	7.82	25.32	1
LH-TR-01	8/7/2025 9:45	7.92	25.34	1
LH-TR-01	8/7/2025 10:00	7.97	25.34	1
LH-TR-01	8/7/2025 10:15	7.99	25.36	1
LH-TR-01	8/7/2025 10:30	8.1	25.36	1
LH-TR-01	8/7/2025 10:45	8.24	25.38	1
LH-TR-01	8/7/2025 11:00	8.28	25.4	1
LH-TR-01	8/7/2025 11:15	8.32	25.42	1
LH-TR-01	8/7/2025 11:30	8.34	25.44	1
LH-TR-01	8/7/2025 11:45	8.4	25.46	1
LH-TR-01	8/7/2025 12:00	8.45	25.5	1
LH-TR-01	8/7/2025 12:15	8.47	25.5	1
LH-TR-01	8/7/2025 12:30	8.48	25.48	1
LH-TR-01	8/7/2025 12:45	8.5	25.5	1
LH-TR-01	8/7/2025 13:00	8.5	25.48	1
LH-TR-01	8/7/2025 13:15	8.59	25.48	1
LH-TR-01	8/7/2025 13:30	8.67	25.52	1
LH-TR-01	8/7/2025 13:45	8.73	25.54	1
LH-TR-01	8/7/2025 14:00	8.76	25.54	1
LH-TR-01	8/7/2025 14:15	8.81	25.56	1
LH-TR-01	8/7/2025 14:30	8.9	25.6	1
LH-TR-01	8/7/2025 14:45	8.9	25.62	1
LH-TR-01	8/7/2025 15:00	8.9	25.66	1
LH-TR-01	8/7/2025 15:15	9.06	25.76	1
LH-TR-01	8/7/2025 15:30	8.99	25.72	1
LH-TR-01	8/7/2025 15:45	8.94	25.68	1
LH-TR-01	8/7/2025 16:00	9	25.66	1

Station Name	Date Time	DO mg/L	Temp C	Use Code
LH-TR-01	8/7/2025 16:15	9.04	25.68	1
LH-TR-01	8/7/2025 16:30	9.03	25.68	1
LH-TR-01	8/7/2025 16:45	9.08	25.66	1
LH-TR-01	8/7/2025 17:00	8.96	25.62	1
LH-TR-01	8/7/2025 17:15	9.07	25.62	1
LH-TR-01	8/7/2025 17:30	9.08	25.64	1
LH-TR-01	8/7/2025 17:45	9.05	25.6	1
LH-TR-01	8/7/2025 18:00	9.05	25.56	1
LH-TR-01	8/7/2025 18:15	9.02	25.54	1
LH-TR-01	8/7/2025 18:30	9	25.52	1
LH-TR-01	8/7/2025 18:45	9.01	25.5	1
LH-TR-01	8/7/2025 19:00	9.12	25.5	1
LH-TR-01	8/7/2025 19:15	9.1	25.5	1
LH-TR-01	8/7/2025 19:30	8.97	25.48	1
LH-TR-01	8/7/2025 19:45	8.76	25.44	1
LH-TR-01	8/7/2025 20:00	8.9	25.46	1
LH-TR-01	8/7/2025 20:15	8.86	25.44	1
LH-TR-01	8/7/2025 20:30	8.83	25.42	1
LH-TR-01	8/7/2025 20:45	8.81	25.4	1
LH-TR-01	8/7/2025 21:00	8.73	25.36	1
LH-TR-01	8/7/2025 21:15	8.7	25.34	1
LH-TR-01	8/7/2025 21:30	8.66	25.3	1
LH-TR-01	8/7/2025 21:45	8.61	25.28	1
LH-TR-01	8/7/2025 22:00	8.5	25.26	1
LH-TR-01	8/7/2025 22:15	8.42	25.24	1
LH-TR-01	8/7/2025 22:30	8.31	25.22	1
LH-TR-01	8/7/2025 22:45	8.23	25.2	1
LH-TR-01	8/7/2025 23:00	8.23	25.18	1
LH-TR-01	8/7/2025 23:15	8.22	25.16	1
LH-TR-01	8/7/2025 23:30	8.16	25.14	1
LH-TR-01	8/7/2025 23:45	8.09	25.14	1
LH-TR-01	8/8/2025 0:00	8.13	25.14	1
LH-TR-01	8/8/2025 0:15	8.05	25.12	1
LH-TR-01	8/8/2025 0:30	8.03	25.12	1
LH-TR-01	8/8/2025 0:45	7.97	25.12	1
LH-TR-01	8/8/2025 1:00	7.95	25.12	1
LH-TR-01	8/8/2025 1:15	7.9	25.1	1
LH-TR-01	8/8/2025 1:30	7.9	25.1	1
LH-TR-01	8/8/2025 1:45	7.9	25.1	1
LH-TR-01	8/8/2025 2:00	7.91	25.08	1
LH-TR-01	8/8/2025 2:15	7.9	25.08	1
LH-TR-01	8/8/2025 2:30	7.93	25.08	1
LH-TR-01	8/8/2025 2:45	7.92	25.08	1
LH-TR-01	8/8/2025 3:00	7.96	25.06	1
LH-TR-01	8/8/2025 3:15	8.11	25.06	1
LH-TR-01	8/8/2025 3:30	8.29	25.06	1
LH-TR-01	8/8/2025 3:45	8.39	25.08	1
LH-TR-01	8/8/2025 4:00	8.49	25.1	1
LH-TR-01	8/8/2025 4:15	8.53	25.1	1
LH-TR-01	8/8/2025 4:30	8.6	25.1	1
LH-TR-01	8/8/2025 4:45	8.64	25.12	1
LH-TR-01	8/8/2025 5:00	8.69	25.12	1
LH-TR-01	8/8/2025 5:15	8.71	25.12	1
LH-TR-01	8/8/2025 5:30	8.72	25.14	1
LH-TR-01	8/8/2025 5:45	8.71	25.14	1
LH-TR-01	8/8/2025 6:00	8.7	25.14	1
LH-TR-01	8/8/2025 6:15	8.66	25.14	1
LH-TR-01	8/8/2025 6:30	8.67	25.14	1
LH-TR-01	8/8/2025 6:45	8.67	25.14	1
LH-TR-01	8/8/2025 7:00	8.7	25.14	1
LH-TR-01	8/8/2025 7:15	8.77	25.14	1
LH-TR-01	8/8/2025 7:30	8.82	25.18	1
LH-TR-01	8/8/2025 7:45	8.87	25.18	1
LH-TR-01	8/8/2025 8:00	8.92	25.2	1
LH-TR-01	8/8/2025 8:15	9.02	25.22	1
LH-TR-01	8/8/2025 8:30	9.1	25.24	1
LH-TR-01	8/8/2025 8:45	9.13	25.28	1
LH-TR-01	8/8/2025 9:00	9.17	25.3	1
LH-TR-01	8/8/2025 9:15	9.19	25.32	1
LH-TR-01	8/8/2025 9:30	9.17	25.34	1
LH-TR-01	8/8/2025 9:45	9.12	25.36	1
LH-TR-01	8/8/2025 10:00	9.11	25.38	1
LH-TR-01	8/8/2025 10:15	9.09	25.38	1
LH-TR-01	8/8/2025 10:30	9.13	25.42	1
LH-TR-01	8/8/2025 10:45	9.15	25.42	1
LH-TR-01	8/8/2025 11:00	9.18	25.44	1
LH-TR-01	8/8/2025 11:15	9.28	25.48	1
LH-TR-01	8/8/2025 11:30	9.47	25.56	1
LH-TR-01	8/8/2025 11:45	9.5	25.58	1
LH-TR-01	8/8/2025 12:00	9.7	25.68	1
LH-TR-01	8/8/2025 12:15	9.79	25.72	1
LH-TR-01	8/8/2025 12:30	9.83	25.76	1
LH-TR-01	8/8/2025 12:45	9.8	25.8	1
LH-TR-01	8/8/2025 13:00	9.92	25.82	1

Station Name	Date Time	DO mg/L	Temp C	Use Code
LH-TR-01	8/8/2025 13:15	10.09	25.9	1
LH-TR-01	8/8/2025 13:30	10.26	25.98	1
LH-TR-01	8/8/2025 13:45	10.33	26.02	1
LH-TR-01	8/8/2025 14:00	10.23	26.04	1
LH-TR-01	8/8/2025 14:15	10.15	26.02	1
LH-TR-01	8/8/2025 14:30	10.16	26.04	1
LH-TR-01	8/8/2025 14:45	10.03	26.04	1
LH-TR-01	8/8/2025 15:00	10.19	26.1	1
LH-TR-01	8/8/2025 15:15	10.12	26.14	1
LH-TR-01	8/8/2025 15:30	10.01	26.12	1
LH-TR-01	8/8/2025 15:45	9.91	26.14	1
LH-TR-01	8/8/2025 16:00	9.88	26.12	1
LH-TR-01	8/8/2025 16:15	9.75	26.1	1
LH-TR-01	8/8/2025 16:30	9.73	26.04	1
LH-TR-01	8/8/2025 16:45	9.81	26	1
LH-TR-01	8/8/2025 17:00	9.82	25.96	1
LH-TR-01	8/8/2025 17:15	9.92	25.92	1
LH-TR-01	8/8/2025 17:30	9.79	25.86	1
LH-TR-01	8/8/2025 17:45	9.78	25.8	1
LH-TR-01	8/8/2025 18:00	9.43	25.78	1
LH-TR-01	8/8/2025 18:15	9.14	25.68	1
LH-TR-01	8/8/2025 18:30	9.03	25.62	1
LH-TR-01	8/8/2025 18:45	8.84	25.56	1
LH-TR-01	8/8/2025 19:00	8.62	25.48	1
LH-TR-01	8/8/2025 19:15	8.31	25.4	1
LH-TR-01	8/8/2025 19:30	8.31	25.38	1
LH-TR-01	8/8/2025 19:45	8.14	25.34	1
LH-TR-01	8/8/2025 20:00	8.09	25.3	1
LH-TR-01	8/8/2025 20:15	8.12	25.28	1
LH-TR-01	8/8/2025 20:30	8.13	25.28	1
LH-TR-01	8/8/2025 20:45	8.08	25.26	1
LH-TR-01	8/8/2025 21:00	8.06	25.24	1
LH-TR-01	8/8/2025 21:15	7.98	25.22	1
LH-TR-01	8/8/2025 21:30	7.97	25.2	1
LH-TR-01	8/8/2025 21:45	7.94	25.18	1
LH-TR-01	8/8/2025 22:00	7.95	25.16	1
LH-TR-01	8/8/2025 22:15	7.96	25.16	1
LH-TR-01	8/8/2025 22:30	7.99	25.14	1
LH-TR-01	8/8/2025 22:45	7.94	25.12	1
LH-TR-01	8/8/2025 23:00	7.98	25.12	1
LH-TR-01	8/8/2025 23:15	8.03	25.12	1
LH-TR-01	8/8/2025 23:30	8.1	25.1	1
LH-TR-01	8/8/2025 23:45	8.2	25.12	1
LH-TR-01	8/9/2025 0:00	8.44	25.14	1
LH-TR-01	8/9/2025 0:15	8.5	25.16	1
LH-TR-01	8/9/2025 0:30	8.55	25.16	1
LH-TR-01	8/9/2025 0:45	8.59	25.16	1
LH-TR-01	8/9/2025 1:00	8.66	25.14	1
LH-TR-01	8/9/2025 1:15	8.74	25.14	1
LH-TR-01	8/9/2025 1:30	8.86	25.14	1
LH-TR-01	8/9/2025 1:45	8.88	25.14	1
LH-TR-01	8/9/2025 2:00	8.92	25.12	1
LH-TR-01	8/9/2025 2:15	8.96	25.12	1
LH-TR-01	8/9/2025 2:30	8.98	25.12	1
LH-TR-01	8/9/2025 2:45	8.98	25.12	1
LH-TR-01	8/9/2025 3:00	8.97	25.12	1
LH-TR-01	8/9/2025 3:15	8.99	25.12	1
LH-TR-01	8/9/2025 3:30	8.98	25.12	1
LH-TR-01	8/9/2025 3:45	8.96	25.1	1
LH-TR-01	8/9/2025 4:00	8.91	25.1	1
LH-TR-01	8/9/2025 4:15	8.96	25.1	1
LH-TR-01	8/9/2025 4:30	8.99	25.1	1
LH-TR-01	8/9/2025 4:45	8.95	25.1	1
LH-TR-01	8/9/2025 5:00	8.95	25.1	1
LH-TR-01	8/9/2025 5:15	8.92	25.08	1
LH-TR-01	8/9/2025 5:30	8.96	25.08	1
LH-TR-01	8/9/2025 5:45	9.05	25.08	1
LH-TR-01	8/9/2025 6:00	9.12	25.1	1
LH-TR-01	8/9/2025 6:15	9.19	25.1	1
LH-TR-01	8/9/2025 6:30	9.26	25.12	1
LH-TR-01	8/9/2025 6:45	9.28	25.14	1
LH-TR-01	8/9/2025 7:00	9.37	25.18	1
LH-TR-01	8/9/2025 7:15	9.45	25.22	1
LH-TR-01	8/9/2025 7:30	9.5	25.24	1
LH-TR-01	8/9/2025 7:45	9.67	25.28	1
LH-TR-01	8/9/2025 8:00	9.73	25.32	1
LH-TR-01	8/9/2025 8:15	9.62	25.32	1
LH-TR-01	8/9/2025 8:30	9.66	25.32	1
LH-TR-01	8/9/2025 8:45	9.6	25.34	1
LH-TR-01	8/9/2025 9:00	9.61	25.36	1
LH-TR-01	8/9/2025 9:15	9.64	25.38	1
LH-TR-01	8/9/2025 9:30	9.72	25.4	1
LH-TR-01	8/9/2025 9:45	9.73	25.44	1
LH-TR-01	8/9/2025 10:00	9.79	25.46	1

Station Name	Date Time	DO mg/L	Temp C	Use Code
LH-TR-01	8/9/2025 10:15	9.78	25.5	1
LH-TR-01	8/9/2025 10:30	9.78	25.52	1
LH-TR-01	8/9/2025 10:45	9.92	25.56	1
LH-TR-01	8/9/2025 11:00	9.93	25.6	1
LH-TR-01	8/9/2025 11:15	9.99	25.66	1
LH-TR-01	8/9/2025 11:30	10.06	25.7	1
LH-TR-01	8/9/2025 11:45	10.07	25.74	1
LH-TR-01	8/9/2025 12:00	10.12	25.78	1
LH-TR-01	8/9/2025 12:15	10.13	25.82	1
LH-TR-01	8/9/2025 12:30	10.2	25.88	1
LH-TR-01	8/9/2025 12:45	10.29	25.92	1
LH-TR-01	8/9/2025 13:00	10.19	25.96	1
LH-TR-01	8/9/2025 13:15	10.36	26.06	1
LH-TR-01	8/9/2025 13:30	10.29	26.18	1
LH-TR-01	8/9/2025 13:45	10.25	26.24	1
LH-TR-01	8/9/2025 14:00	10.26	26.24	1
LH-TR-01	8/9/2025 14:15	10.47	26.26	1
LH-TR-01	8/9/2025 14:30	10.47	26.32	1
LH-TR-01	8/9/2025 14:45	10.6	26.36	1
LH-TR-01	8/9/2025 15:00	10.66	26.38	1
LH-TR-01	8/9/2025 15:15	10.45	26.32	1
LH-TR-01	8/9/2025 15:30	10.46	26.22	1
LH-TR-01	8/9/2025 15:45	10.49	26.22	1
LH-TR-01	8/9/2025 16:00	10.37	26.14	1
LH-TR-01	8/9/2025 16:15	10.41	26.06	1
LH-TR-01	8/9/2025 16:30	10.23	25.94	1
LH-TR-01	8/9/2025 16:45	10.09	25.84	1
LH-TR-01	8/9/2025 17:00	10	25.78	1
LH-TR-01	8/9/2025 17:15	9.92	25.76	1
LH-TR-01	8/9/2025 17:30	9.7	25.7	1
LH-TR-01	8/9/2025 17:45	9.59	25.68	1
LH-TR-01	8/9/2025 18:00	9.61	25.64	1
LH-TR-01	8/9/2025 18:15	9.48	25.6	1
LH-TR-01	8/9/2025 18:30	9.3	25.56	1
LH-TR-01	8/9/2025 18:45	9.11	25.48	1
LH-TR-01	8/9/2025 19:00	9.04	25.46	1
LH-TR-01	8/9/2025 19:15	8.93	25.4	1
LH-TR-01	8/9/2025 19:30	8.92	25.38	1
LH-TR-01	8/9/2025 19:45	8.8	25.34	1
LH-TR-01	8/9/2025 20:00	8.7	25.32	1
LH-TR-01	8/9/2025 20:15	8.58	25.3	1
LH-TR-01	8/9/2025 20:30	8.5	25.28	1
LH-TR-01	8/9/2025 20:45	8.45	25.24	1
LH-TR-01	8/9/2025 21:00	8.4	25.24	1
LH-TR-01	8/9/2025 21:15	8.35	25.22	1
LH-TR-01	8/9/2025 21:30	8.37	25.2	1
LH-TR-01	8/9/2025 21:45	8.23	25.18	1
LH-TR-01	8/9/2025 22:00	8.26	25.18	1
LH-TR-01	8/9/2025 22:15	8.27	25.16	1
LH-TR-01	8/9/2025 22:30	8.25	25.16	1
LH-TR-01	8/9/2025 22:45	8.26	25.16	1
LH-TR-01	8/9/2025 23:00	8.37	25.16	1
LH-TR-01	8/9/2025 23:15	8.42	25.18	1
LH-TR-01	8/9/2025 23:30	8.42	25.18	1
LH-TR-01	8/9/2025 23:45	8.54	25.2	1
LH-TR-01	8/10/2025 0:00	8.63	25.22	1
LH-TR-01	8/10/2025 0:15	8.67	25.24	1
LH-TR-01	8/10/2025 0:30	8.59	25.22	1
LH-TR-01	8/10/2025 0:45	8.55	25.22	1
LH-TR-01	8/10/2025 1:00	8.59	25.22	1
LH-TR-01	8/10/2025 1:15	8.59	25.24	1
LH-TR-01	8/10/2025 1:30	8.55	25.24	1
LH-TR-01	8/10/2025 1:45	8.66	25.24	1
LH-TR-01	8/10/2025 2:00	8.69	25.24	1
LH-TR-01	8/10/2025 2:15	8.75	25.26	1
LH-TR-01	8/10/2025 2:30	8.85	25.26	1
LH-TR-01	8/10/2025 2:45	8.81	25.24	1
LH-TR-01	8/10/2025 3:00	8.92	25.24	1
LH-TR-01	8/10/2025 3:15	9	25.24	1
LH-TR-01	8/10/2025 3:30	9	25.22	1
LH-TR-01	8/10/2025 3:45	9	25.22	1
LH-TR-01	8/10/2025 4:00	8.98	25.22	1
LH-TR-01	8/10/2025 4:15	8.96	25.2	1
LH-TR-01	8/10/2025 4:30	9.01	25.18	1
LH-TR-01	8/10/2025 4:45	8.98	25.18	1
LH-TR-01	8/10/2025 5:00	8.88	25.16	1
LH-TR-01	8/10/2025 5:15	8.82	25.14	1
LH-TR-01	8/10/2025 5:30	8.78	25.14	1
LH-TR-01	8/10/2025 5:45	8.74	25.12	1
LH-TR-01	8/10/2025 6:00	8.75	25.12	1
LH-TR-01	8/10/2025 6:15	8.91	25.14	1
LH-TR-01	8/10/2025 6:30	9.04	25.16	1
LH-TR-01	8/10/2025 6:45	9.03	25.16	1
LH-TR-01	8/10/2025 7:00	9.11	25.18	1

Station Name	Date Time	DO mg/L	Temp C	Use Code
LH-TR-01	8/10/2025 7:15	9.17	25.2	1
LH-TR-01	8/10/2025 7:30	9.26	25.22	1
LH-TR-01	8/10/2025 7:45	9.44	25.24	1
LH-TR-01	8/10/2025 8:00	9.55	25.28	1
LH-TR-01	8/10/2025 8:15	9.57	25.32	1
LH-TR-01	8/10/2025 8:30	9.64	25.34	1
LH-TR-01	8/10/2025 8:45	9.66	25.36	1
LH-TR-01	8/10/2025 9:00	9.76	25.38	1
LH-TR-01	8/10/2025 9:15	9.89	25.44	1
LH-TR-01	8/10/2025 9:30	10	25.48	1
LH-TR-01	8/10/2025 9:45	10.06	25.5	1
LH-TR-01	8/10/2025 10:00	10.03	25.54	1
LH-TR-01	8/10/2025 10:15	10.06	25.56	1
LH-TR-01	8/10/2025 10:30	10.2	25.6	1
LH-TR-01	8/10/2025 10:45	10.23	25.64	1
LH-TR-01	8/10/2025 11:00	10.19	25.68	1
LH-TR-01	8/10/2025 11:15	10.29	25.72	1
LH-TR-01	8/10/2025 11:30	10.32	25.76	1
LH-TR-01	8/10/2025 11:45	10.42	25.8	1
LH-TR-01	8/10/2025 12:00	10.19	25.82	1
LH-TR-01	8/10/2025 12:15	10.27	25.86	1
LH-TR-01	8/10/2025 12:30	10.37	25.92	1
LH-TR-01	8/10/2025 12:45	10.62	25.98	1
LH-TR-01	8/10/2025 13:00	10.47	26.02	1
LH-TR-01	8/10/2025 13:15	10.97	26.1	1
LH-TR-01	8/10/2025 13:30	11.15	26.2	1
LH-TR-01	8/10/2025 13:45	11.33	26.32	1
LH-TR-01	8/10/2025 14:00	11.36	26.4	1
LH-TR-01	8/10/2025 14:15	11.62	26.5	1
LH-TR-01	8/10/2025 14:30	11.51	26.56	1
LH-TR-01	8/10/2025 14:45	11.57	26.54	1
LH-TR-01	8/10/2025 15:00	11.47	26.5	1
LH-TR-01	8/10/2025 15:15	11.2	26.4	1
LH-TR-01	8/10/2025 15:30	11.02	26.26	1
LH-TR-01	8/10/2025 15:45	10.86	26.16	1
LH-TR-01	8/10/2025 16:00	10.83	26.12	1
LH-TR-01	8/10/2025 16:15	10.75	26.12	1
LH-TR-01	8/10/2025 16:30	10.39	26.08	1
LH-TR-01	8/10/2025 16:45	10.38	26.04	1
LH-TR-01	8/10/2025 17:00	10.59	26.08	1
LH-TR-01	8/10/2025 17:15	10.3	26.02	1
LH-TR-01	8/10/2025 17:30	10.25	26	1
LH-TR-01	8/10/2025 17:45	10.2	25.96	1
LH-TR-01	8/10/2025 18:00	10.2	25.96	1
LH-TR-01	8/10/2025 18:15	10.24	25.98	1
LH-TR-01	8/10/2025 18:30	10.15	25.98	1
LH-TR-01	8/10/2025 18:45	10	25.96	1
LH-TR-01	8/10/2025 19:00	9.83	25.9	1
LH-TR-01	8/10/2025 19:15	9.54	25.88	1
LH-TR-01	8/10/2025 19:30	9.69	25.88	1
LH-TR-01	8/10/2025 19:45	9.62	25.9	1
LH-TR-01	8/10/2025 20:00	9.51	25.9	1
LH-TR-01	8/10/2025 20:15	9.42	25.88	1
LH-TR-01	8/10/2025 20:30	9.31	25.88	1
LH-TR-01	8/10/2025 20:45	9.31	25.88	1
LH-TR-01	8/10/2025 21:00	9.18	25.84	1
LH-TR-01	8/10/2025 21:15	9.15	25.82	1
LH-TR-01	8/10/2025 21:30	9.09	25.82	1
LH-TR-01	8/10/2025 21:45	9.13	25.82	1
LH-TR-01	8/10/2025 22:00	9.15	25.88	1
LH-TR-01	8/10/2025 22:15	9.1	25.92	1
LH-TR-01	8/10/2025 22:30	9.12	25.96	1
LH-TR-01	8/10/2025 22:45	9.23	26.02	1
LH-TR-01	8/10/2025 23:00	9.32	26.02	1
LH-TR-01	8/10/2025 23:15	9.19	26	1
LH-TR-01	8/10/2025 23:30	9.23	25.98	1
LH-TR-01	8/10/2025 23:45	9.18	26	1
LH-TR-01	8/11/2025 0:00	9.15	25.98	1
LH-TR-01	8/11/2025 0:15	9.21	25.98	1
LH-TR-01	8/11/2025 0:30	9.28	25.98	1
LH-TR-01	8/11/2025 0:45	9.32	25.96	1
LH-TR-01	8/11/2025 1:00	9.53	25.98	1
LH-TR-01	8/11/2025 1:15	9.78	26.02	1
LH-TR-01	8/11/2025 1:30	9.93	26.08	1
LH-TR-01	8/11/2025 1:45	10.05	26.14	1
LH-TR-01	8/11/2025 2:00	10.01	26.18	1
LH-TR-01	8/11/2025 2:15	10.22	26.2	1
LH-TR-01	8/11/2025 2:30	10.36	26.2	1
LH-TR-01	8/11/2025 2:45	10.38	26.18	1
LH-TR-01	8/11/2025 3:00	10.39	26.16	1
LH-TR-01	8/11/2025 3:15	10.4	26.16	1
LH-TR-01	8/11/2025 3:30	10.32	26.14	1
LH-TR-01	8/11/2025 3:45	10.25	26.12	1
LH-TR-01	8/11/2025 4:00	10.17	26.1	1

Station Name	Date Time	DO mg/L	Temp C	Use Code
LH-TR-01	8/11/2025 4:15	10.14	26.08	1
LH-TR-01	8/11/2025 4:30	10.04	26.04	1
LH-TR-01	8/11/2025 4:45	10.15	26.06	1
LH-TR-01	8/11/2025 5:00	10.1	26.04	1
LH-TR-01	8/11/2025 5:15	9.98	26.02	1
LH-TR-01	8/11/2025 5:30	9.92	26.02	1
LH-TR-01	8/11/2025 5:45	9.85	26.02	1
LH-TR-01	8/11/2025 6:00	9.84	26.04	1
LH-TR-01	8/11/2025 6:15	9.71	26.04	1
LH-TR-01	8/11/2025 6:30	9.68	26.04	1
LH-TR-01	8/11/2025 6:45	9.57	26	1
LH-TR-01	8/11/2025 7:00	9.57	26.02	1
LH-TR-01	8/11/2025 7:15	9.47	25.98	1
LH-TR-01	8/11/2025 7:30	9.55	25.96	1
LH-TR-01	8/11/2025 7:45	9.55	25.98	1
LH-TR-01	8/11/2025 8:00	9.58	25.96	1
LH-TR-01	8/11/2025 8:15	9.46	25.96	1
LH-TR-01	8/11/2025 8:30	9.51	25.96	1
LH-TR-01	8/11/2025 8:45	9.58	25.98	1
LH-TR-01	8/11/2025 9:00	9.59	26	1
LH-TR-01	8/11/2025 9:15	9.54	25.98	1
LH-TR-01	8/11/2025 9:30	9.5	25.98	1
LH-TR-01	8/11/2025 9:45	9.63	26	1
LH-TR-01	8/11/2025 10:00	9.66	26	1
LH-TR-01	8/11/2025 10:15	9.68	26	1
LH-TR-01	8/11/2025 10:30	9.66	26.04	1
LH-TR-01	8/11/2025 10:45	9.73	26.04	1
LH-TR-01	8/11/2025 11:00	9.92	26.16	1
LH-TR-01	8/11/2025 11:15	9.79	26.16	1
LH-TR-01	8/11/2025 11:30	10.04	26.26	1
LH-TR-01	8/11/2025 11:45	10.24	26.4	1
LH-TR-01	8/11/2025 12:00	10.59	26.52	1
LH-TR-01	8/11/2025 12:15	10.61	26.52	1
LH-TR-01	8/11/2025 12:30	10.56	26.44	1
LH-TR-01	8/11/2025 12:45	10.6	26.4	1
LH-TR-01	8/11/2025 13:00	10.59	26.4	1
LH-TR-01	8/11/2025 13:15	10.51	26.44	1
LH-TR-01	8/11/2025 13:30	10.6	26.46	1
LH-TR-01	8/11/2025 13:45	10.55	26.44	1
LH-TR-01	8/11/2025 14:00	10.7	26.48	1
LH-TR-01	8/11/2025 14:15	10.58	26.48	1
LH-TR-01	8/11/2025 14:30	10.62	26.6	1
LH-TR-01	8/11/2025 14:45	10.68	26.6	1
LH-TR-01	8/11/2025 15:00	10.44	26.58	1
LH-TR-01	8/11/2025 15:15	10.47	26.58	1
LH-TR-01	8/11/2025 15:30	10.35	26.56	1
LH-TR-01	8/11/2025 15:45	10.26	26.52	1
LH-TR-01	8/11/2025 16:00	10.23	26.5	1
LH-TR-01	8/11/2025 16:15	10.31	26.58	1
LH-TR-01	8/11/2025 16:30	10.38	26.58	1
LH-TR-01	8/11/2025 16:45	10.48	26.58	1
LH-TR-01	8/11/2025 17:00	10.43	26.54	1
LH-TR-01	8/11/2025 17:15	10.66	26.62	1
LH-TR-01	8/11/2025 17:30	10.84	26.68	1
LH-TR-01	8/11/2025 17:45	10.72	26.68	1
LH-TR-01	8/11/2025 18:00	10.63	26.66	1
LH-TR-01	8/11/2025 18:15	10.97	26.72	1
LH-TR-01	8/11/2025 18:30	10.88	26.7	1
LH-TR-01	8/11/2025 18:45	10.85	26.66	1
LH-TR-01	8/11/2025 19:00	10.77	26.64	1
LH-TR-01	8/11/2025 19:15	10.89	26.66	1
LH-TR-01	8/11/2025 19:30	10.97	26.7	1
LH-TR-01	8/11/2025 19:45	10.91	26.8	1
LH-TR-01	8/11/2025 20:00	10.85	26.8	1
LH-TR-01	8/11/2025 20:15	10.64	26.72	1
LH-TR-01	8/11/2025 20:30	10.65	26.7	1
LH-TR-01	8/11/2025 20:45	10.39	26.66	1
LH-TR-01	8/11/2025 21:00	10.24	26.62	1
LH-TR-01	8/11/2025 21:15	10.23	26.58	1
LH-TR-01	8/11/2025 21:30	10.29	26.6	1
LH-TR-01	8/11/2025 21:45	10.18	26.6	1
LH-TR-01	8/11/2025 22:00	10.18	26.66	1
LH-TR-01	8/11/2025 22:15	10.15	26.66	1
LH-TR-01	8/11/2025 22:30	10.24	26.66	1
LH-TR-01	8/11/2025 22:45	10.26	26.74	1
LH-TR-01	8/11/2025 23:00	10.26	26.74	1
LH-TR-01	8/11/2025 23:15	10.42	26.76	1
LH-TR-01	8/11/2025 23:30	10.43	26.78	1
LH-TR-01	8/11/2025 23:45	10.4	26.74	1
LH-TR-01	8/12/2025 0:00	10.21	26.68	1
LH-TR-01	8/12/2025 0:15	10.17	26.66	1
LH-TR-01	8/12/2025 0:30	10.19	26.62	1
LH-TR-01	8/12/2025 0:45	10.1	26.6	1
LH-TR-01	8/12/2025 1:00	10.15	26.6	1

Station Name	Date Time	DO mg/L	Temp C	Use Code
LH-TR-01	8/12/2025 1:15	10.22	26.64	1
LH-TR-01	8/12/2025 1:30	10.08	26.62	1
LH-TR-01	8/12/2025 1:45	9.93	26.64	1
LH-TR-01	8/12/2025 2:00	10.03	26.66	1
LH-TR-01	8/12/2025 2:15	9.95	26.64	1
LH-TR-01	8/12/2025 2:30	9.98	26.62	1
LH-TR-01	8/12/2025 2:45	10	26.64	1
LH-TR-01	8/12/2025 3:00	9.78	26.64	1
LH-TR-01	8/12/2025 3:15	9.77	26.62	1
LH-TR-01	8/12/2025 3:30	9.79	26.62	1
LH-TR-01	8/12/2025 3:45	9.62	26.6	1
LH-TR-01	8/12/2025 4:00	9.6	26.58	1
LH-TR-01	8/12/2025 4:15	9.53	26.54	1
LH-TR-01	8/12/2025 4:30	9.45	26.48	1
LH-TR-01	8/12/2025 4:45	9.42	26.48	1
LH-TR-01	8/12/2025 5:00	9.46	26.5	1
LH-TR-01	8/12/2025 5:15	9.27	26.46	1
LH-TR-01	8/12/2025 5:30	9.27	26.46	1
LH-TR-01	8/12/2025 5:45	9.02	26.36	1
LH-TR-01	8/12/2025 6:00	8.92	26.32	1
LH-TR-01	8/12/2025 6:15	8.93	26.28	1
LH-TR-01	8/12/2025 6:30	9.19	26.38	1
LH-TR-01	8/12/2025 6:45	9.43	26.5	1
LH-TR-01	8/12/2025 7:00	9.49	26.54	1
LH-TR-01	8/12/2025 7:15	9.56	26.58	1
LH-TR-01	8/12/2025 7:30	9.47	26.62	1
LH-TR-01	8/12/2025 7:45	9.4	26.62	1
LH-TR-01	8/12/2025 8:00	9.44	26.64	1
LH-TR-01	8/12/2025 8:15	9.33	26.64	1
LH-TR-01	8/12/2025 8:30	9.15	26.64	1
LH-TR-01	8/12/2025 8:45	8.98	26.68	1
LH-TR-01	8/12/2025 9:00	9.11	26.7	1
LH-TR-01	8/12/2025 9:15	9.19	26.7	1
LH-TR-01	8/12/2025 9:30	9.48	26.76	1
LH-TR-01	8/12/2025 9:45	9.69	26.84	1
LH-TR-01	8/12/2025 10:00	9.72	26.88	1
LH-TR-01	8/12/2025 10:15	9.91	26.86	1
LH-TR-01	8/12/2025 10:30	9.89	26.88	1
LH-TR-01	8/12/2025 10:45	9.82	26.86	1
LH-TR-01	8/12/2025 11:00	7.87	26.06	2
LH-TR-01	8/12/2025 11:15	7.87	27.58	2
LH-TR-01	8/12/2025 11:30	7.63	29.42	2
LH-TR-01	8/12/2025 11:45	7.41	30.78	2
LH-TR-01	8/12/2025 12:00	7.25	32.24	2
LH-TR-01	8/12/2025 12:15	9.93	29.62	2
LH-TR-01	8/12/2025 12:30	10.72	27.24	1
LH-TR-01	8/12/2025 12:45	10.76	27.14	1
LH-TR-01	8/12/2025 13:00	10.83	27.12	1
LH-TR-01	8/12/2025 13:15	10.81	27.04	1
LH-TR-01	8/12/2025 13:30	10.89	27	1
LH-TR-01	8/12/2025 13:45	10.77	27	1
LH-TR-01	8/12/2025 14:00	10.83	26.94	1
LH-TR-01	8/12/2025 14:15	10.91	26.9	1
LH-TR-01	8/12/2025 14:30	10.92	26.92	1
LH-TR-01	8/12/2025 14:45	10.98	26.96	1
LH-TR-01	8/12/2025 15:00	10.98	26.96	1
LH-TR-01	8/12/2025 15:15	10.96	27	1
LH-TR-01	8/12/2025 15:30	10.8	26.96	1
LH-TR-01	8/12/2025 15:45	11.1	27	1
LH-TR-01	8/12/2025 16:00	11.21	27.02	1
LH-TR-01	8/12/2025 16:15	11.29	27.04	1
LH-TR-01	8/12/2025 16:30	11.21	26.96	1
LH-TR-01	8/12/2025 16:45	11.17	27.02	1
LH-TR-01	8/12/2025 17:00	11.22	27.1	1
LH-TR-01	8/12/2025 17:15	11.24	27.12	1
LH-TR-01	8/12/2025 17:30	11.39	27.16	1
LH-TR-01	8/12/2025 17:45	11.51	27.22	1
LH-TR-01	8/12/2025 18:00	11.49	27.2	1
LH-TR-01	8/12/2025 18:15	11.4	27.2	1
LH-TR-01	8/12/2025 18:30	11.48	27.24	1
LH-TR-01	8/12/2025 18:45	11.48	27.28	1
LH-TR-01	8/12/2025 19:00	11.38	27.32	1
LH-TR-01	8/12/2025 19:15	11.13	27.3	1
LH-TR-01	8/12/2025 19:30	10.9	27.3	1
LH-TR-01	8/12/2025 19:45	10.92	27.38	1
LH-TR-01	8/12/2025 20:00	10.85	27.38	1
LH-TR-01	8/12/2025 20:15	10.71	27.36	1
LH-TR-01	8/12/2025 20:30	10.82	27.3	1
LH-TR-01	8/12/2025 20:45	10.65	27.22	1
LH-TR-01	8/12/2025 21:00	10.44	27.16	1
LH-TR-01	8/12/2025 21:15	10.38	27.14	1
LH-TR-01	8/12/2025 21:30	10.53	27.14	1
LH-TR-01	8/12/2025 21:45	10.5	27.2	1
LH-TR-01	8/12/2025 22:00	10.43	27.22	1

Station Name	Date Time	DO mg/L	Temp C	Use Code
LH-TR-01	8/12/2025 22:15	10.36	27.22	1
LH-TR-01	8/12/2025 22:30	10.79	27.18	1
LH-TR-01	8/12/2025 22:45	10.83	27.14	1
LH-TR-01	8/12/2025 23:00	11.02	27.14	1
LH-TR-01	8/12/2025 23:15	11.14	27.16	1
LH-TR-01	8/12/2025 23:30	11.17	27.16	1
LH-TR-01	8/12/2025 23:45	11.24	27.14	1
LH-TR-01	8/13/2025 0:00	11.03	27.12	1
LH-TR-01	8/13/2025 0:15	11.1	27.1	1
LH-TR-01	8/13/2025 0:30	10.99	27.1	1
LH-TR-01	8/13/2025 0:45	10.94	27.06	1
LH-TR-01	8/13/2025 1:00	10.83	27.06	1
LH-TR-01	8/13/2025 1:15	10.81	27.04	1
LH-TR-01	8/13/2025 1:30	10.87	27.04	1
LH-TR-01	8/13/2025 1:45	10.75	27.02	1
LH-TR-01	8/13/2025 2:00	10.68	27.04	1
LH-TR-01	8/13/2025 2:15	10.89	27.02	1
LH-TR-01	8/13/2025 2:30	10.7	27	1
LH-TR-01	8/13/2025 2:45	10.59	26.98	1
LH-TR-01	8/13/2025 3:00	10.48	27	1
LH-TR-01	8/13/2025 3:15	10.37	27	1
LH-TR-01	8/13/2025 3:30	10.45	26.92	1
LH-TR-01	8/13/2025 3:45	10.58	26.92	1
LH-TR-01	8/13/2025 4:00	10.65	26.94	1
LH-TR-01	8/13/2025 4:15	10.53	26.94	1
LH-TR-01	8/13/2025 4:30	10.62	27	1
LH-TR-01	8/13/2025 4:45	10.56	26.98	1
LH-TR-01	8/13/2025 5:00	10.47	27	1
LH-TR-01	8/13/2025 5:15	10.56	27.04	1
LH-TR-01	8/13/2025 5:30	10.61	27.06	1
LH-TR-01	8/13/2025 5:45	10.5	27.1	1
LH-TR-01	8/13/2025 6:00	10.56	27.08	1
LH-TR-01	8/13/2025 6:15	10.55	27.08	1
LH-TR-01	8/13/2025 6:30	10.47	27.08	1
LH-TR-01	8/13/2025 6:45	10.42	27.08	1
LH-TR-01	8/13/2025 7:00	10.32	27.06	1
LH-TR-01	8/13/2025 7:15	10.09	27.06	1
LH-TR-01	8/13/2025 7:30	9.88	27.08	1
LH-TR-01	8/13/2025 7:45	9.94	27.1	1
LH-TR-01	8/13/2025 8:00	9.99	27.1	1
LH-TR-01	8/13/2025 8:15	10.15	27.12	1
LH-TR-01	8/13/2025 8:30	10.13	27.12	1
LH-TR-01	8/13/2025 8:45	10.15	27.14	1
LH-TR-01	8/13/2025 9:00	10.15	27.16	1
LH-TR-01	8/13/2025 9:15	10.18	27.18	1
LH-TR-01	8/13/2025 9:30	10.58	27.18	1
LH-TR-01	8/13/2025 9:45	10.56	27.18	1
LH-TR-01	8/13/2025 10:00	10.74	27.18	1
LH-TR-01	8/13/2025 10:15	10.77	27.2	1
LH-TR-01	8/13/2025 10:30	10.82	27.24	1
LH-TR-01	8/13/2025 10:45	10.99	27.28	1
LH-TR-01	8/13/2025 11:00	11.15	27.34	1
LH-TR-01	8/13/2025 11:15	11.08	27.38	1
LH-TR-01	8/13/2025 11:30	11.28	27.4	1
LH-TR-01	8/13/2025 11:45	11.25	27.36	1
LH-TR-01	8/13/2025 12:00	11.11	27.28	1
LH-TR-01	8/13/2025 12:15	11.06	27.26	1
LH-TR-01	8/13/2025 12:30	11.19	27.28	1
LH-TR-01	8/13/2025 12:45	11.19	27.3	1
LH-TR-01	8/13/2025 13:00	11.27	27.28	1
LH-TR-01	8/13/2025 13:15	11.2	27.28	1
LH-TR-01	8/13/2025 13:30	11.15	27.32	1
LH-TR-01	8/13/2025 13:45	11.27	27.32	1
LH-TR-01	8/13/2025 14:00	11.19	27.34	1
LH-TR-01	8/13/2025 14:15	11.26	27.38	1
LH-TR-01	8/13/2025 14:30	11.26	27.44	1
LH-TR-01	8/13/2025 14:45	11.5	27.48	1
LH-TR-01	8/13/2025 15:00	11.7	27.48	1
LH-TR-01	8/13/2025 15:15	11.53	27.52	1
LH-TR-01	8/13/2025 15:30	12	27.58	1
LH-TR-01	8/13/2025 15:45	12.29	27.74	1
LH-TR-01	8/13/2025 16:00	12.33	27.82	1
LH-TR-01	8/13/2025 16:15	12.46	27.88	1
LH-TR-01	8/13/2025 16:30	12.39	27.92	1
LH-TR-01	8/13/2025 16:45	12.72	27.98	1
LH-TR-01	8/13/2025 17:00	12.83	28.06	1
LH-TR-01	8/13/2025 17:15	12.6	28.04	1
LH-TR-01	8/13/2025 17:30	12.65	28.04	1
LH-TR-01	8/13/2025 17:45	12.28	27.98	1
LH-TR-01	8/13/2025 18:00	12.07	27.9	1
LH-TR-01	8/13/2025 18:15	12.13	27.9	1
LH-TR-01	8/13/2025 18:30	12.22	27.9	1
LH-TR-01	8/13/2025 18:45	12.07	27.86	1
LH-TR-01	8/13/2025 19:00	11.88	27.8	1

Station Name	Date Time	DO mg/L	Temp C	Use Code
LH-TR-01	8/13/2025 19:15	11.72	27.78	1
LH-TR-01	8/13/2025 19:30	11.5	27.7	1
LH-TR-01	8/13/2025 19:45	11.57	27.72	1
LH-TR-01	8/13/2025 20:00	11.42	27.72	1
LH-TR-01	8/13/2025 20:15	11.17	27.62	1
LH-TR-01	8/13/2025 20:30	10.87	27.48	1
LH-TR-01	8/13/2025 20:45	10.65	27.32	1
LH-TR-01	8/13/2025 21:00	10.73	27.3	1
LH-TR-01	8/13/2025 21:15	10.9	27.26	1
LH-TR-01	8/13/2025 21:30	10.72	27.2	1
LH-TR-01	8/13/2025 21:45	10.51	27.12	1
LH-TR-01	8/13/2025 22:00	10.54	27.1	1
LH-TR-01	8/13/2025 22:15	10.55	27.1	1
LH-TR-01	8/13/2025 22:30	10.47	27.14	1
LH-TR-01	8/13/2025 22:45	10.48	27.16	1
LH-TR-01	8/13/2025 23:00	10.33	27.2	1
LH-TR-01	8/13/2025 23:15	10.18	27.18	1
LH-TR-01	8/13/2025 23:30	10.15	27.2	1
LH-TR-01	8/13/2025 23:45	10.1	27.22	1
LH-TR-01	8/14/2025 0:00	10.17	27.26	1
LH-TR-01	8/14/2025 0:15	10.03	27.26	1
LH-TR-01	8/14/2025 0:30	9.8	27.22	1
LH-TR-01	8/14/2025 0:45	9.82	27.18	1
LH-TR-01	8/14/2025 1:00	9.79	27.14	1
LH-TR-01	8/14/2025 1:15	9.79	27.12	1
LH-TR-01	8/14/2025 1:30	9.77	27.12	1
LH-TR-01	8/14/2025 1:45	9.76	27.12	1
LH-TR-01	8/14/2025 2:00	9.76	27.12	1
LH-TR-01	8/14/2025 2:15	9.66	27.14	1
LH-TR-01	8/14/2025 2:30	9.69	27.12	1
LH-TR-01	8/14/2025 2:45	9.71	27.12	1
LH-TR-01	8/14/2025 3:00	9.65	27.1	1
LH-TR-01	8/14/2025 3:15	9.54	27.06	1
LH-TR-01	8/14/2025 3:30	9.39	27.02	1
LH-TR-01	8/14/2025 3:45	9.26	26.98	1
LH-TR-01	8/14/2025 4:00	8.98	26.86	1
LH-TR-01	8/14/2025 4:15	8.86	26.76	1
LH-TR-01	8/14/2025 4:30	8.89	26.76	1
LH-TR-01	8/14/2025 4:45	8.96	26.8	1
LH-TR-01	8/14/2025 5:00	8.88	26.8	1
LH-TR-01	8/14/2025 5:15	8.77	26.76	1
LH-TR-01	8/14/2025 5:30	8.73	26.74	1
LH-TR-01	8/14/2025 5:45	8.81	26.74	1
LH-TR-01	8/14/2025 6:00	8.84	26.8	1
LH-TR-01	8/14/2025 6:15	8.76	26.8	1
LH-TR-01	8/14/2025 6:30	8.72	26.8	1
LH-TR-01	8/14/2025 6:45	8.83	26.82	1
LH-TR-01	8/14/2025 7:00	8.82	26.84	1
LH-TR-01	8/14/2025 7:15	8.86	26.86	1
LH-TR-01	8/14/2025 7:30	8.8	26.84	1
LH-TR-01	8/14/2025 7:45	8.68	26.8	1
LH-TR-01	8/14/2025 8:00	8.66	26.76	1
LH-TR-01	8/14/2025 8:15	8.63	26.76	1
LH-TR-01	8/14/2025 8:30	8.65	26.76	1
LH-TR-01	8/14/2025 8:45	8.72	26.78	1
LH-TR-01	8/14/2025 9:00	8.71	26.78	1
LH-TR-01	8/14/2025 9:15	8.7	26.78	1
LH-TR-01	8/14/2025 9:30	8.74	26.8	1
LH-TR-01	8/14/2025 9:45	8.87	26.86	1
LH-TR-01	8/14/2025 10:00	8.92	26.9	1
LH-TR-01	8/14/2025 10:15	8.89	26.92	1
LH-TR-01	8/14/2025 10:30	8.94	26.92	1
LH-TR-01	8/14/2025 10:45	8.92	26.94	1
LH-TR-01	8/14/2025 11:00	8.99	26.94	1
LH-TR-01	8/14/2025 11:15	9.06	26.94	1
LH-TR-01	8/14/2025 11:30	9.17	27	1
LH-TR-01	8/14/2025 11:45	9.18	27.04	1
LH-TR-01	8/14/2025 12:00	9.21	27.04	1
LH-TR-01	8/14/2025 12:15	9.15	27.04	1
LH-TR-01	8/14/2025 12:30	9.07	27.02	1
LH-TR-01	8/14/2025 12:45	9.15	27.02	1
LH-TR-01	8/14/2025 13:00	9.1	27.02	1
LH-TR-01	8/14/2025 13:15	9.23	27.06	1
LH-TR-01	8/14/2025 13:30	9.34	27.1	1
LH-TR-01	8/14/2025 13:45	9.44	27.18	1
LH-TR-01	8/14/2025 14:00	9.51	27.22	1
LH-TR-01	8/14/2025 14:15	9.71	27.26	1
LH-TR-01	8/14/2025 14:30	10.01	27.38	1
LH-TR-01	8/14/2025 14:45	10.31	27.46	1
LH-TR-01	8/14/2025 15:00	10.34	27.54	1
LH-TR-01	8/14/2025 15:15	9.98	27.44	1
LH-TR-01	8/14/2025 15:30	9.86	27.34	1
LH-TR-01	8/14/2025 15:45	9.8	27.3	1
LH-TR-01	8/14/2025 16:00	9.77	27.28	1

Station Name	Date Time	DO mg/L	Temp C	Use Code
LH-TR-01	8/14/2025 16:15	9.82	27.28	1
LH-TR-01	8/14/2025 16:30	9.98	27.34	1
LH-TR-01	8/14/2025 16:45	10.26	27.36	1
LH-TR-01	8/14/2025 17:00	10.34	27.46	1
LH-TR-01	8/14/2025 17:15	10.3	27.5	1
LH-TR-01	8/14/2025 17:30	10.55	27.54	1
LH-TR-01	8/14/2025 17:45	10.28	27.48	1
LH-TR-01	8/14/2025 18:00	10.16	27.38	1
LH-TR-01	8/14/2025 18:15	9.96	27.3	1
LH-TR-01	8/14/2025 18:30	9.76	27.26	1
LH-TR-01	8/14/2025 18:45	9.67	27.22	1
LH-TR-01	8/14/2025 19:00	9.67	27.2	1
LH-TR-01	8/14/2025 19:15	9.53	27.18	1
LH-TR-01	8/14/2025 19:30	9.44	27.18	1
LH-TR-01	8/14/2025 19:45	9.41	27.16	1
LH-TR-01	8/14/2025 20:00	9.32	27.16	1
LH-TR-01	8/14/2025 20:15	9.38	27.2	1
LH-TR-01	8/14/2025 20:30	9.27	27.2	1
LH-TR-01	8/14/2025 20:45	9.27	27.22	1
LH-TR-01	8/14/2025 21:00	9.19	27.22	1
LH-TR-01	8/14/2025 21:15	9.22	27.22	1
LH-TR-01	8/14/2025 21:30	9.28	27.26	1
LH-TR-01	8/14/2025 21:45	9.29	27.28	1
LH-TR-01	8/14/2025 22:00	9.36	27.34	1
LH-TR-01	8/14/2025 22:15	9.37	27.38	1
LH-TR-01	8/14/2025 22:30	9.29	27.38	1
LH-TR-01	8/14/2025 22:45	9.32	27.38	1
LH-TR-01	8/14/2025 23:00	9.39	27.4	1
LH-TR-01	8/14/2025 23:15	9.53	27.42	1
LH-TR-01	8/14/2025 23:30	9.57	27.44	1
LH-TR-01	8/14/2025 23:45	9.55	27.44	1
LH-TR-01	8/15/2025 0:00	9.49	27.4	1
LH-TR-01	8/15/2025 0:15	9.57	27.4	1
LH-TR-01	8/15/2025 0:30	9.31	27.32	1
LH-TR-01	8/15/2025 0:45	9.41	27.34	1
LH-TR-01	8/15/2025 1:00	9.11	27.26	1
LH-TR-01	8/15/2025 1:15	9.03	27.22	1
LH-TR-01	8/15/2025 1:30	8.94	27.18	1
LH-TR-01	8/15/2025 1:45	8.81	27.14	1
LH-TR-01	8/15/2025 2:00	8.65	27.08	1
LH-TR-01	8/15/2025 2:15	8.66	27.06	1
LH-TR-01	8/15/2025 2:30	8.61	27.06	1
LH-TR-01	8/15/2025 2:45	8.58	27.04	1
LH-TR-01	8/15/2025 3:00	8.62	27.06	1
LH-TR-01	8/15/2025 3:15	8.6	27.04	1
LH-TR-01	8/15/2025 3:30	8.56	27.04	1
LH-TR-01	8/15/2025 3:45	8.55	27.04	1
LH-TR-01	8/15/2025 4:00	8.59	27.04	1
LH-TR-01	8/15/2025 4:15	8.7	27.04	1
LH-TR-01	8/15/2025 4:30	8.69	27.04	1
LH-TR-01	8/15/2025 4:45	8.69	27.06	1
LH-TR-01	8/15/2025 5:00	8.67	27.06	1
LH-TR-01	8/15/2025 5:15	8.67	27.08	1
LH-TR-01	8/15/2025 5:30	8.58	27.06	1
LH-TR-01	8/15/2025 5:45	8.64	27.08	1
LH-TR-01	8/15/2025 6:00	8.63	27.08	1
LH-TR-01	8/15/2025 6:15	8.66	27.1	1
LH-TR-01	8/15/2025 6:30	8.69	27.08	1
LH-TR-01	8/15/2025 6:45	8.63	27.06	1
LH-TR-01	8/15/2025 7:00	8.61	27.04	1
LH-TR-01	8/15/2025 7:15	8.56	27.02	1
LH-TR-01	8/15/2025 7:30	8.46	27	1
LH-TR-01	8/15/2025 7:45	8.39	26.98	1
LH-TR-01	8/15/2025 8:00	8.34	26.94	1
LH-TR-01	8/15/2025 8:15	8.26	26.92	1
LH-TR-01	8/15/2025 8:30	8.16	26.9	1
LH-TR-01	8/15/2025 8:45	8.14	26.88	1
LH-TR-01	8/15/2025 9:00	8.18	26.84	1
LH-TR-01	8/15/2025 9:15	8.15	26.84	1
LH-TR-01	8/15/2025 9:30	8.18	26.82	1
LH-TR-01	8/15/2025 9:45	8.13	26.82	1
LH-TR-01	8/15/2025 10:00	8.08	26.8	1
LH-TR-01	8/15/2025 10:15	7.98	26.78	1
LH-TR-01	8/15/2025 10:30	7.96	26.76	1
LH-TR-01	8/15/2025 10:45	8.08	26.76	1
LH-TR-01	8/15/2025 11:00	8.03	26.76	1
LH-TR-01	8/15/2025 11:15	8	26.74	1
LH-TR-01	8/15/2025 11:30	8.03	26.74	1
LH-TR-01	8/15/2025 11:45	8.07	26.72	1
LH-TR-01	8/15/2025 12:00	8.1	26.74	1
LH-TR-01	8/15/2025 12:15	8.18	26.76	1
LH-TR-01	8/15/2025 12:30	8.12	26.72	1
LH-TR-01	8/15/2025 12:45	8.04	26.7	1
LH-TR-01	8/15/2025 13:00	8.08	26.7	1

Station Name	Date Time	DO mg/L	Temp C	Use Code
LH-TR-01	8/15/2025 13:15	8.05	26.7	1
LH-TR-01	8/15/2025 13:30	7.93	26.68	1
LH-TR-01	8/15/2025 13:45	7.94	26.66	1
LH-TR-01	8/15/2025 14:00	7.75	26.64	1
LH-TR-01	8/15/2025 14:15	7.8	26.66	1
LH-TR-01	8/15/2025 14:30	7.83	26.68	1
LH-TR-01	8/15/2025 14:45	8.04	26.72	1
LH-TR-01	8/15/2025 15:00	8.14	26.76	1
LH-TR-01	8/15/2025 15:15	8.15	26.78	1
LH-TR-01	8/15/2025 15:30	8.29	26.84	1
LH-TR-01	8/15/2025 15:45	8.34	26.86	1
LH-TR-01	8/15/2025 16:00	8.37	26.88	1
LH-TR-01	8/15/2025 16:15	8.35	26.9	1
LH-TR-01	8/15/2025 16:30	8.27	26.88	1
LH-TR-01	8/15/2025 16:45	8.27	26.88	1
LH-TR-01	8/15/2025 17:00	8.31	26.9	1
LH-TR-01	8/15/2025 17:15	8.25	26.9	1
LH-TR-01	8/15/2025 17:30	8.26	26.9	1
LH-TR-01	8/15/2025 17:45	8.11	26.88	1
LH-TR-01	8/15/2025 18:00	8.12	26.86	1
LH-TR-01	8/15/2025 18:15	8.16	26.86	1
LH-TR-01	8/15/2025 18:30	8.26	26.88	1
LH-TR-01	8/15/2025 18:45	8.3	26.88	1
LH-TR-01	8/15/2025 19:00	8.31	26.86	1
LH-TR-01	8/15/2025 19:15	8.36	26.88	1
LH-TR-01	8/15/2025 19:30	8.43	26.88	1
LH-TR-01	8/15/2025 19:45	8.46	26.86	1
LH-TR-01	8/15/2025 20:00	8.44	26.86	1
LH-TR-01	8/15/2025 20:15	8.41	26.84	1
LH-TR-01	8/15/2025 20:30	8.42	26.84	1
LH-TR-01	8/15/2025 20:45	8.45	26.84	1
LH-TR-01	8/15/2025 21:00	8.45	26.84	1
LH-TR-01	8/15/2025 21:15	8.43	26.84	1
LH-TR-01	8/15/2025 21:30	8.39	26.82	1
LH-TR-01	8/15/2025 21:45	8.39	26.82	1
LH-TR-01	8/15/2025 22:00	8.36	26.82	1
LH-TR-01	8/15/2025 22:15	8.46	26.84	1
LH-TR-01	8/15/2025 22:30	8.52	26.84	1
LH-TR-01	8/15/2025 22:45	8.6	26.82	1
LH-TR-01	8/15/2025 23:00	8.64	26.82	1
LH-TR-01	8/15/2025 23:15	8.59	26.82	1
LH-TR-01	8/15/2025 23:30	8.73	26.8	1
LH-TR-01	8/15/2025 23:45	8.7	26.78	1
LH-TR-01	8/16/2025 0:00	8.57	26.76	1
LH-TR-01	8/16/2025 0:15	8.39	26.74	1
LH-TR-01	8/16/2025 0:30	8.3	26.7	1
LH-TR-01	8/16/2025 0:45	8.25	26.68	1
LH-TR-01	8/16/2025 1:00	8.12	26.66	1
LH-TR-01	8/16/2025 1:15	7.98	26.64	1
LH-TR-01	8/16/2025 1:30	7.82	26.64	1
LH-TR-01	8/16/2025 1:45	7.68	26.62	1
LH-TR-01	8/16/2025 2:00	7.73	26.6	1
LH-TR-01	8/16/2025 2:15	7.86	26.6	1
LH-TR-01	8/16/2025 2:30	7.88	26.6	1
LH-TR-01	8/16/2025 2:45	7.88	26.6	1
LH-TR-01	8/16/2025 3:00	7.91	26.6	1
LH-TR-01	8/16/2025 3:15	7.92	26.6	1
LH-TR-01	8/16/2025 3:30	7.96	26.6	1
LH-TR-01	8/16/2025 3:45	7.9	26.6	1
LH-TR-01	8/16/2025 4:00	7.88	26.58	1
LH-TR-01	8/16/2025 4:15	7.92	26.58	1
LH-TR-01	8/16/2025 4:30	7.99	26.58	1
LH-TR-01	8/16/2025 4:45	8.04	26.58	1
LH-TR-01	8/16/2025 5:00	8.1	26.58	1
LH-TR-01	8/16/2025 5:15	8.16	26.58	1
LH-TR-01	8/16/2025 5:30	8.13	26.58	1
LH-TR-01	8/16/2025 5:45	8.12	26.56	1
LH-TR-01	8/16/2025 6:00	8.06	26.56	1
LH-TR-01	8/16/2025 6:15	8.04	26.56	1
LH-TR-01	8/16/2025 6:30	8.06	26.54	1
LH-TR-01	8/16/2025 6:45	8.09	26.52	1
LH-TR-01	8/16/2025 7:00	8.05	26.52	1
LH-TR-01	8/16/2025 7:15	8.03	26.5	1
LH-TR-01	8/16/2025 7:30	7.99	26.5	1
LH-TR-01	8/16/2025 7:45	7.86	26.5	1
LH-TR-01	8/16/2025 8:00	7.93	26.48	1
LH-TR-01	8/16/2025 8:15	7.9	26.48	1
LH-TR-01	8/16/2025 8:30	7.96	26.48	1
LH-TR-01	8/16/2025 8:45	8.02	26.48	1
LH-TR-01	8/16/2025 9:00	8.09	26.5	1
LH-TR-01	8/16/2025 9:15	8.16	26.5	1
LH-TR-01	8/16/2025 9:30	8.21	26.52	1
LH-TR-01	8/16/2025 9:45	8.27	26.52	1
LH-TR-01	8/16/2025 10:00	8.41	26.54	1

Station Name	Date Time	DO mg/L	Temp C	Use Code
LH-TR-01	8/16/2025 10:15	8.58	26.58	1
LH-TR-01	8/16/2025 10:30	8.81	26.62	1
LH-TR-01	8/16/2025 10:45	8.96	26.68	1
LH-TR-01	8/16/2025 11:00	9.14	26.72	1
LH-TR-01	8/16/2025 11:15	9.26	26.78	1
LH-TR-01	8/16/2025 11:30	9.39	26.82	1
LH-TR-01	8/16/2025 11:45	9.5	26.86	1
LH-TR-01	8/16/2025 12:00	9.56	26.86	1
LH-TR-01	8/16/2025 12:15	9.62	26.88	1
LH-TR-01	8/16/2025 12:30	9.79	26.9	1
LH-TR-01	8/16/2025 12:45	9.96	26.96	1
LH-TR-01	8/16/2025 13:00	10.06	27	1
LH-TR-01	8/16/2025 13:15	10.01	27.02	1
LH-TR-01	8/16/2025 13:30	10.24	27.06	1
LH-TR-01	8/16/2025 13:45	10.33	27.14	1
LH-TR-01	8/16/2025 14:00	10.44	27.2	1
LH-TR-01	8/16/2025 14:15	10.44	27.22	1
LH-TR-01	8/16/2025 14:30	10.72	27.26	1
LH-TR-01	8/16/2025 14:45	10.77	27.28	1
LH-TR-01	8/16/2025 15:00	10.85	27.28	1
LH-TR-01	8/16/2025 15:15	10.9	27.26	1
LH-TR-01	8/16/2025 15:30	10.82	27.24	1
LH-TR-01	8/16/2025 15:45	10.82	27.24	1
LH-TR-01	8/16/2025 16:00	10.69	27.2	1
LH-TR-01	8/16/2025 16:15	10.45	27.14	1
LH-TR-01	8/16/2025 16:30	10.42	27.12	1
LH-TR-01	8/16/2025 16:45	10.41	27.1	1
LH-TR-01	8/16/2025 17:00	10.39	27.08	1
LH-TR-01	8/16/2025 17:15	10.31	27.06	1
LH-TR-01	8/16/2025 17:30	10.29	27.04	1
LH-TR-01	8/16/2025 17:45	10.1	27	1
LH-TR-01	8/16/2025 18:00	10.05	26.96	1
LH-TR-01	8/16/2025 18:15	9.83	26.94	1
LH-TR-01	8/16/2025 18:30	9.83	26.94	1
LH-TR-01	8/16/2025 18:45	9.79	26.94	1
LH-TR-01	8/16/2025 19:00	9.74	26.96	1
LH-TR-01	8/16/2025 19:15	9.56	26.92	1
LH-TR-01	8/16/2025 19:30	9.53	26.9	1
LH-TR-01	8/16/2025 19:45	9.48	26.9	1
LH-TR-01	8/16/2025 20:00	9.56	26.9	1
LH-TR-01	8/16/2025 20:15	9.53	26.9	1
LH-TR-01	8/16/2025 20:30	9.41	26.88	1
LH-TR-01	8/16/2025 20:45	9.41	26.86	1
LH-TR-01	8/16/2025 21:00	9.43	26.86	1
LH-TR-01	8/16/2025 21:15	9.53	26.88	1
LH-TR-01	8/16/2025 21:30	9.48	26.88	1
LH-TR-01	8/16/2025 21:45	9.65	26.88	1
LH-TR-01	8/16/2025 22:00	9.56	26.88	1
LH-TR-01	8/16/2025 22:15	9.46	26.86	1
LH-TR-01	8/16/2025 22:30	9.41	26.84	1
LH-TR-01	8/16/2025 22:45	9.41	26.84	1
LH-TR-01	8/16/2025 23:00	9.33	26.82	1
LH-TR-01	8/16/2025 23:15	9.42	26.8	1
LH-TR-01	8/16/2025 23:30	9.38	26.78	1
LH-TR-01	8/16/2025 23:45	9.39	26.78	1
LH-TR-01	8/17/2025 0:00	9.44	26.76	1
LH-TR-01	8/17/2025 0:15	9.48	26.76	1
LH-TR-01	8/17/2025 0:30	9.43	26.74	1
LH-TR-01	8/17/2025 0:45	9.36	26.72	1
LH-TR-01	8/17/2025 1:00	9.32	26.72	1
LH-TR-01	8/17/2025 1:15	9.24	26.7	1
LH-TR-01	8/17/2025 1:30	9.21	26.68	1
LH-TR-01	8/17/2025 1:45	9.06	26.66	1
LH-TR-01	8/17/2025 2:00	8.93	26.62	1
LH-TR-01	8/17/2025 2:15	8.92	26.6	1
LH-TR-01	8/17/2025 2:30	8.84	26.58	1
LH-TR-01	8/17/2025 2:45	8.66	26.56	1
LH-TR-01	8/17/2025 3:00	8.52	26.56	1
LH-TR-01	8/17/2025 3:15	8.48	26.54	1
LH-TR-01	8/17/2025 3:30	8.48	26.54	1
LH-TR-01	8/17/2025 3:45	8.48	26.52	1
LH-TR-01	8/17/2025 4:00	8.59	26.54	1
LH-TR-01	8/17/2025 4:15	8.54	26.54	1
LH-TR-01	8/17/2025 4:30	8.48	26.54	1
LH-TR-01	8/17/2025 4:45	8.52	26.54	1
LH-TR-01	8/17/2025 5:00	8.69	26.52	1
LH-TR-01	8/17/2025 5:15	8.8	26.54	1
LH-TR-01	8/17/2025 5:30	8.94	26.54	1
LH-TR-01	8/17/2025 5:45	8.99	26.56	1
LH-TR-01	8/17/2025 6:00	9.03	26.56	1
LH-TR-01	8/17/2025 6:15	9.02	26.56	1
LH-TR-01	8/17/2025 6:30	9.04	26.56	1
LH-TR-01	8/17/2025 6:45	9.05	26.58	1
LH-TR-01	8/17/2025 7:00	8.99	26.58	1

Station Name	Date Time	DO mg/L	Temp C	Use Code
LH-TR-01	8/17/2025 7:15	8.98	26.58	1
LH-TR-01	8/17/2025 7:30	8.91	26.58	1
LH-TR-01	8/17/2025 7:45	8.95	26.6	1
LH-TR-01	8/17/2025 8:00	8.97	26.6	1
LH-TR-01	8/17/2025 8:15	8.98	26.62	1
LH-TR-01	8/17/2025 8:30	9	26.62	1
LH-TR-01	8/17/2025 8:45	9.05	26.66	1
LH-TR-01	8/17/2025 9:00	9.16	26.68	1
LH-TR-01	8/17/2025 9:15	9.2	26.7	1
LH-TR-01	8/17/2025 9:30	9.27	26.72	1
LH-TR-01	8/17/2025 9:45	9.39	26.76	1
LH-TR-01	8/17/2025 10:00	9.59	26.82	1
LH-TR-01	8/17/2025 10:15	9.69	26.88	1
LH-TR-01	8/17/2025 10:30	9.93	26.92	1
LH-TR-01	8/17/2025 10:45	10.09	27	1
LH-TR-01	8/17/2025 11:00	10.28	27.06	1
LH-TR-01	8/17/2025 11:15	10.4	27.12	1
LH-TR-01	8/17/2025 11:30	10.5	27.16	1
LH-TR-01	8/17/2025 11:45	10.59	27.2	1
LH-TR-01	8/17/2025 12:00	10.78	27.24	1
LH-TR-01	8/17/2025 12:15	10.96	27.3	1
LH-TR-01	8/17/2025 12:30	10.84	27.36	1
LH-TR-01	8/17/2025 12:45	11.01	27.42	1
LH-TR-01	8/17/2025 13:00	11.35	27.46	1
LH-TR-01	8/17/2025 13:15	11.57	27.56	1
LH-TR-01	8/17/2025 13:30	11.75	27.64	1
LH-TR-01	8/17/2025 13:45	11.87	27.7	1
LH-TR-01	8/17/2025 14:00	12.06	27.78	1
LH-TR-01	8/17/2025 14:15	12.16	27.82	1
LH-TR-01	8/17/2025 14:30	12.31	27.86	1
LH-TR-01	8/17/2025 14:45	12.54	27.94	1
LH-TR-01	8/17/2025 15:00	12.57	27.98	1
LH-TR-01	8/17/2025 15:15	12.56	28	1
LH-TR-01	8/17/2025 15:30	12.68	27.98	1
LH-TR-01	8/17/2025 15:45	12.43	27.98	1
LH-TR-01	8/17/2025 16:00	12.85	28.02	1
LH-TR-01	8/17/2025 16:15	12.5	27.96	1
LH-TR-01	8/17/2025 16:30	12.29	27.92	1
LH-TR-01	8/17/2025 16:45	12.12	27.86	1
LH-TR-01	8/17/2025 17:00	11.95	27.82	1
LH-TR-01	8/17/2025 17:15	11.99	27.88	1
LH-TR-01	8/17/2025 17:30	12.03	27.86	1
LH-TR-01	8/17/2025 17:45	11.52	27.78	1
LH-TR-01	8/17/2025 18:00	11.7	27.76	1
LH-TR-01	8/17/2025 18:15	11.49	27.76	1
LH-TR-01	8/17/2025 18:30	11.64	27.8	1
LH-TR-01	8/17/2025 18:45	11.45	27.76	1
LH-TR-01	8/17/2025 19:00	11.61	27.78	1
LH-TR-01	8/17/2025 19:15	11.42	27.78	1
LH-TR-01	8/17/2025 19:30	11.22	27.72	1
LH-TR-01	8/17/2025 19:45	11.46	27.76	1
LH-TR-01	8/17/2025 20:00	11.56	27.82	1
LH-TR-01	8/17/2025 20:15	11.57	27.84	1
LH-TR-01	8/17/2025 20:30	11.62	27.86	1
LH-TR-01	8/17/2025 20:45	11.7	27.88	1
LH-TR-01	8/17/2025 21:00	11.76	27.9	1
LH-TR-01	8/17/2025 21:15	11.71	27.88	1
LH-TR-01	8/17/2025 21:30	11.58	27.84	1
LH-TR-01	8/17/2025 21:45	11.31	27.76	1
LH-TR-01	8/17/2025 22:00	11.1	27.7	1
LH-TR-01	8/17/2025 22:15	10.85	27.64	1
LH-TR-01	8/17/2025 22:30	10.71	27.58	1
LH-TR-01	8/17/2025 22:45	10.58	27.54	1
LH-TR-01	8/17/2025 23:00	10.58	27.54	1
LH-TR-01	8/17/2025 23:15	10.43	27.5	1
LH-TR-01	8/17/2025 23:30	10.28	27.48	1
LH-TR-01	8/17/2025 23:45	10.31	27.46	1
LH-TR-01	8/18/2025 0:00	10.23	27.46	1
LH-TR-01	8/18/2025 0:15	10.14	27.44	1
LH-TR-01	8/18/2025 0:30	9.93	27.42	1
LH-TR-01	8/18/2025 0:45	9.91	27.4	1
LH-TR-01	8/18/2025 1:00	9.82	27.36	1
LH-TR-01	8/18/2025 1:15	9.66	27.34	1
LH-TR-01	8/18/2025 1:30	9.63	27.32	1
LH-TR-01	8/18/2025 1:45	9.43	27.28	1
LH-TR-01	8/18/2025 2:00	9.39	27.24	1
LH-TR-01	8/18/2025 2:15	9.23	27.22	1
LH-TR-01	8/18/2025 2:30	9.24	27.18	1
LH-TR-01	8/18/2025 2:45	9.25	27.16	1
LH-TR-01	8/18/2025 3:00	9.26	27.14	1
LH-TR-01	8/18/2025 3:15	9.2	27.1	1
LH-TR-01	8/18/2025 3:30	9.16	27.06	1
LH-TR-01	8/18/2025 3:45	9.12	27.04	1
LH-TR-01	8/18/2025 4:00	9.04	27.02	1

Station Name	Date Time	DO mg/L	Temp C	Use Code
LH-TR-01	8/18/2025 4:15	9.11	26.98	1
LH-TR-01	8/18/2025 4:30	9.15	26.94	1
LH-TR-01	8/18/2025 4:45	9.07	26.94	1
LH-TR-01	8/18/2025 5:00	8.76	26.9	1
LH-TR-01	8/18/2025 5:15	8.52	26.9	1
LH-TR-01	8/18/2025 5:30	8.48	26.86	1
LH-TR-01	8/18/2025 5:45	8.34	26.82	1
LH-TR-01	8/18/2025 6:00	8.27	26.78	1
LH-TR-01	8/18/2025 6:15	8.29	26.78	1
LH-TR-01	8/18/2025 6:30	8.25	26.76	1
LH-TR-01	8/18/2025 6:45	8.25	26.74	1
LH-TR-01	8/18/2025 7:00	8.28	26.72	1
LH-TR-01	8/18/2025 7:15	8.27	26.72	1
LH-TR-01	8/18/2025 7:30	8.28	26.7	1
LH-TR-01	8/18/2025 7:45	8.2	26.7	1
LH-TR-01	8/18/2025 8:00	8.29	26.7	1
LH-TR-01	8/18/2025 8:15	8.33	26.68	1
LH-TR-01	8/18/2025 8:30	8.34	26.68	1
LH-TR-01	8/18/2025 8:45	8.35	26.7	1
LH-TR-01	8/18/2025 9:00	8.4	26.7	1
LH-TR-01	8/18/2025 9:15	8.25	26.7	1
LH-TR-01	8/18/2025 9:30	8.2	26.7	1
LH-TR-01	8/18/2025 9:45	8.23	26.68	1
LH-TR-01	8/18/2025 10:00	8.23	26.68	1
LH-TR-01	8/18/2025 10:15	8.22	26.68	1
LH-TR-01	8/18/2025 10:30	8.25	26.68	1
LH-TR-01	8/18/2025 10:45	8.29	26.68	1
LH-TR-01	8/18/2025 11:00	8.26	26.7	1
LH-TR-01	8/18/2025 11:15	8.26	26.7	1
LH-TR-01	8/18/2025 11:30	8.31	26.7	1
LH-TR-01	8/18/2025 11:45	8.39	26.72	1
LH-TR-01	8/18/2025 12:00	8.34	26.72	1
LH-TR-01	8/18/2025 12:15	8.39	26.72	1
LH-TR-01	8/18/2025 12:30	8.49	26.74	1
LH-TR-01	8/18/2025 12:45	8.54	26.74	1
LH-TR-01	8/18/2025 13:00	8.56	26.76	1
LH-TR-01	8/18/2025 13:15	8.56	26.76	1
LH-TR-01	8/18/2025 13:30	8.55	26.78	1
LH-TR-01	8/18/2025 13:45	8.44	26.78	1
LH-TR-01	8/18/2025 14:00	8.52	26.78	1
LH-TR-01	8/18/2025 14:15	8.47	26.78	1
LH-TR-01	8/18/2025 14:30	8.4	26.78	1
LH-TR-01	8/18/2025 14:45	8.46	26.76	1
LH-TR-01	8/18/2025 15:00	8.41	26.76	1
LH-TR-01	8/18/2025 15:15	8.47	26.76	1
LH-TR-01	8/18/2025 15:30	8.45	26.76	1
LH-TR-01	8/18/2025 15:45	8.37	26.76	1
LH-TR-01	8/18/2025 16:00	8.34	26.76	1
LH-TR-01	8/18/2025 16:15	8.52	26.76	1
LH-TR-01	8/18/2025 16:30	8.34	26.76	1
LH-TR-01	8/18/2025 16:45	8.42	26.76	1
LH-TR-01	8/18/2025 17:00	8.48	26.74	1
LH-TR-01	8/18/2025 17:15	8.47	26.74	1
LH-TR-01	8/18/2025 17:30	8.46	26.74	1
LH-TR-01	8/18/2025 17:45	8.47	26.72	1
LH-TR-01	8/18/2025 18:00	8.47	26.74	1
LH-TR-01	8/18/2025 18:15	8.47	26.72	1
LH-TR-01	8/18/2025 18:30	8.38	26.72	1
LH-TR-01	8/18/2025 18:45	8.42	26.72	1
LH-TR-01	8/18/2025 19:00	8.38	26.74	1
LH-TR-01	8/18/2025 19:15	8.41	26.74	1
LH-TR-01	8/18/2025 19:30	8.49	26.74	1
LH-TR-01	8/18/2025 19:45	8.54	26.76	1
LH-TR-01	8/18/2025 20:00	8.47	26.76	1
LH-TR-01	8/18/2025 20:15	8.41	26.76	1
LH-TR-01	8/18/2025 20:30	8.44	26.76	1
LH-TR-01	8/18/2025 20:45	8.41	26.76	1
LH-TR-01	8/18/2025 21:00	8.44	26.76	1
LH-TR-01	8/18/2025 21:15	8.26	26.74	1
LH-TR-01	8/18/2025 21:30	8.67	26.76	1
LH-TR-01	8/18/2025 21:45	8.49	26.76	1
LH-TR-01	8/18/2025 22:00	8.67	26.76	1
LH-TR-01	8/18/2025 22:15	8.76	26.76	1
LH-TR-01	8/18/2025 22:30	8.42	26.76	1
LH-TR-01	8/18/2025 22:45	8.96	26.76	1
LH-TR-01	8/18/2025 23:00	8.95	26.74	1
LH-TR-01	8/18/2025 23:15	9.01	26.74	1
LH-TR-01	8/18/2025 23:30	9.08	26.72	1
LH-TR-01	8/18/2025 23:45	9.07	26.72	1
LH-TR-01	8/19/2025 0:00	9.02	26.7	1
LH-TR-01	8/19/2025 0:15	9.03	26.7	1
LH-TR-01	8/19/2025 0:30	9.05	26.68	1
LH-TR-01	8/19/2025 0:45	9.06	26.68	1
LH-TR-01	8/19/2025 1:00	9.05	26.66	1

Station Name	Date Time	DO mg/L	Temp C	Use Code
LH-TR-01	8/19/2025 1:15	8.89	26.64	1
LH-TR-01	8/19/2025 1:30	8.91	26.62	1
LH-TR-01	8/19/2025 1:45	8.85	26.6	1
LH-TR-01	8/19/2025 2:00	8.76	26.58	1
LH-TR-01	8/19/2025 2:15	8.73	26.58	1
LH-TR-01	8/19/2025 2:30	8.68	26.56	1
LH-TR-01	8/19/2025 2:45	8.6	26.54	1
LH-TR-01	8/19/2025 3:00	8.5	26.52	1
LH-TR-01	8/19/2025 3:15	8.42	26.5	1
LH-TR-01	8/19/2025 3:30	8.37	26.48	1
LH-TR-01	8/19/2025 3:45	8.28	26.46	1
LH-TR-01	8/19/2025 4:00	8.28	26.44	1
LH-TR-01	8/19/2025 4:15	8.22	26.42	1
LH-TR-01	8/19/2025 4:30	8.19	26.4	1
LH-TR-01	8/19/2025 4:45	8.12	26.38	1
LH-TR-01	8/19/2025 5:00	8.09	26.36	1
LH-TR-01	8/19/2025 5:15	8.05	26.34	1
LH-TR-01	8/19/2025 5:30	8.04	26.32	1
LH-TR-01	8/19/2025 5:45	8	26.3	1
LH-TR-01	8/19/2025 6:00	7.95	26.28	1
LH-TR-01	8/19/2025 6:15	7.91	26.26	1
LH-TR-01	8/19/2025 6:30	7.86	26.24	1
LH-TR-01	8/19/2025 6:45	7.82	26.24	1
LH-TR-01	8/19/2025 7:00	7.8	26.22	1
LH-TR-01	8/19/2025 7:15	7.77	26.2	1
LH-TR-01	8/19/2025 7:30	7.72	26.18	1
LH-TR-01	8/19/2025 7:45	7.69	26.16	1
LH-TR-01	8/19/2025 8:00	7.65	26.16	1
LH-TR-01	8/19/2025 8:15	7.63	26.14	1
LH-TR-01	8/19/2025 8:30	7.6	26.12	1
LH-TR-01	8/19/2025 8:45	7.57	26.12	1
LH-TR-01	8/19/2025 9:00	7.51	26.12	1
LH-TR-01	8/19/2025 9:15	7.48	26.1	1
LH-TR-01	8/19/2025 9:30	7.46	26.1	1
LH-TR-01	8/19/2025 9:45	7.42	26.1	1
LH-TR-01	8/19/2025 10:00	7.4	26.08	1
LH-TR-01	8/19/2025 10:15	7.36	26.08	1
LH-TR-01	8/19/2025 10:30	7.29	26.08	1
LH-TR-01	8/19/2025 10:45	7.28	26.08	1
LH-TR-01	8/19/2025 11:00	7.24	26.08	1
LH-TR-01	8/19/2025 11:15	8.22	23.9	2
LH-TR-01	8/19/2025 11:30	8.65	22.56	2
LH-TR-01	8/19/2025 11:45	8.72	22.7	2
LH-TR-01	8/19/2025 12:00			2
LH-TR-01	8/19/2025 12:15	8.5	24.08	2
LH-TR-01	8/19/2025 12:30	8.57	23.6	2
LH-TR-01	8/19/2025 12:45	7.3	25.92	1
LH-TR-01	8/19/2025 13:00	7.3	26.06	1
LH-TR-01	8/19/2025 13:15	7.29	26.08	1
LH-TR-01	8/19/2025 13:30	7.29	26.08	1
LH-TR-01	8/19/2025 13:45	7.3	26.08	1
LH-TR-01	8/19/2025 14:00	7.31	26.08	1
LH-TR-01	8/19/2025 14:15	7.31	26.08	1
LH-TR-01	8/19/2025 14:30	7.3	26.1	1
LH-TR-01	8/19/2025 14:45	7.29	26.1	1
LH-TR-01	8/19/2025 15:00	7.26	26.1	1
LH-TR-01	8/19/2025 15:15	7.26	26.1	1
LH-TR-01	8/19/2025 15:30	7.26	26.1	1
LH-TR-01	8/19/2025 15:45	7.32	26.12	1
LH-TR-01	8/19/2025 16:00	7.36	26.12	1
LH-TR-01	8/19/2025 16:15	7.39	26.14	1
LH-TR-01	8/19/2025 16:30	7.48	26.14	1
LH-TR-01	8/19/2025 16:45	7.55	26.16	1
LH-TR-01	8/19/2025 17:00	7.7	26.16	1
LH-TR-01	8/19/2025 17:15	7.84	26.18	1
LH-TR-01	8/19/2025 17:30	7.96	26.18	1
LH-TR-01	8/19/2025 17:45	8.05	26.2	1
LH-TR-01	8/19/2025 18:00	8.08	26.2	1
LH-TR-01	8/19/2025 18:15	8.16	26.2	1
LH-TR-01	8/19/2025 18:30	8.19	26.2	1
LH-TR-01	8/19/2025 18:45	8.2	26.22	1
LH-TR-01	8/19/2025 19:00	8.21	26.2	1
LH-TR-01	8/19/2025 19:15	8.19	26.2	1
LH-TR-01	8/19/2025 19:30	8.2	26.2	1
LH-TR-01	8/19/2025 19:45	8.19	26.2	1
LH-TR-01	8/19/2025 20:00	8.14	26.2	1
LH-TR-01	8/19/2025 20:15	8.11	26.18	1
LH-TR-01	8/19/2025 20:30	8.07	26.18	1
LH-TR-01	8/19/2025 20:45	8.03	26.18	1
LH-TR-01	8/19/2025 21:00	7.99	26.16	1
LH-TR-01	8/19/2025 21:15	7.94	26.16	1
LH-TR-01	8/19/2025 21:30	7.92	26.16	1
LH-TR-01	8/19/2025 21:45	7.92	26.14	1
LH-TR-01	8/19/2025 22:00	7.99	26.14	1

Station Name	Date Time	DO mg/L	Temp C	Use Code
LH-TR-01	8/19/2025 22:15	8.03	26.14	1
LH-TR-01	8/19/2025 22:30	8.11	26.12	1
LH-TR-01	8/19/2025 22:45	8.16	26.1	1
LH-TR-01	8/19/2025 23:00	8.15	26.08	1
LH-TR-01	8/19/2025 23:15	8.11	26.06	1
LH-TR-01	8/19/2025 23:30	8.09	26.04	1
LH-TR-01	8/19/2025 23:45	8.05	26.02	1
LH-TR-01	8/20/2025 0:00	8.02	26	1
LH-TR-01	8/20/2025 0:15	8.01	25.98	1
LH-TR-01	8/20/2025 0:30	7.99	25.98	1
LH-TR-01	8/20/2025 0:45	7.97	25.96	1
LH-TR-01	8/20/2025 1:00	7.95	25.94	1
LH-TR-01	8/20/2025 1:15	7.92	25.94	1
LH-TR-01	8/20/2025 1:30	7.9	25.92	1
LH-TR-01	8/20/2025 1:45	7.87	25.9	1
LH-TR-01	8/20/2025 2:00	7.88	25.88	1
LH-TR-01	8/20/2025 2:15	7.86	25.88	1
LH-TR-01	8/20/2025 2:30	7.84	25.86	1
LH-TR-01	8/20/2025 2:45	7.83	25.84	1
LH-TR-01	8/20/2025 3:00	7.8	25.84	1
LH-TR-01	8/20/2025 3:15	7.75	25.82	1
LH-TR-01	8/20/2025 3:30	7.73	25.82	1
LH-TR-01	8/20/2025 3:45	7.71	25.8	1
LH-TR-01	8/20/2025 4:00	7.69	25.78	1
LH-TR-01	8/20/2025 4:15	7.68	25.78	1
LH-TR-01	8/20/2025 4:30	7.66	25.76	1
LH-TR-01	8/20/2025 4:45	7.65	25.76	1
LH-TR-01	8/20/2025 5:00	7.63	25.74	1
LH-TR-01	8/20/2025 5:15	7.6	25.72	1
LH-TR-01	8/20/2025 5:30	7.57	25.72	1
LH-TR-01	8/20/2025 5:45	7.56	25.7	1
LH-TR-01	8/20/2025 6:00	7.52	25.7	1
LH-TR-01	8/20/2025 6:15	7.51	25.68	1
LH-TR-01	8/20/2025 6:30	7.46	25.68	1
LH-TR-01	8/20/2025 6:45	7.44	25.66	1
LH-TR-01	8/20/2025 7:00	7.42	25.66	1
LH-TR-01	8/20/2025 7:15	7.4	25.66	1
LH-TR-01	8/20/2025 7:30	7.4	25.64	1
LH-TR-01	8/20/2025 7:45	7.39	25.62	1
LH-TR-01	8/20/2025 8:00	7.37	25.62	1
LH-TR-01	8/20/2025 8:15	7.35	25.6	1
LH-TR-01	8/20/2025 8:30	7.35	25.6	1
LH-TR-01	8/20/2025 8:45	7.32	25.58	1
LH-TR-01	8/20/2025 9:00	7.32	25.58	1
LH-TR-01	8/20/2025 9:15	7.35	25.56	1
LH-TR-01	8/20/2025 9:30	7.34	25.56	1
LH-TR-01	8/20/2025 9:45	7.34	25.54	1
LH-TR-01	8/20/2025 10:00	7.34	25.54	1
LH-TR-01	8/20/2025 10:15	7.35	25.54	1
LH-TR-01	8/20/2025 10:30	7.35	25.52	1
LH-TR-01	8/20/2025 10:45	7.34	25.52	1
LH-TR-01	8/20/2025 11:00	7.35	25.52	1
LH-TR-01	8/20/2025 11:15	7.35	25.52	1
LH-TR-01	8/20/2025 11:30	7.35	25.52	1
LH-TR-01	8/20/2025 11:45	7.36	25.52	1
LH-TR-01	8/20/2025 12:00	7.38	25.52	1
LH-TR-01	8/20/2025 12:15	7.42	25.52	1
LH-TR-01	8/20/2025 12:30	7.44	25.5	1
LH-TR-01	8/20/2025 12:45	7.44	25.5	1
LH-TR-01	8/20/2025 13:00	7.43	25.5	1
LH-TR-01	8/20/2025 13:15	7.43	25.5	1
LH-TR-01	8/20/2025 13:30	7.43	25.5	1
LH-TR-01	8/20/2025 13:45	7.41	25.5	1
LH-TR-01	8/20/2025 14:00	7.41	25.5	1
LH-TR-01	8/20/2025 14:15	7.43	25.5	1
LH-TR-01	8/20/2025 14:30	7.46	25.48	1
LH-TR-01	8/20/2025 14:45	7.49	25.48	1
LH-TR-01	8/20/2025 15:00	7.54	25.48	1
LH-TR-01	8/20/2025 15:15	7.56	25.48	1
LH-TR-01	8/20/2025 15:30	7.58	25.46	1
LH-TR-01	8/20/2025 15:45	7.62	25.46	1
LH-TR-01	8/20/2025 16:00	7.66	25.46	1
LH-TR-01	8/20/2025 16:15	7.69	25.46	1
LH-TR-01	8/20/2025 16:30	7.71	25.46	1
LH-TR-01	8/20/2025 16:45	7.75	25.44	1
LH-TR-01	8/20/2025 17:00	7.77	25.44	1
LH-TR-01	8/20/2025 17:15	7.8	25.42	1
LH-TR-01	8/20/2025 17:30	7.8	25.42	1
LH-TR-01	8/20/2025 17:45	7.83	25.42	1
LH-TR-01	8/20/2025 18:00	7.84	25.4	1
LH-TR-01	8/20/2025 18:15	7.87	25.4	1
LH-TR-01	8/20/2025 18:30	7.88	25.38	1
LH-TR-01	8/20/2025 18:45	7.87	25.38	1
LH-TR-01	8/20/2025 19:00	7.89	25.38	1

Station Name	Date Time	DO mg/L	Temp C	Use Code
LH-TR-01	8/20/2025 19:15	7.89	25.36	1
LH-TR-01	8/20/2025 19:30	7.89	25.36	1
LH-TR-01	8/20/2025 19:45	7.92	25.34	1
LH-TR-01	8/20/2025 20:00	7.93	25.34	1
LH-TR-01	8/20/2025 20:15	7.96	25.34	1
LH-TR-01	8/20/2025 20:30	7.97	25.34	1
LH-TR-01	8/20/2025 20:45	7.98	25.32	1
LH-TR-01	8/20/2025 21:00	7.99	25.32	1
LH-TR-01	8/20/2025 21:15	8.02	25.32	1
LH-TR-01	8/20/2025 21:30	8.04	25.3	1
LH-TR-01	8/20/2025 21:45	8.03	25.3	1
LH-TR-01	8/20/2025 22:00	8.02	25.3	1
LH-TR-01	8/20/2025 22:15	8.03	25.28	1
LH-TR-01	8/20/2025 22:30	8.06	25.3	1
LH-TR-01	8/20/2025 22:45	8.06	25.28	1
LH-TR-01	8/20/2025 23:00	8.08	25.28	1
LH-TR-01	8/20/2025 23:15	8.1	25.28	1
LH-TR-01	8/20/2025 23:30	8.09	25.28	1
LH-TR-01	8/20/2025 23:45	8.11	25.26	1
LH-TR-01	8/21/2025 0:00	8.09	25.26	1
LH-TR-01	8/21/2025 0:15	8.09	25.26	1
LH-TR-01	8/21/2025 0:30	8.07	25.26	1
LH-TR-01	8/21/2025 0:45	8.04	25.26	1
LH-TR-01	8/21/2025 1:00	8.02	25.26	1
LH-TR-01	8/21/2025 1:15	8	25.26	1
LH-TR-01	8/21/2025 1:30	7.98	25.24	1
LH-TR-01	8/21/2025 1:45	7.96	25.24	1
LH-TR-01	8/21/2025 2:00	7.96	25.24	1
LH-TR-01	8/21/2025 2:15	7.94	25.22	1
LH-TR-01	8/21/2025 2:30	7.92	25.22	1
LH-TR-01	8/21/2025 2:45	7.9	25.2	1
LH-TR-01	8/21/2025 3:00	7.89	25.2	1
LH-TR-01	8/21/2025 3:15	7.87	25.2	1
LH-TR-01	8/21/2025 3:30	7.86	25.18	1
LH-TR-01	8/21/2025 3:45	7.85	25.16	1
LH-TR-01	8/21/2025 4:00	7.84	25.16	1
LH-TR-01	8/21/2025 4:15	7.84	25.14	1
LH-TR-01	8/21/2025 4:30	7.83	25.14	1
LH-TR-01	8/21/2025 4:45	7.8	25.14	1
LH-TR-01	8/21/2025 5:00	7.79	25.12	1
LH-TR-01	8/21/2025 5:15	7.79	25.12	1
LH-TR-01	8/21/2025 5:30	7.77	25.1	1
LH-TR-01	8/21/2025 5:45	7.76	25.1	1
LH-TR-01	8/21/2025 6:00	7.77	25.08	1
LH-TR-01	8/21/2025 6:15	7.75	25.08	1
LH-TR-01	8/21/2025 6:30	7.76	25.06	1
LH-TR-01	8/21/2025 6:45	7.77	25.04	1
LH-TR-01	8/21/2025 7:00	7.77	25.04	1
LH-TR-01	8/21/2025 7:15	7.77	25.02	1
LH-TR-01	8/21/2025 7:30	7.76	25.02	1
LH-TR-01	8/21/2025 7:45	7.76	25.02	1
LH-TR-01	8/21/2025 8:00	7.76	25	1
LH-TR-01	8/21/2025 8:15	7.77	25	1
LH-TR-01	8/21/2025 8:30	7.78	24.98	1
LH-TR-01	8/21/2025 8:45	7.78	24.98	1
LH-TR-01	8/21/2025 9:00	7.8	24.98	1
LH-TR-01	8/21/2025 9:15	7.83	24.96	1
LH-TR-01	8/21/2025 9:30	7.84	24.96	1
LH-TR-01	8/21/2025 9:45	7.86	24.96	1
LH-TR-01	8/21/2025 10:00	7.87	24.96	1
LH-TR-01	8/21/2025 10:15	7.88	24.96	1
LH-TR-01	8/21/2025 10:30	7.89	24.96	1
LH-TR-01	8/21/2025 10:45	7.9	24.96	1
LH-TR-01	8/21/2025 11:00	7.91	24.96	1
LH-TR-01	8/21/2025 11:15	7.92	24.96	1
LH-TR-01	8/21/2025 11:30	7.93	24.96	1
LH-TR-01	8/21/2025 11:45	7.94	24.96	1
LH-TR-01	8/21/2025 12:00	7.95	24.96	1
LH-TR-01	8/21/2025 12:15	7.93	24.96	1
LH-TR-01	8/21/2025 12:30	7.95	24.98	1
LH-TR-01	8/21/2025 12:45	7.96	24.98	1
LH-TR-01	8/21/2025 13:00	7.97	24.98	1
LH-TR-01	8/21/2025 13:15	7.98	24.98	1
LH-TR-01	8/21/2025 13:30	7.97	24.98	1
LH-TR-01	8/21/2025 13:45	7.95	24.98	1
LH-TR-01	8/21/2025 14:00	7.96	24.98	1
LH-TR-01	8/21/2025 14:15	7.95	25	1
LH-TR-01	8/21/2025 14:30	7.94	25	1
LH-TR-01	8/21/2025 14:45	7.88	25	1
LH-TR-01	8/21/2025 15:00	7.81	25	1
LH-TR-01	8/21/2025 15:15	7.74	25	1
LH-TR-01	8/21/2025 15:30	7.68	25.02	1
LH-TR-01	8/21/2025 15:45	7.6	25.02	1
LH-TR-01	8/21/2025 16:00	7.56	25.02	1

Station Name	Date Time	DO mg/L	Temp C	Use Code
LH-TR-01	8/21/2025 16:15	7.53	25.02	1
LH-TR-01	8/21/2025 16:30	7.47	25.02	1
LH-TR-01	8/21/2025 16:45	7.45	25.02	1
LH-TR-01	8/21/2025 17:00	7.42	25	1
LH-TR-01	8/21/2025 17:15	7.41	25	1
LH-TR-01	8/21/2025 17:30	7.38	25	1
LH-TR-01	8/21/2025 17:45	7.36	25	1
LH-TR-01	8/21/2025 18:00	7.34	24.98	1
LH-TR-01	8/21/2025 18:15	7.32	24.98	1
LH-TR-01	8/21/2025 18:30	7.34	24.98	1
LH-TR-01	8/21/2025 18:45	7.34	24.98	1
LH-TR-01	8/21/2025 19:00	7.4	24.96	1
LH-TR-01	8/21/2025 19:15	7.43	24.96	1
LH-TR-01	8/21/2025 19:30	7.44	24.96	1
LH-TR-01	8/21/2025 19:45	7.5	24.96	1
LH-TR-01	8/21/2025 20:00	7.58	24.94	1
LH-TR-01	8/21/2025 20:15	7.65	24.92	1
LH-TR-01	8/21/2025 20:30	7.66	24.92	1
LH-TR-01	8/21/2025 20:45	7.64	24.9	1
LH-TR-01	8/21/2025 21:00	7.63	24.9	1
LH-TR-01	8/21/2025 21:15	7.61	24.88	1
LH-TR-01	8/21/2025 21:30	7.59	24.88	1
LH-TR-01	8/21/2025 21:45	7.56	24.86	1
LH-TR-01	8/21/2025 22:00	7.55	24.86	1
LH-TR-01	8/21/2025 22:15	7.53	24.84	1
LH-TR-01	8/21/2025 22:30	7.52	24.82	1
LH-TR-01	8/21/2025 22:45	7.5	24.8	1
LH-TR-01	8/21/2025 23:00	7.5	24.78	1
LH-TR-01	8/21/2025 23:15	7.49	24.78	1
LH-TR-01	8/21/2025 23:30	7.47	24.76	1
LH-TR-01	8/21/2025 23:45	7.45	24.74	1
LH-TR-01	8/22/2025 0:00	7.44	24.72	1
LH-TR-01	8/22/2025 0:15	7.44	24.7	1
LH-TR-01	8/22/2025 0:30	7.43	24.68	1
LH-TR-01	8/22/2025 0:45	7.42	24.66	1
LH-TR-01	8/22/2025 1:00	7.4	24.64	1
LH-TR-01	8/22/2025 1:15	7.39	24.64	1
LH-TR-01	8/22/2025 1:30	7.37	24.62	1
LH-TR-01	8/22/2025 1:45	7.35	24.6	1
LH-TR-01	8/22/2025 2:00	7.33	24.6	1
LH-TR-01	8/22/2025 2:15	7.33	24.58	1
LH-TR-01	8/22/2025 2:30	7.32	24.56	1
LH-TR-01	8/22/2025 2:45	7.29	24.54	1
LH-TR-01	8/22/2025 3:00	7.26	24.54	1
LH-TR-01	8/22/2025 3:15	7.24	24.52	1
LH-TR-01	8/22/2025 3:30	7.23	24.52	1
LH-TR-01	8/22/2025 3:45	7.22	24.5	1
LH-TR-01	8/22/2025 4:00	7.21	24.5	1
LH-TR-01	8/22/2025 4:15	7.22	24.48	1
LH-TR-01	8/22/2025 4:30	7.23	24.46	1
LH-TR-01	8/22/2025 4:45	7.22	24.44	1
LH-TR-01	8/22/2025 5:00	7.21	24.44	1
LH-TR-01	8/22/2025 5:15	7.22	24.42	1
LH-TR-01	8/22/2025 5:30	7.22	24.42	1
LH-TR-01	8/22/2025 5:45	7.21	24.4	1
LH-TR-01	8/22/2025 6:00	7.21	24.4	1
LH-TR-01	8/22/2025 6:15	7.2	24.38	1
LH-TR-01	8/22/2025 6:30	7.2	24.36	1
LH-TR-01	8/22/2025 6:45	7.21	24.36	1
LH-TR-01	8/22/2025 7:00	7.21	24.34	1
LH-TR-01	8/22/2025 7:15	7.2	24.34	1
LH-TR-01	8/22/2025 7:30	7.21	24.32	1
LH-TR-01	8/22/2025 7:45	7.19	24.32	1
LH-TR-01	8/22/2025 8:00	7.2	24.32	1
LH-TR-01	8/22/2025 8:15	7.2	24.32	1
LH-TR-01	8/22/2025 8:30	7.18	24.32	1
LH-TR-01	8/22/2025 8:45	7.21	24.34	1
LH-TR-01	8/22/2025 9:00	7.21	24.34	1
LH-TR-01	8/22/2025 9:15	7.2	24.36	1
LH-TR-01	8/22/2025 9:30	7.19	24.36	1
LH-TR-01	8/22/2025 9:45	7.18	24.38	1
LH-TR-01	8/22/2025 10:00	7.17	24.38	1
LH-TR-01	8/22/2025 10:15	7.14	24.4	1
LH-TR-01	8/22/2025 10:30	7.13	24.4	1
LH-TR-01	8/22/2025 10:45	7.12	24.42	1
LH-TR-01	8/22/2025 11:00	7.11	24.42	1
LH-TR-01	8/22/2025 11:15	7.13	24.44	1
LH-TR-01	8/22/2025 11:30	7.16	24.46	1
LH-TR-01	8/22/2025 11:45	7.18	24.48	1
LH-TR-01	8/22/2025 12:00	7.19	24.5	1
LH-TR-01	8/22/2025 12:15	7.2	24.5	1
LH-TR-01	8/22/2025 12:30	7.21	24.52	1
LH-TR-01	8/22/2025 12:45	7.22	24.54	1
LH-TR-01	8/22/2025 13:00	7.22	24.56	1

Station Name	Date Time	DO mg/L	Temp C	Use Code
LH-TR-01	8/22/2025 13:15	7.23	24.56	1
LH-TR-01	8/22/2025 13:30	7.22	24.58	1
LH-TR-01	8/22/2025 13:45	7.21	24.58	1
LH-TR-01	8/22/2025 14:00	7.21	24.6	1
LH-TR-01	8/22/2025 14:15	7.19	24.58	1
LH-TR-01	8/22/2025 14:30	7.17	24.6	1
LH-TR-01	8/22/2025 14:45	7.15	24.6	1
LH-TR-01	8/22/2025 15:00	7.14	24.58	1
LH-TR-01	8/22/2025 15:15	7.14	24.58	1
LH-TR-01	8/22/2025 15:30	7.14	24.58	1
LH-TR-01	8/22/2025 15:45	7.23	24.58	1
LH-TR-01	8/22/2025 16:00	7.51	24.6	1
LH-TR-01	8/22/2025 16:15	7.5	24.6	1
LH-TR-01	8/22/2025 16:30	7.78	24.6	1
LH-TR-01	8/22/2025 16:45	8.05	24.62	1
LH-TR-01	8/22/2025 17:00	8.16	24.64	1
LH-TR-01	8/22/2025 17:15	8.25	24.68	1
LH-TR-01	8/22/2025 17:30	8.24	24.68	1
LH-TR-01	8/22/2025 17:45	8.29	24.7	1
LH-TR-01	8/22/2025 18:00	8.35	24.72	1
LH-TR-01	8/22/2025 18:15	8.44	24.76	1
LH-TR-01	8/22/2025 18:30	8.51	24.76	1
LH-TR-01	8/22/2025 18:45	8.51	24.78	1
LH-TR-01	8/22/2025 19:00	8.62	24.8	1
LH-TR-01	8/22/2025 19:15	8.54	24.8	1
LH-TR-01	8/22/2025 19:30	8.44	24.76	1
LH-TR-01	8/22/2025 19:45	8.46	24.76	1
LH-TR-01	8/22/2025 20:00	8.44	24.76	1
LH-TR-01	8/22/2025 20:15	8.56	24.8	1
LH-TR-01	8/22/2025 20:30	8.72	24.82	1
LH-TR-01	8/22/2025 20:45	8.85	24.88	1
LH-TR-01	8/22/2025 21:00	8.92	24.9	1
LH-TR-01	8/22/2025 21:15	8.99	24.92	1
LH-TR-01	8/22/2025 21:30	8.96	24.92	1
LH-TR-01	8/22/2025 21:45	8.9	24.9	1
LH-TR-01	8/22/2025 22:00	8.8	24.88	1
LH-TR-01	8/22/2025 22:15	8.7	24.84	1
LH-TR-01	8/22/2025 22:30	8.56	24.8	1
LH-TR-01	8/22/2025 22:45	8.39	24.74	1
LH-TR-01	8/22/2025 23:00	8.25	24.7	1
LH-TR-01	8/22/2025 23:15	8.11	24.66	1
LH-TR-01	8/22/2025 23:30	7.98	24.62	1
LH-TR-01	8/22/2025 23:45	7.9	24.56	1
LH-TR-01	8/23/2025 0:00	7.76	24.52	1
LH-TR-01	8/23/2025 0:15	7.7	24.48	1
LH-TR-01	8/23/2025 0:30	7.68	24.46	1
LH-TR-01	8/23/2025 0:45	7.63	24.44	1
LH-TR-01	8/23/2025 1:00	7.54	24.42	1
LH-TR-01	8/23/2025 1:15	7.49	24.4	1
LH-TR-01	8/23/2025 1:30	7.4	24.38	1
LH-TR-01	8/23/2025 1:45	7.32	24.34	1
LH-TR-01	8/23/2025 2:00	7.29	24.32	1
LH-TR-01	8/23/2025 2:15	7.26	24.3	1
LH-TR-01	8/23/2025 2:30	7.19	24.28	1
LH-TR-01	8/23/2025 2:45	7.18	24.26	1
LH-TR-01	8/23/2025 3:00	7.18	24.24	1
LH-TR-01	8/23/2025 3:15	7.16	24.22	1
LH-TR-01	8/23/2025 3:30	7.13	24.22	1
LH-TR-01	8/23/2025 3:45	7.13	24.2	1
LH-TR-01	8/23/2025 4:00	7.14	24.2	1
LH-TR-01	8/23/2025 4:15	7.16	24.18	1
LH-TR-01	8/23/2025 4:30	7.18	24.18	1
LH-TR-01	8/23/2025 4:45	7.18	24.18	1
LH-TR-01	8/23/2025 5:00	7.2	24.16	1
LH-TR-01	8/23/2025 5:15	7.18	24.14	1
LH-TR-01	8/23/2025 5:30	7.19	24.14	1
LH-TR-01	8/23/2025 5:45	7.18	24.12	1
LH-TR-01	8/23/2025 6:00	7.17	24.1	1
LH-TR-01	8/23/2025 6:15	7.15	24.1	1
LH-TR-01	8/23/2025 6:30	7.11	24.08	1
LH-TR-01	8/23/2025 6:45	7.08	24.06	1
LH-TR-01	8/23/2025 7:00	7.08	24.06	1
LH-TR-01	8/23/2025 7:15	7.1	24.06	1
LH-TR-01	8/23/2025 7:30	7.11	24.04	1
LH-TR-01	8/23/2025 7:45	7.08	24.04	1
LH-TR-01	8/23/2025 8:00	7.11	24.04	1
LH-TR-01	8/23/2025 8:15	7.13	24.04	1
LH-TR-01	8/23/2025 8:30	7.2	24.04	1
LH-TR-01	8/23/2025 8:45	7.28	24.04	1
LH-TR-01	8/23/2025 9:00	7.33	24.06	1
LH-TR-01	8/23/2025 9:15	7.34	24.06	1
LH-TR-01	8/23/2025 9:30	7.39	24.06	1
LH-TR-01	8/23/2025 9:45	7.42	24.08	1
LH-TR-01	8/23/2025 10:00	7.48	24.1	1

Station Name	Date Time	DO mg/L	Temp C	Use Code
LH-TR-01	8/23/2025 10:15	7.55	24.12	1
LH-TR-01	8/23/2025 10:30	7.67	24.16	1
LH-TR-01	8/23/2025 10:45	7.69	24.18	1
LH-TR-01	8/23/2025 11:00	7.9	24.24	1
LH-TR-01	8/23/2025 11:15	7.97	24.28	1
LH-TR-01	8/23/2025 11:30	8.08	24.32	1
LH-TR-01	8/23/2025 11:45	8.15	24.36	1
LH-TR-01	8/23/2025 12:00	8.33	24.4	1
LH-TR-01	8/23/2025 12:15	8.39	24.42	1
LH-TR-01	8/23/2025 12:30	8.45	24.44	1
LH-TR-01	8/23/2025 12:45	8.51	24.46	1
LH-TR-01	8/23/2025 13:00	8.66	24.48	1
LH-TR-01	8/23/2025 13:15	8.92	24.56	1
LH-TR-01	8/23/2025 13:30	9.13	24.6	1
LH-TR-01	8/23/2025 13:45	9.29	24.64	1
LH-TR-01	8/23/2025 14:00	9.42	24.68	1
LH-TR-01	8/23/2025 14:15	9.55	24.72	1
LH-TR-01	8/23/2025 14:30	9.71	24.74	1
LH-TR-01	8/23/2025 14:45	9.85	24.78	1
LH-TR-01	8/23/2025 15:00	9.81	24.78	1
LH-TR-01	8/23/2025 15:15	9.73	24.78	1
LH-TR-01	8/23/2025 15:30	9.67	24.78	1
LH-TR-01	8/23/2025 15:45	9.73	24.8	1
LH-TR-01	8/23/2025 16:00	9.73	24.8	1
LH-TR-01	8/23/2025 16:15	9.54	24.76	1
LH-TR-01	8/23/2025 16:30	9.52	24.76	1
LH-TR-01	8/23/2025 16:45	9.59	24.76	1
LH-TR-01	8/23/2025 17:00	9.57	24.76	1
LH-TR-01	8/23/2025 17:15	9.63	24.76	1
LH-TR-01	8/23/2025 17:30	9.57	24.76	1
LH-TR-01	8/23/2025 17:45	9.61	24.74	1
LH-TR-01	8/23/2025 18:00	9.64	24.76	1
LH-TR-01	8/23/2025 18:15	9.66	24.74	1
LH-TR-01	8/23/2025 18:30	9.65	24.74	1
LH-TR-01	8/23/2025 18:45	9.68	24.76	1
LH-TR-01	8/23/2025 19:00	9.65	24.76	1
LH-TR-01	8/23/2025 19:15	9.63	24.76	1
LH-TR-01	8/23/2025 19:30	9.55	24.74	1
LH-TR-01	8/23/2025 19:45	9.55	24.74	1
LH-TR-01	8/23/2025 20:00	9.52	24.74	1
LH-TR-01	8/23/2025 20:15	9.48	24.72	1
LH-TR-01	8/23/2025 20:30	9.37	24.7	1
LH-TR-01	8/23/2025 20:45	9.29	24.68	1
LH-TR-01	8/23/2025 21:00	9.28	24.66	1
LH-TR-01	8/23/2025 21:15	9.29	24.66	1
LH-TR-01	8/23/2025 21:30	9.28	24.66	1
LH-TR-01	8/23/2025 21:45	9.4	24.64	1
LH-TR-01	8/23/2025 22:00	9.51	24.64	1
LH-TR-01	8/23/2025 22:15	9.47	24.64	1
LH-TR-01	8/23/2025 22:30	9.55	24.62	1
LH-TR-01	8/23/2025 22:45	9.62	24.62	1
LH-TR-01	8/23/2025 23:00	9.71	24.62	1
LH-TR-01	8/23/2025 23:15	9.73	24.6	1
LH-TR-01	8/23/2025 23:30	9.63	24.58	1
LH-TR-01	8/23/2025 23:45	9.53	24.54	1
LH-TR-01	8/24/2025 0:00	9.52	24.52	1
LH-TR-01	8/24/2025 0:15	9.49	24.5	1
LH-TR-01	8/24/2025 0:30	9.43	24.48	1
LH-TR-01	8/24/2025 0:45	9.35	24.44	1
LH-TR-01	8/24/2025 1:00	9.27	24.42	1
LH-TR-01	8/24/2025 1:15	9.15	24.4	1
LH-TR-01	8/24/2025 1:30	9.06	24.38	1
LH-TR-01	8/24/2025 1:45	8.99	24.36	1
LH-TR-01	8/24/2025 2:00	8.96	24.34	1
LH-TR-01	8/24/2025 2:15	8.94	24.34	1
LH-TR-01	8/24/2025 2:30	8.93	24.32	1
LH-TR-01	8/24/2025 2:45	8.89	24.3	1
LH-TR-01	8/24/2025 3:00	8.8	24.28	1
LH-TR-01	8/24/2025 3:15	8.69	24.26	1
LH-TR-01	8/24/2025 3:30	8.59	24.22	1
LH-TR-01	8/24/2025 3:45	8.56	24.2	1
LH-TR-01	8/24/2025 4:00	8.53	24.18	1
LH-TR-01	8/24/2025 4:15	8.44	24.16	1
LH-TR-01	8/24/2025 4:30	8.26	24.14	1
LH-TR-01	8/24/2025 4:45	8.14	24.14	1
LH-TR-01	8/24/2025 5:00	8.25	24.12	1
LH-TR-01	8/24/2025 5:15	8.29	24.1	1
LH-TR-01	8/24/2025 5:30	8.28	24.1	1
LH-TR-01	8/24/2025 5:45	8.31	24.08	1
LH-TR-01	8/24/2025 6:00	8.32	24.08	1
LH-TR-01	8/24/2025 6:15	8.31	24.08	1
LH-TR-01	8/24/2025 6:30	8.31	24.06	1
LH-TR-01	8/24/2025 6:45	8.34	24.06	1
LH-TR-01	8/24/2025 7:00	8.43	24.06	1

Station Name	Date Time	DO mg/L	Temp C	Use Code
LH-TR-01	8/24/2025 7:15	8.5	24.04	1
LH-TR-01	8/24/2025 7:30	8.58	24.04	1
LH-TR-01	8/24/2025 7:45	8.62	24.04	1
LH-TR-01	8/24/2025 8:00	8.67	24.04	1
LH-TR-01	8/24/2025 8:15	8.7	24.04	1
LH-TR-01	8/24/2025 8:30	8.76	24.02	1
LH-TR-01	8/24/2025 8:45	8.82	24.02	1
LH-TR-01	8/24/2025 9:00	8.82	24.02	1
LH-TR-01	8/24/2025 9:15	8.88	24.02	1
LH-TR-01	8/24/2025 9:30	8.92	24.04	1
LH-TR-01	8/24/2025 9:45	9.02	24.04	1
LH-TR-01	8/24/2025 10:00	9.1	24.06	1
LH-TR-01	8/24/2025 10:15	9.22	24.06	1
LH-TR-01	8/24/2025 10:30	9.31	24.08	1
LH-TR-01	8/24/2025 10:45	9.47	24.1	1
LH-TR-01	8/24/2025 11:00	9.55	24.14	1
LH-TR-01	8/24/2025 11:15	9.57	24.14	1
LH-TR-01	8/24/2025 11:30	9.59	24.16	1
LH-TR-01	8/24/2025 11:45	9.59	24.18	1
LH-TR-01	8/24/2025 12:00	9.6	24.22	1
LH-TR-01	8/24/2025 12:15	9.6	24.26	1
LH-TR-01	8/24/2025 12:30	9.62	24.28	1
LH-TR-01	8/24/2025 12:45	9.7	24.32	1
LH-TR-01	8/24/2025 13:00	9.78	24.34	1
LH-TR-01	8/24/2025 13:15	9.84	24.36	1
LH-TR-01	8/24/2025 13:30	9.81	24.38	1
LH-TR-01	8/24/2025 13:45	9.82	24.4	1
LH-TR-01	8/24/2025 14:00	9.8	24.4	1
LH-TR-01	8/24/2025 14:15	9.78	24.4	1
LH-TR-01	8/24/2025 14:30	9.82	24.42	1
LH-TR-01	8/24/2025 14:45	9.86	24.46	1
LH-TR-01	8/24/2025 15:00	9.86	24.48	1
LH-TR-01	8/24/2025 15:15	9.88	24.5	1
LH-TR-01	8/24/2025 15:30	9.96	24.52	1
LH-TR-01	8/24/2025 15:45	10.03	24.54	1
LH-TR-01	8/24/2025 16:00	9.99	24.56	1
LH-TR-01	8/24/2025 16:15	10.07	24.58	1
LH-TR-01	8/24/2025 16:30	10.01	24.58	1
LH-TR-01	8/24/2025 16:45	9.97	24.58	1
LH-TR-01	8/24/2025 17:00	9.87	24.58	1
LH-TR-01	8/24/2025 17:15	9.82	24.58	1
LH-TR-01	8/24/2025 17:30	9.82	24.58	1
LH-TR-01	8/24/2025 17:45	9.75	24.56	1
LH-TR-01	8/24/2025 18:00	9.71	24.56	1
LH-TR-01	8/24/2025 18:15	9.72	24.56	1
LH-TR-01	8/24/2025 18:30	9.68	24.54	1
LH-TR-01	8/24/2025 18:45	9.69	24.54	1
LH-TR-01	8/24/2025 19:00	9.75	24.54	1
LH-TR-01	8/24/2025 19:15	9.79	24.56	1
LH-TR-01	8/24/2025 19:30	9.79	24.56	1
LH-TR-01	8/24/2025 19:45	9.78	24.54	1
LH-TR-01	8/24/2025 20:00	9.78	24.54	1
LH-TR-01	8/24/2025 20:15	9.78	24.52	1
LH-TR-01	8/24/2025 20:30	9.76	24.52	1
LH-TR-01	8/24/2025 20:45	9.69	24.5	1
LH-TR-01	8/24/2025 21:00	9.66	24.48	1
LH-TR-01	8/24/2025 21:15	9.68	24.48	1
LH-TR-01	8/24/2025 21:30	9.74	24.48	1
LH-TR-01	8/24/2025 21:45	9.79	24.5	1
LH-TR-01	8/24/2025 22:00	9.73	24.5	1
LH-TR-01	8/24/2025 22:15	9.64	24.48	1
LH-TR-01	8/24/2025 22:30	9.54	24.46	1
LH-TR-01	8/24/2025 22:45	9.49	24.46	1
LH-TR-01	8/24/2025 23:00	9.38	24.44	1
LH-TR-01	8/24/2025 23:15	9.27	24.42	1
LH-TR-01	8/24/2025 23:30	9.07	24.4	1
LH-TR-01	8/24/2025 23:45	8.93	24.36	1
LH-TR-01	8/25/2025 0:00	8.81	24.34	1
LH-TR-01	8/25/2025 0:15	8.62	24.3	1
LH-TR-01	8/25/2025 0:30	8.56	24.28	1
LH-TR-01	8/25/2025 0:45	8.55	24.26	1
LH-TR-01	8/25/2025 1:00	8.49	24.22	1
LH-TR-01	8/25/2025 1:15	8.44	24.22	1
LH-TR-01	8/25/2025 1:30	8.41	24.18	1
LH-TR-01	8/25/2025 1:45	8.32	24.16	1
LH-TR-01	8/25/2025 2:00	8.25	24.14	1
LH-TR-01	8/25/2025 2:15	8.23	24.14	1
LH-TR-01	8/25/2025 2:30	8.16	24.12	1
LH-TR-01	8/25/2025 2:45	8.19	24.1	1
LH-TR-01	8/25/2025 3:00	8.1	24.08	1
LH-TR-01	8/25/2025 3:15	8.05	24.06	1
LH-TR-01	8/25/2025 3:30	8.09	24.06	1
LH-TR-01	8/25/2025 3:45	8.07	24.04	1
LH-TR-01	8/25/2025 4:00	8.1	24.04	1

Station Name	Date Time	DO mg/L	Temp C	Use Code
LH-TR-01	8/25/2025 4:15	8.13	24.04	1
LH-TR-01	8/25/2025 4:30	8.12	24.04	1
LH-TR-01	8/25/2025 4:45	8.08	24.02	1
LH-TR-01	8/25/2025 5:00	8.16	24.02	1
LH-TR-01	8/25/2025 5:15	8.17	24.04	1
LH-TR-01	8/25/2025 5:30	8.25	24.02	1
LH-TR-01	8/25/2025 5:45	8.28	24.02	1
LH-TR-01	8/25/2025 6:00	8.34	24.02	1
LH-TR-01	8/25/2025 6:15	8.45	24.02	1
LH-TR-01	8/25/2025 6:30	8.49	24.02	1
LH-TR-01	8/25/2025 6:45	8.52	24.02	1
LH-TR-01	8/25/2025 7:00	8.54	24.02	1
LH-TR-01	8/25/2025 7:15	8.55	24.04	1
LH-TR-01	8/25/2025 7:30	8.59	24.04	1
LH-TR-01	8/25/2025 7:45	8.58	24.04	1
LH-TR-01	8/25/2025 8:00	8.56	24.04	1
LH-TR-01	8/25/2025 8:15	8.59	24.06	1
LH-TR-01	8/25/2025 8:30	8.6	24.06	1
LH-TR-01	8/25/2025 8:45	8.62	24.06	1
LH-TR-01	8/25/2025 9:00	8.62	24.08	1
LH-TR-01	8/25/2025 9:15	8.71	24.08	1
LH-TR-01	8/25/2025 9:30	8.75	24.1	1
LH-TR-01	8/25/2025 9:45	8.82	24.12	1
LH-TR-01	8/25/2025 10:00	8.85	24.12	1
LH-TR-01	8/25/2025 10:15	8.92	24.14	1
LH-TR-01	8/25/2025 10:30	8.94	24.14	1
LH-TR-01	8/25/2025 10:45	8.98	24.16	1
LH-TR-01	8/25/2025 11:00	9.03	24.18	1
LH-TR-01	8/25/2025 11:15	9.15	24.2	1
LH-TR-01	8/25/2025 11:30	9.26	24.24	1
LH-TR-01	8/25/2025 11:45	9.08	24.3	1
LH-TR-01	8/25/2025 12:00	9.51	24.34	1
LH-TR-01	8/25/2025 12:15	9.57	24.4	1
LH-TR-01	8/25/2025 12:30	9.56	24.42	1
LH-TR-01	8/25/2025 12:45	9.58	24.46	1
LH-TR-01	8/25/2025 13:00	9.55	24.46	1
LH-TR-01	8/25/2025 13:15	9.65	24.5	1
LH-TR-01	8/25/2025 13:30	9.75	24.54	1
LH-TR-01	8/25/2025 13:45	9.75	24.56	1
LH-TR-01	8/25/2025 14:00	9.79	24.58	1
LH-TR-01	8/25/2025 14:15	9.86	24.62	1
LH-TR-01	8/25/2025 14:30	10.03	24.66	1
LH-TR-01	8/25/2025 14:45	10.18	24.72	1
LH-TR-01	8/25/2025 15:00	10.27	24.78	1
LH-TR-01	8/25/2025 15:15	10.37	24.8	1
LH-TR-01	8/25/2025 15:30	10.38	24.84	1
LH-TR-01	8/25/2025 15:45	10.46	24.88	1
LH-TR-01	8/25/2025 16:00	10.27	24.9	1
LH-TR-01	8/25/2025 16:15	10.49	24.92	1
LH-TR-01	8/25/2025 16:30	10.48	24.94	1
LH-TR-01	8/25/2025 16:45	10.42	24.94	1
LH-TR-01	8/25/2025 17:00	10.4	24.92	1
LH-TR-01	8/25/2025 17:15	10.12	24.88	1
LH-TR-01	8/25/2025 17:30	9.91	24.8	1
LH-TR-01	8/25/2025 17:45	9.87	24.72	1
LH-TR-01	8/25/2025 18:00	9.87	24.72	1
LH-TR-01	8/25/2025 18:15	9.92	24.72	1
LH-TR-01	8/25/2025 18:30	9.86	24.7	1
LH-TR-01	8/25/2025 18:45	10.04	24.74	1
LH-TR-01	8/25/2025 19:00	10.23	24.76	1
LH-TR-01	8/25/2025 19:15	10.18	24.78	1
LH-TR-01	8/25/2025 19:30	10.11	24.76	1
LH-TR-01	8/25/2025 19:45	10.42	24.76	1
LH-TR-01	8/25/2025 20:00	10.15	24.76	1
LH-TR-01	8/25/2025 20:15	9.97	24.72	1
LH-TR-01	8/25/2025 20:30	9.6	24.62	1
LH-TR-01	8/25/2025 20:45	9.88	24.64	1
LH-TR-01	8/25/2025 21:00	9.74	24.62	1
LH-TR-01	8/25/2025 21:15	9.66	24.62	1
LH-TR-01	8/25/2025 21:30	9.78	24.62	1
LH-TR-01	8/25/2025 21:45	9.72	24.62	1
LH-TR-01	8/25/2025 22:00	9.67	24.64	1
LH-TR-01	8/25/2025 22:15	9.56	24.62	1
LH-TR-01	8/25/2025 22:30	9.59	24.62	1
LH-TR-01	8/25/2025 22:45	9.67	24.64	1
LH-TR-01	8/25/2025 23:00	9.57	24.64	1
LH-TR-01	8/25/2025 23:15	9.57	24.64	1
LH-TR-01	8/25/2025 23:30	9.58	24.64	1
LH-TR-01	8/25/2025 23:45	9.55	24.64	1
LH-TR-01	8/26/2025 0:00	9.39	24.6	1
LH-TR-01	8/26/2025 0:15	9.36	24.6	1
LH-TR-01	8/26/2025 0:30	9.35	24.6	1
LH-TR-01	8/26/2025 0:45	9.38	24.58	1
LH-TR-01	8/26/2025 1:00	9.37	24.58	1

Station Name	Date Time	DO mg/L	Temp C	Use Code
LH-TR-01	8/26/2025 1:15	9.43	24.58	1
LH-TR-01	8/26/2025 1:30	9.38	24.56	1
LH-TR-01	8/26/2025 1:45	9.37	24.56	1
LH-TR-01	8/26/2025 2:00	9.39	24.54	1
LH-TR-01	8/26/2025 2:15	9.41	24.54	1
LH-TR-01	8/26/2025 2:30	9.39	24.52	1
LH-TR-01	8/26/2025 2:45	9.38	24.52	1
LH-TR-01	8/26/2025 3:00	9.31	24.5	1
LH-TR-01	8/26/2025 3:15	9.18	24.46	1
LH-TR-01	8/26/2025 3:30	9.13	24.44	1
LH-TR-01	8/26/2025 3:45	9.1	24.42	1
LH-TR-01	8/26/2025 4:00	9.09	24.4	1
LH-TR-01	8/26/2025 4:15	9.06	24.38	1
LH-TR-01	8/26/2025 4:30	9.02	24.36	1
LH-TR-01	8/26/2025 4:45	9.03	24.36	1
LH-TR-01	8/26/2025 5:00	9.05	24.34	1
LH-TR-01	8/26/2025 5:15	9.01	24.34	1
LH-TR-01	8/26/2025 5:30	9.06	24.34	1
LH-TR-01	8/26/2025 5:45	9.02	24.32	1
LH-TR-01	8/26/2025 6:00	8.96	24.32	1
LH-TR-01	8/26/2025 6:15	8.81	24.28	1
LH-TR-01	8/26/2025 6:30	8.68	24.24	1
LH-TR-01	8/26/2025 6:45	8.61	24.22	1
LH-TR-01	8/26/2025 7:00	8.65	24.2	1
LH-TR-01	8/26/2025 7:15	8.76	24.2	1
LH-TR-01	8/26/2025 7:30	8.77	24.2	1
LH-TR-01	8/26/2025 7:45	8.78	24.18	1
LH-TR-01	8/26/2025 8:00	8.75	24.16	1
LH-TR-01	8/26/2025 8:15	8.77	24.16	1
LH-TR-01	8/26/2025 8:30	8.82	24.16	1
LH-TR-01	8/26/2025 8:45	8.81	24.16	1
LH-TR-01	8/26/2025 9:00	8.97	24.16	1
LH-TR-01	8/26/2025 9:15	9.21	24.18	1
LH-TR-01	8/26/2025 9:30	9.35	24.22	1
LH-TR-01	8/26/2025 9:45	9.28	24.24	1
LH-TR-01	8/26/2025 10:00	9.11	24.26	1
LH-TR-01	8/26/2025 10:15	9.24	24.28	1
LH-TR-01	8/26/2025 10:30	9.64	24.3	1
LH-TR-01	8/26/2025 10:45	9.71	24.32	2
LH-TR-01	8/26/2025 11:00	8.54	21.3	2
LH-TR-01	8/26/2025 11:15	8.47	22.34	2
LH-TR-01	8/26/2025 11:30	7.92	24.24	2
LH-TR-01	8/26/2025 11:45	7.79	26.84	2
LH-TR-01	8/26/2025 12:00	7.95	26.44	2
LH-TR-01	8/26/2025 12:15			2
LH-TR-01	8/26/2025 12:30	8.22	25.82	2
LH-TR-01	8/26/2025 12:45	9.84	24.52	1
LH-TR-01	8/26/2025 13:00	9.81	24.44	1
LH-TR-01	8/26/2025 13:15	9.79	24.44	1
LH-TR-01	8/26/2025 13:30	9.81	24.44	1
LH-TR-01	8/26/2025 13:45	9.78	24.44	1
LH-TR-01	8/26/2025 14:00	9.86	24.44	1
LH-TR-01	8/26/2025 14:15	9.97	24.46	1
LH-TR-01	8/26/2025 14:30	10.14	24.5	1
LH-TR-01	8/26/2025 14:45	10.17	24.52	1
LH-TR-01	8/26/2025 15:00	10.21	24.54	1
LH-TR-01	8/26/2025 15:15	10.21	24.56	1
LH-TR-01	8/26/2025 15:30	10.28	24.56	1
LH-TR-01	8/26/2025 15:45	10.34	24.6	1
LH-TR-01	8/26/2025 16:00	10.29	24.6	1
LH-TR-01	8/26/2025 16:15	10.26	24.58	1
LH-TR-01	8/26/2025 16:30	10.22	24.56	1
LH-TR-01	8/26/2025 16:45	10.22	24.54	1
LH-TR-01	8/26/2025 17:00	10.3	24.54	1
LH-TR-01	8/26/2025 17:15	10.35	24.54	1
LH-TR-01	8/26/2025 17:30	10.4	24.54	1
LH-TR-01	8/26/2025 17:45	10.31	24.52	1
LH-TR-01	8/26/2025 18:00	10.27	24.5	1
LH-TR-01	8/26/2025 18:15	10.21	24.46	1
LH-TR-01	8/26/2025 18:30	10.13	24.44	1
LH-TR-01	8/26/2025 18:45	10.1	24.42	1
LH-TR-01	8/26/2025 19:00	10.01	24.4	1
LH-TR-01	8/26/2025 19:15	9.92	24.36	1
LH-TR-01	8/26/2025 19:30	9.91	24.34	1
LH-TR-01	8/26/2025 19:45	9.82	24.32	1
LH-TR-01	8/26/2025 20:00	9.75	24.3	1
LH-TR-01	8/26/2025 20:15	9.64	24.28	1
LH-TR-01	8/26/2025 20:30	9.59	24.26	1
LH-TR-01	8/26/2025 20:45	9.51	24.26	1
LH-TR-01	8/26/2025 21:00	9.4	24.24	1
LH-TR-01	8/26/2025 21:15	9.32	24.22	1
LH-TR-01	8/26/2025 21:30	9.26	24.22	1
LH-TR-01	8/26/2025 21:45	9.22	24.2	1
LH-TR-01	8/26/2025 22:00	9.19	24.18	1

Station Name	Date Time	DO mg/L	Temp C	Use Code
LH-TR-01	8/26/2025 22:15	9.16	24.18	1
LH-TR-01	8/26/2025 22:30	9.1	24.16	1
LH-TR-01	8/26/2025 22:45	9.03	24.16	1
LH-TR-01	8/26/2025 23:00	8.98	24.14	1
LH-TR-01	8/26/2025 23:15	8.98	24.14	1
LH-TR-01	8/26/2025 23:30	8.99	24.12	1
LH-TR-01	8/26/2025 23:45	9.04	24.12	1
LH-TR-01	8/27/2025 0:00	9.09	24.1	1
LH-TR-01	8/27/2025 0:15	9.11	24.1	1
LH-TR-01	8/27/2025 0:30	9.09	24.1	1
LH-TR-01	8/27/2025 0:45	9.11	24.1	1
LH-TR-01	8/27/2025 1:00	9.09	24.1	1
LH-TR-01	8/27/2025 1:15	9.04	24.08	1
LH-TR-01	8/27/2025 1:30	8.97	24.06	1
LH-TR-01	8/27/2025 1:45	8.95	24.06	1
LH-TR-01	8/27/2025 2:00	8.91	24.04	1
LH-TR-01	8/27/2025 2:15	8.87	24.04	1
LH-TR-01	8/27/2025 2:30	8.82	24.02	1
LH-TR-01	8/27/2025 2:45	8.78	24.02	1
LH-TR-01	8/27/2025 3:00	8.78	24	1
LH-TR-01	8/27/2025 3:15	8.78	24	1
LH-TR-01	8/27/2025 3:30	8.71	23.98	1
LH-TR-01	8/27/2025 3:45	8.65	23.96	1
LH-TR-01	8/27/2025 4:00	8.59	23.96	1
LH-TR-01	8/27/2025 4:15	8.63	23.94	1
LH-TR-01	8/27/2025 4:30	8.6	23.94	1
LH-TR-01	8/27/2025 4:45	8.59	23.92	1
LH-TR-01	8/27/2025 5:00	8.55	23.92	1
LH-TR-01	8/27/2025 5:15	8.54	23.9	1
LH-TR-01	8/27/2025 5:30	8.55	23.88	1
LH-TR-01	8/27/2025 5:45	8.54	23.88	1
LH-TR-01	8/27/2025 6:00	8.51	23.86	1
LH-TR-01	8/27/2025 6:15	8.48	23.84	1
LH-TR-01	8/27/2025 6:30	8.45	23.84	1
LH-TR-01	8/27/2025 6:45	8.4	23.84	1
LH-TR-01	8/27/2025 7:00	8.35	23.84	1
LH-TR-01	8/27/2025 7:15	8.3	23.82	1
LH-TR-01	8/27/2025 7:30	8.3	23.82	1
LH-TR-01	8/27/2025 7:45	8.28	23.82	1
LH-TR-01	8/27/2025 8:00	8.26	23.82	1
LH-TR-01	8/27/2025 8:15	8.24	23.82	1
LH-TR-01	8/27/2025 8:30	8.24	23.8	1
LH-TR-01	8/27/2025 8:45	8.26	23.8	1
LH-TR-01	8/27/2025 9:00	8.28	23.8	1
LH-TR-01	8/27/2025 9:15	8.29	23.8	1
LH-TR-01	8/27/2025 9:30	8.34	23.8	1
LH-TR-01	8/27/2025 9:45	8.39	23.8	1
LH-TR-01	8/27/2025 10:00	8.43	23.8	1
LH-TR-01	8/27/2025 10:15	8.46	23.82	1
LH-TR-01	8/27/2025 10:30	8.48	23.82	1
LH-TR-01	8/27/2025 10:45	8.52	23.82	1
LH-TR-01	8/27/2025 11:00	8.6	23.84	1
LH-TR-01	8/27/2025 11:15	8.63	23.84	1
LH-TR-01	8/27/2025 11:30	8.68	23.86	1
LH-TR-01	8/27/2025 11:45	8.73	23.9	1
LH-TR-01	8/27/2025 12:00	8.78	23.9	1
LH-TR-01	8/27/2025 12:15	8.86	23.94	1
LH-TR-01	8/27/2025 12:30	8.99	23.96	1
LH-TR-01	8/27/2025 12:45	9.04	24	1
LH-TR-01	8/27/2025 13:00	9.13	24.04	1
LH-TR-01	8/27/2025 13:15	9.19	24.08	1
LH-TR-01	8/27/2025 13:30	9.23	24.1	1
LH-TR-01	8/27/2025 13:45	9.24	24.12	1
LH-TR-01	8/27/2025 14:00	9.3	24.14	1
LH-TR-01	8/27/2025 14:15	9.38	24.16	1
LH-TR-01	8/27/2025 14:30	9.47	24.2	1
LH-TR-01	8/27/2025 14:45	9.5	24.24	1
LH-TR-01	8/27/2025 15:00	9.54	24.26	1
LH-TR-01	8/27/2025 15:15	9.53	24.28	1
LH-TR-01	8/27/2025 15:30	9.45	24.24	1
LH-TR-01	8/27/2025 15:45	9.52	24.24	1
LH-TR-01	8/27/2025 16:00	9.58	24.24	1
LH-TR-01	8/27/2025 16:15	9.65	24.22	1
LH-TR-01	8/27/2025 16:30	9.66	24.2	1
LH-TR-01	8/27/2025 16:45	9.68	24.22	1
LH-TR-01	8/27/2025 17:00	9.68	24.2	1
LH-TR-01	8/27/2025 17:15	9.75	24.2	1
LH-TR-01	8/27/2025 17:30	9.77	24.18	1
LH-TR-01	8/27/2025 17:45	9.81	24.16	1
LH-TR-01	8/27/2025 18:00	9.95	24.18	1
LH-TR-01	8/27/2025 18:15	10.13	24.22	1
LH-TR-01	8/27/2025 18:30	10.23	24.24	1
LH-TR-01	8/27/2025 18:45	10.2	24.24	1
LH-TR-01	8/27/2025 19:00	10.13	24.22	1

Station Name	Date Time	DO mg/L	Temp C	Use Code
LH-TR-01	8/27/2025 19:15	10.04	24.2	1
LH-TR-01	8/27/2025 19:30	10	24.2	1
LH-TR-01	8/27/2025 19:45	9.91	24.18	1
LH-TR-01	8/27/2025 20:00	9.81	24.14	1
LH-TR-01	8/27/2025 20:15	9.65	24.1	1
LH-TR-01	8/27/2025 20:30	9.6	24.08	1
LH-TR-01	8/27/2025 20:45	9.6	24.08	1
LH-TR-01	8/27/2025 21:00	9.58	24.06	1
LH-TR-01	8/27/2025 21:15	9.49	24.04	1
LH-TR-01	8/27/2025 21:30	9.44	24.04	1
LH-TR-01	8/27/2025 21:45	9.47	24.02	1
LH-TR-01	8/27/2025 22:00	9.48	24.02	1
LH-TR-01	8/27/2025 22:15	9.47	24	1
LH-TR-01	8/27/2025 22:30	9.44	23.98	1
LH-TR-01	8/27/2025 22:45	9.42	23.96	1
LH-TR-01	8/27/2025 23:00	9.41	23.96	1
LH-TR-01	8/27/2025 23:15	9.42	23.94	1
LH-TR-01	8/27/2025 23:30	9.44	23.94	1
LH-TR-01	8/27/2025 23:45	9.42	23.94	1
LH-TR-01	8/28/2025 0:00	9.45	23.92	1
LH-TR-01	8/28/2025 0:15	9.46	23.92	1
LH-TR-01	8/28/2025 0:30	9.43	23.9	1
LH-TR-01	8/28/2025 0:45	9.41	23.9	1
LH-TR-01	8/28/2025 1:00	9.36	23.9	1
LH-TR-01	8/28/2025 1:15	9.33	23.88	1
LH-TR-01	8/28/2025 1:30	9.29	23.88	1
LH-TR-01	8/28/2025 1:45	9.25	23.86	1
LH-TR-01	8/28/2025 2:00	9.22	23.86	1
LH-TR-01	8/28/2025 2:15	9.16	23.84	1
LH-TR-01	8/28/2025 2:30	9.14	23.84	1
LH-TR-01	8/28/2025 2:45	9.11	23.84	1
LH-TR-01	8/28/2025 3:00	9.08	23.82	1
LH-TR-01	8/28/2025 3:15	9.06	23.8	1
LH-TR-01	8/28/2025 3:30	9.04	23.8	1
LH-TR-01	8/28/2025 3:45	9.02	23.78	1
LH-TR-01	8/28/2025 4:00	8.99	23.78	1
LH-TR-01	8/28/2025 4:15	8.98	23.76	1
LH-TR-01	8/28/2025 4:30	8.91	23.76	1
LH-TR-01	8/28/2025 4:45	8.87	23.74	1
LH-TR-01	8/28/2025 5:00	8.82	23.74	1
LH-TR-01	8/28/2025 5:15	8.78	23.72	1
LH-TR-01	8/28/2025 5:30	8.74	23.72	1
LH-TR-01	8/28/2025 5:45	8.7	23.7	1
LH-TR-01	8/28/2025 6:00	8.68	23.7	1
LH-TR-01	8/28/2025 6:15	8.64	23.68	1
LH-TR-01	8/28/2025 6:30	8.64	23.68	1
LH-TR-01	8/28/2025 6:45	8.65	23.66	1
LH-TR-01	8/28/2025 7:00	8.67	23.64	1
LH-TR-01	8/28/2025 7:15	8.67	23.64	1
LH-TR-01	8/28/2025 7:30	8.73	23.62	1
LH-TR-01	8/28/2025 7:45	8.75	23.6	1
LH-TR-01	8/28/2025 8:00	8.76	23.6	1
LH-TR-01	8/28/2025 8:15	8.78	23.6	1
LH-TR-01	8/28/2025 8:30	8.77	23.6	1
LH-TR-01	8/28/2025 8:45	8.79	23.6	1
LH-TR-01	8/28/2025 9:00	8.84	23.58	1
LH-TR-01	8/28/2025 9:15	8.85	23.6	1
LH-TR-01	8/28/2025 9:30	8.88	23.6	1
LH-TR-01	8/28/2025 9:45	8.87	23.6	1
LH-TR-01	8/28/2025 10:00	8.87	23.62	1
LH-TR-01	8/28/2025 10:15	8.87	23.64	1
LH-TR-01	8/28/2025 10:30	8.87	23.66	1
LH-TR-01	8/28/2025 10:45	8.87	23.68	1
LH-TR-01	8/28/2025 11:00	8.9	23.7	1
LH-TR-01	8/28/2025 11:15	8.87	23.72	1
LH-TR-01	8/28/2025 11:30	8.88	23.74	1
LH-TR-01	8/28/2025 11:45	8.88	23.76	1
LH-TR-01	8/28/2025 12:00	8.9	23.78	1
LH-TR-01	8/28/2025 12:15	9.03	23.82	1
LH-TR-01	8/28/2025 12:30	9.16	23.84	1
LH-TR-01	8/28/2025 12:45	9.28	23.86	1
LH-TR-01	8/28/2025 13:00	9.35	23.9	1
LH-TR-01	8/28/2025 13:15	9.42	23.9	1
LH-TR-01	8/28/2025 13:30	9.5	23.94	1
LH-TR-01	8/28/2025 13:45	9.57	23.96	1
LH-TR-01	8/28/2025 14:00	9.7	24	1
LH-TR-01	8/28/2025 14:15	9.8	24.04	1
LH-TR-01	8/28/2025 14:30	9.88	24.08	1
LH-TR-01	8/28/2025 14:45	10.07	24.12	1
LH-TR-01	8/28/2025 15:00	10.18	24.18	1
LH-TR-01	8/28/2025 15:15	10.3	24.2	1
LH-TR-01	8/28/2025 15:30	10.31	24.22	1
LH-TR-01	8/28/2025 15:45	10.35	24.22	1
LH-TR-01	8/28/2025 16:00	10.37	24.22	1

Station Name	Date Time	DO mg/L	Temp C	Use Code
LH-TR-01	8/28/2025 16:15	10.41	24.22	1
LH-TR-01	8/28/2025 16:30	10.44	24.26	1
LH-TR-01	8/28/2025 16:45	10.48	24.26	1
LH-TR-01	8/28/2025 17:00	10.51	24.26	1
LH-TR-01	8/28/2025 17:15	10.55	24.26	1
LH-TR-01	8/28/2025 17:30	10.55	24.26	1
LH-TR-01	8/28/2025 17:45	10.49	24.24	1
LH-TR-01	8/28/2025 18:00	10.46	24.22	1
LH-TR-01	8/28/2025 18:15	10.36	24.2	1
LH-TR-01	8/28/2025 18:30	10.3	24.2	1
LH-TR-01	8/28/2025 18:45	10.3	24.18	1
LH-TR-01	8/28/2025 19:00	10.28	24.18	1
LH-TR-01	8/28/2025 19:15	10.29	24.18	1
LH-TR-01	8/28/2025 19:30	10.28	24.18	1
LH-TR-01	8/28/2025 19:45	10.22	24.16	1
LH-TR-01	8/28/2025 20:00	10.15	24.16	1
LH-TR-01	8/28/2025 20:15	10.1	24.14	1
LH-TR-01	8/28/2025 20:30	10.04	24.1	1
LH-TR-01	8/28/2025 20:45	9.96	24.08	1
LH-TR-01	8/28/2025 21:00	9.98	24.06	1
LH-TR-01	8/28/2025 21:15	10	24.04	1
LH-TR-01	8/28/2025 21:30	10.01	24.02	1
LH-TR-01	8/28/2025 21:45	10	24	1
LH-TR-01	8/28/2025 22:00	10	24	1
LH-TR-01	8/28/2025 22:15	9.99	24	1
LH-TR-01	8/28/2025 22:30	10.02	24	1
LH-TR-01	8/28/2025 22:45	10.02	24	1
LH-TR-01	8/28/2025 23:00	10	24	1
LH-TR-01	8/28/2025 23:15	9.99	23.98	1
LH-TR-01	8/28/2025 23:30	9.98	23.96	1
LH-TR-01	8/28/2025 23:45	9.99	23.96	1
LH-TR-01	8/29/2025 0:00	9.97	23.94	1
LH-TR-01	8/29/2025 0:15	9.96	23.94	1
LH-TR-01	8/29/2025 0:30	9.86	23.92	1
LH-TR-01	8/29/2025 0:45	9.73	23.92	1
LH-TR-01	8/29/2025 1:00	9.67	23.9	1
LH-TR-01	8/29/2025 1:15	9.56	23.86	1
LH-TR-01	8/29/2025 1:30	9.47	23.86	1
LH-TR-01	8/29/2025 1:45	9.44	23.84	1
LH-TR-01	8/29/2025 2:00	9.4	23.82	1
LH-TR-01	8/29/2025 2:15	9.34	23.82	1
LH-TR-01	8/29/2025 2:30	9.28	23.8	1
LH-TR-01	8/29/2025 2:45	9.24	23.78	1
LH-TR-01	8/29/2025 3:00	9.21	23.78	1
LH-TR-01	8/29/2025 3:15	9.21	23.76	1
LH-TR-01	8/29/2025 3:30	9.19	23.76	1
LH-TR-01	8/29/2025 3:45	9.18	23.76	1
LH-TR-01	8/29/2025 4:00	9.18	23.74	1
LH-TR-01	8/29/2025 4:15	9.12	23.74	1
LH-TR-01	8/29/2025 4:30	9.17	23.72	1
LH-TR-01	8/29/2025 4:45	9.16	23.72	1
LH-TR-01	8/29/2025 5:00	9.14	23.72	1
LH-TR-01	8/29/2025 5:15	9.13	23.7	1
LH-TR-01	8/29/2025 5:30	9.11	23.7	1
LH-TR-01	8/29/2025 5:45	9.08	23.7	1
LH-TR-01	8/29/2025 6:00	9.04	23.68	1
LH-TR-01	8/29/2025 6:15	9.02	23.68	1
LH-TR-01	8/29/2025 6:30	8.98	23.66	1
LH-TR-01	8/29/2025 6:45	8.94	23.66	1
LH-TR-01	8/29/2025 7:00	8.89	23.64	1
LH-TR-01	8/29/2025 7:15	8.86	23.62	1
LH-TR-01	8/29/2025 7:30	8.81	23.62	1
LH-TR-01	8/29/2025 7:45	8.8	23.6	1
LH-TR-01	8/29/2025 8:00	8.79	23.6	1
LH-TR-01	8/29/2025 8:15	8.75	23.6	1
LH-TR-01	8/29/2025 8:30	8.71	23.58	1
LH-TR-01	8/29/2025 8:45	8.71	23.58	1
LH-TR-01	8/29/2025 9:00	8.72	23.58	1
LH-TR-01	8/29/2025 9:15	8.73	23.58	1
LH-TR-01	8/29/2025 9:30	8.71	23.58	1
LH-TR-01	8/29/2025 9:45	8.75	23.58	1
LH-TR-01	8/29/2025 10:00	8.77	23.58	1
LH-TR-01	8/29/2025 10:15	8.86	23.6	1
LH-TR-01	8/29/2025 10:30	8.97	23.62	1
LH-TR-01	8/29/2025 10:45	9.04	23.62	1
LH-TR-01	8/29/2025 11:00	9.1	23.62	1
LH-TR-01	8/29/2025 11:15	9.16	23.62	1
LH-TR-01	8/29/2025 11:30	9.22	23.62	1
LH-TR-01	8/29/2025 11:45	9.29	23.62	1
LH-TR-01	8/29/2025 12:00	9.35	23.62	1
LH-TR-01	8/29/2025 12:15	9.44	23.64	1
LH-TR-01	8/29/2025 12:30	9.57	23.66	1
LH-TR-01	8/29/2025 12:45	9.66	23.68	1
LH-TR-01	8/29/2025 13:00	9.65	23.7	1

Station Name	Date Time	DO mg/L	Temp C	Use Code
LH-TR-01	8/29/2025 13:15	9.74	23.72	1
LH-TR-01	8/29/2025 13:30	9.7	23.72	1
LH-TR-01	8/29/2025 13:45	9.72	23.74	1
LH-TR-01	8/29/2025 14:00	9.74	23.74	1
LH-TR-01	8/29/2025 14:15	9.69	23.76	1
LH-TR-01	8/29/2025 14:30	9.63	23.74	1
LH-TR-01	8/29/2025 14:45	9.6	23.72	1
LH-TR-01	8/29/2025 15:00	9.66	23.72	1
LH-TR-01	8/29/2025 15:15	9.7	23.74	1
LH-TR-01	8/29/2025 15:30	9.75	23.74	1
LH-TR-01	8/29/2025 15:45	9.74	23.74	1
LH-TR-01	8/29/2025 16:00	9.7	23.72	1
LH-TR-01	8/29/2025 16:15	9.69	23.72	1
LH-TR-01	8/29/2025 16:30	9.71	23.72	1
LH-TR-01	8/29/2025 16:45	9.71	23.74	1
LH-TR-01	8/29/2025 17:00	9.71	23.72	1
LH-TR-01	8/29/2025 17:15	9.67	23.72	1
LH-TR-01	8/29/2025 17:30	9.59	23.72	1
LH-TR-01	8/29/2025 17:45	9.54	23.7	1
LH-TR-01	8/29/2025 18:00	9.52	23.68	1
LH-TR-01	8/29/2025 18:15	9.44	23.68	1
LH-TR-01	8/29/2025 18:30	9.36	23.66	1
LH-TR-01	8/29/2025 18:45	9.27	23.64	1
LH-TR-01	8/29/2025 19:00	9.19	23.62	1
LH-TR-01	8/29/2025 19:15	9.18	23.6	1
LH-TR-01	8/29/2025 19:30	9.17	23.6	1
LH-TR-01	8/29/2025 19:45	9.11	23.58	1
LH-TR-01	8/29/2025 20:00	9.08	23.58	1
LH-TR-01	8/29/2025 20:15	9.02	23.56	1
LH-TR-01	8/29/2025 20:30	8.91	23.56	1
LH-TR-01	8/29/2025 20:45	8.82	23.54	1
LH-TR-01	8/29/2025 21:00	8.75	23.54	1
LH-TR-01	8/29/2025 21:15	8.69	23.52	1
LH-TR-01	8/29/2025 21:30	8.56	23.52	1
LH-TR-01	8/29/2025 21:45	8.43	23.5	1
LH-TR-01	8/29/2025 22:00	8.34	23.48	1
LH-TR-01	8/29/2025 22:15	8.31	23.46	1
LH-TR-01	8/29/2025 22:30	8.27	23.46	1
LH-TR-01	8/29/2025 22:45	8.31	23.46	1
LH-TR-01	8/29/2025 23:00	8.32	23.44	1
LH-TR-01	8/29/2025 23:15	8.28	23.44	1
LH-TR-01	8/29/2025 23:30	8.21	23.42	1
LH-TR-01	8/29/2025 23:45	8.08	23.42	1
LH-TR-01	8/30/2025 0:00	8.06	23.42	1
LH-TR-01	8/30/2025 0:15	8.08	23.4	1
LH-TR-01	8/30/2025 0:30	8.12	23.38	1
LH-TR-01	8/30/2025 0:45	8.14	23.38	1
LH-TR-01	8/30/2025 1:00	8.11	23.36	1
LH-TR-01	8/30/2025 1:15	8.05	23.36	1
LH-TR-01	8/30/2025 1:30	8	23.36	1
LH-TR-01	8/30/2025 1:45	7.99	23.34	1
LH-TR-01	8/30/2025 2:00	8.04	23.32	1
LH-TR-01	8/30/2025 2:15	8.03	23.32	1
LH-TR-01	8/30/2025 2:30	8.05	23.3	1
LH-TR-01	8/30/2025 2:45	8.02	23.3	1
LH-TR-01	8/30/2025 3:00	8.01	23.3	1
LH-TR-01	8/30/2025 3:15	8.02	23.28	1
LH-TR-01	8/30/2025 3:30	8	23.26	1
LH-TR-01	8/30/2025 3:45	7.98	23.26	1
LH-TR-01	8/30/2025 4:00	7.96	23.24	1
LH-TR-01	8/30/2025 4:15	7.93	23.24	1
LH-TR-01	8/30/2025 4:30	7.88	23.24	1
LH-TR-01	8/30/2025 4:45	7.81	23.22	1
LH-TR-01	8/30/2025 5:00	7.82	23.22	1
LH-TR-01	8/30/2025 5:15	7.68	23.22	1
LH-TR-01	8/30/2025 5:30	7.71	23.2	1
LH-TR-01	8/30/2025 5:45	7.69	23.2	1
LH-TR-01	8/30/2025 6:00	7.7	23.18	1
LH-TR-01	8/30/2025 6:15	7.73	23.18	1
LH-TR-01	8/30/2025 6:30	7.72	23.16	1
LH-TR-01	8/30/2025 6:45	7.77	23.16	1
LH-TR-01	8/30/2025 7:00	7.76	23.16	1
LH-TR-01	8/30/2025 7:15	7.79	23.14	1
LH-TR-01	8/30/2025 7:30	7.78	23.14	1
LH-TR-01	8/30/2025 7:45	7.8	23.14	1
LH-TR-01	8/30/2025 8:00	7.83	23.12	1
LH-TR-01	8/30/2025 8:15	7.84	23.12	1
LH-TR-01	8/30/2025 8:30	7.86	23.12	1
LH-TR-01	8/30/2025 8:45	7.91	23.12	1
LH-TR-01	8/30/2025 9:00	7.91	23.12	1
LH-TR-01	8/30/2025 9:15	7.9	23.14	1
LH-TR-01	8/30/2025 9:30	7.96	23.14	1
LH-TR-01	8/30/2025 9:45	8.01	23.16	1
LH-TR-01	8/30/2025 10:00	8.05	23.18	1

Station Name	Date Time	DO mg/L	Temp C	Use Code
LH-TR-01	8/30/2025 10:15	8.07	23.18	1
LH-TR-01	8/30/2025 10:30	8.14	23.2	1
LH-TR-01	8/30/2025 10:45	8.18	23.22	1
LH-TR-01	8/30/2025 11:00	8.25	23.24	1
LH-TR-01	8/30/2025 11:15	8.32	23.28	1
LH-TR-01	8/30/2025 11:30	8.4	23.32	1
LH-TR-01	8/30/2025 11:45	8.5	23.36	1
LH-TR-01	8/30/2025 12:00	8.58	23.4	1
LH-TR-01	8/30/2025 12:15	8.64	23.46	1
LH-TR-01	8/30/2025 12:30	8.68	23.48	1
LH-TR-01	8/30/2025 12:45	8.76	23.52	1
LH-TR-01	8/30/2025 13:00	8.83	23.58	1
LH-TR-01	8/30/2025 13:15	8.87	23.6	1
LH-TR-01	8/30/2025 13:30	8.86	23.6	1
LH-TR-01	8/30/2025 13:45	8.89	23.6	1
LH-TR-01	8/30/2025 14:00	8.99	23.62	1
LH-TR-01	8/30/2025 14:15	9.05	23.64	1
LH-TR-01	8/30/2025 14:30	9.05	23.62	1
LH-TR-01	8/30/2025 14:45	9.06	23.6	1
LH-TR-01	8/30/2025 15:00	9.14	23.6	1
LH-TR-01	8/30/2025 15:15	9.14	23.6	1
LH-TR-01	8/30/2025 15:30	9.19	23.6	1
LH-TR-01	8/30/2025 15:45	9.38	23.66	1
LH-TR-01	8/30/2025 16:00	9.37	23.68	1
LH-TR-01	8/30/2025 16:15	9.43	23.7	1
LH-TR-01	8/30/2025 16:30	9.44	23.72	1
LH-TR-01	8/30/2025 16:45	9.49	23.72	1
LH-TR-01	8/30/2025 17:00	9.54	23.72	1
LH-TR-01	8/30/2025 17:15	9.56	23.72	1
LH-TR-01	8/30/2025 17:30	9.6	23.68	1
LH-TR-01	8/30/2025 17:45	9.65	23.68	1
LH-TR-01	8/30/2025 18:00	9.65	23.66	1
LH-TR-01	8/30/2025 18:15	9.64	23.62	1
LH-TR-01	8/30/2025 18:30	9.6	23.6	1
LH-TR-01	8/30/2025 18:45	9.59	23.58	1
LH-TR-01	8/30/2025 19:00	9.55	23.56	1
LH-TR-01	8/30/2025 19:15	9.57	23.54	1
LH-TR-01	8/30/2025 19:30	9.58	23.5	1
LH-TR-01	8/30/2025 19:45	9.59	23.5	1
LH-TR-01	8/30/2025 20:00	9.61	23.48	1
LH-TR-01	8/30/2025 20:15	9.61	23.46	1
LH-TR-01	8/30/2025 20:30	9.63	23.44	1
LH-TR-01	8/30/2025 20:45	9.54	23.42	1
LH-TR-01	8/30/2025 21:00	9.51	23.42	1
LH-TR-01	8/30/2025 21:15	9.54	23.4	1
LH-TR-01	8/30/2025 21:30	9.44	23.4	1
LH-TR-01	8/30/2025 21:45	9.46	23.38	1
LH-TR-01	8/30/2025 22:00	9.41	23.38	1
LH-TR-01	8/30/2025 22:15	9.4	23.36	1
LH-TR-01	8/30/2025 22:30	9.37	23.36	1
LH-TR-01	8/30/2025 22:45	9.37	23.34	1
LH-TR-01	8/30/2025 23:00	9.34	23.32	1
LH-TR-01	8/30/2025 23:15	9.31	23.32	1
LH-TR-01	8/30/2025 23:30	9.31	23.3	1
LH-TR-01	8/30/2025 23:45	9.26	23.28	1
LH-TR-01	8/31/2025 0:00	9.23	23.28	1
LH-TR-01	8/31/2025 0:15	9.19	23.26	1
LH-TR-01	8/31/2025 0:30	9.13	23.24	1
LH-TR-01	8/31/2025 0:45	9.11	23.22	1
LH-TR-01	8/31/2025 1:00	9.06	23.22	1
LH-TR-01	8/31/2025 1:15	9.01	23.2	1
LH-TR-01	8/31/2025 1:30	8.98	23.18	1
LH-TR-01	8/31/2025 1:45	8.95	23.18	1
LH-TR-01	8/31/2025 2:00	8.89	23.16	1
LH-TR-01	8/31/2025 2:15	8.85	23.14	1
LH-TR-01	8/31/2025 2:30	8.8	23.12	1
LH-TR-01	8/31/2025 2:45	8.76	23.12	1
LH-TR-01	8/31/2025 3:00	8.72	23.1	1
LH-TR-01	8/31/2025 3:15	8.7	23.08	1
LH-TR-01	8/31/2025 3:30	8.67	23.08	1
LH-TR-01	8/31/2025 3:45	8.63	23.06	1
LH-TR-01	8/31/2025 4:00	8.59	23.04	1
LH-TR-01	8/31/2025 4:15	8.54	23.04	1
LH-TR-01	8/31/2025 4:30	8.49	23.02	1
LH-TR-01	8/31/2025 4:45	8.47	23.02	1
LH-TR-01	8/31/2025 5:00	8.39	23	1
LH-TR-01	8/31/2025 5:15	8.36	23	1
LH-TR-01	8/31/2025 5:30	8.32	22.98	1
LH-TR-01	8/31/2025 5:45	8.29	22.98	1
LH-TR-01	8/31/2025 6:00	8.25	22.96	1
LH-TR-01	8/31/2025 6:15	8.24	22.96	1
LH-TR-01	8/31/2025 6:30	8.21	22.94	1
LH-TR-01	8/31/2025 6:45	8.23	22.94	1
LH-TR-01	8/31/2025 7:00	8.2	22.94	1

Station Name	Date Time	DO mg/L	Temp C	Use Code
LH-TR-01	8/31/2025 7:15	8.2	22.92	1
LH-TR-01	8/31/2025 7:30	8.21	22.92	1
LH-TR-01	8/31/2025 7:45	8.2	22.92	1
LH-TR-01	8/31/2025 8:00	8.18	22.92	1
LH-TR-01	8/31/2025 8:15	8.19	22.92	1
LH-TR-01	8/31/2025 8:30	8.22	22.92	1
LH-TR-01	8/31/2025 8:45	8.21	22.92	1
LH-TR-01	8/31/2025 9:00	8.21	22.94	1
LH-TR-01	8/31/2025 9:15	8.24	22.94	1
LH-TR-01	8/31/2025 9:30	8.26	22.94	1
LH-TR-01	8/31/2025 9:45	8.28	22.94	1
LH-TR-01	8/31/2025 10:00	8.35	22.96	1
LH-TR-01	8/31/2025 10:15	8.39	22.98	1
LH-TR-01	8/31/2025 10:30	8.43	22.98	1
LH-TR-01	8/31/2025 10:45	8.49	23	1
LH-TR-01	8/31/2025 11:00	8.52	23.02	1
LH-TR-01	8/31/2025 11:15	8.58	23.04	1
LH-TR-01	8/31/2025 11:30	8.62	23.06	1
LH-TR-01	8/31/2025 11:45	8.66	23.08	1
LH-TR-01	8/31/2025 12:00	8.72	23.08	1
LH-TR-01	8/31/2025 12:15	8.77	23.1	1
LH-TR-01	8/31/2025 12:30	8.8	23.1	1
LH-TR-01	8/31/2025 12:45	8.88	23.12	1
LH-TR-01	8/31/2025 13:00	8.85	23.1	1
LH-TR-01	8/31/2025 13:15	8.81	23.1	1
LH-TR-01	8/31/2025 13:30	8.84	23.1	1
LH-TR-01	8/31/2025 13:45	8.84	23.08	1
LH-TR-01	8/31/2025 14:00	8.9	23.08	1
LH-TR-01	8/31/2025 14:15	8.96	23.08	1
LH-TR-01	8/31/2025 14:30	9.03	23.08	1
LH-TR-01	8/31/2025 14:45	9.09	23.08	1
LH-TR-01	8/31/2025 15:00	9.11	23.08	1
LH-TR-01	8/31/2025 15:15	9.07	23.06	1
LH-TR-01	8/31/2025 15:30	9.06	23.04	1
LH-TR-01	8/31/2025 15:45	9.06	23.04	1
LH-TR-01	8/31/2025 16:00	9.15	23.04	1
LH-TR-01	8/31/2025 16:15	9.43	23.08	1
LH-TR-01	8/31/2025 16:30	9.65	23.12	1
LH-TR-01	8/31/2025 16:45	9.79	23.18	1
LH-TR-01	8/31/2025 17:00	9.78	23.22	1
LH-TR-01	8/31/2025 17:15	9.77	23.26	1
LH-TR-01	8/31/2025 17:30	9.63	23.26	1
LH-TR-01	8/31/2025 17:45	9.64	23.26	1
LH-TR-01	8/31/2025 18:00	9.69	23.26	1
LH-TR-01	8/31/2025 18:15	9.66	23.26	1
LH-TR-01	8/31/2025 18:30	9.66	23.24	1
LH-TR-01	8/31/2025 18:45	9.66	23.26	1
LH-TR-01	8/31/2025 19:00	9.68	23.28	1
LH-TR-01	8/31/2025 19:15	9.64	23.26	1
LH-TR-01	8/31/2025 19:30	9.55	23.22	1
LH-TR-01	8/31/2025 19:45	9.44	23.18	1
LH-TR-01	8/31/2025 20:00	9.35	23.14	1
LH-TR-01	8/31/2025 20:15	9.28	23.12	1
LH-TR-01	8/31/2025 20:30	9.35	23.12	1
LH-TR-01	8/31/2025 20:45	9.54	23.18	1
LH-TR-01	8/31/2025 21:00	9.65	23.2	1
LH-TR-01	8/31/2025 21:15	9.63	23.22	1
LH-TR-01	8/31/2025 21:30	9.61	23.24	1
LH-TR-01	8/31/2025 21:45	9.59	23.24	1
LH-TR-01	8/31/2025 22:00	9.61	23.26	1
LH-TR-01	8/31/2025 22:15	9.56	23.24	1
LH-TR-01	8/31/2025 22:30	9.47	23.22	1
LH-TR-01	8/31/2025 22:45	9.45	23.18	1
LH-TR-01	8/31/2025 23:00	9.37	23.16	1
LH-TR-01	8/31/2025 23:15	9.29	23.12	1
LH-TR-01	8/31/2025 23:30	9.23	23.1	1
LH-TR-01	8/31/2025 23:45	9.22	23.08	1
LH-TR-01	9/1/2025 0:00	9.16	23.06	1
LH-TR-01	9/1/2025 0:15	9.08	23.04	1
LH-TR-01	9/1/2025 0:30	9.08	23.02	1
LH-TR-01	9/1/2025 0:45	9.1	23.02	1
LH-TR-01	9/1/2025 1:00	9.09	23.02	1
LH-TR-01	9/1/2025 1:15	9.04	23	1
LH-TR-01	9/1/2025 1:30	9.02	22.98	1
LH-TR-01	9/1/2025 1:45	8.98	22.96	1
LH-TR-01	9/1/2025 2:00	8.89	22.94	1
LH-TR-01	9/1/2025 2:15	8.85	22.92	1
LH-TR-01	9/1/2025 2:30	8.84	22.9	1
LH-TR-01	9/1/2025 2:45	8.87	22.88	1
LH-TR-01	9/1/2025 3:00	8.91	22.88	1
LH-TR-01	9/1/2025 3:15	8.89	22.86	1
LH-TR-01	9/1/2025 3:30	8.86	22.84	1
LH-TR-01	9/1/2025 3:45	8.85	22.82	1
LH-TR-01	9/1/2025 4:00	8.84	22.82	1

Station Name	Date Time	DO mg/L	Temp C	Use Code
LH-TR-01	9/1/2025 4:15	8.84	22.8	1
LH-TR-01	9/1/2025 4:30	8.85	22.78	1
LH-TR-01	9/1/2025 4:45	8.86	22.78	1
LH-TR-01	9/1/2025 5:00	8.83	22.76	1
LH-TR-01	9/1/2025 5:15	8.83	22.76	1
LH-TR-01	9/1/2025 5:30	8.82	22.74	1
LH-TR-01	9/1/2025 5:45	8.81	22.72	1
LH-TR-01	9/1/2025 6:00	8.79	22.72	1
LH-TR-01	9/1/2025 6:15	8.79	22.7	1
LH-TR-01	9/1/2025 6:30	8.77	22.7	1
LH-TR-01	9/1/2025 6:45	8.76	22.68	1
LH-TR-01	9/1/2025 7:00	8.73	22.68	1
LH-TR-01	9/1/2025 7:15	8.73	22.66	1
LH-TR-01	9/1/2025 7:30	8.74	22.66	1
LH-TR-01	9/1/2025 7:45	8.77	22.66	1
LH-TR-01	9/1/2025 8:00	8.82	22.66	1
LH-TR-01	9/1/2025 8:15	8.88	22.66	1
LH-TR-01	9/1/2025 8:30	8.95	22.66	1
LH-TR-01	9/1/2025 8:45	9.01	22.66	1
LH-TR-01	9/1/2025 9:00	9.03	22.66	1
LH-TR-01	9/1/2025 9:15	9.08	22.66	1
LH-TR-01	9/1/2025 9:30	9.1	22.68	1
LH-TR-01	9/1/2025 9:45	9.12	22.68	1
LH-TR-01	9/1/2025 10:00	9.13	22.68	1
LH-TR-01	9/1/2025 10:15	9.16	22.68	1
LH-TR-01	9/1/2025 10:30	9.18	22.7	1
LH-TR-01	9/1/2025 10:45	9.17	22.7	1
LH-TR-01	9/1/2025 11:00	9.13	22.7	1
LH-TR-01	9/1/2025 11:15	9.12	22.7	1
LH-TR-01	9/1/2025 11:30	9.06	22.72	1
LH-TR-01	9/1/2025 11:45	9.01	22.72	1
LH-TR-01	9/1/2025 12:00	8.98	22.72	1
LH-TR-01	9/1/2025 12:15	8.87	22.72	1
LH-TR-01	9/1/2025 12:30	8.83	22.72	1
LH-TR-01	9/1/2025 12:45	8.78	22.72	1
LH-TR-01	9/1/2025 13:00	8.78	22.74	1
LH-TR-01	9/1/2025 13:15	8.74	22.74	1
LH-TR-01	9/1/2025 13:30	8.79	22.74	1
LH-TR-01	9/1/2025 13:45	8.82	22.74	1
LH-TR-01	9/1/2025 14:00	8.86	22.74	1
LH-TR-01	9/1/2025 14:15	8.91	22.72	1
LH-TR-01	9/1/2025 14:30	8.9	22.72	1
LH-TR-01	9/1/2025 14:45	8.93	22.72	1
LH-TR-01	9/1/2025 15:00	8.97	22.72	1
LH-TR-01	9/1/2025 15:15	8.95	22.72	1
LH-TR-01	9/1/2025 15:30	9.02	22.72	1
LH-TR-01	9/1/2025 15:45	8.95	22.7	1
LH-TR-01	9/1/2025 16:00	8.91	22.7	1
LH-TR-01	9/1/2025 16:15	9.01	22.7	1
LH-TR-01	9/1/2025 16:30	9.11	22.72	1
LH-TR-01	9/1/2025 16:45	9.18	22.72	1
LH-TR-01	9/1/2025 17:00	9.11	22.7	1
LH-TR-01	9/1/2025 17:15	9.14	22.7	1
LH-TR-01	9/1/2025 17:30	9.08	22.7	1
LH-TR-01	9/1/2025 17:45	9.1	22.7	1
LH-TR-01	9/1/2025 18:00	9.09	22.7	1
LH-TR-01	9/1/2025 18:15	9.05	22.7	1
LH-TR-01	9/1/2025 18:30	8.97	22.68	1
LH-TR-01	9/1/2025 18:45	8.86	22.66	1
LH-TR-01	9/1/2025 19:00	8.82	22.66	1
LH-TR-01	9/1/2025 19:15	8.84	22.66	1
LH-TR-01	9/1/2025 19:30	8.81	22.66	1
LH-TR-01	9/1/2025 19:45	8.78	22.66	1
LH-TR-01	9/1/2025 20:00	8.77	22.66	1
LH-TR-01	9/1/2025 20:15	8.7	22.64	1
LH-TR-01	9/1/2025 20:30	8.69	22.64	1
LH-TR-01	9/1/2025 20:45	8.65	22.64	1
LH-TR-01	9/1/2025 21:00	8.65	22.62	1
LH-TR-01	9/1/2025 21:15	8.69	22.62	1
LH-TR-01	9/1/2025 21:30	8.66	22.62	1
LH-TR-01	9/1/2025 21:45	8.66	22.62	1
LH-TR-01	9/1/2025 22:00	8.66	22.62	1
LH-TR-01	9/1/2025 22:15	8.66	22.62	1
LH-TR-01	9/1/2025 22:30	8.7	22.62	1
LH-TR-01	9/1/2025 22:45	8.72	22.62	1
LH-TR-01	9/1/2025 23:00	8.75	22.62	1
LH-TR-01	9/1/2025 23:15	8.77	22.62	1
LH-TR-01	9/1/2025 23:30	8.83	22.62	1
LH-TR-01	9/1/2025 23:45	8.79	22.62	1
LH-TR-01	9/2/2025 0:00	8.83	22.62	1
LH-TR-01	9/2/2025 0:15	8.83	22.62	1
LH-TR-01	9/2/2025 0:30	8.91	22.62	1
LH-TR-01	9/2/2025 0:45	8.95	22.62	1
LH-TR-01	9/2/2025 1:00	8.95	22.62	1

Station Name	Date Time	DO mg/L	Temp C	Use Code
LH-TR-01	9/2/2025 1:15	9.04	22.62	1
LH-TR-01	9/2/2025 1:30	9.08	22.62	1
LH-TR-01	9/2/2025 1:45	9.16	22.62	1
LH-TR-01	9/2/2025 2:00	9.2	22.64	1
LH-TR-01	9/2/2025 2:15	9.21	22.64	1
LH-TR-01	9/2/2025 2:30	9.28	22.64	1
LH-TR-01	9/2/2025 2:45	9.27	22.64	1
LH-TR-01	9/2/2025 3:00	9.31	22.64	1
LH-TR-01	9/2/2025 3:15	9.29	22.62	1
LH-TR-01	9/2/2025 3:30	9.3	22.62	1
LH-TR-01	9/2/2025 3:45	9.3	22.62	1
LH-TR-01	9/2/2025 4:00	9.28	22.6	1
LH-TR-01	9/2/2025 4:15	9.28	22.6	1
LH-TR-01	9/2/2025 4:30	9.27	22.6	1
LH-TR-01	9/2/2025 4:45	9.26	22.6	1
LH-TR-01	9/2/2025 5:00	9.24	22.58	1
LH-TR-01	9/2/2025 5:15	9.2	22.58	1
LH-TR-01	9/2/2025 5:30	9.18	22.56	1
LH-TR-01	9/2/2025 5:45	9.12	22.56	1
LH-TR-01	9/2/2025 6:00	9.08	22.54	1
LH-TR-01	9/2/2025 6:15	9.06	22.54	1
LH-TR-01	9/2/2025 6:30	9.03	22.52	1
LH-TR-01	9/2/2025 6:45	9.01	22.52	1
LH-TR-01	9/2/2025 7:00	8.98	22.52	1
LH-TR-01	9/2/2025 7:15	8.96	22.5	1
LH-TR-01	9/2/2025 7:30	8.97	22.5	1
LH-TR-01	9/2/2025 7:45	8.95	22.5	1
LH-TR-01	9/2/2025 8:00	8.9	22.5	1
LH-TR-01	9/2/2025 8:15	8.88	22.5	1
LH-TR-01	9/2/2025 8:30	8.86	22.5	1
LH-TR-01	9/2/2025 8:45	8.84	22.52	1
LH-TR-01	9/2/2025 9:00	8.83	22.52	1
LH-TR-01	9/2/2025 9:15	8.85	22.54	1
LH-TR-01	9/2/2025 9:30	8.85	22.54	1
LH-TR-01	9/2/2025 9:45	8.85	22.54	1
LH-TR-01	9/2/2025 10:00	8.87	22.56	1
LH-TR-01	9/2/2025 10:15	8.89	22.56	1
LH-TR-01	9/2/2025 10:30	8.95	22.58	1
LH-TR-01	9/2/2025 10:45	8.99	22.6	1
LH-TR-01	9/2/2025 11:00	9.11	22.64	1
LH-TR-01	9/2/2025 11:15	9.24	22.68	1
LH-TR-01	9/2/2025 11:30	9.37	22.7	1
LH-TR-01	9/2/2025 11:45	9.47	22.72	1
LH-TR-01	9/2/2025 12:00	9.55	22.74	1
LH-TR-01	9/2/2025 12:15	9.6	22.74	1
LH-TR-01	9/2/2025 12:30	9.65	22.76	1
LH-TR-01	9/2/2025 12:45	9.64	22.76	1
LH-TR-01	9/2/2025 13:00	9.61	22.76	1
LH-TR-01	9/2/2025 13:15	9.66	22.76	1
LH-TR-01	9/2/2025 13:30	9.74	22.8	1
LH-TR-01	9/2/2025 13:45	9.74	22.8	1
LH-TR-01	9/2/2025 14:00	9.72	22.82	1
LH-TR-01	9/2/2025 14:15	9.72	22.84	1
LH-TR-01	9/2/2025 14:30	9.72	22.84	1
LH-TR-01	9/2/2025 14:45	9.7	22.84	1
LH-TR-01	9/2/2025 15:00	9.71	22.84	1
LH-TR-01	9/2/2025 15:15	9.85	22.86	1
LH-TR-01	9/2/2025 15:30	9.83	22.88	1
LH-TR-01	9/2/2025 15:45	9.8	22.86	1
LH-TR-01	9/2/2025 16:00	9.79	22.84	1
LH-TR-01	9/2/2025 16:15	9.83	22.84	1
LH-TR-01	9/2/2025 16:30	9.93	22.84	1
LH-TR-01	9/2/2025 16:45	10.07	22.88	1
LH-TR-01	9/2/2025 17:00	10.19	22.9	1
LH-TR-01	9/2/2025 17:15	10.27	22.94	1
LH-TR-01	9/2/2025 17:30	10.41	22.94	1
LH-TR-01	9/2/2025 17:45	10.49	22.94	1
LH-TR-01	9/2/2025 18:00	10.51	22.96	1
LH-TR-01	9/2/2025 18:15	10.53	22.96	1
LH-TR-01	9/2/2025 18:30	10.42	22.94	1
LH-TR-01	9/2/2025 18:45	10.41	22.94	1
LH-TR-01	9/2/2025 19:00	10.38	22.92	1
LH-TR-01	9/2/2025 19:15	10.43	22.94	1
LH-TR-01	9/2/2025 19:30	10.43	22.94	1
LH-TR-01	9/2/2025 19:45	10.48	22.96	1
LH-TR-01	9/2/2025 20:00	10.54	22.96	1
LH-TR-01	9/2/2025 20:15	10.55	22.94	1
LH-TR-01	9/2/2025 20:30	10.52	22.94	1
LH-TR-01	9/2/2025 20:45	10.47	22.94	1
LH-TR-01	9/2/2025 21:00	10.38	22.92	1
LH-TR-01	9/2/2025 21:15	10.22	22.86	1
LH-TR-01	9/2/2025 21:30	10.19	22.82	1
LH-TR-01	9/2/2025 21:45	10.14	22.8	1
LH-TR-01	9/2/2025 22:00	10.02	22.76	1

Station Name	Date Time	DO mg/L	Temp C	Use Code
LH-TR-01	9/2/2025 22:15	9.88	22.72	1
LH-TR-01	9/2/2025 22:30	9.81	22.7	1
LH-TR-01	9/2/2025 22:45	9.74	22.68	1
LH-TR-01	9/2/2025 23:00	9.57	22.66	1
LH-TR-01	9/2/2025 23:15	9.46	22.66	1
LH-TR-01	9/2/2025 23:30	9.34	22.64	1
LH-TR-01	9/2/2025 23:45	9.24	22.62	1
LH-TR-01	9/3/2025 0:00	9.11	22.6	1
LH-TR-01	9/3/2025 0:15	9.08	22.6	1
LH-TR-01	9/3/2025 0:30	9.03	22.58	1
LH-TR-01	9/3/2025 0:45	8.97	22.56	1
LH-TR-01	9/3/2025 1:00	8.99	22.56	1
LH-TR-01	9/3/2025 1:15	9.01	22.54	1
LH-TR-01	9/3/2025 1:30	8.96	22.52	1
LH-TR-01	9/3/2025 1:45	8.91	22.5	1
LH-TR-01	9/3/2025 2:00	8.88	22.5	1
LH-TR-01	9/3/2025 2:15	8.89	22.48	1
LH-TR-01	9/3/2025 2:30	8.86	22.46	1
LH-TR-01	9/3/2025 2:45	8.86	22.46	1
LH-TR-01	9/3/2025 3:00	8.83	22.44	1
LH-TR-01	9/3/2025 3:15	8.74	22.44	1
LH-TR-01	9/3/2025 3:30	8.71	22.42	1
LH-TR-01	9/3/2025 3:45	8.76	22.42	1
LH-TR-01	9/3/2025 4:00	8.76	22.42	1
LH-TR-01	9/3/2025 4:15	8.71	22.42	1
LH-TR-01	9/3/2025 4:30	8.63	22.42	1
LH-TR-01	9/3/2025 4:45	8.65	22.4	1
LH-TR-01	9/3/2025 5:00	8.65	22.4	1
LH-TR-01	9/3/2025 5:15	8.64	22.4	1
LH-TR-01	9/3/2025 5:30	8.67	22.38	1
LH-TR-01	9/3/2025 5:45	8.66	22.38	1
LH-TR-01	9/3/2025 6:00	8.68	22.36	1
LH-TR-01	9/3/2025 6:15	8.73	22.36	1
LH-TR-01	9/3/2025 6:30	8.71	22.36	1
LH-TR-01	9/3/2025 6:45	8.74	22.36	1
LH-TR-01	9/3/2025 7:00	8.79	22.34	1
LH-TR-01	9/3/2025 7:15	8.79	22.34	1
LH-TR-01	9/3/2025 7:30	8.81	22.34	1
LH-TR-01	9/3/2025 7:45	8.86	22.34	1
LH-TR-01	9/3/2025 8:00	8.89	22.34	1
LH-TR-01	9/3/2025 8:15	8.89	22.34	1
LH-TR-01	9/3/2025 8:30	8.93	22.34	1
LH-TR-01	9/3/2025 8:45	8.93	22.36	1
LH-TR-01	9/3/2025 9:00	8.95	22.36	1
LH-TR-01	9/3/2025 9:15	8.99	22.38	1
LH-TR-01	9/3/2025 9:30	9.01	22.38	1
LH-TR-01	9/3/2025 9:45	9.06	22.4	1
LH-TR-01	9/3/2025 10:00	9.14	22.42	1
LH-TR-01	9/3/2025 10:15	9.27	22.46	1
LH-TR-01	9/3/2025 10:30	8.74	20.56	2
LH-TR-01	9/3/2025 10:45	8.5	24.42	2
LH-TR-01	9/3/2025 11:00	8.26	25.48	2
LH-TR-01	9/3/2025 11:15			2
LH-TR-01	9/3/2025 11:30	9.65	24.32	2
LH-TR-01	9/3/2025 11:45	10.25	22.96	1
LH-TR-01	9/3/2025 12:00	10.41	22.94	1
LH-TR-01	9/3/2025 12:15	10.52	22.98	1
LH-TR-01	9/3/2025 12:30	10.61	23.04	1
LH-TR-01	9/3/2025 12:45	10.72	23.12	1
LH-TR-01	9/3/2025 13:00	10.84	23.2	1
LH-TR-01	9/3/2025 13:15	10.96	23.24	1
LH-TR-01	9/3/2025 13:30	11.14	23.32	1
LH-TR-01	9/3/2025 13:45	11.23	23.4	1
LH-TR-01	9/3/2025 14:00	11.38	23.48	1
LH-TR-01	9/3/2025 14:15	11.5	23.56	1
LH-TR-01	9/3/2025 14:30	11.61	23.62	1
LH-TR-01	9/3/2025 14:45	11.61	23.7	1
LH-TR-01	9/3/2025 15:00	11.64	23.72	1
LH-TR-01	9/3/2025 15:15	11.64	23.72	1
LH-TR-01	9/3/2025 15:30	11.55	23.68	1
LH-TR-01	9/3/2025 15:45	11.55	23.68	1
LH-TR-01	9/3/2025 16:00	11.66	23.74	1
LH-TR-01	9/3/2025 16:15	11.62	23.8	1
LH-TR-01	9/3/2025 16:30	11.74	23.82	1
LH-TR-01	9/3/2025 16:45	11.68	23.82	1
LH-TR-01	9/3/2025 17:00	11.64	23.78	1
LH-TR-01	9/3/2025 17:15	11.6	23.72	1
LH-TR-01	9/3/2025 17:30	11.6	23.7	1
LH-TR-01	9/3/2025 17:45	11.54	23.66	1
LH-TR-01	9/3/2025 18:00	11.53	23.6	1
LH-TR-01	9/3/2025 18:15	11.5	23.6	1
LH-TR-01	9/3/2025 18:30	11.51	23.6	1
LH-TR-01	9/3/2025 18:45	11.52	23.6	1
LH-TR-01	9/3/2025 19:00	11.5	23.58	1

Station Name	Date Time	DO mg/L	Temp C	Use Code
LH-TR-01	9/3/2025 19:15	11.44	23.56	1
LH-TR-01	9/3/2025 19:30	11.37	23.52	1
LH-TR-01	9/3/2025 19:45	11.36	23.48	1
LH-TR-01	9/3/2025 20:00	11.41	23.48	1
LH-TR-01	9/3/2025 20:15	11.4	23.44	1
LH-TR-01	9/3/2025 20:30	11.17	23.38	1
LH-TR-01	9/3/2025 20:45	11.07	23.3	1
LH-TR-01	9/3/2025 21:00	10.98	23.24	1
LH-TR-01	9/3/2025 21:15	10.93	23.22	1
LH-TR-01	9/3/2025 21:30	10.76	23.18	1
LH-TR-01	9/3/2025 21:45	10.68	23.12	1
LH-TR-01	9/3/2025 22:00	10.54	23.1	1
LH-TR-01	9/3/2025 22:15	10.36	23.04	1
LH-TR-01	9/3/2025 22:30	10.35	23	1
LH-TR-01	9/3/2025 22:45	10.13	22.96	1
LH-TR-01	9/3/2025 23:00	10.06	22.9	1
LH-TR-01	9/3/2025 23:15	9.92	22.88	1
LH-TR-01	9/3/2025 23:30	9.94	22.86	1
LH-TR-01	9/3/2025 23:45	9.7	22.82	1
LH-TR-01	9/4/2025 0:00	9.69	22.78	1
LH-TR-01	9/4/2025 0:15	9.58	22.76	1
LH-TR-01	9/4/2025 0:30	9.34	22.74	1
LH-TR-01	9/4/2025 0:45	9.29	22.72	1
LH-TR-01	9/4/2025 1:00	9.27	22.7	1
LH-TR-01	9/4/2025 1:15	9.3	22.72	1
LH-TR-01	9/4/2025 1:30	9.32	22.72	1
LH-TR-01	9/4/2025 1:45	9.26	22.7	1
LH-TR-01	9/4/2025 2:00	9.22	22.7	1
LH-TR-01	9/4/2025 2:15	9.23	22.68	1
LH-TR-01	9/4/2025 2:30	9.17	22.68	1
LH-TR-01	9/4/2025 2:45	9.1	22.64	1
LH-TR-01	9/4/2025 3:00	9.11	22.64	1
LH-TR-01	9/4/2025 3:15	9.07	22.64	1
LH-TR-01	9/4/2025 3:30	9.08	22.62	1
LH-TR-01	9/4/2025 3:45	9.06	22.62	1
LH-TR-01	9/4/2025 4:00	9.11	22.62	1
LH-TR-01	9/4/2025 4:15	9.11	22.6	1
LH-TR-01	9/4/2025 4:30	9.12	22.6	1
LH-TR-01	9/4/2025 4:45	9.09	22.58	1
LH-TR-01	9/4/2025 5:00	9.07	22.56	1
LH-TR-01	9/4/2025 5:15	9.01	22.54	1
LH-TR-01	9/4/2025 5:30	8.98	22.52	1
LH-TR-01	9/4/2025 5:45	8.97	22.52	1
LH-TR-01	9/4/2025 6:00	8.99	22.5	1
LH-TR-01	9/4/2025 6:15	8.95	22.48	1
LH-TR-01	9/4/2025 6:30	8.83	22.46	1
LH-TR-01	9/4/2025 6:45	8.74	22.46	1
LH-TR-01	9/4/2025 7:00	8.65	22.44	1
LH-TR-01	9/4/2025 7:15	8.6	22.44	1
LH-TR-01	9/4/2025 7:30	8.57	22.44	1
LH-TR-01	9/4/2025 7:45	8.53	22.44	1
LH-TR-01	9/4/2025 8:00	8.56	22.44	1
LH-TR-01	9/4/2025 8:15	8.57	22.44	1
LH-TR-01	9/4/2025 8:30	8.62	22.44	1
LH-TR-01	9/4/2025 8:45	8.62	22.46	1
LH-TR-01	9/4/2025 9:00	8.65	22.48	1
LH-TR-01	9/4/2025 9:15	8.71	22.48	1
LH-TR-01	9/4/2025 9:30	8.76	22.5	1
LH-TR-01	9/4/2025 9:45	8.83	22.52	1
LH-TR-01	9/4/2025 10:00	8.92	22.54	1
LH-TR-01	9/4/2025 10:15	9.02	22.58	1
LH-TR-01	9/4/2025 10:30	9.12	22.62	1
LH-TR-01	9/4/2025 10:45	9.24	22.66	1
LH-TR-01	9/4/2025 11:00	9.34	22.7	1
LH-TR-01	9/4/2025 11:15	9.45	22.76	1
LH-TR-01	9/4/2025 11:30	9.58	22.8	1
LH-TR-01	9/4/2025 11:45	9.7	22.86	1
LH-TR-01	9/4/2025 12:00	9.81	22.9	1
LH-TR-01	9/4/2025 12:15	9.84	22.92	1
LH-TR-01	9/4/2025 12:30	9.89	22.94	1
LH-TR-01	9/4/2025 12:45	9.93	22.98	1
LH-TR-01	9/4/2025 13:00	10	22.98	1
LH-TR-01	9/4/2025 13:15	10.08	23	1
LH-TR-01	9/4/2025 13:30	10.17	23.06	1
LH-TR-01	9/4/2025 13:45	10.3	23.1	1
LH-TR-01	9/4/2025 14:00	10.53	23.2	1
LH-TR-01	9/4/2025 14:15	10.69	23.3	1
LH-TR-01	9/4/2025 14:30	10.79	23.36	1
LH-TR-01	9/4/2025 14:45	10.85	23.38	1
LH-TR-01	9/4/2025 15:00	10.87	23.4	1
LH-TR-01	9/4/2025 15:15	10.83	23.4	1
LH-TR-01	9/4/2025 15:30	10.84	23.4	1
LH-TR-01	9/4/2025 15:45	10.94	23.46	1
LH-TR-01	9/4/2025 16:00	11	23.52	1

Station Name	Date Time	DO mg/L	Temp C	Use Code
LH-TR-01	9/4/2025 16:15	11.1	23.56	1
LH-TR-01	9/4/2025 16:30	11.1	23.56	1
LH-TR-01	9/4/2025 16:45	11.01	23.54	1
LH-TR-01	9/4/2025 17:00	10.93	23.5	1
LH-TR-01	9/4/2025 17:15	10.85	23.48	1
LH-TR-01	9/4/2025 17:30	10.72	23.42	1
LH-TR-01	9/4/2025 17:45	10.67	23.38	1
LH-TR-01	9/4/2025 18:00	10.7	23.38	1
LH-TR-01	9/4/2025 18:15	10.7	23.38	1
LH-TR-01	9/4/2025 18:30	10.68	23.36	1
LH-TR-01	9/4/2025 18:45	10.56	23.32	1
LH-TR-01	9/4/2025 19:00	10.56	23.3	1
LH-TR-01	9/4/2025 19:15	10.44	23.28	1
LH-TR-01	9/4/2025 19:30	10.41	23.26	1
LH-TR-01	9/4/2025 19:45	10.4	23.26	1
LH-TR-01	9/4/2025 20:00	10.34	23.24	1
LH-TR-01	9/4/2025 20:15	10.3	23.22	1
LH-TR-01	9/4/2025 20:30	10.35	23.24	1
LH-TR-01	9/4/2025 20:45	10.48	23.26	1
LH-TR-01	9/4/2025 21:00	10.53	23.28	1
LH-TR-01	9/4/2025 21:15	10.52	23.26	1
LH-TR-01	9/4/2025 21:30	10.52	23.26	1
LH-TR-01	9/4/2025 21:45	10.5	23.24	1
LH-TR-01	9/4/2025 22:00	10.45	23.24	1
LH-TR-01	9/4/2025 22:15	10.44	23.22	1
LH-TR-01	9/4/2025 22:30	10.41	23.2	1
LH-TR-01	9/4/2025 22:45	10.4	23.18	1
LH-TR-01	9/4/2025 23:00	10.39	23.16	1
LH-TR-01	9/4/2025 23:15	10.33	23.12	1
LH-TR-01	9/4/2025 23:30	10.09	23.06	1
LH-TR-01	9/4/2025 23:45	9.89	23	1
LH-TR-01	9/5/2025 0:00	9.74	22.94	1
LH-TR-01	9/5/2025 0:15	9.64	22.9	1
LH-TR-01	9/5/2025 0:30	9.5	22.86	1
LH-TR-01	9/5/2025 0:45	9.46	22.84	1
LH-TR-01	9/5/2025 1:00	9.34	22.8	1
LH-TR-01	9/5/2025 1:15	9.26	22.78	1
LH-TR-01	9/5/2025 1:30	9.17	22.76	1
LH-TR-01	9/5/2025 1:45	9.11	22.74	1
LH-TR-01	9/5/2025 2:00	9.05	22.72	1
LH-TR-01	9/5/2025 2:15	8.99	22.7	1
LH-TR-01	9/5/2025 2:30	8.92	22.68	1
LH-TR-01	9/5/2025 2:45	8.82	22.66	1
LH-TR-01	9/5/2025 3:00	8.76	22.66	1
LH-TR-01	9/5/2025 3:15	8.71	22.66	1
LH-TR-01	9/5/2025 3:30	8.68	22.64	1
LH-TR-01	9/5/2025 3:45	8.68	22.64	1
LH-TR-01	9/5/2025 4:00	8.67	22.66	1
LH-TR-01	9/5/2025 4:15	8.66	22.66	1
LH-TR-01	9/5/2025 4:30	8.64	22.66	1
LH-TR-01	9/5/2025 4:45	8.63	22.66	1
LH-TR-01	9/5/2025 5:00	8.57	22.66	1
LH-TR-01	9/5/2025 5:15	8.53	22.66	1
LH-TR-01	9/5/2025 5:30	8.5	22.64	1
LH-TR-01	9/5/2025 5:45	8.49	22.64	1
LH-TR-01	9/5/2025 6:00	8.48	22.64	1
LH-TR-01	9/5/2025 6:15	8.45	22.62	1
LH-TR-01	9/5/2025 6:30	8.44	22.62	1
LH-TR-01	9/5/2025 6:45	8.39	22.62	1
LH-TR-01	9/5/2025 7:00	8.4	22.62	1
LH-TR-01	9/5/2025 7:15	8.37	22.62	1
LH-TR-01	9/5/2025 7:30	8.38	22.62	1
LH-TR-01	9/5/2025 7:45	8.35	22.64	1
LH-TR-01	9/5/2025 8:00	8.39	22.64	1
LH-TR-01	9/5/2025 8:15	8.42	22.64	1
LH-TR-01	9/5/2025 8:30	8.46	22.66	1
LH-TR-01	9/5/2025 8:45	8.46	22.66	1
LH-TR-01	9/5/2025 9:00	8.46	22.66	1
LH-TR-01	9/5/2025 9:15	8.48	22.68	1
LH-TR-01	9/5/2025 9:30	8.5	22.68	1
LH-TR-01	9/5/2025 9:45	8.49	22.7	1
LH-TR-01	9/5/2025 10:00	8.53	22.7	1
LH-TR-01	9/5/2025 10:15	8.6	22.72	1
LH-TR-01	9/5/2025 10:30	8.64	22.74	1
LH-TR-01	9/5/2025 10:45	8.75	22.76	1
LH-TR-01	9/5/2025 11:00	8.87	22.8	1
LH-TR-01	9/5/2025 11:15	8.95	22.82	1
LH-TR-01	9/5/2025 11:30	9.02	22.86	1
LH-TR-01	9/5/2025 11:45	9.13	22.88	1
LH-TR-01	9/5/2025 12:00	9.21	22.92	1
LH-TR-01	9/5/2025 12:15	9.31	22.96	1
LH-TR-01	9/5/2025 12:30	9.4	23	1
LH-TR-01	9/5/2025 12:45	9.57	23.06	1
LH-TR-01	9/5/2025 13:00	9.66	23.12	1

Station Name	Date Time	DO mg/L	Temp C	Use Code
LH-TR-01	9/5/2025 13:15	9.8	23.18	1
LH-TR-01	9/5/2025 13:30	9.87	23.24	1
LH-TR-01	9/5/2025 13:45	9.92	23.3	1
LH-TR-01	9/5/2025 14:00	10	23.36	1
LH-TR-01	9/5/2025 14:15	10.07	23.4	1
LH-TR-01	9/5/2025 14:30	10.14	23.46	1
LH-TR-01	9/5/2025 14:45	10.19	23.52	1
LH-TR-01	9/5/2025 15:00	10.23	23.56	1
LH-TR-01	9/5/2025 15:15	10.32	23.62	1
LH-TR-01	9/5/2025 15:30	10.29	23.64	1
LH-TR-01	9/5/2025 15:45	10.37	23.66	1
LH-TR-01	9/5/2025 16:00	10.38	23.7	1
LH-TR-01	9/5/2025 16:15	10.39	23.72	1
LH-TR-01	9/5/2025 16:30	10.38	23.74	1
LH-TR-01	9/5/2025 16:45	10.38	23.74	1
LH-TR-01	9/5/2025 17:00	10.35	23.72	1
LH-TR-01	9/5/2025 17:15	10.37	23.7	1
LH-TR-01	9/5/2025 17:30	10.36	23.7	1
LH-TR-01	9/5/2025 17:45	10.34	23.68	1
LH-TR-01	9/5/2025 18:00	10.3	23.66	1
LH-TR-01	9/5/2025 18:15	10.22	23.6	1
LH-TR-01	9/5/2025 18:30	10.16	23.58	1
LH-TR-01	9/5/2025 18:45	10.14	23.56	1
LH-TR-01	9/5/2025 19:00	10.08	23.54	1
LH-TR-01	9/5/2025 19:15	10.08	23.54	1
LH-TR-01	9/5/2025 19:30	10.06	23.52	1
LH-TR-01	9/5/2025 19:45	9.99	23.5	1
LH-TR-01	9/5/2025 20:00	9.99	23.48	1
LH-TR-01	9/5/2025 20:15	9.99	23.46	1
LH-TR-01	9/5/2025 20:30	9.96	23.44	1
LH-TR-01	9/5/2025 20:45	9.9	23.44	1
LH-TR-01	9/5/2025 21:00	9.87	23.42	1
LH-TR-01	9/5/2025 21:15	9.81	23.42	1
LH-TR-01	9/5/2025 21:30	9.76	23.42	1
LH-TR-01	9/5/2025 21:45	9.76	23.4	1
LH-TR-01	9/5/2025 22:00	9.81	23.38	1
LH-TR-01	9/5/2025 22:15	9.78	23.36	1
LH-TR-01	9/5/2025 22:30	9.78	23.34	1
LH-TR-01	9/5/2025 22:45	9.69	23.32	1
LH-TR-01	9/5/2025 23:00	9.67	23.28	1
LH-TR-01	9/5/2025 23:15	9.62	23.28	1
LH-TR-01	9/5/2025 23:30	9.57	23.26	1
LH-TR-01	9/5/2025 23:45	9.52	23.26	1
LH-TR-01	9/6/2025 0:00	9.55	23.24	1
LH-TR-01	9/6/2025 0:15	9.55	23.24	1
LH-TR-01	9/6/2025 0:30	9.51	23.22	1
LH-TR-01	9/6/2025 0:45	9.45	23.2	1
LH-TR-01	9/6/2025 1:00	9.43	23.18	1
LH-TR-01	9/6/2025 1:15	9.41	23.18	1
LH-TR-01	9/6/2025 1:30	9.42	23.18	1
LH-TR-01	9/6/2025 1:45	9.39	23.16	1
LH-TR-01	9/6/2025 2:00	9.37	23.16	1
LH-TR-01	9/6/2025 2:15	9.35	23.14	1
LH-TR-01	9/6/2025 2:30	9.29	23.12	1
LH-TR-01	9/6/2025 2:45	9.23	23.08	1
LH-TR-01	9/6/2025 3:00	9.18	23.06	1
LH-TR-01	9/6/2025 3:15	9.17	23.04	1
LH-TR-01	9/6/2025 3:30	9.13	23.04	1
LH-TR-01	9/6/2025 3:45	9.03	23.02	1
LH-TR-01	9/6/2025 4:00	9.04	23	1
LH-TR-01	9/6/2025 4:15	9.03	23	1
LH-TR-01	9/6/2025 4:30	9.05	23	1
LH-TR-01	9/6/2025 4:45	9.04	23	1
LH-TR-01	9/6/2025 5:00	8.99	22.98	1
LH-TR-01	9/6/2025 5:15	8.95	22.98	1
LH-TR-01	9/6/2025 5:30	8.95	22.98	1
LH-TR-01	9/6/2025 5:45	8.96	22.98	1
LH-TR-01	9/6/2025 6:00	8.99	23	1
LH-TR-01	9/6/2025 6:15	9.03	23	1
LH-TR-01	9/6/2025 6:30	9.03	23	1
LH-TR-01	9/6/2025 6:45	9.12	23.02	1
LH-TR-01	9/6/2025 7:00	9.23	23.04	1
LH-TR-01	9/6/2025 7:15	9.32	23.06	1
LH-TR-01	9/6/2025 7:30	9.4	23.08	1
LH-TR-01	9/6/2025 7:45	9.48	23.1	1
LH-TR-01	9/6/2025 8:00	9.48	23.12	1
LH-TR-01	9/6/2025 8:15	9.48	23.14	1
LH-TR-01	9/6/2025 8:30	9.29	23.14	1
LH-TR-01	9/6/2025 8:45	9.35	23.16	1
LH-TR-01	9/6/2025 9:00	9.42	23.16	1
LH-TR-01	9/6/2025 9:15	9.37	23.18	1
LH-TR-01	9/6/2025 9:30	9.45	23.18	1
LH-TR-01	9/6/2025 9:45	9.36	23.2	1
LH-TR-01	9/6/2025 10:00	9.19	23.2	1

Station Name	Date Time	DO mg/L	Temp C	Use Code
LH-TR-01	9/6/2025 10:15	9.51	23.22	1
LH-TR-01	9/6/2025 10:30	9.5	23.22	1
LH-TR-01	9/6/2025 10:45	9.51	23.24	1
LH-TR-01	9/6/2025 11:00	9.5	23.26	1
LH-TR-01	9/6/2025 11:15	9.47	23.28	1
LH-TR-01	9/6/2025 11:30	9.43	23.3	1
LH-TR-01	9/6/2025 11:45	9.48	23.3	1
LH-TR-01	9/6/2025 12:00	9.5	23.32	1
LH-TR-01	9/6/2025 12:15	9.56	23.36	1
LH-TR-01	9/6/2025 12:30	9.59	23.4	1
LH-TR-01	9/6/2025 12:45	9.64	23.44	1
LH-TR-01	9/6/2025 13:00	9.45	23.46	1
LH-TR-01	9/6/2025 13:15	9.67	23.5	1
LH-TR-01	9/6/2025 13:30	9.71	23.52	1
LH-TR-01	9/6/2025 13:45	9.82	23.58	1
LH-TR-01	9/6/2025 14:00	9.9	23.62	1
LH-TR-01	9/6/2025 14:15	10.06	23.72	1
LH-TR-01	9/6/2025 14:30	10.12	23.76	1
LH-TR-01	9/6/2025 14:45	10.11	23.78	1
LH-TR-01	9/6/2025 15:00	10.14	23.8	1
LH-TR-01	9/6/2025 15:15	10.21	23.82	1
LH-TR-01	9/6/2025 15:30	10.15	23.82	1
LH-TR-01	9/6/2025 15:45	10.1	23.76	1
LH-TR-01	9/6/2025 16:00	10.04	23.72	1
LH-TR-01	9/6/2025 16:15	10	23.7	1
LH-TR-01	9/6/2025 16:30	10.01	23.7	1
LH-TR-01	9/6/2025 16:45	9.99	23.7	1
LH-TR-01	9/6/2025 17:00	9.92	23.68	1
LH-TR-01	9/6/2025 17:15	9.89	23.66	1
LH-TR-01	9/6/2025 17:30	9.85	23.64	1
LH-TR-01	9/6/2025 17:45	9.77	23.62	1
LH-TR-01	9/6/2025 18:00	9.71	23.58	1
LH-TR-01	9/6/2025 18:15	9.72	23.6	1
LH-TR-01	9/6/2025 18:30	9.78	23.64	1
LH-TR-01	9/6/2025 18:45	9.71	23.62	1
LH-TR-01	9/6/2025 19:00	9.47	23.56	1
LH-TR-01	9/6/2025 19:15	9.19	23.46	1
LH-TR-01	9/6/2025 19:30	8.95	23.36	1
LH-TR-01	9/6/2025 19:45	8.82	23.3	1
LH-TR-01	9/6/2025 20:00	8.67	23.22	1
LH-TR-01	9/6/2025 20:15	8.51	23.16	1
LH-TR-01	9/6/2025 20:30	8.42	23.1	1
LH-TR-01	9/6/2025 20:45	8.44	23.1	1
LH-TR-01	9/6/2025 21:00	8.53	23.12	1
LH-TR-01	9/6/2025 21:15	8.57	23.1	1
LH-TR-01	9/6/2025 21:30	8.62	23.1	1
LH-TR-01	9/6/2025 21:45	8.59	23.1	1
LH-TR-01	9/6/2025 22:00	8.46	23.08	1
LH-TR-01	9/6/2025 22:15	8.45	23.04	1
LH-TR-01	9/6/2025 22:30	8.44	23.02	1
LH-TR-01	9/6/2025 22:45	8.42	23	1
LH-TR-01	9/6/2025 23:00	8.53	22.98	1
LH-TR-01	9/6/2025 23:15	8.55	22.98	1
LH-TR-01	9/6/2025 23:30	8.59	22.98	1
LH-TR-01	9/6/2025 23:45	8.65	22.98	1
LH-TR-01	9/7/2025 0:00	8.7	23	1
LH-TR-01	9/7/2025 0:15	8.81	23.02	1
LH-TR-01	9/7/2025 0:30	8.9	23.02	1
LH-TR-01	9/7/2025 0:45	8.94	23.02	1
LH-TR-01	9/7/2025 1:00	9	23.02	1
LH-TR-01	9/7/2025 1:15	9.06	23.04	1
LH-TR-01	9/7/2025 1:30	9.16	23.06	1
LH-TR-01	9/7/2025 1:45	9.21	23.08	1
LH-TR-01	9/7/2025 2:00	9.23	23.08	1
LH-TR-01	9/7/2025 2:15	9.21	23.08	1
LH-TR-01	9/7/2025 2:30	9.19	23.08	1
LH-TR-01	9/7/2025 2:45	9.17	23.1	1
LH-TR-01	9/7/2025 3:00	9.1	23.1	1
LH-TR-01	9/7/2025 3:15	9.04	23.1	1
LH-TR-01	9/7/2025 3:30	8.93	23.1	1
LH-TR-01	9/7/2025 3:45	8.88	23.1	1
LH-TR-01	9/7/2025 4:00	8.81	23.1	1
LH-TR-01	9/7/2025 4:15	8.81	23.1	1
LH-TR-01	9/7/2025 4:30	8.87	23.12	1
LH-TR-01	9/7/2025 4:45	8.88	23.12	1
LH-TR-01	9/7/2025 5:00	8.9	23.14	1
LH-TR-01	9/7/2025 5:15	8.94	23.14	1
LH-TR-01	9/7/2025 5:30	8.99	23.16	1
LH-TR-01	9/7/2025 5:45	9	23.18	1
LH-TR-01	9/7/2025 6:00	9.04	23.18	1
LH-TR-01	9/7/2025 6:15	9.01	23.18	1
LH-TR-01	9/7/2025 6:30	9.08	23.18	1
LH-TR-01	9/7/2025 6:45	9.05	23.18	1
LH-TR-01	9/7/2025 7:00	9.01	23.18	1

Station Name	Date Time	DO mg/L	Temp C	Use Code
LH-TR-01	9/7/2025 7:15	9.04	23.18	1
LH-TR-01	9/7/2025 7:30	9.03	23.16	1
LH-TR-01	9/7/2025 7:45	8.97	23.14	1
LH-TR-01	9/7/2025 8:00	8.96	23.12	1
LH-TR-01	9/7/2025 8:15	8.93	23.12	1
LH-TR-01	9/7/2025 8:30	8.97	23.1	1
LH-TR-01	9/7/2025 8:45	8.92	23.1	1
LH-TR-01	9/7/2025 9:00	8.92	23.08	1
LH-TR-01	9/7/2025 9:15	8.84	23.06	1
LH-TR-01	9/7/2025 9:30	8.87	23.04	1
LH-TR-01	9/7/2025 9:45	8.77	23.02	1
LH-TR-01	9/7/2025 10:00	8.67	23	1
LH-TR-01	9/7/2025 10:15	8.61	22.98	1
LH-TR-01	9/7/2025 10:30	8.46	22.96	1
LH-TR-01	9/7/2025 10:45	8.43	22.94	1
LH-TR-01	9/7/2025 11:00	8.46	22.92	1
LH-TR-01	9/7/2025 11:15	8.44	22.92	1
LH-TR-01	9/7/2025 11:30	8.47	22.92	1
LH-TR-01	9/7/2025 11:45	8.43	22.9	1
LH-TR-01	9/7/2025 12:00	8.4	22.9	1
LH-TR-01	9/7/2025 12:15	8.21	22.88	1
LH-TR-01	9/7/2025 12:30	8.15	22.86	1
LH-TR-01	9/7/2025 12:45	8.17	22.86	1
LH-TR-01	9/7/2025 13:00	8.17	22.86	1
LH-TR-01	9/7/2025 13:15	8.16	22.84	1
LH-TR-01	9/7/2025 13:30	8.28	22.86	1
LH-TR-01	9/7/2025 13:45	8.37	22.86	1
LH-TR-01	9/7/2025 14:00	8.39	22.86	1
LH-TR-01	9/7/2025 14:15	8.36	22.88	1
LH-TR-01	9/7/2025 14:30	8.34	22.86	1
LH-TR-01	9/7/2025 14:45	8.4	22.88	1
LH-TR-01	9/7/2025 15:00	8.47	22.88	1
LH-TR-01	9/7/2025 15:15	8.54	22.88	1
LH-TR-01	9/7/2025 15:30	8.63	22.88	1
LH-TR-01	9/7/2025 15:45	8.62	22.88	1
LH-TR-01	9/7/2025 16:00	8.69	22.88	1
LH-TR-01	9/7/2025 16:15	8.71	22.88	1
LH-TR-01	9/7/2025 16:30	8.73	22.86	1
LH-TR-01	9/7/2025 16:45	8.68	22.86	1
LH-TR-01	9/7/2025 17:00	8.7	22.86	1
LH-TR-01	9/7/2025 17:15	8.66	22.84	1
LH-TR-01	9/7/2025 17:30	8.64	22.84	1
LH-TR-01	9/7/2025 17:45	8.6	22.84	1
LH-TR-01	9/7/2025 18:00	8.61	22.82	1
LH-TR-01	9/7/2025 18:15	8.6	22.82	1
LH-TR-01	9/7/2025 18:30	8.56	22.82	1
LH-TR-01	9/7/2025 18:45	8.51	22.82	1
LH-TR-01	9/7/2025 19:00	8.41	22.8	1
LH-TR-01	9/7/2025 19:15	8.42	22.8	1
LH-TR-01	9/7/2025 19:30	8.45	22.78	1
LH-TR-01	9/7/2025 19:45	8.32	22.76	1
LH-TR-01	9/7/2025 20:00	8.24	22.76	1
LH-TR-01	9/7/2025 20:15	8.24	22.74	1
LH-TR-01	9/7/2025 20:30	8.21	22.74	1
LH-TR-01	9/7/2025 20:45	8.17	22.72	1
LH-TR-01	9/7/2025 21:00	8.08	22.7	1
LH-TR-01	9/7/2025 21:15	8.05	22.7	1
LH-TR-01	9/7/2025 21:30	8.03	22.7	1
LH-TR-01	9/7/2025 21:45	7.98	22.68	1
LH-TR-01	9/7/2025 22:00	7.88	22.68	1
LH-TR-01	9/7/2025 22:15	7.83	22.66	1
LH-TR-01	9/7/2025 22:30	7.83	22.66	1
LH-TR-01	9/7/2025 22:45	7.77	22.64	1
LH-TR-01	9/7/2025 23:00	7.78	22.64	1
LH-TR-01	9/7/2025 23:15	7.83	22.62	1
LH-TR-01	9/7/2025 23:30	7.92	22.62	1
LH-TR-01	9/7/2025 23:45	7.95	22.62	1
LH-TR-01	9/8/2025 0:00	7.94	22.6	1
LH-TR-01	9/8/2025 0:15	7.94	22.6	1
LH-TR-01	9/8/2025 0:30	7.94	22.6	1
LH-TR-01	9/8/2025 0:45	7.87	22.58	1
LH-TR-01	9/8/2025 1:00	7.83	22.58	1
LH-TR-01	9/8/2025 1:15	7.81	22.58	1
LH-TR-01	9/8/2025 1:30	7.79	22.56	1
LH-TR-01	9/8/2025 1:45	7.78	22.56	1
LH-TR-01	9/8/2025 2:00	7.76	22.56	1
LH-TR-01	9/8/2025 2:15	7.75	22.54	1
LH-TR-01	9/8/2025 2:30	7.71	22.54	1
LH-TR-01	9/8/2025 2:45	7.69	22.54	1
LH-TR-01	9/8/2025 3:00	7.67	22.52	1
LH-TR-01	9/8/2025 3:15	7.68	22.52	1
LH-TR-01	9/8/2025 3:30	7.63	22.5	1
LH-TR-01	9/8/2025 3:45	7.62	22.5	1
LH-TR-01	9/8/2025 4:00	7.59	22.5	1

Station Name	Date Time	DO mg/L	Temp C	Use Code
LH-TR-01	9/8/2025 4:15	7.55	22.48	1
LH-TR-01	9/8/2025 4:30	7.53	22.48	1
LH-TR-01	9/8/2025 4:45	7.48	22.46	1
LH-TR-01	9/8/2025 5:00	7.44	22.46	1
LH-TR-01	9/8/2025 5:15	7.43	22.46	1
LH-TR-01	9/8/2025 5:30	7.38	22.44	1
LH-TR-01	9/8/2025 5:45	7.36	22.44	1
LH-TR-01	9/8/2025 6:00	7.34	22.44	1
LH-TR-01	9/8/2025 6:15	7.37	22.42	1
LH-TR-01	9/8/2025 6:30	7.38	22.4	1
LH-TR-01	9/8/2025 6:45	7.38	22.4	1
LH-TR-01	9/8/2025 7:00	7.41	22.4	1
LH-TR-01	9/8/2025 7:15	7.42	22.38	1
LH-TR-01	9/8/2025 7:30	7.45	22.38	1
LH-TR-01	9/8/2025 7:45	7.45	22.36	1
LH-TR-01	9/8/2025 8:00	7.42	22.36	1
LH-TR-01	9/8/2025 8:15	7.39	22.36	1
LH-TR-01	9/8/2025 8:30	7.3	22.36	1
LH-TR-01	9/8/2025 8:45	7.37	22.36	1
LH-TR-01	9/8/2025 9:00	7.42	22.36	1
LH-TR-01	9/8/2025 9:15	7.51	22.38	1
LH-TR-01	9/8/2025 9:30	7.57	22.38	1
LH-TR-01	9/8/2025 9:45	7.69	22.4	1
LH-TR-01	9/8/2025 10:00	7.76	22.4	1
LH-TR-01	9/8/2025 10:15	7.77	22.42	1
LH-TR-01	9/8/2025 10:30	7.77	22.42	1
LH-TR-01	9/8/2025 10:45	7.77	22.42	1
LH-TR-01	9/8/2025 11:00	7.77	22.44	1
LH-TR-01	9/8/2025 11:15	7.75	22.46	1
LH-TR-01	9/8/2025 11:30	7.77	22.46	1
LH-TR-01	9/8/2025 11:45	7.75	22.48	1
LH-TR-01	9/8/2025 12:00	7.75	22.5	1
LH-TR-01	9/8/2025 12:15	7.71	22.5	1
LH-TR-01	9/8/2025 12:30	7.7	22.5	1
LH-TR-01	9/8/2025 12:45	7.71	22.5	1
LH-TR-01	9/8/2025 13:00	7.73	22.5	1
LH-TR-01	9/8/2025 13:15	7.7	22.5	1
LH-TR-01	9/8/2025 13:30	7.69	22.5	1
LH-TR-01	9/8/2025 13:45	7.74	22.52	1
LH-TR-01	9/8/2025 14:00	7.79	22.52	1
LH-TR-01	9/8/2025 14:15	7.83	22.54	1
LH-TR-01	9/8/2025 14:30	7.97	22.58	1
LH-TR-01	9/8/2025 14:45	8.01	22.6	1
LH-TR-01	9/8/2025 15:00	8.03	22.6	1
LH-TR-01	9/8/2025 15:15	8.04	22.6	1
LH-TR-01	9/8/2025 15:30	8.05	22.6	1
LH-TR-01	9/8/2025 15:45	8.02	22.6	1
LH-TR-01	9/8/2025 16:00	8.01	22.6	1
LH-TR-01	9/8/2025 16:15	8.03	22.6	1
LH-TR-01	9/8/2025 16:30	7.97	22.6	1
LH-TR-01	9/8/2025 16:45	8.01	22.62	1
LH-TR-01	9/8/2025 17:00	8.01	22.62	1
LH-TR-01	9/8/2025 17:15	8.02	22.64	1
LH-TR-01	9/8/2025 17:30	7.95	22.64	1
LH-TR-01	9/8/2025 17:45	8	22.64	1
LH-TR-01	9/8/2025 18:00	8.02	22.66	1
LH-TR-01	9/8/2025 18:15	8.07	22.68	1
LH-TR-01	9/8/2025 18:30	8.03	22.68	1
LH-TR-01	9/8/2025 18:45	8.03	22.66	1
LH-TR-01	9/8/2025 19:00	8.04	22.66	1
LH-TR-01	9/8/2025 19:15	8.06	22.66	1
LH-TR-01	9/8/2025 19:30	8.1	22.66	1
LH-TR-01	9/8/2025 19:45	8.1	22.66	1
LH-TR-01	9/8/2025 20:00	8.13	22.66	1
LH-TR-01	9/8/2025 20:15	8.14	22.66	1
LH-TR-01	9/8/2025 20:30	8.12	22.66	1
LH-TR-01	9/8/2025 20:45	8.13	22.64	1
LH-TR-01	9/8/2025 21:00	8.08	22.64	1
LH-TR-01	9/8/2025 21:15	8.05	22.62	1
LH-TR-01	9/8/2025 21:30	8.03	22.62	1
LH-TR-01	9/8/2025 21:45	8	22.6	1
LH-TR-01	9/8/2025 22:00	7.91	22.58	1
LH-TR-01	9/8/2025 22:15	7.86	22.56	1
LH-TR-01	9/8/2025 22:30	7.81	22.54	1
LH-TR-01	9/8/2025 22:45	7.75	22.52	1
LH-TR-01	9/8/2025 23:00	7.72	22.5	1
LH-TR-01	9/8/2025 23:15	7.72	22.48	1
LH-TR-01	9/8/2025 23:30	7.68	22.48	1
LH-TR-01	9/8/2025 23:45	7.64	22.46	1
LH-TR-01	9/9/2025 0:00	7.56	22.46	1
LH-TR-01	9/9/2025 0:15	7.55	22.44	1
LH-TR-01	9/9/2025 0:30	7.49	22.42	1
LH-TR-01	9/9/2025 0:45	7.43	22.4	1
LH-TR-01	9/9/2025 1:00	7.37	22.4	1

Station Name	Date Time	DO mg/L	Temp C	Use Code
LH-TR-01	9/9/2025 1:15	7.32	22.38	1
LH-TR-01	9/9/2025 1:30	7.31	22.38	1
LH-TR-01	9/9/2025 1:45	7.33	22.38	1
LH-TR-01	9/9/2025 2:00	7.27	22.36	1
LH-TR-01	9/9/2025 2:15	7.27	22.36	1
LH-TR-01	9/9/2025 2:30	7.26	22.34	1
LH-TR-01	9/9/2025 2:45	7.24	22.34	1
LH-TR-01	9/9/2025 3:00	7.22	22.34	1
LH-TR-01	9/9/2025 3:15	7.19	22.32	1
LH-TR-01	9/9/2025 3:30	7.21	22.32	1
LH-TR-01	9/9/2025 3:45	7.19	22.32	1
LH-TR-01	9/9/2025 4:00	7.19	22.3	1
LH-TR-01	9/9/2025 4:15	7.18	22.28	1
LH-TR-01	9/9/2025 4:30	7.19	22.28	1
LH-TR-01	9/9/2025 4:45	7.18	22.26	1
LH-TR-01	9/9/2025 5:00	7.2	22.26	1
LH-TR-01	9/9/2025 5:15	7.2	22.24	1
LH-TR-01	9/9/2025 5:30	7.18	22.24	1
LH-TR-01	9/9/2025 5:45	7.2	22.22	1
LH-TR-01	9/9/2025 6:00	7.19	22.22	1
LH-TR-01	9/9/2025 6:15	7.16	22.2	1
LH-TR-01	9/9/2025 6:30	7.15	22.2	1
LH-TR-01	9/9/2025 6:45	7.18	22.18	1
LH-TR-01	9/9/2025 7:00	7.18	22.16	1
LH-TR-01	9/9/2025 7:15	7.22	22.14	1
LH-TR-01	9/9/2025 7:30	7.22	22.14	1
LH-TR-01	9/9/2025 7:45	7.23	22.12	1
LH-TR-01	9/9/2025 8:00	7.22	22.12	1
LH-TR-01	9/9/2025 8:15	7.21	22.12	1
LH-TR-01	9/9/2025 8:30	7.2	22.14	1
LH-TR-01	9/9/2025 8:45	7.17	22.14	1
LH-TR-01	9/9/2025 9:00	7.17	22.16	1
LH-TR-01	9/9/2025 9:15	7.18	22.18	1
LH-TR-01	9/9/2025 9:30	7.19	22.2	1
LH-TR-01	9/9/2025 9:45	7.2	22.2	1
LH-TR-01	9/9/2025 10:00	7.21	22.22	1
LH-TR-01	9/9/2025 10:15	7.2	22.22	1
LH-TR-01	9/9/2025 10:30	7.21	22.22	1
LH-TR-01	9/9/2025 10:45	7.24	22.24	1
LH-TR-01	9/9/2025 11:00	7.24	22.24	1
LH-TR-01	9/9/2025 11:15	7.26	22.24	1
LH-TR-01	9/9/2025 11:30	7.25	22.24	1
LH-TR-01	9/9/2025 11:45	7.23	22.26	1
LH-TR-01	9/9/2025 12:00	7.21	22.26	1
LH-TR-01	9/9/2025 12:15	7.19	22.26	1
LH-TR-01	9/9/2025 12:30	7.14	22.26	1
LH-TR-01	9/9/2025 12:45	7.09	22.24	1
LH-TR-01	9/9/2025 13:00	7.04	22.24	1
LH-TR-01	9/9/2025 13:15	7.03	22.24	1
LH-TR-01	9/9/2025 13:30	6.91	22.22	1
LH-TR-01	9/9/2025 13:45	6.9	22.22	1
LH-TR-01	9/9/2025 14:00	6.86	22.2	1
LH-TR-01	9/9/2025 14:15	6.85	22.2	1
LH-TR-01	9/9/2025 14:30	6.8	22.18	1
LH-TR-01	9/9/2025 14:45	6.75	22.16	1
LH-TR-01	9/9/2025 15:00	6.72	22.14	1
LH-TR-01	9/9/2025 15:15	6.67	22.14	1
LH-TR-01	9/9/2025 15:30	6.62	22.12	1
LH-TR-01	9/9/2025 15:45	6.63	22.1	1
LH-TR-01	9/9/2025 16:00	6.58	22.08	1
LH-TR-01	9/9/2025 16:15	6.62	22.08	1
LH-TR-01	9/9/2025 16:30	6.59	22.06	1
LH-TR-01	9/9/2025 16:45	6.64	22.06	1
LH-TR-01	9/9/2025 17:00	6.65	22.04	1
LH-TR-01	9/9/2025 17:15	6.64	22.04	1
LH-TR-01	9/9/2025 17:30	6.65	22.02	1
LH-TR-01	9/9/2025 17:45	6.65	22.02	1
LH-TR-01	9/9/2025 18:00	6.62	22	1
LH-TR-01	9/9/2025 18:15	6.65	21.98	1
LH-TR-01	9/9/2025 18:30	6.69	21.98	1
LH-TR-01	9/9/2025 18:45	6.68	21.96	1
LH-TR-01	9/9/2025 19:00	6.65	21.96	1
LH-TR-01	9/9/2025 19:15	6.69	21.94	1
LH-TR-01	9/9/2025 19:30	6.71	21.92	1
LH-TR-01	9/9/2025 19:45	6.69	21.92	1
LH-TR-01	9/9/2025 20:00	6.65	21.9	1
LH-TR-01	9/9/2025 20:15	6.71	21.9	1
LH-TR-01	9/9/2025 20:30	6.69	21.88	1
LH-TR-01	9/9/2025 20:45	6.67	21.88	1
LH-TR-01	9/9/2025 21:00	6.7	21.86	1
LH-TR-01	9/9/2025 21:15	6.66	21.86	1
LH-TR-01	9/9/2025 21:30	6.65	21.86	1
LH-TR-01	9/9/2025 21:45	6.65	21.86	1
LH-TR-01	9/9/2025 22:00	6.59	21.84	1

Station Name	Date Time	DO mg/L	Temp C	Use Code
LH-TR-01	9/9/2025 22:15	6.61	21.84	1
LH-TR-01	9/9/2025 22:30	6.64	21.84	1
LH-TR-01	9/9/2025 22:45	6.7	21.82	1
LH-TR-01	9/9/2025 23:00	6.79	21.84	1
LH-TR-01	9/9/2025 23:15	6.83	21.84	1
LH-TR-01	9/9/2025 23:30	6.96	21.86	1
LH-TR-01	9/9/2025 23:45	6.94	21.86	1
LH-TR-01	9/10/2025 0:00	6.99	21.88	1
LH-TR-01	9/10/2025 0:15	7.06	21.88	1
LH-TR-01	9/10/2025 0:30	7.05	21.88	1
LH-TR-01	9/10/2025 0:45	7.05	21.88	1
LH-TR-01	9/10/2025 1:00	7.08	21.88	1
LH-TR-01	9/10/2025 1:15	7.07	21.88	1
LH-TR-01	9/10/2025 1:30	7.09	21.88	1
LH-TR-01	9/10/2025 1:45	7.19	21.86	1
LH-TR-01	9/10/2025 2:00	7.14	21.86	1
LH-TR-01	9/10/2025 2:15	7.2	21.84	1
LH-TR-01	9/10/2025 2:30	7.18	21.84	1
LH-TR-01	9/10/2025 2:45	7.26	21.82	1
LH-TR-01	9/10/2025 3:00	7.21	21.8	1
LH-TR-01	9/10/2025 3:15	7.23	21.78	1
LH-TR-01	9/10/2025 3:30	7.19	21.76	1
LH-TR-01	9/10/2025 3:45	7.11	21.76	1
LH-TR-01	9/10/2025 4:00	7.16	21.74	1
LH-TR-01	9/10/2025 4:15	7.14	21.72	1
LH-TR-01	9/10/2025 4:30	7.19	21.72	1
LH-TR-01	9/10/2025 4:45	7.18	21.72	1
LH-TR-01	9/10/2025 5:00	7.16	21.72	1
LH-TR-01	9/10/2025 5:15	7.19	21.7	1
LH-TR-01	9/10/2025 5:30	7.22	21.7	1
LH-TR-01	9/10/2025 5:45	7.26	21.7	1
LH-TR-01	9/10/2025 6:00	7.25	21.68	1
LH-TR-01	9/10/2025 6:15	7.27	21.68	1
LH-TR-01	9/10/2025 6:30	7.29	21.68	1
LH-TR-01	9/10/2025 6:45	7.31	21.66	1
LH-TR-01	9/10/2025 7:00	7.31	21.66	1
LH-TR-01	9/10/2025 7:15	7.32	21.64	1
LH-TR-01	9/10/2025 7:30	7.33	21.64	1
LH-TR-01	9/10/2025 7:45	7.31	21.64	1
LH-TR-01	9/10/2025 8:00	7.32	21.62	1
LH-TR-01	9/10/2025 8:15	7.33	21.62	1
LH-TR-01	9/10/2025 8:30	7.28	21.6	1
LH-TR-01	9/10/2025 8:45	7.32	21.6	1
LH-TR-01	9/10/2025 9:00	7.32	21.58	1
LH-TR-01	9/10/2025 9:15	7.29	21.58	1
LH-TR-01	9/10/2025 9:30	7.62	21.58	1
LH-TR-01	9/10/2025 9:45	7.75	21.56	1
LH-TR-01	9/10/2025 10:00	7.8	21.56	1
LH-TR-01	9/10/2025 10:15	8.92	19.7	2
LH-TR-01	9/10/2025 10:30	9.23	19.84	2
LH-TR-01	9/10/2025 10:45	9.28	19.56	2
LH-TR-01	9/10/2025 11:00	9.22	19.98	2
LH-TR-01	9/10/2025 11:15	9.1	20.76	2
LH-TR-01	9/10/2025 11:30	8.73	22.32	2
LH-TR-01	9/10/2025 11:45	7.73	21.66	1
LH-TR-01	9/10/2025 12:00	7.79	21.62	1
LH-TR-01	9/10/2025 12:15	7.84	21.62	1
LH-TR-01	9/10/2025 12:30	7.85	21.64	1
LH-TR-01	9/10/2025 12:45	7.86	21.64	1
LH-TR-01	9/10/2025 13:00	7.83	21.64	1
LH-TR-01	9/10/2025 13:15	7.77	21.64	1
LH-TR-01	9/10/2025 13:30	7.73	21.64	1
LH-TR-01	9/10/2025 13:45	7.72	21.64	1
LH-TR-01	9/10/2025 14:00	7.76	21.62	1
LH-TR-01	9/10/2025 14:15	7.79	21.62	1
LH-TR-01	9/10/2025 14:30	7.81	21.62	1
LH-TR-01	9/10/2025 14:45	7.83	21.62	1
LH-TR-01	9/10/2025 15:00	7.86	21.62	1
LH-TR-01	9/10/2025 15:15	8	21.62	1
LH-TR-01	9/10/2025 15:30	8.02	21.62	1
LH-TR-01	9/10/2025 15:45	8.08	21.6	1
LH-TR-01	9/10/2025 16:00	8.08	21.6	1
LH-TR-01	9/10/2025 16:15	8.09	21.58	1
LH-TR-01	9/10/2025 16:30	8.09	21.58	1
LH-TR-01	9/10/2025 16:45	8.15	21.58	1
LH-TR-01	9/10/2025 17:00	8.23	21.58	1
LH-TR-01	9/10/2025 17:15	8.31	21.58	1
LH-TR-01	9/10/2025 17:30	8.31	21.58	1
LH-TR-01	9/10/2025 17:45	8.36	21.56	1
LH-TR-01	9/10/2025 18:00	8.39	21.56	1
LH-TR-01	9/10/2025 18:15	8.42	21.56	1
LH-TR-01	9/10/2025 18:30	8.47	21.56	1
LH-TR-01	9/10/2025 18:45	8.4	21.56	1
LH-TR-01	9/10/2025 19:00	8.48	21.58	1

Station Name	Date Time	DO mg/L	Temp C	Use Code
LH-TR-01	9/10/2025 19:15	8.52	21.58	1
LH-TR-01	9/10/2025 19:30	8.49	21.58	1
LH-TR-01	9/10/2025 19:45	8.45	21.56	1
LH-TR-01	9/10/2025 20:00	8.38	21.54	1
LH-TR-01	9/10/2025 20:15	8.37	21.52	1
LH-TR-01	9/10/2025 20:30	8.37	21.52	1
LH-TR-01	9/10/2025 20:45	8.42	21.52	1
LH-TR-01	9/10/2025 21:00	8.45	21.52	1
LH-TR-01	9/10/2025 21:15	8.44	21.5	1
LH-TR-01	9/10/2025 21:30	8.43	21.5	1
LH-TR-01	9/10/2025 21:45	8.42	21.5	1
LH-TR-01	9/10/2025 22:00	8.41	21.48	1
LH-TR-01	9/10/2025 22:15	8.34	21.48	1
LH-TR-01	9/10/2025 22:30	8.3	21.46	1
LH-TR-01	9/10/2025 22:45	8.23	21.46	1
LH-TR-01	9/10/2025 23:00	8.23	21.44	1
LH-TR-01	9/10/2025 23:15	8.24	21.44	1
LH-TR-01	9/10/2025 23:30	8.21	21.44	1
LH-TR-01	9/10/2025 23:45	8.27	21.42	1
LH-TR-01	9/11/2025 0:00	8.27	21.42	1
LH-TR-01	9/11/2025 0:15	8.31	21.42	1
LH-TR-01	9/11/2025 0:30	8.34	21.42	1
LH-TR-01	9/11/2025 0:45	8.4	21.42	1
LH-TR-01	9/11/2025 1:00	8.48	21.44	1
LH-TR-01	9/11/2025 1:15	8.52	21.44	1
LH-TR-01	9/11/2025 1:30	8.53	21.44	1
LH-TR-01	9/11/2025 1:45	8.56	21.44	1
LH-TR-01	9/11/2025 2:00	8.58	21.44	1
LH-TR-01	9/11/2025 2:15	8.65	21.46	1
LH-TR-01	9/11/2025 2:30	8.7	21.46	1
LH-TR-01	9/11/2025 2:45	8.77	21.46	1
LH-TR-01	9/11/2025 3:00	8.8	21.46	1
LH-TR-01	9/11/2025 3:15	8.82	21.48	1
LH-TR-01	9/11/2025 3:30	8.86	21.48	1
LH-TR-01	9/11/2025 3:45	8.86	21.48	1
LH-TR-01	9/11/2025 4:00	8.86	21.48	1
LH-TR-01	9/11/2025 4:15	8.86	21.48	1
LH-TR-01	9/11/2025 4:30	8.85	21.46	1
LH-TR-01	9/11/2025 4:45	8.84	21.46	1
LH-TR-01	9/11/2025 5:00	8.82	21.46	1
LH-TR-01	9/11/2025 5:15	8.8	21.46	1
LH-TR-01	9/11/2025 5:30	8.77	21.44	1
LH-TR-01	9/11/2025 5:45	8.72	21.42	1
LH-TR-01	9/11/2025 6:00	8.67	21.4	1
LH-TR-01	9/11/2025 6:15	8.65	21.4	1
LH-TR-01	9/11/2025 6:30	8.62	21.38	1
LH-TR-01	9/11/2025 6:45	8.59	21.36	1
LH-TR-01	9/11/2025 7:00	8.56	21.36	1
LH-TR-01	9/11/2025 7:15	8.54	21.36	1
LH-TR-01	9/11/2025 7:30	8.53	21.34	1
LH-TR-01	9/11/2025 7:45	8.54	21.34	1
LH-TR-01	9/11/2025 8:00	8.56	21.34	1
LH-TR-01	9/11/2025 8:15	8.59	21.36	1
LH-TR-01	9/11/2025 8:30	8.62	21.36	1
LH-TR-01	9/11/2025 8:45	8.65	21.36	1
LH-TR-01	9/11/2025 9:00	8.7	21.36	1
LH-TR-01	9/11/2025 9:15	8.71	21.36	1
LH-TR-01	9/11/2025 9:30	8.74	21.38	1
LH-TR-01	9/11/2025 9:45	8.74	21.38	1
LH-TR-01	9/11/2025 10:00	8.71	21.06	1
LH-TR-01	9/11/2025 10:15	8.84	21.24	1
LH-TR-01	9/11/2025 10:30	8.85	21.4	1
LH-TR-01	9/11/2025 10:45	8.88	21.44	1
LH-TR-01	9/11/2025 11:00	8.93	21.48	1
LH-TR-01	9/11/2025 11:15	8.93	21.5	1
LH-TR-01	9/11/2025 11:30	8.94	21.5	1
LH-TR-01	9/11/2025 11:45	8.99	21.52	1
LH-TR-01	9/11/2025 12:00	9.03	21.52	1
LH-TR-01	9/11/2025 12:15	9	21.54	1
LH-TR-01	9/11/2025 12:30	9.03	21.56	1
LH-TR-01	9/11/2025 12:45	9.07	21.58	1
LH-TR-01	9/11/2025 13:00	9.06	21.58	1
LH-TR-01	9/11/2025 13:15	9	21.58	1
LH-TR-01	9/11/2025 13:30	9.13	21.58	1
LH-TR-01	9/11/2025 13:45	9.2	21.6	1
LH-TR-01	9/11/2025 14:00	9.26	21.6	1
LH-TR-01	9/11/2025 14:15	9.34	21.64	1
LH-TR-01	9/11/2025 14:30	9.52	21.68	1
LH-TR-01	9/11/2025 14:45	9.61	21.74	1
LH-TR-01	9/11/2025 15:00	9.69	21.8	1
LH-TR-01	9/11/2025 15:15	9.75	21.84	1
LH-TR-01	9/11/2025 15:30	9.84	21.86	1
LH-TR-01	9/11/2025 15:45	9.89	21.9	1
LH-TR-01	9/11/2025 16:00	10.15	22	1

Station Name	Date Time	DO mg/L	Temp C	Use Code
LH-TR-01	9/11/2025 16:15	10.26	22.12	1
LH-TR-01	9/11/2025 16:30	10.35	22.14	1
LH-TR-01	9/11/2025 16:45	10.4	22.14	1
LH-TR-01	9/11/2025 17:00	10.44	22.14	1
LH-TR-01	9/11/2025 17:15	10.41	22.1	1
LH-TR-01	9/11/2025 17:30	10.25	22.1	1
LH-TR-01	9/11/2025 17:45	10.29	22.12	1
LH-TR-01	9/11/2025 18:00	10.2	22.06	1
LH-TR-01	9/11/2025 18:15	10.27	22.08	1
LH-TR-01	9/11/2025 18:30	10.21	22.04	1
LH-TR-01	9/11/2025 18:45	10.25	22.04	1
LH-TR-01	9/11/2025 19:00	10.3	22.06	1
LH-TR-01	9/11/2025 19:15	10.25	22.12	1
LH-TR-01	9/11/2025 19:30	10.16	22.12	1
LH-TR-01	9/11/2025 19:45	10.36	22.1	1
LH-TR-01	9/11/2025 20:00	10.37	22.14	1
LH-TR-01	9/11/2025 20:15	10.38	22.16	1
LH-TR-01	9/11/2025 20:30	10.32	22.16	1
LH-TR-01	9/11/2025 20:45	10.24	22.12	1
LH-TR-01	9/11/2025 21:00	10.24	22.12	1
LH-TR-01	9/11/2025 21:15	10.18	22.12	1
LH-TR-01	9/11/2025 21:30	10.15	22.1	1
LH-TR-01	9/11/2025 21:45	10.15	22.1	1
LH-TR-01	9/11/2025 22:00	10.12	22.08	1
LH-TR-01	9/11/2025 22:15	10.09	22.08	1
LH-TR-01	9/11/2025 22:30	10.04	22.04	1
LH-TR-01	9/11/2025 22:45	9.98	22	1
LH-TR-01	9/11/2025 23:00	9.9	21.96	1
LH-TR-01	9/11/2025 23:15	9.82	21.92	1
LH-TR-01	9/11/2025 23:30	9.78	21.88	1
LH-TR-01	9/11/2025 23:45	9.77	21.86	1
LH-TR-01	9/12/2025 0:00	9.68	21.84	1
LH-TR-01	9/12/2025 0:15	9.65	21.82	1
LH-TR-01	9/12/2025 0:30	9.58	21.78	1
LH-TR-01	9/12/2025 0:45	9.5	21.76	1
LH-TR-01	9/12/2025 1:00	9.45	21.72	1
LH-TR-01	9/12/2025 1:15	9.49	21.7	1
LH-TR-01	9/12/2025 1:30	9.49	21.7	1
LH-TR-01	9/12/2025 1:45	9.42	21.7	1
LH-TR-01	9/12/2025 2:00	9.47	21.68	1
LH-TR-01	9/12/2025 2:15	9.41	21.68	1
LH-TR-01	9/12/2025 2:30	9.45	21.68	1
LH-TR-01	9/12/2025 2:45	9.55	21.7	1
LH-TR-01	9/12/2025 3:00	9.49	21.68	1
LH-TR-01	9/12/2025 3:15	9.52	21.68	1
LH-TR-01	9/12/2025 3:30	9.49	21.7	1
LH-TR-01	9/12/2025 3:45	9.48	21.68	1
LH-TR-01	9/12/2025 4:00	9.48	21.68	1
LH-TR-01	9/12/2025 4:15	9.5	21.68	1
LH-TR-01	9/12/2025 4:30	9.45	21.66	1
LH-TR-01	9/12/2025 4:45	9.39	21.64	1
LH-TR-01	9/12/2025 5:00	9.39	21.62	1
LH-TR-01	9/12/2025 5:15	9.38	21.62	1
LH-TR-01	9/12/2025 5:30	9.36	21.6	1
LH-TR-01	9/12/2025 5:45	9.34	21.6	1
LH-TR-01	9/12/2025 6:00	9.35	21.58	1
LH-TR-01	9/12/2025 6:15	9.33	21.56	1
LH-TR-01	9/12/2025 6:30	9.31	21.56	1
LH-TR-01	9/12/2025 6:45	9.25	21.54	1
LH-TR-01	9/12/2025 7:00	9.27	21.52	1
LH-TR-01	9/12/2025 7:15	9.18	21.5	1
LH-TR-01	9/12/2025 7:30	9.22	21.48	1
LH-TR-01	9/12/2025 7:45	9.22	21.48	1
LH-TR-01	9/12/2025 8:00	9.19	21.48	1
LH-TR-01	9/12/2025 8:15	9.29	21.46	1
LH-TR-01	9/12/2025 8:30	9.3	21.46	1
LH-TR-01	9/12/2025 8:45	9.28	21.46	1
LH-TR-01	9/12/2025 9:00	9.28	21.46	1
LH-TR-01	9/12/2025 9:15	9.26	21.46	1
LH-TR-01	9/12/2025 9:30	9.31	21.46	1
LH-TR-01	9/12/2025 9:45	9.31	21.48	1
LH-TR-01	9/12/2025 10:00	9.29	21.48	1
LH-TR-01	9/12/2025 10:15	9.28	21.48	1
LH-TR-01	9/12/2025 10:30	9.25	21.5	1
LH-TR-01	9/12/2025 10:45	9.2	21.5	1
LH-TR-01	9/12/2025 11:00	9.14	21.5	1
LH-TR-01	9/12/2025 11:15	9.13	21.52	1
LH-TR-01	9/12/2025 11:30	9.12	21.52	1
LH-TR-01	9/12/2025 11:45	9.04	21.52	1
LH-TR-01	9/12/2025 12:00	9	21.52	1
LH-TR-01	9/12/2025 12:15	8.95	21.52	1
LH-TR-01	9/12/2025 12:30	8.93	21.52	1
LH-TR-01	9/12/2025 12:45	8.98	21.54	1
LH-TR-01	9/12/2025 13:00	9.14	21.54	1

Station Name	Date Time	DO mg/L	Temp C	Use Code
LH-TR-01	9/12/2025 13:15	9.13	21.56	1
LH-TR-01	9/12/2025 13:30	9.17	21.58	1
LH-TR-01	9/12/2025 13:45	9.13	21.58	1
LH-TR-01	9/12/2025 14:00	9.08	21.58	1
LH-TR-01	9/12/2025 14:15	9.09	21.58	1
LH-TR-01	9/12/2025 14:30	9.04	21.58	1
LH-TR-01	9/12/2025 14:45	9.01	21.56	1
LH-TR-01	9/12/2025 15:00	8.95	21.56	1
LH-TR-01	9/12/2025 15:15	8.98	21.56	1
LH-TR-01	9/12/2025 15:30	8.92	21.56	1
LH-TR-01	9/12/2025 15:45	8.98	21.56	1
LH-TR-01	9/12/2025 16:00	8.96	21.54	1
LH-TR-01	9/12/2025 16:15	8.96	21.54	1
LH-TR-01	9/12/2025 16:30	8.94	21.52	1
LH-TR-01	9/12/2025 16:45	9.06	21.52	1
LH-TR-01	9/12/2025 17:00	9.07	21.52	1
LH-TR-01	9/12/2025 17:15	9.14	21.5	1
LH-TR-01	9/12/2025 17:30	9.12	21.48	1
LH-TR-01	9/12/2025 17:45	9.13	21.48	1
LH-TR-01	9/12/2025 18:00	9.15	21.46	1
LH-TR-01	9/12/2025 18:15	9.1	21.46	1
LH-TR-01	9/12/2025 18:30	9.1	21.46	1
LH-TR-01	9/12/2025 18:45	9.07	21.46	1
LH-TR-01	9/12/2025 19:00	9.01	21.44	1
LH-TR-01	9/12/2025 19:15	8.98	21.44	1
LH-TR-01	9/12/2025 19:30	8.92	21.42	1
LH-TR-01	9/12/2025 19:45	9	21.42	1
LH-TR-01	9/12/2025 20:00	8.94	21.4	1
LH-TR-01	9/12/2025 20:15	8.96	21.4	1
LH-TR-01	9/12/2025 20:30	8.94	21.4	1
LH-TR-01	9/12/2025 20:45	8.94	21.4	1
LH-TR-01	9/12/2025 21:00	8.9	21.4	1
LH-TR-01	9/12/2025 21:15	8.87	21.38	1
LH-TR-01	9/12/2025 21:30	8.85	21.38	1
LH-TR-01	9/12/2025 21:45	8.92	21.38	1
LH-TR-01	9/12/2025 22:00	8.9	21.38	1
LH-TR-01	9/12/2025 22:15	8.93	21.38	1
LH-TR-01	9/12/2025 22:30	8.96	21.38	1
LH-TR-01	9/12/2025 22:45	8.98	21.38	1
LH-TR-01	9/12/2025 23:00	8.92	21.38	1
LH-TR-01	9/12/2025 23:15	8.93	21.38	1
LH-TR-01	9/12/2025 23:30	8.93	21.38	1
LH-TR-01	9/12/2025 23:45	8.93	21.38	1
LH-TR-01	9/13/2025 0:00	8.89	21.38	1
LH-TR-01	9/13/2025 0:15	8.9	21.36	1
LH-TR-01	9/13/2025 0:30	8.85	21.36	1
LH-TR-01	9/13/2025 0:45	8.84	21.36	1
LH-TR-01	9/13/2025 1:00	8.86	21.36	1
LH-TR-01	9/13/2025 1:15	8.86	21.36	1
LH-TR-01	9/13/2025 1:30	8.86	21.36	1
LH-TR-01	9/13/2025 1:45	8.88	21.34	1
LH-TR-01	9/13/2025 2:00	8.86	21.34	1
LH-TR-01	9/13/2025 2:15	8.92	21.34	1
LH-TR-01	9/13/2025 2:30	8.94	21.34	1
LH-TR-01	9/13/2025 2:45	8.99	21.34	1
LH-TR-01	9/13/2025 3:00	9	21.34	1
LH-TR-01	9/13/2025 3:15	9.03	21.34	1
LH-TR-01	9/13/2025 3:30	9.04	21.34	1
LH-TR-01	9/13/2025 3:45	9.05	21.34	1
LH-TR-01	9/13/2025 4:00	9.05	21.34	1
LH-TR-01	9/13/2025 4:15	9.04	21.34	1
LH-TR-01	9/13/2025 4:30	9.02	21.34	1
LH-TR-01	9/13/2025 4:45	9.03	21.32	1
LH-TR-01	9/13/2025 5:00	9.04	21.32	1
LH-TR-01	9/13/2025 5:15	9.03	21.32	1
LH-TR-01	9/13/2025 5:30	9.02	21.32	1
LH-TR-01	9/13/2025 5:45	9.04	21.3	1
LH-TR-01	9/13/2025 6:00	9.05	21.3	1
LH-TR-01	9/13/2025 6:15	9.05	21.3	1
LH-TR-01	9/13/2025 6:30	9	21.28	1
LH-TR-01	9/13/2025 6:45	8.99	21.26	1
LH-TR-01	9/13/2025 7:00	8.97	21.26	1
LH-TR-01	9/13/2025 7:15	8.94	21.26	1
LH-TR-01	9/13/2025 7:30	8.91	21.26	1
LH-TR-01	9/13/2025 7:45	8.86	21.26	1
LH-TR-01	9/13/2025 8:00	8.86	21.26	1
LH-TR-01	9/13/2025 8:15	8.87	21.26	1
LH-TR-01	9/13/2025 8:30	8.83	21.26	1
LH-TR-01	9/13/2025 8:45	8.77	21.28	1
LH-TR-01	9/13/2025 9:00	8.81	21.28	1
LH-TR-01	9/13/2025 9:15	8.78	21.28	1
LH-TR-01	9/13/2025 9:30	8.79	21.3	1
LH-TR-01	9/13/2025 9:45	8.84	21.3	1
LH-TR-01	9/13/2025 10:00	8.88	21.32	1

Station Name	Date Time	DO mg/L	Temp C	Use Code
LH-TR-01	9/13/2025 10:15	8.99	21.36	1
LH-TR-01	9/13/2025 10:30	9.06	21.36	1
LH-TR-01	9/13/2025 10:45	9.15	21.4	1
LH-TR-01	9/13/2025 11:00	9.22	21.42	1
LH-TR-01	9/13/2025 11:15	9.33	21.46	1
LH-TR-01	9/13/2025 11:30	9.39	21.5	1
LH-TR-01	9/13/2025 11:45	9.44	21.52	1
LH-TR-01	9/13/2025 12:00	9.46	21.54	1
LH-TR-01	9/13/2025 12:15	9.49	21.58	1
LH-TR-01	9/13/2025 12:30	9.59	21.62	1
LH-TR-01	9/13/2025 12:45	9.74	21.64	1
LH-TR-01	9/13/2025 13:00	9.82	21.68	1
LH-TR-01	9/13/2025 13:15	9.85	21.72	1
LH-TR-01	9/13/2025 13:30	9.9	21.74	1
LH-TR-01	9/13/2025 13:45	9.94	21.78	1
LH-TR-01	9/13/2025 14:00	9.96	21.8	1
LH-TR-01	9/13/2025 14:15	9.92	21.8	1
LH-TR-01	9/13/2025 14:30	9.89	21.8	1
LH-TR-01	9/13/2025 14:45	9.85	21.78	1
LH-TR-01	9/13/2025 15:00	9.88	21.76	1
LH-TR-01	9/13/2025 15:15	9.92	21.78	1
LH-TR-01	9/13/2025 15:30	9.86	21.76	1
LH-TR-01	9/13/2025 15:45	9.95	21.74	1
LH-TR-01	9/13/2025 16:00	10.05	21.76	1
LH-TR-01	9/13/2025 16:15	10.06	21.76	1
LH-TR-01	9/13/2025 16:30	10.18	21.78	1
LH-TR-01	9/13/2025 16:45	10.22	21.8	1
LH-TR-01	9/13/2025 17:00	10.35	21.84	1
LH-TR-01	9/13/2025 17:15	10.49	21.88	1
LH-TR-01	9/13/2025 17:30	10.54	21.9	1
LH-TR-01	9/13/2025 17:45	10.48	21.88	1
LH-TR-01	9/13/2025 18:00	10.61	21.88	1
LH-TR-01	9/13/2025 18:15	10.58	21.86	1
LH-TR-01	9/13/2025 18:30	10.68	21.88	1
LH-TR-01	9/13/2025 18:45	10.61	21.86	1
LH-TR-01	9/13/2025 19:00	10.74	21.86	1
LH-TR-01	9/13/2025 19:15	10.67	21.84	1
LH-TR-01	9/13/2025 19:30	10.5	21.8	1
LH-TR-01	9/13/2025 19:45	10.39	21.76	1
LH-TR-01	9/13/2025 20:00	10.38	21.74	1
LH-TR-01	9/13/2025 20:15	10.27	21.72	1
LH-TR-01	9/13/2025 20:30	10.2	21.7	1
LH-TR-01	9/13/2025 20:45	10.13	21.68	1
LH-TR-01	9/13/2025 21:00	9.96	21.66	1
LH-TR-01	9/13/2025 21:15	9.83	21.62	1
LH-TR-01	9/13/2025 21:30	9.69	21.6	1
LH-TR-01	9/13/2025 21:45	9.66	21.58	1
LH-TR-01	9/13/2025 22:00	9.6	21.58	1
LH-TR-01	9/13/2025 22:15	9.57	21.56	1
LH-TR-01	9/13/2025 22:30	9.48	21.56	1
LH-TR-01	9/13/2025 22:45	9.47	21.54	1
LH-TR-01	9/13/2025 23:00	9.4	21.54	1
LH-TR-01	9/13/2025 23:15	9.34	21.52	1
LH-TR-01	9/13/2025 23:30	9.28	21.52	1
LH-TR-01	9/13/2025 23:45	9.34	21.52	1
LH-TR-01	9/14/2025 0:00	9.39	21.52	1
LH-TR-01	9/14/2025 0:15	9.32	21.5	1
LH-TR-01	9/14/2025 0:30	9.32	21.5	1
LH-TR-01	9/14/2025 0:45	9.38	21.5	1
LH-TR-01	9/14/2025 1:00	9.37	21.5	1
LH-TR-01	9/14/2025 1:15	9.37	21.5	1
LH-TR-01	9/14/2025 1:30	9.37	21.5	1
LH-TR-01	9/14/2025 1:45	9.37	21.5	1
LH-TR-01	9/14/2025 2:00	9.39	21.5	1
LH-TR-01	9/14/2025 2:15	9.41	21.5	1
LH-TR-01	9/14/2025 2:30	9.42	21.5	1
LH-TR-01	9/14/2025 2:45	9.36	21.5	1
LH-TR-01	9/14/2025 3:00	9.34	21.5	1
LH-TR-01	9/14/2025 3:15	9.31	21.5	1
LH-TR-01	9/14/2025 3:30	9.29	21.5	1
LH-TR-01	9/14/2025 3:45	9.33	21.5	1
LH-TR-01	9/14/2025 4:00	9.35	21.5	1
LH-TR-01	9/14/2025 4:15	9.28	21.5	1
LH-TR-01	9/14/2025 4:30	9.36	21.5	1
LH-TR-01	9/14/2025 4:45	9.44	21.5	1
LH-TR-01	9/14/2025 5:00	9.59	21.5	1
LH-TR-01	9/14/2025 5:15	9.66	21.52	1
LH-TR-01	9/14/2025 5:30	9.69	21.54	1
LH-TR-01	9/14/2025 5:45	9.7	21.54	1
LH-TR-01	9/14/2025 6:00	9.67	21.54	1
LH-TR-01	9/14/2025 6:15	9.64	21.54	1
LH-TR-01	9/14/2025 6:30	9.62	21.54	1
LH-TR-01	9/14/2025 6:45	9.59	21.52	1
LH-TR-01	9/14/2025 7:00	9.59	21.52	1

Station Name	Date Time	DO mg/L	Temp C	Use Code
LH-TR-01	9/14/2025 7:15	9.53	21.52	1
LH-TR-01	9/14/2025 7:30	9.53	21.52	1
LH-TR-01	9/14/2025 7:45	9.51	21.52	1
LH-TR-01	9/14/2025 8:00	9.5	21.5	1
LH-TR-01	9/14/2025 8:15	9.5	21.52	1
LH-TR-01	9/14/2025 8:30	9.53	21.52	1
LH-TR-01	9/14/2025 8:45	9.54	21.52	1
LH-TR-01	9/14/2025 9:00	9.56	21.52	1
LH-TR-01	9/14/2025 9:15	9.56	21.54	1
LH-TR-01	9/14/2025 9:30	9.62	21.56	1
LH-TR-01	9/14/2025 9:45	9.65	21.58	1
LH-TR-01	9/14/2025 10:00	9.66	21.6	1
LH-TR-01	9/14/2025 10:15	9.75	21.62	1
LH-TR-01	9/14/2025 10:30	9.85	21.64	1
LH-TR-01	9/14/2025 10:45	9.91	21.68	1
LH-TR-01	9/14/2025 11:00	9.97	21.7	1
LH-TR-01	9/14/2025 11:15	10	21.74	1
LH-TR-01	9/14/2025 11:30	10.03	21.76	1
LH-TR-01	9/14/2025 11:45	10.06	21.78	1
LH-TR-01	9/14/2025 12:00	10.07	21.8	1
LH-TR-01	9/14/2025 12:15	10.09	21.84	1
LH-TR-01	9/14/2025 12:30	10.17	21.88	1
LH-TR-01	9/14/2025 12:45	10.16	21.9	1
LH-TR-01	9/14/2025 13:00	10.09	21.88	1
LH-TR-01	9/14/2025 13:15	9.99	21.86	1
LH-TR-01	9/14/2025 13:30	9.94	21.86	1
LH-TR-01	9/14/2025 13:45	10.12	21.92	1
LH-TR-01	9/14/2025 14:00	10.09	21.96	1
LH-TR-01	9/14/2025 14:15	10.24	22	1
LH-TR-01	9/14/2025 14:30	10.08	22	1
LH-TR-01	9/14/2025 14:45	10.23	22.06	1
LH-TR-01	9/14/2025 15:00	10.32	22.14	1
LH-TR-01	9/14/2025 15:15	10.44	22.22	1
LH-TR-01	9/14/2025 15:30	10.68	22.32	1
LH-TR-01	9/14/2025 15:45	10.8	22.36	1
LH-TR-01	9/14/2025 16:00	10.93	22.44	1
LH-TR-01	9/14/2025 16:15	11.1	22.44	1
LH-TR-01	9/14/2025 16:30	11.12	22.42	1
LH-TR-01	9/14/2025 16:45	11.07	22.48	1
LH-TR-01	9/14/2025 17:00	10.81	22.42	1
LH-TR-01	9/14/2025 17:15	11	22.46	1
LH-TR-01	9/14/2025 17:30	10.99	22.46	1
LH-TR-01	9/14/2025 17:45	10.84	22.42	1
LH-TR-01	9/14/2025 18:00	10.86	22.42	1
LH-TR-01	9/14/2025 18:15	10.79	22.4	1
LH-TR-01	9/14/2025 18:30	10.62	22.36	1
LH-TR-01	9/14/2025 18:45	10.57	22.3	1
LH-TR-01	9/14/2025 19:00	10.39	22.28	1
LH-TR-01	9/14/2025 19:15	10.35	22.26	1
LH-TR-01	9/14/2025 19:30	10.36	22.24	1
LH-TR-01	9/14/2025 19:45	10.25	22.2	1
LH-TR-01	9/14/2025 20:00	10.36	22.22	1
LH-TR-01	9/14/2025 20:15	10.38	22.22	1
LH-TR-01	9/14/2025 20:30	10.39	22.22	1
LH-TR-01	9/14/2025 20:45	10.39	22.18	1
LH-TR-01	9/14/2025 21:00	10.17	22.16	1
LH-TR-01	9/14/2025 21:15	10.03	22.1	1
LH-TR-01	9/14/2025 21:30	9.92	22.08	1
LH-TR-01	9/14/2025 21:45	9.9	22.08	1
LH-TR-01	9/14/2025 22:00	9.87	22.06	1
LH-TR-01	9/14/2025 22:15	9.78	22.04	1
LH-TR-01	9/14/2025 22:30	9.68	22.02	1
LH-TR-01	9/14/2025 22:45	9.59	22	1
LH-TR-01	9/14/2025 23:00	9.53	21.98	1
LH-TR-01	9/14/2025 23:15	9.57	21.98	1
LH-TR-01	9/14/2025 23:30	9.39	21.96	1
LH-TR-01	9/14/2025 23:45	9.31	21.94	1
LH-TR-01	9/15/2025 0:00	9.26	21.94	1
LH-TR-01	9/15/2025 0:15	9.18	21.92	1
LH-TR-01	9/15/2025 0:30	9.38	21.94	1
LH-TR-01	9/15/2025 0:45	9.41	21.92	1
LH-TR-01	9/15/2025 1:00	9.18	21.88	1
LH-TR-01	9/15/2025 1:15	9.05	21.88	1
LH-TR-01	9/15/2025 1:30	9.15	21.86	1
LH-TR-01	9/15/2025 1:45	9.08	21.88	1
LH-TR-01	9/15/2025 2:00	9.18	21.88	1
LH-TR-01	9/15/2025 2:15	9.24	21.88	1
LH-TR-01	9/15/2025 2:30	9.14	21.88	1
LH-TR-01	9/15/2025 2:45	9.1	21.86	1
LH-TR-01	9/15/2025 3:00	9.21	21.86	1
LH-TR-01	9/15/2025 3:15	9.23	21.86	1
LH-TR-01	9/15/2025 3:30	9.06	21.86	1
LH-TR-01	9/15/2025 3:45	8.97	21.84	1
LH-TR-01	9/15/2025 4:00	9.01	21.84	1

Station Name	Date Time	DO mg/L	Temp C	Use Code
LH-TR-01	9/15/2025 4:15	8.95	21.82	1
LH-TR-01	9/15/2025 4:30	8.87	21.8	1
LH-TR-01	9/15/2025 4:45	8.89	21.8	1
LH-TR-01	9/15/2025 5:00	8.96	21.8	1
LH-TR-01	9/15/2025 5:15	9.09	21.82	1
LH-TR-01	9/15/2025 5:30	9.06	21.82	1
LH-TR-01	9/15/2025 5:45	9.12	21.8	1
LH-TR-01	9/15/2025 6:00	9.06	21.78	1
LH-TR-01	9/15/2025 6:15	9.02	21.76	1
LH-TR-01	9/15/2025 6:30	8.91	21.76	1
LH-TR-01	9/15/2025 6:45	8.87	21.74	1
LH-TR-01	9/15/2025 7:00	8.85	21.72	1
LH-TR-01	9/15/2025 7:15	8.9	21.72	1
LH-TR-01	9/15/2025 7:30	8.91	21.72	1
LH-TR-01	9/15/2025 7:45	9.02	21.7	1
LH-TR-01	9/15/2025 8:00	8.96	21.7	1
LH-TR-01	9/15/2025 8:15	8.92	21.68	1
LH-TR-01	9/15/2025 8:30	8.9	21.66	1
LH-TR-01	9/15/2025 8:45	8.89	21.66	1
LH-TR-01	9/15/2025 9:00	8.89	21.66	1
LH-TR-01	9/15/2025 9:15	8.86	21.64	1
LH-TR-01	9/15/2025 9:30	8.92	21.64	1
LH-TR-01	9/15/2025 9:45	8.87	21.64	1
LH-TR-01	9/15/2025 10:00	8.7	21.64	1
LH-TR-01	9/15/2025 10:15	8.76	21.62	1
LH-TR-01	9/15/2025 10:30	8.7	21.62	1
LH-TR-01	9/15/2025 10:45	8.6	21.64	1
LH-TR-01	9/15/2025 11:00	8.52	21.64	1
LH-TR-01	9/15/2025 11:15	8.43	21.64	1
LH-TR-01	9/15/2025 11:30	8.34	21.64	1
LH-TR-01	9/15/2025 11:45	8.29	21.64	1
LH-TR-01	9/15/2025 12:00	8.22	21.64	1
LH-TR-01	9/15/2025 12:15	8.07	21.62	1
LH-TR-01	9/15/2025 12:30	7.92	21.6	1
LH-TR-01	9/15/2025 12:45	7.84	21.6	1
LH-TR-01	9/15/2025 13:00	7.94	21.6	1
LH-TR-01	9/15/2025 13:15	7.88	21.6	1
LH-TR-01	9/15/2025 13:30	7.91	21.62	1
LH-TR-01	9/15/2025 13:45	8.03	21.62	1
LH-TR-01	9/15/2025 14:00	7.96	21.64	1
LH-TR-01	9/15/2025 14:15	7.9	21.64	1
LH-TR-01	9/15/2025 14:30	7.84	21.64	1
LH-TR-01	9/15/2025 14:45	7.93	21.64	1
LH-TR-01	9/15/2025 15:00	7.85	21.64	1
LH-TR-01	9/15/2025 15:15	7.81	21.62	1
LH-TR-01	9/15/2025 15:30	7.78	21.64	1
LH-TR-01	9/15/2025 15:45	7.77	21.64	1
LH-TR-01	9/15/2025 16:00	7.74	21.64	1
LH-TR-01	9/15/2025 16:15	7.76	21.64	1
LH-TR-01	9/15/2025 16:30	7.91	21.66	1
LH-TR-01	9/15/2025 16:45	7.95	21.66	1
LH-TR-01	9/15/2025 17:00	8.06	21.68	1
LH-TR-01	9/15/2025 17:15	8.06	21.66	1
LH-TR-01	9/15/2025 17:30	7.91	21.64	1
LH-TR-01	9/15/2025 17:45	7.8	21.62	1
LH-TR-01	9/15/2025 18:00	7.74	21.6	1
LH-TR-01	9/15/2025 18:15	7.76	21.6	1
LH-TR-01	9/15/2025 18:30	7.79	21.6	1
LH-TR-01	9/15/2025 18:45	7.84	21.6	1
LH-TR-01	9/15/2025 19:00	7.91	21.6	1
LH-TR-01	9/15/2025 19:15	7.89	21.6	1
LH-TR-01	9/15/2025 19:30	7.85	21.6	1
LH-TR-01	9/15/2025 19:45	7.94	21.6	1
LH-TR-01	9/15/2025 20:00	7.95	21.6	1
LH-TR-01	9/15/2025 20:15	7.91	21.6	1
LH-TR-01	9/15/2025 20:30	7.82	21.58	1
LH-TR-01	9/15/2025 20:45	7.82	21.58	1
LH-TR-01	9/15/2025 21:00	7.83	21.58	1
LH-TR-01	9/15/2025 21:15	7.8	21.58	1
LH-TR-01	9/15/2025 21:30	8.2	21.58	1
LH-TR-01	9/15/2025 21:45	7.97	21.58	1
LH-TR-01	9/15/2025 22:00	8.01	21.56	1
LH-TR-01	9/15/2025 22:15	7.75	21.56	1
LH-TR-01	9/15/2025 22:30	7.74	21.56	1
LH-TR-01	9/15/2025 22:45	7.82	21.54	1
LH-TR-01	9/15/2025 23:00	7.82	21.54	1
LH-TR-01	9/15/2025 23:15	7.73	21.54	1
LH-TR-01	9/15/2025 23:30	7.8	21.54	1
LH-TR-01	9/15/2025 23:45	7.7	21.52	1
LH-TR-01	9/16/2025 0:00	7.76	21.52	1
LH-TR-01	9/16/2025 0:15	7.74	21.52	1
LH-TR-01	9/16/2025 0:30	7.71	21.52	1
LH-TR-01	9/16/2025 0:45	7.7	21.5	1
LH-TR-01	9/16/2025 1:00	7.64	21.5	1

Station Name	Date Time	DO mg/L	Temp C	Use Code
LH-TR-01	9/16/2025 1:15	7.71	21.5	1
LH-TR-01	9/16/2025 1:30	7.72	21.5	1
LH-TR-01	9/16/2025 1:45	7.71	21.5	1
LH-TR-01	9/16/2025 2:00	7.81	21.5	1
LH-TR-01	9/16/2025 2:15	7.94	21.5	1
LH-TR-01	9/16/2025 2:30	8.03	21.5	1
LH-TR-01	9/16/2025 2:45	8.09	21.52	1
LH-TR-01	9/16/2025 3:00	8.22	21.52	1
LH-TR-01	9/16/2025 3:15	8.27	21.52	1
LH-TR-01	9/16/2025 3:30	8.29	21.52	1
LH-TR-01	9/16/2025 3:45	8.22	21.54	1
LH-TR-01	9/16/2025 4:00	8.27	21.54	1
LH-TR-01	9/16/2025 4:15	8.26	21.54	1
LH-TR-01	9/16/2025 4:30	8.27	21.54	1
LH-TR-01	9/16/2025 4:45	8.27	21.54	1
LH-TR-01	9/16/2025 5:00	8.3	21.54	1
LH-TR-01	9/16/2025 5:15	8.37	21.54	1
LH-TR-01	9/16/2025 5:30	8.32	21.54	1
LH-TR-01	9/16/2025 5:45	8.33	21.54	1
LH-TR-01	9/16/2025 6:00	8.35	21.54	1
LH-TR-01	9/16/2025 6:15	8.49	21.54	1
LH-TR-01	9/16/2025 6:30	8.4	21.54	1
LH-TR-01	9/16/2025 6:45	8.38	21.54	1
LH-TR-01	9/16/2025 7:00	8.4	21.54	1
LH-TR-01	9/16/2025 7:15	8.34	21.54	1
LH-TR-01	9/16/2025 7:30	8.28	21.54	1
LH-TR-01	9/16/2025 7:45	8.16	21.52	1
LH-TR-01	9/16/2025 8:00	8.17	21.52	1
LH-TR-01	9/16/2025 8:15	8.34	21.52	1
LH-TR-01	9/16/2025 8:30	8.37	21.52	1
LH-TR-01	9/16/2025 8:45	8.27	21.52	1
LH-TR-01	9/16/2025 9:00	8.31	21.54	1
LH-TR-01	9/16/2025 9:15	8.35	21.54	1
LH-TR-01	9/16/2025 9:30	8.49	21.54	1
LH-TR-01	9/16/2025 9:45	8.34	21.56	1
LH-TR-01	9/16/2025 10:00	8.37	21.56	1
LH-TR-01	9/16/2025 10:15	8.36	21.58	1
LH-TR-01	9/16/2025 10:30	8.42	21.58	1
LH-TR-01	9/16/2025 10:45	8.43	21.6	1
LH-TR-01	9/16/2025 11:00	8.43	21.62	1
LH-TR-01	9/16/2025 11:15	8.5	21.62	1
LH-TR-01	9/16/2025 11:30	8.52	21.64	1
LH-TR-01	9/16/2025 11:45	8.54	21.66	1
LH-TR-01	9/16/2025 12:00	8.54	21.66	1
LH-TR-01	9/16/2025 12:15	8.63	21.68	1
LH-TR-01	9/16/2025 12:30	8.6	21.7	1
LH-TR-01	9/16/2025 12:45	8.62	21.7	1
LH-TR-01	9/16/2025 13:00	8.56	21.7	1
LH-TR-01	9/16/2025 13:15	8.52	21.7	1
LH-TR-01	9/16/2025 13:30	8.57	21.68	1
LH-TR-01	9/16/2025 13:45	8.51	21.68	1
LH-TR-01	9/16/2025 14:00	8.46	21.66	1
LH-TR-01	9/16/2025 14:15	8.56	21.68	1
LH-TR-01	9/16/2025 14:30	8.47	21.66	1
LH-TR-01	9/16/2025 14:45	8.45	21.68	1
LH-TR-01	9/16/2025 15:00	8.48	21.68	1
LH-TR-01	9/16/2025 15:15	8.48	21.68	1
LH-TR-01	9/16/2025 15:30	8.5	21.68	1
LH-TR-01	9/16/2025 15:45	8.44	21.68	1
LH-TR-01	9/16/2025 16:00	8.35	21.68	1
LH-TR-01	9/16/2025 16:15	8.25	21.66	1
LH-TR-01	9/16/2025 16:30	8.27	21.66	1
LH-TR-01	9/16/2025 16:45	8.54	21.66	1
LH-TR-01	9/16/2025 17:00	8.5	21.64	1
LH-TR-01	9/16/2025 17:15	8.45	21.64	1
LH-TR-01	9/16/2025 17:30	8.28	21.64	1
LH-TR-01	9/16/2025 17:45	8.46	21.64	1
LH-TR-01	9/16/2025 18:00	8.41	21.64	1
LH-TR-01	9/16/2025 18:15	8.58	21.66	1
LH-TR-01	9/16/2025 18:30	8.43	21.64	1
LH-TR-01	9/16/2025 18:45	8.38	21.64	1
LH-TR-01	9/16/2025 19:00	8.34	21.64	1
LH-TR-01	9/16/2025 19:15	8.4	21.64	1
LH-TR-01	9/16/2025 19:30	8.38	21.64	1
LH-TR-01	9/16/2025 19:45	8.36	21.64	1
LH-TR-01	9/16/2025 20:00	8.47	21.64	1
LH-TR-01	9/16/2025 20:15	8.38	21.62	1
LH-TR-01	9/16/2025 20:30	8.37	21.62	1
LH-TR-01	9/16/2025 20:45	8.47	21.62	1
LH-TR-01	9/16/2025 21:00	8.49	21.62	1
LH-TR-01	9/16/2025 21:15	8.52	21.62	1
LH-TR-01	9/16/2025 21:30	8.44	21.62	1
LH-TR-01	9/16/2025 21:45	8.53	21.62	1
LH-TR-01	9/16/2025 22:00	8.65	21.62	1

Dissolved Oxygen and Temperature Continous Water Quality Data
Normandeau Associates Inc.

Station Name	Date Time	DO mg/L	Temp C	Use Code
LH-TR-01	9/16/2025 22:15	8.4	21.62	1
LH-TR-01	9/16/2025 22:30	8.4	21.62	1
LH-TR-01	9/16/2025 22:45	8.5	21.62	1
LH-TR-01	9/16/2025 23:00	8.47	21.62	1
LH-TR-01	9/16/2025 23:15	8.51	21.6	1
LH-TR-01	9/16/2025 23:30	8.47	21.6	1
LH-TR-01	9/16/2025 23:45	8.5	21.6	1
LH-TR-01	9/17/2025 0:00	8.49	21.58	1
LH-TR-01	9/17/2025 0:15	8.53	21.58	1
LH-TR-01	9/17/2025 0:30	8.65	21.56	1
LH-TR-01	9/17/2025 0:45	8.56	21.56	1
LH-TR-01	9/17/2025 1:00	8.51	21.56	1
LH-TR-01	9/17/2025 1:15	8.48	21.54	1
LH-TR-01	9/17/2025 1:30	8.53	21.52	1
LH-TR-01	9/17/2025 1:45	8.52	21.52	1
LH-TR-01	9/17/2025 2:00	8.51	21.52	1
LH-TR-01	9/17/2025 2:15	8.49	21.52	1
LH-TR-01	9/17/2025 2:30	8.46	21.5	1
LH-TR-01	9/17/2025 2:45	8.4	21.5	1
LH-TR-01	9/17/2025 3:00	8.45	21.5	1
LH-TR-01	9/17/2025 3:15	8.41	21.48	1
LH-TR-01	9/17/2025 3:30	8.35	21.48	1
LH-TR-01	9/17/2025 3:45	8.38	21.48	1
LH-TR-01	9/17/2025 4:00	8.37	21.46	1
LH-TR-01	9/17/2025 4:15	8.3	21.46	1
LH-TR-01	9/17/2025 4:30	8.38	21.46	1
LH-TR-01	9/17/2025 4:45	8.31	21.46	1
LH-TR-01	9/17/2025 5:00	8.26	21.44	1
LH-TR-01	9/17/2025 5:15	8.21	21.44	1
LH-TR-01	9/17/2025 5:30	8.17	21.44	1
LH-TR-01	9/17/2025 5:45	8.16	21.44	1
LH-TR-01	9/17/2025 6:00	8.07	21.42	1
LH-TR-01	9/17/2025 6:15	8.06	21.42	1
LH-TR-01	9/17/2025 6:30	8.04	21.42	1
LH-TR-01	9/17/2025 6:45	7.95	21.4	1
LH-TR-01	9/17/2025 7:00	7.92	21.4	1
LH-TR-01	9/17/2025 7:15	7.89	21.4	1
LH-TR-01	9/17/2025 7:30	7.96	21.38	1
LH-TR-01	9/17/2025 7:45	7.99	21.38	1
LH-TR-01	9/17/2025 8:00	7.96	21.38	1
LH-TR-01	9/17/2025 8:15	7.96	21.38	1
LH-TR-01	9/17/2025 8:30	8.02	21.38	1
LH-TR-01	9/17/2025 8:45	8.14	21.36	1
LH-TR-01	9/17/2025 9:00	8.09	21.38	1
LH-TR-01	9/17/2025 9:15	9.07	18.84	2
LH-TR-01	9/17/2025 9:30	9.41	18.46	2
LH-TR-01	9/17/2025 9:45			2
LH-TR-01	9/17/2025 10:00	8.55	23.34	2
LH-TR-01	9/17/2025 10:15	8.5	21.58	2
LH-TR-01	9/17/2025 10:30	8.54	21.42	1
LH-TR-01	9/17/2025 10:45	8.54	21.42	1
LH-TR-01	9/17/2025 11:00	8.53	21.44	1
LH-TR-01	9/17/2025 11:15	8.54	21.46	1
LH-TR-01	9/17/2025 11:30	8.56	21.46	1
LH-TR-01	9/17/2025 11:45	8.56	21.48	1
LH-TR-01	9/17/2025 12:00	8.54	21.48	1
LH-TR-01	9/17/2025 12:15	8.55	21.48	1
LH-TR-01	9/17/2025 12:30	8.53	21.48	1
LH-TR-01	9/17/2025 12:45	8.55	21.48	1
LH-TR-01	9/17/2025 13:00	8.55	21.5	1
LH-TR-01	9/17/2025 13:15	8.52	21.52	1
LH-TR-01	9/17/2025 13:30	8.53	21.52	1
LH-TR-01	9/17/2025 13:45	8.42	21.52	1
LH-TR-01	9/17/2025 14:00	8.46	21.54	1
LH-TR-01	9/17/2025 14:15	8.67	21.58	1
LH-TR-01	9/17/2025 14:30	8.69	21.58	1
LH-TR-01	9/17/2025 14:45	8.71	21.58	1
LH-TR-01	9/17/2025 15:00	8.75	21.58	1
LH-TR-01	9/17/2025 15:15	8.81	21.6	1
LH-TR-01	9/17/2025 15:30	8.81	21.6	1
LH-TR-01	9/17/2025 15:45	8.82	21.6	1
LH-TR-01	9/17/2025 16:00	8.8	21.58	1
LH-TR-01	9/17/2025 16:15	8.83	21.58	1
LH-TR-01	9/17/2025 16:30	8.81	21.58	1
LH-TR-01	9/17/2025 16:45	8.77	21.58	1
LH-TR-01	9/17/2025 17:00	8.79	21.56	1
LH-TR-01	9/17/2025 17:15	8.78	21.56	1
LH-TR-01	9/17/2025 17:30	8.75	21.54	1
LH-TR-01	9/17/2025 17:45	8.75	21.54	1
LH-TR-01	9/17/2025 18:00	8.68	21.52	1
LH-TR-01	9/17/2025 18:15	8.69	21.52	1
LH-TR-01	9/17/2025 18:30	8.74	21.52	1
LH-TR-01	9/17/2025 18:45	8.82	21.5	1
LH-TR-01	9/17/2025 19:00	8.86	21.5	1

Station Name	Date Time	DO mg/L	Temp C	Use Code
LH-TR-01	9/17/2025 19:15	8.89	21.5	1
LH-TR-01	9/17/2025 19:30	8.99	21.5	1
LH-TR-01	9/17/2025 19:45	9.02	21.5	1
LH-TR-01	9/17/2025 20:00	9.05	21.5	1
LH-TR-01	9/17/2025 20:15	9.09	21.5	1
LH-TR-01	9/17/2025 20:30	9.15	21.5	1
LH-TR-01	9/17/2025 20:45	9.14	21.52	1
LH-TR-01	9/17/2025 21:00	9.16	21.52	1
LH-TR-01	9/17/2025 21:15	9.16	21.52	1
LH-TR-01	9/17/2025 21:30	9.11	21.52	1
LH-TR-01	9/17/2025 21:45	9.08	21.52	1
LH-TR-01	9/17/2025 22:00	9.06	21.52	1
LH-TR-01	9/17/2025 22:15	9.01	21.52	1
LH-TR-01	9/17/2025 22:30	8.98	21.52	1
LH-TR-01	9/17/2025 22:45	9	21.52	1
LH-TR-01	9/17/2025 23:00	9.02	21.52	1
LH-TR-01	9/17/2025 23:15	9.03	21.52	1
LH-TR-01	9/17/2025 23:30	9.07	21.52	1
LH-TR-01	9/17/2025 23:45	9.1	21.52	1
LH-TR-01	9/18/2025 0:00	9.18	21.52	1
LH-TR-01	9/18/2025 0:15	9.19	21.52	1
LH-TR-01	9/18/2025 0:30	9.19	21.52	1
LH-TR-01	9/18/2025 0:45	9.2	21.52	1
LH-TR-01	9/18/2025 1:00	9.21	21.52	1
LH-TR-01	9/18/2025 1:15	9.22	21.52	1
LH-TR-01	9/18/2025 1:30	9.27	21.52	1
LH-TR-01	9/18/2025 1:45	9.26	21.52	1
LH-TR-01	9/18/2025 2:00	9.26	21.52	1
LH-TR-01	9/18/2025 2:15	9.27	21.52	1
LH-TR-01	9/18/2025 2:30	9.27	21.52	1
LH-TR-01	9/18/2025 2:45	9.29	21.52	1
LH-TR-01	9/18/2025 3:00	9.32	21.52	1
LH-TR-01	9/18/2025 3:15	9.3	21.52	1
LH-TR-01	9/18/2025 3:30	9.33	21.54	1
LH-TR-01	9/18/2025 3:45	9.32	21.54	1
LH-TR-01	9/18/2025 4:00	9.28	21.54	1
LH-TR-01	9/18/2025 4:15	9.25	21.54	1
LH-TR-01	9/18/2025 4:30	9.25	21.54	1
LH-TR-01	9/18/2025 4:45	9.25	21.52	1
LH-TR-01	9/18/2025 5:00	9.25	21.52	1
LH-TR-01	9/18/2025 5:15	9.28	21.52	1
LH-TR-01	9/18/2025 5:30	9.23	21.52	1
LH-TR-01	9/18/2025 5:45	9.22	21.52	1
LH-TR-01	9/18/2025 6:00	9.23	21.52	1
LH-TR-01	9/18/2025 6:15	9.22	21.5	1
LH-TR-01	9/18/2025 6:30	9.18	21.5	1
LH-TR-01	9/18/2025 6:45	9.14	21.5	1
LH-TR-01	9/18/2025 7:00	9.13	21.5	1
LH-TR-01	9/18/2025 7:15	9.1	21.48	1
LH-TR-01	9/18/2025 7:30	9.1	21.48	1
LH-TR-01	9/18/2025 7:45	9.03	21.48	1
LH-TR-01	9/18/2025 8:00	9.05	21.48	1
LH-TR-01	9/18/2025 8:15	9.04	21.48	1
LH-TR-01	9/18/2025 8:30	9.07	21.48	1
LH-TR-01	9/18/2025 8:45	9.02	21.48	1
LH-TR-01	9/18/2025 9:00	9.04	21.48	1
LH-TR-01	9/18/2025 9:15	9.05	21.48	1
LH-TR-01	9/18/2025 9:30	9.05	21.5	1
LH-TR-01	9/18/2025 9:45	9.08	21.5	1
LH-TR-01	9/18/2025 10:00	9.05	21.5	1
LH-TR-01	9/18/2025 10:15	9.01	21.52	1
LH-TR-01	9/18/2025 10:30	9.09	21.54	1
LH-TR-01	9/18/2025 10:45	9.08	21.56	1
LH-TR-01	9/18/2025 11:00	9.15	21.56	1
LH-TR-01	9/18/2025 11:15	9.16	21.58	1
LH-TR-01	9/18/2025 11:30	9.21	21.6	1
LH-TR-01	9/18/2025 11:45	9.27	21.62	1
LH-TR-01	9/18/2025 12:00	9.33	21.64	1
LH-TR-01	9/18/2025 12:15	9.42	21.68	1
LH-TR-01	9/18/2025 12:30	9.47	21.7	1
LH-TR-01	9/18/2025 12:45	9.53	21.72	1
LH-TR-01	9/18/2025 13:00	9.58	21.74	1
LH-TR-01	9/18/2025 13:15	9.6	21.78	1
LH-TR-01	9/18/2025 13:30	9.63	21.8	1
LH-TR-01	9/18/2025 13:45	9.66	21.84	1
LH-TR-01	9/18/2025 14:00	9.72	21.88	1
LH-TR-01	9/18/2025 14:15	9.74	21.92	1
LH-TR-01	9/18/2025 14:30	9.78	21.94	1
LH-TR-01	9/18/2025 14:45	9.85	21.98	1
LH-TR-01	9/18/2025 15:00	9.85	22.04	1
LH-TR-01	9/18/2025 15:15	9.92	22.1	1
LH-TR-01	9/18/2025 15:30	10.02	22.16	1
LH-TR-01	9/18/2025 15:45	10.07	22.24	1
LH-TR-01	9/18/2025 16:00	10.2	22.3	1

Station Name	Date Time	DO mg/L	Temp C	Use Code
LH-TR-01	9/18/2025 16:15	10.24	22.3	1
LH-TR-01	9/18/2025 16:30	10.36	22.32	1
LH-TR-01	9/18/2025 16:45	10.39	22.36	1
LH-TR-01	9/18/2025 17:00	10.39	22.36	1
LH-TR-01	9/18/2025 17:15	10.36	22.34	1
LH-TR-01	9/18/2025 17:30	10.41	22.34	1
LH-TR-01	9/18/2025 17:45	10.46	22.34	1
LH-TR-01	9/18/2025 18:00	10.45	22.32	1
LH-TR-01	9/18/2025 18:15	10.4	22.26	1
LH-TR-01	9/18/2025 18:30	10.28	22.22	1
LH-TR-01	9/18/2025 18:45	10.35	22.2	1
LH-TR-01	9/18/2025 19:00	10.4	22.2	1
LH-TR-01	9/18/2025 19:15	10.41	22.14	1
LH-TR-01	9/18/2025 19:30	10.37	22.1	1
LH-TR-01	9/18/2025 19:45	10.37	22.08	1
LH-TR-01	9/18/2025 20:00	10.35	22.04	1
LH-TR-01	9/18/2025 20:15	10.24	21.96	1
LH-TR-01	9/18/2025 20:30	10.12	21.92	1
LH-TR-01	9/18/2025 20:45	10.02	21.86	1
LH-TR-01	9/18/2025 21:00	9.95	21.84	1
LH-TR-01	9/18/2025 21:15	9.9	21.82	1
LH-TR-01	9/18/2025 21:30	9.86	21.84	1
LH-TR-01	9/18/2025 21:45	9.84	21.84	1
LH-TR-01	9/18/2025 22:00	9.79	21.86	1
LH-TR-01	9/18/2025 22:15	9.74	21.88	1
LH-TR-01	9/18/2025 22:30	9.85	21.9	1
LH-TR-01	9/18/2025 22:45	9.88	21.92	1
LH-TR-01	9/18/2025 23:00	9.89	21.92	1
LH-TR-01	9/18/2025 23:15	9.92	21.94	1
LH-TR-01	9/18/2025 23:30	9.92	21.96	1
LH-TR-01	9/18/2025 23:45	9.99	21.96	1
LH-TR-01	9/19/2025 0:00	9.95	21.94	1
LH-TR-01	9/19/2025 0:15	9.95	21.92	1
LH-TR-01	9/19/2025 0:30	9.89	21.9	1
LH-TR-01	9/19/2025 0:45	9.87	21.86	1
LH-TR-01	9/19/2025 1:00	9.76	21.84	1
LH-TR-01	9/19/2025 1:15	9.76	21.82	1
LH-TR-01	9/19/2025 1:30	9.74	21.82	1
LH-TR-01	9/19/2025 1:45	9.69	21.8	1
LH-TR-01	9/19/2025 2:00	9.61	21.78	1
LH-TR-01	9/19/2025 2:15	9.59	21.76	1
LH-TR-01	9/19/2025 2:30	9.62	21.78	1
LH-TR-01	9/19/2025 2:45	9.63	21.78	1
LH-TR-01	9/19/2025 3:00	9.69	21.78	1
LH-TR-01	9/19/2025 3:15	9.73	21.78	1
LH-TR-01	9/19/2025 3:30	9.69	21.78	1
LH-TR-01	9/19/2025 3:45	9.7	21.78	1
LH-TR-01	9/19/2025 4:00	9.66	21.78	1
LH-TR-01	9/19/2025 4:15	9.6	21.76	1
LH-TR-01	9/19/2025 4:30	9.61	21.76	1
LH-TR-01	9/19/2025 4:45	9.6	21.76	1
LH-TR-01	9/19/2025 5:00	9.64	21.78	1
LH-TR-01	9/19/2025 5:15	9.64	21.78	1
LH-TR-01	9/19/2025 5:30	9.69	21.78	1
LH-TR-01	9/19/2025 5:45	9.76	21.8	1
LH-TR-01	9/19/2025 6:00	9.81	21.82	1
LH-TR-01	9/19/2025 6:15	9.81	21.84	1
LH-TR-01	9/19/2025 6:30	9.84	21.84	1
LH-TR-01	9/19/2025 6:45	9.83	21.84	1
LH-TR-01	9/19/2025 7:00	9.92	21.84	1
LH-TR-01	9/19/2025 7:15	9.94	21.84	1
LH-TR-01	9/19/2025 7:30	9.92	21.84	1
LH-TR-01	9/19/2025 7:45	9.92	21.84	1
LH-TR-01	9/19/2025 8:00	9.93	21.84	1
LH-TR-01	9/19/2025 8:15	9.93	21.84	1
LH-TR-01	9/19/2025 8:30	9.92	21.84	1
LH-TR-01	9/19/2025 8:45	9.95	21.86	1
LH-TR-01	9/19/2025 9:00	9.96	21.86	1
LH-TR-01	9/19/2025 9:15	9.99	21.86	1
LH-TR-01	9/19/2025 9:30	10.01	21.88	1
LH-TR-01	9/19/2025 9:45	10.09	21.88	1
LH-TR-01	9/19/2025 10:00	10.07	21.9	1
LH-TR-01	9/19/2025 10:15	10.1	21.92	1
LH-TR-01	9/19/2025 10:30	10.17	21.94	1
LH-TR-01	9/19/2025 10:45	10.19	21.98	1
LH-TR-01	9/19/2025 11:00	10.23	22.02	1
LH-TR-01	9/19/2025 11:15	10.26	22.04	1
LH-TR-01	9/19/2025 11:30	10.16	22.04	1
LH-TR-01	9/19/2025 11:45	10.15	22.06	1
LH-TR-01	9/19/2025 12:00	10.12	22.08	1
LH-TR-01	9/19/2025 12:15	10.27	22.14	1
LH-TR-01	9/19/2025 12:30	10.29	22.22	1
LH-TR-01	9/19/2025 12:45	10.12	22.2	1
LH-TR-01	9/19/2025 13:00	10.13	22.24	1

Station Name	Date Time	DO mg/L	Temp C	Use Code
LH-TR-01	9/19/2025 13:15	10.18	22.26	1
LH-TR-01	9/19/2025 13:30	10.2	22.28	1
LH-TR-01	9/19/2025 13:45	10.19	22.28	1
LH-TR-01	9/19/2025 14:00	10.46	22.3	1
LH-TR-01	9/19/2025 14:15	10.43	22.32	1
LH-TR-01	9/19/2025 14:30	10.43	22.34	1
LH-TR-01	9/19/2025 14:45	10.47	22.38	1
LH-TR-01	9/19/2025 15:00	10.68	22.42	1
LH-TR-01	9/19/2025 15:15	10.77	22.48	1
LH-TR-01	9/19/2025 15:30	10.92	22.52	1
LH-TR-01	9/19/2025 15:45	10.95	22.58	1
LH-TR-01	9/19/2025 16:00	11.17	22.66	1
LH-TR-01	9/19/2025 16:15	11.3	22.7	1
LH-TR-01	9/19/2025 16:30	11.14	22.72	1
LH-TR-01	9/19/2025 16:45	11.27	22.72	1
LH-TR-01	9/19/2025 17:00	11.16	22.72	1
LH-TR-01	9/19/2025 17:15	11.15	22.72	1
LH-TR-01	9/19/2025 17:30	11.29	22.74	1
LH-TR-01	9/19/2025 17:45	11.26	22.76	1
LH-TR-01	9/19/2025 18:00	11.4	22.76	1
LH-TR-01	9/19/2025 18:15	11.45	22.76	1
LH-TR-01	9/19/2025 18:30	11.38	22.74	1
LH-TR-01	9/19/2025 18:45	11.37	22.74	1
LH-TR-01	9/19/2025 19:00	11.34	22.72	1
LH-TR-01	9/19/2025 19:15	11.27	22.68	1
LH-TR-01	9/19/2025 19:30	11.28	22.64	1
LH-TR-01	9/19/2025 19:45	11.21	22.62	1
LH-TR-01	9/19/2025 20:00	11.25	22.58	1
LH-TR-01	9/19/2025 20:15	11.23	22.54	1
LH-TR-01	9/19/2025 20:30	11.26	22.54	1
LH-TR-01	9/19/2025 20:45	11.24	22.52	1
LH-TR-01	9/19/2025 21:00	11.24	22.5	1
LH-TR-01	9/19/2025 21:15	11.31	22.5	1
LH-TR-01	9/19/2025 21:30	11.35	22.48	1
LH-TR-01	9/19/2025 21:45	11.14	22.46	1
LH-TR-01	9/19/2025 22:00	11.14	22.44	1
LH-TR-01	9/19/2025 22:15	11.08	22.42	1
LH-TR-01	9/19/2025 22:30	11.03	22.4	1
LH-TR-01	9/19/2025 22:45	11.03	22.38	1
LH-TR-01	9/19/2025 23:00	10.99	22.36	1
LH-TR-01	9/19/2025 23:15	10.99	22.34	1
LH-TR-01	9/19/2025 23:30	10.96	22.34	1
LH-TR-01	9/19/2025 23:45	10.9	22.32	1
LH-TR-01	9/20/2025 0:00	10.86	22.3	1
LH-TR-01	9/20/2025 0:15	10.84	22.28	1
LH-TR-01	9/20/2025 0:30	10.72	22.24	1
LH-TR-01	9/20/2025 0:45	10.66	22.22	1
LH-TR-01	9/20/2025 1:00	10.65	22.2	1
LH-TR-01	9/20/2025 1:15	10.61	22.2	1
LH-TR-01	9/20/2025 1:30	10.62	22.18	1
LH-TR-01	9/20/2025 1:45	10.6	22.16	1
LH-TR-01	9/20/2025 2:00	10.57	22.16	1
LH-TR-01	9/20/2025 2:15	10.52	22.14	1
LH-TR-01	9/20/2025 2:30	10.49	22.12	1
LH-TR-01	9/20/2025 2:45	10.42	22.12	1
LH-TR-01	9/20/2025 3:00	10.47	22.1	1
LH-TR-01	9/20/2025 3:15	10.46	22.08	1
LH-TR-01	9/20/2025 3:30	10.37	22.06	1
LH-TR-01	9/20/2025 3:45	10.36	22.06	1
LH-TR-01	9/20/2025 4:00	10.34	22.04	1
LH-TR-01	9/20/2025 4:15	10.28	22.02	1
LH-TR-01	9/20/2025 4:30	10.27	22	1
LH-TR-01	9/20/2025 4:45	10.22	22	1
LH-TR-01	9/20/2025 5:00	10.2	21.98	1
LH-TR-01	9/20/2025 5:15	10.17	21.96	1
LH-TR-01	9/20/2025 5:30	10.09	21.94	1
LH-TR-01	9/20/2025 5:45	10.07	21.92	1
LH-TR-01	9/20/2025 6:00	10.04	21.9	1
LH-TR-01	9/20/2025 6:15	10.01	21.88	1
LH-TR-01	9/20/2025 6:30	9.98	21.88	1
LH-TR-01	9/20/2025 6:45	9.92	21.86	1
LH-TR-01	9/20/2025 7:00	9.88	21.84	1
LH-TR-01	9/20/2025 7:15	9.86	21.82	1
LH-TR-01	9/20/2025 7:30	9.83	21.8	1
LH-TR-01	9/20/2025 7:45	9.82	21.78	1
LH-TR-01	9/20/2025 8:00	9.79	21.78	1
LH-TR-01	9/20/2025 8:15	9.76	21.78	1
LH-TR-01	9/20/2025 8:30	9.75	21.76	1
LH-TR-01	9/20/2025 8:45	9.74	21.76	1
LH-TR-01	9/20/2025 9:00	9.72	21.76	1
LH-TR-01	9/20/2025 9:15	9.7	21.76	1
LH-TR-01	9/20/2025 9:30	9.69	21.76	1
LH-TR-01	9/20/2025 9:45	9.69	21.76	1
LH-TR-01	9/20/2025 10:00	9.69	21.76	1

Station Name	Date Time	DO mg/L	Temp C	Use Code
LH-TR-01	9/20/2025 10:15	9.7	21.76	1
LH-TR-01	9/20/2025 10:30	9.72	21.78	1
LH-TR-01	9/20/2025 10:45	9.71	21.78	1
LH-TR-01	9/20/2025 11:00	9.71	21.78	1
LH-TR-01	9/20/2025 11:15	9.73	21.8	1
LH-TR-01	9/20/2025 11:30	9.71	21.8	1
LH-TR-01	9/20/2025 11:45	9.7	21.8	1
LH-TR-01	9/20/2025 12:00	9.68	21.8	1
LH-TR-01	9/20/2025 12:15	9.68	21.82	1
LH-TR-01	9/20/2025 12:30	9.66	21.82	1
LH-TR-01	9/20/2025 12:45	9.66	21.84	1
LH-TR-01	9/20/2025 13:00	9.62	21.84	1
LH-TR-01	9/20/2025 13:15	9.61	21.86	1
LH-TR-01	9/20/2025 13:30	9.63	21.86	1
LH-TR-01	9/20/2025 13:45	9.67	21.9	1
LH-TR-01	9/20/2025 14:00	9.67	21.92	1
LH-TR-01	9/20/2025 14:15	9.65	21.94	1
LH-TR-01	9/20/2025 14:30	9.72	21.96	1
LH-TR-01	9/20/2025 14:45	9.78	21.98	1
LH-TR-01	9/20/2025 15:00	9.82	21.98	1
LH-TR-01	9/20/2025 15:15	9.81	22	1
LH-TR-01	9/20/2025 15:30	9.84	22.02	1
LH-TR-01	9/20/2025 15:45	9.85	22.04	1
LH-TR-01	9/20/2025 16:00	9.82	22.04	1
LH-TR-01	9/20/2025 16:15	9.85	22.06	1
LH-TR-01	9/20/2025 16:30	9.83	22.06	1
LH-TR-01	9/20/2025 16:45	9.81	22.04	1
LH-TR-01	9/20/2025 17:00	9.82	22.04	1
LH-TR-01	9/20/2025 17:15	9.72	22.04	1
LH-TR-01	9/20/2025 17:30	9.85	22.04	1
LH-TR-01	9/20/2025 17:45	9.79	22.04	1
LH-TR-01	9/20/2025 18:00	9.8	22.02	1
LH-TR-01	9/20/2025 18:15	9.7	22	1
LH-TR-01	9/20/2025 18:30	9.61	21.96	1
LH-TR-01	9/20/2025 18:45	9.49	21.94	1
LH-TR-01	9/20/2025 19:00	9.33	21.88	1
LH-TR-01	9/20/2025 19:15	9.28	21.84	1
LH-TR-01	9/20/2025 19:30	9.23	21.8	1
LH-TR-01	9/20/2025 19:45	9.26	21.78	1
LH-TR-01	9/20/2025 20:00	9.25	21.76	1
LH-TR-01	9/20/2025 20:15	9.27	21.74	1
LH-TR-01	9/20/2025 20:30	9.25	21.74	1
LH-TR-01	9/20/2025 20:45	9.15	21.72	1
LH-TR-01	9/20/2025 21:00	9.06	21.68	1
LH-TR-01	9/20/2025 21:15	8.96	21.66	1
LH-TR-01	9/20/2025 21:30	9.01	21.64	1
LH-TR-01	9/20/2025 21:45	8.94	21.64	1
LH-TR-01	9/20/2025 22:00	8.87	21.62	1
LH-TR-01	9/20/2025 22:15	8.81	21.6	1
LH-TR-01	9/20/2025 22:30	8.74	21.58	1
LH-TR-01	9/20/2025 22:45	8.69	21.58	1
LH-TR-01	9/20/2025 23:00	8.55	21.56	1
LH-TR-01	9/20/2025 23:15	8.52	21.54	1
LH-TR-01	9/20/2025 23:30	8.45	21.54	1
LH-TR-01	9/20/2025 23:45	8.4	21.52	1
LH-TR-01	9/21/2025 0:00	8.29	21.5	1
LH-TR-01	9/21/2025 0:15	8.33	21.5	1
LH-TR-01	9/21/2025 0:30	8.15	21.48	1
LH-TR-01	9/21/2025 0:45	8.07	21.46	1
LH-TR-01	9/21/2025 1:00	8.11	21.46	1
LH-TR-01	9/21/2025 1:15	8.12	21.42	1
LH-TR-01	9/21/2025 1:30	8.17	21.42	1
LH-TR-01	9/21/2025 1:45	8.29	21.4	1
LH-TR-01	9/21/2025 2:00	8.25	21.38	1
LH-TR-01	9/21/2025 2:15	8.28	21.38	1
LH-TR-01	9/21/2025 2:30	8.39	21.36	1
LH-TR-01	9/21/2025 2:45	8.34	21.36	1
LH-TR-01	9/21/2025 3:00	8.44	21.34	1
LH-TR-01	9/21/2025 3:15	8.42	21.34	1
LH-TR-01	9/21/2025 3:30	8.45	21.32	1
LH-TR-01	9/21/2025 3:45	8.32	21.32	1
LH-TR-01	9/21/2025 4:00	8.47	21.3	1
LH-TR-01	9/21/2025 4:15	8.51	21.28	1
LH-TR-01	9/21/2025 4:30	8.5	21.28	1
LH-TR-01	9/21/2025 4:45	8.46	21.26	1
LH-TR-01	9/21/2025 5:00	8.49	21.26	1
LH-TR-01	9/21/2025 5:15	8.52	21.24	1
LH-TR-01	9/21/2025 5:30	8.53	21.22	1
LH-TR-01	9/21/2025 5:45	8.51	21.22	1
LH-TR-01	9/21/2025 6:00	8.51	21.2	1
LH-TR-01	9/21/2025 6:15	8.45	21.18	1
LH-TR-01	9/21/2025 6:30	8.48	21.18	1
LH-TR-01	9/21/2025 6:45	8.45	21.16	1
LH-TR-01	9/21/2025 7:00	8.47	21.16	1

Station Name	Date Time	DO mg/L	Temp C	Use Code
LH-TR-01	9/21/2025 7:15	8.45	21.14	1
LH-TR-01	9/21/2025 7:30	8.42	21.14	1
LH-TR-01	9/21/2025 7:45	8.39	21.12	1
LH-TR-01	9/21/2025 8:00	8.44	21.12	1
LH-TR-01	9/21/2025 8:15	8.31	21.12	1
LH-TR-01	9/21/2025 8:30	8.37	21.12	1
LH-TR-01	9/21/2025 8:45	8.24	21.12	1
LH-TR-01	9/21/2025 9:00	8.3	21.12	1
LH-TR-01	9/21/2025 9:15	8.24	21.12	1
LH-TR-01	9/21/2025 9:30	8.3	21.12	1
LH-TR-01	9/21/2025 9:45	8.3	21.14	1
LH-TR-01	9/21/2025 10:00	8.31	21.14	1
LH-TR-01	9/21/2025 10:15	8.34	21.16	1
LH-TR-01	9/21/2025 10:30	8.31	21.16	1
LH-TR-01	9/21/2025 10:45	8.33	21.2	1
LH-TR-01	9/21/2025 11:00	8.29	21.2	1
LH-TR-01	9/21/2025 11:15	8.31	21.22	1
LH-TR-01	9/21/2025 11:30	8.33	21.24	1
LH-TR-01	9/21/2025 11:45	8.39	21.26	1
LH-TR-01	9/21/2025 12:00	8.41	21.28	1
LH-TR-01	9/21/2025 12:15	8.45	21.3	1
LH-TR-01	9/21/2025 12:30	8.49	21.32	1
LH-TR-01	9/21/2025 12:45	8.5	21.34	1
LH-TR-01	9/21/2025 13:00	8.59	21.34	1
LH-TR-01	9/21/2025 13:15	8.56	21.36	1
LH-TR-01	9/21/2025 13:30	8.57	21.36	1
LH-TR-01	9/21/2025 13:45	8.58	21.34	1
LH-TR-01	9/21/2025 14:00	8.5	21.34	1
LH-TR-01	9/21/2025 14:15	8.49	21.34	1
LH-TR-01	9/21/2025 14:30	8.52	21.34	1
LH-TR-01	9/21/2025 14:45	8.51	21.34	1
LH-TR-01	9/21/2025 15:00	8.49	21.36	1
LH-TR-01	9/21/2025 15:15	8.55	21.36	1
LH-TR-01	9/21/2025 15:30	8.54	21.36	1
LH-TR-01	9/21/2025 15:45	8.55	21.36	1
LH-TR-01	9/21/2025 16:00	8.57	21.34	1
LH-TR-01	9/21/2025 16:15	8.66	21.34	1
LH-TR-01	9/21/2025 16:30	8.69	21.34	1
LH-TR-01	9/21/2025 16:45	8.74	21.34	1
LH-TR-01	9/21/2025 17:00	8.77	21.34	1
LH-TR-01	9/21/2025 17:15	8.9	21.34	1
LH-TR-01	9/21/2025 17:30	8.92	21.36	1
LH-TR-01	9/21/2025 17:45	8.91	21.36	1
LH-TR-01	9/21/2025 18:00	8.86	21.36	1
LH-TR-01	9/21/2025 18:15	8.94	21.34	1
LH-TR-01	9/21/2025 18:30	8.91	21.34	1
LH-TR-01	9/21/2025 18:45	8.84	21.34	1
LH-TR-01	9/21/2025 19:00	8.91	21.34	1
LH-TR-01	9/21/2025 19:15	8.95	21.32	1
LH-TR-01	9/21/2025 19:30	8.96	21.32	1
LH-TR-01	9/21/2025 19:45	8.95	21.3	1
LH-TR-01	9/21/2025 20:00	8.89	21.3	1
LH-TR-01	9/21/2025 20:15	8.81	21.28	1
LH-TR-01	9/21/2025 20:30	8.8	21.28	1
LH-TR-01	9/21/2025 20:45	8.8	21.28	1
LH-TR-01	9/21/2025 21:00	8.81	21.26	1
LH-TR-01	9/21/2025 21:15	8.82	21.26	1
LH-TR-01	9/21/2025 21:30	8.81	21.24	1
LH-TR-01	9/21/2025 21:45	8.78	21.22	1
LH-TR-01	9/21/2025 22:00	8.71	21.22	1
LH-TR-01	9/21/2025 22:15	8.74	21.22	1
LH-TR-01	9/21/2025 22:30	8.68	21.2	1
LH-TR-01	9/21/2025 22:45	8.77	21.18	1
LH-TR-01	9/21/2025 23:00	8.79	21.18	1
LH-TR-01	9/21/2025 23:15	8.75	21.18	1
LH-TR-01	9/21/2025 23:30	8.82	21.16	1
LH-TR-01	9/21/2025 23:45	8.84	21.16	1
LH-TR-01	9/22/2025 0:00	8.84	21.14	1
LH-TR-01	9/22/2025 0:15	8.84	21.14	1
LH-TR-01	9/22/2025 0:30	8.86	21.12	1
LH-TR-01	9/22/2025 0:45	8.85	21.12	1
LH-TR-01	9/22/2025 1:00	8.78	21.1	1
LH-TR-01	9/22/2025 1:15	8.78	21.1	1
LH-TR-01	9/22/2025 1:30	8.84	21.1	1
LH-TR-01	9/22/2025 1:45	8.77	21.08	1
LH-TR-01	9/22/2025 2:00	8.8	21.08	1
LH-TR-01	9/22/2025 2:15	8.6	21.06	1
LH-TR-01	9/22/2025 2:30	8.73	21.06	1
LH-TR-01	9/22/2025 2:45	8.69	21.04	1
LH-TR-01	9/22/2025 3:00	8.71	21.04	1
LH-TR-01	9/22/2025 3:15	8.74	21.02	1
LH-TR-01	9/22/2025 3:30	8.64	21.02	1
LH-TR-01	9/22/2025 3:45	8.73	21	1
LH-TR-01	9/22/2025 4:00	8.71	21	1

Station Name	Date Time	DO mg/L	Temp C	Use Code
LH-TR-01	9/22/2025 4:15	8.63	21	1
LH-TR-01	9/22/2025 4:30	8.73	20.98	1
LH-TR-01	9/22/2025 4:45	8.68	20.98	1
LH-TR-01	9/22/2025 5:00	8.58	20.96	1
LH-TR-01	9/22/2025 5:15	8.54	20.96	1
LH-TR-01	9/22/2025 5:30	8.62	20.94	1
LH-TR-01	9/22/2025 5:45	8.59	20.94	1
LH-TR-01	9/22/2025 6:00	8.65	20.94	1
LH-TR-01	9/22/2025 6:15	8.65	20.92	1
LH-TR-01	9/22/2025 6:30	8.65	20.9	1
LH-TR-01	9/22/2025 6:45	8.71	20.9	1
LH-TR-01	9/22/2025 7:00	8.65	20.9	1
LH-TR-01	9/22/2025 7:15	8.65	20.88	1
LH-TR-01	9/22/2025 7:30	8.4	20.88	1
LH-TR-01	9/22/2025 7:45	8.69	20.88	1
LH-TR-01	9/22/2025 8:00	8.68	20.88	1
LH-TR-01	9/22/2025 8:15	8.65	20.86	1
LH-TR-01	9/22/2025 8:30	8.7	20.86	1
LH-TR-01	9/22/2025 8:45	8.67	20.86	1
LH-TR-01	9/22/2025 9:00	8.77	20.88	1
LH-TR-01	9/22/2025 9:15	8.75	20.88	1
LH-TR-01	9/22/2025 9:30	8.69	20.88	1
LH-TR-01	9/22/2025 9:45	8.6	20.88	1
LH-TR-01	9/22/2025 10:00	8.56	20.88	1
LH-TR-01	9/22/2025 10:15	8.71	20.9	1
LH-TR-01	9/22/2025 10:30	8.64	20.9	1
LH-TR-01	9/22/2025 10:45	8.64	20.9	1
LH-TR-01	9/22/2025 11:00	8.58	20.92	1
LH-TR-01	9/22/2025 11:15	8.68	20.96	1
LH-TR-01	9/22/2025 11:30	8.71	20.98	1
LH-TR-01	9/22/2025 11:45	8.76	21.02	1
LH-TR-01	9/22/2025 12:00	8.79	21.04	1
LH-TR-01	9/22/2025 12:15	8.82	21.08	1
LH-TR-01	9/22/2025 12:30	8.9	21.1	1
LH-TR-01	9/22/2025 12:45	8.96	21.14	1
LH-TR-01	9/22/2025 13:00	9.06	21.18	1
LH-TR-01	9/22/2025 13:15	9.16	21.22	1
LH-TR-01	9/22/2025 13:30	9.21	21.24	1
LH-TR-01	9/22/2025 13:45	9.23	21.26	1
LH-TR-01	9/22/2025 14:00	9.29	21.3	1
LH-TR-01	9/22/2025 14:15	9.37	21.32	1
LH-TR-01	9/22/2025 14:30	9.51	21.38	1
LH-TR-01	9/22/2025 14:45	9.66	21.42	1
LH-TR-01	9/22/2025 15:00	9.71	21.46	1
LH-TR-01	9/22/2025 15:15	9.86	21.5	1
LH-TR-01	9/22/2025 15:30	9.95	21.52	1
LH-TR-01	9/22/2025 15:45	9.98	21.56	1
LH-TR-01	9/22/2025 16:00	10.01	21.56	1
LH-TR-01	9/22/2025 16:15	10.01	21.58	1
LH-TR-01	9/22/2025 16:30	10.05	21.6	1
LH-TR-01	9/22/2025 16:45	10.06	21.6	1
LH-TR-01	9/22/2025 17:00	10.12	21.6	1
LH-TR-01	9/22/2025 17:15	10.12	21.6	1
LH-TR-01	9/22/2025 17:30	10.2	21.6	1
LH-TR-01	9/22/2025 17:45	10.19	21.6	1
LH-TR-01	9/22/2025 18:00	10.18	21.6	1
LH-TR-01	9/22/2025 18:15	10.17	21.6	1
LH-TR-01	9/22/2025 18:30	10.17	21.58	1
LH-TR-01	9/22/2025 18:45	10.15	21.58	1
LH-TR-01	9/22/2025 19:00	10.15	21.58	1
LH-TR-01	9/22/2025 19:15	10.09	21.56	1
LH-TR-01	9/22/2025 19:30	10.01	21.54	1
LH-TR-01	9/22/2025 19:45	9.97	21.5	1
LH-TR-01	9/22/2025 20:00	9.92	21.5	1
LH-TR-01	9/22/2025 20:15	9.9	21.48	1
LH-TR-01	9/22/2025 20:30	9.81	21.46	1
LH-TR-01	9/22/2025 20:45	9.83	21.44	1
LH-TR-01	9/22/2025 21:00	9.76	21.44	1
LH-TR-01	9/22/2025 21:15	9.79	21.42	1
LH-TR-01	9/22/2025 21:30	9.86	21.4	1
LH-TR-01	9/22/2025 21:45	9.88	21.4	1
LH-TR-01	9/22/2025 22:00	9.87	21.38	1
LH-TR-01	9/22/2025 22:15	9.92	21.36	1
LH-TR-01	9/22/2025 22:30	9.94	21.36	1
LH-TR-01	9/22/2025 22:45	9.98	21.34	1
LH-TR-01	9/22/2025 23:00	9.99	21.32	1
LH-TR-01	9/22/2025 23:15	9.94	21.28	1
LH-TR-01	9/22/2025 23:30	9.94	21.26	1
LH-TR-01	9/22/2025 23:45	9.93	21.24	1
LH-TR-01	9/23/2025 0:00	9.89	21.22	1
LH-TR-01	9/23/2025 0:15	9.95	21.2	1
LH-TR-01	9/23/2025 0:30	9.88	21.18	1
LH-TR-01	9/23/2025 0:45	9.84	21.14	1
LH-TR-01	9/23/2025 1:00	9.78	21.12	1

Station Name	Date Time	DO mg/L	Temp C	Use Code
LH-TR-01	9/23/2025 1:15	9.73	21.12	1
LH-TR-01	9/23/2025 1:30	9.71	21.1	1
LH-TR-01	9/23/2025 1:45	9.71	21.1	1
LH-TR-01	9/23/2025 2:00	9.69	21.1	1
LH-TR-01	9/23/2025 2:15	9.74	21.1	1
LH-TR-01	9/23/2025 2:30	9.69	21.1	1
LH-TR-01	9/23/2025 2:45	9.71	21.08	1
LH-TR-01	9/23/2025 3:00	9.69	21.08	1
LH-TR-01	9/23/2025 3:15	9.67	21.06	1
LH-TR-01	9/23/2025 3:30	9.65	21.06	1
LH-TR-01	9/23/2025 3:45	9.63	21.04	1
LH-TR-01	9/23/2025 4:00	9.6	21.04	1
LH-TR-01	9/23/2025 4:15	9.58	21.04	1
LH-TR-01	9/23/2025 4:30	9.6	21.02	1
LH-TR-01	9/23/2025 4:45	9.6	21.02	1
LH-TR-01	9/23/2025 5:00	9.51	21.02	1
LH-TR-01	9/23/2025 5:15	9.53	21	1
LH-TR-01	9/23/2025 5:30	9.46	21	1
LH-TR-01	9/23/2025 5:45	9.44	20.98	1
LH-TR-01	9/23/2025 6:00	9.4	20.98	1
LH-TR-01	9/23/2025 6:15	9.42	20.98	1
LH-TR-01	9/23/2025 6:30	9.36	20.98	1
LH-TR-01	9/23/2025 6:45	9.37	20.96	1
LH-TR-01	9/23/2025 7:00	9.3	20.96	1
LH-TR-01	9/23/2025 7:15	9.28	20.96	1
LH-TR-01	9/23/2025 7:30	9.28	20.96	1
LH-TR-01	9/23/2025 7:45	9.23	20.94	1
LH-TR-01	9/23/2025 8:00	9.23	20.94	1
LH-TR-01	9/23/2025 8:15	9.21	20.94	1
LH-TR-01	9/23/2025 8:30	9.17	20.94	1
LH-TR-01	9/23/2025 8:45	9.19	20.94	1
LH-TR-01	9/23/2025 9:00	9.15	20.94	1
LH-TR-01	9/23/2025 9:15	9.13	20.94	1
LH-TR-01	9/23/2025 9:30	9.13	20.96	1
LH-TR-01	9/23/2025 9:45	9.21	20.96	1
LH-TR-01	9/23/2025 10:00	9.25	20.98	1
LH-TR-01	9/23/2025 10:15	9.23	20.98	1
LH-TR-01	9/23/2025 10:30	9.26	21	1
LH-TR-01	9/23/2025 10:45	9.27	21.02	1
LH-TR-01	9/23/2025 11:00	9.34	21.06	1
LH-TR-01	9/23/2025 11:15	9.45	21.12	1
LH-TR-01	9/23/2025 11:30	9.55	21.16	1
LH-TR-01	9/23/2025 11:45	9.68	21.24	1
LH-TR-01	9/23/2025 12:00	9.84	21.32	1
LH-TR-01	9/23/2025 12:15	9.94	21.38	1
LH-TR-01	9/23/2025 12:30	10.04	21.42	1
LH-TR-01	9/23/2025 12:45	10.1	21.46	1
LH-TR-01	9/23/2025 13:00	10.18	21.5	1
LH-TR-01	9/23/2025 13:15	10.2	21.54	1
LH-TR-01	9/23/2025 13:30	10.23	21.58	1
LH-TR-01	9/23/2025 13:45	10.36	21.64	1
LH-TR-01	9/23/2025 14:00	10.45	21.68	1
LH-TR-01	9/23/2025 14:15	10.47	21.7	1
LH-TR-01	9/23/2025 14:30	10.56	21.74	1
LH-TR-01	9/23/2025 14:45	10.56	21.76	1
LH-TR-01	9/23/2025 15:00	8.8	21.72	2
LH-TR-01	9/23/2025 15:15	8.8	23.22	2
LH-TR-01	9/23/2025 15:30	8.4	24.7	2
LH-TR-01	9/23/2025 15:45	8.24	25.08	2
LH-TR-01	9/23/2025 16:00			2
LH-TR-01	9/23/2025 16:15	10.14	23.84	2
LH-TR-01	9/23/2025 16:30	10.84	21.96	1
LH-TR-01	9/23/2025 16:45	10.87	21.86	1
LH-TR-01	9/23/2025 17:00	10.85	21.88	1
LH-TR-01	9/23/2025 17:15	10.78	21.88	1
LH-TR-01	9/23/2025 17:30	10.84	21.88	1
LH-TR-01	9/23/2025 17:45	10.8	21.86	1
LH-TR-01	9/23/2025 18:00	10.71	21.84	1
LH-TR-01	9/23/2025 18:15	10.62	21.82	1
LH-TR-01	9/23/2025 18:30	10.55	21.78	1
LH-TR-01	9/23/2025 18:45	10.53	21.74	1
LH-TR-01	9/23/2025 19:00	10.53	21.76	1
LH-TR-01	9/23/2025 19:15	10.55	21.76	1
LH-TR-01	9/23/2025 19:30	10.54	21.78	1
LH-TR-01	9/23/2025 19:45	10.52	21.78	1
LH-TR-01	9/23/2025 20:00	10.65	21.8	1
LH-TR-01	9/23/2025 20:15	10.59	21.82	1
LH-TR-01	9/23/2025 20:30	10.59	21.84	1
LH-TR-01	9/23/2025 20:45	10.51	21.84	1
LH-TR-01	9/23/2025 21:00	10.48	21.82	1
LH-TR-01	9/23/2025 21:15	10.44	21.8	1
LH-TR-01	9/23/2025 21:30	10.42	21.76	1
LH-TR-01	9/23/2025 21:45	10.38	21.76	1
LH-TR-01	9/23/2025 22:00	10.39	21.74	1

Station Name	Date Time	DO mg/L	Temp C	Use Code
LH-TR-01	9/23/2025 22:15	10.33	21.72	1
LH-TR-01	9/23/2025 22:30	10.34	21.72	1
LH-TR-01	9/23/2025 22:45	10.34	21.72	1
LH-TR-01	9/23/2025 23:00	10.31	21.72	1
LH-TR-01	9/23/2025 23:15	10.33	21.7	1
LH-TR-01	9/23/2025 23:30	10.28	21.72	1
LH-TR-01	9/23/2025 23:45	10.27	21.7	1
LH-TR-01	9/24/2025 0:00	10.3	21.72	1
LH-TR-01	9/24/2025 0:15	10.28	21.72	1
LH-TR-01	9/24/2025 0:30	10.26	21.72	1
LH-TR-01	9/24/2025 0:45	10.26	21.72	1
LH-TR-01	9/24/2025 1:00	10.27	21.72	1
LH-TR-01	9/24/2025 1:15	10.27	21.72	1
LH-TR-01	9/24/2025 1:30	10.24	21.72	1
LH-TR-01	9/24/2025 1:45	10.21	21.7	1
LH-TR-01	9/24/2025 2:00	10.2	21.7	1
LH-TR-01	9/24/2025 2:15	10.18	21.68	1
LH-TR-01	9/24/2025 2:30	10.2	21.68	1
LH-TR-01	9/24/2025 2:45	10.2	21.68	1
LH-TR-01	9/24/2025 3:00	10.17	21.68	1
LH-TR-01	9/24/2025 3:15	10.19	21.68	1
LH-TR-01	9/24/2025 3:30	10.15	21.66	1
LH-TR-01	9/24/2025 3:45	10.14	21.66	1
LH-TR-01	9/24/2025 4:00	10.07	21.64	1
LH-TR-01	9/24/2025 4:15	10.05	21.64	1
LH-TR-01	9/24/2025 4:30	10.04	21.62	1
LH-TR-01	9/24/2025 4:45	10.02	21.62	1
LH-TR-01	9/24/2025 5:00	10.02	21.6	1
LH-TR-01	9/24/2025 5:15	9.96	21.6	1
LH-TR-01	9/24/2025 5:30	9.95	21.58	1
LH-TR-01	9/24/2025 5:45	9.9	21.56	1
LH-TR-01	9/24/2025 6:00	9.86	21.54	1
LH-TR-01	9/24/2025 6:15	9.85	21.54	1
LH-TR-01	9/24/2025 6:30	9.81	21.52	1
LH-TR-01	9/24/2025 6:45	9.76	21.5	1
LH-TR-01	9/24/2025 7:00	9.73	21.48	1
LH-TR-01	9/24/2025 7:15	9.69	21.46	1
LH-TR-01	9/24/2025 7:30	9.63	21.44	1
LH-TR-01	9/24/2025 7:45	9.55	21.42	1
LH-TR-01	9/24/2025 8:00	9.46	21.4	1
LH-TR-01	9/24/2025 8:15	9.42	21.38	1
LH-TR-01	9/24/2025 8:30	9.33	21.36	1
LH-TR-01	9/24/2025 8:45	9.3	21.34	1
LH-TR-01	9/24/2025 9:00	9.25	21.32	1
LH-TR-01	9/24/2025 9:15	9.21	21.32	1
LH-TR-01	9/24/2025 9:30	9.16	21.3	1
LH-TR-01	9/24/2025 9:45	9.14	21.3	1
LH-TR-01	9/24/2025 10:00	9.11	21.28	1
LH-TR-01	9/24/2025 10:15	9.06	21.28	1
LH-TR-01	9/24/2025 10:30	9.07	21.26	1
LH-TR-01	9/24/2025 10:45	9.07	21.26	1
LH-TR-01	9/24/2025 11:00	9	21.26	1
LH-TR-01	9/24/2025 11:15	9.01	21.24	1
LH-TR-01	9/24/2025 11:30	9	21.24	1
LH-TR-01	9/24/2025 11:45	8.97	21.24	1
LH-TR-01	9/24/2025 12:00	8.91	21.24	1
LH-TR-01	9/24/2025 12:15	8.87	21.22	1
LH-TR-01	9/24/2025 12:30	8.88	21.22	1
LH-TR-01	9/24/2025 12:45	8.82	21.2	1
LH-TR-01	9/24/2025 13:00	8.85	21.2	1
LH-TR-01	9/24/2025 13:15	8.8	21.18	1
LH-TR-01	9/24/2025 13:30	8.8	21.18	1
LH-TR-01	9/24/2025 13:45	8.78	21.16	1
LH-TR-01	9/24/2025 14:00	8.79	21.16	1
LH-TR-01	9/24/2025 14:15	8.76	21.14	1
LH-TR-01	9/24/2025 14:30	8.79	21.14	1
LH-TR-01	9/24/2025 14:45	8.78	21.14	1
LH-TR-01	9/24/2025 15:00	8.7	21.14	1
LH-TR-01	9/24/2025 15:15	8.69	21.12	1
LH-TR-01	9/24/2025 15:30	8.62	21.12	1
LH-TR-01	9/24/2025 15:45	8.62	21.1	1
LH-TR-01	9/24/2025 16:00	8.52	21.1	1
LH-TR-01	9/24/2025 16:15	8.64	21.08	1
LH-TR-01	9/24/2025 16:30	8.61	21.08	1
LH-TR-01	9/24/2025 16:45	8.61	21.08	1
LH-TR-01	9/24/2025 17:00	8.66	21.08	1
LH-TR-01	9/24/2025 17:15	8.63	21.08	1
LH-TR-01	9/24/2025 17:30	8.68	21.08	1
LH-TR-01	9/24/2025 17:45	8.46	21.08	1
LH-TR-01	9/24/2025 18:00	8.62	21.08	1
LH-TR-01	9/24/2025 18:15	8.65	21.06	1
LH-TR-01	9/24/2025 18:30	8.55	21.06	1
LH-TR-01	9/24/2025 18:45	8.44	21.06	1
LH-TR-01	9/24/2025 19:00	8.51	21.04	1

Station Name	Date Time	DO mg/L	Temp C	Use Code
LH-TR-01	9/24/2025 19:15	8.46	21.04	1
LH-TR-01	9/24/2025 19:30	8.63	21.04	1
LH-TR-01	9/24/2025 19:45	8.63	21.04	1
LH-TR-01	9/24/2025 20:00	8.67	21.06	1
LH-TR-01	9/24/2025 20:15	8.66	21.06	1
LH-TR-01	9/24/2025 20:30	8.72	21.06	1
LH-TR-01	9/24/2025 20:45	8.74	21.06	1
LH-TR-01	9/24/2025 21:00	8.74	21.06	1
LH-TR-01	9/24/2025 21:15	8.7	21.06	1
LH-TR-01	9/24/2025 21:30	8.7	21.08	1
LH-TR-01	9/24/2025 21:45	8.75	21.06	1
LH-TR-01	9/24/2025 22:00	8.75	21.08	1
LH-TR-01	9/24/2025 22:15	8.84	21.08	1
LH-TR-01	9/24/2025 22:30	8.81	21.08	1
LH-TR-01	9/24/2025 22:45	8.77	21.08	1
LH-TR-01	9/24/2025 23:00	8.79	21.08	1
LH-TR-01	9/24/2025 23:15	8.79	21.08	1
LH-TR-01	9/24/2025 23:30	8.78	21.08	1
LH-TR-01	9/24/2025 23:45	8.83	21.08	1
LH-TR-01	9/25/2025 0:00	8.83	21.08	1
LH-TR-01	9/25/2025 0:15	8.86	21.08	1
LH-TR-01	9/25/2025 0:30	8.85	21.08	1
LH-TR-01	9/25/2025 0:45	8.84	21.08	1
LH-TR-01	9/25/2025 1:00	8.8	21.08	1
LH-TR-01	9/25/2025 1:15	8.84	21.08	1
LH-TR-01	9/25/2025 1:30	8.79	21.06	1
LH-TR-01	9/25/2025 1:45	8.73	21.06	1
LH-TR-01	9/25/2025 2:00	8.83	21.06	1
LH-TR-01	9/25/2025 2:15	8.83	21.06	1
LH-TR-01	9/25/2025 2:30	8.82	21.06	1
LH-TR-01	9/25/2025 2:45	8.79	21.04	1
LH-TR-01	9/25/2025 3:00	8.8	21.04	1
LH-TR-01	9/25/2025 3:15	8.82	21.04	1
LH-TR-01	9/25/2025 3:30	8.78	21.04	1
LH-TR-01	9/25/2025 3:45	8.77	21.04	1
LH-TR-01	9/25/2025 4:00	8.76	21.04	1
LH-TR-01	9/25/2025 4:15	8.75	21.02	1
LH-TR-01	9/25/2025 4:30	8.72	21.02	1
LH-TR-01	9/25/2025 4:45	8.74	21.02	1
LH-TR-01	9/25/2025 5:00	8.69	21.02	1
LH-TR-01	9/25/2025 5:15	8.65	21.02	1
LH-TR-01	9/25/2025 5:30	8.69	21.02	1
LH-TR-01	9/25/2025 5:45	8.63	21	1
LH-TR-01	9/25/2025 6:00	8.71	21	1
LH-TR-01	9/25/2025 6:15	8.71	21	1
LH-TR-01	9/25/2025 6:30	8.64	21	1
LH-TR-01	9/25/2025 6:45	8.6	21	1
LH-TR-01	9/25/2025 7:00	8.61	20.98	1
LH-TR-01	9/25/2025 7:15	8.61	20.98	1
LH-TR-01	9/25/2025 7:30	8.6	20.98	1
LH-TR-01	9/25/2025 7:45	8.52	20.98	1
LH-TR-01	9/25/2025 8:00	8.61	20.98	1
LH-TR-01	9/25/2025 8:15	8.62	20.98	1
LH-TR-01	9/25/2025 8:30	8.64	20.98	1
LH-TR-01	9/25/2025 8:45	8.62	20.98	1
LH-TR-01	9/25/2025 9:00	8.68	20.98	1
LH-TR-01	9/25/2025 9:15	8.68	20.98	1
LH-TR-01	9/25/2025 9:30	8.67	20.98	1
LH-TR-01	9/25/2025 9:45	8.65	20.98	1
LH-TR-01	9/25/2025 10:00	8.61	20.98	1
LH-TR-01	9/25/2025 10:15	8.63	20.98	1
LH-TR-01	9/25/2025 10:30	8.63	20.98	1
LH-TR-01	9/25/2025 10:45	8.63	20.98	1
LH-TR-01	9/25/2025 11:00	8.57	20.98	1
LH-TR-01	9/25/2025 11:15	8.57	20.98	1
LH-TR-01	9/25/2025 11:30	8.62	20.98	1
LH-TR-01	9/25/2025 11:45	8.64	20.98	1
LH-TR-01	9/25/2025 12:00	8.6	20.98	1
LH-TR-01	9/25/2025 12:15	8.58	20.98	1
LH-TR-01	9/25/2025 12:30	8.61	20.98	1
LH-TR-01	9/25/2025 12:45	8.62	20.98	1
LH-TR-01	9/25/2025 13:00	8.59	20.98	1
LH-TR-01	9/25/2025 13:15	8.68	20.98	1
LH-TR-01	9/25/2025 13:30	8.65	20.98	1
LH-TR-01	9/25/2025 13:45	8.63	20.98	1
LH-TR-01	9/25/2025 14:00	8.69	20.98	1
LH-TR-01	9/25/2025 14:15	8.61	20.98	1
LH-TR-01	9/25/2025 14:30	8.68	20.96	1
LH-TR-01	9/25/2025 14:45	8.67	20.96	1
LH-TR-01	9/25/2025 15:00	8.72	20.96	1
LH-TR-01	9/25/2025 15:15	8.67	20.96	1
LH-TR-01	9/25/2025 15:30	8.7	20.96	1
LH-TR-01	9/25/2025 15:45	8.75	20.96	1
LH-TR-01	9/25/2025 16:00	8.73	20.94	1

Station Name	Date Time	DO mg/L	Temp C	Use Code
LH-TR-01	9/25/2025 16:15	8.77	20.94	1
LH-TR-01	9/25/2025 16:30	8.62	20.94	1
LH-TR-01	9/25/2025 16:45	8.68	20.92	1
LH-TR-01	9/25/2025 17:00	8.69	20.92	1
LH-TR-01	9/25/2025 17:15	8.74	20.92	1
LH-TR-01	9/25/2025 17:30	8.76	20.92	1
LH-TR-01	9/25/2025 17:45	8.75	20.92	1
LH-TR-01	9/25/2025 18:00	8.74	20.9	1
LH-TR-01	9/25/2025 18:15	8.75	20.9	1
LH-TR-01	9/25/2025 18:30	8.75	20.9	1
LH-TR-01	9/25/2025 18:45	8.64	20.88	1
LH-TR-01	9/25/2025 19:00	8.68	20.88	1
LH-TR-01	9/25/2025 19:15	8.7	20.88	1
LH-TR-01	9/25/2025 19:30	8.69	20.86	1
LH-TR-01	9/25/2025 19:45	8.7	20.86	1
LH-TR-01	9/25/2025 20:00	8.67	20.86	1
LH-TR-01	9/25/2025 20:15	8.66	20.86	1
LH-TR-01	9/25/2025 20:30	8.66	20.84	1
LH-TR-01	9/25/2025 20:45	8.6	20.84	1
LH-TR-01	9/25/2025 21:00	8.62	20.82	1
LH-TR-01	9/25/2025 21:15	8.52	20.82	1
LH-TR-01	9/25/2025 21:30	8.59	20.82	1
LH-TR-01	9/25/2025 21:45	8.54	20.8	1
LH-TR-01	9/25/2025 22:00	8.45	20.78	1
LH-TR-01	9/25/2025 22:15	8.47	20.78	1
LH-TR-01	9/25/2025 22:30	8.51	20.76	1
LH-TR-01	9/25/2025 22:45	8.47	20.76	1
LH-TR-01	9/25/2025 23:00	8.51	20.76	1
LH-TR-01	9/25/2025 23:15	8.5	20.76	1
LH-TR-01	9/25/2025 23:30	8.51	20.76	1
LH-TR-01	9/25/2025 23:45	8.51	20.76	1
LH-TR-01	9/26/2025 0:00	8.49	20.76	1
LH-TR-01	9/26/2025 0:15	8.56	20.76	1
LH-TR-01	9/26/2025 0:30	8.51	20.76	1
LH-TR-01	9/26/2025 0:45	8.56	20.76	1
LH-TR-01	9/26/2025 1:00	8.52	20.78	1
LH-TR-01	9/26/2025 1:15	8.49	20.78	1
LH-TR-01	9/26/2025 1:30	8.52	20.78	1
LH-TR-01	9/26/2025 1:45	8.47	20.78	1
LH-TR-01	9/26/2025 2:00	8.56	20.78	1
LH-TR-01	9/26/2025 2:15	8.58	20.78	1
LH-TR-01	9/26/2025 2:30	8.57	20.76	1
LH-TR-01	9/26/2025 2:45	8.48	20.76	1
LH-TR-01	9/26/2025 3:00	8.57	20.76	1
LH-TR-01	9/26/2025 3:15	8.54	20.74	1
LH-TR-01	9/26/2025 3:30	8.54	20.74	1
LH-TR-01	9/26/2025 3:45	8.58	20.74	1
LH-TR-01	9/26/2025 4:00	8.55	20.74	1
LH-TR-01	9/26/2025 4:15	8.58	20.72	1
LH-TR-01	9/26/2025 4:30	8.46	20.72	1
LH-TR-01	9/26/2025 4:45	8.61	20.72	1
LH-TR-01	9/26/2025 5:00	8.48	20.72	1
LH-TR-01	9/26/2025 5:15	8.63	20.7	1
LH-TR-01	9/26/2025 5:30	8.56	20.7	1
LH-TR-01	9/26/2025 5:45	8.5	20.7	1
LH-TR-01	9/26/2025 6:00	8.51	20.7	1
LH-TR-01	9/26/2025 6:15	8.44	20.7	1
LH-TR-01	9/26/2025 6:30	8.28	20.7	1
LH-TR-01	9/26/2025 6:45	8.38	20.68	1
LH-TR-01	9/26/2025 7:00	8.45	20.68	1
LH-TR-01	9/26/2025 7:15	8.49	20.66	1
LH-TR-01	9/26/2025 7:30	8.48	20.66	1
LH-TR-01	9/26/2025 7:45	8.41	20.66	1
LH-TR-01	9/26/2025 8:00	8.42	20.66	1
LH-TR-01	9/26/2025 8:15	8.43	20.66	1
LH-TR-01	9/26/2025 8:30	8.42	20.64	1
LH-TR-01	9/26/2025 8:45	8.4	20.64	1
LH-TR-01	9/26/2025 9:00	8.34	20.64	1
LH-TR-01	9/26/2025 9:15	8.42	20.64	1
LH-TR-01	9/26/2025 9:30	8.44	20.66	1
LH-TR-01	9/26/2025 9:45	8.46	20.66	1
LH-TR-01	9/26/2025 10:00	8.46	20.66	1
LH-TR-01	9/26/2025 10:15	8.35	20.66	1
LH-TR-01	9/26/2025 10:30	8.49	20.68	1
LH-TR-01	9/26/2025 10:45	8.49	20.68	1
LH-TR-01	9/26/2025 11:00	8.47	20.68	1
LH-TR-01	9/26/2025 11:15	8.52	20.7	1
LH-TR-01	9/26/2025 11:30	8.54	20.72	1
LH-TR-01	9/26/2025 11:45	8.58	20.72	1
LH-TR-01	9/26/2025 12:00	8.3	20.74	1
LH-TR-01	9/26/2025 12:15	8.56	20.78	1
LH-TR-01	9/26/2025 12:30	8.52	20.82	1
LH-TR-01	9/26/2025 12:45	8.57	20.86	1
LH-TR-01	9/26/2025 13:00	8.59	20.9	1

Station Name	Date Time	DO mg/L	Temp C	Use Code
LH-TR-01	9/26/2025 13:15	8.69	20.96	1
LH-TR-01	9/26/2025 13:30	8.67	20.98	1
LH-TR-01	9/26/2025 13:45	8.76	20.98	1
LH-TR-01	9/26/2025 14:00	8.85	20.96	1
LH-TR-01	9/26/2025 14:15	8.91	20.92	1
LH-TR-01	9/26/2025 14:30	8.91	20.92	1
LH-TR-01	9/26/2025 14:45	8.94	20.92	1
LH-TR-01	9/26/2025 15:00	8.93	20.92	1
LH-TR-01	9/26/2025 15:15	8.93	20.94	1
LH-TR-01	9/26/2025 15:30	8.93	20.98	1
LH-TR-01	9/26/2025 15:45	8.95	21	1
LH-TR-01	9/26/2025 16:00	8.95	21.02	1
LH-TR-01	9/26/2025 16:15	8.92	21.04	1
LH-TR-01	9/26/2025 16:30	8.94	21.06	1
LH-TR-01	9/26/2025 16:45	8.89	21.08	1
LH-TR-01	9/26/2025 17:00	8.89	21.08	1
LH-TR-01	9/26/2025 17:15	8.89	21.08	1
LH-TR-01	9/26/2025 17:30	8.9	21.08	1
LH-TR-01	9/26/2025 17:45	8.9	21.12	1
LH-TR-01	9/26/2025 18:00	8.84	21.12	1
LH-TR-01	9/26/2025 18:15	8.84	21.12	1
LH-TR-01	9/26/2025 18:30	8.81	21.12	1
LH-TR-01	9/26/2025 18:45	8.77	21.14	1
LH-TR-01	9/26/2025 19:00	8.79	21.14	1
LH-TR-01	9/26/2025 19:15	8.85	21.18	1
LH-TR-01	9/26/2025 19:30	8.79	21.22	1
LH-TR-01	9/26/2025 19:45	8.79	21.24	1
LH-TR-01	9/26/2025 20:00	8.81	21.24	1
LH-TR-01	9/26/2025 20:15	8.76	21.24	1
LH-TR-01	9/26/2025 20:30	8.77	21.24	1
LH-TR-01	9/26/2025 20:45	8.77	21.22	1
LH-TR-01	9/26/2025 21:00	8.76	21.2	1
LH-TR-01	9/26/2025 21:15	8.72	21.18	1
LH-TR-01	9/26/2025 21:30	8.67	21.16	1
LH-TR-01	9/26/2025 21:45	8.65	21.14	1
LH-TR-01	9/26/2025 22:00	8.67	21.12	1
LH-TR-01	9/26/2025 22:15	8.64	21.12	1
LH-TR-01	9/26/2025 22:30	8.62	21.12	1
LH-TR-01	9/26/2025 22:45	8.6	21.08	1
LH-TR-01	9/26/2025 23:00	8.58	21.04	1
LH-TR-01	9/26/2025 23:15	8.58	21.02	1
LH-TR-01	9/26/2025 23:30	8.54	21	1
LH-TR-01	9/26/2025 23:45	8.52	20.98	1
LH-TR-01	9/27/2025 0:00	8.51	20.98	1
LH-TR-01	9/27/2025 0:15	8.46	20.96	1
LH-TR-01	9/27/2025 0:30	8.43	20.94	1
LH-TR-01	9/27/2025 0:45	8.36	20.92	1
LH-TR-01	9/27/2025 1:00	8.37	20.9	1
LH-TR-01	9/27/2025 1:15	8.3	20.88	1
LH-TR-01	9/27/2025 1:30	8.29	20.88	1
LH-TR-01	9/27/2025 1:45	8.22	20.86	1
LH-TR-01	9/27/2025 2:00	8.23	20.86	1
LH-TR-01	9/27/2025 2:15	8.19	20.86	1
LH-TR-01	9/27/2025 2:30	8.13	20.86	1
LH-TR-01	9/27/2025 2:45	8.18	20.86	1
LH-TR-01	9/27/2025 3:00	8.11	20.86	1
LH-TR-01	9/27/2025 3:15	8.04	20.86	1
LH-TR-01	9/27/2025 3:30	8.08	20.86	1
LH-TR-01	9/27/2025 3:45	8.06	20.86	1
LH-TR-01	9/27/2025 4:00	7.94	20.84	1
LH-TR-01	9/27/2025 4:15	8.01	20.84	1
LH-TR-01	9/27/2025 4:30	8	20.84	1
LH-TR-01	9/27/2025 4:45	8.03	20.84	1
LH-TR-01	9/27/2025 5:00	7.95	20.82	1
LH-TR-01	9/27/2025 5:15	7.93	20.82	1
LH-TR-01	9/27/2025 5:30	7.86	20.8	1
LH-TR-01	9/27/2025 5:45	7.88	20.78	1
LH-TR-01	9/27/2025 6:00	7.88	20.78	1
LH-TR-01	9/27/2025 6:15	7.87	20.78	1
LH-TR-01	9/27/2025 6:30	7.87	20.76	1
LH-TR-01	9/27/2025 6:45	7.82	20.76	1
LH-TR-01	9/27/2025 7:00	7.85	20.76	1
LH-TR-01	9/27/2025 7:15	7.82	20.76	1
LH-TR-01	9/27/2025 7:30	7.73	20.74	1
LH-TR-01	9/27/2025 7:45	7.76	20.74	1
LH-TR-01	9/27/2025 8:00	7.84	20.74	1
LH-TR-01	9/27/2025 8:15	7.8	20.74	1
LH-TR-01	9/27/2025 8:30	7.81	20.76	1
LH-TR-01	9/27/2025 8:45	7.83	20.76	1
LH-TR-01	9/27/2025 9:00	7.81	20.76	1
LH-TR-01	9/27/2025 9:15	7.79	20.78	1
LH-TR-01	9/27/2025 9:30	7.8	20.78	1
LH-TR-01	9/27/2025 9:45	7.82	20.78	1
LH-TR-01	9/27/2025 10:00	7.75	20.8	1

Station Name	Date Time	DO mg/L	Temp C	Use Code
LH-TR-01	9/27/2025 10:15	7.75	20.82	1
LH-TR-01	9/27/2025 10:30	7.76	20.82	1
LH-TR-01	9/27/2025 10:45	7.83	20.84	1
LH-TR-01	9/27/2025 11:00	7.78	20.84	1
LH-TR-01	9/27/2025 11:15	7.77	20.86	1
LH-TR-01	9/27/2025 11:30	7.76	20.86	1
LH-TR-01	9/27/2025 11:45	7.8	20.86	1
LH-TR-01	9/27/2025 12:00	7.73	20.86	1
LH-TR-01	9/27/2025 12:15	7.74	20.86	1
LH-TR-01	9/27/2025 12:30	7.58	20.86	1
LH-TR-01	9/27/2025 12:45	7.69	20.86	1
LH-TR-01	9/27/2025 13:00	7.71	20.86	1
LH-TR-01	9/27/2025 13:15	7.69	20.86	1
LH-TR-01	9/27/2025 13:30	7.72	20.88	1
LH-TR-01	9/27/2025 13:45	7.78	20.92	1
LH-TR-01	9/27/2025 14:00	7.78	20.98	1
LH-TR-01	9/27/2025 14:15	7.81	21.04	1
LH-TR-01	9/27/2025 14:30	7.79	21.12	1
LH-TR-01	9/27/2025 14:45	7.86	21.2	1
LH-TR-01	9/27/2025 15:00	7.8	21.2	1
LH-TR-01	9/27/2025 15:15	7.81	21.2	1
LH-TR-01	9/27/2025 15:30	7.8	21.2	1
LH-TR-01	9/27/2025 15:45	7.78	21.22	1
LH-TR-01	9/27/2025 16:00	7.76	21.2	1
LH-TR-01	9/27/2025 16:15	7.8	21.14	1
LH-TR-01	9/27/2025 16:30	7.81	21.12	1
LH-TR-01	9/27/2025 16:45	7.87	21.16	1
LH-TR-01	9/27/2025 17:00	7.83	21.18	1
LH-TR-01	9/27/2025 17:15	7.79	21.16	1
LH-TR-01	9/27/2025 17:30	7.91	21.18	1
LH-TR-01	9/27/2025 17:45	7.97	21.22	1
LH-TR-01	9/27/2025 18:00	7.99	21.22	1
LH-TR-01	9/27/2025 18:15	8.03	21.24	1
LH-TR-01	9/27/2025 18:30	8.01	21.26	1
LH-TR-01	9/27/2025 18:45	8.13	21.28	1
LH-TR-01	9/27/2025 19:00	8.15	21.3	1
LH-TR-01	9/27/2025 19:15	8.12	21.26	1
LH-TR-01	9/27/2025 19:30	8.1	21.2	1
LH-TR-01	9/27/2025 19:45	7.97	21.16	1
LH-TR-01	9/27/2025 20:00	7.98	21.1	1
LH-TR-01	9/27/2025 20:15	7.95	21.06	1
LH-TR-01	9/27/2025 20:30	7.57	20.96	1
LH-TR-01	9/27/2025 20:45	7.53	20.9	1
LH-TR-01	9/27/2025 21:00	7.54	20.88	1
LH-TR-01	9/27/2025 21:15	7.59	20.9	1
LH-TR-01	9/27/2025 21:30	7.72	20.94	1
LH-TR-01	9/27/2025 21:45	7.86	20.96	1
LH-TR-01	9/27/2025 22:00	7.87	20.96	1
LH-TR-01	9/27/2025 22:15	7.93	20.98	1
LH-TR-01	9/27/2025 22:30	8.03	21	1
LH-TR-01	9/27/2025 22:45	8.06	21.02	1
LH-TR-01	9/27/2025 23:00	8.15	21.02	1
LH-TR-01	9/27/2025 23:15	8.08	21	1
LH-TR-01	9/27/2025 23:30	8.14	21	1
LH-TR-01	9/27/2025 23:45	8.13	20.98	1
LH-TR-01	9/28/2025 0:00	8.16	20.96	1
LH-TR-01	9/28/2025 0:15	8.12	20.96	1
LH-TR-01	9/28/2025 0:30	8.15	20.96	1
LH-TR-01	9/28/2025 0:45	8.2	20.96	1
LH-TR-01	9/28/2025 1:00	8.24	20.96	1
LH-TR-01	9/28/2025 1:15	8.27	20.98	1
LH-TR-01	9/28/2025 1:30	8.28	21	1
LH-TR-01	9/28/2025 1:45	8.4	21	1
LH-TR-01	9/28/2025 2:00	8.41	21.02	1
LH-TR-01	9/28/2025 2:15	8.44	21.02	1
LH-TR-01	9/28/2025 2:30	8.41	21.02	1
LH-TR-01	9/28/2025 2:45	8.44	21.02	1
LH-TR-01	9/28/2025 3:00	8.47	21.04	1
LH-TR-01	9/28/2025 3:15	8.48	21.04	1
LH-TR-01	9/28/2025 3:30	8.55	21.06	1
LH-TR-01	9/28/2025 3:45	8.57	21.08	1
LH-TR-01	9/28/2025 4:00	8.49	21.08	1
LH-TR-01	9/28/2025 4:15	8.54	21.08	1
LH-TR-01	9/28/2025 4:30	8.49	21.08	1
LH-TR-01	9/28/2025 4:45	8.46	21.08	1
LH-TR-01	9/28/2025 5:00	8.4	21.08	1
LH-TR-01	9/28/2025 5:15	8.42	21.08	1
LH-TR-01	9/28/2025 5:30	8.4	21.08	1
LH-TR-01	9/28/2025 5:45	8.39	21.06	1
LH-TR-01	9/28/2025 6:00	8.39	21.04	1
LH-TR-01	9/28/2025 6:15	8.32	21.02	1
LH-TR-01	9/28/2025 6:30	8.3	21	1
LH-TR-01	9/28/2025 6:45	8.28	21	1
LH-TR-01	9/28/2025 7:00	8.25	20.98	1

Station Name	Date Time	DO mg/L	Temp C	Use Code
LH-TR-01	9/28/2025 7:15	8.27	20.98	1
LH-TR-01	9/28/2025 7:30	8.26	20.98	1
LH-TR-01	9/28/2025 7:45	8.25	20.98	1
LH-TR-01	9/28/2025 8:00	8.28	20.96	1
LH-TR-01	9/28/2025 8:15	8.29	20.96	1
LH-TR-01	9/28/2025 8:30	8.25	20.96	1
LH-TR-01	9/28/2025 8:45	8.29	20.96	1
LH-TR-01	9/28/2025 9:00	8.29	20.96	1
LH-TR-01	9/28/2025 9:15	8.23	20.96	1
LH-TR-01	9/28/2025 9:30	8.28	20.96	1
LH-TR-01	9/28/2025 9:45	8.32	20.98	1
LH-TR-01	9/28/2025 10:00	8.36	21	1
LH-TR-01	9/28/2025 10:15	8.4	21	1
LH-TR-01	9/28/2025 10:30	8.44	21.02	1
LH-TR-01	9/28/2025 10:45	8.39	21.04	1
LH-TR-01	9/28/2025 11:00	8.54	21.06	1
LH-TR-01	9/28/2025 11:15	8.51	21.08	1
LH-TR-01	9/28/2025 11:30	8.54	21.1	1
LH-TR-01	9/28/2025 11:45	8.58	21.12	1
LH-TR-01	9/28/2025 12:00	8.54	21.14	1
LH-TR-01	9/28/2025 12:15	8.56	21.18	1
LH-TR-01	9/28/2025 12:30	8.56	21.2	1
LH-TR-01	9/28/2025 12:45	8.51	21.2	1
LH-TR-01	9/28/2025 13:00	8.55	21.22	1
LH-TR-01	9/28/2025 13:15	8.59	21.24	1
LH-TR-01	9/28/2025 13:30	8.6	21.26	1
LH-TR-01	9/28/2025 13:45	8.61	21.26	1
LH-TR-01	9/28/2025 14:00	8.62	21.28	1
LH-TR-01	9/28/2025 14:15	8.66	21.3	1
LH-TR-01	9/28/2025 14:30	8.6	21.32	1
LH-TR-01	9/28/2025 14:45	8.57	21.34	1
LH-TR-01	9/28/2025 15:00	8.6	21.36	1
LH-TR-01	9/28/2025 15:15	8.61	21.36	1
LH-TR-01	9/28/2025 15:30	8.62	21.36	1
LH-TR-01	9/28/2025 15:45	8.6	21.38	1
LH-TR-01	9/28/2025 16:00	8.68	21.4	1
LH-TR-01	9/28/2025 16:15	8.7	21.42	1
LH-TR-01	9/28/2025 16:30	8.7	21.42	1
LH-TR-01	9/28/2025 16:45	8.78	21.4	1
LH-TR-01	9/28/2025 17:00	8.8	21.42	1
LH-TR-01	9/28/2025 17:15	8.9	21.44	1
LH-TR-01	9/28/2025 17:30	8.89	21.42	1
LH-TR-01	9/28/2025 17:45	8.96	21.42	1
LH-TR-01	9/28/2025 18:00	9.02	21.44	1
LH-TR-01	9/28/2025 18:15	8.95	21.42	1
LH-TR-01	9/28/2025 18:30	9.08	21.42	1
LH-TR-01	9/28/2025 18:45	9.11	21.42	1
LH-TR-01	9/28/2025 19:00	9.16	21.46	1
LH-TR-01	9/28/2025 19:15	9.19	21.46	1
LH-TR-01	9/28/2025 19:30	9.25	21.48	1
LH-TR-01	9/28/2025 19:45	9.24	21.48	1
LH-TR-01	9/28/2025 20:00	9.25	21.48	1
LH-TR-01	9/28/2025 20:15	9.24	21.48	1
LH-TR-01	9/28/2025 20:30	9.24	21.5	1
LH-TR-01	9/28/2025 20:45	9.19	21.48	1
LH-TR-01	9/28/2025 21:00	9.26	21.46	1
LH-TR-01	9/28/2025 21:15	9.08	21.44	1
LH-TR-01	9/28/2025 21:30	9.05	21.4	1
LH-TR-01	9/28/2025 21:45	9.12	21.38	1
LH-TR-01	9/28/2025 22:00	9	21.36	1
LH-TR-01	9/28/2025 22:15	9.16	21.38	1
LH-TR-01	9/28/2025 22:30	9.15	21.36	1
LH-TR-01	9/28/2025 22:45	9.08	21.32	1
LH-TR-01	9/28/2025 23:00	9.09	21.3	1
LH-TR-01	9/28/2025 23:15	9.09	21.3	1
LH-TR-01	9/28/2025 23:30	9.07	21.3	1
LH-TR-01	9/28/2025 23:45	9.08	21.3	1
LH-TR-01	9/29/2025 0:00	9.02	21.28	1
LH-TR-01	9/29/2025 0:15	9.02	21.28	1
LH-TR-01	9/29/2025 0:30	9.03	21.28	1
LH-TR-01	9/29/2025 0:45	9	21.26	1
LH-TR-01	9/29/2025 1:00	8.97	21.26	1
LH-TR-01	9/29/2025 1:15	8.98	21.26	1
LH-TR-01	9/29/2025 1:30	9.01	21.26	1
LH-TR-01	9/29/2025 1:45	8.94	21.26	1
LH-TR-01	9/29/2025 2:00	8.95	21.26	1
LH-TR-01	9/29/2025 2:15	8.96	21.26	1
LH-TR-01	9/29/2025 2:30	8.94	21.24	1
LH-TR-01	9/29/2025 2:45	8.91	21.24	1
LH-TR-01	9/29/2025 3:00	8.9	21.24	1
LH-TR-01	9/29/2025 3:15	8.89	21.22	1
LH-TR-01	9/29/2025 3:30	8.74	21.2	1
LH-TR-01	9/29/2025 3:45	8.64	21.2	1
LH-TR-01	9/29/2025 4:00	8.71	21.2	1

Station Name	Date Time	DO mg/L	Temp C	Use Code
LH-TR-01	9/29/2025 4:15	8.72	21.18	1
LH-TR-01	9/29/2025 4:30	8.76	21.18	1
LH-TR-01	9/29/2025 4:45	8.76	21.18	1
LH-TR-01	9/29/2025 5:00	8.78	21.16	1
LH-TR-01	9/29/2025 5:15	8.8	21.14	1
LH-TR-01	9/29/2025 5:30	8.81	21.14	1
LH-TR-01	9/29/2025 5:45	8.82	21.12	1
LH-TR-01	9/29/2025 6:00	8.87	21.12	1
LH-TR-01	9/29/2025 6:15	8.87	21.12	1
LH-TR-01	9/29/2025 6:30	8.86	21.1	1
LH-TR-01	9/29/2025 6:45	8.85	21.1	1
LH-TR-01	9/29/2025 7:00	8.76	21.08	1
LH-TR-01	9/29/2025 7:15	8.7	21.08	1
LH-TR-01	9/29/2025 7:30	8.63	21.08	1
LH-TR-01	9/29/2025 7:45	8.73	21.06	1
LH-TR-01	9/29/2025 8:00	8.73	21.06	1
LH-TR-01	9/29/2025 8:15	8.83	21.06	1
LH-TR-01	9/29/2025 8:30	8.81	21.04	1
LH-TR-01	9/29/2025 8:45	8.9	21.04	1
LH-TR-01	9/29/2025 9:00	8.79	21.04	1
LH-TR-01	9/29/2025 9:15	8.79	21.06	1
LH-TR-01	9/29/2025 9:30	8.76	21.06	1
LH-TR-01	9/29/2025 9:45	8.62	21.06	1
LH-TR-01	9/29/2025 10:00	8.68	21.06	1
LH-TR-01	9/29/2025 10:15	8.72	21.08	1
LH-TR-01	9/29/2025 10:30	8.69	21.08	1
LH-TR-01	9/29/2025 10:45	8.66	21.1	1
LH-TR-01	9/29/2025 11:00	8.68	21.12	1
LH-TR-01	9/29/2025 11:15	8.47	21.14	1
LH-TR-01	9/29/2025 11:30	8.71	21.16	1
LH-TR-01	9/29/2025 11:45	8.87	21.18	1
LH-TR-01	9/29/2025 12:00	8.88	21.18	1
LH-TR-01	9/29/2025 12:15	8.84	21.2	1
LH-TR-01	9/29/2025 12:30	8.87	21.22	1
LH-TR-01	9/29/2025 12:45	8.85	21.22	1
LH-TR-01	9/29/2025 13:00	8.82	21.22	1
LH-TR-01	9/29/2025 13:15	8.94	21.22	1
LH-TR-01	9/29/2025 13:30	8.91	21.22	1
LH-TR-01	9/29/2025 13:45	8.85	21.22	1
LH-TR-01	9/29/2025 14:00	8.86	21.22	1
LH-TR-01	9/29/2025 14:15	8.78	21.22	1
LH-TR-01	9/29/2025 14:30	8.87	21.24	1
LH-TR-01	9/29/2025 14:45	8.89	21.26	1
LH-TR-01	9/29/2025 15:00	8.96	21.3	1
LH-TR-01	9/29/2025 15:15	8.95	21.32	1
LH-TR-01	9/29/2025 15:30	8.98	21.34	1
LH-TR-01	9/29/2025 15:45	9.01	21.36	1
LH-TR-01	9/29/2025 16:00	9.01	21.36	1
LH-TR-01	9/29/2025 16:15	9.03	21.38	1
LH-TR-01	9/29/2025 16:30	9.03	21.4	1
LH-TR-01	9/29/2025 16:45	9.06	21.4	1
LH-TR-01	9/29/2025 17:00	9.08	21.42	1
LH-TR-01	9/29/2025 17:15	9.06	21.44	1
LH-TR-01	9/29/2025 17:30	9.13	21.44	1
LH-TR-01	9/29/2025 17:45	9.13	21.44	1
LH-TR-01	9/29/2025 18:00	9.19	21.48	1
LH-TR-01	9/29/2025 18:15	9.18	21.5	1
LH-TR-01	9/29/2025 18:30	9.23	21.52	1
LH-TR-01	9/29/2025 18:45	9.21	21.52	1
LH-TR-01	9/29/2025 19:00	9.18	21.52	1
LH-TR-01	9/29/2025 19:15	9.15	21.5	1
LH-TR-01	9/29/2025 19:30	9.1	21.46	1
LH-TR-01	9/29/2025 19:45	9	21.42	1
LH-TR-01	9/29/2025 20:00	8.93	21.38	1
LH-TR-01	9/29/2025 20:15	8.83	21.34	1
LH-TR-01	9/29/2025 20:30	8.88	21.34	1
LH-TR-01	9/29/2025 20:45	8.86	21.32	1
LH-TR-01	9/29/2025 21:00	8.82	21.3	1
LH-TR-01	9/29/2025 21:15	8.82	21.28	1
LH-TR-01	9/29/2025 21:30	8.84	21.28	1
LH-TR-01	9/29/2025 21:45	8.86	21.26	1
LH-TR-01	9/29/2025 22:00	8.83	21.26	1
LH-TR-01	9/29/2025 22:15	8.83	21.26	1
LH-TR-01	9/29/2025 22:30	8.9	21.26	1
LH-TR-01	9/29/2025 22:45	8.93	21.24	1
LH-TR-01	9/29/2025 23:00	8.92	21.22	1
LH-TR-01	9/29/2025 23:15	8.86	21.22	1
LH-TR-01	9/29/2025 23:30	8.94	21.2	1
LH-TR-01	9/29/2025 23:45	8.93	21.2	1
LH-TR-01	9/30/2025 0:00	8.9	21.18	1
LH-TR-01	9/30/2025 0:15	8.88	21.18	1
LH-TR-01	9/30/2025 0:30	8.85	21.16	1
LH-TR-01	9/30/2025 0:45	8.85	21.14	1
LH-TR-01	9/30/2025 1:00	8.8	21.14	1

Station Name	Date Time	DO mg/L	Temp C	Use Code
LH-TR-01	9/30/2025 1:15	8.74	21.12	1
LH-TR-01	9/30/2025 1:30	8.74	21.12	1
LH-TR-01	9/30/2025 1:45	8.71	21.1	1
LH-TR-01	9/30/2025 2:00	8.66	21.1	1
LH-TR-01	9/30/2025 2:15	8.66	21.1	1
LH-TR-01	9/30/2025 2:30	8.59	21.08	1
LH-TR-01	9/30/2025 2:45	8.63	21.08	1
LH-TR-01	9/30/2025 3:00	8.58	21.08	1
LH-TR-01	9/30/2025 3:15	8.65	21.08	1
LH-TR-01	9/30/2025 3:30	8.65	21.08	1
LH-TR-01	9/30/2025 3:45	8.48	21.06	1
LH-TR-01	9/30/2025 4:00	8.48	21.04	1
LH-TR-01	9/30/2025 4:15	8.5	21.02	1
LH-TR-01	9/30/2025 4:30	8.48	21.02	1
LH-TR-01	9/30/2025 4:45	8.52	21	1
LH-TR-01	9/30/2025 5:00	8.5	21	1
LH-TR-01	9/30/2025 5:15	8.4	21	1
LH-TR-01	9/30/2025 5:30	8.5	20.98	1
LH-TR-01	9/30/2025 5:45	8.44	20.98	1
LH-TR-01	9/30/2025 6:00	8.4	20.96	1
LH-TR-01	9/30/2025 6:15	8.25	20.94	1
LH-TR-01	9/30/2025 6:30	8.33	20.94	1
LH-TR-01	9/30/2025 6:45	8.38	20.92	1
LH-TR-01	9/30/2025 7:00	8.35	20.92	1
LH-TR-01	9/30/2025 7:15	8.41	20.9	1
LH-TR-01	9/30/2025 7:30	8.24	20.9	1
LH-TR-01	9/30/2025 7:45	8.23	20.9	1
LH-TR-01	9/30/2025 8:00	8.4	20.9	1
LH-TR-01	9/30/2025 8:15	8.1	20.9	1
LH-TR-01	9/30/2025 8:30	8.3	20.88	1
LH-TR-01	9/30/2025 8:45	8.38	20.88	1
LH-TR-01	9/30/2025 9:00	8.27	20.9	1
LH-TR-01	9/30/2025 9:15	8.41	20.9	1
LH-TR-01	9/30/2025 9:30	8.37	20.9	1
LH-TR-01	9/30/2025 9:45	8.33	20.92	1
LH-TR-01	9/30/2025 10:00	8.43	20.92	1
LH-TR-01	9/30/2025 10:15	8.47	20.92	1
LH-TR-01	9/30/2025 10:30	8.41	20.94	1
LH-TR-01	9/30/2025 10:45	8.6	20.96	1
LH-TR-01	9/30/2025 11:00	8.55	20.96	1
LH-TR-01	9/30/2025 11:15	8.65	20.98	1
LH-TR-01	9/30/2025 11:30	8.68	20.98	1
LH-TR-01	9/30/2025 11:45	8.72	21	1
LH-TR-01	9/30/2025 12:00	8.74	21.02	1
LH-TR-01	9/30/2025 12:15	8.75	21.02	1
LH-TR-01	9/30/2025 12:30	8.66	21.02	1
LH-TR-01	9/30/2025 12:45	8.61	21.04	1
LH-TR-01	9/30/2025 13:00	8.62	21.04	1
LH-TR-01	9/30/2025 13:15	8.54	21.04	1
LH-TR-01	9/30/2025 13:30	8.47	21.04	1
LH-TR-01	9/30/2025 13:45	8.49	21.04	1
LH-TR-01	9/30/2025 14:00	8.57	21.02	1
LH-TR-01	9/30/2025 14:15	8.5	21.04	1
LH-TR-01	9/30/2025 14:30	8.44	21.04	1
LH-TR-01	9/30/2025 14:45	8.48	21.04	1
LH-TR-01	9/30/2025 15:00	8.52	21.02	1
LH-TR-01	9/30/2025 15:15	8.41	21.02	1
LH-TR-01	9/30/2025 15:30	8.4	21.02	1
LH-TR-01	9/30/2025 15:45	8.44	21.02	1
LH-TR-01	9/30/2025 16:00	8.34	21	1
LH-TR-01	9/30/2025 16:15	8.35	21	1
LH-TR-01	9/30/2025 16:30	8.2	20.98	1
LH-TR-01	9/30/2025 16:45	8.28	20.98	1
LH-TR-01	9/30/2025 17:00	8.33	20.98	1
LH-TR-01	9/30/2025 17:15	8.37	20.96	1
LH-TR-01	9/30/2025 17:30	8.43	20.98	1
LH-TR-01	9/30/2025 17:45	8.44	20.98	1
LH-TR-01	9/30/2025 18:00	8.45	20.96	1
LH-TR-01	9/30/2025 18:15	8.47	20.96	1
LH-TR-01	9/30/2025 18:30	8.48	20.96	1
LH-TR-01	9/30/2025 18:45	8.46	20.94	1
LH-TR-01	9/30/2025 19:00	8.45	20.92	1
LH-TR-01	9/30/2025 19:15	8.48	20.92	1
LH-TR-01	9/30/2025 19:30	8.44	20.92	1
LH-TR-01	9/30/2025 19:45	8.48	20.92	1
LH-TR-01	9/30/2025 20:00	8.39	20.9	1
LH-TR-01	9/30/2025 20:15	8.51	20.9	1
LH-TR-01	9/30/2025 20:30	8.55	20.9	1
LH-TR-01	9/30/2025 20:45	8.52	20.9	1
LH-TR-01	9/30/2025 21:00	8.52	20.9	1
LH-TR-01	9/30/2025 21:15	8.5	20.88	1
LH-TR-01	9/30/2025 21:30	8.48	20.88	1
LH-TR-01	9/30/2025 21:45	8.4	20.88	1
LH-TR-01	9/30/2025 22:00	8.46	20.86	1

Station Name	Date Time	DO mg/L	Temp C	Use Code
LH-TR-01	9/30/2025 22:15	8.45	20.86	1
LH-TR-01	9/30/2025 22:30	8.49	20.86	1
LH-TR-01	9/30/2025 22:45	8.47	20.86	1
LH-TR-01	9/30/2025 23:00	8.45	20.84	1
LH-TR-01	9/30/2025 23:15	8.38	20.84	1
LH-TR-01	9/30/2025 23:30	8.43	20.82	1
LH-TR-01	9/30/2025 23:45	8.41	20.8	1
LH-TR-01	10/1/2025 0:00	8.47	20.8	1
LH-TR-01	10/1/2025 0:15	8.51	20.78	1
LH-TR-01	10/1/2025 0:30	8.6	20.76	1
LH-TR-01	10/1/2025 0:45	8.62	20.74	1
LH-TR-01	10/1/2025 1:00	8.57	20.74	1
LH-TR-01	10/1/2025 1:15	8.64	20.74	1
LH-TR-01	10/1/2025 1:30	8.6	20.72	1
LH-TR-01	10/1/2025 1:45	8.62	20.72	1
LH-TR-01	10/1/2025 2:00	8.57	20.7	1
LH-TR-01	10/1/2025 2:15	8.62	20.68	1
LH-TR-01	10/1/2025 2:30	8.59	20.64	1
LH-TR-01	10/1/2025 2:45	8.56	20.62	1
LH-TR-01	10/1/2025 3:00	8.55	20.62	1
LH-TR-01	10/1/2025 3:15	8.56	20.6	1
LH-TR-01	10/1/2025 3:30	8.52	20.6	1
LH-TR-01	10/1/2025 3:45	8.55	20.6	1
LH-TR-01	10/1/2025 4:00	8.59	20.58	1
LH-TR-01	10/1/2025 4:15	8.5	20.58	1
LH-TR-01	10/1/2025 4:30	8.56	20.56	1
LH-TR-01	10/1/2025 4:45	8.54	20.56	1
LH-TR-01	10/1/2025 5:00	8.51	20.54	1
LH-TR-01	10/1/2025 5:15	8.49	20.54	1
LH-TR-01	10/1/2025 5:30	8.45	20.52	1
LH-TR-01	10/1/2025 5:45	8.38	20.52	1
LH-TR-01	10/1/2025 6:00	8.37	20.52	1
LH-TR-01	10/1/2025 6:15	8.3	20.5	1
LH-TR-01	10/1/2025 6:30	8.39	20.5	1
LH-TR-01	10/1/2025 6:45	8.38	20.48	1
LH-TR-01	10/1/2025 7:00	8.41	20.48	1
LH-TR-01	10/1/2025 7:15	8.44	20.46	1
LH-TR-01	10/1/2025 7:30	8.37	20.46	1
LH-TR-01	10/1/2025 7:45	8.46	20.44	1
LH-TR-01	10/1/2025 8:00	8.45	20.42	1
LH-TR-01	10/1/2025 8:15	8.5	20.4	1
LH-TR-01	10/1/2025 8:30	8.52	20.4	1
LH-TR-01	10/1/2025 8:45	8.54	20.4	1
LH-TR-01	10/1/2025 9:00	8.5	20.38	1
LH-TR-01	10/1/2025 9:15	8.41	20.38	1
LH-TR-01	10/1/2025 9:30	8.39	20.38	1
LH-TR-01	10/1/2025 9:45	8.34	20.38	1
LH-TR-01	10/1/2025 10:00	8.48	20.38	1
LH-TR-01	10/1/2025 10:15	8.48	20.4	1
LH-TR-01	10/1/2025 10:30	8.49	20.4	1
LH-TR-01	10/1/2025 10:45	8.54	20.42	1
LH-TR-01	10/1/2025 11:00	8.55	20.42	1
LH-TR-01	10/1/2025 11:15	8.55	20.44	1
LH-TR-01	10/1/2025 11:30	8.54	20.46	1
LH-TR-01	10/1/2025 11:45	8.63	20.48	1
LH-TR-01	10/1/2025 12:00	8.61	20.5	1
LH-TR-01	10/1/2025 12:15	8.63	20.52	1
LH-TR-01	10/1/2025 12:30	8.64	20.54	1
LH-TR-01	10/1/2025 12:45	8.62	20.56	2
LH-TR-01	10/1/2025 13:00	9.15	22.38	2
LH-TR-01	10/1/2025 13:15	8.78	23.8	2
LH-TR-01	10/1/2025 13:30	8.54	24.9	2
LH-TR-01	10/1/2025 13:45	8.37	25.7	2
LH-US-01	6/3/2025 14:15	9.26	18.62	2
LH-US-01	6/3/2025 14:30	9.8	16.88	1
LH-US-01	6/3/2025 14:45	9.85	16.74	1
LH-US-01	6/3/2025 15:00	9.85	16.74	1
LH-US-01	6/3/2025 15:15	9.83	16.76	1
LH-US-01	6/3/2025 15:30	9.84	16.78	1
LH-US-01	6/3/2025 15:45	9.81	16.82	1
LH-US-01	6/3/2025 16:00	9.82	16.84	1
LH-US-01	6/3/2025 16:15	9.82	16.84	1
LH-US-01	6/3/2025 16:30	9.8	16.86	1
LH-US-01	6/3/2025 16:45	9.8	16.86	1
LH-US-01	6/3/2025 17:00	9.81	16.88	1
LH-US-01	6/3/2025 17:15	9.78	16.88	1
LH-US-01	6/3/2025 17:30	9.78	16.88	1
LH-US-01	6/3/2025 17:45	9.79	16.9	1
LH-US-01	6/3/2025 18:00	9.78	16.88	1
LH-US-01	6/3/2025 18:15	9.77	16.88	1
LH-US-01	6/3/2025 18:30	9.79	16.86	1
LH-US-01	6/3/2025 18:45	9.79	16.86	1
LH-US-01	6/3/2025 19:00	9.77	16.86	1
LH-US-01	6/3/2025 19:15	9.78	16.86	1

Station Name	Date Time	DO mg/L	Temp C	Use Code
LH-US-01	6/3/2025 19:30	9.78	16.86	1
LH-US-01	6/3/2025 19:45	9.78	16.82	1
LH-US-01	6/3/2025 20:00	9.77	16.82	1
LH-US-01	6/3/2025 20:15	9.77	16.8	1
LH-US-01	6/3/2025 20:30	9.76	16.8	1
LH-US-01	6/3/2025 20:45	9.77	16.8	1
LH-US-01	6/3/2025 21:00	9.77	16.78	1
LH-US-01	6/3/2025 21:15	9.76	16.78	1
LH-US-01	6/3/2025 21:30	9.77	16.76	1
LH-US-01	6/3/2025 21:45	9.76	16.76	1
LH-US-01	6/3/2025 22:00	9.77	16.74	1
LH-US-01	6/3/2025 22:15	9.75	16.72	1
LH-US-01	6/3/2025 22:30	9.76	16.72	1
LH-US-01	6/3/2025 22:45	9.77	16.72	1
LH-US-01	6/3/2025 23:00	9.77	16.7	1
LH-US-01	6/3/2025 23:15	9.76	16.7	1
LH-US-01	6/3/2025 23:30	9.75	16.68	1
LH-US-01	6/3/2025 23:45	9.77	16.68	1
LH-US-01	6/4/2025 0:00	9.76	16.68	1
LH-US-01	6/4/2025 0:15	9.76	16.66	1
LH-US-01	6/4/2025 0:30	9.78	16.66	1
LH-US-01	6/4/2025 0:45	9.76	16.66	1
LH-US-01	6/4/2025 1:00	9.78	16.66	1
LH-US-01	6/4/2025 1:15	9.75	16.64	1
LH-US-01	6/4/2025 1:30	9.79	16.64	1
LH-US-01	6/4/2025 1:45	9.77	16.64	1
LH-US-01	6/4/2025 2:00	9.77	16.62	1
LH-US-01	6/4/2025 2:15	9.77	16.62	1
LH-US-01	6/4/2025 2:30	9.76	16.62	1
LH-US-01	6/4/2025 2:45	9.77	16.6	1
LH-US-01	6/4/2025 3:00	9.76	16.6	1
LH-US-01	6/4/2025 3:15	9.77	16.6	1
LH-US-01	6/4/2025 3:30	9.75	16.58	1
LH-US-01	6/4/2025 3:45	9.75	16.58	1
LH-US-01	6/4/2025 4:00	9.76	16.58	1
LH-US-01	6/4/2025 4:15	9.76	16.58	1
LH-US-01	6/4/2025 4:30	9.74	16.58	1
LH-US-01	6/4/2025 4:45	9.78	16.56	1
LH-US-01	6/4/2025 5:00	9.75	16.56	1
LH-US-01	6/4/2025 5:15	9.76	16.56	1
LH-US-01	6/4/2025 5:30	9.76	16.54	1
LH-US-01	6/4/2025 5:45	9.76	16.54	1
LH-US-01	6/4/2025 6:00	9.76	16.54	1
LH-US-01	6/4/2025 6:15	9.78	16.54	1
LH-US-01	6/4/2025 6:30	9.77	16.54	1
LH-US-01	6/4/2025 6:45	9.77	16.52	1
LH-US-01	6/4/2025 7:00	9.76	16.52	1
LH-US-01	6/4/2025 7:15	9.77	16.54	1
LH-US-01	6/4/2025 7:30	9.73	16.54	1
LH-US-01	6/4/2025 7:45	9.74	16.54	1
LH-US-01	6/4/2025 8:00	9.76	16.54	1
LH-US-01	6/4/2025 8:15	9.75	16.56	1
LH-US-01	6/4/2025 8:30	9.73	16.58	1
LH-US-01	6/4/2025 8:45	9.73	16.56	1
LH-US-01	6/4/2025 9:00	9.71	16.6	1
LH-US-01	6/4/2025 9:15	9.74	16.6	1
LH-US-01	6/4/2025 9:30	-888.88	-888.88	3
LH-US-01	6/4/2025 9:45	-888.88	-888.88	3
LH-US-01	6/4/2025 10:00	-888.88	-888.88	3
LH-US-01	6/4/2025 10:15	9.71	16.7	1
LH-US-01	6/4/2025 10:30	9.7	16.72	1
LH-US-01	6/4/2025 10:45	9.67	16.74	1
LH-US-01	6/4/2025 11:00	9.79	16.78	1
LH-US-01	6/4/2025 11:15	9.77	16.8	1
LH-US-01	6/4/2025 11:30	9.72	16.8	1
LH-US-01	6/4/2025 11:45	9.73	16.84	1
LH-US-01	6/4/2025 12:00	9.68	16.88	1
LH-US-01	6/4/2025 12:15	9.71	16.9	1
LH-US-01	6/4/2025 12:30	9.69	16.94	1
LH-US-01	6/4/2025 12:45	9.72	16.96	1
LH-US-01	6/4/2025 13:00	9.69	16.98	1
LH-US-01	6/4/2025 13:15	9.65	17.02	1
LH-US-01	6/4/2025 13:30	9.57	17.06	1
LH-US-01	6/4/2025 13:45	9.68	17.1	1
LH-US-01	6/4/2025 14:00	9.66	17.12	1
LH-US-01	6/4/2025 14:15	9.69	17.14	1
LH-US-01	6/4/2025 14:30	9.65	17.16	1
LH-US-01	6/4/2025 14:45	9.66	17.18	1
LH-US-01	6/4/2025 15:00	9.65	17.2	1
LH-US-01	6/4/2025 15:15	9.62	17.2	1
LH-US-01	6/4/2025 15:30	9.62	17.22	1
LH-US-01	6/4/2025 15:45	9.61	17.24	1
LH-US-01	6/4/2025 16:00	9.62	17.26	1
LH-US-01	6/4/2025 16:15	9.6	17.26	1

Station Name	Date Time	DO mg/L	Temp C	Use Code
LH-US-01	6/4/2025 16:30	9.61	17.28	1
LH-US-01	6/4/2025 16:45	9.59	17.28	1
LH-US-01	6/4/2025 17:00	9.6	17.28	1
LH-US-01	6/4/2025 17:15	9.57	17.3	1
LH-US-01	6/4/2025 17:30	9.58	17.3	1
LH-US-01	6/4/2025 17:45	9.58	17.32	1
LH-US-01	6/4/2025 18:00	9.59	17.32	1
LH-US-01	6/4/2025 18:15	9.6	17.34	1
LH-US-01	6/4/2025 18:30	9.57	17.34	1
LH-US-01	6/4/2025 18:45	9.56	17.34	1
LH-US-01	6/4/2025 19:00	9.57	17.34	1
LH-US-01	6/4/2025 19:15	9.57	17.34	1
LH-US-01	6/4/2025 19:30	9.56	17.34	1
LH-US-01	6/4/2025 19:45	9.54	17.34	1
LH-US-01	6/4/2025 20:00	9.55	17.34	1
LH-US-01	6/4/2025 20:15	9.54	17.32	1
LH-US-01	6/4/2025 20:30	9.54	17.32	1
LH-US-01	6/4/2025 20:45	9.54	17.32	1
LH-US-01	6/4/2025 21:00	9.53	17.32	1
LH-US-01	6/4/2025 21:15	9.53	17.3	1
LH-US-01	6/4/2025 21:30	9.52	17.3	1
LH-US-01	6/4/2025 21:45	9.52	17.3	1
LH-US-01	6/4/2025 22:00	9.51	17.3	1
LH-US-01	6/4/2025 22:15	9.5	17.3	1
LH-US-01	6/4/2025 22:30	9.52	17.3	1
LH-US-01	6/4/2025 22:45	9.52	17.28	1
LH-US-01	6/4/2025 23:00	9.51	17.28	1
LH-US-01	6/4/2025 23:15	9.52	17.28	1
LH-US-01	6/4/2025 23:30	9.51	17.28	1
LH-US-01	6/4/2025 23:45	9.51	17.28	1
LH-US-01	6/5/2025 0:00	9.5	17.28	1
LH-US-01	6/5/2025 0:15	9.52	17.26	1
LH-US-01	6/5/2025 0:30	9.51	17.26	1
LH-US-01	6/5/2025 0:45	9.51	17.26	1
LH-US-01	6/5/2025 1:00	9.47	17.28	1
LH-US-01	6/5/2025 1:15	9.51	17.28	1
LH-US-01	6/5/2025 1:30	9.5	17.26	1
LH-US-01	6/5/2025 1:45	9.49	17.26	1
LH-US-01	6/5/2025 2:00	9.49	17.28	1
LH-US-01	6/5/2025 2:15	9.48	17.26	1
LH-US-01	6/5/2025 2:30	9.49	17.26	1
LH-US-01	6/5/2025 2:45	9.49	17.28	1
LH-US-01	6/5/2025 3:00	9.49	17.28	1
LH-US-01	6/5/2025 3:15	9.45	17.28	1
LH-US-01	6/5/2025 3:30	9.5	17.28	1
LH-US-01	6/5/2025 3:45	9.47	17.28	1
LH-US-01	6/5/2025 4:00	9.46	17.28	1
LH-US-01	6/5/2025 4:15	9.46	17.28	1
LH-US-01	6/5/2025 4:30	9.46	17.28	1
LH-US-01	6/5/2025 4:45	9.46	17.28	1
LH-US-01	6/5/2025 5:00	9.45	17.28	1
LH-US-01	6/5/2025 5:15	9.46	17.28	1
LH-US-01	6/5/2025 5:30	9.45	17.28	1
LH-US-01	6/5/2025 5:45	9.46	17.3	1
LH-US-01	6/5/2025 6:00	9.46	17.3	1
LH-US-01	6/5/2025 6:15	9.45	17.3	1
LH-US-01	6/5/2025 6:30	9.44	17.32	1
LH-US-01	6/5/2025 6:45	9.45	17.32	1
LH-US-01	6/5/2025 7:00	9.46	17.34	1
LH-US-01	6/5/2025 7:15	9.45	17.36	1
LH-US-01	6/5/2025 7:30	9.48	17.38	1
LH-US-01	6/5/2025 7:45	9.42	17.4	1
LH-US-01	6/5/2025 8:00	9.48	17.42	1
LH-US-01	6/5/2025 8:15	9.43	17.44	1
LH-US-01	6/5/2025 8:30	9.44	17.48	1
LH-US-01	6/5/2025 8:45	9.46	17.5	1
LH-US-01	6/5/2025 9:00	9.43	17.54	1
LH-US-01	6/5/2025 9:15	9.5	17.58	1
LH-US-01	6/5/2025 9:30	9.44	17.6	1
LH-US-01	6/5/2025 9:45	9.41	17.66	1
LH-US-01	6/5/2025 10:00	-888.88	-888.88	3
LH-US-01	6/5/2025 10:15	9.42	17.74	1
LH-US-01	6/5/2025 10:30	9.4	17.78	1
LH-US-01	6/5/2025 10:45	9.41	17.82	1
LH-US-01	6/5/2025 11:00	9.4	17.86	1
LH-US-01	6/5/2025 11:15	9.43	17.9	1
LH-US-01	6/5/2025 11:30	9.4	17.94	1
LH-US-01	6/5/2025 11:45	9.42	18	1
LH-US-01	6/5/2025 12:00	9.43	18.04	1
LH-US-01	6/5/2025 12:15	9.4	18.1	1
LH-US-01	6/5/2025 12:30	9.35	18.14	1
LH-US-01	6/5/2025 12:45	9.36	18.18	1
LH-US-01	6/5/2025 13:00	9.4	18.22	1
LH-US-01	6/5/2025 13:15	9.4	18.26	1

Station Name	Date Time	DO mg/L	Temp C	Use Code
LH-US-01	6/5/2025 13:30	9.43	18.3	1
LH-US-01	6/5/2025 13:45	9.42	18.34	1
LH-US-01	6/5/2025 14:00	9.36	18.38	1
LH-US-01	6/5/2025 14:15	9.38	18.42	1
LH-US-01	6/5/2025 14:30	9.37	18.44	1
LH-US-01	6/5/2025 14:45	9.37	18.44	1
LH-US-01	6/5/2025 15:00	9.34	18.5	1
LH-US-01	6/5/2025 15:15	9.35	18.54	1
LH-US-01	6/5/2025 15:30	9.37	18.54	1
LH-US-01	6/5/2025 15:45	9.37	18.58	1
LH-US-01	6/5/2025 16:00	9.32	18.58	1
LH-US-01	6/5/2025 16:15	9.32	18.6	1
LH-US-01	6/5/2025 16:30	9.33	18.62	1
LH-US-01	6/5/2025 16:45	9.3	18.62	1
LH-US-01	6/5/2025 17:00	9.32	18.64	1
LH-US-01	6/5/2025 17:15	9.29	18.64	1
LH-US-01	6/5/2025 17:30	9.3	18.64	1
LH-US-01	6/5/2025 17:45	9.31	18.64	1
LH-US-01	6/5/2025 18:00	9.31	18.64	1
LH-US-01	6/5/2025 18:15	9.3	18.64	1
LH-US-01	6/5/2025 18:30	9.29	18.64	1
LH-US-01	6/5/2025 18:45	9.26	18.6	1
LH-US-01	6/5/2025 19:00	9.27	18.62	1
LH-US-01	6/5/2025 19:15	9.25	18.6	1
LH-US-01	6/5/2025 19:30	9.27	18.58	1
LH-US-01	6/5/2025 19:45	9.25	18.58	1
LH-US-01	6/5/2025 20:00	9.22	18.54	1
LH-US-01	6/5/2025 20:15	9.24	18.52	1
LH-US-01	6/5/2025 20:30	9.22	18.52	1
LH-US-01	6/5/2025 20:45	9.22	18.52	1
LH-US-01	6/5/2025 21:00	9.21	18.5	1
LH-US-01	6/5/2025 21:15	9.22	18.52	1
LH-US-01	6/5/2025 21:30	9.19	18.5	1
LH-US-01	6/5/2025 21:45	9.19	18.48	1
LH-US-01	6/5/2025 22:00	9.19	18.48	1
LH-US-01	6/5/2025 22:15	9.18	18.48	1
LH-US-01	6/5/2025 22:30	9.17	18.46	1
LH-US-01	6/5/2025 22:45	9.16	18.46	1
LH-US-01	6/5/2025 23:00	9.18	18.44	1
LH-US-01	6/5/2025 23:15	9.16	18.44	1
LH-US-01	6/5/2025 23:30	9.17	18.46	1
LH-US-01	6/5/2025 23:45	9.15	18.44	1
LH-US-01	6/6/2025 0:00	9.16	18.44	1
LH-US-01	6/6/2025 0:15	9.14	18.44	1
LH-US-01	6/6/2025 0:30	9.17	18.44	1
LH-US-01	6/6/2025 0:45	9.16	18.46	1
LH-US-01	6/6/2025 1:00	9.15	18.44	1
LH-US-01	6/6/2025 1:15	9.12	18.46	1
LH-US-01	6/6/2025 1:30	9.17	18.46	1
LH-US-01	6/6/2025 1:45	9.12	18.46	1
LH-US-01	6/6/2025 2:00	9.11	18.44	1
LH-US-01	6/6/2025 2:15	9.14	18.48	1
LH-US-01	6/6/2025 2:30	9.11	18.46	1
LH-US-01	6/6/2025 2:45	9.12	18.48	1
LH-US-01	6/6/2025 3:00	9.09	18.48	1
LH-US-01	6/6/2025 3:15	9.12	18.48	1
LH-US-01	6/6/2025 3:30	9.11	18.5	1
LH-US-01	6/6/2025 3:45	9.08	18.5	1
LH-US-01	6/6/2025 4:00	9.09	18.5	1
LH-US-01	6/6/2025 4:15	9.1	18.52	1
LH-US-01	6/6/2025 4:30	9.11	18.54	1
LH-US-01	6/6/2025 4:45	9.09	18.54	1
LH-US-01	6/6/2025 5:00	9.07	18.54	1
LH-US-01	6/6/2025 5:15	9.11	18.56	1
LH-US-01	6/6/2025 5:30	9.08	18.56	1
LH-US-01	6/6/2025 5:45	9.06	18.58	1
LH-US-01	6/6/2025 6:00	9.14	18.58	1
LH-US-01	6/6/2025 6:15	9.06	18.6	1
LH-US-01	6/6/2025 6:30	9.07	18.62	1
LH-US-01	6/6/2025 6:45	9.08	18.64	1
LH-US-01	6/6/2025 7:00	9.06	18.66	1
LH-US-01	6/6/2025 7:15	9.1	18.66	1
LH-US-01	6/6/2025 7:30	9.08	18.68	1
LH-US-01	6/6/2025 7:45	9.08	18.7	1
LH-US-01	6/6/2025 8:00	9.05	18.7	1
LH-US-01	6/6/2025 8:15	9.09	18.72	1
LH-US-01	6/6/2025 8:30	9.05	18.72	1
LH-US-01	6/6/2025 8:45	9.06	18.74	1
LH-US-01	6/6/2025 9:00	9.07	18.74	1
LH-US-01	6/6/2025 9:15	9.05	18.78	1
LH-US-01	6/6/2025 9:30	9.07	18.82	1
LH-US-01	6/6/2025 9:45	9.1	18.84	1
LH-US-01	6/6/2025 10:00	9.06	18.88	1
LH-US-01	6/6/2025 10:15	9.08	18.94	1

Station Name	Date Time	DO mg/L	Temp C	Use Code
LH-US-01	6/6/2025 10:30	9.08	18.96	1
LH-US-01	6/6/2025 10:45	9.09	18.96	1
LH-US-01	6/6/2025 11:00	9.08	19	1
LH-US-01	6/6/2025 11:15	9.06	19.04	1
LH-US-01	6/6/2025 11:30	9.08	19.04	1
LH-US-01	6/6/2025 11:45	9.06	19.04	1
LH-US-01	6/6/2025 12:00	9.09	19.08	1
LH-US-01	6/6/2025 12:15	9.08	19.1	1
LH-US-01	6/6/2025 12:30	9.03	19.12	1
LH-US-01	6/6/2025 12:45	9.07	19.16	1
LH-US-01	6/6/2025 13:00	9.07	19.22	1
LH-US-01	6/6/2025 13:15	9.07	19.28	1
LH-US-01	6/6/2025 13:30	9.06	19.34	1
LH-US-01	6/6/2025 13:45	9.06	19.36	1
LH-US-01	6/6/2025 14:00	9.08	19.38	1
LH-US-01	6/6/2025 14:15	9.06	19.4	1
LH-US-01	6/6/2025 14:30	9.09	19.42	1
LH-US-01	6/6/2025 14:45	9.06	19.44	1
LH-US-01	6/6/2025 15:00	9.05	19.48	1
LH-US-01	6/6/2025 15:15	9.06	19.52	1
LH-US-01	6/6/2025 15:30	9.05	19.54	1
LH-US-01	6/6/2025 15:45	9.05	19.58	1
LH-US-01	6/6/2025 16:00	9.03	19.6	1
LH-US-01	6/6/2025 16:15	9.03	19.6	1
LH-US-01	6/6/2025 16:30	9.03	19.6	1
LH-US-01	6/6/2025 16:45	9	19.58	1
LH-US-01	6/6/2025 17:00	8.98	19.58	1
LH-US-01	6/6/2025 17:15	8.96	19.58	1
LH-US-01	6/6/2025 17:30	8.95	19.58	1
LH-US-01	6/6/2025 17:45	8.93	19.58	1
LH-US-01	6/6/2025 18:00	8.94	19.58	1
LH-US-01	6/6/2025 18:15	8.95	19.6	1
LH-US-01	6/6/2025 18:30	8.9	19.58	1
LH-US-01	6/6/2025 18:45	8.89	19.58	1
LH-US-01	6/6/2025 19:00	8.89	19.58	1
LH-US-01	6/6/2025 19:15	8.9	19.58	1
LH-US-01	6/6/2025 19:30	8.88	19.56	1
LH-US-01	6/6/2025 19:45	8.89	19.56	1
LH-US-01	6/6/2025 20:00	8.87	19.56	1
LH-US-01	6/6/2025 20:15	8.89	19.54	1
LH-US-01	6/6/2025 20:30	8.88	19.54	1
LH-US-01	6/6/2025 20:45	8.87	19.52	1
LH-US-01	6/6/2025 21:00	8.85	19.5	1
LH-US-01	6/6/2025 21:15	8.86	19.5	1
LH-US-01	6/6/2025 21:30	8.84	19.48	1
LH-US-01	6/6/2025 21:45	8.85	19.48	1
LH-US-01	6/6/2025 22:00	8.82	19.46	1
LH-US-01	6/6/2025 22:15	8.84	19.44	1
LH-US-01	6/6/2025 22:30	8.85	19.46	1
LH-US-01	6/6/2025 22:45	8.79	19.44	1
LH-US-01	6/6/2025 23:00	8.81	19.44	1
LH-US-01	6/6/2025 23:15	8.86	19.42	1
LH-US-01	6/6/2025 23:30	8.81	19.42	1
LH-US-01	6/6/2025 23:45	8.86	19.38	1
LH-US-01	6/7/2025 0:00	8.82	19.38	1
LH-US-01	6/7/2025 0:15	8.83	19.36	1
LH-US-01	6/7/2025 0:30	8.84	19.36	1
LH-US-01	6/7/2025 0:45	8.82	19.34	1
LH-US-01	6/7/2025 1:00	8.81	19.3	1
LH-US-01	6/7/2025 1:15	8.84	19.3	1
LH-US-01	6/7/2025 1:30	8.83	19.28	1
LH-US-01	6/7/2025 1:45	8.81	19.3	1
LH-US-01	6/7/2025 2:00	8.79	19.26	1
LH-US-01	6/7/2025 2:15	8.82	19.26	1
LH-US-01	6/7/2025 2:30	8.81	19.26	1
LH-US-01	6/7/2025 2:45	8.82	19.22	1
LH-US-01	6/7/2025 3:00	8.83	19.24	1
LH-US-01	6/7/2025 3:15	8.86	19.24	1
LH-US-01	6/7/2025 3:30	8.8	19.24	1
LH-US-01	6/7/2025 3:45	8.8	19.24	1
LH-US-01	6/7/2025 4:00	8.79	19.22	1
LH-US-01	6/7/2025 4:15	8.84	19.24	1
LH-US-01	6/7/2025 4:30	8.8	19.24	1
LH-US-01	6/7/2025 4:45	8.8	19.26	1
LH-US-01	6/7/2025 5:00	8.8	19.26	1
LH-US-01	6/7/2025 5:15	8.8	19.28	1
LH-US-01	6/7/2025 5:30	8.79	19.28	1
LH-US-01	6/7/2025 5:45	8.73	19.3	1
LH-US-01	6/7/2025 6:00	8.81	19.32	1
LH-US-01	6/7/2025 6:15	8.84	19.36	1
LH-US-01	6/7/2025 6:30	8.75	19.36	1
LH-US-01	6/7/2025 6:45	8.74	19.38	1
LH-US-01	6/7/2025 7:00	8.82	19.42	1
LH-US-01	6/7/2025 7:15	8.79	19.44	1

Station Name	Date Time	DO mg/L	Temp C	Use Code
LH-US-01	6/7/2025 7:30	8.73	19.48	1
LH-US-01	6/7/2025 7:45	8.74	19.5	1
LH-US-01	6/7/2025 8:00	8.79	19.52	1
LH-US-01	6/7/2025 8:15	8.7	19.56	1
LH-US-01	6/7/2025 8:30	8.69	19.58	1
LH-US-01	6/7/2025 8:45	8.65	19.62	1
LH-US-01	6/7/2025 9:00	8.72	19.66	1
LH-US-01	6/7/2025 9:15	8.64	19.72	1
LH-US-01	6/7/2025 9:30	8.61	19.76	1
LH-US-01	6/7/2025 9:45	8.64	19.78	1
LH-US-01	6/7/2025 10:00	8.67	19.82	1
LH-US-01	6/7/2025 10:15	8.57	19.84	1
LH-US-01	6/7/2025 10:30	8.57	19.84	1
LH-US-01	6/7/2025 10:45	8.54	19.84	1
LH-US-01	6/7/2025 11:00	8.6	19.84	1
LH-US-01	6/7/2025 11:15	8.57	19.84	1
LH-US-01	6/7/2025 11:30	8.53	19.84	1
LH-US-01	6/7/2025 11:45	8.55	19.86	1
LH-US-01	6/7/2025 12:00	8.62	19.88	1
LH-US-01	6/7/2025 12:15	8.63	19.88	1
LH-US-01	6/7/2025 12:30	8.64	19.88	1
LH-US-01	6/7/2025 12:45	8.6	19.88	1
LH-US-01	6/7/2025 13:00	8.64	19.88	1
LH-US-01	6/7/2025 13:15	8.65	19.88	1
LH-US-01	6/7/2025 13:30	8.7	19.88	1
LH-US-01	6/7/2025 13:45	8.67	19.86	1
LH-US-01	6/7/2025 14:00	8.67	19.88	1
LH-US-01	6/7/2025 14:15	8.69	19.88	1
LH-US-01	6/7/2025 14:30	8.71	19.88	1
LH-US-01	6/7/2025 14:45	8.71	19.88	1
LH-US-01	6/7/2025 15:00	8.7	19.86	1
LH-US-01	6/7/2025 15:15	8.71	19.86	1
LH-US-01	6/7/2025 15:30	8.72	19.84	1
LH-US-01	6/7/2025 15:45	8.71	19.82	1
LH-US-01	6/7/2025 16:00	8.74	19.82	1
LH-US-01	6/7/2025 16:15	8.74	19.8	1
LH-US-01	6/7/2025 16:30	8.75	19.8	1
LH-US-01	6/7/2025 16:45	8.74	19.78	1
LH-US-01	6/7/2025 17:00	8.74	19.76	1
LH-US-01	6/7/2025 17:15	8.76	19.74	1
LH-US-01	6/7/2025 17:30	8.73	19.74	1
LH-US-01	6/7/2025 17:45	8.75	19.72	1
LH-US-01	6/7/2025 18:00	8.8	19.72	1
LH-US-01	6/7/2025 18:15	8.74	19.7	1
LH-US-01	6/7/2025 18:30	8.74	19.68	1
LH-US-01	6/7/2025 18:45	8.77	19.68	1
LH-US-01	6/7/2025 19:00	8.73	19.66	1
LH-US-01	6/7/2025 19:15	8.72	19.66	1
LH-US-01	6/7/2025 19:30	8.72	19.64	1
LH-US-01	6/7/2025 19:45	8.68	19.62	1
LH-US-01	6/7/2025 20:00	8.69	19.6	1
LH-US-01	6/7/2025 20:15	8.72	19.58	1
LH-US-01	6/7/2025 20:30	8.67	19.56	1
LH-US-01	6/7/2025 20:45	8.67	19.54	1
LH-US-01	6/7/2025 21:00	8.62	19.54	1
LH-US-01	6/7/2025 21:15	8.63	19.52	1
LH-US-01	6/7/2025 21:30	8.67	19.5	1
LH-US-01	6/7/2025 21:45	8.63	19.48	1
LH-US-01	6/7/2025 22:00	8.68	19.46	1
LH-US-01	6/7/2025 22:15	8.64	19.46	1
LH-US-01	6/7/2025 22:30	8.69	19.44	1
LH-US-01	6/7/2025 22:45	8.68	19.42	1
LH-US-01	6/7/2025 23:00	8.7	19.4	1
LH-US-01	6/7/2025 23:15	8.72	19.4	1
LH-US-01	6/7/2025 23:30	8.7	19.4	1
LH-US-01	6/7/2025 23:45	8.76	19.4	1
LH-US-01	6/8/2025 0:00	8.7	19.38	1
LH-US-01	6/8/2025 0:15	8.77	19.38	1
LH-US-01	6/8/2025 0:30	8.75	19.4	1
LH-US-01	6/8/2025 0:45	8.81	19.4	1
LH-US-01	6/8/2025 1:00	8.79	19.4	1
LH-US-01	6/8/2025 1:15	8.81	19.4	1
LH-US-01	6/8/2025 1:30	8.8	19.4	1
LH-US-01	6/8/2025 1:45	8.8	19.42	1
LH-US-01	6/8/2025 2:00	8.84	19.42	1
LH-US-01	6/8/2025 2:15	8.79	19.44	1
LH-US-01	6/8/2025 2:30	8.86	19.44	1
LH-US-01	6/8/2025 2:45	8.84	19.44	1
LH-US-01	6/8/2025 3:00	8.83	19.44	1
LH-US-01	6/8/2025 3:15	8.85	19.44	1
LH-US-01	6/8/2025 3:30	8.77	19.46	1
LH-US-01	6/8/2025 3:45	8.86	19.46	1
LH-US-01	6/8/2025 4:00	8.84	19.46	1
LH-US-01	6/8/2025 4:15	8.88	19.44	1

Station Name	Date Time	DO mg/L	Temp C	Use Code
LH-US-01	6/8/2025 4:30	8.83	19.44	1
LH-US-01	6/8/2025 4:45	8.86	19.44	1
LH-US-01	6/8/2025 5:00	8.88	19.44	1
LH-US-01	6/8/2025 5:15	8.86	19.42	1
LH-US-01	6/8/2025 5:30	8.84	19.42	1
LH-US-01	6/8/2025 5:45	8.86	19.42	1
LH-US-01	6/8/2025 6:00	8.9	19.4	1
LH-US-01	6/8/2025 6:15	8.92	19.4	1
LH-US-01	6/8/2025 6:30	8.91	19.38	1
LH-US-01	6/8/2025 6:45	8.94	19.38	1
LH-US-01	6/8/2025 7:00	8.91	19.38	1
LH-US-01	6/8/2025 7:15	8.93	19.38	1
LH-US-01	6/8/2025 7:30	8.93	19.38	1
LH-US-01	6/8/2025 7:45	8.91	19.38	1
LH-US-01	6/8/2025 8:00	8.95	19.38	1
LH-US-01	6/8/2025 8:15	8.91	19.38	1
LH-US-01	6/8/2025 8:30	8.88	19.38	1
LH-US-01	6/8/2025 8:45	8.92	19.38	1
LH-US-01	6/8/2025 9:00	8.85	19.4	1
LH-US-01	6/8/2025 9:15	8.99	19.42	1
LH-US-01	6/8/2025 9:30	8.93	19.42	1
LH-US-01	6/8/2025 9:45	8.91	19.44	1
LH-US-01	6/8/2025 10:00	8.9	19.44	1
LH-US-01	6/8/2025 10:15	8.89	19.44	1
LH-US-01	6/8/2025 10:30	8.93	19.44	1
LH-US-01	6/8/2025 10:45	8.97	19.46	1
LH-US-01	6/8/2025 11:00	8.97	19.46	1
LH-US-01	6/8/2025 11:15	9	19.46	1
LH-US-01	6/8/2025 11:30	8.99	19.46	1
LH-US-01	6/8/2025 11:45	8.97	19.46	1
LH-US-01	6/8/2025 12:00	8.99	19.48	1
LH-US-01	6/8/2025 12:15	8.99	19.5	1
LH-US-01	6/8/2025 12:30	9.03	19.5	1
LH-US-01	6/8/2025 12:45	9.06	19.5	1
LH-US-01	6/8/2025 13:00	9.05	19.5	1
LH-US-01	6/8/2025 13:15	9.06	19.52	1
LH-US-01	6/8/2025 13:30	9.14	19.54	1
LH-US-01	6/8/2025 13:45	9.11	19.56	1
LH-US-01	6/8/2025 14:00	9.11	19.56	1
LH-US-01	6/8/2025 14:15	9.1	19.56	1
LH-US-01	6/8/2025 14:30	9.06	19.56	1
LH-US-01	6/8/2025 14:45	9.08	19.56	1
LH-US-01	6/8/2025 15:00	9.07	19.54	1
LH-US-01	6/8/2025 15:15	9.09	19.54	1
LH-US-01	6/8/2025 15:30	9.1	19.54	1
LH-US-01	6/8/2025 15:45	9.11	19.54	1
LH-US-01	6/8/2025 16:00	9.11	19.54	1
LH-US-01	6/8/2025 16:15	9.09	19.54	1
LH-US-01	6/8/2025 16:30	9.09	19.52	1
LH-US-01	6/8/2025 16:45	9.11	19.52	1
LH-US-01	6/8/2025 17:00	9.13	19.52	1
LH-US-01	6/8/2025 17:15	9.11	19.52	1
LH-US-01	6/8/2025 17:30	9.12	19.52	1
LH-US-01	6/8/2025 17:45	9.12	19.52	1
LH-US-01	6/8/2025 18:00	9.11	19.52	1
LH-US-01	6/8/2025 18:15	9.12	19.52	1
LH-US-01	6/8/2025 18:30	9.14	19.52	1
LH-US-01	6/8/2025 18:45	9.14	19.52	1
LH-US-01	6/8/2025 19:00	9.12	19.52	1
LH-US-01	6/8/2025 19:15	9.13	19.5	1
LH-US-01	6/8/2025 19:30	9.14	19.5	1
LH-US-01	6/8/2025 19:45	9.14	19.48	1
LH-US-01	6/8/2025 20:00	9.13	19.48	1
LH-US-01	6/8/2025 20:15	9.15	19.46	1
LH-US-01	6/8/2025 20:30	9.11	19.46	1
LH-US-01	6/8/2025 20:45	9.12	19.46	1
LH-US-01	6/8/2025 21:00	9.13	19.44	1
LH-US-01	6/8/2025 21:15	9.14	19.42	1
LH-US-01	6/8/2025 21:30	9.14	19.4	1
LH-US-01	6/8/2025 21:45	9.14	19.4	1
LH-US-01	6/8/2025 22:00	9.16	19.38	1
LH-US-01	6/8/2025 22:15	9.16	19.36	1
LH-US-01	6/8/2025 22:30	9.19	19.34	1
LH-US-01	6/8/2025 22:45	9.16	19.34	1
LH-US-01	6/8/2025 23:00	9.18	19.3	1
LH-US-01	6/8/2025 23:15	9.17	19.3	1
LH-US-01	6/8/2025 23:30	9.18	19.26	1
LH-US-01	6/8/2025 23:45	9.18	19.26	1
LH-US-01	6/9/2025 0:00	9.18	19.24	1
LH-US-01	6/9/2025 0:15	9.2	19.22	1
LH-US-01	6/9/2025 0:30	9.2	19.2	1
LH-US-01	6/9/2025 0:45	9.21	19.18	1
LH-US-01	6/9/2025 1:00	9.22	19.16	1
LH-US-01	6/9/2025 1:15	9.19	19.14	1

Station Name	Date Time	DO mg/L	Temp C	Use Code
LH-US-01	6/9/2025 1:30	9.2	19.12	1
LH-US-01	6/9/2025 1:45	9.2	19.1	1
LH-US-01	6/9/2025 2:00	9.21	19.08	1
LH-US-01	6/9/2025 2:15	9.24	19.08	1
LH-US-01	6/9/2025 2:30	9.24	19.06	1
LH-US-01	6/9/2025 2:45	9.22	19.04	1
LH-US-01	6/9/2025 3:00	9.24	19.02	1
LH-US-01	6/9/2025 3:15	9.23	19	1
LH-US-01	6/9/2025 3:30	9.22	19	1
LH-US-01	6/9/2025 3:45	9.24	18.98	1
LH-US-01	6/9/2025 4:00	9.25	18.96	1
LH-US-01	6/9/2025 4:15	9.24	18.96	1
LH-US-01	6/9/2025 4:30	9.23	18.94	1
LH-US-01	6/9/2025 4:45	9.25	18.92	1
LH-US-01	6/9/2025 5:00	9.25	18.9	1
LH-US-01	6/9/2025 5:15	9.26	18.88	1
LH-US-01	6/9/2025 5:30	9.27	18.88	1
LH-US-01	6/9/2025 5:45	9.24	18.86	1
LH-US-01	6/9/2025 6:00	9.26	18.84	1
LH-US-01	6/9/2025 6:15	9.24	18.82	1
LH-US-01	6/9/2025 6:30	9.26	18.82	1
LH-US-01	6/9/2025 6:45	9.27	18.8	1
LH-US-01	6/9/2025 7:00	9.28	18.8	1
LH-US-01	6/9/2025 7:15	9.26	18.78	1
LH-US-01	6/9/2025 7:30	9.26	18.78	1
LH-US-01	6/9/2025 7:45	9.3	18.78	1
LH-US-01	6/9/2025 8:00	9.27	18.78	1
LH-US-01	6/9/2025 8:15	9.27	18.78	1
LH-US-01	6/9/2025 8:30	9.26	18.76	1
LH-US-01	6/9/2025 8:45	9.27	18.76	1
LH-US-01	6/9/2025 9:00	9.27	18.78	1
LH-US-01	6/9/2025 9:15	9.26	18.76	1
LH-US-01	6/9/2025 9:30	9.26	18.76	1
LH-US-01	6/9/2025 9:45	9.31	18.78	1
LH-US-01	6/9/2025 10:00	9.29	18.76	1
LH-US-01	6/9/2025 10:15	9.27	18.76	1
LH-US-01	6/9/2025 10:30	9.27	18.76	1
LH-US-01	6/9/2025 10:45	9.28	18.76	1
LH-US-01	6/9/2025 11:00	9.3	18.76	1
LH-US-01	6/9/2025 11:15	9.3	18.76	1
LH-US-01	6/9/2025 11:30	9.28	18.76	1
LH-US-01	6/9/2025 11:45	9.29	18.76	1
LH-US-01	6/9/2025 12:00	9.29	18.76	1
LH-US-01	6/9/2025 12:15	9.3	18.76	1
LH-US-01	6/9/2025 12:30	9.3	18.76	1
LH-US-01	6/9/2025 12:45	9.3	18.76	1
LH-US-01	6/9/2025 13:00	9.28	18.78	1
LH-US-01	6/9/2025 13:15	9.29	18.78	1
LH-US-01	6/9/2025 13:30	9.29	18.78	1
LH-US-01	6/9/2025 13:45	9.3	18.78	1
LH-US-01	6/9/2025 14:00	9.3	18.78	1
LH-US-01	6/9/2025 14:15	9.29	18.78	1
LH-US-01	6/9/2025 14:30	9.28	18.76	1
LH-US-01	6/9/2025 14:45	9.42	17.1	2
LH-US-01	6/9/2025 15:00			2
LH-US-01	6/9/2025 15:15	9.91	17.76	2
LH-US-01	6/9/2025 15:30	9.59	18.7	1
LH-US-01	6/9/2025 15:45	9.58	18.74	1
LH-US-01	6/9/2025 16:00	9.59	18.74	1
LH-US-01	6/9/2025 16:15	9.6	18.74	1
LH-US-01	6/9/2025 16:30	9.59	18.74	1
LH-US-01	6/9/2025 16:45	9.58	18.74	1
LH-US-01	6/9/2025 17:00	9.6	18.74	1
LH-US-01	6/9/2025 17:15	9.61	18.72	1
LH-US-01	6/9/2025 17:30	9.58	18.72	1
LH-US-01	6/9/2025 17:45	9.61	18.72	1
LH-US-01	6/9/2025 18:00	9.6	18.7	1
LH-US-01	6/9/2025 18:15	9.6	18.7	1
LH-US-01	6/9/2025 18:30	9.61	18.7	1
LH-US-01	6/9/2025 18:45	9.61	18.7	1
LH-US-01	6/9/2025 19:00	9.58	18.68	1
LH-US-01	6/9/2025 19:15	9.59	18.68	1
LH-US-01	6/9/2025 19:30	9.6	18.66	1
LH-US-01	6/9/2025 19:45	9.6	18.66	1
LH-US-01	6/9/2025 20:00	9.6	18.64	1
LH-US-01	6/9/2025 20:15	9.59	18.64	1
LH-US-01	6/9/2025 20:30	9.6	18.64	1
LH-US-01	6/9/2025 20:45	9.6	18.64	1
LH-US-01	6/9/2025 21:00	9.59	18.64	1
LH-US-01	6/9/2025 21:15	9.6	18.64	1
LH-US-01	6/9/2025 21:30	9.61	18.62	1
LH-US-01	6/9/2025 21:45	9.6	18.62	1
LH-US-01	6/9/2025 22:00	9.59	18.62	1
LH-US-01	6/9/2025 22:15	9.59	18.62	1

Station Name	Date Time	DO mg/L	Temp C	Use Code
LH-US-01	6/9/2025 22:30	9.6	18.6	1
LH-US-01	6/9/2025 22:45	9.58	18.6	1
LH-US-01	6/9/2025 23:00	9.61	18.6	1
LH-US-01	6/9/2025 23:15	9.59	18.6	1
LH-US-01	6/9/2025 23:30	9.58	18.58	1
LH-US-01	6/9/2025 23:45	9.59	18.58	1
LH-US-01	6/10/2025 0:00	9.61	18.58	1
LH-US-01	6/10/2025 0:15	9.61	18.58	1
LH-US-01	6/10/2025 0:30	9.6	18.56	1
LH-US-01	6/10/2025 0:45	9.61	18.56	1
LH-US-01	6/10/2025 1:00	9.62	18.56	1
LH-US-01	6/10/2025 1:15	9.6	18.56	1
LH-US-01	6/10/2025 1:30	9.61	18.56	1
LH-US-01	6/10/2025 1:45	9.6	18.54	1
LH-US-01	6/10/2025 2:00	9.59	18.54	1
LH-US-01	6/10/2025 2:15	9.6	18.54	1
LH-US-01	6/10/2025 2:30	9.6	18.52	1
LH-US-01	6/10/2025 2:45	9.6	18.52	1
LH-US-01	6/10/2025 3:00	9.6	18.5	1
LH-US-01	6/10/2025 3:15	9.59	18.5	1
LH-US-01	6/10/2025 3:30	9.6	18.5	1
LH-US-01	6/10/2025 3:45	9.61	18.5	1
LH-US-01	6/10/2025 4:00	9.6	18.48	1
LH-US-01	6/10/2025 4:15	9.59	18.48	1
LH-US-01	6/10/2025 4:30	9.61	18.48	1
LH-US-01	6/10/2025 4:45	9.62	18.46	1
LH-US-01	6/10/2025 5:00	9.61	18.46	1
LH-US-01	6/10/2025 5:15	9.6	18.44	1
LH-US-01	6/10/2025 5:30	9.62	18.44	1
LH-US-01	6/10/2025 5:45	9.6	18.44	1
LH-US-01	6/10/2025 6:00	9.61	18.42	1
LH-US-01	6/10/2025 6:15	9.59	18.42	1
LH-US-01	6/10/2025 6:30	9.6	18.4	1
LH-US-01	6/10/2025 6:45	9.59	18.4	1
LH-US-01	6/10/2025 7:00	9.6	18.4	1
LH-US-01	6/10/2025 7:15	9.61	18.38	1
LH-US-01	6/10/2025 7:30	9.61	18.38	1
LH-US-01	6/10/2025 7:45	9.61	18.36	1
LH-US-01	6/10/2025 8:00	9.61	18.36	1
LH-US-01	6/10/2025 8:15	9.62	18.36	1
LH-US-01	6/10/2025 8:30	9.59	18.36	1
LH-US-01	6/10/2025 8:45	9.62	18.36	1
LH-US-01	6/10/2025 9:00	9.62	18.34	1
LH-US-01	6/10/2025 9:15	9.62	18.34	1
LH-US-01	6/10/2025 9:30	9.62	18.34	1
LH-US-01	6/10/2025 9:45	9.6	18.34	1
LH-US-01	6/10/2025 10:00	9.6	18.34	1
LH-US-01	6/10/2025 10:15	9.61	18.34	1
LH-US-01	6/10/2025 10:30	9.61	18.32	1
LH-US-01	6/10/2025 10:45	9.62	18.32	1
LH-US-01	6/10/2025 11:00	9.6	18.34	1
LH-US-01	6/10/2025 11:15	9.61	18.32	1
LH-US-01	6/10/2025 11:30	9.62	18.32	1
LH-US-01	6/10/2025 11:45	9.6	18.32	1
LH-US-01	6/10/2025 12:00	9.6	18.32	1
LH-US-01	6/10/2025 12:15	9.62	18.32	1
LH-US-01	6/10/2025 12:30	9.62	18.32	1
LH-US-01	6/10/2025 12:45	9.62	18.32	1
LH-US-01	6/10/2025 13:00	9.61	18.32	1
LH-US-01	6/10/2025 13:15	9.6	18.3	1
LH-US-01	6/10/2025 13:30	9.59	18.3	1
LH-US-01	6/10/2025 13:45	9.61	18.3	1
LH-US-01	6/10/2025 14:00	9.61	18.3	1
LH-US-01	6/10/2025 14:15	9.6	18.28	1
LH-US-01	6/10/2025 14:30	9.59	18.28	1
LH-US-01	6/10/2025 14:45	9.61	18.28	1
LH-US-01	6/10/2025 15:00	9.6	18.28	1
LH-US-01	6/10/2025 15:15	9.6	18.26	1
LH-US-01	6/10/2025 15:30	9.62	18.26	1
LH-US-01	6/10/2025 15:45	9.6	18.26	1
LH-US-01	6/10/2025 16:00	9.61	18.26	1
LH-US-01	6/10/2025 16:15	9.6	18.24	1
LH-US-01	6/10/2025 16:30	9.59	18.24	1
LH-US-01	6/10/2025 16:45	9.61	18.24	1
LH-US-01	6/10/2025 17:00	9.58	18.24	1
LH-US-01	6/10/2025 17:15	9.6	18.24	1
LH-US-01	6/10/2025 17:30	9.61	18.22	1
LH-US-01	6/10/2025 17:45	9.61	18.22	1
LH-US-01	6/10/2025 18:00	9.6	18.22	1
LH-US-01	6/10/2025 18:15	9.62	18.2	1
LH-US-01	6/10/2025 18:30	9.59	18.2	1
LH-US-01	6/10/2025 18:45	9.58	18.2	1
LH-US-01	6/10/2025 19:00	9.6	18.18	1
LH-US-01	6/10/2025 19:15	9.61	18.18	1

Station Name	Date Time	DO mg/L	Temp C	Use Code
LH-US-01	6/10/2025 19:30	9.59	18.18	1
LH-US-01	6/10/2025 19:45	9.6	18.18	1
LH-US-01	6/10/2025 20:00	9.6	18.18	1
LH-US-01	6/10/2025 20:15	9.6	18.16	1
LH-US-01	6/10/2025 20:30	9.59	18.16	1
LH-US-01	6/10/2025 20:45	9.61	18.16	1
LH-US-01	6/10/2025 21:00	9.6	18.16	1
LH-US-01	6/10/2025 21:15	9.59	18.16	1
LH-US-01	6/10/2025 21:30	9.6	18.16	1
LH-US-01	6/10/2025 21:45	9.6	18.14	1
LH-US-01	6/10/2025 22:00	9.6	18.14	1
LH-US-01	6/10/2025 22:15	9.62	18.14	1
LH-US-01	6/10/2025 22:30	9.61	18.12	1
LH-US-01	6/10/2025 22:45	9.61	18.12	1
LH-US-01	6/10/2025 23:00	9.6	18.12	1
LH-US-01	6/10/2025 23:15	9.6	18.12	1
LH-US-01	6/10/2025 23:30	9.61	18.1	1
LH-US-01	6/10/2025 23:45	9.62	18.1	1
LH-US-01	6/11/2025 0:00	9.59	18.1	1
LH-US-01	6/11/2025 0:15	9.62	18.1	1
LH-US-01	6/11/2025 0:30	9.61	18.1	1
LH-US-01	6/11/2025 0:45	9.61	18.08	1
LH-US-01	6/11/2025 1:00	9.62	18.08	1
LH-US-01	6/11/2025 1:15	9.63	18.08	1
LH-US-01	6/11/2025 1:30	9.6	18.08	1
LH-US-01	6/11/2025 1:45	9.62	18.06	1
LH-US-01	6/11/2025 2:00	9.63	18.06	1
LH-US-01	6/11/2025 2:15	9.61	18.06	1
LH-US-01	6/11/2025 2:30	9.63	18.04	1
LH-US-01	6/11/2025 2:45	9.64	18.04	1
LH-US-01	6/11/2025 3:00	9.6	18.04	1
LH-US-01	6/11/2025 3:15	9.59	18.04	1
LH-US-01	6/11/2025 3:30	9.61	18.02	1
LH-US-01	6/11/2025 3:45	9.61	18.02	1
LH-US-01	6/11/2025 4:00	9.6	18.02	1
LH-US-01	6/11/2025 4:15	9.61	18	1
LH-US-01	6/11/2025 4:30	9.62	18	1
LH-US-01	6/11/2025 4:45	9.62	18	1
LH-US-01	6/11/2025 5:00	9.63	18	1
LH-US-01	6/11/2025 5:15	9.62	17.98	1
LH-US-01	6/11/2025 5:30	9.6	17.98	1
LH-US-01	6/11/2025 5:45	9.66	17.98	1
LH-US-01	6/11/2025 6:00	9.62	17.96	1
LH-US-01	6/11/2025 6:15	9.63	17.96	1
LH-US-01	6/11/2025 6:30	9.65	17.96	1
LH-US-01	6/11/2025 6:45	9.61	17.96	1
LH-US-01	6/11/2025 7:00	9.63	17.96	1
LH-US-01	6/11/2025 7:15	9.64	17.98	1
LH-US-01	6/11/2025 7:30	9.62	17.98	1
LH-US-01	6/11/2025 7:45	9.65	17.98	1
LH-US-01	6/11/2025 8:00	9.63	17.98	1
LH-US-01	6/11/2025 8:15	9.62	18	1
LH-US-01	6/11/2025 8:30	9.64	18.02	1
LH-US-01	6/11/2025 8:45	9.61	18.04	1
LH-US-01	6/11/2025 9:00	9.65	18.06	1
LH-US-01	6/11/2025 9:15	9.64	18.08	1
LH-US-01	6/11/2025 9:30	9.66	18.1	1
LH-US-01	6/11/2025 9:45	9.67	18.12	1
LH-US-01	6/11/2025 10:00	9.71	18.14	1
LH-US-01	6/11/2025 10:15	9.68	18.18	1
LH-US-01	6/11/2025 10:30	9.71	18.2	1
LH-US-01	6/11/2025 10:45	9.65	18.22	1
LH-US-01	6/11/2025 11:00	9.65	18.26	1
LH-US-01	6/11/2025 11:15	9.67	18.3	1
LH-US-01	6/11/2025 11:30	9.68	18.32	1
LH-US-01	6/11/2025 11:45	9.56	18.36	1
LH-US-01	6/11/2025 12:00	9.57	18.38	1
LH-US-01	6/11/2025 12:15	9.61	18.42	1
LH-US-01	6/11/2025 12:30	9.59	18.44	1
LH-US-01	6/11/2025 12:45	9.61	18.48	1
LH-US-01	6/11/2025 13:00	9.61	18.52	1
LH-US-01	6/11/2025 13:15	9.59	18.54	1
LH-US-01	6/11/2025 13:30	9.6	18.56	1
LH-US-01	6/11/2025 13:45	9.61	18.58	1
LH-US-01	6/11/2025 14:00	9.56	18.6	1
LH-US-01	6/11/2025 14:15	9.6	18.6	1
LH-US-01	6/11/2025 14:30	9.59	18.64	1
LH-US-01	6/11/2025 14:45	9.57	18.66	1
LH-US-01	6/11/2025 15:00	9.59	18.68	1
LH-US-01	6/11/2025 15:15	9.54	18.68	1
LH-US-01	6/11/2025 15:30	9.57	18.7	1
LH-US-01	6/11/2025 15:45	9.57	18.7	1
LH-US-01	6/11/2025 16:00	9.54	18.72	1
LH-US-01	6/11/2025 16:15	9.54	18.72	1

Station Name	Date Time	DO mg/L	Temp C	Use Code
LH-US-01	6/11/2025 16:30	9.56	18.74	1
LH-US-01	6/11/2025 16:45	9.57	18.72	1
LH-US-01	6/11/2025 17:00	9.56	18.76	1
LH-US-01	6/11/2025 17:15	9.54	18.76	1
LH-US-01	6/11/2025 17:30	9.56	18.76	1
LH-US-01	6/11/2025 17:45	9.54	18.76	1
LH-US-01	6/11/2025 18:00	9.52	18.76	1
LH-US-01	6/11/2025 18:15	9.54	18.76	1
LH-US-01	6/11/2025 18:30	9.56	18.74	1
LH-US-01	6/11/2025 18:45	9.54	18.74	1
LH-US-01	6/11/2025 19:00	9.54	18.76	1
LH-US-01	6/11/2025 19:15	9.52	18.74	1
LH-US-01	6/11/2025 19:30	9.52	18.72	1
LH-US-01	6/11/2025 19:45	9.52	18.7	1
LH-US-01	6/11/2025 20:00	9.51	18.7	1
LH-US-01	6/11/2025 20:15	9.51	18.68	1
LH-US-01	6/11/2025 20:30	9.53	18.66	1
LH-US-01	6/11/2025 20:45	9.52	18.64	1
LH-US-01	6/11/2025 21:00	9.53	18.62	1
LH-US-01	6/11/2025 21:15	9.49	18.62	1
LH-US-01	6/11/2025 21:30	9.51	18.62	1
LH-US-01	6/11/2025 21:45	9.51	18.6	1
LH-US-01	6/11/2025 22:00	9.51	18.6	1
LH-US-01	6/11/2025 22:15	9.52	18.6	1
LH-US-01	6/11/2025 22:30	9.51	18.6	1
LH-US-01	6/11/2025 22:45	9.51	18.6	1
LH-US-01	6/11/2025 23:00	9.52	18.6	1
LH-US-01	6/11/2025 23:15	9.5	18.58	1
LH-US-01	6/11/2025 23:30	9.53	18.58	1
LH-US-01	6/11/2025 23:45	9.5	18.58	1
LH-US-01	6/12/2025 0:00	9.51	18.58	1
LH-US-01	6/12/2025 0:15	9.53	18.56	1
LH-US-01	6/12/2025 0:30	9.51	18.56	1
LH-US-01	6/12/2025 0:45	9.51	18.56	1
LH-US-01	6/12/2025 1:00	9.52	18.54	1
LH-US-01	6/12/2025 1:15	9.53	18.54	1
LH-US-01	6/12/2025 1:30	9.52	18.54	1
LH-US-01	6/12/2025 1:45	9.48	18.54	1
LH-US-01	6/12/2025 2:00	9.51	18.54	1
LH-US-01	6/12/2025 2:15	9.52	18.54	1
LH-US-01	6/12/2025 2:30	9.47	18.54	1
LH-US-01	6/12/2025 2:45	9.52	18.54	1
LH-US-01	6/12/2025 3:00	9.49	18.52	1
LH-US-01	6/12/2025 3:15	9.5	18.52	1
LH-US-01	6/12/2025 3:30	9.5	18.52	1
LH-US-01	6/12/2025 3:45	9.49	18.52	1
LH-US-01	6/12/2025 4:00	9.48	18.52	1
LH-US-01	6/12/2025 4:15	9.48	18.5	1
LH-US-01	6/12/2025 4:30	9.5	18.5	1
LH-US-01	6/12/2025 4:45	9.51	18.48	1
LH-US-01	6/12/2025 5:00	9.5	18.48	1
LH-US-01	6/12/2025 5:15	9.49	18.48	1
LH-US-01	6/12/2025 5:30	9.49	18.48	1
LH-US-01	6/12/2025 5:45	9.49	18.46	1
LH-US-01	6/12/2025 6:00	9.49	18.46	1
LH-US-01	6/12/2025 6:15	9.5	18.46	1
LH-US-01	6/12/2025 6:30	9.5	18.46	1
LH-US-01	6/12/2025 6:45	9.52	18.46	1
LH-US-01	6/12/2025 7:00	9.49	18.48	1
LH-US-01	6/12/2025 7:15	9.5	18.48	1
LH-US-01	6/12/2025 7:30	9.49	18.5	1
LH-US-01	6/12/2025 7:45	9.51	18.5	1
LH-US-01	6/12/2025 8:00	9.56	18.52	1
LH-US-01	6/12/2025 8:15	9.51	18.54	1
LH-US-01	6/12/2025 8:30	9.48	18.56	1
LH-US-01	6/12/2025 8:45	9.53	18.58	1
LH-US-01	6/12/2025 9:00	9.52	18.6	1
LH-US-01	6/12/2025 9:15	9.51	18.62	1
LH-US-01	6/12/2025 9:30	9.51	18.64	1
LH-US-01	6/12/2025 9:45	9.49	18.66	1
LH-US-01	6/12/2025 10:00	9.52	18.7	1
LH-US-01	6/12/2025 10:15	9.5	18.7	1
LH-US-01	6/12/2025 10:30	9.52	18.74	1
LH-US-01	6/12/2025 10:45	9.5	18.78	1
LH-US-01	6/12/2025 11:00	9.49	18.8	1
LH-US-01	6/12/2025 11:15	9.48	18.84	1
LH-US-01	6/12/2025 11:30	9.5	18.88	1
LH-US-01	6/12/2025 11:45	9.49	18.9	1
LH-US-01	6/12/2025 12:00	9.51	18.92	1
LH-US-01	6/12/2025 12:15	9.48	18.96	1
LH-US-01	6/12/2025 12:30	9.48	18.98	1
LH-US-01	6/12/2025 12:45	9.47	19.02	1
LH-US-01	6/12/2025 13:00	9.5	19.04	1
LH-US-01	6/12/2025 13:15	9.5	19.08	1

Station Name	Date Time	DO mg/L	Temp C	Use Code
LH-US-01	6/12/2025 13:30	9.46	19.1	1
LH-US-01	6/12/2025 13:45	9.47	19.12	1
LH-US-01	6/12/2025 14:00	9.47	19.14	1
LH-US-01	6/12/2025 14:15	9.46	19.14	1
LH-US-01	6/12/2025 14:30	9.46	19.16	1
LH-US-01	6/12/2025 14:45	9.44	19.18	1
LH-US-01	6/12/2025 15:00	9.44	19.2	1
LH-US-01	6/12/2025 15:15	9.45	19.22	1
LH-US-01	6/12/2025 15:30	9.45	19.24	1
LH-US-01	6/12/2025 15:45	9.44	19.26	1
LH-US-01	6/12/2025 16:00	9.43	19.28	1
LH-US-01	6/12/2025 16:15	9.42	19.3	1
LH-US-01	6/12/2025 16:30	9.41	19.3	1
LH-US-01	6/12/2025 16:45	9.44	19.32	1
LH-US-01	6/12/2025 17:00	9.42	19.34	1
LH-US-01	6/12/2025 17:15	9.4	19.32	1
LH-US-01	6/12/2025 17:30	9.4	19.34	1
LH-US-01	6/12/2025 17:45	9.38	19.34	1
LH-US-01	6/12/2025 18:00	9.4	19.34	1
LH-US-01	6/12/2025 18:15	9.39	19.34	1
LH-US-01	6/12/2025 18:30	9.39	19.34	1
LH-US-01	6/12/2025 18:45	9.39	19.32	1
LH-US-01	6/12/2025 19:00	9.38	19.32	1
LH-US-01	6/12/2025 19:15	9.36	19.3	1
LH-US-01	6/12/2025 19:30	9.37	19.28	1
LH-US-01	6/12/2025 19:45	9.37	19.28	1
LH-US-01	6/12/2025 20:00	9.37	19.26	1
LH-US-01	6/12/2025 20:15	9.35	19.26	1
LH-US-01	6/12/2025 20:30	9.34	19.24	1
LH-US-01	6/12/2025 20:45	9.36	19.24	1
LH-US-01	6/12/2025 21:00	9.35	19.22	1
LH-US-01	6/12/2025 21:15	9.35	19.22	1
LH-US-01	6/12/2025 21:30	9.32	19.22	1
LH-US-01	6/12/2025 21:45	9.33	19.22	1
LH-US-01	6/12/2025 22:00	9.34	19.22	1
LH-US-01	6/12/2025 22:15	9.34	19.22	1
LH-US-01	6/12/2025 22:30	9.34	19.2	1
LH-US-01	6/12/2025 22:45	9.3	19.2	1
LH-US-01	6/12/2025 23:00	9.34	19.2	1
LH-US-01	6/12/2025 23:15	9.3	19.2	1
LH-US-01	6/12/2025 23:30	9.33	19.2	1
LH-US-01	6/12/2025 23:45	9.35	19.2	1
LH-US-01	6/13/2025 0:00	9.32	19.2	1
LH-US-01	6/13/2025 0:15	9.33	19.2	1
LH-US-01	6/13/2025 0:30	9.35	19.2	1
LH-US-01	6/13/2025 0:45	9.34	19.18	1
LH-US-01	6/13/2025 1:00	9.31	19.2	1
LH-US-01	6/13/2025 1:15	9.33	19.2	1
LH-US-01	6/13/2025 1:30	9.31	19.2	1
LH-US-01	6/13/2025 1:45	9.32	19.2	1
LH-US-01	6/13/2025 2:00	9.29	19.2	1
LH-US-01	6/13/2025 2:15	9.29	19.2	1
LH-US-01	6/13/2025 2:30	9.31	19.2	1
LH-US-01	6/13/2025 2:45	9.32	19.2	1
LH-US-01	6/13/2025 3:00	9.31	19.2	1
LH-US-01	6/13/2025 3:15	9.31	19.2	1
LH-US-01	6/13/2025 3:30	9.34	19.2	1
LH-US-01	6/13/2025 3:45	9.31	19.2	1
LH-US-01	6/13/2025 4:00	9.31	19.2	1
LH-US-01	6/13/2025 4:15	9.28	19.2	1
LH-US-01	6/13/2025 4:30	9.33	19.2	1
LH-US-01	6/13/2025 4:45	9.27	19.2	1
LH-US-01	6/13/2025 5:00	9.3	19.22	1
LH-US-01	6/13/2025 5:15	9.3	19.22	1
LH-US-01	6/13/2025 5:30	9.32	19.22	1
LH-US-01	6/13/2025 5:45	9.31	19.22	1
LH-US-01	6/13/2025 6:00	9.31	19.22	1
LH-US-01	6/13/2025 6:15	9.32	19.22	1
LH-US-01	6/13/2025 6:30	9.3	19.22	1
LH-US-01	6/13/2025 6:45	9.33	19.24	1
LH-US-01	6/13/2025 7:00	9.31	19.24	1
LH-US-01	6/13/2025 7:15	9.29	19.24	1
LH-US-01	6/13/2025 7:30	9.34	19.24	1
LH-US-01	6/13/2025 7:45	9.3	19.24	1
LH-US-01	6/13/2025 8:00	9.35	19.24	1
LH-US-01	6/13/2025 8:15	9.28	19.24	1
LH-US-01	6/13/2025 8:30	9.31	19.24	1
LH-US-01	6/13/2025 8:45	9.31	19.24	1
LH-US-01	6/13/2025 9:00	9.32	19.24	1
LH-US-01	6/13/2025 9:15	9.31	19.24	1
LH-US-01	6/13/2025 9:30	9.32	19.24	1
LH-US-01	6/13/2025 9:45	9.32	19.26	1
LH-US-01	6/13/2025 10:00	9.31	19.26	1
LH-US-01	6/13/2025 10:15	9.38	19.26	1

Station Name	Date Time	DO mg/L	Temp C	Use Code
LH-US-01	6/13/2025 10:30	9.32	19.3	1
LH-US-01	6/13/2025 10:45	9.37	19.32	1
LH-US-01	6/13/2025 11:00	9.36	19.36	1
LH-US-01	6/13/2025 11:15	9.37	19.38	1
LH-US-01	6/13/2025 11:30	9.36	19.4	1
LH-US-01	6/13/2025 11:45	9.37	19.42	1
LH-US-01	6/13/2025 12:00	9.37	19.44	1
LH-US-01	6/13/2025 12:15	9.34	19.46	1
LH-US-01	6/13/2025 12:30	9.4	19.46	1
LH-US-01	6/13/2025 12:45	9.38	19.46	1
LH-US-01	6/13/2025 13:00	9.37	19.48	1
LH-US-01	6/13/2025 13:15	9.35	19.48	1
LH-US-01	6/13/2025 13:30	9.36	19.48	1
LH-US-01	6/13/2025 13:45	9.36	19.5	1
LH-US-01	6/13/2025 14:00	9.36	19.52	1
LH-US-01	6/13/2025 14:15	9.33	19.54	1
LH-US-01	6/13/2025 14:30	9.34	19.52	1
LH-US-01	6/13/2025 14:45	9.33	19.52	1
LH-US-01	6/13/2025 15:00	9.35	19.54	1
LH-US-01	6/13/2025 15:15	9.34	19.56	1
LH-US-01	6/13/2025 15:30	9.36	19.56	1
LH-US-01	6/13/2025 15:45	9.41	19.56	1
LH-US-01	6/13/2025 16:00	9.34	19.54	1
LH-US-01	6/13/2025 16:15	9.36	19.54	1
LH-US-01	6/13/2025 16:30	9.34	19.54	1
LH-US-01	6/13/2025 16:45	9.37	19.54	1
LH-US-01	6/13/2025 17:00	9.29	19.54	1
LH-US-01	6/13/2025 17:15	9.37	19.56	1
LH-US-01	6/13/2025 17:30	9.29	19.54	1
LH-US-01	6/13/2025 17:45	9.32	19.54	1
LH-US-01	6/13/2025 18:00	9.27	19.52	1
LH-US-01	6/13/2025 18:15	9.28	19.5	1
LH-US-01	6/13/2025 18:30	9.36	19.48	1
LH-US-01	6/13/2025 18:45	9.31	19.48	1
LH-US-01	6/13/2025 19:00	9.25	19.46	1
LH-US-01	6/13/2025 19:15	9.29	19.44	1
LH-US-01	6/13/2025 19:30	9.29	19.42	1
LH-US-01	6/13/2025 19:45	9.23	19.4	1
LH-US-01	6/13/2025 20:00	9.3	19.38	1
LH-US-01	6/13/2025 20:15	9.27	19.36	1
LH-US-01	6/13/2025 20:30	9.28	19.34	1
LH-US-01	6/13/2025 20:45	9.27	19.32	1
LH-US-01	6/13/2025 21:00	9.22	19.3	1
LH-US-01	6/13/2025 21:15	9.24	19.28	1
LH-US-01	6/13/2025 21:30	9.22	19.26	1
LH-US-01	6/13/2025 21:45	9.23	19.24	1
LH-US-01	6/13/2025 22:00	9.22	19.24	1
LH-US-01	6/13/2025 22:15	9.21	19.22	1
LH-US-01	6/13/2025 22:30	9.28	19.2	1
LH-US-01	6/13/2025 22:45	9.21	19.18	1
LH-US-01	6/13/2025 23:00	9.21	19.18	1
LH-US-01	6/13/2025 23:15	9.22	19.18	1
LH-US-01	6/13/2025 23:30	9.23	19.16	1
LH-US-01	6/13/2025 23:45	9.19	19.16	1
LH-US-01	6/14/2025 0:00	9.19	19.14	1
LH-US-01	6/14/2025 0:15	9.22	19.14	1
LH-US-01	6/14/2025 0:30	9.22	19.14	1
LH-US-01	6/14/2025 0:45	9.21	19.12	1
LH-US-01	6/14/2025 1:00	9.21	19.12	1
LH-US-01	6/14/2025 1:15	9.22	19.12	1
LH-US-01	6/14/2025 1:30	9.21	19.12	1
LH-US-01	6/14/2025 1:45	9.23	19.12	1
LH-US-01	6/14/2025 2:00	9.2	19.12	1
LH-US-01	6/14/2025 2:15	9.21	19.1	1
LH-US-01	6/14/2025 2:30	9.17	19.1	1
LH-US-01	6/14/2025 2:45	9.17	19.1	1
LH-US-01	6/14/2025 3:00	9.2	19.1	1
LH-US-01	6/14/2025 3:15	9.21	19.1	1
LH-US-01	6/14/2025 3:30	9.17	19.1	1
LH-US-01	6/14/2025 3:45	9.15	19.1	1
LH-US-01	6/14/2025 4:00	9.12	19.1	1
LH-US-01	6/14/2025 4:15	9.22	19.1	1
LH-US-01	6/14/2025 4:30	9.2	19.1	1
LH-US-01	6/14/2025 4:45	9.22	19.08	1
LH-US-01	6/14/2025 5:00	9.18	19.1	1
LH-US-01	6/14/2025 5:15	9.16	19.08	1
LH-US-01	6/14/2025 5:30	9.17	19.08	1
LH-US-01	6/14/2025 5:45	9.23	19.06	1
LH-US-01	6/14/2025 6:00	9.14	19.08	1
LH-US-01	6/14/2025 6:15	9.22	19.06	1
LH-US-01	6/14/2025 6:30	9.19	19.06	1
LH-US-01	6/14/2025 6:45	9.18	19.06	1
LH-US-01	6/14/2025 7:00	9.23	19.06	1
LH-US-01	6/14/2025 7:15	9.14	19.06	1

Station Name	Date Time	DO mg/L	Temp C	Use Code
LH-US-01	6/14/2025 7:30	9.16	19.06	1
LH-US-01	6/14/2025 7:45	9.19	19.06	1
LH-US-01	6/14/2025 8:00	9.17	19.06	1
LH-US-01	6/14/2025 8:15	9.18	19.06	1
LH-US-01	6/14/2025 8:30	9.2	19.04	1
LH-US-01	6/14/2025 8:45	9.19	19.06	1
LH-US-01	6/14/2025 9:00	9.17	19.04	1
LH-US-01	6/14/2025 9:15	9.25	19.04	1
LH-US-01	6/14/2025 9:30	9.19	19.04	1
LH-US-01	6/14/2025 9:45	9.21	19.04	1
LH-US-01	6/14/2025 10:00	9.22	19.04	1
LH-US-01	6/14/2025 10:15	9.21	19.04	1
LH-US-01	6/14/2025 10:30	9.2	19.04	1
LH-US-01	6/14/2025 10:45	9.23	19.02	1
LH-US-01	6/14/2025 11:00	9.25	19.02	1
LH-US-01	6/14/2025 11:15	9.24	19.02	1
LH-US-01	6/14/2025 11:30	9.18	19.04	1
LH-US-01	6/14/2025 11:45	9.21	19.02	1
LH-US-01	6/14/2025 12:00	9.22	19.02	1
LH-US-01	6/14/2025 12:15	9.23	19.02	1
LH-US-01	6/14/2025 12:30	9.21	19.02	1
LH-US-01	6/14/2025 12:45	9.22	19.02	1
LH-US-01	6/14/2025 13:00	9.21	19.02	1
LH-US-01	6/14/2025 13:15	9.32	19.04	1
LH-US-01	6/14/2025 13:30	9.21	19.04	1
LH-US-01	6/14/2025 13:45	9.19	19.04	1
LH-US-01	6/14/2025 14:00	9.25	19.06	1
LH-US-01	6/14/2025 14:15	9.21	19.04	1
LH-US-01	6/14/2025 14:30	9.3	19.04	1
LH-US-01	6/14/2025 14:45	9.25	19.04	1
LH-US-01	6/14/2025 15:00	9.2	19.04	1
LH-US-01	6/14/2025 15:15	9.28	19.04	1
LH-US-01	6/14/2025 15:30	9.22	19.02	1
LH-US-01	6/14/2025 15:45	9.2	19	1
LH-US-01	6/14/2025 16:00	9.2	19	1
LH-US-01	6/14/2025 16:15	9.2	19	1
LH-US-01	6/14/2025 16:30	9.21	18.98	1
LH-US-01	6/14/2025 16:45	9.18	18.98	1
LH-US-01	6/14/2025 17:00	9.14	18.98	1
LH-US-01	6/14/2025 17:15	9.19	18.98	1
LH-US-01	6/14/2025 17:30	9.22	18.96	1
LH-US-01	6/14/2025 17:45	9.22	18.94	1
LH-US-01	6/14/2025 18:00	9.22	18.94	1
LH-US-01	6/14/2025 18:15	9.2	18.92	1
LH-US-01	6/14/2025 18:30	9.2	18.9	1
LH-US-01	6/14/2025 18:45	9.22	18.9	1
LH-US-01	6/14/2025 19:00	9.21	18.88	1
LH-US-01	6/14/2025 19:15	9.19	18.88	1
LH-US-01	6/14/2025 19:30	9.19	18.86	1
LH-US-01	6/14/2025 19:45	9.19	18.84	1
LH-US-01	6/14/2025 20:00	9.22	18.84	1
LH-US-01	6/14/2025 20:15	9.18	18.82	1
LH-US-01	6/14/2025 20:30	9.19	18.82	1
LH-US-01	6/14/2025 20:45	9.2	18.8	1
LH-US-01	6/14/2025 21:00	9.17	18.78	1
LH-US-01	6/14/2025 21:15	9.18	18.78	1
LH-US-01	6/14/2025 21:30	9.16	18.76	1
LH-US-01	6/14/2025 21:45	9.19	18.74	1
LH-US-01	6/14/2025 22:00	9.18	18.72	1
LH-US-01	6/14/2025 22:15	9.19	18.72	1
LH-US-01	6/14/2025 22:30	9.16	18.7	1
LH-US-01	6/14/2025 22:45	9.14	18.68	1
LH-US-01	6/14/2025 23:00	9.17	18.68	1
LH-US-01	6/14/2025 23:15	9.2	18.66	1
LH-US-01	6/14/2025 23:30	9.17	18.64	1
LH-US-01	6/14/2025 23:45	9.15	18.62	1
LH-US-01	6/15/2025 0:00	9.14	18.6	1
LH-US-01	6/15/2025 0:15	9.15	18.6	1
LH-US-01	6/15/2025 0:30	9.19	18.58	1
LH-US-01	6/15/2025 0:45	9.16	18.56	1
LH-US-01	6/15/2025 1:00	9.19	18.54	1
LH-US-01	6/15/2025 1:15	9.17	18.52	1
LH-US-01	6/15/2025 1:30	9.2	18.52	1
LH-US-01	6/15/2025 1:45	9.16	18.5	1
LH-US-01	6/15/2025 2:00	9.17	18.48	1
LH-US-01	6/15/2025 2:15	9.19	18.46	1
LH-US-01	6/15/2025 2:30	9.16	18.44	1
LH-US-01	6/15/2025 2:45	9.15	18.42	1
LH-US-01	6/15/2025 3:00	9.18	18.42	1
LH-US-01	6/15/2025 3:15	9.1	18.4	1
LH-US-01	6/15/2025 3:30	9.2	18.38	1
LH-US-01	6/15/2025 3:45	9.15	18.36	1
LH-US-01	6/15/2025 4:00	9.15	18.34	1
LH-US-01	6/15/2025 4:15	9.15	18.34	1

Station Name	Date Time	DO mg/L	Temp C	Use Code
LH-US-01	6/15/2025 4:30	9.17	18.32	1
LH-US-01	6/15/2025 4:45	9.16	18.32	1
LH-US-01	6/15/2025 5:00	9.12	18.3	1
LH-US-01	6/15/2025 5:15	9.2	18.28	1
LH-US-01	6/15/2025 5:30	9.15	18.26	1
LH-US-01	6/15/2025 5:45	9.1	18.26	1
LH-US-01	6/15/2025 6:00	9.14	18.26	1
LH-US-01	6/15/2025 6:15	9.18	18.24	1
LH-US-01	6/15/2025 6:30	9.22	18.22	1
LH-US-01	6/15/2025 6:45	9.16	18.22	1
LH-US-01	6/15/2025 7:00	9.18	18.22	1
LH-US-01	6/15/2025 7:15	9.17	18.2	1
LH-US-01	6/15/2025 7:30	9.2	18.22	1
LH-US-01	6/15/2025 7:45	9.22	18.22	1
LH-US-01	6/15/2025 8:00	9.22	18.22	1
LH-US-01	6/15/2025 8:15	9.23	18.22	1
LH-US-01	6/15/2025 8:30	9.21	18.22	1
LH-US-01	6/15/2025 8:45	9.22	18.22	1
LH-US-01	6/15/2025 9:00	9.25	18.22	1
LH-US-01	6/15/2025 9:15	9.22	18.24	1
LH-US-01	6/15/2025 9:30	9.33	18.26	1
LH-US-01	6/15/2025 9:45	9.25	18.28	1
LH-US-01	6/15/2025 10:00	9.3	18.3	1
LH-US-01	6/15/2025 10:15	9.28	18.34	1
LH-US-01	6/15/2025 10:30	9.32	18.36	1
LH-US-01	6/15/2025 10:45	9.29	18.4	1
LH-US-01	6/15/2025 11:00	9.27	18.44	1
LH-US-01	6/15/2025 11:15	9.27	18.5	1
LH-US-01	6/15/2025 11:30	9.28	18.5	1
LH-US-01	6/15/2025 11:45	9.3	18.54	1
LH-US-01	6/15/2025 12:00	9.32	18.56	1
LH-US-01	6/15/2025 12:15	9.3	18.64	1
LH-US-01	6/15/2025 12:30	9.29	18.66	1
LH-US-01	6/15/2025 12:45	9.29	18.68	1
LH-US-01	6/15/2025 13:00	9.3	18.7	1
LH-US-01	6/15/2025 13:15	9.28	18.74	1
LH-US-01	6/15/2025 13:30	9.3	18.78	1
LH-US-01	6/15/2025 13:45	9.3	18.78	1
LH-US-01	6/15/2025 14:00	9.31	18.78	1
LH-US-01	6/15/2025 14:15	9.25	18.78	1
LH-US-01	6/15/2025 14:30	9.28	18.8	1
LH-US-01	6/15/2025 14:45	9.29	18.8	1
LH-US-01	6/15/2025 15:00	9.28	18.8	1
LH-US-01	6/15/2025 15:15	9.27	18.8	1
LH-US-01	6/15/2025 15:30	9.3	18.82	1
LH-US-01	6/15/2025 15:45	9.24	18.84	1
LH-US-01	6/15/2025 16:00	9.27	18.82	1
LH-US-01	6/15/2025 16:15	9.28	18.82	1
LH-US-01	6/15/2025 16:30	9.25	18.86	1
LH-US-01	6/15/2025 16:45	9.31	18.84	1
LH-US-01	6/15/2025 17:00	9.25	18.86	1
LH-US-01	6/15/2025 17:15	9.27	18.86	1
LH-US-01	6/15/2025 17:30	9.3	18.86	1
LH-US-01	6/15/2025 17:45	9.28	18.88	1
LH-US-01	6/15/2025 18:00	9.31	18.86	1
LH-US-01	6/15/2025 18:15	9.27	18.88	1
LH-US-01	6/15/2025 18:30	9.29	18.88	1
LH-US-01	6/15/2025 18:45	9.28	18.88	1
LH-US-01	6/15/2025 19:00	9.28	18.86	1
LH-US-01	6/15/2025 19:15	9.25	18.86	1
LH-US-01	6/15/2025 19:30	9.25	18.86	1
LH-US-01	6/15/2025 19:45	9.28	18.84	1
LH-US-01	6/15/2025 20:00	9.23	18.84	1
LH-US-01	6/15/2025 20:15	9.27	18.84	1
LH-US-01	6/15/2025 20:30	9.23	18.84	1
LH-US-01	6/15/2025 20:45	9.23	18.84	1
LH-US-01	6/15/2025 21:00	9.24	18.8	1
LH-US-01	6/15/2025 21:15	9.22	18.8	1
LH-US-01	6/15/2025 21:30	9.24	18.78	1
LH-US-01	6/15/2025 21:45	9.22	18.8	1
LH-US-01	6/15/2025 22:00	9.23	18.76	1
LH-US-01	6/15/2025 22:15	9.22	18.76	1
LH-US-01	6/15/2025 22:30	9.22	18.76	1
LH-US-01	6/15/2025 22:45	9.23	18.74	1
LH-US-01	6/15/2025 23:00	9.22	18.74	1
LH-US-01	6/15/2025 23:15	9.24	18.74	1
LH-US-01	6/15/2025 23:30	9.21	18.7	1
LH-US-01	6/15/2025 23:45	9.23	18.7	1
LH-US-01	6/16/2025 0:00	9.24	18.7	1
LH-US-01	6/16/2025 0:15	9.24	18.68	1
LH-US-01	6/16/2025 0:30	9.23	18.68	1
LH-US-01	6/16/2025 0:45	9.22	18.66	1
LH-US-01	6/16/2025 1:00	9.24	18.64	1
LH-US-01	6/16/2025 1:15	9.25	18.62	1

Station Name	Date Time	DO mg/L	Temp C	Use Code
LH-US-01	6/16/2025 1:30	9.22	18.62	1
LH-US-01	6/16/2025 1:45	9.22	18.6	1
LH-US-01	6/16/2025 2:00	9.2	18.6	1
LH-US-01	6/16/2025 2:15	9.23	18.58	1
LH-US-01	6/16/2025 2:30	9.23	18.56	1
LH-US-01	6/16/2025 2:45	9.23	18.54	1
LH-US-01	6/16/2025 3:00	9.23	18.52	1
LH-US-01	6/16/2025 3:15	9.22	18.52	1
LH-US-01	6/16/2025 3:30	9.23	18.5	1
LH-US-01	6/16/2025 3:45	9.22	18.48	1
LH-US-01	6/16/2025 4:00	9.23	18.48	1
LH-US-01	6/16/2025 4:15	9.22	18.46	1
LH-US-01	6/16/2025 4:30	9.24	18.44	1
LH-US-01	6/16/2025 4:45	9.23	18.44	1
LH-US-01	6/16/2025 5:00	9.24	18.42	1
LH-US-01	6/16/2025 5:15	9.23	18.42	1
LH-US-01	6/16/2025 5:30	9.2	18.42	1
LH-US-01	6/16/2025 5:45	9.23	18.4	1
LH-US-01	6/16/2025 6:00	9.21	18.4	1
LH-US-01	6/16/2025 6:15	9.21	18.4	1
LH-US-01	6/16/2025 6:30	9.21	18.4	1
LH-US-01	6/16/2025 6:45	9.23	18.4	1
LH-US-01	6/16/2025 7:00	9.24	18.4	1
LH-US-01	6/16/2025 7:15	9.24	18.42	1
LH-US-01	6/16/2025 7:30	9.24	18.42	1
LH-US-01	6/16/2025 7:45	9.24	18.42	1
LH-US-01	6/16/2025 8:00	9.25	18.42	1
LH-US-01	6/16/2025 8:15	9.28	18.44	1
LH-US-01	6/16/2025 8:30	9.28	18.44	1
LH-US-01	6/16/2025 8:45	9.29	18.46	1
LH-US-01	6/16/2025 9:00	9.32	18.5	1
LH-US-01	6/16/2025 9:15	9.35	18.56	1
LH-US-01	6/16/2025 9:30	9.32	18.58	1
LH-US-01	6/16/2025 9:45	9.34	18.62	1
LH-US-01	6/16/2025 10:00	9.33	18.68	1
LH-US-01	6/16/2025 10:15	9.33	18.7	1
LH-US-01	6/16/2025 10:30	9.34	18.74	1
LH-US-01	6/16/2025 10:45	9.32	18.78	1
LH-US-01	6/16/2025 11:00	9.34	18.82	1
LH-US-01	6/16/2025 11:15	9.35	18.88	1
LH-US-01	6/16/2025 11:30	9.35	18.94	1
LH-US-01	6/16/2025 11:45	9.37	18.96	1
LH-US-01	6/16/2025 12:00	9.45	18.98	1
LH-US-01	6/16/2025 12:15	9.43	19.04	1
LH-US-01	6/16/2025 12:30	9.35	19.06	1
LH-US-01	6/16/2025 12:45	9.39	19.1	1
LH-US-01	6/16/2025 13:00	9.4	19.16	1
LH-US-01	6/16/2025 13:15	9.4	19.2	1
LH-US-01	6/16/2025 13:30	9.38	19.24	1
LH-US-01	6/16/2025 13:45	9.38	19.26	1
LH-US-01	6/16/2025 14:00	9.38	19.3	1
LH-US-01	6/16/2025 14:15	9.39	19.32	1
LH-US-01	6/16/2025 14:30	9.42	19.36	1
LH-US-01	6/16/2025 14:45	9.4	19.38	1
LH-US-01	6/16/2025 15:00	9.41	19.42	1
LH-US-01	6/16/2025 15:15	9.41	19.44	1
LH-US-01	6/16/2025 15:30	9.4	19.46	1
LH-US-01	6/16/2025 15:45	9.41	19.48	1
LH-US-01	6/16/2025 16:00	9.42	19.5	1
LH-US-01	6/16/2025 16:15	9.41	19.52	1
LH-US-01	6/16/2025 16:30	9.41	19.54	1
LH-US-01	6/16/2025 16:45	9.03	20.88	2
LH-US-01	6/16/2025 17:00	8.95	22.3	2
LH-US-01	6/16/2025 17:15	8.87	22.78	2
LH-US-01	6/16/2025 17:30	8.67	21.92	2
LH-US-01	6/16/2025 17:45	9.28	19.68	2
LH-US-01	6/16/2025 18:00	9.32	19.56	1
LH-US-01	6/16/2025 18:15	9.31	19.52	1
LH-US-01	6/16/2025 18:30	9.3	19.5	1
LH-US-01	6/16/2025 18:45	9.31	19.5	1
LH-US-01	6/16/2025 19:00	9.3	19.5	1
LH-US-01	6/16/2025 19:15	9.29	19.5	1
LH-US-01	6/16/2025 19:30	9.3	19.48	1
LH-US-01	6/16/2025 19:45	9.27	19.48	1
LH-US-01	6/16/2025 20:00	9.27	19.48	1
LH-US-01	6/16/2025 20:15	9.26	19.46	1
LH-US-01	6/16/2025 20:30	9.26	19.46	1
LH-US-01	6/16/2025 20:45	9.24	19.46	1
LH-US-01	6/16/2025 21:00	9.23	19.46	1
LH-US-01	6/16/2025 21:15	9.23	19.46	1
LH-US-01	6/16/2025 21:30	9.21	19.46	1
LH-US-01	6/16/2025 21:45	9.21	19.44	1
LH-US-01	6/16/2025 22:00	9.21	19.46	1
LH-US-01	6/16/2025 22:15	9.19	19.44	1

Station Name	Date Time	DO mg/L	Temp C	Use Code
LH-US-01	6/16/2025 22:30	9.19	19.44	1
LH-US-01	6/16/2025 22:45	9.18	19.42	1
LH-US-01	6/16/2025 23:00	9.18	19.42	1
LH-US-01	6/16/2025 23:15	9.17	19.4	1
LH-US-01	6/16/2025 23:30	9.18	19.4	1
LH-US-01	6/16/2025 23:45	9.17	19.38	1
LH-US-01	6/17/2025 0:00	9.17	19.36	1
LH-US-01	6/17/2025 0:15	9.16	19.36	1
LH-US-01	6/17/2025 0:30	9.16	19.34	1
LH-US-01	6/17/2025 0:45	9.15	19.34	1
LH-US-01	6/17/2025 1:00	9.14	19.32	1
LH-US-01	6/17/2025 1:15	9.14	19.3	1
LH-US-01	6/17/2025 1:30	9.15	19.28	1
LH-US-01	6/17/2025 1:45	9.14	19.28	1
LH-US-01	6/17/2025 2:00	9.14	19.26	1
LH-US-01	6/17/2025 2:15	9.13	19.24	1
LH-US-01	6/17/2025 2:30	9.15	19.24	1
LH-US-01	6/17/2025 2:45	9.1	19.22	1
LH-US-01	6/17/2025 3:00	9.12	19.2	1
LH-US-01	6/17/2025 3:15	9.12	19.18	1
LH-US-01	6/17/2025 3:30	9.11	19.16	1
LH-US-01	6/17/2025 3:45	9.1	19.16	1
LH-US-01	6/17/2025 4:00	9.11	19.14	1
LH-US-01	6/17/2025 4:15	9.1	19.12	1
LH-US-01	6/17/2025 4:30	9.1	19.1	1
LH-US-01	6/17/2025 4:45	9.09	19.1	1
LH-US-01	6/17/2025 5:00	9.1	19.08	1
LH-US-01	6/17/2025 5:15	9.08	19.06	1
LH-US-01	6/17/2025 5:30	9.1	19.04	1
LH-US-01	6/17/2025 5:45	9.09	19.02	1
LH-US-01	6/17/2025 6:00	9.1	19.02	1
LH-US-01	6/17/2025 6:15	9.06	19.02	1
LH-US-01	6/17/2025 6:30	9.11	19	1
LH-US-01	6/17/2025 6:45	9.08	19	1
LH-US-01	6/17/2025 7:00	9.07	19	1
LH-US-01	6/17/2025 7:15	9.1	19	1
LH-US-01	6/17/2025 7:30	9.09	19	1
LH-US-01	6/17/2025 7:45	9.09	19	1
LH-US-01	6/17/2025 8:00	9.11	19	1
LH-US-01	6/17/2025 8:15	9.11	19.02	1
LH-US-01	6/17/2025 8:30	9.11	19.04	1
LH-US-01	6/17/2025 8:45	9.11	19.04	1
LH-US-01	6/17/2025 9:00	9.13	19.06	1
LH-US-01	6/17/2025 9:15	9.12	19.06	1
LH-US-01	6/17/2025 9:30	9.12	19.08	1
LH-US-01	6/17/2025 9:45	9.14	19.1	1
LH-US-01	6/17/2025 10:00	9.14	19.12	1
LH-US-01	6/17/2025 10:15	9.12	19.12	1
LH-US-01	6/17/2025 10:30	9.14	19.18	1
LH-US-01	6/17/2025 10:45	9.15	19.2	1
LH-US-01	6/17/2025 11:00	9.14	19.22	1
LH-US-01	6/17/2025 11:15	9.16	19.24	1
LH-US-01	6/17/2025 11:30	9.14	19.26	1
LH-US-01	6/17/2025 11:45	9.14	19.26	1
LH-US-01	6/17/2025 12:00	9.16	19.28	1
LH-US-01	6/17/2025 12:15	9.13	19.3	1
LH-US-01	6/17/2025 12:30	9.14	19.32	1
LH-US-01	6/17/2025 12:45	9.12	19.32	1
LH-US-01	6/17/2025 13:00	9.13	19.34	1
LH-US-01	6/17/2025 13:15	9.13	19.36	1
LH-US-01	6/17/2025 13:30	9.13	19.36	1
LH-US-01	6/17/2025 13:45	9.11	19.38	1
LH-US-01	6/17/2025 14:00	9.1	19.4	1
LH-US-01	6/17/2025 14:15	9.12	19.42	1
LH-US-01	6/17/2025 14:30	9.11	19.44	1
LH-US-01	6/17/2025 14:45	9.13	19.46	1
LH-US-01	6/17/2025 15:00	9.13	19.48	1
LH-US-01	6/17/2025 15:15	9.11	19.48	1
LH-US-01	6/17/2025 15:30	9.12	19.5	1
LH-US-01	6/17/2025 15:45	9.13	19.52	1
LH-US-01	6/17/2025 16:00	9.12	19.52	1
LH-US-01	6/17/2025 16:15	9.11	19.54	1
LH-US-01	6/17/2025 16:30	9.11	19.54	1
LH-US-01	6/17/2025 16:45	9.1	19.56	1
LH-US-01	6/17/2025 17:00	9.11	19.58	1
LH-US-01	6/17/2025 17:15	9.1	19.58	1
LH-US-01	6/17/2025 17:30	9.1	19.6	1
LH-US-01	6/17/2025 17:45	9.09	19.6	1
LH-US-01	6/17/2025 18:00	9.1	19.6	1
LH-US-01	6/17/2025 18:15	9.09	19.62	1
LH-US-01	6/17/2025 18:30	9.07	19.64	1
LH-US-01	6/17/2025 18:45	9.07	19.64	1
LH-US-01	6/17/2025 19:00	9.07	19.66	1
LH-US-01	6/17/2025 19:15	9.05	19.66	1

Station Name	Date Time	DO mg/L	Temp C	Use Code
LH-US-01	6/17/2025 19:30	9.04	19.66	1
LH-US-01	6/17/2025 19:45	9.05	19.66	1
LH-US-01	6/17/2025 20:00	9.03	19.68	1
LH-US-01	6/17/2025 20:15	9.04	19.68	1
LH-US-01	6/17/2025 20:30	9.03	19.68	1
LH-US-01	6/17/2025 20:45	9.03	19.7	1
LH-US-01	6/17/2025 21:00	9	19.7	1
LH-US-01	6/17/2025 21:15	8.99	19.7	1
LH-US-01	6/17/2025 21:30	8.98	19.72	1
LH-US-01	6/17/2025 21:45	9	19.72	1
LH-US-01	6/17/2025 22:00	8.97	19.72	1
LH-US-01	6/17/2025 22:15	8.98	19.74	1
LH-US-01	6/17/2025 22:30	8.97	19.72	1
LH-US-01	6/17/2025 22:45	8.95	19.74	1
LH-US-01	6/17/2025 23:00	8.96	19.74	1
LH-US-01	6/17/2025 23:15	8.96	19.74	1
LH-US-01	6/17/2025 23:30	8.94	19.74	1
LH-US-01	6/17/2025 23:45	8.93	19.74	1
LH-US-01	6/18/2025 0:00	8.94	19.74	1
LH-US-01	6/18/2025 0:15	8.94	19.74	1
LH-US-01	6/18/2025 0:30	8.94	19.74	1
LH-US-01	6/18/2025 0:45	8.94	19.72	1
LH-US-01	6/18/2025 1:00	8.93	19.72	1
LH-US-01	6/18/2025 1:15	8.93	19.72	1
LH-US-01	6/18/2025 1:30	8.91	19.72	1
LH-US-01	6/18/2025 1:45	8.93	19.7	1
LH-US-01	6/18/2025 2:00	8.92	19.7	1
LH-US-01	6/18/2025 2:15	8.91	19.7	1
LH-US-01	6/18/2025 2:30	8.91	19.68	1
LH-US-01	6/18/2025 2:45	8.9	19.68	1
LH-US-01	6/18/2025 3:00	8.89	19.68	1
LH-US-01	6/18/2025 3:15	8.9	19.66	1
LH-US-01	6/18/2025 3:30	8.89	19.66	1
LH-US-01	6/18/2025 3:45	8.89	19.64	1
LH-US-01	6/18/2025 4:00	8.88	19.62	1
LH-US-01	6/18/2025 4:15	8.89	19.62	1
LH-US-01	6/18/2025 4:30	8.88	19.6	1
LH-US-01	6/18/2025 4:45	8.87	19.6	1
LH-US-01	6/18/2025 5:00	8.88	19.58	1
LH-US-01	6/18/2025 5:15	8.87	19.56	1
LH-US-01	6/18/2025 5:30	8.86	19.56	1
LH-US-01	6/18/2025 5:45	8.87	19.54	1
LH-US-01	6/18/2025 6:00	8.86	19.52	1
LH-US-01	6/18/2025 6:15	8.85	19.5	1
LH-US-01	6/18/2025 6:30	8.86	19.5	1
LH-US-01	6/18/2025 6:45	8.85	19.48	1
LH-US-01	6/18/2025 7:00	8.85	19.46	1
LH-US-01	6/18/2025 7:15	8.86	19.46	1
LH-US-01	6/18/2025 7:30	8.86	19.46	1
LH-US-01	6/18/2025 7:45	8.87	19.44	1
LH-US-01	6/18/2025 8:00	8.86	19.42	1
LH-US-01	6/18/2025 8:15	8.87	19.42	1
LH-US-01	6/18/2025 8:30	8.86	19.4	1
LH-US-01	6/18/2025 8:45	8.87	19.4	1
LH-US-01	6/18/2025 9:00	8.9	19.4	1
LH-US-01	6/18/2025 9:15	8.89	19.4	1
LH-US-01	6/18/2025 9:30	8.89	19.4	1
LH-US-01	6/18/2025 9:45	8.9	19.4	1
LH-US-01	6/18/2025 10:00	8.89	19.4	1
LH-US-01	6/18/2025 10:15	8.9	19.4	1
LH-US-01	6/18/2025 10:30	8.91	19.4	1
LH-US-01	6/18/2025 10:45	8.94	19.42	1
LH-US-01	6/18/2025 11:00	8.92	19.44	1
LH-US-01	6/18/2025 11:15	8.96	19.48	1
LH-US-01	6/18/2025 11:30	9.04	19.5	1
LH-US-01	6/18/2025 11:45	9.05	19.5	1
LH-US-01	6/18/2025 12:00	8.94	19.5	1
LH-US-01	6/18/2025 12:15	8.95	19.5	1
LH-US-01	6/18/2025 12:30	8.96	19.52	1
LH-US-01	6/18/2025 12:45	8.95	19.52	1
LH-US-01	6/18/2025 13:00	8.94	19.5	1
LH-US-01	6/18/2025 13:15	8.93	19.52	1
LH-US-01	6/18/2025 13:30	8.96	19.54	1
LH-US-01	6/18/2025 13:45	8.96	19.56	1
LH-US-01	6/18/2025 14:00	8.94	19.56	1
LH-US-01	6/18/2025 14:15	8.94	19.58	1
LH-US-01	6/18/2025 14:30	8.97	19.58	1
LH-US-01	6/18/2025 14:45	8.96	19.6	1
LH-US-01	6/18/2025 15:00	8.95	19.6	1
LH-US-01	6/18/2025 15:15	8.94	19.62	1
LH-US-01	6/18/2025 15:30	8.93	19.62	1
LH-US-01	6/18/2025 15:45	8.95	19.62	1
LH-US-01	6/18/2025 16:00	8.98	19.66	1
LH-US-01	6/18/2025 16:15	8.93	19.68	1

Station Name	Date Time	DO mg/L	Temp C	Use Code
LH-US-01	6/18/2025 16:30	8.95	19.68	1
LH-US-01	6/18/2025 16:45	8.96	19.7	1
LH-US-01	6/18/2025 17:00	8.96	19.72	1
LH-US-01	6/18/2025 17:15	8.98	19.74	1
LH-US-01	6/18/2025 17:30	8.97	19.78	1
LH-US-01	6/18/2025 17:45	8.96	19.78	1
LH-US-01	6/18/2025 18:00	8.96	19.8	1
LH-US-01	6/18/2025 18:15	8.96	19.8	1
LH-US-01	6/18/2025 18:30	8.94	19.82	1
LH-US-01	6/18/2025 18:45	8.95	19.82	1
LH-US-01	6/18/2025 19:00	8.94	19.84	1
LH-US-01	6/18/2025 19:15	8.94	19.84	1
LH-US-01	6/18/2025 19:30	8.92	19.84	1
LH-US-01	6/18/2025 19:45	8.93	19.84	1
LH-US-01	6/18/2025 20:00	8.93	19.84	1
LH-US-01	6/18/2025 20:15	8.9	19.84	1
LH-US-01	6/18/2025 20:30	8.9	19.86	1
LH-US-01	6/18/2025 20:45	8.89	19.86	1
LH-US-01	6/18/2025 21:00	8.88	19.86	1
LH-US-01	6/18/2025 21:15	8.86	19.86	1
LH-US-01	6/18/2025 21:30	8.85	19.86	1
LH-US-01	6/18/2025 21:45	8.86	19.86	1
LH-US-01	6/18/2025 22:00	8.84	19.86	1
LH-US-01	6/18/2025 22:15	8.86	19.88	1
LH-US-01	6/18/2025 22:30	8.84	19.88	1
LH-US-01	6/18/2025 22:45	8.83	19.88	1
LH-US-01	6/18/2025 23:00	8.82	19.88	1
LH-US-01	6/18/2025 23:15	8.84	19.88	1
LH-US-01	6/18/2025 23:30	8.83	19.9	1
LH-US-01	6/18/2025 23:45	8.81	19.9	1
LH-US-01	6/19/2025 0:00	8.83	19.9	1
LH-US-01	6/19/2025 0:15	8.83	19.9	1
LH-US-01	6/19/2025 0:30	8.82	19.9	1
LH-US-01	6/19/2025 0:45	8.82	19.92	1
LH-US-01	6/19/2025 1:00	8.8	19.92	1
LH-US-01	6/19/2025 1:15	8.82	19.92	1
LH-US-01	6/19/2025 1:30	8.79	19.92	1
LH-US-01	6/19/2025 1:45	8.82	19.92	1
LH-US-01	6/19/2025 2:00	8.79	19.92	1
LH-US-01	6/19/2025 2:15	8.79	19.92	1
LH-US-01	6/19/2025 2:30	8.79	19.92	1
LH-US-01	6/19/2025 2:45	8.79	19.92	1
LH-US-01	6/19/2025 3:00	8.78	19.92	1
LH-US-01	6/19/2025 3:15	8.78	19.9	1
LH-US-01	6/19/2025 3:30	8.78	19.9	1
LH-US-01	6/19/2025 3:45	8.77	19.88	1
LH-US-01	6/19/2025 4:00	8.77	19.88	1
LH-US-01	6/19/2025 4:15	8.77	19.88	1
LH-US-01	6/19/2025 4:30	8.77	19.86	1
LH-US-01	6/19/2025 4:45	8.76	19.86	1
LH-US-01	6/19/2025 5:00	8.76	19.84	1
LH-US-01	6/19/2025 5:15	8.76	19.84	1
LH-US-01	6/19/2025 5:30	8.77	19.84	1
LH-US-01	6/19/2025 5:45	8.74	19.82	1
LH-US-01	6/19/2025 6:00	8.75	19.82	1
LH-US-01	6/19/2025 6:15	8.77	19.8	1
LH-US-01	6/19/2025 6:30	8.75	19.8	1
LH-US-01	6/19/2025 6:45	8.74	19.78	1
LH-US-01	6/19/2025 7:00	8.76	19.78	1
LH-US-01	6/19/2025 7:15	8.75	19.78	1
LH-US-01	6/19/2025 7:30	8.77	19.78	1
LH-US-01	6/19/2025 7:45	8.77	19.78	1
LH-US-01	6/19/2025 8:00	8.78	19.78	1
LH-US-01	6/19/2025 8:15	8.77	19.8	1
LH-US-01	6/19/2025 8:30	8.79	19.8	1
LH-US-01	6/19/2025 8:45	8.8	19.82	1
LH-US-01	6/19/2025 9:00	-888.88	-888.88	3
LH-US-01	6/19/2025 9:15	-888.88	-888.88	3
LH-US-01	6/19/2025 9:30	8.82	19.88	1
LH-US-01	6/19/2025 9:45	8.81	19.88	1
LH-US-01	6/19/2025 10:00	8.82	19.88	1
LH-US-01	6/19/2025 10:15	8.81	19.9	1
LH-US-01	6/19/2025 10:30	8.86	19.92	1
LH-US-01	6/19/2025 10:45	8.84	19.94	1
LH-US-01	6/19/2025 11:00	8.83	20.02	1
LH-US-01	6/19/2025 11:15	8.82	20.08	1
LH-US-01	6/19/2025 11:30	8.8	20.12	1
LH-US-01	6/19/2025 11:45	8.86	20.16	1
LH-US-01	6/19/2025 12:00	8.83	20.2	1
LH-US-01	6/19/2025 12:15	8.84	20.24	1
LH-US-01	6/19/2025 12:30	8.86	20.3	1
LH-US-01	6/19/2025 12:45	8.92	20.36	1
LH-US-01	6/19/2025 13:00	8.83	20.38	1
LH-US-01	6/19/2025 13:15	8.89	20.42	1

Station Name	Date Time	DO mg/L	Temp C	Use Code
LH-US-01	6/19/2025 13:30	8.92	20.48	1
LH-US-01	6/19/2025 13:45	8.91	20.52	1
LH-US-01	6/19/2025 14:00	8.89	20.56	1
LH-US-01	6/19/2025 14:15	8.91	20.58	1
LH-US-01	6/19/2025 14:30	9.04	20.66	1
LH-US-01	6/19/2025 14:45	8.92	20.7	1
LH-US-01	6/19/2025 15:00	8.93	20.74	1
LH-US-01	6/19/2025 15:15	8.93	20.78	1
LH-US-01	6/19/2025 15:30	8.96	20.82	1
LH-US-01	6/19/2025 15:45	8.94	20.84	1
LH-US-01	6/19/2025 16:00	8.94	20.88	1
LH-US-01	6/19/2025 16:15	8.93	20.88	1
LH-US-01	6/19/2025 16:30	8.95	20.9	1
LH-US-01	6/19/2025 16:45	8.94	20.94	1
LH-US-01	6/19/2025 17:00	8.93	20.94	1
LH-US-01	6/19/2025 17:15	8.95	20.96	1
LH-US-01	6/19/2025 17:30	8.94	20.96	1
LH-US-01	6/19/2025 17:45	8.94	20.98	1
LH-US-01	6/19/2025 18:00	8.94	20.98	1
LH-US-01	6/19/2025 18:15	8.92	20.98	1
LH-US-01	6/19/2025 18:30	8.92	20.98	1
LH-US-01	6/19/2025 18:45	8.9	21	1
LH-US-01	6/19/2025 19:00	8.94	21.02	1
LH-US-01	6/19/2025 19:15	8.93	21.02	1
LH-US-01	6/19/2025 19:30	8.92	21.02	1
LH-US-01	6/19/2025 19:45	8.91	21.02	1
LH-US-01	6/19/2025 20:00	8.91	21.02	1
LH-US-01	6/19/2025 20:15	8.88	21	1
LH-US-01	6/19/2025 20:30	8.91	21.02	1
LH-US-01	6/19/2025 20:45	8.89	21	1
LH-US-01	6/19/2025 21:00	8.88	21	1
LH-US-01	6/19/2025 21:15	8.86	20.98	1
LH-US-01	6/19/2025 21:30	8.87	21	1
LH-US-01	6/19/2025 21:45	8.85	20.98	1
LH-US-01	6/19/2025 22:00	8.85	20.98	1
LH-US-01	6/19/2025 22:15	8.85	20.96	1
LH-US-01	6/19/2025 22:30	8.84	20.96	1
LH-US-01	6/19/2025 22:45	8.84	20.94	1
LH-US-01	6/19/2025 23:00	8.84	20.94	1
LH-US-01	6/19/2025 23:15	8.83	20.92	1
LH-US-01	6/19/2025 23:30	8.82	20.92	1
LH-US-01	6/19/2025 23:45	8.82	20.92	1
LH-US-01	6/20/2025 0:00	8.81	20.9	1
LH-US-01	6/20/2025 0:15	8.82	20.88	1
LH-US-01	6/20/2025 0:30	8.8	20.88	1
LH-US-01	6/20/2025 0:45	8.81	20.88	1
LH-US-01	6/20/2025 1:00	8.8	20.86	1
LH-US-01	6/20/2025 1:15	8.8	20.86	1
LH-US-01	6/20/2025 1:30	8.8	20.86	1
LH-US-01	6/20/2025 1:45	8.81	20.84	1
LH-US-01	6/20/2025 2:00	8.78	20.84	1
LH-US-01	6/20/2025 2:15	8.78	20.82	1
LH-US-01	6/20/2025 2:30	8.77	20.82	1
LH-US-01	6/20/2025 2:45	8.77	20.82	1
LH-US-01	6/20/2025 3:00	8.76	20.8	1
LH-US-01	6/20/2025 3:15	8.75	20.8	1
LH-US-01	6/20/2025 3:30	8.77	20.78	1
LH-US-01	6/20/2025 3:45	8.76	20.78	1
LH-US-01	6/20/2025 4:00	8.74	20.76	1
LH-US-01	6/20/2025 4:15	8.74	20.76	1
LH-US-01	6/20/2025 4:30	8.72	20.74	1
LH-US-01	6/20/2025 4:45	8.73	20.74	1
LH-US-01	6/20/2025 5:00	8.72	20.74	1
LH-US-01	6/20/2025 5:15	8.73	20.74	1
LH-US-01	6/20/2025 5:30	8.72	20.74	1
LH-US-01	6/20/2025 5:45	8.71	20.74	1
LH-US-01	6/20/2025 6:00	8.72	20.74	1
LH-US-01	6/20/2025 6:15	8.71	20.74	1
LH-US-01	6/20/2025 6:30	8.71	20.74	1
LH-US-01	6/20/2025 6:45	8.75	20.74	1
LH-US-01	6/20/2025 7:00	8.79	20.74	1
LH-US-01	6/20/2025 7:15	-888.88	-888.88	3
LH-US-01	6/20/2025 7:30	8.76	20.78	1
LH-US-01	6/20/2025 7:45	8.78	20.8	1
LH-US-01	6/20/2025 8:00	8.78	20.8	1
LH-US-01	6/20/2025 8:15	8.77	20.8	1
LH-US-01	6/20/2025 8:30	8.76	20.82	1
LH-US-01	6/20/2025 8:45	8.84	20.82	1
LH-US-01	6/20/2025 9:00	8.81	20.86	1
LH-US-01	6/20/2025 9:15	-888.88	-888.88	3
LH-US-01	6/20/2025 9:30	-888.88	-888.88	3
LH-US-01	6/20/2025 9:45	8.82	20.96	1
LH-US-01	6/20/2025 10:00	8.83	20.98	1
LH-US-01	6/20/2025 10:15	8.81	20.98	1

Station Name	Date Time	DO mg/L	Temp C	Use Code
LH-US-01	6/20/2025 10:30	8.84	21.02	1
LH-US-01	6/20/2025 10:45	8.83	21.02	1
LH-US-01	6/20/2025 11:00	8.79	21.06	1
LH-US-01	6/20/2025 11:15	8.87	21.08	1
LH-US-01	6/20/2025 11:30	-888.88	-888.88	3
LH-US-01	6/20/2025 11:45	8.92	21.14	1
LH-US-01	6/20/2025 12:00	8.84	21.18	1
LH-US-01	6/20/2025 12:15	8.88	21.22	1
LH-US-01	6/20/2025 12:30	8.88	21.26	1
LH-US-01	6/20/2025 12:45	8.87	21.28	1
LH-US-01	6/20/2025 13:00	8.89	21.32	1
LH-US-01	6/20/2025 13:15	8.93	21.36	1
LH-US-01	6/20/2025 13:30	8.92	21.4	1
LH-US-01	6/20/2025 13:45	8.91	21.42	1
LH-US-01	6/20/2025 14:00	8.9	21.46	1
LH-US-01	6/20/2025 14:15	8.94	21.5	1
LH-US-01	6/20/2025 14:30	8.93	21.52	1
LH-US-01	6/20/2025 14:45	8.93	21.58	1
LH-US-01	6/20/2025 15:00	8.93	21.6	1
LH-US-01	6/20/2025 15:15	8.94	21.62	1
LH-US-01	6/20/2025 15:30	8.93	21.66	1
LH-US-01	6/20/2025 15:45	8.95	21.72	1
LH-US-01	6/20/2025 16:00	8.94	21.74	1
LH-US-01	6/20/2025 16:15	8.95	21.76	1
LH-US-01	6/20/2025 16:30	8.95	21.78	1
LH-US-01	6/20/2025 16:45	8.94	21.8	1
LH-US-01	6/20/2025 17:00	8.95	21.82	1
LH-US-01	6/20/2025 17:15	8.94	21.8	1
LH-US-01	6/20/2025 17:30	8.92	21.82	1
LH-US-01	6/20/2025 17:45	8.94	21.82	1
LH-US-01	6/20/2025 18:00	8.93	21.82	1
LH-US-01	6/20/2025 18:15	8.92	21.82	1
LH-US-01	6/20/2025 18:30	8.92	21.82	1
LH-US-01	6/20/2025 18:45	8.89	21.8	1
LH-US-01	6/20/2025 19:00	8.9	21.8	1
LH-US-01	6/20/2025 19:15	8.88	21.8	1
LH-US-01	6/20/2025 19:30	8.86	21.8	1
LH-US-01	6/20/2025 19:45	8.85	21.78	1
LH-US-01	6/20/2025 20:00	8.84	21.78	1
LH-US-01	6/20/2025 20:15	8.82	21.76	1
LH-US-01	6/20/2025 20:30	8.82	21.76	1
LH-US-01	6/20/2025 20:45	8.8	21.76	1
LH-US-01	6/20/2025 21:00	8.79	21.76	1
LH-US-01	6/20/2025 21:15	8.78	21.74	1
LH-US-01	6/20/2025 21:30	8.77	21.74	1
LH-US-01	6/20/2025 21:45	8.76	21.74	1
LH-US-01	6/20/2025 22:00	8.75	21.72	1
LH-US-01	6/20/2025 22:15	8.73	21.7	1
LH-US-01	6/20/2025 22:30	8.74	21.7	1
LH-US-01	6/20/2025 22:45	8.72	21.7	1
LH-US-01	6/20/2025 23:00	8.71	21.68	1
LH-US-01	6/20/2025 23:15	8.71	21.66	1
LH-US-01	6/20/2025 23:30	8.7	21.66	1
LH-US-01	6/20/2025 23:45	8.7	21.64	1
LH-US-01	6/21/2025 0:00	8.7	21.64	1
LH-US-01	6/21/2025 0:15	8.7	21.64	1
LH-US-01	6/21/2025 0:30	8.69	21.62	1
LH-US-01	6/21/2025 0:45	8.68	21.6	1
LH-US-01	6/21/2025 1:00	8.67	21.6	1
LH-US-01	6/21/2025 1:15	8.68	21.58	1
LH-US-01	6/21/2025 1:30	8.66	21.56	1
LH-US-01	6/21/2025 1:45	8.66	21.56	1
LH-US-01	6/21/2025 2:00	8.65	21.54	1
LH-US-01	6/21/2025 2:15	8.65	21.52	1
LH-US-01	6/21/2025 2:30	8.65	21.52	1
LH-US-01	6/21/2025 2:45	8.63	21.5	1
LH-US-01	6/21/2025 3:00	8.63	21.48	1
LH-US-01	6/21/2025 3:15	8.64	21.48	1
LH-US-01	6/21/2025 3:30	8.62	21.46	1
LH-US-01	6/21/2025 3:45	8.61	21.44	1
LH-US-01	6/21/2025 4:00	8.62	21.42	1
LH-US-01	6/21/2025 4:15	8.6	21.4	1
LH-US-01	6/21/2025 4:30	8.6	21.38	1
LH-US-01	6/21/2025 4:45	8.61	21.36	1
LH-US-01	6/21/2025 5:00	8.63	21.34	1
LH-US-01	6/21/2025 5:15	8.58	21.32	1
LH-US-01	6/21/2025 5:30	8.6	21.3	1
LH-US-01	6/21/2025 5:45	8.6	21.28	1
LH-US-01	6/21/2025 6:00	8.63	21.26	1
LH-US-01	6/21/2025 6:15	8.65	21.26	1
LH-US-01	6/21/2025 6:30	8.62	21.24	1
LH-US-01	6/21/2025 6:45	-888.88	-888.88	3
LH-US-01	6/21/2025 7:00	8.67	21.24	1
LH-US-01	6/21/2025 7:15	8.65	21.24	1

Station Name	Date Time	DO mg/L	Temp C	Use Code
LH-US-01	6/21/2025 7:30	8.75	21.26	1
LH-US-01	6/21/2025 7:45	8.88	21.26	1
LH-US-01	6/21/2025 8:00	-888.88	-888.88	3
LH-US-01	6/21/2025 8:15	-888.88	-888.88	3
LH-US-01	6/21/2025 8:30	-888.88	-888.88	3
LH-US-01	6/21/2025 8:45	8.7	21.32	1
LH-US-01	6/21/2025 9:00	-888.88	-888.88	3
LH-US-01	6/21/2025 9:15	-888.88	-888.88	3
LH-US-01	6/21/2025 9:30	-888.88	-888.88	3
LH-US-01	6/21/2025 9:45	8.8	21.42	1
LH-US-01	6/21/2025 10:00	8.84	21.46	1
LH-US-01	6/21/2025 10:15	-888.88	-888.88	3
LH-US-01	6/21/2025 10:30	8.82	21.54	1
LH-US-01	6/21/2025 10:45	8.87	21.58	1
LH-US-01	6/21/2025 11:00	8.79	21.62	1
LH-US-01	6/21/2025 11:15	8.78	21.64	1
LH-US-01	6/21/2025 11:30	8.82	21.68	1
LH-US-01	6/21/2025 11:45	8.83	21.74	1
LH-US-01	6/21/2025 12:00	8.84	21.78	1
LH-US-01	6/21/2025 12:15	8.86	21.82	1
LH-US-01	6/21/2025 12:30	8.82	21.88	1
LH-US-01	6/21/2025 12:45	8.86	21.9	1
LH-US-01	6/21/2025 13:00	8.87	21.96	1
LH-US-01	6/21/2025 13:15	8.85	22	1
LH-US-01	6/21/2025 13:30	8.91	22.04	1
LH-US-01	6/21/2025 13:45	8.87	22.08	1
LH-US-01	6/21/2025 14:00	8.89	22.12	1
LH-US-01	6/21/2025 14:15	8.88	22.14	1
LH-US-01	6/21/2025 14:30	8.86	22.18	1
LH-US-01	6/21/2025 14:45	8.89	22.24	1
LH-US-01	6/21/2025 15:00	8.85	22.26	1
LH-US-01	6/21/2025 15:15	8.92	22.3	1
LH-US-01	6/21/2025 15:30	8.91	22.32	1
LH-US-01	6/21/2025 15:45	8.91	22.36	1
LH-US-01	6/21/2025 16:00	8.92	22.36	1
LH-US-01	6/21/2025 16:15	8.9	22.4	1
LH-US-01	6/21/2025 16:30	8.93	22.42	1
LH-US-01	6/21/2025 16:45	8.91	22.44	1
LH-US-01	6/21/2025 17:00	8.92	22.46	1
LH-US-01	6/21/2025 17:15	8.94	22.48	1
LH-US-01	6/21/2025 17:30	8.93	22.5	1
LH-US-01	6/21/2025 17:45	8.91	22.5	1
LH-US-01	6/21/2025 18:00	8.91	22.52	1
LH-US-01	6/21/2025 18:15	8.91	22.52	1
LH-US-01	6/21/2025 18:30	8.9	22.52	1
LH-US-01	6/21/2025 18:45	8.88	22.5	1
LH-US-01	6/21/2025 19:00	8.87	22.5	1
LH-US-01	6/21/2025 19:15	8.85	22.48	1
LH-US-01	6/21/2025 19:30	8.83	22.46	1
LH-US-01	6/21/2025 19:45	8.82	22.44	1
LH-US-01	6/21/2025 20:00	8.81	22.44	1
LH-US-01	6/21/2025 20:15	8.8	22.44	1
LH-US-01	6/21/2025 20:30	8.78	22.42	1
LH-US-01	6/21/2025 20:45	8.76	22.42	1
LH-US-01	6/21/2025 21:00	8.75	22.42	1
LH-US-01	6/21/2025 21:15	8.74	22.42	1
LH-US-01	6/21/2025 21:30	8.73	22.42	1
LH-US-01	6/21/2025 21:45	8.72	22.4	1
LH-US-01	6/21/2025 22:00	8.71	22.4	1
LH-US-01	6/21/2025 22:15	8.71	22.4	1
LH-US-01	6/21/2025 22:30	8.69	22.4	1
LH-US-01	6/21/2025 22:45	8.69	22.4	1
LH-US-01	6/21/2025 23:00	8.67	22.38	1
LH-US-01	6/21/2025 23:15	8.66	22.38	1
LH-US-01	6/21/2025 23:30	8.66	22.36	1
LH-US-01	6/21/2025 23:45	8.65	22.36	1
LH-US-01	6/22/2025 0:00	8.65	22.36	1
LH-US-01	6/22/2025 0:15	8.65	22.34	1
LH-US-01	6/22/2025 0:30	8.64	22.34	1
LH-US-01	6/22/2025 0:45	8.63	22.34	1
LH-US-01	6/22/2025 1:00	8.61	22.32	1
LH-US-01	6/22/2025 1:15	8.62	22.32	1
LH-US-01	6/22/2025 1:30	8.61	22.32	1
LH-US-01	6/22/2025 1:45	8.6	22.3	1
LH-US-01	6/22/2025 2:00	8.58	22.3	1
LH-US-01	6/22/2025 2:15	8.57	22.3	1
LH-US-01	6/22/2025 2:30	8.57	22.28	1
LH-US-01	6/22/2025 2:45	8.55	22.28	1
LH-US-01	6/22/2025 3:00	8.56	22.26	1
LH-US-01	6/22/2025 3:15	8.55	22.24	1
LH-US-01	6/22/2025 3:30	8.55	22.24	1
LH-US-01	6/22/2025 3:45	8.53	22.22	1
LH-US-01	6/22/2025 4:00	8.52	22.2	1
LH-US-01	6/22/2025 4:15	8.53	22.2	1

Station Name	Date Time	DO mg/L	Temp C	Use Code
LH-US-01	6/22/2025 4:30	8.51	22.18	1
LH-US-01	6/22/2025 4:45	8.52	22.16	1
LH-US-01	6/22/2025 5:00	8.5	22.16	1
LH-US-01	6/22/2025 5:15	8.5	22.14	1
LH-US-01	6/22/2025 5:30	8.49	22.12	1
LH-US-01	6/22/2025 5:45	8.5	22.12	1
LH-US-01	6/22/2025 6:00	8.49	22.12	1
LH-US-01	6/22/2025 6:15	8.49	22.1	1
LH-US-01	6/22/2025 6:30	8.47	22.08	1
LH-US-01	6/22/2025 6:45	8.49	22.08	1
LH-US-01	6/22/2025 7:00	8.49	22.06	1
LH-US-01	6/22/2025 7:15	8.48	22.04	1
LH-US-01	6/22/2025 7:30	8.49	22.04	1
LH-US-01	6/22/2025 7:45	8.49	22.04	1
LH-US-01	6/22/2025 8:00	8.53	22.04	1
LH-US-01	6/22/2025 8:15	8.48	22.02	1
LH-US-01	6/22/2025 8:30	8.51	22.02	1
LH-US-01	6/22/2025 8:45	8.53	22.02	1
LH-US-01	6/22/2025 9:00	8.51	22.02	1
LH-US-01	6/22/2025 9:15	8.57	22.04	1
LH-US-01	6/22/2025 9:30	8.53	22.04	1
LH-US-01	6/22/2025 9:45	8.52	22.04	1
LH-US-01	6/22/2025 10:00	8.63	22.06	1
LH-US-01	6/22/2025 10:15	8.57	22.1	1
LH-US-01	6/22/2025 10:30	8.63	22.14	1
LH-US-01	6/22/2025 10:45	8.61	22.2	1
LH-US-01	6/22/2025 11:00	8.72	22.26	1
LH-US-01	6/22/2025 11:15	8.69	22.32	1
LH-US-01	6/22/2025 11:30	8.75	22.36	1
LH-US-01	6/22/2025 11:45	8.7	22.4	1
LH-US-01	6/22/2025 12:00	8.72	22.44	1
LH-US-01	6/22/2025 12:15	8.71	22.5	1
LH-US-01	6/22/2025 12:30	8.73	22.54	1
LH-US-01	6/22/2025 12:45	8.72	22.58	1
LH-US-01	6/22/2025 13:00	8.75	22.62	1
LH-US-01	6/22/2025 13:15	8.75	22.68	1
LH-US-01	6/22/2025 13:30	8.76	22.72	1
LH-US-01	6/22/2025 13:45	8.75	22.78	1
LH-US-01	6/22/2025 14:00	8.77	22.8	1
LH-US-01	6/22/2025 14:15	8.83	22.88	1
LH-US-01	6/22/2025 14:30	8.76	22.9	1
LH-US-01	6/22/2025 14:45	8.78	22.92	1
LH-US-01	6/22/2025 15:00	8.8	22.96	1
LH-US-01	6/22/2025 15:15	8.82	23.02	1
LH-US-01	6/22/2025 15:30	8.83	23.1	1
LH-US-01	6/22/2025 15:45	8.86	23.16	1
LH-US-01	6/22/2025 16:00	8.84	23.18	1
LH-US-01	6/22/2025 16:15	8.81	23.18	1
LH-US-01	6/22/2025 16:30	8.8	23.2	1
LH-US-01	6/22/2025 16:45	8.81	23.2	1
LH-US-01	6/22/2025 17:00	8.84	23.22	1
LH-US-01	6/22/2025 17:15	8.8	23.24	1
LH-US-01	6/22/2025 17:30	8.79	23.26	1
LH-US-01	6/22/2025 17:45	8.81	23.28	1
LH-US-01	6/22/2025 18:00	8.78	23.28	1
LH-US-01	6/22/2025 18:15	8.81	23.3	1
LH-US-01	6/22/2025 18:30	8.8	23.3	1
LH-US-01	6/22/2025 18:45	8.77	23.3	1
LH-US-01	6/22/2025 19:00	8.76	23.32	1
LH-US-01	6/22/2025 19:15	8.73	23.3	1
LH-US-01	6/22/2025 19:30	8.71	23.28	1
LH-US-01	6/22/2025 19:45	8.7	23.28	1
LH-US-01	6/22/2025 20:00	8.68	23.26	1
LH-US-01	6/22/2025 20:15	8.63	23.26	1
LH-US-01	6/22/2025 20:30	8.61	23.28	1
LH-US-01	6/22/2025 20:45	8.57	23.26	1
LH-US-01	6/22/2025 21:00	8.58	23.26	1
LH-US-01	6/22/2025 21:15	8.58	23.24	1
LH-US-01	6/22/2025 21:30	8.57	23.24	1
LH-US-01	6/22/2025 21:45	8.58	23.24	1
LH-US-01	6/22/2025 22:00	8.54	23.24	1
LH-US-01	6/22/2025 22:15	8.58	23.24	1
LH-US-01	6/22/2025 22:30	8.56	23.22	1
LH-US-01	6/22/2025 22:45	8.56	23.22	1
LH-US-01	6/22/2025 23:00	8.52	23.22	1
LH-US-01	6/22/2025 23:15	8.5	23.22	1
LH-US-01	6/22/2025 23:30	8.54	23.22	1
LH-US-01	6/22/2025 23:45	8.53	23.22	1
LH-US-01	6/23/2025 0:00	8.53	23.2	1
LH-US-01	6/23/2025 0:15	8.53	23.2	1
LH-US-01	6/23/2025 0:30	8.51	23.2	1
LH-US-01	6/23/2025 0:45	8.51	23.2	1
LH-US-01	6/23/2025 1:00	8.5	23.2	1
LH-US-01	6/23/2025 1:15	8.49	23.2	1

Station Name	Date Time	DO mg/L	Temp C	Use Code
LH-US-01	6/23/2025 1:30	8.5	23.2	1
LH-US-01	6/23/2025 1:45	8.49	23.2	1
LH-US-01	6/23/2025 2:00	8.48	23.2	1
LH-US-01	6/23/2025 2:15	8.48	23.18	1
LH-US-01	6/23/2025 2:30	8.47	23.18	1
LH-US-01	6/23/2025 2:45	8.46	23.18	1
LH-US-01	6/23/2025 3:00	8.45	23.18	1
LH-US-01	6/23/2025 3:15	8.44	23.18	1
LH-US-01	6/23/2025 3:30	8.43	23.16	1
LH-US-01	6/23/2025 3:45	8.42	23.16	1
LH-US-01	6/23/2025 4:00	8.41	23.16	1
LH-US-01	6/23/2025 4:15	8.41	23.16	1
LH-US-01	6/23/2025 4:30	8.4	23.16	1
LH-US-01	6/23/2025 4:45	8.39	23.14	1
LH-US-01	6/23/2025 5:00	8.38	23.14	1
LH-US-01	6/23/2025 5:15	8.37	23.14	1
LH-US-01	6/23/2025 5:30	8.37	23.12	1
LH-US-01	6/23/2025 5:45	8.39	23.1	1
LH-US-01	6/23/2025 6:00	8.41	23.12	1
LH-US-01	6/23/2025 6:15	8.47	23.1	1
LH-US-01	6/23/2025 6:30	8.57	23.1	1
LH-US-01	6/23/2025 6:45	8.6	23.1	1
LH-US-01	6/23/2025 7:00	8.63	23.1	1
LH-US-01	6/23/2025 7:15	8.66	23.1	1
LH-US-01	6/23/2025 7:30	8.69	23.1	1
LH-US-01	6/23/2025 7:45	-888.88	-888.88	3
LH-US-01	6/23/2025 8:00	8.69	23.14	1
LH-US-01	6/23/2025 8:15	8.75	23.14	1
LH-US-01	6/23/2025 8:30	8.73	23.16	1
LH-US-01	6/23/2025 8:45	8.69	23.16	1
LH-US-01	6/23/2025 9:00	8.71	23.18	1
LH-US-01	6/23/2025 9:15	8.68	23.2	1
LH-US-01	6/23/2025 9:30	8.75	23.24	1
LH-US-01	6/23/2025 9:45	8.74	23.24	1
LH-US-01	6/23/2025 10:00	8.66	23.28	1
LH-US-01	6/23/2025 10:15	8.68	23.28	1
LH-US-01	6/23/2025 10:30	8.65	23.3	1
LH-US-01	6/23/2025 10:45	8.67	23.34	1
LH-US-01	6/23/2025 11:00	8.62	23.36	1
LH-US-01	6/23/2025 11:15	8.64	23.42	1
LH-US-01	6/23/2025 11:30	8.7	23.46	1
LH-US-01	6/23/2025 11:45	8.68	23.48	1
LH-US-01	6/23/2025 12:00	8.68	23.52	1
LH-US-01	6/23/2025 12:15	8.71	23.56	1
LH-US-01	6/23/2025 12:30	8.69	23.6	1
LH-US-01	6/23/2025 12:45	8.72	23.64	1
LH-US-01	6/23/2025 13:00	8.7	23.68	1
LH-US-01	6/23/2025 13:15	8.68	23.7	1
LH-US-01	6/23/2025 13:30	8.72	23.76	1
LH-US-01	6/23/2025 13:45	8.73	23.8	1
LH-US-01	6/23/2025 14:00	8.74	23.82	1
LH-US-01	6/23/2025 14:15	7.73	30.8	2
LH-US-01	6/23/2025 14:30			2
LH-US-01	6/23/2025 14:45	8.3	25.42	2
LH-US-01	6/23/2025 15:00	8.63	24.04	1
LH-US-01	6/23/2025 15:15	8.66	23.94	1
LH-US-01	6/23/2025 15:30	8.7	23.94	1
LH-US-01	6/23/2025 15:45	8.71	23.96	1
LH-US-01	6/23/2025 16:00	8.71	24.02	1
LH-US-01	6/23/2025 16:15	8.73	24.04	1
LH-US-01	6/23/2025 16:30	8.7	24.04	1
LH-US-01	6/23/2025 16:45	8.71	24.04	1
LH-US-01	6/23/2025 17:00	8.72	24.08	1
LH-US-01	6/23/2025 17:15	8.71	24.08	1
LH-US-01	6/23/2025 17:30	8.72	24.08	1
LH-US-01	6/23/2025 17:45	8.71	24.12	1
LH-US-01	6/23/2025 18:00	8.71	24.12	1
LH-US-01	6/23/2025 18:15	8.71	24.12	1
LH-US-01	6/23/2025 18:30	8.7	24.12	1
LH-US-01	6/23/2025 18:45	8.69	24.12	1
LH-US-01	6/23/2025 19:00	8.67	24.12	1
LH-US-01	6/23/2025 19:15	8.66	24.12	1
LH-US-01	6/23/2025 19:30	8.64	24.1	1
LH-US-01	6/23/2025 19:45	8.62	24.12	1
LH-US-01	6/23/2025 20:00	8.6	24.1	1
LH-US-01	6/23/2025 20:15	8.57	24.1	1
LH-US-01	6/23/2025 20:30	8.54	24.12	1
LH-US-01	6/23/2025 20:45	8.52	24.12	1
LH-US-01	6/23/2025 21:00	8.51	24.12	1
LH-US-01	6/23/2025 21:15	8.5	24.12	1
LH-US-01	6/23/2025 21:30	8.49	24.12	1
LH-US-01	6/23/2025 21:45	8.48	24.12	1
LH-US-01	6/23/2025 22:00	8.47	24.14	1
LH-US-01	6/23/2025 22:15	8.46	24.12	1

Station Name	Date Time	DO mg/L	Temp C	Use Code
LH-US-01	6/23/2025 22:30	8.45	24.12	1
LH-US-01	6/23/2025 22:45	8.44	24.12	1
LH-US-01	6/23/2025 23:00	8.43	24.12	1
LH-US-01	6/23/2025 23:15	8.44	24.1	1
LH-US-01	6/23/2025 23:30	8.42	24.1	1
LH-US-01	6/23/2025 23:45	8.42	24.1	1
LH-US-01	6/24/2025 0:00	8.41	24.12	1
LH-US-01	6/24/2025 0:15	8.41	24.12	1
LH-US-01	6/24/2025 0:30	8.4	24.12	1
LH-US-01	6/24/2025 0:45	8.38	24.12	1
LH-US-01	6/24/2025 1:00	8.38	24.14	1
LH-US-01	6/24/2025 1:15	8.38	24.14	1
LH-US-01	6/24/2025 1:30	8.38	24.14	1
LH-US-01	6/24/2025 1:45	8.36	24.16	1
LH-US-01	6/24/2025 2:00	8.35	24.16	1
LH-US-01	6/24/2025 2:15	8.35	24.16	1
LH-US-01	6/24/2025 2:30	8.24	24.16	1
LH-US-01	6/24/2025 2:45	8.32	24.16	1
LH-US-01	6/24/2025 3:00	8.33	24.16	1
LH-US-01	6/24/2025 3:15	8.32	24.16	1
LH-US-01	6/24/2025 3:30	8.31	24.16	1
LH-US-01	6/24/2025 3:45	8.24	24.16	1
LH-US-01	6/24/2025 4:00	8.22	24.18	1
LH-US-01	6/24/2025 4:15	8.2	24.16	1
LH-US-01	6/24/2025 4:30	8.27	24.16	1
LH-US-01	6/24/2025 4:45	8.24	24.14	1
LH-US-01	6/24/2025 5:00	8.27	24.14	1
LH-US-01	6/24/2025 5:15	8.26	24.16	1
LH-US-01	6/24/2025 5:30	8.26	24.14	1
LH-US-01	6/24/2025 5:45	8.28	24.14	1
LH-US-01	6/24/2025 6:00	8.3	24.14	1
LH-US-01	6/24/2025 6:15	8.41	24.16	1
LH-US-01	6/24/2025 6:30	8.44	24.16	1
LH-US-01	6/24/2025 6:45	8.45	24.16	1
LH-US-01	6/24/2025 7:00	8.22	24.18	1
LH-US-01	6/24/2025 7:15	8.16	24.18	1
LH-US-01	6/24/2025 7:30	8.2	24.2	1
LH-US-01	6/24/2025 7:45	8.5	24.22	1
LH-US-01	6/24/2025 8:00	8.64	24.26	1
LH-US-01	6/24/2025 8:15	8.57	24.28	1
LH-US-01	6/24/2025 8:30	8.59	24.32	1
LH-US-01	6/24/2025 8:45	8.67	24.34	1
LH-US-01	6/24/2025 9:00	8.62	24.38	1
LH-US-01	6/24/2025 9:15	-888.88	-888.88	3
LH-US-01	6/24/2025 9:30	8.65	24.44	1
LH-US-01	6/24/2025 9:45	8.61	24.48	1
LH-US-01	6/24/2025 10:00	8.55	24.52	1
LH-US-01	6/24/2025 10:15	8.57	24.56	1
LH-US-01	6/24/2025 10:30	8.55	24.6	1
LH-US-01	6/24/2025 10:45	8.54	24.64	1
LH-US-01	6/24/2025 11:00	8.52	24.68	1
LH-US-01	6/24/2025 11:15	8.54	24.72	1
LH-US-01	6/24/2025 11:30	8.56	24.78	1
LH-US-01	6/24/2025 11:45	8.59	24.82	1
LH-US-01	6/24/2025 12:00	8.59	24.86	1
LH-US-01	6/24/2025 12:15	8.59	24.92	1
LH-US-01	6/24/2025 12:30	8.61	24.96	1
LH-US-01	6/24/2025 12:45	8.62	25	1
LH-US-01	6/24/2025 13:00	8.61	25.04	1
LH-US-01	6/24/2025 13:15	8.64	25.1	1
LH-US-01	6/24/2025 13:30	8.66	25.14	1
LH-US-01	6/24/2025 13:45	8.64	25.18	1
LH-US-01	6/24/2025 14:00	8.65	25.22	1
LH-US-01	6/24/2025 14:15	8.65	25.28	1
LH-US-01	6/24/2025 14:30	8.65	25.3	1
LH-US-01	6/24/2025 14:45	8.69	25.34	1
LH-US-01	6/24/2025 15:00	8.69	25.38	1
LH-US-01	6/24/2025 15:15	8.7	25.38	1
LH-US-01	6/24/2025 15:30	8.66	25.42	1
LH-US-01	6/24/2025 15:45	8.69	25.44	1
LH-US-01	6/24/2025 16:00	8.69	25.46	1
LH-US-01	6/24/2025 16:15	8.7	25.48	1
LH-US-01	6/24/2025 16:30	8.7	25.48	1
LH-US-01	6/24/2025 16:45	8.64	25.5	1
LH-US-01	6/24/2025 17:00	8.68	25.5	1
LH-US-01	6/24/2025 17:15	8.68	25.5	1
LH-US-01	6/24/2025 17:30	8.62	25.52	1
LH-US-01	6/24/2025 17:45	8.65	25.52	1
LH-US-01	6/24/2025 18:00	8.62	25.52	1
LH-US-01	6/24/2025 18:15	8.43	25.52	1
LH-US-01	6/24/2025 18:30	8.68	25.52	1
LH-US-01	6/24/2025 18:45	8.65	25.52	1
LH-US-01	6/24/2025 19:00	8.61	25.52	1
LH-US-01	6/24/2025 19:15	8.6	25.5	1

Station Name	Date Time	DO mg/L	Temp C	Use Code
LH-US-01	6/24/2025 19:30	8.57	25.48	1
LH-US-01	6/24/2025 19:45	8.55	25.48	1
LH-US-01	6/24/2025 20:00	8.52	25.48	1
LH-US-01	6/24/2025 20:15	8.5	25.46	1
LH-US-01	6/24/2025 20:30	8.47	25.46	1
LH-US-01	6/24/2025 20:45	8.45	25.44	1
LH-US-01	6/24/2025 21:00	8.43	25.42	1
LH-US-01	6/24/2025 21:15	8.41	25.42	1
LH-US-01	6/24/2025 21:30	8.4	25.42	1
LH-US-01	6/24/2025 21:45	8.38	25.42	1
LH-US-01	6/24/2025 22:00	8.37	25.4	1
LH-US-01	6/24/2025 22:15	8.37	25.4	1
LH-US-01	6/24/2025 22:30	8.36	25.4	1
LH-US-01	6/24/2025 22:45	8.35	25.4	1
LH-US-01	6/24/2025 23:00	8.34	25.4	1
LH-US-01	6/24/2025 23:15	8.34	25.4	1
LH-US-01	6/24/2025 23:30	8.33	25.38	1
LH-US-01	6/24/2025 23:45	8.33	25.38	1
LH-US-01	6/25/2025 0:00	8.32	25.4	1
LH-US-01	6/25/2025 0:15	8.32	25.38	1
LH-US-01	6/25/2025 0:30	8.31	25.38	1
LH-US-01	6/25/2025 0:45	8.3	25.38	1
LH-US-01	6/25/2025 1:00	8.31	25.38	1
LH-US-01	6/25/2025 1:15	8.29	25.38	1
LH-US-01	6/25/2025 1:30	8.29	25.38	1
LH-US-01	6/25/2025 1:45	8.28	25.38	1
LH-US-01	6/25/2025 2:00	8.27	25.38	1
LH-US-01	6/25/2025 2:15	8.27	25.38	1
LH-US-01	6/25/2025 2:30	8.27	25.38	1
LH-US-01	6/25/2025 2:45	8.26	25.38	1
LH-US-01	6/25/2025 3:00	8.25	25.38	1
LH-US-01	6/25/2025 3:15	8.24	25.38	1
LH-US-01	6/25/2025 3:30	8.24	25.38	1
LH-US-01	6/25/2025 3:45	8.23	25.38	1
LH-US-01	6/25/2025 4:00	8.22	25.38	1
LH-US-01	6/25/2025 4:15	8.22	25.38	1
LH-US-01	6/25/2025 4:30	8.21	25.38	1
LH-US-01	6/25/2025 4:45	8.2	25.38	1
LH-US-01	6/25/2025 5:00	8.19	25.38	1
LH-US-01	6/25/2025 5:15	8.2	25.36	1
LH-US-01	6/25/2025 5:30	8.19	25.38	1
LH-US-01	6/25/2025 5:45	8.2	25.36	1
LH-US-01	6/25/2025 6:00	8.32	25.36	1
LH-US-01	6/25/2025 6:15	8.4	25.36	1
LH-US-01	6/25/2025 6:30	8.48	25.38	1
LH-US-01	6/25/2025 6:45	8.5	25.38	1
LH-US-01	6/25/2025 7:00	8.54	25.4	1
LH-US-01	6/25/2025 7:15	8.59	25.4	1
LH-US-01	6/25/2025 7:30	8.64	25.42	1
LH-US-01	6/25/2025 7:45	8.63	25.44	1
LH-US-01	6/25/2025 8:00	8.63	25.48	1
LH-US-01	6/25/2025 8:15	8.62	25.5	1
LH-US-01	6/25/2025 8:30	8.64	25.54	1
LH-US-01	6/25/2025 8:45	8.67	25.56	1
LH-US-01	6/25/2025 9:00	8.67	25.6	1
LH-US-01	6/25/2025 9:15	8.59	25.62	1
LH-US-01	6/25/2025 9:30	8.55	25.66	1
LH-US-01	6/25/2025 9:45	8.53	25.7	1
LH-US-01	6/25/2025 10:00	8.52	25.72	1
LH-US-01	6/25/2025 10:15	8.52	25.78	1
LH-US-01	6/25/2025 10:30	8.52	25.82	1
LH-US-01	6/25/2025 10:45	8.52	25.86	1
LH-US-01	6/25/2025 11:00	8.54	25.9	1
LH-US-01	6/25/2025 11:15	8.55	25.96	1
LH-US-01	6/25/2025 11:30	8.55	26	1
LH-US-01	6/25/2025 11:45	8.59	26.06	1
LH-US-01	6/25/2025 12:00	8.61	26.1	1
LH-US-01	6/25/2025 12:15	8.57	26.14	1
LH-US-01	6/25/2025 12:30	8.59	26.2	1
LH-US-01	6/25/2025 12:45	8.63	26.24	1
LH-US-01	6/25/2025 13:00	8.64	26.28	1
LH-US-01	6/25/2025 13:15	8.66	26.34	1
LH-US-01	6/25/2025 13:30	8.68	26.36	1
LH-US-01	6/25/2025 13:45	8.63	26.4	1
LH-US-01	6/25/2025 14:00	8.74	26.46	1
LH-US-01	6/25/2025 14:15	8.7	26.46	1
LH-US-01	6/25/2025 14:30	8.69	26.48	1
LH-US-01	6/25/2025 14:45	8.71	26.52	1
LH-US-01	6/25/2025 15:00	8.73	26.58	1
LH-US-01	6/25/2025 15:15	8.72	26.6	1
LH-US-01	6/25/2025 15:30	8.73	26.6	1
LH-US-01	6/25/2025 15:45	8.75	26.62	1
LH-US-01	6/25/2025 16:00	8.75	26.66	1
LH-US-01	6/25/2025 16:15	8.75	26.68	1

Station Name	Date Time	DO mg/L	Temp C	Use Code
LH-US-01	6/25/2025 16:30	8.75	26.7	1
LH-US-01	6/25/2025 16:45	8.74	26.7	1
LH-US-01	6/25/2025 17:00	8.75	26.72	1
LH-US-01	6/25/2025 17:15	8.73	26.74	1
LH-US-01	6/25/2025 17:30	8.73	26.74	1
LH-US-01	6/25/2025 17:45	8.73	26.74	1
LH-US-01	6/25/2025 18:00	8.71	26.74	1
LH-US-01	6/25/2025 18:15	8.7	26.76	1
LH-US-01	6/25/2025 18:30	8.69	26.74	1
LH-US-01	6/25/2025 18:45	8.65	26.74	1
LH-US-01	6/25/2025 19:00	8.6	26.7	1
LH-US-01	6/25/2025 19:15	8.56	26.7	1
LH-US-01	6/25/2025 19:30	8.54	26.64	1
LH-US-01	6/25/2025 19:45	8.49	26.6	1
LH-US-01	6/25/2025 20:00	8.47	26.58	1
LH-US-01	6/25/2025 20:15	8.45	26.56	1
LH-US-01	6/25/2025 20:30	8.43	26.56	1
LH-US-01	6/25/2025 20:45	8.4	26.54	1
LH-US-01	6/25/2025 21:00	8.38	26.52	1
LH-US-01	6/25/2025 21:15	8.36	26.5	1
LH-US-01	6/25/2025 21:30	8.33	26.5	1
LH-US-01	6/25/2025 21:45	8.32	26.5	1
LH-US-01	6/25/2025 22:00	8.3	26.48	1
LH-US-01	6/25/2025 22:15	8.28	26.48	1
LH-US-01	6/25/2025 22:30	8.26	26.46	1
LH-US-01	6/25/2025 22:45	8.24	26.44	1
LH-US-01	6/25/2025 23:00	8.22	26.42	1
LH-US-01	6/25/2025 23:15	8.21	26.4	1
LH-US-01	6/25/2025 23:30	8.2	26.38	1
LH-US-01	6/25/2025 23:45	8.19	26.38	1
LH-US-01	6/26/2025 0:00	8.16	26.36	1
LH-US-01	6/26/2025 0:15	8.16	26.34	1
LH-US-01	6/26/2025 0:30	8.14	26.32	1
LH-US-01	6/26/2025 0:45	8.14	26.32	1
LH-US-01	6/26/2025 1:00	8.13	26.28	1
LH-US-01	6/26/2025 1:15	8.11	26.26	1
LH-US-01	6/26/2025 1:30	8.11	26.26	1
LH-US-01	6/26/2025 1:45	8.1	26.26	1
LH-US-01	6/26/2025 2:00	8.09	26.24	1
LH-US-01	6/26/2025 2:15	8.07	26.22	1
LH-US-01	6/26/2025 2:30	8.07	26.18	1
LH-US-01	6/26/2025 2:45	8.07	26.16	1
LH-US-01	6/26/2025 3:00	8.06	26.16	1
LH-US-01	6/26/2025 3:15	8.05	26.16	1
LH-US-01	6/26/2025 3:30	8.04	26.14	1
LH-US-01	6/26/2025 3:45	8.02	26.14	1
LH-US-01	6/26/2025 4:00	8.02	26.1	1
LH-US-01	6/26/2025 4:15	8.01	26.1	1
LH-US-01	6/26/2025 4:30	8	26.08	1
LH-US-01	6/26/2025 4:45	8	26.06	1
LH-US-01	6/26/2025 5:00	7.98	26.04	1
LH-US-01	6/26/2025 5:15	7.97	26.04	1
LH-US-01	6/26/2025 5:30	7.97	26.02	1
LH-US-01	6/26/2025 5:45	7.97	26	1
LH-US-01	6/26/2025 6:00	7.96	25.98	1
LH-US-01	6/26/2025 6:15	7.96	25.94	1
LH-US-01	6/26/2025 6:30	7.97	25.92	1
LH-US-01	6/26/2025 6:45	7.98	25.9	1
LH-US-01	6/26/2025 7:00	7.99	25.88	1
LH-US-01	6/26/2025 7:15	7.99	25.86	1
LH-US-01	6/26/2025 7:30	8.02	25.84	1
LH-US-01	6/26/2025 7:45	8.03	25.82	1
LH-US-01	6/26/2025 8:00	8.06	25.8	1
LH-US-01	6/26/2025 8:15	8.07	25.8	1
LH-US-01	6/26/2025 8:30	8.1	25.8	1
LH-US-01	6/26/2025 8:45	8.11	25.78	1
LH-US-01	6/26/2025 9:00	8.15	25.8	1
LH-US-01	6/26/2025 9:15	8.25	25.8	1
LH-US-01	6/26/2025 9:30	8.19	25.8	1
LH-US-01	6/26/2025 9:45	8.17	25.8	1
LH-US-01	6/26/2025 10:00	8.17	25.78	1
LH-US-01	6/26/2025 10:15	8.22	25.78	1
LH-US-01	6/26/2025 10:30	8.3	25.82	1
LH-US-01	6/26/2025 10:45	8.23	25.8	1
LH-US-01	6/26/2025 11:00	8.24	25.8	1
LH-US-01	6/26/2025 11:15	8.34	25.82	1
LH-US-01	6/26/2025 11:30	8.37	25.86	1
LH-US-01	6/26/2025 11:45	8.34	25.9	1
LH-US-01	6/26/2025 12:00	8.33	25.88	1
LH-US-01	6/26/2025 12:15	8.36	25.88	1
LH-US-01	6/26/2025 12:30	8.35	25.88	1
LH-US-01	6/26/2025 12:45	8.32	25.9	1
LH-US-01	6/26/2025 13:00	8.3	25.88	1
LH-US-01	6/26/2025 13:15	8.22	25.82	1

Station Name	Date Time	DO mg/L	Temp C	Use Code
LH-US-01	6/26/2025 13:30	8.19	25.8	1
LH-US-01	6/26/2025 13:45	8.19	25.76	1
LH-US-01	6/26/2025 14:00	8.21	25.74	1
LH-US-01	6/26/2025 14:15	8.21	25.74	1
LH-US-01	6/26/2025 14:30	8.16	25.72	1
LH-US-01	6/26/2025 14:45	8.16	25.72	1
LH-US-01	6/26/2025 15:00	8.17	25.7	1
LH-US-01	6/26/2025 15:15	8.17	25.7	1
LH-US-01	6/26/2025 15:30	8.22	25.7	1
LH-US-01	6/26/2025 15:45	8.17	25.7	1
LH-US-01	6/26/2025 16:00	8.18	25.7	1
LH-US-01	6/26/2025 16:15	8.18	25.7	1
LH-US-01	6/26/2025 16:30	8.17	25.7	1
LH-US-01	6/26/2025 16:45	8.16	25.72	1
LH-US-01	6/26/2025 17:00	8.17	25.7	1
LH-US-01	6/26/2025 17:15	8.14	25.72	1
LH-US-01	6/26/2025 17:30	8.18	25.72	1
LH-US-01	6/26/2025 17:45	8.17	25.72	1
LH-US-01	6/26/2025 18:00	8.14	25.72	1
LH-US-01	6/26/2025 18:15	8.11	25.72	1
LH-US-01	6/26/2025 18:30	8.09	25.72	1
LH-US-01	6/26/2025 18:45	8.09	25.7	1
LH-US-01	6/26/2025 19:00	8.08	25.72	1
LH-US-01	6/26/2025 19:15	8.05	25.7	1
LH-US-01	6/26/2025 19:30	8.02	25.7	1
LH-US-01	6/26/2025 19:45	7.99	25.7	1
LH-US-01	6/26/2025 20:00	7.98	25.7	1
LH-US-01	6/26/2025 20:15	7.96	25.7	1
LH-US-01	6/26/2025 20:30	7.93	25.7	1
LH-US-01	6/26/2025 20:45	7.92	25.7	1
LH-US-01	6/26/2025 21:00	7.89	25.7	1
LH-US-01	6/26/2025 21:15	7.88	25.7	1
LH-US-01	6/26/2025 21:30	7.88	25.7	1
LH-US-01	6/26/2025 21:45	7.85	25.72	1
LH-US-01	6/26/2025 22:00	7.85	25.72	1
LH-US-01	6/26/2025 22:15	7.85	25.72	1
LH-US-01	6/26/2025 22:30	7.82	25.72	1
LH-US-01	6/26/2025 22:45	7.81	25.72	1
LH-US-01	6/26/2025 23:00	7.81	25.72	1
LH-US-01	6/26/2025 23:15	7.79	25.72	1
LH-US-01	6/26/2025 23:30	7.77	25.72	1
LH-US-01	6/26/2025 23:45	7.76	25.72	1
LH-US-01	6/27/2025 0:00	7.76	25.72	1
LH-US-01	6/27/2025 0:15	7.75	25.72	1
LH-US-01	6/27/2025 0:30	7.74	25.74	1
LH-US-01	6/27/2025 0:45	7.73	25.72	1
LH-US-01	6/27/2025 1:00	7.72	25.72	1
LH-US-01	6/27/2025 1:15	7.71	25.72	1
LH-US-01	6/27/2025 1:30	7.71	25.72	1
LH-US-01	6/27/2025 1:45	7.7	25.72	1
LH-US-01	6/27/2025 2:00	7.69	25.72	1
LH-US-01	6/27/2025 2:15	7.68	25.72	1
LH-US-01	6/27/2025 2:30	7.67	25.72	1
LH-US-01	6/27/2025 2:45	7.67	25.72	1
LH-US-01	6/27/2025 3:00	7.66	25.72	1
LH-US-01	6/27/2025 3:15	7.65	25.72	1
LH-US-01	6/27/2025 3:30	7.65	25.72	1
LH-US-01	6/27/2025 3:45	7.63	25.7	1
LH-US-01	6/27/2025 4:00	7.63	25.7	1
LH-US-01	6/27/2025 4:15	7.63	25.7	1
LH-US-01	6/27/2025 4:30	7.61	25.7	1
LH-US-01	6/27/2025 4:45	7.61	25.7	1
LH-US-01	6/27/2025 5:00	7.61	25.68	1
LH-US-01	6/27/2025 5:15	7.61	25.68	1
LH-US-01	6/27/2025 5:30	7.62	25.68	1
LH-US-01	6/27/2025 5:45	7.63	25.68	1
LH-US-01	6/27/2025 6:00	7.82	25.68	1
LH-US-01	6/27/2025 6:15	7.98	25.68	1
LH-US-01	6/27/2025 6:30	7.67	25.68	1
LH-US-01	6/27/2025 6:45	7.68	25.68	1
LH-US-01	6/27/2025 7:00	7.75	25.68	1
LH-US-01	6/27/2025 7:15	8.03	25.68	1
LH-US-01	6/27/2025 7:30	8.13	25.72	1
LH-US-01	6/27/2025 7:45	8.22	25.72	1
LH-US-01	6/27/2025 8:00	8.29	25.74	1
LH-US-01	6/27/2025 8:15	7.98	25.76	1
LH-US-01	6/27/2025 8:30	7.99	25.78	1
LH-US-01	6/27/2025 8:45	8.27	25.84	1
LH-US-01	6/27/2025 9:00	8.23	25.86	1
LH-US-01	6/27/2025 9:15	8.21	25.9	1
LH-US-01	6/27/2025 9:30	8.21	25.94	1
LH-US-01	6/27/2025 9:45	8.07	25.96	1
LH-US-01	6/27/2025 10:00	8.17	26	1
LH-US-01	6/27/2025 10:15	8.05	25.98	1

Station Name	Date Time	DO mg/L	Temp C	Use Code
LH-US-01	6/27/2025 10:30	8.1	25.98	1
LH-US-01	6/27/2025 10:45	8.11	26	1
LH-US-01	6/27/2025 11:00	8.24	26	1
LH-US-01	6/27/2025 11:15	8.26	26.06	1
LH-US-01	6/27/2025 11:30	8.29	26.1	1
LH-US-01	6/27/2025 11:45	8.17	26.1	1
LH-US-01	6/27/2025 12:00	8.26	26.16	1
LH-US-01	6/27/2025 12:15	8.23	26.14	1
LH-US-01	6/27/2025 12:30	8.28	26.16	1
LH-US-01	6/27/2025 12:45	8.21	26.18	1
LH-US-01	6/27/2025 13:00	8.28	26.2	1
LH-US-01	6/27/2025 13:15	8.28	26.18	1
LH-US-01	6/27/2025 13:30	8.3	26.22	1
LH-US-01	6/27/2025 13:45	8.3	26.24	1
LH-US-01	6/27/2025 14:00	8.33	26.26	1
LH-US-01	6/27/2025 14:15	8.36	26.3	1
LH-US-01	6/27/2025 14:30	8.45	26.3	1
LH-US-01	6/27/2025 14:45	8.51	26.3	1
LH-US-01	6/27/2025 15:00	8.54	26.3	1
LH-US-01	6/27/2025 15:15	8.53	26.32	1
LH-US-01	6/27/2025 15:30	8.56	26.32	1
LH-US-01	6/27/2025 15:45	8.59	26.34	1
LH-US-01	6/27/2025 16:00	8.55	26.3	1
LH-US-01	6/27/2025 16:15	8.6	26.3	1
LH-US-01	6/27/2025 16:30	8.59	26.3	1
LH-US-01	6/27/2025 16:45	8.54	26.28	1
LH-US-01	6/27/2025 17:00	8.5	26.26	1
LH-US-01	6/27/2025 17:15	8.5	26.26	1
LH-US-01	6/27/2025 17:30	8.45	26.22	1
LH-US-01	6/27/2025 17:45	8.43	26.2	1
LH-US-01	6/27/2025 18:00	8.34	26.12	1
LH-US-01	6/27/2025 18:15	8.33	26.08	1
LH-US-01	6/27/2025 18:30	8.32	26.06	1
LH-US-01	6/27/2025 18:45	8.3	26.02	1
LH-US-01	6/27/2025 19:00	8.32	26	1
LH-US-01	6/27/2025 19:15	8.26	25.98	1
LH-US-01	6/27/2025 19:30	8.22	25.92	1
LH-US-01	6/27/2025 19:45	8.19	25.9	1
LH-US-01	6/27/2025 20:00	8.16	25.86	1
LH-US-01	6/27/2025 20:15	8.17	25.84	1
LH-US-01	6/27/2025 20:30	8.12	25.82	1
LH-US-01	6/27/2025 20:45	8.08	25.78	1
LH-US-01	6/27/2025 21:00	8.07	25.76	1
LH-US-01	6/27/2025 21:15	8.06	25.74	1
LH-US-01	6/27/2025 21:30	8.03	25.72	1
LH-US-01	6/27/2025 21:45	8	25.68	1
LH-US-01	6/27/2025 22:00	8	25.68	1
LH-US-01	6/27/2025 22:15	7.99	25.66	1
LH-US-01	6/27/2025 22:30	7.98	25.64	1
LH-US-01	6/27/2025 22:45	7.94	25.62	1
LH-US-01	6/27/2025 23:00	7.93	25.6	1
LH-US-01	6/27/2025 23:15	7.91	25.58	1
LH-US-01	6/27/2025 23:30	7.9	25.56	1
LH-US-01	6/27/2025 23:45	7.88	25.56	1
LH-US-01	6/28/2025 0:00	7.86	25.54	1
LH-US-01	6/28/2025 0:15	7.86	25.54	1
LH-US-01	6/28/2025 0:30	7.85	25.52	1
LH-US-01	6/28/2025 0:45	7.86	25.5	1
LH-US-01	6/28/2025 1:00	7.86	25.48	1
LH-US-01	6/28/2025 1:15	7.85	25.46	1
LH-US-01	6/28/2025 1:30	7.83	25.44	1
LH-US-01	6/28/2025 1:45	7.83	25.42	1
LH-US-01	6/28/2025 2:00	7.82	25.38	1
LH-US-01	6/28/2025 2:15	7.81	25.36	1
LH-US-01	6/28/2025 2:30	7.79	25.34	1
LH-US-01	6/28/2025 2:45	7.8	25.32	1
LH-US-01	6/28/2025 3:00	7.78	25.3	1
LH-US-01	6/28/2025 3:15	7.77	25.28	1
LH-US-01	6/28/2025 3:30	7.76	25.26	1
LH-US-01	6/28/2025 3:45	7.77	25.24	1
LH-US-01	6/28/2025 4:00	7.75	25.22	1
LH-US-01	6/28/2025 4:15	7.75	25.22	1
LH-US-01	6/28/2025 4:30	7.73	25.2	1
LH-US-01	6/28/2025 4:45	7.74	25.18	1
LH-US-01	6/28/2025 5:00	7.73	25.18	1
LH-US-01	6/28/2025 5:15	7.7	25.16	1
LH-US-01	6/28/2025 5:30	7.69	25.14	1
LH-US-01	6/28/2025 5:45	7.71	25.14	1
LH-US-01	6/28/2025 6:00	7.69	25.12	1
LH-US-01	6/28/2025 6:15	7.69	25.12	1
LH-US-01	6/28/2025 6:30	7.68	25.12	1
LH-US-01	6/28/2025 6:45	7.69	25.1	1
LH-US-01	6/28/2025 7:00	7.69	25.1	1
LH-US-01	6/28/2025 7:15	7.69	25.08	1

Station Name	Date Time	DO mg/L	Temp C	Use Code
LH-US-01	6/28/2025 7:30	7.69	25.08	1
LH-US-01	6/28/2025 7:45	7.7	25.08	1
LH-US-01	6/28/2025 8:00	7.72	25.06	1
LH-US-01	6/28/2025 8:15	7.72	25.06	1
LH-US-01	6/28/2025 8:30	7.74	25.06	1
LH-US-01	6/28/2025 8:45	7.77	25.04	1
LH-US-01	6/28/2025 9:00	7.77	25.04	1
LH-US-01	6/28/2025 9:15	7.78	25.04	1
LH-US-01	6/28/2025 9:30	7.8	25.02	1
LH-US-01	6/28/2025 9:45	7.81	25.04	1
LH-US-01	6/28/2025 10:00	7.83	25.04	1
LH-US-01	6/28/2025 10:15	7.85	25.02	1
LH-US-01	6/28/2025 10:30	7.84	25.02	1
LH-US-01	6/28/2025 10:45	7.86	25.02	1
LH-US-01	6/28/2025 11:00	7.85	25	1
LH-US-01	6/28/2025 11:15	7.9	25	1
LH-US-01	6/28/2025 11:30	7.9	24.98	1
LH-US-01	6/28/2025 11:45	7.91	24.98	1
LH-US-01	6/28/2025 12:00	7.92	24.98	1
LH-US-01	6/28/2025 12:15	7.94	24.98	1
LH-US-01	6/28/2025 12:30	7.98	25	1
LH-US-01	6/28/2025 12:45	8.01	25	1
LH-US-01	6/28/2025 13:00	8	25	1
LH-US-01	6/28/2025 13:15	8.01	25	1
LH-US-01	6/28/2025 13:30	7.99	25.02	1
LH-US-01	6/28/2025 13:45	7.99	25.02	1
LH-US-01	6/28/2025 14:00	8.01	25.02	1
LH-US-01	6/28/2025 14:15	8.04	25.02	1
LH-US-01	6/28/2025 14:30	7.99	25	1
LH-US-01	6/28/2025 14:45	7.99	24.98	1
LH-US-01	6/28/2025 15:00	8.01	24.98	1
LH-US-01	6/28/2025 15:15	8.04	24.98	1
LH-US-01	6/28/2025 15:30	7.99	24.96	1
LH-US-01	6/28/2025 15:45	7.99	24.94	1
LH-US-01	6/28/2025 16:00	8.01	24.94	1
LH-US-01	6/28/2025 16:15	8.01	24.94	1
LH-US-01	6/28/2025 16:30	8.02	24.92	1
LH-US-01	6/28/2025 16:45	7.99	24.92	1
LH-US-01	6/28/2025 17:00	7.98	24.9	1
LH-US-01	6/28/2025 17:15	7.98	24.88	1
LH-US-01	6/28/2025 17:30	7.96	24.84	1
LH-US-01	6/28/2025 17:45	7.96	24.84	1
LH-US-01	6/28/2025 18:00	7.93	24.8	1
LH-US-01	6/28/2025 18:15	7.92	24.78	1
LH-US-01	6/28/2025 18:30	7.9	24.76	1
LH-US-01	6/28/2025 18:45	7.87	24.72	1
LH-US-01	6/28/2025 19:00	7.87	24.7	1
LH-US-01	6/28/2025 19:15	7.86	24.68	1
LH-US-01	6/28/2025 19:30	7.84	24.66	1
LH-US-01	6/28/2025 19:45	7.84	24.62	1
LH-US-01	6/28/2025 20:00	7.82	24.6	1
LH-US-01	6/28/2025 20:15	7.82	24.58	1
LH-US-01	6/28/2025 20:30	7.81	24.56	1
LH-US-01	6/28/2025 20:45	7.81	24.54	1
LH-US-01	6/28/2025 21:00	7.81	24.5	1
LH-US-01	6/28/2025 21:15	7.8	24.48	1
LH-US-01	6/28/2025 21:30	7.8	24.46	1
LH-US-01	6/28/2025 21:45	7.79	24.44	1
LH-US-01	6/28/2025 22:00	7.78	24.42	1
LH-US-01	6/28/2025 22:15	7.78	24.4	1
LH-US-01	6/28/2025 22:30	7.77	24.38	1
LH-US-01	6/28/2025 22:45	7.77	24.36	1
LH-US-01	6/28/2025 23:00	7.78	24.34	1
LH-US-01	6/28/2025 23:15	7.8	24.32	1
LH-US-01	6/28/2025 23:30	7.79	24.3	1
LH-US-01	6/28/2025 23:45	7.78	24.3	1
LH-US-01	6/29/2025 0:00	7.78	24.26	1
LH-US-01	6/29/2025 0:15	7.77	24.24	1
LH-US-01	6/29/2025 0:30	7.77	24.22	1
LH-US-01	6/29/2025 0:45	7.76	24.2	1
LH-US-01	6/29/2025 1:00	7.76	24.2	1
LH-US-01	6/29/2025 1:15	7.75	24.18	1
LH-US-01	6/29/2025 1:30	7.74	24.16	1
LH-US-01	6/29/2025 1:45	7.75	24.14	1
LH-US-01	6/29/2025 2:00	7.75	24.12	1
LH-US-01	6/29/2025 2:15	7.74	24.1	1
LH-US-01	6/29/2025 2:30	7.74	24.08	1
LH-US-01	6/29/2025 2:45	7.73	24.08	1
LH-US-01	6/29/2025 3:00	7.74	24.06	1
LH-US-01	6/29/2025 3:15	7.73	24.04	1
LH-US-01	6/29/2025 3:30	7.73	24.02	1
LH-US-01	6/29/2025 3:45	7.72	24.02	1
LH-US-01	6/29/2025 4:00	7.72	24	1
LH-US-01	6/29/2025 4:15	7.71	24	1

Station Name	Date Time	DO mg/L	Temp C	Use Code
LH-US-01	6/29/2025 4:30	7.7	23.98	1
LH-US-01	6/29/2025 4:45	7.7	23.96	1
LH-US-01	6/29/2025 5:00	7.7	23.96	1
LH-US-01	6/29/2025 5:15	7.71	23.94	1
LH-US-01	6/29/2025 5:30	7.69	23.94	1
LH-US-01	6/29/2025 5:45	7.7	23.92	1
LH-US-01	6/29/2025 6:00	7.7	23.92	1
LH-US-01	6/29/2025 6:15	7.71	23.92	1
LH-US-01	6/29/2025 6:30	7.72	23.9	1
LH-US-01	6/29/2025 6:45	7.7	23.9	1
LH-US-01	6/29/2025 7:00	7.72	23.9	1
LH-US-01	6/29/2025 7:15	7.75	23.9	1
LH-US-01	6/29/2025 7:30	7.78	23.9	1
LH-US-01	6/29/2025 7:45	7.79	23.92	1
LH-US-01	6/29/2025 8:00	7.83	23.92	1
LH-US-01	6/29/2025 8:15	7.88	23.94	1
LH-US-01	6/29/2025 8:30	8.12	23.96	1
LH-US-01	6/29/2025 8:45	8.2	24	1
LH-US-01	6/29/2025 9:00	8.18	24.04	1
LH-US-01	6/29/2025 9:15	8.19	24.08	1
LH-US-01	6/29/2025 9:30	8.18	24.12	1
LH-US-01	6/29/2025 9:45	8.21	24.18	1
LH-US-01	6/29/2025 10:00	8.22	24.24	1
LH-US-01	6/29/2025 10:15	8.26	24.32	1
LH-US-01	6/29/2025 10:30	8.2	24.34	1
LH-US-01	6/29/2025 10:45	8.22	24.34	1
LH-US-01	6/29/2025 11:00	8.29	24.36	1
LH-US-01	6/29/2025 11:15	8.18	24.4	1
LH-US-01	6/29/2025 11:30	8.28	24.44	1
LH-US-01	6/29/2025 11:45	8.32	24.5	1
LH-US-01	6/29/2025 12:00	8.28	24.5	1
LH-US-01	6/29/2025 12:15	8.25	24.52	1
LH-US-01	6/29/2025 12:30	8.22	24.56	1
LH-US-01	6/29/2025 12:45	8.33	24.6	1
LH-US-01	6/29/2025 13:00	8.32	24.64	1
LH-US-01	6/29/2025 13:15	8.34	24.72	1
LH-US-01	6/29/2025 13:30	8.3	24.8	1
LH-US-01	6/29/2025 13:45	8.33	24.82	1
LH-US-01	6/29/2025 14:00	8.36	24.86	1
LH-US-01	6/29/2025 14:15	8.35	24.92	1
LH-US-01	6/29/2025 14:30	8.34	24.94	1
LH-US-01	6/29/2025 14:45	8.37	24.98	1
LH-US-01	6/29/2025 15:00	8.39	25	1
LH-US-01	6/29/2025 15:15	8.43	25.04	1
LH-US-01	6/29/2025 15:30	8.44	25.08	1
LH-US-01	6/29/2025 15:45	8.47	25.1	1
LH-US-01	6/29/2025 16:00	8.47	25.12	1
LH-US-01	6/29/2025 16:15	8.47	25.12	1
LH-US-01	6/29/2025 16:30	8.47	25.12	1
LH-US-01	6/29/2025 16:45	8.47	25.14	1
LH-US-01	6/29/2025 17:00	8.47	25.14	1
LH-US-01	6/29/2025 17:15	8.47	25.16	1
LH-US-01	6/29/2025 17:30	8.47	25.18	1
LH-US-01	6/29/2025 17:45	8.46	25.18	1
LH-US-01	6/29/2025 18:00	8.46	25.18	1
LH-US-01	6/29/2025 18:15	8.42	25.16	1
LH-US-01	6/29/2025 18:30	8.41	25.16	1
LH-US-01	6/29/2025 18:45	8.38	25.14	1
LH-US-01	6/29/2025 19:00	8.36	25.14	1
LH-US-01	6/29/2025 19:15	8.32	25.1	1
LH-US-01	6/29/2025 19:30	8.29	25.08	1
LH-US-01	6/29/2025 19:45	8.26	25.06	1
LH-US-01	6/29/2025 20:00	8.24	25.02	1
LH-US-01	6/29/2025 20:15	8.2	25	1
LH-US-01	6/29/2025 20:30	8.16	24.98	1
LH-US-01	6/29/2025 20:45	8.12	24.96	1
LH-US-01	6/29/2025 21:00	8.08	24.94	1
LH-US-01	6/29/2025 21:15	8.08	24.92	1
LH-US-01	6/29/2025 21:30	8.06	24.9	1
LH-US-01	6/29/2025 21:45	8.02	24.88	1
LH-US-01	6/29/2025 22:00	8	24.86	1
LH-US-01	6/29/2025 22:15	7.98	24.82	1
LH-US-01	6/29/2025 22:30	7.97	24.8	1
LH-US-01	6/29/2025 22:45	7.94	24.78	1
LH-US-01	6/29/2025 23:00	7.92	24.76	1
LH-US-01	6/29/2025 23:15	7.92	24.74	1
LH-US-01	6/29/2025 23:30	7.91	24.72	1
LH-US-01	6/29/2025 23:45	7.89	24.7	1
LH-US-01	6/30/2025 0:00	7.89	24.68	1
LH-US-01	6/30/2025 0:15	7.88	24.66	1
LH-US-01	6/30/2025 0:30	7.86	24.64	1
LH-US-01	6/30/2025 0:45	7.86	24.62	1
LH-US-01	6/30/2025 1:00	7.85	24.6	1
LH-US-01	6/30/2025 1:15	7.84	24.58	1

Station Name	Date Time	DO mg/L	Temp C	Use Code
LH-US-01	6/30/2025 1:30	7.84	24.58	1
LH-US-01	6/30/2025 1:45	7.82	24.56	1
LH-US-01	6/30/2025 2:00	7.81	24.54	1
LH-US-01	6/30/2025 2:15	7.8	24.52	1
LH-US-01	6/30/2025 2:30	7.79	24.5	1
LH-US-01	6/30/2025 2:45	7.8	24.5	1
LH-US-01	6/30/2025 3:00	7.79	24.48	1
LH-US-01	6/30/2025 3:15	7.78	24.46	1
LH-US-01	6/30/2025 3:30	7.73	24.44	1
LH-US-01	6/30/2025 3:45	7.74	24.42	1
LH-US-01	6/30/2025 4:00	7.72	24.4	1
LH-US-01	6/30/2025 4:15	7.72	24.38	1
LH-US-01	6/30/2025 4:30	7.72	24.36	1
LH-US-01	6/30/2025 4:45	7.71	24.34	1
LH-US-01	6/30/2025 5:00	7.71	24.32	1
LH-US-01	6/30/2025 5:15	7.69	24.3	1
LH-US-01	6/30/2025 5:30	7.68	24.3	1
LH-US-01	6/30/2025 5:45	7.7	24.28	1
LH-US-01	6/30/2025 6:00	7.79	24.28	1
LH-US-01	6/30/2025 6:15	7.87	24.28	1
LH-US-01	6/30/2025 6:30	7.93	24.28	1
LH-US-01	6/30/2025 6:45	7.97	24.28	1
LH-US-01	6/30/2025 7:00	8.02	24.28	1
LH-US-01	6/30/2025 7:15	8.03	24.3	1
LH-US-01	6/30/2025 7:30	8.09	24.32	1
LH-US-01	6/30/2025 7:45	8.09	24.34	1
LH-US-01	6/30/2025 8:00	8.12	24.36	1
LH-US-01	6/30/2025 8:15	8.14	24.4	1
LH-US-01	6/30/2025 8:30	8.13	24.42	1
LH-US-01	6/30/2025 8:45	8.16	24.46	1
LH-US-01	6/30/2025 9:00	8.16	24.5	1
LH-US-01	6/30/2025 9:15	8.17	24.52	1
LH-US-01	6/30/2025 9:30	8.14	24.56	1
LH-US-01	6/30/2025 9:45	8.19	24.58	1
LH-US-01	6/30/2025 10:00	8.23	24.64	1
LH-US-01	6/30/2025 10:15	8.23	24.66	1
LH-US-01	6/30/2025 10:30	8.25	24.7	1
LH-US-01	6/30/2025 10:45	8.27	24.74	1
LH-US-01	6/30/2025 11:00	8.28	24.78	1
LH-US-01	6/30/2025 11:15	8.3	24.82	1
LH-US-01	6/30/2025 11:30	8.31	24.86	1
LH-US-01	6/30/2025 11:45	8.33	24.88	1
LH-US-01	6/30/2025 12:00	8.36	24.92	1
LH-US-01	6/30/2025 12:15	8.38	24.94	1
LH-US-01	6/30/2025 12:30	8.4	24.98	1
LH-US-01	6/30/2025 12:45	8.42	25.02	1
LH-US-01	6/30/2025 13:00	8.46	25.06	1
LH-US-01	6/30/2025 13:15	8.43	25.06	1
LH-US-01	6/30/2025 13:30	8.47	25.1	1
LH-US-01	6/30/2025 13:45	8.48	25.1	1
LH-US-01	6/30/2025 14:00	8.42	25.1	1
LH-US-01	6/30/2025 14:15	8.5	25.12	1
LH-US-01	6/30/2025 14:30	8.52	25.12	1
LH-US-01	6/30/2025 14:45	8.53	25.16	1
LH-US-01	6/30/2025 15:00	8.53	25.18	1
LH-US-01	6/30/2025 15:15	8.54	25.18	1
LH-US-01	6/30/2025 15:30	8.59	25.22	1
LH-US-01	6/30/2025 15:45	8.56	25.24	1
LH-US-01	6/30/2025 16:00	8.6	25.26	1
LH-US-01	6/30/2025 16:15	8.61	25.26	2
LH-US-01	6/30/2025 16:30	7.77	29.3	2
LH-US-01	6/30/2025 16:45	7.15	30.7	2
LH-US-01	6/30/2025 17:00	8.48	25.58	2
LH-US-01	6/30/2025 17:15	8.56	25.28	1
LH-US-01	6/30/2025 17:30	8.56	25.2	1
LH-US-01	6/30/2025 17:45	8.54	25.18	1
LH-US-01	6/30/2025 18:00	8.56	25.16	1
LH-US-01	6/30/2025 18:15	8.55	25.16	1
LH-US-01	6/30/2025 18:30	8.51	25.12	1
LH-US-01	6/30/2025 18:45	8.47	25.08	1
LH-US-01	6/30/2025 19:00	8.46	25.04	1
LH-US-01	6/30/2025 19:15	8.43	25	1
LH-US-01	6/30/2025 19:30	8.39	24.96	1
LH-US-01	6/30/2025 19:45	8.34	24.92	1
LH-US-01	6/30/2025 20:00	8.31	24.88	1
LH-US-01	6/30/2025 20:15	8.29	24.86	1
LH-US-01	6/30/2025 20:30	8.27	24.84	1
LH-US-01	6/30/2025 20:45	8.24	24.8	1
LH-US-01	6/30/2025 21:00	8.2	24.74	1
LH-US-01	6/30/2025 21:15	8.19	24.72	1
LH-US-01	6/30/2025 21:30	8.16	24.7	1
LH-US-01	6/30/2025 21:45	8.14	24.66	1
LH-US-01	6/30/2025 22:00	8.13	24.66	1
LH-US-01	6/30/2025 22:15	8.11	24.64	1

Station Name	Date Time	DO mg/L	Temp C	Use Code
LH-US-01	6/30/2025 22:30	8.09	24.62	1
LH-US-01	6/30/2025 22:45	8.07	24.6	1
LH-US-01	6/30/2025 23:00	8.04	24.58	1
LH-US-01	6/30/2025 23:15	8.02	24.56	1
LH-US-01	6/30/2025 23:30	8	24.52	1
LH-US-01	6/30/2025 23:45	7.97	24.48	1
LH-US-01	7/1/2025 0:00	7.94	24.44	1
LH-US-01	7/1/2025 0:15	7.93	24.42	1
LH-US-01	7/1/2025 0:30	7.91	24.42	1
LH-US-01	7/1/2025 0:45	7.9	24.38	1
LH-US-01	7/1/2025 1:00	7.89	24.36	1
LH-US-01	7/1/2025 1:15	7.88	24.34	1
LH-US-01	7/1/2025 1:30	7.86	24.3	1
LH-US-01	7/1/2025 1:45	7.85	24.3	1
LH-US-01	7/1/2025 2:00	7.83	24.28	1
LH-US-01	7/1/2025 2:15	7.82	24.24	1
LH-US-01	7/1/2025 2:30	7.81	24.22	1
LH-US-01	7/1/2025 2:45	7.79	24.2	1
LH-US-01	7/1/2025 3:00	7.79	24.2	1
LH-US-01	7/1/2025 3:15	7.77	24.18	1
LH-US-01	7/1/2025 3:30	7.76	24.18	1
LH-US-01	7/1/2025 3:45	7.76	24.16	1
LH-US-01	7/1/2025 4:00	7.75	24.14	1
LH-US-01	7/1/2025 4:15	7.74	24.12	1
LH-US-01	7/1/2025 4:30	7.73	24.12	1
LH-US-01	7/1/2025 4:45	7.71	24.1	1
LH-US-01	7/1/2025 5:00	7.71	24.1	1
LH-US-01	7/1/2025 5:15	7.71	24.08	1
LH-US-01	7/1/2025 5:30	7.7	24.08	1
LH-US-01	7/1/2025 5:45	7.71	24.08	1
LH-US-01	7/1/2025 6:00	7.71	24.08	1
LH-US-01	7/1/2025 6:15	7.71	24.08	1
LH-US-01	7/1/2025 6:30	7.72	24.08	1
LH-US-01	7/1/2025 6:45	7.71	24.08	1
LH-US-01	7/1/2025 7:00	7.74	24.08	1
LH-US-01	7/1/2025 7:15	7.76	24.1	1
LH-US-01	7/1/2025 7:30	7.77	24.1	1
LH-US-01	7/1/2025 7:45	7.78	24.12	1
LH-US-01	7/1/2025 8:00	7.79	24.12	1
LH-US-01	7/1/2025 8:15	7.82	24.14	1
LH-US-01	7/1/2025 8:30	7.83	24.16	1
LH-US-01	7/1/2025 8:45	7.84	24.16	1
LH-US-01	7/1/2025 9:00	7.92	24.2	1
LH-US-01	7/1/2025 9:15	7.91	24.22	1
LH-US-01	7/1/2025 9:30	7.97	24.26	1
LH-US-01	7/1/2025 9:45	8.02	24.3	1
LH-US-01	7/1/2025 10:00	8.09	24.36	1
LH-US-01	7/1/2025 10:15	8.11	24.42	1
LH-US-01	7/1/2025 10:30	8.14	24.44	1
LH-US-01	7/1/2025 10:45	8.17	24.46	1
LH-US-01	7/1/2025 11:00	8.24	24.5	1
LH-US-01	7/1/2025 11:15	8.3	24.58	1
LH-US-01	7/1/2025 11:30	8.26	24.58	1
LH-US-01	7/1/2025 11:45	8.26	24.56	1
LH-US-01	7/1/2025 12:00	8.33	24.62	1
LH-US-01	7/1/2025 12:15	8.36	24.66	1
LH-US-01	7/1/2025 12:30	8.39	24.72	1
LH-US-01	7/1/2025 12:45	8.39	24.76	1
LH-US-01	7/1/2025 13:00	8.45	24.84	1
LH-US-01	7/1/2025 13:15	8.51	24.9	1
LH-US-01	7/1/2025 13:30	8.49	24.9	1
LH-US-01	7/1/2025 13:45	8.48	24.88	1
LH-US-01	7/1/2025 14:00	8.48	24.9	1
LH-US-01	7/1/2025 14:15	8.54	24.98	1
LH-US-01	7/1/2025 14:30	8.55	25.04	1
LH-US-01	7/1/2025 14:45	8.57	25.08	1
LH-US-01	7/1/2025 15:00	8.57	25.08	1
LH-US-01	7/1/2025 15:15	8.62	25.16	1
LH-US-01	7/1/2025 15:30	8.64	25.2	1
LH-US-01	7/1/2025 15:45	8.66	25.22	1
LH-US-01	7/1/2025 16:00	8.67	25.28	1
LH-US-01	7/1/2025 16:15	8.65	25.26	1
LH-US-01	7/1/2025 16:30	8.69	25.34	1
LH-US-01	7/1/2025 16:45	8.72	25.34	1
LH-US-01	7/1/2025 17:00	8.71	25.36	1
LH-US-01	7/1/2025 17:15	8.7	25.4	1
LH-US-01	7/1/2025 17:30	8.69	25.38	1
LH-US-01	7/1/2025 17:45	8.7	25.38	1
LH-US-01	7/1/2025 18:00	8.64	25.36	1
LH-US-01	7/1/2025 18:15	8.6	25.32	1
LH-US-01	7/1/2025 18:30	8.6	25.34	1
LH-US-01	7/1/2025 18:45	8.56	25.34	1
LH-US-01	7/1/2025 19:00	8.53	25.3	1
LH-US-01	7/1/2025 19:15	8.46	25.28	1

Station Name	Date Time	DO mg/L	Temp C	Use Code
LH-US-01	7/1/2025 19:30	8.42	25.26	1
LH-US-01	7/1/2025 19:45	8.4	25.24	1
LH-US-01	7/1/2025 20:00	8.38	25.24	1
LH-US-01	7/1/2025 20:15	8.37	25.24	1
LH-US-01	7/1/2025 20:30	8.35	25.26	1
LH-US-01	7/1/2025 20:45	8.34	25.26	1
LH-US-01	7/1/2025 21:00	8.33	25.24	1
LH-US-01	7/1/2025 21:15	8.33	25.24	1
LH-US-01	7/1/2025 21:30	8.3	25.24	1
LH-US-01	7/1/2025 21:45	8.29	25.22	1
LH-US-01	7/1/2025 22:00	8.28	25.2	1
LH-US-01	7/1/2025 22:15	8.26	25.18	1
LH-US-01	7/1/2025 22:30	8.25	25.16	1
LH-US-01	7/1/2025 22:45	8.24	25.14	1
LH-US-01	7/1/2025 23:00	8.22	25.16	1
LH-US-01	7/1/2025 23:15	8.23	25.14	1
LH-US-01	7/1/2025 23:30	8.22	25.12	1
LH-US-01	7/1/2025 23:45	8.2	25.1	1
LH-US-01	7/2/2025 0:00	8.19	25.08	1
LH-US-01	7/2/2025 0:15	8.17	25.06	1
LH-US-01	7/2/2025 0:30	8.16	25.04	1
LH-US-01	7/2/2025 0:45	8.15	25.02	1
LH-US-01	7/2/2025 1:00	8.13	25	1
LH-US-01	7/2/2025 1:15	8.11	24.98	1
LH-US-01	7/2/2025 1:30	8.1	24.96	1
LH-US-01	7/2/2025 1:45	8.08	24.94	1
LH-US-01	7/2/2025 2:00	8.07	24.92	1
LH-US-01	7/2/2025 2:15	8.05	24.9	1
LH-US-01	7/2/2025 2:30	8.04	24.86	1
LH-US-01	7/2/2025 2:45	8.03	24.86	1
LH-US-01	7/2/2025 3:00	8.02	24.84	1
LH-US-01	7/2/2025 3:15	8.01	24.84	1
LH-US-01	7/2/2025 3:30	8	24.8	1
LH-US-01	7/2/2025 3:45	8	24.8	1
LH-US-01	7/2/2025 4:00	7.99	24.78	1
LH-US-01	7/2/2025 4:15	7.97	24.78	1
LH-US-01	7/2/2025 4:30	7.96	24.76	1
LH-US-01	7/2/2025 4:45	7.96	24.76	1
LH-US-01	7/2/2025 5:00	7.95	24.76	1
LH-US-01	7/2/2025 5:15	7.94	24.76	1
LH-US-01	7/2/2025 5:30	7.94	24.74	1
LH-US-01	7/2/2025 5:45	7.94	24.74	1
LH-US-01	7/2/2025 6:00	7.94	24.74	1
LH-US-01	7/2/2025 6:15	7.94	24.74	1
LH-US-01	7/2/2025 6:30	7.94	24.74	1
LH-US-01	7/2/2025 6:45	7.95	24.76	1
LH-US-01	7/2/2025 7:00	7.96	24.76	1
LH-US-01	7/2/2025 7:15	7.99	24.76	1
LH-US-01	7/2/2025 7:30	8.02	24.78	1
LH-US-01	7/2/2025 7:45	8.03	24.8	1
LH-US-01	7/2/2025 8:00	8.05	24.8	1
LH-US-01	7/2/2025 8:15	8.09	24.82	1
LH-US-01	7/2/2025 8:30	8.14	24.88	1
LH-US-01	7/2/2025 8:45	8.16	24.9	1
LH-US-01	7/2/2025 9:00	8.19	24.9	1
LH-US-01	7/2/2025 9:15	8.21	24.94	1
LH-US-01	7/2/2025 9:30	8.26	24.96	1
LH-US-01	7/2/2025 9:45	8.31	25	1
LH-US-01	7/2/2025 10:00	8.36	25.06	1
LH-US-01	7/2/2025 10:15	8.4	25.1	1
LH-US-01	7/2/2025 10:30	8.39	25.14	1
LH-US-01	7/2/2025 10:45	8.41	25.16	1
LH-US-01	7/2/2025 11:00	8.43	25.2	1
LH-US-01	7/2/2025 11:15	8.45	25.22	1
LH-US-01	7/2/2025 11:30	8.47	25.24	1
LH-US-01	7/2/2025 11:45	8.49	25.28	1
LH-US-01	7/2/2025 12:00	8.51	25.3	1
LH-US-01	7/2/2025 12:15	8.52	25.32	1
LH-US-01	7/2/2025 12:30	8.51	25.32	1
LH-US-01	7/2/2025 12:45	8.53	25.34	1
LH-US-01	7/2/2025 13:00	8.57	25.38	1
LH-US-01	7/2/2025 13:15	8.59	25.42	1
LH-US-01	7/2/2025 13:30	8.6	25.46	1
LH-US-01	7/2/2025 13:45	8.6	25.48	1
LH-US-01	7/2/2025 14:00	8.61	25.48	1
LH-US-01	7/2/2025 14:15	8.63	25.5	1
LH-US-01	7/2/2025 14:30	8.67	25.54	1
LH-US-01	7/2/2025 14:45	8.66	25.56	1
LH-US-01	7/2/2025 15:00	8.67	25.58	1
LH-US-01	7/2/2025 15:15	8.7	25.6	1
LH-US-01	7/2/2025 15:30	8.69	25.6	1
LH-US-01	7/2/2025 15:45	8.7	25.6	1
LH-US-01	7/2/2025 16:00	8.7	25.62	1
LH-US-01	7/2/2025 16:15	8.75	25.68	1

Dissolved Oxygen and Temperature Continous Water Quality Data
Normandeau Associates Inc.

Station Name	Date Time	DO mg/L	Temp C	Use Code
LH-US-01	7/2/2025 16:30	8.75	25.68	1
LH-US-01	7/2/2025 16:45	8.75	25.7	1
LH-US-01	7/2/2025 17:00	8.74	25.68	1
LH-US-01	7/2/2025 17:15	8.71	25.68	1
LH-US-01	7/2/2025 17:30	8.72	25.68	1
LH-US-01	7/2/2025 17:45	8.71	25.68	1
LH-US-01	7/2/2025 18:00	8.7	25.66	1
LH-US-01	7/2/2025 18:15	8.68	25.66	1
LH-US-01	7/2/2025 18:30	8.66	25.62	1
LH-US-01	7/2/2025 18:45	8.65	25.6	1
LH-US-01	7/2/2025 19:00	8.62	25.58	1
LH-US-01	7/2/2025 19:15	8.6	25.56	1
LH-US-01	7/2/2025 19:30	8.57	25.54	1
LH-US-01	7/2/2025 19:45	8.54	25.52	1
LH-US-01	7/2/2025 20:00	8.52	25.5	1
LH-US-01	7/2/2025 20:15	8.49	25.48	1
LH-US-01	7/2/2025 20:30	8.44	25.46	1
LH-US-01	7/2/2025 20:45	8.4	25.42	1
LH-US-01	7/2/2025 21:00	8.36	25.4	1
LH-US-01	7/2/2025 21:15	8.33	25.38	1
LH-US-01	7/2/2025 21:30	8.31	25.36	1
LH-US-01	7/2/2025 21:45	8.29	25.34	1
LH-US-01	7/2/2025 22:00	8.26	25.32	1
LH-US-01	7/2/2025 22:15	8.25	25.3	1
LH-US-01	7/2/2025 22:30	8.23	25.3	1
LH-US-01	7/2/2025 22:45	8.22	25.28	1
LH-US-01	7/2/2025 23:00	8.22	25.26	1
LH-US-01	7/2/2025 23:15	8.21	25.24	1
LH-US-01	7/2/2025 23:30	8.2	25.24	1
LH-US-01	7/2/2025 23:45	8.18	25.22	1
LH-US-01	7/3/2025 0:00	8.17	25.2	1
LH-US-01	7/3/2025 0:15	8.17	25.18	1
LH-US-01	7/3/2025 0:30	8.15	25.18	1
LH-US-01	7/3/2025 0:45	8.14	25.16	1
LH-US-01	7/3/2025 1:00	8.13	25.16	1
LH-US-01	7/3/2025 1:15	8.12	25.14	1
LH-US-01	7/3/2025 1:30	8.11	25.12	1
LH-US-01	7/3/2025 1:45	8.11	25.1	1
LH-US-01	7/3/2025 2:00	8.1	25.08	1
LH-US-01	7/3/2025 2:15	8.09	25.06	1
LH-US-01	7/3/2025 2:30	8.08	25.04	1
LH-US-01	7/3/2025 2:45	8.07	25.02	1
LH-US-01	7/3/2025 3:00	8.06	25	1
LH-US-01	7/3/2025 3:15	8.05	24.98	1
LH-US-01	7/3/2025 3:30	8.03	24.96	1
LH-US-01	7/3/2025 3:45	8.02	24.94	1
LH-US-01	7/3/2025 4:00	8.01	24.92	1
LH-US-01	7/3/2025 4:15	8	24.9	1
LH-US-01	7/3/2025 4:30	8	24.9	1
LH-US-01	7/3/2025 4:45	7.97	24.88	1
LH-US-01	7/3/2025 5:00	7.97	24.86	1
LH-US-01	7/3/2025 5:15	7.96	24.84	1
LH-US-01	7/3/2025 5:30	7.95	24.82	1
LH-US-01	7/3/2025 5:45	7.96	24.82	1
LH-US-01	7/3/2025 6:00	7.96	24.8	1
LH-US-01	7/3/2025 6:15	7.96	24.8	1
LH-US-01	7/3/2025 6:30	7.99	24.8	1
LH-US-01	7/3/2025 6:45	8.1	24.8	1
LH-US-01	7/3/2025 7:00	8.17	24.82	1
LH-US-01	7/3/2025 7:15	8.18	24.82	1
LH-US-01	7/3/2025 7:30	8.22	24.84	1
LH-US-01	7/3/2025 7:45	8.25	24.88	1
LH-US-01	7/3/2025 8:00	8.31	24.9	1
LH-US-01	7/3/2025 8:15	8.32	24.92	1
LH-US-01	7/3/2025 8:30	8.31	24.96	1
LH-US-01	7/3/2025 8:45	8.4	25	1
LH-US-01	7/3/2025 9:00	8.4	25.04	1
LH-US-01	7/3/2025 9:15	8.42	25.08	1
LH-US-01	7/3/2025 9:30	8.44	25.12	1
LH-US-01	7/3/2025 9:45	8.45	25.16	1
LH-US-01	7/3/2025 10:00	8.47	25.2	1
LH-US-01	7/3/2025 10:15	8.5	25.26	1
LH-US-01	7/3/2025 10:30	8.52	25.3	1
LH-US-01	7/3/2025 10:45	8.54	25.36	1
LH-US-01	7/3/2025 11:00	8.55	25.4	1
LH-US-01	7/3/2025 11:15	8.57	25.44	1
LH-US-01	7/3/2025 11:30	8.6	25.48	1
LH-US-01	7/3/2025 11:45	8.63	25.54	1
LH-US-01	7/3/2025 12:00	8.63	25.58	1
LH-US-01	7/3/2025 12:15	8.66	25.62	1
LH-US-01	7/3/2025 12:30	8.65	25.66	1
LH-US-01	7/3/2025 12:45	8.6	25.62	1
LH-US-01	7/3/2025 13:00	8.58	25.58	1
LH-US-01	7/3/2025 13:15	8.64	25.6	1

Station Name	Date Time	DO mg/L	Temp C	Use Code
LH-US-01	7/3/2025 13:30	8.65	25.62	1
LH-US-01	7/3/2025 13:45	8.68	25.64	1
LH-US-01	7/3/2025 14:00	8.62	25.62	1
LH-US-01	7/3/2025 14:15	8.64	25.62	1
LH-US-01	7/3/2025 14:30	8.73	25.72	1
LH-US-01	7/3/2025 14:45	8.79	25.82	1
LH-US-01	7/3/2025 15:00	8.83	25.94	1
LH-US-01	7/3/2025 15:15	8.86	25.96	1
LH-US-01	7/3/2025 15:30	8.86	25.98	1
LH-US-01	7/3/2025 15:45	8.88	26.04	1
LH-US-01	7/3/2025 16:00	8.89	26.06	1
LH-US-01	7/3/2025 16:15	8.89	26.06	1
LH-US-01	7/3/2025 16:30	8.86	26.06	1
LH-US-01	7/3/2025 16:45	8.86	26.06	1
LH-US-01	7/3/2025 17:00	8.84	26.06	1
LH-US-01	7/3/2025 17:15	8.83	26.06	1
LH-US-01	7/3/2025 17:30	8.81	26.06	1
LH-US-01	7/3/2025 17:45	8.75	26.02	1
LH-US-01	7/3/2025 18:00	8.71	25.98	1
LH-US-01	7/3/2025 18:15	8.69	25.96	1
LH-US-01	7/3/2025 18:30	8.65	25.94	1
LH-US-01	7/3/2025 18:45	8.61	25.92	1
LH-US-01	7/3/2025 19:00	8.55	25.9	1
LH-US-01	7/3/2025 19:15	8.46	25.84	1
LH-US-01	7/3/2025 19:30	8.44	25.82	1
LH-US-01	7/3/2025 19:45	8.42	25.8	1
LH-US-01	7/3/2025 20:00	8.38	25.78	1
LH-US-01	7/3/2025 20:15	8.34	25.76	1
LH-US-01	7/3/2025 20:30	8.32	25.74	1
LH-US-01	7/3/2025 20:45	8.3	25.72	1
LH-US-01	7/3/2025 21:00	8.28	25.7	1
LH-US-01	7/3/2025 21:15	8.26	25.7	1
LH-US-01	7/3/2025 21:30	8.22	25.68	1
LH-US-01	7/3/2025 21:45	8.2	25.64	1
LH-US-01	7/3/2025 22:00	8.17	25.64	1
LH-US-01	7/3/2025 22:15	8.14	25.62	1
LH-US-01	7/3/2025 22:30	8.13	25.6	1
LH-US-01	7/3/2025 22:45	8.11	25.56	1
LH-US-01	7/3/2025 23:00	8.1	25.54	1
LH-US-01	7/3/2025 23:15	8.1	25.52	1
LH-US-01	7/3/2025 23:30	8.07	25.48	1
LH-US-01	7/3/2025 23:45	8.06	25.46	1
LH-US-01	7/4/2025 0:00	8.05	25.44	1
LH-US-01	7/4/2025 0:15	8.05	25.4	1
LH-US-01	7/4/2025 0:30	8.04	25.38	1
LH-US-01	7/4/2025 0:45	8.02	25.34	1
LH-US-01	7/4/2025 1:00	8.03	25.32	1
LH-US-01	7/4/2025 1:15	8.01	25.28	1
LH-US-01	7/4/2025 1:30	8.01	25.26	1
LH-US-01	7/4/2025 1:45	8	25.24	1
LH-US-01	7/4/2025 2:00	7.99	25.22	1
LH-US-01	7/4/2025 2:15	7.99	25.2	1
LH-US-01	7/4/2025 2:30	7.97	25.16	1
LH-US-01	7/4/2025 2:45	7.96	25.14	1
LH-US-01	7/4/2025 3:00	7.95	25.1	1
LH-US-01	7/4/2025 3:15	7.95	25.08	1
LH-US-01	7/4/2025 3:30	7.93	25.06	1
LH-US-01	7/4/2025 3:45	7.94	25.04	1
LH-US-01	7/4/2025 4:00	7.92	25	1
LH-US-01	7/4/2025 4:15	7.93	25	1
LH-US-01	7/4/2025 4:30	7.91	24.96	1
LH-US-01	7/4/2025 4:45	7.92	24.94	1
LH-US-01	7/4/2025 5:00	7.91	24.92	1
LH-US-01	7/4/2025 5:15	7.89	24.9	1
LH-US-01	7/4/2025 5:30	7.91	24.9	1
LH-US-01	7/4/2025 5:45	7.91	24.88	1
LH-US-01	7/4/2025 6:00	7.93	24.88	1
LH-US-01	7/4/2025 6:15	7.97	24.84	1
LH-US-01	7/4/2025 6:30	8.02	24.84	1
LH-US-01	7/4/2025 6:45	8.02	24.82	1
LH-US-01	7/4/2025 7:00	8.04	24.8	1
LH-US-01	7/4/2025 7:15	8.12	24.8	1
LH-US-01	7/4/2025 7:30	8.13	24.8	1
LH-US-01	7/4/2025 7:45	8.21	24.82	1
LH-US-01	7/4/2025 8:00	8.27	24.82	1
LH-US-01	7/4/2025 8:15	8.24	24.84	1
LH-US-01	7/4/2025 8:30	8.3	24.88	1
LH-US-01	7/4/2025 8:45	8.37	24.9	1
LH-US-01	7/4/2025 9:00	8.4	24.92	1
LH-US-01	7/4/2025 9:15	8.4	24.94	1
LH-US-01	7/4/2025 9:30	8.48	24.98	1
LH-US-01	7/4/2025 9:45	8.52	25.04	1
LH-US-01	7/4/2025 10:00	8.53	25.08	1
LH-US-01	7/4/2025 10:15	8.56	25.1	1

Station Name	Date Time	DO mg/L	Temp C	Use Code
LH-US-01	7/4/2025 10:30	8.61	25.12	1
LH-US-01	7/4/2025 10:45	8.59	25.16	1
LH-US-01	7/4/2025 11:00	8.61	25.18	1
LH-US-01	7/4/2025 11:15	8.69	25.22	1
LH-US-01	7/4/2025 11:30	8.68	25.26	1
LH-US-01	7/4/2025 11:45	8.7	25.3	1
LH-US-01	7/4/2025 12:00	8.74	25.32	1
LH-US-01	7/4/2025 12:15	8.67	25.36	1
LH-US-01	7/4/2025 12:30	8.67	25.38	1
LH-US-01	7/4/2025 12:45	8.82	25.42	1
LH-US-01	7/4/2025 13:00	8.84	25.46	1
LH-US-01	7/4/2025 13:15	8.81	25.46	1
LH-US-01	7/4/2025 13:30	8.86	25.5	1
LH-US-01	7/4/2025 13:45	8.9	25.54	1
LH-US-01	7/4/2025 14:00	8.94	25.58	1
LH-US-01	7/4/2025 14:15	8.93	25.64	1
LH-US-01	7/4/2025 14:30	8.97	25.64	1
LH-US-01	7/4/2025 14:45	8.99	25.66	1
LH-US-01	7/4/2025 15:00	9	25.68	1
LH-US-01	7/4/2025 15:15	9.04	25.72	1
LH-US-01	7/4/2025 15:30	9.05	25.74	1
LH-US-01	7/4/2025 15:45	9.09	25.78	1
LH-US-01	7/4/2025 16:00	9.09	25.78	1
LH-US-01	7/4/2025 16:15	9.11	25.8	1
LH-US-01	7/4/2025 16:30	9.1	25.82	1
LH-US-01	7/4/2025 16:45	9.1	25.8	1
LH-US-01	7/4/2025 17:00	9.12	25.82	1
LH-US-01	7/4/2025 17:15	9.13	25.8	1
LH-US-01	7/4/2025 17:30	9.12	25.8	1
LH-US-01	7/4/2025 17:45	9.12	25.8	1
LH-US-01	7/4/2025 18:00	9.12	25.8	1
LH-US-01	7/4/2025 18:15	9.1	25.8	1
LH-US-01	7/4/2025 18:30	9.07	25.78	1
LH-US-01	7/4/2025 18:45	9.06	25.76	1
LH-US-01	7/4/2025 19:00	8.96	25.74	1
LH-US-01	7/4/2025 19:15	9	25.7	1
LH-US-01	7/4/2025 19:30	8.94	25.68	1
LH-US-01	7/4/2025 19:45	8.87	25.64	1
LH-US-01	7/4/2025 20:00	8.81	25.62	1
LH-US-01	7/4/2025 20:15	8.77	25.6	1
LH-US-01	7/4/2025 20:30	8.7	25.58	1
LH-US-01	7/4/2025 20:45	8.66	25.54	1
LH-US-01	7/4/2025 21:00	8.61	25.52	1
LH-US-01	7/4/2025 21:15	8.56	25.5	1
LH-US-01	7/4/2025 21:30	8.52	25.48	1
LH-US-01	7/4/2025 21:45	8.46	25.44	1
LH-US-01	7/4/2025 22:00	8.42	25.42	1
LH-US-01	7/4/2025 22:15	8.39	25.4	1
LH-US-01	7/4/2025 22:30	8.35	25.38	1
LH-US-01	7/4/2025 22:45	8.33	25.36	1
LH-US-01	7/4/2025 23:00	8.3	25.34	1
LH-US-01	7/4/2025 23:15	8.28	25.32	1
LH-US-01	7/4/2025 23:30	8.27	25.3	1
LH-US-01	7/4/2025 23:45	8.25	25.3	1
LH-US-01	7/5/2025 0:00	8.24	25.28	1
LH-US-01	7/5/2025 0:15	8.23	25.26	1
LH-US-01	7/5/2025 0:30	8.22	25.24	1
LH-US-01	7/5/2025 0:45	8.2	25.22	1
LH-US-01	7/5/2025 1:00	8.18	25.2	1
LH-US-01	7/5/2025 1:15	8.18	25.18	1
LH-US-01	7/5/2025 1:30	8.15	25.16	1
LH-US-01	7/5/2025 1:45	8.15	25.14	1
LH-US-01	7/5/2025 2:00	8.13	25.12	1
LH-US-01	7/5/2025 2:15	8.13	25.1	1
LH-US-01	7/5/2025 2:30	8.11	25.08	1
LH-US-01	7/5/2025 2:45	8.11	25.04	1
LH-US-01	7/5/2025 3:00	8.11	25.04	1
LH-US-01	7/5/2025 3:15	8.11	25.02	1
LH-US-01	7/5/2025 3:30	8.1	25	1
LH-US-01	7/5/2025 3:45	8.1	24.98	1
LH-US-01	7/5/2025 4:00	8.1	24.96	1
LH-US-01	7/5/2025 4:15	8.1	24.94	1
LH-US-01	7/5/2025 4:30	8.1	24.92	1
LH-US-01	7/5/2025 4:45	8.09	24.9	1
LH-US-01	7/5/2025 5:00	8.1	24.9	1
LH-US-01	7/5/2025 5:15	8.09	24.88	1
LH-US-01	7/5/2025 5:30	8.1	24.86	1
LH-US-01	7/5/2025 5:45	8.11	24.84	1
LH-US-01	7/5/2025 6:00	8.13	24.82	1
LH-US-01	7/5/2025 6:15	8.14	24.82	1
LH-US-01	7/5/2025 6:30	8.14	24.82	1
LH-US-01	7/5/2025 6:45	8.17	24.8	1
LH-US-01	7/5/2025 7:00	8.18	24.78	1
LH-US-01	7/5/2025 7:15	8.21	24.76	1

Station Name	Date Time	DO mg/L	Temp C	Use Code
LH-US-01	7/5/2025 7:30	8.25	24.76	1
LH-US-01	7/5/2025 7:45	8.3	24.78	1
LH-US-01	7/5/2025 8:00	8.35	24.8	1
LH-US-01	7/5/2025 8:15	8.41	24.82	1
LH-US-01	7/5/2025 8:30	8.45	24.86	1
LH-US-01	7/5/2025 8:45	8.49	24.88	1
LH-US-01	7/5/2025 9:00	8.54	24.92	1
LH-US-01	7/5/2025 9:15	8.58	24.96	1
LH-US-01	7/5/2025 9:30	8.64	25	1
LH-US-01	7/5/2025 9:45	8.69	25.06	1
LH-US-01	7/5/2025 10:00	8.74	25.12	1
LH-US-01	7/5/2025 10:15	8.78	25.16	1
LH-US-01	7/5/2025 10:30	8.81	25.18	1
LH-US-01	7/5/2025 10:45	8.82	25.22	1
LH-US-01	7/5/2025 11:00	8.87	25.26	1
LH-US-01	7/5/2025 11:15	8.86	25.28	1
LH-US-01	7/5/2025 11:30	8.9	25.32	1
LH-US-01	7/5/2025 11:45	8.97	25.38	1
LH-US-01	7/5/2025 12:00	8.99	25.4	1
LH-US-01	7/5/2025 12:15	9.02	25.42	1
LH-US-01	7/5/2025 12:30	9.04	25.46	1
LH-US-01	7/5/2025 12:45	9.07	25.5	1
LH-US-01	7/5/2025 13:00	9.07	25.52	1
LH-US-01	7/5/2025 13:15	9.11	25.54	1
LH-US-01	7/5/2025 13:30	9.14	25.58	1
LH-US-01	7/5/2025 13:45	9.19	25.62	1
LH-US-01	7/5/2025 14:00	9.16	25.62	1
LH-US-01	7/5/2025 14:15	9.21	25.68	1
LH-US-01	7/5/2025 14:30	9.23	25.72	1
LH-US-01	7/5/2025 14:45	9.2	25.7	1
LH-US-01	7/5/2025 15:00	9.24	25.72	1
LH-US-01	7/5/2025 15:15	9.27	25.76	1
LH-US-01	7/5/2025 15:30	9.23	25.74	1
LH-US-01	7/5/2025 15:45	9.25	25.72	1
LH-US-01	7/5/2025 16:00	9.27	25.78	1
LH-US-01	7/5/2025 16:15	9.24	25.74	1
LH-US-01	7/5/2025 16:30	9.24	25.72	1
LH-US-01	7/5/2025 16:45	9.29	25.76	1
LH-US-01	7/5/2025 17:00	9.31	25.78	1
LH-US-01	7/5/2025 17:15	9.32	25.8	1
LH-US-01	7/5/2025 17:30	9.32	25.82	1
LH-US-01	7/5/2025 17:45	9.29	25.8	1
LH-US-01	7/5/2025 18:00	9.29	25.76	1
LH-US-01	7/5/2025 18:15	9.28	25.76	1
LH-US-01	7/5/2025 18:30	9.27	25.78	1
LH-US-01	7/5/2025 18:45	9.27	25.8	1
LH-US-01	7/5/2025 19:00	9.23	25.8	1
LH-US-01	7/5/2025 19:15	9.17	25.78	1
LH-US-01	7/5/2025 19:30	9.13	25.76	1
LH-US-01	7/5/2025 19:45	9.08	25.74	1
LH-US-01	7/5/2025 20:00	9.05	25.72	1
LH-US-01	7/5/2025 20:15	9.01	25.7	1
LH-US-01	7/5/2025 20:30	8.97	25.7	1
LH-US-01	7/5/2025 20:45	8.91	25.7	1
LH-US-01	7/5/2025 21:00	8.86	25.68	1
LH-US-01	7/5/2025 21:15	8.82	25.68	1
LH-US-01	7/5/2025 21:30	8.77	25.68	1
LH-US-01	7/5/2025 21:45	8.73	25.66	1
LH-US-01	7/5/2025 22:00	8.69	25.64	1
LH-US-01	7/5/2025 22:15	8.65	25.64	1
LH-US-01	7/5/2025 22:30	8.63	25.62	1
LH-US-01	7/5/2025 22:45	8.61	25.6	1
LH-US-01	7/5/2025 23:00	8.57	25.58	1
LH-US-01	7/5/2025 23:15	8.55	25.56	1
LH-US-01	7/5/2025 23:30	8.54	25.54	1
LH-US-01	7/5/2025 23:45	8.53	25.52	1
LH-US-01	7/6/2025 0:00	8.48	25.48	1
LH-US-01	7/6/2025 0:15	8.45	25.46	1
LH-US-01	7/6/2025 0:30	8.43	25.44	1
LH-US-01	7/6/2025 0:45	8.4	25.42	1
LH-US-01	7/6/2025 1:00	8.37	25.4	1
LH-US-01	7/6/2025 1:15	8.37	25.38	1
LH-US-01	7/6/2025 1:30	8.35	25.36	1
LH-US-01	7/6/2025 1:45	8.32	25.34	1
LH-US-01	7/6/2025 2:00	8.31	25.32	1
LH-US-01	7/6/2025 2:15	8.31	25.3	1
LH-US-01	7/6/2025 2:30	8.31	25.28	1
LH-US-01	7/6/2025 2:45	8.3	25.28	1
LH-US-01	7/6/2025 3:00	8.28	25.26	1
LH-US-01	7/6/2025 3:15	8.26	25.24	1
LH-US-01	7/6/2025 3:30	8.25	25.22	1
LH-US-01	7/6/2025 3:45	8.25	25.22	1
LH-US-01	7/6/2025 4:00	8.24	25.2	1
LH-US-01	7/6/2025 4:15	8.22	25.18	1

Station Name	Date Time	DO mg/L	Temp C	Use Code
LH-US-01	7/6/2025 4:30	8.21	25.16	1
LH-US-01	7/6/2025 4:45	8.19	25.14	1
LH-US-01	7/6/2025 5:00	8.18	25.12	1
LH-US-01	7/6/2025 5:15	8.17	25.12	1
LH-US-01	7/6/2025 5:30	8.16	25.1	1
LH-US-01	7/6/2025 5:45	8.16	25.1	1
LH-US-01	7/6/2025 6:00	8.16	25.08	1
LH-US-01	7/6/2025 6:15	8.17	25.06	1
LH-US-01	7/6/2025 6:30	8.19	25.06	1
LH-US-01	7/6/2025 6:45	8.21	25.06	1
LH-US-01	7/6/2025 7:00	8.23	25.06	1
LH-US-01	7/6/2025 7:15	8.27	25.06	1
LH-US-01	7/6/2025 7:30	8.3	25.08	1
LH-US-01	7/6/2025 7:45	8.35	25.08	1
LH-US-01	7/6/2025 8:00	8.39	25.1	1
LH-US-01	7/6/2025 8:15	8.43	25.1	1
LH-US-01	7/6/2025 8:30	8.52	25.14	1
LH-US-01	7/6/2025 8:45	8.53	25.18	1
LH-US-01	7/6/2025 9:00	8.59	25.2	1
LH-US-01	7/6/2025 9:15	8.64	25.22	1
LH-US-01	7/6/2025 9:30	8.67	25.26	1
LH-US-01	7/6/2025 9:45	8.71	25.3	1
LH-US-01	7/6/2025 10:00	8.75	25.36	1
LH-US-01	7/6/2025 10:15	8.78	25.38	1
LH-US-01	7/6/2025 10:30	8.79	25.4	1
LH-US-01	7/6/2025 10:45	8.86	25.46	1
LH-US-01	7/6/2025 11:00	8.89	25.5	1
LH-US-01	7/6/2025 11:15	8.9	25.56	1
LH-US-01	7/6/2025 11:30	8.95	25.62	1
LH-US-01	7/6/2025 11:45	8.97	25.64	1
LH-US-01	7/6/2025 12:00	8.98	25.66	1
LH-US-01	7/6/2025 12:15	8.99	25.7	1
LH-US-01	7/6/2025 12:30	9.04	25.76	1
LH-US-01	7/6/2025 12:45	9.06	25.82	1
LH-US-01	7/6/2025 13:00	9.08	25.86	1
LH-US-01	7/6/2025 13:15	9.09	25.92	1
LH-US-01	7/6/2025 13:30	9.09	25.96	1
LH-US-01	7/6/2025 13:45	9.1	25.98	1
LH-US-01	7/6/2025 14:00	9.09	26	1
LH-US-01	7/6/2025 14:15	9.12	26.04	1
LH-US-01	7/6/2025 14:30	9.14	26.1	1
LH-US-01	7/6/2025 14:45	9.13	26.1	1
LH-US-01	7/6/2025 15:00	9.11	26.1	1
LH-US-01	7/6/2025 15:15	9.13	26.12	1
LH-US-01	7/6/2025 15:30	9.16	26.16	1
LH-US-01	7/6/2025 15:45	9.18	26.18	1
LH-US-01	7/6/2025 16:00	9.21	26.22	1
LH-US-01	7/6/2025 16:15	9.23	26.26	1
LH-US-01	7/6/2025 16:30	9.25	26.3	1
LH-US-01	7/6/2025 16:45	9.23	26.32	1
LH-US-01	7/6/2025 17:00	9.23	26.34	1
LH-US-01	7/6/2025 17:15	9.25	26.36	1
LH-US-01	7/6/2025 17:30	9.27	26.36	1
LH-US-01	7/6/2025 17:45	9.25	26.38	1
LH-US-01	7/6/2025 18:00	9.24	26.4	1
LH-US-01	7/6/2025 18:15	9.23	26.4	1
LH-US-01	7/6/2025 18:30	9.19	26.4	1
LH-US-01	7/6/2025 18:45	9.17	26.4	1
LH-US-01	7/6/2025 19:00	9.12	26.38	1
LH-US-01	7/6/2025 19:15	9.08	26.36	1
LH-US-01	7/6/2025 19:30	9.03	26.34	1
LH-US-01	7/6/2025 19:45	8.97	26.32	1
LH-US-01	7/6/2025 20:00	8.91	26.3	1
LH-US-01	7/6/2025 20:15	8.86	26.28	1
LH-US-01	7/6/2025 20:30	8.82	26.26	1
LH-US-01	7/6/2025 20:45	8.76	26.22	1
LH-US-01	7/6/2025 21:00	8.72	26.2	1
LH-US-01	7/6/2025 21:15	8.68	26.18	1
LH-US-01	7/6/2025 21:30	8.66	26.16	1
LH-US-01	7/6/2025 21:45	8.6	26.12	1
LH-US-01	7/6/2025 22:00	8.59	26.1	1
LH-US-01	7/6/2025 22:15	8.55	26.08	1
LH-US-01	7/6/2025 22:30	8.52	26.04	1
LH-US-01	7/6/2025 22:45	8.5	26.02	1
LH-US-01	7/6/2025 23:00	8.48	26	1
LH-US-01	7/6/2025 23:15	8.47	25.98	1
LH-US-01	7/6/2025 23:30	8.45	25.94	1
LH-US-01	7/6/2025 23:45	8.44	25.92	1
LH-US-01	7/7/2025 0:00	8.42	25.9	1
LH-US-01	7/7/2025 0:15	8.41	25.88	1
LH-US-01	7/7/2025 0:30	8.38	25.86	1
LH-US-01	7/7/2025 0:45	8.36	25.84	1
LH-US-01	7/7/2025 1:00	8.35	25.82	1
LH-US-01	7/7/2025 1:15	8.33	25.8	1

Station Name	Date Time	DO mg/L	Temp C	Use Code
LH-US-01	7/7/2025 1:30	8.31	25.78	1
LH-US-01	7/7/2025 1:45	8.29	25.76	1
LH-US-01	7/7/2025 2:00	8.27	25.74	1
LH-US-01	7/7/2025 2:15	8.18	25.74	1
LH-US-01	7/7/2025 2:30	8.17	25.72	1
LH-US-01	7/7/2025 2:45	8.1	25.7	1
LH-US-01	7/7/2025 3:00	8.12	25.68	1
LH-US-01	7/7/2025 3:15	8.1	25.68	1
LH-US-01	7/7/2025 3:30	8.12	25.66	1
LH-US-01	7/7/2025 3:45	8.13	25.66	1
LH-US-01	7/7/2025 4:00	8.15	25.64	1
LH-US-01	7/7/2025 4:15	8.18	25.62	1
LH-US-01	7/7/2025 4:30	8.16	25.62	1
LH-US-01	7/7/2025 4:45	8.17	25.6	1
LH-US-01	7/7/2025 5:00	8.12	25.58	1
LH-US-01	7/7/2025 5:15	8.1	25.58	1
LH-US-01	7/7/2025 5:30	8.16	25.56	1
LH-US-01	7/7/2025 5:45	8.16	25.56	1
LH-US-01	7/7/2025 6:00	8.19	25.54	1
LH-US-01	7/7/2025 6:15	8.21	25.54	1
LH-US-01	7/7/2025 6:30	8.22	25.52	1
LH-US-01	7/7/2025 6:45	8.21	25.52	1
LH-US-01	7/7/2025 7:00	8.25	25.5	1
LH-US-01	7/7/2025 7:15	8.28	25.52	1
LH-US-01	7/7/2025 7:30	8.35	25.52	1
LH-US-01	7/7/2025 7:45	8.39	25.54	1
LH-US-01	7/7/2025 8:00	8.43	25.54	1
LH-US-01	7/7/2025 8:15	8.44	25.54	1
LH-US-01	7/7/2025 8:30	8.49	25.58	1
LH-US-01	7/7/2025 8:45	8.54	25.58	1
LH-US-01	7/7/2025 9:00	8.57	25.6	1
LH-US-01	7/7/2025 9:15	8.61	25.62	1
LH-US-01	7/7/2025 9:30	8.66	25.68	1
LH-US-01	7/7/2025 9:45	8.7	25.72	1
LH-US-01	7/7/2025 10:00	8.73	25.76	1
LH-US-01	7/7/2025 10:15	8.73	25.8	1
LH-US-01	7/7/2025 10:30	8.75	25.8	1
LH-US-01	7/7/2025 10:45	8.75	25.82	1
LH-US-01	7/7/2025 11:00	8.81	25.84	1
LH-US-01	7/7/2025 11:15	8.83	25.9	1
LH-US-01	7/7/2025 11:30	8.86	25.96	1
LH-US-01	7/7/2025 11:45	8.91	26.04	1
LH-US-01	7/7/2025 12:00	8.89	26.06	1
LH-US-01	7/7/2025 12:15	8.88	26.06	1
LH-US-01	7/7/2025 12:30	8.87	26.02	1
LH-US-01	7/7/2025 12:45	8.74	26.1	1
LH-US-01	7/7/2025 13:00	8.79	26.2	1
LH-US-01	7/7/2025 13:15	8.91	26.26	1
LH-US-01	7/7/2025 13:30	8.99	26.3	1
LH-US-01	7/7/2025 13:45	9.01	26.36	1
LH-US-01	7/7/2025 14:00	9.01	26.34	1
LH-US-01	7/7/2025 14:15	9.05	26.38	1
LH-US-01	7/7/2025 14:30	9.07	26.46	1
LH-US-01	7/7/2025 14:45	9.01	26.42	1
LH-US-01	7/7/2025 15:00	9.02	26.46	1
LH-US-01	7/7/2025 15:15	9.03	26.48	1
LH-US-01	7/7/2025 15:30	9.01	26.5	1
LH-US-01	7/7/2025 15:45	9.02	26.5	1
LH-US-01	7/7/2025 16:00	9.01	26.5	1
LH-US-01	7/7/2025 16:15	9.02	26.5	1
LH-US-01	7/7/2025 16:30	8.97	26.5	1
LH-US-01	7/7/2025 16:45	8.97	26.46	1
LH-US-01	7/7/2025 17:00	8.95	26.46	1
LH-US-01	7/7/2025 17:15	7.68	26.62	2
LH-US-01	7/7/2025 17:30	7.57	29.28	2
LH-US-01	7/7/2025 17:45			2
LH-US-01	7/7/2025 18:00	8.8	27.32	2
LH-US-01	7/7/2025 18:15	8.95	26.62	1
LH-US-01	7/7/2025 18:30	8.95	26.48	1
LH-US-01	7/7/2025 18:45	8.92	26.46	1
LH-US-01	7/7/2025 19:00	8.89	26.46	1
LH-US-01	7/7/2025 19:15	8.91	26.48	1
LH-US-01	7/7/2025 19:30	8.88	26.48	1
LH-US-01	7/7/2025 19:45	8.83	26.46	1
LH-US-01	7/7/2025 20:00	8.78	26.46	1
LH-US-01	7/7/2025 20:15	8.74	26.42	1
LH-US-01	7/7/2025 20:30	8.7	26.42	1
LH-US-01	7/7/2025 20:45	8.66	26.4	1
LH-US-01	7/7/2025 21:00	8.64	26.4	1
LH-US-01	7/7/2025 21:15	8.63	26.4	1
LH-US-01	7/7/2025 21:30	8.6	26.4	1
LH-US-01	7/7/2025 21:45	8.56	26.4	1
LH-US-01	7/7/2025 22:00	8.53	26.4	1
LH-US-01	7/7/2025 22:15	8.49	26.4	1

Station Name	Date Time	DO mg/L	Temp C	Use Code
LH-US-01	7/7/2025 22:30	8.46	26.4	1
LH-US-01	7/7/2025 22:45	8.45	26.38	1
LH-US-01	7/7/2025 23:00	8.43	26.36	1
LH-US-01	7/7/2025 23:15	8.43	26.36	1
LH-US-01	7/7/2025 23:30	8.4	26.32	1
LH-US-01	7/7/2025 23:45	8.41	26.3	1
LH-US-01	7/8/2025 0:00	8.4	26.3	1
LH-US-01	7/8/2025 0:15	8.38	26.28	1
LH-US-01	7/8/2025 0:30	8.39	26.26	1
LH-US-01	7/8/2025 0:45	8.39	26.24	1
LH-US-01	7/8/2025 1:00	8.36	26.24	1
LH-US-01	7/8/2025 1:15	8.36	26.22	1
LH-US-01	7/8/2025 1:30	8.36	26.2	1
LH-US-01	7/8/2025 1:45	8.34	26.2	1
LH-US-01	7/8/2025 2:00	8.32	26.18	1
LH-US-01	7/8/2025 2:15	8.33	26.16	1
LH-US-01	7/8/2025 2:30	8.32	26.14	1
LH-US-01	7/8/2025 2:45	8.3	26.12	1
LH-US-01	7/8/2025 3:00	8.3	26.1	1
LH-US-01	7/8/2025 3:15	8.29	26.08	1
LH-US-01	7/8/2025 3:30	8.27	26.06	1
LH-US-01	7/8/2025 3:45	8.27	26.06	1
LH-US-01	7/8/2025 4:00	8.26	26.04	1
LH-US-01	7/8/2025 4:15	8.26	26.02	1
LH-US-01	7/8/2025 4:30	8.25	26.02	1
LH-US-01	7/8/2025 4:45	8.25	26	1
LH-US-01	7/8/2025 5:00	8.23	26	1
LH-US-01	7/8/2025 5:15	8.24	25.98	1
LH-US-01	7/8/2025 5:30	8.22	25.96	1
LH-US-01	7/8/2025 5:45	8.22	25.94	1
LH-US-01	7/8/2025 6:00	8.22	25.94	1
LH-US-01	7/8/2025 6:15	8.22	25.92	1
LH-US-01	7/8/2025 6:30	8.21	25.92	1
LH-US-01	7/8/2025 6:45	8.23	25.9	1
LH-US-01	7/8/2025 7:00	8.25	25.9	1
LH-US-01	7/8/2025 7:15	8.25	25.9	1
LH-US-01	7/8/2025 7:30	8.26	25.88	1
LH-US-01	7/8/2025 7:45	8.3	25.88	1
LH-US-01	7/8/2025 8:00	8.35	25.92	1
LH-US-01	7/8/2025 8:15	8.36	25.92	1
LH-US-01	7/8/2025 8:30	8.45	25.96	1
LH-US-01	7/8/2025 8:45	8.49	26	1
LH-US-01	7/8/2025 9:00	8.52	26.04	1
LH-US-01	7/8/2025 9:15	8.57	26.08	1
LH-US-01	7/8/2025 9:30	8.62	26.12	1
LH-US-01	7/8/2025 9:45	8.69	26.18	1
LH-US-01	7/8/2025 10:00	8.73	26.24	1
LH-US-01	7/8/2025 10:15	8.78	26.3	1
LH-US-01	7/8/2025 10:30	8.8	26.36	1
LH-US-01	7/8/2025 10:45	8.82	26.36	1
LH-US-01	7/8/2025 11:00	8.86	26.38	1
LH-US-01	7/8/2025 11:15	8.88	26.42	1
LH-US-01	7/8/2025 11:30	8.9	26.46	1
LH-US-01	7/8/2025 11:45	8.92	26.5	1
LH-US-01	7/8/2025 12:00	8.93	26.52	1
LH-US-01	7/8/2025 12:15	8.95	26.56	1
LH-US-01	7/8/2025 12:30	8.93	26.58	1
LH-US-01	7/8/2025 12:45	8.96	26.58	1
LH-US-01	7/8/2025 13:00	8.99	26.66	1
LH-US-01	7/8/2025 13:15	8.98	26.7	1
LH-US-01	7/8/2025 13:30	8.98	26.66	1
LH-US-01	7/8/2025 13:45	9	26.7	1
LH-US-01	7/8/2025 14:00	9.03	26.78	1
LH-US-01	7/8/2025 14:15	9.02	26.8	1
LH-US-01	7/8/2025 14:30	9.03	26.8	1
LH-US-01	7/8/2025 14:45	9.07	26.9	1
LH-US-01	7/8/2025 15:00	9.02	26.88	1
LH-US-01	7/8/2025 15:15	9.04	26.88	1
LH-US-01	7/8/2025 15:30	9.05	26.9	1
LH-US-01	7/8/2025 15:45	9.09	26.94	1
LH-US-01	7/8/2025 16:00	9.06	26.92	1
LH-US-01	7/8/2025 16:15	9.05	26.9	1
LH-US-01	7/8/2025 16:30	9.11	26.92	1
LH-US-01	7/8/2025 16:45	9.13	26.96	1
LH-US-01	7/8/2025 17:00	9.15	27	1
LH-US-01	7/8/2025 17:15	9.18	27.02	1
LH-US-01	7/8/2025 17:30	9.17	27.04	1
LH-US-01	7/8/2025 17:45	9.1	27.02	1
LH-US-01	7/8/2025 18:00	9.11	27.04	1
LH-US-01	7/8/2025 18:15	9.08	27.08	1
LH-US-01	7/8/2025 18:30	9.07	27.1	1
LH-US-01	7/8/2025 18:45	9.08	27.1	1
LH-US-01	7/8/2025 19:00	9.04	27.1	1
LH-US-01	7/8/2025 19:15	9.02	27.08	1

Station Name	Date Time	DO mg/L	Temp C	Use Code
LH-US-01	7/8/2025 19:30	8.98	27.04	1
LH-US-01	7/8/2025 19:45	8.94	27.02	1
LH-US-01	7/8/2025 20:00	8.92	26.98	1
LH-US-01	7/8/2025 20:15	8.89	26.96	1
LH-US-01	7/8/2025 20:30	8.84	26.94	1
LH-US-01	7/8/2025 20:45	8.79	26.92	1
LH-US-01	7/8/2025 21:00	8.73	26.88	1
LH-US-01	7/8/2025 21:15	8.7	26.86	1
LH-US-01	7/8/2025 21:30	8.68	26.84	1
LH-US-01	7/8/2025 21:45	8.62	26.82	1
LH-US-01	7/8/2025 22:00	8.57	26.8	1
LH-US-01	7/8/2025 22:15	8.52	26.76	1
LH-US-01	7/8/2025 22:30	8.49	26.74	1
LH-US-01	7/8/2025 22:45	8.47	26.74	1
LH-US-01	7/8/2025 23:00	8.45	26.72	1
LH-US-01	7/8/2025 23:15	8.43	26.7	1
LH-US-01	7/8/2025 23:30	8.42	26.7	1
LH-US-01	7/8/2025 23:45	8.4	26.68	1
LH-US-01	7/9/2025 0:00	8.38	26.66	1
LH-US-01	7/9/2025 0:15	8.34	26.64	1
LH-US-01	7/9/2025 0:30	8.33	26.64	1
LH-US-01	7/9/2025 0:45	8.32	26.62	1
LH-US-01	7/9/2025 1:00	8.3	26.6	1
LH-US-01	7/9/2025 1:15	8.28	26.58	1
LH-US-01	7/9/2025 1:30	8.26	26.58	1
LH-US-01	7/9/2025 1:45	8.25	26.56	1
LH-US-01	7/9/2025 2:00	8.24	26.54	1
LH-US-01	7/9/2025 2:15	8.24	26.5	1
LH-US-01	7/9/2025 2:30	8.21	26.48	1
LH-US-01	7/9/2025 2:45	8.19	26.46	1
LH-US-01	7/9/2025 3:00	8.17	26.44	1
LH-US-01	7/9/2025 3:15	8.15	26.42	1
LH-US-01	7/9/2025 3:30	8.12	26.4	1
LH-US-01	7/9/2025 3:45	8.11	26.4	1
LH-US-01	7/9/2025 4:00	8.11	26.38	1
LH-US-01	7/9/2025 4:15	8.09	26.36	1
LH-US-01	7/9/2025 4:30	8.07	26.34	1
LH-US-01	7/9/2025 4:45	8.06	26.32	1
LH-US-01	7/9/2025 5:00	8.05	26.3	1
LH-US-01	7/9/2025 5:15	8.04	26.28	1
LH-US-01	7/9/2025 5:30	8.04	26.24	1
LH-US-01	7/9/2025 5:45	8.01	26.24	1
LH-US-01	7/9/2025 6:00	8.02	26.22	1
LH-US-01	7/9/2025 6:15	8.01	26.2	1
LH-US-01	7/9/2025 6:30	7.99	26.18	1
LH-US-01	7/9/2025 6:45	7.98	26.16	1
LH-US-01	7/9/2025 7:00	7.98	26.14	1
LH-US-01	7/9/2025 7:15	7.99	26.12	1
LH-US-01	7/9/2025 7:30	8	26.12	1
LH-US-01	7/9/2025 7:45	8	26.1	1
LH-US-01	7/9/2025 8:00	8.01	26.1	1
LH-US-01	7/9/2025 8:15	8	26.08	1
LH-US-01	7/9/2025 8:30	8.04	26.08	1
LH-US-01	7/9/2025 8:45	8.05	26.08	1
LH-US-01	7/9/2025 9:00	8.05	26.06	1
LH-US-01	7/9/2025 9:15	8.08	26.06	1
LH-US-01	7/9/2025 9:30	8.08	26.06	1
LH-US-01	7/9/2025 9:45	8.07	26.06	1
LH-US-01	7/9/2025 10:00	8.08	26.06	1
LH-US-01	7/9/2025 10:15	8.13	26.06	1
LH-US-01	7/9/2025 10:30	8.15	26.06	1
LH-US-01	7/9/2025 10:45	8.17	26.06	1
LH-US-01	7/9/2025 11:00	8.19	26.08	1
LH-US-01	7/9/2025 11:15	8.15	26.06	1
LH-US-01	7/9/2025 11:30	8.13	26.04	1
LH-US-01	7/9/2025 11:45	8.16	26.04	1
LH-US-01	7/9/2025 12:00	8.24	26.06	1
LH-US-01	7/9/2025 12:15	8.27	26.08	1
LH-US-01	7/9/2025 12:30	8.3	26.1	1
LH-US-01	7/9/2025 12:45	8.31	26.12	1
LH-US-01	7/9/2025 13:00	8.36	26.14	1
LH-US-01	7/9/2025 13:15	8.37	26.16	1
LH-US-01	7/9/2025 13:30	8.36	26.18	1
LH-US-01	7/9/2025 13:45	8.37	26.2	1
LH-US-01	7/9/2025 14:00	8.44	26.24	1
LH-US-01	7/9/2025 14:15	8.47	26.28	1
LH-US-01	7/9/2025 14:30	8.45	26.3	1
LH-US-01	7/9/2025 14:45	8.47	26.3	1
LH-US-01	7/9/2025 15:00	8.52	26.36	1
LH-US-01	7/9/2025 15:15	8.51	26.36	1
LH-US-01	7/9/2025 15:30	8.51	26.36	1
LH-US-01	7/9/2025 15:45	8.49	26.36	1
LH-US-01	7/9/2025 16:00	8.49	26.36	1
LH-US-01	7/9/2025 16:15	8.45	26.36	1

Station Name	Date Time	DO mg/L	Temp C	Use Code
LH-US-01	7/9/2025 16:30	8.45	26.36	1
LH-US-01	7/9/2025 16:45	8.45	26.36	1
LH-US-01	7/9/2025 17:00	8.43	26.36	1
LH-US-01	7/9/2025 17:15	8.38	26.34	1
LH-US-01	7/9/2025 17:30	8.36	26.34	1
LH-US-01	7/9/2025 17:45	8.33	26.32	1
LH-US-01	7/9/2025 18:00	8.32	26.3	1
LH-US-01	7/9/2025 18:15	8.3	26.3	1
LH-US-01	7/9/2025 18:30	8.27	26.3	1
LH-US-01	7/9/2025 18:45	8.23	26.28	1
LH-US-01	7/9/2025 19:00	8.21	26.26	1
LH-US-01	7/9/2025 19:15	8.19	26.26	1
LH-US-01	7/9/2025 19:30	8.19	26.26	1
LH-US-01	7/9/2025 19:45	8.15	26.24	1
LH-US-01	7/9/2025 20:00	8.11	26.24	1
LH-US-01	7/9/2025 20:15	8.09	26.22	1
LH-US-01	7/9/2025 20:30	8.08	26.2	1
LH-US-01	7/9/2025 20:45	8.07	26.2	1
LH-US-01	7/9/2025 21:00	8.06	26.2	1
LH-US-01	7/9/2025 21:15	8.04	26.18	1
LH-US-01	7/9/2025 21:30	8.03	26.16	1
LH-US-01	7/9/2025 21:45	8.01	26.16	1
LH-US-01	7/9/2025 22:00	8	26.16	1
LH-US-01	7/9/2025 22:15	7.98	26.14	1
LH-US-01	7/9/2025 22:30	7.95	26.14	1
LH-US-01	7/9/2025 22:45	7.94	26.12	1
LH-US-01	7/9/2025 23:00	7.92	26.1	1
LH-US-01	7/9/2025 23:15	7.9	26.08	1
LH-US-01	7/9/2025 23:30	7.88	26.08	1
LH-US-01	7/9/2025 23:45	7.88	26.06	1
LH-US-01	7/10/2025 0:00	7.86	26.06	1
LH-US-01	7/10/2025 0:15	7.84	26.06	1
LH-US-01	7/10/2025 0:30	7.84	26.06	1
LH-US-01	7/10/2025 0:45	7.83	26.04	1
LH-US-01	7/10/2025 1:00	7.82	26.04	1
LH-US-01	7/10/2025 1:15	7.81	26.04	1
LH-US-01	7/10/2025 1:30	7.8	26.04	1
LH-US-01	7/10/2025 1:45	7.79	26.04	1
LH-US-01	7/10/2025 2:00	7.79	26.04	1
LH-US-01	7/10/2025 2:15	7.79	26.02	1
LH-US-01	7/10/2025 2:30	7.77	26.02	1
LH-US-01	7/10/2025 2:45	7.77	26.02	1
LH-US-01	7/10/2025 3:00	7.76	26.02	1
LH-US-01	7/10/2025 3:15	7.77	26.02	1
LH-US-01	7/10/2025 3:30	7.75	26	1
LH-US-01	7/10/2025 3:45	7.75	26	1
LH-US-01	7/10/2025 4:00	7.72	25.98	1
LH-US-01	7/10/2025 4:15	7.71	25.98	1
LH-US-01	7/10/2025 4:30	7.71	25.96	1
LH-US-01	7/10/2025 4:45	7.69	25.96	1
LH-US-01	7/10/2025 5:00	7.69	25.94	1
LH-US-01	7/10/2025 5:15	7.68	25.92	1
LH-US-01	7/10/2025 5:30	7.67	25.92	1
LH-US-01	7/10/2025 5:45	7.66	25.9	1
LH-US-01	7/10/2025 6:00	7.66	25.9	1
LH-US-01	7/10/2025 6:15	7.66	25.88	1
LH-US-01	7/10/2025 6:30	7.65	25.88	1
LH-US-01	7/10/2025 6:45	7.66	25.86	1
LH-US-01	7/10/2025 7:00	7.66	25.86	1
LH-US-01	7/10/2025 7:15	7.66	25.86	1
LH-US-01	7/10/2025 7:30	7.67	25.84	1
LH-US-01	7/10/2025 7:45	7.66	25.82	1
LH-US-01	7/10/2025 8:00	7.66	25.82	1
LH-US-01	7/10/2025 8:15	7.67	25.82	1
LH-US-01	7/10/2025 8:30	7.68	25.82	1
LH-US-01	7/10/2025 8:45	7.69	25.8	1
LH-US-01	7/10/2025 9:00	7.7	25.78	1
LH-US-01	7/10/2025 9:15	7.72	25.78	1
LH-US-01	7/10/2025 9:30	7.72	25.76	1
LH-US-01	7/10/2025 9:45	7.74	25.74	1
LH-US-01	7/10/2025 10:00	7.75	25.72	1
LH-US-01	7/10/2025 10:15	7.77	25.72	1
LH-US-01	7/10/2025 10:30	7.78	25.72	1
LH-US-01	7/10/2025 10:45	7.79	25.72	1
LH-US-01	7/10/2025 11:00	7.79	25.7	1
LH-US-01	7/10/2025 11:15	7.8	25.7	1
LH-US-01	7/10/2025 11:30	7.81	25.7	1
LH-US-01	7/10/2025 11:45	7.83	25.7	1
LH-US-01	7/10/2025 12:00	7.85	25.72	1
LH-US-01	7/10/2025 12:15	7.9	25.74	1
LH-US-01	7/10/2025 12:30	7.92	25.76	1
LH-US-01	7/10/2025 12:45	7.9	25.74	1
LH-US-01	7/10/2025 13:00	7.91	25.74	1
LH-US-01	7/10/2025 13:15	7.92	25.74	1

Station Name	Date Time	DO mg/L	Temp C	Use Code
LH-US-01	7/10/2025 13:30	7.89	25.74	1
LH-US-01	7/10/2025 13:45	7.92	25.76	1
LH-US-01	7/10/2025 14:00	7.91	25.78	1
LH-US-01	7/10/2025 14:15	7.89	25.78	1
LH-US-01	7/10/2025 14:30	7.89	25.76	1
LH-US-01	7/10/2025 14:45	7.89	25.76	1
LH-US-01	7/10/2025 15:00	7.94	25.78	1
LH-US-01	7/10/2025 15:15	7.92	25.78	1
LH-US-01	7/10/2025 15:30	7.92	25.8	1
LH-US-01	7/10/2025 15:45	7.92	25.8	1
LH-US-01	7/10/2025 16:00	7.9	25.78	1
LH-US-01	7/10/2025 16:15	7.91	25.78	1
LH-US-01	7/10/2025 16:30	7.95	25.8	1
LH-US-01	7/10/2025 16:45	7.97	25.8	1
LH-US-01	7/10/2025 17:00	7.95	25.8	1
LH-US-01	7/10/2025 17:15	7.96	25.78	1
LH-US-01	7/10/2025 17:30	7.95	25.78	1
LH-US-01	7/10/2025 17:45	7.94	25.76	1
LH-US-01	7/10/2025 18:00	7.97	25.76	1
LH-US-01	7/10/2025 18:15	7.97	25.76	1
LH-US-01	7/10/2025 18:30	7.98	25.74	1
LH-US-01	7/10/2025 18:45	7.97	25.74	1
LH-US-01	7/10/2025 19:00	7.97	25.72	1
LH-US-01	7/10/2025 19:15	7.95	25.7	1
LH-US-01	7/10/2025 19:30	7.92	25.68	1
LH-US-01	7/10/2025 19:45	7.9	25.66	1
LH-US-01	7/10/2025 20:00	7.89	25.64	1
LH-US-01	7/10/2025 20:15	7.84	25.6	1
LH-US-01	7/10/2025 20:30	7.82	25.58	1
LH-US-01	7/10/2025 20:45	7.81	25.56	1
LH-US-01	7/10/2025 21:00	7.79	25.52	1
LH-US-01	7/10/2025 21:15	7.78	25.52	1
LH-US-01	7/10/2025 21:30	7.77	25.48	1
LH-US-01	7/10/2025 21:45	7.75	25.46	1
LH-US-01	7/10/2025 22:00	7.72	25.44	1
LH-US-01	7/10/2025 22:15	7.71	25.42	1
LH-US-01	7/10/2025 22:30	7.7	25.4	1
LH-US-01	7/10/2025 22:45	7.68	25.38	1
LH-US-01	7/10/2025 23:00	7.68	25.34	1
LH-US-01	7/10/2025 23:15	7.67	25.34	1
LH-US-01	7/10/2025 23:30	7.66	25.32	1
LH-US-01	7/10/2025 23:45	7.65	25.32	1
LH-US-01	7/11/2025 0:00	7.66	25.28	1
LH-US-01	7/11/2025 0:15	7.66	25.28	1
LH-US-01	7/11/2025 0:30	7.64	25.26	1
LH-US-01	7/11/2025 0:45	7.64	25.26	1
LH-US-01	7/11/2025 1:00	7.65	25.26	1
LH-US-01	7/11/2025 1:15	7.66	25.26	1
LH-US-01	7/11/2025 1:30	7.65	25.26	1
LH-US-01	7/11/2025 1:45	7.65	25.26	1
LH-US-01	7/11/2025 2:00	7.66	25.24	1
LH-US-01	7/11/2025 2:15	7.66	25.24	1
LH-US-01	7/11/2025 2:30	7.66	25.26	1
LH-US-01	7/11/2025 2:45	7.65	25.26	1
LH-US-01	7/11/2025 3:00	7.64	25.26	1
LH-US-01	7/11/2025 3:15	7.64	25.26	1
LH-US-01	7/11/2025 3:30	7.64	25.24	1
LH-US-01	7/11/2025 3:45	7.61	25.24	1
LH-US-01	7/11/2025 4:00	7.58	25.24	1
LH-US-01	7/11/2025 4:15	7.58	25.24	1
LH-US-01	7/11/2025 4:30	7.57	25.24	1
LH-US-01	7/11/2025 4:45	7.56	25.22	1
LH-US-01	7/11/2025 5:00	7.56	25.2	1
LH-US-01	7/11/2025 5:15	7.57	25.2	1
LH-US-01	7/11/2025 5:30	7.56	25.2	1
LH-US-01	7/11/2025 5:45	7.56	25.18	1
LH-US-01	7/11/2025 6:00	7.56	25.18	1
LH-US-01	7/11/2025 6:15	7.56	25.18	1
LH-US-01	7/11/2025 6:30	7.57	25.16	1
LH-US-01	7/11/2025 6:45	7.58	25.16	1
LH-US-01	7/11/2025 7:00	7.59	25.14	1
LH-US-01	7/11/2025 7:15	7.59	25.16	1
LH-US-01	7/11/2025 7:30	7.61	25.16	1
LH-US-01	7/11/2025 7:45	7.65	25.14	1
LH-US-01	7/11/2025 8:00	7.68	25.14	1
LH-US-01	7/11/2025 8:15	7.74	25.16	1
LH-US-01	7/11/2025 8:30	7.79	25.16	1
LH-US-01	7/11/2025 8:45	7.81	25.16	1
LH-US-01	7/11/2025 9:00	7.83	25.16	1
LH-US-01	7/11/2025 9:15	7.83	25.14	1
LH-US-01	7/11/2025 9:30	7.88	25.16	1
LH-US-01	7/11/2025 9:45	7.96	25.18	1
LH-US-01	7/11/2025 10:00	8.01	25.22	1
LH-US-01	7/11/2025 10:15	8.05	25.24	1

Station Name	Date Time	DO mg/L	Temp C	Use Code
LH-US-01	7/11/2025 10:30	8.1	25.28	1
LH-US-01	7/11/2025 10:45	8.16	25.32	1
LH-US-01	7/11/2025 11:00	8.22	25.4	1
LH-US-01	7/11/2025 11:15	8.22	25.46	1
LH-US-01	7/11/2025 11:30	8.18	25.46	1
LH-US-01	7/11/2025 11:45	8.24	25.54	1
LH-US-01	7/11/2025 12:00	8.29	25.64	1
LH-US-01	7/11/2025 12:15	8.31	25.68	1
LH-US-01	7/11/2025 12:30	8.33	25.74	1
LH-US-01	7/11/2025 12:45	8.35	25.84	1
LH-US-01	7/11/2025 13:00	8.37	25.88	1
LH-US-01	7/11/2025 13:15	8.36	25.94	1
LH-US-01	7/11/2025 13:30	8.36	25.96	1
LH-US-01	7/11/2025 13:45	8.37	26.04	1
LH-US-01	7/11/2025 14:00	8.38	26.1	1
LH-US-01	7/11/2025 14:15	8.35	26.16	1
LH-US-01	7/11/2025 14:30	8.34	26.16	1
LH-US-01	7/11/2025 14:45	8.31	26.16	1
LH-US-01	7/11/2025 15:00	8.28	26.14	1
LH-US-01	7/11/2025 15:15	8.3	26.14	1
LH-US-01	7/11/2025 15:30	8.32	26.18	1
LH-US-01	7/11/2025 15:45	8.31	26.2	1
LH-US-01	7/11/2025 16:00	8.32	26.24	1
LH-US-01	7/11/2025 16:15	8.29	26.24	1
LH-US-01	7/11/2025 16:30	8.31	26.24	1
LH-US-01	7/11/2025 16:45	8.26	26.24	1
LH-US-01	7/11/2025 17:00	8.28	26.24	1
LH-US-01	7/11/2025 17:15	8.27	26.24	1
LH-US-01	7/11/2025 17:30	8.24	26.24	1
LH-US-01	7/11/2025 17:45	8.25	26.26	1
LH-US-01	7/11/2025 18:00	8.26	26.28	1
LH-US-01	7/11/2025 18:15	8.18	26.26	1
LH-US-01	7/11/2025 18:30	8.16	26.24	1
LH-US-01	7/11/2025 18:45	8.12	26.22	1
LH-US-01	7/11/2025 19:00	8.08	26.18	1
LH-US-01	7/11/2025 19:15	8.05	26.16	1
LH-US-01	7/11/2025 19:30	8.04	26.14	1
LH-US-01	7/11/2025 19:45	8.05	26.14	1
LH-US-01	7/11/2025 20:00	8.02	26.14	1
LH-US-01	7/11/2025 20:15	7.98	26.12	1
LH-US-01	7/11/2025 20:30	7.93	26.1	1
LH-US-01	7/11/2025 20:45	7.9	26.08	1
LH-US-01	7/11/2025 21:00	7.88	26.06	1
LH-US-01	7/11/2025 21:15	7.86	26.06	1
LH-US-01	7/11/2025 21:30	7.86	26.04	1
LH-US-01	7/11/2025 21:45	7.84	26.04	1
LH-US-01	7/11/2025 22:00	7.83	26.02	1
LH-US-01	7/11/2025 22:15	7.8	25.98	1
LH-US-01	7/11/2025 22:30	7.76	25.96	1
LH-US-01	7/11/2025 22:45	7.72	25.94	1
LH-US-01	7/11/2025 23:00	7.72	25.9	1
LH-US-01	7/11/2025 23:15	7.71	25.88	1
LH-US-01	7/11/2025 23:30	7.69	25.86	1
LH-US-01	7/11/2025 23:45	7.68	25.82	1
LH-US-01	7/12/2025 0:00	7.67	25.8	1
LH-US-01	7/12/2025 0:15	7.66	25.78	1
LH-US-01	7/12/2025 0:30	7.65	25.76	1
LH-US-01	7/12/2025 0:45	7.63	25.74	1
LH-US-01	7/12/2025 1:00	7.63	25.72	1
LH-US-01	7/12/2025 1:15	7.63	25.7	1
LH-US-01	7/12/2025 1:30	7.62	25.68	1
LH-US-01	7/12/2025 1:45	7.6	25.66	1
LH-US-01	7/12/2025 2:00	7.59	25.66	1
LH-US-01	7/12/2025 2:15	7.58	25.64	1
LH-US-01	7/12/2025 2:30	7.58	25.62	1
LH-US-01	7/12/2025 2:45	7.57	25.6	1
LH-US-01	7/12/2025 3:00	7.56	25.6	1
LH-US-01	7/12/2025 3:15	7.56	25.58	1
LH-US-01	7/12/2025 3:30	7.55	25.58	1
LH-US-01	7/12/2025 3:45	7.54	25.56	1
LH-US-01	7/12/2025 4:00	7.53	25.54	1
LH-US-01	7/12/2025 4:15	7.52	25.54	1
LH-US-01	7/12/2025 4:30	7.52	25.52	1
LH-US-01	7/12/2025 4:45	7.52	25.5	1
LH-US-01	7/12/2025 5:00	7.52	25.5	1
LH-US-01	7/12/2025 5:15	7.5	25.48	1
LH-US-01	7/12/2025 5:30	7.49	25.46	1
LH-US-01	7/12/2025 5:45	7.47	25.44	1
LH-US-01	7/12/2025 6:00	7.47	25.44	1
LH-US-01	7/12/2025 6:15	7.49	25.42	1
LH-US-01	7/12/2025 6:30	7.48	25.42	1
LH-US-01	7/12/2025 6:45	7.49	25.4	1
LH-US-01	7/12/2025 7:00	7.51	25.4	1
LH-US-01	7/12/2025 7:15	7.53	25.38	1

Station Name	Date Time	DO mg/L	Temp C	Use Code
LH-US-01	7/12/2025 7:30	7.56	25.38	1
LH-US-01	7/12/2025 7:45	7.56	25.36	1
LH-US-01	7/12/2025 8:00	7.59	25.36	1
LH-US-01	7/12/2025 8:15	7.61	25.36	1
LH-US-01	7/12/2025 8:30	7.64	25.36	1
LH-US-01	7/12/2025 8:45	7.67	25.36	1
LH-US-01	7/12/2025 9:00	7.71	25.36	1
LH-US-01	7/12/2025 9:15	7.74	25.36	1
LH-US-01	7/12/2025 9:30	7.74	25.36	1
LH-US-01	7/12/2025 9:45	7.82	25.38	1
LH-US-01	7/12/2025 10:00	7.86	25.42	1
LH-US-01	7/12/2025 10:15	7.93	25.46	1
LH-US-01	7/12/2025 10:30	7.99	25.52	1
LH-US-01	7/12/2025 10:45	8.05	25.58	1
LH-US-01	7/12/2025 11:00	8.11	25.64	1
LH-US-01	7/12/2025 11:15	8.15	25.7	1
LH-US-01	7/12/2025 11:30	8.21	25.76	1
LH-US-01	7/12/2025 11:45	8.26	25.84	1
LH-US-01	7/12/2025 12:00	8.31	25.9	1
LH-US-01	7/12/2025 12:15	8.36	25.98	1
LH-US-01	7/12/2025 12:30	8.41	26.06	1
LH-US-01	7/12/2025 12:45	8.44	26.14	1
LH-US-01	7/12/2025 13:00	8.47	26.22	1
LH-US-01	7/12/2025 13:15	8.46	26.26	1
LH-US-01	7/12/2025 13:30	8.46	26.3	1
LH-US-01	7/12/2025 13:45	8.46	26.3	1
LH-US-01	7/12/2025 14:00	8.46	26.34	1
LH-US-01	7/12/2025 14:15	8.46	26.36	1
LH-US-01	7/12/2025 14:30	8.47	26.4	1
LH-US-01	7/12/2025 14:45	8.48	26.42	1
LH-US-01	7/12/2025 15:00	8.46	26.44	1
LH-US-01	7/12/2025 15:15	8.46	26.44	1
LH-US-01	7/12/2025 15:30	8.49	26.44	1
LH-US-01	7/12/2025 15:45	8.5	26.48	1
LH-US-01	7/12/2025 16:00	8.5	26.48	1
LH-US-01	7/12/2025 16:15	8.52	26.5	1
LH-US-01	7/12/2025 16:30	8.53	26.52	1
LH-US-01	7/12/2025 16:45	8.52	26.5	1
LH-US-01	7/12/2025 17:00	8.52	26.52	1
LH-US-01	7/12/2025 17:15	8.52	26.5	1
LH-US-01	7/12/2025 17:30	8.52	26.5	1
LH-US-01	7/12/2025 17:45	8.5	26.48	1
LH-US-01	7/12/2025 18:00	8.49	26.48	1
LH-US-01	7/12/2025 18:15	8.49	26.48	1
LH-US-01	7/12/2025 18:30	8.46	26.48	1
LH-US-01	7/12/2025 18:45	8.4	26.46	1
LH-US-01	7/12/2025 19:00	8.37	26.44	1
LH-US-01	7/12/2025 19:15	8.32	26.42	1
LH-US-01	7/12/2025 19:30	8.26	26.38	1
LH-US-01	7/12/2025 19:45	8.22	26.34	1
LH-US-01	7/12/2025 20:00	8.18	26.32	1
LH-US-01	7/12/2025 20:15	8.14	26.28	1
LH-US-01	7/12/2025 20:30	8.1	26.24	1
LH-US-01	7/12/2025 20:45	8.06	26.22	1
LH-US-01	7/12/2025 21:00	8.01	26.18	1
LH-US-01	7/12/2025 21:15	7.98	26.14	1
LH-US-01	7/12/2025 21:30	7.93	26.1	1
LH-US-01	7/12/2025 21:45	7.9	26.06	1
LH-US-01	7/12/2025 22:00	7.87	26.04	1
LH-US-01	7/12/2025 22:15	7.84	26	1
LH-US-01	7/12/2025 22:30	7.82	25.96	1
LH-US-01	7/12/2025 22:45	7.77	25.92	1
LH-US-01	7/12/2025 23:00	7.75	25.88	1
LH-US-01	7/12/2025 23:15	7.72	25.86	1
LH-US-01	7/12/2025 23:30	7.71	25.82	1
LH-US-01	7/12/2025 23:45	7.69	25.82	1
LH-US-01	7/13/2025 0:00	7.67	25.8	1
LH-US-01	7/13/2025 0:15	7.66	25.76	1
LH-US-01	7/13/2025 0:30	7.63	25.74	1
LH-US-01	7/13/2025 0:45	7.62	25.7	1
LH-US-01	7/13/2025 1:00	7.6	25.68	1
LH-US-01	7/13/2025 1:15	7.59	25.68	1
LH-US-01	7/13/2025 1:30	7.58	25.66	1
LH-US-01	7/13/2025 1:45	7.56	25.64	1
LH-US-01	7/13/2025 2:00	7.56	25.62	1
LH-US-01	7/13/2025 2:15	7.55	25.6	1
LH-US-01	7/13/2025 2:30	7.54	25.58	1
LH-US-01	7/13/2025 2:45	7.54	25.58	1
LH-US-01	7/13/2025 3:00	7.52	25.58	1
LH-US-01	7/13/2025 3:15	7.52	25.56	1
LH-US-01	7/13/2025 3:30	7.5	25.54	1
LH-US-01	7/13/2025 3:45	7.5	25.54	1
LH-US-01	7/13/2025 4:00	7.49	25.52	1
LH-US-01	7/13/2025 4:15	7.48	25.5	1

Station Name	Date Time	DO mg/L	Temp C	Use Code
LH-US-01	7/13/2025 4:30	7.47	25.5	1
LH-US-01	7/13/2025 4:45	7.46	25.5	1
LH-US-01	7/13/2025 5:00	7.45	25.48	1
LH-US-01	7/13/2025 5:15	7.45	25.48	1
LH-US-01	7/13/2025 5:30	7.45	25.46	1
LH-US-01	7/13/2025 5:45	7.44	25.46	1
LH-US-01	7/13/2025 6:00	7.45	25.44	1
LH-US-01	7/13/2025 6:15	7.45	25.44	1
LH-US-01	7/13/2025 6:30	7.45	25.42	1
LH-US-01	7/13/2025 6:45	7.47	25.42	1
LH-US-01	7/13/2025 7:00	7.46	25.4	1
LH-US-01	7/13/2025 7:15	7.48	25.4	1
LH-US-01	7/13/2025 7:30	7.5	25.4	1
LH-US-01	7/13/2025 7:45	7.51	25.4	1
LH-US-01	7/13/2025 8:00	7.51	25.4	1
LH-US-01	7/13/2025 8:15	7.53	25.4	1
LH-US-01	7/13/2025 8:30	7.58	25.4	1
LH-US-01	7/13/2025 8:45	7.62	25.4	1
LH-US-01	7/13/2025 9:00	7.69	25.44	1
LH-US-01	7/13/2025 9:15	7.76	25.46	1
LH-US-01	7/13/2025 9:30	7.81	25.48	1
LH-US-01	7/13/2025 9:45	7.85	25.5	1
LH-US-01	7/13/2025 10:00	7.88	25.52	1
LH-US-01	7/13/2025 10:15	7.93	25.54	1
LH-US-01	7/13/2025 10:30	7.98	25.56	1
LH-US-01	7/13/2025 10:45	8.04	25.6	1
LH-US-01	7/13/2025 11:00	8.09	25.62	1
LH-US-01	7/13/2025 11:15	8.12	25.64	1
LH-US-01	7/13/2025 11:30	8.14	25.66	1
LH-US-01	7/13/2025 11:45	8.16	25.68	1
LH-US-01	7/13/2025 12:00	8.17	25.7	1
LH-US-01	7/13/2025 12:15	8.18	25.7	1
LH-US-01	7/13/2025 12:30	8.21	25.72	1
LH-US-01	7/13/2025 12:45	8.23	25.72	1
LH-US-01	7/13/2025 13:00	8.26	25.78	1
LH-US-01	7/13/2025 13:15	8.3	25.88	1
LH-US-01	7/13/2025 13:30	8.32	25.92	1
LH-US-01	7/13/2025 13:45	8.36	25.98	1
LH-US-01	7/13/2025 14:00	8.4	26.02	1
LH-US-01	7/13/2025 14:15	8.41	26.06	1
LH-US-01	7/13/2025 14:30	8.48	26.12	1
LH-US-01	7/13/2025 14:45	8.54	26.18	1
LH-US-01	7/13/2025 15:00	8.56	26.24	1
LH-US-01	7/13/2025 15:15	8.54	26.26	1
LH-US-01	7/13/2025 15:30	8.55	26.28	1
LH-US-01	7/13/2025 15:45	8.57	26.3	1
LH-US-01	7/13/2025 16:00	8.54	26.26	1
LH-US-01	7/13/2025 16:15	8.56	26.26	1
LH-US-01	7/13/2025 16:30	8.58	26.28	1
LH-US-01	7/13/2025 16:45	8.57	26.3	1
LH-US-01	7/13/2025 17:00	8.58	26.3	1
LH-US-01	7/13/2025 17:15	8.59	26.3	1
LH-US-01	7/13/2025 17:30	8.58	26.3	1
LH-US-01	7/13/2025 17:45	8.56	26.28	1
LH-US-01	7/13/2025 18:00	8.51	26.26	1
LH-US-01	7/13/2025 18:15	8.47	26.24	1
LH-US-01	7/13/2025 18:30	8.44	26.2	1
LH-US-01	7/13/2025 18:45	8.43	26.18	1
LH-US-01	7/13/2025 19:00	8.43	26.18	1
LH-US-01	7/13/2025 19:15	8.4	26.16	1
LH-US-01	7/13/2025 19:30	8.36	26.16	1
LH-US-01	7/13/2025 19:45	8.32	26.14	1
LH-US-01	7/13/2025 20:00	8.28	26.12	1
LH-US-01	7/13/2025 20:15	8.24	26.1	1
LH-US-01	7/13/2025 20:30	8.17	26.08	1
LH-US-01	7/13/2025 20:45	8.14	26.04	1
LH-US-01	7/13/2025 21:00	8.09	26.02	1
LH-US-01	7/13/2025 21:15	8.05	26	1
LH-US-01	7/13/2025 21:30	8.02	26	1
LH-US-01	7/13/2025 21:45	7.98	25.98	1
LH-US-01	7/13/2025 22:00	7.95	25.98	1
LH-US-01	7/13/2025 22:15	7.93	25.98	1
LH-US-01	7/13/2025 22:30	7.91	25.96	1
LH-US-01	7/13/2025 22:45	7.88	25.94	1
LH-US-01	7/13/2025 23:00	7.85	25.92	1
LH-US-01	7/13/2025 23:15	7.83	25.9	1
LH-US-01	7/13/2025 23:30	7.83	25.88	1
LH-US-01	7/13/2025 23:45	7.79	25.84	1
LH-US-01	7/14/2025 0:00	7.76	25.82	1
LH-US-01	7/14/2025 0:15	7.74	25.78	1
LH-US-01	7/14/2025 0:30	7.72	25.76	1
LH-US-01	7/14/2025 0:45	7.7	25.72	1
LH-US-01	7/14/2025 1:00	7.67	25.7	1
LH-US-01	7/14/2025 1:15	7.65	25.68	1

Station Name	Date Time	DO mg/L	Temp C	Use Code
LH-US-01	7/14/2025 1:30	7.64	25.66	1
LH-US-01	7/14/2025 1:45	7.63	25.64	1
LH-US-01	7/14/2025 2:00	7.62	25.64	1
LH-US-01	7/14/2025 2:15	7.63	25.62	1
LH-US-01	7/14/2025 2:30	7.61	25.6	1
LH-US-01	7/14/2025 2:45	7.6	25.6	1
LH-US-01	7/14/2025 3:00	7.59	25.6	1
LH-US-01	7/14/2025 3:15	7.58	25.58	1
LH-US-01	7/14/2025 3:30	7.57	25.58	1
LH-US-01	7/14/2025 3:45	7.55	25.56	1
LH-US-01	7/14/2025 4:00	7.55	25.56	1
LH-US-01	7/14/2025 4:15	7.52	25.54	1
LH-US-01	7/14/2025 4:30	7.52	25.54	1
LH-US-01	7/14/2025 4:45	7.5	25.52	1
LH-US-01	7/14/2025 5:00	7.49	25.5	1
LH-US-01	7/14/2025 5:15	7.48	25.5	1
LH-US-01	7/14/2025 5:30	7.46	25.48	1
LH-US-01	7/14/2025 5:45	7.45	25.48	1
LH-US-01	7/14/2025 6:00	7.45	25.46	1
LH-US-01	7/14/2025 6:15	7.42	25.46	1
LH-US-01	7/14/2025 6:30	7.42	25.44	1
LH-US-01	7/14/2025 6:45	7.46	25.46	1
LH-US-01	7/14/2025 7:00	7.5	25.44	1
LH-US-01	7/14/2025 7:15	7.51	25.44	1
LH-US-01	7/14/2025 7:30	7.54	25.46	1
LH-US-01	7/14/2025 7:45	7.58	25.46	1
LH-US-01	7/14/2025 8:00	7.62	25.48	1
LH-US-01	7/14/2025 8:15	7.64	25.5	1
LH-US-01	7/14/2025 8:30	7.71	25.5	1
LH-US-01	7/14/2025 8:45	7.77	25.52	1
LH-US-01	7/14/2025 9:00	7.87	25.56	1
LH-US-01	7/14/2025 9:15	7.92	25.62	1
LH-US-01	7/14/2025 9:30	7.94	25.64	1
LH-US-01	7/14/2025 9:45	8	25.68	1
LH-US-01	7/14/2025 10:00	8.04	25.72	1
LH-US-01	7/14/2025 10:15	8.05	25.78	1
LH-US-01	7/14/2025 10:30	8.02	25.78	1
LH-US-01	7/14/2025 10:45	8.12	25.82	1
LH-US-01	7/14/2025 11:00	8.18	25.86	1
LH-US-01	7/14/2025 11:15	8.25	25.92	1
LH-US-01	7/14/2025 11:30	8.27	25.98	1
LH-US-01	7/14/2025 11:45	8.19	26.06	1
LH-US-01	7/14/2025 12:00	8.09	26.02	1
LH-US-01	7/14/2025 12:15	8.23	25.98	1
LH-US-01	7/14/2025 12:30	8.25	26	1
LH-US-01	7/14/2025 12:45	8.31	26.02	1
LH-US-01	7/14/2025 13:00	7.84	25.86	2
LH-US-01	7/14/2025 13:15	7.61	29.98	2
LH-US-01	7/14/2025 13:30	7.45	31.22	2
LH-US-01	7/14/2025 13:45	7.87	28.36	2
LH-US-01	7/14/2025 14:00	8.34	26.36	1
LH-US-01	7/14/2025 14:15	8.41	26.24	1
LH-US-01	7/14/2025 14:30	8.42	26.22	1
LH-US-01	7/14/2025 14:45	8.5	26.28	1
LH-US-01	7/14/2025 15:00	8.54	26.36	1
LH-US-01	7/14/2025 15:15	8.54	26.4	1
LH-US-01	7/14/2025 15:30	8.55	26.42	1
LH-US-01	7/14/2025 15:45	8.58	26.46	1
LH-US-01	7/14/2025 16:00	8.56	26.5	1
LH-US-01	7/14/2025 16:15	8.55	26.5	1
LH-US-01	7/14/2025 16:30	8.53	26.5	1
LH-US-01	7/14/2025 16:45	8.49	26.48	1
LH-US-01	7/14/2025 17:00	8.51	26.48	1
LH-US-01	7/14/2025 17:15	8.52	26.5	1
LH-US-01	7/14/2025 17:30	8.49	26.48	1
LH-US-01	7/14/2025 17:45	8.52	26.5	1
LH-US-01	7/14/2025 18:00	8.51	26.48	1
LH-US-01	7/14/2025 18:15	8.48	26.46	1
LH-US-01	7/14/2025 18:30	8.44	26.44	1
LH-US-01	7/14/2025 18:45	8.43	26.44	1
LH-US-01	7/14/2025 19:00	8.43	26.44	1
LH-US-01	7/14/2025 19:15	8.42	26.44	1
LH-US-01	7/14/2025 19:30	8.41	26.46	1
LH-US-01	7/14/2025 19:45	8.36	26.46	1
LH-US-01	7/14/2025 20:00	8.33	26.46	1
LH-US-01	7/14/2025 20:15	8.3	26.44	1
LH-US-01	7/14/2025 20:30	8.27	26.44	1
LH-US-01	7/14/2025 20:45	8.24	26.44	1
LH-US-01	7/14/2025 21:00	8.21	26.44	1
LH-US-01	7/14/2025 21:15	8.15	26.42	1
LH-US-01	7/14/2025 21:30	8.1	26.44	1
LH-US-01	7/14/2025 21:45	8.06	26.44	1
LH-US-01	7/14/2025 22:00	8.05	26.44	1
LH-US-01	7/14/2025 22:15	8.03	26.44	1

Station Name	Date Time	DO mg/L	Temp C	Use Code
LH-US-01	7/14/2025 22:30	8.01	26.46	1
LH-US-01	7/14/2025 22:45	7.98	26.46	1
LH-US-01	7/14/2025 23:00	7.98	26.46	1
LH-US-01	7/14/2025 23:15	7.96	26.46	1
LH-US-01	7/14/2025 23:30	7.96	26.46	1
LH-US-01	7/14/2025 23:45	7.96	26.46	1
LH-US-01	7/15/2025 0:00	7.94	26.46	1
LH-US-01	7/15/2025 0:15	7.93	26.46	1
LH-US-01	7/15/2025 0:30	7.92	26.44	1
LH-US-01	7/15/2025 0:45	7.92	26.44	1
LH-US-01	7/15/2025 1:00	7.92	26.42	1
LH-US-01	7/15/2025 1:15	7.92	26.4	1
LH-US-01	7/15/2025 1:30	7.9	26.38	1
LH-US-01	7/15/2025 1:45	7.89	26.38	1
LH-US-01	7/15/2025 2:00	7.87	26.36	1
LH-US-01	7/15/2025 2:15	7.86	26.36	1
LH-US-01	7/15/2025 2:30	7.84	26.32	1
LH-US-01	7/15/2025 2:45	7.83	26.3	1
LH-US-01	7/15/2025 3:00	7.81	26.3	1
LH-US-01	7/15/2025 3:15	7.79	26.26	1
LH-US-01	7/15/2025 3:30	7.77	26.26	1
LH-US-01	7/15/2025 3:45	7.75	26.24	1
LH-US-01	7/15/2025 4:00	7.73	26.22	1
LH-US-01	7/15/2025 4:15	7.71	26.2	1
LH-US-01	7/15/2025 4:30	7.71	26.18	1
LH-US-01	7/15/2025 4:45	7.68	26.16	1
LH-US-01	7/15/2025 5:00	7.66	26.16	1
LH-US-01	7/15/2025 5:15	7.66	26.14	1
LH-US-01	7/15/2025 5:30	7.64	26.14	1
LH-US-01	7/15/2025 5:45	7.62	26.12	1
LH-US-01	7/15/2025 6:00	7.62	26.1	1
LH-US-01	7/15/2025 6:15	7.61	26.1	1
LH-US-01	7/15/2025 6:30	7.61	26.08	1
LH-US-01	7/15/2025 6:45	7.64	26.08	1
LH-US-01	7/15/2025 7:00	7.66	26.08	1
LH-US-01	7/15/2025 7:15	7.68	26.1	1
LH-US-01	7/15/2025 7:30	7.72	26.1	1
LH-US-01	7/15/2025 7:45	7.79	26.14	1
LH-US-01	7/15/2025 8:00	7.83	26.16	1
LH-US-01	7/15/2025 8:15	7.89	26.22	1
LH-US-01	7/15/2025 8:30	7.93	26.22	1
LH-US-01	7/15/2025 8:45	8.03	26.3	1
LH-US-01	7/15/2025 9:00	8.09	26.34	1
LH-US-01	7/15/2025 9:15	8.15	26.36	1
LH-US-01	7/15/2025 9:30	8.22	26.4	1
LH-US-01	7/15/2025 9:45	8.27	26.46	1
LH-US-01	7/15/2025 10:00	8.32	26.5	1
LH-US-01	7/15/2025 10:15	8.35	26.56	1
LH-US-01	7/15/2025 10:30	8.4	26.62	1
LH-US-01	7/15/2025 10:45	8.43	26.68	1
LH-US-01	7/15/2025 11:00	8.48	26.72	1
LH-US-01	7/15/2025 11:15	8.52	26.78	1
LH-US-01	7/15/2025 11:30	8.54	26.86	1
LH-US-01	7/15/2025 11:45	8.56	26.9	1
LH-US-01	7/15/2025 12:00	8.59	26.96	1
LH-US-01	7/15/2025 12:15	8.52	26.9	1
LH-US-01	7/15/2025 12:30	8.59	26.98	1
LH-US-01	7/15/2025 12:45	8.65	27.06	1
LH-US-01	7/15/2025 13:00	8.71	27.14	1
LH-US-01	7/15/2025 13:15	8.72	27.18	1
LH-US-01	7/15/2025 13:30	8.72	27.18	1
LH-US-01	7/15/2025 13:45	8.69	27.16	1
LH-US-01	7/15/2025 14:00	8.72	27.2	1
LH-US-01	7/15/2025 14:15	8.69	27.22	1
LH-US-01	7/15/2025 14:30	8.8	27.3	1
LH-US-01	7/15/2025 14:45	8.77	27.34	1
LH-US-01	7/15/2025 15:00	8.71	27.3	1
LH-US-01	7/15/2025 15:15	8.74	27.32	1
LH-US-01	7/15/2025 15:30	8.72	27.28	1
LH-US-01	7/15/2025 15:45	8.83	27.34	1
LH-US-01	7/15/2025 16:00	8.83	27.36	1
LH-US-01	7/15/2025 16:15	8.81	27.34	1
LH-US-01	7/15/2025 16:30	8.85	27.34	1
LH-US-01	7/15/2025 16:45	8.87	27.36	1
LH-US-01	7/15/2025 17:00	8.94	27.4	1
LH-US-01	7/15/2025 17:15	8.96	27.44	1
LH-US-01	7/15/2025 17:30	8.92	27.46	1
LH-US-01	7/15/2025 17:45	8.89	27.44	1
LH-US-01	7/15/2025 18:00	8.88	27.48	1
LH-US-01	7/15/2025 18:15	8.86	27.48	1
LH-US-01	7/15/2025 18:30	8.83	27.48	1
LH-US-01	7/15/2025 18:45	8.8	27.46	1
LH-US-01	7/15/2025 19:00	8.82	27.46	1
LH-US-01	7/15/2025 19:15	8.81	27.48	1

Station Name	Date Time	DO mg/L	Temp C	Use Code
LH-US-01	7/15/2025 19:30	8.81	27.48	1
LH-US-01	7/15/2025 19:45	8.77	27.48	1
LH-US-01	7/15/2025 20:00	8.7	27.46	1
LH-US-01	7/15/2025 20:15	8.66	27.44	1
LH-US-01	7/15/2025 20:30	8.63	27.44	1
LH-US-01	7/15/2025 20:45	8.58	27.44	1
LH-US-01	7/15/2025 21:00	8.54	27.44	1
LH-US-01	7/15/2025 21:15	8.49	27.46	1
LH-US-01	7/15/2025 21:30	8.44	27.46	1
LH-US-01	7/15/2025 21:45	8.39	27.46	1
LH-US-01	7/15/2025 22:00	8.35	27.44	1
LH-US-01	7/15/2025 22:15	8.3	27.42	1
LH-US-01	7/15/2025 22:30	8.29	27.4	1
LH-US-01	7/15/2025 22:45	8.25	27.38	1
LH-US-01	7/15/2025 23:00	8.23	27.36	1
LH-US-01	7/15/2025 23:15	8.21	27.34	1
LH-US-01	7/15/2025 23:30	8.19	27.3	1
LH-US-01	7/15/2025 23:45	8.17	27.28	1
LH-US-01	7/16/2025 0:00	8.15	27.24	1
LH-US-01	7/16/2025 0:15	8.11	27.22	1
LH-US-01	7/16/2025 0:30	8.09	27.18	1
LH-US-01	7/16/2025 0:45	8.06	27.16	1
LH-US-01	7/16/2025 1:00	8.04	27.12	1
LH-US-01	7/16/2025 1:15	8.01	27.1	1
LH-US-01	7/16/2025 1:30	7.98	27.08	1
LH-US-01	7/16/2025 1:45	7.96	27.06	1
LH-US-01	7/16/2025 2:00	7.94	27.04	1
LH-US-01	7/16/2025 2:15	7.92	27.02	1
LH-US-01	7/16/2025 2:30	7.91	27	1
LH-US-01	7/16/2025 2:45	7.89	26.98	1
LH-US-01	7/16/2025 3:00	7.88	26.96	1
LH-US-01	7/16/2025 3:15	7.86	26.94	1
LH-US-01	7/16/2025 3:30	7.84	26.92	1
LH-US-01	7/16/2025 3:45	7.83	26.9	1
LH-US-01	7/16/2025 4:00	7.81	26.88	1
LH-US-01	7/16/2025 4:15	7.79	26.86	1
LH-US-01	7/16/2025 4:30	7.77	26.84	1
LH-US-01	7/16/2025 4:45	7.76	26.82	1
LH-US-01	7/16/2025 5:00	7.74	26.8	1
LH-US-01	7/16/2025 5:15	7.72	26.78	1
LH-US-01	7/16/2025 5:30	7.7	26.74	1
LH-US-01	7/16/2025 5:45	7.69	26.74	1
LH-US-01	7/16/2025 6:00	7.69	26.7	1
LH-US-01	7/16/2025 6:15	7.69	26.68	1
LH-US-01	7/16/2025 6:30	7.7	26.66	1
LH-US-01	7/16/2025 6:45	7.71	26.66	1
LH-US-01	7/16/2025 7:00	7.73	26.64	1
LH-US-01	7/16/2025 7:15	7.75	26.64	1
LH-US-01	7/16/2025 7:30	7.79	26.64	1
LH-US-01	7/16/2025 7:45	7.82	26.64	1
LH-US-01	7/16/2025 8:00	7.87	26.66	1
LH-US-01	7/16/2025 8:15	7.92	26.68	1
LH-US-01	7/16/2025 8:30	7.97	26.7	1
LH-US-01	7/16/2025 8:45	8.02	26.74	1
LH-US-01	7/16/2025 9:00	8.07	26.76	1
LH-US-01	7/16/2025 9:15	8.12	26.8	1
LH-US-01	7/16/2025 9:30	8.18	26.84	1
LH-US-01	7/16/2025 9:45	8.22	26.88	1
LH-US-01	7/16/2025 10:00	8.26	26.92	1
LH-US-01	7/16/2025 10:15	8.3	26.96	1
LH-US-01	7/16/2025 10:30	8.33	27	1
LH-US-01	7/16/2025 10:45	8.35	27.06	1
LH-US-01	7/16/2025 11:00	8.38	27.1	1
LH-US-01	7/16/2025 11:15	8.42	27.14	1
LH-US-01	7/16/2025 11:30	8.45	27.16	1
LH-US-01	7/16/2025 11:45	8.47	27.22	1
LH-US-01	7/16/2025 12:00	8.5	27.26	1
LH-US-01	7/16/2025 12:15	8.52	27.3	1
LH-US-01	7/16/2025 12:30	8.54	27.34	1
LH-US-01	7/16/2025 12:45	8.57	27.36	1
LH-US-01	7/16/2025 13:00	8.56	27.38	1
LH-US-01	7/16/2025 13:15	8.61	27.42	1
LH-US-01	7/16/2025 13:30	8.62	27.46	1
LH-US-01	7/16/2025 13:45	8.63	27.46	1
LH-US-01	7/16/2025 14:00	8.68	27.52	1
LH-US-01	7/16/2025 14:15	8.66	27.56	1
LH-US-01	7/16/2025 14:30	8.68	27.54	1
LH-US-01	7/16/2025 14:45	8.67	27.58	1
LH-US-01	7/16/2025 15:00	8.75	27.62	1
LH-US-01	7/16/2025 15:15	8.71	27.64	1
LH-US-01	7/16/2025 15:30	8.8	27.68	1
LH-US-01	7/16/2025 15:45	8.83	27.7	1
LH-US-01	7/16/2025 16:00	8.89	27.76	1
LH-US-01	7/16/2025 16:15	8.94	27.82	1

Station Name	Date Time	DO mg/L	Temp C	Use Code
LH-US-01	7/16/2025 16:30	8.96	27.88	1
LH-US-01	7/16/2025 16:45	8.98	27.9	1
LH-US-01	7/16/2025 17:00	8.96	27.9	1
LH-US-01	7/16/2025 17:15	8.95	27.92	1
LH-US-01	7/16/2025 17:30	8.94	27.92	1
LH-US-01	7/16/2025 17:45	8.9	27.92	1
LH-US-01	7/16/2025 18:00	8.9	27.92	1
LH-US-01	7/16/2025 18:15	8.89	27.94	1
LH-US-01	7/16/2025 18:30	8.87	27.94	1
LH-US-01	7/16/2025 18:45	8.86	27.96	1
LH-US-01	7/16/2025 19:00	8.83	27.96	1
LH-US-01	7/16/2025 19:15	8.78	27.92	1
LH-US-01	7/16/2025 19:30	8.71	27.9	1
LH-US-01	7/16/2025 19:45	8.65	27.88	1
LH-US-01	7/16/2025 20:00	8.59	27.84	1
LH-US-01	7/16/2025 20:15	8.54	27.82	1
LH-US-01	7/16/2025 20:30	8.48	27.8	1
LH-US-01	7/16/2025 20:45	8.45	27.78	1
LH-US-01	7/16/2025 21:00	8.39	27.76	1
LH-US-01	7/16/2025 21:15	8.35	27.74	1
LH-US-01	7/16/2025 21:30	8.31	27.74	1
LH-US-01	7/16/2025 21:45	8.28	27.72	1
LH-US-01	7/16/2025 22:00	8.24	27.7	1
LH-US-01	7/16/2025 22:15	8.22	27.68	1
LH-US-01	7/16/2025 22:30	8.19	27.68	1
LH-US-01	7/16/2025 22:45	8.17	27.66	1
LH-US-01	7/16/2025 23:00	8.14	27.64	1
LH-US-01	7/16/2025 23:15	8.11	27.62	1
LH-US-01	7/16/2025 23:30	8.07	27.58	1
LH-US-01	7/16/2025 23:45	8.04	27.56	1
LH-US-01	7/17/2025 0:00	8.02	27.54	1
LH-US-01	7/17/2025 0:15	7.99	27.52	1
LH-US-01	7/17/2025 0:30	7.95	27.5	1
LH-US-01	7/17/2025 0:45	7.93	27.46	1
LH-US-01	7/17/2025 1:00	7.91	27.44	1
LH-US-01	7/17/2025 1:15	7.89	27.42	1
LH-US-01	7/17/2025 1:30	7.86	27.4	1
LH-US-01	7/17/2025 1:45	7.83	27.38	1
LH-US-01	7/17/2025 2:00	7.82	27.34	1
LH-US-01	7/17/2025 2:15	7.79	27.32	1
LH-US-01	7/17/2025 2:30	7.77	27.3	1
LH-US-01	7/17/2025 2:45	7.75	27.28	1
LH-US-01	7/17/2025 3:00	7.73	27.26	1
LH-US-01	7/17/2025 3:15	7.71	27.26	1
LH-US-01	7/17/2025 3:30	7.7	27.22	1
LH-US-01	7/17/2025 3:45	7.69	27.2	1
LH-US-01	7/17/2025 4:00	7.67	27.18	1
LH-US-01	7/17/2025 4:15	7.65	27.18	1
LH-US-01	7/17/2025 4:30	7.65	27.16	1
LH-US-01	7/17/2025 4:45	7.63	27.14	1
LH-US-01	7/17/2025 5:00	7.61	27.12	1
LH-US-01	7/17/2025 5:15	7.59	27.1	1
LH-US-01	7/17/2025 5:30	7.58	27.08	1
LH-US-01	7/17/2025 5:45	7.56	27.08	1
LH-US-01	7/17/2025 6:00	7.58	27.06	1
LH-US-01	7/17/2025 6:15	7.58	27.06	1
LH-US-01	7/17/2025 6:30	7.57	27.06	1
LH-US-01	7/17/2025 6:45	7.58	27.06	1
LH-US-01	7/17/2025 7:00	7.58	27.04	1
LH-US-01	7/17/2025 7:15	7.58	27.02	1
LH-US-01	7/17/2025 7:30	7.61	27.04	1
LH-US-01	7/17/2025 7:45	7.64	27.04	1
LH-US-01	7/17/2025 8:00	7.67	27.04	1
LH-US-01	7/17/2025 8:15	7.74	27.06	1
LH-US-01	7/17/2025 8:30	7.79	27.1	1
LH-US-01	7/17/2025 8:45	7.79	27.1	1
LH-US-01	7/17/2025 9:00	7.84	27.12	1
LH-US-01	7/17/2025 9:15	7.86	27.12	1
LH-US-01	7/17/2025 9:30	7.91	27.14	1
LH-US-01	7/17/2025 9:45	7.95	27.16	1
LH-US-01	7/17/2025 10:00	8.02	27.24	1
LH-US-01	7/17/2025 10:15	8.05	27.24	1
LH-US-01	7/17/2025 10:30	7.9	27.26	1
LH-US-01	7/17/2025 10:45	8.11	27.28	1
LH-US-01	7/17/2025 11:00	7.8	27.32	1
LH-US-01	7/17/2025 11:15	7.98	27.36	1
LH-US-01	7/17/2025 11:30	7.98	27.38	1
LH-US-01	7/17/2025 11:45	8.3	27.48	1
LH-US-01	7/17/2025 12:00	8.3	27.5	1
LH-US-01	7/17/2025 12:15	8.38	27.58	1
LH-US-01	7/17/2025 12:30	8.42	27.64	1
LH-US-01	7/17/2025 12:45	8.47	27.72	1
LH-US-01	7/17/2025 13:00	8.5	27.76	1
LH-US-01	7/17/2025 13:15	8.52	27.78	1

Station Name	Date Time	DO mg/L	Temp C	Use Code
LH-US-01	7/17/2025 13:30	8.54	27.82	1
LH-US-01	7/17/2025 13:45	8.55	27.82	1
LH-US-01	7/17/2025 14:00	8.57	27.82	1
LH-US-01	7/17/2025 14:15	8.57	27.84	1
LH-US-01	7/17/2025 14:30	8.67	27.82	1
LH-US-01	7/17/2025 14:45	8.76	27.9	1
LH-US-01	7/17/2025 15:00	8.76	28.04	1
LH-US-01	7/17/2025 15:15	8.71	28.2	1
LH-US-01	7/17/2025 15:30	8.58	28.26	1
LH-US-01	7/17/2025 15:45	8.65	28.18	1
LH-US-01	7/17/2025 16:00	8.65	28.1	1
LH-US-01	7/17/2025 16:15	8.71	28	1
LH-US-01	7/17/2025 16:30	8.76	28.02	1
LH-US-01	7/17/2025 16:45	8.71	28.02	1
LH-US-01	7/17/2025 17:00	8.75	28.02	1
LH-US-01	7/17/2025 17:15	8.71	28	1
LH-US-01	7/17/2025 17:30	8.62	27.98	1
LH-US-01	7/17/2025 17:45	8.57	28	1
LH-US-01	7/17/2025 18:00	8.58	28	1
LH-US-01	7/17/2025 18:15	8.58	28	1
LH-US-01	7/17/2025 18:30	8.58	27.96	1
LH-US-01	7/17/2025 18:45	8.53	27.92	1
LH-US-01	7/17/2025 19:00	8.54	27.9	1
LH-US-01	7/17/2025 19:15	8.57	27.92	1
LH-US-01	7/17/2025 19:30	8.52	27.92	1
LH-US-01	7/17/2025 19:45	8.46	27.92	1
LH-US-01	7/17/2025 20:00	8.38	27.92	1
LH-US-01	7/17/2025 20:15	8.32	27.92	1
LH-US-01	7/17/2025 20:30	8.25	27.92	1
LH-US-01	7/17/2025 20:45	8.22	27.92	1
LH-US-01	7/17/2025 21:00	8.19	27.9	1
LH-US-01	7/17/2025 21:15	8.14	27.88	1
LH-US-01	7/17/2025 21:30	8.09	27.86	1
LH-US-01	7/17/2025 21:45	7.96	27.86	1
LH-US-01	7/17/2025 22:00	7.89	27.82	1
LH-US-01	7/17/2025 22:15	7.85	27.8	1
LH-US-01	7/17/2025 22:30	7.86	27.8	1
LH-US-01	7/17/2025 22:45	7.83	27.82	1
LH-US-01	7/17/2025 23:00	7.77	27.8	1
LH-US-01	7/17/2025 23:15	7.69	27.76	1
LH-US-01	7/17/2025 23:30	7.65	27.72	1
LH-US-01	7/17/2025 23:45	7.64	27.68	1
LH-US-01	7/18/2025 0:00	7.67	27.66	1
LH-US-01	7/18/2025 0:15	7.69	27.64	1
LH-US-01	7/18/2025 0:30	7.7	27.62	1
LH-US-01	7/18/2025 0:45	7.7	27.6	1
LH-US-01	7/18/2025 1:00	7.7	27.56	1
LH-US-01	7/18/2025 1:15	7.68	27.54	1
LH-US-01	7/18/2025 1:30	7.69	27.5	1
LH-US-01	7/18/2025 1:45	7.7	27.5	1
LH-US-01	7/18/2025 2:00	7.71	27.48	1
LH-US-01	7/18/2025 2:15	7.7	27.46	1
LH-US-01	7/18/2025 2:30	7.7	27.46	1
LH-US-01	7/18/2025 2:45	7.69	27.46	1
LH-US-01	7/18/2025 3:00	7.69	27.44	1
LH-US-01	7/18/2025 3:15	7.68	27.42	1
LH-US-01	7/18/2025 3:30	7.68	27.42	1
LH-US-01	7/18/2025 3:45	7.68	27.38	1
LH-US-01	7/18/2025 4:00	7.68	27.36	1
LH-US-01	7/18/2025 4:15	7.65	27.34	1
LH-US-01	7/18/2025 4:30	7.63	27.32	1
LH-US-01	7/18/2025 4:45	7.6	27.3	1
LH-US-01	7/18/2025 5:00	7.59	27.28	1
LH-US-01	7/18/2025 5:15	7.57	27.28	1
LH-US-01	7/18/2025 5:30	7.55	27.26	1
LH-US-01	7/18/2025 5:45	7.55	27.24	1
LH-US-01	7/18/2025 6:00	7.56	27.22	1
LH-US-01	7/18/2025 6:15	7.56	27.22	1
LH-US-01	7/18/2025 6:30	7.58	27.22	1
LH-US-01	7/18/2025 6:45	7.57	27.22	1
LH-US-01	7/18/2025 7:00	7.62	27.2	1
LH-US-01	7/18/2025 7:15	7.67	27.22	1
LH-US-01	7/18/2025 7:30	7.69	27.2	1
LH-US-01	7/18/2025 7:45	7.74	27.2	1
LH-US-01	7/18/2025 8:00	7.75	27.18	1
LH-US-01	7/18/2025 8:15	7.83	27.2	1
LH-US-01	7/18/2025 8:30	7.83	27.18	1
LH-US-01	7/18/2025 8:45	7.93	27.2	1
LH-US-01	7/18/2025 9:00	8	27.24	1
LH-US-01	7/18/2025 9:15	8.04	27.24	1
LH-US-01	7/18/2025 9:30	8.11	27.24	1
LH-US-01	7/18/2025 9:45	8.2	27.3	1
LH-US-01	7/18/2025 10:00	8.22	27.34	1
LH-US-01	7/18/2025 10:15	8.24	27.32	1

Station Name	Date Time	DO mg/L	Temp C	Use Code
LH-US-01	7/18/2025 10:30	8.29	27.34	1
LH-US-01	7/18/2025 10:45	8.35	27.4	1
LH-US-01	7/18/2025 11:00	8.4	27.46	1
LH-US-01	7/18/2025 11:15	8.43	27.48	1
LH-US-01	7/18/2025 11:30	8.43	27.48	1
LH-US-01	7/18/2025 11:45	8.51	27.54	1
LH-US-01	7/18/2025 12:00	8.54	27.6	1
LH-US-01	7/18/2025 12:15	8.53	27.6	1
LH-US-01	7/18/2025 12:30	8.56	27.62	1
LH-US-01	7/18/2025 12:45	8.63	27.68	1
LH-US-01	7/18/2025 13:00	8.63	27.72	1
LH-US-01	7/18/2025 13:15	8.65	27.74	1
LH-US-01	7/18/2025 13:30	8.66	27.74	1
LH-US-01	7/18/2025 13:45	8.68	27.76	1
LH-US-01	7/18/2025 14:00	8.71	27.8	1
LH-US-01	7/18/2025 14:15	8.74	27.86	1
LH-US-01	7/18/2025 14:30	8.72	27.86	1
LH-US-01	7/18/2025 14:45	8.74	27.88	1
LH-US-01	7/18/2025 15:00	8.74	27.88	1
LH-US-01	7/18/2025 15:15	8.75	27.9	1
LH-US-01	7/18/2025 15:30	8.74	27.9	1
LH-US-01	7/18/2025 15:45	8.76	27.9	1
LH-US-01	7/18/2025 16:00	8.77	27.92	1
LH-US-01	7/18/2025 16:15	8.75	27.92	1
LH-US-01	7/18/2025 16:30	8.76	27.92	1
LH-US-01	7/18/2025 16:45	8.76	27.92	1
LH-US-01	7/18/2025 17:00	8.76	27.9	1
LH-US-01	7/18/2025 17:15	8.76	27.9	1
LH-US-01	7/18/2025 17:30	8.75	27.88	1
LH-US-01	7/18/2025 17:45	8.75	27.88	1
LH-US-01	7/18/2025 18:00	8.72	27.84	1
LH-US-01	7/18/2025 18:15	8.71	27.82	1
LH-US-01	7/18/2025 18:30	8.69	27.8	1
LH-US-01	7/18/2025 18:45	8.66	27.76	1
LH-US-01	7/18/2025 19:00	8.63	27.72	1
LH-US-01	7/18/2025 19:15	8.58	27.68	1
LH-US-01	7/18/2025 19:30	8.51	27.66	1
LH-US-01	7/18/2025 19:45	8.46	27.62	1
LH-US-01	7/18/2025 20:00	8.42	27.58	1
LH-US-01	7/18/2025 20:15	8.38	27.56	1
LH-US-01	7/18/2025 20:30	8.33	27.54	1
LH-US-01	7/18/2025 20:45	8.29	27.52	1
LH-US-01	7/18/2025 21:00	8.25	27.48	1
LH-US-01	7/18/2025 21:15	8.21	27.48	1
LH-US-01	7/18/2025 21:30	8.18	27.46	1
LH-US-01	7/18/2025 21:45	8.14	27.46	1
LH-US-01	7/18/2025 22:00	8.11	27.44	1
LH-US-01	7/18/2025 22:15	8.06	27.44	1
LH-US-01	7/18/2025 22:30	8.03	27.42	1
LH-US-01	7/18/2025 22:45	8	27.4	1
LH-US-01	7/18/2025 23:00	7.99	27.4	1
LH-US-01	7/18/2025 23:15	7.96	27.38	1
LH-US-01	7/18/2025 23:30	7.95	27.36	1
LH-US-01	7/18/2025 23:45	7.92	27.34	1
LH-US-01	7/19/2025 0:00	7.92	27.34	1
LH-US-01	7/19/2025 0:15	7.91	27.32	1
LH-US-01	7/19/2025 0:30	7.91	27.3	1
LH-US-01	7/19/2025 0:45	7.9	27.28	1
LH-US-01	7/19/2025 1:00	7.88	27.26	1
LH-US-01	7/19/2025 1:15	7.86	27.24	1
LH-US-01	7/19/2025 1:30	7.85	27.22	1
LH-US-01	7/19/2025 1:45	7.85	27.2	1
LH-US-01	7/19/2025 2:00	7.83	27.18	1
LH-US-01	7/19/2025 2:15	7.82	27.16	1
LH-US-01	7/19/2025 2:30	7.79	27.16	1
LH-US-01	7/19/2025 2:45	7.79	27.14	1
LH-US-01	7/19/2025 3:00	7.78	27.12	1
LH-US-01	7/19/2025 3:15	7.77	27.1	1
LH-US-01	7/19/2025 3:30	7.75	27.08	1
LH-US-01	7/19/2025 3:45	7.74	27.04	1
LH-US-01	7/19/2025 4:00	7.73	27.04	1
LH-US-01	7/19/2025 4:15	7.72	27.02	1
LH-US-01	7/19/2025 4:30	7.69	27	1
LH-US-01	7/19/2025 4:45	7.7	26.96	1
LH-US-01	7/19/2025 5:00	7.69	26.94	1
LH-US-01	7/19/2025 5:15	7.67	26.92	1
LH-US-01	7/19/2025 5:30	7.66	26.9	1
LH-US-01	7/19/2025 5:45	7.67	26.9	1
LH-US-01	7/19/2025 6:00	7.67	26.86	1
LH-US-01	7/19/2025 6:15	7.7	26.86	1
LH-US-01	7/19/2025 6:30	7.73	26.84	1
LH-US-01	7/19/2025 6:45	7.77	26.84	1
LH-US-01	7/19/2025 7:00	7.82	26.84	1
LH-US-01	7/19/2025 7:15	7.86	26.84	1

Station Name	Date Time	DO mg/L	Temp C	Use Code
LH-US-01	7/19/2025 7:30	7.89	26.86	1
LH-US-01	7/19/2025 7:45	7.93	26.86	1
LH-US-01	7/19/2025 8:00	8	26.88	1
LH-US-01	7/19/2025 8:15	8.04	26.92	1
LH-US-01	7/19/2025 8:30	8.11	26.94	1
LH-US-01	7/19/2025 8:45	8.16	26.98	1
LH-US-01	7/19/2025 9:00	8.23	27.02	1
LH-US-01	7/19/2025 9:15	8.26	27.06	1
LH-US-01	7/19/2025 9:30	8.37	27.12	1
LH-US-01	7/19/2025 9:45	8.43	27.18	1
LH-US-01	7/19/2025 10:00	8.48	27.24	1
LH-US-01	7/19/2025 10:15	8.55	27.3	1
LH-US-01	7/19/2025 10:30	8.6	27.36	1
LH-US-01	7/19/2025 10:45	8.62	27.42	1
LH-US-01	7/19/2025 11:00	8.66	27.48	1
LH-US-01	7/19/2025 11:15	8.71	27.56	1
LH-US-01	7/19/2025 11:30	8.74	27.62	1
LH-US-01	7/19/2025 11:45	8.77	27.68	1
LH-US-01	7/19/2025 12:00	8.8	27.72	1
LH-US-01	7/19/2025 12:15	8.83	27.76	1
LH-US-01	7/19/2025 12:30	8.85	27.82	1
LH-US-01	7/19/2025 12:45	8.86	27.86	1
LH-US-01	7/19/2025 13:00	8.88	27.9	1
LH-US-01	7/19/2025 13:15	8.89	27.92	1
LH-US-01	7/19/2025 13:30	8.89	27.94	1
LH-US-01	7/19/2025 13:45	8.89	27.98	1
LH-US-01	7/19/2025 14:00	8.92	28	1
LH-US-01	7/19/2025 14:15	8.93	28.02	1
LH-US-01	7/19/2025 14:30	8.96	28.06	1
LH-US-01	7/19/2025 14:45	8.97	28.08	1
LH-US-01	7/19/2025 15:00	8.98	28.1	1
LH-US-01	7/19/2025 15:15	9	28.1	1
LH-US-01	7/19/2025 15:30	9.04	28.12	1
LH-US-01	7/19/2025 15:45	9.05	28.12	1
LH-US-01	7/19/2025 16:00	9.04	28.12	1
LH-US-01	7/19/2025 16:15	9.03	28.12	1
LH-US-01	7/19/2025 16:30	9.02	28.1	1
LH-US-01	7/19/2025 16:45	9.05	28.12	1
LH-US-01	7/19/2025 17:00	9.07	28.12	1
LH-US-01	7/19/2025 17:15	9.07	28.1	1
LH-US-01	7/19/2025 17:30	9.07	28.1	1
LH-US-01	7/19/2025 17:45	9.05	28.1	1
LH-US-01	7/19/2025 18:00	9.04	28.08	1
LH-US-01	7/19/2025 18:15	8.97	28.04	1
LH-US-01	7/19/2025 18:30	8.93	28.02	1
LH-US-01	7/19/2025 18:45	8.93	28.02	1
LH-US-01	7/19/2025 19:00	8.89	28	1
LH-US-01	7/19/2025 19:15	8.84	27.98	1
LH-US-01	7/19/2025 19:30	8.81	27.94	1
LH-US-01	7/19/2025 19:45	8.75	27.94	1
LH-US-01	7/19/2025 20:00	8.66	27.92	1
LH-US-01	7/19/2025 20:15	8.6	27.9	1
LH-US-01	7/19/2025 20:30	8.52	27.88	1
LH-US-01	7/19/2025 20:45	8.49	27.86	1
LH-US-01	7/19/2025 21:00	8.44	27.86	1
LH-US-01	7/19/2025 21:15	8.39	27.82	1
LH-US-01	7/19/2025 21:30	8.33	27.8	1
LH-US-01	7/19/2025 21:45	8.27	27.78	1
LH-US-01	7/19/2025 22:00	8.22	27.76	1
LH-US-01	7/19/2025 22:15	8.17	27.74	1
LH-US-01	7/19/2025 22:30	8.15	27.72	1
LH-US-01	7/19/2025 22:45	8.11	27.7	1
LH-US-01	7/19/2025 23:00	8.07	27.68	1
LH-US-01	7/19/2025 23:15	8.02	27.68	1
LH-US-01	7/19/2025 23:30	7.99	27.66	1
LH-US-01	7/19/2025 23:45	7.94	27.62	1
LH-US-01	7/20/2025 0:00	7.94	27.6	1
LH-US-01	7/20/2025 0:15	7.92	27.58	1
LH-US-01	7/20/2025 0:30	7.9	27.56	1
LH-US-01	7/20/2025 0:45	7.89	27.54	1
LH-US-01	7/20/2025 1:00	7.89	27.52	1
LH-US-01	7/20/2025 1:15	7.86	27.5	1
LH-US-01	7/20/2025 1:30	7.85	27.48	1
LH-US-01	7/20/2025 1:45	7.82	27.46	1
LH-US-01	7/20/2025 2:00	7.82	27.44	1
LH-US-01	7/20/2025 2:15	7.81	27.42	1
LH-US-01	7/20/2025 2:30	7.8	27.4	1
LH-US-01	7/20/2025 2:45	7.8	27.38	1
LH-US-01	7/20/2025 3:00	7.79	27.36	1
LH-US-01	7/20/2025 3:15	7.76	27.34	1
LH-US-01	7/20/2025 3:30	7.75	27.32	1
LH-US-01	7/20/2025 3:45	7.74	27.3	1
LH-US-01	7/20/2025 4:00	7.73	27.28	1
LH-US-01	7/20/2025 4:15	7.73	27.28	1

Station Name	Date Time	DO mg/L	Temp C	Use Code
LH-US-01	7/20/2025 4:30	7.73	27.26	1
LH-US-01	7/20/2025 4:45	7.74	27.24	1
LH-US-01	7/20/2025 5:00	7.71	27.24	1
LH-US-01	7/20/2025 5:15	7.71	27.22	1
LH-US-01	7/20/2025 5:30	7.7	27.2	1
LH-US-01	7/20/2025 5:45	7.69	27.2	1
LH-US-01	7/20/2025 6:00	7.68	27.18	1
LH-US-01	7/20/2025 6:15	7.68	27.18	1
LH-US-01	7/20/2025 6:30	7.67	27.16	1
LH-US-01	7/20/2025 6:45	7.66	27.16	1
LH-US-01	7/20/2025 7:00	7.67	27.16	1
LH-US-01	7/20/2025 7:15	7.67	27.14	1
LH-US-01	7/20/2025 7:30	7.72	27.14	1
LH-US-01	7/20/2025 7:45	7.74	27.14	1
LH-US-01	7/20/2025 8:00	7.75	27.16	1
LH-US-01	7/20/2025 8:15	7.81	27.16	1
LH-US-01	7/20/2025 8:30	7.8	27.14	1
LH-US-01	7/20/2025 8:45	7.82	27.16	1
LH-US-01	7/20/2025 9:00	7.87	27.16	1
LH-US-01	7/20/2025 9:15	7.89	27.16	1
LH-US-01	7/20/2025 9:30	7.9	27.16	1
LH-US-01	7/20/2025 9:45	7.93	27.16	1
LH-US-01	7/20/2025 10:00	8	27.18	1
LH-US-01	7/20/2025 10:15	8.11	27.22	1
LH-US-01	7/20/2025 10:30	8.15	27.28	1
LH-US-01	7/20/2025 10:45	8.16	27.28	1
LH-US-01	7/20/2025 11:00	8.2	27.28	1
LH-US-01	7/20/2025 11:15	8.26	27.34	1
LH-US-01	7/20/2025 11:30	8.26	27.36	1
LH-US-01	7/20/2025 11:45	8.21	27.34	1
LH-US-01	7/20/2025 12:00	8.28	27.34	1
LH-US-01	7/20/2025 12:15	8.31	27.46	1
LH-US-01	7/20/2025 12:30	8.42	27.56	1
LH-US-01	7/20/2025 12:45	8.44	27.62	1
LH-US-01	7/20/2025 13:00	8.49	27.7	1
LH-US-01	7/20/2025 13:15	8.54	27.8	1
LH-US-01	7/20/2025 13:30	8.6	27.9	1
LH-US-01	7/20/2025 13:45	8.6	27.96	1
LH-US-01	7/20/2025 14:00	8.65	27.96	1
LH-US-01	7/20/2025 14:15	8.65	27.98	1
LH-US-01	7/20/2025 14:30	8.61	28.04	1
LH-US-01	7/20/2025 14:45	8.58	28	1
LH-US-01	7/20/2025 15:00	8.57	28	1
LH-US-01	7/20/2025 15:15	8.6	28.06	1
LH-US-01	7/20/2025 15:30	8.57	28.08	1
LH-US-01	7/20/2025 15:45	8.51	28.06	1
LH-US-01	7/20/2025 16:00	8.53	28.04	1
LH-US-01	7/20/2025 16:15	8.49	28.02	1
LH-US-01	7/20/2025 16:30	8.43	27.98	1
LH-US-01	7/20/2025 16:45	8.43	27.96	1
LH-US-01	7/20/2025 17:00	8.39	27.92	1
LH-US-01	7/20/2025 17:15	8.39	27.88	1
LH-US-01	7/20/2025 17:30	8.31	27.84	1
LH-US-01	7/20/2025 17:45	8.29	27.8	1
LH-US-01	7/20/2025 18:00	8.31	27.8	1
LH-US-01	7/20/2025 18:15	8.22	27.76	1
LH-US-01	7/20/2025 18:30	8.26	27.76	1
LH-US-01	7/20/2025 18:45	8.22	27.76	1
LH-US-01	7/20/2025 19:00	8.14	27.74	1
LH-US-01	7/20/2025 19:15	8.11	27.58	1
LH-US-01	7/20/2025 19:30	8.13	27.64	1
LH-US-01	7/20/2025 19:45	8.1	27.64	1
LH-US-01	7/20/2025 20:00	8.03	27.64	1
LH-US-01	7/20/2025 20:15	7.95	27.64	1
LH-US-01	7/20/2025 20:30	7.88	27.56	1
LH-US-01	7/20/2025 20:45	7.82	27.48	1
LH-US-01	7/20/2025 21:00	7.78	27.46	1
LH-US-01	7/20/2025 21:15	7.68	27.44	1
LH-US-01	7/20/2025 21:30	7.63	27.44	1
LH-US-01	7/20/2025 21:45	7.64	27.44	1
LH-US-01	7/20/2025 22:00	7.69	27.46	1
LH-US-01	7/20/2025 22:15	7.68	27.48	1
LH-US-01	7/20/2025 22:30	7.63	27.46	1
LH-US-01	7/20/2025 22:45	7.64	27.44	1
LH-US-01	7/20/2025 23:00	7.6	27.42	1
LH-US-01	7/20/2025 23:15	7.58	27.4	1
LH-US-01	7/20/2025 23:30	7.56	27.36	1
LH-US-01	7/20/2025 23:45	7.52	27.32	1
LH-US-01	7/21/2025 0:00	7.46	27.3	1
LH-US-01	7/21/2025 0:15	7.42	27.28	1
LH-US-01	7/21/2025 0:30	7.37	27.24	1
LH-US-01	7/21/2025 0:45	7.27	27.22	1
LH-US-01	7/21/2025 1:00	7.24	27.18	1
LH-US-01	7/21/2025 1:15	7.21	27.16	1

Station Name	Date Time	DO mg/L	Temp C	Use Code
LH-US-01	7/21/2025 1:30	7.24	27.12	1
LH-US-01	7/21/2025 1:45	7.23	27.1	1
LH-US-01	7/21/2025 2:00	7.21	27.08	1
LH-US-01	7/21/2025 2:15	7.21	27.06	1
LH-US-01	7/21/2025 2:30	7.15	27.04	1
LH-US-01	7/21/2025 2:45	7.12	27.04	1
LH-US-01	7/21/2025 3:00	7.13	27.02	1
LH-US-01	7/21/2025 3:15	7.1	27	1
LH-US-01	7/21/2025 3:30	7.08	26.98	1
LH-US-01	7/21/2025 3:45	7.07	26.94	1
LH-US-01	7/21/2025 4:00	7.02	26.94	1
LH-US-01	7/21/2025 4:15	6.99	26.92	1
LH-US-01	7/21/2025 4:30	6.98	26.9	1
LH-US-01	7/21/2025 4:45	6.98	26.88	1
LH-US-01	7/21/2025 5:00	6.95	26.84	1
LH-US-01	7/21/2025 5:15	6.96	26.84	1
LH-US-01	7/21/2025 5:30	6.94	26.82	1
LH-US-01	7/21/2025 5:45	6.92	26.8	1
LH-US-01	7/21/2025 6:00	6.92	26.76	1
LH-US-01	7/21/2025 6:15	6.97	26.74	1
LH-US-01	7/21/2025 6:30	6.87	26.74	1
LH-US-01	7/21/2025 6:45	7.01	26.72	1
LH-US-01	7/21/2025 7:00	7.04	26.7	1
LH-US-01	7/21/2025 7:15	7.11	26.7	1
LH-US-01	7/21/2025 7:30	7.15	26.7	1
LH-US-01	7/21/2025 7:45	7.19	26.7	1
LH-US-01	7/21/2025 8:00	7.2	26.7	1
LH-US-01	7/21/2025 8:15	7.27	26.72	1
LH-US-01	7/21/2025 8:30	7.35	26.72	1
LH-US-01	7/21/2025 8:45	7.42	26.74	1
LH-US-01	7/21/2025 9:00	7.48	26.78	1
LH-US-01	7/21/2025 9:15	7.55	26.8	1
LH-US-01	7/21/2025 9:30	7.63	26.82	1
LH-US-01	7/21/2025 9:45	7.69	26.86	1
LH-US-01	7/21/2025 10:00	7.78	26.92	1
LH-US-01	7/21/2025 10:15	7.81	26.98	1
LH-US-01	7/21/2025 10:30	7.75	26.96	1
LH-US-01	7/21/2025 10:45	7.76	26.96	1
LH-US-01	7/21/2025 11:00	7.88	27.04	1
LH-US-01	7/21/2025 11:15	7.88	27.02	1
LH-US-01	7/21/2025 11:30	7.84	27	1
LH-US-01	7/21/2025 11:45	7.96	27.1	1
LH-US-01	7/21/2025 12:00	7.97	27.16	1
LH-US-01	7/21/2025 12:15	8	27.2	1
LH-US-01	7/21/2025 12:30	7.97	27.22	1
LH-US-01	7/21/2025 12:45	8.01	27.24	1
LH-US-01	7/21/2025 13:00	8.03	27.26	1
LH-US-01	7/21/2025 13:15	8.06	27.28	1
LH-US-01	7/21/2025 13:30	8.11	27.32	1
LH-US-01	7/21/2025 13:45	8.13	27.34	1
LH-US-01	7/21/2025 14:00	8.2	27.38	1
LH-US-01	7/21/2025 14:15	8.2	27.42	1
LH-US-01	7/21/2025 14:30	8.23	27.42	1
LH-US-01	7/21/2025 14:45	8.25	27.42	1
LH-US-01	7/21/2025 15:00	8.27	27.42	1
LH-US-01	7/21/2025 15:15	8.27	27.42	1
LH-US-01	7/21/2025 15:30	8.23	27.42	1
LH-US-01	7/21/2025 15:45	8.27	27.42	1
LH-US-01	7/21/2025 16:00	8.3	27.42	1
LH-US-01	7/21/2025 16:15	8.29	27.4	1
LH-US-01	7/21/2025 16:30	8.26	27.38	1
LH-US-01	7/21/2025 16:45	8.28	27.36	1
LH-US-01	7/21/2025 17:00	8.28	27.34	1
LH-US-01	7/21/2025 17:15	8.26	27.32	1
LH-US-01	7/21/2025 17:30	8.24	27.28	1
LH-US-01	7/21/2025 17:45	8.23	27.24	1
LH-US-01	7/21/2025 18:00	8.19	27.2	1
LH-US-01	7/21/2025 18:15	8.18	27.16	1
LH-US-01	7/21/2025 18:30	8.14	27.12	1
LH-US-01	7/21/2025 18:45	8.07	27.06	1
LH-US-01	7/21/2025 19:00	7.99	27	1
LH-US-01	7/21/2025 19:15	8	26.94	1
LH-US-01	7/21/2025 19:30	7.97	26.9	1
LH-US-01	7/21/2025 19:45	7.91	26.84	1
LH-US-01	7/21/2025 20:00	7.85	26.8	1
LH-US-01	7/21/2025 20:15	7.82	26.76	1
LH-US-01	7/21/2025 20:30	7.79	26.72	1
LH-US-01	7/21/2025 20:45	7.76	26.68	1
LH-US-01	7/21/2025 21:00	7.72	26.66	1
LH-US-01	7/21/2025 21:15	7.69	26.62	1
LH-US-01	7/21/2025 21:30	7.66	26.6	1
LH-US-01	7/21/2025 21:45	7.62	26.58	1
LH-US-01	7/21/2025 22:00	7.58	26.56	1
LH-US-01	7/21/2025 22:15	7.56	26.56	1

Station Name	Date Time	DO mg/L	Temp C	Use Code
LH-US-01	7/21/2025 22:30	7.54	26.52	1
LH-US-01	7/21/2025 22:45	7.52	26.52	1
LH-US-01	7/21/2025 23:00	7.48	26.5	1
LH-US-01	7/21/2025 23:15	7.47	26.48	1
LH-US-01	7/21/2025 23:30	7.44	26.46	1
LH-US-01	7/21/2025 23:45	7.48	26.46	1
LH-US-01	7/22/2025 0:00	7.47	26.44	1
LH-US-01	7/22/2025 0:15	7.45	26.42	1
LH-US-01	7/22/2025 0:30	7.44	26.4	1
LH-US-01	7/22/2025 0:45	7.42	26.38	1
LH-US-01	7/22/2025 1:00	7.41	26.36	1
LH-US-01	7/22/2025 1:15	7.42	26.34	1
LH-US-01	7/22/2025 1:30	7.4	26.32	1
LH-US-01	7/22/2025 1:45	7.36	26.3	1
LH-US-01	7/22/2025 2:00	7.36	26.28	1
LH-US-01	7/22/2025 2:15	7.38	26.26	1
LH-US-01	7/22/2025 2:30	7.34	26.24	1
LH-US-01	7/22/2025 2:45	7.28	26.22	1
LH-US-01	7/22/2025 3:00	7.31	26.2	1
LH-US-01	7/22/2025 3:15	7.32	26.18	1
LH-US-01	7/22/2025 3:30	7.31	26.16	1
LH-US-01	7/22/2025 3:45	7.29	26.12	1
LH-US-01	7/22/2025 4:00	7.31	26.1	1
LH-US-01	7/22/2025 4:15	7.3	26.08	1
LH-US-01	7/22/2025 4:30	7.28	26.06	1
LH-US-01	7/22/2025 4:45	7.28	26.06	1
LH-US-01	7/22/2025 5:00	7.29	26.04	1
LH-US-01	7/22/2025 5:15	7.25	26.02	1
LH-US-01	7/22/2025 5:30	7.29	26	1
LH-US-01	7/22/2025 5:45	7.27	25.96	1
LH-US-01	7/22/2025 6:00	7.24	25.96	1
LH-US-01	7/22/2025 6:15	7.28	25.94	1
LH-US-01	7/22/2025 6:30	7.34	25.92	1
LH-US-01	7/22/2025 6:45	7.35	25.92	1
LH-US-01	7/22/2025 7:00	7.4	25.9	1
LH-US-01	7/22/2025 7:15	7.45	25.9	1
LH-US-01	7/22/2025 7:30	7.49	25.9	1
LH-US-01	7/22/2025 7:45	7.52	25.92	1
LH-US-01	7/22/2025 8:00	7.62	25.94	1
LH-US-01	7/22/2025 8:15	7.29	25.96	1
LH-US-01	7/22/2025 8:30	7.73	25.98	1
LH-US-01	7/22/2025 8:45	7.79	26.02	1
LH-US-01	7/22/2025 9:00	7.85	26.06	1
LH-US-01	7/22/2025 9:15	7.87	26.08	1
LH-US-01	7/22/2025 9:30	7.86	26.14	1
LH-US-01	7/22/2025 9:45	8.05	26.2	1
LH-US-01	7/22/2025 10:00	8.13	26.26	1
LH-US-01	7/22/2025 10:15	8.2	26.32	1
LH-US-01	7/22/2025 10:30	8.26	26.36	1
LH-US-01	7/22/2025 10:45	8.28	26.42	1
LH-US-01	7/22/2025 11:00	8.38	26.46	1
LH-US-01	7/22/2025 11:15	8.41	26.48	1
LH-US-01	7/22/2025 11:30	8.45	26.56	1
LH-US-01	7/22/2025 11:45	8.5	26.62	1
LH-US-01	7/22/2025 12:00	8.51	26.68	1
LH-US-01	7/22/2025 12:15	8.56	26.74	1
LH-US-01	7/22/2025 12:30	8.6	26.82	1
LH-US-01	7/22/2025 12:45	8.62	26.86	1
LH-US-01	7/22/2025 13:00	8.65	26.9	1
LH-US-01	7/22/2025 13:15	8.67	26.94	1
LH-US-01	7/22/2025 13:30	8.68	27	1
LH-US-01	7/22/2025 13:45	8.72	27.04	1
LH-US-01	7/22/2025 14:00	8.78	27.06	1
LH-US-01	7/22/2025 14:15	8.75	27.1	1
LH-US-01	7/22/2025 14:30	8.8	27.12	1
LH-US-01	7/22/2025 14:45	8.82	27.14	1
LH-US-01	7/22/2025 15:00	8.82	27.18	1
LH-US-01	7/22/2025 15:15	8.85	27.18	1
LH-US-01	7/22/2025 15:30	8.83	27.2	1
LH-US-01	7/22/2025 15:45	8.81	27.22	1
LH-US-01	7/22/2025 16:00	8.35	27.2	1
LH-US-01	7/22/2025 16:15	8.79	27.22	1
LH-US-01	7/22/2025 16:30	8.75	27.24	1
LH-US-01	7/22/2025 16:45	8.81	27.22	1
LH-US-01	7/22/2025 17:00	7.03	26.94	2
LH-US-01	7/22/2025 17:15	8.22	25.86	2
LH-US-01	7/22/2025 17:30	8.11	26.76	2
LH-US-01	7/22/2025 17:45	7.78	26.98	2
LH-US-01	7/22/2025 18:00	8.72	27	2
LH-US-01	7/22/2025 18:15	8.68	26.96	1
LH-US-01	7/22/2025 18:30	8.68	26.96	1
LH-US-01	7/22/2025 18:45	8.65	26.92	1
LH-US-01	7/22/2025 19:00	8.61	26.86	1
LH-US-01	7/22/2025 19:15	8.53	26.8	1

Station Name	Date Time	DO mg/L	Temp C	Use Code
LH-US-01	7/22/2025 19:30	8.45	26.72	1
LH-US-01	7/22/2025 19:45	8.39	26.62	1
LH-US-01	7/22/2025 20:00	8.33	26.56	1
LH-US-01	7/22/2025 20:15	8.29	26.5	1
LH-US-01	7/22/2025 20:30	8.23	26.44	1
LH-US-01	7/22/2025 20:45	8.21	26.38	1
LH-US-01	7/22/2025 21:00	8.18	26.36	1
LH-US-01	7/22/2025 21:15	8.15	26.34	1
LH-US-01	7/22/2025 21:30	8.12	26.32	1
LH-US-01	7/22/2025 21:45	8.08	26.3	1
LH-US-01	7/22/2025 22:00	8.03	26.26	1
LH-US-01	7/22/2025 22:15	7.99	26.24	1
LH-US-01	7/22/2025 22:30	7.97	26.2	1
LH-US-01	7/22/2025 22:45	7.94	26.2	1
LH-US-01	7/22/2025 23:00	7.93	26.2	1
LH-US-01	7/22/2025 23:15	7.93	26.2	1
LH-US-01	7/22/2025 23:30	7.91	26.2	1
LH-US-01	7/22/2025 23:45	7.92	26.2	1
LH-US-01	7/23/2025 0:00	7.93	26.22	1
LH-US-01	7/23/2025 0:15	7.94	26.24	1
LH-US-01	7/23/2025 0:30	7.95	26.22	1
LH-US-01	7/23/2025 0:45	7.95	26.22	1
LH-US-01	7/23/2025 1:00	7.94	26.22	1
LH-US-01	7/23/2025 1:15	7.94	26.2	1
LH-US-01	7/23/2025 1:30	7.95	26.2	1
LH-US-01	7/23/2025 1:45	7.96	26.18	1
LH-US-01	7/23/2025 2:00	7.96	26.18	1
LH-US-01	7/23/2025 2:15	7.97	26.16	1
LH-US-01	7/23/2025 2:30	7.98	26.16	1
LH-US-01	7/23/2025 2:45	7.97	26.16	1
LH-US-01	7/23/2025 3:00	7.97	26.14	1
LH-US-01	7/23/2025 3:15	7.97	26.12	1
LH-US-01	7/23/2025 3:30	7.96	26.1	1
LH-US-01	7/23/2025 3:45	7.96	26.08	1
LH-US-01	7/23/2025 4:00	7.94	26.06	1
LH-US-01	7/23/2025 4:15	7.94	26.04	1
LH-US-01	7/23/2025 4:30	7.92	26.02	1
LH-US-01	7/23/2025 4:45	7.91	25.98	1
LH-US-01	7/23/2025 5:00	7.89	25.96	1
LH-US-01	7/23/2025 5:15	7.88	25.94	1
LH-US-01	7/23/2025 5:30	7.86	25.92	1
LH-US-01	7/23/2025 5:45	7.85	25.88	1
LH-US-01	7/23/2025 6:00	7.84	25.86	1
LH-US-01	7/23/2025 6:15	7.86	25.84	1
LH-US-01	7/23/2025 6:30	7.88	25.84	1
LH-US-01	7/23/2025 6:45	7.89	25.82	1
LH-US-01	7/23/2025 7:00	7.92	25.82	1
LH-US-01	7/23/2025 7:15	7.92	25.8	1
LH-US-01	7/23/2025 7:30	7.94	25.8	1
LH-US-01	7/23/2025 7:45	8	25.82	1
LH-US-01	7/23/2025 8:00	8.04	25.84	1
LH-US-01	7/23/2025 8:15	8.09	25.86	1
LH-US-01	7/23/2025 8:30	8.14	25.88	1
LH-US-01	7/23/2025 8:45	8.2	25.92	1
LH-US-01	7/23/2025 9:00	8.25	25.96	1
LH-US-01	7/23/2025 9:15	8.3	26	1
LH-US-01	7/23/2025 9:30	8.36	26.06	1
LH-US-01	7/23/2025 9:45	8.42	26.12	1
LH-US-01	7/23/2025 10:00	8.47	26.16	1
LH-US-01	7/23/2025 10:15	8.52	26.22	1
LH-US-01	7/23/2025 10:30	8.56	26.28	1
LH-US-01	7/23/2025 10:45	8.61	26.34	1
LH-US-01	7/23/2025 11:00	8.65	26.42	1
LH-US-01	7/23/2025 11:15	8.67	26.48	1
LH-US-01	7/23/2025 11:30	8.7	26.54	1
LH-US-01	7/23/2025 11:45	8.73	26.58	1
LH-US-01	7/23/2025 12:00	8.75	26.62	1
LH-US-01	7/23/2025 12:15	8.8	26.7	1
LH-US-01	7/23/2025 12:30	8.84	26.78	1
LH-US-01	7/23/2025 12:45	8.85	26.8	1
LH-US-01	7/23/2025 13:00	8.85	26.84	1
LH-US-01	7/23/2025 13:15	8.87	26.86	1
LH-US-01	7/23/2025 13:30	8.81	26.8	1
LH-US-01	7/23/2025 13:45	8.87	26.84	1
LH-US-01	7/23/2025 14:00	8.88	26.84	1
LH-US-01	7/23/2025 14:15	8.92	26.92	1
LH-US-01	7/23/2025 14:30	8.95	26.98	1
LH-US-01	7/23/2025 14:45	8.96	27	1
LH-US-01	7/23/2025 15:00	8.96	26.98	1
LH-US-01	7/23/2025 15:15	8.93	26.94	1
LH-US-01	7/23/2025 15:30	8.95	26.94	1
LH-US-01	7/23/2025 15:45	8.98	26.98	1
LH-US-01	7/23/2025 16:00	8.95	26.96	1
LH-US-01	7/23/2025 16:15	8.96	26.98	1

Station Name	Date Time	DO mg/L	Temp C	Use Code
LH-US-01	7/23/2025 16:30	8.92	26.94	1
LH-US-01	7/23/2025 16:45	8.96	26.96	1
LH-US-01	7/23/2025 17:00	8.93	26.94	1
LH-US-01	7/23/2025 17:15	8.98	26.94	1
LH-US-01	7/23/2025 17:30	8.96	26.94	1
LH-US-01	7/23/2025 17:45	8.98	26.94	1
LH-US-01	7/23/2025 18:00	8.95	26.94	1
LH-US-01	7/23/2025 18:15	8.95	26.94	1
LH-US-01	7/23/2025 18:30	8.94	26.92	1
LH-US-01	7/23/2025 18:45	8.92	26.9	1
LH-US-01	7/23/2025 19:00	8.87	26.84	1
LH-US-01	7/23/2025 19:15	8.81	26.82	1
LH-US-01	7/23/2025 19:30	8.76	26.78	1
LH-US-01	7/23/2025 19:45	8.7	26.74	1
LH-US-01	7/23/2025 20:00	8.65	26.72	1
LH-US-01	7/23/2025 20:15	8.62	26.7	1
LH-US-01	7/23/2025 20:30	8.59	26.7	1
LH-US-01	7/23/2025 20:45	8.54	26.7	1
LH-US-01	7/23/2025 21:00	8.5	26.7	1
LH-US-01	7/23/2025 21:15	8.47	26.7	1
LH-US-01	7/23/2025 21:30	8.44	26.68	1
LH-US-01	7/23/2025 21:45	8.42	26.68	1
LH-US-01	7/23/2025 22:00	8.41	26.7	1
LH-US-01	7/23/2025 22:15	8.4	26.7	1
LH-US-01	7/23/2025 22:30	8.39	26.7	1
LH-US-01	7/23/2025 22:45	8.38	26.7	1
LH-US-01	7/23/2025 23:00	8.38	26.68	1
LH-US-01	7/23/2025 23:15	8.35	26.66	1
LH-US-01	7/23/2025 23:30	8.35	26.64	1
LH-US-01	7/23/2025 23:45	8.33	26.62	1
LH-US-01	7/24/2025 0:00	8.33	26.6	1
LH-US-01	7/24/2025 0:15	8.31	26.56	1
LH-US-01	7/24/2025 0:30	8.29	26.54	1
LH-US-01	7/24/2025 0:45	8.27	26.52	1
LH-US-01	7/24/2025 1:00	8.25	26.48	1
LH-US-01	7/24/2025 1:15	8.23	26.46	1
LH-US-01	7/24/2025 1:30	8.21	26.42	1
LH-US-01	7/24/2025 1:45	8.18	26.4	1
LH-US-01	7/24/2025 2:00	8.16	26.38	1
LH-US-01	7/24/2025 2:15	8.15	26.34	1
LH-US-01	7/24/2025 2:30	8.12	26.32	1
LH-US-01	7/24/2025 2:45	8.09	26.28	1
LH-US-01	7/24/2025 3:00	8.05	26.26	1
LH-US-01	7/24/2025 3:15	8.02	26.22	1
LH-US-01	7/24/2025 3:30	7.98	26.2	1
LH-US-01	7/24/2025 3:45	7.97	26.18	1
LH-US-01	7/24/2025 4:00	7.95	26.14	1
LH-US-01	7/24/2025 4:15	7.91	26.12	1
LH-US-01	7/24/2025 4:30	7.88	26.1	1
LH-US-01	7/24/2025 4:45	7.85	26.06	1
LH-US-01	7/24/2025 5:00	7.81	26.04	1
LH-US-01	7/24/2025 5:15	7.79	26.02	1
LH-US-01	7/24/2025 5:30	7.76	25.98	1
LH-US-01	7/24/2025 5:45	7.75	25.96	1
LH-US-01	7/24/2025 6:00	7.74	25.94	1
LH-US-01	7/24/2025 6:15	7.76	25.92	1
LH-US-01	7/24/2025 6:30	7.78	25.92	1
LH-US-01	7/24/2025 6:45	7.79	25.9	1
LH-US-01	7/24/2025 7:00	7.82	25.9	1
LH-US-01	7/24/2025 7:15	7.84	25.88	1
LH-US-01	7/24/2025 7:30	7.87	25.88	1
LH-US-01	7/24/2025 7:45	7.92	25.9	1
LH-US-01	7/24/2025 8:00	7.97	25.92	1
LH-US-01	7/24/2025 8:15	8.02	25.94	1
LH-US-01	7/24/2025 8:30	8.08	25.98	1
LH-US-01	7/24/2025 8:45	8.14	26	1
LH-US-01	7/24/2025 9:00	8.22	26.04	1
LH-US-01	7/24/2025 9:15	8.27	26.08	1
LH-US-01	7/24/2025 9:30	8.33	26.14	1
LH-US-01	7/24/2025 9:45	8.4	26.16	1
LH-US-01	7/24/2025 10:00	8.46	26.22	1
LH-US-01	7/24/2025 10:15	8.51	26.28	1
LH-US-01	7/24/2025 10:30	8.55	26.34	1
LH-US-01	7/24/2025 10:45	8.59	26.38	1
LH-US-01	7/24/2025 11:00	8.63	26.46	1
LH-US-01	7/24/2025 11:15	8.66	26.5	1
LH-US-01	7/24/2025 11:30	8.7	26.56	1
LH-US-01	7/24/2025 11:45	8.72	26.62	1
LH-US-01	7/24/2025 12:00	8.76	26.68	1
LH-US-01	7/24/2025 12:15	8.78	26.74	1
LH-US-01	7/24/2025 12:30	8.82	26.78	1
LH-US-01	7/24/2025 12:45	8.85	26.84	1
LH-US-01	7/24/2025 13:00	8.87	26.9	1
LH-US-01	7/24/2025 13:15	8.89	26.94	1

Station Name	Date Time	DO mg/L	Temp C	Use Code
LH-US-01	7/24/2025 13:30	8.91	27	1
LH-US-01	7/24/2025 13:45	8.93	27.04	1
LH-US-01	7/24/2025 14:00	8.93	27.08	1
LH-US-01	7/24/2025 14:15	8.95	27.12	1
LH-US-01	7/24/2025 14:30	8.97	27.16	1
LH-US-01	7/24/2025 14:45	8.97	27.2	1
LH-US-01	7/24/2025 15:00	8.98	27.24	1
LH-US-01	7/24/2025 15:15	8.98	27.26	1
LH-US-01	7/24/2025 15:30	9.01	27.3	1
LH-US-01	7/24/2025 15:45	9	27.32	1
LH-US-01	7/24/2025 16:00	9.02	27.34	1
LH-US-01	7/24/2025 16:15	9.01	27.36	1
LH-US-01	7/24/2025 16:30	9.03	27.38	1
LH-US-01	7/24/2025 16:45	9.03	27.4	1
LH-US-01	7/24/2025 17:00	9.02	27.4	1
LH-US-01	7/24/2025 17:15	9.01	27.4	1
LH-US-01	7/24/2025 17:30	8.99	27.42	1
LH-US-01	7/24/2025 17:45	8.98	27.44	1
LH-US-01	7/24/2025 18:00	8.94	27.44	1
LH-US-01	7/24/2025 18:15	8.89	27.44	1
LH-US-01	7/24/2025 18:30	8.85	27.42	1
LH-US-01	7/24/2025 18:45	8.79	27.38	1
LH-US-01	7/24/2025 19:00	8.72	27.36	1
LH-US-01	7/24/2025 19:15	8.63	27.3	1
LH-US-01	7/24/2025 19:30	8.56	27.26	1
LH-US-01	7/24/2025 19:45	8.47	27.24	1
LH-US-01	7/24/2025 20:00	8.4	27.18	1
LH-US-01	7/24/2025 20:15	8.34	27.14	1
LH-US-01	7/24/2025 20:30	8.27	27.12	1
LH-US-01	7/24/2025 20:45	8.2	27.08	1
LH-US-01	7/24/2025 21:00	8.11	27.04	1
LH-US-01	7/24/2025 21:15	8.08	27	1
LH-US-01	7/24/2025 21:30	8.02	26.98	1
LH-US-01	7/24/2025 21:45	8	26.94	1
LH-US-01	7/24/2025 22:00	7.97	26.9	1
LH-US-01	7/24/2025 22:15	7.94	26.86	1
LH-US-01	7/24/2025 22:30	7.9	26.82	1
LH-US-01	7/24/2025 22:45	7.86	26.78	1
LH-US-01	7/24/2025 23:00	7.82	26.74	1
LH-US-01	7/24/2025 23:15	7.78	26.7	1
LH-US-01	7/24/2025 23:30	7.73	26.66	1
LH-US-01	7/24/2025 23:45	7.69	26.62	1
LH-US-01	7/25/2025 0:00	7.67	26.6	1
LH-US-01	7/25/2025 0:15	7.67	26.58	1
LH-US-01	7/25/2025 0:30	7.67	26.56	1
LH-US-01	7/25/2025 0:45	7.67	26.56	1
LH-US-01	7/25/2025 1:00	7.67	26.54	1
LH-US-01	7/25/2025 1:15	7.68	26.52	1
LH-US-01	7/25/2025 1:30	7.68	26.52	1
LH-US-01	7/25/2025 1:45	7.68	26.5	1
LH-US-01	7/25/2025 2:00	7.66	26.5	1
LH-US-01	7/25/2025 2:15	7.66	26.48	1
LH-US-01	7/25/2025 2:30	7.66	26.48	1
LH-US-01	7/25/2025 2:45	7.65	26.46	1
LH-US-01	7/25/2025 3:00	7.65	26.46	1
LH-US-01	7/25/2025 3:15	7.64	26.44	1
LH-US-01	7/25/2025 3:30	7.65	26.42	1
LH-US-01	7/25/2025 3:45	7.63	26.42	1
LH-US-01	7/25/2025 4:00	7.63	26.4	1
LH-US-01	7/25/2025 4:15	7.61	26.38	1
LH-US-01	7/25/2025 4:30	7.58	26.38	1
LH-US-01	7/25/2025 4:45	7.58	26.36	1
LH-US-01	7/25/2025 5:00	7.57	26.34	1
LH-US-01	7/25/2025 5:15	7.55	26.34	1
LH-US-01	7/25/2025 5:30	7.55	26.32	1
LH-US-01	7/25/2025 5:45	7.55	26.32	1
LH-US-01	7/25/2025 6:00	7.55	26.3	1
LH-US-01	7/25/2025 6:15	7.56	26.3	1
LH-US-01	7/25/2025 6:30	7.58	26.3	1
LH-US-01	7/25/2025 6:45	7.63	26.3	1
LH-US-01	7/25/2025 7:00	7.69	26.3	1
LH-US-01	7/25/2025 7:15	7.73	26.32	1
LH-US-01	7/25/2025 7:30	7.75	26.34	1
LH-US-01	7/25/2025 7:45	7.8	26.34	1
LH-US-01	7/25/2025 8:00	7.85	26.38	1
LH-US-01	7/25/2025 8:15	7.92	26.42	1
LH-US-01	7/25/2025 8:30	7.98	26.48	1
LH-US-01	7/25/2025 8:45	8.04	26.52	1
LH-US-01	7/25/2025 9:00	8.12	26.54	1
LH-US-01	7/25/2025 9:15	8.21	26.6	1
LH-US-01	7/25/2025 9:30	8.28	26.66	1
LH-US-01	7/25/2025 9:45	8.33	26.7	1
LH-US-01	7/25/2025 10:00	8.38	26.76	1
LH-US-01	7/25/2025 10:15	8.45	26.82	1

Station Name	Date Time	DO mg/L	Temp C	Use Code
LH-US-01	7/25/2025 10:30	8.52	26.9	1
LH-US-01	7/25/2025 10:45	8.53	26.94	1
LH-US-01	7/25/2025 11:00	8.6	27	1
LH-US-01	7/25/2025 11:15	8.65	27.08	1
LH-US-01	7/25/2025 11:30	8.7	27.14	1
LH-US-01	7/25/2025 11:45	8.71	27.16	1
LH-US-01	7/25/2025 12:00	8.77	27.22	1
LH-US-01	7/25/2025 12:15	8.77	27.24	1
LH-US-01	7/25/2025 12:30	8.77	27.24	1
LH-US-01	7/25/2025 12:45	8.78	27.24	1
LH-US-01	7/25/2025 13:00	8.82	27.26	1
LH-US-01	7/25/2025 13:15	8.9	27.38	1
LH-US-01	7/25/2025 13:30	8.91	27.5	1
LH-US-01	7/25/2025 13:45	8.92	27.54	1
LH-US-01	7/25/2025 14:00	8.95	27.56	1
LH-US-01	7/25/2025 14:15	8.97	27.58	1
LH-US-01	7/25/2025 14:30	8.97	27.56	1
LH-US-01	7/25/2025 14:45	9	27.58	1
LH-US-01	7/25/2025 15:00	8.99	27.58	1
LH-US-01	7/25/2025 15:15	8.97	27.6	1
LH-US-01	7/25/2025 15:30	8.92	27.58	1
LH-US-01	7/25/2025 15:45	8.93	27.58	1
LH-US-01	7/25/2025 16:00	8.95	27.6	1
LH-US-01	7/25/2025 16:15	8.95	27.64	1
LH-US-01	7/25/2025 16:30	8.94	27.68	1
LH-US-01	7/25/2025 16:45	8.88	27.66	1
LH-US-01	7/25/2025 17:00	8.8	27.64	1
LH-US-01	7/25/2025 17:15	8.79	27.62	1
LH-US-01	7/25/2025 17:30	8.82	27.64	1
LH-US-01	7/25/2025 17:45	8.79	27.64	1
LH-US-01	7/25/2025 18:00	8.73	27.6	1
LH-US-01	7/25/2025 18:15	8.65	27.58	1
LH-US-01	7/25/2025 18:30	8.68	27.6	1
LH-US-01	7/25/2025 18:45	8.68	27.6	1
LH-US-01	7/25/2025 19:00	8.68	27.58	1
LH-US-01	7/25/2025 19:15	8.61	27.52	1
LH-US-01	7/25/2025 19:30	8.52	27.48	1
LH-US-01	7/25/2025 19:45	8.43	27.44	1
LH-US-01	7/25/2025 20:00	8.33	27.4	1
LH-US-01	7/25/2025 20:15	8.26	27.36	1
LH-US-01	7/25/2025 20:30	8.19	27.3	1
LH-US-01	7/25/2025 20:45	8.1	27.28	1
LH-US-01	7/25/2025 21:00	8.04	27.24	1
LH-US-01	7/25/2025 21:15	7.97	27.2	1
LH-US-01	7/25/2025 21:30	7.93	27.16	1
LH-US-01	7/25/2025 21:45	7.88	27.12	1
LH-US-01	7/25/2025 22:00	7.85	27.1	1
LH-US-01	7/25/2025 22:15	7.8	27.06	1
LH-US-01	7/25/2025 22:30	7.77	27.02	1
LH-US-01	7/25/2025 22:45	7.74	26.98	1
LH-US-01	7/25/2025 23:00	7.69	26.94	1
LH-US-01	7/25/2025 23:15	7.65	26.92	1
LH-US-01	7/25/2025 23:30	7.62	26.88	1
LH-US-01	7/25/2025 23:45	7.6	26.86	1
LH-US-01	7/26/2025 0:00	7.57	26.84	1
LH-US-01	7/26/2025 0:15	7.54	26.82	1
LH-US-01	7/26/2025 0:30	7.53	26.8	1
LH-US-01	7/26/2025 0:45	7.51	26.78	1
LH-US-01	7/26/2025 1:00	7.51	26.76	1
LH-US-01	7/26/2025 1:15	7.51	26.74	1
LH-US-01	7/26/2025 1:30	7.49	26.72	1
LH-US-01	7/26/2025 1:45	7.48	26.7	1
LH-US-01	7/26/2025 2:00	7.49	26.68	1
LH-US-01	7/26/2025 2:15	7.5	26.66	1
LH-US-01	7/26/2025 2:30	7.52	26.64	1
LH-US-01	7/26/2025 2:45	7.52	26.62	1
LH-US-01	7/26/2025 3:00	7.54	26.62	1
LH-US-01	7/26/2025 3:15	7.55	26.6	1
LH-US-01	7/26/2025 3:30	7.53	26.58	1
LH-US-01	7/26/2025 3:45	7.53	26.56	1
LH-US-01	7/26/2025 4:00	7.52	26.54	1
LH-US-01	7/26/2025 4:15	7.5	26.52	1
LH-US-01	7/26/2025 4:30	7.5	26.5	1
LH-US-01	7/26/2025 4:45	7.5	26.5	1
LH-US-01	7/26/2025 5:00	7.47	26.48	1
LH-US-01	7/26/2025 5:15	7.46	26.46	1
LH-US-01	7/26/2025 5:30	7.45	26.42	1
LH-US-01	7/26/2025 5:45	7.47	26.4	1
LH-US-01	7/26/2025 6:00	7.48	26.38	1
LH-US-01	7/26/2025 6:15	7.5	26.38	1
LH-US-01	7/26/2025 6:30	7.53	26.36	1
LH-US-01	7/26/2025 6:45	7.57	26.36	1
LH-US-01	7/26/2025 7:00	7.6	26.34	1
LH-US-01	7/26/2025 7:15	7.65	26.34	1

Dissolved Oxygen and Temperature Continous Water Quality Data
Normandeau Associates Inc.

Station Name	Date Time	DO mg/L	Temp C	Use Code
LH-US-01	7/26/2025 7:30	7.69	26.34	1
LH-US-01	7/26/2025 7:45	7.75	26.34	1
LH-US-01	7/26/2025 8:00	7.79	26.36	1
LH-US-01	7/26/2025 8:15	7.86	26.36	1
LH-US-01	7/26/2025 8:30	7.91	26.38	1
LH-US-01	7/26/2025 8:45	7.98	26.4	1
LH-US-01	7/26/2025 9:00	8.07	26.46	1
LH-US-01	7/26/2025 9:15	8.14	26.48	1
LH-US-01	7/26/2025 9:30	8.21	26.5	1
LH-US-01	7/26/2025 9:45	8.28	26.54	1
LH-US-01	7/26/2025 10:00	8.34	26.58	1
LH-US-01	7/26/2025 10:15	8.4	26.6	1
LH-US-01	7/26/2025 10:30	8.46	26.66	1
LH-US-01	7/26/2025 10:45	8.51	26.72	1
LH-US-01	7/26/2025 11:00	8.56	26.76	1
LH-US-01	7/26/2025 11:15	8.6	26.84	1
LH-US-01	7/26/2025 11:30	8.65	26.9	1
LH-US-01	7/26/2025 11:45	8.67	26.94	1
LH-US-01	7/26/2025 12:00	8.72	27	1
LH-US-01	7/26/2025 12:15	8.74	27.04	1
LH-US-01	7/26/2025 12:30	8.78	27.1	1
LH-US-01	7/26/2025 12:45	8.81	27.14	1
LH-US-01	7/26/2025 13:00	8.82	27.22	1
LH-US-01	7/26/2025 13:15	8.85	27.28	1
LH-US-01	7/26/2025 13:30	8.86	27.32	1
LH-US-01	7/26/2025 13:45	8.88	27.36	1
LH-US-01	7/26/2025 14:00	8.9	27.38	1
LH-US-01	7/26/2025 14:15	8.92	27.42	1
LH-US-01	7/26/2025 14:30	8.92	27.46	1
LH-US-01	7/26/2025 14:45	8.94	27.46	1
LH-US-01	7/26/2025 15:00	8.95	27.5	1
LH-US-01	7/26/2025 15:15	8.95	27.5	1
LH-US-01	7/26/2025 15:30	8.97	27.5	1
LH-US-01	7/26/2025 15:45	8.95	27.5	1
LH-US-01	7/26/2025 16:00	8.96	27.48	1
LH-US-01	7/26/2025 16:15	8.96	27.48	1
LH-US-01	7/26/2025 16:30	8.97	27.46	1
LH-US-01	7/26/2025 16:45	8.94	27.44	1
LH-US-01	7/26/2025 17:00	8.93	27.42	1
LH-US-01	7/26/2025 17:15	8.9	27.36	1
LH-US-01	7/26/2025 17:30	8.85	27.32	1
LH-US-01	7/26/2025 17:45	8.83	27.26	1
LH-US-01	7/26/2025 18:00	8.79	27.2	1
LH-US-01	7/26/2025 18:15	8.72	27.14	1
LH-US-01	7/26/2025 18:30	8.66	27.06	1
LH-US-01	7/26/2025 18:45	8.59	26.98	1
LH-US-01	7/26/2025 19:00	8.55	26.92	1
LH-US-01	7/26/2025 19:15	8.47	26.84	1
LH-US-01	7/26/2025 19:30	8.39	26.78	1
LH-US-01	7/26/2025 19:45	8.32	26.7	1
LH-US-01	7/26/2025 20:00	8.24	26.66	1
LH-US-01	7/26/2025 20:15	8.17	26.6	1
LH-US-01	7/26/2025 20:30	8.08	26.54	1
LH-US-01	7/26/2025 20:45	8.02	26.5	1
LH-US-01	7/26/2025 21:00	7.94	26.46	1
LH-US-01	7/26/2025 21:15	7.89	26.4	1
LH-US-01	7/26/2025 21:30	7.84	26.36	1
LH-US-01	7/26/2025 21:45	7.79	26.34	1
LH-US-01	7/26/2025 22:00	7.75	26.28	1
LH-US-01	7/26/2025 22:15	7.71	26.26	1
LH-US-01	7/26/2025 22:30	7.66	26.22	1
LH-US-01	7/26/2025 22:45	7.62	26.18	1
LH-US-01	7/26/2025 23:00	7.58	26.16	1
LH-US-01	7/26/2025 23:15	7.53	26.12	1
LH-US-01	7/26/2025 23:30	7.48	26.08	1
LH-US-01	7/26/2025 23:45	7.44	26.04	1
LH-US-01	7/27/2025 0:00	7.41	26.02	1
LH-US-01	7/27/2025 0:15	7.36	26	1
LH-US-01	7/27/2025 0:30	7.34	25.96	1
LH-US-01	7/27/2025 0:45	7.33	25.94	1
LH-US-01	7/27/2025 1:00	7.31	25.92	1
LH-US-01	7/27/2025 1:15	7.29	25.9	1
LH-US-01	7/27/2025 1:30	7.27	25.88	1
LH-US-01	7/27/2025 1:45	7.26	25.86	1
LH-US-01	7/27/2025 2:00	7.25	25.86	1
LH-US-01	7/27/2025 2:15	7.23	25.84	1
LH-US-01	7/27/2025 2:30	7.24	25.84	1
LH-US-01	7/27/2025 2:45	7.22	25.82	1
LH-US-01	7/27/2025 3:00	7.19	25.82	1
LH-US-01	7/27/2025 3:15	7.19	25.8	1
LH-US-01	7/27/2025 3:30	7.16	25.8	1
LH-US-01	7/27/2025 3:45	7.17	25.78	1
LH-US-01	7/27/2025 4:00	7.16	25.78	1
LH-US-01	7/27/2025 4:15	7.15	25.76	1

Dissolved Oxygen and Temperature Continous Water Quality Data
Normandeau Associates Inc.

Station Name	Date Time	DO mg/L	Temp C	Use Code
LH-US-01	7/27/2025 4:30	7.15	25.76	1
LH-US-01	7/27/2025 4:45	7.14	25.74	1
LH-US-01	7/27/2025 5:00	7.13	25.74	1
LH-US-01	7/27/2025 5:15	7.12	25.72	1
LH-US-01	7/27/2025 5:30	7.12	25.72	1
LH-US-01	7/27/2025 5:45	7.12	25.7	1
LH-US-01	7/27/2025 6:00	7.14	25.68	1
LH-US-01	7/27/2025 6:15	7.17	25.68	1
LH-US-01	7/27/2025 6:30	7.24	25.68	1
LH-US-01	7/27/2025 6:45	7.3	25.7	1
LH-US-01	7/27/2025 7:00	7.34	25.68	1
LH-US-01	7/27/2025 7:15	7.38	25.68	1
LH-US-01	7/27/2025 7:30	7.38	25.66	1
LH-US-01	7/27/2025 7:45	7.36	25.66	1
LH-US-01	7/27/2025 8:00	7.34	25.66	1
LH-US-01	7/27/2025 8:15	7.35	25.64	1
LH-US-01	7/27/2025 8:30	7.38	25.64	1
LH-US-01	7/27/2025 8:45	7.45	25.64	1
LH-US-01	7/27/2025 9:00	7.53	25.66	1
LH-US-01	7/27/2025 9:15	7.57	25.66	1
LH-US-01	7/27/2025 9:30	7.59	25.66	1
LH-US-01	7/27/2025 9:45	7.64	25.66	1
LH-US-01	7/27/2025 10:00	7.69	25.7	1
LH-US-01	7/27/2025 10:15	7.74	25.72	1
LH-US-01	7/27/2025 10:30	7.78	25.74	1
LH-US-01	7/27/2025 10:45	7.83	25.78	1
LH-US-01	7/27/2025 11:00	7.8	25.78	1
LH-US-01	7/27/2025 11:15	7.81	25.78	1
LH-US-01	7/27/2025 11:30	7.85	25.78	1
LH-US-01	7/27/2025 11:45	7.87	25.78	1
LH-US-01	7/27/2025 12:00	7.9	25.8	1
LH-US-01	7/27/2025 12:15	7.93	25.82	1
LH-US-01	7/27/2025 12:30	7.97	25.84	1
LH-US-01	7/27/2025 12:45	7.96	25.84	1
LH-US-01	7/27/2025 13:00	7.93	25.82	1
LH-US-01	7/27/2025 13:15	7.91	25.8	1
LH-US-01	7/27/2025 13:30	7.98	25.82	1
LH-US-01	7/27/2025 13:45	7.98	25.84	1
LH-US-01	7/27/2025 14:00	8	25.86	1
LH-US-01	7/27/2025 14:15	8.03	25.9	1
LH-US-01	7/27/2025 14:30	8.03	25.9	1
LH-US-01	7/27/2025 14:45	7.98	25.9	1
LH-US-01	7/27/2025 15:00	7.99	25.9	1
LH-US-01	7/27/2025 15:15	7.95	25.9	1
LH-US-01	7/27/2025 15:30	7.95	25.88	1
LH-US-01	7/27/2025 15:45	7.95	25.9	1
LH-US-01	7/27/2025 16:00	7.92	25.88	1
LH-US-01	7/27/2025 16:15	7.96	25.9	1
LH-US-01	7/27/2025 16:30	8	25.92	1
LH-US-01	7/27/2025 16:45	8.02	25.94	1
LH-US-01	7/27/2025 17:00	8.04	25.96	1
LH-US-01	7/27/2025 17:15	8	25.96	1
LH-US-01	7/27/2025 17:30	7.94	25.94	1
LH-US-01	7/27/2025 17:45	7.92	25.92	1
LH-US-01	7/27/2025 18:00	7.89	25.92	1
LH-US-01	7/27/2025 18:15	7.85	25.92	1
LH-US-01	7/27/2025 18:30	7.83	25.92	1
LH-US-01	7/27/2025 18:45	7.83	25.92	1
LH-US-01	7/27/2025 19:00	7.79	25.92	1
LH-US-01	7/27/2025 19:15	7.74	25.9	1
LH-US-01	7/27/2025 19:30	7.68	25.9	1
LH-US-01	7/27/2025 19:45	7.62	25.88	1
LH-US-01	7/27/2025 20:00	7.55	25.86	1
LH-US-01	7/27/2025 20:15	7.5	25.86	1
LH-US-01	7/27/2025 20:30	7.45	25.84	1
LH-US-01	7/27/2025 20:45	7.42	25.82	1
LH-US-01	7/27/2025 21:00	7.39	25.82	1
LH-US-01	7/27/2025 21:15	7.35	25.82	1
LH-US-01	7/27/2025 21:30	7.31	25.8	1
LH-US-01	7/27/2025 21:45	7.27	25.8	1
LH-US-01	7/27/2025 22:00	7.23	25.78	1
LH-US-01	7/27/2025 22:15	7.19	25.76	1
LH-US-01	7/27/2025 22:30	7.16	25.74	1
LH-US-01	7/27/2025 22:45	7.14	25.72	1
LH-US-01	7/27/2025 23:00	7.11	25.72	1
LH-US-01	7/27/2025 23:15	7.11	25.72	1
LH-US-01	7/27/2025 23:30	7.09	25.7	1
LH-US-01	7/27/2025 23:45	7.06	25.7	1
LH-US-01	7/28/2025 0:00	7.06	25.7	1
LH-US-01	7/28/2025 0:15	7.05	25.68	1
LH-US-01	7/28/2025 0:30	7.04	25.68	1
LH-US-01	7/28/2025 0:45	7.04	25.66	1
LH-US-01	7/28/2025 1:00	7.01	25.66	1
LH-US-01	7/28/2025 1:15	7.01	25.66	1

Station Name	Date Time	DO mg/L	Temp C	Use Code
LH-US-01	7/28/2025 1:30	7.01	25.64	1
LH-US-01	7/28/2025 1:45	7	25.64	1
LH-US-01	7/28/2025 2:00	6.99	25.64	1
LH-US-01	7/28/2025 2:15	6.99	25.62	1
LH-US-01	7/28/2025 2:30	6.98	25.62	1
LH-US-01	7/28/2025 2:45	6.98	25.62	1
LH-US-01	7/28/2025 3:00	6.98	25.6	1
LH-US-01	7/28/2025 3:15	6.98	25.6	1
LH-US-01	7/28/2025 3:30	6.98	25.6	1
LH-US-01	7/28/2025 3:45	7	25.6	1
LH-US-01	7/28/2025 4:00	6.98	25.58	1
LH-US-01	7/28/2025 4:15	6.99	25.58	1
LH-US-01	7/28/2025 4:30	6.99	25.58	1
LH-US-01	7/28/2025 4:45	6.98	25.56	1
LH-US-01	7/28/2025 5:00	6.99	25.56	1
LH-US-01	7/28/2025 5:15	6.99	25.56	1
LH-US-01	7/28/2025 5:30	6.98	25.54	1
LH-US-01	7/28/2025 5:45	6.98	25.54	1
LH-US-01	7/28/2025 6:00	6.99	25.52	1
LH-US-01	7/28/2025 6:15	7	25.52	1
LH-US-01	7/28/2025 6:30	7.02	25.54	1
LH-US-01	7/28/2025 6:45	7.05	25.54	1
LH-US-01	7/28/2025 7:00	7.08	25.56	1
LH-US-01	7/28/2025 7:15	7.13	25.56	1
LH-US-01	7/28/2025 7:30	7.14	25.58	1
LH-US-01	7/28/2025 7:45	7.19	25.62	1
LH-US-01	7/28/2025 8:00	7.23	25.64	1
LH-US-01	7/28/2025 8:15	7.3	25.68	1
LH-US-01	7/28/2025 8:30	7.33	25.72	1
LH-US-01	7/28/2025 8:45	7.39	25.78	1
LH-US-01	7/28/2025 9:00	7.44	25.82	1
LH-US-01	7/28/2025 9:15	7.49	25.88	1
LH-US-01	7/28/2025 9:30	7.55	25.94	1
LH-US-01	7/28/2025 9:45	7.61	26.02	1
LH-US-01	7/28/2025 10:00	7.66	26.1	1
LH-US-01	7/28/2025 10:15	7.72	26.16	1
LH-US-01	7/28/2025 10:30	7.78	26.24	1
LH-US-01	7/28/2025 10:45	7.83	26.32	1
LH-US-01	7/28/2025 11:00	7.88	26.4	1
LH-US-01	7/28/2025 11:15	7.92	26.48	1
LH-US-01	7/28/2025 11:30	7.96	26.58	1
LH-US-01	7/28/2025 11:45	7.99	26.66	1
LH-US-01	7/28/2025 12:00	8.03	26.74	1
LH-US-01	7/28/2025 12:15	8.05	26.82	1
LH-US-01	7/28/2025 12:30	8.05	26.88	1
LH-US-01	7/28/2025 12:45	8.03	26.88	1
LH-US-01	7/28/2025 13:00	8.09	26.98	1
LH-US-01	7/28/2025 13:15	8.12	27.08	1
LH-US-01	7/28/2025 13:30	8.13	27.16	1
LH-US-01	7/28/2025 13:45	8.14	27.24	1
LH-US-01	7/28/2025 14:00	8.13	27.24	1
LH-US-01	7/28/2025 14:15	8.14	27.26	1
LH-US-01	7/28/2025 14:30	8.15	27.34	1
LH-US-01	7/28/2025 14:45	8.14	27.38	1
LH-US-01	7/28/2025 15:00	8.17	27.44	1
LH-US-01	7/28/2025 15:15	8.2	27.48	1
LH-US-01	7/28/2025 15:30	8.17	27.5	1
LH-US-01	7/28/2025 15:45	8.11	27.46	1
LH-US-01	7/28/2025 16:00	8.13	27.44	1
LH-US-01	7/28/2025 16:15	8.12	27.46	1
LH-US-01	7/28/2025 16:30	8.09	27.46	1
LH-US-01	7/28/2025 16:45	8.05	27.44	1
LH-US-01	7/28/2025 17:00	8.04	27.42	1
LH-US-01	7/28/2025 17:15	8.04	27.42	1
LH-US-01	7/28/2025 17:30	7.99	27.38	1
LH-US-01	7/28/2025 17:45	7.97	27.36	1
LH-US-01	7/28/2025 18:00	7.94	27.32	1
LH-US-01	7/28/2025 18:15	7.9	27.28	1
LH-US-01	7/28/2025 18:30	7.86	27.24	1
LH-US-01	7/28/2025 18:45	7.84	27.2	1
LH-US-01	7/28/2025 19:00	7.81	27.16	1
LH-US-01	7/28/2025 19:15	7.77	27.14	1
LH-US-01	7/28/2025 19:30	7.7	27.1	1
LH-US-01	7/28/2025 19:45	7.65	27.06	1
LH-US-01	7/28/2025 20:00	7.58	27.02	1
LH-US-01	7/28/2025 20:15	7.53	26.98	1
LH-US-01	7/28/2025 20:30	7.48	26.94	1
LH-US-01	7/28/2025 20:45	7.43	26.9	1
LH-US-01	7/28/2025 21:00	7.41	26.86	1
LH-US-01	7/28/2025 21:15	7.37	26.84	1
LH-US-01	7/28/2025 21:30	7.34	26.82	1
LH-US-01	7/28/2025 21:45	7.3	26.8	1
LH-US-01	7/28/2025 22:00	7.28	26.78	1
LH-US-01	7/28/2025 22:15	7.23	26.76	1

Station Name	Date Time	DO mg/L	Temp C	Use Code
LH-US-01	7/28/2025 22:30	7.2	26.74	1
LH-US-01	7/28/2025 22:45	7.18	26.74	1
LH-US-01	7/28/2025 23:00	7.15	26.72	1
LH-US-01	7/28/2025 23:15	7.13	26.7	1
LH-US-01	7/28/2025 23:30	7.11	26.68	1
LH-US-01	7/28/2025 23:45	7.11	26.68	1
LH-US-01	7/29/2025 0:00	7.1	26.66	1
LH-US-01	7/29/2025 0:15	7.1	26.66	1
LH-US-01	7/29/2025 0:30	7.11	26.66	1
LH-US-01	7/29/2025 0:45	7.12	26.66	1
LH-US-01	7/29/2025 1:00	7.13	26.66	1
LH-US-01	7/29/2025 1:15	7.13	26.66	1
LH-US-01	7/29/2025 1:30	7.13	26.68	1
LH-US-01	7/29/2025 1:45	7.14	26.68	1
LH-US-01	7/29/2025 2:00	7.13	26.68	1
LH-US-01	7/29/2025 2:15	7.13	26.68	1
LH-US-01	7/29/2025 2:30	7.12	26.66	1
LH-US-01	7/29/2025 2:45	7.09	26.66	1
LH-US-01	7/29/2025 3:00	7.08	26.64	1
LH-US-01	7/29/2025 3:15	7.06	26.62	1
LH-US-01	7/29/2025 3:30	7.05	26.6	1
LH-US-01	7/29/2025 3:45	7.04	26.58	1
LH-US-01	7/29/2025 4:00	7.03	26.56	1
LH-US-01	7/29/2025 4:15	7.01	26.54	1
LH-US-01	7/29/2025 4:30	7	26.52	1
LH-US-01	7/29/2025 4:45	7	26.5	1
LH-US-01	7/29/2025 5:00	6.99	26.48	1
LH-US-01	7/29/2025 5:15	6.97	26.46	1
LH-US-01	7/29/2025 5:30	6.98	26.42	1
LH-US-01	7/29/2025 5:45	6.96	26.4	1
LH-US-01	7/29/2025 6:00	6.97	26.38	1
LH-US-01	7/29/2025 6:15	6.98	26.36	1
LH-US-01	7/29/2025 6:30	7.01	26.36	1
LH-US-01	7/29/2025 6:45	7.05	26.36	1
LH-US-01	7/29/2025 7:00	7.09	26.36	1
LH-US-01	7/29/2025 7:15	7.13	26.36	1
LH-US-01	7/29/2025 7:30	7.2	26.36	1
LH-US-01	7/29/2025 7:45	7.24	26.36	1
LH-US-01	7/29/2025 8:00	7.31	26.4	1
LH-US-01	7/29/2025 8:15	7.39	26.44	1
LH-US-01	7/29/2025 8:30	7.47	26.46	1
LH-US-01	7/29/2025 8:45	7.54	26.5	1
LH-US-01	7/29/2025 9:00	7.64	26.54	1
LH-US-01	7/29/2025 9:15	7.73	26.6	1
LH-US-01	7/29/2025 9:30	7.82	26.64	1
LH-US-01	7/29/2025 9:45	7.89	26.7	1
LH-US-01	7/29/2025 10:00	7.97	26.76	1
LH-US-01	7/29/2025 10:15	8.05	26.84	1
LH-US-01	7/29/2025 10:30	8.15	26.9	1
LH-US-01	7/29/2025 10:45	8.22	26.98	1
LH-US-01	7/29/2025 11:00	8.29	27.06	1
LH-US-01	7/29/2025 11:15	8.36	27.14	1
LH-US-01	7/29/2025 11:30	8.41	27.22	1
LH-US-01	7/29/2025 11:45	8.47	27.28	1
LH-US-01	7/29/2025 12:00	8.52	27.36	1
LH-US-01	7/29/2025 12:15	8.58	27.42	1
LH-US-01	7/29/2025 12:30	8.62	27.5	1
LH-US-01	7/29/2025 12:45	8.68	27.54	1
LH-US-01	7/29/2025 13:00	8.73	27.62	1
LH-US-01	7/29/2025 13:15	8.77	27.66	1
LH-US-01	7/29/2025 13:30	8.81	27.72	1
LH-US-01	7/29/2025 13:45	8.83	27.78	1
LH-US-01	7/29/2025 14:00	8.87	27.82	1
LH-US-01	7/29/2025 14:15	8.9	27.88	1
LH-US-01	7/29/2025 14:30	8.93	27.94	1
LH-US-01	7/29/2025 14:45	8.99	27.98	1
LH-US-01	7/29/2025 15:00	9.02	28	1
LH-US-01	7/29/2025 15:15	9.01	28.02	1
LH-US-01	7/29/2025 15:30	9.06	28.06	1
LH-US-01	7/29/2025 15:45	9.08	28.12	1
LH-US-01	7/29/2025 16:00	9.1	28.14	1
LH-US-01	7/29/2025 16:15	7.95	30	2
LH-US-01	7/29/2025 16:30	7.11	33.46	2
LH-US-01	7/29/2025 16:45	6.91	34.9	2
LH-US-01	7/29/2025 17:00	9	28.92	2
LH-US-01	7/29/2025 17:15	9.17	28.24	1
LH-US-01	7/29/2025 17:30	9.18	28.14	1
LH-US-01	7/29/2025 17:45	9.18	28.1	1
LH-US-01	7/29/2025 18:00	9.18	28.08	1
LH-US-01	7/29/2025 18:15	9.16	28.06	1
LH-US-01	7/29/2025 18:30	9.16	28.06	1
LH-US-01	7/29/2025 18:45	9.14	28.04	1
LH-US-01	7/29/2025 19:00	9.1	28.02	1
LH-US-01	7/29/2025 19:15	9.05	27.98	1

Station Name	Date Time	DO mg/L	Temp C	Use Code
LH-US-01	7/29/2025 19:30	8.99	27.96	1
LH-US-01	7/29/2025 19:45	8.93	27.94	1
LH-US-01	7/29/2025 20:00	8.87	27.9	1
LH-US-01	7/29/2025 20:15	8.79	27.88	1
LH-US-01	7/29/2025 20:30	8.76	27.86	1
LH-US-01	7/29/2025 20:45	8.69	27.86	1
LH-US-01	7/29/2025 21:00	8.65	27.84	1
LH-US-01	7/29/2025 21:15	8.6	27.84	1
LH-US-01	7/29/2025 21:30	8.55	27.82	1
LH-US-01	7/29/2025 21:45	8.5	27.8	1
LH-US-01	7/29/2025 22:00	8.46	27.78	1
LH-US-01	7/29/2025 22:15	8.41	27.78	1
LH-US-01	7/29/2025 22:30	8.35	27.76	1
LH-US-01	7/29/2025 22:45	8.3	27.74	1
LH-US-01	7/29/2025 23:00	8.26	27.7	1
LH-US-01	7/29/2025 23:15	8.22	27.68	1
LH-US-01	7/29/2025 23:30	8.17	27.66	1
LH-US-01	7/29/2025 23:45	8.13	27.64	1
LH-US-01	7/30/2025 0:00	8.08	27.6	1
LH-US-01	7/30/2025 0:15	8.04	27.58	1
LH-US-01	7/30/2025 0:30	8	27.56	1
LH-US-01	7/30/2025 0:45	7.97	27.52	1
LH-US-01	7/30/2025 1:00	7.93	27.5	1
LH-US-01	7/30/2025 1:15	7.9	27.48	1
LH-US-01	7/30/2025 1:30	7.86	27.46	1
LH-US-01	7/30/2025 1:45	7.81	27.42	1
LH-US-01	7/30/2025 2:00	7.79	27.4	1
LH-US-01	7/30/2025 2:15	7.75	27.36	1
LH-US-01	7/30/2025 2:30	7.72	27.34	1
LH-US-01	7/30/2025 2:45	7.69	27.32	1
LH-US-01	7/30/2025 3:00	7.67	27.3	1
LH-US-01	7/30/2025 3:15	7.63	27.28	1
LH-US-01	7/30/2025 3:30	7.61	27.26	1
LH-US-01	7/30/2025 3:45	7.59	27.24	1
LH-US-01	7/30/2025 4:00	7.57	27.2	1
LH-US-01	7/30/2025 4:15	7.55	27.18	1
LH-US-01	7/30/2025 4:30	7.54	27.16	1
LH-US-01	7/30/2025 4:45	7.52	27.16	1
LH-US-01	7/30/2025 5:00	7.5	27.14	1
LH-US-01	7/30/2025 5:15	7.49	27.12	1
LH-US-01	7/30/2025 5:30	7.46	27.1	1
LH-US-01	7/30/2025 5:45	7.45	27.1	1
LH-US-01	7/30/2025 6:00	7.45	27.08	1
LH-US-01	7/30/2025 6:15	7.47	27.06	1
LH-US-01	7/30/2025 6:30	7.5	27.04	1
LH-US-01	7/30/2025 6:45	7.54	27.04	1
LH-US-01	7/30/2025 7:00	7.59	27.04	1
LH-US-01	7/30/2025 7:15	7.64	27.04	1
LH-US-01	7/30/2025 7:30	7.7	27.04	1
LH-US-01	7/30/2025 7:45	7.75	27.06	1
LH-US-01	7/30/2025 8:00	7.82	27.08	1
LH-US-01	7/30/2025 8:15	7.87	27.12	1
LH-US-01	7/30/2025 8:30	7.95	27.14	1
LH-US-01	7/30/2025 8:45	8.01	27.18	1
LH-US-01	7/30/2025 9:00	8.08	27.24	1
LH-US-01	7/30/2025 9:15	8.15	27.26	1
LH-US-01	7/30/2025 9:30	8.24	27.32	1
LH-US-01	7/30/2025 9:45	8.32	27.38	1
LH-US-01	7/30/2025 10:00	8.41	27.44	1
LH-US-01	7/30/2025 10:15	8.49	27.5	1
LH-US-01	7/30/2025 10:30	8.57	27.58	1
LH-US-01	7/30/2025 10:45	8.64	27.64	1
LH-US-01	7/30/2025 11:00	8.7	27.7	1
LH-US-01	7/30/2025 11:15	8.75	27.76	1
LH-US-01	7/30/2025 11:30	8.81	27.82	1
LH-US-01	7/30/2025 11:45	8.84	27.88	1
LH-US-01	7/30/2025 12:00	8.89	27.94	1
LH-US-01	7/30/2025 12:15	8.92	28	1
LH-US-01	7/30/2025 12:30	8.96	28.04	1
LH-US-01	7/30/2025 12:45	8.99	28.1	1
LH-US-01	7/30/2025 13:00	9.01	28.14	1
LH-US-01	7/30/2025 13:15	9.01	28.18	1
LH-US-01	7/30/2025 13:30	9.03	28.2	1
LH-US-01	7/30/2025 13:45	9.09	28.24	1
LH-US-01	7/30/2025 14:00	9.15	28.3	1
LH-US-01	7/30/2025 14:15	9.15	28.34	1
LH-US-01	7/30/2025 14:30	9.13	28.34	1
LH-US-01	7/30/2025 14:45	9.1	28.36	1
LH-US-01	7/30/2025 15:00	9.09	28.38	1
LH-US-01	7/30/2025 15:15	9.1	28.4	1
LH-US-01	7/30/2025 15:30	9.11	28.42	1
LH-US-01	7/30/2025 15:45	9.05	28.4	1
LH-US-01	7/30/2025 16:00	9.02	28.36	1
LH-US-01	7/30/2025 16:15	8.98	28.32	1

Dissolved Oxygen and Temperature Continous Water Quality Data
Normandeau Associates Inc.

Station Name	Date Time	DO mg/L	Temp C	Use Code
LH-US-01	7/30/2025 16:30	9.03	28.32	1
LH-US-01	7/30/2025 16:45	9	28.3	1
LH-US-01	7/30/2025 17:00	8.99	28.28	1
LH-US-01	7/30/2025 17:15	8.96	28.24	1
LH-US-01	7/30/2025 17:30	8.96	28.24	1
LH-US-01	7/30/2025 17:45	8.96	28.24	1
LH-US-01	7/30/2025 18:00	8.92	28.2	1
LH-US-01	7/30/2025 18:15	8.84	28.16	1
LH-US-01	7/30/2025 18:30	8.78	28.12	1
LH-US-01	7/30/2025 18:45	8.76	28.08	1
LH-US-01	7/30/2025 19:00	8.74	28.04	1
LH-US-01	7/30/2025 19:15	8.64	28	1
LH-US-01	7/30/2025 19:30	8.56	27.94	1
LH-US-01	7/30/2025 19:45	8.51	27.88	1
LH-US-01	7/30/2025 20:00	8.43	27.84	1
LH-US-01	7/30/2025 20:15	8.33	27.82	1
LH-US-01	7/30/2025 20:30	8.25	27.78	1
LH-US-01	7/30/2025 20:45	8.2	27.78	1
LH-US-01	7/30/2025 21:00	8.16	27.78	1
LH-US-01	7/30/2025 21:15	8.13	27.78	1
LH-US-01	7/30/2025 21:30	8.1	27.78	1
LH-US-01	7/30/2025 21:45	8.07	27.78	1
LH-US-01	7/30/2025 22:00	8.05	27.78	1
LH-US-01	7/30/2025 22:15	8.01	27.78	1
LH-US-01	7/30/2025 22:30	8	27.78	1
LH-US-01	7/30/2025 22:45	7.99	27.78	1
LH-US-01	7/30/2025 23:00	7.96	27.8	1
LH-US-01	7/30/2025 23:15	7.94	27.8	1
LH-US-01	7/30/2025 23:30	7.93	27.8	1
LH-US-01	7/30/2025 23:45	7.91	27.8	1
LH-US-01	7/31/2025 0:00	7.91	27.8	1
LH-US-01	7/31/2025 0:15	7.88	27.8	1
LH-US-01	7/31/2025 0:30	7.87	27.78	1
LH-US-01	7/31/2025 0:45	7.83	27.78	1
LH-US-01	7/31/2025 1:00	7.82	27.76	1
LH-US-01	7/31/2025 1:15	7.79	27.74	1
LH-US-01	7/31/2025 1:30	7.77	27.72	1
LH-US-01	7/31/2025 1:45	7.76	27.7	1
LH-US-01	7/31/2025 2:00	7.74	27.68	1
LH-US-01	7/31/2025 2:15	7.71	27.66	1
LH-US-01	7/31/2025 2:30	7.69	27.64	1
LH-US-01	7/31/2025 2:45	7.65	27.62	1
LH-US-01	7/31/2025 3:00	7.62	27.6	1
LH-US-01	7/31/2025 3:15	7.6	27.58	1
LH-US-01	7/31/2025 3:30	7.58	27.56	1
LH-US-01	7/31/2025 3:45	7.56	27.54	1
LH-US-01	7/31/2025 4:00	7.53	27.52	1
LH-US-01	7/31/2025 4:15	7.53	27.48	1
LH-US-01	7/31/2025 4:30	7.53	27.48	1
LH-US-01	7/31/2025 4:45	7.5	27.46	1
LH-US-01	7/31/2025 5:00	7.48	27.44	1
LH-US-01	7/31/2025 5:15	7.46	27.4	1
LH-US-01	7/31/2025 5:30	7.45	27.38	1
LH-US-01	7/31/2025 5:45	7.42	27.36	1
LH-US-01	7/31/2025 6:00	7.42	27.34	1
LH-US-01	7/31/2025 6:15	7.42	27.3	1
LH-US-01	7/31/2025 6:30	7.43	27.28	1
LH-US-01	7/31/2025 6:45	7.45	27.26	1
LH-US-01	7/31/2025 7:00	7.49	27.24	1
LH-US-01	7/31/2025 7:15	7.51	27.24	1
LH-US-01	7/31/2025 7:30	7.55	27.22	1
LH-US-01	7/31/2025 7:45	7.59	27.22	1
LH-US-01	7/31/2025 8:00	7.65	27.22	1
LH-US-01	7/31/2025 8:15	7.65	27.22	1
LH-US-01	7/31/2025 8:30	7.65	27.2	1
LH-US-01	7/31/2025 8:45	7.72	27.18	1
LH-US-01	7/31/2025 9:00	7.83	27.2	1
LH-US-01	7/31/2025 9:15	7.87	27.18	1
LH-US-01	7/31/2025 9:30	7.83	27.16	1
LH-US-01	7/31/2025 9:45	7.85	27.14	1
LH-US-01	7/31/2025 10:00	7.81	27.12	1
LH-US-01	7/31/2025 10:15	7.76	27.08	1
LH-US-01	7/31/2025 10:30	7.84	27.06	1
LH-US-01	7/31/2025 10:45	7.91	27.06	1
LH-US-01	7/31/2025 11:00	7.89	27.06	1
LH-US-01	7/31/2025 11:15	7.9	27.06	1
LH-US-01	7/31/2025 11:30	7.89	27.02	1
LH-US-01	7/31/2025 11:45	7.86	27.02	1
LH-US-01	7/31/2025 12:00	7.89	27	1
LH-US-01	7/31/2025 12:15	7.9	26.98	1
LH-US-01	7/31/2025 12:30	7.91	26.98	1
LH-US-01	7/31/2025 12:45	7.9	26.94	1
LH-US-01	7/31/2025 13:00	7.97	26.92	1
LH-US-01	7/31/2025 13:15	7.9	26.9	1

Station Name	Date Time	DO mg/L	Temp C	Use Code
LH-US-01	7/31/2025 13:30	7.82	26.86	1
LH-US-01	7/31/2025 13:45	7.83	26.84	1
LH-US-01	7/31/2025 14:00	7.81	26.82	1
LH-US-01	7/31/2025 14:15	7.8	26.8	1
LH-US-01	7/31/2025 14:30	7.82	26.76	1
LH-US-01	7/31/2025 14:45	7.88	26.74	1
LH-US-01	7/31/2025 15:00	7.93	26.76	1
LH-US-01	7/31/2025 15:15	7.87	26.74	1
LH-US-01	7/31/2025 15:30	7.75	26.7	1
LH-US-01	7/31/2025 15:45	7.64	26.64	1
LH-US-01	7/31/2025 16:00	7.6	26.62	1
LH-US-01	7/31/2025 16:15	7.6	26.6	1
LH-US-01	7/31/2025 16:30	7.62	26.54	1
LH-US-01	7/31/2025 16:45	7.59	26.52	1
LH-US-01	7/31/2025 17:00	7.6	26.5	1
LH-US-01	7/31/2025 17:15	7.55	26.48	1
LH-US-01	7/31/2025 17:30	7.47	26.46	1
LH-US-01	7/31/2025 17:45	7.41	26.44	1
LH-US-01	7/31/2025 18:00	7.36	26.4	1
LH-US-01	7/31/2025 18:15	7.34	26.38	1
LH-US-01	7/31/2025 18:30	7.34	26.34	1
LH-US-01	7/31/2025 18:45	7.31	26.32	1
LH-US-01	7/31/2025 19:00	7.29	26.28	1
LH-US-01	7/31/2025 19:15	7.26	26.24	1
LH-US-01	7/31/2025 19:30	7.22	26.22	1
LH-US-01	7/31/2025 19:45	7.19	26.16	1
LH-US-01	7/31/2025 20:00	7.17	26.14	1
LH-US-01	7/31/2025 20:15	7.16	26.1	1
LH-US-01	7/31/2025 20:30	7.15	26.06	1
LH-US-01	7/31/2025 20:45	7.14	26.02	1
LH-US-01	7/31/2025 21:00	7.12	26	1
LH-US-01	7/31/2025 21:15	7.1	25.96	1
LH-US-01	7/31/2025 21:30	7.09	25.94	1
LH-US-01	7/31/2025 21:45	7.08	25.9	1
LH-US-01	7/31/2025 22:00	7.07	25.88	1
LH-US-01	7/31/2025 22:15	7.02	25.84	1
LH-US-01	7/31/2025 22:30	6.92	25.76	1
LH-US-01	7/31/2025 22:45	6.89	25.7	1
LH-US-01	7/31/2025 23:00	6.88	25.68	1
LH-US-01	7/31/2025 23:15	6.88	25.66	1
LH-US-01	7/31/2025 23:30	6.87	25.66	1
LH-US-01	7/31/2025 23:45	6.87	25.68	1
LH-US-01	8/1/2025 0:00	6.85	25.64	1
LH-US-01	8/1/2025 0:15	6.87	25.64	1
LH-US-01	8/1/2025 0:30	6.91	25.62	1
LH-US-01	8/1/2025 0:45	6.9	25.62	1
LH-US-01	8/1/2025 1:00	6.91	25.6	1
LH-US-01	8/1/2025 1:15	6.89	25.6	1
LH-US-01	8/1/2025 1:30	6.89	25.58	1
LH-US-01	8/1/2025 1:45	6.87	25.56	1
LH-US-01	8/1/2025 2:00	6.86	25.54	1
LH-US-01	8/1/2025 2:15	6.88	25.5	1
LH-US-01	8/1/2025 2:30	6.87	25.48	1
LH-US-01	8/1/2025 2:45	6.86	25.46	1
LH-US-01	8/1/2025 3:00	6.86	25.44	1
LH-US-01	8/1/2025 3:15	6.86	25.44	1
LH-US-01	8/1/2025 3:30	6.87	25.4	1
LH-US-01	8/1/2025 3:45	6.9	25.36	1
LH-US-01	8/1/2025 4:00	6.88	25.36	1
LH-US-01	8/1/2025 4:15	6.89	25.34	1
LH-US-01	8/1/2025 4:30	6.9	25.32	1
LH-US-01	8/1/2025 4:45	6.9	25.32	1
LH-US-01	8/1/2025 5:00	6.89	25.3	1
LH-US-01	8/1/2025 5:15	6.88	25.3	1
LH-US-01	8/1/2025 5:30	6.89	25.28	1
LH-US-01	8/1/2025 5:45	6.88	25.26	1
LH-US-01	8/1/2025 6:00	6.88	25.24	1
LH-US-01	8/1/2025 6:15	6.88	25.24	1
LH-US-01	8/1/2025 6:30	6.88	25.22	1
LH-US-01	8/1/2025 6:45	6.89	25.22	1
LH-US-01	8/1/2025 7:00	6.91	25.22	1
LH-US-01	8/1/2025 7:15	6.94	25.22	1
LH-US-01	8/1/2025 7:30	6.95	25.22	1
LH-US-01	8/1/2025 7:45	6.95	25.22	1
LH-US-01	8/1/2025 8:00	6.97	25.22	1
LH-US-01	8/1/2025 8:15	7	25.24	1
LH-US-01	8/1/2025 8:30	7.08	25.26	1
LH-US-01	8/1/2025 8:45	7.09	25.28	1
LH-US-01	8/1/2025 9:00	7.12	25.28	1
LH-US-01	8/1/2025 9:15	7.17	25.3	1
LH-US-01	8/1/2025 9:30	7.21	25.34	1
LH-US-01	8/1/2025 9:45	7.24	25.36	1
LH-US-01	8/1/2025 10:00	7.27	25.38	1
LH-US-01	8/1/2025 10:15	7.34	25.42	1

Dissolved Oxygen and Temperature Continous Water Quality Data
Normandeau Associates Inc.

Station Name	Date Time	DO mg/L	Temp C	Use Code
LH-US-01	8/1/2025 10:30	7.36	25.44	1
LH-US-01	8/1/2025 10:45	7.36	25.48	1
LH-US-01	8/1/2025 11:00	7.49	25.58	1
LH-US-01	8/1/2025 11:15	7.45	25.6	1
LH-US-01	8/1/2025 11:30	7.48	25.6	1
LH-US-01	8/1/2025 11:45	7.48	25.62	1
LH-US-01	8/1/2025 12:00	7.47	25.66	1
LH-US-01	8/1/2025 12:15	7.47	25.64	1
LH-US-01	8/1/2025 12:30	7.45	25.64	1
LH-US-01	8/1/2025 12:45	7.5	25.72	1
LH-US-01	8/1/2025 13:00	7.55	25.8	1
LH-US-01	8/1/2025 13:15	7.57	25.86	1
LH-US-01	8/1/2025 13:30	7.57	25.9	1
LH-US-01	8/1/2025 13:45	7.61	25.96	1
LH-US-01	8/1/2025 14:00	7.62	25.98	1
LH-US-01	8/1/2025 14:15	7.67	26.06	1
LH-US-01	8/1/2025 14:30	7.68	26.12	1
LH-US-01	8/1/2025 14:45	7.65	26.12	1
LH-US-01	8/1/2025 15:00	7.6	26.06	1
LH-US-01	8/1/2025 15:15	7.62	26.02	1
LH-US-01	8/1/2025 15:30	7.58	26	1
LH-US-01	8/1/2025 15:45	7.62	26	1
LH-US-01	8/1/2025 16:00	7.61	26	1
LH-US-01	8/1/2025 16:15	7.63	26	1
LH-US-01	8/1/2025 16:30	7.65	26	1
LH-US-01	8/1/2025 16:45	7.63	26	1
LH-US-01	8/1/2025 17:00	7.62	25.96	1
LH-US-01	8/1/2025 17:15	7.6	25.92	1
LH-US-01	8/1/2025 17:30	7.61	25.88	1
LH-US-01	8/1/2025 17:45	7.59	25.84	1
LH-US-01	8/1/2025 18:00	7.61	25.82	1
LH-US-01	8/1/2025 18:15	7.6	25.8	1
LH-US-01	8/1/2025 18:30	7.57	25.8	1
LH-US-01	8/1/2025 18:45	7.52	25.76	1
LH-US-01	8/1/2025 19:00	7.48	25.72	1
LH-US-01	8/1/2025 19:15	7.44	25.68	1
LH-US-01	8/1/2025 19:30	7.39	25.64	1
LH-US-01	8/1/2025 19:45	7.33	25.6	1
LH-US-01	8/1/2025 20:00	7.28	25.58	1
LH-US-01	8/1/2025 20:15	7.25	25.52	1
LH-US-01	8/1/2025 20:30	7.22	25.5	1
LH-US-01	8/1/2025 20:45	7.17	25.48	1
LH-US-01	8/1/2025 21:00	7.13	25.44	1
LH-US-01	8/1/2025 21:15	7.1	25.4	1
LH-US-01	8/1/2025 21:30	7.05	25.38	1
LH-US-01	8/1/2025 21:45	7	25.38	1
LH-US-01	8/1/2025 22:00	6.96	25.36	1
LH-US-01	8/1/2025 22:15	6.94	25.34	1
LH-US-01	8/1/2025 22:30	6.94	25.34	1
LH-US-01	8/1/2025 22:45	6.9	25.32	1
LH-US-01	8/1/2025 23:00	6.88	25.32	1
LH-US-01	8/1/2025 23:15	6.87	25.32	1
LH-US-01	8/1/2025 23:30	6.87	25.32	1
LH-US-01	8/1/2025 23:45	6.87	25.3	1
LH-US-01	8/2/2025 0:00	6.87	25.3	1
LH-US-01	8/2/2025 0:15	6.87	25.3	1
LH-US-01	8/2/2025 0:30	6.86	25.28	1
LH-US-01	8/2/2025 0:45	6.88	25.28	1
LH-US-01	8/2/2025 1:00	6.89	25.26	1
LH-US-01	8/2/2025 1:15	6.87	25.26	1
LH-US-01	8/2/2025 1:30	6.86	25.24	1
LH-US-01	8/2/2025 1:45	6.87	25.24	1
LH-US-01	8/2/2025 2:00	6.87	25.22	1
LH-US-01	8/2/2025 2:15	6.86	25.2	1
LH-US-01	8/2/2025 2:30	6.86	25.2	1
LH-US-01	8/2/2025 2:45	6.85	25.18	1
LH-US-01	8/2/2025 3:00	6.83	25.18	1
LH-US-01	8/2/2025 3:15	6.85	25.18	1
LH-US-01	8/2/2025 3:30	6.85	25.16	1
LH-US-01	8/2/2025 3:45	6.84	25.14	1
LH-US-01	8/2/2025 4:00	6.85	25.14	1
LH-US-01	8/2/2025 4:15	6.85	25.12	1
LH-US-01	8/2/2025 4:30	6.85	25.12	1
LH-US-01	8/2/2025 4:45	6.86	25.1	1
LH-US-01	8/2/2025 5:00	6.86	25.08	1
LH-US-01	8/2/2025 5:15	6.86	25.06	1
LH-US-01	8/2/2025 5:30	6.86	25.04	1
LH-US-01	8/2/2025 5:45	6.86	25.04	1
LH-US-01	8/2/2025 6:00	6.87	25.02	1
LH-US-01	8/2/2025 6:15	6.89	25	1
LH-US-01	8/2/2025 6:30	6.89	24.98	1
LH-US-01	8/2/2025 6:45	6.91	24.98	1
LH-US-01	8/2/2025 7:00	6.94	24.98	1
LH-US-01	8/2/2025 7:15	6.97	24.98	1

Dissolved Oxygen and Temperature Continous Water Quality Data
Normandeau Associates Inc.

Station Name	Date Time	DO mg/L	Temp C	Use Code
LH-US-01	8/2/2025 7:30	7	24.98	1
LH-US-01	8/2/2025 7:45	7.04	25	1
LH-US-01	8/2/2025 8:00	7.08	25	1
LH-US-01	8/2/2025 8:15	7.12	25.02	1
LH-US-01	8/2/2025 8:30	7.18	25.04	1
LH-US-01	8/2/2025 8:45	7.23	25.06	1
LH-US-01	8/2/2025 9:00	7.29	25.1	1
LH-US-01	8/2/2025 9:15	7.36	25.14	1
LH-US-01	8/2/2025 9:30	7.41	25.18	1
LH-US-01	8/2/2025 9:45	7.45	25.24	1
LH-US-01	8/2/2025 10:00	7.5	25.28	1
LH-US-01	8/2/2025 10:15	7.54	25.32	1
LH-US-01	8/2/2025 10:30	7.59	25.36	1
LH-US-01	8/2/2025 10:45	7.64	25.42	1
LH-US-01	8/2/2025 11:00	7.69	25.48	1
LH-US-01	8/2/2025 11:15	7.72	25.54	1
LH-US-01	8/2/2025 11:30	7.76	25.6	1
LH-US-01	8/2/2025 11:45	7.79	25.66	1
LH-US-01	8/2/2025 12:00	7.84	25.7	1
LH-US-01	8/2/2025 12:15	7.89	25.76	1
LH-US-01	8/2/2025 12:30	7.92	25.82	1
LH-US-01	8/2/2025 12:45	7.94	25.86	1
LH-US-01	8/2/2025 13:00	7.95	25.92	1
LH-US-01	8/2/2025 13:15	7.92	25.94	1
LH-US-01	8/2/2025 13:30	7.95	25.98	1
LH-US-01	8/2/2025 13:45	7.95	26.02	1
LH-US-01	8/2/2025 14:00	8	26.06	1
LH-US-01	8/2/2025 14:15	8	26.14	1
LH-US-01	8/2/2025 14:30	7.95	26.12	1
LH-US-01	8/2/2025 14:45	7.95	26.08	1
LH-US-01	8/2/2025 15:00	8.01	26.16	1
LH-US-01	8/2/2025 15:15	8.01	26.22	1
LH-US-01	8/2/2025 15:30	8.04	26.26	1
LH-US-01	8/2/2025 15:45	8.04	26.3	1
LH-US-01	8/2/2025 16:00	8.01	26.28	1
LH-US-01	8/2/2025 16:15	8.03	26.28	1
LH-US-01	8/2/2025 16:30	8.01	26.3	1
LH-US-01	8/2/2025 16:45	7.95	26.24	1
LH-US-01	8/2/2025 17:00	7.94	26.2	1
LH-US-01	8/2/2025 17:15	7.95	26.18	1
LH-US-01	8/2/2025 17:30	7.96	26.18	1
LH-US-01	8/2/2025 17:45	7.92	26.14	1
LH-US-01	8/2/2025 18:00	7.9	26.1	1
LH-US-01	8/2/2025 18:15	7.88	26.06	1
LH-US-01	8/2/2025 18:30	7.87	26.04	1
LH-US-01	8/2/2025 18:45	7.84	25.98	1
LH-US-01	8/2/2025 19:00	7.81	25.94	1
LH-US-01	8/2/2025 19:15	7.78	25.88	1
LH-US-01	8/2/2025 19:30	7.76	25.84	1
LH-US-01	8/2/2025 19:45	7.73	25.8	1
LH-US-01	8/2/2025 20:00	7.69	25.74	1
LH-US-01	8/2/2025 20:15	7.65	25.7	1
LH-US-01	8/2/2025 20:30	7.61	25.64	1
LH-US-01	8/2/2025 20:45	7.57	25.6	1
LH-US-01	8/2/2025 21:00	7.55	25.56	1
LH-US-01	8/2/2025 21:15	7.51	25.56	1
LH-US-01	8/2/2025 21:30	7.5	25.52	1
LH-US-01	8/2/2025 21:45	7.47	25.52	1
LH-US-01	8/2/2025 22:00	7.45	25.5	1
LH-US-01	8/2/2025 22:15	7.44	25.5	1
LH-US-01	8/2/2025 22:30	7.42	25.5	1
LH-US-01	8/2/2025 22:45	7.42	25.5	1
LH-US-01	8/2/2025 23:00	7.41	25.52	1
LH-US-01	8/2/2025 23:15	7.4	25.52	1
LH-US-01	8/2/2025 23:30	7.41	25.54	1
LH-US-01	8/2/2025 23:45	7.41	25.52	1
LH-US-01	8/3/2025 0:00	7.42	25.54	1
LH-US-01	8/3/2025 0:15	7.43	25.54	1
LH-US-01	8/3/2025 0:30	7.44	25.54	1
LH-US-01	8/3/2025 0:45	7.43	25.56	1
LH-US-01	8/3/2025 1:00	7.45	25.56	1
LH-US-01	8/3/2025 1:15	7.43	25.56	1
LH-US-01	8/3/2025 1:30	7.41	25.56	1
LH-US-01	8/3/2025 1:45	7.39	25.54	1
LH-US-01	8/3/2025 2:00	7.39	25.54	1
LH-US-01	8/3/2025 2:15	7.38	25.54	1
LH-US-01	8/3/2025 2:30	7.38	25.54	1
LH-US-01	8/3/2025 2:45	7.36	25.52	1
LH-US-01	8/3/2025 3:00	7.35	25.52	1
LH-US-01	8/3/2025 3:15	7.35	25.52	1
LH-US-01	8/3/2025 3:30	7.35	25.5	1
LH-US-01	8/3/2025 3:45	7.33	25.5	1
LH-US-01	8/3/2025 4:00	7.33	25.48	1
LH-US-01	8/3/2025 4:15	7.31	25.48	1

Station Name	Date Time	DO mg/L	Temp C	Use Code
LH-US-01	8/3/2025 4:30	7.31	25.46	1
LH-US-01	8/3/2025 4:45	7.31	25.44	1
LH-US-01	8/3/2025 5:00	7.29	25.42	1
LH-US-01	8/3/2025 5:15	7.29	25.4	1
LH-US-01	8/3/2025 5:30	7.26	25.4	1
LH-US-01	8/3/2025 5:45	7.25	25.38	1
LH-US-01	8/3/2025 6:00	7.25	25.36	1
LH-US-01	8/3/2025 6:15	7.23	25.34	1
LH-US-01	8/3/2025 6:30	7.23	25.32	1
LH-US-01	8/3/2025 6:45	7.23	25.32	1
LH-US-01	8/3/2025 7:00	7.24	25.3	1
LH-US-01	8/3/2025 7:15	7.25	25.3	1
LH-US-01	8/3/2025 7:30	7.27	25.3	1
LH-US-01	8/3/2025 7:45	7.31	25.32	1
LH-US-01	8/3/2025 8:00	7.35	25.32	1
LH-US-01	8/3/2025 8:15	7.37	25.34	1
LH-US-01	8/3/2025 8:30	7.41	25.34	1
LH-US-01	8/3/2025 8:45	7.47	25.38	1
LH-US-01	8/3/2025 9:00	7.52	25.4	1
LH-US-01	8/3/2025 9:15	7.6	25.44	1
LH-US-01	8/3/2025 9:30	7.65	25.46	1
LH-US-01	8/3/2025 9:45	7.71	25.52	1
LH-US-01	8/3/2025 10:00	7.78	25.56	1
LH-US-01	8/3/2025 10:15	7.82	25.6	1
LH-US-01	8/3/2025 10:30	7.88	25.66	1
LH-US-01	8/3/2025 10:45	7.93	25.72	1
LH-US-01	8/3/2025 11:00	7.96	25.78	1
LH-US-01	8/3/2025 11:15	8.01	25.84	1
LH-US-01	8/3/2025 11:30	8.04	25.9	1
LH-US-01	8/3/2025 11:45	8.07	25.94	1
LH-US-01	8/3/2025 12:00	8.1	26	1
LH-US-01	8/3/2025 12:15	8.14	26.06	1
LH-US-01	8/3/2025 12:30	8.17	26.12	1
LH-US-01	8/3/2025 12:45	8.19	26.16	1
LH-US-01	8/3/2025 13:00	8.22	26.18	1
LH-US-01	8/3/2025 13:15	8.24	26.22	1
LH-US-01	8/3/2025 13:30	8.27	26.26	1
LH-US-01	8/3/2025 13:45	8.28	26.3	1
LH-US-01	8/3/2025 14:00	8.29	26.34	1
LH-US-01	8/3/2025 14:15	8.3	26.36	1
LH-US-01	8/3/2025 14:30	8.29	26.38	1
LH-US-01	8/3/2025 14:45	8.3	26.4	1
LH-US-01	8/3/2025 15:00	8.31	26.42	1
LH-US-01	8/3/2025 15:15	8.31	26.44	1
LH-US-01	8/3/2025 15:30	8.33	26.46	1
LH-US-01	8/3/2025 15:45	8.32	26.48	1
LH-US-01	8/3/2025 16:00	8.31	26.48	1
LH-US-01	8/3/2025 16:15	8.3	26.48	1
LH-US-01	8/3/2025 16:30	8.29	26.48	1
LH-US-01	8/3/2025 16:45	8.29	26.48	1
LH-US-01	8/3/2025 17:00	8.26	26.46	1
LH-US-01	8/3/2025 17:15	8.25	26.46	1
LH-US-01	8/3/2025 17:30	8.22	26.44	1
LH-US-01	8/3/2025 17:45	8.18	26.42	1
LH-US-01	8/3/2025 18:00	8.14	26.4	1
LH-US-01	8/3/2025 18:15	8.11	26.38	1
LH-US-01	8/3/2025 18:30	8.08	26.36	1
LH-US-01	8/3/2025 18:45	8.04	26.34	1
LH-US-01	8/3/2025 19:00	7.98	26.3	1
LH-US-01	8/3/2025 19:15	7.93	26.26	1
LH-US-01	8/3/2025 19:30	7.87	26.24	1
LH-US-01	8/3/2025 19:45	7.8	26.22	1
LH-US-01	8/3/2025 20:00	7.75	26.18	1
LH-US-01	8/3/2025 20:15	7.69	26.14	1
LH-US-01	8/3/2025 20:30	7.62	26.1	1
LH-US-01	8/3/2025 20:45	7.57	26.08	1
LH-US-01	8/3/2025 21:00	7.55	26.06	1
LH-US-01	8/3/2025 21:15	7.51	26.04	1
LH-US-01	8/3/2025 21:30	7.45	26.02	1
LH-US-01	8/3/2025 21:45	7.41	26.02	1
LH-US-01	8/3/2025 22:00	7.37	26	1
LH-US-01	8/3/2025 22:15	7.36	26	1
LH-US-01	8/3/2025 22:30	7.33	25.98	1
LH-US-01	8/3/2025 22:45	7.3	25.96	1
LH-US-01	8/3/2025 23:00	7.28	25.96	1
LH-US-01	8/3/2025 23:15	7.26	25.94	1
LH-US-01	8/3/2025 23:30	7.26	25.92	1
LH-US-01	8/3/2025 23:45	7.24	25.9	1
LH-US-01	8/4/2025 0:00	7.25	25.88	1
LH-US-01	8/4/2025 0:15	7.25	25.86	1
LH-US-01	8/4/2025 0:30	7.25	25.84	1
LH-US-01	8/4/2025 0:45	7.22	25.82	1
LH-US-01	8/4/2025 1:00	7.23	25.8	1
LH-US-01	8/4/2025 1:15	7.21	25.78	1

Dissolved Oxygen and Temperature Continous Water Quality Data
Normandeau Associates Inc.

Station Name	Date Time	DO mg/L	Temp C	Use Code
LH-US-01	8/4/2025 1:30	7.21	25.72	1
LH-US-01	8/4/2025 1:45	7.2	25.7	1
LH-US-01	8/4/2025 2:00	7.18	25.68	1
LH-US-01	8/4/2025 2:15	7.17	25.66	1
LH-US-01	8/4/2025 2:30	7.17	25.62	1
LH-US-01	8/4/2025 2:45	7.15	25.6	1
LH-US-01	8/4/2025 3:00	7.14	25.58	1
LH-US-01	8/4/2025 3:15	7.14	25.56	1
LH-US-01	8/4/2025 3:30	7.14	25.54	1
LH-US-01	8/4/2025 3:45	7.15	25.5	1
LH-US-01	8/4/2025 4:00	7.09	25.48	1
LH-US-01	8/4/2025 4:15	7.1	25.46	1
LH-US-01	8/4/2025 4:30	7.09	25.44	1
LH-US-01	8/4/2025 4:45	7.09	25.42	1
LH-US-01	8/4/2025 5:00	7.08	25.38	1
LH-US-01	8/4/2025 5:15	7.08	25.36	1
LH-US-01	8/4/2025 5:30	7.04	25.36	1
LH-US-01	8/4/2025 5:45	7.06	25.34	1
LH-US-01	8/4/2025 6:00	7.03	25.32	1
LH-US-01	8/4/2025 6:15	7.06	25.32	1
LH-US-01	8/4/2025 6:30	7.06	25.3	1
LH-US-01	8/4/2025 6:45	7.06	25.3	1
LH-US-01	8/4/2025 7:00	7.07	25.3	1
LH-US-01	8/4/2025 7:15	7.09	25.28	1
LH-US-01	8/4/2025 7:30	7.13	25.28	1
LH-US-01	8/4/2025 7:45	7.15	25.28	1
LH-US-01	8/4/2025 8:00	7.19	25.28	1
LH-US-01	8/4/2025 8:15	7.21	25.28	1
LH-US-01	8/4/2025 8:30	7.24	25.3	1
LH-US-01	8/4/2025 8:45	7.34	25.32	1
LH-US-01	8/4/2025 9:00	7.39	25.34	1
LH-US-01	8/4/2025 9:15	7.47	25.34	1
LH-US-01	8/4/2025 9:30	7.51	25.38	1
LH-US-01	8/4/2025 9:45	7.6	25.42	1
LH-US-01	8/4/2025 10:00	7.67	25.44	1
LH-US-01	8/4/2025 10:15	7.74	25.48	1
LH-US-01	8/4/2025 10:30	7.8	25.52	1
LH-US-01	8/4/2025 10:45	7.86	25.56	1
LH-US-01	8/4/2025 11:00	7.92	25.62	1
LH-US-01	8/4/2025 11:15	7.96	25.68	1
LH-US-01	8/4/2025 11:30	8	25.72	1
LH-US-01	8/4/2025 11:45	8.01	25.78	1
LH-US-01	8/4/2025 12:00	8.05	25.82	1
LH-US-01	8/4/2025 12:15	8.11	25.88	1
LH-US-01	8/4/2025 12:30	8.15	25.92	1
LH-US-01	8/4/2025 12:45	8.19	25.96	1
LH-US-01	8/4/2025 13:00	8.23	26	1
LH-US-01	8/4/2025 13:15	8.26	26.04	1
LH-US-01	8/4/2025 13:30	8.3	26.06	1
LH-US-01	8/4/2025 13:45	8.31	26.1	1
LH-US-01	8/4/2025 14:00	8.34	26.14	1
LH-US-01	8/4/2025 14:15	8.37	26.16	1
LH-US-01	8/4/2025 14:30	8.4	26.18	1
LH-US-01	8/4/2025 14:45	8.42	26.2	1
LH-US-01	8/4/2025 15:00	8.44	26.22	1
LH-US-01	8/4/2025 15:15	8.46	26.24	1
LH-US-01	8/4/2025 15:30	8.47	26.26	1
LH-US-01	8/4/2025 15:45	8.49	26.26	1
LH-US-01	8/4/2025 16:00	8.49	26.26	1
LH-US-01	8/4/2025 16:15	8.48	26.26	1
LH-US-01	8/4/2025 16:30	7.63	29.34	2
LH-US-01	8/4/2025 16:45	7.47	31.4	2
LH-US-01	8/4/2025 17:00			2
LH-US-01	8/4/2025 17:15	7.25	33.72	2
LH-US-01	8/4/2025 17:30	8.08	27.82	2
LH-US-01	8/4/2025 17:45	8.43	26.32	1
LH-US-01	8/4/2025 18:00	8.43	26.16	1
LH-US-01	8/4/2025 18:15	8.4	26.12	1
LH-US-01	8/4/2025 18:30	8.36	26.08	1
LH-US-01	8/4/2025 18:45	8.3	26.06	1
LH-US-01	8/4/2025 19:00	8.26	26.02	1
LH-US-01	8/4/2025 19:15	8.2	26	1
LH-US-01	8/4/2025 19:30	8.16	25.96	1
LH-US-01	8/4/2025 19:45	8.11	25.92	1
LH-US-01	8/4/2025 20:00	8.07	25.9	1
LH-US-01	8/4/2025 20:15	8.03	25.86	1
LH-US-01	8/4/2025 20:30	7.99	25.84	1
LH-US-01	8/4/2025 20:45	7.94	25.8	1
LH-US-01	8/4/2025 21:00	7.9	25.78	1
LH-US-01	8/4/2025 21:15	7.86	25.76	1
LH-US-01	8/4/2025 21:30	7.82	25.72	1
LH-US-01	8/4/2025 21:45	7.78	25.72	1
LH-US-01	8/4/2025 22:00	7.74	25.7	1
LH-US-01	8/4/2025 22:15	7.71	25.66	1

Dissolved Oxygen and Temperature Continous Water Quality Data
Normandeau Associates Inc.

Station Name	Date Time	DO mg/L	Temp C	Use Code
LH-US-01	8/4/2025 22:30	7.67	25.64	1
LH-US-01	8/4/2025 22:45	7.64	25.62	1
LH-US-01	8/4/2025 23:00	7.62	25.6	1
LH-US-01	8/4/2025 23:15	7.62	25.58	1
LH-US-01	8/4/2025 23:30	7.59	25.56	1
LH-US-01	8/4/2025 23:45	7.56	25.54	1
LH-US-01	8/5/2025 0:00	7.55	25.52	1
LH-US-01	8/5/2025 0:15	7.54	25.52	1
LH-US-01	8/5/2025 0:30	7.53	25.5	1
LH-US-01	8/5/2025 0:45	7.51	25.5	1
LH-US-01	8/5/2025 1:00	7.49	25.48	1
LH-US-01	8/5/2025 1:15	7.49	25.48	1
LH-US-01	8/5/2025 1:30	7.49	25.46	1
LH-US-01	8/5/2025 1:45	7.47	25.46	1
LH-US-01	8/5/2025 2:00	7.46	25.46	1
LH-US-01	8/5/2025 2:15	7.44	25.44	1
LH-US-01	8/5/2025 2:30	7.43	25.44	1
LH-US-01	8/5/2025 2:45	7.42	25.42	1
LH-US-01	8/5/2025 3:00	7.43	25.4	1
LH-US-01	8/5/2025 3:15	7.41	25.4	1
LH-US-01	8/5/2025 3:30	7.41	25.38	1
LH-US-01	8/5/2025 3:45	7.41	25.38	1
LH-US-01	8/5/2025 4:00	7.43	25.36	1
LH-US-01	8/5/2025 4:15	7.43	25.36	1
LH-US-01	8/5/2025 4:30	7.44	25.34	1
LH-US-01	8/5/2025 4:45	7.43	25.34	1
LH-US-01	8/5/2025 5:00	7.43	25.34	1
LH-US-01	8/5/2025 5:15	7.43	25.3	1
LH-US-01	8/5/2025 5:30	7.43	25.3	1
LH-US-01	8/5/2025 5:45	7.42	25.28	1
LH-US-01	8/5/2025 6:00	7.45	25.28	1
LH-US-01	8/5/2025 6:15	7.45	25.28	1
LH-US-01	8/5/2025 6:30	7.49	25.28	1
LH-US-01	8/5/2025 6:45	7.51	25.26	1
LH-US-01	8/5/2025 7:00	7.57	25.28	1
LH-US-01	8/5/2025 7:15	7.58	25.26	1
LH-US-01	8/5/2025 7:30	7.65	25.26	1
LH-US-01	8/5/2025 7:45	7.71	25.26	1
LH-US-01	8/5/2025 8:00	7.78	25.26	1
LH-US-01	8/5/2025 8:15	7.84	25.26	1
LH-US-01	8/5/2025 8:30	7.9	25.24	1
LH-US-01	8/5/2025 8:45	7.95	25.26	1
LH-US-01	8/5/2025 9:00	8.01	25.26	1
LH-US-01	8/5/2025 9:15	8.09	25.28	1
LH-US-01	8/5/2025 9:30	8.16	25.28	1
LH-US-01	8/5/2025 9:45	8.23	25.3	1
LH-US-01	8/5/2025 10:00	8.33	25.34	1
LH-US-01	8/5/2025 10:15	8.43	25.38	1
LH-US-01	8/5/2025 10:30	8.51	25.44	1
LH-US-01	8/5/2025 10:45	8.59	25.48	1
LH-US-01	8/5/2025 11:00	8.66	25.5	1
LH-US-01	8/5/2025 11:15	8.71	25.54	1
LH-US-01	8/5/2025 11:30	8.74	25.56	1
LH-US-01	8/5/2025 11:45	8.76	25.56	1
LH-US-01	8/5/2025 12:00	8.78	25.58	1
LH-US-01	8/5/2025 12:15	8.8	25.58	1
LH-US-01	8/5/2025 12:30	8.81	25.6	1
LH-US-01	8/5/2025 12:45	8.85	25.62	1
LH-US-01	8/5/2025 13:00	8.89	25.66	1
LH-US-01	8/5/2025 13:15	8.94	25.7	1
LH-US-01	8/5/2025 13:30	8.96	25.74	1
LH-US-01	8/5/2025 13:45	9	25.8	1
LH-US-01	8/5/2025 14:00	9.03	25.82	1
LH-US-01	8/5/2025 14:15	9.03	25.82	1
LH-US-01	8/5/2025 14:30	9.02	25.8	1
LH-US-01	8/5/2025 14:45	9.07	25.84	1
LH-US-01	8/5/2025 15:00	9.1	25.88	1
LH-US-01	8/5/2025 15:15	9.08	25.86	1
LH-US-01	8/5/2025 15:30	9.07	25.86	1
LH-US-01	8/5/2025 15:45	9.09	25.86	1
LH-US-01	8/5/2025 16:00	9.09	25.86	1
LH-US-01	8/5/2025 16:15	9.11	25.88	1
LH-US-01	8/5/2025 16:30	9.11	25.9	1
LH-US-01	8/5/2025 16:45	9.08	25.9	1
LH-US-01	8/5/2025 17:00	9.06	25.88	1
LH-US-01	8/5/2025 17:15	9.02	25.86	1
LH-US-01	8/5/2025 17:30	9.01	25.84	1
LH-US-01	8/5/2025 17:45	8.95	25.82	1
LH-US-01	8/5/2025 18:00	8.91	25.78	1
LH-US-01	8/5/2025 18:15	8.85	25.72	1
LH-US-01	8/5/2025 18:30	8.79	25.68	1
LH-US-01	8/5/2025 18:45	8.73	25.62	1
LH-US-01	8/5/2025 19:00	8.66	25.58	1
LH-US-01	8/5/2025 19:15	8.59	25.54	1

Station Name	Date Time	DO mg/L	Temp C	Use Code
LH-US-01	8/5/2025 19:30	8.53	25.5	1
LH-US-01	8/5/2025 19:45	8.44	25.46	1
LH-US-01	8/5/2025 20:00	8.37	25.42	1
LH-US-01	8/5/2025 20:15	8.29	25.36	1
LH-US-01	8/5/2025 20:30	8.22	25.32	1
LH-US-01	8/5/2025 20:45	8.15	25.28	1
LH-US-01	8/5/2025 21:00	8.09	25.24	1
LH-US-01	8/5/2025 21:15	8.03	25.2	1
LH-US-01	8/5/2025 21:30	7.97	25.16	1
LH-US-01	8/5/2025 21:45	7.91	25.12	1
LH-US-01	8/5/2025 22:00	7.87	25.08	1
LH-US-01	8/5/2025 22:15	7.81	25.04	1
LH-US-01	8/5/2025 22:30	7.76	25.02	1
LH-US-01	8/5/2025 22:45	7.72	25	1
LH-US-01	8/5/2025 23:00	7.68	24.96	1
LH-US-01	8/5/2025 23:15	7.65	24.94	1
LH-US-01	8/5/2025 23:30	7.65	24.92	1
LH-US-01	8/5/2025 23:45	7.61	24.9	1
LH-US-01	8/6/2025 0:00	7.61	24.9	1
LH-US-01	8/6/2025 0:15	7.57	24.88	1
LH-US-01	8/6/2025 0:30	7.56	24.86	1
LH-US-01	8/6/2025 0:45	7.54	24.84	1
LH-US-01	8/6/2025 1:00	7.54	24.82	1
LH-US-01	8/6/2025 1:15	7.5	24.8	1
LH-US-01	8/6/2025 1:30	7.5	24.8	1
LH-US-01	8/6/2025 1:45	7.46	24.78	1
LH-US-01	8/6/2025 2:00	7.47	24.76	1
LH-US-01	8/6/2025 2:15	7.47	24.76	1
LH-US-01	8/6/2025 2:30	7.46	24.74	1
LH-US-01	8/6/2025 2:45	7.45	24.72	1
LH-US-01	8/6/2025 3:00	7.44	24.72	1
LH-US-01	8/6/2025 3:15	7.43	24.7	1
LH-US-01	8/6/2025 3:30	7.41	24.68	1
LH-US-01	8/6/2025 3:45	7.42	24.68	1
LH-US-01	8/6/2025 4:00	7.4	24.66	1
LH-US-01	8/6/2025 4:15	7.39	24.66	1
LH-US-01	8/6/2025 4:30	7.39	24.64	1
LH-US-01	8/6/2025 4:45	7.4	24.64	1
LH-US-01	8/6/2025 5:00	7.39	24.64	1
LH-US-01	8/6/2025 5:15	7.38	24.62	1
LH-US-01	8/6/2025 5:30	7.38	24.6	1
LH-US-01	8/6/2025 5:45	7.38	24.6	1
LH-US-01	8/6/2025 6:00	7.39	24.58	1
LH-US-01	8/6/2025 6:15	7.41	24.58	1
LH-US-01	8/6/2025 6:30	7.43	24.58	1
LH-US-01	8/6/2025 6:45	7.45	24.58	1
LH-US-01	8/6/2025 7:00	7.48	24.58	1
LH-US-01	8/6/2025 7:15	7.53	24.58	1
LH-US-01	8/6/2025 7:30	7.62	24.6	1
LH-US-01	8/6/2025 7:45	7.68	24.6	1
LH-US-01	8/6/2025 8:00	7.73	24.62	1
LH-US-01	8/6/2025 8:15	7.77	24.62	1
LH-US-01	8/6/2025 8:30	7.85	24.64	1
LH-US-01	8/6/2025 8:45	7.93	24.68	1
LH-US-01	8/6/2025 9:00	7.98	24.72	1
LH-US-01	8/6/2025 9:15	8.03	24.74	1
LH-US-01	8/6/2025 9:30	8.1	24.78	1
LH-US-01	8/6/2025 9:45	8.22	24.84	1
LH-US-01	8/6/2025 10:00	8.31	24.9	1
LH-US-01	8/6/2025 10:15	8.42	24.96	1
LH-US-01	8/6/2025 10:30	8.49	25.02	1
LH-US-01	8/6/2025 10:45	8.5	25.04	1
LH-US-01	8/6/2025 11:00	8.53	25.04	1
LH-US-01	8/6/2025 11:15	8.61	25.1	1
LH-US-01	8/6/2025 11:30	8.69	25.14	1
LH-US-01	8/6/2025 11:45	8.73	25.2	1
LH-US-01	8/6/2025 12:00	8.8	25.28	1
LH-US-01	8/6/2025 12:15	8.89	25.38	1
LH-US-01	8/6/2025 12:30	8.92	25.44	1
LH-US-01	8/6/2025 12:45	8.96	25.48	1
LH-US-01	8/6/2025 13:00	8.93	25.48	1
LH-US-01	8/6/2025 13:15	8.93	25.48	1
LH-US-01	8/6/2025 13:30	8.92	25.48	1
LH-US-01	8/6/2025 13:45	8.94	25.5	1
LH-US-01	8/6/2025 14:00	8.98	25.58	1
LH-US-01	8/6/2025 14:15	9	25.6	1
LH-US-01	8/6/2025 14:30	9.06	25.64	1
LH-US-01	8/6/2025 14:45	9.06	25.66	1
LH-US-01	8/6/2025 15:00	9.07	25.66	1
LH-US-01	8/6/2025 15:15	9.07	25.66	1
LH-US-01	8/6/2025 15:30	9.07	25.66	1
LH-US-01	8/6/2025 15:45	9.07	25.64	1
LH-US-01	8/6/2025 16:00	9.03	25.62	1
LH-US-01	8/6/2025 16:15	9.06	25.58	1

Station Name	Date Time	DO mg/L	Temp C	Use Code
LH-US-01	8/6/2025 16:30	9.07	25.58	1
LH-US-01	8/6/2025 16:45	9.08	25.58	1
LH-US-01	8/6/2025 17:00	9.08	25.58	1
LH-US-01	8/6/2025 17:15	9.04	25.56	1
LH-US-01	8/6/2025 17:30	9.01	25.52	1
LH-US-01	8/6/2025 17:45	8.99	25.5	1
LH-US-01	8/6/2025 18:00	8.95	25.48	1
LH-US-01	8/6/2025 18:15	8.88	25.46	1
LH-US-01	8/6/2025 18:30	8.77	25.38	1
LH-US-01	8/6/2025 18:45	8.67	25.34	1
LH-US-01	8/6/2025 19:00	8.58	25.28	1
LH-US-01	8/6/2025 19:15	8.5	25.24	1
LH-US-01	8/6/2025 19:30	8.43	25.2	1
LH-US-01	8/6/2025 19:45	8.35	25.16	1
LH-US-01	8/6/2025 20:00	8.27	25.12	1
LH-US-01	8/6/2025 20:15	8.2	25.1	1
LH-US-01	8/6/2025 20:30	8.16	25.06	1
LH-US-01	8/6/2025 20:45	8.1	25.04	1
LH-US-01	8/6/2025 21:00	8.06	25	1
LH-US-01	8/6/2025 21:15	7.98	24.96	1
LH-US-01	8/6/2025 21:30	7.92	24.92	1
LH-US-01	8/6/2025 21:45	7.86	24.9	1
LH-US-01	8/6/2025 22:00	7.82	24.86	1
LH-US-01	8/6/2025 22:15	7.75	24.84	1
LH-US-01	8/6/2025 22:30	7.69	24.82	1
LH-US-01	8/6/2025 22:45	7.66	24.8	1
LH-US-01	8/6/2025 23:00	7.63	24.78	1
LH-US-01	8/6/2025 23:15	7.58	24.76	1
LH-US-01	8/6/2025 23:30	7.54	24.76	1
LH-US-01	8/6/2025 23:45	7.54	24.74	1
LH-US-01	8/7/2025 0:00	7.53	24.72	1
LH-US-01	8/7/2025 0:15	7.51	24.72	1
LH-US-01	8/7/2025 0:30	7.5	24.7	1
LH-US-01	8/7/2025 0:45	7.49	24.7	1
LH-US-01	8/7/2025 1:00	7.48	24.68	1
LH-US-01	8/7/2025 1:15	7.47	24.68	1
LH-US-01	8/7/2025 1:30	7.47	24.68	1
LH-US-01	8/7/2025 1:45	7.47	24.66	1
LH-US-01	8/7/2025 2:00	7.46	24.66	1
LH-US-01	8/7/2025 2:15	7.44	24.66	1
LH-US-01	8/7/2025 2:30	7.42	24.66	1
LH-US-01	8/7/2025 2:45	7.42	24.66	1
LH-US-01	8/7/2025 3:00	7.43	24.66	1
LH-US-01	8/7/2025 3:15	7.41	24.64	1
LH-US-01	8/7/2025 3:30	7.4	24.64	1
LH-US-01	8/7/2025 3:45	7.39	24.64	1
LH-US-01	8/7/2025 4:00	7.4	24.62	1
LH-US-01	8/7/2025 4:15	7.41	24.62	1
LH-US-01	8/7/2025 4:30	7.41	24.62	1
LH-US-01	8/7/2025 4:45	7.39	24.62	1
LH-US-01	8/7/2025 5:00	7.4	24.62	1
LH-US-01	8/7/2025 5:15	7.4	24.6	1
LH-US-01	8/7/2025 5:30	7.4	24.6	1
LH-US-01	8/7/2025 5:45	7.4	24.58	1
LH-US-01	8/7/2025 6:00	7.41	24.58	1
LH-US-01	8/7/2025 6:15	7.41	24.58	1
LH-US-01	8/7/2025 6:30	7.42	24.58	1
LH-US-01	8/7/2025 6:45	7.46	24.58	1
LH-US-01	8/7/2025 7:00	7.47	24.58	1
LH-US-01	8/7/2025 7:15	7.51	24.58	1
LH-US-01	8/7/2025 7:30	7.54	24.58	1
LH-US-01	8/7/2025 7:45	7.58	24.6	1
LH-US-01	8/7/2025 8:00	7.64	24.6	1
LH-US-01	8/7/2025 8:15	7.68	24.62	1
LH-US-01	8/7/2025 8:30	7.75	24.64	1
LH-US-01	8/7/2025 8:45	7.82	24.68	1
LH-US-01	8/7/2025 9:00	7.85	24.7	1
LH-US-01	8/7/2025 9:15	7.91	24.72	1
LH-US-01	8/7/2025 9:30	7.97	24.74	1
LH-US-01	8/7/2025 9:45	8.05	24.8	1
LH-US-01	8/7/2025 10:00	8.18	24.9	1
LH-US-01	8/7/2025 10:15	8.25	24.98	1
LH-US-01	8/7/2025 10:30	8.31	25.04	1
LH-US-01	8/7/2025 10:45	8.4	25.1	1
LH-US-01	8/7/2025 11:00	8.46	25.16	1
LH-US-01	8/7/2025 11:15	8.5	25.2	1
LH-US-01	8/7/2025 11:30	8.56	25.24	1
LH-US-01	8/7/2025 11:45	8.59	25.3	1
LH-US-01	8/7/2025 12:00	8.62	25.38	1
LH-US-01	8/7/2025 12:15	8.69	25.46	1
LH-US-01	8/7/2025 12:30	8.73	25.54	1
LH-US-01	8/7/2025 12:45	8.75	25.6	1
LH-US-01	8/7/2025 13:00	8.78	25.66	1
LH-US-01	8/7/2025 13:15	8.81	25.7	1

Station Name	Date Time	DO mg/L	Temp C	Use Code
LH-US-01	8/7/2025 13:30	8.84	25.76	1
LH-US-01	8/7/2025 13:45	8.87	25.82	1
LH-US-01	8/7/2025 14:00	8.87	25.84	1
LH-US-01	8/7/2025 14:15	8.88	25.88	1
LH-US-01	8/7/2025 14:30	8.89	25.92	1
LH-US-01	8/7/2025 14:45	8.9	25.94	1
LH-US-01	8/7/2025 15:00	8.89	25.96	1
LH-US-01	8/7/2025 15:15	8.91	25.96	1
LH-US-01	8/7/2025 15:30	8.9	25.98	1
LH-US-01	8/7/2025 15:45	8.91	26	1
LH-US-01	8/7/2025 16:00	8.92	26	1
LH-US-01	8/7/2025 16:15	8.91	26.02	1
LH-US-01	8/7/2025 16:30	8.91	26.02	1
LH-US-01	8/7/2025 16:45	8.89	26	1
LH-US-01	8/7/2025 17:00	8.88	25.98	1
LH-US-01	8/7/2025 17:15	8.84	25.94	1
LH-US-01	8/7/2025 17:30	8.83	25.9	1
LH-US-01	8/7/2025 17:45	8.78	25.86	1
LH-US-01	8/7/2025 18:00	8.73	25.8	1
LH-US-01	8/7/2025 18:15	8.7	25.76	1
LH-US-01	8/7/2025 18:30	8.63	25.72	1
LH-US-01	8/7/2025 18:45	8.58	25.68	1
LH-US-01	8/7/2025 19:00	8.51	25.62	1
LH-US-01	8/7/2025 19:15	8.44	25.56	1
LH-US-01	8/7/2025 19:30	8.37	25.5	1
LH-US-01	8/7/2025 19:45	8.29	25.46	1
LH-US-01	8/7/2025 20:00	8.23	25.42	1
LH-US-01	8/7/2025 20:15	8.18	25.38	1
LH-US-01	8/7/2025 20:30	8.13	25.34	1
LH-US-01	8/7/2025 20:45	8.08	25.3	1
LH-US-01	8/7/2025 21:00	8.04	25.26	1
LH-US-01	8/7/2025 21:15	7.99	25.24	1
LH-US-01	8/7/2025 21:30	7.94	25.22	1
LH-US-01	8/7/2025 21:45	7.91	25.2	1
LH-US-01	8/7/2025 22:00	7.87	25.18	1
LH-US-01	8/7/2025 22:15	7.81	25.18	1
LH-US-01	8/7/2025 22:30	7.79	25.18	1
LH-US-01	8/7/2025 22:45	7.73	25.18	1
LH-US-01	8/7/2025 23:00	7.7	25.16	1
LH-US-01	8/7/2025 23:15	7.68	25.16	1
LH-US-01	8/7/2025 23:30	7.66	25.14	1
LH-US-01	8/7/2025 23:45	7.64	25.1	1
LH-US-01	8/8/2025 0:00	7.63	25.08	1
LH-US-01	8/8/2025 0:15	7.62	25.06	1
LH-US-01	8/8/2025 0:30	7.58	25.02	1
LH-US-01	8/8/2025 0:45	7.57	25	1
LH-US-01	8/8/2025 1:00	7.57	25	1
LH-US-01	8/8/2025 1:15	7.55	25	1
LH-US-01	8/8/2025 1:30	7.54	24.98	1
LH-US-01	8/8/2025 1:45	7.53	24.98	1
LH-US-01	8/8/2025 2:00	7.51	24.96	1
LH-US-01	8/8/2025 2:15	7.51	24.94	1
LH-US-01	8/8/2025 2:30	7.49	24.92	1
LH-US-01	8/8/2025 2:45	7.49	24.9	1
LH-US-01	8/8/2025 3:00	7.48	24.88	1
LH-US-01	8/8/2025 3:15	7.45	24.86	1
LH-US-01	8/8/2025 3:30	7.45	24.84	1
LH-US-01	8/8/2025 3:45	7.44	24.82	1
LH-US-01	8/8/2025 4:00	7.43	24.8	1
LH-US-01	8/8/2025 4:15	7.42	24.78	1
LH-US-01	8/8/2025 4:30	7.41	24.76	1
LH-US-01	8/8/2025 4:45	7.39	24.74	1
LH-US-01	8/8/2025 5:00	7.39	24.72	1
LH-US-01	8/8/2025 5:15	7.38	24.7	1
LH-US-01	8/8/2025 5:30	7.36	24.68	1
LH-US-01	8/8/2025 5:45	7.35	24.66	1
LH-US-01	8/8/2025 6:00	7.35	24.64	1
LH-US-01	8/8/2025 6:15	7.37	24.64	1
LH-US-01	8/8/2025 6:30	7.41	24.62	1
LH-US-01	8/8/2025 6:45	7.45	24.62	1
LH-US-01	8/8/2025 7:00	7.51	24.64	1
LH-US-01	8/8/2025 7:15	7.55	24.64	1
LH-US-01	8/8/2025 7:30	7.57	24.64	1
LH-US-01	8/8/2025 7:45	7.65	24.64	1
LH-US-01	8/8/2025 8:00	7.72	24.68	1
LH-US-01	8/8/2025 8:15	7.8	24.7	1
LH-US-01	8/8/2025 8:30	7.88	24.74	1
LH-US-01	8/8/2025 8:45	7.94	24.8	1
LH-US-01	8/8/2025 9:00	8	24.84	1
LH-US-01	8/8/2025 9:15	8.08	24.88	1
LH-US-01	8/8/2025 9:30	8.16	24.94	1
LH-US-01	8/8/2025 9:45	8.24	24.98	1
LH-US-01	8/8/2025 10:00	8.34	25.02	1
LH-US-01	8/8/2025 10:15	8.4	25.06	1

Station Name	Date Time	DO mg/L	Temp C	Use Code
LH-US-01	8/8/2025 10:30	8.49	25.12	1
LH-US-01	8/8/2025 10:45	8.57	25.18	1
LH-US-01	8/8/2025 11:00	8.64	25.26	1
LH-US-01	8/8/2025 11:15	8.71	25.34	1
LH-US-01	8/8/2025 11:30	8.76	25.42	1
LH-US-01	8/8/2025 11:45	8.83	25.5	1
LH-US-01	8/8/2025 12:00	8.88	25.58	1
LH-US-01	8/8/2025 12:15	8.92	25.66	1
LH-US-01	8/8/2025 12:30	8.96	25.74	1
LH-US-01	8/8/2025 12:45	8.99	25.82	1
LH-US-01	8/8/2025 13:00	9.03	25.88	1
LH-US-01	8/8/2025 13:15	9.06	25.94	1
LH-US-01	8/8/2025 13:30	9.08	26	1
LH-US-01	8/8/2025 13:45	9.12	26.06	1
LH-US-01	8/8/2025 14:00	9.13	26.12	1
LH-US-01	8/8/2025 14:15	9.14	26.18	1
LH-US-01	8/8/2025 14:30	9.15	26.24	1
LH-US-01	8/8/2025 14:45	9.16	26.28	1
LH-US-01	8/8/2025 15:00	9.18	26.32	1
LH-US-01	8/8/2025 15:15	9.17	26.36	1
LH-US-01	8/8/2025 15:30	9.17	26.4	1
LH-US-01	8/8/2025 15:45	9.14	26.38	1
LH-US-01	8/8/2025 16:00	9.12	26.36	1
LH-US-01	8/8/2025 16:15	9.03	26.32	1
LH-US-01	8/8/2025 16:30	8.94	26.26	1
LH-US-01	8/8/2025 16:45	8.96	26.26	1
LH-US-01	8/8/2025 17:00	8.96	26.28	1
LH-US-01	8/8/2025 17:15	8.91	26.24	1
LH-US-01	8/8/2025 17:30	8.87	26.2	1
LH-US-01	8/8/2025 17:45	8.84	26.16	1
LH-US-01	8/8/2025 18:00	8.81	26.12	1
LH-US-01	8/8/2025 18:15	8.76	26.08	1
LH-US-01	8/8/2025 18:30	8.7	26.02	1
LH-US-01	8/8/2025 18:45	8.63	25.96	1
LH-US-01	8/8/2025 19:00	8.56	25.88	1
LH-US-01	8/8/2025 19:15	8.49	25.8	1
LH-US-01	8/8/2025 19:30	8.42	25.74	1
LH-US-01	8/8/2025 19:45	8.37	25.68	1
LH-US-01	8/8/2025 20:00	8.29	25.64	1
LH-US-01	8/8/2025 20:15	8.25	25.6	1
LH-US-01	8/8/2025 20:30	8.21	25.58	1
LH-US-01	8/8/2025 20:45	8.16	25.54	1
LH-US-01	8/8/2025 21:00	8.12	25.52	1
LH-US-01	8/8/2025 21:15	8.09	25.52	1
LH-US-01	8/8/2025 21:30	8.05	25.52	1
LH-US-01	8/8/2025 21:45	8	25.5	1
LH-US-01	8/8/2025 22:00	7.95	25.5	1
LH-US-01	8/8/2025 22:15	7.9	25.5	1
LH-US-01	8/8/2025 22:30	7.87	25.48	1
LH-US-01	8/8/2025 22:45	7.82	25.48	1
LH-US-01	8/8/2025 23:00	7.81	25.46	1
LH-US-01	8/8/2025 23:15	7.79	25.44	1
LH-US-01	8/8/2025 23:30	7.76	25.44	1
LH-US-01	8/8/2025 23:45	7.76	25.42	1
LH-US-01	8/9/2025 0:00	7.75	25.4	1
LH-US-01	8/9/2025 0:15	7.74	25.38	1
LH-US-01	8/9/2025 0:30	7.73	25.36	1
LH-US-01	8/9/2025 0:45	7.73	25.34	1
LH-US-01	8/9/2025 1:00	7.73	25.3	1
LH-US-01	8/9/2025 1:15	7.71	25.26	1
LH-US-01	8/9/2025 1:30	7.69	25.24	1
LH-US-01	8/9/2025 1:45	7.68	25.2	1
LH-US-01	8/9/2025 2:00	7.68	25.18	1
LH-US-01	8/9/2025 2:15	7.65	25.14	1
LH-US-01	8/9/2025 2:30	7.65	25.12	1
LH-US-01	8/9/2025 2:45	7.64	25.1	1
LH-US-01	8/9/2025 3:00	7.62	25.06	1
LH-US-01	8/9/2025 3:15	7.58	25.04	1
LH-US-01	8/9/2025 3:30	7.58	25.02	1
LH-US-01	8/9/2025 3:45	7.57	25	1
LH-US-01	8/9/2025 4:00	7.55	24.98	1
LH-US-01	8/9/2025 4:15	7.53	24.96	1
LH-US-01	8/9/2025 4:30	7.53	24.94	1
LH-US-01	8/9/2025 4:45	7.51	24.92	1
LH-US-01	8/9/2025 5:00	7.5	24.9	1
LH-US-01	8/9/2025 5:15	7.5	24.88	1
LH-US-01	8/9/2025 5:30	7.48	24.86	1
LH-US-01	8/9/2025 5:45	7.48	24.84	1
LH-US-01	8/9/2025 6:00	7.47	24.82	1
LH-US-01	8/9/2025 6:15	7.47	24.8	1
LH-US-01	8/9/2025 6:30	7.49	24.78	1
LH-US-01	8/9/2025 6:45	7.51	24.78	1
LH-US-01	8/9/2025 7:00	7.54	24.76	1
LH-US-01	8/9/2025 7:15	7.59	24.76	1

Dissolved Oxygen and Temperature Continous Water Quality Data
Normandeau Associates Inc.

Station Name	Date Time	DO mg/L	Temp C	Use Code
LH-US-01	8/9/2025 7:30	7.64	24.78	1
LH-US-01	8/9/2025 7:45	7.69	24.78	1
LH-US-01	8/9/2025 8:00	7.75	24.8	1
LH-US-01	8/9/2025 8:15	7.79	24.82	1
LH-US-01	8/9/2025 8:30	7.82	24.84	1
LH-US-01	8/9/2025 8:45	7.92	24.88	1
LH-US-01	8/9/2025 9:00	8.01	24.92	1
LH-US-01	8/9/2025 9:15	8.06	24.96	1
LH-US-01	8/9/2025 9:30	8.14	25	1
LH-US-01	8/9/2025 9:45	8.24	25.08	1
LH-US-01	8/9/2025 10:00	8.33	25.14	1
LH-US-01	8/9/2025 10:15	8.4	25.2	1
LH-US-01	8/9/2025 10:30	8.48	25.28	1
LH-US-01	8/9/2025 10:45	8.56	25.34	1
LH-US-01	8/9/2025 11:00	8.62	25.42	1
LH-US-01	8/9/2025 11:15	8.69	25.5	1
LH-US-01	8/9/2025 11:30	8.75	25.56	1
LH-US-01	8/9/2025 11:45	8.81	25.64	1
LH-US-01	8/9/2025 12:00	8.85	25.72	1
LH-US-01	8/9/2025 12:15	8.9	25.8	1
LH-US-01	8/9/2025 12:30	8.94	25.88	1
LH-US-01	8/9/2025 12:45	9	25.96	1
LH-US-01	8/9/2025 13:00	9.04	26.04	1
LH-US-01	8/9/2025 13:15	9.08	26.12	1
LH-US-01	8/9/2025 13:30	9.1	26.18	1
LH-US-01	8/9/2025 13:45	9.12	26.24	1
LH-US-01	8/9/2025 14:00	9.14	26.3	1
LH-US-01	8/9/2025 14:15	9.15	26.36	1
LH-US-01	8/9/2025 14:30	9.13	26.38	1
LH-US-01	8/9/2025 14:45	9.15	26.42	1
LH-US-01	8/9/2025 15:00	9.15	26.48	1
LH-US-01	8/9/2025 15:15	9.15	26.54	1
LH-US-01	8/9/2025 15:30	9.17	26.56	1
LH-US-01	8/9/2025 15:45	9.16	26.56	1
LH-US-01	8/9/2025 16:00	9.14	26.56	1
LH-US-01	8/9/2025 16:15	9.13	26.54	1
LH-US-01	8/9/2025 16:30	9.1	26.52	1
LH-US-01	8/9/2025 16:45	9.06	26.48	1
LH-US-01	8/9/2025 17:00	9.06	26.44	1
LH-US-01	8/9/2025 17:15	9.02	26.42	1
LH-US-01	8/9/2025 17:30	8.98	26.4	1
LH-US-01	8/9/2025 17:45	8.95	26.38	1
LH-US-01	8/9/2025 18:00	8.9	26.3	1
LH-US-01	8/9/2025 18:15	8.82	26.26	1
LH-US-01	8/9/2025 18:30	8.75	26.18	1
LH-US-01	8/9/2025 18:45	8.69	26.12	1
LH-US-01	8/9/2025 19:00	8.62	26.04	1
LH-US-01	8/9/2025 19:15	8.55	25.98	1
LH-US-01	8/9/2025 19:30	8.47	25.92	1
LH-US-01	8/9/2025 19:45	8.39	25.86	1
LH-US-01	8/9/2025 20:00	8.33	25.8	1
LH-US-01	8/9/2025 20:15	8.24	25.74	1
LH-US-01	8/9/2025 20:30	8.19	25.7	1
LH-US-01	8/9/2025 20:45	8.15	25.66	1
LH-US-01	8/9/2025 21:00	8.1	25.62	1
LH-US-01	8/9/2025 21:15	8.07	25.58	1
LH-US-01	8/9/2025 21:30	8.04	25.56	1
LH-US-01	8/9/2025 21:45	7.99	25.54	1
LH-US-01	8/9/2025 22:00	7.95	25.52	1
LH-US-01	8/9/2025 22:15	7.93	25.5	1
LH-US-01	8/9/2025 22:30	7.88	25.5	1
LH-US-01	8/9/2025 22:45	7.82	25.48	1
LH-US-01	8/9/2025 23:00	7.76	25.48	1
LH-US-01	8/9/2025 23:15	7.72	25.48	1
LH-US-01	8/9/2025 23:30	7.68	25.46	1
LH-US-01	8/9/2025 23:45	7.64	25.46	1
LH-US-01	8/10/2025 0:00	7.62	25.44	1
LH-US-01	8/10/2025 0:15	7.59	25.44	1
LH-US-01	8/10/2025 0:30	7.59	25.42	1
LH-US-01	8/10/2025 0:45	7.57	25.42	1
LH-US-01	8/10/2025 1:00	7.58	25.42	1
LH-US-01	8/10/2025 1:15	7.59	25.44	1
LH-US-01	8/10/2025 1:30	7.57	25.42	1
LH-US-01	8/10/2025 1:45	7.59	25.42	1
LH-US-01	8/10/2025 2:00	7.58	25.4	1
LH-US-01	8/10/2025 2:15	7.59	25.38	1
LH-US-01	8/10/2025 2:30	7.58	25.38	1
LH-US-01	8/10/2025 2:45	7.57	25.34	1
LH-US-01	8/10/2025 3:00	7.57	25.32	1
LH-US-01	8/10/2025 3:15	7.58	25.3	1
LH-US-01	8/10/2025 3:30	7.56	25.28	1
LH-US-01	8/10/2025 3:45	7.57	25.26	1
LH-US-01	8/10/2025 4:00	7.56	25.26	1
LH-US-01	8/10/2025 4:15	7.56	25.24	1

Dissolved Oxygen and Temperature Continous Water Quality Data
Normandeau Associates Inc.

Station Name	Date Time	DO mg/L	Temp C	Use Code
LH-US-01	8/10/2025 4:30	7.55	25.22	1
LH-US-01	8/10/2025 4:45	7.55	25.2	1
LH-US-01	8/10/2025 5:00	7.53	25.16	1
LH-US-01	8/10/2025 5:15	7.51	25.14	1
LH-US-01	8/10/2025 5:30	7.5	25.1	1
LH-US-01	8/10/2025 5:45	7.48	25.08	1
LH-US-01	8/10/2025 6:00	7.47	25.06	1
LH-US-01	8/10/2025 6:15	7.49	25.04	1
LH-US-01	8/10/2025 6:30	7.5	25.04	1
LH-US-01	8/10/2025 6:45	7.55	25.02	1
LH-US-01	8/10/2025 7:00	7.59	25.02	1
LH-US-01	8/10/2025 7:15	7.66	25.02	1
LH-US-01	8/10/2025 7:30	7.7	25.02	1
LH-US-01	8/10/2025 7:45	7.76	25.02	1
LH-US-01	8/10/2025 8:00	7.83	25.04	1
LH-US-01	8/10/2025 8:15	7.89	25.08	1
LH-US-01	8/10/2025 8:30	7.95	25.1	1
LH-US-01	8/10/2025 8:45	8.01	25.14	1
LH-US-01	8/10/2025 9:00	8.08	25.2	1
LH-US-01	8/10/2025 9:15	8.15	25.24	1
LH-US-01	8/10/2025 9:30	8.21	25.28	1
LH-US-01	8/10/2025 9:45	8.31	25.32	1
LH-US-01	8/10/2025 10:00	8.4	25.38	1
LH-US-01	8/10/2025 10:15	8.49	25.44	1
LH-US-01	8/10/2025 10:30	8.57	25.5	1
LH-US-01	8/10/2025 10:45	8.63	25.58	1
LH-US-01	8/10/2025 11:00	8.72	25.64	1
LH-US-01	8/10/2025 11:15	8.79	25.72	1
LH-US-01	8/10/2025 11:30	8.85	25.82	1
LH-US-01	8/10/2025 11:45	8.9	25.88	1
LH-US-01	8/10/2025 12:00	8.94	25.96	1
LH-US-01	8/10/2025 12:15	8.99	26.04	1
LH-US-01	8/10/2025 12:30	9.04	26.14	1
LH-US-01	8/10/2025 12:45	9.08	26.2	1
LH-US-01	8/10/2025 13:00	9.11	26.24	1
LH-US-01	8/10/2025 13:15	9.16	26.3	1
LH-US-01	8/10/2025 13:30	9.17	26.38	1
LH-US-01	8/10/2025 13:45	9.22	26.46	1
LH-US-01	8/10/2025 14:00	9.24	26.52	1
LH-US-01	8/10/2025 14:15	9.28	26.58	1
LH-US-01	8/10/2025 14:30	9.31	26.62	1
LH-US-01	8/10/2025 14:45	9.33	26.66	1
LH-US-01	8/10/2025 15:00	9.36	26.72	1
LH-US-01	8/10/2025 15:15	9.36	26.74	1
LH-US-01	8/10/2025 15:30	9.37	26.78	1
LH-US-01	8/10/2025 15:45	9.39	26.82	1
LH-US-01	8/10/2025 16:00	9.38	26.82	1
LH-US-01	8/10/2025 16:15	9.39	26.82	1
LH-US-01	8/10/2025 16:30	9.4	26.84	1
LH-US-01	8/10/2025 16:45	9.4	26.86	1
LH-US-01	8/10/2025 17:00	9.41	26.88	1
LH-US-01	8/10/2025 17:15	9.42	26.88	1
LH-US-01	8/10/2025 17:30	9.39	26.9	1
LH-US-01	8/10/2025 17:45	9.35	26.9	1
LH-US-01	8/10/2025 18:00	9.29	26.88	1
LH-US-01	8/10/2025 18:15	9.26	26.84	1
LH-US-01	8/10/2025 18:30	9.19	26.82	1
LH-US-01	8/10/2025 18:45	9.11	26.8	1
LH-US-01	8/10/2025 19:00	9.02	26.76	1
LH-US-01	8/10/2025 19:15	8.95	26.72	1
LH-US-01	8/10/2025 19:30	8.87	26.68	1
LH-US-01	8/10/2025 19:45	8.77	26.64	1
LH-US-01	8/10/2025 20:00	8.69	26.6	1
LH-US-01	8/10/2025 20:15	8.6	26.56	1
LH-US-01	8/10/2025 20:30	8.53	26.5	1
LH-US-01	8/10/2025 20:45	8.47	26.46	1
LH-US-01	8/10/2025 21:00	8.41	26.44	1
LH-US-01	8/10/2025 21:15	8.37	26.42	1
LH-US-01	8/10/2025 21:30	8.3	26.38	1
LH-US-01	8/10/2025 21:45	8.23	26.36	1
LH-US-01	8/10/2025 22:00	8.17	26.3	1
LH-US-01	8/10/2025 22:15	8.11	26.28	1
LH-US-01	8/10/2025 22:30	8.05	26.24	1
LH-US-01	8/10/2025 22:45	8	26.2	1
LH-US-01	8/10/2025 23:00	7.95	26.16	1
LH-US-01	8/10/2025 23:15	7.89	26.14	1
LH-US-01	8/10/2025 23:30	7.84	26.12	1
LH-US-01	8/10/2025 23:45	7.81	26.1	1
LH-US-01	8/11/2025 0:00	7.77	26.08	1
LH-US-01	8/11/2025 0:15	7.75	26.06	1
LH-US-01	8/11/2025 0:30	7.72	26.06	1
LH-US-01	8/11/2025 0:45	7.71	26.06	1
LH-US-01	8/11/2025 1:00	7.7	26.06	1
LH-US-01	8/11/2025 1:15	7.69	26.04	1

Station Name	Date Time	DO mg/L	Temp C	Use Code
LH-US-01	8/11/2025 1:30	7.66	26.04	1
LH-US-01	8/11/2025 1:45	7.66	26.04	1
LH-US-01	8/11/2025 2:00	7.64	26.04	1
LH-US-01	8/11/2025 2:15	7.64	26.02	1
LH-US-01	8/11/2025 2:30	7.63	26.02	1
LH-US-01	8/11/2025 2:45	7.62	26.02	1
LH-US-01	8/11/2025 3:00	7.62	26.02	1
LH-US-01	8/11/2025 3:15	7.58	26.02	1
LH-US-01	8/11/2025 3:30	7.57	26	1
LH-US-01	8/11/2025 3:45	7.55	26	1
LH-US-01	8/11/2025 4:00	7.53	25.98	1
LH-US-01	8/11/2025 4:15	7.51	25.96	1
LH-US-01	8/11/2025 4:30	7.5	25.94	1
LH-US-01	8/11/2025 4:45	7.49	25.92	1
LH-US-01	8/11/2025 5:00	7.48	25.92	1
LH-US-01	8/11/2025 5:15	7.48	25.9	1
LH-US-01	8/11/2025 5:30	7.45	25.88	1
LH-US-01	8/11/2025 5:45	7.44	25.86	1
LH-US-01	8/11/2025 6:00	7.41	25.86	1
LH-US-01	8/11/2025 6:15	7.41	25.84	1
LH-US-01	8/11/2025 6:30	7.44	25.82	1
LH-US-01	8/11/2025 6:45	7.46	25.82	1
LH-US-01	8/11/2025 7:00	7.52	25.84	1
LH-US-01	8/11/2025 7:15	7.59	25.84	1
LH-US-01	8/11/2025 7:30	7.68	25.86	1
LH-US-01	8/11/2025 7:45	7.75	25.88	1
LH-US-01	8/11/2025 8:00	7.82	25.92	1
LH-US-01	8/11/2025 8:15	7.9	25.94	1
LH-US-01	8/11/2025 8:30	7.97	25.98	1
LH-US-01	8/11/2025 8:45	8.05	26.02	1
LH-US-01	8/11/2025 9:00	8.11	26.08	1
LH-US-01	8/11/2025 9:15	8.21	26.12	1
LH-US-01	8/11/2025 9:30	8.31	26.18	1
LH-US-01	8/11/2025 9:45	8.41	26.22	1
LH-US-01	8/11/2025 10:00	8.52	26.28	1
LH-US-01	8/11/2025 10:15	8.62	26.36	1
LH-US-01	8/11/2025 10:30	8.72	26.42	1
LH-US-01	8/11/2025 10:45	8.82	26.48	1
LH-US-01	8/11/2025 11:00	8.91	26.56	1
LH-US-01	8/11/2025 11:15	8.98	26.64	1
LH-US-01	8/11/2025 11:30	9.04	26.7	1
LH-US-01	8/11/2025 11:45	9.12	26.76	1
LH-US-01	8/11/2025 12:00	9.18	26.82	1
LH-US-01	8/11/2025 12:15	9.24	26.9	1
LH-US-01	8/11/2025 12:30	9.29	26.96	1
LH-US-01	8/11/2025 12:45	9.35	27.04	1
LH-US-01	8/11/2025 13:00	9.4	27.12	1
LH-US-01	8/11/2025 13:15	9.47	27.2	1
LH-US-01	8/11/2025 13:30	9.53	27.28	1
LH-US-01	8/11/2025 13:45	9.52	27.34	1
LH-US-01	8/11/2025 14:00	9.54	27.36	1
LH-US-01	8/11/2025 14:15	9.53	27.36	1
LH-US-01	8/11/2025 14:30	9.52	27.4	1
LH-US-01	8/11/2025 14:45	9.51	27.38	1
LH-US-01	8/11/2025 15:00	9.51	27.36	1
LH-US-01	8/11/2025 15:15	9.5	27.42	1
LH-US-01	8/11/2025 15:30	9.51	27.46	1
LH-US-01	8/11/2025 15:45	9.51	27.48	1
LH-US-01	8/11/2025 16:00	9.5	27.52	1
LH-US-01	8/11/2025 16:15	9.49	27.52	1
LH-US-01	8/11/2025 16:30	9.46	27.54	1
LH-US-01	8/11/2025 16:45	9.47	27.54	2
LH-US-01	8/11/2025 17:00	7.75	29.74	2
LH-US-01	8/11/2025 17:15			2
LH-US-01	8/11/2025 17:30	8.9	29.34	2
LH-US-01	8/11/2025 17:45	9.28	27.62	1
LH-US-01	8/11/2025 18:00	9.27	27.46	1
LH-US-01	8/11/2025 18:15	9.24	27.42	1
LH-US-01	8/11/2025 18:30	9.19	27.38	1
LH-US-01	8/11/2025 18:45	9.13	27.34	1
LH-US-01	8/11/2025 19:00	9.06	27.3	1
LH-US-01	8/11/2025 19:15	8.97	27.26	1
LH-US-01	8/11/2025 19:30	8.89	27.2	1
LH-US-01	8/11/2025 19:45	8.78	27.18	1
LH-US-01	8/11/2025 20:00	8.7	27.16	1
LH-US-01	8/11/2025 20:15	8.63	27.12	1
LH-US-01	8/11/2025 20:30	8.59	27.06	1
LH-US-01	8/11/2025 20:45	8.54	27.02	1
LH-US-01	8/11/2025 21:00	8.48	26.98	1
LH-US-01	8/11/2025 21:15	8.42	26.96	1
LH-US-01	8/11/2025 21:30	8.38	26.92	1
LH-US-01	8/11/2025 21:45	8.33	26.9	1
LH-US-01	8/11/2025 22:00	8.27	26.86	1
LH-US-01	8/11/2025 22:15	8.2	26.84	1

Station Name	Date Time	DO mg/L	Temp C	Use Code
LH-US-01	8/11/2025 22:30	8.15	26.84	1
LH-US-01	8/11/2025 22:45	8.09	26.84	1
LH-US-01	8/11/2025 23:00	8.03	26.84	1
LH-US-01	8/11/2025 23:15	7.96	26.84	1
LH-US-01	8/11/2025 23:30	7.93	26.84	1
LH-US-01	8/11/2025 23:45	7.89	26.84	1
LH-US-01	8/12/2025 0:00	7.86	26.84	1
LH-US-01	8/12/2025 0:15	7.83	26.86	1
LH-US-01	8/12/2025 0:30	7.81	26.86	1
LH-US-01	8/12/2025 0:45	7.78	26.88	1
LH-US-01	8/12/2025 1:00	7.76	26.88	1
LH-US-01	8/12/2025 1:15	7.75	26.9	1
LH-US-01	8/12/2025 1:30	7.74	26.88	1
LH-US-01	8/12/2025 1:45	7.73	26.86	1
LH-US-01	8/12/2025 2:00	7.7	26.86	1
LH-US-01	8/12/2025 2:15	7.7	26.84	1
LH-US-01	8/12/2025 2:30	7.7	26.82	1
LH-US-01	8/12/2025 2:45	7.69	26.8	1
LH-US-01	8/12/2025 3:00	7.67	26.78	1
LH-US-01	8/12/2025 3:15	7.65	26.76	1
LH-US-01	8/12/2025 3:30	7.64	26.74	1
LH-US-01	8/12/2025 3:45	7.62	26.7	1
LH-US-01	8/12/2025 4:00	7.6	26.68	1
LH-US-01	8/12/2025 4:15	7.6	26.66	1
LH-US-01	8/12/2025 4:30	7.59	26.62	1
LH-US-01	8/12/2025 4:45	7.57	26.6	1
LH-US-01	8/12/2025 5:00	7.56	26.56	1
LH-US-01	8/12/2025 5:15	7.56	26.54	1
LH-US-01	8/12/2025 5:30	7.53	26.5	1
LH-US-01	8/12/2025 5:45	7.52	26.46	1
LH-US-01	8/12/2025 6:00	7.51	26.44	1
LH-US-01	8/12/2025 6:15	7.51	26.4	1
LH-US-01	8/12/2025 6:30	7.53	26.36	1
LH-US-01	8/12/2025 6:45	7.56	26.34	1
LH-US-01	8/12/2025 7:00	7.61	26.34	1
LH-US-01	8/12/2025 7:15	7.65	26.3	1
LH-US-01	8/12/2025 7:30	7.72	26.3	1
LH-US-01	8/12/2025 7:45	7.78	26.3	1
LH-US-01	8/12/2025 8:00	7.82	26.3	1
LH-US-01	8/12/2025 8:15	7.89	26.32	1
LH-US-01	8/12/2025 8:30	7.96	26.36	1
LH-US-01	8/12/2025 8:45	8.05	26.4	1
LH-US-01	8/12/2025 9:00	8.12	26.44	1
LH-US-01	8/12/2025 9:15	8.2	26.48	1
LH-US-01	8/12/2025 9:30	8.29	26.52	1
LH-US-01	8/12/2025 9:45	8.39	26.58	1
LH-US-01	8/12/2025 10:00	8.48	26.64	1
LH-US-01	8/12/2025 10:15	8.57	26.72	1
LH-US-01	8/12/2025 10:30	8.65	26.8	1
LH-US-01	8/12/2025 10:45	8.75	26.88	1
LH-US-01	8/12/2025 11:00	8.82	26.94	1
LH-US-01	8/12/2025 11:15	8.9	27	1
LH-US-01	8/12/2025 11:30	8.96	27.08	1
LH-US-01	8/12/2025 11:45	9.04	27.14	1
LH-US-01	8/12/2025 12:00	9.09	27.22	1
LH-US-01	8/12/2025 12:15	9.16	27.28	1
LH-US-01	8/12/2025 12:30	9.22	27.36	1
LH-US-01	8/12/2025 12:45	9.27	27.44	1
LH-US-01	8/12/2025 13:00	9.31	27.5	1
LH-US-01	8/12/2025 13:15	9.37	27.56	1
LH-US-01	8/12/2025 13:30	9.4	27.64	1
LH-US-01	8/12/2025 13:45	9.43	27.72	1
LH-US-01	8/12/2025 14:00	9.46	27.78	1
LH-US-01	8/12/2025 14:15	9.47	27.84	1
LH-US-01	8/12/2025 14:30	9.48	27.88	1
LH-US-01	8/12/2025 14:45	9.5	27.94	1
LH-US-01	8/12/2025 15:00	9.5	27.98	1
LH-US-01	8/12/2025 15:15	9.5	28	1
LH-US-01	8/12/2025 15:30	9.49	28.02	1
LH-US-01	8/12/2025 15:45	9.49	28.04	1
LH-US-01	8/12/2025 16:00	9.47	28.06	1
LH-US-01	8/12/2025 16:15	9.46	28.04	1
LH-US-01	8/12/2025 16:30	9.42	28.04	1
LH-US-01	8/12/2025 16:45	9.4	28.02	1
LH-US-01	8/12/2025 17:00	9.38	28.02	1
LH-US-01	8/12/2025 17:15	9.34	28	1
LH-US-01	8/12/2025 17:30	9.29	27.96	1
LH-US-01	8/12/2025 17:45	9.23	27.92	1
LH-US-01	8/12/2025 18:00	9.18	27.88	1
LH-US-01	8/12/2025 18:15	9.11	27.84	1
LH-US-01	8/12/2025 18:30	9.04	27.78	1
LH-US-01	8/12/2025 18:45	8.96	27.72	1
LH-US-01	8/12/2025 19:00	8.85	27.66	1
LH-US-01	8/12/2025 19:15	8.75	27.6	1

Dissolved Oxygen and Temperature Continous Water Quality Data
Normandeau Associates Inc.

Station Name	Date Time	DO mg/L	Temp C	Use Code
LH-US-01	8/12/2025 19:30	8.64	27.56	1
LH-US-01	8/12/2025 19:45	8.56	27.5	1
LH-US-01	8/12/2025 20:00	8.49	27.44	1
LH-US-01	8/12/2025 20:15	8.4	27.38	1
LH-US-01	8/12/2025 20:30	8.32	27.32	1
LH-US-01	8/12/2025 20:45	8.28	27.26	1
LH-US-01	8/12/2025 21:00	8.22	27.2	1
LH-US-01	8/12/2025 21:15	8.16	27.14	1
LH-US-01	8/12/2025 21:30	8.13	27.08	1
LH-US-01	8/12/2025 21:45	8.1	27.02	1
LH-US-01	8/12/2025 22:00	8.06	26.98	1
LH-US-01	8/12/2025 22:15	7.98	26.94	1
LH-US-01	8/12/2025 22:30	7.95	26.92	1
LH-US-01	8/12/2025 22:45	7.89	26.9	1
LH-US-01	8/12/2025 23:00	7.84	26.88	1
LH-US-01	8/12/2025 23:15	7.79	26.86	1
LH-US-01	8/12/2025 23:30	7.73	26.84	1
LH-US-01	8/12/2025 23:45	7.7	26.82	1
LH-US-01	8/13/2025 0:00	7.66	26.8	1
LH-US-01	8/13/2025 0:15	7.62	26.8	1
LH-US-01	8/13/2025 0:30	7.57	26.78	1
LH-US-01	8/13/2025 0:45	7.55	26.78	1
LH-US-01	8/13/2025 1:00	7.51	26.76	1
LH-US-01	8/13/2025 1:15	7.49	26.74	1
LH-US-01	8/13/2025 1:30	7.46	26.74	1
LH-US-01	8/13/2025 1:45	7.44	26.72	1
LH-US-01	8/13/2025 2:00	7.41	26.72	1
LH-US-01	8/13/2025 2:15	7.4	26.7	1
LH-US-01	8/13/2025 2:30	7.38	26.68	1
LH-US-01	8/13/2025 2:45	7.37	26.66	1
LH-US-01	8/13/2025 3:00	7.36	26.66	1
LH-US-01	8/13/2025 3:15	7.33	26.64	1
LH-US-01	8/13/2025 3:30	7.32	26.62	1
LH-US-01	8/13/2025 3:45	7.29	26.62	1
LH-US-01	8/13/2025 4:00	7.27	26.6	1
LH-US-01	8/13/2025 4:15	7.27	26.58	1
LH-US-01	8/13/2025 4:30	7.26	26.58	1
LH-US-01	8/13/2025 4:45	7.26	26.56	1
LH-US-01	8/13/2025 5:00	7.26	26.52	1
LH-US-01	8/13/2025 5:15	7.25	26.5	1
LH-US-01	8/13/2025 5:30	7.24	26.48	1
LH-US-01	8/13/2025 5:45	7.23	26.46	1
LH-US-01	8/13/2025 6:00	7.22	26.44	1
LH-US-01	8/13/2025 6:15	7.22	26.42	1
LH-US-01	8/13/2025 6:30	7.23	26.4	1
LH-US-01	8/13/2025 6:45	7.26	26.38	1
LH-US-01	8/13/2025 7:00	7.32	26.38	1
LH-US-01	8/13/2025 7:15	7.37	26.4	1
LH-US-01	8/13/2025 7:30	7.45	26.4	1
LH-US-01	8/13/2025 7:45	7.52	26.42	1
LH-US-01	8/13/2025 8:00	7.58	26.44	1
LH-US-01	8/13/2025 8:15	7.65	26.48	1
LH-US-01	8/13/2025 8:30	7.73	26.5	1
LH-US-01	8/13/2025 8:45	7.8	26.56	1
LH-US-01	8/13/2025 9:00	7.88	26.6	1
LH-US-01	8/13/2025 9:15	7.96	26.66	1
LH-US-01	8/13/2025 9:30	8.03	26.7	1
LH-US-01	8/13/2025 9:45	8.12	26.76	1
LH-US-01	8/13/2025 10:00	8.19	26.82	1
LH-US-01	8/13/2025 10:15	8.3	26.88	1
LH-US-01	8/13/2025 10:30	8.4	26.96	1
LH-US-01	8/13/2025 10:45	8.5	27.02	1
LH-US-01	8/13/2025 11:00	8.58	27.1	1
LH-US-01	8/13/2025 11:15	8.66	27.16	1
LH-US-01	8/13/2025 11:30	8.77	27.24	1
LH-US-01	8/13/2025 11:45	8.83	27.34	1
LH-US-01	8/13/2025 12:00	8.93	27.42	1
LH-US-01	8/13/2025 12:15	8.99	27.5	1
LH-US-01	8/13/2025 12:30	9.05	27.58	1
LH-US-01	8/13/2025 12:45	9.11	27.66	1
LH-US-01	8/13/2025 13:00	9.16	27.74	1
LH-US-01	8/13/2025 13:15	9.17	27.8	1
LH-US-01	8/13/2025 13:30	9.21	27.9	1
LH-US-01	8/13/2025 13:45	9.23	27.98	1
LH-US-01	8/13/2025 14:00	9.25	28.02	1
LH-US-01	8/13/2025 14:15	9.25	28.06	1
LH-US-01	8/13/2025 14:30	9.27	28.12	1
LH-US-01	8/13/2025 14:45	9.3	28.16	1
LH-US-01	8/13/2025 15:00	9.32	28.22	1
LH-US-01	8/13/2025 15:15	9.32	28.24	1
LH-US-01	8/13/2025 15:30	9.32	28.26	1
LH-US-01	8/13/2025 15:45	9.31	28.28	1
LH-US-01	8/13/2025 16:00	9.31	28.3	1
LH-US-01	8/13/2025 16:15	9.27	28.28	1

Dissolved Oxygen and Temperature Continous Water Quality Data
Normandeau Associates Inc.

Station Name	Date Time	DO mg/L	Temp C	Use Code
LH-US-01	8/13/2025 16:30	9.17	28.22	1
LH-US-01	8/13/2025 16:45	9.05	28.16	1
LH-US-01	8/13/2025 17:00	8.93	28.08	1
LH-US-01	8/13/2025 17:15	8.79	28.02	1
LH-US-01	8/13/2025 17:30	8.68	27.98	1
LH-US-01	8/13/2025 17:45	8.63	27.92	1
LH-US-01	8/13/2025 18:00	8.61	27.86	1
LH-US-01	8/13/2025 18:15	8.58	27.82	1
LH-US-01	8/13/2025 18:30	8.5	27.76	1
LH-US-01	8/13/2025 18:45	8.41	27.7	1
LH-US-01	8/13/2025 19:00	8.31	27.64	1
LH-US-01	8/13/2025 19:15	8.27	27.6	1
LH-US-01	8/13/2025 19:30	8.22	27.56	1
LH-US-01	8/13/2025 19:45	8.15	27.46	1
LH-US-01	8/13/2025 20:00	8.15	27.44	1
LH-US-01	8/13/2025 20:15	8.15	27.38	1
LH-US-01	8/13/2025 20:30	8.18	27.32	1
LH-US-01	8/13/2025 20:45	8.22	27.28	1
LH-US-01	8/13/2025 21:00	8.16	27.28	1
LH-US-01	8/13/2025 21:15	8.14	27.28	1
LH-US-01	8/13/2025 21:30	8.13	27.3	1
LH-US-01	8/13/2025 21:45	8.14	27.3	1
LH-US-01	8/13/2025 22:00	8.16	27.3	1
LH-US-01	8/13/2025 22:15	8.17	27.3	1
LH-US-01	8/13/2025 22:30	8.16	27.28	1
LH-US-01	8/13/2025 22:45	8.11	27.26	1
LH-US-01	8/13/2025 23:00	8.01	27.22	1
LH-US-01	8/13/2025 23:15	7.97	27.14	1
LH-US-01	8/13/2025 23:30	7.93	27.08	1
LH-US-01	8/13/2025 23:45	7.88	27.06	1
LH-US-01	8/14/2025 0:00	7.84	27.02	1
LH-US-01	8/14/2025 0:15	7.77	26.96	1
LH-US-01	8/14/2025 0:30	7.73	26.9	1
LH-US-01	8/14/2025 0:45	7.72	26.82	1
LH-US-01	8/14/2025 1:00	7.7	26.78	1
LH-US-01	8/14/2025 1:15	7.7	26.76	1
LH-US-01	8/14/2025 1:30	7.68	26.74	1
LH-US-01	8/14/2025 1:45	7.68	26.74	1
LH-US-01	8/14/2025 2:00	7.69	26.74	1
LH-US-01	8/14/2025 2:15	7.7	26.74	1
LH-US-01	8/14/2025 2:30	7.7	26.74	1
LH-US-01	8/14/2025 2:45	7.7	26.74	1
LH-US-01	8/14/2025 3:00	7.7	26.74	1
LH-US-01	8/14/2025 3:15	7.69	26.72	1
LH-US-01	8/14/2025 3:30	7.69	26.7	1
LH-US-01	8/14/2025 3:45	7.67	26.7	1
LH-US-01	8/14/2025 4:00	7.65	26.68	1
LH-US-01	8/14/2025 4:15	7.64	26.66	1
LH-US-01	8/14/2025 4:30	7.63	26.64	1
LH-US-01	8/14/2025 4:45	7.63	26.62	1
LH-US-01	8/14/2025 5:00	7.63	26.6	1
LH-US-01	8/14/2025 5:15	7.61	26.58	1
LH-US-01	8/14/2025 5:30	7.59	26.56	1
LH-US-01	8/14/2025 5:45	7.57	26.54	1
LH-US-01	8/14/2025 6:00	7.57	26.52	1
LH-US-01	8/14/2025 6:15	7.57	26.52	1
LH-US-01	8/14/2025 6:30	7.58	26.52	1
LH-US-01	8/14/2025 6:45	7.58	26.52	1
LH-US-01	8/14/2025 7:00	7.58	26.52	1
LH-US-01	8/14/2025 7:15	7.6	26.52	1
LH-US-01	8/14/2025 7:30	7.61	26.52	1
LH-US-01	8/14/2025 7:45	7.63	26.52	1
LH-US-01	8/14/2025 8:00	7.65	26.54	1
LH-US-01	8/14/2025 8:15	7.66	26.54	1
LH-US-01	8/14/2025 8:30	7.71	26.56	1
LH-US-01	8/14/2025 8:45	7.76	26.58	1
LH-US-01	8/14/2025 9:00	7.8	26.6	1
LH-US-01	8/14/2025 9:15	7.86	26.64	1
LH-US-01	8/14/2025 9:30	7.91	26.68	1
LH-US-01	8/14/2025 9:45	7.93	26.7	1
LH-US-01	8/14/2025 10:00	7.96	26.72	1
LH-US-01	8/14/2025 10:15	8.02	26.76	1
LH-US-01	8/14/2025 10:30	8.1	26.82	1
LH-US-01	8/14/2025 10:45	8.13	26.86	1
LH-US-01	8/14/2025 11:00	8.2	26.9	1
LH-US-01	8/14/2025 11:15	8.31	27	1
LH-US-01	8/14/2025 11:30	8.36	27.1	1
LH-US-01	8/14/2025 11:45	8.38	27.12	1
LH-US-01	8/14/2025 12:00	8.44	27.16	1
LH-US-01	8/14/2025 12:15	8.5	27.28	1
LH-US-01	8/14/2025 12:30	8.55	27.4	1
LH-US-01	8/14/2025 12:45	8.62	27.5	1
LH-US-01	8/14/2025 13:00	8.61	27.56	1
LH-US-01	8/14/2025 13:15	8.58	27.54	1

Station Name	Date Time	DO mg/L	Temp C	Use Code
LH-US-01	8/14/2025 13:30	8.66	27.58	1
LH-US-01	8/14/2025 13:45	8.69	27.68	1
LH-US-01	8/14/2025 14:00	8.63	27.72	1
LH-US-01	8/14/2025 14:15	8.52	27.66	1
LH-US-01	8/14/2025 14:30	8.62	27.72	1
LH-US-01	8/14/2025 14:45	8.71	27.9	1
LH-US-01	8/14/2025 15:00	8.7	27.96	1
LH-US-01	8/14/2025 15:15	8.73	28	1
LH-US-01	8/14/2025 15:30	8.76	28.06	1
LH-US-01	8/14/2025 15:45	8.78	28.1	1
LH-US-01	8/14/2025 16:00	8.81	28.12	1
LH-US-01	8/14/2025 16:15	8.8	28.14	1
LH-US-01	8/14/2025 16:30	8.65	28.12	1
LH-US-01	8/14/2025 16:45	8.61	28.1	1
LH-US-01	8/14/2025 17:00	8.51	28.06	1
LH-US-01	8/14/2025 17:15	8.41	27.98	1
LH-US-01	8/14/2025 17:30	8.42	27.94	1
LH-US-01	8/14/2025 17:45	8.45	27.94	1
LH-US-01	8/14/2025 18:00	8.46	27.92	1
LH-US-01	8/14/2025 18:15	8.41	27.86	1
LH-US-01	8/14/2025 18:30	8.33	27.8	1
LH-US-01	8/14/2025 18:45	8.29	27.78	1
LH-US-01	8/14/2025 19:00	8.21	27.74	1
LH-US-01	8/14/2025 19:15	8.12	27.7	1
LH-US-01	8/14/2025 19:30	8	27.64	1
LH-US-01	8/14/2025 19:45	7.91	27.58	1
LH-US-01	8/14/2025 20:00	7.82	27.52	1
LH-US-01	8/14/2025 20:15	7.74	27.46	1
LH-US-01	8/14/2025 20:30	7.7	27.4	1
LH-US-01	8/14/2025 20:45	7.68	27.36	1
LH-US-01	8/14/2025 21:00	7.65	27.3	1
LH-US-01	8/14/2025 21:15	7.61	27.26	1
LH-US-01	8/14/2025 21:30	7.56	27.22	1
LH-US-01	8/14/2025 21:45	7.52	27.2	1
LH-US-01	8/14/2025 22:00	7.48	27.16	1
LH-US-01	8/14/2025 22:15	7.42	27.14	1
LH-US-01	8/14/2025 22:30	7.38	27.1	1
LH-US-01	8/14/2025 22:45	7.34	27.08	1
LH-US-01	8/14/2025 23:00	7.3	27.06	1
LH-US-01	8/14/2025 23:15	7.26	27.06	1
LH-US-01	8/14/2025 23:30	7.25	27.04	1
LH-US-01	8/14/2025 23:45	7.22	27.04	1
LH-US-01	8/15/2025 0:00	7.2	27.02	1
LH-US-01	8/15/2025 0:15	7.19	27	1
LH-US-01	8/15/2025 0:30	7.18	26.98	1
LH-US-01	8/15/2025 0:45	7.18	26.98	1
LH-US-01	8/15/2025 1:00	7.16	26.96	1
LH-US-01	8/15/2025 1:15	7.15	26.94	1
LH-US-01	8/15/2025 1:30	7.14	26.9	1
LH-US-01	8/15/2025 1:45	7.11	26.88	1
LH-US-01	8/15/2025 2:00	7.1	26.84	1
LH-US-01	8/15/2025 2:15	7.09	26.82	1
LH-US-01	8/15/2025 2:30	7.08	26.8	1
LH-US-01	8/15/2025 2:45	7.08	26.78	1
LH-US-01	8/15/2025 3:00	7.07	26.76	1
LH-US-01	8/15/2025 3:15	7.07	26.74	1
LH-US-01	8/15/2025 3:30	7.05	26.7	1
LH-US-01	8/15/2025 3:45	7.04	26.68	1
LH-US-01	8/15/2025 4:00	7.02	26.64	1
LH-US-01	8/15/2025 4:15	7.02	26.62	1
LH-US-01	8/15/2025 4:30	7.02	26.58	1
LH-US-01	8/15/2025 4:45	7	26.56	1
LH-US-01	8/15/2025 5:00	7	26.54	1
LH-US-01	8/15/2025 5:15	6.99	26.5	1
LH-US-01	8/15/2025 5:30	6.99	26.48	1
LH-US-01	8/15/2025 5:45	6.98	26.46	1
LH-US-01	8/15/2025 6:00	6.97	26.44	1
LH-US-01	8/15/2025 6:15	6.98	26.42	1
LH-US-01	8/15/2025 6:30	6.98	26.4	1
LH-US-01	8/15/2025 6:45	7.02	26.38	1
LH-US-01	8/15/2025 7:00	7.05	26.38	1
LH-US-01	8/15/2025 7:15	7.1	26.38	1
LH-US-01	8/15/2025 7:30	7.17	26.38	1
LH-US-01	8/15/2025 7:45	7.2	26.38	1
LH-US-01	8/15/2025 8:00	7.23	26.4	1
LH-US-01	8/15/2025 8:15	7.27	26.4	1
LH-US-01	8/15/2025 8:30	7.36	26.44	1
LH-US-01	8/15/2025 8:45	7.43	26.48	1
LH-US-01	8/15/2025 9:00	7.5	26.5	1
LH-US-01	8/15/2025 9:15	7.57	26.54	1
LH-US-01	8/15/2025 9:30	7.63	26.58	1
LH-US-01	8/15/2025 9:45	7.72	26.58	1
LH-US-01	8/15/2025 10:00	7.83	26.64	1
LH-US-01	8/15/2025 10:15	7.91	26.72	1

Dissolved Oxygen and Temperature Continous Water Quality Data
Normandeau Associates Inc.

Station Name	Date Time	DO mg/L	Temp C	Use Code
LH-US-01	8/15/2025 10:30	8.01	26.78	1
LH-US-01	8/15/2025 10:45	8.08	26.82	1
LH-US-01	8/15/2025 11:00	8.13	26.86	1
LH-US-01	8/15/2025 11:15	8.2	26.9	1
LH-US-01	8/15/2025 11:30	8.3	26.96	1
LH-US-01	8/15/2025 11:45	8.38	27.04	1
LH-US-01	8/15/2025 12:00	8.44	27.12	1
LH-US-01	8/15/2025 12:15	8.49	27.2	1
LH-US-01	8/15/2025 12:30	8.54	27.26	1
LH-US-01	8/15/2025 12:45	8.61	27.34	1
LH-US-01	8/15/2025 13:00	8.66	27.42	1
LH-US-01	8/15/2025 13:15	8.7	27.48	1
LH-US-01	8/15/2025 13:30	8.75	27.54	1
LH-US-01	8/15/2025 13:45	8.78	27.58	1
LH-US-01	8/15/2025 14:00	8.82	27.64	1
LH-US-01	8/15/2025 14:15	8.83	27.7	1
LH-US-01	8/15/2025 14:30	8.86	27.74	1
LH-US-01	8/15/2025 14:45	8.88	27.78	1
LH-US-01	8/15/2025 15:00	8.89	27.82	1
LH-US-01	8/15/2025 15:15	8.91	27.84	1
LH-US-01	8/15/2025 15:30	8.91	27.86	1
LH-US-01	8/15/2025 15:45	8.9	27.88	1
LH-US-01	8/15/2025 16:00	8.88	27.9	1
LH-US-01	8/15/2025 16:15	8.87	27.9	1
LH-US-01	8/15/2025 16:30	8.84	27.88	1
LH-US-01	8/15/2025 16:45	8.8	27.86	1
LH-US-01	8/15/2025 17:00	8.75	27.82	1
LH-US-01	8/15/2025 17:15	8.72	27.78	1
LH-US-01	8/15/2025 17:30	8.67	27.76	1
LH-US-01	8/15/2025 17:45	8.62	27.72	1
LH-US-01	8/15/2025 18:00	8.56	27.66	1
LH-US-01	8/15/2025 18:15	8.5	27.6	1
LH-US-01	8/15/2025 18:30	8.44	27.54	1
LH-US-01	8/15/2025 18:45	8.37	27.48	1
LH-US-01	8/15/2025 19:00	8.29	27.42	1
LH-US-01	8/15/2025 19:15	8.19	27.36	1
LH-US-01	8/15/2025 19:30	8.1	27.28	1
LH-US-01	8/15/2025 19:45	8.02	27.2	1
LH-US-01	8/15/2025 20:00	7.94	27.14	1
LH-US-01	8/15/2025 20:15	7.88	27.08	1
LH-US-01	8/15/2025 20:30	7.81	27.02	1
LH-US-01	8/15/2025 20:45	7.75	26.96	1
LH-US-01	8/15/2025 21:00	7.7	26.9	1
LH-US-01	8/15/2025 21:15	7.65	26.86	1
LH-US-01	8/15/2025 21:30	7.59	26.8	1
LH-US-01	8/15/2025 21:45	7.55	26.76	1
LH-US-01	8/15/2025 22:00	7.51	26.72	1
LH-US-01	8/15/2025 22:15	7.47	26.68	1
LH-US-01	8/15/2025 22:30	7.43	26.64	1
LH-US-01	8/15/2025 22:45	7.4	26.6	1
LH-US-01	8/15/2025 23:00	7.37	26.58	1
LH-US-01	8/15/2025 23:15	7.35	26.56	1
LH-US-01	8/15/2025 23:30	7.34	26.52	1
LH-US-01	8/15/2025 23:45	7.31	26.5	1
LH-US-01	8/16/2025 0:00	7.3	26.46	1
LH-US-01	8/16/2025 0:15	7.3	26.44	1
LH-US-01	8/16/2025 0:30	7.28	26.42	1
LH-US-01	8/16/2025 0:45	7.28	26.4	1
LH-US-01	8/16/2025 1:00	7.27	26.4	1
LH-US-01	8/16/2025 1:15	7.28	26.38	1
LH-US-01	8/16/2025 1:30	7.26	26.38	1
LH-US-01	8/16/2025 1:45	7.24	26.36	1
LH-US-01	8/16/2025 2:00	7.24	26.36	1
LH-US-01	8/16/2025 2:15	7.22	26.34	1
LH-US-01	8/16/2025 2:30	7.22	26.32	1
LH-US-01	8/16/2025 2:45	7.19	26.3	1
LH-US-01	8/16/2025 3:00	7.2	26.28	1
LH-US-01	8/16/2025 3:15	7.18	26.26	1
LH-US-01	8/16/2025 3:30	7.16	26.24	1
LH-US-01	8/16/2025 3:45	7.15	26.22	1
LH-US-01	8/16/2025 4:00	7.15	26.2	1
LH-US-01	8/16/2025 4:15	7.12	26.18	1
LH-US-01	8/16/2025 4:30	7.1	26.16	1
LH-US-01	8/16/2025 4:45	7.09	26.14	1
LH-US-01	8/16/2025 5:00	7.09	26.12	1
LH-US-01	8/16/2025 5:15	7.07	26.1	1
LH-US-01	8/16/2025 5:30	7.05	26.08	1
LH-US-01	8/16/2025 5:45	7.06	26.06	1
LH-US-01	8/16/2025 6:00	7.02	26.04	1
LH-US-01	8/16/2025 6:15	7.02	26.02	1
LH-US-01	8/16/2025 6:30	7.03	26	1
LH-US-01	8/16/2025 6:45	7.08	26	1
LH-US-01	8/16/2025 7:00	7.15	26	1
LH-US-01	8/16/2025 7:15	7.22	26.02	1

Station Name	Date Time	DO mg/L	Temp C	Use Code
LH-US-01	8/16/2025 7:30	7.29	26.02	1
LH-US-01	8/16/2025 7:45	7.36	26.06	1
LH-US-01	8/16/2025 8:00	7.43	26.1	1
LH-US-01	8/16/2025 8:15	7.5	26.14	1
LH-US-01	8/16/2025 8:30	7.59	26.18	1
LH-US-01	8/16/2025 8:45	7.66	26.24	1
LH-US-01	8/16/2025 9:00	7.74	26.3	1
LH-US-01	8/16/2025 9:15	7.82	26.36	1
LH-US-01	8/16/2025 9:30	7.89	26.42	1
LH-US-01	8/16/2025 9:45	7.97	26.48	1
LH-US-01	8/16/2025 10:00	8.05	26.56	1
LH-US-01	8/16/2025 10:15	8.14	26.62	1
LH-US-01	8/16/2025 10:30	8.24	26.7	1
LH-US-01	8/16/2025 10:45	8.34	26.76	1
LH-US-01	8/16/2025 11:00	8.43	26.84	1
LH-US-01	8/16/2025 11:15	8.55	26.94	1
LH-US-01	8/16/2025 11:30	8.63	27.02	1
LH-US-01	8/16/2025 11:45	8.73	27.1	1
LH-US-01	8/16/2025 12:00	8.81	27.18	1
LH-US-01	8/16/2025 12:15	8.87	27.26	1
LH-US-01	8/16/2025 12:30	8.91	27.34	1
LH-US-01	8/16/2025 12:45	9	27.42	1
LH-US-01	8/16/2025 13:00	9.05	27.5	1
LH-US-01	8/16/2025 13:15	9.13	27.58	1
LH-US-01	8/16/2025 13:30	9.18	27.66	1
LH-US-01	8/16/2025 13:45	9.21	27.72	1
LH-US-01	8/16/2025 14:00	9.27	27.78	1
LH-US-01	8/16/2025 14:15	9.23	27.8	1
LH-US-01	8/16/2025 14:30	9.29	27.82	1
LH-US-01	8/16/2025 14:45	9.34	27.88	1
LH-US-01	8/16/2025 15:00	9.35	27.92	1
LH-US-01	8/16/2025 15:15	9.34	27.94	1
LH-US-01	8/16/2025 15:30	9.29	27.9	1
LH-US-01	8/16/2025 15:45	9.2	27.84	1
LH-US-01	8/16/2025 16:00	9.18	27.78	1
LH-US-01	8/16/2025 16:15	9.22	27.8	1
LH-US-01	8/16/2025 16:30	9.23	27.84	1
LH-US-01	8/16/2025 16:45	9.13	27.8	1
LH-US-01	8/16/2025 17:00	9.04	27.74	1
LH-US-01	8/16/2025 17:15	8.96	27.66	1
LH-US-01	8/16/2025 17:30	8.95	27.64	1
LH-US-01	8/16/2025 17:45	8.87	27.62	1
LH-US-01	8/16/2025 18:00	8.86	27.6	1
LH-US-01	8/16/2025 18:15	8.78	27.56	1
LH-US-01	8/16/2025 18:30	8.64	27.48	1
LH-US-01	8/16/2025 18:45	8.51	27.4	1
LH-US-01	8/16/2025 19:00	8.42	27.34	1
LH-US-01	8/16/2025 19:15	8.36	27.3	1
LH-US-01	8/16/2025 19:30	8.29	27.24	1
LH-US-01	8/16/2025 19:45	8.19	27.18	1
LH-US-01	8/16/2025 20:00	8.09	27.14	1
LH-US-01	8/16/2025 20:15	8.02	27.06	1
LH-US-01	8/16/2025 20:30	7.95	27.02	1
LH-US-01	8/16/2025 20:45	7.94	26.96	1
LH-US-01	8/16/2025 21:00	7.89	26.94	1
LH-US-01	8/16/2025 21:15	7.86	26.9	1
LH-US-01	8/16/2025 21:30	7.81	26.88	1
LH-US-01	8/16/2025 21:45	7.75	26.84	1
LH-US-01	8/16/2025 22:00	7.7	26.82	1
LH-US-01	8/16/2025 22:15	7.63	26.8	1
LH-US-01	8/16/2025 22:30	7.61	26.8	1
LH-US-01	8/16/2025 22:45	7.57	26.78	1
LH-US-01	8/16/2025 23:00	7.53	26.76	1
LH-US-01	8/16/2025 23:15	7.49	26.76	1
LH-US-01	8/16/2025 23:30	7.46	26.74	1
LH-US-01	8/16/2025 23:45	7.41	26.74	1
LH-US-01	8/17/2025 0:00	7.38	26.74	1
LH-US-01	8/17/2025 0:15	7.35	26.72	1
LH-US-01	8/17/2025 0:30	7.31	26.72	1
LH-US-01	8/17/2025 0:45	7.29	26.7	1
LH-US-01	8/17/2025 1:00	7.27	26.68	1
LH-US-01	8/17/2025 1:15	7.25	26.66	1
LH-US-01	8/17/2025 1:30	7.24	26.64	1
LH-US-01	8/17/2025 1:45	7.23	26.64	1
LH-US-01	8/17/2025 2:00	7.21	26.62	1
LH-US-01	8/17/2025 2:15	7.21	26.62	1
LH-US-01	8/17/2025 2:30	7.23	26.6	1
LH-US-01	8/17/2025 2:45	7.22	26.6	1
LH-US-01	8/17/2025 3:00	7.22	26.6	1
LH-US-01	8/17/2025 3:15	7.21	26.58	1
LH-US-01	8/17/2025 3:30	7.2	26.56	1
LH-US-01	8/17/2025 3:45	7.19	26.56	1
LH-US-01	8/17/2025 4:00	7.18	26.54	1
LH-US-01	8/17/2025 4:15	7.19	26.54	1

Station Name	Date Time	DO mg/L	Temp C	Use Code
LH-US-01	8/17/2025 4:30	7.18	26.5	1
LH-US-01	8/17/2025 4:45	7.19	26.5	1
LH-US-01	8/17/2025 5:00	7.18	26.48	1
LH-US-01	8/17/2025 5:15	7.19	26.46	1
LH-US-01	8/17/2025 5:30	7.19	26.44	1
LH-US-01	8/17/2025 5:45	7.18	26.42	1
LH-US-01	8/17/2025 6:00	7.17	26.4	1
LH-US-01	8/17/2025 6:15	7.17	26.4	1
LH-US-01	8/17/2025 6:30	7.2	26.38	1
LH-US-01	8/17/2025 6:45	7.21	26.38	1
LH-US-01	8/17/2025 7:00	7.26	26.38	1
LH-US-01	8/17/2025 7:15	7.31	26.38	1
LH-US-01	8/17/2025 7:30	7.38	26.38	1
LH-US-01	8/17/2025 7:45	7.44	26.38	1
LH-US-01	8/17/2025 8:00	7.5	26.4	1
LH-US-01	8/17/2025 8:15	7.57	26.44	1
LH-US-01	8/17/2025 8:30	7.64	26.46	1
LH-US-01	8/17/2025 8:45	7.71	26.5	1
LH-US-01	8/17/2025 9:00	7.77	26.54	1
LH-US-01	8/17/2025 9:15	7.83	26.58	1
LH-US-01	8/17/2025 9:30	7.91	26.64	1
LH-US-01	8/17/2025 9:45	7.98	26.7	1
LH-US-01	8/17/2025 10:00	8.07	26.76	1
LH-US-01	8/17/2025 10:15	8.16	26.82	1
LH-US-01	8/17/2025 10:30	8.25	26.88	1
LH-US-01	8/17/2025 10:45	8.35	26.96	1
LH-US-01	8/17/2025 11:00	8.42	27.04	1
LH-US-01	8/17/2025 11:15	8.52	27.12	1
LH-US-01	8/17/2025 11:30	8.59	27.18	1
LH-US-01	8/17/2025 11:45	8.65	27.28	1
LH-US-01	8/17/2025 12:00	8.71	27.36	1
LH-US-01	8/17/2025 12:15	8.77	27.44	1
LH-US-01	8/17/2025 12:30	8.82	27.5	1
LH-US-01	8/17/2025 12:45	8.82	27.56	1
LH-US-01	8/17/2025 13:00	8.88	27.6	1
LH-US-01	8/17/2025 13:15	8.92	27.68	1
LH-US-01	8/17/2025 13:30	8.95	27.76	1
LH-US-01	8/17/2025 13:45	8.9	27.8	1
LH-US-01	8/17/2025 14:00	8.84	27.72	1
LH-US-01	8/17/2025 14:15	8.93	27.76	1
LH-US-01	8/17/2025 14:30	8.96	27.82	1
LH-US-01	8/17/2025 14:45	8.98	27.86	1
LH-US-01	8/17/2025 15:00	8.98	27.9	1
LH-US-01	8/17/2025 15:15	8.99	27.9	1
LH-US-01	8/17/2025 15:30	8.98	27.92	1
LH-US-01	8/17/2025 15:45	8.94	27.9	1
LH-US-01	8/17/2025 16:00	8.95	27.9	1
LH-US-01	8/17/2025 16:15	8.93	27.92	1
LH-US-01	8/17/2025 16:30	8.82	27.86	1
LH-US-01	8/17/2025 16:45	8.71	27.78	1
LH-US-01	8/17/2025 17:00	8.67	27.72	1
LH-US-01	8/17/2025 17:15	8.72	27.74	1
LH-US-01	8/17/2025 17:30	8.72	27.72	1
LH-US-01	8/17/2025 17:45	8.68	27.68	1
LH-US-01	8/17/2025 18:00	8.62	27.66	1
LH-US-01	8/17/2025 18:15	8.57	27.64	1
LH-US-01	8/17/2025 18:30	8.52	27.62	1
LH-US-01	8/17/2025 18:45	8.47	27.58	1
LH-US-01	8/17/2025 19:00	8.4	27.58	1
LH-US-01	8/17/2025 19:15	8.29	27.56	1
LH-US-01	8/17/2025 19:30	8.16	27.52	1
LH-US-01	8/17/2025 19:45	8.08	27.48	1
LH-US-01	8/17/2025 20:00	8.01	27.44	1
LH-US-01	8/17/2025 20:15	7.96	27.4	1
LH-US-01	8/17/2025 20:30	7.9	27.36	1
LH-US-01	8/17/2025 20:45	7.85	27.34	1
LH-US-01	8/17/2025 21:00	7.8	27.3	1
LH-US-01	8/17/2025 21:15	7.76	27.24	1
LH-US-01	8/17/2025 21:30	7.71	27.18	1
LH-US-01	8/17/2025 21:45	7.64	27.16	1
LH-US-01	8/17/2025 22:00	7.57	27.16	1
LH-US-01	8/17/2025 22:15	7.51	27.16	1
LH-US-01	8/17/2025 22:30	7.46	27.14	1
LH-US-01	8/17/2025 22:45	7.38	27.12	1
LH-US-01	8/17/2025 23:00	7.31	27.12	1
LH-US-01	8/17/2025 23:15	7.27	27.08	1
LH-US-01	8/17/2025 23:30	7.23	27.06	1
LH-US-01	8/17/2025 23:45	7.2	27.04	1
LH-US-01	8/18/2025 0:00	7.17	27.02	1
LH-US-01	8/18/2025 0:15	7.16	27	1
LH-US-01	8/18/2025 0:30	7.15	27	1
LH-US-01	8/18/2025 0:45	7.14	26.98	1
LH-US-01	8/18/2025 1:00	7.11	26.96	1
LH-US-01	8/18/2025 1:15	6.75	26.92	1

Station Name	Date Time	DO mg/L	Temp C	Use Code
LH-US-01	8/18/2025 1:30	6.76	26.88	1
LH-US-01	8/18/2025 1:45	6.76	26.86	1
LH-US-01	8/18/2025 2:00	6.74	26.86	1
LH-US-01	8/18/2025 2:15	6.81	26.88	1
LH-US-01	8/18/2025 2:30	6.78	26.86	1
LH-US-01	8/18/2025 2:45	6.76	26.86	1
LH-US-01	8/18/2025 3:00	6.68	26.84	1
LH-US-01	8/18/2025 3:15	6.75	26.84	1
LH-US-01	8/18/2025 3:30	6.69	26.8	1
LH-US-01	8/18/2025 3:45	6.7	26.78	1
LH-US-01	8/18/2025 4:00	6.94	26.76	1
LH-US-01	8/18/2025 4:15	6.93	26.72	1
LH-US-01	8/18/2025 4:30	6.92	26.7	1
LH-US-01	8/18/2025 4:45	6.89	26.68	1
LH-US-01	8/18/2025 5:00	6.88	26.62	1
LH-US-01	8/18/2025 5:15	6.86	26.58	1
LH-US-01	8/18/2025 5:30	6.85	26.54	1
LH-US-01	8/18/2025 5:45	6.82	26.52	1
LH-US-01	8/18/2025 6:00	6.81	26.48	1
LH-US-01	8/18/2025 6:15	6.81	26.46	1
LH-US-01	8/18/2025 6:30	6.8	26.44	1
LH-US-01	8/18/2025 6:45	6.82	26.42	1
LH-US-01	8/18/2025 7:00	6.85	26.38	1
LH-US-01	8/18/2025 7:15	6.92	26.36	1
LH-US-01	8/18/2025 7:30	6.99	26.36	1
LH-US-01	8/18/2025 7:45	7.08	26.32	1
LH-US-01	8/18/2025 8:00	7.19	26.32	1
LH-US-01	8/18/2025 8:15	7.3	26.3	1
LH-US-01	8/18/2025 8:30	7.4	26.3	1
LH-US-01	8/18/2025 8:45	7.48	26.3	1
LH-US-01	8/18/2025 9:00	7.55	26.34	1
LH-US-01	8/18/2025 9:15	7.63	26.36	1
LH-US-01	8/18/2025 9:30	7.71	26.38	1
LH-US-01	8/18/2025 9:45	7.82	26.42	1
LH-US-01	8/18/2025 10:00	7.89	26.46	1
LH-US-01	8/18/2025 10:15	7.99	26.48	1
LH-US-01	8/18/2025 10:30	8.03	26.52	1
LH-US-01	8/18/2025 10:45	8.18	26.56	1
LH-US-01	8/18/2025 11:00	8.26	26.62	1
LH-US-01	8/18/2025 11:15	8.4	26.66	1
LH-US-01	8/18/2025 11:30	8.49	26.7	1
LH-US-01	8/18/2025 11:45	8.59	26.74	1
LH-US-01	8/18/2025 12:00	8.7	26.8	1
LH-US-01	8/18/2025 12:15	8.8	26.84	1
LH-US-01	8/18/2025 12:30	8.88	26.9	1
LH-US-01	8/18/2025 12:45	8.95	26.96	1
LH-US-01	8/18/2025 13:00	8.99	27.04	1
LH-US-01	8/18/2025 13:15	9.07	27.1	1
LH-US-01	8/18/2025 13:30	9.16	27.16	1
LH-US-01	8/18/2025 13:45	9.21	27.22	1
LH-US-01	8/18/2025 14:00	9.37	27.3	1
LH-US-01	8/18/2025 14:15	9.44	27.44	1
LH-US-01	8/18/2025 14:30	9.44	27.46	1
LH-US-01	8/18/2025 14:45	9.24	27.46	1
LH-US-01	8/18/2025 15:00	9.29	27.46	1
LH-US-01	8/18/2025 15:15	9.25	27.46	1
LH-US-01	8/18/2025 15:30	9.23	27.52	1
LH-US-01	8/18/2025 15:45	9.22	27.56	1
LH-US-01	8/18/2025 16:00	9.3	27.6	1
LH-US-01	8/18/2025 16:15	9.31	27.58	1
LH-US-01	8/18/2025 16:30	9.28	27.5	1
LH-US-01	8/18/2025 16:45	9.31	27.46	1
LH-US-01	8/18/2025 17:00	9.26	27.4	1
LH-US-01	8/18/2025 17:15	9.2	27.34	1
LH-US-01	8/18/2025 17:30	7.71	24.88	2
LH-US-01	8/18/2025 17:45	8.25	24.54	2
LH-US-01	8/18/2025 18:00	8.22	24.92	2
LH-US-01	8/18/2025 18:15	10.21	23.5	2
LH-US-01	8/18/2025 18:30	9.04	26.88	1
LH-US-01	8/18/2025 18:45	8.91	26.96	1
LH-US-01	8/18/2025 19:00	8.81	26.92	1
LH-US-01	8/18/2025 19:15	8.7	26.86	1
LH-US-01	8/18/2025 19:30	8.56	26.78	1
LH-US-01	8/18/2025 19:45	8.44	26.7	1
LH-US-01	8/18/2025 20:00	8.34	26.64	1
LH-US-01	8/18/2025 20:15	8.26	26.56	1
LH-US-01	8/18/2025 20:30	8.18	26.5	1
LH-US-01	8/18/2025 20:45	8.12	26.44	1
LH-US-01	8/18/2025 21:00	8.06	26.4	1
LH-US-01	8/18/2025 21:15	8.01	26.34	1
LH-US-01	8/18/2025 21:30	7.96	26.28	1
LH-US-01	8/18/2025 21:45	7.93	26.26	1
LH-US-01	8/18/2025 22:00	7.88	26.22	1
LH-US-01	8/18/2025 22:15	7.82	26.18	1

Dissolved Oxygen and Temperature Continous Water Quality Data
Normandeau Associates Inc.

Station Name	Date Time	DO mg/L	Temp C	Use Code
LH-US-01	8/18/2025 22:30	7.74	26.14	1
LH-US-01	8/18/2025 22:45	7.63	26.06	1
LH-US-01	8/18/2025 23:00	7.54	26.02	1
LH-US-01	8/18/2025 23:15	7.48	25.98	1
LH-US-01	8/18/2025 23:30	7.41	25.94	1
LH-US-01	8/18/2025 23:45	7.36	25.92	1
LH-US-01	8/19/2025 0:00	7.33	25.9	1
LH-US-01	8/19/2025 0:15	7.32	25.88	1
LH-US-01	8/19/2025 0:30	7.28	25.88	1
LH-US-01	8/19/2025 0:45	7.25	25.86	1
LH-US-01	8/19/2025 1:00	7.22	25.84	1
LH-US-01	8/19/2025 1:15	7.2	25.82	1
LH-US-01	8/19/2025 1:30	7.17	25.8	1
LH-US-01	8/19/2025 1:45	7.13	25.78	1
LH-US-01	8/19/2025 2:00	7.09	25.72	1
LH-US-01	8/19/2025 2:15	7.09	25.7	1
LH-US-01	8/19/2025 2:30	7.04	25.66	1
LH-US-01	8/19/2025 2:45	6.99	25.62	1
LH-US-01	8/19/2025 3:00	6.98	25.58	1
LH-US-01	8/19/2025 3:15	6.93	25.54	1
LH-US-01	8/19/2025 3:30	6.91	25.52	1
LH-US-01	8/19/2025 3:45	6.9	25.48	1
LH-US-01	8/19/2025 4:00	6.87	25.44	1
LH-US-01	8/19/2025 4:15	6.85	25.4	1
LH-US-01	8/19/2025 4:30	6.82	25.38	1
LH-US-01	8/19/2025 4:45	6.81	25.36	1
LH-US-01	8/19/2025 5:00	6.8	25.34	1
LH-US-01	8/19/2025 5:15	6.79	25.32	1
LH-US-01	8/19/2025 5:30	6.75	25.3	1
LH-US-01	8/19/2025 5:45	6.73	25.28	1
LH-US-01	8/19/2025 6:00	6.7	25.26	1
LH-US-01	8/19/2025 6:15	6.69	25.24	1
LH-US-01	8/19/2025 6:30	6.68	25.22	1
LH-US-01	8/19/2025 6:45	6.7	25.2	1
LH-US-01	8/19/2025 7:00	6.73	25.2	1
LH-US-01	8/19/2025 7:15	6.76	25.18	1
LH-US-01	8/19/2025 7:30	6.77	25.14	1
LH-US-01	8/19/2025 7:45	6.87	25.16	1
LH-US-01	8/19/2025 8:00	7.06	25.22	1
LH-US-01	8/19/2025 8:15	7.17	25.26	1
LH-US-01	8/19/2025 8:30	7.25	25.28	1
LH-US-01	8/19/2025 8:45	7.38	25.3	1
LH-US-01	8/19/2025 9:00	7.45	25.32	1
LH-US-01	8/19/2025 9:15	7.51	25.32	1
LH-US-01	8/19/2025 9:30	7.59	25.34	1
LH-US-01	8/19/2025 9:45	7.66	25.34	1
LH-US-01	8/19/2025 10:00	7.73	25.36	1
LH-US-01	8/19/2025 10:15	7.82	25.4	1
LH-US-01	8/19/2025 10:30	7.93	25.44	1
LH-US-01	8/19/2025 10:45	7.96	25.48	1
LH-US-01	8/19/2025 11:00	8.02	25.5	1
LH-US-01	8/19/2025 11:15	8.17	25.56	1
LH-US-01	8/19/2025 11:30	8.28	25.62	1
LH-US-01	8/19/2025 11:45	8.41	25.66	1
LH-US-01	8/19/2025 12:00	8.59	25.76	1
LH-US-01	8/19/2025 12:15	8.76	25.9	1
LH-US-01	8/19/2025 12:30	8.85	26.02	1
LH-US-01	8/19/2025 12:45	8.86	26.02	1
LH-US-01	8/19/2025 13:00	8.99	26.06	1
LH-US-01	8/19/2025 13:15	9.06	26.12	1
LH-US-01	8/19/2025 13:30	9.14	26.16	1
LH-US-01	8/19/2025 13:45	9.25	26.28	1
LH-US-01	8/19/2025 14:00	9.33	26.38	1
LH-US-01	8/19/2025 14:15	9.33	26.4	1
LH-US-01	8/19/2025 14:30	9.37	26.4	1
LH-US-01	8/19/2025 14:45	9.43	26.46	1
LH-US-01	8/19/2025 15:00	9.41	26.46	1
LH-US-01	8/19/2025 15:15	9.39	26.44	1
LH-US-01	8/19/2025 15:30	9.38	26.4	1
LH-US-01	8/19/2025 15:45	9.37	26.4	1
LH-US-01	8/19/2025 16:00	9.31	26.38	1
LH-US-01	8/19/2025 16:15	9.32	26.38	1
LH-US-01	8/19/2025 16:30	9.39	26.46	1
LH-US-01	8/19/2025 16:45	9.4	26.5	1
LH-US-01	8/19/2025 17:00	9.35	26.5	1
LH-US-01	8/19/2025 17:15	9.35	26.46	1
LH-US-01	8/19/2025 17:30	9.31	26.44	1
LH-US-01	8/19/2025 17:45	9.25	26.4	1
LH-US-01	8/19/2025 18:00	9.13	26.32	1
LH-US-01	8/19/2025 18:15	9.04	26.26	1
LH-US-01	8/19/2025 18:30	8.93	26.18	1
LH-US-01	8/19/2025 18:45	8.81	26.12	1
LH-US-01	8/19/2025 19:00	8.73	26.06	1
LH-US-01	8/19/2025 19:15	8.64	26	1

Station Name	Date Time	DO mg/L	Temp C	Use Code
LH-US-01	8/19/2025 19:30	8.55	25.94	1
LH-US-01	8/19/2025 19:45	8.46	25.88	1
LH-US-01	8/19/2025 20:00	8.35	25.82	1
LH-US-01	8/19/2025 20:15	8.29	25.78	1
LH-US-01	8/19/2025 20:30	8.22	25.72	1
LH-US-01	8/19/2025 20:45	8.13	25.66	1
LH-US-01	8/19/2025 21:00	8.04	25.6	1
LH-US-01	8/19/2025 21:15	7.97	25.54	1
LH-US-01	8/19/2025 21:30	7.9	25.5	1
LH-US-01	8/19/2025 21:45	7.85	25.48	1
LH-US-01	8/19/2025 22:00	7.82	25.44	1
LH-US-01	8/19/2025 22:15	7.78	25.42	1
LH-US-01	8/19/2025 22:30	7.72	25.4	1
LH-US-01	8/19/2025 22:45	7.66	25.38	1
LH-US-01	8/19/2025 23:00	7.6	25.38	1
LH-US-01	8/19/2025 23:15	7.55	25.36	1
LH-US-01	8/19/2025 23:30	7.5	25.34	1
LH-US-01	8/19/2025 23:45	7.47	25.32	1
LH-US-01	8/20/2025 0:00	7.42	25.32	1
LH-US-01	8/20/2025 0:15	7.39	25.3	1
LH-US-01	8/20/2025 0:30	7.37	25.3	1
LH-US-01	8/20/2025 0:45	7.36	25.3	1
LH-US-01	8/20/2025 1:00	7.33	25.3	1
LH-US-01	8/20/2025 1:15	7.31	25.28	1
LH-US-01	8/20/2025 1:30	7.28	25.28	1
LH-US-01	8/20/2025 1:45	7.26	25.26	1
LH-US-01	8/20/2025 2:00	7.25	25.24	1
LH-US-01	8/20/2025 2:15	7.23	25.22	1
LH-US-01	8/20/2025 2:30	7.22	25.2	1
LH-US-01	8/20/2025 2:45	7.21	25.18	1
LH-US-01	8/20/2025 3:00	7.19	25.18	1
LH-US-01	8/20/2025 3:15	7.18	25.16	1
LH-US-01	8/20/2025 3:30	7.17	25.14	1
LH-US-01	8/20/2025 3:45	7.14	25.1	1
LH-US-01	8/20/2025 4:00	7.11	25.1	1
LH-US-01	8/20/2025 4:15	7.09	25.08	1
LH-US-01	8/20/2025 4:30	7.1	25.08	1
LH-US-01	8/20/2025 4:45	7.09	25.06	1
LH-US-01	8/20/2025 5:00	7.06	25.06	1
LH-US-01	8/20/2025 5:15	7.06	25.06	1
LH-US-01	8/20/2025 5:30	7.04	25.04	1
LH-US-01	8/20/2025 5:45	7.02	25.04	1
LH-US-01	8/20/2025 6:00	7	25.02	1
LH-US-01	8/20/2025 6:15	6.99	25	1
LH-US-01	8/20/2025 6:30	6.97	24.98	1
LH-US-01	8/20/2025 6:45	6.99	24.98	1
LH-US-01	8/20/2025 7:00	7.03	24.96	1
LH-US-01	8/20/2025 7:15	7.04	24.96	1
LH-US-01	8/20/2025 7:30	7.07	24.96	1
LH-US-01	8/20/2025 7:45	7.08	24.94	1
LH-US-01	8/20/2025 8:00	7.11	24.94	1
LH-US-01	8/20/2025 8:15	7.13	24.94	1
LH-US-01	8/20/2025 8:30	7.15	24.94	1
LH-US-01	8/20/2025 8:45	7.15	24.92	1
LH-US-01	8/20/2025 9:00	7.17	24.9	1
LH-US-01	8/20/2025 9:15	7.2	24.9	1
LH-US-01	8/20/2025 9:30	7.21	24.9	1
LH-US-01	8/20/2025 9:45	7.24	24.9	1
LH-US-01	8/20/2025 10:00	7.34	24.92	1
LH-US-01	8/20/2025 10:15	7.43	24.94	1
LH-US-01	8/20/2025 10:30	7.47	24.94	1
LH-US-01	8/20/2025 10:45	7.47	24.94	1
LH-US-01	8/20/2025 11:00	7.49	24.94	1
LH-US-01	8/20/2025 11:15	7.53	24.96	1
LH-US-01	8/20/2025 11:30	7.6	24.98	1
LH-US-01	8/20/2025 11:45	7.69	25	1
LH-US-01	8/20/2025 12:00	7.73	25	1
LH-US-01	8/20/2025 12:15	7.82	25	1
LH-US-01	8/20/2025 12:30	7.87	25.02	1
LH-US-01	8/20/2025 12:45	7.95	25.02	1
LH-US-01	8/20/2025 13:00	7.94	25.02	1
LH-US-01	8/20/2025 13:15	7.95	25.02	1
LH-US-01	8/20/2025 13:30	8.03	25.02	1
LH-US-01	8/20/2025 13:45	8.04	25	1
LH-US-01	8/20/2025 14:00	8.08	24.98	1
LH-US-01	8/20/2025 14:15	8.13	24.98	1
LH-US-01	8/20/2025 14:30	8.17	25	1
LH-US-01	8/20/2025 14:45	8.12	24.98	1
LH-US-01	8/20/2025 15:00	8.13	24.96	1
LH-US-01	8/20/2025 15:15	8.15	24.96	1
LH-US-01	8/20/2025 15:30	8.16	24.94	1
LH-US-01	8/20/2025 15:45	8.15	24.94	1
LH-US-01	8/20/2025 16:00	8.17	24.92	1
LH-US-01	8/20/2025 16:15	8.21	24.92	1

Station Name	Date Time	DO mg/L	Temp C	Use Code
LH-US-01	8/20/2025 16:30	8.23	24.92	1
LH-US-01	8/20/2025 16:45	8.22	24.92	1
LH-US-01	8/20/2025 17:00	8.23	24.92	1
LH-US-01	8/20/2025 17:15	8.24	24.9	1
LH-US-01	8/20/2025 17:30	8.21	24.9	1
LH-US-01	8/20/2025 17:45	8.16	24.9	1
LH-US-01	8/20/2025 18:00	8.12	24.86	1
LH-US-01	8/20/2025 18:15	8.08	24.84	1
LH-US-01	8/20/2025 18:30	8.04	24.82	1
LH-US-01	8/20/2025 18:45	7.99	24.8	1
LH-US-01	8/20/2025 19:00	7.95	24.78	1
LH-US-01	8/20/2025 19:15	7.93	24.76	1
LH-US-01	8/20/2025 19:30	7.87	24.76	1
LH-US-01	8/20/2025 19:45	7.85	24.74	1
LH-US-01	8/20/2025 20:00	7.84	24.72	1
LH-US-01	8/20/2025 20:15	7.82	24.74	1
LH-US-01	8/20/2025 20:30	7.8	24.74	1
LH-US-01	8/20/2025 20:45	7.78	24.74	1
LH-US-01	8/20/2025 21:00	7.75	24.72	1
LH-US-01	8/20/2025 21:15	7.71	24.7	1
LH-US-01	8/20/2025 21:30	7.68	24.7	1
LH-US-01	8/20/2025 21:45	7.66	24.7	1
LH-US-01	8/20/2025 22:00	7.64	24.68	1
LH-US-01	8/20/2025 22:15	7.62	24.68	1
LH-US-01	8/20/2025 22:30	7.59	24.66	1
LH-US-01	8/20/2025 22:45	7.58	24.64	1
LH-US-01	8/20/2025 23:00	7.55	24.64	1
LH-US-01	8/20/2025 23:15	7.53	24.62	1
LH-US-01	8/20/2025 23:30	7.51	24.62	1
LH-US-01	8/20/2025 23:45	7.49	24.6	1
LH-US-01	8/21/2025 0:00	7.45	24.58	1
LH-US-01	8/21/2025 0:15	7.44	24.56	1
LH-US-01	8/21/2025 0:30	7.43	24.54	1
LH-US-01	8/21/2025 0:45	7.41	24.54	1
LH-US-01	8/21/2025 1:00	7.41	24.52	1
LH-US-01	8/21/2025 1:15	7.4	24.5	1
LH-US-01	8/21/2025 1:30	7.38	24.48	1
LH-US-01	8/21/2025 1:45	7.38	24.46	1
LH-US-01	8/21/2025 2:00	7.38	24.44	1
LH-US-01	8/21/2025 2:15	7.37	24.42	1
LH-US-01	8/21/2025 2:30	7.37	24.4	1
LH-US-01	8/21/2025 2:45	7.39	24.38	1
LH-US-01	8/21/2025 3:00	7.4	24.36	1
LH-US-01	8/21/2025 3:15	7.39	24.34	1
LH-US-01	8/21/2025 3:30	7.38	24.32	1
LH-US-01	8/21/2025 3:45	7.37	24.3	1
LH-US-01	8/21/2025 4:00	7.36	24.3	1
LH-US-01	8/21/2025 4:15	7.34	24.3	1
LH-US-01	8/21/2025 4:30	7.34	24.26	1
LH-US-01	8/21/2025 4:45	7.33	24.24	1
LH-US-01	8/21/2025 5:00	7.33	24.22	1
LH-US-01	8/21/2025 5:15	7.33	24.2	1
LH-US-01	8/21/2025 5:30	7.34	24.16	1
LH-US-01	8/21/2025 5:45	7.34	24.14	1
LH-US-01	8/21/2025 6:00	7.36	24.12	1
LH-US-01	8/21/2025 6:15	7.38	24.1	1
LH-US-01	8/21/2025 6:30	7.38	24.08	1
LH-US-01	8/21/2025 6:45	7.42	24.08	1
LH-US-01	8/21/2025 7:00	7.48	24.06	1
LH-US-01	8/21/2025 7:15	7.51	24.06	1
LH-US-01	8/21/2025 7:30	7.52	24.06	1
LH-US-01	8/21/2025 7:45	7.5	24.06	1
LH-US-01	8/21/2025 8:00	7.48	24.06	1
LH-US-01	8/21/2025 8:15	7.5	24.08	1
LH-US-01	8/21/2025 8:30	7.53	24.06	1
LH-US-01	8/21/2025 8:45	7.57	24.06	1
LH-US-01	8/21/2025 9:00	7.6	24.06	1
LH-US-01	8/21/2025 9:15	7.6	24.06	1
LH-US-01	8/21/2025 9:30	7.65	24.06	1
LH-US-01	8/21/2025 9:45	7.7	24.06	1
LH-US-01	8/21/2025 10:00	7.82	24.08	1
LH-US-01	8/21/2025 10:15	7.89	24.1	1
LH-US-01	8/21/2025 10:30	7.92	24.1	1
LH-US-01	8/21/2025 10:45	7.97	24.1	1
LH-US-01	8/21/2025 11:00	8.09	24.16	1
LH-US-01	8/21/2025 11:15	8.19	24.22	1
LH-US-01	8/21/2025 11:30	8.21	24.26	1
LH-US-01	8/21/2025 11:45	8.28	24.32	1
LH-US-01	8/21/2025 12:00	8.32	24.34	1
LH-US-01	8/21/2025 12:15	8.33	24.34	1
LH-US-01	8/21/2025 12:30	8.39	24.34	1
LH-US-01	8/21/2025 12:45	8.47	24.34	1
LH-US-01	8/21/2025 13:00	8.56	24.42	1
LH-US-01	8/21/2025 13:15	8.6	24.46	1

Station Name	Date Time	DO mg/L	Temp C	Use Code
LH-US-01	8/21/2025 13:30	8.65	24.46	1
LH-US-01	8/21/2025 13:45	8.68	24.48	1
LH-US-01	8/21/2025 14:00	8.66	24.46	1
LH-US-01	8/21/2025 14:15	8.75	24.48	1
LH-US-01	8/21/2025 14:30	8.79	24.52	1
LH-US-01	8/21/2025 14:45	8.84	24.58	1
LH-US-01	8/21/2025 15:00	8.88	24.64	1
LH-US-01	8/21/2025 15:15	8.93	24.7	1
LH-US-01	8/21/2025 15:30	8.96	24.74	1
LH-US-01	8/21/2025 15:45	9	24.78	1
LH-US-01	8/21/2025 16:00	9	24.8	1
LH-US-01	8/21/2025 16:15	9.02	24.82	1
LH-US-01	8/21/2025 16:30	9.04	24.86	1
LH-US-01	8/21/2025 16:45	9.05	24.88	1
LH-US-01	8/21/2025 17:00	9.03	24.88	1
LH-US-01	8/21/2025 17:15	9.02	24.88	1
LH-US-01	8/21/2025 17:30	9	24.88	1
LH-US-01	8/21/2025 17:45	8.97	24.84	1
LH-US-01	8/21/2025 18:00	8.95	24.8	1
LH-US-01	8/21/2025 18:15	8.91	24.76	1
LH-US-01	8/21/2025 18:30	8.85	24.72	1
LH-US-01	8/21/2025 18:45	8.79	24.68	1
LH-US-01	8/21/2025 19:00	8.72	24.64	1
LH-US-01	8/21/2025 19:15	8.65	24.62	1
LH-US-01	8/21/2025 19:30	8.56	24.58	1
LH-US-01	8/21/2025 19:45	8.5	24.54	1
LH-US-01	8/21/2025 20:00	8.43	24.48	1
LH-US-01	8/21/2025 20:15	8.34	24.44	1
LH-US-01	8/21/2025 20:30	8.29	24.4	1
LH-US-01	8/21/2025 20:45	8.25	24.38	1
LH-US-01	8/21/2025 21:00	8.21	24.34	1
LH-US-01	8/21/2025 21:15	8.18	24.28	1
LH-US-01	8/21/2025 21:30	8.14	24.24	1
LH-US-01	8/21/2025 21:45	8.09	24.2	1
LH-US-01	8/21/2025 22:00	8.04	24.16	1
LH-US-01	8/21/2025 22:15	7.97	24.12	1
LH-US-01	8/21/2025 22:30	7.92	24.08	1
LH-US-01	8/21/2025 22:45	7.85	24.04	1
LH-US-01	8/21/2025 23:00	7.8	24.04	1
LH-US-01	8/21/2025 23:15	7.77	24	1
LH-US-01	8/21/2025 23:30	7.75	23.98	1
LH-US-01	8/21/2025 23:45	7.73	23.96	1
LH-US-01	8/22/2025 0:00	7.72	23.94	1
LH-US-01	8/22/2025 0:15	7.7	23.92	1
LH-US-01	8/22/2025 0:30	7.68	23.88	1
LH-US-01	8/22/2025 0:45	7.67	23.86	1
LH-US-01	8/22/2025 1:00	7.65	23.82	1
LH-US-01	8/22/2025 1:15	7.64	23.8	1
LH-US-01	8/22/2025 1:30	7.64	23.78	1
LH-US-01	8/22/2025 1:45	7.63	23.74	1
LH-US-01	8/22/2025 2:00	7.61	23.74	1
LH-US-01	8/22/2025 2:15	7.6	23.7	1
LH-US-01	8/22/2025 2:30	7.59	23.68	1
LH-US-01	8/22/2025 2:45	7.57	23.64	1
LH-US-01	8/22/2025 3:00	7.56	23.62	1
LH-US-01	8/22/2025 3:15	7.56	23.6	1
LH-US-01	8/22/2025 3:30	7.54	23.58	1
LH-US-01	8/22/2025 3:45	7.53	23.56	1
LH-US-01	8/22/2025 4:00	7.53	23.54	1
LH-US-01	8/22/2025 4:15	7.53	23.52	1
LH-US-01	8/22/2025 4:30	7.52	23.5	1
LH-US-01	8/22/2025 4:45	7.52	23.48	1
LH-US-01	8/22/2025 5:00	7.52	23.44	1
LH-US-01	8/22/2025 5:15	7.52	23.42	1
LH-US-01	8/22/2025 5:30	7.51	23.4	1
LH-US-01	8/22/2025 5:45	7.52	23.38	1
LH-US-01	8/22/2025 6:00	7.53	23.36	1
LH-US-01	8/22/2025 6:15	7.52	23.36	1
LH-US-01	8/22/2025 6:30	7.52	23.34	1
LH-US-01	8/22/2025 6:45	7.54	23.32	1
LH-US-01	8/22/2025 7:00	7.58	23.34	1
LH-US-01	8/22/2025 7:15	7.64	23.34	1
LH-US-01	8/22/2025 7:30	7.7	23.36	1
LH-US-01	8/22/2025 7:45	7.76	23.38	1
LH-US-01	8/22/2025 8:00	7.83	23.4	1
LH-US-01	8/22/2025 8:15	7.87	23.44	1
LH-US-01	8/22/2025 8:30	7.94	23.48	1
LH-US-01	8/22/2025 8:45	8	23.54	1
LH-US-01	8/22/2025 9:00	8.05	23.6	1
LH-US-01	8/22/2025 9:15	8.11	23.66	1
LH-US-01	8/22/2025 9:30	8.16	23.7	1
LH-US-01	8/22/2025 9:45	8.21	23.78	1
LH-US-01	8/22/2025 10:00	8.27	23.84	1
LH-US-01	8/22/2025 10:15	8.33	23.9	1

Station Name	Date Time	DO mg/L	Temp C	Use Code
LH-US-01	8/22/2025 10:30	8.4	23.96	1
LH-US-01	8/22/2025 10:45	8.48	24.04	1
LH-US-01	8/22/2025 11:00	8.54	24.1	1
LH-US-01	8/22/2025 11:15	8.61	24.2	1
LH-US-01	8/22/2025 11:30	8.69	24.28	1
LH-US-01	8/22/2025 11:45	8.73	24.36	1
LH-US-01	8/22/2025 12:00	8.79	24.44	1
LH-US-01	8/22/2025 12:15	8.87	24.52	1
LH-US-01	8/22/2025 12:30	8.93	24.6	1
LH-US-01	8/22/2025 12:45	8.95	24.68	1
LH-US-01	8/22/2025 13:00	9.01	24.76	1
LH-US-01	8/22/2025 13:15	9.04	24.84	1
LH-US-01	8/22/2025 13:30	9.06	24.92	1
LH-US-01	8/22/2025 13:45	9.07	24.94	1
LH-US-01	8/22/2025 14:00	9.07	24.98	1
LH-US-01	8/22/2025 14:15	9.06	25.02	1
LH-US-01	8/22/2025 14:30	9.07	25.04	1
LH-US-01	8/22/2025 14:45	9.1	25.08	1
LH-US-01	8/22/2025 15:00	9.15	25.14	1
LH-US-01	8/22/2025 15:15	9.17	25.22	1
LH-US-01	8/22/2025 15:30	9.18	25.3	1
LH-US-01	8/22/2025 15:45	9.21	25.34	1
LH-US-01	8/22/2025 16:00	9.2	25.38	1
LH-US-01	8/22/2025 16:15	9.22	25.44	1
LH-US-01	8/22/2025 16:30	9.23	25.46	1
LH-US-01	8/22/2025 16:45	9.22	25.48	1
LH-US-01	8/22/2025 17:00	9.19	25.48	1
LH-US-01	8/22/2025 17:15	9.17	25.46	1
LH-US-01	8/22/2025 17:30	9.13	25.42	1
LH-US-01	8/22/2025 17:45	9.09	25.4	1
LH-US-01	8/22/2025 18:00	9.04	25.36	1
LH-US-01	8/22/2025 18:15	8.99	25.28	1
LH-US-01	8/22/2025 18:30	8.93	25.22	1
LH-US-01	8/22/2025 18:45	8.84	25.16	1
LH-US-01	8/22/2025 19:00	8.75	25.1	1
LH-US-01	8/22/2025 19:15	8.67	25.04	1
LH-US-01	8/22/2025 19:30	8.59	24.98	1
LH-US-01	8/22/2025 19:45	8.5	24.92	1
LH-US-01	8/22/2025 20:00	8.44	24.88	1
LH-US-01	8/22/2025 20:15	8.39	24.84	1
LH-US-01	8/22/2025 20:30	8.32	24.8	1
LH-US-01	8/22/2025 20:45	8.28	24.74	1
LH-US-01	8/22/2025 21:00	8.23	24.68	1
LH-US-01	8/22/2025 21:15	8.18	24.62	1
LH-US-01	8/22/2025 21:30	8.15	24.56	1
LH-US-01	8/22/2025 21:45	8.12	24.5	1
LH-US-01	8/22/2025 22:00	8.08	24.42	1
LH-US-01	8/22/2025 22:15	8.05	24.36	1
LH-US-01	8/22/2025 22:30	8.01	24.3	1
LH-US-01	8/22/2025 22:45	7.94	24.24	1
LH-US-01	8/22/2025 23:00	7.89	24.18	1
LH-US-01	8/22/2025 23:15	7.85	24.12	1
LH-US-01	8/22/2025 23:30	7.83	24.1	1
LH-US-01	8/22/2025 23:45	7.79	24.08	1
LH-US-01	8/23/2025 0:00	7.77	24.06	1
LH-US-01	8/23/2025 0:15	7.75	24.04	1
LH-US-01	8/23/2025 0:30	7.73	24.02	1
LH-US-01	8/23/2025 0:45	7.71	24	1
LH-US-01	8/23/2025 1:00	7.68	23.98	1
LH-US-01	8/23/2025 1:15	7.66	23.98	1
LH-US-01	8/23/2025 1:30	7.62	23.96	1
LH-US-01	8/23/2025 1:45	7.61	23.94	1
LH-US-01	8/23/2025 2:00	7.58	23.92	1
LH-US-01	8/23/2025 2:15	7.55	23.92	1
LH-US-01	8/23/2025 2:30	7.54	23.88	1
LH-US-01	8/23/2025 2:45	7.52	23.86	1
LH-US-01	8/23/2025 3:00	7.51	23.84	1
LH-US-01	8/23/2025 3:15	7.5	23.82	1
LH-US-01	8/23/2025 3:30	7.49	23.82	1
LH-US-01	8/23/2025 3:45	7.49	23.8	1
LH-US-01	8/23/2025 4:00	7.5	23.78	1
LH-US-01	8/23/2025 4:15	7.48	23.78	1
LH-US-01	8/23/2025 4:30	7.48	23.76	1
LH-US-01	8/23/2025 4:45	7.45	23.76	1
LH-US-01	8/23/2025 5:00	7.43	23.76	1
LH-US-01	8/23/2025 5:15	7.41	23.74	1
LH-US-01	8/23/2025 5:30	7.39	23.74	1
LH-US-01	8/23/2025 5:45	7.38	23.72	1
LH-US-01	8/23/2025 6:00	7.37	23.72	1
LH-US-01	8/23/2025 6:15	7.39	23.7	1
LH-US-01	8/23/2025 6:30	7.41	23.68	1
LH-US-01	8/23/2025 6:45	7.44	23.68	1
LH-US-01	8/23/2025 7:00	7.5	23.68	1
LH-US-01	8/23/2025 7:15	7.56	23.7	1

Station Name	Date Time	DO mg/L	Temp C	Use Code
LH-US-01	8/23/2025 7:30	7.63	23.72	1
LH-US-01	8/23/2025 7:45	7.7	23.76	1
LH-US-01	8/23/2025 8:00	7.75	23.8	1
LH-US-01	8/23/2025 8:15	7.82	23.84	1
LH-US-01	8/23/2025 8:30	7.87	23.9	1
LH-US-01	8/23/2025 8:45	7.95	23.96	1
LH-US-01	8/23/2025 9:00	8	24.02	1
LH-US-01	8/23/2025 9:15	8.06	24.08	1
LH-US-01	8/23/2025 9:30	8.11	24.16	1
LH-US-01	8/23/2025 9:45	8.18	24.22	1
LH-US-01	8/23/2025 10:00	8.25	24.3	1
LH-US-01	8/23/2025 10:15	8.34	24.36	1
LH-US-01	8/23/2025 10:30	8.4	24.42	1
LH-US-01	8/23/2025 10:45	8.49	24.5	1
LH-US-01	8/23/2025 11:00	8.57	24.56	1
LH-US-01	8/23/2025 11:15	8.66	24.64	1
LH-US-01	8/23/2025 11:30	8.74	24.74	1
LH-US-01	8/23/2025 11:45	8.83	24.82	1
LH-US-01	8/23/2025 12:00	8.87	24.9	1
LH-US-01	8/23/2025 12:15	8.89	24.92	1
LH-US-01	8/23/2025 12:30	8.99	25.02	1
LH-US-01	8/23/2025 12:45	9.08	25.12	1
LH-US-01	8/23/2025 13:00	9.13	25.2	1
LH-US-01	8/23/2025 13:15	9.12	25.22	1
LH-US-01	8/23/2025 13:30	9.21	25.28	1
LH-US-01	8/23/2025 13:45	9.22	25.34	1
LH-US-01	8/23/2025 14:00	9.28	25.4	1
LH-US-01	8/23/2025 14:15	9.3	25.48	1
LH-US-01	8/23/2025 14:30	9.33	25.46	1
LH-US-01	8/23/2025 14:45	9.35	25.5	1
LH-US-01	8/23/2025 15:00	9.38	25.56	1
LH-US-01	8/23/2025 15:15	9.38	25.58	1
LH-US-01	8/23/2025 15:30	9.39	25.6	1
LH-US-01	8/23/2025 15:45	9.4	25.62	1
LH-US-01	8/23/2025 16:00	9.42	25.64	1
LH-US-01	8/23/2025 16:15	9.38	25.64	1
LH-US-01	8/23/2025 16:30	9.34	25.6	1
LH-US-01	8/23/2025 16:45	9.36	25.62	1
LH-US-01	8/23/2025 17:00	9.38	25.62	1
LH-US-01	8/23/2025 17:15	9.37	25.62	1
LH-US-01	8/23/2025 17:30	9.35	25.6	1
LH-US-01	8/23/2025 17:45	9.28	25.56	1
LH-US-01	8/23/2025 18:00	9.23	25.5	1
LH-US-01	8/23/2025 18:15	9.18	25.46	1
LH-US-01	8/23/2025 18:30	9.12	25.4	1
LH-US-01	8/23/2025 18:45	9.06	25.36	1
LH-US-01	8/23/2025 19:00	8.96	25.28	1
LH-US-01	8/23/2025 19:15	8.85	25.22	1
LH-US-01	8/23/2025 19:30	8.74	25.16	1
LH-US-01	8/23/2025 19:45	8.67	25.12	1
LH-US-01	8/23/2025 20:00	8.59	25.06	1
LH-US-01	8/23/2025 20:15	8.5	25.02	1
LH-US-01	8/23/2025 20:30	8.15	24.98	1
LH-US-01	8/23/2025 20:45	7.74	24.92	1
LH-US-01	8/23/2025 21:00	7.59	24.86	1
LH-US-01	8/23/2025 21:15	7.96	24.8	1
LH-US-01	8/23/2025 21:30	8.08	24.74	1
LH-US-01	8/23/2025 21:45	8.07	24.68	1
LH-US-01	8/23/2025 22:00	8.05	24.62	1
LH-US-01	8/23/2025 22:15	8.01	24.56	1
LH-US-01	8/23/2025 22:30	7.97	24.52	1
LH-US-01	8/23/2025 22:45	7.9	24.48	1
LH-US-01	8/23/2025 23:00	7.84	24.42	1
LH-US-01	8/23/2025 23:15	7.78	24.38	1
LH-US-01	8/23/2025 23:30	7.72	24.34	1
LH-US-01	8/23/2025 23:45	7.68	24.3	1
LH-US-01	8/24/2025 0:00	7.66	24.26	1
LH-US-01	8/24/2025 0:15	7.62	24.22	1
LH-US-01	8/24/2025 0:30	7.59	24.2	1
LH-US-01	8/24/2025 0:45	7.58	24.18	1
LH-US-01	8/24/2025 1:00	7.58	24.16	1
LH-US-01	8/24/2025 1:15	7.57	24.14	1
LH-US-01	8/24/2025 1:30	7.57	24.12	1
LH-US-01	8/24/2025 1:45	7.56	24.1	1
LH-US-01	8/24/2025 2:00	7.55	24.08	1
LH-US-01	8/24/2025 2:15	7.53	24.06	1
LH-US-01	8/24/2025 2:30	7.49	24.04	1
LH-US-01	8/24/2025 2:45	7.47	24.02	1
LH-US-01	8/24/2025 3:00	7.44	23.98	1
LH-US-01	8/24/2025 3:15	7.43	23.96	1
LH-US-01	8/24/2025 3:30	7.4	23.94	1
LH-US-01	8/24/2025 3:45	7.39	23.92	1
LH-US-01	8/24/2025 4:00	7.37	23.9	1
LH-US-01	8/24/2025 4:15	7.35	23.88	1

Dissolved Oxygen and Temperature Continous Water Quality Data
Normandeau Associates Inc.

Station Name	Date Time	DO mg/L	Temp C	Use Code
LH-US-01	8/24/2025 4:30	7.36	23.86	1
LH-US-01	8/24/2025 4:45	7.35	23.84	1
LH-US-01	8/24/2025 5:00	7.37	23.8	1
LH-US-01	8/24/2025 5:15	7.38	23.78	1
LH-US-01	8/24/2025 5:30	7.38	23.76	1
LH-US-01	8/24/2025 5:45	7.38	23.74	1
LH-US-01	8/24/2025 6:00	7.36	23.74	1
LH-US-01	8/24/2025 6:15	7.36	23.72	1
LH-US-01	8/24/2025 6:30	7.36	23.7	1
LH-US-01	8/24/2025 6:45	7.37	23.68	1
LH-US-01	8/24/2025 7:00	7.42	23.68	1
LH-US-01	8/24/2025 7:15	7.48	23.68	1
LH-US-01	8/24/2025 7:30	7.55	23.7	1
LH-US-01	8/24/2025 7:45	7.62	23.72	1
LH-US-01	8/24/2025 8:00	7.7	23.74	1
LH-US-01	8/24/2025 8:15	7.77	23.78	1
LH-US-01	8/24/2025 8:30	7.86	23.82	1
LH-US-01	8/24/2025 8:45	7.94	23.86	1
LH-US-01	8/24/2025 9:00	8	23.9	1
LH-US-01	8/24/2025 9:15	8.09	23.96	1
LH-US-01	8/24/2025 9:30	8.13	24.02	1
LH-US-01	8/24/2025 9:45	8.16	24.06	1
LH-US-01	8/24/2025 10:00	8.21	24.1	1
LH-US-01	8/24/2025 10:15	8.24	24.14	1
LH-US-01	8/24/2025 10:30	8.36	24.22	1
LH-US-01	8/24/2025 10:45	8.48	24.34	1
LH-US-01	8/24/2025 11:00	8.51	24.38	1
LH-US-01	8/24/2025 11:15	8.63	24.42	1
LH-US-01	8/24/2025 11:30	8.72	24.52	1
LH-US-01	8/24/2025 11:45	8.83	24.6	1
LH-US-01	8/24/2025 12:00	8.94	24.68	1
LH-US-01	8/24/2025 12:15	8.98	24.72	1
LH-US-01	8/24/2025 12:30	9.05	24.8	1
LH-US-01	8/24/2025 12:45	9.09	24.86	1
LH-US-01	8/24/2025 13:00	9.14	24.92	1
LH-US-01	8/24/2025 13:15	9.2	25	1
LH-US-01	8/24/2025 13:30	9.25	25.06	1
LH-US-01	8/24/2025 13:45	9.25	25.06	1
LH-US-01	8/24/2025 14:00	9.28	25.06	1
LH-US-01	8/24/2025 14:15	9.36	25.12	1
LH-US-01	8/24/2025 14:30	9.42	25.18	1
LH-US-01	8/24/2025 14:45	9.44	25.22	1
LH-US-01	8/24/2025 15:00	9.46	25.24	1
LH-US-01	8/24/2025 15:15	9.5	25.3	1
LH-US-01	8/24/2025 15:30	9.52	25.32	1
LH-US-01	8/24/2025 15:45	9.51	25.36	1
LH-US-01	8/24/2025 16:00	9.46	25.36	1
LH-US-01	8/24/2025 16:15	9.46	25.34	1
LH-US-01	8/24/2025 16:30	9.44	25.32	1
LH-US-01	8/24/2025 16:45	9.4	25.28	1
LH-US-01	8/24/2025 17:00	9.35	25.26	1
LH-US-01	8/24/2025 17:15	9.31	25.22	1
LH-US-01	8/24/2025 17:30	9.33	25.22	1
LH-US-01	8/24/2025 17:45	9.25	25.2	1
LH-US-01	8/24/2025 18:00	9.21	25.16	1
LH-US-01	8/24/2025 18:15	9.17	25.12	1
LH-US-01	8/24/2025 18:30	9.14	25.1	1
LH-US-01	8/24/2025 18:45	9.06	25.06	1
LH-US-01	8/24/2025 19:00	8.97	25	1
LH-US-01	8/24/2025 19:15	8.91	24.96	1
LH-US-01	8/24/2025 19:30	8.81	24.9	1
LH-US-01	8/24/2025 19:45	8.74	24.86	1
LH-US-01	8/24/2025 20:00	8.67	24.8	1
LH-US-01	8/24/2025 20:15	8.59	24.76	1
LH-US-01	8/24/2025 20:30	8.54	24.72	1
LH-US-01	8/24/2025 20:45	8.47	24.68	1
LH-US-01	8/24/2025 21:00	8.4	24.64	1
LH-US-01	8/24/2025 21:15	8.32	24.58	1
LH-US-01	8/24/2025 21:30	8.26	24.54	1
LH-US-01	8/24/2025 21:45	8.2	24.5	1
LH-US-01	8/24/2025 22:00	8.16	24.46	1
LH-US-01	8/24/2025 22:15	8.13	24.42	1
LH-US-01	8/24/2025 22:30	8.08	24.4	1
LH-US-01	8/24/2025 22:45	8.02	24.36	1
LH-US-01	8/24/2025 23:00	7.97	24.34	1
LH-US-01	8/24/2025 23:15	7.9	24.3	1
LH-US-01	8/24/2025 23:30	7.84	24.28	1
LH-US-01	8/24/2025 23:45	7.78	24.26	1
LH-US-01	8/25/2025 0:00	7.72	24.24	1
LH-US-01	8/25/2025 0:15	7.7	24.22	1
LH-US-01	8/25/2025 0:30	7.67	24.2	1
LH-US-01	8/25/2025 0:45	7.64	24.2	1
LH-US-01	8/25/2025 1:00	7.63	24.18	1
LH-US-01	8/25/2025 1:15	7.55	24.18	1

Station Name	Date Time	DO mg/L	Temp C	Use Code
LH-US-01	8/25/2025 1:30	7.56	24.16	1
LH-US-01	8/25/2025 1:45	7.47	24.14	1
LH-US-01	8/25/2025 2:00	7.42	24.12	1
LH-US-01	8/25/2025 2:15	7.42	24.1	1
LH-US-01	8/25/2025 2:30	7.37	24.08	1
LH-US-01	8/25/2025 2:45	7.34	24.06	1
LH-US-01	8/25/2025 3:00	7.34	24.04	1
LH-US-01	8/25/2025 3:15	7.36	24	1
LH-US-01	8/25/2025 3:30	7.33	23.98	1
LH-US-01	8/25/2025 3:45	7.33	23.98	1
LH-US-01	8/25/2025 4:00	7.31	23.96	1
LH-US-01	8/25/2025 4:15	7.29	23.96	1
LH-US-01	8/25/2025 4:30	7.28	23.94	1
LH-US-01	8/25/2025 4:45	7.24	23.94	1
LH-US-01	8/25/2025 5:00	7.17	23.92	1
LH-US-01	8/25/2025 5:15	7.18	23.9	1
LH-US-01	8/25/2025 5:30	7.14	23.9	1
LH-US-01	8/25/2025 5:45	7.08	23.88	1
LH-US-01	8/25/2025 6:00	7.06	23.86	1
LH-US-01	8/25/2025 6:15	7.08	23.84	1
LH-US-01	8/25/2025 6:30	7.04	23.84	1
LH-US-01	8/25/2025 6:45	7.08	23.82	1
LH-US-01	8/25/2025 7:00	7.12	23.84	1
LH-US-01	8/25/2025 7:15	7.19	23.86	1
LH-US-01	8/25/2025 7:30	7.29	23.88	1
LH-US-01	8/25/2025 7:45	7.29	23.9	1
LH-US-01	8/25/2025 8:00	7.4	23.94	1
LH-US-01	8/25/2025 8:15	7.49	23.96	1
LH-US-01	8/25/2025 8:30	7.55	23.98	1
LH-US-01	8/25/2025 8:45	7.57	24	1
LH-US-01	8/25/2025 9:00	7.73	24.06	1
LH-US-01	8/25/2025 9:15	7.8	24.1	1
LH-US-01	8/25/2025 9:30	7.86	24.14	1
LH-US-01	8/25/2025 9:45	7.84	24.14	1
LH-US-01	8/25/2025 10:00	7.99	24.18	1
LH-US-01	8/25/2025 10:15	8.05	24.24	1
LH-US-01	8/25/2025 10:30	8.12	24.28	1
LH-US-01	8/25/2025 10:45	8.17	24.34	1
LH-US-01	8/25/2025 11:00	8.29	24.48	1
LH-US-01	8/25/2025 11:15	8.43	24.66	1
LH-US-01	8/25/2025 11:30	8.38	24.7	1
LH-US-01	8/25/2025 11:45	8.46	24.72	1
LH-US-01	8/25/2025 12:00	8.62	24.8	1
LH-US-01	8/25/2025 12:15	8.67	24.84	1
LH-US-01	8/25/2025 12:30	8.81	24.9	1
LH-US-01	8/25/2025 12:45	8.79	24.9	1
LH-US-01	8/25/2025 13:00	8.8	24.84	1
LH-US-01	8/25/2025 13:15	8.93	24.84	1
LH-US-01	8/25/2025 13:30	9.06	24.96	1
LH-US-01	8/25/2025 13:45	9.06	25	1
LH-US-01	8/25/2025 14:00	9.05	25	1
LH-US-01	8/25/2025 14:15	9.14	25.14	1
LH-US-01	8/25/2025 14:30	9.19	25.24	1
LH-US-01	8/25/2025 14:45	9.21	25.3	1
LH-US-01	8/25/2025 15:00	9.24	25.34	1
LH-US-01	8/25/2025 15:15	8.23	26.24	2
LH-US-01	8/25/2025 15:30	7.71	28.56	2
LH-US-01	8/25/2025 15:45	7.69	28.34	2
LH-US-01	8/25/2025 16:00	7.64	29.78	2
LH-US-01	8/25/2025 16:15	8.81	27.84	2
LH-US-01	8/25/2025 16:30	9.39	25.64	2
LH-US-01	8/25/2025 16:45	9.3	25.42	1
LH-US-01	8/25/2025 17:00	9.18	25.32	1
LH-US-01	8/25/2025 17:15	9.12	25.24	1
LH-US-01	8/25/2025 17:30	9.11	25.24	1
LH-US-01	8/25/2025 17:45	9.19	25.26	1
LH-US-01	8/25/2025 18:00	9.18	25.28	1
LH-US-01	8/25/2025 18:15	9.12	25.26	1
LH-US-01	8/25/2025 18:30	9.06	25.22	1
LH-US-01	8/25/2025 18:45	9.01	25.18	1
LH-US-01	8/25/2025 19:00	8.92	25.14	1
LH-US-01	8/25/2025 19:15	8.83	25.12	1
LH-US-01	8/25/2025 19:30	8.75	25.08	1
LH-US-01	8/25/2025 19:45	8.68	25.06	1
LH-US-01	8/25/2025 20:00	8.59	25.02	1
LH-US-01	8/25/2025 20:15	8.51	24.96	1
LH-US-01	8/25/2025 20:30	8.44	24.9	1
LH-US-01	8/25/2025 20:45	8.41	24.86	1
LH-US-01	8/25/2025 21:00	8.37	24.82	1
LH-US-01	8/25/2025 21:15	8.32	24.8	1
LH-US-01	8/25/2025 21:30	8.24	24.76	1
LH-US-01	8/25/2025 21:45	8.17	24.72	1
LH-US-01	8/25/2025 22:00	8.07	24.7	1
LH-US-01	8/25/2025 22:15	8.01	24.68	1

Station Name	Date Time	DO mg/L	Temp C	Use Code
LH-US-01	8/25/2025 22:30	7.95	24.66	1
LH-US-01	8/25/2025 22:45	7.9	24.64	1
LH-US-01	8/25/2025 23:00	7.86	24.62	1
LH-US-01	8/25/2025 23:15	7.83	24.6	1
LH-US-01	8/25/2025 23:30	7.79	24.58	1
LH-US-01	8/25/2025 23:45	7.77	24.56	1
LH-US-01	8/26/2025 0:00	7.74	24.54	1
LH-US-01	8/26/2025 0:15	7.72	24.52	1
LH-US-01	8/26/2025 0:30	7.68	24.5	1
LH-US-01	8/26/2025 0:45	7.65	24.46	1
LH-US-01	8/26/2025 1:00	7.63	24.44	1
LH-US-01	8/26/2025 1:15	7.62	24.42	1
LH-US-01	8/26/2025 1:30	7.57	24.38	1
LH-US-01	8/26/2025 1:45	7.56	24.36	1
LH-US-01	8/26/2025 2:00	7.55	24.32	1
LH-US-01	8/26/2025 2:15	7.53	24.3	1
LH-US-01	8/26/2025 2:30	7.52	24.26	1
LH-US-01	8/26/2025 2:45	7.51	24.24	1
LH-US-01	8/26/2025 3:00	7.5	24.22	1
LH-US-01	8/26/2025 3:15	7.48	24.2	1
LH-US-01	8/26/2025 3:30	7.47	24.18	1
LH-US-01	8/26/2025 3:45	7.45	24.16	1
LH-US-01	8/26/2025 4:00	7.43	24.12	1
LH-US-01	8/26/2025 4:15	7.41	24.08	1
LH-US-01	8/26/2025 4:30	7.4	24.04	1
LH-US-01	8/26/2025 4:45	7.37	24.02	1
LH-US-01	8/26/2025 5:00	7.35	23.98	1
LH-US-01	8/26/2025 5:15	7.34	23.96	1
LH-US-01	8/26/2025 5:30	7.33	23.94	1
LH-US-01	8/26/2025 5:45	7.3	23.9	1
LH-US-01	8/26/2025 6:00	7.27	23.86	1
LH-US-01	8/26/2025 6:15	7.27	23.82	1
LH-US-01	8/26/2025 6:30	7.27	23.76	1
LH-US-01	8/26/2025 6:45	7.31	23.72	1
LH-US-01	8/26/2025 7:00	7.37	23.68	1
LH-US-01	8/26/2025 7:15	7.43	23.68	1
LH-US-01	8/26/2025 7:30	7.5	23.66	1
LH-US-01	8/26/2025 7:45	7.58	23.64	1
LH-US-01	8/26/2025 8:00	7.66	23.64	1
LH-US-01	8/26/2025 8:15	7.72	23.64	1
LH-US-01	8/26/2025 8:30	7.81	23.66	1
LH-US-01	8/26/2025 8:45	7.88	23.68	1
LH-US-01	8/26/2025 9:00	7.99	23.7	1
LH-US-01	8/26/2025 9:15	8.07	23.74	1
LH-US-01	8/26/2025 9:30	8.16	23.78	1
LH-US-01	8/26/2025 9:45	8.24	23.82	1
LH-US-01	8/26/2025 10:00	8.28	23.86	1
LH-US-01	8/26/2025 10:15	8.38	23.92	1
LH-US-01	8/26/2025 10:30	8.45	23.98	1
LH-US-01	8/26/2025 10:45	8.55	24.02	1
LH-US-01	8/26/2025 11:00	8.66	24.06	1
LH-US-01	8/26/2025 11:15	8.75	24.12	1
LH-US-01	8/26/2025 11:30	8.86	24.18	1
LH-US-01	8/26/2025 11:45	8.98	24.24	1
LH-US-01	8/26/2025 12:00	9.08	24.32	1
LH-US-01	8/26/2025 12:15	9.16	24.4	1
LH-US-01	8/26/2025 12:30	9.21	24.46	1
LH-US-01	8/26/2025 12:45	9.28	24.52	1
LH-US-01	8/26/2025 13:00	9.34	24.58	1
LH-US-01	8/26/2025 13:15	9.38	24.62	1
LH-US-01	8/26/2025 13:30	9.4	24.62	1
LH-US-01	8/26/2025 13:45	9.38	24.6	1
LH-US-01	8/26/2025 14:00	9.46	24.62	1
LH-US-01	8/26/2025 14:15	9.45	24.6	1
LH-US-01	8/26/2025 14:30	9.46	24.56	1
LH-US-01	8/26/2025 14:45	9.49	24.56	1
LH-US-01	8/26/2025 15:00	9.48	24.56	1
LH-US-01	8/26/2025 15:15	9.49	24.56	1
LH-US-01	8/26/2025 15:30	9.52	24.6	1
LH-US-01	8/26/2025 15:45	9.53	24.66	1
LH-US-01	8/26/2025 16:00	9.54	24.7	1
LH-US-01	8/26/2025 16:15	9.53	24.7	1
LH-US-01	8/26/2025 16:30	9.53	24.72	1
LH-US-01	8/26/2025 16:45	9.51	24.72	1
LH-US-01	8/26/2025 17:00	9.48	24.68	1
LH-US-01	8/26/2025 17:15	9.44	24.62	1
LH-US-01	8/26/2025 17:30	9.34	24.56	1
LH-US-01	8/26/2025 17:45	9.32	24.52	1
LH-US-01	8/26/2025 18:00	9.3	24.48	1
LH-US-01	8/26/2025 18:15	9.25	24.44	1
LH-US-01	8/26/2025 18:30	9.2	24.38	1
LH-US-01	8/26/2025 18:45	9.12	24.32	1
LH-US-01	8/26/2025 19:00	9.04	24.24	1
LH-US-01	8/26/2025 19:15	8.93	24.18	1

Station Name	Date Time	DO mg/L	Temp C	Use Code
LH-US-01	8/26/2025 19:30	8.83	24.12	1
LH-US-01	8/26/2025 19:45	8.75	24.06	1
LH-US-01	8/26/2025 20:00	8.67	24.02	1
LH-US-01	8/26/2025 20:15	8.61	23.96	1
LH-US-01	8/26/2025 20:30	8.56	23.94	1
LH-US-01	8/26/2025 20:45	8.49	23.9	1
LH-US-01	8/26/2025 21:00	8.44	23.88	1
LH-US-01	8/26/2025 21:15	8.39	23.84	1
LH-US-01	8/26/2025 21:30	8.36	23.82	1
LH-US-01	8/26/2025 21:45	8.31	23.78	1
LH-US-01	8/26/2025 22:00	8.27	23.74	1
LH-US-01	8/26/2025 22:15	8.21	23.72	1
LH-US-01	8/26/2025 22:30	8.15	23.7	1
LH-US-01	8/26/2025 22:45	8.08	23.66	1
LH-US-01	8/26/2025 23:00	8.02	23.64	1
LH-US-01	8/26/2025 23:15	7.97	23.6	1
LH-US-01	8/26/2025 23:30	7.93	23.58	1
LH-US-01	8/26/2025 23:45	7.9	23.56	1
LH-US-01	8/27/2025 0:00	7.87	23.54	1
LH-US-01	8/27/2025 0:15	7.85	23.52	1
LH-US-01	8/27/2025 0:30	7.84	23.5	1
LH-US-01	8/27/2025 0:45	7.81	23.48	1
LH-US-01	8/27/2025 1:00	7.8	23.46	1
LH-US-01	8/27/2025 1:15	7.78	23.42	1
LH-US-01	8/27/2025 1:30	7.77	23.4	1
LH-US-01	8/27/2025 1:45	7.75	23.38	1
LH-US-01	8/27/2025 2:00	7.74	23.36	1
LH-US-01	8/27/2025 2:15	7.72	23.34	1
LH-US-01	8/27/2025 2:30	7.71	23.3	1
LH-US-01	8/27/2025 2:45	7.68	23.28	1
LH-US-01	8/27/2025 3:00	7.67	23.26	1
LH-US-01	8/27/2025 3:15	7.66	23.22	1
LH-US-01	8/27/2025 3:30	7.65	23.2	1
LH-US-01	8/27/2025 3:45	7.63	23.18	1
LH-US-01	8/27/2025 4:00	7.63	23.14	1
LH-US-01	8/27/2025 4:15	7.63	23.12	1
LH-US-01	8/27/2025 4:30	7.62	23.1	1
LH-US-01	8/27/2025 4:45	7.62	23.08	1
LH-US-01	8/27/2025 5:00	7.61	23.04	1
LH-US-01	8/27/2025 5:15	7.62	23.02	1
LH-US-01	8/27/2025 5:30	7.6	22.98	1
LH-US-01	8/27/2025 5:45	7.58	22.96	1
LH-US-01	8/27/2025 6:00	7.58	22.94	1
LH-US-01	8/27/2025 6:15	7.57	22.9	1
LH-US-01	8/27/2025 6:30	7.57	22.88	1
LH-US-01	8/27/2025 6:45	7.63	22.88	1
LH-US-01	8/27/2025 7:00	7.67	22.88	1
LH-US-01	8/27/2025 7:15	7.74	22.88	1
LH-US-01	8/27/2025 7:30	7.79	22.9	1
LH-US-01	8/27/2025 7:45	7.82	22.9	1
LH-US-01	8/27/2025 8:00	7.87	22.88	1
LH-US-01	8/27/2025 8:15	7.94	22.9	1
LH-US-01	8/27/2025 8:30	7.97	22.9	1
LH-US-01	8/27/2025 8:45	7.99	22.88	1
LH-US-01	8/27/2025 9:00	8.03	22.88	1
LH-US-01	8/27/2025 9:15	8.13	22.9	1
LH-US-01	8/27/2025 9:30	8.27	22.98	1
LH-US-01	8/27/2025 9:45	8.34	23.04	1
LH-US-01	8/27/2025 10:00	8.42	23.08	1
LH-US-01	8/27/2025 10:15	8.48	23.1	1
LH-US-01	8/27/2025 10:30	8.59	23.12	1
LH-US-01	8/27/2025 10:45	8.72	23.22	1
LH-US-01	8/27/2025 11:00	8.81	23.3	1
LH-US-01	8/27/2025 11:15	8.87	23.32	1
LH-US-01	8/27/2025 11:30	8.96	23.34	1
LH-US-01	8/27/2025 11:45	9.03	23.36	1
LH-US-01	8/27/2025 12:00	9.06	23.38	1
LH-US-01	8/27/2025 12:15	9.16	23.42	1
LH-US-01	8/27/2025 12:30	9.24	23.5	1
LH-US-01	8/27/2025 12:45	9.26	23.52	1
LH-US-01	8/27/2025 13:00	9.38	23.6	1
LH-US-01	8/27/2025 13:15	9.46	23.76	1
LH-US-01	8/27/2025 13:30	9.49	23.82	1
LH-US-01	8/27/2025 13:45	9.56	23.9	1
LH-US-01	8/27/2025 14:00	9.61	23.96	1
LH-US-01	8/27/2025 14:15	9.64	23.98	1
LH-US-01	8/27/2025 14:30	9.62	23.94	1
LH-US-01	8/27/2025 14:45	9.66	23.94	1
LH-US-01	8/27/2025 15:00	9.65	23.92	1
LH-US-01	8/27/2025 15:15	9.59	23.86	1
LH-US-01	8/27/2025 15:30	9.52	23.8	1
LH-US-01	8/27/2025 15:45	9.57	23.82	1
LH-US-01	8/27/2025 16:00	9.58	23.8	1
LH-US-01	8/27/2025 16:15	9.53	23.78	1

Station Name	Date Time	DO mg/L	Temp C	Use Code
LH-US-01	8/27/2025 16:30	9.47	23.76	1
LH-US-01	8/27/2025 16:45	9.42	23.76	1
LH-US-01	8/27/2025 17:00	9.38	23.78	1
LH-US-01	8/27/2025 17:15	9.39	23.8	1
LH-US-01	8/27/2025 17:30	9.35	23.76	1
LH-US-01	8/27/2025 17:45	9.35	23.74	1
LH-US-01	8/27/2025 18:00	9.32	23.68	1
LH-US-01	8/27/2025 18:15	9.26	23.6	1
LH-US-01	8/27/2025 18:30	9.17	23.54	1
LH-US-01	8/27/2025 18:45	9.1	23.5	1
LH-US-01	8/27/2025 19:00	9.06	23.46	1
LH-US-01	8/27/2025 19:15	8.98	23.44	1
LH-US-01	8/27/2025 19:30	8.88	23.4	1
LH-US-01	8/27/2025 19:45	8.8	23.36	1
LH-US-01	8/27/2025 20:00	8.73	23.34	1
LH-US-01	8/27/2025 20:15	8.64	23.3	1
LH-US-01	8/27/2025 20:30	8.59	23.26	1
LH-US-01	8/27/2025 20:45	8.55	23.24	1
LH-US-01	8/27/2025 21:00	8.48	23.2	1
LH-US-01	8/27/2025 21:15	8.42	23.18	1
LH-US-01	8/27/2025 21:30	8.35	23.14	1
LH-US-01	8/27/2025 21:45	8.31	23.1	1
LH-US-01	8/27/2025 22:00	8.25	23.06	1
LH-US-01	8/27/2025 22:15	8.23	23	1
LH-US-01	8/27/2025 22:30	8.18	22.96	1
LH-US-01	8/27/2025 22:45	8.22	22.94	1
LH-US-01	8/27/2025 23:00	8.19	22.92	1
LH-US-01	8/27/2025 23:15	8.2	22.9	1
LH-US-01	8/27/2025 23:30	8.16	22.9	1
LH-US-01	8/27/2025 23:45	8.1	22.9	1
LH-US-01	8/28/2025 0:00	8.04	22.88	1
LH-US-01	8/28/2025 0:15	7.96	22.86	1
LH-US-01	8/28/2025 0:30	7.9	22.84	1
LH-US-01	8/28/2025 0:45	7.86	22.82	1
LH-US-01	8/28/2025 1:00	7.85	22.8	1
LH-US-01	8/28/2025 1:15	7.85	22.8	1
LH-US-01	8/28/2025 1:30	7.86	22.78	1
LH-US-01	8/28/2025 1:45	7.84	22.78	1
LH-US-01	8/28/2025 2:00	7.83	22.74	1
LH-US-01	8/28/2025 2:15	7.83	22.72	1
LH-US-01	8/28/2025 2:30	7.83	22.7	1
LH-US-01	8/28/2025 2:45	7.81	22.7	1
LH-US-01	8/28/2025 3:00	7.79	22.68	1
LH-US-01	8/28/2025 3:15	7.78	22.66	1
LH-US-01	8/28/2025 3:30	7.77	22.66	1
LH-US-01	8/28/2025 3:45	7.75	22.64	1
LH-US-01	8/28/2025 4:00	7.73	22.64	1
LH-US-01	8/28/2025 4:15	7.72	22.6	1
LH-US-01	8/28/2025 4:30	7.67	22.58	1
LH-US-01	8/28/2025 4:45	7.67	22.54	1
LH-US-01	8/28/2025 5:00	7.65	22.52	1
LH-US-01	8/28/2025 5:15	7.64	22.5	1
LH-US-01	8/28/2025 5:30	7.63	22.48	1
LH-US-01	8/28/2025 5:45	7.63	22.46	1
LH-US-01	8/28/2025 6:00	7.62	22.46	1
LH-US-01	8/28/2025 6:15	7.63	22.44	1
LH-US-01	8/28/2025 6:30	7.62	22.44	1
LH-US-01	8/28/2025 6:45	7.65	22.42	1
LH-US-01	8/28/2025 7:00	7.69	22.42	1
LH-US-01	8/28/2025 7:15	7.77	22.42	1
LH-US-01	8/28/2025 7:30	7.85	22.42	1
LH-US-01	8/28/2025 7:45	7.92	22.4	1
LH-US-01	8/28/2025 8:00	8	22.42	1
LH-US-01	8/28/2025 8:15	8.08	22.44	1
LH-US-01	8/28/2025 8:30	8.17	22.48	1
LH-US-01	8/28/2025 8:45	8.26	22.52	1
LH-US-01	8/28/2025 9:00	8.35	22.58	1
LH-US-01	8/28/2025 9:15	8.45	22.62	1
LH-US-01	8/28/2025 9:30	8.54	22.68	1
LH-US-01	8/28/2025 9:45	8.62	22.74	1
LH-US-01	8/28/2025 10:00	8.7	22.82	1
LH-US-01	8/28/2025 10:15	8.78	22.88	1
LH-US-01	8/28/2025 10:30	8.87	22.94	1
LH-US-01	8/28/2025 10:45	8.99	23.02	1
LH-US-01	8/28/2025 11:00	9.09	23.08	1
LH-US-01	8/28/2025 11:15	9.18	23.14	1
LH-US-01	8/28/2025 11:30	9.27	23.22	1
LH-US-01	8/28/2025 11:45	9.39	23.3	1
LH-US-01	8/28/2025 12:00	9.47	23.36	1
LH-US-01	8/28/2025 12:15	9.54	23.44	1
LH-US-01	8/28/2025 12:30	9.6	23.52	1
LH-US-01	8/28/2025 12:45	9.67	23.58	1
LH-US-01	8/28/2025 13:00	9.72	23.62	1
LH-US-01	8/28/2025 13:15	9.77	23.66	1

Station Name	Date Time	DO mg/L	Temp C	Use Code
LH-US-01	8/28/2025 13:30	9.84	23.72	1
LH-US-01	8/28/2025 13:45	9.89	23.8	1
LH-US-01	8/28/2025 14:00	9.93	23.86	1
LH-US-01	8/28/2025 14:15	9.96	23.94	1
LH-US-01	8/28/2025 14:30	9.98	23.98	1
LH-US-01	8/28/2025 14:45	9.98	23.98	1
LH-US-01	8/28/2025 15:00	10.03	24	1
LH-US-01	8/28/2025 15:15	10.03	23.98	1
LH-US-01	8/28/2025 15:30	10.06	24	1
LH-US-01	8/28/2025 15:45	10.07	24.04	1
LH-US-01	8/28/2025 16:00	10.06	24.06	1
LH-US-01	8/28/2025 16:15	10.05	24.04	1
LH-US-01	8/28/2025 16:30	10	23.98	1
LH-US-01	8/28/2025 16:45	9.97	23.98	1
LH-US-01	8/28/2025 17:00	9.91	23.94	1
LH-US-01	8/28/2025 17:15	9.89	23.92	1
LH-US-01	8/28/2025 17:30	9.84	23.9	1
LH-US-01	8/28/2025 17:45	9.8	23.88	1
LH-US-01	8/28/2025 18:00	9.73	23.84	1
LH-US-01	8/28/2025 18:15	9.69	23.8	1
LH-US-01	8/28/2025 18:30	9.64	23.76	1
LH-US-01	8/28/2025 18:45	9.54	23.72	1
LH-US-01	8/28/2025 19:00	9.46	23.66	1
LH-US-01	8/28/2025 19:15	9.35	23.62	1
LH-US-01	8/28/2025 19:30	9.25	23.56	1
LH-US-01	8/28/2025 19:45	9.17	23.5	1
LH-US-01	8/28/2025 20:00	9.09	23.46	1
LH-US-01	8/28/2025 20:15	9.03	23.44	1
LH-US-01	8/28/2025 20:30	8.96	23.4	1
LH-US-01	8/28/2025 20:45	8.9	23.36	1
LH-US-01	8/28/2025 21:00	8.83	23.3	1
LH-US-01	8/28/2025 21:15	8.75	23.26	1
LH-US-01	8/28/2025 21:30	8.69	23.22	1
LH-US-01	8/28/2025 21:45	8.62	23.18	1
LH-US-01	8/28/2025 22:00	8.56	23.16	1
LH-US-01	8/28/2025 22:15	8.48	23.12	1
LH-US-01	8/28/2025 22:30	8.42	23.08	1
LH-US-01	8/28/2025 22:45	8.37	23.04	1
LH-US-01	8/28/2025 23:00	8.3	23	1
LH-US-01	8/28/2025 23:15	8.23	22.96	1
LH-US-01	8/28/2025 23:30	8.17	22.92	1
LH-US-01	8/28/2025 23:45	8.1	22.9	1
LH-US-01	8/29/2025 0:00	8.05	22.86	1
LH-US-01	8/29/2025 0:15	8.02	22.84	1
LH-US-01	8/29/2025 0:30	8	22.82	1
LH-US-01	8/29/2025 0:45	7.96	22.8	1
LH-US-01	8/29/2025 1:00	7.93	22.78	1
LH-US-01	8/29/2025 1:15	7.9	22.76	1
LH-US-01	8/29/2025 1:30	7.88	22.74	1
LH-US-01	8/29/2025 1:45	7.84	22.7	1
LH-US-01	8/29/2025 2:00	7.8	22.68	1
LH-US-01	8/29/2025 2:15	7.79	22.68	1
LH-US-01	8/29/2025 2:30	7.78	22.66	1
LH-US-01	8/29/2025 2:45	7.77	22.66	1
LH-US-01	8/29/2025 3:00	7.76	22.64	1
LH-US-01	8/29/2025 3:15	7.75	22.62	1
LH-US-01	8/29/2025 3:30	7.73	22.62	1
LH-US-01	8/29/2025 3:45	7.74	22.6	1
LH-US-01	8/29/2025 4:00	7.71	22.6	1
LH-US-01	8/29/2025 4:15	7.71	22.58	1
LH-US-01	8/29/2025 4:30	7.68	22.56	1
LH-US-01	8/29/2025 4:45	7.67	22.56	1
LH-US-01	8/29/2025 5:00	7.65	22.54	1
LH-US-01	8/29/2025 5:15	7.64	22.52	1
LH-US-01	8/29/2025 5:30	7.63	22.52	1
LH-US-01	8/29/2025 5:45	7.6	22.52	1
LH-US-01	8/29/2025 6:00	7.59	22.5	1
LH-US-01	8/29/2025 6:15	7.58	22.5	1
LH-US-01	8/29/2025 6:30	7.58	22.5	1
LH-US-01	8/29/2025 6:45	7.58	22.5	1
LH-US-01	8/29/2025 7:00	7.61	22.48	1
LH-US-01	8/29/2025 7:15	7.66	22.5	1
LH-US-01	8/29/2025 7:30	7.74	22.5	1
LH-US-01	8/29/2025 7:45	7.84	22.52	1
LH-US-01	8/29/2025 8:00	7.88	22.54	1
LH-US-01	8/29/2025 8:15	7.9	22.52	1
LH-US-01	8/29/2025 8:30	7.99	22.54	1
LH-US-01	8/29/2025 8:45	8.14	22.6	1
LH-US-01	8/29/2025 9:00	8.25	22.66	1
LH-US-01	8/29/2025 9:15	8.27	22.7	1
LH-US-01	8/29/2025 9:30	8.36	22.7	1
LH-US-01	8/29/2025 9:45	8.46	22.78	1
LH-US-01	8/29/2025 10:00	8.55	22.82	1
LH-US-01	8/29/2025 10:15	8.66	22.88	1

Station Name	Date Time	DO mg/L	Temp C	Use Code
LH-US-01	8/29/2025 10:30	8.72	22.92	1
LH-US-01	8/29/2025 10:45	8.74	22.92	1
LH-US-01	8/29/2025 11:00	8.82	22.92	1
LH-US-01	8/29/2025 11:15	8.88	22.92	1
LH-US-01	8/29/2025 11:30	8.91	22.92	1
LH-US-01	8/29/2025 11:45	8.96	22.9	1
LH-US-01	8/29/2025 12:00	9.07	22.92	1
LH-US-01	8/29/2025 12:15	9.2	23	1
LH-US-01	8/29/2025 12:30	9.32	23.12	1
LH-US-01	8/29/2025 12:45	9.37	23.18	1
LH-US-01	8/29/2025 13:00	9.39	23.2	1
LH-US-01	8/29/2025 13:15	9.31	23.16	1
LH-US-01	8/29/2025 13:30	9.26	23.1	1
LH-US-01	8/29/2025 13:45	9.33	23.14	1
LH-US-01	8/29/2025 14:00	9.3	23.16	1
LH-US-01	8/29/2025 14:15	9.18	23.12	1
LH-US-01	8/29/2025 14:30	9.21	23.1	1
LH-US-01	8/29/2025 14:45	9.32	23.12	1
LH-US-01	8/29/2025 15:00	9.42	23.18	1
LH-US-01	8/29/2025 15:15	9.48	23.24	1
LH-US-01	8/29/2025 15:30	9.49	23.24	1
LH-US-01	8/29/2025 15:45	9.48	23.22	1
LH-US-01	8/29/2025 16:00	9.47	23.22	1
LH-US-01	8/29/2025 16:15	9.53	23.26	1
LH-US-01	8/29/2025 16:30	9.55	23.28	1
LH-US-01	8/29/2025 16:45	9.49	23.26	1
LH-US-01	8/29/2025 17:00	9.45	23.22	1
LH-US-01	8/29/2025 17:15	9.48	23.22	1
LH-US-01	8/29/2025 17:30	9.48	23.2	1
LH-US-01	8/29/2025 17:45	9.44	23.18	1
LH-US-01	8/29/2025 18:00	9.33	23.14	1
LH-US-01	8/29/2025 18:15	9.26	23.1	1
LH-US-01	8/29/2025 18:30	9.16	23.06	1
LH-US-01	8/29/2025 18:45	9.06	23.02	1
LH-US-01	8/29/2025 19:00	8.97	22.98	1
LH-US-01	8/29/2025 19:15	8.94	22.96	1
LH-US-01	8/29/2025 19:30	8.9	22.96	1
LH-US-01	8/29/2025 19:45	8.86	22.96	1
LH-US-01	8/29/2025 20:00	8.79	22.96	1
LH-US-01	8/29/2025 20:15	8.72	22.96	1
LH-US-01	8/29/2025 20:30	8.67	22.94	1
LH-US-01	8/29/2025 20:45	8.6	22.92	1
LH-US-01	8/29/2025 21:00	8.51	22.9	1
LH-US-01	8/29/2025 21:15	8.45	22.88	1
LH-US-01	8/29/2025 21:30	8.39	22.86	1
LH-US-01	8/29/2025 21:45	8.33	22.84	1
LH-US-01	8/29/2025 22:00	8.29	22.84	1
LH-US-01	8/29/2025 22:15	8.26	22.84	1
LH-US-01	8/29/2025 22:30	8.22	22.82	1
LH-US-01	8/29/2025 22:45	8.18	22.82	1
LH-US-01	8/29/2025 23:00	8.14	22.8	1
LH-US-01	8/29/2025 23:15	8.08	22.78	1
LH-US-01	8/29/2025 23:30	8.03	22.76	1
LH-US-01	8/29/2025 23:45	7.98	22.74	1
LH-US-01	8/30/2025 0:00	7.92	22.72	1
LH-US-01	8/30/2025 0:15	7.87	22.7	1
LH-US-01	8/30/2025 0:30	7.83	22.68	1
LH-US-01	8/30/2025 0:45	7.79	22.66	1
LH-US-01	8/30/2025 1:00	7.76	22.64	1
LH-US-01	8/30/2025 1:15	7.74	22.6	1
LH-US-01	8/30/2025 1:30	7.71	22.58	1
LH-US-01	8/30/2025 1:45	7.67	22.54	1
LH-US-01	8/30/2025 2:00	7.64	22.52	1
LH-US-01	8/30/2025 2:15	7.61	22.5	1
LH-US-01	8/30/2025 2:30	7.57	22.48	1
LH-US-01	8/30/2025 2:45	7.56	22.44	1
LH-US-01	8/30/2025 3:00	7.54	22.42	1
LH-US-01	8/30/2025 3:15	7.55	22.42	1
LH-US-01	8/30/2025 3:30	7.53	22.4	1
LH-US-01	8/30/2025 3:45	7.52	22.36	1
LH-US-01	8/30/2025 4:00	7.5	22.34	1
LH-US-01	8/30/2025 4:15	7.48	22.32	1
LH-US-01	8/30/2025 4:30	7.46	22.28	1
LH-US-01	8/30/2025 4:45	7.46	22.26	1
LH-US-01	8/30/2025 5:00	7.45	22.24	1
LH-US-01	8/30/2025 5:15	7.44	22.22	1
LH-US-01	8/30/2025 5:30	7.44	22.18	1
LH-US-01	8/30/2025 5:45	7.46	22.16	1
LH-US-01	8/30/2025 6:00	7.46	22.14	1
LH-US-01	8/30/2025 6:15	7.45	22.12	1
LH-US-01	8/30/2025 6:30	7.46	22.1	1
LH-US-01	8/30/2025 6:45	7.47	22.08	1
LH-US-01	8/30/2025 7:00	7.51	22.06	1
LH-US-01	8/30/2025 7:15	7.6	22.06	1

Station Name	Date Time	DO mg/L	Temp C	Use Code
LH-US-01	8/30/2025 7:30	7.67	22.06	1
LH-US-01	8/30/2025 7:45	7.76	22.08	1
LH-US-01	8/30/2025 8:00	7.82	22.1	1
LH-US-01	8/30/2025 8:15	7.9	22.12	1
LH-US-01	8/30/2025 8:30	7.97	22.14	1
LH-US-01	8/30/2025 8:45	8.01	22.18	1
LH-US-01	8/30/2025 9:00	8.12	22.22	1
LH-US-01	8/30/2025 9:15	8.23	22.26	1
LH-US-01	8/30/2025 9:30	8.28	22.3	1
LH-US-01	8/30/2025 9:45	8.39	22.36	1
LH-US-01	8/30/2025 10:00	8.46	22.42	1
LH-US-01	8/30/2025 10:15	8.54	22.48	1
LH-US-01	8/30/2025 10:30	8.6	22.54	1
LH-US-01	8/30/2025 10:45	8.65	22.6	1
LH-US-01	8/30/2025 11:00	8.73	22.68	1
LH-US-01	8/30/2025 11:15	8.79	22.74	1
LH-US-01	8/30/2025 11:30	8.88	22.82	1
LH-US-01	8/30/2025 11:45	8.92	22.86	1
LH-US-01	8/30/2025 12:00	9.03	22.9	1
LH-US-01	8/30/2025 12:15	9.12	22.98	1
LH-US-01	8/30/2025 12:30	9.11	23	1
LH-US-01	8/30/2025 12:45	9.21	23.04	1
LH-US-01	8/30/2025 13:00	9.32	23.12	1
LH-US-01	8/30/2025 13:15	9.44	23.24	1
LH-US-01	8/30/2025 13:30	9.49	23.34	1
LH-US-01	8/30/2025 13:45	9.54	23.42	1
LH-US-01	8/30/2025 14:00	9.57	23.48	1
LH-US-01	8/30/2025 14:15	9.62	23.54	1
LH-US-01	8/30/2025 14:30	9.62	23.54	1
LH-US-01	8/30/2025 14:45	9.63	23.54	1
LH-US-01	8/30/2025 15:00	9.64	23.54	1
LH-US-01	8/30/2025 15:15	9.67	23.58	1
LH-US-01	8/30/2025 15:30	9.73	23.62	1
LH-US-01	8/30/2025 15:45	9.76	23.68	1
LH-US-01	8/30/2025 16:00	9.81	23.76	1
LH-US-01	8/30/2025 16:15	9.82	23.82	1
LH-US-01	8/30/2025 16:30	9.8	23.8	1
LH-US-01	8/30/2025 16:45	9.75	23.76	1
LH-US-01	8/30/2025 17:00	9.73	23.72	1
LH-US-01	8/30/2025 17:15	9.71	23.72	1
LH-US-01	8/30/2025 17:30	9.72	23.72	1
LH-US-01	8/30/2025 17:45	9.68	23.7	1
LH-US-01	8/30/2025 18:00	9.59	23.64	1
LH-US-01	8/30/2025 18:15	9.52	23.58	1
LH-US-01	8/30/2025 18:30	9.41	23.52	1
LH-US-01	8/30/2025 18:45	9.32	23.46	1
LH-US-01	8/30/2025 19:00	9.23	23.4	1
LH-US-01	8/30/2025 19:15	9.14	23.34	1
LH-US-01	8/30/2025 19:30	9.06	23.3	1
LH-US-01	8/30/2025 19:45	8.99	23.28	1
LH-US-01	8/30/2025 20:00	8.91	23.26	1
LH-US-01	8/30/2025 20:15	8.85	23.24	1
LH-US-01	8/30/2025 20:30	8.8	23.22	1
LH-US-01	8/30/2025 20:45	8.73	23.2	1
LH-US-01	8/30/2025 21:00	8.66	23.16	1
LH-US-01	8/30/2025 21:15	8.59	23.1	1
LH-US-01	8/30/2025 21:30	8.52	23.08	1
LH-US-01	8/30/2025 21:45	8.5	23.04	1
LH-US-01	8/30/2025 22:00	8.44	23	1
LH-US-01	8/30/2025 22:15	8.36	22.96	1
LH-US-01	8/30/2025 22:30	8.31	22.9	1
LH-US-01	8/30/2025 22:45	8.25	22.84	1
LH-US-01	8/30/2025 23:00	8.21	22.78	1
LH-US-01	8/30/2025 23:15	8.15	22.72	1
LH-US-01	8/30/2025 23:30	8.09	22.66	1
LH-US-01	8/30/2025 23:45	8.04	22.62	1
LH-US-01	8/31/2025 0:00	7.97	22.56	1
LH-US-01	8/31/2025 0:15	7.92	22.52	1
LH-US-01	8/31/2025 0:30	7.87	22.5	1
LH-US-01	8/31/2025 0:45	7.81	22.46	1
LH-US-01	8/31/2025 1:00	7.76	22.44	1
LH-US-01	8/31/2025 1:15	7.69	22.42	1
LH-US-01	8/31/2025 1:30	7.66	22.4	1
LH-US-01	8/31/2025 1:45	7.6	22.4	1
LH-US-01	8/31/2025 2:00	7.55	22.36	1
LH-US-01	8/31/2025 2:15	7.52	22.34	1
LH-US-01	8/31/2025 2:30	7.49	22.32	1
LH-US-01	8/31/2025 2:45	7.47	22.28	1
LH-US-01	8/31/2025 3:00	7.46	22.26	1
LH-US-01	8/31/2025 3:15	7.45	22.22	1
LH-US-01	8/31/2025 3:30	7.48	22.2	1
LH-US-01	8/31/2025 3:45	7.5	22.18	1
LH-US-01	8/31/2025 4:00	7.53	22.16	1
LH-US-01	8/31/2025 4:15	7.54	22.14	1

Station Name	Date Time	DO mg/L	Temp C	Use Code
LH-US-01	8/31/2025 4:30	7.54	22.12	1
LH-US-01	8/31/2025 4:45	7.55	22.12	1
LH-US-01	8/31/2025 5:00	7.53	22.1	1
LH-US-01	8/31/2025 5:15	7.51	22.08	1
LH-US-01	8/31/2025 5:30	7.51	22.04	1
LH-US-01	8/31/2025 5:45	7.5	22.02	1
LH-US-01	8/31/2025 6:00	7.49	22	1
LH-US-01	8/31/2025 6:15	7.49	21.98	1
LH-US-01	8/31/2025 6:30	7.51	21.96	1
LH-US-01	8/31/2025 6:45	7.52	21.94	1
LH-US-01	8/31/2025 7:00	7.58	21.94	1
LH-US-01	8/31/2025 7:15	7.65	21.96	1
LH-US-01	8/31/2025 7:30	7.74	21.98	1
LH-US-01	8/31/2025 7:45	7.82	22	1
LH-US-01	8/31/2025 8:00	7.9	22.02	1
LH-US-01	8/31/2025 8:15	7.96	22.06	1
LH-US-01	8/31/2025 8:30	8.02	22.1	1
LH-US-01	8/31/2025 8:45	8.09	22.12	1
LH-US-01	8/31/2025 9:00	8.17	22.16	1
LH-US-01	8/31/2025 9:15	8.24	22.2	1
LH-US-01	8/31/2025 9:30	8.31	22.26	1
LH-US-01	8/31/2025 9:45	8.41	22.3	1
LH-US-01	8/31/2025 10:00	8.52	22.38	1
LH-US-01	8/31/2025 10:15	8.62	22.42	1
LH-US-01	8/31/2025 10:30	8.72	22.5	1
LH-US-01	8/31/2025 10:45	8.81	22.58	1
LH-US-01	8/31/2025 11:00	8.88	22.64	1
LH-US-01	8/31/2025 11:15	8.97	22.72	1
LH-US-01	8/31/2025 11:30	9.05	22.8	1
LH-US-01	8/31/2025 11:45	9.11	22.86	1
LH-US-01	8/31/2025 12:00	9.22	22.92	1
LH-US-01	8/31/2025 12:15	9.31	23	1
LH-US-01	8/31/2025 12:30	9.39	23.1	1
LH-US-01	8/31/2025 12:45	9.48	23.18	1
LH-US-01	8/31/2025 13:00	9.55	23.26	1
LH-US-01	8/31/2025 13:15	9.6	23.36	1
LH-US-01	8/31/2025 13:30	9.67	23.44	1
LH-US-01	8/31/2025 13:45	9.7	23.5	1
LH-US-01	8/31/2025 14:00	9.76	23.6	1
LH-US-01	8/31/2025 14:15	9.81	23.66	1
LH-US-01	8/31/2025 14:30	9.86	23.72	1
LH-US-01	8/31/2025 14:45	9.88	23.78	1
LH-US-01	8/31/2025 15:00	9.91	23.84	1
LH-US-01	8/31/2025 15:15	9.92	23.86	1
LH-US-01	8/31/2025 15:30	9.91	23.88	1
LH-US-01	8/31/2025 15:45	9.93	23.92	1
LH-US-01	8/31/2025 16:00	9.94	23.96	1
LH-US-01	8/31/2025 16:15	9.9	23.98	1
LH-US-01	8/31/2025 16:30	9.84	23.92	1
LH-US-01	8/31/2025 16:45	9.8	23.86	1
LH-US-01	8/31/2025 17:00	9.77	23.84	1
LH-US-01	8/31/2025 17:15	9.76	23.86	1
LH-US-01	8/31/2025 17:30	9.75	23.88	1
LH-US-01	8/31/2025 17:45	9.72	23.86	1
LH-US-01	8/31/2025 18:00	9.68	23.82	1
LH-US-01	8/31/2025 18:15	9.62	23.76	1
LH-US-01	8/31/2025 18:30	9.54	23.72	1
LH-US-01	8/31/2025 18:45	9.45	23.66	1
LH-US-01	8/31/2025 19:00	9.34	23.58	1
LH-US-01	8/31/2025 19:15	9.23	23.5	1
LH-US-01	8/31/2025 19:30	9.13	23.42	1
LH-US-01	8/31/2025 19:45	9.05	23.36	1
LH-US-01	8/31/2025 20:00	8.98	23.32	1
LH-US-01	8/31/2025 20:15	8.91	23.3	1
LH-US-01	8/31/2025 20:30	8.84	23.26	1
LH-US-01	8/31/2025 20:45	8.78	23.22	1
LH-US-01	8/31/2025 21:00	8.73	23.18	1
LH-US-01	8/31/2025 21:15	8.68	23.14	1
LH-US-01	8/31/2025 21:30	8.62	23.08	1
LH-US-01	8/31/2025 21:45	8.57	23.02	1
LH-US-01	8/31/2025 22:00	8.49	22.96	1
LH-US-01	8/31/2025 22:15	8.44	22.9	1
LH-US-01	8/31/2025 22:30	8.39	22.84	1
LH-US-01	8/31/2025 22:45	8.34	22.78	1
LH-US-01	8/31/2025 23:00	8.26	22.74	1
LH-US-01	8/31/2025 23:15	8.19	22.68	1
LH-US-01	8/31/2025 23:30	8.14	22.6	1
LH-US-01	8/31/2025 23:45	8.06	22.56	1
LH-US-01	9/1/2025 0:00	8.03	22.54	1
LH-US-01	9/1/2025 0:15	8.01	22.52	1
LH-US-01	9/1/2025 0:30	7.97	22.48	1
LH-US-01	9/1/2025 0:45	7.97	22.48	1
LH-US-01	9/1/2025 1:00	7.94	22.44	1
LH-US-01	9/1/2025 1:15	7.92	22.42	1

Station Name	Date Time	DO mg/L	Temp C	Use Code
LH-US-01	9/1/2025 1:30	7.89	22.4	1
LH-US-01	9/1/2025 1:45	7.88	22.38	1
LH-US-01	9/1/2025 2:00	7.85	22.36	1
LH-US-01	9/1/2025 2:15	7.86	22.34	1
LH-US-01	9/1/2025 2:30	7.83	22.3	1
LH-US-01	9/1/2025 2:45	7.81	22.28	1
LH-US-01	9/1/2025 3:00	7.79	22.26	1
LH-US-01	9/1/2025 3:15	7.77	22.24	1
LH-US-01	9/1/2025 3:30	7.77	22.22	1
LH-US-01	9/1/2025 3:45	7.76	22.2	1
LH-US-01	9/1/2025 4:00	7.73	22.18	1
LH-US-01	9/1/2025 4:15	7.71	22.16	1
LH-US-01	9/1/2025 4:30	7.68	22.14	1
LH-US-01	9/1/2025 4:45	7.68	22.12	1
LH-US-01	9/1/2025 5:00	7.67	22.1	1
LH-US-01	9/1/2025 5:15	7.66	22.08	1
LH-US-01	9/1/2025 5:30	7.65	22.06	1
LH-US-01	9/1/2025 5:45	7.65	22.06	1
LH-US-01	9/1/2025 6:00	7.63	22.02	1
LH-US-01	9/1/2025 6:15	7.62	22.02	1
LH-US-01	9/1/2025 6:30	7.64	22	1
LH-US-01	9/1/2025 6:45	7.66	21.98	1
LH-US-01	9/1/2025 7:00	7.72	21.98	1
LH-US-01	9/1/2025 7:15	7.79	22	1
LH-US-01	9/1/2025 7:30	7.86	22	1
LH-US-01	9/1/2025 7:45	7.95	22	1
LH-US-01	9/1/2025 8:00	8.03	22.02	1
LH-US-01	9/1/2025 8:15	8.1	22.04	1
LH-US-01	9/1/2025 8:30	8.17	22.06	1
LH-US-01	9/1/2025 8:45	8.26	22.12	1
LH-US-01	9/1/2025 9:00	8.33	22.16	1
LH-US-01	9/1/2025 9:15	8.41	22.2	1
LH-US-01	9/1/2025 9:30	8.47	22.24	1
LH-US-01	9/1/2025 9:45	8.55	22.28	1
LH-US-01	9/1/2025 10:00	8.59	22.28	1
LH-US-01	9/1/2025 10:15	8.69	22.32	1
LH-US-01	9/1/2025 10:30	8.79	22.4	1
LH-US-01	9/1/2025 10:45	8.84	22.44	1
LH-US-01	9/1/2025 11:00	8.9	22.48	1
LH-US-01	9/1/2025 11:15	9.02	22.52	1
LH-US-01	9/1/2025 11:30	9.12	22.6	1
LH-US-01	9/1/2025 11:45	9.24	22.68	1
LH-US-01	9/1/2025 12:00	9.32	22.78	1
LH-US-01	9/1/2025 12:15	9.42	22.88	1
LH-US-01	9/1/2025 12:30	9.5	22.94	1
LH-US-01	9/1/2025 12:45	9.58	23.04	1
LH-US-01	9/1/2025 13:00	9.64	23.1	1
LH-US-01	9/1/2025 13:15	9.71	23.16	1
LH-US-01	9/1/2025 13:30	9.75	23.18	1
LH-US-01	9/1/2025 13:45	9.76	23.16	1
LH-US-01	9/1/2025 14:00	9.84	23.2	1
LH-US-01	9/1/2025 14:15	9.87	23.24	1
LH-US-01	9/1/2025 14:30	9.89	23.26	1
LH-US-01	9/1/2025 14:45	9.94	23.3	1
LH-US-01	9/1/2025 15:00	9.97	23.32	1
LH-US-01	9/1/2025 15:15	9.96	23.34	1
LH-US-01	9/1/2025 15:30	9.96	23.34	1
LH-US-01	9/1/2025 15:45	9.99	23.38	1
LH-US-01	9/1/2025 16:00	9.96	23.38	1
LH-US-01	9/1/2025 16:15	9.92	23.38	1
LH-US-01	9/1/2025 16:30	9.92	23.4	1
LH-US-01	9/1/2025 16:45	9.86	23.4	1
LH-US-01	9/1/2025 17:00	9.83	23.4	1
LH-US-01	9/1/2025 17:15	9.77	23.4	1
LH-US-01	9/1/2025 17:30	9.74	23.38	1
LH-US-01	9/1/2025 17:45	9.72	23.36	1
LH-US-01	9/1/2025 18:00	9.7	23.32	1
LH-US-01	9/1/2025 18:15	9.63	23.3	1
LH-US-01	9/1/2025 18:30	9.56	23.26	1
LH-US-01	9/1/2025 18:45	9.47	23.22	1
LH-US-01	9/1/2025 19:00	9.38	23.18	1
LH-US-01	9/1/2025 19:15	9.28	23.14	1
LH-US-01	9/1/2025 19:30	9.18	23.1	1
LH-US-01	9/1/2025 19:45	9.08	23.08	1
LH-US-01	9/1/2025 20:00	9	23.04	1
LH-US-01	9/1/2025 20:15	8.91	23	1
LH-US-01	9/1/2025 20:30	8.84	22.98	1
LH-US-01	9/1/2025 20:45	8.77	22.94	1
LH-US-01	9/1/2025 21:00	8.71	22.9	1
LH-US-01	9/1/2025 21:15	8.66	22.88	1
LH-US-01	9/1/2025 21:30	8.6	22.84	1
LH-US-01	9/1/2025 21:45	8.54	22.8	1
LH-US-01	9/1/2025 22:00	8.47	22.78	1
LH-US-01	9/1/2025 22:15	8.39	22.74	1

Station Name	Date Time	DO mg/L	Temp C	Use Code
LH-US-01	9/1/2025 22:30	8.33	22.7	1
LH-US-01	9/1/2025 22:45	8.27	22.68	1
LH-US-01	9/1/2025 23:00	8.22	22.66	1
LH-US-01	9/1/2025 23:15	8.15	22.62	1
LH-US-01	9/1/2025 23:30	8.1	22.6	1
LH-US-01	9/1/2025 23:45	8.05	22.58	1
LH-US-01	9/2/2025 0:00	8.01	22.54	1
LH-US-01	9/2/2025 0:15	7.97	22.52	1
LH-US-01	9/2/2025 0:30	7.95	22.5	1
LH-US-01	9/2/2025 0:45	7.92	22.48	1
LH-US-01	9/2/2025 1:00	7.9	22.46	1
LH-US-01	9/2/2025 1:15	7.88	22.44	1
LH-US-01	9/2/2025 1:30	7.86	22.4	1
LH-US-01	9/2/2025 1:45	7.86	22.38	1
LH-US-01	9/2/2025 2:00	7.84	22.36	1
LH-US-01	9/2/2025 2:15	7.83	22.34	1
LH-US-01	9/2/2025 2:30	7.8	22.34	1
LH-US-01	9/2/2025 2:45	7.77	22.32	1
LH-US-01	9/2/2025 3:00	7.77	22.3	1
LH-US-01	9/2/2025 3:15	7.75	22.28	1
LH-US-01	9/2/2025 3:30	7.73	22.26	1
LH-US-01	9/2/2025 3:45	7.71	22.24	1
LH-US-01	9/2/2025 4:00	7.69	22.22	1
LH-US-01	9/2/2025 4:15	7.69	22.2	1
LH-US-01	9/2/2025 4:30	7.68	22.16	1
LH-US-01	9/2/2025 4:45	7.66	22.14	1
LH-US-01	9/2/2025 5:00	7.65	22.12	1
LH-US-01	9/2/2025 5:15	7.64	22.12	1
LH-US-01	9/2/2025 5:30	7.65	22.1	1
LH-US-01	9/2/2025 5:45	7.65	22.08	1
LH-US-01	9/2/2025 6:00	7.66	22.06	1
LH-US-01	9/2/2025 6:15	7.65	22.04	1
LH-US-01	9/2/2025 6:30	7.65	22.02	1
LH-US-01	9/2/2025 6:45	7.66	22.02	1
LH-US-01	9/2/2025 7:00	7.69	22.02	1
LH-US-01	9/2/2025 7:15	7.76	22.02	1
LH-US-01	9/2/2025 7:30	7.77	22.02	1
LH-US-01	9/2/2025 7:45	7.79	22	1
LH-US-01	9/2/2025 8:00	7.88	22.02	1
LH-US-01	9/2/2025 8:15	7.97	22.02	1
LH-US-01	9/2/2025 8:30	8.06	22.06	1
LH-US-01	9/2/2025 8:45	8.2	22.12	1
LH-US-01	9/2/2025 9:00	8.32	22.24	1
LH-US-01	9/2/2025 9:15	8.37	22.32	1
LH-US-01	9/2/2025 9:30	8.45	22.38	1
LH-US-01	9/2/2025 9:45	8.52	22.44	1
LH-US-01	9/2/2025 10:00	8.6	22.5	1
LH-US-01	9/2/2025 10:15	8.67	22.56	1
LH-US-01	9/2/2025 10:30	8.78	22.64	1
LH-US-01	9/2/2025 10:45	8.88	22.72	1
LH-US-01	9/2/2025 11:00	8.99	22.8	1
LH-US-01	9/2/2025 11:15	9.07	22.86	1
LH-US-01	9/2/2025 11:30	9.17	22.94	1
LH-US-01	9/2/2025 11:45	9.24	23	1
LH-US-01	9/2/2025 12:00	9.35	23.08	1
LH-US-01	9/2/2025 12:15	9.43	23.14	1
LH-US-01	9/2/2025 12:30	9.52	23.26	1
LH-US-01	9/2/2025 12:45	9.64	23.36	1
LH-US-01	9/2/2025 13:00	9.71	23.48	1
LH-US-01	9/2/2025 13:15	9.73	23.56	1
LH-US-01	9/2/2025 13:30	9.8	23.6	1
LH-US-01	9/2/2025 13:45	9.88	23.7	1
LH-US-01	9/2/2025 14:00	9.88	23.76	1
LH-US-01	9/2/2025 14:15	9.88	23.8	1
LH-US-01	9/2/2025 14:30	9.83	23.76	1
LH-US-01	9/2/2025 14:45	9.82	23.72	1
LH-US-01	9/2/2025 15:00	9.84	23.74	1
LH-US-01	9/2/2025 15:15	9.9	23.8	1
LH-US-01	9/2/2025 15:30	9.99	23.9	1
LH-US-01	9/2/2025 15:45	10.03	23.98	1
LH-US-01	9/2/2025 16:00	10.03	24.02	1
LH-US-01	9/2/2025 16:15	10.02	24.02	1
LH-US-01	9/2/2025 16:30	8.26	23.28	2
LH-US-01	9/2/2025 16:45	8.05	26.18	2
LH-US-01	9/2/2025 17:00	8.1	26.6	2
LH-US-01	9/2/2025 17:15	8.06	26.78	2
LH-US-01	9/2/2025 17:30	7.88	27.6	2
LH-US-01	9/2/2025 17:45	9.56	24.26	2
LH-US-01	9/2/2025 18:00	9.63	23.74	1
LH-US-01	9/2/2025 18:15	9.57	23.64	1
LH-US-01	9/2/2025 18:30	9.49	23.58	1
LH-US-01	9/2/2025 18:45	9.39	23.52	1
LH-US-01	9/2/2025 19:00	9.3	23.46	1
LH-US-01	9/2/2025 19:15	9.2	23.4	1

Station Name	Date Time	DO mg/L	Temp C	Use Code
LH-US-01	9/2/2025 19:30	9.13	23.3	1
LH-US-01	9/2/2025 19:45	9.05	23.24	1
LH-US-01	9/2/2025 20:00	8.99	23.16	1
LH-US-01	9/2/2025 20:15	8.92	23.08	1
LH-US-01	9/2/2025 20:30	8.85	23	1
LH-US-01	9/2/2025 20:45	8.8	22.94	1
LH-US-01	9/2/2025 21:00	8.71	22.9	1
LH-US-01	9/2/2025 21:15	8.64	22.9	1
LH-US-01	9/2/2025 21:30	8.57	22.88	1
LH-US-01	9/2/2025 21:45	8.52	22.88	1
LH-US-01	9/2/2025 22:00	8.48	22.86	1
LH-US-01	9/2/2025 22:15	8.44	22.86	1
LH-US-01	9/2/2025 22:30	8.42	22.84	1
LH-US-01	9/2/2025 22:45	8.39	22.82	1
LH-US-01	9/2/2025 23:00	8.36	22.8	1
LH-US-01	9/2/2025 23:15	8.33	22.78	1
LH-US-01	9/2/2025 23:30	8.29	22.74	1
LH-US-01	9/2/2025 23:45	8.25	22.72	1
LH-US-01	9/3/2025 0:00	8.21	22.68	1
LH-US-01	9/3/2025 0:15	8.2	22.64	1
LH-US-01	9/3/2025 0:30	8.15	22.62	1
LH-US-01	9/3/2025 0:45	8.11	22.6	1
LH-US-01	9/3/2025 1:00	8.09	22.56	1
LH-US-01	9/3/2025 1:15	8.06	22.54	1
LH-US-01	9/3/2025 1:30	8.04	22.52	1
LH-US-01	9/3/2025 1:45	8.02	22.5	1
LH-US-01	9/3/2025 2:00	8	22.46	1
LH-US-01	9/3/2025 2:15	7.97	22.44	1
LH-US-01	9/3/2025 2:30	7.96	22.42	1
LH-US-01	9/3/2025 2:45	7.93	22.4	1
LH-US-01	9/3/2025 3:00	7.92	22.38	1
LH-US-01	9/3/2025 3:15	7.91	22.34	1
LH-US-01	9/3/2025 3:30	7.88	22.32	1
LH-US-01	9/3/2025 3:45	7.86	22.3	1
LH-US-01	9/3/2025 4:00	7.83	22.26	1
LH-US-01	9/3/2025 4:15	7.8	22.24	1
LH-US-01	9/3/2025 4:30	7.78	22.22	1
LH-US-01	9/3/2025 4:45	7.76	22.2	1
LH-US-01	9/3/2025 5:00	7.74	22.18	1
LH-US-01	9/3/2025 5:15	7.72	22.16	1
LH-US-01	9/3/2025 5:30	7.68	22.12	1
LH-US-01	9/3/2025 5:45	7.67	22.1	1
LH-US-01	9/3/2025 6:00	7.66	22.08	1
LH-US-01	9/3/2025 6:15	7.64	22.04	1
LH-US-01	9/3/2025 6:30	7.65	22.02	1
LH-US-01	9/3/2025 6:45	7.65	22.02	1
LH-US-01	9/3/2025 7:00	7.68	22	1
LH-US-01	9/3/2025 7:15	7.76	22	1
LH-US-01	9/3/2025 7:30	7.83	22	1
LH-US-01	9/3/2025 7:45	7.91	22.02	1
LH-US-01	9/3/2025 8:00	7.98	22.04	1
LH-US-01	9/3/2025 8:15	8.06	22.08	1
LH-US-01	9/3/2025 8:30	8.14	22.12	1
LH-US-01	9/3/2025 8:45	8.21	22.18	1
LH-US-01	9/3/2025 9:00	8.3	22.24	1
LH-US-01	9/3/2025 9:15	8.39	22.3	1
LH-US-01	9/3/2025 9:30	8.48	22.36	1
LH-US-01	9/3/2025 9:45	8.55	22.42	1
LH-US-01	9/3/2025 10:00	8.63	22.46	1
LH-US-01	9/3/2025 10:15	8.71	22.52	1
LH-US-01	9/3/2025 10:30	8.8	22.58	1
LH-US-01	9/3/2025 10:45	8.86	22.64	1
LH-US-01	9/3/2025 11:00	8.95	22.72	1
LH-US-01	9/3/2025 11:15	9.02	22.8	1
LH-US-01	9/3/2025 11:30	9.11	22.86	1
LH-US-01	9/3/2025 11:45	9.2	22.96	1
LH-US-01	9/3/2025 12:00	9.3	23.02	1
LH-US-01	9/3/2025 12:15	9.4	23.12	1
LH-US-01	9/3/2025 12:30	9.48	23.2	1
LH-US-01	9/3/2025 12:45	9.43	23.2	1
LH-US-01	9/3/2025 13:00	9.45	23.16	1
LH-US-01	9/3/2025 13:15	9.56	23.26	1
LH-US-01	9/3/2025 13:30	9.66	23.36	1
LH-US-01	9/3/2025 13:45	9.76	23.48	1
LH-US-01	9/3/2025 14:00	9.83	23.58	1
LH-US-01	9/3/2025 14:15	9.89	23.64	1
LH-US-01	9/3/2025 14:30	9.93	23.72	1
LH-US-01	9/3/2025 14:45	9.95	23.8	1
LH-US-01	9/3/2025 15:00	9.98	23.84	1
LH-US-01	9/3/2025 15:15	9.99	23.88	1
LH-US-01	9/3/2025 15:30	10.01	23.9	1
LH-US-01	9/3/2025 15:45	10.01	23.9	1
LH-US-01	9/3/2025 16:00	10.05	23.94	1
LH-US-01	9/3/2025 16:15	10.04	23.98	1

Station Name	Date Time	DO mg/L	Temp C	Use Code
LH-US-01	9/3/2025 16:30	10.01	23.98	1
LH-US-01	9/3/2025 16:45	9.91	23.96	1
LH-US-01	9/3/2025 17:00	9.78	23.86	1
LH-US-01	9/3/2025 17:15	9.69	23.8	1
LH-US-01	9/3/2025 17:30	9.67	23.76	1
LH-US-01	9/3/2025 17:45	9.63	23.7	1
LH-US-01	9/3/2025 18:00	9.54	23.62	1
LH-US-01	9/3/2025 18:15	9.48	23.56	1
LH-US-01	9/3/2025 18:30	9.43	23.5	1
LH-US-01	9/3/2025 18:45	9.34	23.46	1
LH-US-01	9/3/2025 19:00	9.27	23.38	1
LH-US-01	9/3/2025 19:15	9.17	23.3	1
LH-US-01	9/3/2025 19:30	9.08	23.22	1
LH-US-01	9/3/2025 19:45	9	23.12	1
LH-US-01	9/3/2025 20:00	8.91	23.06	1
LH-US-01	9/3/2025 20:15	8.84	23	1
LH-US-01	9/3/2025 20:30	8.78	22.96	1
LH-US-01	9/3/2025 20:45	8.69	22.92	1
LH-US-01	9/3/2025 21:00	8.65	22.88	1
LH-US-01	9/3/2025 21:15	8.58	22.86	1
LH-US-01	9/3/2025 21:30	8.5	22.84	1
LH-US-01	9/3/2025 21:45	8.43	22.82	1
LH-US-01	9/3/2025 22:00	8.34	22.8	1
LH-US-01	9/3/2025 22:15	8.27	22.78	1
LH-US-01	9/3/2025 22:30	8.18	22.76	1
LH-US-01	9/3/2025 22:45	8.12	22.74	1
LH-US-01	9/3/2025 23:00	8.07	22.72	1
LH-US-01	9/3/2025 23:15	8.03	22.72	1
LH-US-01	9/3/2025 23:30	7.99	22.7	1
LH-US-01	9/3/2025 23:45	7.96	22.68	1
LH-US-01	9/4/2025 0:00	7.91	22.68	1
LH-US-01	9/4/2025 0:15	7.86	22.66	1
LH-US-01	9/4/2025 0:30	7.83	22.64	1
LH-US-01	9/4/2025 0:45	7.78	22.62	1
LH-US-01	9/4/2025 1:00	7.74	22.6	1
LH-US-01	9/4/2025 1:15	7.68	22.58	1
LH-US-01	9/4/2025 1:30	7.65	22.56	1
LH-US-01	9/4/2025 1:45	7.61	22.54	1
LH-US-01	9/4/2025 2:00	7.58	22.5	1
LH-US-01	9/4/2025 2:15	7.55	22.48	1
LH-US-01	9/4/2025 2:30	7.51	22.46	1
LH-US-01	9/4/2025 2:45	7.47	22.42	1
LH-US-01	9/4/2025 3:00	7.44	22.4	1
LH-US-01	9/4/2025 3:15	7.43	22.38	1
LH-US-01	9/4/2025 3:30	7.39	22.36	1
LH-US-01	9/4/2025 3:45	7.37	22.32	1
LH-US-01	9/4/2025 4:00	7.33	22.3	1
LH-US-01	9/4/2025 4:15	7.32	22.28	1
LH-US-01	9/4/2025 4:30	7.3	22.26	1
LH-US-01	9/4/2025 4:45	7.27	22.22	1
LH-US-01	9/4/2025 5:00	7.26	22.22	1
LH-US-01	9/4/2025 5:15	7.23	22.18	1
LH-US-01	9/4/2025 5:30	7.21	22.16	1
LH-US-01	9/4/2025 5:45	7.19	22.14	1
LH-US-01	9/4/2025 6:00	7.16	22.12	1
LH-US-01	9/4/2025 6:15	7.14	22.1	1
LH-US-01	9/4/2025 6:30	7.14	22.08	1
LH-US-01	9/4/2025 6:45	7.15	22.06	1
LH-US-01	9/4/2025 7:00	7.18	22.04	1
LH-US-01	9/4/2025 7:15	7.24	22.04	1
LH-US-01	9/4/2025 7:30	7.33	22.04	1
LH-US-01	9/4/2025 7:45	7.44	22.06	1
LH-US-01	9/4/2025 8:00	7.53	22.1	1
LH-US-01	9/4/2025 8:15	7.63	22.14	1
LH-US-01	9/4/2025 8:30	7.74	22.18	1
LH-US-01	9/4/2025 8:45	7.84	22.22	1
LH-US-01	9/4/2025 9:00	7.93	22.28	1
LH-US-01	9/4/2025 9:15	8.01	22.36	1
LH-US-01	9/4/2025 9:30	8.13	22.42	1
LH-US-01	9/4/2025 9:45	8.22	22.5	1
LH-US-01	9/4/2025 10:00	8.31	22.58	1
LH-US-01	9/4/2025 10:15	8.39	22.66	1
LH-US-01	9/4/2025 10:30	8.47	22.72	1
LH-US-01	9/4/2025 10:45	8.6	22.8	1
LH-US-01	9/4/2025 11:00	8.66	22.86	1
LH-US-01	9/4/2025 11:15	8.75	22.92	1
LH-US-01	9/4/2025 11:30	8.87	22.98	1
LH-US-01	9/4/2025 11:45	8.98	23.08	1
LH-US-01	9/4/2025 12:00	9.04	23.14	1
LH-US-01	9/4/2025 12:15	9.15	23.24	1
LH-US-01	9/4/2025 12:30	9.26	23.34	1
LH-US-01	9/4/2025 12:45	9.36	23.38	1
LH-US-01	9/4/2025 13:00	9.42	23.44	1
LH-US-01	9/4/2025 13:15	9.5	23.5	1

Station Name	Date Time	DO mg/L	Temp C	Use Code
LH-US-01	9/4/2025 13:30	9.61	23.62	1
LH-US-01	9/4/2025 13:45	9.66	23.66	1
LH-US-01	9/4/2025 14:00	9.71	23.74	1
LH-US-01	9/4/2025 14:15	9.74	23.76	1
LH-US-01	9/4/2025 14:30	9.79	23.82	1
LH-US-01	9/4/2025 14:45	9.86	23.9	1
LH-US-01	9/4/2025 15:00	9.93	23.98	1
LH-US-01	9/4/2025 15:15	9.87	23.94	1
LH-US-01	9/4/2025 15:30	9.87	23.94	1
LH-US-01	9/4/2025 15:45	9.87	23.92	1
LH-US-01	9/4/2025 16:00	9.85	23.94	1
LH-US-01	9/4/2025 16:15	9.85	23.94	1
LH-US-01	9/4/2025 16:30	9.88	23.96	1
LH-US-01	9/4/2025 16:45	9.87	23.96	1
LH-US-01	9/4/2025 17:00	9.88	23.96	1
LH-US-01	9/4/2025 17:15	9.85	23.96	1
LH-US-01	9/4/2025 17:30	9.73	23.9	1
LH-US-01	9/4/2025 17:45	9.66	23.88	1
LH-US-01	9/4/2025 18:00	9.57	23.84	1
LH-US-01	9/4/2025 18:15	9.49	23.82	1
LH-US-01	9/4/2025 18:30	9.42	23.76	1
LH-US-01	9/4/2025 18:45	9.28	23.68	1
LH-US-01	9/4/2025 19:00	9.19	23.62	1
LH-US-01	9/4/2025 19:15	9.09	23.56	1
LH-US-01	9/4/2025 19:30	9.01	23.48	1
LH-US-01	9/4/2025 19:45	8.98	23.42	1
LH-US-01	9/4/2025 20:00	8.93	23.34	1
LH-US-01	9/4/2025 20:15	8.86	23.24	1
LH-US-01	9/4/2025 20:30	8.79	23.14	1
LH-US-01	9/4/2025 20:45	8.72	23.02	1
LH-US-01	9/4/2025 21:00	8.67	22.96	1
LH-US-01	9/4/2025 21:15	8.62	22.9	1
LH-US-01	9/4/2025 21:30	8.58	22.88	1
LH-US-01	9/4/2025 21:45	8.5	22.86	1
LH-US-01	9/4/2025 22:00	8.39	22.84	1
LH-US-01	9/4/2025 22:15	8.3	22.82	1
LH-US-01	9/4/2025 22:30	8.2	22.8	1
LH-US-01	9/4/2025 22:45	8.14	22.78	1
LH-US-01	9/4/2025 23:00	8.09	22.76	1
LH-US-01	9/4/2025 23:15	8.07	22.76	1
LH-US-01	9/4/2025 23:30	8.04	22.74	1
LH-US-01	9/4/2025 23:45	7.99	22.72	1
LH-US-01	9/5/2025 0:00	7.95	22.72	1
LH-US-01	9/5/2025 0:15	7.91	22.68	1
LH-US-01	9/5/2025 0:30	7.88	22.66	1
LH-US-01	9/5/2025 0:45	7.84	22.66	1
LH-US-01	9/5/2025 1:00	7.8	22.64	1
LH-US-01	9/5/2025 1:15	7.79	22.62	1
LH-US-01	9/5/2025 1:30	7.74	22.62	1
LH-US-01	9/5/2025 1:45	7.73	22.6	1
LH-US-01	9/5/2025 2:00	7.68	22.58	1
LH-US-01	9/5/2025 2:15	7.66	22.58	1
LH-US-01	9/5/2025 2:30	7.63	22.58	1
LH-US-01	9/5/2025 2:45	7.61	22.56	1
LH-US-01	9/5/2025 3:00	7.57	22.56	1
LH-US-01	9/5/2025 3:15	7.54	22.54	1
LH-US-01	9/5/2025 3:30	7.5	22.52	1
LH-US-01	9/5/2025 3:45	7.46	22.52	1
LH-US-01	9/5/2025 4:00	7.45	22.5	1
LH-US-01	9/5/2025 4:15	7.44	22.48	1
LH-US-01	9/5/2025 4:30	7.42	22.48	1
LH-US-01	9/5/2025 4:45	7.4	22.46	1
LH-US-01	9/5/2025 5:00	7.38	22.46	1
LH-US-01	9/5/2025 5:15	7.37	22.44	1
LH-US-01	9/5/2025 5:30	7.36	22.44	1
LH-US-01	9/5/2025 5:45	7.32	22.42	1
LH-US-01	9/5/2025 6:00	7.31	22.42	1
LH-US-01	9/5/2025 6:15	7.29	22.4	1
LH-US-01	9/5/2025 6:30	7.29	22.4	1
LH-US-01	9/5/2025 6:45	7.31	22.38	1
LH-US-01	9/5/2025 7:00	7.32	22.38	1
LH-US-01	9/5/2025 7:15	7.35	22.38	1
LH-US-01	9/5/2025 7:30	7.35	22.38	1
LH-US-01	9/5/2025 7:45	7.41	22.4	1
LH-US-01	9/5/2025 8:00	7.47	22.4	1
LH-US-01	9/5/2025 8:15	7.54	22.42	1
LH-US-01	9/5/2025 8:30	7.57	22.42	1
LH-US-01	9/5/2025 8:45	7.6	22.42	1
LH-US-01	9/5/2025 9:00	7.61	22.42	1
LH-US-01	9/5/2025 9:15	7.66	22.44	1
LH-US-01	9/5/2025 9:30	7.74	22.46	1
LH-US-01	9/5/2025 9:45	7.84	22.48	1
LH-US-01	9/5/2025 10:00	7.91	22.5	1
LH-US-01	9/5/2025 10:15	7.94	22.52	1

Station Name	Date Time	DO mg/L	Temp C	Use Code
LH-US-01	9/5/2025 10:30	8.01	22.54	1
LH-US-01	9/5/2025 10:45	8.08	22.56	1
LH-US-01	9/5/2025 11:00	8.21	22.62	1
LH-US-01	9/5/2025 11:15	8.37	22.68	1
LH-US-01	9/5/2025 11:30	8.45	22.74	1
LH-US-01	9/5/2025 11:45	8.57	22.8	1
LH-US-01	9/5/2025 12:00	8.67	22.9	1
LH-US-01	9/5/2025 12:15	8.8	23	1
LH-US-01	9/5/2025 12:30	8.86	23.08	1
LH-US-01	9/5/2025 12:45	8.93	23.12	1
LH-US-01	9/5/2025 13:00	9.02	23.18	1
LH-US-01	9/5/2025 13:15	9.05	23.22	1
LH-US-01	9/5/2025 13:30	9.1	23.2	1
LH-US-01	9/5/2025 13:45	9.18	23.26	1
LH-US-01	9/5/2025 14:00	9.2	23.26	1
LH-US-01	9/5/2025 14:15	9.3	23.34	1
LH-US-01	9/5/2025 14:30	9.28	23.38	1
LH-US-01	9/5/2025 14:45	9.31	23.38	1
LH-US-01	9/5/2025 15:00	9.41	23.42	1
LH-US-01	9/5/2025 15:15	9.5	23.5	1
LH-US-01	9/5/2025 15:30	9.54	23.58	1
LH-US-01	9/5/2025 15:45	9.53	23.58	1
LH-US-01	9/5/2025 16:00	9.53	23.58	1
LH-US-01	9/5/2025 16:15	9.54	23.58	1
LH-US-01	9/5/2025 16:30	9.56	23.58	1
LH-US-01	9/5/2025 16:45	9.51	23.56	1
LH-US-01	9/5/2025 17:00	9.48	23.52	1
LH-US-01	9/5/2025 17:15	9.46	23.5	1
LH-US-01	9/5/2025 17:30	9.45	23.5	1
LH-US-01	9/5/2025 17:45	9.46	23.5	1
LH-US-01	9/5/2025 18:00	9.4	23.5	1
LH-US-01	9/5/2025 18:15	9.34	23.48	1
LH-US-01	9/5/2025 18:30	9.3	23.44	1
LH-US-01	9/5/2025 18:45	9.22	23.42	1
LH-US-01	9/5/2025 19:00	9.12	23.38	1
LH-US-01	9/5/2025 19:15	9.02	23.34	1
LH-US-01	9/5/2025 19:30	8.92	23.3	1
LH-US-01	9/5/2025 19:45	8.83	23.26	1
LH-US-01	9/5/2025 20:00	8.77	23.22	1
LH-US-01	9/5/2025 20:15	8.7	23.18	1
LH-US-01	9/5/2025 20:30	8.65	23.12	1
LH-US-01	9/5/2025 20:45	8.58	23.08	1
LH-US-01	9/5/2025 21:00	8.53	23.02	1
LH-US-01	9/5/2025 21:15	8.47	22.98	1
LH-US-01	9/5/2025 21:30	8.4	22.94	1
LH-US-01	9/5/2025 21:45	8.33	22.9	1
LH-US-01	9/5/2025 22:00	8.24	22.86	1
LH-US-01	9/5/2025 22:15	8.16	22.82	1
LH-US-01	9/5/2025 22:30	8.1	22.78	1
LH-US-01	9/5/2025 22:45	8.04	22.74	1
LH-US-01	9/5/2025 23:00	7.99	22.72	1
LH-US-01	9/5/2025 23:15	7.96	22.7	1
LH-US-01	9/5/2025 23:30	7.93	22.68	1
LH-US-01	9/5/2025 23:45	7.89	22.66	1
LH-US-01	9/6/2025 0:00	7.84	22.64	1
LH-US-01	9/6/2025 0:15	7.8	22.6	1
LH-US-01	9/6/2025 0:30	7.75	22.6	1
LH-US-01	9/6/2025 0:45	7.71	22.58	1
LH-US-01	9/6/2025 1:00	7.67	22.56	1
LH-US-01	9/6/2025 1:15	7.63	22.54	1
LH-US-01	9/6/2025 1:30	7.62	22.52	1
LH-US-01	9/6/2025 1:45	7.59	22.52	1
LH-US-01	9/6/2025 2:00	7.58	22.5	1
LH-US-01	9/6/2025 2:15	7.56	22.5	1
LH-US-01	9/6/2025 2:30	7.55	22.48	1
LH-US-01	9/6/2025 2:45	7.53	22.48	1
LH-US-01	9/6/2025 3:00	7.51	22.48	1
LH-US-01	9/6/2025 3:15	7.5	22.46	1
LH-US-01	9/6/2025 3:30	7.47	22.46	1
LH-US-01	9/6/2025 3:45	7.45	22.44	1
LH-US-01	9/6/2025 4:00	7.43	22.44	1
LH-US-01	9/6/2025 4:15	7.41	22.42	1
LH-US-01	9/6/2025 4:30	7.39	22.42	1
LH-US-01	9/6/2025 4:45	7.38	22.42	1
LH-US-01	9/6/2025 5:00	7.37	22.42	1
LH-US-01	9/6/2025 5:15	7.36	22.4	1
LH-US-01	9/6/2025 5:30	7.36	22.4	1
LH-US-01	9/6/2025 5:45	7.37	22.4	1
LH-US-01	9/6/2025 6:00	7.38	22.4	1
LH-US-01	9/6/2025 6:15	7.4	22.4	1
LH-US-01	9/6/2025 6:30	7.41	22.4	1
LH-US-01	9/6/2025 6:45	7.42	22.42	1
LH-US-01	9/6/2025 7:00	7.45	22.42	1
LH-US-01	9/6/2025 7:15	7.47	22.42	1

Dissolved Oxygen and Temperature Continous Water Quality Data
Normandeau Associates Inc.

Station Name	Date Time	DO mg/L	Temp C	Use Code
LH-US-01	9/6/2025 7:30	7.49	22.44	1
LH-US-01	9/6/2025 7:45	7.5	22.44	1
LH-US-01	9/6/2025 8:00	7.55	22.46	1
LH-US-01	9/6/2025 8:15	7.61	22.48	1
LH-US-01	9/6/2025 8:30	7.66	22.48	1
LH-US-01	9/6/2025 8:45	7.72	22.5	1
LH-US-01	9/6/2025 9:00	7.8	22.52	1
LH-US-01	9/6/2025 9:15	7.89	22.54	1
LH-US-01	9/6/2025 9:30	8.02	22.6	1
LH-US-01	9/6/2025 9:45	8.14	22.64	1
LH-US-01	9/6/2025 10:00	8.28	22.7	1
LH-US-01	9/6/2025 10:15	8.38	22.78	1
LH-US-01	9/6/2025 10:30	8.49	22.84	1
LH-US-01	9/6/2025 10:45	8.6	22.9	1
LH-US-01	9/6/2025 11:00	8.71	22.98	1
LH-US-01	9/6/2025 11:15	8.81	23.04	1
LH-US-01	9/6/2025 11:30	8.91	23.12	1
LH-US-01	9/6/2025 11:45	8.99	23.18	1
LH-US-01	9/6/2025 12:00	9.09	23.26	1
LH-US-01	9/6/2025 12:15	9.18	23.34	1
LH-US-01	9/6/2025 12:30	9.26	23.42	1
LH-US-01	9/6/2025 12:45	9.34	23.48	1
LH-US-01	9/6/2025 13:00	9.4	23.52	1
LH-US-01	9/6/2025 13:15	9.49	23.58	1
LH-US-01	9/6/2025 13:30	9.52	23.64	1
LH-US-01	9/6/2025 13:45	9.59	23.66	1
LH-US-01	9/6/2025 14:00	9.64	23.68	1
LH-US-01	9/6/2025 14:15	9.67	23.72	1
LH-US-01	9/6/2025 14:30	9.66	23.76	1
LH-US-01	9/6/2025 14:45	9.72	23.8	1
LH-US-01	9/6/2025 15:00	9.72	23.84	1
LH-US-01	9/6/2025 15:15	9.74	23.88	1
LH-US-01	9/6/2025 15:30	9.63	23.88	1
LH-US-01	9/6/2025 15:45	9.48	23.82	1
LH-US-01	9/6/2025 16:00	9.35	23.76	1
LH-US-01	9/6/2025 16:15	9.22	23.72	1
LH-US-01	9/6/2025 16:30	9.11	23.7	1
LH-US-01	9/6/2025 16:45	9.02	23.68	1
LH-US-01	9/6/2025 17:00	8.95	23.66	1
LH-US-01	9/6/2025 17:15	8.88	23.64	1
LH-US-01	9/6/2025 17:30	8.81	23.62	1
LH-US-01	9/6/2025 17:45	8.69	23.6	1
LH-US-01	9/6/2025 18:00	8.78	23.62	1
LH-US-01	9/6/2025 18:15	8.84	23.5	1
LH-US-01	9/6/2025 18:30	8.82	23.36	1
LH-US-01	9/6/2025 18:45	8.5	23.22	1
LH-US-01	9/6/2025 19:00	8.36	23.12	1
LH-US-01	9/6/2025 19:15	8.41	23.08	1
LH-US-01	9/6/2025 19:30	8.45	23.06	1
LH-US-01	9/6/2025 19:45	8.45	23.04	1
LH-US-01	9/6/2025 20:00	8.4	23	1
LH-US-01	9/6/2025 20:15	8.34	22.98	1
LH-US-01	9/6/2025 20:30	8.26	22.94	1
LH-US-01	9/6/2025 20:45	8.19	22.92	1
LH-US-01	9/6/2025 21:00	8.12	22.88	1
LH-US-01	9/6/2025 21:15	8.06	22.88	1
LH-US-01	9/6/2025 21:30	7.99	22.86	1
LH-US-01	9/6/2025 21:45	7.95	22.84	1
LH-US-01	9/6/2025 22:00	7.88	22.86	1
LH-US-01	9/6/2025 22:15	7.81	22.84	1
LH-US-01	9/6/2025 22:30	7.75	22.84	1
LH-US-01	9/6/2025 22:45	7.65	22.82	1
LH-US-01	9/6/2025 23:00	7.62	22.82	1
LH-US-01	9/6/2025 23:15	7.58	22.8	1
LH-US-01	9/6/2025 23:30	7.62	22.78	1
LH-US-01	9/6/2025 23:45	7.68	22.78	1
LH-US-01	9/7/2025 0:00	7.72	22.78	1
LH-US-01	9/7/2025 0:15	7.71	22.76	1
LH-US-01	9/7/2025 0:30	7.65	22.76	1
LH-US-01	9/7/2025 0:45	7.59	22.74	1
LH-US-01	9/7/2025 1:00	7.52	22.7	1
LH-US-01	9/7/2025 1:15	7.47	22.68	1
LH-US-01	9/7/2025 1:30	7.48	22.68	1
LH-US-01	9/7/2025 1:45	7.5	22.68	1
LH-US-01	9/7/2025 2:00	7.52	22.66	1
LH-US-01	9/7/2025 2:15	7.53	22.66	1
LH-US-01	9/7/2025 2:30	7.52	22.66	1
LH-US-01	9/7/2025 2:45	7.5	22.64	1
LH-US-01	9/7/2025 3:00	7.48	22.64	1
LH-US-01	9/7/2025 3:15	7.45	22.64	1
LH-US-01	9/7/2025 3:30	7.44	22.62	1
LH-US-01	9/7/2025 3:45	7.43	22.6	1
LH-US-01	9/7/2025 4:00	7.43	22.58	1
LH-US-01	9/7/2025 4:15	7.42	22.58	1

Dissolved Oxygen and Temperature Continous Water Quality Data
Normandeau Associates Inc.

Station Name	Date Time	DO mg/L	Temp C	Use Code
LH-US-01	9/7/2025 4:30	7.41	22.56	1
LH-US-01	9/7/2025 4:45	7.41	22.54	1
LH-US-01	9/7/2025 5:00	7.39	22.52	1
LH-US-01	9/7/2025 5:15	7.39	22.52	1
LH-US-01	9/7/2025 5:30	7.37	22.5	1
LH-US-01	9/7/2025 5:45	7.37	22.5	1
LH-US-01	9/7/2025 6:00	7.35	22.48	1
LH-US-01	9/7/2025 6:15	7.33	22.46	1
LH-US-01	9/7/2025 6:30	7.33	22.44	1
LH-US-01	9/7/2025 6:45	7.32	22.44	1
LH-US-01	9/7/2025 7:00	7.3	22.42	1
LH-US-01	9/7/2025 7:15	7.31	22.42	1
LH-US-01	9/7/2025 7:30	7.33	22.4	1
LH-US-01	9/7/2025 7:45	7.35	22.4	1
LH-US-01	9/7/2025 8:00	7.37	22.38	1
LH-US-01	9/7/2025 8:15	7.41	22.36	1
LH-US-01	9/7/2025 8:30	7.45	22.34	1
LH-US-01	9/7/2025 8:45	7.5	22.32	1
LH-US-01	9/7/2025 9:00	7.58	22.32	1
LH-US-01	9/7/2025 9:15	7.64	22.32	1
LH-US-01	9/7/2025 9:30	7.73	22.32	1
LH-US-01	9/7/2025 9:45	7.74	22.3	1
LH-US-01	9/7/2025 10:00	7.79	22.3	1
LH-US-01	9/7/2025 10:15	7.85	22.3	1
LH-US-01	9/7/2025 10:30	7.9	22.28	1
LH-US-01	9/7/2025 10:45	7.96	22.28	1
LH-US-01	9/7/2025 11:00	8.04	22.26	1
LH-US-01	9/7/2025 11:15	8.1	22.24	1
LH-US-01	9/7/2025 11:30	8.19	22.24	1
LH-US-01	9/7/2025 11:45	8.24	22.22	1
LH-US-01	9/7/2025 12:00	8.26	22.2	1
LH-US-01	9/7/2025 12:15	8.3	22.18	1
LH-US-01	9/7/2025 12:30	8.34	22.16	1
LH-US-01	9/7/2025 12:45	8.39	22.16	1
LH-US-01	9/7/2025 13:00	8.42	22.14	1
LH-US-01	9/7/2025 13:15	8.45	22.14	1
LH-US-01	9/7/2025 13:30	8.48	22.14	1
LH-US-01	9/7/2025 13:45	8.53	22.14	1
LH-US-01	9/7/2025 14:00	8.6	22.16	1
LH-US-01	9/7/2025 14:15	8.67	22.2	1
LH-US-01	9/7/2025 14:30	8.68	22.2	1
LH-US-01	9/7/2025 14:45	8.64	22.18	1
LH-US-01	9/7/2025 15:00	8.61	22.16	1
LH-US-01	9/7/2025 15:15	8.6	22.14	1
LH-US-01	9/7/2025 15:30	8.61	22.14	1
LH-US-01	9/7/2025 15:45	8.6	22.12	1
LH-US-01	9/7/2025 16:00	8.6	22.12	1
LH-US-01	9/7/2025 16:15	8.66	22.12	1
LH-US-01	9/7/2025 16:30	8.71	22.14	1
LH-US-01	9/7/2025 16:45	8.77	22.14	1
LH-US-01	9/7/2025 17:00	8.81	22.16	1
LH-US-01	9/7/2025 17:15	8.82	22.16	1
LH-US-01	9/7/2025 17:30	8.78	22.16	1
LH-US-01	9/7/2025 17:45	8.74	22.14	1
LH-US-01	9/7/2025 18:00	8.7	22.12	1
LH-US-01	9/7/2025 18:15	8.64	22.1	1
LH-US-01	9/7/2025 18:30	8.6	22.08	1
LH-US-01	9/7/2025 18:45	8.55	22.06	1
LH-US-01	9/7/2025 19:00	8.5	22.04	1
LH-US-01	9/7/2025 19:15	8.48	22.02	1
LH-US-01	9/7/2025 19:30	8.46	22.02	1
LH-US-01	9/7/2025 19:45	8.45	22.02	1
LH-US-01	9/7/2025 20:00	8.45	22.02	1
LH-US-01	9/7/2025 20:15	8.45	22.02	1
LH-US-01	9/7/2025 20:30	8.43	22	1
LH-US-01	9/7/2025 20:45	8.41	21.98	1
LH-US-01	9/7/2025 21:00	8.38	21.98	1
LH-US-01	9/7/2025 21:15	8.36	21.96	1
LH-US-01	9/7/2025 21:30	8.34	21.96	1
LH-US-01	9/7/2025 21:45	8.32	21.94	1
LH-US-01	9/7/2025 22:00	8.29	21.94	1
LH-US-01	9/7/2025 22:15	8.28	21.92	1
LH-US-01	9/7/2025 22:30	8.24	21.92	1
LH-US-01	9/7/2025 22:45	8.2	21.9	1
LH-US-01	9/7/2025 23:00	8.18	21.9	1
LH-US-01	9/7/2025 23:15	8.17	21.88	1
LH-US-01	9/7/2025 23:30	8.14	21.86	1
LH-US-01	9/7/2025 23:45	8.13	21.84	1
LH-US-01	9/8/2025 0:00	8.1	21.82	1
LH-US-01	9/8/2025 0:15	8.08	21.82	1
LH-US-01	9/8/2025 0:30	8.06	21.8	1
LH-US-01	9/8/2025 0:45	8.05	21.78	1
LH-US-01	9/8/2025 1:00	8.04	21.76	1
LH-US-01	9/8/2025 1:15	8.04	21.76	1

Station Name	Date Time	DO mg/L	Temp C	Use Code
LH-US-01	9/8/2025 1:30	8.04	21.74	1
LH-US-01	9/8/2025 1:45	8.02	21.72	1
LH-US-01	9/8/2025 2:00	8.01	21.7	1
LH-US-01	9/8/2025 2:15	8	21.68	1
LH-US-01	9/8/2025 2:30	7.99	21.66	1
LH-US-01	9/8/2025 2:45	7.98	21.64	1
LH-US-01	9/8/2025 3:00	7.98	21.62	1
LH-US-01	9/8/2025 3:15	7.98	21.6	1
LH-US-01	9/8/2025 3:30	7.98	21.58	1
LH-US-01	9/8/2025 3:45	7.97	21.56	1
LH-US-01	9/8/2025 4:00	7.97	21.56	1
LH-US-01	9/8/2025 4:15	7.96	21.54	1
LH-US-01	9/8/2025 4:30	7.96	21.5	1
LH-US-01	9/8/2025 4:45	7.94	21.48	1
LH-US-01	9/8/2025 5:00	7.94	21.46	1
LH-US-01	9/8/2025 5:15	7.93	21.44	1
LH-US-01	9/8/2025 5:30	7.93	21.42	1
LH-US-01	9/8/2025 5:45	7.95	21.4	1
LH-US-01	9/8/2025 6:00	7.95	21.38	1
LH-US-01	9/8/2025 6:15	7.98	21.36	1
LH-US-01	9/8/2025 6:30	7.98	21.36	1
LH-US-01	9/8/2025 6:45	7.99	21.36	1
LH-US-01	9/8/2025 7:00	8.01	21.34	1
LH-US-01	9/8/2025 7:15	8.03	21.34	1
LH-US-01	9/8/2025 7:30	8.08	21.34	1
LH-US-01	9/8/2025 7:45	8.12	21.34	1
LH-US-01	9/8/2025 8:00	8.17	21.36	1
LH-US-01	9/8/2025 8:15	8.22	21.36	1
LH-US-01	9/8/2025 8:30	8.32	21.38	1
LH-US-01	9/8/2025 8:45	8.4	21.4	1
LH-US-01	9/8/2025 9:00	8.47	21.44	1
LH-US-01	9/8/2025 9:15	8.52	21.46	1
LH-US-01	9/8/2025 9:30	8.61	21.5	1
LH-US-01	9/8/2025 9:45	8.69	21.54	1
LH-US-01	9/8/2025 10:00	8.77	21.56	1
LH-US-01	9/8/2025 10:15	8.84	21.58	1
LH-US-01	9/8/2025 10:30	8.92	21.64	1
LH-US-01	9/8/2025 10:45	8.99	21.7	1
LH-US-01	9/8/2025 11:00	9.06	21.72	1
LH-US-01	9/8/2025 11:15	9.1	21.76	1
LH-US-01	9/8/2025 11:30	9.15	21.82	1
LH-US-01	9/8/2025 11:45	9.19	21.86	1
LH-US-01	9/8/2025 12:00	9.24	21.9	1
LH-US-01	9/8/2025 12:15	9.26	21.92	1
LH-US-01	9/8/2025 12:30	9.32	21.96	1
LH-US-01	9/8/2025 12:45	9.33	21.98	1
LH-US-01	9/8/2025 13:00	9.34	22.02	1
LH-US-01	9/8/2025 13:15	9.38	22.06	1
LH-US-01	9/8/2025 13:30	9.39	22.1	1
LH-US-01	9/8/2025 13:45	9.4	22.14	1
LH-US-01	9/8/2025 14:00	9.41	22.16	1
LH-US-01	9/8/2025 14:15	9.42	22.18	1
LH-US-01	9/8/2025 14:30	9.43	22.18	1
LH-US-01	9/8/2025 14:45	9.43	22.18	1
LH-US-01	9/8/2025 15:00	9.43	22.22	1
LH-US-01	9/8/2025 15:15	9.43	22.22	1
LH-US-01	9/8/2025 15:30	9.41	22.22	1
LH-US-01	9/8/2025 15:45	9.42	22.22	1
LH-US-01	9/8/2025 16:00	9.41	22.22	1
LH-US-01	9/8/2025 16:15	9.4	22.22	1
LH-US-01	9/8/2025 16:30	9.37	22.22	1
LH-US-01	9/8/2025 16:45	9.37	22.22	1
LH-US-01	9/8/2025 17:00	9.36	22.22	1
LH-US-01	9/8/2025 17:15	9.35	22.22	1
LH-US-01	9/8/2025 17:30	9.32	22.22	1
LH-US-01	9/8/2025 17:45	9.28	22.22	1
LH-US-01	9/8/2025 18:00	9.25	22.2	1
LH-US-01	9/8/2025 18:15	9.2	22.18	1
LH-US-01	9/8/2025 18:30	9.15	22.16	1
LH-US-01	9/8/2025 18:45	9.08	22.12	1
LH-US-01	9/8/2025 19:00	9	22.08	1
LH-US-01	9/8/2025 19:15	8.95	22.06	1
LH-US-01	9/8/2025 19:30	8.89	22.02	1
LH-US-01	9/8/2025 19:45	8.84	22	1
LH-US-01	9/8/2025 20:00	8.79	21.98	1
LH-US-01	9/8/2025 20:15	8.71	21.94	1
LH-US-01	9/8/2025 20:30	8.66	21.92	1
LH-US-01	9/8/2025 20:45	8.62	21.9	1
LH-US-01	9/8/2025 21:00	8.56	21.86	1
LH-US-01	9/8/2025 21:15	8.52	21.84	1
LH-US-01	9/8/2025 21:30	8.47	21.82	1
LH-US-01	9/8/2025 21:45	8.44	21.8	1
LH-US-01	9/8/2025 22:00	8.4	21.8	1
LH-US-01	9/8/2025 22:15	8.36	21.78	1

Station Name	Date Time	DO mg/L	Temp C	Use Code
LH-US-01	9/8/2025 22:30	8.35	21.78	1
LH-US-01	9/8/2025 22:45	8.33	21.76	1
LH-US-01	9/8/2025 23:00	8.31	21.74	1
LH-US-01	9/8/2025 23:15	8.31	21.72	1
LH-US-01	9/8/2025 23:30	8.29	21.7	1
LH-US-01	9/8/2025 23:45	8.27	21.68	1
LH-US-01	9/9/2025 0:00	8.25	21.66	1
LH-US-01	9/9/2025 0:15	8.24	21.64	1
LH-US-01	9/9/2025 0:30	8.21	21.64	1
LH-US-01	9/9/2025 0:45	8.18	21.62	1
LH-US-01	9/9/2025 1:00	8.16	21.6	1
LH-US-01	9/9/2025 1:15	8.12	21.58	1
LH-US-01	9/9/2025 1:30	8.08	21.54	1
LH-US-01	9/9/2025 1:45	8.04	21.52	1
LH-US-01	9/9/2025 2:00	8.01	21.5	1
LH-US-01	9/9/2025 2:15	7.98	21.46	1
LH-US-01	9/9/2025 2:30	7.94	21.44	1
LH-US-01	9/9/2025 2:45	7.91	21.42	1
LH-US-01	9/9/2025 3:00	7.88	21.38	1
LH-US-01	9/9/2025 3:15	7.85	21.36	1
LH-US-01	9/9/2025 3:30	7.82	21.32	1
LH-US-01	9/9/2025 3:45	7.81	21.3	1
LH-US-01	9/9/2025 4:00	7.8	21.26	1
LH-US-01	9/9/2025 4:15	7.79	21.22	1
LH-US-01	9/9/2025 4:30	7.79	21.18	1
LH-US-01	9/9/2025 4:45	7.81	21.16	1
LH-US-01	9/9/2025 5:00	7.79	21.12	1
LH-US-01	9/9/2025 5:15	7.8	21.1	1
LH-US-01	9/9/2025 5:30	7.78	21.1	1
LH-US-01	9/9/2025 5:45	7.75	21.1	1
LH-US-01	9/9/2025 6:00	7.71	21.1	1
LH-US-01	9/9/2025 6:15	7.65	21.08	1
LH-US-01	9/9/2025 6:30	7.62	21.06	1
LH-US-01	9/9/2025 6:45	7.6	21.02	1
LH-US-01	9/9/2025 7:00	7.61	21	1
LH-US-01	9/9/2025 7:15	7.64	20.98	1
LH-US-01	9/9/2025 7:30	7.72	20.98	1
LH-US-01	9/9/2025 7:45	7.81	20.96	1
LH-US-01	9/9/2025 8:00	7.91	20.96	1
LH-US-01	9/9/2025 8:15	8	20.98	1
LH-US-01	9/9/2025 8:30	8.09	21	1
LH-US-01	9/9/2025 8:45	8.19	21.06	1
LH-US-01	9/9/2025 9:00	8.29	21.1	1
LH-US-01	9/9/2025 9:15	8.36	21.16	1
LH-US-01	9/9/2025 9:30	8.41	21.22	1
LH-US-01	9/9/2025 9:45	8.45	21.28	1
LH-US-01	9/9/2025 10:00	8.49	21.34	1
LH-US-01	9/9/2025 10:15	8.5	21.4	1
LH-US-01	9/9/2025 10:30	8.54	21.46	1
LH-US-01	9/9/2025 10:45	8.57	21.52	1
LH-US-01	9/9/2025 11:00	8.62	21.58	1
LH-US-01	9/9/2025 11:15	8.69	21.64	1
LH-US-01	9/9/2025 11:30	8.8	21.72	1
LH-US-01	9/9/2025 11:45	8.92	21.78	1
LH-US-01	9/9/2025 12:00	9.02	21.86	1
LH-US-01	9/9/2025 12:15	9.11	21.96	1
LH-US-01	9/9/2025 12:30	9.18	22.04	1
LH-US-01	9/9/2025 12:45	9.24	22.1	1
LH-US-01	9/9/2025 13:00	9.3	22.14	1
LH-US-01	9/9/2025 13:15	9.37	22.22	1
LH-US-01	9/9/2025 13:30	9.39	22.28	1
LH-US-01	9/9/2025 13:45	9.41	22.32	1
LH-US-01	9/9/2025 14:00	9.43	22.38	1
LH-US-01	9/9/2025 14:15	9.48	22.42	1
LH-US-01	9/9/2025 14:30	9.52	22.46	1
LH-US-01	9/9/2025 14:45	9.52	22.52	1
LH-US-01	9/9/2025 15:00	9.51	22.54	1
LH-US-01	9/9/2025 15:15	8.19	22.6	2
LH-US-01	9/9/2025 15:30	8.58	23.34	2
LH-US-01	9/9/2025 15:45	8.86	22.98	2
LH-US-01	9/9/2025 16:00	9.55	22.74	2
LH-US-01	9/9/2025 16:15	9.5	22.6	1
LH-US-01	9/9/2025 16:30	9.46	22.56	1
LH-US-01	9/9/2025 16:45	9.47	22.54	1
LH-US-01	9/9/2025 17:00	9.46	22.54	1
LH-US-01	9/9/2025 17:15	9.44	22.52	1
LH-US-01	9/9/2025 17:30	9.43	22.5	1
LH-US-01	9/9/2025 17:45	9.38	22.48	1
LH-US-01	9/9/2025 18:00	9.32	22.44	1
LH-US-01	9/9/2025 18:15	9.26	22.38	1
LH-US-01	9/9/2025 18:30	9.23	22.3	1
LH-US-01	9/9/2025 18:45	9.18	22.24	1
LH-US-01	9/9/2025 19:00	9.11	22.16	1
LH-US-01	9/9/2025 19:15	9.04	22.1	1

Station Name	Date Time	DO mg/L	Temp C	Use Code
LH-US-01	9/9/2025 19:30	8.98	22.04	1
LH-US-01	9/9/2025 19:45	8.92	21.98	1
LH-US-01	9/9/2025 20:00	8.88	21.92	1
LH-US-01	9/9/2025 20:15	8.81	21.86	1
LH-US-01	9/9/2025 20:30	8.78	21.82	1
LH-US-01	9/9/2025 20:45	8.76	21.76	1
LH-US-01	9/9/2025 21:00	8.7	21.72	1
LH-US-01	9/9/2025 21:15	8.65	21.68	1
LH-US-01	9/9/2025 21:30	8.61	21.64	1
LH-US-01	9/9/2025 21:45	8.57	21.58	1
LH-US-01	9/9/2025 22:00	8.54	21.54	1
LH-US-01	9/9/2025 22:15	8.51	21.52	1
LH-US-01	9/9/2025 22:30	8.49	21.48	1
LH-US-01	9/9/2025 22:45	8.48	21.46	1
LH-US-01	9/9/2025 23:00	8.46	21.42	1
LH-US-01	9/9/2025 23:15	8.45	21.4	1
LH-US-01	9/9/2025 23:30	8.44	21.38	1
LH-US-01	9/9/2025 23:45	8.44	21.36	1
LH-US-01	9/10/2025 0:00	8.43	21.34	1
LH-US-01	9/10/2025 0:15	8.42	21.32	1
LH-US-01	9/10/2025 0:30	8.4	21.3	1
LH-US-01	9/10/2025 0:45	8.39	21.26	1
LH-US-01	9/10/2025 1:00	8.35	21.26	1
LH-US-01	9/10/2025 1:15	8.35	21.22	1
LH-US-01	9/10/2025 1:30	8.32	21.2	1
LH-US-01	9/10/2025 1:45	8.31	21.18	1
LH-US-01	9/10/2025 2:00	8.29	21.18	1
LH-US-01	9/10/2025 2:15	8.28	21.16	1
LH-US-01	9/10/2025 2:30	8.27	21.14	1
LH-US-01	9/10/2025 2:45	8.24	21.12	1
LH-US-01	9/10/2025 3:00	8.22	21.12	1
LH-US-01	9/10/2025 3:15	8.2	21.1	1
LH-US-01	9/10/2025 3:30	8.18	21.08	1
LH-US-01	9/10/2025 3:45	8.17	21.06	1
LH-US-01	9/10/2025 4:00	8.17	21.06	1
LH-US-01	9/10/2025 4:15	8.18	21.04	1
LH-US-01	9/10/2025 4:30	8.17	21.04	1
LH-US-01	9/10/2025 4:45	8.17	21.04	1
LH-US-01	9/10/2025 5:00	8.17	21.04	1
LH-US-01	9/10/2025 5:15	8.16	21.04	1
LH-US-01	9/10/2025 5:30	8.15	21.04	1
LH-US-01	9/10/2025 5:45	8.14	21.04	1
LH-US-01	9/10/2025 6:00	8.13	21.04	1
LH-US-01	9/10/2025 6:15	8.14	21.06	1
LH-US-01	9/10/2025 6:30	8.13	21.04	1
LH-US-01	9/10/2025 6:45	8.15	21.04	1
LH-US-01	9/10/2025 7:00	8.16	21.04	1
LH-US-01	9/10/2025 7:15	8.17	21.06	1
LH-US-01	9/10/2025 7:30	8.2	21.06	1
LH-US-01	9/10/2025 7:45	8.23	21.08	1
LH-US-01	9/10/2025 8:00	8.26	21.08	1
LH-US-01	9/10/2025 8:15	8.28	21.1	1
LH-US-01	9/10/2025 8:30	8.31	21.1	1
LH-US-01	9/10/2025 8:45	8.35	21.1	1
LH-US-01	9/10/2025 9:00	8.36	21.1	1
LH-US-01	9/10/2025 9:15	8.4	21.1	1
LH-US-01	9/10/2025 9:30	8.43	21.12	1
LH-US-01	9/10/2025 9:45	8.51	21.14	1
LH-US-01	9/10/2025 10:00	8.63	21.22	1
LH-US-01	9/10/2025 10:15	8.73	21.28	1
LH-US-01	9/10/2025 10:30	8.8	21.32	1
LH-US-01	9/10/2025 10:45	8.89	21.34	1
LH-US-01	9/10/2025 11:00	8.99	21.4	1
LH-US-01	9/10/2025 11:15	9.08	21.46	1
LH-US-01	9/10/2025 11:30	9.14	21.52	1
LH-US-01	9/10/2025 11:45	9.19	21.56	1
LH-US-01	9/10/2025 12:00	9.26	21.6	1
LH-US-01	9/10/2025 12:15	9.32	21.64	1
LH-US-01	9/10/2025 12:30	9.37	21.7	1
LH-US-01	9/10/2025 12:45	9.43	21.76	1
LH-US-01	9/10/2025 13:00	9.51	21.84	1
LH-US-01	9/10/2025 13:15	9.57	21.9	1
LH-US-01	9/10/2025 13:30	9.59	21.96	1
LH-US-01	9/10/2025 13:45	9.66	22.02	1
LH-US-01	9/10/2025 14:00	9.73	22.1	1
LH-US-01	9/10/2025 14:15	9.78	22.18	1
LH-US-01	9/10/2025 14:30	9.84	22.24	1
LH-US-01	9/10/2025 14:45	9.87	22.28	1
LH-US-01	9/10/2025 15:00	9.9	22.32	1
LH-US-01	9/10/2025 15:15	9.93	22.36	1
LH-US-01	9/10/2025 15:30	9.95	22.4	1
LH-US-01	9/10/2025 15:45	9.96	22.4	1
LH-US-01	9/10/2025 16:00	9.93	22.4	1
LH-US-01	9/10/2025 16:15	9.92	22.38	1

Station Name	Date Time	DO mg/L	Temp C	Use Code
LH-US-01	9/10/2025 16:30	9.93	22.38	1
LH-US-01	9/10/2025 16:45	9.91	22.38	1
LH-US-01	9/10/2025 17:00	9.9	22.36	1
LH-US-01	9/10/2025 17:15	9.86	22.32	1
LH-US-01	9/10/2025 17:30	9.83	22.3	1
LH-US-01	9/10/2025 17:45	9.79	22.26	1
LH-US-01	9/10/2025 18:00	9.76	22.22	1
LH-US-01	9/10/2025 18:15	9.68	22.18	1
LH-US-01	9/10/2025 18:30	9.61	22.12	1
LH-US-01	9/10/2025 18:45	9.49	22.08	1
LH-US-01	9/10/2025 19:00	9.38	22	1
LH-US-01	9/10/2025 19:15	9.29	21.96	1
LH-US-01	9/10/2025 19:30	9.19	21.9	1
LH-US-01	9/10/2025 19:45	9.12	21.86	1
LH-US-01	9/10/2025 20:00	9.11	21.84	1
LH-US-01	9/10/2025 20:15	9.07	21.82	1
LH-US-01	9/10/2025 20:30	9.05	21.8	1
LH-US-01	9/10/2025 20:45	9	21.8	1
LH-US-01	9/10/2025 21:00	8.95	21.76	1
LH-US-01	9/10/2025 21:15	8.88	21.7	1
LH-US-01	9/10/2025 21:30	8.81	21.66	1
LH-US-01	9/10/2025 21:45	8.74	21.6	1
LH-US-01	9/10/2025 22:00	8.66	21.56	1
LH-US-01	9/10/2025 22:15	8.59	21.52	1
LH-US-01	9/10/2025 22:30	8.52	21.5	1
LH-US-01	9/10/2025 22:45	8.46	21.46	1
LH-US-01	9/10/2025 23:00	8.42	21.42	1
LH-US-01	9/10/2025 23:15	8.34	21.38	1
LH-US-01	9/10/2025 23:30	8.29	21.36	1
LH-US-01	9/10/2025 23:45	8.25	21.32	1
LH-US-01	9/11/2025 0:00	8.21	21.28	1
LH-US-01	9/11/2025 0:15	8.18	21.24	1
LH-US-01	9/11/2025 0:30	8.15	21.2	1
LH-US-01	9/11/2025 0:45	8.11	21.16	1
LH-US-01	9/11/2025 1:00	8.08	21.14	1
LH-US-01	9/11/2025 1:15	8.08	21.1	1
LH-US-01	9/11/2025 1:30	8.06	21.08	1
LH-US-01	9/11/2025 1:45	8.07	21.04	1
LH-US-01	9/11/2025 2:00	8.03	21.02	1
LH-US-01	9/11/2025 2:15	8.03	21	1
LH-US-01	9/11/2025 2:30	8	20.98	1
LH-US-01	9/11/2025 2:45	7.97	20.98	1
LH-US-01	9/11/2025 3:00	7.95	20.96	1
LH-US-01	9/11/2025 3:15	7.91	20.92	1
LH-US-01	9/11/2025 3:30	7.86	20.9	1
LH-US-01	9/11/2025 3:45	7.84	20.88	1
LH-US-01	9/11/2025 4:00	7.81	20.86	1
LH-US-01	9/11/2025 4:15	7.79	20.84	1
LH-US-01	9/11/2025 4:30	7.77	20.82	1
LH-US-01	9/11/2025 4:45	7.77	20.8	1
LH-US-01	9/11/2025 5:00	7.75	20.78	1
LH-US-01	9/11/2025 5:15	7.75	20.76	1
LH-US-01	9/11/2025 5:30	7.75	20.72	1
LH-US-01	9/11/2025 5:45	7.76	20.7	1
LH-US-01	9/11/2025 6:00	7.76	20.68	1
LH-US-01	9/11/2025 6:15	7.77	20.66	1
LH-US-01	9/11/2025 6:30	7.75	20.64	1
LH-US-01	9/11/2025 6:45	7.77	20.6	1
LH-US-01	9/11/2025 7:00	7.78	20.58	1
LH-US-01	9/11/2025 7:15	7.83	20.58	1
LH-US-01	9/11/2025 7:30	7.91	20.58	1
LH-US-01	9/11/2025 7:45	7.98	20.56	1
LH-US-01	9/11/2025 8:00	8.08	20.58	1
LH-US-01	9/11/2025 8:15	8.17	20.6	1
LH-US-01	9/11/2025 8:30	8.24	20.62	1
LH-US-01	9/11/2025 8:45	8.35	20.68	1
LH-US-01	9/11/2025 9:00	8.39	20.74	1
LH-US-01	9/11/2025 9:15	8.41	20.82	1
LH-US-01	9/11/2025 9:30	8.42	20.88	1
LH-US-01	9/11/2025 9:45	8.43	20.96	1
LH-US-01	9/11/2025 10:00	8.47	21	1
LH-US-01	9/11/2025 10:15	8.57	21.06	1
LH-US-01	9/11/2025 10:30	8.72	21.14	1
LH-US-01	9/11/2025 10:45	8.91	21.24	1
LH-US-01	9/11/2025 11:00	9.08	21.34	1
LH-US-01	9/11/2025 11:15	9.24	21.44	1
LH-US-01	9/11/2025 11:30	9.38	21.54	1
LH-US-01	9/11/2025 11:45	9.51	21.62	1
LH-US-01	9/11/2025 12:00	9.63	21.72	1
LH-US-01	9/11/2025 12:15	9.73	21.8	1
LH-US-01	9/11/2025 12:30	9.82	21.9	1
LH-US-01	9/11/2025 12:45	9.9	21.98	1
LH-US-01	9/11/2025 13:00	9.97	22.04	1
LH-US-01	9/11/2025 13:15	10.02	22.12	1

Station Name	Date Time	DO mg/L	Temp C	Use Code
LH-US-01	9/11/2025 13:30	10.05	22.18	1
LH-US-01	9/11/2025 13:45	10.08	22.22	1
LH-US-01	9/11/2025 14:00	10.1	22.26	1
LH-US-01	9/11/2025 14:15	10.09	22.3	1
LH-US-01	9/11/2025 14:30	10.11	22.34	1
LH-US-01	9/11/2025 14:45	10.11	22.38	1
LH-US-01	9/11/2025 15:00	10.12	22.4	1
LH-US-01	9/11/2025 15:15	10.14	22.44	1
LH-US-01	9/11/2025 15:30	10.14	22.48	1
LH-US-01	9/11/2025 15:45	10.12	22.46	1
LH-US-01	9/11/2025 16:00	10.11	22.46	1
LH-US-01	9/11/2025 16:15	10.12	22.46	1
LH-US-01	9/11/2025 16:30	10.09	22.44	1
LH-US-01	9/11/2025 16:45	10.08	22.4	1
LH-US-01	9/11/2025 17:00	10.05	22.4	1
LH-US-01	9/11/2025 17:15	10	22.4	1
LH-US-01	9/11/2025 17:30	9.96	22.36	1
LH-US-01	9/11/2025 17:45	9.92	22.32	1
LH-US-01	9/11/2025 18:00	9.84	22.28	1
LH-US-01	9/11/2025 18:15	9.76	22.24	1
LH-US-01	9/11/2025 18:30	9.69	22.22	1
LH-US-01	9/11/2025 18:45	9.59	22.16	1
LH-US-01	9/11/2025 19:00	9.48	22.12	1
LH-US-01	9/11/2025 19:15	9.37	22.08	1
LH-US-01	9/11/2025 19:30	9.28	22.02	1
LH-US-01	9/11/2025 19:45	9.18	22	1
LH-US-01	9/11/2025 20:00	9.11	21.98	1
LH-US-01	9/11/2025 20:15	9.06	21.96	1
LH-US-01	9/11/2025 20:30	9.02	21.94	1
LH-US-01	9/11/2025 20:45	8.97	21.9	1
LH-US-01	9/11/2025 21:00	8.91	21.88	1
LH-US-01	9/11/2025 21:15	8.84	21.86	1
LH-US-01	9/11/2025 21:30	8.75	21.84	1
LH-US-01	9/11/2025 21:45	8.67	21.8	1
LH-US-01	9/11/2025 22:00	8.59	21.78	1
LH-US-01	9/11/2025 22:15	8.5	21.76	1
LH-US-01	9/11/2025 22:30	8.45	21.74	1
LH-US-01	9/11/2025 22:45	8.41	21.74	1
LH-US-01	9/11/2025 23:00	8.36	21.74	1
LH-US-01	9/11/2025 23:15	8.33	21.74	1
LH-US-01	9/11/2025 23:30	8.28	21.72	1
LH-US-01	9/11/2025 23:45	8.25	21.72	1
LH-US-01	9/12/2025 0:00	8.23	21.7	1
LH-US-01	9/12/2025 0:15	8.22	21.7	1
LH-US-01	9/12/2025 0:30	8.21	21.68	1
LH-US-01	9/12/2025 0:45	8.18	21.68	1
LH-US-01	9/12/2025 1:00	8.15	21.66	1
LH-US-01	9/12/2025 1:15	8.12	21.64	1
LH-US-01	9/12/2025 1:30	8.08	21.64	1
LH-US-01	9/12/2025 1:45	8.05	21.62	1
LH-US-01	9/12/2025 2:00	8.02	21.6	1
LH-US-01	9/12/2025 2:15	7.96	21.58	1
LH-US-01	9/12/2025 2:30	7.93	21.56	1
LH-US-01	9/12/2025 2:45	7.89	21.54	1
LH-US-01	9/12/2025 3:00	7.85	21.5	1
LH-US-01	9/12/2025 3:15	7.83	21.48	1
LH-US-01	9/12/2025 3:30	7.82	21.46	1
LH-US-01	9/12/2025 3:45	7.8	21.42	1
LH-US-01	9/12/2025 4:00	7.78	21.4	1
LH-US-01	9/12/2025 4:15	7.78	21.36	1
LH-US-01	9/12/2025 4:30	7.77	21.34	1
LH-US-01	9/12/2025 4:45	7.76	21.32	1
LH-US-01	9/12/2025 5:00	7.73	21.3	1
LH-US-01	9/12/2025 5:15	7.73	21.3	1
LH-US-01	9/12/2025 5:30	7.72	21.3	1
LH-US-01	9/12/2025 5:45	7.69	21.28	1
LH-US-01	9/12/2025 6:00	7.65	21.28	1
LH-US-01	9/12/2025 6:15	7.63	21.26	1
LH-US-01	9/12/2025 6:30	7.61	21.26	1
LH-US-01	9/12/2025 6:45	7.58	21.26	1
LH-US-01	9/12/2025 7:00	7.58	21.24	1
LH-US-01	9/12/2025 7:15	7.63	21.24	1
LH-US-01	9/12/2025 7:30	7.73	21.24	1
LH-US-01	9/12/2025 7:45	7.82	21.24	1
LH-US-01	9/12/2025 8:00	7.91	21.26	1
LH-US-01	9/12/2025 8:15	8.03	21.28	1
LH-US-01	9/12/2025 8:30	8.14	21.3	1
LH-US-01	9/12/2025 8:45	8.24	21.32	1
LH-US-01	9/12/2025 9:00	8.35	21.36	1
LH-US-01	9/12/2025 9:15	8.47	21.38	1
LH-US-01	9/12/2025 9:30	8.56	21.4	1
LH-US-01	9/12/2025 9:45	8.65	21.44	1
LH-US-01	9/12/2025 10:00	8.75	21.48	1
LH-US-01	9/12/2025 10:15	8.88	21.52	1

Station Name	Date Time	DO mg/L	Temp C	Use Code
LH-US-01	9/12/2025 10:30	9	21.6	1
LH-US-01	9/12/2025 10:45	9.11	21.66	1
LH-US-01	9/12/2025 11:00	9.19	21.7	1
LH-US-01	9/12/2025 11:15	9.3	21.78	1
LH-US-01	9/12/2025 11:30	9.34	21.86	1
LH-US-01	9/12/2025 11:45	9.44	21.94	1
LH-US-01	9/12/2025 12:00	9.51	22.02	1
LH-US-01	9/12/2025 12:15	9.58	22.08	1
LH-US-01	9/12/2025 12:30	9.66	22.2	1
LH-US-01	9/12/2025 12:45	9.73	22.24	1
LH-US-01	9/12/2025 13:00	9.77	22.26	1
LH-US-01	9/12/2025 13:15	9.85	22.32	1
LH-US-01	9/12/2025 13:30	9.89	22.4	1
LH-US-01	9/12/2025 13:45	9.85	22.34	1
LH-US-01	9/12/2025 14:00	9.95	22.42	1
LH-US-01	9/12/2025 14:15	10.06	22.56	1
LH-US-01	9/12/2025 14:30	10.09	22.64	1
LH-US-01	9/12/2025 14:45	10.01	22.58	1
LH-US-01	9/12/2025 15:00	9.96	22.52	1
LH-US-01	9/12/2025 15:15	9.98	22.5	1
LH-US-01	9/12/2025 15:30	9.95	22.48	1
LH-US-01	9/12/2025 15:45	9.99	22.48	1
LH-US-01	9/12/2025 16:00	10.04	22.54	1
LH-US-01	9/12/2025 16:15	10.07	22.6	1
LH-US-01	9/12/2025 16:30	10.1	22.62	1
LH-US-01	9/12/2025 16:45	10.1	22.64	1
LH-US-01	9/12/2025 17:00	10.1	22.66	1
LH-US-01	9/12/2025 17:15	10.07	22.64	1
LH-US-01	9/12/2025 17:30	10.01	22.62	1
LH-US-01	9/12/2025 17:45	9.95	22.56	1
LH-US-01	9/12/2025 18:00	9.9	22.52	1
LH-US-01	9/12/2025 18:15	9.8	22.46	1
LH-US-01	9/12/2025 18:30	9.67	22.4	1
LH-US-01	9/12/2025 18:45	9.55	22.34	1
LH-US-01	9/12/2025 19:00	9.41	22.28	1
LH-US-01	9/12/2025 19:15	9.28	22.22	1
LH-US-01	9/12/2025 19:30	9.17	22.18	1
LH-US-01	9/12/2025 19:45	9.08	22.14	1
LH-US-01	9/12/2025 20:00	9	22.08	1
LH-US-01	9/12/2025 20:15	8.92	22.04	1
LH-US-01	9/12/2025 20:30	8.86	21.98	1
LH-US-01	9/12/2025 20:45	8.77	21.94	1
LH-US-01	9/12/2025 21:00	8.72	21.9	1
LH-US-01	9/12/2025 21:15	8.66	21.86	1
LH-US-01	9/12/2025 21:30	8.61	21.8	1
LH-US-01	9/12/2025 21:45	8.6	21.76	1
LH-US-01	9/12/2025 22:00	8.58	21.7	1
LH-US-01	9/12/2025 22:15	8.56	21.64	1
LH-US-01	9/12/2025 22:30	8.53	21.6	1
LH-US-01	9/12/2025 22:45	8.49	21.58	1
LH-US-01	9/12/2025 23:00	8.4	21.54	1
LH-US-01	9/12/2025 23:15	8.29	21.5	1
LH-US-01	9/12/2025 23:30	8.19	21.46	1
LH-US-01	9/12/2025 23:45	8.09	21.4	1
LH-US-01	9/13/2025 0:00	8.02	21.36	1
LH-US-01	9/13/2025 0:15	8	21.34	1
LH-US-01	9/13/2025 0:30	8.01	21.34	1
LH-US-01	9/13/2025 0:45	8.01	21.32	1
LH-US-01	9/13/2025 1:00	8.02	21.3	1
LH-US-01	9/13/2025 1:15	8.02	21.28	1
LH-US-01	9/13/2025 1:30	7.99	21.26	1
LH-US-01	9/13/2025 1:45	7.97	21.24	1
LH-US-01	9/13/2025 2:00	7.95	21.2	1
LH-US-01	9/13/2025 2:15	7.95	21.18	1
LH-US-01	9/13/2025 2:30	7.9	21.14	1
LH-US-01	9/13/2025 2:45	7.87	21.1	1
LH-US-01	9/13/2025 3:00	7.85	21.06	1
LH-US-01	9/13/2025 3:15	7.83	21.04	1
LH-US-01	9/13/2025 3:30	7.8	21	1
LH-US-01	9/13/2025 3:45	7.81	20.96	1
LH-US-01	9/13/2025 4:00	7.83	20.94	1
LH-US-01	9/13/2025 4:15	7.8	20.92	1
LH-US-01	9/13/2025 4:30	7.82	20.92	1
LH-US-01	9/13/2025 4:45	7.8	20.92	1
LH-US-01	9/13/2025 5:00	7.79	20.9	1
LH-US-01	9/13/2025 5:15	7.75	20.9	1
LH-US-01	9/13/2025 5:30	7.72	20.88	1
LH-US-01	9/13/2025 5:45	7.7	20.84	1
LH-US-01	9/13/2025 6:00	7.69	20.84	1
LH-US-01	9/13/2025 6:15	7.69	20.82	1
LH-US-01	9/13/2025 6:30	7.72	20.8	1
LH-US-01	9/13/2025 6:45	7.75	20.8	1
LH-US-01	9/13/2025 7:00	7.79	20.8	1
LH-US-01	9/13/2025 7:15	7.87	20.78	1

Station Name	Date Time	DO mg/L	Temp C	Use Code
LH-US-01	9/13/2025 7:30	8	20.8	1
LH-US-01	9/13/2025 7:45	8.1	20.8	1
LH-US-01	9/13/2025 8:00	8.21	20.82	1
LH-US-01	9/13/2025 8:15	8.32	20.84	1
LH-US-01	9/13/2025 8:30	8.42	20.88	1
LH-US-01	9/13/2025 8:45	8.52	20.92	1
LH-US-01	9/13/2025 9:00	8.6	20.96	1
LH-US-01	9/13/2025 9:15	8.67	20.98	1
LH-US-01	9/13/2025 9:30	8.71	21.02	1
LH-US-01	9/13/2025 9:45	8.77	21.04	1
LH-US-01	9/13/2025 10:00	8.88	21.1	1
LH-US-01	9/13/2025 10:15	8.98	21.14	1
LH-US-01	9/13/2025 10:30	9.06	21.18	1
LH-US-01	9/13/2025 10:45	9.16	21.22	1
LH-US-01	9/13/2025 11:00	9.26	21.3	1
LH-US-01	9/13/2025 11:15	9.4	21.36	1
LH-US-01	9/13/2025 11:30	9.47	21.44	1
LH-US-01	9/13/2025 11:45	9.54	21.5	1
LH-US-01	9/13/2025 12:00	9.49	21.58	1
LH-US-01	9/13/2025 12:15	9.61	21.62	1
LH-US-01	9/13/2025 12:30	9.7	21.64	1
LH-US-01	9/13/2025 12:45	9.83	21.74	1
LH-US-01	9/13/2025 13:00	9.87	21.78	1
LH-US-01	9/13/2025 13:15	9.92	21.84	1
LH-US-01	9/13/2025 13:30	9.96	21.9	1
LH-US-01	9/13/2025 13:45	10	21.96	1
LH-US-01	9/13/2025 14:00	9.97	21.98	1
LH-US-01	9/13/2025 14:15	9.94	21.94	1
LH-US-01	9/13/2025 14:30	9.93	21.92	1
LH-US-01	9/13/2025 14:45	9.94	21.94	1
LH-US-01	9/13/2025 15:00	9.97	21.96	1
LH-US-01	9/13/2025 15:15	9.96	21.98	1
LH-US-01	9/13/2025 15:30	9.94	21.98	1
LH-US-01	9/13/2025 15:45	9.92	21.98	1
LH-US-01	9/13/2025 16:00	9.86	21.96	1
LH-US-01	9/13/2025 16:15	9.81	21.92	1
LH-US-01	9/13/2025 16:30	9.81	21.92	1
LH-US-01	9/13/2025 16:45	9.77	21.9	1
LH-US-01	9/13/2025 17:00	9.71	21.88	1
LH-US-01	9/13/2025 17:15	9.57	21.84	1
LH-US-01	9/13/2025 17:30	9.44	21.78	1
LH-US-01	9/13/2025 17:45	9.36	21.74	1
LH-US-01	9/13/2025 18:00	9.29	21.7	1
LH-US-01	9/13/2025 18:15	9.2	21.66	1
LH-US-01	9/13/2025 18:30	9.12	21.64	1
LH-US-01	9/13/2025 18:45	9.03	21.62	1
LH-US-01	9/13/2025 19:00	8.96	21.58	1
LH-US-01	9/13/2025 19:15	8.88	21.56	1
LH-US-01	9/13/2025 19:30	8.83	21.54	1
LH-US-01	9/13/2025 19:45	8.77	21.52	1
LH-US-01	9/13/2025 20:00	8.7	21.5	1
LH-US-01	9/13/2025 20:15	8.64	21.5	1
LH-US-01	9/13/2025 20:30	8.56	21.48	1
LH-US-01	9/13/2025 20:45	8.48	21.46	1
LH-US-01	9/13/2025 21:00	8.41	21.46	1
LH-US-01	9/13/2025 21:15	8.36	21.44	1
LH-US-01	9/13/2025 21:30	8.28	21.44	1
LH-US-01	9/13/2025 21:45	8.21	21.44	1
LH-US-01	9/13/2025 22:00	8.15	21.42	1
LH-US-01	9/13/2025 22:15	8.1	21.4	1
LH-US-01	9/13/2025 22:30	8.05	21.4	1
LH-US-01	9/13/2025 22:45	8.01	21.38	1
LH-US-01	9/13/2025 23:00	7.96	21.38	1
LH-US-01	9/13/2025 23:15	7.9	21.38	1
LH-US-01	9/13/2025 23:30	7.86	21.36	1
LH-US-01	9/13/2025 23:45	7.82	21.36	1
LH-US-01	9/14/2025 0:00	7.79	21.36	1
LH-US-01	9/14/2025 0:15	7.75	21.34	1
LH-US-01	9/14/2025 0:30	7.71	21.34	1
LH-US-01	9/14/2025 0:45	7.7	21.32	1
LH-US-01	9/14/2025 1:00	7.68	21.3	1
LH-US-01	9/14/2025 1:15	7.67	21.3	1
LH-US-01	9/14/2025 1:30	7.65	21.3	1
LH-US-01	9/14/2025 1:45	7.63	21.28	1
LH-US-01	9/14/2025 2:00	7.61	21.28	1
LH-US-01	9/14/2025 2:15	7.58	21.26	1
LH-US-01	9/14/2025 2:30	7.54	21.24	1
LH-US-01	9/14/2025 2:45	7.51	21.22	1
LH-US-01	9/14/2025 3:00	7.48	21.22	1
LH-US-01	9/14/2025 3:15	7.44	21.2	1
LH-US-01	9/14/2025 3:30	7.42	21.2	1
LH-US-01	9/14/2025 3:45	7.41	21.18	1
LH-US-01	9/14/2025 4:00	7.4	21.16	1
LH-US-01	9/14/2025 4:15	7.39	21.14	1

Dissolved Oxygen and Temperature Continous Water Quality Data
Normandeau Associates Inc.

Station Name	Date Time	DO mg/L	Temp C	Use Code
LH-US-01	9/14/2025 4:30	7.38	21.14	1
LH-US-01	9/14/2025 4:45	7.34	21.12	1
LH-US-01	9/14/2025 5:00	7.32	21.1	1
LH-US-01	9/14/2025 5:15	7.29	21.1	1
LH-US-01	9/14/2025 5:30	7.27	21.1	1
LH-US-01	9/14/2025 5:45	7.24	21.08	1
LH-US-01	9/14/2025 6:00	7.24	21.08	1
LH-US-01	9/14/2025 6:15	7.24	21.06	1
LH-US-01	9/14/2025 6:30	7.23	21.04	1
LH-US-01	9/14/2025 6:45	7.23	21.04	1
LH-US-01	9/14/2025 7:00	7.25	21.02	1
LH-US-01	9/14/2025 7:15	7.3	21.02	1
LH-US-01	9/14/2025 7:30	7.37	21.04	1
LH-US-01	9/14/2025 7:45	7.49	21.06	1
LH-US-01	9/14/2025 8:00	7.53	21.06	1
LH-US-01	9/14/2025 8:15	7.59	21.08	1
LH-US-01	9/14/2025 8:30	7.72	21.12	1
LH-US-01	9/14/2025 8:45	7.84	21.16	1
LH-US-01	9/14/2025 9:00	7.9	21.2	1
LH-US-01	9/14/2025 9:15	7.99	21.26	1
LH-US-01	9/14/2025 9:30	8.11	21.3	1
LH-US-01	9/14/2025 9:45	8.16	21.34	1
LH-US-01	9/14/2025 10:00	8.17	21.32	1
LH-US-01	9/14/2025 10:15	8.2	21.32	1
LH-US-01	9/14/2025 10:30	8.26	21.34	1
LH-US-01	9/14/2025 10:45	8.44	21.4	1
LH-US-01	9/14/2025 11:00	8.57	21.48	1
LH-US-01	9/14/2025 11:15	8.66	21.58	1
LH-US-01	9/14/2025 11:30	8.77	21.68	1
LH-US-01	9/14/2025 11:45	8.87	21.76	1
LH-US-01	9/14/2025 12:00	8.97	21.88	1
LH-US-01	9/14/2025 12:15	9	21.9	1
LH-US-01	9/14/2025 12:30	9.05	21.9	1
LH-US-01	9/14/2025 12:45	9.18	21.98	1
LH-US-01	9/14/2025 13:00	9.31	22.08	1
LH-US-01	9/14/2025 13:15	9.41	22.2	1
LH-US-01	9/14/2025 13:30	9.48	22.3	1
LH-US-01	9/14/2025 13:45	9.53	22.36	1
LH-US-01	9/14/2025 14:00	9.52	22.32	1
LH-US-01	9/14/2025 14:15	9.56	22.3	1
LH-US-01	9/14/2025 14:30	9.59	22.3	1
LH-US-01	9/14/2025 14:45	9.71	22.38	1
LH-US-01	9/14/2025 15:00	9.79	22.48	1
LH-US-01	9/14/2025 15:15	9.8	22.54	1
LH-US-01	9/14/2025 15:30	9.71	22.48	1
LH-US-01	9/14/2025 15:45	9.71	22.44	1
LH-US-01	9/14/2025 16:00	9.73	22.44	1
LH-US-01	9/14/2025 16:15	9.75	22.44	1
LH-US-01	9/14/2025 16:30	9.82	22.5	1
LH-US-01	9/14/2025 16:45	9.88	22.58	1
LH-US-01	9/14/2025 17:00	9.84	22.6	1
LH-US-01	9/14/2025 17:15	9.76	22.54	1
LH-US-01	9/14/2025 17:30	9.64	22.5	1
LH-US-01	9/14/2025 17:45	9.59	22.48	1
LH-US-01	9/14/2025 18:00	9.53	22.46	1
LH-US-01	9/14/2025 18:15	9.44	22.4	1
LH-US-01	9/14/2025 18:30	9.34	22.36	1
LH-US-01	9/14/2025 18:45	9.21	22.32	1
LH-US-01	9/14/2025 19:00	9.09	22.28	1
LH-US-01	9/14/2025 19:15	8.99	22.24	1
LH-US-01	9/14/2025 19:30	8.9	22.22	1
LH-US-01	9/14/2025 19:45	8.79	22.16	1
LH-US-01	9/14/2025 20:00	8.73	22.1	1
LH-US-01	9/14/2025 20:15	8.66	22.06	1
LH-US-01	9/14/2025 20:30	8.61	22.02	1
LH-US-01	9/14/2025 20:45	8.55	22	1
LH-US-01	9/14/2025 21:00	8.51	21.96	1
LH-US-01	9/14/2025 21:15	8.43	21.92	1
LH-US-01	9/14/2025 21:30	8.35	21.88	1
LH-US-01	9/14/2025 21:45	8.31	21.84	1
LH-US-01	9/14/2025 22:00	8.22	21.78	1
LH-US-01	9/14/2025 22:15	8.18	21.74	1
LH-US-01	9/14/2025 22:30	8.1	21.7	1
LH-US-01	9/14/2025 22:45	8.06	21.64	1
LH-US-01	9/14/2025 23:00	8.01	21.6	1
LH-US-01	9/14/2025 23:15	7.96	21.56	1
LH-US-01	9/14/2025 23:30	7.91	21.52	1
LH-US-01	9/14/2025 23:45	7.86	21.48	1
LH-US-01	9/15/2025 0:00	7.79	21.44	1
LH-US-01	9/15/2025 0:15	7.74	21.4	1
LH-US-01	9/15/2025 0:30	7.68	21.36	1
LH-US-01	9/15/2025 0:45	7.62	21.32	1
LH-US-01	9/15/2025 1:00	7.57	21.3	1
LH-US-01	9/15/2025 1:15	7.52	21.28	1

Station Name	Date Time	DO mg/L	Temp C	Use Code
LH-US-01	9/15/2025 1:30	7.5	21.24	1
LH-US-01	9/15/2025 1:45	7.47	21.22	1
LH-US-01	9/15/2025 2:00	7.47	21.2	1
LH-US-01	9/15/2025 2:15	7.44	21.18	1
LH-US-01	9/15/2025 2:30	7.43	21.16	1
LH-US-01	9/15/2025 2:45	7.42	21.14	1
LH-US-01	9/15/2025 3:00	7.43	21.12	1
LH-US-01	9/15/2025 3:15	7.44	21.12	1
LH-US-01	9/15/2025 3:30	7.41	21.1	1
LH-US-01	9/15/2025 3:45	7.41	21.08	1
LH-US-01	9/15/2025 4:00	7.4	21.06	1
LH-US-01	9/15/2025 4:15	7.38	21.04	1
LH-US-01	9/15/2025 4:30	7.36	21.04	1
LH-US-01	9/15/2025 4:45	7.32	21.02	1
LH-US-01	9/15/2025 5:00	7.29	21	1
LH-US-01	9/15/2025 5:15	7.26	21	1
LH-US-01	9/15/2025 5:30	7.26	20.98	1
LH-US-01	9/15/2025 5:45	7.24	20.98	1
LH-US-01	9/15/2025 6:00	7.24	20.96	1
LH-US-01	9/15/2025 6:15	7.25	20.96	1
LH-US-01	9/15/2025 6:30	7.25	20.94	1
LH-US-01	9/15/2025 6:45	7.26	20.94	1
LH-US-01	9/15/2025 7:00	7.28	20.92	1
LH-US-01	9/15/2025 7:15	7.32	20.92	1
LH-US-01	9/15/2025 7:30	7.4	20.92	1
LH-US-01	9/15/2025 7:45	7.49	20.94	1
LH-US-01	9/15/2025 8:00	7.59	20.96	1
LH-US-01	9/15/2025 8:15	7.67	20.98	1
LH-US-01	9/15/2025 8:30	7.76	21	1
LH-US-01	9/15/2025 8:45	7.82	21	1
LH-US-01	9/15/2025 9:00	7.85	21	1
LH-US-01	9/15/2025 9:15	7.84	21	1
LH-US-01	9/15/2025 9:30	7.88	21	1
LH-US-01	9/15/2025 9:45	7.96	21.02	1
LH-US-01	9/15/2025 10:00	8.1	21.04	1
LH-US-01	9/15/2025 10:15	8.22	21.08	1
LH-US-01	9/15/2025 10:30	8.32	21.14	1
LH-US-01	9/15/2025 10:45	8.45	21.2	1
LH-US-01	9/15/2025 11:00	8.53	21.26	1
LH-US-01	9/15/2025 11:15	8.61	21.36	1
LH-US-01	9/15/2025 11:30	8.65	21.48	1
LH-US-01	9/15/2025 11:45	8.68	21.52	1
LH-US-01	9/15/2025 12:00	8.74	21.54	1
LH-US-01	9/15/2025 12:15	8.81	21.54	1
LH-US-01	9/15/2025 12:30	8.94	21.62	1
LH-US-01	9/15/2025 12:45	9.11	21.72	1
LH-US-01	9/15/2025 13:00	9.08	21.74	1
LH-US-01	9/15/2025 13:15	9.14	21.76	1
LH-US-01	9/15/2025 13:30	9.22	21.82	1
LH-US-01	9/15/2025 13:45	9.3	21.9	1
LH-US-01	9/15/2025 14:00	9.31	21.9	1
LH-US-01	9/15/2025 14:15	9.34	21.94	1
LH-US-01	9/15/2025 14:30	9.45	22.02	1
LH-US-01	9/15/2025 14:45	9.55	22.12	1
LH-US-01	9/15/2025 15:00	9.61	22.2	1
LH-US-01	9/15/2025 15:15	9.68	22.28	1
LH-US-01	9/15/2025 15:30	9.76	22.34	1
LH-US-01	9/15/2025 15:45	9.79	22.4	1
LH-US-01	9/15/2025 16:00	9.79	22.42	1
LH-US-01	9/15/2025 16:15	9.84	22.48	1
LH-US-01	9/15/2025 16:30	9.77	22.46	1
LH-US-01	9/15/2025 16:45	9.63	22.42	1
LH-US-01	9/15/2025 17:00	9.66	22.42	1
LH-US-01	9/15/2025 17:15	9.68	22.46	1
LH-US-01	9/15/2025 17:30	9.66	22.46	1
LH-US-01	9/15/2025 17:45	9.62	22.46	1
LH-US-01	9/15/2025 18:00	9.56	22.42	1
LH-US-01	9/15/2025 18:15	9.48	22.38	1
LH-US-01	9/15/2025 18:30	9.37	22.32	1
LH-US-01	9/15/2025 18:45	9.25	22.26	1
LH-US-01	9/15/2025 19:00	9.17	22.2	1
LH-US-01	9/15/2025 19:15	9.09	22.14	1
LH-US-01	9/15/2025 19:30	9.03	22.1	1
LH-US-01	9/15/2025 19:45	8.96	22.04	1
LH-US-01	9/15/2025 20:00	8.89	22.02	1
LH-US-01	9/15/2025 20:15	8.8	21.96	1
LH-US-01	9/15/2025 20:30	8.7	21.92	1
LH-US-01	9/15/2025 20:45	8.62	21.86	1
LH-US-01	9/15/2025 21:00	8.52	21.8	1
LH-US-01	9/15/2025 21:15	8.44	21.76	1
LH-US-01	9/15/2025 21:30	8.38	21.7	1
LH-US-01	9/15/2025 21:45	8.3	21.66	1
LH-US-01	9/15/2025 22:00	8.25	21.62	1
LH-US-01	9/15/2025 22:15	8.2	21.56	1

Station Name	Date Time	DO mg/L	Temp C	Use Code
LH-US-01	9/15/2025 22:30	8.17	21.52	1
LH-US-01	9/15/2025 22:45	8.1	21.46	1
LH-US-01	9/15/2025 23:00	8.08	21.42	1
LH-US-01	9/15/2025 23:15	8.05	21.38	1
LH-US-01	9/15/2025 23:30	7.99	21.34	1
LH-US-01	9/15/2025 23:45	7.94	21.3	1
LH-US-01	9/16/2025 0:00	7.85	21.28	1
LH-US-01	9/16/2025 0:15	7.78	21.26	1
LH-US-01	9/16/2025 0:30	7.7	21.24	1
LH-US-01	9/16/2025 0:45	7.64	21.2	1
LH-US-01	9/16/2025 1:00	7.59	21.18	1
LH-US-01	9/16/2025 1:15	7.56	21.14	1
LH-US-01	9/16/2025 1:30	7.52	21.12	1
LH-US-01	9/16/2025 1:45	7.49	21.1	1
LH-US-01	9/16/2025 2:00	7.47	21.08	1
LH-US-01	9/16/2025 2:15	7.44	21.08	1
LH-US-01	9/16/2025 2:30	7.43	21.06	1
LH-US-01	9/16/2025 2:45	7.41	21.04	1
LH-US-01	9/16/2025 3:00	7.43	21.02	1
LH-US-01	9/16/2025 3:15	7.43	21.02	1
LH-US-01	9/16/2025 3:30	7.43	21	1
LH-US-01	9/16/2025 3:45	7.42	20.98	1
LH-US-01	9/16/2025 4:00	7.44	20.96	1
LH-US-01	9/16/2025 4:15	7.41	20.96	1
LH-US-01	9/16/2025 4:30	7.42	20.94	1
LH-US-01	9/16/2025 4:45	7.42	20.92	1
LH-US-01	9/16/2025 5:00	7.39	20.92	1
LH-US-01	9/16/2025 5:15	7.37	20.9	1
LH-US-01	9/16/2025 5:30	7.36	20.88	1
LH-US-01	9/16/2025 5:45	7.33	20.88	1
LH-US-01	9/16/2025 6:00	7.32	20.86	1
LH-US-01	9/16/2025 6:15	7.31	20.84	1
LH-US-01	9/16/2025 6:30	7.29	20.84	1
LH-US-01	9/16/2025 6:45	7.25	20.82	1
LH-US-01	9/16/2025 7:00	7.24	20.82	1
LH-US-01	9/16/2025 7:15	7.28	20.82	1
LH-US-01	9/16/2025 7:30	7.3	20.8	1
LH-US-01	9/16/2025 7:45	7.35	20.8	1
LH-US-01	9/16/2025 8:00	7.45	20.82	1
LH-US-01	9/16/2025 8:15	7.54	20.82	1
LH-US-01	9/16/2025 8:30	7.66	20.84	1
LH-US-01	9/16/2025 8:45	7.74	20.86	1
LH-US-01	9/16/2025 9:00	7.85	20.88	1
LH-US-01	9/16/2025 9:15	7.97	20.94	1
LH-US-01	9/16/2025 9:30	8.07	20.98	1
LH-US-01	9/16/2025 9:45	8.19	21.06	1
LH-US-01	9/16/2025 10:00	8.3	21.14	1
LH-US-01	9/16/2025 10:15	8.41	21.22	1
LH-US-01	9/16/2025 10:30	8.53	21.28	1
LH-US-01	9/16/2025 10:45	8.63	21.32	1
LH-US-01	9/16/2025 11:00	8.71	21.4	1
LH-US-01	9/16/2025 11:15	8.8	21.48	1
LH-US-01	9/16/2025 11:30	8.91	21.56	1
LH-US-01	9/16/2025 11:45	8.92	21.56	1
LH-US-01	9/16/2025 12:00	8.97	21.56	1
LH-US-01	9/16/2025 12:15	9.07	21.58	1
LH-US-01	9/16/2025 12:30	9.1	21.62	1
LH-US-01	9/16/2025 12:45	9.15	21.66	1
LH-US-01	9/16/2025 13:00	9.24	21.76	1
LH-US-01	9/16/2025 13:15	9.37	21.86	1
LH-US-01	9/16/2025 13:30	9.44	21.9	1
LH-US-01	9/16/2025 13:45	9.46	21.92	1
LH-US-01	9/16/2025 14:00	9.54	22	1
LH-US-01	9/16/2025 14:15	9.65	22.08	1
LH-US-01	9/16/2025 14:30	9.71	22.16	1
LH-US-01	9/16/2025 14:45	9.78	22.2	1
LH-US-01	9/16/2025 15:00	9.82	22.24	1
LH-US-01	9/16/2025 15:15	9.01	21	2
LH-US-01	9/16/2025 15:30	8.66	23.26	2
LH-US-01	9/16/2025 15:45	8.52	23.76	2
LH-US-01	9/16/2025 16:00	9.76	22.58	2
LH-US-01	9/16/2025 16:15	9.81	22.28	1
LH-US-01	9/16/2025 16:30	9.84	22.26	1
LH-US-01	9/16/2025 16:45	9.85	22.24	1
LH-US-01	9/16/2025 17:00	9.82	22.22	1
LH-US-01	9/16/2025 17:15	9.79	22.2	1
LH-US-01	9/16/2025 17:30	9.75	22.18	1
LH-US-01	9/16/2025 17:45	9.68	22.14	1
LH-US-01	9/16/2025 18:00	9.63	22.1	1
LH-US-01	9/16/2025 18:15	9.53	22.06	1
LH-US-01	9/16/2025 18:30	9.41	22.02	1
LH-US-01	9/16/2025 18:45	9.31	21.98	1
LH-US-01	9/16/2025 19:00	9.2	21.94	1
LH-US-01	9/16/2025 19:15	9.1	21.9	1

Dissolved Oxygen and Temperature Continous Water Quality Data
Normandeau Associates Inc.

Station Name	Date Time	DO mg/L	Temp C	Use Code
LH-US-01	9/16/2025 19:30	8.99	21.86	1
LH-US-01	9/16/2025 19:45	8.93	21.84	1
LH-US-01	9/16/2025 20:00	8.86	21.8	1
LH-US-01	9/16/2025 20:15	8.81	21.78	1
LH-US-01	9/16/2025 20:30	8.74	21.74	1
LH-US-01	9/16/2025 20:45	8.69	21.7	1
LH-US-01	9/16/2025 21:00	8.63	21.66	1
LH-US-01	9/16/2025 21:15	8.57	21.62	1
LH-US-01	9/16/2025 21:30	8.52	21.58	1
LH-US-01	9/16/2025 21:45	8.47	21.52	1
LH-US-01	9/16/2025 22:00	8.42	21.48	1
LH-US-01	9/16/2025 22:15	8.39	21.42	1
LH-US-01	9/16/2025 22:30	8.34	21.38	1
LH-US-01	9/16/2025 22:45	8.27	21.34	1
LH-US-01	9/16/2025 23:00	8.2	21.28	1
LH-US-01	9/16/2025 23:15	8.13	21.24	1
LH-US-01	9/16/2025 23:30	8.05	21.2	1
LH-US-01	9/16/2025 23:45	7.97	21.16	1
LH-US-01	9/17/2025 0:00	7.87	21.12	1
LH-US-01	9/17/2025 0:15	7.8	21.08	1
LH-US-01	9/17/2025 0:30	7.74	21.02	1
LH-US-01	9/17/2025 0:45	7.7	21	1
LH-US-01	9/17/2025 1:00	7.68	20.98	1
LH-US-01	9/17/2025 1:15	7.65	20.94	1
LH-US-01	9/17/2025 1:30	7.61	20.92	1
LH-US-01	9/17/2025 1:45	7.59	20.88	1
LH-US-01	9/17/2025 2:00	7.62	20.86	1
LH-US-01	9/17/2025 2:15	7.56	20.84	1
LH-US-01	9/17/2025 2:30	7.53	20.8	1
LH-US-01	9/17/2025 2:45	7.49	20.76	1
LH-US-01	9/17/2025 3:00	7.49	20.74	1
LH-US-01	9/17/2025 3:15	7.45	20.72	1
LH-US-01	9/17/2025 3:30	7.43	20.68	1
LH-US-01	9/17/2025 3:45	7.4	20.64	1
LH-US-01	9/17/2025 4:00	7.36	20.62	1
LH-US-01	9/17/2025 4:15	7.31	20.6	1
LH-US-01	9/17/2025 4:30	7.3	20.56	1
LH-US-01	9/17/2025 4:45	7.28	20.54	1
LH-US-01	9/17/2025 5:00	7.24	20.5	1
LH-US-01	9/17/2025 5:15	7.24	20.48	1
LH-US-01	9/17/2025 5:30	7.17	20.44	1
LH-US-01	9/17/2025 5:45	7.16	20.42	1
LH-US-01	9/17/2025 6:00	7.16	20.4	1
LH-US-01	9/17/2025 6:15	7.13	20.38	1
LH-US-01	9/17/2025 6:30	7.11	20.36	1
LH-US-01	9/17/2025 6:45	7.09	20.34	1
LH-US-01	9/17/2025 7:00	7.09	20.32	1
LH-US-01	9/17/2025 7:15	7.12	20.32	1
LH-US-01	9/17/2025 7:30	7.15	20.3	1
LH-US-01	9/17/2025 7:45	7.23	20.28	1
LH-US-01	9/17/2025 8:00	7.32	20.28	1
LH-US-01	9/17/2025 8:15	7.42	20.28	1
LH-US-01	9/17/2025 8:30	7.56	20.32	1
LH-US-01	9/17/2025 8:45	7.67	20.32	1
LH-US-01	9/17/2025 9:00	7.77	20.34	1
LH-US-01	9/17/2025 9:15	7.87	20.36	1
LH-US-01	9/17/2025 9:30	7.94	20.38	1
LH-US-01	9/17/2025 9:45	8.03	20.42	1
LH-US-01	9/17/2025 10:00	8.15	20.54	1
LH-US-01	9/17/2025 10:15	8.31	20.68	1
LH-US-01	9/17/2025 10:30	8.42	20.78	1
LH-US-01	9/17/2025 10:45	8.53	20.9	1
LH-US-01	9/17/2025 11:00	8.61	20.92	1
LH-US-01	9/17/2025 11:15	8.65	20.92	1
LH-US-01	9/17/2025 11:30	8.76	20.98	1
LH-US-01	9/17/2025 11:45	8.85	21.02	1
LH-US-01	9/17/2025 12:00	8.98	21.1	1
LH-US-01	9/17/2025 12:15	9.07	21.18	1
LH-US-01	9/17/2025 12:30	9.09	21.22	1
LH-US-01	9/17/2025 12:45	9.18	21.3	1
LH-US-01	9/17/2025 13:00	9.26	21.4	1
LH-US-01	9/17/2025 13:15	9.35	21.5	1
LH-US-01	9/17/2025 13:30	9.43	21.6	1
LH-US-01	9/17/2025 13:45	9.47	21.7	1
LH-US-01	9/17/2025 14:00	9.56	21.78	1
LH-US-01	9/17/2025 14:15	9.56	21.8	1
LH-US-01	9/17/2025 14:30	9.62	21.88	1
LH-US-01	9/17/2025 14:45	9.73	21.9	1
LH-US-01	9/17/2025 15:00	9.77	21.94	1
LH-US-01	9/17/2025 15:15	9.77	21.9	1
LH-US-01	9/17/2025 15:30	9.73	21.86	1
LH-US-01	9/17/2025 15:45	9.82	21.9	1
LH-US-01	9/17/2025 16:00	9.95	22	1
LH-US-01	9/17/2025 16:15	9.95	22.08	1

Station Name	Date Time	DO mg/L	Temp C	Use Code
LH-US-01	9/17/2025 16:30	9.94	22.1	1
LH-US-01	9/17/2025 16:45	9.94	22.1	1
LH-US-01	9/17/2025 17:00	9.95	22.08	1
LH-US-01	9/17/2025 17:15	9.96	22.08	1
LH-US-01	9/17/2025 17:30	9.91	22.06	1
LH-US-01	9/17/2025 17:45	9.85	22.02	1
LH-US-01	9/17/2025 18:00	9.77	21.98	1
LH-US-01	9/17/2025 18:15	9.67	21.96	1
LH-US-01	9/17/2025 18:30	9.54	21.92	1
LH-US-01	9/17/2025 18:45	9.41	21.86	1
LH-US-01	9/17/2025 19:00	9.3	21.84	1
LH-US-01	9/17/2025 19:15	9.2	21.78	1
LH-US-01	9/17/2025 19:30	9.11	21.74	1
LH-US-01	9/17/2025 19:45	9.02	21.68	1
LH-US-01	9/17/2025 20:00	8.97	21.64	1
LH-US-01	9/17/2025 20:15	8.91	21.6	1
LH-US-01	9/17/2025 20:30	8.85	21.56	1
LH-US-01	9/17/2025 20:45	8.8	21.52	1
LH-US-01	9/17/2025 21:00	8.74	21.48	1
LH-US-01	9/17/2025 21:15	8.67	21.46	1
LH-US-01	9/17/2025 21:30	8.64	21.42	1
LH-US-01	9/17/2025 21:45	8.55	21.38	1
LH-US-01	9/17/2025 22:00	8.49	21.36	1
LH-US-01	9/17/2025 22:15	8.44	21.34	1
LH-US-01	9/17/2025 22:30	8.39	21.32	1
LH-US-01	9/17/2025 22:45	8.31	21.28	1
LH-US-01	9/17/2025 23:00	8.22	21.26	1
LH-US-01	9/17/2025 23:15	8.15	21.24	1
LH-US-01	9/17/2025 23:30	8.06	21.2	1
LH-US-01	9/17/2025 23:45	7.98	21.16	1
LH-US-01	9/18/2025 0:00	7.92	21.14	1
LH-US-01	9/18/2025 0:15	7.89	21.12	1
LH-US-01	9/18/2025 0:30	7.84	21.1	1
LH-US-01	9/18/2025 0:45	7.82	21.08	1
LH-US-01	9/18/2025 1:00	7.78	21.06	1
LH-US-01	9/18/2025 1:15	7.74	21.04	1
LH-US-01	9/18/2025 1:30	7.71	21.02	1
LH-US-01	9/18/2025 1:45	7.68	21	1
LH-US-01	9/18/2025 2:00	7.65	21	1
LH-US-01	9/18/2025 2:15	7.63	20.98	1
LH-US-01	9/18/2025 2:30	7.62	20.98	1
LH-US-01	9/18/2025 2:45	7.59	20.96	1
LH-US-01	9/18/2025 3:00	7.57	20.94	1
LH-US-01	9/18/2025 3:15	7.58	20.94	1
LH-US-01	9/18/2025 3:30	7.54	20.92	1
LH-US-01	9/18/2025 3:45	7.53	20.92	1
LH-US-01	9/18/2025 4:00	7.51	20.9	1
LH-US-01	9/18/2025 4:15	7.51	20.9	1
LH-US-01	9/18/2025 4:30	7.49	20.88	1
LH-US-01	9/18/2025 4:45	7.48	20.88	1
LH-US-01	9/18/2025 5:00	7.47	20.86	1
LH-US-01	9/18/2025 5:15	7.46	20.86	1
LH-US-01	9/18/2025 5:30	7.45	20.86	1
LH-US-01	9/18/2025 5:45	7.43	20.84	1
LH-US-01	9/18/2025 6:00	7.42	20.82	1
LH-US-01	9/18/2025 6:15	7.37	20.82	1
LH-US-01	9/18/2025 6:30	7.38	20.8	1
LH-US-01	9/18/2025 6:45	7.37	20.78	1
LH-US-01	9/18/2025 7:00	7.39	20.78	1
LH-US-01	9/18/2025 7:15	7.42	20.78	1
LH-US-01	9/18/2025 7:30	7.44	20.78	1
LH-US-01	9/18/2025 7:45	7.51	20.78	1
LH-US-01	9/18/2025 8:00	7.58	20.78	1
LH-US-01	9/18/2025 8:15	7.65	20.78	1
LH-US-01	9/18/2025 8:30	7.7	20.8	1
LH-US-01	9/18/2025 8:45	7.82	20.84	1
LH-US-01	9/18/2025 9:00	7.98	20.88	1
LH-US-01	9/18/2025 9:15	8.11	20.92	1
LH-US-01	9/18/2025 9:30	8.21	20.96	1
LH-US-01	9/18/2025 9:45	8.32	21.02	1
LH-US-01	9/18/2025 10:00	8.44	21.1	1
LH-US-01	9/18/2025 10:15	8.57	21.22	1
LH-US-01	9/18/2025 10:30	8.69	21.3	1
LH-US-01	9/18/2025 10:45	8.74	21.32	1
LH-US-01	9/18/2025 11:00	8.87	21.4	1
LH-US-01	9/18/2025 11:15	8.99	21.52	1
LH-US-01	9/18/2025 11:30	9.11	21.6	1
LH-US-01	9/18/2025 11:45	9.17	21.62	1
LH-US-01	9/18/2025 12:00	9.24	21.68	1
LH-US-01	9/18/2025 12:15	9.37	21.78	1
LH-US-01	9/18/2025 12:30	9.46	21.86	1
LH-US-01	9/18/2025 12:45	9.46	21.86	1
LH-US-01	9/18/2025 13:00	9.63	21.94	1
LH-US-01	9/18/2025 13:15	9.71	22.04	1

Station Name	Date Time	DO mg/L	Temp C	Use Code
LH-US-01	9/18/2025 13:30	9.79	22.12	1
LH-US-01	9/18/2025 13:45	9.91	22.2	1
LH-US-01	9/18/2025 14:00	9.95	22.26	1
LH-US-01	9/18/2025 14:15	9.97	22.34	1
LH-US-01	9/18/2025 14:30	10.05	22.4	1
LH-US-01	9/18/2025 14:45	10.12	22.44	1
LH-US-01	9/18/2025 15:00	10.21	22.52	1
LH-US-01	9/18/2025 15:15	10.22	22.58	1
LH-US-01	9/18/2025 15:30	10.24	22.6	1
LH-US-01	9/18/2025 15:45	10.28	22.66	1
LH-US-01	9/18/2025 16:00	10.28	22.68	1
LH-US-01	9/18/2025 16:15	10.29	22.7	1
LH-US-01	9/18/2025 16:30	10.33	22.72	1
LH-US-01	9/18/2025 16:45	10.33	22.72	1
LH-US-01	9/18/2025 17:00	10.32	22.7	1
LH-US-01	9/18/2025 17:15	10.33	22.7	1
LH-US-01	9/18/2025 17:30	10.29	22.68	1
LH-US-01	9/18/2025 17:45	10.25	22.66	1
LH-US-01	9/18/2025 18:00	10.18	22.62	1
LH-US-01	9/18/2025 18:15	10.07	22.6	1
LH-US-01	9/18/2025 18:30	9.98	22.56	1
LH-US-01	9/18/2025 18:45	9.86	22.54	1
LH-US-01	9/18/2025 19:00	9.79	22.52	1
LH-US-01	9/18/2025 19:15	9.67	22.48	1
LH-US-01	9/18/2025 19:30	9.59	22.46	1
LH-US-01	9/18/2025 19:45	9.52	22.42	1
LH-US-01	9/18/2025 20:00	9.47	22.38	1
LH-US-01	9/18/2025 20:15	9.4	22.36	1
LH-US-01	9/18/2025 20:30	9.34	22.32	1
LH-US-01	9/18/2025 20:45	9.27	22.3	1
LH-US-01	9/18/2025 21:00	9.22	22.26	1
LH-US-01	9/18/2025 21:15	9.19	22.24	1
LH-US-01	9/18/2025 21:30	9.13	22.2	1
LH-US-01	9/18/2025 21:45	9.1	22.16	1
LH-US-01	9/18/2025 22:00	9.05	22.12	1
LH-US-01	9/18/2025 22:15	9	22.08	1
LH-US-01	9/18/2025 22:30	8.98	22.02	1
LH-US-01	9/18/2025 22:45	8.93	21.98	1
LH-US-01	9/18/2025 23:00	8.88	21.94	1
LH-US-01	9/18/2025 23:15	8.84	21.9	1
LH-US-01	9/18/2025 23:30	8.81	21.84	1
LH-US-01	9/18/2025 23:45	8.77	21.8	1
LH-US-01	9/19/2025 0:00	8.73	21.78	1
LH-US-01	9/19/2025 0:15	8.72	21.74	1
LH-US-01	9/19/2025 0:30	8.7	21.7	1
LH-US-01	9/19/2025 0:45	8.67	21.68	1
LH-US-01	9/19/2025 1:00	8.66	21.66	1
LH-US-01	9/19/2025 1:15	8.65	21.64	1
LH-US-01	9/19/2025 1:30	8.65	21.62	1
LH-US-01	9/19/2025 1:45	8.61	21.6	1
LH-US-01	9/19/2025 2:00	8.61	21.58	1
LH-US-01	9/19/2025 2:15	8.6	21.58	1
LH-US-01	9/19/2025 2:30	8.6	21.56	1
LH-US-01	9/19/2025 2:45	8.58	21.56	1
LH-US-01	9/19/2025 3:00	8.6	21.54	1
LH-US-01	9/19/2025 3:15	8.6	21.54	1
LH-US-01	9/19/2025 3:30	8.59	21.54	1
LH-US-01	9/19/2025 3:45	8.63	21.52	1
LH-US-01	9/19/2025 4:00	8.62	21.52	1
LH-US-01	9/19/2025 4:15	8.62	21.52	1
LH-US-01	9/19/2025 4:30	8.63	21.52	1
LH-US-01	9/19/2025 4:45	8.65	21.52	1
LH-US-01	9/19/2025 5:00	8.7	21.52	1
LH-US-01	9/19/2025 5:15	8.68	21.52	1
LH-US-01	9/19/2025 5:30	8.7	21.54	1
LH-US-01	9/19/2025 5:45	8.71	21.54	1
LH-US-01	9/19/2025 6:00	8.73	21.54	1
LH-US-01	9/19/2025 6:15	8.69	21.52	1
LH-US-01	9/19/2025 6:30	8.68	21.52	1
LH-US-01	9/19/2025 6:45	8.69	21.52	1
LH-US-01	9/19/2025 7:00	8.69	21.5	1
LH-US-01	9/19/2025 7:15	8.72	21.5	1
LH-US-01	9/19/2025 7:30	8.77	21.5	1
LH-US-01	9/19/2025 7:45	8.86	21.52	1
LH-US-01	9/19/2025 8:00	8.96	21.54	1
LH-US-01	9/19/2025 8:15	9.05	21.56	1
LH-US-01	9/19/2025 8:30	9.17	21.6	1
LH-US-01	9/19/2025 8:45	9.27	21.64	1
LH-US-01	9/19/2025 9:00	9.37	21.68	1
LH-US-01	9/19/2025 9:15	9.5	21.74	1
LH-US-01	9/19/2025 9:30	9.6	21.78	1
LH-US-01	9/19/2025 9:45	9.7	21.84	1
LH-US-01	9/19/2025 10:00	9.81	21.88	1
LH-US-01	9/19/2025 10:15	9.88	21.94	1

Station Name	Date Time	DO mg/L	Temp C	Use Code
LH-US-01	9/19/2025 10:30	9.97	22.02	1
LH-US-01	9/19/2025 10:45	10.05	22.08	1
LH-US-01	9/19/2025 11:00	10.13	22.14	1
LH-US-01	9/19/2025 11:15	10.19	22.16	1
LH-US-01	9/19/2025 11:30	10.28	22.18	1
LH-US-01	9/19/2025 11:45	10.43	22.28	1
LH-US-01	9/19/2025 12:00	10.5	22.34	1
LH-US-01	9/19/2025 12:15	10.56	22.4	1
LH-US-01	9/19/2025 12:30	10.64	22.46	1
LH-US-01	9/19/2025 12:45	10.74	22.54	1
LH-US-01	9/19/2025 13:00	10.82	22.62	1
LH-US-01	9/19/2025 13:15	10.87	22.68	1
LH-US-01	9/19/2025 13:30	10.94	22.76	1
LH-US-01	9/19/2025 13:45	11.02	22.82	1
LH-US-01	9/19/2025 14:00	11.06	22.88	1
LH-US-01	9/19/2025 14:15	11.11	22.92	1
LH-US-01	9/19/2025 14:30	11.12	22.96	1
LH-US-01	9/19/2025 14:45	11.15	22.98	1
LH-US-01	9/19/2025 15:00	11.19	23.02	1
LH-US-01	9/19/2025 15:15	11.18	23.04	1
LH-US-01	9/19/2025 15:30	11.21	23.06	1
LH-US-01	9/19/2025 15:45	11.23	23.06	1
LH-US-01	9/19/2025 16:00	11.24	23.06	1
LH-US-01	9/19/2025 16:15	11.26	23.04	1
LH-US-01	9/19/2025 16:30	11.2	23.02	1
LH-US-01	9/19/2025 16:45	11.22	23	1
LH-US-01	9/19/2025 17:00	11.17	22.98	1
LH-US-01	9/19/2025 17:15	11.11	22.94	1
LH-US-01	9/19/2025 17:30	11.05	22.88	1
LH-US-01	9/19/2025 17:45	10.97	22.84	1
LH-US-01	9/19/2025 18:00	10.87	22.78	1
LH-US-01	9/19/2025 18:15	10.74	22.72	1
LH-US-01	9/19/2025 18:30	10.61	22.64	1
LH-US-01	9/19/2025 18:45	10.48	22.58	1
LH-US-01	9/19/2025 19:00	10.37	22.54	1
LH-US-01	9/19/2025 19:15	10.27	22.5	1
LH-US-01	9/19/2025 19:30	10.21	22.44	1
LH-US-01	9/19/2025 19:45	10.13	22.38	1
LH-US-01	9/19/2025 20:00	10.05	22.34	1
LH-US-01	9/19/2025 20:15	9.97	22.28	1
LH-US-01	9/19/2025 20:30	9.92	22.24	1
LH-US-01	9/19/2025 20:45	9.86	22.18	1
LH-US-01	9/19/2025 21:00	9.8	22.12	1
LH-US-01	9/19/2025 21:15	9.72	22.06	1
LH-US-01	9/19/2025 21:30	9.65	22	1
LH-US-01	9/19/2025 21:45	9.56	21.94	1
LH-US-01	9/19/2025 22:00	9.48	21.88	1
LH-US-01	9/19/2025 22:15	9.42	21.8	1
LH-US-01	9/19/2025 22:30	9.33	21.74	1
LH-US-01	9/19/2025 22:45	9.27	21.68	1
LH-US-01	9/19/2025 23:00	9.16	21.6	1
LH-US-01	9/19/2025 23:15	9.13	21.54	1
LH-US-01	9/19/2025 23:30	9.03	21.48	1
LH-US-01	9/19/2025 23:45	8.98	21.42	1
LH-US-01	9/20/2025 0:00	8.91	21.36	1
LH-US-01	9/20/2025 0:15	8.87	21.3	1
LH-US-01	9/20/2025 0:30	8.8	21.26	1
LH-US-01	9/20/2025 0:45	8.73	21.22	1
LH-US-01	9/20/2025 1:00	8.69	21.16	1
LH-US-01	9/20/2025 1:15	8.62	21.12	1
LH-US-01	9/20/2025 1:30	8.59	21.08	1
LH-US-01	9/20/2025 1:45	8.55	21.04	1
LH-US-01	9/20/2025 2:00	8.48	21	1
LH-US-01	9/20/2025 2:15	8.46	20.98	1
LH-US-01	9/20/2025 2:30	8.43	20.94	1
LH-US-01	9/20/2025 2:45	8.38	20.9	1
LH-US-01	9/20/2025 3:00	8.37	20.86	1
LH-US-01	9/20/2025 3:15	8.34	20.84	1
LH-US-01	9/20/2025 3:30	8.33	20.8	1
LH-US-01	9/20/2025 3:45	8.29	20.78	1
LH-US-01	9/20/2025 4:00	8.28	20.74	1
LH-US-01	9/20/2025 4:15	8.26	20.72	1
LH-US-01	9/20/2025 4:30	8.24	20.7	1
LH-US-01	9/20/2025 4:45	8.22	20.66	1
LH-US-01	9/20/2025 5:00	8.18	20.64	1
LH-US-01	9/20/2025 5:15	8.14	20.62	1
LH-US-01	9/20/2025 5:30	8.11	20.6	1
LH-US-01	9/20/2025 5:45	8.1	20.56	1
LH-US-01	9/20/2025 6:00	8.07	20.54	1
LH-US-01	9/20/2025 6:15	8.03	20.52	1
LH-US-01	9/20/2025 6:30	8.03	20.5	1
LH-US-01	9/20/2025 6:45	8	20.48	1
LH-US-01	9/20/2025 7:00	8.02	20.46	1
LH-US-01	9/20/2025 7:15	8.03	20.44	1

Station Name	Date Time	DO mg/L	Temp C	Use Code
LH-US-01	9/20/2025 7:30	8.08	20.4	1
LH-US-01	9/20/2025 7:45	8.19	20.38	1
LH-US-01	9/20/2025 8:00	8.31	20.38	1
LH-US-01	9/20/2025 8:15	8.43	20.42	1
LH-US-01	9/20/2025 8:30	8.56	20.46	1
LH-US-01	9/20/2025 8:45	8.68	20.52	1
LH-US-01	9/20/2025 9:00	8.79	20.58	1
LH-US-01	9/20/2025 9:15	8.89	20.62	1
LH-US-01	9/20/2025 9:30	8.99	20.66	1
LH-US-01	9/20/2025 9:45	9.12	20.72	1
LH-US-01	9/20/2025 10:00	9.23	20.78	1
LH-US-01	9/20/2025 10:15	9.32	20.84	1
LH-US-01	9/20/2025 10:30	9.42	20.92	1
LH-US-01	9/20/2025 10:45	9.5	21.02	1
LH-US-01	9/20/2025 11:00	9.55	21.1	1
LH-US-01	9/20/2025 11:15	9.67	21.18	1
LH-US-01	9/20/2025 11:30	9.77	21.26	1
LH-US-01	9/20/2025 11:45	9.82	21.34	1
LH-US-01	9/20/2025 12:00	9.89	21.4	1
LH-US-01	9/20/2025 12:15	9.93	21.48	1
LH-US-01	9/20/2025 12:30	10.01	21.56	1
LH-US-01	9/20/2025 12:45	10.08	21.62	1
LH-US-01	9/20/2025 13:00	10.15	21.72	1
LH-US-01	9/20/2025 13:15	10.22	21.8	1
LH-US-01	9/20/2025 13:30	10.29	21.88	1
LH-US-01	9/20/2025 13:45	10.36	21.94	1
LH-US-01	9/20/2025 14:00	10.42	22.04	1
LH-US-01	9/20/2025 14:15	10.45	22.1	1
LH-US-01	9/20/2025 14:30	10.52	22.18	1
LH-US-01	9/20/2025 14:45	10.55	22.24	1
LH-US-01	9/20/2025 15:00	10.61	22.32	1
LH-US-01	9/20/2025 15:15	10.63	22.36	1
LH-US-01	9/20/2025 15:30	10.64	22.38	1
LH-US-01	9/20/2025 15:45	10.67	22.4	1
LH-US-01	9/20/2025 16:00	10.67	22.42	1
LH-US-01	9/20/2025 16:15	10.68	22.44	1
LH-US-01	9/20/2025 16:30	10.72	22.46	1
LH-US-01	9/20/2025 16:45	10.71	22.46	1
LH-US-01	9/20/2025 17:00	10.69	22.44	1
LH-US-01	9/20/2025 17:15	10.69	22.42	1
LH-US-01	9/20/2025 17:30	10.65	22.4	1
LH-US-01	9/20/2025 17:45	10.61	22.36	1
LH-US-01	9/20/2025 18:00	10.5	22.3	1
LH-US-01	9/20/2025 18:15	10.38	22.24	1
LH-US-01	9/20/2025 18:30	10.23	22.16	1
LH-US-01	9/20/2025 18:45	10.08	22.1	1
LH-US-01	9/20/2025 19:00	9.98	22.04	1
LH-US-01	9/20/2025 19:15	9.89	22	1
LH-US-01	9/20/2025 19:30	9.79	21.96	1
LH-US-01	9/20/2025 19:45	9.73	21.92	1
LH-US-01	9/20/2025 20:00	9.65	21.88	1
LH-US-01	9/20/2025 20:15	9.55	21.82	1
LH-US-01	9/20/2025 20:30	9.47	21.78	1
LH-US-01	9/20/2025 20:45	9.42	21.74	1
LH-US-01	9/20/2025 21:00	9.33	21.7	1
LH-US-01	9/20/2025 21:15	9.28	21.66	1
LH-US-01	9/20/2025 21:30	9.2	21.62	1
LH-US-01	9/20/2025 21:45	9.16	21.58	1
LH-US-01	9/20/2025 22:00	9.12	21.54	1
LH-US-01	9/20/2025 22:15	9.07	21.5	1
LH-US-01	9/20/2025 22:30	9	21.46	1
LH-US-01	9/20/2025 22:45	8.94	21.4	1
LH-US-01	9/20/2025 23:00	8.84	21.36	1
LH-US-01	9/20/2025 23:15	8.78	21.28	1
LH-US-01	9/20/2025 23:30	8.73	21.22	1
LH-US-01	9/20/2025 23:45	8.66	21.14	1
LH-US-01	9/21/2025 0:00	8.58	21.08	1
LH-US-01	9/21/2025 0:15	8.52	21.02	1
LH-US-01	9/21/2025 0:30	8.43	20.96	1
LH-US-01	9/21/2025 0:45	8.38	20.88	1
LH-US-01	9/21/2025 1:00	8.3	20.82	1
LH-US-01	9/21/2025 1:15	8.23	20.76	1
LH-US-01	9/21/2025 1:30	8.18	20.7	1
LH-US-01	9/21/2025 1:45	8.14	20.66	1
LH-US-01	9/21/2025 2:00	8.08	20.6	1
LH-US-01	9/21/2025 2:15	8.04	20.58	1
LH-US-01	9/21/2025 2:30	8.01	20.52	1
LH-US-01	9/21/2025 2:45	7.98	20.5	1
LH-US-01	9/21/2025 3:00	7.93	20.48	1
LH-US-01	9/21/2025 3:15	7.9	20.46	1
LH-US-01	9/21/2025 3:30	7.87	20.42	1
LH-US-01	9/21/2025 3:45	7.87	20.4	1
LH-US-01	9/21/2025 4:00	7.84	20.38	1
LH-US-01	9/21/2025 4:15	7.84	20.34	1

Station Name	Date Time	DO mg/L	Temp C	Use Code
LH-US-01	9/21/2025 4:30	7.84	20.34	1
LH-US-01	9/21/2025 4:45	7.84	20.3	1
LH-US-01	9/21/2025 5:00	7.81	20.28	1
LH-US-01	9/21/2025 5:15	7.8	20.26	1
LH-US-01	9/21/2025 5:30	7.81	20.24	1
LH-US-01	9/21/2025 5:45	7.82	20.22	1
LH-US-01	9/21/2025 6:00	7.82	20.2	1
LH-US-01	9/21/2025 6:15	7.84	20.18	1
LH-US-01	9/21/2025 6:30	7.85	20.16	1
LH-US-01	9/21/2025 6:45	7.86	20.14	1
LH-US-01	9/21/2025 7:00	7.9	20.12	1
LH-US-01	9/21/2025 7:15	7.92	20.12	1
LH-US-01	9/21/2025 7:30	8.01	20.1	1
LH-US-01	9/21/2025 7:45	8.09	20.1	1
LH-US-01	9/21/2025 8:00	8.21	20.1	1
LH-US-01	9/21/2025 8:15	8.34	20.12	1
LH-US-01	9/21/2025 8:30	8.46	20.16	1
LH-US-01	9/21/2025 8:45	8.59	20.22	1
LH-US-01	9/21/2025 9:00	8.66	20.26	1
LH-US-01	9/21/2025 9:15	8.75	20.32	1
LH-US-01	9/21/2025 9:30	8.84	20.36	1
LH-US-01	9/21/2025 9:45	8.92	20.42	1
LH-US-01	9/21/2025 10:00	9	20.5	1
LH-US-01	9/21/2025 10:15	9.11	20.56	1
LH-US-01	9/21/2025 10:30	9.23	20.64	1
LH-US-01	9/21/2025 10:45	9.29	20.7	1
LH-US-01	9/21/2025 11:00	9.41	20.78	1
LH-US-01	9/21/2025 11:15	9.49	20.86	1
LH-US-01	9/21/2025 11:30	9.56	20.94	1
LH-US-01	9/21/2025 11:45	9.69	21	1
LH-US-01	9/21/2025 12:00	9.77	21.06	1
LH-US-01	9/21/2025 12:15	9.84	21.1	1
LH-US-01	9/21/2025 12:30	9.94	21.16	1
LH-US-01	9/21/2025 12:45	10.02	21.2	1
LH-US-01	9/21/2025 13:00	10.12	21.28	1
LH-US-01	9/21/2025 13:15	10.17	21.36	1
LH-US-01	9/21/2025 13:30	10.22	21.4	1
LH-US-01	9/21/2025 13:45	10.28	21.46	1
LH-US-01	9/21/2025 14:00	10.33	21.54	1
LH-US-01	9/21/2025 14:15	10.41	21.6	1
LH-US-01	9/21/2025 14:30	10.43	21.64	1
LH-US-01	9/21/2025 14:45	10.48	21.72	1
LH-US-01	9/21/2025 15:00	10.51	21.74	1
LH-US-01	9/21/2025 15:15	10.56	21.8	1
LH-US-01	9/21/2025 15:30	10.58	21.82	1
LH-US-01	9/21/2025 15:45	10.56	21.82	1
LH-US-01	9/21/2025 16:00	10.58	21.84	1
LH-US-01	9/21/2025 16:15	10.59	21.84	1
LH-US-01	9/21/2025 16:30	10.55	21.8	1
LH-US-01	9/21/2025 16:45	10.52	21.78	1
LH-US-01	9/21/2025 17:00	10.52	21.76	1
LH-US-01	9/21/2025 17:15	10.48	21.7	1
LH-US-01	9/21/2025 17:30	10.45	21.66	1
LH-US-01	9/21/2025 17:45	10.4	21.6	1
LH-US-01	9/21/2025 18:00	10.33	21.54	1
LH-US-01	9/21/2025 18:15	10.24	21.48	1
LH-US-01	9/21/2025 18:30	10.08	21.4	1
LH-US-01	9/21/2025 18:45	9.96	21.34	1
LH-US-01	9/21/2025 19:00	9.83	21.3	1
LH-US-01	9/21/2025 19:15	9.75	21.26	1
LH-US-01	9/21/2025 19:30	9.64	21.22	1
LH-US-01	9/21/2025 19:45	9.56	21.18	1
LH-US-01	9/21/2025 20:00	9.5	21.14	1
LH-US-01	9/21/2025 20:15	9.42	21.1	1
LH-US-01	9/21/2025 20:30	9.35	21.04	1
LH-US-01	9/21/2025 20:45	9.28	21	1
LH-US-01	9/21/2025 21:00	9.24	20.96	1
LH-US-01	9/21/2025 21:15	9.17	20.92	1
LH-US-01	9/21/2025 21:30	9.1	20.88	1
LH-US-01	9/21/2025 21:45	9.03	20.84	1
LH-US-01	9/21/2025 22:00	8.98	20.8	1
LH-US-01	9/21/2025 22:15	8.92	20.76	1
LH-US-01	9/21/2025 22:30	8.89	20.72	1
LH-US-01	9/21/2025 22:45	8.83	20.68	1
LH-US-01	9/21/2025 23:00	8.77	20.64	1
LH-US-01	9/21/2025 23:15	8.72	20.62	1
LH-US-01	9/21/2025 23:30	8.66	20.58	1
LH-US-01	9/21/2025 23:45	8.6	20.54	1
LH-US-01	9/22/2025 0:00	8.56	20.54	1
LH-US-01	9/22/2025 0:15	8.53	20.5	1
LH-US-01	9/22/2025 0:30	8.47	20.48	1
LH-US-01	9/22/2025 0:45	8.44	20.46	1
LH-US-01	9/22/2025 1:00	8.42	20.46	1
LH-US-01	9/22/2025 1:15	8.41	20.44	1

Station Name	Date Time	DO mg/L	Temp C	Use Code
LH-US-01	9/22/2025 1:30	8.37	20.42	1
LH-US-01	9/22/2025 1:45	8.35	20.4	1
LH-US-01	9/22/2025 2:00	8.35	20.38	1
LH-US-01	9/22/2025 2:15	8.32	20.36	1
LH-US-01	9/22/2025 2:30	8.29	20.34	1
LH-US-01	9/22/2025 2:45	8.26	20.32	1
LH-US-01	9/22/2025 3:00	8.28	20.3	1
LH-US-01	9/22/2025 3:15	8.24	20.28	1
LH-US-01	9/22/2025 3:30	8.23	20.26	1
LH-US-01	9/22/2025 3:45	8.22	20.24	1
LH-US-01	9/22/2025 4:00	8.21	20.24	1
LH-US-01	9/22/2025 4:15	8.17	20.22	1
LH-US-01	9/22/2025 4:30	8.18	20.2	1
LH-US-01	9/22/2025 4:45	8.17	20.18	1
LH-US-01	9/22/2025 5:00	8.17	20.14	1
LH-US-01	9/22/2025 5:15	8.15	20.12	1
LH-US-01	9/22/2025 5:30	8.14	20.1	1
LH-US-01	9/22/2025 5:45	8.1	20.08	1
LH-US-01	9/22/2025 6:00	8.08	20.04	1
LH-US-01	9/22/2025 6:15	8.08	20.02	1
LH-US-01	9/22/2025 6:30	8.09	20	1
LH-US-01	9/22/2025 6:45	8.09	19.98	1
LH-US-01	9/22/2025 7:00	8.09	19.96	1
LH-US-01	9/22/2025 7:15	8.11	19.94	1
LH-US-01	9/22/2025 7:30	8.15	19.94	1
LH-US-01	9/22/2025 7:45	8.24	19.94	1
LH-US-01	9/22/2025 8:00	8.33	19.94	1
LH-US-01	9/22/2025 8:15	8.46	19.96	1
LH-US-01	9/22/2025 8:30	8.58	20	1
LH-US-01	9/22/2025 8:45	8.67	20.04	1
LH-US-01	9/22/2025 9:00	8.76	20.08	1
LH-US-01	9/22/2025 9:15	8.87	20.14	1
LH-US-01	9/22/2025 9:30	8.99	20.2	1
LH-US-01	9/22/2025 9:45	9.07	20.26	1
LH-US-01	9/22/2025 10:00	9.22	20.34	1
LH-US-01	9/22/2025 10:15	9.3	20.42	1
LH-US-01	9/22/2025 10:30	9.37	20.5	1
LH-US-01	9/22/2025 10:45	9.48	20.58	1
LH-US-01	9/22/2025 11:00	9.51	20.6	1
LH-US-01	9/22/2025 11:15	9.58	20.62	1
LH-US-01	9/22/2025 11:30	9.67	20.7	1
LH-US-01	9/22/2025 11:45	9.78	20.78	1
LH-US-01	9/22/2025 12:00	9.87	20.86	1
LH-US-01	9/22/2025 12:15	9.99	20.94	1
LH-US-01	9/22/2025 12:30	10.1	21.02	1
LH-US-01	9/22/2025 12:45	10.15	21.1	1
LH-US-01	9/22/2025 13:00	10.28	21.16	1
LH-US-01	9/22/2025 13:15	10.32	21.2	1
LH-US-01	9/22/2025 13:30	10.4	21.28	1
LH-US-01	9/22/2025 13:45	10.47	21.34	1
LH-US-01	9/22/2025 14:00	10.55	21.38	1
LH-US-01	9/22/2025 14:15	10.57	21.46	1
LH-US-01	9/22/2025 14:30	8.47	21.66	2
LH-US-01	9/22/2025 14:45	8.55	23.26	2
LH-US-01	9/22/2025 15:00			2
LH-US-01	9/22/2025 15:15	10.46	22.74	2
LH-US-01	9/22/2025 15:30	10.81	21.76	4
LH-US-01	9/22/2025 15:45	10.86	21.7	4
LH-US-01	9/22/2025 16:00	10.83	21.7	4
LH-US-01	9/22/2025 16:15	10.86	21.72	4
LH-US-01	9/22/2025 16:30	10.82	21.7	4
LH-US-01	9/22/2025 16:45	10.8	21.68	4
LH-US-01	9/22/2025 17:00	10.72	21.66	4
LH-US-01	9/22/2025 17:15	10.69	21.64	4
LH-US-01	9/22/2025 17:30	10.59	21.62	4
LH-US-01	9/22/2025 17:45	10.44	21.56	4
LH-US-01	9/22/2025 18:00	10.33	21.52	4
LH-US-01	9/22/2025 18:15	10.28	21.5	4
LH-US-01	9/22/2025 18:30	10.19	21.46	4
LH-US-01	9/22/2025 18:45	10.05	21.42	4
LH-US-01	9/22/2025 19:00	9.95	21.38	4
LH-US-01	9/22/2025 19:15	9.81	21.36	4
LH-US-01	9/22/2025 19:30	9.73	21.32	4
LH-US-01	9/22/2025 19:45	9.65	21.28	4
LH-US-01	9/22/2025 20:00	9.57	21.26	4
LH-US-01	9/22/2025 20:15	9.5	21.24	4
LH-US-01	9/22/2025 20:30	9.42	21.2	4
LH-US-01	9/22/2025 20:45	9.36	21.18	4
LH-US-01	9/22/2025 21:00	9.3	21.16	4
LH-US-01	9/22/2025 21:15	9.22	21.12	4
LH-US-01	9/22/2025 21:30	9.16	21.08	4
LH-US-01	9/22/2025 21:45	9.1	21.04	4
LH-US-01	9/22/2025 22:00	9.04	21	4
LH-US-01	9/22/2025 22:15	8.96	20.98	4

Station Name	Date Time	DO mg/L	Temp C	Use Code
LH-US-01	9/22/2025 22:30	8.89	20.92	4
LH-US-01	9/22/2025 22:45	8.83	20.88	4
LH-US-01	9/22/2025 23:00	8.77	20.84	4
LH-US-01	9/22/2025 23:15	8.69	20.8	4
LH-US-01	9/22/2025 23:30	8.63	20.78	4
LH-US-01	9/22/2025 23:45	8.56	20.74	4
LH-US-01	9/23/2025 0:00	8.5	20.7	4
LH-US-01	9/23/2025 0:15	8.44	20.66	4
LH-US-01	9/23/2025 0:30	8.39	20.62	4
LH-US-01	9/23/2025 0:45	8.34	20.6	4
LH-US-01	9/23/2025 1:00	8.28	20.56	4
LH-US-01	9/23/2025 1:15	8.22	20.54	4
LH-US-01	9/23/2025 1:30	8.18	20.5	4
LH-US-01	9/23/2025 1:45	8.14	20.48	4
LH-US-01	9/23/2025 2:00	8.09	20.46	4
LH-US-01	9/23/2025 2:15	8.06	20.42	4
LH-US-01	9/23/2025 2:30	8.02	20.4	4
LH-US-01	9/23/2025 2:45	8	20.38	4
LH-US-01	9/23/2025 3:00	7.97	20.36	4
LH-US-01	9/23/2025 3:15	7.93	20.34	4
LH-US-01	9/23/2025 3:30	7.94	20.34	4
LH-US-01	9/23/2025 3:45	7.93	20.32	4
LH-US-01	9/23/2025 4:00	7.92	20.3	4
LH-US-01	9/23/2025 4:15	7.91	20.3	4
LH-US-01	9/23/2025 4:30	7.89	20.28	4
LH-US-01	9/23/2025 4:45	7.87	20.28	4
LH-US-01	9/23/2025 5:00	7.87	20.26	4
LH-US-01	9/23/2025 5:15	7.84	20.26	4
LH-US-01	9/23/2025 5:30	7.83	20.26	4
LH-US-01	9/23/2025 5:45	7.81	20.24	4
LH-US-01	9/23/2025 6:00	7.78	20.24	4
LH-US-01	9/23/2025 6:15	7.79	20.24	4
LH-US-01	9/23/2025 6:30	7.76	20.22	4
LH-US-01	9/23/2025 6:45	7.74	20.22	4
LH-US-01	9/23/2025 7:00	7.77	20.22	4
LH-US-01	9/23/2025 7:15	7.8	20.22	4
LH-US-01	9/23/2025 7:30	7.82	20.24	4
LH-US-01	9/23/2025 7:45	7.91	20.24	4
LH-US-01	9/23/2025 8:00	8	20.28	4
LH-US-01	9/23/2025 8:15	8.13	20.3	4
LH-US-01	9/23/2025 8:30	8.25	20.34	4
LH-US-01	9/23/2025 8:45	8.36	20.4	4
LH-US-01	9/23/2025 9:00	8.47	20.46	4
LH-US-01	9/23/2025 9:15	8.6	20.52	4
LH-US-01	9/23/2025 9:30	8.71	20.6	4
LH-US-01	9/23/2025 9:45	8.81	20.68	4
LH-US-01	9/23/2025 10:00	8.92	20.78	4
LH-US-01	9/23/2025 10:15	9.02	20.86	4
LH-US-01	9/23/2025 10:30	9.1	20.92	4
LH-US-01	9/23/2025 10:45	9.2	21.02	4
LH-US-01	9/23/2025 11:00	9.3	21.1	4
LH-US-01	9/23/2025 11:15	9.39	21.2	4
LH-US-01	9/23/2025 11:30	9.5	21.3	4
LH-US-01	9/23/2025 11:45	9.57	21.4	4
LH-US-01	9/23/2025 12:00	9.63	21.44	4
LH-US-01	9/23/2025 12:15	9.67	21.5	4
LH-US-01	9/23/2025 12:30	9.79	21.56	4
LH-US-01	9/23/2025 12:45	9.84	21.6	4
LH-US-01	9/23/2025 13:00	9.86	21.64	4
LH-US-01	9/23/2025 13:15	9.9	21.64	4
LH-US-01	9/23/2025 13:30	9.94	21.62	4
LH-US-01	9/23/2025 13:45	10	21.62	4
LH-US-01	9/23/2025 14:00	10.08	21.66	4
LH-US-01	9/23/2025 14:15	10.1	21.66	4
LH-US-01	9/23/2025 14:30	10.12	21.68	4
LH-US-01	9/23/2025 14:45	10.13	21.68	4
LH-US-01	9/23/2025 15:00	10.03	21.66	4
LH-US-01	9/23/2025 15:15	9.88	21.64	4
LH-US-01	9/23/2025 15:30	9.84	21.62	4
LH-US-01	9/23/2025 15:45	9.82	21.62	4
LH-US-01	9/23/2025 16:00	9.85	21.64	4
LH-US-01	9/23/2025 16:15	9.87	21.66	4
LH-US-01	9/23/2025 16:30	9.85	21.68	4
LH-US-01	9/23/2025 16:45	9.87	21.72	4
LH-US-01	9/23/2025 17:00	9.96	21.74	4
LH-US-01	9/23/2025 17:15	9.99	21.76	4
LH-US-01	9/23/2025 17:30	9.91	21.76	4
LH-US-01	9/23/2025 17:45	9.81	21.74	4
LH-US-01	9/23/2025 18:00	9.73	21.72	4
LH-US-01	9/23/2025 18:15	9.65	21.68	4
LH-US-01	9/23/2025 18:30	9.54	21.64	4
LH-US-01	9/23/2025 18:45	9.44	21.62	4
LH-US-01	9/23/2025 19:00	9.32	21.58	4
LH-US-01	9/23/2025 19:15	9.22	21.54	4

Dissolved Oxygen and Temperature Continous Water Quality Data
Normandeau Associates Inc.

Station Name	Date Time	DO mg/L	Temp C	Use Code
LH-US-01	9/23/2025 19:30	9.13	21.5	4
LH-US-01	9/23/2025 19:45	9.04	21.46	4
LH-US-01	9/23/2025 20:00	8.98	21.42	4
LH-US-01	9/23/2025 20:15	8.93	21.4	4
LH-US-01	9/23/2025 20:30	8.88	21.38	4
LH-US-01	9/23/2025 20:45	8.83	21.34	4
LH-US-01	9/23/2025 21:00	8.77	21.32	4
LH-US-01	9/23/2025 21:15	8.72	21.3	4
LH-US-01	9/23/2025 21:30	8.69	21.28	4
LH-US-01	9/23/2025 21:45	8.65	21.26	4
LH-US-01	9/23/2025 22:00	8.61	21.24	4
LH-US-01	9/23/2025 22:15	8.52	21.22	4
LH-US-01	9/23/2025 22:30	8.48	21.2	4
LH-US-01	9/23/2025 22:45	8.43	21.18	4
LH-US-01	9/23/2025 23:00	8.38	21.16	4
LH-US-01	9/23/2025 23:15	8.32	21.16	4
LH-US-01	9/23/2025 23:30	8.28	21.14	4
LH-US-01	9/23/2025 23:45	8.23	21.12	4
LH-US-01	9/24/2025 0:00	8.19	21.1	4
LH-US-01	9/24/2025 0:15	8.14	21.1	4
LH-US-01	9/24/2025 0:30	8.09	21.08	4
LH-US-01	9/24/2025 0:45	8.03	21.06	4
LH-US-01	9/24/2025 1:00	8.01	21.06	4
LH-US-01	9/24/2025 1:15	7.98	21.04	4
LH-US-01	9/24/2025 1:30	7.94	21.02	4
LH-US-01	9/24/2025 1:45	7.89	21.02	4
LH-US-01	9/24/2025 2:00	7.85	21	4
LH-US-01	9/24/2025 2:15	7.82	21	4
LH-US-01	9/24/2025 2:30	7.8	21	4
LH-US-01	9/24/2025 2:45	7.77	20.98	4
LH-US-01	9/24/2025 3:00	7.8	20.98	4
LH-US-01	9/24/2025 3:15	7.79	20.96	4
LH-US-01	9/24/2025 3:30	7.77	20.94	4
LH-US-01	9/24/2025 3:45	7.79	20.92	4
LH-US-01	9/24/2025 4:00	7.76	20.9	4
LH-US-01	9/24/2025 4:15	7.71	20.9	4
LH-US-01	9/24/2025 4:30	7.7	20.88	4
LH-US-01	9/24/2025 4:45	7.68	20.88	4
LH-US-01	9/24/2025 5:00	7.65	20.86	4
LH-US-01	9/24/2025 5:15	7.65	20.86	4
LH-US-01	9/24/2025 5:30	7.63	20.84	4
LH-US-01	9/24/2025 5:45	7.61	20.84	4
LH-US-01	9/24/2025 6:00	7.63	20.82	4
LH-US-01	9/24/2025 6:15	7.61	20.8	4
LH-US-01	9/24/2025 6:30	7.63	20.8	4
LH-US-01	9/24/2025 6:45	7.66	20.8	4
LH-US-01	9/24/2025 7:00	7.68	20.78	4
LH-US-01	9/24/2025 7:15	7.68	20.78	4
LH-US-01	9/24/2025 7:30	7.66	20.78	4
LH-US-01	9/24/2025 7:45	7.69	20.78	4
LH-US-01	9/24/2025 8:00	7.7	20.76	4
LH-US-01	9/24/2025 8:15	7.71	20.76	4
LH-US-01	9/24/2025 8:30	7.73	20.76	4
LH-US-01	9/24/2025 8:45	7.75	20.76	4
LH-US-01	9/24/2025 9:00	7.79	20.76	4
LH-US-01	9/24/2025 9:15	7.83	20.76	4
LH-US-01	9/24/2025 9:30	7.89	20.78	4
LH-US-01	9/24/2025 9:45	8	20.8	4
LH-US-01	9/24/2025 10:00	8.11	20.82	4
LH-US-01	9/24/2025 10:15	8.09	20.84	4
LH-US-01	9/24/2025 10:30	8.09	20.82	4
LH-US-01	9/24/2025 10:45	8.09	20.82	4
LH-US-01	9/24/2025 11:00	8.09	20.84	4
LH-US-01	9/24/2025 11:15	8.17	20.84	4
LH-US-01	9/24/2025 11:30	8.21	20.86	4
LH-US-01	9/24/2025 11:45	8.25	20.86	4
LH-US-01	9/24/2025 12:00	8.28	20.88	4
LH-US-01	9/24/2025 12:15	8.27	20.86	4
LH-US-01	9/24/2025 12:30	8.29	20.86	4
LH-US-01	9/24/2025 12:45	8.34	20.86	4
LH-US-01	9/24/2025 13:00	8.29	20.84	4
LH-US-01	9/24/2025 13:15	8.32	20.84	4
LH-US-01	9/24/2025 13:30	8.35	20.84	4
LH-US-01	9/24/2025 13:45	8.34	20.84	4
LH-US-01	9/24/2025 14:00	8.46	20.86	4
LH-US-01	9/24/2025 14:15	8.45	20.86	4
LH-US-01	9/24/2025 14:30	8.45	20.88	4
LH-US-01	9/24/2025 14:45	8.46	20.88	4
LH-US-01	9/24/2025 15:00	8.57	20.88	4
LH-US-01	9/24/2025 15:15	8.59	20.88	4
LH-US-01	9/24/2025 15:30	8.64	20.86	4
LH-US-01	9/24/2025 15:45	8.64	20.84	4
LH-US-01	9/24/2025 16:00	8.75	20.82	4
LH-US-01	9/24/2025 16:15	8.77	20.8	4

Station Name	Date Time	DO mg/L	Temp C	Use Code
LH-US-01	9/24/2025 16:30	8.79	20.78	4
LH-US-01	9/24/2025 16:45	8.8	20.78	4
LH-US-01	9/24/2025 17:00	8.82	20.76	4
LH-US-01	9/24/2025 17:15	8.81	20.76	4
LH-US-01	9/24/2025 17:30	8.8	20.74	4
LH-US-01	9/24/2025 17:45	8.78	20.74	4
LH-US-01	9/24/2025 18:00	8.75	20.72	4
LH-US-01	9/24/2025 18:15	8.61	20.7	4
LH-US-01	9/24/2025 18:30	8.47	20.7	4
LH-US-01	9/24/2025 18:45	8.58	20.68	4
LH-US-01	9/24/2025 19:00	8.39	20.66	4
LH-US-01	9/24/2025 19:15	8.46	20.66	4
LH-US-01	9/24/2025 19:30	8.53	20.64	4
LH-US-01	9/24/2025 19:45	8.57	20.64	4
LH-US-01	9/24/2025 20:00	8.29	20.64	4
LH-US-01	9/24/2025 20:15	8.5	20.62	4
LH-US-01	9/24/2025 20:30	8.45	20.62	4
LH-US-01	9/24/2025 20:45	8.46	20.6	4
LH-US-01	9/24/2025 21:00	8.44	20.6	4
LH-US-01	9/24/2025 21:15	8.38	20.58	4
LH-US-01	9/24/2025 21:30	8.34	20.56	4
LH-US-01	9/24/2025 21:45	8.32	20.54	4
LH-US-01	9/24/2025 22:00	8.27	20.54	4
LH-US-01	9/24/2025 22:15	8.24	20.52	4
LH-US-01	9/24/2025 22:30	8.23	20.52	4
LH-US-01	9/24/2025 22:45	8.15	20.5	4
LH-US-01	9/24/2025 23:00	8.13	20.5	4
LH-US-01	9/24/2025 23:15	8.02	20.48	4
LH-US-01	9/24/2025 23:30	8.04	20.48	4
LH-US-01	9/24/2025 23:45	8.02	20.48	4
LH-US-01	9/25/2025 0:00	7.97	20.48	4
LH-US-01	9/25/2025 0:15	7.94	20.46	4
LH-US-01	9/25/2025 0:30	7.9	20.46	4
LH-US-01	9/25/2025 0:45	7.85	20.46	4
LH-US-01	9/25/2025 1:00	7.83	20.44	4
LH-US-01	9/25/2025 1:15	7.83	20.44	4
LH-US-01	9/25/2025 1:30	7.8	20.44	4
LH-US-01	9/25/2025 1:45	7.77	20.42	4
LH-US-01	9/25/2025 2:00	7.75	20.42	4
LH-US-01	9/25/2025 2:15	7.72	20.42	4
LH-US-01	9/25/2025 2:30	7.71	20.42	4
LH-US-01	9/25/2025 2:45	7.68	20.42	4
LH-US-01	9/25/2025 3:00	7.67	20.4	4
LH-US-01	9/25/2025 3:15	7.66	20.4	4
LH-US-01	9/25/2025 3:30	7.63	20.4	4
LH-US-01	9/25/2025 3:45	7.6	20.4	4
LH-US-01	9/25/2025 4:00	7.57	20.4	4
LH-US-01	9/25/2025 4:15	7.59	20.4	4
LH-US-01	9/25/2025 4:30	7.56	20.4	4
LH-US-01	9/25/2025 4:45	7.57	20.38	4
LH-US-01	9/25/2025 5:00	7.58	20.38	4
LH-US-01	9/25/2025 5:15	7.56	20.38	4
LH-US-01	9/25/2025 5:30	7.59	20.36	4
LH-US-01	9/25/2025 5:45	7.61	20.36	4
LH-US-01	9/25/2025 6:00	7.6	20.36	4
LH-US-01	9/25/2025 6:15	7.64	20.34	4
LH-US-01	9/25/2025 6:30	7.65	20.34	4
LH-US-01	9/25/2025 6:45	7.65	20.34	4
LH-US-01	9/25/2025 7:00	7.61	20.34	4
LH-US-01	9/25/2025 7:15	7.59	20.34	4
LH-US-01	9/25/2025 7:30	7.57	20.34	4
LH-US-01	9/25/2025 7:45	7.53	20.34	4
LH-US-01	9/25/2025 8:00	7.58	20.34	4
LH-US-01	9/25/2025 8:15	7.61	20.34	4
LH-US-01	9/25/2025 8:30	7.65	20.34	4
LH-US-01	9/25/2025 8:45	7.68	20.34	4
LH-US-01	9/25/2025 9:00	7.71	20.34	4
LH-US-01	9/25/2025 9:15	7.76	20.34	4
LH-US-01	9/25/2025 9:30	7.83	20.36	4
LH-US-01	9/25/2025 9:45	7.92	20.36	4
LH-US-01	9/25/2025 10:00	7.94	20.36	4
LH-US-01	9/25/2025 10:15	7.98	20.38	4
LH-US-01	9/25/2025 10:30	8	20.38	4
LH-US-01	9/25/2025 10:45	8.02	20.4	4
LH-US-01	9/25/2025 11:00	8.05	20.4	4
LH-US-01	9/25/2025 11:15	8.12	20.42	4
LH-US-01	9/25/2025 11:30	8.22	20.44	4
LH-US-01	9/25/2025 11:45	8.3	20.48	4
LH-US-01	9/25/2025 12:00	8.37	20.5	4
LH-US-01	9/25/2025 12:15	8.4	20.52	4
LH-US-01	9/25/2025 12:30	8.43	20.54	4
LH-US-01	9/25/2025 12:45	8.48	20.56	4
LH-US-01	9/25/2025 13:00	8.49	20.56	4
LH-US-01	9/25/2025 13:15	8.48	20.56	4

Station Name	Date Time	DO mg/L	Temp C	Use Code
LH-US-01	9/25/2025 13:30	8.49	20.56	4
LH-US-01	9/25/2025 13:45	8.51	20.58	4
LH-US-01	9/25/2025 14:00	8.53	20.58	4
LH-US-01	9/25/2025 14:15	8.61	20.6	4
LH-US-01	9/25/2025 14:30	8.62	20.6	4
LH-US-01	9/25/2025 14:45	8.62	20.62	4
LH-US-01	9/25/2025 15:00	8.63	20.64	4
LH-US-01	9/25/2025 15:15	8.45	20.64	4
LH-US-01	9/25/2025 15:30	8.53	20.64	4
LH-US-01	9/25/2025 15:45	8.48	20.64	4
LH-US-01	9/25/2025 16:00	8.55	20.64	4
LH-US-01	9/25/2025 16:15	8.51	20.62	4
LH-US-01	9/25/2025 16:30	8.55	20.62	4
LH-US-01	9/25/2025 16:45	8.63	20.62	4
LH-US-01	9/25/2025 17:00	8.66	20.62	4
LH-US-01	9/25/2025 17:15	8.67	20.62	4
LH-US-01	9/25/2025 17:30	8.66	20.62	4
LH-US-01	9/25/2025 17:45	8.64	20.62	4
LH-US-01	9/25/2025 18:00	8.63	20.62	4
LH-US-01	9/25/2025 18:15	8.58	20.62	4
LH-US-01	9/25/2025 18:30	8.52	20.62	4
LH-US-01	9/25/2025 18:45	8.48	20.62	4
LH-US-01	9/25/2025 19:00	8.44	20.62	4
LH-US-01	9/25/2025 19:15	8.39	20.62	4
LH-US-01	9/25/2025 19:30	8.34	20.6	4
LH-US-01	9/25/2025 19:45	8.3	20.6	4
LH-US-01	9/25/2025 20:00	8.21	20.6	4
LH-US-01	9/25/2025 20:15	8.19	20.6	4
LH-US-01	9/25/2025 20:30	8.14	20.6	4
LH-US-01	9/25/2025 20:45	8.16	20.6	4
LH-US-01	9/25/2025 21:00	8.17	20.6	4
LH-US-01	9/25/2025 21:15	8.18	20.58	4
LH-US-01	9/25/2025 21:30	8.19	20.58	4
LH-US-01	9/25/2025 21:45	8.17	20.58	4
LH-US-01	9/25/2025 22:00	8.18	20.56	4
LH-US-01	9/25/2025 22:15	8.18	20.56	4
LH-US-01	9/25/2025 22:30	8.16	20.56	4
LH-US-01	9/25/2025 22:45	8.12	20.54	4
LH-US-01	9/25/2025 23:00	8.07	20.54	4
LH-US-01	9/25/2025 23:15	8.05	20.54	4
LH-US-01	9/25/2025 23:30	8.06	20.54	4
LH-US-01	9/25/2025 23:45	8.07	20.54	4
LH-US-01	9/26/2025 0:00	7.95	20.54	4
LH-US-01	9/26/2025 0:15	7.98	20.54	4
LH-US-01	9/26/2025 0:30	8.06	20.54	4
LH-US-01	9/26/2025 0:45	8.1	20.52	4
LH-US-01	9/26/2025 1:00	8.14	20.52	4
LH-US-01	9/26/2025 1:15	8.16	20.52	4
LH-US-01	9/26/2025 1:30	8.15	20.5	4
LH-US-01	9/26/2025 1:45	8.11	20.5	4
LH-US-01	9/26/2025 2:00	8.07	20.5	4
LH-US-01	9/26/2025 2:15	8.06	20.48	4
LH-US-01	9/26/2025 2:30	8.06	20.48	4
LH-US-01	9/26/2025 2:45	8.07	20.48	4
LH-US-01	9/26/2025 3:00	8.11	20.46	4
LH-US-01	9/26/2025 3:15	8.12	20.46	4
LH-US-01	9/26/2025 3:30	8.09	20.44	4
LH-US-01	9/26/2025 3:45	8.05	20.44	4
LH-US-01	9/26/2025 4:00	8.02	20.42	4
LH-US-01	9/26/2025 4:15	7.99	20.42	4
LH-US-01	9/26/2025 4:30	8.04	20.4	4
LH-US-01	9/26/2025 4:45	8.01	20.4	4
LH-US-01	9/26/2025 5:00	8.03	20.4	4
LH-US-01	9/26/2025 5:15	8.02	20.4	4
LH-US-01	9/26/2025 5:30	8.04	20.38	4
LH-US-01	9/26/2025 5:45	8.04	20.38	4
LH-US-01	9/26/2025 6:00	8.12	20.38	4
LH-US-01	9/26/2025 6:15	8.13	20.36	4
LH-US-01	9/26/2025 6:30	8.15	20.36	4
LH-US-01	9/26/2025 6:45	8.17	20.36	4
LH-US-01	9/26/2025 7:00	8.16	20.36	4
LH-US-01	9/26/2025 7:15	8.18	20.36	4
LH-US-01	9/26/2025 7:30	8.21	20.36	4
LH-US-01	9/26/2025 7:45	8.17	20.36	4
LH-US-01	9/26/2025 8:00	7.58	20.36	4
LH-US-01	9/26/2025 8:15	7.51	20.36	4
LH-US-01	9/26/2025 8:30	7.47	20.38	4
LH-US-01	9/26/2025 8:45	7.36	20.4	4
LH-US-01	9/26/2025 9:00	6.09	20.42	4
LH-US-01	9/26/2025 9:15	6.04	20.46	4
LH-US-01	9/26/2025 9:30	5.89	20.48	4
LH-US-01	9/26/2025 9:45	7.22	20.5	4
LH-US-01	9/26/2025 10:00	6.93	20.54	4
LH-US-01	9/26/2025 10:15	6	20.54	4

Station Name	Date Time	DO mg/L	Temp C	Use Code
LH-US-01	9/26/2025 10:30	6	20.58	4
LH-US-01	9/26/2025 10:45	5.03	20.62	4
LH-US-01	9/26/2025 11:00	5.69	20.66	4
LH-US-01	9/26/2025 11:15	6.62	20.74	4
LH-US-01	9/26/2025 11:30	8.61	20.76	4
LH-US-01	9/26/2025 11:45	8.83	20.8	4
LH-US-01	9/26/2025 12:00	8.81	20.82	4
LH-US-01	9/26/2025 12:15	8.81	20.86	4
LH-US-01	9/26/2025 12:30	8.96	20.9	4
LH-US-01	9/26/2025 12:45	8.95	20.96	4
LH-US-01	9/26/2025 13:00	9.01	21	4
LH-US-01	9/26/2025 13:15	8.99	21.02	4
LH-US-01	9/26/2025 13:30	8.96	20.98	4
LH-US-01	9/26/2025 13:45	8.98	20.98	4
LH-US-01	9/26/2025 14:00	9.02	21.02	4
LH-US-01	9/26/2025 14:15	9.05	21.06	4
LH-US-01	9/26/2025 14:30	9.03	21.04	4
LH-US-01	9/26/2025 14:45	9.08	21.1	4
LH-US-01	9/26/2025 15:00	9.05	21.12	4
LH-US-01	9/26/2025 15:15	9.05	21.1	4
LH-US-01	9/26/2025 15:30	9.06	21.1	4
LH-US-01	9/26/2025 15:45	9.06	21.12	4
LH-US-01	9/26/2025 16:00	8.98	21.08	4
LH-US-01	9/26/2025 16:15	8.94	21.06	4
LH-US-01	9/26/2025 16:30	8.92	21.04	4
LH-US-01	9/26/2025 16:45	8.91	21.04	4
LH-US-01	9/26/2025 17:00	8.89	21.06	4
LH-US-01	9/26/2025 17:15	8.86	21.06	4
LH-US-01	9/26/2025 17:30	8.84	21.02	4
LH-US-01	9/26/2025 17:45	8.77	20.98	4
LH-US-01	9/26/2025 18:00	8.74	20.94	4
LH-US-01	9/26/2025 18:15	8.7	20.92	4
LH-US-01	9/26/2025 18:30	8.67	20.9	4
LH-US-01	9/26/2025 18:45	8.67	20.9	4
LH-US-01	9/26/2025 19:00	8.65	20.9	4
LH-US-01	9/26/2025 19:15	8.64	20.9	4
LH-US-01	9/26/2025 19:30	8.61	20.9	4
LH-US-01	9/26/2025 19:45	8.6	20.9	4
LH-US-01	9/26/2025 20:00	8.6	20.88	4
LH-US-01	9/26/2025 20:15	8.57	20.9	4
LH-US-01	9/26/2025 20:30	8.55	20.9	4
LH-US-01	9/26/2025 20:45	8.52	20.9	4
LH-US-01	9/26/2025 21:00	8.5	20.88	4
LH-US-01	9/26/2025 21:15	8.51	20.88	4
LH-US-01	9/26/2025 21:30	8.52	20.86	4
LH-US-01	9/26/2025 21:45	8.53	20.84	4
LH-US-01	9/26/2025 22:00	8.55	20.84	4
LH-US-01	9/26/2025 22:15	8.53	20.82	4
LH-US-01	9/26/2025 22:30	8.53	20.82	4
LH-US-01	9/26/2025 22:45	8.56	20.8	4
LH-US-01	9/26/2025 23:00	8.55	20.8	4
LH-US-01	9/26/2025 23:15	8.57	20.78	4
LH-US-01	9/26/2025 23:30	8.57	20.78	4
LH-US-01	9/26/2025 23:45	8.57	20.76	4
LH-US-01	9/27/2025 0:00	8.58	20.74	4
LH-US-01	9/27/2025 0:15	8.58	20.72	4
LH-US-01	9/27/2025 0:30	8.58	20.72	4
LH-US-01	9/27/2025 0:45	8.56	20.7	4
LH-US-01	9/27/2025 1:00	8.55	20.68	4
LH-US-01	9/27/2025 1:15	8.56	20.68	4
LH-US-01	9/27/2025 1:30	8.53	20.66	4
LH-US-01	9/27/2025 1:45	8.53	20.64	4
LH-US-01	9/27/2025 2:00	8.52	20.62	4
LH-US-01	9/27/2025 2:15	8.52	20.6	4
LH-US-01	9/27/2025 2:30	8.51	20.6	4
LH-US-01	9/27/2025 2:45	8.51	20.58	4
LH-US-01	9/27/2025 3:00	8.51	20.56	4
LH-US-01	9/27/2025 3:15	8.5	20.54	4
LH-US-01	9/27/2025 3:30	8.5	20.52	4
LH-US-01	9/27/2025 3:45	8.51	20.5	4
LH-US-01	9/27/2025 4:00	8.51	20.5	4
LH-US-01	9/27/2025 4:15	8.51	20.48	4
LH-US-01	9/27/2025 4:30	8.52	20.46	4
LH-US-01	9/27/2025 4:45	8.53	20.44	4
LH-US-01	9/27/2025 5:00	8.55	20.42	4
LH-US-01	9/27/2025 5:15	8.55	20.4	4
LH-US-01	9/27/2025 5:30	8.55	20.4	4
LH-US-01	9/27/2025 5:45	8.55	20.38	4
LH-US-01	9/27/2025 6:00	8.56	20.36	4
LH-US-01	9/27/2025 6:15	8.58	20.34	4
LH-US-01	9/27/2025 6:30	8.57	20.34	4
LH-US-01	9/27/2025 6:45	8.58	20.32	4
LH-US-01	9/27/2025 7:00	8.6	20.3	4
LH-US-01	9/27/2025 7:15	8.6	20.3	4

Station Name	Date Time	DO mg/L	Temp C	Use Code
LH-US-01	9/27/2025 7:30	8.62	20.28	4
LH-US-01	9/27/2025 7:45	8.64	20.28	4
LH-US-01	9/27/2025 8:00	8.68	20.28	4
LH-US-01	9/27/2025 8:15	8.73	20.3	4
LH-US-01	9/27/2025 8:30	8.75	20.32	4
LH-US-01	9/27/2025 8:45	8.78	20.34	4
LH-US-01	9/27/2025 9:00	8.81	20.36	4
LH-US-01	9/27/2025 9:15	8.83	20.38	4
LH-US-01	9/27/2025 9:30	8.83	20.42	4
LH-US-01	9/27/2025 9:45	8.82	20.46	4
LH-US-01	9/27/2025 10:00	8.84	20.5	4
LH-US-01	9/27/2025 10:15	8.83	20.54	4
LH-US-01	9/27/2025 10:30	8.8	20.56	4
LH-US-01	9/27/2025 10:45	8.81	20.6	4
LH-US-01	9/27/2025 11:00	8.8	20.64	4
LH-US-01	9/27/2025 11:15	8.79	20.7	4
LH-US-01	9/27/2025 11:30	8.78	20.74	4
LH-US-01	9/27/2025 11:45	8.78	20.78	4
LH-US-01	9/27/2025 12:00	8.78	20.82	4
LH-US-01	9/27/2025 12:15	8.8	20.88	4
LH-US-01	9/27/2025 12:30	8.8	20.9	4
LH-US-01	9/27/2025 12:45	8.79	20.94	4
LH-US-01	9/27/2025 13:00	8.77	20.98	4
LH-US-01	9/27/2025 13:15	8.77	21	4
LH-US-01	9/27/2025 13:30	8.79	21	4
LH-US-01	9/27/2025 13:45	8.78	21.06	4
LH-US-01	9/27/2025 14:00	8.74	21.04	4
LH-US-01	9/27/2025 14:15	8.77	21.08	4
LH-US-01	9/27/2025 14:30	8.75	21.12	4
LH-US-01	9/27/2025 14:45	8.72	21.08	4
LH-US-01	9/27/2025 15:00	8.69	21.06	4
LH-US-01	9/27/2025 15:15	8.69	21.06	4
LH-US-01	9/27/2025 15:30	8.66	21.06	4
LH-US-01	9/27/2025 15:45	8.63	21.04	4
LH-US-01	9/27/2025 16:00	8.67	21.06	4
LH-US-01	9/27/2025 16:15	8.63	21.08	4
LH-US-01	9/27/2025 16:30	8.56	21.02	4
LH-US-01	9/27/2025 16:45	8.52	20.98	4
LH-US-01	9/27/2025 17:00	8.45	20.94	4
LH-US-01	9/27/2025 17:15	8.39	20.9	4
LH-US-01	9/27/2025 17:30	8.37	20.9	4
LH-US-01	9/27/2025 17:45	8.34	20.88	4
LH-US-01	9/27/2025 18:00	8.32	20.88	4
LH-US-01	9/27/2025 18:15	8.31	20.88	4
LH-US-01	9/27/2025 18:30	8.34	20.88	4
LH-US-01	9/27/2025 18:45	8.34	20.9	4
LH-US-01	9/27/2025 19:00	8.26	20.88	4
LH-US-01	9/27/2025 19:15	8.28	20.88	4
LH-US-01	9/27/2025 19:30	8.29	20.88	4
LH-US-01	9/27/2025 19:45	8.37	20.88	4
LH-US-01	9/27/2025 20:00	8.41	20.88	4
LH-US-01	9/27/2025 20:15	8.43	20.86	4
LH-US-01	9/27/2025 20:30	8.46	20.84	4
LH-US-01	9/27/2025 20:45	8.47	20.82	4
LH-US-01	9/27/2025 21:00	8.5	20.8	4
LH-US-01	9/27/2025 21:15	8.51	20.78	4
LH-US-01	9/27/2025 21:30	8.52	20.78	4
LH-US-01	9/27/2025 21:45	8.52	20.76	4
LH-US-01	9/27/2025 22:00	8.55	20.74	4
LH-US-01	9/27/2025 22:15	8.55	20.74	4
LH-US-01	9/27/2025 22:30	8.53	20.72	4
LH-US-01	9/27/2025 22:45	8.53	20.72	4
LH-US-01	9/27/2025 23:00	8.56	20.7	4
LH-US-01	9/27/2025 23:15	8.56	20.7	4
LH-US-01	9/27/2025 23:30	8.57	20.68	4
LH-US-01	9/27/2025 23:45	8.55	20.68	4
LH-US-01	9/28/2025 0:00	8.57	20.66	4
LH-US-01	9/28/2025 0:15	8.57	20.64	4
LH-US-01	9/28/2025 0:30	8.57	20.64	4
LH-US-01	9/28/2025 0:45	8.56	20.62	4
LH-US-01	9/28/2025 1:00	8.56	20.6	4
LH-US-01	9/28/2025 1:15	8.57	20.58	4
LH-US-01	9/28/2025 1:30	8.56	20.58	4
LH-US-01	9/28/2025 1:45	8.57	20.56	4
LH-US-01	9/28/2025 2:00	8.57	20.54	4
LH-US-01	9/28/2025 2:15	8.57	20.52	4
LH-US-01	9/28/2025 2:30	8.56	20.52	4
LH-US-01	9/28/2025 2:45	8.55	20.5	4
LH-US-01	9/28/2025 3:00	8.55	20.48	4
LH-US-01	9/28/2025 3:15	8.55	20.48	4
LH-US-01	9/28/2025 3:30	8.55	20.46	4
LH-US-01	9/28/2025 3:45	8.56	20.44	4
LH-US-01	9/28/2025 4:00	8.57	20.42	4
LH-US-01	9/28/2025 4:15	8.58	20.4	4

Dissolved Oxygen and Temperature Continous Water Quality Data
Normandeau Associates Inc.

Station Name	Date Time	DO mg/L	Temp C	Use Code
LH-US-01	9/28/2025 4:30	8.59	20.4	4
LH-US-01	9/28/2025 4:45	8.59	20.38	4
LH-US-01	9/28/2025 5:00	8.59	20.38	4
LH-US-01	9/28/2025 5:15	8.6	20.36	4
LH-US-01	9/28/2025 5:30	8.61	20.34	4
LH-US-01	9/28/2025 5:45	8.61	20.32	4
LH-US-01	9/28/2025 6:00	8.6	20.32	4
LH-US-01	9/28/2025 6:15	8.62	20.3	4
LH-US-01	9/28/2025 6:30	8.61	20.28	4
LH-US-01	9/28/2025 6:45	8.61	20.28	4
LH-US-01	9/28/2025 7:00	8.62	20.26	4
LH-US-01	9/28/2025 7:15	8.63	20.24	4
LH-US-01	9/28/2025 7:30	8.64	20.24	4
LH-US-01	9/28/2025 7:45	8.65	20.24	4
LH-US-01	9/28/2025 8:00	8.66	20.24	4
LH-US-01	9/28/2025 8:15	8.68	20.24	4
LH-US-01	9/28/2025 8:30	8.7	20.24	4
LH-US-01	9/28/2025 8:45	8.73	20.26	4
LH-US-01	9/28/2025 9:00	8.74	20.28	4
LH-US-01	9/28/2025 9:15	8.7	20.3	4
LH-US-01	9/28/2025 9:30	8.63	20.32	4
LH-US-01	9/28/2025 9:45	8.52	20.34	4
LH-US-01	9/28/2025 10:00	8.49	20.36	4
LH-US-01	9/28/2025 10:15	8.45	20.4	4
LH-US-01	9/28/2025 10:30	8.43	20.44	4
LH-US-01	9/28/2025 10:45	8.4	20.48	4
LH-US-01	9/28/2025 11:00	8.37	20.52	4
LH-US-01	9/28/2025 11:15	8.35	20.56	4
LH-US-01	9/28/2025 11:30	8.32	20.6	4
LH-US-01	9/28/2025 11:45	8.31	20.66	4
LH-US-01	9/28/2025 12:00	8.3	20.7	4
LH-US-01	9/28/2025 12:15	8.29	20.74	4
LH-US-01	9/28/2025 12:30	8.28	20.78	4
LH-US-01	9/28/2025 12:45	8.27	20.82	4
LH-US-01	9/28/2025 13:00	8.28	20.88	4
LH-US-01	9/28/2025 13:15	8.27	20.9	4
LH-US-01	9/28/2025 13:30	8.25	20.94	4
LH-US-01	9/28/2025 13:45	8.26	20.98	4
LH-US-01	9/28/2025 14:00	8.24	21	4
LH-US-01	9/28/2025 14:15	8.25	21.04	4
LH-US-01	9/28/2025 14:30	8.22	21.04	4
LH-US-01	9/28/2025 14:45	8.22	21.06	4
LH-US-01	9/28/2025 15:00	8.22	21.08	4
LH-US-01	9/28/2025 15:15	8.17	21.08	4
LH-US-01	9/28/2025 15:30	8.14	21.08	4
LH-US-01	9/28/2025 15:45	8.11	21.08	4
LH-US-01	9/28/2025 16:00	8.12	21.08	4
LH-US-01	9/28/2025 16:15	8.12	21.08	4
LH-US-01	9/28/2025 16:30	8.11	21.08	4
LH-US-01	9/28/2025 16:45	8.11	21.08	4
LH-US-01	9/28/2025 17:00	8	21.06	4
LH-US-01	9/28/2025 17:15	7.91	21.04	4
LH-US-01	9/28/2025 17:30	7.98	21.02	4
LH-US-01	9/28/2025 17:45	7.95	20.98	4
LH-US-01	9/28/2025 18:00	7.92	20.98	4
LH-US-01	9/28/2025 18:15	7.91	20.96	4
LH-US-01	9/28/2025 18:30	7.88	20.94	4
LH-US-01	9/28/2025 18:45	7.85	20.92	4
LH-US-01	9/28/2025 19:00	7.83	20.92	4
LH-US-01	9/28/2025 19:15	7.8	20.92	4
LH-US-01	9/28/2025 19:30	7.79	20.9	4
LH-US-01	9/28/2025 19:45	7.77	20.9	4
LH-US-01	9/28/2025 20:00	7.76	20.9	4
LH-US-01	9/28/2025 20:15	7.74	20.9	4
LH-US-01	9/28/2025 20:30	7.72	20.9	4
LH-US-01	9/28/2025 20:45	7.71	20.88	4
LH-US-01	9/28/2025 21:00	7.7	20.88	4
LH-US-01	9/28/2025 21:15	7.7	20.88	4
LH-US-01	9/28/2025 21:30	7.68	20.88	4
LH-US-01	9/28/2025 21:45	7.68	20.88	4
LH-US-01	9/28/2025 22:00	7.66	20.88	4
LH-US-01	9/28/2025 22:15	7.66	20.86	4
LH-US-01	9/28/2025 22:30	7.66	20.86	4
LH-US-01	9/28/2025 22:45	7.65	20.84	4
LH-US-01	9/28/2025 23:00	7.65	20.84	4
LH-US-01	9/28/2025 23:15	7.63	20.82	4
LH-US-01	9/28/2025 23:30	7.63	20.82	4
LH-US-01	9/28/2025 23:45	7.64	20.8	4
LH-US-01	9/29/2025 0:00	7.61	20.78	4
LH-US-01	9/29/2025 0:15	7.61	20.78	4
LH-US-01	9/29/2025 0:30	7.61	20.76	4
LH-US-01	9/29/2025 0:45	7.61	20.74	4
LH-US-01	9/29/2025 1:00	7.6	20.74	4
LH-US-01	9/29/2025 1:15	7.6	20.72	4

Station Name	Date Time	DO mg/L	Temp C	Use Code
LH-US-01	9/29/2025 1:30	7.6	20.7	4
LH-US-01	9/29/2025 1:45	7.58	20.68	4
LH-US-01	9/29/2025 2:00	7.58	20.68	4
LH-US-01	9/29/2025 2:15	7.58	20.66	4
LH-US-01	9/29/2025 2:30	7.57	20.66	4
LH-US-01	9/29/2025 2:45	7.55	20.64	4
LH-US-01	9/29/2025 3:00	7.54	20.62	4
LH-US-01	9/29/2025 3:15	7.55	20.62	4
LH-US-01	9/29/2025 3:30	7.55	20.6	4
LH-US-01	9/29/2025 3:45	7.54	20.58	4
LH-US-01	9/29/2025 4:00	7.54	20.56	4
LH-US-01	9/29/2025 4:15	7.52	20.54	4
LH-US-01	9/29/2025 4:30	7.52	20.52	4
LH-US-01	9/29/2025 4:45	7.52	20.5	4
LH-US-01	9/29/2025 5:00	7.52	20.5	4
LH-US-01	9/29/2025 5:15	7.51	20.48	4
LH-US-01	9/29/2025 5:30	7.53	20.48	4
LH-US-01	9/29/2025 5:45	7.52	20.46	4
LH-US-01	9/29/2025 6:00	7.49	20.44	4
LH-US-01	9/29/2025 6:15	7.24	20.44	4
LH-US-01	9/29/2025 6:30	7.26	20.42	4
LH-US-01	9/29/2025 6:45	6.39	20.4	4
LH-US-01	9/29/2025 7:00	6.39	20.38	4
LH-US-01	9/29/2025 7:15	6.54	20.38	4
LH-US-01	9/29/2025 7:30	6.61	20.36	4
LH-US-01	9/29/2025 7:45	6.58	20.36	4
LH-US-01	9/29/2025 8:00	6.63	20.38	4
LH-US-01	9/29/2025 8:15	6.76	20.4	4
LH-US-01	9/29/2025 8:30	6.66	20.42	4
LH-US-01	9/29/2025 8:45	6.75	20.44	4
LH-US-01	9/29/2025 9:00	6.79	20.46	4
LH-US-01	9/29/2025 9:15	6.55	20.48	4
LH-US-01	9/29/2025 9:30	6.76	20.52	4
LH-US-01	9/29/2025 9:45	6.66	20.56	4
LH-US-01	9/29/2025 10:00	6.79	20.6	4
LH-US-01	9/29/2025 10:15	7.03	20.66	4
LH-US-01	9/29/2025 10:30	7.1	20.72	4
LH-US-01	9/29/2025 10:45	7.29	20.78	4
LH-US-01	9/29/2025 11:00	7.3	20.84	4
LH-US-01	9/29/2025 11:15	7.17	20.9	4
LH-US-01	9/29/2025 11:30	7.38	20.96	4
LH-US-01	9/29/2025 11:45	7.44	21	4
LH-US-01	9/29/2025 12:00	7.37	21.06	4
LH-US-01	9/29/2025 12:15	7.35	21.1	4
LH-US-01	9/29/2025 12:30	7.31	21.12	4
LH-US-01	9/29/2025 12:45	7.42	21.14	4
LH-US-01	9/29/2025 13:00	7.53	21.2	4
LH-US-01	9/29/2025 13:15	7.2	21.2	4
LH-US-01	9/29/2025 13:30	7.42	21.22	4
LH-US-01	9/29/2025 13:45	7.59	21.24	4
LH-US-01	9/29/2025 14:00	7.53	21.26	4
LH-US-01	9/29/2025 14:15	7.81	21.26	4
LH-US-01	9/29/2025 14:30	7.42	21.28	4
LH-US-01	9/29/2025 14:45	7.25	21.26	4
LH-US-01	9/29/2025 15:00	8.71	24.88	2
LH-US-01	9/29/2025 15:15	8.24	26.12	2

Dissolved Oxygen Saturation Continous Monitoring Data

Station Name	Date Time	DO mg/L	Temp C	Air Pressure PSI	Saturation PCT	Use Code
LH-BY-01	7/1/2025 15:00	7.08	33.92	14.571	101.14	2
LH-BY-01	7/1/2025 15:15	6.43	38.42	14.568	93.19	2
LH-BY-01	7/1/2025 15:30	7.98	27.9	14.563	103.64	2
LH-BY-01	7/1/2025 15:45	8.44	26.28	14.562	105.5	4
LH-BY-01	7/1/2025 16:00	8.58	26.26	14.562	107.25	4
LH-BY-01	7/1/2025 16:15	8.56	26.24	14.56	107	4
LH-BY-01	7/1/2025 16:30	8.71	26.28	14.556	108.88	4
LH-BY-01	7/1/2025 16:45	8.75	26.22	14.555	109.38	4
LH-BY-01	7/1/2025 17:00	8.68	26.18	14.551	108.5	4
LH-BY-01	7/1/2025 17:15	8.79	26.04	14.547	109.88	4
LH-BY-01	7/1/2025 17:30	8.77	25.98	14.546	109.63	4
LH-BY-01	7/1/2025 17:45	8.82	25.98	14.546	110.25	4
LH-BY-01	7/1/2025 18:00	8.82	25.96	14.55	110.25	4
LH-BY-01	7/1/2025 18:15	8.66	25.9	14.548	108.25	4
LH-BY-01	7/1/2025 18:30	8.55	25.88	14.55	106.88	4
LH-BY-01	7/1/2025 18:45	8.59	25.88	14.545	107.38	4
LH-BY-01	7/1/2025 19:00	8.53	25.86	14.547	106.63	4
LH-BY-01	7/1/2025 19:15	8.49	25.86	14.546	106.13	4
LH-BY-01	7/1/2025 19:30	8.38	25.84	14.547	104.75	4
LH-BY-01	7/1/2025 19:45	8.54	25.82	14.561	106.75	4
LH-BY-01	7/1/2025 20:00	8.27	25.8	14.561	103.38	4
LH-BY-01	7/1/2025 20:15	8.04	25.74	14.561	99.26	4
LH-BY-01	7/1/2025 20:30	7.93	25.7	14.559	97.9	4
LH-BY-01	7/1/2025 20:45	8	25.68	14.563	98.77	4
LH-BY-01	7/1/2025 21:00	7.97	25.66	14.565	98.4	4
LH-BY-01	7/1/2025 21:15	7.98	25.62	14.569	98.52	4
LH-BY-01	7/1/2025 21:30	7.98	25.58	14.575	98.52	4
LH-BY-01	7/1/2025 21:45	7.95	25.54	14.581	98.15	4
LH-BY-01	7/1/2025 22:00	7.94	25.52	14.585	98.02	4
LH-BY-01	7/1/2025 22:15	7.91	25.48	14.587	97.65	4
LH-BY-01	7/1/2025 22:30	7.84	25.44	14.59	96.79	4
LH-BY-01	7/1/2025 22:45	7.79	25.38	14.594	96.17	4
LH-BY-01	7/1/2025 23:00	7.76	25.34	14.594	95.8	4
LH-BY-01	7/1/2025 23:15	7.67	25.3	14.592	94.69	4
LH-BY-01	7/1/2025 23:30	7.48	25.24	14.59	91.22	4
LH-BY-01	7/1/2025 23:45	7.74	25.22	14.585	94.39	4
LH-BY-01	7/2/2025 0:00	7.31	25.18	14.584	89.15	4
LH-BY-01	7/2/2025 0:15	7.75	25.18	14.585	94.51	4
LH-BY-01	7/2/2025 0:30	7.92	25.14	14.585	96.59	4
LH-BY-01	7/2/2025 0:45	7.87	25.16	14.583	95.98	4
LH-BY-01	7/2/2025 1:00	7.24	25.06	14.583	88.29	4
LH-BY-01	7/2/2025 1:15	7.28	24.96	14.584	88.78	4
LH-BY-01	7/2/2025 1:30	7.35	24.92	14.589	89.63	4
LH-BY-01	7/2/2025 1:45	7.53	24.98	14.592	91.83	4
LH-BY-01	7/2/2025 2:00	7.57	24.96	14.591	92.32	4
LH-BY-01	7/2/2025 2:15	7.83	25.04	14.591	95.49	4
LH-BY-01	7/2/2025 2:30	7.75	25.04	14.589	94.51	4
LH-BY-01	7/2/2025 2:45	7.47	24.96	14.588	91.1	4
LH-BY-01	7/2/2025 3:00	7.64	24.94	14.59	93.17	4
LH-BY-01	7/2/2025 3:15	7.51	24.86	14.593	91.59	4
LH-BY-01	7/2/2025 3:30	7.75	24.94	14.589	94.51	4
LH-BY-01	7/2/2025 3:45	7.75	24.96	14.59	94.51	4
LH-BY-01	7/2/2025 4:00	7.76	24.94	14.591	94.63	4
LH-BY-01	7/2/2025 4:15	7.3	24.82	14.595	89.02	4
LH-BY-01	7/2/2025 4:30	7.34	24.74	14.596	88.43	4
LH-BY-01	7/2/2025 4:45	7.61	24.84	14.598	92.8	4
LH-BY-01	7/2/2025 5:00	7.53	24.86	14.598	91.83	4
LH-BY-01	7/2/2025 5:15	7.45	24.82	14.601	90.85	4
LH-BY-01	7/2/2025 5:30	7.43	24.82	14.604	90.61	4
LH-BY-01	7/2/2025 5:45	7.4	24.8	14.605	90.24	4
LH-BY-01	7/2/2025 6:00	7.43	24.82	14.604	90.61	4
LH-BY-01	7/2/2025 6:15	7.53	24.86	14.604	91.83	4
LH-BY-01	7/2/2025 6:30	7.51	24.86	14.609	91.59	4
LH-BY-01	7/2/2025 6:45	7.49	24.88	14.608	91.34	4
LH-BY-01	7/2/2025 7:00	7.6	24.88	14.608	92.68	4
LH-BY-01	7/2/2025 7:15	7.58	24.88	14.612	92.44	4
LH-BY-01	7/2/2025 7:30	7.68	24.9	14.612	93.66	4
LH-BY-01	7/2/2025 7:45	7.74	24.9	14.615	94.39	4
LH-BY-01	7/2/2025 8:00	7.83	24.92	14.615	95.49	4
LH-BY-01	7/2/2025 8:15	7.96	24.92	14.615	97.07	4
LH-BY-01	7/2/2025 8:30	8.06	24.94	14.616	98.29	4
LH-BY-01	7/2/2025 8:45	8.12	24.98	14.617	99.02	4
LH-BY-01	7/2/2025 9:00	8.16	25	14.617	99.51	4
LH-BY-01	7/2/2025 9:15	8.15	25.02	14.615	99.39	4
LH-BY-01	7/2/2025 9:30	8.23	25.04	14.617	100.37	4
LH-BY-01	7/2/2025 9:45	8.26	25.06	14.617	100.73	4
LH-BY-01	7/2/2025 10:00	8.27	25.1	14.617	100.85	4
LH-BY-01	7/2/2025 10:15	8.31	25.16	14.616	101.34	4
LH-BY-01	7/2/2025 10:30	8.34	25.22	14.615	101.71	4
LH-BY-01	7/2/2025 10:45	8.45	25.3	14.615	104.32	4
LH-BY-01	7/2/2025 11:00	8.45	25.34	14.615	104.32	4
LH-BY-01	7/2/2025 11:15	8.44	25.28	14.618	104.2	4
LH-BY-01	7/2/2025 11:30	8.5	25.26	14.615	104.94	4

Station Name	Date Time	DO mg/L	Temp C	Air Pressure PSI	Saturation PCT	Use Code
LH-BY-01	7/2/2025 11:45	8.46	25.28	14.615	104.44	4
LH-BY-01	7/2/2025 12:00	8.53	25.24	14.613	104.02	4
LH-BY-01	7/2/2025 12:15	8.74	25.32	14.615	107.9	4
LH-BY-01	7/2/2025 12:30	8.24	25.16	14.613	100.49	4
LH-BY-01	7/2/2025 12:45	8.35	25.16	14.614	101.83	4
LH-BY-01	7/2/2025 13:00	8.33	25.32	14.613	102.84	4
LH-BY-01	7/2/2025 13:15	9	25.42	14.607	111.11	4
LH-BY-01	7/2/2025 13:30	8.61	25.46	14.605	106.3	4
LH-BY-01	7/2/2025 13:45	8.74	25.38	14.605	107.9	4
LH-BY-01	7/2/2025 14:00	8.72	25.4	14.604	107.65	4
LH-BY-01	7/2/2025 14:15	8.91	25.56	14.597	110	4
LH-BY-01	7/2/2025 14:30	8.67	25.42	14.599	107.04	4
LH-BY-01	7/2/2025 14:45	8.86	25.56	14.598	109.38	4
LH-BY-01	7/2/2025 15:00	8.66	25.44	14.599	106.91	4
LH-BY-01	7/2/2025 15:15	8.87	25.46	14.597	109.51	4
LH-BY-01	7/2/2025 15:30	8.77	25.54	14.598	108.27	4
LH-BY-01	7/2/2025 15:45	8.7	25.44	14.595	107.41	4
LH-BY-01	7/2/2025 16:00	8.81	25.5	14.596	108.77	4
LH-BY-01	7/2/2025 16:15	8.82	25.44	14.592	108.89	4
LH-BY-01	7/2/2025 16:30	8.77	25.48	14.597	108.27	4
LH-BY-01	7/2/2025 16:45	8.84	25.5	14.594	109.14	4
LH-BY-01	7/2/2025 17:00	8.73	25.5	14.595	107.78	4
LH-BY-01	7/2/2025 17:15	8.68	25.5	14.592	107.16	4
LH-BY-01	7/2/2025 17:30	8.72	25.48	14.592	107.65	4
LH-BY-01	7/2/2025 17:45	8.75	25.42	14.585	108.02	4
LH-BY-01	7/2/2025 18:00	8.82	25.44	14.584	108.89	4
LH-BY-01	7/2/2025 18:15	8.94	25.44	14.582	110.37	4
LH-BY-01	7/2/2025 18:30	8.91	25.44	14.583	110	4
LH-BY-01	7/2/2025 18:45	8.9	25.42	14.586	109.88	4
LH-BY-01	7/2/2025 19:00	8.72	25.4	14.59	107.65	4
LH-BY-01	7/2/2025 19:15	8.68	25.36	14.591	107.16	4
LH-BY-01	7/2/2025 19:30	8.59	25.36	14.591	106.05	4
LH-BY-01	7/2/2025 19:45	8.59	25.36	14.591	106.05	4
LH-BY-01	7/2/2025 20:00	8.54	25.3	14.588	105.43	4
LH-BY-01	7/2/2025 20:15	8.41	25.22	14.592	102.56	4
LH-BY-01	7/2/2025 20:30	8.33	25.14	14.592	101.59	4
LH-BY-01	7/2/2025 20:45	8.31	25.1	14.591	101.34	4
LH-BY-01	7/2/2025 21:00	8.38	25.1	14.593	102.2	4
LH-BY-01	7/2/2025 21:15	8.29	25.16	14.595	101.1	4
LH-BY-01	7/2/2025 21:30	8.2	25.08	14.596	100	4
LH-BY-01	7/2/2025 21:45	8.33	25.18	14.595	101.59	4
LH-BY-01	7/2/2025 22:00	8.19	25.12	14.596	99.88	4
LH-BY-01	7/2/2025 22:15	8.05	25.14	14.595	98.17	4
LH-BY-01	7/2/2025 22:30	8.02	25.08	14.595	97.8	4
LH-BY-01	7/2/2025 22:45	7.94	25.08	14.594	96.83	4
LH-BY-01	7/2/2025 23:00	8.2	25.18	14.594	100	4
LH-BY-01	7/2/2025 23:15	8.1	25.18	14.593	98.78	4
LH-BY-01	7/2/2025 23:30	8.05	25.14	14.592	98.17	4
LH-BY-01	7/2/2025 23:45	8.02	25.12	14.592	97.8	4
LH-BY-01	7/3/2025 0:00	8.02	25.14	14.591	97.8	4
LH-BY-01	7/3/2025 0:15	7.88	25.06	14.589	96.1	4
LH-BY-01	7/3/2025 0:30	7.89	25.08	14.589	96.22	4
LH-BY-01	7/3/2025 0:45	7.84	25.08	14.585	95.61	4
LH-BY-01	7/3/2025 1:00	7.8	25.08	14.586	95.12	4
LH-BY-01	7/3/2025 1:15	7.84	25.08	14.584	95.61	4
LH-BY-01	7/3/2025 1:30	7.75	25.04	14.58	94.51	4
LH-BY-01	7/3/2025 1:45	7.71	25.04	14.582	94.02	4
LH-BY-01	7/3/2025 2:00	7.68	25.04	14.583	93.66	4
LH-BY-01	7/3/2025 2:15	7.65	25.02	14.585	93.29	4
LH-BY-01	7/3/2025 2:30	7.61	25.02	14.587	92.8	4
LH-BY-01	7/3/2025 2:45	7.6	25	14.589	92.68	4
LH-BY-01	7/3/2025 3:00	7.59	24.98	14.586	92.56	4
LH-BY-01	7/3/2025 3:15	7.55	24.98	14.587	92.07	4
LH-BY-01	7/3/2025 3:30	7.53	24.96	14.586	91.83	4
LH-BY-01	7/3/2025 3:45	7.51	24.94	14.587	91.59	4
LH-BY-01	7/3/2025 4:00	7.48	24.94	14.586	91.22	4
LH-BY-01	7/3/2025 4:15	7.44	24.92	14.584	90.73	4
LH-BY-01	7/3/2025 4:30	7.44	24.92	14.583	90.73	4
LH-BY-01	7/3/2025 4:45	7.43	24.92	14.587	90.61	4
LH-BY-01	7/3/2025 5:00	7.39	24.9	14.589	90.12	4
LH-BY-01	7/3/2025 5:15	7.34	24.88	14.589	89.51	4
LH-BY-01	7/3/2025 5:30	7.37	24.88	14.592	89.88	4
LH-BY-01	7/3/2025 5:45	7.34	24.86	14.594	89.51	4
LH-BY-01	7/3/2025 6:00	7.4	24.86	14.596	90.24	4
LH-BY-01	7/3/2025 6:15	7.45	24.9	14.596	90.85	4
LH-BY-01	7/3/2025 6:30	7.47	24.9	14.594	91.1	4
LH-BY-01	7/3/2025 6:45	7.53	24.92	14.595	91.83	4
LH-BY-01	7/3/2025 7:00	7.59	24.84	14.595	92.56	4
LH-BY-01	7/3/2025 7:15	7.8	24.86	14.596	95.12	4
LH-BY-01	7/3/2025 7:30	7.9	24.82	14.596	96.34	4
LH-BY-01	7/3/2025 7:45	8.12	24.86	14.601	99.02	4
LH-BY-01	7/3/2025 8:00	8.27	24.86	14.6	100.85	4
LH-BY-01	7/3/2025 8:15	8.47	24.9	14.6	103.29	4
LH-BY-01	7/3/2025 8:30	8.64	25.08	14.601	105.37	4

Station Name	Date Time	DO mg/L	Temp C	Air Pressure PSI	Saturation PCT	Use Code
LH-BY-01	7/3/2025 8:45	8.93	25.16	14.599	108.9	4
LH-BY-01	7/3/2025 9:00	9.26	25.32	14.597	114.32	4
LH-BY-01	7/3/2025 9:15	9.41	25.44	14.595	116.17	4
LH-BY-01	7/3/2025 9:30	9.55	25.6	14.592	117.9	4
LH-BY-01	7/3/2025 9:45	8.53	25.72	14.591	105.31	4
LH-BY-01	7/3/2025 10:00	8.26	25.68	14.592	101.98	4
LH-BY-01	7/3/2025 10:15	8.38	25.72	14.594	103.46	4
LH-BY-01	7/3/2025 10:30	9.38	26.04	14.594	117.25	4
LH-BY-01	7/3/2025 10:45	8.36	25.82	14.595	104.5	4
LH-BY-01	7/3/2025 11:00	8.47	25.72	14.591	104.57	4
LH-BY-01	7/3/2025 11:15	8.93	26.06	14.593	111.63	4
LH-BY-01	7/3/2025 11:30	8.46	25.82	14.593	105.75	4
LH-BY-01	7/3/2025 11:45	8.31	25.92	14.591	103.88	4
LH-BY-01	7/3/2025 12:00	8.44	25.92	14.588	105.5	4
LH-BY-01	7/3/2025 12:15	8.22	25.96	14.588	102.75	4
LH-BY-01	7/3/2025 12:30	8.8	25.96	14.59	110	4
LH-BY-01	7/3/2025 12:45	8.53	25.82	14.597	106.63	4
LH-BY-01	7/3/2025 13:00	8.28	25.72	14.597	102.22	4
LH-BY-01	7/3/2025 13:15	8.35	25.42	14.596	103.09	4
LH-BY-01	7/3/2025 13:30	8.35	25.34	14.592	103.09	4
LH-BY-01	7/3/2025 13:45	8.52	25.32	14.59	105.19	4
LH-BY-01	7/3/2025 14:00	8.6	25.42	14.587	106.17	4
LH-BY-01	7/3/2025 14:15	8.6	25.58	14.584	106.17	4
LH-BY-01	7/3/2025 14:30	8.63	25.72	14.585	106.54	4
LH-BY-01	7/3/2025 14:45	8.75	25.84	14.586	109.38	4
LH-BY-01	7/3/2025 15:00	8.74	25.96	14.582	109.25	4
LH-BY-01	7/3/2025 15:15	8.69	25.98	14.582	108.63	4
LH-BY-01	7/3/2025 15:30	8.88	26.02	14.581	111	4
LH-BY-01	7/3/2025 15:45	8.6	25.98	14.583	107.5	4
LH-BY-01	7/3/2025 16:00	8.62	25.94	14.583	107.75	4
LH-BY-01	7/3/2025 16:15	8.61	25.88	14.583	107.63	4
LH-BY-01	7/3/2025 16:30	8.65	25.92	14.582	108.13	4
LH-BY-01	7/3/2025 16:45	8.53	25.78	14.581	106.63	4
LH-BY-01	7/3/2025 17:00	8.47	25.74	14.578	104.57	4
LH-BY-01	7/3/2025 17:15	8.38	25.74	14.574	103.46	4
LH-BY-01	7/3/2025 17:30	8.38	25.72	14.575	103.46	4
LH-BY-01	7/3/2025 17:45	8.34	25.72	14.575	102.96	4
LH-BY-01	7/3/2025 18:00	8.41	25.78	14.579	105.13	4
LH-BY-01	7/3/2025 18:15	8.4	25.74	14.576	103.7	4
LH-BY-01	7/3/2025 18:30	8.42	25.92	14.579	105.25	4
LH-BY-01	7/3/2025 18:45	8.34	25.84	14.579	104.25	4
LH-BY-01	7/3/2025 19:00	8.35	25.76	14.583	104.38	4
LH-BY-01	7/3/2025 19:15	8.32	25.74	14.589	102.72	4
LH-BY-01	7/3/2025 19:30	8.32	25.72	14.587	102.72	4
LH-BY-01	7/3/2025 19:45	8.31	25.68	14.589	102.59	4
LH-BY-01	7/3/2025 20:00	8.18	25.54	14.594	100.99	4
LH-BY-01	7/3/2025 20:15	8.29	25.44	14.597	102.35	4
LH-BY-01	7/3/2025 20:30	8.25	25.46	14.599	101.85	4
LH-BY-01	7/3/2025 20:45	8.4	25.48	14.604	103.7	4
LH-BY-01	7/3/2025 21:00	8.42	25.5	14.61	103.95	4
LH-BY-01	7/3/2025 21:15	8.46	25.52	14.601	104.44	4
LH-BY-01	7/3/2025 21:30	8.42	25.5	14.609	103.95	4
LH-BY-01	7/3/2025 21:45	8.38	25.48	14.609	103.46	4
LH-BY-01	7/3/2025 22:00	8.34	25.5	14.609	102.96	4
LH-BY-01	7/3/2025 22:15	8.04	25.36	14.624	99.26	4
LH-BY-01	7/3/2025 22:30	8.14	25.24	14.619	99.27	4
LH-BY-01	7/3/2025 22:45	7.99	25.22	14.623	97.44	4
LH-BY-01	7/3/2025 23:00	7.95	25.18	14.623	96.95	4
LH-BY-01	7/3/2025 23:15	7.65	25.02	14.628	93.29	4
LH-BY-01	7/3/2025 23:30	8.05	25.08	14.631	98.17	4
LH-BY-01	7/3/2025 23:45	7.68	24.86	14.634	93.66	4
LH-BY-01	7/4/2025 0:00	8.21	24.4	14.636	98.92	4
LH-BY-01	7/4/2025 0:15	8.18	22.58	14.633	95.12	4
LH-BY-01	7/4/2025 0:30	8.65	20.98	14.636	98.3	4
LH-BY-01	7/4/2025 0:45	8.84	20.34	14.638	99.33	4
LH-BY-01	7/4/2025 1:00	8.76	20.58	14.639	98.43	4
LH-BY-01	7/4/2025 1:15	8.75	20.6	14.639	98.31	4
LH-BY-01	7/4/2025 1:30	8.62	22.64	14.637	100.23	4
LH-BY-01	7/4/2025 1:45	8.14	24.32	14.638	98.07	4
LH-BY-01	7/4/2025 2:00	7.79	24.62	14.64	93.86	4
LH-BY-01	7/4/2025 2:15	8.16	24.84	14.638	99.51	4
LH-BY-01	7/4/2025 2:30	7.95	24.74	14.638	95.78	4
LH-BY-01	7/4/2025 2:45	7.31	24.38	14.641	88.07	4
LH-BY-01	7/4/2025 3:00	7.05	23.66	14.638	83.93	4
LH-BY-01	7/4/2025 3:15	7.39	23.62	14.642	87.98	4
LH-BY-01	7/4/2025 3:30	7.73	23.7	14.644	92.02	4
LH-BY-01	7/4/2025 3:45	7.89	23.8	14.645	95.06	4
LH-BY-01	7/4/2025 4:00	7.96	23.88	14.646	95.9	4
LH-BY-01	7/4/2025 4:15	8.12	24.08	14.647	97.83	4
LH-BY-01	7/4/2025 4:30	8.14	24.5	14.649	98.07	4
LH-BY-01	7/4/2025 4:45	8.16	24.6	14.651	98.31	4
LH-BY-01	7/4/2025 5:00	8.12	24.64	14.655	97.83	4
LH-BY-01	7/4/2025 5:15	8.01	24.74	14.658	96.51	4
LH-BY-01	7/4/2025 5:30	8.01	24.8	14.661	97.68	4

Station Name	Date Time	DO mg/L	Temp C	Air Pressure PSI	Saturation PCT	Use Code
LH-BY-01	7/4/2025 5:45	8.02	24.78	14.664	97.8	4
LH-BY-01	7/4/2025 6:00	8.02	24.88	14.665	97.8	4
LH-BY-01	7/4/2025 6:15	8.02	24.84	14.668	97.8	4
LH-BY-01	7/4/2025 6:30	8.03	24.88	14.672	97.93	4
LH-BY-01	7/4/2025 6:45	8.07	24.94	14.677	98.41	4
LH-BY-01	7/4/2025 7:00	8.1	24.94	14.681	98.78	4
LH-BY-01	7/4/2025 7:15	8.13	24.94	14.68	99.15	4
LH-BY-01	7/4/2025 7:30	8.23	24.76	14.684	100.37	4
LH-BY-01	7/4/2025 7:45	8.33	24.7	14.686	100.36	4
LH-BY-01	7/4/2025 8:00	8.35	24.7	14.689	100.6	4
LH-BY-01	7/4/2025 8:15	8.46	24.78	14.688	103.17	4
LH-BY-01	7/4/2025 8:30	8.76	24.82	14.691	106.83	4
LH-BY-01	7/4/2025 8:45	8.92	24.86	14.689	108.78	4
LH-BY-01	7/4/2025 9:00	9.12	24.98	14.693	111.22	4
LH-BY-01	7/4/2025 9:15	8.01	24.86	14.694	97.68	4
LH-BY-01	7/4/2025 9:30	8.59	22.72	14.692	99.88	4
LH-BY-01	7/4/2025 9:45	8.58	23.36	14.695	100.94	4
LH-BY-01	7/4/2025 10:00	8.4	24.08	14.691	100	4
LH-BY-01	7/4/2025 10:15	8.24	25.08	14.698	100.49	4
LH-BY-01	7/4/2025 10:30	7.93	26.8	14.7	100.38	4
LH-BY-01	7/4/2025 10:45	7.95	26.84	14.7	100.63	4
LH-BY-01	7/4/2025 11:00	7.72	28.52	14.703	100.26	4
LH-BY-01	7/4/2025 11:15	7.27	30.14	14.702	96.93	4
LH-BY-01	7/4/2025 11:30	7.59	29.08	14.703	98.57	4
LH-BY-01	7/4/2025 11:45	9.39	27.74	14.705	118.86	4
LH-BY-01	7/4/2025 12:00	10.4	26.76	14.705	131.65	4
LH-BY-01	7/4/2025 12:15	10.75	26.7	14.702	134.38	4
LH-BY-01	7/4/2025 12:30	9.5	26.52	14.704	118.75	4
LH-BY-01	7/4/2025 12:45	9.05	25.74	14.704	110.37	4
LH-BY-01	7/4/2025 13:00	8.83	25.18	14.705	107.68	4
LH-BY-01	7/4/2025 13:15	8.78	25.14	14.705	107.07	4
LH-BY-01	7/4/2025 13:30	8.62	25.06	14.705	105.12	4
LH-BY-01	7/4/2025 13:45	8.75	25.1	14.701	106.71	4
LH-BY-01	7/4/2025 14:00	8.58	25.06	14.702	104.63	4
LH-BY-01	7/4/2025 14:15	8.63	25.04	14.705	105.24	4
LH-BY-01	7/4/2025 14:30	8.64	25.08	14.706	105.37	4
LH-BY-01	7/4/2025 14:45	8.73	25.1	14.707	106.46	4
LH-BY-01	7/4/2025 15:00	8.77	25.14	14.703	106.95	4
LH-BY-01	7/4/2025 15:15	8.91	25.34	14.703	108.66	4
LH-BY-01	7/4/2025 15:30	8.87	25.42	14.706	108.17	4
LH-BY-01	7/4/2025 15:45	8.92	25.42	14.706	108.78	4
LH-BY-01	7/4/2025 16:00	8.96	25.46	14.709	109.27	4
LH-BY-01	7/4/2025 16:15	9.07	25.5	14.707	110.61	4
LH-BY-01	7/4/2025 16:30	8.95	25.38	14.702	109.15	4
LH-BY-01	7/4/2025 16:45	8.99	25.34	14.703	109.63	4
LH-BY-01	7/4/2025 17:00	9.09	25.42	14.704	110.85	4
LH-BY-01	7/4/2025 17:15	9.04	25.44	14.706	110.24	4
LH-BY-01	7/4/2025 17:30	9.19	25.48	14.705	112.07	4
LH-BY-01	7/4/2025 17:45	-888.88	-888.88	14.708	#N/A	3
LH-BY-01	7/4/2025 18:00	9.29	25.54	14.711	113.29	4
LH-BY-01	7/4/2025 18:15	-888.88	-888.88	14.715	#N/A	3
LH-BY-01	7/4/2025 18:30	-888.88	-888.88	14.717	#N/A	3
LH-BY-01	7/4/2025 18:45	9.58	25.38	14.722	116.83	4
LH-BY-01	7/4/2025 19:00	9.09	25	14.725	110.85	4
LH-BY-01	7/4/2025 19:15	8.27	24.5	14.726	99.64	4
LH-BY-01	7/4/2025 19:30	8.62	22.14	14.729	99.08	4
LH-BY-01	7/4/2025 19:45	9.05	21	14.729	101.69	4
LH-BY-01	7/4/2025 20:00	9.11	20.66	14.731	101.22	4
LH-BY-01	7/4/2025 20:15	9.18	20.5	14.731	102	4
LH-BY-01	7/4/2025 20:30	9.19	20.3	14.732	102.11	4
LH-BY-01	7/4/2025 20:45	9.26	20.06	14.734	101.76	4
LH-BY-01	7/4/2025 21:00	9.26	19.94	14.74	101.76	4
LH-BY-01	7/4/2025 21:15	9.17	19.66	14.74	99.67	4
LH-BY-01	7/4/2025 21:30	9.31	19.46	14.746	101.2	4
LH-BY-01	7/4/2025 21:45	9.24	19.36	14.746	100.43	4
LH-BY-01	7/4/2025 22:00	9.22	19.18	14.745	99.14	4
LH-BY-01	7/4/2025 22:15	9.28	19	14.747	99.78	4
LH-BY-01	7/4/2025 22:30	9.29	19.06	14.746	99.89	4
LH-BY-01	7/4/2025 22:45	9.28	19.24	14.749	99.78	4
LH-BY-01	7/4/2025 23:00	9.17	19.82	14.748	100.77	4
LH-BY-01	7/4/2025 23:15	8.57	22.9	14.751	99.65	4
LH-BY-01	7/4/2025 23:30	8.45	24.14	14.752	100.6	4
LH-BY-01	7/4/2025 23:45	8.46	24.32	14.751	100.71	4
LH-BY-01	7/5/2025 0:00	8.58	24.54	14.751	102.14	4
LH-BY-01	7/5/2025 0:15	8.48	24.46	14.753	100.95	4
LH-BY-01	7/5/2025 0:30	8.51	24.56	14.752	101.31	4
LH-BY-01	7/5/2025 0:45	8.62	24.76	14.754	103.86	4
LH-BY-01	7/5/2025 1:00	8.58	24.76	14.756	103.37	4
LH-BY-01	7/5/2025 1:15	8.64	24.84	14.756	104.1	4
LH-BY-01	7/5/2025 1:30	8.64	24.94	14.758	104.1	4
LH-BY-01	7/5/2025 1:45	8.56	24.94	14.76	103.13	4
LH-BY-01	7/5/2025 2:00	8.69	24.98	14.761	104.7	4
LH-BY-01	7/5/2025 2:15	8.66	25.12	14.761	104.34	4
LH-BY-01	7/5/2025 2:30	8.46	24.84	14.76	101.93	4

Station Name	Date Time	DO mg/L	Temp C	Air Pressure PSI	Saturation PCT	Use Code
LH-BY-01	7/5/2025 2:45	8.58	24.8	14.759	103.37	4
LH-BY-01	7/5/2025 3:00	7.96	24.7	14.762	94.76	4
LH-BY-01	7/5/2025 3:15	8.61	24.72	14.759	102.5	4
LH-BY-01	7/5/2025 3:30	8.43	24.76	14.761	101.57	4
LH-BY-01	7/5/2025 3:45	8.21	24.66	14.76	97.74	4
LH-BY-01	7/5/2025 4:00	8.21	24.7	14.758	97.74	4
LH-BY-01	7/5/2025 4:15	8.25	24.58	14.757	98.21	4
LH-BY-01	7/5/2025 4:30	7.91	24.8	14.753	95.3	4
LH-BY-01	7/5/2025 4:45	8.35	24.74	14.756	99.4	4
LH-BY-01	7/5/2025 5:00	7.85	24.78	14.755	94.58	4
LH-BY-01	7/5/2025 5:15	8.31	24.72	14.76	98.93	4
LH-BY-01	7/5/2025 5:30	8.05	24.3	14.763	95.83	4
LH-BY-01	7/5/2025 5:45	8.32	24.06	14.763	99.05	4
LH-BY-01	7/5/2025 6:00	8.47	24.56	14.764	100.83	4
LH-BY-01	7/5/2025 6:15	8.49	24.64	14.759	101.07	4
LH-BY-01	7/5/2025 6:30	8.6	24.72	14.757	102.38	4
LH-BY-01	7/5/2025 6:45	8.69	24.82	14.756	104.7	4
LH-BY-01	7/5/2025 7:00	8.7	24.58	14.762	103.57	4
LH-BY-01	7/5/2025 7:15	8.77	24.62	14.768	104.4	4
LH-BY-01	7/5/2025 7:30	8.86	24.54	14.774	105.48	4
LH-BY-01	7/5/2025 7:45	8.84	24.56	14.778	105.24	4
LH-BY-01	7/5/2025 8:00	8.93	24.52	14.778	106.31	4
LH-BY-01	7/5/2025 8:15	9.02	24.56	14.778	107.38	4
LH-BY-01	7/5/2025 8:30	9.13	24.66	14.781	108.69	4
LH-BY-01	7/5/2025 8:45	9.29	24.8	14.782	111.93	4
LH-BY-01	7/5/2025 9:00	9.5	24.82	14.781	114.46	4
LH-BY-01	7/5/2025 9:15	9.59	25	14.782	115.54	4
LH-BY-01	7/5/2025 9:30	9.28	25.42	14.781	113.17	4
LH-BY-01	7/5/2025 9:45	9.62	25.48	14.78	117.32	4
LH-BY-01	7/5/2025 10:00	9.58	25.62	14.785	116.83	4
LH-BY-01	7/5/2025 10:15	9.49	25.68	14.779	115.73	4
LH-BY-01	7/5/2025 10:30	9.65	25.74	14.78	117.68	4
LH-BY-01	7/5/2025 10:45	9.45	25.76	14.781	116.67	4
LH-BY-01	7/5/2025 11:00	9.51	25.7	14.778	115.98	4
LH-BY-01	7/5/2025 11:15	9.57	25.78	14.775	118.15	4
LH-BY-01	7/5/2025 11:30	9.4	25.78	14.773	116.05	4
LH-BY-01	7/5/2025 11:45	9.28	25.76	14.772	114.57	4
LH-BY-01	7/5/2025 12:00	9.62	25.94	14.77	118.77	4
LH-BY-01	7/5/2025 12:15	9.6	25.92	14.77	118.52	4
LH-BY-01	7/5/2025 12:30	9.5	25.94	14.774	117.28	4
LH-BY-01	7/5/2025 12:45	9.35	25.94	14.773	115.43	4
LH-BY-01	7/5/2025 13:00	9.22	25.9	14.77	113.83	4
LH-BY-01	7/5/2025 13:15	9.29	25.88	14.766	114.69	4
LH-BY-01	7/5/2025 13:30	9.41	25.96	14.765	116.17	4
LH-BY-01	7/5/2025 13:45	9.51	26	14.764	117.41	4
LH-BY-01	7/5/2025 14:00	9.98	26.28	14.759	123.21	4
LH-BY-01	7/5/2025 14:15	9.58	26.26	14.758	118.27	4
LH-BY-01	7/5/2025 14:30	9.95	26.44	14.754	122.84	4
LH-BY-01	7/5/2025 14:45	9.71	26.34	14.754	119.88	4
LH-BY-01	7/5/2025 15:00	9.85	26.42	14.754	121.6	4
LH-BY-01	7/5/2025 15:15	10	26.56	14.753	123.46	4
LH-BY-01	7/5/2025 15:30	10.27	26.84	14.752	128.38	4
LH-BY-01	7/5/2025 15:45	10.56	26.7	14.747	130.37	4
LH-BY-01	7/5/2025 16:00	10.44	26.68	14.744	130.5	4
LH-BY-01	7/5/2025 16:15	10.27	26.42	14.737	128.38	4
LH-BY-01	7/5/2025 16:30	10.5	26.32	14.74	131.25	4
LH-BY-01	7/5/2025 16:45	10.23	26.16	14.737	126.3	4
LH-BY-01	7/5/2025 17:00	10.5	26.12	14.735	129.63	4
LH-BY-01	7/5/2025 17:15	-888.88	-888.88	14.735	#N/A	3
LH-BY-01	7/5/2025 17:30	10.27	26.24	14.734	126.79	4
LH-BY-01	7/5/2025 17:45	-888.88	-888.88	14.732	#N/A	3
LH-BY-01	7/5/2025 18:00	10.09	26.14	14.731	124.57	4
LH-BY-01	7/5/2025 18:15	9.81	25.9	14.731	121.11	4
LH-BY-01	7/5/2025 18:30	9.79	25.7	14.727	119.39	4
LH-BY-01	7/5/2025 18:45	9.71	25.6	14.727	118.41	4
LH-BY-01	7/5/2025 19:00	9.53	25.42	14.73	116.22	4
LH-BY-01	7/5/2025 19:15	9.22	25.4	14.727	112.44	4
LH-BY-01	7/5/2025 19:30	9.16	25.38	14.723	111.71	4
LH-BY-01	7/5/2025 19:45	9.18	25.36	14.724	111.95	4
LH-BY-01	7/5/2025 20:00	9.11	25.36	14.721	111.1	4
LH-BY-01	7/5/2025 20:15	9.12	25.38	14.723	111.22	4
LH-BY-01	7/5/2025 20:30	9.09	25.4	14.722	110.85	4
LH-BY-01	7/5/2025 20:45	9.04	25.38	14.723	110.24	4
LH-BY-01	7/5/2025 21:00	8.93	25.36	14.721	108.9	4
LH-BY-01	7/5/2025 21:15	8.75	25.24	14.724	106.71	4
LH-BY-01	7/5/2025 21:30	8.67	25.16	14.726	105.73	4
LH-BY-01	7/5/2025 21:45	8.82	25.2	14.722	107.56	4
LH-BY-01	7/5/2025 22:00	8.83	25.18	14.722	107.68	4
LH-BY-01	7/5/2025 22:15	8.69	25.14	14.722	105.98	4
LH-BY-01	7/5/2025 22:30	8.3	25.1	14.725	101.22	4
LH-BY-01	7/5/2025 22:45	8.6	25.08	14.725	104.88	4
LH-BY-01	7/5/2025 23:00	8.55	24.96	14.724	104.27	4
LH-BY-01	7/5/2025 23:15	8.57	24.98	14.723	104.51	4
LH-BY-01	7/5/2025 23:30	8.25	24.92	14.721	100.61	4

Station Name	Date Time	DO mg/L	Temp C	Air Pressure PSI	Saturation PCT	Use Code
LH-BY-01	7/5/2025 23:45	8.81	25.06	14.719	107.44	4
LH-BY-01	7/6/2025 0:00	8.67	24.84	14.717	105.73	4
LH-BY-01	7/6/2025 0:15	7.96	24.62	14.714	95.9	4
LH-BY-01	7/6/2025 0:30	8.26	24.44	14.717	99.52	4
LH-BY-01	7/6/2025 0:45	8.3	24.72	14.714	100	4
LH-BY-01	7/6/2025 1:00	8.13	24.7	14.714	97.95	4
LH-BY-01	7/6/2025 1:15	8.17	24.42	14.712	98.43	4
LH-BY-01	7/6/2025 1:30	8.08	23.16	14.709	93.95	4
LH-BY-01	7/6/2025 1:45	8.82	20.78	14.708	99.1	4
LH-BY-01	7/6/2025 2:00	8.96	20.22	14.706	98.46	4
LH-BY-01	7/6/2025 2:15	9.1	19.74	14.702	98.91	4
LH-BY-01	7/6/2025 2:30	9.1	19.68	14.7	98.91	4
LH-BY-01	7/6/2025 2:45	9.12	19.64	14.7	99.13	4
LH-BY-01	7/6/2025 3:00	9.12	19.6	14.696	99.13	4
LH-BY-01	7/6/2025 3:15	9.13	19.56	14.694	99.24	4
LH-BY-01	7/6/2025 3:30	9.11	19.58	14.697	99.02	4
LH-BY-01	7/6/2025 3:45	9.1	19.62	14.696	98.91	4
LH-BY-01	7/6/2025 4:00	9.11	19.64	14.692	99.02	4
LH-BY-01	7/6/2025 4:15	9.11	19.8	14.696	100.11	4
LH-BY-01	7/6/2025 4:30	8.97	20.32	14.693	99.67	4
LH-BY-01	7/6/2025 4:45	8.25	22.76	14.694	95.93	4
LH-BY-01	7/6/2025 5:00	8.34	24.02	14.694	99.29	4
LH-BY-01	7/6/2025 5:15	8.29	24.38	14.695	99.88	4
LH-BY-01	7/6/2025 5:30	8.27	24.42	14.698	99.64	4
LH-BY-01	7/6/2025 5:45	8.35	24.38	14.699	100.6	4
LH-BY-01	7/6/2025 6:00	8.43	24.4	14.699	101.57	4
LH-BY-01	7/6/2025 6:15	8.57	24.54	14.7	103.25	4
LH-BY-01	7/6/2025 6:30	8.6	24.66	14.701	103.61	4
LH-BY-01	7/6/2025 6:45	8.66	24.68	14.698	104.34	4
LH-BY-01	7/6/2025 7:00	8.63	24.78	14.702	105.24	4
LH-BY-01	7/6/2025 7:15	8.62	24.7	14.701	103.86	4
LH-BY-01	7/6/2025 7:30	8.73	24.72	14.702	105.18	4
LH-BY-01	7/6/2025 7:45	8.76	24.88	14.703	106.83	4
LH-BY-01	7/6/2025 8:00	8.86	24.9	14.703	108.05	4
LH-BY-01	7/6/2025 8:15	8.98	24.9	14.703	109.51	4
LH-BY-01	7/6/2025 8:30	9.03	24.7	14.705	108.8	4
LH-BY-01	7/6/2025 8:45	9.15	24.74	14.704	110.24	4
LH-BY-01	7/6/2025 9:00	9.41	24.78	14.703	114.76	4
LH-BY-01	7/6/2025 9:15	9.44	24.98	14.7	115.12	4
LH-BY-01	7/6/2025 9:30	9.74	25.06	14.699	118.78	4
LH-BY-01	7/6/2025 9:45	9.8	25.24	14.697	119.51	4
LH-BY-01	7/6/2025 10:00	9.8	25.38	14.697	119.51	4
LH-BY-01	7/6/2025 10:15	9.77	25.6	14.701	119.15	4
LH-BY-01	7/6/2025 10:30	9.92	25.74	14.701	120.98	4
LH-BY-01	7/6/2025 10:45	9.36	25.86	14.698	115.56	4
LH-BY-01	7/6/2025 11:00	9.19	25.74	14.697	112.07	4
LH-BY-01	7/6/2025 11:15	9.32	25.82	14.694	115.06	4
LH-BY-01	7/6/2025 11:30	9.59	26.02	14.696	118.4	4
LH-BY-01	7/6/2025 11:45	9.8	26.1	14.693	120.99	4
LH-BY-01	7/6/2025 12:00	9.67	26.2	14.692	119.38	4
LH-BY-01	7/6/2025 12:15	9.72	26.42	14.691	121.5	4
LH-BY-01	7/6/2025 12:30	9.88	26.42	14.689	123.5	4
LH-BY-01	7/6/2025 12:45	9.96	26.88	14.688	126.08	4
LH-BY-01	7/6/2025 13:00	10.33	26.94	14.685	130.76	4
LH-BY-01	7/6/2025 13:15	10.21	27.14	14.682	129.24	4
LH-BY-01	7/6/2025 13:30	9.85	27.18	14.68	124.68	4
LH-BY-01	7/6/2025 13:45	10	27.16	14.676	126.58	4
LH-BY-01	7/6/2025 14:00	9.96	27.2	14.674	126.08	4
LH-BY-01	7/6/2025 14:15	10.23	27.38	14.673	129.49	4
LH-BY-01	7/6/2025 14:30	9.77	27.06	14.674	123.67	4
LH-BY-01	7/6/2025 14:45	9.86	26.84	14.669	124.81	4
LH-BY-01	7/6/2025 15:00	9.66	26.8	14.668	122.28	4
LH-BY-01	7/6/2025 15:15	9.88	26.8	14.667	125.06	4
LH-BY-01	7/6/2025 15:30	9.51	26.74	14.666	118.88	4
LH-BY-01	7/6/2025 15:45	9.36	26.74	14.664	117	4
LH-BY-01	7/6/2025 16:00	9.04	26.6	14.665	113	4
LH-BY-01	7/6/2025 16:15	9.08	26.46	14.662	113.5	4
LH-BY-01	7/6/2025 16:30	9.08	26.5	14.661	113.5	4
LH-BY-01	7/6/2025 16:45	9.04	26.34	14.664	113	4
LH-BY-01	7/6/2025 17:00	8.79	26.34	14.662	109.88	4
LH-BY-01	7/6/2025 17:15	8.72	26.26	14.658	109	4
LH-BY-01	7/6/2025 17:30	8.76	26.26	14.655	109.5	4
LH-BY-01	7/6/2025 17:45	8.75	26.2	14.655	108.02	4
LH-BY-01	7/6/2025 18:00	8.66	26.14	14.652	106.91	4
LH-BY-01	7/6/2025 18:15	8.79	26.16	14.65	108.52	4
LH-BY-01	7/6/2025 18:30	8.77	26.12	14.654	108.27	4
LH-BY-01	7/6/2025 18:45	8.73	26.08	14.654	107.78	4
LH-BY-01	7/6/2025 19:00	8.67	26.04	14.656	107.04	4
LH-BY-01	7/6/2025 19:15	8.65	26.02	14.659	106.79	4
LH-BY-01	7/6/2025 19:30	8.6	25.98	14.658	106.17	4
LH-BY-01	7/6/2025 19:45	8.29	25.94	14.657	102.35	4
LH-BY-01	7/6/2025 20:00	8.17	25.88	14.654	100.86	4
LH-BY-01	7/6/2025 20:15	8.15	25.82	14.653	100.62	4
LH-BY-01	7/6/2025 20:30	7.99	25.76	14.653	98.64	4

Station Name	Date Time	DO mg/L	Temp C	Air Pressure PSI	Saturation PCT	Use Code
LH-BY-01	7/6/2025 20:45	8.1	25.68	14.657	98.78	4
LH-BY-01	7/6/2025 21:00	7.87	25.62	14.662	95.98	4
LH-BY-01	7/6/2025 21:15	7.71	25.54	14.664	94.02	4
LH-BY-01	7/6/2025 21:30	7.94	25.44	14.665	96.83	4
LH-BY-01	7/6/2025 21:45	8.16	25.52	14.67	99.51	4
LH-BY-01	7/6/2025 22:00	8.25	25.44	14.67	100.61	4
LH-BY-01	7/6/2025 22:15	8.47	25.48	14.673	103.29	4
LH-BY-01	7/6/2025 22:30	7.33	25.32	14.674	89.39	4
LH-BY-01	7/6/2025 22:45	7.15	25.1	14.676	87.2	4
LH-BY-01	7/6/2025 23:00	7.16	25.02	14.675	87.32	4
LH-BY-01	7/6/2025 23:15	7.3	24.98	14.679	89.02	4
LH-BY-01	7/6/2025 23:30	7.32	24.96	14.676	89.27	4
LH-BY-01	7/6/2025 23:45	7.44	24.88	14.676	90.73	4
LH-BY-01	7/7/2025 0:00	7.45	24.88	14.678	90.85	4
LH-BY-01	7/7/2025 0:15	8.05	25.06	14.678	98.17	4
LH-BY-01	7/7/2025 0:30	7.98	25.18	14.678	97.32	4
LH-BY-01	7/7/2025 0:45	8.26	25.24	14.68	100.73	4
LH-BY-01	7/7/2025 1:00	8.03	25.18	14.678	97.93	4
LH-BY-01	7/7/2025 1:15	8.43	25.18	14.678	102.8	4
LH-BY-01	7/7/2025 1:30	8.7	25.42	14.676	106.1	4
LH-BY-01	7/7/2025 1:45	8.73	25.48	14.676	106.46	4
LH-BY-01	7/7/2025 2:00	8.72	25.52	14.674	106.34	4
LH-BY-01	7/7/2025 2:15	8.32	25.46	14.674	101.46	4
LH-BY-01	7/7/2025 2:30	8.18	25.46	14.673	99.76	4
LH-BY-01	7/7/2025 2:45	8.4	25.34	14.674	102.44	4
LH-BY-01	7/7/2025 3:00	8.64	25.34	14.675	105.37	4
LH-BY-01	7/7/2025 3:15	8.58	25.4	14.675	104.63	4
LH-BY-01	7/7/2025 3:30	7.76	25.3	14.672	94.63	4
LH-BY-01	7/7/2025 3:45	7.94	25.12	14.672	96.83	4
LH-BY-01	7/7/2025 4:00	8.12	25.12	14.674	99.02	4
LH-BY-01	7/7/2025 4:15	7.61	25.02	14.675	92.8	4
LH-BY-01	7/7/2025 4:30	7.5	25	14.678	91.46	4
LH-BY-01	7/7/2025 4:45	7.97	24.98	14.677	97.2	4
LH-BY-01	7/7/2025 5:00	7.98	24.98	14.677	97.32	4
LH-BY-01	7/7/2025 5:15	7.57	24.9	14.677	92.32	4
LH-BY-01	7/7/2025 5:30	8.16	24.88	14.679	99.51	4
LH-BY-01	7/7/2025 5:45	7.99	24.92	14.682	97.44	4
LH-BY-01	7/7/2025 6:00	8.14	24.9	14.682	99.27	4
LH-BY-01	7/7/2025 6:15	8.16	25	14.684	99.51	4
LH-BY-01	7/7/2025 6:30	8.44	25	14.685	102.93	4
LH-BY-01	7/7/2025 6:45	8.2	24.82	14.687	100	4
LH-BY-01	7/7/2025 7:00	8.53	25.02	14.688	104.02	4
LH-BY-01	7/7/2025 7:15	8.57	24.9	14.689	104.51	4
LH-BY-01	7/7/2025 7:30	8.73	25.16	14.692	106.46	4
LH-BY-01	7/7/2025 7:45	9.04	25.28	14.694	110.24	4
LH-BY-01	7/7/2025 8:00	9.22	25.34	14.693	112.44	4
LH-BY-01	7/7/2025 8:15	9.34	25.4	14.692	113.9	4
LH-BY-01	7/7/2025 8:30	9.58	25.46	14.694	116.83	4
LH-BY-01	7/7/2025 8:45	9.58	25.56	14.693	116.83	4
LH-BY-01	7/7/2025 9:00	9.37	25.56	14.693	114.27	4
LH-BY-01	7/7/2025 9:15	9.08	25.6	14.693	110.73	4
LH-BY-01	7/7/2025 9:30	8.69	25.46	14.693	105.98	4
LH-BY-01	7/7/2025 9:45	8.75	25.62	14.689	106.71	4
LH-BY-01	7/7/2025 10:00	8.81	25.78	14.685	108.77	4
LH-BY-01	7/7/2025 10:15	8.87	25.94	14.686	109.51	4
LH-BY-01	7/7/2025 10:30	9.07	26.08	14.687	111.98	4
LH-BY-01	7/7/2025 10:45	8.92	26	14.687	110.12	2
LH-BY-01	7/7/2025 11:00	7.87	27.42	14.685	99.62	2
LH-BY-01	7/7/2025 11:15	7.65	29.06	14.682	99.35	2
LH-BY-01	7/7/2025 11:30	7.38	30.78	14.681	99.73	2
LH-BY-01	7/7/2025 11:45	7.33	31.54	14.68	100.41	2
LH-BY-01	7/7/2025 12:00	6.82	35.4	14.683	98.84	2
LH-BY-01	7/7/2025 12:15	8.9	26.9	14.683	112.66	2
LH-BY-01	7/7/2025 12:30	9.14	26.24	14.682	112.84	4
LH-BY-01	7/7/2025 12:45	9.15	26.14	14.677	112.96	4
LH-BY-01	7/7/2025 13:00	9.3	26.18	14.675	114.81	4
LH-BY-01	7/7/2025 13:15	9.3	26.38	14.673	116.25	4
LH-BY-01	7/7/2025 13:30	9.21	26.3	14.67	115.13	4
LH-BY-01	7/7/2025 13:45	9.31	26.36	14.673	116.38	4
LH-BY-01	7/7/2025 14:00	9.39	26.48	14.67	117.38	4
LH-BY-01	7/7/2025 14:15	9.38	26.48	14.665	117.25	4
LH-BY-01	7/7/2025 14:30	9.48	26.62	14.665	118.5	4
LH-BY-01	7/7/2025 14:45	9.63	26.78	14.665	121.9	4
LH-BY-01	7/7/2025 15:00	9.8	26.7	14.659	122.5	4
LH-BY-01	7/7/2025 15:15	9.69	26.84	14.66	122.66	4
LH-BY-01	7/7/2025 15:30	10	27.02	14.659	126.58	4
LH-BY-01	7/7/2025 15:45	10.46	27.12	14.655	132.41	4
LH-BY-01	7/7/2025 16:00	10.26	27.14	14.656	129.87	4
LH-BY-01	7/7/2025 16:15	10.69	27.32	14.654	135.32	4
LH-BY-01	7/7/2025 16:30	10.4	27.18	14.652	131.65	4
LH-BY-01	7/7/2025 16:45	10.17	26.92	14.647	128.73	4
LH-BY-01	7/7/2025 17:00	10.1	26.86	14.649	127.85	4
LH-BY-01	7/7/2025 17:15	10.1	26.84	14.647	127.85	4
LH-BY-01	7/7/2025 17:30	9.96	26.78	14.642	126.08	4

Station Name	Date Time	DO mg/L	Temp C	Air Pressure PSI	Saturation PCT	Use Code
LH-BY-01	7/7/2025 17:45	9.87	26.78	14.645	124.94	4
LH-BY-01	7/7/2025 18:00	9.84	26.7	14.647	123	4
LH-BY-01	7/7/2025 18:15	9.63	26.64	14.648	120.38	4
LH-BY-01	7/7/2025 18:30	9.74	26.68	14.647	121.75	4
LH-BY-01	7/7/2025 18:45	9.67	26.74	14.647	120.88	4
LH-BY-01	7/7/2025 19:00	9.54	26.64	14.648	119.25	4
LH-BY-01	7/7/2025 19:15	9.51	26.68	14.649	118.88	4
LH-BY-01	7/7/2025 19:30	9.45	26.68	14.653	118.13	4
LH-BY-01	7/7/2025 19:45	9.23	26.6	14.655	115.38	4
LH-BY-01	7/7/2025 20:00	8.89	26.54	14.653	111.13	4
LH-BY-01	7/7/2025 20:15	8.56	26.42	14.654	107	4
LH-BY-01	7/7/2025 20:30	8.2	26.36	14.654	102.5	4
LH-BY-01	7/7/2025 20:45	7.96	26.28	14.654	99.5	4
LH-BY-01	7/7/2025 21:00	7.99	26.24	14.654	98.64	4
LH-BY-01	7/7/2025 21:15	7.92	26.2	14.653	97.78	4
LH-BY-01	7/7/2025 21:30	7.93	26.16	14.654	97.9	4
LH-BY-01	7/7/2025 21:45	7.56	26.14	14.656	93.33	4
LH-BY-01	7/7/2025 22:00	7.84	26.1	14.659	96.79	4
LH-BY-01	7/7/2025 22:15	8.18	26.12	14.657	100.99	4
LH-BY-01	7/7/2025 22:30	7.88	26.06	14.657	97.28	4
LH-BY-01	7/7/2025 22:45	7.42	26	14.661	91.6	4
LH-BY-01	7/7/2025 23:00	7.8	26	14.658	96.3	4
LH-BY-01	7/7/2025 23:15	7.76	26	14.662	95.8	4
LH-BY-01	7/7/2025 23:30	7.72	26	14.662	95.31	4
LH-BY-01	7/7/2025 23:45	7.47	25.94	14.658	92.22	4
LH-BY-01	7/8/2025 0:00	7.4	25.9	14.66	91.36	4
LH-BY-01	7/8/2025 0:15	7.06	25.82	14.658	87.16	4
LH-BY-01	7/8/2025 0:30	7.19	25.78	14.656	88.77	4
LH-BY-01	7/8/2025 0:45	7.71	25.8	14.654	95.19	4
LH-BY-01	7/8/2025 1:00	7.42	25.84	14.655	91.6	4
LH-BY-01	7/8/2025 1:15	7.85	25.84	14.654	96.91	4
LH-BY-01	7/8/2025 1:30	6.83	25.66	14.653	83.29	4
LH-BY-01	7/8/2025 1:45	7.04	25.6	14.651	85.85	4
LH-BY-01	7/8/2025 2:00	7.6	25.82	14.648	93.83	4
LH-BY-01	7/8/2025 2:15	7.64	25.88	14.65	94.32	4
LH-BY-01	7/8/2025 2:30	7.81	25.9	14.65	96.42	4
LH-BY-01	7/8/2025 2:45	7.9	25.9	14.652	97.53	4
LH-BY-01	7/8/2025 3:00	7.72	25.92	14.649	95.31	4
LH-BY-01	7/8/2025 3:15	7.76	25.9	14.647	97	4
LH-BY-01	7/8/2025 3:30	7.63	25.82	14.648	94.2	4
LH-BY-01	7/8/2025 3:45	7.71	25.86	14.647	96.38	4
LH-BY-01	7/8/2025 4:00	7.87	25.92	14.645	98.38	4
LH-BY-01	7/8/2025 4:15	8.08	25.94	14.642	101	4
LH-BY-01	7/8/2025 4:30	7.73	25.86	14.641	96.63	4
LH-BY-01	7/8/2025 4:45	7.77	25.8	14.637	97.13	4
LH-BY-01	7/8/2025 5:00	7.89	25.82	14.638	98.63	4
LH-BY-01	7/8/2025 5:15	8.04	25.86	14.638	100.5	4
LH-BY-01	7/8/2025 5:30	8.01	25.86	14.639	100.13	4
LH-BY-01	7/8/2025 5:45	7.95	25.86	14.643	99.38	4
LH-BY-01	7/8/2025 6:00	8	25.88	14.643	100	4
LH-BY-01	7/8/2025 6:15	8.19	25.92	14.644	102.38	4
LH-BY-01	7/8/2025 6:30	8.19	25.94	14.645	102.38	4
LH-BY-01	7/8/2025 6:45	8.13	25.9	14.644	101.63	4
LH-BY-01	7/8/2025 7:00	8.04	25.8	14.65	99.26	4
LH-BY-01	7/8/2025 7:15	7.96	25.76	14.65	98.27	4
LH-BY-01	7/8/2025 7:30	8.05	25.76	14.653	99.38	4
LH-BY-01	7/8/2025 7:45	8.19	25.78	14.652	101.11	4
LH-BY-01	7/8/2025 8:00	8.22	25.8	14.655	101.48	4
LH-BY-01	7/8/2025 8:15	8.39	25.88	14.656	103.58	4
LH-BY-01	7/8/2025 8:30	8.53	25.96	14.655	105.31	4
LH-BY-01	7/8/2025 8:45	8.7	26.04	14.658	107.41	4
LH-BY-01	7/8/2025 9:00	8.88	26.18	14.66	109.63	4
LH-BY-01	7/8/2025 9:15	9.08	26.34	14.66	113.5	4
LH-BY-01	7/8/2025 9:30	9.28	26.5	14.659	116	4
LH-BY-01	7/8/2025 9:45	9.44	26.68	14.658	118	4
LH-BY-01	7/8/2025 10:00	9.69	26.94	14.658	122.66	4
LH-BY-01	7/8/2025 10:15	9.95	27.12	14.662	125.95	4
LH-BY-01	7/8/2025 10:30	9.77	27.1	14.662	123.67	4
LH-BY-01	7/8/2025 10:45	10.3	27.6	14.665	130.38	4
LH-BY-01	7/8/2025 11:00	10.37	27.74	14.666	131.27	4
LH-BY-01	7/8/2025 11:15	10.53	27.78	14.665	135	4
LH-BY-01	7/8/2025 11:30	10.63	28.3	14.664	138.05	4
LH-BY-01	7/8/2025 11:45	9.8	27.64	14.662	124.05	4
LH-BY-01	7/8/2025 12:00	9.99	27.42	14.663	126.46	4
LH-BY-01	7/8/2025 12:15	10.12	28.06	14.664	129.74	4
LH-BY-01	7/8/2025 12:30	10.05	27.62	14.661	127.22	4
LH-BY-01	7/8/2025 12:45	10.33	28.54	14.662	134.16	4
LH-BY-01	7/8/2025 13:00	10.07	27.98	14.658	129.1	4
LH-BY-01	7/8/2025 13:15	10.04	28.96	14.653	130.39	4
LH-BY-01	7/8/2025 13:30	9.99	28.54	14.654	129.74	4
LH-BY-01	7/8/2025 13:45	9.88	28.34	14.66	128.31	4
LH-BY-01	7/8/2025 14:00	9.7	28.2	14.659	124.36	4
LH-BY-01	7/8/2025 14:15	9.91	28.4	14.663	128.7	4
LH-BY-01	7/8/2025 14:30	9.66	28.32	14.664	125.45	4

Station Name	Date Time	DO mg/L	Temp C	Air Pressure PSI	Saturation PCT	Use Code
LH-BY-01	7/8/2025 14:45	10.47	28.6	14.666	135.97	4
LH-BY-01	7/8/2025 15:00	10.19	28.84	14.662	132.34	4
LH-BY-01	7/8/2025 15:15	9.4	28.74	14.664	122.08	4
LH-BY-01	7/8/2025 15:30	9.25	28.36	14.666	120.13	4
LH-BY-01	7/8/2025 15:45	8.87	28.42	14.668	115.19	4
LH-BY-01	7/8/2025 16:00	8.74	28.1	14.668	112.05	4
LH-BY-01	7/8/2025 16:15	8.47	27.76	14.662	108.59	4
LH-BY-01	7/8/2025 16:30	8.61	27.7	14.662	108.99	4
LH-BY-01	7/8/2025 16:45	8.62	27.56	14.66	109.11	4
LH-BY-01	7/8/2025 17:00	8.73	27.54	14.661	110.51	4
LH-BY-01	7/8/2025 17:15	8.89	27.42	14.662	112.53	4
LH-BY-01	7/8/2025 17:30	8.8	27.36	14.665	111.39	4
LH-BY-01	7/8/2025 17:45	9.01	27.22	14.664	114.05	4
LH-BY-01	7/8/2025 18:00	8.93	27.18	14.661	113.04	4
LH-BY-01	7/8/2025 18:15	8.98	27.14	14.659	113.67	4
LH-BY-01	7/8/2025 18:30	9.01	27.1	14.662	114.05	4
LH-BY-01	7/8/2025 18:45	8.91	27.08	14.664	112.78	4
LH-BY-01	7/8/2025 19:00	8.89	27.06	14.667	112.53	4
LH-BY-01	7/8/2025 19:15	8.76	27.04	14.673	110.89	4
LH-BY-01	7/8/2025 19:30	8.74	27.04	14.671	110.63	4
LH-BY-01	7/8/2025 19:45	8.74	27.04	14.674	110.63	4
LH-BY-01	7/8/2025 20:00	8.68	26.96	14.678	109.87	4
LH-BY-01	7/8/2025 20:15	8.47	26.88	14.68	107.22	4
LH-BY-01	7/8/2025 20:30	8.25	26.8	14.682	104.43	4
LH-BY-01	7/8/2025 20:45	8.5	26.76	14.684	107.59	4
LH-BY-01	7/8/2025 21:00	7.96	26.66	14.687	99.5	4
LH-BY-01	7/8/2025 21:15	7.95	26.58	14.689	99.38	4
LH-BY-01	7/8/2025 21:30	8.36	26.6	14.691	104.5	4
LH-BY-01	7/8/2025 21:45	7.99	26.48	14.689	99.88	4
LH-BY-01	7/8/2025 22:00	7.93	26.48	14.693	99.13	4
LH-BY-01	7/8/2025 22:15	8.18	26.48	14.693	102.25	4
LH-BY-01	7/8/2025 22:30	7.96	26.4	14.694	99.5	4
LH-BY-01	7/8/2025 22:45	8.12	26.4	14.695	101.5	4
LH-BY-01	7/8/2025 23:00	8.01	26.36	14.695	100.13	4
LH-BY-01	7/8/2025 23:15	7.99	26.26	14.695	99.88	4
LH-BY-01	7/8/2025 23:30	7.87	26.22	14.698	97.16	4
LH-BY-01	7/8/2025 23:45	7.7	26.16	14.692	95.06	4
LH-BY-01	7/9/2025 0:00	7.89	26.14	14.688	97.41	4
LH-BY-01	7/9/2025 0:15	7.84	26.08	14.69	96.79	4
LH-BY-01	7/9/2025 0:30	7.83	26.06	14.696	96.67	4
LH-BY-01	7/9/2025 0:45	7.81	26	14.701	96.42	4
LH-BY-01	7/9/2025 1:00	7.89	26.04	14.696	97.41	4
LH-BY-01	7/9/2025 1:15	7.73	25.98	14.696	95.43	4
LH-BY-01	7/9/2025 1:30	7.86	26	14.695	97.04	4
LH-BY-01	7/9/2025 1:45	7.88	26.04	14.696	97.28	4
LH-BY-01	7/9/2025 2:00	8.02	26.06	14.7	99.01	4
LH-BY-01	7/9/2025 2:15	7.67	26.02	14.69	94.69	4
LH-BY-01	7/9/2025 2:30	7.88	25.82	14.689	97.28	4
LH-BY-01	7/9/2025 2:45	7.28	25.78	14.682	89.88	4
LH-BY-01	7/9/2025 3:00	6.97	25.7	14.679	85	4
LH-BY-01	7/9/2025 3:15	7.46	25.78	14.678	92.1	4
LH-BY-01	7/9/2025 3:30	7.35	25.82	14.674	90.74	4
LH-BY-01	7/9/2025 3:45	7.48	25.9	14.672	92.35	4
LH-BY-01	7/9/2025 4:00	7.82	25.96	14.681	96.54	4
LH-BY-01	7/9/2025 4:15	7.6	25.94	14.681	93.83	4
LH-BY-01	7/9/2025 4:30	7.56	25.94	14.683	93.33	4
LH-BY-01	7/9/2025 4:45	7.58	25.92	14.684	93.58	4
LH-BY-01	7/9/2025 5:00	7.67	25.9	14.684	94.69	4
LH-BY-01	7/9/2025 5:15	7.42	25.84	14.679	91.6	4
LH-BY-01	7/9/2025 5:30	7.57	25.84	14.686	93.46	4
LH-BY-01	7/9/2025 5:45	7.6	25.82	14.684	93.83	4
LH-BY-01	7/9/2025 6:00	7.57	25.84	14.687	93.46	4
LH-BY-01	7/9/2025 6:15	7.67	25.92	14.687	94.69	4
LH-BY-01	7/9/2025 6:30	7.78	25.88	14.695	96.05	4
LH-BY-01	7/9/2025 6:45	7.44	25.68	14.698	90.73	4
LH-BY-01	7/9/2025 7:00	7.52	25.64	14.698	91.71	4
LH-BY-01	7/9/2025 7:15	7.49	25.52	14.7	91.34	4
LH-BY-01	7/9/2025 7:30	7.99	25.8	14.701	98.64	4
LH-BY-01	7/9/2025 7:45	7.87	25.82	14.703	97.16	4
LH-BY-01	7/9/2025 8:00	8.07	25.76	14.706	99.63	4
LH-BY-01	7/9/2025 8:15	8.07	25.86	14.705	99.63	4
LH-BY-01	7/9/2025 8:30	8.21	25.86	14.707	101.36	4
LH-BY-01	7/9/2025 8:45	8.46	25.92	14.708	104.44	4
LH-BY-01	7/9/2025 9:00	8.47	25.82	14.709	104.57	4
LH-BY-01	7/9/2025 9:15	8.42	25.84	14.708	103.95	4
LH-BY-01	7/9/2025 9:30	8.33	25.88	14.709	102.84	4
LH-BY-01	7/9/2025 9:45	8.49	25.86	14.71	104.81	4
LH-BY-01	7/9/2025 10:00	8.28	25.84	14.71	102.22	4
LH-BY-01	7/9/2025 10:15	8.6	25.92	14.707	106.17	4
LH-BY-01	7/9/2025 10:30	8.7	25.94	14.707	107.41	4
LH-BY-01	7/9/2025 10:45	8.94	25.96	14.71	110.37	4
LH-BY-01	7/9/2025 11:00	8.95	25.98	14.708	110.49	4
LH-BY-01	7/9/2025 11:15	8.99	25.98	14.71	110.99	4
LH-BY-01	7/9/2025 11:30	9.18	26	14.714	113.33	4

Station Name	Date Time	DO mg/L	Temp C	Air Pressure PSI	Saturation PCT	Use Code
LH-BY-01	7/9/2025 11:45	9.06	26.02	14.713	111.85	4
LH-BY-01	7/9/2025 12:00	9.28	26.16	14.714	114.57	4
LH-BY-01	7/9/2025 12:15	9.53	26.34	14.709	119.13	4
LH-BY-01	7/9/2025 12:30	9.62	26.42	14.709	120.25	4
LH-BY-01	7/9/2025 12:45	9.9	26.48	14.709	123.75	4
LH-BY-01	7/9/2025 13:00	10.38	26.5	14.71	129.75	4
LH-BY-01	7/9/2025 13:15	10.62	26.82	14.71	134.43	4
LH-BY-01	7/9/2025 13:30	10.32	26.86	14.707	130.63	4
LH-BY-01	7/9/2025 13:45	10.25	26.84	14.707	129.75	4
LH-BY-01	7/9/2025 14:00	10.27	26.82	14.705	130	4
LH-BY-01	7/9/2025 14:15	9.87	26.76	14.705	124.94	4
LH-BY-01	7/9/2025 14:30	10.2	26.78	14.705	129.11	4
LH-BY-01	7/9/2025 14:45	10.22	26.82	14.705	129.37	4
LH-BY-01	7/9/2025 15:00	10.43	26.82	14.705	132.03	4
LH-BY-01	7/9/2025 15:15	10.61	26.92	14.705	134.3	4
LH-BY-01	7/9/2025 15:30	10.36	26.96	14.705	131.14	4
LH-BY-01	7/9/2025 15:45	10.26	27.04	14.704	129.87	4
LH-BY-01	7/9/2025 16:00	10.61	27.02	14.703	134.3	4
LH-BY-01	7/9/2025 16:15	10.05	26.9	14.703	127.22	4
LH-BY-01	7/9/2025 16:30	10.11	26.9	14.698	127.97	4
LH-BY-01	7/9/2025 16:45	9.37	26.6	14.694	117.13	4
LH-BY-01	7/9/2025 17:00	8.75	26.16	14.69	108.02	4
LH-BY-01	7/9/2025 17:15	8.3	25.9	14.69	102.47	4
LH-BY-01	7/9/2025 17:30	8.42	25.78	14.689	103.95	4
LH-BY-01	7/9/2025 17:45	8.35	25.74	14.692	101.83	4
LH-BY-01	7/9/2025 18:00	8.19	25.76	14.685	101.11	4
LH-BY-01	7/9/2025 18:15	7.98	25.72	14.688	97.32	4
LH-BY-01	7/9/2025 18:30	7.8	25.74	14.687	95.12	4
LH-BY-01	7/9/2025 18:45	7.77	25.8	14.688	95.93	4
LH-BY-01	7/9/2025 19:00	7.66	25.86	14.69	94.57	4
LH-BY-01	7/9/2025 19:15	7.63	25.8	14.692	94.2	4
LH-BY-01	7/9/2025 19:30	7.53	25.78	14.696	92.96	4
LH-BY-01	7/9/2025 19:45	7.39	25.86	14.7	91.23	4
LH-BY-01	7/9/2025 20:00	7.37	25.84	14.699	90.99	4
LH-BY-01	7/9/2025 20:15	7.35	25.88	14.697	90.74	4
LH-BY-01	7/9/2025 20:30	7.08	25.9	14.697	87.41	4
LH-BY-01	7/9/2025 20:45	7.28	25.92	14.702	89.88	4
LH-BY-01	7/9/2025 21:00	7.23	25.94	14.702	89.26	4
LH-BY-01	7/9/2025 21:15	7.21	25.92	14.704	89.01	4
LH-BY-01	7/9/2025 21:30	7.16	25.92	14.703	88.4	4
LH-BY-01	7/9/2025 21:45	7.15	25.94	14.706	88.27	4
LH-BY-01	7/9/2025 22:00	7.12	25.96	14.703	87.9	4
LH-BY-01	7/9/2025 22:15	7.14	25.94	14.701	88.15	4
LH-BY-01	7/9/2025 22:30	6.99	25.78	14.702	86.3	4
LH-BY-01	7/9/2025 22:45	7.08	25.68	14.701	86.34	4
LH-BY-01	7/9/2025 23:00	6.84	25.56	14.698	83.41	4
LH-BY-01	7/9/2025 23:15	6.77	25.54	14.695	82.56	4
LH-BY-01	7/9/2025 23:30	7.07	25.58	14.696	86.22	4
LH-BY-01	7/9/2025 23:45	8.61	22.8	14.694	100.12	4
LH-BY-01	7/10/2025 0:00	8.86	20.84	14.696	99.55	4
LH-BY-01	7/10/2025 0:15	9.01	20.42	14.695	100.11	4
LH-BY-01	7/10/2025 0:30	9.08	19.98	14.693	99.78	4
LH-BY-01	7/10/2025 0:45	9.07	19.94	14.69	99.67	4
LH-BY-01	7/10/2025 1:00	9.09	19.96	14.695	99.89	4
LH-BY-01	7/10/2025 1:15	9.07	20.04	14.695	99.67	4
LH-BY-01	7/10/2025 1:30	9.05	20.06	14.694	99.45	4
LH-BY-01	7/10/2025 1:45	9.07	19.98	14.695	99.67	4
LH-BY-01	7/10/2025 2:00	9.04	20.06	14.694	99.34	4
LH-BY-01	7/10/2025 2:15	9.05	20.12	14.695	99.45	4
LH-BY-01	7/10/2025 2:30	9.1	20.04	14.692	100	4
LH-BY-01	7/10/2025 2:45	7.56	20.86	14.693	84.94	4
LH-BY-01	7/10/2025 3:00	6.77	24.24	14.691	80.6	4
LH-BY-01	7/10/2025 3:15	6.49	24.68	14.685	78.19	4
LH-BY-01	7/10/2025 3:30	6.59	24.54	14.686	79.4	4
LH-BY-01	7/10/2025 3:45	6.71	24.62	14.69	80.84	4
LH-BY-01	7/10/2025 4:00	7.07	24.74	14.687	85.18	4
LH-BY-01	7/10/2025 4:15	6.99	24.74	14.688	84.22	4
LH-BY-01	7/10/2025 4:30	6.83	24.72	14.691	82.29	4
LH-BY-01	7/10/2025 4:45	7.11	24.74	14.693	85.66	4
LH-BY-01	7/10/2025 5:00	6.39	24.64	14.691	76.99	4
LH-BY-01	7/10/2025 5:15	7.14	24.94	14.687	87.07	4
LH-BY-01	7/10/2025 5:30	6.71	24.86	14.686	81.83	4
LH-BY-01	7/10/2025 5:45	6.68	25.04	14.685	81.46	4
LH-BY-01	7/10/2025 6:00	6.78	25.1	14.683	82.68	4
LH-BY-01	7/10/2025 6:15	7	25.14	14.678	85.37	4
LH-BY-01	7/10/2025 6:30	7.38	25.6	14.683	90	4
LH-BY-01	7/10/2025 6:45	7.34	25.62	14.682	89.51	4
LH-BY-01	7/10/2025 7:00	7.44	25.84	14.684	91.85	4
LH-BY-01	7/10/2025 7:15	7.43	25.76	14.688	91.73	4
LH-BY-01	7/10/2025 7:30	7.43	25.68	14.691	90.61	4
LH-BY-01	7/10/2025 7:45	7.43	25.64	14.693	90.61	4
LH-BY-01	7/10/2025 8:00	7.47	25.64	14.696	91.1	4
LH-BY-01	7/10/2025 8:15	7.41	25.64	14.696	90.37	4
LH-BY-01	7/10/2025 8:30	7.64	25.58	14.701	93.17	4

Station Name	Date Time	DO mg/L	Temp C	Air Pressure PSI	Saturation PCT	Use Code
LH-BY-01	7/10/2025 8:45	7.76	25.64	14.702	94.63	4
LH-BY-01	7/10/2025 9:00	7.84	25.58	14.707	95.61	4
LH-BY-01	7/10/2025 9:15	7.89	25.52	14.711	96.22	4
LH-BY-01	7/10/2025 9:30	8.68	22.48	14.719	100.93	4
LH-BY-01	7/10/2025 9:45	8.9	20.56	14.719	98.89	4
LH-BY-01	7/10/2025 10:00	9.04	19.92	14.726	99.34	4
LH-BY-01	7/10/2025 10:15	9.09	19.6	14.735	98.8	4
LH-BY-01	7/10/2025 10:30	8.99	20.24	14.735	98.79	4
LH-BY-01	7/10/2025 10:45	8.89	20.62	14.738	98.78	4
LH-BY-01	7/10/2025 11:00	8.95	20.3	14.74	99.44	4
LH-BY-01	7/10/2025 11:15	8.97	19.96	14.738	98.57	4
LH-BY-01	7/10/2025 11:30	8.97	20.06	14.736	98.57	4
LH-BY-01	7/10/2025 11:45	8.84	20.62	14.74	98.22	4
LH-BY-01	7/10/2025 12:00	8.9	20.88	14.736	100	4
LH-BY-01	7/10/2025 12:15	9.45	21.5	14.74	107.39	4
LH-BY-01	7/10/2025 12:30	8.27	24.64	14.741	99.64	4
LH-BY-01	7/10/2025 12:45	8.33	24.96	14.739	101.59	4
LH-BY-01	7/10/2025 13:00	8.19	25.74	14.735	99.88	4
LH-BY-01	7/10/2025 13:15	8.14	25.8	14.734	100.49	4
LH-BY-01	7/10/2025 13:30	8.12	25.78	14.733	100.25	4
LH-BY-01	7/10/2025 13:45	8.07	25.86	14.731	99.63	4
LH-BY-01	7/10/2025 14:00	8.11	25.9	14.732	100.12	4
LH-BY-01	7/10/2025 14:15	8.29	25.88	14.73	102.35	4
LH-BY-01	7/10/2025 14:30	8.61	25.82	14.727	106.3	4
LH-BY-01	7/10/2025 14:45	8.7	25.7	14.726	106.1	4
LH-BY-01	7/10/2025 15:00	8.76	25.6	14.726	106.83	4
LH-BY-01	7/10/2025 15:15	8.62	25.52	14.726	105.12	4
LH-BY-01	7/10/2025 15:30	8.73	25.46	14.723	106.46	4
LH-BY-01	7/10/2025 15:45	8.72	25.42	14.722	106.34	4
LH-BY-01	7/10/2025 16:00	8.61	25.4	14.72	105	4
LH-BY-01	7/10/2025 16:15	8.59	25.32	14.717	104.76	4
LH-BY-01	7/10/2025 16:30	8.6	25.32	14.715	104.88	4
LH-BY-01	7/10/2025 16:45	8.45	25.38	14.712	103.05	4
LH-BY-01	7/10/2025 17:00	8.59	25.02	14.709	104.76	4
LH-BY-01	7/10/2025 17:15	8.46	24.92	14.708	103.17	4
LH-BY-01	7/10/2025 17:30	8.57	24.92	14.705	104.51	4
LH-BY-01	7/10/2025 17:45	8.54	24.94	14.707	104.15	4
LH-BY-01	7/10/2025 18:00	8.38	24.96	14.707	102.2	4
LH-BY-01	7/10/2025 18:15	8.44	24.92	14.708	102.93	4
LH-BY-01	7/10/2025 18:30	8.22	25.02	14.71	100.24	4
LH-BY-01	7/10/2025 18:45	8.07	25.04	14.714	98.41	4
LH-BY-01	7/10/2025 19:00	8.01	25.18	14.711	97.68	4
LH-BY-01	7/10/2025 19:15	8.09	25.2	14.712	98.66	4
LH-BY-01	7/10/2025 19:30	7.83	25.2	14.713	95.49	4
LH-BY-01	7/10/2025 19:45	7.65	25.18	14.712	93.29	4
LH-BY-01	7/10/2025 20:00	7.61	25.16	14.709	92.8	4
LH-BY-01	7/10/2025 20:15	7.38	25.22	14.705	90	4
LH-BY-01	7/10/2025 20:30	7.17	25.24	14.706	87.44	4
LH-BY-01	7/10/2025 20:45	7.1	25.2	14.702	86.59	4
LH-BY-01	7/10/2025 21:00	7	25.22	14.709	85.37	4
LH-BY-01	7/10/2025 21:15	6.94	25.2	14.709	84.63	4
LH-BY-01	7/10/2025 21:30	6.88	25.18	14.708	83.9	4
LH-BY-01	7/10/2025 21:45	6.82	25.2	14.709	83.17	4
LH-BY-01	7/10/2025 22:00	6.83	25.22	14.706	83.29	4
LH-BY-01	7/10/2025 22:15	6.74	25.18	14.71	82.2	4
LH-BY-01	7/10/2025 22:30	6.72	25.2	14.703	81.95	4
LH-BY-01	7/10/2025 22:45	6.7	25.18	14.705	81.71	4
LH-BY-01	7/10/2025 23:00	6.73	25.16	14.711	82.07	4
LH-BY-01	7/10/2025 23:15	6.59	25.02	14.714	80.37	4
LH-BY-01	7/10/2025 23:30	6.51	24.82	14.712	79.39	4
LH-BY-01	7/10/2025 23:45	6.67	24.44	14.706	80.36	4
LH-BY-01	7/11/2025 0:00	8.83	20.38	14.706	98.11	4
LH-BY-01	7/11/2025 0:15	9.15	19.1	14.708	98.39	4
LH-BY-01	7/11/2025 0:30	9.23	18.86	14.714	99.25	4
LH-BY-01	7/11/2025 0:45	9.28	18.7	14.714	99.78	4
LH-BY-01	7/11/2025 1:00	9.24	18.72	14.709	99.35	4
LH-BY-01	7/11/2025 1:15	9.29	18.76	14.708	99.89	4
LH-BY-01	7/11/2025 1:30	9.25	18.64	14.706	99.46	4
LH-BY-01	7/11/2025 1:45	9.3	18.48	14.705	100	4
LH-BY-01	7/11/2025 2:00	9.28	18.64	14.705	99.78	4
LH-BY-01	7/11/2025 2:15	9.23	18.62	14.706	99.25	4
LH-BY-01	7/11/2025 2:30	9.29	18.46	14.702	99.89	4
LH-BY-01	7/11/2025 2:45	9.3	18.58	14.705	100	4
LH-BY-01	7/11/2025 3:00	9.32	18.6	14.706	100.22	4
LH-BY-01	7/11/2025 3:15	9.28	18.78	14.703	99.78	4
LH-BY-01	7/11/2025 3:30	6.98	21.7	14.704	79.32	4
LH-BY-01	7/11/2025 3:45	7.49	23.68	14.706	88.12	4
LH-BY-01	7/11/2025 4:00	7.81	24.08	14.707	92.98	4
LH-BY-01	7/11/2025 4:15	7.75	24.14	14.709	92.26	4
LH-BY-01	7/11/2025 4:30	7.87	24.22	14.709	93.69	4
LH-BY-01	7/11/2025 4:45	7.94	24.32	14.707	95.66	4
LH-BY-01	7/11/2025 5:00	7.89	24.26	14.708	95.06	4
LH-BY-01	7/11/2025 5:15	7.88	24.22	14.71	93.81	4
LH-BY-01	7/11/2025 5:30	7.89	24.18	14.71	93.93	4

Station Name	Date Time	DO mg/L	Temp C	Air Pressure PSI	Saturation PCT	Use Code
LH-BY-01	7/11/2025 5:45	7.83	24.14	14.709	93.21	4
LH-BY-01	7/11/2025 6:00	7.84	24.1	14.715	93.33	4
LH-BY-01	7/11/2025 6:15	7.82	24.06	14.713	93.1	4
LH-BY-01	7/11/2025 6:30	7.86	24.02	14.712	93.57	4
LH-BY-01	7/11/2025 6:45	7.98	24.12	14.711	95	4
LH-BY-01	7/11/2025 7:00	7.99	24.28	14.714	96.27	4
LH-BY-01	7/11/2025 7:15	7.99	24.34	14.713	96.27	4
LH-BY-01	7/11/2025 7:30	8.08	24.32	14.712	97.35	4
LH-BY-01	7/11/2025 7:45	8.15	24.24	14.715	97.02	4
LH-BY-01	7/11/2025 8:00	8.02	24.46	14.716	96.63	4
LH-BY-01	7/11/2025 8:15	7.95	24.62	14.714	95.78	4
LH-BY-01	7/11/2025 8:30	8.19	24.56	14.725	98.67	4
LH-BY-01	7/11/2025 8:45	8.06	24.74	14.724	97.11	4
LH-BY-01	7/11/2025 9:00	7.94	24.9	14.726	96.83	4
LH-BY-01	7/11/2025 9:15	7.91	24.98	14.725	96.46	4
LH-BY-01	7/11/2025 9:30	7.99	24.98	14.726	97.44	4
LH-BY-01	7/11/2025 9:45	7.81	25.14	14.722	95.24	4
LH-BY-01	7/11/2025 10:00	7.87	25.22	14.724	95.98	4
LH-BY-01	7/11/2025 10:15	7.97	25.32	14.723	97.2	4
LH-BY-01	7/11/2025 10:30	8.13	25.44	14.722	99.15	4
LH-BY-01	7/11/2025 10:45	8.36	25.54	14.722	101.95	4
LH-BY-01	7/11/2025 11:00	8.51	25.6	14.72	103.78	4
LH-BY-01	7/11/2025 11:15	8.51	25.78	14.72	105.06	4
LH-BY-01	7/11/2025 11:30	9.45	25.96	14.721	116.67	4
LH-BY-01	7/11/2025 11:45	9.91	26.24	14.72	122.35	4
LH-BY-01	7/11/2025 12:00	6.56	32.88	14.719	91.11	4
LH-BY-01	7/11/2025 12:15	6.47	35.42	14.72	93.77	4
LH-BY-01	7/11/2025 12:30	6.29	37.72	14.717	91.16	4
LH-BY-01	7/11/2025 12:45	6.41	37.74	14.716	92.9	4
LH-BY-01	7/11/2025 13:00	5.85	42.24	14.714	84.78	4
LH-BY-01	7/11/2025 13:15	5.69	42.5	14.711	82.46	4
LH-BY-01	7/11/2025 13:30	5.69	42.18	14.709	82.46	4
LH-BY-01	7/11/2025 13:45	5.75	42.84	14.709	83.33	4
LH-BY-01	7/11/2025 14:00	5.69	43.58	14.708	82.46	4
LH-BY-01	7/11/2025 14:15	6.32	38	14.707	91.59	4
LH-BY-01	7/11/2025 14:30	6.54	37.2	14.708	94.78	4
LH-BY-01	7/11/2025 14:45	6.66	36	14.708	96.52	4
LH-BY-01	7/11/2025 15:00	6.57	37.16	14.711	95.22	4
LH-BY-01	7/11/2025 15:15	6.91	33.92	14.708	98.71	4
LH-BY-01	7/11/2025 15:30	6.87	35.06	14.709	99.57	4
LH-BY-01	7/11/2025 15:45	7.82	29.74	14.708	102.89	4
LH-BY-01	7/11/2025 16:00	8.11	26.9	14.706	102.66	4
LH-BY-01	7/11/2025 16:15	8.21	26.84	14.705	103.92	4
LH-BY-01	7/11/2025 16:30	8.19	26.36	14.707	102.38	4
LH-BY-01	7/11/2025 16:45	8.21	26.28	14.706	102.63	4
LH-BY-01	7/11/2025 17:00	8.22	26.24	14.709	101.48	4
LH-BY-01	7/11/2025 17:15	8.16	26.26	14.705	102	4
LH-BY-01	7/11/2025 17:30	8.09	26.18	14.706	99.88	4
LH-BY-01	7/11/2025 17:45	8.2	26.2	14.7	101.23	4
LH-BY-01	7/11/2025 18:00	8.2	26.16	14.703	101.23	4
LH-BY-01	7/11/2025 18:15	8.2	26.16	14.699	101.23	4
LH-BY-01	7/11/2025 18:30	8.16	26.14	14.701	100.74	4
LH-BY-01	7/11/2025 18:45	8.11	26.1	14.702	100.12	4
LH-BY-01	7/11/2025 19:00	8.07	26.04	14.705	99.63	4
LH-BY-01	7/11/2025 19:15	8.09	25.86	14.703	99.88	4
LH-BY-01	7/11/2025 19:30	8.03	25.72	14.706	97.93	4
LH-BY-01	7/11/2025 19:45	7.9	25.44	14.708	96.34	4
LH-BY-01	7/11/2025 20:00	8.14	24.48	14.708	98.07	4
LH-BY-01	7/11/2025 20:15	8.59	23.52	14.708	101.06	4
LH-BY-01	7/11/2025 20:30	8.61	22.8	14.71	100.12	4
LH-BY-01	7/11/2025 20:45	8.65	22.48	14.706	100.58	4
LH-BY-01	7/11/2025 21:00	8.73	22.3	14.713	101.51	4
LH-BY-01	7/11/2025 21:15	7.98	22.44	14.714	92.79	4
LH-BY-01	7/11/2025 21:30	7.13	23.82	14.717	84.88	4
LH-BY-01	7/11/2025 21:45	7.14	24.44	14.717	86.02	4
LH-BY-01	7/11/2025 22:00	7.03	24.94	14.719	85.73	4
LH-BY-01	7/11/2025 22:15	6.97	24.94	14.721	85	4
LH-BY-01	7/11/2025 22:30	7.1	24.96	14.723	86.59	4
LH-BY-01	7/11/2025 22:45	7.21	24.9	14.723	87.93	4
LH-BY-01	7/11/2025 23:00	7.11	24.94	14.72	86.71	4
LH-BY-01	7/11/2025 23:15	7.14	24.74	14.722	86.02	4
LH-BY-01	7/11/2025 23:30	6.22	24.7	14.721	74.94	4
LH-BY-01	7/11/2025 23:45	6.78	24.66	14.726	81.69	4
LH-BY-01	7/12/2025 0:00	6.79	24.64	14.724	81.81	4
LH-BY-01	7/12/2025 0:15	6.2	24.46	14.727	74.7	4
LH-BY-01	7/12/2025 0:30	7.11	24.56	14.727	85.66	4
LH-BY-01	7/12/2025 0:45	6.55	24.5	14.73	78.92	4
LH-BY-01	7/12/2025 1:00	6.7	24.54	14.732	80.72	4
LH-BY-01	7/12/2025 1:15	6.8	24.56	14.731	81.93	4
LH-BY-01	7/12/2025 1:30	6.75	24.18	14.733	80.36	4
LH-BY-01	7/12/2025 1:45	7.15	24.18	14.731	85.12	4
LH-BY-01	7/12/2025 2:00	6.71	24.22	14.729	79.88	4
LH-BY-01	7/12/2025 2:15	7.57	24.3	14.73	91.2	4
LH-BY-01	7/12/2025 2:30	7.02	24.42	14.734	84.58	4

Station Name	Date Time	DO mg/L	Temp C	Air Pressure PSI	Saturation PCT	Use Code
LH-BY-01	7/12/2025 2:45	7.34	24.52	14.733	88.43	4
LH-BY-01	7/12/2025 3:00	7.2	24.44	14.734	86.75	4
LH-BY-01	7/12/2025 3:15	6.96	24.38	14.734	83.86	4
LH-BY-01	7/12/2025 3:30	7.21	24.48	14.734	86.87	4
LH-BY-01	7/12/2025 3:45	7	24.48	14.736	84.34	4
LH-BY-01	7/12/2025 4:00	7.12	24.54	14.734	85.78	4
LH-BY-01	7/12/2025 4:15	7.26	24.58	14.735	87.47	4
LH-BY-01	7/12/2025 4:30	7.34	24.64	14.736	88.43	4
LH-BY-01	7/12/2025 4:45	7.37	24.66	14.736	88.8	4
LH-BY-01	7/12/2025 5:00	7.37	24.68	14.733	88.8	4
LH-BY-01	7/12/2025 5:15	7.39	24.7	14.732	89.04	4
LH-BY-01	7/12/2025 5:30	7.47	24.72	14.733	90	4
LH-BY-01	7/12/2025 5:45	7.5	24.72	14.735	90.36	4
LH-BY-01	7/12/2025 6:00	7.58	24.72	14.735	91.33	4
LH-BY-01	7/12/2025 6:15	7.63	24.72	14.739	91.93	4
LH-BY-01	7/12/2025 6:30	7.77	24.72	14.741	93.61	4
LH-BY-01	7/12/2025 6:45	7.8	24.72	14.742	93.98	4
LH-BY-01	7/12/2025 7:00	8.14	24.78	14.743	99.27	4
LH-BY-01	7/12/2025 7:15	8.11	24.78	14.743	98.9	4
LH-BY-01	7/12/2025 7:30	8.09	24.76	14.744	98.66	4
LH-BY-01	7/12/2025 7:45	8.14	24.76	14.746	98.07	4
LH-BY-01	7/12/2025 8:00	8.12	24.78	14.747	97.83	4
LH-BY-01	7/12/2025 8:15	8.19	24.74	14.751	97.5	4
LH-BY-01	7/12/2025 8:30	8.13	24.88	14.751	97.95	4
LH-BY-01	7/12/2025 8:45	7.96	24.98	14.752	95.9	4
LH-BY-01	7/12/2025 9:00	8.04	25.04	14.751	96.87	4
LH-BY-01	7/12/2025 9:15	8.13	25.12	14.751	97.95	4
LH-BY-01	7/12/2025 9:30	8.06	25.24	14.751	97.11	4
LH-BY-01	7/12/2025 9:45	8.53	25.24	14.754	102.77	4
LH-BY-01	7/12/2025 10:00	8.7	25.38	14.756	106.1	4
LH-BY-01	7/12/2025 10:15	8.73	25.5	14.756	106.46	4
LH-BY-01	7/12/2025 10:30	9.32	25.74	14.754	113.66	4
LH-BY-01	7/12/2025 10:45	9.27	26.02	14.758	114.44	4
LH-BY-01	7/12/2025 11:00	9.02	26.34	14.754	111.36	4
LH-BY-01	7/12/2025 11:15	9.4	26.64	14.754	116.05	4
LH-BY-01	7/12/2025 11:30	9.16	26.92	14.756	114.5	4
LH-BY-01	7/12/2025 11:45	8.3	26.94	14.754	103.75	4
LH-BY-01	7/12/2025 12:00	8.77	27.16	14.753	109.63	4
LH-BY-01	7/12/2025 12:15	8.36	27.14	14.753	104.5	4
LH-BY-01	7/12/2025 12:30	8.23	27.18	14.753	102.88	4
LH-BY-01	7/12/2025 12:45	8.08	26.96	14.754	101	4
LH-BY-01	7/12/2025 13:00	8.37	27.22	14.75	104.63	4
LH-BY-01	7/12/2025 13:15	8.81	27.38	14.749	111.52	4
LH-BY-01	7/12/2025 13:30	8.31	27.26	14.749	105.19	4
LH-BY-01	7/12/2025 13:45	9.17	27.2	14.748	114.63	4
LH-BY-01	7/12/2025 14:00	8.95	27.52	14.749	113.29	4
LH-BY-01	7/12/2025 14:15	8.57	27.62	14.751	108.48	4
LH-BY-01	7/12/2025 14:30	8.5	27.52	14.75	107.59	4
LH-BY-01	7/12/2025 14:45	9.04	27.5	14.75	114.43	4
LH-BY-01	7/12/2025 15:00	8.9	27.6	14.751	112.66	4
LH-BY-01	7/12/2025 15:15	8.86	27.18	14.748	110.75	4
LH-BY-01	7/12/2025 15:30	8.79	27.62	14.747	111.27	4
LH-BY-01	7/12/2025 15:45	8.65	27.36	14.747	109.49	4
LH-BY-01	7/12/2025 16:00	9.25	27.7	14.746	117.09	4
LH-BY-01	7/12/2025 16:15	8.98	27.62	14.742	113.67	4
LH-BY-01	7/12/2025 16:30	9.17	27.34	14.742	116.08	4
LH-BY-01	7/12/2025 16:45	8.73	26.84	14.741	110.51	4
LH-BY-01	7/12/2025 17:00	8.88	26.72	14.737	111	4
LH-BY-01	7/12/2025 17:15	8.49	26.32	14.736	106.13	4
LH-BY-01	7/12/2025 17:30	8.43	25.96	14.739	104.07	4
LH-BY-01	7/12/2025 17:45	8.45	25.9	14.737	104.32	4
LH-BY-01	7/12/2025 18:00	8.42	25.7	14.735	102.68	4
LH-BY-01	7/12/2025 18:15	8.29	25.42	14.733	101.1	4
LH-BY-01	7/12/2025 18:30	8.26	25.24	14.733	100.73	4
LH-BY-01	7/12/2025 18:45	8.23	25.04	14.735	100.37	4
LH-BY-01	7/12/2025 19:00	8.13	24.88	14.735	99.15	4
LH-BY-01	7/12/2025 19:15	8.12	24.82	14.736	99.02	4
LH-BY-01	7/12/2025 19:30	8.1	24.86	14.742	98.78	4
LH-BY-01	7/12/2025 19:45	8.14	25.08	14.74	99.27	4
LH-BY-01	7/12/2025 20:00	8.19	25.2	14.742	99.88	4
LH-BY-01	7/12/2025 20:15	8.15	25.22	14.74	99.39	4
LH-BY-01	7/12/2025 20:30	8.07	25.24	14.741	98.41	4
LH-BY-01	7/12/2025 20:45	7.96	25.24	14.741	97.07	4
LH-BY-01	7/12/2025 21:00	7.85	25.18	14.744	95.73	4
LH-BY-01	7/12/2025 21:15	7.96	25.34	14.746	97.07	4
LH-BY-01	7/12/2025 21:30	7.77	25.34	14.749	94.76	4
LH-BY-01	7/12/2025 21:45	7.6	25.2	14.753	91.57	4
LH-BY-01	7/12/2025 22:00	7.78	25.34	14.753	94.88	4
LH-BY-01	7/12/2025 22:15	7.52	25.2	14.754	90.6	4
LH-BY-01	7/12/2025 22:30	7.43	25.18	14.755	89.52	4
LH-BY-01	7/12/2025 22:45	7.4	25.12	14.757	89.16	4
LH-BY-01	7/12/2025 23:00	7.26	25.1	14.753	87.47	4
LH-BY-01	7/12/2025 23:15	7.34	25.16	14.754	88.43	4
LH-BY-01	7/12/2025 23:30	7.26	25.12	14.754	87.47	4

Station Name	Date Time	DO mg/L	Temp C	Air Pressure PSI	Saturation PCT	Use Code
LH-BY-01	7/12/2025 23:45	7.32	25.18	14.754	88.19	4
LH-BY-01	7/13/2025 0:00	7.2	25.2	14.756	86.75	4
LH-BY-01	7/13/2025 0:15	7.19	25.18	14.753	86.63	4
LH-BY-01	7/13/2025 0:30	7.14	25.1	14.752	86.02	4
LH-BY-01	7/13/2025 0:45	7.5	25.22	14.75	90.36	4
LH-BY-01	7/13/2025 1:00	7.4	25.22	14.751	89.16	4
LH-BY-01	7/13/2025 1:15	7.36	25.18	14.751	88.67	4
LH-BY-01	7/13/2025 1:30	7.17	25.16	14.754	86.39	4
LH-BY-01	7/13/2025 1:45	7.59	25.22	14.749	91.45	4
LH-BY-01	7/13/2025 2:00	7.56	25.36	14.75	92.2	4
LH-BY-01	7/13/2025 2:15	7.58	25.32	14.75	92.44	4
LH-BY-01	7/13/2025 2:30	7.55	25.26	14.746	92.07	4
LH-BY-01	7/13/2025 2:45	7.71	25.42	14.746	94.02	4
LH-BY-01	7/13/2025 3:00	7.3	25.3	14.743	89.02	4
LH-BY-01	7/13/2025 3:15	7.25	25.3	14.745	88.41	4
LH-BY-01	7/13/2025 3:30	7.59	25.32	14.743	92.56	4
LH-BY-01	7/13/2025 3:45	7.7	25.4	14.747	93.9	4
LH-BY-01	7/13/2025 4:00	7.71	25.42	14.749	94.02	4
LH-BY-01	7/13/2025 4:15	7.57	25.34	14.748	92.32	4
LH-BY-01	7/13/2025 4:30	7.46	25.38	14.746	90.98	4
LH-BY-01	7/13/2025 4:45	7.68	25.38	14.749	93.66	4
LH-BY-01	7/13/2025 5:00	7.58	25.28	14.747	92.44	4
LH-BY-01	7/13/2025 5:15	7.42	25.1	14.751	89.4	4
LH-BY-01	7/13/2025 5:30	7.14	24.86	14.755	86.02	4
LH-BY-01	7/13/2025 5:45	7.43	25.08	14.755	89.52	4
LH-BY-01	7/13/2025 6:00	7.61	25.3	14.758	92.8	4
LH-BY-01	7/13/2025 6:15	7.85	25.36	14.759	95.73	4
LH-BY-01	7/13/2025 6:30	7.42	25.26	14.756	90.49	4
LH-BY-01	7/13/2025 6:45	7.91	25.32	14.755	96.46	4
LH-BY-01	7/13/2025 7:00	7.97	25.28	14.754	97.2	4
LH-BY-01	7/13/2025 7:15	8.08	25.26	14.758	98.54	4
LH-BY-01	7/13/2025 7:30	8.08	25.28	14.762	98.54	4
LH-BY-01	7/13/2025 7:45	8.12	25.32	14.764	99.02	4
LH-BY-01	7/13/2025 8:00	8.16	25.26	14.767	99.51	4
LH-BY-01	7/13/2025 8:15	8.23	25.2	14.766	99.16	4
LH-BY-01	7/13/2025 8:30	8.33	25.2	14.765	100.36	4
LH-BY-01	7/13/2025 8:45	8.4	25.32	14.765	102.44	4
LH-BY-01	7/13/2025 9:00	8.4	25.4	14.763	102.44	4
LH-BY-01	7/13/2025 9:15	8.48	25.46	14.762	103.41	4
LH-BY-01	7/13/2025 9:30	8.54	25.56	14.765	104.15	4
LH-BY-01	7/13/2025 9:45	8.51	25.8	14.767	105.06	4
LH-BY-01	7/13/2025 10:00	8.84	25.74	14.77	107.8	4
LH-BY-01	7/13/2025 10:15	9.39	25.82	14.766	115.93	4
LH-BY-01	7/13/2025 10:30	8.92	25.92	14.763	110.12	4
LH-BY-01	7/13/2025 10:45	10.06	25.98	14.764	124.2	4
LH-BY-01	7/13/2025 11:00	9.66	25.98	14.765	119.26	4
LH-BY-01	7/13/2025 11:15	9.88	26.02	14.763	121.98	4
LH-BY-01	7/13/2025 11:30	9.43	26.08	14.759	116.42	4
LH-BY-01	7/13/2025 11:45	9.86	26.14	14.761	121.73	4
LH-BY-01	7/13/2025 12:00	10.37	26.2	14.76	128.02	4
LH-BY-01	7/13/2025 12:15	10.34	26.28	14.758	127.65	4
LH-BY-01	7/13/2025 12:30	9.32	26.3	14.758	115.06	4
LH-BY-01	7/13/2025 12:45	10.29	26.38	14.755	127.04	4
LH-BY-01	7/13/2025 13:00	9.99	26.42	14.752	123.33	4
LH-BY-01	7/13/2025 13:15	9.96	26.48	14.752	122.96	4
LH-BY-01	7/13/2025 13:30	9.9	26.76	14.751	123.75	4
LH-BY-01	7/13/2025 13:45	9.66	26.84	14.748	120.75	4
LH-BY-01	7/13/2025 14:00	9.53	26.76	14.745	119.13	4
LH-BY-01	7/13/2025 14:15	9.74	26.86	14.743	123.29	4
LH-BY-01	7/13/2025 14:30	9.67	26.94	14.743	122.41	4
LH-BY-01	7/13/2025 14:45	9.54	27.06	14.741	120.76	4
LH-BY-01	7/13/2025 15:00	9.45	27.16	14.74	119.62	4
LH-BY-01	7/13/2025 15:15	9.52	27.32	14.737	120.51	4
LH-BY-01	7/13/2025 15:30	9.69	27.48	14.736	122.66	4
LH-BY-01	7/13/2025 15:45	8.98	27.12	14.735	113.67	4
LH-BY-01	7/13/2025 16:00	9.44	27.54	14.734	119.49	4
LH-BY-01	7/13/2025 16:15	8.87	27.38	14.734	112.28	4
LH-BY-01	7/13/2025 16:30	9.37	27.56	14.729	118.61	4
LH-BY-01	7/13/2025 16:45	9.14	27.42	14.727	115.7	4
LH-BY-01	7/13/2025 17:00	9.36	27.46	14.728	118.48	4
LH-BY-01	7/13/2025 17:15	9.12	27.28	14.724	115.44	4
LH-BY-01	7/13/2025 17:30	8.71	27.14	14.723	110.25	4
LH-BY-01	7/13/2025 17:45	8.68	26.96	14.719	109.87	4
LH-BY-01	7/13/2025 18:00	8.49	26.82	14.721	107.47	4
LH-BY-01	7/13/2025 18:15	8.31	26.6	14.721	103.88	4
LH-BY-01	7/13/2025 18:30	8.48	26.54	14.721	106	4
LH-BY-01	7/13/2025 18:45	8.51	26.4	14.721	106.38	4
LH-BY-01	7/13/2025 19:00	8.2	26.2	14.72	101.23	4
LH-BY-01	7/13/2025 19:15	7.99	26.08	14.723	98.64	4
LH-BY-01	7/13/2025 19:30	8.04	25.92	14.724	99.26	4
LH-BY-01	7/13/2025 19:45	7.9	25.8	14.725	97.53	4
LH-BY-01	7/13/2025 20:00	7.83	25.6	14.726	95.49	4
LH-BY-01	7/13/2025 20:15	7.84	25.5	14.727	95.61	4
LH-BY-01	7/13/2025 20:30	7.74	25.42	14.726	94.39	4

Station Name	Date Time	DO mg/L	Temp C	Air Pressure PSI	Saturation PCT	Use Code
LH-BY-01	7/13/2025 20:45	7.67	25.36	14.729	93.54	4
LH-BY-01	7/13/2025 21:00	7.62	25.32	14.729	92.93	4
LH-BY-01	7/13/2025 21:15	7.61	25.28	14.729	92.8	4
LH-BY-01	7/13/2025 21:30	7.57	25.2	14.73	92.32	4
LH-BY-01	7/13/2025 21:45	7.63	25.16	14.732	93.05	4
LH-BY-01	7/13/2025 22:00	7.64	25.16	14.732	93.17	4
LH-BY-01	7/13/2025 22:15	7.74	25.18	14.732	94.39	4
LH-BY-01	7/13/2025 22:30	7.73	25.26	14.734	94.27	4
LH-BY-01	7/13/2025 22:45	7.76	25.34	14.734	94.63	4
LH-BY-01	7/13/2025 23:00	7.7	25.36	14.736	93.9	4
LH-BY-01	7/13/2025 23:15	7.98	25.38	14.735	97.32	4
LH-BY-01	7/13/2025 23:30	8.05	25.62	14.738	98.17	4
LH-BY-01	7/13/2025 23:45	8.2	25.9	14.735	101.23	4
LH-BY-01	7/14/2025 0:00	8.14	26.1	14.736	100.49	4
LH-BY-01	7/14/2025 0:15	8.15	26.14	14.734	100.62	4
LH-BY-01	7/14/2025 0:30	8.16	26.1	14.733	100.74	4
LH-BY-01	7/14/2025 0:45	8.13	26.16	14.729	100.37	4
LH-BY-01	7/14/2025 1:00	7.99	26.14	14.729	98.64	4
LH-BY-01	7/14/2025 1:15	7.92	26.02	14.727	97.78	4
LH-BY-01	7/14/2025 1:30	7.9	25.96	14.73	97.53	4
LH-BY-01	7/14/2025 1:45	7.79	25.9	14.726	96.17	4
LH-BY-01	7/14/2025 2:00	7.68	25.8	14.725	94.81	4
LH-BY-01	7/14/2025 2:15	7.59	25.74	14.725	92.56	4
LH-BY-01	7/14/2025 2:30	7.38	25.62	14.725	90	4
LH-BY-01	7/14/2025 2:45	7.26	25.54	14.727	88.54	4
LH-BY-01	7/14/2025 3:00	7.65	25.58	14.727	93.29	4
LH-BY-01	7/14/2025 3:15	7.44	25.7	14.728	90.73	4
LH-BY-01	7/14/2025 3:30	7.77	25.72	14.725	94.76	4
LH-BY-01	7/14/2025 3:45	7.68	25.72	14.724	93.66	4
LH-BY-01	7/14/2025 4:00	7.72	25.7	14.726	94.15	4
LH-BY-01	7/14/2025 4:15	7.77	25.82	14.727	95.93	4
LH-BY-01	7/14/2025 4:30	7.84	25.88	14.726	96.79	4
LH-BY-01	7/14/2025 4:45	7.91	25.86	14.726	97.65	4
LH-BY-01	7/14/2025 5:00	7.91	25.9	14.73	97.65	4
LH-BY-01	7/14/2025 5:15	7.93	25.88	14.729	97.9	4
LH-BY-01	7/14/2025 5:30	7.79	25.76	14.729	96.17	4
LH-BY-01	7/14/2025 5:45	7.8	25.62	14.729	95.12	4
LH-BY-01	7/14/2025 6:00	7.79	25.52	14.727	95	4
LH-BY-01	7/14/2025 6:15	7.98	25.56	14.726	97.32	4
LH-BY-01	7/14/2025 6:30	8.13	25.6	14.726	99.15	4
LH-BY-01	7/14/2025 6:45	8.14	25.72	14.727	99.27	4
LH-BY-01	7/14/2025 7:00	8.2	25.7	14.727	100	4
LH-BY-01	7/14/2025 7:15	8.25	25.78	14.728	101.85	4
LH-BY-01	7/14/2025 7:30	8.34	25.76	14.733	102.96	4
LH-BY-01	7/14/2025 7:45	8.38	25.88	14.725	103.46	4
LH-BY-01	7/14/2025 8:00	8.45	25.96	14.731	104.32	4
LH-BY-01	7/14/2025 8:15	8.58	26.06	14.731	105.93	4
LH-BY-01	7/14/2025 8:30	8.74	26.04	14.731	107.9	4
LH-BY-01	7/14/2025 8:45	8.68	26.14	14.73	107.16	4
LH-BY-01	7/14/2025 9:00	8.86	26.04	14.729	109.38	4
LH-BY-01	7/14/2025 9:15	8.72	26.08	14.728	107.65	4
LH-BY-01	7/14/2025 9:30	8.71	26.3	14.727	108.88	4
LH-BY-01	7/14/2025 9:45	8.88	26.46	14.726	111	4
LH-BY-01	7/14/2025 10:00	9.89	26.56	14.727	123.63	4
LH-BY-01	7/14/2025 10:15	10.17	26.64	14.726	127.13	4
LH-BY-01	7/14/2025 10:30	9.54	26.78	14.73	120.76	4
LH-BY-01	7/14/2025 10:45	9.87	26.8	14.727	124.94	4
LH-BY-01	7/14/2025 11:00	9.38	26.9	14.726	118.73	4
LH-BY-01	7/14/2025 11:15	9.18	26.84	14.725	116.2	4
LH-BY-01	7/14/2025 11:30	9.23	26.94	14.724	116.84	4
LH-BY-01	7/14/2025 11:45	9.62	26.98	14.722	121.77	4
LH-BY-01	7/14/2025 12:00	9.21	27.16	14.722	116.58	4
LH-BY-01	7/14/2025 12:15	9.07	26.84	14.722	114.81	4
LH-BY-01	7/14/2025 12:30	8.94	26.72	14.716	111.75	4
LH-BY-01	7/14/2025 12:45	9.31	26.82	14.716	117.85	4
LH-BY-01	7/14/2025 13:00	9.36	26.88	14.718	118.48	4
LH-BY-01	7/14/2025 13:15	9.3	26.94	14.718	117.72	4
LH-BY-01	7/14/2025 13:30	9.3	26.94	14.715	117.72	4
LH-BY-01	7/14/2025 13:45	9.4	27.12	14.716	118.99	4
LH-BY-01	7/14/2025 14:00	9.58	27.28	14.711	121.27	4
LH-BY-01	7/14/2025 14:15	9.35	27.04	14.71	118.35	4
LH-BY-01	7/14/2025 14:30	10.26	27.18	14.71	129.87	4
LH-BY-01	7/14/2025 14:45	9.87	27.58	14.71	124.94	4
LH-BY-01	7/14/2025 15:00	9.77	27.6	14.708	123.67	4
LH-BY-01	7/14/2025 15:15	9.61	27.9	14.706	123.21	4
LH-BY-01	7/14/2025 15:30	9.78	27.92	14.706	125.38	4
LH-BY-01	7/14/2025 15:45	9.83	27.64	14.701	124.43	4
LH-BY-01	7/14/2025 16:00	9.52	27.7	14.701	120.51	4
LH-BY-01	7/14/2025 16:15	9.66	27.62	14.694	122.28	4
LH-BY-01	7/14/2025 16:30	9.38	27.42	14.689	118.73	4
LH-BY-01	7/14/2025 16:45	9	27.18	14.688	113.92	4
LH-BY-01	7/14/2025 17:00	9.15	27.06	14.688	115.82	4
LH-BY-01	7/14/2025 17:15	9.46	27.12	14.687	119.75	4
LH-BY-01	7/14/2025 17:30	9.79	27.08	14.689	123.92	4

Dissolved Oxygen Saturation Continous Monitoring Data
Normandeau Associates Inc.

Station Name	Date Time	DO mg/L	Temp C	Air Pressure PSI	Saturation PCT	Use Code
LH-BY-01	7/14/2025 17:45	9.63	27.16	14.694	121.9	4
LH-BY-01	7/14/2025 18:00	9.69	27.18	14.694	122.66	4
LH-BY-01	7/14/2025 18:15	9.49	26.94	14.692	120.13	4
LH-BY-01	7/14/2025 18:30	8.99	26.88	14.693	113.8	4
LH-BY-01	7/14/2025 18:45	9.17	26.78	14.697	116.08	4
LH-BY-01	7/14/2025 19:00	9.22	26.66	14.697	115.25	4
LH-BY-01	7/14/2025 19:15	8.77	26.62	14.7	109.63	4
LH-BY-01	7/14/2025 19:30	8.49	26.54	14.697	106.13	4
LH-BY-01	7/14/2025 19:45	8.47	26.48	14.702	105.88	4
LH-BY-01	7/14/2025 20:00	8.28	26.38	14.704	103.5	4
LH-BY-01	7/14/2025 20:15	8.01	26.28	14.704	100.13	4
LH-BY-01	7/14/2025 20:30	7.95	26.26	14.708	99.38	4
LH-BY-01	7/14/2025 20:45	7.7	26.24	14.708	95.06	4
LH-BY-01	7/14/2025 21:00	7.63	26.16	14.709	94.2	4
LH-BY-01	7/14/2025 21:15	7.38	26.1	14.71	91.11	4
LH-BY-01	7/14/2025 21:30	7.29	26.04	14.715	90	4
LH-BY-01	7/14/2025 21:45	7.78	26.04	14.715	96.05	4
LH-BY-01	7/14/2025 22:00	7.74	26.04	14.715	95.56	4
LH-BY-01	7/14/2025 22:15	7.3	25.98	14.712	90.12	4
LH-BY-01	7/14/2025 22:30	7.42	25.94	14.711	91.6	4
LH-BY-01	7/14/2025 22:45	7.6	26.02	14.707	93.83	4
LH-BY-01	7/14/2025 23:00	7.92	26.08	14.707	97.78	4
LH-BY-01	7/14/2025 23:15	7.5	25.94	14.706	92.59	4
LH-BY-01	7/14/2025 23:30	7.25	25.84	14.704	89.51	4
LH-BY-01	7/14/2025 23:45	7.82	25.96	14.701	96.54	4
LH-BY-01	7/15/2025 0:00	7.95	26	14.702	98.15	4
LH-BY-01	7/15/2025 0:15	7.82	26	14.705	96.54	4
LH-BY-01	7/15/2025 0:30	7.86	26.04	14.706	97.04	4
LH-BY-01	7/15/2025 0:45	7.81	26.08	14.705	96.42	4
LH-BY-01	7/15/2025 1:00	7.75	26.04	14.702	95.68	4
LH-BY-01	7/15/2025 1:15	7.49	26.02	14.701	92.47	4
LH-BY-01	7/15/2025 1:30	7.57	26.02	14.7	93.46	4
LH-BY-01	7/15/2025 1:45	7.16	25.94	14.702	88.4	4
LH-BY-01	7/15/2025 2:00	6.77	25.82	14.697	83.58	4
LH-BY-01	7/15/2025 2:15	5.61	25.68	14.7	68.41	4
LH-BY-01	7/15/2025 2:30	5.79	25.66	14.701	70.61	4
LH-BY-01	7/15/2025 2:45	5.99	25.72	14.701	73.05	4
LH-BY-01	7/15/2025 3:00	6.2	25.74	14.703	75.61	4
LH-BY-01	7/15/2025 3:15	6.3	25.78	14.702	77.78	4
LH-BY-01	7/15/2025 3:30	6.48	25.8	14.702	80	4
LH-BY-01	7/15/2025 3:45	6.54	25.8	14.706	80.74	4
LH-BY-01	7/15/2025 4:00	6.57	25.78	14.705	81.11	4
LH-BY-01	7/15/2025 4:15	6.71	25.78	14.707	82.84	4
LH-BY-01	7/15/2025 4:30	6.75	25.74	14.711	82.32	4
LH-BY-01	7/15/2025 4:45	6.89	25.72	14.711	84.02	4
LH-BY-01	7/15/2025 5:00	6.88	25.7	14.713	83.9	4
LH-BY-01	7/15/2025 5:15	6.99	25.68	14.711	85.24	4
LH-BY-01	7/15/2025 5:30	6.97	25.66	14.713	85	4
LH-BY-01	7/15/2025 5:45	7.16	25.64	14.715	87.32	4
LH-BY-01	7/15/2025 6:00	7.3	25.64	14.715	89.02	4
LH-BY-01	7/15/2025 6:15	7.33	25.64	14.717	89.39	4
LH-BY-01	7/15/2025 6:30	7.43	25.66	14.718	90.61	4
LH-BY-01	7/15/2025 6:45	7.63	25.68	14.717	93.05	4
LH-BY-01	7/15/2025 7:00	7.8	25.7	14.718	95.12	4
LH-BY-01	7/15/2025 7:15	7.94	25.7	14.721	96.83	4
LH-BY-01	7/15/2025 7:30	8.04	25.72	14.724	98.05	4
LH-BY-01	7/15/2025 7:45	8.29	25.74	14.724	101.1	4
LH-BY-01	7/15/2025 8:00	8.39	25.84	14.725	103.58	4
LH-BY-01	7/15/2025 8:15	8.47	25.92	14.728	104.57	4
LH-BY-01	7/15/2025 8:30	8.61	25.98	14.729	106.3	4
LH-BY-01	7/15/2025 8:45	8.74	26.1	14.729	107.9	4
LH-BY-01	7/15/2025 9:00	8.71	26.24	14.727	107.53	4
LH-BY-01	7/15/2025 9:15	8.76	26.36	14.727	109.5	4
LH-BY-01	7/15/2025 9:30	8.81	26.54	14.728	110.13	4
LH-BY-01	7/15/2025 9:45	9.07	26.68	14.722	113.38	4
LH-BY-01	7/15/2025 10:00	7.87	26.5	14.722	98.38	2
LH-BY-01	7/15/2025 10:15	7.79	28.68	14.718	101.17	2
LH-BY-01	7/15/2025 10:30	7.36	31.24	14.719	99.46	2
LH-BY-01	7/15/2025 10:45	7.13	32.88	14.723	99.03	2
LH-BY-01	7/15/2025 11:00	0	0	14.72	0	2
LH-BY-01	7/15/2025 11:15	8.15	29.22	14.72	105.84	2
LH-BY-01	7/15/2025 11:30	8.74	27.34	14.719	110.63	4
LH-BY-01	7/15/2025 11:45	8.97	27.36	14.717	113.54	4
LH-BY-01	7/15/2025 12:00	8.97	27.62	14.716	113.54	4
LH-BY-01	7/15/2025 12:15	8.93	27.16	14.713	113.04	4
LH-BY-01	7/15/2025 12:30	9.26	27.6	14.711	117.22	4
LH-BY-01	7/15/2025 12:45	9	27.42	14.709	113.92	4
LH-BY-01	7/15/2025 13:00	9.18	27.44	14.709	116.2	4
LH-BY-01	7/15/2025 13:15	9.67	27.62	14.707	122.41	4
LH-BY-01	7/15/2025 13:30	9.29	27.32	14.71	117.59	4
LH-BY-01	7/15/2025 13:45	9.5	27.28	14.706	120.25	4
LH-BY-01	7/15/2025 14:00	9.45	27.32	14.709	119.62	4
LH-BY-01	7/15/2025 14:15	9.56	27.44	14.706	121.01	4
LH-BY-01	7/15/2025 14:30	9.47	27.36	14.709	119.87	4

Station Name	Date Time	DO mg/L	Temp C	Air Pressure PSI	Saturation PCT	Use Code
LH-BY-01	7/15/2025 14:45	9.79	27.6	14.708	123.92	4
LH-BY-01	7/15/2025 15:00	10.22	27.88	14.707	131.03	4
LH-BY-01	7/15/2025 15:15	9.98	27.62	14.708	126.33	4
LH-BY-01	7/15/2025 15:30	9.67	27.36	14.704	122.41	4
LH-BY-01	7/15/2025 15:45	9.72	27.82	14.705	124.62	4
LH-BY-01	7/15/2025 16:00	9.87	27.76	14.706	126.54	4
LH-BY-01	7/15/2025 16:15	10.11	28.22	14.699	129.62	4
LH-BY-01	7/15/2025 16:30	-888.88	-888.88	14.698	#N/A	3
LH-BY-01	7/15/2025 16:45	9.11	28.54	14.696	118.31	4
LH-BY-01	7/15/2025 17:00	8.54	28.36	14.694	110.91	4
LH-BY-01	7/15/2025 17:15	8.52	28.4	14.69	110.65	4
LH-BY-01	7/15/2025 17:30	8.41	28.38	14.692	109.22	4
LH-BY-01	7/15/2025 17:45	8.23	28.22	14.689	105.51	4
LH-BY-01	7/15/2025 18:00	8.12	28.14	14.688	104.1	4
LH-BY-01	7/15/2025 18:15	8.22	27.78	14.689	105.38	4
LH-BY-01	7/15/2025 18:30	8.19	27.9	14.692	105	4
LH-BY-01	7/15/2025 18:45	8.12	27.94	14.694	104.1	4
LH-BY-01	7/15/2025 19:00	8.39	27.94	14.694	107.56	4
LH-BY-01	7/15/2025 19:15	8.24	28.08	14.694	105.64	4
LH-BY-01	7/15/2025 19:30	8.17	28.28	14.695	106.1	4
LH-BY-01	7/15/2025 19:45	8.16	28.26	14.694	105.97	4
LH-BY-01	7/15/2025 20:00	7.96	28.28	14.693	103.38	4
LH-BY-01	7/15/2025 20:15	7.89	28.22	14.698	101.15	4
LH-BY-01	7/15/2025 20:30	7.6	28.14	14.694	97.44	4
LH-BY-01	7/15/2025 20:45	7.61	28.04	14.694	97.56	4
LH-BY-01	7/15/2025 21:00	7.32	27.96	14.697	93.85	4
LH-BY-01	7/15/2025 21:15	7.02	27.92	14.696	90	4
LH-BY-01	7/15/2025 21:30	6.8	27.86	14.7	87.18	4
LH-BY-01	7/15/2025 21:45	6.63	27.78	14.701	85	4
LH-BY-01	7/15/2025 22:00	6.8	27.7	14.701	86.08	4
LH-BY-01	7/15/2025 22:15	6.68	27.64	14.7	84.56	4
LH-BY-01	7/15/2025 22:30	6.77	27.54	14.701	85.7	4
LH-BY-01	7/15/2025 22:45	7.13	27.44	14.697	90.25	4
LH-BY-01	7/15/2025 23:00	6.51	27.38	14.693	82.41	4
LH-BY-01	7/15/2025 23:15	6.3	27.32	14.693	79.75	4
LH-BY-01	7/15/2025 23:30	6.25	27.22	14.695	79.11	4
LH-BY-01	7/15/2025 23:45	6.53	27.14	14.698	82.66	4
LH-BY-01	7/16/2025 0:00	6.77	27.06	14.699	85.7	4
LH-BY-01	7/16/2025 0:15	6.86	26.98	14.697	86.84	4
LH-BY-01	7/16/2025 0:30	6.95	26.92	14.7	87.97	4
LH-BY-01	7/16/2025 0:45	7.44	26.86	14.699	94.18	4
LH-BY-01	7/16/2025 1:00	7.78	26.84	14.7	98.48	4
LH-BY-01	7/16/2025 1:15	7.61	26.8	14.7	96.33	4
LH-BY-01	7/16/2025 1:30	7.38	26.74	14.704	92.25	4
LH-BY-01	7/16/2025 1:45	6.83	26.74	14.703	85.38	4
LH-BY-01	7/16/2025 2:00	6.78	26.74	14.703	84.75	4
LH-BY-01	7/16/2025 2:15	6.64	26.7	14.705	83	4
LH-BY-01	7/16/2025 2:30	6.1	26.64	14.706	76.25	4
LH-BY-01	7/16/2025 2:45	4.9	26.6	14.706	61.25	4
LH-BY-01	7/16/2025 3:00	5.18	26.64	14.706	64.75	4
LH-BY-01	7/16/2025 3:15	5.48	26.62	14.704	68.5	4
LH-BY-01	7/16/2025 3:30	5.67	26.62	14.704	70.88	4
LH-BY-01	7/16/2025 3:45	5.78	26.62	14.704	72.25	4
LH-BY-01	7/16/2025 4:00	6.07	26.6	14.704	75.88	4
LH-BY-01	7/16/2025 4:15	6.35	26.6	14.701	79.38	4
LH-BY-01	7/16/2025 4:30	6.49	26.58	14.702	81.13	4
LH-BY-01	7/16/2025 4:45	6.58	26.54	14.7	82.25	4
LH-BY-01	7/16/2025 5:00	6.72	26.5	14.703	84	4
LH-BY-01	7/16/2025 5:15	6.84	26.46	14.703	85.5	4
LH-BY-01	7/16/2025 5:30	7.01	26.4	14.703	87.63	4
LH-BY-01	7/16/2025 5:45	7.14	26.3	14.704	89.25	4
LH-BY-01	7/16/2025 6:00	7.3	26.22	14.705	90.12	4
LH-BY-01	7/16/2025 6:15	7.48	26.18	14.704	92.35	4
LH-BY-01	7/16/2025 6:30	7.57	26.2	14.708	93.46	4
LH-BY-01	7/16/2025 6:45	7.79	26.26	14.707	97.38	4
LH-BY-01	7/16/2025 7:00	7.87	26.3	14.707	98.38	4
LH-BY-01	7/16/2025 7:15	8.04	26.38	14.708	100.5	4
LH-BY-01	7/16/2025 7:30	8.05	26.36	14.708	100.63	4
LH-BY-01	7/16/2025 7:45	8.2	26.44	14.71	102.5	4
LH-BY-01	7/16/2025 8:00	8.35	26.66	14.712	104.38	4
LH-BY-01	7/16/2025 8:15	8.52	26.48	14.712	106.5	4
LH-BY-01	7/16/2025 8:30	8.43	26.72	14.711	105.38	4
LH-BY-01	7/16/2025 8:45	8.57	26.74	14.71	107.13	4
LH-BY-01	7/16/2025 9:00	8.95	26.88	14.711	113.29	4
LH-BY-01	7/16/2025 9:15	9.1	26.96	14.708	115.19	4
LH-BY-01	7/16/2025 9:30	9.37	27.12	14.707	118.61	4
LH-BY-01	7/16/2025 9:45	9.52	27.34	14.708	120.51	4
LH-BY-01	7/16/2025 10:00	9.75	27.6	14.708	123.42	4
LH-BY-01	7/16/2025 10:15	10.03	27.82	14.705	128.59	4
LH-BY-01	7/16/2025 10:30	10.41	28.02	14.706	133.46	4
LH-BY-01	7/16/2025 10:45	10.77	28.32	14.703	139.87	4
LH-BY-01	7/16/2025 11:00	10.95	28.62	14.703	142.21	4
LH-BY-01	7/16/2025 11:15	10.92	28.86	14.703	141.82	4
LH-BY-01	7/16/2025 11:30	11.11	29	14.703	144.29	4

Dissolved Oxygen Saturation Continous Monitoring Data
Normandeau Associates Inc.

Station Name	Date Time	DO mg/L	Temp C	Air Pressure PSI	Saturation PCT	Use Code
LH-BY-01	7/16/2025 11:45	11.06	29.22	14.702	143.64	4
LH-BY-01	7/16/2025 12:00	11.29	29.52	14.702	148.55	4
LH-BY-01	7/16/2025 12:15	11.68	29.9	14.698	155.73	4
LH-BY-01	7/16/2025 12:30	11.67	30.3	14.698	155.6	4
LH-BY-01	7/16/2025 12:45	10.17	30.06	14.696	135.6	4
LH-BY-01	7/16/2025 13:00	9.19	29.16	14.694	119.35	4
LH-BY-01	7/16/2025 13:15	9.3	28.96	14.693	120.78	4
LH-BY-01	7/16/2025 13:30	9.15	28.9	14.693	118.83	4
LH-BY-01	7/16/2025 13:45	8.64	28.78	14.691	112.21	4
LH-BY-01	7/16/2025 14:00	8.84	28.32	14.69	114.81	4
LH-BY-01	7/16/2025 14:15	9.01	28.3	14.687	117.01	4
LH-BY-01	7/16/2025 14:30	9.13	28.42	14.688	118.57	4
LH-BY-01	7/16/2025 14:45	8.93	28.28	14.685	115.97	4
LH-BY-01	7/16/2025 15:00	9.82	28.56	14.685	127.53	4
LH-BY-01	7/16/2025 15:15	9.57	28.8	14.683	124.29	4
LH-BY-01	7/16/2025 15:30	10.22	28.96	14.679	132.73	4
LH-BY-01	7/16/2025 15:45	10.38	29.28	14.678	136.58	4
LH-BY-01	7/16/2025 16:00	10.21	28.8	14.674	132.6	4
LH-BY-01	7/16/2025 16:15	-888.88	-888.88	14.671	#N/A	3
LH-BY-01	7/16/2025 16:30	10.43	28.34	14.667	135.45	4
LH-BY-01	7/16/2025 16:45	10.46	28.26	14.666	135.84	4
LH-BY-01	7/16/2025 17:00	9.9	28.24	14.666	126.92	4
LH-BY-01	7/16/2025 17:15	10.52	28.52	14.663	136.62	4
LH-BY-01	7/16/2025 17:30	10.24	28.28	14.661	132.99	4
LH-BY-01	7/16/2025 17:45	10.01	28.3	14.661	130	4
LH-BY-01	7/16/2025 18:00	10.27	28.54	14.659	133.38	4
LH-BY-01	7/16/2025 18:15	9.6	28.58	14.658	124.68	4
LH-BY-01	7/16/2025 18:30	8.83	28.4	14.653	114.68	4
LH-BY-01	7/16/2025 18:45	8.39	28.3	14.652	108.96	4
LH-BY-01	7/16/2025 19:00	8.36	28.32	14.655	108.57	4
LH-BY-01	7/16/2025 19:15	7.66	28.26	14.654	99.48	4
LH-BY-01	7/16/2025 19:30	7.47	28.24	14.654	95.77	4
LH-BY-01	7/16/2025 19:45	7.25	28.28	14.649	94.16	4
LH-BY-01	7/16/2025 20:00	6.96	28.26	14.648	90.39	4
LH-BY-01	7/16/2025 20:15	6.78	28.24	14.647	88.05	4
LH-BY-01	7/16/2025 20:30	6.77	28.2	14.647	87.92	4
LH-BY-01	7/16/2025 20:45	6.38	28.18	14.648	81.79	4
LH-BY-01	7/16/2025 21:00	6.84	28.14	14.65	87.69	4
LH-BY-01	7/16/2025 21:15	6.89	28.08	14.651	88.33	4
LH-BY-01	7/16/2025 21:30	7.42	28.04	14.651	95.13	4
LH-BY-01	7/16/2025 21:45	6.95	27.98	14.648	89.1	4
LH-BY-01	7/16/2025 22:00	7.1	27.92	14.651	91.03	4
LH-BY-01	7/16/2025 22:15	7.21	27.88	14.651	92.44	4
LH-BY-01	7/16/2025 22:30	7.05	27.8	14.65	90.38	4
LH-BY-01	7/16/2025 22:45	6.9	27.74	14.65	87.34	4
LH-BY-01	7/16/2025 23:00	6.59	27.7	14.653	83.42	4
LH-BY-01	7/16/2025 23:15	6.51	27.66	14.647	83.46	4
LH-BY-01	7/16/2025 23:30	6.94	27.62	14.646	88.97	4
LH-BY-01	7/16/2025 23:45	6.62	27.56	14.651	83.8	4
LH-BY-01	7/17/2025 0:00	7.24	27.58	14.647	92.82	4
LH-BY-01	7/17/2025 0:15	7.22	27.56	14.645	92.56	4
LH-BY-01	7/17/2025 0:30	6.54	27.5	14.647	83.85	4
LH-BY-01	7/17/2025 0:45	6.71	27.44	14.646	86.03	4
LH-BY-01	7/17/2025 1:00	6.44	27.36	14.645	82.56	4
LH-BY-01	7/17/2025 1:15	6.32	27.28	14.647	81.03	4
LH-BY-01	7/17/2025 1:30	5	27.22	14.645	63.29	4
LH-BY-01	7/17/2025 1:45	6.25	27.1	14.644	79.11	4
LH-BY-01	7/17/2025 2:00	6.28	27	14.645	79.49	4
LH-BY-01	7/17/2025 2:15	6.15	26.9	14.645	77.85	4
LH-BY-01	7/17/2025 2:30	6.27	26.84	14.639	79.37	4
LH-BY-01	7/17/2025 2:45	6.96	26.86	14.639	88.1	4
LH-BY-01	7/17/2025 3:00	7.22	26.88	14.638	91.39	4
LH-BY-01	7/17/2025 3:15	6.67	26.88	14.627	84.43	4
LH-BY-01	7/17/2025 3:30	6.99	26.86	14.626	88.48	4
LH-BY-01	7/17/2025 3:45	7.68	27	14.626	97.22	4
LH-BY-01	7/17/2025 4:00	6.8	26.8	14.626	86.08	4
LH-BY-01	7/17/2025 4:15	6.4	26.64	14.63	80	4
LH-BY-01	7/17/2025 4:30	5.48	26.56	14.628	68.5	4
LH-BY-01	7/17/2025 4:45	4.07	26.6	14.629	50.88	4
LH-BY-01	7/17/2025 5:00	4.3	26.64	14.631	53.75	4
LH-BY-01	7/17/2025 5:15	5.25	26.74	14.628	65.63	4
LH-BY-01	7/17/2025 5:30	6.08	26.82	14.624	76.96	4
LH-BY-01	7/17/2025 5:45	6.48	26.88	14.622	82.03	4
LH-BY-01	7/17/2025 6:00	6.97	26.94	14.627	88.23	4
LH-BY-01	7/17/2025 6:15	7.16	26.98	14.628	90.63	4
LH-BY-01	7/17/2025 6:30	7.11	27	14.626	90	4
LH-BY-01	7/17/2025 6:45	7.5	27.06	14.624	94.94	4
LH-BY-01	7/17/2025 7:00	7.58	27.06	14.627	95.95	4
LH-BY-01	7/17/2025 7:15	7.56	27.06	14.628	95.7	4
LH-BY-01	7/17/2025 7:30	7.56	27.04	14.628	95.7	4
LH-BY-01	7/17/2025 7:45	7.92	27.08	14.629	100.25	4
LH-BY-01	7/17/2025 8:00	7.91	27.04	14.629	100.13	4
LH-BY-01	7/17/2025 8:15	8.31	27.16	14.63	105.19	4
LH-BY-01	7/17/2025 8:30	8.12	27.24	14.627	102.78	4

Station Name	Date Time	DO mg/L	Temp C	Air Pressure PSI	Saturation PCT	Use Code
LH-BY-01	7/17/2025 8:45	8.74	27.36	14.623	112.05	4
LH-BY-01	7/17/2025 9:00	9.09	27.48	14.619	116.54	4
LH-BY-01	7/17/2025 9:15	9.15	27.54	14.62	117.31	4
LH-BY-01	7/17/2025 9:30	9.27	27.6	14.621	118.85	4
LH-BY-01	7/17/2025 9:45	9.44	27.68	14.618	121.03	4
LH-BY-01	7/17/2025 10:00	9.71	27.78	14.618	126.1	4
LH-BY-01	7/17/2025 10:15	9.7	27.86	14.613	125.97	4
LH-BY-01	7/17/2025 10:30	8.64	27.84	14.611	112.21	4
LH-BY-01	7/17/2025 10:45	9.86	28.02	14.608	128.05	4
LH-BY-01	7/17/2025 11:00	10.01	28.04	14.604	130	4
LH-BY-01	7/17/2025 11:15	10.07	28.14	14.601	130.78	4
LH-BY-01	7/17/2025 11:30	9.55	28.32	14.598	124.03	4
LH-BY-01	7/17/2025 11:45	9.34	28.26	14.594	121.3	4
LH-BY-01	7/17/2025 12:00	10.22	28.7	14.591	132.73	4
LH-BY-01	7/17/2025 12:15	10.95	29.04	14.588	144.08	4
LH-BY-01	7/17/2025 12:30	10.6	29.18	14.587	139.47	4
LH-BY-01	7/17/2025 12:45	10.51	29.14	14.585	138.29	4
LH-BY-01	7/17/2025 13:00	-888.88	-888.88	14.582	#N/A	3
LH-BY-01	7/17/2025 13:15	10.57	29.68	14.58	140.93	4
LH-BY-01	7/17/2025 13:30	10.15	29.8	14.578	135.33	4
LH-BY-01	7/17/2025 13:45	10.24	29.64	14.575	136.53	4
LH-BY-01	7/17/2025 14:00	10.27	29.32	14.571	136.93	4
LH-BY-01	7/17/2025 14:15	10.06	29.12	14.568	132.37	4
LH-BY-01	7/17/2025 14:30	9.74	28.68	14.567	126.49	4
LH-BY-01	7/17/2025 14:45	9.8	28.7	14.563	127.27	4
LH-BY-01	7/17/2025 15:00	9.67	28.62	14.561	125.58	4
LH-BY-01	7/17/2025 15:15	9.67	28.9	14.561	127.24	4
LH-BY-01	7/17/2025 15:30	9.75	28.7	14.558	126.62	4
LH-BY-01	7/17/2025 15:45	-888.88	-888.88	14.556	#N/A	3
LH-BY-01	7/17/2025 16:00	10.14	29.14	14.561	133.42	4
LH-BY-01	7/17/2025 16:15	-888.88	-888.88	14.558	#N/A	3
LH-BY-01	7/17/2025 16:30	9.95	28.92	14.55	130.92	4
LH-BY-01	7/17/2025 16:45	9.76	28.9	14.55	128.42	4
LH-BY-01	7/17/2025 17:00	-888.88	-888.88	14.549	#N/A	3
LH-BY-01	7/17/2025 17:15	9.47	28.64	14.543	124.61	4
LH-BY-01	7/17/2025 17:30	8.92	28.36	14.546	117.37	4
LH-BY-01	7/17/2025 17:45	8.18	27.94	14.539	106.23	4
LH-BY-01	7/17/2025 18:00	8.31	27.84	14.539	107.92	4
LH-BY-01	7/17/2025 18:15	8.04	27.76	14.538	104.42	4
LH-BY-01	7/17/2025 18:30	7.98	27.74	14.536	102.31	4
LH-BY-01	7/17/2025 18:45	7.86	27.72	14.532	100.77	4
LH-BY-01	7/17/2025 19:00	7.8	27.76	14.532	101.3	4
LH-BY-01	7/17/2025 19:15	7.77	27.78	14.534	100.91	4
LH-BY-01	7/17/2025 19:30	7.75	27.78	14.533	100.65	4
LH-BY-01	7/17/2025 19:45	7.62	27.74	14.529	97.69	4
LH-BY-01	7/17/2025 20:00	7.58	27.72	14.529	97.18	4
LH-BY-01	7/17/2025 20:15	7.22	27.7	14.531	92.56	4
LH-BY-01	7/17/2025 20:30	7.41	27.7	14.531	95	4
LH-BY-01	7/17/2025 20:45	7.46	27.7	14.531	95.64	4
LH-BY-01	7/17/2025 21:00	7.31	27.7	14.536	93.72	4
LH-BY-01	7/17/2025 21:15	7.58	27.72	14.535	97.18	4
LH-BY-01	7/17/2025 21:30	7.62	27.72	14.545	97.69	4
LH-BY-01	7/17/2025 21:45	7.8	27.7	14.549	100	4
LH-BY-01	7/17/2025 22:00	7.8	27.66	14.551	100	4
LH-BY-01	7/17/2025 22:15	7.62	27.58	14.564	97.69	4
LH-BY-01	7/17/2025 22:30	7.21	27.5	14.562	92.44	4
LH-BY-01	7/17/2025 22:45	6.74	27.38	14.567	86.41	4
LH-BY-01	7/17/2025 23:00	6.56	27.2	14.568	83.04	4
LH-BY-01	7/17/2025 23:15	7.98	25.42	14.571	98.52	4
LH-BY-01	7/17/2025 23:30	8.27	24.4	14.57	99.64	4
LH-BY-01	7/17/2025 23:45	8.47	24	14.569	102.05	4
LH-BY-01	7/18/2025 0:00	8.57	23.76	14.572	103.25	4
LH-BY-01	7/18/2025 0:15	8.59	23.64	14.57	102.26	4
LH-BY-01	7/18/2025 0:30	8.61	23.58	14.574	102.5	4
LH-BY-01	7/18/2025 0:45	8.65	23.48	14.573	102.98	4
LH-BY-01	7/18/2025 1:00	8.68	23.34	14.575	103.33	4
LH-BY-01	7/18/2025 1:15	8.64	23.64	14.578	102.86	4
LH-BY-01	7/18/2025 1:30	7.31	24.02	14.578	88.07	4
LH-BY-01	7/18/2025 1:45	7.02	26.12	14.577	87.75	4
LH-BY-01	7/18/2025 2:00	7.48	26.62	14.577	93.5	4
LH-BY-01	7/18/2025 2:15	7.58	26.8	14.577	95.95	4
LH-BY-01	7/18/2025 2:30	7.55	26.84	14.581	95.57	4
LH-BY-01	7/18/2025 2:45	7.44	26.74	14.579	93	4
LH-BY-01	7/18/2025 3:00	7.67	26.78	14.582	97.09	4
LH-BY-01	7/18/2025 3:15	7.72	26.84	14.584	97.72	4
LH-BY-01	7/18/2025 3:30	7.67	26.8	14.587	97.09	4
LH-BY-01	7/18/2025 3:45	7.7	26.8	14.591	97.47	4
LH-BY-01	7/18/2025 4:00	7.74	26.78	14.591	97.97	4
LH-BY-01	7/18/2025 4:15	7.7	26.74	14.594	96.25	4
LH-BY-01	7/18/2025 4:30	7.7	26.74	14.595	96.25	4
LH-BY-01	7/18/2025 4:45	7.87	26.78	14.596	99.62	4
LH-BY-01	7/18/2025 5:00	7.49	26.82	14.6	94.81	4
LH-BY-01	7/18/2025 5:15	7.78	26.84	14.604	98.48	4
LH-BY-01	7/18/2025 5:30	7.62	26.7	14.608	95.25	4

Station Name	Date Time	DO mg/L	Temp C	Air Pressure PSI	Saturation PCT	Use Code
LH-BY-01	7/18/2025 5:45	7.53	26.74	14.609	94.13	4
LH-BY-01	7/18/2025 6:00	7.57	26.8	14.615	95.82	4
LH-BY-01	7/18/2025 6:15	7.44	26.8	14.619	94.18	4
LH-BY-01	7/18/2025 6:30	7.61	26.78	14.623	96.33	4
LH-BY-01	7/18/2025 6:45	7.59	26.7	14.626	94.88	4
LH-BY-01	7/18/2025 7:00	7.75	26.62	14.629	96.88	4
LH-BY-01	7/18/2025 7:15	7.84	26.68	14.633	98	4
LH-BY-01	7/18/2025 7:30	8.16	26.64	14.638	102	4
LH-BY-01	7/18/2025 7:45	8.19	25.26	14.649	99.88	4
LH-BY-01	7/18/2025 8:00	8.35	24.2	14.652	99.4	4
LH-BY-01	7/18/2025 8:15	8.4	24.42	14.653	101.2	4
LH-BY-01	7/18/2025 8:30	8.31	25.18	14.656	101.34	4
LH-BY-01	7/18/2025 8:45	7.82	27.52	14.659	98.99	4
LH-BY-01	7/18/2025 9:00	7.45	29.86	14.661	99.33	4
LH-BY-01	7/18/2025 9:15	7.54	28.94	14.668	97.92	4
LH-BY-01	7/18/2025 9:30	7.12	31.24	14.669	96.22	4
LH-BY-01	7/18/2025 9:45	6.88	32.78	14.678	95.56	4
LH-BY-01	7/18/2025 10:00	6.67	33.9	14.679	95.29	4
LH-BY-01	7/18/2025 10:15	6.65	34.3	14.686	95	4
LH-BY-01	7/18/2025 10:30	6.64	34.22	14.684	94.86	4
LH-BY-01	7/18/2025 10:45	6.57	35.02	14.689	95.22	4
LH-BY-01	7/18/2025 11:00	6.43	35.72	14.689	93.19	4
LH-BY-01	7/18/2025 11:15	6.5	34.54	14.694	92.86	4
LH-BY-01	7/18/2025 11:30	7.76	29.88	14.697	103.47	4
LH-BY-01	7/18/2025 11:45	8.83	27.64	14.704	111.77	4
LH-BY-01	7/18/2025 12:00	8.55	27.28	14.703	108.23	4
LH-BY-01	7/18/2025 12:15	8.52	27.16	14.702	107.85	4
LH-BY-01	7/18/2025 12:30	8.48	27.12	14.701	107.34	4
LH-BY-01	7/18/2025 12:45	8.45	27.1	14.701	106.96	4
LH-BY-01	7/18/2025 13:00	8.44	27.18	14.702	106.84	4
LH-BY-01	7/18/2025 13:15	8.55	27.3	14.702	108.23	4
LH-BY-01	7/18/2025 13:30	8.44	27.24	14.705	106.84	4
LH-BY-01	7/18/2025 13:45	8.26	27.06	14.708	104.56	4
LH-BY-01	7/18/2025 14:00	8.32	27.08	14.708	105.32	4
LH-BY-01	7/18/2025 14:15	8.37	27.14	14.705	105.95	4
LH-BY-01	7/18/2025 14:30	8.58	27.26	14.707	108.61	4
LH-BY-01	7/18/2025 14:45	8.59	27.28	14.705	108.73	4
LH-BY-01	7/18/2025 15:00	8.69	27.5	14.709	110	4
LH-BY-01	7/18/2025 15:15	8.84	27.68	14.708	111.9	4
LH-BY-01	7/18/2025 15:30	8.84	27.82	14.709	113.33	4
LH-BY-01	7/18/2025 15:45	-888.88	-888.88	14.711	#N/A	3
LH-BY-01	7/18/2025 16:00	9.31	28.06	14.71	119.36	4
LH-BY-01	7/18/2025 16:15	9.48	28.16	14.708	121.54	4
LH-BY-01	7/18/2025 16:30	9.45	28.26	14.71	122.73	4
LH-BY-01	7/18/2025 16:45	9.69	28.34	14.71	125.84	4
LH-BY-01	7/18/2025 17:00	9.7	28.42	14.709	125.97	4
LH-BY-01	7/18/2025 17:15	-888.88	-888.88	14.708	#N/A	3
LH-BY-01	7/18/2025 17:30	10.01	28.48	14.713	130	4
LH-BY-01	7/18/2025 17:45	10.06	28.46	14.716	130.65	4
LH-BY-01	7/18/2025 18:00	10.12	28.32	14.715	131.43	4
LH-BY-01	7/18/2025 18:15	9.94	28	14.716	127.44	4
LH-BY-01	7/18/2025 18:30	9.92	26.68	14.717	124	4
LH-BY-01	7/18/2025 18:45	8.33	24.56	14.718	100.36	4
LH-BY-01	7/18/2025 19:00	8.59	23.94	14.72	102.26	4
LH-BY-01	7/18/2025 19:15	8.78	23.18	14.721	102.09	4
LH-BY-01	7/18/2025 19:30	8.97	22.74	14.723	104.3	4
LH-BY-01	7/18/2025 19:45	9.17	21.94	14.723	105.4	4
LH-BY-01	7/18/2025 20:00	9.2	21.46	14.721	104.55	4
LH-BY-01	7/18/2025 20:15	9.25	21.14	14.723	103.93	4
LH-BY-01	7/18/2025 20:30	9.28	20.9	14.722	104.27	4
LH-BY-01	7/18/2025 20:45	9.28	20.78	14.72	104.27	4
LH-BY-01	7/18/2025 21:00	9.22	20.88	14.721	103.6	4
LH-BY-01	7/18/2025 21:15	9.18	20.84	14.724	103.15	4
LH-BY-01	7/18/2025 21:30	9.13	20.94	14.726	102.58	4
LH-BY-01	7/18/2025 21:45	9.12	21.08	14.729	102.47	4
LH-BY-01	7/18/2025 22:00	9.11	21.5	14.731	103.52	4
LH-BY-01	7/18/2025 22:15	8.93	22.26	14.73	103.84	4
LH-BY-01	7/18/2025 22:30	7.75	24.66	14.734	93.37	4
LH-BY-01	7/18/2025 22:45	7.22	25.34	14.732	88.05	4
LH-BY-01	7/18/2025 23:00	6.85	25.34	14.739	83.54	4
LH-BY-01	7/18/2025 23:15	6.04	25.04	14.741	73.66	4
LH-BY-01	7/18/2025 23:30	6.69	24.94	14.739	81.59	4
LH-BY-01	7/18/2025 23:45	7.58	25.48	14.738	92.44	4
LH-BY-01	7/19/2025 0:00	8.19	26.3	14.738	102.38	4
LH-BY-01	7/19/2025 0:15	8.02	26.48	14.742	100.25	4
LH-BY-01	7/19/2025 0:30	8.3	26.56	14.745	102.47	4
LH-BY-01	7/19/2025 0:45	7.83	26.56	14.743	97.88	4
LH-BY-01	7/19/2025 1:00	8.07	26.3	14.743	100.88	4
LH-BY-01	7/19/2025 1:15	7.61	26.28	14.742	95.13	4
LH-BY-01	7/19/2025 1:30	7.42	26.16	14.746	91.6	4
LH-BY-01	7/19/2025 1:45	7.84	26.32	14.748	96.79	4
LH-BY-01	7/19/2025 2:00	7.5	26.4	14.749	92.59	4
LH-BY-01	7/19/2025 2:15	7.57	26.22	14.75	93.46	4
LH-BY-01	7/19/2025 2:30	7.78	26.28	14.749	96.05	4

Dissolved Oxygen Saturation Continous Monitoring Data
Normandeau Associates Inc.

Station Name	Date Time	DO mg/L	Temp C	Air Pressure PSI	Saturation PCT	Use Code
LH-BY-01	7/19/2025 2:45	7.37	26.06	14.749	90.99	4
LH-BY-01	7/19/2025 3:00	7.65	26.18	14.748	94.44	4
LH-BY-01	7/19/2025 3:15	7.71	26.12	14.75	95.19	4
LH-BY-01	7/19/2025 3:30	7.53	25.84	14.753	92.96	4
LH-BY-01	7/19/2025 3:45	7.56	25.44	14.753	92.2	4
LH-BY-01	7/19/2025 4:00	8.8	20.86	14.75	98.88	4
LH-BY-01	7/19/2025 4:15	9.3	18.22	14.75	97.89	4
LH-BY-01	7/19/2025 4:30	9.8	16.62	14.751	100	4
LH-BY-01	7/19/2025 4:45	9.77	16.98	14.747	100.72	4
LH-BY-01	7/19/2025 5:00	9.79	16.56	14.749	99.9	4
LH-BY-01	7/19/2025 5:15	10.01	15.6	14.753	100.1	4
LH-BY-01	7/19/2025 5:30	9.98	15.88	14.751	100.81	4
LH-BY-01	7/19/2025 5:45	9.92	15.9	14.753	100.2	4
LH-BY-01	7/19/2025 6:00	9.95	15.88	14.753	100.51	4
LH-BY-01	7/19/2025 6:15	9.95	15.88	14.754	100.51	4
LH-BY-01	7/19/2025 6:30	10.03	15.64	14.756	100.3	4
LH-BY-01	7/19/2025 6:45	10.21	15	14.755	101.09	4
LH-BY-01	7/19/2025 7:00	10.19	15.24	14.755	100.89	4
LH-BY-01	7/19/2025 7:15	10.17	15.44	14.756	101.7	4
LH-BY-01	7/19/2025 7:30	10.12	15.84	14.756	102.22	4
LH-BY-01	7/19/2025 7:45	10.05	16.32	14.757	102.55	4
LH-BY-01	7/19/2025 8:00	9.94	16.86	14.759	102.47	4
LH-BY-01	7/19/2025 8:15	9.29	20.04	14.758	102.09	4
LH-BY-01	7/19/2025 8:30	8.5	23.48	14.758	100	4
LH-BY-01	7/19/2025 8:45	8.02	25.86	14.758	99.01	4
LH-BY-01	7/19/2025 9:00	7.65	27.62	14.757	96.84	4
LH-BY-01	7/19/2025 9:15	7.41	29.38	14.755	97.5	4
LH-BY-01	7/19/2025 9:30	7.07	30.56	14.755	94.27	4
LH-BY-01	7/19/2025 9:45	6.91	31.94	14.754	94.66	4
LH-BY-01	7/19/2025 10:00	6.81	32.54	14.752	93.29	4
LH-BY-01	7/19/2025 10:15	6.51	34.18	14.749	91.69	4
LH-BY-01	7/19/2025 10:30	7.84	31.58	14.75	105.95	4
LH-BY-01	7/19/2025 10:45	9.39	27.48	14.749	118.86	4
LH-BY-01	7/19/2025 11:00	9.3	27.48	14.746	117.72	4
LH-BY-01	7/19/2025 11:15	9.19	27.6	14.744	116.33	4
LH-BY-01	7/19/2025 11:30	9.29	27.82	14.741	119.1	4
LH-BY-01	7/19/2025 11:45	9.3	28	14.741	119.23	4
LH-BY-01	7/19/2025 12:00	9.18	27.82	14.737	117.69	4
LH-BY-01	7/19/2025 12:15	9	27.86	14.735	115.38	4
LH-BY-01	7/19/2025 12:30	9	27.68	14.732	113.92	4
LH-BY-01	7/19/2025 12:45	9.27	27.74	14.73	117.34	4
LH-BY-01	7/19/2025 13:00	9.06	27.72	14.732	114.68	4
LH-BY-01	7/19/2025 13:15	9	27.64	14.73	113.92	4
LH-BY-01	7/19/2025 13:30	9.07	27.76	14.73	116.28	4
LH-BY-01	7/19/2025 13:45	9.09	27.9	14.726	116.54	4
LH-BY-01	7/19/2025 14:00	9.29	27.92	14.722	119.1	4
LH-BY-01	7/19/2025 14:15	9.3	28.1	14.72	119.23	4
LH-BY-01	7/19/2025 14:30	9.36	28.08	14.722	120	4
LH-BY-01	7/19/2025 14:45	9.42	28.1	14.717	120.77	4
LH-BY-01	7/19/2025 15:00	9.89	28.42	14.713	128.44	4
LH-BY-01	7/19/2025 15:15	10.05	28.48	14.708	130.52	4
LH-BY-01	7/19/2025 15:30	9.82	28.42	14.711	127.53	4
LH-BY-01	7/19/2025 15:45	10.18	28.6	14.707	132.21	4
LH-BY-01	7/19/2025 16:00	10.31	28.64	14.7	133.9	4
LH-BY-01	7/19/2025 16:15	10.21	28.66	14.699	132.6	4
LH-BY-01	7/19/2025 16:30	-888.88	-888.88	14.702	#N/A	3
LH-BY-01	7/19/2025 16:45	10.4	28.66	14.698	135.06	4
LH-BY-01	7/19/2025 17:00	-888.88	-888.88	14.697	#N/A	3
LH-BY-01	7/19/2025 17:15	10.33	28.42	14.697	134.16	4
LH-BY-01	7/19/2025 17:30	10.41	28.42	14.69	135.19	4
LH-BY-01	7/19/2025 17:45	10.27	28.28	14.686	133.38	4
LH-BY-01	7/19/2025 18:00	10.01	27.96	14.684	128.33	4
LH-BY-01	7/19/2025 18:15	9.96	27.64	14.683	126.08	4
LH-BY-01	7/19/2025 18:30	10.05	26.62	14.68	125.63	4
LH-BY-01	7/19/2025 18:45	9.61	26.58	14.679	120.13	4
LH-BY-01	7/19/2025 19:00	9.42	26.32	14.679	117.75	4
LH-BY-01	7/19/2025 19:15	9.17	26.34	14.679	114.63	4
LH-BY-01	7/19/2025 19:30	8.97	26.32	14.679	112.13	4
LH-BY-01	7/19/2025 19:45	8.81	26.04	14.679	108.77	4
LH-BY-01	7/19/2025 20:00	8.66	26.12	14.676	106.91	4
LH-BY-01	7/19/2025 20:15	8.64	26.28	14.675	108	4
LH-BY-01	7/19/2025 20:30	8.58	26.36	14.672	107.25	4
LH-BY-01	7/19/2025 20:45	8.44	26.34	14.671	105.5	4
LH-BY-01	7/19/2025 21:00	8.46	26.36	14.671	105.75	4
LH-BY-01	7/19/2025 21:15	8.23	25.74	14.675	100.37	4
LH-BY-01	7/19/2025 21:30	8	25.96	14.677	98.77	4
LH-BY-01	7/19/2025 21:45	8.05	25.96	14.676	99.38	4
LH-BY-01	7/19/2025 22:00	7.84	25.86	14.675	96.79	4
LH-BY-01	7/19/2025 22:15	7.98	25.76	14.678	98.52	4
LH-BY-01	7/19/2025 22:30	7.92	25.96	14.677	97.78	4
LH-BY-01	7/19/2025 22:45	7.71	25.92	14.676	95.19	4
LH-BY-01	7/19/2025 23:00	7.78	25.82	14.673	96.05	4
LH-BY-01	7/19/2025 23:15	7.61	25.38	14.672	92.8	4
LH-BY-01	7/19/2025 23:30	7.74	25.62	14.673	94.39	4

Station Name	Date Time	DO mg/L	Temp C	Air Pressure PSI	Saturation PCT	Use Code
LH-BY-01	7/19/2025 23:45	7.86	25.56	14.671	95.85	4
LH-BY-01	7/20/2025 0:00	7.91	25.76	14.673	97.65	4
LH-BY-01	7/20/2025 0:15	7.7	25.68	14.668	93.9	4
LH-BY-01	7/20/2025 0:30	7.67	24.98	14.668	93.54	4
LH-BY-01	7/20/2025 0:45	8.05	25.6	14.665	98.17	4
LH-BY-01	7/20/2025 1:00	8.07	25.16	14.664	98.41	4
LH-BY-01	7/20/2025 1:15	8.57	23.06	14.665	99.65	4
LH-BY-01	7/20/2025 1:30	8.67	22.76	14.662	100.81	4
LH-BY-01	7/20/2025 1:45	8.65	22.42	14.66	100.58	4
LH-BY-01	7/20/2025 2:00	8.73	22.06	14.659	100.34	4
LH-BY-01	7/20/2025 2:15	8.91	21.62	14.656	101.25	4
LH-BY-01	7/20/2025 2:30	8.93	21.48	14.655	101.48	4
LH-BY-01	7/20/2025 2:45	8.99	21.3	14.653	102.16	4
LH-BY-01	7/20/2025 3:00	9.01	21.2	14.649	101.24	4
LH-BY-01	7/20/2025 3:15	9.05	20.98	14.644	102.84	4
LH-BY-01	7/20/2025 3:30	9.09	20.7	14.64	102.13	4
LH-BY-01	7/20/2025 3:45	9.06	20.76	14.645	102.95	4
LH-BY-01	7/20/2025 4:00	8.99	21.1	14.644	102.16	4
LH-BY-01	7/20/2025 4:15	8.92	21.4	14.644	102.53	4
LH-BY-01	7/20/2025 4:30	8.87	21.6	14.645	101.95	4
LH-BY-01	7/20/2025 4:45	8.85	21.76	14.649	101.72	4
LH-BY-01	7/20/2025 5:00	8.79	21.98	14.648	101.03	4
LH-BY-01	7/20/2025 5:15	8.8	21.98	14.642	101.15	4
LH-BY-01	7/20/2025 5:30	8.79	22.14	14.64	101.03	4
LH-BY-01	7/20/2025 5:45	8.16	23	14.641	96	4
LH-BY-01	7/20/2025 6:00	5.2	24.78	14.64	63.41	4
LH-BY-01	7/20/2025 6:15	5.87	25.14	14.64	71.59	4
LH-BY-01	7/20/2025 6:30	6.75	25.54	14.638	83.33	4
LH-BY-01	7/20/2025 6:45	7.27	25.8	14.637	90.88	4
LH-BY-01	7/20/2025 7:00	7.56	25.92	14.636	94.5	4
LH-BY-01	7/20/2025 7:15	7.75	26.02	14.636	96.88	4
LH-BY-01	7/20/2025 7:30	7.85	26.06	14.635	98.13	4
LH-BY-01	7/20/2025 7:45	8.03	26.14	14.632	100.38	4
LH-BY-01	7/20/2025 8:00	8.1	26.18	14.626	101.25	4
LH-BY-01	7/20/2025 8:15	8.34	26.24	14.628	104.25	4
LH-BY-01	7/20/2025 8:30	8.42	26.42	14.629	105.25	4
LH-BY-01	7/20/2025 8:45	8.41	26.26	14.628	105.13	4
LH-BY-01	7/20/2025 9:00	8.51	26.32	14.628	106.38	4
LH-BY-01	7/20/2025 9:15	8.6	26.3	14.63	107.5	4
LH-BY-01	7/20/2025 9:30	8	26.38	14.624	100	4
LH-BY-01	7/20/2025 9:45	8.63	26.5	14.623	107.88	4
LH-BY-01	7/20/2025 10:00	8.81	26.4	14.62	110.13	4
LH-BY-01	7/20/2025 10:15	8.87	26.54	14.617	110.88	4
LH-BY-01	7/20/2025 10:30	9.09	26.74	14.615	113.63	4
LH-BY-01	7/20/2025 10:45	9.35	26.74	14.615	116.88	4
LH-BY-01	7/20/2025 11:00	9.5	26.82	14.609	120.25	4
LH-BY-01	7/20/2025 11:15	10.03	27.06	14.609	126.96	4
LH-BY-01	7/20/2025 11:30	8.12	26.9	14.606	102.78	4
LH-BY-01	7/20/2025 11:45	7.93	27.4	14.603	101.67	4
LH-BY-01	7/20/2025 12:00	7.84	28.52	14.599	101.82	4
LH-BY-01	7/20/2025 12:15	7.39	31.28	14.598	101.23	4
LH-BY-01	7/20/2025 12:30	6.95	33.9	14.594	99.29	4
LH-BY-01	7/20/2025 12:45	6.09	39.98	14.589	88.26	4
LH-BY-01	7/20/2025 13:00	6.02	40.28	14.586	87.25	4
LH-BY-01	7/20/2025 13:15	6.12	40.34	14.582	88.7	4
LH-BY-01	7/20/2025 13:30	5.99	42	14.576	86.81	4
LH-BY-01	7/20/2025 13:45	6.05	41.04	14.572	87.68	4
LH-BY-01	7/20/2025 14:00	6.39	38.26	14.57	92.61	4
LH-BY-01	7/20/2025 14:15	6.28	41.66	14.571	91.01	4
LH-BY-01	7/20/2025 14:30	6.51	40.34	14.571	94.35	4
LH-BY-01	7/20/2025 14:45	6.36	38.5	14.559	92.17	4
LH-BY-01	7/20/2025 15:00	6.21	40.24	14.559	90	4
LH-BY-01	7/20/2025 15:15	6.4	42.26	14.554	92.75	4
LH-BY-01	7/20/2025 15:30	7.56	44.58	14.555	109.57	4
LH-BY-01	7/20/2025 15:45	13.97	42.18	14.549	205.44	4
LH-BY-01	7/20/2025 16:00	6.63	37.28	14.541	97.5	4
LH-BY-01	7/20/2025 16:15	6.63	38.9	14.543	97.5	4
LH-BY-01	7/20/2025 16:30	6.55	39.02	14.538	96.32	4
LH-BY-01	7/20/2025 16:45	6.68	37.04	14.529	98.24	4
LH-BY-01	7/20/2025 17:00	7.21	31.84	14.529	100.14	4
LH-BY-01	7/20/2025 17:15	7.68	29.08	14.528	101.05	4
LH-BY-01	7/20/2025 17:30	8	27.44	14.525	102.56	4
LH-BY-01	7/20/2025 17:45	7.97	27.62	14.525	102.18	4
LH-BY-01	7/20/2025 18:00	8.01	27.6	14.522	102.69	4
LH-BY-01	7/20/2025 18:15	8.01	27.68	14.52	102.69	4
LH-BY-01	7/20/2025 18:30	8	27.64	14.524	102.56	4
LH-BY-01	7/20/2025 18:45	7.98	27.58	14.522	102.31	4
LH-BY-01	7/20/2025 19:00	7.93	27.56	14.531	101.67	4
LH-BY-01	7/20/2025 19:15	7.97	27.34	14.574	102.18	4
LH-BY-01	7/20/2025 19:30	8.04	27.28	14.567	103.08	4
LH-BY-01	7/20/2025 19:45	7.96	27.12	14.568	100.76	4
LH-BY-01	7/20/2025 20:00	7.97	27.02	14.571	100.89	4
LH-BY-01	7/20/2025 20:15	7.9	26.94	14.572	100	4
LH-BY-01	7/20/2025 20:30	7.84	26.88	14.573	99.24	4

Dissolved Oxygen Saturation Continous Monitoring Data
Normandeau Associates Inc.

Station Name	Date Time	DO mg/L	Temp C	Air Pressure PSI	Saturation PCT	Use Code
LH-BY-01	7/20/2025 20:45	7.9	26.88	14.573	100	4
LH-BY-01	7/20/2025 21:00	7.88	26.86	14.577	99.75	4
LH-BY-01	7/20/2025 21:15	7.84	26.86	14.576	99.24	4
LH-BY-01	7/20/2025 21:30	7.82	26.82	14.573	98.99	4
LH-BY-01	7/20/2025 21:45	7.8	26.78	14.573	98.73	4
LH-BY-01	7/20/2025 22:00	7.81	26.8	14.574	98.86	4
LH-BY-01	7/20/2025 22:15	7.89	26.82	14.573	99.87	4
LH-BY-01	7/20/2025 22:30	8.05	26.92	14.571	101.9	4
LH-BY-01	7/20/2025 22:45	7.89	26.92	14.572	99.87	4
LH-BY-01	7/20/2025 23:00	8	26.98	14.573	101.27	4
LH-BY-01	7/20/2025 23:15	7.98	26.98	14.575	101.01	4
LH-BY-01	7/20/2025 23:30	7.93	27.02	14.572	100.38	4
LH-BY-01	7/20/2025 23:45	7.88	26.98	14.574	99.75	4
LH-BY-01	7/21/2025 0:00	7.89	26.98	14.579	99.87	4
LH-BY-01	7/21/2025 0:15	7.88	27	14.577	99.75	4
LH-BY-01	7/21/2025 0:30	7.88	26.96	14.576	99.75	4
LH-BY-01	7/21/2025 0:45	7.54	26.76	14.574	95.44	4
LH-BY-01	7/21/2025 1:00	7.57	26.72	14.573	94.63	4
LH-BY-01	7/21/2025 1:15	7.46	26.54	14.572	93.25	4
LH-BY-01	7/21/2025 1:30	7.18	26.26	14.571	89.75	4
LH-BY-01	7/21/2025 1:45	8.13	25.2	14.57	99.15	4
LH-BY-01	7/21/2025 2:00	8.54	22.2	14.57	98.16	4
LH-BY-01	7/21/2025 2:15	8.92	20.44	14.57	100.22	4
LH-BY-01	7/21/2025 2:30	9.18	19.1	14.571	99.78	4
LH-BY-01	7/21/2025 2:45	9.29	18.62	14.57	99.89	4
LH-BY-01	7/21/2025 3:00	9.33	18.48	14.568	100.32	4
LH-BY-01	7/21/2025 3:15	9.36	18.32	14.568	100.65	4
LH-BY-01	7/21/2025 3:30	9.39	18.16	14.566	99.89	4
LH-BY-01	7/21/2025 3:45	9.43	17.98	14.57	100.32	4
LH-BY-01	7/21/2025 4:00	9.44	17.88	14.568	100.43	4
LH-BY-01	7/21/2025 4:15	9.46	17.78	14.568	100.64	4
LH-BY-01	7/21/2025 4:30	9.49	17.64	14.567	99.89	4
LH-BY-01	7/21/2025 4:45	9.52	17.54	14.572	100.21	4
LH-BY-01	7/21/2025 5:00	9.54	17.5	14.573	100.42	4
LH-BY-01	7/21/2025 5:15	9.58	17.34	14.574	100.84	4
LH-BY-01	7/21/2025 5:30	9.6	17.38	14.577	101.05	4
LH-BY-01	7/21/2025 5:45	9.57	17.46	14.577	100.74	4
LH-BY-01	7/21/2025 6:00	9.55	17.7	14.58	100.53	4
LH-BY-01	7/21/2025 6:15	9.47	18.02	14.583	100.74	4
LH-BY-01	7/21/2025 6:30	9.39	18.3	14.584	100.97	4
LH-BY-01	7/21/2025 6:45	9.35	18.52	14.589	100.54	4
LH-BY-01	7/21/2025 7:00	9.27	18.94	14.59	100.76	4
LH-BY-01	7/21/2025 7:15	9.15	19.36	14.591	100.55	4
LH-BY-01	7/21/2025 7:30	9.1	19.82	14.601	101.11	4
LH-BY-01	7/21/2025 7:45	9	20.34	14.598	101.12	4
LH-BY-01	7/21/2025 8:00	8.85	23.08	14.606	104.12	4
LH-BY-01	7/21/2025 8:15	8.38	25.28	14.612	103.46	4
LH-BY-01	7/21/2025 8:30	8.38	25.72	14.617	103.46	4
LH-BY-01	7/21/2025 8:45	8.35	25.84	14.618	104.38	4
LH-BY-01	7/21/2025 9:00	8.41	25.82	14.621	105.13	4
LH-BY-01	7/21/2025 9:15	8.42	25.78	14.622	105.25	4
LH-BY-01	7/21/2025 9:30	8.5	25.8	14.626	106.25	4
LH-BY-01	7/21/2025 9:45	8.54	25.8	14.63	106.75	4
LH-BY-01	7/21/2025 10:00	8.64	25.92	14.629	108	4
LH-BY-01	7/21/2025 10:15	8.66	25.98	14.633	108.25	4
LH-BY-01	7/21/2025 10:30	8.57	26.06	14.632	107.13	4
LH-BY-01	7/21/2025 10:45	8.68	26.34	14.632	108.5	4
LH-BY-01	7/21/2025 11:00	8.83	26.4	14.633	110.38	2
LH-BY-01	7/21/2025 11:15	8.33	24.18	14.635	100.36	2
LH-BY-01	7/21/2025 11:30	8.38	23.98	14.637	100.96	2
LH-BY-01	7/21/2025 11:45	8.44	23.66	14.629	100.48	2
LH-BY-01	7/21/2025 12:00	8.37	24.12	14.637	100.84	2
LH-BY-01	7/21/2025 12:15	7.91	27.38	14.642	101.41	2
LH-BY-01	7/21/2025 12:30	9.32	27.64	14.644	119.49	4
LH-BY-01	7/21/2025 12:45	9.32	27.86	14.646	121.04	4
LH-BY-01	7/21/2025 13:00	9.7	28.08	14.647	125.97	4
LH-BY-01	7/21/2025 13:15	9.87	28.34	14.647	128.18	4
LH-BY-01	7/21/2025 13:30	9.98	28.62	14.651	129.61	4
LH-BY-01	7/21/2025 13:45	9.92	28.76	14.649	128.83	4
LH-BY-01	7/21/2025 14:00	9.94	28.9	14.655	129.09	4
LH-BY-01	7/21/2025 14:15	9.84	28.96	14.655	127.79	4
LH-BY-01	7/21/2025 14:30	9.85	29	14.656	127.92	4
LH-BY-01	7/21/2025 14:45	9.84	29.02	14.658	127.79	4
LH-BY-01	7/21/2025 15:00	9.96	29.12	14.656	129.35	4
LH-BY-01	7/21/2025 15:15	10.03	29.08	14.658	130.26	4
LH-BY-01	7/21/2025 15:30	9.55	28.78	14.658	124.03	4
LH-BY-01	7/21/2025 15:45	9.78	28.62	14.656	127.01	4
LH-BY-01	7/21/2025 16:00	-888.88	-888.88	14.659	#N/A	3
LH-BY-01	7/21/2025 16:15	9.81	28.54	14.66	127.4	4
LH-BY-01	7/21/2025 16:30	9.46	28.22	14.655	121.28	4
LH-BY-01	7/21/2025 16:45	-888.88	-888.88	14.655	#N/A	3
LH-BY-01	7/21/2025 17:00	9.72	28.02	14.66	124.62	4
LH-BY-01	7/21/2025 17:15	9.57	27.72	14.662	121.14	4
LH-BY-01	7/21/2025 17:30	9.27	27.5	14.662	117.34	4

Dissolved Oxygen Saturation Continous Monitoring Data
Normandeau Associates Inc.

Station Name	Date Time	DO mg/L	Temp C	Air Pressure PSI	Saturation PCT	Use Code
LH-BY-01	7/21/2025 17:45	9.35	27.3	14.664	118.35	4
LH-BY-01	7/21/2025 18:00	9.66	27.36	14.668	122.28	4
LH-BY-01	7/21/2025 18:15	9.47	27.12	14.668	119.87	4
LH-BY-01	7/21/2025 18:30	8.68	26.58	14.673	108.5	4
LH-BY-01	7/21/2025 18:45	8.56	26.3	14.672	107	4
LH-BY-01	7/21/2025 19:00	8.04	25.58	14.678	98.05	4
LH-BY-01	7/21/2025 19:15	8.53	25.56	14.676	104.02	4
LH-BY-01	7/21/2025 19:30	8.15	25.52	14.682	99.39	4
LH-BY-01	7/21/2025 19:45	8.03	25.26	14.683	97.93	4
LH-BY-01	7/21/2025 20:00	8.32	25.48	14.683	101.46	4
LH-BY-01	7/21/2025 20:15	8.08	25.48	14.683	98.54	4
LH-BY-01	7/21/2025 20:30	8.2	25.7	14.686	100	4
LH-BY-01	7/21/2025 20:45	8.03	25.92	14.687	99.14	4
LH-BY-01	7/21/2025 21:00	8.17	25.9	14.689	100.86	4
LH-BY-01	7/21/2025 21:15	7.99	25.94	14.694	98.64	4
LH-BY-01	7/21/2025 21:30	7.88	26	14.695	97.28	4
LH-BY-01	7/21/2025 21:45	7.92	26.04	14.699	97.78	4
LH-BY-01	7/21/2025 22:00	7.88	26.18	14.7	97.28	4
LH-BY-01	7/21/2025 22:15	7.77	26.08	14.703	95.93	4
LH-BY-01	7/21/2025 22:30	7.89	25.96	14.705	97.41	4
LH-BY-01	7/21/2025 22:45	7.97	25.96	14.707	98.4	4
LH-BY-01	7/21/2025 23:00	7.81	26.02	14.708	96.42	4
LH-BY-01	7/21/2025 23:15	7.78	25.84	14.71	96.05	4
LH-BY-01	7/21/2025 23:30	7.25	26.2	14.711	89.51	4
LH-BY-01	7/21/2025 23:45	7.43	25.74	14.715	90.61	4
LH-BY-01	7/22/2025 0:00	7.1	25.4	14.716	86.59	4
LH-BY-01	7/22/2025 0:15	7.64	24.04	14.717	90.95	4
LH-BY-01	7/22/2025 0:30	8.98	20.6	14.72	99.78	4
LH-BY-01	7/22/2025 0:45	9.55	17.52	14.719	100.53	4
LH-BY-01	7/22/2025 1:00	9.86	16.4	14.722	101.65	4
LH-BY-01	7/22/2025 1:15	10.04	15.84	14.722	102.45	4
LH-BY-01	7/22/2025 1:30	10.13	15.48	14.725	101.3	4
LH-BY-01	7/22/2025 1:45	10.18	15.34	14.727	101.8	4
LH-BY-01	7/22/2025 2:00	10.15	15.32	14.726	101.5	4
LH-BY-01	7/22/2025 2:15	10.25	14.9	14.723	101.49	4
LH-BY-01	7/22/2025 2:30	10.29	14.66	14.726	100.88	4
LH-BY-01	7/22/2025 2:45	10.3	14.64	14.727	100.98	4
LH-BY-01	7/22/2025 3:00	10.24	14.96	14.727	101.39	4
LH-BY-01	7/22/2025 3:15	10.2	14.7	14.729	100	4
LH-BY-01	7/22/2025 3:30	10.34	14.14	14.731	100.39	4
LH-BY-01	7/22/2025 3:45	10.36	14.1	14.733	100.58	4
LH-BY-01	7/22/2025 4:00	10.29	14.28	14.734	100.88	4
LH-BY-01	7/22/2025 4:15	10.28	14.24	14.734	99.81	4
LH-BY-01	7/22/2025 4:30	10.27	14.12	14.738	99.71	4
LH-BY-01	7/22/2025 4:45	10.28	14.2	14.736	99.81	4
LH-BY-01	7/22/2025 5:00	10.21	14.38	14.741	100.1	4
LH-BY-01	7/22/2025 5:15	10.41	14.66	14.743	102.06	4
LH-BY-01	7/22/2025 5:30	8.23	17.84	14.743	87.55	4
LH-BY-01	7/22/2025 5:45	7.88	22.8	14.744	91.63	4
LH-BY-01	7/22/2025 6:00	7.93	23.68	14.747	93.29	4
LH-BY-01	7/22/2025 6:15	8.02	23.96	14.748	95.48	4
LH-BY-01	7/22/2025 6:30	8.02	23.98	14.752	95.48	4
LH-BY-01	7/22/2025 6:45	8.09	23.98	14.755	96.31	4
LH-BY-01	7/22/2025 7:00	8.13	24.06	14.762	96.79	4
LH-BY-01	7/22/2025 7:15	8.18	24.1	14.765	97.38	4
LH-BY-01	7/22/2025 7:30	7.98	24.76	14.766	96.14	4
LH-BY-01	7/22/2025 7:45	7.72	25.64	14.769	94.15	4
LH-BY-01	7/22/2025 8:00	8.23	25.22	14.772	99.16	4
LH-BY-01	7/22/2025 8:15	8.24	25.38	14.772	100.49	4
LH-BY-01	7/22/2025 8:30	8.11	25.2	14.775	97.71	4
LH-BY-01	7/22/2025 8:45	8.21	25.3	14.778	100.12	4
LH-BY-01	7/22/2025 9:00	8.29	25.36	14.776	101.1	4
LH-BY-01	7/22/2025 9:15	8.57	25.7	14.781	104.51	4
LH-BY-01	7/22/2025 9:30	8.6	26.02	14.781	106.17	4
LH-BY-01	7/22/2025 9:45	8.83	26.2	14.779	109.01	4
LH-BY-01	7/22/2025 10:00	9.13	26.3	14.779	112.72	4
LH-BY-01	7/22/2025 10:15	9.29	26.82	14.779	116.13	4
LH-BY-01	7/22/2025 10:30	9.73	26.84	14.78	121.63	4
LH-BY-01	7/22/2025 10:45	10.05	27.02	14.777	125.63	4
LH-BY-01	7/22/2025 11:00	10.4	27.3	14.778	131.65	4
LH-BY-01	7/22/2025 11:15	10.43	27.16	14.778	130.38	4
LH-BY-01	7/22/2025 11:30	7.6	28.44	14.778	97.44	4
LH-BY-01	7/22/2025 11:45	7.42	30.74	14.778	98.93	4
LH-BY-01	7/22/2025 12:00	7.26	31.78	14.776	99.45	4
LH-BY-01	7/22/2025 12:15	6.72	35.5	14.773	96	4
LH-BY-01	7/22/2025 12:30	6.4	36.46	14.771	91.43	4
LH-BY-01	7/22/2025 12:45	6.08	40.54	14.769	86.86	4
LH-BY-01	7/22/2025 13:00	6.28	38.22	14.766	89.71	4
LH-BY-01	7/22/2025 13:15	5.85	41.86	14.763	83.57	4
LH-BY-01	7/22/2025 13:30	6.01	40.66	14.764	85.86	4
LH-BY-01	7/22/2025 13:45	5.69	43.02	14.764	81.29	4
LH-BY-01	7/22/2025 14:00	5.62	43.96	14.765	80.29	4
LH-BY-01	7/22/2025 14:15	5.51	44.36	14.767	78.71	4
LH-BY-01	7/22/2025 14:30	6.5	45.34	14.765	92.86	4

Station Name	Date Time	DO mg/L	Temp C	Air Pressure PSI	Saturation PCT	Use Code
LH-BY-01	7/22/2025 14:45	8.69	28.6	14.76	111.41	4
LH-BY-01	7/22/2025 15:00	9.59	29.28	14.758	126.18	4
LH-BY-01	7/22/2025 15:15	9.38	29.06	14.758	121.82	4
LH-BY-01	7/22/2025 15:30	9.4	28.84	14.759	122.08	4
LH-BY-01	7/22/2025 15:45	9.28	28.74	14.757	118.97	4
LH-BY-01	7/22/2025 16:00	9.45	28.72	14.758	121.15	4
LH-BY-01	7/22/2025 16:15	9.51	28.6	14.763	121.92	4
LH-BY-01	7/22/2025 16:30	9.69	28.56	14.76	124.23	4
LH-BY-01	7/22/2025 16:45	9.44	28.24	14.759	119.49	4
LH-BY-01	7/22/2025 17:00	9.47	28.06	14.758	119.87	4
LH-BY-01	7/22/2025 17:15	9.65	27.84	14.757	122.15	4
LH-BY-01	7/22/2025 17:30	9.8	27.86	14.759	124.05	4
LH-BY-01	7/22/2025 17:45	9.8	27.72	14.763	124.05	4
LH-BY-01	7/22/2025 18:00	9.8	27.5	14.763	124.05	4
LH-BY-01	7/22/2025 18:15	9.81	27.48	14.76	124.18	4
LH-BY-01	7/22/2025 18:30	9.83	27.3	14.761	124.43	4
LH-BY-01	7/22/2025 18:45	9.52	26.86	14.763	119	4
LH-BY-01	7/22/2025 19:00	9.32	26.46	14.768	115.06	4
LH-BY-01	7/22/2025 19:15	9.13	26.28	14.769	112.72	4
LH-BY-01	7/22/2025 19:30	8.91	26.02	14.769	110	4
LH-BY-01	7/22/2025 19:45	8.84	25.8	14.771	109.14	4
LH-BY-01	7/22/2025 20:00	8.7	25.68	14.773	106.1	4
LH-BY-01	7/22/2025 20:15	8.91	24.3	14.77	106.07	4
LH-BY-01	7/22/2025 20:30	8.89	23.1	14.767	103.37	4
LH-BY-01	7/22/2025 20:45	9.08	21.52	14.774	102.02	4
LH-BY-01	7/22/2025 21:00	9.23	20.44	14.776	102.56	4
LH-BY-01	7/22/2025 21:15	9.25	20.12	14.781	101.65	4
LH-BY-01	7/22/2025 21:30	9.36	19.36	14.781	101.74	4
LH-BY-01	7/22/2025 21:45	9.52	18.74	14.782	101.28	4
LH-BY-01	7/22/2025 22:00	9.62	18.36	14.784	102.34	4
LH-BY-01	7/22/2025 22:15	9.62	18.2	14.783	101.26	4
LH-BY-01	7/22/2025 22:30	9.65	18.06	14.783	101.58	4
LH-BY-01	7/22/2025 22:45	9.7	17.8	14.785	102.11	4
LH-BY-01	7/22/2025 23:00	9.71	17.58	14.781	101.15	4
LH-BY-01	7/22/2025 23:15	9.71	17.56	14.782	101.15	4
LH-BY-01	7/22/2025 23:30	9.73	17.44	14.784	101.35	4
LH-BY-01	7/22/2025 23:45	9.72	17.42	14.788	101.25	4
LH-BY-01	7/23/2025 0:00	9.81	17.6	14.79	102.19	4
LH-BY-01	7/23/2025 0:15	8	18.74	14.79	85.11	4
LH-BY-01	7/23/2025 0:30	6.03	22.48	14.792	69.31	4
LH-BY-01	7/23/2025 0:45	5.09	23.56	14.797	59.88	4
LH-BY-01	7/23/2025 1:00	6.05	23.98	14.795	72.02	4
LH-BY-01	7/23/2025 1:15	6.45	24.22	14.798	76.79	4
LH-BY-01	7/23/2025 1:30	6.74	24.24	14.8	80.24	4
LH-BY-01	7/23/2025 1:45	6.97	24.34	14.8	82.98	4
LH-BY-01	7/23/2025 2:00	7.11	24.44	14.802	84.64	4
LH-BY-01	7/23/2025 2:15	7.24	24.48	14.801	86.19	4
LH-BY-01	7/23/2025 2:30	7.22	24.46	14.801	85.95	4
LH-BY-01	7/23/2025 2:45	7.15	24.42	14.803	85.12	4
LH-BY-01	7/23/2025 3:00	7.91	25.04	14.804	95.3	4
LH-BY-01	7/23/2025 3:15	7.96	25.54	14.8	97.07	4
LH-BY-01	7/23/2025 3:30	7.89	25.82	14.801	97.41	4
LH-BY-01	7/23/2025 3:45	7.82	25.96	14.801	96.54	4
LH-BY-01	7/23/2025 4:00	7.54	26	14.8	93.09	4
LH-BY-01	7/23/2025 4:15	7.69	26.06	14.794	94.94	4
LH-BY-01	7/23/2025 4:30	7.27	25.46	14.793	88.66	4
LH-BY-01	7/23/2025 4:45	7.37	25.58	14.794	89.88	4
LH-BY-01	7/23/2025 5:00	7.26	25.38	14.8	88.54	4
LH-BY-01	7/23/2025 5:15	7.06	25.48	14.801	86.1	4
LH-BY-01	7/23/2025 5:30	7.08	25.34	14.805	86.34	4
LH-BY-01	7/23/2025 5:45	7.24	25.42	14.808	88.29	4
LH-BY-01	7/23/2025 6:00	7.06	25.44	14.81	86.1	4
LH-BY-01	7/23/2025 6:15	7.11	25.38	14.813	86.71	4
LH-BY-01	7/23/2025 6:30	7.29	25.22	14.817	87.83	4
LH-BY-01	7/23/2025 6:45	7.26	25.24	14.819	87.47	4
LH-BY-01	7/23/2025 7:00	7.37	25.4	14.817	89.88	4
LH-BY-01	7/23/2025 7:15	7.36	25.52	14.82	89.76	4
LH-BY-01	7/23/2025 7:30	7.42	25.42	14.818	90.49	4
LH-BY-01	7/23/2025 7:45	7.59	25.02	14.822	91.45	4
LH-BY-01	7/23/2025 8:00	8.03	24.48	14.822	95.6	4
LH-BY-01	7/23/2025 8:15	8.55	23.86	14.824	101.79	4
LH-BY-01	7/23/2025 8:30	8.62	23.68	14.824	101.41	4
LH-BY-01	7/23/2025 8:45	8.94	25.54	14.825	109.02	4
LH-BY-01	7/23/2025 9:00	8.1	25.96	14.823	100	4
LH-BY-01	7/23/2025 9:15	8.87	26.94	14.825	110.88	4
LH-BY-01	7/23/2025 9:30	7.66	26.82	14.825	95.75	4
LH-BY-01	7/23/2025 9:45	8.37	26.48	14.825	103.33	4
LH-BY-01	7/23/2025 10:00	8.87	26.86	14.824	110.88	4
LH-BY-01	7/23/2025 10:15	9.36	27.1	14.823	117	4
LH-BY-01	7/23/2025 10:30	9.66	27.4	14.821	122.28	4
LH-BY-01	7/23/2025 10:45	7.59	29.38	14.822	99.87	4
LH-BY-01	7/23/2025 11:00	7.43	31.62	14.821	100.41	4
LH-BY-01	7/23/2025 11:15	7.48	31.86	14.822	102.47	4
LH-BY-01	7/23/2025 11:30	7.53	31.78	14.821	103.15	4

Station Name	Date Time	DO mg/L	Temp C	Air Pressure PSI	Saturation PCT	Use Code
LH-BY-01	7/23/2025 11:45	8.5	29.22	14.818	110.39	4
LH-BY-01	7/23/2025 12:00	9.05	28.44	14.816	116.03	4
LH-BY-01	7/23/2025 12:15	9.45	28.64	14.813	121.15	4
LH-BY-01	7/23/2025 12:30	9.9	28.9	14.81	128.57	4
LH-BY-01	7/23/2025 12:45	9.8	29	14.809	127.27	4
LH-BY-01	7/23/2025 13:00	9.48	28.9	14.812	123.12	4
LH-BY-01	7/23/2025 13:15	8.73	28.38	14.809	111.92	4
LH-BY-01	7/23/2025 13:30	9.25	28.32	14.81	118.59	4
LH-BY-01	7/23/2025 13:45	9.14	28.44	14.807	117.18	4
LH-BY-01	7/23/2025 14:00	9.37	28.4	14.806	120.13	4
LH-BY-01	7/23/2025 14:15	9.38	28.38	14.806	120.26	4
LH-BY-01	7/23/2025 14:30	9.15	28.44	14.806	117.31	4
LH-BY-01	7/23/2025 14:45	9.32	28.52	14.805	119.49	4
LH-BY-01	7/23/2025 15:00	9.47	28.6	14.805	121.41	4
LH-BY-01	7/23/2025 15:15	9.33	28.46	14.802	119.62	4
LH-BY-01	7/23/2025 15:30	9.46	28.48	14.8	121.28	4
LH-BY-01	7/23/2025 15:45	9.11	27.78	14.798	115.32	4
LH-BY-01	7/23/2025 16:00	8.87	27.46	14.796	112.28	4
LH-BY-01	7/23/2025 16:15	8.9	27.32	14.796	112.66	4
LH-BY-01	7/23/2025 16:30	8.76	27.06	14.796	109.5	4
LH-BY-01	7/23/2025 16:45	8.9	26.96	14.796	111.25	4
LH-BY-01	7/23/2025 17:00	9.05	26.98	14.793	113.13	4
LH-BY-01	7/23/2025 17:15	9.3	27.06	14.794	116.25	4
LH-BY-01	7/23/2025 17:30	9.32	27.22	14.792	116.5	4
LH-BY-01	7/23/2025 17:45	9.31	27.12	14.791	116.38	4
LH-BY-01	7/23/2025 18:00	9.48	27.14	14.792	118.5	4
LH-BY-01	7/23/2025 18:15	9.59	27.12	14.787	119.88	4
LH-BY-01	7/23/2025 18:30	9.17	26.82	14.785	114.63	4
LH-BY-01	7/23/2025 18:45	8.9	26.38	14.784	109.88	4
LH-BY-01	7/23/2025 19:00	8.8	24.72	14.781	104.76	4
LH-BY-01	7/23/2025 19:15	8.73	22.88	14.78	101.51	4
LH-BY-01	7/23/2025 19:30	8.95	22.42	14.779	102.87	4
LH-BY-01	7/23/2025 19:45	8.97	22.16	14.777	101.93	4
LH-BY-01	7/23/2025 20:00	8.99	21.9	14.776	102.16	4
LH-BY-01	7/23/2025 20:15	9.03	21.72	14.773	101.46	4
LH-BY-01	7/23/2025 20:30	9.02	21.54	14.773	101.35	4
LH-BY-01	7/23/2025 20:45	9.02	21.56	14.775	101.35	4
LH-BY-01	7/23/2025 21:00	8.11	23.24	14.777	94.3	4
LH-BY-01	7/23/2025 21:15	7.36	25.06	14.778	88.67	4
LH-BY-01	7/23/2025 21:30	6.95	25.1	14.782	83.73	4
LH-BY-01	7/23/2025 21:45	6.39	24.98	14.785	76.99	4
LH-BY-01	7/23/2025 22:00	6.57	25.16	14.789	79.16	4
LH-BY-01	7/23/2025 22:15	8.05	25.54	14.79	98.17	4
LH-BY-01	7/23/2025 22:30	7.2	25.42	14.79	87.8	4
LH-BY-01	7/23/2025 22:45	7.47	25.54	14.789	91.1	4
LH-BY-01	7/23/2025 23:00	7.65	25.68	14.79	93.29	4
LH-BY-01	7/23/2025 23:15	7.39	25.82	14.788	91.23	4
LH-BY-01	7/23/2025 23:30	7.69	25.74	14.788	93.78	4
LH-BY-01	7/23/2025 23:45	7.55	25.76	14.787	93.21	4
LH-BY-01	7/24/2025 0:00	7.48	25.58	14.785	91.22	4
LH-BY-01	7/24/2025 0:15	7.28	25.46	14.782	88.78	4
LH-BY-01	7/24/2025 0:30	7.39	25.34	14.784	90.12	4
LH-BY-01	7/24/2025 0:45	6.98	25.24	14.789	84.1	4
LH-BY-01	7/24/2025 1:00	7.17	25.12	14.787	86.39	4
LH-BY-01	7/24/2025 1:15	7.29	24.94	14.784	87.83	4
LH-BY-01	7/24/2025 1:30	7.62	23.68	14.783	89.65	4
LH-BY-01	7/24/2025 1:45	9.12	21.14	14.783	102.47	4
LH-BY-01	7/24/2025 2:00	9.13	20.96	14.783	102.58	4
LH-BY-01	7/24/2025 2:15	8.68	21.14	14.783	97.53	4
LH-BY-01	7/24/2025 2:30	9.19	21.1	14.782	103.26	4
LH-BY-01	7/24/2025 2:45	7.99	22.14	14.782	90.8	4
LH-BY-01	7/24/2025 3:00	7.59	24.84	14.78	91.45	4
LH-BY-01	7/24/2025 3:15	7.71	25.22	14.777	92.89	4
LH-BY-01	7/24/2025 3:30	7.73	25.28	14.777	94.27	4
LH-BY-01	7/24/2025 3:45	7.93	25.64	14.775	96.71	4
LH-BY-01	7/24/2025 4:00	8.29	25.74	14.776	101.1	4
LH-BY-01	7/24/2025 4:15	8.22	25.8	14.777	101.48	4
LH-BY-01	7/24/2025 4:30	8.38	25.94	14.775	103.46	4
LH-BY-01	7/24/2025 4:45	8.27	25.74	14.77	100.85	4
LH-BY-01	7/24/2025 5:00	8.33	25.62	14.768	101.59	4
LH-BY-01	7/24/2025 5:15	7.94	25.68	14.77	96.83	4
LH-BY-01	7/24/2025 5:30	7.73	25.44	14.772	94.27	4
LH-BY-01	7/24/2025 5:45	7.89	25.22	14.771	95.06	4
LH-BY-01	7/24/2025 6:00	8.25	25.2	14.771	99.4	4
LH-BY-01	7/24/2025 6:15	7.65	24.98	14.774	92.17	4
LH-BY-01	7/24/2025 6:30	7.66	24.7	14.775	91.19	4
LH-BY-01	7/24/2025 6:45	7.69	24.52	14.776	91.55	4
LH-BY-01	7/24/2025 7:00	8.5	23.52	14.778	100	4
LH-BY-01	7/24/2025 7:15	9.02	21.1	14.781	101.35	4
LH-BY-01	7/24/2025 7:30	9.02	20.42	14.778	100.22	4
LH-BY-01	7/24/2025 7:45	9.2	20.18	14.775	101.1	4
LH-BY-01	7/24/2025 8:00	9.21	20.42	14.777	102.33	4
LH-BY-01	7/24/2025 8:15	8.89	21.84	14.776	101.02	4
LH-BY-01	7/24/2025 8:30	8.69	22.86	14.775	101.05	4

Station Name	Date Time	DO mg/L	Temp C	Air Pressure PSI	Saturation PCT	Use Code
LH-BY-01	7/24/2025 8:45	8.54	23.7	14.775	100.47	4
LH-BY-01	7/24/2025 9:00	8.28	25.04	14.772	99.76	4
LH-BY-01	7/24/2025 9:15	8.05	26.38	14.772	99.38	4
LH-BY-01	7/24/2025 9:30	7.92	27.14	14.772	99	4
LH-BY-01	7/24/2025 9:45	9.21	26.42	14.771	113.7	4
LH-BY-01	7/24/2025 10:00	9.32	25.8	14.769	115.06	4
LH-BY-01	7/24/2025 10:15	9.61	26.24	14.766	118.64	4
LH-BY-01	7/24/2025 10:30	9.13	26.5	14.766	112.72	4
LH-BY-01	7/24/2025 10:45	9.3	26.72	14.762	114.81	4
LH-BY-01	7/24/2025 11:00	9.77	26.92	14.763	122.13	4
LH-BY-01	7/24/2025 11:15	9.35	26.96	14.762	116.88	4
LH-BY-01	7/24/2025 11:30	9.43	26.94	14.758	117.88	4
LH-BY-01	7/24/2025 11:45	9.35	26.94	14.759	116.88	4
LH-BY-01	7/24/2025 12:00	9.48	27.1	14.756	118.5	4
LH-BY-01	7/24/2025 12:15	9.73	27.3	14.752	123.16	4
LH-BY-01	7/24/2025 12:30	9.98	27.64	14.747	126.33	4
LH-BY-01	7/24/2025 12:45	9.65	27.7	14.74	122.15	4
LH-BY-01	7/24/2025 13:00	10.33	28.16	14.738	132.44	4
LH-BY-01	7/24/2025 13:15	10.38	28.34	14.734	134.81	4
LH-BY-01	7/24/2025 13:30	10.25	28.62	14.731	133.12	4
LH-BY-01	7/24/2025 13:45	9.76	29.3	14.725	128.42	4
LH-BY-01	7/24/2025 14:00	6.84	34.28	14.722	97.71	4
LH-BY-01	7/24/2025 14:15	6.62	37.26	14.718	95.94	4
LH-BY-01	7/24/2025 14:30	6.33	39.52	14.716	91.74	4
LH-BY-01	7/24/2025 14:45	7.27	40.88	14.714	105.36	4
LH-BY-01	7/24/2025 15:00	8.59	29	14.71	111.56	4
LH-BY-01	7/24/2025 15:15	6.83	36.28	14.71	98.99	4
LH-BY-01	7/24/2025 15:30	6.53	38.36	14.707	94.64	4
LH-BY-01	7/24/2025 15:45	6.21	40.12	14.706	90	4
LH-BY-01	7/24/2025 16:00	6.1	40.94	14.701	88.41	4
LH-BY-01	7/24/2025 16:15	6.04	41.5	14.698	87.54	4
LH-BY-01	7/24/2025 16:30	6.25	39.72	14.696	90.58	4
LH-BY-01	7/24/2025 16:45	6.28	39.66	14.696	91.01	4
LH-BY-01	7/24/2025 17:00	6.2	38.7	14.69	89.86	4
LH-BY-01	7/24/2025 17:15	6.65	35.38	14.688	96.38	4
LH-BY-01	7/24/2025 17:30	6.59	36.24	14.683	95.51	4
LH-BY-01	7/24/2025 17:45	6.49	36.54	14.687	94.06	4
LH-BY-01	7/24/2025 18:00	6.55	35.92	14.685	94.93	4
LH-BY-01	7/24/2025 18:15	6.72	34.98	14.683	97.39	4
LH-BY-01	7/24/2025 18:30	7.23	31.98	14.679	99.04	4
LH-BY-01	7/24/2025 18:45	7.57	30.18	14.678	100.93	4
LH-BY-01	7/24/2025 19:00	7.67	29.6	14.675	100.92	4
LH-BY-01	7/24/2025 19:15	7.72	29.28	14.678	101.58	4
LH-BY-01	7/24/2025 19:30	7.74	29	14.678	100.52	4
LH-BY-01	7/24/2025 19:45	7.8	28.52	14.678	101.3	4
LH-BY-01	7/24/2025 20:00	7.91	28	14.676	101.41	4
LH-BY-01	7/24/2025 20:15	7.96	27.5	14.673	100.76	4
LH-BY-01	7/24/2025 20:30	8.03	27	14.674	101.65	4
LH-BY-01	7/24/2025 20:45	8.07	26.72	14.675	100.88	4
LH-BY-01	7/24/2025 21:00	8.14	26.44	14.674	101.75	4
LH-BY-01	7/24/2025 21:15	8.16	26.06	14.677	100.74	4
LH-BY-01	7/24/2025 21:30	8.2	25.7	14.678	100	4
LH-BY-01	7/24/2025 21:45	8.26	25.42	14.677	100.73	4
LH-BY-01	7/24/2025 22:00	8.29	25.16	14.678	101.1	4
LH-BY-01	7/24/2025 22:15	8.33	24.82	14.68	101.59	4
LH-BY-01	7/24/2025 22:30	8.38	24.64	14.68	100.96	4
LH-BY-01	7/24/2025 22:45	8.39	24.56	14.679	101.08	4
LH-BY-01	7/24/2025 23:00	8.41	24.36	14.682	101.33	4
LH-BY-01	7/24/2025 23:15	8.48	24.1	14.677	100.95	4
LH-BY-01	7/24/2025 23:30	8.49	23.88	14.676	101.07	4
LH-BY-01	7/24/2025 23:45	8.52	23.68	14.677	100.24	4
LH-BY-01	7/25/2025 0:00	8.53	23.54	14.672	100.35	4
LH-BY-01	7/25/2025 0:15	8.56	23.42	14.674	100.71	4
LH-BY-01	7/25/2025 0:30	8.56	23.94	14.671	101.9	4
LH-BY-01	7/25/2025 0:45	8.12	25.38	14.669	99.02	4
LH-BY-01	7/25/2025 1:00	8.54	25.5	14.665	104.15	4
LH-BY-01	7/25/2025 1:15	7.98	25.7	14.661	97.32	4
LH-BY-01	7/25/2025 1:30	8.93	26.1	14.66	110.25	4
LH-BY-01	7/25/2025 1:45	8.54	26.12	14.658	105.43	4
LH-BY-01	7/25/2025 2:00	8.98	26.28	14.658	112.25	4
LH-BY-01	7/25/2025 2:15	8.26	25.92	14.653	101.98	4
LH-BY-01	7/25/2025 2:30	7.99	25.7	14.651	97.44	4
LH-BY-01	7/25/2025 2:45	8.6	25.94	14.653	106.17	4
LH-BY-01	7/25/2025 3:00	7.65	25.44	14.649	93.29	4
LH-BY-01	7/25/2025 3:15	7.34	25.42	14.647	90.62	4
LH-BY-01	7/25/2025 3:30	7.21	25.2	14.647	87.93	4
LH-BY-01	7/25/2025 3:45	7.19	25.14	14.645	87.68	4
LH-BY-01	7/25/2025 4:00	7.25	24.82	14.643	88.41	4
LH-BY-01	7/25/2025 4:15	8.49	23.36	14.643	101.07	4
LH-BY-01	7/25/2025 4:30	8.7	21.88	14.646	100	4
LH-BY-01	7/25/2025 4:45	8.82	21.42	14.643	101.38	4
LH-BY-01	7/25/2025 5:00	8.89	21.3	14.644	102.18	4
LH-BY-01	7/25/2025 5:15	8.9	21.3	14.644	102.3	4
LH-BY-01	7/25/2025 5:30	8.91	21.32	14.642	102.41	4

Station Name	Date Time	DO mg/L	Temp C	Air Pressure PSI	Saturation PCT	Use Code
LH-BY-01	7/25/2025 5:45	8.91	21.38	14.644	102.41	4
LH-BY-01	7/25/2025 6:00	8.85	21.62	14.644	101.72	4
LH-BY-01	7/25/2025 6:15	8.8	21.84	14.642	101.15	4
LH-BY-01	7/25/2025 6:30	8.77	22.08	14.646	100.8	4
LH-BY-01	7/25/2025 6:45	8.69	22.52	14.644	101.05	4
LH-BY-01	7/25/2025 7:00	8.7	23.14	14.647	102.35	4
LH-BY-01	7/25/2025 7:15	8.99	24.98	14.647	109.63	4
LH-BY-01	7/25/2025 7:30	8.75	25.48	14.648	106.71	4
LH-BY-01	7/25/2025 7:45	8.73	25.64	14.647	107.78	4
LH-BY-01	7/25/2025 8:00	8.76	25.66	14.644	108.15	4
LH-BY-01	7/25/2025 8:15	9.02	26.16	14.644	112.75	4
LH-BY-01	7/25/2025 8:30	9.16	26.34	14.642	114.5	4
LH-BY-01	7/25/2025 8:45	9.26	26.36	14.639	115.75	4
LH-BY-01	7/25/2025 9:00	9.46	26.42	14.639	118.25	4
LH-BY-01	7/25/2025 9:15	9.53	26.36	14.638	119.13	4
LH-BY-01	7/25/2025 9:30	9.35	26.22	14.636	116.88	4
LH-BY-01	7/25/2025 9:45	9.51	26.38	14.637	118.88	4
LH-BY-01	7/25/2025 10:00	9.77	26.44	14.637	122.13	4
LH-BY-01	7/25/2025 10:15	9.84	26.56	14.636	123	4
LH-BY-01	7/25/2025 10:30	10.06	27.04	14.635	127.34	4
LH-BY-01	7/25/2025 10:45	10.12	27.68	14.634	129.74	4
LH-BY-01	7/25/2025 11:00	7.42	30.68	14.63	100.27	4
LH-BY-01	7/25/2025 11:15	7.37	31.86	14.63	102.36	4
LH-BY-01	7/25/2025 11:30	7.05	34.32	14.631	102.17	4
LH-BY-01	7/25/2025 11:45	6.99	34.8	14.628	101.3	4
LH-BY-01	7/25/2025 12:00	6.87	35.24	14.626	99.57	4
LH-BY-01	7/25/2025 12:15	6.28	39.82	14.624	91.01	4
LH-BY-01	7/25/2025 12:30	6.24	39.76	14.621	90.43	4
LH-BY-01	7/25/2025 12:45	6.36	38.64	14.621	92.17	4
LH-BY-01	7/25/2025 13:00	6.68	36.22	14.62	96.81	4
LH-BY-01	7/25/2025 13:15	6.72	36.48	14.622	97.39	4
LH-BY-01	7/25/2025 13:30	5.99	42.14	14.622	86.81	4
LH-BY-01	7/25/2025 13:45	5.56	42.46	14.62	80.58	4
LH-BY-01	7/25/2025 14:00	9.21	31.62	14.616	126.16	4
LH-BY-01	7/25/2025 14:15	9.62	29.64	14.617	128.27	4
LH-BY-01	7/25/2025 14:30	10.02	28.98	14.612	131.84	4
LH-BY-01	7/25/2025 14:45	9.63	28.82	14.606	126.71	4
LH-BY-01	7/25/2025 15:00	9.51	28.28	14.605	123.51	4
LH-BY-01	7/25/2025 15:15	9.86	28.38	14.606	128.05	4
LH-BY-01	7/25/2025 15:30	9.61	28.68	14.606	124.81	4
LH-BY-01	7/25/2025 15:45	10.3	28.62	14.608	133.77	4
LH-BY-01	7/25/2025 16:00	10.08	29.18	14.605	132.63	4
LH-BY-01	7/25/2025 16:15	-888.88	-888.88	14.603	#N/A	3
LH-BY-01	7/25/2025 16:30	9.97	29.12	14.601	131.18	4
LH-BY-01	7/25/2025 16:45	8.49	27.94	14.606	110.26	4
LH-BY-01	7/25/2025 17:00	7.73	28.54	14.605	100.39	4
LH-BY-01	7/25/2025 17:15	7.76	29.7	14.612	103.47	4
LH-BY-01	7/25/2025 17:30	7.76	29.08	14.622	102.11	4
LH-BY-01	7/25/2025 17:45	7.69	28.86	14.62	101.18	4
LH-BY-01	7/25/2025 18:00	7.87	27.82	14.622	102.21	4
LH-BY-01	7/25/2025 18:15	7.96	27.42	14.623	102.05	4
LH-BY-01	7/25/2025 18:30	7.87	28.12	14.626	102.21	4
LH-BY-01	7/25/2025 18:45	7.84	28.18	14.629	101.82	4
LH-BY-01	7/25/2025 19:00	7.94	27.6	14.636	101.79	4
LH-BY-01	7/25/2025 19:15	8	27.04	14.637	101.27	4
LH-BY-01	7/25/2025 19:30	8.05	26.76	14.639	101.9	4
LH-BY-01	7/25/2025 19:45	8.09	26.48	14.64	101.13	4
LH-BY-01	7/25/2025 20:00	8.13	26.22	14.64	101.63	4
LH-BY-01	7/25/2025 20:15	8.2	25.82	14.644	102.5	4
LH-BY-01	7/25/2025 20:30	8.26	25.42	14.648	100.73	4
LH-BY-01	7/25/2025 20:45	8.33	25.2	14.651	101.59	4
LH-BY-01	7/25/2025 21:00	8.33	25.12	14.654	101.59	4
LH-BY-01	7/25/2025 21:15	8.37	24.88	14.658	102.07	4
LH-BY-01	7/25/2025 21:30	8.37	24.92	14.66	102.07	4
LH-BY-01	7/25/2025 21:45	8.37	24.9	14.666	102.07	4
LH-BY-01	7/25/2025 22:00	8.4	24.68	14.668	101.2	4
LH-BY-01	7/25/2025 22:15	8.44	24.38	14.669	101.69	4
LH-BY-01	7/25/2025 22:30	8.52	24.06	14.671	101.43	4
LH-BY-01	7/25/2025 22:45	8.57	23.72	14.672	100.82	4
LH-BY-01	7/25/2025 23:00	8.63	23.46	14.672	101.53	4
LH-BY-01	7/25/2025 23:15	8.63	23.22	14.674	100.35	4
LH-BY-01	7/25/2025 23:30	8.71	22.86	14.679	101.28	4
LH-BY-01	7/25/2025 23:45	8.77	22.68	14.68	101.98	4
LH-BY-01	7/26/2025 0:00	8.77	22.6	14.682	101.98	4
LH-BY-01	7/26/2025 0:15	8.79	22.36	14.685	102.21	4
LH-BY-01	7/26/2025 0:30	8.4	22.36	14.689	97.67	4
LH-BY-01	7/26/2025 0:45	8.23	23.36	14.692	96.82	4
LH-BY-01	7/26/2025 1:00	7.91	25.4	14.693	96.46	4
LH-BY-01	7/26/2025 1:15	8.14	25.62	14.693	99.27	4
LH-BY-01	7/26/2025 1:30	7.84	25.74	14.696	95.61	4
LH-BY-01	7/26/2025 1:45	7.75	25.7	14.699	94.51	4
LH-BY-01	7/26/2025 2:00	7.85	25.76	14.7	96.91	4
LH-BY-01	7/26/2025 2:15	8.19	25.7	14.701	99.88	4
LH-BY-01	7/26/2025 2:30	7.74	25.62	14.704	94.39	4

Station Name	Date Time	DO mg/L	Temp C	Air Pressure PSI	Saturation PCT	Use Code
LH-BY-01	7/26/2025 2:45	7.63	25.5	14.704	93.05	4
LH-BY-01	7/26/2025 3:00	8.26	24.14	14.707	98.33	4
LH-BY-01	7/26/2025 3:15	8.59	23.12	14.708	99.88	4
LH-BY-01	7/26/2025 3:30	8.68	22.04	14.71	99.77	4
LH-BY-01	7/26/2025 3:45	8.94	20.86	14.711	100.45	4
LH-BY-01	7/26/2025 4:00	9.1	20.18	14.712	100	4
LH-BY-01	7/26/2025 4:15	9.25	19.66	14.716	100.54	4
LH-BY-01	7/26/2025 4:30	9.29	19.48	14.719	100.98	4
LH-BY-01	7/26/2025 4:45	9.31	19.26	14.722	101.2	4
LH-BY-01	7/26/2025 5:00	9.39	19	14.727	100.97	4
LH-BY-01	7/26/2025 5:15	9.39	18.84	14.73	100.97	4
LH-BY-01	7/26/2025 5:30	9.44	18.6	14.734	101.51	4
LH-BY-01	7/26/2025 5:45	9.46	18.52	14.737	101.72	4
LH-BY-01	7/26/2025 6:00	9.48	18.44	14.739	101.94	4
LH-BY-01	7/26/2025 6:15	9.54	18.3	14.74	102.58	4
LH-BY-01	7/26/2025 6:30	9.37	19.6	14.746	101.85	4
LH-BY-01	7/26/2025 6:45	8.41	23.82	14.747	100.12	4
LH-BY-01	7/26/2025 7:00	8.15	24.94	14.751	98.19	4
LH-BY-01	7/26/2025 7:15	8.23	25.32	14.755	100.37	4
LH-BY-01	7/26/2025 7:30	8.5	25.58	14.757	103.66	4
LH-BY-01	7/26/2025 7:45	8.59	25.78	14.758	106.05	4
LH-BY-01	7/26/2025 8:00	8.58	26.02	14.757	105.93	4
LH-BY-01	7/26/2025 8:15	8.66	25.98	14.761	106.91	4
LH-BY-01	7/26/2025 8:30	8.69	26.14	14.764	107.28	4
LH-BY-01	7/26/2025 8:45	8.84	26.12	14.767	109.14	4
LH-BY-01	7/26/2025 9:00	8.93	26.18	14.768	110.25	4
LH-BY-01	7/26/2025 9:15	9.08	25.88	14.766	112.1	4
LH-BY-01	7/26/2025 9:30	9.32	25.96	14.768	115.06	4
LH-BY-01	7/26/2025 9:45	9.59	26	14.768	118.4	4
LH-BY-01	7/26/2025 10:00	9.78	26.4	14.769	120.74	4
LH-BY-01	7/26/2025 10:15	9.21	27.5	14.767	116.58	4
LH-BY-01	7/26/2025 10:30	7.43	29.34	14.765	97.76	4
LH-BY-01	7/26/2025 10:45	7.48	30.5	14.767	99.73	4
LH-BY-01	7/26/2025 11:00	7.33	31.64	14.765	99.05	4
LH-BY-01	7/26/2025 11:15	7.23	33.06	14.765	100.42	4
LH-BY-01	7/26/2025 11:30	6.8	35.98	14.765	97.14	4
LH-BY-01	7/26/2025 11:45	6.47	38.34	14.764	92.43	4
LH-BY-01	7/26/2025 12:00	6.06	40.2	14.763	86.57	4
LH-BY-01	7/26/2025 12:15	6.01	41.92	14.759	85.86	4
LH-BY-01	7/26/2025 12:30	5.7	44.3	14.759	81.43	4
LH-BY-01	7/26/2025 12:45	5.4	45.38	14.759	77.14	4
LH-BY-01	7/26/2025 13:00	5.45	45.04	14.758	77.86	4
LH-BY-01	7/26/2025 13:15	4.98	45.18	14.758	71.14	4
LH-BY-01	7/26/2025 13:30	8.53	35.6	14.755	121.86	4
LH-BY-01	7/26/2025 13:45	9.47	29.88	14.755	124.61	4
LH-BY-01	7/26/2025 14:00	9.73	29.32	14.752	128.03	4
LH-BY-01	7/26/2025 14:15	9.87	28.72	14.755	126.54	4
LH-BY-01	7/26/2025 14:30	10.12	28.54	14.755	129.74	4
LH-BY-01	7/26/2025 14:45	9.49	28.1	14.749	120.13	4
LH-BY-01	7/26/2025 15:00	9.4	27.92	14.748	118.99	4
LH-BY-01	7/26/2025 15:15	9.77	28.18	14.75	123.67	4
LH-BY-01	7/26/2025 15:30	9.54	27.82	14.748	120.76	4
LH-BY-01	7/26/2025 15:45	9.81	28.02	14.75	124.18	4
LH-BY-01	7/26/2025 16:00	9.92	28.3	14.744	128.83	4
LH-BY-01	7/26/2025 16:15	10.3	28.5	14.746	132.05	4
LH-BY-01	7/26/2025 16:30	10.12	28.44	14.744	131.43	4
LH-BY-01	7/26/2025 16:45	10.53	28.26	14.743	136.75	4
LH-BY-01	7/26/2025 17:00	10.45	27.28	14.74	132.28	4
LH-BY-01	7/26/2025 17:15	7.5	28.68	14.741	97.4	4
LH-BY-01	7/26/2025 17:30	7.79	28.34	14.738	101.17	4
LH-BY-01	7/26/2025 17:45	7.58	29.36	14.738	99.74	4
LH-BY-01	7/26/2025 18:00	7.3	30.62	14.738	97.33	4
LH-BY-01	7/26/2025 18:15	7.26	30.66	14.738	96.8	4
LH-BY-01	7/26/2025 18:30	8.02	26.7	14.734	100.25	4
LH-BY-01	7/26/2025 18:45	8.24	25.68	14.732	100.49	4
LH-BY-01	7/26/2025 19:00	8.39	24.9	14.734	102.32	4
LH-BY-01	7/26/2025 19:15	8.5	24.06	14.732	101.19	4
LH-BY-01	7/26/2025 19:30	8.63	23.22	14.733	100.35	4
LH-BY-01	7/26/2025 19:45	8.77	22.58	14.733	101.98	4
LH-BY-01	7/26/2025 20:00	8.82	22.16	14.731	101.38	4
LH-BY-01	7/26/2025 20:15	8.89	21.78	14.73	102.18	4
LH-BY-01	7/26/2025 20:30	8.92	21.58	14.727	101.36	4
LH-BY-01	7/26/2025 20:45	9.62	21.52	14.728	109.32	4
LH-BY-01	7/26/2025 21:00	9.33	22.36	14.729	108.49	4
LH-BY-01	7/26/2025 21:15	8.52	21.86	14.734	97.93	4
LH-BY-01	7/26/2025 21:30	8.78	21.16	14.736	98.65	4
LH-BY-01	7/26/2025 21:45	9.34	21.36	14.737	106.14	4
LH-BY-01	7/26/2025 22:00	8.69	21.16	14.735	97.64	4
LH-BY-01	7/26/2025 22:15	8.97	20.12	14.737	98.57	4
LH-BY-01	7/26/2025 22:30	9.17	19.74	14.737	99.67	4
LH-BY-01	7/26/2025 22:45	9.21	19.66	14.734	100.11	4
LH-BY-01	7/26/2025 23:00	9.26	19.56	14.734	100.65	4
LH-BY-01	7/26/2025 23:15	9.26	19.48	14.734	100.65	4
LH-BY-01	7/26/2025 23:30	9.29	19.46	14.733	100.98	4

Station Name	Date Time	DO mg/L	Temp C	Air Pressure PSI	Saturation PCT	Use Code
LH-BY-01	7/26/2025 23:45	9.25	19.74	14.733	100.54	4
LH-BY-01	7/27/2025 0:00	9.2	19.84	14.733	101.1	4
LH-BY-01	7/27/2025 0:15	9.16	19.94	14.731	100.66	4
LH-BY-01	7/27/2025 0:30	9.15	19.96	14.731	100.55	4
LH-BY-01	7/27/2025 0:45	9.16	19.8	14.729	100.66	4
LH-BY-01	7/27/2025 1:00	9.21	19.7	14.732	100.11	4
LH-BY-01	7/27/2025 1:15	9.2	19.62	14.733	100	4
LH-BY-01	7/27/2025 1:30	9.21	19.64	14.733	100.11	4
LH-BY-01	7/27/2025 1:45	9.25	19.4	14.727	100.54	4
LH-BY-01	7/27/2025 2:00	9.26	19.32	14.725	100.65	4
LH-BY-01	7/27/2025 2:15	9.29	19.16	14.723	99.89	4
LH-BY-01	7/27/2025 2:30	9.29	19.04	14.724	99.89	4
LH-BY-01	7/27/2025 2:45	9.31	19.04	14.725	100.11	4
LH-BY-01	7/27/2025 3:00	9.32	18.94	14.721	100.22	4
LH-BY-01	7/27/2025 3:15	9.33	18.8	14.723	100.32	4
LH-BY-01	7/27/2025 3:30	9.34	18.64	14.719	100.43	4
LH-BY-01	7/27/2025 3:45	9.4	18.38	14.719	101.08	4
LH-BY-01	7/27/2025 4:00	9.42	18.2	14.718	100.21	4
LH-BY-01	7/27/2025 4:15	9.45	18.02	14.715	100.53	4
LH-BY-01	7/27/2025 4:30	9.48	17.84	14.716	100.85	4
LH-BY-01	7/27/2025 4:45	9.53	17.52	14.714	100.32	4
LH-BY-01	7/27/2025 5:00	9.58	17.44	14.715	100.84	4
LH-BY-01	7/27/2025 5:15	9.59	17.34	14.715	100.95	4
LH-BY-01	7/27/2025 5:30	9.6	17.28	14.717	101.05	4
LH-BY-01	7/27/2025 5:45	9.6	17.28	14.717	101.05	4
LH-BY-01	7/27/2025 6:00	9.59	17.34	14.718	100.95	4
LH-BY-01	7/27/2025 6:15	9.51	17.86	14.716	101.17	4
LH-BY-01	7/27/2025 6:30	9.37	18.52	14.717	100.75	4
LH-BY-01	7/27/2025 6:45	9.23	19.36	14.719	100.33	4
LH-BY-01	7/27/2025 7:00	9.11	19.88	14.719	100.11	4
LH-BY-01	7/27/2025 7:15	9.01	20.42	14.718	100.11	4
LH-BY-01	7/27/2025 7:30	8.94	20.86	14.717	100.45	4
LH-BY-01	7/27/2025 7:45	8.92	20.92	14.717	100.22	4
LH-BY-01	7/27/2025 8:00	8.92	20.92	14.715	100.22	4
LH-BY-01	7/27/2025 8:15	8.9	21.1	14.714	100	4
LH-BY-01	7/27/2025 8:30	8.87	21.26	14.713	100.8	4
LH-BY-01	7/27/2025 8:45	8.85	21.46	14.714	100.57	4
LH-BY-01	7/27/2025 9:00	8.69	22.36	14.712	101.05	4
LH-BY-01	7/27/2025 9:15	8.57	22.96	14.71	99.65	4
LH-BY-01	7/27/2025 9:30	8.84	21.22	14.711	99.33	4
LH-BY-01	7/27/2025 9:45	9.08	19.9	14.707	99.78	4
LH-BY-01	7/27/2025 10:00	9.04	20.76	14.709	101.57	4
LH-BY-01	7/27/2025 10:15	8.96	20.92	14.707	100.67	4
LH-BY-01	7/27/2025 10:30	8.98	20.5	14.708	99.78	4
LH-BY-01	7/27/2025 10:45	9.01	20.52	14.706	100.11	4
LH-BY-01	7/27/2025 11:00	8.94	20.56	14.704	99.33	4
LH-BY-01	7/27/2025 11:15	9	20.14	14.703	98.9	4
LH-BY-01	7/27/2025 11:30	8.97	20.6	14.702	99.67	4
LH-BY-01	7/27/2025 11:45	8.99	20.48	14.701	99.89	4
LH-BY-01	7/27/2025 12:00	9.47	20.84	14.701	106.4	4
LH-BY-01	7/27/2025 12:15	9.32	23.68	14.698	109.65	4
LH-BY-01	7/27/2025 12:30	8.97	25.04	14.694	109.39	4
LH-BY-01	7/27/2025 12:45	8.96	25.32	14.691	109.27	4
LH-BY-01	7/27/2025 13:00	8.86	25.36	14.691	108.05	4
LH-BY-01	7/27/2025 13:15	8.63	25.74	14.687	105.24	4
LH-BY-01	7/27/2025 13:30	8.77	25.8	14.682	108.27	4
LH-BY-01	7/27/2025 13:45	9.09	25.46	14.678	110.85	4
LH-BY-01	7/27/2025 14:00	9.31	25.52	14.678	113.54	4
LH-BY-01	7/27/2025 14:15	9.39	25.68	14.68	114.51	4
LH-BY-01	7/27/2025 14:30	9.69	25.38	14.677	118.17	4
LH-BY-01	7/27/2025 14:45	9.68	25.38	14.676	118.05	4
LH-BY-01	7/27/2025 15:00	9.69	25.26	14.671	118.17	4
LH-BY-01	7/27/2025 15:15	9.88	25.14	14.667	120.49	4
LH-BY-01	7/27/2025 15:30	10.01	25.14	14.667	122.07	4
LH-BY-01	7/27/2025 15:45	8.42	24.8	14.666	102.68	4
LH-BY-01	7/27/2025 16:00	8.3	23.7	14.663	97.65	4
LH-BY-01	7/27/2025 16:15	8.48	23	14.66	98.6	4
LH-BY-01	7/27/2025 16:30	8.51	22.94	14.655	98.95	4
LH-BY-01	7/27/2025 16:45	8.46	23.64	14.65	99.53	4
LH-BY-01	7/27/2025 17:00	8.46	23.8	14.651	100.71	4
LH-BY-01	7/27/2025 17:15	8.42	24.06	14.65	100.24	4
LH-BY-01	7/27/2025 17:30	8.4	24.1	14.649	100	4
LH-BY-01	7/27/2025 17:45	8.34	24.48	14.645	100.48	4
LH-BY-01	7/27/2025 18:00	8.35	24.38	14.648	100.6	4
LH-BY-01	7/27/2025 18:15	8.27	24.64	14.642	99.64	4
LH-BY-01	7/27/2025 18:30	8.3	24.88	14.644	101.22	4
LH-BY-01	7/27/2025 18:45	9.46	25	14.645	115.37	4
LH-BY-01	7/27/2025 19:00	9.4	25.52	14.647	116.05	4
LH-BY-01	7/27/2025 19:15	9.32	25.66	14.647	115.06	4
LH-BY-01	7/27/2025 19:30	9.27	25.6	14.651	113.05	4
LH-BY-01	7/27/2025 19:45	9.15	25.78	14.651	112.96	4
LH-BY-01	7/27/2025 20:00	9.16	26.04	14.649	113.09	4
LH-BY-01	7/27/2025 20:15	9.13	26.04	14.65	112.72	4
LH-BY-01	7/27/2025 20:30	8.76	25.68	14.652	106.83	4

Station Name	Date Time	DO mg/L	Temp C	Air Pressure PSI	Saturation PCT	Use Code
LH-BY-01	7/27/2025 20:45	8.46	25.92	14.653	104.44	4
LH-BY-01	7/27/2025 21:00	8.62	25.94	14.658	106.42	4
LH-BY-01	7/27/2025 21:15	8.24	25.46	14.66	100.49	4
LH-BY-01	7/27/2025 21:30	8.09	25.46	14.657	98.66	4
LH-BY-01	7/27/2025 21:45	8.01	25.38	14.659	97.68	4
LH-BY-01	7/27/2025 22:00	7.75	25.18	14.658	94.51	4
LH-BY-01	7/27/2025 22:15	7.97	25.28	14.659	97.2	4
LH-BY-01	7/27/2025 22:30	8.55	23.6	14.658	100.59	4
LH-BY-01	7/27/2025 22:45	8.58	22.78	14.659	99.77	4
LH-BY-01	7/27/2025 23:00	8.61	22.56	14.658	100.12	4
LH-BY-01	7/27/2025 23:15	8.63	22.48	14.655	100.35	4
LH-BY-01	7/27/2025 23:30	8.67	22.24	14.652	99.66	4
LH-BY-01	7/27/2025 23:45	8.68	22.2	14.654	99.77	4
LH-BY-01	7/28/2025 0:00	8.69	22.18	14.652	99.89	4
LH-BY-01	7/28/2025 0:15	8.71	22.06	14.65	100.11	4
LH-BY-01	7/28/2025 0:30	8.72	21.98	14.65	100.23	4
LH-BY-01	7/28/2025 0:45	8.72	21.9	14.648	100.23	4
LH-BY-01	7/28/2025 1:00	8.74	21.82	14.65	100.46	4
LH-BY-01	7/28/2025 1:15	8.75	21.74	14.653	99.43	4
LH-BY-01	7/28/2025 1:30	8.29	22.5	14.654	96.4	4
LH-BY-01	7/28/2025 1:45	7.76	24.74	14.653	93.49	4
LH-BY-01	7/28/2025 2:00	7.87	25.4	14.653	95.98	4
LH-BY-01	7/28/2025 2:15	7.94	25.44	14.653	96.83	4
LH-BY-01	7/28/2025 2:30	8	25.68	14.651	97.56	4
LH-BY-01	7/28/2025 2:45	7.65	25.88	14.653	94.44	4
LH-BY-01	7/28/2025 3:00	7.45	25.84	14.653	91.98	4
LH-BY-01	7/28/2025 3:15	7.8	25.6	14.656	95.12	4
LH-BY-01	7/28/2025 3:30	7.87	25.66	14.654	95.98	4
LH-BY-01	7/28/2025 3:45	7.28	25.66	14.655	88.78	4
LH-BY-01	7/28/2025 4:00	7.24	25.38	14.656	88.29	4
LH-BY-01	7/28/2025 4:15	7.29	25.36	14.657	88.9	4
LH-BY-01	7/28/2025 4:30	6.79	25.3	14.661	82.8	4
LH-BY-01	7/28/2025 4:45	6.73	25.08	14.661	82.07	4
LH-BY-01	7/28/2025 5:00	7.01	24.8	14.665	85.49	4
LH-BY-01	7/28/2025 5:15	8.25	24.04	14.669	98.21	4
LH-BY-01	7/28/2025 5:30	8.44	23.22	14.671	98.14	4
LH-BY-01	7/28/2025 5:45	8.64	22.2	14.675	99.31	4
LH-BY-01	7/28/2025 6:00	8.78	21.58	14.673	99.77	4
LH-BY-01	7/28/2025 6:15	8.78	21.62	14.673	99.77	4
LH-BY-01	7/28/2025 6:30	8.75	21.66	14.675	99.43	4
LH-BY-01	7/28/2025 6:45	8.75	21.76	14.678	100.57	4
LH-BY-01	7/28/2025 7:00	8.67	22.16	14.681	99.66	4
LH-BY-01	7/28/2025 7:15	8.62	22.5	14.682	100.23	4
LH-BY-01	7/28/2025 7:30	8.51	23.02	14.685	98.95	4
LH-BY-01	7/28/2025 7:45	8.48	23.46	14.688	99.76	4
LH-BY-01	7/28/2025 8:00	8.46	23.5	14.692	99.53	4
LH-BY-01	7/28/2025 8:15	8.52	23.16	14.694	99.07	4
LH-BY-01	7/28/2025 8:30	8.3	24.42	14.691	100	4
LH-BY-01	7/28/2025 8:45	8.09	26.14	14.69	99.88	4
LH-BY-01	7/28/2025 9:00	7.82	27.7	14.69	98.99	4
LH-BY-01	7/28/2025 9:15	8.88	27.72	14.688	112.41	4
LH-BY-01	7/28/2025 9:30	9.02	27.06	14.691	114.18	4
LH-BY-01	7/28/2025 9:45	9.17	26.92	14.691	116.08	4
LH-BY-01	7/28/2025 10:00	9.3	27.08	14.692	117.72	4
LH-BY-01	7/28/2025 10:15	9.94	27.3	14.69	125.82	4
LH-BY-01	7/28/2025 10:30	9.91	27.48	14.693	125.44	4
LH-BY-01	7/28/2025 10:45	7.8	27.74	14.693	98.73	2
LH-BY-01	7/28/2025 11:00	7.83	27.5	14.695	99.11	2
LH-BY-01	7/28/2025 11:15	0	0	14.695	0	2
LH-BY-01	7/28/2025 11:30	7.71	30.46	14.693	102.8	2
LH-BY-01	7/28/2025 11:45	8.77	27.62	14.697	111.01	2
LH-BY-01	7/28/2025 12:00	8.49	27.14	14.691	107.47	1
LH-BY-01	7/28/2025 12:15	8.49	27	14.694	107.47	1
LH-BY-01	7/28/2025 12:30	8.55	27.18	14.689	108.23	1
LH-BY-01	7/28/2025 12:45	8.7	27.24	14.686	110.13	1
LH-BY-01	7/28/2025 13:00	8.68	27.32	14.686	109.87	1
LH-BY-01	7/28/2025 13:15	8.79	27.44	14.687	111.27	1
LH-BY-01	7/28/2025 13:30	8.65	27.38	14.688	109.49	1
LH-BY-01	7/28/2025 13:45	8.72	27.32	14.686	110.38	1
LH-BY-01	7/28/2025 14:00	8.79	27.5	14.687	111.27	1
LH-BY-01	7/28/2025 14:15	8.8	27.44	14.688	111.39	1
LH-BY-01	7/28/2025 14:30	8.81	27.58	14.684	111.52	1
LH-BY-01	7/28/2025 14:45	8.72	27.32	14.679	110.38	1
LH-BY-01	7/28/2025 15:00	8.73	27.36	14.679	110.51	1
LH-BY-01	7/28/2025 15:15	8.86	27.44	14.679	112.15	1
LH-BY-01	7/28/2025 15:30	9.04	27.54	14.681	114.43	1
LH-BY-01	7/28/2025 15:45	8.73	27.7	14.681	110.51	1
LH-BY-01	7/28/2025 16:00	8.69	27.66	14.685	110	1
LH-BY-01	7/28/2025 16:15	8.67	27.44	14.68	109.75	1
LH-BY-01	7/28/2025 16:30	8.53	27.32	14.678	107.97	1
LH-BY-01	7/28/2025 16:45	8.49	27.22	14.675	107.47	1
LH-BY-01	7/28/2025 17:00	8.47	27.12	14.675	107.22	1
LH-BY-01	7/28/2025 17:15	8.46	27.06	14.677	107.09	1
LH-BY-01	7/28/2025 17:30	8.42	26.94	14.673	106.58	1

Station Name	Date Time	DO mg/L	Temp C	Air Pressure PSI	Saturation PCT	Use Code
LH-BY-01	7/28/2025 17:45	8.46	26.94	14.673	107.09	1
LH-BY-01	7/28/2025 18:00	8.43	26.92	14.674	106.71	1
LH-BY-01	7/28/2025 18:15	8.32	26.84	14.676	105.32	1
LH-BY-01	7/28/2025 18:30	8.38	26.8	14.674	106.08	1
LH-BY-01	7/28/2025 18:45	8.27	26.78	14.671	104.68	1
LH-BY-01	7/28/2025 19:00	8.24	26.74	14.674	103	1
LH-BY-01	7/28/2025 19:15	8.16	26.7	14.675	102	1
LH-BY-01	7/28/2025 19:30	7.91	26.68	14.671	98.88	1
LH-BY-01	7/28/2025 19:45	7.83	26.66	14.671	97.88	1
LH-BY-01	7/28/2025 20:00	7.9	26.64	14.667	98.75	1
LH-BY-01	7/28/2025 20:15	7.68	26.62	14.668	96	1
LH-BY-01	7/28/2025 20:30	7.66	26.56	14.671	95.75	1
LH-BY-01	7/28/2025 20:45	7.61	26.5	14.674	95.13	1
LH-BY-01	7/28/2025 21:00	7.19	26.46	14.673	89.88	1
LH-BY-01	7/28/2025 21:15	7.32	26.44	14.677	91.5	1
LH-BY-01	7/28/2025 21:30	7	26.4	14.678	87.5	1
LH-BY-01	7/28/2025 21:45	6.89	26.36	14.681	86.13	1
LH-BY-01	7/28/2025 22:00	7.05	26.34	14.678	88.13	1
LH-BY-01	7/28/2025 22:15	7.31	26.3	14.679	91.38	1
LH-BY-01	7/28/2025 22:30	7.32	26.28	14.679	91.5	1
LH-BY-01	7/28/2025 22:45	7.31	26.3	14.678	91.38	1
LH-BY-01	7/28/2025 23:00	7.33	26.32	14.682	91.63	1
LH-BY-01	7/28/2025 23:15	7.39	26.3	14.682	92.38	1
LH-BY-01	7/28/2025 23:30	7.46	26.32	14.68	93.25	1
LH-BY-01	7/28/2025 23:45	7.54	26.26	14.682	94.25	1
LH-BY-01	7/29/2025 0:00	7.7	26.3	14.682	96.25	1
LH-BY-01	7/29/2025 0:15	7.55	26.26	14.681	94.38	1
LH-BY-01	7/29/2025 0:30	7.41	26.22	14.684	91.48	1
LH-BY-01	7/29/2025 0:45	7.39	26.18	14.68	91.23	1
LH-BY-01	7/29/2025 1:00	7.58	26.22	14.679	93.58	1
LH-BY-01	7/29/2025 1:15	7.35	26.16	14.674	90.74	1
LH-BY-01	7/29/2025 1:30	7.24	26.14	14.668	89.38	1
LH-BY-01	7/29/2025 1:45	7	26.08	14.667	86.42	1
LH-BY-01	7/29/2025 2:00	6.93	26.06	14.674	85.56	1
LH-BY-01	7/29/2025 2:15	6.71	26.04	14.674	82.84	1
LH-BY-01	7/29/2025 2:30	6.57	25.98	14.674	81.11	1
LH-BY-01	7/29/2025 2:45	6.32	25.96	14.668	78.02	1
LH-BY-01	7/29/2025 3:00	6.08	25.9	14.67	75.06	1
LH-BY-01	7/29/2025 3:15	6.31	25.94	14.667	77.9	1
LH-BY-01	7/29/2025 3:30	6.54	25.94	14.662	80.74	1
LH-BY-01	7/29/2025 3:45	6.45	25.92	14.661	79.63	1
LH-BY-01	7/29/2025 4:00	6.57	25.92	14.662	81.11	1
LH-BY-01	7/29/2025 4:15	6.46	25.88	14.661	79.75	1
LH-BY-01	7/29/2025 4:30	6.42	25.88	14.66	79.26	1
LH-BY-01	7/29/2025 4:45	6.38	25.88	14.662	78.77	1
LH-BY-01	7/29/2025 5:00	6.21	25.86	14.66	76.67	1
LH-BY-01	7/29/2025 5:15	6.47	25.82	14.661	79.88	1
LH-BY-01	7/29/2025 5:30	6.33	25.78	14.666	78.15	1
LH-BY-01	7/29/2025 5:45	6.62	25.74	14.669	80.73	1
LH-BY-01	7/29/2025 6:00	6.58	25.74	14.669	80.24	1
LH-BY-01	7/29/2025 6:15	6.37	25.7	14.668	77.68	1
LH-BY-01	7/29/2025 6:30	6.82	25.72	14.673	83.17	1
LH-BY-01	7/29/2025 6:45	6.85	25.76	14.673	84.57	1
LH-BY-01	7/29/2025 7:00	7.33	25.84	14.674	90.49	1
LH-BY-01	7/29/2025 7:15	7.6	25.94	14.676	93.83	1
LH-BY-01	7/29/2025 7:30	7.69	25.96	14.679	94.94	1
LH-BY-01	7/29/2025 7:45	7.97	26.06	14.677	98.4	1
LH-BY-01	7/29/2025 8:00	7.8	26.06	14.679	96.3	1
LH-BY-01	7/29/2025 8:15	7.82	26.06	14.682	96.54	1
LH-BY-01	7/29/2025 8:30	7.92	26.14	14.679	97.78	1
LH-BY-01	7/29/2025 8:45	7.43	26.08	14.683	91.73	1
LH-BY-01	7/29/2025 9:00	7.9	26.28	14.684	98.75	1
LH-BY-01	7/29/2025 9:15	7.89	26.38	14.686	98.63	1
LH-BY-01	7/29/2025 9:30	8.22	26.62	14.685	102.75	1
LH-BY-01	7/29/2025 9:45	8.54	26.72	14.686	106.75	1
LH-BY-01	7/29/2025 10:00	8.45	26.8	14.687	106.96	1
LH-BY-01	7/29/2025 10:15	8.67	26.98	14.686	109.75	1
LH-BY-01	7/29/2025 10:30	8.9	27.14	14.689	112.66	1
LH-BY-01	7/29/2025 10:45	8.94	27.12	14.686	113.16	1
LH-BY-01	7/29/2025 11:00	9.21	27.28	14.683	116.58	1
LH-BY-01	7/29/2025 11:15	9.17	27.4	14.68	116.08	1
LH-BY-01	7/29/2025 11:30	9.47	27.46	14.68	119.87	1
LH-BY-01	7/29/2025 11:45	9.56	27.6	14.677	121.01	1
LH-BY-01	7/29/2025 12:00	9.6	27.76	14.672	123.08	1
LH-BY-01	7/29/2025 12:15	9.58	27.78	14.67	122.82	1
LH-BY-01	7/29/2025 12:30	9.47	27.96	14.67	121.41	1
LH-BY-01	7/29/2025 12:45	9.25	27.98	14.667	118.59	1
LH-BY-01	7/29/2025 13:00	9.17	27.98	14.666	117.56	1
LH-BY-01	7/29/2025 13:15	9.36	27.88	14.663	120	1
LH-BY-01	7/29/2025 13:30	9.52	27.82	14.663	122.05	1
LH-BY-01	7/29/2025 13:45	9.81	27.76	14.662	125.77	1
LH-BY-01	7/29/2025 14:00	9.84	27.78	14.66	126.15	1
LH-BY-01	7/29/2025 14:15	9.85	27.76	14.659	126.28	1
LH-BY-01	7/29/2025 14:30	10.01	27.78	14.658	128.33	1

Station Name	Date Time	DO mg/L	Temp C	Air Pressure PSI	Saturation PCT	Use Code
LH-BY-01	7/29/2025 14:45	9.94	27.82	14.656	127.44	1
LH-BY-01	7/29/2025 15:00	10	27.82	14.655	128.21	1
LH-BY-01	7/29/2025 15:15	10.23	27.8	14.655	131.15	1
LH-BY-01	7/29/2025 15:30	10.54	27.92	14.656	135.13	1
LH-BY-01	7/29/2025 15:45	10.64	27.9	14.654	136.41	1
LH-BY-01	7/29/2025 16:00	10.95	27.98	14.651	140.38	1
LH-BY-01	7/29/2025 16:15	11.11	28.06	14.653	142.44	1
LH-BY-01	7/29/2025 16:30	11.1	28.06	14.655	142.31	1
LH-BY-01	7/29/2025 16:45	11.05	28.1	14.654	141.67	1
LH-BY-01	7/29/2025 17:00	11.28	28.1	14.654	144.62	1
LH-BY-01	7/29/2025 17:15	11.17	28.1	14.653	143.21	1
LH-BY-01	7/29/2025 17:30	11.21	28.08	14.654	143.72	1
LH-BY-01	7/29/2025 17:45	11.19	28.1	14.654	143.46	1
LH-BY-01	7/29/2025 18:00	11.13	28.02	14.658	142.69	1
LH-BY-01	7/29/2025 18:15	10.76	28	14.658	137.95	1
LH-BY-01	7/29/2025 18:30	10.71	27.96	14.659	137.31	1
LH-BY-01	7/29/2025 18:45	10.74	27.9	14.657	137.69	1
LH-BY-01	7/29/2025 19:00	10.63	27.84	14.657	136.28	1
LH-BY-01	7/29/2025 19:15	9.82	27.74	14.658	124.3	1
LH-BY-01	7/29/2025 19:30	9.67	27.66	14.66	122.41	1
LH-BY-01	7/29/2025 19:45	9.85	27.62	14.658	124.68	1
LH-BY-01	7/29/2025 20:00	9.71	27.6	14.656	122.91	1
LH-BY-01	7/29/2025 20:15	9.47	27.54	14.656	119.87	1
LH-BY-01	7/29/2025 20:30	9.86	27.58	14.657	124.81	1
LH-BY-01	7/29/2025 20:45	9.57	27.54	14.66	121.14	1
LH-BY-01	7/29/2025 21:00	9.41	27.48	14.662	119.11	1
LH-BY-01	7/29/2025 21:15	8.94	27.36	14.663	113.16	1
LH-BY-01	7/29/2025 21:30	9.38	27.4	14.666	118.73	1
LH-BY-01	7/29/2025 21:45	8.92	27.38	14.667	112.91	1
LH-BY-01	7/29/2025 22:00	8.54	27.38	14.668	108.1	1
LH-BY-01	7/29/2025 22:15	7.7	27.26	14.667	97.47	1
LH-BY-01	7/29/2025 22:30	8.49	27.36	14.667	107.47	1
LH-BY-01	7/29/2025 22:45	8.5	27.32	14.669	107.59	1
LH-BY-01	7/29/2025 23:00	8.65	27.28	14.666	109.49	1
LH-BY-01	7/29/2025 23:15	8.49	27.26	14.671	107.47	1
LH-BY-01	7/29/2025 23:30	8.69	27.28	14.672	110	1
LH-BY-01	7/29/2025 23:45	8.37	27.26	14.674	105.95	1
LH-BY-01	7/30/2025 0:00	8.25	27.18	14.673	104.43	1
LH-BY-01	7/30/2025 0:15	7.73	27.14	14.673	97.85	1
LH-BY-01	7/30/2025 0:30	8.04	27.14	14.676	101.77	1
LH-BY-01	7/30/2025 0:45	7.67	27.14	14.674	97.09	1
LH-BY-01	7/30/2025 1:00	7.69	27.16	14.676	97.34	1
LH-BY-01	7/30/2025 1:15	8.56	27.18	14.675	108.35	1
LH-BY-01	7/30/2025 1:30	7.91	27.14	14.674	100.13	1
LH-BY-01	7/30/2025 1:45	8.01	27.1	14.673	101.39	1
LH-BY-01	7/30/2025 2:00	7.84	27.1	14.675	99.24	1
LH-BY-01	7/30/2025 2:15	6.97	27.04	14.674	88.23	1
LH-BY-01	7/30/2025 2:30	7.47	27.04	14.676	94.56	1
LH-BY-01	7/30/2025 2:45	7.72	27.02	14.677	97.72	1
LH-BY-01	7/30/2025 3:00	7.72	27.02	14.675	97.72	1
LH-BY-01	7/30/2025 3:15	8.12	26.94	14.676	102.78	1
LH-BY-01	7/30/2025 3:30	8.26	27	14.673	104.56	1
LH-BY-01	7/30/2025 3:45	7.92	26.96	14.673	100.25	1
LH-BY-01	7/30/2025 4:00	7.77	26.88	14.673	98.35	1
LH-BY-01	7/30/2025 4:15	7.97	26.9	14.674	100.89	1
LH-BY-01	7/30/2025 4:30	7.81	26.9	14.672	98.86	1
LH-BY-01	7/30/2025 4:45	8.26	26.9	14.67	104.56	1
LH-BY-01	7/30/2025 5:00	7.85	26.8	14.676	99.37	1
LH-BY-01	7/30/2025 5:15	7.97	26.88	14.68	100.89	1
LH-BY-01	7/30/2025 5:30	7.93	26.88	14.681	100.38	1
LH-BY-01	7/30/2025 5:45	7.63	26.82	14.679	96.58	1
LH-BY-01	7/30/2025 6:00	7.46	26.72	14.683	93.25	1
LH-BY-01	7/30/2025 6:15	6.89	26.72	14.683	86.13	1
LH-BY-01	7/30/2025 6:30	7.34	26.66	14.685	91.75	1
LH-BY-01	7/30/2025 6:45	7.35	26.64	14.691	91.88	1
LH-BY-01	7/30/2025 7:00	7.45	26.68	14.691	93.13	1
LH-BY-01	7/30/2025 7:15	6.98	26.62	14.69	87.25	1
LH-BY-01	7/30/2025 7:30	7.22	26.7	14.689	90.25	1
LH-BY-01	7/30/2025 7:45	7.4	26.74	14.69	92.5	1
LH-BY-01	7/30/2025 8:00	7.66	26.82	14.692	96.96	1
LH-BY-01	7/30/2025 8:15	7.63	26.88	14.694	96.58	1
LH-BY-01	7/30/2025 8:30	7.44	26.96	14.691	94.18	1
LH-BY-01	7/30/2025 8:45	7.72	27.06	14.694	97.72	1
LH-BY-01	7/30/2025 9:00	8.09	27.16	14.695	102.41	1
LH-BY-01	7/30/2025 9:15	8.02	27.34	14.693	101.52	1
LH-BY-01	7/30/2025 9:30	8.56	27.5	14.692	108.35	1
LH-BY-01	7/30/2025 9:45	8.94	27.64	14.694	113.16	1
LH-BY-01	7/30/2025 10:00	9.07	27.74	14.694	114.81	1
LH-BY-01	7/30/2025 10:15	9.22	27.82	14.694	118.21	1
LH-BY-01	7/30/2025 10:30	9.26	27.88	14.695	118.72	1
LH-BY-01	7/30/2025 10:45	8.97	27.78	14.697	115	1
LH-BY-01	7/30/2025 11:00	9.09	27.78	14.697	116.54	1
LH-BY-01	7/30/2025 11:15	8.65	27.84	14.695	110.9	1
LH-BY-01	7/30/2025 11:30	9.05	27.84	14.693	116.03	1

Station Name	Date Time	DO mg/L	Temp C	Air Pressure PSI	Saturation PCT	Use Code
LH-BY-01	7/30/2025 11:45	9.11	27.88	14.687	116.79	1
LH-BY-01	7/30/2025 12:00	9.14	27.9	14.688	117.18	1
LH-BY-01	7/30/2025 12:15	9.15	27.86	14.685	117.31	1
LH-BY-01	7/30/2025 12:30	9.04	27.84	14.683	115.9	1
LH-BY-01	7/30/2025 12:45	9.13	27.92	14.679	117.05	1
LH-BY-01	7/30/2025 13:00	9.13	27.9	14.676	117.05	1
LH-BY-01	7/30/2025 13:15	9.13	27.92	14.677	117.05	1
LH-BY-01	7/30/2025 13:30	9.04	27.92	14.675	115.9	1
LH-BY-01	7/30/2025 13:45	9.14	28.04	14.673	117.18	1
LH-BY-01	7/30/2025 14:00	9.14	28.08	14.672	117.18	1
LH-BY-01	7/30/2025 14:15	9.37	28.02	14.67	120.13	1
LH-BY-01	7/30/2025 14:30	9.5	28.14	14.667	121.79	1
LH-BY-01	7/30/2025 14:45	9.67	28.22	14.669	123.97	1
LH-BY-01	7/30/2025 15:00	9.64	28.32	14.666	125.19	1
LH-BY-01	7/30/2025 15:15	9.58	28.2	14.664	122.82	1
LH-BY-01	7/30/2025 15:30	9.79	28.28	14.664	127.14	1
LH-BY-01	7/30/2025 15:45	9.56	28.4	14.666	124.16	1
LH-BY-01	7/30/2025 16:00	10.11	28.38	14.664	131.3	1
LH-BY-01	7/30/2025 16:15	10.13	28.3	14.661	131.56	1
LH-BY-01	7/30/2025 16:30	9.91	28.2	14.652	127.05	1
LH-BY-01	7/30/2025 16:45	9.74	28.18	14.649	124.87	1
LH-BY-01	7/30/2025 17:00	9.67	28.2	14.65	123.97	1
LH-BY-01	7/30/2025 17:15	9.59	28.12	14.649	122.95	1
LH-BY-01	7/30/2025 17:30	9.06	27.96	14.648	116.15	1
LH-BY-01	7/30/2025 17:45	8.77	27.86	14.648	112.44	1
LH-BY-01	7/30/2025 18:00	8.65	27.7	14.651	109.49	1
LH-BY-01	7/30/2025 18:15	8.67	27.58	14.647	111.15	1
LH-BY-01	7/30/2025 18:30	8.42	27.5	14.644	107.95	1
LH-BY-01	7/30/2025 18:45	8.24	27.44	14.644	105.64	1
LH-BY-01	7/30/2025 19:00	8.62	27.4	14.641	110.51	1
LH-BY-01	7/30/2025 19:15	8.77	27.44	14.643	112.44	1
LH-BY-01	7/30/2025 19:30	8.42	27.44	14.641	107.95	1
LH-BY-01	7/30/2025 19:45	8.35	27.48	14.641	107.05	1
LH-BY-01	7/30/2025 20:00	7.81	27.46	14.643	100.13	1
LH-BY-01	7/30/2025 20:15	7.67	27.46	14.645	98.33	1
LH-BY-01	7/30/2025 20:30	8.25	27.48	14.646	105.77	1
LH-BY-01	7/30/2025 20:45	7.9	27.46	14.647	101.28	1
LH-BY-01	7/30/2025 21:00	8.05	27.44	14.652	101.9	1
LH-BY-01	7/30/2025 21:15	7.96	27.42	14.654	100.76	1
LH-BY-01	7/30/2025 21:30	8.11	27.44	14.653	102.66	1
LH-BY-01	7/30/2025 21:45	7.55	27.44	14.658	95.57	1
LH-BY-01	7/30/2025 22:00	7.91	27.46	14.659	100.13	1
LH-BY-01	7/30/2025 22:15	7.82	27.46	14.657	98.99	1
LH-BY-01	7/30/2025 22:30	7.97	27.48	14.659	100.89	1
LH-BY-01	7/30/2025 22:45	8.23	27.52	14.657	104.18	1
LH-BY-01	7/30/2025 23:00	8.26	27.52	14.657	104.56	1
LH-BY-01	7/30/2025 23:15	8.26	27.54	14.657	104.56	1
LH-BY-01	7/30/2025 23:30	8.42	27.62	14.661	106.58	1
LH-BY-01	7/30/2025 23:45	8.48	27.66	14.665	107.34	1
LH-BY-01	7/31/2025 0:00	8.74	27.66	14.669	110.63	1
LH-BY-01	7/31/2025 0:15	8.69	27.58	14.67	110	1
LH-BY-01	7/31/2025 0:30	8.74	27.58	14.67	110.63	1
LH-BY-01	7/31/2025 0:45	8.76	27.58	14.67	110.89	1
LH-BY-01	7/31/2025 1:00	8.77	27.62	14.67	111.01	1
LH-BY-01	7/31/2025 1:15	8.49	27.54	14.671	107.47	1
LH-BY-01	7/31/2025 1:30	8.45	27.54	14.668	106.96	1
LH-BY-01	7/31/2025 1:45	8.56	27.52	14.668	108.35	1
LH-BY-01	7/31/2025 2:00	8	27.38	14.667	101.27	1
LH-BY-01	7/31/2025 2:15	8.22	27.48	14.669	104.05	1
LH-BY-01	7/31/2025 2:30	7.64	27.4	14.669	96.71	1
LH-BY-01	7/31/2025 2:45	8.11	27.44	14.668	102.66	1
LH-BY-01	7/31/2025 3:00	7.3	27.36	14.672	92.41	1
LH-BY-01	7/31/2025 3:15	7.45	27.36	14.673	94.3	1
LH-BY-01	7/31/2025 3:30	7.96	27.42	14.673	100.76	1
LH-BY-01	7/31/2025 3:45	7.68	27.5	14.673	97.22	1
LH-BY-01	7/31/2025 4:00	7.56	27.46	14.672	95.7	1
LH-BY-01	7/31/2025 4:15	7.49	27.46	14.673	94.81	1
LH-BY-01	7/31/2025 4:30	7.9	27.44	14.676	100	1
LH-BY-01	7/31/2025 4:45	6.74	27.28	14.679	85.32	1
LH-BY-01	7/31/2025 5:00	6.33	27.26	14.685	80.13	1
LH-BY-01	7/31/2025 5:15	6.61	27.26	14.687	83.67	1
LH-BY-01	7/31/2025 5:30	5.89	27.2	14.687	74.56	1
LH-BY-01	7/31/2025 5:45	6.16	27.26	14.689	77.97	1
LH-BY-01	7/31/2025 6:00	7.17	27.32	14.694	90.76	1
LH-BY-01	7/31/2025 6:15	7.19	27.34	14.695	91.01	1
LH-BY-01	7/31/2025 6:30	7.64	27.34	14.697	96.71	1
LH-BY-01	7/31/2025 6:45	7.78	27.32	14.701	98.48	1
LH-BY-01	7/31/2025 7:00	8.01	27.26	14.703	101.39	1
LH-BY-01	7/31/2025 7:15	8.2	27.34	14.704	103.8	1
LH-BY-01	7/31/2025 7:30	8.31	27.42	14.704	105.19	1
LH-BY-01	7/31/2025 7:45	8.48	27.4	14.702	107.34	1
LH-BY-01	7/31/2025 8:00	8.55	27.34	14.71	108.23	1
LH-BY-01	7/31/2025 8:15	8.44	27.36	14.714	106.84	1
LH-BY-01	7/31/2025 8:30	8.31	27.3	14.717	105.19	1

Station Name	Date Time	DO mg/L	Temp C	Air Pressure PSI	Saturation PCT	Use Code
LH-BY-01	7/31/2025 8:45	8.47	27.28	14.717	107.22	1
LH-BY-01	7/31/2025 9:00	8.35	27.32	14.715	105.7	1
LH-BY-01	7/31/2025 9:15	8.41	27.42	14.712	106.46	1
LH-BY-01	7/31/2025 9:30	8.47	27.3	14.72	107.22	1
LH-BY-01	7/31/2025 9:45	8.44	27.3	14.719	106.84	1
LH-BY-01	7/31/2025 10:00	8.13	27.3	14.728	102.91	1
LH-BY-01	7/31/2025 10:15	8.22	27.24	14.733	104.05	1
LH-BY-01	7/31/2025 10:30	8.19	27.16	14.727	103.67	1
LH-BY-01	7/31/2025 10:45	8.48	27.18	14.728	107.34	1
LH-BY-01	7/31/2025 11:00	8.42	27.22	14.734	106.58	1
LH-BY-01	7/31/2025 11:15	8.32	27.2	14.736	105.32	1
LH-BY-01	7/31/2025 11:30	8.46	27.14	14.736	107.09	1
LH-BY-01	7/31/2025 11:45	8.31	27.12	14.74	105.19	1
LH-BY-01	7/31/2025 12:00	8.34	27.1	14.743	105.57	1
LH-BY-01	7/31/2025 12:15	8.49	27.12	14.736	107.47	1
LH-BY-01	7/31/2025 12:30	8.64	27.12	14.739	109.37	1
LH-BY-01	7/31/2025 12:45	8.61	27.14	14.741	108.99	1
LH-BY-01	7/31/2025 13:00	8.63	27.2	14.742	109.24	1
LH-BY-01	7/31/2025 13:15	8.82	27.16	14.742	111.65	1
LH-BY-01	7/31/2025 13:30	8.55	27.14	14.746	106.88	1
LH-BY-01	7/31/2025 13:45	8.38	27.02	14.746	104.75	1
LH-BY-01	7/31/2025 14:00	8.17	26.96	14.75	102.13	1
LH-BY-01	7/31/2025 14:15	8.25	26.96	14.742	104.43	1
LH-BY-01	7/31/2025 14:30	8.18	27	14.751	102.25	1
LH-BY-01	7/31/2025 14:45	8.17	26.98	14.754	102.13	1
LH-BY-01	7/31/2025 15:00	8.35	26.88	14.757	104.38	1
LH-BY-01	7/31/2025 15:15	8.09	26.8	14.756	101.13	1
LH-BY-01	7/31/2025 15:30	8.05	26.88	14.752	100.63	1
LH-BY-01	7/31/2025 15:45	8.12	26.86	14.756	101.5	1
LH-BY-01	7/31/2025 16:00	7.99	26.88	14.759	99.88	1
LH-BY-01	7/31/2025 16:15	8.08	26.78	14.767	101	1
LH-BY-01	7/31/2025 16:30	8.04	26.76	14.757	100.5	1
LH-BY-01	7/31/2025 16:45	8.12	26.74	14.759	100.25	1
LH-BY-01	7/31/2025 17:00	8.08	26.7	14.756	99.75	1
LH-BY-01	7/31/2025 17:15	7.96	26.7	14.758	98.27	1
LH-BY-01	7/31/2025 17:30	7.93	26.6	14.755	97.9	1
LH-BY-01	7/31/2025 17:45	7.82	26.56	14.756	96.54	1
LH-BY-01	7/31/2025 18:00	7.57	26.64	14.764	93.46	1
LH-BY-01	7/31/2025 18:15	7.62	26.58	14.767	94.07	1
LH-BY-01	7/31/2025 18:30	7.55	26.6	14.77	93.21	1
LH-BY-01	7/31/2025 18:45	7.5	26.58	14.773	92.59	1
LH-BY-01	7/31/2025 19:00	7.5	26.54	14.783	92.59	1
LH-BY-01	7/31/2025 19:15	7.38	26.46	14.791	91.11	1
LH-BY-01	7/31/2025 19:30	7.23	26.48	14.791	89.26	1
LH-BY-01	7/31/2025 19:45	7.41	26.36	14.791	91.48	1
LH-BY-01	7/31/2025 20:00	7.51	26.28	14.792	92.72	1
LH-BY-01	7/31/2025 20:15	7.45	26.26	14.795	91.98	1
LH-BY-01	7/31/2025 20:30	7.56	26.28	14.8	93.33	1
LH-BY-01	7/31/2025 20:45	7.49	26.08	14.799	92.47	1
LH-BY-01	7/31/2025 21:00	7.52	26.16	14.797	92.84	1
LH-BY-01	7/31/2025 21:15	7.36	26.22	14.793	90.86	1
LH-BY-01	7/31/2025 21:30	7.27	26.14	14.793	89.75	1
LH-BY-01	7/31/2025 21:45	7.15	26.1	14.794	88.27	1
LH-BY-01	7/31/2025 22:00	7.01	26.2	14.797	86.54	1
LH-BY-01	7/31/2025 22:15	7	26.16	14.8	86.42	1
LH-BY-01	7/31/2025 22:30	6.87	26.1	14.805	84.81	1
LH-BY-01	7/31/2025 22:45	6.76	26.16	14.8	83.46	1
LH-BY-01	7/31/2025 23:00	6.49	25.92	14.799	80.12	1
LH-BY-01	7/31/2025 23:15	6.57	25.84	14.802	81.11	1
LH-BY-01	7/31/2025 23:30	6.41	25.9	14.802	79.14	1
LH-BY-01	7/31/2025 23:45	6.3	25.86	14.799	77.78	1
LH-BY-01	8/1/2025 0:00	6.63	26	14.8	81.85	1
LH-BY-01	8/1/2025 0:15	6.54	25.98	14.798	80.74	1
LH-BY-01	8/1/2025 0:30	6.18	25.92	14.793	76.3	1
LH-BY-01	8/1/2025 0:45	6.34	25.9	14.795	78.27	1
LH-BY-01	8/1/2025 1:00	6.3	25.86	14.795	77.78	1
LH-BY-01	8/1/2025 1:15	6.75	26.02	14.796	83.33	1
LH-BY-01	8/1/2025 1:30	6.63	25.94	14.8	81.85	1
LH-BY-01	8/1/2025 1:45	6.73	26	14.796	83.09	1
LH-BY-01	8/1/2025 2:00	6.82	25.88	14.798	84.2	1
LH-BY-01	8/1/2025 2:15	6.97	25.9	14.795	86.05	1
LH-BY-01	8/1/2025 2:30	6.92	25.8	14.796	85.43	1
LH-BY-01	8/1/2025 2:45	6.96	25.72	14.794	84.88	1
LH-BY-01	8/1/2025 3:00	6.8	25.8	14.798	83.95	1
LH-BY-01	8/1/2025 3:15	6.9	25.62	14.797	84.15	1
LH-BY-01	8/1/2025 3:30	6.75	25.94	14.799	83.33	1
LH-BY-01	8/1/2025 3:45	6.71	25.86	14.795	82.84	1
LH-BY-01	8/1/2025 4:00	6.61	25.84	14.799	81.6	1
LH-BY-01	8/1/2025 4:15	6.47	25.96	14.798	79.88	1
LH-BY-01	8/1/2025 4:30	6.5	25.9	14.797	80.25	1
LH-BY-01	8/1/2025 4:45	6.46	25.64	14.8	78.78	1
LH-BY-01	8/1/2025 5:00	6.37	25.7	14.797	77.68	1
LH-BY-01	8/1/2025 5:15	6.36	25.74	14.8	77.56	1
LH-BY-01	8/1/2025 5:30	6.3	25.72	14.8	76.83	1

Dissolved Oxygen Saturation Continous Monitoring Data
Normandeau Associates Inc.

Station Name	Date Time	DO mg/L	Temp C	Air Pressure PSI	Saturation PCT	Use Code
LH-BY-01	8/1/2025 5:45	5.93	25.52	14.802	72.32	1
LH-BY-01	8/1/2025 6:00	6.18	25.6	14.807	75.37	1
LH-BY-01	8/1/2025 6:15	6.29	25.62	14.808	76.71	1
LH-BY-01	8/1/2025 6:30	5.99	25.54	14.803	73.05	1
LH-BY-01	8/1/2025 6:45	6.11	25.32	14.806	74.51	1
LH-BY-01	8/1/2025 7:00	6.04	25.36	14.812	73.66	1
LH-BY-01	8/1/2025 7:15	6.28	25.7	14.813	76.59	1
LH-BY-01	8/1/2025 7:30	4.3	25.78	14.813	53.09	1
LH-BY-01	8/1/2025 7:45	6.79	25.8	14.811	83.83	1
LH-BY-01	8/1/2025 8:00	6.92	25.7	14.813	84.39	1
LH-BY-01	8/1/2025 8:15	7.14	25.7	14.811	87.07	1
LH-BY-01	8/1/2025 8:30	7.06	25.8	14.812	87.16	1
LH-BY-01	8/1/2025 8:45	7.38	25.78	14.81	91.11	1
LH-BY-01	8/1/2025 9:00	7.38	25.78	14.807	91.11	1
LH-BY-01	8/1/2025 9:15	7.47	25.78	14.808	92.22	1
LH-BY-01	8/1/2025 9:30	7.23	25.9	14.804	89.26	1
LH-BY-01	8/1/2025 9:45	7.3	25.96	14.804	90.12	1
LH-BY-01	8/1/2025 10:00	7.06	26.1	14.805	87.16	1
LH-BY-01	8/1/2025 10:15	7.5	26.02	14.805	92.59	1
LH-BY-01	8/1/2025 10:30	7.35	26.02	14.806	90.74	1
LH-BY-01	8/1/2025 10:45	7.46	26.08	14.805	92.1	1
LH-BY-01	8/1/2025 11:00	7.97	25.98	14.803	98.4	1
LH-BY-01	8/1/2025 11:15	7.57	26.16	14.801	93.46	1
LH-BY-01	8/1/2025 11:30	7.49	26.34	14.802	92.47	1
LH-BY-01	8/1/2025 11:45	7.82	26.38	14.802	96.54	1
LH-BY-01	8/1/2025 12:00	8.1	26.46	14.802	100	1
LH-BY-01	8/1/2025 12:15	7.87	26.6	14.799	97.16	1
LH-BY-01	8/1/2025 12:30	7.11	26.62	14.795	87.78	1
LH-BY-01	8/1/2025 12:45	7.42	26.7	14.796	91.6	1
LH-BY-01	8/1/2025 13:00	7.85	27.02	14.796	98.13	1
LH-BY-01	8/1/2025 13:15	7.69	27.02	14.794	96.13	1
LH-BY-01	8/1/2025 13:30	7.44	27	14.79	93	1
LH-BY-01	8/1/2025 13:45	7.37	26.94	14.791	92.13	1
LH-BY-01	8/1/2025 14:00	7.49	26.92	14.793	93.63	1
LH-BY-01	8/1/2025 14:15	7.62	26.92	14.793	95.25	1
LH-BY-01	8/1/2025 14:30	7.43	26.84	14.794	92.88	1
LH-BY-01	8/1/2025 14:45	7.58	26.68	14.793	93.58	1
LH-BY-01	8/1/2025 15:00	7.67	26.64	14.793	94.69	1
LH-BY-01	8/1/2025 15:15	7.6	26.52	14.796	93.83	1
LH-BY-01	8/1/2025 15:30	7.63	26.32	14.792	94.2	1
LH-BY-01	8/1/2025 15:45	8.15	26.06	14.793	100.62	1
LH-BY-01	8/1/2025 16:00	7.82	26.22	14.791	96.54	1
LH-BY-01	8/1/2025 16:15	7.92	26.22	14.793	97.78	1
LH-BY-01	8/1/2025 16:30	7.45	26.3	14.794	91.98	1
LH-BY-01	8/1/2025 16:45	7.42	26.28	14.798	91.6	1
LH-BY-01	8/1/2025 17:00	7.44	26.24	14.796	91.85	1
LH-BY-01	8/1/2025 17:15	7.91	26	14.796	97.65	1
LH-BY-01	8/1/2025 17:30	7.54	26.04	14.797	93.09	1
LH-BY-01	8/1/2025 17:45	7.43	25.94	14.799	91.73	1
LH-BY-01	8/1/2025 18:00	7.47	25.7	14.798	91.1	1
LH-BY-01	8/1/2025 18:15	7.35	25.68	14.798	89.63	1
LH-BY-01	8/1/2025 18:30	7.23	25.72	14.799	88.17	1
LH-BY-01	8/1/2025 18:45	7.22	25.74	14.799	88.05	1
LH-BY-01	8/1/2025 19:00	7.02	25.54	14.796	85.61	1
LH-BY-01	8/1/2025 19:15	6.74	25.48	14.795	82.2	1
LH-BY-01	8/1/2025 19:30	6.9	25.44	14.794	84.15	1
LH-BY-01	8/1/2025 19:45	6.76	25.5	14.792	82.44	1
LH-BY-01	8/1/2025 20:00	6.49	25.58	14.792	79.15	1
LH-BY-01	8/1/2025 20:15	6.7	25.48	14.793	81.71	1
LH-BY-01	8/1/2025 20:30	6.68	25.36	14.795	81.46	1
LH-BY-01	8/1/2025 20:45	6.27	25.28	14.794	76.46	1
LH-BY-01	8/1/2025 21:00	6.6	25.48	14.796	80.49	1
LH-BY-01	8/1/2025 21:15	6.55	25.34	14.798	79.88	1
LH-BY-01	8/1/2025 21:30	6.87	25.4	14.801	83.78	1
LH-BY-01	8/1/2025 21:45	6.77	25.4	14.801	82.56	1
LH-BY-01	8/1/2025 22:00	6.78	25.32	14.799	82.68	1
LH-BY-01	8/1/2025 22:15	6.82	25.44	14.8	83.17	1
LH-BY-01	8/1/2025 22:30	6.89	25.68	14.799	84.02	1
LH-BY-01	8/1/2025 22:45	6.88	25.78	14.801	84.94	1
LH-BY-01	8/1/2025 23:00	6.81	25.68	14.801	83.05	1
LH-BY-01	8/1/2025 23:15	6.75	25.78	14.802	83.33	1
LH-BY-01	8/1/2025 23:30	6.69	25.74	14.802	81.59	1
LH-BY-01	8/1/2025 23:45	6.61	25.44	14.804	80.61	1
LH-BY-01	8/2/2025 0:00	6.52	25.16	14.802	78.55	1
LH-BY-01	8/2/2025 0:15	6.36	25.08	14.801	76.63	1
LH-BY-01	8/2/2025 0:30	6.34	25.12	14.802	76.39	1
LH-BY-01	8/2/2025 0:45	6.37	25.06	14.801	76.75	1
LH-BY-01	8/2/2025 1:00	6.45	25.24	14.799	77.71	1
LH-BY-01	8/2/2025 1:15	6.32	25.16	14.799	76.14	1
LH-BY-01	8/2/2025 1:30	6.59	25.48	14.793	80.37	1
LH-BY-01	8/2/2025 1:45	6.46	25.4	14.795	78.78	1
LH-BY-01	8/2/2025 2:00	6.41	25.44	14.794	78.17	1
LH-BY-01	8/2/2025 2:15	6.51	25.4	14.794	79.39	1
LH-BY-01	8/2/2025 2:30	6.42	25.38	14.794	78.29	1

Station Name	Date Time	DO mg/L	Temp C	Air Pressure PSI	Saturation PCT	Use Code
LH-BY-01	8/2/2025 2:45	6.54	25.34	14.794	79.76	1
LH-BY-01	8/2/2025 3:00	6.48	25.42	14.794	79.02	1
LH-BY-01	8/2/2025 3:15	6.48	25.3	14.796	79.02	1
LH-BY-01	8/2/2025 3:30	6.55	25.38	14.796	79.88	1
LH-BY-01	8/2/2025 3:45	6.46	25.36	14.799	78.78	1
LH-BY-01	8/2/2025 4:00	6.36	25.16	14.799	76.63	1
LH-BY-01	8/2/2025 4:15	6.43	25.34	14.799	78.41	1
LH-BY-01	8/2/2025 4:30	6.6	25.38	14.8	80.49	1
LH-BY-01	8/2/2025 4:45	6.61	25.44	14.8	80.61	1
LH-BY-01	8/2/2025 5:00	6.61	25.46	14.801	80.61	1
LH-BY-01	8/2/2025 5:15	6.23	25.04	14.805	75.06	1
LH-BY-01	8/2/2025 5:30	6.45	25.28	14.807	78.66	1
LH-BY-01	8/2/2025 5:45	6.28	25.34	14.806	76.59	1
LH-BY-01	8/2/2025 6:00	6.23	25.24	14.809	75.06	1
LH-BY-01	8/2/2025 6:15	6.22	25.14	14.81	74.94	1
LH-BY-01	8/2/2025 6:30	6.15	25.06	14.81	74.1	1
LH-BY-01	8/2/2025 6:45	6.23	25.04	14.81	75.06	1
LH-BY-01	8/2/2025 7:00	6.36	25.02	14.813	76.63	1
LH-BY-01	8/2/2025 7:15	6.49	25.04	14.817	78.19	1
LH-BY-01	8/2/2025 7:30	6.54	25	14.822	78.8	1
LH-BY-01	8/2/2025 7:45	6.75	25.16	14.822	81.33	1
LH-BY-01	8/2/2025 8:00	6.8	25.18	14.824	81.93	1
LH-BY-01	8/2/2025 8:15	6.74	25.58	14.822	82.2	1
LH-BY-01	8/2/2025 8:30	7.06	25.58	14.823	86.1	1
LH-BY-01	8/2/2025 8:45	6.85	25.68	14.824	83.54	1
LH-BY-01	8/2/2025 9:00	7.01	25.74	14.82	85.49	1
LH-BY-01	8/2/2025 9:15	7.01	25.8	14.82	86.54	1
LH-BY-01	8/2/2025 9:30	7.2	25.8	14.822	88.89	1
LH-BY-01	8/2/2025 9:45	7.03	25.78	14.819	86.79	1
LH-BY-01	8/2/2025 10:00	7.46	25.74	14.82	90.98	1
LH-BY-01	8/2/2025 10:15	7.52	25.74	14.82	91.71	1
LH-BY-01	8/2/2025 10:30	7.59	25.82	14.822	93.7	1
LH-BY-01	8/2/2025 10:45	7.3	25.92	14.821	90.12	1
LH-BY-01	8/2/2025 11:00	7.85	25.96	14.82	96.91	1
LH-BY-01	8/2/2025 11:15	7.83	26	14.823	96.67	1
LH-BY-01	8/2/2025 11:30	7.42	26.06	14.821	91.6	1
LH-BY-01	8/2/2025 11:45	7.52	26.12	14.82	92.84	1
LH-BY-01	8/2/2025 12:00	7.24	26.08	14.816	89.38	1
LH-BY-01	8/2/2025 12:15	7.29	26.2	14.812	90	1
LH-BY-01	8/2/2025 12:30	7.24	26.2	14.811	89.38	1
LH-BY-01	8/2/2025 12:45	7.43	26.22	14.808	91.73	1
LH-BY-01	8/2/2025 13:00	7.41	26.12	14.804	91.48	1
LH-BY-01	8/2/2025 13:15	7.46	26.22	14.804	92.1	1
LH-BY-01	8/2/2025 13:30	7.31	26.18	14.803	90.25	1
LH-BY-01	8/2/2025 13:45	7.34	26.26	14.801	90.62	1
LH-BY-01	8/2/2025 14:00	7.4	26.2	14.799	91.36	1
LH-BY-01	8/2/2025 14:15	7.4	26.06	14.796	91.36	1
LH-BY-01	8/2/2025 14:30	7.34	26.22	14.798	90.62	1
LH-BY-01	8/2/2025 14:45	7.19	26.1	14.795	88.77	1
LH-BY-01	8/2/2025 15:00	7.4	26.04	14.795	91.36	1
LH-BY-01	8/2/2025 15:15	7.15	26.14	14.795	88.27	1
LH-BY-01	8/2/2025 15:30	7.1	25.98	14.792	87.65	1
LH-BY-01	8/2/2025 15:45	6.8	25.8	14.786	83.95	1
LH-BY-01	8/2/2025 16:00	7.25	25.74	14.788	88.41	1
LH-BY-01	8/2/2025 16:15	7.27	25.72	14.793	88.66	1
LH-BY-01	8/2/2025 16:30	7.23	25.58	14.79	88.17	1
LH-BY-01	8/2/2025 16:45	7.09	25.52	14.789	86.46	1
LH-BY-01	8/2/2025 17:00	6.92	25.5	14.786	84.39	1
LH-BY-01	8/2/2025 17:15	7.22	25.52	14.789	88.05	1
LH-BY-01	8/2/2025 17:30	7.12	25.5	14.787	86.83	1
LH-BY-01	8/2/2025 17:45	7.06	25.46	14.791	86.1	1
LH-BY-01	8/2/2025 18:00	6.81	25.42	14.791	83.05	1
LH-BY-01	8/2/2025 18:15	6.87	25.38	14.792	83.78	1
LH-BY-01	8/2/2025 18:30	6.75	25.3	14.79	82.32	1
LH-BY-01	8/2/2025 18:45	7.06	25.18	14.787	85.06	1
LH-BY-01	8/2/2025 19:00	6.84	25.12	14.785	82.41	1
LH-BY-01	8/2/2025 19:15	6.72	25.16	14.786	80.96	1
LH-BY-01	8/2/2025 19:30	6.77	25.04	14.785	81.57	1
LH-BY-01	8/2/2025 19:45	6.52	25.08	14.785	78.55	1
LH-BY-01	8/2/2025 20:00	6.37	25.04	14.781	76.75	1
LH-BY-01	8/2/2025 20:15	6.26	25.02	14.78	75.42	1
LH-BY-01	8/2/2025 20:30	6.29	24.9	14.78	75.78	1
LH-BY-01	8/2/2025 20:45	6.18	24.98	14.782	74.46	1
LH-BY-01	8/2/2025 21:00	6.11	25.04	14.784	73.61	1
LH-BY-01	8/2/2025 21:15	6.06	24.96	14.786	73.01	1
LH-BY-01	8/2/2025 21:30	6.06	25.04	14.785	73.01	1
LH-BY-01	8/2/2025 21:45	6.06	25.02	14.786	73.01	1
LH-BY-01	8/2/2025 22:00	6.07	24.92	14.788	73.13	1
LH-BY-01	8/2/2025 22:15	6.09	24.86	14.79	73.37	1
LH-BY-01	8/2/2025 22:30	6.18	24.9	14.79	74.46	1
LH-BY-01	8/2/2025 22:45	6.07	24.8	14.79	73.13	1
LH-BY-01	8/2/2025 23:00	6.04	24.92	14.787	72.77	1
LH-BY-01	8/2/2025 23:15	6.05	25.04	14.788	72.89	1
LH-BY-01	8/2/2025 23:30	6.13	25.02	14.787	73.86	1

Station Name	Date Time	DO mg/L	Temp C	Air Pressure PSI	Saturation PCT	Use Code
LH-BY-01	8/2/2025 23:45	5.92	24.98	14.788	71.33	1
LH-BY-01	8/3/2025 0:00	6.05	25.04	14.785	72.89	1
LH-BY-01	8/3/2025 0:15	5.8	25.04	14.784	69.88	1
LH-BY-01	8/3/2025 0:30	5.71	24.88	14.782	68.8	1
LH-BY-01	8/3/2025 0:45	5.68	24.84	14.781	68.43	1
LH-BY-01	8/3/2025 1:00	5.61	24.68	14.78	66.79	1
LH-BY-01	8/3/2025 1:15	5.59	24.6	14.778	66.55	1
LH-BY-01	8/3/2025 1:30	5.53	24.64	14.776	65.83	1
LH-BY-01	8/3/2025 1:45	5.47	24.54	14.774	65.12	1
LH-BY-01	8/3/2025 2:00	5.5	24.68	14.776	65.48	1
LH-BY-01	8/3/2025 2:15	5.39	24.68	14.773	64.17	1
LH-BY-01	8/3/2025 2:30	5.44	24.66	14.773	64.76	1
LH-BY-01	8/3/2025 2:45	5.42	24.68	14.77	64.52	1
LH-BY-01	8/3/2025 3:00	5.43	24.76	14.769	65.42	1
LH-BY-01	8/3/2025 3:15	5.47	24.74	14.769	65.12	1
LH-BY-01	8/3/2025 3:30	5.7	24.84	14.768	68.67	1
LH-BY-01	8/3/2025 3:45	5.71	24.72	14.767	67.98	1
LH-BY-01	8/3/2025 4:00	5.71	24.8	14.767	68.8	1
LH-BY-01	8/3/2025 4:15	5.79	24.88	14.767	69.76	1
LH-BY-01	8/3/2025 4:30	5.54	24.84	14.768	66.75	1
LH-BY-01	8/3/2025 4:45	5.89	24.9	14.767	70.96	1
LH-BY-01	8/3/2025 5:00	6.03	24.86	14.77	72.65	1
LH-BY-01	8/3/2025 5:15	5.73	24.8	14.771	69.04	1
LH-BY-01	8/3/2025 5:30	5.72	24.8	14.772	68.92	1
LH-BY-01	8/3/2025 5:45	5.5	24.58	14.772	65.48	1
LH-BY-01	8/3/2025 6:00	5.64	24.68	14.774	67.14	1
LH-BY-01	8/3/2025 6:15	5.68	24.74	14.774	67.62	1
LH-BY-01	8/3/2025 6:30	5.51	24.74	14.776	65.6	1
LH-BY-01	8/3/2025 6:45	5.74	24.44	14.777	68.33	1
LH-BY-01	8/3/2025 7:00	6.03	24.36	14.777	71.79	1
LH-BY-01	8/3/2025 7:15	6.11	24.4	14.778	72.74	1
LH-BY-01	8/3/2025 7:30	6.18	24.42	14.781	73.57	1
LH-BY-01	8/3/2025 7:45	6.2	24.3	14.782	73.81	1
LH-BY-01	8/3/2025 8:00	6.58	24.18	14.782	78.33	1
LH-BY-01	8/3/2025 8:15	6.66	24.62	14.782	79.29	1
LH-BY-01	8/3/2025 8:30	6.73	24.6	14.781	80.12	1
LH-BY-01	8/3/2025 8:45	6.79	24.66	14.779	80.83	1
LH-BY-01	8/3/2025 9:00	6.96	24.8	14.779	83.86	1
LH-BY-01	8/3/2025 9:15	7.04	24.84	14.78	84.82	1
LH-BY-01	8/3/2025 9:30	6.81	25.08	14.78	82.05	1
LH-BY-01	8/3/2025 9:45	6.82	25.22	14.781	82.17	1
LH-BY-01	8/3/2025 10:00	7.34	25.24	14.784	88.43	1
LH-BY-01	8/3/2025 10:15	7.07	25.38	14.783	86.22	1
LH-BY-01	8/3/2025 10:30	7.12	25.48	14.782	86.83	1
LH-BY-01	8/3/2025 10:45	7.33	25.56	14.784	89.39	1
LH-BY-01	8/3/2025 11:00	7.3	25.62	14.782	89.02	1
LH-BY-01	8/3/2025 11:15	6.9	25.64	14.781	84.15	1
LH-BY-01	8/3/2025 11:30	7.09	25.66	14.778	86.46	1
LH-BY-01	8/3/2025 11:45	6.93	25.68	14.776	84.51	1
LH-BY-01	8/3/2025 12:00	6.97	25.68	14.775	85	1
LH-BY-01	8/3/2025 12:15	7.1	25.66	14.772	86.59	1
LH-BY-01	8/3/2025 12:30	6.89	25.62	14.771	84.02	1
LH-BY-01	8/3/2025 12:45	6.84	25.68	14.771	83.41	1
LH-BY-01	8/3/2025 13:00	6.74	25.68	14.77	82.2	1
LH-BY-01	8/3/2025 13:15	7.05	25.72	14.768	85.98	1
LH-BY-01	8/3/2025 13:30	6.95	25.74	14.767	84.76	1
LH-BY-01	8/3/2025 13:45	7.03	25.78	14.763	86.79	1
LH-BY-01	8/3/2025 14:00	6.95	25.8	14.759	85.8	1
LH-BY-01	8/3/2025 14:15	6.96	25.86	14.756	85.93	1
LH-BY-01	8/3/2025 14:30	7.22	25.88	14.752	89.14	1
LH-BY-01	8/3/2025 14:45	7.15	25.92	14.752	88.27	1
LH-BY-01	8/3/2025 15:00	7.26	25.96	14.748	89.63	1
LH-BY-01	8/3/2025 15:15	7.38	25.96	14.749	91.11	1
LH-BY-01	8/3/2025 15:30	7.2	26.04	14.748	88.89	1
LH-BY-01	8/3/2025 15:45	7.29	26.04	14.744	90	1
LH-BY-01	8/3/2025 16:00	7.36	26.02	14.744	90.86	1
LH-BY-01	8/3/2025 16:15	7.51	25.98	14.739	92.72	1
LH-BY-01	8/3/2025 16:30	7.47	25.98	14.74	92.22	1
LH-BY-01	8/3/2025 16:45	8	25.94	14.742	98.77	1
LH-BY-01	8/3/2025 17:00	7.78	25.8	14.738	96.05	1
LH-BY-01	8/3/2025 17:15	7.9	25.72	14.739	96.34	1
LH-BY-01	8/3/2025 17:30	7.92	25.62	14.738	96.59	1
LH-BY-01	8/3/2025 17:45	7.96	25.5	14.736	97.07	1
LH-BY-01	8/3/2025 18:00	7.59	25.32	14.735	92.56	1
LH-BY-01	8/3/2025 18:15	8.09	25.18	14.732	98.66	1
LH-BY-01	8/3/2025 18:30	7.66	25.22	14.733	93.41	1
LH-BY-01	8/3/2025 18:45	7.62	25.22	14.735	92.93	1
LH-BY-01	8/3/2025 19:00	7.41	25.24	14.736	90.37	1
LH-BY-01	8/3/2025 19:15	7.29	25.26	14.736	88.9	1
LH-BY-01	8/3/2025 19:30	7.3	25.08	14.736	89.02	1
LH-BY-01	8/3/2025 19:45	7.19	25.22	14.734	87.68	1
LH-BY-01	8/3/2025 20:00	7.15	25.12	14.735	87.2	1
LH-BY-01	8/3/2025 20:15	6.91	25.18	14.736	84.27	1
LH-BY-01	8/3/2025 20:30	6.83	25.2	14.738	83.29	1

Station Name	Date Time	DO mg/L	Temp C	Air Pressure PSI	Saturation PCT	Use Code
LH-BY-01	8/3/2025 20:45	6.69	25.18	14.737	81.59	1
LH-BY-01	8/3/2025 21:00	6.78	25.16	14.742	82.68	1
LH-BY-01	8/3/2025 21:15	6.62	25.16	14.746	79.76	1
LH-BY-01	8/3/2025 21:30	6.51	25.18	14.744	79.39	1
LH-BY-01	8/3/2025 21:45	6.68	25.2	14.742	81.46	1
LH-BY-01	8/3/2025 22:00	6.82	25.26	14.743	83.17	1
LH-BY-01	8/3/2025 22:15	6.99	25.22	14.742	85.24	1
LH-BY-01	8/3/2025 22:30	7.15	25.28	14.743	87.2	1
LH-BY-01	8/3/2025 22:45	6.95	25.3	14.74	84.76	1
LH-BY-01	8/3/2025 23:00	7.07	25.28	14.739	86.22	1
LH-BY-01	8/3/2025 23:15	7.12	25.2	14.741	86.83	1
LH-BY-01	8/3/2025 23:30	7.14	25.24	14.741	87.07	1
LH-BY-01	8/3/2025 23:45	7.05	25.22	14.743	85.98	1
LH-BY-01	8/4/2025 0:00	6.91	25.14	14.739	84.27	1
LH-BY-01	8/4/2025 0:15	7.01	25.18	14.739	85.49	1
LH-BY-01	8/4/2025 0:30	7.07	25.2	14.737	86.22	1
LH-BY-01	8/4/2025 0:45	6.83	25.12	14.737	83.29	1
LH-BY-01	8/4/2025 1:00	6.99	25.08	14.736	85.24	1
LH-BY-01	8/4/2025 1:15	6.92	25.14	14.737	84.39	1
LH-BY-01	8/4/2025 1:30	6.93	25.1	14.736	84.51	1
LH-BY-01	8/4/2025 1:45	6.77	25.08	14.737	82.56	1
LH-BY-01	8/4/2025 2:00	6.87	25	14.738	83.78	1
LH-BY-01	8/4/2025 2:15	6.85	25	14.738	83.54	1
LH-BY-01	8/4/2025 2:30	7.04	25.08	14.741	85.85	1
LH-BY-01	8/4/2025 2:45	6.85	25.02	14.741	83.54	1
LH-BY-01	8/4/2025 3:00	6.96	24.98	14.74	84.88	1
LH-BY-01	8/4/2025 3:15	6.76	25.1	14.738	82.44	1
LH-BY-01	8/4/2025 3:30	6.73	24.86	14.738	82.07	1
LH-BY-01	8/4/2025 3:45	6.65	25	14.735	81.1	1
LH-BY-01	8/4/2025 4:00	6.48	24.9	14.736	79.02	1
LH-BY-01	8/4/2025 4:15	6.58	24.92	14.736	80.24	1
LH-BY-01	8/4/2025 4:30	6.4	24.74	14.735	77.11	1
LH-BY-01	8/4/2025 4:45	6.31	24.68	14.736	76.02	1
LH-BY-01	8/4/2025 5:00	6.36	24.82	14.736	77.56	1
LH-BY-01	8/4/2025 5:15	6.66	24.82	14.738	81.22	1
LH-BY-01	8/4/2025 5:30	6.68	24.86	14.742	81.46	1
LH-BY-01	8/4/2025 5:45	6.82	24.88	14.74	83.17	1
LH-BY-01	8/4/2025 6:00	6.78	24.8	14.745	81.69	1
LH-BY-01	8/4/2025 6:15	6.89	24.8	14.743	84.02	1
LH-BY-01	8/4/2025 6:30	6.92	24.78	14.747	83.37	1
LH-BY-01	8/4/2025 6:45	6.93	24.76	14.747	83.49	1
LH-BY-01	8/4/2025 7:00	6.93	24.9	14.748	83.49	1
LH-BY-01	8/4/2025 7:15	6.93	25.04	14.749	83.49	1
LH-BY-01	8/4/2025 7:30	7.14	25.06	14.753	86.02	1
LH-BY-01	8/4/2025 7:45	7.2	24.5	14.755	85.71	1
LH-BY-01	8/4/2025 8:00	7.25	24.5	14.759	86.31	1
LH-BY-01	8/4/2025 8:15	7.37	24.84	14.761	88.8	1
LH-BY-01	8/4/2025 8:30	7.29	25.02	14.758	87.83	1
LH-BY-01	8/4/2025 8:45	7.31	25.02	14.761	88.07	1
LH-BY-01	8/4/2025 9:00	7.44	25.08	14.761	89.64	1
LH-BY-01	8/4/2025 9:15	7.61	25	14.763	91.69	1
LH-BY-01	8/4/2025 9:30	7.78	25.1	14.766	93.73	1
LH-BY-01	8/4/2025 9:45	7.62	25.24	14.766	91.81	1
LH-BY-01	8/4/2025 10:00	7.62	25.3	14.769	92.93	1
LH-BY-01	8/4/2025 10:15	8.01	25.24	14.771	96.51	1
LH-BY-01	8/4/2025 10:30	8.16	25.32	14.769	99.51	1
LH-BY-01	8/4/2025 10:45	8.02	25.42	14.768	97.8	1
LH-BY-01	8/4/2025 11:00	8.41	25.44	14.768	102.56	1
LH-BY-01	8/4/2025 11:15	7.94	25.56	14.768	96.83	1
LH-BY-01	8/4/2025 11:30	7.64	25.64	14.767	93.17	1
LH-BY-01	8/4/2025 11:45	7.19	25.66	14.768	87.68	1
LH-BY-01	8/4/2025 12:00	7.29	25.72	14.766	88.9	1
LH-BY-01	8/4/2025 12:15	7.28	25.78	14.762	89.88	1
LH-BY-01	8/4/2025 12:30	7.2	25.82	14.764	88.89	1
LH-BY-01	8/4/2025 12:45	7.29	25.84	14.765	90	1
LH-BY-01	8/4/2025 13:00	7.22	25.84	14.762	89.14	1
LH-BY-01	8/4/2025 13:15	7.3	25.86	14.763	90.12	1
LH-BY-01	8/4/2025 13:30	7.45	25.9	14.76	91.98	1
LH-BY-01	8/4/2025 13:45	7.41	25.94	14.76	91.48	1
LH-BY-01	8/4/2025 14:00	8.23	26	14.758	101.6	1
LH-BY-01	8/4/2025 14:15	8.42	26.5	14.759	103.95	1
LH-BY-01	8/4/2025 14:30	8.1	26.36	14.755	100	1
LH-BY-01	8/4/2025 14:45	7.44	26.08	14.756	91.85	1
LH-BY-01	8/4/2025 15:00	7.81	26.1	14.755	96.42	1
LH-BY-01	8/4/2025 15:15	7.95	26.12	14.758	98.15	1
LH-BY-01	8/4/2025 15:30	7.78	26.06	14.758	96.05	1
LH-BY-01	8/4/2025 15:45	7.92	26	14.755	97.78	1
LH-BY-01	8/4/2025 16:00	7.91	25.94	14.753	97.65	1
LH-BY-01	8/4/2025 16:15	7.97	25.9	14.754	98.4	1
LH-BY-01	8/4/2025 16:30	8.23	25.82	14.757	101.6	1
LH-BY-01	8/4/2025 16:45	8.16	25.72	14.757	99.51	1
LH-BY-01	8/4/2025 17:00	8.08	25.64	14.759	98.54	1
LH-BY-01	8/4/2025 17:15	8.07	25.6	14.757	98.41	1
LH-BY-01	8/4/2025 17:30	8.19	25.6	14.754	99.88	1

Dissolved Oxygen Saturation Continous Monitoring Data
Normandeau Associates Inc.

Station Name	Date Time	DO mg/L	Temp C	Air Pressure PSI	Saturation PCT	Use Code
LH-BY-01	8/4/2025 17:45	8.14	25.5	14.756	99.27	1
LH-BY-01	8/4/2025 18:00	8.15	25.48	14.755	99.39	1
LH-BY-01	8/4/2025 18:15	8.06	25.48	14.754	98.29	1
LH-BY-01	8/4/2025 18:30	7.85	25.54	14.756	95.73	1
LH-BY-01	8/4/2025 18:45	7.72	25.5	14.757	94.15	1
LH-BY-01	8/4/2025 19:00	7.74	25.56	14.761	94.39	1
LH-BY-01	8/4/2025 19:15	7.78	25.54	14.762	94.88	1
LH-BY-01	8/4/2025 19:30	7.51	25.48	14.763	91.59	1
LH-BY-01	8/4/2025 19:45	7.55	25.5	14.767	92.07	1
LH-BY-01	8/4/2025 20:00	7.61	25.58	14.77	92.8	1
LH-BY-01	8/4/2025 20:15	7.67	25.44	14.771	93.54	1
LH-BY-01	8/4/2025 20:30	7.39	25.38	14.772	90.12	1
LH-BY-01	8/4/2025 20:45	7.49	25.36	14.776	91.34	1
LH-BY-01	8/4/2025 21:00	7.52	25.36	14.778	91.71	1
LH-BY-01	8/4/2025 21:15	7.26	25.36	14.778	88.54	1
LH-BY-01	8/4/2025 21:30	6.92	25.44	14.777	84.39	1
LH-BY-01	8/4/2025 21:45	7.03	25.44	14.778	85.73	1
LH-BY-01	8/4/2025 22:00	6.92	25.38	14.778	84.39	1
LH-BY-01	8/4/2025 22:15	6.92	25.42	14.783	84.39	1
LH-BY-01	8/4/2025 22:30	6.89	25.38	14.783	84.02	1
LH-BY-01	8/4/2025 22:45	6.93	25.28	14.783	84.51	1
LH-BY-01	8/4/2025 23:00	7.1	25.46	14.786	86.59	1
LH-BY-01	8/4/2025 23:15	7.33	25.48	14.787	89.39	1
LH-BY-01	8/4/2025 23:30	7.24	25.42	14.789	88.29	1
LH-BY-01	8/4/2025 23:45	7.17	25.4	14.792	87.44	1
LH-BY-01	8/5/2025 0:00	7.09	25.44	14.794	86.46	1
LH-BY-01	8/5/2025 0:15	6.91	25.34	14.793	84.27	1
LH-BY-01	8/5/2025 0:30	7.18	25.36	14.795	87.56	1
LH-BY-01	8/5/2025 0:45	6.95	25.36	14.796	84.76	1
LH-BY-01	8/5/2025 1:00	7.02	25.32	14.796	85.61	1
LH-BY-01	8/5/2025 1:15	7.08	25.3	14.794	86.34	1
LH-BY-01	8/5/2025 1:30	6.85	25.22	14.797	82.53	1
LH-BY-01	8/5/2025 1:45	6.7	25.22	14.801	80.72	1
LH-BY-01	8/5/2025 2:00	6.68	25.2	14.8	80.48	1
LH-BY-01	8/5/2025 2:15	6.72	25.22	14.802	80.96	1
LH-BY-01	8/5/2025 2:30	6.43	25.12	14.804	77.47	1
LH-BY-01	8/5/2025 2:45	6.61	25.12	14.803	79.64	1
LH-BY-01	8/5/2025 3:00	6.83	25.12	14.807	82.29	1
LH-BY-01	8/5/2025 3:15	6.64	25.08	14.808	80	1
LH-BY-01	8/5/2025 3:30	6.85	25.02	14.809	82.53	1
LH-BY-01	8/5/2025 3:45	7	25.06	14.812	84.34	1
LH-BY-01	8/5/2025 4:00	6.69	25	14.812	80.6	1
LH-BY-01	8/5/2025 4:15	6.56	24.94	14.814	79.04	1
LH-BY-01	8/5/2025 4:30	7.07	24.92	14.815	85.18	1
LH-BY-01	8/5/2025 4:45	7.24	24.88	14.819	87.23	1
LH-BY-01	8/5/2025 5:00	7.09	24.88	14.822	85.42	1
LH-BY-01	8/5/2025 5:15	7.13	24.86	14.826	85.9	1
LH-BY-01	8/5/2025 5:30	7.18	24.82	14.829	86.51	1
LH-BY-01	8/5/2025 5:45	6.9	24.9	14.832	83.13	1
LH-BY-01	8/5/2025 6:00	6.98	24.8	14.833	84.1	1
LH-BY-01	8/5/2025 6:15	6.77	24.7	14.833	80.6	1
LH-BY-01	8/5/2025 6:30	7	24.82	14.84	84.34	1
LH-BY-01	8/5/2025 6:45	6.54	24.62	14.844	77.86	1
LH-BY-01	8/5/2025 7:00	7.03	24.68	14.845	83.69	1
LH-BY-01	8/5/2025 7:15	7.01	24.82	14.846	84.46	1
LH-BY-01	8/5/2025 7:30	7.25	25.02	14.848	87.35	1
LH-BY-01	8/5/2025 7:45	7.37	24.98	14.849	88.8	1
LH-BY-01	8/5/2025 8:00	7.31	24.9	14.851	88.07	1
LH-BY-01	8/5/2025 8:15	7.61	25.04	14.849	91.69	1
LH-BY-01	8/5/2025 8:30	7.68	24.96	14.854	92.53	1
LH-BY-01	8/5/2025 8:45	7.82	24.86	14.856	94.22	1
LH-BY-01	8/5/2025 9:00	7.87	24.92	14.86	94.82	1
LH-BY-01	8/5/2025 9:15	7.99	24.94	14.863	96.27	1
LH-BY-01	8/5/2025 9:30	8	25.14	14.862	96.39	1
LH-BY-01	8/5/2025 9:45	8.17	25.04	14.866	98.43	1
LH-BY-01	8/5/2025 10:00	8.45	23.36	14.869	98.26	2
LH-BY-01	8/5/2025 10:15	9.03	21.12	14.872	100.33	2
LH-BY-01	8/5/2025 10:30	8.82	22.54	14.875	100.23	2
LH-BY-01	8/5/2025 10:45	8.61	23.98	14.878	101.29	2
LH-BY-01	8/5/2025 11:00	8.32	25.28	14.88	100.24	2
LH-BY-01	8/5/2025 11:15	8.55	25.52	14.881	103.01	1
LH-BY-01	8/5/2025 11:30	8.62	25.54	14.879	103.86	1
LH-BY-01	8/5/2025 11:45	8.48	25.56	14.88	102.17	1
LH-BY-01	8/5/2025 12:00	8.75	25.56	14.883	105.42	1
LH-BY-01	8/5/2025 12:15	8.69	25.58	14.884	104.7	1
LH-BY-01	8/5/2025 12:30	8.84	25.6	14.885	106.51	1
LH-BY-01	8/5/2025 12:45	8.51	25.58	14.884	102.53	1
LH-BY-01	8/5/2025 13:00	8.6	25.62	14.886	103.61	1
LH-BY-01	8/5/2025 13:15	8.55	25.66	14.885	103.01	1
LH-BY-01	8/5/2025 13:30	8.49	25.72	14.886	102.29	1
LH-BY-01	8/5/2025 13:45	8.42	25.8	14.883	102.68	1
LH-BY-01	8/5/2025 14:00	8.57	25.84	14.884	104.51	1
LH-BY-01	8/5/2025 14:15	8.41	25.78	14.882	102.56	1
LH-BY-01	8/5/2025 14:30	8.55	25.68	14.884	103.01	1

Station Name	Date Time	DO mg/L	Temp C	Air Pressure PSI	Saturation PCT	Use Code
LH-BY-01	8/5/2025 14:45	8.59	25.62	14.882	103.49	1
LH-BY-01	8/5/2025 15:00	9.06	25.46	14.88	109.16	1
LH-BY-01	8/5/2025 15:15	8.93	25.3	14.882	107.59	1
LH-BY-01	8/5/2025 15:30	8.92	25.12	14.881	107.47	1
LH-BY-01	8/5/2025 15:45	9.07	25.02	14.877	109.28	1
LH-BY-01	8/5/2025 16:00	8.78	24.96	14.875	105.78	1
LH-BY-01	8/5/2025 16:15	8.8	24.86	14.876	106.02	1
LH-BY-01	8/5/2025 16:30	8.63	24.84	14.873	103.98	1
LH-BY-01	8/5/2025 16:45	8.93	24.68	14.873	106.31	1
LH-BY-01	8/5/2025 17:00	8.39	24.84	14.871	101.08	1
LH-BY-01	8/5/2025 17:15	8.34	24.74	14.867	99.29	1
LH-BY-01	8/5/2025 17:30	8.34	24.74	14.867	99.29	1
LH-BY-01	8/5/2025 17:45	8.53	24.74	14.871	101.55	1
LH-BY-01	8/5/2025 18:00	8.23	24.86	14.873	99.16	1
LH-BY-01	8/5/2025 18:15	8.16	24.9	14.869	98.31	1
LH-BY-01	8/5/2025 18:30	8.12	24.82	14.871	97.83	1
LH-BY-01	8/5/2025 18:45	8.3	24.72	14.872	98.81	1
LH-BY-01	8/5/2025 19:00	8.08	24.72	14.874	96.19	1
LH-BY-01	8/5/2025 19:15	8.1	24.68	14.874	96.43	1
LH-BY-01	8/5/2025 19:30	8.05	24.66	14.874	95.83	1
LH-BY-01	8/5/2025 19:45	8.03	24.6	14.873	95.6	1
LH-BY-01	8/5/2025 20:00	7.83	24.48	14.875	93.21	1
LH-BY-01	8/5/2025 20:15	7.58	24.66	14.875	90.24	1
LH-BY-01	8/5/2025 20:30	7.7	24.54	14.876	91.67	1
LH-BY-01	8/5/2025 20:45	7.22	24.88	14.875	86.99	1
LH-BY-01	8/5/2025 21:00	7.25	24.8	14.881	87.35	1
LH-BY-01	8/5/2025 21:15	7.28	24.48	14.884	86.67	1
LH-BY-01	8/5/2025 21:30	7.24	24.74	14.883	86.19	1
LH-BY-01	8/5/2025 21:45	7.26	24.7	14.881	86.43	1
LH-BY-01	8/5/2025 22:00	7.25	24.62	14.882	86.31	1
LH-BY-01	8/5/2025 22:15	7.08	24.58	14.882	84.29	1
LH-BY-01	8/5/2025 22:30	7.08	24.62	14.881	84.29	1
LH-BY-01	8/5/2025 22:45	6.92	24.66	14.883	82.38	1
LH-BY-01	8/5/2025 23:00	6.81	24.7	14.883	81.07	1
LH-BY-01	8/5/2025 23:15	6.77	24.72	14.886	80.6	1
LH-BY-01	8/5/2025 23:30	6.73	24.7	14.888	80.12	1
LH-BY-01	8/5/2025 23:45	6.72	24.64	14.887	80	1
LH-BY-01	8/6/2025 0:00	6.51	24.66	14.889	77.5	1
LH-BY-01	8/6/2025 0:15	6.49	24.6	14.892	77.26	1
LH-BY-01	8/6/2025 0:30	6.6	24.7	14.892	78.57	1
LH-BY-01	8/6/2025 0:45	6.46	24.68	14.893	76.9	1
LH-BY-01	8/6/2025 1:00	6.69	24.64	14.889	79.64	1
LH-BY-01	8/6/2025 1:15	6.75	24.54	14.89	80.36	1
LH-BY-01	8/6/2025 1:30	6.76	24.46	14.89	80.48	1
LH-BY-01	8/6/2025 1:45	6.96	24.26	14.889	82.86	1
LH-BY-01	8/6/2025 2:00	7.02	24.18	14.889	82.59	1
LH-BY-01	8/6/2025 2:15	7.22	23.74	14.888	83.95	1
LH-BY-01	8/6/2025 2:30	7.16	23.54	14.888	83.26	1
LH-BY-01	8/6/2025 2:45	7.48	23.54	14.889	86.98	1
LH-BY-01	8/6/2025 3:00	7.51	23.46	14.89	87.33	1
LH-BY-01	8/6/2025 3:15	7.64	23.46	14.889	88.84	1
LH-BY-01	8/6/2025 3:30	7.68	23.48	14.89	89.3	1
LH-BY-01	8/6/2025 3:45	7.6	23.48	14.888	88.37	1
LH-BY-01	8/6/2025 4:00	7.73	23.44	14.89	89.88	1
LH-BY-01	8/6/2025 4:15	7.7	23.56	14.888	89.53	1
LH-BY-01	8/6/2025 4:30	7.6	23.78	14.891	89.41	1
LH-BY-01	8/6/2025 4:45	7.55	23.94	14.892	88.82	1
LH-BY-01	8/6/2025 5:00	7.47	23.86	14.895	87.88	1
LH-BY-01	8/6/2025 5:15	7.28	24.14	14.898	85.65	1
LH-BY-01	8/6/2025 5:30	7.19	24.16	14.897	84.59	1
LH-BY-01	8/6/2025 5:45	7.21	24.04	14.9	84.82	1
LH-BY-01	8/6/2025 6:00	7.22	24.14	14.901	84.94	1
LH-BY-01	8/6/2025 6:15	7.12	24.02	14.904	83.76	1
LH-BY-01	8/6/2025 6:30	7.11	24.06	14.904	83.65	1
LH-BY-01	8/6/2025 6:45	7.15	24	14.905	84.12	1
LH-BY-01	8/6/2025 7:00	7.16	24.04	14.906	84.24	1
LH-BY-01	8/6/2025 7:15	7.17	24.08	14.908	84.35	1
LH-BY-01	8/6/2025 7:30	7.21	24.24	14.913	84.82	1
LH-BY-01	8/6/2025 7:45	7.36	24.32	14.912	87.62	1
LH-BY-01	8/6/2025 8:00	7.49	24.28	14.916	89.17	1
LH-BY-01	8/6/2025 8:15	7.72	24.38	14.918	91.9	1
LH-BY-01	8/6/2025 8:30	7.56	24.72	14.917	90	1
LH-BY-01	8/6/2025 8:45	7.75	24.78	14.917	93.37	1
LH-BY-01	8/6/2025 9:00	8.05	24.64	14.919	95.83	1
LH-BY-01	8/6/2025 9:15	8.09	24.68	14.92	96.31	1
LH-BY-01	8/6/2025 9:30	8.22	24.8	14.921	99.04	1
LH-BY-01	8/6/2025 9:45	8.25	25	14.921	99.4	1
LH-BY-01	8/6/2025 10:00	8.28	25.2	14.92	99.76	1
LH-BY-01	8/6/2025 10:15	8.4	25.28	14.924	101.2	1
LH-BY-01	8/6/2025 10:30	8.29	25.34	14.924	99.88	1
LH-BY-01	8/6/2025 10:45	8.69	25.4	14.925	104.7	1
LH-BY-01	8/6/2025 11:00	9.43	25.24	14.928	113.61	1
LH-BY-01	8/6/2025 11:15	9.66	25.26	14.925	116.39	1
LH-BY-01	8/6/2025 11:30	9.84	25.44	14.926	118.55	1

Station Name	Date Time	DO mg/L	Temp C	Air Pressure PSI	Saturation PCT	Use Code
LH-BY-01	8/6/2025 11:45	9.84	25.52	14.923	118.55	1
LH-BY-01	8/6/2025 12:00	9.7	25.6	14.924	116.87	1
LH-BY-01	8/6/2025 12:15	8.85	25.6	14.925	106.63	1
LH-BY-01	8/6/2025 12:30	8.95	25.5	14.924	107.83	1
LH-BY-01	8/6/2025 12:45	8.85	25.4	14.919	106.63	1
LH-BY-01	8/6/2025 13:00	8.92	25.34	14.921	107.47	1
LH-BY-01	8/6/2025 13:15	9	25.24	14.922	108.43	1
LH-BY-01	8/6/2025 13:30	8.77	24.94	14.921	105.66	1
LH-BY-01	8/6/2025 13:45	8.98	24.82	14.919	108.19	1
LH-BY-01	8/6/2025 14:00	8.96	24.86	14.915	107.95	1
LH-BY-01	8/6/2025 14:15	8.91	24.84	14.916	107.35	1
LH-BY-01	8/6/2025 14:30	8.78	24.8	14.915	105.78	1
LH-BY-01	8/6/2025 14:45	8.77	24.6	14.912	104.4	1
LH-BY-01	8/6/2025 15:00	8.93	24.52	14.915	106.31	1
LH-BY-01	8/6/2025 15:15	9.03	24.46	14.915	107.5	1
LH-BY-01	8/6/2025 15:30	9.06	24.4	14.914	107.86	1
LH-BY-01	8/6/2025 15:45	8.83	24.48	14.911	105.12	1
LH-BY-01	8/6/2025 16:00	8.48	24.74	14.908	100.95	1
LH-BY-01	8/6/2025 16:15	8.84	24.8	14.908	106.51	1
LH-BY-01	8/6/2025 16:30	8.78	24.8	14.907	105.78	1
LH-BY-01	8/6/2025 16:45	8.76	24.96	14.907	105.54	1
LH-BY-01	8/6/2025 17:00	8.71	25.1	14.909	104.94	1
LH-BY-01	8/6/2025 17:15	8.82	25.06	14.906	106.27	1
LH-BY-01	8/6/2025 17:30	8.81	24.98	14.906	106.14	1
LH-BY-01	8/6/2025 17:45	8.97	24.9	14.905	108.07	1
LH-BY-01	8/6/2025 18:00	8.98	24.92	14.904	108.19	1
LH-BY-01	8/6/2025 18:15	9.09	24.78	14.905	109.52	1
LH-BY-01	8/6/2025 18:30	8.84	24.74	14.902	105.24	1
LH-BY-01	8/6/2025 18:45	8.74	24.8	14.898	105.3	1
LH-BY-01	8/6/2025 19:00	8.64	24.78	14.898	104.1	1
LH-BY-01	8/6/2025 19:15	8.56	24.76	14.899	103.13	1
LH-BY-01	8/6/2025 19:30	8.18	24.98	14.897	98.55	1
LH-BY-01	8/6/2025 19:45	8.28	24.86	14.899	99.76	1
LH-BY-01	8/6/2025 20:00	8.12	24.84	14.898	97.83	1
LH-BY-01	8/6/2025 20:15	8.04	24.92	14.899	96.87	1
LH-BY-01	8/6/2025 20:30	7.72	24.9	14.899	93.01	1
LH-BY-01	8/6/2025 20:45	7.54	24.92	14.899	90.84	1
LH-BY-01	8/6/2025 21:00	7.31	24.9	14.901	88.07	1
LH-BY-01	8/6/2025 21:15	7.51	24.66	14.903	89.4	1
LH-BY-01	8/6/2025 21:30	7.57	24.34	14.904	90.12	1
LH-BY-01	8/6/2025 21:45	7.56	24.26	14.907	90	1
LH-BY-01	8/6/2025 22:00	7.48	24.26	14.908	89.05	1
LH-BY-01	8/6/2025 22:15	7.41	24.22	14.906	87.18	1
LH-BY-01	8/6/2025 22:30	7.32	24.22	14.907	86.12	1
LH-BY-01	8/6/2025 22:45	7.23	24.2	14.906	85.06	1
LH-BY-01	8/6/2025 23:00	7.12	24.16	14.906	83.76	1
LH-BY-01	8/6/2025 23:15	7.01	24.22	14.904	82.47	1
LH-BY-01	8/6/2025 23:30	7.01	24.3	14.903	83.45	1
LH-BY-01	8/6/2025 23:45	6.98	24.3	14.905	83.1	1
LH-BY-01	8/7/2025 0:00	7.16	24.18	14.904	84.24	1
LH-BY-01	8/7/2025 0:15	7.36	24.04	14.905	86.59	1
LH-BY-01	8/7/2025 0:30	7.56	23.96	14.905	88.94	1
LH-BY-01	8/7/2025 0:45	7.58	23.86	14.904	89.18	1
LH-BY-01	8/7/2025 1:00	7.6	23.84	14.902	89.41	1
LH-BY-01	8/7/2025 1:15	7.63	23.84	14.9	89.76	1
LH-BY-01	8/7/2025 1:30	7.74	23.86	14.899	91.06	1
LH-BY-01	8/7/2025 1:45	7.69	23.88	14.897	90.47	1
LH-BY-01	8/7/2025 2:00	7.71	23.86	14.896	90.71	1
LH-BY-01	8/7/2025 2:15	7.63	23.82	14.894	89.76	1
LH-BY-01	8/7/2025 2:30	7.37	23.86	14.893	86.71	1
LH-BY-01	8/7/2025 2:45	8.06	23.84	14.895	94.82	1
LH-BY-01	8/7/2025 3:00	7.95	23.86	14.893	93.53	1
LH-BY-01	8/7/2025 3:15	7.75	24.14	14.893	91.18	1
LH-BY-01	8/7/2025 3:30	7.48	24.3	14.891	89.05	1
LH-BY-01	8/7/2025 3:45	7.37	24.72	14.886	87.74	1
LH-BY-01	8/7/2025 4:00	7.34	24.86	14.885	88.43	1
LH-BY-01	8/7/2025 4:15	7.27	24.5	14.885	86.55	1
LH-BY-01	8/7/2025 4:30	7.19	24.48	14.883	85.6	1
LH-BY-01	8/7/2025 4:45	7.27	24.44	14.881	86.55	1
LH-BY-01	8/7/2025 5:00	7.09	24.36	14.879	84.4	1
LH-BY-01	8/7/2025 5:15	7.08	24.36	14.882	84.29	1
LH-BY-01	8/7/2025 5:30	7.14	24.32	14.882	85	1
LH-BY-01	8/7/2025 5:45	7.06	24.26	14.883	84.05	1
LH-BY-01	8/7/2025 6:00	7.08	24.3	14.884	84.29	1
LH-BY-01	8/7/2025 6:15	7.24	24.4	14.885	86.19	1
LH-BY-01	8/7/2025 6:30	7.07	24.4	14.887	84.17	1
LH-BY-01	8/7/2025 6:45	7.27	24.44	14.888	86.55	1
LH-BY-01	8/7/2025 7:00	7.37	24.8	14.889	88.8	1
LH-BY-01	8/7/2025 7:15	7.55	24.76	14.887	90.96	1
LH-BY-01	8/7/2025 7:30	7.62	24.72	14.892	90.71	1
LH-BY-01	8/7/2025 7:45	7.65	24.56	14.891	91.07	1
LH-BY-01	8/7/2025 8:00	7.78	24.68	14.892	92.62	1
LH-BY-01	8/7/2025 8:15	7.84	24.84	14.892	94.46	1
LH-BY-01	8/7/2025 8:30	7.91	24.96	14.892	95.3	1

Station Name	Date Time	DO mg/L	Temp C	Air Pressure PSI	Saturation PCT	Use Code
LH-BY-01	8/7/2025 8:45	8.07	25.02	14.891	97.23	1
LH-BY-01	8/7/2025 9:00	8.23	25.08	14.892	99.16	1
LH-BY-01	8/7/2025 9:15	8.49	25.08	14.893	102.29	1
LH-BY-01	8/7/2025 9:30	8.71	25.18	14.894	104.94	1
LH-BY-01	8/7/2025 9:45	8.65	25.34	14.894	104.22	1
LH-BY-01	8/7/2025 10:00	8.26	25.5	14.893	99.52	1
LH-BY-01	8/7/2025 10:15	8.29	25.54	14.892	99.88	1
LH-BY-01	8/7/2025 10:30	8.49	25.48	14.894	102.29	1
LH-BY-01	8/7/2025 10:45	8.55	25.62	14.893	103.01	1
LH-BY-01	8/7/2025 11:00	8.49	25.56	14.892	102.29	1
LH-BY-01	8/7/2025 11:15	8.7	25.6	14.89	104.82	1
LH-BY-01	8/7/2025 11:30	8.83	25.66	14.89	106.39	1
LH-BY-01	8/7/2025 11:45	8.99	25.76	14.885	109.63	1
LH-BY-01	8/7/2025 12:00	8.92	25.84	14.886	108.78	1
LH-BY-01	8/7/2025 12:15	9.03	25.9	14.884	110.12	1
LH-BY-01	8/7/2025 12:30	9.08	25.92	14.878	110.73	1
LH-BY-01	8/7/2025 12:45	9.11	25.96	14.879	111.1	1
LH-BY-01	8/7/2025 13:00	9.09	25.96	14.875	110.85	1
LH-BY-01	8/7/2025 13:15	9.18	26	14.873	111.95	1
LH-BY-01	8/7/2025 13:30	9.26	26.02	14.871	112.93	1
LH-BY-01	8/7/2025 13:45	9.2	26	14.872	112.2	1
LH-BY-01	8/7/2025 14:00	9.32	26	14.868	113.66	1
LH-BY-01	8/7/2025 14:15	9.38	26.02	14.868	114.39	1
LH-BY-01	8/7/2025 14:30	9.38	26	14.865	114.39	1
LH-BY-01	8/7/2025 14:45	9.34	26	14.86	113.9	1
LH-BY-01	8/7/2025 15:00	9.38	25.98	14.86	114.39	1
LH-BY-01	8/7/2025 15:15	9.43	25.98	14.858	115	1
LH-BY-01	8/7/2025 15:30	9.47	26	14.858	115.49	1
LH-BY-01	8/7/2025 15:45	9.59	26.04	14.856	116.95	1
LH-BY-01	8/7/2025 16:00	9.59	26.02	14.854	116.95	1
LH-BY-01	8/7/2025 16:15	9.61	25.98	14.85	117.2	1
LH-BY-01	8/7/2025 16:30	9.52	25.94	14.85	116.1	1
LH-BY-01	8/7/2025 16:45	9.53	25.9	14.849	116.22	1
LH-BY-01	8/7/2025 17:00	9.56	25.88	14.849	116.59	1
LH-BY-01	8/7/2025 17:15	9.52	25.8	14.847	116.1	1
LH-BY-01	8/7/2025 17:30	9.44	25.74	14.845	113.73	1
LH-BY-01	8/7/2025 17:45	9.3	25.66	14.842	112.05	1
LH-BY-01	8/7/2025 18:00	9.4	25.56	14.839	114.63	1
LH-BY-01	8/7/2025 18:15	9.44	25.46	14.842	113.73	1
LH-BY-01	8/7/2025 18:30	9.24	25.4	14.842	111.33	1
LH-BY-01	8/7/2025 18:45	9.27	25.3	14.841	111.69	1
LH-BY-01	8/7/2025 19:00	9.18	25.24	14.838	110.6	1
LH-BY-01	8/7/2025 19:15	9.25	25.2	14.837	111.45	1
LH-BY-01	8/7/2025 19:30	9.07	25.16	14.838	109.28	1
LH-BY-01	8/7/2025 19:45	8.96	25.18	14.836	107.95	1
LH-BY-01	8/7/2025 20:00	8.82	25.12	14.838	106.27	1
LH-BY-01	8/7/2025 20:15	8.71	25.08	14.839	104.94	1
LH-BY-01	8/7/2025 20:30	8.45	25	14.838	101.81	1
LH-BY-01	8/7/2025 20:45	8.43	25	14.841	101.57	1
LH-BY-01	8/7/2025 21:00	8.25	24.96	14.843	99.4	1
LH-BY-01	8/7/2025 21:15	8.11	24.96	14.844	97.71	1
LH-BY-01	8/7/2025 21:30	8.04	24.86	14.845	96.87	1
LH-BY-01	8/7/2025 21:45	8.37	24.94	14.842	100.84	1
LH-BY-01	8/7/2025 22:00	7.91	24.78	14.84	95.3	1
LH-BY-01	8/7/2025 22:15	7.85	24.7	14.843	93.45	1
LH-BY-01	8/7/2025 22:30	8.23	24.82	14.844	99.16	1
LH-BY-01	8/7/2025 22:45	7.92	24.82	14.844	95.42	1
LH-BY-01	8/7/2025 23:00	7.65	24.52	14.847	91.07	1
LH-BY-01	8/7/2025 23:15	7.88	24.82	14.848	94.94	1
LH-BY-01	8/7/2025 23:30	7.58	24.7	14.845	90.24	1
LH-BY-01	8/7/2025 23:45	7.6	24.6	14.844	90.48	1
LH-BY-01	8/8/2025 0:00	7.62	24.7	14.845	90.71	1
LH-BY-01	8/8/2025 0:15	7.29	24.56	14.847	86.79	1
LH-BY-01	8/8/2025 0:30	7.03	24.42	14.844	83.69	1
LH-BY-01	8/8/2025 0:45	7.24	24.46	14.845	86.19	1
LH-BY-01	8/8/2025 1:00	7.28	24.44	14.841	86.67	1
LH-BY-01	8/8/2025 1:15	6.92	24.24	14.842	81.41	1
LH-BY-01	8/8/2025 1:30	7.06	24.32	14.841	84.05	1
LH-BY-01	8/8/2025 1:45	7.17	24.46	14.84	85.36	1
LH-BY-01	8/8/2025 2:00	7.07	24.36	14.838	84.17	1
LH-BY-01	8/8/2025 2:15	6.84	24.44	14.836	81.43	1
LH-BY-01	8/8/2025 2:30	6.76	24.42	14.835	80.48	1
LH-BY-01	8/8/2025 2:45	6.7	24.44	14.832	79.76	1
LH-BY-01	8/8/2025 3:00	6.61	24.48	14.829	78.69	1
LH-BY-01	8/8/2025 3:15	6.77	24.44	14.829	80.6	1
LH-BY-01	8/8/2025 3:30	6.79	24.4	14.828	80.83	1
LH-BY-01	8/8/2025 3:45	6.79	24.36	14.829	80.83	1
LH-BY-01	8/8/2025 4:00	6.78	24.38	14.827	80.71	1
LH-BY-01	8/8/2025 4:15	7.06	24.42	14.827	84.05	1
LH-BY-01	8/8/2025 4:30	7.02	24.36	14.825	83.57	1
LH-BY-01	8/8/2025 4:45	6.87	24.34	14.822	81.79	1
LH-BY-01	8/8/2025 5:00	6.93	24.34	14.821	82.5	1
LH-BY-01	8/8/2025 5:15	6.99	24.38	14.823	83.21	1
LH-BY-01	8/8/2025 5:30	7.09	24.38	14.827	84.4	1

Station Name	Date Time	DO mg/L	Temp C	Air Pressure PSI	Saturation PCT	Use Code
LH-BY-01	8/8/2025 5:45	7.34	24.38	14.825	87.38	1
LH-BY-01	8/8/2025 6:00	7.22	24.16	14.829	85.95	1
LH-BY-01	8/8/2025 6:15	7.49	24.22	14.828	89.17	1
LH-BY-01	8/8/2025 6:30	7.27	24.04	14.828	86.55	1
LH-BY-01	8/8/2025 6:45	7.45	24.16	14.827	88.69	1
LH-BY-01	8/8/2025 7:00	7.77	24.16	14.828	92.5	1
LH-BY-01	8/8/2025 7:15	8.47	24.42	14.83	100.83	1
LH-BY-01	8/8/2025 7:30	8.36	24.24	14.831	99.52	1
LH-BY-01	8/8/2025 7:45	8.5	24.42	14.835	101.19	1
LH-BY-01	8/8/2025 8:00	8.8	24.4	14.839	104.76	1
LH-BY-01	8/8/2025 8:15	8.86	24.44	14.837	105.48	1
LH-BY-01	8/8/2025 8:30	9.16	24.52	14.836	109.05	1
LH-BY-01	8/8/2025 8:45	9.48	24.68	14.837	112.86	1
LH-BY-01	8/8/2025 9:00	9.71	24.86	14.838	116.99	1
LH-BY-01	8/8/2025 9:15	9.78	24.98	14.837	117.83	1
LH-BY-01	8/8/2025 9:30	10.02	25.16	14.839	120.72	1
LH-BY-01	8/8/2025 9:45	10.11	25.2	14.838	121.81	1
LH-BY-01	8/8/2025 10:00	10.37	25.32	14.841	124.94	1
LH-BY-01	8/8/2025 10:15	10.34	25.4	14.841	124.58	1
LH-BY-01	8/8/2025 10:30	10.29	25.28	14.842	123.98	1
LH-BY-01	8/8/2025 10:45	10.44	25.44	14.842	125.78	1
LH-BY-01	8/8/2025 11:00	10.65	25.58	14.843	128.31	1
LH-BY-01	8/8/2025 11:15	10.46	25.7	14.842	126.02	1
LH-BY-01	8/8/2025 11:30	10.3	25.82	14.844	125.61	1
LH-BY-01	8/8/2025 11:45	10.23	25.92	14.844	124.76	1
LH-BY-01	8/8/2025 12:00	10.46	26	14.843	127.56	1
LH-BY-01	8/8/2025 12:15	10.38	26.08	14.841	126.59	1
LH-BY-01	8/8/2025 12:30	10.57	26.16	14.842	128.9	1
LH-BY-01	8/8/2025 12:45	10.63	26.24	14.839	131.23	1
LH-BY-01	8/8/2025 13:00	10.57	26.28	14.837	130.49	1
LH-BY-01	8/8/2025 13:15	10.76	26.32	14.832	132.84	1
LH-BY-01	8/8/2025 13:30	10.76	26.44	14.831	132.84	1
LH-BY-01	8/8/2025 13:45	10.85	26.56	14.827	133.95	1
LH-BY-01	8/8/2025 14:00	10.92	26.64	14.826	134.81	1
LH-BY-01	8/8/2025 14:15	11.04	26.68	14.826	136.3	1
LH-BY-01	8/8/2025 14:30	11.12	26.74	14.821	137.28	1
LH-BY-01	8/8/2025 14:45	11.08	26.74	14.817	136.79	1
LH-BY-01	8/8/2025 15:00	11.16	26.68	14.816	137.78	1
LH-BY-01	8/8/2025 15:15	11	26.74	14.818	135.8	1
LH-BY-01	8/8/2025 15:30	11.16	26.78	14.815	139.5	1
LH-BY-01	8/8/2025 15:45	11.18	26.76	14.812	139.75	1
LH-BY-01	8/8/2025 16:00	11.15	26.74	14.812	137.65	1
LH-BY-01	8/8/2025 16:15	10.89	26.68	14.808	134.44	1
LH-BY-01	8/8/2025 16:30	10.6	26.54	14.803	130.86	1
LH-BY-01	8/8/2025 16:45	10.64	26.48	14.803	131.36	1
LH-BY-01	8/8/2025 17:00	10.57	26.36	14.806	130.49	1
LH-BY-01	8/8/2025 17:15	10.4	26.16	14.806	128.4	1
LH-BY-01	8/8/2025 17:30	10.33	26.04	14.804	127.53	1
LH-BY-01	8/8/2025 17:45	10.02	25.88	14.805	123.7	1
LH-BY-01	8/8/2025 18:00	10.03	25.76	14.804	123.83	1
LH-BY-01	8/8/2025 18:15	9.85	25.64	14.804	120.12	1
LH-BY-01	8/8/2025 18:30	9.78	25.46	14.806	119.27	1
LH-BY-01	8/8/2025 18:45	9.56	25.38	14.803	116.59	1
LH-BY-01	8/8/2025 19:00	9.36	25.34	14.798	114.15	1
LH-BY-01	8/8/2025 19:15	9.09	25.26	14.799	110.85	1
LH-BY-01	8/8/2025 19:30	8.86	25.2	14.799	106.75	1
LH-BY-01	8/8/2025 19:45	8.51	25.16	14.8	102.53	1
LH-BY-01	8/8/2025 20:00	8.31	25.14	14.799	100.12	1
LH-BY-01	8/8/2025 20:15	8.19	25.12	14.801	98.67	1
LH-BY-01	8/8/2025 20:30	8.02	25.1	14.801	96.63	1
LH-BY-01	8/8/2025 20:45	7.9	25.06	14.805	95.18	1
LH-BY-01	8/8/2025 21:00	7.83	24.94	14.807	94.34	1
LH-BY-01	8/8/2025 21:15	7.74	24.94	14.808	93.25	1
LH-BY-01	8/8/2025 21:30	7.65	24.78	14.81	92.17	1
LH-BY-01	8/8/2025 21:45	6.88	24.74	14.812	81.9	1
LH-BY-01	8/8/2025 22:00	7.55	24.64	14.81	89.88	1
LH-BY-01	8/8/2025 22:15	7.51	24.54	14.81	89.4	1
LH-BY-01	8/8/2025 22:30	7.38	24.54	14.807	87.86	1
LH-BY-01	8/8/2025 22:45	7.35	24.54	14.81	87.5	1
LH-BY-01	8/8/2025 23:00	7.28	24.34	14.811	86.67	1
LH-BY-01	8/8/2025 23:15	7.22	24.32	14.811	85.95	1
LH-BY-01	8/8/2025 23:30	7.17	24.34	14.811	85.36	1
LH-BY-01	8/8/2025 23:45	7.21	24.5	14.809	85.83	1
LH-BY-01	8/9/2025 0:00	7.27	24.48	14.812	86.55	1
LH-BY-01	8/9/2025 0:15	7.25	24.38	14.812	86.31	1
LH-BY-01	8/9/2025 0:30	7.32	24.46	14.812	87.14	1
LH-BY-01	8/9/2025 0:45	7.5	24.36	14.813	89.29	1
LH-BY-01	8/9/2025 1:00	7.25	24.44	14.813	86.31	1
LH-BY-01	8/9/2025 1:15	7.23	24.48	14.808	86.07	1
LH-BY-01	8/9/2025 1:30	7.32	24.46	14.81	87.14	1
LH-BY-01	8/9/2025 1:45	6.98	24.44	14.809	83.1	1
LH-BY-01	8/9/2025 2:00	6.91	24.12	14.81	82.26	1
LH-BY-01	8/9/2025 2:15	6.96	23.78	14.808	82.86	1
LH-BY-01	8/9/2025 2:30	6.9	23.72	14.809	81.18	1

Dissolved Oxygen Saturation Continous Monitoring Data

Station Name	Date Time	DO mg/L	Temp C	Air Pressure PSI	Saturation PCT	Use Code
LH-BY-01	8/9/2025 2:45	6.93	23.7	14.809	81.53	1
LH-BY-01	8/9/2025 3:00	6.99	23.7	14.809	82.24	1
LH-BY-01	8/9/2025 3:15	6.93	23.68	14.81	81.53	1
LH-BY-01	8/9/2025 3:30	6.96	23.62	14.809	81.88	1
LH-BY-01	8/9/2025 3:45	7.04	23.62	14.809	82.82	1
LH-BY-01	8/9/2025 4:00	5.05	23.74	14.807	59.41	1
LH-BY-01	8/9/2025 4:15	6.38	23.86	14.81	75.95	1
LH-BY-01	8/9/2025 4:30	6.9	24.06	14.812	82.14	1
LH-BY-01	8/9/2025 4:45	7.41	24.14	14.81	88.21	1
LH-BY-01	8/9/2025 5:00	7.44	24.06	14.812	88.57	1
LH-BY-01	8/9/2025 5:15	6.81	24.18	14.811	81.07	1
LH-BY-01	8/9/2025 5:30	8.42	24.42	14.812	100.24	1
LH-BY-01	8/9/2025 5:45	8.36	24.36	14.813	99.52	1
LH-BY-01	8/9/2025 6:00	8.35	24.36	14.813	99.4	1
LH-BY-01	8/9/2025 6:15	8.35	24.36	14.815	99.4	1
LH-BY-01	8/9/2025 6:30	8.98	24.56	14.816	106.9	1
LH-BY-01	8/9/2025 6:45	8.96	24.62	14.818	106.67	1
LH-BY-01	8/9/2025 7:00	8.67	24.56	14.822	103.21	1
LH-BY-01	8/9/2025 7:15	8.9	24.46	14.821	105.95	1
LH-BY-01	8/9/2025 7:30	9.03	24.36	14.824	107.5	1
LH-BY-01	8/9/2025 7:45	9.03	24.34	14.824	107.5	1
LH-BY-01	8/9/2025 8:00	9.24	24.18	14.823	110	1
LH-BY-01	8/9/2025 8:15	9.66	24.24	14.826	115	1
LH-BY-01	8/9/2025 8:30	9.73	24.34	14.825	115.83	1
LH-BY-01	8/9/2025 8:45	9.95	24.48	14.824	118.45	1
LH-BY-01	8/9/2025 9:00	10.27	24.52	14.825	122.26	1
LH-BY-01	8/9/2025 9:15	10.32	24.54	14.825	122.86	1
LH-BY-01	8/9/2025 9:30	10.38	24.68	14.824	123.57	1
LH-BY-01	8/9/2025 9:45	10.52	24.8	14.823	126.75	1
LH-BY-01	8/9/2025 10:00	10.47	24.92	14.824	126.14	1
LH-BY-01	8/9/2025 10:15	10.51	25.12	14.826	126.63	1
LH-BY-01	8/9/2025 10:30	10.81	25.3	14.827	131.83	1
LH-BY-01	8/9/2025 10:45	10.81	25.58	14.824	131.83	1
LH-BY-01	8/9/2025 11:00	10.98	25.74	14.821	133.9	1
LH-BY-01	8/9/2025 11:15	11.06	25.92	14.822	136.54	1
LH-BY-01	8/9/2025 11:30	11.03	26.12	14.82	136.17	1
LH-BY-01	8/9/2025 11:45	11.05	26.26	14.818	136.42	1
LH-BY-01	8/9/2025 12:00	11.1	26.36	14.819	137.04	1
LH-BY-01	8/9/2025 12:15	11	26.4	14.816	135.8	1
LH-BY-01	8/9/2025 12:30	11.12	26.44	14.815	137.28	1
LH-BY-01	8/9/2025 12:45	11.19	26.46	14.812	138.15	1
LH-BY-01	8/9/2025 13:00	11.14	26.52	14.81	137.53	1
LH-BY-01	8/9/2025 13:15	11.06	26.56	14.806	136.54	1
LH-BY-01	8/9/2025 13:30	11.18	26.62	14.802	138.02	1
LH-BY-01	8/9/2025 13:45	11.24	26.7	14.802	138.77	1
LH-BY-01	8/9/2025 14:00	11.32	26.72	14.8	139.75	1
LH-BY-01	8/9/2025 14:15	11.34	26.78	14.796	141.75	1
LH-BY-01	8/9/2025 14:30	11.52	26.82	14.793	144	1
LH-BY-01	8/9/2025 14:45	11.61	26.84	14.793	145.13	1
LH-BY-01	8/9/2025 15:00	11.42	26.92	14.795	142.75	1
LH-BY-01	8/9/2025 15:15	11.51	26.92	14.794	143.88	1
LH-BY-01	8/9/2025 15:30	11.58	26.9	14.793	144.75	1
LH-BY-01	8/9/2025 15:45	11.5	26.86	14.789	143.75	1
LH-BY-01	8/9/2025 16:00	11.44	26.78	14.788	143	1
LH-BY-01	8/9/2025 16:15	11.37	26.64	14.786	140.37	1
LH-BY-01	8/9/2025 16:30	11.11	26.54	14.784	137.16	1
LH-BY-01	8/9/2025 16:45	10.87	26.32	14.784	134.2	1
LH-BY-01	8/9/2025 17:00	10.66	26.16	14.78	131.6	1
LH-BY-01	8/9/2025 17:15	10.42	26	14.786	128.64	1
LH-BY-01	8/9/2025 17:30	10.33	25.92	14.787	127.53	1
LH-BY-01	8/9/2025 17:45	10.19	25.78	14.787	125.8	1
LH-BY-01	8/9/2025 18:00	10.2	25.66	14.786	124.39	1
LH-BY-01	8/9/2025 18:15	9.92	25.58	14.785	120.98	1
LH-BY-01	8/9/2025 18:30	10.1	25.52	14.788	123.17	1
LH-BY-01	8/9/2025 18:45	9.83	25.46	14.786	119.88	1
LH-BY-01	8/9/2025 19:00	9.64	25.4	14.785	117.56	1
LH-BY-01	8/9/2025 19:15	9.45	25.38	14.784	115.24	1
LH-BY-01	8/9/2025 19:30	9.32	25.3	14.786	113.66	1
LH-BY-01	8/9/2025 19:45	9.13	25.26	14.787	111.34	1
LH-BY-01	8/9/2025 20:00	8.94	25.24	14.788	107.71	1
LH-BY-01	8/9/2025 20:15	8.85	25.14	14.791	106.63	1
LH-BY-01	8/9/2025 20:30	8.71	25.1	14.793	104.94	1
LH-BY-01	8/9/2025 20:45	8.61	24.96	14.794	103.73	1
LH-BY-01	8/9/2025 21:00	8.44	25.02	14.794	101.69	1
LH-BY-01	8/9/2025 21:15	8.23	24.74	14.794	97.98	1
LH-BY-01	8/9/2025 21:30	7.99	24.9	14.794	96.27	1
LH-BY-01	8/9/2025 21:45	7.83	24.82	14.791	94.34	1
LH-BY-01	8/9/2025 22:00	7.74	24.76	14.789	93.25	1
LH-BY-01	8/9/2025 22:15	7.78	24.62	14.791	92.62	1
LH-BY-01	8/9/2025 22:30	7.79	24.56	14.792	92.74	1
LH-BY-01	8/9/2025 22:45	7.49	24.58	14.794	89.17	1
LH-BY-01	8/9/2025 23:00	7.41	24.64	14.793	88.21	1
LH-BY-01	8/9/2025 23:15	7.24	24.64	14.795	86.19	1
LH-BY-01	8/9/2025 23:30	7.26	24.7	14.792	86.43	1

Station Name	Date Time	DO mg/L	Temp C	Air Pressure PSI	Saturation PCT	Use Code
LH-BY-01	8/9/2025 23:45	6.94	24.62	14.793	82.62	1
LH-BY-01	8/10/2025 0:00	7.08	24.24	14.794	84.29	1
LH-BY-01	8/10/2025 0:15	7.14	24.04	14.795	85	1
LH-BY-01	8/10/2025 0:30	7.13	23.98	14.796	84.88	1
LH-BY-01	8/10/2025 0:45	7.13	24.02	14.797	84.88	1
LH-BY-01	8/10/2025 1:00	7.17	23.94	14.793	85.36	1
LH-BY-01	8/10/2025 1:15	7.08	23.96	14.792	84.29	1
LH-BY-01	8/10/2025 1:30	7.09	23.96	14.793	84.4	1
LH-BY-01	8/10/2025 1:45	7.14	23.94	14.791	85	1
LH-BY-01	8/10/2025 2:00	7.08	23.94	14.793	84.29	1
LH-BY-01	8/10/2025 2:15	7.04	23.96	14.791	83.81	1
LH-BY-01	8/10/2025 2:30	6.94	23.9	14.791	82.62	1
LH-BY-01	8/10/2025 2:45	6.8	23.94	14.787	80.95	1
LH-BY-01	8/10/2025 3:00	6.36	24.04	14.785	75.71	1
LH-BY-01	8/10/2025 3:15	6.56	24.2	14.787	78.1	1
LH-BY-01	8/10/2025 3:30	6.69	24.34	14.787	79.64	1
LH-BY-01	8/10/2025 3:45	7.55	24.42	14.787	89.88	1
LH-BY-01	8/10/2025 4:00	7.4	24.44	14.787	88.1	1
LH-BY-01	8/10/2025 4:15	7.82	24.48	14.789	93.1	1
LH-BY-01	8/10/2025 4:30	7.71	24.56	14.785	91.79	1
LH-BY-01	8/10/2025 4:45	7.84	24.52	14.785	93.33	1
LH-BY-01	8/10/2025 5:00	7.78	24.44	14.786	92.62	1
LH-BY-01	8/10/2025 5:15	8.47	24.58	14.787	100.83	1
LH-BY-01	8/10/2025 5:30	8.58	24.74	14.787	102.14	1
LH-BY-01	8/10/2025 5:45	8.35	24.76	14.788	100.6	1
LH-BY-01	8/10/2025 6:00	7.97	24.76	14.79	96.02	1
LH-BY-01	8/10/2025 6:15	7.91	24.68	14.79	94.17	1
LH-BY-01	8/10/2025 6:30	7.8	24.72	14.795	92.86	1
LH-BY-01	8/10/2025 6:45	7.82	24.32	14.796	93.1	1
LH-BY-01	8/10/2025 7:00	8.1	24.28	14.8	96.43	1
LH-BY-01	8/10/2025 7:15	8.16	24.22	14.801	97.14	1
LH-BY-01	8/10/2025 7:30	8.24	24.16	14.803	98.1	1
LH-BY-01	8/10/2025 7:45	8.43	24.12	14.805	100.36	1
LH-BY-01	8/10/2025 8:00	8.88	24.2	14.807	105.71	1
LH-BY-01	8/10/2025 8:15	9.28	24.22	14.81	110.48	1
LH-BY-01	8/10/2025 8:30	9.29	24.24	14.811	110.6	1
LH-BY-01	8/10/2025 8:45	9.57	24.32	14.812	113.93	1
LH-BY-01	8/10/2025 9:00	9.47	24.44	14.81	112.74	1
LH-BY-01	8/10/2025 9:15	9.83	24.64	14.811	117.02	1
LH-BY-01	8/10/2025 9:30	10.18	24.76	14.81	122.65	1
LH-BY-01	8/10/2025 9:45	10.24	24.96	14.809	123.37	1
LH-BY-01	8/10/2025 10:00	8.6	25.08	14.811	103.61	1
LH-BY-01	8/10/2025 10:15	10.68	25.36	14.814	130.24	1
LH-BY-01	8/10/2025 10:30	10.69	25.52	14.81	130.37	1
LH-BY-01	8/10/2025 10:45	8.27	25.72	14.811	100.85	1
LH-BY-01	8/10/2025 11:00	10.95	25.88	14.808	135.19	1
LH-BY-01	8/10/2025 11:15	10.96	26.1	14.81	135.31	1
LH-BY-01	8/10/2025 11:30	10.85	26.18	14.809	133.95	1
LH-BY-01	8/10/2025 11:45	11.03	26.28	14.809	136.17	1
LH-BY-01	8/10/2025 12:00	11.15	26.34	14.81	137.65	1
LH-BY-01	8/10/2025 12:15	11.23	26.42	14.807	138.64	1
LH-BY-01	8/10/2025 12:30	11.2	26.44	14.805	138.27	1
LH-BY-01	8/10/2025 12:45	11.38	26.4	14.799	140.49	1
LH-BY-01	8/10/2025 13:00	11.56	26.5	14.798	142.72	1
LH-BY-01	8/10/2025 13:15	11.59	26.62	14.8	143.09	1
LH-BY-01	8/10/2025 13:30	11.7	26.7	14.798	144.44	1
LH-BY-01	8/10/2025 13:45	11.67	26.74	14.795	144.07	1
LH-BY-01	8/10/2025 14:00	11.72	26.84	14.79	146.5	1
LH-BY-01	8/10/2025 14:15	11.97	26.9	14.79	149.63	1
LH-BY-01	8/10/2025 14:30	12.05	26.84	14.789	150.63	1
LH-BY-01	8/10/2025 14:45	12.08	26.92	14.789	151	1
LH-BY-01	8/10/2025 15:00	12.05	26.94	14.785	150.63	1
LH-BY-01	8/10/2025 15:15	12	26.88	14.787	150	1
LH-BY-01	8/10/2025 15:30	11.77	26.8	14.786	147.13	1
LH-BY-01	8/10/2025 15:45	11.48	26.74	14.788	141.73	1
LH-BY-01	8/10/2025 16:00	11.23	26.7	14.785	138.64	1
LH-BY-01	8/10/2025 16:15	11.17	26.64	14.782	137.9	1
LH-BY-01	8/10/2025 16:30	11.04	26.58	14.781	136.3	1
LH-BY-01	8/10/2025 16:45	10.92	26.54	14.782	134.81	1
LH-BY-01	8/10/2025 17:00	10.8	26.48	14.784	133.33	1
LH-BY-01	8/10/2025 17:15	10.97	26.42	14.781	135.43	1
LH-BY-01	8/10/2025 17:30	10.98	26.4	14.781	135.56	1
LH-BY-01	8/10/2025 17:45	10.73	26.34	14.779	132.47	1
LH-BY-01	8/10/2025 18:00	10.68	26.26	14.779	131.85	1
LH-BY-01	8/10/2025 18:15	10.43	26.18	14.782	128.77	1
LH-BY-01	8/10/2025 18:30	10.39	26.16	14.779	128.27	1
LH-BY-01	8/10/2025 18:45	10.32	26.14	14.779	127.41	1
LH-BY-01	8/10/2025 19:00	10.58	26.12	14.775	130.62	1
LH-BY-01	8/10/2025 19:15	10.11	26.1	14.775	124.81	1
LH-BY-01	8/10/2025 19:30	9.85	26.06	14.773	121.6	1
LH-BY-01	8/10/2025 19:45	9.82	26.02	14.772	121.23	1
LH-BY-01	8/10/2025 20:00	9.65	25.94	14.773	119.14	1
LH-BY-01	8/10/2025 20:15	9.46	25.88	14.771	116.79	1
LH-BY-01	8/10/2025 20:30	9.19	25.82	14.771	113.46	1

Station Name	Date Time	DO mg/L	Temp C	Air Pressure PSI	Saturation PCT	Use Code
LH-BY-01	8/10/2025 20:45	8.88	25.78	14.772	109.63	1
LH-BY-01	8/10/2025 21:00	8.78	25.74	14.775	107.07	1
LH-BY-01	8/10/2025 21:15	8.55	25.7	14.774	104.27	1
LH-BY-01	8/10/2025 21:30	8.4	25.68	14.776	102.44	1
LH-BY-01	8/10/2025 21:45	8.22	25.66	14.778	100.24	1
LH-BY-01	8/10/2025 22:00	7.85	25.54	14.777	95.73	1
LH-BY-01	8/10/2025 22:15	7.67	25.34	14.775	93.54	1
LH-BY-01	8/10/2025 22:30	7.64	25.24	14.777	92.05	1
LH-BY-01	8/10/2025 22:45	7.48	25.16	14.775	90.12	1
LH-BY-01	8/10/2025 23:00	7.44	25.1	14.778	89.64	1
LH-BY-01	8/10/2025 23:15	7.33	25.04	14.777	88.31	1
LH-BY-01	8/10/2025 23:30	7.3	25	14.773	87.95	1
LH-BY-01	8/10/2025 23:45	7.29	24.96	14.773	87.83	1
LH-BY-01	8/11/2025 0:00	7.23	24.92	14.774	87.11	1
LH-BY-01	8/11/2025 0:15	7.41	24.92	14.771	89.28	1
LH-BY-01	8/11/2025 0:30	7.4	24.9	14.773	89.16	1
LH-BY-01	8/11/2025 0:45	7.38	24.86	14.771	88.92	1
LH-BY-01	8/11/2025 1:00	7.28	24.9	14.77	87.71	1
LH-BY-01	8/11/2025 1:15	7.18	24.9	14.767	86.51	1
LH-BY-01	8/11/2025 1:30	7.11	24.86	14.767	85.66	1
LH-BY-01	8/11/2025 1:45	7.23	24.86	14.765	87.11	1
LH-BY-01	8/11/2025 2:00	7.21	24.88	14.765	86.87	1
LH-BY-01	8/11/2025 2:15	7.12	24.86	14.769	85.78	1
LH-BY-01	8/11/2025 2:30	7.1	24.88	14.769	85.54	1
LH-BY-01	8/11/2025 2:45	6.68	25	14.766	80.48	1
LH-BY-01	8/11/2025 3:00	6.54	25.12	14.764	78.8	1
LH-BY-01	8/11/2025 3:15	7.04	25.2	14.764	84.82	1
LH-BY-01	8/11/2025 3:30	7.05	25.3	14.767	85.98	1
LH-BY-01	8/11/2025 3:45	8.4	25.42	14.767	102.44	1
LH-BY-01	8/11/2025 4:00	8.68	25.5	14.765	105.85	1
LH-BY-01	8/11/2025 4:15	8.34	25.5	14.769	101.71	1
LH-BY-01	8/11/2025 4:30	8.39	25.38	14.769	102.32	1
LH-BY-01	8/11/2025 4:45	8.38	25.38	14.769	102.2	1
LH-BY-01	8/11/2025 5:00	8.59	25.38	14.769	104.76	1
LH-BY-01	8/11/2025 5:15	8.39	25.32	14.773	102.32	1
LH-BY-01	8/11/2025 5:30	8.33	25.38	14.771	101.59	1
LH-BY-01	8/11/2025 5:45	8.33	25.32	14.773	101.59	1
LH-BY-01	8/11/2025 6:00	8.43	25.28	14.771	102.8	1
LH-BY-01	8/11/2025 6:15	8.35	25.22	14.771	100.6	1
LH-BY-01	8/11/2025 6:30	8.38	25.24	14.773	100.96	1
LH-BY-01	8/11/2025 6:45	8.6	25.28	14.776	104.88	1
LH-BY-01	8/11/2025 7:00	8.67	25.28	14.777	105.73	1
LH-BY-01	8/11/2025 7:15	8.84	25.36	14.781	107.8	1
LH-BY-01	8/11/2025 7:30	9.8	25.6	14.783	119.51	1
LH-BY-01	8/11/2025 7:45	9.66	25.56	14.782	117.8	1
LH-BY-01	8/11/2025 8:00	9.67	25.5	14.785	117.93	1
LH-BY-01	8/11/2025 8:15	9.67	25.52	14.785	117.93	1
LH-BY-01	8/11/2025 8:30	9.79	25.6	14.783	119.39	1
LH-BY-01	8/11/2025 8:45	9.83	25.68	14.784	119.88	1
LH-BY-01	8/11/2025 9:00	10.05	25.78	14.783	124.07	1
LH-BY-01	8/11/2025 9:15	10.25	25.76	14.785	126.54	1
LH-BY-01	8/11/2025 9:30	10.4	25.86	14.786	128.4	1
LH-BY-01	8/11/2025 9:45	10.64	25.96	14.787	131.36	1
LH-BY-01	8/11/2025 10:00	10.91	26.1	14.787	134.69	1
LH-BY-01	8/11/2025 10:15	10.98	26.2	14.79	135.56	1
LH-BY-01	8/11/2025 10:30	10.97	26.3	14.789	135.43	1
LH-BY-01	8/11/2025 10:45	10.81	26.4	14.788	133.46	1
LH-BY-01	8/11/2025 11:00	10.68	26.64	14.788	131.85	1
LH-BY-01	8/11/2025 11:15	10.82	26.76	14.787	135.25	1
LH-BY-01	8/11/2025 11:30	10.85	26.78	14.785	135.63	1
LH-BY-01	8/11/2025 11:45	10.98	26.86	14.784	137.25	1
LH-BY-01	8/11/2025 12:00	10.86	26.78	14.782	135.75	1
LH-BY-01	8/11/2025 12:15	10.99	26.9	14.78	137.38	1
LH-BY-01	8/11/2025 12:30	11.17	27.02	14.776	139.63	1
LH-BY-01	8/11/2025 12:45	11.27	27.06	14.776	140.88	1
LH-BY-01	8/11/2025 13:00	11.16	26.96	14.77	139.5	1
LH-BY-01	8/11/2025 13:15	11.21	26.94	14.764	140.13	1
LH-BY-01	8/11/2025 13:30	11.28	26.92	14.762	141	1
LH-BY-01	8/11/2025 13:45	11.32	26.98	14.765	141.5	1
LH-BY-01	8/11/2025 14:00	11.33	27.04	14.764	141.63	1
LH-BY-01	8/11/2025 14:15	11.39	27.08	14.765	142.38	1
LH-BY-01	8/11/2025 14:30	11.44	27.14	14.761	143	1
LH-BY-01	8/11/2025 14:45	11.48	27.14	14.759	143.5	1
LH-BY-01	8/11/2025 15:00	11.63	27.18	14.76	145.38	1
LH-BY-01	8/11/2025 15:15	11.53	27.22	14.756	144.13	1
LH-BY-01	8/11/2025 15:30	11.56	27.22	14.754	144.5	1
LH-BY-01	8/11/2025 15:45	11.66	27.24	14.753	145.75	1
LH-BY-01	8/11/2025 16:00	11.45	27.18	14.752	143.13	1
LH-BY-01	8/11/2025 16:15	11.38	27.16	14.752	142.25	1
LH-BY-01	8/11/2025 16:30	11.37	27.16	14.752	142.13	1
LH-BY-01	8/11/2025 16:45	11.28	27.14	14.748	141	1
LH-BY-01	8/11/2025 17:00	11.24	27.14	14.747	140.5	1
LH-BY-01	8/11/2025 17:15	11.23	27.1	14.746	140.38	1
LH-BY-01	8/11/2025 17:30	11.23	27.06	14.746	140.38	1

Station Name	Date Time	DO mg/L	Temp C	Air Pressure PSI	Saturation PCT	Use Code
LH-BY-01	8/11/2025 17:45	11.15	26.96	14.748	139.38	1
LH-BY-01	8/11/2025 18:00	10.68	26.94	14.742	135.19	1
LH-BY-01	8/11/2025 18:15	10.97	26.94	14.741	138.86	1
LH-BY-01	8/11/2025 18:30	10.6	26.92	14.741	134.18	1
LH-BY-01	8/11/2025 18:45	10.29	26.92	14.739	130.25	1
LH-BY-01	8/11/2025 19:00	10.75	26.86	14.738	136.08	1
LH-BY-01	8/11/2025 19:15	10.74	26.78	14.737	135.95	1
LH-BY-01	8/11/2025 19:30	10.43	26.7	14.734	130.38	1
LH-BY-01	8/11/2025 19:45	10.1	26.66	14.734	126.25	1
LH-BY-01	8/11/2025 20:00	9.85	26.6	14.733	123.13	1
LH-BY-01	8/11/2025 20:15	9.47	26.56	14.732	118.38	1
LH-BY-01	8/11/2025 20:30	9.39	26.52	14.735	117.38	1
LH-BY-01	8/11/2025 20:45	9.51	26.48	14.737	118.88	1
LH-BY-01	8/11/2025 21:00	9.42	26.46	14.736	117.75	1
LH-BY-01	8/11/2025 21:15	9.28	26.42	14.734	116	1
LH-BY-01	8/11/2025 21:30	9.08	26.36	14.733	113.5	1
LH-BY-01	8/11/2025 21:45	8.7	26.32	14.733	108.75	1
LH-BY-01	8/11/2025 22:00	8.64	26.28	14.732	108	1
LH-BY-01	8/11/2025 22:15	8.23	26.24	14.732	101.6	1
LH-BY-01	8/11/2025 22:30	8.09	26.2	14.733	99.88	1
LH-BY-01	8/11/2025 22:45	8.18	26.16	14.73	100.99	1
LH-BY-01	8/11/2025 23:00	8.53	26.16	14.731	105.31	1
LH-BY-01	8/11/2025 23:15	8.33	26.16	14.729	102.84	1
LH-BY-01	8/11/2025 23:30	8.43	26.14	14.73	104.07	1
LH-BY-01	8/11/2025 23:45	8.09	26.12	14.73	99.88	1
LH-BY-01	8/12/2025 0:00	7.65	26.14	14.731	94.44	1
LH-BY-01	8/12/2025 0:15	8.36	26.14	14.732	103.21	1
LH-BY-01	8/12/2025 0:30	8.78	26.14	14.731	108.4	1
LH-BY-01	8/12/2025 0:45	8.86	26.2	14.728	109.38	1
LH-BY-01	8/12/2025 1:00	8.51	26.1	14.729	105.06	1
LH-BY-01	8/12/2025 1:15	8.67	26.18	14.728	107.04	1
LH-BY-01	8/12/2025 1:30	8.47	26.02	14.727	104.57	1
LH-BY-01	8/12/2025 1:45	8.7	26.02	14.725	107.41	1
LH-BY-01	8/12/2025 2:00	8.76	26.08	14.723	108.15	1
LH-BY-01	8/12/2025 2:15	8.86	26.1	14.723	109.38	1
LH-BY-01	8/12/2025 2:30	9.58	26.32	14.722	119.75	1
LH-BY-01	8/12/2025 2:45	9.81	26.48	14.719	122.63	1
LH-BY-01	8/12/2025 3:00	8.76	26.34	14.718	109.5	1
LH-BY-01	8/12/2025 3:15	9.06	26.2	14.72	111.85	1
LH-BY-01	8/12/2025 3:30	8.55	26.2	14.719	105.56	1
LH-BY-01	8/12/2025 3:45	8.24	26.14	14.721	101.73	1
LH-BY-01	8/12/2025 4:00	8.24	26.16	14.72	101.73	1
LH-BY-01	8/12/2025 4:15	8.15	26.14	14.721	100.62	1
LH-BY-01	8/12/2025 4:30	8.55	26.2	14.723	105.56	1
LH-BY-01	8/12/2025 4:45	8	26.14	14.72	98.77	1
LH-BY-01	8/12/2025 5:00	7.7	25.88	14.72	95.06	1
LH-BY-01	8/12/2025 5:15	8.9	26	14.721	109.88	1
LH-BY-01	8/12/2025 5:30	8.94	26.12	14.724	110.37	1
LH-BY-01	8/12/2025 5:45	7.66	25.98	14.723	94.57	1
LH-BY-01	8/12/2025 6:00	8	25.94	14.726	98.77	1
LH-BY-01	8/12/2025 6:15	7.61	25.8	14.726	93.95	1
LH-BY-01	8/12/2025 6:30	7.94	25.78	14.726	98.02	1
LH-BY-01	8/12/2025 6:45	8	25.86	14.727	98.77	1
LH-BY-01	8/12/2025 7:00	7.95	25.84	14.729	98.15	1
LH-BY-01	8/12/2025 7:15	8.13	25.88	14.732	100.37	1
LH-BY-01	8/12/2025 7:30	8.57	25.92	14.733	105.8	1
LH-BY-01	8/12/2025 7:45	8.69	25.94	14.733	107.28	1
LH-BY-01	8/12/2025 8:00	8.56	25.74	14.733	104.39	1
LH-BY-01	8/12/2025 8:15	8.83	25.7	14.734	107.68	1
LH-BY-01	8/12/2025 8:30	8.95	25.74	14.73	109.15	1
LH-BY-01	8/12/2025 8:45	9.07	25.8	14.733	111.98	1
LH-BY-01	8/12/2025 9:00	9.31	25.92	14.735	114.94	1
LH-BY-01	8/12/2025 9:15	9.52	26.06	14.734	117.53	1
LH-BY-01	8/12/2025 9:30	9.67	26.2	14.735	119.38	1
LH-BY-01	8/12/2025 9:45	9.86	26.38	14.732	123.25	1
LH-BY-01	8/12/2025 10:00	10.15	26.54	14.732	126.88	1
LH-BY-01	8/12/2025 10:15	10.37	26.72	14.73	129.63	1
LH-BY-01	8/12/2025 10:30	10.66	26.88	14.726	134.94	1
LH-BY-01	8/12/2025 10:45	7.94	26.66	14.723	99.25	2
LH-BY-01	8/12/2025 11:00	7.68	29.02	14.723	99.74	2
LH-BY-01	8/12/2025 11:15	7.63	29.96	14.718	101.73	2
LH-BY-01	8/12/2025 11:30	7.49	30.82	14.718	101.22	2
LH-BY-01	8/12/2025 11:45	0	0	14.714	0	2
LH-BY-01	8/12/2025 12:00	7.01	32.46	14.711	97.36	2
LH-BY-01	8/12/2025 12:15	10.82	28.08	14.711	138.72	1
LH-BY-01	8/12/2025 12:30	11.01	27.8	14.707	141.15	1
LH-BY-01	8/12/2025 12:45	11.18	27.78	14.705	143.33	1
LH-BY-01	8/12/2025 13:00	11.33	27.8	14.707	145.26	1
LH-BY-01	8/12/2025 13:15	11.28	27.84	14.705	144.62	1
LH-BY-01	8/12/2025 13:30	11.4	27.82	14.703	146.15	1
LH-BY-01	8/12/2025 13:45	11.45	27.8	14.702	146.79	1
LH-BY-01	8/12/2025 14:00	11.45	27.82	14.697	146.79	1
LH-BY-01	8/12/2025 14:15	11.6	27.8	14.696	148.72	1
LH-BY-01	8/12/2025 14:30	11.65	27.8	14.694	149.36	1

Station Name	Date Time	DO mg/L	Temp C	Air Pressure PSI	Saturation PCT	Use Code
LH-BY-01	8/12/2025 14:45	11.68	27.78	14.695	149.74	1
LH-BY-01	8/12/2025 15:00	11.74	27.72	14.692	148.61	1
LH-BY-01	8/12/2025 15:15	11.78	27.8	14.688	151.03	1
LH-BY-01	8/12/2025 15:30	11.87	27.76	14.685	152.18	1
LH-BY-01	8/12/2025 15:45	11.94	27.78	14.684	153.08	1
LH-BY-01	8/12/2025 16:00	11.88	27.76	14.684	152.31	1
LH-BY-01	8/12/2025 16:15	11.79	27.8	14.684	151.15	1
LH-BY-01	8/12/2025 16:30	11.84	27.76	14.684	151.79	1
LH-BY-01	8/12/2025 16:45	11.67	27.7	14.679	147.72	1
LH-BY-01	8/12/2025 17:00	11.62	27.58	14.678	147.09	1
LH-BY-01	8/12/2025 17:15	11.44	27.48	14.677	144.81	1
LH-BY-01	8/12/2025 17:30	11.3	27.4	14.678	143.04	1
LH-BY-01	8/12/2025 17:45	11.2	27.26	14.674	141.77	1
LH-BY-01	8/12/2025 18:00	10.84	27.22	14.669	137.22	1
LH-BY-01	8/12/2025 18:15	10.9	27.14	14.667	137.97	1
LH-BY-01	8/12/2025 18:30	10.79	27.04	14.668	136.58	1
LH-BY-01	8/12/2025 18:45	10.56	26.96	14.667	133.67	1
LH-BY-01	8/12/2025 19:00	10.44	26.9	14.664	132.15	1
LH-BY-01	8/12/2025 19:15	9.58	26.8	14.663	121.27	1
LH-BY-01	8/12/2025 19:30	9.4	26.58	14.659	117.5	1
LH-BY-01	8/12/2025 19:45	9.14	26.44	14.661	114.25	1
LH-BY-01	8/12/2025 20:00	9.06	26.38	14.66	113.25	1
LH-BY-01	8/12/2025 20:15	8.94	26.32	14.66	111.75	1
LH-BY-01	8/12/2025 20:30	8.74	26.3	14.662	109.25	1
LH-BY-01	8/12/2025 20:45	8.73	26.26	14.664	109.13	1
LH-BY-01	8/12/2025 21:00	8.7	26.28	14.664	108.75	1
LH-BY-01	8/12/2025 21:15	8.42	26.24	14.664	103.95	1
LH-BY-01	8/12/2025 21:30	8.37	26.22	14.664	103.33	1
LH-BY-01	8/12/2025 21:45	8.26	26.18	14.664	101.98	1
LH-BY-01	8/12/2025 22:00	8.33	26.12	14.665	102.84	1
LH-BY-01	8/12/2025 22:15	8.21	26.12	14.663	101.36	1
LH-BY-01	8/12/2025 22:30	8.15	26.14	14.666	100.62	1
LH-BY-01	8/12/2025 22:45	8.19	26.16	14.664	101.11	1
LH-BY-01	8/12/2025 23:00	7.88	26.16	14.662	97.28	1
LH-BY-01	8/12/2025 23:15	7.95	26.12	14.661	98.15	1
LH-BY-01	8/12/2025 23:30	7.64	26.18	14.661	94.32	1
LH-BY-01	8/12/2025 23:45	8.24	26.28	14.661	103	1
LH-BY-01	8/13/2025 0:00	8.45	26.34	14.658	105.63	1
LH-BY-01	8/13/2025 0:15	8.83	26.38	14.659	110.38	1
LH-BY-01	8/13/2025 0:30	8.74	26.38	14.66	109.25	1
LH-BY-01	8/13/2025 0:45	9.09	26.4	14.659	113.63	1
LH-BY-01	8/13/2025 1:00	8.61	26.32	14.657	107.63	1
LH-BY-01	8/13/2025 1:15	8.13	26.22	14.657	100.37	1
LH-BY-01	8/13/2025 1:30	8.47	26.34	14.657	105.88	1
LH-BY-01	8/13/2025 1:45	8.38	26.24	14.655	103.46	1
LH-BY-01	8/13/2025 2:00	9.12	26.32	14.653	114	1
LH-BY-01	8/13/2025 2:15	8.62	26.32	14.651	107.75	1
LH-BY-01	8/13/2025 2:30	8.87	26.24	14.651	109.51	1
LH-BY-01	8/13/2025 2:45	9.2	26.3	14.65	115	1
LH-BY-01	8/13/2025 3:00	8.84	26.32	14.65	110.5	1
LH-BY-01	8/13/2025 3:15	8.9	26.3	14.647	111.25	1
LH-BY-01	8/13/2025 3:30	8.71	26.26	14.646	108.88	1
LH-BY-01	8/13/2025 3:45	8.15	26.14	14.648	100.62	1
LH-BY-01	8/13/2025 4:00	8.64	26.38	14.647	108	1
LH-BY-01	8/13/2025 4:15	7.97	26.26	14.647	99.63	1
LH-BY-01	8/13/2025 4:30	8.48	26.28	14.645	106	1
LH-BY-01	8/13/2025 4:45	9.41	26.38	14.644	117.63	1
LH-BY-01	8/13/2025 5:00	8.48	26.26	14.644	106	1
LH-BY-01	8/13/2025 5:15	8.95	26.26	14.642	111.88	1
LH-BY-01	8/13/2025 5:30	8.8	26.32	14.643	110	1
LH-BY-01	8/13/2025 5:45	8.69	26.38	14.644	108.63	1
LH-BY-01	8/13/2025 6:00	8.43	26.4	14.643	105.38	1
LH-BY-01	8/13/2025 6:15	8.34	26.44	14.644	104.25	1
LH-BY-01	8/13/2025 6:30	8.52	26.46	14.646	106.5	1
LH-BY-01	8/13/2025 6:45	8.1	26.08	14.646	101.25	1
LH-BY-01	8/13/2025 7:00	7.9	25.86	14.647	98.75	1
LH-BY-01	8/13/2025 7:15	7.6	25.78	14.645	95	1
LH-BY-01	8/13/2025 7:30	8.26	25.8	14.645	103.25	1
LH-BY-01	8/13/2025 7:45	8.62	25.94	14.65	106.42	1
LH-BY-01	8/13/2025 8:00	8.42	25.9	14.649	103.95	1
LH-BY-01	8/13/2025 8:15	8.94	26.06	14.648	110.37	1
LH-BY-01	8/13/2025 8:30	9.05	26.14	14.649	111.73	1
LH-BY-01	8/13/2025 8:45	8.97	26.18	14.649	110.74	1
LH-BY-01	8/13/2025 9:00	9.41	26.38	14.646	117.63	1
LH-BY-01	8/13/2025 9:15	9.66	26.68	14.646	120.75	1
LH-BY-01	8/13/2025 9:30	9.97	26.88	14.648	126.2	1
LH-BY-01	8/13/2025 9:45	10.06	27.08	14.643	127.34	1
LH-BY-01	8/13/2025 10:00	10.43	27.28	14.644	133.72	1
LH-BY-01	8/13/2025 10:15	10.52	27.52	14.641	134.87	1
LH-BY-01	8/13/2025 10:30	10.83	27.66	14.64	138.85	1
LH-BY-01	8/13/2025 10:45	10.92	27.82	14.64	141.82	1
LH-BY-01	8/13/2025 11:00	11.12	27.94	14.637	144.42	1
LH-BY-01	8/13/2025 11:15	11.3	27.98	14.637	146.75	1
LH-BY-01	8/13/2025 11:30	11.38	27.96	14.637	147.79	1

Station Name	Date Time	DO mg/L	Temp C	Air Pressure PSI	Saturation PCT	Use Code
LH-BY-01	8/13/2025 11:45	11.52	27.92	14.635	149.61	1
LH-BY-01	8/13/2025 12:00	11.63	27.94	14.633	151.04	1
LH-BY-01	8/13/2025 12:15	11.83	27.98	14.633	153.64	1
LH-BY-01	8/13/2025 12:30	11.85	28.02	14.629	153.9	1
LH-BY-01	8/13/2025 12:45	11.78	28.04	14.626	152.99	1
LH-BY-01	8/13/2025 13:00	11.87	27.98	14.625	154.16	1
LH-BY-01	8/13/2025 13:15	11.86	28.02	14.622	154.03	1
LH-BY-01	8/13/2025 13:30	11.91	28.02	14.621	154.68	1
LH-BY-01	8/13/2025 13:45	11.97	28.06	14.619	155.45	1
LH-BY-01	8/13/2025 14:00	11.97	28.06	14.613	155.45	1
LH-BY-01	8/13/2025 14:15	12.07	28.08	14.609	156.75	1
LH-BY-01	8/13/2025 14:30	12.14	28.08	14.605	157.66	1
LH-BY-01	8/13/2025 14:45	12.09	28.12	14.608	157.01	1
LH-BY-01	8/13/2025 15:00	12.22	28.16	14.605	158.7	1
LH-BY-01	8/13/2025 15:15	12.18	28.16	14.601	158.18	1
LH-BY-01	8/13/2025 15:30	12.25	28.26	14.598	159.09	1
LH-BY-01	8/13/2025 15:45	12.19	28.18	14.596	158.31	1
LH-BY-01	8/13/2025 16:00	12.24	28.16	14.598	158.96	1
LH-BY-01	8/13/2025 16:15	12.34	28.24	14.596	160.26	1
LH-BY-01	8/13/2025 16:30	12.27	28.24	14.591	159.35	1
LH-BY-01	8/13/2025 16:45	12.3	28.14	14.582	159.74	1
LH-BY-01	8/13/2025 17:00	12.29	28.04	14.587	159.61	1
LH-BY-01	8/13/2025 17:15	12.07	27.98	14.584	156.75	1
LH-BY-01	8/13/2025 17:30	11.59	27.94	14.584	150.52	1
LH-BY-01	8/13/2025 17:45	11.24	27.9	14.588	145.97	1
LH-BY-01	8/13/2025 18:00	10.76	27.84	14.588	139.74	1
LH-BY-01	8/13/2025 18:15	10.03	27.76	14.588	130.26	1
LH-BY-01	8/13/2025 18:30	9.72	27.72	14.588	124.62	1
LH-BY-01	8/13/2025 18:45	9.49	27.66	14.607	121.67	1
LH-BY-01	8/13/2025 19:00	9.32	27.56	14.641	119.49	1
LH-BY-01	8/13/2025 19:15	8.92	27	14.651	112.91	1
LH-BY-01	8/13/2025 19:30	8.32	26.56	14.637	104	1
LH-BY-01	8/13/2025 19:45	7.96	26.4	14.651	99.5	1
LH-BY-01	8/13/2025 20:00	7.97	26.48	14.649	99.63	1
LH-BY-01	8/13/2025 20:15	8.36	26.62	14.646	104.5	1
LH-BY-01	8/13/2025 20:30	8.85	26.8	14.649	112.03	1
LH-BY-01	8/13/2025 20:45	8.72	26.8	14.642	110.38	1
LH-BY-01	8/13/2025 21:00	7.99	26.68	14.64	99.88	1
LH-BY-01	8/13/2025 21:15	7.71	26.42	14.64	96.38	1
LH-BY-01	8/13/2025 21:30	7.84	26.44	14.64	98	1
LH-BY-01	8/13/2025 21:45	8.29	26.98	14.64	104.94	1
LH-BY-01	8/13/2025 22:00	8.39	27.16	14.637	106.2	1
LH-BY-01	8/13/2025 22:15	8.41	27.28	14.636	107.82	1
LH-BY-01	8/13/2025 22:30	8.39	27.32	14.634	107.56	1
LH-BY-01	8/13/2025 22:45	8.34	27.36	14.634	106.92	1
LH-BY-01	8/13/2025 23:00	8.25	27.36	14.634	105.77	1
LH-BY-01	8/13/2025 23:15	8.22	27.38	14.633	105.38	1
LH-BY-01	8/13/2025 23:30	7.84	27.26	14.633	100.51	1
LH-BY-01	8/13/2025 23:45	7.76	27.16	14.635	98.23	1
LH-BY-01	8/14/2025 0:00	7.79	27.2	14.635	98.61	1
LH-BY-01	8/14/2025 0:15	7.85	27.36	14.633	100.64	1
LH-BY-01	8/14/2025 0:30	7.3	27.04	14.632	92.41	1
LH-BY-01	8/14/2025 0:45	7.16	26.92	14.63	90.63	1
LH-BY-01	8/14/2025 1:00	7.05	26.84	14.63	89.24	1
LH-BY-01	8/14/2025 1:15	7.02	26.78	14.626	88.86	1
LH-BY-01	8/14/2025 1:30	7.07	26.8	14.629	89.49	1
LH-BY-01	8/14/2025 1:45	7.14	26.82	14.627	90.38	1
LH-BY-01	8/14/2025 2:00	7.09	26.78	14.625	89.75	1
LH-BY-01	8/14/2025 2:15	7.1	26.76	14.625	89.87	1
LH-BY-01	8/14/2025 2:30	8.03	26.82	14.623	101.65	1
LH-BY-01	8/14/2025 2:45	8.31	26.86	14.618	105.19	1
LH-BY-01	8/14/2025 3:00	8.06	26.92	14.62	102.03	1
LH-BY-01	8/14/2025 3:15	8.89	26.92	14.622	112.53	1
LH-BY-01	8/14/2025 3:30	8.83	26.88	14.622	111.77	1
LH-BY-01	8/14/2025 3:45	8.71	26.82	14.622	110.25	1
LH-BY-01	8/14/2025 4:00	6.92	26.74	14.621	86.5	1
LH-BY-01	8/14/2025 4:15	6.71	26.68	14.622	83.88	1
LH-BY-01	8/14/2025 4:30	6.64	26.56	14.62	83	1
LH-BY-01	8/14/2025 4:45	7.27	26.42	14.621	90.88	1
LH-BY-01	8/14/2025 5:00	7.43	26.26	14.625	92.88	1
LH-BY-01	8/14/2025 5:15	6.37	26.16	14.63	79.63	1
LH-BY-01	8/14/2025 5:30	6.47	26.08	14.629	80.88	1
LH-BY-01	8/14/2025 5:45	6.36	25.96	14.632	79.5	1
LH-BY-01	8/14/2025 6:00	6.47	25.88	14.634	80.88	1
LH-BY-01	8/14/2025 6:15	6.53	25.9	14.636	81.63	1
LH-BY-01	8/14/2025 6:30	6.64	25.9	14.638	83	1
LH-BY-01	8/14/2025 6:45	6.79	25.9	14.636	84.88	1
LH-BY-01	8/14/2025 7:00	7.22	25.9	14.64	90.25	1
LH-BY-01	8/14/2025 7:15	8.18	26.06	14.642	102.25	1
LH-BY-01	8/14/2025 7:30	8.36	26.3	14.646	104.5	1
LH-BY-01	8/14/2025 7:45	8.2	26.4	14.645	102.5	1
LH-BY-01	8/14/2025 8:00	8.45	26.48	14.647	105.63	1
LH-BY-01	8/14/2025 8:15	8.43	26.5	14.651	105.38	1
LH-BY-01	8/14/2025 8:30	8.54	26.54	14.651	106.75	1

Station Name	Date Time	DO mg/L	Temp C	Air Pressure PSI	Saturation PCT	Use Code
LH-BY-01	8/14/2025 8:45	8.57	26.54	14.652	107.13	1
LH-BY-01	8/14/2025 9:00	8.84	26.6	14.653	110.5	1
LH-BY-01	8/14/2025 9:15	9.06	26.68	14.652	113.25	1
LH-BY-01	8/14/2025 9:30	9.14	26.58	14.654	114.25	1
LH-BY-01	8/14/2025 9:45	9.01	26.8	14.654	114.05	1
LH-BY-01	8/14/2025 10:00	9.18	26.88	14.656	116.2	1
LH-BY-01	8/14/2025 10:15	9.36	26.98	14.652	118.48	1
LH-BY-01	8/14/2025 10:30	9.23	27	14.652	116.84	1
LH-BY-01	8/14/2025 10:45	9.24	27.04	14.653	116.96	1
LH-BY-01	8/14/2025 11:00	9.35	27.16	14.65	118.35	1
LH-BY-01	8/14/2025 11:15	9.3	27.24	14.652	117.72	1
LH-BY-01	8/14/2025 11:30	9.34	27.32	14.654	118.23	1
LH-BY-01	8/14/2025 11:45	9.44	27.32	14.648	119.49	1
LH-BY-01	8/14/2025 12:00	9.52	27.36	14.65	120.51	1
LH-BY-01	8/14/2025 12:15	9.62	27.4	14.648	121.77	1
LH-BY-01	8/14/2025 12:30	9.53	27.48	14.647	122.18	1
LH-BY-01	8/14/2025 12:45	9.65	27.54	14.646	123.72	1
LH-BY-01	8/14/2025 13:00	10.22	27.78	14.646	132.73	1
LH-BY-01	8/14/2025 13:15	10.06	28.02	14.65	128.97	1
LH-BY-01	8/14/2025 13:30	9.75	27.98	14.647	126.62	1
LH-BY-01	8/14/2025 13:45	9.94	28.04	14.647	129.09	1
LH-BY-01	8/14/2025 14:00	10.01	28.14	14.646	130	1
LH-BY-01	8/14/2025 14:15	10.04	28.12	14.646	130.39	1
LH-BY-01	8/14/2025 14:30	9.84	28.18	14.643	127.79	1
LH-BY-01	8/14/2025 14:45	10.08	28.2	14.643	130.91	1
LH-BY-01	8/14/2025 15:00	10.05	27.86	14.639	130.52	1
LH-BY-01	8/14/2025 15:15	10.16	27.84	14.641	131.95	1
LH-BY-01	8/14/2025 15:30	10.32	27.92	14.641	134.03	1
LH-BY-01	8/14/2025 15:45	10.46	27.92	14.642	135.84	1
LH-BY-01	8/14/2025 16:00	10.41	27.84	14.646	135.19	1
LH-BY-01	8/14/2025 16:15	10.31	27.78	14.648	132.18	1
LH-BY-01	8/14/2025 16:30	10.33	27.78	14.644	134.16	1
LH-BY-01	8/14/2025 16:45	10.18	27.7	14.64	130.51	1
LH-BY-01	8/14/2025 17:00	10.28	27.7	14.637	131.79	1
LH-BY-01	8/14/2025 17:15	10.38	27.76	14.642	134.81	1
LH-BY-01	8/14/2025 17:30	10.58	27.72	14.651	133.92	1
LH-BY-01	8/14/2025 17:45	10.24	27.68	14.651	129.62	1
LH-BY-01	8/14/2025 18:00	10.46	27.64	14.655	132.41	1
LH-BY-01	8/14/2025 18:15	9.97	27.52	14.655	126.2	1
LH-BY-01	8/14/2025 18:30	9.75	27.44	14.658	123.42	1
LH-BY-01	8/14/2025 18:45	9.67	27.4	14.66	122.41	1
LH-BY-01	8/14/2025 19:00	9.65	27.36	14.661	122.15	1
LH-BY-01	8/14/2025 19:15	9.16	27.28	14.661	115.95	1
LH-BY-01	8/14/2025 19:30	9.17	27.2	14.664	116.08	1
LH-BY-01	8/14/2025 19:45	9.03	27.12	14.67	114.3	1
LH-BY-01	8/14/2025 20:00	8.7	27.04	14.673	110.13	1
LH-BY-01	8/14/2025 20:15	8.02	26.98	14.674	101.52	1
LH-BY-01	8/14/2025 20:30	7.94	26.9	14.683	100.51	1
LH-BY-01	8/14/2025 20:45	7.68	26.84	14.686	97.22	1
LH-BY-01	8/14/2025 21:00	7.89	26.8	14.688	99.87	1
LH-BY-01	8/14/2025 21:15	7.83	26.78	14.692	99.11	1
LH-BY-01	8/14/2025 21:30	7.34	26.74	14.696	91.75	1
LH-BY-01	8/14/2025 21:45	7.58	26.66	14.699	94.75	1
LH-BY-01	8/14/2025 22:00	7.52	26.62	14.701	94	1
LH-BY-01	8/14/2025 22:15	7.21	26.72	14.7	90.13	1
LH-BY-01	8/14/2025 22:30	7.68	26.74	14.701	96	1
LH-BY-01	8/14/2025 22:45	7.77	26.76	14.703	98.35	1
LH-BY-01	8/14/2025 23:00	7.58	26.76	14.703	95.95	1
LH-BY-01	8/14/2025 23:15	7.88	26.84	14.703	99.75	1
LH-BY-01	8/14/2025 23:30	8.16	26.88	14.704	103.29	1
LH-BY-01	8/14/2025 23:45	8.36	26.94	14.703	105.82	1
LH-BY-01	8/15/2025 0:00	8.47	27.02	14.703	107.22	1
LH-BY-01	8/15/2025 0:15	8.64	27.02	14.703	109.37	1
LH-BY-01	8/15/2025 0:30	8.39	27	14.705	106.2	1
LH-BY-01	8/15/2025 0:45	8.67	27.04	14.704	109.75	1
LH-BY-01	8/15/2025 1:00	8.65	27.1	14.704	109.49	1
LH-BY-01	8/15/2025 1:15	8.8	27.08	14.705	111.39	1
LH-BY-01	8/15/2025 1:30	8.7	27.1	14.706	110.13	1
LH-BY-01	8/15/2025 1:45	8.57	27.04	14.708	108.48	1
LH-BY-01	8/15/2025 2:00	8.12	26.96	14.711	102.78	1
LH-BY-01	8/15/2025 2:15	7.9	26.76	14.714	100	1
LH-BY-01	8/15/2025 2:30	7.79	26.74	14.716	97.38	1
LH-BY-01	8/15/2025 2:45	7.65	26.7	14.717	95.63	1
LH-BY-01	8/15/2025 3:00	7.36	26.62	14.719	92	1
LH-BY-01	8/15/2025 3:15	7.68	26.62	14.718	96	1
LH-BY-01	8/15/2025 3:30	7.91	26.62	14.719	98.88	1
LH-BY-01	8/15/2025 3:45	7.48	26.7	14.721	93.5	1
LH-BY-01	8/15/2025 4:00	7.89	26.74	14.724	98.63	1
LH-BY-01	8/15/2025 4:15	8.08	26.66	14.725	101	1
LH-BY-01	8/15/2025 4:30	7.89	26.72	14.727	98.63	1
LH-BY-01	8/15/2025 4:45	7.66	26.68	14.729	95.75	1
LH-BY-01	8/15/2025 5:00	7.32	26.58	14.734	91.5	1
LH-BY-01	8/15/2025 5:15	7.54	26.52	14.738	94.25	1
LH-BY-01	8/15/2025 5:30	7.5	26.44	14.74	93.75	1

Station Name	Date Time	DO mg/L	Temp C	Air Pressure PSI	Saturation PCT	Use Code
LH-BY-01	8/15/2025 5:45	7.15	26.38	14.743	89.38	1
LH-BY-01	8/15/2025 6:00	6.66	26.42	14.747	82.22	1
LH-BY-01	8/15/2025 6:15	7.22	26.52	14.752	89.14	1
LH-BY-01	8/15/2025 6:30	7.21	26.54	14.755	89.01	1
LH-BY-01	8/15/2025 6:45	6.98	26.16	14.761	86.17	1
LH-BY-01	8/15/2025 7:00	7.04	25.96	14.763	86.91	1
LH-BY-01	8/15/2025 7:15	7.29	25.96	14.768	90	1
LH-BY-01	8/15/2025 7:30	7.49	26	14.77	92.47	1
LH-BY-01	8/15/2025 7:45	7.79	26.06	14.771	96.17	1
LH-BY-01	8/15/2025 8:00	8.06	26.12	14.774	99.51	1
LH-BY-01	8/15/2025 8:15	8.31	26.22	14.773	102.59	1
LH-BY-01	8/15/2025 8:30	8.46	26.3	14.777	104.44	1
LH-BY-01	8/15/2025 8:45	8.61	26.36	14.777	106.3	1
LH-BY-01	8/15/2025 9:00	8.78	26.44	14.781	108.4	1
LH-BY-01	8/15/2025 9:15	8.86	26.6	14.785	109.38	1
LH-BY-01	8/15/2025 9:30	9.02	26.68	14.787	111.36	1
LH-BY-01	8/15/2025 9:45	9.07	26.82	14.791	113.38	1
LH-BY-01	8/15/2025 10:00	9.19	27.02	14.792	114.88	1
LH-BY-01	8/15/2025 10:15	9.01	27.16	14.794	112.63	1
LH-BY-01	8/15/2025 10:30	8.95	27.24	14.795	111.88	1
LH-BY-01	8/15/2025 10:45	8.69	27.34	14.795	110	1
LH-BY-01	8/15/2025 11:00	8.43	27.3	14.798	106.71	1
LH-BY-01	8/15/2025 11:15	8.37	27.32	14.797	105.95	1
LH-BY-01	8/15/2025 11:30	8.3	27.32	14.793	105.06	1
LH-BY-01	8/15/2025 11:45	8.12	27.28	14.796	102.78	1
LH-BY-01	8/15/2025 12:00	8.2	27.22	14.794	102.5	1
LH-BY-01	8/15/2025 12:15	8.17	27.22	14.794	102.13	1
LH-BY-01	8/15/2025 12:30	8.2	27.26	14.794	103.8	1
LH-BY-01	8/15/2025 12:45	8.18	27.22	14.794	102.25	1
LH-BY-01	8/15/2025 13:00	8.37	27.16	14.797	104.63	1
LH-BY-01	8/15/2025 13:15	8.21	27.16	14.797	102.63	1
LH-BY-01	8/15/2025 13:30	8.07	27.2	14.796	100.88	1
LH-BY-01	8/15/2025 13:45	8.14	27.18	14.798	101.75	1
LH-BY-01	8/15/2025 14:00	8.16	27.16	14.797	102	1
LH-BY-01	8/15/2025 14:15	8.14	27.16	14.795	101.75	1
LH-BY-01	8/15/2025 14:30	8.16	27.14	14.794	102	1
LH-BY-01	8/15/2025 14:45	8.14	27.14	14.796	101.75	1
LH-BY-01	8/15/2025 15:00	8.3	27.2	14.794	103.75	1
LH-BY-01	8/15/2025 15:15	8.24	27.14	14.795	103	1
LH-BY-01	8/15/2025 15:30	8.41	27.2	14.794	105.13	1
LH-BY-01	8/15/2025 15:45	8.46	27.18	14.792	105.75	1
LH-BY-01	8/15/2025 16:00	8.4	27.22	14.794	105	1
LH-BY-01	8/15/2025 16:15	8.54	27.14	14.794	106.75	1
LH-BY-01	8/15/2025 16:30	8.28	27.14	14.795	103.5	1
LH-BY-01	8/15/2025 16:45	8.56	27.12	14.792	107	1
LH-BY-01	8/15/2025 17:00	8.78	27.02	14.789	109.75	1
LH-BY-01	8/15/2025 17:15	8.35	26.94	14.786	104.38	1
LH-BY-01	8/15/2025 17:30	8.23	26.82	14.784	102.88	1
LH-BY-01	8/15/2025 17:45	8.07	26.74	14.786	99.63	1
LH-BY-01	8/15/2025 18:00	7.95	26.66	14.784	98.15	1
LH-BY-01	8/15/2025 18:15	7.7	26.58	14.785	95.06	1
LH-BY-01	8/15/2025 18:30	7.79	26.46	14.785	96.17	1
LH-BY-01	8/15/2025 18:45	8.14	26.26	14.787	100.49	1
LH-BY-01	8/15/2025 19:00	7.18	26.28	14.786	88.64	1
LH-BY-01	8/15/2025 19:15	7.74	26.22	14.787	95.56	1
LH-BY-01	8/15/2025 19:30	7.84	26.08	14.789	96.79	1
LH-BY-01	8/15/2025 19:45	7.51	26	14.785	92.72	1
LH-BY-01	8/15/2025 20:00	7.42	25.96	14.785	91.6	1
LH-BY-01	8/15/2025 20:15	7.13	25.88	14.787	88.02	1
LH-BY-01	8/15/2025 20:30	7.24	25.8	14.788	89.38	1
LH-BY-01	8/15/2025 20:45	7.24	25.74	14.789	88.29	1
LH-BY-01	8/15/2025 21:00	7.14	25.68	14.789	87.07	1
LH-BY-01	8/15/2025 21:15	6.61	25.86	14.789	81.6	1
LH-BY-01	8/15/2025 21:30	6.85	26	14.79	84.57	1
LH-BY-01	8/15/2025 21:45	6.73	26.02	14.79	83.09	1
LH-BY-01	8/15/2025 22:00	7.2	26	14.789	88.89	1
LH-BY-01	8/15/2025 22:15	7.05	26.02	14.788	87.04	1
LH-BY-01	8/15/2025 22:30	7.08	26.08	14.79	87.41	1
LH-BY-01	8/15/2025 22:45	7.59	26.24	14.791	93.7	1
LH-BY-01	8/15/2025 23:00	7.51	26.28	14.793	92.72	1
LH-BY-01	8/15/2025 23:15	7.59	26.26	14.789	93.7	1
LH-BY-01	8/15/2025 23:30	7.54	26.3	14.79	93.09	1
LH-BY-01	8/15/2025 23:45	7.62	26.36	14.79	94.07	1
LH-BY-01	8/16/2025 0:00	7.64	26.34	14.787	94.32	1
LH-BY-01	8/16/2025 0:15	8.08	26.38	14.787	99.75	1
LH-BY-01	8/16/2025 0:30	7.96	26.38	14.784	98.27	1
LH-BY-01	8/16/2025 0:45	7.38	26.34	14.783	91.11	1
LH-BY-01	8/16/2025 1:00	7.55	26.14	14.785	93.21	1
LH-BY-01	8/16/2025 1:15	7.37	25.96	14.784	90.99	1
LH-BY-01	8/16/2025 1:30	7.2	25.94	14.783	88.89	1
LH-BY-01	8/16/2025 1:45	7.19	25.92	14.78	88.77	1
LH-BY-01	8/16/2025 2:00	6.87	25.74	14.779	83.78	1
LH-BY-01	8/16/2025 2:15	7.07	25.72	14.78	86.22	1
LH-BY-01	8/16/2025 2:30	6.74	25.74	14.781	82.2	1

Station Name	Date Time	DO mg/L	Temp C	Air Pressure PSI	Saturation PCT	Use Code
LH-BY-01	8/16/2025 2:45	7.13	25.94	14.78	88.02	1
LH-BY-01	8/16/2025 3:00	6.91	25.68	14.78	84.27	1
LH-BY-01	8/16/2025 3:15	6.88	25.78	14.779	84.94	1
LH-BY-01	8/16/2025 3:30	6.79	25.9	14.78	83.83	1
LH-BY-01	8/16/2025 3:45	6.86	25.74	14.783	83.66	1
LH-BY-01	8/16/2025 4:00	6.55	25.68	14.787	79.88	1
LH-BY-01	8/16/2025 4:15	7	25.7	14.786	85.37	1
LH-BY-01	8/16/2025 4:30	6.4	25.62	14.787	78.05	1
LH-BY-01	8/16/2025 4:45	6.75	25.78	14.788	83.33	1
LH-BY-01	8/16/2025 5:00	6.44	25.72	14.786	78.54	1
LH-BY-01	8/16/2025 5:15	6.36	25.38	14.787	77.56	1
LH-BY-01	8/16/2025 5:30	6.34	24.94	14.787	76.39	1
LH-BY-01	8/16/2025 5:45	6.17	24.9	14.787	74.34	1
LH-BY-01	8/16/2025 6:00	6.3	24.9	14.788	75.9	1
LH-BY-01	8/16/2025 6:15	6.28	24.92	14.788	75.66	1
LH-BY-01	8/16/2025 6:30	6.38	24.96	14.788	76.87	1
LH-BY-01	8/16/2025 6:45	6.6	24.92	14.789	79.52	1
LH-BY-01	8/16/2025 7:00	6.66	24.9	14.786	80.24	1
LH-BY-01	8/16/2025 7:15	6.96	24.92	14.788	83.86	1
LH-BY-01	8/16/2025 7:30	7.2	24.98	14.789	86.75	1
LH-BY-01	8/16/2025 7:45	7.44	25.1	14.786	89.64	1
LH-BY-01	8/16/2025 8:00	7.69	25.22	14.787	92.65	1
LH-BY-01	8/16/2025 8:15	7.9	25.34	14.787	96.34	1
LH-BY-01	8/16/2025 8:30	8.14	25.48	14.784	99.27	1
LH-BY-01	8/16/2025 8:45	8.29	25.68	14.781	101.1	1
LH-BY-01	8/16/2025 9:00	8.49	25.74	14.78	103.54	1
LH-BY-01	8/16/2025 9:15	8.69	25.92	14.778	107.28	1
LH-BY-01	8/16/2025 9:30	8.81	26.14	14.775	108.77	1
LH-BY-01	8/16/2025 9:45	8.96	26.28	14.776	110.62	1
LH-BY-01	8/16/2025 10:00	9.22	26.44	14.776	113.83	1
LH-BY-01	8/16/2025 10:15	9.31	26.68	14.779	114.94	1
LH-BY-01	8/16/2025 10:30	9.56	26.88	14.778	119.5	1
LH-BY-01	8/16/2025 10:45	9.31	27.08	14.776	116.38	1
LH-BY-01	8/16/2025 11:00	9.42	27.22	14.774	117.75	1
LH-BY-01	8/16/2025 11:15	9.44	27.38	14.773	119.49	1
LH-BY-01	8/16/2025 11:30	9.46	27.5	14.77	119.75	1
LH-BY-01	8/16/2025 11:45	9.45	27.62	14.768	119.62	1
LH-BY-01	8/16/2025 12:00	9.74	27.66	14.766	123.29	1
LH-BY-01	8/16/2025 12:15	9.79	27.76	14.764	123.92	1
LH-BY-01	8/16/2025 12:30	9.96	27.76	14.762	126.08	1
LH-BY-01	8/16/2025 12:45	10.01	27.8	14.759	126.71	1
LH-BY-01	8/16/2025 13:00	9.45	27.82	14.757	119.62	1
LH-BY-01	8/16/2025 13:15	10.21	27.86	14.758	129.24	1
LH-BY-01	8/16/2025 13:30	10.39	27.78	14.754	131.52	1
LH-BY-01	8/16/2025 13:45	10.54	27.86	14.751	133.42	1
LH-BY-01	8/16/2025 14:00	10.49	27.86	14.747	132.78	1
LH-BY-01	8/16/2025 14:15	10.46	27.9	14.743	134.1	1
LH-BY-01	8/16/2025 14:30	10.63	27.84	14.741	136.28	1
LH-BY-01	8/16/2025 14:45	10.71	27.88	14.737	137.31	1
LH-BY-01	8/16/2025 15:00	10.71	27.82	14.736	137.31	1
LH-BY-01	8/16/2025 15:15	10.68	27.82	14.739	136.92	1
LH-BY-01	8/16/2025 15:30	10.79	27.76	14.738	138.33	1
LH-BY-01	8/16/2025 15:45	10.64	27.7	14.735	134.68	1
LH-BY-01	8/16/2025 16:00	10.78	27.64	14.731	136.46	1
LH-BY-01	8/16/2025 16:15	10.62	27.58	14.73	134.43	1
LH-BY-01	8/16/2025 16:30	10.67	27.5	14.727	135.06	1
LH-BY-01	8/16/2025 16:45	10.26	27.42	14.73	129.87	1
LH-BY-01	8/16/2025 17:00	10.39	27.32	14.722	131.52	1
LH-BY-01	8/16/2025 17:15	10.38	27.22	14.724	131.39	1
LH-BY-01	8/16/2025 17:30	10.06	27.06	14.72	127.34	1
LH-BY-01	8/16/2025 17:45	10.06	26.96	14.72	127.34	1
LH-BY-01	8/16/2025 18:00	9.87	26.88	14.714	124.94	1
LH-BY-01	8/16/2025 18:15	9.69	26.8	14.712	122.66	1
LH-BY-01	8/16/2025 18:30	9.32	26.74	14.706	116.5	1
LH-BY-01	8/16/2025 18:45	9.28	26.72	14.705	116	1
LH-BY-01	8/16/2025 19:00	9.15	26.66	14.705	114.38	1
LH-BY-01	8/16/2025 19:15	8.95	26.6	14.705	111.88	1
LH-BY-01	8/16/2025 19:30	8.9	26.54	14.704	111.25	1
LH-BY-01	8/16/2025 19:45	8.69	26.5	14.702	108.63	1
LH-BY-01	8/16/2025 20:00	8.39	26.44	14.702	104.88	1
LH-BY-01	8/16/2025 20:15	7.95	26.38	14.7	99.38	1
LH-BY-01	8/16/2025 20:30	8.12	26.28	14.7	101.5	1
LH-BY-01	8/16/2025 20:45	7.71	26.08	14.7	95.19	1
LH-BY-01	8/16/2025 21:00	7.56	26	14.699	93.33	1
LH-BY-01	8/16/2025 21:15	7.48	25.94	14.699	92.35	1
LH-BY-01	8/16/2025 21:30	7.39	25.94	14.695	91.23	1
LH-BY-01	8/16/2025 21:45	7.29	25.92	14.693	90	1
LH-BY-01	8/16/2025 22:00	7.28	25.86	14.697	89.88	1
LH-BY-01	8/16/2025 22:15	7.22	25.84	14.696	89.14	1
LH-BY-01	8/16/2025 22:30	7.07	25.84	14.694	87.28	1
LH-BY-01	8/16/2025 22:45	6.89	25.82	14.694	85.06	1
LH-BY-01	8/16/2025 23:00	7.04	25.82	14.69	86.91	1
LH-BY-01	8/16/2025 23:15	7.17	25.78	14.692	88.52	1
LH-BY-01	8/16/2025 23:30	7.03	25.74	14.689	85.73	1

Station Name	Date Time	DO mg/L	Temp C	Air Pressure PSI	Saturation PCT	Use Code
LH-BY-01	8/16/2025 23:45	7.02	25.76	14.688	86.67	1
LH-BY-01	8/17/2025 0:00	6.95	25.66	14.688	84.76	1
LH-BY-01	8/17/2025 0:15	6.96	25.64	14.689	84.88	1
LH-BY-01	8/17/2025 0:30	6.8	25.6	14.689	82.93	1
LH-BY-01	8/17/2025 0:45	6.69	25.6	14.687	81.59	1
LH-BY-01	8/17/2025 1:00	6.6	25.58	14.683	80.49	1
LH-BY-01	8/17/2025 1:15	6.76	25.6	14.68	82.44	1
LH-BY-01	8/17/2025 1:30	6.58	25.68	14.677	80.24	1
LH-BY-01	8/17/2025 1:45	6.18	25.76	14.673	76.3	1
LH-BY-01	8/17/2025 2:00	6.33	25.82	14.673	78.15	1
LH-BY-01	8/17/2025 2:15	6.51	25.88	14.672	80.37	1
LH-BY-01	8/17/2025 2:30	6.7	25.9	14.671	82.72	1
LH-BY-01	8/17/2025 2:45	7.27	25.9	14.672	89.75	1
LH-BY-01	8/17/2025 3:00	7.03	25.9	14.668	86.79	1
LH-BY-01	8/17/2025 3:15	6.73	25.96	14.67	83.09	1
LH-BY-01	8/17/2025 3:30	7.01	26.06	14.668	86.54	1
LH-BY-01	8/17/2025 3:45	6.68	26.08	14.668	82.47	1
LH-BY-01	8/17/2025 4:00	6.5	26.04	14.664	80.25	1
LH-BY-01	8/17/2025 4:15	6.62	26.1	14.663	81.73	1
LH-BY-01	8/17/2025 4:30	6.75	25.96	14.661	83.33	1
LH-BY-01	8/17/2025 4:45	7.03	26.14	14.661	86.79	1
LH-BY-01	8/17/2025 5:00	6.85	26.16	14.66	84.57	1
LH-BY-01	8/17/2025 5:15	6.98	26.16	14.661	86.17	1
LH-BY-01	8/17/2025 5:30	6.62	26.22	14.66	81.73	1
LH-BY-01	8/17/2025 5:45	7.3	26.26	14.66	91.25	1
LH-BY-01	8/17/2025 6:00	7.24	26.22	14.66	89.38	1
LH-BY-01	8/17/2025 6:15	7.54	26.2	14.66	93.09	1
LH-BY-01	8/17/2025 6:30	7.67	26.24	14.658	94.69	1
LH-BY-01	8/17/2025 6:45	7.46	26.14	14.656	92.1	1
LH-BY-01	8/17/2025 7:00	7.81	26.16	14.656	96.42	1
LH-BY-01	8/17/2025 7:15	7.88	26	14.655	97.28	1
LH-BY-01	8/17/2025 7:30	7.51	26.06	14.653	92.72	1
LH-BY-01	8/17/2025 7:45	7.7	25.86	14.65	95.06	1
LH-BY-01	8/17/2025 8:00	7.61	25.76	14.648	93.95	1
LH-BY-01	8/17/2025 8:15	7.89	25.92	14.648	97.41	1
LH-BY-01	8/17/2025 8:30	8.19	25.94	14.645	102.38	1
LH-BY-01	8/17/2025 8:45	8.29	26.12	14.646	103.63	1
LH-BY-01	8/17/2025 9:00	8.5	26.18	14.644	106.25	1
LH-BY-01	8/17/2025 9:15	8.92	26.38	14.641	111.5	1
LH-BY-01	8/17/2025 9:30	8.73	26.5	14.641	109.13	1
LH-BY-01	8/17/2025 9:45	9.07	26.7	14.643	113.38	1
LH-BY-01	8/17/2025 10:00	9.24	26.92	14.641	116.96	1
LH-BY-01	8/17/2025 10:15	9.36	27.08	14.639	118.48	1
LH-BY-01	8/17/2025 10:30	9.39	27.22	14.638	118.86	1
LH-BY-01	8/17/2025 10:45	9.78	27.36	14.638	125.38	1
LH-BY-01	8/17/2025 11:00	9.7	27.52	14.64	124.36	1
LH-BY-01	8/17/2025 11:15	10.08	27.62	14.639	129.23	1
LH-BY-01	8/17/2025 11:30	10.11	27.74	14.636	129.62	1
LH-BY-01	8/17/2025 11:45	10.27	27.84	14.631	133.38	1
LH-BY-01	8/17/2025 12:00	10.37	27.92	14.631	134.68	1
LH-BY-01	8/17/2025 12:15	10.53	28	14.627	136.75	1
LH-BY-01	8/17/2025 12:30	10.6	28.1	14.626	137.66	1
LH-BY-01	8/17/2025 12:45	10.65	28.1	14.625	138.31	1
LH-BY-01	8/17/2025 13:00	10.88	28.22	14.62	141.3	1
LH-BY-01	8/17/2025 13:15	10.77	28.12	14.616	139.87	1
LH-BY-01	8/17/2025 13:30	11.14	28.16	14.615	144.68	1
LH-BY-01	8/17/2025 13:45	11.08	28.28	14.614	143.9	1
LH-BY-01	8/17/2025 14:00	11.54	28.34	14.612	149.87	1
LH-BY-01	8/17/2025 14:15	11.19	28.3	14.608	145.32	1
LH-BY-01	8/17/2025 14:30	11.65	28.36	14.607	151.3	1
LH-BY-01	8/17/2025 14:45	11.45	28.4	14.603	148.7	1
LH-BY-01	8/17/2025 15:00	11.86	28.3	14.601	154.03	1
LH-BY-01	8/17/2025 15:15	10.45	28.16	14.597	135.71	1
LH-BY-01	8/17/2025 15:30	11.4	28.22	14.597	148.05	1
LH-BY-01	8/17/2025 15:45	11.68	28.14	14.598	151.69	1
LH-BY-01	8/17/2025 16:00	11.64	28.16	14.597	151.17	1
LH-BY-01	8/17/2025 16:15	11.73	28.1	14.594	152.34	1
LH-BY-01	8/17/2025 16:30	11.71	28.02	14.595	152.08	1
LH-BY-01	8/17/2025 16:45	11.65	27.96	14.591	151.3	1
LH-BY-01	8/17/2025 17:00	11.7	27.92	14.59	151.95	1
LH-BY-01	8/17/2025 17:15	11.56	27.88	14.592	150.13	1
LH-BY-01	8/17/2025 17:30	11.47	27.86	14.592	148.96	1
LH-BY-01	8/17/2025 17:45	11.55	27.84	14.594	150	1
LH-BY-01	8/17/2025 18:00	11.08	27.8	14.592	143.9	1
LH-BY-01	8/17/2025 18:15	10.84	27.74	14.593	138.97	1
LH-BY-01	8/17/2025 18:30	10.91	27.66	14.593	139.87	1
LH-BY-01	8/17/2025 18:45	10.44	27.6	14.595	133.85	1
LH-BY-01	8/17/2025 19:00	10.5	27.58	14.597	134.62	1
LH-BY-01	8/17/2025 19:15	10.35	27.54	14.602	132.69	1
LH-BY-01	8/17/2025 19:30	9.92	27.46	14.607	127.18	1
LH-BY-01	8/17/2025 19:45	9.61	27.44	14.613	123.21	1
LH-BY-01	8/17/2025 20:00	9.66	27.44	14.617	123.85	1
LH-BY-01	8/17/2025 20:15	9.68	27.48	14.622	124.1	1
LH-BY-01	8/17/2025 20:30	9.75	27.52	14.633	125	1

Station Name	Date Time	DO mg/L	Temp C	Air Pressure PSI	Saturation PCT	Use Code
LH-BY-01	8/17/2025 20:45	9.63	27.46	14.643	123.46	1
LH-BY-01	8/17/2025 21:00	9.32	27.36	14.647	119.49	1
LH-BY-01	8/17/2025 21:15	8.41	27.12	14.65	106.46	1
LH-BY-01	8/17/2025 21:30	8.1	26.84	14.649	102.53	1
LH-BY-01	8/17/2025 21:45	8.24	26.82	14.649	104.3	1
LH-BY-01	8/17/2025 22:00	8.01	26.78	14.649	101.39	1
LH-BY-01	8/17/2025 22:15	7.99	26.72	14.656	99.88	1
LH-BY-01	8/17/2025 22:30	7.83	26.7	14.657	97.88	1
LH-BY-01	8/17/2025 22:45	7.82	26.62	14.664	97.75	1
LH-BY-01	8/17/2025 23:00	7.6	26.6	14.663	95	1
LH-BY-01	8/17/2025 23:15	7.61	26.58	14.672	95.13	1
LH-BY-01	8/17/2025 23:30	7.4	26.52	14.675	92.5	1
LH-BY-01	8/17/2025 23:45	7.18	26.5	14.678	89.75	1
LH-BY-01	8/18/2025 0:00	7.27	26.46	14.682	90.88	1
LH-BY-01	8/18/2025 0:15	6.97	26.36	14.685	87.13	1
LH-BY-01	8/18/2025 0:30	6.96	26.34	14.687	87	1
LH-BY-01	8/18/2025 0:45	7.09	26.34	14.69	88.63	1
LH-BY-01	8/18/2025 1:00	6.77	26.34	14.695	84.63	1
LH-BY-01	8/18/2025 1:15	6.81	26.3	14.701	85.13	1
LH-BY-01	8/18/2025 1:30	7.01	26.32	14.706	87.63	1
LH-BY-01	8/18/2025 1:45	6.98	26.28	14.708	87.25	1
LH-BY-01	8/18/2025 2:00	6.9	26.38	14.71	86.25	1
LH-BY-01	8/18/2025 2:15	7.27	26.62	14.709	90.88	1
LH-BY-01	8/18/2025 2:30	6.76	26.5	14.712	84.5	1
LH-BY-01	8/18/2025 2:45	6.95	26.56	14.711	86.88	1
LH-BY-01	8/18/2025 3:00	7.36	26.54	14.713	92	1
LH-BY-01	8/18/2025 3:15	7.07	26.42	14.715	88.38	1
LH-BY-01	8/18/2025 3:30	6.89	26.46	14.714	86.13	1
LH-BY-01	8/18/2025 3:45	7.23	26.48	14.714	90.38	1
LH-BY-01	8/18/2025 4:00	7.33	26.5	14.721	91.63	1
LH-BY-01	8/18/2025 4:15	7.54	26.56	14.721	94.25	1
LH-BY-01	8/18/2025 4:30	7.71	26.52	14.725	96.38	1
LH-BY-01	8/18/2025 4:45	7.72	26.48	14.729	96.5	1
LH-BY-01	8/18/2025 5:00	7.07	26.46	14.731	88.38	1
LH-BY-01	8/18/2025 5:15	7.92	26.5	14.736	99	1
LH-BY-01	8/18/2025 5:30	7.41	26.42	14.739	92.63	1
LH-BY-01	8/18/2025 5:45	7.28	26.4	14.741	91	1
LH-BY-01	8/18/2025 6:00	7.05	26.38	14.749	87.04	1
LH-BY-01	8/18/2025 6:15	6.9	26.32	14.751	85.19	1
LH-BY-01	8/18/2025 6:30	7.15	26.28	14.755	88.27	1
LH-BY-01	8/18/2025 6:45	6.54	26.26	14.758	80.74	1
LH-BY-01	8/18/2025 7:00	6.85	26.14	14.762	84.57	1
LH-BY-01	8/18/2025 7:15	6.83	25.92	14.765	84.32	1
LH-BY-01	8/18/2025 7:30	7.06	25.78	14.766	87.16	1
LH-BY-01	8/18/2025 7:45	7.43	26.1	14.771	91.73	1
LH-BY-01	8/18/2025 8:00	7.58	26.32	14.773	93.58	1
LH-BY-01	8/18/2025 8:15	6.69	26.38	14.775	82.59	1
LH-BY-01	8/18/2025 8:30	7.55	26	14.777	93.21	1
LH-BY-01	8/18/2025 8:45	7.86	25.46	14.779	95.85	1
LH-BY-01	8/18/2025 9:00	8.02	25.5	14.782	97.8	1
LH-BY-01	8/18/2025 9:15	8.26	25.36	14.786	100.73	1
LH-BY-01	8/18/2025 9:30	8.32	25.7	14.788	101.46	1
LH-BY-01	8/18/2025 9:45	8.46	25.58	14.789	103.17	1
LH-BY-01	8/18/2025 10:00	8.57	25.66	14.791	104.51	1
LH-BY-01	8/18/2025 10:15	8.58	25.74	14.791	104.63	1
LH-BY-01	8/18/2025 10:30	8.64	25.82	14.792	106.67	1
LH-BY-01	8/18/2025 10:45	8.76	26.02	14.793	108.15	1
LH-BY-01	8/18/2025 11:00	8.71	26.24	14.795	107.53	1
LH-BY-01	8/18/2025 11:15	8.91	26.42	14.789	110	1
LH-BY-01	8/18/2025 11:30	9.03	26.62	14.787	111.48	1
LH-BY-01	8/18/2025 11:45	9.13	26.84	14.786	114.13	1
LH-BY-01	8/18/2025 12:00	9.27	27.04	14.783	115.88	1
LH-BY-01	8/18/2025 12:15	9.45	27.24	14.784	118.13	1
LH-BY-01	8/18/2025 12:30	9.3	27.42	14.782	117.72	1
LH-BY-01	8/18/2025 12:45	9.29	27.6	14.781	117.59	1
LH-BY-01	8/18/2025 13:00	9.69	27.74	14.783	122.66	1
LH-BY-01	8/18/2025 13:15	9.64	27.96	14.784	122.03	1
LH-BY-01	8/18/2025 13:30	9.58	28.22	14.782	121.27	1
LH-BY-01	8/18/2025 13:45	8.83	28.22	14.784	111.77	1
LH-BY-01	8/18/2025 14:00	8.83	28.24	14.784	111.77	1
LH-BY-01	8/18/2025 14:15	8.95	28.18	14.781	113.29	1
LH-BY-01	8/18/2025 14:30	8.98	28.14	14.782	113.67	1
LH-BY-01	8/18/2025 14:45	8.76	27.98	14.78	110.89	1
LH-BY-01	8/18/2025 15:00	8.68	27.84	14.776	109.87	1
LH-BY-01	8/18/2025 15:15	8.82	27.76	14.779	111.65	1
LH-BY-01	8/18/2025 15:30	8.7	27.7	14.781	110.13	1
LH-BY-01	8/18/2025 15:45	8.83	27.7	14.78	111.77	1
LH-BY-01	8/18/2025 16:00	8.73	27.08	14.78	109.13	1
LH-BY-01	8/18/2025 16:15	8.83	25.96	14.784	109.01	1
LH-BY-01	8/18/2025 16:30	8.07	25.52	14.785	98.41	1
LH-BY-01	8/18/2025 16:45	8.21	25.42	14.785	100.12	1
LH-BY-01	8/18/2025 17:00	8.19	25.44	14.787	99.88	1
LH-BY-01	8/18/2025 17:15	7.94	25.4	14.787	96.83	1
LH-BY-01	8/18/2025 17:30	7.49	25.38	14.788	91.34	1

Dissolved Oxygen Saturation Continous Monitoring Data
Normandeau Associates Inc.

Station Name	Date Time	DO mg/L	Temp C	Air Pressure PSI	Saturation PCT	Use Code
LH-BY-01	8/18/2025 17:45	7.7	25.36	14.788	93.9	1
LH-BY-01	8/18/2025 18:00	7.79	25.34	14.787	95	1
LH-BY-01	8/18/2025 18:15	7.83	25.42	14.784	95.49	1
LH-BY-01	8/18/2025 18:30	7.98	25.54	14.784	97.32	1
LH-BY-01	8/18/2025 18:45	7.9	25.38	14.784	96.34	1
LH-BY-01	8/18/2025 19:00	7.94	25.46	14.786	96.83	1
LH-BY-01	8/18/2025 19:15	7.48	25.62	14.788	91.22	1
LH-BY-01	8/18/2025 19:30	7.12	25.74	14.79	86.83	1
LH-BY-01	8/18/2025 19:45	6.88	25.84	14.794	84.94	1
LH-BY-01	8/18/2025 20:00	6.99	25.6	14.795	85.24	1
LH-BY-01	8/18/2025 20:15	7.06	25.16	14.797	85.06	1
LH-BY-01	8/18/2025 20:30	7.01	24.86	14.8	84.46	1
LH-BY-01	8/18/2025 20:45	5.63	25.06	14.799	67.83	1
LH-BY-01	8/18/2025 21:00	6.71	24.9	14.802	80.84	1
LH-BY-01	8/18/2025 21:15	6.43	24.64	14.803	76.55	1
LH-BY-01	8/18/2025 21:30	6.68	24.52	14.805	79.52	1
LH-BY-01	8/18/2025 21:45	6.17	24.44	14.804	73.45	1
LH-BY-01	8/18/2025 22:00	6.38	24.64	14.804	75.95	1
LH-BY-01	8/18/2025 22:15	6.56	24.32	14.805	78.1	1
LH-BY-01	8/18/2025 22:30	6.43	24.3	14.806	76.55	1
LH-BY-01	8/18/2025 22:45	6.44	24.38	14.806	76.67	1
LH-BY-01	8/18/2025 23:00	5.12	24.68	14.808	60.95	1
LH-BY-01	8/18/2025 23:15	4.66	24.94	14.806	56.14	1
LH-BY-01	8/18/2025 23:30	4.81	25.12	14.81	57.95	1
LH-BY-01	8/18/2025 23:45	4.99	25.18	14.811	60.12	1
LH-BY-01	8/19/2025 0:00	5.89	25.04	14.81	70.96	1
LH-BY-01	8/19/2025 0:15	6.29	24.52	14.81	74.88	1
LH-BY-01	8/19/2025 0:30	6.32	24.32	14.81	75.24	1
LH-BY-01	8/19/2025 0:45	6.33	24.2	14.81	75.36	1
LH-BY-01	8/19/2025 1:00	6.4	24.14	14.811	76.19	1
LH-BY-01	8/19/2025 1:15	6.31	24.1	14.817	75.12	1
LH-BY-01	8/19/2025 1:30	6.38	24.08	14.814	75.95	1
LH-BY-01	8/19/2025 1:45	6.23	24.02	14.817	74.17	1
LH-BY-01	8/19/2025 2:00	6.25	24.02	14.817	74.4	1
LH-BY-01	8/19/2025 2:15	6.22	23.98	14.815	74.05	1
LH-BY-01	8/19/2025 2:30	5.93	23.98	14.813	70.6	1
LH-BY-01	8/19/2025 2:45	5.75	24.28	14.815	68.45	1
LH-BY-01	8/19/2025 3:00	5.73	24.36	14.816	68.21	1
LH-BY-01	8/19/2025 3:15	5.21	24.42	14.816	62.02	1
LH-BY-01	8/19/2025 3:30	5.08	24.52	14.817	60.48	1
LH-BY-01	8/19/2025 3:45	4.83	24.66	14.819	57.5	1
LH-BY-01	8/19/2025 4:00	5.16	24.8	14.817	62.17	1
LH-BY-01	8/19/2025 4:15	4.11	24.88	14.819	49.52	1
LH-BY-01	8/19/2025 4:30	4.22	24.92	14.818	50.84	1
LH-BY-01	8/19/2025 4:45	4.78	24.9	14.82	57.59	1
LH-BY-01	8/19/2025 5:00	5.38	24.88	14.821	64.82	1
LH-BY-01	8/19/2025 5:15	4.38	24.92	14.823	52.77	1
LH-BY-01	8/19/2025 5:30	5.21	24.82	14.823	62.77	1
LH-BY-01	8/19/2025 5:45	5.31	24.78	14.825	63.98	1
LH-BY-01	8/19/2025 6:00	5.24	24.66	14.827	62.38	1
LH-BY-01	8/19/2025 6:15	5.26	24.62	14.823	62.62	1
LH-BY-01	8/19/2025 6:30	5.76	24.58	14.83	68.57	1
LH-BY-01	8/19/2025 6:45	6.03	24.44	14.832	71.79	1
LH-BY-01	8/19/2025 7:00	6.41	24.24	14.835	76.31	1
LH-BY-01	8/19/2025 7:15	6.67	24.14	14.832	79.4	1
LH-BY-01	8/19/2025 7:30	6.75	24.26	14.836	80.36	1
LH-BY-01	8/19/2025 7:45	6.8	24.52	14.837	80.95	1
LH-BY-01	8/19/2025 8:00	7	24.74	14.841	83.33	1
LH-BY-01	8/19/2025 8:15	7.27	24.92	14.84	87.59	1
LH-BY-01	8/19/2025 8:30	7.29	25.14	14.84	87.83	1
LH-BY-01	8/19/2025 8:45	7.42	25.32	14.837	90.49	1
LH-BY-01	8/19/2025 9:00	7.2	25.38	14.838	87.8	1
LH-BY-01	8/19/2025 9:15	7.15	25.48	14.839	87.2	1
LH-BY-01	8/19/2025 9:30	7.2	25.54	14.839	87.8	1
LH-BY-01	8/19/2025 9:45	7.48	25.46	14.837	91.22	1
LH-BY-01	8/19/2025 10:00	8.37	25.18	14.837	100.84	1
LH-BY-01	8/19/2025 10:15	8.55	24.78	14.838	103.01	1
LH-BY-01	8/19/2025 10:30	8.71	24.74	14.838	103.69	1
LH-BY-01	8/19/2025 10:45	8.82	24.94	14.837	106.27	1
LH-BY-01	8/19/2025 11:00	8.76	24.78	14.834	105.54	1
LH-BY-01	8/19/2025 11:15	8.8	24.72	14.833	104.76	1
LH-BY-01	8/19/2025 11:30	8.7	24.74	14.827	103.57	1
LH-BY-01	8/19/2025 11:45	8.63	24.62	14.824	102.74	1
LH-BY-01	8/19/2025 12:00	8.59	24.52	14.823	102.26	1
LH-BY-01	8/19/2025 12:15	8.7	24.48	14.83	103.57	1
LH-BY-01	8/19/2025 12:30	8.74	24.58	14.829	104.05	1
LH-BY-01	8/19/2025 12:45	8.93	24.7	14.827	106.31	1
LH-BY-01	8/19/2025 13:00	8.06	22.8	14.83	93.72	2
LH-BY-01	8/19/2025 13:15	8.4	24.46	14.824	100	2
LH-BY-01	8/19/2025 13:30	0	0	14.824	0	2
LH-BY-01	8/19/2025 13:45	8.01	26.88	14.825	100.13	2
LH-BY-01	8/19/2025 14:00	8.85	25.74	14.823	107.93	1
LH-BY-01	8/19/2025 14:15	8.84	25.64	14.822	107.8	1
LH-BY-01	8/19/2025 14:30	8.93	25.54	14.818	108.9	1

Dissolved Oxygen Saturation Continous Monitoring Data
Normandeau Associates Inc.

Station Name	Date Time	DO mg/L	Temp C	Air Pressure PSI	Saturation PCT	Use Code
LH-BY-01	8/19/2025 14:45	8.83	25.46	14.814	107.68	1
LH-BY-01	8/19/2025 15:00	9.18	24.92	14.811	110.6	1
LH-BY-01	8/19/2025 15:15	9.11	24.92	14.809	109.76	1
LH-BY-01	8/19/2025 15:30	9.01	24.9	14.807	108.55	1
LH-BY-01	8/19/2025 15:45	9.15	25.02	14.81	110.24	1
LH-BY-01	8/19/2025 16:00	8.91	24.98	14.808	107.35	1
LH-BY-01	8/19/2025 16:15	8.99	24.92	14.806	108.31	1
LH-BY-01	8/19/2025 16:30	8.46	24.94	14.804	101.93	1
LH-BY-01	8/19/2025 16:45	8.46	25.02	14.804	101.93	1
LH-BY-01	8/19/2025 17:00	8.11	25.06	14.806	97.71	1
LH-BY-01	8/19/2025 17:15	8.61	25.12	14.803	103.73	1
LH-BY-01	8/19/2025 17:30	8.66	25.08	14.804	104.34	1
LH-BY-01	8/19/2025 17:45	8.57	24.96	14.801	103.25	1
LH-BY-01	8/19/2025 18:00	8.27	24.92	14.797	99.64	1
LH-BY-01	8/19/2025 18:15	6.83	24.76	14.795	82.29	1
LH-BY-01	8/19/2025 18:30	8.25	24.64	14.794	98.21	1
LH-BY-01	8/19/2025 18:45	8.26	24.52	14.796	98.33	1
LH-BY-01	8/19/2025 19:00	8.29	24.44	14.792	98.69	1
LH-BY-01	8/19/2025 19:15	8.05	24.62	14.796	95.83	1
LH-BY-01	8/19/2025 19:30	8.02	24.74	14.795	95.48	1
LH-BY-01	8/19/2025 19:45	8	24.9	14.795	96.39	1
LH-BY-01	8/19/2025 20:00	7.89	25	14.797	95.06	1
LH-BY-01	8/19/2025 20:15	8.18	24.7	14.798	97.38	1
LH-BY-01	8/19/2025 20:30	7.72	24.86	14.794	93.01	1
LH-BY-01	8/19/2025 20:45	8.02	25.1	14.794	96.63	1
LH-BY-01	8/19/2025 21:00	7.84	25.14	14.796	94.46	1
LH-BY-01	8/19/2025 21:15	7.61	25.1	14.8	91.69	1
LH-BY-01	8/19/2025 21:30	7.4	24.5	14.797	88.1	1
LH-BY-01	8/19/2025 21:45	7.51	24.48	14.798	89.4	1
LH-BY-01	8/19/2025 22:00	7.44	24.26	14.8	88.57	1
LH-BY-01	8/19/2025 22:15	7.36	24.08	14.802	87.62	1
LH-BY-01	8/19/2025 22:30	6.99	24.22	14.8	83.21	1
LH-BY-01	8/19/2025 22:45	6.82	24.58	14.802	81.19	1
LH-BY-01	8/19/2025 23:00	6.56	24.7	14.801	78.1	1
LH-BY-01	8/19/2025 23:15	7.09	24.04	14.801	84.4	1
LH-BY-01	8/19/2025 23:30	6.98	23.92	14.803	83.1	1
LH-BY-01	8/19/2025 23:45	6.91	23.84	14.805	82.26	1
LH-BY-01	8/20/2025 0:00	6.95	23.9	14.803	82.74	1
LH-BY-01	8/20/2025 0:15	6.15	23.98	14.804	73.21	1
LH-BY-01	8/20/2025 0:30	5.62	24.04	14.806	66.9	1
LH-BY-01	8/20/2025 0:45	7	24.3	14.802	83.33	1
LH-BY-01	8/20/2025 1:00	7.15	24.22	14.798	85.12	1
LH-BY-01	8/20/2025 1:15	7.01	24.22	14.802	83.45	1
LH-BY-01	8/20/2025 1:30	7.15	24.18	14.794	85.12	1
LH-BY-01	8/20/2025 1:45	7.11	24.1	14.794	84.64	1
LH-BY-01	8/20/2025 2:00	7.27	24	14.792	86.55	1
LH-BY-01	8/20/2025 2:15	7.1	23.94	14.79	84.52	1
LH-BY-01	8/20/2025 2:30	7.32	23.88	14.788	87.14	1
LH-BY-01	8/20/2025 2:45	7.04	23.84	14.786	83.81	1
LH-BY-01	8/20/2025 3:00	7.27	23.78	14.779	86.55	1
LH-BY-01	8/20/2025 3:15	7.45	23.78	14.781	88.69	1
LH-BY-01	8/20/2025 3:30	7.79	23.84	14.783	92.74	1
LH-BY-01	8/20/2025 3:45	8.04	23.88	14.787	95.71	1
LH-BY-01	8/20/2025 4:00	8.07	23.94	14.786	96.07	1
LH-BY-01	8/20/2025 4:15	8.15	23.96	14.786	97.02	1
LH-BY-01	8/20/2025 4:30	8.14	24	14.789	96.9	1
LH-BY-01	8/20/2025 4:45	8.15	24	14.785	97.02	1
LH-BY-01	8/20/2025 5:00	7.91	23.98	14.782	94.17	1
LH-BY-01	8/20/2025 5:15	8.12	23.96	14.783	96.67	1
LH-BY-01	8/20/2025 5:30	8.16	23.94	14.784	97.14	1
LH-BY-01	8/20/2025 5:45	8.13	23.98	14.786	96.79	1
LH-BY-01	8/20/2025 6:00	8.14	24	14.786	96.9	1
LH-BY-01	8/20/2025 6:15	8.11	24	14.788	96.55	1
LH-BY-01	8/20/2025 6:30	8.18	24	14.788	97.38	1
LH-BY-01	8/20/2025 6:45	8.2	23.98	14.783	97.62	1
LH-BY-01	8/20/2025 7:00	8.22	23.96	14.783	97.86	1
LH-BY-01	8/20/2025 7:15	8.24	23.96	14.783	98.1	1
LH-BY-01	8/20/2025 7:30	8.31	23.96	14.785	98.93	1
LH-BY-01	8/20/2025 7:45	8.35	23.96	14.788	99.4	1
LH-BY-01	8/20/2025 8:00	8.31	23.92	14.787	98.93	1
LH-BY-01	8/20/2025 8:15	8.21	23.9	14.791	97.74	1
LH-BY-01	8/20/2025 8:30	8.34	23.84	14.791	99.29	1
LH-BY-01	8/20/2025 8:45	8.25	23.82	14.787	98.21	1
LH-BY-01	8/20/2025 9:00	8.37	23.82	14.786	99.64	1
LH-BY-01	8/20/2025 9:15	8.43	23.8	14.788	100.36	1
LH-BY-01	8/20/2025 9:30	8.23	23.84	14.791	97.98	1
LH-BY-01	8/20/2025 9:45	8.14	23.96	14.796	96.9	1
LH-BY-01	8/20/2025 10:00	8.21	24.02	14.799	97.74	1
LH-BY-01	8/20/2025 10:15	8.33	24.04	14.798	99.17	1
LH-BY-01	8/20/2025 10:30	8.44	24.1	14.797	100.48	1
LH-BY-01	8/20/2025 10:45	8.44	24.04	14.802	100.48	1
LH-BY-01	8/20/2025 11:00	8.53	24.02	14.8	101.55	1
LH-BY-01	8/20/2025 11:15	8.66	23.96	14.802	103.1	1
LH-BY-01	8/20/2025 11:30	8.64	23.94	14.798	102.86	1

Dissolved Oxygen Saturation Continous Monitoring Data
Normandeau Associates Inc.

Station Name	Date Time	DO mg/L	Temp C	Air Pressure PSI	Saturation PCT	Use Code
LH-BY-01	8/20/2025 11:45	8.59	23.96	14.796	102.26	1
LH-BY-01	8/20/2025 12:00	8.79	23.8	14.799	104.64	1
LH-BY-01	8/20/2025 12:15	8.81	23.78	14.796	104.88	1
LH-BY-01	8/20/2025 12:30	8.82	23.76	14.793	105	1
LH-BY-01	8/20/2025 12:45	8.85	23.8	14.789	105.36	1
LH-BY-01	8/20/2025 13:00	8.87	23.8	14.787	105.6	1
LH-BY-01	8/20/2025 13:15	8.88	23.78	14.788	105.71	1
LH-BY-01	8/20/2025 13:30	8.92	23.8	14.789	106.19	1
LH-BY-01	8/20/2025 13:45	8.74	23.82	14.793	104.05	1
LH-BY-01	8/20/2025 14:00	8.79	23.84	14.791	104.64	1
LH-BY-01	8/20/2025 14:15	8.82	24.02	14.789	105	1
LH-BY-01	8/20/2025 14:30	8.8	24.14	14.79	104.76	1
LH-BY-01	8/20/2025 14:45	8.74	24	14.793	104.05	1
LH-BY-01	8/20/2025 15:00	8.75	23.8	14.793	104.17	1
LH-BY-01	8/20/2025 15:15	8.74	23.7	14.794	102.82	1
LH-BY-01	8/20/2025 15:30	8.67	23.64	14.796	102	1
LH-BY-01	8/20/2025 15:45	8.74	23.6	14.795	102.82	1
LH-BY-01	8/20/2025 16:00	8.71	23.56	14.786	102.47	1
LH-BY-01	8/20/2025 16:15	8.72	23.52	14.786	102.59	1
LH-BY-01	8/20/2025 16:30	8.8	23.52	14.786	103.53	1
LH-BY-01	8/20/2025 16:45	8.64	23.52	14.785	101.65	1
LH-BY-01	8/20/2025 17:00	8.62	23.56	14.788	101.41	1
LH-BY-01	8/20/2025 17:15	8.68	23.62	14.789	102.12	1
LH-BY-01	8/20/2025 17:30	8.35	23.6	14.792	98.24	1
LH-BY-01	8/20/2025 17:45	8.26	23.62	14.79	97.18	1
LH-BY-01	8/20/2025 18:00	8.46	23.56	14.789	99.53	1
LH-BY-01	8/20/2025 18:15	8.43	23.48	14.786	99.18	1
LH-BY-01	8/20/2025 18:30	8.36	23.38	14.781	98.35	1
LH-BY-01	8/20/2025 18:45	8.31	23.32	14.784	97.76	1
LH-BY-01	8/20/2025 19:00	8.28	23.26	14.782	97.41	1
LH-BY-01	8/20/2025 19:15	8.28	23.2	14.782	96.28	1
LH-BY-01	8/20/2025 19:30	8.15	23.16	14.788	94.77	1
LH-BY-01	8/20/2025 19:45	7.91	23.12	14.782	91.98	1
LH-BY-01	8/20/2025 20:00	7.79	23.24	14.785	90.58	1
LH-BY-01	8/20/2025 20:15	7.77	23.34	14.788	91.41	1
LH-BY-01	8/20/2025 20:30	7.85	23.32	14.787	92.35	1
LH-BY-01	8/20/2025 20:45	7.94	23.26	14.792	93.41	1
LH-BY-01	8/20/2025 21:00	7.91	23.22	14.789	91.98	1
LH-BY-01	8/20/2025 21:15	8.01	23.18	14.792	93.14	1
LH-BY-01	8/20/2025 21:30	8.09	23.3	14.792	95.18	1
LH-BY-01	8/20/2025 21:45	8.08	23.36	14.789	95.06	1
LH-BY-01	8/20/2025 22:00	7.97	23.28	14.79	93.76	1
LH-BY-01	8/20/2025 22:15	8.01	23.32	14.785	94.24	1
LH-BY-01	8/20/2025 22:30	7.92	23.3	14.786	93.18	1
LH-BY-01	8/20/2025 22:45	7.92	23.3	14.784	93.18	1
LH-BY-01	8/20/2025 23:00	7.92	23.3	14.784	93.18	1
LH-BY-01	8/20/2025 23:15	8.08	23.38	14.777	95.06	1
LH-BY-01	8/20/2025 23:30	7.9	23.44	14.784	92.94	1
LH-BY-01	8/20/2025 23:45	7.93	23.46	14.785	93.29	1
LH-BY-01	8/21/2025 0:00	7.91	23.44	14.783	93.06	1
LH-BY-01	8/21/2025 0:15	8.08	23.52	14.777	95.06	1
LH-BY-01	8/21/2025 0:30	7.94	23.54	14.779	93.41	1
LH-BY-01	8/21/2025 0:45	7.92	23.52	14.778	93.18	1
LH-BY-01	8/21/2025 1:00	7.89	23.5	14.773	92.82	1
LH-BY-01	8/21/2025 1:15	7.89	23.48	14.774	92.82	1
LH-BY-01	8/21/2025 1:30	7.82	23.42	14.772	92	1
LH-BY-01	8/21/2025 1:45	7.54	23.38	14.772	88.71	1
LH-BY-01	8/21/2025 2:00	7.51	23.4	14.771	88.35	1
LH-BY-01	8/21/2025 2:15	7.54	23.4	14.769	88.71	1
LH-BY-01	8/21/2025 2:30	7.37	23.38	14.768	86.71	1
LH-BY-01	8/21/2025 2:45	7.71	23.34	14.765	90.71	1
LH-BY-01	8/21/2025 3:00	7.19	23.32	14.762	84.59	1
LH-BY-01	8/21/2025 3:15	7.73	23.3	14.76	90.94	1
LH-BY-01	8/21/2025 3:30	7.8	23.24	14.76	90.7	1
LH-BY-01	8/21/2025 3:45	7.9	23.2	14.759	91.86	1
LH-BY-01	8/21/2025 4:00	7.83	23.18	14.761	91.05	1
LH-BY-01	8/21/2025 4:15	7.69	23.22	14.76	89.42	1
LH-BY-01	8/21/2025 4:30	7.57	23.24	14.756	88.02	1
LH-BY-01	8/21/2025 4:45	7.49	23.24	14.758	87.09	1
LH-BY-01	8/21/2025 5:00	7.65	23.2	14.755	88.95	1
LH-BY-01	8/21/2025 5:15	7.65	23.18	14.756	88.95	1
LH-BY-01	8/21/2025 5:30	7.29	23.14	14.755	84.77	1
LH-BY-01	8/21/2025 5:45	7.22	23.12	14.755	83.95	1
LH-BY-01	8/21/2025 6:00	7.02	23.14	14.755	81.63	1
LH-BY-01	8/21/2025 6:15	7.54	23.16	14.753	87.67	1
LH-BY-01	8/21/2025 6:30	7.59	23.1	14.758	88.26	1
LH-BY-01	8/21/2025 6:45	7.59	23.04	14.756	88.26	1
LH-BY-01	8/21/2025 7:00	7.65	23	14.758	88.95	1
LH-BY-01	8/21/2025 7:15	7.69	23	14.759	89.42	1
LH-BY-01	8/21/2025 7:30	7.76	23	14.759	90.23	1
LH-BY-01	8/21/2025 7:45	7.75	23.02	14.761	90.12	1
LH-BY-01	8/21/2025 8:00	7.77	22.98	14.764	90.35	1
LH-BY-01	8/21/2025 8:15	8.02	23	14.765	93.26	1
LH-BY-01	8/21/2025 8:30	8.2	23.08	14.763	95.35	1

Station Name	Date Time	DO mg/L	Temp C	Air Pressure PSI	Saturation PCT	Use Code
LH-BY-01	8/21/2025 8:45	8.08	23.12	14.759	93.95	1
LH-BY-01	8/21/2025 9:00	8.25	23.16	14.765	95.93	1
LH-BY-01	8/21/2025 9:15	8.36	23.26	14.764	98.35	1
LH-BY-01	8/21/2025 9:30	8.4	23.28	14.761	98.82	1
LH-BY-01	8/21/2025 9:45	8.94	23.4	14.758	105.18	1
LH-BY-01	8/21/2025 10:00	8.79	23.52	14.753	103.41	1
LH-BY-01	8/21/2025 10:15	8.92	23.62	14.753	104.94	1
LH-BY-01	8/21/2025 10:30	9.06	23.62	14.754	106.59	1
LH-BY-01	8/21/2025 10:45	9.18	23.7	14.756	108	1
LH-BY-01	8/21/2025 11:00	9.39	23.78	14.758	111.79	1
LH-BY-01	8/21/2025 11:15	9.46	23.86	14.756	112.62	1
LH-BY-01	8/21/2025 11:30	9.62	24	14.757	114.52	1
LH-BY-01	8/21/2025 11:45	9.72	24.16	14.757	115.71	1
LH-BY-01	8/21/2025 12:00	9.68	24.34	14.752	115.24	1
LH-BY-01	8/21/2025 12:15	10.05	24.48	14.75	119.64	1
LH-BY-01	8/21/2025 12:30	9.93	24.54	14.751	118.21	1
LH-BY-01	8/21/2025 12:45	8.96	24.56	14.748	106.67	1
LH-BY-01	8/21/2025 13:00	9.33	24.56	14.743	112.41	1
LH-BY-01	8/21/2025 13:15	9.24	24.62	14.739	111.33	1
LH-BY-01	8/21/2025 13:30	8.93	24.66	14.74	107.59	1
LH-BY-01	8/21/2025 13:45	9.8	24.28	14.741	118.07	1
LH-BY-01	8/21/2025 14:00	9.89	24.2	14.738	117.74	1
LH-BY-01	8/21/2025 14:15	9.97	24.48	14.736	120.12	1
LH-BY-01	8/21/2025 14:30	10.06	24.52	14.734	121.2	1
LH-BY-01	8/21/2025 14:45	10.07	24.48	14.731	121.33	1
LH-BY-01	8/21/2025 15:00	10.06	24.48	14.728	121.2	1
LH-BY-01	8/21/2025 15:15	10.16	24.6	14.725	122.41	1
LH-BY-01	8/21/2025 15:30	10.25	24.62	14.722	123.49	1
LH-BY-01	8/21/2025 15:45	10.2	24.66	14.721	122.89	1
LH-BY-01	8/21/2025 16:00	10.29	24.66	14.719	123.98	1
LH-BY-01	8/21/2025 16:15	10.65	24.88	14.72	129.88	1
LH-BY-01	8/21/2025 16:30	10.52	24.96	14.717	128.29	1
LH-BY-01	8/21/2025 16:45	10.06	24.88	14.715	122.68	1
LH-BY-01	8/21/2025 17:00	10.25	24.86	14.713	125	1
LH-BY-01	8/21/2025 17:15	9.66	24.64	14.712	116.39	1
LH-BY-01	8/21/2025 17:30	9.24	24.12	14.713	110	1
LH-BY-01	8/21/2025 17:45	9.21	23.5	14.71	108.35	1
LH-BY-01	8/21/2025 18:00	8.81	23.24	14.706	102.44	1
LH-BY-01	8/21/2025 18:15	8.53	23.16	14.707	99.19	1
LH-BY-01	8/21/2025 18:30	8.41	23.1	14.703	97.79	1
LH-BY-01	8/21/2025 18:45	8.21	23.1	14.702	95.47	1
LH-BY-01	8/21/2025 19:00	8.28	22.9	14.702	96.28	1
LH-BY-01	8/21/2025 19:15	8.24	22.82	14.702	95.81	1
LH-BY-01	8/21/2025 19:30	8.05	22.82	14.7	93.6	1
LH-BY-01	8/21/2025 19:45	7.98	22.78	14.699	92.79	1
LH-BY-01	8/21/2025 20:00	7.89	22.74	14.702	91.74	1
LH-BY-01	8/21/2025 20:15	7.78	22.72	14.7	90.47	1
LH-BY-01	8/21/2025 20:30	7.7	22.72	14.694	89.53	1
LH-BY-01	8/21/2025 20:45	7.43	22.76	14.694	86.4	1
LH-BY-01	8/21/2025 21:00	7.57	22.68	14.695	88.02	1
LH-BY-01	8/21/2025 21:15	7.4	22.62	14.692	86.05	1
LH-BY-01	8/21/2025 21:30	7.4	22.52	14.694	86.05	1
LH-BY-01	8/21/2025 21:45	7.42	22.48	14.689	86.28	1
LH-BY-01	8/21/2025 22:00	7.5	22.36	14.688	87.21	1
LH-BY-01	8/21/2025 22:15	7.6	22.5	14.689	88.37	1
LH-BY-01	8/21/2025 22:30	7.38	22.74	14.685	85.81	1
LH-BY-01	8/21/2025 22:45	7.25	22.8	14.685	84.3	1
LH-BY-01	8/21/2025 23:00	7.22	22.8	14.683	83.95	1
LH-BY-01	8/21/2025 23:15	6.86	22.74	14.68	79.77	1
LH-BY-01	8/21/2025 23:30	6.88	22.68	14.681	80	1
LH-BY-01	8/21/2025 23:45	6.91	22.64	14.682	80.35	1
LH-BY-01	8/22/2025 0:00	6.77	22.62	14.678	78.72	1
LH-BY-01	8/22/2025 0:15	6.65	22.64	14.676	77.33	1
LH-BY-01	8/22/2025 0:30	6.73	22.66	14.678	78.26	1
LH-BY-01	8/22/2025 0:45	7.03	22.7	14.676	81.74	1
LH-BY-01	8/22/2025 1:00	7.43	22.66	14.674	86.4	1
LH-BY-01	8/22/2025 1:15	7.39	22.54	14.674	85.93	1
LH-BY-01	8/22/2025 1:30	7.57	22.54	14.669	88.02	1
LH-BY-01	8/22/2025 1:45	7.48	22.54	14.67	86.98	1
LH-BY-01	8/22/2025 2:00	7.54	22.48	14.673	87.67	1
LH-BY-01	8/22/2025 2:15	7.56	22.24	14.669	86.9	1
LH-BY-01	8/22/2025 2:30	7.45	22.32	14.666	86.63	1
LH-BY-01	8/22/2025 2:45	7.48	22.3	14.669	86.98	1
LH-BY-01	8/22/2025 3:00	7.47	22.34	14.664	86.86	1
LH-BY-01	8/22/2025 3:15	7.46	22.22	14.668	85.75	1
LH-BY-01	8/22/2025 3:30	7.5	22.28	14.668	87.21	1
LH-BY-01	8/22/2025 3:45	7.45	22.32	14.669	86.63	1
LH-BY-01	8/22/2025 4:00	7.51	22.22	14.662	86.32	1
LH-BY-01	8/22/2025 4:15	7.46	22.12	14.665	85.75	1
LH-BY-01	8/22/2025 4:30	7.36	22.02	14.662	84.6	1
LH-BY-01	8/22/2025 4:45	7.39	22.02	14.662	84.94	1
LH-BY-01	8/22/2025 5:00	7.35	22.1	14.664	84.48	1
LH-BY-01	8/22/2025 5:15	7.4	21.98	14.665	85.06	1
LH-BY-01	8/22/2025 5:30	7.44	21.92	14.668	85.52	1

Station Name	Date Time	DO mg/L	Temp C	Air Pressure PSI	Saturation PCT	Use Code
LH-BY-01	8/22/2025 5:45	7.43	21.9	14.669	85.4	1
LH-BY-01	8/22/2025 6:00	7.43	21.92	14.672	85.4	1
LH-BY-01	8/22/2025 6:15	7.4	21.92	14.675	85.06	1
LH-BY-01	8/22/2025 6:30	7.43	21.9	14.677	85.4	1
LH-BY-01	8/22/2025 6:45	7.4	21.9	14.677	85.06	1
LH-BY-01	8/22/2025 7:00	7.49	21.9	14.682	86.09	1
LH-BY-01	8/22/2025 7:15	7.65	21.92	14.685	87.93	1
LH-BY-01	8/22/2025 7:30	7.89	22	14.683	90.69	1
LH-BY-01	8/22/2025 7:45	8.03	22.06	14.684	92.3	1
LH-BY-01	8/22/2025 8:00	8.15	22.12	14.689	93.68	1
LH-BY-01	8/22/2025 8:15	8.33	22.18	14.691	95.75	1
LH-BY-01	8/22/2025 8:30	8.52	22.28	14.692	99.07	1
LH-BY-01	8/22/2025 8:45	8.67	22.42	14.689	100.81	1
LH-BY-01	8/22/2025 9:00	8.79	22.62	14.688	102.21	1
LH-BY-01	8/22/2025 9:15	8.93	22.76	14.691	103.84	1
LH-BY-01	8/22/2025 9:30	9.21	23.06	14.691	107.09	1
LH-BY-01	8/22/2025 9:45	9.11	23.2	14.69	105.93	1
LH-BY-01	8/22/2025 10:00	9.49	23.46	14.691	111.65	1
LH-BY-01	8/22/2025 10:15	9.6	23.72	14.692	112.94	1
LH-BY-01	8/22/2025 10:30	9.63	24.02	14.694	114.64	1
LH-BY-01	8/22/2025 10:45	9.6	24.22	14.693	114.29	1
LH-BY-01	8/22/2025 11:00	9.63	24.44	14.69	116.02	1
LH-BY-01	8/22/2025 11:15	9.8	24.66	14.693	118.07	1
LH-BY-01	8/22/2025 11:30	9.93	24.88	14.693	121.1	1
LH-BY-01	8/22/2025 11:45	10.06	25.08	14.693	122.68	1
LH-BY-01	8/22/2025 12:00	9.54	25.16	14.693	116.34	1
LH-BY-01	8/22/2025 12:15	9.24	25.2	14.691	112.68	1
LH-BY-01	8/22/2025 12:30	9.25	25.16	14.688	112.8	1
LH-BY-01	8/22/2025 12:45	8.9	25.24	14.691	108.54	1
LH-BY-01	8/22/2025 13:00	8.53	25.26	14.691	104.02	1
LH-BY-01	8/22/2025 13:15	8.55	25.24	14.69	104.27	1
LH-BY-01	8/22/2025 13:30	8.44	25.2	14.686	102.93	1
LH-BY-01	8/22/2025 13:45	8.63	25.24	14.687	105.24	1
LH-BY-01	8/22/2025 14:00	8.23	25.26	14.687	100.37	1
LH-BY-01	8/22/2025 14:15	8.62	25.28	14.683	105.12	1
LH-BY-01	8/22/2025 14:30	8.45	25.34	14.685	103.05	1
LH-BY-01	8/22/2025 14:45	8.6	25.32	14.682	104.88	1
LH-BY-01	8/22/2025 15:00	8.63	25.34	14.684	105.24	1
LH-BY-01	8/22/2025 15:15	8.61	25.3	14.68	105	1
LH-BY-01	8/22/2025 15:30	8.46	25.2	14.676	103.17	1
LH-BY-01	8/22/2025 15:45	8.35	25.06	14.679	101.83	1
LH-BY-01	8/22/2025 16:00	8.23	24.82	14.678	100.37	1
LH-BY-01	8/22/2025 16:15	8.1	24.76	14.677	98.78	1
LH-BY-01	8/22/2025 16:30	7.89	24.74	14.679	95.06	1
LH-BY-01	8/22/2025 16:45	7.83	24.72	14.681	94.34	1
LH-BY-01	8/22/2025 17:00	7.82	24.68	14.682	94.22	1
LH-BY-01	8/22/2025 17:15	8.04	24.66	14.682	96.87	1
LH-BY-01	8/22/2025 17:30	7.81	24.58	14.679	94.1	1
LH-BY-01	8/22/2025 17:45	8.11	24.5	14.68	97.71	1
LH-BY-01	8/22/2025 18:00	8.08	24.46	14.682	97.35	1
LH-BY-01	8/22/2025 18:15	8.31	24.4	14.681	100.12	1
LH-BY-01	8/22/2025 18:30	7.25	24.36	14.684	87.35	1
LH-BY-01	8/22/2025 18:45	8.25	24.3	14.685	99.4	1
LH-BY-01	8/22/2025 19:00	8.12	24.24	14.689	96.67	1
LH-BY-01	8/22/2025 19:15	7.99	24.32	14.691	96.27	1
LH-BY-01	8/22/2025 19:30	7.93	24.34	14.689	95.54	1
LH-BY-01	8/22/2025 19:45	7.03	24.26	14.69	84.7	1
LH-BY-01	8/22/2025 20:00	7.76	24.18	14.693	92.38	1
LH-BY-01	8/22/2025 20:15	7.74	24.04	14.694	92.14	1
LH-BY-01	8/22/2025 20:30	7.7	23.92	14.697	91.67	1
LH-BY-01	8/22/2025 20:45	7.53	23.84	14.699	89.64	1
LH-BY-01	8/22/2025 21:00	7.38	23.88	14.702	87.86	1
LH-BY-01	8/22/2025 21:15	7.4	23.88	14.703	88.1	1
LH-BY-01	8/22/2025 21:30	7.38	23.92	14.705	87.86	1
LH-BY-01	8/22/2025 21:45	7.47	23.78	14.706	88.93	1
LH-BY-01	8/22/2025 22:00	7.44	23.78	14.708	88.57	1
LH-BY-01	8/22/2025 22:15	6.72	23.8	14.709	80	1
LH-BY-01	8/22/2025 22:30	7.48	23.78	14.711	89.05	1
LH-BY-01	8/22/2025 22:45	7.47	23.78	14.711	88.93	1
LH-BY-01	8/22/2025 23:00	7.47	23.76	14.711	88.93	1
LH-BY-01	8/22/2025 23:15	7.33	23.7	14.715	86.24	1
LH-BY-01	8/22/2025 23:30	7.19	23.58	14.713	84.59	1
LH-BY-01	8/22/2025 23:45	7.31	23.56	14.716	86	1
LH-BY-01	8/23/2025 0:00	7.21	23.72	14.717	84.82	1
LH-BY-01	8/23/2025 0:15	7.39	23.84	14.716	87.98	1
LH-BY-01	8/23/2025 0:30	7.33	23.82	14.717	87.26	1
LH-BY-01	8/23/2025 0:45	7.08	23.76	14.72	84.29	1
LH-BY-01	8/23/2025 1:00	7.12	23.7	14.716	83.76	1
LH-BY-01	8/23/2025 1:15	7.11	23.68	14.712	83.65	1
LH-BY-01	8/23/2025 1:30	7.01	23.68	14.714	82.47	1
LH-BY-01	8/23/2025 1:45	7.02	23.66	14.712	82.59	1
LH-BY-01	8/23/2025 2:00	6.74	23.68	14.707	79.29	1
LH-BY-01	8/23/2025 2:15	6.82	23.72	14.712	80.24	1
LH-BY-01	8/23/2025 2:30	6.8	23.8	14.713	80.95	1

Station Name	Date Time	DO mg/L	Temp C	Air Pressure PSI	Saturation PCT	Use Code
LH-BY-01	8/23/2025 2:45	6.82	23.8	14.711	81.19	1
LH-BY-01	8/23/2025 3:00	6.62	23.78	14.71	78.81	1
LH-BY-01	8/23/2025 3:15	6.56	23.78	14.711	78.1	1
LH-BY-01	8/23/2025 3:30	6.67	23.8	14.712	79.4	1
LH-BY-01	8/23/2025 3:45	6.59	23.72	14.713	77.53	1
LH-BY-01	8/23/2025 4:00	6.54	23.74	14.711	76.94	1
LH-BY-01	8/23/2025 4:15	6.48	23.7	14.716	76.24	1
LH-BY-01	8/23/2025 4:30	6.4	23.64	14.715	75.29	1
LH-BY-01	8/23/2025 4:45	6.57	23.58	14.715	77.29	1
LH-BY-01	8/23/2025 5:00	6.64	23.5	14.718	78.12	1
LH-BY-01	8/23/2025 5:15	6.37	23.52	14.718	74.94	1
LH-BY-01	8/23/2025 5:30	6.59	23.42	14.717	77.53	1
LH-BY-01	8/23/2025 5:45	6.6	23.42	14.722	77.65	1
LH-BY-01	8/23/2025 6:00	6.53	23.3	14.726	76.82	1
LH-BY-01	8/23/2025 6:15	6.62	23.42	14.726	77.88	1
LH-BY-01	8/23/2025 6:30	6.69	23.42	14.728	78.71	1
LH-BY-01	8/23/2025 6:45	6.64	23.4	14.729	78.12	1
LH-BY-01	8/23/2025 7:00	6.54	23.36	14.729	76.94	1
LH-BY-01	8/23/2025 7:15	6.75	22.92	14.729	78.49	1
LH-BY-01	8/23/2025 7:30	7.04	22.8	14.729	81.86	1
LH-BY-01	8/23/2025 7:45	7.18	22.82	14.732	83.49	1
LH-BY-01	8/23/2025 8:00	7.36	22.92	14.729	85.58	1
LH-BY-01	8/23/2025 8:15	7.53	23.06	14.73	87.56	1
LH-BY-01	8/23/2025 8:30	7.8	23.12	14.735	90.7	1
LH-BY-01	8/23/2025 8:45	7.92	23.26	14.735	93.18	1
LH-BY-01	8/23/2025 9:00	8.07	23.4	14.735	94.94	1
LH-BY-01	8/23/2025 9:15	8.43	23.52	14.734	99.18	1
LH-BY-01	8/23/2025 9:30	8.76	23.74	14.731	103.06	1
LH-BY-01	8/23/2025 9:45	8.79	23.96	14.732	104.64	1
LH-BY-01	8/23/2025 10:00	9.19	24.18	14.732	109.4	1
LH-BY-01	8/23/2025 10:15	9.04	24.38	14.732	108.92	1
LH-BY-01	8/23/2025 10:30	9.02	24.58	14.733	108.67	1
LH-BY-01	8/23/2025 10:45	8.85	24.72	14.728	106.63	1
LH-BY-01	8/23/2025 11:00	8.61	24.82	14.728	105	1
LH-BY-01	8/23/2025 11:15	8.61	24.9	14.722	105	1
LH-BY-01	8/23/2025 11:30	8.67	24.98	14.722	105.73	1
LH-BY-01	8/23/2025 11:45	8.88	25.06	14.72	108.29	1
LH-BY-01	8/23/2025 12:00	9.28	25.24	14.717	113.17	1
LH-BY-01	8/23/2025 12:15	8.92	25.16	14.715	108.78	1
LH-BY-01	8/23/2025 12:30	8.97	25.16	14.711	109.39	1
LH-BY-01	8/23/2025 12:45	9.27	25.24	14.714	113.05	1
LH-BY-01	8/23/2025 13:00	9.03	25.12	14.714	110.12	1
LH-BY-01	8/23/2025 13:15	9.19	25.12	14.711	112.07	1
LH-BY-01	8/23/2025 13:30	8.95	24.86	14.711	109.15	1
LH-BY-01	8/23/2025 13:45	9.16	24.8	14.713	111.71	1
LH-BY-01	8/23/2025 14:00	9.29	24.84	14.709	113.29	1
LH-BY-01	8/23/2025 14:15	9.48	24.88	14.705	115.61	1
LH-BY-01	8/23/2025 14:30	9.5	24.86	14.704	115.85	1
LH-BY-01	8/23/2025 14:45	9.81	24.92	14.704	119.63	1
LH-BY-01	8/23/2025 15:00	9.81	24.98	14.7	119.63	1
LH-BY-01	8/23/2025 15:15	9.63	24.88	14.697	117.44	1
LH-BY-01	8/23/2025 15:30	9	24.74	14.699	108.43	1
LH-BY-01	8/23/2025 15:45	9.84	24.8	14.697	120	1
LH-BY-01	8/23/2025 16:00	9.68	24.8	14.695	118.05	1
LH-BY-01	8/23/2025 16:15	9.77	24.8	14.695	119.15	1
LH-BY-01	8/23/2025 16:30	9.79	24.68	14.692	117.95	1
LH-BY-01	8/23/2025 16:45	9.64	24.58	14.693	116.14	1
LH-BY-01	8/23/2025 17:00	9.8	24.52	14.693	118.07	1
LH-BY-01	8/23/2025 17:15	9.54	24.46	14.691	114.94	1
LH-BY-01	8/23/2025 17:30	9.46	24.32	14.69	113.98	1
LH-BY-01	8/23/2025 17:45	9.45	24.26	14.687	113.86	1
LH-BY-01	8/23/2025 18:00	9.38	24.16	14.694	111.67	1
LH-BY-01	8/23/2025 18:15	9.27	24.14	14.694	110.36	1
LH-BY-01	8/23/2025 18:30	9.08	24.06	14.694	108.1	1
LH-BY-01	8/23/2025 18:45	9.02	23.74	14.695	106.12	1
LH-BY-01	8/23/2025 19:00	8.88	23.58	14.696	104.47	1
LH-BY-01	8/23/2025 19:15	8.67	23.44	14.693	102	1
LH-BY-01	8/23/2025 19:30	8.49	23.36	14.692	99.88	1
LH-BY-01	8/23/2025 19:45	8.34	23.32	14.693	98.12	1
LH-BY-01	8/23/2025 20:00	8.21	23.32	14.692	96.59	1
LH-BY-01	8/23/2025 20:15	8.08	23.26	14.696	95.06	1
LH-BY-01	8/23/2025 20:30	7.9	23.24	14.699	91.86	1
LH-BY-01	8/23/2025 20:45	7.84	23.3	14.701	92.24	1
LH-BY-01	8/23/2025 21:00	7.88	23.32	14.703	92.71	1
LH-BY-01	8/23/2025 21:15	7.66	23.26	14.703	90.12	1
LH-BY-01	8/23/2025 21:30	7.47	23.28	14.707	87.88	1
LH-BY-01	8/23/2025 21:45	7.64	23.3	14.705	89.88	1
LH-BY-01	8/23/2025 22:00	7.61	23.32	14.708	89.53	1
LH-BY-01	8/23/2025 22:15	7.5	23.3	14.71	88.24	1
LH-BY-01	8/23/2025 22:30	7.45	23.22	14.707	86.63	1
LH-BY-01	8/23/2025 22:45	7.41	23.08	14.71	86.16	1
LH-BY-01	8/23/2025 23:00	7.38	23.14	14.714	85.81	1
LH-BY-01	8/23/2025 23:15	7.5	23.22	14.709	87.21	1
LH-BY-01	8/23/2025 23:30	7.51	23.16	14.713	87.33	1

Dissolved Oxygen Saturation Continous Monitoring Data
Normandeau Associates Inc.

Station Name	Date Time	DO mg/L	Temp C	Air Pressure PSI	Saturation PCT	Use Code
LH-BY-01	8/23/2025 23:45	7.78	23.26	14.716	91.53	1
LH-BY-01	8/24/2025 0:00	7.92	23.34	14.713	93.18	1
LH-BY-01	8/24/2025 0:15	8.14	23.48	14.715	95.76	1
LH-BY-01	8/24/2025 0:30	8.14	23.42	14.716	95.76	1
LH-BY-01	8/24/2025 0:45	8.22	23.48	14.718	96.71	1
LH-BY-01	8/24/2025 1:00	8.09	23.5	14.718	95.18	1
LH-BY-01	8/24/2025 1:15	8.11	23.54	14.719	95.41	1
LH-BY-01	8/24/2025 1:30	8.09	23.6	14.716	95.18	1
LH-BY-01	8/24/2025 1:45	8.34	23.64	14.715	98.12	1
LH-BY-01	8/24/2025 2:00	8.37	23.74	14.712	98.47	1
LH-BY-01	8/24/2025 2:15	8.53	23.72	14.715	100.35	1
LH-BY-01	8/24/2025 2:30	8.06	23.78	14.714	95.95	1
LH-BY-01	8/24/2025 2:45	8.23	23.76	14.712	97.98	1
LH-BY-01	8/24/2025 3:00	8.26	23.84	14.711	98.33	1
LH-BY-01	8/24/2025 3:15	8.01	23.8	14.707	95.36	1
LH-BY-01	8/24/2025 3:30	8.14	23.76	14.709	96.9	1
LH-BY-01	8/24/2025 3:45	8.01	23.78	14.71	95.36	1
LH-BY-01	8/24/2025 4:00	7.88	23.68	14.709	92.71	1
LH-BY-01	8/24/2025 4:15	7.93	23.7	14.71	93.29	1
LH-BY-01	8/24/2025 4:30	7.39	23.62	14.71	86.94	1
LH-BY-01	8/24/2025 4:45	7.56	23.5	14.709	88.94	1
LH-BY-01	8/24/2025 5:00	7.31	23.4	14.71	86	1
LH-BY-01	8/24/2025 5:15	7.41	23.46	14.71	87.18	1
LH-BY-01	8/24/2025 5:30	7.37	23.4	14.706	86.71	1
LH-BY-01	8/24/2025 5:45	7.45	23.46	14.709	87.65	1
LH-BY-01	8/24/2025 6:00	7.46	23.46	14.707	87.76	1
LH-BY-01	8/24/2025 6:15	7.31	23.46	14.704	86	1
LH-BY-01	8/24/2025 6:30	7.12	23.36	14.707	83.76	1
LH-BY-01	8/24/2025 6:45	7.19	23.28	14.706	84.59	1
LH-BY-01	8/24/2025 7:00	6.98	22.74	14.706	81.16	1
LH-BY-01	8/24/2025 7:15	7.02	22.58	14.706	81.63	1
LH-BY-01	8/24/2025 7:30	7.39	22.6	14.707	85.93	1
LH-BY-01	8/24/2025 7:45	7.54	22.64	14.707	87.67	1
LH-BY-01	8/24/2025 8:00	7.78	22.7	14.703	90.47	1
LH-BY-01	8/24/2025 8:15	8.14	22.78	14.709	94.65	1
LH-BY-01	8/24/2025 8:30	8.2	22.84	14.712	95.35	1
LH-BY-01	8/24/2025 8:45	8.58	22.96	14.705	99.77	1
LH-BY-01	8/24/2025 9:00	8.85	23.12	14.706	102.91	1
LH-BY-01	8/24/2025 9:15	8.92	23.22	14.706	103.72	1
LH-BY-01	8/24/2025 9:30	9.17	23.36	14.706	107.88	1
LH-BY-01	8/24/2025 9:45	9.5	23.56	14.704	111.76	1
LH-BY-01	8/24/2025 10:00	9.67	23.74	14.705	113.76	1
LH-BY-01	8/24/2025 10:15	9.99	23.9	14.703	118.93	1
LH-BY-01	8/24/2025 10:30	9.89	24.02	14.703	117.74	1
LH-BY-01	8/24/2025 10:45	9.89	24.22	14.702	117.74	1
LH-BY-01	8/24/2025 11:00	9.97	24.32	14.7	120.12	1
LH-BY-01	8/24/2025 11:15	10.18	24.46	14.7	122.65	1
LH-BY-01	8/24/2025 11:30	10.1	24.68	14.7	121.69	1
LH-BY-01	8/24/2025 11:45	10.16	24.8	14.696	123.9	1
LH-BY-01	8/24/2025 12:00	10.1	24.9	14.696	123.17	1
LH-BY-01	8/24/2025 12:15	9.74	24.76	14.696	118.78	1
LH-BY-01	8/24/2025 12:30	9.66	24.62	14.692	116.39	1
LH-BY-01	8/24/2025 12:45	9.76	24.6	14.692	117.59	1
LH-BY-01	8/24/2025 13:00	9.79	24.6	14.687	117.95	1
LH-BY-01	8/24/2025 13:15	9.86	24.6	14.684	118.8	1
LH-BY-01	8/24/2025 13:30	9.94	24.64	14.683	119.76	1
LH-BY-01	8/24/2025 13:45	9.95	24.62	14.68	119.88	1
LH-BY-01	8/24/2025 14:00	10	24.6	14.678	120.48	1
LH-BY-01	8/24/2025 14:15	10.13	24.68	14.677	122.05	1
LH-BY-01	8/24/2025 14:30	9.98	24.66	14.672	120.24	1
LH-BY-01	8/24/2025 14:45	9.94	24.62	14.67	119.76	1
LH-BY-01	8/24/2025 15:00	9.96	24.5	14.668	120	1
LH-BY-01	8/24/2025 15:15	10.15	24.52	14.666	122.29	1
LH-BY-01	8/24/2025 15:30	10.11	24.62	14.665	121.81	1
LH-BY-01	8/24/2025 15:45	10.17	24.66	14.66	122.53	1
LH-BY-01	8/24/2025 16:00	9.75	24.7	14.662	117.47	1
LH-BY-01	8/24/2025 16:15	10.31	24.7	14.659	124.22	1
LH-BY-01	8/24/2025 16:30	10.18	24.66	14.657	122.65	1
LH-BY-01	8/24/2025 16:45	10.08	24.64	14.66	121.45	1
LH-BY-01	8/24/2025 17:00	10.33	24.58	14.657	124.46	1
LH-BY-01	8/24/2025 17:15	10.24	24.52	14.657	123.37	1
LH-BY-01	8/24/2025 17:30	10.15	24.46	14.655	122.29	1
LH-BY-01	8/24/2025 17:45	10.06	24.38	14.654	121.2	1
LH-BY-01	8/24/2025 18:00	10.01	24.32	14.654	120.6	1
LH-BY-01	8/24/2025 18:15	9.97	24.26	14.651	120.12	1
LH-BY-01	8/24/2025 18:30	9.85	24.2	14.651	117.26	1
LH-BY-01	8/24/2025 18:45	9.81	24.16	14.653	116.79	1
LH-BY-01	8/24/2025 19:00	9.54	24.06	14.654	113.57	1
LH-BY-01	8/24/2025 19:15	9.47	24.02	14.656	112.74	1
LH-BY-01	8/24/2025 19:30	9.16	23.92	14.657	109.05	1
LH-BY-01	8/24/2025 19:45	8.85	23.82	14.659	105.36	1
LH-BY-01	8/24/2025 20:00	8.79	23.58	14.659	103.41	1
LH-BY-01	8/24/2025 20:15	8.63	23.46	14.66	101.53	1
LH-BY-01	8/24/2025 20:30	8.46	23.44	14.662	99.53	1

Station Name	Date Time	DO mg/L	Temp C	Air Pressure PSI	Saturation PCT	Use Code
LH-BY-01	8/24/2025 20:45	8.31	23.44	14.662	97.76	1
LH-BY-01	8/24/2025 21:00	8.25	23.44	14.661	97.06	1
LH-BY-01	8/24/2025 21:15	8.05	23.42	14.659	94.71	1
LH-BY-01	8/24/2025 21:30	8	23.42	14.658	94.12	1
LH-BY-01	8/24/2025 21:45	7.84	23.48	14.658	92.24	1
LH-BY-01	8/24/2025 22:00	7.88	23.5	14.657	92.71	1
LH-BY-01	8/24/2025 22:15	7.89	23.46	14.658	92.82	1
LH-BY-01	8/24/2025 22:30	7.72	23.48	14.654	90.82	1
LH-BY-01	8/24/2025 22:45	7.69	23.46	14.652	90.47	1
LH-BY-01	8/24/2025 23:00	7.66	23.44	14.653	90.12	1
LH-BY-01	8/24/2025 23:15	7.68	23.44	14.651	90.35	1
LH-BY-01	8/24/2025 23:30	7.78	23.52	14.65	91.53	1
LH-BY-01	8/24/2025 23:45	8.34	23.7	14.649	98.12	1
LH-BY-01	8/25/2025 0:00	8.43	23.78	14.644	101.57	1
LH-BY-01	8/25/2025 0:15	8.01	23.72	14.642	95.36	1
LH-BY-01	8/25/2025 0:30	8.03	23.7	14.643	95.6	1
LH-BY-01	8/25/2025 0:45	7.85	23.68	14.644	93.45	1
LH-BY-01	8/25/2025 1:00	7.76	23.7	14.643	92.38	1
LH-BY-01	8/25/2025 1:15	7.66	23.74	14.641	91.19	1
LH-BY-01	8/25/2025 1:30	7.61	23.8	14.638	91.69	1
LH-BY-01	8/25/2025 1:45	7.94	23.88	14.639	95.66	1
LH-BY-01	8/25/2025 2:00	7.82	23.82	14.636	94.22	1
LH-BY-01	8/25/2025 2:15	7.6	23.86	14.638	91.57	1
LH-BY-01	8/25/2025 2:30	7.68	23.84	14.633	92.53	1
LH-BY-01	8/25/2025 2:45	7.57	23.82	14.631	91.2	1
LH-BY-01	8/25/2025 3:00	7.51	23.82	14.633	90.48	1
LH-BY-01	8/25/2025 3:15	7.37	23.7	14.631	87.74	1
LH-BY-01	8/25/2025 3:30	7.37	23.74	14.627	87.74	1
LH-BY-01	8/25/2025 3:45	7.34	23.64	14.625	87.38	1
LH-BY-01	8/25/2025 4:00	7.38	23.66	14.622	87.86	1
LH-BY-01	8/25/2025 4:15	6.94	23.56	14.622	82.62	1
LH-BY-01	8/25/2025 4:30	7.18	23.62	14.62	85.48	1
LH-BY-01	8/25/2025 4:45	7.21	23.64	14.617	85.83	1
LH-BY-01	8/25/2025 5:00	7.02	23.62	14.618	83.57	1
LH-BY-01	8/25/2025 5:15	7.11	23.6	14.616	84.64	1
LH-BY-01	8/25/2025 5:30	6.72	23.38	14.612	80	1
LH-BY-01	8/25/2025 5:45	4.36	23.12	14.611	51.29	1
LH-BY-01	8/25/2025 6:00	6.4	23	14.611	75.29	1
LH-BY-01	8/25/2025 6:15	6.47	22.98	14.61	76.12	1
LH-BY-01	8/25/2025 6:30	6.57	22.94	14.608	77.29	1
LH-BY-01	8/25/2025 6:45	5.63	22.94	14.609	66.24	1
LH-BY-01	8/25/2025 7:00	6.47	22.98	14.61	76.12	1
LH-BY-01	8/25/2025 7:15	7.03	23	14.611	82.71	1
LH-BY-01	8/25/2025 7:30	7.34	23.08	14.61	86.35	1
LH-BY-01	8/25/2025 7:45	7.78	23.2	14.609	91.53	1
LH-BY-01	8/25/2025 8:00	8.02	23.28	14.61	95.48	1
LH-BY-01	8/25/2025 8:15	8.26	23.4	14.61	98.33	1
LH-BY-01	8/25/2025 8:30	8.61	23.52	14.608	102.5	1
LH-BY-01	8/25/2025 8:45	8.83	23.6	14.613	105.12	1
LH-BY-01	8/25/2025 9:00	8.94	23.68	14.61	106.43	1
LH-BY-01	8/25/2025 9:15	9.05	23.7	14.609	107.74	1
LH-BY-01	8/25/2025 9:30	9.31	23.76	14.61	112.17	1
LH-BY-01	8/25/2025 9:45	9.22	23.8	14.608	111.08	1
LH-BY-01	8/25/2025 10:00	9.35	23.8	14.61	112.65	1
LH-BY-01	8/25/2025 10:15	9.62	23.84	14.61	115.9	1
LH-BY-01	8/25/2025 10:30	9.8	23.92	14.611	118.07	1
LH-BY-01	8/25/2025 10:45	9.99	24.06	14.607	120.36	1
LH-BY-01	8/25/2025 11:00	10.22	24.26	14.603	123.13	1
LH-BY-01	8/25/2025 11:15	10.33	24.5	14.6	124.46	1
LH-BY-01	8/25/2025 11:30	10.44	24.7	14.6	125.78	1
LH-BY-01	8/25/2025 11:45	10.34	24.86	14.598	126.1	1
LH-BY-01	8/25/2025 12:00	10.24	25	14.596	124.88	1
LH-BY-01	8/25/2025 12:15	10.04	25.04	14.592	122.44	1
LH-BY-01	8/25/2025 12:30	10.26	25.12	14.588	125.12	1
LH-BY-01	8/25/2025 12:45	10.52	25.26	14.586	129.88	1
LH-BY-01	8/25/2025 13:00	10.3	25.12	14.586	125.61	1
LH-BY-01	8/25/2025 13:15	10.19	24.98	14.585	124.27	1
LH-BY-01	8/25/2025 13:30	10.29	24.98	14.586	125.49	1
LH-BY-01	8/25/2025 13:45	10.47	25.06	14.587	127.68	1
LH-BY-01	8/25/2025 14:00	10.41	25.12	14.582	126.95	1
LH-BY-01	8/25/2025 14:15	10.28	25.16	14.581	125.37	1
LH-BY-01	8/25/2025 14:30	10.43	25.2	14.58	127.2	1
LH-BY-01	8/25/2025 14:45	10.39	25.14	14.578	126.71	1
LH-BY-01	8/25/2025 15:00	10.42	25.18	14.575	127.07	1
LH-BY-01	8/25/2025 15:15	10.42	25.14	14.571	127.07	1
LH-BY-01	8/25/2025 15:30	10.44	25.18	14.569	127.32	1
LH-BY-01	8/25/2025 15:45	10.72	25.26	14.571	132.35	1
LH-BY-01	8/25/2025 16:00	10.78	25.32	14.569	133.09	1
LH-BY-01	8/25/2025 16:15	10.8	25.32	14.567	133.33	1
LH-BY-01	8/25/2025 16:30	10.82	25.34	14.569	133.58	1
LH-BY-01	8/25/2025 16:45	10.73	25.26	14.57	132.47	1
LH-BY-01	8/25/2025 17:00	10.39	25.1	14.57	126.71	1
LH-BY-01	8/25/2025 17:15	10.03	24.96	14.568	122.32	1
LH-BY-01	8/25/2025 17:30	9.99	24.88	14.57	121.83	1

Station Name	Date Time	DO mg/L	Temp C	Air Pressure PSI	Saturation PCT	Use Code
LH-BY-01	8/25/2025 17:45	9.87	24.8	14.569	120.37	1
LH-BY-01	8/25/2025 18:00	9.73	24.78	14.574	118.66	1
LH-BY-01	8/25/2025 18:15	9.54	24.72	14.572	114.94	1
LH-BY-01	8/25/2025 18:30	9.42	24.64	14.572	113.49	1
LH-BY-01	8/25/2025 18:45	9.32	24.6	14.575	112.29	1
LH-BY-01	8/25/2025 19:00	8.98	24.56	14.581	108.19	1
LH-BY-01	8/25/2025 19:15	9.13	24.52	14.582	110	1
LH-BY-01	8/25/2025 19:30	9.38	24.52	14.581	113.01	1
LH-BY-01	8/25/2025 19:45	9.26	24.54	14.581	111.57	1
LH-BY-01	8/25/2025 20:00	9.21	24.52	14.583	110.96	1
LH-BY-01	8/25/2025 20:15	9.25	24.52	14.586	111.45	1
LH-BY-01	8/25/2025 20:30	9.28	24.52	14.594	111.81	1
LH-BY-01	8/25/2025 20:45	9.19	24.48	14.592	110.72	1
LH-BY-01	8/25/2025 21:00	9.04	24.42	14.595	108.92	1
LH-BY-01	8/25/2025 21:15	8.9	24.4	14.598	107.23	1
LH-BY-01	8/25/2025 21:30	8.88	24.38	14.599	106.99	1
LH-BY-01	8/25/2025 21:45	8.92	24.4	14.602	107.47	1
LH-BY-01	8/25/2025 22:00	8.64	24.38	14.604	104.1	1
LH-BY-01	8/25/2025 22:15	8.91	24.36	14.602	107.35	1
LH-BY-01	8/25/2025 22:30	8.83	24.38	14.602	106.39	1
LH-BY-01	8/25/2025 22:45	8.71	24.38	14.602	104.94	1
LH-BY-01	8/25/2025 23:00	8.54	24.3	14.605	102.89	1
LH-BY-01	8/25/2025 23:15	8.24	24.32	14.608	99.28	1
LH-BY-01	8/25/2025 23:30	8.32	24.3	14.607	100.24	1
LH-BY-01	8/25/2025 23:45	8.66	24.28	14.61	104.34	1
LH-BY-01	8/26/2025 0:00	8.18	24.16	14.613	98.55	1
LH-BY-01	8/26/2025 0:15	8.27	24.16	14.613	99.64	1
LH-BY-01	8/26/2025 0:30	8.28	24.08	14.616	99.76	1
LH-BY-01	8/26/2025 0:45	8.12	24.06	14.614	97.83	1
LH-BY-01	8/26/2025 1:00	8.41	24.16	14.617	101.33	1
LH-BY-01	8/26/2025 1:15	8.2	24.16	14.615	98.8	1
LH-BY-01	8/26/2025 1:30	8.2	24.1	14.615	98.8	1
LH-BY-01	8/26/2025 1:45	7.94	24.08	14.619	95.66	1
LH-BY-01	8/26/2025 2:00	8.1	24.02	14.621	97.59	1
LH-BY-01	8/26/2025 2:15	7.92	23.98	14.619	95.42	1
LH-BY-01	8/26/2025 2:30	7.51	23.88	14.621	90.48	1
LH-BY-01	8/26/2025 2:45	7.32	23.54	14.62	87.14	1
LH-BY-01	8/26/2025 3:00	7.12	23.4	14.621	84.76	1
LH-BY-01	8/26/2025 3:15	7.12	23.24	14.62	83.76	1
LH-BY-01	8/26/2025 3:30	6.96	23.18	14.625	81.88	1
LH-BY-01	8/26/2025 3:45	6.99	23.16	14.624	82.24	1
LH-BY-01	8/26/2025 4:00	7.04	23.16	14.628	82.82	1
LH-BY-01	8/26/2025 4:15	7.04	23.2	14.629	82.82	1
LH-BY-01	8/26/2025 4:30	6.64	23.22	14.63	78.12	1
LH-BY-01	8/26/2025 4:45	6.58	23.18	14.63	77.41	1
LH-BY-01	8/26/2025 5:00	6.61	23.18	14.631	77.76	1
LH-BY-01	8/26/2025 5:15	6.96	23.12	14.634	81.88	1
LH-BY-01	8/26/2025 5:30	7	23.04	14.638	82.35	1
LH-BY-01	8/26/2025 5:45	6.78	22.96	14.644	79.76	1
LH-BY-01	8/26/2025 6:00	6.77	22.94	14.648	78.72	1
LH-BY-01	8/26/2025 6:15	6.82	22.88	14.648	79.3	1
LH-BY-01	8/26/2025 6:30	6.86	22.9	14.648	79.77	1
LH-BY-01	8/26/2025 6:45	7.13	22.98	14.65	82.91	1
LH-BY-01	8/26/2025 7:00	7.18	22.96	14.653	83.49	1
LH-BY-01	8/26/2025 7:15	7.25	22.94	14.654	84.3	1
LH-BY-01	8/26/2025 7:30	7.6	22.92	14.655	88.37	1
LH-BY-01	8/26/2025 7:45	7.75	22.92	14.657	90.12	1
LH-BY-01	8/26/2025 8:00	8.01	22.94	14.658	93.14	1
LH-BY-01	8/26/2025 8:15	8.05	23	14.66	93.6	1
LH-BY-01	8/26/2025 8:30	8.25	23.04	14.661	95.93	1
LH-BY-01	8/26/2025 8:45	8.51	23.12	14.661	98.95	1
LH-BY-01	8/26/2025 9:00	8.84	23.28	14.663	104	1
LH-BY-01	8/26/2025 9:15	9.03	23.48	14.663	106.24	1
LH-BY-01	8/26/2025 9:30	9.06	23.58	14.665	106.59	1
LH-BY-01	8/26/2025 9:45	9.41	23.84	14.667	112.02	1
LH-BY-01	8/26/2025 10:00	9.41	23.98	14.668	112.02	1
LH-BY-01	8/26/2025 10:15	9.43	24.02	14.667	112.26	2
LH-BY-01	8/26/2025 10:30	8.23	24.98	14.667	100.37	2
LH-BY-01	8/26/2025 10:45	8.19	24.66	14.667	98.67	2
LH-BY-01	8/26/2025 11:00	8.38	23.54	14.671	98.59	2
LH-BY-01	8/26/2025 11:15	8.49	23.14	14.666	98.72	2
LH-BY-01	8/26/2025 11:30	8.46	23.28	14.669	99.53	2
LH-BY-01	8/26/2025 11:45	8.37	24.4	14.666	100.84	2
LH-BY-01	8/26/2025 12:00	8.28	24.84	14.667	100.98	2
LH-BY-01	8/26/2025 12:15	8.3	24.9	14.665	101.22	2
LH-BY-01	8/26/2025 12:30	7.96	27.02	14.662	100.76	2
LH-BY-01	8/26/2025 12:45	9.81	26.32	14.66	122.63	2
LH-BY-01	8/26/2025 13:00	10.11	24.96	14.657	123.29	1
LH-BY-01	8/26/2025 13:15	10.13	24.86	14.66	123.54	1
LH-BY-01	8/26/2025 13:30	10.27	24.82	14.658	125.24	1
LH-BY-01	8/26/2025 13:45	10.22	24.8	14.655	124.63	1
LH-BY-01	8/26/2025 14:00	10.28	24.78	14.662	125.37	1
LH-BY-01	8/26/2025 14:15	10.27	24.7	14.659	123.73	1
LH-BY-01	8/26/2025 14:30	10.49	24.76	14.659	127.93	1

Station Name	Date Time	DO mg/L	Temp C	Air Pressure PSI	Saturation PCT	Use Code
LH-BY-01	8/26/2025 14:45	10.45	24.8	14.659	127.44	1
LH-BY-01	8/26/2025 15:00	10.55	24.96	14.662	128.66	1
LH-BY-01	8/26/2025 15:15	10.59	24.9	14.662	129.15	1
LH-BY-01	8/26/2025 15:30	10.66	24.86	14.659	130	1
LH-BY-01	8/26/2025 15:45	10.75	24.84	14.658	131.1	1
LH-BY-01	8/26/2025 16:00	11.23	24.76	14.658	136.95	1
LH-BY-01	8/26/2025 16:15	11.17	24.62	14.661	134.58	1
LH-BY-01	8/26/2025 16:30	11.31	24.46	14.661	136.27	1
LH-BY-01	8/26/2025 16:45	11.22	24.4	14.665	135.18	1
LH-BY-01	8/26/2025 17:00	11.12	24.2	14.665	132.38	1
LH-BY-01	8/26/2025 17:15	10.89	23.9	14.667	129.64	1
LH-BY-01	8/26/2025 17:30	10.6	23.72	14.667	124.71	1
LH-BY-01	8/26/2025 17:45	10.4	23.68	14.666	122.35	1
LH-BY-01	8/26/2025 18:00	10.03	23.62	14.665	118	1
LH-BY-01	8/26/2025 18:15	9.76	23.4	14.666	114.82	1
LH-BY-01	8/26/2025 18:30	9.67	23.22	14.665	112.44	1
LH-BY-01	8/26/2025 18:45	9.51	23.18	14.667	110.58	1
LH-BY-01	8/26/2025 19:00	9.24	23.2	14.668	107.44	1
LH-BY-01	8/26/2025 19:15	9.15	23.12	14.67	106.4	1
LH-BY-01	8/26/2025 19:30	8.92	23.12	14.669	103.72	1
LH-BY-01	8/26/2025 19:45	8.81	23.08	14.673	102.44	1
LH-BY-01	8/26/2025 20:00	8.58	23.04	14.674	99.77	1
LH-BY-01	8/26/2025 20:15	8.34	23.02	14.676	96.98	1
LH-BY-01	8/26/2025 20:30	8.37	22.9	14.68	97.33	1
LH-BY-01	8/26/2025 20:45	8.17	22.86	14.68	95	1
LH-BY-01	8/26/2025 21:00	8.01	22.82	14.683	93.14	1
LH-BY-01	8/26/2025 21:15	7.84	22.8	14.685	91.16	1
LH-BY-01	8/26/2025 21:30	7.82	22.76	14.684	90.93	1
LH-BY-01	8/26/2025 21:45	7.69	22.72	14.683	89.42	1
LH-BY-01	8/26/2025 22:00	7.61	22.7	14.685	88.49	1
LH-BY-01	8/26/2025 22:15	7.47	22.62	14.686	86.86	1
LH-BY-01	8/26/2025 22:30	7.42	22.64	14.688	86.28	1
LH-BY-01	8/26/2025 22:45	7.34	22.58	14.689	85.35	1
LH-BY-01	8/26/2025 23:00	7.32	22.54	14.69	85.12	1
LH-BY-01	8/26/2025 23:15	7.31	22.5	14.692	85	1
LH-BY-01	8/26/2025 23:30	7.22	22.48	14.691	83.95	1
LH-BY-01	8/26/2025 23:45	7.04	22.5	14.692	81.86	1
LH-BY-01	8/27/2025 0:00	6.87	22.64	14.693	79.88	1
LH-BY-01	8/27/2025 0:15	6.97	22.88	14.69	81.05	1
LH-BY-01	8/27/2025 0:30	7.76	23.26	14.694	91.29	1
LH-BY-01	8/27/2025 0:45	8.03	23.32	14.693	94.47	1
LH-BY-01	8/27/2025 1:00	8.25	23.28	14.693	97.06	1
LH-BY-01	8/27/2025 1:15	8.22	23.32	14.693	96.71	1
LH-BY-01	8/27/2025 1:30	8	23.3	14.693	94.12	1
LH-BY-01	8/27/2025 1:45	8.1	23.3	14.69	95.29	1
LH-BY-01	8/27/2025 2:00	8.16	23.26	14.692	96	1
LH-BY-01	8/27/2025 2:15	7.94	23.22	14.694	92.33	1
LH-BY-01	8/27/2025 2:30	8.34	23.32	14.692	98.12	1
LH-BY-01	8/27/2025 2:45	8.37	23.42	14.692	98.47	1
LH-BY-01	8/27/2025 3:00	8.32	23.46	14.694	97.88	1
LH-BY-01	8/27/2025 3:15	8.25	23.46	14.693	97.06	1
LH-BY-01	8/27/2025 3:30	8.2	23.46	14.691	96.47	1
LH-BY-01	8/27/2025 3:45	8.21	23.38	14.69	96.59	1
LH-BY-01	8/27/2025 4:00	8.15	23.48	14.691	95.88	1
LH-BY-01	8/27/2025 4:15	8.08	23.46	14.689	95.06	1
LH-BY-01	8/27/2025 4:30	7.96	23.42	14.688	93.65	1
LH-BY-01	8/27/2025 4:45	7.9	23.4	14.688	92.94	1
LH-BY-01	8/27/2025 5:00	8.01	23.38	14.689	94.24	1
LH-BY-01	8/27/2025 5:15	8.1	23.34	14.688	95.29	1
LH-BY-01	8/27/2025 5:30	7.75	23.34	14.687	91.18	1
LH-BY-01	8/27/2025 5:45	7.85	23.32	14.691	92.35	1
LH-BY-01	8/27/2025 6:00	7.87	23.26	14.693	92.59	1
LH-BY-01	8/27/2025 6:15	7.67	23.12	14.695	89.19	1
LH-BY-01	8/27/2025 6:30	7.69	23.08	14.698	89.42	1
LH-BY-01	8/27/2025 6:45	7.75	23.24	14.697	90.12	1
LH-BY-01	8/27/2025 7:00	8.01	23.34	14.699	94.24	1
LH-BY-01	8/27/2025 7:15	7.93	23.28	14.7	93.29	1
LH-BY-01	8/27/2025 7:30	8.13	23.3	14.702	95.65	1
LH-BY-01	8/27/2025 7:45	7.8	22.72	14.704	90.7	1
LH-BY-01	8/27/2025 8:00	7.76	22.5	14.704	90.23	1
LH-BY-01	8/27/2025 8:15	7.97	22.48	14.703	92.67	1
LH-BY-01	8/27/2025 8:30	8.09	22.48	14.706	94.07	1
LH-BY-01	8/27/2025 8:45	7.97	22.5	14.706	92.67	1
LH-BY-01	8/27/2025 9:00	8.48	22.56	14.707	98.6	1
LH-BY-01	8/27/2025 9:15	8.69	22.64	14.708	101.05	1
LH-BY-01	8/27/2025 9:30	8.92	22.98	14.707	103.72	1
LH-BY-01	8/27/2025 9:45	9.05	22.92	14.708	105.23	1
LH-BY-01	8/27/2025 10:00	9.44	23.06	14.707	109.77	1
LH-BY-01	8/27/2025 10:15	9.35	23.2	14.706	108.72	1
LH-BY-01	8/27/2025 10:30	9.54	23.18	14.703	110.93	1
LH-BY-01	8/27/2025 10:45	9.86	23.36	14.703	116	1
LH-BY-01	8/27/2025 11:00	10.35	23.6	14.704	121.76	1
LH-BY-01	8/27/2025 11:15	10.07	23.96	14.704	119.88	1
LH-BY-01	8/27/2025 11:30	10.19	23.94	14.699	121.31	1

Station Name	Date Time	DO mg/L	Temp C	Air Pressure PSI	Saturation PCT	Use Code
LH-BY-01	8/27/2025 11:45	10.36	23.92	14.699	123.33	1
LH-BY-01	8/27/2025 12:00	10.55	23.98	14.697	125.6	1
LH-BY-01	8/27/2025 12:15	10.68	24.04	14.697	127.14	1
LH-BY-01	8/27/2025 12:30	10.59	24.12	14.697	126.07	1
LH-BY-01	8/27/2025 12:45	10.94	24.16	14.695	130.24	1
LH-BY-01	8/27/2025 13:00	10.98	24.34	14.696	132.29	1
LH-BY-01	8/27/2025 13:15	10.41	24.6	14.692	125.42	1
LH-BY-01	8/27/2025 13:30	10.41	24.72	14.69	125.42	1
LH-BY-01	8/27/2025 13:45	10.16	24.78	14.686	123.9	1
LH-BY-01	8/27/2025 14:00	10.09	24.78	14.683	123.05	1
LH-BY-01	8/27/2025 14:15	9.98	24.74	14.681	120.24	1
LH-BY-01	8/27/2025 14:30	9.99	24.74	14.681	120.36	1
LH-BY-01	8/27/2025 14:45	9.99	24.66	14.677	120.36	1
LH-BY-01	8/27/2025 15:00	10.06	24.7	14.674	121.2	1
LH-BY-01	8/27/2025 15:15	9.87	24.56	14.68	118.92	1
LH-BY-01	8/27/2025 15:30	9.68	24.36	14.679	116.63	1
LH-BY-01	8/27/2025 15:45	9.79	24.3	14.683	117.95	1
LH-BY-01	8/27/2025 16:00	9.79	24.26	14.685	117.95	1
LH-BY-01	8/27/2025 16:15	9.75	24.26	14.685	117.47	1
LH-BY-01	8/27/2025 16:30	9.98	24.34	14.684	120.24	1
LH-BY-01	8/27/2025 16:45	9.81	24.26	14.685	118.19	1
LH-BY-01	8/27/2025 17:00	9.7	24.18	14.685	115.48	1
LH-BY-01	8/27/2025 17:15	9.69	24.04	14.689	115.36	1
LH-BY-01	8/27/2025 17:30	9.55	23.98	14.69	113.69	1
LH-BY-01	8/27/2025 17:45	9.31	23.98	14.693	110.83	1
LH-BY-01	8/27/2025 18:00	9.34	23.94	14.694	111.19	1
LH-BY-01	8/27/2025 18:15	9.66	23.92	14.695	115	1
LH-BY-01	8/27/2025 18:30	9.73	23.94	14.692	115.83	1
LH-BY-01	8/27/2025 18:45	9.91	23.96	14.695	117.98	1
LH-BY-01	8/27/2025 19:00	9.69	23.92	14.698	115.36	1
LH-BY-01	8/27/2025 19:15	9.79	23.94	14.7	116.55	1
LH-BY-01	8/27/2025 19:30	9.72	23.9	14.702	115.71	1
LH-BY-01	8/27/2025 19:45	9.61	23.86	14.706	114.4	1
LH-BY-01	8/27/2025 20:00	9.51	23.78	14.709	113.21	1
LH-BY-01	8/27/2025 20:15	9.39	23.72	14.712	110.47	1
LH-BY-01	8/27/2025 20:30	9.33	23.66	14.712	109.76	1
LH-BY-01	8/27/2025 20:45	9.13	23.52	14.714	107.41	1
LH-BY-01	8/27/2025 21:00	8.95	23.46	14.716	105.29	1
LH-BY-01	8/27/2025 21:15	8.94	23.5	14.717	105.18	1
LH-BY-01	8/27/2025 21:30	8.91	23.58	14.72	104.82	1
LH-BY-01	8/27/2025 21:45	8.85	23.52	14.724	104.12	1
LH-BY-01	8/27/2025 22:00	8.02	23.36	14.723	94.35	1
LH-BY-01	8/27/2025 22:15	7.91	22.96	14.726	91.98	1
LH-BY-01	8/27/2025 22:30	7.72	22.74	14.724	89.77	1
LH-BY-01	8/27/2025 22:45	7.64	22.66	14.726	88.84	1
LH-BY-01	8/27/2025 23:00	7.4	22.64	14.726	86.05	1
LH-BY-01	8/27/2025 23:15	7.48	22.62	14.729	86.98	1
LH-BY-01	8/27/2025 23:30	7.4	22.58	14.732	86.05	1
LH-BY-01	8/27/2025 23:45	7.48	22.52	14.733	86.98	1
LH-BY-01	8/28/2025 0:00	7.4	22.46	14.732	86.05	1
LH-BY-01	8/28/2025 0:15	7.25	22.46	14.735	84.3	1
LH-BY-01	8/28/2025 0:30	7.34	22.4	14.736	85.35	1
LH-BY-01	8/28/2025 0:45	7.22	22.38	14.738	83.95	1
LH-BY-01	8/28/2025 1:00	7.11	22.36	14.742	82.67	1
LH-BY-01	8/28/2025 1:15	7.12	22.32	14.742	82.79	1
LH-BY-01	8/28/2025 1:30	7.04	22.3	14.741	81.86	1
LH-BY-01	8/28/2025 1:45	7.09	22.34	14.742	82.44	1
LH-BY-01	8/28/2025 2:00	7.13	22.3	14.744	82.91	1
LH-BY-01	8/28/2025 2:15	6.95	22.3	14.743	80.81	1
LH-BY-01	8/28/2025 2:30	6.93	22.22	14.746	78.75	1
LH-BY-01	8/28/2025 2:45	6.98	22.14	14.745	79.32	1
LH-BY-01	8/28/2025 3:00	6.79	22.16	14.747	77.16	1
LH-BY-01	8/28/2025 3:15	7.07	22.22	14.747	80.34	1
LH-BY-01	8/28/2025 3:30	6.88	22.12	14.746	78.18	1
LH-BY-01	8/28/2025 3:45	6.82	22.06	14.747	77.5	1
LH-BY-01	8/28/2025 4:00	6.67	22.02	14.748	75.8	1
LH-BY-01	8/28/2025 4:15	6.61	21.98	14.75	75.11	1
LH-BY-01	8/28/2025 4:30	6.94	22	14.75	78.86	1
LH-BY-01	8/28/2025 4:45	6.82	21.9	14.755	77.5	1
LH-BY-01	8/28/2025 5:00	6.64	21.88	14.753	75.45	1
LH-BY-01	8/28/2025 5:15	6.79	21.92	14.756	77.16	1
LH-BY-01	8/28/2025 5:30	6.67	21.9	14.755	75.8	1
LH-BY-01	8/28/2025 5:45	6.65	21.9	14.756	75.57	1
LH-BY-01	8/28/2025 6:00	6.75	21.86	14.758	76.7	1
LH-BY-01	8/28/2025 6:15	6.7	21.8	14.758	76.14	1
LH-BY-01	8/28/2025 6:30	6.52	21.86	14.759	74.09	1
LH-BY-01	8/28/2025 6:45	6.63	22.14	14.76	75.34	1
LH-BY-01	8/28/2025 7:00	7.19	22.52	14.759	82.64	1
LH-BY-01	8/28/2025 7:15	7.85	22.72	14.763	90.23	1
LH-BY-01	8/28/2025 7:30	7.57	22.64	14.765	87.01	1
LH-BY-01	8/28/2025 7:45	8.43	22.78	14.764	98.02	1
LH-BY-01	8/28/2025 8:00	8.55	22.96	14.767	99.42	1
LH-BY-01	8/28/2025 8:15	8.71	22.98	14.769	101.28	1
LH-BY-01	8/28/2025 8:30	8.84	23	14.77	102.79	1

Station Name	Date Time	DO mg/L	Temp C	Air Pressure PSI	Saturation PCT	Use Code
LH-BY-01	8/28/2025 8:45	9.15	23.12	14.769	106.4	1
LH-BY-01	8/28/2025 9:00	9.31	23.24	14.772	108.26	1
LH-BY-01	8/28/2025 9:15	9.83	23.34	14.773	115.65	1
LH-BY-01	8/28/2025 9:30	9.57	23.38	14.773	112.59	1
LH-BY-01	8/28/2025 9:45	9.82	23.4	14.773	115.53	1
LH-BY-01	8/28/2025 10:00	9.76	23.52	14.773	114.82	1
LH-BY-01	8/28/2025 10:15	9.85	23.46	14.773	115.88	1
LH-BY-01	8/28/2025 10:30	9.8	23.62	14.771	115.29	1
LH-BY-01	8/28/2025 10:45	9.97	23.84	14.773	118.69	1
LH-BY-01	8/28/2025 11:00	9.88	23.98	14.77	117.62	1
LH-BY-01	8/28/2025 11:15	9.4	23.92	14.768	111.9	1
LH-BY-01	8/28/2025 11:30	9.92	23.88	14.765	118.1	1
LH-BY-01	8/28/2025 11:45	9.89	24.04	14.76	117.74	1
LH-BY-01	8/28/2025 12:00	10.23	24.2	14.758	121.79	1
LH-BY-01	8/28/2025 12:15	9.75	24.28	14.76	116.07	1
LH-BY-01	8/28/2025 12:30	9.63	24.38	14.757	114.64	1
LH-BY-01	8/28/2025 12:45	9.8	24.46	14.754	116.67	1
LH-BY-01	8/28/2025 13:00	9.88	24.46	14.75	117.62	1
LH-BY-01	8/28/2025 13:15	9.95	24.52	14.749	118.45	1
LH-BY-01	8/28/2025 13:30	9.87	24.54	14.749	117.5	1
LH-BY-01	8/28/2025 13:45	10.07	24.64	14.746	119.88	1
LH-BY-01	8/28/2025 14:00	10.04	24.76	14.745	120.96	1
LH-BY-01	8/28/2025 14:15	10.1	24.72	14.741	121.69	1
LH-BY-01	8/28/2025 14:30	10.16	24.76	14.734	123.9	1
LH-BY-01	8/28/2025 14:45	10.18	24.68	14.732	122.65	1
LH-BY-01	8/28/2025 15:00	10.28	24.76	14.732	125.37	1
LH-BY-01	8/28/2025 15:15	10.27	24.72	14.729	123.73	1
LH-BY-01	8/28/2025 15:30	10.25	24.66	14.728	123.49	1
LH-BY-01	8/28/2025 15:45	10.39	24.68	14.728	125.18	1
LH-BY-01	8/28/2025 16:00	10.5	24.66	14.726	126.51	1
LH-BY-01	8/28/2025 16:15	11.09	24.66	14.726	133.61	1
LH-BY-01	8/28/2025 16:30	11.51	24.46	14.723	138.67	1
LH-BY-01	8/28/2025 16:45	11.24	24.24	14.719	133.81	1
LH-BY-01	8/28/2025 17:00	10.94	24.04	14.719	130.24	1
LH-BY-01	8/28/2025 17:15	10.91	23.66	14.719	128.35	1
LH-BY-01	8/28/2025 17:30	10.78	23.4	14.719	126.82	1
LH-BY-01	8/28/2025 17:45	10.46	23.42	14.716	123.06	1
LH-BY-01	8/28/2025 18:00	10.3	23.14	14.717	119.77	1
LH-BY-01	8/28/2025 18:15	10.3	23.04	14.718	119.77	1
LH-BY-01	8/28/2025 18:30	10.23	22.94	14.717	118.95	1
LH-BY-01	8/28/2025 18:45	10.05	22.9	14.715	116.86	1
LH-BY-01	8/28/2025 19:00	9.8	22.88	14.713	113.95	1
LH-BY-01	8/28/2025 19:15	9.5	22.9	14.715	110.47	1
LH-BY-01	8/28/2025 19:30	9.44	22.82	14.716	109.77	1
LH-BY-01	8/28/2025 19:45	9.24	22.78	14.72	107.44	1
LH-BY-01	8/28/2025 20:00	8.82	22.78	14.72	102.56	1
LH-BY-01	8/28/2025 20:15	8.54	22.9	14.724	99.3	1
LH-BY-01	8/28/2025 20:30	8.69	22.96	14.724	101.05	1
LH-BY-01	8/28/2025 20:45	9.21	23.18	14.727	107.09	1
LH-BY-01	8/28/2025 21:00	9.16	23.2	14.727	106.51	1
LH-BY-01	8/28/2025 21:15	8.93	23.18	14.728	103.84	1
LH-BY-01	8/28/2025 21:30	8.67	23.16	14.728	100.81	1
LH-BY-01	8/28/2025 21:45	8.42	23.2	14.726	97.91	1
LH-BY-01	8/28/2025 22:00	8.75	23.3	14.726	102.94	1
LH-BY-01	8/28/2025 22:15	8.58	23.24	14.725	99.77	1
LH-BY-01	8/28/2025 22:30	8.52	23.24	14.724	99.07	1
LH-BY-01	8/28/2025 22:45	8.68	23.28	14.722	102.12	1
LH-BY-01	8/28/2025 23:00	8.58	23.26	14.721	100.94	1
LH-BY-01	8/28/2025 23:15	8.5	23.28	14.721	100	1
LH-BY-01	8/28/2025 23:30	8.41	23.2	14.722	97.79	1
LH-BY-01	8/28/2025 23:45	8	22.96	14.722	93.02	1
LH-BY-01	8/29/2025 0:00	7.75	22.98	14.72	90.12	1
LH-BY-01	8/29/2025 0:15	7.95	23.02	14.719	92.44	1
LH-BY-01	8/29/2025 0:30	9.13	23.28	14.721	107.41	1
LH-BY-01	8/29/2025 0:45	8.88	23.22	14.717	103.26	1
LH-BY-01	8/29/2025 1:00	8.45	23.2	14.716	98.26	1
LH-BY-01	8/29/2025 1:15	8.36	23.12	14.714	97.21	1
LH-BY-01	8/29/2025 1:30	8.39	23.14	14.712	97.56	1
LH-BY-01	8/29/2025 1:45	6.57	23.28	14.709	77.29	1
LH-BY-01	8/29/2025 2:00	6.5	23.36	14.709	76.47	1
LH-BY-01	8/29/2025 2:15	6.4	23.36	14.709	75.29	1
LH-BY-01	8/29/2025 2:30	6.61	23.3	14.706	77.76	1
LH-BY-01	8/29/2025 2:45	6.08	23.34	14.706	71.53	1
LH-BY-01	8/29/2025 3:00	8.5	23.28	14.704	100	1
LH-BY-01	8/29/2025 3:15	8.17	23.26	14.705	96.12	1
LH-BY-01	8/29/2025 3:30	8.08	23.2	14.703	93.95	1
LH-BY-01	8/29/2025 3:45	7.41	22.7	14.7	86.16	1
LH-BY-01	8/29/2025 4:00	7.12	22.5	14.698	82.79	1
LH-BY-01	8/29/2025 4:15	7.08	22.4	14.694	82.33	1
LH-BY-01	8/29/2025 4:30	6.69	22.3	14.695	77.79	1
LH-BY-01	8/29/2025 4:45	6.61	22.22	14.696	75.98	1
LH-BY-01	8/29/2025 5:00	6.72	22.14	14.694	77.24	1
LH-BY-01	8/29/2025 5:15	6.45	22.12	14.695	74.14	1
LH-BY-01	8/29/2025 5:30	6.38	22.12	14.696	73.33	1

Station Name	Date Time	DO mg/L	Temp C	Air Pressure PSI	Saturation PCT	Use Code
LH-BY-01	8/29/2025 5:45	6.29	22.1	14.699	72.3	1
LH-BY-01	8/29/2025 6:00	6.16	22.1	14.7	70.8	1
LH-BY-01	8/29/2025 6:15	6.52	22.26	14.701	75.81	1
LH-BY-01	8/29/2025 6:30	6.1	22.32	14.7	70.93	1
LH-BY-01	8/29/2025 6:45	6.52	22.16	14.7	74.94	1
LH-BY-01	8/29/2025 7:00	6.37	22.1	14.701	73.22	1
LH-BY-01	8/29/2025 7:15	6.36	22.1	14.701	73.1	1
LH-BY-01	8/29/2025 7:30	6.83	22.12	14.703	78.51	1
LH-BY-01	8/29/2025 7:45	7.35	22.22	14.704	84.48	1
LH-BY-01	8/29/2025 8:00	7.94	22.28	14.706	92.33	1
LH-BY-01	8/29/2025 8:15	8.18	22.28	14.706	95.12	1
LH-BY-01	8/29/2025 8:30	8.07	22.24	14.703	92.76	1
LH-BY-01	8/29/2025 8:45	8.03	22.26	14.702	93.37	1
LH-BY-01	8/29/2025 9:00	8.38	22.32	14.7	97.44	1
LH-BY-01	8/29/2025 9:15	8.9	22.42	14.699	103.49	1
LH-BY-01	8/29/2025 9:30	9.16	22.54	14.701	106.51	1
LH-BY-01	8/29/2025 9:45	9.5	22.78	14.696	110.47	1
LH-BY-01	8/29/2025 10:00	10.1	22.94	14.696	117.44	1
LH-BY-01	8/29/2025 10:15	9.91	23.12	14.694	115.23	1
LH-BY-01	8/29/2025 10:30	10.17	23.46	14.694	119.65	1
LH-BY-01	8/29/2025 10:45	9.9	23.54	14.691	116.47	1
LH-BY-01	8/29/2025 11:00	9.92	23.58	14.688	116.71	1
LH-BY-01	8/29/2025 11:15	9.82	23.58	14.685	115.53	1
LH-BY-01	8/29/2025 11:30	9.82	23.44	14.681	115.53	1
LH-BY-01	8/29/2025 11:45	9.71	23.34	14.682	114.24	1
LH-BY-01	8/29/2025 12:00	9.74	23.34	14.681	114.59	1
LH-BY-01	8/29/2025 12:15	9.93	23.42	14.68	116.82	1
LH-BY-01	8/29/2025 12:30	9.99	23.5	14.677	117.53	1
LH-BY-01	8/29/2025 12:45	10.3	23.74	14.676	121.18	1
LH-BY-01	8/29/2025 13:00	10.12	23.72	14.672	119.06	1
LH-BY-01	8/29/2025 13:15	9.91	23.74	14.668	116.59	1
LH-BY-01	8/29/2025 13:30	9.97	23.62	14.665	117.29	1
LH-BY-01	8/29/2025 13:45	10.03	23.72	14.661	118	1
LH-BY-01	8/29/2025 14:00	10.23	23.9	14.662	121.79	1
LH-BY-01	8/29/2025 14:15	10.12	23.86	14.662	120.48	1
LH-BY-01	8/29/2025 14:30	9.81	23.72	14.662	115.41	1
LH-BY-01	8/29/2025 14:45	9.9	23.66	14.658	116.47	1
LH-BY-01	8/29/2025 15:00	10.21	23.68	14.657	120.12	1
LH-BY-01	8/29/2025 15:15	10.21	23.78	14.657	121.55	1
LH-BY-01	8/29/2025 15:30	10.16	23.8	14.655	120.95	1
LH-BY-01	8/29/2025 15:45	10.11	23.76	14.651	120.36	1
LH-BY-01	8/29/2025 16:00	10.19	23.72	14.654	119.88	1
LH-BY-01	8/29/2025 16:15	10.1	23.7	14.652	118.82	1
LH-BY-01	8/29/2025 16:30	10.25	23.74	14.653	120.59	1
LH-BY-01	8/29/2025 16:45	10.18	23.68	14.655	119.76	1
LH-BY-01	8/29/2025 17:00	10	23.62	14.654	117.65	1
LH-BY-01	8/29/2025 17:15	10.05	23.58	14.651	118.24	1
LH-BY-01	8/29/2025 17:30	10.09	23.52	14.653	118.71	1
LH-BY-01	8/29/2025 17:45	10.08	23.5	14.653	118.59	1
LH-BY-01	8/29/2025 18:00	10.06	23.48	14.652	118.35	1
LH-BY-01	8/29/2025 18:15	9.95	23.48	14.653	117.06	1
LH-BY-01	8/29/2025 18:30	9.85	23.38	14.66	115.88	1
LH-BY-01	8/29/2025 18:45	9.62	23.16	14.659	111.86	1
LH-BY-01	8/29/2025 19:00	9.41	22.94	14.658	109.42	1
LH-BY-01	8/29/2025 19:15	9.15	22.88	14.652	106.4	1
LH-BY-01	8/29/2025 19:30	8.83	22.82	14.65	102.67	1
LH-BY-01	8/29/2025 19:45	8.38	22.8	14.649	97.44	1
LH-BY-01	8/29/2025 20:00	8.23	22.78	14.653	95.7	1
LH-BY-01	8/29/2025 20:15	8.3	22.7	14.653	96.51	1
LH-BY-01	8/29/2025 20:30	8.02	22.68	14.657	93.26	1
LH-BY-01	8/29/2025 20:45	7.74	22.66	14.66	90	1
LH-BY-01	8/29/2025 21:00	7.88	22.62	14.662	91.63	1
LH-BY-01	8/29/2025 21:15	7.64	22.62	14.662	88.84	1
LH-BY-01	8/29/2025 21:30	7.39	22.6	14.659	85.93	1
LH-BY-01	8/29/2025 21:45	7.44	22.58	14.658	86.51	1
LH-BY-01	8/29/2025 22:00	7.25	22.58	14.659	84.3	1
LH-BY-01	8/29/2025 22:15	7.19	22.56	14.658	83.6	1
LH-BY-01	8/29/2025 22:30	7.15	22.52	14.658	83.14	1
LH-BY-01	8/29/2025 22:45	5.85	22.52	14.659	68.02	1
LH-BY-01	8/29/2025 23:00	6.82	22.54	14.656	79.3	1
LH-BY-01	8/29/2025 23:15	6.73	22.66	14.655	78.26	1
LH-BY-01	8/29/2025 23:30	7.4	22.88	14.654	86.05	1
LH-BY-01	8/29/2025 23:45	7.46	22.94	14.658	86.74	1
LH-BY-01	8/30/2025 0:00	7.55	22.92	14.655	87.79	1
LH-BY-01	8/30/2025 0:15	7.53	22.96	14.654	87.56	1
LH-BY-01	8/30/2025 0:30	7.48	22.94	14.658	86.98	1
LH-BY-01	8/30/2025 0:45	7.41	22.88	14.659	86.16	1
LH-BY-01	8/30/2025 1:00	7.35	22.9	14.657	85.47	1
LH-BY-01	8/30/2025 1:15	7.45	22.94	14.654	86.63	1
LH-BY-01	8/30/2025 1:30	7.26	22.86	14.656	84.42	1
LH-BY-01	8/30/2025 1:45	6.93	22.86	14.654	80.58	1
LH-BY-01	8/30/2025 2:00	6.32	22.84	14.656	73.49	1
LH-BY-01	8/30/2025 2:15	7.02	22.72	14.655	81.63	1
LH-BY-01	8/30/2025 2:30	7.19	22.68	14.657	83.6	1

Station Name	Date Time	DO mg/L	Temp C	Air Pressure PSI	Saturation PCT	Use Code
LH-BY-01	8/30/2025 2:45	6.77	22.6	14.656	78.72	1
LH-BY-01	8/30/2025 3:00	6.87	22.64	14.656	79.88	1
LH-BY-01	8/30/2025 3:15	7.18	22.64	14.656	83.49	1
LH-BY-01	8/30/2025 3:30	7.27	22.74	14.656	84.53	1
LH-BY-01	8/30/2025 3:45	7.18	22.72	14.656	83.49	1
LH-BY-01	8/30/2025 4:00	7.33	22.74	14.658	85.23	1
LH-BY-01	8/30/2025 4:15	7.22	22.72	14.659	83.95	1
LH-BY-01	8/30/2025 4:30	6.87	22.64	14.66	79.88	1
LH-BY-01	8/30/2025 4:45	7.19	22.66	14.66	83.6	1
LH-BY-01	8/30/2025 5:00	7.1	22.64	14.662	82.56	1
LH-BY-01	8/30/2025 5:15	6.68	22.46	14.665	77.67	1
LH-BY-01	8/30/2025 5:30	6.36	22.08	14.665	73.1	1
LH-BY-01	8/30/2025 5:45	6.11	21.82	14.668	70.23	1
LH-BY-01	8/30/2025 6:00	6.01	21.8	14.668	69.08	1
LH-BY-01	8/30/2025 6:15	5.87	21.76	14.672	67.47	1
LH-BY-01	8/30/2025 6:30	5.82	21.72	14.675	66.14	1
LH-BY-01	8/30/2025 6:45	5.87	21.78	14.678	67.47	1
LH-BY-01	8/30/2025 7:00	6.14	21.62	14.682	69.77	1
LH-BY-01	8/30/2025 7:15	6.18	21.58	14.684	70.23	1
LH-BY-01	8/30/2025 7:30	6.39	21.52	14.687	72.61	1
LH-BY-01	8/30/2025 7:45	6.77	21.62	14.688	76.93	1
LH-BY-01	8/30/2025 8:00	7.46	21.72	14.686	84.77	1
LH-BY-01	8/30/2025 8:15	7.96	21.82	14.686	91.49	1
LH-BY-01	8/30/2025 8:30	8.54	21.94	14.688	98.16	1
LH-BY-01	8/30/2025 8:45	8.7	22.08	14.687	100	1
LH-BY-01	8/30/2025 9:00	9.01	22.22	14.691	103.56	1
LH-BY-01	8/30/2025 9:15	9.21	22.38	14.689	107.09	1
LH-BY-01	8/30/2025 9:30	9.69	22.62	14.69	112.67	1
LH-BY-01	8/30/2025 9:45	9.69	22.74	14.692	112.67	1
LH-BY-01	8/30/2025 10:00	10.14	22.92	14.692	117.91	1
LH-BY-01	8/30/2025 10:15	10.13	23.18	14.692	117.79	1
LH-BY-01	8/30/2025 10:30	10.11	23.34	14.692	118.94	1
LH-BY-01	8/30/2025 10:45	9.97	23.5	14.693	117.29	1
LH-BY-01	8/30/2025 11:00	10.31	23.64	14.69	121.29	1
LH-BY-01	8/30/2025 11:15	10.52	23.8	14.689	125.24	1
LH-BY-01	8/30/2025 11:30	10.85	24.02	14.69	129.17	1
LH-BY-01	8/30/2025 11:45	11.34	24.1	14.69	135	1
LH-BY-01	8/30/2025 12:00	11.29	24.42	14.688	136.02	1
LH-BY-01	8/30/2025 12:15	10.94	24.58	14.688	131.81	1
LH-BY-01	8/30/2025 12:30	9.72	24.6	14.689	117.11	1
LH-BY-01	8/30/2025 12:45	9.79	24.64	14.686	117.95	1
LH-BY-01	8/30/2025 13:00	9.73	24.64	14.687	117.23	1
LH-BY-01	8/30/2025 13:15	9.82	24.68	14.685	118.31	1
LH-BY-01	8/30/2025 13:30	9.61	24.7	14.684	115.78	1
LH-BY-01	8/30/2025 13:45	9.43	24.54	14.685	113.61	1
LH-BY-01	8/30/2025 14:00	9.62	24.48	14.683	115.9	1
LH-BY-01	8/30/2025 14:15	9.21	24.28	14.683	110.96	1
LH-BY-01	8/30/2025 14:30	9.38	24.48	14.684	113.01	1
LH-BY-01	8/30/2025 14:45	9.43	24.34	14.684	113.61	1
LH-BY-01	8/30/2025 15:00	9.49	24.36	14.682	114.34	1
LH-BY-01	8/30/2025 15:15	9.72	24.34	14.682	117.11	1
LH-BY-01	8/30/2025 15:30	9.6	24.36	14.681	115.66	1
LH-BY-01	8/30/2025 15:45	9.55	24.32	14.682	115.06	1
LH-BY-01	8/30/2025 16:00	9.58	24.2	14.684	114.05	1
LH-BY-01	8/30/2025 16:15	9.82	24.26	14.682	118.31	1
LH-BY-01	8/30/2025 16:30	9.87	24.2	14.684	117.5	1
LH-BY-01	8/30/2025 16:45	10.12	24	14.683	120.48	1
LH-BY-01	8/30/2025 17:00	9.85	23.84	14.686	117.26	1
LH-BY-01	8/30/2025 17:15	10.12	23.76	14.688	120.48	1
LH-BY-01	8/30/2025 17:30	10.13	23.62	14.689	119.18	1
LH-BY-01	8/30/2025 17:45	9.86	23.54	14.689	116	1
LH-BY-01	8/30/2025 18:00	9.54	23.48	14.692	112.24	1
LH-BY-01	8/30/2025 18:15	9.65	23.42	14.694	113.53	1
LH-BY-01	8/30/2025 18:30	9.5	23.38	14.696	111.76	1
LH-BY-01	8/30/2025 18:45	9.42	23.32	14.696	110.82	1
LH-BY-01	8/30/2025 19:00	9.34	23.26	14.701	109.88	1
LH-BY-01	8/30/2025 19:15	9.13	23.24	14.704	106.16	1
LH-BY-01	8/30/2025 19:30	9.05	23.2	14.706	105.23	1
LH-BY-01	8/30/2025 19:45	8.98	23.18	14.709	104.42	1
LH-BY-01	8/30/2025 20:00	8.85	23.14	14.711	102.91	1
LH-BY-01	8/30/2025 20:15	8.93	23.14	14.713	103.84	1
LH-BY-01	8/30/2025 20:30	8.88	23.14	14.717	103.26	1
LH-BY-01	8/30/2025 20:45	8.45	23.08	14.719	98.26	1
LH-BY-01	8/30/2025 21:00	8.61	23	14.72	100.12	1
LH-BY-01	8/30/2025 21:15	8.39	22.96	14.722	97.56	1
LH-BY-01	8/30/2025 21:30	8.11	22.88	14.726	94.3	1
LH-BY-01	8/30/2025 21:45	7.82	22.84	14.726	90.93	1
LH-BY-01	8/30/2025 22:00	7.64	22.48	14.728	88.84	1
LH-BY-01	8/30/2025 22:15	7.52	22.32	14.731	87.44	1
LH-BY-01	8/30/2025 22:30	7.34	22.2	14.732	84.37	1
LH-BY-01	8/30/2025 22:45	7.31	22.16	14.732	84.02	1
LH-BY-01	8/30/2025 23:00	7.09	22.08	14.737	81.49	1
LH-BY-01	8/30/2025 23:15	7.29	22.02	14.739	83.79	1
LH-BY-01	8/30/2025 23:30	7.19	22	14.737	82.64	1

Station Name	Date Time	DO mg/L	Temp C	Air Pressure PSI	Saturation PCT	Use Code
LH-BY-01	8/30/2025 23:45	7.27	21.92	14.739	83.56	1
LH-BY-01	8/31/2025 0:00	7.11	21.92	14.738	81.72	1
LH-BY-01	8/31/2025 0:15	7.13	21.9	14.739	81.95	1
LH-BY-01	8/31/2025 0:30	6.96	21.88	14.742	80	1
LH-BY-01	8/31/2025 0:45	6.94	21.8	14.744	79.77	1
LH-BY-01	8/31/2025 1:00	6.95	21.66	14.744	78.98	1
LH-BY-01	8/31/2025 1:15	6.77	21.58	14.743	76.93	1
LH-BY-01	8/31/2025 1:30	6.77	21.52	14.743	76.93	1
LH-BY-01	8/31/2025 1:45	6.63	21.54	14.746	74.49	1
LH-BY-01	8/31/2025 2:00	6.68	21.58	14.747	75.06	1
LH-BY-01	8/31/2025 2:15	6.67	21.56	14.75	74.94	1
LH-BY-01	8/31/2025 2:30	6.66	21.54	14.749	74.83	1
LH-BY-01	8/31/2025 2:45	6.56	21.54	14.75	73.71	1
LH-BY-01	8/31/2025 3:00	6.61	21.52	14.752	74.27	1
LH-BY-01	8/31/2025 3:15	6.78	21.48	14.754	76.18	1
LH-BY-01	8/31/2025 3:30	6.45	21.48	14.755	72.47	1
LH-BY-01	8/31/2025 3:45	6.64	21.44	14.757	74.61	1
LH-BY-01	8/31/2025 4:00	6.56	21.38	14.758	73.71	1
LH-BY-01	8/31/2025 4:15	6.25	21.36	14.759	70.22	1
LH-BY-01	8/31/2025 4:30	6.34	21.38	14.757	71.24	1
LH-BY-01	8/31/2025 4:45	6.26	21.38	14.759	70.34	1
LH-BY-01	8/31/2025 5:00	6.36	21.32	14.76	71.46	1
LH-BY-01	8/31/2025 5:15	6.15	21.28	14.762	69.1	1
LH-BY-01	8/31/2025 5:30	6.22	21.26	14.762	69.89	1
LH-BY-01	8/31/2025 5:45	6.07	21.3	14.764	68.2	1
LH-BY-01	8/31/2025 6:00	6.11	21.18	14.765	68.65	1
LH-BY-01	8/31/2025 6:15	5.91	21.14	14.769	66.4	1
LH-BY-01	8/31/2025 6:30	6.03	21.12	14.771	67.75	1
LH-BY-01	8/31/2025 6:45	5.92	21.16	14.777	66.52	1
LH-BY-01	8/31/2025 7:00	6.12	21.16	14.78	68.76	1
LH-BY-01	8/31/2025 7:15	6.35	21.16	14.784	71.35	1
LH-BY-01	8/31/2025 7:30	6.51	21.28	14.785	73.15	1
LH-BY-01	8/31/2025 7:45	7.33	21.38	14.788	82.36	1
LH-BY-01	8/31/2025 8:00	7.89	21.52	14.79	88.65	1
LH-BY-01	8/31/2025 8:15	8.16	21.58	14.791	91.69	1
LH-BY-01	8/31/2025 8:30	8.87	21.68	14.79	99.66	1
LH-BY-01	8/31/2025 8:45	9.22	21.84	14.795	104.77	1
LH-BY-01	8/31/2025 9:00	9.87	22.1	14.798	112.16	1
LH-BY-01	8/31/2025 9:15	10.2	22.26	14.796	117.24	1
LH-BY-01	8/31/2025 9:30	10.78	22.46	14.799	123.91	1
LH-BY-01	8/31/2025 9:45	10.29	22.62	14.8	118.28	1
LH-BY-01	8/31/2025 10:00	10.65	22.82	14.805	123.84	1
LH-BY-01	8/31/2025 10:15	10.74	23.04	14.806	124.88	1
LH-BY-01	8/31/2025 10:30	9.97	23.34	14.806	117.29	1
LH-BY-01	8/31/2025 10:45	10.19	23.48	14.807	119.88	1
LH-BY-01	8/31/2025 11:00	9.96	23.72	14.806	117.18	1
LH-BY-01	8/31/2025 11:15	9.96	23.84	14.805	118.57	1
LH-BY-01	8/31/2025 11:30	9.7	23.96	14.806	115.48	1
LH-BY-01	8/31/2025 11:45	9.63	23.92	14.804	114.64	1
LH-BY-01	8/31/2025 12:00	9.37	23.86	14.803	111.55	1
LH-BY-01	8/31/2025 12:15	9.36	23.88	14.8	111.43	1
LH-BY-01	8/31/2025 12:30	9.32	23.82	14.798	110.95	1
LH-BY-01	8/31/2025 12:45	9.43	23.92	14.8	112.26	1
LH-BY-01	8/31/2025 13:00	9.37	23.88	14.798	111.55	1
LH-BY-01	8/31/2025 13:15	9.31	23.92	14.796	110.83	1
LH-BY-01	8/31/2025 13:30	9.37	23.9	14.797	111.55	1
LH-BY-01	8/31/2025 13:45	9.42	23.78	14.797	112.14	1
LH-BY-01	8/31/2025 14:00	8.9	23.7	14.796	104.71	1
LH-BY-01	8/31/2025 14:15	9.53	23.8	14.793	113.45	1
LH-BY-01	8/31/2025 14:30	9.3	23.68	14.789	109.41	1
LH-BY-01	8/31/2025 14:45	9.49	23.72	14.789	111.65	1
LH-BY-01	8/31/2025 15:00	9.53	23.62	14.788	112.12	1
LH-BY-01	8/31/2025 15:15	9.53	23.58	14.786	112.12	1
LH-BY-01	8/31/2025 15:30	9.46	23.58	14.789	111.29	1
LH-BY-01	8/31/2025 15:45	9.46	23.54	14.791	111.29	1
LH-BY-01	8/31/2025 16:00	9.48	23.48	14.792	111.53	1
LH-BY-01	8/31/2025 16:15	9.25	23.34	14.789	108.82	1
LH-BY-01	8/31/2025 16:30	9.35	23.32	14.788	110	1
LH-BY-01	8/31/2025 16:45	9.51	23.28	14.788	111.88	1
LH-BY-01	8/31/2025 17:00	9.69	23.26	14.789	114	1
LH-BY-01	8/31/2025 17:15	9.69	23.22	14.794	112.67	1
LH-BY-01	8/31/2025 17:30	9.44	23.14	14.793	109.77	1
LH-BY-01	8/31/2025 17:45	9.47	23.04	14.793	110.12	1
LH-BY-01	8/31/2025 18:00	9.21	22.94	14.795	107.09	1
LH-BY-01	8/31/2025 18:15	9.21	22.88	14.794	107.09	1
LH-BY-01	8/31/2025 18:30	9.16	22.82	14.794	106.51	1
LH-BY-01	8/31/2025 18:45	9.06	22.74	14.795	104.14	1
LH-BY-01	8/31/2025 19:00	8.96	22.68	14.796	102.99	1
LH-BY-01	8/31/2025 19:15	8.93	22.6	14.796	102.64	1
LH-BY-01	8/31/2025 19:30	8.75	22.54	14.794	100.57	1
LH-BY-01	8/31/2025 19:45	8.34	22.46	14.796	95.86	1
LH-BY-01	8/31/2025 20:00	8.23	22.34	14.798	94.6	1
LH-BY-01	8/31/2025 20:15	8.06	22.24	14.8	91.59	1
LH-BY-01	8/31/2025 20:30	7.67	22.2	14.804	87.16	1

Station Name	Date Time	DO mg/L	Temp C	Air Pressure PSI	Saturation PCT	Use Code
LH-BY-01	8/31/2025 20:45	7.81	22.16	14.806	88.75	1
LH-BY-01	8/31/2025 21:00	7.64	22.1	14.807	86.82	1
LH-BY-01	8/31/2025 21:15	7.5	22.08	14.808	85.23	1
LH-BY-01	8/31/2025 21:30	7.39	22.02	14.81	83.98	1
LH-BY-01	8/31/2025 21:45	7.53	21.96	14.811	85.57	1
LH-BY-01	8/31/2025 22:00	7.33	21.96	14.811	83.3	1
LH-BY-01	8/31/2025 22:15	7.14	21.96	14.814	81.14	1
LH-BY-01	8/31/2025 22:30	6.92	22	14.812	78.64	1
LH-BY-01	8/31/2025 22:45	7.06	22	14.814	80.23	1
LH-BY-01	8/31/2025 23:00	7.04	22.02	14.815	80	1
LH-BY-01	8/31/2025 23:15	6.95	22.02	14.812	78.98	1
LH-BY-01	8/31/2025 23:30	6.94	22.02	14.811	78.86	1
LH-BY-01	8/31/2025 23:45	6.97	21.98	14.812	79.2	1
LH-BY-01	9/1/2025 0:00	6.98	21.94	14.814	79.32	1
LH-BY-01	9/1/2025 0:15	7.08	21.84	14.815	80.45	1
LH-BY-01	9/1/2025 0:30	6.72	21.86	14.815	76.36	1
LH-BY-01	9/1/2025 0:45	7.12	22.1	14.817	80.91	1
LH-BY-01	9/1/2025 1:00	7.19	22.22	14.816	81.7	1
LH-BY-01	9/1/2025 1:15	7.86	22.36	14.816	90.34	1
LH-BY-01	9/1/2025 1:30	8.18	22.36	14.815	94.02	1
LH-BY-01	9/1/2025 1:45	8.08	22.36	14.815	92.87	1
LH-BY-01	9/1/2025 2:00	8.21	22.42	14.815	94.37	1
LH-BY-01	9/1/2025 2:15	8.21	22.42	14.814	94.37	1
LH-BY-01	9/1/2025 2:30	8.21	22.4	14.813	94.37	1
LH-BY-01	9/1/2025 2:45	8.18	22.38	14.813	94.02	1
LH-BY-01	9/1/2025 3:00	8.02	22.42	14.815	92.18	1
LH-BY-01	9/1/2025 3:15	7.98	22.38	14.814	91.72	1
LH-BY-01	9/1/2025 3:30	8.11	22.36	14.816	93.22	1
LH-BY-01	9/1/2025 3:45	8.06	22.38	14.816	92.64	1
LH-BY-01	9/1/2025 4:00	8.14	22.32	14.82	93.56	1
LH-BY-01	9/1/2025 4:15	7.47	22.2	14.818	84.89	1
LH-BY-01	9/1/2025 4:30	8.01	22.26	14.818	92.07	1
LH-BY-01	9/1/2025 4:45	8.06	22.24	14.821	91.59	1
LH-BY-01	9/1/2025 5:00	8.14	22.24	14.821	92.5	1
LH-BY-01	9/1/2025 5:15	8.07	22.22	14.821	91.7	1
LH-BY-01	9/1/2025 5:30	7.31	22.1	14.821	83.07	1
LH-BY-01	9/1/2025 5:45	7.58	22.22	14.823	86.14	1
LH-BY-01	9/1/2025 6:00	7.35	21.98	14.827	83.52	1
LH-BY-01	9/1/2025 6:15	7.65	22.1	14.833	86.93	1
LH-BY-01	9/1/2025 6:30	7.97	22.2	14.836	90.57	1
LH-BY-01	9/1/2025 6:45	7.94	22.14	14.833	90.23	1
LH-BY-01	9/1/2025 7:00	8.19	22.22	14.837	93.07	1
LH-BY-01	9/1/2025 7:15	8.39	22.26	14.835	96.44	1
LH-BY-01	9/1/2025 7:30	8.46	22.26	14.836	97.24	1
LH-BY-01	9/1/2025 7:45	8.77	22.3	14.836	100.8	1
LH-BY-01	9/1/2025 8:00	9.07	22.36	14.837	104.25	1
LH-BY-01	9/1/2025 8:15	8.96	22.36	14.836	102.99	1
LH-BY-01	9/1/2025 8:30	9.1	22.08	14.838	103.41	1
LH-BY-01	9/1/2025 8:45	9.19	22.1	14.84	104.43	1
LH-BY-01	9/1/2025 9:00	9.4	22.08	14.846	106.82	1
LH-BY-01	9/1/2025 9:15	9.59	22.12	14.846	108.98	1
LH-BY-01	9/1/2025 9:30	9.84	22.2	14.847	111.82	1
LH-BY-01	9/1/2025 9:45	10.22	22.28	14.846	116.14	1
LH-BY-01	9/1/2025 10:00	10.01	22.4	14.845	113.75	1
LH-BY-01	9/1/2025 10:15	10.31	22.48	14.849	117.16	1
LH-BY-01	9/1/2025 10:30	10.88	22.66	14.848	123.64	1
LH-BY-01	9/1/2025 10:45	11.04	22.78	14.849	126.9	1
LH-BY-01	9/1/2025 11:00	11.15	22.94	14.848	128.16	1
LH-BY-01	9/1/2025 11:15	11.31	23.06	14.845	130	1
LH-BY-01	9/1/2025 11:30	11.51	23.2	14.849	132.3	1
LH-BY-01	9/1/2025 11:45	11.47	23.38	14.851	133.37	1
LH-BY-01	9/1/2025 12:00	11.4	23.62	14.851	132.56	1
LH-BY-01	9/1/2025 12:15	11.92	23.82	14.852	140.24	1
LH-BY-01	9/1/2025 12:30	12.7	24.04	14.851	149.41	1
LH-BY-01	9/1/2025 12:45	11.9	24.12	14.848	140	1
LH-BY-01	9/1/2025 13:00	10.28	23.98	14.847	120.94	1
LH-BY-01	9/1/2025 13:15	10.55	24.06	14.846	124.12	1
LH-BY-01	9/1/2025 13:30	10.07	23.94	14.844	118.47	1
LH-BY-01	9/1/2025 13:45	9.78	23.8	14.843	115.06	1
LH-BY-01	9/1/2025 14:00	9.72	23.66	14.841	113.02	1
LH-BY-01	9/1/2025 14:15	9.71	23.6	14.841	112.91	1
LH-BY-01	9/1/2025 14:30	9.67	23.58	14.839	113.76	1
LH-BY-01	9/1/2025 14:45	9.67	23.48	14.837	113.76	1
LH-BY-01	9/1/2025 15:00	9.78	23.5	14.836	115.06	1
LH-BY-01	9/1/2025 15:15	9.88	23.52	14.834	116.24	1
LH-BY-01	9/1/2025 15:30	9.7	23.42	14.835	114.12	1
LH-BY-01	9/1/2025 15:45	9.67	23.38	14.835	113.76	1
LH-BY-01	9/1/2025 16:00	9.64	23.3	14.833	113.41	1
LH-BY-01	9/1/2025 16:15	9.8	23.28	14.829	115.29	1
LH-BY-01	9/1/2025 16:30	9.69	23.2	14.826	112.67	1
LH-BY-01	9/1/2025 16:45	9.62	23.12	14.825	111.86	1
LH-BY-01	9/1/2025 17:00	9.63	23.08	14.824	111.98	1
LH-BY-01	9/1/2025 17:15	9.49	22.98	14.826	110.35	1
LH-BY-01	9/1/2025 17:30	9.55	22.92	14.823	111.05	1

Dissolved Oxygen Saturation Continous Monitoring Data
Normandeau Associates Inc.

Station Name	Date Time	DO mg/L	Temp C	Air Pressure PSI	Saturation PCT	Use Code
LH-BY-01	9/1/2025 17:45	9.65	22.84	14.825	112.21	1
LH-BY-01	9/1/2025 18:00	9.57	22.78	14.824	111.28	1
LH-BY-01	9/1/2025 18:15	9.4	22.72	14.824	108.05	1
LH-BY-01	9/1/2025 18:30	9.41	22.66	14.822	108.16	1
LH-BY-01	9/1/2025 18:45	9.14	22.6	14.822	105.06	1
LH-BY-01	9/1/2025 19:00	8.94	22.54	14.823	102.76	1
LH-BY-01	9/1/2025 19:15	8.85	22.52	14.82	101.72	1
LH-BY-01	9/1/2025 19:30	8.66	22.48	14.821	99.54	1
LH-BY-01	9/1/2025 19:45	8.58	22.44	14.822	98.62	1
LH-BY-01	9/1/2025 20:00	8.28	22.4	14.823	95.17	1
LH-BY-01	9/1/2025 20:15	8.24	22.4	14.824	94.71	1
LH-BY-01	9/1/2025 20:30	8.26	22.4	14.825	94.94	1
LH-BY-01	9/1/2025 20:45	8.09	22.4	14.825	92.99	1
LH-BY-01	9/1/2025 21:00	8.12	22.34	14.823	93.33	1
LH-BY-01	9/1/2025 21:15	8.09	22.34	14.825	92.99	1
LH-BY-01	9/1/2025 21:30	8.1	22.34	14.823	93.1	1
LH-BY-01	9/1/2025 21:45	8.12	22.34	14.821	93.33	1
LH-BY-01	9/1/2025 22:00	7.88	22.32	14.819	90.57	1
LH-BY-01	9/1/2025 22:15	7.83	22.3	14.82	90	1
LH-BY-01	9/1/2025 22:30	7.75	22.28	14.817	89.08	1
LH-BY-01	9/1/2025 22:45	7.64	22.26	14.817	87.82	1
LH-BY-01	9/1/2025 23:00	6.99	22.28	14.819	80.34	1
LH-BY-01	9/1/2025 23:15	7.01	22.26	14.818	80.57	1
LH-BY-01	9/1/2025 23:30	7.33	22.28	14.818	84.25	1
LH-BY-01	9/1/2025 23:45	6.89	22.24	14.818	78.3	1
LH-BY-01	9/2/2025 0:00	7.07	22.22	14.819	80.34	1
LH-BY-01	9/2/2025 0:15	6.33	22.14	14.816	71.93	1
LH-BY-01	9/2/2025 0:30	6.5	22.16	14.817	73.86	1
LH-BY-01	9/2/2025 0:45	6.45	22.16	14.813	73.3	1
LH-BY-01	9/2/2025 1:00	6.74	22.1	14.808	76.59	1
LH-BY-01	9/2/2025 1:15	6.91	21.9	14.81	78.52	1
LH-BY-01	9/2/2025 1:30	6.97	21.78	14.806	79.2	1
LH-BY-01	9/2/2025 1:45	6.96	21.7	14.807	78.2	1
LH-BY-01	9/2/2025 2:00	6.85	21.64	14.809	76.97	1
LH-BY-01	9/2/2025 2:15	6.67	21.62	14.805	74.94	1
LH-BY-01	9/2/2025 2:30	6.71	21.58	14.805	75.39	1
LH-BY-01	9/2/2025 2:45	6.74	21.58	14.805	75.73	1
LH-BY-01	9/2/2025 3:00	6.89	21.56	14.805	77.42	1
LH-BY-01	9/2/2025 3:15	6.75	21.56	14.806	75.84	1
LH-BY-01	9/2/2025 3:30	5.28	21.58	14.807	59.33	1
LH-BY-01	9/2/2025 3:45	6.59	21.58	14.805	74.04	1
LH-BY-01	9/2/2025 4:00	6.35	21.6	14.807	71.35	1
LH-BY-01	9/2/2025 4:15	6.27	21.6	14.806	70.45	1
LH-BY-01	9/2/2025 4:30	6.22	21.68	14.806	69.89	1
LH-BY-01	9/2/2025 4:45	6.57	21.66	14.802	73.82	1
LH-BY-01	9/2/2025 5:00	6.62	21.6	14.8	74.38	1
LH-BY-01	9/2/2025 5:15	6.71	21.5	14.802	75.39	1
LH-BY-01	9/2/2025 5:30	5.93	21.46	14.802	66.63	1
LH-BY-01	9/2/2025 5:45	6.57	21.44	14.801	73.82	1
LH-BY-01	9/2/2025 6:00	6.81	21.4	14.802	76.52	1
LH-BY-01	9/2/2025 6:15	6.73	21.4	14.8	75.62	1
LH-BY-01	9/2/2025 6:30	6.77	21.4	14.801	76.07	1
LH-BY-01	9/2/2025 6:45	6.77	21.4	14.803	76.07	1
LH-BY-01	9/2/2025 7:00	6.68	21.5	14.803	75.06	1
LH-BY-01	9/2/2025 7:15	7.2	21.58	14.803	80.9	1
LH-BY-01	9/2/2025 7:30	7.52	21.54	14.805	84.49	1
LH-BY-01	9/2/2025 7:45	7.91	21.58	14.807	88.88	1
LH-BY-01	9/2/2025 8:00	8.47	21.66	14.805	95.17	1
LH-BY-01	9/2/2025 8:15	8.81	21.86	14.803	100.11	1
LH-BY-01	9/2/2025 8:30	9.13	21.84	14.801	103.75	1
LH-BY-01	9/2/2025 8:45	9.73	22.02	14.801	110.57	1
LH-BY-01	9/2/2025 9:00	10.14	22.22	14.801	115.23	1
LH-BY-01	9/2/2025 9:15	9.86	22.44	14.798	113.33	1
LH-BY-01	9/2/2025 9:30	9.75	22.62	14.799	112.07	1
LH-BY-01	9/2/2025 9:45	9.83	22.76	14.803	114.3	1
LH-BY-01	9/2/2025 10:00	10.09	22.88	14.799	117.33	1
LH-BY-01	9/2/2025 10:15	10.27	23.04	14.8	119.42	1
LH-BY-01	9/2/2025 10:30	10.09	23.16	14.796	117.33	1
LH-BY-01	9/2/2025 10:45	9.66	23.2	14.794	112.33	1
LH-BY-01	9/2/2025 11:00	9.88	23.32	14.793	116.24	1
LH-BY-01	9/2/2025 11:15	9.92	23.38	14.791	116.71	1
LH-BY-01	9/2/2025 11:30	9.93	23.42	14.788	116.82	1
LH-BY-01	9/2/2025 11:45	9.62	23.4	14.784	113.18	1
LH-BY-01	9/2/2025 12:00	10.21	23.44	14.78	120.12	1
LH-BY-01	9/2/2025 12:15	9.95	23.5	14.778	117.06	1
LH-BY-01	9/2/2025 12:30	10.06	23.52	14.779	118.35	1
LH-BY-01	9/2/2025 12:45	10.07	23.56	14.778	118.47	1
LH-BY-01	9/2/2025 13:00	10.12	23.4	14.771	119.06	1
LH-BY-01	9/2/2025 13:15	10	23.58	14.769	117.65	1
LH-BY-01	9/2/2025 13:30	10.17	23.64	14.768	119.65	1
LH-BY-01	9/2/2025 13:45	10.01	23.4	14.764	117.76	1
LH-BY-01	9/2/2025 14:00	10.05	23.46	14.76	118.24	1
LH-BY-01	9/2/2025 14:15	10.25	23.56	14.762	120.59	1
LH-BY-01	9/2/2025 14:30	10.15	23.5	14.758	119.41	1

Station Name	Date Time	DO mg/L	Temp C	Air Pressure PSI	Saturation PCT	Use Code
LH-BY-01	9/2/2025 14:45	10.28	23.58	14.757	120.94	1
LH-BY-01	9/2/2025 15:00	10.21	23.68	14.753	120.12	1
LH-BY-01	9/2/2025 15:15	10.27	23.72	14.748	120.82	1
LH-BY-01	9/2/2025 15:30	10.28	23.58	14.747	120.94	1
LH-BY-01	9/2/2025 15:45	10.35	23.64	14.746	121.76	1
LH-BY-01	9/2/2025 16:00	10.25	23.64	14.747	120.59	1
LH-BY-01	9/2/2025 16:15	10.11	23.52	14.747	118.94	1
LH-BY-01	9/2/2025 16:30	10.24	23.52	14.747	120.47	1
LH-BY-01	9/2/2025 16:45	10.17	23.46	14.746	119.65	1
LH-BY-01	9/2/2025 17:00	10.08	23.36	14.743	118.59	1
LH-BY-01	9/2/2025 17:15	9.99	23.2	14.743	116.16	1
LH-BY-01	9/2/2025 17:30	9.8	23.12	14.739	113.95	1
LH-BY-01	9/2/2025 17:45	10.01	23.02	14.737	116.4	1
LH-BY-01	9/2/2025 18:00	9.82	22.88	14.737	114.19	1
LH-BY-01	9/2/2025 18:15	9.83	22.74	14.737	114.3	1
LH-BY-01	9/2/2025 18:30	9.76	22.64	14.734	113.49	1
LH-BY-01	9/2/2025 18:45	9.51	22.5	14.731	110.58	1
LH-BY-01	9/2/2025 19:00	9.51	22.38	14.729	110.58	1
LH-BY-01	9/2/2025 19:15	8.94	22.3	14.728	103.95	1
LH-BY-01	9/2/2025 19:30	8.75	22.28	14.73	101.74	1
LH-BY-01	9/2/2025 19:45	8.31	22.22	14.729	95.52	1
LH-BY-01	9/2/2025 20:00	8.31	22.22	14.727	95.52	1
LH-BY-01	9/2/2025 20:15	8.32	22.22	14.73	95.63	1
LH-BY-01	9/2/2025 20:30	8.24	22.24	14.728	94.71	1
LH-BY-01	9/2/2025 20:45	8.38	22.14	14.728	96.32	1
LH-BY-01	9/2/2025 21:00	8.27	22.06	14.728	95.06	1
LH-BY-01	9/2/2025 21:15	7.8	21.96	14.726	89.66	1
LH-BY-01	9/2/2025 21:30	7.58	21.88	14.726	87.13	1
LH-BY-01	9/2/2025 21:45	7.75	21.8	14.724	89.08	1
LH-BY-01	9/2/2025 22:00	7.83	21.82	14.724	90	1
LH-BY-01	9/2/2025 22:15	7.71	21.82	14.722	88.62	1
LH-BY-01	9/2/2025 22:30	7.63	21.84	14.723	87.7	1
LH-BY-01	9/2/2025 22:45	7.83	21.84	14.722	90	1
LH-BY-01	9/2/2025 23:00	7.76	21.84	14.723	89.2	1
LH-BY-01	9/2/2025 23:15	7.96	21.86	14.722	91.49	1
LH-BY-01	9/2/2025 23:30	8.03	21.82	14.721	92.3	1
LH-BY-01	9/2/2025 23:45	7.83	21.8	14.72	90	1
LH-BY-01	9/3/2025 0:00	7.96	21.98	14.721	91.49	1
LH-BY-01	9/3/2025 0:15	8.31	22.08	14.722	95.52	1
LH-BY-01	9/3/2025 0:30	8.42	22.2	14.721	96.78	1
LH-BY-01	9/3/2025 0:45	8.37	22.24	14.72	96.21	1
LH-BY-01	9/3/2025 1:00	8.39	22.22	14.719	96.44	1
LH-BY-01	9/3/2025 1:15	8.35	22.22	14.717	95.98	1
LH-BY-01	9/3/2025 1:30	8.26	22.22	14.714	94.94	1
LH-BY-01	9/3/2025 1:45	8.23	22.2	14.712	94.6	1
LH-BY-01	9/3/2025 2:00	8.17	22.16	14.71	93.91	1
LH-BY-01	9/3/2025 2:15	8.01	22.16	14.71	92.07	1
LH-BY-01	9/3/2025 2:30	7.84	22.14	14.707	90.11	1
LH-BY-01	9/3/2025 2:45	7.91	22.12	14.707	90.92	1
LH-BY-01	9/3/2025 3:00	7.77	22.06	14.704	89.31	1
LH-BY-01	9/3/2025 3:15	8.02	22.14	14.706	92.18	1
LH-BY-01	9/3/2025 3:30	7.98	22.1	14.702	91.72	1
LH-BY-01	9/3/2025 3:45	7.59	21.98	14.702	87.24	1
LH-BY-01	9/3/2025 4:00	8	22.04	14.7	91.95	1
LH-BY-01	9/3/2025 4:15	7.41	21.72	14.697	84.2	1
LH-BY-01	9/3/2025 4:30	7.63	21.72	14.695	86.7	1
LH-BY-01	9/3/2025 4:45	7.85	21.74	14.696	89.2	1
LH-BY-01	9/3/2025 5:00	7.58	21.88	14.696	87.13	1
LH-BY-01	9/3/2025 5:15	7.25	21.86	14.693	83.33	1
LH-BY-01	9/3/2025 5:30	6.96	21.62	14.694	79.09	1
LH-BY-01	9/3/2025 5:45	7.01	21.5	14.693	79.66	1
LH-BY-01	9/3/2025 6:00	6.97	21.38	14.692	79.2	1
LH-BY-01	9/3/2025 6:15	6.98	21.3	14.694	79.32	1
LH-BY-01	9/3/2025 6:30	7.06	21.34	14.698	80.23	1
LH-BY-01	9/3/2025 6:45	6.56	21.36	14.702	74.55	1
LH-BY-01	9/3/2025 7:00	7	21.3	14.697	79.55	1
LH-BY-01	9/3/2025 7:15	7.14	21.32	14.697	81.14	1
LH-BY-01	9/3/2025 7:30	7.47	21.28	14.699	84.89	1
LH-BY-01	9/3/2025 7:45	7.61	21.44	14.696	86.48	1
LH-BY-01	9/3/2025 8:00	8.2	21.54	14.698	93.18	1
LH-BY-01	9/3/2025 8:15	8.84	21.7	14.697	100.45	1
LH-BY-01	9/3/2025 8:30	9.32	21.82	14.695	107.13	1
LH-BY-01	9/3/2025 8:45	9.67	21.9	14.695	111.15	1
LH-BY-01	9/3/2025 9:00	10.1	22.06	14.698	116.09	1
LH-BY-01	9/3/2025 9:15	10.57	22.2	14.698	121.49	1
LH-BY-01	9/3/2025 9:30	10.88	22.38	14.697	126.51	1
LH-BY-01	9/3/2025 9:45	11.54	22.56	14.697	134.19	1
LH-BY-01	9/3/2025 10:00	11.32	22.76	14.702	131.63	1
LH-BY-01	9/3/2025 10:15	8.38	22.8	14.694	97.44	2
LH-BY-01	9/3/2025 10:30	8.77	22.36	14.693	101.98	2
LH-BY-01	9/3/2025 10:45	8.4	24.34	14.691	101.2	2
LH-BY-01	9/3/2025 11:00	8.36	24.52	14.689	100.72	2
LH-BY-01	9/3/2025 11:15	8.24	25.14	14.685	100.49	2
LH-BY-01	9/3/2025 11:30	8.05	27.98	14.684	103.21	2

Station Name	Date Time	DO mg/L	Temp C	Air Pressure PSI	Saturation PCT	Use Code
LH-BY-01	9/3/2025 11:45	9.67	25.86	14.683	119.38	2
LH-BY-01	9/3/2025 12:00	10.25	23.74	14.681	120.59	4
LH-BY-01	9/3/2025 12:15	10.56	23.6	14.676	124.24	4
LH-BY-01	9/3/2025 12:30	10.66	23.72	14.674	125.41	4
LH-BY-01	9/3/2025 12:45	10.92	23.82	14.672	130	4
LH-BY-01	9/3/2025 13:00	10.83	23.98	14.669	128.93	4
LH-BY-01	9/3/2025 13:15	11.33	24.1	14.668	134.88	4
LH-BY-01	9/3/2025 13:30	11.21	24.1	14.664	133.45	4
LH-BY-01	9/3/2025 13:45	11.25	24.18	14.663	133.93	4
LH-BY-01	9/3/2025 14:00	11.24	24.12	14.656	133.81	4
LH-BY-01	9/3/2025 14:15	11.36	24.26	14.657	136.87	4
LH-BY-01	9/3/2025 14:30	11.43	24.14	14.65	136.07	4
LH-BY-01	9/3/2025 14:45	11.63	24.28	14.646	140.12	4
LH-BY-01	9/3/2025 15:00	11.75	24.3	14.647	141.57	4
LH-BY-01	9/3/2025 15:15	11.92	24.36	14.643	143.61	4
LH-BY-01	9/3/2025 15:30	11.68	24.36	14.644	140.72	4
LH-BY-01	9/3/2025 15:45	12.11	24.42	14.642	145.9	4
LH-BY-01	9/3/2025 16:00	12.08	24.34	14.645	145.54	4
LH-BY-01	9/3/2025 16:15	12.17	24.26	14.645	146.63	4
LH-BY-01	9/3/2025 16:30	12.18	24.28	14.644	146.75	4
LH-BY-01	9/3/2025 16:45	12.38	24.24	14.642	149.16	4
LH-BY-01	9/3/2025 17:00	12.19	24.14	14.641	146.87	4
LH-BY-01	9/3/2025 17:15	11.93	24.02	14.641	143.73	4
LH-BY-01	9/3/2025 17:30	11.49	23.88	14.639	138.43	4
LH-BY-01	9/3/2025 17:45	11.45	23.74	14.637	136.31	4
LH-BY-01	9/3/2025 18:00	10.77	23.52	14.635	128.21	4
LH-BY-01	9/3/2025 18:15	10.52	23.4	14.637	125.24	4
LH-BY-01	9/3/2025 18:30	10.27	23.26	14.634	122.26	4
LH-BY-01	9/3/2025 18:45	10.24	23.14	14.633	120.47	4
LH-BY-01	9/3/2025 19:00	10	23.04	14.629	117.65	4
LH-BY-01	9/3/2025 19:15	9.77	22.92	14.632	114.94	4
LH-BY-01	9/3/2025 19:30	9.56	22.84	14.629	112.47	4
LH-BY-01	9/3/2025 19:45	9.4	22.78	14.631	110.59	4
LH-BY-01	9/3/2025 20:00	9.09	22.76	14.635	106.94	4
LH-BY-01	9/3/2025 20:15	9.08	22.78	14.634	106.82	4
LH-BY-01	9/3/2025 20:30	9.05	22.78	14.637	106.47	4
LH-BY-01	9/3/2025 20:45	9.09	22.78	14.641	106.94	4
LH-BY-01	9/3/2025 21:00	8.95	22.8	14.639	105.29	4
LH-BY-01	9/3/2025 21:15	8.71	22.78	14.637	102.47	4
LH-BY-01	9/3/2025 21:30	8.69	22.78	14.641	102.24	4
LH-BY-01	9/3/2025 21:45	8.87	22.74	14.642	103.14	4
LH-BY-01	9/3/2025 22:00	8.54	22.68	14.643	99.3	4
LH-BY-01	9/3/2025 22:15	9.17	22.64	14.644	106.63	4
LH-BY-01	9/3/2025 22:30	9.06	22.62	14.646	105.35	4
LH-BY-01	9/3/2025 22:45	8.89	22.58	14.646	103.37	4
LH-BY-01	9/3/2025 23:00	9.14	22.54	14.647	106.28	4
LH-BY-01	9/3/2025 23:15	9.17	22.46	14.648	106.63	4
LH-BY-01	9/3/2025 23:30	9.13	22.46	14.647	106.16	4
LH-BY-01	9/3/2025 23:45	9.32	22.46	14.647	108.37	4
LH-BY-01	9/4/2025 0:00	9.08	22.44	14.647	105.58	4
LH-BY-01	9/4/2025 0:15	8.89	22.4	14.647	103.37	4
LH-BY-01	9/4/2025 0:30	8.87	22.38	14.648	103.14	4
LH-BY-01	9/4/2025 0:45	8.34	22.32	14.649	96.98	4
LH-BY-01	9/4/2025 1:00	8.21	22.28	14.648	95.47	4
LH-BY-01	9/4/2025 1:15	8.38	22.12	14.649	96.32	4
LH-BY-01	9/4/2025 1:30	7.88	22.12	14.649	90.57	4
LH-BY-01	9/4/2025 1:45	8	22.06	14.653	91.95	4
LH-BY-01	9/4/2025 2:00	8	22.02	14.653	91.95	4
LH-BY-01	9/4/2025 2:15	8.12	22.02	14.653	93.33	4
LH-BY-01	9/4/2025 2:30	7.88	22	14.654	90.57	4
LH-BY-01	9/4/2025 2:45	7.83	22.04	14.652	90	4
LH-BY-01	9/4/2025 3:00	7.93	22.08	14.654	91.15	4
LH-BY-01	9/4/2025 3:15	7.67	22.08	14.654	88.16	4
LH-BY-01	9/4/2025 3:30	7.74	21.92	14.65	88.97	4
LH-BY-01	9/4/2025 3:45	7.36	21.6	14.653	83.64	4
LH-BY-01	9/4/2025 4:00	6.95	21.46	14.65	78.98	4
LH-BY-01	9/4/2025 4:15	7.33	21.4	14.653	83.3	4
LH-BY-01	9/4/2025 4:30	7.39	21.36	14.654	83.98	4
LH-BY-01	9/4/2025 4:45	7.36	21.3	14.655	83.64	4
LH-BY-01	9/4/2025 5:00	7.33	21.26	14.653	83.3	4
LH-BY-01	9/4/2025 5:15	7.33	21.24	14.654	82.36	4
LH-BY-01	9/4/2025 5:30	7.25	21.2	14.653	81.46	4
LH-BY-01	9/4/2025 5:45	7.18	21.2	14.655	80.67	4
LH-BY-01	9/4/2025 6:00	7.17	21.22	14.655	80.56	4
LH-BY-01	9/4/2025 6:15	7	21.22	14.656	78.65	4
LH-BY-01	9/4/2025 6:30	7.14	21.22	14.659	80.22	4
LH-BY-01	9/4/2025 6:45	7.19	21.22	14.659	80.79	4
LH-BY-01	9/4/2025 7:00	7.27	21.22	14.66	81.69	4
LH-BY-01	9/4/2025 7:15	7.46	21.22	14.662	83.82	4
LH-BY-01	9/4/2025 7:30	7.47	21.28	14.665	84.89	4
LH-BY-01	9/4/2025 7:45	7.85	21.4	14.667	89.2	4
LH-BY-01	9/4/2025 8:00	8.49	21.5	14.665	96.48	4
LH-BY-01	9/4/2025 8:15	8.79	21.6	14.668	99.89	4
LH-BY-01	9/4/2025 8:30	9.18	21.7	14.668	104.32	4

Station Name	Date Time	DO mg/L	Temp C	Air Pressure PSI	Saturation PCT	Use Code
LH-BY-01	9/4/2025 8:45	9.57	21.86	14.666	110	4
LH-BY-01	9/4/2025 9:00	9.91	22.02	14.666	113.91	4
LH-BY-01	9/4/2025 9:15	10.45	22.18	14.667	120.11	4
LH-BY-01	9/4/2025 9:30	10.53	22.3	14.67	122.44	4
LH-BY-01	9/4/2025 9:45	11.12	22.4	14.669	129.3	4
LH-BY-01	9/4/2025 10:00	10.8	22.74	14.667	125.58	4
LH-BY-01	9/4/2025 10:15	10.8	22.88	14.667	125.58	4
LH-BY-01	9/4/2025 10:30	10.57	23.06	14.668	122.91	4
LH-BY-01	9/4/2025 10:45	10.6	23.2	14.669	123.26	4
LH-BY-01	9/4/2025 11:00	10.64	23.38	14.665	125.18	4
LH-BY-01	9/4/2025 11:15	10.14	23.48	14.663	119.29	4
LH-BY-01	9/4/2025 11:30	10.17	23.56	14.665	119.65	4
LH-BY-01	9/4/2025 11:45	10.28	23.64	14.662	120.94	4
LH-BY-01	9/4/2025 12:00	10.33	23.74	14.659	121.53	4
LH-BY-01	9/4/2025 12:15	10.48	23.78	14.656	124.76	4
LH-BY-01	9/4/2025 12:30	10.58	23.78	14.653	125.95	4
LH-BY-01	9/4/2025 12:45	10.59	23.86	14.654	126.07	4
LH-BY-01	9/4/2025 13:00	10.78	23.76	14.653	128.33	4
LH-BY-01	9/4/2025 13:15	11.16	23.72	14.649	131.29	4
LH-BY-01	9/4/2025 13:30	10.82	23.88	14.652	128.81	4
LH-BY-01	9/4/2025 13:45	10.89	23.72	14.648	128.12	4
LH-BY-01	9/4/2025 14:00	11	23.88	14.644	132.53	4
LH-BY-01	9/4/2025 14:15	11.01	23.96	14.643	132.65	4
LH-BY-01	9/4/2025 14:30	11.35	23.98	14.642	136.75	4
LH-BY-01	9/4/2025 14:45	11.4	24.04	14.636	137.35	4
LH-BY-01	9/4/2025 15:00	11.34	24.14	14.635	136.63	4
LH-BY-01	9/4/2025 15:15	11.67	24.2	14.634	140.6	4
LH-BY-01	9/4/2025 15:30	11.91	24.28	14.635	143.49	4
LH-BY-01	9/4/2025 15:45	11.79	24.3	14.634	142.05	4
LH-BY-01	9/4/2025 16:00	11.59	24.22	14.634	139.64	4
LH-BY-01	9/4/2025 16:15	11.72	24.26	14.63	141.2	4
LH-BY-01	9/4/2025 16:30	11.74	24.2	14.631	141.45	4
LH-BY-01	9/4/2025 16:45	11.78	24.12	14.627	141.93	4
LH-BY-01	9/4/2025 17:00	11.67	23.98	14.626	140.6	4
LH-BY-01	9/4/2025 17:15	11.46	23.78	14.622	138.07	4
LH-BY-01	9/4/2025 17:30	11.38	23.72	14.624	135.48	4
LH-BY-01	9/4/2025 17:45	10.91	23.48	14.619	129.88	4
LH-BY-01	9/4/2025 18:00	10.89	23.36	14.619	129.64	4
LH-BY-01	9/4/2025 18:15	10.84	23.28	14.617	129.05	4
LH-BY-01	9/4/2025 18:30	10.72	23.22	14.618	126.12	4
LH-BY-01	9/4/2025 18:45	10.45	23.14	14.617	122.94	4
LH-BY-01	9/4/2025 19:00	10.13	23.02	14.617	119.18	4
LH-BY-01	9/4/2025 19:15	9.8	22.98	14.62	115.29	4
LH-BY-01	9/4/2025 19:30	9.49	22.8	14.623	111.65	4
LH-BY-01	9/4/2025 19:45	9.33	22.72	14.623	108.49	4
LH-BY-01	9/4/2025 20:00	9.11	22.6	14.628	105.93	4
LH-BY-01	9/4/2025 20:15	9	22.48	14.632	104.65	4
LH-BY-01	9/4/2025 20:30	8.73	22.4	14.636	101.51	4
LH-BY-01	9/4/2025 20:45	8.66	22.4	14.637	100.7	4
LH-BY-01	9/4/2025 21:00	8.52	22.36	14.639	99.07	4
LH-BY-01	9/4/2025 21:15	8.5	22.34	14.638	98.84	4
LH-BY-01	9/4/2025 21:30	8.39	22.3	14.641	97.56	4
LH-BY-01	9/4/2025 21:45	8.35	22.32	14.638	97.09	4
LH-BY-01	9/4/2025 22:00	8.07	22.28	14.64	93.84	4
LH-BY-01	9/4/2025 22:15	8.18	22.26	14.64	95.12	4
LH-BY-01	9/4/2025 22:30	8.33	22.32	14.639	96.86	4
LH-BY-01	9/4/2025 22:45	7.82	22.2	14.638	89.89	4
LH-BY-01	9/4/2025 23:00	7.99	22.16	14.636	91.84	4
LH-BY-01	9/4/2025 23:15	8.09	22.28	14.639	94.07	4
LH-BY-01	9/4/2025 23:30	8.38	22.4	14.642	97.44	4
LH-BY-01	9/4/2025 23:45	8.29	22.48	14.642	96.4	4
LH-BY-01	9/5/2025 0:00	8.59	22.46	14.638	99.88	4
LH-BY-01	9/5/2025 0:15	8.59	22.44	14.642	99.88	4
LH-BY-01	9/5/2025 0:30	8.36	22.46	14.642	97.21	4
LH-BY-01	9/5/2025 0:45	8.91	22.48	14.643	103.6	4
LH-BY-01	9/5/2025 1:00	8.94	22.54	14.644	103.95	4
LH-BY-01	9/5/2025 1:15	8.89	22.5	14.645	103.37	4
LH-BY-01	9/5/2025 1:30	8.77	22.5	14.647	101.98	4
LH-BY-01	9/5/2025 1:45	8.69	22.48	14.645	101.05	4
LH-BY-01	9/5/2025 2:00	8.63	22.46	14.647	100.35	4
LH-BY-01	9/5/2025 2:15	8.42	22.36	14.645	97.91	4
LH-BY-01	9/5/2025 2:30	8.19	22.28	14.644	95.23	4
LH-BY-01	9/5/2025 2:45	8.17	22.28	14.647	95	4
LH-BY-01	9/5/2025 3:00	8.22	22.34	14.649	95.58	4
LH-BY-01	9/5/2025 3:15	8.04	22.34	14.654	93.49	4
LH-BY-01	9/5/2025 3:30	7.87	22.34	14.652	91.51	4
LH-BY-01	9/5/2025 3:45	7.48	22.26	14.652	86.98	4
LH-BY-01	9/5/2025 4:00	7.32	21.86	14.65	84.14	4
LH-BY-01	9/5/2025 4:15	7.36	21.8	14.647	84.6	4
LH-BY-01	9/5/2025 4:30	7.38	21.82	14.651	84.83	4
LH-BY-01	9/5/2025 4:45	7.37	21.76	14.647	84.71	4
LH-BY-01	9/5/2025 5:00	7.26	21.76	14.653	83.45	4
LH-BY-01	9/5/2025 5:15	7.33	21.7	14.651	83.3	4
LH-BY-01	9/5/2025 5:30	7.18	21.7	14.658	81.59	4

Dissolved Oxygen Saturation Continous Monitoring Data
Normandeau Associates Inc.

Station Name	Date Time	DO mg/L	Temp C	Air Pressure PSI	Saturation PCT	Use Code
LH-BY-01	9/5/2025 5:45	7.13	21.76	14.658	81.95	4
LH-BY-01	9/5/2025 6:00	7.11	21.72	14.654	80.8	4
LH-BY-01	9/5/2025 6:15	6.93	21.66	14.656	78.75	4
LH-BY-01	9/5/2025 6:30	7.03	21.64	14.656	79.89	4
LH-BY-01	9/5/2025 6:45	6.92	21.7	14.656	78.64	4
LH-BY-01	9/5/2025 7:00	6.96	21.74	14.657	79.09	4
LH-BY-01	9/5/2025 7:15	7.16	21.74	14.663	81.36	4
LH-BY-01	9/5/2025 7:30	7.31	21.78	14.663	84.02	4
LH-BY-01	9/5/2025 7:45	7.51	21.82	14.668	86.32	4
LH-BY-01	9/5/2025 8:00	7.92	22.16	14.666	91.03	4
LH-BY-01	9/5/2025 8:15	7.76	22.18	14.671	89.2	4
LH-BY-01	9/5/2025 8:30	6.87	22.16	14.67	78.97	4
LH-BY-01	9/5/2025 8:45	6.43	22.18	14.671	73.91	4
LH-BY-01	9/5/2025 9:00	4.74	22.2	14.671	54.48	4
LH-BY-01	9/5/2025 9:15	4.26	22.22	14.674	48.97	4
LH-BY-01	9/5/2025 9:30	3.47	22.26	14.675	40.35	4
LH-BY-01	9/5/2025 9:45	3.31	22.32	14.671	38.49	4
LH-BY-01	9/5/2025 10:00	4.13	22.36	14.676	48.02	4
LH-BY-01	9/5/2025 10:15	2.73	22.36	14.675	31.74	4
LH-BY-01	9/5/2025 10:30	2.93	22.38	14.675	34.07	4
LH-BY-01	9/5/2025 10:45	2.61	22.4	14.675	30.35	4
LH-BY-01	9/5/2025 11:00	2.96	22.52	14.672	34.42	4
LH-BY-01	9/5/2025 11:15	3.26	22.6	14.675	37.91	4
LH-BY-01	9/5/2025 11:30	3.24	22.7	14.675	37.67	4
LH-BY-01	9/5/2025 11:45	3.52	22.82	14.674	40.93	4
LH-BY-01	9/5/2025 12:00	4.27	23.18	14.672	49.65	4
LH-BY-01	9/5/2025 12:15	9.53	23.32	14.671	112.12	4
LH-BY-01	9/5/2025 12:30	11.33	23.4	14.67	133.29	4
LH-BY-01	9/5/2025 12:45	12.33	23.5	14.667	145.06	4
LH-BY-01	9/5/2025 13:00	11.9	23.72	14.665	140	4
LH-BY-01	9/5/2025 13:15	11.71	23.84	14.658	139.4	4
LH-BY-01	9/5/2025 13:30	11.55	23.9	14.656	137.5	4
LH-BY-01	9/5/2025 13:45	11.29	23.78	14.654	134.4	4
LH-BY-01	9/5/2025 14:00	11.6	23.8	14.65	138.1	4
LH-BY-01	9/5/2025 14:15	11.6	23.9	14.65	138.1	4
LH-BY-01	9/5/2025 14:30	10.19	23.92	14.647	122.77	4
LH-BY-01	9/5/2025 14:45	9.81	23.96	14.645	118.19	4
LH-BY-01	9/5/2025 15:00	9.78	24.08	14.641	117.83	4
LH-BY-01	9/5/2025 15:15	9.35	24.06	14.639	112.65	4
LH-BY-01	9/5/2025 15:30	8.24	24.06	14.638	99.28	4
LH-BY-01	9/5/2025 15:45	8.32	24.1	14.636	100.24	4
LH-BY-01	9/5/2025 16:00	8	24.08	14.634	96.39	4
LH-BY-01	9/5/2025 16:15	7.06	24.04	14.634	85.06	4
LH-BY-01	9/5/2025 16:30	6.46	24	14.632	77.83	4
LH-BY-01	9/5/2025 16:45	5.69	23.94	14.633	68.55	4
LH-BY-01	9/5/2025 17:00	3.92	23.92	14.632	47.23	4
LH-BY-01	9/5/2025 17:15	3.74	23.84	14.634	45.06	4
LH-BY-01	9/5/2025 17:30	3.68	23.8	14.636	44.34	4
LH-BY-01	9/5/2025 17:45	4.36	23.64	14.635	51.9	4
LH-BY-01	9/5/2025 18:00	3.97	23.6	14.636	47.26	4
LH-BY-01	9/5/2025 18:15	5.5	23.52	14.636	65.48	4
LH-BY-01	9/5/2025 18:30	4.5	23.48	14.64	53.57	4
LH-BY-01	9/5/2025 18:45	6.92	23.42	14.643	82.38	4
LH-BY-01	9/5/2025 19:00	7.77	23.38	14.641	92.5	4
LH-BY-01	9/5/2025 19:15	8.06	23.36	14.645	95.95	4
LH-BY-01	9/5/2025 19:30	7.98	23.34	14.647	95	4
LH-BY-01	9/5/2025 19:45	6.14	23.28	14.649	72.24	4
LH-BY-01	9/5/2025 20:00	6.81	23.24	14.651	79.19	4
LH-BY-01	9/5/2025 20:15	7.67	23.22	14.65	89.19	4
LH-BY-01	9/5/2025 20:30	7.52	23.2	14.655	87.44	4
LH-BY-01	9/5/2025 20:45	7.23	23.18	14.658	84.07	4
LH-BY-01	9/5/2025 21:00	6.48	23.16	14.662	75.35	4
LH-BY-01	9/5/2025 21:15	5.9	23.14	14.663	68.6	4
LH-BY-01	9/5/2025 21:30	4.09	23.12	14.665	47.56	4
LH-BY-01	9/5/2025 21:45	3.49	23.1	14.669	40.58	4
LH-BY-01	9/5/2025 22:00	5.86	23.08	14.667	68.14	4
LH-BY-01	9/5/2025 22:15	4.27	23.04	14.669	49.65	4
LH-BY-01	9/5/2025 22:30	4.97	23.02	14.669	57.79	4
LH-BY-01	9/5/2025 22:45	4.98	23	14.67	57.91	4
LH-BY-01	9/5/2025 23:00	4.76	22.98	14.667	55.35	4
LH-BY-01	9/5/2025 23:15	4.92	22.94	14.668	57.21	4
LH-BY-01	9/5/2025 23:30	4.45	22.92	14.668	51.74	4
LH-BY-01	9/5/2025 23:45	4.58	22.9	14.67	53.26	4
LH-BY-01	9/6/2025 0:00	5.39	22.82	14.67	62.67	4
LH-BY-01	9/6/2025 0:15	5.6	22.74	14.671	65.12	4
LH-BY-01	9/6/2025 0:30	5.21	22.68	14.67	60.58	4
LH-BY-01	9/6/2025 0:45	5.12	22.64	14.669	59.53	4
LH-BY-01	9/6/2025 1:00	4.93	22.6	14.67	57.33	4
LH-BY-01	9/6/2025 1:15	5.33	22.58	14.67	61.98	4
LH-BY-01	9/6/2025 1:30	4.96	22.52	14.669	57.67	4
LH-BY-01	9/6/2025 1:45	5.16	22.48	14.668	60	4
LH-BY-01	9/6/2025 2:00	4.87	22.46	14.669	56.63	4
LH-BY-01	9/6/2025 2:15	5.42	22.44	14.669	63.02	4
LH-BY-01	9/6/2025 2:30	4.94	22.46	14.667	57.44	4

Dissolved Oxygen Saturation Continous Monitoring Data
Normandeau Associates Inc.

Station Name	Date Time	DO mg/L	Temp C	Air Pressure PSI	Saturation PCT	Use Code
LH-BY-01	9/6/2025 2:45	4.95	22.48	14.665	57.56	4
LH-BY-01	9/6/2025 3:00	4.65	22.5	14.665	54.07	4
LH-BY-01	9/6/2025 3:15	4.07	22.5	14.663	47.33	4
LH-BY-01	9/6/2025 3:30	1.78	22.52	14.666	20.7	4
LH-BY-01	9/6/2025 3:45	1.65	22.52	14.663	19.19	4
LH-BY-01	9/6/2025 4:00	0.96	22.54	14.664	11.16	4
LH-BY-01	9/6/2025 4:15	0.72	22.56	14.665	8.37	4
LH-BY-01	9/6/2025 4:30	0.28	22.58	14.665	3.26	4
LH-BY-01	9/6/2025 4:45	0.07	22.58	14.665	0.81	4
LH-BY-01	9/6/2025 5:00	-0.03	22.6	14.667	-0.35	4
LH-BY-01	9/6/2025 5:15	0.03	22.6	14.671	0.35	4
LH-BY-01	9/6/2025 5:30	0.82	22.58	14.669	9.53	4
LH-BY-01	9/6/2025 5:45	0.91	22.58	14.674	10.58	4
LH-BY-01	9/6/2025 6:00	0.38	22.58	14.676	4.42	4
LH-BY-01	9/6/2025 6:15	0.18	22.56	14.676	2.09	4
LH-BY-01	9/6/2025 6:30	0.04	22.56	14.677	0.47	4
LH-BY-01	9/6/2025 6:45	0.83	22.56	14.678	9.65	4
LH-BY-01	9/6/2025 7:00	3.93	22.54	14.68	45.7	4
LH-BY-01	9/6/2025 7:15	4.87	22.5	14.683	56.63	4
LH-BY-01	9/6/2025 7:30	4.54	22.5	14.684	52.79	4
LH-BY-01	9/6/2025 7:45	4.37	22.48	14.685	50.81	4
LH-BY-01	9/6/2025 8:00	4.63	22.48	14.685	53.84	4
LH-BY-01	9/6/2025 8:15	5.13	22.48	14.687	59.65	4
LH-BY-01	9/6/2025 8:30	4.5	22.5	14.689	52.33	4
LH-BY-01	9/6/2025 8:45	3.59	22.54	14.691	41.74	4
LH-BY-01	9/6/2025 9:00	3.14	22.6	14.689	36.51	4
LH-BY-01	9/6/2025 9:15	2.25	22.66	14.692	26.16	4
LH-BY-01	9/6/2025 9:30	1.93	22.74	14.689	22.44	4
LH-BY-01	9/6/2025 9:45	2.17	22.82	14.689	25.23	4
LH-BY-01	9/6/2025 10:00	2.35	22.86	14.687	27.33	4
LH-BY-01	9/6/2025 10:15	3.89	22.96	14.684	45.23	4
LH-BY-01	9/6/2025 10:30	6.05	23.08	14.682	70.35	4
LH-BY-01	9/6/2025 10:45	8.44	23.2	14.68	98.14	4
LH-BY-01	9/6/2025 11:00	9.35	23.3	14.68	110	4
LH-BY-01	9/6/2025 11:15	10.47	23.38	14.681	123.18	4
LH-BY-01	9/6/2025 11:30	11.48	23.46	14.679	135.06	4
LH-BY-01	9/6/2025 11:45	11.68	23.48	14.677	137.41	4
LH-BY-01	9/6/2025 12:00	11.55	23.56	14.671	135.88	4
LH-BY-01	9/6/2025 12:15	11.46	23.64	14.669	134.82	4
LH-BY-01	9/6/2025 12:30	11.26	23.68	14.665	132.47	4
LH-BY-01	9/6/2025 12:45	11.75	23.74	14.665	138.24	4
LH-BY-01	9/6/2025 13:00	12.2	23.84	14.662	145.24	4
LH-BY-01	9/6/2025 13:15	12.19	23.9	14.658	145.12	4
LH-BY-01	9/6/2025 13:30	12.69	23.98	14.651	151.07	4
LH-BY-01	9/6/2025 13:45	10.69	23.9	14.649	127.26	4
LH-BY-01	9/6/2025 14:00	10.91	23.94	14.644	131.45	4
LH-BY-01	9/6/2025 14:15	10.18	23.98	14.642	122.65	4
LH-BY-01	9/6/2025 14:30	10.65	24.02	14.631	128.31	4
LH-BY-01	9/6/2025 14:45	9.93	24	14.629	119.64	4
LH-BY-01	9/6/2025 15:00	10.13	24.02	14.618	122.05	4
LH-BY-01	9/6/2025 15:15	9.48	24.04	14.606	114.22	4
LH-BY-01	9/6/2025 15:30	9.04	24.02	14.606	108.92	4
LH-BY-01	9/6/2025 15:45	8.6	23.98	14.608	103.61	4
LH-BY-01	9/6/2025 16:00	7.77	23.92	14.607	93.61	4
LH-BY-01	9/6/2025 16:15	5.63	23.86	14.62	67.83	4
LH-BY-01	9/6/2025 16:30	5.12	23.84	14.621	61.69	4
LH-BY-01	9/6/2025 16:45	4.16	23.8	14.625	50.12	4
LH-BY-01	9/6/2025 17:00	3.39	23.76	14.639	40.84	4
LH-BY-01	9/6/2025 17:15	2.38	23.7	14.648	28	4
LH-BY-01	9/6/2025 17:30	1.69	23.7	14.663	19.88	4
LH-BY-01	9/6/2025 17:45	1.14	23.68	14.68	13.41	4
LH-BY-01	9/6/2025 18:00	0.65	23.66	14.684	7.65	4
LH-BY-01	9/6/2025 18:15	0.25	23.64	14.687	2.94	4
LH-BY-01	9/6/2025 18:30	0.03	23.62	14.696	0.35	4
LH-BY-01	9/6/2025 18:45	-0.01	23.58	14.699	-0.12	4
LH-BY-01	9/6/2025 19:00	-0.01	23.52	14.705	-0.12	4
LH-BY-01	9/6/2025 19:15	1.46	23.48	14.699	17.18	4
LH-BY-01	9/6/2025 19:30	3.77	23.4	14.702	44.35	4
LH-BY-01	9/6/2025 19:45	4.08	23.32	14.701	48	4
LH-BY-01	9/6/2025 20:00	4.73	23.22	14.708	55	4
LH-BY-01	9/6/2025 20:15	5.13	23.1	14.705	59.65	4
LH-BY-01	9/6/2025 20:30	5.53	23	14.708	64.3	4
LH-BY-01	9/6/2025 20:45	5.69	22.9	14.703	66.16	4
LH-BY-01	9/6/2025 21:00	5.73	22.84	14.707	66.63	4
LH-BY-01	9/6/2025 21:15	5.39	22.78	14.708	62.67	4
LH-BY-01	9/6/2025 21:30	4.9	22.76	14.708	56.98	4
LH-BY-01	9/6/2025 21:45	4.34	22.74	14.713	50.47	4
LH-BY-01	9/6/2025 22:00	3.83	22.74	14.716	44.53	4
LH-BY-01	9/6/2025 22:15	3.3	22.74	14.717	38.37	4
LH-BY-01	9/6/2025 22:30	2.85	22.74	14.716	33.14	4
LH-BY-01	9/6/2025 22:45	2.34	22.74	14.716	27.21	4
LH-BY-01	9/6/2025 23:00	1.78	22.76	14.714	20.7	4
LH-BY-01	9/6/2025 23:15	0.62	22.74	14.719	7.21	4
LH-BY-01	9/6/2025 23:30	0.56	22.74	14.714	6.51	4

Station Name	Date Time	DO mg/L	Temp C	Air Pressure PSI	Saturation PCT	Use Code
LH-BY-01	9/6/2025 23:45	0.69	22.72	14.709	8.02	4
LH-BY-01	9/7/2025 0:00	0.78	22.7	14.705	9.07	4
LH-BY-01	9/7/2025 0:15	0.58	22.7	14.707	6.74	4
LH-BY-01	9/7/2025 0:30	0.46	22.7	14.709	5.35	4
LH-BY-01	9/7/2025 0:45	0.46	22.68	14.707	5.35	4
LH-BY-01	9/7/2025 1:00	0.62	22.64	14.709	7.21	4
LH-BY-01	9/7/2025 1:15	1	22.62	14.703	11.63	4
LH-BY-01	9/7/2025 1:30	1.06	22.6	14.703	12.33	4
LH-BY-01	9/7/2025 1:45	1.36	22.58	14.702	15.81	4
LH-BY-01	9/7/2025 2:00	1.44	22.58	14.701	16.74	4
LH-BY-01	9/7/2025 2:15	0.8	22.58	14.699	9.3	4
LH-BY-01	9/7/2025 2:30	0.58	22.58	14.694	6.74	4
LH-BY-01	9/7/2025 2:45	0.89	22.58	14.694	10.35	4
LH-BY-01	9/7/2025 3:00	0.23	22.58	14.694	2.67	4
LH-BY-01	9/7/2025 3:15	-0.03	22.58	14.695	-0.35	4
LH-BY-01	9/7/2025 3:30	-0.03	22.58	14.692	-0.35	4
LH-BY-01	9/7/2025 3:45	-0.03	22.58	14.694	-0.35	4
LH-BY-01	9/7/2025 4:00	-0.03	22.58	14.69	-0.35	4
LH-BY-01	9/7/2025 4:15	-0.03	22.6	14.694	-0.35	4
LH-BY-01	9/7/2025 4:30	-0.03	22.6	14.695	-0.35	4
LH-BY-01	9/7/2025 4:45	-0.03	22.6	14.699	-0.35	4
LH-BY-01	9/7/2025 5:00	-0.03	22.62	14.701	-0.35	4
LH-BY-01	9/7/2025 5:15	-0.03	22.62	14.705	-0.35	4
LH-BY-01	9/7/2025 5:30	-0.03	22.62	14.703	-0.35	4
LH-BY-01	9/7/2025 5:45	-0.03	22.62	14.703	-0.35	4
LH-BY-01	9/7/2025 6:00	-0.03	22.64	14.702	-0.35	4
LH-BY-01	9/7/2025 6:15	-0.02	22.64	14.707	-0.23	4
LH-BY-01	9/7/2025 6:30	-0.01	22.64	14.712	-0.12	4
LH-BY-01	9/7/2025 6:45	0	22.62	14.707	0	4
LH-BY-01	9/7/2025 7:00	-0.03	22.6	14.71	-0.35	4
LH-BY-01	9/7/2025 7:15	0.03	22.58	14.711	0.35	4
LH-BY-01	9/7/2025 7:30	0.64	22.56	14.711	7.44	4
LH-BY-01	9/7/2025 7:45	0.3	22.52	14.713	3.49	4
LH-BY-01	9/7/2025 8:00	0.1	22.5	14.714	1.16	4
LH-BY-01	9/7/2025 8:15	-0.01	22.5	14.729	-0.12	4
LH-BY-01	9/7/2025 8:30	-0.03	22.5	14.745	-0.34	4
LH-BY-01	9/7/2025 8:45	-0.03	22.5	14.741	-0.35	4
LH-BY-01	9/7/2025 9:00	-0.03	22.5	14.745	-0.34	4
LH-BY-01	9/7/2025 9:15	-0.03	22.5	14.745	-0.34	4
LH-BY-01	9/7/2025 9:30	0.24	22.48	14.743	2.79	4
LH-BY-01	9/7/2025 9:45	-0.03	22.5	14.743	-0.35	4
LH-BY-01	9/7/2025 10:00	-0.03	22.5	14.743	-0.35	4
LH-BY-01	9/7/2025 10:15	-0.03	22.5	14.744	-0.35	4
LH-BY-01	9/7/2025 10:30	-0.03	22.5	14.743	-0.35	4
LH-BY-01	9/7/2025 10:45	-0.03	22.52	14.746	-0.34	4
LH-BY-01	9/7/2025 11:00	-0.03	22.52	14.745	-0.34	4
LH-BY-01	9/7/2025 11:15	0.33	22.58	14.744	3.84	4
LH-BY-01	9/7/2025 11:30	2.04	22.64	14.743	23.72	4
LH-BY-01	9/7/2025 11:45	4.83	22.66	14.742	56.16	4
LH-BY-01	9/7/2025 12:00	5.71	22.64	14.744	66.4	4
LH-BY-01	9/7/2025 12:15	8.18	22.56	14.742	95.12	4
LH-BY-01	9/7/2025 12:30	8.29	22.5	14.741	96.4	4
LH-BY-01	9/7/2025 12:45	8.58	22.5	14.747	98.62	4
LH-BY-01	9/7/2025 13:00	8.73	22.48	14.745	100.34	4
LH-BY-01	9/7/2025 13:15	8.94	22.48	14.744	103.95	4
LH-BY-01	9/7/2025 13:30	9.02	22.46	14.741	104.88	4
LH-BY-01	9/7/2025 13:45	9.25	22.5	14.736	107.56	4
LH-BY-01	9/7/2025 14:00	8.47	22.52	14.729	98.49	4
LH-BY-01	9/7/2025 14:15	8.27	22.54	14.728	96.16	4
LH-BY-01	9/7/2025 14:30	7.66	22.58	14.73	89.07	4
LH-BY-01	9/7/2025 14:45	5.43	22.6	14.729	63.14	4
LH-BY-01	9/7/2025 15:00	6.34	22.62	14.732	73.72	4
LH-BY-01	9/7/2025 15:15	8.85	22.62	14.73	102.91	4
LH-BY-01	9/7/2025 15:30	8.02	22.62	14.725	93.26	4
LH-BY-01	9/7/2025 15:45	6.98	22.62	14.718	81.16	4
LH-BY-01	9/7/2025 16:00	7.34	22.62	14.72	85.35	4
LH-BY-01	9/7/2025 16:15	5.49	22.62	14.718	63.84	4
LH-BY-01	9/7/2025 16:30	7.73	22.62	14.718	89.88	4
LH-BY-01	9/7/2025 16:45	7.75	22.62	14.719	90.12	4
LH-BY-01	9/7/2025 17:00	6.12	22.6	14.718	71.16	4
LH-BY-01	9/7/2025 17:15	4.26	22.6	14.717	49.53	4
LH-BY-01	9/7/2025 17:30	4.51	22.6	14.718	52.44	4
LH-BY-01	9/7/2025 17:45	2.42	22.6	14.72	28.14	4
LH-BY-01	9/7/2025 18:00	4.34	22.62	14.719	50.47	4
LH-BY-01	9/7/2025 18:15	4.39	22.62	14.72	51.05	4
LH-BY-01	9/7/2025 18:30	3.76	22.62	14.721	43.72	4
LH-BY-01	9/7/2025 18:45	6.11	22.6	14.724	71.05	4
LH-BY-01	9/7/2025 19:00	3.97	22.58	14.723	46.16	4
LH-BY-01	9/7/2025 19:15	6.33	22.56	14.723	73.6	4
LH-BY-01	9/7/2025 19:30	6.98	22.52	14.725	81.16	4
LH-BY-01	9/7/2025 19:45	7.41	22.48	14.724	86.16	4
LH-BY-01	9/7/2025 20:00	7.85	22.46	14.733	91.28	4
LH-BY-01	9/7/2025 20:15	6.8	22.42	14.734	79.07	4
LH-BY-01	9/7/2025 20:30	6.77	22.42	14.737	78.72	4

Dissolved Oxygen Saturation Continous Monitoring Data
Normandeau Associates Inc.

Station Name	Date Time	DO mg/L	Temp C	Air Pressure PSI	Saturation PCT	Use Code
LH-BY-01	9/7/2025 20:45	6.72	22.4	14.741	78.14	4
LH-BY-01	9/7/2025 21:00	4.62	22.4	14.74	53.72	4
LH-BY-01	9/7/2025 21:15	7.13	22.4	14.742	82.91	4
LH-BY-01	9/7/2025 21:30	5.71	22.4	14.746	65.63	4
LH-BY-01	9/7/2025 21:45	4.56	22.38	14.745	52.41	4
LH-BY-01	9/7/2025 22:00	3.98	22.36	14.748	45.75	4
LH-BY-01	9/7/2025 22:15	4.14	22.34	14.748	47.59	4
LH-BY-01	9/7/2025 22:30	3.49	22.34	14.748	40.11	4
LH-BY-01	9/7/2025 22:45	2.68	22.34	14.749	30.8	4
LH-BY-01	9/7/2025 23:00	2.78	22.34	14.753	31.95	4
LH-BY-01	9/7/2025 23:15	0.92	22.34	14.751	10.57	4
LH-BY-01	9/7/2025 23:30	0.68	22.32	14.752	7.82	4
LH-BY-01	9/7/2025 23:45	1.22	22.3	14.757	14.02	4
LH-BY-01	9/8/2025 0:00	0.99	22.28	14.76	11.38	4
LH-BY-01	9/8/2025 0:15	1.29	22.26	14.761	14.83	4
LH-BY-01	9/8/2025 0:30	1.15	22.24	14.766	13.07	4
LH-BY-01	9/8/2025 0:45	0.81	22.22	14.769	9.2	4
LH-BY-01	9/8/2025 1:00	0.48	22.22	14.772	5.45	4
LH-BY-01	9/8/2025 1:15	0.38	22.22	14.774	4.32	4
LH-BY-01	9/8/2025 1:30	0.83	22.2	14.778	9.43	4
LH-BY-01	9/8/2025 1:45	0.74	22.18	14.779	8.41	4
LH-BY-01	9/8/2025 2:00	0.97	22.14	14.778	11.02	4
LH-BY-01	9/8/2025 2:15	0.83	22.14	14.778	9.43	4
LH-BY-01	9/8/2025 2:30	1.22	22.14	14.776	13.86	4
LH-BY-01	9/8/2025 2:45	1.43	22.14	14.776	16.25	4
LH-BY-01	9/8/2025 3:00	0.75	22.14	14.776	8.52	4
LH-BY-01	9/8/2025 3:15	0.42	22.14	14.776	4.77	4
LH-BY-01	9/8/2025 3:30	0.66	22.14	14.778	7.5	4
LH-BY-01	9/8/2025 3:45	0.62	22.14	14.78	7.05	4
LH-BY-01	9/8/2025 4:00	1.17	22.12	14.782	13.3	4
LH-BY-01	9/8/2025 4:15	0.52	22.12	14.786	5.91	4
LH-BY-01	9/8/2025 4:30	1.32	22.1	14.787	15	4
LH-BY-01	9/8/2025 4:45	0.49	22.1	14.789	5.57	4
LH-BY-01	9/8/2025 5:00	0.99	22.08	14.792	11.25	4
LH-BY-01	9/8/2025 5:15	1.19	22.08	14.793	13.52	4
LH-BY-01	9/8/2025 5:30	1.34	22.08	14.796	15.23	4
LH-BY-01	9/8/2025 5:45	0.75	22.06	14.8	8.52	4
LH-BY-01	9/8/2025 6:00	0.97	22.04	14.8	11.02	4
LH-BY-01	9/8/2025 6:15	1.33	22	14.805	15.11	4
LH-BY-01	9/8/2025 6:30	0.47	21.98	14.809	5.34	4
LH-BY-01	9/8/2025 6:45	0.48	22	14.814	5.45	4
LH-BY-01	9/8/2025 7:00	0.3	22	14.817	3.41	4
LH-BY-01	9/8/2025 7:15	0.21	21.98	14.823	2.39	4
LH-BY-01	9/8/2025 7:30	0.13	21.98	14.822	1.48	4
LH-BY-01	9/8/2025 7:45	0.01	21.98	14.824	0.11	4
LH-BY-01	9/8/2025 8:00	-0.03	22	14.827	-0.34	4
LH-BY-01	9/8/2025 8:15	-0.03	22	14.828	-0.34	4
LH-BY-01	9/8/2025 8:30	-0.03	22.02	14.832	-0.34	4
LH-BY-01	9/8/2025 8:45	-0.03	22.02	14.833	-0.34	4
LH-BY-01	9/8/2025 9:00	3.51	22.04	14.835	39.89	4
LH-BY-01	9/8/2025 9:15	2.19	22.08	14.837	24.89	4
LH-BY-01	9/8/2025 9:30	0.87	22.12	14.836	9.89	4
LH-BY-01	9/8/2025 9:45	5.83	22.22	14.833	66.25	4
LH-BY-01	9/8/2025 10:00	4.71	22.22	14.831	53.52	4
LH-BY-01	9/8/2025 10:15	6.75	22.3	14.832	77.59	4
LH-BY-01	9/8/2025 10:30	6.98	22.28	14.832	80.23	4
LH-BY-01	9/8/2025 10:45	6.6	22.3	14.831	75.86	4
LH-BY-01	9/8/2025 11:00	7.46	22.34	14.835	85.75	4
LH-BY-01	9/8/2025 11:15	7.5	22.36	14.838	86.21	4
LH-BY-01	9/8/2025 11:30	6.94	22.38	14.84	79.77	4
LH-BY-01	9/8/2025 11:45	4.28	22.36	14.84	49.2	4
LH-BY-01	9/8/2025 12:00	4.85	22.38	14.838	55.75	4
LH-BY-01	9/8/2025 12:15	5.16	22.4	14.838	59.31	4
LH-BY-01	9/8/2025 12:30	2.98	22.42	14.839	34.25	4
LH-BY-01	9/8/2025 12:45	1.14	22.42	14.837	13.1	4
LH-BY-01	9/8/2025 13:00	0.3	22.44	14.834	3.45	4
LH-BY-01	9/8/2025 13:15	0.21	22.46	14.833	2.41	4
LH-BY-01	9/8/2025 13:30	0.06	22.5	14.836	0.69	4
LH-BY-01	9/8/2025 13:45	0.08	22.52	14.832	0.92	4
LH-BY-01	9/8/2025 14:00	2.19	22.58	14.831	25.17	4
LH-BY-01	9/8/2025 14:15	2.85	22.56	14.827	32.76	4
LH-BY-01	9/8/2025 14:30	5.91	22.6	14.827	67.93	4
LH-BY-01	9/8/2025 14:45	6.84	22.58	14.825	78.62	4
LH-BY-01	9/8/2025 15:00	6.79	22.6	14.824	78.05	4
LH-BY-01	9/8/2025 15:15	7.04	22.58	14.823	80.92	4
LH-BY-01	9/8/2025 15:30	2.96	22.58	14.822	34.02	4
LH-BY-01	9/8/2025 15:45	2.71	22.54	14.821	31.15	4
LH-BY-01	9/8/2025 16:00	5.13	22.56	14.822	58.97	4
LH-BY-01	9/8/2025 16:15	6.68	22.56	14.821	76.78	4
LH-BY-01	9/8/2025 16:30	6.55	22.54	14.818	75.29	4
LH-BY-01	9/8/2025 16:45	6.17	22.54	14.818	70.92	4
LH-BY-01	9/8/2025 17:00	4.5	22.54	14.82	51.72	4
LH-BY-01	9/8/2025 17:15	3.36	22.52	14.822	38.62	4
LH-BY-01	9/8/2025 17:30	1.98	22.52	14.823	22.76	4

Station Name	Date Time	DO mg/L	Temp C	Air Pressure PSI	Saturation PCT	Use Code
LH-BY-01	9/8/2025 17:45	1.65	22.5	14.826	18.97	4
LH-BY-01	9/8/2025 18:00	0.72	22.5	14.825	8.28	4
LH-BY-01	9/8/2025 18:15	0.01	22.48	14.827	0.11	4
LH-BY-01	9/8/2025 18:30	-0.03	22.46	14.826	-0.34	4
LH-BY-01	9/8/2025 18:45	-0.03	22.46	14.825	-0.34	4
LH-BY-01	9/8/2025 19:00	-0.03	22.46	14.825	-0.34	4
LH-BY-01	9/8/2025 19:15	-0.03	22.46	14.826	-0.34	4
LH-BY-01	9/8/2025 19:30	-0.03	22.44	14.824	-0.34	4
LH-BY-01	9/8/2025 19:45	-0.03	22.44	14.828	-0.34	4
LH-BY-01	9/8/2025 20:00	-0.03	22.42	14.831	-0.34	4
LH-BY-01	9/8/2025 20:15	-0.03	22.42	14.833	-0.34	4
LH-BY-01	9/8/2025 20:30	-0.03	22.42	14.835	-0.34	4
LH-BY-01	9/8/2025 20:45	-0.03	22.4	14.836	-0.34	4
LH-BY-01	9/8/2025 21:00	-0.03	22.4	14.837	-0.34	4
LH-BY-01	9/8/2025 21:15	-0.03	22.38	14.837	-0.34	4
LH-BY-01	9/8/2025 21:30	-0.03	22.38	14.837	-0.34	4
LH-BY-01	9/8/2025 21:45	-0.03	22.38	14.84	-0.34	4
LH-BY-01	9/8/2025 22:00	-0.03	22.38	14.843	-0.34	4
LH-BY-01	9/8/2025 22:15	-0.03	22.36	14.845	-0.34	4
LH-BY-01	9/8/2025 22:30	-0.03	22.36	14.846	-0.34	4
LH-BY-01	9/8/2025 22:45	-0.03	22.36	14.848	-0.34	4
LH-BY-01	9/8/2025 23:00	-0.03	22.34	14.85	-0.34	4
LH-BY-01	9/8/2025 23:15	-0.03	22.34	14.852	-0.34	4
LH-BY-01	9/8/2025 23:30	-0.03	22.32	14.855	-0.34	4
LH-BY-01	9/8/2025 23:45	-0.03	22.32	14.856	-0.34	4
LH-BY-01	9/9/2025 0:00	-0.03	22.3	14.855	-0.34	4
LH-BY-01	9/9/2025 0:15	-0.03	22.28	14.858	-0.34	4
LH-BY-01	9/9/2025 0:30	-0.03	22.28	14.86	-0.34	4
LH-BY-01	9/9/2025 0:45	-0.03	22.26	14.864	-0.34	4
LH-BY-01	9/9/2025 1:00	-0.03	22.22	14.864	-0.34	4
LH-BY-01	9/9/2025 1:15	-0.03	22.2	14.865	-0.34	4
LH-BY-01	9/9/2025 1:30	-0.03	22.18	14.867	-0.34	4
LH-BY-01	9/9/2025 1:45	-0.03	22.16	14.865	-0.34	4
LH-BY-01	9/9/2025 2:00	-0.03	22.14	14.863	-0.34	4
LH-BY-01	9/9/2025 2:15	-0.03	22.14	14.865	-0.34	4
LH-BY-01	9/9/2025 2:30	-0.03	22.12	14.861	-0.34	4
LH-BY-01	9/9/2025 2:45	-0.03	22.12	14.86	-0.34	4
LH-BY-01	9/9/2025 3:00	-0.03	22.1	14.86	-0.34	4
LH-BY-01	9/9/2025 3:15	-0.03	22.1	14.859	-0.34	4
LH-BY-01	9/9/2025 3:30	-0.03	22.08	14.86	-0.34	4
LH-BY-01	9/9/2025 3:45	-0.04	22.06	14.861	-0.45	4
LH-BY-01	9/9/2025 4:00	-0.03	22.04	14.861	-0.34	4
LH-BY-01	9/9/2025 4:15	-0.03	22	14.862	-0.34	4
LH-BY-01	9/9/2025 4:30	-0.03	21.76	14.864	-0.34	4
LH-BY-01	9/9/2025 4:45	-0.02	21.56	14.864	-0.22	4
LH-BY-01	9/9/2025 5:00	0.95	21.46	14.866	10.67	4
LH-BY-01	9/9/2025 5:15	1.25	21.36	14.868	14.04	4
LH-BY-01	9/9/2025 5:30	1.13	21.32	14.869	12.7	4
LH-BY-01	9/9/2025 5:45	1.1	21.34	14.871	12.36	4
LH-BY-01	9/9/2025 6:00	1.03	21.36	14.872	11.57	4
LH-BY-01	9/9/2025 6:15	0.2	21.38	14.876	2.25	4
LH-BY-01	9/9/2025 6:30	0.04	21.38	14.88	0.45	4
LH-BY-01	9/9/2025 6:45	-0.03	21.4	14.884	-0.34	4
LH-BY-01	9/9/2025 7:00	0	21.46	14.889	0	4
LH-BY-01	9/9/2025 7:15	0.43	21.52	14.892	4.83	4
LH-BY-01	9/9/2025 7:30	0	21.56	14.892	0	4
LH-BY-01	9/9/2025 7:45	-0.01	21.58	14.892	-0.11	4
LH-BY-01	9/9/2025 8:00	-0.03	21.62	14.895	-0.34	4
LH-BY-01	9/9/2025 8:15	0.15	21.64	14.896	1.69	4
LH-BY-01	9/9/2025 8:30	-0.03	21.64	14.896	-0.34	4
LH-BY-01	9/9/2025 8:45	-0.03	21.66	14.896	-0.34	4
LH-BY-01	9/9/2025 9:00	-0.03	21.68	14.893	-0.34	4
LH-BY-01	9/9/2025 9:15	-0.03	21.72	14.896	-0.34	4
LH-BY-01	9/9/2025 9:30	-0.03	21.74	14.894	-0.34	4
LH-BY-01	9/9/2025 9:45	-0.04	21.74	14.892	-0.45	4
LH-BY-01	9/9/2025 10:00	-0.03	21.76	14.896	-0.34	4
LH-BY-01	9/9/2025 10:15	-0.03	21.78	14.897	-0.34	4
LH-BY-01	9/9/2025 10:30	-0.03	21.8	14.896	-0.34	4
LH-BY-01	9/9/2025 10:45	-0.03	21.84	14.899	-0.34	4
LH-BY-01	9/9/2025 11:00	-0.04	21.88	14.897	-0.45	4
LH-BY-01	9/9/2025 11:15	-0.03	21.9	14.898	-0.34	4
LH-BY-01	9/9/2025 11:30	-0.03	21.92	14.895	-0.34	4
LH-BY-01	9/9/2025 11:45	-0.03	21.98	14.898	-0.34	4
LH-BY-01	9/9/2025 12:00	-0.03	22.02	14.896	-0.34	4
LH-BY-01	9/9/2025 12:15	-0.03	22.06	14.895	-0.34	4
LH-BY-01	9/9/2025 12:30	-0.03	22.1	14.892	-0.34	4
LH-BY-01	9/9/2025 12:45	-0.03	22.14	14.889	-0.34	4
LH-BY-01	9/9/2025 13:00	-0.03	22.18	14.89	-0.34	4
LH-BY-01	9/9/2025 13:15	-0.03	22.22	14.889	-0.34	4
LH-BY-01	9/9/2025 13:30	-0.03	22.22	14.885	-0.34	4
LH-BY-01	9/9/2025 13:45	-0.03	22.24	14.883	-0.34	4
LH-BY-01	9/9/2025 14:00	-0.03	22.26	14.881	-0.34	4
LH-BY-01	9/9/2025 14:15	-0.03	22.32	14.882	-0.34	4
LH-BY-01	9/9/2025 14:30	-0.03	22.34	14.879	-0.34	4

Station Name	Date Time	DO mg/L	Temp C	Air Pressure PSI	Saturation PCT	Use Code
LH-BY-01	9/9/2025 14:45	-0.03	22.36	14.88	-0.34	4
LH-BY-01	9/9/2025 15:00	-0.03	22.36	14.879	-0.34	4
LH-BY-01	9/9/2025 15:15	-0.03	22.36	14.878	-0.34	4
LH-BY-01	9/9/2025 15:30	-0.03	22.36	14.879	-0.34	4
LH-BY-01	9/9/2025 15:45	-0.03	22.38	14.877	-0.34	4
LH-BY-01	9/9/2025 16:00	-0.03	22.4	14.877	-0.34	4
LH-BY-01	9/9/2025 16:15	-0.03	22.4	14.873	-0.34	4
LH-BY-01	9/9/2025 16:30	-0.03	22.42	14.876	-0.34	4
LH-BY-01	9/9/2025 16:45	-0.03	22.42	14.875	-0.34	4
LH-BY-01	9/9/2025 17:00	-0.03	22.42	14.87	-0.34	4
LH-BY-01	9/9/2025 17:15	-0.03	22.42	14.873	-0.34	4
LH-BY-01	9/9/2025 17:30	-0.03	22.4	14.873	-0.34	4
LH-BY-01	9/9/2025 17:45	-0.03	22.36	14.873	-0.34	4
LH-BY-01	9/9/2025 18:00	-0.01	22.3	14.87	-0.11	4
LH-BY-01	9/9/2025 18:15	0.05	22.26	14.871	0.57	4
LH-BY-01	9/9/2025 18:30	0.41	22.2	14.865	4.66	4
LH-BY-01	9/9/2025 18:45	0.21	22.12	14.864	2.39	4
LH-BY-01	9/9/2025 19:00	2.03	22.04	14.868	23.07	4
LH-BY-01	9/9/2025 19:15	0.97	22	14.869	11.02	4
LH-BY-01	9/9/2025 19:30	2.42	21.9	14.863	27.5	4
LH-BY-01	9/9/2025 19:45	3.04	21.92	14.867	34.55	4
LH-BY-01	9/9/2025 20:00	0.62	21.92	14.866	7.05	4
LH-BY-01	9/9/2025 20:15	-0.03	21.92	14.863	-0.34	4
LH-BY-01	9/9/2025 20:30	-0.03	21.88	14.862	-0.34	4
LH-BY-01	9/9/2025 20:45	2.49	21.8	14.865	28.3	4
LH-BY-01	9/9/2025 21:00	2.12	21.78	14.864	24.09	4
LH-BY-01	9/9/2025 21:15	1.62	21.76	14.86	18.41	4
LH-BY-01	9/9/2025 21:30	3.16	21.74	14.865	35.51	4
LH-BY-01	9/9/2025 21:45	3.54	21.62	14.865	39.78	4
LH-BY-01	9/9/2025 22:00	4.06	21.54	14.865	45.62	4
LH-BY-01	9/9/2025 22:15	3.6	21.52	14.865	40.45	4
LH-BY-01	9/9/2025 22:30	3.61	21.54	14.868	40.56	4
LH-BY-01	9/9/2025 22:45	3.31	21.54	14.865	37.19	4
LH-BY-01	9/9/2025 23:00	2.96	21.54	14.866	33.26	4
LH-BY-01	9/9/2025 23:15	2.18	21.56	14.865	24.49	4
LH-BY-01	9/9/2025 23:30	0.61	21.58	14.866	6.85	4
LH-BY-01	9/9/2025 23:45	1.46	21.58	14.867	16.4	4
LH-BY-01	9/10/2025 0:00	-0.02	21.58	14.867	-0.22	4
LH-BY-01	9/10/2025 0:15	-0.03	21.58	14.868	-0.34	4
LH-BY-01	9/10/2025 0:30	0.81	21.6	14.867	9.1	4
LH-BY-01	9/10/2025 0:45	-0.03	21.62	14.867	-0.34	4
LH-BY-01	9/10/2025 1:00	-0.03	21.62	14.867	-0.34	4
LH-BY-01	9/10/2025 1:15	-0.03	21.62	14.868	-0.34	4
LH-BY-01	9/10/2025 1:30	-0.03	21.64	14.865	-0.34	4
LH-BY-01	9/10/2025 1:45	-0.01	21.64	14.865	-0.11	4
LH-BY-01	9/10/2025 2:00	0.03	21.64	14.86	0.34	4
LH-BY-01	9/10/2025 2:15	2.01	21.62	14.859	22.58	4
LH-BY-01	9/10/2025 2:30	0.43	21.62	14.858	4.83	4
LH-BY-01	9/10/2025 2:45	0.5	21.62	14.857	5.62	4
LH-BY-01	9/10/2025 3:00	1	21.6	14.855	11.24	4
LH-BY-01	9/10/2025 3:15	0.86	21.6	14.854	9.66	4
LH-BY-01	9/10/2025 3:30	0.51	21.58	14.854	5.73	4
LH-BY-01	9/10/2025 3:45	0.25	21.58	14.857	2.81	4
LH-BY-01	9/10/2025 4:00	2.63	21.56	14.86	29.55	4
LH-BY-01	9/10/2025 4:15	2.98	21.52	14.856	33.48	4
LH-BY-01	9/10/2025 4:30	3.71	21.48	14.854	41.69	4
LH-BY-01	9/10/2025 4:45	3.57	21.42	14.854	40.11	4
LH-BY-01	9/10/2025 5:00	2.25	21.4	14.854	25.28	4
LH-BY-01	9/10/2025 5:15	-0.03	21.46	14.852	-0.34	4
LH-BY-01	9/10/2025 5:30	-0.02	21.48	14.853	-0.22	4
LH-BY-01	9/10/2025 5:45	-0.03	21.48	14.852	-0.34	4
LH-BY-01	9/10/2025 6:00	-0.03	21.5	14.851	-0.34	4
LH-BY-01	9/10/2025 6:15	-0.03	21.52	14.85	-0.34	4
LH-BY-01	9/10/2025 6:30	-0.03	21.52	14.85	-0.34	4
LH-BY-01	9/10/2025 6:45	-0.03	21.52	14.851	-0.34	4
LH-BY-01	9/10/2025 7:00	-0.03	21.5	14.85	-0.34	4
LH-BY-01	9/10/2025 7:15	-0.03	21.48	14.854	-0.34	4
LH-BY-01	9/10/2025 7:30	-0.03	21.44	14.854	-0.34	4
LH-BY-01	9/10/2025 7:45	-0.03	21.44	14.853	-0.34	4
LH-BY-01	9/10/2025 8:00	-0.03	21.44	14.852	-0.34	4
LH-BY-01	9/10/2025 8:15	-0.03	21.46	14.853	-0.34	4
LH-BY-01	9/10/2025 8:30	-0.03	21.48	14.854	-0.34	4
LH-BY-01	9/10/2025 8:45	-0.03	21.48	14.855	-0.34	4
LH-BY-01	9/10/2025 9:00	-0.03	21.48	14.852	-0.34	4
LH-BY-01	9/10/2025 9:15	-0.04	21.48	14.85	-0.45	4
LH-BY-01	9/10/2025 9:30	-0.04	21.48	14.873	-0.45	4
LH-BY-01	9/10/2025 9:45	-0.04	21.5	14.873	-0.45	4
LH-BY-01	9/10/2025 10:00	9.17	20.08	14.867	99.67	2
LH-BY-01	9/10/2025 10:15	8.9	21.16	14.867	98.89	2
LH-BY-01	9/10/2025 10:30	9.04	20.84	14.867	100.44	2
LH-BY-01	9/10/2025 10:45	9.04	21	14.867	100.44	2
LH-BY-01	9/10/2025 11:00	0	0	14.863	0	2
LH-BY-01	9/10/2025 11:15	0	0	14.863	0	2
LH-BY-01	9/10/2025 11:30	8.54	24.86	14.863	102.89	2

Dissolved Oxygen Saturation Continous Monitoring Data
Normandeau Associates Inc.

Station Name	Date Time	DO mg/L	Temp C	Air Pressure PSI	Saturation PCT	Use Code
LH-BY-01	9/10/2025 11:45	8.66	22.78	14.863	99.54	2
LH-BY-01	9/10/2025 12:00	8.99	22	14.853	102.16	1
LH-BY-01	9/10/2025 12:15	8.96	22.1	14.853	101.82	1
LH-BY-01	9/10/2025 12:30	9.24	22.24	14.853	105	1
LH-BY-01	9/10/2025 12:45	9.85	22.42	14.853	111.93	1
LH-BY-01	9/10/2025 13:00	10.35	22.62	14.843	117.61	1
LH-BY-01	9/10/2025 13:15	9.98	22.8	14.843	114.71	1
LH-BY-01	9/10/2025 13:30	9.95	22.64	14.843	113.07	1
LH-BY-01	9/10/2025 13:45	10.34	22.84	14.843	118.85	1
LH-BY-01	9/10/2025 14:00	9.69	22.92	14.836	112.67	1
LH-BY-01	9/10/2025 14:15	9.58	22.7	14.836	110.11	1
LH-BY-01	9/10/2025 14:30	9.06	22.66	14.836	104.14	1
LH-BY-01	9/10/2025 14:45	9.49	22.5	14.836	109.08	1
LH-BY-01	9/10/2025 15:00	9.65	22.6	14.819	110.92	1
LH-BY-01	9/10/2025 15:15	9.02	22.52	14.819	103.68	1
LH-BY-01	9/10/2025 15:30	8.85	22.24	14.819	100.57	1
LH-BY-01	9/10/2025 15:45	8.85	22.18	14.819	100.57	1
LH-BY-01	9/10/2025 16:00	8.71	21.94	14.812	98.98	1
LH-BY-01	9/10/2025 16:15	8.74	21.88	14.812	99.32	1
LH-BY-01	9/10/2025 16:30	8.67	21.84	14.812	98.52	1
LH-BY-01	9/10/2025 16:45	8.82	21.8	14.812	100.23	1
LH-BY-01	9/10/2025 17:00	8.92	21.68	14.805	100.22	1
LH-BY-01	9/10/2025 17:15	8.96	21.64	14.805	100.67	1
LH-BY-01	9/10/2025 17:30	8.89	21.62	14.805	99.89	1
LH-BY-01	9/10/2025 17:45	9.06	21.54	14.805	101.8	1
LH-BY-01	9/10/2025 18:00	8.92	21.52	14.8	100.22	1
LH-BY-01	9/10/2025 18:15	9.08	21.42	14.8	102.02	1
LH-BY-01	9/10/2025 18:30	9.16	21.38	14.8	102.92	1
LH-BY-01	9/10/2025 18:45	9.24	21.3	14.8	103.82	1
LH-BY-01	9/10/2025 19:00	9.06	21.2	14.796	101.8	1
LH-BY-01	9/10/2025 19:15	8.67	21.12	14.796	97.42	1
LH-BY-01	9/10/2025 19:30	8.55	21.04	14.796	96.07	1
LH-BY-01	9/10/2025 19:45	8.37	20.98	14.796	94.04	1
LH-BY-01	9/10/2025 20:00	8.32	20.92	14.792	93.48	1
LH-BY-01	9/10/2025 20:15	8.23	20.92	14.792	92.47	1
LH-BY-01	9/10/2025 20:30	8.24	20.9	14.792	92.58	1
LH-BY-01	9/10/2025 20:45	8.37	20.84	14.792	94.04	1
LH-BY-01	9/10/2025 21:00	8.05	20.78	14.79	90.45	1
LH-BY-01	9/10/2025 21:15	7.93	20.82	14.79	89.1	1
LH-BY-01	9/10/2025 21:30	7.85	20.82	14.79	88.2	1
LH-BY-01	9/10/2025 21:45	8.02	20.94	14.79	90.11	1
LH-BY-01	9/10/2025 22:00	8.11	20.88	14.782	91.12	1
LH-BY-01	9/10/2025 22:15	8.05	21.02	14.782	90.45	1
LH-BY-01	9/10/2025 22:30	8.06	20.92	14.782	90.56	1
LH-BY-01	9/10/2025 22:45	8.1	21	14.782	91.01	1
LH-BY-01	9/10/2025 23:00	8.25	20.98	14.782	92.7	1
LH-BY-01	9/10/2025 23:15	8.17	20.96	14.782	91.8	1
LH-BY-01	9/10/2025 23:30	8.14	20.92	14.782	91.46	1
LH-BY-01	9/10/2025 23:45	8.1	20.98	14.782	91.01	1
LH-BY-01	9/11/2025 0:00	8.16	21	14.78	91.69	1
LH-BY-01	9/11/2025 0:15	8.17	20.98	14.78	91.8	1
LH-BY-01	9/11/2025 0:30	8.1	20.88	14.78	91.01	1
LH-BY-01	9/11/2025 0:45	8.05	20.9	14.78	90.45	1
LH-BY-01	9/11/2025 1:00	8.06	20.98	14.775	90.56	1
LH-BY-01	9/11/2025 1:15	8.04	20.86	14.775	90.34	1
LH-BY-01	9/11/2025 1:30	8.04	20.8	14.775	90.34	1
LH-BY-01	9/11/2025 1:45	7.69	20.66	14.775	85.44	1
LH-BY-01	9/11/2025 2:00	7.44	20.4	14.767	82.67	1
LH-BY-01	9/11/2025 2:15	7.7	20.5	14.767	85.56	1
LH-BY-01	9/11/2025 2:30	7.42	20.46	14.767	82.44	1
LH-BY-01	9/11/2025 2:45	7.46	20.28	14.767	82.89	1
LH-BY-01	9/11/2025 3:00	7.41	20.22	14.759	81.43	1
LH-BY-01	9/11/2025 3:15	7.39	20.18	14.759	81.21	1
LH-BY-01	9/11/2025 3:30	7.33	20.2	14.759	80.55	1
LH-BY-01	9/11/2025 3:45	7.35	20.26	14.759	81.67	1
LH-BY-01	9/11/2025 4:00	7.43	20.28	14.754	82.56	1
LH-BY-01	9/11/2025 4:15	7.37	20.26	14.754	81.89	1
LH-BY-01	9/11/2025 4:30	7.52	20.22	14.754	82.64	1
LH-BY-01	9/11/2025 4:45	7.39	20.18	14.754	81.21	1
LH-BY-01	9/11/2025 5:00	7.35	20.12	14.753	80.77	1
LH-BY-01	9/11/2025 5:15	7.39	20.14	14.753	81.21	1
LH-BY-01	9/11/2025 5:30	7.52	20.34	14.753	83.56	1
LH-BY-01	9/11/2025 5:45	7.68	20.46	14.753	85.33	1
LH-BY-01	9/11/2025 6:00	8.28	20.64	14.753	92	1
LH-BY-01	9/11/2025 6:15	8.23	20.46	14.753	91.44	1
LH-BY-01	9/11/2025 6:30	8.22	20.44	14.753	91.33	1
LH-BY-01	9/11/2025 6:45	8.35	20.62	14.753	92.78	1
LH-BY-01	9/11/2025 7:00	8.32	20.74	14.76	92.44	1
LH-BY-01	9/11/2025 7:15	8.41	20.74	14.76	93.44	1
LH-BY-01	9/11/2025 7:30	8.4	20.78	14.76	94.38	1
LH-BY-01	9/11/2025 7:45	8.63	20.88	14.76	96.97	1
LH-BY-01	9/11/2025 8:00	8.78	20.88	14.76	98.65	1
LH-BY-01	9/11/2025 8:15	8.95	20.92	14.76	100.56	1
LH-BY-01	9/11/2025 8:30	9.11	20.9	14.76	102.36	1

Dissolved Oxygen Saturation Continous Monitoring Data
Normandeau Associates Inc.

Station Name	Date Time	DO mg/L	Temp C	Air Pressure PSI	Saturation PCT	Use Code
LH-BY-01	9/11/2025 8:45	9.32	21	14.76	104.72	1
LH-BY-01	9/11/2025 9:00	9.49	21.1	14.764	106.63	1
LH-BY-01	9/11/2025 9:15	10.11	21.1	14.764	113.6	1
LH-BY-01	9/11/2025 9:30	10.32	21.18	14.764	115.96	1
LH-BY-01	9/11/2025 9:45	10.48	21.12	14.764	117.75	1
LH-BY-01	9/11/2025 10:00	10.91	21.34	14.769	122.58	1
LH-BY-01	9/11/2025 10:15	10.77	21.54	14.769	121.01	1
LH-BY-01	9/11/2025 10:30	10.32	21.76	14.769	117.27	1
LH-BY-01	9/11/2025 10:45	9.78	21.92	14.769	111.14	1
LH-BY-01	9/11/2025 11:00	9.53	21.88	14.769	108.3	1
LH-BY-01	9/11/2025 11:15	9.64	21.96	14.769	109.55	1
LH-BY-01	9/11/2025 11:30	9.86	22	14.769	112.05	1
LH-BY-01	9/11/2025 11:45	9.5	21.96	14.769	107.95	1
LH-BY-01	9/11/2025 12:00	9.73	21.98	14.764	110.57	1
LH-BY-01	9/11/2025 12:15	9.53	22	14.764	108.3	1
LH-BY-01	9/11/2025 12:30	9.7	22.04	14.764	110.23	1
LH-BY-01	9/11/2025 12:45	9.58	22.12	14.764	108.86	1
LH-BY-01	9/11/2025 13:00	9.9	22.16	14.762	112.5	1
LH-BY-01	9/11/2025 13:15	9.82	22.26	14.762	112.87	1
LH-BY-01	9/11/2025 13:30	10.07	22.3	14.762	115.75	1
LH-BY-01	9/11/2025 13:45	10.01	22.28	14.762	115.06	1
LH-BY-01	9/11/2025 14:00	9.99	22.32	14.756	114.83	1
LH-BY-01	9/11/2025 14:15	10.11	22.38	14.756	116.21	1
LH-BY-01	9/11/2025 14:30	10.14	22.4	14.756	116.55	1
LH-BY-01	9/11/2025 14:45	10.32	22.42	14.756	118.62	1
LH-BY-01	9/11/2025 15:00	10.58	22.34	14.752	121.61	1
LH-BY-01	9/11/2025 15:15	10.92	22.56	14.752	125.52	1
LH-BY-01	9/11/2025 15:30	11.58	22.58	14.752	133.1	1
LH-BY-01	9/11/2025 15:45	10.89	22.58	14.752	125.17	1
LH-BY-01	9/11/2025 16:00	11.17	22.52	14.75	128.39	1
LH-BY-01	9/11/2025 16:15	11.08	22.52	14.75	127.36	1
LH-BY-01	9/11/2025 16:30	10.87	22.4	14.75	124.94	1
LH-BY-01	9/11/2025 16:45	10.55	22.28	14.75	121.26	1
LH-BY-01	9/11/2025 17:00	10.67	22.22	14.75	121.25	1
LH-BY-01	9/11/2025 17:15	10.69	22.18	14.75	121.48	1
LH-BY-01	9/11/2025 17:30	10.66	22.14	14.75	121.14	1
LH-BY-01	9/11/2025 17:45	10.63	22.12	14.75	120.8	1
LH-BY-01	9/11/2025 18:00	10.44	22.06	14.749	118.64	1
LH-BY-01	9/11/2025 18:15	10.44	22.04	14.749	118.64	1
LH-BY-01	9/11/2025 18:30	10.41	22.02	14.749	118.3	1
LH-BY-01	9/11/2025 18:45	10.42	22	14.749	118.41	1
LH-BY-01	9/11/2025 19:00	10.31	21.96	14.75	117.16	1
LH-BY-01	9/11/2025 19:15	10.31	21.9	14.75	117.16	1
LH-BY-01	9/11/2025 19:30	10.24	21.84	14.75	116.36	1
LH-BY-01	9/11/2025 19:45	10.04	21.84	14.75	114.09	1
LH-BY-01	9/11/2025 20:00	10.09	21.82	14.762	114.66	1
LH-BY-01	9/11/2025 20:15	10.12	21.9	14.762	115	1
LH-BY-01	9/11/2025 20:30	9.86	21.86	14.762	112.05	1
LH-BY-01	9/11/2025 20:45	9.72	21.82	14.762	110.45	1
LH-BY-01	9/11/2025 21:00	9.7	21.76	14.77	110.23	1
LH-BY-01	9/11/2025 21:15	9.58	21.78	14.77	108.86	1
LH-BY-01	9/11/2025 21:30	9.55	21.74	14.77	107.3	1
LH-BY-01	9/11/2025 21:45	9	21.64	14.77	101.12	1
LH-BY-01	9/11/2025 22:00	8.91	21.6	14.779	100.11	1
LH-BY-01	9/11/2025 22:15	9.36	21.62	14.779	105.17	1
LH-BY-01	9/11/2025 22:30	9.02	21.6	14.779	101.35	1
LH-BY-01	9/11/2025 22:45	9.37	21.6	14.779	105.28	1
LH-BY-01	9/11/2025 23:00	9.36	21.64	14.786	105.17	1
LH-BY-01	9/11/2025 23:15	9.37	21.6	14.786	105.28	1
LH-BY-01	9/11/2025 23:30	9.4	21.62	14.786	105.62	1
LH-BY-01	9/11/2025 23:45	9.49	21.58	14.786	106.63	1
LH-BY-01	9/12/2025 0:00	9.47	21.58	14.789	106.4	1
LH-BY-01	9/12/2025 0:15	9.29	21.56	14.789	104.38	1
LH-BY-01	9/12/2025 0:30	9.42	21.6	14.789	105.84	1
LH-BY-01	9/12/2025 0:45	9.35	21.52	14.789	105.06	1
LH-BY-01	9/12/2025 1:00	9.48	21.54	14.795	106.52	1
LH-BY-01	9/12/2025 1:15	9.38	21.44	14.795	105.39	1
LH-BY-01	9/12/2025 1:30	9.38	21.52	14.795	105.39	1
LH-BY-01	9/12/2025 1:45	9.35	21.36	14.795	105.06	1
LH-BY-01	9/12/2025 2:00	9.25	21.36	14.8	103.93	1
LH-BY-01	9/12/2025 2:15	9.15	21.34	14.8	102.81	1
LH-BY-01	9/12/2025 2:30	9.08	21.26	14.8	102.02	1
LH-BY-01	9/12/2025 2:45	9.07	21.24	14.8	101.91	1
LH-BY-01	9/12/2025 3:00	9.13	21.24	14.802	102.58	1
LH-BY-01	9/12/2025 3:15	9.11	21.28	14.802	102.36	1
LH-BY-01	9/12/2025 3:30	9.02	21.24	14.802	101.35	1
LH-BY-01	9/12/2025 3:45	8.9	21.12	14.802	100	1
LH-BY-01	9/12/2025 4:00	8.23	21	14.806	92.47	1
LH-BY-01	9/12/2025 4:15	8.15	20.86	14.806	91.57	1
LH-BY-01	9/12/2025 4:30	8.17	20.86	14.806	91.8	1
LH-BY-01	9/12/2025 4:45	8.16	20.82	14.806	91.69	1
LH-BY-01	9/12/2025 5:00	8.14	20.74	14.812	90.44	1
LH-BY-01	9/12/2025 5:15	8.1	20.72	14.812	90	1
LH-BY-01	9/12/2025 5:30	8.12	20.76	14.812	91.24	1

Dissolved Oxygen Saturation Continous Monitoring Data
Normandeau Associates Inc.

Station Name	Date Time	DO mg/L	Temp C	Air Pressure PSI	Saturation PCT	Use Code
LH-BY-01	9/12/2025 5:45	7.85	20.64	14.812	87.22	1
LH-BY-01	9/12/2025 6:00	7.69	20.64	14.82	85.44	1
LH-BY-01	9/12/2025 6:15	7.84	20.56	14.82	87.11	1
LH-BY-01	9/12/2025 6:30	8.22	20.64	14.82	91.33	1
LH-BY-01	9/12/2025 6:45	7.92	20.56	14.82	88	1
LH-BY-01	9/12/2025 7:00	7.81	20.5	14.833	86.78	1
LH-BY-01	9/12/2025 7:15	8.33	20.58	14.833	92.56	1
LH-BY-01	9/12/2025 7:30	8.4	20.52	14.833	93.33	1
LH-BY-01	9/12/2025 7:45	8.56	20.46	14.833	95.11	1
LH-BY-01	9/12/2025 8:00	9.06	20.56	14.839	100.67	1
LH-BY-01	9/12/2025 8:15	9.59	20.8	14.839	107.75	1
LH-BY-01	9/12/2025 8:30	9.69	20.94	14.839	108.88	1
LH-BY-01	9/12/2025 8:45	9.78	21	14.839	109.89	1
LH-BY-01	9/12/2025 9:00	9.89	21.12	14.843	109.89	1
LH-BY-01	9/12/2025 9:15	10.21	21.18	14.843	113.44	1
LH-BY-01	9/12/2025 9:30	10.2	21.4	14.843	114.61	1
LH-BY-01	9/12/2025 9:45	10.07	21.56	14.843	113.15	1
LH-BY-01	9/12/2025 10:00	10.29	21.62	14.849	115.62	1
LH-BY-01	9/12/2025 10:15	10.29	21.74	14.849	115.62	1
LH-BY-01	9/12/2025 10:30	10.22	21.8	14.849	116.14	1
LH-BY-01	9/12/2025 10:45	10.2	21.92	14.849	115.91	1
LH-BY-01	9/12/2025 11:00	10.26	22.02	14.847	116.59	1
LH-BY-01	9/12/2025 11:15	10.72	22.12	14.847	121.82	1
LH-BY-01	9/12/2025 11:30	11.16	22.28	14.847	126.82	1
LH-BY-01	9/12/2025 11:45	11.5	22.44	14.847	130.68	1
LH-BY-01	9/12/2025 12:00	11.12	22.58	14.843	126.36	1
LH-BY-01	9/12/2025 12:15	11.55	22.7	14.843	131.25	1
LH-BY-01	9/12/2025 12:30	11.63	22.76	14.843	133.68	1
LH-BY-01	9/12/2025 12:45	11	22.78	14.843	126.44	1
LH-BY-01	9/12/2025 13:00	10.98	22.9	14.837	127.67	1
LH-BY-01	9/12/2025 13:15	10.89	22.88	14.837	126.63	1
LH-BY-01	9/12/2025 13:30	10.52	22.78	14.837	122.33	1
LH-BY-01	9/12/2025 13:45	11.12	22.76	14.837	129.3	1
LH-BY-01	9/12/2025 14:00	10.53	22.6	14.83	121.03	1
LH-BY-01	9/12/2025 14:15	10.65	22.64	14.83	122.41	1
LH-BY-01	9/12/2025 14:30	10.75	22.8	14.83	125	1
LH-BY-01	9/12/2025 14:45	10.94	22.78	14.83	127.21	1
LH-BY-01	9/12/2025 15:00	11.31	22.62	14.825	130	1
LH-BY-01	9/12/2025 15:15	11.07	22.64	14.825	127.24	1
LH-BY-01	9/12/2025 15:30	10.69	22.56	14.825	122.87	1
LH-BY-01	9/12/2025 15:45	10.56	22.5	14.825	121.38	1
LH-BY-01	9/12/2025 16:00	10.16	22.28	14.816	116.78	1
LH-BY-01	9/12/2025 16:15	10.23	22.06	14.816	116.25	1
LH-BY-01	9/12/2025 16:30	10.09	22	14.816	114.66	1
LH-BY-01	9/12/2025 16:45	9.75	21.8	14.816	110.8	1
LH-BY-01	9/12/2025 17:00	9.48	21.66	14.816	106.52	1
LH-BY-01	9/12/2025 17:15	9.49	21.56	14.816	106.63	1
LH-BY-01	9/12/2025 17:30	9.43	21.52	14.816	105.96	1
LH-BY-01	9/12/2025 17:45	9.49	21.46	14.816	106.63	1
LH-BY-01	9/12/2025 18:00	9.51	21.4	14.817	106.85	1
LH-BY-01	9/12/2025 18:15	9.46	21.34	14.817	106.29	1
LH-BY-01	9/12/2025 18:30	9.34	21.28	14.817	104.94	1
LH-BY-01	9/12/2025 18:45	9.2	21.26	14.817	103.37	1
LH-BY-01	9/12/2025 19:00	9.08	21.12	14.816	102.02	1
LH-BY-01	9/12/2025 19:15	8.98	21.08	14.816	100.9	1
LH-BY-01	9/12/2025 19:30	8.81	20.96	14.816	98.99	1
LH-BY-01	9/12/2025 19:45	8.93	20.78	14.816	100.34	1
LH-BY-01	9/12/2025 20:00	8.76	20.7	14.822	97.33	1
LH-BY-01	9/12/2025 20:15	8.52	20.68	14.822	94.67	1
LH-BY-01	9/12/2025 20:30	8.55	20.62	14.822	95	1
LH-BY-01	9/12/2025 20:45	8.51	20.56	14.822	94.56	1
LH-BY-01	9/12/2025 21:00	8.45	20.54	14.825	93.89	1
LH-BY-01	9/12/2025 21:15	8.28	20.5	14.825	92	1
LH-BY-01	9/12/2025 21:30	8.27	20.44	14.825	91.89	1
LH-BY-01	9/12/2025 21:45	8.23	20.4	14.825	91.44	1
LH-BY-01	9/12/2025 22:00	8.04	20.38	14.829	89.33	1
LH-BY-01	9/12/2025 22:15	8.07	20.38	14.829	89.67	1
LH-BY-01	9/12/2025 22:30	7.99	20.38	14.829	88.78	1
LH-BY-01	9/12/2025 22:45	8.01	20.32	14.829	89	1
LH-BY-01	9/12/2025 23:00	8.22	20.32	14.827	91.33	1
LH-BY-01	9/12/2025 23:15	8.06	20.26	14.827	89.56	1
LH-BY-01	9/12/2025 23:30	7.86	20.22	14.827	86.37	1
LH-BY-01	9/12/2025 23:45	7.85	20.22	14.827	86.26	1
LH-BY-01	9/13/2025 0:00	7.8	20.24	14.822	85.71	1
LH-BY-01	9/13/2025 0:15	7.62	20.28	14.822	84.67	1
LH-BY-01	9/13/2025 0:30	7.51	20.32	14.822	83.44	1
LH-BY-01	9/13/2025 0:45	7.73	20.4	14.822	85.89	1
LH-BY-01	9/13/2025 1:00	7.86	20.52	14.819	87.33	1
LH-BY-01	9/13/2025 1:15	7.8	20.52	14.819	86.67	1
LH-BY-01	9/13/2025 1:30	8.15	20.56	14.819	90.56	1
LH-BY-01	9/13/2025 1:45	8.2	20.62	14.819	91.11	1
LH-BY-01	9/13/2025 2:00	8.1	20.64	14.82	90	1
LH-BY-01	9/13/2025 2:15	8.28	20.74	14.82	92	1
LH-BY-01	9/13/2025 2:30	8.19	20.68	14.82	91	1

Station Name	Date Time	DO mg/L	Temp C	Air Pressure PSI	Saturation PCT	Use Code
LH-BY-01	9/13/2025 2:45	8.24	20.78	14.82	92.58	1
LH-BY-01	9/13/2025 3:00	8.31	20.72	14.816	92.33	1
LH-BY-01	9/13/2025 3:15	8.37	20.78	14.816	94.04	1
LH-BY-01	9/13/2025 3:30	8.32	20.76	14.816	93.48	1
LH-BY-01	9/13/2025 3:45	8.12	20.6	14.816	90.22	1
LH-BY-01	9/13/2025 4:00	8.29	20.58	14.813	92.11	1
LH-BY-01	9/13/2025 4:15	8.11	20.58	14.813	90.11	1
LH-BY-01	9/13/2025 4:30	7.88	20.4	14.813	87.56	1
LH-BY-01	9/13/2025 4:45	7.91	20.14	14.813	86.92	1
LH-BY-01	9/13/2025 5:00	7.65	19.96	14.81	84.07	1
LH-BY-01	9/13/2025 5:15	7.54	19.92	14.81	82.86	1
LH-BY-01	9/13/2025 5:30	7.54	19.94	14.81	82.86	1
LH-BY-01	9/13/2025 5:45	7.35	20.04	14.81	80.77	1
LH-BY-01	9/13/2025 6:00	7.53	20.16	14.807	82.75	1
LH-BY-01	9/13/2025 6:15	7.53	20.3	14.807	83.67	1
LH-BY-01	9/13/2025 6:30	7.98	20.36	14.807	88.67	1
LH-BY-01	9/13/2025 6:45	8.09	20.54	14.807	89.89	1
LH-BY-01	9/13/2025 7:00	8.38	20.48	14.812	93.11	1
LH-BY-01	9/13/2025 7:15	8.7	20.46	14.812	96.67	1
LH-BY-01	9/13/2025 7:30	8.84	20.54	14.812	98.22	1
LH-BY-01	9/13/2025 7:45	8.91	20.42	14.812	99	1
LH-BY-01	9/13/2025 8:00	9.16	20.66	14.809	101.78	1
LH-BY-01	9/13/2025 8:15	9.15	20.72	14.809	101.67	1
LH-BY-01	9/13/2025 8:30	9.27	20.76	14.809	104.16	1
LH-BY-01	9/13/2025 8:45	9.27	20.8	14.809	104.16	1
LH-BY-01	9/13/2025 9:00	9.29	20.86	14.803	104.38	1
LH-BY-01	9/13/2025 9:15	9.5	20.76	14.803	106.74	1
LH-BY-01	9/13/2025 9:30	9.58	21.02	14.803	107.64	1
LH-BY-01	9/13/2025 9:45	10.01	21.1	14.803	112.47	1
LH-BY-01	9/13/2025 10:00	10.11	21.22	14.799	113.6	1
LH-BY-01	9/13/2025 10:15	10.08	21.44	14.799	113.26	1
LH-BY-01	9/13/2025 10:30	10.36	21.48	14.799	116.4	1
LH-BY-01	9/13/2025 10:45	10.57	21.62	14.799	118.76	1
LH-BY-01	9/13/2025 11:00	10.7	21.82	14.789	121.59	1
LH-BY-01	9/13/2025 11:15	10.59	21.94	14.789	120.34	1
LH-BY-01	9/13/2025 11:30	10.73	22.1	14.789	121.93	1
LH-BY-01	9/13/2025 11:45	10.65	22.2	14.789	121.02	1
LH-BY-01	9/13/2025 12:00	10.68	22.32	14.776	122.76	1
LH-BY-01	9/13/2025 12:15	10.28	22.3	14.776	118.16	1
LH-BY-01	9/13/2025 12:30	10.67	22.3	14.776	122.64	1
LH-BY-01	9/13/2025 12:45	10.6	22.34	14.776	121.84	1
LH-BY-01	9/13/2025 13:00	10.31	22.32	14.767	118.51	1
LH-BY-01	9/13/2025 13:15	10.3	22.24	14.767	117.05	1
LH-BY-01	9/13/2025 13:30	10.46	22.14	14.767	118.86	1
LH-BY-01	9/13/2025 13:45	10.7	22.16	14.767	121.59	1
LH-BY-01	9/13/2025 14:00	10.67	22.16	14.759	121.25	1
LH-BY-01	9/13/2025 14:15	10.51	22.12	14.759	119.43	1
LH-BY-01	9/13/2025 14:30	10.53	22.02	14.759	119.66	1
LH-BY-01	9/13/2025 14:45	10.68	22.08	14.759	121.36	1
LH-BY-01	9/13/2025 15:00	10.69	22.08	14.753	121.48	1
LH-BY-01	9/13/2025 15:15	11.08	22.2	14.753	125.91	1
LH-BY-01	9/13/2025 15:30	10.78	22.12	14.753	122.5	1
LH-BY-01	9/13/2025 15:45	10.98	22.1	14.753	124.77	1
LH-BY-01	9/13/2025 16:00	10.93	22.04	14.744	125.63	1
LH-BY-01	9/13/2025 16:15	10.92	22.02	14.744	125.52	1
LH-BY-01	9/13/2025 16:30	10.75	22	14.744	123.56	1
LH-BY-01	9/13/2025 16:45	10.97	22	14.744	126.09	1
LH-BY-01	9/13/2025 17:00	10.87	21.96	14.742	124.94	1
LH-BY-01	9/13/2025 17:15	10.94	21.9	14.742	125.75	1
LH-BY-01	9/13/2025 17:30	10.9	21.84	14.742	125.29	1
LH-BY-01	9/13/2025 17:45	10.67	21.76	14.742	122.64	1
LH-BY-01	9/13/2025 18:00	10.46	21.66	14.743	118.86	1
LH-BY-01	9/13/2025 18:15	10.39	21.6	14.743	118.07	1
LH-BY-01	9/13/2025 18:30	10.34	21.54	14.743	117.5	1
LH-BY-01	9/13/2025 18:45	10.3	21.48	14.743	117.05	1
LH-BY-01	9/13/2025 19:00	10.13	21.46	14.742	115.11	1
LH-BY-01	9/13/2025 19:15	9.99	21.42	14.742	113.52	1
LH-BY-01	9/13/2025 19:30	9.72	21.44	14.742	110.45	1
LH-BY-01	9/13/2025 19:45	9.77	21.42	14.742	111.02	1
LH-BY-01	9/13/2025 20:00	9.57	21.42	14.744	108.75	1
LH-BY-01	9/13/2025 20:15	9.59	21.4	14.744	108.98	1
LH-BY-01	9/13/2025 20:30	9.57	21.4	14.744	108.75	1
LH-BY-01	9/13/2025 20:45	9.53	21.36	14.744	108.3	1
LH-BY-01	9/13/2025 21:00	9.66	21.4	14.746	108.54	1
LH-BY-01	9/13/2025 21:15	9.71	21.42	14.746	109.1	1
LH-BY-01	9/13/2025 21:30	9.62	21.44	14.746	108.09	1
LH-BY-01	9/13/2025 21:45	9.42	21.38	14.746	105.84	1
LH-BY-01	9/13/2025 22:00	9.2	21.3	14.743	104.55	1
LH-BY-01	9/13/2025 22:15	9.25	21.3	14.743	105.11	1
LH-BY-01	9/13/2025 22:30	9.18	21.3	14.743	104.32	1
LH-BY-01	9/13/2025 22:45	9.07	21.28	14.743	103.07	1
LH-BY-01	9/13/2025 23:00	8.99	21.24	14.743	101.01	1
LH-BY-01	9/13/2025 23:15	8.91	21.22	14.743	100.11	1
LH-BY-01	9/13/2025 23:30	8.78	21.18	14.743	98.65	1

Station Name	Date Time	DO mg/L	Temp C	Air Pressure PSI	Saturation PCT	Use Code
LH-BY-01	9/13/2025 23:45	8.85	21.2	14.743	99.44	1
LH-BY-01	9/14/2025 0:00	8.59	21.12	14.74	96.52	1
LH-BY-01	9/14/2025 0:15	8.46	21.04	14.74	95.06	1
LH-BY-01	9/14/2025 0:30	8.25	20.96	14.74	92.7	1
LH-BY-01	9/14/2025 0:45	7.9	20.82	14.74	88.76	1
LH-BY-01	9/14/2025 1:00	8.05	20.78	14.736	90.45	1
LH-BY-01	9/14/2025 1:15	7.93	20.7	14.736	88.11	1
LH-BY-01	9/14/2025 1:30	7.8	20.7	14.736	86.67	1
LH-BY-01	9/14/2025 1:45	7.67	20.68	14.736	85.22	1
LH-BY-01	9/14/2025 2:00	7.7	20.66	14.733	85.56	1
LH-BY-01	9/14/2025 2:15	7.73	20.64	14.733	85.89	1
LH-BY-01	9/14/2025 2:30	7.4	20.64	14.733	82.22	1
LH-BY-01	9/14/2025 2:45	7.58	20.62	14.733	84.22	1
LH-BY-01	9/14/2025 3:00	7.62	20.62	14.724	84.67	1
LH-BY-01	9/14/2025 3:15	7.58	20.64	14.724	84.22	1
LH-BY-01	9/14/2025 3:30	7.61	20.6	14.724	84.56	1
LH-BY-01	9/14/2025 3:45	7.62	20.62	14.724	84.67	1
LH-BY-01	9/14/2025 4:00	7.43	20.6	14.72	82.56	1
LH-BY-01	9/14/2025 4:15	7.52	20.52	14.72	83.56	1
LH-BY-01	9/14/2025 4:30	7.45	20.5	14.72	82.78	1
LH-BY-01	9/14/2025 4:45	7.3	20.48	14.72	81.11	1
LH-BY-01	9/14/2025 5:00	7.29	20.48	14.72	81	1
LH-BY-01	9/14/2025 5:15	7.36	20.5	14.72	81.78	1
LH-BY-01	9/14/2025 5:30	7.14	20.5	14.72	79.33	1
LH-BY-01	9/14/2025 5:45	7.28	20.48	14.72	80.89	1
LH-BY-01	9/14/2025 6:00	7.13	20.5	14.72	79.22	1
LH-BY-01	9/14/2025 6:15	6.94	20.52	14.72	77.11	1
LH-BY-01	9/14/2025 6:30	6.96	20.5	14.72	77.33	1
LH-BY-01	9/14/2025 6:45	7.3	20.48	14.72	81.11	1
LH-BY-01	9/14/2025 7:00	7.61	20.56	14.729	84.56	1
LH-BY-01	9/14/2025 7:15	7.99	20.54	14.729	88.78	1
LH-BY-01	9/14/2025 7:30	8.14	20.52	14.729	90.44	1
LH-BY-01	9/14/2025 7:45	8.25	20.48	14.729	91.67	1
LH-BY-01	9/14/2025 8:00	8.7	20.48	14.732	96.67	1
LH-BY-01	9/14/2025 8:15	8.97	20.44	14.732	99.67	1
LH-BY-01	9/14/2025 8:30	9.53	20.56	14.732	105.89	1
LH-BY-01	9/14/2025 8:45	9.9	20.64	14.732	110	1
LH-BY-01	9/14/2025 9:00	10.63	20.74	14.734	118.11	1
LH-BY-01	9/14/2025 9:15	10.86	20.96	14.734	122.02	1
LH-BY-01	9/14/2025 9:30	10.82	21.22	14.734	121.57	1
LH-BY-01	9/14/2025 9:45	11.04	21.42	14.734	125.45	1
LH-BY-01	9/14/2025 10:00	10.61	21.46	14.736	120.57	1
LH-BY-01	9/14/2025 10:15	10.57	21.48	14.736	120.11	1
LH-BY-01	9/14/2025 10:30	10.74	21.46	14.736	122.05	1
LH-BY-01	9/14/2025 10:45	10.98	21.54	14.736	124.77	1
LH-BY-01	9/14/2025 11:00	11.1	21.7	14.737	126.14	1
LH-BY-01	9/14/2025 11:15	10.95	21.88	14.737	125.86	1
LH-BY-01	9/14/2025 11:30	11.22	22.12	14.737	128.97	1
LH-BY-01	9/14/2025 11:45	11.65	22.26	14.737	135.47	1
LH-BY-01	9/14/2025 12:00	11.69	22.48	14.737	135.93	1
LH-BY-01	9/14/2025 12:15	11.97	22.74	14.737	139.19	1
LH-BY-01	9/14/2025 12:30	12.42	22.82	14.737	144.42	1
LH-BY-01	9/14/2025 12:45	13.12	23.1	14.737	152.56	1
LH-BY-01	9/14/2025 13:00	13.46	23.14	14.737	156.51	1
LH-BY-01	9/14/2025 13:15	12.54	23.18	14.737	145.81	1
LH-BY-01	9/14/2025 13:30	12.05	23.14	14.737	140.12	1
LH-BY-01	9/14/2025 13:45	12.13	23.08	14.737	141.05	1
LH-BY-01	9/14/2025 14:00	12.12	23.08	14.734	140.93	1
LH-BY-01	9/14/2025 14:15	12.59	23.22	14.734	146.4	1
LH-BY-01	9/14/2025 14:30	12.97	23.32	14.734	152.59	1
LH-BY-01	9/14/2025 14:45	11.85	22.92	14.734	137.79	1
LH-BY-01	9/14/2025 15:00	12.19	22.92	14.733	141.74	1
LH-BY-01	9/14/2025 15:15	11.72	22.8	14.733	136.28	1
LH-BY-01	9/14/2025 15:30	11.99	22.78	14.733	139.42	1
LH-BY-01	9/14/2025 15:45	12.77	23.04	14.733	148.49	1
LH-BY-01	9/14/2025 16:00	12.79	23.08	14.734	148.72	1
LH-BY-01	9/14/2025 16:15	12.76	23.12	14.734	148.37	1
LH-BY-01	9/14/2025 16:30	12.55	23.04	14.734	145.93	1
LH-BY-01	9/14/2025 16:45	11.98	23.04	14.734	139.3	1
LH-BY-01	9/14/2025 17:00	11.78	22.92	14.739	136.98	1
LH-BY-01	9/14/2025 17:15	11.53	22.82	14.739	134.07	1
LH-BY-01	9/14/2025 17:30	11.31	22.72	14.739	131.51	1
LH-BY-01	9/14/2025 17:45	11.41	22.7	14.739	132.67	1
LH-BY-01	9/14/2025 18:00	11.41	22.66	14.747	131.15	1
LH-BY-01	9/14/2025 18:15	11.2	22.6	14.747	128.74	1
LH-BY-01	9/14/2025 18:30	11	22.54	14.747	126.44	1
LH-BY-01	9/14/2025 18:45	10.84	22.48	14.747	124.6	1
LH-BY-01	9/14/2025 19:00	10.7	22.4	14.753	122.99	1
LH-BY-01	9/14/2025 19:15	10.67	22.34	14.753	122.64	1
LH-BY-01	9/14/2025 19:30	10.39	22.3	14.753	119.43	1
LH-BY-01	9/14/2025 19:45	10.1	22.24	14.753	114.77	1
LH-BY-01	9/14/2025 20:00	9.97	22.16	14.762	113.3	1
LH-BY-01	9/14/2025 20:15	9.84	22.1	14.762	111.82	1
LH-BY-01	9/14/2025 20:30	9.65	22.04	14.762	109.66	1

Station Name	Date Time	DO mg/L	Temp C	Air Pressure PSI	Saturation PCT	Use Code
LH-BY-01	9/14/2025 20:45	9.58	22	14.762	108.86	1
LH-BY-01	9/14/2025 21:00	9.43	21.96	14.775	107.16	1
LH-BY-01	9/14/2025 21:15	9.58	21.98	14.775	108.86	1
LH-BY-01	9/14/2025 21:30	9.34	21.96	14.775	106.14	1
LH-BY-01	9/14/2025 21:45	9.36	21.9	14.775	106.36	1
LH-BY-01	9/14/2025 22:00	9.25	21.86	14.78	105.11	1
LH-BY-01	9/14/2025 22:15	9.21	21.86	14.78	104.66	1
LH-BY-01	9/14/2025 22:30	9.2	21.82	14.78	104.55	1
LH-BY-01	9/14/2025 22:45	9.1	21.78	14.78	103.41	1
LH-BY-01	9/14/2025 23:00	8.85	21.68	14.787	99.44	1
LH-BY-01	9/14/2025 23:15	8.86	21.68	14.787	99.55	1
LH-BY-01	9/14/2025 23:30	8.8	21.64	14.787	98.88	1
LH-BY-01	9/14/2025 23:45	8.38	21.48	14.787	94.16	1
LH-BY-01	9/15/2025 0:00	8.19	21.4	14.789	92.02	1
LH-BY-01	9/15/2025 0:15	8.05	21.36	14.789	90.45	1
LH-BY-01	9/15/2025 0:30	8.03	21.32	14.789	90.22	1
LH-BY-01	9/15/2025 0:45	7.87	21.3	14.789	88.43	1
LH-BY-01	9/15/2025 1:00	8.04	21.24	14.795	90.34	1
LH-BY-01	9/15/2025 1:15	7.88	21.22	14.795	88.54	1
LH-BY-01	9/15/2025 1:30	7.97	21.22	14.795	89.55	1
LH-BY-01	9/15/2025 1:45	7.69	21.24	14.795	86.4	1
LH-BY-01	9/15/2025 2:00	7.46	21.22	14.8	83.82	1
LH-BY-01	9/15/2025 2:15	7.37	21.18	14.8	82.81	1
LH-BY-01	9/15/2025 2:30	7.22	21.18	14.8	81.12	1
LH-BY-01	9/15/2025 2:45	7.04	21.2	14.8	79.1	1
LH-BY-01	9/15/2025 3:00	7.46	21.22	14.805	83.82	1
LH-BY-01	9/15/2025 3:15	7.32	21.18	14.805	82.25	1
LH-BY-01	9/15/2025 3:30	7.29	21.18	14.805	81.91	1
LH-BY-01	9/15/2025 3:45	7.17	21.14	14.805	80.56	1
LH-BY-01	9/15/2025 4:00	7.2	21.12	14.813	80.9	1
LH-BY-01	9/15/2025 4:15	7.21	21.1	14.813	81.01	1
LH-BY-01	9/15/2025 4:30	7.29	21.08	14.813	81.91	1
LH-BY-01	9/15/2025 4:45	7.57	21.1	14.813	85.06	1
LH-BY-01	9/15/2025 5:00	7.25	21	14.817	81.46	1
LH-BY-01	9/15/2025 5:15	7.31	20.96	14.817	82.13	1
LH-BY-01	9/15/2025 5:30	6.99	20.94	14.817	78.54	1
LH-BY-01	9/15/2025 5:45	7.22	20.92	14.817	81.12	1
LH-BY-01	9/15/2025 6:00	6.84	20.96	14.826	76.85	1
LH-BY-01	9/15/2025 6:15	7	20.92	14.826	78.65	1
LH-BY-01	9/15/2025 6:30	7.07	20.92	14.826	79.44	1
LH-BY-01	9/15/2025 6:45	7.15	20.86	14.826	80.34	1
LH-BY-01	9/15/2025 7:00	7.4	20.88	14.836	83.15	1
LH-BY-01	9/15/2025 7:15	7.54	20.84	14.836	84.72	1
LH-BY-01	9/15/2025 7:30	7.68	20.74	14.836	85.33	1
LH-BY-01	9/15/2025 7:45	8.04	20.74	14.836	89.33	1
LH-BY-01	9/15/2025 8:00	8.55	20.78	14.847	95	1
LH-BY-01	9/15/2025 8:15	9.03	20.86	14.847	100.33	1
LH-BY-01	9/15/2025 8:30	9.4	20.9	14.847	104.44	1
LH-BY-01	9/15/2025 8:45	9.67	21.02	14.847	107.44	1
LH-BY-01	9/15/2025 9:00	9.94	21.04	14.852	110.44	1
LH-BY-01	9/15/2025 9:15	10.25	21.08	14.852	113.89	1
LH-BY-01	9/15/2025 9:30	10.52	21.2	14.852	116.89	1
LH-BY-01	9/15/2025 9:45	11.31	21.34	14.852	127.08	1
LH-BY-01	9/15/2025 10:00	11.33	21.38	14.86	127.3	1
LH-BY-01	9/15/2025 10:15	10.91	21.56	14.86	122.58	1
LH-BY-01	9/15/2025 10:30	11.2	21.82	14.86	127.27	1
LH-BY-01	9/15/2025 10:45	11.01	22.06	14.86	125.11	1
LH-BY-01	9/15/2025 11:00	11.62	22.34	14.866	132.05	1
LH-BY-01	9/15/2025 11:15	11.47	22.44	14.866	130.34	1
LH-BY-01	9/15/2025 11:30	11.29	22.4	14.866	128.3	1
LH-BY-01	9/15/2025 11:45	12.13	22.76	14.866	139.43	1
LH-BY-01	9/15/2025 12:00	10.9	22.8	14.867	125.29	1
LH-BY-01	9/15/2025 12:15	10.42	22.88	14.867	119.77	1
LH-BY-01	9/15/2025 12:30	10.29	22.56	14.867	116.93	1
LH-BY-01	9/15/2025 12:45	10.95	22.64	14.867	124.43	1
LH-BY-01	9/15/2025 13:00	10.53	22.88	14.866	121.03	1
LH-BY-01	9/15/2025 13:15	9.77	22.68	14.866	111.02	1
LH-BY-01	9/15/2025 13:30	10.7	22.7	14.866	121.59	1
LH-BY-01	9/15/2025 13:45	10.94	22.82	14.866	125.75	1
LH-BY-01	9/15/2025 14:00	10.53	22.96	14.86	121.03	1
LH-BY-01	9/15/2025 14:15	11.34	23	14.86	130.34	1
LH-BY-01	9/15/2025 14:30	10.34	22.8	14.86	118.85	1
LH-BY-01	9/15/2025 14:45	10.22	22.78	14.86	117.47	1
LH-BY-01	9/15/2025 15:00	10.07	22.58	14.857	114.43	1
LH-BY-01	9/15/2025 15:15	10.57	22.74	14.857	120.11	1
LH-BY-01	9/15/2025 15:30	10.42	22.78	14.857	119.77	1
LH-BY-01	9/15/2025 15:45	11.86	22.74	14.857	134.77	1
LH-BY-01	9/15/2025 16:00	11.06	22.86	14.852	127.13	1
LH-BY-01	9/15/2025 16:15	10.57	22.74	14.852	120.11	1
LH-BY-01	9/15/2025 16:30	10.45	22.66	14.852	118.75	1
LH-BY-01	9/15/2025 16:45	9.97	22.32	14.852	113.3	1
LH-BY-01	9/15/2025 17:00	9.4	22.2	14.855	106.82	1
LH-BY-01	9/15/2025 17:15	8.93	22.08	14.855	101.48	1
LH-BY-01	9/15/2025 17:30	8.7	22	14.855	98.86	1

Station Name	Date Time	DO mg/L	Temp C	Air Pressure PSI	Saturation PCT	Use Code
LH-BY-01	9/15/2025 17:45	8.72	21.92	14.855	99.09	1
LH-BY-01	9/15/2025 18:00	8.71	21.88	14.855	98.98	1
LH-BY-01	9/15/2025 18:15	8.99	21.86	14.855	102.16	1
LH-BY-01	9/15/2025 18:30	9.14	21.76	14.855	103.86	1
LH-BY-01	9/15/2025 18:45	9.05	21.68	14.855	101.69	1
LH-BY-01	9/15/2025 19:00	9.03	21.58	14.856	101.46	1
LH-BY-01	9/15/2025 19:15	8.97	21.54	14.856	100.79	1
LH-BY-01	9/15/2025 19:30	8.79	21.46	14.856	98.76	1
LH-BY-01	9/15/2025 19:45	8.66	21.36	14.856	97.3	1
LH-BY-01	9/15/2025 20:00	8.62	21.26	14.86	96.85	1
LH-BY-01	9/15/2025 20:15	8.51	21.2	14.86	94.56	1
LH-BY-01	9/15/2025 20:30	8.14	21.08	14.86	90.44	1
LH-BY-01	9/15/2025 20:45	7.86	21.08	14.86	87.33	1
LH-BY-01	9/15/2025 21:00	7.66	21.02	14.859	85.11	1
LH-BY-01	9/15/2025 21:15	7.55	21	14.859	83.89	1
LH-BY-01	9/15/2025 21:30	7.51	20.98	14.859	83.44	1
LH-BY-01	9/15/2025 21:45	7.46	20.94	14.859	82.89	1
LH-BY-01	9/15/2025 22:00	7.29	20.9	14.86	81	1
LH-BY-01	9/15/2025 22:15	7.13	20.88	14.86	79.22	1
LH-BY-01	9/15/2025 22:30	7.26	20.84	14.86	80.67	1
LH-BY-01	9/15/2025 22:45	7.22	20.86	14.86	80.22	1
LH-BY-01	9/15/2025 23:00	7.05	20.82	14.866	78.33	1
LH-BY-01	9/15/2025 23:15	7.01	20.78	14.866	77.89	1
LH-BY-01	9/15/2025 23:30	6.92	20.8	14.866	76.89	1
LH-BY-01	9/15/2025 23:45	7.1	20.78	14.866	78.89	1
LH-BY-01	9/16/2025 0:00	6.94	20.86	14.867	77.11	1
LH-BY-01	9/16/2025 0:15	6.85	20.9	14.867	76.11	1
LH-BY-01	9/16/2025 0:30	7.11	20.94	14.867	79	1
LH-BY-01	9/16/2025 0:45	7.09	20.98	14.867	78.78	1
LH-BY-01	9/16/2025 1:00	7.13	21.04	14.866	79.22	1
LH-BY-01	9/16/2025 1:15	7.1	21.04	14.866	78.89	1
LH-BY-01	9/16/2025 1:30	7.33	21.14	14.866	81.44	1
LH-BY-01	9/16/2025 1:45	7.24	21.18	14.866	80.44	1
LH-BY-01	9/16/2025 2:00	7.28	21.18	14.866	80.89	1
LH-BY-01	9/16/2025 2:15	7.22	21.16	14.866	80.22	1
LH-BY-01	9/16/2025 2:30	7.37	21.16	14.866	81.89	1
LH-BY-01	9/16/2025 2:45	7.21	21.1	14.866	80.11	1
LH-BY-01	9/16/2025 3:00	7.29	21.1	14.859	81	1
LH-BY-01	9/16/2025 3:15	7.33	21.1	14.859	81.44	1
LH-BY-01	9/16/2025 3:30	7.13	21.06	14.859	79.22	1
LH-BY-01	9/16/2025 3:45	6.99	20.8	14.859	77.67	1
LH-BY-01	9/16/2025 4:00	6.71	20.76	14.856	74.56	1
LH-BY-01	9/16/2025 4:15	6.95	20.78	14.856	77.22	1
LH-BY-01	9/16/2025 4:30	6.86	20.76	14.856	76.22	1
LH-BY-01	9/16/2025 4:45	7.17	20.7	14.856	78.79	1
LH-BY-01	9/16/2025 5:00	6.82	20.64	14.855	74.95	1
LH-BY-01	9/16/2025 5:15	6.94	20.64	14.855	76.26	1
LH-BY-01	9/16/2025 5:30	6.8	20.66	14.855	74.73	1
LH-BY-01	9/16/2025 5:45	7.33	20.78	14.855	81.44	1
LH-BY-01	9/16/2025 6:00	7.06	20.76	14.856	78.44	1
LH-BY-01	9/16/2025 6:15	7.27	20.76	14.856	80.78	1
LH-BY-01	9/16/2025 6:30	7.17	20.76	14.856	79.67	1
LH-BY-01	9/16/2025 6:45	7.3	20.76	14.856	81.11	1
LH-BY-01	9/16/2025 7:00	7.1	20.7	14.866	78.02	1
LH-BY-01	9/16/2025 7:15	7.36	20.7	14.866	80.88	1
LH-BY-01	9/16/2025 7:30	7.79	20.78	14.866	86.56	1
LH-BY-01	9/16/2025 7:45	7.93	20.82	14.866	88.11	1
LH-BY-01	9/16/2025 8:00	8.33	20.84	14.87	92.56	1
LH-BY-01	9/16/2025 8:15	8.54	20.94	14.87	94.89	1
LH-BY-01	9/16/2025 8:30	8.92	20.96	14.87	99.11	1
LH-BY-01	9/16/2025 8:45	9.55	20.98	14.87	106.11	1
LH-BY-01	9/16/2025 9:00	9.71	21.14	14.872	107.89	1
LH-BY-01	9/16/2025 9:15	10.14	21.24	14.872	112.67	1
LH-BY-01	9/16/2025 9:30	10.09	21.38	14.872	113.37	1
LH-BY-01	9/16/2025 9:45	10.7	21.4	14.872	120.22	1
LH-BY-01	9/16/2025 10:00	11.14	21.56	14.873	125.17	1
LH-BY-01	9/16/2025 10:15	10.89	21.82	14.873	123.75	1
LH-BY-01	9/16/2025 10:30	11.24	22.06	14.873	127.73	1
LH-BY-01	9/16/2025 10:45	11.47	22.22	14.873	130.34	1
LH-BY-01	9/16/2025 11:00	12.18	22.48	14.869	138.41	1
LH-BY-01	9/16/2025 11:15	12.71	22.66	14.869	144.43	1
LH-BY-01	9/16/2025 11:30	12.86	22.84	14.869	147.82	1
LH-BY-01	9/16/2025 11:45	11.79	22.88	14.869	135.52	1
LH-BY-01	9/16/2025 12:00	10.89	22.68	14.865	123.75	1
LH-BY-01	9/16/2025 12:15	12.07	22.8	14.865	138.74	1
LH-BY-01	9/16/2025 12:30	12.11	22.86	14.865	139.2	1
LH-BY-01	9/16/2025 12:45	11.97	22.76	14.865	137.59	1
LH-BY-01	9/16/2025 13:00	12.09	22.94	14.865	138.97	1
LH-BY-01	9/16/2025 13:15	11.78	22.96	14.865	135.4	1
LH-BY-01	9/16/2025 13:30	12.5	23.1	14.865	143.68	1
LH-BY-01	9/16/2025 13:45	11.84	23.1	14.865	136.09	1
LH-BY-01	9/16/2025 14:00	11.98	23.08	14.863	137.7	1
LH-BY-01	9/16/2025 14:15	11.55	23.12	14.863	132.76	1
LH-BY-01	9/16/2025 14:30	12.01	23.22	14.863	138.05	1

Station Name	Date Time	DO mg/L	Temp C	Air Pressure PSI	Saturation PCT	Use Code
LH-BY-01	9/16/2025 14:45	11.76	23.04	14.863	135.17	1
LH-BY-01	9/16/2025 15:00	11.32	23.02	14.855	130.11	1
LH-BY-01	9/16/2025 15:15	11.73	22.98	14.855	134.83	1
LH-BY-01	9/16/2025 15:30	11.48	23.08	14.855	131.95	1
LH-BY-01	9/16/2025 15:45	11.61	22.96	14.855	133.45	1
LH-BY-01	9/16/2025 16:00	10.54	22.68	14.85	119.77	1
LH-BY-01	9/16/2025 16:15	11.17	22.56	14.85	126.93	1
LH-BY-01	9/16/2025 16:30	11.4	22.54	14.85	129.55	1
LH-BY-01	9/16/2025 16:45	10.99	22.34	14.85	124.89	1
LH-BY-01	9/16/2025 17:00	11.56	22.18	14.849	131.36	1
LH-BY-01	9/16/2025 17:15	11.42	22.06	14.849	129.77	1
LH-BY-01	9/16/2025 17:30	11.45	22	14.849	130.11	1
LH-BY-01	9/16/2025 17:45	11.98	21.84	14.849	136.14	1
LH-BY-01	9/16/2025 18:00	11.9	21.62	14.85	133.71	1
LH-BY-01	9/16/2025 18:15	11.73	21.52	14.85	131.8	1
LH-BY-01	9/16/2025 18:30	11.57	21.38	14.85	130	1
LH-BY-01	9/16/2025 18:45	11.22	21.28	14.85	126.07	1
LH-BY-01	9/16/2025 19:00	10.45	21.12	14.849	116.11	1
LH-BY-01	9/16/2025 19:15	10.09	21.08	14.849	112.11	1
LH-BY-01	9/16/2025 19:30	9.48	21.02	14.849	105.33	1
LH-BY-01	9/16/2025 19:45	9.04	20.96	14.849	100.44	1
LH-BY-01	9/16/2025 20:00	8.83	20.9	14.852	98.11	1
LH-BY-01	9/16/2025 20:15	8.66	20.88	14.852	96.22	1
LH-BY-01	9/16/2025 20:30	8.28	20.84	14.852	92	1
LH-BY-01	9/16/2025 20:45	8.31	20.84	14.852	92.33	1
LH-BY-01	9/16/2025 21:00	8.24	20.82	14.852	91.56	1
LH-BY-01	9/16/2025 21:15	8.11	20.74	14.852	89.12	1
LH-BY-01	9/16/2025 21:30	8.11	20.7	14.852	89.12	1
LH-BY-01	9/16/2025 21:45	7.81	20.74	14.852	85.82	1
LH-BY-01	9/16/2025 22:00	7.99	20.62	14.852	87.8	1
LH-BY-01	9/16/2025 22:15	7.79	20.6	14.852	85.6	1
LH-BY-01	9/16/2025 22:30	7.89	20.58	14.852	86.7	1
LH-BY-01	9/16/2025 22:45	7.72	20.6	14.852	84.84	1
LH-BY-01	9/16/2025 23:00	7.75	20.64	14.846	85.16	1
LH-BY-01	9/16/2025 23:15	7.68	20.58	14.846	84.4	1
LH-BY-01	9/16/2025 23:30	7.5	20.62	14.846	82.42	1
LH-BY-01	9/16/2025 23:45	7.49	20.62	14.846	82.31	1
LH-BY-01	9/17/2025 0:00	7.58	20.66	14.84	84.22	1
LH-BY-01	9/17/2025 0:15	7.58	20.66	14.84	84.22	1
LH-BY-01	9/17/2025 0:30	7.59	20.52	14.84	84.33	1
LH-BY-01	9/17/2025 0:45	7.4	20.66	14.84	82.22	1
LH-BY-01	9/17/2025 1:00	7.44	20.48	14.835	82.67	1
LH-BY-01	9/17/2025 1:15	7.44	20.4	14.835	82.67	1
LH-BY-01	9/17/2025 1:30	7.35	20.44	14.835	81.67	1
LH-BY-01	9/17/2025 1:45	7.54	20.52	14.835	83.78	1
LH-BY-01	9/17/2025 2:00	7.47	20.38	14.833	83	1
LH-BY-01	9/17/2025 2:15	7.31	20.34	14.833	81.22	1
LH-BY-01	9/17/2025 2:30	7.41	20.3	14.833	82.33	1
LH-BY-01	9/17/2025 2:45	7.32	20.24	14.833	80.44	1
LH-BY-01	9/17/2025 3:00	7.32	20.26	14.833	81.33	1
LH-BY-01	9/17/2025 3:15	7.33	20.22	14.833	80.55	1
LH-BY-01	9/17/2025 3:30	7.23	20.24	14.833	79.45	1
LH-BY-01	9/17/2025 3:45	7.1	20.26	14.833	78.89	1
LH-BY-01	9/17/2025 4:00	7.13	20.14	14.833	78.35	1
LH-BY-01	9/17/2025 4:15	7	20.14	14.833	76.92	1
LH-BY-01	9/17/2025 4:30	7.13	20.16	14.833	78.35	1
LH-BY-01	9/17/2025 4:45	6.89	20.16	14.833	75.71	1
LH-BY-01	9/17/2025 5:00	7.1	20.22	14.83	78.02	1
LH-BY-01	9/17/2025 5:15	7.18	20.26	14.83	79.78	1
LH-BY-01	9/17/2025 5:30	7.19	20.22	14.83	79.01	1
LH-BY-01	9/17/2025 5:45	7.19	20.2	14.83	79.01	1
LH-BY-01	9/17/2025 6:00	7.16	20.18	14.83	78.68	1
LH-BY-01	9/17/2025 6:15	6.86	20.12	14.83	75.38	1
LH-BY-01	9/17/2025 6:30	7.03	20.18	14.83	77.25	1
LH-BY-01	9/17/2025 6:45	6.98	20.12	14.83	76.7	1
LH-BY-01	9/17/2025 7:00	7.15	20.24	14.823	78.57	1
LH-BY-01	9/17/2025 7:15	7.39	20.08	14.823	81.21	1
LH-BY-01	9/17/2025 7:30	7.54	20.08	14.823	82.86	1
LH-BY-01	9/17/2025 7:45	7.96	20.12	14.823	87.47	1
LH-BY-01	9/17/2025 8:00	8.34	20.24	14.815	91.65	1
LH-BY-01	9/17/2025 8:15	9	20.16	14.815	98.9	1
LH-BY-01	9/17/2025 8:30	9.65	20.3	14.815	107.22	1
LH-BY-01	9/17/2025 8:45	10.2	20.38	14.815	113.33	1
LH-BY-01	9/17/2025 9:00	11.17	20.78	14.809	125.51	1
LH-BY-01	9/17/2025 9:15	11.51	20.28	14.809	127.89	1
LH-BY-01	9/17/2025 9:30	9.24	18.66	14.809	98.3	2
LH-BY-01	9/17/2025 9:45	9.17	20.44	14.809	101.89	2
LH-BY-01	9/17/2025 10:00	8.53	24.26	14.819	101.55	2
LH-BY-01	9/17/2025 10:15	0	0	14.819	0	2
LH-BY-01	9/17/2025 10:30	10.22	23.46	14.803	120.24	2
LH-BY-01	9/17/2025 10:45	11.24	21.66	14.798	126.29	1
LH-BY-01	9/17/2025 11:00	11.6	21.76	14.801	131.82	1
LH-BY-01	9/17/2025 11:15	12.01	22.02	14.799	136.48	1
LH-BY-01	9/17/2025 11:30	11.93	22.14	14.799	135.57	1

Station Name	Date Time	DO mg/L	Temp C	Air Pressure PSI	Saturation PCT	Use Code
LH-BY-01	9/17/2025 11:45	12.61	22.24	14.798	143.3	1
LH-BY-01	9/17/2025 12:00	12.8	22.3	14.793	147.13	1
LH-BY-01	9/17/2025 12:15	12.86	22.32	14.793	147.82	1
LH-BY-01	9/17/2025 12:30	12.85	22.3	14.794	147.7	1
LH-BY-01	9/17/2025 12:45	13.31	22.32	14.793	152.99	1
LH-BY-01	9/17/2025 13:00	13.5	22.4	14.791	155.17	1
LH-BY-01	9/17/2025 13:15	13.05	22.58	14.787	150	1
LH-BY-01	9/17/2025 13:30	11.48	22.58	14.784	131.95	1
LH-BY-01	9/17/2025 13:45	11.71	22.64	14.781	134.6	1
LH-BY-01	9/17/2025 14:00	10.97	22.54	14.775	126.09	1
LH-BY-01	9/17/2025 14:15	11.57	22.66	14.774	132.99	1
LH-BY-01	9/17/2025 14:30	10.63	22.54	14.769	122.18	1
LH-BY-01	9/17/2025 14:45	10.46	22.66	14.765	120.23	1
LH-BY-01	9/17/2025 15:00	10.84	22.7	14.765	124.6	1
LH-BY-01	9/17/2025 15:15	10.64	22.72	14.765	122.3	1
LH-BY-01	9/17/2025 15:30	10.55	22.5	14.761	121.26	1
LH-BY-01	9/17/2025 15:45	10.07	22.34	14.76	115.75	1
LH-BY-01	9/17/2025 16:00	9.99	22.36	14.76	114.83	1
LH-BY-01	9/17/2025 16:15	10.22	22.32	14.765	117.47	1
LH-BY-01	9/17/2025 16:30	11.46	22.3	14.759	131.72	1
LH-BY-01	9/17/2025 16:45	12.85	21.98	14.757	146.02	1
LH-BY-01	9/17/2025 17:00	12.62	21.82	14.755	143.41	1
LH-BY-01	9/17/2025 17:15	12.39	21.64	14.755	139.21	1
LH-BY-01	9/17/2025 17:30	12.31	21.52	14.752	138.31	1
LH-BY-01	9/17/2025 17:45	12.3	21.44	14.75	138.2	1
LH-BY-01	9/17/2025 18:00	12.02	21.32	14.748	135.06	1
LH-BY-01	9/17/2025 18:15	11.8	21.22	14.742	132.58	1
LH-BY-01	9/17/2025 18:30	11.24	21.14	14.742	126.29	1
LH-BY-01	9/17/2025 18:45	11	21.06	14.743	123.6	1
LH-BY-01	9/17/2025 19:00	10.52	21	14.743	118.2	1
LH-BY-01	9/17/2025 19:15	10.09	20.94	14.742	113.37	1
LH-BY-01	9/17/2025 19:30	9.65	20.9	14.743	108.43	1
LH-BY-01	9/17/2025 19:45	9.34	20.88	14.746	104.94	1
LH-BY-01	9/17/2025 20:00	9.36	20.78	14.745	105.17	1
LH-BY-01	9/17/2025 20:15	9.01	20.76	14.749	101.24	1
LH-BY-01	9/17/2025 20:30	8.6	20.8	14.746	96.63	1
LH-BY-01	9/17/2025 20:45	8.74	20.68	14.744	97.11	1
LH-BY-01	9/17/2025 21:00	8.57	20.7	14.742	95.22	1
LH-BY-01	9/17/2025 21:15	8.55	20.62	14.74	95	1
LH-BY-01	9/17/2025 21:30	8.41	20.6	14.739	93.44	1
LH-BY-01	9/17/2025 21:45	8.27	20.6	14.735	91.89	1
LH-BY-01	9/17/2025 22:00	8.25	20.58	14.735	91.67	1
LH-BY-01	9/17/2025 22:15	8.13	20.58	14.733	90.33	1
LH-BY-01	9/17/2025 22:30	8.04	20.62	14.73	89.33	1
LH-BY-01	9/17/2025 22:45	8.06	20.62	14.726	89.56	1
LH-BY-01	9/17/2025 23:00	7.97	20.6	14.723	88.56	1
LH-BY-01	9/17/2025 23:15	7.98	20.56	14.723	88.67	1
LH-BY-01	9/17/2025 23:30	7.77	20.56	14.72	86.33	1
LH-BY-01	9/17/2025 23:45	7.75	20.58	14.72	86.11	1
LH-BY-01	9/18/2025 0:00	7.74	20.56	14.718	86	1
LH-BY-01	9/18/2025 0:15	7.66	20.62	14.719	85.11	1
LH-BY-01	9/18/2025 0:30	7.75	20.58	14.719	86.11	1
LH-BY-01	9/18/2025 0:45	7.66	20.58	14.719	85.11	1
LH-BY-01	9/18/2025 1:00	7.68	20.56	14.72	85.33	1
LH-BY-01	9/18/2025 1:15	7.64	20.58	14.721	84.89	1
LH-BY-01	9/18/2025 1:30	7.48	20.58	14.718	83.11	1
LH-BY-01	9/18/2025 1:45	7.52	20.6	14.712	83.56	1
LH-BY-01	9/18/2025 2:00	7.48	20.64	14.712	83.11	1
LH-BY-01	9/18/2025 2:15	7.58	20.62	14.712	84.22	1
LH-BY-01	9/18/2025 2:30	7.53	20.6	14.707	83.67	1
LH-BY-01	9/18/2025 2:45	7.59	20.6	14.705	84.33	1
LH-BY-01	9/18/2025 3:00	7.58	20.6	14.704	84.22	1
LH-BY-01	9/18/2025 3:15	7.39	20.62	14.7	82.11	1
LH-BY-01	9/18/2025 3:30	7.57	20.6	14.7	84.11	1
LH-BY-01	9/18/2025 3:45	7.58	20.6	14.698	84.22	1
LH-BY-01	9/18/2025 4:00	7.47	20.6	14.696	83	1
LH-BY-01	9/18/2025 4:15	7.3	20.6	14.697	81.11	1
LH-BY-01	9/18/2025 4:30	7.46	20.6	14.698	82.89	1
LH-BY-01	9/18/2025 4:45	7.52	20.6	14.697	83.56	1
LH-BY-01	9/18/2025 5:00	7.52	20.6	14.7	83.56	1
LH-BY-01	9/18/2025 5:15	7.35	20.6	14.7	81.67	1
LH-BY-01	9/18/2025 5:30	7.4	20.58	14.697	82.22	1
LH-BY-01	9/18/2025 5:45	7.41	20.6	14.694	82.33	1
LH-BY-01	9/18/2025 6:00	7.11	20.6	14.693	79	1
LH-BY-01	9/18/2025 6:15	7.27	20.58	14.693	80.78	1
LH-BY-01	9/18/2025 6:30	7.44	20.58	14.694	82.67	1
LH-BY-01	9/18/2025 6:45	7.66	20.7	14.694	85.11	1
LH-BY-01	9/18/2025 7:00	7.44	20.6	14.694	82.67	1
LH-BY-01	9/18/2025 7:15	7.42	20.56	14.691	82.44	1
LH-BY-01	9/18/2025 7:30	7.58	20.6	14.692	84.22	1
LH-BY-01	9/18/2025 7:45	8.03	20.64	14.688	89.22	1
LH-BY-01	9/18/2025 8:00	8.4	20.74	14.683	93.33	1
LH-BY-01	9/18/2025 8:15	8.9	20.76	14.687	100	1
LH-BY-01	9/18/2025 8:30	9.29	20.78	14.689	104.38	1

Dissolved Oxygen Saturation Continous Monitoring Data

Station Name	Date Time	DO mg/L	Temp C	Air Pressure PSI	Saturation PCT	Use Code
LH-BY-01	9/18/2025 8:45	9.58	20.92	14.687	107.64	1
LH-BY-01	9/18/2025 9:00	10.04	20.98	14.691	112.81	1
LH-BY-01	9/18/2025 9:15	10.56	21.12	14.691	118.65	1
LH-BY-01	9/18/2025 9:30	10.95	21.2	14.691	123.03	1
LH-BY-01	9/18/2025 9:45	11.24	21.28	14.692	127.73	1
LH-BY-01	9/18/2025 10:00	11.43	21.44	14.69	129.89	1
LH-BY-01	9/18/2025 10:15	11.85	21.6	14.691	134.66	1
LH-BY-01	9/18/2025 10:30	12.21	21.64	14.691	138.75	1
LH-BY-01	9/18/2025 10:45	12.37	21.74	14.691	140.57	1
LH-BY-01	9/18/2025 11:00	12.6	21.86	14.691	144.83	1
LH-BY-01	9/18/2025 11:15	12.88	22.06	14.689	148.05	1
LH-BY-01	9/18/2025 11:30	13.25	22.26	14.686	154.07	1
LH-BY-01	9/18/2025 11:45	13.49	22.3	14.684	156.86	1
LH-BY-01	9/18/2025 12:00	13.59	22.6	14.68	158.02	1
LH-BY-01	9/18/2025 12:15	12.3	22.66	14.68	143.02	1
LH-BY-01	9/18/2025 12:30	12.09	22.8	14.676	140.58	1
LH-BY-01	9/18/2025 12:45	11.03	22.74	14.672	128.26	1
LH-BY-01	9/18/2025 13:00	10.8	22.82	14.667	125.58	1
LH-BY-01	9/18/2025 13:15	10.95	22.88	14.662	127.33	1
LH-BY-01	9/18/2025 13:30	10.71	22.86	14.662	124.53	1
LH-BY-01	9/18/2025 13:45	11.01	22.9	14.661	128.02	1
LH-BY-01	9/18/2025 14:00	11.08	22.96	14.657	128.84	1
LH-BY-01	9/18/2025 14:15	10.97	22.96	14.655	127.56	1
LH-BY-01	9/18/2025 14:30	11	22.94	14.652	127.91	1
LH-BY-01	9/18/2025 14:45	11.3	22.94	14.651	131.4	1
LH-BY-01	9/18/2025 15:00	11.03	22.96	14.648	128.26	1
LH-BY-01	9/18/2025 15:15	11.13	22.88	14.648	129.42	1
LH-BY-01	9/18/2025 15:30	11.26	22.92	14.647	132.47	1
LH-BY-01	9/18/2025 15:45	11.44	22.94	14.639	134.59	1
LH-BY-01	9/18/2025 16:00	11.76	22.94	14.638	138.35	1
LH-BY-01	9/18/2025 16:15	11.33	22.82	14.635	133.29	1
LH-BY-01	9/18/2025 16:30	11.21	22.76	14.633	131.88	1
LH-BY-01	9/18/2025 16:45	10.77	22.56	14.633	125.23	1
LH-BY-01	9/18/2025 17:00	10.5	22.46	14.631	122.09	1
LH-BY-01	9/18/2025 17:15	10.56	22.42	14.631	122.79	1
LH-BY-01	9/18/2025 17:30	10.4	22.32	14.632	120.93	1
LH-BY-01	9/18/2025 17:45	10.3	22.26	14.632	119.77	1
LH-BY-01	9/18/2025 18:00	10.11	22.18	14.63	116.21	1
LH-BY-01	9/18/2025 18:15	10.13	22.16	14.627	116.44	1
LH-BY-01	9/18/2025 18:30	10.03	22.12	14.627	115.29	1
LH-BY-01	9/18/2025 18:45	9.94	22.08	14.627	114.25	1
LH-BY-01	9/18/2025 19:00	9.87	22.04	14.625	113.45	1
LH-BY-01	9/18/2025 19:15	9.68	22	14.628	111.26	1
LH-BY-01	9/18/2025 19:30	9.59	21.96	14.628	110.23	1
LH-BY-01	9/18/2025 19:45	9.35	21.92	14.628	107.47	1
LH-BY-01	9/18/2025 20:00	9.33	21.9	14.628	107.24	1
LH-BY-01	9/18/2025 20:15	9.32	21.86	14.629	107.13	1
LH-BY-01	9/18/2025 20:30	9.29	21.84	14.631	106.78	1
LH-BY-01	9/18/2025 20:45	9.08	21.82	14.631	104.37	1
LH-BY-01	9/18/2025 21:00	9.09	21.76	14.631	104.48	1
LH-BY-01	9/18/2025 21:15	9	21.72	14.628	103.45	1
LH-BY-01	9/18/2025 21:30	8.99	21.68	14.631	103.33	1
LH-BY-01	9/18/2025 21:45	8.83	21.64	14.631	101.49	1
LH-BY-01	9/18/2025 22:00	8.56	21.54	14.628	98.39	1
LH-BY-01	9/18/2025 22:15	8.36	21.52	14.63	96.09	1
LH-BY-01	9/18/2025 22:30	8.31	21.5	14.629	95.52	1
LH-BY-01	9/18/2025 22:45	8.14	21.42	14.629	93.56	1
LH-BY-01	9/18/2025 23:00	8.04	21.4	14.63	92.41	1
LH-BY-01	9/18/2025 23:15	7.84	21.36	14.629	90.11	1
LH-BY-01	9/18/2025 23:30	7.91	21.32	14.63	90.92	1
LH-BY-01	9/18/2025 23:45	8.02	21.34	14.629	92.18	1
LH-BY-01	9/19/2025 0:00	8.22	21.32	14.628	94.48	1
LH-BY-01	9/19/2025 0:15	7.84	21.26	14.63	90.11	1
LH-BY-01	9/19/2025 0:30	7.52	21.24	14.63	85.45	1
LH-BY-01	9/19/2025 0:45	8.26	21.3	14.632	94.94	1
LH-BY-01	9/19/2025 1:00	7.75	21.2	14.63	88.07	1
LH-BY-01	9/19/2025 1:15	7.53	21.1	14.63	85.57	1
LH-BY-01	9/19/2025 1:30	7.63	21.1	14.629	86.7	1
LH-BY-01	9/19/2025 1:45	7.77	21.1	14.631	88.3	1
LH-BY-01	9/19/2025 2:00	7.54	21.08	14.632	85.68	1
LH-BY-01	9/19/2025 2:15	7.41	21.04	14.629	84.2	1
LH-BY-01	9/19/2025 2:30	7.4	20.98	14.626	84.09	1
LH-BY-01	9/19/2025 2:45	7.4	20.94	14.628	84.09	1
LH-BY-01	9/19/2025 3:00	7.28	20.92	14.625	82.73	1
LH-BY-01	9/19/2025 3:15	7.31	20.86	14.628	83.07	1
LH-BY-01	9/19/2025 3:30	7.28	20.82	14.628	82.73	1
LH-BY-01	9/19/2025 3:45	7.08	20.82	14.629	80.45	1
LH-BY-01	9/19/2025 4:00	7.06	20.78	14.63	80.23	1
LH-BY-01	9/19/2025 4:15	6.95	20.82	14.631	78.98	1
LH-BY-01	9/19/2025 4:30	7.08	20.8	14.632	80.45	1
LH-BY-01	9/19/2025 4:45	6.6	20.8	14.635	75	1
LH-BY-01	9/19/2025 5:00	7.36	20.88	14.635	83.64	1
LH-BY-01	9/19/2025 5:15	7.41	20.82	14.636	84.2	1
LH-BY-01	9/19/2025 5:30	7.24	20.78	14.638	82.27	1

Station Name	Date Time	DO mg/L	Temp C	Air Pressure PSI	Saturation PCT	Use Code
LH-BY-01	9/19/2025 5:45	7.27	20.78	14.638	82.61	1
LH-BY-01	9/19/2025 6:00	7.2	20.74	14.639	80.9	1
LH-BY-01	9/19/2025 6:15	7.07	20.7	14.642	79.44	1
LH-BY-01	9/19/2025 6:30	7.12	20.72	14.646	80	1
LH-BY-01	9/19/2025 6:45	7.1	20.64	14.651	78.89	1
LH-BY-01	9/19/2025 7:00	7.26	20.68	14.653	80.67	1
LH-BY-01	9/19/2025 7:15	7.52	20.66	14.656	83.56	1
LH-BY-01	9/19/2025 7:30	7.73	20.62	14.658	85.89	1
LH-BY-01	9/19/2025 7:45	8.13	20.74	14.66	90.33	1
LH-BY-01	9/19/2025 8:00	8.35	20.72	14.662	92.78	1
LH-BY-01	9/19/2025 8:15	8.7	20.82	14.661	97.75	1
LH-BY-01	9/19/2025 8:30	9.32	20.88	14.663	104.72	1
LH-BY-01	9/19/2025 8:45	9.94	20.98	14.664	111.69	1
LH-BY-01	9/19/2025 9:00	10.02	21.32	14.667	113.86	1
LH-BY-01	9/19/2025 9:15	10.54	21.46	14.67	119.77	1
LH-BY-01	9/19/2025 9:30	11.28	21.58	14.67	128.18	1
LH-BY-01	9/19/2025 9:45	12.13	21.76	14.67	139.43	1
LH-BY-01	9/19/2025 10:00	12.18	22.02	14.671	140	1
LH-BY-01	9/19/2025 10:15	13.4	22.18	14.672	154.02	1
LH-BY-01	9/19/2025 10:30	12.28	22.32	14.673	142.79	1
LH-BY-01	9/19/2025 10:45	11.97	22.64	14.67	139.19	1
LH-BY-01	9/19/2025 11:00	11.73	22.8	14.672	136.4	1
LH-BY-01	9/19/2025 11:15	12.04	22.9	14.67	140	1
LH-BY-01	9/19/2025 11:30	12.17	23.1	14.671	141.51	1
LH-BY-01	9/19/2025 11:45	12.01	23.04	14.672	139.65	1
LH-BY-01	9/19/2025 12:00	11.37	22.96	14.67	132.21	1
LH-BY-01	9/19/2025 12:15	11.25	22.98	14.672	130.81	1
LH-BY-01	9/19/2025 12:30	11.36	22.9	14.674	132.09	1
LH-BY-01	9/19/2025 12:45	11.45	22.92	14.671	133.14	1
LH-BY-01	9/19/2025 13:00	11.38	22.88	14.672	132.33	1
LH-BY-01	9/19/2025 13:15	11.59	23	14.67	134.77	1
LH-BY-01	9/19/2025 13:30	11.39	23	14.67	132.44	1
LH-BY-01	9/19/2025 13:45	11.24	22.9	14.669	130.7	1
LH-BY-01	9/19/2025 14:00	11.6	22.98	14.668	134.88	1
LH-BY-01	9/19/2025 14:15	11.57	23	14.67	134.53	1
LH-BY-01	9/19/2025 14:30	11.76	22.9	14.669	136.74	1
LH-BY-01	9/19/2025 14:45	11.59	22.96	14.668	134.77	1
LH-BY-01	9/19/2025 15:00	11.85	23.02	14.67	137.79	1
LH-BY-01	9/19/2025 15:15	12.18	23.08	14.669	141.63	1
LH-BY-01	9/19/2025 15:30	12.63	23.14	14.67	146.86	1
LH-BY-01	9/19/2025 15:45	12.55	23.14	14.671	145.93	1
LH-BY-01	9/19/2025 16:00	12.87	23.16	14.671	149.65	1
LH-BY-01	9/19/2025 16:15	12.99	23.2	14.673	151.05	1
LH-BY-01	9/19/2025 16:30	13.3	23.24	14.673	154.65	1
LH-BY-01	9/19/2025 16:45	12.98	23	14.678	150.93	1
LH-BY-01	9/19/2025 17:00	12.87	22.76	14.677	149.65	1
LH-BY-01	9/19/2025 17:15	12.67	22.58	14.677	147.33	1
LH-BY-01	9/19/2025 17:30	12.36	22.42	14.681	143.72	1
LH-BY-01	9/19/2025 17:45	12.22	22.2	14.685	140.46	1
LH-BY-01	9/19/2025 18:00	11.76	22.02	14.689	135.17	1
LH-BY-01	9/19/2025 18:15	11.22	21.96	14.692	128.97	1
LH-BY-01	9/19/2025 18:30	10.91	21.86	14.694	125.4	1
LH-BY-01	9/19/2025 18:45	10.71	21.86	14.695	123.1	1
LH-BY-01	9/19/2025 19:00	10.55	21.82	14.698	121.26	1
LH-BY-01	9/19/2025 19:15	10.34	21.76	14.702	118.85	1
LH-BY-01	9/19/2025 19:30	10.29	21.74	14.704	116.93	1
LH-BY-01	9/19/2025 19:45	10.03	21.58	14.712	113.98	1
LH-BY-01	9/19/2025 20:00	9.93	21.62	14.716	112.84	1
LH-BY-01	9/19/2025 20:15	10.1	21.6	14.721	114.77	1
LH-BY-01	9/19/2025 20:30	9.86	21.68	14.727	112.05	1
LH-BY-01	9/19/2025 20:45	9.47	21.52	14.732	107.61	1
LH-BY-01	9/19/2025 21:00	9.4	21.42	14.736	106.82	1
LH-BY-01	9/19/2025 21:15	9.15	21.38	14.739	103.98	1
LH-BY-01	9/19/2025 21:30	9.12	21.32	14.742	103.64	1
LH-BY-01	9/19/2025 21:45	9.47	21.34	14.746	106.4	1
LH-BY-01	9/19/2025 22:00	9.28	21.36	14.747	104.27	1
LH-BY-01	9/19/2025 22:15	8.91	21.22	14.751	100.11	1
LH-BY-01	9/19/2025 22:30	8.77	21.16	14.757	98.54	1
LH-BY-01	9/19/2025 22:45	8.61	21.12	14.758	96.74	1
LH-BY-01	9/19/2025 23:00	8.65	21.08	14.76	97.19	1
LH-BY-01	9/19/2025 23:15	8.4	21.06	14.761	94.38	1
LH-BY-01	9/19/2025 23:30	8.47	21.02	14.764	95.17	1
LH-BY-01	9/19/2025 23:45	8.32	20.98	14.768	93.48	1
LH-BY-01	9/20/2025 0:00	8.24	20.94	14.77	92.58	1
LH-BY-01	9/20/2025 0:15	8.16	20.9	14.775	91.69	1
LH-BY-01	9/20/2025 0:30	8.11	20.88	14.776	91.12	1
LH-BY-01	9/20/2025 0:45	8	20.86	14.776	89.89	1
LH-BY-01	9/20/2025 1:00	8.06	20.78	14.779	90.56	1
LH-BY-01	9/20/2025 1:15	7.96	20.76	14.78	89.44	1
LH-BY-01	9/20/2025 1:30	7.92	20.74	14.784	88	1
LH-BY-01	9/20/2025 1:45	7.82	20.7	14.783	86.89	1
LH-BY-01	9/20/2025 2:00	7.82	20.68	14.782	86.89	1
LH-BY-01	9/20/2025 2:15	7.71	20.66	14.783	85.67	1
LH-BY-01	9/20/2025 2:30	7.59	20.62	14.787	84.33	1

Station Name	Date Time	DO mg/L	Temp C	Air Pressure PSI	Saturation PCT	Use Code
LH-BY-01	9/20/2025 2:45	7.57	20.58	14.791	84.11	1
LH-BY-01	9/20/2025 3:00	7.48	20.56	14.79	83.11	1
LH-BY-01	9/20/2025 3:15	7.48	20.52	14.793	83.11	1
LH-BY-01	9/20/2025 3:30	7.39	20.48	14.794	82.11	1
LH-BY-01	9/20/2025 3:45	7.4	20.44	14.797	82.22	1
LH-BY-01	9/20/2025 4:00	7.32	20.42	14.799	81.33	1
LH-BY-01	9/20/2025 4:15	7.19	20.4	14.802	79.89	1
LH-BY-01	9/20/2025 4:30	7.22	20.42	14.803	80.22	1
LH-BY-01	9/20/2025 4:45	7.31	20.36	14.803	81.22	1
LH-BY-01	9/20/2025 5:00	7.14	20.3	14.807	79.33	1
LH-BY-01	9/20/2025 5:15	6.95	20.3	14.811	77.22	1
LH-BY-01	9/20/2025 5:30	6.99	20.28	14.812	77.67	1
LH-BY-01	9/20/2025 5:45	6.97	20.24	14.818	76.59	1
LH-BY-01	9/20/2025 6:00	6.98	20.18	14.82	76.7	1
LH-BY-01	9/20/2025 6:15	7.16	20.14	14.823	78.68	1
LH-BY-01	9/20/2025 6:30	7.73	20.34	14.826	85.89	1
LH-BY-01	9/20/2025 6:45	7.28	20.24	14.831	80	1
LH-BY-01	9/20/2025 7:00	7.13	20.08	14.831	78.35	1
LH-BY-01	9/20/2025 7:15	7.29	20.02	14.832	80.11	1
LH-BY-01	9/20/2025 7:30	7.47	20.02	14.835	82.09	1
LH-BY-01	9/20/2025 7:45	7.63	20.02	14.838	83.85	1
LH-BY-01	9/20/2025 8:00	7.91	20	14.841	85.98	1
LH-BY-01	9/20/2025 8:15	8.53	20.16	14.841	92.72	1
LH-BY-01	9/20/2025 8:30	9.33	20.26	14.843	102.53	1
LH-BY-01	9/20/2025 8:45	9.67	20.36	14.846	106.26	1
LH-BY-01	9/20/2025 9:00	10.19	20.46	14.849	111.98	1
LH-BY-01	9/20/2025 9:15	10.78	20.66	14.851	118.46	1
LH-BY-01	9/20/2025 9:30	10.85	20.78	14.851	120.56	1
LH-BY-01	9/20/2025 9:45	11.43	20.96	14.853	127	1
LH-BY-01	9/20/2025 10:00	12.34	21.12	14.855	137.11	1
LH-BY-01	9/20/2025 10:15	12.67	21.36	14.856	142.36	1
LH-BY-01	9/20/2025 10:30	12.82	21.56	14.854	144.04	1
LH-BY-01	9/20/2025 10:45	13.53	21.74	14.854	152.02	1
LH-BY-01	9/20/2025 11:00	14.02	21.94	14.854	159.32	1
LH-BY-01	9/20/2025 11:15	14.04	22.12	14.854	159.55	1
LH-BY-01	9/20/2025 11:30	13.71	22.34	14.855	155.8	1
LH-BY-01	9/20/2025 11:45	14.13	22.56	14.851	160.57	1
LH-BY-01	9/20/2025 12:00	13.63	22.72	14.849	154.89	1
LH-BY-01	9/20/2025 12:15	13.92	22.92	14.846	160	1
LH-BY-01	9/20/2025 12:30	13.39	22.98	14.848	153.91	1
LH-BY-01	9/20/2025 12:45	13.33	23.1	14.845	153.22	1
LH-BY-01	9/20/2025 13:00	12.28	23.08	14.846	141.15	1
LH-BY-01	9/20/2025 13:15	12.33	23.08	14.844	141.72	1
LH-BY-01	9/20/2025 13:30	12.17	23.2	14.844	139.89	1
LH-BY-01	9/20/2025 13:45	12.04	23.12	14.844	138.39	1
LH-BY-01	9/20/2025 14:00	12.05	23.12	14.841	138.51	1
LH-BY-01	9/20/2025 14:15	12.43	23.18	14.838	144.53	1
LH-BY-01	9/20/2025 14:30	11.92	23.12	14.836	138.6	1
LH-BY-01	9/20/2025 14:45	12.03	23.18	14.837	139.88	1
LH-BY-01	9/20/2025 15:00	12.21	23.14	14.836	141.98	1
LH-BY-01	9/20/2025 15:15	11.75	23.06	14.834	136.63	1
LH-BY-01	9/20/2025 15:30	12.1	23.1	14.833	140.7	1
LH-BY-01	9/20/2025 15:45	12.55	23.12	14.833	145.93	1
LH-BY-01	9/20/2025 16:00	11.7	22.92	14.835	136.05	1
LH-BY-01	9/20/2025 16:15	13.53	22.74	14.834	155.52	1
LH-BY-01	9/20/2025 16:30	13.45	22.4	14.836	154.6	1
LH-BY-01	9/20/2025 16:45	12.85	22.04	14.834	146.02	1
LH-BY-01	9/20/2025 17:00	12.32	21.82	14.836	140	1
LH-BY-01	9/20/2025 17:15	12.28	21.52	14.836	137.98	1
LH-BY-01	9/20/2025 17:30	12.11	21.4	14.836	136.07	1
LH-BY-01	9/20/2025 17:45	11.78	21.28	14.838	132.36	1
LH-BY-01	9/20/2025 18:00	11.26	21.22	14.839	126.52	1
LH-BY-01	9/20/2025 18:15	10.92	21.02	14.84	122.7	1
LH-BY-01	9/20/2025 18:30	10.54	20.9	14.84	118.43	1
LH-BY-01	9/20/2025 18:45	10.17	20.84	14.84	114.27	1
LH-BY-01	9/20/2025 19:00	9.69	20.96	14.841	107.67	1
LH-BY-01	9/20/2025 19:15	9.44	20.82	14.845	104.89	1
LH-BY-01	9/20/2025 19:30	9.08	20.78	14.848	100.89	1
LH-BY-01	9/20/2025 19:45	8.94	20.66	14.848	98.24	1
LH-BY-01	9/20/2025 20:00	8.75	20.7	14.85	96.15	1
LH-BY-01	9/20/2025 20:15	8.63	20.62	14.855	94.84	1
LH-BY-01	9/20/2025 20:30	8.47	20.56	14.853	93.08	1
LH-BY-01	9/20/2025 20:45	8.3	20.5	14.854	91.21	1
LH-BY-01	9/20/2025 21:00	8.2	20.44	14.857	90.11	1
LH-BY-01	9/20/2025 21:15	7.95	20.5	14.859	87.36	1
LH-BY-01	9/20/2025 21:30	7.98	20.46	14.862	87.69	1
LH-BY-01	9/20/2025 21:45	7.92	20.36	14.862	87.03	1
LH-BY-01	9/20/2025 22:00	7.84	20.26	14.863	86.15	1
LH-BY-01	9/20/2025 22:15	7.63	20.26	14.866	83.85	1
LH-BY-01	9/20/2025 22:30	7.63	20.22	14.868	82.93	1
LH-BY-01	9/20/2025 22:45	7.45	20.2	14.869	80.98	1
LH-BY-01	9/20/2025 23:00	7.18	20.2	14.871	78.04	1
LH-BY-01	9/20/2025 23:15	7.28	20.16	14.871	79.13	1
LH-BY-01	9/20/2025 23:30	7.2	20.14	14.871	78.26	1

Station Name	Date Time	DO mg/L	Temp C	Air Pressure PSI	Saturation PCT	Use Code
LH-BY-01	9/20/2025 23:45	7.03	20.12	14.874	76.41	1
LH-BY-01	9/21/2025 0:00	7	20.1	14.872	76.09	1
LH-BY-01	9/21/2025 0:15	7.03	20.06	14.873	76.41	1
LH-BY-01	9/21/2025 0:30	6.87	20.02	14.873	74.67	1
LH-BY-01	9/21/2025 0:45	6.79	20.04	14.872	73.8	1
LH-BY-01	9/21/2025 1:00	6.88	20.02	14.875	74.78	1
LH-BY-01	9/21/2025 1:15	6.77	19.96	14.874	73.59	1
LH-BY-01	9/21/2025 1:30	6.71	19.94	14.876	72.93	1
LH-BY-01	9/21/2025 1:45	6.67	19.9	14.877	72.5	1
LH-BY-01	9/21/2025 2:00	6.51	19.9	14.877	70.76	1
LH-BY-01	9/21/2025 2:15	6.46	19.86	14.878	70.22	1
LH-BY-01	9/21/2025 2:30	6.24	19.86	14.878	67.83	1
LH-BY-01	9/21/2025 2:45	6.45	19.82	14.877	70.11	1
LH-BY-01	9/21/2025 3:00	6.3	19.78	14.878	68.48	1
LH-BY-01	9/21/2025 3:15	6.23	19.76	14.879	67.72	1
LH-BY-01	9/21/2025 3:30	6.39	19.74	14.878	68.71	1
LH-BY-01	9/21/2025 3:45	6.32	19.72	14.874	67.96	1
LH-BY-01	9/21/2025 4:00	6.31	19.68	14.878	67.85	1
LH-BY-01	9/21/2025 4:15	6.29	19.66	14.878	67.63	1
LH-BY-01	9/21/2025 4:30	6.39	19.64	14.878	68.71	1
LH-BY-01	9/21/2025 4:45	6.3	19.6	14.882	67.74	1
LH-BY-01	9/21/2025 5:00	6.37	19.58	14.883	68.49	1
LH-BY-01	9/21/2025 5:15	6.4	19.58	14.884	68.82	1
LH-BY-01	9/21/2025 5:30	6.23	19.56	14.888	66.99	1
LH-BY-01	9/21/2025 5:45	6.35	19.54	14.89	68.28	1
LH-BY-01	9/21/2025 6:00	6.39	19.58	14.891	68.71	1
LH-BY-01	9/21/2025 6:15	6.61	19.56	14.896	71.08	1
LH-BY-01	9/21/2025 6:30	6.77	19.78	14.892	73.59	1
LH-BY-01	9/21/2025 6:45	6.94	19.8	14.894	75.43	1
LH-BY-01	9/21/2025 7:00	7.06	19.68	14.895	75.91	1
LH-BY-01	9/21/2025 7:15	6.98	19.56	14.897	75.05	1
LH-BY-01	9/21/2025 7:30	7.2	19.64	14.899	77.42	1
LH-BY-01	9/21/2025 7:45	7.38	19.64	14.9	79.35	1
LH-BY-01	9/21/2025 8:00	7.73	19.66	14.899	83.12	1
LH-BY-01	9/21/2025 8:15	8.16	19.84	14.898	88.7	1
LH-BY-01	9/21/2025 8:30	8.53	19.84	14.901	92.72	1
LH-BY-01	9/21/2025 8:45	8.74	20.04	14.901	95	1
LH-BY-01	9/21/2025 9:00	9.23	20.06	14.903	100.33	1
LH-BY-01	9/21/2025 9:15	9.41	20.22	14.903	102.28	1
LH-BY-01	9/21/2025 9:30	10.11	20.38	14.904	111.1	1
LH-BY-01	9/21/2025 9:45	10.6	20.56	14.905	116.48	1
LH-BY-01	9/21/2025 10:00	10.36	20.86	14.902	115.11	1
LH-BY-01	9/21/2025 10:15	10.71	20.96	14.903	119	1
LH-BY-01	9/21/2025 10:30	10.92	21.16	14.9	121.33	1
LH-BY-01	9/21/2025 10:45	11.22	21.36	14.897	126.07	1
LH-BY-01	9/21/2025 11:00	11.56	21.6	14.895	129.89	1
LH-BY-01	9/21/2025 11:15	12.11	21.7	14.896	136.07	1
LH-BY-01	9/21/2025 11:30	12.41	21.9	14.893	141.02	1
LH-BY-01	9/21/2025 11:45	12.91	22.02	14.893	146.7	1
LH-BY-01	9/21/2025 12:00	13.2	22.16	14.891	150	1
LH-BY-01	9/21/2025 12:15	13.76	22.28	14.888	156.36	1
LH-BY-01	9/21/2025 12:30	13.77	22.22	14.887	156.48	1
LH-BY-01	9/21/2025 12:45	14.13	22.3	14.886	160.57	1
LH-BY-01	9/21/2025 13:00	11.7	22.36	14.884	132.95	1
LH-BY-01	9/21/2025 13:15	12.67	22.38	14.884	143.98	1
LH-BY-01	9/21/2025 13:30	11.15	22.42	14.879	126.7	1
LH-BY-01	9/21/2025 13:45	11.24	22.44	14.876	127.73	1
LH-BY-01	9/21/2025 14:00	11.39	22.5	14.872	129.43	1
LH-BY-01	9/21/2025 14:15	11.28	22.5	14.87	128.18	1
LH-BY-01	9/21/2025 14:30	11.16	22.46	14.867	126.82	1
LH-BY-01	9/21/2025 14:45	11.29	22.42	14.865	128.3	1
LH-BY-01	9/21/2025 15:00	11.75	22.46	14.862	133.52	1
LH-BY-01	9/21/2025 15:15	11.36	22.42	14.858	129.09	1
LH-BY-01	9/21/2025 15:30	10.83	22.28	14.857	123.07	1
LH-BY-01	9/21/2025 15:45	10.77	22.24	14.854	122.39	1
LH-BY-01	9/21/2025 16:00	11.18	22.24	14.855	127.05	1
LH-BY-01	9/21/2025 16:15	13.04	22.08	14.859	148.18	1
LH-BY-01	9/21/2025 16:30	13.3	21.8	14.853	151.14	1
LH-BY-01	9/21/2025 16:45	13.09	21.46	14.847	147.08	1
LH-BY-01	9/21/2025 17:00	13.01	21.24	14.84	146.18	1
LH-BY-01	9/21/2025 17:15	12.77	21.04	14.841	141.89	1
LH-BY-01	9/21/2025 17:30	12.57	20.9	14.843	139.67	1
LH-BY-01	9/21/2025 17:45	12.23	20.78	14.843	135.89	1
LH-BY-01	9/21/2025 18:00	12.19	20.64	14.837	135.44	1
LH-BY-01	9/21/2025 18:15	11.13	20.52	14.839	123.67	1
LH-BY-01	9/21/2025 18:30	10.83	20.44	14.84	120.33	1
LH-BY-01	9/21/2025 18:45	10.43	20.42	14.84	115.89	1
LH-BY-01	9/21/2025 19:00	9.71	20.42	14.836	107.89	1
LH-BY-01	9/21/2025 19:15	9.28	20.42	14.834	103.11	1
LH-BY-01	9/21/2025 19:30	9.32	20.28	14.834	103.56	1
LH-BY-01	9/21/2025 19:45	9.02	20.26	14.835	100.22	1
LH-BY-01	9/21/2025 20:00	8.7	20.26	14.832	96.67	1
LH-BY-01	9/21/2025 20:15	8.61	20.26	14.829	95.67	1
LH-BY-01	9/21/2025 20:30	8.71	20.14	14.828	95.71	1

Station Name	Date Time	DO mg/L	Temp C	Air Pressure PSI	Saturation PCT	Use Code
LH-BY-01	9/21/2025 20:45	8.54	20.12	14.825	93.85	1
LH-BY-01	9/21/2025 21:00	8.41	20.08	14.827	92.42	1
LH-BY-01	9/21/2025 21:15	8.29	20.04	14.826	91.1	1
LH-BY-01	9/21/2025 21:30	8.2	20.04	14.825	90.11	1
LH-BY-01	9/21/2025 21:45	8.15	20	14.825	89.56	1
LH-BY-01	9/21/2025 22:00	7.98	19.98	14.822	87.69	1
LH-BY-01	9/21/2025 22:15	7.85	19.96	14.822	86.26	1
LH-BY-01	9/21/2025 22:30	7.89	20	14.82	86.7	1
LH-BY-01	9/21/2025 22:45	7.7	19.96	14.819	84.62	1
LH-BY-01	9/21/2025 23:00	7.58	19.9	14.819	83.3	1
LH-BY-01	9/21/2025 23:15	7.54	19.86	14.815	82.86	1
LH-BY-01	9/21/2025 23:30	7.41	19.82	14.815	81.43	1
LH-BY-01	9/21/2025 23:45	7.44	19.78	14.814	81.76	1
LH-BY-01	9/22/2025 0:00	7.3	19.78	14.814	80.22	1
LH-BY-01	9/22/2025 0:15	7.31	19.74	14.813	79.46	1
LH-BY-01	9/22/2025 0:30	7.28	19.68	14.812	79.13	1
LH-BY-01	9/22/2025 0:45	7.14	19.66	14.812	77.61	1
LH-BY-01	9/22/2025 1:00	7.2	19.64	14.814	78.26	1
LH-BY-01	9/22/2025 1:15	6.97	19.62	14.814	75.76	1
LH-BY-01	9/22/2025 1:30	7.11	19.58	14.814	77.28	1
LH-BY-01	9/22/2025 1:45	6.91	19.58	14.814	75.11	1
LH-BY-01	9/22/2025 2:00	6.83	19.56	14.812	74.24	1
LH-BY-01	9/22/2025 2:15	7.04	19.6	14.813	76.52	1
LH-BY-01	9/22/2025 2:30	7.05	19.5	14.814	76.63	1
LH-BY-01	9/22/2025 2:45	6.96	19.5	14.813	75.65	1
LH-BY-01	9/22/2025 3:00	6.87	19.48	14.811	74.67	1
LH-BY-01	9/22/2025 3:15	6.9	19.46	14.813	75	1
LH-BY-01	9/22/2025 3:30	6.8	19.4	14.808	73.91	1
LH-BY-01	9/22/2025 3:45	6.61	19.38	14.805	71.85	1
LH-BY-01	9/22/2025 4:00	6.66	19.38	14.806	72.39	1
LH-BY-01	9/22/2025 4:15	6.61	19.38	14.804	71.85	1
LH-BY-01	9/22/2025 4:30	6.41	19.42	14.801	69.67	1
LH-BY-01	9/22/2025 4:45	6.66	19.52	14.797	72.39	1
LH-BY-01	9/22/2025 5:00	6.69	19.54	14.795	72.72	1
LH-BY-01	9/22/2025 5:15	6.4	19.62	14.795	69.57	1
LH-BY-01	9/22/2025 5:30	7.4	19.86	14.793	81.32	1
LH-BY-01	9/22/2025 5:45	7.32	19.78	14.794	80.44	1
LH-BY-01	9/22/2025 6:00	7.44	19.76	14.796	81.76	1
LH-BY-01	9/22/2025 6:15	7.43	19.88	14.798	81.65	1
LH-BY-01	9/22/2025 6:30	7.36	19.82	14.798	80.88	1
LH-BY-01	9/22/2025 6:45	7.47	19.92	14.798	82.09	1
LH-BY-01	9/22/2025 7:00	7.56	19.94	14.8	83.08	1
LH-BY-01	9/22/2025 7:15	7.73	19.86	14.801	84.95	1
LH-BY-01	9/22/2025 7:30	7.82	19.96	14.801	85.93	1
LH-BY-01	9/22/2025 7:45	7.93	20	14.798	87.14	1
LH-BY-01	9/22/2025 8:00	8.05	20	14.801	88.46	1
LH-BY-01	9/22/2025 8:15	8.24	20.22	14.802	90.55	1
LH-BY-01	9/22/2025 8:30	8.55	20.24	14.801	93.96	1
LH-BY-01	9/22/2025 8:45	8.7	20.34	14.798	96.67	1
LH-BY-01	9/22/2025 9:00	8.78	20.36	14.796	97.56	1
LH-BY-01	9/22/2025 9:15	8.89	20.6	14.799	98.78	1
LH-BY-01	9/22/2025 9:30	9.46	20.8	14.799	106.29	1
LH-BY-01	9/22/2025 9:45	9.73	20.88	14.8	109.33	1
LH-BY-01	9/22/2025 10:00	9.94	21.06	14.796	111.69	1
LH-BY-01	9/22/2025 10:15	10.33	21.18	14.794	116.07	1
LH-BY-01	9/22/2025 10:30	10.41	21.26	14.793	116.97	1
LH-BY-01	9/22/2025 10:45	11.28	21.18	14.789	126.74	1
LH-BY-01	9/22/2025 11:00	12.12	21.16	14.787	136.18	1
LH-BY-01	9/22/2025 11:15	12.04	21.34	14.787	135.28	1
LH-BY-01	9/22/2025 11:30	12.22	21.52	14.782	137.3	1
LH-BY-01	9/22/2025 11:45	12.54	21.58	14.781	140.9	1
LH-BY-01	9/22/2025 12:00	12.94	21.64	14.776	145.39	1
LH-BY-01	9/22/2025 12:15	13.59	21.82	14.77	154.43	1
LH-BY-01	9/22/2025 12:30	13.55	22	14.769	153.98	1
LH-BY-01	9/22/2025 12:45	14.04	22.12	14.769	159.55	1
LH-BY-01	9/22/2025 13:00	13.56	22.38	14.766	155.86	1
LH-BY-01	9/22/2025 13:15	13.11	22.42	14.762	150.69	1
LH-BY-01	9/22/2025 13:30	12	22.3	14.761	137.93	1
LH-BY-01	9/22/2025 13:45	11.65	22.3	14.755	133.91	1
LH-BY-01	9/22/2025 14:00	11.63	22.36	14.75	133.68	1
LH-BY-01	9/22/2025 14:15	12.15	22.44	14.749	139.66	1
LH-BY-01	9/22/2025 14:30	11.7	22.52	14.743	136.05	1
LH-BY-01	9/22/2025 14:45	11.19	22.3	14.742	130.12	1
LH-BY-01	9/22/2025 15:00	11.76	22.26	14.736	136.74	1
LH-BY-01	9/22/2025 15:15	11.51	22.32	14.732	133.84	1
LH-BY-01	9/22/2025 15:30	11.41	22.28	14.73	132.67	1
LH-BY-01	9/22/2025 15:45	11.79	22.3	14.728	137.09	1
LH-BY-01	9/22/2025 16:00	12	22.24	14.724	137.93	1
LH-BY-01	9/22/2025 16:15	11.99	22.2	14.721	137.82	1
LH-BY-01	9/22/2025 16:30	11.48	22	14.721	131.95	1
LH-BY-01	9/22/2025 16:45	12.57	21.82	14.723	144.48	1
LH-BY-01	9/22/2025 17:00	12.59	21.62	14.718	143.07	1
LH-BY-01	9/22/2025 17:15	12.82	21.46	14.717	145.68	1
LH-BY-01	9/22/2025 17:30	12.81	21.3	14.715	145.57	1

Dissolved Oxygen Saturation Continous Monitoring Data
Normandeau Associates Inc.

Station Name	Date Time	DO mg/L	Temp C	Air Pressure PSI	Saturation PCT	Use Code
LH-BY-01	9/22/2025 17:45	12.21	21.28	14.713	138.75	1
LH-BY-01	9/22/2025 18:00	11.73	21.1	14.71	131.8	1
LH-BY-01	9/22/2025 18:15	11.58	20.98	14.707	130.11	1
LH-BY-01	9/22/2025 18:30	11.18	20.86	14.706	125.62	1
LH-BY-01	9/22/2025 18:45	10.48	20.88	14.708	117.75	1
LH-BY-01	9/22/2025 19:00	9.92	20.94	14.705	111.46	1
LH-BY-01	9/22/2025 19:15	10.08	20.84	14.705	113.26	1
LH-BY-01	9/22/2025 19:30	9.55	20.76	14.708	107.3	1
LH-BY-01	9/22/2025 19:45	9.4	20.78	14.709	105.62	1
LH-BY-01	9/22/2025 20:00	9.21	20.7	14.708	102.33	1
LH-BY-01	9/22/2025 20:15	9.45	20.54	14.707	105	1
LH-BY-01	9/22/2025 20:30	9.17	20.5	14.707	101.89	1
LH-BY-01	9/22/2025 20:45	9.03	20.54	14.706	100.33	1
LH-BY-01	9/22/2025 21:00	8.92	20.46	14.705	99.11	1
LH-BY-01	9/22/2025 21:15	8.83	20.52	14.702	98.11	1
LH-BY-01	9/22/2025 21:30	8.77	20.54	14.7	97.44	1
LH-BY-01	9/22/2025 21:45	8.56	20.5	14.7	95.11	1
LH-BY-01	9/22/2025 22:00	8.52	20.38	14.698	94.67	1
LH-BY-01	9/22/2025 22:15	8.4	20.34	14.698	93.33	1
LH-BY-01	9/22/2025 22:30	8.33	20.38	14.7	92.56	1
LH-BY-01	9/22/2025 22:45	8.33	20.34	14.701	92.56	1
LH-BY-01	9/22/2025 23:00	8.19	20.26	14.7	91	1
LH-BY-01	9/22/2025 23:15	8.15	20.22	14.7	89.56	1
LH-BY-01	9/22/2025 23:30	8.17	20.32	14.702	90.78	1
LH-BY-01	9/22/2025 23:45	8.11	20.22	14.702	89.12	1
LH-BY-01	9/23/2025 0:00	7.66	20.22	14.702	84.18	1
LH-BY-01	9/23/2025 0:15	7.82	20.2	14.701	85.93	1
LH-BY-01	9/23/2025 0:30	7.98	20.16	14.701	87.69	1
LH-BY-01	9/23/2025 0:45	7.82	20.16	14.699	85.93	1
LH-BY-01	9/23/2025 1:00	7.74	20.18	14.701	85.05	1
LH-BY-01	9/23/2025 1:15	7.61	20.02	14.699	83.63	1
LH-BY-01	9/23/2025 1:30	7.44	20.02	14.699	81.76	1
LH-BY-01	9/23/2025 1:45	7.27	20.02	14.702	79.89	1
LH-BY-01	9/23/2025 2:00	7.49	19.96	14.695	82.31	1
LH-BY-01	9/23/2025 2:15	7.45	19.92	14.693	81.87	1
LH-BY-01	9/23/2025 2:30	7.19	19.88	14.693	79.01	1
LH-BY-01	9/23/2025 2:45	7	19.88	14.692	76.92	1
LH-BY-01	9/23/2025 3:00	7.32	19.88	14.69	80.44	1
LH-BY-01	9/23/2025 3:15	7.36	19.94	14.688	80.88	1
LH-BY-01	9/23/2025 3:30	7.2	19.86	14.687	79.12	1
LH-BY-01	9/23/2025 3:45	7.15	19.84	14.686	78.57	1
LH-BY-01	9/23/2025 4:00	7.12	19.82	14.688	78.24	1
LH-BY-01	9/23/2025 4:15	6.88	19.82	14.688	75.6	1
LH-BY-01	9/23/2025 4:30	7.31	19.94	14.687	80.33	1
LH-BY-01	9/23/2025 4:45	7.34	19.98	14.684	80.66	1
LH-BY-01	9/23/2025 5:00	7.1	19.88	14.687	78.02	1
LH-BY-01	9/23/2025 5:15	7.02	19.84	14.685	77.14	1
LH-BY-01	9/23/2025 5:30	7.03	19.8	14.683	77.25	1
LH-BY-01	9/23/2025 5:45	7.13	19.8	14.684	78.35	1
LH-BY-01	9/23/2025 6:00	6.77	19.74	14.687	73.59	1
LH-BY-01	9/23/2025 6:15	6.59	19.74	14.686	71.63	1
LH-BY-01	9/23/2025 6:30	6.72	19.82	14.689	73.85	1
LH-BY-01	9/23/2025 6:45	6.55	19.8	14.686	71.98	1
LH-BY-01	9/23/2025 7:00	6.76	19.82	14.692	74.29	1
LH-BY-01	9/23/2025 7:15	7.32	19.78	14.689	80.44	1
LH-BY-01	9/23/2025 7:30	7.34	19.78	14.69	80.66	1
LH-BY-01	9/23/2025 7:45	7.64	19.82	14.693	83.96	1
LH-BY-01	9/23/2025 8:00	7.96	19.82	14.694	87.47	1
LH-BY-01	9/23/2025 8:15	8.49	19.94	14.698	93.3	1
LH-BY-01	9/23/2025 8:30	8.94	19.98	14.697	98.24	1
LH-BY-01	9/23/2025 8:45	9.69	19.98	14.698	106.48	1
LH-BY-01	9/23/2025 9:00	10.31	20	14.697	113.3	1
LH-BY-01	9/23/2025 9:15	11	20.08	14.699	120.88	1
LH-BY-01	9/23/2025 9:30	11.82	20.36	14.699	131.33	1
LH-BY-01	9/23/2025 9:45	11.18	20.62	14.697	124.22	1
LH-BY-01	9/23/2025 10:00	11.48	20.8	14.693	128.99	1
LH-BY-01	9/23/2025 10:15	11.81	20.88	14.696	132.7	1
LH-BY-01	9/23/2025 10:30	11.59	21.12	14.696	130.22	1
LH-BY-01	9/23/2025 10:45	12.63	21.26	14.694	143.52	1
LH-BY-01	9/23/2025 11:00	12.75	21.42	14.696	144.89	1
LH-BY-01	9/23/2025 11:15	13.08	21.68	14.695	148.64	1
LH-BY-01	9/23/2025 11:30	12.67	21.9	14.689	145.63	1
LH-BY-01	9/23/2025 11:45	12.95	22.04	14.688	148.85	1
LH-BY-01	9/23/2025 12:00	11.82	22.06	14.684	135.86	1
LH-BY-01	9/23/2025 12:15	11.91	22.12	14.679	136.9	1
LH-BY-01	9/23/2025 12:30	12.06	22.24	14.673	138.62	1
LH-BY-01	9/23/2025 12:45	11.94	22.28	14.677	138.84	1
LH-BY-01	9/23/2025 13:00	11.21	22.26	14.67	130.35	1
LH-BY-01	9/23/2025 13:15	11.24	22.16	14.669	129.2	1
LH-BY-01	9/23/2025 13:30	11.6	22.28	14.666	134.88	1
LH-BY-01	9/23/2025 13:45	11.66	22.28	14.663	135.58	1
LH-BY-01	9/23/2025 14:00	11.96	22.36	14.665	139.07	1
LH-BY-01	9/23/2025 14:15	11.96	22.32	14.666	139.07	1
LH-BY-01	9/23/2025 14:30	12.37	22.28	14.662	143.84	1

Station Name	Date Time	DO mg/L	Temp C	Air Pressure PSI	Saturation PCT	Use Code
LH-BY-01	9/23/2025 14:45	11.49	22.24	14.663	132.07	1
LH-BY-01	9/23/2025 15:00	8.65	22.68	14.66	100.58	2
LH-BY-01	9/23/2025 15:15	8.36	25.12	14.661	101.95	2
LH-BY-01	9/23/2025 15:30	8.29	25.24	14.659	101.1	2
LH-BY-01	9/23/2025 15:45	8.27	25.12	14.661	100.85	2
LH-BY-01	9/23/2025 16:00	8.16	25.42	14.662	99.51	2
LH-BY-01	9/23/2025 16:15	8.3	24.78	14.665	101.22	2
LH-BY-01	9/23/2025 16:30	11.7	22.74	14.668	136.05	1
LH-BY-01	9/23/2025 16:45	11.82	22.08	14.668	135.86	1
LH-BY-01	9/23/2025 17:00	11.87	22.02	14.666	136.44	1
LH-BY-01	9/23/2025 17:15	11.8	22.04	14.67	135.63	1
LH-BY-01	9/23/2025 17:30	11.69	22	14.671	134.37	1
LH-BY-01	9/23/2025 17:45	11.32	21.96	14.673	130.11	1
LH-BY-01	9/23/2025 18:00	11.09	21.94	14.676	127.47	1
LH-BY-01	9/23/2025 18:15	11.06	21.92	14.676	127.13	1
LH-BY-01	9/23/2025 18:30	11	21.9	14.68	126.44	1
LH-BY-01	9/23/2025 18:45	10.7	21.88	14.68	122.99	1
LH-BY-01	9/23/2025 19:00	10.61	21.84	14.679	121.95	1
LH-BY-01	9/23/2025 19:15	10.52	21.8	14.68	120.92	1
LH-BY-01	9/23/2025 19:30	10.54	21.76	14.683	121.15	1
LH-BY-01	9/23/2025 19:45	10.28	21.7	14.685	116.82	1
LH-BY-01	9/23/2025 20:00	10.05	21.66	14.687	114.2	1
LH-BY-01	9/23/2025 20:15	9.97	21.62	14.686	113.3	1
LH-BY-01	9/23/2025 20:30	9.78	21.6	14.689	111.14	1
LH-BY-01	9/23/2025 20:45	9.61	21.56	14.692	109.2	1
LH-BY-01	9/23/2025 21:00	9.33	21.54	14.693	106.02	1
LH-BY-01	9/23/2025 21:15	8.94	21.5	14.694	101.59	1
LH-BY-01	9/23/2025 21:30	8.86	21.48	14.699	100.68	1
LH-BY-01	9/23/2025 21:45	8.74	21.46	14.7	99.32	1
LH-BY-01	9/23/2025 22:00	8.58	21.44	14.701	97.5	1
LH-BY-01	9/23/2025 22:15	8.35	21.42	14.702	94.89	1
LH-BY-01	9/23/2025 22:30	8.68	21.42	14.701	98.64	1
LH-BY-01	9/23/2025 22:45	8.21	21.4	14.703	93.3	1
LH-BY-01	9/23/2025 23:00	7.95	21.4	14.701	90.34	1
LH-BY-01	9/23/2025 23:15	8.19	21.42	14.703	93.07	1
LH-BY-01	9/23/2025 23:30	8.32	21.42	14.703	94.55	1
LH-BY-01	9/23/2025 23:45	8.21	21.36	14.706	93.3	1
LH-BY-01	9/24/2025 0:00	8.18	21.32	14.707	92.95	1
LH-BY-01	9/24/2025 0:15	7.84	21.3	14.709	89.09	1
LH-BY-01	9/24/2025 0:30	7.68	21.3	14.708	87.27	1
LH-BY-01	9/24/2025 0:45	7.94	21.28	14.709	90.23	1
LH-BY-01	9/24/2025 1:00	7.8	21.26	14.711	88.64	1
LH-BY-01	9/24/2025 1:15	7.72	21.24	14.713	86.74	1
LH-BY-01	9/24/2025 1:30	8.32	21.26	14.715	94.55	1
LH-BY-01	9/24/2025 1:45	8.21	21.28	14.716	93.3	1
LH-BY-01	9/24/2025 2:00	7.79	21.22	14.718	87.53	1
LH-BY-01	9/24/2025 2:15	7.95	21.24	14.719	89.33	1
LH-BY-01	9/24/2025 2:30	7.94	21.28	14.718	90.23	1
LH-BY-01	9/24/2025 2:45	7.63	21.2	14.72	85.73	1
LH-BY-01	9/24/2025 3:00	7.49	21.18	14.719	84.16	1
LH-BY-01	9/24/2025 3:15	7.55	21.16	14.717	84.83	1
LH-BY-01	9/24/2025 3:30	7.17	21.12	14.719	80.56	1
LH-BY-01	9/24/2025 3:45	6.98	21.12	14.717	78.43	1
LH-BY-01	9/24/2025 4:00	7	21.12	14.712	78.65	1
LH-BY-01	9/24/2025 4:15	7.24	21.12	14.71	81.35	1
LH-BY-01	9/24/2025 4:30	7.37	21.1	14.712	82.81	1
LH-BY-01	9/24/2025 4:45	7.52	21.1	14.718	84.49	1
LH-BY-01	9/24/2025 5:00	7.41	21.1	14.718	83.26	1
LH-BY-01	9/24/2025 5:15	7.47	21.02	14.721	83.93	1
LH-BY-01	9/24/2025 5:30	7.22	21	14.723	81.12	1
LH-BY-01	9/24/2025 5:45	6.99	21.02	14.725	78.54	1
LH-BY-01	9/24/2025 6:00	6.88	21	14.725	77.3	1
LH-BY-01	9/24/2025 6:15	6.74	21	14.727	75.73	1
LH-BY-01	9/24/2025 6:30	7.31	21.06	14.728	82.13	1
LH-BY-01	9/24/2025 6:45	7.28	21.02	14.728	81.8	1
LH-BY-01	9/24/2025 7:00	7.53	21.04	14.734	84.61	1
LH-BY-01	9/24/2025 7:15	7.65	21.02	14.739	85.96	1
LH-BY-01	9/24/2025 7:30	7.42	21	14.741	83.37	1
LH-BY-01	9/24/2025 7:45	7.24	20.9	14.74	81.35	1
LH-BY-01	9/24/2025 8:00	7.22	20.9	14.744	81.12	1
LH-BY-01	9/24/2025 8:15	7.22	20.9	14.748	81.12	1
LH-BY-01	9/24/2025 8:30	7.89	20.96	14.749	88.65	1
LH-BY-01	9/24/2025 8:45	7.77	20.96	14.749	87.3	1
LH-BY-01	9/24/2025 9:00	7.82	20.92	14.753	87.87	1
LH-BY-01	9/24/2025 9:15	8.08	20.94	14.752	90.79	1
LH-BY-01	9/24/2025 9:30	8.23	20.94	14.756	92.47	1
LH-BY-01	9/24/2025 9:45	8.62	21	14.756	96.85	1
LH-BY-01	9/24/2025 10:00	8.72	21.02	14.757	97.98	1
LH-BY-01	9/24/2025 10:15	8.89	21.02	14.758	99.89	1
LH-BY-01	9/24/2025 10:30	9.21	21.08	14.759	103.48	1
LH-BY-01	9/24/2025 10:45	9.17	21.12	14.761	103.03	1
LH-BY-01	9/24/2025 11:00	9.44	21.08	14.762	106.07	1
LH-BY-01	9/24/2025 11:15	9.38	21.1	14.761	105.39	1
LH-BY-01	9/24/2025 11:30	9.41	21.12	14.762	105.73	1

Station Name	Date Time	DO mg/L	Temp C	Air Pressure PSI	Saturation PCT	Use Code
LH-BY-01	9/24/2025 11:45	9.45	21.12	14.763	106.18	1
LH-BY-01	9/24/2025 12:00	9.71	21.14	14.761	109.1	1
LH-BY-01	9/24/2025 12:15	10	21.1	14.76	112.36	1
LH-BY-01	9/24/2025 12:30	9.84	21.12	14.762	110.56	1
LH-BY-01	9/24/2025 12:45	10	21.06	14.763	112.36	1
LH-BY-01	9/24/2025 13:00	10.2	21	14.76	114.61	1
LH-BY-01	9/24/2025 13:15	9.99	21.06	14.76	112.25	1
LH-BY-01	9/24/2025 13:30	10.08	21.08	14.758	113.26	1
LH-BY-01	9/24/2025 13:45	10.02	21.04	14.76	112.58	1
LH-BY-01	9/24/2025 14:00	9.92	21	14.759	111.46	1
LH-BY-01	9/24/2025 14:15	9.74	21	14.763	109.44	1
LH-BY-01	9/24/2025 14:30	10.12	21.02	14.76	113.71	1
LH-BY-01	9/24/2025 14:45	10.3	21.02	14.762	115.73	1
LH-BY-01	9/24/2025 15:00	9.78	20.98	14.76	109.89	1
LH-BY-01	9/24/2025 15:15	9.59	20.94	14.76	107.75	1
LH-BY-01	9/24/2025 15:30	9.52	20.9	14.759	106.97	1
LH-BY-01	9/24/2025 15:45	9.14	20.86	14.76	102.7	1
LH-BY-01	9/24/2025 16:00	9.03	20.82	14.761	101.46	1
LH-BY-01	9/24/2025 16:15	8.6	20.84	14.763	96.63	1
LH-BY-01	9/24/2025 16:30	8.4	20.78	14.765	94.38	1
LH-BY-01	9/24/2025 16:45	8.23	20.8	14.76	92.47	1
LH-BY-01	9/24/2025 17:00	8.25	20.76	14.762	92.7	1
LH-BY-01	9/24/2025 17:15	8.22	20.72	14.762	91.33	1
LH-BY-01	9/24/2025 17:30	8.1	20.64	14.764	90	1
LH-BY-01	9/24/2025 17:45	8.01	20.64	14.764	89	1
LH-BY-01	9/24/2025 18:00	7.82	20.6	14.767	86.89	1
LH-BY-01	9/24/2025 18:15	7.84	20.64	14.767	87.11	1
LH-BY-01	9/24/2025 18:30	7.72	20.58	14.77	85.78	1
LH-BY-01	9/24/2025 18:45	7.62	20.64	14.768	84.67	1
LH-BY-01	9/24/2025 19:00	7.63	20.72	14.769	84.78	1
LH-BY-01	9/24/2025 19:15	7.57	20.74	14.769	84.11	1
LH-BY-01	9/24/2025 19:30	7.48	20.78	14.77	84.04	1
LH-BY-01	9/24/2025 19:45	7.52	20.8	14.769	84.49	1
LH-BY-01	9/24/2025 20:00	7.54	20.8	14.773	84.72	1
LH-BY-01	9/24/2025 20:15	7.54	20.82	14.768	84.72	1
LH-BY-01	9/24/2025 20:30	7.57	20.8	14.768	85.06	1
LH-BY-01	9/24/2025 20:45	7.68	20.82	14.77	86.29	1
LH-BY-01	9/24/2025 21:00	7.63	20.74	14.772	84.78	1
LH-BY-01	9/24/2025 21:15	7.65	20.68	14.774	85	1
LH-BY-01	9/24/2025 21:30	7.56	20.66	14.776	84	1
LH-BY-01	9/24/2025 21:45	7.7	20.64	14.772	85.56	1
LH-BY-01	9/24/2025 22:00	7.47	20.62	14.775	83	1
LH-BY-01	9/24/2025 22:15	7.64	20.6	14.774	84.89	1
LH-BY-01	9/24/2025 22:30	7.57	20.62	14.775	84.11	1
LH-BY-01	9/24/2025 22:45	7.53	20.68	14.77	83.67	1
LH-BY-01	9/24/2025 23:00	7.42	20.64	14.77	82.44	1
LH-BY-01	9/24/2025 23:15	7.29	20.46	14.766	81	1
LH-BY-01	9/24/2025 23:30	7.3	20.48	14.767	81.11	1
LH-BY-01	9/24/2025 23:45	7.23	20.52	14.767	80.33	1
LH-BY-01	9/25/2025 0:00	7.2	20.4	14.768	80	1
LH-BY-01	9/25/2025 0:15	7.05	20.4	14.768	78.33	1
LH-BY-01	9/25/2025 0:30	7.03	20.48	14.763	78.11	1
LH-BY-01	9/25/2025 0:45	6.98	20.42	14.762	77.56	1
LH-BY-01	9/25/2025 1:00	6.97	20.4	14.76	77.44	1
LH-BY-01	9/25/2025 1:15	7.02	20.42	14.756	78	1
LH-BY-01	9/25/2025 1:30	6.96	20.46	14.758	77.33	1
LH-BY-01	9/25/2025 1:45	7.36	20.66	14.754	81.78	1
LH-BY-01	9/25/2025 2:00	7.25	20.46	14.751	80.56	1
LH-BY-01	9/25/2025 2:15	6.66	20.46	14.748	74	1
LH-BY-01	9/25/2025 2:30	6.96	20.52	14.745	77.33	1
LH-BY-01	9/25/2025 2:45	7.03	20.5	14.744	78.11	1
LH-BY-01	9/25/2025 3:00	7.01	20.5	14.742	77.89	1
LH-BY-01	9/25/2025 3:15	7.03	20.48	14.739	78.11	1
LH-BY-01	9/25/2025 3:30	7.18	20.48	14.738	79.78	1
LH-BY-01	9/25/2025 3:45	7.17	20.48	14.737	79.67	1
LH-BY-01	9/25/2025 4:00	6.73	20.48	14.737	74.78	1
LH-BY-01	9/25/2025 4:15	7.24	20.46	14.734	80.44	1
LH-BY-01	9/25/2025 4:30	6.74	20.5	14.734	74.89	1
LH-BY-01	9/25/2025 4:45	6.63	20.48	14.732	73.67	1
LH-BY-01	9/25/2025 5:00	6.45	20.48	14.73	71.67	1
LH-BY-01	9/25/2025 5:15	7.03	20.5	14.729	78.11	1
LH-BY-01	9/25/2025 5:30	6.97	20.46	14.73	77.44	1
LH-BY-01	9/25/2025 5:45	7	20.44	14.725	77.78	1
LH-BY-01	9/25/2025 6:00	7.22	20.48	14.728	80.22	1
LH-BY-01	9/25/2025 6:15	7.4	20.42	14.725	82.22	1
LH-BY-01	9/25/2025 6:30	7.46	20.28	14.74	82.89	1
LH-BY-01	9/25/2025 6:45	7.51	20.24	14.738	82.53	1
LH-BY-01	9/25/2025 7:00	7.47	20.24	14.734	82.09	1
LH-BY-01	9/25/2025 7:15	7.39	20.32	14.733	82.11	1
LH-BY-01	9/25/2025 7:30	7.35	20.22	14.733	80.77	1
LH-BY-01	9/25/2025 7:45	7.37	20.24	14.737	80.99	1
LH-BY-01	9/25/2025 8:00	7.23	20.34	14.735	80.33	1
LH-BY-01	9/25/2025 8:15	7.38	20.44	14.732	82	1
LH-BY-01	9/25/2025 8:30	7.43	20.54	14.73	82.56	1

Station Name	Date Time	DO mg/L	Temp C	Air Pressure PSI	Saturation PCT	Use Code
LH-BY-01	9/25/2025 8:45	7.53	20.62	14.732	83.67	1
LH-BY-01	9/25/2025 9:00	7.91	20.6	14.727	87.89	1
LH-BY-01	9/25/2025 9:15	7.81	20.68	14.721	86.78	1
LH-BY-01	9/25/2025 9:30	8.13	20.68	14.717	90.33	1
LH-BY-01	9/25/2025 9:45	8.55	20.62	14.714	95	1
LH-BY-01	9/25/2025 10:00	8.61	20.66	14.712	95.67	1
LH-BY-01	9/25/2025 10:15	9.03	20.66	14.712	100.33	1
LH-BY-01	9/25/2025 10:30	9.04	20.78	14.711	101.57	1
LH-BY-01	9/25/2025 10:45	9.01	20.8	14.708	101.24	1
LH-BY-01	9/25/2025 11:00	9.3	20.84	14.705	104.49	1
LH-BY-01	9/25/2025 11:15	9.03	20.88	14.699	101.46	1
LH-BY-01	9/25/2025 11:30	9.65	20.92	14.695	108.43	1
LH-BY-01	9/25/2025 11:45	10.13	20.96	14.694	113.82	1
LH-BY-01	9/25/2025 12:00	9.95	20.94	14.688	111.8	1
LH-BY-01	9/25/2025 12:15	10.26	21	14.687	115.28	1
LH-BY-01	9/25/2025 12:30	11	21	14.685	123.6	1
LH-BY-01	9/25/2025 12:45	10.17	21.04	14.683	114.27	1
LH-BY-01	9/25/2025 13:00	10.13	21.06	14.677	113.82	1
LH-BY-01	9/25/2025 13:15	10.12	21.06	14.67	113.71	1
LH-BY-01	9/25/2025 13:30	9.94	21.08	14.665	111.69	1
LH-BY-01	9/25/2025 13:45	10	21.08	14.66	112.36	1
LH-BY-01	9/25/2025 14:00	9.91	21.08	14.655	111.35	1
LH-BY-01	9/25/2025 14:15	10	21.1	14.655	112.36	1
LH-BY-01	9/25/2025 14:30	9.78	21.08	14.651	109.89	1
LH-BY-01	9/25/2025 14:45	10.02	21.12	14.646	113.86	1
LH-BY-01	9/25/2025 15:00	9.79	21.12	14.644	111.25	1
LH-BY-01	9/25/2025 15:15	10.05	21.1	14.639	114.2	1
LH-BY-01	9/25/2025 15:30	10	21.1	14.635	113.64	1
LH-BY-01	9/25/2025 15:45	9.65	21.08	14.633	109.66	1
LH-BY-01	9/25/2025 16:00	9.15	21.06	14.629	103.98	1
LH-BY-01	9/25/2025 16:15	8.86	21.02	14.629	100.68	1
LH-BY-01	9/25/2025 16:30	8.93	20.98	14.62	101.48	1
LH-BY-01	9/25/2025 16:45	8.84	20.94	14.617	100.45	1
LH-BY-01	9/25/2025 17:00	8.7	20.88	14.61	98.86	1
LH-BY-01	9/25/2025 17:15	8.54	20.84	14.609	97.05	1
LH-BY-01	9/25/2025 17:30	8.48	20.82	14.601	96.36	1
LH-BY-01	9/25/2025 17:45	8.48	20.84	14.601	96.36	1
LH-BY-01	9/25/2025 18:00	8.4	20.86	14.596	95.45	1
LH-BY-01	9/25/2025 18:15	8.26	20.9	14.592	93.86	1
LH-BY-01	9/25/2025 18:30	8.19	20.9	14.588	93.07	1
LH-BY-01	9/25/2025 18:45	8.18	20.92	14.582	92.95	1
LH-BY-01	9/25/2025 19:00	8.03	20.9	14.58	91.25	1
LH-BY-01	9/25/2025 19:15	7.96	20.9	14.579	90.45	1
LH-BY-01	9/25/2025 19:30	7.83	20.9	14.578	88.98	1
LH-BY-01	9/25/2025 19:45	7.83	20.88	14.578	88.98	1
LH-BY-01	9/25/2025 20:00	7.74	20.88	14.576	87.95	1
LH-BY-01	9/25/2025 20:15	7.69	20.88	14.574	87.39	1
LH-BY-01	9/25/2025 20:30	7.48	20.88	14.571	85	1
LH-BY-01	9/25/2025 20:45	7.57	20.86	14.567	86.02	1
LH-BY-01	9/25/2025 21:00	7.63	20.86	14.565	86.7	1
LH-BY-01	9/25/2025 21:15	7.52	20.86	14.563	85.45	1
LH-BY-01	9/25/2025 21:30	7.38	20.84	14.56	83.86	1
LH-BY-01	9/25/2025 21:45	7.43	20.84	14.559	84.43	1
LH-BY-01	9/25/2025 22:00	7.4	20.84	14.554	84.09	1
LH-BY-01	9/25/2025 22:15	7.5	20.84	14.553	85.23	1
LH-BY-01	9/25/2025 22:30	7.61	20.82	14.548	86.48	1
LH-BY-01	9/25/2025 22:45	7.43	20.8	14.545	84.43	1
LH-BY-01	9/25/2025 23:00	7.04	20.8	14.543	80	1
LH-BY-01	9/25/2025 23:15	7.33	20.8	14.54	83.3	1
LH-BY-01	9/25/2025 23:30	7.28	20.8	14.541	82.73	1
LH-BY-01	9/25/2025 23:45	7.18	20.8	14.543	81.59	1
LH-BY-01	9/26/2025 0:00	6.68	20.78	14.549	75.91	1
LH-BY-01	9/26/2025 0:15	6.98	20.78	14.546	79.32	1
LH-BY-01	9/26/2025 0:30	7.21	20.78	14.547	81.93	1
LH-BY-01	9/26/2025 0:45	7.08	20.78	14.545	80.45	1
LH-BY-01	9/26/2025 1:00	7.17	20.78	14.547	81.48	1
LH-BY-01	9/26/2025 1:15	7.14	20.76	14.548	81.14	1
LH-BY-01	9/26/2025 1:30	6.88	20.76	14.55	78.18	1
LH-BY-01	9/26/2025 1:45	7	20.74	14.548	78.65	1
LH-BY-01	9/26/2025 2:00	6.77	20.72	14.546	76.07	1
LH-BY-01	9/26/2025 2:15	6.93	20.72	14.543	77.87	1
LH-BY-01	9/26/2025 2:30	6.68	20.7	14.546	75.06	1
LH-BY-01	9/26/2025 2:45	6.6	20.68	14.548	74.16	1
LH-BY-01	9/26/2025 3:00	6.91	20.64	14.55	77.64	1
LH-BY-01	9/26/2025 3:15	7.01	20.62	14.553	78.76	1
LH-BY-01	9/26/2025 3:30	6.89	20.58	14.554	77.42	1
LH-BY-01	9/26/2025 3:45	6.92	20.58	14.549	77.75	1
LH-BY-01	9/26/2025 4:00	7.14	20.52	14.552	80.22	1
LH-BY-01	9/26/2025 4:15	7.1	20.5	14.551	79.78	1
LH-BY-01	9/26/2025 4:30	6.69	20.5	14.555	75.17	1
LH-BY-01	9/26/2025 4:45	6.66	20.46	14.555	74.83	1
LH-BY-01	9/26/2025 5:00	6.89	20.46	14.561	77.42	1
LH-BY-01	9/26/2025 5:15	6.93	20.44	14.561	77.87	1
LH-BY-01	9/26/2025 5:30	7.01	20.42	14.561	78.76	1

Station Name	Date Time	DO mg/L	Temp C	Air Pressure PSI	Saturation PCT	Use Code
LH-BY-01	9/26/2025 5:45	6.94	20.4	14.56	77.98	1
LH-BY-01	9/26/2025 6:00	6.9	20.34	14.564	77.53	1
LH-BY-01	9/26/2025 6:15	7.63	20.32	14.564	85.73	1
LH-BY-01	9/26/2025 6:30	7.59	20.3	14.568	85.28	1
LH-BY-01	9/26/2025 6:45	7.58	20.32	14.569	85.17	1
LH-BY-01	9/26/2025 7:00	7.89	20.32	14.569	88.65	1
LH-BY-01	9/26/2025 7:15	7.95	20.32	14.572	89.33	1
LH-BY-01	9/26/2025 7:30	8.01	20.32	14.577	90	1
LH-BY-01	9/26/2025 7:45	8.14	20.36	14.579	91.46	1
LH-BY-01	9/26/2025 8:00	8.05	20.48	14.584	90.45	1
LH-BY-01	9/26/2025 8:15	8.15	20.5	14.587	91.57	1
LH-BY-01	9/26/2025 8:30	8.08	20.52	14.59	90.79	1
LH-BY-01	9/26/2025 8:45	8.24	20.58	14.591	92.58	1
LH-BY-01	9/26/2025 9:00	8.43	20.56	14.595	94.72	1
LH-BY-01	9/26/2025 9:15	8.68	20.56	14.595	97.53	1
LH-BY-01	9/26/2025 9:30	8.73	20.64	14.597	98.09	1
LH-BY-01	9/26/2025 9:45	8.78	20.68	14.599	98.65	1
LH-BY-01	9/26/2025 10:00	8.94	20.76	14.599	101.59	1
LH-BY-01	9/26/2025 10:15	8.67	20.8	14.596	98.52	1
LH-BY-01	9/26/2025 10:30	8.36	20.84	14.596	95	1
LH-BY-01	9/26/2025 10:45	8.69	20.9	14.6	98.75	1
LH-BY-01	9/26/2025 11:00	8.63	20.94	14.596	98.07	1
LH-BY-01	9/26/2025 11:15	8.81	21	14.597	100.11	1
LH-BY-01	9/26/2025 11:30	8.81	21.04	14.6	100.11	1
LH-BY-01	9/26/2025 11:45	8.97	21.06	14.597	101.93	1
LH-BY-01	9/26/2025 12:00	9.01	21.1	14.598	102.39	1
LH-BY-01	9/26/2025 12:15	8.92	21.14	14.594	101.36	1
LH-BY-01	9/26/2025 12:30	8.63	21.16	14.593	98.07	1
LH-BY-01	9/26/2025 12:45	8.59	21.12	14.59	97.61	1
LH-BY-01	9/26/2025 13:00	8.67	21.18	14.591	98.52	1
LH-BY-01	9/26/2025 13:15	8.56	21.2	14.588	97.27	1
LH-BY-01	9/26/2025 13:30	8.68	21.2	14.589	98.64	1
LH-BY-01	9/26/2025 13:45	8.64	21.16	14.584	98.18	1
LH-BY-01	9/26/2025 14:00	8.66	21.18	14.582	98.41	1
LH-BY-01	9/26/2025 14:15	8.53	21.14	14.584	96.93	1
LH-BY-01	9/26/2025 14:30	8.75	21.12	14.584	99.43	1
LH-BY-01	9/26/2025 14:45	9	21.14	14.584	102.27	1
LH-BY-01	9/26/2025 15:00	9.05	21.12	14.583	102.84	1
LH-BY-01	9/26/2025 15:15	9.27	21.16	14.586	105.34	1
LH-BY-01	9/26/2025 15:30	9.19	21.2	14.585	104.43	1
LH-BY-01	9/26/2025 15:45	8.94	21.16	14.586	101.59	1
LH-BY-01	9/26/2025 16:00	9.08	21.18	14.585	103.18	1
LH-BY-01	9/26/2025 16:15	9.14	21.18	14.585	103.86	1
LH-BY-01	9/26/2025 16:30	8.73	21.14	14.586	99.2	1
LH-BY-01	9/26/2025 16:45	8.69	21.12	14.586	98.75	1
LH-BY-01	9/26/2025 17:00	8.71	21.14	14.586	98.98	1
LH-BY-01	9/26/2025 17:15	8.54	21.14	14.581	97.05	1
LH-BY-01	9/26/2025 17:30	8.56	21.14	14.582	97.27	1
LH-BY-01	9/26/2025 17:45	8.43	21.1	14.587	95.8	1
LH-BY-01	9/26/2025 18:00	8.46	21.1	14.586	96.14	1
LH-BY-01	9/26/2025 18:15	8.27	21.1	14.589	93.98	1
LH-BY-01	9/26/2025 18:30	8.25	21.1	14.589	93.75	1
LH-BY-01	9/26/2025 18:45	8.06	21.08	14.589	91.59	1
LH-BY-01	9/26/2025 19:00	7.95	21.08	14.592	90.34	1
LH-BY-01	9/26/2025 19:15	7.75	21.06	14.594	88.07	1
LH-BY-01	9/26/2025 19:30	7.92	21.04	14.595	90	1
LH-BY-01	9/26/2025 19:45	7.84	21.04	14.598	89.09	1
LH-BY-01	9/26/2025 20:00	7.82	21.04	14.6	88.86	1
LH-BY-01	9/26/2025 20:15	7.82	21.04	14.603	88.86	1
LH-BY-01	9/26/2025 20:30	7.66	21.06	14.606	87.05	1
LH-BY-01	9/26/2025 20:45	7.89	21.02	14.607	89.66	1
LH-BY-01	9/26/2025 21:00	7.73	21	14.607	87.84	1
LH-BY-01	9/26/2025 21:15	7.72	20.96	14.611	87.73	1
LH-BY-01	9/26/2025 21:30	7.72	20.9	14.612	87.73	1
LH-BY-01	9/26/2025 21:45	7.81	20.9	14.615	88.75	1
LH-BY-01	9/26/2025 22:00	7.68	20.84	14.618	87.27	1
LH-BY-01	9/26/2025 22:15	7.86	20.8	14.614	89.32	1
LH-BY-01	9/26/2025 22:30	8.09	20.74	14.615	90.9	1
LH-BY-01	9/26/2025 22:45	7.87	20.72	14.621	88.43	1
LH-BY-01	9/26/2025 23:00	7.65	20.62	14.621	85.96	1
LH-BY-01	9/26/2025 23:15	7.96	20.6	14.626	89.44	1
LH-BY-01	9/26/2025 23:30	8.2	20.6	14.625	92.13	1
LH-BY-01	9/26/2025 23:45	8.14	20.58	14.627	91.46	1
LH-BY-01	9/27/2025 0:00	8.4	20.58	14.628	94.38	1
LH-BY-01	9/27/2025 0:15	8.62	20.6	14.627	96.85	1
LH-BY-01	9/27/2025 0:30	8.71	20.58	14.63	97.87	1
LH-BY-01	9/27/2025 0:45	8.67	20.58	14.632	97.42	1
LH-BY-01	9/27/2025 1:00	8.49	20.52	14.634	95.39	1
LH-BY-01	9/27/2025 1:15	8.57	20.5	14.636	96.29	1
LH-BY-01	9/27/2025 1:30	8.64	20.54	14.639	97.08	1
LH-BY-01	9/27/2025 1:45	8.58	20.58	14.638	96.4	1
LH-BY-01	9/27/2025 2:00	8.37	20.54	14.64	94.04	1
LH-BY-01	9/27/2025 2:15	8.49	20.74	14.639	95.39	1
LH-BY-01	9/27/2025 2:30	8.34	20.74	14.642	93.71	1

Station Name	Date Time	DO mg/L	Temp C	Air Pressure PSI	Saturation PCT	Use Code
LH-BY-01	9/27/2025 2:45	8.23	20.74	14.64	92.47	1
LH-BY-01	9/27/2025 3:00	8.25	20.7	14.641	92.7	1
LH-BY-01	9/27/2025 3:15	8.18	20.62	14.643	91.91	1
LH-BY-01	9/27/2025 3:30	7.98	20.54	14.644	89.66	1
LH-BY-01	9/27/2025 3:45	7.91	20.52	14.648	87.89	1
LH-BY-01	9/27/2025 4:00	7.68	20.56	14.648	85.33	1
LH-BY-01	9/27/2025 4:15	7.46	20.52	14.649	82.89	1
LH-BY-01	9/27/2025 4:30	7.39	20.58	14.651	82.11	1
LH-BY-01	9/27/2025 4:45	7.22	20.58	14.651	80.22	1
LH-BY-01	9/27/2025 5:00	7.1	20.6	14.657	78.89	1
LH-BY-01	9/27/2025 5:15	7.13	20.58	14.657	79.22	1
LH-BY-01	9/27/2025 5:30	7.03	20.5	14.66	78.11	1
LH-BY-01	9/27/2025 5:45	6.95	20.5	14.66	77.22	1
LH-BY-01	9/27/2025 6:00	6.93	20.5	14.666	77	1
LH-BY-01	9/27/2025 6:15	6.9	20.52	14.671	76.67	1
LH-BY-01	9/27/2025 6:30	6.89	20.54	14.673	76.56	1
LH-BY-01	9/27/2025 6:45	6.91	20.56	14.675	76.78	1
LH-BY-01	9/27/2025 7:00	6.96	20.56	14.68	77.33	1
LH-BY-01	9/27/2025 7:15	6.95	20.54	14.684	77.22	1
LH-BY-01	9/27/2025 7:30	6.94	20.44	14.688	77.11	1
LH-BY-01	9/27/2025 7:45	6.98	20.46	14.688	77.56	1
LH-BY-01	9/27/2025 8:00	7.11	20.48	14.693	79	1
LH-BY-01	9/27/2025 8:15	7.25	20.5	14.696	80.56	1
LH-BY-01	9/27/2025 8:30	7.16	20.6	14.699	79.56	1
LH-BY-01	9/27/2025 8:45	7.28	20.62	14.698	80.89	1
LH-BY-01	9/27/2025 9:00	7.27	20.68	14.701	80.78	1
LH-BY-01	9/27/2025 9:15	7.37	20.76	14.704	82.81	1
LH-BY-01	9/27/2025 9:30	7.77	20.82	14.703	87.3	3
LH-BY-01	9/27/2025 9:45	7.64	20.9	14.704	85.84	3
LH-BY-01	9/27/2025 10:00	7.8	20.98	14.703	87.64	3
LH-BY-01	9/27/2025 10:15	7.91	21.02	14.704	88.88	3
LH-BY-01	9/27/2025 10:30	7.7	21.08	14.706	86.52	3
LH-BY-01	9/27/2025 10:45	7.7	21.08	14.706	86.52	3
LH-BY-01	9/27/2025 11:00	7.72	21.1	14.709	86.74	3
LH-BY-01	9/27/2025 11:15	7.6	21.16	14.704	85.39	3
LH-BY-01	9/27/2025 11:30	7.54	21.2	14.703	84.72	3
LH-BY-01	9/27/2025 11:45	7.88	21.2	14.703	88.54	3
LH-BY-01	9/27/2025 12:00	7.89	21.26	14.705	89.66	3
LH-BY-01	9/27/2025 12:15	7.77	21.26	14.704	88.3	3
LH-BY-01	9/27/2025 12:30	7.52	21.24	14.704	84.49	3
LH-BY-01	9/27/2025 12:45	7.73	21.26	14.7	87.84	3
LH-BY-01	9/27/2025 13:00	7.66	21.3	14.702	87.05	3
LH-BY-01	9/27/2025 13:15	7.61	21.28	14.7	86.48	3
LH-BY-01	9/27/2025 13:30	7.51	21.24	14.699	84.38	3
LH-BY-01	9/27/2025 13:45	7.55	21.24	14.694	84.83	3
LH-BY-01	9/27/2025 14:00	8.01	21.26	14.693	91.02	3
LH-BY-01	9/27/2025 14:15	7.7	21.24	14.69	86.52	3
LH-BY-01	9/27/2025 14:30	7.8	21.28	14.688	88.64	3
LH-BY-01	9/27/2025 14:45	7.5	21.26	14.683	85.23	3
LH-BY-01	9/27/2025 15:00	7.97	21.3	14.681	90.57	3
LH-BY-01	9/27/2025 15:15	7.83	21.34	14.68	88.98	3
LH-BY-01	9/27/2025 15:30	7.59	21.32	14.682	86.25	3
LH-BY-01	9/27/2025 15:45	7.71	21.34	14.679	87.61	3
LH-BY-01	9/27/2025 16:00	7.49	21.36	14.68	85.11	3
LH-BY-01	9/27/2025 16:15	7.63	21.38	14.678	86.7	3
LH-BY-01	9/27/2025 16:30	7.76	21.38	14.677	88.18	3
LH-BY-01	9/27/2025 16:45	7.62	21.38	14.678	86.59	3
LH-BY-01	9/27/2025 17:00	7.69	21.36	14.681	87.39	3
LH-BY-01	9/27/2025 17:15	7.54	21.32	14.681	85.68	3
LH-BY-01	9/27/2025 17:30	7.33	21.26	14.679	83.3	3
LH-BY-01	9/27/2025 17:45	7.13	21.18	14.681	80.11	3
LH-BY-01	9/27/2025 18:00	6.71	21.16	14.682	75.39	3
LH-BY-01	9/27/2025 18:15	6.87	21.12	14.683	77.19	3
LH-BY-01	9/27/2025 18:30	7.28	21.1	14.683	81.8	3
LH-BY-01	9/27/2025 18:45	8.21	21.2	14.683	92.25	3
LH-BY-01	9/27/2025 19:00	8.5	21.22	14.687	95.51	3
LH-BY-01	9/27/2025 19:15	8.41	21.26	14.686	95.57	3
LH-BY-01	9/27/2025 19:30	8.51	21.32	14.687	96.7	3
LH-BY-01	9/27/2025 19:45	8.49	21.26	14.689	96.48	3
LH-BY-01	9/27/2025 20:00	8.49	21.12	14.69	95.39	3
LH-BY-01	9/27/2025 20:15	8.25	21.1	14.692	92.7	3
LH-BY-01	9/27/2025 20:30	7.71	21.08	14.691	86.63	3
LH-BY-01	9/27/2025 20:45	7.79	21.12	14.692	87.53	3
LH-BY-01	9/27/2025 21:00	7.79	21.16	14.692	87.53	3
LH-BY-01	9/27/2025 21:15	7.75	21.16	14.695	87.08	3
LH-BY-01	9/27/2025 21:30	7.76	21.16	14.694	87.19	3
LH-BY-01	9/27/2025 21:45	7.64	21.2	14.693	85.84	3
LH-BY-01	9/27/2025 22:00	7.96	21.2	14.689	89.44	3
LH-BY-01	9/27/2025 22:15	7.4	21.16	14.695	83.15	3
LH-BY-01	9/27/2025 22:30	5.42	21.14	14.697	60.9	3
LH-BY-01	9/27/2025 22:45	5.49	21.14	14.697	61.69	3
LH-BY-01	9/27/2025 23:00	3.69	21.12	14.695	41.46	3
LH-BY-01	9/27/2025 23:15	1.66	21.12	14.7	18.65	3
LH-BY-01	9/27/2025 23:30	0.58	21.1	14.694	6.52	3

Station Name	Date Time	DO mg/L	Temp C	Air Pressure PSI	Saturation PCT	Use Code
LH-BY-01	9/27/2025 23:45	0.25	21.08	14.698	2.81	3
LH-BY-01	9/28/2025 0:00	0.1	21.08	14.698	1.12	3
LH-BY-01	9/28/2025 0:15	0.03	21.06	14.698	0.34	3
LH-BY-01	9/28/2025 0:30	0.04	21.04	14.698	0.45	3
LH-BY-01	9/28/2025 0:45	0.01	21.02	14.699	0.11	3
LH-BY-01	9/28/2025 1:00	0.02	21	14.696	0.22	3
LH-BY-01	9/28/2025 1:15	0.02	21	14.695	0.22	3
LH-BY-01	9/28/2025 1:30	0	20.98	14.698	0	3
LH-BY-01	9/28/2025 1:45	0	20.98	14.697	0	3
LH-BY-01	9/28/2025 2:00	0	20.96	14.693	0	3
LH-BY-01	9/28/2025 2:15	0	20.96	14.694	0	3
LH-BY-01	9/28/2025 2:30	0.01	20.94	14.688	0.11	3
LH-BY-01	9/28/2025 2:45	0	20.94	14.69	0	3
LH-BY-01	9/28/2025 3:00	0	20.94	14.69	0	3
LH-BY-01	9/28/2025 3:15	0	20.92	14.692	0	3
LH-BY-01	9/28/2025 3:30	0.02	20.92	14.688	0.22	3
LH-BY-01	9/28/2025 3:45	2.12	20.92	14.691	23.82	3
LH-BY-01	9/28/2025 4:00	5.27	20.9	14.688	59.21	3
LH-BY-01	9/28/2025 4:15	3.31	20.9	14.691	37.19	3
LH-BY-01	9/28/2025 4:30	5.54	20.9	14.691	62.25	3
LH-BY-01	9/28/2025 4:45	4.07	20.9	14.694	45.73	3
LH-BY-01	9/28/2025 5:00	4.07	20.9	14.697	45.73	3
LH-BY-01	9/28/2025 5:15	3.01	20.9	14.698	33.82	3
LH-BY-01	9/28/2025 5:30	2.71	20.9	14.698	30.45	3
LH-BY-01	9/28/2025 5:45	0.99	20.9	14.696	11.12	3
LH-BY-01	9/28/2025 6:00	1	20.9	14.699	11.24	3
LH-BY-01	9/28/2025 6:15	0.63	20.9	14.697	7.08	3
LH-BY-01	9/28/2025 6:30	0.16	20.88	14.699	1.8	3
LH-BY-01	9/28/2025 6:45	0.09	20.88	14.699	1.01	3
LH-BY-01	9/28/2025 7:00	1.13	20.88	14.7	12.7	3
LH-BY-01	9/28/2025 7:15	0.8	20.88	14.701	8.99	3
LH-BY-01	9/28/2025 7:30	0.17	20.88	14.703	1.91	3
LH-BY-01	9/28/2025 7:45	0.79	20.88	14.704	8.88	3
LH-BY-01	9/28/2025 8:00	0.91	20.86	14.704	10.22	3
LH-BY-01	9/28/2025 8:15	1.8	20.86	14.704	20.22	3
LH-BY-01	9/28/2025 8:30	1.89	20.86	14.703	21.24	3
LH-BY-01	9/28/2025 8:45	0.7	20.86	14.705	7.87	3
LH-BY-01	9/28/2025 9:00	1.32	20.86	14.708	14.83	3
LH-BY-01	9/28/2025 9:15	4.13	20.86	14.709	46.4	3
LH-BY-01	9/28/2025 9:30	2.09	20.86	14.708	23.48	3
LH-BY-01	9/28/2025 9:45	1.26	20.88	14.711	14.16	3
LH-BY-01	9/28/2025 10:00	2.13	20.9	14.712	23.93	3
LH-BY-01	9/28/2025 10:15	0.59	20.92	14.713	6.63	3
LH-BY-01	9/28/2025 10:30	1.38	20.96	14.713	15.51	3
LH-BY-01	9/28/2025 10:45	0.82	21	14.713	9.21	3
LH-BY-01	9/28/2025 11:00	0.61	21.06	14.714	6.85	3
LH-BY-01	9/28/2025 11:15	2.37	21.1	14.712	26.63	3
LH-BY-01	9/28/2025 11:30	2.92	21.18	14.712	32.81	3
LH-BY-01	9/28/2025 11:45	3.81	21.26	14.709	43.3	3
LH-BY-01	9/28/2025 12:00	4.61	21.32	14.709	52.39	3
LH-BY-01	9/28/2025 12:15	3.27	21.34	14.709	37.16	3
LH-BY-01	9/28/2025 12:30	4.62	21.38	14.707	52.5	3
LH-BY-01	9/28/2025 12:45	4.03	21.38	14.706	45.8	3
LH-BY-01	9/28/2025 13:00	3.83	21.38	14.704	43.52	3
LH-BY-01	9/28/2025 13:15	4.54	21.42	14.703	51.59	3
LH-BY-01	9/28/2025 13:30	4.9	21.46	14.7	55.68	3
LH-BY-01	9/28/2025 13:45	4.59	21.46	14.697	52.16	3
LH-BY-01	9/28/2025 14:00	4.88	21.5	14.693	55.45	3
LH-BY-01	9/28/2025 14:15	4.91	21.48	14.691	55.8	3
LH-BY-01	9/28/2025 14:30	4.27	21.48	14.691	48.52	3
LH-BY-01	9/28/2025 14:45	3.98	21.48	14.689	45.23	3
LH-BY-01	9/28/2025 15:00	4.35	21.5	14.686	49.43	3
LH-BY-01	9/28/2025 15:15	5.81	21.5	14.687	66.02	3
LH-BY-01	9/28/2025 15:30	5.34	21.46	14.686	60.68	3
LH-BY-01	9/28/2025 15:45	5.87	21.48	14.687	66.7	3
LH-BY-01	9/28/2025 16:00	5.69	21.44	14.686	64.66	3
LH-BY-01	9/28/2025 16:15	5.58	21.42	14.686	63.41	3
LH-BY-01	9/28/2025 16:30	5.65	21.42	14.685	64.2	3
LH-BY-01	9/28/2025 16:45	4.72	21.4	14.684	53.64	3
LH-BY-01	9/28/2025 17:00	5	21.4	14.687	56.82	3
LH-BY-01	9/28/2025 17:15	4.52	21.4	14.686	51.36	3
LH-BY-01	9/28/2025 17:30	4.62	21.38	14.686	52.5	3
LH-BY-01	9/28/2025 17:45	4.97	21.38	14.689	56.48	3
LH-BY-01	9/28/2025 18:00	4.99	21.38	14.69	56.7	3
LH-BY-01	9/28/2025 18:15	5.17	21.38	14.692	58.75	3
LH-BY-01	9/28/2025 18:30	5.66	21.4	14.691	64.32	3
LH-BY-01	9/28/2025 18:45	5.71	21.38	14.692	64.89	3
LH-BY-01	9/28/2025 19:00	5.97	21.38	14.691	67.84	3
LH-BY-01	9/28/2025 19:15	5.89	21.38	14.695	66.93	3
LH-BY-01	9/28/2025 19:30	6.77	21.38	14.699	76.93	3
LH-BY-01	9/28/2025 19:45	6.73	21.38	14.7	76.48	3
LH-BY-01	9/28/2025 20:00	4.89	21.38	14.703	55.57	3
LH-BY-01	9/28/2025 20:15	4.97	21.36	14.705	56.48	3
LH-BY-01	9/28/2025 20:30	3.75	21.36	14.709	42.61	3

Station Name	Date Time	DO mg/L	Temp C	Air Pressure PSI	Saturation PCT	Use Code
LH-BY-01	9/28/2025 20:45	3.36	21.34	14.713	38.18	3
LH-BY-01	9/28/2025 21:00	4.04	21.34	14.72	45.91	3
LH-BY-01	9/28/2025 21:15	4.75	21.32	14.723	53.98	3
LH-BY-01	9/28/2025 21:30	5.19	21.34	14.724	58.98	3
LH-BY-01	9/28/2025 21:45	3.81	21.3	14.728	43.3	3
LH-BY-01	9/28/2025 22:00	4.43	21.28	14.732	50.34	3
LH-BY-01	9/28/2025 22:15	5.01	21.26	14.737	56.93	3
LH-BY-01	9/28/2025 22:30	3.05	21.26	14.737	34.66	3
LH-BY-01	9/28/2025 22:45	4.53	21.24	14.743	50.9	3
LH-BY-01	9/28/2025 23:00	3.24	21.24	14.744	36.4	3
LH-BY-01	9/28/2025 23:15	5.81	21.22	14.748	65.28	3
LH-BY-01	9/28/2025 23:30	5.23	21.2	14.753	58.76	3
LH-BY-01	9/28/2025 23:45	4.72	21.18	14.759	53.03	3
LH-BY-01	9/29/2025 0:00	6.87	21.18	14.759	77.19	3
LH-BY-01	9/29/2025 0:15	4.49	21.16	14.761	50.45	3
LH-BY-01	9/29/2025 0:30	5.39	21.16	14.763	60.56	3
LH-BY-01	9/29/2025 0:45	3.6	21.16	14.766	40.45	3
LH-BY-01	9/29/2025 1:00	4.24	21.14	14.768	47.64	3
LH-BY-01	9/29/2025 1:15	5.92	21.14	14.772	66.52	3
LH-BY-01	9/29/2025 1:30	4.03	21.12	14.773	45.28	3
LH-BY-01	9/29/2025 1:45	6.31	21.1	14.775	70.9	3
LH-BY-01	9/29/2025 2:00	5.15	21.1	14.776	57.87	3
LH-BY-01	9/29/2025 2:15	3.17	21.1	14.778	35.62	3
LH-BY-01	9/29/2025 2:30	5.6	21.08	14.778	62.92	3
LH-BY-01	9/29/2025 2:45	5.06	21.08	14.78	56.85	3
LH-BY-01	9/29/2025 3:00	2.46	21.08	14.778	27.64	3
LH-BY-01	9/29/2025 3:15	4.99	21.06	14.779	56.07	3
LH-BY-01	9/29/2025 3:30	3.26	21.04	14.781	36.63	3
LH-BY-01	9/29/2025 3:45	2.52	21.02	14.784	28.31	3
LH-BY-01	9/29/2025 4:00	3.31	21	14.786	37.19	3
LH-BY-01	9/29/2025 4:15	2.1	20.98	14.788	23.6	3
LH-BY-01	9/29/2025 4:30	4.11	20.92	14.79	46.18	3
LH-BY-01	9/29/2025 4:45	3.6	20.9	14.79	40.45	3
LH-BY-01	9/29/2025 5:00	4.39	20.88	14.793	49.33	3
LH-BY-01	9/29/2025 5:15	4.57	20.84	14.797	51.35	3
LH-BY-01	9/29/2025 5:30	4.22	20.82	14.8	47.42	3
LH-BY-01	9/29/2025 5:45	2.04	20.82	14.799	22.92	3
LH-BY-01	9/29/2025 6:00	2.97	20.8	14.803	33.37	3
LH-BY-01	9/29/2025 6:15	3.14	20.78	14.805	35.28	3
LH-BY-01	9/29/2025 6:30	2.05	20.76	14.805	23.03	3
LH-BY-01	9/29/2025 6:45	3.97	20.72	14.81	44.11	3
LH-BY-01	9/29/2025 7:00	3.51	20.66	14.811	39	3
LH-BY-01	9/29/2025 7:15	5.89	20.44	14.813	65.44	3
LH-BY-01	9/29/2025 7:30	5.81	20.42	14.814	64.56	3
LH-BY-01	9/29/2025 7:45	5.75	20.36	14.815	63.89	3
LH-BY-01	9/29/2025 8:00	5.83	20.34	14.817	64.78	3
LH-BY-01	9/29/2025 8:15	6.26	20.3	14.818	69.56	3
LH-BY-01	9/29/2025 8:30	6.08	20.3	14.819	67.56	3
LH-BY-01	9/29/2025 8:45	4.51	20.4	14.821	50.11	3
LH-BY-01	9/29/2025 9:00	3.57	20.48	14.823	39.67	3
LH-BY-01	9/29/2025 9:15	3.89	20.54	14.822	43.22	3
LH-BY-01	9/29/2025 9:30	4.18	20.62	14.821	46.44	3
LH-BY-01	9/29/2025 9:45	4.5	20.72	14.822	50	3
LH-BY-01	9/29/2025 10:00	5.72	20.8	14.821	64.27	3
LH-BY-01	9/29/2025 10:15	6.96	20.9	14.822	78.2	3
LH-BY-01	9/29/2025 10:30	5.73	20.98	14.823	64.38	3
LH-BY-01	9/29/2025 10:45	6.87	21.1	14.822	77.19	3
LH-BY-01	9/29/2025 11:00	4.98	21.14	14.823	55.96	3
LH-BY-01	9/29/2025 11:15	6.16	21.2	14.818	69.21	3
LH-BY-01	9/29/2025 11:30	6.25	21.24	14.819	70.22	3
LH-BY-01	9/29/2025 11:45	6.72	21.28	14.818	75.51	3
LH-BY-01	9/29/2025 12:00	6.02	21.28	14.817	67.64	3
LH-BY-01	9/29/2025 12:15	6.99	21.3	14.816	78.54	3
LH-BY-01	9/29/2025 12:30	6.28	21.34	14.812	70.56	3
LH-BY-01	9/29/2025 12:45	6.51	21.36	14.809	73.15	3
LH-BY-01	9/29/2025 13:00	7.3	21.36	14.808	82.02	3
LH-BY-01	9/29/2025 13:15	7.84	21.38	14.803	88.09	3
LH-BY-01	9/29/2025 13:30	7.55	21.4	14.804	84.83	3
LH-BY-01	9/29/2025 13:45	7.3	21.4	14.801	82.02	3
LH-BY-01	9/29/2025 14:00	7.93	21.42	14.798	89.1	3
LH-BY-01	9/29/2025 14:15	6.94	21.42	14.797	77.98	3
LH-BY-01	9/29/2025 14:30	7.46	21.42	14.793	83.82	3
LH-BY-01	9/29/2025 14:45	7.52	21.42	14.791	84.49	3
LH-BY-01	9/29/2025 15:00	8.16	21.44	14.787	91.69	3
LH-BY-01	9/29/2025 15:15	5.79	21.42	14.788	65.06	3
LH-BY-01	9/29/2025 15:30	5.97	21.4	14.785	67.08	3
LH-BY-01	9/29/2025 15:45	7.77	21.42	14.785	87.3	3
LH-BY-01	9/29/2025 16:00	7.69	21.42	14.783	86.4	3
LH-BY-01	9/29/2025 16:15	5.08	21.38	14.781	57.08	3
LH-BY-01	9/29/2025 16:30	5.9	21.36	14.774	66.29	3
LH-BY-01	9/29/2025 16:45	4.38	21.36	14.773	49.21	3
LH-BY-01	9/29/2025 17:00	4.34	21.36	14.771	48.76	3
LH-BY-01	9/29/2025 17:15	4.32	21.36	14.768	48.54	3
LH-BY-01	9/29/2025 17:30	2.76	21.34	14.768	31.01	3

Station Name	Date Time	DO mg/L	Temp C	Air Pressure PSI	Saturation PCT	Use Code
LH-BY-01	9/29/2025 17:45	2.52	21.34	14.766	28.31	3
LH-BY-01	9/29/2025 18:00	1.77	21.32	14.766	19.89	3
LH-BY-01	9/29/2025 18:15	2.38	21.3	14.764	26.74	3
LH-BY-01	9/29/2025 18:30	3.34	21.26	14.764	37.53	3
LH-BY-01	9/29/2025 18:45	4.37	21.24	14.764	49.1	3
LH-BY-01	9/29/2025 19:00	4.38	21.22	14.763	49.21	3
LH-BY-01	9/29/2025 19:15	3.74	21.2	14.764	42.02	3
LH-BY-01	9/29/2025 19:30	2.35	21.16	14.767	26.4	3
LH-BY-01	9/29/2025 19:45	2.12	21.16	14.768	23.82	3
LH-BY-01	9/29/2025 20:00	2.55	21.12	14.768	28.65	3
LH-BY-01	9/29/2025 20:15	1.62	21.1	14.768	18.2	3
LH-BY-01	9/29/2025 20:30	1.27	21.1	14.772	14.27	3
LH-BY-01	9/29/2025 20:45	1.54	21.08	14.769	17.3	3
LH-BY-01	9/29/2025 21:00	1.82	21.04	14.768	20.45	3
LH-BY-01	9/29/2025 21:15	0.63	21.02	14.766	7.08	3
LH-BY-01	9/29/2025 21:30	0.99	20.98	14.768	11.12	3
LH-BY-01	9/29/2025 21:45	1.67	20.94	14.769	18.76	3
LH-BY-01	9/29/2025 22:00	2.9	20.9	14.766	32.58	3
LH-BY-01	9/29/2025 22:15	3.2	20.86	14.765	35.96	3
LH-BY-01	9/29/2025 22:30	2.67	20.84	14.766	30	3
LH-BY-01	9/29/2025 22:45	2.58	20.82	14.764	28.99	3
LH-BY-01	9/29/2025 23:00	1.91	20.82	14.763	21.46	3
LH-BY-01	9/29/2025 23:15	2.16	20.82	14.76	24.27	3
LH-BY-01	9/29/2025 23:30	1.64	20.82	14.759	18.43	3
LH-BY-01	9/29/2025 23:45	1.58	20.8	14.758	17.75	3
LH-BY-01	9/30/2025 0:00	1.21	20.8	14.759	13.6	3
LH-BY-01	9/30/2025 0:15	1.11	20.78	14.756	12.47	3
LH-BY-01	9/30/2025 0:30	1.98	20.76	14.755	22.25	3
LH-BY-01	9/30/2025 0:45	2.18	20.72	14.757	24.22	3
LH-BY-01	9/30/2025 1:00	2.18	20.74	14.755	24.22	3
LH-BY-01	9/30/2025 1:15	2.31	20.74	14.752	25.67	3
LH-BY-01	9/30/2025 1:30	3	20.72	14.753	33.33	3
LH-BY-01	9/30/2025 1:45	2.49	20.7	14.754	27.67	3
LH-BY-01	9/30/2025 2:00	3.83	20.68	14.753	42.56	3
LH-BY-01	9/30/2025 2:15	2.98	20.68	14.749	33.11	3
LH-BY-01	9/30/2025 2:30	3.66	20.66	14.747	40.67	3
LH-BY-01	9/30/2025 2:45	3.93	20.64	14.747	43.67	3
LH-BY-01	9/30/2025 3:00	3.53	20.66	14.743	39.22	3
LH-BY-01	9/30/2025 3:15	3.86	20.66	14.742	42.89	3
LH-BY-01	9/30/2025 3:30	3.43	20.7	14.74	38.11	3
LH-BY-01	9/30/2025 3:45	3.79	20.7	14.737	42.11	3
LH-BY-01	9/30/2025 4:00	3.76	20.68	14.737	41.78	3
LH-BY-01	9/30/2025 4:15	5.13	20.7	14.735	57	3
LH-BY-01	9/30/2025 4:30	3.2	20.68	14.736	35.56	3
LH-BY-01	9/30/2025 4:45	3.94	20.66	14.737	43.78	3
LH-BY-01	9/30/2025 5:00	3.88	20.66	14.737	43.11	3
LH-BY-01	9/30/2025 5:15	5.59	20.64	14.737	62.11	3
LH-BY-01	9/30/2025 5:30	4.89	20.68	14.738	54.33	3
LH-BY-01	9/30/2025 5:45	4.33	20.68	14.738	48.11	3
LH-BY-01	9/30/2025 6:00	4.18	20.64	14.74	46.44	3
LH-BY-01	9/30/2025 6:15	4.66	20.62	14.743	51.78	3
LH-BY-01	9/30/2025 6:30	4.53	20.68	14.744	50.33	3
LH-BY-01	9/30/2025 6:45	4.32	20.68	14.745	48	3
LH-BY-01	9/30/2025 7:00	4.18	20.68	14.748	46.44	3
LH-BY-01	9/30/2025 7:15	6.17	20.74	14.749	68.56	3
LH-BY-01	9/30/2025 7:30	6.26	20.72	14.752	69.56	3
LH-BY-01	9/30/2025 7:45	4.91	20.7	14.752	54.56	3
LH-BY-01	9/30/2025 8:00	6.22	20.72	14.752	69.11	3
LH-BY-01	9/30/2025 8:15	7.17	20.74	14.754	79.67	3
LH-BY-01	9/30/2025 8:30	6.82	20.74	14.755	75.78	3
LH-BY-01	9/30/2025 8:45	7.14	20.78	14.756	80.22	3
LH-BY-01	9/30/2025 9:00	6.04	20.78	14.758	67.87	3
LH-BY-01	9/30/2025 9:15	6.73	20.8	14.763	75.62	3
LH-BY-01	9/30/2025 9:30	5.98	20.8	14.762	67.19	3
LH-BY-01	9/30/2025 9:45	5.99	20.84	14.767	67.3	3
LH-BY-01	9/30/2025 10:00	5.83	20.88	14.769	65.51	3
LH-BY-01	9/30/2025 10:15	5.57	20.94	14.769	62.58	3
LH-BY-01	9/30/2025 10:30	6.72	21	14.769	75.51	3
LH-BY-01	9/30/2025 10:45	6.98	21.08	14.77	78.43	3
LH-BY-01	9/30/2025 11:00	6.63	21.16	14.771	74.49	3
LH-BY-01	9/30/2025 11:15	7.23	21.24	14.77	81.24	3
LH-BY-01	9/30/2025 11:30	7.67	21.34	14.771	86.18	3
LH-BY-01	9/30/2025 11:45	7.38	21.44	14.77	82.92	3
LH-BY-01	9/30/2025 12:00	7.25	21.52	14.771	81.46	3
LH-BY-01	9/30/2025 12:15	8.24	21.62	14.77	92.58	3
LH-BY-01	9/30/2025 12:30	7.18	21.68	14.77	80.67	3
LH-BY-01	9/30/2025 12:45	7.87	21.74	14.769	88.43	3
LH-BY-01	9/30/2025 13:00	8.01	21.86	14.766	91.02	3
LH-BY-01	9/30/2025 13:15	7.71	21.88	14.767	87.61	3
LH-BY-01	9/30/2025 13:30	7.81	21.9	14.764	88.75	3
LH-BY-01	9/30/2025 13:45	7.19	21.9	14.762	81.7	3
LH-BY-01	9/30/2025 14:00	7.56	21.92	14.762	85.91	3
LH-BY-01	9/30/2025 14:15	7.22	21.92	14.764	82.05	3
LH-BY-01	9/30/2025 14:30	7.22	21.92	14.76	82.05	3

Station Name	Date Time	DO mg/L	Temp C	Air Pressure PSI	Saturation PCT	Use Code
LH-BY-01	9/30/2025 14:45	6.56	21.88	14.759	74.55	3
LH-BY-01	9/30/2025 15:00	5.31	21.84	14.756	60.34	3
LH-BY-01	9/30/2025 15:15	5.27	21.76	14.756	59.89	3
LH-BY-01	9/30/2025 15:30	6.93	21.74	14.755	77.87	3
LH-BY-01	9/30/2025 15:45	5.26	21.68	14.752	59.1	3
LH-BY-01	9/30/2025 16:00	5.05	21.6	14.751	56.74	3
LH-BY-01	9/30/2025 16:15	5.5	21.48	14.754	61.8	3
LH-BY-01	9/30/2025 16:30	3.18	21.4	14.754	35.73	3
LH-BY-01	9/30/2025 16:45	5.11	21.26	14.752	57.42	3
LH-BY-01	9/30/2025 17:00	4.87	21.18	14.751	54.72	3
LH-BY-01	9/30/2025 17:15	6.06	21.08	14.752	68.09	3
LH-BY-01	9/30/2025 17:30	5.72	20.96	14.753	64.27	3
LH-BY-01	9/30/2025 17:45	6.09	20.9	14.756	68.43	3
LH-BY-01	9/30/2025 18:00	5.17	20.8	14.759	58.09	3
LH-BY-01	9/30/2025 18:15	3.9	20.7	14.759	43.33	3
LH-BY-01	9/30/2025 18:30	3.86	20.64	14.759	42.89	3
LH-BY-01	9/30/2025 18:45	3.78	20.58	14.758	42	3
LH-BY-01	9/30/2025 19:00	3.73	20.52	14.76	41.44	3
LH-BY-01	9/30/2025 19:15	4.12	20.48	14.762	45.78	3
LH-BY-01	9/30/2025 19:30	3.74	20.44	14.764	41.56	3
LH-BY-01	9/30/2025 19:45	3.97	20.42	14.767	44.11	3
LH-BY-01	9/30/2025 20:00	3.7	20.42	14.771	41.11	3
LH-BY-01	9/30/2025 20:15	3.2	20.42	14.771	35.56	3
LH-BY-01	9/30/2025 20:30	2.63	20.34	14.773	29.22	3
LH-BY-01	9/30/2025 20:45	2.81	20.32	14.773	31.22	3
LH-BY-01	9/30/2025 21:00	3.28	20.3	14.776	36.44	3
LH-BY-01	9/30/2025 21:15	3.53	20.32	14.776	39.22	3
LH-BY-01	9/30/2025 21:30	3.57	20.3	14.774	39.67	3
LH-BY-01	9/30/2025 21:45	3.86	20.26	14.775	42.89	3
LH-BY-01	9/30/2025 22:00	3.5	20.26	14.774	38.89	3
LH-BY-01	9/30/2025 22:15	3.45	20.22	14.776	37.91	3
LH-BY-01	9/30/2025 22:30	3.55	20.2	14.775	39.01	3
LH-BY-01	9/30/2025 22:45	3.02	20.18	14.778	33.19	3
LH-BY-01	9/30/2025 23:00	4.24	20.16	14.78	46.59	3
LH-BY-01	9/30/2025 23:15	5.39	20.14	14.781	59.23	3
LH-BY-01	9/30/2025 23:30	6.04	20.08	14.78	66.37	3
LH-BY-01	9/30/2025 23:45	6.05	20.02	14.781	66.48	3
LH-BY-01	10/1/2025 0:00	6.23	20	14.784	68.46	3
LH-BY-01	10/1/2025 0:15	6.06	19.98	14.783	66.59	3
LH-BY-01	10/1/2025 0:30	5.94	19.96	14.785	65.27	3
LH-BY-01	10/1/2025 0:45	5.86	19.98	14.786	64.4	3
LH-BY-01	10/1/2025 1:00	6.12	19.94	14.785	67.25	3
LH-BY-01	10/1/2025 1:15	6.18	19.94	14.784	67.91	3
LH-BY-01	10/1/2025 1:30	6.31	19.9	14.783	69.34	3
LH-BY-01	10/1/2025 1:45	6.49	19.88	14.783	71.32	3
LH-BY-01	10/1/2025 2:00	6.62	19.82	14.784	72.75	3
LH-BY-01	10/1/2025 2:15	6.68	19.84	14.781	73.41	3
LH-BY-01	10/1/2025 2:30	6.47	19.8	14.783	71.1	3
LH-BY-01	10/1/2025 2:45	6.55	19.74	14.786	71.2	3
LH-BY-01	10/1/2025 3:00	6.6	19.68	14.782	71.74	3
LH-BY-01	10/1/2025 3:15	6.64	19.64	14.783	72.17	3
LH-BY-01	10/1/2025 3:30	6.27	19.7	14.786	68.15	3
LH-BY-01	10/1/2025 3:45	6.76	19.72	14.787	73.48	3
LH-BY-01	10/1/2025 4:00	6.94	19.76	14.79	76.26	3
LH-BY-01	10/1/2025 4:15	7.1	19.76	14.793	78.02	3
LH-BY-01	10/1/2025 4:30	7	19.8	14.796	76.92	3
LH-BY-01	10/1/2025 4:45	7.08	19.88	14.798	77.8	3
LH-BY-01	10/1/2025 5:00	7.14	19.86	14.8	78.46	3
LH-BY-01	10/1/2025 5:15	6.95	19.8	14.798	76.37	3
LH-BY-01	10/1/2025 5:30	7.19	19.82	14.799	79.01	3
LH-BY-01	10/1/2025 5:45	7.03	19.86	14.801	77.25	3
LH-BY-01	10/1/2025 6:00	6.93	19.84	14.797	76.15	3
LH-BY-01	10/1/2025 6:15	6.94	19.78	14.8	76.26	3
LH-BY-01	10/1/2025 6:30	6.84	19.74	14.803	74.35	3
LH-BY-01	10/1/2025 6:45	6.93	19.72	14.802	75.33	3
LH-BY-01	10/1/2025 7:00	7.05	19.74	14.801	76.63	3
LH-BY-01	10/1/2025 7:15	7.23	19.8	14.801	79.45	3
LH-BY-01	10/1/2025 7:30	7.19	19.72	14.804	78.15	3
LH-BY-01	10/1/2025 7:45	7.29	19.74	14.804	79.24	3
LH-BY-01	10/1/2025 8:00	7.28	19.66	14.805	79.13	3
LH-BY-01	10/1/2025 8:15	7.34	19.64	14.805	79.78	3
LH-BY-01	10/1/2025 8:30	7.51	19.64	14.808	81.63	3
LH-BY-01	10/1/2025 8:45	7.53	19.68	14.811	81.85	3
LH-BY-01	10/1/2025 9:00	7.68	19.7	14.813	83.48	3
LH-BY-01	10/1/2025 9:15	7.77	19.7	14.812	84.46	3
LH-BY-01	10/1/2025 9:30	8.38	19.7	14.814	91.09	3
LH-BY-01	10/1/2025 9:45	9.38	19.94	14.816	103.08	3
LH-BY-01	10/1/2025 10:00	9.51	20.14	14.817	104.51	3
LH-BY-01	10/1/2025 10:15	9.32	20.24	14.817	102.42	3
LH-BY-01	10/1/2025 10:30	9.53	20.34	14.821	105.89	3
LH-BY-01	10/1/2025 10:45	9.83	20.44	14.819	109.22	3
LH-BY-01	10/1/2025 11:00	9.84	20.52	14.821	109.33	3
LH-BY-01	10/1/2025 11:15	10.32	20.66	14.82	114.67	3
LH-BY-01	10/1/2025 11:30	9.98	20.76	14.818	112.13	3

Station Name	Date Time	DO mg/L	Temp C	Air Pressure PSI	Saturation PCT	Use Code
LH-BY-01	10/1/2025 11:45	10.38	20.9	14.817	116.63	3
LH-BY-01	10/1/2025 12:00	10.34	21.04	14.819	116.18	3
LH-BY-01	10/1/2025 12:15	10.31	21.16	14.818	115.84	3
LH-DS-01	6/17/2025 13:45	8.79	22.28	14.739	102.21	2
LH-DS-01	6/17/2025 14:00	8.61	23.36	14.738	101.29	2
LH-DS-01	6/17/2025 14:15	8.49	23.86	14.733	101.07	2
LH-DS-01	6/17/2025 14:30	8.5	24.02	14.733	101.19	2
LH-DS-01	6/17/2025 14:45	8.39	24.8	14.734	102.32	2
LH-DS-01	6/17/2025 15:00	8.25	25.68	14.731	100.61	2
LH-DS-01	6/17/2025 15:15	8.49	21.38	14.73	96.48	2
LH-DS-01	6/17/2025 15:30	9.03	19.56	14.727	98.15	1
LH-DS-01	6/17/2025 15:45	9.08	19.46	14.722	98.7	1
LH-DS-01	6/17/2025 16:00	9.08	19.44	14.722	98.7	1
LH-DS-01	6/17/2025 16:15	9.08	19.46	14.722	98.7	1
LH-DS-01	6/17/2025 16:30	9.1	19.44	14.722	98.91	1
LH-DS-01	6/17/2025 16:45	9.09	19.44	14.718	98.8	1
LH-DS-01	6/17/2025 17:00	9.09	19.44	14.717	98.8	1
LH-DS-01	6/17/2025 17:15	9.08	19.44	14.716	98.7	1
LH-DS-01	6/17/2025 17:30	9.1	19.44	14.715	98.91	1
LH-DS-01	6/17/2025 17:45	9.06	19.44	14.715	98.48	1
LH-DS-01	6/17/2025 18:00	9.09	19.44	14.715	98.8	1
LH-DS-01	6/17/2025 18:15	9.08	19.42	14.714	98.7	1
LH-DS-01	6/17/2025 18:30	9.08	19.42	14.713	98.7	1
LH-DS-01	6/17/2025 18:45	9.09	19.4	14.713	98.8	1
LH-DS-01	6/17/2025 19:00	9.1	19.4	14.71	98.91	1
LH-DS-01	6/17/2025 19:15	9.09	19.38	14.711	98.8	1
LH-DS-01	6/17/2025 19:30	9.09	19.36	14.708	98.8	1
LH-DS-01	6/17/2025 19:45	9.09	19.36	14.709	98.8	1
LH-DS-01	6/17/2025 20:00	9.08	19.36	14.709	98.7	1
LH-DS-01	6/17/2025 20:15	9.1	19.36	14.706	98.91	1
LH-DS-01	6/17/2025 20:30	9.06	19.36	14.704	98.48	1
LH-DS-01	6/17/2025 20:45	9.11	19.36	14.706	99.02	1
LH-DS-01	6/17/2025 21:00	9.11	19.34	14.706	99.02	1
LH-DS-01	6/17/2025 21:15	9.09	19.34	14.704	98.8	1
LH-DS-01	6/17/2025 21:30	9.1	19.34	14.704	98.91	1
LH-DS-01	6/17/2025 21:45	9.11	19.32	14.703	99.02	1
LH-DS-01	6/17/2025 22:00	9.11	19.32	14.703	99.02	1
LH-DS-01	6/17/2025 22:15	9.1	19.32	14.704	98.91	1
LH-DS-01	6/17/2025 22:30	9.11	19.32	14.704	99.02	1
LH-DS-01	6/17/2025 22:45	9.13	19.32	14.702	99.24	1
LH-DS-01	6/17/2025 23:00	9.11	19.32	14.699	99.02	1
LH-DS-01	6/17/2025 23:15	9.1	19.32	14.7	98.91	1
LH-DS-01	6/17/2025 23:30	9.13	19.32	14.695	99.24	1
LH-DS-01	6/17/2025 23:45	9.11	19.32	14.695	99.02	1
LH-DS-01	6/18/2025 0:00	9.1	19.34	14.692	98.91	1
LH-DS-01	6/18/2025 0:15	9.12	19.34	14.69	99.13	1
LH-DS-01	6/18/2025 0:30	9.12	19.34	14.692	99.13	1
LH-DS-01	6/18/2025 0:45	9.1	19.34	14.687	98.91	1
LH-DS-01	6/18/2025 1:00	9.1	19.34	14.688	98.91	1
LH-DS-01	6/18/2025 1:15	9.1	19.34	14.688	98.91	1
LH-DS-01	6/18/2025 1:30	9.12	19.36	14.689	99.13	1
LH-DS-01	6/18/2025 1:45	9.12	19.36	14.688	99.13	1
LH-DS-01	6/18/2025 2:00	9.09	19.36	14.686	98.8	1
LH-DS-01	6/18/2025 2:15	9.11	19.36	14.685	99.02	1
LH-DS-01	6/18/2025 2:30	9.06	19.36	14.684	98.48	1
LH-DS-01	6/18/2025 2:45	9.1	19.36	14.682	98.91	1
LH-DS-01	6/18/2025 3:00	9.11	19.36	14.68	99.02	1
LH-DS-01	6/18/2025 3:15	9.09	19.36	14.679	98.8	1
LH-DS-01	6/18/2025 3:30	9.1	19.38	14.681	98.91	1
LH-DS-01	6/18/2025 3:45	9.09	19.38	14.679	98.8	1
LH-DS-01	6/18/2025 4:00	9.09	19.38	14.678	98.8	1
LH-DS-01	6/18/2025 4:15	9.05	19.38	14.676	98.37	1
LH-DS-01	6/18/2025 4:30	9.05	19.38	14.672	98.37	1
LH-DS-01	6/18/2025 4:45	9.05	19.38	14.672	98.37	1
LH-DS-01	6/18/2025 5:00	9.04	19.4	14.674	98.26	1
LH-DS-01	6/18/2025 5:15	9.04	19.4	14.672	98.26	1
LH-DS-01	6/18/2025 5:30	9.03	19.4	14.673	98.15	1
LH-DS-01	6/18/2025 5:45	9.02	19.42	14.672	98.04	1
LH-DS-01	6/18/2025 6:00	9.02	19.42	14.673	98.04	1
LH-DS-01	6/18/2025 6:15	9.01	19.42	14.671	97.93	1
LH-DS-01	6/18/2025 6:30	9.02	19.44	14.671	98.04	1
LH-DS-01	6/18/2025 6:45	8.99	19.44	14.676	97.72	1
LH-DS-01	6/18/2025 7:00	8.99	19.44	14.675	97.72	1
LH-DS-01	6/18/2025 7:15	8.99	19.46	14.675	97.72	1
LH-DS-01	6/18/2025 7:30	8.98	19.46	14.674	97.61	1
LH-DS-01	6/18/2025 7:45	8.95	19.46	14.671	97.28	1
LH-DS-01	6/18/2025 8:00	8.96	19.48	14.673	97.39	1
LH-DS-01	6/18/2025 8:15	8.96	19.48	14.674	97.39	1
LH-DS-01	6/18/2025 8:30	9.03	19.48	14.675	98.15	1
LH-DS-01	6/18/2025 8:45	9.01	19.5	14.671	97.93	1
LH-DS-01	6/18/2025 9:00	9.02	19.5	14.67	98.04	1
LH-DS-01	6/18/2025 9:15	9.1	19.52	14.672	98.91	1
LH-DS-01	6/18/2025 9:30	9.25	19.54	14.673	100.54	1
LH-DS-01	6/18/2025 9:45	9.31	19.56	14.673	101.2	1

Station Name	Date Time	DO mg/L	Temp C	Air Pressure PSI	Saturation PCT	Use Code
LH-DS-01	6/18/2025 10:00	9.37	19.56	14.673	101.85	1
LH-DS-01	6/18/2025 10:15	9.35	19.56	14.672	101.63	1
LH-DS-01	6/18/2025 10:30	9.31	19.58	14.671	101.2	1
LH-DS-01	6/18/2025 10:45	9.19	19.62	14.667	99.89	1
LH-DS-01	6/18/2025 11:00	8.9	19.64	14.664	96.74	1
LH-DS-01	6/18/2025 11:15	8.91	19.66	14.668	96.85	1
LH-DS-01	6/18/2025 11:30	8.9	19.66	14.664	96.74	1
LH-DS-01	6/18/2025 11:45	8.91	19.7	14.663	96.85	1
LH-DS-01	6/18/2025 12:00	8.88	19.68	14.661	96.52	1
LH-DS-01	6/18/2025 12:15	8.91	19.7	14.658	96.85	1
LH-DS-01	6/18/2025 12:30	8.85	19.72	14.659	96.2	1
LH-DS-01	6/18/2025 12:45	8.91	19.74	14.662	96.85	1
LH-DS-01	6/18/2025 13:00	8.85	19.76	14.66	97.25	1
LH-DS-01	6/18/2025 13:15	8.89	19.78	14.659	97.69	1
LH-DS-01	6/18/2025 13:30	8.86	19.8	14.655	97.36	1
LH-DS-01	6/18/2025 13:45	8.86	19.8	14.65	97.36	1
LH-DS-01	6/18/2025 14:00	8.86	19.82	14.652	97.36	1
LH-DS-01	6/18/2025 14:15	8.87	19.84	14.649	97.47	1
LH-DS-01	6/18/2025 14:30	8.87	19.84	14.649	97.47	1
LH-DS-01	6/18/2025 14:45	8.87	19.84	14.645	98.56	1
LH-DS-01	6/18/2025 15:00	8.87	19.86	14.645	98.56	1
LH-DS-01	6/18/2025 15:15	8.89	19.86	14.644	98.78	1
LH-DS-01	6/18/2025 15:30	8.9	19.88	14.642	98.89	1
LH-DS-01	6/18/2025 15:45	8.87	19.9	14.641	98.56	1
LH-DS-01	6/18/2025 16:00	8.88	19.9	14.64	98.67	1
LH-DS-01	6/18/2025 16:15	8.86	19.92	14.636	98.44	1
LH-DS-01	6/18/2025 16:30	8.88	19.94	14.634	98.67	1
LH-DS-01	6/18/2025 16:45	8.89	19.94	14.636	98.78	1
LH-DS-01	6/18/2025 17:00	8.87	19.94	14.632	98.56	1
LH-DS-01	6/18/2025 17:15	8.88	19.96	14.633	98.67	1
LH-DS-01	6/18/2025 17:30	8.89	19.98	14.635	98.78	1
LH-DS-01	6/18/2025 17:45	8.9	19.98	14.634	98.89	1
LH-DS-01	6/18/2025 18:00	8.89	19.98	14.631	98.78	1
LH-DS-01	6/18/2025 18:15	8.91	20	14.634	99	1
LH-DS-01	6/18/2025 18:30	8.9	20	14.634	98.89	1
LH-DS-01	6/18/2025 18:45	8.92	20	14.634	99.11	1
LH-DS-01	6/18/2025 19:00	8.93	20	14.634	99.22	1
LH-DS-01	6/18/2025 19:15	8.92	20	14.632	99.11	1
LH-DS-01	6/18/2025 19:30	8.9	20	14.631	98.89	1
LH-DS-01	6/18/2025 19:45	8.92	20	14.63	99.11	1
LH-DS-01	6/18/2025 20:00	8.92	20	14.631	99.11	1
LH-DS-01	6/18/2025 20:15	8.93	20	14.628	99.22	1
LH-DS-01	6/18/2025 20:30	8.92	20	14.625	99.11	1
LH-DS-01	6/18/2025 20:45	8.93	19.98	14.625	99.22	1
LH-DS-01	6/18/2025 21:00	8.92	19.98	14.629	99.11	1
LH-DS-01	6/18/2025 21:15	8.92	19.98	14.628	99.11	1
LH-DS-01	6/18/2025 21:30	8.94	19.96	14.63	99.33	1
LH-DS-01	6/18/2025 21:45	8.94	19.96	14.632	99.33	1
LH-DS-01	6/18/2025 22:00	8.94	19.94	14.63	99.33	1
LH-DS-01	6/18/2025 22:15	8.93	19.94	14.629	99.22	1
LH-DS-01	6/18/2025 22:30	8.95	19.92	14.626	99.44	1
LH-DS-01	6/18/2025 22:45	8.95	19.92	14.623	99.44	1
LH-DS-01	6/18/2025 23:00	8.96	19.9	14.625	99.56	1
LH-DS-01	6/18/2025 23:15	8.95	19.9	14.623	99.44	1
LH-DS-01	6/18/2025 23:30	8.95	19.9	14.624	99.44	1
LH-DS-01	6/18/2025 23:45	8.96	19.88	14.624	99.56	1
LH-DS-01	6/19/2025 0:00	8.96	19.88	14.621	99.56	1
LH-DS-01	6/19/2025 0:15	8.96	19.86	14.619	99.56	1
LH-DS-01	6/19/2025 0:30	8.97	19.86	14.622	99.67	1
LH-DS-01	6/19/2025 0:45	8.98	19.86	14.622	99.78	1
LH-DS-01	6/19/2025 1:00	8.98	19.86	14.62	99.78	1
LH-DS-01	6/19/2025 1:15	8.98	19.86	14.616	99.78	1
LH-DS-01	6/19/2025 1:30	8.98	19.84	14.616	99.78	1
LH-DS-01	6/19/2025 1:45	8.97	19.84	14.611	99.67	1
LH-DS-01	6/19/2025 2:00	8.99	19.84	14.61	99.89	1
LH-DS-01	6/19/2025 2:15	9	19.82	14.609	100	1
LH-DS-01	6/19/2025 2:30	8.98	19.82	14.608	99.78	1
LH-DS-01	6/19/2025 2:45	8.98	19.82	14.605	99.78	1
LH-DS-01	6/19/2025 3:00	8.97	19.82	14.601	99.67	1
LH-DS-01	6/19/2025 3:15	8.97	19.8	14.601	99.67	1
LH-DS-01	6/19/2025 3:30	8.96	19.8	14.601	99.56	1
LH-DS-01	6/19/2025 3:45	8.97	19.8	14.6	99.67	1
LH-DS-01	6/19/2025 4:00	8.96	19.8	14.6	99.56	1
LH-DS-01	6/19/2025 4:15	8.97	19.78	14.6	99.67	1
LH-DS-01	6/19/2025 4:30	8.97	19.78	14.6	99.67	1
LH-DS-01	6/19/2025 4:45	8.97	19.78	14.6	99.67	1
LH-DS-01	6/19/2025 5:00	8.92	19.78	14.597	99.11	1
LH-DS-01	6/19/2025 5:15	8.94	19.78	14.602	99.33	1
LH-DS-01	6/19/2025 5:30	8.95	19.78	14.603	99.44	1
LH-DS-01	6/19/2025 5:45	8.91	19.78	14.604	99	1
LH-DS-01	6/19/2025 6:00	8.92	19.78	14.605	99.11	1
LH-DS-01	6/19/2025 6:15	8.93	19.78	14.606	99.22	1
LH-DS-01	6/19/2025 6:30	8.92	19.78	14.606	99.11	1
LH-DS-01	6/19/2025 6:45	8.91	19.78	14.603	99	1

Station Name	Date Time	DO mg/L	Temp C	Air Pressure PSI	Saturation PCT	Use Code
LH-DS-01	6/19/2025 7:00	8.88	19.8	14.603	98.67	1
LH-DS-01	6/19/2025 7:15	8.9	19.8	14.605	98.89	1
LH-DS-01	6/19/2025 7:30	8.88	19.8	14.606	98.67	1
LH-DS-01	6/19/2025 7:45	8.9	19.8	14.607	98.89	1
LH-DS-01	6/19/2025 8:00	8.89	19.82	14.608	98.78	1
LH-DS-01	6/19/2025 8:15	8.89	19.82	14.605	98.78	1
LH-DS-01	6/19/2025 8:30	8.86	19.84	14.603	98.44	1
LH-DS-01	6/19/2025 8:45	8.88	19.84	14.606	98.67	1
LH-DS-01	6/19/2025 9:00	8.87	19.84	14.601	98.56	1
LH-DS-01	6/19/2025 9:15	8.87	19.86	14.6	98.56	1
LH-DS-01	6/19/2025 9:30	8.85	19.86	14.599	98.33	1
LH-DS-01	6/19/2025 9:45	8.85	19.86	14.597	98.33	1
LH-DS-01	6/19/2025 10:00	8.85	19.88	14.593	98.33	1
LH-DS-01	6/19/2025 10:15	8.86	19.9	14.592	98.44	1
LH-DS-01	6/19/2025 10:30	8.86	19.94	14.592	98.44	1
LH-DS-01	6/19/2025 10:45	8.75	19.96	14.589	97.22	1
LH-DS-01	6/19/2025 11:00	8.83	19.96	14.588	98.11	1
LH-DS-01	6/19/2025 11:15	8.77	20	14.588	97.44	1
LH-DS-01	6/19/2025 11:30	8.79	20	14.584	97.67	1
LH-DS-01	6/19/2025 11:45	-888.88	-888.88	14.581	#N/A	3
LH-DS-01	6/19/2025 12:00	8.76	20.04	14.578	97.33	1
LH-DS-01	6/19/2025 12:15	8.82	20.08	14.579	98	1
LH-DS-01	6/19/2025 12:30	8.77	20.1	14.581	97.44	1
LH-DS-01	6/19/2025 12:45	8.79	20.14	14.578	97.67	1
LH-DS-01	6/19/2025 13:00	8.8	20.16	14.573	97.78	1
LH-DS-01	6/19/2025 13:15	8.79	20.2	14.569	97.67	1
LH-DS-01	6/19/2025 13:30	8.82	20.22	14.568	98	1
LH-DS-01	6/19/2025 13:45	8.79	20.28	14.562	98.76	1
LH-DS-01	6/19/2025 14:00	8.79	20.3	14.561	98.76	1
LH-DS-01	6/19/2025 14:15	8.83	20.32	14.56	99.21	1
LH-DS-01	6/19/2025 14:30	8.85	20.38	14.56	99.44	1
LH-DS-01	6/19/2025 14:45	8.82	20.42	14.556	99.1	1
LH-DS-01	6/19/2025 15:00	8.88	20.46	14.551	99.78	1
LH-DS-01	6/19/2025 15:15	8.82	20.5	14.549	99.1	1
LH-DS-01	6/19/2025 15:30	8.84	20.52	14.548	99.33	1
LH-DS-01	6/19/2025 15:45	8.84	20.54	14.544	99.33	1
LH-DS-01	6/19/2025 16:00	8.87	20.58	14.543	99.66	1
LH-DS-01	6/19/2025 16:15	8.85	20.6	14.539	99.44	1
LH-DS-01	6/19/2025 16:30	8.85	20.6	14.531	99.44	1
LH-DS-01	6/19/2025 16:45	8.88	20.66	14.527	99.78	1
LH-DS-01	6/19/2025 17:00	8.88	20.7	14.529	99.78	1
LH-DS-01	6/19/2025 17:15	8.86	20.74	14.526	99.55	1
LH-DS-01	6/19/2025 17:30	8.88	20.76	14.522	100.91	1
LH-DS-01	6/19/2025 17:45	8.87	20.76	14.516	100.8	1
LH-DS-01	6/19/2025 18:00	8.87	20.76	14.515	100.8	1
LH-DS-01	6/19/2025 18:15	8.89	20.78	14.512	101.02	1
LH-DS-01	6/19/2025 18:30	8.89	20.8	14.513	101.02	1
LH-DS-01	6/19/2025 18:45	8.86	20.84	14.516	100.68	1
LH-DS-01	6/19/2025 19:00	8.9	20.86	14.519	101.14	1
LH-DS-01	6/19/2025 19:15	8.89	20.86	14.518	101.02	1
LH-DS-01	6/19/2025 19:30	8.88	20.86	14.514	100.91	1
LH-DS-01	6/19/2025 19:45	8.89	20.86	14.513	101.02	1
LH-DS-01	6/19/2025 20:00	8.89	20.88	14.51	101.02	1
LH-DS-01	6/19/2025 20:15	8.91	20.88	14.511	101.25	1
LH-DS-01	6/19/2025 20:30	8.92	20.9	14.511	101.36	1
LH-DS-01	6/19/2025 20:45	8.93	20.9	14.508	101.48	1
LH-DS-01	6/19/2025 21:00	8.92	20.9	14.508	101.36	1
LH-DS-01	6/19/2025 21:15	8.91	20.9	14.505	101.25	1
LH-DS-01	6/19/2025 21:30	8.94	20.9	14.503	101.59	1
LH-DS-01	6/19/2025 21:45	8.94	20.9	14.501	101.59	1
LH-DS-01	6/19/2025 22:00	8.94	20.92	14.499	101.59	1
LH-DS-01	6/19/2025 22:15	8.94	20.92	14.499	101.59	1
LH-DS-01	6/19/2025 22:30	8.94	20.92	14.495	101.59	1
LH-DS-01	6/19/2025 22:45	8.95	20.92	14.493	101.7	1
LH-DS-01	6/19/2025 23:00	8.95	20.94	14.492	101.7	1
LH-DS-01	6/19/2025 23:15	8.94	20.94	14.491	101.59	1
LH-DS-01	6/19/2025 23:30	8.96	20.94	14.488	101.82	1
LH-DS-01	6/19/2025 23:45	8.94	20.96	14.487	101.59	1
LH-DS-01	6/20/2025 0:00	8.95	20.96	14.482	101.7	1
LH-DS-01	6/20/2025 0:15	8.97	20.98	14.477	101.93	1
LH-DS-01	6/20/2025 0:30	8.98	20.98	14.475	102.05	1
LH-DS-01	6/20/2025 0:45	8.98	21	14.475	102.05	1
LH-DS-01	6/20/2025 1:00	8.95	21.02	14.476	101.7	1
LH-DS-01	6/20/2025 1:15	8.96	21.02	14.472	101.82	1
LH-DS-01	6/20/2025 1:30	8.96	21.04	14.465	101.82	1
LH-DS-01	6/20/2025 1:45	8.97	21.06	14.463	101.93	1
LH-DS-01	6/20/2025 2:00	8.98	21.08	14.467	102.05	1
LH-DS-01	6/20/2025 2:15	8.95	21.08	14.47	101.7	1
LH-DS-01	6/20/2025 2:30	8.95	21.1	14.474	101.7	1
LH-DS-01	6/20/2025 2:45	8.93	21.12	14.471	101.48	1
LH-DS-01	6/20/2025 3:00	8.95	21.12	14.473	101.7	1
LH-DS-01	6/20/2025 3:15	8.94	21.14	14.47	101.59	1
LH-DS-01	6/20/2025 3:30	8.93	21.14	14.472	101.48	1
LH-DS-01	6/20/2025 3:45	8.94	21.14	14.47	101.59	1

Dissolved Oxygen Saturation Continous Monitoring Data
Normandeau Associates Inc.

Station Name	Date Time	DO mg/L	Temp C	Air Pressure PSI	Saturation PCT	Use Code
LH-DS-01	6/20/2025 4:00	8.92	21.14	14.468	101.36	1
LH-DS-01	6/20/2025 4:15	8.9	21.14	14.47	101.14	1
LH-DS-01	6/20/2025 4:30	8.89	21.14	14.47	101.02	1
LH-DS-01	6/20/2025 4:45	8.89	21.14	14.47	101.02	1
LH-DS-01	6/20/2025 5:00	8.87	21.14	14.47	100.8	1
LH-DS-01	6/20/2025 5:15	8.85	21.14	14.472	100.57	1
LH-DS-01	6/20/2025 5:30	8.85	21.12	14.471	100.57	1
LH-DS-01	6/20/2025 5:45	8.83	21.12	14.472	100.34	1
LH-DS-01	6/20/2025 6:00	8.86	21.1	14.478	100.68	1
LH-DS-01	6/20/2025 6:15	8.83	21.1	14.481	100.34	1
LH-DS-01	6/20/2025 6:30	8.83	21.08	14.489	100.34	1
LH-DS-01	6/20/2025 6:45	-888.88	-888.88	14.486	#N/A	3
LH-DS-01	6/20/2025 7:00	8.88	21.08	14.484	100.91	1
LH-DS-01	6/20/2025 7:15	-888.88	-888.88	14.485	#N/A	3
LH-DS-01	6/20/2025 7:30	-888.88	-888.88	14.488	#N/A	3
LH-DS-01	6/20/2025 7:45	-888.88	-888.88	14.491	#N/A	3
LH-DS-01	6/20/2025 8:00	8.72	21.06	14.492	99.09	1
LH-DS-01	6/20/2025 8:15	-888.88	-888.88	14.493	#N/A	3
LH-DS-01	6/20/2025 8:30	-888.88	-888.88	14.498	#N/A	3
LH-DS-01	6/20/2025 8:45	8.74	21.04	14.504	99.32	1
LH-DS-01	6/20/2025 9:00	8.75	21.04	14.502	99.43	1
LH-DS-01	6/20/2025 9:15	8.75	21.04	14.504	99.43	1
LH-DS-01	6/20/2025 9:30	-888.88	-888.88	14.503	#N/A	3
LH-DS-01	6/20/2025 9:45	8.74	21.06	14.505	99.32	1
LH-DS-01	6/20/2025 10:00	8.71	21.04	14.506	98.98	1
LH-DS-01	6/20/2025 10:15	8.72	21.04	14.508	99.09	1
LH-DS-01	6/20/2025 10:30	8.85	21.06	14.515	100.57	1
LH-DS-01	6/20/2025 10:45	8.74	21.06	14.518	99.32	1
LH-DS-01	6/20/2025 11:00	8.69	21.08	14.52	98.75	1
LH-DS-01	6/20/2025 11:15	8.73	21.08	14.525	99.2	1
LH-DS-01	6/20/2025 11:30	8.75	21.08	14.531	99.43	1
LH-DS-01	6/20/2025 11:45	8.76	21.08	14.531	99.55	1
LH-DS-01	6/20/2025 12:00	8.62	21.1	14.539	97.95	1
LH-DS-01	6/20/2025 12:15	8.75	21.14	14.54	99.43	1
LH-DS-01	6/20/2025 12:30	8.78	21.16	14.543	99.77	1
LH-DS-01	6/20/2025 12:45	8.79	21.16	14.546	99.89	1
LH-DS-01	6/20/2025 13:00	8.76	21.16	14.548	99.55	1
LH-DS-01	6/20/2025 13:15	8.8	21.18	14.552	100	1
LH-DS-01	6/20/2025 13:30	8.9	21.18	14.557	101.14	1
LH-DS-01	6/20/2025 13:45	8.92	21.2	14.552	101.36	1
LH-DS-01	6/20/2025 14:00	8.84	21.22	14.554	100.45	1
LH-DS-01	6/20/2025 14:15	8.83	21.24	14.554	100.34	1
LH-DS-01	6/20/2025 14:30	8.88	21.24	14.562	100.91	1
LH-DS-01	6/20/2025 14:45	8.92	21.24	14.56	101.36	1
LH-DS-01	6/20/2025 15:00	8.86	21.26	14.561	101.84	1
LH-DS-01	6/20/2025 15:15	8.88	21.26	14.562	102.07	1
LH-DS-01	6/20/2025 15:30	8.88	21.28	14.565	102.07	1
LH-DS-01	6/20/2025 15:45	8.88	21.3	14.568	102.07	1
LH-DS-01	6/20/2025 16:00	8.87	21.32	14.57	101.95	1
LH-DS-01	6/20/2025 16:15	8.89	21.34	14.573	102.18	1
LH-DS-01	6/20/2025 16:30	8.9	21.32	14.575	102.3	1
LH-DS-01	6/20/2025 16:45	8.92	21.32	14.577	102.53	1
LH-DS-01	6/20/2025 17:00	8.89	21.34	14.582	102.18	1
LH-DS-01	6/20/2025 17:15	8.9	21.34	14.582	102.3	1
LH-DS-01	6/20/2025 17:30	8.92	21.34	14.588	102.53	1
LH-DS-01	6/20/2025 17:45	8.91	21.36	14.592	102.41	1
LH-DS-01	6/20/2025 18:00	8.91	21.36	14.59	102.41	1
LH-DS-01	6/20/2025 18:15	8.91	21.36	14.598	102.41	1
LH-DS-01	6/20/2025 18:30	8.94	21.36	14.602	102.76	1
LH-DS-01	6/20/2025 18:45	8.93	21.34	14.604	102.64	1
LH-DS-01	6/20/2025 19:00	8.92	21.34	14.609	102.53	1
LH-DS-01	6/20/2025 19:15	8.92	21.34	14.614	102.53	1
LH-DS-01	6/20/2025 19:30	8.94	21.34	14.613	102.76	1
LH-DS-01	6/20/2025 19:45	8.93	21.34	14.617	102.64	1
LH-DS-01	6/20/2025 20:00	8.94	21.34	14.623	102.76	1
LH-DS-01	6/20/2025 20:15	8.94	21.34	14.624	102.76	1
LH-DS-01	6/20/2025 20:30	8.96	21.34	14.628	102.99	1
LH-DS-01	6/20/2025 20:45	8.94	21.34	14.63	102.76	1
LH-DS-01	6/20/2025 21:00	8.95	21.34	14.635	102.87	1
LH-DS-01	6/20/2025 21:15	8.95	21.34	14.642	102.87	1
LH-DS-01	6/20/2025 21:30	8.93	21.36	14.645	102.64	1
LH-DS-01	6/20/2025 21:45	8.94	21.36	14.649	101.59	1
LH-DS-01	6/20/2025 22:00	8.95	21.36	14.655	101.7	1
LH-DS-01	6/20/2025 22:15	8.98	21.36	14.658	102.05	1
LH-DS-01	6/20/2025 22:30	8.95	21.38	14.656	101.7	1
LH-DS-01	6/20/2025 22:45	8.96	21.38	14.658	101.82	1
LH-DS-01	6/20/2025 23:00	8.95	21.38	14.661	101.7	1
LH-DS-01	6/20/2025 23:15	8.95	21.4	14.662	101.7	1
LH-DS-01	6/20/2025 23:30	8.95	21.42	14.664	101.7	1
LH-DS-01	6/20/2025 23:45	8.94	21.42	14.664	101.59	1
LH-DS-01	6/21/2025 0:00	8.96	21.44	14.665	101.82	1
LH-DS-01	6/21/2025 0:15	8.95	21.44	14.665	101.7	1
LH-DS-01	6/21/2025 0:30	8.94	21.46	14.667	101.59	1
LH-DS-01	6/21/2025 0:45	8.95	21.46	14.669	101.7	1

Station Name	Date Time	DO mg/L	Temp C	Air Pressure PSI	Saturation PCT	Use Code
LH-DS-01	6/21/2025 1:00	8.95	21.46	14.674	101.7	1
LH-DS-01	6/21/2025 1:15	8.94	21.48	14.677	101.59	1
LH-DS-01	6/21/2025 1:30	8.93	21.48	14.68	101.48	1
LH-DS-01	6/21/2025 1:45	8.93	21.48	14.681	101.48	1
LH-DS-01	6/21/2025 2:00	8.94	21.5	14.683	101.59	1
LH-DS-01	6/21/2025 2:15	8.92	21.5	14.687	101.36	1
LH-DS-01	6/21/2025 2:30	8.93	21.52	14.69	101.48	1
LH-DS-01	6/21/2025 2:45	8.93	21.52	14.691	101.48	1
LH-DS-01	6/21/2025 3:00	8.92	21.52	14.693	101.36	1
LH-DS-01	6/21/2025 3:15	8.91	21.52	14.693	101.25	1
LH-DS-01	6/21/2025 3:30	8.91	21.52	14.694	101.25	1
LH-DS-01	6/21/2025 3:45	8.91	21.52	14.698	101.25	1
LH-DS-01	6/21/2025 4:00	8.92	21.52	14.698	101.36	1
LH-DS-01	6/21/2025 4:15	8.89	21.54	14.7	101.02	1
LH-DS-01	6/21/2025 4:30	8.9	21.52	14.701	101.14	1
LH-DS-01	6/21/2025 4:45	8.9	21.54	14.706	101.14	1
LH-DS-01	6/21/2025 5:00	8.87	21.54	14.708	100.8	1
LH-DS-01	6/21/2025 5:15	8.86	21.54	14.712	100.68	1
LH-DS-01	6/21/2025 5:30	8.87	21.54	14.715	100.8	1
LH-DS-01	6/21/2025 5:45	8.86	21.54	14.716	100.68	1
LH-DS-01	6/21/2025 6:00	8.84	21.54	14.718	100.45	1
LH-DS-01	6/21/2025 6:15	8.84	21.54	14.723	100.45	1
LH-DS-01	6/21/2025 6:30	-888.88	-888.88	14.727	#N/A	3
LH-DS-01	6/21/2025 6:45	8.75	21.54	14.732	99.43	1
LH-DS-01	6/21/2025 7:00	-888.88	-888.88	14.735	#N/A	3
LH-DS-01	6/21/2025 7:15	-888.88	-888.88	14.737	#N/A	3
LH-DS-01	6/21/2025 7:30	8.76	21.52	14.739	99.55	1
LH-DS-01	6/21/2025 7:45	8.7	21.52	14.74	98.86	1
LH-DS-01	6/21/2025 8:00	8.82	21.52	14.74	100.23	1
LH-DS-01	6/21/2025 8:15	8.77	21.52	14.742	99.66	1
LH-DS-01	6/21/2025 8:30	-888.88	-888.88	14.741	#N/A	3
LH-DS-01	6/21/2025 8:45	8.85	21.54	14.737	100.57	1
LH-DS-01	6/21/2025 9:00	8.72	21.54	14.739	99.09	1
LH-DS-01	6/21/2025 9:15	-888.88	-888.88	14.741	#N/A	3
LH-DS-01	6/21/2025 9:30	8.72	21.56	14.74	99.09	1
LH-DS-01	6/21/2025 9:45	8.87	21.56	14.74	100.8	1
LH-DS-01	6/21/2025 10:00	8.89	21.58	14.738	101.02	1
LH-DS-01	6/21/2025 10:15	8.68	21.6	14.739	98.64	1
LH-DS-01	6/21/2025 10:30	8.8	21.62	14.736	100	1
LH-DS-01	6/21/2025 10:45	8.58	21.64	14.734	97.5	1
LH-DS-01	6/21/2025 11:00	8.74	21.64	14.733	99.32	1
LH-DS-01	6/21/2025 11:15	8.74	21.66	14.736	99.32	1
LH-DS-01	6/21/2025 11:30	8.68	21.68	14.734	98.64	1
LH-DS-01	6/21/2025 11:45	8.72	21.68	14.735	99.09	1
LH-DS-01	6/21/2025 12:00	8.71	21.7	14.737	98.98	1
LH-DS-01	6/21/2025 12:15	8.68	21.74	14.738	98.64	1
LH-DS-01	6/21/2025 12:30	8.75	21.74	14.738	99.43	1
LH-DS-01	6/21/2025 12:45	8.7	21.76	14.738	100	1
LH-DS-01	6/21/2025 13:00	8.79	21.8	14.736	101.03	1
LH-DS-01	6/21/2025 13:15	8.73	21.84	14.738	100.34	1
LH-DS-01	6/21/2025 13:30	8.74	21.86	14.739	100.46	1
LH-DS-01	6/21/2025 13:45	8.77	21.88	14.736	100.8	1
LH-DS-01	6/21/2025 14:00	8.76	21.92	14.734	100.69	1
LH-DS-01	6/21/2025 14:15	8.75	21.94	14.735	100.57	1
LH-DS-01	6/21/2025 14:30	8.8	21.98	14.734	101.15	1
LH-DS-01	6/21/2025 14:45	8.8	21.98	14.735	101.15	1
LH-DS-01	6/21/2025 15:00	8.77	22.02	14.731	100.8	1
LH-DS-01	6/21/2025 15:15	8.85	22.04	14.73	101.72	1
LH-DS-01	6/21/2025 15:30	8.78	22.04	14.73	100.92	1
LH-DS-01	6/21/2025 15:45	8.82	22.1	14.726	101.38	1
LH-DS-01	6/21/2025 16:00	8.85	22.12	14.726	101.72	1
LH-DS-01	6/21/2025 16:15	8.87	22.16	14.719	101.95	1
LH-DS-01	6/21/2025 16:30	8.83	22.12	14.72	101.49	1
LH-DS-01	6/21/2025 16:45	8.84	22.12	14.722	101.61	1
LH-DS-01	6/21/2025 17:00	8.84	22.16	14.718	101.61	1
LH-DS-01	6/21/2025 17:15	8.87	22.18	14.72	101.95	1
LH-DS-01	6/21/2025 17:30	8.91	22.2	14.722	102.41	1
LH-DS-01	6/21/2025 17:45	8.92	22.22	14.725	102.53	1
LH-DS-01	6/21/2025 18:00	8.88	22.22	14.725	102.07	1
LH-DS-01	6/21/2025 18:15	8.86	22.2	14.727	101.84	1
LH-DS-01	6/21/2025 18:30	8.88	22.18	14.725	102.07	1
LH-DS-01	6/21/2025 18:45	8.87	22.18	14.726	101.95	1
LH-DS-01	6/21/2025 19:00	8.9	22.18	14.731	102.3	1
LH-DS-01	6/21/2025 19:15	8.88	22.14	14.728	102.07	1
LH-DS-01	6/21/2025 19:30	8.89	22.14	14.726	102.18	1
LH-DS-01	6/21/2025 19:45	8.88	22.14	14.727	102.07	1
LH-DS-01	6/21/2025 20:00	8.88	22.14	14.723	102.07	1
LH-DS-01	6/21/2025 20:15	8.88	22.12	14.723	102.07	1
LH-DS-01	6/21/2025 20:30	8.89	22.12	14.722	102.18	1
LH-DS-01	6/21/2025 20:45	8.88	22.12	14.723	102.07	1
LH-DS-01	6/21/2025 21:00	8.92	22.12	14.721	102.53	1
LH-DS-01	6/21/2025 21:15	8.9	22.12	14.724	102.3	1
LH-DS-01	6/21/2025 21:30	8.93	22.12	14.724	102.64	1
LH-DS-01	6/21/2025 21:45	8.92	22.12	14.725	102.53	1

Station Name	Date Time	DO mg/L	Temp C	Air Pressure PSI	Saturation PCT	Use Code
LH-DS-01	6/21/2025 22:00	8.94	22.12	14.723	102.76	1
LH-DS-01	6/21/2025 22:15	8.93	22.12	14.724	102.64	1
LH-DS-01	6/21/2025 22:30	8.94	22.12	14.723	102.76	1
LH-DS-01	6/21/2025 22:45	8.92	22.12	14.721	102.53	1
LH-DS-01	6/21/2025 23:00	8.94	22.12	14.723	102.76	1
LH-DS-01	6/21/2025 23:15	8.94	22.12	14.721	102.76	1
LH-DS-01	6/21/2025 23:30	8.94	22.14	14.721	102.76	1
LH-DS-01	6/21/2025 23:45	8.94	22.14	14.723	102.76	1
LH-DS-01	6/22/2025 0:00	8.94	22.14	14.721	102.76	1
LH-DS-01	6/22/2025 0:15	8.94	22.16	14.717	102.76	1
LH-DS-01	6/22/2025 0:30	8.95	22.16	14.72	102.87	1
LH-DS-01	6/22/2025 0:45	8.96	22.16	14.72	102.99	1
LH-DS-01	6/22/2025 1:00	8.95	22.18	14.718	102.87	1
LH-DS-01	6/22/2025 1:15	8.95	22.2	14.71	102.87	1
LH-DS-01	6/22/2025 1:30	8.96	22.2	14.701	102.99	1
LH-DS-01	6/22/2025 1:45	8.95	22.22	14.698	102.87	1
LH-DS-01	6/22/2025 2:00	8.96	22.22	14.693	102.99	1
LH-DS-01	6/22/2025 2:15	8.97	22.24	14.695	103.1	1
LH-DS-01	6/22/2025 2:30	8.95	22.24	14.695	102.87	1
LH-DS-01	6/22/2025 2:45	8.96	22.26	14.694	104.19	1
LH-DS-01	6/22/2025 3:00	8.94	22.26	14.694	103.95	1
LH-DS-01	6/22/2025 3:15	8.94	22.28	14.691	103.95	1
LH-DS-01	6/22/2025 3:30	8.94	22.28	14.691	103.95	1
LH-DS-01	6/22/2025 3:45	8.91	22.3	14.69	103.6	1
LH-DS-01	6/22/2025 4:00	8.93	22.3	14.688	103.84	1
LH-DS-01	6/22/2025 4:15	8.92	22.32	14.683	103.72	1
LH-DS-01	6/22/2025 4:30	8.92	22.32	14.683	103.72	1
LH-DS-01	6/22/2025 4:45	8.91	22.34	14.687	103.6	1
LH-DS-01	6/22/2025 5:00	8.9	22.34	14.69	103.49	1
LH-DS-01	6/22/2025 5:15	8.91	22.36	14.697	103.6	1
LH-DS-01	6/22/2025 5:30	8.9	22.38	14.696	103.49	1
LH-DS-01	6/22/2025 5:45	8.85	22.38	14.69	102.91	1
LH-DS-01	6/22/2025 6:00	8.87	22.38	14.689	103.14	1
LH-DS-01	6/22/2025 6:15	8.85	22.4	14.689	102.91	1
LH-DS-01	6/22/2025 6:30	8.84	22.4	14.696	102.79	1
LH-DS-01	6/22/2025 6:45	8.82	22.4	14.695	102.56	1
LH-DS-01	6/22/2025 7:00	8.83	22.4	14.69	102.67	1
LH-DS-01	6/22/2025 7:15	8.78	22.42	14.681	102.09	1
LH-DS-01	6/22/2025 7:30	8.82	22.42	14.662	102.56	1
LH-DS-01	6/22/2025 7:45	8.78	22.42	14.663	102.09	1
LH-DS-01	6/22/2025 8:00	8.77	22.42	14.671	101.98	1
LH-DS-01	6/22/2025 8:15	8.75	22.42	14.664	101.74	1
LH-DS-01	6/22/2025 8:30	8.74	22.42	14.667	101.63	1
LH-DS-01	6/22/2025 8:45	8.75	22.42	14.668	101.74	1
LH-DS-01	6/22/2025 9:00	8.71	22.4	14.669	101.28	1
LH-DS-01	6/22/2025 9:15	8.71	22.4	14.667	101.28	1
LH-DS-01	6/22/2025 9:30	8.71	22.4	14.676	101.28	1
LH-DS-01	6/22/2025 9:45	8.7	22.4	14.679	101.16	1
LH-DS-01	6/22/2025 10:00	8.69	22.38	14.67	101.05	1
LH-DS-01	6/22/2025 10:15	8.68	22.38	14.662	100.93	1
LH-DS-01	6/22/2025 10:30	-888.88	-888.88	14.658	#N/A	3
LH-DS-01	6/22/2025 10:45	8.54	22.42	14.657	99.3	1
LH-DS-01	6/22/2025 11:00	8.66	22.44	14.657	100.7	1
LH-DS-01	6/22/2025 11:15	8.66	22.44	14.653	100.7	1
LH-DS-01	6/22/2025 11:30	8.7	22.46	14.649	101.16	1
LH-DS-01	6/22/2025 11:45	8.67	22.48	14.649	100.81	1
LH-DS-01	6/22/2025 12:00	8.63	22.5	14.649	100.35	1
LH-DS-01	6/22/2025 12:15	8.68	22.5	14.645	100.93	1
LH-DS-01	6/22/2025 12:30	8.64	22.52	14.646	100.47	1
LH-DS-01	6/22/2025 12:45	8.63	22.54	14.643	100.35	1
LH-DS-01	6/22/2025 13:00	8.65	22.56	14.643	100.58	1
LH-DS-01	6/22/2025 13:15	8.68	22.58	14.637	100.93	1
LH-DS-01	6/22/2025 13:30	8.68	22.6	14.635	100.93	1
LH-DS-01	6/22/2025 13:45	8.67	22.64	14.634	100.81	1
LH-DS-01	6/22/2025 14:00	8.72	22.66	14.633	101.4	1
LH-DS-01	6/22/2025 14:15	8.69	22.7	14.636	101.05	1
LH-DS-01	6/22/2025 14:30	8.65	22.76	14.636	101.76	1
LH-DS-01	6/22/2025 14:45	8.7	22.8	14.635	102.35	1
LH-DS-01	6/22/2025 15:00	8.68	22.76	14.633	102.12	1
LH-DS-01	6/22/2025 15:15	8.69	22.78	14.635	102.24	1
LH-DS-01	6/22/2025 15:30	8.67	22.8	14.635	102	1
LH-DS-01	6/22/2025 15:45	8.71	22.86	14.636	102.47	1
LH-DS-01	6/22/2025 16:00	8.7	22.86	14.637	102.35	1
LH-DS-01	6/22/2025 16:15	8.75	22.86	14.637	102.94	1
LH-DS-01	6/22/2025 16:30	8.77	22.92	14.64	103.18	1
LH-DS-01	6/22/2025 16:45	8.71	22.94	14.638	102.47	1
LH-DS-01	6/22/2025 17:00	8.74	22.92	14.643	102.82	1
LH-DS-01	6/22/2025 17:15	8.73	22.9	14.645	102.71	1
LH-DS-01	6/22/2025 17:30	8.71	22.9	14.645	102.47	1
LH-DS-01	6/22/2025 17:45	8.71	22.9	14.647	102.47	1
LH-DS-01	6/22/2025 18:00	8.74	22.9	14.65	101.63	1
LH-DS-01	6/22/2025 18:15	8.71	22.9	14.649	101.28	1
LH-DS-01	6/22/2025 18:30	8.74	22.9	14.652	101.63	1
LH-DS-01	6/22/2025 18:45	8.71	22.9	14.653	101.28	1

Dissolved Oxygen Saturation Continous Monitoring Data
Normandeau Associates Inc.

Station Name	Date Time	DO mg/L	Temp C	Air Pressure PSI	Saturation PCT	Use Code
LH-DS-01	6/22/2025 19:00	8.72	22.9	14.654	101.4	1
LH-DS-01	6/22/2025 19:15	8.71	22.9	14.654	101.28	1
LH-DS-01	6/22/2025 19:30	8.73	22.92	14.655	101.51	1
LH-DS-01	6/22/2025 19:45	8.73	22.92	14.66	101.51	1
LH-DS-01	6/22/2025 20:00	8.71	22.92	14.663	101.28	1
LH-DS-01	6/22/2025 20:15	8.7	22.92	14.664	101.16	1
LH-DS-01	6/22/2025 20:30	8.71	22.92	14.664	101.28	1
LH-DS-01	6/22/2025 20:45	8.71	22.94	14.667	101.28	1
LH-DS-01	6/22/2025 21:00	8.7	22.94	14.669	101.16	1
LH-DS-01	6/22/2025 21:15	8.7	22.92	14.673	101.16	1
LH-DS-01	6/22/2025 21:30	8.7	22.92	14.676	101.16	1
LH-DS-01	6/22/2025 21:45	8.7	22.9	14.677	101.16	1
LH-DS-01	6/22/2025 22:00	8.68	22.9	14.682	100.93	1
LH-DS-01	6/22/2025 22:15	8.69	22.9	14.683	101.05	1
LH-DS-01	6/22/2025 22:30	8.69	22.88	14.687	101.05	1
LH-DS-01	6/22/2025 22:45	8.69	22.88	14.687	101.05	1
LH-DS-01	6/22/2025 23:00	8.68	22.88	14.688	100.93	1
LH-DS-01	6/22/2025 23:15	8.69	22.86	14.692	101.05	1
LH-DS-01	6/22/2025 23:30	8.68	22.86	14.692	100.93	1
LH-DS-01	6/22/2025 23:45	8.69	22.86	14.69	101.05	1
LH-DS-01	6/23/2025 0:00	8.69	22.84	14.692	101.05	1
LH-DS-01	6/23/2025 0:15	8.69	22.84	14.691	101.05	1
LH-DS-01	6/23/2025 0:30	8.69	22.84	14.691	101.05	1
LH-DS-01	6/23/2025 0:45	8.68	22.82	14.696	100.93	1
LH-DS-01	6/23/2025 1:00	8.7	22.82	14.695	101.16	1
LH-DS-01	6/23/2025 1:15	8.7	22.82	14.697	101.16	1
LH-DS-01	6/23/2025 1:30	8.69	22.82	14.697	101.05	1
LH-DS-01	6/23/2025 1:45	8.69	22.82	14.697	101.05	1
LH-DS-01	6/23/2025 2:00	8.68	22.84	14.701	100.93	1
LH-DS-01	6/23/2025 2:15	8.69	22.84	14.699	101.05	1
LH-DS-01	6/23/2025 2:30	8.69	22.84	14.7	101.05	1
LH-DS-01	6/23/2025 2:45	8.7	22.86	14.698	101.16	1
LH-DS-01	6/23/2025 3:00	8.69	22.86	14.696	101.05	1
LH-DS-01	6/23/2025 3:15	8.68	22.88	14.7	100.93	1
LH-DS-01	6/23/2025 3:30	8.71	22.88	14.704	101.28	1
LH-DS-01	6/23/2025 3:45	8.69	22.9	14.7	101.05	1
LH-DS-01	6/23/2025 4:00	8.7	22.92	14.701	101.16	1
LH-DS-01	6/23/2025 4:15	8.7	22.94	14.701	101.16	1
LH-DS-01	6/23/2025 4:30	8.69	22.96	14.704	101.05	1
LH-DS-01	6/23/2025 4:45	8.7	22.98	14.706	101.16	1
LH-DS-01	6/23/2025 5:00	8.68	22.98	14.708	100.93	1
LH-DS-01	6/23/2025 5:15	8.69	23	14.712	101.05	1
LH-DS-01	6/23/2025 5:30	8.68	23.02	14.712	100.93	1
LH-DS-01	6/23/2025 5:45	8.67	23.04	14.717	100.81	1
LH-DS-01	6/23/2025 6:00	8.68	23.04	14.719	100.93	1
LH-DS-01	6/23/2025 6:15	8.69	23.06	14.724	101.05	1
LH-DS-01	6/23/2025 6:30	8.7	23.08	14.724	101.16	1
LH-DS-01	6/23/2025 6:45	8.63	23.08	14.723	100.35	1
LH-DS-01	6/23/2025 7:00	8.69	23.1	14.726	101.05	1
LH-DS-01	6/23/2025 7:15	8.63	23.12	14.728	100.35	1
LH-DS-01	6/23/2025 7:30	8.69	23.14	14.725	101.05	1
LH-DS-01	6/23/2025 7:45	8.57	23.16	14.728	99.65	1
LH-DS-01	6/23/2025 8:00	8.68	23.18	14.729	100.93	1
LH-DS-01	6/23/2025 8:15	8.55	23.2	14.729	99.42	1
LH-DS-01	6/23/2025 8:30	8.66	23.22	14.73	100.7	1
LH-DS-01	6/23/2025 8:45	8.59	23.24	14.731	99.88	1
LH-DS-01	6/23/2025 9:00	8.66	23.26	14.731	101.88	1
LH-DS-01	6/23/2025 9:15	8.58	23.28	14.732	100.94	1
LH-DS-01	6/23/2025 9:30	8.55	23.3	14.731	100.59	1
LH-DS-01	6/23/2025 9:45	8.63	23.34	14.732	101.53	1
LH-DS-01	6/23/2025 10:00	8.53	23.36	14.729	100.35	1
LH-DS-01	6/23/2025 10:15	8.59	23.36	14.726	101.06	1
LH-DS-01	6/23/2025 10:30	8.58	23.38	14.724	100.94	1
LH-DS-01	6/23/2025 10:45	8.67	23.4	14.723	102	1
LH-DS-01	6/23/2025 11:00	8.48	23.42	14.722	99.76	1
LH-DS-01	6/23/2025 11:15	8.65	23.44	14.725	101.76	1
LH-DS-01	6/23/2025 11:30	8.67	23.48	14.72	102	1
LH-DS-01	6/23/2025 11:45	8.7	23.52	14.724	102.35	1
LH-DS-01	6/23/2025 12:00	8.67	23.56	14.722	102	1
LH-DS-01	6/23/2025 12:15	8.68	23.6	14.722	102.12	1
LH-DS-01	6/23/2025 12:30	8.67	23.62	14.721	102	1
LH-DS-01	6/23/2025 12:45	8.64	23.64	14.718	101.65	1
LH-DS-01	6/23/2025 13:00	8.67	23.68	14.718	102	1
LH-DS-01	6/23/2025 13:15	8.69	23.74	14.716	102.24	1
LH-DS-01	6/23/2025 13:30	8.62	23.74	14.715	101.41	1
LH-DS-01	6/23/2025 13:45	8.68	23.76	14.715	103.33	1
LH-DS-01	6/23/2025 14:00	8.67	23.78	14.714	103.21	1
LH-DS-01	6/23/2025 14:15	8.67	23.82	14.711	103.21	1
LH-DS-01	6/23/2025 14:30	8.64	23.82	14.71	102.86	1
LH-DS-01	6/23/2025 14:45	8.71	23.92	14.711	103.69	1
LH-DS-01	6/23/2025 15:00	8.75	23.96	14.709	104.17	1
LH-DS-01	6/23/2025 15:15	8.77	24.02	14.707	104.4	1
LH-DS-01	6/23/2025 15:30	8.79	24.12	14.704	104.64	1
LH-DS-01	6/23/2025 15:45	8.79	24.06	14.704	104.64	1

Dissolved Oxygen Saturation Continous Monitoring Data
Normandeau Associates Inc.

Station Name	Date Time	DO mg/L	Temp C	Air Pressure PSI	Saturation PCT	Use Code
LH-DS-01	6/23/2025 16:00	8.83	24.1	14.703	105.12	1
LH-DS-01	6/23/2025 16:15	8.78	24.1	14.702	104.52	1
LH-DS-01	6/23/2025 16:30	8.76	24.06	14.702	104.29	1
LH-DS-01	6/23/2025 16:45	8.73	24.04	14.7	103.93	1
LH-DS-01	6/23/2025 17:00	8.77	24	14.697	104.4	1
LH-DS-01	6/23/2025 17:15	8.76	24.04	14.698	104.29	1
LH-DS-01	6/23/2025 17:30	8.75	24	14.698	104.17	1
LH-DS-01	6/23/2025 17:45	8.71	23.96	14.692	103.69	1
LH-DS-01	6/23/2025 18:00	8.78	24	14.69	104.52	1
LH-DS-01	6/23/2025 18:15	8.75	24.06	14.685	104.17	1
LH-DS-01	6/23/2025 18:30	8.7	24	14.683	103.57	1
LH-DS-01	6/23/2025 18:45	8.73	23.98	14.682	103.93	1
LH-DS-01	6/23/2025 19:00	8.72	24	14.682	103.81	1
LH-DS-01	6/23/2025 19:15	8.71	24	14.679	103.69	1
LH-DS-01	6/23/2025 19:30	8.73	24	14.678	103.93	1
LH-DS-01	6/23/2025 19:45	8.71	24.02	14.679	103.69	1
LH-DS-01	6/23/2025 20:00	8.69	24.02	14.677	103.45	1
LH-DS-01	6/23/2025 20:15	8.71	24.04	14.676	103.69	1
LH-DS-01	6/23/2025 20:30	8.69	24.04	14.677	103.45	1
LH-DS-01	6/23/2025 20:45	8.71	24.12	14.68	103.69	1
LH-DS-01	6/23/2025 21:00	8.67	24.1	14.682	103.21	1
LH-DS-01	6/23/2025 21:15	8.68	24.1	14.684	103.33	1
LH-DS-01	6/23/2025 21:30	8.67	24.1	14.683	103.21	1
LH-DS-01	6/23/2025 21:45	8.66	24.1	14.685	103.1	1
LH-DS-01	6/23/2025 22:00	8.66	24.08	14.687	103.1	1
LH-DS-01	6/23/2025 22:15	8.67	24.1	14.688	103.21	1
LH-DS-01	6/23/2025 22:30	8.67	24.1	14.687	103.21	1
LH-DS-01	6/23/2025 22:45	8.65	24.1	14.689	102.98	1
LH-DS-01	6/23/2025 23:00	8.64	24.06	14.691	102.86	1
LH-DS-01	6/23/2025 23:15	8.63	24.06	14.691	102.74	1
LH-DS-01	6/23/2025 23:30	8.63	24.06	14.69	102.74	1
LH-DS-01	6/23/2025 23:45	8.62	24.04	14.688	102.62	1
LH-DS-01	6/24/2025 0:00	8.62	24.06	14.689	102.62	1
LH-DS-01	6/24/2025 0:15	8.61	24.06	14.689	102.5	1
LH-DS-01	6/24/2025 0:30	8.64	24.06	14.69	102.86	1
LH-DS-01	6/24/2025 0:45	8.63	24.08	14.689	102.74	1
LH-DS-01	6/24/2025 1:00	8.64	24.08	14.689	102.86	1
LH-DS-01	6/24/2025 1:15	8.62	24.1	14.689	102.62	1
LH-DS-01	6/24/2025 1:30	8.66	24.12	14.689	103.1	1
LH-DS-01	6/24/2025 1:45	8.64	24.12	14.689	102.86	1
LH-DS-01	6/24/2025 2:00	8.66	24.12	14.69	103.1	1
LH-DS-01	6/24/2025 2:15	8.66	24.14	14.689	103.1	1
LH-DS-01	6/24/2025 2:30	8.67	24.14	14.688	103.21	1
LH-DS-01	6/24/2025 2:45	8.67	24.16	14.685	103.21	1
LH-DS-01	6/24/2025 3:00	8.68	24.16	14.684	103.33	1
LH-DS-01	6/24/2025 3:15	8.67	24.16	14.683	103.21	1
LH-DS-01	6/24/2025 3:30	8.68	24.18	14.683	103.33	1
LH-DS-01	6/24/2025 3:45	8.68	24.18	14.681	103.33	1
LH-DS-01	6/24/2025 4:00	8.66	24.18	14.679	103.1	1
LH-DS-01	6/24/2025 4:15	8.66	24.2	14.683	103.1	1
LH-DS-01	6/24/2025 4:30	8.66	24.2	14.687	103.1	1
LH-DS-01	6/24/2025 4:45	8.66	24.22	14.688	103.1	1
LH-DS-01	6/24/2025 5:00	8.66	24.24	14.689	103.1	1
LH-DS-01	6/24/2025 5:15	8.65	24.24	14.693	102.98	1
LH-DS-01	6/24/2025 5:30	8.66	24.26	14.693	104.34	1
LH-DS-01	6/24/2025 5:45	8.65	24.28	14.695	104.22	1
LH-DS-01	6/24/2025 6:00	8.65	24.3	14.696	104.22	1
LH-DS-01	6/24/2025 6:15	8.67	24.3	14.698	104.46	1
LH-DS-01	6/24/2025 6:30	8.67	24.32	14.696	104.46	1
LH-DS-01	6/24/2025 6:45	8.66	24.32	14.696	104.34	1
LH-DS-01	6/24/2025 7:00	8.64	24.34	14.696	104.1	1
LH-DS-01	6/24/2025 7:15	8.66	24.34	14.699	104.34	1
LH-DS-01	6/24/2025 7:30	8.67	24.36	14.704	104.46	1
LH-DS-01	6/24/2025 7:45	8.54	24.36	14.707	102.89	1
LH-DS-01	6/24/2025 8:00	8.7	24.38	14.709	104.82	1
LH-DS-01	6/24/2025 8:15	8.67	24.4	14.709	104.46	1
LH-DS-01	6/24/2025 8:30	8.67	24.4	14.711	104.46	1
LH-DS-01	6/24/2025 8:45	8.62	24.42	14.711	103.86	1
LH-DS-01	6/24/2025 9:00	8.7	24.42	14.711	104.82	1
LH-DS-01	6/24/2025 9:15	8.75	24.44	14.708	105.42	1
LH-DS-01	6/24/2025 9:30	8.55	24.44	14.706	103.01	1
LH-DS-01	6/24/2025 9:45	8.65	24.44	14.708	104.22	1
LH-DS-01	6/24/2025 10:00	8.39	24.46	14.707	101.08	1
LH-DS-01	6/24/2025 10:15	8.69	24.46	14.708	104.7	1
LH-DS-01	6/24/2025 10:30	8.64	24.48	14.706	104.1	1
LH-DS-01	6/24/2025 10:45	8.71	24.5	14.702	104.94	1
LH-DS-01	6/24/2025 11:00	8.47	24.54	14.7	102.05	1
LH-DS-01	6/24/2025 11:15	8.68	24.56	14.7	104.58	1
LH-DS-01	6/24/2025 11:30	8.82	24.6	14.701	106.27	1
LH-DS-01	6/24/2025 11:45	8.67	24.62	14.7	104.46	1
LH-DS-01	6/24/2025 12:00	8.63	24.64	14.697	103.98	1
LH-DS-01	6/24/2025 12:15	8.72	24.64	14.696	105.06	1
LH-DS-01	6/24/2025 12:30	8.64	24.68	14.693	104.1	1
LH-DS-01	6/24/2025 12:45	8.74	24.72	14.691	105.3	1

Station Name	Date Time	DO mg/L	Temp C	Air Pressure PSI	Saturation PCT	Use Code
LH-DS-01	6/24/2025 13:00	8.68	24.78	14.689	105.85	1
LH-DS-01	6/24/2025 13:15	8.68	24.86	14.689	105.85	1
LH-DS-01	6/24/2025 13:30	8.75	24.88	14.686	106.71	1
LH-DS-01	6/24/2025 13:45	9.2	26.66	14.684	115	2
LH-DS-01	6/24/2025 14:00	7.22	35.2	14.683	104.64	2
LH-DS-01	6/24/2025 14:15	7.36	29.68	14.681	96.84	2
LH-DS-01	6/24/2025 14:30	8.31	25.14	14.679	101.34	2
LH-DS-01	6/24/2025 14:45	8.57	24.96	14.677	104.51	1
LH-DS-01	6/24/2025 15:00	8.56	24.96	14.676	104.39	1
LH-DS-01	6/24/2025 15:15	8.54	24.96	14.674	104.15	1
LH-DS-01	6/24/2025 15:30	8.55	24.98	14.673	104.27	1
LH-DS-01	6/24/2025 15:45	8.52	24.98	14.672	103.9	1
LH-DS-01	6/24/2025 16:00	8.55	24.98	14.668	104.27	1
LH-DS-01	6/24/2025 16:15	8.57	25	14.668	104.51	1
LH-DS-01	6/24/2025 16:30	8.53	25.02	14.67	104.02	1
LH-DS-01	6/24/2025 16:45	8.54	25.02	14.664	104.15	1
LH-DS-01	6/24/2025 17:00	8.55	25.06	14.663	104.27	1
LH-DS-01	6/24/2025 17:15	8.56	25.1	14.661	104.39	1
LH-DS-01	6/24/2025 17:30	8.56	25.12	14.66	104.39	1
LH-DS-01	6/24/2025 17:45	8.53	25.1	14.661	104.02	1
LH-DS-01	6/24/2025 18:00	8.55	25.08	14.656	104.27	1
LH-DS-01	6/24/2025 18:15	8.52	25.12	14.657	103.9	1
LH-DS-01	6/24/2025 18:30	8.58	25.14	14.657	104.63	1
LH-DS-01	6/24/2025 18:45	8.56	25.16	14.657	104.39	1
LH-DS-01	6/24/2025 19:00	8.54	25.16	14.66	104.15	1
LH-DS-01	6/24/2025 19:15	8.53	25.18	14.66	104.02	1
LH-DS-01	6/24/2025 19:30	8.52	25.14	14.659	103.9	1
LH-DS-01	6/24/2025 19:45	8.52	25.14	14.659	103.9	1
LH-DS-01	6/24/2025 20:00	8.53	25.16	14.66	104.02	1
LH-DS-01	6/24/2025 20:15	8.52	25.16	14.66	103.9	1
LH-DS-01	6/24/2025 20:30	8.47	25.14	14.66	103.29	1
LH-DS-01	6/24/2025 20:45	8.48	25.12	14.66	103.41	1
LH-DS-01	6/24/2025 21:00	8.49	25.16	14.664	103.54	1
LH-DS-01	6/24/2025 21:15	8.49	25.16	14.666	103.54	1
LH-DS-01	6/24/2025 21:30	8.49	25.16	14.669	103.54	1
LH-DS-01	6/24/2025 21:45	8.5	25.16	14.67	103.66	1
LH-DS-01	6/24/2025 22:00	8.5	25.16	14.671	103.66	1
LH-DS-01	6/24/2025 22:15	8.45	25.14	14.669	103.05	1
LH-DS-01	6/24/2025 22:30	8.44	25.12	14.668	102.93	1
LH-DS-01	6/24/2025 22:45	8.42	25.1	14.671	102.68	1
LH-DS-01	6/24/2025 23:00	8.43	25.12	14.672	102.8	1
LH-DS-01	6/24/2025 23:15	8.42	25.1	14.673	102.68	1
LH-DS-01	6/24/2025 23:30	8.41	25.08	14.672	102.56	1
LH-DS-01	6/24/2025 23:45	8.4	25.08	14.672	102.44	1
LH-DS-01	6/25/2025 0:00	8.39	25.08	14.671	102.32	1
LH-DS-01	6/25/2025 0:15	8.41	25.1	14.669	102.56	1
LH-DS-01	6/25/2025 0:30	8.41	25.1	14.67	102.56	1
LH-DS-01	6/25/2025 0:45	8.4	25.08	14.671	102.44	1
LH-DS-01	6/25/2025 1:00	8.4	25.08	14.67	102.44	1
LH-DS-01	6/25/2025 1:15	8.41	25.1	14.669	102.56	1
LH-DS-01	6/25/2025 1:30	8.39	25.08	14.668	102.32	1
LH-DS-01	6/25/2025 1:45	8.4	25.1	14.67	102.44	1
LH-DS-01	6/25/2025 2:00	8.4	25.1	14.667	102.44	1
LH-DS-01	6/25/2025 2:15	8.41	25.12	14.671	102.56	1
LH-DS-01	6/25/2025 2:30	8.41	25.12	14.667	102.56	1
LH-DS-01	6/25/2025 2:45	8.41	25.12	14.666	102.56	1
LH-DS-01	6/25/2025 3:00	8.43	25.12	14.666	102.8	1
LH-DS-01	6/25/2025 3:15	8.43	25.14	14.665	102.8	1
LH-DS-01	6/25/2025 3:30	8.42	25.16	14.663	102.68	1
LH-DS-01	6/25/2025 3:45	8.43	25.18	14.663	102.8	1
LH-DS-01	6/25/2025 4:00	8.44	25.18	14.664	102.93	1
LH-DS-01	6/25/2025 4:15	8.43	25.2	14.664	102.8	1
LH-DS-01	6/25/2025 4:30	8.42	25.2	14.667	102.68	1
LH-DS-01	6/25/2025 4:45	8.43	25.22	14.668	102.8	1
LH-DS-01	6/25/2025 5:00	8.42	25.22	14.669	102.68	1
LH-DS-01	6/25/2025 5:15	8.41	25.24	14.67	102.56	1
LH-DS-01	6/25/2025 5:30	8.41	25.26	14.674	102.56	1
LH-DS-01	6/25/2025 5:45	8.43	25.28	14.675	102.8	1
LH-DS-01	6/25/2025 6:00	8.42	25.3	14.673	102.68	1
LH-DS-01	6/25/2025 6:15	8.4	25.32	14.676	102.44	1
LH-DS-01	6/25/2025 6:30	8.38	25.34	14.678	102.2	1
LH-DS-01	6/25/2025 6:45	8.33	25.36	14.679	101.59	1
LH-DS-01	6/25/2025 7:00	8.35	25.38	14.68	101.83	1
LH-DS-01	6/25/2025 7:15	8.44	25.4	14.68	102.93	1
LH-DS-01	6/25/2025 7:30	8.45	25.44	14.682	103.05	1
LH-DS-01	6/25/2025 7:45	8.29	25.46	14.682	101.1	1
LH-DS-01	6/25/2025 8:00	-888.88	-888.88	14.682	#N/A	3
LH-DS-01	6/25/2025 8:15	8.46	25.52	14.683	103.17	1
LH-DS-01	6/25/2025 8:30	8.5	25.56	14.685	103.66	1
LH-DS-01	6/25/2025 8:45	-888.88	-888.88	14.685	#N/A	3
LH-DS-01	6/25/2025 9:00	8.38	25.62	14.686	102.2	1
LH-DS-01	6/25/2025 9:15	8.47	25.66	14.685	103.29	1
LH-DS-01	6/25/2025 9:30	8.54	25.68	14.688	104.15	1
LH-DS-01	6/25/2025 9:45	8.51	25.72	14.686	103.78	1

Station Name	Date Time	DO mg/L	Temp C	Air Pressure PSI	Saturation PCT	Use Code
LH-DS-01	6/25/2025 10:00	8.5	25.74	14.69	103.66	1
LH-DS-01	6/25/2025 10:15	8.53	25.78	14.691	105.31	1
LH-DS-01	6/25/2025 10:30	8.55	25.8	14.691	105.56	1
LH-DS-01	6/25/2025 10:45	8.56	25.84	14.694	105.68	1
LH-DS-01	6/25/2025 11:00	8.56	25.86	14.695	105.68	1
LH-DS-01	6/25/2025 11:15	8.56	25.9	14.695	105.68	1
LH-DS-01	6/25/2025 11:30	8.58	25.92	14.694	105.93	1
LH-DS-01	6/25/2025 11:45	8.63	25.96	14.694	106.54	1
LH-DS-01	6/25/2025 12:00	8.65	26	14.698	106.79	1
LH-DS-01	6/25/2025 12:15	8.69	26.08	14.695	107.28	1
LH-DS-01	6/25/2025 12:30	8.69	26.14	14.695	107.28	1
LH-DS-01	6/25/2025 12:45	8.69	26.16	14.691	107.28	1
LH-DS-01	6/25/2025 13:00	8.75	26.22	14.687	108.02	1
LH-DS-01	6/25/2025 13:15	8.75	26.26	14.687	109.38	1
LH-DS-01	6/25/2025 13:30	8.75	26.26	14.689	109.38	1
LH-DS-01	6/25/2025 13:45	8.75	26.28	14.688	109.38	1
LH-DS-01	6/25/2025 14:00	8.74	26.28	14.69	109.25	1
LH-DS-01	6/25/2025 14:15	8.78	26.34	14.689	109.75	1
LH-DS-01	6/25/2025 14:30	8.78	26.32	14.688	109.75	1
LH-DS-01	6/25/2025 14:45	8.77	26.36	14.687	109.63	1
LH-DS-01	6/25/2025 15:00	8.79	26.38	14.687	109.88	1
LH-DS-01	6/25/2025 15:15	8.8	26.38	14.687	110	1
LH-DS-01	6/25/2025 15:30	8.77	26.38	14.686	109.63	1
LH-DS-01	6/25/2025 15:45	8.83	26.42	14.685	110.38	1
LH-DS-01	6/25/2025 16:00	8.79	26.44	14.683	109.88	1
LH-DS-01	6/25/2025 16:15	8.81	26.5	14.682	110.13	1
LH-DS-01	6/25/2025 16:30	8.84	26.5	14.681	110.5	1
LH-DS-01	6/25/2025 16:45	8.86	26.5	14.681	110.75	1
LH-DS-01	6/25/2025 17:00	8.88	26.54	14.679	111	1
LH-DS-01	6/25/2025 17:15	8.86	26.52	14.679	110.75	1
LH-DS-01	6/25/2025 17:30	8.89	26.58	14.677	111.13	1
LH-DS-01	6/25/2025 17:45	8.88	26.56	14.675	111	1
LH-DS-01	6/25/2025 18:00	8.89	26.58	14.673	111.13	1
LH-DS-01	6/25/2025 18:15	8.81	26.54	14.677	110.13	1
LH-DS-01	6/25/2025 18:30	8.77	26.5	14.676	109.63	1
LH-DS-01	6/25/2025 18:45	8.76	26.48	14.672	109.5	1
LH-DS-01	6/25/2025 19:00	8.78	26.46	14.673	109.75	1
LH-DS-01	6/25/2025 19:15	8.71	26.42	14.671	108.88	1
LH-DS-01	6/25/2025 19:30	8.67	26.34	14.673	108.38	1
LH-DS-01	6/25/2025 19:45	8.56	26.26	14.673	107	1
LH-DS-01	6/25/2025 20:00	8.55	26.16	14.673	105.56	1
LH-DS-01	6/25/2025 20:15	8.52	26.1	14.675	105.19	1
LH-DS-01	6/25/2025 20:30	8.52	26.12	14.675	105.19	1
LH-DS-01	6/25/2025 20:45	8.54	26.14	14.679	105.43	1
LH-DS-01	6/25/2025 21:00	8.54	26.14	14.684	105.43	1
LH-DS-01	6/25/2025 21:15	8.55	26.16	14.688	105.56	1
LH-DS-01	6/25/2025 21:30	8.5	26.12	14.691	104.94	1
LH-DS-01	6/25/2025 21:45	8.49	26.08	14.693	104.81	1
LH-DS-01	6/25/2025 22:00	8.45	26.08	14.692	104.32	1
LH-DS-01	6/25/2025 22:15	8.44	26.08	14.696	104.2	1
LH-DS-01	6/25/2025 22:30	8.45	26.08	14.697	104.32	1
LH-DS-01	6/25/2025 22:45	8.41	26.08	14.697	103.83	1
LH-DS-01	6/25/2025 23:00	8.4	26.06	14.699	103.7	1
LH-DS-01	6/25/2025 23:15	8.38	26.04	14.699	103.46	1
LH-DS-01	6/25/2025 23:30	8.37	26.04	14.702	103.33	1
LH-DS-01	6/25/2025 23:45	8.32	26.02	14.706	102.72	1
LH-DS-01	6/26/2025 0:00	8.3	26	14.707	102.47	1
LH-DS-01	6/26/2025 0:15	8.33	26	14.707	102.84	1
LH-DS-01	6/26/2025 0:30	8.35	26	14.711	103.09	1
LH-DS-01	6/26/2025 0:45	8.33	26	14.717	102.84	1
LH-DS-01	6/26/2025 1:00	8.34	25.98	14.716	102.96	1
LH-DS-01	6/26/2025 1:15	8.31	25.98	14.717	102.59	1
LH-DS-01	6/26/2025 1:30	8.3	25.94	14.717	102.47	1
LH-DS-01	6/26/2025 1:45	8.26	25.92	14.722	101.98	1
LH-DS-01	6/26/2025 2:00	8.27	25.9	14.723	102.1	1
LH-DS-01	6/26/2025 2:15	8.26	25.88	14.722	101.98	1
LH-DS-01	6/26/2025 2:30	8.23	25.88	14.725	101.6	1
LH-DS-01	6/26/2025 2:45	8.23	25.86	14.724	101.6	1
LH-DS-01	6/26/2025 3:00	8.22	25.86	14.724	101.48	1
LH-DS-01	6/26/2025 3:15	8.23	25.86	14.723	101.6	1
LH-DS-01	6/26/2025 3:30	8.22	25.86	14.726	101.48	1
LH-DS-01	6/26/2025 3:45	8.21	25.84	14.728	101.36	1
LH-DS-01	6/26/2025 4:00	8.19	25.84	14.729	101.11	1
LH-DS-01	6/26/2025 4:15	8.17	25.84	14.734	100.86	1
LH-DS-01	6/26/2025 4:30	8.19	25.82	14.738	101.11	1
LH-DS-01	6/26/2025 4:45	8.19	25.82	14.741	101.11	1
LH-DS-01	6/26/2025 5:00	8.16	25.82	14.741	100.74	1
LH-DS-01	6/26/2025 5:15	8.15	25.82	14.741	100.62	1
LH-DS-01	6/26/2025 5:30	8.16	25.8	14.743	100.74	1
LH-DS-01	6/26/2025 5:45	8.17	25.8	14.746	100.86	1
LH-DS-01	6/26/2025 6:00	8.17	25.8	14.747	100.86	1
LH-DS-01	6/26/2025 6:15	8.19	25.8	14.749	101.11	1
LH-DS-01	6/26/2025 6:30	8.18	25.8	14.75	100.99	1
LH-DS-01	6/26/2025 6:45	8.2	25.78	14.751	101.23	1

Dissolved Oxygen Saturation Continous Monitoring Data
Normandeau Associates Inc.

Station Name	Date Time	DO mg/L	Temp C	Air Pressure PSI	Saturation PCT	Use Code
LH-DS-01	6/26/2025 7:00	8.21	25.78	14.753	101.36	1
LH-DS-01	6/26/2025 7:15	8.24	25.78	14.763	101.73	1
LH-DS-01	6/26/2025 7:30	8.23	25.78	14.766	101.6	1
LH-DS-01	6/26/2025 7:45	8.22	25.78	14.772	101.48	1
LH-DS-01	6/26/2025 8:00	8.22	25.76	14.77	101.48	1
LH-DS-01	6/26/2025 8:15	8.23	25.76	14.77	101.6	1
LH-DS-01	6/26/2025 8:30	8.23	25.78	14.772	101.6	1
LH-DS-01	6/26/2025 8:45	8.22	25.78	14.776	101.48	1
LH-DS-01	6/26/2025 9:00	8.25	25.78	14.775	101.85	1
LH-DS-01	6/26/2025 9:15	8.25	25.78	14.773	101.85	1
LH-DS-01	6/26/2025 9:30	8.27	25.82	14.776	102.1	1
LH-DS-01	6/26/2025 9:45	8.28	25.82	14.777	102.22	1
LH-DS-01	6/26/2025 10:00	8.27	25.84	14.781	102.1	1
LH-DS-01	6/26/2025 10:15	8.29	25.86	14.778	102.35	1
LH-DS-01	6/26/2025 10:30	8.31	25.88	14.777	102.59	1
LH-DS-01	6/26/2025 10:45	8.31	25.9	14.781	102.59	1
LH-DS-01	6/26/2025 11:00	8.32	25.92	14.78	102.72	1
LH-DS-01	6/26/2025 11:15	8.34	25.94	14.78	102.96	1
LH-DS-01	6/26/2025 11:30	8.37	25.98	14.775	103.33	1
LH-DS-01	6/26/2025 11:45	8.38	26.02	14.782	103.46	1
LH-DS-01	6/26/2025 12:00	8.39	26.02	14.78	103.58	1
LH-DS-01	6/26/2025 12:15	8.4	26.04	14.779	103.7	1
LH-DS-01	6/26/2025 12:30	8.41	26.08	14.779	103.83	1
LH-DS-01	6/26/2025 12:45	8.42	26.08	14.784	103.95	1
LH-DS-01	6/26/2025 13:00	8.43	26.1	14.778	104.07	1
LH-DS-01	6/26/2025 13:15	8.44	26.1	14.786	104.2	1
LH-DS-01	6/26/2025 13:30	8.42	26.1	14.782	103.95	1
LH-DS-01	6/26/2025 13:45	8.44	26.1	14.781	104.2	1
LH-DS-01	6/26/2025 14:00	8.45	26.12	14.786	104.32	1
LH-DS-01	6/26/2025 14:15	8.45	26.12	14.785	104.32	1
LH-DS-01	6/26/2025 14:30	8.46	26.12	14.784	104.44	1
LH-DS-01	6/26/2025 14:45	8.45	26.14	14.782	104.32	1
LH-DS-01	6/26/2025 15:00	8.46	26.14	14.781	104.44	1
LH-DS-01	6/26/2025 15:15	8.47	26.14	14.779	104.57	1
LH-DS-01	6/26/2025 15:30	8.46	26.16	14.779	104.44	1
LH-DS-01	6/26/2025 15:45	8.47	26.14	14.782	104.57	1
LH-DS-01	6/26/2025 16:00	8.48	26.14	14.782	104.69	1
LH-DS-01	6/26/2025 16:15	8.46	26.16	14.779	104.44	1
LH-DS-01	6/26/2025 16:30	8.48	26.16	14.777	104.69	1
LH-DS-01	6/26/2025 16:45	8.48	26.16	14.78	104.69	1
LH-DS-01	6/26/2025 17:00	8.46	26.16	14.779	104.44	1
LH-DS-01	6/26/2025 17:15	8.45	26.16	14.778	104.32	1
LH-DS-01	6/26/2025 17:30	8.45	26.14	14.774	104.32	1
LH-DS-01	6/26/2025 17:45	8.45	26.14	14.775	104.32	1
LH-DS-01	6/26/2025 18:00	8.44	26.12	14.773	104.2	1
LH-DS-01	6/26/2025 18:15	8.42	26.1	14.768	103.95	1
LH-DS-01	6/26/2025 18:30	8.4	26.08	14.77	103.7	1
LH-DS-01	6/26/2025 18:45	8.41	26.06	14.773	103.83	1
LH-DS-01	6/26/2025 19:00	8.38	26.06	14.776	103.46	1
LH-DS-01	6/26/2025 19:15	8.35	26.04	14.775	103.09	1
LH-DS-01	6/26/2025 19:30	8.35	26.02	14.777	103.09	1
LH-DS-01	6/26/2025 19:45	8.3	26	14.781	102.47	1
LH-DS-01	6/26/2025 20:00	8.27	25.98	14.778	102.1	1
LH-DS-01	6/26/2025 20:15	8.26	25.96	14.781	101.98	1
LH-DS-01	6/26/2025 20:30	8.25	25.92	14.782	101.85	1
LH-DS-01	6/26/2025 20:45	8.21	25.9	14.781	101.36	1
LH-DS-01	6/26/2025 21:00	8.19	25.88	14.786	101.11	1
LH-DS-01	6/26/2025 21:15	8.16	25.84	14.785	100.74	1
LH-DS-01	6/26/2025 21:30	8.13	25.82	14.785	100.37	1
LH-DS-01	6/26/2025 21:45	8.1	25.8	14.791	100	1
LH-DS-01	6/26/2025 22:00	8.1	25.78	14.792	100	1
LH-DS-01	6/26/2025 22:15	8.09	25.76	14.793	99.88	1
LH-DS-01	6/26/2025 22:30	8.05	25.74	14.794	98.17	1
LH-DS-01	6/26/2025 22:45	8.04	25.72	14.798	98.05	1
LH-DS-01	6/26/2025 23:00	8.02	25.7	14.797	97.8	1
LH-DS-01	6/26/2025 23:15	7.99	25.68	14.795	97.44	1
LH-DS-01	6/26/2025 23:30	7.96	25.66	14.796	97.07	1
LH-DS-01	6/26/2025 23:45	7.96	25.64	14.796	97.07	1
LH-DS-01	6/27/2025 0:00	7.93	25.62	14.798	96.71	1
LH-DS-01	6/27/2025 0:15	7.91	25.6	14.798	96.46	1
LH-DS-01	6/27/2025 0:30	7.9	25.58	14.802	96.34	1
LH-DS-01	6/27/2025 0:45	7.88	25.56	14.801	96.1	1
LH-DS-01	6/27/2025 1:00	7.87	25.56	14.802	95.98	1
LH-DS-01	6/27/2025 1:15	7.87	25.54	14.803	95.98	1
LH-DS-01	6/27/2025 1:30	7.84	25.52	14.803	95.61	1
LH-DS-01	6/27/2025 1:45	7.84	25.5	14.806	95.61	1
LH-DS-01	6/27/2025 2:00	7.8	25.48	14.806	95.12	1
LH-DS-01	6/27/2025 2:15	7.8	25.46	14.803	95.12	1
LH-DS-01	6/27/2025 2:30	7.78	25.42	14.805	94.88	1
LH-DS-01	6/27/2025 2:45	7.78	25.4	14.808	94.88	1
LH-DS-01	6/27/2025 3:00	7.75	25.38	14.808	94.51	1
LH-DS-01	6/27/2025 3:15	7.73	25.38	14.807	94.27	1
LH-DS-01	6/27/2025 3:30	7.71	25.36	14.806	94.02	1
LH-DS-01	6/27/2025 3:45	7.71	25.34	14.806	94.02	1

Station Name	Date Time	DO mg/L	Temp C	Air Pressure PSI	Saturation PCT	Use Code
LH-DS-01	6/27/2025 4:00	7.69	25.32	14.806	93.78	1
LH-DS-01	6/27/2025 4:15	7.68	25.3	14.804	93.66	1
LH-DS-01	6/27/2025 4:30	7.69	25.28	14.805	93.78	1
LH-DS-01	6/27/2025 4:45	7.67	25.28	14.809	93.54	1
LH-DS-01	6/27/2025 5:00	7.66	25.26	14.81	93.41	1
LH-DS-01	6/27/2025 5:15	7.63	25.22	14.81	91.93	1
LH-DS-01	6/27/2025 5:30	7.66	25.22	14.817	92.29	1
LH-DS-01	6/27/2025 5:45	7.65	25.2	14.82	92.17	1
LH-DS-01	6/27/2025 6:00	7.65	25.18	14.825	92.17	1
LH-DS-01	6/27/2025 6:15	7.66	25.16	14.827	92.29	1
LH-DS-01	6/27/2025 6:30	7.66	25.16	14.829	92.29	1
LH-DS-01	6/27/2025 6:45	7.67	25.16	14.829	92.41	1
LH-DS-01	6/27/2025 7:00	7.67	25.14	14.83	92.41	1
LH-DS-01	6/27/2025 7:15	7.65	25.14	14.832	92.17	1
LH-DS-01	6/27/2025 7:30	7.68	25.12	14.834	92.53	1
LH-DS-01	6/27/2025 7:45	7.66	25.12	14.835	92.29	1
LH-DS-01	6/27/2025 8:00	7.61	25.12	14.837	91.69	1
LH-DS-01	6/27/2025 8:15	7.66	25.12	14.837	92.29	1
LH-DS-01	6/27/2025 8:30	7.69	25.1	14.838	92.65	1
LH-DS-01	6/27/2025 8:45	7.71	25.1	14.842	92.89	1
LH-DS-01	6/27/2025 9:00	7.75	25.1	14.841	93.37	1
LH-DS-01	6/27/2025 9:15	7.75	25.1	14.839	93.37	1
LH-DS-01	6/27/2025 9:30	7.71	25.1	14.839	92.89	1
LH-DS-01	6/27/2025 9:45	7.76	25.1	14.839	93.49	1
LH-DS-01	6/27/2025 10:00	7.79	25.12	14.842	93.86	1
LH-DS-01	6/27/2025 10:15	7.82	25.12	14.841	94.22	1
LH-DS-01	6/27/2025 10:30	7.84	25.14	14.838	94.46	1
LH-DS-01	6/27/2025 10:45	7.87	25.12	14.838	94.82	1
LH-DS-01	6/27/2025 11:00	7.91	25.14	14.84	95.3	1
LH-DS-01	6/27/2025 11:15	7.9	25.14	14.837	95.18	1
LH-DS-01	6/27/2025 11:30	7.93	25.14	14.841	95.54	1
LH-DS-01	6/27/2025 11:45	7.89	25.14	14.837	95.06	1
LH-DS-01	6/27/2025 12:00	7.99	25.2	14.837	96.27	1
LH-DS-01	6/27/2025 12:15	8.03	25.22	14.837	96.75	1
LH-DS-01	6/27/2025 12:30	8.02	25.2	14.835	96.63	1
LH-DS-01	6/27/2025 12:45	8.04	25.2	14.839	96.87	1
LH-DS-01	6/27/2025 13:00	8.08	25.22	14.837	97.35	1
LH-DS-01	6/27/2025 13:15	8.1	25.22	14.835	97.59	1
LH-DS-01	6/27/2025 13:30	8.17	25.28	14.836	99.63	1
LH-DS-01	6/27/2025 13:45	8.19	25.28	14.837	99.88	1
LH-DS-01	6/27/2025 14:00	8.25	25.3	14.836	100.61	1
LH-DS-01	6/27/2025 14:15	8.29	25.3	14.837	101.1	1
LH-DS-01	6/27/2025 14:30	8.32	25.32	14.834	101.46	1
LH-DS-01	6/27/2025 14:45	8.35	25.36	14.834	101.83	1
LH-DS-01	6/27/2025 15:00	8.41	25.36	14.835	102.56	1
LH-DS-01	6/27/2025 15:15	8.42	25.38	14.836	102.68	1
LH-DS-01	6/27/2025 15:30	8.45	25.42	14.832	103.05	1
LH-DS-01	6/27/2025 15:45	8.45	25.42	14.831	103.05	1
LH-DS-01	6/27/2025 16:00	8.5	25.42	14.826	103.66	1
LH-DS-01	6/27/2025 16:15	8.53	25.46	14.825	104.02	1
LH-DS-01	6/27/2025 16:30	8.44	25.4	14.823	102.93	1
LH-DS-01	6/27/2025 16:45	8.46	25.4	14.819	103.17	1
LH-DS-01	6/27/2025 17:00	8.41	25.36	14.816	102.56	1
LH-DS-01	6/27/2025 17:15	8.35	25.32	14.815	101.83	1
LH-DS-01	6/27/2025 17:30	8.37	25.3	14.814	102.07	1
LH-DS-01	6/27/2025 17:45	8.35	25.3	14.813	101.83	1
LH-DS-01	6/27/2025 18:00	8.35	25.28	14.812	101.83	1
LH-DS-01	6/27/2025 18:15	8.34	25.28	14.814	101.71	1
LH-DS-01	6/27/2025 18:30	8.37	25.28	14.815	102.07	1
LH-DS-01	6/27/2025 18:45	8.4	25.3	14.815	102.44	1
LH-DS-01	6/27/2025 19:00	8.33	25.26	14.813	101.59	1
LH-DS-01	6/27/2025 19:15	8.39	25.28	14.811	102.32	1
LH-DS-01	6/27/2025 19:30	8.37	25.28	14.806	102.07	1
LH-DS-01	6/27/2025 19:45	8.37	25.28	14.807	102.07	1
LH-DS-01	6/27/2025 20:00	8.35	25.26	14.805	101.83	1
LH-DS-01	6/27/2025 20:15	8.4	25.28	14.803	102.44	1
LH-DS-01	6/27/2025 20:30	8.38	25.28	14.805	102.2	1
LH-DS-01	6/27/2025 20:45	8.33	25.26	14.803	101.59	1
LH-DS-01	6/27/2025 21:00	8.28	25.24	14.801	99.76	1
LH-DS-01	6/27/2025 21:15	8.25	25.22	14.803	99.4	1
LH-DS-01	6/27/2025 21:30	8.26	25.22	14.806	99.52	1
LH-DS-01	6/27/2025 21:45	8.24	25.22	14.806	99.28	1
LH-DS-01	6/27/2025 22:00	8.21	25.22	14.805	98.92	1
LH-DS-01	6/27/2025 22:15	8.22	25.22	14.805	99.04	1
LH-DS-01	6/27/2025 22:30	8.21	25.22	14.804	98.92	1
LH-DS-01	6/27/2025 22:45	8.2	25.22	14.797	98.8	1
LH-DS-01	6/27/2025 23:00	8.17	25.22	14.795	98.43	1
LH-DS-01	6/27/2025 23:15	8.2	25.24	14.798	98.8	1
LH-DS-01	6/27/2025 23:30	8.18	25.24	14.797	98.55	1
LH-DS-01	6/27/2025 23:45	8.18	25.24	14.795	98.55	1
LH-DS-01	6/28/2025 0:00	8.18	25.24	14.797	98.55	1
LH-DS-01	6/28/2025 0:15	8.13	25.24	14.795	97.95	1
LH-DS-01	6/28/2025 0:30	8.09	25.24	14.794	97.47	1
LH-DS-01	6/28/2025 0:45	8.1	25.22	14.793	97.59	1

Dissolved Oxygen Saturation Continous Monitoring Data
Normandeau Associates Inc.

Station Name	Date Time	DO mg/L	Temp C	Air Pressure PSI	Saturation PCT	Use Code
LH-DS-01	6/28/2025 1:00	8.08	25.22	14.792	97.35	1
LH-DS-01	6/28/2025 1:15	8.08	25.22	14.789	97.35	1
LH-DS-01	6/28/2025 1:30	8.09	25.2	14.789	97.47	1
LH-DS-01	6/28/2025 1:45	8.03	25.2	14.783	96.75	1
LH-DS-01	6/28/2025 2:00	8.02	25.2	14.784	96.63	1
LH-DS-01	6/28/2025 2:15	8.03	25.2	14.782	96.75	1
LH-DS-01	6/28/2025 2:30	8.01	25.2	14.781	96.51	1
LH-DS-01	6/28/2025 2:45	7.99	25.2	14.778	96.27	1
LH-DS-01	6/28/2025 3:00	7.97	25.2	14.775	96.02	1
LH-DS-01	6/28/2025 3:15	7.95	25.2	14.777	95.78	1
LH-DS-01	6/28/2025 3:30	7.96	25.2	14.773	95.9	1
LH-DS-01	6/28/2025 3:45	7.95	25.2	14.77	95.78	1
LH-DS-01	6/28/2025 4:00	7.94	25.2	14.77	95.66	1
LH-DS-01	6/28/2025 4:15	7.95	25.18	14.767	95.78	1
LH-DS-01	6/28/2025 4:30	7.93	25.18	14.767	95.54	1
LH-DS-01	6/28/2025 4:45	7.94	25.18	14.762	95.66	1
LH-DS-01	6/28/2025 5:00	7.89	25.18	14.764	95.06	1
LH-DS-01	6/28/2025 5:15	7.91	25.16	14.762	95.3	1
LH-DS-01	6/28/2025 5:30	7.86	25.16	14.756	94.7	1
LH-DS-01	6/28/2025 5:45	7.86	25.16	14.762	94.7	1
LH-DS-01	6/28/2025 6:00	7.85	25.16	14.76	94.58	1
LH-DS-01	6/28/2025 6:15	7.83	25.16	14.761	94.34	1
LH-DS-01	6/28/2025 6:30	7.83	25.16	14.764	94.34	1
LH-DS-01	6/28/2025 6:45	7.8	25.16	14.766	93.98	1
LH-DS-01	6/28/2025 7:00	7.79	25.14	14.766	93.86	1
LH-DS-01	6/28/2025 7:15	7.76	25.14	14.765	93.49	1
LH-DS-01	6/28/2025 7:30	7.77	25.14	14.765	93.61	1
LH-DS-01	6/28/2025 7:45	7.73	25.14	14.765	93.13	1
LH-DS-01	6/28/2025 8:00	7.75	25.14	14.765	93.37	1
LH-DS-01	6/28/2025 8:15	7.73	25.12	14.769	93.13	1
LH-DS-01	6/28/2025 8:30	7.72	25.12	14.767	93.01	1
LH-DS-01	6/28/2025 8:45	7.7	25.12	14.767	92.77	1
LH-DS-01	6/28/2025 9:00	7.72	25.1	14.766	93.01	1
LH-DS-01	6/28/2025 9:15	7.71	25.1	14.766	92.89	1
LH-DS-01	6/28/2025 9:30	7.71	25.1	14.763	92.89	1
LH-DS-01	6/28/2025 9:45	7.69	25.08	14.76	92.65	1
LH-DS-01	6/28/2025 10:00	7.67	25.08	14.754	92.41	1
LH-DS-01	6/28/2025 10:15	7.7	25.06	14.753	92.77	1
LH-DS-01	6/28/2025 10:30	7.71	25.06	14.756	92.89	1
LH-DS-01	6/28/2025 10:45	7.73	25.06	14.754	93.13	1
LH-DS-01	6/28/2025 11:00	7.73	25.06	14.749	93.13	1
LH-DS-01	6/28/2025 11:15	7.73	25.06	14.747	93.13	1
LH-DS-01	6/28/2025 11:30	7.75	25.06	14.743	94.51	1
LH-DS-01	6/28/2025 11:45	7.75	25.06	14.743	94.51	1
LH-DS-01	6/28/2025 12:00	7.77	25.06	14.739	94.76	1
LH-DS-01	6/28/2025 12:15	7.8	25.06	14.742	95.12	1
LH-DS-01	6/28/2025 12:30	7.8	25.06	14.738	95.12	1
LH-DS-01	6/28/2025 12:45	7.79	25.08	14.738	95	1
LH-DS-01	6/28/2025 13:00	7.79	25.08	14.734	95	1
LH-DS-01	6/28/2025 13:15	7.82	25.08	14.731	95.37	1
LH-DS-01	6/28/2025 13:30	7.79	25.08	14.728	95	1
LH-DS-01	6/28/2025 13:45	7.81	25.1	14.724	95.24	1
LH-DS-01	6/28/2025 14:00	7.79	25.12	14.721	95	1
LH-DS-01	6/28/2025 14:15	7.77	25.12	14.72	94.76	1
LH-DS-01	6/28/2025 14:30	7.8	25.14	14.717	95.12	1
LH-DS-01	6/28/2025 14:45	7.78	25.16	14.713	94.88	1
LH-DS-01	6/28/2025 15:00	7.82	25.18	14.713	95.37	1
LH-DS-01	6/28/2025 15:15	7.8	25.2	14.709	95.12	1
LH-DS-01	6/28/2025 15:30	7.84	25.22	14.712	95.61	1
LH-DS-01	6/28/2025 15:45	7.83	25.24	14.709	95.49	1
LH-DS-01	6/28/2025 16:00	7.85	25.26	14.706	95.73	1
LH-DS-01	6/28/2025 16:15	7.9	25.28	14.705	96.34	1
LH-DS-01	6/28/2025 16:30	7.91	25.28	14.702	96.46	1
LH-DS-01	6/28/2025 16:45	7.93	25.3	14.702	96.71	1
LH-DS-01	6/28/2025 17:00	7.95	25.32	14.699	96.95	1
LH-DS-01	6/28/2025 17:15	7.97	25.32	14.692	97.2	1
LH-DS-01	6/28/2025 17:30	7.99	25.34	14.69	97.44	1
LH-DS-01	6/28/2025 17:45	7.99	25.34	14.692	97.44	1
LH-DS-01	6/28/2025 18:00	8	25.36	14.692	97.56	1
LH-DS-01	6/28/2025 18:15	8.02	25.36	14.693	97.8	1
LH-DS-01	6/28/2025 18:30	8.02	25.38	14.694	97.8	1
LH-DS-01	6/28/2025 18:45	8.04	25.38	14.687	98.05	1
LH-DS-01	6/28/2025 19:00	8.03	25.38	14.686	97.93	1
LH-DS-01	6/28/2025 19:15	8.03	25.4	14.688	97.93	1
LH-DS-01	6/28/2025 19:30	8.02	25.4	14.686	97.8	1
LH-DS-01	6/28/2025 19:45	8.03	25.4	14.685	97.93	1
LH-DS-01	6/28/2025 20:00	8.01	25.4	14.688	97.68	1
LH-DS-01	6/28/2025 20:15	7.99	25.4	14.685	97.44	1
LH-DS-01	6/28/2025 20:30	8.01	25.4	14.677	97.68	1
LH-DS-01	6/28/2025 20:45	8	25.4	14.68	97.56	1
LH-DS-01	6/28/2025 21:00	8.01	25.4	14.679	97.68	1
LH-DS-01	6/28/2025 21:15	8.01	25.4	14.684	97.68	1
LH-DS-01	6/28/2025 21:30	8.02	25.38	14.689	97.8	1
LH-DS-01	6/28/2025 21:45	8.02	25.36	14.686	97.8	1

Dissolved Oxygen Saturation Continous Monitoring Data
Normandeau Associates Inc.

Station Name	Date Time	DO mg/L	Temp C	Air Pressure PSI	Saturation PCT	Use Code
LH-DS-01	6/28/2025 22:00	8	25.36	14.685	97.56	1
LH-DS-01	6/28/2025 22:15	7.99	25.34	14.687	97.44	1
LH-DS-01	6/28/2025 22:30	7.98	25.3	14.688	97.32	1
LH-DS-01	6/28/2025 22:45	7.98	25.3	14.685	97.32	1
LH-DS-01	6/28/2025 23:00	7.98	25.28	14.688	97.32	1
LH-DS-01	6/28/2025 23:15	7.96	25.26	14.684	97.07	1
LH-DS-01	6/28/2025 23:30	7.97	25.22	14.685	97.2	1
LH-DS-01	6/28/2025 23:45	7.95	25.2	14.687	96.95	1
LH-DS-01	6/29/2025 0:00	7.96	25.18	14.685	97.07	1
LH-DS-01	6/29/2025 0:15	7.93	25.16	14.681	96.71	1
LH-DS-01	6/29/2025 0:30	7.92	25.14	14.676	96.59	1
LH-DS-01	6/29/2025 0:45	7.9	25.12	14.674	96.34	1
LH-DS-01	6/29/2025 1:00	7.89	25.1	14.675	96.22	1
LH-DS-01	6/29/2025 1:15	7.87	25.08	14.676	95.98	1
LH-DS-01	6/29/2025 1:30	7.86	25.08	14.667	95.85	1
LH-DS-01	6/29/2025 1:45	7.83	25.04	14.665	95.49	1
LH-DS-01	6/29/2025 2:00	7.81	25.02	14.666	95.24	1
LH-DS-01	6/29/2025 2:15	7.79	25	14.665	95	1
LH-DS-01	6/29/2025 2:30	7.76	24.98	14.664	94.63	1
LH-DS-01	6/29/2025 2:45	7.73	24.96	14.668	94.27	1
LH-DS-01	6/29/2025 3:00	7.69	24.94	14.669	93.78	1
LH-DS-01	6/29/2025 3:15	7.65	24.92	14.667	93.29	1
LH-DS-01	6/29/2025 3:30	7.63	24.9	14.668	93.05	1
LH-DS-01	6/29/2025 3:45	7.59	24.88	14.668	92.56	1
LH-DS-01	6/29/2025 4:00	7.58	24.84	14.666	92.44	1
LH-DS-01	6/29/2025 4:15	7.56	24.82	14.665	92.2	1
LH-DS-01	6/29/2025 4:30	7.51	24.8	14.664	91.59	1
LH-DS-01	6/29/2025 4:45	7.47	24.76	14.665	91.1	1
LH-DS-01	6/29/2025 5:00	7.48	24.74	14.669	90.12	1
LH-DS-01	6/29/2025 5:15	7.46	24.72	14.671	89.88	1
LH-DS-01	6/29/2025 5:30	7.45	24.68	14.674	89.76	1
LH-DS-01	6/29/2025 5:45	7.44	24.68	14.675	89.64	1
LH-DS-01	6/29/2025 6:00	7.43	24.66	14.673	89.52	1
LH-DS-01	6/29/2025 6:15	7.43	24.64	14.675	89.52	1
LH-DS-01	6/29/2025 6:30	7.42	24.62	14.675	89.4	1
LH-DS-01	6/29/2025 6:45	7.45	24.6	14.676	89.76	1
LH-DS-01	6/29/2025 7:00	7.44	24.6	14.678	89.64	1
LH-DS-01	6/29/2025 7:15	7.46	24.6	14.676	89.88	1
LH-DS-01	6/29/2025 7:30	7.41	24.58	14.675	89.28	1
LH-DS-01	6/29/2025 7:45	7.5	24.58	14.676	90.36	1
LH-DS-01	6/29/2025 8:00	7.6	24.56	14.677	91.57	1
LH-DS-01	6/29/2025 8:15	7.5	24.56	14.677	90.36	1
LH-DS-01	6/29/2025 8:30	7.4	24.56	14.676	89.16	1
LH-DS-01	6/29/2025 8:45	7.42	24.56	14.678	89.4	1
LH-DS-01	6/29/2025 9:00	7.4	24.56	14.675	89.16	1
LH-DS-01	6/29/2025 9:15	7.42	24.56	14.672	89.4	1
LH-DS-01	6/29/2025 9:30	7.43	24.56	14.673	89.52	1
LH-DS-01	6/29/2025 9:45	7.43	24.58	14.673	89.52	1
LH-DS-01	6/29/2025 10:00	7.46	24.58	14.672	89.88	1
LH-DS-01	6/29/2025 10:15	7.46	24.58	14.673	89.88	1
LH-DS-01	6/29/2025 10:30	7.47	24.6	14.674	90	1
LH-DS-01	6/29/2025 10:45	7.48	24.6	14.674	90.12	1
LH-DS-01	6/29/2025 11:00	7.5	24.62	14.676	90.36	1
LH-DS-01	6/29/2025 11:15	7.52	24.66	14.676	90.6	1
LH-DS-01	6/29/2025 11:30	7.49	24.64	14.677	90.24	1
LH-DS-01	6/29/2025 11:45	7.53	24.68	14.672	90.72	1
LH-DS-01	6/29/2025 12:00	7.56	24.72	14.672	91.08	1
LH-DS-01	6/29/2025 12:15	7.55	24.72	14.676	90.96	1
LH-DS-01	6/29/2025 12:30	7.59	24.74	14.677	91.45	1
LH-DS-01	6/29/2025 12:45	7.65	24.76	14.674	93.29	1
LH-DS-01	6/29/2025 13:00	7.67	24.8	14.672	93.54	1
LH-DS-01	6/29/2025 13:15	7.75	24.8	14.672	94.51	1
LH-DS-01	6/29/2025 13:30	7.78	24.8	14.67	94.88	1
LH-DS-01	6/29/2025 13:45	7.82	24.8	14.672	95.37	1
LH-DS-01	6/29/2025 14:00	7.86	24.84	14.668	95.85	1
LH-DS-01	6/29/2025 14:15	7.96	24.9	14.669	97.07	1
LH-DS-01	6/29/2025 14:30	7.96	24.92	14.67	97.07	1
LH-DS-01	6/29/2025 14:45	8.03	24.94	14.668	97.93	1
LH-DS-01	6/29/2025 15:00	8.07	24.94	14.666	98.41	1
LH-DS-01	6/29/2025 15:15	8.06	24.94	14.669	98.29	1
LH-DS-01	6/29/2025 15:30	8.05	24.92	14.67	98.17	1
LH-DS-01	6/29/2025 15:45	8.07	24.94	14.673	98.41	1
LH-DS-01	6/29/2025 16:00	8.15	25.02	14.673	99.39	1
LH-DS-01	6/29/2025 16:15	8.19	25.1	14.675	99.88	1
LH-DS-01	6/29/2025 16:30	8.27	25.16	14.676	100.85	1
LH-DS-01	6/29/2025 16:45	8.3	25.18	14.674	101.22	1
LH-DS-01	6/29/2025 17:00	8.31	25.2	14.669	101.34	1
LH-DS-01	6/29/2025 17:15	8.35	25.2	14.669	101.83	1
LH-DS-01	6/29/2025 17:30	8.4	25.24	14.67	102.44	1
LH-DS-01	6/29/2025 17:45	8.39	25.24	14.67	102.32	1
LH-DS-01	6/29/2025 18:00	8.41	25.22	14.671	102.56	1
LH-DS-01	6/29/2025 18:15	8.39	25.22	14.668	102.32	1
LH-DS-01	6/29/2025 18:30	8.41	25.22	14.67	102.56	1
LH-DS-01	6/29/2025 18:45	8.42	25.22	14.672	102.68	1

Station Name	Date Time	DO mg/L	Temp C	Air Pressure PSI	Saturation PCT	Use Code
LH-DS-01	6/29/2025 19:00	8.35	25.2	14.673	101.83	1
LH-DS-01	6/29/2025 19:15	8.35	25.18	14.677	101.83	1
LH-DS-01	6/29/2025 19:30	8.31	25.16	14.673	101.34	1
LH-DS-01	6/29/2025 19:45	8.34	25.18	14.673	101.71	1
LH-DS-01	6/29/2025 20:00	8.31	25.16	14.672	101.34	1
LH-DS-01	6/29/2025 20:15	8.26	25.14	14.673	100.73	1
LH-DS-01	6/29/2025 20:30	8.26	25.12	14.676	100.73	1
LH-DS-01	6/29/2025 20:45	8.23	25.1	14.679	100.37	1
LH-DS-01	6/29/2025 21:00	8.21	25.06	14.678	100.12	1
LH-DS-01	6/29/2025 21:15	8.2	25.06	14.68	100	1
LH-DS-01	6/29/2025 21:30	8.17	25.04	14.685	99.63	1
LH-DS-01	6/29/2025 21:45	8.15	25.02	14.685	99.39	1
LH-DS-01	6/29/2025 22:00	8.13	24.98	14.684	99.15	1
LH-DS-01	6/29/2025 22:15	8.08	24.96	14.684	98.54	1
LH-DS-01	6/29/2025 22:30	8.08	24.94	14.685	98.54	1
LH-DS-01	6/29/2025 22:45	8.09	24.94	14.687	98.66	1
LH-DS-01	6/29/2025 23:00	8.08	24.94	14.688	98.54	1
LH-DS-01	6/29/2025 23:15	8.07	24.94	14.688	98.41	1
LH-DS-01	6/29/2025 23:30	8.05	24.92	14.688	98.17	1
LH-DS-01	6/29/2025 23:45	8.06	24.9	14.69	98.29	1
LH-DS-01	6/30/2025 0:00	8.07	24.9	14.692	98.41	1
LH-DS-01	6/30/2025 0:15	8.05	24.9	14.692	98.17	1
LH-DS-01	6/30/2025 0:30	8.03	24.88	14.692	97.93	1
LH-DS-01	6/30/2025 0:45	8.02	24.86	14.69	97.8	1
LH-DS-01	6/30/2025 1:00	7.99	24.84	14.689	97.44	1
LH-DS-01	6/30/2025 1:15	7.99	24.84	14.689	97.44	1
LH-DS-01	6/30/2025 1:30	7.97	24.82	14.69	97.2	1
LH-DS-01	6/30/2025 1:45	7.96	24.82	14.69	97.07	1
LH-DS-01	6/30/2025 2:00	7.96	24.8	14.689	97.07	1
LH-DS-01	6/30/2025 2:15	7.93	24.78	14.69	96.71	1
LH-DS-01	6/30/2025 2:30	7.92	24.76	14.695	96.59	1
LH-DS-01	6/30/2025 2:45	7.91	24.76	14.694	96.46	1
LH-DS-01	6/30/2025 3:00	7.91	24.72	14.695	95.3	1
LH-DS-01	6/30/2025 3:15	7.89	24.7	14.695	95.06	1
LH-DS-01	6/30/2025 3:30	7.87	24.68	14.699	94.82	1
LH-DS-01	6/30/2025 3:45	7.86	24.68	14.699	94.7	1
LH-DS-01	6/30/2025 4:00	7.84	24.64	14.697	94.46	1
LH-DS-01	6/30/2025 4:15	7.81	24.62	14.7	94.1	1
LH-DS-01	6/30/2025 4:30	7.81	24.6	14.7	94.1	1
LH-DS-01	6/30/2025 4:45	7.79	24.58	14.702	93.86	1
LH-DS-01	6/30/2025 5:00	7.78	24.56	14.7	93.73	1
LH-DS-01	6/30/2025 5:15	7.78	24.54	14.7	93.73	1
LH-DS-01	6/30/2025 5:30	7.75	24.52	14.702	93.37	1
LH-DS-01	6/30/2025 5:45	7.75	24.5	14.704	93.37	1
LH-DS-01	6/30/2025 6:00	7.72	24.48	14.704	93.01	1
LH-DS-01	6/30/2025 6:15	7.73	24.46	14.708	93.13	1
LH-DS-01	6/30/2025 6:30	7.72	24.46	14.711	93.01	1
LH-DS-01	6/30/2025 6:45	7.77	24.44	14.708	93.61	1
LH-DS-01	6/30/2025 7:00	7.76	24.44	14.715	93.49	1
LH-DS-01	6/30/2025 7:15	7.73	24.44	14.716	93.13	1
LH-DS-01	6/30/2025 7:30	7.75	24.42	14.72	93.37	1
LH-DS-01	6/30/2025 7:45	7.66	24.42	14.721	92.29	1
LH-DS-01	6/30/2025 8:00	7.72	24.42	14.722	93.01	1
LH-DS-01	6/30/2025 8:15	7.73	24.42	14.722	93.13	1
LH-DS-01	6/30/2025 8:30	7.8	24.42	14.725	93.98	1
LH-DS-01	6/30/2025 8:45	7.78	24.4	14.72	93.73	1
LH-DS-01	6/30/2025 9:00	7.79	24.4	14.721	93.86	1
LH-DS-01	6/30/2025 9:15	7.79	24.4	14.719	93.86	1
LH-DS-01	6/30/2025 9:30	7.8	24.4	14.718	93.98	1
LH-DS-01	6/30/2025 9:45	7.81	24.4	14.717	94.1	1
LH-DS-01	6/30/2025 10:00	7.82	24.4	14.715	94.22	1
LH-DS-01	6/30/2025 10:15	7.79	24.42	14.715	93.86	1
LH-DS-01	6/30/2025 10:30	7.87	24.44	14.713	94.82	1
LH-DS-01	6/30/2025 10:45	7.88	24.48	14.709	94.94	1
LH-DS-01	6/30/2025 11:00	7.87	24.5	14.71	94.82	1
LH-DS-01	6/30/2025 11:15	7.87	24.52	14.706	94.82	1
LH-DS-01	6/30/2025 11:30	7.91	24.52	14.703	95.3	1
LH-DS-01	6/30/2025 11:45	7.98	24.54	14.704	96.14	1
LH-DS-01	6/30/2025 12:00	8.02	24.58	14.698	96.63	1
LH-DS-01	6/30/2025 12:15	8.05	24.62	14.697	96.99	1
LH-DS-01	6/30/2025 12:30	8.09	24.66	14.696	97.47	1
LH-DS-01	6/30/2025 12:45	8.12	24.66	14.693	97.83	1
LH-DS-01	6/30/2025 13:00	8.19	24.7	14.692	98.67	1
LH-DS-01	6/30/2025 13:15	8.27	24.78	14.693	100.85	1
LH-DS-01	6/30/2025 13:30	8.4	24.86	14.69	102.44	1
LH-DS-01	6/30/2025 13:45	8.46	24.96	14.688	103.17	1
LH-DS-01	6/30/2025 14:00	8.47	24.98	14.685	103.29	1
LH-DS-01	6/30/2025 14:15	8.52	25.02	14.683	103.9	1
LH-DS-01	6/30/2025 14:30	8.51	25.16	14.683	103.78	1
LH-DS-01	6/30/2025 14:45	8.53	25.18	14.682	104.02	1
LH-DS-01	6/30/2025 15:00	8.5	25.16	14.68	103.66	1
LH-DS-01	6/30/2025 15:15	8.47	25.08	14.681	103.29	1
LH-DS-01	6/30/2025 15:30	8.45	25.04	14.679	103.05	1
LH-DS-01	6/30/2025 15:45	8.48	25.06	14.679	103.41	1

Station Name	Date Time	DO mg/L	Temp C	Air Pressure PSI	Saturation PCT	Use Code
LH-DS-01	6/30/2025 16:00	8.55	25.1	14.674	104.27	1
LH-DS-01	6/30/2025 16:15	8.61	25.14	14.672	105	1
LH-DS-01	6/30/2025 16:30	8.59	25.16	14.672	104.76	1
LH-DS-01	6/30/2025 16:45	8.6	25.2	14.673	104.88	1
LH-DS-01	6/30/2025 17:00	8.62	25.2	14.669	105.12	1
LH-DS-01	6/30/2025 17:15	8.67	25.26	14.667	105.73	1
LH-DS-01	6/30/2025 17:30	8.7	25.3	14.667	106.1	1
LH-DS-01	6/30/2025 17:45	8.7	25.3	14.664	106.1	1
LH-DS-01	6/30/2025 18:00	8.76	25.3	14.661	106.83	1
LH-DS-01	6/30/2025 18:15	8.74	25.34	14.659	106.59	1
LH-DS-01	6/30/2025 18:30	8.77	25.36	14.657	106.95	1
LH-DS-01	6/30/2025 18:45	8.75	25.38	14.655	106.71	1
LH-DS-01	6/30/2025 19:00	8.73	25.42	14.653	106.46	1
LH-DS-01	6/30/2025 19:15	8.78	25.46	14.655	107.07	1
LH-DS-01	6/30/2025 19:30	8.72	25.42	14.655	106.34	1
LH-DS-01	6/30/2025 19:45	8.74	25.42	14.653	106.59	1
LH-DS-01	6/30/2025 20:00	8.68	25.38	14.65	105.85	1
LH-DS-01	6/30/2025 20:15	8.65	25.36	14.648	105.49	1
LH-DS-01	6/30/2025 20:30	8.65	25.36	14.648	105.49	1
LH-DS-01	6/30/2025 20:45	8.62	25.34	14.647	106.42	1
LH-DS-01	6/30/2025 21:00	8.6	25.34	14.647	106.17	1
LH-DS-01	6/30/2025 21:15	8.52	25.3	14.649	103.9	1
LH-DS-01	6/30/2025 21:30	8.5	25.28	14.649	103.66	1
LH-DS-01	6/30/2025 21:45	8.5	25.26	14.649	103.66	1
LH-DS-01	6/30/2025 22:00	8.49	25.28	14.652	103.54	1
LH-DS-01	6/30/2025 22:15	8.49	25.28	14.647	104.81	1
LH-DS-01	6/30/2025 22:30	8.45	25.26	14.645	104.32	1
LH-DS-01	6/30/2025 22:45	8.4	25.24	14.644	102.44	1
LH-DS-01	6/30/2025 23:00	8.41	25.26	14.647	103.83	1
LH-DS-01	6/30/2025 23:15	8.4	25.28	14.645	103.7	1
LH-DS-01	6/30/2025 23:30	8.39	25.3	14.647	103.58	1
LH-DS-01	6/30/2025 23:45	8.38	25.28	14.645	103.46	1
LH-DS-01	7/1/2025 0:00	8.32	25.28	14.646	102.72	1
LH-DS-01	7/1/2025 0:15	8.27	25.26	14.643	102.1	1
LH-DS-01	7/1/2025 0:30	8.26	25.24	14.644	100.73	1
LH-DS-01	7/1/2025 0:45	8.2	25.22	14.643	100	1
LH-DS-01	7/1/2025 1:00	8.22	25.22	14.642	100.24	1
LH-DS-01	7/1/2025 1:15	8.23	25.22	14.636	100.37	1
LH-DS-01	7/1/2025 1:30	8.21	25.22	14.635	100.12	1
LH-DS-01	7/1/2025 1:45	8.22	25.22	14.633	100.24	1
LH-DS-01	7/1/2025 2:00	8.22	25.22	14.629	100.24	1
LH-DS-01	7/1/2025 2:15	8.23	25.22	14.628	100.37	1
LH-DS-01	7/1/2025 2:30	8.22	25.22	14.626	100.24	1
LH-DS-01	7/1/2025 2:45	8.24	25.22	14.623	100.49	1
LH-DS-01	7/1/2025 3:00	8.22	25.2	14.622	100.24	1
LH-DS-01	7/1/2025 3:15	8.22	25.2	14.622	100.24	1
LH-DS-01	7/1/2025 3:30	8.2	25.2	14.622	100	1
LH-DS-01	7/1/2025 3:45	8.17	25.18	14.621	99.63	1
LH-DS-01	7/1/2025 4:00	8.1	25.16	14.619	98.78	1
LH-DS-01	7/1/2025 4:15	8.14	25.16	14.615	99.27	1
LH-DS-01	7/1/2025 4:30	8.14	25.16	14.616	99.27	1
LH-DS-01	7/1/2025 4:45	8.14	25.14	14.617	99.27	1
LH-DS-01	7/1/2025 5:00	8.11	25.14	14.614	98.9	1
LH-DS-01	7/1/2025 5:15	8.1	25.12	14.613	98.78	1
LH-DS-01	7/1/2025 5:30	8.08	25.1	14.609	98.54	1
LH-DS-01	7/1/2025 5:45	8.05	25.1	14.61	98.17	1
LH-DS-01	7/1/2025 6:00	8.04	25.08	14.61	98.05	1
LH-DS-01	7/1/2025 6:15	8	25.08	14.609	97.56	1
LH-DS-01	7/1/2025 6:30	7.99	25.06	14.611	97.44	1
LH-DS-01	7/1/2025 6:45	7.99	25.04	14.612	97.44	1
LH-DS-01	7/1/2025 7:00	7.95	25.04	14.61	96.95	1
LH-DS-01	7/1/2025 7:15	7.95	25.02	14.613	96.95	1
LH-DS-01	7/1/2025 7:30	7.93	25	14.613	96.71	1
LH-DS-01	7/1/2025 7:45	7.92	24.98	14.613	96.59	1
LH-DS-01	7/1/2025 8:00	7.91	24.96	14.613	96.46	1
LH-DS-01	7/1/2025 8:15	8.1	24.96	14.613	98.78	1
LH-DS-01	7/1/2025 8:30	8.29	24.98	14.607	101.1	1
LH-DS-01	7/1/2025 8:45	8.24	24.96	14.607	100.49	1
LH-DS-01	7/1/2025 9:00	7.96	24.94	14.603	97.07	1
LH-DS-01	7/1/2025 9:15	7.99	24.96	14.603	97.44	1
LH-DS-01	7/1/2025 9:30	8.42	24.98	14.601	102.68	1
LH-DS-01	7/1/2025 9:45	8.49	24.96	14.6	103.54	1
LH-DS-01	7/1/2025 10:00	8.5	24.96	14.601	103.66	1
LH-DS-01	7/1/2025 10:15	8.49	24.96	14.598	103.54	1
LH-DS-01	7/1/2025 10:30	8.5	24.96	14.595	103.66	1
LH-DS-01	7/1/2025 10:45	8.51	24.98	14.595	103.78	1
LH-DS-01	7/1/2025 11:00	8.48	24.98	14.595	103.41	1
LH-DS-01	7/1/2025 11:15	8.48	25	14.593	103.41	1
LH-DS-01	7/1/2025 11:30	8.49	25.02	14.592	103.54	1
LH-DS-01	7/1/2025 11:45	8.43	25.06	14.591	102.8	1
LH-DS-01	7/1/2025 12:00	8.45	25.08	14.589	103.05	1
LH-DS-01	7/1/2025 12:15	8.5	25.12	14.584	103.66	1
LH-DS-01	7/1/2025 12:30	8.51	25.18	14.585	103.78	1
LH-DS-01	7/1/2025 12:45	8.51	25.26	14.583	105.06	1

Station Name	Date Time	DO mg/L	Temp C	Air Pressure PSI	Saturation PCT	Use Code
LH-DS-01	7/1/2025 13:00	8.52	25.32	14.584	105.19	1
LH-DS-01	7/1/2025 13:15	8.51	25.36	14.58	105.06	1
LH-DS-01	7/1/2025 13:30	8	25.98	14.578	100	2
LH-DS-01	7/1/2025 13:45	7.52	29.88	14.573	100.27	2
LH-DS-01	7/1/2025 14:00	7.56	29.86	14.576	100.8	2
LH-DS-01	7/1/2025 14:15	8.59	25.84	14.573	107.38	1
LH-DS-01	7/1/2025 14:30	8.64	25.72	14.57	106.67	1
LH-DS-01	7/1/2025 14:45	8.67	25.72	14.569	107.04	1
LH-DS-01	7/1/2025 15:00	8.68	25.76	14.571	108.5	1
LH-DS-01	7/1/2025 15:15	8.65	25.78	14.568	108.13	1
LH-DS-01	7/1/2025 15:30	8.62	25.82	14.563	107.75	1
LH-DS-01	7/1/2025 15:45	9.02	25.88	14.562	112.75	1
LH-DS-01	7/1/2025 16:00	9.01	25.8	14.562	112.63	1
LH-DS-01	7/1/2025 16:15	8.99	25.74	14.56	110.99	1
LH-DS-01	7/1/2025 16:30	8.94	25.72	14.556	110.37	1
LH-DS-01	7/1/2025 16:45	8.94	25.72	14.555	110.37	1
LH-DS-01	7/1/2025 17:00	8.9	25.7	14.551	109.88	1
LH-DS-01	7/1/2025 17:15	8.93	25.72	14.547	111.63	1
LH-DS-01	7/1/2025 17:30	8.92	25.74	14.546	111.5	1
LH-DS-01	7/1/2025 17:45	8.98	25.8	14.546	112.25	1
LH-DS-01	7/1/2025 18:00	9.06	25.86	14.55	113.25	1
LH-DS-01	7/1/2025 18:15	9.04	25.9	14.548	113	1
LH-DS-01	7/1/2025 18:30	9.04	25.92	14.55	113	1
LH-DS-01	7/1/2025 18:45	9	25.88	14.545	112.5	1
LH-DS-01	7/1/2025 19:00	9.04	25.92	14.547	113	1
LH-DS-01	7/1/2025 19:15	9.02	25.92	14.546	112.75	1
LH-DS-01	7/1/2025 19:30	8.93	25.86	14.547	111.63	1
LH-DS-01	7/1/2025 19:45	8.95	25.82	14.561	111.88	1
LH-DS-01	7/1/2025 20:00	8.88	25.78	14.561	111	1
LH-DS-01	7/1/2025 20:15	8.84	25.76	14.561	110.5	1
LH-DS-01	7/1/2025 20:30	8.82	25.72	14.559	108.89	1
LH-DS-01	7/1/2025 20:45	8.8	25.72	14.563	108.64	1
LH-DS-01	7/1/2025 21:00	8.78	25.7	14.565	108.4	1
LH-DS-01	7/1/2025 21:15	8.78	25.7	14.569	108.4	1
LH-DS-01	7/1/2025 21:30	8.76	25.68	14.575	108.15	1
LH-DS-01	7/1/2025 21:45	8.72	25.64	14.581	107.65	1
LH-DS-01	7/1/2025 22:00	8.7	25.62	14.585	107.41	1
LH-DS-01	7/1/2025 22:15	8.65	25.58	14.587	106.79	1
LH-DS-01	7/1/2025 22:30	8.63	25.56	14.59	106.54	1
LH-DS-01	7/1/2025 22:45	8.61	25.54	14.594	106.3	1
LH-DS-01	7/1/2025 23:00	8.56	25.5	14.594	105.68	1
LH-DS-01	7/1/2025 23:15	8.56	25.5	14.592	105.68	1
LH-DS-01	7/1/2025 23:30	8.54	25.48	14.59	105.43	1
LH-DS-01	7/1/2025 23:45	8.5	25.48	14.585	104.94	1
LH-DS-01	7/2/2025 0:00	8.49	25.46	14.584	104.81	1
LH-DS-01	7/2/2025 0:15	8.48	25.46	14.585	104.69	1
LH-DS-01	7/2/2025 0:30	8.42	25.44	14.585	103.95	1
LH-DS-01	7/2/2025 0:45	8.4	25.4	14.583	103.7	1
LH-DS-01	7/2/2025 1:00	8.39	25.4	14.583	103.58	1
LH-DS-01	7/2/2025 1:15	8.36	25.38	14.584	103.21	1
LH-DS-01	7/2/2025 1:30	8.33	25.36	14.589	102.84	1
LH-DS-01	7/2/2025 1:45	8.32	25.36	14.592	102.72	1
LH-DS-01	7/2/2025 2:00	8.31	25.36	14.591	102.59	1
LH-DS-01	7/2/2025 2:15	8.28	25.36	14.591	102.22	1
LH-DS-01	7/2/2025 2:30	8.28	25.34	14.589	102.22	1
LH-DS-01	7/2/2025 2:45	8.25	25.34	14.588	101.85	1
LH-DS-01	7/2/2025 3:00	8.23	25.32	14.59	101.6	1
LH-DS-01	7/2/2025 3:15	8.2	25.32	14.593	101.23	1
LH-DS-01	7/2/2025 3:30	8.19	25.3	14.589	101.11	1
LH-DS-01	7/2/2025 3:45	8.17	25.3	14.59	100.86	1
LH-DS-01	7/2/2025 4:00	8.14	25.28	14.591	100.49	1
LH-DS-01	7/2/2025 4:15	8.13	25.26	14.595	100.37	1
LH-DS-01	7/2/2025 4:30	8.12	25.24	14.596	99.02	1
LH-DS-01	7/2/2025 4:45	8.09	25.22	14.598	98.66	1
LH-DS-01	7/2/2025 5:00	8.09	25.22	14.598	98.66	1
LH-DS-01	7/2/2025 5:15	8.06	25.2	14.601	98.29	1
LH-DS-01	7/2/2025 5:30	8.03	25.18	14.604	97.93	1
LH-DS-01	7/2/2025 5:45	8	25.16	14.605	97.56	1
LH-DS-01	7/2/2025 6:00	7.97	25.14	14.604	97.2	1
LH-DS-01	7/2/2025 6:15	7.96	25.1	14.604	97.07	1
LH-DS-01	7/2/2025 6:30	7.96	25.08	14.609	97.07	1
LH-DS-01	7/2/2025 6:45	7.91	25.06	14.608	96.46	1
LH-DS-01	7/2/2025 7:00	7.92	25.04	14.608	96.59	1
LH-DS-01	7/2/2025 7:15	7.91	25	14.612	96.46	1
LH-DS-01	7/2/2025 7:30	7.9	24.98	14.612	96.34	1
LH-DS-01	7/2/2025 7:45	7.88	24.96	14.615	96.1	1
LH-DS-01	7/2/2025 8:00	7.88	24.94	14.615	96.1	1
LH-DS-01	7/2/2025 8:15	7.87	24.92	14.615	95.98	1
LH-DS-01	7/2/2025 8:30	7.89	24.9	14.616	96.22	1
LH-DS-01	7/2/2025 8:45	7.88	24.9	14.617	96.1	1
LH-DS-01	7/2/2025 9:00	7.87	24.88	14.617	95.98	1
LH-DS-01	7/2/2025 9:15	7.86	24.86	14.615	95.85	1
LH-DS-01	7/2/2025 9:30	7.88	24.84	14.617	96.1	1
LH-DS-01	7/2/2025 9:45	7.89	24.84	14.617	96.22	1

Station Name	Date Time	DO mg/L	Temp C	Air Pressure PSI	Saturation PCT	Use Code
LH-DS-01	7/2/2025 10:00	7.92	24.84	14.617	96.59	1
LH-DS-01	7/2/2025 10:15	7.96	24.84	14.616	97.07	1
LH-DS-01	7/2/2025 10:30	7.94	24.86	14.615	96.83	1
LH-DS-01	7/2/2025 10:45	7.99	24.86	14.615	97.44	1
LH-DS-01	7/2/2025 11:00	8.01	24.86	14.615	97.68	1
LH-DS-01	7/2/2025 11:15	8	24.84	14.618	97.56	1
LH-DS-01	7/2/2025 11:30	8	24.84	14.615	97.56	1
LH-DS-01	7/2/2025 11:45	7.99	24.84	14.615	97.44	1
LH-DS-01	7/2/2025 12:00	8.02	24.84	14.613	97.8	1
LH-DS-01	7/2/2025 12:15	8.06	24.84	14.615	98.29	1
LH-DS-01	7/2/2025 12:30	8.09	24.86	14.613	98.66	1
LH-DS-01	7/2/2025 12:45	8.15	24.86	14.614	99.39	1
LH-DS-01	7/2/2025 13:00	8.21	24.9	14.613	100.12	1
LH-DS-01	7/2/2025 13:15	8.24	24.9	14.607	100.49	1
LH-DS-01	7/2/2025 13:30	8.3	24.94	14.605	101.22	1
LH-DS-01	7/2/2025 13:45	8.36	24.98	14.605	101.95	1
LH-DS-01	7/2/2025 14:00	8.41	25	14.604	102.56	1
LH-DS-01	7/2/2025 14:15	8.46	25.02	14.597	103.17	1
LH-DS-01	7/2/2025 14:30	8.5	25.06	14.599	103.66	1
LH-DS-01	7/2/2025 14:45	8.5	25.1	14.598	103.66	1
LH-DS-01	7/2/2025 15:00	8.54	25.12	14.599	104.15	1
LH-DS-01	7/2/2025 15:15	8.64	25.18	14.597	105.37	1
LH-DS-01	7/2/2025 15:30	8.7	25.26	14.598	107.41	1
LH-DS-01	7/2/2025 15:45	8.75	25.28	14.595	108.02	1
LH-DS-01	7/2/2025 16:00	8.8	25.32	14.596	108.64	1
LH-DS-01	7/2/2025 16:15	8.83	25.36	14.592	109.01	1
LH-DS-01	7/2/2025 16:30	8.83	25.38	14.597	109.01	1
LH-DS-01	7/2/2025 16:45	8.93	25.44	14.594	110.25	1
LH-DS-01	7/2/2025 17:00	8.95	25.46	14.595	110.49	1
LH-DS-01	7/2/2025 17:15	8.94	25.46	14.592	110.37	1
LH-DS-01	7/2/2025 17:30	8.92	25.48	14.592	110.12	1
LH-DS-01	7/2/2025 17:45	8.98	25.5	14.585	110.86	1
LH-DS-01	7/2/2025 18:00	9.06	25.56	14.584	111.85	1
LH-DS-01	7/2/2025 18:15	9.05	25.58	14.582	111.73	1
LH-DS-01	7/2/2025 18:30	9.05	25.58	14.583	111.73	1
LH-DS-01	7/2/2025 18:45	9.04	25.58	14.586	111.6	1
LH-DS-01	7/2/2025 19:00	9.05	25.62	14.59	111.73	1
LH-DS-01	7/2/2025 19:15	9.04	25.62	14.591	111.6	1
LH-DS-01	7/2/2025 19:30	9.04	25.62	14.591	111.6	1
LH-DS-01	7/2/2025 19:45	8.98	25.58	14.591	110.86	1
LH-DS-01	7/2/2025 20:00	8.98	25.58	14.588	110.86	1
LH-DS-01	7/2/2025 20:15	8.98	25.58	14.592	110.86	1
LH-DS-01	7/2/2025 20:30	8.9	25.56	14.592	109.88	1
LH-DS-01	7/2/2025 20:45	8.84	25.52	14.591	109.14	1
LH-DS-01	7/2/2025 21:00	8.81	25.5	14.593	108.77	1
LH-DS-01	7/2/2025 21:15	8.86	25.52	14.595	109.38	1
LH-DS-01	7/2/2025 21:30	8.86	25.54	14.596	109.38	1
LH-DS-01	7/2/2025 21:45	8.81	25.54	14.595	108.77	1
LH-DS-01	7/2/2025 22:00	8.77	25.5	14.596	108.27	1
LH-DS-01	7/2/2025 22:15	8.69	25.48	14.595	107.28	1
LH-DS-01	7/2/2025 22:30	8.67	25.46	14.595	107.04	1
LH-DS-01	7/2/2025 22:45	8.62	25.44	14.594	106.42	1
LH-DS-01	7/2/2025 23:00	8.56	25.42	14.594	105.68	1
LH-DS-01	7/2/2025 23:15	8.51	25.4	14.593	105.06	1
LH-DS-01	7/2/2025 23:30	8.5	25.4	14.592	104.94	1
LH-DS-01	7/2/2025 23:45	8.45	25.38	14.592	104.32	1
LH-DS-01	7/3/2025 0:00	8.42	25.38	14.591	103.95	1
LH-DS-01	7/3/2025 0:15	8.41	25.38	14.589	103.83	1
LH-DS-01	7/3/2025 0:30	8.37	25.38	14.589	103.33	1
LH-DS-01	7/3/2025 0:45	8.39	25.38	14.585	103.58	1
LH-DS-01	7/3/2025 1:00	8.33	25.38	14.586	102.84	1
LH-DS-01	7/3/2025 1:15	8.29	25.34	14.584	102.35	1
LH-DS-01	7/3/2025 1:30	8.24	25.34	14.58	101.73	1
LH-DS-01	7/3/2025 1:45	8.21	25.32	14.582	101.36	1
LH-DS-01	7/3/2025 2:00	8.18	25.3	14.583	100.99	1
LH-DS-01	7/3/2025 2:15	8.17	25.3	14.585	100.86	1
LH-DS-01	7/3/2025 2:30	8.14	25.28	14.587	100.49	1
LH-DS-01	7/3/2025 2:45	8.09	25.26	14.589	99.88	1
LH-DS-01	7/3/2025 3:00	8.08	25.24	14.586	98.54	1
LH-DS-01	7/3/2025 3:15	8.04	25.24	14.587	98.05	1
LH-DS-01	7/3/2025 3:30	8.03	25.24	14.586	97.93	1
LH-DS-01	7/3/2025 3:45	8.02	25.22	14.587	97.8	1
LH-DS-01	7/3/2025 4:00	7.99	25.22	14.586	97.44	1
LH-DS-01	7/3/2025 4:15	7.94	25.2	14.584	96.83	1
LH-DS-01	7/3/2025 4:30	7.92	25.2	14.583	96.59	1
LH-DS-01	7/3/2025 4:45	7.89	25.18	14.587	96.22	1
LH-DS-01	7/3/2025 5:00	7.86	25.18	14.589	95.85	1
LH-DS-01	7/3/2025 5:15	7.85	25.16	14.589	95.73	1
LH-DS-01	7/3/2025 5:30	7.83	25.16	14.592	95.49	1
LH-DS-01	7/3/2025 5:45	7.8	25.14	14.594	95.12	1
LH-DS-01	7/3/2025 6:00	7.78	25.14	14.596	94.88	1
LH-DS-01	7/3/2025 6:15	7.79	25.14	14.596	95	1
LH-DS-01	7/3/2025 6:30	7.75	25.14	14.594	94.51	1
LH-DS-01	7/3/2025 6:45	7.73	25.12	14.595	94.27	1

Station Name	Date Time	DO mg/L	Temp C	Air Pressure PSI	Saturation PCT	Use Code
LH-DS-01	7/3/2025 7:00	7.75	25.12	14.595	94.51	1
LH-DS-01	7/3/2025 7:15	7.73	25.12	14.596	94.27	1
LH-DS-01	7/3/2025 7:30	7.75	25.12	14.596	94.51	1
LH-DS-01	7/3/2025 7:45	7.71	25.12	14.601	94.02	1
LH-DS-01	7/3/2025 8:00	7.73	25.12	14.6	94.27	1
LH-DS-01	7/3/2025 8:15	7.73	25.14	14.6	94.27	1
LH-DS-01	7/3/2025 8:30	7.76	25.14	14.601	94.63	1
LH-DS-01	7/3/2025 8:45	7.75	25.16	14.599	94.51	1
LH-DS-01	7/3/2025 9:00	7.76	25.16	14.597	94.63	1
LH-DS-01	7/3/2025 9:15	7.77	25.18	14.595	94.76	1
LH-DS-01	7/3/2025 9:30	7.78	25.2	14.592	94.88	1
LH-DS-01	7/3/2025 9:45	7.77	25.2	14.591	94.76	1
LH-DS-01	7/3/2025 10:00	7.8	25.22	14.592	95.12	1
LH-DS-01	7/3/2025 10:15	7.82	25.24	14.594	95.37	1
LH-DS-01	7/3/2025 10:30	7.84	25.26	14.594	96.79	1
LH-DS-01	7/3/2025 10:45	7.85	25.28	14.595	96.91	1
LH-DS-01	7/3/2025 11:00	7.87	25.3	14.591	97.16	1
LH-DS-01	7/3/2025 11:15	7.89	25.3	14.593	97.41	1
LH-DS-01	7/3/2025 11:30	7.91	25.3	14.593	97.65	1
LH-DS-01	7/3/2025 11:45	7.98	25.32	14.591	98.52	1
LH-DS-01	7/3/2025 12:00	8.02	25.32	14.588	99.01	1
LH-DS-01	7/3/2025 12:15	8.08	25.34	14.588	99.75	1
LH-DS-01	7/3/2025 12:30	8.17	25.38	14.59	100.86	1
LH-DS-01	7/3/2025 12:45	8.3	25.38	14.597	102.47	1
LH-DS-01	7/3/2025 13:00	8.34	25.4	14.597	102.96	1
LH-DS-01	7/3/2025 13:15	8.43	25.44	14.596	104.07	1
LH-DS-01	7/3/2025 13:30	8.54	25.5	14.592	105.43	1
LH-DS-01	7/3/2025 13:45	8.61	25.54	14.59	106.3	1
LH-DS-01	7/3/2025 14:00	8.66	25.6	14.587	106.91	1
LH-DS-01	7/3/2025 14:15	8.73	25.62	14.584	107.78	1
LH-DS-01	7/3/2025 14:30	8.73	25.62	14.585	107.78	1
LH-DS-01	7/3/2025 14:45	8.84	25.7	14.586	109.14	1
LH-DS-01	7/3/2025 15:00	8.79	25.68	14.582	108.52	1
LH-DS-01	7/3/2025 15:15	8.74	25.64	14.582	107.9	1
LH-DS-01	7/3/2025 15:30	8.82	25.66	14.581	108.89	1
LH-DS-01	7/3/2025 15:45	8.81	25.66	14.583	108.77	1
LH-DS-01	7/3/2025 16:00	8.71	25.58	14.583	107.53	1
LH-DS-01	7/3/2025 16:15	8.71	25.56	14.583	107.53	1
LH-DS-01	7/3/2025 16:30	8.79	25.58	14.582	108.52	1
LH-DS-01	7/3/2025 16:45	8.86	25.64	14.581	109.38	1
LH-DS-01	7/3/2025 17:00	8.98	25.72	14.578	110.86	1
LH-DS-01	7/3/2025 17:15	9.08	25.8	14.574	113.5	1
LH-DS-01	7/3/2025 17:30	9.15	25.86	14.575	114.38	1
LH-DS-01	7/3/2025 17:45	9.21	25.9	14.575	115.13	1
LH-DS-01	7/3/2025 18:00	9.17	25.9	14.579	114.63	1
LH-DS-01	7/3/2025 18:15	9.21	25.9	14.576	115.13	1
LH-DS-01	7/3/2025 18:30	9.13	25.9	14.579	114.13	1
LH-DS-01	7/3/2025 18:45	9.17	25.9	14.579	114.63	1
LH-DS-01	7/3/2025 19:00	9.14	25.92	14.583	114.25	1
LH-DS-01	7/3/2025 19:15	9.11	25.9	14.589	113.88	1
LH-DS-01	7/3/2025 19:30	9.1	25.88	14.587	113.75	1
LH-DS-01	7/3/2025 19:45	9.14	25.9	14.589	114.25	1
LH-DS-01	7/3/2025 20:00	9.09	25.88	14.594	113.63	1
LH-DS-01	7/3/2025 20:15	9.06	25.86	14.597	113.25	1
LH-DS-01	7/3/2025 20:30	9.04	25.84	14.599	113	1
LH-DS-01	7/3/2025 20:45	9	25.8	14.604	112.5	1
LH-DS-01	7/3/2025 21:00	9	25.8	14.61	112.5	1
LH-DS-01	7/3/2025 21:15	8.99	25.8	14.601	112.38	1
LH-DS-01	7/3/2025 21:30	8.94	25.78	14.609	111.75	1
LH-DS-01	7/3/2025 21:45	8.91	25.78	14.609	111.38	1
LH-DS-01	7/3/2025 22:00	8.91	25.78	14.609	111.38	1
LH-DS-01	7/3/2025 22:15	8.84	25.74	14.624	109.14	1
LH-DS-01	7/3/2025 22:30	8.85	25.74	14.619	109.26	1
LH-DS-01	7/3/2025 22:45	8.81	25.72	14.623	108.77	1
LH-DS-01	7/3/2025 23:00	8.8	25.7	14.623	108.64	1
LH-DS-01	7/3/2025 23:15	8.79	25.7	14.628	108.52	1
LH-DS-01	7/3/2025 23:30	8.8	25.68	14.631	108.64	1
LH-DS-01	7/3/2025 23:45	8.8	25.68	14.634	108.64	1
LH-DS-01	7/4/2025 0:00	8.77	25.66	14.636	108.27	1
LH-DS-01	7/4/2025 0:15	8.75	25.64	14.633	108.02	1
LH-DS-01	7/4/2025 0:30	8.73	25.6	14.636	107.78	1
LH-DS-01	7/4/2025 0:45	8.75	25.6	14.638	108.02	1
LH-DS-01	7/4/2025 1:00	8.73	25.58	14.639	107.78	1
LH-DS-01	7/4/2025 1:15	8.72	25.58	14.639	107.65	1
LH-DS-01	7/4/2025 1:30	8.73	25.56	14.637	107.78	1
LH-DS-01	7/4/2025 1:45	8.7	25.56	14.638	107.41	1
LH-DS-01	7/4/2025 2:00	8.69	25.54	14.64	107.28	1
LH-DS-01	7/4/2025 2:15	8.65	25.52	14.638	106.79	1
LH-DS-01	7/4/2025 2:30	8.65	25.52	14.638	106.79	1
LH-DS-01	7/4/2025 2:45	8.62	25.52	14.641	106.42	1
LH-DS-01	7/4/2025 3:00	8.61	25.5	14.638	106.3	1
LH-DS-01	7/4/2025 3:15	8.56	25.5	14.642	105.68	1
LH-DS-01	7/4/2025 3:30	8.55	25.48	14.644	105.56	1
LH-DS-01	7/4/2025 3:45	8.53	25.48	14.645	105.31	1

Dissolved Oxygen Saturation Continous Monitoring Data
Normandeau Associates Inc.

Station Name	Date Time	DO mg/L	Temp C	Air Pressure PSI	Saturation PCT	Use Code
LH-DS-01	7/4/2025 4:00	8.5	25.46	14.646	104.94	1
LH-DS-01	7/4/2025 4:15	8.49	25.46	14.647	104.81	1
LH-DS-01	7/4/2025 4:30	8.45	25.42	14.649	103.05	1
LH-DS-01	7/4/2025 4:45	8.43	25.42	14.651	102.8	1
LH-DS-01	7/4/2025 5:00	8.42	25.4	14.655	102.68	1
LH-DS-01	7/4/2025 5:15	8.38	25.38	14.658	102.2	1
LH-DS-01	7/4/2025 5:30	8.37	25.36	14.661	102.07	1
LH-DS-01	7/4/2025 5:45	8.34	25.34	14.664	101.71	1
LH-DS-01	7/4/2025 6:00	8.34	25.32	14.665	101.71	1
LH-DS-01	7/4/2025 6:15	8.31	25.3	14.668	101.34	1
LH-DS-01	7/4/2025 6:30	8.29	25.28	14.672	101.1	1
LH-DS-01	7/4/2025 6:45	8.29	25.26	14.677	101.1	1
LH-DS-01	7/4/2025 7:00	8.25	25.24	14.681	100.61	1
LH-DS-01	7/4/2025 7:15	8.27	25.22	14.68	100.85	1
LH-DS-01	7/4/2025 7:30	8.27	25.22	14.684	100.85	1
LH-DS-01	7/4/2025 7:45	8.28	25.2	14.686	100.98	1
LH-DS-01	7/4/2025 8:00	8.29	25.2	14.689	101.1	1
LH-DS-01	7/4/2025 8:15	8.32	25.2	14.688	101.46	1
LH-DS-01	7/4/2025 8:30	8.3	25.2	14.691	101.22	1
LH-DS-01	7/4/2025 8:45	8.32	25.2	14.689	101.46	1
LH-DS-01	7/4/2025 9:00	8.36	25.2	14.693	101.95	1
LH-DS-01	7/4/2025 9:15	8.38	25.2	14.694	102.2	1
LH-DS-01	7/4/2025 9:30	8.43	25.2	14.692	102.8	1
LH-DS-01	7/4/2025 9:45	8.46	25.2	14.695	103.17	1
LH-DS-01	7/4/2025 10:00	8.53	25.22	14.691	104.02	1
LH-DS-01	7/4/2025 10:15	8.56	25.24	14.698	104.39	1
LH-DS-01	7/4/2025 10:30	8.58	25.26	14.7	104.63	1
LH-DS-01	7/4/2025 10:45	8.64	25.28	14.7	105.37	1
LH-DS-01	7/4/2025 11:00	8.67	25.3	14.703	105.73	1
LH-DS-01	7/4/2025 11:15	8.69	25.34	14.702	105.98	1
LH-DS-01	7/4/2025 11:30	8.69	25.34	14.703	105.98	1
LH-DS-01	7/4/2025 11:45	8.69	25.34	14.705	105.98	1
LH-DS-01	7/4/2025 12:00	8.68	25.34	14.705	105.85	1
LH-DS-01	7/4/2025 12:15	8.63	25.3	14.702	105.24	1
LH-DS-01	7/4/2025 12:30	8.65	25.34	14.704	105.49	1
LH-DS-01	7/4/2025 12:45	8.61	25.36	14.704	105	1
LH-DS-01	7/4/2025 13:00	8.61	25.34	14.705	105	1
LH-DS-01	7/4/2025 13:15	8.55	25.34	14.705	104.27	1
LH-DS-01	7/4/2025 13:30	8.64	25.36	14.705	105.37	1
LH-DS-01	7/4/2025 13:45	8.7	25.4	14.701	106.1	1
LH-DS-01	7/4/2025 14:00	8.79	25.4	14.702	107.2	1
LH-DS-01	7/4/2025 14:15	8.82	25.4	14.705	107.56	1
LH-DS-01	7/4/2025 14:30	8.82	25.38	14.706	107.56	1
LH-DS-01	7/4/2025 14:45	8.85	25.38	14.707	107.93	1
LH-DS-01	7/4/2025 15:00	8.87	25.4	14.703	108.17	1
LH-DS-01	7/4/2025 15:15	8.9	25.44	14.703	108.54	1
LH-DS-01	7/4/2025 15:30	8.9	25.44	14.706	108.54	1
LH-DS-01	7/4/2025 15:45	8.93	25.44	14.706	108.9	1
LH-DS-01	7/4/2025 16:00	8.94	25.44	14.709	109.02	1
LH-DS-01	7/4/2025 16:15	8.99	25.44	14.707	109.63	1
LH-DS-01	7/4/2025 16:30	8.99	25.42	14.702	109.63	1
LH-DS-01	7/4/2025 16:45	9	25.42	14.703	109.76	1
LH-DS-01	7/4/2025 17:00	9.02	25.44	14.704	110	1
LH-DS-01	7/4/2025 17:15	9.09	25.48	14.706	110.85	1
LH-DS-01	7/4/2025 17:30	9.1	25.48	14.705	110.98	1
LH-DS-01	7/4/2025 17:45	9.14	25.5	14.708	111.46	1
LH-DS-01	7/4/2025 18:00	9.19	25.52	14.711	112.07	1
LH-DS-01	7/4/2025 18:15	9.24	25.56	14.715	112.68	1
LH-DS-01	7/4/2025 18:30	9.27	25.56	14.717	113.05	1
LH-DS-01	7/4/2025 18:45	9.26	25.58	14.722	112.93	1
LH-DS-01	7/4/2025 19:00	9.26	25.58	14.725	112.93	1
LH-DS-01	7/4/2025 19:15	9.28	25.58	14.726	113.17	1
LH-DS-01	7/4/2025 19:30	9.27	25.58	14.729	113.05	1
LH-DS-01	7/4/2025 19:45	9.27	25.58	14.729	113.05	1
LH-DS-01	7/4/2025 20:00	9.26	25.58	14.731	112.93	1
LH-DS-01	7/4/2025 20:15	9.31	25.6	14.731	113.54	1
LH-DS-01	7/4/2025 20:30	9.32	25.6	14.732	113.66	1
LH-DS-01	7/4/2025 20:45	9.31	25.62	14.734	113.54	1
LH-DS-01	7/4/2025 21:00	9.31	25.62	14.74	113.54	1
LH-DS-01	7/4/2025 21:15	9.29	25.6	14.74	113.29	1
LH-DS-01	7/4/2025 21:30	9.29	25.62	14.746	113.29	1
LH-DS-01	7/4/2025 21:45	9.28	25.6	14.746	113.17	1
LH-DS-01	7/4/2025 22:00	9.29	25.6	14.745	113.29	1
LH-DS-01	7/4/2025 22:15	9.23	25.58	14.747	112.56	1
LH-DS-01	7/4/2025 22:30	9.25	25.58	14.746	112.8	1
LH-DS-01	7/4/2025 22:45	9.26	25.58	14.749	112.93	1
LH-DS-01	7/4/2025 23:00	9.24	25.56	14.748	112.68	1
LH-DS-01	7/4/2025 23:15	9.23	25.56	14.751	112.56	1
LH-DS-01	7/4/2025 23:30	9.18	25.56	14.752	111.95	1
LH-DS-01	7/4/2025 23:45	9.18	25.56	14.751	111.95	1
LH-DS-01	7/5/2025 0:00	9.17	25.56	14.751	111.83	1
LH-DS-01	7/5/2025 0:15	9.16	25.54	14.753	111.71	1
LH-DS-01	7/5/2025 0:30	9.14	25.54	14.752	111.46	1
LH-DS-01	7/5/2025 0:45	9.1	25.54	14.754	110.98	1

Station Name	Date Time	DO mg/L	Temp C	Air Pressure PSI	Saturation PCT	Use Code
LH-DS-01	7/5/2025 1:00	9.1	25.52	14.756	110.98	1
LH-DS-01	7/5/2025 1:15	9.1	25.52	14.756	110.98	1
LH-DS-01	7/5/2025 1:30	9.11	25.52	14.758	111.1	1
LH-DS-01	7/5/2025 1:45	9.09	25.54	14.76	110.85	1
LH-DS-01	7/5/2025 2:00	9.06	25.52	14.761	110.49	1
LH-DS-01	7/5/2025 2:15	9.04	25.52	14.761	110.24	1
LH-DS-01	7/5/2025 2:30	9.04	25.52	14.76	110.24	1
LH-DS-01	7/5/2025 2:45	9.03	25.5	14.759	110.12	1
LH-DS-01	7/5/2025 3:00	9.01	25.5	14.762	109.88	1
LH-DS-01	7/5/2025 3:15	9.01	25.5	14.759	109.88	1
LH-DS-01	7/5/2025 3:30	8.99	25.48	14.761	109.63	1
LH-DS-01	7/5/2025 3:45	8.97	25.46	14.76	109.39	1
LH-DS-01	7/5/2025 4:00	8.97	25.46	14.758	109.39	1
LH-DS-01	7/5/2025 4:15	8.94	25.44	14.757	109.02	1
LH-DS-01	7/5/2025 4:30	8.93	25.44	14.753	108.9	1
LH-DS-01	7/5/2025 4:45	8.9	25.42	14.756	108.54	1
LH-DS-01	7/5/2025 5:00	8.9	25.4	14.755	108.54	1
LH-DS-01	7/5/2025 5:15	8.87	25.4	14.76	108.17	1
LH-DS-01	7/5/2025 5:30	8.87	25.38	14.763	108.17	1
LH-DS-01	7/5/2025 5:45	8.88	25.38	14.763	108.29	1
LH-DS-01	7/5/2025 6:00	8.86	25.36	14.764	108.05	1
LH-DS-01	7/5/2025 6:15	8.86	25.36	14.759	108.05	1
LH-DS-01	7/5/2025 6:30	8.87	25.34	14.757	108.17	1
LH-DS-01	7/5/2025 6:45	8.86	25.34	14.756	108.05	1
LH-DS-01	7/5/2025 7:00	8.86	25.34	14.762	108.05	1
LH-DS-01	7/5/2025 7:15	8.87	25.32	14.768	108.17	1
LH-DS-01	7/5/2025 7:30	8.86	25.32	14.774	108.05	1
LH-DS-01	7/5/2025 7:45	8.87	25.3	14.778	108.17	1
LH-DS-01	7/5/2025 8:00	8.87	25.32	14.778	108.17	1
LH-DS-01	7/5/2025 8:15	8.88	25.32	14.778	108.29	1
LH-DS-01	7/5/2025 8:30	8.88	25.34	14.781	108.29	1
LH-DS-01	7/5/2025 8:45	8.91	25.34	14.782	108.66	1
LH-DS-01	7/5/2025 9:00	8.91	25.36	14.781	108.66	1
LH-DS-01	7/5/2025 9:15	8.91	25.36	14.782	108.66	1
LH-DS-01	7/5/2025 9:30	8.91	25.36	14.781	108.66	1
LH-DS-01	7/5/2025 9:45	8.91	25.36	14.78	108.66	1
LH-DS-01	7/5/2025 10:00	8.9	25.38	14.785	108.54	1
LH-DS-01	7/5/2025 10:15	8.88	25.38	14.779	108.29	1
LH-DS-01	7/5/2025 10:30	8.87	25.38	14.78	108.17	1
LH-DS-01	7/5/2025 10:45	8.87	25.4	14.781	108.17	1
LH-DS-01	7/5/2025 11:00	8.9	25.42	14.778	108.54	1
LH-DS-01	7/5/2025 11:15	8.9	25.42	14.775	108.54	1
LH-DS-01	7/5/2025 11:30	8.93	25.42	14.773	108.9	1
LH-DS-01	7/5/2025 11:45	8.92	25.42	14.772	108.78	1
LH-DS-01	7/5/2025 12:00	8.92	25.44	14.77	108.78	1
LH-DS-01	7/5/2025 12:15	8.9	25.42	14.77	108.54	1
LH-DS-01	7/5/2025 12:30	8.9	25.44	14.774	108.54	1
LH-DS-01	7/5/2025 12:45	8.94	25.46	14.773	109.02	1
LH-DS-01	7/5/2025 13:00	8.95	25.48	14.77	109.15	1
LH-DS-01	7/5/2025 13:15	8.99	25.48	14.766	109.63	1
LH-DS-01	7/5/2025 13:30	9.05	25.5	14.765	110.37	1
LH-DS-01	7/5/2025 13:45	9.1	25.52	14.764	110.98	1
LH-DS-01	7/5/2025 14:00	9.17	25.58	14.759	111.83	1
LH-DS-01	7/5/2025 14:15	9.16	25.6	14.758	111.71	1
LH-DS-01	7/5/2025 14:30	9.23	25.62	14.754	112.56	1
LH-DS-01	7/5/2025 14:45	9.32	25.66	14.754	113.66	1
LH-DS-01	7/5/2025 15:00	9.37	25.68	14.754	114.27	1
LH-DS-01	7/5/2025 15:15	9.42	25.72	14.753	114.88	1
LH-DS-01	7/5/2025 15:30	9.45	25.74	14.752	115.24	1
LH-DS-01	7/5/2025 15:45	9.45	25.7	14.747	115.24	1
LH-DS-01	7/5/2025 16:00	9.48	25.74	14.744	115.61	1
LH-DS-01	7/5/2025 16:15	9.55	25.76	14.737	117.9	1
LH-DS-01	7/5/2025 16:30	9.61	25.78	14.74	118.64	1
LH-DS-01	7/5/2025 16:45	9.6	25.78	14.737	118.52	1
LH-DS-01	7/5/2025 17:00	9.65	25.78	14.735	119.14	1
LH-DS-01	7/5/2025 17:15	9.67	25.8	14.735	119.38	1
LH-DS-01	7/5/2025 17:30	9.69	25.82	14.734	119.63	1
LH-DS-01	7/5/2025 17:45	9.7	25.86	14.732	119.75	1
LH-DS-01	7/5/2025 18:00	9.58	25.8	14.731	118.27	1
LH-DS-01	7/5/2025 18:15	9.57	25.74	14.731	116.71	1
LH-DS-01	7/5/2025 18:30	9.5	25.72	14.727	115.85	1
LH-DS-01	7/5/2025 18:45	9.53	25.68	14.727	116.22	1
LH-DS-01	7/5/2025 19:00	9.56	25.68	14.73	116.59	1
LH-DS-01	7/5/2025 19:15	9.56	25.68	14.727	116.59	1
LH-DS-01	7/5/2025 19:30	9.62	25.7	14.723	117.32	1
LH-DS-01	7/5/2025 19:45	9.55	25.68	14.724	116.46	1
LH-DS-01	7/5/2025 20:00	9.57	25.68	14.721	116.71	1
LH-DS-01	7/5/2025 20:15	9.57	25.66	14.723	116.71	1
LH-DS-01	7/5/2025 20:30	9.57	25.66	14.722	116.71	1
LH-DS-01	7/5/2025 20:45	9.57	25.66	14.723	116.71	1
LH-DS-01	7/5/2025 21:00	9.54	25.64	14.721	116.34	1
LH-DS-01	7/5/2025 21:15	9.58	25.66	14.724	116.83	1
LH-DS-01	7/5/2025 21:30	9.54	25.66	14.726	116.34	1
LH-DS-01	7/5/2025 21:45	9.5	25.62	14.722	115.85	1

Station Name	Date Time	DO mg/L	Temp C	Air Pressure PSI	Saturation PCT	Use Code
LH-DS-01	7/5/2025 22:00	9.49	25.62	14.722	115.73	1
LH-DS-01	7/5/2025 22:15	9.47	25.62	14.722	115.49	1
LH-DS-01	7/5/2025 22:30	9.47	25.6	14.725	115.49	1
LH-DS-01	7/5/2025 22:45	9.43	25.6	14.725	115	1
LH-DS-01	7/5/2025 23:00	9.42	25.58	14.724	114.88	1
LH-DS-01	7/5/2025 23:15	9.42	25.58	14.723	114.88	1
LH-DS-01	7/5/2025 23:30	9.38	25.56	14.721	114.39	1
LH-DS-01	7/5/2025 23:45	9.36	25.56	14.719	114.15	1
LH-DS-01	7/6/2025 0:00	9.33	25.54	14.717	113.78	1
LH-DS-01	7/6/2025 0:15	9.31	25.52	14.714	113.54	1
LH-DS-01	7/6/2025 0:30	9.29	25.52	14.717	113.29	1
LH-DS-01	7/6/2025 0:45	9.27	25.52	14.714	113.05	1
LH-DS-01	7/6/2025 1:00	9.3	25.5	14.714	113.41	1
LH-DS-01	7/6/2025 1:15	9.27	25.5	14.712	113.05	1
LH-DS-01	7/6/2025 1:30	9.3	25.5	14.709	113.41	1
LH-DS-01	7/6/2025 1:45	9.31	25.5	14.708	113.54	1
LH-DS-01	7/6/2025 2:00	9.27	25.5	14.706	113.05	1
LH-DS-01	7/6/2025 2:15	9.26	25.48	14.702	112.93	1
LH-DS-01	7/6/2025 2:30	9.23	25.46	14.7	112.56	1
LH-DS-01	7/6/2025 2:45	9.22	25.46	14.7	112.44	1
LH-DS-01	7/6/2025 3:00	9.22	25.44	14.696	112.44	1
LH-DS-01	7/6/2025 3:15	9.22	25.44	14.694	112.44	1
LH-DS-01	7/6/2025 3:30	9.19	25.42	14.697	112.07	1
LH-DS-01	7/6/2025 3:45	9.18	25.42	14.696	111.95	1
LH-DS-01	7/6/2025 4:00	9.15	25.4	14.692	111.59	1
LH-DS-01	7/6/2025 4:15	9.14	25.4	14.696	111.46	1
LH-DS-01	7/6/2025 4:30	9.11	25.38	14.693	111.1	1
LH-DS-01	7/6/2025 4:45	9.1	25.36	14.694	110.98	1
LH-DS-01	7/6/2025 5:00	9.08	25.36	14.694	110.73	1
LH-DS-01	7/6/2025 5:15	8.98	25.34	14.695	109.51	1
LH-DS-01	7/6/2025 5:30	9.02	25.32	14.698	110	1
LH-DS-01	7/6/2025 5:45	9.02	25.32	14.699	110	1
LH-DS-01	7/6/2025 6:00	9	25.3	14.699	109.76	1
LH-DS-01	7/6/2025 6:15	8.98	25.3	14.7	109.51	1
LH-DS-01	7/6/2025 6:30	8.94	25.28	14.701	109.02	1
LH-DS-01	7/6/2025 6:45	8.91	25.28	14.698	108.66	1
LH-DS-01	7/6/2025 7:00	8.91	25.26	14.702	108.66	1
LH-DS-01	7/6/2025 7:15	8.91	25.26	14.701	108.66	1
LH-DS-01	7/6/2025 7:30	8.92	25.26	14.702	108.78	1
LH-DS-01	7/6/2025 7:45	8.91	25.26	14.703	108.66	1
LH-DS-01	7/6/2025 8:00	8.91	25.26	14.703	108.66	1
LH-DS-01	7/6/2025 8:15	8.87	25.26	14.703	108.17	1
LH-DS-01	7/6/2025 8:30	8.92	25.26	14.705	108.78	1
LH-DS-01	7/6/2025 8:45	8.96	25.28	14.704	109.27	1
LH-DS-01	7/6/2025 9:00	8.95	25.28	14.703	109.15	1
LH-DS-01	7/6/2025 9:15	8.97	25.3	14.7	109.39	1
LH-DS-01	7/6/2025 9:30	8.95	25.3	14.699	109.15	1
LH-DS-01	7/6/2025 9:45	8.95	25.3	14.697	109.15	1
LH-DS-01	7/6/2025 10:00	8.94	25.32	14.697	109.02	1
LH-DS-01	7/6/2025 10:15	8.91	25.32	14.701	108.66	1
LH-DS-01	7/6/2025 10:30	8.86	25.34	14.701	108.05	1
LH-DS-01	7/6/2025 10:45	8.88	25.32	14.698	108.29	1
LH-DS-01	7/6/2025 11:00	8.87	25.32	14.697	108.17	1
LH-DS-01	7/6/2025 11:15	8.93	25.36	14.694	108.9	1
LH-DS-01	7/6/2025 11:30	8.97	25.38	14.696	109.39	1
LH-DS-01	7/6/2025 11:45	9.02	25.42	14.693	110	1
LH-DS-01	7/6/2025 12:00	9.06	25.46	14.692	110.49	1
LH-DS-01	7/6/2025 12:15	9.1	25.48	14.691	110.98	1
LH-DS-01	7/6/2025 12:30	9.11	25.52	14.689	111.1	1
LH-DS-01	7/6/2025 12:45	9.18	25.56	14.688	111.95	1
LH-DS-01	7/6/2025 13:00	9.18	25.58	14.685	111.95	1
LH-DS-01	7/6/2025 13:15	9.27	25.64	14.682	113.05	1
LH-DS-01	7/6/2025 13:30	9.31	25.68	14.68	113.54	1
LH-DS-01	7/6/2025 13:45	9.32	25.72	14.676	113.66	1
LH-DS-01	7/6/2025 14:00	9.35	25.78	14.674	115.43	1
LH-DS-01	7/6/2025 14:15	9.34	25.78	14.673	115.31	1
LH-DS-01	7/6/2025 14:30	9.41	25.82	14.674	116.17	1
LH-DS-01	7/6/2025 14:45	9.44	25.86	14.669	116.54	1
LH-DS-01	7/6/2025 15:00	9.47	25.9	14.668	116.91	1
LH-DS-01	7/6/2025 15:15	9.47	25.9	14.667	116.91	1
LH-DS-01	7/6/2025 15:30	9.46	25.9	14.666	116.79	1
LH-DS-01	7/6/2025 15:45	9.38	25.88	14.664	115.8	1
LH-DS-01	7/6/2025 16:00	9.42	25.9	14.665	116.3	1
LH-DS-01	7/6/2025 16:15	9.44	25.94	14.662	116.54	1
LH-DS-01	7/6/2025 16:30	9.47	25.96	14.661	116.91	1
LH-DS-01	7/6/2025 16:45	9.45	25.96	14.664	116.67	1
LH-DS-01	7/6/2025 17:00	9.43	25.94	14.662	116.42	1
LH-DS-01	7/6/2025 17:15	9.32	25.88	14.658	115.06	1
LH-DS-01	7/6/2025 17:30	9.41	25.94	14.655	116.17	1
LH-DS-01	7/6/2025 17:45	9.41	26.02	14.655	116.17	1
LH-DS-01	7/6/2025 18:00	9.44	26.02	14.652	116.54	1
LH-DS-01	7/6/2025 18:15	9.41	26	14.65	116.17	1
LH-DS-01	7/6/2025 18:30	9.53	26.08	14.654	117.65	1
LH-DS-01	7/6/2025 18:45	9.46	26.08	14.654	116.79	1

Dissolved Oxygen Saturation Continous Monitoring Data
Normandeau Associates Inc.

Station Name	Date Time	DO mg/L	Temp C	Air Pressure PSI	Saturation PCT	Use Code
LH-DS-01	7/6/2025 19:00	9.44	26.06	14.656	116.54	1
LH-DS-01	7/6/2025 19:15	9.49	26.06	14.659	117.16	1
LH-DS-01	7/6/2025 19:30	9.46	26.04	14.658	116.79	1
LH-DS-01	7/6/2025 19:45	9.44	26.02	14.657	116.54	1
LH-DS-01	7/6/2025 20:00	9.5	26.06	14.654	117.28	1
LH-DS-01	7/6/2025 20:15	9.56	26.08	14.653	118.02	1
LH-DS-01	7/6/2025 20:30	9.58	26.1	14.653	118.27	1
LH-DS-01	7/6/2025 20:45	9.65	26.14	14.657	119.14	1
LH-DS-01	7/6/2025 21:00	9.71	26.18	14.662	119.88	1
LH-DS-01	7/6/2025 21:15	9.69	26.16	14.664	119.63	1
LH-DS-01	7/6/2025 21:30	9.65	26.12	14.665	119.14	1
LH-DS-01	7/6/2025 21:45	9.59	26.06	14.67	118.4	1
LH-DS-01	7/6/2025 22:00	9.58	26.06	14.67	118.27	1
LH-DS-01	7/6/2025 22:15	9.59	26.04	14.673	118.4	1
LH-DS-01	7/6/2025 22:30	9.59	26.02	14.674	118.4	1
LH-DS-01	7/6/2025 22:45	9.58	26	14.676	118.27	1
LH-DS-01	7/6/2025 23:00	9.54	25.98	14.675	117.78	1
LH-DS-01	7/6/2025 23:15	9.52	26	14.679	117.53	1
LH-DS-01	7/6/2025 23:30	9.49	25.98	14.676	117.16	1
LH-DS-01	7/6/2025 23:45	9.43	25.94	14.676	116.42	1
LH-DS-01	7/7/2025 0:00	9.42	25.9	14.678	116.3	1
LH-DS-01	7/7/2025 0:15	9.42	25.88	14.678	116.3	1
LH-DS-01	7/7/2025 0:30	9.38	25.86	14.678	115.8	1
LH-DS-01	7/7/2025 0:45	9.34	25.86	14.68	115.31	1
LH-DS-01	7/7/2025 1:00	9.33	25.88	14.678	115.19	1
LH-DS-01	7/7/2025 1:15	9.37	25.88	14.678	115.68	1
LH-DS-01	7/7/2025 1:30	9.33	25.86	14.676	115.19	1
LH-DS-01	7/7/2025 1:45	9.28	25.82	14.676	114.57	1
LH-DS-01	7/7/2025 2:00	9.26	25.78	14.674	114.32	1
LH-DS-01	7/7/2025 2:15	9.24	25.8	14.674	114.07	1
LH-DS-01	7/7/2025 2:30	9.23	25.78	14.673	113.95	1
LH-DS-01	7/7/2025 2:45	9.19	25.74	14.674	112.07	1
LH-DS-01	7/7/2025 3:00	9.18	25.72	14.675	111.95	1
LH-DS-01	7/7/2025 3:15	9.14	25.72	14.675	111.46	1
LH-DS-01	7/7/2025 3:30	9.1	25.68	14.672	110.98	1
LH-DS-01	7/7/2025 3:45	9.05	25.66	14.672	110.37	1
LH-DS-01	7/7/2025 4:00	9.03	25.6	14.674	110.12	1
LH-DS-01	7/7/2025 4:15	8.99	25.58	14.675	109.63	1
LH-DS-01	7/7/2025 4:30	8.98	25.58	14.678	109.51	1
LH-DS-01	7/7/2025 4:45	8.94	25.56	14.677	109.02	1
LH-DS-01	7/7/2025 5:00	8.94	25.56	14.677	109.02	1
LH-DS-01	7/7/2025 5:15	8.9	25.56	14.677	108.54	1
LH-DS-01	7/7/2025 5:30	8.9	25.54	14.679	108.54	1
LH-DS-01	7/7/2025 5:45	8.87	25.54	14.682	108.17	1
LH-DS-01	7/7/2025 6:00	8.86	25.54	14.682	108.05	1
LH-DS-01	7/7/2025 6:15	8.86	25.54	14.684	108.05	1
LH-DS-01	7/7/2025 6:30	8.86	25.52	14.685	108.05	1
LH-DS-01	7/7/2025 6:45	8.86	25.52	14.687	108.05	1
LH-DS-01	7/7/2025 7:00	8.87	25.52	14.688	108.17	1
LH-DS-01	7/7/2025 7:15	8.87	25.52	14.689	108.17	1
LH-DS-01	7/7/2025 7:30	8.9	25.54	14.692	108.54	1
LH-DS-01	7/7/2025 7:45	8.93	25.56	14.694	108.9	1
LH-DS-01	7/7/2025 8:00	8.87	25.54	14.693	108.17	1
LH-DS-01	7/7/2025 8:15	8.93	25.54	14.692	108.9	1
LH-DS-01	7/7/2025 8:30	8.91	25.54	14.694	108.66	1
LH-DS-01	7/7/2025 8:45	8.92	25.54	14.693	108.78	1
LH-DS-01	7/7/2025 9:00	8.9	25.54	14.693	108.54	1
LH-DS-01	7/7/2025 9:15	8.94	25.58	14.693	109.02	1
LH-DS-01	7/7/2025 9:30	8.91	25.58	14.693	108.66	1
LH-DS-01	7/7/2025 9:45	8.87	25.58	14.689	108.17	1
LH-DS-01	7/7/2025 10:00	8.9	25.58	14.685	108.54	1
LH-DS-01	7/7/2025 10:15	8.85	25.6	14.686	107.93	1
LH-DS-01	7/7/2025 10:30	8.9	25.64	14.687	108.54	1
LH-DS-01	7/7/2025 10:45	8.96	25.66	14.687	109.27	1
LH-DS-01	7/7/2025 11:00	8.96	25.66	14.685	109.27	1
LH-DS-01	7/7/2025 11:15	8.98	25.68	14.682	109.51	1
LH-DS-01	7/7/2025 11:30	8.95	25.68	14.681	109.15	1
LH-DS-01	7/7/2025 11:45	8.99	25.72	14.68	109.63	1
LH-DS-01	7/7/2025 12:00	9.04	25.76	14.683	111.6	1
LH-DS-01	7/7/2025 12:15	9.04	25.78	14.683	111.6	1
LH-DS-01	7/7/2025 12:30	9.06	25.8	14.682	111.85	1
LH-DS-01	7/7/2025 12:45	9.06	25.8	14.677	111.85	1
LH-DS-01	7/7/2025 13:00	9.04	25.82	14.675	111.6	1
LH-DS-01	7/7/2025 13:15	9.07	25.86	14.673	111.98	1
LH-DS-01	7/7/2025 13:30	9.09	25.9	14.67	112.22	1
LH-DS-01	7/7/2025 13:45	9.14	25.96	14.673	112.84	1
LH-DS-01	7/7/2025 14:00	9.23	26.06	14.67	113.95	1
LH-DS-01	7/7/2025 14:15	9.3	26.08	14.665	114.81	1
LH-DS-01	7/7/2025 14:30	9.37	26.18	14.665	115.68	1
LH-DS-01	7/7/2025 14:45	9.39	26.24	14.665	115.93	1
LH-DS-01	7/7/2025 15:00	9.39	26.2	14.659	115.93	1
LH-DS-01	7/7/2025 15:15	9.45	26.24	14.66	116.67	1
LH-DS-01	7/7/2025 15:30	9.47	26.26	14.659	118.38	1
LH-DS-01	7/7/2025 15:45	9.52	26.28	14.655	119	1

Station Name	Date Time	DO mg/L	Temp C	Air Pressure PSI	Saturation PCT	Use Code
LH-DS-01	7/7/2025 16:00	9.5	26.28	14.656	118.75	1
LH-DS-01	7/7/2025 16:15	9.55	26.32	14.654	119.38	1
LH-DS-01	7/7/2025 16:30	9.55	26.34	14.652	119.38	1
LH-DS-01	7/7/2025 16:45	9.58	26.36	14.647	119.75	1
LH-DS-01	7/7/2025 17:00	9.61	26.42	14.649	120.13	1
LH-DS-01	7/7/2025 17:15	9.57	26.44	14.647	119.63	1
LH-DS-01	7/7/2025 17:30	9.59	26.44	14.642	119.88	1
LH-DS-01	7/7/2025 17:45	9.57	26.44	14.645	119.63	1
LH-DS-01	7/7/2025 18:00	9.48	26.36	14.647	118.5	1
LH-DS-01	7/7/2025 18:15	9.48	26.36	14.648	118.5	1
LH-DS-01	7/7/2025 18:30	9.49	26.36	14.647	118.63	1
LH-DS-01	7/7/2025 18:45	9.54	26.4	14.647	119.25	1
LH-DS-01	7/7/2025 19:00	9.58	26.46	14.648	119.75	1
LH-DS-01	7/7/2025 19:15	9.6	26.5	14.649	120	1
LH-DS-01	7/7/2025 19:30	9.58	26.5	14.653	119.75	1
LH-DS-01	7/7/2025 19:45	9.55	26.48	14.655	119.38	1
LH-DS-01	7/7/2025 20:00	9.57	26.48	14.653	119.63	1
LH-DS-01	7/7/2025 20:15	9.56	26.5	14.654	119.5	1
LH-DS-01	7/7/2025 20:30	9.48	26.46	14.654	118.5	1
LH-DS-01	7/7/2025 20:45	9.44	26.44	14.654	118	1
LH-DS-01	7/7/2025 21:00	9.38	26.38	14.654	117.25	1
LH-DS-01	7/7/2025 21:15	9.31	26.32	14.653	116.38	1
LH-DS-01	7/7/2025 21:30	9.29	26.28	14.654	116.13	1
LH-DS-01	7/7/2025 21:45	9.31	26.28	14.656	116.38	1
LH-DS-01	7/7/2025 22:00	9.33	26.3	14.659	116.63	1
LH-DS-01	7/7/2025 22:15	9.36	26.34	14.657	117	1
LH-DS-01	7/7/2025 22:30	9.37	26.34	14.657	117.13	1
LH-DS-01	7/7/2025 22:45	9.33	26.34	14.661	116.63	1
LH-DS-01	7/7/2025 23:00	9.27	26.3	14.658	115.88	1
LH-DS-01	7/7/2025 23:15	9.18	26.26	14.662	114.75	1
LH-DS-01	7/7/2025 23:30	9.16	26.22	14.662	113.09	1
LH-DS-01	7/7/2025 23:45	9.14	26.22	14.658	112.84	1
LH-DS-01	7/8/2025 0:00	9.11	26.22	14.66	112.47	1
LH-DS-01	7/8/2025 0:15	9.12	26.24	14.658	112.59	1
LH-DS-01	7/8/2025 0:30	9.13	26.26	14.656	114.13	1
LH-DS-01	7/8/2025 0:45	9.09	26.28	14.654	113.63	1
LH-DS-01	7/8/2025 1:00	9.1	26.3	14.655	113.75	1
LH-DS-01	7/8/2025 1:15	9.09	26.32	14.654	113.63	1
LH-DS-01	7/8/2025 1:30	9.07	26.32	14.653	113.38	1
LH-DS-01	7/8/2025 1:45	9.03	26.3	14.651	112.88	1
LH-DS-01	7/8/2025 2:00	9.02	26.3	14.648	112.75	1
LH-DS-01	7/8/2025 2:15	9	26.3	14.65	112.5	1
LH-DS-01	7/8/2025 2:30	8.99	26.28	14.65	112.38	1
LH-DS-01	7/8/2025 2:45	8.94	26.28	14.652	111.75	1
LH-DS-01	7/8/2025 3:00	8.91	26.26	14.649	111.38	1
LH-DS-01	7/8/2025 3:15	8.91	26.24	14.647	111.38	1
LH-DS-01	7/8/2025 3:30	8.9	26.24	14.648	109.88	1
LH-DS-01	7/8/2025 3:45	8.84	26.24	14.647	110.5	1
LH-DS-01	7/8/2025 4:00	8.82	26.2	14.645	110.25	1
LH-DS-01	7/8/2025 4:15	8.81	26.18	14.642	110.13	1
LH-DS-01	7/8/2025 4:30	8.79	26.18	14.641	109.88	1
LH-DS-01	7/8/2025 4:45	8.78	26.18	14.637	109.75	1
LH-DS-01	7/8/2025 5:00	8.72	26.16	14.638	109	1
LH-DS-01	7/8/2025 5:15	8.68	26.14	14.638	108.5	1
LH-DS-01	7/8/2025 5:30	8.67	26.12	14.639	108.38	1
LH-DS-01	7/8/2025 5:45	8.67	26.12	14.643	108.38	1
LH-DS-01	7/8/2025 6:00	8.61	26.1	14.643	107.63	1
LH-DS-01	7/8/2025 6:15	8.59	26.08	14.644	107.38	1
LH-DS-01	7/8/2025 6:30	8.55	26.06	14.645	106.88	1
LH-DS-01	7/8/2025 6:45	8.54	26.04	14.644	106.75	1
LH-DS-01	7/8/2025 7:00	8.56	26.06	14.65	105.68	1
LH-DS-01	7/8/2025 7:15	8.55	26.06	14.65	105.56	1
LH-DS-01	7/8/2025 7:30	8.53	26.06	14.653	105.31	1
LH-DS-01	7/8/2025 7:45	8.51	26.06	14.652	105.06	1
LH-DS-01	7/8/2025 8:00	8.49	26.04	14.655	104.81	1
LH-DS-01	7/8/2025 8:15	8.51	26.06	14.656	105.06	1
LH-DS-01	7/8/2025 8:30	8.58	26.1	14.655	105.93	1
LH-DS-01	7/8/2025 8:45	8.54	26.12	14.658	105.43	1
LH-DS-01	7/8/2025 9:00	8.51	26.12	14.66	105.06	1
LH-DS-01	7/8/2025 9:15	8.52	26.14	14.66	105.19	1
LH-DS-01	7/8/2025 9:30	8.52	26.16	14.659	105.19	1
LH-DS-01	7/8/2025 9:45	8.58	26.18	14.658	105.93	1
LH-DS-01	7/8/2025 10:00	8.58	26.22	14.658	105.93	1
LH-DS-01	7/8/2025 10:15	8.61	26.24	14.662	106.3	1
LH-DS-01	7/8/2025 10:30	8.59	26.28	14.662	107.38	1
LH-DS-01	7/8/2025 10:45	8.68	26.3	14.665	108.5	1
LH-DS-01	7/8/2025 11:00	8.7	26.34	14.666	108.75	1
LH-DS-01	7/8/2025 11:15	8.73	26.34	14.665	109.13	1
LH-DS-01	7/8/2025 11:30	8.8	26.4	14.664	110	1
LH-DS-01	7/8/2025 11:45	8.79	26.38	14.662	109.88	1
LH-DS-01	7/8/2025 12:00	8.83	26.44	14.663	110.38	1
LH-DS-01	7/8/2025 12:15	8.8	26.48	14.664	110	1
LH-DS-01	7/8/2025 12:30	8.8	26.42	14.661	110	1
LH-DS-01	7/8/2025 12:45	8.85	26.48	14.662	110.63	1

Station Name	Date Time	DO mg/L	Temp C	Air Pressure PSI	Saturation PCT	Use Code
LH-DS-01	7/8/2025 13:00	8.85	26.48	14.658	110.63	1
LH-DS-01	7/8/2025 13:15	8.88	26.56	14.653	111	1
LH-DS-01	7/8/2025 13:30	8.87	26.54	14.654	110.88	1
LH-DS-01	7/8/2025 13:45	8.91	26.56	14.66	111.38	1
LH-DS-01	7/8/2025 14:00	8.95	26.64	14.659	111.88	1
LH-DS-01	7/8/2025 14:15	8.91	26.64	14.663	111.38	1
LH-DS-01	7/8/2025 14:30	8.94	26.66	14.664	111.75	1
LH-DS-01	7/8/2025 14:45	8.97	26.72	14.666	112.13	1
LH-DS-01	7/8/2025 15:00	9.01	26.74	14.662	112.63	1
LH-DS-01	7/8/2025 15:15	9.05	26.7	14.664	113.13	1
LH-DS-01	7/8/2025 15:30	9.12	26.72	14.666	114	1
LH-DS-01	7/8/2025 15:45	7.62	28.72	14.668	98.96	2
LH-DS-01	7/8/2025 16:00	6.54	37.92	14.668	94.78	2
LH-DS-01	7/8/2025 16:15	6.81	36.48	14.662	98.7	2
LH-DS-01	7/8/2025 16:30	9.32	27.58	14.662	117.97	1
LH-DS-01	7/8/2025 16:45	9.6	27.04	14.66	121.52	1
LH-DS-01	7/8/2025 17:00	9.59	27	14.661	121.39	1
LH-DS-01	7/8/2025 17:15	9.54	26.98	14.662	120.76	1
LH-DS-01	7/8/2025 17:30	9.54	26.94	14.665	120.76	1
LH-DS-01	7/8/2025 17:45	9.49	26.92	14.664	120.13	1
LH-DS-01	7/8/2025 18:00	9.44	26.9	14.661	119.49	1
LH-DS-01	7/8/2025 18:15	9.42	26.88	14.659	119.24	1
LH-DS-01	7/8/2025 18:30	9.43	26.94	14.662	119.37	1
LH-DS-01	7/8/2025 18:45	9.47	26.98	14.664	119.87	1
LH-DS-01	7/8/2025 19:00	9.5	27.04	14.667	120.25	1
LH-DS-01	7/8/2025 19:15	9.48	27.06	14.673	120	1
LH-DS-01	7/8/2025 19:30	9.5	27.1	14.671	120.25	1
LH-DS-01	7/8/2025 19:45	9.43	27.08	14.674	119.37	1
LH-DS-01	7/8/2025 20:00	9.41	27.06	14.678	119.11	1
LH-DS-01	7/8/2025 20:15	9.42	27.04	14.68	119.24	1
LH-DS-01	7/8/2025 20:30	9.38	27.02	14.682	118.73	1
LH-DS-01	7/8/2025 20:45	9.39	27	14.684	118.86	1
LH-DS-01	7/8/2025 21:00	9.34	26.98	14.687	118.23	1
LH-DS-01	7/8/2025 21:15	9.29	26.94	14.689	117.59	1
LH-DS-01	7/8/2025 21:30	9.26	26.9	14.691	117.22	1
LH-DS-01	7/8/2025 21:45	9.22	26.86	14.689	116.71	1
LH-DS-01	7/8/2025 22:00	9.16	26.8	14.693	115.95	1
LH-DS-01	7/8/2025 22:15	9.1	26.76	14.693	115.19	1
LH-DS-01	7/8/2025 22:30	9.03	26.7	14.694	112.88	1
LH-DS-01	7/8/2025 22:45	8.99	26.66	14.695	112.38	1
LH-DS-01	7/8/2025 23:00	8.92	26.6	14.695	111.5	1
LH-DS-01	7/8/2025 23:15	8.9	26.58	14.695	111.25	1
LH-DS-01	7/8/2025 23:30	8.81	26.54	14.698	110.13	1
LH-DS-01	7/8/2025 23:45	8.8	26.5	14.692	110	1
LH-DS-01	7/9/2025 0:00	8.76	26.46	14.688	109.5	1
LH-DS-01	7/9/2025 0:15	8.71	26.44	14.69	108.88	1
LH-DS-01	7/9/2025 0:30	8.68	26.42	14.696	108.5	1
LH-DS-01	7/9/2025 0:45	8.67	26.4	14.701	108.38	1
LH-DS-01	7/9/2025 1:00	8.65	26.38	14.696	108.13	1
LH-DS-01	7/9/2025 1:15	8.61	26.36	14.696	107.63	1
LH-DS-01	7/9/2025 1:30	8.6	26.36	14.695	107.5	1
LH-DS-01	7/9/2025 1:45	8.6	26.36	14.696	107.5	1
LH-DS-01	7/9/2025 2:00	8.58	26.34	14.7	107.25	1
LH-DS-01	7/9/2025 2:15	8.56	26.34	14.69	107	1
LH-DS-01	7/9/2025 2:30	8.55	26.32	14.689	106.88	1
LH-DS-01	7/9/2025 2:45	8.56	26.34	14.682	107	1
LH-DS-01	7/9/2025 3:00	8.54	26.32	14.679	106.75	1
LH-DS-01	7/9/2025 3:15	8.52	26.34	14.678	106.5	1
LH-DS-01	7/9/2025 3:30	8.53	26.32	14.674	106.63	1
LH-DS-01	7/9/2025 3:45	8.53	26.32	14.672	106.63	1
LH-DS-01	7/9/2025 4:00	8.47	26.32	14.681	105.88	1
LH-DS-01	7/9/2025 4:15	8.47	26.3	14.681	105.88	1
LH-DS-01	7/9/2025 4:30	8.48	26.28	14.683	106	1
LH-DS-01	7/9/2025 4:45	8.45	26.28	14.684	105.63	1
LH-DS-01	7/9/2025 5:00	8.45	26.26	14.684	105.63	1
LH-DS-01	7/9/2025 5:15	8.42	26.26	14.679	105.25	1
LH-DS-01	7/9/2025 5:30	8.41	26.24	14.686	103.83	1
LH-DS-01	7/9/2025 5:45	8.35	26.22	14.684	103.09	1
LH-DS-01	7/9/2025 6:00	8.36	26.22	14.687	103.21	1
LH-DS-01	7/9/2025 6:15	8.34	26.22	14.687	102.96	1
LH-DS-01	7/9/2025 6:30	8.36	26.22	14.695	103.21	1
LH-DS-01	7/9/2025 6:45	8.36	26.22	14.698	103.21	1
LH-DS-01	7/9/2025 7:00	8.37	26.22	14.698	103.33	1
LH-DS-01	7/9/2025 7:15	8.42	26.22	14.7	103.95	1
LH-DS-01	7/9/2025 7:30	8.4	26.22	14.701	103.7	1
LH-DS-01	7/9/2025 7:45	8.34	26.2	14.703	102.96	1
LH-DS-01	7/9/2025 8:00	8.36	26.18	14.706	103.21	1
LH-DS-01	7/9/2025 8:15	8.31	26.18	14.705	102.59	1
LH-DS-01	7/9/2025 8:30	8.29	26.16	14.707	102.35	1
LH-DS-01	7/9/2025 8:45	8.3	26.16	14.708	102.47	1
LH-DS-01	7/9/2025 9:00	8.31	26.16	14.709	102.59	1
LH-DS-01	7/9/2025 9:15	8.29	26.16	14.708	102.35	1
LH-DS-01	7/9/2025 9:30	8.18	26.16	14.709	100.99	1
LH-DS-01	7/9/2025 9:45	8.13	26.16	14.71	100.37	1

Station Name	Date Time	DO mg/L	Temp C	Air Pressure PSI	Saturation PCT	Use Code
LH-DS-01	7/9/2025 10:00	8.13	26.14	14.71	100.37	1
LH-DS-01	7/9/2025 10:15	8.17	26.14	14.707	100.86	1
LH-DS-01	7/9/2025 10:30	8.17	26.14	14.707	100.86	1
LH-DS-01	7/9/2025 10:45	8.22	26.14	14.71	101.48	1
LH-DS-01	7/9/2025 11:00	8.22	26.16	14.708	101.48	1
LH-DS-01	7/9/2025 11:15	8.21	26.16	14.71	101.36	1
LH-DS-01	7/9/2025 11:30	8.22	26.16	14.714	101.48	1
LH-DS-01	7/9/2025 11:45	8.22	26.16	14.713	101.48	1
LH-DS-01	7/9/2025 12:00	8.23	26.16	14.714	101.6	1
LH-DS-01	7/9/2025 12:15	8.28	26.18	14.709	102.22	1
LH-DS-01	7/9/2025 12:30	8.29	26.18	14.709	102.35	1
LH-DS-01	7/9/2025 12:45	8.3	26.18	14.709	102.47	1
LH-DS-01	7/9/2025 13:00	8.3	26.2	14.71	102.47	1
LH-DS-01	7/9/2025 13:15	8.32	26.24	14.71	102.72	1
LH-DS-01	7/9/2025 13:30	8.33	26.24	14.707	102.84	1
LH-DS-01	7/9/2025 13:45	8.33	26.24	14.707	102.84	1
LH-DS-01	7/9/2025 14:00	8.33	26.26	14.705	104.13	1
LH-DS-01	7/9/2025 14:15	8.32	26.26	14.705	104	1
LH-DS-01	7/9/2025 14:30	8.34	26.28	14.705	104.25	1
LH-DS-01	7/9/2025 14:45	8.36	26.28	14.705	104.5	1
LH-DS-01	7/9/2025 15:00	8.37	26.3	14.705	104.63	1
LH-DS-01	7/9/2025 15:15	8.37	26.32	14.705	104.63	1
LH-DS-01	7/9/2025 15:30	8.36	26.34	14.705	104.5	1
LH-DS-01	7/9/2025 15:45	8.34	26.34	14.704	104.25	1
LH-DS-01	7/9/2025 16:00	8.26	26.32	14.703	103.25	1
LH-DS-01	7/9/2025 16:15	8.22	26.32	14.703	102.75	1
LH-DS-01	7/9/2025 16:30	8.26	26.32	14.698	103.25	1
LH-DS-01	7/9/2025 16:45	8.26	26.34	14.694	103.25	1
LH-DS-01	7/9/2025 17:00	8.26	26.34	14.69	103.25	1
LH-DS-01	7/9/2025 17:15	8.24	26.32	14.69	103	1
LH-DS-01	7/9/2025 17:30	8.25	26.32	14.689	103.13	1
LH-DS-01	7/9/2025 17:45	8.24	26.32	14.692	103	1
LH-DS-01	7/9/2025 18:00	8.23	26.32	14.685	102.88	1
LH-DS-01	7/9/2025 18:15	8.18	26.32	14.688	102.25	1
LH-DS-01	7/9/2025 18:30	8.18	26.3	14.687	102.25	1
LH-DS-01	7/9/2025 18:45	8.18	26.3	14.688	102.25	1
LH-DS-01	7/9/2025 19:00	8.13	26.28	14.69	101.63	1
LH-DS-01	7/9/2025 19:15	8.16	26.28	14.692	102	1
LH-DS-01	7/9/2025 19:30	8.11	26.26	14.696	101.38	1
LH-DS-01	7/9/2025 19:45	8.08	26.26	14.7	101	1
LH-DS-01	7/9/2025 20:00	8.05	26.24	14.699	99.38	1
LH-DS-01	7/9/2025 20:15	8.05	26.24	14.697	99.38	1
LH-DS-01	7/9/2025 20:30	8.04	26.22	14.697	99.26	1
LH-DS-01	7/9/2025 20:45	8.06	26.22	14.702	99.51	1
LH-DS-01	7/9/2025 21:00	8.05	26.22	14.702	99.38	1
LH-DS-01	7/9/2025 21:15	8.08	26.22	14.704	99.75	1
LH-DS-01	7/9/2025 21:30	8.06	26.22	14.703	99.51	1
LH-DS-01	7/9/2025 21:45	8.07	26.22	14.706	99.63	1
LH-DS-01	7/9/2025 22:00	8.1	26.22	14.703	100	1
LH-DS-01	7/9/2025 22:15	8.09	26.22	14.701	99.88	1
LH-DS-01	7/9/2025 22:30	8.09	26.22	14.702	99.88	1
LH-DS-01	7/9/2025 22:45	8.07	26.22	14.701	99.63	1
LH-DS-01	7/9/2025 23:00	8.1	26.22	14.698	100	1
LH-DS-01	7/9/2025 23:15	8.1	26.22	14.695	100	1
LH-DS-01	7/9/2025 23:30	8.09	26.22	14.696	99.88	1
LH-DS-01	7/9/2025 23:45	8.1	26.22	14.694	100	1
LH-DS-01	7/10/2025 0:00	8.11	26.22	14.696	100.12	1
LH-DS-01	7/10/2025 0:15	8.11	26.22	14.695	100.12	1
LH-DS-01	7/10/2025 0:30	8.13	26.22	14.693	100.37	1
LH-DS-01	7/10/2025 0:45	8.11	26.2	14.69	100.12	1
LH-DS-01	7/10/2025 1:00	8.13	26.2	14.695	100.37	1
LH-DS-01	7/10/2025 1:15	8.12	26.2	14.695	100.25	1
LH-DS-01	7/10/2025 1:30	8.14	26.2	14.694	100.49	1
LH-DS-01	7/10/2025 1:45	8.12	26.18	14.695	100.25	1
LH-DS-01	7/10/2025 2:00	8.11	26.18	14.694	100.12	1
LH-DS-01	7/10/2025 2:15	8.12	26.16	14.695	100.25	1
LH-DS-01	7/10/2025 2:30	8.12	26.16	14.692	100.25	1
LH-DS-01	7/10/2025 2:45	8.13	26.14	14.693	100.37	1
LH-DS-01	7/10/2025 3:00	8.16	26.14	14.691	100.74	1
LH-DS-01	7/10/2025 3:15	8.17	26.14	14.685	100.86	1
LH-DS-01	7/10/2025 3:30	8.14	26.14	14.686	100.49	1
LH-DS-01	7/10/2025 3:45	8.16	26.16	14.69	100.74	1
LH-DS-01	7/10/2025 4:00	8.16	26.16	14.687	100.74	1
LH-DS-01	7/10/2025 4:15	8.14	26.18	14.688	100.49	1
LH-DS-01	7/10/2025 4:30	8.16	26.18	14.691	100.74	1
LH-DS-01	7/10/2025 4:45	8.14	26.18	14.693	100.49	1
LH-DS-01	7/10/2025 5:00	8.14	26.18	14.691	100.49	1
LH-DS-01	7/10/2025 5:15	8.1	26.2	14.687	100	1
LH-DS-01	7/10/2025 5:30	8.11	26.2	14.686	100.12	1
LH-DS-01	7/10/2025 5:45	8.08	26.2	14.685	99.75	1
LH-DS-01	7/10/2025 6:00	8.09	26.2	14.683	99.88	1
LH-DS-01	7/10/2025 6:15	8.07	26.2	14.678	99.63	1
LH-DS-01	7/10/2025 6:30	8.06	26.2	14.683	99.51	1
LH-DS-01	7/10/2025 6:45	8.04	26.22	14.682	99.26	1

Dissolved Oxygen Saturation Continous Monitoring Data
Normandeau Associates Inc.

Station Name	Date Time	DO mg/L	Temp C	Air Pressure PSI	Saturation PCT	Use Code
LH-DS-01	7/10/2025 7:00	8.04	26.22	14.684	99.26	1
LH-DS-01	7/10/2025 7:15	8.01	26.2	14.688	98.89	1
LH-DS-01	7/10/2025 7:30	8.03	26.2	14.691	99.14	1
LH-DS-01	7/10/2025 7:45	7.98	26.2	14.693	98.52	1
LH-DS-01	7/10/2025 8:00	7.99	26.2	14.696	98.64	1
LH-DS-01	7/10/2025 8:15	7.97	26.18	14.696	98.4	1
LH-DS-01	7/10/2025 8:30	7.98	26.18	14.701	98.52	1
LH-DS-01	7/10/2025 8:45	7.98	26.18	14.702	98.52	1
LH-DS-01	7/10/2025 9:00	7.99	26.16	14.707	98.64	1
LH-DS-01	7/10/2025 9:15	7.98	26.16	14.711	98.52	1
LH-DS-01	7/10/2025 9:30	7.99	26.16	14.719	98.64	1
LH-DS-01	7/10/2025 9:45	7.97	26.16	14.719	98.4	1
LH-DS-01	7/10/2025 10:00	7.99	26.14	14.726	98.64	1
LH-DS-01	7/10/2025 10:15	7.98	26.14	14.735	98.52	1
LH-DS-01	7/10/2025 10:30	8.01	26.14	14.735	98.89	1
LH-DS-01	7/10/2025 10:45	8.02	26.14	14.738	99.01	1
LH-DS-01	7/10/2025 11:00	7.99	26.12	14.74	98.64	1
LH-DS-01	7/10/2025 11:15	8.05	26.1	14.738	99.38	1
LH-DS-01	7/10/2025 11:30	8.34	26.06	14.736	102.96	1
LH-DS-01	7/10/2025 11:45	8.5	26.04	14.74	104.94	1
LH-DS-01	7/10/2025 12:00	8.08	26.06	14.736	99.75	1
LH-DS-01	7/10/2025 12:15	8.13	26.06	14.74	100.37	1
LH-DS-01	7/10/2025 12:30	7.99	26.08	14.741	98.64	1
LH-DS-01	7/10/2025 12:45	8.07	26.08	14.739	99.63	1
LH-DS-01	7/10/2025 13:00	8.14	26.08	14.735	100.49	1
LH-DS-01	7/10/2025 13:15	8.08	26.1	14.734	99.75	1
LH-DS-01	7/10/2025 13:30	8.04	26.1	14.733	99.26	1
LH-DS-01	7/10/2025 13:45	7.95	26.1	14.731	98.15	1
LH-DS-01	7/10/2025 14:00	7.92	26.1	14.732	97.78	1
LH-DS-01	7/10/2025 14:15	7.77	26.1	14.73	95.93	1
LH-DS-01	7/10/2025 14:30	7.81	26.08	14.727	96.42	1
LH-DS-01	7/10/2025 14:45	7.82	26.06	14.726	96.54	1
LH-DS-01	7/10/2025 15:00	7.83	26.06	14.726	96.67	1
LH-DS-01	7/10/2025 15:15	7.84	26.04	14.726	96.79	1
LH-DS-01	7/10/2025 15:30	7.84	26.04	14.723	96.79	1
LH-DS-01	7/10/2025 15:45	7.84	26.02	14.722	96.79	1
LH-DS-01	7/10/2025 16:00	7.85	26.02	14.72	96.91	1
LH-DS-01	7/10/2025 16:15	7.83	26.02	14.717	96.67	1
LH-DS-01	7/10/2025 16:30	7.84	26	14.715	96.79	1
LH-DS-01	7/10/2025 16:45	7.8	26	14.712	96.3	1
LH-DS-01	7/10/2025 17:00	7.78	25.98	14.709	96.05	1
LH-DS-01	7/10/2025 17:15	7.76	25.98	14.708	95.8	1
LH-DS-01	7/10/2025 17:30	7.74	25.96	14.705	95.56	1
LH-DS-01	7/10/2025 17:45	7.72	25.94	14.707	95.31	1
LH-DS-01	7/10/2025 18:00	7.71	25.94	14.707	95.19	1
LH-DS-01	7/10/2025 18:15	7.7	25.92	14.708	95.06	1
LH-DS-01	7/10/2025 18:30	7.69	25.9	14.71	94.94	1
LH-DS-01	7/10/2025 18:45	7.63	25.9	14.714	94.2	1
LH-DS-01	7/10/2025 19:00	7.62	25.88	14.711	94.07	1
LH-DS-01	7/10/2025 19:15	7.62	25.86	14.712	94.07	1
LH-DS-01	7/10/2025 19:30	7.56	25.84	14.713	93.33	1
LH-DS-01	7/10/2025 19:45	7.55	25.82	14.712	93.21	1
LH-DS-01	7/10/2025 20:00	7.54	25.8	14.709	93.09	1
LH-DS-01	7/10/2025 20:15	7.51	25.8	14.705	92.72	1
LH-DS-01	7/10/2025 20:30	7.5	25.78	14.706	92.59	1
LH-DS-01	7/10/2025 20:45	7.48	25.76	14.702	92.35	1
LH-DS-01	7/10/2025 21:00	7.47	25.74	14.709	91.1	1
LH-DS-01	7/10/2025 21:15	7.45	25.72	14.709	90.85	1
LH-DS-01	7/10/2025 21:30	7.42	25.7	14.708	90.49	1
LH-DS-01	7/10/2025 21:45	7.4	25.68	14.709	90.24	1
LH-DS-01	7/10/2025 22:00	7.4	25.66	14.706	90.24	1
LH-DS-01	7/10/2025 22:15	7.37	25.66	14.71	89.88	1
LH-DS-01	7/10/2025 22:30	7.36	25.64	14.703	89.76	1
LH-DS-01	7/10/2025 22:45	7.36	25.62	14.705	89.76	1
LH-DS-01	7/10/2025 23:00	7.35	25.6	14.711	89.63	1
LH-DS-01	7/10/2025 23:15	7.36	25.58	14.714	89.76	1
LH-DS-01	7/10/2025 23:30	7.37	25.58	14.712	89.88	1
LH-DS-01	7/10/2025 23:45	7.37	25.56	14.706	89.88	1
LH-DS-01	7/11/2025 0:00	7.37	25.54	14.706	89.88	1
LH-DS-01	7/11/2025 0:15	7.38	25.52	14.708	90	1
LH-DS-01	7/11/2025 0:30	7.37	25.52	14.714	89.88	1
LH-DS-01	7/11/2025 0:45	7.4	25.5	14.714	90.24	1
LH-DS-01	7/11/2025 1:00	7.42	25.5	14.709	90.49	1
LH-DS-01	7/11/2025 1:15	7.41	25.48	14.708	90.37	1
LH-DS-01	7/11/2025 1:30	7.41	25.48	14.706	90.37	1
LH-DS-01	7/11/2025 1:45	7.45	25.46	14.705	90.85	1
LH-DS-01	7/11/2025 2:00	7.43	25.46	14.705	90.61	1
LH-DS-01	7/11/2025 2:15	7.46	25.44	14.706	90.98	1
LH-DS-01	7/11/2025 2:30	7.43	25.44	14.702	90.61	1
LH-DS-01	7/11/2025 2:45	7.41	25.42	14.705	90.37	1
LH-DS-01	7/11/2025 3:00	7.41	25.42	14.706	90.37	1
LH-DS-01	7/11/2025 3:15	7.36	25.4	14.703	89.76	1
LH-DS-01	7/11/2025 3:30	7.35	25.38	14.704	89.63	1
LH-DS-01	7/11/2025 3:45	7.34	25.38	14.706	89.51	1

Station Name	Date Time	DO mg/L	Temp C	Air Pressure PSI	Saturation PCT	Use Code
LH-DS-01	7/11/2025 4:00	7.31	25.38	14.707	89.15	1
LH-DS-01	7/11/2025 4:15	7.29	25.36	14.709	88.9	1
LH-DS-01	7/11/2025 4:30	7.28	25.36	14.709	88.78	1
LH-DS-01	7/11/2025 4:45	7.24	25.36	14.707	88.29	1
LH-DS-01	7/11/2025 5:00	7.23	25.36	14.708	88.17	1
LH-DS-01	7/11/2025 5:15	7.22	25.34	14.71	88.05	1
LH-DS-01	7/11/2025 5:30	7.24	25.34	14.71	88.29	1
LH-DS-01	7/11/2025 5:45	7.23	25.32	14.709	88.17	1
LH-DS-01	7/11/2025 6:00	7.24	25.3	14.715	88.29	1
LH-DS-01	7/11/2025 6:15	7.23	25.3	14.713	88.17	1
LH-DS-01	7/11/2025 6:30	7.24	25.28	14.712	88.29	1
LH-DS-01	7/11/2025 6:45	7.25	25.28	14.711	88.41	1
LH-DS-01	7/11/2025 7:00	7.28	25.26	14.714	88.78	1
LH-DS-01	7/11/2025 7:15	7.26	25.26	14.713	88.54	1
LH-DS-01	7/11/2025 7:30	7.3	25.26	14.712	89.02	1
LH-DS-01	7/11/2025 7:45	7.28	25.26	14.715	88.78	1
LH-DS-01	7/11/2025 8:00	7.28	25.24	14.716	88.78	1
LH-DS-01	7/11/2025 8:15	7.29	25.24	14.714	88.9	1
LH-DS-01	7/11/2025 8:30	7.31	25.24	14.725	89.15	1
LH-DS-01	7/11/2025 8:45	7.3	25.24	14.724	89.02	1
LH-DS-01	7/11/2025 9:00	7.32	25.26	14.726	89.27	1
LH-DS-01	7/11/2025 9:15	7.32	25.26	14.725	89.27	1
LH-DS-01	7/11/2025 9:30	7.34	25.26	14.726	89.51	1
LH-DS-01	7/11/2025 9:45	7.38	25.26	14.722	90	1
LH-DS-01	7/11/2025 10:00	7.41	25.28	14.724	90.37	1
LH-DS-01	7/11/2025 10:15	7.43	25.28	14.723	90.61	1
LH-DS-01	7/11/2025 10:30	7.46	25.3	14.722	90.98	1
LH-DS-01	7/11/2025 10:45	7.51	25.32	14.722	91.59	1
LH-DS-01	7/11/2025 11:00	7.53	25.34	14.72	91.83	1
LH-DS-01	7/11/2025 11:15	7.56	25.36	14.72	92.2	1
LH-DS-01	7/11/2025 11:30	7.61	25.38	14.721	92.8	1
LH-DS-01	7/11/2025 11:45	7.69	25.4	14.72	93.78	1
LH-DS-01	7/11/2025 12:00	7.75	25.46	14.719	94.51	1
LH-DS-01	7/11/2025 12:15	7.78	25.48	14.72	94.88	1
LH-DS-01	7/11/2025 12:30	7.84	25.54	14.717	95.61	1
LH-DS-01	7/11/2025 12:45	7.95	25.56	14.716	96.95	1
LH-DS-01	7/11/2025 13:00	7.98	25.58	14.714	97.32	1
LH-DS-01	7/11/2025 13:15	7.98	25.62	14.711	97.32	1
LH-DS-01	7/11/2025 13:30	7.99	25.68	14.709	97.44	1
LH-DS-01	7/11/2025 13:45	8.02	25.68	14.709	97.8	1
LH-DS-01	7/11/2025 14:00	8.01	25.7	14.708	97.68	1
LH-DS-01	7/11/2025 14:15	8.02	25.68	14.707	97.8	1
LH-DS-01	7/11/2025 14:30	8.08	25.7	14.708	98.54	1
LH-DS-01	7/11/2025 14:45	8.05	25.72	14.708	98.17	1
LH-DS-01	7/11/2025 15:00	8.04	25.74	14.711	98.05	1
LH-DS-01	7/11/2025 15:15	8.03	25.76	14.708	99.14	1
LH-DS-01	7/11/2025 15:30	8.05	25.76	14.709	99.38	1
LH-DS-01	7/11/2025 15:45	8.04	25.74	14.708	98.05	1
LH-DS-01	7/11/2025 16:00	8.09	25.72	14.706	98.66	1
LH-DS-01	7/11/2025 16:15	8.17	25.72	14.705	99.63	1
LH-DS-01	7/11/2025 16:30	8.24	25.74	14.707	100.49	1
LH-DS-01	7/11/2025 16:45	8.3	25.76	14.706	102.47	1
LH-DS-01	7/11/2025 17:00	8.19	25.76	14.709	101.11	1
LH-DS-01	7/11/2025 17:15	8	25.72	14.705	97.56	1
LH-DS-01	7/11/2025 17:30	7.83	25.64	14.706	95.49	1
LH-DS-01	7/11/2025 17:45	7.75	25.56	14.7	94.51	1
LH-DS-01	7/11/2025 18:00	7.64	25.48	14.703	93.17	1
LH-DS-01	7/11/2025 18:15	7.61	25.46	14.699	92.8	1
LH-DS-01	7/11/2025 18:30	7.64	25.46	14.701	93.17	1
LH-DS-01	7/11/2025 18:45	7.65	25.46	14.702	93.29	1
LH-DS-01	7/11/2025 19:00	7.65	25.46	14.705	93.29	1
LH-DS-01	7/11/2025 19:15	7.64	25.46	14.703	93.17	1
LH-DS-01	7/11/2025 19:30	7.65	25.46	14.706	93.29	1
LH-DS-01	7/11/2025 19:45	7.59	25.42	14.708	92.56	1
LH-DS-01	7/11/2025 20:00	7.55	25.4	14.708	92.07	1
LH-DS-01	7/11/2025 20:15	7.53	25.38	14.708	91.83	1
LH-DS-01	7/11/2025 20:30	7.57	25.38	14.71	92.32	1
LH-DS-01	7/11/2025 20:45	7.55	25.4	14.706	92.07	1
LH-DS-01	7/11/2025 21:00	7.56	25.4	14.713	92.2	1
LH-DS-01	7/11/2025 21:15	7.58	25.42	14.714	92.44	1
LH-DS-01	7/11/2025 21:30	7.62	25.44	14.717	92.93	1
LH-DS-01	7/11/2025 21:45	7.63	25.46	14.717	93.05	1
LH-DS-01	7/11/2025 22:00	7.59	25.44	14.719	92.56	1
LH-DS-01	7/11/2025 22:15	7.58	25.42	14.721	92.44	1
LH-DS-01	7/11/2025 22:30	7.59	25.44	14.723	92.56	1
LH-DS-01	7/11/2025 22:45	7.6	25.44	14.723	92.68	1
LH-DS-01	7/11/2025 23:00	7.57	25.42	14.72	92.32	1
LH-DS-01	7/11/2025 23:15	7.56	25.4	14.722	92.2	1
LH-DS-01	7/11/2025 23:30	7.52	25.4	14.721	91.71	1
LH-DS-01	7/11/2025 23:45	7.51	25.38	14.726	91.59	1
LH-DS-01	7/12/2025 0:00	7.49	25.38	14.724	91.34	1
LH-DS-01	7/12/2025 0:15	7.51	25.38	14.727	91.59	1
LH-DS-01	7/12/2025 0:30	7.53	25.38	14.727	91.83	1
LH-DS-01	7/12/2025 0:45	7.52	25.4	14.73	91.71	1

Station Name	Date Time	DO mg/L	Temp C	Air Pressure PSI	Saturation PCT	Use Code
LH-DS-01	7/12/2025 1:00	7.52	25.38	14.732	91.71	1
LH-DS-01	7/12/2025 1:15	7.48	25.38	14.731	91.22	1
LH-DS-01	7/12/2025 1:30	7.46	25.38	14.733	90.98	1
LH-DS-01	7/12/2025 1:45	7.45	25.38	14.731	90.85	1
LH-DS-01	7/12/2025 2:00	7.46	25.38	14.729	90.98	1
LH-DS-01	7/12/2025 2:15	7.42	25.36	14.73	90.49	1
LH-DS-01	7/12/2025 2:30	7.41	25.36	14.734	90.37	1
LH-DS-01	7/12/2025 2:45	7.42	25.38	14.733	90.49	1
LH-DS-01	7/12/2025 3:00	7.45	25.38	14.734	90.85	1
LH-DS-01	7/12/2025 3:15	7.45	25.4	14.734	90.85	1
LH-DS-01	7/12/2025 3:30	7.43	25.4	14.734	90.61	1
LH-DS-01	7/12/2025 3:45	7.43	25.42	14.736	90.61	1
LH-DS-01	7/12/2025 4:00	7.41	25.42	14.734	90.37	1
LH-DS-01	7/12/2025 4:15	7.4	25.42	14.735	90.24	1
LH-DS-01	7/12/2025 4:30	7.41	25.42	14.736	90.37	1
LH-DS-01	7/12/2025 4:45	7.43	25.44	14.736	90.61	1
LH-DS-01	7/12/2025 5:00	7.48	25.46	14.733	91.22	1
LH-DS-01	7/12/2025 5:15	7.49	25.46	14.732	91.34	1
LH-DS-01	7/12/2025 5:30	7.51	25.48	14.733	91.59	1
LH-DS-01	7/12/2025 5:45	7.5	25.48	14.735	91.46	1
LH-DS-01	7/12/2025 6:00	7.51	25.48	14.735	91.59	1
LH-DS-01	7/12/2025 6:15	7.5	25.48	14.739	91.46	1
LH-DS-01	7/12/2025 6:30	7.47	25.48	14.741	91.1	1
LH-DS-01	7/12/2025 6:45	7.49	25.46	14.742	91.34	1
LH-DS-01	7/12/2025 7:00	7.48	25.46	14.743	91.22	1
LH-DS-01	7/12/2025 7:15	7.46	25.46	14.743	90.98	1
LH-DS-01	7/12/2025 7:30	7.45	25.46	14.744	90.85	1
LH-DS-01	7/12/2025 7:45	7.45	25.46	14.746	90.85	1
LH-DS-01	7/12/2025 8:00	7.39	25.46	14.747	90.12	1
LH-DS-01	7/12/2025 8:15	7.39	25.44	14.751	90.12	1
LH-DS-01	7/12/2025 8:30	7.39	25.44	14.751	90.12	1
LH-DS-01	7/12/2025 8:45	7.39	25.44	14.752	90.12	1
LH-DS-01	7/12/2025 9:00	7.38	25.42	14.751	90	1
LH-DS-01	7/12/2025 9:15	7.38	25.42	14.751	90	1
LH-DS-01	7/12/2025 9:30	7.41	25.42	14.751	90.37	1
LH-DS-01	7/12/2025 9:45	7.45	25.44	14.754	90.85	1
LH-DS-01	7/12/2025 10:00	7.48	25.46	14.756	91.22	1
LH-DS-01	7/12/2025 10:15	7.49	25.46	14.756	91.34	1
LH-DS-01	7/12/2025 10:30	7.55	25.5	14.754	92.07	1
LH-DS-01	7/12/2025 10:45	7.58	25.54	14.758	92.44	1
LH-DS-01	7/12/2025 11:00	7.61	25.58	14.754	92.8	1
LH-DS-01	7/12/2025 11:15	7.63	25.58	14.754	93.05	1
LH-DS-01	7/12/2025 11:30	7.65	25.6	14.756	93.29	1
LH-DS-01	7/12/2025 11:45	7.66	25.62	14.754	93.41	1
LH-DS-01	7/12/2025 12:00	7.66	25.62	14.753	93.41	1
LH-DS-01	7/12/2025 12:15	7.73	25.64	14.753	94.27	1
LH-DS-01	7/12/2025 12:30	7.76	25.68	14.753	94.63	1
LH-DS-01	7/12/2025 12:45	7.74	25.68	14.754	94.39	1
LH-DS-01	7/12/2025 13:00	7.75	25.66	14.75	94.51	1
LH-DS-01	7/12/2025 13:15	7.74	25.66	14.749	94.39	1
LH-DS-01	7/12/2025 13:30	7.66	25.66	14.749	93.41	1
LH-DS-01	7/12/2025 13:45	7.75	25.66	14.748	94.51	1
LH-DS-01	7/12/2025 14:00	7.84	25.7	14.749	95.61	1
LH-DS-01	7/12/2025 14:15	7.82	25.7	14.751	95.37	1
LH-DS-01	7/12/2025 14:30	7.8	25.68	14.75	95.12	1
LH-DS-01	7/12/2025 14:45	7.82	25.66	14.75	95.37	1
LH-DS-01	7/12/2025 15:00	7.88	25.66	14.751	96.1	1
LH-DS-01	7/12/2025 15:15	7.92	25.66	14.748	96.59	1
LH-DS-01	7/12/2025 15:30	7.94	25.64	14.747	96.83	1
LH-DS-01	7/12/2025 15:45	7.86	25.62	14.747	95.85	1
LH-DS-01	7/12/2025 16:00	7.78	25.58	14.746	94.88	1
LH-DS-01	7/12/2025 16:15	7.8	25.6	14.742	95.12	1
LH-DS-01	7/12/2025 16:30	7.79	25.58	14.742	95	1
LH-DS-01	7/12/2025 16:45	7.79	25.58	14.741	95	1
LH-DS-01	7/12/2025 17:00	7.83	25.6	14.737	95.49	1
LH-DS-01	7/12/2025 17:15	7.76	25.6	14.736	94.63	1
LH-DS-01	7/12/2025 17:30	7.71	25.58	14.739	94.02	1
LH-DS-01	7/12/2025 17:45	7.67	25.5	14.737	93.54	1
LH-DS-01	7/12/2025 18:00	7.6	25.46	14.735	92.68	1
LH-DS-01	7/12/2025 18:15	7.58	25.46	14.733	92.44	1
LH-DS-01	7/12/2025 18:30	7.56	25.44	14.733	92.2	1
LH-DS-01	7/12/2025 18:45	7.54	25.44	14.735	91.95	1
LH-DS-01	7/12/2025 19:00	7.52	25.4	14.735	91.71	1
LH-DS-01	7/12/2025 19:15	7.61	25.38	14.736	92.8	1
LH-DS-01	7/12/2025 19:30	7.62	25.38	14.742	92.93	1
LH-DS-01	7/12/2025 19:45	7.65	25.38	14.74	93.29	1
LH-DS-01	7/12/2025 20:00	7.67	25.4	14.742	93.54	1
LH-DS-01	7/12/2025 20:15	7.8	25.42	14.74	95.12	1
LH-DS-01	7/12/2025 20:30	7.77	25.46	14.741	94.76	1
LH-DS-01	7/12/2025 20:45	7.76	25.48	14.741	94.63	1
LH-DS-01	7/12/2025 21:00	7.77	25.48	14.744	94.76	1
LH-DS-01	7/12/2025 21:15	7.78	25.5	14.746	94.88	1
LH-DS-01	7/12/2025 21:30	7.81	25.5	14.749	95.24	1
LH-DS-01	7/12/2025 21:45	7.87	25.54	14.753	95.98	1

Dissolved Oxygen Saturation Continous Monitoring Data
Normandeau Associates Inc.

Station Name	Date Time	DO mg/L	Temp C	Air Pressure PSI	Saturation PCT	Use Code
LH-DS-01	7/12/2025 22:00	7.9	25.56	14.753	96.34	1
LH-DS-01	7/12/2025 22:15	7.84	25.56	14.754	95.61	1
LH-DS-01	7/12/2025 22:30	7.86	25.56	14.755	95.85	1
LH-DS-01	7/12/2025 22:45	7.87	25.58	14.757	95.98	1
LH-DS-01	7/12/2025 23:00	7.89	25.58	14.753	96.22	1
LH-DS-01	7/12/2025 23:15	7.89	25.58	14.754	96.22	1
LH-DS-01	7/12/2025 23:30	7.87	25.58	14.754	95.98	1
LH-DS-01	7/12/2025 23:45	7.89	25.58	14.754	96.22	1
LH-DS-01	7/13/2025 0:00	7.93	25.58	14.756	96.71	1
LH-DS-01	7/13/2025 0:15	7.92	25.6	14.753	96.59	1
LH-DS-01	7/13/2025 0:30	7.98	25.62	14.752	97.32	1
LH-DS-01	7/13/2025 0:45	8.02	25.64	14.75	97.8	1
LH-DS-01	7/13/2025 1:00	8.03	25.66	14.751	97.93	1
LH-DS-01	7/13/2025 1:15	8.02	25.66	14.751	97.8	1
LH-DS-01	7/13/2025 1:30	8.07	25.68	14.754	98.41	1
LH-DS-01	7/13/2025 1:45	8.09	25.7	14.749	98.66	1
LH-DS-01	7/13/2025 2:00	8.12	25.72	14.75	99.02	1
LH-DS-01	7/13/2025 2:15	8.16	25.72	14.75	99.51	1
LH-DS-01	7/13/2025 2:30	8.18	25.74	14.746	99.76	1
LH-DS-01	7/13/2025 2:45	8.16	25.76	14.746	100.74	1
LH-DS-01	7/13/2025 3:00	8.18	25.76	14.743	100.99	1
LH-DS-01	7/13/2025 3:15	8.18	25.78	14.745	100.99	1
LH-DS-01	7/13/2025 3:30	8.19	25.8	14.743	101.11	1
LH-DS-01	7/13/2025 3:45	8.19	25.82	14.747	101.11	1
LH-DS-01	7/13/2025 4:00	8.2	25.82	14.749	101.23	1
LH-DS-01	7/13/2025 4:15	8.21	25.84	14.748	101.36	1
LH-DS-01	7/13/2025 4:30	8.18	25.84	14.746	100.99	1
LH-DS-01	7/13/2025 4:45	8.2	25.84	14.749	101.23	1
LH-DS-01	7/13/2025 5:00	8.18	25.84	14.747	100.99	1
LH-DS-01	7/13/2025 5:15	8.18	25.86	14.751	100.99	1
LH-DS-01	7/13/2025 5:30	8.16	25.86	14.755	100.74	1
LH-DS-01	7/13/2025 5:45	8.16	25.86	14.755	100.74	1
LH-DS-01	7/13/2025 6:00	8.17	25.88	14.758	100.86	1
LH-DS-01	7/13/2025 6:15	8.14	25.9	14.759	100.49	1
LH-DS-01	7/13/2025 6:30	8.12	25.9	14.756	100.25	1
LH-DS-01	7/13/2025 6:45	8.17	25.9	14.755	100.86	1
LH-DS-01	7/13/2025 7:00	8.14	25.92	14.754	100.49	1
LH-DS-01	7/13/2025 7:15	8.12	25.92	14.758	100.25	1
LH-DS-01	7/13/2025 7:30	8.08	25.92	14.762	99.75	1
LH-DS-01	7/13/2025 7:45	8.09	25.92	14.764	99.88	1
LH-DS-01	7/13/2025 8:00	8.07	25.92	14.767	99.63	1
LH-DS-01	7/13/2025 8:15	8.1	25.92	14.766	100	1
LH-DS-01	7/13/2025 8:30	8.09	25.94	14.765	99.88	1
LH-DS-01	7/13/2025 8:45	8.09	25.94	14.765	99.88	1
LH-DS-01	7/13/2025 9:00	8.12	25.96	14.763	100.25	1
LH-DS-01	7/13/2025 9:15	8.14	25.98	14.762	100.49	1
LH-DS-01	7/13/2025 9:30	8.16	25.98	14.765	100.74	1
LH-DS-01	7/13/2025 9:45	8.23	26.04	14.767	101.6	1
LH-DS-01	7/13/2025 10:00	8.2	26.04	14.77	101.23	1
LH-DS-01	7/13/2025 10:15	8.21	26.06	14.766	101.36	1
LH-DS-01	7/13/2025 10:30	8.21	26.06	14.763	101.36	1
LH-DS-01	7/13/2025 10:45	8.24	26.08	14.764	101.73	1
LH-DS-01	7/13/2025 11:00	8.25	26.1	14.765	101.85	1
LH-DS-01	7/13/2025 11:15	8.26	26.1	14.763	101.98	1
LH-DS-01	7/13/2025 11:30	8.29	26.12	14.759	102.35	1
LH-DS-01	7/13/2025 11:45	8.31	26.12	14.761	102.59	1
LH-DS-01	7/13/2025 12:00	8.36	26.14	14.76	103.21	1
LH-DS-01	7/13/2025 12:15	8.33	26.14	14.758	102.84	1
LH-DS-01	7/13/2025 12:30	8.29	26.12	14.758	102.35	1
LH-DS-01	7/13/2025 12:45	8.27	26.1	14.755	102.1	1
LH-DS-01	7/13/2025 13:00	8.29	26.12	14.752	102.35	1
LH-DS-01	7/13/2025 13:15	8.29	26.12	14.752	102.35	1
LH-DS-01	7/13/2025 13:30	8.29	26.14	14.751	102.35	1
LH-DS-01	7/13/2025 13:45	8.33	26.16	14.748	102.84	1
LH-DS-01	7/13/2025 14:00	8.32	26.16	14.745	102.72	1
LH-DS-01	7/13/2025 14:15	8.3	26.14	14.743	102.47	1
LH-DS-01	7/13/2025 14:30	8.42	26.16	14.743	103.95	1
LH-DS-01	7/13/2025 14:45	8.43	26.18	14.741	104.07	1
LH-DS-01	7/13/2025 15:00	8.36	26.18	14.74	103.21	1
LH-DS-01	7/13/2025 15:15	8.34	26.16	14.737	102.96	1
LH-DS-01	7/13/2025 15:30	8.31	26.16	14.736	102.59	1
LH-DS-01	7/13/2025 15:45	8.31	26.14	14.735	102.59	1
LH-DS-01	7/13/2025 16:00	8.31	26.16	14.734	102.59	1
LH-DS-01	7/13/2025 16:15	8.34	26.18	14.734	102.96	1
LH-DS-01	7/13/2025 16:30	8.28	26.14	14.729	102.22	1
LH-DS-01	7/13/2025 16:45	8.21	26.1	14.727	101.36	1
LH-DS-01	7/13/2025 17:00	8.2	26.08	14.728	101.23	1
LH-DS-01	7/13/2025 17:15	8.24	26.08	14.724	101.73	1
LH-DS-01	7/13/2025 17:30	8.25	26.08	14.723	101.85	1
LH-DS-01	7/13/2025 17:45	8.25	26.08	14.719	101.85	1
LH-DS-01	7/13/2025 18:00	8.22	26.06	14.721	101.48	1
LH-DS-01	7/13/2025 18:15	8.21	26.04	14.721	101.36	1
LH-DS-01	7/13/2025 18:30	8.12	26	14.721	100.25	1
LH-DS-01	7/13/2025 18:45	8.03	25.96	14.721	99.14	1

Dissolved Oxygen Saturation Continous Monitoring Data
Normandeau Associates Inc.

Station Name	Date Time	DO mg/L	Temp C	Air Pressure PSI	Saturation PCT	Use Code
LH-DS-01	7/13/2025 19:00	8.05	25.94	14.72	99.38	1
LH-DS-01	7/13/2025 19:15	8.05	25.96	14.723	99.38	1
LH-DS-01	7/13/2025 19:30	8.08	25.94	14.724	99.75	1
LH-DS-01	7/13/2025 19:45	8.1	25.96	14.725	100	1
LH-DS-01	7/13/2025 20:00	8.08	25.92	14.726	99.75	1
LH-DS-01	7/13/2025 20:15	8.04	25.92	14.727	99.26	1
LH-DS-01	7/13/2025 20:30	8.1	25.92	14.726	100	1
LH-DS-01	7/13/2025 20:45	8.02	25.9	14.729	99.01	1
LH-DS-01	7/13/2025 21:00	8.04	25.88	14.729	99.26	1
LH-DS-01	7/13/2025 21:15	8.03	25.88	14.729	99.14	1
LH-DS-01	7/13/2025 21:30	8.06	25.88	14.73	99.51	1
LH-DS-01	7/13/2025 21:45	8.11	25.9	14.732	100.12	1
LH-DS-01	7/13/2025 22:00	8.12	25.92	14.732	100.25	1
LH-DS-01	7/13/2025 22:15	8.11	25.92	14.732	100.12	1
LH-DS-01	7/13/2025 22:30	8.09	25.92	14.734	99.88	1
LH-DS-01	7/13/2025 22:45	8.11	25.94	14.734	100.12	1
LH-DS-01	7/13/2025 23:00	8.16	25.96	14.736	100.74	1
LH-DS-01	7/13/2025 23:15	8.17	25.96	14.735	100.86	1
LH-DS-01	7/13/2025 23:30	8.19	25.98	14.738	101.11	1
LH-DS-01	7/13/2025 23:45	8.23	26	14.735	101.6	1
LH-DS-01	7/14/2025 0:00	8.2	26	14.736	101.23	1
LH-DS-01	7/14/2025 0:15	8.17	26	14.734	100.86	1
LH-DS-01	7/14/2025 0:30	8.1	25.98	14.733	100	1
LH-DS-01	7/14/2025 0:45	8.11	25.98	14.729	100.12	1
LH-DS-01	7/14/2025 1:00	8.07	25.96	14.729	99.63	1
LH-DS-01	7/14/2025 1:15	8.1	25.98	14.727	100	1
LH-DS-01	7/14/2025 1:30	8.16	26	14.73	100.74	1
LH-DS-01	7/14/2025 1:45	8.2	26.04	14.726	101.23	1
LH-DS-01	7/14/2025 2:00	8.28	26.06	14.725	102.22	1
LH-DS-01	7/14/2025 2:15	8.3	26.08	14.725	102.47	1
LH-DS-01	7/14/2025 2:30	8.33	26.12	14.725	102.84	1
LH-DS-01	7/14/2025 2:45	8.35	26.14	14.727	103.09	1
LH-DS-01	7/14/2025 3:00	8.42	26.16	14.727	103.95	1
LH-DS-01	7/14/2025 3:15	8.47	26.18	14.728	104.57	1
LH-DS-01	7/14/2025 3:30	8.5	26.2	14.725	104.94	1
LH-DS-01	7/14/2025 3:45	8.54	26.24	14.724	105.43	1
LH-DS-01	7/14/2025 4:00	8.52	26.24	14.726	105.19	1
LH-DS-01	7/14/2025 4:15	8.49	26.24	14.727	104.81	1
LH-DS-01	7/14/2025 4:30	8.49	26.24	14.726	104.81	1
LH-DS-01	7/14/2025 4:45	8.49	26.24	14.726	104.81	1
LH-DS-01	7/14/2025 5:00	8.44	26.24	14.73	104.2	1
LH-DS-01	7/14/2025 5:15	8.43	26.24	14.729	104.07	1
LH-DS-01	7/14/2025 5:30	8.44	26.24	14.729	104.2	1
LH-DS-01	7/14/2025 5:45	8.42	26.24	14.729	103.95	1
LH-DS-01	7/14/2025 6:00	8.4	26.24	14.727	103.7	1
LH-DS-01	7/14/2025 6:15	8.41	26.24	14.726	103.83	1
LH-DS-01	7/14/2025 6:30	8.4	26.24	14.726	103.7	1
LH-DS-01	7/14/2025 6:45	8.38	26.24	14.727	103.46	1
LH-DS-01	7/14/2025 7:00	8.4	26.22	14.727	103.7	1
LH-DS-01	7/14/2025 7:15	8.4	26.24	14.728	103.7	1
LH-DS-01	7/14/2025 7:30	8.38	26.24	14.733	103.46	1
LH-DS-01	7/14/2025 7:45	8.44	26.24	14.725	104.2	1
LH-DS-01	7/14/2025 8:00	8.46	26.24	14.731	104.44	1
LH-DS-01	7/14/2025 8:15	8.45	26.26	14.731	105.63	1
LH-DS-01	7/14/2025 8:30	8.46	26.26	14.731	105.75	1
LH-DS-01	7/14/2025 8:45	8.45	26.26	14.73	105.63	1
LH-DS-01	7/14/2025 9:00	8.44	26.26	14.729	105.5	1
LH-DS-01	7/14/2025 9:15	8.47	26.26	14.728	105.88	1
LH-DS-01	7/14/2025 9:30	8.47	26.3	14.727	105.88	1
LH-DS-01	7/14/2025 9:45	8.45	26.3	14.726	105.63	1
LH-DS-01	7/14/2025 10:00	8.45	26.3	14.727	105.63	1
LH-DS-01	7/14/2025 10:15	8.45	26.3	14.726	105.63	1
LH-DS-01	7/14/2025 10:30	8.43	26.3	14.73	105.38	1
LH-DS-01	7/14/2025 10:45	8.35	26.26	14.727	104.38	1
LH-DS-01	7/14/2025 11:00	8.47	26.28	14.726	105.88	1
LH-DS-01	7/14/2025 11:15	8.49	26.3	14.725	106.13	1
LH-DS-01	7/14/2025 11:30	8.49	26.3	14.724	106.13	1
LH-DS-01	7/14/2025 11:45	8.53	26.32	14.722	106.63	1
LH-DS-01	7/14/2025 12:00	8.59	26.34	14.722	107.38	1
LH-DS-01	7/14/2025 12:15	8.56	26.32	14.722	107	1
LH-DS-01	7/14/2025 12:30	8.5	26.3	14.716	106.25	1
LH-DS-01	7/14/2025 12:45	8.49	26.3	14.716	106.13	1
LH-DS-01	7/14/2025 13:00	8.51	26.32	14.718	106.38	1
LH-DS-01	7/14/2025 13:15	8.56	26.32	14.718	107	1
LH-DS-01	7/14/2025 13:30	8.59	26.32	14.715	107.38	1
LH-DS-01	7/14/2025 13:45	8.58	26.34	14.716	107.25	1
LH-DS-01	7/14/2025 14:00	8.68	26.36	14.711	108.5	1
LH-DS-01	7/14/2025 14:15	8.68	26.38	14.71	108.5	1
LH-DS-01	7/14/2025 14:30	8.73	26.4	14.71	109.13	1
LH-DS-01	7/14/2025 14:45	8.7	26.42	14.71	108.75	1
LH-DS-01	7/14/2025 15:00	8.77	26.44	14.708	109.63	1
LH-DS-01	7/14/2025 15:15	8.67	26.44	14.706	108.38	1
LH-DS-01	7/14/2025 15:30	8.68	26.44	14.706	108.5	1
LH-DS-01	7/14/2025 15:45	8.6	26.42	14.701	107.5	1

Dissolved Oxygen Saturation Continous Monitoring Data
Normandeau Associates Inc.

Station Name	Date Time	DO mg/L	Temp C	Air Pressure PSI	Saturation PCT	Use Code
LH-DS-01	7/14/2025 16:00	8.57	26.44	14.701	107.13	1
LH-DS-01	7/14/2025 16:15	8.49	26.38	14.694	106.13	1
LH-DS-01	7/14/2025 16:30	8.57	26.42	14.689	107.13	1
LH-DS-01	7/14/2025 16:45	8.52	26.38	14.688	106.5	1
LH-DS-01	7/14/2025 17:00	8.64	26.4	14.688	108	1
LH-DS-01	7/14/2025 17:15	8.7	26.42	14.687	108.75	1
LH-DS-01	7/14/2025 17:30	8.59	26.4	14.689	107.38	1
LH-DS-01	7/14/2025 17:45	8.65	26.38	14.694	108.13	1
LH-DS-01	7/14/2025 18:00	8.57	26.38	14.694	107.13	1
LH-DS-01	7/14/2025 18:15	8.52	26.36	14.692	106.5	1
LH-DS-01	7/14/2025 18:30	8.6	26.38	14.693	107.5	1
LH-DS-01	7/14/2025 18:45	8.51	26.38	14.697	106.38	1
LH-DS-01	7/14/2025 19:00	8.49	26.34	14.697	106.13	1
LH-DS-01	7/14/2025 19:15	8.44	26.28	14.7	105.5	1
LH-DS-01	7/14/2025 19:30	8.65	26.32	14.697	108.13	1
LH-DS-01	7/14/2025 19:45	8.69	26.36	14.702	108.63	1
LH-DS-01	7/14/2025 20:00	8.78	26.34	14.704	109.75	1
LH-DS-01	7/14/2025 20:15	8.76	26.36	14.704	109.5	1
LH-DS-01	7/14/2025 20:30	8.76	26.34	14.708	109.5	1
LH-DS-01	7/14/2025 20:45	8.93	26.36	14.708	111.63	1
LH-DS-01	7/14/2025 21:00	8.96	26.38	14.709	112	1
LH-DS-01	7/14/2025 21:15	9.02	26.38	14.71	112.75	1
LH-DS-01	7/14/2025 21:30	9.15	26.42	14.715	114.38	1
LH-DS-01	7/14/2025 21:45	9	26.38	14.715	112.5	1
LH-DS-01	7/14/2025 22:00	9.04	26.38	14.715	113	1
LH-DS-01	7/14/2025 22:15	9.03	26.38	14.712	112.88	1
LH-DS-01	7/14/2025 22:30	9.06	26.4	14.711	113.25	1
LH-DS-01	7/14/2025 22:45	9.05	26.38	14.707	113.13	1
LH-DS-01	7/14/2025 23:00	9	26.36	14.707	112.5	1
LH-DS-01	7/14/2025 23:15	8.92	26.34	14.706	111.5	1
LH-DS-01	7/14/2025 23:30	8.91	26.34	14.704	111.38	1
LH-DS-01	7/14/2025 23:45	8.91	26.34	14.701	111.38	1
LH-DS-01	7/15/2025 0:00	8.93	26.36	14.702	111.63	1
LH-DS-01	7/15/2025 0:15	8.95	26.4	14.705	111.88	1
LH-DS-01	7/15/2025 0:30	8.96	26.4	14.706	112	1
LH-DS-01	7/15/2025 0:45	8.97	26.4	14.705	112.13	1
LH-DS-01	7/15/2025 1:00	8.92	26.4	14.702	111.5	1
LH-DS-01	7/15/2025 1:15	8.9	26.38	14.701	111.25	1
LH-DS-01	7/15/2025 1:30	8.83	26.36	14.7	110.38	1
LH-DS-01	7/15/2025 1:45	8.87	26.36	14.702	110.88	1
LH-DS-01	7/15/2025 2:00	8.84	26.36	14.697	110.5	1
LH-DS-01	7/15/2025 2:15	8.84	26.36	14.7	110.5	1
LH-DS-01	7/15/2025 2:30	8.87	26.36	14.701	110.88	1
LH-DS-01	7/15/2025 2:45	8.81	26.34	14.701	110.13	1
LH-DS-01	7/15/2025 3:00	8.81	26.34	14.703	110.13	1
LH-DS-01	7/15/2025 3:15	8.79	26.34	14.702	109.88	1
LH-DS-01	7/15/2025 3:30	8.76	26.34	14.702	109.5	1
LH-DS-01	7/15/2025 3:45	8.77	26.34	14.706	109.63	1
LH-DS-01	7/15/2025 4:00	8.8	26.32	14.705	110	1
LH-DS-01	7/15/2025 4:15	8.7	26.3	14.707	108.75	1
LH-DS-01	7/15/2025 4:30	8.69	26.28	14.711	108.63	1
LH-DS-01	7/15/2025 4:45	8.66	26.26	14.711	108.25	1
LH-DS-01	7/15/2025 5:00	8.61	26.26	14.713	107.63	1
LH-DS-01	7/15/2025 5:15	8.59	26.24	14.711	106.05	1
LH-DS-01	7/15/2025 5:30	8.53	26.22	14.713	105.31	1
LH-DS-01	7/15/2025 5:45	8.49	26.18	14.715	104.81	1
LH-DS-01	7/15/2025 6:00	8.44	26.16	14.715	104.2	1
LH-DS-01	7/15/2025 6:15	8.42	26.14	14.717	103.95	1
LH-DS-01	7/15/2025 6:30	8.36	26.14	14.718	103.21	1
LH-DS-01	7/15/2025 6:45	8.33	26.12	14.717	102.84	1
LH-DS-01	7/15/2025 7:00	8.27	26.1	14.718	102.1	1
LH-DS-01	7/15/2025 7:15	8.25	26.08	14.721	101.85	1
LH-DS-01	7/15/2025 7:30	8.31	26.08	14.724	102.59	1
LH-DS-01	7/15/2025 7:45	8.4	26.12	14.724	103.7	1
LH-DS-01	7/15/2025 8:00	8.37	26.12	14.725	103.33	1
LH-DS-01	7/15/2025 8:15	8.37	26.1	14.728	103.33	1
LH-DS-01	7/15/2025 8:30	8.43	26.1	14.729	104.07	1
LH-DS-01	7/15/2025 8:45	8.46	26.14	14.729	104.44	1
LH-DS-01	7/15/2025 9:00	8.53	26.14	14.727	105.31	1
LH-DS-01	7/15/2025 9:15	8.53	26.16	14.727	105.31	1
LH-DS-01	7/15/2025 9:30	8.53	26.2	14.728	105.31	1
LH-DS-01	7/15/2025 9:45	8.51	26.2	14.722	105.06	1
LH-DS-01	7/15/2025 10:00	8.5	26.22	14.722	104.94	1
LH-DS-01	7/15/2025 10:15	8.54	26.22	14.718	105.43	1
LH-DS-01	7/15/2025 10:30	8.53	26.24	14.719	105.31	1
LH-DS-01	7/15/2025 10:45	8.58	26.26	14.723	107.25	1
LH-DS-01	7/15/2025 11:00	8.58	26.26	14.72	107.25	1
LH-DS-01	7/15/2025 11:15	8.61	26.32	14.72	107.63	1
LH-DS-01	7/15/2025 11:30	8.6	26.32	14.719	107.5	1
LH-DS-01	7/15/2025 11:45	8.63	26.32	14.717	107.88	1
LH-DS-01	7/15/2025 12:00	8.59	26.34	14.716	107.38	1
LH-DS-01	7/15/2025 12:15	8.59	26.32	14.713	107.38	1
LH-DS-01	7/15/2025 12:30	8.61	26.32	14.711	107.63	1
LH-DS-01	7/15/2025 12:45	8.7	26.34	14.709	108.75	1

Dissolved Oxygen Saturation Continous Monitoring Data
Normandeau Associates Inc.

Station Name	Date Time	DO mg/L	Temp C	Air Pressure PSI	Saturation PCT	Use Code
LH-DS-01	7/15/2025 13:00	8.73	26.36	14.709	109.13	1
LH-DS-01	7/15/2025 13:15	8.78	26.38	14.707	109.75	1
LH-DS-01	7/15/2025 13:30	8.69	26.36	14.71	108.63	1
LH-DS-01	7/15/2025 13:45	8.71	26.38	14.706	108.88	1
LH-DS-01	7/15/2025 14:00	8.77	26.4	14.709	109.63	1
LH-DS-01	7/15/2025 14:15	8.89	26.46	14.706	111.13	1
LH-DS-01	7/15/2025 14:30	9.08	26.6	14.709	113.5	1
LH-DS-01	7/15/2025 14:45	9.07	26.68	14.708	113.38	1
LH-DS-01	7/15/2025 15:00	9.05	26.66	14.707	113.13	1
LH-DS-01	7/15/2025 15:15	9.19	26.7	14.708	114.88	1
LH-DS-01	7/15/2025 15:30	9.13	26.8	14.704	115.57	1
LH-DS-01	7/15/2025 15:45	7.93	29.42	14.705	104.34	2
LH-DS-01	7/15/2025 16:00	0	0	14.706	0	2
LH-DS-01	7/15/2025 16:15	8.75	27.98	14.699	112.18	2
LH-DS-01	7/15/2025 16:30	9.14	27.04	14.698	115.7	1
LH-DS-01	7/15/2025 16:45	9.19	27.04	14.696	116.33	1
LH-DS-01	7/15/2025 17:00	9.03	26.96	14.694	114.3	1
LH-DS-01	7/15/2025 17:15	9.11	26.94	14.69	115.32	1
LH-DS-01	7/15/2025 17:30	9.21	26.98	14.692	116.58	1
LH-DS-01	7/15/2025 17:45	9.16	27	14.689	115.95	1
LH-DS-01	7/15/2025 18:00	9.2	27.06	14.688	116.46	1
LH-DS-01	7/15/2025 18:15	8.99	27.02	14.689	113.8	1
LH-DS-01	7/15/2025 18:30	9.05	27.06	14.692	114.56	1
LH-DS-01	7/15/2025 18:45	9.06	27.14	14.694	114.68	1
LH-DS-01	7/15/2025 19:00	9.09	27.16	14.694	115.06	1
LH-DS-01	7/15/2025 19:15	8.95	27.08	14.694	113.29	1
LH-DS-01	7/15/2025 19:30	8.77	26.92	14.695	111.01	1
LH-DS-01	7/15/2025 19:45	8.88	26.92	14.694	112.41	1
LH-DS-01	7/15/2025 20:00	8.96	26.9	14.693	113.42	1
LH-DS-01	7/15/2025 20:15	9.01	26.88	14.698	114.05	1
LH-DS-01	7/15/2025 20:30	9.08	26.84	14.694	114.94	1
LH-DS-01	7/15/2025 20:45	9.2	26.88	14.694	116.46	1
LH-DS-01	7/15/2025 21:00	9.21	26.96	14.697	116.58	1
LH-DS-01	7/15/2025 21:15	9.39	27.06	14.696	118.86	1
LH-DS-01	7/15/2025 21:30	9.4	27.1	14.7	118.99	1
LH-DS-01	7/15/2025 21:45	9.43	27.16	14.701	119.37	1
LH-DS-01	7/15/2025 22:00	9.4	27.16	14.701	118.99	1
LH-DS-01	7/15/2025 22:15	9.34	27.16	14.7	118.23	1
LH-DS-01	7/15/2025 22:30	9.26	27.16	14.701	117.22	1
LH-DS-01	7/15/2025 22:45	9.24	27.16	14.697	116.96	1
LH-DS-01	7/15/2025 23:00	9.14	27.08	14.693	115.7	1
LH-DS-01	7/15/2025 23:15	9.07	27.04	14.693	114.81	1
LH-DS-01	7/15/2025 23:30	8.98	26.98	14.695	113.67	1
LH-DS-01	7/15/2025 23:45	8.95	26.94	14.698	113.29	1
LH-DS-01	7/16/2025 0:00	8.93	26.92	14.699	113.04	1
LH-DS-01	7/16/2025 0:15	8.92	26.94	14.697	112.91	1
LH-DS-01	7/16/2025 0:30	8.92	26.94	14.7	112.91	1
LH-DS-01	7/16/2025 0:45	8.86	26.92	14.699	112.15	1
LH-DS-01	7/16/2025 1:00	8.82	26.9	14.7	111.65	1
LH-DS-01	7/16/2025 1:15	8.92	26.96	14.7	112.91	1
LH-DS-01	7/16/2025 1:30	8.99	27.04	14.704	113.8	1
LH-DS-01	7/16/2025 1:45	8.92	27.04	14.703	112.91	1
LH-DS-01	7/16/2025 2:00	8.74	26.88	14.703	110.63	1
LH-DS-01	7/16/2025 2:15	8.75	26.9	14.705	110.76	1
LH-DS-01	7/16/2025 2:30	8.72	26.88	14.706	110.38	1
LH-DS-01	7/16/2025 2:45	8.6	26.84	14.706	108.86	1
LH-DS-01	7/16/2025 3:00	8.54	26.78	14.706	108.1	1
LH-DS-01	7/16/2025 3:15	8.53	26.78	14.704	107.97	1
LH-DS-01	7/16/2025 3:30	8.47	26.78	14.704	107.22	1
LH-DS-01	7/16/2025 3:45	8.49	26.76	14.704	107.47	1
LH-DS-01	7/16/2025 4:00	8.42	26.74	14.704	105.25	1
LH-DS-01	7/16/2025 4:15	8.36	26.72	14.701	104.5	1
LH-DS-01	7/16/2025 4:30	8.34	26.7	14.702	104.25	1
LH-DS-01	7/16/2025 4:45	8.36	26.72	14.7	104.5	1
LH-DS-01	7/16/2025 5:00	8.34	26.72	14.703	104.25	1
LH-DS-01	7/16/2025 5:15	8.37	26.74	14.703	104.63	1
LH-DS-01	7/16/2025 5:30	8.4	26.78	14.703	106.33	1
LH-DS-01	7/16/2025 5:45	8.42	26.78	14.704	106.58	1
LH-DS-01	7/16/2025 6:00	8.43	26.76	14.705	106.71	1
LH-DS-01	7/16/2025 6:15	8.39	26.78	14.704	106.2	1
LH-DS-01	7/16/2025 6:30	8.31	26.76	14.708	105.19	1
LH-DS-01	7/16/2025 6:45	8.25	26.68	14.707	103.13	1
LH-DS-01	7/16/2025 7:00	8.26	26.68	14.707	103.25	1
LH-DS-01	7/16/2025 7:15	8.22	26.66	14.708	102.75	1
LH-DS-01	7/16/2025 7:30	8.22	26.64	14.708	102.75	1
LH-DS-01	7/16/2025 7:45	8.22	26.64	14.71	102.75	1
LH-DS-01	7/16/2025 8:00	8.22	26.64	14.712	102.75	1
LH-DS-01	7/16/2025 8:15	8.27	26.64	14.712	103.38	1
LH-DS-01	7/16/2025 8:30	8.25	26.66	14.711	103.13	1
LH-DS-01	7/16/2025 8:45	8.33	26.68	14.71	104.13	1
LH-DS-01	7/16/2025 9:00	8.35	26.7	14.711	104.38	1
LH-DS-01	7/16/2025 9:15	8.32	26.7	14.708	104	1
LH-DS-01	7/16/2025 9:30	8.31	26.7	14.707	103.88	1
LH-DS-01	7/16/2025 9:45	8.32	26.68	14.708	104	1

Station Name	Date Time	DO mg/L	Temp C	Air Pressure PSI	Saturation PCT	Use Code
LH-DS-01	7/16/2025 10:00	8.33	26.68	14.708	104.13	1
LH-DS-01	7/16/2025 10:15	8.37	26.7	14.705	104.63	1
LH-DS-01	7/16/2025 10:30	8.41	26.72	14.706	105.13	1
LH-DS-01	7/16/2025 10:45	8.46	26.76	14.703	107.09	1
LH-DS-01	7/16/2025 11:00	8.56	26.82	14.703	108.35	1
LH-DS-01	7/16/2025 11:15	8.63	26.86	14.703	109.24	1
LH-DS-01	7/16/2025 11:30	8.73	26.9	14.703	110.51	1
LH-DS-01	7/16/2025 11:45	8.79	26.94	14.702	111.27	1
LH-DS-01	7/16/2025 12:00	8.9	27	14.702	112.66	1
LH-DS-01	7/16/2025 12:15	8.98	27.04	14.698	113.67	1
LH-DS-01	7/16/2025 12:30	9.03	27.08	14.698	114.3	1
LH-DS-01	7/16/2025 12:45	9.08	27.1	14.696	114.94	1
LH-DS-01	7/16/2025 13:00	9.05	27.04	14.694	114.56	1
LH-DS-01	7/16/2025 13:15	9.04	27.04	14.693	114.43	1
LH-DS-01	7/16/2025 13:30	9.01	27.12	14.693	114.05	1
LH-DS-01	7/16/2025 13:45	8.93	27.16	14.691	113.04	1
LH-DS-01	7/16/2025 14:00	8.93	27.26	14.69	113.04	1
LH-DS-01	7/16/2025 14:15	8.93	27.36	14.687	113.04	1
LH-DS-01	7/16/2025 14:30	9.1	27.44	14.688	115.19	1
LH-DS-01	7/16/2025 14:45	9.19	27.44	14.685	116.33	1
LH-DS-01	7/16/2025 15:00	9.15	27.34	14.685	115.82	1
LH-DS-01	7/16/2025 15:15	9.22	27.32	14.683	116.71	1
LH-DS-01	7/16/2025 15:30	9.43	27.4	14.679	119.37	1
LH-DS-01	7/16/2025 15:45	9.55	27.46	14.678	120.89	1
LH-DS-01	7/16/2025 16:00	9.56	27.46	14.674	121.01	1
LH-DS-01	7/16/2025 16:15	9.51	27.46	14.671	120.38	1
LH-DS-01	7/16/2025 16:30	9.73	27.56	14.667	123.16	1
LH-DS-01	7/16/2025 16:45	9.87	27.64	14.666	124.94	1
LH-DS-01	7/16/2025 17:00	10.1	27.86	14.666	129.49	1
LH-DS-01	7/16/2025 17:15	10.17	28	14.663	130.38	1
LH-DS-01	7/16/2025 17:30	10.39	28.16	14.661	133.21	1
LH-DS-01	7/16/2025 17:45	10.34	28.22	14.661	132.56	1
LH-DS-01	7/16/2025 18:00	10.21	28.2	14.659	130.9	1
LH-DS-01	7/16/2025 18:15	10.11	28.14	14.658	129.62	1
LH-DS-01	7/16/2025 18:30	9.93	28.02	14.653	127.31	1
LH-DS-01	7/16/2025 18:45	9.9	27.96	14.652	126.92	1
LH-DS-01	7/16/2025 19:00	9.95	27.96	14.655	127.56	1
LH-DS-01	7/16/2025 19:15	9.95	27.94	14.654	127.56	1
LH-DS-01	7/16/2025 19:30	9.73	27.94	14.654	124.74	1
LH-DS-01	7/16/2025 19:45	9.72	27.9	14.649	124.62	1
LH-DS-01	7/16/2025 20:00	9.64	27.92	14.648	123.59	1
LH-DS-01	7/16/2025 20:15	9.75	27.94	14.647	126.62	1
LH-DS-01	7/16/2025 20:30	9.82	28.06	14.647	127.53	1
LH-DS-01	7/16/2025 20:45	9.87	28.12	14.648	126.54	1
LH-DS-01	7/16/2025 21:00	9.88	28.14	14.65	126.67	1
LH-DS-01	7/16/2025 21:15	9.85	28.18	14.651	126.28	1
LH-DS-01	7/16/2025 21:30	9.72	28.14	14.651	124.62	1
LH-DS-01	7/16/2025 21:45	9.48	27.96	14.648	121.54	1
LH-DS-01	7/16/2025 22:00	9.38	27.82	14.651	120.26	1
LH-DS-01	7/16/2025 22:15	9.4	27.84	14.651	120.51	1
LH-DS-01	7/16/2025 22:30	9.44	27.9	14.65	121.03	1
LH-DS-01	7/16/2025 22:45	9.38	27.86	14.65	120.26	1
LH-DS-01	7/16/2025 23:00	9.41	27.88	14.653	120.64	1
LH-DS-01	7/16/2025 23:15	9.3	27.88	14.647	120.78	1
LH-DS-01	7/16/2025 23:30	9.26	27.84	14.646	120.26	1
LH-DS-01	7/16/2025 23:45	9.39	27.94	14.651	120.38	1
LH-DS-01	7/17/2025 0:00	9.21	27.88	14.647	119.61	1
LH-DS-01	7/17/2025 0:15	9.22	27.84	14.645	119.74	1
LH-DS-01	7/17/2025 0:30	9.1	27.82	14.647	118.18	1
LH-DS-01	7/17/2025 0:45	8.97	27.74	14.646	115	1
LH-DS-01	7/17/2025 1:00	8.9	27.68	14.645	114.1	1
LH-DS-01	7/17/2025 1:15	8.82	27.62	14.647	113.08	1
LH-DS-01	7/17/2025 1:30	8.76	27.58	14.645	112.31	1
LH-DS-01	7/17/2025 1:45	8.72	27.54	14.644	111.79	1
LH-DS-01	7/17/2025 2:00	8.74	27.58	14.645	112.05	1
LH-DS-01	7/17/2025 2:15	8.78	27.64	14.645	112.56	1
LH-DS-01	7/17/2025 2:30	8.66	27.58	14.639	111.03	1
LH-DS-01	7/17/2025 2:45	8.67	27.56	14.639	111.15	1
LH-DS-01	7/17/2025 3:00	8.75	27.64	14.638	112.18	1
LH-DS-01	7/17/2025 3:15	8.65	27.6	14.627	110.9	1
LH-DS-01	7/17/2025 3:30	8.64	27.54	14.626	110.77	1
LH-DS-01	7/17/2025 3:45	8.78	27.66	14.626	112.56	1
LH-DS-01	7/17/2025 4:00	8.72	27.66	14.626	111.79	1
LH-DS-01	7/17/2025 4:15	8.71	27.64	14.63	111.67	1
LH-DS-01	7/17/2025 4:30	8.65	27.6	14.628	110.9	1
LH-DS-01	7/17/2025 4:45	8.58	27.56	14.629	110	1
LH-DS-01	7/17/2025 5:00	8.51	27.52	14.631	109.1	1
LH-DS-01	7/17/2025 5:15	8.45	27.48	14.628	108.33	1
LH-DS-01	7/17/2025 5:30	8.39	27.44	14.624	107.56	1
LH-DS-01	7/17/2025 5:45	8.4	27.46	14.622	107.69	1
LH-DS-01	7/17/2025 6:00	8.35	27.42	14.627	107.05	1
LH-DS-01	7/17/2025 6:15	8.21	27.36	14.628	105.26	1
LH-DS-01	7/17/2025 6:30	8.15	27.28	14.626	104.49	1
LH-DS-01	7/17/2025 6:45	8.15	27.26	14.624	104.49	1

Station Name	Date Time	DO mg/L	Temp C	Air Pressure PSI	Saturation PCT	Use Code
LH-DS-01	7/17/2025 7:00	8.19	27.3	14.627	105	1
LH-DS-01	7/17/2025 7:15	8.19	27.32	14.628	105	1
LH-DS-01	7/17/2025 7:30	8.19	27.34	14.628	105	1
LH-DS-01	7/17/2025 7:45	8.17	27.3	14.629	104.74	1
LH-DS-01	7/17/2025 8:00	8.15	27.28	14.629	104.49	1
LH-DS-01	7/17/2025 8:15	8.16	27.28	14.63	104.62	1
LH-DS-01	7/17/2025 8:30	8.17	27.3	14.627	104.74	1
LH-DS-01	7/17/2025 8:45	8.22	27.34	14.623	105.38	1
LH-DS-01	7/17/2025 9:00	8.16	27.34	14.619	104.62	1
LH-DS-01	7/17/2025 9:15	8.12	27.28	14.62	104.1	1
LH-DS-01	7/17/2025 9:30	8.17	27.28	14.621	104.74	1
LH-DS-01	7/17/2025 9:45	8.15	27.28	14.618	104.49	1
LH-DS-01	7/17/2025 10:00	8.14	27.28	14.618	104.36	1
LH-DS-01	7/17/2025 10:15	8.19	27.28	14.613	105	1
LH-DS-01	7/17/2025 10:30	8.2	27.3	14.611	105.13	1
LH-DS-01	7/17/2025 10:45	8.22	27.32	14.608	105.38	1
LH-DS-01	7/17/2025 11:00	8.25	27.3	14.604	105.77	1
LH-DS-01	7/17/2025 11:15	8.39	27.38	14.601	107.56	1
LH-DS-01	7/17/2025 11:30	8.54	27.46	14.598	109.49	1
LH-DS-01	7/17/2025 11:45	8.55	27.48	14.594	109.62	1
LH-DS-01	7/17/2025 12:00	8.61	27.5	14.591	110.38	1
LH-DS-01	7/17/2025 12:15	8.6	27.52	14.588	110.26	1
LH-DS-01	7/17/2025 12:30	8.67	27.56	14.587	111.15	1
LH-DS-01	7/17/2025 12:45	8.59	27.54	14.585	110.13	1
LH-DS-01	7/17/2025 13:00	8.6	27.56	14.582	110.26	1
LH-DS-01	7/17/2025 13:15	8.55	27.54	14.58	109.62	1
LH-DS-01	7/17/2025 13:30	8.57	27.56	14.578	109.87	1
LH-DS-01	7/17/2025 13:45	8.53	27.54	14.575	109.36	1
LH-DS-01	7/17/2025 14:00	8.56	27.52	14.571	109.74	1
LH-DS-01	7/17/2025 14:15	8.69	27.58	14.568	111.41	1
LH-DS-01	7/17/2025 14:30	8.74	27.62	14.567	112.05	1
LH-DS-01	7/17/2025 14:45	8.81	27.68	14.563	112.95	1
LH-DS-01	7/17/2025 15:00	8.89	27.66	14.561	113.97	1
LH-DS-01	7/17/2025 15:15	9.07	27.74	14.561	116.28	1
LH-DS-01	7/17/2025 15:30	9.09	27.74	14.558	116.54	1
LH-DS-01	7/17/2025 15:45	9.12	27.78	14.556	118.44	1
LH-DS-01	7/17/2025 16:00	9.13	27.8	14.561	118.57	1
LH-DS-01	7/17/2025 16:15	9.07	27.78	14.558	117.79	1
LH-DS-01	7/17/2025 16:30	9.09	27.78	14.55	118.05	1
LH-DS-01	7/17/2025 16:45	9.15	27.8	14.55	118.83	1
LH-DS-01	7/17/2025 17:00	9.16	27.82	14.549	118.96	1
LH-DS-01	7/17/2025 17:15	9.18	27.84	14.543	119.22	1
LH-DS-01	7/17/2025 17:30	9.36	27.9	14.546	121.56	1
LH-DS-01	7/17/2025 17:45	9.37	27.94	14.539	121.69	1
LH-DS-01	7/17/2025 18:00	9.32	27.96	14.539	121.04	1
LH-DS-01	7/17/2025 18:15	9.28	27.94	14.538	120.52	1
LH-DS-01	7/17/2025 18:30	9.26	27.9	14.536	120.26	1
LH-DS-01	7/17/2025 18:45	9.26	27.94	14.532	120.26	1
LH-DS-01	7/17/2025 19:00	9.32	27.98	14.532	121.04	1
LH-DS-01	7/17/2025 19:15	9.35	28.02	14.534	121.43	1
LH-DS-01	7/17/2025 19:30	9.36	28.02	14.533	121.56	1
LH-DS-01	7/17/2025 19:45	9.28	28.04	14.529	120.52	1
LH-DS-01	7/17/2025 20:00	9.41	28.08	14.529	122.21	1
LH-DS-01	7/17/2025 20:15	9.39	28.08	14.531	121.95	1
LH-DS-01	7/17/2025 20:30	9.33	28.08	14.531	121.17	1
LH-DS-01	7/17/2025 20:45	9.31	28.06	14.531	120.91	1
LH-DS-01	7/17/2025 21:00	9.32	28.04	14.536	121.04	1
LH-DS-01	7/17/2025 21:15	9.25	28.02	14.535	120.13	1
LH-DS-01	7/17/2025 21:30	9.13	27.98	14.545	118.57	1
LH-DS-01	7/17/2025 21:45	9	27.94	14.549	116.88	1
LH-DS-01	7/17/2025 22:00	8.99	27.94	14.551	116.75	1
LH-DS-01	7/17/2025 22:15	9.03	27.94	14.564	117.27	1
LH-DS-01	7/17/2025 22:30	9.04	27.96	14.562	117.4	1
LH-DS-01	7/17/2025 22:45	9.08	28	14.567	117.92	1
LH-DS-01	7/17/2025 23:00	9.07	28	14.568	117.79	1
LH-DS-01	7/17/2025 23:15	8.99	27.98	14.571	116.75	1
LH-DS-01	7/17/2025 23:30	8.99	27.98	14.57	116.75	1
LH-DS-01	7/17/2025 23:45	8.93	27.96	14.569	115.97	1
LH-DS-01	7/18/2025 0:00	8.92	27.94	14.572	115.84	1
LH-DS-01	7/18/2025 0:15	8.9	27.92	14.57	115.58	1
LH-DS-01	7/18/2025 0:30	8.88	27.92	14.574	115.32	1
LH-DS-01	7/18/2025 0:45	8.82	27.88	14.573	114.55	1
LH-DS-01	7/18/2025 1:00	8.72	27.84	14.575	113.25	1
LH-DS-01	7/18/2025 1:15	8.65	27.8	14.578	112.34	1
LH-DS-01	7/18/2025 1:30	8.63	27.76	14.578	112.08	1
LH-DS-01	7/18/2025 1:45	8.56	27.72	14.577	109.74	1
LH-DS-01	7/18/2025 2:00	8.53	27.68	14.577	109.36	1
LH-DS-01	7/18/2025 2:15	8.5	27.66	14.577	108.97	1
LH-DS-01	7/18/2025 2:30	8.46	27.66	14.581	108.46	1
LH-DS-01	7/18/2025 2:45	8.35	27.62	14.579	107.05	1
LH-DS-01	7/18/2025 3:00	8.31	27.58	14.582	106.54	1
LH-DS-01	7/18/2025 3:15	8.28	27.56	14.584	106.15	1
LH-DS-01	7/18/2025 3:30	8.28	27.56	14.587	106.15	1
LH-DS-01	7/18/2025 3:45	8.29	27.56	14.591	106.28	1

Dissolved Oxygen Saturation Continous Monitoring Data
Normandeau Associates Inc.

Station Name	Date Time	DO mg/L	Temp C	Air Pressure PSI	Saturation PCT	Use Code
LH-DS-01	7/18/2025 4:00	8.27	27.54	14.591	106.03	1
LH-DS-01	7/18/2025 4:15	8.24	27.54	14.594	105.64	1
LH-DS-01	7/18/2025 4:30	8.23	27.54	14.595	105.51	1
LH-DS-01	7/18/2025 4:45	8.2	27.52	14.596	105.13	1
LH-DS-01	7/18/2025 5:00	8.17	27.52	14.6	104.74	1
LH-DS-01	7/18/2025 5:15	8.07	27.48	14.604	103.46	1
LH-DS-01	7/18/2025 5:30	8.03	27.46	14.608	102.95	1
LH-DS-01	7/18/2025 5:45	7.98	27.44	14.609	102.31	1
LH-DS-01	7/18/2025 6:00	7.93	27.42	14.615	101.67	1
LH-DS-01	7/18/2025 6:15	7.9	27.4	14.619	101.28	1
LH-DS-01	7/18/2025 6:30	7.85	27.38	14.623	100.64	1
LH-DS-01	7/18/2025 6:45	7.75	27.36	14.626	99.36	1
LH-DS-01	7/18/2025 7:00	7.74	27.34	14.629	99.23	1
LH-DS-01	7/18/2025 7:15	7.85	27.34	14.633	100.64	1
LH-DS-01	7/18/2025 7:30	7.8	27.34	14.638	100	1
LH-DS-01	7/18/2025 7:45	7.85	27.34	14.649	99.37	1
LH-DS-01	7/18/2025 8:00	7.76	27.34	14.652	98.23	1
LH-DS-01	7/18/2025 8:15	7.8	27.34	14.653	98.73	1
LH-DS-01	7/18/2025 8:30	7.73	27.34	14.656	97.85	1
LH-DS-01	7/18/2025 8:45	7.88	27.36	14.659	99.75	1
LH-DS-01	7/18/2025 9:00	7.98	27.36	14.661	101.01	1
LH-DS-01	7/18/2025 9:15	7.99	27.36	14.668	101.14	1
LH-DS-01	7/18/2025 9:30	8.07	27.38	14.669	102.15	1
LH-DS-01	7/18/2025 9:45	8.12	27.4	14.678	102.78	1
LH-DS-01	7/18/2025 10:00	8.18	27.42	14.679	103.54	1
LH-DS-01	7/18/2025 10:15	8.26	27.44	14.686	104.56	1
LH-DS-01	7/18/2025 10:30	8.32	27.46	14.684	105.32	1
LH-DS-01	7/18/2025 10:45	8.34	27.48	14.689	105.57	1
LH-DS-01	7/18/2025 11:00	8.42	27.5	14.689	106.58	1
LH-DS-01	7/18/2025 11:15	8.29	27.52	14.694	104.94	1
LH-DS-01	7/18/2025 11:30	8.45	27.5	14.697	106.96	1
LH-DS-01	7/18/2025 11:45	8.59	27.54	14.704	108.73	1
LH-DS-01	7/18/2025 12:00	8.64	27.6	14.703	109.37	1
LH-DS-01	7/18/2025 12:15	8.63	27.62	14.702	109.24	1
LH-DS-01	7/18/2025 12:30	8.61	27.64	14.701	108.99	1
LH-DS-01	7/18/2025 12:45	8.56	27.64	14.701	108.35	1
LH-DS-01	7/18/2025 13:00	8.55	27.64	14.702	108.23	1
LH-DS-01	7/18/2025 13:15	8.53	27.66	14.702	107.97	1
LH-DS-01	7/18/2025 13:30	8.51	27.64	14.705	107.72	1
LH-DS-01	7/18/2025 13:45	8.51	27.64	14.708	107.72	1
LH-DS-01	7/18/2025 14:00	8.51	27.66	14.708	107.72	1
LH-DS-01	7/18/2025 14:15	8.49	27.66	14.705	107.47	1
LH-DS-01	7/18/2025 14:30	8.48	27.64	14.707	107.34	1
LH-DS-01	7/18/2025 14:45	8.45	27.62	14.705	106.96	1
LH-DS-01	7/18/2025 15:00	8.37	27.62	14.709	105.95	1
LH-DS-01	7/18/2025 15:15	8.52	27.6	14.708	107.85	1
LH-DS-01	7/18/2025 15:30	8.54	27.6	14.709	108.1	1
LH-DS-01	7/18/2025 15:45	8.54	27.6	14.711	108.1	1
LH-DS-01	7/18/2025 16:00	8.61	27.62	14.71	108.99	1
LH-DS-01	7/18/2025 16:15	8.67	27.64	14.708	109.75	1
LH-DS-01	7/18/2025 16:30	8.75	27.66	14.71	110.76	1
LH-DS-01	7/18/2025 16:45	8.82	27.68	14.71	111.65	1
LH-DS-01	7/18/2025 17:00	8.89	27.68	14.709	112.53	1
LH-DS-01	7/18/2025 17:15	8.87	27.7	14.708	112.28	1
LH-DS-01	7/18/2025 17:30	8.83	27.66	14.713	111.77	1
LH-DS-01	7/18/2025 17:45	8.88	27.66	14.716	112.41	1
LH-DS-01	7/18/2025 18:00	8.91	27.66	14.715	112.78	1
LH-DS-01	7/18/2025 18:15	8.93	27.66	14.716	113.04	1
LH-DS-01	7/18/2025 18:30	8.91	27.64	14.717	112.78	1
LH-DS-01	7/18/2025 18:45	8.95	27.64	14.718	113.29	1
LH-DS-01	7/18/2025 19:00	8.98	27.62	14.72	113.67	1
LH-DS-01	7/18/2025 19:15	8.94	27.62	14.721	113.16	1
LH-DS-01	7/18/2025 19:30	8.94	27.6	14.723	113.16	1
LH-DS-01	7/18/2025 19:45	8.98	27.58	14.723	113.67	1
LH-DS-01	7/18/2025 20:00	8.97	27.58	14.721	113.54	1
LH-DS-01	7/18/2025 20:15	8.93	27.56	14.723	113.04	1
LH-DS-01	7/18/2025 20:30	8.82	27.54	14.722	111.65	1
LH-DS-01	7/18/2025 20:45	8.74	27.52	14.72	110.63	1
LH-DS-01	7/18/2025 21:00	8.73	27.52	14.721	110.51	1
LH-DS-01	7/18/2025 21:15	8.74	27.52	14.724	110.63	1
LH-DS-01	7/18/2025 21:30	8.7	27.52	14.726	110.13	1
LH-DS-01	7/18/2025 21:45	8.67	27.52	14.729	109.75	1
LH-DS-01	7/18/2025 22:00	8.67	27.5	14.731	109.75	1
LH-DS-01	7/18/2025 22:15	8.69	27.5	14.73	110	1
LH-DS-01	7/18/2025 22:30	8.71	27.5	14.734	110.25	1
LH-DS-01	7/18/2025 22:45	8.74	27.48	14.732	110.63	1
LH-DS-01	7/18/2025 23:00	8.76	27.48	14.739	110.89	1
LH-DS-01	7/18/2025 23:15	8.79	27.48	14.741	111.27	1
LH-DS-01	7/18/2025 23:30	8.76	27.48	14.739	110.89	1
LH-DS-01	7/18/2025 23:45	8.77	27.48	14.738	111.01	1
LH-DS-01	7/19/2025 0:00	8.72	27.48	14.738	110.38	1
LH-DS-01	7/19/2025 0:15	8.7	27.46	14.742	110.13	1
LH-DS-01	7/19/2025 0:30	8.72	27.46	14.745	110.38	1
LH-DS-01	7/19/2025 0:45	8.72	27.46	14.743	110.38	1

Dissolved Oxygen Saturation Continous Monitoring Data
Normandeau Associates Inc.

Station Name	Date Time	DO mg/L	Temp C	Air Pressure PSI	Saturation PCT	Use Code
LH-DS-01	7/19/2025 1:00	8.67	27.46	14.743	109.75	1
LH-DS-01	7/19/2025 1:15	8.64	27.44	14.742	109.37	1
LH-DS-01	7/19/2025 1:30	8.61	27.44	14.746	108.99	1
LH-DS-01	7/19/2025 1:45	8.54	27.42	14.748	108.1	1
LH-DS-01	7/19/2025 2:00	8.52	27.4	14.749	107.85	1
LH-DS-01	7/19/2025 2:15	8.45	27.4	14.75	106.96	1
LH-DS-01	7/19/2025 2:30	8.43	27.38	14.749	106.71	1
LH-DS-01	7/19/2025 2:45	8.41	27.36	14.749	106.46	1
LH-DS-01	7/19/2025 3:00	8.39	27.36	14.748	106.2	1
LH-DS-01	7/19/2025 3:15	8.38	27.34	14.75	106.08	1
LH-DS-01	7/19/2025 3:30	8.33	27.34	14.753	105.44	1
LH-DS-01	7/19/2025 3:45	8.34	27.32	14.753	105.57	1
LH-DS-01	7/19/2025 4:00	8.32	27.3	14.75	105.32	1
LH-DS-01	7/19/2025 4:15	8.31	27.3	14.75	105.19	1
LH-DS-01	7/19/2025 4:30	8.27	27.28	14.751	104.68	1
LH-DS-01	7/19/2025 4:45	8.26	27.26	14.747	104.56	1
LH-DS-01	7/19/2025 5:00	8.26	27.24	14.749	103.25	1
LH-DS-01	7/19/2025 5:15	8.23	27.24	14.753	102.88	1
LH-DS-01	7/19/2025 5:30	8.23	27.24	14.751	102.88	1
LH-DS-01	7/19/2025 5:45	8.2	27.22	14.753	102.5	1
LH-DS-01	7/19/2025 6:00	8.19	27.2	14.753	102.38	1
LH-DS-01	7/19/2025 6:15	8.18	27.2	14.754	102.25	1
LH-DS-01	7/19/2025 6:30	8.2	27.2	14.756	102.5	1
LH-DS-01	7/19/2025 6:45	8.22	27.18	14.755	102.75	1
LH-DS-01	7/19/2025 7:00	8.2	27.18	14.755	102.5	1
LH-DS-01	7/19/2025 7:15	8.21	27.18	14.756	102.63	1
LH-DS-01	7/19/2025 7:30	8.22	27.18	14.756	102.75	1
LH-DS-01	7/19/2025 7:45	8.23	27.18	14.757	102.88	1
LH-DS-01	7/19/2025 8:00	8.23	27.2	14.759	102.88	1
LH-DS-01	7/19/2025 8:15	8.28	27.2	14.758	103.5	1
LH-DS-01	7/19/2025 8:30	8.27	27.22	14.758	103.38	1
LH-DS-01	7/19/2025 8:45	8.3	27.24	14.758	103.75	1
LH-DS-01	7/19/2025 9:00	8.31	27.24	14.757	103.88	1
LH-DS-01	7/19/2025 9:15	8.34	27.26	14.755	105.57	1
LH-DS-01	7/19/2025 9:30	8.36	27.26	14.755	105.82	1
LH-DS-01	7/19/2025 9:45	8.43	27.28	14.754	106.71	1
LH-DS-01	7/19/2025 10:00	8.51	27.28	14.752	107.72	1
LH-DS-01	7/19/2025 10:15	8.5	27.3	14.749	107.59	1
LH-DS-01	7/19/2025 10:30	8.52	27.32	14.75	107.85	1
LH-DS-01	7/19/2025 10:45	8.51	27.32	14.749	107.72	1
LH-DS-01	7/19/2025 11:00	8.53	27.34	14.746	107.97	1
LH-DS-01	7/19/2025 11:15	8.53	27.36	14.744	107.97	1
LH-DS-01	7/19/2025 11:30	8.57	27.38	14.741	108.48	1
LH-DS-01	7/19/2025 11:45	8.57	27.42	14.741	108.48	1
LH-DS-01	7/19/2025 12:00	8.64	27.42	14.737	109.37	1
LH-DS-01	7/19/2025 12:15	8.7	27.44	14.735	110.13	1
LH-DS-01	7/19/2025 12:30	8.71	27.46	14.732	110.25	1
LH-DS-01	7/19/2025 12:45	8.72	27.46	14.73	110.38	1
LH-DS-01	7/19/2025 13:00	8.75	27.48	14.732	110.76	1
LH-DS-01	7/19/2025 13:15	8.78	27.5	14.73	111.14	1
LH-DS-01	7/19/2025 13:30	8.78	27.52	14.73	111.14	1
LH-DS-01	7/19/2025 13:45	8.84	27.54	14.726	111.9	1
LH-DS-01	7/19/2025 14:00	8.87	27.56	14.722	112.28	1
LH-DS-01	7/19/2025 14:15	8.92	27.6	14.72	112.91	1
LH-DS-01	7/19/2025 14:30	9.09	27.64	14.722	115.06	1
LH-DS-01	7/19/2025 14:45	9.19	27.68	14.717	116.33	1
LH-DS-01	7/19/2025 15:00	9.28	27.72	14.713	117.47	1
LH-DS-01	7/19/2025 15:15	9.26	27.74	14.708	117.22	1
LH-DS-01	7/19/2025 15:30	9.29	27.74	14.711	117.59	1
LH-DS-01	7/19/2025 15:45	9.46	27.8	14.707	121.28	1
LH-DS-01	7/19/2025 16:00	9.52	27.86	14.7	122.05	1
LH-DS-01	7/19/2025 16:15	9.47	27.8	14.699	121.41	1
LH-DS-01	7/19/2025 16:30	9.54	27.8	14.702	122.31	1
LH-DS-01	7/19/2025 16:45	9.55	27.84	14.698	122.44	1
LH-DS-01	7/19/2025 17:00	9.55	27.84	14.697	122.44	1
LH-DS-01	7/19/2025 17:15	9.63	27.92	14.697	123.46	1
LH-DS-01	7/19/2025 17:30	9.61	27.92	14.69	123.21	1
LH-DS-01	7/19/2025 17:45	9.54	27.9	14.686	122.31	1
LH-DS-01	7/19/2025 18:00	9.5	27.88	14.684	121.79	1
LH-DS-01	7/19/2025 18:15	9.45	27.82	14.683	121.15	1
LH-DS-01	7/19/2025 18:30	9.44	27.84	14.68	121.03	1
LH-DS-01	7/19/2025 18:45	9.27	27.8	14.679	118.85	1
LH-DS-01	7/19/2025 19:00	9.31	27.78	14.679	119.36	1
LH-DS-01	7/19/2025 19:15	9.36	27.82	14.679	120	1
LH-DS-01	7/19/2025 19:30	9.32	27.84	14.679	119.49	1
LH-DS-01	7/19/2025 19:45	9.3	27.84	14.679	119.23	1
LH-DS-01	7/19/2025 20:00	9.32	27.86	14.676	119.49	1
LH-DS-01	7/19/2025 20:15	9.34	27.84	14.675	119.74	1
LH-DS-01	7/19/2025 20:30	9.37	27.84	14.672	120.13	1
LH-DS-01	7/19/2025 20:45	9.19	27.8	14.671	117.82	1
LH-DS-01	7/19/2025 21:00	9.08	27.74	14.671	114.94	1
LH-DS-01	7/19/2025 21:15	9.04	27.7	14.675	114.43	1
LH-DS-01	7/19/2025 21:30	8.92	27.68	14.677	112.91	1
LH-DS-01	7/19/2025 21:45	8.96	27.68	14.676	113.42	1

Station Name	Date Time	DO mg/L	Temp C	Air Pressure PSI	Saturation PCT	Use Code
LH-DS-01	7/19/2025 22:00	8.93	27.68	14.675	113.04	1
LH-DS-01	7/19/2025 22:15	8.86	27.64	14.678	112.15	1
LH-DS-01	7/19/2025 22:30	8.86	27.64	14.677	112.15	1
LH-DS-01	7/19/2025 22:45	8.97	27.66	14.676	113.54	1
LH-DS-01	7/19/2025 23:00	8.9	27.64	14.673	112.66	1
LH-DS-01	7/19/2025 23:15	9.01	27.66	14.672	114.05	1
LH-DS-01	7/19/2025 23:30	9.05	27.68	14.673	114.56	1
LH-DS-01	7/19/2025 23:45	9.09	27.68	14.671	115.06	1
LH-DS-01	7/20/2025 0:00	9.15	27.66	14.673	115.82	1
LH-DS-01	7/20/2025 0:15	9.12	27.66	14.668	115.44	1
LH-DS-01	7/20/2025 0:30	9.14	27.64	14.668	115.7	1
LH-DS-01	7/20/2025 0:45	9.05	27.62	14.665	114.56	1
LH-DS-01	7/20/2025 1:00	8.97	27.58	14.664	113.54	1
LH-DS-01	7/20/2025 1:15	8.95	27.56	14.665	113.29	1
LH-DS-01	7/20/2025 1:30	8.89	27.52	14.662	112.53	1
LH-DS-01	7/20/2025 1:45	8.84	27.5	14.66	111.9	1
LH-DS-01	7/20/2025 2:00	8.83	27.48	14.659	111.77	1
LH-DS-01	7/20/2025 2:15	8.81	27.48	14.656	111.52	1
LH-DS-01	7/20/2025 2:30	8.84	27.48	14.655	111.9	1
LH-DS-01	7/20/2025 2:45	8.74	27.46	14.653	110.63	1
LH-DS-01	7/20/2025 3:00	8.71	27.44	14.649	110.25	1
LH-DS-01	7/20/2025 3:15	8.63	27.4	14.644	110.64	1
LH-DS-01	7/20/2025 3:30	8.6	27.38	14.64	110.26	1
LH-DS-01	7/20/2025 3:45	8.59	27.36	14.645	110.13	1
LH-DS-01	7/20/2025 4:00	8.58	27.36	14.644	110	1
LH-DS-01	7/20/2025 4:15	8.58	27.34	14.644	110	1
LH-DS-01	7/20/2025 4:30	8.56	27.34	14.645	109.74	1
LH-DS-01	7/20/2025 4:45	8.56	27.34	14.649	108.35	1
LH-DS-01	7/20/2025 5:00	8.57	27.32	14.648	108.48	1
LH-DS-01	7/20/2025 5:15	8.57	27.32	14.642	109.87	1
LH-DS-01	7/20/2025 5:30	8.57	27.32	14.64	109.87	1
LH-DS-01	7/20/2025 5:45	8.56	27.3	14.641	109.74	1
LH-DS-01	7/20/2025 6:00	8.55	27.3	14.64	109.62	1
LH-DS-01	7/20/2025 6:15	8.5	27.28	14.64	108.97	1
LH-DS-01	7/20/2025 6:30	8.48	27.28	14.638	108.72	1
LH-DS-01	7/20/2025 6:45	8.42	27.26	14.637	107.95	1
LH-DS-01	7/20/2025 7:00	8.34	27.26	14.636	106.92	1
LH-DS-01	7/20/2025 7:15	8.29	27.24	14.636	104.94	1
LH-DS-01	7/20/2025 7:30	8.27	27.24	14.635	104.68	1
LH-DS-01	7/20/2025 7:45	8.3	27.24	14.632	105.06	1
LH-DS-01	7/20/2025 8:00	8.33	27.26	14.626	106.79	1
LH-DS-01	7/20/2025 8:15	8.36	27.26	14.628	107.18	1
LH-DS-01	7/20/2025 8:30	8.33	27.24	14.629	105.44	1
LH-DS-01	7/20/2025 8:45	8.33	27.24	14.628	105.44	1
LH-DS-01	7/20/2025 9:00	8.33	27.24	14.628	105.44	1
LH-DS-01	7/20/2025 9:15	8.32	27.24	14.63	105.32	1
LH-DS-01	7/20/2025 9:30	8.27	27.22	14.624	104.68	1
LH-DS-01	7/20/2025 9:45	8.22	27.22	14.623	104.05	1
LH-DS-01	7/20/2025 10:00	8.22	27.2	14.62	104.05	1
LH-DS-01	7/20/2025 10:15	8.15	27.18	14.617	103.16	1
LH-DS-01	7/20/2025 10:30	8.21	27.22	14.615	103.92	1
LH-DS-01	7/20/2025 10:45	8.18	27.2	14.615	103.54	1
LH-DS-01	7/20/2025 11:00	8.23	27.22	14.609	104.18	1
LH-DS-01	7/20/2025 11:15	8.31	27.24	14.609	105.19	1
LH-DS-01	7/20/2025 11:30	8.35	27.24	14.606	105.7	1
LH-DS-01	7/20/2025 11:45	8.37	27.24	14.603	105.95	1
LH-DS-01	7/20/2025 12:00	8.42	27.26	14.599	107.95	1
LH-DS-01	7/20/2025 12:15	8.5	27.28	14.598	108.97	1
LH-DS-01	7/20/2025 12:30	8.55	27.34	14.594	109.62	1
LH-DS-01	7/20/2025 12:45	8.63	27.38	14.589	110.64	1
LH-DS-01	7/20/2025 13:00	8.61	27.42	14.586	110.38	1
LH-DS-01	7/20/2025 13:15	8.65	27.44	14.582	110.9	1
LH-DS-01	7/20/2025 13:30	8.73	27.48	14.576	111.92	1
LH-DS-01	7/20/2025 13:45	8.78	27.52	14.572	112.56	1
LH-DS-01	7/20/2025 14:00	8.8	27.5	14.57	112.82	1
LH-DS-01	7/20/2025 14:15	8.91	27.56	14.571	114.23	1
LH-DS-01	7/20/2025 14:30	8.97	27.64	14.571	115	1
LH-DS-01	7/20/2025 14:45	8.96	27.64	14.559	114.87	1
LH-DS-01	7/20/2025 15:00	9.05	27.68	14.559	116.03	1
LH-DS-01	7/20/2025 15:15	9.12	27.72	14.554	116.92	1
LH-DS-01	7/20/2025 15:30	9.18	27.76	14.555	119.22	1
LH-DS-01	7/20/2025 15:45	9.21	27.76	14.549	119.61	1
LH-DS-01	7/20/2025 16:00	9.2	27.76	14.541	119.48	1
LH-DS-01	7/20/2025 16:15	9.24	27.76	14.543	120	1
LH-DS-01	7/20/2025 16:30	9.21	27.78	14.538	119.61	1
LH-DS-01	7/20/2025 16:45	9.17	27.74	14.529	117.56	1
LH-DS-01	7/20/2025 17:00	9.14	27.7	14.529	117.18	1
LH-DS-01	7/20/2025 17:15	9.14	27.68	14.528	117.18	1
LH-DS-01	7/20/2025 17:30	9.15	27.7	14.525	117.31	1
LH-DS-01	7/20/2025 17:45	9.05	27.68	14.525	116.03	1
LH-DS-01	7/20/2025 18:00	8.98	27.62	14.522	115.13	1
LH-DS-01	7/20/2025 18:15	8.89	27.6	14.52	113.97	1
LH-DS-01	7/20/2025 18:30	8.78	27.56	14.524	112.56	1
LH-DS-01	7/20/2025 18:45	8.67	27.54	14.522	111.15	1

Station Name	Date Time	DO mg/L	Temp C	Air Pressure PSI	Saturation PCT	Use Code
LH-DS-01	7/20/2025 19:00	8.6	27.48	14.531	110.26	1
LH-DS-01	7/20/2025 19:15	8.53	27.42	14.574	109.36	1
LH-DS-01	7/20/2025 19:30	8.58	27.46	14.567	110	1
LH-DS-01	7/20/2025 19:45	8.42	27.4	14.568	107.95	1
LH-DS-01	7/20/2025 20:00	8.48	27.4	14.571	108.72	1
LH-DS-01	7/20/2025 20:15	8.34	27.4	14.572	106.92	1
LH-DS-01	7/20/2025 20:30	8.21	27.36	14.573	105.26	1
LH-DS-01	7/20/2025 20:45	8.27	27.34	14.573	106.03	1
LH-DS-01	7/20/2025 21:00	8.36	27.34	14.577	107.18	1
LH-DS-01	7/20/2025 21:15	8.32	27.34	14.576	106.67	1
LH-DS-01	7/20/2025 21:30	8.31	27.32	14.573	106.54	1
LH-DS-01	7/20/2025 21:45	8.33	27.32	14.573	106.79	1
LH-DS-01	7/20/2025 22:00	8.35	27.32	14.574	107.05	1
LH-DS-01	7/20/2025 22:15	8.35	27.32	14.573	107.05	1
LH-DS-01	7/20/2025 22:30	8.36	27.34	14.571	107.18	1
LH-DS-01	7/20/2025 22:45	8.36	27.34	14.572	107.18	1
LH-DS-01	7/20/2025 23:00	8.29	27.32	14.573	106.28	1
LH-DS-01	7/20/2025 23:15	8.26	27.3	14.575	105.9	1
LH-DS-01	7/20/2025 23:30	8.28	27.28	14.572	106.15	1
LH-DS-01	7/20/2025 23:45	8.28	27.28	14.574	106.15	1
LH-DS-01	7/21/2025 0:00	8.28	27.26	14.579	106.15	1
LH-DS-01	7/21/2025 0:15	8.27	27.24	14.577	104.68	1
LH-DS-01	7/21/2025 0:30	8.23	27.22	14.576	104.18	1
LH-DS-01	7/21/2025 0:45	8.13	27.18	14.574	102.91	1
LH-DS-01	7/21/2025 1:00	8.15	27.16	14.573	103.16	1
LH-DS-01	7/21/2025 1:15	8.15	27.16	14.572	103.16	1
LH-DS-01	7/21/2025 1:30	8.14	27.14	14.571	103.04	1
LH-DS-01	7/21/2025 1:45	8.1	27.14	14.57	102.53	1
LH-DS-01	7/21/2025 2:00	8.12	27.12	14.57	102.78	1
LH-DS-01	7/21/2025 2:15	8.09	27.12	14.57	102.41	1
LH-DS-01	7/21/2025 2:30	8.06	27.1	14.571	102.03	1
LH-DS-01	7/21/2025 2:45	8.04	27.08	14.57	101.77	1
LH-DS-01	7/21/2025 3:00	7.97	27.08	14.568	100.89	1
LH-DS-01	7/21/2025 3:15	7.94	27.06	14.568	100.51	1
LH-DS-01	7/21/2025 3:30	7.92	27.04	14.566	100.25	1
LH-DS-01	7/21/2025 3:45	7.82	27.04	14.57	98.99	1
LH-DS-01	7/21/2025 4:00	7.82	27.02	14.568	98.99	1
LH-DS-01	7/21/2025 4:15	7.83	27.02	14.568	99.11	1
LH-DS-01	7/21/2025 4:30	7.83	27.02	14.567	99.11	1
LH-DS-01	7/21/2025 4:45	7.77	27	14.572	98.35	1
LH-DS-01	7/21/2025 5:00	7.8	26.98	14.573	98.73	1
LH-DS-01	7/21/2025 5:15	7.82	26.98	14.574	98.99	1
LH-DS-01	7/21/2025 5:30	7.82	26.98	14.577	98.99	1
LH-DS-01	7/21/2025 5:45	7.8	26.96	14.577	98.73	1
LH-DS-01	7/21/2025 6:00	7.8	26.94	14.58	98.73	1
LH-DS-01	7/21/2025 6:15	7.85	26.94	14.583	99.37	1
LH-DS-01	7/21/2025 6:30	7.89	26.92	14.584	99.87	1
LH-DS-01	7/21/2025 6:45	7.93	26.92	14.589	100.38	1
LH-DS-01	7/21/2025 7:00	7.94	26.92	14.59	100.51	1
LH-DS-01	7/21/2025 7:15	7.96	26.9	14.591	100.76	1
LH-DS-01	7/21/2025 7:30	7.93	26.92	14.601	100.38	1
LH-DS-01	7/21/2025 7:45	7.94	26.92	14.598	100.51	1
LH-DS-01	7/21/2025 8:00	7.96	26.92	14.606	100.76	1
LH-DS-01	7/21/2025 8:15	8.01	26.94	14.612	101.39	1
LH-DS-01	7/21/2025 8:30	8.01	26.94	14.617	101.39	1
LH-DS-01	7/21/2025 8:45	8.01	26.96	14.618	101.39	1
LH-DS-01	7/21/2025 9:00	8.01	26.96	14.621	101.39	1
LH-DS-01	7/21/2025 9:15	8.06	26.98	14.622	102.03	1
LH-DS-01	7/21/2025 9:30	8.08	26.98	14.626	102.28	1
LH-DS-01	7/21/2025 9:45	8.1	27.02	14.63	102.53	1
LH-DS-01	7/21/2025 10:00	8.11	27.04	14.629	102.66	1
LH-DS-01	7/21/2025 10:15	8.09	27.04	14.633	102.41	1
LH-DS-01	7/21/2025 10:30	8.1	27.04	14.632	102.53	1
LH-DS-01	7/21/2025 10:45	8.16	27.06	14.632	103.29	1
LH-DS-01	7/21/2025 11:00	8.15	27.06	14.633	103.16	1
LH-DS-01	7/21/2025 11:15	8.17	27.1	14.635	103.42	1
LH-DS-01	7/21/2025 11:30	8.19	27.1	14.637	103.67	1
LH-DS-01	7/21/2025 11:45	8.18	27.12	14.629	103.54	1
LH-DS-01	7/21/2025 12:00	8.19	27.14	14.637	103.67	1
LH-DS-01	7/21/2025 12:15	8.15	27.14	14.642	103.16	1
LH-DS-01	7/21/2025 12:30	8.19	27.14	14.644	103.67	1
LH-DS-01	7/21/2025 12:45	8.28	27.14	14.646	104.81	1
LH-DS-01	7/21/2025 13:00	8.33	27.16	14.647	105.44	1
LH-DS-01	7/21/2025 13:15	8.39	27.16	14.647	106.2	1
LH-DS-01	7/21/2025 13:30	8.48	27.18	14.651	107.34	1
LH-DS-01	7/21/2025 13:45	8.52	27.18	14.649	107.85	1
LH-DS-01	7/21/2025 14:00	8.54	27.2	14.655	108.1	1
LH-DS-01	7/21/2025 14:15	8.55	27.2	14.655	108.23	1
LH-DS-01	7/21/2025 14:30	8.57	27.2	14.656	108.48	1
LH-DS-01	7/21/2025 14:45	8.57	27.2	14.658	108.48	1
LH-DS-01	7/21/2025 15:00	8.61	27.2	14.656	108.99	1
LH-DS-01	7/21/2025 15:15	8.53	27.2	14.658	107.97	1
LH-DS-01	7/21/2025 15:30	8.53	27.22	14.658	107.97	1
LH-DS-01	7/21/2025 15:45	8.71	27.22	14.656	110.25	1

Station Name	Date Time	DO mg/L	Temp C	Air Pressure PSI	Saturation PCT	Use Code
LH-DS-01	7/21/2025 16:00	8.75	27.24	14.659	110.76	1
LH-DS-01	7/21/2025 16:15	8.79	27.24	14.66	111.27	1
LH-DS-01	7/21/2025 16:30	7.71	24.76	14.655	94.02	2
LH-DS-01	7/21/2025 16:45	8.36	24.4	14.655	100.72	2
LH-DS-01	7/21/2025 17:00	0	0	14.66	0	2
LH-DS-01	7/21/2025 17:15	9.02	27.04	14.662	114.18	2
LH-DS-01	7/21/2025 17:30	8.88	27.26	14.662	112.41	1
LH-DS-01	7/21/2025 17:45	8.85	27.24	14.664	112.03	1
LH-DS-01	7/21/2025 18:00	8.84	27.24	14.668	111.9	1
LH-DS-01	7/21/2025 18:15	8.8	27.2	14.668	111.39	1
LH-DS-01	7/21/2025 18:30	8.8	27.18	14.673	111.39	1
LH-DS-01	7/21/2025 18:45	8.82	27.18	14.672	111.65	1
LH-DS-01	7/21/2025 19:00	8.78	27.16	14.678	111.14	1
LH-DS-01	7/21/2025 19:15	8.78	27.14	14.676	111.14	1
LH-DS-01	7/21/2025 19:30	8.77	27.14	14.682	111.01	1
LH-DS-01	7/21/2025 19:45	8.72	27.1	14.683	110.38	1
LH-DS-01	7/21/2025 20:00	8.6	27.08	14.683	108.86	1
LH-DS-01	7/21/2025 20:15	8.49	27.04	14.683	107.47	1
LH-DS-01	7/21/2025 20:30	8.47	27.04	14.686	107.22	1
LH-DS-01	7/21/2025 20:45	8.38	27.02	14.687	106.08	1
LH-DS-01	7/21/2025 21:00	8.37	27	14.689	105.95	1
LH-DS-01	7/21/2025 21:15	8.32	27	14.694	105.32	1
LH-DS-01	7/21/2025 21:30	8.3	26.98	14.695	105.06	1
LH-DS-01	7/21/2025 21:45	8.26	26.96	14.699	104.56	1
LH-DS-01	7/21/2025 22:00	8.22	26.96	14.7	104.05	1
LH-DS-01	7/21/2025 22:15	8.22	26.94	14.703	104.05	1
LH-DS-01	7/21/2025 22:30	8.21	26.92	14.705	103.92	1
LH-DS-01	7/21/2025 22:45	8.2	26.92	14.707	103.8	1
LH-DS-01	7/21/2025 23:00	8.19	26.9	14.708	103.67	1
LH-DS-01	7/21/2025 23:15	8.19	26.9	14.71	103.67	1
LH-DS-01	7/21/2025 23:30	8.16	26.88	14.711	103.29	1
LH-DS-01	7/21/2025 23:45	8.15	26.88	14.715	103.16	1
LH-DS-01	7/22/2025 0:00	8.14	26.86	14.716	103.04	1
LH-DS-01	7/22/2025 0:15	8.12	26.84	14.717	102.78	1
LH-DS-01	7/22/2025 0:30	8.12	26.84	14.72	102.78	1
LH-DS-01	7/22/2025 0:45	8.1	26.82	14.719	102.53	1
LH-DS-01	7/22/2025 1:00	8.07	26.8	14.722	102.15	1
LH-DS-01	7/22/2025 1:15	8.06	26.78	14.722	102.03	1
LH-DS-01	7/22/2025 1:30	8.02	26.76	14.725	101.52	1
LH-DS-01	7/22/2025 1:45	8	26.76	14.727	101.27	1
LH-DS-01	7/22/2025 2:00	7.97	26.74	14.726	99.63	1
LH-DS-01	7/22/2025 2:15	7.96	26.72	14.723	99.5	1
LH-DS-01	7/22/2025 2:30	7.93	26.7	14.726	99.13	1
LH-DS-01	7/22/2025 2:45	7.91	26.7	14.727	98.88	1
LH-DS-01	7/22/2025 3:00	7.89	26.68	14.727	98.63	1
LH-DS-01	7/22/2025 3:15	7.88	26.66	14.729	98.5	1
LH-DS-01	7/22/2025 3:30	7.86	26.64	14.731	98.25	1
LH-DS-01	7/22/2025 3:45	7.87	26.64	14.733	98.38	1
LH-DS-01	7/22/2025 4:00	7.86	26.62	14.734	98.25	1
LH-DS-01	7/22/2025 4:15	7.85	26.6	14.734	98.13	1
LH-DS-01	7/22/2025 4:30	7.85	26.58	14.738	98.13	1
LH-DS-01	7/22/2025 4:45	7.84	26.56	14.736	98	1
LH-DS-01	7/22/2025 5:00	7.87	26.54	14.741	98.38	1
LH-DS-01	7/22/2025 5:15	7.86	26.52	14.743	98.25	1
LH-DS-01	7/22/2025 5:30	7.86	26.52	14.743	98.25	1
LH-DS-01	7/22/2025 5:45	7.87	26.52	14.744	98.38	1
LH-DS-01	7/22/2025 6:00	7.89	26.5	14.747	97.41	1
LH-DS-01	7/22/2025 6:15	7.87	26.52	14.748	97.16	1
LH-DS-01	7/22/2025 6:30	7.87	26.52	14.752	97.16	1
LH-DS-01	7/22/2025 6:45	7.88	26.54	14.755	97.28	1
LH-DS-01	7/22/2025 7:00	7.88	26.54	14.762	97.28	1
LH-DS-01	7/22/2025 7:15	7.9	26.54	14.765	97.53	1
LH-DS-01	7/22/2025 7:30	7.9	26.56	14.766	97.53	1
LH-DS-01	7/22/2025 7:45	7.91	26.58	14.769	97.65	1
LH-DS-01	7/22/2025 8:00	7.85	26.6	14.772	96.91	1
LH-DS-01	7/22/2025 8:15	7.9	26.62	14.772	97.53	1
LH-DS-01	7/22/2025 8:30	7.9	26.62	14.775	97.53	1
LH-DS-01	7/22/2025 8:45	7.98	26.62	14.778	98.52	1
LH-DS-01	7/22/2025 9:00	7.99	26.64	14.776	98.64	1
LH-DS-01	7/22/2025 9:15	7.99	26.66	14.781	98.64	1
LH-DS-01	7/22/2025 9:30	7.99	26.68	14.781	98.64	1
LH-DS-01	7/22/2025 9:45	8.02	26.7	14.779	99.01	1
LH-DS-01	7/22/2025 10:00	8.09	26.72	14.779	99.88	1
LH-DS-01	7/22/2025 10:15	8.13	26.72	14.779	100.37	1
LH-DS-01	7/22/2025 10:30	8.11	26.74	14.78	100.12	1
LH-DS-01	7/22/2025 10:45	8.12	26.76	14.777	101.5	1
LH-DS-01	7/22/2025 11:00	8.19	26.78	14.778	102.38	1
LH-DS-01	7/22/2025 11:15	8.26	26.82	14.778	103.25	1
LH-DS-01	7/22/2025 11:30	8.3	26.84	14.778	103.75	1
LH-DS-01	7/22/2025 11:45	8.33	26.84	14.778	104.13	1
LH-DS-01	7/22/2025 12:00	8.36	26.86	14.776	104.5	1
LH-DS-01	7/22/2025 12:15	8.4	26.9	14.773	105	1
LH-DS-01	7/22/2025 12:30	8.42	26.94	14.771	105.25	1
LH-DS-01	7/22/2025 12:45	8.45	26.96	14.769	105.63	1

Station Name	Date Time	DO mg/L	Temp C	Air Pressure PSI	Saturation PCT	Use Code
LH-DS-01	7/22/2025 13:00	8.46	26.96	14.766	105.75	1
LH-DS-01	7/22/2025 13:15	8.52	27	14.763	106.5	1
LH-DS-01	7/22/2025 13:30	8.54	27.06	14.764	106.75	1
LH-DS-01	7/22/2025 13:45	8.54	27.06	14.764	106.75	1
LH-DS-01	7/22/2025 14:00	8.57	27.08	14.765	107.13	1
LH-DS-01	7/22/2025 14:15	8.6	27.12	14.767	107.5	1
LH-DS-01	7/22/2025 14:30	8.68	27.14	14.765	108.5	1
LH-DS-01	7/22/2025 14:45	8.81	27.22	14.76	110.13	1
LH-DS-01	7/22/2025 15:00	8.89	27.24	14.758	111.13	1
LH-DS-01	7/22/2025 15:15	8.79	27.22	14.758	109.88	1
LH-DS-01	7/22/2025 15:30	8.86	27.22	14.759	110.75	1
LH-DS-01	7/22/2025 15:45	8.89	27.2	14.757	111.13	1
LH-DS-01	7/22/2025 16:00	9	27.2	14.758	112.5	1
LH-DS-01	7/22/2025 16:15	9.08	27.22	14.763	113.5	1
LH-DS-01	7/22/2025 16:30	9.13	27.24	14.76	114.13	1
LH-DS-01	7/22/2025 16:45	9.14	27.24	14.759	114.25	1
LH-DS-01	7/22/2025 17:00	9.16	27.22	14.758	114.5	1
LH-DS-01	7/22/2025 17:15	9.15	27.2	14.757	114.38	1
LH-DS-01	7/22/2025 17:30	9.19	27.22	14.759	114.88	1
LH-DS-01	7/22/2025 17:45	9.25	27.26	14.763	117.09	1
LH-DS-01	7/22/2025 18:00	9.15	27.22	14.763	114.38	1
LH-DS-01	7/22/2025 18:15	9.2	27.24	14.76	115	1
LH-DS-01	7/22/2025 18:30	9.33	27.24	14.761	116.63	1
LH-DS-01	7/22/2025 18:45	9.33	27.28	14.763	118.1	1
LH-DS-01	7/22/2025 19:00	9.27	27.28	14.768	117.34	1
LH-DS-01	7/22/2025 19:15	9.19	27.24	14.769	114.88	1
LH-DS-01	7/22/2025 19:30	9.04	27.18	14.769	113	1
LH-DS-01	7/22/2025 19:45	9.03	27.14	14.771	112.88	1
LH-DS-01	7/22/2025 20:00	8.99	27.14	14.773	112.38	1
LH-DS-01	7/22/2025 20:15	8.92	27.12	14.77	111.5	1
LH-DS-01	7/22/2025 20:30	8.82	27.1	14.767	110.25	1
LH-DS-01	7/22/2025 20:45	8.77	27.06	14.774	109.63	1
LH-DS-01	7/22/2025 21:00	8.7	27.04	14.776	108.75	1
LH-DS-01	7/22/2025 21:15	8.7	27.02	14.781	108.75	1
LH-DS-01	7/22/2025 21:30	8.66	27	14.781	108.25	1
LH-DS-01	7/22/2025 21:45	8.59	26.98	14.782	107.38	1
LH-DS-01	7/22/2025 22:00	8.51	26.96	14.784	106.38	1
LH-DS-01	7/22/2025 22:15	8.47	26.92	14.783	105.88	1
LH-DS-01	7/22/2025 22:30	8.51	26.92	14.783	106.38	1
LH-DS-01	7/22/2025 22:45	8.46	26.9	14.785	105.75	1
LH-DS-01	7/22/2025 23:00	8.54	26.9	14.781	106.75	1
LH-DS-01	7/22/2025 23:15	8.44	26.88	14.782	105.5	1
LH-DS-01	7/22/2025 23:30	8.38	26.86	14.784	104.75	1
LH-DS-01	7/22/2025 23:45	8.36	26.84	14.788	104.5	1
LH-DS-01	7/23/2025 0:00	8.4	26.82	14.79	105	1
LH-DS-01	7/23/2025 0:15	8.43	26.82	14.79	105.38	1
LH-DS-01	7/23/2025 0:30	8.48	26.78	14.792	106	1
LH-DS-01	7/23/2025 0:45	8.43	26.78	14.797	105.38	1
LH-DS-01	7/23/2025 1:00	8.32	26.76	14.795	104	1
LH-DS-01	7/23/2025 1:15	8.23	26.74	14.798	101.6	1
LH-DS-01	7/23/2025 1:30	8.19	26.72	14.8	101.11	1
LH-DS-01	7/23/2025 1:45	8.17	26.7	14.8	100.86	1
LH-DS-01	7/23/2025 2:00	8.14	26.7	14.802	100.49	1
LH-DS-01	7/23/2025 2:15	8.1	26.68	14.801	100	1
LH-DS-01	7/23/2025 2:30	8.02	26.66	14.801	99.01	1
LH-DS-01	7/23/2025 2:45	7.97	26.64	14.803	98.4	1
LH-DS-01	7/23/2025 3:00	7.92	26.62	14.804	97.78	1
LH-DS-01	7/23/2025 3:15	7.89	26.6	14.8	97.41	1
LH-DS-01	7/23/2025 3:30	7.82	26.58	14.801	96.54	1
LH-DS-01	7/23/2025 3:45	7.76	26.56	14.801	95.8	1
LH-DS-01	7/23/2025 4:00	7.7	26.56	14.8	95.06	1
LH-DS-01	7/23/2025 4:15	7.67	26.54	14.794	94.69	1
LH-DS-01	7/23/2025 4:30	7.53	26.52	14.793	92.96	1
LH-DS-01	7/23/2025 4:45	7.46	26.5	14.794	92.1	1
LH-DS-01	7/23/2025 5:00	7.41	26.5	14.8	91.48	1
LH-DS-01	7/23/2025 5:15	7.39	26.48	14.801	91.23	1
LH-DS-01	7/23/2025 5:30	7.32	26.48	14.805	90.37	1
LH-DS-01	7/23/2025 5:45	7.26	26.48	14.808	89.63	1
LH-DS-01	7/23/2025 6:00	7.22	26.46	14.81	89.14	1
LH-DS-01	7/23/2025 6:15	7.2	26.46	14.813	88.89	1
LH-DS-01	7/23/2025 6:30	7.16	26.44	14.817	88.4	1
LH-DS-01	7/23/2025 6:45	7.13	26.44	14.819	88.02	1
LH-DS-01	7/23/2025 7:00	7.13	26.42	14.817	88.02	1
LH-DS-01	7/23/2025 7:15	7.11	26.42	14.82	87.78	1
LH-DS-01	7/23/2025 7:30	7.11	26.42	14.818	87.78	1
LH-DS-01	7/23/2025 7:45	7.14	26.42	14.822	88.15	1
LH-DS-01	7/23/2025 8:00	7.19	26.42	14.822	88.77	1
LH-DS-01	7/23/2025 8:15	7.22	26.44	14.824	89.14	1
LH-DS-01	7/23/2025 8:30	7.26	26.44	14.824	89.63	1
LH-DS-01	7/23/2025 8:45	7.27	26.46	14.825	89.75	1
LH-DS-01	7/23/2025 9:00	7.28	26.46	14.823	89.88	1
LH-DS-01	7/23/2025 9:15	7.35	26.48	14.825	90.74	1
LH-DS-01	7/23/2025 9:30	7.43	26.5	14.825	91.73	1
LH-DS-01	7/23/2025 9:45	7.51	26.5	14.825	92.72	1

Station Name	Date Time	DO mg/L	Temp C	Air Pressure PSI	Saturation PCT	Use Code
LH-DS-01	7/23/2025 10:00	7.58	26.52	14.824	93.58	1
LH-DS-01	7/23/2025 10:15	7.59	26.52	14.823	93.7	1
LH-DS-01	7/23/2025 10:30	7.54	26.52	14.821	93.09	1
LH-DS-01	7/23/2025 10:45	7.58	26.54	14.822	93.58	1
LH-DS-01	7/23/2025 11:00	7.62	26.56	14.821	94.07	1
LH-DS-01	7/23/2025 11:15	7.63	26.56	14.822	94.2	1
LH-DS-01	7/23/2025 11:30	7.62	26.56	14.821	94.07	1
LH-DS-01	7/23/2025 11:45	7.66	26.56	14.818	94.57	1
LH-DS-01	7/23/2025 12:00	7.74	26.56	14.816	95.56	1
LH-DS-01	7/23/2025 12:15	7.85	26.6	14.813	96.91	1
LH-DS-01	7/23/2025 12:30	7.88	26.64	14.81	97.28	1
LH-DS-01	7/23/2025 12:45	7.91	26.66	14.809	97.65	1
LH-DS-01	7/23/2025 13:00	7.92	26.68	14.812	97.78	1
LH-DS-01	7/23/2025 13:15	8.02	26.72	14.809	99.01	1
LH-DS-01	7/23/2025 13:30	8.09	26.74	14.81	99.88	1
LH-DS-01	7/23/2025 13:45	8.09	26.74	14.807	99.88	1
LH-DS-01	7/23/2025 14:00	8.21	26.78	14.806	102.63	1
LH-DS-01	7/23/2025 14:15	8.26	26.78	14.806	103.25	1
LH-DS-01	7/23/2025 14:30	8.3	26.8	14.806	103.75	1
LH-DS-01	7/23/2025 14:45	8.41	26.8	14.805	105.13	1
LH-DS-01	7/23/2025 15:00	8.5	26.8	14.805	106.25	1
LH-DS-01	7/23/2025 15:15	8.74	26.84	14.802	109.25	1
LH-DS-01	7/23/2025 15:30	8.75	26.88	14.8	109.38	1
LH-DS-01	7/23/2025 15:45	8.76	26.9	14.798	109.5	1
LH-DS-01	7/23/2025 16:00	8.73	26.86	14.796	109.13	1
LH-DS-01	7/23/2025 16:15	8.75	26.86	14.796	109.38	1
LH-DS-01	7/23/2025 16:30	8.89	26.9	14.796	111.13	1
LH-DS-01	7/23/2025 16:45	8.96	27	14.796	112	1
LH-DS-01	7/23/2025 17:00	8.78	26.96	14.793	109.75	1
LH-DS-01	7/23/2025 17:15	8.67	26.86	14.794	108.38	1
LH-DS-01	7/23/2025 17:30	8.75	26.84	14.792	109.38	1
LH-DS-01	7/23/2025 17:45	8.83	26.86	14.791	110.38	1
LH-DS-01	7/23/2025 18:00	8.85	26.88	14.792	110.63	1
LH-DS-01	7/23/2025 18:15	8.8	26.86	14.787	110	1
LH-DS-01	7/23/2025 18:30	8.83	26.84	14.785	110.38	1
LH-DS-01	7/23/2025 18:45	8.86	26.82	14.784	110.75	1
LH-DS-01	7/23/2025 19:00	8.91	26.84	14.781	111.38	1
LH-DS-01	7/23/2025 19:15	9.06	26.88	14.78	113.25	1
LH-DS-01	7/23/2025 19:30	8.99	26.88	14.779	112.38	1
LH-DS-01	7/23/2025 19:45	8.85	26.8	14.777	110.63	1
LH-DS-01	7/23/2025 20:00	8.72	26.76	14.776	109	1
LH-DS-01	7/23/2025 20:15	8.64	26.74	14.773	106.67	1
LH-DS-01	7/23/2025 20:30	8.44	26.68	14.773	104.2	1
LH-DS-01	7/23/2025 20:45	8.42	26.62	14.775	103.95	1
LH-DS-01	7/23/2025 21:00	8.42	26.62	14.777	103.95	1
LH-DS-01	7/23/2025 21:15	8.34	26.56	14.778	102.96	1
LH-DS-01	7/23/2025 21:30	8.27	26.52	14.782	102.1	1
LH-DS-01	7/23/2025 21:45	8.25	26.48	14.785	101.85	1
LH-DS-01	7/23/2025 22:00	8.18	26.46	14.789	100.99	1
LH-DS-01	7/23/2025 22:15	8.17	26.46	14.79	100.86	1
LH-DS-01	7/23/2025 22:30	8.16	26.46	14.79	100.74	1
LH-DS-01	7/23/2025 22:45	8.03	26.44	14.789	99.14	1
LH-DS-01	7/23/2025 23:00	7.96	26.42	14.79	98.27	1
LH-DS-01	7/23/2025 23:15	7.98	26.4	14.788	98.52	1
LH-DS-01	7/23/2025 23:30	8	26.38	14.788	98.77	1
LH-DS-01	7/23/2025 23:45	7.94	26.38	14.787	98.02	1
LH-DS-01	7/24/2025 0:00	7.91	26.38	14.785	97.65	1
LH-DS-01	7/24/2025 0:15	7.99	26.38	14.782	98.64	1
LH-DS-01	7/24/2025 0:30	8.1	26.4	14.784	100	1
LH-DS-01	7/24/2025 0:45	8.11	26.4	14.789	100.12	1
LH-DS-01	7/24/2025 1:00	8.11	26.42	14.787	100.12	1
LH-DS-01	7/24/2025 1:15	8.2	26.44	14.784	101.23	1
LH-DS-01	7/24/2025 1:30	8.33	26.46	14.783	102.84	1
LH-DS-01	7/24/2025 1:45	8.41	26.48	14.783	103.83	1
LH-DS-01	7/24/2025 2:00	8.49	26.5	14.783	104.81	1
LH-DS-01	7/24/2025 2:15	8.58	26.52	14.783	105.93	1
LH-DS-01	7/24/2025 2:30	8.6	26.52	14.782	106.17	1
LH-DS-01	7/24/2025 2:45	8.58	26.52	14.782	105.93	1
LH-DS-01	7/24/2025 3:00	8.62	26.54	14.78	106.42	1
LH-DS-01	7/24/2025 3:15	8.54	26.52	14.777	105.43	1
LH-DS-01	7/24/2025 3:30	8.54	26.52	14.777	105.43	1
LH-DS-01	7/24/2025 3:45	8.59	26.54	14.775	106.05	1
LH-DS-01	7/24/2025 4:00	8.63	26.54	14.776	106.54	1
LH-DS-01	7/24/2025 4:15	8.7	26.54	14.777	107.41	1
LH-DS-01	7/24/2025 4:30	8.64	26.52	14.775	106.67	1
LH-DS-01	7/24/2025 4:45	8.62	26.5	14.77	106.42	1
LH-DS-01	7/24/2025 5:00	8.57	26.48	14.768	105.8	1
LH-DS-01	7/24/2025 5:15	8.58	26.48	14.77	105.93	1
LH-DS-01	7/24/2025 5:30	8.52	26.46	14.772	105.19	1
LH-DS-01	7/24/2025 5:45	8.51	26.46	14.771	105.06	1
LH-DS-01	7/24/2025 6:00	8.53	26.46	14.771	105.31	1
LH-DS-01	7/24/2025 6:15	8.55	26.46	14.774	105.56	1
LH-DS-01	7/24/2025 6:30	8.6	26.46	14.775	106.17	1
LH-DS-01	7/24/2025 6:45	8.61	26.46	14.776	106.3	1

Station Name	Date Time	DO mg/L	Temp C	Air Pressure PSI	Saturation PCT	Use Code
LH-DS-01	7/24/2025 7:00	8.67	26.46	14.778	107.04	1
LH-DS-01	7/24/2025 7:15	8.72	26.46	14.781	107.65	1
LH-DS-01	7/24/2025 7:30	8.78	26.46	14.778	108.4	1
LH-DS-01	7/24/2025 7:45	8.85	26.48	14.775	109.26	1
LH-DS-01	7/24/2025 8:00	8.9	26.5	14.777	109.88	1
LH-DS-01	7/24/2025 8:15	8.99	26.52	14.776	110.99	1
LH-DS-01	7/24/2025 8:30	9.04	26.52	14.775	111.6	1
LH-DS-01	7/24/2025 8:45	9.09	26.54	14.775	112.22	1
LH-DS-01	7/24/2025 9:00	9.1	26.56	14.772	112.35	1
LH-DS-01	7/24/2025 9:15	9.1	26.56	14.772	112.35	1
LH-DS-01	7/24/2025 9:30	9.11	26.56	14.772	112.47	1
LH-DS-01	7/24/2025 9:45	9.13	26.58	14.771	112.72	1
LH-DS-01	7/24/2025 10:00	9.14	26.6	14.769	112.84	1
LH-DS-01	7/24/2025 10:15	9.17	26.6	14.766	113.21	1
LH-DS-01	7/24/2025 10:30	9.21	26.64	14.766	113.7	1
LH-DS-01	7/24/2025 10:45	9.29	26.66	14.762	114.69	1
LH-DS-01	7/24/2025 11:00	9.34	26.7	14.763	115.31	1
LH-DS-01	7/24/2025 11:15	9.37	26.72	14.762	115.68	1
LH-DS-01	7/24/2025 11:30	9.4	26.76	14.758	117.5	1
LH-DS-01	7/24/2025 11:45	9.4	26.76	14.759	117.5	1
LH-DS-01	7/24/2025 12:00	9.27	26.76	14.756	115.88	1
LH-DS-01	7/24/2025 12:15	9.17	26.76	14.752	114.63	1
LH-DS-01	7/24/2025 12:30	9.22	26.78	14.747	115.25	1
LH-DS-01	7/24/2025 12:45	9.38	26.82	14.74	118.73	1
LH-DS-01	7/24/2025 13:00	9.41	26.84	14.738	119.11	1
LH-DS-01	7/24/2025 13:15	9.4	26.86	14.734	118.99	1
LH-DS-01	7/24/2025 13:30	9.63	26.9	14.731	121.9	1
LH-DS-01	7/24/2025 13:45	9.86	26.96	14.725	124.81	1
LH-DS-01	7/24/2025 14:00	9.98	27.02	14.722	126.33	1
LH-DS-01	7/24/2025 14:15	10.12	27.06	14.718	128.1	1
LH-DS-01	7/24/2025 14:30	10.24	27.1	14.716	129.62	1
LH-DS-01	7/24/2025 14:45	10.38	27.16	14.714	131.39	1
LH-DS-01	7/24/2025 15:00	10.49	27.2	14.71	132.78	1
LH-DS-01	7/24/2025 15:15	10.48	27.22	14.71	132.66	1
LH-DS-01	7/24/2025 15:30	10.33	27.2	14.707	130.76	1
LH-DS-01	7/24/2025 15:45	10.4	27.24	14.706	131.65	1
LH-DS-01	7/24/2025 16:00	10.45	27.28	14.701	132.28	1
LH-DS-01	7/24/2025 16:15	10.43	27.28	14.698	132.03	1
LH-DS-01	7/24/2025 16:30	10.36	27.3	14.696	131.14	1
LH-DS-01	7/24/2025 16:45	10.26	27.3	14.696	129.87	1
LH-DS-01	7/24/2025 17:00	10.34	27.32	14.69	130.89	1
LH-DS-01	7/24/2025 17:15	10.33	27.34	14.688	130.76	1
LH-DS-01	7/24/2025 17:30	10.3	27.32	14.683	130.38	1
LH-DS-01	7/24/2025 17:45	10.29	27.32	14.687	130.25	1
LH-DS-01	7/24/2025 18:00	10.26	27.3	14.685	129.87	1
LH-DS-01	7/24/2025 18:15	10.25	27.28	14.683	129.75	1
LH-DS-01	7/24/2025 18:30	10.31	27.28	14.679	130.51	1
LH-DS-01	7/24/2025 18:45	10.31	27.28	14.678	130.51	1
LH-DS-01	7/24/2025 19:00	10.18	27.24	14.675	128.86	1
LH-DS-01	7/24/2025 19:15	10.17	27.22	14.678	128.73	1
LH-DS-01	7/24/2025 19:30	10.12	27.24	14.678	128.1	1
LH-DS-01	7/24/2025 19:45	10.04	27.22	14.678	127.09	1
LH-DS-01	7/24/2025 20:00	9.96	27.2	14.676	126.08	1
LH-DS-01	7/24/2025 20:15	9.89	27.18	14.673	125.19	1
LH-DS-01	7/24/2025 20:30	9.82	27.16	14.674	124.3	1
LH-DS-01	7/24/2025 20:45	9.74	27.14	14.675	123.29	1
LH-DS-01	7/24/2025 21:00	9.76	27.1	14.674	123.54	1
LH-DS-01	7/24/2025 21:15	9.81	27.1	14.677	124.18	1
LH-DS-01	7/24/2025 21:30	9.86	27.08	14.678	124.81	1
LH-DS-01	7/24/2025 21:45	9.83	27.08	14.677	124.43	1
LH-DS-01	7/24/2025 22:00	9.77	27.06	14.678	123.67	1
LH-DS-01	7/24/2025 22:15	9.75	27.04	14.68	123.42	1
LH-DS-01	7/24/2025 22:30	9.75	27.04	14.68	123.42	1
LH-DS-01	7/24/2025 22:45	9.71	27.04	14.679	122.91	1
LH-DS-01	7/24/2025 23:00	9.57	27	14.682	121.14	1
LH-DS-01	7/24/2025 23:15	9.53	26.96	14.677	120.63	1
LH-DS-01	7/24/2025 23:30	9.53	26.9	14.676	120.63	1
LH-DS-01	7/24/2025 23:45	9.49	26.88	14.677	120.13	1
LH-DS-01	7/25/2025 0:00	9.49	26.84	14.672	120.13	1
LH-DS-01	7/25/2025 0:15	9.53	26.8	14.674	120.63	1
LH-DS-01	7/25/2025 0:30	9.53	26.78	14.671	120.63	1
LH-DS-01	7/25/2025 0:45	9.54	26.78	14.669	120.76	1
LH-DS-01	7/25/2025 1:00	9.51	26.78	14.665	120.38	1
LH-DS-01	7/25/2025 1:15	9.42	26.76	14.661	119.24	1
LH-DS-01	7/25/2025 1:30	9.35	26.72	14.66	116.88	1
LH-DS-01	7/25/2025 1:45	9.23	26.7	14.658	115.38	1
LH-DS-01	7/25/2025 2:00	9.11	26.68	14.658	113.88	1
LH-DS-01	7/25/2025 2:15	9.01	26.64	14.653	112.63	1
LH-DS-01	7/25/2025 2:30	8.91	26.62	14.651	111.38	1
LH-DS-01	7/25/2025 2:45	8.92	26.6	14.653	111.5	1
LH-DS-01	7/25/2025 3:00	8.96	26.58	14.649	112	1
LH-DS-01	7/25/2025 3:15	8.99	26.56	14.647	112.38	1
LH-DS-01	7/25/2025 3:30	9.03	26.56	14.647	112.88	1
LH-DS-01	7/25/2025 3:45	9.02	26.54	14.645	112.75	1

Station Name	Date Time	DO mg/L	Temp C	Air Pressure PSI	Saturation PCT	Use Code
LH-DS-01	7/25/2025 4:00	8.97	26.52	14.643	112.13	1
LH-DS-01	7/25/2025 4:15	8.95	26.5	14.643	111.88	1
LH-DS-01	7/25/2025 4:30	8.93	26.48	14.646	111.63	1
LH-DS-01	7/25/2025 4:45	8.89	26.48	14.643	111.13	1
LH-DS-01	7/25/2025 5:00	8.84	26.46	14.644	110.5	1
LH-DS-01	7/25/2025 5:15	8.82	26.46	14.644	110.25	1
LH-DS-01	7/25/2025 5:30	8.76	26.44	14.642	109.5	1
LH-DS-01	7/25/2025 5:45	8.73	26.44	14.644	109.13	1
LH-DS-01	7/25/2025 6:00	8.72	26.42	14.644	109	1
LH-DS-01	7/25/2025 6:15	8.72	26.42	14.642	109	1
LH-DS-01	7/25/2025 6:30	8.72	26.42	14.646	109	1
LH-DS-01	7/25/2025 6:45	8.73	26.4	14.644	109.13	1
LH-DS-01	7/25/2025 7:00	8.77	26.42	14.647	109.63	1
LH-DS-01	7/25/2025 7:15	8.83	26.42	14.647	110.38	1
LH-DS-01	7/25/2025 7:30	8.84	26.44	14.648	110.5	1
LH-DS-01	7/25/2025 7:45	8.86	26.44	14.647	110.75	1
LH-DS-01	7/25/2025 8:00	8.91	26.44	14.644	111.38	1
LH-DS-01	7/25/2025 8:15	8.89	26.46	14.644	111.13	1
LH-DS-01	7/25/2025 8:30	8.86	26.48	14.642	110.75	1
LH-DS-01	7/25/2025 8:45	8.81	26.5	14.639	110.13	1
LH-DS-01	7/25/2025 9:00	8.83	26.5	14.639	110.38	1
LH-DS-01	7/25/2025 9:15	8.88	26.52	14.638	111	1
LH-DS-01	7/25/2025 9:30	8.88	26.56	14.636	111	1
LH-DS-01	7/25/2025 9:45	8.92	26.58	14.637	111.5	1
LH-DS-01	7/25/2025 10:00	8.94	26.6	14.637	111.75	1
LH-DS-01	7/25/2025 10:15	8.93	26.62	14.636	111.63	1
LH-DS-01	7/25/2025 10:30	8.95	26.66	14.635	111.88	1
LH-DS-01	7/25/2025 10:45	9	26.7	14.634	112.5	1
LH-DS-01	7/25/2025 11:00	9.09	26.74	14.63	113.63	1
LH-DS-01	7/25/2025 11:15	9.11	26.74	14.63	113.88	1
LH-DS-01	7/25/2025 11:30	9.2	26.8	14.631	116.46	1
LH-DS-01	7/25/2025 11:45	9.25	26.82	14.628	117.09	1
LH-DS-01	7/25/2025 12:00	9.38	26.86	14.626	118.73	1
LH-DS-01	7/25/2025 12:15	9.42	26.94	14.624	119.24	1
LH-DS-01	7/25/2025 12:30	9.47	26.96	14.621	119.87	1
LH-DS-01	7/25/2025 12:45	9.59	27	14.621	121.39	1
LH-DS-01	7/25/2025 13:00	9.62	27.02	14.62	121.77	1
LH-DS-01	7/25/2025 13:15	9.75	27.06	14.622	123.42	1
LH-DS-01	7/25/2025 13:30	9.83	27.14	14.622	124.43	1
LH-DS-01	7/25/2025 13:45	9.88	27.16	14.62	125.06	1
LH-DS-01	7/25/2025 14:00	9.94	27.22	14.616	125.82	1
LH-DS-01	7/25/2025 14:15	9.83	27.2	14.617	124.43	1
LH-DS-01	7/25/2025 14:30	9.77	27.14	14.612	123.67	1
LH-DS-01	7/25/2025 14:45	9.76	27.18	14.606	123.54	1
LH-DS-01	7/25/2025 15:00	9.81	27.16	14.605	124.18	1
LH-DS-01	7/25/2025 15:15	9.77	27.16	14.606	123.67	1
LH-DS-01	7/25/2025 15:30	9.88	27.18	14.606	125.06	1
LH-DS-01	7/25/2025 15:45	9.97	27.22	14.608	126.2	1
LH-DS-01	7/25/2025 16:00	10.04	27.26	14.605	128.72	1
LH-DS-01	7/25/2025 16:15	10.15	27.3	14.603	130.13	1
LH-DS-01	7/25/2025 16:30	10.17	27.32	14.601	130.38	1
LH-DS-01	7/25/2025 16:45	10.09	27.3	14.606	129.36	1
LH-DS-01	7/25/2025 17:00	10.14	27.3	14.605	130	1
LH-DS-01	7/25/2025 17:15	10.12	27.3	14.612	129.74	1
LH-DS-01	7/25/2025 17:30	10.18	27.34	14.622	130.51	1
LH-DS-01	7/25/2025 17:45	10.14	27.3	14.62	130	1
LH-DS-01	7/25/2025 18:00	10.1	27.3	14.622	129.49	1
LH-DS-01	7/25/2025 18:15	10.01	27.28	14.623	128.33	1
LH-DS-01	7/25/2025 18:30	10.08	27.3	14.626	129.23	1
LH-DS-01	7/25/2025 18:45	10.1	27.3	14.629	129.49	1
LH-DS-01	7/25/2025 19:00	9.94	27.24	14.636	125.82	1
LH-DS-01	7/25/2025 19:15	9.8	27.18	14.637	124.05	1
LH-DS-01	7/25/2025 19:30	9.75	27.16	14.639	123.42	1
LH-DS-01	7/25/2025 19:45	9.69	27.14	14.64	122.66	1
LH-DS-01	7/25/2025 20:00	9.65	27.12	14.64	122.15	1
LH-DS-01	7/25/2025 20:15	9.59	27.1	14.644	121.39	1
LH-DS-01	7/25/2025 20:30	9.48	27.06	14.648	120	1
LH-DS-01	7/25/2025 20:45	9.37	27.02	14.651	118.61	1
LH-DS-01	7/25/2025 21:00	9.31	27	14.654	117.85	1
LH-DS-01	7/25/2025 21:15	9.29	26.98	14.658	117.59	1
LH-DS-01	7/25/2025 21:30	9.22	26.96	14.66	116.71	1
LH-DS-01	7/25/2025 21:45	9.18	26.92	14.666	116.2	1
LH-DS-01	7/25/2025 22:00	9.15	26.92	14.668	115.82	1
LH-DS-01	7/25/2025 22:15	9.13	26.9	14.669	115.57	1
LH-DS-01	7/25/2025 22:30	9.12	26.88	14.671	115.44	1
LH-DS-01	7/25/2025 22:45	9.09	26.88	14.672	115.06	1
LH-DS-01	7/25/2025 23:00	9.1	26.88	14.672	115.19	1
LH-DS-01	7/25/2025 23:15	9.09	26.88	14.674	115.06	1
LH-DS-01	7/25/2025 23:30	9.1	26.86	14.679	115.19	1
LH-DS-01	7/25/2025 23:45	9.03	26.84	14.68	114.3	1
LH-DS-01	7/26/2025 0:00	9.01	26.82	14.682	114.05	1
LH-DS-01	7/26/2025 0:15	9.01	26.8	14.685	114.05	1
LH-DS-01	7/26/2025 0:30	9	26.8	14.689	113.92	1
LH-DS-01	7/26/2025 0:45	8.98	26.78	14.692	113.67	1

Station Name	Date Time	DO mg/L	Temp C	Air Pressure PSI	Saturation PCT	Use Code
LH-DS-01	7/26/2025 1:00	8.98	26.78	14.693	113.67	1
LH-DS-01	7/26/2025 1:15	8.97	26.78	14.693	113.54	1
LH-DS-01	7/26/2025 1:30	8.91	26.76	14.696	112.78	1
LH-DS-01	7/26/2025 1:45	8.88	26.76	14.699	112.41	1
LH-DS-01	7/26/2025 2:00	8.84	26.74	14.7	110.5	1
LH-DS-01	7/26/2025 2:15	8.85	26.74	14.701	110.63	1
LH-DS-01	7/26/2025 2:30	8.83	26.72	14.704	110.38	1
LH-DS-01	7/26/2025 2:45	8.81	26.7	14.704	110.13	1
LH-DS-01	7/26/2025 3:00	8.77	26.68	14.707	109.63	1
LH-DS-01	7/26/2025 3:15	8.76	26.68	14.708	109.5	1
LH-DS-01	7/26/2025 3:30	8.76	26.66	14.71	109.5	1
LH-DS-01	7/26/2025 3:45	8.72	26.64	14.711	109	1
LH-DS-01	7/26/2025 4:00	8.65	26.62	14.712	108.13	1
LH-DS-01	7/26/2025 4:15	8.58	26.58	14.716	107.25	1
LH-DS-01	7/26/2025 4:30	8.5	26.58	14.719	106.25	1
LH-DS-01	7/26/2025 4:45	8.45	26.56	14.722	105.63	1
LH-DS-01	7/26/2025 5:00	8.44	26.54	14.727	105.5	1
LH-DS-01	7/26/2025 5:15	8.4	26.52	14.73	105	1
LH-DS-01	7/26/2025 5:30	8.35	26.5	14.734	104.38	1
LH-DS-01	7/26/2025 5:45	8.33	26.48	14.737	104.13	1
LH-DS-01	7/26/2025 6:00	8.31	26.48	14.739	103.88	1
LH-DS-01	7/26/2025 6:15	8.29	26.46	14.74	103.63	1
LH-DS-01	7/26/2025 6:30	8.25	26.46	14.746	101.85	1
LH-DS-01	7/26/2025 6:45	8.25	26.46	14.747	101.85	1
LH-DS-01	7/26/2025 7:00	8.24	26.46	14.751	101.73	1
LH-DS-01	7/26/2025 7:15	8.28	26.46	14.755	102.22	1
LH-DS-01	7/26/2025 7:30	8.3	26.46	14.757	102.47	1
LH-DS-01	7/26/2025 7:45	8.32	26.46	14.758	102.72	1
LH-DS-01	7/26/2025 8:00	8.33	26.46	14.757	102.84	1
LH-DS-01	7/26/2025 8:15	8.35	26.48	14.761	103.09	1
LH-DS-01	7/26/2025 8:30	8.37	26.48	14.764	103.33	1
LH-DS-01	7/26/2025 8:45	8.42	26.5	14.767	103.95	1
LH-DS-01	7/26/2025 9:00	8.43	26.5	14.768	104.07	1
LH-DS-01	7/26/2025 9:15	8.42	26.52	14.766	103.95	1
LH-DS-01	7/26/2025 9:30	8.45	26.52	14.768	104.32	1
LH-DS-01	7/26/2025 9:45	8.49	26.54	14.768	104.81	1
LH-DS-01	7/26/2025 10:00	8.58	26.56	14.769	105.93	1
LH-DS-01	7/26/2025 10:15	8.64	26.56	14.767	106.67	1
LH-DS-01	7/26/2025 10:30	8.7	26.58	14.765	107.41	1
LH-DS-01	7/26/2025 10:45	8.75	26.62	14.767	108.02	1
LH-DS-01	7/26/2025 11:00	8.8	26.64	14.765	108.64	1
LH-DS-01	7/26/2025 11:15	8.87	26.66	14.765	109.51	1
LH-DS-01	7/26/2025 11:30	8.89	26.68	14.765	109.75	1
LH-DS-01	7/26/2025 11:45	8.93	26.72	14.764	110.25	1
LH-DS-01	7/26/2025 12:00	8.95	26.74	14.763	110.49	1
LH-DS-01	7/26/2025 12:15	8.95	26.76	14.759	111.88	1
LH-DS-01	7/26/2025 12:30	8.96	26.76	14.759	112	1
LH-DS-01	7/26/2025 12:45	8.96	26.78	14.759	112	1
LH-DS-01	7/26/2025 13:00	8.93	26.78	14.758	111.63	1
LH-DS-01	7/26/2025 13:15	8.95	26.78	14.758	111.88	1
LH-DS-01	7/26/2025 13:30	8.94	26.8	14.755	111.75	1
LH-DS-01	7/26/2025 13:45	8.92	26.78	14.755	111.5	1
LH-DS-01	7/26/2025 14:00	8.89	26.78	14.752	111.13	1
LH-DS-01	7/26/2025 14:15	8.91	26.78	14.755	111.38	1
LH-DS-01	7/26/2025 14:30	8.99	26.8	14.755	112.38	1
LH-DS-01	7/26/2025 14:45	9.01	26.8	14.749	112.63	1
LH-DS-01	7/26/2025 15:00	9.01	26.8	14.748	112.63	1
LH-DS-01	7/26/2025 15:15	9.06	26.8	14.75	113.25	1
LH-DS-01	7/26/2025 15:30	9.06	26.8	14.748	113.25	1
LH-DS-01	7/26/2025 15:45	9.03	26.8	14.75	112.88	1
LH-DS-01	7/26/2025 16:00	9.11	26.82	14.744	115.32	1
LH-DS-01	7/26/2025 16:15	9.1	26.82	14.746	113.75	1
LH-DS-01	7/26/2025 16:30	9.12	26.82	14.744	115.44	1
LH-DS-01	7/26/2025 16:45	9.13	26.82	14.743	115.57	1
LH-DS-01	7/26/2025 17:00	9.18	26.82	14.74	116.2	1
LH-DS-01	7/26/2025 17:15	9.48	26.9	14.741	120	1
LH-DS-01	7/26/2025 17:30	9.74	26.96	14.738	123.29	1
LH-DS-01	7/26/2025 17:45	9.86	26.98	14.738	124.81	1
LH-DS-01	7/26/2025 18:00	9.99	27.04	14.738	126.46	1
LH-DS-01	7/26/2025 18:15	10.06	27.06	14.738	127.34	1
LH-DS-01	7/26/2025 18:30	10.16	27.08	14.734	128.61	1
LH-DS-01	7/26/2025 18:45	10.32	27.12	14.732	130.63	1
LH-DS-01	7/26/2025 19:00	10.41	27.14	14.734	131.77	1
LH-DS-01	7/26/2025 19:15	10.59	27.18	14.732	134.05	1
LH-DS-01	7/26/2025 19:30	10.56	27.16	14.733	133.67	1
LH-DS-01	7/26/2025 19:45	10.57	27.16	14.733	133.8	1
LH-DS-01	7/26/2025 20:00	10.52	27.14	14.731	133.16	1
LH-DS-01	7/26/2025 20:15	10.41	27.12	14.73	131.77	1
LH-DS-01	7/26/2025 20:30	10.21	27.08	14.727	129.24	1
LH-DS-01	7/26/2025 20:45	9.92	27	14.728	125.57	1
LH-DS-01	7/26/2025 21:00	9.74	26.94	14.729	123.29	1
LH-DS-01	7/26/2025 21:15	9.61	26.88	14.734	121.65	1
LH-DS-01	7/26/2025 21:30	9.45	26.84	14.736	119.62	1
LH-DS-01	7/26/2025 21:45	9.32	26.8	14.737	117.97	1

Station Name	Date Time	DO mg/L	Temp C	Air Pressure PSI	Saturation PCT	Use Code
LH-DS-01	7/26/2025 22:00	9.22	26.76	14.735	116.71	1
LH-DS-01	7/26/2025 22:15	9.06	26.72	14.737	113.25	1
LH-DS-01	7/26/2025 22:30	8.9	26.68	14.737	111.25	1
LH-DS-01	7/26/2025 22:45	8.85	26.66	14.734	110.63	1
LH-DS-01	7/26/2025 23:00	8.78	26.64	14.734	109.75	1
LH-DS-01	7/26/2025 23:15	8.72	26.62	14.734	109	1
LH-DS-01	7/26/2025 23:30	8.7	26.62	14.733	108.75	1
LH-DS-01	7/26/2025 23:45	8.68	26.6	14.733	108.5	1
LH-DS-01	7/27/2025 0:00	8.69	26.6	14.733	108.63	1
LH-DS-01	7/27/2025 0:15	8.69	26.58	14.731	108.63	1
LH-DS-01	7/27/2025 0:30	8.74	26.58	14.731	109.25	1
LH-DS-01	7/27/2025 0:45	8.71	26.56	14.729	108.88	1
LH-DS-01	7/27/2025 1:00	8.68	26.54	14.732	108.5	1
LH-DS-01	7/27/2025 1:15	8.65	26.52	14.733	108.13	1
LH-DS-01	7/27/2025 1:30	8.63	26.5	14.733	107.88	1
LH-DS-01	7/27/2025 1:45	8.67	26.5	14.727	108.38	1
LH-DS-01	7/27/2025 2:00	8.63	26.48	14.725	107.88	1
LH-DS-01	7/27/2025 2:15	8.65	26.46	14.723	108.13	1
LH-DS-01	7/27/2025 2:30	8.59	26.46	14.724	107.38	1
LH-DS-01	7/27/2025 2:45	8.57	26.44	14.725	107.13	1
LH-DS-01	7/27/2025 3:00	8.54	26.42	14.721	106.75	1
LH-DS-01	7/27/2025 3:15	8.52	26.4	14.723	106.5	1
LH-DS-01	7/27/2025 3:30	8.57	26.4	14.719	107.13	1
LH-DS-01	7/27/2025 3:45	8.53	26.38	14.719	106.63	1
LH-DS-01	7/27/2025 4:00	8.47	26.36	14.718	105.88	1
LH-DS-01	7/27/2025 4:15	8.44	26.36	14.715	105.5	1
LH-DS-01	7/27/2025 4:30	8.35	26.34	14.716	104.38	1
LH-DS-01	7/27/2025 4:45	8.3	26.32	14.714	103.75	1
LH-DS-01	7/27/2025 5:00	8.21	26.32	14.715	102.63	1
LH-DS-01	7/27/2025 5:15	8.2	26.3	14.715	102.5	1
LH-DS-01	7/27/2025 5:30	8.11	26.28	14.717	101.38	1
LH-DS-01	7/27/2025 5:45	8.05	26.26	14.717	100.63	1
LH-DS-01	7/27/2025 6:00	7.99	26.26	14.718	99.88	1
LH-DS-01	7/27/2025 6:15	8	26.26	14.716	100	1
LH-DS-01	7/27/2025 6:30	8.08	26.26	14.717	101	1
LH-DS-01	7/27/2025 6:45	8.11	26.26	14.719	101.38	1
LH-DS-01	7/27/2025 7:00	8.16	26.26	14.719	102	1
LH-DS-01	7/27/2025 7:15	8.22	26.26	14.718	102.75	1
LH-DS-01	7/27/2025 7:30	8.24	26.26	14.717	103	1
LH-DS-01	7/27/2025 7:45	8.25	26.26	14.717	103.13	1
LH-DS-01	7/27/2025 8:00	8.15	26.26	14.715	101.88	1
LH-DS-01	7/27/2025 8:15	8.09	26.24	14.714	99.88	1
LH-DS-01	7/27/2025 8:30	8.07	26.24	14.713	99.63	1
LH-DS-01	7/27/2025 8:45	8.08	26.24	14.714	99.75	1
LH-DS-01	7/27/2025 9:00	8.12	26.24	14.712	100.25	1
LH-DS-01	7/27/2025 9:15	8.14	26.24	14.71	100.49	1
LH-DS-01	7/27/2025 9:30	8.13	26.24	14.711	100.37	1
LH-DS-01	7/27/2025 9:45	8.13	26.22	14.707	100.37	1
LH-DS-01	7/27/2025 10:00	8.17	26.24	14.709	100.86	1
LH-DS-01	7/27/2025 10:15	8.2	26.24	14.707	101.23	1
LH-DS-01	7/27/2025 10:30	8.19	26.24	14.708	101.11	1
LH-DS-01	7/27/2025 10:45	8.23	26.24	14.706	101.6	1
LH-DS-01	7/27/2025 11:00	8.24	26.24	14.704	101.73	1
LH-DS-01	7/27/2025 11:15	8.24	26.22	14.703	101.73	1
LH-DS-01	7/27/2025 11:30	8.3	26.22	14.702	102.47	1
LH-DS-01	7/27/2025 11:45	8.35	26.24	14.701	103.09	1
LH-DS-01	7/27/2025 12:00	8.36	26.22	14.701	103.21	1
LH-DS-01	7/27/2025 12:15	8.38	26.22	14.698	103.46	1
LH-DS-01	7/27/2025 12:30	8.41	26.24	14.694	103.83	1
LH-DS-01	7/27/2025 12:45	8.45	26.24	14.691	104.32	1
LH-DS-01	7/27/2025 13:00	8.4	26.24	14.691	103.7	1
LH-DS-01	7/27/2025 13:15	8.47	26.24	14.687	104.57	1
LH-DS-01	7/27/2025 13:30	8.59	26.26	14.682	107.38	1
LH-DS-01	7/27/2025 13:45	8.72	26.3	14.678	109	1
LH-DS-01	7/27/2025 14:00	8.78	26.3	14.678	109.75	1
LH-DS-01	7/27/2025 14:15	8.83	26.32	14.68	110.38	1
LH-DS-01	7/27/2025 14:30	8.9	26.34	14.677	111.25	1
LH-DS-01	7/27/2025 14:45	8.92	26.34	14.676	111.5	1
LH-DS-01	7/27/2025 15:00	8.97	26.34	14.671	112.13	1
LH-DS-01	7/27/2025 15:15	9.03	26.36	14.667	112.88	1
LH-DS-01	7/27/2025 15:30	9.06	26.36	14.667	113.25	1
LH-DS-01	7/27/2025 15:45	9.1	26.38	14.666	113.75	1
LH-DS-01	7/27/2025 16:00	9.07	26.38	14.663	113.38	1
LH-DS-01	7/27/2025 16:15	9.1	26.38	14.66	113.75	1
LH-DS-01	7/27/2025 16:30	9.14	26.38	14.655	114.25	1
LH-DS-01	7/27/2025 16:45	9.12	26.4	14.65	114	1
LH-DS-01	7/27/2025 17:00	9.09	26.4	14.651	113.63	1
LH-DS-01	7/27/2025 17:15	9.11	26.4	14.65	113.88	1
LH-DS-01	7/27/2025 17:30	9.12	26.42	14.649	114	1
LH-DS-01	7/27/2025 17:45	9.18	26.42	14.645	114.75	1
LH-DS-01	7/27/2025 18:00	9.2	26.42	14.648	115	1
LH-DS-01	7/27/2025 18:15	9.25	26.42	14.642	115.63	1
LH-DS-01	7/27/2025 18:30	9.28	26.44	14.644	116	1
LH-DS-01	7/27/2025 18:45	9.31	26.44	14.645	116.38	1

Station Name	Date Time	DO mg/L	Temp C	Air Pressure PSI	Saturation PCT	Use Code
LH-DS-01	7/27/2025 19:00	9.29	26.44	14.647	116.13	1
LH-DS-01	7/27/2025 19:15	9.32	26.44	14.647	116.5	1
LH-DS-01	7/27/2025 19:30	9.34	26.44	14.651	116.75	1
LH-DS-01	7/27/2025 19:45	9.31	26.42	14.651	116.38	1
LH-DS-01	7/27/2025 20:00	9.33	26.44	14.649	116.63	1
LH-DS-01	7/27/2025 20:15	9.29	26.44	14.65	116.13	1
LH-DS-01	7/27/2025 20:30	9.24	26.46	14.652	115.5	1
LH-DS-01	7/27/2025 20:45	9.21	26.46	14.653	115.13	1
LH-DS-01	7/27/2025 21:00	9.13	26.46	14.658	114.13	1
LH-DS-01	7/27/2025 21:15	9.08	26.46	14.66	113.5	1
LH-DS-01	7/27/2025 21:30	9.02	26.46	14.657	112.75	1
LH-DS-01	7/27/2025 21:45	8.98	26.46	14.659	112.25	1
LH-DS-01	7/27/2025 22:00	8.95	26.46	14.658	111.88	1
LH-DS-01	7/27/2025 22:15	8.9	26.46	14.659	111.25	1
LH-DS-01	7/27/2025 22:30	8.88	26.44	14.658	111	1
LH-DS-01	7/27/2025 22:45	8.81	26.44	14.659	110.13	1
LH-DS-01	7/27/2025 23:00	8.78	26.44	14.658	109.75	1
LH-DS-01	7/27/2025 23:15	8.74	26.44	14.655	109.25	1
LH-DS-01	7/27/2025 23:30	8.69	26.44	14.652	108.63	1
LH-DS-01	7/27/2025 23:45	8.61	26.44	14.654	107.63	1
LH-DS-01	7/28/2025 0:00	8.6	26.44	14.652	107.5	1
LH-DS-01	7/28/2025 0:15	8.54	26.44	14.65	106.75	1
LH-DS-01	7/28/2025 0:30	8.51	26.44	14.65	106.38	1
LH-DS-01	7/28/2025 0:45	8.5	26.42	14.648	106.25	1
LH-DS-01	7/28/2025 1:00	8.5	26.42	14.65	106.25	1
LH-DS-01	7/28/2025 1:15	8.46	26.42	14.653	105.75	1
LH-DS-01	7/28/2025 1:30	8.43	26.4	14.654	105.38	1
LH-DS-01	7/28/2025 1:45	8.41	26.4	14.653	105.13	1
LH-DS-01	7/28/2025 2:00	8.36	26.38	14.653	104.5	1
LH-DS-01	7/28/2025 2:15	8.33	26.38	14.653	104.13	1
LH-DS-01	7/28/2025 2:30	8.31	26.38	14.651	103.88	1
LH-DS-01	7/28/2025 2:45	8.31	26.36	14.653	103.88	1
LH-DS-01	7/28/2025 3:00	8.31	26.36	14.653	103.88	1
LH-DS-01	7/28/2025 3:15	8.27	26.36	14.656	103.38	1
LH-DS-01	7/28/2025 3:30	8.19	26.34	14.654	102.38	1
LH-DS-01	7/28/2025 3:45	8.11	26.34	14.655	101.38	1
LH-DS-01	7/28/2025 4:00	8.04	26.34	14.656	100.5	1
LH-DS-01	7/28/2025 4:15	7.97	26.32	14.657	99.63	1
LH-DS-01	7/28/2025 4:30	7.89	26.32	14.661	98.63	1
LH-DS-01	7/28/2025 4:45	7.83	26.3	14.661	97.88	1
LH-DS-01	7/28/2025 5:00	7.8	26.3	14.665	97.5	1
LH-DS-01	7/28/2025 5:15	7.72	26.28	14.669	96.5	1
LH-DS-01	7/28/2025 5:30	7.7	26.28	14.671	96.25	1
LH-DS-01	7/28/2025 5:45	7.64	26.26	14.675	95.5	1
LH-DS-01	7/28/2025 6:00	7.57	26.26	14.673	94.63	1
LH-DS-01	7/28/2025 6:15	7.55	26.26	14.673	94.38	1
LH-DS-01	7/28/2025 6:30	7.51	26.26	14.675	93.88	1
LH-DS-01	7/28/2025 6:45	7.5	26.26	14.678	93.75	1
LH-DS-01	7/28/2025 7:00	7.52	26.26	14.681	94	1
LH-DS-01	7/28/2025 7:15	7.51	26.26	14.682	93.88	1
LH-DS-01	7/28/2025 7:30	7.48	26.26	14.685	93.5	1
LH-DS-01	7/28/2025 7:45	7.54	26.26	14.688	94.25	1
LH-DS-01	7/28/2025 8:00	7.55	26.26	14.692	94.38	1
LH-DS-01	7/28/2025 8:15	7.6	26.26	14.694	95	1
LH-DS-01	7/28/2025 8:30	7.64	26.28	14.691	95.5	1
LH-DS-01	7/28/2025 8:45	7.64	26.3	14.69	95.5	1
LH-DS-01	7/28/2025 9:00	7.63	26.32	14.69	95.38	1
LH-DS-01	7/28/2025 9:15	7.67	26.32	14.688	95.88	1
LH-DS-01	7/28/2025 9:30	7.64	26.34	14.691	95.5	1
LH-DS-01	7/28/2025 9:45	7.64	26.36	14.691	95.5	1
LH-DS-01	7/28/2025 10:00	7.69	26.36	14.692	96.13	1
LH-DS-01	7/28/2025 10:15	7.72	26.38	14.69	96.5	1
LH-DS-01	7/28/2025 10:30	7.77	26.38	14.693	97.13	1
LH-DS-01	7/28/2025 10:45	7.84	26.4	14.693	98	1
LH-DS-01	7/28/2025 11:00	7.9	26.44	14.695	98.75	1
LH-DS-01	7/28/2025 11:15	7.91	26.46	14.695	98.88	1
LH-DS-01	7/28/2025 11:30	7.91	26.48	14.693	98.88	1
LH-DS-01	7/28/2025 11:45	7.9	26.5	14.697	98.75	1
LH-DS-01	7/28/2025 12:00	7.9	26.52	14.691	98.75	1
LH-DS-01	7/28/2025 12:15	7.92	26.54	14.694	99	1
LH-DS-01	7/28/2025 12:30	8.03	26.56	14.689	100.38	1
LH-DS-01	7/28/2025 12:45	8.03	26.6	14.686	100.38	1
LH-DS-01	7/28/2025 13:00	8.03	26.64	14.686	100.38	1
LH-DS-01	7/28/2025 13:15	8.07	26.68	14.687	100.88	1
LH-DS-01	7/28/2025 13:30	8.05	26.68	14.688	100.63	1
LH-DS-01	7/28/2025 13:45	7.96	26.7	14.686	99.5	1
LH-DS-01	7/28/2025 14:00	7.95	26.68	14.687	99.38	1
LH-DS-01	7/28/2025 14:15	7.95	26.7	14.688	99.38	1
LH-DS-01	7/28/2025 14:30	8.02	26.74	14.684	100.25	1
LH-DS-01	7/28/2025 14:45	8.1	26.74	14.679	101.25	1
LH-DS-01	7/28/2025 15:00	8.2	26.78	14.679	103.8	1
LH-DS-01	7/28/2025 15:15	8.29	26.84	14.679	104.94	1
LH-DS-01	7/28/2025 15:30	8.38	26.9	14.681	106.08	1
LH-DS-01	7/28/2025 15:45	8.42	26.92	14.681	106.58	1

Station Name	Date Time	DO mg/L	Temp C	Air Pressure PSI	Saturation PCT	Use Code
LH-DS-01	7/28/2025 16:00	8.42	26.92	14.685	106.58	2
LH-DS-01	7/28/2025 16:15	7.63	28.72	14.68	99.09	2
LH-DS-01	7/28/2025 16:30	7.53	29.88	14.678	100.4	2
LH-DS-01	7/28/2025 16:45	7.48	30.28	14.675	99.73	2
LH-DS-01	7/28/2025 17:00	8.49	27.22	14.675	107.47	1
LH-DS-01	7/28/2025 17:15	8.71	26.8	14.677	110.25	1
LH-DS-01	7/28/2025 17:30	8.78	26.8	14.673	111.14	1
LH-DS-01	7/28/2025 17:45	8.64	26.74	14.673	108	1
LH-DS-01	7/28/2025 18:00	8.72	26.74	14.674	109	1
LH-DS-01	7/28/2025 18:15	8.64	26.74	14.676	108	1
LH-DS-01	7/28/2025 18:30	8.46	26.7	14.674	105.75	1
LH-DS-01	7/28/2025 18:45	8.33	26.64	14.671	104.13	1
LH-DS-01	7/28/2025 19:00	8.4	26.68	14.674	105	1
LH-DS-01	7/28/2025 19:15	8.37	26.68	14.675	104.63	1
LH-DS-01	7/28/2025 19:30	8.46	26.72	14.671	105.75	1
LH-DS-01	7/28/2025 19:45	8.46	26.76	14.671	107.09	1
LH-DS-01	7/28/2025 20:00	8.37	26.74	14.667	104.63	1
LH-DS-01	7/28/2025 20:15	8.39	26.74	14.668	104.88	1
LH-DS-01	7/28/2025 20:30	8.34	26.74	14.671	104.25	1
LH-DS-01	7/28/2025 20:45	8.23	26.7	14.674	102.88	1
LH-DS-01	7/28/2025 21:00	8.2	26.68	14.673	102.5	1
LH-DS-01	7/28/2025 21:15	8.16	26.64	14.677	102	1
LH-DS-01	7/28/2025 21:30	8.16	26.64	14.678	102	1
LH-DS-01	7/28/2025 21:45	8.17	26.66	14.681	102.13	1
LH-DS-01	7/28/2025 22:00	8.09	26.64	14.678	101.13	1
LH-DS-01	7/28/2025 22:15	8.22	26.66	14.679	102.75	1
LH-DS-01	7/28/2025 22:30	8.26	26.66	14.679	103.25	1
LH-DS-01	7/28/2025 22:45	8.28	26.66	14.678	103.5	1
LH-DS-01	7/28/2025 23:00	8.32	26.64	14.682	104	1
LH-DS-01	7/28/2025 23:15	8.26	26.6	14.682	103.25	1
LH-DS-01	7/28/2025 23:30	8.22	26.56	14.68	102.75	1
LH-DS-01	7/28/2025 23:45	8.22	26.52	14.682	102.75	1
LH-DS-01	7/29/2025 0:00	8.16	26.48	14.682	102	1
LH-DS-01	7/29/2025 0:15	8.11	26.44	14.681	101.38	1
LH-DS-01	7/29/2025 0:30	8.13	26.42	14.684	101.63	1
LH-DS-01	7/29/2025 0:45	8.12	26.4	14.68	101.5	1
LH-DS-01	7/29/2025 1:00	8.01	26.38	14.679	100.13	1
LH-DS-01	7/29/2025 1:15	7.97	26.36	14.674	99.63	1
LH-DS-01	7/29/2025 1:30	7.9	26.36	14.668	98.75	1
LH-DS-01	7/29/2025 1:45	7.86	26.34	14.667	98.25	1
LH-DS-01	7/29/2025 2:00	7.84	26.32	14.674	98	1
LH-DS-01	7/29/2025 2:15	7.76	26.3	14.674	97	1
LH-DS-01	7/29/2025 2:30	7.73	26.3	14.674	96.63	1
LH-DS-01	7/29/2025 2:45	7.66	26.28	14.668	95.75	1
LH-DS-01	7/29/2025 3:00	7.67	26.26	14.67	95.88	1
LH-DS-01	7/29/2025 3:15	7.63	26.26	14.667	95.38	1
LH-DS-01	7/29/2025 3:30	7.62	26.24	14.662	94.07	1
LH-DS-01	7/29/2025 3:45	7.55	26.22	14.661	93.21	1
LH-DS-01	7/29/2025 4:00	7.56	26.22	14.662	93.33	1
LH-DS-01	7/29/2025 4:15	7.51	26.2	14.661	92.72	1
LH-DS-01	7/29/2025 4:30	7.49	26.18	14.66	92.47	1
LH-DS-01	7/29/2025 4:45	7.43	26.18	14.662	91.73	1
LH-DS-01	7/29/2025 5:00	7.43	26.16	14.66	91.73	1
LH-DS-01	7/29/2025 5:15	7.41	26.16	14.661	91.48	1
LH-DS-01	7/29/2025 5:30	7.34	26.16	14.666	90.62	1
LH-DS-01	7/29/2025 5:45	7.25	26.14	14.669	89.51	1
LH-DS-01	7/29/2025 6:00	7.28	26.12	14.669	89.88	1
LH-DS-01	7/29/2025 6:15	7.56	26.14	14.668	93.33	1
LH-DS-01	7/29/2025 6:30	7.64	26.18	14.673	94.32	1
LH-DS-01	7/29/2025 6:45	7.63	26.2	14.673	94.2	1
LH-DS-01	7/29/2025 7:00	7.65	26.24	14.674	94.44	1
LH-DS-01	7/29/2025 7:15	7.64	26.26	14.676	95.5	1
LH-DS-01	7/29/2025 7:30	7.67	26.28	14.679	95.88	1
LH-DS-01	7/29/2025 7:45	7.67	26.3	14.677	95.88	1
LH-DS-01	7/29/2025 8:00	7.66	26.32	14.679	95.75	1
LH-DS-01	7/29/2025 8:15	7.72	26.34	14.682	96.5	1
LH-DS-01	7/29/2025 8:30	7.9	26.36	14.679	98.75	1
LH-DS-01	7/29/2025 8:45	7.96	26.4	14.683	99.5	1
LH-DS-01	7/29/2025 9:00	-888.88	-888.88	14.684	#N/A	3
LH-DS-01	7/29/2025 9:15	8.13	26.46	14.686	101.63	1
LH-DS-01	7/29/2025 9:30	8.17	26.5	14.685	102.13	1
LH-DS-01	7/29/2025 9:45	8.28	26.54	14.686	103.5	1
LH-DS-01	7/29/2025 10:00	8.41	26.6	14.687	105.13	1
LH-DS-01	7/29/2025 10:15	8.52	26.66	14.686	106.5	1
LH-DS-01	7/29/2025 10:30	8.66	26.72	14.689	108.25	1
LH-DS-01	7/29/2025 10:45	8.77	26.76	14.686	111.01	1
LH-DS-01	7/29/2025 11:00	8.92	26.86	14.683	112.91	1
LH-DS-01	7/29/2025 11:15	9.04	26.92	14.68	114.43	1
LH-DS-01	7/29/2025 11:30	9.12	26.98	14.68	115.44	1
LH-DS-01	7/29/2025 11:45	9.2	27.04	14.677	116.46	1
LH-DS-01	7/29/2025 12:00	9.31	27.12	14.672	117.85	1
LH-DS-01	7/29/2025 12:15	9.39	27.2	14.67	118.86	1
LH-DS-01	7/29/2025 12:30	9.55	27.26	14.67	120.89	1
LH-DS-01	7/29/2025 12:45	9.66	27.3	14.667	122.28	1

Station Name	Date Time	DO mg/L	Temp C	Air Pressure PSI	Saturation PCT	Use Code
LH-DS-01	7/29/2025 13:00	9.79	27.34	14.666	123.92	1
LH-DS-01	7/29/2025 13:15	9.85	27.36	14.663	124.68	1
LH-DS-01	7/29/2025 13:30	9.98	27.4	14.663	126.33	1
LH-DS-01	7/29/2025 13:45	9.86	27.36	14.662	124.81	1
LH-DS-01	7/29/2025 14:00	9.96	27.4	14.66	126.08	1
LH-DS-01	7/29/2025 14:15	10.05	27.46	14.659	127.22	1
LH-DS-01	7/29/2025 14:30	10.15	27.48	14.658	128.48	1
LH-DS-01	7/29/2025 14:45	10.51	27.54	14.656	133.04	1
LH-DS-01	7/29/2025 15:00	10.75	27.62	14.655	136.08	1
LH-DS-01	7/29/2025 15:15	10.84	27.64	14.655	137.22	1
LH-DS-01	7/29/2025 15:30	10.97	27.68	14.656	138.86	1
LH-DS-01	7/29/2025 15:45	11.13	27.76	14.654	142.69	1
LH-DS-01	7/29/2025 16:00	11.13	27.78	14.651	142.69	1
LH-DS-01	7/29/2025 16:15	11.08	27.82	14.653	142.05	1
LH-DS-01	7/29/2025 16:30	11.17	27.88	14.655	143.21	1
LH-DS-01	7/29/2025 16:45	11.29	27.94	14.654	144.74	1
LH-DS-01	7/29/2025 17:00	11.46	28.04	14.654	146.92	1
LH-DS-01	7/29/2025 17:15	11.52	28.1	14.653	147.69	1
LH-DS-01	7/29/2025 17:30	11.52	28.14	14.654	147.69	1
LH-DS-01	7/29/2025 17:45	11.7	28.2	14.654	150	1
LH-DS-01	7/29/2025 18:00	11.52	28.2	14.658	147.69	1
LH-DS-01	7/29/2025 18:15	11.3	28.12	14.658	144.87	1
LH-DS-01	7/29/2025 18:30	11.39	28.12	14.659	146.03	1
LH-DS-01	7/29/2025 18:45	11.2	28.08	14.657	143.59	1
LH-DS-01	7/29/2025 19:00	11.12	28.04	14.657	142.56	1
LH-DS-01	7/29/2025 19:15	11.04	27.98	14.658	141.54	1
LH-DS-01	7/29/2025 19:30	10.82	27.92	14.66	138.72	1
LH-DS-01	7/29/2025 19:45	10.68	27.84	14.658	136.92	1
LH-DS-01	7/29/2025 20:00	10.64	27.8	14.656	136.41	1
LH-DS-01	7/29/2025 20:15	10.27	27.74	14.656	130	1
LH-DS-01	7/29/2025 20:30	10.14	27.66	14.657	128.35	1
LH-DS-01	7/29/2025 20:45	10.06	27.62	14.66	127.34	1
LH-DS-01	7/29/2025 21:00	10.08	27.6	14.662	127.59	1
LH-DS-01	7/29/2025 21:15	10.15	27.6	14.663	128.48	1
LH-DS-01	7/29/2025 21:30	10.09	27.6	14.666	127.72	1
LH-DS-01	7/29/2025 21:45	10.45	27.66	14.667	132.28	1
LH-DS-01	7/29/2025 22:00	10.35	27.7	14.668	131.01	1
LH-DS-01	7/29/2025 22:15	10.27	27.68	14.667	130	1
LH-DS-01	7/29/2025 22:30	10.2	27.68	14.667	129.11	1
LH-DS-01	7/29/2025 22:45	10.17	27.64	14.669	128.73	1
LH-DS-01	7/29/2025 23:00	10.13	27.64	14.666	128.23	1
LH-DS-01	7/29/2025 23:15	10.05	27.6	14.671	127.22	1
LH-DS-01	7/29/2025 23:30	9.99	27.58	14.672	126.46	1
LH-DS-01	7/29/2025 23:45	9.96	27.58	14.674	126.08	1
LH-DS-01	7/30/2025 0:00	9.88	27.56	14.673	125.06	1
LH-DS-01	7/30/2025 0:15	9.94	27.58	14.673	125.82	1
LH-DS-01	7/30/2025 0:30	9.87	27.58	14.676	124.94	1
LH-DS-01	7/30/2025 0:45	9.75	27.56	14.674	123.42	1
LH-DS-01	7/30/2025 1:00	9.66	27.56	14.676	122.28	1
LH-DS-01	7/30/2025 1:15	9.61	27.54	14.675	121.65	1
LH-DS-01	7/30/2025 1:30	9.56	27.52	14.674	121.01	1
LH-DS-01	7/30/2025 1:45	9.5	27.5	14.673	120.25	1
LH-DS-01	7/30/2025 2:00	9.47	27.5	14.675	119.87	1
LH-DS-01	7/30/2025 2:15	9.43	27.48	14.674	119.37	1
LH-DS-01	7/30/2025 2:30	9.37	27.46	14.676	118.61	1
LH-DS-01	7/30/2025 2:45	9.32	27.44	14.677	117.97	1
LH-DS-01	7/30/2025 3:00	9.22	27.4	14.675	116.71	1
LH-DS-01	7/30/2025 3:15	9.17	27.36	14.676	116.08	1
LH-DS-01	7/30/2025 3:30	9.06	27.32	14.673	114.68	1
LH-DS-01	7/30/2025 3:45	8.99	27.28	14.673	113.8	1
LH-DS-01	7/30/2025 4:00	8.88	27.26	14.673	112.41	1
LH-DS-01	7/30/2025 4:15	8.82	27.22	14.674	111.65	1
LH-DS-01	7/30/2025 4:30	8.76	27.18	14.672	110.89	1
LH-DS-01	7/30/2025 4:45	8.65	27.14	14.67	109.49	1
LH-DS-01	7/30/2025 5:00	8.58	27.12	14.676	108.61	1
LH-DS-01	7/30/2025 5:15	8.52	27.08	14.68	107.85	1
LH-DS-01	7/30/2025 5:30	8.44	27.06	14.681	106.84	1
LH-DS-01	7/30/2025 5:45	8.33	27.04	14.679	105.44	1
LH-DS-01	7/30/2025 6:00	8.26	26.98	14.683	104.56	1
LH-DS-01	7/30/2025 6:15	8.19	26.96	14.683	103.67	1
LH-DS-01	7/30/2025 6:30	8.16	26.92	14.685	103.29	1
LH-DS-01	7/30/2025 6:45	8.06	26.9	14.691	102.03	1
LH-DS-01	7/30/2025 7:00	8.07	26.9	14.691	102.15	1
LH-DS-01	7/30/2025 7:15	8.16	26.92	14.69	103.29	1
LH-DS-01	7/30/2025 7:30	8.28	26.96	14.689	104.81	1
LH-DS-01	7/30/2025 7:45	8.35	27.02	14.69	105.7	1
LH-DS-01	7/30/2025 8:00	8.42	27.04	14.692	106.58	1
LH-DS-01	7/30/2025 8:15	8.48	27.1	14.694	107.34	1
LH-DS-01	7/30/2025 8:30	8.62	27.14	14.691	109.11	1
LH-DS-01	7/30/2025 8:45	8.7	27.2	14.694	110.13	1
LH-DS-01	7/30/2025 9:00	8.71	27.22	14.695	110.25	1
LH-DS-01	7/30/2025 9:15	8.7	27.24	14.693	110.13	1
LH-DS-01	7/30/2025 9:30	8.71	27.24	14.692	110.25	1
LH-DS-01	7/30/2025 9:45	8.78	27.26	14.694	111.14	1

Station Name	Date Time	DO mg/L	Temp C	Air Pressure PSI	Saturation PCT	Use Code
LH-DS-01	7/30/2025 10:00	8.79	27.28	14.694	111.27	1
LH-DS-01	7/30/2025 10:15	8.8	27.3	14.694	111.39	1
LH-DS-01	7/30/2025 10:30	8.84	27.3	14.695	111.9	1
LH-DS-01	7/30/2025 10:45	8.91	27.32	14.697	112.78	1
LH-DS-01	7/30/2025 11:00	8.99	27.34	14.697	113.8	1
LH-DS-01	7/30/2025 11:15	9.01	27.38	14.695	114.05	1
LH-DS-01	7/30/2025 11:30	9.01	27.4	14.693	114.05	1
LH-DS-01	7/30/2025 11:45	8.97	27.36	14.687	113.54	1
LH-DS-01	7/30/2025 12:00	8.89	27.36	14.688	112.53	1
LH-DS-01	7/30/2025 12:15	8.89	27.38	14.685	112.53	1
LH-DS-01	7/30/2025 12:30	8.86	27.36	14.683	112.15	1
LH-DS-01	7/30/2025 12:45	8.96	27.4	14.679	113.42	1
LH-DS-01	7/30/2025 13:00	8.97	27.44	14.676	113.54	1
LH-DS-01	7/30/2025 13:15	9.01	27.44	14.677	114.05	1
LH-DS-01	7/30/2025 13:30	9	27.44	14.675	113.92	1
LH-DS-01	7/30/2025 13:45	9.08	27.48	14.673	114.94	1
LH-DS-01	7/30/2025 14:00	9.24	27.54	14.672	116.96	1
LH-DS-01	7/30/2025 14:15	9.29	27.58	14.67	117.59	1
LH-DS-01	7/30/2025 14:30	9.4	27.62	14.667	118.99	1
LH-DS-01	7/30/2025 14:45	9.53	27.68	14.669	120.63	1
LH-DS-01	7/30/2025 15:00	9.55	27.72	14.666	120.89	1
LH-DS-01	7/30/2025 15:15	9.71	27.8	14.664	124.49	1
LH-DS-01	7/30/2025 15:30	9.95	27.98	14.664	127.56	1
LH-DS-01	7/30/2025 15:45	10.12	28.1	14.666	129.74	1
LH-DS-01	7/30/2025 16:00	10.05	28.08	14.664	128.85	1
LH-DS-01	7/30/2025 16:15	9.97	28	14.661	127.82	1
LH-DS-01	7/30/2025 16:30	9.95	27.94	14.652	127.56	1
LH-DS-01	7/30/2025 16:45	10	27.94	14.649	128.21	1
LH-DS-01	7/30/2025 17:00	9.86	27.88	14.65	126.41	1
LH-DS-01	7/30/2025 17:15	9.75	27.86	14.649	125	1
LH-DS-01	7/30/2025 17:30	9.59	27.74	14.648	121.39	1
LH-DS-01	7/30/2025 17:45	9.26	27.66	14.648	117.22	1
LH-DS-01	7/30/2025 18:00	9.12	27.56	14.651	115.44	1
LH-DS-01	7/30/2025 18:15	8.98	27.5	14.647	115.13	1
LH-DS-01	7/30/2025 18:30	9.17	27.54	14.644	117.56	1
LH-DS-01	7/30/2025 18:45	9.3	27.56	14.644	119.23	1
LH-DS-01	7/30/2025 19:00	9.47	27.66	14.641	121.41	1
LH-DS-01	7/30/2025 19:15	9.55	27.74	14.643	122.44	1
LH-DS-01	7/30/2025 19:30	9.43	27.74	14.641	120.9	1
LH-DS-01	7/30/2025 19:45	9.31	27.7	14.641	119.36	1
LH-DS-01	7/30/2025 20:00	9.16	27.66	14.643	117.44	1
LH-DS-01	7/30/2025 20:15	9.17	27.66	14.645	117.56	1
LH-DS-01	7/30/2025 20:30	9.02	27.62	14.646	115.64	1
LH-DS-01	7/30/2025 20:45	9.08	27.64	14.647	116.41	1
LH-DS-01	7/30/2025 21:00	9.19	27.72	14.652	116.33	1
LH-DS-01	7/30/2025 21:15	9.36	27.76	14.654	120	1
LH-DS-01	7/30/2025 21:30	9.5	27.82	14.653	121.79	1
LH-DS-01	7/30/2025 21:45	9.72	27.92	14.658	124.62	1
LH-DS-01	7/30/2025 22:00	9.77	27.96	14.659	125.26	1
LH-DS-01	7/30/2025 22:15	9.77	27.98	14.657	125.26	1
LH-DS-01	7/30/2025 22:30	9.84	28	14.659	126.15	1
LH-DS-01	7/30/2025 22:45	9.91	28	14.657	127.05	1
LH-DS-01	7/30/2025 23:00	9.97	28.04	14.657	127.82	1
LH-DS-01	7/30/2025 23:15	9.94	28.06	14.657	127.44	1
LH-DS-01	7/30/2025 23:30	9.73	27.98	14.661	124.74	1
LH-DS-01	7/30/2025 23:45	9.74	27.94	14.665	124.87	1
LH-DS-01	7/31/2025 0:00	9.71	27.94	14.669	124.49	1
LH-DS-01	7/31/2025 0:15	9.61	27.9	14.67	123.21	1
LH-DS-01	7/31/2025 0:30	9.63	27.9	14.67	123.46	1
LH-DS-01	7/31/2025 0:45	9.54	27.84	14.67	122.31	1
LH-DS-01	7/31/2025 1:00	9.4	27.8	14.67	120.51	1
LH-DS-01	7/31/2025 1:15	9.35	27.76	14.671	119.87	1
LH-DS-01	7/31/2025 1:30	9.31	27.76	14.668	119.36	1
LH-DS-01	7/31/2025 1:45	9.4	27.8	14.668	120.51	1
LH-DS-01	7/31/2025 2:00	9.39	27.8	14.667	120.38	1
LH-DS-01	7/31/2025 2:15	9.4	27.82	14.669	120.51	1
LH-DS-01	7/31/2025 2:30	9.37	27.82	14.669	120.13	1
LH-DS-01	7/31/2025 2:45	9.38	27.82	14.668	120.26	1
LH-DS-01	7/31/2025 3:00	9.49	27.9	14.672	121.67	1
LH-DS-01	7/31/2025 3:15	9.53	27.94	14.673	122.18	1
LH-DS-01	7/31/2025 3:30	9.52	27.98	14.673	122.05	1
LH-DS-01	7/31/2025 3:45	9.46	28	14.673	121.28	1
LH-DS-01	7/31/2025 4:00	9.43	28	14.672	120.9	1
LH-DS-01	7/31/2025 4:15	9.39	28.02	14.673	120.38	1
LH-DS-01	7/31/2025 4:30	9.37	28.02	14.676	120.13	1
LH-DS-01	7/31/2025 4:45	9.34	28.02	14.679	119.74	1
LH-DS-01	7/31/2025 5:00	9.31	28.02	14.685	119.36	1
LH-DS-01	7/31/2025 5:15	9.21	28	14.687	118.08	1
LH-DS-01	7/31/2025 5:30	9.12	27.96	14.687	116.92	1
LH-DS-01	7/31/2025 5:45	9.05	27.92	14.689	116.03	1
LH-DS-01	7/31/2025 6:00	9.09	27.88	14.694	116.54	1
LH-DS-01	7/31/2025 6:15	9.12	27.86	14.695	116.92	1
LH-DS-01	7/31/2025 6:30	8.99	27.82	14.697	115.26	1
LH-DS-01	7/31/2025 6:45	8.85	27.76	14.701	113.46	1

Station Name	Date Time	DO mg/L	Temp C	Air Pressure PSI	Saturation PCT	Use Code
LH-DS-01	7/31/2025 7:00	8.79	27.72	14.703	111.27	1
LH-DS-01	7/31/2025 7:15	8.52	27.6	14.704	107.85	1
LH-DS-01	7/31/2025 7:30	8.62	27.54	14.704	109.11	1
LH-DS-01	7/31/2025 7:45	8.6	27.54	14.702	108.86	1
LH-DS-01	7/31/2025 8:00	8.47	27.5	14.71	107.22	1
LH-DS-01	7/31/2025 8:15	8.38	27.44	14.714	106.08	1
LH-DS-01	7/31/2025 8:30	8.31	27.36	14.717	105.19	1
LH-DS-01	7/31/2025 8:45	8.52	27.44	14.717	107.85	1
LH-DS-01	7/31/2025 9:00	8.61	27.48	14.715	108.99	1
LH-DS-01	7/31/2025 9:15	8.55	27.48	14.712	108.23	1
LH-DS-01	7/31/2025 9:30	8.43	27.42	14.72	106.71	1
LH-DS-01	7/31/2025 9:45	8.44	27.42	14.719	106.84	1
LH-DS-01	7/31/2025 10:00	8.37	27.38	14.728	105.95	1
LH-DS-01	7/31/2025 10:15	8.31	27.36	14.733	105.19	1
LH-DS-01	7/31/2025 10:30	8.32	27.32	14.727	105.32	1
LH-DS-01	7/31/2025 10:45	8.36	27.32	14.728	105.82	1
LH-DS-01	7/31/2025 11:00	8.43	27.34	14.734	106.71	1
LH-DS-01	7/31/2025 11:15	8.43	27.34	14.736	106.71	1
LH-DS-01	7/31/2025 11:30	8.41	27.32	14.736	106.46	1
LH-DS-01	7/31/2025 11:45	8.43	27.32	14.74	106.71	1
LH-DS-01	7/31/2025 12:00	8.39	27.28	14.743	106.2	1
LH-DS-01	7/31/2025 12:15	8.35	27.28	14.736	105.7	1
LH-DS-01	7/31/2025 12:30	8.4	27.28	14.739	106.33	1
LH-DS-01	7/31/2025 12:45	8.45	27.3	14.741	106.96	1
LH-DS-01	7/31/2025 13:00	8.45	27.3	14.742	106.96	1
LH-DS-01	7/31/2025 13:15	8.43	27.28	14.742	106.71	1
LH-DS-01	7/31/2025 13:30	8.39	27.28	14.746	106.2	1
LH-DS-01	7/31/2025 13:45	8.35	27.24	14.746	104.38	1
LH-DS-01	7/31/2025 14:00	8.36	27.24	14.75	104.5	1
LH-DS-01	7/31/2025 14:15	8.3	27.22	14.742	105.06	1
LH-DS-01	7/31/2025 14:30	8.3	27.22	14.751	103.75	1
LH-DS-01	7/31/2025 14:45	8.33	27.2	14.754	104.13	1
LH-DS-01	7/31/2025 15:00	8.28	27.18	14.757	103.5	1
LH-DS-01	7/31/2025 15:15	8.34	27.18	14.756	104.25	1
LH-DS-01	7/31/2025 15:30	8.32	27.16	14.752	104	1
LH-DS-01	7/31/2025 15:45	8.28	27.16	14.756	103.5	1
LH-DS-01	7/31/2025 16:00	8.24	27.14	14.759	103	1
LH-DS-01	7/31/2025 16:15	8.2	27.12	14.767	102.5	1
LH-DS-01	7/31/2025 16:30	8.14	27.08	14.757	101.75	1
LH-DS-01	7/31/2025 16:45	8.07	27.06	14.759	100.88	1
LH-DS-01	7/31/2025 17:00	8.05	27.04	14.756	100.63	1
LH-DS-01	7/31/2025 17:15	7.99	27.02	14.758	99.88	1
LH-DS-01	7/31/2025 17:30	7.98	26.98	14.755	99.75	1
LH-DS-01	7/31/2025 17:45	7.96	26.96	14.756	99.5	1
LH-DS-01	7/31/2025 18:00	7.93	26.96	14.764	99.13	1
LH-DS-01	7/31/2025 18:15	7.89	26.92	14.767	98.63	1
LH-DS-01	7/31/2025 18:30	7.92	26.92	14.77	99	1
LH-DS-01	7/31/2025 18:45	7.89	26.9	14.773	98.63	1
LH-DS-01	7/31/2025 19:00	7.89	26.9	14.783	98.63	1
LH-DS-01	7/31/2025 19:15	7.92	26.88	14.791	99	1
LH-DS-01	7/31/2025 19:30	7.9	26.88	14.791	98.75	1
LH-DS-01	7/31/2025 19:45	7.91	26.86	14.791	98.88	1
LH-DS-01	7/31/2025 20:00	7.87	26.86	14.792	98.38	1
LH-DS-01	7/31/2025 20:15	7.75	26.82	14.795	96.88	1
LH-DS-01	7/31/2025 20:30	7.72	26.8	14.8	96.5	1
LH-DS-01	7/31/2025 20:45	7.7	26.78	14.799	96.25	1
LH-DS-01	7/31/2025 21:00	7.62	26.74	14.797	94.07	1
LH-DS-01	7/31/2025 21:15	7.47	26.7	14.793	92.22	1
LH-DS-01	7/31/2025 21:30	7.34	26.66	14.793	90.62	1
LH-DS-01	7/31/2025 21:45	7.29	26.64	14.794	90	1
LH-DS-01	7/31/2025 22:00	7.25	26.62	14.797	89.51	1
LH-DS-01	7/31/2025 22:15	7.2	26.58	14.8	88.89	1
LH-DS-01	7/31/2025 22:30	7.22	26.58	14.805	89.14	1
LH-DS-01	7/31/2025 22:45	7.29	26.58	14.8	90	1
LH-DS-01	7/31/2025 23:00	7.35	26.6	14.799	90.74	1
LH-DS-01	7/31/2025 23:15	7.33	26.6	14.802	90.49	1
LH-DS-01	7/31/2025 23:30	7.34	26.6	14.802	90.62	1
LH-DS-01	7/31/2025 23:45	7.32	26.58	14.799	90.37	1
LH-DS-01	8/1/2025 0:00	7.28	26.58	14.8	89.88	1
LH-DS-01	8/1/2025 0:15	7.28	26.56	14.798	89.88	1
LH-DS-01	8/1/2025 0:30	7.25	26.54	14.793	89.51	1
LH-DS-01	8/1/2025 0:45	7.21	26.52	14.795	89.01	1
LH-DS-01	8/1/2025 1:00	7.18	26.5	14.795	88.64	1
LH-DS-01	8/1/2025 1:15	7.15	26.48	14.796	88.27	1
LH-DS-01	8/1/2025 1:30	7.12	26.46	14.8	87.9	1
LH-DS-01	8/1/2025 1:45	7.1	26.44	14.796	87.65	1
LH-DS-01	8/1/2025 2:00	7.12	26.44	14.798	87.9	1
LH-DS-01	8/1/2025 2:15	7.09	26.42	14.795	87.53	1
LH-DS-01	8/1/2025 2:30	7.03	26.38	14.796	86.79	1
LH-DS-01	8/1/2025 2:45	7.04	26.36	14.794	86.91	1
LH-DS-01	8/1/2025 3:00	7.04	26.36	14.798	86.91	1
LH-DS-01	8/1/2025 3:15	6.99	26.34	14.797	86.3	1
LH-DS-01	8/1/2025 3:30	6.92	26.32	14.799	85.43	1
LH-DS-01	8/1/2025 3:45	6.86	26.28	14.795	84.69	1

Station Name	Date Time	DO mg/L	Temp C	Air Pressure PSI	Saturation PCT	Use Code
LH-DS-01	8/1/2025 4:00	6.84	26.26	14.799	84.44	1
LH-DS-01	8/1/2025 4:15	6.79	26.24	14.798	83.83	1
LH-DS-01	8/1/2025 4:30	6.78	26.22	14.797	83.7	1
LH-DS-01	8/1/2025 4:45	6.79	26.22	14.8	83.83	1
LH-DS-01	8/1/2025 5:00	6.78	26.22	14.797	83.7	1
LH-DS-01	8/1/2025 5:15	6.76	26.2	14.8	83.46	1
LH-DS-01	8/1/2025 5:30	6.75	26.18	14.8	83.33	1
LH-DS-01	8/1/2025 5:45	6.74	26.18	14.802	83.21	1
LH-DS-01	8/1/2025 6:00	6.71	26.16	14.807	82.84	1
LH-DS-01	8/1/2025 6:15	6.7	26.16	14.808	82.72	1
LH-DS-01	8/1/2025 6:30	6.69	26.14	14.803	82.59	1
LH-DS-01	8/1/2025 6:45	6.7	26.14	14.806	82.72	1
LH-DS-01	8/1/2025 7:00	6.73	26.14	14.812	83.09	1
LH-DS-01	8/1/2025 7:15	6.76	26.14	14.813	83.46	1
LH-DS-01	8/1/2025 7:30	6.77	26.14	14.813	83.58	1
LH-DS-01	8/1/2025 7:45	6.79	26.14	14.811	83.83	1
LH-DS-01	8/1/2025 8:00	6.81	26.12	14.813	84.07	1
LH-DS-01	8/1/2025 8:15	6.82	26.12	14.811	84.2	1
LH-DS-01	8/1/2025 8:30	6.88	26.14	14.812	84.94	1
LH-DS-01	8/1/2025 8:45	6.78	26.12	14.81	83.7	1
LH-DS-01	8/1/2025 9:00	6.85	26.12	14.807	84.57	1
LH-DS-01	8/1/2025 9:15	-888.88	-888.88	14.808	#N/A	3
LH-DS-01	8/1/2025 9:30	-888.88	-888.88	14.804	#N/A	3
LH-DS-01	8/1/2025 9:45	6.93	26.16	14.804	85.56	1
LH-DS-01	8/1/2025 10:00	6.96	26.14	14.805	85.93	1
LH-DS-01	8/1/2025 10:15	6.99	26.14	14.805	86.3	1
LH-DS-01	8/1/2025 10:30	6.97	26.16	14.806	86.05	1
LH-DS-01	8/1/2025 10:45	7	26.16	14.805	86.42	1
LH-DS-01	8/1/2025 11:00	7.04	26.18	14.803	86.91	1
LH-DS-01	8/1/2025 11:15	7.06	26.18	14.801	87.16	1
LH-DS-01	8/1/2025 11:30	7.09	26.2	14.802	87.53	1
LH-DS-01	8/1/2025 11:45	7.09	26.22	14.802	87.53	1
LH-DS-01	8/1/2025 12:00	7.12	26.24	14.802	87.9	1
LH-DS-01	8/1/2025 12:15	7.15	26.26	14.799	88.27	1
LH-DS-01	8/1/2025 12:30	7.21	26.28	14.795	89.01	1
LH-DS-01	8/1/2025 12:45	7.3	26.32	14.796	90.12	1
LH-DS-01	8/1/2025 13:00	7.32	26.34	14.796	90.37	1
LH-DS-01	8/1/2025 13:15	7.4	26.34	14.794	91.36	1
LH-DS-01	8/1/2025 13:30	7.41	26.36	14.79	91.48	1
LH-DS-01	8/1/2025 13:45	7.45	26.36	14.791	91.98	1
LH-DS-01	8/1/2025 14:00	7.42	26.38	14.793	91.6	1
LH-DS-01	8/1/2025 14:15	7.42	26.38	14.793	91.6	1
LH-DS-01	8/1/2025 14:30	7.41	26.38	14.794	91.48	1
LH-DS-01	8/1/2025 14:45	7.4	26.36	14.793	91.36	1
LH-DS-01	8/1/2025 15:00	7.37	26.38	14.793	90.99	1
LH-DS-01	8/1/2025 15:15	7.35	26.38	14.796	90.74	1
LH-DS-01	8/1/2025 15:30	7.29	26.36	14.792	90	1
LH-DS-01	8/1/2025 15:45	7.22	26.34	14.793	89.14	1
LH-DS-01	8/1/2025 16:00	7.22	26.32	14.791	89.14	1
LH-DS-01	8/1/2025 16:15	7.17	26.32	14.793	88.52	1
LH-DS-01	8/1/2025 16:30	7.17	26.32	14.794	88.52	1
LH-DS-01	8/1/2025 16:45	7.24	26.32	14.798	89.38	1
LH-DS-01	8/1/2025 17:00	7.29	26.32	14.796	90	1
LH-DS-01	8/1/2025 17:15	7.26	26.3	14.796	89.63	1
LH-DS-01	8/1/2025 17:30	7.23	26.3	14.797	89.26	1
LH-DS-01	8/1/2025 17:45	7.25	26.3	14.799	89.51	1
LH-DS-01	8/1/2025 18:00	7.22	26.3	14.798	89.14	1
LH-DS-01	8/1/2025 18:15	7.29	26.28	14.798	90	1
LH-DS-01	8/1/2025 18:30	7.25	26.28	14.799	89.51	1
LH-DS-01	8/1/2025 18:45	7.3	26.28	14.799	90.12	1
LH-DS-01	8/1/2025 19:00	7.25	26.26	14.796	89.51	1
LH-DS-01	8/1/2025 19:15	7.28	26.26	14.795	89.88	1
LH-DS-01	8/1/2025 19:30	7.23	26.24	14.794	89.26	1
LH-DS-01	8/1/2025 19:45	7.24	26.24	14.792	89.38	1
LH-DS-01	8/1/2025 20:00	7.28	26.24	14.792	89.88	1
LH-DS-01	8/1/2025 20:15	7.3	26.24	14.793	90.12	1
LH-DS-01	8/1/2025 20:30	7.33	26.24	14.795	90.49	1
LH-DS-01	8/1/2025 20:45	7.31	26.22	14.794	90.25	1
LH-DS-01	8/1/2025 21:00	7.19	26.2	14.796	88.77	1
LH-DS-01	8/1/2025 21:15	7.13	26.18	14.798	88.02	1
LH-DS-01	8/1/2025 21:30	7.13	26.18	14.801	88.02	1
LH-DS-01	8/1/2025 21:45	7.07	26.16	14.801	87.28	1
LH-DS-01	8/1/2025 22:00	7.05	26.16	14.799	87.04	1
LH-DS-01	8/1/2025 22:15	7.06	26.16	14.8	87.16	1
LH-DS-01	8/1/2025 22:30	7.09	26.16	14.799	87.53	1
LH-DS-01	8/1/2025 22:45	7.09	26.14	14.801	87.53	1
LH-DS-01	8/1/2025 23:00	7.09	26.12	14.801	87.53	1
LH-DS-01	8/1/2025 23:15	7.12	26.12	14.802	87.9	1
LH-DS-01	8/1/2025 23:30	7.14	26.12	14.802	88.15	1
LH-DS-01	8/1/2025 23:45	7.07	26.1	14.804	87.28	1
LH-DS-01	8/2/2025 0:00	7.06	26.1	14.802	87.16	1
LH-DS-01	8/2/2025 0:15	7.08	26.1	14.801	87.41	1
LH-DS-01	8/2/2025 0:30	7.06	26.1	14.802	87.16	1
LH-DS-01	8/2/2025 0:45	7	26.08	14.801	86.42	1

Station Name	Date Time	DO mg/L	Temp C	Air Pressure PSI	Saturation PCT	Use Code
LH-DS-01	8/2/2025 1:00	6.98	26.06	14.799	86.17	1
LH-DS-01	8/2/2025 1:15	6.97	26.06	14.799	86.05	1
LH-DS-01	8/2/2025 1:30	6.9	26.04	14.793	85.19	1
LH-DS-01	8/2/2025 1:45	6.95	26.04	14.795	85.8	1
LH-DS-01	8/2/2025 2:00	6.95	26.02	14.794	85.8	1
LH-DS-01	8/2/2025 2:15	6.93	26	14.794	85.56	1
LH-DS-01	8/2/2025 2:30	6.88	26	14.794	84.94	1
LH-DS-01	8/2/2025 2:45	6.82	25.98	14.794	84.2	1
LH-DS-01	8/2/2025 3:00	6.78	25.96	14.794	83.7	1
LH-DS-01	8/2/2025 3:15	6.8	25.94	14.796	83.95	1
LH-DS-01	8/2/2025 3:30	6.84	25.94	14.796	84.44	1
LH-DS-01	8/2/2025 3:45	6.88	25.94	14.799	84.94	1
LH-DS-01	8/2/2025 4:00	6.85	25.92	14.799	84.57	1
LH-DS-01	8/2/2025 4:15	6.86	25.92	14.799	84.69	1
LH-DS-01	8/2/2025 4:30	6.81	25.9	14.8	84.07	1
LH-DS-01	8/2/2025 4:45	6.78	25.9	14.8	83.7	1
LH-DS-01	8/2/2025 5:00	6.73	25.88	14.801	83.09	1
LH-DS-01	8/2/2025 5:15	6.67	25.86	14.805	82.35	1
LH-DS-01	8/2/2025 5:30	6.61	25.86	14.807	81.6	1
LH-DS-01	8/2/2025 5:45	6.57	25.84	14.806	81.11	1
LH-DS-01	8/2/2025 6:00	6.51	25.84	14.809	80.37	1
LH-DS-01	8/2/2025 6:15	6.49	25.82	14.81	80.12	1
LH-DS-01	8/2/2025 6:30	6.51	25.8	14.81	80.37	1
LH-DS-01	8/2/2025 6:45	6.53	25.8	14.81	80.62	1
LH-DS-01	8/2/2025 7:00	6.62	25.78	14.813	81.73	1
LH-DS-01	8/2/2025 7:15	6.58	25.78	14.817	81.23	1
LH-DS-01	8/2/2025 7:30	6.51	25.78	14.822	80.37	1
LH-DS-01	8/2/2025 7:45	6.55	25.78	14.822	80.86	1
LH-DS-01	8/2/2025 8:00	6.53	25.78	14.824	80.62	1
LH-DS-01	8/2/2025 8:15	6.56	25.78	14.822	80.99	1
LH-DS-01	8/2/2025 8:30	6.6	25.78	14.823	81.48	1
LH-DS-01	8/2/2025 8:45	6.62	25.78	14.824	81.73	1
LH-DS-01	8/2/2025 9:00	6.62	25.8	14.82	81.73	1
LH-DS-01	8/2/2025 9:15	6.6	25.8	14.82	81.48	1
LH-DS-01	8/2/2025 9:30	6.73	25.8	14.822	83.09	1
LH-DS-01	8/2/2025 9:45	6.76	25.8	14.819	83.46	1
LH-DS-01	8/2/2025 10:00	6.79	25.8	14.82	83.83	1
LH-DS-01	8/2/2025 10:15	6.88	25.82	14.82	84.94	1
LH-DS-01	8/2/2025 10:30	6.96	25.82	14.822	85.93	1
LH-DS-01	8/2/2025 10:45	6.99	25.82	14.821	86.3	1
LH-DS-01	8/2/2025 11:00	7.04	25.82	14.82	86.91	1
LH-DS-01	8/2/2025 11:15	7.04	25.82	14.823	86.91	1
LH-DS-01	8/2/2025 11:30	7.04	25.8	14.821	86.91	1
LH-DS-01	8/2/2025 11:45	6.91	25.8	14.82	85.31	1
LH-DS-01	8/2/2025 12:00	7.13	25.78	14.816	88.02	1
LH-DS-01	8/2/2025 12:15	7.04	25.78	14.812	86.91	1
LH-DS-01	8/2/2025 12:30	7.2	25.76	14.811	88.89	1
LH-DS-01	8/2/2025 12:45	7.2	25.76	14.808	88.89	1
LH-DS-01	8/2/2025 13:00	7.26	25.72	14.804	88.54	1
LH-DS-01	8/2/2025 13:15	7.28	25.74	14.804	88.78	1
LH-DS-01	8/2/2025 13:30	7.32	25.74	14.803	89.27	1
LH-DS-01	8/2/2025 13:45	7.34	25.76	14.801	90.62	1
LH-DS-01	8/2/2025 14:00	7.29	25.74	14.799	88.9	1
LH-DS-01	8/2/2025 14:15	7.24	25.7	14.796	88.29	1
LH-DS-01	8/2/2025 14:30	7.23	25.72	14.798	88.17	1
LH-DS-01	8/2/2025 14:45	7.18	25.7	14.795	87.56	1
LH-DS-01	8/2/2025 15:00	7.14	25.68	14.795	87.07	1
LH-DS-01	8/2/2025 15:15	7.11	25.68	14.795	86.71	1
LH-DS-01	8/2/2025 15:30	7.08	25.66	14.792	86.34	1
LH-DS-01	8/2/2025 15:45	7.07	25.64	14.786	86.22	1
LH-DS-01	8/2/2025 16:00	7.15	25.66	14.788	87.2	1
LH-DS-01	8/2/2025 16:15	7.14	25.68	14.793	87.07	1
LH-DS-01	8/2/2025 16:30	7.04	25.64	14.79	85.85	1
LH-DS-01	8/2/2025 16:45	6.96	25.62	14.789	84.88	1
LH-DS-01	8/2/2025 17:00	6.91	25.6	14.786	84.27	1
LH-DS-01	8/2/2025 17:15	6.89	25.6	14.789	84.02	1
LH-DS-01	8/2/2025 17:30	6.82	25.58	14.787	83.17	1
LH-DS-01	8/2/2025 17:45	6.8	25.56	14.791	82.93	1
LH-DS-01	8/2/2025 18:00	6.71	25.54	14.791	81.83	1
LH-DS-01	8/2/2025 18:15	6.64	25.52	14.792	80.98	1
LH-DS-01	8/2/2025 18:30	6.6	25.5	14.79	80.49	1
LH-DS-01	8/2/2025 18:45	6.54	25.48	14.787	79.76	1
LH-DS-01	8/2/2025 19:00	6.49	25.46	14.785	79.15	1
LH-DS-01	8/2/2025 19:15	6.5	25.46	14.786	79.27	1
LH-DS-01	8/2/2025 19:30	6.55	25.46	14.785	79.88	1
LH-DS-01	8/2/2025 19:45	6.58	25.46	14.785	80.24	1
LH-DS-01	8/2/2025 20:00	6.59	25.46	14.781	80.37	1
LH-DS-01	8/2/2025 20:15	6.58	25.44	14.78	80.24	1
LH-DS-01	8/2/2025 20:30	6.58	25.44	14.78	80.24	1
LH-DS-01	8/2/2025 20:45	6.52	25.44	14.782	79.51	1
LH-DS-01	8/2/2025 21:00	6.52	25.42	14.784	79.51	1
LH-DS-01	8/2/2025 21:15	6.45	25.42	14.786	78.66	1
LH-DS-01	8/2/2025 21:30	6.46	25.4	14.785	78.78	1
LH-DS-01	8/2/2025 21:45	6.41	25.4	14.786	78.17	1

Station Name	Date Time	DO mg/L	Temp C	Air Pressure PSI	Saturation PCT	Use Code
LH-DS-01	8/2/2025 22:00	6.4	25.38	14.788	78.05	1
LH-DS-01	8/2/2025 22:15	6.34	25.36	14.79	77.32	1
LH-DS-01	8/2/2025 22:30	6.33	25.34	14.79	77.2	1
LH-DS-01	8/2/2025 22:45	6.33	25.32	14.79	77.2	1
LH-DS-01	8/2/2025 23:00	6.34	25.32	14.787	77.32	1
LH-DS-01	8/2/2025 23:15	6.42	25.32	14.788	78.29	1
LH-DS-01	8/2/2025 23:30	6.4	25.32	14.787	78.05	1
LH-DS-01	8/2/2025 23:45	6.34	25.3	14.788	77.32	1
LH-DS-01	8/3/2025 0:00	6.18	25.28	14.785	75.37	1
LH-DS-01	8/3/2025 0:15	6.16	25.28	14.784	75.12	1
LH-DS-01	8/3/2025 0:30	6.11	25.26	14.782	74.51	1
LH-DS-01	8/3/2025 0:45	6.05	25.24	14.781	72.89	1
LH-DS-01	8/3/2025 1:00	6.08	25.24	14.78	73.25	1
LH-DS-01	8/3/2025 1:15	6.08	25.24	14.778	73.25	1
LH-DS-01	8/3/2025 1:30	6.08	25.24	14.776	73.25	1
LH-DS-01	8/3/2025 1:45	6.05	25.24	14.774	72.89	1
LH-DS-01	8/3/2025 2:00	6.06	25.22	14.776	73.01	1
LH-DS-01	8/3/2025 2:15	6.04	25.22	14.773	72.77	1
LH-DS-01	8/3/2025 2:30	6.03	25.22	14.773	72.65	1
LH-DS-01	8/3/2025 2:45	6.04	25.2	14.77	72.77	1
LH-DS-01	8/3/2025 3:00	6.06	25.2	14.769	73.01	1
LH-DS-01	8/3/2025 3:15	6.1	25.2	14.769	73.49	1
LH-DS-01	8/3/2025 3:30	6.13	25.2	14.768	73.86	1
LH-DS-01	8/3/2025 3:45	6.1	25.2	14.767	73.49	1
LH-DS-01	8/3/2025 4:00	6.1	25.18	14.767	73.49	1
LH-DS-01	8/3/2025 4:15	6.09	25.18	14.767	73.37	1
LH-DS-01	8/3/2025 4:30	6.16	25.18	14.768	74.22	1
LH-DS-01	8/3/2025 4:45	6.17	25.2	14.767	74.34	1
LH-DS-01	8/3/2025 5:00	6.11	25.18	14.77	73.61	1
LH-DS-01	8/3/2025 5:15	6.15	25.16	14.771	74.1	1
LH-DS-01	8/3/2025 5:30	6.18	25.16	14.772	74.46	1
LH-DS-01	8/3/2025 5:45	6.19	25.16	14.772	74.58	1
LH-DS-01	8/3/2025 6:00	6.16	25.14	14.774	74.22	1
LH-DS-01	8/3/2025 6:15	6.24	25.14	14.774	75.18	1
LH-DS-01	8/3/2025 6:30	6.25	25.14	14.776	75.3	1
LH-DS-01	8/3/2025 6:45	6.24	25.14	14.777	75.18	1
LH-DS-01	8/3/2025 7:00	6.26	25.14	14.777	75.42	1
LH-DS-01	8/3/2025 7:15	6.3	25.12	14.778	75.9	1
LH-DS-01	8/3/2025 7:30	6.31	25.12	14.781	76.02	1
LH-DS-01	8/3/2025 7:45	6.41	25.12	14.782	77.23	1
LH-DS-01	8/3/2025 8:00	6.38	25.12	14.782	76.87	1
LH-DS-01	8/3/2025 8:15	6.44	25.14	14.782	77.59	1
LH-DS-01	8/3/2025 8:30	6.48	25.14	14.781	78.07	1
LH-DS-01	8/3/2025 8:45	6.52	25.16	14.779	78.55	1
LH-DS-01	8/3/2025 9:00	6.57	25.18	14.779	79.16	1
LH-DS-01	8/3/2025 9:15	6.62	25.18	14.78	79.76	1
LH-DS-01	8/3/2025 9:30	6.7	25.2	14.78	80.72	1
LH-DS-01	8/3/2025 9:45	-888.88	-888.88	14.781	#N/A	3
LH-DS-01	8/3/2025 10:00	6.74	25.22	14.784	81.2	1
LH-DS-01	8/3/2025 10:15	6.73	25.22	14.783	81.08	1
LH-DS-01	8/3/2025 10:30	6.81	25.24	14.782	82.05	1
LH-DS-01	8/3/2025 10:45	6.85	25.26	14.784	83.54	1
LH-DS-01	8/3/2025 11:00	6.86	25.28	14.782	83.66	1
LH-DS-01	8/3/2025 11:15	6.9	25.3	14.781	84.15	1
LH-DS-01	8/3/2025 11:30	6.82	25.3	14.778	83.17	1
LH-DS-01	8/3/2025 11:45	6.79	25.32	14.776	82.8	1
LH-DS-01	8/3/2025 12:00	6.76	25.32	14.775	82.44	1
LH-DS-01	8/3/2025 12:15	6.78	25.34	14.772	82.68	1
LH-DS-01	8/3/2025 12:30	6.77	25.34	14.771	82.56	1
LH-DS-01	8/3/2025 12:45	6.77	25.36	14.771	82.56	1
LH-DS-01	8/3/2025 13:00	6.86	25.38	14.77	83.66	1
LH-DS-01	8/3/2025 13:15	6.89	25.4	14.768	84.02	1
LH-DS-01	8/3/2025 13:30	6.96	25.42	14.767	84.88	1
LH-DS-01	8/3/2025 13:45	7.02	25.44	14.763	85.61	1
LH-DS-01	8/3/2025 14:00	7.09	25.46	14.759	86.46	1
LH-DS-01	8/3/2025 14:15	7.15	25.48	14.756	87.2	1
LH-DS-01	8/3/2025 14:30	7.2	25.48	14.752	87.8	1
LH-DS-01	8/3/2025 14:45	7.24	25.5	14.752	88.29	1
LH-DS-01	8/3/2025 15:00	7.41	25.56	14.748	90.37	1
LH-DS-01	8/3/2025 15:15	7.48	25.58	14.749	91.22	1
LH-DS-01	8/3/2025 15:30	7.5	25.6	14.748	91.46	1
LH-DS-01	8/3/2025 15:45	7.59	25.62	14.744	92.56	1
LH-DS-01	8/3/2025 16:00	7.65	25.64	14.744	93.29	1
LH-DS-01	8/3/2025 16:15	7.59	25.64	14.739	92.56	1
LH-DS-01	8/3/2025 16:30	7.54	25.6	14.74	91.95	1
LH-DS-01	8/3/2025 16:45	7.53	25.6	14.742	91.83	1
LH-DS-01	8/3/2025 17:00	7.63	25.62	14.738	93.05	1
LH-DS-01	8/3/2025 17:15	7.73	25.62	14.739	94.27	1
LH-DS-01	8/3/2025 17:30	7.68	25.6	14.738	93.66	1
LH-DS-01	8/3/2025 17:45	7.6	25.58	14.736	92.68	1
LH-DS-01	8/3/2025 18:00	7.57	25.56	14.735	92.32	1
LH-DS-01	8/3/2025 18:15	7.63	25.58	14.732	93.05	1
LH-DS-01	8/3/2025 18:30	7.6	25.56	14.733	92.68	1
LH-DS-01	8/3/2025 18:45	7.49	25.52	14.735	91.34	1

Station Name	Date Time	DO mg/L	Temp C	Air Pressure PSI	Saturation PCT	Use Code
LH-DS-01	8/3/2025 19:00	7.51	25.52	14.736	91.59	1
LH-DS-01	8/3/2025 19:15	7.58	25.54	14.736	92.44	1
LH-DS-01	8/3/2025 19:30	7.58	25.54	14.736	92.44	1
LH-DS-01	8/3/2025 19:45	7.54	25.54	14.734	91.95	1
LH-DS-01	8/3/2025 20:00	7.54	25.54	14.735	91.95	1
LH-DS-01	8/3/2025 20:15	7.39	25.5	14.736	90.12	1
LH-DS-01	8/3/2025 20:30	7.33	25.46	14.738	89.39	1
LH-DS-01	8/3/2025 20:45	7.39	25.46	14.737	90.12	1
LH-DS-01	8/3/2025 21:00	7.57	25.52	14.742	92.32	1
LH-DS-01	8/3/2025 21:15	7.77	25.58	14.746	94.76	1
LH-DS-01	8/3/2025 21:30	7.79	25.6	14.744	95	1
LH-DS-01	8/3/2025 21:45	7.74	25.58	14.742	94.39	1
LH-DS-01	8/3/2025 22:00	7.83	25.6	14.743	95.49	1
LH-DS-01	8/3/2025 22:15	7.9	25.62	14.742	96.34	1
LH-DS-01	8/3/2025 22:30	7.95	25.62	14.743	96.95	1
LH-DS-01	8/3/2025 22:45	7.97	25.62	14.74	97.2	1
LH-DS-01	8/3/2025 23:00	7.93	25.6	14.739	96.71	1
LH-DS-01	8/3/2025 23:15	7.87	25.58	14.741	95.98	1
LH-DS-01	8/3/2025 23:30	7.83	25.56	14.741	95.49	1
LH-DS-01	8/3/2025 23:45	7.85	25.56	14.743	95.73	1
LH-DS-01	8/4/2025 0:00	7.86	25.56	14.739	95.85	1
LH-DS-01	8/4/2025 0:15	7.82	25.54	14.739	95.37	1
LH-DS-01	8/4/2025 0:30	7.84	25.54	14.737	95.61	1
LH-DS-01	8/4/2025 0:45	7.83	25.54	14.737	95.49	1
LH-DS-01	8/4/2025 1:00	7.82	25.54	14.736	95.37	1
LH-DS-01	8/4/2025 1:15	7.81	25.52	14.737	95.24	1
LH-DS-01	8/4/2025 1:30	7.79	25.52	14.736	95	1
LH-DS-01	8/4/2025 1:45	7.79	25.52	14.737	95	1
LH-DS-01	8/4/2025 2:00	7.81	25.52	14.738	95.24	1
LH-DS-01	8/4/2025 2:15	7.78	25.5	14.738	94.88	1
LH-DS-01	8/4/2025 2:30	7.8	25.5	14.741	95.12	1
LH-DS-01	8/4/2025 2:45	7.77	25.5	14.741	94.76	1
LH-DS-01	8/4/2025 3:00	7.74	25.48	14.74	94.39	1
LH-DS-01	8/4/2025 3:15	7.69	25.46	14.738	93.78	1
LH-DS-01	8/4/2025 3:30	7.65	25.46	14.738	93.29	1
LH-DS-01	8/4/2025 3:45	7.63	25.44	14.735	93.05	1
LH-DS-01	8/4/2025 4:00	7.6	25.42	14.736	92.68	1
LH-DS-01	8/4/2025 4:15	7.58	25.42	14.736	92.44	1
LH-DS-01	8/4/2025 4:30	7.53	25.4	14.735	91.83	1
LH-DS-01	8/4/2025 4:45	7.5	25.38	14.736	91.46	1
LH-DS-01	8/4/2025 5:00	7.49	25.36	14.736	91.34	1
LH-DS-01	8/4/2025 5:15	7.46	25.36	14.738	90.98	1
LH-DS-01	8/4/2025 5:30	7.43	25.34	14.742	90.61	1
LH-DS-01	8/4/2025 5:45	7.38	25.32	14.74	90	1
LH-DS-01	8/4/2025 6:00	7.4	25.32	14.745	90.24	1
LH-DS-01	8/4/2025 6:15	7.35	25.3	14.743	89.63	1
LH-DS-01	8/4/2025 6:30	7.32	25.28	14.747	89.27	1
LH-DS-01	8/4/2025 6:45	7.29	25.26	14.747	88.9	1
LH-DS-01	8/4/2025 7:00	7.35	25.26	14.748	89.63	1
LH-DS-01	8/4/2025 7:15	7.33	25.26	14.749	89.39	1
LH-DS-01	8/4/2025 7:30	7.36	25.26	14.753	89.76	1
LH-DS-01	8/4/2025 7:45	7.32	25.26	14.755	89.27	1
LH-DS-01	8/4/2025 8:00	7.36	25.26	14.759	89.76	1
LH-DS-01	8/4/2025 8:15	7.43	25.28	14.761	90.61	1
LH-DS-01	8/4/2025 8:30	7.49	25.3	14.758	91.34	1
LH-DS-01	8/4/2025 8:45	7.4	25.3	14.761	90.24	1
LH-DS-01	8/4/2025 9:00	7.45	25.3	14.761	90.85	1
LH-DS-01	8/4/2025 9:15	7.55	25.32	14.763	92.07	1
LH-DS-01	8/4/2025 9:30	7.44	25.32	14.766	90.73	1
LH-DS-01	8/4/2025 9:45	7.4	25.32	14.766	90.24	1
LH-DS-01	8/4/2025 10:00	7.41	25.32	14.769	90.37	1
LH-DS-01	8/4/2025 10:15	7.43	25.32	14.771	90.61	1
LH-DS-01	8/4/2025 10:30	7.38	25.32	14.769	90	1
LH-DS-01	8/4/2025 10:45	7.41	25.34	14.768	90.37	1
LH-DS-01	8/4/2025 11:00	7.44	25.36	14.768	90.73	1
LH-DS-01	8/4/2025 11:15	7.51	25.36	14.768	91.59	1
LH-DS-01	8/4/2025 11:30	7.47	25.38	14.767	91.1	1
LH-DS-01	8/4/2025 11:45	7.49	25.4	14.768	91.34	1
LH-DS-01	8/4/2025 12:00	7.52	25.4	14.766	91.71	1
LH-DS-01	8/4/2025 12:15	7.5	25.4	14.762	91.46	1
LH-DS-01	8/4/2025 12:30	7.47	25.38	14.764	91.1	1
LH-DS-01	8/4/2025 12:45	7.58	25.42	14.765	92.44	1
LH-DS-01	8/4/2025 13:00	7.65	25.48	14.762	93.29	1
LH-DS-01	8/4/2025 13:15	7.67	25.52	14.763	93.54	1
LH-DS-01	8/4/2025 13:30	7.74	25.52	14.76	94.39	1
LH-DS-01	8/4/2025 13:45	7.77	25.52	14.76	94.76	1
LH-DS-01	8/4/2025 14:00	7.72	25.54	14.758	94.15	1
LH-DS-01	8/4/2025 14:15	7.99	25.62	14.759	97.44	1
LH-DS-01	8/4/2025 14:30	8.1	25.66	14.755	98.78	1
LH-DS-01	8/4/2025 14:45	8.3	25.78	14.756	102.47	1
LH-DS-01	8/4/2025 15:00	8.28	25.78	14.755	102.22	1
LH-DS-01	8/4/2025 15:15	8.18	25.68	14.758	99.76	1
LH-DS-01	8/4/2025 15:30	8.03	25.62	14.758	97.93	1
LH-DS-01	8/4/2025 15:45	8.01	25.58	14.755	97.68	1

Station Name	Date Time	DO mg/L	Temp C	Air Pressure PSI	Saturation PCT	Use Code
LH-DS-01	8/4/2025 16:00	7.99	25.58	14.753	97.44	1
LH-DS-01	8/4/2025 16:15	7.96	25.58	14.754	97.07	1
LH-DS-01	8/4/2025 16:30	7.93	25.58	14.757	96.71	1
LH-DS-01	8/4/2025 16:45	7.96	25.58	14.757	97.07	1
LH-DS-01	8/4/2025 17:00	7.9	25.58	14.759	96.34	1
LH-DS-01	8/4/2025 17:15	7.86	25.6	14.757	95.85	1
LH-DS-01	8/4/2025 17:30	7.85	25.58	14.754	95.73	1
LH-DS-01	8/4/2025 17:45	7.89	25.6	14.756	96.22	1
LH-DS-01	8/4/2025 18:00	7.9	25.62	14.755	96.34	1
LH-DS-01	8/4/2025 18:15	7.94	25.64	14.754	96.83	1
LH-DS-01	8/4/2025 18:30	8.14	25.7	14.756	99.27	1
LH-DS-01	8/4/2025 18:45	8.13	25.7	14.757	99.15	1
LH-DS-01	8/4/2025 19:00	8.3	25.74	14.761	101.22	1
LH-DS-01	8/4/2025 19:15	8.39	25.78	14.762	103.58	1
LH-DS-01	8/4/2025 19:30	8.34	25.8	14.763	102.96	1
LH-DS-01	8/4/2025 19:45	8.34	25.8	14.767	102.96	1
LH-DS-01	8/4/2025 20:00	8.25	25.8	14.77	101.85	1
LH-DS-01	8/4/2025 20:15	8.13	25.76	14.771	100.37	1
LH-DS-01	8/4/2025 20:30	8.11	25.74	14.772	98.9	1
LH-DS-01	8/4/2025 20:45	8.08	25.72	14.776	98.54	1
LH-DS-01	8/4/2025 21:00	8.17	25.76	14.778	100.86	1
LH-DS-01	8/4/2025 21:15	8.19	25.78	14.778	101.11	1
LH-DS-01	8/4/2025 21:30	8.17	25.78	14.777	100.86	1
LH-DS-01	8/4/2025 21:45	8.17	25.78	14.778	100.86	1
LH-DS-01	8/4/2025 22:00	8.2	25.8	14.778	101.23	1
LH-DS-01	8/4/2025 22:15	8.27	25.82	14.783	102.1	1
LH-DS-01	8/4/2025 22:30	8.35	25.84	14.783	103.09	1
LH-DS-01	8/4/2025 22:45	8.34	25.86	14.783	102.96	1
LH-DS-01	8/4/2025 23:00	8.27	25.84	14.786	102.1	1
LH-DS-01	8/4/2025 23:15	8.32	25.84	14.787	102.72	1
LH-DS-01	8/4/2025 23:30	8.33	25.82	14.789	102.84	1
LH-DS-01	8/4/2025 23:45	8.32	25.8	14.792	102.72	1
LH-DS-01	8/5/2025 0:00	8.12	25.76	14.794	100.25	1
LH-DS-01	8/5/2025 0:15	8.06	25.72	14.793	98.29	1
LH-DS-01	8/5/2025 0:30	8.05	25.68	14.795	98.17	1
LH-DS-01	8/5/2025 0:45	7.95	25.66	14.796	96.95	1
LH-DS-01	8/5/2025 1:00	7.85	25.62	14.796	95.73	1
LH-DS-01	8/5/2025 1:15	7.81	25.58	14.794	95.24	1
LH-DS-01	8/5/2025 1:30	7.73	25.56	14.797	94.27	1
LH-DS-01	8/5/2025 1:45	7.72	25.56	14.801	94.15	1
LH-DS-01	8/5/2025 2:00	7.63	25.52	14.8	93.05	1
LH-DS-01	8/5/2025 2:15	7.62	25.5	14.802	92.93	1
LH-DS-01	8/5/2025 2:30	7.6	25.48	14.804	92.68	1
LH-DS-01	8/5/2025 2:45	7.73	25.5	14.803	94.27	1
LH-DS-01	8/5/2025 3:00	7.78	25.52	14.807	94.88	1
LH-DS-01	8/5/2025 3:15	7.84	25.54	14.808	95.61	1
LH-DS-01	8/5/2025 3:30	7.81	25.54	14.809	95.24	1
LH-DS-01	8/5/2025 3:45	7.75	25.52	14.812	94.51	1
LH-DS-01	8/5/2025 4:00	7.68	25.5	14.812	93.66	1
LH-DS-01	8/5/2025 4:15	7.73	25.48	14.814	94.27	1
LH-DS-01	8/5/2025 4:30	7.7	25.48	14.815	93.9	1
LH-DS-01	8/5/2025 4:45	7.68	25.46	14.819	93.66	1
LH-DS-01	8/5/2025 5:00	7.59	25.44	14.822	92.56	1
LH-DS-01	8/5/2025 5:15	7.47	25.4	14.826	91.1	1
LH-DS-01	8/5/2025 5:30	7.55	25.4	14.829	92.07	1
LH-DS-01	8/5/2025 5:45	7.54	25.38	14.832	91.95	1
LH-DS-01	8/5/2025 6:00	7.53	25.38	14.833	91.83	1
LH-DS-01	8/5/2025 6:15	7.58	25.38	14.833	92.44	1
LH-DS-01	8/5/2025 6:30	7.62	25.38	14.84	92.93	1
LH-DS-01	8/5/2025 6:45	7.63	25.38	14.844	91.93	1
LH-DS-01	8/5/2025 7:00	7.45	25.38	14.845	89.76	1
LH-DS-01	8/5/2025 7:15	7.39	25.36	14.846	89.04	1
LH-DS-01	8/5/2025 7:30	7.59	25.36	14.848	91.45	1
LH-DS-01	8/5/2025 7:45	7.53	25.36	14.849	90.72	1
LH-DS-01	8/5/2025 8:00	7.58	25.36	14.851	91.33	1
LH-DS-01	8/5/2025 8:15	7.61	25.36	14.849	91.69	1
LH-DS-01	8/5/2025 8:30	7.55	25.34	14.854	90.96	1
LH-DS-01	8/5/2025 8:45	7.5	25.34	14.856	90.36	1
LH-DS-01	8/5/2025 9:00	7.5	25.32	14.86	90.36	1
LH-DS-01	8/5/2025 9:15	7.51	25.32	14.863	90.48	1
LH-DS-01	8/5/2025 9:30	7.5	25.32	14.862	90.36	1
LH-DS-01	8/5/2025 9:45	7.49	25.32	14.866	90.24	1
LH-DS-01	8/5/2025 10:00	7.43	25.32	14.869	89.52	1
LH-DS-01	8/5/2025 10:15	7.45	25.32	14.872	89.76	1
LH-DS-01	8/5/2025 10:30	7.46	25.34	14.875	89.88	1
LH-DS-01	8/5/2025 10:45	7.43	25.34	14.878	89.52	1
LH-DS-01	8/5/2025 11:00	7.44	25.34	14.88	89.64	1
LH-DS-01	8/5/2025 11:15	7.45	25.36	14.881	89.76	1
LH-DS-01	8/5/2025 11:30	7.44	25.36	14.879	89.64	1
LH-DS-01	8/5/2025 11:45	7.49	25.38	14.88	90.24	1
LH-DS-01	8/5/2025 12:00	7.45	25.38	14.883	89.76	1
LH-DS-01	8/5/2025 12:15	7.54	25.38	14.884	90.84	1
LH-DS-01	8/5/2025 12:30	7.54	25.38	14.885	90.84	1
LH-DS-01	8/5/2025 12:45	7.55	25.4	14.884	90.96	1

Station Name	Date Time	DO mg/L	Temp C	Air Pressure PSI	Saturation PCT	Use Code
LH-DS-01	8/5/2025 13:00	7.58	25.4	14.886	91.33	1
LH-DS-01	8/5/2025 13:15	7.59	25.4	14.885	91.45	1
LH-DS-01	8/5/2025 13:30	7.63	25.42	14.886	91.93	1
LH-DS-01	8/5/2025 13:45	7.62	25.44	14.883	91.81	1
LH-DS-01	8/5/2025 14:00	7.62	25.44	14.884	91.81	1
LH-DS-01	8/5/2025 14:15	7.65	25.46	14.882	92.17	1
LH-DS-01	8/5/2025 14:30	7.69	25.46	14.884	92.65	1
LH-DS-01	8/5/2025 14:45	7.68	25.48	14.882	92.53	1
LH-DS-01	8/5/2025 15:00	7.69	25.48	14.88	92.65	1
LH-DS-01	8/5/2025 15:15	7.62	25.46	14.882	91.81	1
LH-DS-01	8/5/2025 15:30	7.59	25.44	14.881	91.45	1
LH-DS-01	8/5/2025 15:45	7.6	25.44	14.877	91.57	1
LH-DS-01	8/5/2025 16:00	7.46	25.4	14.875	89.88	2
LH-DS-01	8/5/2025 16:15	7.86	27.78	14.876	99.49	2
LH-DS-01	8/5/2025 16:30	8.13	26.28	14.873	100.37	2
LH-DS-01	8/5/2025 16:45	7.49	25.66	14.873	90.24	1
LH-DS-01	8/5/2025 17:00	7.48	25.42	14.871	90.12	1
LH-DS-01	8/5/2025 17:15	7.5	25.4	14.867	90.36	1
LH-DS-01	8/5/2025 17:30	7.51	25.4	14.867	90.48	1
LH-DS-01	8/5/2025 17:45	7.51	25.4	14.871	90.48	1
LH-DS-01	8/5/2025 18:00	7.5	25.4	14.873	90.36	1
LH-DS-01	8/5/2025 18:15	7.5	25.4	14.869	90.36	1
LH-DS-01	8/5/2025 18:30	7.46	25.38	14.871	89.88	1
LH-DS-01	8/5/2025 18:45	7.42	25.38	14.872	89.4	1
LH-DS-01	8/5/2025 19:00	7.43	25.38	14.874	89.52	1
LH-DS-01	8/5/2025 19:15	7.48	25.38	14.874	90.12	1
LH-DS-01	8/5/2025 19:30	7.43	25.36	14.874	89.52	1
LH-DS-01	8/5/2025 19:45	7.45	25.36	14.873	89.76	1
LH-DS-01	8/5/2025 20:00	7.45	25.36	14.875	89.76	1
LH-DS-01	8/5/2025 20:15	7.47	25.36	14.875	90	1
LH-DS-01	8/5/2025 20:30	7.43	25.34	14.876	89.52	1
LH-DS-01	8/5/2025 20:45	7.46	25.34	14.875	89.88	1
LH-DS-01	8/5/2025 21:00	7.41	25.34	14.881	89.28	1
LH-DS-01	8/5/2025 21:15	7.48	25.34	14.884	90.12	1
LH-DS-01	8/5/2025 21:30	7.58	25.36	14.883	91.33	1
LH-DS-01	8/5/2025 21:45	7.56	25.36	14.881	91.08	1
LH-DS-01	8/5/2025 22:00	7.52	25.36	14.882	90.6	1
LH-DS-01	8/5/2025 22:15	7.48	25.36	14.882	90.12	1
LH-DS-01	8/5/2025 22:30	7.45	25.36	14.881	89.76	1
LH-DS-01	8/5/2025 22:45	7.43	25.36	14.883	89.52	1
LH-DS-01	8/5/2025 23:00	7.37	25.36	14.883	88.8	1
LH-DS-01	8/5/2025 23:15	7.37	25.34	14.886	88.8	1
LH-DS-01	8/5/2025 23:30	7.4	25.34	14.888	89.16	1
LH-DS-01	8/5/2025 23:45	7.45	25.34	14.887	89.76	1
LH-DS-01	8/6/2025 0:00	7.48	25.36	14.889	90.12	1
LH-DS-01	8/6/2025 0:15	7.46	25.34	14.892	89.88	1
LH-DS-01	8/6/2025 0:30	7.43	25.34	14.892	89.52	1
LH-DS-01	8/6/2025 0:45	7.43	25.34	14.893	89.52	1
LH-DS-01	8/6/2025 1:00	7.45	25.34	14.889	89.76	1
LH-DS-01	8/6/2025 1:15	7.4	25.32	14.89	89.16	1
LH-DS-01	8/6/2025 1:30	7.4	25.3	14.89	89.16	1
LH-DS-01	8/6/2025 1:45	7.42	25.3	14.889	89.4	1
LH-DS-01	8/6/2025 2:00	7.37	25.3	14.889	88.8	1
LH-DS-01	8/6/2025 2:15	7.37	25.28	14.888	88.8	1
LH-DS-01	8/6/2025 2:30	7.36	25.28	14.888	88.67	1
LH-DS-01	8/6/2025 2:45	7.37	25.26	14.889	88.8	1
LH-DS-01	8/6/2025 3:00	7.35	25.26	14.89	88.55	1
LH-DS-01	8/6/2025 3:15	7.42	25.24	14.889	89.4	1
LH-DS-01	8/6/2025 3:30	7.43	25.24	14.89	89.52	1
LH-DS-01	8/6/2025 3:45	7.45	25.24	14.888	89.76	1
LH-DS-01	8/6/2025 4:00	7.49	25.24	14.89	90.24	1
LH-DS-01	8/6/2025 4:15	7.5	25.22	14.888	90.36	1
LH-DS-01	8/6/2025 4:30	7.52	25.22	14.891	90.6	1
LH-DS-01	8/6/2025 4:45	7.5	25.22	14.892	90.36	1
LH-DS-01	8/6/2025 5:00	7.47	25.22	14.895	90	1
LH-DS-01	8/6/2025 5:15	7.41	25.22	14.898	89.28	1
LH-DS-01	8/6/2025 5:30	7.35	25.22	14.897	88.55	1
LH-DS-01	8/6/2025 5:45	7.29	25.22	14.9	87.83	1
LH-DS-01	8/6/2025 6:00	7.25	25.2	14.901	87.35	1
LH-DS-01	8/6/2025 6:15	7.19	25.2	14.904	86.63	1
LH-DS-01	8/6/2025 6:30	7.13	25.18	14.904	85.9	1
LH-DS-01	8/6/2025 6:45	7.11	25.18	14.905	85.66	1
LH-DS-01	8/6/2025 7:00	7.04	25.18	14.906	84.82	1
LH-DS-01	8/6/2025 7:15	7.01	25.16	14.908	84.46	1
LH-DS-01	8/6/2025 7:30	6.97	25.16	14.913	83.98	1
LH-DS-01	8/6/2025 7:45	6.96	25.16	14.912	83.86	1
LH-DS-01	8/6/2025 8:00	6.97	25.16	14.916	83.98	1
LH-DS-01	8/6/2025 8:15	6.99	25.16	14.918	84.22	1
LH-DS-01	8/6/2025 8:30	7.03	25.16	14.917	84.7	1
LH-DS-01	8/6/2025 8:45	7.07	25.18	14.917	85.18	1
LH-DS-01	8/6/2025 9:00	7.11	25.18	14.919	85.66	1
LH-DS-01	8/6/2025 9:15	7.14	25.18	14.92	86.02	1
LH-DS-01	8/6/2025 9:30	7.2	25.2	14.921	86.75	1
LH-DS-01	8/6/2025 9:45	7.24	25.22	14.921	87.23	1

Station Name	Date Time	DO mg/L	Temp C	Air Pressure PSI	Saturation PCT	Use Code
LH-DS-01	8/6/2025 10:00	7.27	25.22	14.92	87.59	1
LH-DS-01	8/6/2025 10:15	7.31	25.24	14.924	88.07	1
LH-DS-01	8/6/2025 10:30	7.35	25.24	14.924	88.55	1
LH-DS-01	8/6/2025 10:45	7.39	25.26	14.925	89.04	1
LH-DS-01	8/6/2025 11:00	7.43	25.26	14.928	89.52	1
LH-DS-01	8/6/2025 11:15	7.51	25.28	14.925	90.48	1
LH-DS-01	8/6/2025 11:30	7.54	25.3	14.926	90.84	1
LH-DS-01	8/6/2025 11:45	7.57	25.3	14.923	91.2	1
LH-DS-01	8/6/2025 12:00	7.6	25.32	14.924	91.57	1
LH-DS-01	8/6/2025 12:15	7.63	25.32	14.925	91.93	1
LH-DS-01	8/6/2025 12:30	7.66	25.32	14.924	92.29	1
LH-DS-01	8/6/2025 12:45	7.73	25.34	14.919	93.13	1
LH-DS-01	8/6/2025 13:00	7.76	25.36	14.921	93.49	1
LH-DS-01	8/6/2025 13:15	7.77	25.36	14.922	93.61	1
LH-DS-01	8/6/2025 13:30	7.79	25.36	14.921	93.86	1
LH-DS-01	8/6/2025 13:45	7.82	25.38	14.919	94.22	1
LH-DS-01	8/6/2025 14:00	7.77	25.36	14.915	93.61	1
LH-DS-01	8/6/2025 14:15	7.73	25.38	14.916	93.13	1
LH-DS-01	8/6/2025 14:30	7.76	25.36	14.915	93.49	1
LH-DS-01	8/6/2025 14:45	7.72	25.36	14.912	93.01	1
LH-DS-01	8/6/2025 15:00	7.73	25.36	14.915	93.13	1
LH-DS-01	8/6/2025 15:15	7.77	25.36	14.915	93.61	1
LH-DS-01	8/6/2025 15:30	7.73	25.36	14.914	93.13	1
LH-DS-01	8/6/2025 15:45	7.76	25.36	14.911	93.49	1
LH-DS-01	8/6/2025 16:00	7.74	25.36	14.908	93.25	1
LH-DS-01	8/6/2025 16:15	7.81	25.38	14.908	94.1	1
LH-DS-01	8/6/2025 16:30	7.83	25.38	14.907	94.34	1
LH-DS-01	8/6/2025 16:45	7.89	25.38	14.907	95.06	1
LH-DS-01	8/6/2025 17:00	7.97	25.4	14.909	96.02	1
LH-DS-01	8/6/2025 17:15	7.99	25.4	14.906	96.27	1
LH-DS-01	8/6/2025 17:30	8.02	25.4	14.906	96.63	1
LH-DS-01	8/6/2025 17:45	8.06	25.42	14.905	97.11	1
LH-DS-01	8/6/2025 18:00	8.1	25.42	14.904	97.59	1
LH-DS-01	8/6/2025 18:15	8.1	25.42	14.905	97.59	1
LH-DS-01	8/6/2025 18:30	8.12	25.42	14.902	97.83	1
LH-DS-01	8/6/2025 18:45	8.15	25.42	14.898	98.19	1
LH-DS-01	8/6/2025 19:00	8.16	25.42	14.898	98.31	1
LH-DS-01	8/6/2025 19:15	8.15	25.44	14.899	98.19	1
LH-DS-01	8/6/2025 19:30	8.11	25.42	14.897	97.71	1
LH-DS-01	8/6/2025 19:45	8.19	25.42	14.899	98.67	1
LH-DS-01	8/6/2025 20:00	8.11	25.42	14.898	97.71	1
LH-DS-01	8/6/2025 20:15	8.04	25.4	14.899	96.87	1
LH-DS-01	8/6/2025 20:30	8.05	25.4	14.899	96.99	1
LH-DS-01	8/6/2025 20:45	8.05	25.4	14.899	96.99	1
LH-DS-01	8/6/2025 21:00	8.03	25.4	14.901	96.75	1
LH-DS-01	8/6/2025 21:15	7.95	25.38	14.903	95.78	1
LH-DS-01	8/6/2025 21:30	7.91	25.38	14.904	95.3	1
LH-DS-01	8/6/2025 21:45	7.86	25.38	14.907	94.7	1
LH-DS-01	8/6/2025 22:00	7.88	25.38	14.908	94.94	1
LH-DS-01	8/6/2025 22:15	7.9	25.38	14.906	95.18	1
LH-DS-01	8/6/2025 22:30	7.95	25.38	14.907	95.78	1
LH-DS-01	8/6/2025 22:45	7.99	25.38	14.906	96.27	1
LH-DS-01	8/6/2025 23:00	7.98	25.38	14.906	96.14	1
LH-DS-01	8/6/2025 23:15	7.99	25.38	14.904	96.27	1
LH-DS-01	8/6/2025 23:30	8	25.38	14.903	96.39	1
LH-DS-01	8/6/2025 23:45	8.05	25.38	14.905	96.99	1
LH-DS-01	8/7/2025 0:00	8.07	25.38	14.904	97.23	1
LH-DS-01	8/7/2025 0:15	8.08	25.38	14.905	97.35	1
LH-DS-01	8/7/2025 0:30	8.06	25.38	14.905	97.11	1
LH-DS-01	8/7/2025 0:45	8.04	25.38	14.904	96.87	1
LH-DS-01	8/7/2025 1:00	8.01	25.36	14.902	96.51	1
LH-DS-01	8/7/2025 1:15	7.96	25.36	14.9	95.9	1
LH-DS-01	8/7/2025 1:30	7.91	25.34	14.899	95.3	1
LH-DS-01	8/7/2025 1:45	7.87	25.34	14.897	94.82	1
LH-DS-01	8/7/2025 2:00	7.84	25.34	14.896	94.46	1
LH-DS-01	8/7/2025 2:15	7.81	25.32	14.894	94.1	1
LH-DS-01	8/7/2025 2:30	7.74	25.32	14.893	93.25	1
LH-DS-01	8/7/2025 2:45	7.67	25.3	14.895	92.41	1
LH-DS-01	8/7/2025 3:00	7.65	25.3	14.893	92.17	1
LH-DS-01	8/7/2025 3:15	7.66	25.3	14.893	92.29	1
LH-DS-01	8/7/2025 3:30	7.64	25.3	14.891	92.05	1
LH-DS-01	8/7/2025 3:45	7.59	25.28	14.886	91.45	1
LH-DS-01	8/7/2025 4:00	7.59	25.28	14.885	91.45	1
LH-DS-01	8/7/2025 4:15	7.58	25.28	14.885	91.33	1
LH-DS-01	8/7/2025 4:30	7.55	25.28	14.883	90.96	1
LH-DS-01	8/7/2025 4:45	7.51	25.28	14.881	90.48	1
LH-DS-01	8/7/2025 5:00	7.49	25.26	14.879	90.24	1
LH-DS-01	8/7/2025 5:15	7.56	25.26	14.882	91.08	1
LH-DS-01	8/7/2025 5:30	7.58	25.26	14.882	91.33	1
LH-DS-01	8/7/2025 5:45	7.61	25.26	14.883	91.69	1
LH-DS-01	8/7/2025 6:00	7.62	25.26	14.884	91.81	1
LH-DS-01	8/7/2025 6:15	7.59	25.26	14.885	91.45	1
LH-DS-01	8/7/2025 6:30	7.62	25.26	14.887	91.81	1
LH-DS-01	8/7/2025 6:45	7.66	25.26	14.888	92.29	1

Station Name	Date Time	DO mg/L	Temp C	Air Pressure PSI	Saturation PCT	Use Code
LH-DS-01	8/7/2025 7:00	7.66	25.26	14.889	92.29	1
LH-DS-01	8/7/2025 7:15	7.66	25.26	14.887	92.29	1
LH-DS-01	8/7/2025 7:30	7.63	25.26	14.892	91.93	1
LH-DS-01	8/7/2025 7:45	7.67	25.26	14.891	92.41	1
LH-DS-01	8/7/2025 8:00	7.69	25.26	14.892	92.65	1
LH-DS-01	8/7/2025 8:15	7.71	25.26	14.892	92.89	1
LH-DS-01	8/7/2025 8:30	7.73	25.26	14.892	93.13	1
LH-DS-01	8/7/2025 8:45	7.76	25.28	14.891	93.49	1
LH-DS-01	8/7/2025 9:00	7.82	25.28	14.892	94.22	1
LH-DS-01	8/7/2025 9:15	7.87	25.3	14.893	94.82	1
LH-DS-01	8/7/2025 9:30	7.88	25.3	14.894	94.94	1
LH-DS-01	8/7/2025 9:45	7.89	25.34	14.894	95.06	1
LH-DS-01	8/7/2025 10:00	7.96	25.36	14.893	95.9	1
LH-DS-01	8/7/2025 10:15	-888.88	-888.88	14.892	#N/A	3
LH-DS-01	8/7/2025 10:30	8.19	25.38	14.894	98.67	1
LH-DS-01	8/7/2025 10:45	8.32	25.4	14.893	100.24	1
LH-DS-01	8/7/2025 11:00	8.28	25.4	14.892	99.76	1
LH-DS-01	8/7/2025 11:15	8.37	25.42	14.89	100.84	1
LH-DS-01	8/7/2025 11:30	8.45	25.46	14.89	101.81	1
LH-DS-01	8/7/2025 11:45	8.53	25.5	14.885	102.77	1
LH-DS-01	8/7/2025 12:00	8.6	25.52	14.886	103.61	1
LH-DS-01	8/7/2025 12:15	8.64	25.54	14.884	104.1	1
LH-DS-01	8/7/2025 12:30	8.63	25.54	14.878	103.98	1
LH-DS-01	8/7/2025 12:45	8.69	25.54	14.879	104.7	1
LH-DS-01	8/7/2025 13:00	8.66	25.52	14.875	104.34	1
LH-DS-01	8/7/2025 13:15	8.74	25.52	14.873	105.3	1
LH-DS-01	8/7/2025 13:30	8.86	25.56	14.871	106.75	1
LH-DS-01	8/7/2025 13:45	8.95	25.58	14.872	107.83	1
LH-DS-01	8/7/2025 14:00	8.91	25.58	14.868	107.35	1
LH-DS-01	8/7/2025 14:15	8.98	25.6	14.868	108.19	1
LH-DS-01	8/7/2025 14:30	9.07	25.62	14.865	109.28	1
LH-DS-01	8/7/2025 14:45	9.05	25.64	14.86	109.04	1
LH-DS-01	8/7/2025 15:00	9.05	25.68	14.86	109.04	1
LH-DS-01	8/7/2025 15:15	9.34	25.8	14.858	113.9	1
LH-DS-01	8/7/2025 15:30	9.25	25.78	14.858	112.8	1
LH-DS-01	8/7/2025 15:45	9.22	25.74	14.856	111.08	1
LH-DS-01	8/7/2025 16:00	9.26	25.72	14.854	111.57	1
LH-DS-01	8/7/2025 16:15	9.25	25.72	14.85	111.45	1
LH-DS-01	8/7/2025 16:30	9.26	25.72	14.85	111.57	1
LH-DS-01	8/7/2025 16:45	9.29	25.7	14.849	111.93	1
LH-DS-01	8/7/2025 17:00	9.17	25.66	14.849	110.48	1
LH-DS-01	8/7/2025 17:15	9.21	25.64	14.847	110.96	1
LH-DS-01	8/7/2025 17:30	9.3	25.64	14.845	112.05	1
LH-DS-01	8/7/2025 17:45	9.22	25.6	14.842	111.08	1
LH-DS-01	8/7/2025 18:00	9.26	25.58	14.839	112.93	1
LH-DS-01	8/7/2025 18:15	9.2	25.52	14.842	110.84	1
LH-DS-01	8/7/2025 18:30	9.2	25.52	14.842	110.84	1
LH-DS-01	8/7/2025 18:45	9.19	25.5	14.841	110.72	1
LH-DS-01	8/7/2025 19:00	9.16	25.48	14.838	111.71	1
LH-DS-01	8/7/2025 19:15	9.18	25.46	14.837	111.95	1
LH-DS-01	8/7/2025 19:30	9.05	25.44	14.838	110.37	1
LH-DS-01	8/7/2025 19:45	8.8	25.38	14.836	107.32	1
LH-DS-01	8/7/2025 20:00	8.93	25.4	14.838	108.9	1
LH-DS-01	8/7/2025 20:15	8.88	25.4	14.839	108.29	1
LH-DS-01	8/7/2025 20:30	8.79	25.36	14.838	107.2	1
LH-DS-01	8/7/2025 20:45	8.81	25.34	14.841	106.14	1
LH-DS-01	8/7/2025 21:00	8.74	25.32	14.843	105.3	1
LH-DS-01	8/7/2025 21:15	8.74	25.28	14.844	105.3	1
LH-DS-01	8/7/2025 21:30	8.68	25.26	14.845	104.58	1
LH-DS-01	8/7/2025 21:45	8.63	25.22	14.842	103.98	1
LH-DS-01	8/7/2025 22:00	8.53	25.2	14.84	102.77	1
LH-DS-01	8/7/2025 22:15	8.44	25.18	14.843	101.69	1
LH-DS-01	8/7/2025 22:30	8.35	25.16	14.844	100.6	1
LH-DS-01	8/7/2025 22:45	8.22	25.14	14.844	99.04	1
LH-DS-01	8/7/2025 23:00	8.2	25.12	14.847	98.8	1
LH-DS-01	8/7/2025 23:15	8.2	25.1	14.848	98.8	1
LH-DS-01	8/7/2025 23:30	8.16	25.1	14.845	98.31	1
LH-DS-01	8/7/2025 23:45	8.08	25.08	14.844	97.35	1
LH-DS-01	8/8/2025 0:00	8.11	25.08	14.845	97.71	1
LH-DS-01	8/8/2025 0:15	8.09	25.08	14.847	97.47	1
LH-DS-01	8/8/2025 0:30	8.03	25.06	14.844	96.75	1
LH-DS-01	8/8/2025 0:45	7.98	25.06	14.845	96.14	1
LH-DS-01	8/8/2025 1:00	7.95	25.06	14.841	95.78	1
LH-DS-01	8/8/2025 1:15	7.9	25.06	14.842	95.18	1
LH-DS-01	8/8/2025 1:30	7.88	25.04	14.841	94.94	1
LH-DS-01	8/8/2025 1:45	7.88	25.04	14.84	94.94	1
LH-DS-01	8/8/2025 2:00	7.87	25.02	14.838	94.82	1
LH-DS-01	8/8/2025 2:15	7.88	25.02	14.836	94.94	1
LH-DS-01	8/8/2025 2:30	7.9	25.02	14.835	95.18	1
LH-DS-01	8/8/2025 2:45	7.9	25	14.832	95.18	1
LH-DS-01	8/8/2025 3:00	7.92	25	14.829	95.42	1
LH-DS-01	8/8/2025 3:15	8.02	25	14.829	96.63	1
LH-DS-01	8/8/2025 3:30	8.21	25	14.828	98.92	1
LH-DS-01	8/8/2025 3:45	8.34	25.02	14.829	100.48	1

Station Name	Date Time	DO mg/L	Temp C	Air Pressure PSI	Saturation PCT	Use Code
LH-DS-01	8/8/2025 4:00	8.42	25.02	14.827	101.45	1
LH-DS-01	8/8/2025 4:15	8.48	25.04	14.827	102.17	1
LH-DS-01	8/8/2025 4:30	8.53	25.04	14.825	102.77	1
LH-DS-01	8/8/2025 4:45	8.61	25.04	14.822	103.73	1
LH-DS-01	8/8/2025 5:00	8.67	25.06	14.821	104.46	1
LH-DS-01	8/8/2025 5:15	8.67	25.06	14.823	104.46	1
LH-DS-01	8/8/2025 5:30	8.73	25.08	14.827	105.18	1
LH-DS-01	8/8/2025 5:45	8.73	25.08	14.825	105.18	1
LH-DS-01	8/8/2025 6:00	8.71	25.08	14.829	104.94	1
LH-DS-01	8/8/2025 6:15	8.68	25.08	14.828	104.58	1
LH-DS-01	8/8/2025 6:30	8.71	25.08	14.828	104.94	1
LH-DS-01	8/8/2025 6:45	8.71	25.08	14.827	104.94	1
LH-DS-01	8/8/2025 7:00	8.69	25.1	14.828	104.7	1
LH-DS-01	8/8/2025 7:15	8.78	25.1	14.83	105.78	1
LH-DS-01	8/8/2025 7:30	8.87	25.12	14.831	106.87	1
LH-DS-01	8/8/2025 7:45	8.95	25.14	14.835	107.83	1
LH-DS-01	8/8/2025 8:00	8.96	25.16	14.839	107.95	1
LH-DS-01	8/8/2025 8:15	9.05	25.18	14.837	109.04	1
LH-DS-01	8/8/2025 8:30	9.19	25.22	14.836	110.72	1
LH-DS-01	8/8/2025 8:45	8.94	25.26	14.837	109.02	1
LH-DS-01	8/8/2025 9:00	-888.88	-888.88	14.838	#N/A	3
LH-DS-01	8/8/2025 9:15	9.38	25.32	14.837	114.39	1
LH-DS-01	8/8/2025 9:30	9.35	25.36	14.839	114.02	1
LH-DS-01	8/8/2025 9:45	9.32	25.38	14.838	113.66	1
LH-DS-01	8/8/2025 10:00	9.41	25.38	14.841	113.37	1
LH-DS-01	8/8/2025 10:15	9.28	25.4	14.841	111.81	1
LH-DS-01	8/8/2025 10:30	9.35	25.42	14.842	112.65	1
LH-DS-01	8/8/2025 10:45	9.32	25.44	14.842	112.29	1
LH-DS-01	8/8/2025 11:00	9.29	25.46	14.843	111.93	1
LH-DS-01	8/8/2025 11:15	9.47	25.52	14.842	114.1	1
LH-DS-01	8/8/2025 11:30	9.71	25.58	14.844	116.99	1
LH-DS-01	8/8/2025 11:45	9.65	25.62	14.844	116.27	1
LH-DS-01	8/8/2025 12:00	9.94	25.7	14.843	119.76	1
LH-DS-01	8/8/2025 12:15	10.04	25.74	14.841	120.96	1
LH-DS-01	8/8/2025 12:30	10.05	25.78	14.842	122.56	1
LH-DS-01	8/8/2025 12:45	10.02	25.82	14.839	123.7	1
LH-DS-01	8/8/2025 13:00	10.1	25.86	14.837	124.69	1
LH-DS-01	8/8/2025 13:15	10.26	25.92	14.832	126.67	1
LH-DS-01	8/8/2025 13:30	10.45	26	14.831	129.01	1
LH-DS-01	8/8/2025 13:45	10.54	26.04	14.827	130.12	1
LH-DS-01	8/8/2025 14:00	10.52	26.06	14.826	129.88	1
LH-DS-01	8/8/2025 14:15	10.41	26.06	14.826	128.52	1
LH-DS-01	8/8/2025 14:30	10.35	26.04	14.821	127.78	1
LH-DS-01	8/8/2025 14:45	10.3	26.04	14.817	127.16	1
LH-DS-01	8/8/2025 15:00	10.42	26.06	14.816	128.64	1
LH-DS-01	8/8/2025 15:15	10.36	26.08	14.818	127.9	1
LH-DS-01	8/8/2025 15:30	10.21	26.06	14.815	126.05	1
LH-DS-01	8/8/2025 15:45	10.22	26.06	14.812	126.17	1
LH-DS-01	8/8/2025 16:00	10.06	26.04	14.812	124.2	1
LH-DS-01	8/8/2025 16:15	9.93	26	14.808	122.59	1
LH-DS-01	8/8/2025 16:30	9.85	25.92	14.803	121.6	1
LH-DS-01	8/8/2025 16:45	9.94	25.94	14.803	122.72	1
LH-DS-01	8/8/2025 17:00	9.96	25.9	14.806	122.96	1
LH-DS-01	8/8/2025 17:15	10	25.88	14.806	123.46	1
LH-DS-01	8/8/2025 17:30	9.99	25.82	14.804	123.33	1
LH-DS-01	8/8/2025 17:45	9.95	25.78	14.805	122.84	1
LH-DS-01	8/8/2025 18:00	9.75	25.74	14.804	118.9	1
LH-DS-01	8/8/2025 18:15	9.35	25.66	14.804	114.02	1
LH-DS-01	8/8/2025 18:30	9.21	25.6	14.806	112.32	1
LH-DS-01	8/8/2025 18:45	9.15	25.58	14.803	111.59	1
LH-DS-01	8/8/2025 19:00	8.81	25.5	14.798	107.44	1
LH-DS-01	8/8/2025 19:15	8.44	25.4	14.799	102.93	1
LH-DS-01	8/8/2025 19:30	8.42	25.36	14.799	102.68	1
LH-DS-01	8/8/2025 19:45	8.26	25.32	14.8	100.73	1
LH-DS-01	8/8/2025 20:00	8.09	25.28	14.799	98.66	1
LH-DS-01	8/8/2025 20:15	8.02	25.26	14.801	97.8	1
LH-DS-01	8/8/2025 20:30	8.1	25.24	14.801	97.59	1
LH-DS-01	8/8/2025 20:45	8.05	25.22	14.805	96.99	1
LH-DS-01	8/8/2025 21:00	8	25.2	14.807	96.39	1
LH-DS-01	8/8/2025 21:15	7.92	25.18	14.808	95.42	1
LH-DS-01	8/8/2025 21:30	7.9	25.16	14.81	95.18	1
LH-DS-01	8/8/2025 21:45	7.84	25.16	14.812	94.46	1
LH-DS-01	8/8/2025 22:00	7.86	25.14	14.81	94.7	1
LH-DS-01	8/8/2025 22:15	7.88	25.12	14.81	94.94	1
LH-DS-01	8/8/2025 22:30	7.9	25.1	14.807	95.18	1
LH-DS-01	8/8/2025 22:45	7.86	25.08	14.81	94.7	1
LH-DS-01	8/8/2025 23:00	7.9	25.08	14.811	95.18	1
LH-DS-01	8/8/2025 23:15	7.94	25.06	14.811	95.66	1
LH-DS-01	8/8/2025 23:30	8.01	25.06	14.811	96.51	1
LH-DS-01	8/8/2025 23:45	8.13	25.06	14.809	97.95	1
LH-DS-01	8/9/2025 0:00	8.41	25.08	14.812	101.33	1
LH-DS-01	8/9/2025 0:15	8.51	25.1	14.812	102.53	1
LH-DS-01	8/9/2025 0:30	8.54	25.1	14.812	102.89	1
LH-DS-01	8/9/2025 0:45	8.58	25.1	14.813	103.37	1

Station Name	Date Time	DO mg/L	Temp C	Air Pressure PSI	Saturation PCT	Use Code
LH-DS-01	8/9/2025 1:00	8.66	25.08	14.813	104.34	1
LH-DS-01	8/9/2025 1:15	8.71	25.08	14.808	104.94	1
LH-DS-01	8/9/2025 1:30	8.8	25.08	14.81	106.02	1
LH-DS-01	8/9/2025 1:45	8.85	25.08	14.809	106.63	1
LH-DS-01	8/9/2025 2:00	8.88	25.06	14.81	106.99	1
LH-DS-01	8/9/2025 2:15	8.9	25.06	14.808	107.23	1
LH-DS-01	8/9/2025 2:30	8.95	25.06	14.809	107.83	1
LH-DS-01	8/9/2025 2:45	8.96	25.04	14.809	107.95	1
LH-DS-01	8/9/2025 3:00	8.96	25.04	14.809	107.95	1
LH-DS-01	8/9/2025 3:15	8.95	25.04	14.81	107.83	1
LH-DS-01	8/9/2025 3:30	8.98	25.04	14.809	108.19	1
LH-DS-01	8/9/2025 3:45	8.95	25.04	14.809	107.83	1
LH-DS-01	8/9/2025 4:00	8.89	25.02	14.807	107.11	1
LH-DS-01	8/9/2025 4:15	8.96	25.02	14.81	107.95	1
LH-DS-01	8/9/2025 4:30	8.99	25.02	14.812	108.31	1
LH-DS-01	8/9/2025 4:45	8.98	25.04	14.81	108.19	1
LH-DS-01	8/9/2025 5:00	8.96	25.02	14.812	107.95	1
LH-DS-01	8/9/2025 5:15	8.93	25.02	14.811	107.59	1
LH-DS-01	8/9/2025 5:30	8.98	25.02	14.812	108.19	1
LH-DS-01	8/9/2025 5:45	9.09	25.02	14.813	109.52	1
LH-DS-01	8/9/2025 6:00	9.19	25.02	14.813	110.72	1
LH-DS-01	8/9/2025 6:15	9.28	25.04	14.815	111.81	1
LH-DS-01	8/9/2025 6:30	9.38	25.08	14.816	113.01	1
LH-DS-01	8/9/2025 6:45	9.47	25.1	14.818	114.1	1
LH-DS-01	8/9/2025 7:00	9.53	25.14	14.822	114.82	1
LH-DS-01	8/9/2025 7:15	9.62	25.18	14.821	115.9	1
LH-DS-01	8/9/2025 7:30	9.69	25.2	14.824	116.75	1
LH-DS-01	8/9/2025 7:45	9.8	25.26	14.824	119.51	1
LH-DS-01	8/9/2025 8:00	9.98	25.28	14.823	121.71	1
LH-DS-01	8/9/2025 8:15	9.88	25.3	14.826	120.49	1
LH-DS-01	8/9/2025 8:30	9.82	25.3	14.825	119.76	1
LH-DS-01	8/9/2025 8:45	-888.88	-888.88	14.824	#N/A	3
LH-DS-01	8/9/2025 9:00	9.78	25.36	14.825	119.27	1
LH-DS-01	8/9/2025 9:15	9.87	25.38	14.825	120.37	1
LH-DS-01	8/9/2025 9:30	-888.88	-888.88	14.824	#N/A	3
LH-DS-01	8/9/2025 9:45	9.47	25.46	14.823	115.49	1
LH-DS-01	8/9/2025 10:00	9.8	25.48	14.824	119.51	1
LH-DS-01	8/9/2025 10:15	10.01	25.52	14.826	122.07	1
LH-DS-01	8/9/2025 10:30	9.97	25.54	14.827	121.59	1
LH-DS-01	8/9/2025 10:45	10.1	25.58	14.824	123.17	1
LH-DS-01	8/9/2025 11:00	10.18	25.62	14.821	124.15	1
LH-DS-01	8/9/2025 11:15	10.16	25.68	14.822	123.9	1
LH-DS-01	8/9/2025 11:30	10.26	25.72	14.82	125.12	1
LH-DS-01	8/9/2025 11:45	10.29	25.76	14.818	127.04	1
LH-DS-01	8/9/2025 12:00	10.39	25.8	14.819	128.27	1
LH-DS-01	8/9/2025 12:15	10.48	25.86	14.816	129.38	1
LH-DS-01	8/9/2025 12:30	10.5	25.9	14.815	129.63	1
LH-DS-01	8/9/2025 12:45	10.61	25.96	14.812	130.99	1
LH-DS-01	8/9/2025 13:00	10.68	25.98	14.81	131.85	1
LH-DS-01	8/9/2025 13:15	10.82	26.06	14.806	133.58	1
LH-DS-01	8/9/2025 13:30	10.81	26.1	14.802	133.46	1
LH-DS-01	8/9/2025 13:45	10.8	26.16	14.802	133.33	1
LH-DS-01	8/9/2025 14:00	10.8	26.18	14.8	133.33	1
LH-DS-01	8/9/2025 14:15	10.8	26.16	14.796	133.33	1
LH-DS-01	8/9/2025 14:30	10.89	26.22	14.793	134.44	1
LH-DS-01	8/9/2025 14:45	10.95	26.24	14.793	135.19	1
LH-DS-01	8/9/2025 15:00	10.94	26.26	14.795	135.06	1
LH-DS-01	8/9/2025 15:15	10.8	26.22	14.794	133.33	1
LH-DS-01	8/9/2025 15:30	10.69	26.16	14.793	131.98	1
LH-DS-01	8/9/2025 15:45	10.75	26.14	14.789	132.72	1
LH-DS-01	8/9/2025 16:00	10.66	26.1	14.788	131.6	1
LH-DS-01	8/9/2025 16:15	10.64	26.02	14.786	131.36	1
LH-DS-01	8/9/2025 16:30	10.58	25.96	14.784	130.62	1
LH-DS-01	8/9/2025 16:45	10.35	25.86	14.784	127.78	1
LH-DS-01	8/9/2025 17:00	10.21	25.76	14.78	126.05	1
LH-DS-01	8/9/2025 17:15	10.23	25.76	14.786	126.3	1
LH-DS-01	8/9/2025 17:30	10.07	25.72	14.787	122.8	1
LH-DS-01	8/9/2025 17:45	9.95	25.68	14.787	121.34	1
LH-DS-01	8/9/2025 18:00	9.94	25.68	14.786	121.22	1
LH-DS-01	8/9/2025 18:15	9.86	25.64	14.785	120.24	1
LH-DS-01	8/9/2025 18:30	9.57	25.58	14.788	116.71	1
LH-DS-01	8/9/2025 18:45	9.41	25.5	14.786	114.76	1
LH-DS-01	8/9/2025 19:00	9.34	25.48	14.785	113.9	1
LH-DS-01	8/9/2025 19:15	9.19	25.42	14.784	112.07	1
LH-DS-01	8/9/2025 19:30	9.19	25.4	14.786	112.07	1
LH-DS-01	8/9/2025 19:45	9	25.34	14.787	109.76	1
LH-DS-01	8/9/2025 20:00	8.88	25.3	14.788	108.29	1
LH-DS-01	8/9/2025 20:15	8.7	25.28	14.791	106.1	1
LH-DS-01	8/9/2025 20:30	8.6	25.24	14.793	103.61	1
LH-DS-01	8/9/2025 20:45	8.45	25.2	14.794	101.81	1
LH-DS-01	8/9/2025 21:00	8.36	25.2	14.794	100.72	1
LH-DS-01	8/9/2025 21:15	8.34	25.18	14.794	100.48	1
LH-DS-01	8/9/2025 21:30	8.3	25.16	14.794	100	1
LH-DS-01	8/9/2025 21:45	8.26	25.14	14.791	99.52	1

Station Name	Date Time	DO mg/L	Temp C	Air Pressure PSI	Saturation PCT	Use Code
LH-DS-01	8/9/2025 22:00	8.23	25.12	14.789	99.16	1
LH-DS-01	8/9/2025 22:15	8.23	25.12	14.791	99.16	1
LH-DS-01	8/9/2025 22:30	8.22	25.1	14.792	99.04	1
LH-DS-01	8/9/2025 22:45	8.26	25.1	14.794	99.52	1
LH-DS-01	8/9/2025 23:00	8.34	25.1	14.793	100.48	1
LH-DS-01	8/9/2025 23:15	8.41	25.12	14.795	101.33	1
LH-DS-01	8/9/2025 23:30	8.4	25.12	14.792	101.2	1
LH-DS-01	8/9/2025 23:45	8.49	25.12	14.793	102.29	1
LH-DS-01	8/10/2025 0:00	8.6	25.14	14.794	103.61	1
LH-DS-01	8/10/2025 0:15	8.59	25.16	14.795	103.49	1
LH-DS-01	8/10/2025 0:30	8.61	25.18	14.796	103.73	1
LH-DS-01	8/10/2025 0:45	8.6	25.18	14.797	103.61	1
LH-DS-01	8/10/2025 1:00	8.62	25.18	14.793	103.86	1
LH-DS-01	8/10/2025 1:15	8.55	25.18	14.792	103.01	1
LH-DS-01	8/10/2025 1:30	8.55	25.16	14.793	103.01	1
LH-DS-01	8/10/2025 1:45	8.6	25.18	14.791	103.61	1
LH-DS-01	8/10/2025 2:00	8.69	25.18	14.793	104.7	1
LH-DS-01	8/10/2025 2:15	8.72	25.18	14.791	105.06	1
LH-DS-01	8/10/2025 2:30	8.82	25.2	14.791	106.27	1
LH-DS-01	8/10/2025 2:45	8.82	25.18	14.787	106.27	1
LH-DS-01	8/10/2025 3:00	8.9	25.18	14.785	107.23	1
LH-DS-01	8/10/2025 3:15	9	25.18	14.787	108.43	1
LH-DS-01	8/10/2025 3:30	9.04	25.18	14.787	108.92	1
LH-DS-01	8/10/2025 3:45	9.09	25.16	14.787	109.52	1
LH-DS-01	8/10/2025 4:00	9.06	25.16	14.787	109.16	1
LH-DS-01	8/10/2025 4:15	9.02	25.14	14.789	108.67	1
LH-DS-01	8/10/2025 4:30	9.07	25.14	14.785	109.28	1
LH-DS-01	8/10/2025 4:45	9.05	25.12	14.785	109.04	1
LH-DS-01	8/10/2025 5:00	8.99	25.12	14.786	108.31	1
LH-DS-01	8/10/2025 5:15	8.89	25.1	14.787	107.11	1
LH-DS-01	8/10/2025 5:30	8.94	25.1	14.787	107.71	1
LH-DS-01	8/10/2025 5:45	8.84	25.1	14.788	106.51	1
LH-DS-01	8/10/2025 6:00	8.85	25.08	14.79	106.63	1
LH-DS-01	8/10/2025 6:15	9.03	25.1	14.79	108.8	1
LH-DS-01	8/10/2025 6:30	9.16	25.12	14.795	110.36	1
LH-DS-01	8/10/2025 6:45	9.19	25.14	14.796	110.72	1
LH-DS-01	8/10/2025 7:00	9.26	25.14	14.8	111.57	1
LH-DS-01	8/10/2025 7:15	9.29	25.16	14.801	111.93	1
LH-DS-01	8/10/2025 7:30	9.47	25.18	14.803	114.1	1
LH-DS-01	8/10/2025 7:45	9.56	25.22	14.805	115.18	1
LH-DS-01	8/10/2025 8:00	9.73	25.26	14.807	118.66	1
LH-DS-01	8/10/2025 8:15	9.95	25.3	14.81	121.34	1
LH-DS-01	8/10/2025 8:30	9.86	25.32	14.811	120.24	1
LH-DS-01	8/10/2025 8:45	9.96	25.36	14.812	121.46	1
LH-DS-01	8/10/2025 9:00	9.94	25.38	14.81	121.22	1
LH-DS-01	8/10/2025 9:15	10.13	25.4	14.811	123.54	1
LH-DS-01	8/10/2025 9:30	10.28	25.46	14.81	125.37	1
LH-DS-01	8/10/2025 9:45	10.39	25.5	14.809	126.71	1
LH-DS-01	8/10/2025 10:00	10.37	25.54	14.811	126.46	1
LH-DS-01	8/10/2025 10:15	10.38	25.56	14.814	126.59	1
LH-DS-01	8/10/2025 10:30	10.4	25.6	14.81	126.83	1
LH-DS-01	8/10/2025 10:45	10.49	25.64	14.811	127.93	1
LH-DS-01	8/10/2025 11:00	10.49	25.68	14.808	127.93	1
LH-DS-01	8/10/2025 11:15	10.58	25.74	14.81	129.02	1
LH-DS-01	8/10/2025 11:30	10.66	25.78	14.809	131.6	1
LH-DS-01	8/10/2025 11:45	10.68	25.82	14.809	131.85	1
LH-DS-01	8/10/2025 12:00	10.73	25.84	14.81	132.47	1
LH-DS-01	8/10/2025 12:15	10.82	25.9	14.807	133.58	1
LH-DS-01	8/10/2025 12:30	10.9	25.94	14.805	134.57	1
LH-DS-01	8/10/2025 12:45	11.04	25.98	14.799	136.3	1
LH-DS-01	8/10/2025 13:00	11.2	26.04	14.798	138.27	1
LH-DS-01	8/10/2025 13:15	11.27	26.1	14.8	139.14	1
LH-DS-01	8/10/2025 13:30	11.47	26.18	14.798	141.6	1
LH-DS-01	8/10/2025 13:45	11.64	26.26	14.795	143.7	1
LH-DS-01	8/10/2025 14:00	11.75	26.38	14.79	145.06	1
LH-DS-01	8/10/2025 14:15	12.03	26.46	14.79	148.52	1
LH-DS-01	8/10/2025 14:30	11.99	26.54	14.789	148.02	1
LH-DS-01	8/10/2025 14:45	11.98	26.52	14.789	147.9	1
LH-DS-01	8/10/2025 15:00	11.94	26.5	14.785	147.41	1
LH-DS-01	8/10/2025 15:15	11.67	26.44	14.787	144.07	1
LH-DS-01	8/10/2025 15:30	11.47	26.36	14.786	141.6	1
LH-DS-01	8/10/2025 15:45	11.42	26.3	14.788	140.99	1
LH-DS-01	8/10/2025 16:00	11.32	26.22	14.785	139.75	1
LH-DS-01	8/10/2025 16:15	11.18	26.22	14.782	138.02	1
LH-DS-01	8/10/2025 16:30	11.04	26.22	14.781	136.3	1
LH-DS-01	8/10/2025 16:45	11.09	26.18	14.782	136.91	1
LH-DS-01	8/10/2025 17:00	11.09	26.18	14.784	136.91	1
LH-DS-01	8/10/2025 17:15	10.86	26.14	14.781	134.07	1
LH-DS-01	8/10/2025 17:30	10.79	26.08	14.781	133.21	1
LH-DS-01	8/10/2025 17:45	10.54	26.04	14.779	130.12	1
LH-DS-01	8/10/2025 18:00	10.58	26	14.779	130.62	1
LH-DS-01	8/10/2025 18:15	10.6	26.02	14.782	130.86	1
LH-DS-01	8/10/2025 18:30	10.65	26.04	14.779	131.48	1
LH-DS-01	8/10/2025 18:45	10.37	26	14.779	128.02	1

Dissolved Oxygen Saturation Continous Monitoring Data
Normandeau Associates Inc.

Station Name	Date Time	DO mg/L	Temp C	Air Pressure PSI	Saturation PCT	Use Code
LH-DS-01	8/10/2025 19:00	10.34	25.96	14.775	127.65	1
LH-DS-01	8/10/2025 19:15	9.91	25.92	14.775	122.35	1
LH-DS-01	8/10/2025 19:30	9.95	25.9	14.773	122.84	1
LH-DS-01	8/10/2025 19:45	9.89	25.9	14.772	122.1	1
LH-DS-01	8/10/2025 20:00	9.73	25.9	14.773	120.12	1
LH-DS-01	8/10/2025 20:15	9.6	25.88	14.771	118.52	1
LH-DS-01	8/10/2025 20:30	9.55	25.86	14.771	117.9	1
LH-DS-01	8/10/2025 20:45	9.46	25.84	14.772	116.79	1
LH-DS-01	8/10/2025 21:00	9.32	25.8	14.775	115.06	1
LH-DS-01	8/10/2025 21:15	9.23	25.78	14.774	113.95	1
LH-DS-01	8/10/2025 21:30	9.18	25.76	14.776	113.33	1
LH-DS-01	8/10/2025 21:45	9.17	25.76	14.778	113.21	1
LH-DS-01	8/10/2025 22:00	9.13	25.76	14.777	112.72	1
LH-DS-01	8/10/2025 22:15	9.19	25.8	14.775	113.46	1
LH-DS-01	8/10/2025 22:30	9.19	25.82	14.777	113.46	1
LH-DS-01	8/10/2025 22:45	9.33	25.86	14.775	115.19	1
LH-DS-01	8/10/2025 23:00	9.39	25.88	14.778	115.93	1
LH-DS-01	8/10/2025 23:15	9.39	25.88	14.777	115.93	1
LH-DS-01	8/10/2025 23:30	9.32	25.86	14.773	115.06	1
LH-DS-01	8/10/2025 23:45	9.33	25.86	14.773	115.19	1
LH-DS-01	8/11/2025 0:00	9.28	25.84	14.774	114.57	1
LH-DS-01	8/11/2025 0:15	9.38	25.84	14.771	115.8	1
LH-DS-01	8/11/2025 0:30	9.42	25.86	14.773	116.3	1
LH-DS-01	8/11/2025 0:45	9.43	25.84	14.771	116.42	1
LH-DS-01	8/11/2025 1:00	9.57	25.86	14.77	118.15	1
LH-DS-01	8/11/2025 1:15	9.81	25.9	14.767	121.11	1
LH-DS-01	8/11/2025 1:30	9.99	25.96	14.767	123.33	1
LH-DS-01	8/11/2025 1:45	10.06	26.02	14.765	124.2	1
LH-DS-01	8/11/2025 2:00	10.18	26.06	14.765	125.68	1
LH-DS-01	8/11/2025 2:15	10.3	26.1	14.769	127.16	1
LH-DS-01	8/11/2025 2:30	10.44	26.12	14.769	128.89	1
LH-DS-01	8/11/2025 2:45	10.51	26.12	14.766	129.75	1
LH-DS-01	8/11/2025 3:00	10.56	26.12	14.764	130.37	1
LH-DS-01	8/11/2025 3:15	10.54	26.1	14.764	130.12	1
LH-DS-01	8/11/2025 3:30	10.55	26.1	14.767	130.25	1
LH-DS-01	8/11/2025 3:45	10.43	26.08	14.767	128.77	1
LH-DS-01	8/11/2025 4:00	10.43	26.08	14.765	128.77	1
LH-DS-01	8/11/2025 4:15	10.41	26.06	14.769	128.52	1
LH-DS-01	8/11/2025 4:30	10.31	26.02	14.769	127.28	1
LH-DS-01	8/11/2025 4:45	10.4	26.02	14.769	128.4	1
LH-DS-01	8/11/2025 5:00	10.29	26	14.769	127.04	1
LH-DS-01	8/11/2025 5:15	10.25	26	14.773	126.54	1
LH-DS-01	8/11/2025 5:30	10.21	26	14.771	126.05	1
LH-DS-01	8/11/2025 5:45	10.09	26	14.773	124.57	1
LH-DS-01	8/11/2025 6:00	10.08	26	14.771	124.44	1
LH-DS-01	8/11/2025 6:15	9.95	26	14.771	122.84	1
LH-DS-01	8/11/2025 6:30	9.88	26	14.773	121.98	1
LH-DS-01	8/11/2025 6:45	9.79	25.98	14.776	120.86	1
LH-DS-01	8/11/2025 7:00	9.81	26	14.777	121.11	1
LH-DS-01	8/11/2025 7:15	9.72	26	14.781	120	1
LH-DS-01	8/11/2025 7:30	9.75	25.98	14.783	120.37	1
LH-DS-01	8/11/2025 7:45	9.74	25.98	14.782	120.25	1
LH-DS-01	8/11/2025 8:00	9.66	25.98	14.785	119.26	1
LH-DS-01	8/11/2025 8:15	9.7	25.98	14.785	119.75	1
LH-DS-01	8/11/2025 8:30	9.7	25.98	14.783	119.75	1
LH-DS-01	8/11/2025 8:45	9.71	26	14.784	119.88	1
LH-DS-01	8/11/2025 9:00	9.99	26.02	14.783	123.33	1
LH-DS-01	8/11/2025 9:15	9.91	26.04	14.785	122.35	1
LH-DS-01	8/11/2025 9:30	9.91	26.04	14.786	122.35	1
LH-DS-01	8/11/2025 9:45	10.02	26.08	14.787	123.7	1
LH-DS-01	8/11/2025 10:00	10.02	26.08	14.787	123.7	1
LH-DS-01	8/11/2025 10:15	10.04	26.1	14.79	123.95	1
LH-DS-01	8/11/2025 10:30	10.16	26.14	14.789	125.43	1
LH-DS-01	8/11/2025 10:45	10.15	26.16	14.788	125.31	1
LH-DS-01	8/11/2025 11:00	10.26	26.2	14.788	126.67	1
LH-DS-01	8/11/2025 11:15	10.11	26.22	14.787	124.81	1
LH-DS-01	8/11/2025 11:30	10.24	26.24	14.785	126.42	1
LH-DS-01	8/11/2025 11:45	10.51	26.36	14.784	129.75	1
LH-DS-01	8/11/2025 12:00	10.93	26.46	14.782	134.94	1
LH-DS-01	8/11/2025 12:15	11.05	26.56	14.78	136.42	1
LH-DS-01	8/11/2025 12:30	10.95	26.5	14.776	135.19	1
LH-DS-01	8/11/2025 12:45	10.96	26.48	14.776	135.31	1
LH-DS-01	8/11/2025 13:00	10.89	26.46	14.77	134.44	1
LH-DS-01	8/11/2025 13:15	10.96	26.48	14.764	135.31	1
LH-DS-01	8/11/2025 13:30	11	26.52	14.762	135.8	1
LH-DS-01	8/11/2025 13:45	11.08	26.56	14.765	136.79	1
LH-DS-01	8/11/2025 14:00	11.12	26.58	14.764	137.28	1
LH-DS-01	8/11/2025 14:15	11.18	26.64	14.765	138.02	1
LH-DS-01	8/11/2025 14:30	11.27	26.7	14.761	139.14	1
LH-DS-01	8/11/2025 14:45	11.23	26.76	14.759	140.38	1
LH-DS-01	8/11/2025 15:00	11.05	26.76	14.76	138.13	1
LH-DS-01	8/11/2025 15:15	11.07	26.76	14.756	138.38	1
LH-DS-01	8/11/2025 15:30	11.03	26.76	14.754	137.88	1
LH-DS-01	8/11/2025 15:45	10.9	26.74	14.753	134.57	1

Station Name	Date Time	DO mg/L	Temp C	Air Pressure PSI	Saturation PCT	Use Code
LH-DS-01	8/11/2025 16:00	10.9	26.68	14.752	134.57	1
LH-DS-01	8/11/2025 16:15	11	26.74	14.752	135.8	1
LH-DS-01	8/11/2025 16:30	11.16	26.78	14.752	139.5	1
LH-DS-01	8/11/2025 16:45	11.16	26.78	14.748	139.5	1
LH-DS-01	8/11/2025 17:00	11.15	26.78	14.747	139.38	1
LH-DS-01	8/11/2025 17:15	11.2	26.8	14.746	140	1
LH-DS-01	8/11/2025 17:30	11.28	26.84	14.746	141	1
LH-DS-01	8/11/2025 17:45	11.34	26.84	14.748	141.75	1
LH-DS-01	8/11/2025 18:00	11.33	26.82	14.742	143.42	1
LH-DS-01	8/11/2025 18:15	11.4	26.86	14.741	144.3	1
LH-DS-01	8/11/2025 18:30	11.33	26.82	14.741	143.42	1
LH-DS-01	8/11/2025 18:45	11.18	26.76	14.739	141.52	1
LH-DS-01	8/11/2025 19:00	11.16	26.72	14.738	139.5	1
LH-DS-01	8/11/2025 19:15	11.18	26.7	14.737	139.75	1
LH-DS-01	8/11/2025 19:30	11.26	26.72	14.734	140.75	1
LH-DS-01	8/11/2025 19:45	11.26	26.78	14.734	142.53	1
LH-DS-01	8/11/2025 20:00	11.16	26.8	14.733	141.27	1
LH-DS-01	8/11/2025 20:15	10.89	26.68	14.732	136.13	1
LH-DS-01	8/11/2025 20:30	10.82	26.66	14.735	135.25	1
LH-DS-01	8/11/2025 20:45	10.65	26.6	14.737	133.13	1
LH-DS-01	8/11/2025 21:00	10.56	26.58	14.736	132	1
LH-DS-01	8/11/2025 21:15	10.39	26.5	14.734	129.88	1
LH-DS-01	8/11/2025 21:30	10.43	26.52	14.733	130.38	1
LH-DS-01	8/11/2025 21:45	10.39	26.52	14.733	129.88	1
LH-DS-01	8/11/2025 22:00	10.41	26.56	14.732	130.13	1
LH-DS-01	8/11/2025 22:15	10.38	26.56	14.732	129.75	1
LH-DS-01	8/11/2025 22:30	10.36	26.56	14.733	129.5	1
LH-DS-01	8/11/2025 22:45	10.44	26.6	14.73	130.5	1
LH-DS-01	8/11/2025 23:00	10.5	26.62	14.731	131.25	1
LH-DS-01	8/11/2025 23:15	10.55	26.66	14.729	131.88	1
LH-DS-01	8/11/2025 23:30	10.62	26.66	14.73	132.75	1
LH-DS-01	8/11/2025 23:45	10.61	26.68	14.73	132.63	1
LH-DS-01	8/12/2025 0:00	10.5	26.64	14.731	131.25	1
LH-DS-01	8/12/2025 0:15	10.51	26.62	14.732	131.38	1
LH-DS-01	8/12/2025 0:30	10.48	26.6	14.731	131	1
LH-DS-01	8/12/2025 0:45	10.5	26.62	14.728	131.25	1
LH-DS-01	8/12/2025 1:00	10.55	26.66	14.729	131.88	1
LH-DS-01	8/12/2025 1:15	10.63	26.72	14.728	132.88	1
LH-DS-01	8/12/2025 1:30	10.49	26.72	14.727	131.13	1
LH-DS-01	8/12/2025 1:45	10.5	26.74	14.725	131.25	1
LH-DS-01	8/12/2025 2:00	10.48	26.74	14.723	131	1
LH-DS-01	8/12/2025 2:15	10.39	26.72	14.723	129.88	1
LH-DS-01	8/12/2025 2:30	10.33	26.72	14.722	129.13	1
LH-DS-01	8/12/2025 2:45	10.35	26.72	14.719	129.38	1
LH-DS-01	8/12/2025 3:00	10.28	26.72	14.718	128.5	1
LH-DS-01	8/12/2025 3:15	10.25	26.7	14.72	128.13	1
LH-DS-01	8/12/2025 3:30	10.2	26.72	14.719	127.5	1
LH-DS-01	8/12/2025 3:45	10.09	26.68	14.721	126.13	1
LH-DS-01	8/12/2025 4:00	10.1	26.66	14.72	126.25	1
LH-DS-01	8/12/2025 4:15	9.92	26.64	14.721	124	1
LH-DS-01	8/12/2025 4:30	9.85	26.6	14.723	123.13	1
LH-DS-01	8/12/2025 4:45	9.86	26.58	14.72	123.25	1
LH-DS-01	8/12/2025 5:00	9.81	26.56	14.72	122.63	1
LH-DS-01	8/12/2025 5:15	9.65	26.54	14.721	120.63	1
LH-DS-01	8/12/2025 5:30	9.54	26.5	14.724	119.25	1
LH-DS-01	8/12/2025 5:45	9.28	26.4	14.723	116	1
LH-DS-01	8/12/2025 6:00	9.15	26.32	14.726	114.38	1
LH-DS-01	8/12/2025 6:15	9.1	26.28	14.726	113.75	1
LH-DS-01	8/12/2025 6:30	9.45	26.36	14.726	118.13	1
LH-DS-01	8/12/2025 6:45	9.64	26.46	14.727	120.5	1
LH-DS-01	8/12/2025 7:00	9.67	26.48	14.729	120.88	1
LH-DS-01	8/12/2025 7:15	9.76	26.52	14.732	122	1
LH-DS-01	8/12/2025 7:30	9.84	26.58	14.733	123	1
LH-DS-01	8/12/2025 7:45	9.76	26.58	14.733	122	1
LH-DS-01	8/12/2025 8:00	9.72	26.58	14.733	121.5	1
LH-DS-01	8/12/2025 8:15	9.6	26.6	14.734	120	1
LH-DS-01	8/12/2025 8:30	9.59	26.6	14.73	119.88	1
LH-DS-01	8/12/2025 8:45	9.61	26.6	14.733	120.13	1
LH-DS-01	8/12/2025 9:00	9.67	26.62	14.735	120.88	1
LH-DS-01	8/12/2025 9:15	9.82	26.66	14.734	122.75	1
LH-DS-01	8/12/2025 9:30	9.92	26.7	14.735	124	1
LH-DS-01	8/12/2025 9:45	10.18	26.78	14.732	128.86	1
LH-DS-01	8/12/2025 10:00	10.3	26.84	14.732	130.38	1
LH-DS-01	8/12/2025 10:15	10.27	26.86	14.73	130	1
LH-DS-01	8/12/2025 10:30	10.3	26.88	14.726	130.38	1
LH-DS-01	8/12/2025 10:45	10.28	26.88	14.723	130.13	1
LH-DS-01	8/12/2025 11:00	10.14	26.84	14.723	128.35	1
LH-DS-01	8/12/2025 11:15	10.27	26.86	14.718	130	1
LH-DS-01	8/12/2025 11:30	10.36	26.9	14.718	131.14	1
LH-DS-01	8/12/2025 11:45	10.49	26.96	14.714	132.78	1
LH-DS-01	8/12/2025 12:00	10.65	27.02	14.711	134.81	1
LH-DS-01	8/12/2025 12:15	10.77	27.08	14.711	136.33	1
LH-DS-01	8/12/2025 12:30	10.83	27.1	14.707	137.09	1
LH-DS-01	8/12/2025 12:45	10.89	27.12	14.705	137.85	1

Station Name	Date Time	DO mg/L	Temp C	Air Pressure PSI	Saturation PCT	Use Code
LH-DS-01	8/12/2025 13:00	10.95	27.14	14.707	138.61	1
LH-DS-01	8/12/2025 13:15	11	27.12	14.705	139.24	1
LH-DS-01	8/12/2025 13:30	11.08	27.1	14.703	140.25	1
LH-DS-01	8/12/2025 13:45	11.13	27.12	14.702	140.89	1
LH-DS-01	8/12/2025 14:00	11.23	27.12	14.697	142.15	1
LH-DS-01	8/12/2025 14:15	11.13	27.1	14.696	140.89	1
LH-DS-01	8/12/2025 14:30	11.3	27.12	14.694	143.04	1
LH-DS-01	8/12/2025 14:45	11.39	27.16	14.695	144.18	1
LH-DS-01	8/12/2025 15:00	11.34	27.16	14.692	143.54	1
LH-DS-01	8/12/2025 15:15	11.39	27.22	14.688	144.18	1
LH-DS-01	8/12/2025 15:30	11.38	27.2	14.685	144.05	1
LH-DS-01	8/12/2025 15:45	11.55	27.24	14.684	146.2	1
LH-DS-01	8/12/2025 16:00	11.54	27.24	14.684	146.08	1
LH-DS-01	8/12/2025 16:15	11.48	27.22	14.684	145.32	1
LH-DS-01	8/12/2025 16:30	8.02	27.04	14.684	101.52	2
LH-DS-01	8/12/2025 16:45	7.17	32.38	14.679	99.58	2
LH-DS-01	8/12/2025 17:00	7.2	31.96	14.678	98.63	2
LH-DS-01	8/12/2025 17:15	10.82	29.68	14.677	142.37	2
LH-DS-01	8/12/2025 17:30	11.73	27.32	14.678	148.48	1
LH-DS-01	8/12/2025 17:45	11.86	27.22	14.674	150.13	1
LH-DS-01	8/12/2025 18:00	11.87	27.16	14.669	150.25	1
LH-DS-01	8/12/2025 18:15	11.77	27.14	14.667	148.99	1
LH-DS-01	8/12/2025 18:30	11.73	27.14	14.668	148.48	1
LH-DS-01	8/12/2025 18:45	11.77	27.18	14.667	148.99	1
LH-DS-01	8/12/2025 19:00	11.88	27.22	14.664	150.38	1
LH-DS-01	8/12/2025 19:15	11.69	27.18	14.663	147.97	1
LH-DS-01	8/12/2025 19:30	11.63	27.16	14.659	147.22	1
LH-DS-01	8/12/2025 19:45	11.6	27.2	14.661	146.84	1
LH-DS-01	8/12/2025 20:00	11.55	27.24	14.66	146.2	1
LH-DS-01	8/12/2025 20:15	11.49	27.22	14.66	145.44	1
LH-DS-01	8/12/2025 20:30	11.43	27.2	14.662	144.68	1
LH-DS-01	8/12/2025 20:45	11.23	27.12	14.664	142.15	1
LH-DS-01	8/12/2025 21:00	11.05	27.06	14.664	139.87	1
LH-DS-01	8/12/2025 21:15	10.89	27.02	14.664	137.85	1
LH-DS-01	8/12/2025 21:30	10.95	27.02	14.664	138.61	1
LH-DS-01	8/12/2025 21:45	11.03	27.04	14.664	139.62	1
LH-DS-01	8/12/2025 22:00	11.07	27.06	14.665	140.13	1
LH-DS-01	8/12/2025 22:15	11.03	27.04	14.663	139.62	1
LH-DS-01	8/12/2025 22:30	11.09	27.06	14.666	140.38	1
LH-DS-01	8/12/2025 22:45	11.1	27.04	14.664	140.51	1
LH-DS-01	8/12/2025 23:00	11.15	27.02	14.662	141.14	1
LH-DS-01	8/12/2025 23:15	11.31	27.04	14.661	143.16	1
LH-DS-01	8/12/2025 23:30	11.47	27.06	14.661	145.19	1
LH-DS-01	8/12/2025 23:45	11.4	27.04	14.661	144.3	1
LH-DS-01	8/13/2025 0:00	11.4	27.06	14.658	144.3	1
LH-DS-01	8/13/2025 0:15	11.37	27.04	14.659	143.92	1
LH-DS-01	8/13/2025 0:30	11.33	27.04	14.66	143.42	1
LH-DS-01	8/13/2025 0:45	11.27	27.02	14.659	142.66	1
LH-DS-01	8/13/2025 1:00	11.24	27.04	14.657	142.28	1
LH-DS-01	8/13/2025 1:15	11.23	27.04	14.657	142.15	1
LH-DS-01	8/13/2025 1:30	11.28	27.06	14.657	142.78	1
LH-DS-01	8/13/2025 1:45	11.28	27.1	14.655	142.78	1
LH-DS-01	8/13/2025 2:00	11.26	27.1	14.653	142.53	1
LH-DS-01	8/13/2025 2:15	11.24	27.08	14.651	142.28	1
LH-DS-01	8/13/2025 2:30	11.19	27.08	14.651	141.65	1
LH-DS-01	8/13/2025 2:45	11.07	27.06	14.65	140.13	1
LH-DS-01	8/13/2025 3:00	11.02	27.04	14.65	139.49	1
LH-DS-01	8/13/2025 3:15	11	27.02	14.647	139.24	1
LH-DS-01	8/13/2025 3:30	10.86	27	14.646	137.47	1
LH-DS-01	8/13/2025 3:45	10.9	26.98	14.648	137.97	1
LH-DS-01	8/13/2025 4:00	10.85	27	14.647	137.34	1
LH-DS-01	8/13/2025 4:15	10.88	26.98	14.647	137.72	1
LH-DS-01	8/13/2025 4:30	10.91	27.02	14.645	138.1	1
LH-DS-01	8/13/2025 4:45	10.83	27	14.644	137.09	1
LH-DS-01	8/13/2025 5:00	10.81	27	14.644	136.84	1
LH-DS-01	8/13/2025 5:15	10.81	27.02	14.642	136.84	1
LH-DS-01	8/13/2025 5:30	10.77	27.02	14.643	136.33	1
LH-DS-01	8/13/2025 5:45	10.75	27.04	14.644	136.08	1
LH-DS-01	8/13/2025 6:00	10.69	27.04	14.643	135.32	1
LH-DS-01	8/13/2025 6:15	10.73	27.04	14.644	135.82	1
LH-DS-01	8/13/2025 6:30	10.68	27.04	14.646	135.19	1
LH-DS-01	8/13/2025 6:45	10.59	27.02	14.646	134.05	1
LH-DS-01	8/13/2025 7:00	10.53	27.02	14.647	133.29	1
LH-DS-01	8/13/2025 7:15	10.5	27.02	14.645	132.91	1
LH-DS-01	8/13/2025 7:30	10.41	27	14.645	131.77	1
LH-DS-01	8/13/2025 7:45	10.39	27.02	14.65	131.52	1
LH-DS-01	8/13/2025 8:00	10.48	27.04	14.649	132.66	1
LH-DS-01	8/13/2025 8:15	10.54	27.06	14.648	133.42	1
LH-DS-01	8/13/2025 8:30	10.64	27.1	14.649	134.68	1
LH-DS-01	8/13/2025 8:45	10.72	27.12	14.649	135.7	1
LH-DS-01	8/13/2025 9:00	10.73	27.14	14.646	135.82	1
LH-DS-01	8/13/2025 9:15	10.77	27.14	14.646	136.33	1
LH-DS-01	8/13/2025 9:30	10.8	27.16	14.648	136.71	1
LH-DS-01	8/13/2025 9:45	10.88	27.18	14.643	137.72	1

Station Name	Date Time	DO mg/L	Temp C	Air Pressure PSI	Saturation PCT	Use Code
LH-DS-01	8/13/2025 10:00	10.99	27.2	14.644	139.11	1
LH-DS-01	8/13/2025 10:15	10.99	27.22	14.641	139.11	1
LH-DS-01	8/13/2025 10:30	11.08	27.24	14.64	140.25	1
LH-DS-01	8/13/2025 10:45	11.13	27.28	14.64	142.69	1
LH-DS-01	8/13/2025 11:00	11.35	27.34	14.637	145.51	1
LH-DS-01	8/13/2025 11:15	11.49	27.38	14.637	147.31	1
LH-DS-01	8/13/2025 11:30	11.64	27.4	14.637	149.23	1
LH-DS-01	8/13/2025 11:45	11.78	27.44	14.635	151.03	1
LH-DS-01	8/13/2025 12:00	11.62	27.4	14.633	148.97	1
LH-DS-01	8/13/2025 12:15	11.63	27.38	14.633	149.1	1
LH-DS-01	8/13/2025 12:30	11.64	27.38	14.629	149.23	1
LH-DS-01	8/13/2025 12:45	11.74	27.4	14.626	150.51	1
LH-DS-01	8/13/2025 13:00	11.73	27.42	14.625	150.38	1
LH-DS-01	8/13/2025 13:15	11.7	27.4	14.622	150	1
LH-DS-01	8/13/2025 13:30	11.73	27.44	14.621	150.38	1
LH-DS-01	8/13/2025 13:45	11.78	27.46	14.619	151.03	1
LH-DS-01	8/13/2025 14:00	11.77	27.46	14.613	150.9	1
LH-DS-01	8/13/2025 14:15	11.84	27.48	14.609	151.79	1
LH-DS-01	8/13/2025 14:30	12	27.54	14.605	153.85	1
LH-DS-01	8/13/2025 14:45	12.01	27.58	14.608	153.97	1
LH-DS-01	8/13/2025 15:00	12.19	27.58	14.605	156.28	1
LH-DS-01	8/13/2025 15:15	12.24	27.6	14.601	156.92	1
LH-DS-01	8/13/2025 15:30	12.34	27.62	14.598	158.21	1
LH-DS-01	8/13/2025 15:45	12.59	27.7	14.596	161.41	1
LH-DS-01	8/13/2025 16:00	12.72	27.82	14.598	165.19	1
LH-DS-01	8/13/2025 16:15	12.76	27.86	14.596	165.71	1
LH-DS-01	8/13/2025 16:30	12.74	27.86	14.591	165.45	1
LH-DS-01	8/13/2025 16:45	12.89	27.88	14.582	167.4	1
LH-DS-01	8/13/2025 17:00	13.04	27.94	14.587	169.35	1
LH-DS-01	8/13/2025 17:15	12.97	27.96	14.584	168.44	1
LH-DS-01	8/13/2025 17:30	12.88	27.96	14.584	167.27	1
LH-DS-01	8/13/2025 17:45	12.73	27.92	14.588	165.32	1
LH-DS-01	8/13/2025 18:00	12.49	27.84	14.588	162.21	1
LH-DS-01	8/13/2025 18:15	12.48	27.82	14.588	162.08	1
LH-DS-01	8/13/2025 18:30	12.44	27.82	14.588	161.56	1
LH-DS-01	8/13/2025 18:45	12.28	27.8	14.607	159.48	1
LH-DS-01	8/13/2025 19:00	11.99	27.72	14.641	153.72	1
LH-DS-01	8/13/2025 19:15	11.83	27.64	14.651	149.75	1
LH-DS-01	8/13/2025 19:30	11.56	27.52	14.637	148.21	1
LH-DS-01	8/13/2025 19:45	11.68	27.54	14.651	147.85	1
LH-DS-01	8/13/2025 20:00	11.73	27.62	14.649	148.48	1
LH-DS-01	8/13/2025 20:15	11.51	27.58	14.646	147.56	1
LH-DS-01	8/13/2025 20:30	11.17	27.44	14.649	141.39	1
LH-DS-01	8/13/2025 20:45	10.88	27.3	14.642	139.49	1
LH-DS-01	8/13/2025 21:00	11.02	27.24	14.64	139.49	1
LH-DS-01	8/13/2025 21:15	11.07	27.22	14.64	140.13	1
LH-DS-01	8/13/2025 21:30	10.5	27.18	14.64	132.91	1
LH-DS-01	8/13/2025 21:45	9.78	27.02	14.64	123.8	1
LH-DS-01	8/13/2025 22:00	9.86	27.08	14.637	124.81	1
LH-DS-01	8/13/2025 22:15	9.89	27.1	14.636	125.19	1
LH-DS-01	8/13/2025 22:30	9.81	27.2	14.634	124.18	1
LH-DS-01	8/13/2025 22:45	9.9	27.22	14.634	125.32	1
LH-DS-01	8/13/2025 23:00	9.95	27.22	14.634	125.95	1
LH-DS-01	8/13/2025 23:15	9.97	27.22	14.633	126.2	1
LH-DS-01	8/13/2025 23:30	10.08	27.24	14.633	127.59	1
LH-DS-01	8/13/2025 23:45	10.02	27.26	14.635	128.46	1
LH-DS-01	8/14/2025 0:00	10.09	27.3	14.635	129.36	1
LH-DS-01	8/14/2025 0:15	10.06	27.3	14.633	128.97	1
LH-DS-01	8/14/2025 0:30	9.95	27.24	14.632	125.95	1
LH-DS-01	8/14/2025 0:45	9.9	27.2	14.63	125.32	1
LH-DS-01	8/14/2025 1:00	9.93	27.14	14.63	125.7	1
LH-DS-01	8/14/2025 1:15	9.95	27.12	14.626	125.95	1
LH-DS-01	8/14/2025 1:30	9.96	27.12	14.629	126.08	1
LH-DS-01	8/14/2025 1:45	9.94	27.12	14.627	125.82	1
LH-DS-01	8/14/2025 2:00	9.94	27.12	14.625	125.82	1
LH-DS-01	8/14/2025 2:15	9.91	27.12	14.625	125.44	1
LH-DS-01	8/14/2025 2:30	9.88	27.1	14.623	125.06	1
LH-DS-01	8/14/2025 2:45	9.88	27.1	14.618	125.06	1
LH-DS-01	8/14/2025 3:00	9.83	27.08	14.62	124.43	1
LH-DS-01	8/14/2025 3:15	9.7	27.06	14.622	122.78	1
LH-DS-01	8/14/2025 3:30	9.61	27	14.622	121.65	1
LH-DS-01	8/14/2025 3:45	9.46	26.96	14.622	119.75	1
LH-DS-01	8/14/2025 4:00	9.16	26.86	14.621	115.95	1
LH-DS-01	8/14/2025 4:15	9.01	26.74	14.622	112.63	1
LH-DS-01	8/14/2025 4:30	9.11	26.74	14.62	113.88	1
LH-DS-01	8/14/2025 4:45	9.14	26.8	14.621	115.7	1
LH-DS-01	8/14/2025 5:00	9.01	26.78	14.625	114.05	1
LH-DS-01	8/14/2025 5:15	8.91	26.74	14.63	111.38	1
LH-DS-01	8/14/2025 5:30	8.87	26.72	14.629	110.88	1
LH-DS-01	8/14/2025 5:45	8.93	26.74	14.632	111.63	1
LH-DS-01	8/14/2025 6:00	8.98	26.78	14.634	113.67	1
LH-DS-01	8/14/2025 6:15	8.91	26.78	14.636	112.78	1
LH-DS-01	8/14/2025 6:30	8.89	26.78	14.638	112.53	1
LH-DS-01	8/14/2025 6:45	8.93	26.8	14.636	113.04	1

Station Name	Date Time	DO mg/L	Temp C	Air Pressure PSI	Saturation PCT	Use Code
LH-DS-01	8/14/2025 7:00	8.95	26.82	14.64	113.29	1
LH-DS-01	8/14/2025 7:15	8.99	26.82	14.642	113.8	1
LH-DS-01	8/14/2025 7:30	8.92	26.82	14.646	112.91	1
LH-DS-01	8/14/2025 7:45	8.81	26.76	14.645	111.52	1
LH-DS-01	8/14/2025 8:00	8.77	26.76	14.647	111.01	1
LH-DS-01	8/14/2025 8:15	8.81	26.76	14.651	111.52	1
LH-DS-01	8/14/2025 8:30	8.8	26.76	14.651	111.39	1
LH-DS-01	8/14/2025 8:45	8.88	26.78	14.652	112.41	1
LH-DS-01	8/14/2025 9:00	8.86	26.78	14.653	112.15	1
LH-DS-01	8/14/2025 9:15	8.85	26.78	14.652	112.03	1
LH-DS-01	8/14/2025 9:30	8.86	26.78	14.654	112.15	1
LH-DS-01	8/14/2025 9:45	8.99	26.86	14.654	113.8	1
LH-DS-01	8/14/2025 10:00	9.03	26.9	14.656	114.3	1
LH-DS-01	8/14/2025 10:15	9	26.92	14.652	113.92	1
LH-DS-01	8/14/2025 10:30	9.08	26.92	14.652	114.94	1
LH-DS-01	8/14/2025 10:45	9.08	26.96	14.653	114.94	1
LH-DS-01	8/14/2025 11:00	9.16	26.98	14.65	115.95	1
LH-DS-01	8/14/2025 11:15	9.2	27	14.652	116.46	1
LH-DS-01	8/14/2025 11:30	9.34	27.04	14.654	118.23	1
LH-DS-01	8/14/2025 11:45	9.38	27.04	14.648	118.73	1
LH-DS-01	8/14/2025 12:00	9.37	27.06	14.65	118.61	1
LH-DS-01	8/14/2025 12:15	9.35	27.06	14.648	118.35	1
LH-DS-01	8/14/2025 12:30	9.25	27.06	14.647	117.09	1
LH-DS-01	8/14/2025 12:45	9.36	27.06	14.646	118.48	1
LH-DS-01	8/14/2025 13:00	9.33	27.06	14.646	118.1	1
LH-DS-01	8/14/2025 13:15	9.38	27.12	14.65	118.73	1
LH-DS-01	8/14/2025 13:30	9.47	27.14	14.647	119.87	1
LH-DS-01	8/14/2025 13:45	9.61	27.22	14.647	121.65	1
LH-DS-01	8/14/2025 14:00	9.66	27.26	14.646	123.85	1
LH-DS-01	8/14/2025 14:15	9.78	27.3	14.646	125.38	1
LH-DS-01	8/14/2025 14:30	10.01	27.38	14.643	128.33	1
LH-DS-01	8/14/2025 14:45	10.34	27.48	14.643	132.56	1
LH-DS-01	8/14/2025 15:00	10.73	27.6	14.639	137.56	1
LH-DS-01	8/14/2025 15:15	10.32	27.52	14.641	132.31	1
LH-DS-01	8/14/2025 15:30	10.17	27.44	14.641	130.38	1
LH-DS-01	8/14/2025 15:45	10.21	27.4	14.642	130.9	1
LH-DS-01	8/14/2025 16:00	10.24	27.4	14.646	131.28	1
LH-DS-01	8/14/2025 16:15	10.23	27.4	14.648	129.49	1
LH-DS-01	8/14/2025 16:30	10.34	27.4	14.644	132.56	1
LH-DS-01	8/14/2025 16:45	10.42	27.38	14.64	133.59	1
LH-DS-01	8/14/2025 17:00	10.57	27.46	14.637	135.51	1
LH-DS-01	8/14/2025 17:15	10.66	27.52	14.642	136.67	1
LH-DS-01	8/14/2025 17:30	10.62	27.5	14.651	134.43	1
LH-DS-01	8/14/2025 17:45	10.43	27.46	14.651	132.03	1
LH-DS-01	8/14/2025 18:00	10.11	27.32	14.655	127.97	1
LH-DS-01	8/14/2025 18:15	10.05	27.26	14.655	127.22	1
LH-DS-01	8/14/2025 18:30	9.87	27.22	14.658	124.94	1
LH-DS-01	8/14/2025 18:45	9.69	27.16	14.66	122.66	1
LH-DS-01	8/14/2025 19:00	9.64	27.14	14.661	122.03	1
LH-DS-01	8/14/2025 19:15	9.54	27.14	14.661	120.76	1
LH-DS-01	8/14/2025 19:30	9.43	27.12	14.664	119.37	1
LH-DS-01	8/14/2025 19:45	9.36	27.1	14.67	118.48	1
LH-DS-01	8/14/2025 20:00	9.28	27.12	14.673	117.47	1
LH-DS-01	8/14/2025 20:15	9.27	27.12	14.674	117.34	1
LH-DS-01	8/14/2025 20:30	9.25	27.14	14.683	117.09	1
LH-DS-01	8/14/2025 20:45	9.23	27.14	14.686	116.84	1
LH-DS-01	8/14/2025 21:00	9.18	27.14	14.688	116.2	1
LH-DS-01	8/14/2025 21:15	9.18	27.16	14.692	116.2	1
LH-DS-01	8/14/2025 21:30	9.22	27.18	14.696	116.71	1
LH-DS-01	8/14/2025 21:45	9.2	27.2	14.699	116.46	1
LH-DS-01	8/14/2025 22:00	9.28	27.24	14.701	117.47	1
LH-DS-01	8/14/2025 22:15	9.36	27.3	14.7	118.48	1
LH-DS-01	8/14/2025 22:30	9.32	27.32	14.701	117.97	1
LH-DS-01	8/14/2025 22:45	9.34	27.32	14.703	118.23	1
LH-DS-01	8/14/2025 23:00	9.4	27.34	14.703	118.99	1
LH-DS-01	8/14/2025 23:15	9.49	27.34	14.703	120.13	1
LH-DS-01	8/14/2025 23:30	9.58	27.36	14.704	121.27	1
LH-DS-01	8/14/2025 23:45	9.51	27.34	14.703	120.38	1
LH-DS-01	8/15/2025 0:00	9.46	27.32	14.703	119.75	1
LH-DS-01	8/15/2025 0:15	9.32	27.28	14.703	117.97	1
LH-DS-01	8/15/2025 0:30	9.3	27.26	14.705	117.72	1
LH-DS-01	8/15/2025 0:45	9.34	27.26	14.704	118.23	1
LH-DS-01	8/15/2025 1:00	9.35	27.24	14.704	118.35	1
LH-DS-01	8/15/2025 1:15	9.17	27.18	14.705	116.08	1
LH-DS-01	8/15/2025 1:30	9.13	27.16	14.706	115.57	1
LH-DS-01	8/15/2025 1:45	9.03	27.14	14.708	114.3	1
LH-DS-01	8/15/2025 2:00	8.93	27.1	14.711	113.04	1
LH-DS-01	8/15/2025 2:15	8.94	27.1	14.714	113.16	1
LH-DS-01	8/15/2025 2:30	8.88	27.08	14.716	112.41	1
LH-DS-01	8/15/2025 2:45	8.87	27.06	14.717	112.28	1
LH-DS-01	8/15/2025 3:00	8.88	27.08	14.719	112.41	1
LH-DS-01	8/15/2025 3:15	8.79	27.04	14.718	111.27	1
LH-DS-01	8/15/2025 3:30	8.73	27.02	14.719	110.51	1
LH-DS-01	8/15/2025 3:45	8.67	27	14.721	109.75	1

Dissolved Oxygen Saturation Continous Monitoring Data
Normandeau Associates Inc.

Station Name	Date Time	DO mg/L	Temp C	Air Pressure PSI	Saturation PCT	Use Code
LH-DS-01	8/15/2025 4:00	8.67	26.98	14.724	109.75	1
LH-DS-01	8/15/2025 4:15	8.63	26.98	14.725	109.24	1
LH-DS-01	8/15/2025 4:30	8.63	26.98	14.727	109.24	1
LH-DS-01	8/15/2025 4:45	8.69	26.98	14.729	110	1
LH-DS-01	8/15/2025 5:00	8.7	27	14.734	110.13	1
LH-DS-01	8/15/2025 5:15	8.66	27	14.738	109.62	1
LH-DS-01	8/15/2025 5:30	8.59	27	14.74	108.73	1
LH-DS-01	8/15/2025 5:45	8.69	27.02	14.743	110	1
LH-DS-01	8/15/2025 6:00	8.66	27.02	14.747	108.25	1
LH-DS-01	8/15/2025 6:15	8.7	27.02	14.752	108.75	1
LH-DS-01	8/15/2025 6:30	8.72	27.04	14.755	109	1
LH-DS-01	8/15/2025 6:45	8.68	27.02	14.761	108.5	1
LH-DS-01	8/15/2025 7:00	8.64	27	14.763	108	1
LH-DS-01	8/15/2025 7:15	8.59	26.96	14.768	107.38	1
LH-DS-01	8/15/2025 7:30	8.52	26.94	14.77	106.5	1
LH-DS-01	8/15/2025 7:45	8.48	26.92	14.771	106	1
LH-DS-01	8/15/2025 8:00	8.46	26.92	14.774	105.75	1
LH-DS-01	8/15/2025 8:15	8.36	26.9	14.773	104.5	1
LH-DS-01	8/15/2025 8:30	8.29	26.88	14.777	103.63	1
LH-DS-01	8/15/2025 8:45	8.27	26.86	14.777	103.38	1
LH-DS-01	8/15/2025 9:00	8.27	26.84	14.781	103.38	1
LH-DS-01	8/15/2025 9:15	8.29	26.84	14.785	103.63	1
LH-DS-01	8/15/2025 9:30	8.32	26.84	14.787	104	1
LH-DS-01	8/15/2025 9:45	8.29	26.8	14.791	103.63	1
LH-DS-01	8/15/2025 10:00	8.22	26.8	14.792	102.75	1
LH-DS-01	8/15/2025 10:15	8.19	26.82	14.794	102.38	1
LH-DS-01	8/15/2025 10:30	8.07	26.8	14.795	100.88	1
LH-DS-01	8/15/2025 10:45	8.15	26.78	14.795	101.88	1
LH-DS-01	8/15/2025 11:00	8.18	26.78	14.798	102.25	1
LH-DS-01	8/15/2025 11:15	8.07	26.76	14.797	100.88	1
LH-DS-01	8/15/2025 11:30	8.13	26.76	14.793	101.63	1
LH-DS-01	8/15/2025 11:45	8.14	26.76	14.796	101.75	1
LH-DS-01	8/15/2025 12:00	8.16	26.76	14.794	102	1
LH-DS-01	8/15/2025 12:15	8.21	26.76	14.794	102.63	1
LH-DS-01	8/15/2025 12:30	8.19	26.74	14.794	101.11	1
LH-DS-01	8/15/2025 12:45	8.2	26.74	14.794	101.23	1
LH-DS-01	8/15/2025 13:00	8.14	26.72	14.797	100.49	1
LH-DS-01	8/15/2025 13:15	8.19	26.72	14.797	101.11	1
LH-DS-01	8/15/2025 13:30	8.14	26.72	14.796	100.49	1
LH-DS-01	8/15/2025 13:45	8.1	26.7	14.798	100	1
LH-DS-01	8/15/2025 14:00	7.99	26.7	14.797	98.64	1
LH-DS-01	8/15/2025 14:15	8.05	26.72	14.795	99.38	1
LH-DS-01	8/15/2025 14:30	8.05	26.72	14.794	99.38	1
LH-DS-01	8/15/2025 14:45	8.18	26.74	14.796	100.99	1
LH-DS-01	8/15/2025 15:00	8.26	26.78	14.794	103.25	1
LH-DS-01	8/15/2025 15:15	8.35	26.8	14.795	104.38	1
LH-DS-01	8/15/2025 15:30	8.41	26.84	14.794	105.13	1
LH-DS-01	8/15/2025 15:45	8.36	26.84	14.792	104.5	1
LH-DS-01	8/15/2025 16:00	8.39	26.84	14.794	104.88	1
LH-DS-01	8/15/2025 16:15	8.4	26.84	14.794	105	1
LH-DS-01	8/15/2025 16:30	8.32	26.84	14.795	104	1
LH-DS-01	8/15/2025 16:45	8.36	26.84	14.792	104.5	1
LH-DS-01	8/15/2025 17:00	8.29	26.84	14.789	103.63	1
LH-DS-01	8/15/2025 17:15	8.34	26.84	14.786	104.25	1
LH-DS-01	8/15/2025 17:30	8.35	26.84	14.784	104.38	1
LH-DS-01	8/15/2025 17:45	8.26	26.82	14.786	103.25	1
LH-DS-01	8/15/2025 18:00	8.21	26.8	14.784	102.63	1
LH-DS-01	8/15/2025 18:15	8.19	26.8	14.785	102.38	1
LH-DS-01	8/15/2025 18:30	8.28	26.82	14.785	103.5	1
LH-DS-01	8/15/2025 18:45	8.33	26.82	14.787	104.13	1
LH-DS-01	8/15/2025 19:00	8.28	26.8	14.786	103.5	1
LH-DS-01	8/15/2025 19:15	8.35	26.8	14.787	104.38	1
LH-DS-01	8/15/2025 19:30	8.41	26.8	14.789	105.13	1
LH-DS-01	8/15/2025 19:45	8.4	26.8	14.785	105	1
LH-DS-01	8/15/2025 20:00	8.4	26.78	14.785	105	1
LH-DS-01	8/15/2025 20:15	8.39	26.78	14.787	104.88	1
LH-DS-01	8/15/2025 20:30	8.39	26.78	14.788	104.88	1
LH-DS-01	8/15/2025 20:45	8.47	26.78	14.789	105.88	1
LH-DS-01	8/15/2025 21:00	8.47	26.78	14.789	105.88	1
LH-DS-01	8/15/2025 21:15	8.43	26.76	14.789	105.38	1
LH-DS-01	8/15/2025 21:30	8.44	26.76	14.79	105.5	1
LH-DS-01	8/15/2025 21:45	8.42	26.76	14.79	105.25	1
LH-DS-01	8/15/2025 22:00	8.36	26.76	14.789	104.5	1
LH-DS-01	8/15/2025 22:15	8.5	26.76	14.788	106.25	1
LH-DS-01	8/15/2025 22:30	8.47	26.74	14.79	104.57	1
LH-DS-01	8/15/2025 22:45	8.58	26.76	14.791	107.25	1
LH-DS-01	8/15/2025 23:00	8.61	26.74	14.793	106.3	1
LH-DS-01	8/15/2025 23:15	8.59	26.74	14.789	106.05	1
LH-DS-01	8/15/2025 23:30	8.61	26.74	14.79	106.3	1
LH-DS-01	8/15/2025 23:45	8.7	26.72	14.79	107.41	1
LH-DS-01	8/16/2025 0:00	8.66	26.7	14.787	106.91	1
LH-DS-01	8/16/2025 0:15	8.5	26.68	14.787	104.94	1
LH-DS-01	8/16/2025 0:30	8.33	26.66	14.784	102.84	1
LH-DS-01	8/16/2025 0:45	8.39	26.62	14.783	103.58	1

Station Name	Date Time	DO mg/L	Temp C	Air Pressure PSI	Saturation PCT	Use Code
LH-DS-01	8/16/2025 1:00	8.27	26.62	14.785	102.1	1
LH-DS-01	8/16/2025 1:15	8.14	26.6	14.784	100.49	1
LH-DS-01	8/16/2025 1:30	7.99	26.58	14.783	98.64	1
LH-DS-01	8/16/2025 1:45	7.8	26.58	14.78	96.3	1
LH-DS-01	8/16/2025 2:00	7.88	26.56	14.779	97.28	1
LH-DS-01	8/16/2025 2:15	7.95	26.56	14.78	98.15	1
LH-DS-01	8/16/2025 2:30	7.97	26.56	14.781	98.4	1
LH-DS-01	8/16/2025 2:45	7.9	26.54	14.78	97.53	1
LH-DS-01	8/16/2025 3:00	7.95	26.54	14.78	98.15	1
LH-DS-01	8/16/2025 3:15	7.95	26.54	14.779	98.15	1
LH-DS-01	8/16/2025 3:30	7.95	26.54	14.78	98.15	1
LH-DS-01	8/16/2025 3:45	7.92	26.54	14.783	97.78	1
LH-DS-01	8/16/2025 4:00	7.9	26.52	14.787	97.53	1
LH-DS-01	8/16/2025 4:15	7.95	26.52	14.786	98.15	1
LH-DS-01	8/16/2025 4:30	8.01	26.52	14.787	98.89	1
LH-DS-01	8/16/2025 4:45	8.05	26.52	14.788	99.38	1
LH-DS-01	8/16/2025 5:00	8.1	26.52	14.786	100	1
LH-DS-01	8/16/2025 5:15	8.13	26.5	14.787	100.37	1
LH-DS-01	8/16/2025 5:30	8.12	26.5	14.787	100.25	1
LH-DS-01	8/16/2025 5:45	8.11	26.5	14.787	100.12	1
LH-DS-01	8/16/2025 6:00	8.05	26.48	14.788	99.38	1
LH-DS-01	8/16/2025 6:15	8.04	26.48	14.788	99.26	1
LH-DS-01	8/16/2025 6:30	8.07	26.48	14.788	99.63	1
LH-DS-01	8/16/2025 6:45	8.11	26.46	14.789	100.12	1
LH-DS-01	8/16/2025 7:00	8.1	26.46	14.786	100	1
LH-DS-01	8/16/2025 7:15	8.11	26.46	14.788	100.12	1
LH-DS-01	8/16/2025 7:30	8.07	26.46	14.789	99.63	1
LH-DS-01	8/16/2025 7:45	8.05	26.46	14.786	99.38	1
LH-DS-01	8/16/2025 8:00	8.01	26.46	14.787	98.89	1
LH-DS-01	8/16/2025 8:15	8	26.46	14.787	98.77	1
LH-DS-01	8/16/2025 8:30	8.03	26.46	14.784	99.14	1
LH-DS-01	8/16/2025 8:45	8.11	26.48	14.781	100.12	1
LH-DS-01	8/16/2025 9:00	8.21	26.5	14.78	101.36	1
LH-DS-01	8/16/2025 9:15	8.26	26.5	14.778	101.98	1
LH-DS-01	8/16/2025 9:30	8.35	26.52	14.775	103.09	1
LH-DS-01	8/16/2025 9:45	8.44	26.56	14.776	104.2	1
LH-DS-01	8/16/2025 10:00	8.53	26.58	14.776	105.31	1
LH-DS-01	8/16/2025 10:15	8.67	26.6	14.779	107.04	1
LH-DS-01	8/16/2025 10:30	8.89	26.66	14.778	109.75	1
LH-DS-01	8/16/2025 10:45	9.07	26.7	14.776	111.98	1
LH-DS-01	8/16/2025 11:00	9.24	26.76	14.774	115.5	1
LH-DS-01	8/16/2025 11:15	9.4	26.8	14.773	117.5	1
LH-DS-01	8/16/2025 11:30	9.54	26.86	14.77	119.25	1
LH-DS-01	8/16/2025 11:45	9.65	26.9	14.768	120.63	1
LH-DS-01	8/16/2025 12:00	9.76	26.92	14.766	122	1
LH-DS-01	8/16/2025 12:15	9.83	26.94	14.764	122.88	1
LH-DS-01	8/16/2025 12:30	9.95	26.96	14.762	124.38	1
LH-DS-01	8/16/2025 12:45	10.11	27	14.759	126.38	1
LH-DS-01	8/16/2025 13:00	10.24	27.06	14.757	128	1
LH-DS-01	8/16/2025 13:15	10.27	27.08	14.758	128.38	1
LH-DS-01	8/16/2025 13:30	10.32	27.1	14.754	129	1
LH-DS-01	8/16/2025 13:45	10.51	27.18	14.751	131.38	1
LH-DS-01	8/16/2025 14:00	10.63	27.24	14.747	132.88	1
LH-DS-01	8/16/2025 14:15	10.65	27.24	14.743	134.81	1
LH-DS-01	8/16/2025 14:30	10.76	27.26	14.741	136.2	1
LH-DS-01	8/16/2025 14:45	10.98	27.32	14.737	138.99	1
LH-DS-01	8/16/2025 15:00	11.03	27.28	14.736	139.62	1
LH-DS-01	8/16/2025 15:15	11.06	27.28	14.739	140	1
LH-DS-01	8/16/2025 15:30	10.93	27.24	14.738	138.35	1
LH-DS-01	8/16/2025 15:45	10.89	27.22	14.735	137.85	1
LH-DS-01	8/16/2025 16:00	10.83	27.18	14.731	137.09	1
LH-DS-01	8/16/2025 16:15	10.66	27.14	14.73	134.94	1
LH-DS-01	8/16/2025 16:30	10.58	27.1	14.727	133.92	1
LH-DS-01	8/16/2025 16:45	10.55	27.08	14.73	133.54	1
LH-DS-01	8/16/2025 17:00	10.51	27.06	14.722	133.04	1
LH-DS-01	8/16/2025 17:15	10.43	27.04	14.724	132.03	1
LH-DS-01	8/16/2025 17:30	10.36	27	14.72	131.14	1
LH-DS-01	8/16/2025 17:45	10.25	26.98	14.72	129.75	1
LH-DS-01	8/16/2025 18:00	10.14	26.92	14.714	128.35	1
LH-DS-01	8/16/2025 18:15	10.04	26.9	14.712	127.09	1
LH-DS-01	8/16/2025 18:30	9.93	26.88	14.706	125.7	1
LH-DS-01	8/16/2025 18:45	9.92	26.88	14.705	125.57	1
LH-DS-01	8/16/2025 19:00	9.93	26.9	14.705	125.7	1
LH-DS-01	8/16/2025 19:15	9.73	26.88	14.705	123.16	1
LH-DS-01	8/16/2025 19:30	9.59	26.84	14.704	121.39	1
LH-DS-01	8/16/2025 19:45	9.51	26.84	14.702	120.38	1
LH-DS-01	8/16/2025 20:00	9.57	26.84	14.702	121.14	1
LH-DS-01	8/16/2025 20:15	9.54	26.84	14.7	120.76	1
LH-DS-01	8/16/2025 20:30	9.49	26.84	14.7	120.13	1
LH-DS-01	8/16/2025 20:45	9.35	26.8	14.7	118.35	1
LH-DS-01	8/16/2025 21:00	9.38	26.8	14.699	118.73	1
LH-DS-01	8/16/2025 21:15	9.47	26.82	14.699	119.87	1
LH-DS-01	8/16/2025 21:30	9.48	26.8	14.695	120	1
LH-DS-01	8/16/2025 21:45	9.54	26.82	14.693	120.76	1

Station Name	Date Time	DO mg/L	Temp C	Air Pressure PSI	Saturation PCT	Use Code
LH-DS-01	8/16/2025 22:00	9.57	26.82	14.697	121.14	1
LH-DS-01	8/16/2025 22:15	9.46	26.8	14.696	119.75	1
LH-DS-01	8/16/2025 22:30	9.39	26.8	14.694	118.86	1
LH-DS-01	8/16/2025 22:45	9.33	26.78	14.694	118.1	1
LH-DS-01	8/16/2025 23:00	9.34	26.76	14.69	118.23	1
LH-DS-01	8/16/2025 23:15	9.41	26.74	14.692	117.63	1
LH-DS-01	8/16/2025 23:30	9.38	26.74	14.689	117.25	1
LH-DS-01	8/16/2025 23:45	9.35	26.72	14.688	116.88	1
LH-DS-01	8/17/2025 0:00	9.39	26.7	14.688	117.38	1
LH-DS-01	8/17/2025 0:15	9.41	26.7	14.689	117.63	1
LH-DS-01	8/17/2025 0:30	9.42	26.68	14.689	117.75	1
LH-DS-01	8/17/2025 0:45	9.43	26.66	14.687	117.88	1
LH-DS-01	8/17/2025 1:00	9.39	26.66	14.683	117.38	1
LH-DS-01	8/17/2025 1:15	9.31	26.64	14.68	116.38	1
LH-DS-01	8/17/2025 1:30	9.31	26.62	14.677	116.38	1
LH-DS-01	8/17/2025 1:45	9.19	26.6	14.673	114.88	1
LH-DS-01	8/17/2025 2:00	9.05	26.58	14.673	113.13	1
LH-DS-01	8/17/2025 2:15	9.01	26.56	14.672	112.63	1
LH-DS-01	8/17/2025 2:30	8.94	26.54	14.671	111.75	1
LH-DS-01	8/17/2025 2:45	8.83	26.52	14.672	110.38	1
LH-DS-01	8/17/2025 3:00	8.63	26.5	14.668	107.88	1
LH-DS-01	8/17/2025 3:15	8.61	26.48	14.67	107.63	1
LH-DS-01	8/17/2025 3:30	8.55	26.48	14.668	106.88	1
LH-DS-01	8/17/2025 3:45	8.56	26.48	14.668	107	1
LH-DS-01	8/17/2025 4:00	8.64	26.48	14.664	108	1
LH-DS-01	8/17/2025 4:15	8.65	26.48	14.663	108.13	1
LH-DS-01	8/17/2025 4:30	8.58	26.48	14.661	107.25	1
LH-DS-01	8/17/2025 4:45	8.59	26.48	14.661	107.38	1
LH-DS-01	8/17/2025 5:00	8.7	26.48	14.66	108.75	1
LH-DS-01	8/17/2025 5:15	8.84	26.48	14.661	110.5	1
LH-DS-01	8/17/2025 5:30	8.98	26.48	14.66	112.25	1
LH-DS-01	8/17/2025 5:45	9.08	26.5	14.66	113.5	1
LH-DS-01	8/17/2025 6:00	9.1	26.5	14.66	113.75	1
LH-DS-01	8/17/2025 6:15	9.12	26.5	14.66	114	1
LH-DS-01	8/17/2025 6:30	9.13	26.52	14.658	114.13	1
LH-DS-01	8/17/2025 6:45	9.12	26.52	14.656	114	1
LH-DS-01	8/17/2025 7:00	9.12	26.54	14.656	114	1
LH-DS-01	8/17/2025 7:15	9.11	26.54	14.655	113.88	1
LH-DS-01	8/17/2025 7:30	9.13	26.56	14.653	114.13	1
LH-DS-01	8/17/2025 7:45	9.1	26.56	14.65	113.75	1
LH-DS-01	8/17/2025 8:00	9.12	26.58	14.648	114	1
LH-DS-01	8/17/2025 8:15	9.2	26.6	14.648	115	1
LH-DS-01	8/17/2025 8:30	9.2	26.62	14.645	115	1
LH-DS-01	8/17/2025 8:45	9.3	26.64	14.646	116.25	1
LH-DS-01	8/17/2025 9:00	9.39	26.68	14.644	117.38	1
LH-DS-01	8/17/2025 9:15	9.48	26.72	14.641	118.5	1
LH-DS-01	8/17/2025 9:30	9.55	26.74	14.641	119.38	1
LH-DS-01	8/17/2025 9:45	9.62	26.78	14.643	121.77	1
LH-DS-01	8/17/2025 10:00	9.75	26.84	14.641	123.42	1
LH-DS-01	8/17/2025 10:15	9.86	26.9	14.639	124.81	1
LH-DS-01	8/17/2025 10:30	10.01	26.94	14.638	126.71	1
LH-DS-01	8/17/2025 10:45	10.2	27.02	14.638	129.11	1
LH-DS-01	8/17/2025 11:00	10.37	27.08	14.64	131.27	1
LH-DS-01	8/17/2025 11:15	10.55	27.14	14.639	133.54	1
LH-DS-01	8/17/2025 11:30	10.69	27.2	14.636	135.32	1
LH-DS-01	8/17/2025 11:45	10.81	27.24	14.631	136.84	1
LH-DS-01	8/17/2025 12:00	10.88	27.3	14.631	139.49	1
LH-DS-01	8/17/2025 12:15	10.98	27.34	14.627	140.77	1
LH-DS-01	8/17/2025 12:30	11.11	27.38	14.626	142.44	1
LH-DS-01	8/17/2025 12:45	11.29	27.44	14.625	144.74	1
LH-DS-01	8/17/2025 13:00	11.36	27.5	14.62	145.64	1
LH-DS-01	8/17/2025 13:15	11.61	27.58	14.616	148.85	1
LH-DS-01	8/17/2025 13:30	11.82	27.64	14.615	151.54	1
LH-DS-01	8/17/2025 13:45	12.08	27.74	14.614	154.87	1
LH-DS-01	8/17/2025 14:00	12.23	27.82	14.612	158.83	1
LH-DS-01	8/17/2025 14:15	12.35	27.82	14.608	160.39	1
LH-DS-01	8/17/2025 14:30	12.44	27.88	14.607	161.56	1
LH-DS-01	8/17/2025 14:45	12.64	27.96	14.603	164.16	1
LH-DS-01	8/17/2025 15:00	12.67	27.96	14.601	164.55	1
LH-DS-01	8/17/2025 15:15	12.65	27.96	14.597	164.29	1
LH-DS-01	8/17/2025 15:30	12.71	27.98	14.597	165.06	1
LH-DS-01	8/17/2025 15:45	12.76	27.96	14.598	165.71	1
LH-DS-01	8/17/2025 16:00	12.85	28	14.597	166.88	1
LH-DS-01	8/17/2025 16:15	12.63	27.94	14.594	164.03	1
LH-DS-01	8/17/2025 16:30	12.51	27.92	14.595	162.47	1
LH-DS-01	8/17/2025 16:45	12.26	27.82	14.591	159.22	1
LH-DS-01	8/17/2025 17:00	12.13	27.78	14.59	157.53	1
LH-DS-01	8/17/2025 17:15	12.3	27.88	14.592	159.74	1
LH-DS-01	8/17/2025 17:30	12.15	27.82	14.592	157.79	1
LH-DS-01	8/17/2025 17:45	11.93	27.78	14.594	154.94	1
LH-DS-01	8/17/2025 18:00	11.79	27.74	14.592	151.15	1
LH-DS-01	8/17/2025 18:15	11.65	27.74	14.593	149.36	1
LH-DS-01	8/17/2025 18:30	11.68	27.74	14.593	149.74	1
LH-DS-01	8/17/2025 18:45	11.48	27.72	14.595	147.18	1

Station Name	Date Time	DO mg/L	Temp C	Air Pressure PSI	Saturation PCT	Use Code
LH-DS-01	8/17/2025 19:00	11.58	27.72	14.597	148.46	1
LH-DS-01	8/17/2025 19:15	11.49	27.72	14.602	147.31	1
LH-DS-01	8/17/2025 19:30	11.31	27.66	14.607	145	1
LH-DS-01	8/17/2025 19:45	11.43	27.68	14.613	146.54	1
LH-DS-01	8/17/2025 20:00	11.59	27.76	14.617	150.52	1
LH-DS-01	8/17/2025 20:15	11.67	27.78	14.622	151.56	1
LH-DS-01	8/17/2025 20:30	11.65	27.8	14.633	151.3	1
LH-DS-01	8/17/2025 20:45	11.72	27.8	14.643	152.21	1
LH-DS-01	8/17/2025 21:00	11.7	27.82	14.647	151.95	1
LH-DS-01	8/17/2025 21:15	11.69	27.82	14.65	149.87	1
LH-DS-01	8/17/2025 21:30	11.55	27.78	14.649	148.08	1
LH-DS-01	8/17/2025 21:45	11.33	27.72	14.649	143.42	1
LH-DS-01	8/17/2025 22:00	11.08	27.64	14.649	140.25	1
LH-DS-01	8/17/2025 22:15	10.89	27.58	14.656	137.85	1
LH-DS-01	8/17/2025 22:30	10.72	27.52	14.657	135.7	1
LH-DS-01	8/17/2025 22:45	10.59	27.48	14.664	134.05	1
LH-DS-01	8/17/2025 23:00	10.55	27.46	14.663	133.54	1
LH-DS-01	8/17/2025 23:15	10.41	27.44	14.672	131.77	1
LH-DS-01	8/17/2025 23:30	10.29	27.42	14.675	130.25	1
LH-DS-01	8/17/2025 23:45	10.27	27.4	14.678	130	1
LH-DS-01	8/18/2025 0:00	10.17	27.38	14.682	128.73	1
LH-DS-01	8/18/2025 0:15	10.06	27.36	14.685	127.34	1
LH-DS-01	8/18/2025 0:30	9.99	27.34	14.687	126.46	1
LH-DS-01	8/18/2025 0:45	9.85	27.32	14.69	124.68	1
LH-DS-01	8/18/2025 1:00	9.76	27.3	14.695	123.54	1
LH-DS-01	8/18/2025 1:15	9.73	27.26	14.701	123.16	1
LH-DS-01	8/18/2025 1:30	9.59	27.24	14.706	121.39	1
LH-DS-01	8/18/2025 1:45	9.46	27.22	14.708	119.75	1
LH-DS-01	8/18/2025 2:00	9.3	27.18	14.71	117.72	1
LH-DS-01	8/18/2025 2:15	9.29	27.14	14.709	117.59	1
LH-DS-01	8/18/2025 2:30	9.24	27.12	14.712	116.96	1
LH-DS-01	8/18/2025 2:45	9.27	27.1	14.711	117.34	1
LH-DS-01	8/18/2025 3:00	9.3	27.08	14.713	117.72	1
LH-DS-01	8/18/2025 3:15	9.19	27.04	14.715	116.33	1
LH-DS-01	8/18/2025 3:30	9.11	27	14.714	115.32	1
LH-DS-01	8/18/2025 3:45	9.15	26.96	14.714	115.82	1
LH-DS-01	8/18/2025 4:00	9.11	26.94	14.721	115.32	1
LH-DS-01	8/18/2025 4:15	9.12	26.92	14.721	115.44	1
LH-DS-01	8/18/2025 4:30	9.11	26.88	14.725	115.32	1
LH-DS-01	8/18/2025 4:45	9.06	26.86	14.729	114.68	1
LH-DS-01	8/18/2025 5:00	8.85	26.84	14.731	112.03	1
LH-DS-01	8/18/2025 5:15	8.65	26.8	14.736	109.49	1
LH-DS-01	8/18/2025 5:30	8.52	26.78	14.739	107.85	1
LH-DS-01	8/18/2025 5:45	8.37	26.74	14.741	104.63	1
LH-DS-01	8/18/2025 6:00	8.29	26.72	14.749	102.35	1
LH-DS-01	8/18/2025 6:15	8.21	26.7	14.751	101.36	1
LH-DS-01	8/18/2025 6:30	8.21	26.68	14.755	101.36	1
LH-DS-01	8/18/2025 6:45	8.27	26.66	14.758	102.1	1
LH-DS-01	8/18/2025 7:00	8.25	26.66	14.762	101.85	1
LH-DS-01	8/18/2025 7:15	8.28	26.66	14.765	102.22	1
LH-DS-01	8/18/2025 7:30	8.32	26.64	14.766	102.72	1
LH-DS-01	8/18/2025 7:45	8.34	26.62	14.771	102.96	1
LH-DS-01	8/18/2025 8:00	8.41	26.64	14.773	103.83	1
LH-DS-01	8/18/2025 8:15	8.51	26.64	14.775	105.06	1
LH-DS-01	8/18/2025 8:30	8.34	26.62	14.777	102.96	1
LH-DS-01	8/18/2025 8:45	8.49	26.48	14.779	104.81	1
LH-DS-01	8/18/2025 9:00	8.43	26.5	14.782	104.07	1
LH-DS-01	8/18/2025 9:15	8.39	26.54	14.786	103.58	1
LH-DS-01	8/18/2025 9:30	8.29	26.5	14.788	102.35	1
LH-DS-01	8/18/2025 9:45	8.31	26.4	14.789	102.59	1
LH-DS-01	8/18/2025 10:00	7.94	26.36	14.791	98.02	1
LH-DS-01	8/18/2025 10:15	8.03	26.3	14.791	99.14	1
LH-DS-01	8/18/2025 10:30	8.24	26.28	14.792	101.73	1
LH-DS-01	8/18/2025 10:45	8.22	26.34	14.793	101.48	1
LH-DS-01	8/18/2025 11:00	8.23	26.36	14.795	101.6	1
LH-DS-01	8/18/2025 11:15	8.16	26.38	14.789	100.74	1
LH-DS-01	8/18/2025 11:30	8.15	26.36	14.787	100.62	1
LH-DS-01	8/18/2025 11:45	8.2	26.36	14.786	101.23	1
LH-DS-01	8/18/2025 12:00	8.21	26.4	14.783	101.36	1
LH-DS-01	8/18/2025 12:15	8.18	26.42	14.784	100.99	1
LH-DS-01	8/18/2025 12:30	8.23	26.46	14.782	101.6	1
LH-DS-01	8/18/2025 12:45	8.25	26.46	14.781	101.85	1
LH-DS-01	8/18/2025 13:00	8.26	26.46	14.783	101.98	1
LH-DS-01	8/18/2025 13:15	8.25	26.48	14.784	101.85	1
LH-DS-01	8/18/2025 13:30	8.24	26.5	14.782	101.73	1
LH-DS-01	8/18/2025 13:45	8.29	26.5	14.784	102.35	1
LH-DS-01	8/18/2025 14:00	8.29	26.5	14.784	102.35	1
LH-DS-01	8/18/2025 14:15	8.31	26.5	14.781	102.59	1
LH-DS-01	8/18/2025 14:30	8.35	26.5	14.782	103.09	1
LH-DS-01	8/18/2025 14:45	8.34	26.48	14.78	102.96	1
LH-DS-01	8/18/2025 15:00	8.4	26.48	14.776	103.7	1
LH-DS-01	8/18/2025 15:15	8.41	26.48	14.779	103.83	1
LH-DS-01	8/18/2025 15:30	8.4	26.5	14.781	103.7	1
LH-DS-01	8/18/2025 15:45	8.41	26.52	14.78	103.83	1

Station Name	Date Time	DO mg/L	Temp C	Air Pressure PSI	Saturation PCT	Use Code
LH-DS-01	8/18/2025 16:00	8.4	26.56	14.78	103.7	1
LH-DS-01	8/18/2025 16:15	8.44	26.6	14.784	104.2	1
LH-DS-01	8/18/2025 16:30	8.4	26.58	14.785	103.7	1
LH-DS-01	8/18/2025 16:45	8.47	26.58	14.785	104.57	1
LH-DS-01	8/18/2025 17:00	8.44	26.58	14.787	104.2	1
LH-DS-01	8/18/2025 17:15	8.39	26.54	14.787	103.58	1
LH-DS-01	8/18/2025 17:30	8.42	26.56	14.788	103.95	1
LH-DS-01	8/18/2025 17:45	8.43	26.58	14.788	104.07	1
LH-DS-01	8/18/2025 18:00	8.45	26.58	14.787	104.32	1
LH-DS-01	8/18/2025 18:15	8.43	26.58	14.784	104.07	1
LH-DS-01	8/18/2025 18:30	8.41	26.58	14.784	103.83	1
LH-DS-01	8/18/2025 18:45	8.42	26.58	14.784	103.95	1
LH-DS-01	8/18/2025 19:00	8.43	26.6	14.786	104.07	1
LH-DS-01	8/18/2025 19:15	8.38	26.6	14.788	103.46	1
LH-DS-01	8/18/2025 19:30	8.4	26.62	14.79	103.7	1
LH-DS-01	8/18/2025 19:45	8.38	26.62	14.794	103.46	1
LH-DS-01	8/18/2025 20:00	8.36	26.6	14.795	103.21	1
LH-DS-01	8/18/2025 20:15	8.34	26.6	14.797	102.96	1
LH-DS-01	8/18/2025 20:30	8.34	26.58	14.8	102.96	1
LH-DS-01	8/18/2025 20:45	8.27	26.56	14.799	102.1	1
LH-DS-01	8/18/2025 21:00	8.21	26.42	14.802	101.36	1
LH-DS-01	8/18/2025 21:15	8.19	26.36	14.803	101.11	1
LH-DS-01	8/18/2025 21:30	8.14	26.3	14.805	100.49	1
LH-DS-01	8/18/2025 21:45	8.14	26.3	14.804	100.49	1
LH-DS-01	8/18/2025 22:00	8.21	26.28	14.804	101.36	1
LH-DS-01	8/18/2025 22:15	8.24	26.3	14.805	101.73	1
LH-DS-01	8/18/2025 22:30	8.26	26.32	14.806	101.98	1
LH-DS-01	8/18/2025 22:45	8.29	26.34	14.806	102.35	1
LH-DS-01	8/18/2025 23:00	8.27	26.34	14.808	102.1	1
LH-DS-01	8/18/2025 23:15	8.29	26.36	14.806	102.35	1
LH-DS-01	8/18/2025 23:30	8.31	26.36	14.81	102.59	1
LH-DS-01	8/18/2025 23:45	8.31	26.38	14.811	102.59	1
LH-DS-01	8/19/2025 0:00	8.31	26.38	14.81	102.59	1
LH-DS-01	8/19/2025 0:15	8.32	26.36	14.81	102.72	1
LH-DS-01	8/19/2025 0:30	8.27	26.34	14.81	102.1	1
LH-DS-01	8/19/2025 0:45	8.25	26.34	14.81	101.85	1
LH-DS-01	8/19/2025 1:00	8.28	26.32	14.811	102.22	1
LH-DS-01	8/19/2025 1:15	8.31	26.3	14.817	102.59	1
LH-DS-01	8/19/2025 1:30	8.17	26.28	14.814	100.86	1
LH-DS-01	8/19/2025 1:45	8.31	26.26	14.817	102.59	1
LH-DS-01	8/19/2025 2:00	8.31	26.24	14.817	102.59	1
LH-DS-01	8/19/2025 2:15	8.32	26.22	14.815	102.72	1
LH-DS-01	8/19/2025 2:30	8.31	26.18	14.813	102.59	1
LH-DS-01	8/19/2025 2:45	8.32	26.16	14.815	102.72	1
LH-DS-01	8/19/2025 3:00	8.28	26.14	14.816	102.22	1
LH-DS-01	8/19/2025 3:15	8.29	26.1	14.816	102.35	1
LH-DS-01	8/19/2025 3:30	8.26	26.08	14.817	101.98	1
LH-DS-01	8/19/2025 3:45	8.23	26.04	14.819	101.6	1
LH-DS-01	8/19/2025 4:00	8.27	26.02	14.817	102.1	1
LH-DS-01	8/19/2025 4:15	8.26	26	14.819	101.98	1
LH-DS-01	8/19/2025 4:30	8.26	25.98	14.818	101.98	1
LH-DS-01	8/19/2025 4:45	8.26	25.98	14.82	101.98	1
LH-DS-01	8/19/2025 5:00	8.31	25.98	14.821	102.59	1
LH-DS-01	8/19/2025 5:15	8.27	25.94	14.823	102.1	1
LH-DS-01	8/19/2025 5:30	8.26	25.94	14.823	101.98	1
LH-DS-01	8/19/2025 5:45	8.27	25.94	14.825	102.1	1
LH-DS-01	8/19/2025 6:00	8.23	25.92	14.827	101.6	1
LH-DS-01	8/19/2025 6:15	8.24	25.88	14.823	101.73	1
LH-DS-01	8/19/2025 6:30	8.25	25.84	14.83	101.85	1
LH-DS-01	8/19/2025 6:45	8.26	25.86	14.832	101.98	1
LH-DS-01	8/19/2025 7:00	8.28	25.86	14.835	102.22	1
LH-DS-01	8/19/2025 7:15	8.28	25.84	14.832	102.22	1
LH-DS-01	8/19/2025 7:30	8.28	25.82	14.836	102.22	1
LH-DS-01	8/19/2025 7:45	8.25	25.76	14.837	101.85	1
LH-DS-01	8/19/2025 8:00	8.28	25.78	14.841	100.98	1
LH-DS-01	8/19/2025 8:15	8.34	25.76	14.84	102.96	1
LH-DS-01	8/19/2025 8:30	8.29	25.76	14.84	102.35	1
LH-DS-01	8/19/2025 8:45	8.28	25.78	14.837	102.22	1
LH-DS-01	8/19/2025 9:00	8.34	25.8	14.838	102.96	1
LH-DS-01	8/19/2025 9:15	8.29	25.78	14.839	102.35	1
LH-DS-01	8/19/2025 9:30	8.32	25.8	14.839	102.72	1
LH-DS-01	8/19/2025 9:45	8.32	25.82	14.837	102.72	1
LH-DS-01	8/19/2025 10:00	8.32	25.84	14.837	102.72	1
LH-DS-01	8/19/2025 10:15	8.36	25.9	14.838	103.21	1
LH-DS-01	8/19/2025 10:30	8.41	25.94	14.838	103.83	1
LH-DS-01	8/19/2025 10:45	8.38	25.96	14.837	103.46	1
LH-DS-01	8/19/2025 11:00	8.36	25.92	14.834	103.21	1
LH-DS-01	8/19/2025 11:15	8.38	25.94	14.833	103.46	1
LH-DS-01	8/19/2025 11:30	8.34	25.9	14.827	102.96	1
LH-DS-01	8/19/2025 11:45	8.36	25.88	14.824	103.21	1
LH-DS-01	8/19/2025 12:00	8.34	25.88	14.823	102.96	1
LH-DS-01	8/19/2025 12:15	8.4	25.9	14.83	103.7	1
LH-DS-01	8/19/2025 12:30	8.41	25.96	14.829	103.83	1
LH-DS-01	8/19/2025 12:45	8.4	25.98	14.827	103.7	1

Dissolved Oxygen Saturation Continous Monitoring Data
Normandeau Associates Inc.

Station Name	Date Time	DO mg/L	Temp C	Air Pressure PSI	Saturation PCT	Use Code
LH-DS-01	8/19/2025 13:00	8.4	26	14.83	103.7	1
LH-DS-01	8/19/2025 13:15	8.35	25.98	14.824	103.09	1
LH-DS-01	8/19/2025 13:30	8.38	25.98	14.824	103.46	1
LH-DS-01	8/19/2025 13:45	8.41	26	14.825	103.83	1
LH-DS-01	8/19/2025 14:00	8.36	26.04	14.823	103.21	1
LH-DS-01	8/19/2025 14:15	8.41	26.06	14.822	103.83	1
LH-DS-01	8/19/2025 14:30	8.38	26.06	14.818	103.46	1
LH-DS-01	8/19/2025 14:45	8.34	26.06	14.814	102.96	1
LH-DS-01	8/19/2025 15:00	8.39	26.06	14.811	103.58	1
LH-DS-01	8/19/2025 15:15	8.34	26.06	14.809	102.96	1
LH-DS-01	8/19/2025 15:30	8.37	26.06	14.807	103.33	1
LH-DS-01	8/19/2025 15:45	8.37	26.06	14.81	103.33	1
LH-DS-01	8/19/2025 16:00	8.39	26.08	14.808	103.58	1
LH-DS-01	8/19/2025 16:15	8.4	26.12	14.806	103.7	1
LH-DS-01	8/19/2025 16:30	8.44	26.12	14.804	104.2	1
LH-DS-01	8/19/2025 16:45	8.41	26.12	14.804	103.83	1
LH-DS-01	8/19/2025 17:00	8.47	26.16	14.806	104.57	1
LH-DS-01	8/19/2025 17:15	8.43	26.14	14.803	104.07	1
LH-DS-01	8/19/2025 17:30	8.44	26.14	14.804	104.2	1
LH-DS-01	8/19/2025 17:45	8.39	26.12	14.801	103.58	1
LH-DS-01	8/19/2025 18:00	8.38	26.06	14.797	103.46	1
LH-DS-01	8/19/2025 18:15	8.37	26.06	14.795	103.33	1
LH-DS-01	8/19/2025 18:30	8.38	26.04	14.794	103.46	1
LH-DS-01	8/19/2025 18:45	8.56	22.42	14.796	98.39	2
LH-DS-01	8/19/2025 19:00	9.07	21.52	14.792	101.91	2
LH-DS-01	8/19/2025 19:15	9.54	22.12	14.796	108.41	2
LH-DS-01	8/19/2025 19:30	8.46	25.84	14.795	104.44	1
LH-DS-01	8/19/2025 19:45	8.42	25.98	14.795	103.95	1
LH-DS-01	8/19/2025 20:00	8.42	25.96	14.797	103.95	1
LH-DS-01	8/19/2025 20:15	8.37	25.94	14.798	103.33	1
LH-DS-01	8/19/2025 20:30	8.33	25.92	14.794	102.84	1
LH-DS-01	8/19/2025 20:45	8.36	25.92	14.794	103.21	1
LH-DS-01	8/19/2025 21:00	8.33	25.88	14.796	102.84	1
LH-DS-01	8/19/2025 21:15	8.32	25.86	14.8	102.72	1
LH-DS-01	8/19/2025 21:30	8.31	25.84	14.797	102.59	1
LH-DS-01	8/19/2025 21:45	8.3	25.84	14.798	102.47	1
LH-DS-01	8/19/2025 22:00	8.29	25.8	14.8	102.35	1
LH-DS-01	8/19/2025 22:15	8.28	25.78	14.802	102.22	1
LH-DS-01	8/19/2025 22:30	8.24	25.76	14.8	101.73	1
LH-DS-01	8/19/2025 22:45	8.22	25.72	14.802	100.24	1
LH-DS-01	8/19/2025 23:00	8.19	25.6	14.801	99.88	1
LH-DS-01	8/19/2025 23:15	8.21	25.56	14.801	100.12	1
LH-DS-01	8/19/2025 23:30	8.2	25.52	14.803	100	1
LH-DS-01	8/19/2025 23:45	8.21	25.5	14.805	100.12	1
LH-DS-01	8/20/2025 0:00	8.2	25.48	14.803	100	1
LH-DS-01	8/20/2025 0:15	8.18	25.44	14.804	99.76	1
LH-DS-01	8/20/2025 0:30	8.23	25.42	14.806	100.37	1
LH-DS-01	8/20/2025 0:45	8.22	25.42	14.802	100.24	1
LH-DS-01	8/20/2025 1:00	8.23	25.42	14.798	100.37	1
LH-DS-01	8/20/2025 1:15	8.27	25.44	14.802	100.85	1
LH-DS-01	8/20/2025 1:30	8.24	25.44	14.794	100.49	1
LH-DS-01	8/20/2025 1:45	8.26	25.44	14.794	100.73	1
LH-DS-01	8/20/2025 2:00	8.26	25.42	14.792	100.73	1
LH-DS-01	8/20/2025 2:15	8.25	25.42	14.79	100.61	1
LH-DS-01	8/20/2025 2:30	8.26	25.42	14.788	100.73	1
LH-DS-01	8/20/2025 2:45	8.28	25.42	14.786	100.98	1
LH-DS-01	8/20/2025 3:00	8.25	25.4	14.779	100.61	1
LH-DS-01	8/20/2025 3:15	8.27	25.4	14.781	100.85	1
LH-DS-01	8/20/2025 3:30	8.27	25.38	14.783	100.85	1
LH-DS-01	8/20/2025 3:45	8.27	25.38	14.787	100.85	1
LH-DS-01	8/20/2025 4:00	8.25	25.38	14.786	100.61	1
LH-DS-01	8/20/2025 4:15	8.26	25.38	14.786	100.73	1
LH-DS-01	8/20/2025 4:30	8.25	25.38	14.789	100.61	1
LH-DS-01	8/20/2025 4:45	8.26	25.36	14.785	100.73	1
LH-DS-01	8/20/2025 5:00	8.29	25.36	14.782	101.1	1
LH-DS-01	8/20/2025 5:15	8.28	25.36	14.783	100.98	1
LH-DS-01	8/20/2025 5:30	8.29	25.36	14.784	101.1	1
LH-DS-01	8/20/2025 5:45	8.26	25.34	14.786	100.73	1
LH-DS-01	8/20/2025 6:00	8.28	25.34	14.786	100.98	1
LH-DS-01	8/20/2025 6:15	8.29	25.34	14.788	101.1	1
LH-DS-01	8/20/2025 6:30	8.31	25.32	14.788	101.34	1
LH-DS-01	8/20/2025 6:45	8.29	25.3	14.783	101.1	1
LH-DS-01	8/20/2025 7:00	8.29	25.3	14.783	101.1	1
LH-DS-01	8/20/2025 7:15	8.31	25.28	14.783	101.34	1
LH-DS-01	8/20/2025 7:30	8.31	25.26	14.785	101.34	1
LH-DS-01	8/20/2025 7:45	8.3	25.26	14.788	101.22	1
LH-DS-01	8/20/2025 8:00	8.32	25.24	14.787	100.24	1
LH-DS-01	8/20/2025 8:15	8.31	25.22	14.791	100.12	1
LH-DS-01	8/20/2025 8:30	8.32	25.22	14.791	100.24	1
LH-DS-01	8/20/2025 8:45	8.29	25.22	14.787	99.88	1
LH-DS-01	8/20/2025 9:00	8.28	25.24	14.786	99.76	1
LH-DS-01	8/20/2025 9:15	8.31	25.22	14.788	100.12	1
LH-DS-01	8/20/2025 9:30	8.3	25.22	14.791	100	1
LH-DS-01	8/20/2025 9:45	8.29	25.22	14.796	99.88	1

Station Name	Date Time	DO mg/L	Temp C	Air Pressure PSI	Saturation PCT	Use Code
LH-DS-01	8/20/2025 10:00	8.32	25.24	14.799	100.24	1
LH-DS-01	8/20/2025 10:15	8.34	25.24	14.798	100.48	1
LH-DS-01	8/20/2025 10:30	8.36	25.26	14.797	101.95	1
LH-DS-01	8/20/2025 10:45	8.34	25.24	14.802	100.48	1
LH-DS-01	8/20/2025 11:00	8.31	25.24	14.8	100.12	1
LH-DS-01	8/20/2025 11:15	8.31	25.24	14.802	100.12	1
LH-DS-01	8/20/2025 11:30	8.34	25.24	14.798	100.48	1
LH-DS-01	8/20/2025 11:45	8.32	25.24	14.796	100.24	1
LH-DS-01	8/20/2025 12:00	8.35	25.22	14.799	100.6	1
LH-DS-01	8/20/2025 12:15	8.35	25.24	14.796	100.6	1
LH-DS-01	8/20/2025 12:30	8.34	25.22	14.793	100.48	1
LH-DS-01	8/20/2025 12:45	8.36	25.26	14.789	101.95	1
LH-DS-01	8/20/2025 13:00	8.34	25.24	14.787	100.48	1
LH-DS-01	8/20/2025 13:15	8.35	25.24	14.788	100.6	1
LH-DS-01	8/20/2025 13:30	8.36	25.24	14.789	100.72	1
LH-DS-01	8/20/2025 13:45	8.33	25.24	14.793	100.36	1
LH-DS-01	8/20/2025 14:00	8.35	25.22	14.791	100.6	1
LH-DS-01	8/20/2025 14:15	8.38	25.24	14.789	100.96	1
LH-DS-01	8/20/2025 14:30	8.35	25.24	14.79	100.6	1
LH-DS-01	8/20/2025 14:45	8.36	25.24	14.793	100.72	1
LH-DS-01	8/20/2025 15:00	8.35	25.24	14.793	100.6	1
LH-DS-01	8/20/2025 15:15	8.37	25.22	14.794	100.84	1
LH-DS-01	8/20/2025 15:30	8.36	25.2	14.796	100.72	1
LH-DS-01	8/20/2025 15:45	8.4	25.2	14.795	101.2	1
LH-DS-01	8/20/2025 16:00	8.4	25.2	14.786	101.2	1
LH-DS-01	8/20/2025 16:15	8.41	25.18	14.786	101.33	1
LH-DS-01	8/20/2025 16:30	8.44	25.2	14.786	101.69	1
LH-DS-01	8/20/2025 16:45	8.42	25.2	14.785	101.45	1
LH-DS-01	8/20/2025 17:00	8.42	25.2	14.788	101.45	1
LH-DS-01	8/20/2025 17:15	8.42	25.18	14.789	101.45	1
LH-DS-01	8/20/2025 17:30	8.41	25.18	14.792	101.33	1
LH-DS-01	8/20/2025 17:45	8.42	25.18	14.79	101.45	1
LH-DS-01	8/20/2025 18:00	8.42	25.16	14.789	101.45	1
LH-DS-01	8/20/2025 18:15	8.41	25.14	14.786	101.33	1
LH-DS-01	8/20/2025 18:30	8.37	25.12	14.781	100.84	1
LH-DS-01	8/20/2025 18:45	8.4	25.12	14.784	101.2	1
LH-DS-01	8/20/2025 19:00	8.42	25.14	14.782	101.45	1
LH-DS-01	8/20/2025 19:15	8.41	25.14	14.782	101.33	1
LH-DS-01	8/20/2025 19:30	8.41	25.14	14.788	101.33	1
LH-DS-01	8/20/2025 19:45	8.43	25.14	14.782	101.57	1
LH-DS-01	8/20/2025 20:00	8.44	25.14	14.785	101.69	1
LH-DS-01	8/20/2025 20:15	8.43	25.14	14.788	101.57	1
LH-DS-01	8/20/2025 20:30	8.44	25.14	14.787	101.69	1
LH-DS-01	8/20/2025 20:45	8.46	25.14	14.792	101.93	1
LH-DS-01	8/20/2025 21:00	8.46	25.14	14.789	101.93	1
LH-DS-01	8/20/2025 21:15	8.49	25.14	14.792	102.29	1
LH-DS-01	8/20/2025 21:30	8.47	25.14	14.792	102.05	1
LH-DS-01	8/20/2025 21:45	8.48	25.14	14.789	102.17	1
LH-DS-01	8/20/2025 22:00	8.44	25.14	14.79	101.69	1
LH-DS-01	8/20/2025 22:15	8.48	25.14	14.785	102.17	1
LH-DS-01	8/20/2025 22:30	8.44	25.14	14.786	101.69	1
LH-DS-01	8/20/2025 22:45	8.47	25.12	14.784	102.05	1
LH-DS-01	8/20/2025 23:00	8.49	25.12	14.784	102.29	1
LH-DS-01	8/20/2025 23:15	8.49	25.1	14.777	102.29	1
LH-DS-01	8/20/2025 23:30	8.48	25.1	14.784	102.17	1
LH-DS-01	8/20/2025 23:45	8.51	25.1	14.785	102.53	1
LH-DS-01	8/21/2025 0:00	8.49	25.1	14.783	102.29	1
LH-DS-01	8/21/2025 0:15	8.49	25.1	14.777	102.29	1
LH-DS-01	8/21/2025 0:30	8.46	25.1	14.779	101.93	1
LH-DS-01	8/21/2025 0:45	8.46	25.1	14.778	101.93	1
LH-DS-01	8/21/2025 1:00	8.47	25.1	14.773	102.05	1
LH-DS-01	8/21/2025 1:15	8.46	25.08	14.774	101.93	1
LH-DS-01	8/21/2025 1:30	8.46	25.08	14.772	101.93	1
LH-DS-01	8/21/2025 1:45	8.46	25.06	14.772	101.93	1
LH-DS-01	8/21/2025 2:00	8.46	25.06	14.771	101.93	1
LH-DS-01	8/21/2025 2:15	8.48	25.06	14.769	102.17	1
LH-DS-01	8/21/2025 2:30	8.46	25.04	14.768	101.93	1
LH-DS-01	8/21/2025 2:45	8.43	25.02	14.765	101.57	1
LH-DS-01	8/21/2025 3:00	8.46	25.02	14.762	101.93	1
LH-DS-01	8/21/2025 3:15	8.45	25.02	14.76	101.81	1
LH-DS-01	8/21/2025 3:30	8.45	25	14.76	101.81	1
LH-DS-01	8/21/2025 3:45	8.46	25	14.759	101.93	1
LH-DS-01	8/21/2025 4:00	8.45	25	14.761	101.81	1
LH-DS-01	8/21/2025 4:15	8.45	24.98	14.76	101.81	1
LH-DS-01	8/21/2025 4:30	8.47	24.98	14.756	102.05	1
LH-DS-01	8/21/2025 4:45	8.43	24.96	14.758	101.57	1
LH-DS-01	8/21/2025 5:00	8.45	24.94	14.755	101.81	1
LH-DS-01	8/21/2025 5:15	8.45	24.94	14.756	101.81	1
LH-DS-01	8/21/2025 5:30	8.46	24.92	14.755	101.93	1
LH-DS-01	8/21/2025 5:45	8.44	24.9	14.755	101.69	1
LH-DS-01	8/21/2025 6:00	8.46	24.9	14.755	101.93	1
LH-DS-01	8/21/2025 6:15	8.46	24.9	14.753	101.93	1
LH-DS-01	8/21/2025 6:30	8.48	24.88	14.758	102.17	1
LH-DS-01	8/21/2025 6:45	8.47	24.88	14.756	102.05	1

Station Name	Date Time	DO mg/L	Temp C	Air Pressure PSI	Saturation PCT	Use Code
LH-DS-01	8/21/2025 7:00	8.47	24.86	14.758	102.05	1
LH-DS-01	8/21/2025 7:15	8.48	24.86	14.759	102.17	1
LH-DS-01	8/21/2025 7:30	8.48	24.88	14.759	102.17	1
LH-DS-01	8/21/2025 7:45	8.51	24.86	14.761	102.53	1
LH-DS-01	8/21/2025 8:00	8.49	24.86	14.764	102.29	1
LH-DS-01	8/21/2025 8:15	8.5	24.86	14.765	102.41	1
LH-DS-01	8/21/2025 8:30	8.5	24.84	14.763	102.41	1
LH-DS-01	8/21/2025 8:45	8.51	24.84	14.759	102.53	1
LH-DS-01	8/21/2025 9:00	8.5	24.84	14.765	102.41	1
LH-DS-01	8/21/2025 9:15	8.5	24.84	14.764	102.41	1
LH-DS-01	8/21/2025 9:30	8.51	24.86	14.761	102.53	1
LH-DS-01	8/21/2025 9:45	8.51	24.84	14.758	102.53	1
LH-DS-01	8/21/2025 10:00	8.47	24.82	14.753	102.05	1
LH-DS-01	8/21/2025 10:15	8.49	24.82	14.753	102.29	1
LH-DS-01	8/21/2025 10:30	8.5	24.84	14.754	102.41	1
LH-DS-01	8/21/2025 10:45	8.5	24.84	14.756	102.41	1
LH-DS-01	8/21/2025 11:00	8.5	24.86	14.758	102.41	1
LH-DS-01	8/21/2025 11:15	8.53	24.86	14.756	102.77	1
LH-DS-01	8/21/2025 11:30	8.52	24.88	14.757	102.65	1
LH-DS-01	8/21/2025 11:45	8.51	24.9	14.757	102.53	1
LH-DS-01	8/21/2025 12:00	8.51	24.9	14.752	102.53	1
LH-DS-01	8/21/2025 12:15	8.54	24.9	14.75	102.89	1
LH-DS-01	8/21/2025 12:30	8.5	24.88	14.751	102.41	1
LH-DS-01	8/21/2025 12:45	8.5	24.88	14.748	102.41	1
LH-DS-01	8/21/2025 13:00	8.51	24.9	14.743	103.78	1
LH-DS-01	8/21/2025 13:15	8.49	24.9	14.739	103.54	1
LH-DS-01	8/21/2025 13:30	8.46	24.88	14.74	103.17	1
LH-DS-01	8/21/2025 13:45	8.45	24.86	14.741	103.05	1
LH-DS-01	8/21/2025 14:00	8.46	24.86	14.738	103.17	1
LH-DS-01	8/21/2025 14:15	8.47	24.9	14.736	103.29	1
LH-DS-01	8/21/2025 14:30	8.47	24.88	14.734	103.29	1
LH-DS-01	8/21/2025 14:45	8.44	24.84	14.731	102.93	1
LH-DS-01	8/21/2025 15:00	8.43	24.82	14.728	102.8	1
LH-DS-01	8/21/2025 15:15	8.43	24.82	14.725	102.8	1
LH-DS-01	8/21/2025 15:30	8.43	24.82	14.722	102.8	1
LH-DS-01	8/21/2025 15:45	8.42	24.8	14.721	102.68	1
LH-DS-01	8/21/2025 16:00	8.41	24.76	14.719	102.56	1
LH-DS-01	8/21/2025 16:15	8.37	24.74	14.72	100.84	1
LH-DS-01	8/21/2025 16:30	8.35	24.74	14.717	100.6	1
LH-DS-01	8/21/2025 16:45	8.35	24.72	14.715	100.6	1
LH-DS-01	8/21/2025 17:00	8.37	24.68	14.713	100.84	1
LH-DS-01	8/21/2025 17:15	8.35	24.64	14.712	100.6	1
LH-DS-01	8/21/2025 17:30	8.32	24.66	14.713	100.24	1
LH-DS-01	8/21/2025 17:45	8.33	24.66	14.71	100.36	1
LH-DS-01	8/21/2025 18:00	8.32	24.64	14.706	100.24	1
LH-DS-01	8/21/2025 18:15	8.35	24.64	14.707	100.6	1
LH-DS-01	8/21/2025 18:30	8.32	24.62	14.703	100.24	1
LH-DS-01	8/21/2025 18:45	8.34	24.62	14.702	100.48	1
LH-DS-01	8/21/2025 19:00	8.34	24.6	14.702	100.48	1
LH-DS-01	8/21/2025 19:15	8.36	24.6	14.702	100.72	1
LH-DS-01	8/21/2025 19:30	8.35	24.6	14.7	100.6	1
LH-DS-01	8/21/2025 19:45	8.34	24.58	14.699	100.48	1
LH-DS-01	8/21/2025 20:00	8.37	24.54	14.702	100.84	1
LH-DS-01	8/21/2025 20:15	8.38	24.54	14.7	100.96	1
LH-DS-01	8/21/2025 20:30	8.38	24.52	14.694	100.96	1
LH-DS-01	8/21/2025 20:45	8.37	24.52	14.694	100.84	1
LH-DS-01	8/21/2025 21:00	8.38	24.5	14.695	100.96	1
LH-DS-01	8/21/2025 21:15	8.4	24.5	14.692	101.2	1
LH-DS-01	8/21/2025 21:30	8.44	24.48	14.694	101.69	1
LH-DS-01	8/21/2025 21:45	8.44	24.5	14.689	101.69	1
LH-DS-01	8/21/2025 22:00	8.46	24.52	14.688	101.93	1
LH-DS-01	8/21/2025 22:15	8.48	24.52	14.689	102.17	1
LH-DS-01	8/21/2025 22:30	8.47	24.52	14.685	102.05	1
LH-DS-01	8/21/2025 22:45	8.46	24.52	14.685	101.93	1
LH-DS-01	8/21/2025 23:00	8.5	24.52	14.683	102.41	1
LH-DS-01	8/21/2025 23:15	8.5	24.5	14.68	102.41	1
LH-DS-01	8/21/2025 23:30	8.49	24.5	14.681	102.29	1
LH-DS-01	8/21/2025 23:45	8.48	24.5	14.682	102.17	1
LH-DS-01	8/22/2025 0:00	8.5	24.5	14.678	102.41	1
LH-DS-01	8/22/2025 0:15	8.48	24.48	14.676	102.17	1
LH-DS-01	8/22/2025 0:30	8.49	24.48	14.678	102.29	1
LH-DS-01	8/22/2025 0:45	8.49	24.46	14.676	102.29	1
LH-DS-01	8/22/2025 1:00	8.49	24.44	14.674	102.29	1
LH-DS-01	8/22/2025 1:15	8.5	24.44	14.674	102.41	1
LH-DS-01	8/22/2025 1:30	8.52	24.42	14.669	102.65	1
LH-DS-01	8/22/2025 1:45	8.51	24.4	14.67	102.53	1
LH-DS-01	8/22/2025 2:00	8.49	24.4	14.673	102.29	1
LH-DS-01	8/22/2025 2:15	8.46	24.38	14.669	101.93	1
LH-DS-01	8/22/2025 2:30	8.47	24.38	14.666	102.05	1
LH-DS-01	8/22/2025 2:45	8.45	24.36	14.669	101.81	1
LH-DS-01	8/22/2025 3:00	8.51	24.36	14.664	102.53	1
LH-DS-01	8/22/2025 3:15	8.49	24.34	14.668	102.29	1
LH-DS-01	8/22/2025 3:30	8.51	24.34	14.668	102.53	1
LH-DS-01	8/22/2025 3:45	8.52	24.3	14.669	102.65	1

Dissolved Oxygen Saturation Continous Monitoring Data
Normandeau Associates Inc.

Station Name	Date Time	DO mg/L	Temp C	Air Pressure PSI	Saturation PCT	Use Code
LH-DS-01	8/22/2025 4:00	8.52	24.28	14.662	102.65	1
LH-DS-01	8/22/2025 4:15	8.51	24.28	14.665	102.53	1
LH-DS-01	8/22/2025 4:30	8.53	24.28	14.662	102.77	1
LH-DS-01	8/22/2025 4:45	8.51	24.3	14.662	102.53	1
LH-DS-01	8/22/2025 5:00	8.53	24.28	14.664	102.77	1
LH-DS-01	8/22/2025 5:15	8.5	24.28	14.665	102.41	1
LH-DS-01	8/22/2025 5:30	8.53	24.26	14.668	102.77	1
LH-DS-01	8/22/2025 5:45	8.52	24.26	14.669	102.65	1
LH-DS-01	8/22/2025 6:00	8.51	24.26	14.672	102.53	1
LH-DS-01	8/22/2025 6:15	8.53	24.24	14.675	101.55	1
LH-DS-01	8/22/2025 6:30	8.52	24.24	14.677	101.43	1
LH-DS-01	8/22/2025 6:45	8.52	24.24	14.677	101.43	1
LH-DS-01	8/22/2025 7:00	8.54	24.24	14.682	101.67	1
LH-DS-01	8/22/2025 7:15	8.57	24.24	14.685	102.02	1
LH-DS-01	8/22/2025 7:30	8.5	24.26	14.683	102.41	1
LH-DS-01	8/22/2025 7:45	8.56	24.26	14.684	103.13	1
LH-DS-01	8/22/2025 8:00	8.52	24.28	14.689	102.65	1
LH-DS-01	8/22/2025 8:15	8.51	24.28	14.691	102.53	1
LH-DS-01	8/22/2025 8:30	8.54	24.3	14.692	102.89	1
LH-DS-01	8/22/2025 8:45	8.55	24.32	14.689	103.01	1
LH-DS-01	8/22/2025 9:00	8.54	24.36	14.688	102.89	1
LH-DS-01	8/22/2025 9:15	8.56	24.4	14.691	103.13	1
LH-DS-01	8/22/2025 9:30	8.57	24.42	14.691	103.25	1
LH-DS-01	8/22/2025 9:45	8.55	24.42	14.69	103.01	1
LH-DS-01	8/22/2025 10:00	8.53	24.44	14.691	102.77	1
LH-DS-01	8/22/2025 10:15	8.54	24.46	14.692	102.89	1
LH-DS-01	8/22/2025 10:30	8.56	24.48	14.694	103.13	1
LH-DS-01	8/22/2025 10:45	8.56	24.5	14.693	103.13	1
LH-DS-01	8/22/2025 11:00	8.55	24.52	14.69	103.01	1
LH-DS-01	8/22/2025 11:15	8.56	24.54	14.693	103.13	1
LH-DS-01	8/22/2025 11:30	8.57	24.52	14.693	103.25	1
LH-DS-01	8/22/2025 11:45	8.57	24.54	14.693	103.25	1
LH-DS-01	8/22/2025 12:00	8.55	24.54	14.693	103.01	1
LH-DS-01	8/22/2025 12:15	8.56	24.54	14.691	103.13	1
LH-DS-01	8/22/2025 12:30	8.56	24.54	14.688	103.13	1
LH-DS-01	8/22/2025 12:45	8.57	24.54	14.691	103.25	1
LH-DS-01	8/22/2025 13:00	8.55	24.56	14.691	103.01	1
LH-DS-01	8/22/2025 13:15	8.57	24.54	14.69	103.25	1
LH-DS-01	8/22/2025 13:30	8.56	24.54	14.686	103.13	1
LH-DS-01	8/22/2025 13:45	8.56	24.56	14.687	103.13	1
LH-DS-01	8/22/2025 14:00	8.57	24.56	14.687	103.25	1
LH-DS-01	8/22/2025 14:15	8.59	24.54	14.683	103.49	1
LH-DS-01	8/22/2025 14:30	8.58	24.52	14.685	103.37	1
LH-DS-01	8/22/2025 14:45	8.59	24.52	14.682	103.49	1
LH-DS-01	8/22/2025 15:00	8.6	24.52	14.684	103.61	1
LH-DS-01	8/22/2025 15:15	8.63	24.52	14.68	103.98	1
LH-DS-01	8/22/2025 15:30	8.6	24.48	14.676	103.61	1
LH-DS-01	8/22/2025 15:45	8.12	24.48	14.679	97.83	1
LH-DS-01	8/22/2025 16:00	7.66	24.54	14.678	92.29	1
LH-DS-01	8/22/2025 16:15	7.44	24.58	14.677	89.64	1
LH-DS-01	8/22/2025 16:30	7.63	24.58	14.679	91.93	1
LH-DS-01	8/22/2025 16:45	7.91	24.6	14.681	95.3	1
LH-DS-01	8/22/2025 17:00	8.05	24.62	14.682	96.99	1
LH-DS-01	8/22/2025 17:15	8.17	24.64	14.682	98.43	1
LH-DS-01	8/22/2025 17:30	8.13	24.64	14.679	97.95	1
LH-DS-01	8/22/2025 17:45	8.16	24.66	14.68	98.31	1
LH-DS-01	8/22/2025 18:00	8.25	24.68	14.682	99.4	1
LH-DS-01	8/22/2025 18:15	8.31	24.7	14.681	100.12	1
LH-DS-01	8/22/2025 18:30	8.36	24.7	14.684	100.72	1
LH-DS-01	8/22/2025 18:45	8.42	24.72	14.685	101.45	1
LH-DS-01	8/22/2025 19:00	8.48	24.74	14.689	102.17	1
LH-DS-01	8/22/2025 19:15	8.45	24.74	14.691	101.81	1
LH-DS-01	8/22/2025 19:30	8.32	24.72	14.689	100.24	1
LH-DS-01	8/22/2025 19:45	8.27	24.7	14.69	99.64	1
LH-DS-01	8/22/2025 20:00	8.26	24.7	14.693	99.52	1
LH-DS-01	8/22/2025 20:15	8.31	24.7	14.694	100.12	1
LH-DS-01	8/22/2025 20:30	8.42	24.74	14.697	101.45	1
LH-DS-01	8/22/2025 20:45	8.59	24.8	14.699	104.76	1
LH-DS-01	8/22/2025 21:00	8.7	24.82	14.702	106.1	1
LH-DS-01	8/22/2025 21:15	8.74	24.84	14.703	106.59	1
LH-DS-01	8/22/2025 21:30	8.74	24.84	14.705	106.59	1
LH-DS-01	8/22/2025 21:45	8.73	24.84	14.706	106.46	1
LH-DS-01	8/22/2025 22:00	8.66	24.82	14.708	105.61	1
LH-DS-01	8/22/2025 22:15	8.55	24.78	14.709	104.27	1
LH-DS-01	8/22/2025 22:30	8.42	24.74	14.711	101.45	1
LH-DS-01	8/22/2025 22:45	8.29	24.7	14.711	99.88	1
LH-DS-01	8/22/2025 23:00	8.13	24.64	14.711	97.95	1
LH-DS-01	8/22/2025 23:15	8.02	24.62	14.715	96.63	1
LH-DS-01	8/22/2025 23:30	7.87	24.56	14.713	94.82	1
LH-DS-01	8/22/2025 23:45	7.78	24.52	14.716	93.73	1
LH-DS-01	8/23/2025 0:00	7.65	24.48	14.717	92.17	1
LH-DS-01	8/23/2025 0:15	7.59	24.42	14.716	91.45	1
LH-DS-01	8/23/2025 0:30	7.53	24.4	14.717	90.72	1
LH-DS-01	8/23/2025 0:45	7.51	24.38	14.72	90.48	1

Dissolved Oxygen Saturation Continous Monitoring Data
Normandeau Associates Inc.

Station Name	Date Time	DO mg/L	Temp C	Air Pressure PSI	Saturation PCT	Use Code
LH-DS-01	8/23/2025 1:00	7.44	24.36	14.716	89.64	1
LH-DS-01	8/23/2025 1:15	7.34	24.32	14.712	88.43	1
LH-DS-01	8/23/2025 1:30	7.31	24.32	14.714	88.07	1
LH-DS-01	8/23/2025 1:45	7.21	24.3	14.712	86.87	1
LH-DS-01	8/23/2025 2:00	7.19	24.26	14.707	86.63	1
LH-DS-01	8/23/2025 2:15	7.12	24.24	14.712	84.76	1
LH-DS-01	8/23/2025 2:30	7.08	24.22	14.713	84.29	1
LH-DS-01	8/23/2025 2:45	7.05	24.2	14.711	83.93	1
LH-DS-01	8/23/2025 3:00	7.06	24.18	14.71	84.05	1
LH-DS-01	8/23/2025 3:15	7.06	24.18	14.711	84.05	1
LH-DS-01	8/23/2025 3:30	7.03	24.16	14.712	83.69	1
LH-DS-01	8/23/2025 3:45	7.01	24.16	14.713	83.45	1
LH-DS-01	8/23/2025 4:00	7.03	24.14	14.711	83.69	1
LH-DS-01	8/23/2025 4:15	7.05	24.14	14.716	83.93	1
LH-DS-01	8/23/2025 4:30	7.05	24.12	14.715	83.93	1
LH-DS-01	8/23/2025 4:45	7.04	24.12	14.715	83.81	1
LH-DS-01	8/23/2025 5:00	7.09	24.1	14.718	84.4	1
LH-DS-01	8/23/2025 5:15	7.07	24.1	14.718	84.17	1
LH-DS-01	8/23/2025 5:30	7.09	24.08	14.717	84.4	1
LH-DS-01	8/23/2025 5:45	7.06	24.06	14.722	84.05	1
LH-DS-01	8/23/2025 6:00	7.07	24.06	14.726	84.17	1
LH-DS-01	8/23/2025 6:15	7.04	24.04	14.726	83.81	1
LH-DS-01	8/23/2025 6:30	7.02	24.02	14.728	83.57	1
LH-DS-01	8/23/2025 6:45	7.01	24.02	14.729	83.45	1
LH-DS-01	8/23/2025 7:00	7	24.02	14.729	83.33	1
LH-DS-01	8/23/2025 7:15	7	24	14.729	83.33	1
LH-DS-01	8/23/2025 7:30	7.03	24	14.729	83.69	1
LH-DS-01	8/23/2025 7:45	7.03	24	14.732	83.69	1
LH-DS-01	8/23/2025 8:00	7.05	24	14.729	83.93	1
LH-DS-01	8/23/2025 8:15	7.06	24.02	14.73	84.05	1
LH-DS-01	8/23/2025 8:30	7.11	24.02	14.735	84.64	1
LH-DS-01	8/23/2025 8:45	7.19	24.04	14.735	85.6	1
LH-DS-01	8/23/2025 9:00	7.27	24.04	14.735	86.55	1
LH-DS-01	8/23/2025 9:15	7.29	24.06	14.734	86.79	1
LH-DS-01	8/23/2025 9:30	7.34	24.08	14.731	87.38	1
LH-DS-01	8/23/2025 9:45	7.4	24.1	14.732	88.1	1
LH-DS-01	8/23/2025 10:00	7.47	24.12	14.732	88.93	1
LH-DS-01	8/23/2025 10:15	7.52	24.14	14.732	89.52	1
LH-DS-01	8/23/2025 10:30	7.6	24.18	14.733	90.48	1
LH-DS-01	8/23/2025 10:45	7.69	24.22	14.728	91.55	1
LH-DS-01	8/23/2025 11:00	7.84	24.26	14.728	94.46	1
LH-DS-01	8/23/2025 11:15	7.98	24.32	14.722	96.14	1
LH-DS-01	8/23/2025 11:30	8.03	24.36	14.722	96.75	1
LH-DS-01	8/23/2025 11:45	8.14	24.4	14.72	98.07	1
LH-DS-01	8/23/2025 12:00	8.28	24.44	14.717	99.76	1
LH-DS-01	8/23/2025 12:15	8.36	24.46	14.715	100.72	1
LH-DS-01	8/23/2025 12:30	8.46	24.5	14.711	101.93	1
LH-DS-01	8/23/2025 12:45	8.52	24.52	14.714	102.65	1
LH-DS-01	8/23/2025 13:00	8.56	24.52	14.714	103.13	1
LH-DS-01	8/23/2025 13:15	8.79	24.56	14.711	105.9	1
LH-DS-01	8/23/2025 13:30	9.07	24.62	14.711	109.28	1
LH-DS-01	8/23/2025 13:45	9.27	24.66	14.713	111.69	1
LH-DS-01	8/23/2025 14:00	9.35	24.7	14.709	112.65	1
LH-DS-01	8/23/2025 14:15	9.51	24.72	14.705	114.58	1
LH-DS-01	8/23/2025 14:30	9.61	24.74	14.704	115.78	1
LH-DS-01	8/23/2025 14:45	9.76	24.8	14.704	119.02	1
LH-DS-01	8/23/2025 15:00	9.78	24.8	14.7	119.27	1
LH-DS-01	8/23/2025 15:15	9.69	24.8	14.697	118.17	1
LH-DS-01	8/23/2025 15:30	9.61	24.78	14.699	117.2	1
LH-DS-01	8/23/2025 15:45	9.66	24.8	14.697	117.8	1
LH-DS-01	8/23/2025 16:00	9.69	24.8	14.695	118.17	1
LH-DS-01	8/23/2025 16:15	9.51	24.76	14.695	115.98	1
LH-DS-01	8/23/2025 16:30	9.46	24.76	14.692	115.37	1
LH-DS-01	8/23/2025 16:45	9.49	24.74	14.693	114.34	1
LH-DS-01	8/23/2025 17:00	9.52	24.74	14.693	114.7	1
LH-DS-01	8/23/2025 17:15	9.5	24.72	14.691	114.46	1
LH-DS-01	8/23/2025 17:30	9.48	24.7	14.69	114.22	1
LH-DS-01	8/23/2025 17:45	9.49	24.7	14.687	114.34	1
LH-DS-01	8/23/2025 18:00	9.53	24.7	14.694	114.82	1
LH-DS-01	8/23/2025 18:15	9.51	24.7	14.694	114.58	1
LH-DS-01	8/23/2025 18:30	9.5	24.7	14.694	114.46	1
LH-DS-01	8/23/2025 18:45	9.5	24.7	14.695	114.46	1
LH-DS-01	8/23/2025 19:00	9.49	24.7	14.696	114.34	1
LH-DS-01	8/23/2025 19:15	9.45	24.7	14.693	113.86	1
LH-DS-01	8/23/2025 19:30	9.37	24.68	14.692	112.89	1
LH-DS-01	8/23/2025 19:45	9.33	24.68	14.693	112.41	1
LH-DS-01	8/23/2025 20:00	9.32	24.68	14.692	112.29	1
LH-DS-01	8/23/2025 20:15	9.27	24.66	14.696	111.69	1
LH-DS-01	8/23/2025 20:30	9.23	24.64	14.699	111.2	1
LH-DS-01	8/23/2025 20:45	9.14	24.62	14.701	110.12	1
LH-DS-01	8/23/2025 21:00	9.07	24.6	14.703	109.28	1
LH-DS-01	8/23/2025 21:15	9.09	24.58	14.703	109.52	1
LH-DS-01	8/23/2025 21:30	9.07	24.58	14.707	109.28	1
LH-DS-01	8/23/2025 21:45	9.11	24.58	14.705	109.76	1

Station Name	Date Time	DO mg/L	Temp C	Air Pressure PSI	Saturation PCT	Use Code
LH-DS-01	8/23/2025 22:00	9.28	24.56	14.708	111.81	1
LH-DS-01	8/23/2025 22:15	9.26	24.56	14.71	111.57	1
LH-DS-01	8/23/2025 22:30	9.34	24.56	14.707	112.53	1
LH-DS-01	8/23/2025 22:45	9.44	24.54	14.71	113.73	1
LH-DS-01	8/23/2025 23:00	9.51	24.54	14.714	114.58	1
LH-DS-01	8/23/2025 23:15	9.55	24.52	14.709	115.06	1
LH-DS-01	8/23/2025 23:30	9.48	24.52	14.713	114.22	1
LH-DS-01	8/23/2025 23:45	9.39	24.48	14.716	113.13	1
LH-DS-01	8/24/2025 0:00	9.36	24.46	14.713	112.77	1
LH-DS-01	8/24/2025 0:15	9.34	24.44	14.715	112.53	1
LH-DS-01	8/24/2025 0:30	9.33	24.42	14.716	112.41	1
LH-DS-01	8/24/2025 0:45	9.25	24.4	14.718	111.45	1
LH-DS-01	8/24/2025 1:00	9.16	24.36	14.718	110.36	1
LH-DS-01	8/24/2025 1:15	9.06	24.32	14.719	109.16	1
LH-DS-01	8/24/2025 1:30	8.94	24.32	14.716	107.71	1
LH-DS-01	8/24/2025 1:45	8.89	24.3	14.715	107.11	1
LH-DS-01	8/24/2025 2:00	8.83	24.3	14.712	106.39	1
LH-DS-01	8/24/2025 2:15	8.83	24.28	14.715	106.39	1
LH-DS-01	8/24/2025 2:30	8.8	24.26	14.714	106.02	1
LH-DS-01	8/24/2025 2:45	8.77	24.24	14.712	104.4	1
LH-DS-01	8/24/2025 3:00	8.68	24.22	14.711	103.33	1
LH-DS-01	8/24/2025 3:15	8.57	24.2	14.707	102.02	1
LH-DS-01	8/24/2025 3:30	8.5	24.18	14.709	101.19	1
LH-DS-01	8/24/2025 3:45	8.42	24.14	14.71	100.24	1
LH-DS-01	8/24/2025 4:00	8.38	24.14	14.709	99.76	1
LH-DS-01	8/24/2025 4:15	8.34	24.12	14.71	99.29	1
LH-DS-01	8/24/2025 4:30	8.17	24.1	14.71	97.26	1
LH-DS-01	8/24/2025 4:45	8.16	24.08	14.709	97.14	1
LH-DS-01	8/24/2025 5:00	8.2	24.06	14.71	97.62	1
LH-DS-01	8/24/2025 5:15	8.2	24.04	14.71	97.62	1
LH-DS-01	8/24/2025 5:30	8.26	24.04	14.706	98.33	1
LH-DS-01	8/24/2025 5:45	8.24	24.04	14.709	98.1	1
LH-DS-01	8/24/2025 6:00	8.23	24.02	14.707	97.98	1
LH-DS-01	8/24/2025 6:15	8.21	24.02	14.704	97.74	1
LH-DS-01	8/24/2025 6:30	8.18	24.02	14.707	97.38	1
LH-DS-01	8/24/2025 6:45	8.2	24	14.706	97.62	1
LH-DS-01	8/24/2025 7:00	8.26	24	14.706	98.33	1
LH-DS-01	8/24/2025 7:15	8.34	24	14.706	99.29	1
LH-DS-01	8/24/2025 7:30	8.44	24	14.707	100.48	1
LH-DS-01	8/24/2025 7:45	8.51	24	14.707	101.31	1
LH-DS-01	8/24/2025 8:00	8.56	24	14.703	101.9	1
LH-DS-01	8/24/2025 8:15	8.61	24	14.709	102.5	1
LH-DS-01	8/24/2025 8:30	8.67	24	14.712	103.21	1
LH-DS-01	8/24/2025 8:45	8.73	24.02	14.705	103.93	1
LH-DS-01	8/24/2025 9:00	8.79	24.02	14.706	104.64	1
LH-DS-01	8/24/2025 9:15	8.81	24.02	14.706	104.88	1
LH-DS-01	8/24/2025 9:30	8.86	24.04	14.706	105.48	1
LH-DS-01	8/24/2025 9:45	8.97	24.06	14.704	106.79	1
LH-DS-01	8/24/2025 10:00	9.06	24.08	14.705	107.86	1
LH-DS-01	8/24/2025 10:15	9.16	24.08	14.703	109.05	1
LH-DS-01	8/24/2025 10:30	9.28	24.1	14.703	110.48	1
LH-DS-01	8/24/2025 10:45	9.39	24.14	14.702	111.79	1
LH-DS-01	8/24/2025 11:00	9.48	24.16	14.7	112.86	1
LH-DS-01	8/24/2025 11:15	9.58	24.18	14.7	114.05	1
LH-DS-01	8/24/2025 11:30	9.6	24.22	14.7	114.29	1
LH-DS-01	8/24/2025 11:45	9.59	24.24	14.696	114.17	1
LH-DS-01	8/24/2025 12:00	9.6	24.26	14.696	115.66	1
LH-DS-01	8/24/2025 12:15	9.57	24.24	14.696	113.93	1
LH-DS-01	8/24/2025 12:30	9.61	24.32	14.692	115.78	1
LH-DS-01	8/24/2025 12:45	9.66	24.34	14.692	116.39	1
LH-DS-01	8/24/2025 13:00	9.71	24.34	14.687	116.99	1
LH-DS-01	8/24/2025 13:15	9.8	24.38	14.684	118.07	1
LH-DS-01	8/24/2025 13:30	9.8	24.42	14.683	118.07	1
LH-DS-01	8/24/2025 13:45	9.81	24.4	14.68	118.19	1
LH-DS-01	8/24/2025 14:00	9.83	24.42	14.678	118.43	1
LH-DS-01	8/24/2025 14:15	9.82	24.44	14.677	118.31	1
LH-DS-01	8/24/2025 14:30	9.81	24.44	14.672	118.19	1
LH-DS-01	8/24/2025 14:45	9.85	24.46	14.67	118.67	1
LH-DS-01	8/24/2025 15:00	9.87	24.48	14.668	118.92	1
LH-DS-01	8/24/2025 15:15	9.87	24.5	14.666	118.92	1
LH-DS-01	8/24/2025 15:30	9.94	24.52	14.665	119.76	1
LH-DS-01	8/24/2025 15:45	9.99	24.54	14.66	120.36	1
LH-DS-01	8/24/2025 16:00	10	24.56	14.662	120.48	1
LH-DS-01	8/24/2025 16:15	10.04	24.56	14.659	120.96	1
LH-DS-01	8/24/2025 16:30	9.99	24.56	14.657	120.36	1
LH-DS-01	8/24/2025 16:45	9.94	24.56	14.66	119.76	1
LH-DS-01	8/24/2025 17:00	9.87	24.56	14.657	118.92	1
LH-DS-01	8/24/2025 17:15	9.83	24.54	14.657	118.43	1
LH-DS-01	8/24/2025 17:30	9.79	24.56	14.655	117.95	1
LH-DS-01	8/24/2025 17:45	9.71	24.54	14.654	116.99	1
LH-DS-01	8/24/2025 18:00	9.67	24.52	14.654	116.51	1
LH-DS-01	8/24/2025 18:15	9.63	24.52	14.651	116.02	1
LH-DS-01	8/24/2025 18:30	9.6	24.5	14.651	115.66	1
LH-DS-01	8/24/2025 18:45	9.59	24.5	14.653	115.54	1

Station Name	Date Time	DO mg/L	Temp C	Air Pressure PSI	Saturation PCT	Use Code
LH-DS-01	8/24/2025 19:00	9.62	24.5	14.654	115.9	1
LH-DS-01	8/24/2025 19:15	9.65	24.5	14.656	116.27	1
LH-DS-01	8/24/2025 19:30	9.63	24.5	14.657	116.02	1
LH-DS-01	8/24/2025 19:45	9.58	24.48	14.659	115.42	1
LH-DS-01	8/24/2025 20:00	9.57	24.48	14.659	115.3	1
LH-DS-01	8/24/2025 20:15	9.55	24.46	14.66	115.06	1
LH-DS-01	8/24/2025 20:30	9.57	24.46	14.662	115.3	1
LH-DS-01	8/24/2025 20:45	9.55	24.44	14.662	115.06	1
LH-DS-01	8/24/2025 21:00	9.47	24.42	14.661	114.1	1
LH-DS-01	8/24/2025 21:15	9.46	24.42	14.659	113.98	1
LH-DS-01	8/24/2025 21:30	9.52	24.42	14.658	114.7	1
LH-DS-01	8/24/2025 21:45	9.59	24.42	14.658	115.54	1
LH-DS-01	8/24/2025 22:00	9.57	24.44	14.657	115.3	1
LH-DS-01	8/24/2025 22:15	9.49	24.42	14.658	114.34	1
LH-DS-01	8/24/2025 22:30	9.4	24.42	14.654	113.25	1
LH-DS-01	8/24/2025 22:45	9.36	24.4	14.652	112.77	1
LH-DS-01	8/24/2025 23:00	9.28	24.38	14.653	111.81	1
LH-DS-01	8/24/2025 23:15	9.15	24.38	14.651	110.24	1
LH-DS-01	8/24/2025 23:30	9.01	24.34	14.65	108.55	1
LH-DS-01	8/24/2025 23:45	8.89	24.32	14.649	107.11	1
LH-DS-01	8/25/2025 0:00	8.72	24.3	14.644	105.06	1
LH-DS-01	8/25/2025 0:15	8.57	24.26	14.642	103.25	1
LH-DS-01	8/25/2025 0:30	8.49	24.22	14.643	102.29	1
LH-DS-01	8/25/2025 0:45	8.44	24.2	14.644	101.69	1
LH-DS-01	8/25/2025 1:00	8.43	24.18	14.643	101.57	1
LH-DS-01	8/25/2025 1:15	8.38	24.16	14.641	100.96	1
LH-DS-01	8/25/2025 1:30	8.29	24.14	14.638	99.88	1
LH-DS-01	8/25/2025 1:45	8.22	24.12	14.639	99.04	1
LH-DS-01	8/25/2025 2:00	8.18	24.1	14.636	98.55	1
LH-DS-01	8/25/2025 2:15	8.13	24.08	14.638	97.95	1
LH-DS-01	8/25/2025 2:30	8.08	24.06	14.633	97.35	1
LH-DS-01	8/25/2025 2:45	8.06	24.04	14.631	97.11	1
LH-DS-01	8/25/2025 3:00	7.99	24.04	14.633	96.27	1
LH-DS-01	8/25/2025 3:15	7.96	24.02	14.631	95.9	1
LH-DS-01	8/25/2025 3:30	7.98	24.02	14.627	96.14	1
LH-DS-01	8/25/2025 3:45	7.96	24	14.625	95.9	1
LH-DS-01	8/25/2025 4:00	7.98	24	14.622	96.14	1
LH-DS-01	8/25/2025 4:15	8.04	23.98	14.622	96.87	1
LH-DS-01	8/25/2025 4:30	8.04	23.98	14.62	96.87	1
LH-DS-01	8/25/2025 4:45	7.98	23.98	14.617	96.14	1
LH-DS-01	8/25/2025 5:00	8.01	23.96	14.618	96.51	1
LH-DS-01	8/25/2025 5:15	8.05	23.96	14.616	96.99	1
LH-DS-01	8/25/2025 5:30	8.09	23.96	14.612	97.47	1
LH-DS-01	8/25/2025 5:45	8.13	23.96	14.611	97.95	1
LH-DS-01	8/25/2025 6:00	8.18	23.96	14.611	98.55	1
LH-DS-01	8/25/2025 6:15	8.26	23.96	14.61	99.52	1
LH-DS-01	8/25/2025 6:30	8.35	23.96	14.608	100.6	1
LH-DS-01	8/25/2025 6:45	8.4	23.98	14.609	101.2	1
LH-DS-01	8/25/2025 7:00	8.4	23.98	14.61	101.2	1
LH-DS-01	8/25/2025 7:15	8.49	23.98	14.611	102.29	1
LH-DS-01	8/25/2025 7:30	8.49	24	14.61	102.29	1
LH-DS-01	8/25/2025 7:45	8.53	24.02	14.609	102.77	1
LH-DS-01	8/25/2025 8:00	8.54	24.02	14.61	102.89	1
LH-DS-01	8/25/2025 8:15	8.58	24.04	14.61	103.37	1
LH-DS-01	8/25/2025 8:30	8.61	24.06	14.608	103.73	1
LH-DS-01	8/25/2025 8:45	8.59	24.04	14.613	103.49	1
LH-DS-01	8/25/2025 9:00	8.6	24.06	14.61	103.61	1
LH-DS-01	8/25/2025 9:15	8.63	24.06	14.609	103.98	1
LH-DS-01	8/25/2025 9:30	8.68	24.08	14.61	104.58	1
LH-DS-01	8/25/2025 9:45	8.74	24.08	14.608	105.3	1
LH-DS-01	8/25/2025 10:00	8.81	24.1	14.61	106.14	1
LH-DS-01	8/25/2025 10:15	8.85	24.12	14.61	106.63	1
LH-DS-01	8/25/2025 10:30	8.93	24.14	14.611	107.59	1
LH-DS-01	8/25/2025 10:45	8.94	24.16	14.607	107.71	1
LH-DS-01	8/25/2025 11:00	9.04	24.22	14.603	108.92	1
LH-DS-01	8/25/2025 11:15	9.11	24.26	14.6	109.76	1
LH-DS-01	8/25/2025 11:30	9.24	24.3	14.6	111.33	1
LH-DS-01	8/25/2025 11:45	9.35	24.34	14.598	112.65	1
LH-DS-01	8/25/2025 12:00	9.47	24.4	14.596	114.1	1
LH-DS-01	8/25/2025 12:15	9.57	24.44	14.592	115.3	1
LH-DS-01	8/25/2025 12:30	9.6	24.5	14.588	115.66	1
LH-DS-01	8/25/2025 12:45	9.58	24.5	14.586	115.42	1
LH-DS-01	8/25/2025 13:00	9.52	24.46	14.586	114.7	1
LH-DS-01	8/25/2025 13:15	9.55	24.46	14.585	115.06	1
LH-DS-01	8/25/2025 13:30	9.71	24.52	14.586	116.99	1
LH-DS-01	8/25/2025 13:45	9.77	24.58	14.587	117.71	1
LH-DS-01	8/25/2025 14:00	9.78	24.6	14.582	117.83	1
LH-DS-01	8/25/2025 14:15	9.81	24.6	14.581	118.19	1
LH-DS-01	8/25/2025 14:30	9.94	24.66	14.58	119.76	1
LH-DS-01	8/25/2025 14:45	10.06	24.68	14.578	121.2	1
LH-DS-01	8/25/2025 15:00	10.19	24.78	14.575	124.27	1
LH-DS-01	8/25/2025 15:15	10.29	24.78	14.571	125.49	1
LH-DS-01	8/25/2025 15:30	10.36	24.82	14.569	126.34	1
LH-DS-01	8/25/2025 15:45	10.45	24.86	14.571	127.44	1

Station Name	Date Time	DO mg/L	Temp C	Air Pressure PSI	Saturation PCT	Use Code
LH-DS-01	8/25/2025 16:00	10.48	24.9	14.569	127.8	1
LH-DS-01	8/25/2025 16:15	10.45	24.92	14.567	127.44	1
LH-DS-01	8/25/2025 16:30	10.45	24.94	14.569	127.44	1
LH-DS-01	8/25/2025 16:45	10.44	24.94	14.57	127.32	1
LH-DS-01	8/25/2025 17:00	10.29	24.9	14.57	125.49	1
LH-DS-01	8/25/2025 17:15	10.18	24.86	14.568	124.15	1
LH-DS-01	8/25/2025 17:30	9.93	24.78	14.57	121.1	1
LH-DS-01	8/25/2025 17:45	9.85	24.7	14.569	118.67	1
LH-DS-01	8/25/2025 18:00	9.82	24.68	14.574	118.31	1
LH-DS-01	8/25/2025 18:15	9.84	24.68	14.572	118.55	1
LH-DS-01	8/25/2025 18:30	9.77	24.64	14.572	117.71	1
LH-DS-01	8/25/2025 18:45	9.93	24.66	14.575	119.64	1
LH-DS-01	8/25/2025 19:00	10.1	24.68	14.581	121.69	1
LH-DS-01	8/25/2025 19:15	10.13	24.7	14.582	122.05	1
LH-DS-01	8/25/2025 19:30	9.96	24.68	14.581	120	1
LH-DS-01	8/25/2025 19:45	9.99	24.66	14.581	120.36	1
LH-DS-01	8/25/2025 20:00	10.12	24.7	14.583	121.93	1
LH-DS-01	8/25/2025 20:15	9.92	24.66	14.586	119.52	1
LH-DS-01	8/25/2025 20:30	9.57	24.58	14.594	115.3	1
LH-DS-01	8/25/2025 20:45	9.64	24.54	14.592	116.14	1
LH-DS-01	8/25/2025 21:00	9.61	24.56	14.595	115.78	1
LH-DS-01	8/25/2025 21:15	9.61	24.56	14.598	115.78	1
LH-DS-01	8/25/2025 21:30	9.47	24.54	14.599	114.1	1
LH-DS-01	8/25/2025 21:45	9.47	24.54	14.602	114.1	1
LH-DS-01	8/25/2025 22:00	9.42	24.54	14.604	113.49	1
LH-DS-01	8/25/2025 22:15	9.4	24.54	14.602	113.25	1
LH-DS-01	8/25/2025 22:30	9.4	24.54	14.602	113.25	1
LH-DS-01	8/25/2025 22:45	9.43	24.56	14.602	113.61	1
LH-DS-01	8/25/2025 23:00	9.44	24.58	14.605	113.73	1
LH-DS-01	8/25/2025 23:15	9.47	24.56	14.608	114.1	1
LH-DS-01	8/25/2025 23:30	9.41	24.56	14.607	113.37	1
LH-DS-01	8/25/2025 23:45	9.43	24.56	14.61	113.61	1
LH-DS-01	8/26/2025 0:00	9.26	24.54	14.613	111.57	1
LH-DS-01	8/26/2025 0:15	9.28	24.52	14.613	111.81	1
LH-DS-01	8/26/2025 0:30	9.29	24.52	14.616	111.93	1
LH-DS-01	8/26/2025 0:45	9.3	24.52	14.614	112.05	1
LH-DS-01	8/26/2025 1:00	9.31	24.52	14.617	112.17	1
LH-DS-01	8/26/2025 1:15	9.37	24.52	14.615	112.89	1
LH-DS-01	8/26/2025 1:30	9.34	24.52	14.615	112.53	1
LH-DS-01	8/26/2025 1:45	9.32	24.5	14.619	112.29	1
LH-DS-01	8/26/2025 2:00	9.29	24.5	14.621	111.93	1
LH-DS-01	8/26/2025 2:15	9.29	24.48	14.619	111.93	1
LH-DS-01	8/26/2025 2:30	9.31	24.48	14.621	112.17	1
LH-DS-01	8/26/2025 2:45	9.26	24.46	14.62	111.57	1
LH-DS-01	8/26/2025 3:00	9.23	24.44	14.621	111.2	1
LH-DS-01	8/26/2025 3:15	9.1	24.4	14.62	109.64	1
LH-DS-01	8/26/2025 3:30	9.02	24.38	14.625	108.67	1
LH-DS-01	8/26/2025 3:45	9.02	24.36	14.624	108.67	1
LH-DS-01	8/26/2025 4:00	9.01	24.34	14.628	108.55	1
LH-DS-01	8/26/2025 4:15	8.99	24.32	14.629	108.31	1
LH-DS-01	8/26/2025 4:30	8.92	24.3	14.63	107.47	1
LH-DS-01	8/26/2025 4:45	8.91	24.3	14.63	107.35	1
LH-DS-01	8/26/2025 5:00	8.93	24.28	14.631	107.59	1
LH-DS-01	8/26/2025 5:15	8.91	24.28	14.634	107.35	1
LH-DS-01	8/26/2025 5:30	8.92	24.26	14.638	107.47	1
LH-DS-01	8/26/2025 5:45	8.92	24.26	14.644	107.47	1
LH-DS-01	8/26/2025 6:00	8.9	24.26	14.648	107.23	1
LH-DS-01	8/26/2025 6:15	8.75	24.22	14.648	104.17	1
LH-DS-01	8/26/2025 6:30	8.64	24.2	14.648	102.86	1
LH-DS-01	8/26/2025 6:45	8.55	24.16	14.65	101.79	1
LH-DS-01	8/26/2025 7:00	8.58	24.14	14.653	102.14	1
LH-DS-01	8/26/2025 7:15	8.65	24.14	14.654	102.98	1
LH-DS-01	8/26/2025 7:30	8.69	24.16	14.655	103.45	1
LH-DS-01	8/26/2025 7:45	8.72	24.14	14.657	103.81	1
LH-DS-01	8/26/2025 8:00	8.69	24.14	14.658	103.45	1
LH-DS-01	8/26/2025 8:15	8.74	24.12	14.66	104.05	1
LH-DS-01	8/26/2025 8:30	8.79	24.14	14.661	104.64	1
LH-DS-01	8/26/2025 8:45	8.83	24.14	14.661	105.12	1
LH-DS-01	8/26/2025 9:00	8.92	24.14	14.663	106.19	1
LH-DS-01	8/26/2025 9:15	9.13	24.16	14.663	108.69	1
LH-DS-01	8/26/2025 9:30	9.32	24.2	14.665	110.95	1
LH-DS-01	8/26/2025 9:45	9.43	24.22	14.667	112.26	1
LH-DS-01	8/26/2025 10:00	9.51	24.26	14.668	114.58	1
LH-DS-01	8/26/2025 10:15	9.64	24.28	14.667	116.14	1
LH-DS-01	8/26/2025 10:30	9.72	24.3	14.667	117.11	1
LH-DS-01	8/26/2025 10:45	9.78	24.32	14.667	117.83	1
LH-DS-01	8/26/2025 11:00	9.84	24.34	14.671	118.55	1
LH-DS-01	8/26/2025 11:15	9.9	24.38	14.666	119.28	1
LH-DS-01	8/26/2025 11:30	9.9	24.4	14.669	119.28	1
LH-DS-01	8/26/2025 11:45	9.93	24.42	14.666	119.64	1
LH-DS-01	8/26/2025 12:00	9.91	24.42	14.667	119.4	1
LH-DS-01	8/26/2025 12:15	9.88	24.44	14.665	119.04	1
LH-DS-01	8/26/2025 12:30	9.77	24.42	14.662	117.71	1
LH-DS-01	8/26/2025 12:45	9.78	24.44	14.66	117.83	1

Station Name	Date Time	DO mg/L	Temp C	Air Pressure PSI	Saturation PCT	Use Code
LH-DS-01	8/26/2025 13:00	9.72	24.46	14.657	117.11	1
LH-DS-01	8/26/2025 13:15	9.7	24.46	14.66	116.87	1
LH-DS-01	8/26/2025 13:30	9.7	24.44	14.658	116.87	1
LH-DS-01	8/26/2025 13:45	9.7	24.44	14.655	116.87	1
LH-DS-01	8/26/2025 14:00	9.75	24.46	14.662	117.47	1
LH-DS-01	8/26/2025 14:15	9.79	24.44	14.659	117.95	1
LH-DS-01	8/26/2025 14:30	9.98	24.5	14.659	120.24	1
LH-DS-01	8/26/2025 14:45	10.02	24.52	14.659	120.72	1
LH-DS-01	8/26/2025 15:00	10.05	24.56	14.662	121.08	1
LH-DS-01	8/26/2025 15:15	10.05	24.54	14.662	121.08	1
LH-DS-01	8/26/2025 15:30	10.06	24.54	14.659	121.2	1
LH-DS-01	8/26/2025 15:45	10.1	24.56	14.658	121.69	1
LH-DS-01	8/26/2025 16:00	10.14	24.56	14.658	122.17	1
LH-DS-01	8/26/2025 16:15	10.06	24.54	14.661	121.2	1
LH-DS-01	8/26/2025 16:30	10.01	24.52	14.661	120.6	1
LH-DS-01	8/26/2025 16:45	10.04	24.52	14.665	120.96	1
LH-DS-01	8/26/2025 17:00	10.06	24.5	14.665	121.2	1
LH-DS-01	8/26/2025 17:15	8.01	23.3	14.667	94.24	2
LH-DS-01	8/26/2025 17:30	8.23	25.22	14.667	100.37	2
LH-DS-01	8/26/2025 17:45	8.31	24.74	14.666	100.12	2
LH-DS-01	8/26/2025 18:00	10.03	24.62	14.665	120.84	1
LH-DS-01	8/26/2025 18:15	9.98	24.42	14.666	120.24	1
LH-DS-01	8/26/2025 18:30	9.91	24.38	14.665	119.4	1
LH-DS-01	8/26/2025 18:45	9.84	24.36	14.667	118.55	1
LH-DS-01	8/26/2025 19:00	9.8	24.32	14.668	118.07	1
LH-DS-01	8/26/2025 19:15	9.7	24.3	14.67	116.87	1
LH-DS-01	8/26/2025 19:30	9.64	24.28	14.669	116.14	1
LH-DS-01	8/26/2025 19:45	9.59	24.26	14.673	115.54	1
LH-DS-01	8/26/2025 20:00	9.51	24.24	14.674	113.21	1
LH-DS-01	8/26/2025 20:15	9.42	24.22	14.676	112.14	1
LH-DS-01	8/26/2025 20:30	9.35	24.2	14.68	111.31	1
LH-DS-01	8/26/2025 20:45	9.29	24.2	14.68	110.6	1
LH-DS-01	8/26/2025 21:00	9.18	24.18	14.683	109.29	1
LH-DS-01	8/26/2025 21:15	9.12	24.16	14.685	108.57	1
LH-DS-01	8/26/2025 21:30	9.04	24.14	14.684	107.62	1
LH-DS-01	8/26/2025 21:45	8.98	24.14	14.683	106.9	1
LH-DS-01	8/26/2025 22:00	8.95	24.12	14.685	106.55	1
LH-DS-01	8/26/2025 22:15	8.94	24.1	14.686	106.43	1
LH-DS-01	8/26/2025 22:30	8.89	24.1	14.688	105.83	1
LH-DS-01	8/26/2025 22:45	8.82	24.08	14.689	105	1
LH-DS-01	8/26/2025 23:00	8.76	24.08	14.69	104.29	1
LH-DS-01	8/26/2025 23:15	8.75	24.06	14.692	104.17	1
LH-DS-01	8/26/2025 23:30	8.76	24.06	14.691	104.29	1
LH-DS-01	8/26/2025 23:45	8.8	24.04	14.692	104.76	1
LH-DS-01	8/27/2025 0:00	8.83	24.04	14.693	105.12	1
LH-DS-01	8/27/2025 0:15	8.89	24.04	14.69	105.83	1
LH-DS-01	8/27/2025 0:30	8.9	24.04	14.694	105.95	1
LH-DS-01	8/27/2025 0:45	8.88	24.04	14.693	105.71	1
LH-DS-01	8/27/2025 1:00	8.88	24.04	14.693	105.71	1
LH-DS-01	8/27/2025 1:15	8.88	24.02	14.693	105.71	1
LH-DS-01	8/27/2025 1:30	8.81	24.02	14.693	104.88	1
LH-DS-01	8/27/2025 1:45	8.79	24	14.69	104.64	1
LH-DS-01	8/27/2025 2:00	8.77	23.98	14.692	104.4	1
LH-DS-01	8/27/2025 2:15	8.69	23.96	14.694	103.45	1
LH-DS-01	8/27/2025 2:30	8.65	23.96	14.692	102.98	1
LH-DS-01	8/27/2025 2:45	8.62	23.96	14.692	102.62	1
LH-DS-01	8/27/2025 3:00	8.64	23.94	14.694	102.86	1
LH-DS-01	8/27/2025 3:15	8.64	23.94	14.693	102.86	1
LH-DS-01	8/27/2025 3:30	8.58	23.92	14.691	102.14	1
LH-DS-01	8/27/2025 3:45	8.52	23.92	14.69	101.43	1
LH-DS-01	8/27/2025 4:00	8.44	23.9	14.691	100.48	1
LH-DS-01	8/27/2025 4:15	8.45	23.88	14.689	100.6	1
LH-DS-01	8/27/2025 4:30	8.45	23.88	14.688	100.6	1
LH-DS-01	8/27/2025 4:45	8.44	23.86	14.688	100.48	1
LH-DS-01	8/27/2025 5:00	8.41	23.86	14.689	100.12	1
LH-DS-01	8/27/2025 5:15	8.39	23.84	14.688	99.88	1
LH-DS-01	8/27/2025 5:30	8.41	23.82	14.687	100.12	1
LH-DS-01	8/27/2025 5:45	8.4	23.82	14.691	100	1
LH-DS-01	8/27/2025 6:00	8.35	23.8	14.693	99.4	1
LH-DS-01	8/27/2025 6:15	8.3	23.8	14.695	98.81	1
LH-DS-01	8/27/2025 6:30	8.29	23.78	14.698	98.69	1
LH-DS-01	8/27/2025 6:45	8.26	23.78	14.697	98.33	1
LH-DS-01	8/27/2025 7:00	8.22	23.78	14.699	97.86	1
LH-DS-01	8/27/2025 7:15	8.17	23.76	14.7	97.26	1
LH-DS-01	8/27/2025 7:30	8.16	23.76	14.702	97.14	1
LH-DS-01	8/27/2025 7:45	8.14	23.76	14.704	96.9	1
LH-DS-01	8/27/2025 8:00	8.11	23.76	14.704	96.55	1
LH-DS-01	8/27/2025 8:15	8.1	23.76	14.703	96.43	1
LH-DS-01	8/27/2025 8:30	8.07	23.74	14.706	94.94	1
LH-DS-01	8/27/2025 8:45	8.1	23.74	14.706	95.29	1
LH-DS-01	8/27/2025 9:00	8.15	23.76	14.707	97.02	1
LH-DS-01	8/27/2025 9:15	8.14	23.74	14.708	95.76	1
LH-DS-01	8/27/2025 9:30	8.22	23.74	14.707	96.71	1
LH-DS-01	8/27/2025 9:45	8.27	23.76	14.708	98.45	1

Station Name	Date Time	DO mg/L	Temp C	Air Pressure PSI	Saturation PCT	Use Code
LH-DS-01	8/27/2025 10:00	8.3	23.76	14.707	98.81	1
LH-DS-01	8/27/2025 10:15	8.36	23.78	14.706	99.52	1
LH-DS-01	8/27/2025 10:30	8.38	23.78	14.703	99.76	1
LH-DS-01	8/27/2025 10:45	8.46	23.82	14.703	100.71	1
LH-DS-01	8/27/2025 11:00	8.51	23.84	14.704	101.31	1
LH-DS-01	8/27/2025 11:15	8.55	23.84	14.704	101.79	1
LH-DS-01	8/27/2025 11:30	8.59	23.84	14.699	102.26	1
LH-DS-01	8/27/2025 11:45	8.65	23.86	14.699	102.98	1
LH-DS-01	8/27/2025 12:00	8.69	23.86	14.697	103.45	1
LH-DS-01	8/27/2025 12:15	8.73	23.92	14.697	103.93	1
LH-DS-01	8/27/2025 12:30	8.86	23.94	14.697	105.48	1
LH-DS-01	8/27/2025 12:45	8.96	23.98	14.695	106.67	1
LH-DS-01	8/27/2025 13:00	9.06	24.04	14.696	107.86	1
LH-DS-01	8/27/2025 13:15	9.13	24.08	14.692	108.69	1
LH-DS-01	8/27/2025 13:30	9.15	24.12	14.69	108.93	1
LH-DS-01	8/27/2025 13:45	9.17	24.12	14.686	109.17	1
LH-DS-01	8/27/2025 14:00	9.24	24.16	14.683	110	1
LH-DS-01	8/27/2025 14:15	9.29	24.18	14.681	110.6	1
LH-DS-01	8/27/2025 14:30	9.35	24.2	14.681	111.31	1
LH-DS-01	8/27/2025 14:45	9.39	24.22	14.677	111.79	1
LH-DS-01	8/27/2025 15:00	9.47	24.26	14.674	114.1	1
LH-DS-01	8/27/2025 15:15	9.39	24.24	14.68	111.79	1
LH-DS-01	8/27/2025 15:30	9.33	24.2	14.679	111.07	1
LH-DS-01	8/27/2025 15:45	9.35	24.2	14.683	111.31	1
LH-DS-01	8/27/2025 16:00	9.44	24.18	14.685	112.38	1
LH-DS-01	8/27/2025 16:15	9.5	24.18	14.685	113.1	1
LH-DS-01	8/27/2025 16:30	9.48	24.16	14.684	112.86	1
LH-DS-01	8/27/2025 16:45	9.51	24.16	14.685	113.21	1
LH-DS-01	8/27/2025 17:00	9.48	24.14	14.685	112.86	1
LH-DS-01	8/27/2025 17:15	9.52	24.14	14.689	113.33	1
LH-DS-01	8/27/2025 17:30	9.56	24.1	14.69	113.81	1
LH-DS-01	8/27/2025 17:45	9.55	24.1	14.693	113.69	1
LH-DS-01	8/27/2025 18:00	9.75	24.12	14.694	116.07	1
LH-DS-01	8/27/2025 18:15	9.87	24.14	14.695	117.5	1
LH-DS-01	8/27/2025 18:30	10.04	24.18	14.692	119.52	1
LH-DS-01	8/27/2025 18:45	9.99	24.18	14.695	118.93	1
LH-DS-01	8/27/2025 19:00	9.92	24.16	14.698	118.1	1
LH-DS-01	8/27/2025 19:15	9.88	24.14	14.7	117.62	1
LH-DS-01	8/27/2025 19:30	9.83	24.14	14.702	117.02	1
LH-DS-01	8/27/2025 19:45	9.73	24.12	14.706	115.83	1
LH-DS-01	8/27/2025 20:00	9.66	24.08	14.709	115	1
LH-DS-01	8/27/2025 20:15	9.48	24.06	14.712	112.86	1
LH-DS-01	8/27/2025 20:30	9.41	24.04	14.712	112.02	1
LH-DS-01	8/27/2025 20:45	9.4	24.02	14.714	111.9	1
LH-DS-01	8/27/2025 21:00	9.41	24.02	14.716	112.02	1
LH-DS-01	8/27/2025 21:15	9.32	24	14.717	110.95	1
LH-DS-01	8/27/2025 21:30	9.25	23.96	14.72	110.12	1
LH-DS-01	8/27/2025 21:45	9.22	23.96	14.724	109.76	1
LH-DS-01	8/27/2025 22:00	9.24	23.94	14.723	110	1
LH-DS-01	8/27/2025 22:15	9.23	23.94	14.726	109.88	1
LH-DS-01	8/27/2025 22:30	9.19	23.92	14.724	109.4	1
LH-DS-01	8/27/2025 22:45	9.17	23.9	14.726	109.17	1
LH-DS-01	8/27/2025 23:00	9.14	23.9	14.726	108.81	1
LH-DS-01	8/27/2025 23:15	9.16	23.88	14.729	109.05	1
LH-DS-01	8/27/2025 23:30	9.18	23.88	14.732	109.29	1
LH-DS-01	8/27/2025 23:45	9.15	23.86	14.733	108.93	1
LH-DS-01	8/28/2025 0:00	9.16	23.86	14.732	109.05	1
LH-DS-01	8/28/2025 0:15	9.2	23.84	14.735	109.52	1
LH-DS-01	8/28/2025 0:30	9.17	23.84	14.736	109.17	1
LH-DS-01	8/28/2025 0:45	9.16	23.84	14.738	109.05	1
LH-DS-01	8/28/2025 1:00	9.13	23.82	14.742	108.69	1
LH-DS-01	8/28/2025 1:15	9.1	23.82	14.742	108.33	1
LH-DS-01	8/28/2025 1:30	9.06	23.82	14.741	107.86	1
LH-DS-01	8/28/2025 1:45	9.01	23.8	14.742	107.26	1
LH-DS-01	8/28/2025 2:00	8.98	23.78	14.744	106.9	1
LH-DS-01	8/28/2025 2:15	8.96	23.78	14.743	106.67	1
LH-DS-01	8/28/2025 2:30	8.9	23.76	14.746	105.95	1
LH-DS-01	8/28/2025 2:45	8.88	23.76	14.745	105.71	1
LH-DS-01	8/28/2025 3:00	8.86	23.74	14.747	104.24	1
LH-DS-01	8/28/2025 3:15	8.82	23.74	14.747	103.76	1
LH-DS-01	8/28/2025 3:30	8.79	23.72	14.746	103.41	1
LH-DS-01	8/28/2025 3:45	8.76	23.72	14.747	103.06	1
LH-DS-01	8/28/2025 4:00	8.76	23.7	14.748	103.06	1
LH-DS-01	8/28/2025 4:15	8.73	23.68	14.75	102.71	1
LH-DS-01	8/28/2025 4:30	8.71	23.68	14.75	102.47	1
LH-DS-01	8/28/2025 4:45	8.67	23.68	14.755	102	1
LH-DS-01	8/28/2025 5:00	8.61	23.66	14.753	101.29	1
LH-DS-01	8/28/2025 5:15	8.58	23.66	14.756	100.94	1
LH-DS-01	8/28/2025 5:30	8.54	23.64	14.755	100.47	1
LH-DS-01	8/28/2025 5:45	8.47	23.62	14.756	99.65	1
LH-DS-01	8/28/2025 6:00	8.46	23.62	14.758	99.53	1
LH-DS-01	8/28/2025 6:15	8.43	23.62	14.758	99.18	1
LH-DS-01	8/28/2025 6:30	8.44	23.6	14.759	99.29	1
LH-DS-01	8/28/2025 6:45	8.43	23.6	14.76	99.18	1

Dissolved Oxygen Saturation Continous Monitoring Data
Normandeau Associates Inc.

Station Name	Date Time	DO mg/L	Temp C	Air Pressure PSI	Saturation PCT	Use Code
LH-DS-01	8/28/2025 7:00	8.44	23.58	14.759	99.29	1
LH-DS-01	8/28/2025 7:15	8.5	23.58	14.763	100	1
LH-DS-01	8/28/2025 7:30	8.55	23.56	14.765	100.59	1
LH-DS-01	8/28/2025 7:45	8.59	23.56	14.764	101.06	1
LH-DS-01	8/28/2025 8:00	8.63	23.56	14.767	101.53	1
LH-DS-01	8/28/2025 8:15	8.63	23.56	14.769	101.53	1
LH-DS-01	8/28/2025 8:30	8.67	23.56	14.77	102	1
LH-DS-01	8/28/2025 8:45	8.67	23.56	14.769	102	1
LH-DS-01	8/28/2025 9:00	8.68	23.56	14.772	102.12	1
LH-DS-01	8/28/2025 9:15	8.75	23.56	14.773	102.94	1
LH-DS-01	8/28/2025 9:30	8.81	23.58	14.773	103.65	1
LH-DS-01	8/28/2025 9:45	8.8	23.6	14.773	103.53	1
LH-DS-01	8/28/2025 10:00	8.8	23.62	14.773	103.53	1
LH-DS-01	8/28/2025 10:15	8.82	23.64	14.773	103.76	1
LH-DS-01	8/28/2025 10:30	8.87	23.66	14.771	104.35	1
LH-DS-01	8/28/2025 10:45	8.8	23.68	14.773	103.53	1
LH-DS-01	8/28/2025 11:00	8.8	23.7	14.77	103.53	1
LH-DS-01	8/28/2025 11:15	8.83	23.72	14.768	103.88	1
LH-DS-01	8/28/2025 11:30	8.82	23.74	14.765	103.76	1
LH-DS-01	8/28/2025 11:45	8.83	23.76	14.76	105.12	1
LH-DS-01	8/28/2025 12:00	8.83	23.78	14.758	105.12	1
LH-DS-01	8/28/2025 12:15	8.94	23.82	14.76	106.43	1
LH-DS-01	8/28/2025 12:30	9.08	23.84	14.757	108.1	1
LH-DS-01	8/28/2025 12:45	9.18	23.86	14.754	109.29	1
LH-DS-01	8/28/2025 13:00	9.27	23.9	14.75	110.36	1
LH-DS-01	8/28/2025 13:15	9.31	23.92	14.749	110.83	1
LH-DS-01	8/28/2025 13:30	9.4	23.94	14.749	111.9	1
LH-DS-01	8/28/2025 13:45	9.43	23.96	14.746	112.26	1
LH-DS-01	8/28/2025 14:00	9.53	24	14.745	113.45	1
LH-DS-01	8/28/2025 14:15	9.64	24.04	14.741	114.76	1
LH-DS-01	8/28/2025 14:30	9.73	24.06	14.734	115.83	1
LH-DS-01	8/28/2025 14:45	9.85	24.08	14.732	117.26	1
LH-DS-01	8/28/2025 15:00	10.01	24.14	14.732	119.17	1
LH-DS-01	8/28/2025 15:15	10.07	24.18	14.729	119.88	1
LH-DS-01	8/28/2025 15:30	10.16	24.2	14.728	120.95	1
LH-DS-01	8/28/2025 15:45	10.19	24.2	14.728	121.31	1
LH-DS-01	8/28/2025 16:00	10.12	24.18	14.726	120.48	1
LH-DS-01	8/28/2025 16:15	10.14	24.2	14.726	120.71	1
LH-DS-01	8/28/2025 16:30	10.22	24.2	14.723	121.67	1
LH-DS-01	8/28/2025 16:45	10.25	24.2	14.719	122.02	1
LH-DS-01	8/28/2025 17:00	10.28	24.2	14.719	122.38	1
LH-DS-01	8/28/2025 17:15	10.28	24.22	14.719	122.38	1
LH-DS-01	8/28/2025 17:30	10.28	24.2	14.719	122.38	1
LH-DS-01	8/28/2025 17:45	10.24	24.18	14.716	121.9	1
LH-DS-01	8/28/2025 18:00	10.19	24.18	14.717	121.31	1
LH-DS-01	8/28/2025 18:15	10.14	24.14	14.718	120.71	1
LH-DS-01	8/28/2025 18:30	10.1	24.14	14.717	120.24	1
LH-DS-01	8/28/2025 18:45	9.98	24.12	14.715	118.81	1
LH-DS-01	8/28/2025 19:00	10	24.12	14.713	119.05	1
LH-DS-01	8/28/2025 19:15	9.99	24.12	14.715	118.93	1
LH-DS-01	8/28/2025 19:30	10	24.12	14.716	119.05	1
LH-DS-01	8/28/2025 19:45	9.96	24.1	14.72	118.57	1
LH-DS-01	8/28/2025 20:00	9.91	24.08	14.72	117.98	1
LH-DS-01	8/28/2025 20:15	9.86	24.06	14.724	117.38	1
LH-DS-01	8/28/2025 20:30	9.78	24.04	14.724	116.43	1
LH-DS-01	8/28/2025 20:45	9.76	24.02	14.727	116.19	1
LH-DS-01	8/28/2025 21:00	9.74	24	14.727	115.95	1
LH-DS-01	8/28/2025 21:15	9.8	23.98	14.728	116.67	1
LH-DS-01	8/28/2025 21:30	9.77	23.96	14.728	116.31	1
LH-DS-01	8/28/2025 21:45	9.77	23.94	14.726	116.31	1
LH-DS-01	8/28/2025 22:00	9.79	23.94	14.726	116.55	1
LH-DS-01	8/28/2025 22:15	9.78	23.94	14.725	116.43	1
LH-DS-01	8/28/2025 22:30	9.8	23.94	14.724	116.67	1
LH-DS-01	8/28/2025 22:45	9.82	23.94	14.722	116.9	1
LH-DS-01	8/28/2025 23:00	9.81	23.94	14.721	116.79	1
LH-DS-01	8/28/2025 23:15	9.79	23.92	14.721	116.55	1
LH-DS-01	8/28/2025 23:30	9.8	23.92	14.722	116.67	1
LH-DS-01	8/28/2025 23:45	9.79	23.9	14.722	116.55	1
LH-DS-01	8/29/2025 0:00	9.78	23.88	14.72	116.43	1
LH-DS-01	8/29/2025 0:15	9.78	23.88	14.719	116.43	1
LH-DS-01	8/29/2025 0:30	9.67	23.86	14.721	115.12	1
LH-DS-01	8/29/2025 0:45	9.58	23.84	14.717	114.05	1
LH-DS-01	8/29/2025 1:00	9.48	23.84	14.716	112.86	1
LH-DS-01	8/29/2025 1:15	9.39	23.82	14.714	111.79	1
LH-DS-01	8/29/2025 1:30	9.3	23.8	14.712	110.71	1
LH-DS-01	8/29/2025 1:45	9.23	23.78	14.709	109.88	1
LH-DS-01	8/29/2025 2:00	9.19	23.76	14.709	109.4	1
LH-DS-01	8/29/2025 2:15	9.15	23.76	14.709	108.93	1
LH-DS-01	8/29/2025 2:30	9.11	23.74	14.706	107.18	1
LH-DS-01	8/29/2025 2:45	9.06	23.72	14.706	106.59	1
LH-DS-01	8/29/2025 3:00	9.01	23.72	14.704	106	1
LH-DS-01	8/29/2025 3:15	8.95	23.7	14.705	105.29	1
LH-DS-01	8/29/2025 3:30	8.96	23.7	14.703	105.41	1
LH-DS-01	8/29/2025 3:45	8.94	23.7	14.7	105.18	1

Station Name	Date Time	DO mg/L	Temp C	Air Pressure PSI	Saturation PCT	Use Code
LH-DS-01	8/29/2025 4:00	8.92	23.68	14.698	104.94	1
LH-DS-01	8/29/2025 4:15	8.92	23.68	14.694	104.94	1
LH-DS-01	8/29/2025 4:30	8.89	23.66	14.695	104.59	1
LH-DS-01	8/29/2025 4:45	8.89	23.66	14.696	104.59	1
LH-DS-01	8/29/2025 5:00	8.87	23.66	14.694	104.35	1
LH-DS-01	8/29/2025 5:15	8.86	23.64	14.695	104.24	1
LH-DS-01	8/29/2025 5:30	8.82	23.64	14.696	103.76	1
LH-DS-01	8/29/2025 5:45	8.83	23.64	14.699	103.88	1
LH-DS-01	8/29/2025 6:00	8.77	23.62	14.7	103.18	1
LH-DS-01	8/29/2025 6:15	8.73	23.62	14.701	102.71	1
LH-DS-01	8/29/2025 6:30	8.71	23.62	14.7	102.47	1
LH-DS-01	8/29/2025 6:45	8.7	23.6	14.7	102.35	1
LH-DS-01	8/29/2025 7:00	8.65	23.58	14.701	101.76	1
LH-DS-01	8/29/2025 7:15	8.65	23.58	14.701	101.76	1
LH-DS-01	8/29/2025 7:30	8.64	23.56	14.703	101.65	1
LH-DS-01	8/29/2025 7:45	8.61	23.56	14.704	101.29	1
LH-DS-01	8/29/2025 8:00	8.62	23.56	14.706	101.41	1
LH-DS-01	8/29/2025 8:15	8.57	23.54	14.706	100.82	1
LH-DS-01	8/29/2025 8:30	8.54	23.54	14.703	100.47	1
LH-DS-01	8/29/2025 8:45	8.55	23.52	14.702	100.59	1
LH-DS-01	8/29/2025 9:00	8.57	23.54	14.7	100.82	1
LH-DS-01	8/29/2025 9:15	8.58	23.54	14.699	100.94	1
LH-DS-01	8/29/2025 9:30	8.62	23.54	14.701	101.41	1
LH-DS-01	8/29/2025 9:45	8.63	23.56	14.696	101.53	1
LH-DS-01	8/29/2025 10:00	8.66	23.56	14.696	101.88	1
LH-DS-01	8/29/2025 10:15	8.75	23.56	14.694	102.94	1
LH-DS-01	8/29/2025 10:30	8.86	23.62	14.694	104.24	1
LH-DS-01	8/29/2025 10:45	8.91	23.6	14.691	104.82	1
LH-DS-01	8/29/2025 11:00	8.99	23.6	14.688	105.76	1
LH-DS-01	8/29/2025 11:15	9.02	23.6	14.685	106.12	1
LH-DS-01	8/29/2025 11:30	9.1	23.58	14.681	107.06	1
LH-DS-01	8/29/2025 11:45	9.15	23.56	14.682	107.65	1
LH-DS-01	8/29/2025 12:00	9.22	23.58	14.681	108.47	1
LH-DS-01	8/29/2025 12:15	9.33	23.6	14.68	109.76	1
LH-DS-01	8/29/2025 12:30	9.43	23.62	14.677	110.94	1
LH-DS-01	8/29/2025 12:45	9.54	23.66	14.676	112.24	1
LH-DS-01	8/29/2025 13:00	9.54	23.68	14.672	112.24	1
LH-DS-01	8/29/2025 13:15	9.62	23.68	14.668	113.18	1
LH-DS-01	8/29/2025 13:30	9.54	23.68	14.665	112.24	1
LH-DS-01	8/29/2025 13:45	9.63	23.72	14.661	113.29	1
LH-DS-01	8/29/2025 14:00	9.64	23.76	14.662	114.76	1
LH-DS-01	8/29/2025 14:15	9.53	23.72	14.662	112.12	1
LH-DS-01	8/29/2025 14:30	9.47	23.68	14.662	111.41	1
LH-DS-01	8/29/2025 14:45	9.51	23.68	14.658	111.88	1
LH-DS-01	8/29/2025 15:00	9.51	23.68	14.657	111.88	1
LH-DS-01	8/29/2025 15:15	9.61	23.72	14.657	113.06	1
LH-DS-01	8/29/2025 15:30	9.61	23.7	14.655	113.06	1
LH-DS-01	8/29/2025 15:45	9.62	23.7	14.651	113.18	1
LH-DS-01	8/29/2025 16:00	9.56	23.68	14.654	112.47	1
LH-DS-01	8/29/2025 16:15	9.58	23.68	14.652	112.71	1
LH-DS-01	8/29/2025 16:30	9.6	23.7	14.653	112.94	1
LH-DS-01	8/29/2025 16:45	9.54	23.68	14.655	112.24	1
LH-DS-01	8/29/2025 17:00	9.55	23.68	14.654	112.35	1
LH-DS-01	8/29/2025 17:15	9.52	23.68	14.651	112	1
LH-DS-01	8/29/2025 17:30	9.48	23.68	14.653	111.53	1
LH-DS-01	8/29/2025 17:45	9.41	23.66	14.653	110.71	1
LH-DS-01	8/29/2025 18:00	9.34	23.64	14.652	109.88	1
LH-DS-01	8/29/2025 18:15	9.28	23.62	14.653	109.18	1
LH-DS-01	8/29/2025 18:30	9.15	23.62	14.66	107.65	1
LH-DS-01	8/29/2025 18:45	9.06	23.6	14.659	106.59	1
LH-DS-01	8/29/2025 19:00	8.96	23.58	14.658	105.41	1
LH-DS-01	8/29/2025 19:15	8.92	23.56	14.652	104.94	1
LH-DS-01	8/29/2025 19:30	8.88	23.54	14.65	104.47	1
LH-DS-01	8/29/2025 19:45	8.86	23.54	14.649	104.24	1
LH-DS-01	8/29/2025 20:00	8.81	23.52	14.653	103.65	1
LH-DS-01	8/29/2025 20:15	8.76	23.52	14.653	103.06	1
LH-DS-01	8/29/2025 20:30	8.71	23.5	14.657	102.47	1
LH-DS-01	8/29/2025 20:45	8.64	23.48	14.66	101.65	1
LH-DS-01	8/29/2025 21:00	8.55	23.48	14.662	100.59	1
LH-DS-01	8/29/2025 21:15	8.5	23.46	14.662	100	1
LH-DS-01	8/29/2025 21:30	8.39	23.46	14.659	98.71	1
LH-DS-01	8/29/2025 21:45	8.23	23.44	14.658	96.82	1
LH-DS-01	8/29/2025 22:00	8.15	23.44	14.659	95.88	1
LH-DS-01	8/29/2025 22:15	8.09	23.42	14.658	95.18	1
LH-DS-01	8/29/2025 22:30	8.09	23.4	14.658	95.18	1
LH-DS-01	8/29/2025 22:45	8.11	23.4	14.659	95.41	1
LH-DS-01	8/29/2025 23:00	8.14	23.38	14.656	95.76	1
LH-DS-01	8/29/2025 23:15	8.14	23.38	14.655	95.76	1
LH-DS-01	8/29/2025 23:30	8.06	23.38	14.654	94.82	1
LH-DS-01	8/29/2025 23:45	8	23.36	14.658	94.12	1
LH-DS-01	8/30/2025 0:00	7.9	23.36	14.655	92.94	1
LH-DS-01	8/30/2025 0:15	7.92	23.34	14.654	93.18	1
LH-DS-01	8/30/2025 0:30	7.91	23.34	14.658	93.06	1
LH-DS-01	8/30/2025 0:45	7.96	23.32	14.659	93.65	1

Station Name	Date Time	DO mg/L	Temp C	Air Pressure PSI	Saturation PCT	Use Code
LH-DS-01	8/30/2025 1:00	7.97	23.32	14.657	93.76	1
LH-DS-01	8/30/2025 1:15	7.9	23.3	14.654	92.94	1
LH-DS-01	8/30/2025 1:30	7.85	23.3	14.656	92.35	1
LH-DS-01	8/30/2025 1:45	7.84	23.28	14.654	92.24	1
LH-DS-01	8/30/2025 2:00	7.85	23.28	14.656	92.35	1
LH-DS-01	8/30/2025 2:15	7.88	23.26	14.655	92.71	1
LH-DS-01	8/30/2025 2:30	7.9	23.24	14.657	91.86	1
LH-DS-01	8/30/2025 2:45	7.89	23.24	14.656	91.74	1
LH-DS-01	8/30/2025 3:00	7.87	23.24	14.656	91.51	1
LH-DS-01	8/30/2025 3:15	7.85	23.22	14.656	91.28	1
LH-DS-01	8/30/2025 3:30	7.85	23.22	14.656	91.28	1
LH-DS-01	8/30/2025 3:45	7.84	23.2	14.656	91.16	1
LH-DS-01	8/30/2025 4:00	7.8	23.18	14.658	90.7	1
LH-DS-01	8/30/2025 4:15	7.76	23.18	14.659	90.23	1
LH-DS-01	8/30/2025 4:30	7.73	23.18	14.66	89.88	1
LH-DS-01	8/30/2025 4:45	7.68	23.16	14.66	89.3	1
LH-DS-01	8/30/2025 5:00	7.64	23.16	14.662	88.84	1
LH-DS-01	8/30/2025 5:15	7.59	23.16	14.665	88.26	1
LH-DS-01	8/30/2025 5:30	7.53	23.14	14.665	87.56	1
LH-DS-01	8/30/2025 5:45	7.49	23.12	14.668	87.09	1
LH-DS-01	8/30/2025 6:00	7.5	23.12	14.668	87.21	1
LH-DS-01	8/30/2025 6:15	7.5	23.1	14.672	87.21	1
LH-DS-01	8/30/2025 6:30	7.5	23.1	14.675	87.21	1
LH-DS-01	8/30/2025 6:45	7.54	23.08	14.678	87.67	1
LH-DS-01	8/30/2025 7:00	7.56	23.08	14.682	87.91	1
LH-DS-01	8/30/2025 7:15	7.59	23.08	14.684	88.26	1
LH-DS-01	8/30/2025 7:30	7.59	23.08	14.687	88.26	1
LH-DS-01	8/30/2025 7:45	7.62	23.08	14.688	88.6	1
LH-DS-01	8/30/2025 8:00	7.64	23.08	14.686	88.84	1
LH-DS-01	8/30/2025 8:15	7.67	23.08	14.686	89.19	1
LH-DS-01	8/30/2025 8:30	7.7	23.08	14.688	89.53	1
LH-DS-01	8/30/2025 8:45	7.75	23.08	14.687	90.12	1
LH-DS-01	8/30/2025 9:00	7.78	23.1	14.691	90.47	1
LH-DS-01	8/30/2025 9:15	7.82	23.1	14.689	90.93	1
LH-DS-01	8/30/2025 9:30	7.86	23.12	14.69	91.4	1
LH-DS-01	8/30/2025 9:45	7.9	23.14	14.692	91.86	1
LH-DS-01	8/30/2025 10:00	7.94	23.16	14.692	92.33	1
LH-DS-01	8/30/2025 10:15	7.97	23.18	14.692	92.67	1
LH-DS-01	8/30/2025 10:30	8.03	23.2	14.692	93.37	1
LH-DS-01	8/30/2025 10:45	8.07	23.22	14.693	93.84	1
LH-DS-01	8/30/2025 11:00	8.14	23.24	14.69	94.65	1
LH-DS-01	8/30/2025 11:15	8.21	23.28	14.689	96.59	1
LH-DS-01	8/30/2025 11:30	8.28	23.32	14.69	97.41	1
LH-DS-01	8/30/2025 11:45	8.35	23.34	14.69	98.24	1
LH-DS-01	8/30/2025 12:00	8.46	23.4	14.688	99.53	1
LH-DS-01	8/30/2025 12:15	8.53	23.44	14.688	100.35	1
LH-DS-01	8/30/2025 12:30	8.61	23.5	14.689	101.29	1
LH-DS-01	8/30/2025 12:45	8.67	23.54	14.686	102	1
LH-DS-01	8/30/2025 13:00	8.73	23.56	14.687	102.71	1
LH-DS-01	8/30/2025 13:15	8.75	23.6	14.685	102.94	1
LH-DS-01	8/30/2025 13:30	8.73	23.6	14.684	102.71	1
LH-DS-01	8/30/2025 13:45	8.79	23.62	14.685	103.41	1
LH-DS-01	8/30/2025 14:00	8.8	23.6	14.683	103.53	1
LH-DS-01	8/30/2025 14:15	8.84	23.58	14.683	104	1
LH-DS-01	8/30/2025 14:30	8.94	23.62	14.684	105.18	1
LH-DS-01	8/30/2025 14:45	8.93	23.62	14.684	105.06	1
LH-DS-01	8/30/2025 15:00	8.97	23.6	14.682	105.53	1
LH-DS-01	8/30/2025 15:15	9.02	23.58	14.682	106.12	1
LH-DS-01	8/30/2025 15:30	8.97	23.56	14.681	105.53	1
LH-DS-01	8/30/2025 15:45	9.17	23.64	14.682	107.88	1
LH-DS-01	8/30/2025 16:00	9.26	23.66	14.684	108.94	1
LH-DS-01	8/30/2025 16:15	9.27	23.66	14.682	109.06	1
LH-DS-01	8/30/2025 16:30	9.3	23.66	14.684	109.41	1
LH-DS-01	8/30/2025 16:45	9.29	23.66	14.683	109.29	1
LH-DS-01	8/30/2025 17:00	9.37	23.68	14.686	110.24	1
LH-DS-01	8/30/2025 17:15	9.43	23.68	14.688	110.94	1
LH-DS-01	8/30/2025 17:30	9.44	23.64	14.689	111.06	1
LH-DS-01	8/30/2025 17:45	9.45	23.62	14.689	111.18	1
LH-DS-01	8/30/2025 18:00	9.44	23.6	14.692	111.06	1
LH-DS-01	8/30/2025 18:15	9.4	23.58	14.694	110.59	1
LH-DS-01	8/30/2025 18:30	9.45	23.56	14.696	111.18	1
LH-DS-01	8/30/2025 18:45	9.43	23.54	14.696	110.94	1
LH-DS-01	8/30/2025 19:00	9.37	23.5	14.701	110.24	1
LH-DS-01	8/30/2025 19:15	9.38	23.48	14.704	110.35	1
LH-DS-01	8/30/2025 19:30	9.34	23.46	14.706	109.88	1
LH-DS-01	8/30/2025 19:45	9.39	23.44	14.709	110.47	1
LH-DS-01	8/30/2025 20:00	9.4	23.42	14.711	110.59	1
LH-DS-01	8/30/2025 20:15	9.39	23.4	14.713	110.47	1
LH-DS-01	8/30/2025 20:30	9.4	23.4	14.717	110.59	1
LH-DS-01	8/30/2025 20:45	9.35	23.38	14.719	110	1
LH-DS-01	8/30/2025 21:00	9.29	23.36	14.72	109.29	1
LH-DS-01	8/30/2025 21:15	9.29	23.36	14.722	109.29	1
LH-DS-01	8/30/2025 21:30	9.29	23.34	14.726	109.29	1
LH-DS-01	8/30/2025 21:45	9.23	23.34	14.726	108.59	1

Station Name	Date Time	DO mg/L	Temp C	Air Pressure PSI	Saturation PCT	Use Code
LH-DS-01	8/30/2025 22:00	9.18	23.32	14.728	108	1
LH-DS-01	8/30/2025 22:15	9.15	23.3	14.731	107.65	1
LH-DS-01	8/30/2025 22:30	9.09	23.3	14.732	106.94	1
LH-DS-01	8/30/2025 22:45	9.08	23.28	14.732	106.82	1
LH-DS-01	8/30/2025 23:00	9.09	23.26	14.737	106.94	1
LH-DS-01	8/30/2025 23:15	9.05	23.26	14.739	106.47	1
LH-DS-01	8/30/2025 23:30	9.03	23.24	14.737	105	1
LH-DS-01	8/30/2025 23:45	9.02	23.22	14.739	104.88	1
LH-DS-01	8/31/2025 0:00	8.96	23.22	14.738	104.19	1
LH-DS-01	8/31/2025 0:15	8.93	23.2	14.739	103.84	1
LH-DS-01	8/31/2025 0:30	8.89	23.18	14.742	103.37	1
LH-DS-01	8/31/2025 0:45	8.87	23.16	14.744	103.14	1
LH-DS-01	8/31/2025 1:00	8.81	23.14	14.744	102.44	1
LH-DS-01	8/31/2025 1:15	8.77	23.14	14.743	101.98	1
LH-DS-01	8/31/2025 1:30	8.73	23.12	14.743	101.51	1
LH-DS-01	8/31/2025 1:45	8.69	23.1	14.746	101.05	1
LH-DS-01	8/31/2025 2:00	8.67	23.1	14.747	100.81	1
LH-DS-01	8/31/2025 2:15	8.62	23.08	14.75	100.23	1
LH-DS-01	8/31/2025 2:30	8.56	23.08	14.749	99.53	1
LH-DS-01	8/31/2025 2:45	8.53	23.06	14.75	99.19	1
LH-DS-01	8/31/2025 3:00	8.47	23.04	14.752	98.49	1
LH-DS-01	8/31/2025 3:15	8.45	23.02	14.754	98.26	1
LH-DS-01	8/31/2025 3:30	8.42	23	14.755	97.91	1
LH-DS-01	8/31/2025 3:45	8.4	23	14.757	97.67	1
LH-DS-01	8/31/2025 4:00	8.37	22.98	14.758	97.33	1
LH-DS-01	8/31/2025 4:15	8.31	22.98	14.759	96.63	1
LH-DS-01	8/31/2025 4:30	8.25	22.96	14.757	95.93	1
LH-DS-01	8/31/2025 4:45	8.21	22.94	14.759	95.47	1
LH-DS-01	8/31/2025 5:00	8.17	22.94	14.76	95	1
LH-DS-01	8/31/2025 5:15	8.12	22.92	14.762	94.42	1
LH-DS-01	8/31/2025 5:30	8.08	22.9	14.762	93.95	1
LH-DS-01	8/31/2025 5:45	8.07	22.9	14.764	93.84	1
LH-DS-01	8/31/2025 6:00	8.03	22.88	14.765	93.37	1
LH-DS-01	8/31/2025 6:15	8	22.88	14.769	93.02	1
LH-DS-01	8/31/2025 6:30	8	22.88	14.771	93.02	1
LH-DS-01	8/31/2025 6:45	8	22.86	14.777	93.02	1
LH-DS-01	8/31/2025 7:00	8	22.86	14.78	93.02	1
LH-DS-01	8/31/2025 7:15	8.01	22.86	14.784	93.14	1
LH-DS-01	8/31/2025 7:30	8.02	22.86	14.785	93.26	1
LH-DS-01	8/31/2025 7:45	8.01	22.86	14.788	93.14	1
LH-DS-01	8/31/2025 8:00	8.01	22.86	14.79	93.14	1
LH-DS-01	8/31/2025 8:15	8.04	22.86	14.791	93.49	1
LH-DS-01	8/31/2025 8:30	8.05	22.86	14.79	93.6	1
LH-DS-01	8/31/2025 8:45	8.08	22.88	14.795	93.95	1
LH-DS-01	8/31/2025 9:00	8.11	22.88	14.798	94.3	1
LH-DS-01	8/31/2025 9:15	8.12	22.9	14.796	94.42	1
LH-DS-01	8/31/2025 9:30	8.17	22.9	14.799	95	1
LH-DS-01	8/31/2025 9:45	8.2	22.92	14.8	95.35	1
LH-DS-01	8/31/2025 10:00	8.24	22.94	14.805	95.81	1
LH-DS-01	8/31/2025 10:15	8.3	22.96	14.806	96.51	1
LH-DS-01	8/31/2025 10:30	8.34	22.98	14.806	96.98	1
LH-DS-01	8/31/2025 10:45	8.39	23	14.807	97.56	1
LH-DS-01	8/31/2025 11:00	8.43	23.02	14.806	98.02	1
LH-DS-01	8/31/2025 11:15	8.48	23.04	14.805	98.6	1
LH-DS-01	8/31/2025 11:30	8.57	23.06	14.806	99.65	1
LH-DS-01	8/31/2025 11:45	8.57	23.08	14.804	99.65	1
LH-DS-01	8/31/2025 12:00	8.64	23.1	14.803	100.47	1
LH-DS-01	8/31/2025 12:15	8.69	23.12	14.8	101.05	1
LH-DS-01	8/31/2025 12:30	8.73	23.12	14.798	101.51	1
LH-DS-01	8/31/2025 12:45	8.79	23.14	14.8	102.21	1
LH-DS-01	8/31/2025 13:00	8.81	23.12	14.798	102.44	1
LH-DS-01	8/31/2025 13:15	8.74	23.1	14.796	101.63	1
LH-DS-01	8/31/2025 13:30	8.75	23.1	14.797	101.74	1
LH-DS-01	8/31/2025 13:45	8.75	23.08	14.797	101.74	1
LH-DS-01	8/31/2025 14:00	8.79	23.08	14.796	102.21	1
LH-DS-01	8/31/2025 14:15	8.88	23.08	14.793	103.26	1
LH-DS-01	8/31/2025 14:30	8.9	23.08	14.789	103.49	1
LH-DS-01	8/31/2025 14:45	8.98	23.08	14.789	104.42	1
LH-DS-01	8/31/2025 15:00	8.97	23.06	14.788	104.3	1
LH-DS-01	8/31/2025 15:15	8.97	23.06	14.786	104.3	1
LH-DS-01	8/31/2025 15:30	8.97	23.04	14.789	104.3	1
LH-DS-01	8/31/2025 15:45	8.93	23.04	14.791	103.84	1
LH-DS-01	8/31/2025 16:00	9	23.02	14.792	104.65	1
LH-DS-01	8/31/2025 16:15	9.24	23.04	14.789	107.44	1
LH-DS-01	8/31/2025 16:30	9.43	23.08	14.788	109.65	1
LH-DS-01	8/31/2025 16:45	9.63	23.14	14.788	111.98	1
LH-DS-01	8/31/2025 17:00	9.65	23.16	14.789	112.21	1
LH-DS-01	8/31/2025 17:15	9.65	23.22	14.794	112.21	1
LH-DS-01	8/31/2025 17:30	9.53	23.22	14.793	110.81	1
LH-DS-01	8/31/2025 17:45	9.46	23.2	14.793	110	1
LH-DS-01	8/31/2025 18:00	9.47	23.22	14.795	110.12	1
LH-DS-01	8/31/2025 18:15	9.44	23.2	14.794	109.77	1
LH-DS-01	8/31/2025 18:30	9.38	23.18	14.794	109.07	1
LH-DS-01	8/31/2025 18:45	9.4	23.18	14.795	109.3	1

Station Name	Date Time	DO mg/L	Temp C	Air Pressure PSI	Saturation PCT	Use Code
LH-DS-01	8/31/2025 19:00	9.4	23.2	14.796	109.3	1
LH-DS-01	8/31/2025 19:15	9.41	23.2	14.796	109.42	1
LH-DS-01	8/31/2025 19:30	9.32	23.16	14.794	108.37	1
LH-DS-01	8/31/2025 19:45	9.22	23.12	14.796	107.21	1
LH-DS-01	8/31/2025 20:00	9.14	23.1	14.798	106.28	1
LH-DS-01	8/31/2025 20:15	9.04	23.08	14.8	105.12	1
LH-DS-01	8/31/2025 20:30	9.03	23.06	14.804	105	1
LH-DS-01	8/31/2025 20:45	9.17	23.08	14.806	106.63	1
LH-DS-01	8/31/2025 21:00	9.34	23.12	14.807	108.6	1
LH-DS-01	8/31/2025 21:15	9.33	23.14	14.808	108.49	1
LH-DS-01	8/31/2025 21:30	9.33	23.16	14.81	108.49	1
LH-DS-01	8/31/2025 21:45	9.35	23.16	14.811	108.72	1
LH-DS-01	8/31/2025 22:00	9.34	23.18	14.811	108.6	1
LH-DS-01	8/31/2025 22:15	9.33	23.18	14.814	108.49	1
LH-DS-01	8/31/2025 22:30	9.27	23.16	14.812	107.79	1
LH-DS-01	8/31/2025 22:45	9.2	23.12	14.814	106.98	1
LH-DS-01	8/31/2025 23:00	9.14	23.1	14.815	106.28	1
LH-DS-01	8/31/2025 23:15	9.06	23.08	14.812	105.35	1
LH-DS-01	8/31/2025 23:30	9.03	23.04	14.811	105	1
LH-DS-01	8/31/2025 23:45	8.98	23.02	14.812	104.42	1
LH-DS-01	9/1/2025 0:00	8.96	23.02	14.814	104.19	1
LH-DS-01	9/1/2025 0:15	8.91	22.98	14.815	103.6	1
LH-DS-01	9/1/2025 0:30	8.88	22.98	14.815	103.26	1
LH-DS-01	9/1/2025 0:45	8.88	22.96	14.817	103.26	1
LH-DS-01	9/1/2025 1:00	8.88	22.96	14.816	103.26	1
LH-DS-01	9/1/2025 1:15	8.86	22.94	14.816	103.02	1
LH-DS-01	9/1/2025 1:30	8.87	22.92	14.815	103.14	1
LH-DS-01	9/1/2025 1:45	8.79	22.9	14.815	102.21	1
LH-DS-01	9/1/2025 2:00	8.74	22.88	14.815	101.63	1
LH-DS-01	9/1/2025 2:15	8.69	22.86	14.814	101.05	1
LH-DS-01	9/1/2025 2:30	8.69	22.84	14.813	101.05	1
LH-DS-01	9/1/2025 2:45	8.72	22.82	14.813	101.4	1
LH-DS-01	9/1/2025 3:00	8.73	22.82	14.815	101.51	1
LH-DS-01	9/1/2025 3:15	8.73	22.8	14.814	101.51	1
LH-DS-01	9/1/2025 3:30	8.72	22.78	14.816	101.4	1
LH-DS-01	9/1/2025 3:45	8.68	22.76	14.816	100.93	1
LH-DS-01	9/1/2025 4:00	8.68	22.76	14.82	100.93	1
LH-DS-01	9/1/2025 4:15	8.67	22.74	14.818	99.66	1
LH-DS-01	9/1/2025 4:30	8.68	22.72	14.818	99.77	1
LH-DS-01	9/1/2025 4:45	8.67	22.72	14.821	99.66	1
LH-DS-01	9/1/2025 5:00	8.67	22.7	14.821	99.66	1
LH-DS-01	9/1/2025 5:15	8.67	22.68	14.821	99.66	1
LH-DS-01	9/1/2025 5:30	8.67	22.68	14.821	99.66	1
LH-DS-01	9/1/2025 5:45	8.67	22.66	14.823	99.66	1
LH-DS-01	9/1/2025 6:00	8.64	22.66	14.827	99.31	1
LH-DS-01	9/1/2025 6:15	8.61	22.64	14.833	98.97	1
LH-DS-01	9/1/2025 6:30	8.6	22.64	14.836	98.85	1
LH-DS-01	9/1/2025 6:45	8.61	22.62	14.833	98.97	1
LH-DS-01	9/1/2025 7:00	8.61	22.62	14.837	98.97	1
LH-DS-01	9/1/2025 7:15	8.59	22.62	14.835	98.74	1
LH-DS-01	9/1/2025 7:30	8.59	22.6	14.836	98.74	1
LH-DS-01	9/1/2025 7:45	8.65	22.6	14.836	99.43	1
LH-DS-01	9/1/2025 8:00	8.65	22.62	14.837	99.43	1
LH-DS-01	9/1/2025 8:15	8.7	22.62	14.836	100	1
LH-DS-01	9/1/2025 8:30	8.78	22.6	14.838	100.92	1
LH-DS-01	9/1/2025 8:45	8.82	22.62	14.84	101.38	1
LH-DS-01	9/1/2025 9:00	8.89	22.62	14.846	101.02	1
LH-DS-01	9/1/2025 9:15	8.91	22.62	14.846	101.25	1
LH-DS-01	9/1/2025 9:30	8.95	22.64	14.847	101.7	1
LH-DS-01	9/1/2025 9:45	8.99	22.64	14.846	102.16	1
LH-DS-01	9/1/2025 10:00	9.01	22.64	14.845	102.39	1
LH-DS-01	9/1/2025 10:15	9.05	22.66	14.849	102.84	1
LH-DS-01	9/1/2025 10:30	9.08	22.68	14.848	103.18	1
LH-DS-01	9/1/2025 10:45	9.09	22.68	14.849	103.3	1
LH-DS-01	9/1/2025 11:00	9.05	22.7	14.848	102.84	1
LH-DS-01	9/1/2025 11:15	9.02	22.7	14.845	102.5	1
LH-DS-01	9/1/2025 11:30	9.02	22.7	14.849	102.5	1
LH-DS-01	9/1/2025 11:45	8.98	22.72	14.851	102.05	1
LH-DS-01	9/1/2025 12:00	8.93	22.72	14.851	101.48	1
LH-DS-01	9/1/2025 12:15	8.86	22.74	14.852	100.68	1
LH-DS-01	9/1/2025 12:30	8.78	22.76	14.851	100.92	1
LH-DS-01	9/1/2025 12:45	8.75	22.76	14.848	100.57	1
LH-DS-01	9/1/2025 13:00	8.72	22.76	14.847	100.23	1
LH-DS-01	9/1/2025 13:15	8.68	22.76	14.846	99.77	1
LH-DS-01	9/1/2025 13:30	8.67	22.74	14.844	98.52	1
LH-DS-01	9/1/2025 13:45	8.71	22.72	14.843	98.98	1
LH-DS-01	9/1/2025 14:00	8.75	22.72	14.841	99.43	1
LH-DS-01	9/1/2025 14:15	8.79	22.7	14.841	99.89	1
LH-DS-01	9/1/2025 14:30	8.81	22.7	14.839	101.26	1
LH-DS-01	9/1/2025 14:45	8.81	22.7	14.837	101.26	1
LH-DS-01	9/1/2025 15:00	8.84	22.7	14.836	101.61	1
LH-DS-01	9/1/2025 15:15	8.87	22.7	14.834	101.95	1
LH-DS-01	9/1/2025 15:30	8.86	22.68	14.835	101.84	1
LH-DS-01	9/1/2025 15:45	8.87	22.68	14.835	101.95	1

Station Name	Date Time	DO mg/L	Temp C	Air Pressure PSI	Saturation PCT	Use Code
LH-DS-01	9/1/2025 16:00	8.78	22.68	14.833	100.92	1
LH-DS-01	9/1/2025 16:15	8.81	22.66	14.829	101.26	1
LH-DS-01	9/1/2025 16:30	8.92	22.66	14.826	102.53	1
LH-DS-01	9/1/2025 16:45	9.03	22.66	14.825	103.79	1
LH-DS-01	9/1/2025 17:00	9.03	22.66	14.824	103.79	1
LH-DS-01	9/1/2025 17:15	9	22.66	14.826	103.45	1
LH-DS-01	9/1/2025 17:30	8.98	22.66	14.823	103.22	1
LH-DS-01	9/1/2025 17:45	8.94	22.66	14.825	102.76	1
LH-DS-01	9/1/2025 18:00	8.93	22.64	14.824	102.64	1
LH-DS-01	9/1/2025 18:15	8.91	22.64	14.824	102.41	1
LH-DS-01	9/1/2025 18:30	8.84	22.64	14.822	101.61	1
LH-DS-01	9/1/2025 18:45	8.72	22.62	14.822	100.23	1
LH-DS-01	9/1/2025 19:00	8.68	22.6	14.823	99.77	1
LH-DS-01	9/1/2025 19:15	8.66	22.6	14.82	99.54	1
LH-DS-01	9/1/2025 19:30	8.65	22.6	14.821	99.43	1
LH-DS-01	9/1/2025 19:45	8.63	22.6	14.822	99.2	1
LH-DS-01	9/1/2025 20:00	8.59	22.6	14.823	98.74	1
LH-DS-01	9/1/2025 20:15	8.53	22.6	14.824	98.05	1
LH-DS-01	9/1/2025 20:30	8.52	22.6	14.825	97.93	1
LH-DS-01	9/1/2025 20:45	8.48	22.58	14.825	97.47	1
LH-DS-01	9/1/2025 21:00	8.47	22.58	14.823	97.36	1
LH-DS-01	9/1/2025 21:15	8.5	22.58	14.825	97.7	1
LH-DS-01	9/1/2025 21:30	8.48	22.58	14.823	97.47	1
LH-DS-01	9/1/2025 21:45	8.48	22.58	14.821	97.47	1
LH-DS-01	9/1/2025 22:00	8.48	22.58	14.819	97.47	1
LH-DS-01	9/1/2025 22:15	8.51	22.58	14.82	97.82	1
LH-DS-01	9/1/2025 22:30	8.52	22.56	14.817	97.93	1
LH-DS-01	9/1/2025 22:45	8.55	22.56	14.817	98.28	1
LH-DS-01	9/1/2025 23:00	8.59	22.58	14.819	98.74	1
LH-DS-01	9/1/2025 23:15	8.6	22.58	14.818	98.85	1
LH-DS-01	9/1/2025 23:30	8.65	22.58	14.818	99.43	1
LH-DS-01	9/1/2025 23:45	8.63	22.58	14.818	99.2	1
LH-DS-01	9/2/2025 0:00	8.62	22.58	14.819	99.08	1
LH-DS-01	9/2/2025 0:15	8.64	22.56	14.816	99.31	1
LH-DS-01	9/2/2025 0:30	8.66	22.56	14.817	99.54	1
LH-DS-01	9/2/2025 0:45	8.69	22.56	14.813	99.89	1
LH-DS-01	9/2/2025 1:00	8.73	22.56	14.808	100.34	1
LH-DS-01	9/2/2025 1:15	8.76	22.56	14.81	100.69	1
LH-DS-01	9/2/2025 1:30	8.81	22.56	14.806	101.26	1
LH-DS-01	9/2/2025 1:45	8.88	22.56	14.807	102.07	1
LH-DS-01	9/2/2025 2:00	8.94	22.56	14.809	102.76	1
LH-DS-01	9/2/2025 2:15	8.96	22.58	14.805	102.99	1
LH-DS-01	9/2/2025 2:30	9.03	22.58	14.805	103.79	1
LH-DS-01	9/2/2025 2:45	9.03	22.58	14.805	103.79	1
LH-DS-01	9/2/2025 3:00	9.05	22.56	14.805	104.02	1
LH-DS-01	9/2/2025 3:15	9.06	22.56	14.806	104.14	1
LH-DS-01	9/2/2025 3:30	9.05	22.56	14.807	104.02	1
LH-DS-01	9/2/2025 3:45	9.02	22.56	14.805	103.68	1
LH-DS-01	9/2/2025 4:00	9.04	22.54	14.807	103.91	1
LH-DS-01	9/2/2025 4:15	9.02	22.54	14.806	103.68	1
LH-DS-01	9/2/2025 4:30	9.03	22.52	14.806	103.79	1
LH-DS-01	9/2/2025 4:45	9.02	22.52	14.802	103.68	1
LH-DS-01	9/2/2025 5:00	8.99	22.52	14.8	103.33	1
LH-DS-01	9/2/2025 5:15	8.97	22.52	14.802	103.1	1
LH-DS-01	9/2/2025 5:30	8.93	22.5	14.802	102.64	1
LH-DS-01	9/2/2025 5:45	8.91	22.5	14.801	102.41	1
LH-DS-01	9/2/2025 6:00	8.87	22.48	14.802	101.95	1
LH-DS-01	9/2/2025 6:15	8.82	22.48	14.8	101.38	1
LH-DS-01	9/2/2025 6:30	8.8	22.46	14.801	101.15	1
LH-DS-01	9/2/2025 6:45	8.78	22.46	14.803	100.92	1
LH-DS-01	9/2/2025 7:00	8.8	22.46	14.803	101.15	1
LH-DS-01	9/2/2025 7:15	8.8	22.46	14.803	101.15	1
LH-DS-01	9/2/2025 7:30	8.82	22.46	14.805	101.38	1
LH-DS-01	9/2/2025 7:45	8.81	22.46	14.807	101.26	1
LH-DS-01	9/2/2025 8:00	8.79	22.46	14.805	101.03	1
LH-DS-01	9/2/2025 8:15	8.78	22.46	14.803	100.92	1
LH-DS-01	9/2/2025 8:30	8.77	22.48	14.801	100.8	1
LH-DS-01	9/2/2025 8:45	8.77	22.48	14.801	100.8	1
LH-DS-01	9/2/2025 9:00	8.77	22.5	14.801	100.8	1
LH-DS-01	9/2/2025 9:15	8.77	22.5	14.798	100.8	1
LH-DS-01	9/2/2025 9:30	8.77	22.52	14.799	100.8	1
LH-DS-01	9/2/2025 9:45	8.78	22.54	14.803	100.92	1
LH-DS-01	9/2/2025 10:00	8.79	22.56	14.799	101.03	1
LH-DS-01	9/2/2025 10:15	8.84	22.58	14.8	101.61	1
LH-DS-01	9/2/2025 10:30	8.88	22.58	14.796	102.07	1
LH-DS-01	9/2/2025 10:45	8.94	22.6	14.794	102.76	1
LH-DS-01	9/2/2025 11:00	9.03	22.64	14.793	103.79	1
LH-DS-01	9/2/2025 11:15	9.15	22.68	14.791	105.17	1
LH-DS-01	9/2/2025 11:30	9.26	22.7	14.788	106.44	1
LH-DS-01	9/2/2025 11:45	9.38	22.74	14.784	107.82	1
LH-DS-01	9/2/2025 12:00	9.44	22.72	14.78	108.51	1
LH-DS-01	9/2/2025 12:15	9.49	22.74	14.778	109.08	1
LH-DS-01	9/2/2025 12:30	9.53	22.76	14.779	110.81	1
LH-DS-01	9/2/2025 12:45	9.59	22.78	14.778	111.51	1

Station Name	Date Time	DO mg/L	Temp C	Air Pressure PSI	Saturation PCT	Use Code
LH-DS-01	9/2/2025 13:00	9.55	22.76	14.771	111.05	1
LH-DS-01	9/2/2025 13:15	9.59	22.78	14.769	111.51	1
LH-DS-01	9/2/2025 13:30	9.65	22.8	14.768	112.21	1
LH-DS-01	9/2/2025 13:45	9.63	22.78	14.764	111.98	1
LH-DS-01	9/2/2025 14:00	9.65	22.8	14.76	112.21	1
LH-DS-01	9/2/2025 14:15	9.64	22.84	14.762	112.09	1
LH-DS-01	9/2/2025 14:30	9.65	22.84	14.758	112.21	1
LH-DS-01	9/2/2025 14:45	9.63	22.84	14.757	111.98	1
LH-DS-01	9/2/2025 15:00	9.59	22.84	14.753	111.51	1
LH-DS-01	9/2/2025 15:15	9.67	22.86	14.748	112.44	1
LH-DS-01	9/2/2025 15:30	9.73	22.88	14.747	113.14	1
LH-DS-01	9/2/2025 15:45	9.69	22.86	14.746	112.67	1
LH-DS-01	9/2/2025 16:00	9.66	22.84	14.747	112.33	1
LH-DS-01	9/2/2025 16:15	9.66	22.82	14.747	112.33	1
LH-DS-01	9/2/2025 16:30	9.7	22.82	14.747	112.79	1
LH-DS-01	9/2/2025 16:45	9.82	22.84	14.746	114.19	1
LH-DS-01	9/2/2025 17:00	9.95	22.86	14.743	115.7	1
LH-DS-01	9/2/2025 17:15	10.05	22.88	14.743	116.86	1
LH-DS-01	9/2/2025 17:30	10.12	22.88	14.739	117.67	1
LH-DS-01	9/2/2025 17:45	10.2	22.88	14.737	118.6	1
LH-DS-01	9/2/2025 18:00	10.27	22.88	14.737	119.42	1
LH-DS-01	9/2/2025 18:15	10.28	22.88	14.737	119.53	1
LH-DS-01	9/2/2025 18:30	10.16	22.88	14.734	118.14	1
LH-DS-01	9/2/2025 18:45	10.16	22.86	14.731	118.14	1
LH-DS-01	9/2/2025 19:00	10.11	22.84	14.729	117.56	1
LH-DS-01	9/2/2025 19:15	10.09	22.84	14.728	117.33	1
LH-DS-01	9/2/2025 19:30	10.15	22.86	14.73	118.02	1
LH-DS-01	9/2/2025 19:45	10.21	22.88	14.729	118.72	1
LH-DS-01	9/2/2025 20:00	10.22	22.88	14.727	118.84	1
LH-DS-01	9/2/2025 20:15	10.32	22.88	14.73	120	1
LH-DS-01	9/2/2025 20:30	10.31	22.88	14.728	119.88	1
LH-DS-01	9/2/2025 20:45	10.25	22.86	14.728	119.19	1
LH-DS-01	9/2/2025 21:00	10.19	22.84	14.728	118.49	1
LH-DS-01	9/2/2025 21:15	10.07	22.8	14.726	117.09	1
LH-DS-01	9/2/2025 21:30	10.05	22.76	14.726	116.86	1
LH-DS-01	9/2/2025 21:45	9.98	22.74	14.724	116.05	1
LH-DS-01	9/2/2025 22:00	9.86	22.7	14.724	114.65	1
LH-DS-01	9/2/2025 22:15	9.78	22.66	14.722	113.72	1
LH-DS-01	9/2/2025 22:30	9.72	22.64	14.723	113.02	1
LH-DS-01	9/2/2025 22:45	9.62	22.62	14.722	111.86	1
LH-DS-01	9/2/2025 23:00	9.5	22.62	14.723	110.47	1
LH-DS-01	9/2/2025 23:15	9.38	22.6	14.722	109.07	1
LH-DS-01	9/2/2025 23:30	9.23	22.58	14.721	107.33	1
LH-DS-01	9/2/2025 23:45	9.14	22.58	14.72	106.28	1
LH-DS-01	9/3/2025 0:00	9.05	22.56	14.721	105.23	1
LH-DS-01	9/3/2025 0:15	9.01	22.54	14.722	104.77	1
LH-DS-01	9/3/2025 0:30	8.95	22.52	14.721	104.07	1
LH-DS-01	9/3/2025 0:45	8.91	22.52	14.72	103.6	1
LH-DS-01	9/3/2025 1:00	8.91	22.5	14.719	103.6	1
LH-DS-01	9/3/2025 1:15	8.9	22.5	14.717	103.49	1
LH-DS-01	9/3/2025 1:30	8.89	22.48	14.714	103.37	1
LH-DS-01	9/3/2025 1:45	8.81	22.46	14.712	102.44	1
LH-DS-01	9/3/2025 2:00	8.79	22.44	14.71	102.21	1
LH-DS-01	9/3/2025 2:15	8.79	22.42	14.71	102.21	1
LH-DS-01	9/3/2025 2:30	8.76	22.42	14.707	101.86	1
LH-DS-01	9/3/2025 2:45	8.76	22.4	14.707	101.86	1
LH-DS-01	9/3/2025 3:00	8.74	22.4	14.704	101.63	1
LH-DS-01	9/3/2025 3:15	8.67	22.38	14.706	100.81	1
LH-DS-01	9/3/2025 3:30	8.61	22.38	14.702	100.12	1
LH-DS-01	9/3/2025 3:45	8.66	22.38	14.702	100.7	1
LH-DS-01	9/3/2025 4:00	8.68	22.36	14.7	100.93	1
LH-DS-01	9/3/2025 4:15	8.62	22.36	14.697	100.23	1
LH-DS-01	9/3/2025 4:30	8.57	22.36	14.695	99.65	1
LH-DS-01	9/3/2025 4:45	8.52	22.34	14.696	99.07	1
LH-DS-01	9/3/2025 5:00	8.51	22.34	14.696	98.95	1
LH-DS-01	9/3/2025 5:15	8.46	22.32	14.693	98.37	1
LH-DS-01	9/3/2025 5:30	8.45	22.32	14.694	98.26	1
LH-DS-01	9/3/2025 5:45	8.44	22.32	14.693	98.14	1
LH-DS-01	9/3/2025 6:00	8.43	22.3	14.692	98.02	1
LH-DS-01	9/3/2025 6:15	8.5	22.3	14.694	98.84	1
LH-DS-01	9/3/2025 6:30	8.53	22.3	14.698	99.19	1
LH-DS-01	9/3/2025 6:45	8.55	22.28	14.702	99.42	1
LH-DS-01	9/3/2025 7:00	8.59	22.28	14.697	99.88	1
LH-DS-01	9/3/2025 7:15	8.62	22.28	14.697	100.23	1
LH-DS-01	9/3/2025 7:30	8.64	22.28	14.699	100.47	1
LH-DS-01	9/3/2025 7:45	8.69	22.28	14.696	101.05	1
LH-DS-01	9/3/2025 8:00	8.73	22.3	14.698	101.51	1
LH-DS-01	9/3/2025 8:15	8.75	22.3	14.697	101.74	1
LH-DS-01	9/3/2025 8:30	8.77	22.3	14.695	101.98	1
LH-DS-01	9/3/2025 8:45	8.82	22.32	14.695	102.56	1
LH-DS-01	9/3/2025 9:00	8.83	22.34	14.698	102.67	1
LH-DS-01	9/3/2025 9:15	8.88	22.36	14.698	103.26	1
LH-DS-01	9/3/2025 9:30	8.92	22.38	14.697	103.72	1
LH-DS-01	9/3/2025 9:45	8.96	22.4	14.697	104.19	1

Station Name	Date Time	DO mg/L	Temp C	Air Pressure PSI	Saturation PCT	Use Code
LH-DS-01	9/3/2025 10:00	9.02	22.42	14.702	104.88	1
LH-DS-01	9/3/2025 10:15	9.12	22.46	14.694	106.05	1
LH-DS-01	9/3/2025 10:30	9.27	22.5	14.693	107.79	1
LH-DS-01	9/3/2025 10:45	9.46	22.56	14.691	110	1
LH-DS-01	9/3/2025 11:00	9.63	22.64	14.689	111.98	1
LH-DS-01	9/3/2025 11:15	9.78	22.72	14.685	113.72	1
LH-DS-01	9/3/2025 11:30	9.96	22.78	14.684	115.81	1
LH-DS-01	9/3/2025 11:45	10.08	22.86	14.683	117.21	1
LH-DS-01	9/3/2025 12:00	10.22	22.92	14.681	118.84	1
LH-DS-01	9/3/2025 12:15	10.28	22.98	14.676	119.53	1
LH-DS-01	9/3/2025 12:30	10.38	23.06	14.674	120.7	1
LH-DS-01	9/3/2025 12:45	10.5	23.14	14.672	122.09	1
LH-DS-01	9/3/2025 13:00	10.6	23.2	14.669	123.26	1
LH-DS-01	9/3/2025 13:15	10.71	23.26	14.668	126	1
LH-DS-01	9/3/2025 13:30	10.87	23.34	14.664	127.88	1
LH-DS-01	9/3/2025 13:45	10.98	23.42	14.663	129.18	1
LH-DS-01	9/3/2025 14:00	11.06	23.46	14.656	130.12	1
LH-DS-01	9/3/2025 14:15	11.22	23.54	14.657	132	1
LH-DS-01	9/3/2025 14:30	11.28	23.58	14.65	132.71	1
LH-DS-01	9/3/2025 14:45	11.37	23.68	14.646	135.36	1
LH-DS-01	9/3/2025 15:00	11.42	23.72	14.647	135.95	1
LH-DS-01	9/3/2025 15:15	11.4	23.72	14.643	135.71	1
LH-DS-01	9/3/2025 15:30	11.35	23.72	14.644	135.12	1
LH-DS-01	9/3/2025 15:45	11.32	23.68	14.642	134.76	1
LH-DS-01	9/3/2025 16:00	11.36	23.7	14.645	135.24	1
LH-DS-01	9/3/2025 16:15	11.41	23.74	14.645	135.83	1
LH-DS-01	9/3/2025 16:30	8.2	23.56	14.644	97.62	2
LH-DS-01	9/3/2025 16:45	7.15	33.2	14.642	100.7	2
LH-DS-01	9/3/2025 17:00	6.27	38.44	14.641	90.87	2
LH-DS-01	9/3/2025 17:15	7.47	30.06	14.641	99.6	2
LH-DS-01	9/3/2025 17:30	7.97	27	14.639	100.89	2
LH-DS-01	9/3/2025 17:45	11.23	23.92	14.637	135.3	1
LH-DS-01	9/3/2025 18:00	11.28	23.6	14.635	134.29	1
LH-DS-01	9/3/2025 18:15	11.29	23.54	14.637	134.4	1
LH-DS-01	9/3/2025 18:30	11.26	23.54	14.634	134.05	1
LH-DS-01	9/3/2025 18:45	11.26	23.52	14.633	134.05	1
LH-DS-01	9/3/2025 19:00	11.25	23.5	14.629	133.93	1
LH-DS-01	9/3/2025 19:15	11.19	23.48	14.632	133.21	1
LH-DS-01	9/3/2025 19:30	11.1	23.46	14.629	132.14	1
LH-DS-01	9/3/2025 19:45	11.05	23.42	14.631	131.55	1
LH-DS-01	9/3/2025 20:00	11.16	23.4	14.635	132.86	1
LH-DS-01	9/3/2025 20:15	11.11	23.38	14.634	132.26	1
LH-DS-01	9/3/2025 20:30	11.03	23.34	14.637	131.31	1
LH-DS-01	9/3/2025 20:45	10.89	23.26	14.641	129.64	1
LH-DS-01	9/3/2025 21:00	10.78	23.2	14.639	126.82	1
LH-DS-01	9/3/2025 21:15	10.72	23.18	14.637	126.12	1
LH-DS-01	9/3/2025 21:30	10.67	23.14	14.641	125.53	1
LH-DS-01	9/3/2025 21:45	10.49	23.08	14.642	123.41	1
LH-DS-01	9/3/2025 22:00	10.41	23.06	14.643	122.47	1
LH-DS-01	9/3/2025 22:15	10.29	23	14.644	121.06	1
LH-DS-01	9/3/2025 22:30	10.23	22.96	14.646	120.35	1
LH-DS-01	9/3/2025 22:45	10.1	22.92	14.646	118.82	1
LH-DS-01	9/3/2025 23:00	9.93	22.86	14.647	116.82	1
LH-DS-01	9/3/2025 23:15	9.83	22.82	14.648	114.3	1
LH-DS-01	9/3/2025 23:30	9.78	22.78	14.647	115.06	1
LH-DS-01	9/3/2025 23:45	9.67	22.76	14.647	113.76	1
LH-DS-01	9/4/2025 0:00	9.62	22.72	14.647	111.86	1
LH-DS-01	9/4/2025 0:15	9.57	22.7	14.647	111.28	1
LH-DS-01	9/4/2025 0:30	9.36	22.68	14.648	108.84	1
LH-DS-01	9/4/2025 0:45	9.27	22.66	14.649	107.79	1
LH-DS-01	9/4/2025 1:00	9.21	22.64	14.648	107.09	1
LH-DS-01	9/4/2025 1:15	9.2	22.64	14.649	106.98	1
LH-DS-01	9/4/2025 1:30	9.2	22.64	14.649	106.98	1
LH-DS-01	9/4/2025 1:45	9.16	22.64	14.653	106.51	1
LH-DS-01	9/4/2025 2:00	9.14	22.62	14.653	106.28	1
LH-DS-01	9/4/2025 2:15	9.12	22.62	14.653	106.05	1
LH-DS-01	9/4/2025 2:30	9.08	22.62	14.654	105.58	1
LH-DS-01	9/4/2025 2:45	9.03	22.6	14.652	105	1
LH-DS-01	9/4/2025 3:00	9	22.58	14.654	104.65	1
LH-DS-01	9/4/2025 3:15	8.97	22.58	14.654	104.3	1
LH-DS-01	9/4/2025 3:30	8.9	22.56	14.65	103.49	1
LH-DS-01	9/4/2025 3:45	8.87	22.56	14.653	103.14	1
LH-DS-01	9/4/2025 4:00	8.9	22.54	14.65	103.49	1
LH-DS-01	9/4/2025 4:15	8.89	22.54	14.653	103.37	1
LH-DS-01	9/4/2025 4:30	8.97	22.52	14.654	104.3	1
LH-DS-01	9/4/2025 4:45	8.95	22.52	14.655	104.07	1
LH-DS-01	9/4/2025 5:00	8.89	22.5	14.653	103.37	1
LH-DS-01	9/4/2025 5:15	8.86	22.5	14.654	103.02	1
LH-DS-01	9/4/2025 5:30	8.82	22.48	14.653	102.56	1
LH-DS-01	9/4/2025 5:45	8.8	22.46	14.655	102.33	1
LH-DS-01	9/4/2025 6:00	8.79	22.44	14.655	102.21	1
LH-DS-01	9/4/2025 6:15	8.79	22.42	14.656	102.21	1
LH-DS-01	9/4/2025 6:30	8.71	22.4	14.659	101.28	1
LH-DS-01	9/4/2025 6:45	8.63	22.4	14.659	100.35	1

Station Name	Date Time	DO mg/L	Temp C	Air Pressure PSI	Saturation PCT	Use Code
LH-DS-01	9/4/2025 7:00	8.56	22.4	14.66	99.53	1
LH-DS-01	9/4/2025 7:15	8.48	22.38	14.662	98.6	1
LH-DS-01	9/4/2025 7:30	8.47	22.38	14.665	98.49	1
LH-DS-01	9/4/2025 7:45	8.43	22.38	14.667	98.02	1
LH-DS-01	9/4/2025 8:00	8.44	22.38	14.665	98.14	1
LH-DS-01	9/4/2025 8:15	8.49	22.4	14.668	98.72	1
LH-DS-01	9/4/2025 8:30	8.51	22.42	14.668	98.95	1
LH-DS-01	9/4/2025 8:45	8.53	22.44	14.666	99.19	1
LH-DS-01	9/4/2025 9:00	8.57	22.46	14.666	99.65	1
LH-DS-01	9/4/2025 9:15	8.65	22.48	14.667	100.58	1
LH-DS-01	9/4/2025 9:30	8.66	22.5	14.67	100.7	1
LH-DS-01	9/4/2025 9:45	8.76	22.52	14.669	101.86	1
LH-DS-01	9/4/2025 10:00	8.84	22.56	14.667	102.79	1
LH-DS-01	9/4/2025 10:15	8.98	22.6	14.667	104.42	1
LH-DS-01	9/4/2025 10:30	9.06	22.64	14.668	105.35	1
LH-DS-01	9/4/2025 10:45	9.21	22.68	14.669	107.09	1
LH-DS-01	9/4/2025 11:00	9.31	22.74	14.665	108.26	1
LH-DS-01	9/4/2025 11:15	9.43	22.78	14.663	109.65	1
LH-DS-01	9/4/2025 11:30	9.53	22.86	14.665	110.81	1
LH-DS-01	9/4/2025 11:45	9.66	22.9	14.662	112.33	1
LH-DS-01	9/4/2025 12:00	9.74	22.96	14.659	113.26	1
LH-DS-01	9/4/2025 12:15	9.82	23	14.656	114.19	1
LH-DS-01	9/4/2025 12:30	9.85	23.02	14.653	114.53	1
LH-DS-01	9/4/2025 12:45	9.93	23.06	14.654	115.47	1
LH-DS-01	9/4/2025 13:00	10	23.06	14.653	116.28	1
LH-DS-01	9/4/2025 13:15	10.04	23.06	14.649	116.74	1
LH-DS-01	9/4/2025 13:30	10.12	23.12	14.652	117.67	1
LH-DS-01	9/4/2025 13:45	10.22	23.14	14.648	118.84	1
LH-DS-01	9/4/2025 14:00	10.4	23.22	14.644	122.35	1
LH-DS-01	9/4/2025 14:15	10.55	23.34	14.643	125.6	1
LH-DS-01	9/4/2025 14:30	10.66	23.44	14.642	126.9	1
LH-DS-01	9/4/2025 14:45	10.75	23.46	14.636	127.98	1
LH-DS-01	9/4/2025 15:00	10.83	23.48	14.635	128.93	1
LH-DS-01	9/4/2025 15:15	10.8	23.5	14.634	128.57	1
LH-DS-01	9/4/2025 15:30	10.72	23.48	14.635	127.62	1
LH-DS-01	9/4/2025 15:45	10.74	23.5	14.634	127.86	1
LH-DS-01	9/4/2025 16:00	10.89	23.58	14.634	129.64	1
LH-DS-01	9/4/2025 16:15	10.96	23.62	14.63	130.48	1
LH-DS-01	9/4/2025 16:30	10.97	23.64	14.631	130.6	1
LH-DS-01	9/4/2025 16:45	10.96	23.62	14.627	130.48	1
LH-DS-01	9/4/2025 17:00	10.86	23.58	14.626	129.29	1
LH-DS-01	9/4/2025 17:15	10.84	23.56	14.622	129.05	1
LH-DS-01	9/4/2025 17:30	10.69	23.5	14.624	127.26	1
LH-DS-01	9/4/2025 17:45	10.65	23.46	14.619	126.79	1
LH-DS-01	9/4/2025 18:00	10.63	23.44	14.619	126.55	1
LH-DS-01	9/4/2025 18:15	10.62	23.42	14.617	126.43	1
LH-DS-01	9/4/2025 18:30	10.56	23.42	14.618	125.71	1
LH-DS-01	9/4/2025 18:45	10.47	23.36	14.617	124.64	1
LH-DS-01	9/4/2025 19:00	10.41	23.32	14.617	123.93	1
LH-DS-01	9/4/2025 19:15	10.35	23.3	14.62	123.21	1
LH-DS-01	9/4/2025 19:30	10.31	23.28	14.623	122.74	1
LH-DS-01	9/4/2025 19:45	10.3	23.26	14.623	122.62	1
LH-DS-01	9/4/2025 20:00	10.24	23.26	14.628	121.9	1
LH-DS-01	9/4/2025 20:15	10.17	23.24	14.632	119.65	1
LH-DS-01	9/4/2025 20:30	10.22	23.22	14.636	120.24	1
LH-DS-01	9/4/2025 20:45	10.21	23.22	14.637	120.12	1
LH-DS-01	9/4/2025 21:00	10.24	23.22	14.639	120.47	1
LH-DS-01	9/4/2025 21:15	10.25	23.22	14.638	120.59	1
LH-DS-01	9/4/2025 21:30	10.24	23.2	14.641	120.47	1
LH-DS-01	9/4/2025 21:45	10.18	23.18	14.638	119.76	1
LH-DS-01	9/4/2025 22:00	10.18	23.16	14.64	119.76	1
LH-DS-01	9/4/2025 22:15	10.12	23.16	14.64	119.06	1
LH-DS-01	9/4/2025 22:30	10.13	23.14	14.639	119.18	1
LH-DS-01	9/4/2025 22:45	10.1	23.12	14.638	118.82	1
LH-DS-01	9/4/2025 23:00	10.11	23.1	14.636	118.94	1
LH-DS-01	9/4/2025 23:15	10.12	23.08	14.639	119.06	1
LH-DS-01	9/4/2025 23:30	10	23.02	14.642	117.65	1
LH-DS-01	9/4/2025 23:45	9.85	22.96	14.642	115.88	1
LH-DS-01	9/5/2025 0:00	9.72	22.9	14.638	114.35	1
LH-DS-01	9/5/2025 0:15	9.59	22.86	14.642	112.82	1
LH-DS-01	9/5/2025 0:30	9.49	22.82	14.642	111.65	1
LH-DS-01	9/5/2025 0:45	9.42	22.78	14.643	110.82	1
LH-DS-01	9/5/2025 1:00	9.35	22.76	14.644	110	1
LH-DS-01	9/5/2025 1:15	9.21	22.72	14.645	107.09	1
LH-DS-01	9/5/2025 1:30	9.15	22.7	14.647	106.4	1
LH-DS-01	9/5/2025 1:45	9.08	22.68	14.645	105.58	1
LH-DS-01	9/5/2025 2:00	9.03	22.66	14.647	105	1
LH-DS-01	9/5/2025 2:15	8.94	22.64	14.645	103.95	1
LH-DS-01	9/5/2025 2:30	8.86	22.64	14.644	103.02	1
LH-DS-01	9/5/2025 2:45	8.78	22.62	14.647	102.09	1
LH-DS-01	9/5/2025 3:00	8.68	22.6	14.649	100.93	1
LH-DS-01	9/5/2025 3:15	8.61	22.6	14.654	100.12	1
LH-DS-01	9/5/2025 3:30	8.57	22.6	14.652	99.65	1
LH-DS-01	9/5/2025 3:45	8.53	22.6	14.652	99.19	1

Station Name	Date Time	DO mg/L	Temp C	Air Pressure PSI	Saturation PCT	Use Code
LH-DS-01	9/5/2025 4:00	8.53	22.6	14.65	99.19	1
LH-DS-01	9/5/2025 4:15	8.52	22.6	14.647	99.07	1
LH-DS-01	9/5/2025 4:30	8.53	22.6	14.651	99.19	1
LH-DS-01	9/5/2025 4:45	8.52	22.6	14.647	99.07	1
LH-DS-01	9/5/2025 5:00	8.46	22.6	14.653	98.37	1
LH-DS-01	9/5/2025 5:15	8.42	22.6	14.651	97.91	1
LH-DS-01	9/5/2025 5:30	8.37	22.6	14.658	97.33	1
LH-DS-01	9/5/2025 5:45	8.34	22.58	14.658	96.98	1
LH-DS-01	9/5/2025 6:00	8.35	22.58	14.654	97.09	1
LH-DS-01	9/5/2025 6:15	8.32	22.56	14.656	96.74	1
LH-DS-01	9/5/2025 6:30	8.34	22.56	14.656	96.98	1
LH-DS-01	9/5/2025 6:45	8.31	22.56	14.656	96.63	1
LH-DS-01	9/5/2025 7:00	8.33	22.56	14.657	96.86	1
LH-DS-01	9/5/2025 7:15	8.32	22.58	14.663	96.74	1
LH-DS-01	9/5/2025 7:30	8.28	22.58	14.663	96.28	1
LH-DS-01	9/5/2025 7:45	8.3	22.58	14.668	96.51	1
LH-DS-01	9/5/2025 8:00	8.39	22.58	14.666	97.56	1
LH-DS-01	9/5/2025 8:15	8.4	22.6	14.671	97.67	1
LH-DS-01	9/5/2025 8:30	8.43	22.6	14.67	98.02	1
LH-DS-01	9/5/2025 8:45	8.44	22.62	14.671	98.14	1
LH-DS-01	9/5/2025 9:00	8.46	22.62	14.671	98.37	1
LH-DS-01	9/5/2025 9:15	8.49	22.64	14.674	98.72	1
LH-DS-01	9/5/2025 9:30	8.5	22.64	14.675	98.84	1
LH-DS-01	9/5/2025 9:45	8.53	22.66	14.671	99.19	1
LH-DS-01	9/5/2025 10:00	8.53	22.66	14.676	99.19	1
LH-DS-01	9/5/2025 10:15	8.57	22.68	14.675	99.65	1
LH-DS-01	9/5/2025 10:30	8.67	22.7	14.675	100.81	1
LH-DS-01	9/5/2025 10:45	8.72	22.72	14.675	101.4	1
LH-DS-01	9/5/2025 11:00	8.85	22.76	14.672	102.91	1
LH-DS-01	9/5/2025 11:15	8.96	22.8	14.675	104.19	1
LH-DS-01	9/5/2025 11:30	9.04	22.84	14.675	105.12	1
LH-DS-01	9/5/2025 11:45	9.16	22.88	14.674	106.51	1
LH-DS-01	9/5/2025 12:00	9.22	22.96	14.672	107.21	1
LH-DS-01	9/5/2025 12:15	9.3	22.98	14.671	108.14	1
LH-DS-01	9/5/2025 12:30	9.42	23.02	14.67	109.53	1
LH-DS-01	9/5/2025 12:45	9.54	23.08	14.667	110.93	1
LH-DS-01	9/5/2025 13:00	9.66	23.16	14.665	112.33	1
LH-DS-01	9/5/2025 13:15	9.74	23.22	14.658	113.26	1
LH-DS-01	9/5/2025 13:30	9.8	23.28	14.656	115.29	1
LH-DS-01	9/5/2025 13:45	9.87	23.3	14.654	116.12	1
LH-DS-01	9/5/2025 14:00	9.95	23.36	14.65	117.06	1
LH-DS-01	9/5/2025 14:15	10	23.4	14.65	117.65	1
LH-DS-01	9/5/2025 14:30	10.04	23.46	14.647	119.52	1
LH-DS-01	9/5/2025 14:45	10.09	23.54	14.645	120.12	1
LH-DS-01	9/5/2025 15:00	10.16	23.6	14.641	120.95	1
LH-DS-01	9/5/2025 15:15	10.18	23.64	14.639	121.19	1
LH-DS-01	9/5/2025 15:30	10.21	23.66	14.638	121.55	1
LH-DS-01	9/5/2025 15:45	10.25	23.68	14.636	122.02	1
LH-DS-01	9/5/2025 16:00	10.27	23.72	14.634	122.26	1
LH-DS-01	9/5/2025 16:15	10.28	23.74	14.634	122.38	1
LH-DS-01	9/5/2025 16:30	10.26	23.74	14.632	122.14	1
LH-DS-01	9/5/2025 16:45	10.28	23.74	14.633	122.38	1
LH-DS-01	9/5/2025 17:00	10.25	23.72	14.632	122.02	1
LH-DS-01	9/5/2025 17:15	10.29	23.7	14.634	122.5	1
LH-DS-01	9/5/2025 17:30	10.25	23.68	14.636	122.02	1
LH-DS-01	9/5/2025 17:45	10.21	23.66	14.635	121.55	1
LH-DS-01	9/5/2025 18:00	10.17	23.62	14.636	121.07	1
LH-DS-01	9/5/2025 18:15	10.14	23.58	14.636	120.71	1
LH-DS-01	9/5/2025 18:30	10.09	23.54	14.64	120.12	1
LH-DS-01	9/5/2025 18:45	10.07	23.5	14.643	119.88	1
LH-DS-01	9/5/2025 19:00	10.02	23.48	14.641	119.29	1
LH-DS-01	9/5/2025 19:15	10	23.48	14.645	119.05	1
LH-DS-01	9/5/2025 19:30	9.96	23.46	14.647	118.57	1
LH-DS-01	9/5/2025 19:45	9.96	23.44	14.649	117.18	1
LH-DS-01	9/5/2025 20:00	9.94	23.44	14.651	116.94	1
LH-DS-01	9/5/2025 20:15	9.91	23.42	14.65	116.59	1
LH-DS-01	9/5/2025 20:30	9.87	23.4	14.655	116.12	1
LH-DS-01	9/5/2025 20:45	9.85	23.38	14.658	115.88	1
LH-DS-01	9/5/2025 21:00	9.8	23.38	14.662	115.29	1
LH-DS-01	9/5/2025 21:15	9.75	23.38	14.663	114.71	1
LH-DS-01	9/5/2025 21:30	9.7	23.36	14.665	114.12	1
LH-DS-01	9/5/2025 21:45	9.69	23.36	14.669	114	1
LH-DS-01	9/5/2025 22:00	9.69	23.34	14.667	114	1
LH-DS-01	9/5/2025 22:15	9.67	23.32	14.669	113.76	1
LH-DS-01	9/5/2025 22:30	9.63	23.3	14.669	113.29	1
LH-DS-01	9/5/2025 22:45	9.57	23.26	14.67	112.59	1
LH-DS-01	9/5/2025 23:00	9.52	23.24	14.667	110.7	1
LH-DS-01	9/5/2025 23:15	9.49	23.22	14.668	110.35	1
LH-DS-01	9/5/2025 23:30	9.43	23.2	14.668	109.65	1
LH-DS-01	9/5/2025 23:45	9.41	23.2	14.67	109.42	1
LH-DS-01	9/6/2025 0:00	9.43	23.2	14.67	109.65	1
LH-DS-01	9/6/2025 0:15	9.4	23.18	14.671	109.3	1
LH-DS-01	9/6/2025 0:30	9.38	23.16	14.67	109.07	1
LH-DS-01	9/6/2025 0:45	9.33	23.16	14.669	108.49	1

Dissolved Oxygen Saturation Continous Monitoring Data
Normandeau Associates Inc.

Station Name	Date Time	DO mg/L	Temp C	Air Pressure PSI	Saturation PCT	Use Code
LH-DS-01	9/6/2025 1:00	9.28	23.14	14.67	107.91	1
LH-DS-01	9/6/2025 1:15	9.28	23.12	14.67	107.91	1
LH-DS-01	9/6/2025 1:30	9.28	23.12	14.669	107.91	1
LH-DS-01	9/6/2025 1:45	9.25	23.1	14.668	107.56	1
LH-DS-01	9/6/2025 2:00	9.27	23.1	14.669	107.79	1
LH-DS-01	9/6/2025 2:15	9.25	23.08	14.669	107.56	1
LH-DS-01	9/6/2025 2:30	9.2	23.06	14.667	106.98	1
LH-DS-01	9/6/2025 2:45	9.19	23.02	14.665	106.86	1
LH-DS-01	9/6/2025 3:00	9.16	23.02	14.665	106.51	1
LH-DS-01	9/6/2025 3:15	9.13	23	14.663	106.16	1
LH-DS-01	9/6/2025 3:30	9.1	22.98	14.666	105.81	1
LH-DS-01	9/6/2025 3:45	9.06	22.96	14.663	105.35	1
LH-DS-01	9/6/2025 4:00	9.01	22.96	14.664	104.77	1
LH-DS-01	9/6/2025 4:15	9.03	22.96	14.665	105	1
LH-DS-01	9/6/2025 4:30	9.03	22.96	14.665	105	1
LH-DS-01	9/6/2025 4:45	9.02	22.94	14.665	104.88	1
LH-DS-01	9/6/2025 5:00	8.97	22.94	14.667	104.3	1
LH-DS-01	9/6/2025 5:15	8.94	22.94	14.671	103.95	1
LH-DS-01	9/6/2025 5:30	8.93	22.94	14.669	103.84	1
LH-DS-01	9/6/2025 5:45	8.9	22.94	14.674	103.49	1
LH-DS-01	9/6/2025 6:00	8.92	22.94	14.676	103.72	1
LH-DS-01	9/6/2025 6:15	8.92	22.96	14.676	103.72	1
LH-DS-01	9/6/2025 6:30	8.94	22.96	14.677	103.95	1
LH-DS-01	9/6/2025 6:45	8.99	22.98	14.678	104.53	1
LH-DS-01	9/6/2025 7:00	9.09	22.98	14.68	105.7	1
LH-DS-01	9/6/2025 7:15	9.17	23	14.683	106.63	1
LH-DS-01	9/6/2025 7:30	9.28	23.04	14.684	107.91	1
LH-DS-01	9/6/2025 7:45	9.34	23.06	14.685	108.6	1
LH-DS-01	9/6/2025 8:00	9.4	23.08	14.685	109.3	1
LH-DS-01	9/6/2025 8:15	9.38	23.1	14.687	109.07	1
LH-DS-01	9/6/2025 8:30	9.39	23.1	14.689	109.19	1
LH-DS-01	9/6/2025 8:45	9.41	23.12	14.691	109.42	1
LH-DS-01	9/6/2025 9:00	9.42	23.12	14.689	109.53	1
LH-DS-01	9/6/2025 9:15	9.48	23.14	14.692	110.23	1
LH-DS-01	9/6/2025 9:30	9.56	23.16	14.689	111.16	1
LH-DS-01	9/6/2025 9:45	9.58	23.18	14.689	111.4	1
LH-DS-01	9/6/2025 10:00	9.57	23.2	14.687	111.28	1
LH-DS-01	9/6/2025 10:15	9.58	23.2	14.684	111.4	1
LH-DS-01	9/6/2025 10:30	9.51	23.22	14.682	110.58	1
LH-DS-01	9/6/2025 10:45	9.57	23.24	14.68	111.28	1
LH-DS-01	9/6/2025 11:00	9.57	23.26	14.68	112.59	1
LH-DS-01	9/6/2025 11:15	9.58	23.28	14.681	112.71	1
LH-DS-01	9/6/2025 11:30	9.57	23.3	14.679	112.59	1
LH-DS-01	9/6/2025 11:45	9.57	23.32	14.677	112.59	1
LH-DS-01	9/6/2025 12:00	9.59	23.34	14.671	112.82	1
LH-DS-01	9/6/2025 12:15	9.6	23.38	14.669	112.94	1
LH-DS-01	9/6/2025 12:30	9.7	23.44	14.665	114.12	1
LH-DS-01	9/6/2025 12:45	9.68	23.46	14.665	113.88	1
LH-DS-01	9/6/2025 13:00	9.7	23.52	14.662	114.12	1
LH-DS-01	9/6/2025 13:15	9.71	23.56	14.658	114.24	1
LH-DS-01	9/6/2025 13:30	9.71	23.6	14.651	114.24	1
LH-DS-01	9/6/2025 13:45	9.79	23.6	14.649	115.18	1
LH-DS-01	9/6/2025 14:00	9.9	23.7	14.644	117.86	1
LH-DS-01	9/6/2025 14:15	9.98	23.76	14.642	120.24	1
LH-DS-01	9/6/2025 14:30	10.05	23.8	14.631	121.08	1
LH-DS-01	9/6/2025 14:45	10.08	23.82	14.629	121.45	1
LH-DS-01	9/6/2025 15:00	10.09	23.82	14.618	121.57	1
LH-DS-01	9/6/2025 15:15	10.1	23.84	14.606	121.69	1
LH-DS-01	9/6/2025 15:30	10.05	23.84	14.606	121.08	1
LH-DS-01	9/6/2025 15:45	9.96	23.78	14.608	120	1
LH-DS-01	9/6/2025 16:00	9.84	23.72	14.607	117.14	1
LH-DS-01	9/6/2025 16:15	9.79	23.68	14.62	116.55	1
LH-DS-01	9/6/2025 16:30	9.8	23.66	14.621	116.67	1
LH-DS-01	9/6/2025 16:45	9.75	23.66	14.625	116.07	1
LH-DS-01	9/6/2025 17:00	9.69	23.64	14.639	115.36	1
LH-DS-01	9/6/2025 17:15	9.67	23.62	14.648	113.76	1
LH-DS-01	9/6/2025 17:30	9.62	23.6	14.663	113.18	1
LH-DS-01	9/6/2025 17:45	9.57	23.58	14.68	112.59	1
LH-DS-01	9/6/2025 18:00	9.5	23.56	14.684	111.76	1
LH-DS-01	9/6/2025 18:15	9.49	23.54	14.687	111.65	1
LH-DS-01	9/6/2025 18:30	9.56	23.58	14.696	112.47	1
LH-DS-01	9/6/2025 18:45	9.63	23.58	14.699	113.29	1
LH-DS-01	9/6/2025 19:00	9.4	23.5	14.705	110.59	1
LH-DS-01	9/6/2025 19:15	9.13	23.38	14.699	107.41	1
LH-DS-01	9/6/2025 19:30	8.9	23.3	14.702	104.71	1
LH-DS-01	9/6/2025 19:45	8.77	23.22	14.701	101.98	1
LH-DS-01	9/6/2025 20:00	8.69	23.18	14.708	101.05	1
LH-DS-01	9/6/2025 20:15	8.59	23.12	14.705	99.88	1
LH-DS-01	9/6/2025 20:30	8.45	23.08	14.708	98.26	1
LH-DS-01	9/6/2025 20:45	8.56	23.08	14.703	99.53	1
LH-DS-01	9/6/2025 21:00	8.59	23.08	14.707	99.88	1
LH-DS-01	9/6/2025 21:15	8.6	23.08	14.708	100	1
LH-DS-01	9/6/2025 21:30	8.6	23.06	14.708	100	1
LH-DS-01	9/6/2025 21:45	8.55	23.04	14.713	99.42	1

Station Name	Date Time	DO mg/L	Temp C	Air Pressure PSI	Saturation PCT	Use Code
LH-DS-01	9/6/2025 22:00	8.53	23.02	14.716	99.19	1
LH-DS-01	9/6/2025 22:15	8.51	23	14.717	98.95	1
LH-DS-01	9/6/2025 22:30	8.57	22.98	14.716	99.65	1
LH-DS-01	9/6/2025 22:45	8.57	22.98	14.716	99.65	1
LH-DS-01	9/6/2025 23:00	8.59	22.94	14.714	99.88	1
LH-DS-01	9/6/2025 23:15	8.61	22.94	14.719	100.12	1
LH-DS-01	9/6/2025 23:30	8.55	22.94	14.714	99.42	1
LH-DS-01	9/6/2025 23:45	8.61	22.94	14.709	100.12	1
LH-DS-01	9/7/2025 0:00	8.67	22.96	14.705	100.81	1
LH-DS-01	9/7/2025 0:15	8.67	22.96	14.707	100.81	1
LH-DS-01	9/7/2025 0:30	8.72	22.96	14.709	101.4	1
LH-DS-01	9/7/2025 0:45	8.79	22.96	14.707	102.21	1
LH-DS-01	9/7/2025 1:00	8.85	22.96	14.709	102.91	1
LH-DS-01	9/7/2025 1:15	8.93	22.98	14.703	103.84	1
LH-DS-01	9/7/2025 1:30	8.98	22.98	14.703	104.42	1
LH-DS-01	9/7/2025 1:45	9.08	23	14.702	105.58	1
LH-DS-01	9/7/2025 2:00	9.12	23.02	14.701	106.05	1
LH-DS-01	9/7/2025 2:15	9.13	23.02	14.699	106.16	1
LH-DS-01	9/7/2025 2:30	9.13	23.04	14.694	106.16	1
LH-DS-01	9/7/2025 2:45	9.15	23.06	14.694	106.4	1
LH-DS-01	9/7/2025 3:00	9.07	23.06	14.694	105.47	1
LH-DS-01	9/7/2025 3:15	9	23.04	14.695	104.65	1
LH-DS-01	9/7/2025 3:30	8.93	23.06	14.692	103.84	1
LH-DS-01	9/7/2025 3:45	8.87	23.06	14.694	103.14	1
LH-DS-01	9/7/2025 4:00	8.83	23.06	14.69	102.67	1
LH-DS-01	9/7/2025 4:15	8.81	23.06	14.694	102.44	1
LH-DS-01	9/7/2025 4:30	8.86	23.08	14.695	103.02	1
LH-DS-01	9/7/2025 4:45	8.88	23.08	14.699	103.26	1
LH-DS-01	9/7/2025 5:00	8.92	23.08	14.701	103.72	1
LH-DS-01	9/7/2025 5:15	8.89	23.1	14.705	103.37	1
LH-DS-01	9/7/2025 5:30	8.89	23.1	14.703	103.37	1
LH-DS-01	9/7/2025 5:45	8.87	23.1	14.703	103.14	1
LH-DS-01	9/7/2025 6:00	8.87	23.1	14.702	103.14	1
LH-DS-01	9/7/2025 6:15	8.87	23.1	14.707	103.14	1
LH-DS-01	9/7/2025 6:30	8.85	23.1	14.712	102.91	1
LH-DS-01	9/7/2025 6:45	8.88	23.1	14.707	103.26	1
LH-DS-01	9/7/2025 7:00	8.89	23.1	14.71	103.37	1
LH-DS-01	9/7/2025 7:15	8.9	23.1	14.711	103.49	1
LH-DS-01	9/7/2025 7:30	8.87	23.1	14.711	103.14	1
LH-DS-01	9/7/2025 7:45	8.87	23.08	14.713	103.14	1
LH-DS-01	9/7/2025 8:00	8.85	23.08	14.714	102.91	1
LH-DS-01	9/7/2025 8:15	8.83	23.06	14.729	102.67	1
LH-DS-01	9/7/2025 8:30	8.85	23.04	14.745	102.91	1
LH-DS-01	9/7/2025 8:45	8.85	23.04	14.741	102.91	1
LH-DS-01	9/7/2025 9:00	8.87	23.02	14.745	103.14	1
LH-DS-01	9/7/2025 9:15	8.89	23	14.745	103.37	1
LH-DS-01	9/7/2025 9:30	8.89	23	14.743	103.37	1
LH-DS-01	9/7/2025 9:45	8.83	22.98	14.743	102.67	1
LH-DS-01	9/7/2025 10:00	8.75	22.96	14.743	101.74	1
LH-DS-01	9/7/2025 10:15	8.69	22.94	14.744	101.05	1
LH-DS-01	9/7/2025 10:30	8.61	22.92	14.743	100.12	1
LH-DS-01	9/7/2025 10:45	8.55	22.9	14.746	99.42	1
LH-DS-01	9/7/2025 11:00	8.54	22.9	14.745	99.3	1
LH-DS-01	9/7/2025 11:15	8.5	22.88	14.744	98.84	1
LH-DS-01	9/7/2025 11:30	8.5	22.88	14.743	98.84	1
LH-DS-01	9/7/2025 11:45	8.5	22.86	14.742	98.84	1
LH-DS-01	9/7/2025 12:00	8.44	22.86	14.744	98.14	1
LH-DS-01	9/7/2025 12:15	8.34	22.84	14.742	96.98	1
LH-DS-01	9/7/2025 12:30	8.3	22.84	14.741	96.51	1
LH-DS-01	9/7/2025 12:45	8.33	22.82	14.747	96.86	1
LH-DS-01	9/7/2025 13:00	8.33	22.82	14.745	96.86	1
LH-DS-01	9/7/2025 13:15	8.32	22.82	14.744	96.74	1
LH-DS-01	9/7/2025 13:30	8.38	22.82	14.741	97.44	1
LH-DS-01	9/7/2025 13:45	8.45	22.84	14.736	98.26	1
LH-DS-01	9/7/2025 14:00	8.49	22.82	14.729	98.72	1
LH-DS-01	9/7/2025 14:15	8.52	22.84	14.728	99.07	1
LH-DS-01	9/7/2025 14:30	8.5	22.84	14.73	98.84	1
LH-DS-01	9/7/2025 14:45	8.54	22.84	14.729	99.3	1
LH-DS-01	9/7/2025 15:00	8.55	22.84	14.732	99.42	1
LH-DS-01	9/7/2025 15:15	8.63	22.84	14.73	100.35	1
LH-DS-01	9/7/2025 15:30	8.66	22.84	14.725	100.7	1
LH-DS-01	9/7/2025 15:45	8.69	22.84	14.718	101.05	1
LH-DS-01	9/7/2025 16:00	8.74	22.84	14.72	101.63	1
LH-DS-01	9/7/2025 16:15	8.76	22.84	14.718	101.86	1
LH-DS-01	9/7/2025 16:30	8.78	22.82	14.718	102.09	1
LH-DS-01	9/7/2025 16:45	8.76	22.82	14.719	101.86	1
LH-DS-01	9/7/2025 17:00	8.78	22.82	14.718	102.09	1
LH-DS-01	9/7/2025 17:15	8.76	22.8	14.717	101.86	1
LH-DS-01	9/7/2025 17:30	8.65	22.8	14.718	100.58	1
LH-DS-01	9/7/2025 17:45	8.65	22.78	14.72	100.58	1
LH-DS-01	9/7/2025 18:00	8.66	22.78	14.719	100.7	1
LH-DS-01	9/7/2025 18:15	8.69	22.78	14.72	101.05	1
LH-DS-01	9/7/2025 18:30	8.65	22.78	14.721	100.58	1
LH-DS-01	9/7/2025 18:45	8.54	22.76	14.724	99.3	1

Station Name	Date Time	DO mg/L	Temp C	Air Pressure PSI	Saturation PCT	Use Code
LH-DS-01	9/7/2025 19:00	8.5	22.76	14.723	98.84	1
LH-DS-01	9/7/2025 19:15	8.48	22.74	14.723	98.6	1
LH-DS-01	9/7/2025 19:30	8.47	22.72	14.725	98.49	1
LH-DS-01	9/7/2025 19:45	8.36	22.72	14.724	97.21	1
LH-DS-01	9/7/2025 20:00	8.29	22.7	14.733	96.4	1
LH-DS-01	9/7/2025 20:15	8.24	22.7	14.734	95.81	1
LH-DS-01	9/7/2025 20:30	8.25	22.68	14.737	95.93	1
LH-DS-01	9/7/2025 20:45	8.16	22.66	14.741	94.88	1
LH-DS-01	9/7/2025 21:00	8.07	22.66	14.74	93.84	1
LH-DS-01	9/7/2025 21:15	8.03	22.64	14.742	93.37	1
LH-DS-01	9/7/2025 21:30	8.03	22.64	14.746	92.3	1
LH-DS-01	9/7/2025 21:45	7.96	22.62	14.745	91.49	1
LH-DS-01	9/7/2025 22:00	7.88	22.62	14.748	90.57	1
LH-DS-01	9/7/2025 22:15	7.85	22.6	14.748	90.23	1
LH-DS-01	9/7/2025 22:30	7.81	22.6	14.748	89.77	1
LH-DS-01	9/7/2025 22:45	7.78	22.6	14.749	89.43	1
LH-DS-01	9/7/2025 23:00	7.79	22.58	14.753	89.54	1
LH-DS-01	9/7/2025 23:15	7.86	22.58	14.751	90.34	1
LH-DS-01	9/7/2025 23:30	7.92	22.56	14.752	91.03	1
LH-DS-01	9/7/2025 23:45	7.94	22.56	14.757	91.26	1
LH-DS-01	9/8/2025 0:00	7.96	22.54	14.76	91.49	1
LH-DS-01	9/8/2025 0:15	7.94	22.54	14.761	91.26	1
LH-DS-01	9/8/2025 0:30	7.94	22.54	14.766	91.26	1
LH-DS-01	9/8/2025 0:45	7.87	22.52	14.769	90.46	1
LH-DS-01	9/8/2025 1:00	7.83	22.52	14.772	90	1
LH-DS-01	9/8/2025 1:15	7.8	22.52	14.774	89.66	1
LH-DS-01	9/8/2025 1:30	7.79	22.5	14.778	89.54	1
LH-DS-01	9/8/2025 1:45	7.78	22.5	14.779	89.43	1
LH-DS-01	9/8/2025 2:00	7.78	22.5	14.778	89.43	1
LH-DS-01	9/8/2025 2:15	7.75	22.5	14.778	89.08	1
LH-DS-01	9/8/2025 2:30	7.72	22.48	14.776	88.74	1
LH-DS-01	9/8/2025 2:45	7.7	22.48	14.776	88.51	1
LH-DS-01	9/8/2025 3:00	7.69	22.46	14.776	88.39	1
LH-DS-01	9/8/2025 3:15	7.69	22.46	14.776	88.39	1
LH-DS-01	9/8/2025 3:30	7.65	22.44	14.778	87.93	1
LH-DS-01	9/8/2025 3:45	7.62	22.44	14.78	87.59	1
LH-DS-01	9/8/2025 4:00	7.6	22.44	14.782	87.36	1
LH-DS-01	9/8/2025 4:15	7.57	22.42	14.786	87.01	1
LH-DS-01	9/8/2025 4:30	7.54	22.42	14.787	86.67	1
LH-DS-01	9/8/2025 4:45	7.51	22.4	14.789	86.32	1
LH-DS-01	9/8/2025 5:00	7.47	22.4	14.792	85.86	1
LH-DS-01	9/8/2025 5:15	7.44	22.4	14.793	85.52	1
LH-DS-01	9/8/2025 5:30	7.41	22.38	14.796	85.17	1
LH-DS-01	9/8/2025 5:45	7.37	22.38	14.8	84.71	1
LH-DS-01	9/8/2025 6:00	7.37	22.38	14.8	84.71	1
LH-DS-01	9/8/2025 6:15	7.37	22.36	14.805	84.71	1
LH-DS-01	9/8/2025 6:30	7.39	22.34	14.809	84.94	1
LH-DS-01	9/8/2025 6:45	7.39	22.34	14.814	84.94	1
LH-DS-01	9/8/2025 7:00	7.41	22.32	14.817	85.17	1
LH-DS-01	9/8/2025 7:15	7.45	22.32	14.823	85.63	1
LH-DS-01	9/8/2025 7:30	7.49	22.32	14.822	86.09	1
LH-DS-01	9/8/2025 7:45	7.51	22.32	14.824	86.32	1
LH-DS-01	9/8/2025 8:00	7.47	22.32	14.827	85.86	1
LH-DS-01	9/8/2025 8:15	7.44	22.3	14.828	85.52	1
LH-DS-01	9/8/2025 8:30	7.4	22.32	14.832	85.06	1
LH-DS-01	9/8/2025 8:45	7.45	22.32	14.833	85.63	1
LH-DS-01	9/8/2025 9:00	7.52	22.34	14.835	86.44	1
LH-DS-01	9/8/2025 9:15	7.6	22.34	14.837	87.36	1
LH-DS-01	9/8/2025 9:30	7.72	22.36	14.836	88.74	1
LH-DS-01	9/8/2025 9:45	7.77	22.38	14.833	89.31	1
LH-DS-01	9/8/2025 10:00	7.82	22.38	14.831	89.89	1
LH-DS-01	9/8/2025 10:15	7.86	22.38	14.832	90.34	1
LH-DS-01	9/8/2025 10:30	7.85	22.4	14.832	90.23	1
LH-DS-01	9/8/2025 10:45	7.86	22.42	14.831	90.34	1
LH-DS-01	9/8/2025 11:00	7.86	22.42	14.835	90.34	1
LH-DS-01	9/8/2025 11:15	7.86	22.44	14.838	90.34	1
LH-DS-01	9/8/2025 11:30	7.85	22.46	14.84	90.23	1
LH-DS-01	9/8/2025 11:45	7.87	22.48	14.84	90.46	1
LH-DS-01	9/8/2025 12:00	7.85	22.48	14.838	90.23	1
LH-DS-01	9/8/2025 12:15	7.85	22.5	14.838	90.23	1
LH-DS-01	9/8/2025 12:30	7.85	22.5	14.839	90.23	1
LH-DS-01	9/8/2025 12:45	7.85	22.5	14.837	90.23	1
LH-DS-01	9/8/2025 13:00	7.85	22.5	14.834	90.23	1
LH-DS-01	9/8/2025 13:15	7.86	22.5	14.833	90.34	1
LH-DS-01	9/8/2025 13:30	7.89	22.52	14.836	90.69	1
LH-DS-01	9/8/2025 13:45	7.94	22.54	14.832	91.26	1
LH-DS-01	9/8/2025 14:00	8	22.56	14.831	91.95	1
LH-DS-01	9/8/2025 14:15	8.08	22.58	14.827	92.87	1
LH-DS-01	9/8/2025 14:30	8.1	22.6	14.827	93.1	1
LH-DS-01	9/8/2025 14:45	8.14	22.6	14.825	93.56	1
LH-DS-01	9/8/2025 15:00	8.17	22.6	14.824	93.91	1
LH-DS-01	9/8/2025 15:15	8.14	22.58	14.823	93.56	1
LH-DS-01	9/8/2025 15:30	8.09	22.58	14.822	92.99	1
LH-DS-01	9/8/2025 15:45	8.14	22.58	14.821	93.56	1

Station Name	Date Time	DO mg/L	Temp C	Air Pressure PSI	Saturation PCT	Use Code
LH-DS-01	9/8/2025 16:00	8.1	22.58	14.822	93.1	1
LH-DS-01	9/8/2025 16:15	8.1	22.58	14.821	93.1	1
LH-DS-01	9/8/2025 16:30	8.06	22.58	14.818	92.64	1
LH-DS-01	9/8/2025 16:45	8.07	22.58	14.818	92.76	1
LH-DS-01	9/8/2025 17:00	8.1	22.6	14.82	93.1	1
LH-DS-01	9/8/2025 17:15	8.09	22.62	14.822	92.99	1
LH-DS-01	9/8/2025 17:30	8.09	22.62	14.823	92.99	1
LH-DS-01	9/8/2025 17:45	8.1	22.64	14.826	93.1	1
LH-DS-01	9/8/2025 18:00	8.11	22.64	14.825	93.22	1
LH-DS-01	9/8/2025 18:15	8.1	22.64	14.827	93.1	1
LH-DS-01	9/8/2025 18:30	8.11	22.64	14.826	93.22	1
LH-DS-01	9/8/2025 18:45	8.12	22.62	14.825	93.33	1
LH-DS-01	9/8/2025 19:00	8.14	22.62	14.825	93.56	1
LH-DS-01	9/8/2025 19:15	8.14	22.62	14.826	93.56	1
LH-DS-01	9/8/2025 19:30	8.15	22.62	14.824	93.68	1
LH-DS-01	9/8/2025 19:45	8.19	22.62	14.828	94.14	1
LH-DS-01	9/8/2025 20:00	8.19	22.62	14.831	94.14	1
LH-DS-01	9/8/2025 20:15	8.2	22.62	14.833	94.25	1
LH-DS-01	9/8/2025 20:30	8.22	22.6	14.835	94.48	1
LH-DS-01	9/8/2025 20:45	8.2	22.6	14.836	94.25	1
LH-DS-01	9/8/2025 21:00	8.15	22.6	14.837	93.68	1
LH-DS-01	9/8/2025 21:15	8.15	22.58	14.837	93.68	1
LH-DS-01	9/8/2025 21:30	8.08	22.56	14.837	92.87	1
LH-DS-01	9/8/2025 21:45	8.04	22.54	14.84	92.41	1
LH-DS-01	9/8/2025 22:00	7.99	22.52	14.843	90.8	1
LH-DS-01	9/8/2025 22:15	7.94	22.5	14.845	90.23	1
LH-DS-01	9/8/2025 22:30	7.89	22.5	14.846	89.66	1
LH-DS-01	9/8/2025 22:45	7.82	22.48	14.848	88.86	1
LH-DS-01	9/8/2025 23:00	7.77	22.44	14.85	88.3	1
LH-DS-01	9/8/2025 23:15	7.72	22.44	14.852	87.73	1
LH-DS-01	9/8/2025 23:30	7.68	22.42	14.855	87.27	1
LH-DS-01	9/8/2025 23:45	7.66	22.4	14.856	87.05	1
LH-DS-01	9/9/2025 0:00	7.57	22.38	14.855	86.02	1
LH-DS-01	9/9/2025 0:15	7.54	22.38	14.858	85.68	1
LH-DS-01	9/9/2025 0:30	7.51	22.36	14.86	85.34	1
LH-DS-01	9/9/2025 0:45	7.44	22.34	14.864	84.55	1
LH-DS-01	9/9/2025 1:00	7.39	22.34	14.864	83.98	1
LH-DS-01	9/9/2025 1:15	7.33	22.32	14.865	83.3	1
LH-DS-01	9/9/2025 1:30	7.3	22.32	14.867	82.95	1
LH-DS-01	9/9/2025 1:45	7.27	22.3	14.865	82.61	1
LH-DS-01	9/9/2025 2:00	7.25	22.28	14.863	82.39	1
LH-DS-01	9/9/2025 2:15	7.2	22.28	14.865	81.82	1
LH-DS-01	9/9/2025 2:30	7.16	22.28	14.861	81.36	1
LH-DS-01	9/9/2025 2:45	7.15	22.26	14.86	81.25	1
LH-DS-01	9/9/2025 3:00	7.14	22.24	14.86	81.14	1
LH-DS-01	9/9/2025 3:15	7.12	22.24	14.859	80.91	1
LH-DS-01	9/9/2025 3:30	7.15	22.22	14.86	81.25	1
LH-DS-01	9/9/2025 3:45	7.13	22.22	14.861	81.02	1
LH-DS-01	9/9/2025 4:00	7.12	22.22	14.861	80.91	1
LH-DS-01	9/9/2025 4:15	7.07	22.2	14.862	80.34	1
LH-DS-01	9/9/2025 4:30	7.11	22.2	14.864	80.8	1
LH-DS-01	9/9/2025 4:45	7.07	22.18	14.864	80.34	1
LH-DS-01	9/9/2025 5:00	7.09	22.16	14.866	80.57	1
LH-DS-01	9/9/2025 5:15	7.07	22.16	14.868	80.34	1
LH-DS-01	9/9/2025 5:30	7.09	22.14	14.869	80.57	1
LH-DS-01	9/9/2025 5:45	7.08	22.14	14.871	80.45	1
LH-DS-01	9/9/2025 6:00	7.1	22.12	14.872	80.68	1
LH-DS-01	9/9/2025 6:15	7.05	22.12	14.876	80.11	1
LH-DS-01	9/9/2025 6:30	7.07	22.12	14.88	80.34	1
LH-DS-01	9/9/2025 6:45	7.11	22.1	14.884	80.8	1
LH-DS-01	9/9/2025 7:00	7.13	22.1	14.889	81.02	1
LH-DS-01	9/9/2025 7:15	7.18	22.08	14.892	81.59	1
LH-DS-01	9/9/2025 7:30	7.13	22.08	14.892	81.02	1
LH-DS-01	9/9/2025 7:45	7.25	22.08	14.892	82.39	1
LH-DS-01	9/9/2025 8:00	7.2	22.08	14.895	81.82	1
LH-DS-01	9/9/2025 8:15	7.15	22.08	14.896	81.25	1
LH-DS-01	9/9/2025 8:30	7.2	22.1	14.896	81.82	1
LH-DS-01	9/9/2025 8:45	7.16	22.12	14.896	81.36	1
LH-DS-01	9/9/2025 9:00	7.21	22.12	14.893	81.93	1
LH-DS-01	9/9/2025 9:15	7.23	22.14	14.896	82.16	1
LH-DS-01	9/9/2025 9:30	7.18	22.16	14.894	81.59	1
LH-DS-01	9/9/2025 9:45	7.19	22.18	14.892	81.7	1
LH-DS-01	9/9/2025 10:00	7.23	22.22	14.896	82.16	1
LH-DS-01	9/9/2025 10:15	7.25	22.22	14.897	82.39	1
LH-DS-01	9/9/2025 10:30	7.13	22.24	14.896	81.02	1
LH-DS-01	9/9/2025 10:45	7.22	22.26	14.899	82.05	1
LH-DS-01	9/9/2025 11:00	7.21	22.26	14.897	81.93	1
LH-DS-01	9/9/2025 11:15	7.32	22.28	14.898	83.18	1
LH-DS-01	9/9/2025 11:30	7.37	22.28	14.895	83.75	1
LH-DS-01	9/9/2025 11:45	7.33	22.3	14.898	83.3	1
LH-DS-01	9/9/2025 12:00	7.24	22.3	14.896	82.27	1
LH-DS-01	9/9/2025 12:15	7.34	22.3	14.895	83.41	1
LH-DS-01	9/9/2025 12:30	7.27	22.3	14.892	82.61	1
LH-DS-01	9/9/2025 12:45	7.22	22.28	14.889	82.05	1

Station Name	Date Time	DO mg/L	Temp C	Air Pressure PSI	Saturation PCT	Use Code
LH-DS-01	9/9/2025 13:00	7.03	22.28	14.89	79.89	1
LH-DS-01	9/9/2025 13:15	7.11	22.26	14.889	80.8	1
LH-DS-01	9/9/2025 13:30	6.98	22.24	14.885	79.32	1
LH-DS-01	9/9/2025 13:45	6.95	22.22	14.883	78.98	1
LH-DS-01	9/9/2025 14:00	6.94	22.2	14.881	78.86	1
LH-DS-01	9/9/2025 14:15	6.83	22.18	14.882	77.61	1
LH-DS-01	9/9/2025 14:30	6.79	22.16	14.879	77.16	1
LH-DS-01	9/9/2025 14:45	6.77	22.14	14.88	76.93	1
LH-DS-01	9/9/2025 15:00	6.8	22.14	14.879	77.27	1
LH-DS-01	9/9/2025 15:15	6.67	22.12	14.878	75.8	1
LH-DS-01	9/9/2025 15:30	6.61	22.1	14.879	75.11	1
LH-DS-01	9/9/2025 15:45	6.65	22.08	14.877	75.57	1
LH-DS-01	9/9/2025 16:00	6.58	22.08	14.877	74.77	1
LH-DS-01	9/9/2025 16:15	6.6	22.06	14.873	75	1
LH-DS-01	9/9/2025 16:30	6.57	22.04	14.876	74.66	1
LH-DS-01	9/9/2025 16:45	6.63	22.02	14.875	75.34	1
LH-DS-01	9/9/2025 17:00	6.69	22.02	14.87	76.02	1
LH-DS-01	9/9/2025 17:15	6.62	22	14.873	75.23	1
LH-DS-01	9/9/2025 17:30	6.77	21.98	14.873	76.93	1
LH-DS-01	9/9/2025 17:45	6.68	21.96	14.873	75.91	1
LH-DS-01	9/9/2025 18:00	6.54	21.94	14.87	74.32	1
LH-DS-01	9/9/2025 18:15	6.71	21.92	14.871	76.25	1
LH-DS-01	9/9/2025 18:30	6.67	21.92	14.865	75.8	1
LH-DS-01	9/9/2025 18:45	6.76	21.92	14.864	76.82	1
LH-DS-01	9/9/2025 19:00	6.7	21.9	14.868	76.14	1
LH-DS-01	9/9/2025 19:15	6.79	21.88	14.869	77.16	1
LH-DS-01	9/9/2025 19:30	6.74	21.88	14.863	76.59	1
LH-DS-01	9/9/2025 19:45	6.72	21.86	14.867	76.36	1
LH-DS-01	9/9/2025 20:00	6.7	21.86	14.866	76.14	1
LH-DS-01	9/9/2025 20:15	6.71	21.84	14.863	76.25	1
LH-DS-01	9/9/2025 20:30	6.68	21.84	14.862	75.91	1
LH-DS-01	9/9/2025 20:45	6.81	21.84	14.865	77.39	1
LH-DS-01	9/9/2025 21:00	6.79	21.82	14.864	77.16	1
LH-DS-01	9/9/2025 21:15	6.73	21.82	14.86	76.48	1
LH-DS-01	9/9/2025 21:30	6.74	21.8	14.865	76.59	1
LH-DS-01	9/9/2025 21:45	6.76	21.8	14.865	76.82	1
LH-DS-01	9/9/2025 22:00	6.73	21.8	14.865	76.48	1
LH-DS-01	9/9/2025 22:15	6.65	21.78	14.865	75.57	1
LH-DS-01	9/9/2025 22:30	6.62	21.78	14.868	75.23	1
LH-DS-01	9/9/2025 22:45	6.62	21.76	14.865	75.23	1
LH-DS-01	9/9/2025 23:00	6.76	21.78	14.866	76.82	1
LH-DS-01	9/9/2025 23:15	6.89	21.8	14.865	78.3	1
LH-DS-01	9/9/2025 23:30	6.85	21.8	14.866	77.84	1
LH-DS-01	9/9/2025 23:45	6.91	21.82	14.867	78.52	1
LH-DS-01	9/10/2025 0:00	7.11	21.82	14.867	80.8	1
LH-DS-01	9/10/2025 0:15	7.02	21.84	14.868	79.77	1
LH-DS-01	9/10/2025 0:30	7.14	21.84	14.867	81.14	1
LH-DS-01	9/10/2025 0:45	7.14	21.84	14.867	81.14	1
LH-DS-01	9/10/2025 1:00	7.17	21.84	14.867	81.48	1
LH-DS-01	9/10/2025 1:15	7.2	21.84	14.868	81.82	1
LH-DS-01	9/10/2025 1:30	7.23	21.82	14.865	82.16	1
LH-DS-01	9/10/2025 1:45	7.27	21.82	14.865	82.61	1
LH-DS-01	9/10/2025 2:00	7.15	21.8	14.86	81.25	1
LH-DS-01	9/10/2025 2:15	7.27	21.8	14.859	82.61	1
LH-DS-01	9/10/2025 2:30	7.27	21.78	14.858	82.61	1
LH-DS-01	9/10/2025 2:45	7.34	21.76	14.857	83.41	1
LH-DS-01	9/10/2025 3:00	7.33	21.74	14.855	82.36	1
LH-DS-01	9/10/2025 3:15	7.3	21.74	14.854	82.02	1
LH-DS-01	9/10/2025 3:30	7.22	21.72	14.854	81.12	1
LH-DS-01	9/10/2025 3:45	7.23	21.7	14.857	81.24	1
LH-DS-01	9/10/2025 4:00	7.26	21.68	14.86	81.57	1
LH-DS-01	9/10/2025 4:15	7.23	21.66	14.856	81.24	1
LH-DS-01	9/10/2025 4:30	7.22	21.66	14.854	81.12	1
LH-DS-01	9/10/2025 4:45	7.23	21.66	14.854	81.24	1
LH-DS-01	9/10/2025 5:00	7.25	21.64	14.854	81.46	1
LH-DS-01	9/10/2025 5:15	7.26	21.64	14.852	81.57	1
LH-DS-01	9/10/2025 5:30	7.27	21.64	14.853	81.69	1
LH-DS-01	9/10/2025 5:45	7.31	21.64	14.852	82.13	1
LH-DS-01	9/10/2025 6:00	7.33	21.62	14.851	82.36	1
LH-DS-01	9/10/2025 6:15	7.33	21.62	14.85	82.36	1
LH-DS-01	9/10/2025 6:30	7.35	21.6	14.85	82.58	1
LH-DS-01	9/10/2025 6:45	7.34	21.6	14.851	82.47	1
LH-DS-01	9/10/2025 7:00	7.37	21.6	14.85	82.81	1
LH-DS-01	9/10/2025 7:15	7.37	21.58	14.854	82.81	1
LH-DS-01	9/10/2025 7:30	7.37	21.58	14.854	82.81	1
LH-DS-01	9/10/2025 7:45	7.37	21.58	14.853	82.81	1
LH-DS-01	9/10/2025 8:00	7.37	21.56	14.852	82.81	1
LH-DS-01	9/10/2025 8:15	7.39	21.56	14.853	83.03	1
LH-DS-01	9/10/2025 8:30	7.39	21.56	14.854	83.03	1
LH-DS-01	9/10/2025 8:45	7.39	21.54	14.855	83.03	1
LH-DS-01	9/10/2025 9:00	7.4	21.54	14.852	83.15	1
LH-DS-01	9/10/2025 9:15	7.4	21.52	14.85	83.15	1
LH-DS-01	9/10/2025 9:30	7.47	21.52	14.873	83.93	1
LH-DS-01	9/10/2025 9:45	7.52	21.52	14.873	84.49	1

Station Name	Date Time	DO mg/L	Temp C	Air Pressure PSI	Saturation PCT	Use Code
LH-DS-01	9/10/2025 10:00	7.56	21.54	14.867	84.94	1
LH-DS-01	9/10/2025 10:15	7.58	21.54	14.867	85.17	1
LH-DS-01	9/10/2025 10:30	7.59	21.56	14.867	85.28	1
LH-DS-01	9/10/2025 10:45	7.63	21.54	14.867	85.73	1
LH-DS-01	9/10/2025 11:00	7.68	21.56	14.863	86.29	1
LH-DS-01	9/10/2025 11:15	7.71	21.56	14.863	86.63	1
LH-DS-01	9/10/2025 11:30	7.77	21.6	14.863	87.3	1
LH-DS-01	9/10/2025 11:45	7.82	21.6	14.863	87.87	1
LH-DS-01	9/10/2025 12:00	7.86	21.62	14.853	88.31	1
LH-DS-01	9/10/2025 12:15	7.92	21.62	14.853	88.99	1
LH-DS-01	9/10/2025 12:30	7.97	21.64	14.853	89.55	1
LH-DS-01	9/10/2025 12:45	7.97	21.66	14.853	89.55	1
LH-DS-01	9/10/2025 13:00	8	21.68	14.843	89.89	1
LH-DS-01	9/10/2025 13:15	7.99	21.68	14.843	89.78	1
LH-DS-01	9/10/2025 13:30	7.95	21.66	14.843	89.33	1
LH-DS-01	9/10/2025 13:45	7.97	21.66	14.843	89.55	1
LH-DS-01	9/10/2025 14:00	7.91	21.66	14.836	88.88	1
LH-DS-01	9/10/2025 14:15	7.98	21.66	14.836	89.66	1
LH-DS-01	9/10/2025 14:30	7.99	21.66	14.836	89.78	1
LH-DS-01	9/10/2025 14:45	8	21.64	14.836	89.89	1
LH-DS-01	9/10/2025 15:00	8.05	21.64	14.819	90.45	1
LH-DS-01	9/10/2025 15:15	8.12	21.62	14.819	91.24	1
LH-DS-01	9/10/2025 15:30	8.18	21.62	14.819	91.91	1
LH-DS-01	9/10/2025 15:45	8.18	21.6	14.819	91.91	1
LH-DS-01	9/10/2025 16:00	8.67	21.14	14.812	97.42	2
LH-DS-01	9/10/2025 16:15	8.33	24.64	14.812	99.17	2
LH-DS-01	9/10/2025 16:30	8.11	25.28	14.812	98.9	2
LH-DS-01	9/10/2025 16:45	0	0	14.812	0	2
LH-DS-01	9/10/2025 17:00	8.29	21.76	14.805	94.2	1
LH-DS-01	9/10/2025 17:15	8.41	21.56	14.805	94.49	1
LH-DS-01	9/10/2025 17:30	8.43	21.54	14.805	94.72	1
LH-DS-01	9/10/2025 17:45	8.48	21.54	14.805	95.28	1
LH-DS-01	9/10/2025 18:00	8.48	21.52	14.8	95.28	1
LH-DS-01	9/10/2025 18:15	8.5	21.52	14.8	95.51	1
LH-DS-01	9/10/2025 18:30	8.5	21.52	14.8	95.51	1
LH-DS-01	9/10/2025 18:45	8.5	21.5	14.8	95.51	1
LH-DS-01	9/10/2025 19:00	8.46	21.5	14.796	95.06	1
LH-DS-01	9/10/2025 19:15	8.48	21.5	14.796	95.28	1
LH-DS-01	9/10/2025 19:30	8.45	21.5	14.796	94.94	1
LH-DS-01	9/10/2025 19:45	8.48	21.48	14.796	95.28	1
LH-DS-01	9/10/2025 20:00	8.46	21.46	14.792	95.06	1
LH-DS-01	9/10/2025 20:15	8.49	21.46	14.792	95.39	1
LH-DS-01	9/10/2025 20:30	8.43	21.46	14.792	94.72	1
LH-DS-01	9/10/2025 20:45	8.44	21.44	14.792	94.83	1
LH-DS-01	9/10/2025 21:00	8.45	21.44	14.79	94.94	1
LH-DS-01	9/10/2025 21:15	8.46	21.44	14.79	95.06	1
LH-DS-01	9/10/2025 21:30	8.45	21.44	14.79	94.94	1
LH-DS-01	9/10/2025 21:45	8.45	21.44	14.79	94.94	1
LH-DS-01	9/10/2025 22:00	8.44	21.42	14.782	94.83	1
LH-DS-01	9/10/2025 22:15	8.41	21.42	14.782	94.49	1
LH-DS-01	9/10/2025 22:30	8.36	21.4	14.782	93.93	1
LH-DS-01	9/10/2025 22:45	8.32	21.4	14.782	93.48	1
LH-DS-01	9/10/2025 23:00	8.28	21.38	14.782	93.03	1
LH-DS-01	9/10/2025 23:15	8.28	21.38	14.782	93.03	1
LH-DS-01	9/10/2025 23:30	8.28	21.38	14.782	93.03	1
LH-DS-01	9/10/2025 23:45	8.33	21.36	14.782	93.6	1
LH-DS-01	9/11/2025 0:00	8.37	21.36	14.78	94.04	1
LH-DS-01	9/11/2025 0:15	8.38	21.36	14.78	94.16	1
LH-DS-01	9/11/2025 0:30	8.42	21.36	14.78	94.61	1
LH-DS-01	9/11/2025 0:45	8.42	21.36	14.78	94.61	1
LH-DS-01	9/11/2025 1:00	8.48	21.36	14.775	95.28	1
LH-DS-01	9/11/2025 1:15	8.51	21.36	14.775	95.62	1
LH-DS-01	9/11/2025 1:30	8.52	21.36	14.775	95.73	1
LH-DS-01	9/11/2025 1:45	8.55	21.36	14.775	96.07	1
LH-DS-01	9/11/2025 2:00	8.59	21.36	14.767	96.52	1
LH-DS-01	9/11/2025 2:15	8.64	21.36	14.767	97.08	1
LH-DS-01	9/11/2025 2:30	8.68	21.36	14.767	97.53	1
LH-DS-01	9/11/2025 2:45	8.73	21.36	14.767	98.09	1
LH-DS-01	9/11/2025 3:00	8.75	21.38	14.759	98.31	1
LH-DS-01	9/11/2025 3:15	8.76	21.38	14.759	98.43	1
LH-DS-01	9/11/2025 3:30	8.82	21.4	14.759	99.1	1
LH-DS-01	9/11/2025 3:45	8.84	21.4	14.759	99.33	1
LH-DS-01	9/11/2025 4:00	8.86	21.4	14.754	99.55	1
LH-DS-01	9/11/2025 4:15	8.86	21.4	14.754	99.55	1
LH-DS-01	9/11/2025 4:30	8.83	21.38	14.754	99.21	1
LH-DS-01	9/11/2025 4:45	8.83	21.38	14.754	99.21	1
LH-DS-01	9/11/2025 5:00	8.8	21.38	14.753	98.88	1
LH-DS-01	9/11/2025 5:15	8.8	21.36	14.753	98.88	1
LH-DS-01	9/11/2025 5:30	8.76	21.36	14.753	98.43	1
LH-DS-01	9/11/2025 5:45	8.74	21.34	14.753	98.2	1
LH-DS-01	9/11/2025 6:00	8.69	21.34	14.753	97.64	1
LH-DS-01	9/11/2025 6:15	8.65	21.32	14.753	97.19	1
LH-DS-01	9/11/2025 6:30	8.62	21.32	14.753	96.85	1
LH-DS-01	9/11/2025 6:45	8.59	21.3	14.753	96.52	1

Station Name	Date Time	DO mg/L	Temp C	Air Pressure PSI	Saturation PCT	Use Code
LH-DS-01	9/11/2025 7:00	8.58	21.3	14.76	96.4	1
LH-DS-01	9/11/2025 7:15	8.57	21.3	14.76	96.29	1
LH-DS-01	9/11/2025 7:30	8.56	21.3	14.76	96.18	1
LH-DS-01	9/11/2025 7:45	8.56	21.3	14.76	96.18	1
LH-DS-01	9/11/2025 8:00	8.59	21.3	14.76	96.52	1
LH-DS-01	9/11/2025 8:15	8.64	21.3	14.76	97.08	1
LH-DS-01	9/11/2025 8:30	8.68	21.32	14.76	97.53	1
LH-DS-01	9/11/2025 8:45	8.71	21.34	14.76	97.87	1
LH-DS-01	9/11/2025 9:00	8.75	21.34	14.764	98.31	1
LH-DS-01	9/11/2025 9:15	8.78	21.36	14.764	98.65	1
LH-DS-01	9/11/2025 9:30	8.82	21.36	14.764	99.1	1
LH-DS-01	9/11/2025 9:45	8.85	21.38	14.764	99.44	1
LH-DS-01	9/11/2025 10:00	8.86	21.4	14.769	99.55	1
LH-DS-01	9/11/2025 10:15	8.89	21.42	14.769	99.89	1
LH-DS-01	9/11/2025 10:30	8.94	21.44	14.769	100.45	1
LH-DS-01	9/11/2025 10:45	9.01	21.46	14.769	101.24	1
LH-DS-01	9/11/2025 11:00	9.04	21.5	14.769	101.57	1
LH-DS-01	9/11/2025 11:15	9.05	21.52	14.769	101.69	1
LH-DS-01	9/11/2025 11:30	9.07	21.54	14.769	101.91	1
LH-DS-01	9/11/2025 11:45	9.07	21.54	14.769	101.91	1
LH-DS-01	9/11/2025 12:00	9.08	21.56	14.764	102.02	1
LH-DS-01	9/11/2025 12:15	9.1	21.58	14.764	102.25	1
LH-DS-01	9/11/2025 12:30	9.13	21.6	14.764	102.58	1
LH-DS-01	9/11/2025 12:45	9.13	21.62	14.764	102.58	1
LH-DS-01	9/11/2025 13:00	9.16	21.62	14.762	102.92	1
LH-DS-01	9/11/2025 13:15	9.22	21.62	14.762	103.6	1
LH-DS-01	9/11/2025 13:30	9.32	21.62	14.762	104.72	1
LH-DS-01	9/11/2025 13:45	9.37	21.62	14.762	105.28	1
LH-DS-01	9/11/2025 14:00	9.46	21.64	14.756	106.29	1
LH-DS-01	9/11/2025 14:15	9.54	21.68	14.756	107.19	1
LH-DS-01	9/11/2025 14:30	9.62	21.72	14.756	108.09	1
LH-DS-01	9/11/2025 14:45	9.74	21.78	14.756	110.68	1
LH-DS-01	9/11/2025 15:00	9.85	21.82	14.752	111.93	1
LH-DS-01	9/11/2025 15:15	9.95	21.9	14.752	113.07	1
LH-DS-01	9/11/2025 15:30	9.97	21.92	14.752	113.3	1
LH-DS-01	9/11/2025 15:45	10.1	21.98	14.752	114.77	1
LH-DS-01	9/11/2025 16:00	10.29	22.04	14.75	116.93	1
LH-DS-01	9/11/2025 16:15	10.38	22.16	14.75	117.95	1
LH-DS-01	9/11/2025 16:30	10.51	22.2	14.75	119.43	1
LH-DS-01	9/11/2025 16:45	10.56	22.16	14.75	120	1
LH-DS-01	9/11/2025 17:00	10.57	22.16	14.75	120.11	1
LH-DS-01	9/11/2025 17:15	10.55	22.1	14.75	119.89	1
LH-DS-01	9/11/2025 17:30	10.52	22.08	14.75	119.55	1
LH-DS-01	9/11/2025 17:45	10.5	22.08	14.75	119.32	1
LH-DS-01	9/11/2025 18:00	10.51	22.08	14.749	119.43	1
LH-DS-01	9/11/2025 18:15	10.54	22.1	14.749	119.77	1
LH-DS-01	9/11/2025 18:30	10.43	22.06	14.749	118.52	1
LH-DS-01	9/11/2025 18:45	10.52	22.04	14.749	119.55	1
LH-DS-01	9/11/2025 19:00	10.48	22.06	14.75	119.09	1
LH-DS-01	9/11/2025 19:15	10.49	22.1	14.75	119.2	1
LH-DS-01	9/11/2025 19:30	10.46	22.12	14.75	118.86	1
LH-DS-01	9/11/2025 19:45	10.44	22.12	14.75	118.64	1
LH-DS-01	9/11/2025 20:00	10.45	22.12	14.762	118.75	1
LH-DS-01	9/11/2025 20:15	10.41	22.12	14.762	118.3	1
LH-DS-01	9/11/2025 20:30	10.35	22.12	14.762	117.61	1
LH-DS-01	9/11/2025 20:45	10.25	22.12	14.762	116.48	1
LH-DS-01	9/11/2025 21:00	10.23	22.12	14.77	116.25	1
LH-DS-01	9/11/2025 21:15	10.23	22.14	14.77	116.25	1
LH-DS-01	9/11/2025 21:30	10.18	22.12	14.77	115.68	1
LH-DS-01	9/11/2025 21:45	10.2	22.12	14.77	115.91	1
LH-DS-01	9/11/2025 22:00	10.14	22.1	14.779	115.23	1
LH-DS-01	9/11/2025 22:15	10.12	22.06	14.779	115	1
LH-DS-01	9/11/2025 22:30	10.06	22.04	14.779	114.32	1
LH-DS-01	9/11/2025 22:45	10.04	22	14.779	114.09	1
LH-DS-01	9/11/2025 23:00	10.03	21.96	14.786	113.98	1
LH-DS-01	9/11/2025 23:15	9.95	21.92	14.786	113.07	1
LH-DS-01	9/11/2025 23:30	9.94	21.9	14.786	112.95	1
LH-DS-01	9/11/2025 23:45	9.9	21.86	14.786	112.5	1
LH-DS-01	9/12/2025 0:00	9.89	21.84	14.789	112.39	1
LH-DS-01	9/12/2025 0:15	9.79	21.8	14.789	111.25	1
LH-DS-01	9/12/2025 0:30	9.76	21.76	14.789	110.91	1
LH-DS-01	9/12/2025 0:45	9.65	21.72	14.789	108.43	1
LH-DS-01	9/12/2025 1:00	9.62	21.7	14.795	108.09	1
LH-DS-01	9/12/2025 1:15	9.65	21.68	14.795	108.43	1
LH-DS-01	9/12/2025 1:30	9.62	21.68	14.795	108.09	1
LH-DS-01	9/12/2025 1:45	9.57	21.66	14.795	107.53	1
LH-DS-01	9/12/2025 2:00	9.59	21.66	14.8	107.75	1
LH-DS-01	9/12/2025 2:15	9.6	21.66	14.8	107.87	1
LH-DS-01	9/12/2025 2:30	9.62	21.66	14.8	108.09	1
LH-DS-01	9/12/2025 2:45	9.62	21.66	14.8	108.09	1
LH-DS-01	9/12/2025 3:00	9.61	21.66	14.802	107.98	1
LH-DS-01	9/12/2025 3:15	9.54	21.64	14.802	107.19	1
LH-DS-01	9/12/2025 3:30	9.5	21.64	14.802	106.74	1
LH-DS-01	9/12/2025 3:45	9.45	21.62	14.802	106.18	1

Station Name	Date Time	DO mg/L	Temp C	Air Pressure PSI	Saturation PCT	Use Code
LH-DS-01	9/12/2025 4:00	9.46	21.62	14.806	106.29	1
LH-DS-01	9/12/2025 4:15	9.46	21.62	14.806	106.29	1
LH-DS-01	9/12/2025 4:30	9.48	21.62	14.806	106.52	1
LH-DS-01	9/12/2025 4:45	9.44	21.6	14.806	106.07	1
LH-DS-01	9/12/2025 5:00	9.42	21.58	14.812	105.84	1
LH-DS-01	9/12/2025 5:15	9.39	21.56	14.812	105.51	1
LH-DS-01	9/12/2025 5:30	9.4	21.54	14.812	105.62	1
LH-DS-01	9/12/2025 5:45	9.4	21.54	14.812	105.62	1
LH-DS-01	9/12/2025 6:00	9.4	21.52	14.82	105.62	1
LH-DS-01	9/12/2025 6:15	9.36	21.5	14.82	105.17	1
LH-DS-01	9/12/2025 6:30	9.35	21.48	14.82	105.06	1
LH-DS-01	9/12/2025 6:45	9.27	21.46	14.82	104.16	1
LH-DS-01	9/12/2025 7:00	9.24	21.44	14.833	103.82	1
LH-DS-01	9/12/2025 7:15	9.26	21.44	14.833	104.04	1
LH-DS-01	9/12/2025 7:30	9.26	21.42	14.833	104.04	1
LH-DS-01	9/12/2025 7:45	9.3	21.42	14.833	104.49	1
LH-DS-01	9/12/2025 8:00	9.33	21.42	14.839	104.83	1
LH-DS-01	9/12/2025 8:15	9.35	21.42	14.839	105.06	1
LH-DS-01	9/12/2025 8:30	9.35	21.42	14.839	105.06	1
LH-DS-01	9/12/2025 8:45	9.38	21.44	14.839	105.39	1
LH-DS-01	9/12/2025 9:00	9.36	21.44	14.843	105.17	1
LH-DS-01	9/12/2025 9:15	9.33	21.44	14.843	104.83	1
LH-DS-01	9/12/2025 9:30	9.37	21.44	14.843	105.28	1
LH-DS-01	9/12/2025 9:45	9.35	21.46	14.843	105.06	1
LH-DS-01	9/12/2025 10:00	9.33	21.48	14.849	104.83	1
LH-DS-01	9/12/2025 10:15	9.34	21.48	14.849	104.94	1
LH-DS-01	9/12/2025 10:30	9.31	21.5	14.849	104.61	1
LH-DS-01	9/12/2025 10:45	9.29	21.52	14.849	104.38	1
LH-DS-01	9/12/2025 11:00	9.27	21.54	14.847	104.16	1
LH-DS-01	9/12/2025 11:15	9.26	21.54	14.847	104.04	1
LH-DS-01	9/12/2025 11:30	9.27	21.56	14.847	104.16	1
LH-DS-01	9/12/2025 11:45	9.26	21.56	14.847	104.04	1
LH-DS-01	9/12/2025 12:00	9.24	21.58	14.843	103.82	1
LH-DS-01	9/12/2025 12:15	9.2	21.58	14.843	103.37	1
LH-DS-01	9/12/2025 12:30	9.22	21.6	14.843	103.6	1
LH-DS-01	9/12/2025 12:45	9.21	21.62	14.843	103.48	1
LH-DS-01	9/12/2025 13:00	9.25	21.6	14.837	103.93	1
LH-DS-01	9/12/2025 13:15	9.36	21.64	14.837	105.17	1
LH-DS-01	9/12/2025 13:30	9.41	21.66	14.837	105.73	1
LH-DS-01	9/12/2025 13:45	9.41	21.66	14.837	105.73	1
LH-DS-01	9/12/2025 14:00	9.35	21.6	14.83	105.06	1
LH-DS-01	9/12/2025 14:15	9.36	21.62	14.83	105.17	1
LH-DS-01	9/12/2025 14:30	9.32	21.64	14.83	104.72	1
LH-DS-01	9/12/2025 14:45	9.28	21.64	14.83	104.27	1
LH-DS-01	9/12/2025 15:00	9.24	21.62	14.825	103.82	1
LH-DS-01	9/12/2025 15:15	9.21	21.6	14.825	103.48	1
LH-DS-01	9/12/2025 15:30	9.17	21.58	14.825	103.03	1
LH-DS-01	9/12/2025 15:45	9.2	21.56	14.825	103.37	1
LH-DS-01	9/12/2025 16:00	9.2	21.54	14.816	103.37	1
LH-DS-01	9/12/2025 16:15	9.19	21.54	14.816	103.26	1
LH-DS-01	9/12/2025 16:30	9.16	21.52	14.816	102.92	1
LH-DS-01	9/12/2025 16:45	9.19	21.5	14.816	103.26	1
LH-DS-01	9/12/2025 17:00	9.24	21.48	14.816	103.82	1
LH-DS-01	9/12/2025 17:15	9.24	21.46	14.816	103.82	1
LH-DS-01	9/12/2025 17:30	9.22	21.44	14.816	103.6	1
LH-DS-01	9/12/2025 17:45	9.27	21.44	14.816	104.16	1
LH-DS-01	9/12/2025 18:00	9.25	21.42	14.817	103.93	1
LH-DS-01	9/12/2025 18:15	9.21	21.42	14.817	103.48	1
LH-DS-01	9/12/2025 18:30	9.14	21.4	14.817	102.7	1
LH-DS-01	9/12/2025 18:45	9.08	21.4	14.817	102.02	1
LH-DS-01	9/12/2025 19:00	9.08	21.38	14.816	102.02	1
LH-DS-01	9/12/2025 19:15	9.02	21.38	14.816	101.35	1
LH-DS-01	9/12/2025 19:30	9.01	21.36	14.816	101.24	1
LH-DS-01	9/12/2025 19:45	9.02	21.36	14.816	101.35	1
LH-DS-01	9/12/2025 20:00	9.01	21.36	14.822	101.24	1
LH-DS-01	9/12/2025 20:15	9.01	21.34	14.822	101.24	1
LH-DS-01	9/12/2025 20:30	8.99	21.34	14.822	101.01	1
LH-DS-01	9/12/2025 20:45	8.95	21.34	14.822	100.56	1
LH-DS-01	9/12/2025 21:00	8.95	21.34	14.825	100.56	1
LH-DS-01	9/12/2025 21:15	8.94	21.32	14.825	100.45	1
LH-DS-01	9/12/2025 21:30	8.96	21.32	14.825	100.67	1
LH-DS-01	9/12/2025 21:45	8.97	21.32	14.825	100.79	1
LH-DS-01	9/12/2025 22:00	9.01	21.32	14.829	101.24	1
LH-DS-01	9/12/2025 22:15	9.02	21.32	14.829	101.35	1
LH-DS-01	9/12/2025 22:30	9.01	21.32	14.829	101.24	1
LH-DS-01	9/12/2025 22:45	9.02	21.32	14.829	101.35	1
LH-DS-01	9/12/2025 23:00	9.01	21.32	14.827	101.24	1
LH-DS-01	9/12/2025 23:15	9.03	21.32	14.827	101.46	1
LH-DS-01	9/12/2025 23:30	8.99	21.32	14.827	101.01	1
LH-DS-01	9/12/2025 23:45	8.95	21.32	14.827	100.56	1
LH-DS-01	9/13/2025 0:00	8.94	21.3	14.822	100.45	1
LH-DS-01	9/13/2025 0:15	8.91	21.3	14.822	100.11	1
LH-DS-01	9/13/2025 0:30	8.9	21.3	14.822	100	1
LH-DS-01	9/13/2025 0:45	8.9	21.3	14.822	100	1

Dissolved Oxygen Saturation Continous Monitoring Data
Normandeau Associates Inc.

Station Name	Date Time	DO mg/L	Temp C	Air Pressure PSI	Saturation PCT	Use Code
LH-DS-01	9/13/2025 1:00	8.86	21.3	14.819	99.55	1
LH-DS-01	9/13/2025 1:15	8.88	21.28	14.819	99.78	1
LH-DS-01	9/13/2025 1:30	8.9	21.28	14.819	100	1
LH-DS-01	9/13/2025 1:45	8.91	21.28	14.819	100.11	1
LH-DS-01	9/13/2025 2:00	8.95	21.28	14.82	100.56	1
LH-DS-01	9/13/2025 2:15	8.96	21.28	14.82	100.67	1
LH-DS-01	9/13/2025 2:30	8.99	21.28	14.82	101.01	1
LH-DS-01	9/13/2025 2:45	9.01	21.28	14.82	101.24	1
LH-DS-01	9/13/2025 3:00	9.01	21.26	14.816	101.24	1
LH-DS-01	9/13/2025 3:15	9.05	21.26	14.816	101.69	1
LH-DS-01	9/13/2025 3:30	9.05	21.26	14.816	101.69	1
LH-DS-01	9/13/2025 3:45	9.04	21.26	14.816	101.57	1
LH-DS-01	9/13/2025 4:00	9.05	21.26	14.813	101.69	1
LH-DS-01	9/13/2025 4:15	9.03	21.26	14.813	101.46	1
LH-DS-01	9/13/2025 4:30	9.02	21.26	14.813	101.35	1
LH-DS-01	9/13/2025 4:45	8.99	21.24	14.813	101.01	1
LH-DS-01	9/13/2025 5:00	8.99	21.24	14.81	101.01	1
LH-DS-01	9/13/2025 5:15	9	21.24	14.81	101.12	1
LH-DS-01	9/13/2025 5:30	9.01	21.24	14.81	101.24	1
LH-DS-01	9/13/2025 5:45	9.01	21.24	14.81	101.24	1
LH-DS-01	9/13/2025 6:00	9.03	21.22	14.807	101.46	1
LH-DS-01	9/13/2025 6:15	9.05	21.22	14.807	101.69	1
LH-DS-01	9/13/2025 6:30	9.03	21.22	14.807	101.46	1
LH-DS-01	9/13/2025 6:45	9	21.2	14.807	101.12	1
LH-DS-01	9/13/2025 7:00	9.01	21.2	14.812	101.24	1
LH-DS-01	9/13/2025 7:15	8.99	21.2	14.812	101.01	1
LH-DS-01	9/13/2025 7:30	8.92	21.22	14.812	100.22	1
LH-DS-01	9/13/2025 7:45	8.87	21.22	14.812	99.66	1
LH-DS-01	9/13/2025 8:00	8.86	21.24	14.809	99.55	1
LH-DS-01	9/13/2025 8:15	8.9	21.24	14.809	100	1
LH-DS-01	9/13/2025 8:30	8.86	21.24	14.809	99.55	1
LH-DS-01	9/13/2025 8:45	8.81	21.26	14.809	98.99	1
LH-DS-01	9/13/2025 9:00	-888.88	-888.88	14.803	#N/A	3
LH-DS-01	9/13/2025 9:15	-888.88	-888.88	14.803	#N/A	3
LH-DS-01	9/13/2025 9:30	8.85	21.28	14.803	99.44	1
LH-DS-01	9/13/2025 9:45	8.93	21.3	14.803	100.34	1
LH-DS-01	9/13/2025 10:00	8.99	21.34	14.799	101.01	1
LH-DS-01	9/13/2025 10:15	9.07	21.36	14.799	101.91	1
LH-DS-01	9/13/2025 10:30	9.15	21.36	14.799	102.81	1
LH-DS-01	9/13/2025 10:45	9.24	21.4	14.799	103.82	1
LH-DS-01	9/13/2025 11:00	9.34	21.46	14.789	104.94	1
LH-DS-01	9/13/2025 11:15	9.44	21.5	14.789	106.07	1
LH-DS-01	9/13/2025 11:30	9.5	21.54	14.789	106.74	1
LH-DS-01	9/13/2025 11:45	9.56	21.56	14.789	107.42	1
LH-DS-01	9/13/2025 12:00	9.6	21.58	14.776	107.87	1
LH-DS-01	9/13/2025 12:15	9.66	21.62	14.776	108.54	1
LH-DS-01	9/13/2025 12:30	9.74	21.64	14.776	109.44	1
LH-DS-01	9/13/2025 12:45	9.86	21.68	14.776	110.79	1
LH-DS-01	9/13/2025 13:00	9.94	21.7	14.767	111.69	1
LH-DS-01	9/13/2025 13:15	9.98	21.74	14.767	112.13	1
LH-DS-01	9/13/2025 13:30	10.1	21.74	14.767	113.48	1
LH-DS-01	9/13/2025 13:45	10.14	21.78	14.767	115.23	1
LH-DS-01	9/13/2025 14:00	10.18	21.8	14.759	115.68	1
LH-DS-01	9/13/2025 14:15	10.1	21.78	14.759	114.77	1
LH-DS-01	9/13/2025 14:30	10.01	21.76	14.759	113.75	1
LH-DS-01	9/13/2025 14:45	10.05	21.74	14.759	112.92	1
LH-DS-01	9/13/2025 15:00	10.09	21.76	14.753	114.66	1
LH-DS-01	9/13/2025 15:15	10.15	21.78	14.753	115.34	1
LH-DS-01	9/13/2025 15:30	10.15	21.74	14.753	114.04	1
LH-DS-01	9/13/2025 15:45	10.18	21.74	14.753	114.38	1
LH-DS-01	9/13/2025 16:00	10.19	21.74	14.744	115.8	1
LH-DS-01	9/13/2025 16:15	10.23	21.74	14.744	116.25	1
LH-DS-01	9/13/2025 16:30	10.37	21.78	14.744	119.2	1
LH-DS-01	9/13/2025 16:45	10.38	21.8	14.744	119.31	1
LH-DS-01	9/13/2025 17:00	10.4	21.8	14.742	119.54	1
LH-DS-01	9/13/2025 17:15	10.46	21.84	14.742	120.23	1
LH-DS-01	9/13/2025 17:30	10.53	21.84	14.742	121.03	1
LH-DS-01	9/13/2025 17:45	10.54	21.86	14.742	121.15	1
LH-DS-01	9/13/2025 18:00	10.61	21.88	14.743	121.95	1
LH-DS-01	9/13/2025 18:15	10.62	21.88	14.743	122.07	1
LH-DS-01	9/13/2025 18:30	10.74	21.86	14.743	123.45	1
LH-DS-01	9/13/2025 18:45	10.77	21.86	14.743	123.79	1
LH-DS-01	9/13/2025 19:00	10.8	21.84	14.742	124.14	1
LH-DS-01	9/13/2025 19:15	10.76	21.84	14.742	123.68	1
LH-DS-01	9/13/2025 19:30	10.67	21.8	14.742	122.64	1
LH-DS-01	9/13/2025 19:45	10.58	21.76	14.742	121.61	1
LH-DS-01	9/13/2025 20:00	10.48	21.72	14.744	119.09	1
LH-DS-01	9/13/2025 20:15	10.42	21.7	14.744	118.41	1
LH-DS-01	9/13/2025 20:30	10.42	21.68	14.744	118.41	1
LH-DS-01	9/13/2025 20:45	10.25	21.64	14.744	116.48	1
LH-DS-01	9/13/2025 21:00	10.02	21.6	14.746	112.58	1
LH-DS-01	9/13/2025 21:15	9.92	21.56	14.746	111.46	1
LH-DS-01	9/13/2025 21:30	9.78	21.54	14.746	109.89	1
LH-DS-01	9/13/2025 21:45	9.71	21.52	14.746	109.1	1

Station Name	Date Time	DO mg/L	Temp C	Air Pressure PSI	Saturation PCT	Use Code
LH-DS-01	9/13/2025 22:00	9.71	21.52	14.743	110.34	1
LH-DS-01	9/13/2025 22:15	9.66	21.52	14.743	109.77	1
LH-DS-01	9/13/2025 22:30	9.63	21.5	14.743	109.43	1
LH-DS-01	9/13/2025 22:45	9.59	21.5	14.743	108.98	1
LH-DS-01	9/13/2025 23:00	9.49	21.48	14.743	107.84	1
LH-DS-01	9/13/2025 23:15	9.46	21.48	14.743	107.5	1
LH-DS-01	9/13/2025 23:30	9.45	21.46	14.743	107.39	1
LH-DS-01	9/13/2025 23:45	9.47	21.46	14.743	107.61	1
LH-DS-01	9/14/2025 0:00	9.44	21.46	14.74	107.27	1
LH-DS-01	9/14/2025 0:15	9.42	21.46	14.74	107.05	1
LH-DS-01	9/14/2025 0:30	9.41	21.46	14.74	106.93	1
LH-DS-01	9/14/2025 0:45	9.42	21.44	14.74	107.05	1
LH-DS-01	9/14/2025 1:00	9.4	21.44	14.736	106.82	1
LH-DS-01	9/14/2025 1:15	9.41	21.44	14.736	106.93	1
LH-DS-01	9/14/2025 1:30	9.42	21.44	14.736	107.05	1
LH-DS-01	9/14/2025 1:45	9.41	21.44	14.736	106.93	1
LH-DS-01	9/14/2025 2:00	9.41	21.44	14.733	106.93	1
LH-DS-01	9/14/2025 2:15	9.42	21.44	14.733	107.05	1
LH-DS-01	9/14/2025 2:30	9.41	21.44	14.733	106.93	1
LH-DS-01	9/14/2025 2:45	9.37	21.44	14.733	106.48	1
LH-DS-01	9/14/2025 3:00	9.33	21.44	14.724	106.02	1
LH-DS-01	9/14/2025 3:15	9.31	21.44	14.724	105.8	1
LH-DS-01	9/14/2025 3:30	9.32	21.44	14.724	105.91	1
LH-DS-01	9/14/2025 3:45	9.31	21.44	14.724	105.8	1
LH-DS-01	9/14/2025 4:00	9.31	21.44	14.72	105.8	1
LH-DS-01	9/14/2025 4:15	9.3	21.42	14.72	105.68	1
LH-DS-01	9/14/2025 4:30	9.36	21.42	14.72	106.36	1
LH-DS-01	9/14/2025 4:45	9.42	21.44	14.72	107.05	1
LH-DS-01	9/14/2025 5:00	9.52	21.44	14.72	108.18	1
LH-DS-01	9/14/2025 5:15	9.61	21.46	14.72	109.2	1
LH-DS-01	9/14/2025 5:30	9.63	21.46	14.72	109.43	1
LH-DS-01	9/14/2025 5:45	9.64	21.46	14.72	109.55	1
LH-DS-01	9/14/2025 6:00	9.64	21.46	14.72	109.55	1
LH-DS-01	9/14/2025 6:15	9.62	21.46	14.72	109.32	1
LH-DS-01	9/14/2025 6:30	9.58	21.46	14.72	108.86	1
LH-DS-01	9/14/2025 6:45	9.59	21.46	14.72	108.98	1
LH-DS-01	9/14/2025 7:00	9.56	21.46	14.729	108.64	1
LH-DS-01	9/14/2025 7:15	9.54	21.46	14.729	108.41	1
LH-DS-01	9/14/2025 7:30	9.54	21.46	14.729	108.41	1
LH-DS-01	9/14/2025 7:45	9.55	21.46	14.729	108.52	1
LH-DS-01	9/14/2025 8:00	9.53	21.46	14.732	108.3	1
LH-DS-01	9/14/2025 8:15	9.54	21.46	14.732	108.41	1
LH-DS-01	9/14/2025 8:30	9.58	21.48	14.732	108.86	1
LH-DS-01	9/14/2025 8:45	9.62	21.5	14.732	109.32	1
LH-DS-01	9/14/2025 9:00	9.63	21.5	14.734	109.43	1
LH-DS-01	9/14/2025 9:15	9.69	21.54	14.734	110.11	1
LH-DS-01	9/14/2025 9:30	9.71	21.54	14.734	110.34	1
LH-DS-01	9/14/2025 9:45	9.73	21.54	14.734	110.57	1
LH-DS-01	9/14/2025 10:00	9.76	21.56	14.736	110.91	1
LH-DS-01	9/14/2025 10:15	9.8	21.56	14.736	111.36	1
LH-DS-01	9/14/2025 10:30	9.9	21.6	14.736	112.5	1
LH-DS-01	9/14/2025 10:45	10	21.64	14.736	113.64	1
LH-DS-01	9/14/2025 11:00	10.06	21.72	14.737	114.32	1
LH-DS-01	9/14/2025 11:15	10.13	21.74	14.737	115.11	1
LH-DS-01	9/14/2025 11:30	10.18	21.8	14.737	117.01	1
LH-DS-01	9/14/2025 11:45	10.2	21.82	14.737	117.24	1
LH-DS-01	9/14/2025 12:00	10.23	21.84	14.737	117.59	1
LH-DS-01	9/14/2025 12:15	10.28	21.88	14.737	118.16	1
LH-DS-01	9/14/2025 12:30	10.33	21.92	14.737	118.74	1
LH-DS-01	9/14/2025 12:45	10.33	21.96	14.737	118.74	1
LH-DS-01	9/14/2025 13:00	10.25	21.94	14.737	117.82	1
LH-DS-01	9/14/2025 13:15	10.24	21.98	14.737	117.7	1
LH-DS-01	9/14/2025 13:30	10.21	22	14.737	117.36	1
LH-DS-01	9/14/2025 13:45	10.26	22	14.737	117.93	1
LH-DS-01	9/14/2025 14:00	10.31	22.08	14.734	118.51	1
LH-DS-01	9/14/2025 14:15	10.35	22.12	14.734	118.97	1
LH-DS-01	9/14/2025 14:30	10.41	22.14	14.734	119.66	1
LH-DS-01	9/14/2025 14:45	10.38	22.1	14.734	119.31	1
LH-DS-01	9/14/2025 15:00	10.46	22.16	14.733	120.23	1
LH-DS-01	9/14/2025 15:15	10.62	22.24	14.733	122.07	1
LH-DS-01	9/14/2025 15:30	10.84	22.34	14.733	126.05	1
LH-DS-01	9/14/2025 15:45	11.07	22.48	14.733	128.72	1
LH-DS-01	9/14/2025 16:00	11.14	22.56	14.734	129.53	1
LH-DS-01	9/14/2025 16:15	11.17	22.54	14.734	129.88	1
LH-DS-01	9/14/2025 16:30	11.18	22.54	14.734	130	1
LH-DS-01	9/14/2025 16:45	11.19	22.52	14.734	130.12	1
LH-DS-01	9/14/2025 17:00	11.17	22.5	14.739	129.88	1
LH-DS-01	9/14/2025 17:15	11.18	22.5	14.739	130	1
LH-DS-01	9/14/2025 17:30	11.24	22.52	14.739	130.7	1
LH-DS-01	9/14/2025 17:45	11.09	22.5	14.739	128.95	1
LH-DS-01	9/14/2025 18:00	11.06	22.46	14.747	127.13	1
LH-DS-01	9/14/2025 18:15	10.99	22.46	14.747	126.32	1
LH-DS-01	9/14/2025 18:30	10.85	22.4	14.747	124.71	1
LH-DS-01	9/14/2025 18:45	10.83	22.36	14.747	124.48	1

Station Name	Date Time	DO mg/L	Temp C	Air Pressure PSI	Saturation PCT	Use Code
LH-DS-01	9/14/2025 19:00	10.64	22.32	14.753	122.3	1
LH-DS-01	9/14/2025 19:15	10.61	22.3	14.753	121.95	1
LH-DS-01	9/14/2025 19:30	10.61	22.28	14.753	121.95	1
LH-DS-01	9/14/2025 19:45	10.57	22.26	14.753	121.49	1
LH-DS-01	9/14/2025 20:00	10.53	22.24	14.762	119.66	1
LH-DS-01	9/14/2025 20:15	10.58	22.24	14.762	120.23	1
LH-DS-01	9/14/2025 20:30	10.55	22.24	14.762	119.89	1
LH-DS-01	9/14/2025 20:45	10.55	22.2	14.762	119.89	1
LH-DS-01	9/14/2025 21:00	10.44	22.14	14.775	118.64	1
LH-DS-01	9/14/2025 21:15	10.29	22.12	14.775	116.93	1
LH-DS-01	9/14/2025 21:30	10.2	22.08	14.775	115.91	1
LH-DS-01	9/14/2025 21:45	10.16	22.08	14.775	115.45	1
LH-DS-01	9/14/2025 22:00	10.13	22.06	14.78	115.11	1
LH-DS-01	9/14/2025 22:15	10.17	22.08	14.78	115.57	1
LH-DS-01	9/14/2025 22:30	10.04	22.04	14.78	114.09	1
LH-DS-01	9/14/2025 22:45	9.88	22.02	14.78	112.27	1
LH-DS-01	9/14/2025 23:00	9.84	21.98	14.787	111.82	1
LH-DS-01	9/14/2025 23:15	9.83	21.98	14.787	111.7	1
LH-DS-01	9/14/2025 23:30	9.78	21.98	14.787	111.14	1
LH-DS-01	9/14/2025 23:45	9.77	22	14.787	111.02	1
LH-DS-01	9/15/2025 0:00	9.76	21.98	14.789	110.91	1
LH-DS-01	9/15/2025 0:15	9.74	22	14.789	110.68	1
LH-DS-01	9/15/2025 0:30	9.7	21.98	14.789	110.23	1
LH-DS-01	9/15/2025 0:45	9.64	21.94	14.789	109.55	1
LH-DS-01	9/15/2025 1:00	9.56	21.94	14.795	108.64	1
LH-DS-01	9/15/2025 1:15	9.5	21.9	14.795	107.95	1
LH-DS-01	9/15/2025 1:30	9.53	21.9	14.795	108.3	1
LH-DS-01	9/15/2025 1:45	9.51	21.88	14.795	108.07	1
LH-DS-01	9/15/2025 2:00	9.52	21.88	14.8	108.18	1
LH-DS-01	9/15/2025 2:15	9.46	21.86	14.8	107.5	1
LH-DS-01	9/15/2025 2:30	9.44	21.86	14.8	107.27	1
LH-DS-01	9/15/2025 2:45	9.39	21.86	14.8	106.7	1
LH-DS-01	9/15/2025 3:00	9.44	21.84	14.805	107.27	1
LH-DS-01	9/15/2025 3:15	9.39	21.84	14.805	106.7	1
LH-DS-01	9/15/2025 3:30	9.36	21.84	14.805	106.36	1
LH-DS-01	9/15/2025 3:45	9.31	21.82	14.805	105.8	1
LH-DS-01	9/15/2025 4:00	9.29	21.82	14.813	105.57	1
LH-DS-01	9/15/2025 4:15	9.25	21.8	14.813	105.11	1
LH-DS-01	9/15/2025 4:30	9.18	21.78	14.813	104.32	1
LH-DS-01	9/15/2025 4:45	9.18	21.76	14.813	104.32	1
LH-DS-01	9/15/2025 5:00	9.21	21.76	14.817	104.66	1
LH-DS-01	9/15/2025 5:15	9.22	21.76	14.817	104.77	1
LH-DS-01	9/15/2025 5:30	9.25	21.74	14.817	103.93	1
LH-DS-01	9/15/2025 5:45	9.23	21.74	14.817	103.71	1
LH-DS-01	9/15/2025 6:00	9.17	21.72	14.826	103.03	1
LH-DS-01	9/15/2025 6:15	9.13	21.72	14.826	102.58	1
LH-DS-01	9/15/2025 6:30	9.12	21.7	14.826	102.47	1
LH-DS-01	9/15/2025 6:45	9.09	21.68	14.826	102.13	1
LH-DS-01	9/15/2025 7:00	9.07	21.68	14.836	101.91	1
LH-DS-01	9/15/2025 7:15	9.12	21.66	14.836	102.47	1
LH-DS-01	9/15/2025 7:30	9.12	21.66	14.836	102.47	1
LH-DS-01	9/15/2025 7:45	9.16	21.64	14.836	102.92	1
LH-DS-01	9/15/2025 8:00	9.16	21.64	14.847	102.92	1
LH-DS-01	9/15/2025 8:15	9.14	21.64	14.847	102.7	1
LH-DS-01	9/15/2025 8:30	9.1	21.62	14.847	102.25	1
LH-DS-01	9/15/2025 8:45	9.07	21.62	14.847	101.91	1
LH-DS-01	9/15/2025 9:00	9.07	21.62	14.852	101.91	1
LH-DS-01	9/15/2025 9:15	9.07	21.6	14.852	101.91	1
LH-DS-01	9/15/2025 9:30	9.09	21.62	14.852	102.13	1
LH-DS-01	9/15/2025 9:45	9.07	21.6	14.852	101.91	1
LH-DS-01	9/15/2025 10:00	9.04	21.62	14.86	101.57	1
LH-DS-01	9/15/2025 10:15	9.01	21.62	14.86	101.24	1
LH-DS-01	9/15/2025 10:30	8.93	21.64	14.86	100.34	1
LH-DS-01	9/15/2025 10:45	8.9	21.68	14.86	100	1
LH-DS-01	9/15/2025 11:00	8.83	21.66	14.866	99.21	1
LH-DS-01	9/15/2025 11:15	8.71	21.68	14.866	97.87	1
LH-DS-01	9/15/2025 11:30	8.63	21.64	14.866	96.97	1
LH-DS-01	9/15/2025 11:45	8.61	21.68	14.866	96.74	1
LH-DS-01	9/15/2025 12:00	8.55	21.68	14.867	96.07	1
LH-DS-01	9/15/2025 12:15	8.46	21.7	14.867	95.06	1
LH-DS-01	9/15/2025 12:30	8.36	21.66	14.867	93.93	1
LH-DS-01	9/15/2025 12:45	8.31	21.64	14.867	93.37	1
LH-DS-01	9/15/2025 13:00	8.33	21.66	14.866	93.6	1
LH-DS-01	9/15/2025 13:15	8.36	21.68	14.866	93.93	1
LH-DS-01	9/15/2025 13:30	8.37	21.68	14.866	94.04	1
LH-DS-01	9/15/2025 13:45	8.38	21.7	14.866	94.16	1
LH-DS-01	9/15/2025 14:00	8.4	21.7	14.86	94.38	1
LH-DS-01	9/15/2025 14:15	8.38	21.7	14.86	94.16	1
LH-DS-01	9/15/2025 14:30	8.35	21.68	14.86	93.82	1
LH-DS-01	9/15/2025 14:45	8.41	21.68	14.86	94.49	1
LH-DS-01	9/15/2025 15:00	8.42	21.68	14.857	94.61	1
LH-DS-01	9/15/2025 15:15	8.37	21.66	14.857	94.04	1
LH-DS-01	9/15/2025 15:30	8.38	21.68	14.857	94.16	1
LH-DS-01	9/15/2025 15:45	8.36	21.68	14.857	93.93	1

Station Name	Date Time	DO mg/L	Temp C	Air Pressure PSI	Saturation PCT	Use Code
LH-DS-01	9/15/2025 16:00	8.37	21.68	14.852	94.04	1
LH-DS-01	9/15/2025 16:15	8.34	21.68	14.852	93.71	1
LH-DS-01	9/15/2025 16:30	8.38	21.68	14.852	94.16	1
LH-DS-01	9/15/2025 16:45	8.48	21.68	14.852	95.28	1
LH-DS-01	9/15/2025 17:00	8.5	21.68	14.855	95.51	1
LH-DS-01	9/15/2025 17:15	8.39	21.66	14.855	94.27	1
LH-DS-01	9/15/2025 17:30	8.31	21.64	14.855	93.37	1
LH-DS-01	9/15/2025 17:45	8.27	21.62	14.855	92.92	1
LH-DS-01	9/15/2025 18:00	8.18	21.58	14.855	91.91	1
LH-DS-01	9/15/2025 18:15	8.14	21.58	14.855	91.46	1
LH-DS-01	9/15/2025 18:30	8.13	21.56	14.855	91.35	1
LH-DS-01	9/15/2025 18:45	8.21	21.56	14.855	92.25	1
LH-DS-01	9/15/2025 19:00	8.19	21.56	14.856	92.02	1
LH-DS-01	9/15/2025 19:15	8.19	21.56	14.856	92.02	1
LH-DS-01	9/15/2025 19:30	8.23	21.56	14.856	92.47	1
LH-DS-01	9/15/2025 19:45	8.25	21.54	14.856	92.7	1
LH-DS-01	9/15/2025 20:00	8.23	21.54	14.86	92.47	1
LH-DS-01	9/15/2025 20:15	8.17	21.54	14.86	91.8	1
LH-DS-01	9/15/2025 20:30	8.18	21.54	14.86	91.91	1
LH-DS-01	9/15/2025 20:45	8.14	21.52	14.86	91.46	1
LH-DS-01	9/15/2025 21:00	8.13	21.52	14.859	91.35	1
LH-DS-01	9/15/2025 21:15	8.12	21.52	14.859	91.24	1
LH-DS-01	9/15/2025 21:30	8.14	21.52	14.859	91.46	1
LH-DS-01	9/15/2025 21:45	8.12	21.52	14.859	91.24	1
LH-DS-01	9/15/2025 22:00	8.13	21.52	14.86	91.35	1
LH-DS-01	9/15/2025 22:15	8.11	21.52	14.86	91.12	1
LH-DS-01	9/15/2025 22:30	8.1	21.5	14.86	91.01	1
LH-DS-01	9/15/2025 22:45	8	21.5	14.86	89.89	1
LH-DS-01	9/15/2025 23:00	8	21.48	14.866	89.89	1
LH-DS-01	9/15/2025 23:15	8.03	21.48	14.866	90.22	1
LH-DS-01	9/15/2025 23:30	7.99	21.48	14.866	89.78	1
LH-DS-01	9/15/2025 23:45	7.96	21.46	14.866	89.44	1
LH-DS-01	9/16/2025 0:00	7.94	21.46	14.867	89.21	1
LH-DS-01	9/16/2025 0:15	7.94	21.46	14.867	89.21	1
LH-DS-01	9/16/2025 0:30	7.93	21.46	14.867	89.1	1
LH-DS-01	9/16/2025 0:45	7.9	21.46	14.867	88.76	1
LH-DS-01	9/16/2025 1:00	7.91	21.46	14.866	88.88	1
LH-DS-01	9/16/2025 1:15	7.93	21.46	14.866	89.1	1
LH-DS-01	9/16/2025 1:30	7.97	21.46	14.866	89.55	1
LH-DS-01	9/16/2025 1:45	7.98	21.46	14.866	89.66	1
LH-DS-01	9/16/2025 2:00	8.04	21.46	14.866	90.34	1
LH-DS-01	9/16/2025 2:15	8.11	21.46	14.866	91.12	1
LH-DS-01	9/16/2025 2:30	8.16	21.46	14.866	91.69	1
LH-DS-01	9/16/2025 2:45	8.22	21.46	14.866	92.36	1
LH-DS-01	9/16/2025 3:00	8.3	21.46	14.859	93.26	1
LH-DS-01	9/16/2025 3:15	8.36	21.46	14.859	93.93	1
LH-DS-01	9/16/2025 3:30	8.41	21.46	14.859	94.49	1
LH-DS-01	9/16/2025 3:45	8.42	21.46	14.859	94.61	1
LH-DS-01	9/16/2025 4:00	8.49	21.46	14.856	95.39	1
LH-DS-01	9/16/2025 4:15	8.53	21.48	14.856	95.84	1
LH-DS-01	9/16/2025 4:30	8.54	21.48	14.856	95.96	1
LH-DS-01	9/16/2025 4:45	8.54	21.48	14.856	95.96	1
LH-DS-01	9/16/2025 5:00	8.53	21.48	14.855	95.84	1
LH-DS-01	9/16/2025 5:15	8.59	21.48	14.855	96.52	1
LH-DS-01	9/16/2025 5:30	8.58	21.48	14.855	96.4	1
LH-DS-01	9/16/2025 5:45	8.61	21.48	14.855	96.74	1
LH-DS-01	9/16/2025 6:00	8.61	21.48	14.856	96.74	1
LH-DS-01	9/16/2025 6:15	8.61	21.48	14.856	96.74	1
LH-DS-01	9/16/2025 6:30	8.62	21.48	14.856	96.85	1
LH-DS-01	9/16/2025 6:45	8.63	21.48	14.856	96.97	1
LH-DS-01	9/16/2025 7:00	8.58	21.48	14.866	96.4	1
LH-DS-01	9/16/2025 7:15	8.51	21.48	14.866	95.62	1
LH-DS-01	9/16/2025 7:30	8.48	21.46	14.866	95.28	1
LH-DS-01	9/16/2025 7:45	8.45	21.46	14.866	94.94	1
LH-DS-01	9/16/2025 8:00	8.44	21.46	14.87	94.83	1
LH-DS-01	9/16/2025 8:15	8.44	21.46	14.87	94.83	1
LH-DS-01	9/16/2025 8:30	8.51	21.48	14.87	95.62	1
LH-DS-01	9/16/2025 8:45	8.56	21.48	14.87	96.18	1
LH-DS-01	9/16/2025 9:00	8.6	21.52	14.872	96.63	1
LH-DS-01	9/16/2025 9:15	8.63	21.54	14.872	96.97	1
LH-DS-01	9/16/2025 9:30	8.67	21.54	14.872	97.42	1
LH-DS-01	9/16/2025 9:45	8.69	21.56	14.872	97.64	1
LH-DS-01	9/16/2025 10:00	8.72	21.58	14.873	97.98	1
LH-DS-01	9/16/2025 10:15	8.77	21.62	14.873	98.54	1
LH-DS-01	9/16/2025 10:30	8.8	21.64	14.873	98.88	1
LH-DS-01	9/16/2025 10:45	8.82	21.64	14.873	99.1	1
LH-DS-01	9/16/2025 11:00	8.86	21.68	14.869	99.55	1
LH-DS-01	9/16/2025 11:15	8.9	21.7	14.869	100	1
LH-DS-01	9/16/2025 11:30	8.9	21.72	14.869	100	1
LH-DS-01	9/16/2025 11:45	8.92	21.7	14.869	100.22	1
LH-DS-01	9/16/2025 12:00	8.97	21.7	14.865	100.79	1
LH-DS-01	9/16/2025 12:15	9.04	21.74	14.865	101.57	1
LH-DS-01	9/16/2025 12:30	9.05	21.74	14.865	101.69	1
LH-DS-01	9/16/2025 12:45	8.99	21.72	14.865	101.01	1

Dissolved Oxygen Saturation Continous Monitoring Data
Normandeau Associates Inc.

Station Name	Date Time	DO mg/L	Temp C	Air Pressure PSI	Saturation PCT	Use Code
LH-DS-01	9/16/2025 13:00	9.02	21.74	14.865	101.35	1
LH-DS-01	9/16/2025 13:15	9	21.76	14.865	102.27	1
LH-DS-01	9/16/2025 13:30	8.98	21.74	14.865	100.9	1
LH-DS-01	9/16/2025 13:45	8.95	21.74	14.865	100.56	1
LH-DS-01	9/16/2025 14:00	8.97	21.74	14.863	100.79	1
LH-DS-01	9/16/2025 14:15	8.95	21.74	14.863	100.56	1
LH-DS-01	9/16/2025 14:30	8.93	21.72	14.863	100.34	1
LH-DS-01	9/16/2025 14:45	8.92	21.74	14.863	100.22	1
LH-DS-01	9/16/2025 15:00	8.96	21.74	14.855	100.67	1
LH-DS-01	9/16/2025 15:15	8.95	21.74	14.855	100.56	1
LH-DS-01	9/16/2025 15:30	8.96	21.74	14.855	100.67	1
LH-DS-01	9/16/2025 15:45	8.86	21.72	14.855	99.55	1
LH-DS-01	9/16/2025 16:00	8.81	21.7	14.85	98.99	1
LH-DS-01	9/16/2025 16:15	8.77	21.66	14.85	98.54	1
LH-DS-01	9/16/2025 16:30	8.71	21.64	14.85	97.87	1
LH-DS-01	9/16/2025 16:45	8.68	21.64	14.85	97.53	1
LH-DS-01	9/16/2025 17:00	8.68	21.62	14.849	97.53	1
LH-DS-01	9/16/2025 17:15	8.7	21.62	14.849	97.75	1
LH-DS-01	9/16/2025 17:30	8.71	21.6	14.849	97.87	1
LH-DS-01	9/16/2025 17:45	8.78	21.62	14.849	98.65	1
LH-DS-01	9/16/2025 18:00	8.71	21.6	14.85	97.87	1
LH-DS-01	9/16/2025 18:15	8.78	21.62	14.85	98.65	1
LH-DS-01	9/16/2025 18:30	8.75	21.6	14.85	98.31	1
LH-DS-01	9/16/2025 18:45	8.7	21.6	14.85	97.75	1
LH-DS-01	9/16/2025 19:00	8.64	21.58	14.849	97.08	1
LH-DS-01	9/16/2025 19:15	8.62	21.58	14.849	96.85	1
LH-DS-01	9/16/2025 19:30	8.66	21.58	14.849	97.3	1
LH-DS-01	9/16/2025 19:45	8.63	21.58	14.849	96.97	1
LH-DS-01	9/16/2025 20:00	8.67	21.58	14.852	97.42	1
LH-DS-01	9/16/2025 20:15	8.67	21.58	14.852	97.42	1
LH-DS-01	9/16/2025 20:30	8.64	21.56	14.852	97.08	1
LH-DS-01	9/16/2025 20:45	8.63	21.56	14.852	96.97	1
LH-DS-01	9/16/2025 21:00	8.65	21.56	14.852	97.19	1
LH-DS-01	9/16/2025 21:15	8.63	21.56	14.852	96.97	1
LH-DS-01	9/16/2025 21:30	8.64	21.56	14.852	97.08	1
LH-DS-01	9/16/2025 21:45	8.65	21.56	14.852	97.19	1
LH-DS-01	9/16/2025 22:00	8.65	21.56	14.852	97.19	1
LH-DS-01	9/16/2025 22:15	8.66	21.56	14.852	97.3	1
LH-DS-01	9/16/2025 22:30	8.63	21.56	14.852	96.97	1
LH-DS-01	9/16/2025 22:45	8.64	21.56	14.852	97.08	1
LH-DS-01	9/16/2025 23:00	8.63	21.54	14.846	96.97	1
LH-DS-01	9/16/2025 23:15	8.69	21.54	14.846	97.64	1
LH-DS-01	9/16/2025 23:30	8.66	21.52	14.846	97.3	1
LH-DS-01	9/16/2025 23:45	8.66	21.52	14.846	97.3	1
LH-DS-01	9/17/2025 0:00	8.66	21.52	14.84	97.3	1
LH-DS-01	9/17/2025 0:15	8.67	21.5	14.84	97.42	1
LH-DS-01	9/17/2025 0:30	8.65	21.5	14.84	97.19	1
LH-DS-01	9/17/2025 0:45	8.68	21.48	14.84	97.53	1
LH-DS-01	9/17/2025 1:00	8.67	21.46	14.835	97.42	1
LH-DS-01	9/17/2025 1:15	8.66	21.46	14.835	97.3	1
LH-DS-01	9/17/2025 1:30	8.66	21.46	14.835	97.3	1
LH-DS-01	9/17/2025 1:45	8.67	21.44	14.835	97.42	1
LH-DS-01	9/17/2025 2:00	8.64	21.44	14.833	97.08	1
LH-DS-01	9/17/2025 2:15	8.65	21.44	14.833	97.19	1
LH-DS-01	9/17/2025 2:30	8.64	21.42	14.833	97.08	1
LH-DS-01	9/17/2025 2:45	8.59	21.42	14.833	96.52	1
LH-DS-01	9/17/2025 3:00	8.56	21.42	14.833	96.18	1
LH-DS-01	9/17/2025 3:15	8.51	21.4	14.833	95.62	1
LH-DS-01	9/17/2025 3:30	8.53	21.4	14.833	95.84	1
LH-DS-01	9/17/2025 3:45	8.48	21.38	14.833	95.28	1
LH-DS-01	9/17/2025 4:00	8.48	21.38	14.833	95.28	1
LH-DS-01	9/17/2025 4:15	8.42	21.38	14.833	94.61	1
LH-DS-01	9/17/2025 4:30	8.41	21.38	14.833	94.49	1
LH-DS-01	9/17/2025 4:45	8.42	21.36	14.833	94.61	1
LH-DS-01	9/17/2025 5:00	8.34	21.36	14.83	93.71	1
LH-DS-01	9/17/2025 5:15	8.31	21.36	14.83	93.37	1
LH-DS-01	9/17/2025 5:30	8.31	21.36	14.83	93.37	1
LH-DS-01	9/17/2025 5:45	8.26	21.34	14.83	92.81	1
LH-DS-01	9/17/2025 6:00	8.22	21.34	14.83	92.36	1
LH-DS-01	9/17/2025 6:15	8.17	21.34	14.83	91.8	1
LH-DS-01	9/17/2025 6:30	8.13	21.32	14.83	91.35	1
LH-DS-01	9/17/2025 6:45	8.11	21.32	14.83	91.12	1
LH-DS-01	9/17/2025 7:00	8.07	21.32	14.823	90.67	1
LH-DS-01	9/17/2025 7:15	8.13	21.32	14.823	91.35	1
LH-DS-01	9/17/2025 7:30	8.14	21.32	14.823	91.46	1
LH-DS-01	9/17/2025 7:45	8.17	21.3	14.823	91.8	1
LH-DS-01	9/17/2025 8:00	8.21	21.3	14.815	92.25	1
LH-DS-01	9/17/2025 8:15	8.2	21.3	14.815	92.13	1
LH-DS-01	9/17/2025 8:30	8.29	21.32	14.815	93.15	1
LH-DS-01	9/17/2025 8:45	8.3	21.34	14.815	93.26	1
LH-DS-01	9/17/2025 9:00	8.23	21.34	14.809	92.47	1
LH-DS-01	9/17/2025 9:15	8.29	21.32	14.809	93.15	1
LH-DS-01	9/17/2025 9:30	8.42	21.32	14.809	94.61	1
LH-DS-01	9/17/2025 9:45	8.54	21.34	14.809	95.96	1

Station Name	Date Time	DO mg/L	Temp C	Air Pressure PSI	Saturation PCT	Use Code
LH-DS-01	9/17/2025 10:00	8.43	21.38	14.819	94.72	1
LH-DS-01	9/17/2025 10:15	8.44	21.4	14.819	94.83	1
LH-DS-01	9/17/2025 10:30	8.45	21.44	14.803	94.94	1
LH-DS-01	9/17/2025 10:45	8.46	21.46	14.798	95.06	1
LH-DS-01	9/17/2025 11:00	8.43	21.46	14.801	94.72	1
LH-DS-01	9/17/2025 11:15	8.48	21.5	14.799	95.28	1
LH-DS-01	9/17/2025 11:30	8.45	21.48	14.799	94.94	1
LH-DS-01	9/17/2025 11:45	8.49	21.46	14.798	95.39	1
LH-DS-01	9/17/2025 12:00	8.51	21.46	14.793	95.62	1
LH-DS-01	9/17/2025 12:15	8.5	21.46	14.793	95.51	1
LH-DS-01	9/17/2025 12:30	8.48	21.46	14.794	95.28	1
LH-DS-01	9/17/2025 12:45	8.46	21.46	14.793	95.06	1
LH-DS-01	9/17/2025 13:00	8.49	21.5	14.791	95.39	1
LH-DS-01	9/17/2025 13:15	8.49	21.54	14.787	95.39	1
LH-DS-01	9/17/2025 13:30	8.43	21.54	14.784	94.72	1
LH-DS-01	9/17/2025 13:45	8.41	21.54	14.781	94.49	1
LH-DS-01	9/17/2025 14:00	8.36	21.54	14.775	93.93	1
LH-DS-01	9/17/2025 14:15	8.41	21.56	14.774	94.49	1
LH-DS-01	9/17/2025 14:30	8.46	21.54	14.769	95.06	1
LH-DS-01	9/17/2025 14:45	8.53	21.58	14.765	95.84	1
LH-DS-01	9/17/2025 15:00	8.59	21.58	14.765	96.52	1
LH-DS-01	9/17/2025 15:15	8.63	21.6	14.765	96.97	1
LH-DS-01	9/17/2025 15:30	8.81	22.4	14.761	101.26	2
LH-DS-01	9/17/2025 15:45	0	0	14.76	0	2
LH-DS-01	9/17/2025 16:00	8.2	22.68	14.76	94.25	2
LH-DS-01	9/17/2025 16:15	8.53	21.64	14.765	95.84	1
LH-DS-01	9/17/2025 16:30	8.51	21.56	14.759	95.62	1
LH-DS-01	9/17/2025 16:45	8.54	21.54	14.757	95.96	1
LH-DS-01	9/17/2025 17:00	8.48	21.52	14.755	95.28	1
LH-DS-01	9/17/2025 17:15	8.48	21.52	14.755	95.28	1
LH-DS-01	9/17/2025 17:30	8.45	21.5	14.752	94.94	1
LH-DS-01	9/17/2025 17:45	8.42	21.48	14.75	94.61	1
LH-DS-01	9/17/2025 18:00	8.37	21.46	14.748	94.04	1
LH-DS-01	9/17/2025 18:15	8.32	21.46	14.742	94.55	1
LH-DS-01	9/17/2025 18:30	8.36	21.44	14.742	95	1
LH-DS-01	9/17/2025 18:45	8.39	21.44	14.743	95.34	1
LH-DS-01	9/17/2025 19:00	8.45	21.42	14.743	96.02	1
LH-DS-01	9/17/2025 19:15	8.49	21.42	14.742	96.48	1
LH-DS-01	9/17/2025 19:30	8.54	21.42	14.743	97.05	1
LH-DS-01	9/17/2025 19:45	8.48	21.42	14.746	95.28	1
LH-DS-01	9/17/2025 20:00	8	21.42	14.745	89.89	1
LH-DS-01	9/17/2025 20:15	8.35	21.42	14.749	93.82	1
LH-DS-01	9/17/2025 20:30	8.56	21.42	14.746	96.18	1
LH-DS-01	9/17/2025 20:45	8.65	21.44	14.744	98.3	1
LH-DS-01	9/17/2025 21:00	8.65	21.44	14.742	98.3	1
LH-DS-01	9/17/2025 21:15	8.66	21.44	14.74	98.41	1
LH-DS-01	9/17/2025 21:30	8.64	21.44	14.739	98.18	1
LH-DS-01	9/17/2025 21:45	8.56	21.46	14.735	97.27	1
LH-DS-01	9/17/2025 22:00	8.5	21.46	14.735	96.59	1
LH-DS-01	9/17/2025 22:15	8.45	21.46	14.733	96.02	1
LH-DS-01	9/17/2025 22:30	8.41	21.44	14.73	95.57	1
LH-DS-01	9/17/2025 22:45	8.41	21.44	14.726	95.57	1
LH-DS-01	9/17/2025 23:00	8.43	21.46	14.723	95.8	1
LH-DS-01	9/17/2025 23:15	8.46	21.44	14.723	96.14	1
LH-DS-01	9/17/2025 23:30	8.5	21.44	14.72	96.59	1
LH-DS-01	9/17/2025 23:45	8.55	21.46	14.72	97.16	1
LH-DS-01	9/18/2025 0:00	8.64	21.44	14.718	98.18	1
LH-DS-01	9/18/2025 0:15	8.69	21.46	14.719	98.75	1
LH-DS-01	9/18/2025 0:30	8.72	21.46	14.719	99.09	1
LH-DS-01	9/18/2025 0:45	8.73	21.46	14.719	99.2	1
LH-DS-01	9/18/2025 1:00	8.74	21.46	14.72	99.32	1
LH-DS-01	9/18/2025 1:15	8.76	21.46	14.721	99.55	1
LH-DS-01	9/18/2025 1:30	8.78	21.46	14.718	99.77	1
LH-DS-01	9/18/2025 1:45	8.79	21.46	14.712	99.89	1
LH-DS-01	9/18/2025 2:00	8.8	21.46	14.712	100	1
LH-DS-01	9/18/2025 2:15	8.81	21.46	14.712	100.11	1
LH-DS-01	9/18/2025 2:30	8.83	21.46	14.707	100.34	1
LH-DS-01	9/18/2025 2:45	8.83	21.46	14.705	100.34	1
LH-DS-01	9/18/2025 3:00	8.85	21.46	14.704	100.57	1
LH-DS-01	9/18/2025 3:15	8.88	21.46	14.7	100.91	1
LH-DS-01	9/18/2025 3:30	8.87	21.46	14.7	100.8	1
LH-DS-01	9/18/2025 3:45	8.88	21.46	14.698	100.91	1
LH-DS-01	9/18/2025 4:00	8.84	21.46	14.696	100.45	1
LH-DS-01	9/18/2025 4:15	8.83	21.46	14.697	100.34	1
LH-DS-01	9/18/2025 4:30	8.82	21.46	14.698	100.23	1
LH-DS-01	9/18/2025 4:45	8.82	21.46	14.697	100.23	1
LH-DS-01	9/18/2025 5:00	8.81	21.46	14.7	100.11	1
LH-DS-01	9/18/2025 5:15	8.82	21.46	14.7	100.23	1
LH-DS-01	9/18/2025 5:30	8.83	21.46	14.697	100.34	1
LH-DS-01	9/18/2025 5:45	8.8	21.46	14.694	100	1
LH-DS-01	9/18/2025 6:00	8.78	21.46	14.693	99.77	1
LH-DS-01	9/18/2025 6:15	8.75	21.44	14.693	99.43	1
LH-DS-01	9/18/2025 6:30	8.72	21.44	14.694	99.09	1
LH-DS-01	9/18/2025 6:45	8.71	21.44	14.694	98.98	1

Dissolved Oxygen Saturation Continous Monitoring Data
Normandeau Associates Inc.

Station Name	Date Time	DO mg/L	Temp C	Air Pressure PSI	Saturation PCT	Use Code
LH-DS-01	9/18/2025 7:00	8.67	21.44	14.694	98.52	1
LH-DS-01	9/18/2025 7:15	8.68	21.44	14.691	98.64	1
LH-DS-01	9/18/2025 7:30	8.66	21.44	14.692	98.41	1
LH-DS-01	9/18/2025 7:45	8.67	21.44	14.688	98.52	1
LH-DS-01	9/18/2025 8:00	8.65	21.44	14.683	98.3	1
LH-DS-01	9/18/2025 8:15	8.68	21.44	14.687	98.64	1
LH-DS-01	9/18/2025 8:30	8.66	21.44	14.689	98.41	1
LH-DS-01	9/18/2025 8:45	8.68	21.44	14.687	98.64	1
LH-DS-01	9/18/2025 9:00	8.67	21.46	14.691	98.52	1
LH-DS-01	9/18/2025 9:15	8.71	21.46	14.691	98.98	1
LH-DS-01	9/18/2025 9:30	8.68	21.48	14.691	98.64	1
LH-DS-01	9/18/2025 9:45	8.71	21.48	14.692	98.98	1
LH-DS-01	9/18/2025 10:00	8.76	21.5	14.69	99.55	1
LH-DS-01	9/18/2025 10:15	8.76	21.52	14.691	99.55	1
LH-DS-01	9/18/2025 10:30	8.76	21.52	14.691	99.55	1
LH-DS-01	9/18/2025 10:45	8.78	21.54	14.691	99.77	1
LH-DS-01	9/18/2025 11:00	8.84	21.56	14.691	100.45	1
LH-DS-01	9/18/2025 11:15	8.86	21.58	14.689	100.68	1
LH-DS-01	9/18/2025 11:30	8.91	21.62	14.686	101.25	1
LH-DS-01	9/18/2025 11:45	8.97	21.62	14.684	101.93	1
LH-DS-01	9/18/2025 12:00	9.04	21.64	14.68	102.73	1
LH-DS-01	9/18/2025 12:15	9.14	21.7	14.68	103.86	1
LH-DS-01	9/18/2025 12:30	9.2	21.74	14.676	104.55	1
LH-DS-01	9/18/2025 12:45	9.26	21.76	14.672	106.44	1
LH-DS-01	9/18/2025 13:00	9.32	21.78	14.667	107.13	1
LH-DS-01	9/18/2025 13:15	9.39	21.8	14.662	107.93	1
LH-DS-01	9/18/2025 13:30	9.37	21.82	14.662	107.7	1
LH-DS-01	9/18/2025 13:45	9.39	21.84	14.661	107.93	1
LH-DS-01	9/18/2025 14:00	9.42	21.88	14.657	108.28	1
LH-DS-01	9/18/2025 14:15	9.48	21.92	14.655	108.97	1
LH-DS-01	9/18/2025 14:30	9.49	21.92	14.652	109.08	1
LH-DS-01	9/18/2025 14:45	9.54	21.94	14.651	109.66	1
LH-DS-01	9/18/2025 15:00	9.58	21.98	14.648	110.11	1
LH-DS-01	9/18/2025 15:15	9.65	22.02	14.648	110.92	1
LH-DS-01	9/18/2025 15:30	9.69	22.08	14.647	111.38	1
LH-DS-01	9/18/2025 15:45	9.81	22.14	14.639	112.76	1
LH-DS-01	9/18/2025 16:00	9.88	22.22	14.638	113.56	1
LH-DS-01	9/18/2025 16:15	9.97	22.24	14.635	114.6	1
LH-DS-01	9/18/2025 16:30	10.14	22.26	14.633	117.91	1
LH-DS-01	9/18/2025 16:45	10.22	22.28	14.633	118.84	1
LH-DS-01	9/18/2025 17:00	10.16	22.28	14.631	118.14	1
LH-DS-01	9/18/2025 17:15	10.11	22.22	14.631	116.21	1
LH-DS-01	9/18/2025 17:30	10.17	22.22	14.632	116.9	1
LH-DS-01	9/18/2025 17:45	10.27	22.24	14.632	118.05	1
LH-DS-01	9/18/2025 18:00	10.29	22.22	14.63	118.28	1
LH-DS-01	9/18/2025 18:15	10.2	22.16	14.627	117.24	1
LH-DS-01	9/18/2025 18:30	10.12	22.1	14.627	116.32	1
LH-DS-01	9/18/2025 18:45	10.14	22.08	14.627	116.55	1
LH-DS-01	9/18/2025 19:00	10.23	22.06	14.625	117.59	1
LH-DS-01	9/18/2025 19:15	10.26	22.04	14.628	117.93	1
LH-DS-01	9/18/2025 19:30	10.2	22.02	14.628	117.24	1
LH-DS-01	9/18/2025 19:45	10.19	22	14.628	117.13	1
LH-DS-01	9/18/2025 20:00	10.14	21.98	14.628	116.55	1
LH-DS-01	9/18/2025 20:15	10.06	21.94	14.629	115.63	1
LH-DS-01	9/18/2025 20:30	9.92	21.88	14.631	114.02	1
LH-DS-01	9/18/2025 20:45	9.78	21.84	14.631	112.41	1
LH-DS-01	9/18/2025 21:00	9.69	21.8	14.631	111.38	1
LH-DS-01	9/18/2025 21:15	9.58	21.78	14.628	110.11	1
LH-DS-01	9/18/2025 21:30	9.51	21.78	14.631	109.31	1
LH-DS-01	9/18/2025 21:45	9.5	21.78	14.631	109.2	1
LH-DS-01	9/18/2025 22:00	9.41	21.78	14.628	108.16	1
LH-DS-01	9/18/2025 22:15	9.34	21.78	14.63	107.36	1
LH-DS-01	9/18/2025 22:30	9.41	21.8	14.629	108.16	1
LH-DS-01	9/18/2025 22:45	9.44	21.82	14.629	108.51	1
LH-DS-01	9/18/2025 23:00	9.44	21.84	14.63	108.51	1
LH-DS-01	9/18/2025 23:15	9.48	21.84	14.629	108.97	1
LH-DS-01	9/18/2025 23:30	9.54	21.86	14.63	109.66	1
LH-DS-01	9/18/2025 23:45	9.56	21.86	14.629	109.89	1
LH-DS-01	9/19/2025 0:00	9.56	21.86	14.628	109.89	1
LH-DS-01	9/19/2025 0:15	9.54	21.84	14.63	109.66	1
LH-DS-01	9/19/2025 0:30	9.47	21.82	14.63	108.85	1
LH-DS-01	9/19/2025 0:45	9.48	21.8	14.632	108.97	1
LH-DS-01	9/19/2025 1:00	9.44	21.78	14.63	108.51	1
LH-DS-01	9/19/2025 1:15	9.29	21.74	14.63	106.78	1
LH-DS-01	9/19/2025 1:30	9.27	21.74	14.629	106.55	1
LH-DS-01	9/19/2025 1:45	9.26	21.74	14.631	106.44	1
LH-DS-01	9/19/2025 2:00	9.17	21.72	14.632	105.4	1
LH-DS-01	9/19/2025 2:15	9.09	21.7	14.629	104.48	1
LH-DS-01	9/19/2025 2:30	9.08	21.7	14.626	104.37	1
LH-DS-01	9/19/2025 2:45	9.12	21.7	14.628	104.83	1
LH-DS-01	9/19/2025 3:00	9.18	21.72	14.625	105.52	1
LH-DS-01	9/19/2025 3:15	9.26	21.72	14.628	106.44	1
LH-DS-01	9/19/2025 3:30	9.22	21.72	14.628	105.98	1
LH-DS-01	9/19/2025 3:45	9.2	21.72	14.629	105.75	1

Station Name	Date Time	DO mg/L	Temp C	Air Pressure PSI	Saturation PCT	Use Code
LH-DS-01	9/19/2025 4:00	9.18	21.7	14.63	105.52	1
LH-DS-01	9/19/2025 4:15	9.15	21.7	14.631	105.17	1
LH-DS-01	9/19/2025 4:30	9.06	21.7	14.632	104.14	1
LH-DS-01	9/19/2025 4:45	9.05	21.7	14.635	104.02	1
LH-DS-01	9/19/2025 5:00	9.06	21.7	14.635	104.14	1
LH-DS-01	9/19/2025 5:15	9.07	21.7	14.636	104.25	1
LH-DS-01	9/19/2025 5:30	9.08	21.7	14.638	104.37	1
LH-DS-01	9/19/2025 5:45	9.12	21.72	14.638	104.83	1
LH-DS-01	9/19/2025 6:00	9.21	21.74	14.639	105.86	1
LH-DS-01	9/19/2025 6:15	9.26	21.74	14.642	106.44	1
LH-DS-01	9/19/2025 6:30	9.28	21.76	14.646	106.67	1
LH-DS-01	9/19/2025 6:45	9.29	21.76	14.651	106.78	1
LH-DS-01	9/19/2025 7:00	9.32	21.76	14.653	107.13	1
LH-DS-01	9/19/2025 7:15	9.41	21.76	14.656	108.16	1
LH-DS-01	9/19/2025 7:30	9.42	21.78	14.658	108.28	1
LH-DS-01	9/19/2025 7:45	9.39	21.78	14.66	107.93	1
LH-DS-01	9/19/2025 8:00	9.43	21.78	14.662	108.39	1
LH-DS-01	9/19/2025 8:15	9.44	21.78	14.661	108.51	1
LH-DS-01	9/19/2025 8:30	9.48	21.8	14.663	108.97	1
LH-DS-01	9/19/2025 8:45	9.43	21.82	14.664	108.39	1
LH-DS-01	9/19/2025 9:00	9.48	21.82	14.667	108.97	1
LH-DS-01	9/19/2025 9:15	9.56	21.84	14.67	109.89	1
LH-DS-01	9/19/2025 9:30	9.57	21.84	14.67	110	1
LH-DS-01	9/19/2025 9:45	9.63	21.86	14.67	110.69	1
LH-DS-01	9/19/2025 10:00	9.65	21.88	14.671	110.92	1
LH-DS-01	9/19/2025 10:15	9.67	21.9	14.672	111.15	1
LH-DS-01	9/19/2025 10:30	9.73	21.9	14.673	111.84	1
LH-DS-01	9/19/2025 10:45	9.79	21.94	14.67	112.53	1
LH-DS-01	9/19/2025 11:00	9.85	21.98	14.672	113.22	1
LH-DS-01	9/19/2025 11:15	9.92	22.02	14.67	114.02	1
LH-DS-01	9/19/2025 11:30	9.79	22.04	14.671	112.53	1
LH-DS-01	9/19/2025 11:45	9.72	22.02	14.672	111.72	1
LH-DS-01	9/19/2025 12:00	9.7	22.04	14.67	111.49	1
LH-DS-01	9/19/2025 12:15	9.82	22.08	14.672	112.87	1
LH-DS-01	9/19/2025 12:30	9.92	22.16	14.674	114.02	1
LH-DS-01	9/19/2025 12:45	9.76	22.16	14.671	112.18	1
LH-DS-01	9/19/2025 13:00	9.79	22.18	14.672	112.53	1
LH-DS-01	9/19/2025 13:15	9.85	22.22	14.67	113.22	1
LH-DS-01	9/19/2025 13:30	9.8	22.22	14.67	112.64	1
LH-DS-01	9/19/2025 13:45	9.81	22.22	14.669	112.76	1
LH-DS-01	9/19/2025 14:00	9.94	22.22	14.668	114.25	1
LH-DS-01	9/19/2025 14:15	10.07	22.26	14.67	117.09	1
LH-DS-01	9/19/2025 14:30	10.07	22.26	14.669	117.09	1
LH-DS-01	9/19/2025 14:45	10.19	22.3	14.668	118.49	1
LH-DS-01	9/19/2025 15:00	10.36	22.34	14.67	120.47	1
LH-DS-01	9/19/2025 15:15	10.49	22.38	14.669	121.98	1
LH-DS-01	9/19/2025 15:30	10.52	22.44	14.67	122.33	1
LH-DS-01	9/19/2025 15:45	10.66	22.48	14.671	123.95	1
LH-DS-01	9/19/2025 16:00	10.77	22.54	14.671	125.23	1
LH-DS-01	9/19/2025 16:15	10.88	22.6	14.673	126.51	1
LH-DS-01	9/19/2025 16:30	10.85	22.62	14.673	126.16	1
LH-DS-01	9/19/2025 16:45	10.84	22.62	14.678	126.05	1
LH-DS-01	9/19/2025 17:00	10.86	22.64	14.677	126.28	1
LH-DS-01	9/19/2025 17:15	10.82	22.62	14.677	125.81	1
LH-DS-01	9/19/2025 17:30	10.79	22.62	14.681	125.47	1
LH-DS-01	9/19/2025 17:45	10.85	22.64	14.685	126.16	1
LH-DS-01	9/19/2025 18:00	10.94	22.66	14.689	127.21	1
LH-DS-01	9/19/2025 18:15	10.92	22.66	14.692	126.98	1
LH-DS-01	9/19/2025 18:30	10.91	22.66	14.694	126.86	1
LH-DS-01	9/19/2025 18:45	10.88	22.64	14.695	126.51	1
LH-DS-01	9/19/2025 19:00	10.91	22.64	14.698	126.86	1
LH-DS-01	9/19/2025 19:15	10.86	22.6	14.702	126.28	1
LH-DS-01	9/19/2025 19:30	10.81	22.58	14.704	125.7	1
LH-DS-01	9/19/2025 19:45	10.74	22.56	14.712	124.88	1
LH-DS-01	9/19/2025 20:00	10.66	22.52	14.716	123.95	1
LH-DS-01	9/19/2025 20:15	10.61	22.48	14.721	123.37	1
LH-DS-01	9/19/2025 20:30	10.67	22.46	14.727	124.07	1
LH-DS-01	9/19/2025 20:45	10.65	22.44	14.732	123.84	1
LH-DS-01	9/19/2025 21:00	10.68	22.42	14.736	124.19	1
LH-DS-01	9/19/2025 21:15	10.67	22.42	14.739	124.07	1
LH-DS-01	9/19/2025 21:30	10.69	22.4	14.742	124.3	1
LH-DS-01	9/19/2025 21:45	10.63	22.38	14.746	122.18	1
LH-DS-01	9/19/2025 22:00	10.53	22.36	14.747	121.03	1
LH-DS-01	9/19/2025 22:15	10.5	22.34	14.751	120.69	1
LH-DS-01	9/19/2025 22:30	10.44	22.32	14.757	120	1
LH-DS-01	9/19/2025 22:45	10.37	22.3	14.758	119.2	1
LH-DS-01	9/19/2025 23:00	10.35	22.3	14.76	118.97	1
LH-DS-01	9/19/2025 23:15	10.34	22.28	14.761	118.85	1
LH-DS-01	9/19/2025 23:30	10.34	22.26	14.764	118.85	1
LH-DS-01	9/19/2025 23:45	10.3	22.24	14.768	117.05	1
LH-DS-01	9/20/2025 0:00	10.25	22.22	14.77	116.48	1
LH-DS-01	9/20/2025 0:15	10.16	22.2	14.775	115.45	1
LH-DS-01	9/20/2025 0:30	10.08	22.18	14.776	114.55	1
LH-DS-01	9/20/2025 0:45	10.05	22.14	14.776	114.2	1

Station Name	Date Time	DO mg/L	Temp C	Air Pressure PSI	Saturation PCT	Use Code
LH-DS-01	9/20/2025 1:00	9.96	22.12	14.779	113.18	1
LH-DS-01	9/20/2025 1:15	9.92	22.12	14.78	112.73	1
LH-DS-01	9/20/2025 1:30	9.9	22.1	14.784	112.5	1
LH-DS-01	9/20/2025 1:45	9.88	22.08	14.783	112.27	1
LH-DS-01	9/20/2025 2:00	9.85	22.08	14.782	111.93	1
LH-DS-01	9/20/2025 2:15	9.83	22.06	14.783	111.7	1
LH-DS-01	9/20/2025 2:30	9.81	22.04	14.787	111.48	1
LH-DS-01	9/20/2025 2:45	9.8	22.04	14.791	111.36	1
LH-DS-01	9/20/2025 3:00	9.74	22.02	14.79	110.68	1
LH-DS-01	9/20/2025 3:15	9.72	22	14.793	110.45	1
LH-DS-01	9/20/2025 3:30	9.69	22	14.794	110.11	1
LH-DS-01	9/20/2025 3:45	9.65	21.98	14.797	109.66	1
LH-DS-01	9/20/2025 4:00	9.61	21.96	14.799	109.2	1
LH-DS-01	9/20/2025 4:15	9.59	21.94	14.802	108.98	1
LH-DS-01	9/20/2025 4:30	9.54	21.92	14.803	108.41	1
LH-DS-01	9/20/2025 4:45	9.51	21.92	14.803	108.07	1
LH-DS-01	9/20/2025 5:00	9.48	21.9	14.807	107.73	1
LH-DS-01	9/20/2025 5:15	9.45	21.88	14.811	107.39	1
LH-DS-01	9/20/2025 5:30	9.4	21.86	14.812	106.82	1
LH-DS-01	9/20/2025 5:45	9.36	21.84	14.818	106.36	1
LH-DS-01	9/20/2025 6:00	9.3	21.82	14.82	105.68	1
LH-DS-01	9/20/2025 6:15	9.25	21.8	14.823	105.11	1
LH-DS-01	9/20/2025 6:30	9.25	21.78	14.826	105.11	1
LH-DS-01	9/20/2025 6:45	9.19	21.76	14.831	104.43	1
LH-DS-01	9/20/2025 7:00	9.16	21.76	14.831	104.09	1
LH-DS-01	9/20/2025 7:15	9.12	21.74	14.832	102.47	1
LH-DS-01	9/20/2025 7:30	9.1	21.74	14.835	102.25	1
LH-DS-01	9/20/2025 7:45	9.07	21.72	14.838	101.91	1
LH-DS-01	9/20/2025 8:00	9.06	21.72	14.841	101.8	1
LH-DS-01	9/20/2025 8:15	9.05	21.72	14.841	101.69	1
LH-DS-01	9/20/2025 8:30	9.05	21.72	14.843	101.69	1
LH-DS-01	9/20/2025 8:45	9.05	21.72	14.846	101.69	1
LH-DS-01	9/20/2025 9:00	9.04	21.72	14.849	101.57	1
LH-DS-01	9/20/2025 9:15	9.03	21.72	14.851	101.46	1
LH-DS-01	9/20/2025 9:30	9.05	21.74	14.851	101.69	1
LH-DS-01	9/20/2025 9:45	9.04	21.74	14.853	101.57	1
LH-DS-01	9/20/2025 10:00	9.04	21.76	14.855	102.73	1
LH-DS-01	9/20/2025 10:15	9.05	21.76	14.856	102.84	1
LH-DS-01	9/20/2025 10:30	9.09	21.78	14.854	103.3	1
LH-DS-01	9/20/2025 10:45	9.11	21.78	14.854	103.52	1
LH-DS-01	9/20/2025 11:00	9.1	21.8	14.854	103.41	1
LH-DS-01	9/20/2025 11:15	9.11	21.82	14.854	103.52	1
LH-DS-01	9/20/2025 11:30	9.1	21.82	14.855	103.41	1
LH-DS-01	9/20/2025 11:45	9.11	21.84	14.851	103.52	1
LH-DS-01	9/20/2025 12:00	9.07	21.84	14.849	103.07	1
LH-DS-01	9/20/2025 12:15	9.08	21.84	14.846	103.18	1
LH-DS-01	9/20/2025 12:30	9.02	21.84	14.848	102.5	1
LH-DS-01	9/20/2025 12:45	9.02	21.86	14.845	102.5	1
LH-DS-01	9/20/2025 13:00	8.97	21.86	14.846	101.93	1
LH-DS-01	9/20/2025 13:15	8.98	21.86	14.844	102.05	1
LH-DS-01	9/20/2025 13:30	8.98	21.88	14.844	102.05	1
LH-DS-01	9/20/2025 13:45	8.99	21.9	14.844	102.16	1
LH-DS-01	9/20/2025 14:00	8.99	21.92	14.841	102.16	1
LH-DS-01	9/20/2025 14:15	9.05	21.94	14.838	102.84	1
LH-DS-01	9/20/2025 14:30	9.06	21.96	14.836	102.95	1
LH-DS-01	9/20/2025 14:45	9.08	21.96	14.837	103.18	1
LH-DS-01	9/20/2025 15:00	9.14	21.98	14.836	103.86	1
LH-DS-01	9/20/2025 15:15	9.18	21.98	14.834	104.32	1
LH-DS-01	9/20/2025 15:30	9.2	21.98	14.833	104.55	1
LH-DS-01	9/20/2025 15:45	9.19	22	14.833	104.43	1
LH-DS-01	9/20/2025 16:00	9.19	22	14.835	104.43	1
LH-DS-01	9/20/2025 16:15	9.15	22	14.834	103.98	1
LH-DS-01	9/20/2025 16:30	9.16	22.02	14.836	104.09	1
LH-DS-01	9/20/2025 16:45	9.11	22	14.834	103.52	1
LH-DS-01	9/20/2025 17:00	9.06	21.98	14.836	102.95	1
LH-DS-01	9/20/2025 17:15	9.05	21.96	14.836	102.84	1
LH-DS-01	9/20/2025 17:30	9.07	21.94	14.836	103.07	1
LH-DS-01	9/20/2025 17:45	9.09	21.96	14.838	103.3	1
LH-DS-01	9/20/2025 18:00	9.04	21.94	14.839	102.73	1
LH-DS-01	9/20/2025 18:15	9.01	21.92	14.84	102.39	1
LH-DS-01	9/20/2025 18:30	8.86	21.9	14.84	100.68	1
LH-DS-01	9/20/2025 18:45	8.73	21.86	14.84	99.2	1
LH-DS-01	9/20/2025 19:00	8.59	21.84	14.841	97.61	1
LH-DS-01	9/20/2025 19:15	8.45	21.78	14.845	96.02	1
LH-DS-01	9/20/2025 19:30	8.42	21.74	14.848	94.61	1
LH-DS-01	9/20/2025 19:45	8.4	21.72	14.848	94.38	1
LH-DS-01	9/20/2025 20:00	8.44	21.7	14.85	94.83	1
LH-DS-01	9/20/2025 20:15	8.44	21.68	14.855	94.83	1
LH-DS-01	9/20/2025 20:30	8.42	21.66	14.853	94.61	1
LH-DS-01	9/20/2025 20:45	8.32	21.64	14.854	93.48	1
LH-DS-01	9/20/2025 21:00	8.18	21.62	14.857	91.91	1
LH-DS-01	9/20/2025 21:15	8.14	21.58	14.859	91.46	1
LH-DS-01	9/20/2025 21:30	8.04	21.56	14.862	90.34	1
LH-DS-01	9/20/2025 21:45	8.03	21.56	14.862	90.22	1

Station Name	Date Time	DO mg/L	Temp C	Air Pressure PSI	Saturation PCT	Use Code
LH-DS-01	9/20/2025 22:00	7.99	21.54	14.863	89.78	1
LH-DS-01	9/20/2025 22:15	7.91	21.52	14.866	88.88	1
LH-DS-01	9/20/2025 22:30	7.83	21.5	14.868	87.98	1
LH-DS-01	9/20/2025 22:45	7.76	21.5	14.869	87.19	1
LH-DS-01	9/20/2025 23:00	7.66	21.48	14.871	86.07	1
LH-DS-01	9/20/2025 23:15	7.56	21.46	14.871	84.94	1
LH-DS-01	9/20/2025 23:30	7.38	21.46	14.871	82.92	1
LH-DS-01	9/20/2025 23:45	7.34	21.44	14.874	82.47	1
LH-DS-01	9/21/2025 0:00	7.28	21.42	14.872	81.8	1
LH-DS-01	9/21/2025 0:15	7.28	21.4	14.873	81.8	1
LH-DS-01	9/21/2025 0:30	7.17	21.4	14.873	80.56	1
LH-DS-01	9/21/2025 0:45	7.05	21.38	14.872	79.21	1
LH-DS-01	9/21/2025 1:00	6.97	21.36	14.875	78.31	1
LH-DS-01	9/21/2025 1:15	7.03	21.36	14.874	78.99	1
LH-DS-01	9/21/2025 1:30	7.05	21.34	14.876	79.21	1
LH-DS-01	9/21/2025 1:45	7.12	21.32	14.877	80	1
LH-DS-01	9/21/2025 2:00	7.2	21.3	14.877	80.9	1
LH-DS-01	9/21/2025 2:15	7.27	21.3	14.878	81.69	1
LH-DS-01	9/21/2025 2:30	7.34	21.28	14.878	82.47	1
LH-DS-01	9/21/2025 2:45	7.35	21.26	14.877	82.58	1
LH-DS-01	9/21/2025 3:00	7.37	21.26	14.878	82.81	1
LH-DS-01	9/21/2025 3:15	7.44	21.26	14.879	83.6	1
LH-DS-01	9/21/2025 3:30	7.42	21.24	14.878	82.44	1
LH-DS-01	9/21/2025 3:45	7.45	21.22	14.874	82.78	1
LH-DS-01	9/21/2025 4:00	7.47	21.22	14.878	83	1
LH-DS-01	9/21/2025 4:15	7.5	21.2	14.878	83.33	1
LH-DS-01	9/21/2025 4:30	7.51	21.18	14.878	83.44	1
LH-DS-01	9/21/2025 4:45	7.54	21.18	14.882	83.78	1
LH-DS-01	9/21/2025 5:00	7.5	21.16	14.883	83.33	1
LH-DS-01	9/21/2025 5:15	7.53	21.16	14.884	83.67	1
LH-DS-01	9/21/2025 5:30	7.55	21.14	14.888	83.89	1
LH-DS-01	9/21/2025 5:45	7.57	21.12	14.89	84.11	1
LH-DS-01	9/21/2025 6:00	7.57	21.12	14.891	84.11	1
LH-DS-01	9/21/2025 6:15	7.51	21.1	14.896	83.44	1
LH-DS-01	9/21/2025 6:30	7.53	21.08	14.892	83.67	1
LH-DS-01	9/21/2025 6:45	7.5	21.08	14.894	83.33	1
LH-DS-01	9/21/2025 7:00	7.49	21.08	14.895	83.22	1
LH-DS-01	9/21/2025 7:15	7.52	21.06	14.897	83.56	1
LH-DS-01	9/21/2025 7:30	7.5	21.06	14.899	83.33	1
LH-DS-01	9/21/2025 7:45	7.49	21.06	14.9	83.22	1
LH-DS-01	9/21/2025 8:00	7.48	21.04	14.899	83.11	1
LH-DS-01	9/21/2025 8:15	7.47	21.06	14.898	83	1
LH-DS-01	9/21/2025 8:30	7.41	21.06	14.901	82.33	1
LH-DS-01	9/21/2025 8:45	7.45	21.06	14.901	82.78	1
LH-DS-01	9/21/2025 9:00	7.45	21.08	14.903	82.78	1
LH-DS-01	9/21/2025 9:15	7.45	21.08	14.903	82.78	1
LH-DS-01	9/21/2025 9:30	7.45	21.1	14.904	82.78	1
LH-DS-01	9/21/2025 9:45	7.46	21.12	14.905	82.89	1
LH-DS-01	9/21/2025 10:00	7.48	21.14	14.902	83.11	1
LH-DS-01	9/21/2025 10:15	7.45	21.16	14.903	82.78	1
LH-DS-01	9/21/2025 10:30	7.5	21.16	14.9	83.33	1
LH-DS-01	9/21/2025 10:45	7.51	21.2	14.897	83.44	1
LH-DS-01	9/21/2025 11:00	7.51	21.22	14.895	83.44	1
LH-DS-01	9/21/2025 11:15	7.51	21.22	14.896	83.44	1
LH-DS-01	9/21/2025 11:30	7.52	21.24	14.893	83.56	1
LH-DS-01	9/21/2025 11:45	7.52	21.26	14.893	84.49	1
LH-DS-01	9/21/2025 12:00	7.57	21.28	14.891	85.06	1
LH-DS-01	9/21/2025 12:15	7.65	21.3	14.888	85.96	1
LH-DS-01	9/21/2025 12:30	7.67	21.3	14.887	86.18	1
LH-DS-01	9/21/2025 12:45	7.71	21.32	14.886	86.63	1
LH-DS-01	9/21/2025 13:00	7.8	21.36	14.884	87.64	1
LH-DS-01	9/21/2025 13:15	7.82	21.36	14.884	87.87	1
LH-DS-01	9/21/2025 13:30	7.85	21.36	14.879	88.2	1
LH-DS-01	9/21/2025 13:45	7.79	21.36	14.876	87.53	1
LH-DS-01	9/21/2025 14:00	7.83	21.34	14.872	87.98	1
LH-DS-01	9/21/2025 14:15	7.8	21.34	14.87	87.64	1
LH-DS-01	9/21/2025 14:30	7.73	21.32	14.867	86.85	1
LH-DS-01	9/21/2025 14:45	7.74	21.34	14.865	86.97	1
LH-DS-01	9/21/2025 15:00	7.75	21.34	14.862	87.08	1
LH-DS-01	9/21/2025 15:15	7.71	21.36	14.858	86.63	1
LH-DS-01	9/21/2025 15:30	7.74	21.36	14.857	86.97	1
LH-DS-01	9/21/2025 15:45	7.73	21.34	14.854	86.85	1
LH-DS-01	9/21/2025 16:00	7.78	21.34	14.855	87.42	1
LH-DS-01	9/21/2025 16:15	7.8	21.32	14.859	87.64	1
LH-DS-01	9/21/2025 16:30	7.88	21.3	14.853	88.54	1
LH-DS-01	9/21/2025 16:45	7.9	21.3	14.847	88.76	1
LH-DS-01	9/21/2025 17:00	7.91	21.28	14.84	88.88	1
LH-DS-01	9/21/2025 17:15	7.97	21.26	14.841	89.55	1
LH-DS-01	9/21/2025 17:30	8.11	21.28	14.843	91.12	1
LH-DS-01	9/21/2025 17:45	8.07	21.3	14.843	90.67	1
LH-DS-01	9/21/2025 18:00	8.03	21.28	14.837	90.22	1
LH-DS-01	9/21/2025 18:15	8.05	21.26	14.839	90.45	1
LH-DS-01	9/21/2025 18:30	8.02	21.26	14.84	90.11	1
LH-DS-01	9/21/2025 18:45	7.98	21.26	14.84	89.66	1

Station Name	Date Time	DO mg/L	Temp C	Air Pressure PSI	Saturation PCT	Use Code
LH-DS-01	9/21/2025 19:00	7.97	21.26	14.836	89.55	1
LH-DS-01	9/21/2025 19:15	8.02	21.26	14.834	90.11	1
LH-DS-01	9/21/2025 19:30	8	21.24	14.834	89.89	1
LH-DS-01	9/21/2025 19:45	8.01	21.24	14.835	90	1
LH-DS-01	9/21/2025 20:00	8.04	21.22	14.832	90.34	1
LH-DS-01	9/21/2025 20:15	7.96	21.2	14.829	89.44	1
LH-DS-01	9/21/2025 20:30	7.94	21.2	14.828	89.21	1
LH-DS-01	9/21/2025 20:45	7.87	21.2	14.825	88.43	1
LH-DS-01	9/21/2025 21:00	7.85	21.18	14.827	88.2	1
LH-DS-01	9/21/2025 21:15	7.88	21.18	14.826	88.54	1
LH-DS-01	9/21/2025 21:30	7.89	21.16	14.825	88.65	1
LH-DS-01	9/21/2025 21:45	7.9	21.16	14.825	88.76	1
LH-DS-01	9/21/2025 22:00	7.85	21.14	14.822	88.2	1
LH-DS-01	9/21/2025 22:15	7.76	21.14	14.822	87.19	1
LH-DS-01	9/21/2025 22:30	7.75	21.12	14.82	87.08	1
LH-DS-01	9/21/2025 22:45	7.72	21.12	14.819	86.74	1
LH-DS-01	9/21/2025 23:00	7.75	21.1	14.819	87.08	1
LH-DS-01	9/21/2025 23:15	7.83	21.1	14.815	87.98	1
LH-DS-01	9/21/2025 23:30	7.82	21.08	14.815	87.87	1
LH-DS-01	9/21/2025 23:45	7.82	21.08	14.814	87.87	1
LH-DS-01	9/22/2025 0:00	7.87	21.08	14.814	88.43	1
LH-DS-01	9/22/2025 0:15	7.85	21.06	14.813	88.2	1
LH-DS-01	9/22/2025 0:30	7.93	21.06	14.812	89.1	1
LH-DS-01	9/22/2025 0:45	7.93	21.04	14.812	89.1	1
LH-DS-01	9/22/2025 1:00	7.94	21.04	14.814	89.21	1
LH-DS-01	9/22/2025 1:15	7.91	21.02	14.814	88.88	1
LH-DS-01	9/22/2025 1:30	7.87	21.02	14.814	88.43	1
LH-DS-01	9/22/2025 1:45	7.82	21	14.814	87.87	1
LH-DS-01	9/22/2025 2:00	7.77	21	14.812	87.3	1
LH-DS-01	9/22/2025 2:15	7.79	20.98	14.813	87.53	1
LH-DS-01	9/22/2025 2:30	7.76	20.98	14.814	87.19	1
LH-DS-01	9/22/2025 2:45	7.75	20.98	14.813	87.08	1
LH-DS-01	9/22/2025 3:00	7.74	20.96	14.811	86.97	1
LH-DS-01	9/22/2025 3:15	7.73	20.96	14.813	86.85	1
LH-DS-01	9/22/2025 3:30	7.72	20.94	14.808	86.74	1
LH-DS-01	9/22/2025 3:45	7.72	20.94	14.805	86.74	1
LH-DS-01	9/22/2025 4:00	7.7	20.92	14.806	86.52	1
LH-DS-01	9/22/2025 4:15	7.72	20.92	14.804	86.74	1
LH-DS-01	9/22/2025 4:30	7.72	20.9	14.801	86.74	1
LH-DS-01	9/22/2025 4:45	7.68	20.9	14.797	86.29	1
LH-DS-01	9/22/2025 5:00	7.67	20.88	14.795	86.18	1
LH-DS-01	9/22/2025 5:15	7.64	20.88	14.795	85.84	1
LH-DS-01	9/22/2025 5:30	7.63	20.88	14.793	85.73	1
LH-DS-01	9/22/2025 5:45	7.63	20.86	14.794	85.73	1
LH-DS-01	9/22/2025 6:00	7.63	20.86	14.796	85.73	1
LH-DS-01	9/22/2025 6:15	7.64	20.86	14.798	85.84	1
LH-DS-01	9/22/2025 6:30	7.62	20.84	14.798	85.62	1
LH-DS-01	9/22/2025 6:45	7.68	20.82	14.798	86.29	1
LH-DS-01	9/22/2025 7:00	7.7	20.82	14.8	86.52	1
LH-DS-01	9/22/2025 7:15	7.7	20.82	14.801	86.52	1
LH-DS-01	9/22/2025 7:30	7.75	20.82	14.801	87.08	1
LH-DS-01	9/22/2025 7:45	7.76	20.8	14.798	87.19	1
LH-DS-01	9/22/2025 8:00	7.79	20.8	14.801	87.53	1
LH-DS-01	9/22/2025 8:15	7.83	20.8	14.802	87.98	1
LH-DS-01	9/22/2025 8:30	7.85	20.82	14.801	88.2	1
LH-DS-01	9/22/2025 8:45	7.88	20.82	14.798	88.54	1
LH-DS-01	9/22/2025 9:00	7.92	20.84	14.796	88.99	1
LH-DS-01	9/22/2025 9:15	7.92	20.84	14.799	88.99	1
LH-DS-01	9/22/2025 9:30	7.92	20.86	14.799	88.99	1
LH-DS-01	9/22/2025 9:45	7.95	20.86	14.8	89.33	1
LH-DS-01	9/22/2025 10:00	7.94	20.88	14.796	89.21	1
LH-DS-01	9/22/2025 10:15	7.95	20.9	14.794	89.33	1
LH-DS-01	9/22/2025 10:30	7.89	20.88	14.793	88.65	1
LH-DS-01	9/22/2025 10:45	7.88	20.9	14.789	88.54	1
LH-DS-01	9/22/2025 11:00	7.9	20.92	14.787	88.76	1
LH-DS-01	9/22/2025 11:15	7.94	20.96	14.787	89.21	1
LH-DS-01	9/22/2025 11:30	7.92	21	14.782	88.99	1
LH-DS-01	9/22/2025 11:45	7.95	21.02	14.781	89.33	1
LH-DS-01	9/22/2025 12:00	8.04	21.06	14.776	90.34	1
LH-DS-01	9/22/2025 12:15	8.13	21.08	14.77	91.35	1
LH-DS-01	9/22/2025 12:30	8.2	21.12	14.769	92.13	1
LH-DS-01	9/22/2025 12:45	8.31	21.16	14.769	93.37	1
LH-DS-01	9/22/2025 13:00	8.4	21.2	14.766	94.38	1
LH-DS-01	9/22/2025 13:15	8.48	21.22	14.762	95.28	1
LH-DS-01	9/22/2025 13:30	8.51	21.26	14.761	95.62	1
LH-DS-01	9/22/2025 13:45	8.6	21.26	14.755	96.63	1
LH-DS-01	9/22/2025 14:00	8.62	21.3	14.75	96.85	1
LH-DS-01	9/22/2025 14:15	8.72	21.32	14.749	97.98	1
LH-DS-01	9/22/2025 14:30	8.82	21.34	14.743	100.23	1
LH-DS-01	9/22/2025 14:45	8.97	21.38	14.742	101.93	1
LH-DS-01	9/22/2025 15:00	9.14	21.44	14.736	103.86	1
LH-DS-01	9/22/2025 15:15	9.26	21.46	14.732	105.23	1
LH-DS-01	9/22/2025 15:30	9.36	21.5	14.73	106.36	1
LH-DS-01	9/22/2025 15:45	9.41	21.52	14.728	106.93	1

Dissolved Oxygen Saturation Continous Monitoring Data
Normandeau Associates Inc.

Station Name	Date Time	DO mg/L	Temp C	Air Pressure PSI	Saturation PCT	Use Code
LH-DS-01	9/22/2025 16:00	9.46	21.54	14.724	107.5	1
LH-DS-01	9/22/2025 16:15	9.46	21.54	14.721	107.5	1
LH-DS-01	9/22/2025 16:30	9.47	21.54	14.721	107.61	1
LH-DS-01	9/22/2025 16:45	9.51	21.56	14.723	108.07	1
LH-DS-01	9/22/2025 17:00	9.5	21.54	14.718	107.95	1
LH-DS-01	9/22/2025 17:15	9.59	21.56	14.717	108.98	1
LH-DS-01	9/22/2025 17:30	9.57	21.54	14.715	108.75	1
LH-DS-01	9/22/2025 17:45	9.56	21.54	14.713	108.64	1
LH-DS-01	9/22/2025 18:00	9.58	21.54	14.71	108.86	1
LH-DS-01	9/22/2025 18:15	9.58	21.52	14.707	108.86	1
LH-DS-01	9/22/2025 18:30	9.52	21.52	14.706	108.18	1
LH-DS-01	9/22/2025 18:45	9.48	21.5	14.708	107.73	1
LH-DS-01	9/22/2025 19:00	9.49	21.5	14.705	107.84	1
LH-DS-01	9/22/2025 19:15	9.43	21.48	14.705	107.16	1
LH-DS-01	9/22/2025 19:30	9.4	21.48	14.708	106.82	1
LH-DS-01	9/22/2025 19:45	9.32	21.46	14.709	105.91	1
LH-DS-01	9/22/2025 20:00	9.29	21.44	14.708	105.57	1
LH-DS-01	9/22/2025 20:15	9.26	21.42	14.707	105.23	1
LH-DS-01	9/22/2025 20:30	9.21	21.4	14.707	104.66	1
LH-DS-01	9/22/2025 20:45	9.14	21.36	14.706	103.86	1
LH-DS-01	9/22/2025 21:00	9.15	21.36	14.705	103.98	1
LH-DS-01	9/22/2025 21:15	9.09	21.36	14.702	103.3	1
LH-DS-01	9/22/2025 21:30	9.17	21.34	14.7	104.2	1
LH-DS-01	9/22/2025 21:45	9.21	21.34	14.7	104.66	1
LH-DS-01	9/22/2025 22:00	9.21	21.32	14.698	104.66	1
LH-DS-01	9/22/2025 22:15	9.21	21.3	14.698	104.66	1
LH-DS-01	9/22/2025 22:30	9.25	21.28	14.7	105.11	1
LH-DS-01	9/22/2025 22:45	9.26	21.26	14.701	105.23	1
LH-DS-01	9/22/2025 23:00	9.34	21.24	14.7	104.94	1
LH-DS-01	9/22/2025 23:15	9.3	21.24	14.7	104.49	1
LH-DS-01	9/22/2025 23:30	9.29	21.2	14.702	104.38	1
LH-DS-01	9/22/2025 23:45	9.26	21.16	14.702	104.04	1
LH-DS-01	9/23/2025 0:00	9.25	21.14	14.702	103.93	1
LH-DS-01	9/23/2025 0:15	9.23	21.14	14.701	103.71	1
LH-DS-01	9/23/2025 0:30	9.21	21.12	14.701	103.48	1
LH-DS-01	9/23/2025 0:45	9.15	21.08	14.699	102.81	1
LH-DS-01	9/23/2025 1:00	9.1	21.08	14.701	102.25	1
LH-DS-01	9/23/2025 1:15	9.06	21.06	14.699	101.8	1
LH-DS-01	9/23/2025 1:30	8.99	21.04	14.699	101.01	1
LH-DS-01	9/23/2025 1:45	8.98	21.02	14.702	100.9	1
LH-DS-01	9/23/2025 2:00	9.01	21.02	14.695	101.24	1
LH-DS-01	9/23/2025 2:15	9.01	21.02	14.693	101.24	1
LH-DS-01	9/23/2025 2:30	8.98	21.02	14.693	100.9	1
LH-DS-01	9/23/2025 2:45	8.98	21.02	14.692	100.9	1
LH-DS-01	9/23/2025 3:00	8.96	21	14.69	100.67	1
LH-DS-01	9/23/2025 3:15	8.92	21	14.688	100.22	1
LH-DS-01	9/23/2025 3:30	8.91	21	14.687	100.11	1
LH-DS-01	9/23/2025 3:45	8.89	20.98	14.686	99.89	1
LH-DS-01	9/23/2025 4:00	8.88	20.98	14.688	99.78	1
LH-DS-01	9/23/2025 4:15	8.86	20.98	14.688	99.55	1
LH-DS-01	9/23/2025 4:30	8.86	20.96	14.687	99.55	1
LH-DS-01	9/23/2025 4:45	8.84	20.96	14.684	99.33	1
LH-DS-01	9/23/2025 5:00	8.83	20.96	14.687	99.21	1
LH-DS-01	9/23/2025 5:15	8.8	20.94	14.685	98.88	1
LH-DS-01	9/23/2025 5:30	8.75	20.94	14.683	98.31	1
LH-DS-01	9/23/2025 5:45	8.73	20.92	14.684	98.09	1
LH-DS-01	9/23/2025 6:00	8.68	20.92	14.687	97.53	1
LH-DS-01	9/23/2025 6:15	8.67	20.92	14.686	97.42	1
LH-DS-01	9/23/2025 6:30	8.64	20.9	14.689	97.08	1
LH-DS-01	9/23/2025 6:45	8.62	20.9	14.686	96.85	1
LH-DS-01	9/23/2025 7:00	8.59	20.9	14.692	96.52	1
LH-DS-01	9/23/2025 7:15	8.56	20.88	14.689	96.18	1
LH-DS-01	9/23/2025 7:30	8.54	20.88	14.69	95.96	1
LH-DS-01	9/23/2025 7:45	8.55	20.88	14.693	96.07	1
LH-DS-01	9/23/2025 8:00	8.54	20.88	14.694	95.96	1
LH-DS-01	9/23/2025 8:15	8.52	20.9	14.698	95.73	1
LH-DS-01	9/23/2025 8:30	8.52	20.9	14.697	95.73	1
LH-DS-01	9/23/2025 8:45	8.49	20.9	14.698	95.39	1
LH-DS-01	9/23/2025 9:00	8.51	20.92	14.697	95.62	1
LH-DS-01	9/23/2025 9:15	8.5	20.92	14.699	95.51	1
LH-DS-01	9/23/2025 9:30	8.52	20.94	14.699	95.73	1
LH-DS-01	9/23/2025 9:45	8.56	20.96	14.697	96.18	1
LH-DS-01	9/23/2025 10:00	8.57	20.98	14.693	96.29	1
LH-DS-01	9/23/2025 10:15	8.63	21	14.696	96.97	1
LH-DS-01	9/23/2025 10:30	8.66	21.02	14.696	97.3	1
LH-DS-01	9/23/2025 10:45	8.69	21.04	14.694	97.64	1
LH-DS-01	9/23/2025 11:00	8.76	21.08	14.696	98.43	1
LH-DS-01	9/23/2025 11:15	8.86	21.12	14.695	99.55	1
LH-DS-01	9/23/2025 11:30	8.95	21.18	14.689	100.56	1
LH-DS-01	9/23/2025 11:45	9.09	21.24	14.688	102.13	1
LH-DS-01	9/23/2025 12:00	9.25	21.3	14.684	105.11	1
LH-DS-01	9/23/2025 12:15	9.39	21.34	14.679	106.7	1
LH-DS-01	9/23/2025 12:30	9.53	21.44	14.673	108.3	1
LH-DS-01	9/23/2025 12:45	9.64	21.46	14.677	109.55	1

Station Name	Date Time	DO mg/L	Temp C	Air Pressure PSI	Saturation PCT	Use Code
LH-DS-01	9/23/2025 13:00	9.68	21.5	14.67	110	1
LH-DS-01	9/23/2025 13:15	8.74	23.5	14.669	102.82	2
LH-DS-01	9/23/2025 13:30	8.3	24.86	14.666	101.22	2
LH-DS-01	9/23/2025 13:45	8.38	24.36	14.663	100.96	2
LH-DS-01	9/23/2025 14:00	9.39	25.28	14.665	114.51	2
LH-DS-01	9/23/2025 14:15	10.48	21.88	14.666	120.46	1
LH-DS-01	9/23/2025 14:30	10.54	21.7	14.662	119.77	1
LH-DS-01	9/23/2025 14:45	10.57	21.7	14.663	120.11	1
LH-DS-01	9/23/2025 15:00	10.63	21.72	14.66	120.8	1
LH-DS-01	9/23/2025 15:15	10.57	21.74	14.661	120.11	1
LH-DS-01	9/23/2025 15:30	10.6	21.76	14.659	121.84	1
LH-DS-01	9/23/2025 15:45	10.61	21.78	14.661	121.95	1
LH-DS-01	9/23/2025 16:00	10.63	21.78	14.662	122.18	1
LH-DS-01	9/23/2025 16:15	10.61	21.78	14.665	121.95	1
LH-DS-01	9/23/2025 16:30	10.64	21.78	14.668	122.3	1
LH-DS-01	9/23/2025 16:45	10.58	21.8	14.668	121.61	1
LH-DS-01	9/23/2025 17:00	10.65	21.82	14.666	122.41	1
LH-DS-01	9/23/2025 17:15	10.65	21.84	14.67	122.41	1
LH-DS-01	9/23/2025 17:30	10.6	21.82	14.671	121.84	1
LH-DS-01	9/23/2025 17:45	10.52	21.82	14.673	120.92	1
LH-DS-01	9/23/2025 18:00	10.48	21.8	14.676	120.46	1
LH-DS-01	9/23/2025 18:15	10.39	21.76	14.676	119.43	1
LH-DS-01	9/23/2025 18:30	10.29	21.74	14.68	116.93	1
LH-DS-01	9/23/2025 18:45	10.25	21.7	14.68	116.48	1
LH-DS-01	9/23/2025 19:00	10.27	21.7	14.679	116.7	1
LH-DS-01	9/23/2025 19:15	10.25	21.7	14.68	116.48	1
LH-DS-01	9/23/2025 19:30	10.25	21.72	14.683	116.48	1
LH-DS-01	9/23/2025 19:45	10.28	21.72	14.685	116.82	1
LH-DS-01	9/23/2025 20:00	10.27	21.74	14.687	116.7	1
LH-DS-01	9/23/2025 20:15	10.29	21.76	14.686	118.28	1
LH-DS-01	9/23/2025 20:30	10.33	21.76	14.689	118.74	1
LH-DS-01	9/23/2025 20:45	10.26	21.76	14.692	117.93	1
LH-DS-01	9/23/2025 21:00	10.22	21.76	14.693	117.47	1
LH-DS-01	9/23/2025 21:15	10.19	21.74	14.694	115.8	1
LH-DS-01	9/23/2025 21:30	10.13	21.72	14.699	115.11	1
LH-DS-01	9/23/2025 21:45	10.12	21.7	14.7	115	1
LH-DS-01	9/23/2025 22:00	10.1	21.7	14.701	114.77	1
LH-DS-01	9/23/2025 22:15	10.08	21.68	14.702	114.55	1
LH-DS-01	9/23/2025 22:30	10.04	21.66	14.701	114.09	1
LH-DS-01	9/23/2025 22:45	10.04	21.64	14.703	114.09	1
LH-DS-01	9/23/2025 23:00	10.07	21.66	14.701	114.43	1
LH-DS-01	9/23/2025 23:15	10.02	21.64	14.703	113.86	1
LH-DS-01	9/23/2025 23:30	9.98	21.64	14.703	113.41	1
LH-DS-01	9/23/2025 23:45	10.02	21.64	14.706	113.86	1
LH-DS-01	9/24/2025 0:00	9.97	21.64	14.707	113.3	1
LH-DS-01	9/24/2025 0:15	9.96	21.64	14.709	113.18	1
LH-DS-01	9/24/2025 0:30	9.94	21.64	14.708	112.95	1
LH-DS-01	9/24/2025 0:45	9.93	21.64	14.709	112.84	1
LH-DS-01	9/24/2025 1:00	9.95	21.64	14.711	113.07	1
LH-DS-01	9/24/2025 1:15	9.96	21.64	14.713	113.18	1
LH-DS-01	9/24/2025 1:30	9.92	21.64	14.715	112.73	1
LH-DS-01	9/24/2025 1:45	9.91	21.64	14.716	112.61	1
LH-DS-01	9/24/2025 2:00	9.88	21.64	14.718	112.27	1
LH-DS-01	9/24/2025 2:15	9.86	21.62	14.719	112.05	1
LH-DS-01	9/24/2025 2:30	9.85	21.62	14.718	111.93	1
LH-DS-01	9/24/2025 2:45	9.86	21.62	14.72	112.05	1
LH-DS-01	9/24/2025 3:00	9.87	21.62	14.719	112.16	1
LH-DS-01	9/24/2025 3:15	9.85	21.62	14.717	111.93	1
LH-DS-01	9/24/2025 3:30	9.82	21.62	14.719	111.59	1
LH-DS-01	9/24/2025 3:45	9.79	21.6	14.717	111.25	1
LH-DS-01	9/24/2025 4:00	9.77	21.58	14.712	111.02	1
LH-DS-01	9/24/2025 4:15	9.72	21.56	14.71	110.45	1
LH-DS-01	9/24/2025 4:30	9.7	21.54	14.712	110.23	1
LH-DS-01	9/24/2025 4:45	9.66	21.54	14.718	109.77	1
LH-DS-01	9/24/2025 5:00	9.64	21.54	14.718	109.55	1
LH-DS-01	9/24/2025 5:15	9.66	21.54	14.721	109.77	1
LH-DS-01	9/24/2025 5:30	9.6	21.52	14.723	109.09	1
LH-DS-01	9/24/2025 5:45	9.6	21.52	14.725	109.09	1
LH-DS-01	9/24/2025 6:00	9.52	21.48	14.725	108.18	1
LH-DS-01	9/24/2025 6:15	9.49	21.48	14.727	107.84	1
LH-DS-01	9/24/2025 6:30	9.46	21.46	14.728	107.5	1
LH-DS-01	9/24/2025 6:45	9.43	21.44	14.728	107.16	1
LH-DS-01	9/24/2025 7:00	9.33	21.42	14.734	106.02	1
LH-DS-01	9/24/2025 7:15	9.32	21.42	14.739	105.91	1
LH-DS-01	9/24/2025 7:30	9.28	21.38	14.741	105.45	1
LH-DS-01	9/24/2025 7:45	9.19	21.38	14.74	104.43	1
LH-DS-01	9/24/2025 8:00	9.12	21.34	14.744	103.64	1
LH-DS-01	9/24/2025 8:15	9.07	21.34	14.748	101.91	1
LH-DS-01	9/24/2025 8:30	8.97	21.3	14.749	100.79	1
LH-DS-01	9/24/2025 8:45	8.91	21.28	14.749	100.11	1
LH-DS-01	9/24/2025 9:00	8.84	21.26	14.753	99.33	1
LH-DS-01	9/24/2025 9:15	8.81	21.26	14.752	98.99	1
LH-DS-01	9/24/2025 9:30	8.78	21.24	14.756	98.65	1
LH-DS-01	9/24/2025 9:45	8.75	21.24	14.756	98.31	1

Station Name	Date Time	DO mg/L	Temp C	Air Pressure PSI	Saturation PCT	Use Code
LH-DS-01	9/24/2025 10:00	8.72	21.24	14.757	97.98	1
LH-DS-01	9/24/2025 10:15	8.71	21.22	14.758	97.87	1
LH-DS-01	9/24/2025 10:30	8.67	21.22	14.759	97.42	1
LH-DS-01	9/24/2025 10:45	8.64	21.2	14.761	97.08	1
LH-DS-01	9/24/2025 11:00	8.6	21.2	14.762	96.63	1
LH-DS-01	9/24/2025 11:15	8.55	21.18	14.761	96.07	1
LH-DS-01	9/24/2025 11:30	8.59	21.18	14.762	96.52	1
LH-DS-01	9/24/2025 11:45	8.58	21.18	14.763	96.4	1
LH-DS-01	9/24/2025 12:00	8.53	21.18	14.761	95.84	1
LH-DS-01	9/24/2025 12:15	8.51	21.16	14.76	95.62	1
LH-DS-01	9/24/2025 12:30	8.47	21.16	14.762	95.17	1
LH-DS-01	9/24/2025 12:45	8.43	21.14	14.763	94.72	1
LH-DS-01	9/24/2025 13:00	8.4	21.14	14.76	94.38	1
LH-DS-01	9/24/2025 13:15	8.36	21.12	14.76	93.93	1
LH-DS-01	9/24/2025 13:30	8.36	21.12	14.758	93.93	1
LH-DS-01	9/24/2025 13:45	8.37	21.1	14.76	94.04	1
LH-DS-01	9/24/2025 14:00	8.32	21.1	14.759	93.48	1
LH-DS-01	9/24/2025 14:15	8.31	21.08	14.763	93.37	1
LH-DS-01	9/24/2025 14:30	8.31	21.08	14.76	93.37	1
LH-DS-01	9/24/2025 14:45	8.29	21.08	14.762	93.15	1
LH-DS-01	9/24/2025 15:00	8.24	21.08	14.76	92.58	1
LH-DS-01	9/24/2025 15:15	8.22	21.06	14.76	92.36	1
LH-DS-01	9/24/2025 15:30	8.15	21.06	14.759	91.57	1
LH-DS-01	9/24/2025 15:45	8.14	21.04	14.76	91.46	1
LH-DS-01	9/24/2025 16:00	8.09	21.02	14.761	90.9	1
LH-DS-01	9/24/2025 16:15	8.05	21.02	14.763	90.45	1
LH-DS-01	9/24/2025 16:30	8.06	21	14.765	90.56	1
LH-DS-01	9/24/2025 16:45	8.07	21	14.76	90.67	1
LH-DS-01	9/24/2025 17:00	8.06	21	14.762	90.56	1
LH-DS-01	9/24/2025 17:15	8.05	21	14.762	90.45	1
LH-DS-01	9/24/2025 17:30	8.03	21	14.764	90.22	1
LH-DS-01	9/24/2025 17:45	8.01	21	14.764	90	1
LH-DS-01	9/24/2025 18:00	7.96	21	14.767	89.44	1
LH-DS-01	9/24/2025 18:15	7.92	21	14.767	88.99	1
LH-DS-01	9/24/2025 18:30	7.9	20.98	14.77	88.76	1
LH-DS-01	9/24/2025 18:45	7.83	20.98	14.768	87.98	1
LH-DS-01	9/24/2025 19:00	7.83	20.98	14.769	87.98	1
LH-DS-01	9/24/2025 19:15	7.86	20.98	14.769	88.31	1
LH-DS-01	9/24/2025 19:30	7.91	20.98	14.77	88.88	1
LH-DS-01	9/24/2025 19:45	7.99	20.98	14.769	89.78	1
LH-DS-01	9/24/2025 20:00	8.03	21	14.773	90.22	1
LH-DS-01	9/24/2025 20:15	8.1	21	14.768	91.01	1
LH-DS-01	9/24/2025 20:30	8.14	21	14.768	91.46	1
LH-DS-01	9/24/2025 20:45	8.16	21	14.77	91.69	1
LH-DS-01	9/24/2025 21:00	8.17	21	14.772	91.8	1
LH-DS-01	9/24/2025 21:15	8.19	21	14.774	92.02	1
LH-DS-01	9/24/2025 21:30	8.2	21	14.776	92.13	1
LH-DS-01	9/24/2025 21:45	8.25	21	14.772	92.7	1
LH-DS-01	9/24/2025 22:00	8.25	21	14.775	92.7	1
LH-DS-01	9/24/2025 22:15	8.29	21.02	14.774	93.15	1
LH-DS-01	9/24/2025 22:30	8.29	21.02	14.775	93.15	1
LH-DS-01	9/24/2025 22:45	8.24	21.02	14.77	92.58	1
LH-DS-01	9/24/2025 23:00	8.26	21.02	14.77	92.81	1
LH-DS-01	9/24/2025 23:15	8.29	21.02	14.766	93.15	1
LH-DS-01	9/24/2025 23:30	8.29	21.02	14.767	93.15	1
LH-DS-01	9/24/2025 23:45	8.33	21.02	14.767	93.6	1
LH-DS-01	9/25/2025 0:00	8.35	21.02	14.768	93.82	1
LH-DS-01	9/25/2025 0:15	8.36	21.04	14.768	93.93	1
LH-DS-01	9/25/2025 0:30	8.34	21.02	14.763	93.71	1
LH-DS-01	9/25/2025 0:45	8.34	21.02	14.762	93.71	1
LH-DS-01	9/25/2025 1:00	8.33	21.02	14.76	93.6	1
LH-DS-01	9/25/2025 1:15	8.32	21.02	14.756	93.48	1
LH-DS-01	9/25/2025 1:30	8.29	21	14.758	93.15	1
LH-DS-01	9/25/2025 1:45	8.29	21	14.754	93.15	1
LH-DS-01	9/25/2025 2:00	8.29	21	14.751	93.15	1
LH-DS-01	9/25/2025 2:15	8.33	21	14.748	93.6	1
LH-DS-01	9/25/2025 2:30	8.32	21	14.745	93.48	1
LH-DS-01	9/25/2025 2:45	8.33	21	14.744	93.6	1
LH-DS-01	9/25/2025 3:00	8.32	20.98	14.742	93.48	1
LH-DS-01	9/25/2025 3:15	8.33	20.98	14.739	93.6	1
LH-DS-01	9/25/2025 3:30	8.32	20.98	14.738	93.48	1
LH-DS-01	9/25/2025 3:45	8.26	20.98	14.737	92.81	1
LH-DS-01	9/25/2025 4:00	8.27	20.98	14.737	92.92	1
LH-DS-01	9/25/2025 4:15	8.24	20.98	14.734	92.58	1
LH-DS-01	9/25/2025 4:30	8.24	20.98	14.734	92.58	1
LH-DS-01	9/25/2025 4:45	8.2	20.98	14.732	92.13	1
LH-DS-01	9/25/2025 5:00	8.22	20.96	14.73	92.36	1
LH-DS-01	9/25/2025 5:15	8.21	20.96	14.729	92.25	1
LH-DS-01	9/25/2025 5:30	8.21	20.96	14.73	92.25	1
LH-DS-01	9/25/2025 5:45	8.18	20.96	14.725	91.91	1
LH-DS-01	9/25/2025 6:00	8.17	20.96	14.728	91.8	1
LH-DS-01	9/25/2025 6:15	8.19	20.96	14.725	92.02	1
LH-DS-01	9/25/2025 6:30	8.14	20.94	14.74	91.46	1
LH-DS-01	9/25/2025 6:45	8.15	20.94	14.738	91.57	1

Dissolved Oxygen Saturation Continous Monitoring Data
Normandeau Associates Inc.

Station Name	Date Time	DO mg/L	Temp C	Air Pressure PSI	Saturation PCT	Use Code
LH-DS-01	9/25/2025 7:00	8.13	20.94	14.734	91.35	1
LH-DS-01	9/25/2025 7:15	8.09	20.94	14.733	90.9	1
LH-DS-01	9/25/2025 7:30	8.07	20.94	14.733	90.67	1
LH-DS-01	9/25/2025 7:45	8.07	20.94	14.737	90.67	1
LH-DS-01	9/25/2025 8:00	8.09	20.92	14.735	90.9	1
LH-DS-01	9/25/2025 8:15	8.05	20.92	14.732	90.45	1
LH-DS-01	9/25/2025 8:30	8.1	20.92	14.73	91.01	1
LH-DS-01	9/25/2025 8:45	8.13	20.92	14.732	91.35	1
LH-DS-01	9/25/2025 9:00	8.15	20.92	14.727	91.57	1
LH-DS-01	9/25/2025 9:15	8.14	20.92	14.721	91.46	1
LH-DS-01	9/25/2025 9:30	8.17	20.92	14.717	91.8	1
LH-DS-01	9/25/2025 9:45	8.19	20.94	14.714	92.02	1
LH-DS-01	9/25/2025 10:00	8.18	20.94	14.712	91.91	1
LH-DS-01	9/25/2025 10:15	8.19	20.94	14.712	92.02	1
LH-DS-01	9/25/2025 10:30	8.15	20.94	14.711	91.57	1
LH-DS-01	9/25/2025 10:45	8.13	20.94	14.708	91.35	1
LH-DS-01	9/25/2025 11:00	8.14	20.94	14.705	91.46	1
LH-DS-01	9/25/2025 11:15	8.13	20.94	14.699	91.35	1
LH-DS-01	9/25/2025 11:30	8.14	20.94	14.695	91.46	1
LH-DS-01	9/25/2025 11:45	8.19	20.96	14.694	92.02	1
LH-DS-01	9/25/2025 12:00	8.18	20.96	14.688	91.91	1
LH-DS-01	9/25/2025 12:15	8.2	20.96	14.687	92.13	1
LH-DS-01	9/25/2025 12:30	8.16	20.94	14.685	91.69	1
LH-DS-01	9/25/2025 12:45	8.18	20.96	14.683	91.91	1
LH-DS-01	9/25/2025 13:00	8.18	20.94	14.677	91.91	1
LH-DS-01	9/25/2025 13:15	8.2	20.94	14.67	92.13	1
LH-DS-01	9/25/2025 13:30	8.19	20.94	14.665	92.02	1
LH-DS-01	9/25/2025 13:45	8.19	20.94	14.66	92.02	1
LH-DS-01	9/25/2025 14:00	8.22	20.94	14.655	92.36	1
LH-DS-01	9/25/2025 14:15	8.25	20.94	14.655	92.7	1
LH-DS-01	9/25/2025 14:30	8.24	20.94	14.651	92.58	1
LH-DS-01	9/25/2025 14:45	8.24	20.92	14.646	93.64	1
LH-DS-01	9/25/2025 15:00	8.23	20.92	14.644	93.52	1
LH-DS-01	9/25/2025 15:15	8.25	20.92	14.639	93.75	1
LH-DS-01	9/25/2025 15:30	8.23	20.92	14.635	93.52	1
LH-DS-01	9/25/2025 15:45	8.23	20.9	14.633	93.52	1
LH-DS-01	9/25/2025 16:00	8.22	20.9	14.629	93.41	1
LH-DS-01	9/25/2025 16:15	8.21	20.9	14.629	93.3	1
LH-DS-01	9/25/2025 16:30	8.2	20.88	14.62	93.18	1
LH-DS-01	9/25/2025 16:45	8.18	20.88	14.617	92.95	1
LH-DS-01	9/25/2025 17:00	8.13	20.88	14.61	92.39	1
LH-DS-01	9/25/2025 17:15	8.13	20.88	14.609	92.39	1
LH-DS-01	9/25/2025 17:30	8.12	20.86	14.601	92.27	1
LH-DS-01	9/25/2025 17:45	8.12	20.86	14.601	92.27	1
LH-DS-01	9/25/2025 18:00	8.11	20.86	14.596	92.16	1
LH-DS-01	9/25/2025 18:15	8.1	20.84	14.592	92.05	1
LH-DS-01	9/25/2025 18:30	8.09	20.84	14.588	91.93	1
LH-DS-01	9/25/2025 18:45	8.08	20.84	14.582	91.82	1
LH-DS-01	9/25/2025 19:00	8.1	20.82	14.58	92.05	1
LH-DS-01	9/25/2025 19:15	8.08	20.82	14.579	91.82	1
LH-DS-01	9/25/2025 19:30	8.11	20.82	14.578	92.16	1
LH-DS-01	9/25/2025 19:45	8.12	20.82	14.578	92.27	1
LH-DS-01	9/25/2025 20:00	8.13	20.8	14.576	92.39	1
LH-DS-01	9/25/2025 20:15	8.11	20.8	14.574	92.16	1
LH-DS-01	9/25/2025 20:30	8.1	20.8	14.571	92.05	1
LH-DS-01	9/25/2025 20:45	8.09	20.8	14.567	91.93	1
LH-DS-01	9/25/2025 21:00	8.09	20.78	14.565	91.93	1
LH-DS-01	9/25/2025 21:15	8.07	20.78	14.563	91.7	1
LH-DS-01	9/25/2025 21:30	8.04	20.76	14.56	91.36	1
LH-DS-01	9/25/2025 21:45	8.02	20.76	14.559	91.14	1
LH-DS-01	9/25/2025 22:00	8.02	20.74	14.554	90.11	1
LH-DS-01	9/25/2025 22:15	7.99	20.74	14.553	89.78	1
LH-DS-01	9/25/2025 22:30	8.02	20.72	14.548	90.11	1
LH-DS-01	9/25/2025 22:45	8.02	20.72	14.545	90.11	1
LH-DS-01	9/25/2025 23:00	8.01	20.72	14.543	90	1
LH-DS-01	9/25/2025 23:15	8.04	20.72	14.54	90.34	1
LH-DS-01	9/25/2025 23:30	8.04	20.72	14.541	90.34	1
LH-DS-01	9/25/2025 23:45	8.05	20.7	14.543	90.45	1
LH-DS-01	9/26/2025 0:00	8.04	20.7	14.549	90.34	1
LH-DS-01	9/26/2025 0:15	8.04	20.72	14.546	90.34	1
LH-DS-01	9/26/2025 0:30	8.06	20.7	14.547	90.56	1
LH-DS-01	9/26/2025 0:45	8.06	20.72	14.545	90.56	1
LH-DS-01	9/26/2025 1:00	8.05	20.72	14.547	90.45	1
LH-DS-01	9/26/2025 1:15	8.05	20.72	14.548	90.45	1
LH-DS-01	9/26/2025 1:30	8.06	20.72	14.55	90.56	1
LH-DS-01	9/26/2025 1:45	8.07	20.72	14.548	90.67	1
LH-DS-01	9/26/2025 2:00	8.06	20.72	14.546	90.56	1
LH-DS-01	9/26/2025 2:15	8.06	20.72	14.543	90.56	1
LH-DS-01	9/26/2025 2:30	8.05	20.72	14.546	90.45	1
LH-DS-01	9/26/2025 2:45	8.06	20.7	14.548	90.56	1
LH-DS-01	9/26/2025 3:00	8.06	20.7	14.55	90.56	1
LH-DS-01	9/26/2025 3:15	8.06	20.7	14.553	90.56	1
LH-DS-01	9/26/2025 3:30	8.05	20.7	14.554	90.45	1
LH-DS-01	9/26/2025 3:45	8.05	20.7	14.549	90.45	1

Station Name	Date Time	DO mg/L	Temp C	Air Pressure PSI	Saturation PCT	Use Code
LH-DS-01	9/26/2025 4:00	8.05	20.68	14.552	90.45	1
LH-DS-01	9/26/2025 4:15	8.03	20.68	14.551	90.22	1
LH-DS-01	9/26/2025 4:30	8.05	20.68	14.555	90.45	1
LH-DS-01	9/26/2025 4:45	8.02	20.68	14.555	90.11	1
LH-DS-01	9/26/2025 5:00	8	20.66	14.561	89.89	1
LH-DS-01	9/26/2025 5:15	7.97	20.66	14.561	89.55	1
LH-DS-01	9/26/2025 5:30	7.95	20.66	14.561	89.33	1
LH-DS-01	9/26/2025 5:45	7.94	20.64	14.56	89.21	1
LH-DS-01	9/26/2025 6:00	7.89	20.64	14.564	88.65	1
LH-DS-01	9/26/2025 6:15	7.9	20.64	14.564	88.76	1
LH-DS-01	9/26/2025 6:30	7.85	20.64	14.568	88.2	1
LH-DS-01	9/26/2025 6:45	7.86	20.64	14.569	88.31	1
LH-DS-01	9/26/2025 7:00	7.82	20.62	14.569	87.87	1
LH-DS-01	9/26/2025 7:15	7.79	20.62	14.572	87.53	1
LH-DS-01	9/26/2025 7:30	7.76	20.62	14.577	87.19	1
LH-DS-01	9/26/2025 7:45	7.74	20.62	14.579	86.97	1
LH-DS-01	9/26/2025 8:00	7.75	20.6	14.584	87.08	1
LH-DS-01	9/26/2025 8:15	7.76	20.6	14.587	87.19	1
LH-DS-01	9/26/2025 8:30	7.75	20.6	14.59	87.08	1
LH-DS-01	9/26/2025 8:45	7.75	20.6	14.591	87.08	1
LH-DS-01	9/26/2025 9:00	7.78	20.62	14.595	87.42	1
LH-DS-01	9/26/2025 9:15	7.82	20.62	14.595	87.87	1
LH-DS-01	9/26/2025 9:30	7.8	20.62	14.597	87.64	1
LH-DS-01	9/26/2025 9:45	7.83	20.62	14.599	87.98	1
LH-DS-01	9/26/2025 10:00	7.83	20.64	14.599	87.98	1
LH-DS-01	9/26/2025 10:15	7.84	20.64	14.596	88.09	1
LH-DS-01	9/26/2025 10:30	7.82	20.64	14.596	87.87	1
LH-DS-01	9/26/2025 10:45	7.83	20.66	14.6	87.98	1
LH-DS-01	9/26/2025 11:00	7.89	20.66	14.596	88.65	1
LH-DS-01	9/26/2025 11:15	7.96	20.68	14.597	89.44	1
LH-DS-01	9/26/2025 11:30	8	20.7	14.6	89.89	1
LH-DS-01	9/26/2025 11:45	7.99	20.7	14.597	89.78	1
LH-DS-01	9/26/2025 12:00	8	20.74	14.598	89.89	1
LH-DS-01	9/26/2025 12:15	7.96	20.74	14.594	89.44	1
LH-DS-01	9/26/2025 12:30	7.98	20.78	14.593	90.68	1
LH-DS-01	9/26/2025 12:45	8.02	20.8	14.59	91.14	1
LH-DS-01	9/26/2025 13:00	8.07	20.84	14.591	91.7	1
LH-DS-01	9/26/2025 13:15	8.12	20.88	14.588	92.27	1
LH-DS-01	9/26/2025 13:30	8.17	20.88	14.589	92.84	1
LH-DS-01	9/26/2025 13:45	8.31	20.92	14.584	94.43	1
LH-DS-01	9/26/2025 14:00	8.39	20.9	14.582	95.34	1
LH-DS-01	9/26/2025 14:15	8.47	20.88	14.584	96.25	1
LH-DS-01	9/26/2025 14:30	8.47	20.88	14.584	96.25	1
LH-DS-01	9/26/2025 14:45	8.5	20.88	14.584	96.59	1
LH-DS-01	9/26/2025 15:00	8.5	20.88	14.583	96.59	1
LH-DS-01	9/26/2025 15:15	8.51	20.92	14.586	96.7	1
LH-DS-01	9/26/2025 15:30	8.5	20.96	14.585	96.59	1
LH-DS-01	9/26/2025 15:45	8.49	20.96	14.586	96.48	1
LH-DS-01	9/26/2025 16:00	8.51	20.98	14.585	96.7	1
LH-DS-01	9/26/2025 16:15	8.5	21	14.585	96.59	1
LH-DS-01	9/26/2025 16:30	8.5	21.04	14.586	96.59	1
LH-DS-01	9/26/2025 16:45	8.47	21.04	14.586	96.25	1
LH-DS-01	9/26/2025 17:00	8.45	21.04	14.586	96.02	1
LH-DS-01	9/26/2025 17:15	8.45	21.06	14.581	96.02	1
LH-DS-01	9/26/2025 17:30	8.44	21.06	14.582	95.91	1
LH-DS-01	9/26/2025 17:45	8.42	21.08	14.587	95.68	1
LH-DS-01	9/26/2025 18:00	8.35	21.08	14.586	94.89	1
LH-DS-01	9/26/2025 18:15	8.32	21.08	14.589	94.55	1
LH-DS-01	9/26/2025 18:30	8.31	21.08	14.589	94.43	1
LH-DS-01	9/26/2025 18:45	8.27	21.08	14.589	93.98	1
LH-DS-01	9/26/2025 19:00	8.26	21.1	14.592	93.86	1
LH-DS-01	9/26/2025 19:15	8.27	21.12	14.594	93.98	1
LH-DS-01	9/26/2025 19:30	8.31	21.16	14.595	94.43	1
LH-DS-01	9/26/2025 19:45	8.27	21.18	14.598	93.98	1
LH-DS-01	9/26/2025 20:00	8.23	21.18	14.6	93.52	1
LH-DS-01	9/26/2025 20:15	8.21	21.18	14.603	93.3	1
LH-DS-01	9/26/2025 20:30	8.17	21.16	14.606	92.84	1
LH-DS-01	9/26/2025 20:45	8.15	21.16	14.607	92.61	1
LH-DS-01	9/26/2025 21:00	8.12	21.14	14.607	92.27	1
LH-DS-01	9/26/2025 21:15	8.09	21.14	14.611	91.93	1
LH-DS-01	9/26/2025 21:30	8.02	21.12	14.612	91.14	1
LH-DS-01	9/26/2025 21:45	7.99	21.08	14.615	90.8	1
LH-DS-01	9/26/2025 22:00	8	21.08	14.618	90.91	1
LH-DS-01	9/26/2025 22:15	7.99	21.06	14.614	90.8	1
LH-DS-01	9/26/2025 22:30	7.96	21.06	14.615	90.45	1
LH-DS-01	9/26/2025 22:45	7.9	21.04	14.621	89.77	1
LH-DS-01	9/26/2025 23:00	7.85	21	14.621	89.2	1
LH-DS-01	9/26/2025 23:15	7.82	20.98	14.626	88.86	1
LH-DS-01	9/26/2025 23:30	7.79	20.96	14.625	88.52	1
LH-DS-01	9/26/2025 23:45	7.76	20.96	14.627	88.18	1
LH-DS-01	9/27/2025 0:00	7.77	20.94	14.628	88.3	1
LH-DS-01	9/27/2025 0:15	7.81	20.92	14.627	88.75	1
LH-DS-01	9/27/2025 0:30	7.82	20.9	14.63	88.86	1
LH-DS-01	9/27/2025 0:45	7.8	20.88	14.632	88.64	1

Dissolved Oxygen Saturation Continous Monitoring Data
Normandeau Associates Inc.

Station Name	Date Time	DO mg/L	Temp C	Air Pressure PSI	Saturation PCT	Use Code
LH-DS-01	9/27/2025 1:00	7.86	20.86	14.634	89.32	1
LH-DS-01	9/27/2025 1:15	7.8	20.86	14.636	88.64	1
LH-DS-01	9/27/2025 1:30	7.73	20.84	14.639	87.84	1
LH-DS-01	9/27/2025 1:45	7.7	20.82	14.638	87.5	1
LH-DS-01	9/27/2025 2:00	7.67	20.82	14.64	87.16	1
LH-DS-01	9/27/2025 2:15	7.65	20.82	14.639	86.93	1
LH-DS-01	9/27/2025 2:30	7.54	20.82	14.642	85.68	1
LH-DS-01	9/27/2025 2:45	7.52	20.82	14.64	85.45	1
LH-DS-01	9/27/2025 3:00	7.47	20.82	14.641	84.89	1
LH-DS-01	9/27/2025 3:15	7.4	20.82	14.643	84.09	1
LH-DS-01	9/27/2025 3:30	7.35	20.82	14.644	83.52	1
LH-DS-01	9/27/2025 3:45	7.31	20.8	14.648	82.13	1
LH-DS-01	9/27/2025 4:00	7.3	20.8	14.648	82.02	1
LH-DS-01	9/27/2025 4:15	7.26	20.8	14.649	81.57	1
LH-DS-01	9/27/2025 4:30	7.25	20.78	14.651	81.46	1
LH-DS-01	9/27/2025 4:45	7.23	20.78	14.651	81.24	1
LH-DS-01	9/27/2025 5:00	7.22	20.78	14.657	81.12	1
LH-DS-01	9/27/2025 5:15	7.19	20.76	14.657	80.79	1
LH-DS-01	9/27/2025 5:30	7.15	20.76	14.66	80.34	1
LH-DS-01	9/27/2025 5:45	7.13	20.74	14.66	79.22	1
LH-DS-01	9/27/2025 6:00	7.1	20.72	14.666	78.89	1
LH-DS-01	9/27/2025 6:15	7.08	20.72	14.671	78.67	1
LH-DS-01	9/27/2025 6:30	7.06	20.7	14.673	78.44	1
LH-DS-01	9/27/2025 6:45	7.03	20.7	14.675	78.11	1
LH-DS-01	9/27/2025 7:00	7.01	20.7	14.68	77.89	1
LH-DS-01	9/27/2025 7:15	7.01	20.7	14.684	77.89	1
LH-DS-01	9/27/2025 7:30	7.01	20.7	14.688	77.89	1
LH-DS-01	9/27/2025 7:45	6.95	20.7	14.688	77.22	1
LH-DS-01	9/27/2025 8:00	7	20.7	14.693	77.78	1
LH-DS-01	9/27/2025 8:15	-888.88	-888.88	14.696	#N/A	3
LH-DS-01	9/27/2025 8:30	6.95	20.72	14.699	77.22	1
LH-DS-01	9/27/2025 8:45	7.04	20.72	14.698	78.22	1
LH-DS-01	9/27/2025 9:00	7.05	20.74	14.701	78.33	1
LH-DS-01	9/27/2025 9:15	7.25	20.74	14.704	80.56	1
LH-DS-01	9/27/2025 9:30	-888.88	-888.88	14.703	#N/A	3
LH-DS-01	9/27/2025 9:45	7.04	20.76	14.704	79.1	1
LH-DS-01	9/27/2025 10:00	-888.88	-888.88	14.703	#N/A	3
LH-DS-01	9/27/2025 10:15	7	20.78	14.704	78.65	1
LH-DS-01	9/27/2025 10:30	6.98	20.8	14.706	78.43	1
LH-DS-01	9/27/2025 10:45	6.98	20.8	14.706	78.43	1
LH-DS-01	9/27/2025 11:00	7.03	20.82	14.709	78.99	1
LH-DS-01	9/27/2025 11:15	6.99	20.84	14.704	78.54	1
LH-DS-01	9/27/2025 11:30	6.99	20.86	14.703	78.54	1
LH-DS-01	9/27/2025 11:45	6.96	20.84	14.703	78.2	1
LH-DS-01	9/27/2025 12:00	6.97	20.86	14.705	78.31	1
LH-DS-01	9/27/2025 12:15	6.97	20.86	14.704	78.31	1
LH-DS-01	9/27/2025 12:30	6.99	20.86	14.704	78.54	1
LH-DS-01	9/27/2025 12:45	6.96	20.84	14.7	78.2	1
LH-DS-01	9/27/2025 13:00	6.95	20.84	14.702	78.09	1
LH-DS-01	9/27/2025 13:15	6.94	20.84	14.7	77.98	1
LH-DS-01	9/27/2025 13:30	7.04	20.86	14.699	79.1	1
LH-DS-01	9/27/2025 13:45	7	20.88	14.694	78.65	1
LH-DS-01	9/27/2025 14:00	7.05	20.94	14.693	79.21	1
LH-DS-01	9/27/2025 14:15	7.11	20.98	14.69	79.89	1
LH-DS-01	9/27/2025 14:30	7.11	21.02	14.688	79.89	1
LH-DS-01	9/27/2025 14:45	7.12	21.06	14.683	80	1
LH-DS-01	9/27/2025 15:00	7.12	21.1	14.681	80	1
LH-DS-01	9/27/2025 15:15	7.13	21.12	14.68	80.11	1
LH-DS-01	9/27/2025 15:30	7.13	21.1	14.682	80.11	1
LH-DS-01	9/27/2025 15:45	7.15	21.14	14.679	80.34	1
LH-DS-01	9/27/2025 16:00	7.13	21.12	14.68	80.11	1
LH-DS-01	9/27/2025 16:15	7.14	21.08	14.678	80.22	1
LH-DS-01	9/27/2025 16:30	7.17	21.06	14.677	80.56	1
LH-DS-01	9/27/2025 16:45	7.21	21.08	14.678	81.01	1
LH-DS-01	9/27/2025 17:00	7.25	21.14	14.681	81.46	1
LH-DS-01	9/27/2025 17:15	7.24	21.14	14.681	81.35	1
LH-DS-01	9/27/2025 17:30	7.26	21.14	14.679	81.57	1
LH-DS-01	9/27/2025 17:45	7.26	21.14	14.681	81.57	1
LH-DS-01	9/27/2025 18:00	7.24	21.14	14.682	81.35	1
LH-DS-01	9/27/2025 18:15	7.26	21.14	14.683	81.57	1
LH-DS-01	9/27/2025 18:30	7.27	21.16	14.683	81.69	1
LH-DS-01	9/27/2025 18:45	7.36	21.16	14.683	82.7	1
LH-DS-01	9/27/2025 19:00	7.51	21.2	14.687	84.38	1
LH-DS-01	9/27/2025 19:15	7.5	21.16	14.686	84.27	1
LH-DS-01	9/27/2025 19:30	7.51	21.1	14.687	84.38	1
LH-DS-01	9/27/2025 19:45	7.69	21.06	14.689	86.4	1
LH-DS-01	9/27/2025 20:00	7.8	21	14.69	87.64	1
LH-DS-01	9/27/2025 20:15	7.84	20.98	14.692	88.09	1
LH-DS-01	9/27/2025 20:30	7.27	20.94	14.691	81.69	1
LH-DS-01	9/27/2025 20:45	7.11	20.88	14.692	79.89	1
LH-DS-01	9/27/2025 21:00	7.1	20.88	14.692	79.78	1
LH-DS-01	9/27/2025 21:15	7.1	20.88	14.695	79.78	1
LH-DS-01	9/27/2025 21:30	7.23	20.9	14.694	81.24	1
LH-DS-01	9/27/2025 21:45	7.32	20.92	14.693	82.25	1

Station Name	Date Time	DO mg/L	Temp C	Air Pressure PSI	Saturation PCT	Use Code
LH-DS-01	9/27/2025 22:00	7.33	20.92	14.689	82.36	1
LH-DS-01	9/27/2025 22:15	7.34	20.94	14.695	82.47	1
LH-DS-01	9/27/2025 22:30	7.42	20.96	14.697	83.37	1
LH-DS-01	9/27/2025 22:45	7.49	20.96	14.697	84.16	1
LH-DS-01	9/27/2025 23:00	7.55	20.96	14.695	84.83	1
LH-DS-01	9/27/2025 23:15	7.52	20.94	14.7	84.49	1
LH-DS-01	9/27/2025 23:30	7.54	20.94	14.694	84.72	1
LH-DS-01	9/27/2025 23:45	7.56	20.94	14.698	84.94	1
LH-DS-01	9/28/2025 0:00	7.55	20.94	14.698	84.83	1
LH-DS-01	9/28/2025 0:15	7.55	20.92	14.698	84.83	1
LH-DS-01	9/28/2025 0:30	7.55	20.92	14.698	84.83	1
LH-DS-01	9/28/2025 0:45	7.6	20.92	14.699	85.39	1
LH-DS-01	9/28/2025 1:00	7.64	20.92	14.696	85.84	1
LH-DS-01	9/28/2025 1:15	7.7	20.94	14.695	86.52	1
LH-DS-01	9/28/2025 1:30	7.73	20.96	14.698	86.85	1
LH-DS-01	9/28/2025 1:45	7.79	20.96	14.697	87.53	1
LH-DS-01	9/28/2025 2:00	7.81	20.98	14.693	87.75	1
LH-DS-01	9/28/2025 2:15	7.83	20.98	14.694	87.98	1
LH-DS-01	9/28/2025 2:30	7.83	20.98	14.688	87.98	1
LH-DS-01	9/28/2025 2:45	7.84	20.98	14.69	88.09	1
LH-DS-01	9/28/2025 3:00	7.86	20.98	14.69	88.31	1
LH-DS-01	9/28/2025 3:15	7.91	21	14.692	88.88	1
LH-DS-01	9/28/2025 3:30	7.94	21.02	14.688	89.21	1
LH-DS-01	9/28/2025 3:45	7.94	21.02	14.691	89.21	1
LH-DS-01	9/28/2025 4:00	7.94	21.04	14.688	89.21	1
LH-DS-01	9/28/2025 4:15	7.92	21.04	14.691	88.99	1
LH-DS-01	9/28/2025 4:30	7.9	21.04	14.691	88.76	1
LH-DS-01	9/28/2025 4:45	7.87	21.04	14.694	88.43	1
LH-DS-01	9/28/2025 5:00	7.84	21.04	14.697	88.09	1
LH-DS-01	9/28/2025 5:15	7.83	21.04	14.698	87.98	1
LH-DS-01	9/28/2025 5:30	7.86	21.02	14.698	88.31	1
LH-DS-01	9/28/2025 5:45	7.81	21	14.696	87.75	1
LH-DS-01	9/28/2025 6:00	7.76	20.98	14.699	87.19	1
LH-DS-01	9/28/2025 6:15	7.74	20.98	14.697	86.97	1
LH-DS-01	9/28/2025 6:30	7.69	20.96	14.699	86.4	1
LH-DS-01	9/28/2025 6:45	7.67	20.96	14.699	86.18	1
LH-DS-01	9/28/2025 7:00	7.66	20.94	14.7	86.07	1
LH-DS-01	9/28/2025 7:15	7.68	20.94	14.701	86.29	1
LH-DS-01	9/28/2025 7:30	7.65	20.92	14.703	85.96	1
LH-DS-01	9/28/2025 7:45	7.66	20.94	14.704	86.07	1
LH-DS-01	9/28/2025 8:00	7.67	20.92	14.704	86.18	1
LH-DS-01	9/28/2025 8:15	7.66	20.92	14.704	86.07	1
LH-DS-01	9/28/2025 8:30	7.68	20.94	14.703	86.29	1
LH-DS-01	9/28/2025 8:45	7.68	20.94	14.705	86.29	1
LH-DS-01	9/28/2025 9:00	7.72	20.94	14.708	86.74	1
LH-DS-01	9/28/2025 9:15	7.72	20.94	14.709	86.74	1
LH-DS-01	9/28/2025 9:30	7.72	20.94	14.708	86.74	1
LH-DS-01	9/28/2025 9:45	7.8	20.96	14.711	87.64	1
LH-DS-01	9/28/2025 10:00	7.74	20.98	14.712	86.97	1
LH-DS-01	9/28/2025 10:15	7.87	20.98	14.713	88.43	1
LH-DS-01	9/28/2025 10:30	7.7	21	14.713	86.52	1
LH-DS-01	9/28/2025 10:45	-888.88	-888.88	14.713	#N/A	3
LH-DS-01	9/28/2025 11:00	-888.88	-888.88	14.714	#N/A	3
LH-DS-01	9/28/2025 11:15	7.9	21.08	14.712	88.76	1
LH-DS-01	9/28/2025 11:30	8.01	21.1	14.712	90	1
LH-DS-01	9/28/2025 11:45	7.99	21.12	14.709	89.78	1
LH-DS-01	9/28/2025 12:00	8.25	21.16	14.709	92.7	1
LH-DS-01	9/28/2025 12:15	8.05	21.16	14.709	90.45	1
LH-DS-01	9/28/2025 12:30	8.02	21.18	14.707	90.11	1
LH-DS-01	9/28/2025 12:45	8.01	21.18	14.706	90	1
LH-DS-01	9/28/2025 13:00	8.02	21.22	14.704	90.11	1
LH-DS-01	9/28/2025 13:15	8.01	21.22	14.703	90	1
LH-DS-01	9/28/2025 13:30	8.03	21.24	14.7	90.22	1
LH-DS-01	9/28/2025 13:45	8.07	21.26	14.697	91.7	1
LH-DS-01	9/28/2025 14:00	8.05	21.26	14.693	91.48	1
LH-DS-01	9/28/2025 14:15	8.09	21.28	14.691	91.93	1
LH-DS-01	9/28/2025 14:30	8.1	21.3	14.691	92.05	1
LH-DS-01	9/28/2025 14:45	8.11	21.32	14.689	92.16	1
LH-DS-01	9/28/2025 15:00	8.14	21.34	14.686	92.5	1
LH-DS-01	9/28/2025 15:15	8.14	21.34	14.687	92.5	1
LH-DS-01	9/28/2025 15:30	8.15	21.34	14.686	92.61	1
LH-DS-01	9/28/2025 15:45	8.16	21.36	14.687	92.73	1
LH-DS-01	9/28/2025 16:00	8.28	21.38	14.686	94.09	1
LH-DS-01	9/28/2025 16:15	8.32	21.4	14.686	94.55	1
LH-DS-01	9/28/2025 16:30	8.37	21.4	14.685	95.11	1
LH-DS-01	9/28/2025 16:45	8.37	21.36	14.684	95.11	1
LH-DS-01	9/28/2025 17:00	8.47	21.38	14.687	96.25	1
LH-DS-01	9/28/2025 17:15	8.51	21.42	14.686	96.7	1
LH-DS-01	9/28/2025 17:30	8.57	21.38	14.686	97.39	1
LH-DS-01	9/28/2025 17:45	8.64	21.4	14.689	98.18	1
LH-DS-01	9/28/2025 18:00	8.63	21.4	14.69	98.07	1
LH-DS-01	9/28/2025 18:15	8.62	21.38	14.692	97.95	1
LH-DS-01	9/28/2025 18:30	8.74	21.38	14.691	99.32	1
LH-DS-01	9/28/2025 18:45	8.8	21.4	14.692	100	1

Station Name	Date Time	DO mg/L	Temp C	Air Pressure PSI	Saturation PCT	Use Code
LH-DS-01	9/28/2025 19:00	8.87	21.44	14.691	100.8	1
LH-DS-01	9/28/2025 19:15	8.9	21.44	14.695	101.14	1
LH-DS-01	9/28/2025 19:30	8.94	21.46	14.699	101.59	1
LH-DS-01	9/28/2025 19:45	8.93	21.44	14.7	101.48	1
LH-DS-01	9/28/2025 20:00	8.94	21.44	14.703	101.59	1
LH-DS-01	9/28/2025 20:15	8.9	21.42	14.705	101.14	1
LH-DS-01	9/28/2025 20:30	8.9	21.42	14.709	101.14	1
LH-DS-01	9/28/2025 20:45	8.95	21.44	14.713	101.7	1
LH-DS-01	9/28/2025 21:00	8.91	21.4	14.72	101.25	1
LH-DS-01	9/28/2025 21:15	8.9	21.38	14.723	101.14	1
LH-DS-01	9/28/2025 21:30	8.83	21.36	14.724	100.34	1
LH-DS-01	9/28/2025 21:45	8.8	21.32	14.728	100	1
LH-DS-01	9/28/2025 22:00	8.78	21.3	14.732	99.77	1
LH-DS-01	9/28/2025 22:15	8.82	21.32	14.737	100.23	1
LH-DS-01	9/28/2025 22:30	8.78	21.3	14.737	99.77	1
LH-DS-01	9/28/2025 22:45	8.74	21.26	14.743	99.32	1
LH-DS-01	9/28/2025 23:00	8.66	21.24	14.744	97.3	1
LH-DS-01	9/28/2025 23:15	8.65	21.24	14.748	97.19	1
LH-DS-01	9/28/2025 23:30	8.65	21.24	14.753	97.19	1
LH-DS-01	9/28/2025 23:45	8.63	21.24	14.759	96.97	1
LH-DS-01	9/29/2025 0:00	8.6	21.24	14.759	96.63	1
LH-DS-01	9/29/2025 0:15	8.59	21.24	14.761	96.52	1
LH-DS-01	9/29/2025 0:30	8.56	21.22	14.763	96.18	1
LH-DS-01	9/29/2025 0:45	8.54	21.22	14.766	95.96	1
LH-DS-01	9/29/2025 1:00	8.54	21.22	14.768	95.96	1
LH-DS-01	9/29/2025 1:15	8.55	21.22	14.772	96.07	1
LH-DS-01	9/29/2025 1:30	8.54	21.22	14.773	95.96	1
LH-DS-01	9/29/2025 1:45	8.52	21.2	14.775	95.73	1
LH-DS-01	9/29/2025 2:00	8.51	21.2	14.776	95.62	1
LH-DS-01	9/29/2025 2:15	8.51	21.2	14.778	95.62	1
LH-DS-01	9/29/2025 2:30	8.5	21.2	14.778	95.51	1
LH-DS-01	9/29/2025 2:45	8.5	21.18	14.78	95.51	1
LH-DS-01	9/29/2025 3:00	8.47	21.18	14.778	95.17	1
LH-DS-01	9/29/2025 3:15	8.47	21.16	14.779	95.17	1
LH-DS-01	9/29/2025 3:30	8.45	21.16	14.781	94.94	1
LH-DS-01	9/29/2025 3:45	8.44	21.14	14.784	94.83	1
LH-DS-01	9/29/2025 4:00	8.43	21.14	14.786	94.72	1
LH-DS-01	9/29/2025 4:15	8.43	21.12	14.788	94.72	1
LH-DS-01	9/29/2025 4:30	8.42	21.12	14.79	94.61	1
LH-DS-01	9/29/2025 4:45	8.41	21.12	14.79	94.49	1
LH-DS-01	9/29/2025 5:00	8.4	21.1	14.793	94.38	1
LH-DS-01	9/29/2025 5:15	8.39	21.08	14.797	94.27	1
LH-DS-01	9/29/2025 5:30	8.36	21.08	14.8	93.93	1
LH-DS-01	9/29/2025 5:45	8.36	21.08	14.799	93.93	1
LH-DS-01	9/29/2025 6:00	8.36	21.06	14.803	93.93	1
LH-DS-01	9/29/2025 6:15	8.39	21.04	14.805	94.27	1
LH-DS-01	9/29/2025 6:30	8.39	21.04	14.805	94.27	1
LH-DS-01	9/29/2025 6:45	8.38	21.02	14.81	94.16	1
LH-DS-01	9/29/2025 7:00	8.4	21.02	14.811	94.38	1
LH-DS-01	9/29/2025 7:15	8.38	21	14.813	94.16	1
LH-DS-01	9/29/2025 7:30	8.38	21	14.814	94.16	1
LH-DS-01	9/29/2025 7:45	8.39	21	14.815	94.27	1
LH-DS-01	9/29/2025 8:00	8.41	21	14.817	94.49	1
LH-DS-01	9/29/2025 8:15	8.39	20.98	14.818	94.27	1
LH-DS-01	9/29/2025 8:30	8.4	20.98	14.819	94.38	1
LH-DS-01	9/29/2025 8:45	8.43	20.98	14.821	94.72	1
LH-DS-01	9/29/2025 9:00	8.41	20.98	14.823	94.49	1
LH-DS-01	9/29/2025 9:15	8.4	21	14.822	94.38	1
LH-DS-01	9/29/2025 9:30	8.38	21	14.821	94.16	1
LH-DS-01	9/29/2025 9:45	-888.88	-888.88	14.822	#N/A	3
LH-DS-01	9/29/2025 10:00	8.2	21.04	14.821	92.13	1
LH-DS-01	9/29/2025 10:15	8.37	21.06	14.822	94.04	1
LH-DS-01	9/29/2025 10:30	-888.88	-888.88	14.823	#N/A	3
LH-DS-01	9/29/2025 10:45	-888.88	-888.88	14.822	#N/A	3
LH-DS-01	9/29/2025 11:00	8.37	21.1	14.823	94.04	1
LH-DS-01	9/29/2025 11:15	8.45	21.12	14.818	94.94	1
LH-DS-01	9/29/2025 11:30	8.36	21.14	14.819	93.93	1
LH-DS-01	9/29/2025 11:45	8.41	21.16	14.818	94.49	1
LH-DS-01	9/29/2025 12:00	-888.88	-888.88	14.817	#N/A	3
LH-DS-01	9/29/2025 12:15	8.44	21.2	14.816	94.83	1
LH-DS-01	9/29/2025 12:30	8.42	21.2	14.812	94.61	1
LH-DS-01	9/29/2025 12:45	8.44	21.18	14.809	94.83	1
LH-DS-01	9/29/2025 13:00	8.45	21.2	14.808	94.94	1
LH-DS-01	9/29/2025 13:15	8.47	21.2	14.803	95.17	1
LH-DS-01	9/29/2025 13:30	8.49	21.2	14.804	95.39	1
LH-DS-01	9/29/2025 13:45	8.48	21.2	14.801	95.28	1
LH-DS-01	9/29/2025 14:00	8.44	21.2	14.798	94.83	1
LH-DS-01	9/29/2025 14:15	8.47	21.2	14.797	95.17	1
LH-DS-01	9/29/2025 14:30	8.5	21.22	14.793	95.51	1
LH-DS-01	9/29/2025 14:45	8.6	21.24	14.791	96.63	1
LH-DS-01	9/29/2025 15:00	8.62	21.26	14.787	96.85	1
LH-DS-01	9/29/2025 15:15	8.64	21.3	14.788	97.08	1
LH-DS-01	9/29/2025 15:30	8.64	21.3	14.785	97.08	1
LH-DS-01	9/29/2025 15:45	8.68	21.34	14.785	97.53	1

Station Name	Date Time	DO mg/L	Temp C	Air Pressure PSI	Saturation PCT	Use Code
LH-DS-01	9/29/2025 16:00	8.67	21.34	14.783	97.42	1
LH-DS-01	9/29/2025 16:15	8.66	21.32	14.781	97.3	1
LH-DS-01	9/29/2025 16:30	8.71	21.34	14.774	97.87	1
LH-DS-01	9/29/2025 16:45	8.71	21.34	14.773	97.87	1
LH-DS-01	9/29/2025 17:00	8.77	21.34	14.771	98.54	1
LH-DS-01	9/29/2025 17:15	8.8	21.38	14.768	98.88	1
LH-DS-01	9/29/2025 17:30	8.81	21.38	14.768	98.99	1
LH-DS-01	9/29/2025 17:45	8.77	21.38	14.766	98.54	1
LH-DS-01	9/29/2025 18:00	8.81	21.4	14.766	98.99	1
LH-DS-01	9/29/2025 18:15	8.84	21.42	14.764	99.33	1
LH-DS-01	9/29/2025 18:30	8.83	21.44	14.764	99.21	1
LH-DS-01	9/29/2025 18:45	8.84	21.44	14.764	99.33	1
LH-DS-01	9/29/2025 19:00	8.82	21.44	14.763	99.1	1
LH-DS-01	9/29/2025 19:15	8.76	21.42	14.764	98.43	1
LH-DS-01	9/29/2025 19:30	8.68	21.4	14.767	97.53	1
LH-DS-01	9/29/2025 19:45	8.69	21.36	14.768	97.64	1
LH-DS-01	9/29/2025 20:00	8.6	21.34	14.768	96.63	1
LH-DS-01	9/29/2025 20:15	8.53	21.3	14.768	95.84	1
LH-DS-01	9/29/2025 20:30	8.51	21.26	14.772	95.62	1
LH-DS-01	9/29/2025 20:45	8.49	21.24	14.769	95.39	1
LH-DS-01	9/29/2025 21:00	8.49	21.24	14.768	95.39	1
LH-DS-01	9/29/2025 21:15	8.49	21.22	14.766	95.39	1
LH-DS-01	9/29/2025 21:30	8.46	21.2	14.768	95.06	1
LH-DS-01	9/29/2025 21:45	8.48	21.2	14.769	95.28	1
LH-DS-01	9/29/2025 22:00	8.45	21.18	14.766	94.94	1
LH-DS-01	9/29/2025 22:15	8.45	21.18	14.765	94.94	1
LH-DS-01	9/29/2025 22:30	8.43	21.18	14.766	94.72	1
LH-DS-01	9/29/2025 22:45	8.41	21.16	14.764	94.49	1
LH-DS-01	9/29/2025 23:00	8.4	21.16	14.763	94.38	1
LH-DS-01	9/29/2025 23:15	8.39	21.14	14.76	94.27	1
LH-DS-01	9/29/2025 23:30	8.39	21.12	14.759	94.27	1
LH-DS-01	9/29/2025 23:45	8.42	21.12	14.758	94.61	1
LH-DS-01	9/30/2025 0:00	8.4	21.12	14.759	94.38	1
LH-DS-01	9/30/2025 0:15	8.4	21.1	14.756	94.38	1
LH-DS-01	9/30/2025 0:30	8.41	21.1	14.755	94.49	1
LH-DS-01	9/30/2025 0:45	8.38	21.08	14.757	94.16	1
LH-DS-01	9/30/2025 1:00	8.35	21.08	14.755	93.82	1
LH-DS-01	9/30/2025 1:15	8.35	21.06	14.752	93.82	1
LH-DS-01	9/30/2025 1:30	8.31	21.04	14.753	93.37	1
LH-DS-01	9/30/2025 1:45	8.28	21.04	14.754	93.03	1
LH-DS-01	9/30/2025 2:00	8.25	21.04	14.753	92.7	1
LH-DS-01	9/30/2025 2:15	8.27	21.04	14.749	92.92	1
LH-DS-01	9/30/2025 2:30	8.23	21.02	14.747	92.47	1
LH-DS-01	9/30/2025 2:45	8.2	21.02	14.747	92.13	1
LH-DS-01	9/30/2025 3:00	8.22	21.02	14.743	92.36	1
LH-DS-01	9/30/2025 3:15	8.21	21.02	14.742	92.25	1
LH-DS-01	9/30/2025 3:30	8.18	21	14.74	91.91	1
LH-DS-01	9/30/2025 3:45	8.17	21	14.737	91.8	1
LH-DS-01	9/30/2025 4:00	8.15	20.98	14.737	91.57	1
LH-DS-01	9/30/2025 4:15	8.14	20.98	14.735	91.46	1
LH-DS-01	9/30/2025 4:30	8.12	20.96	14.736	91.24	1
LH-DS-01	9/30/2025 4:45	8.11	20.96	14.737	91.12	1
LH-DS-01	9/30/2025 5:00	8.11	20.96	14.737	91.12	1
LH-DS-01	9/30/2025 5:15	8.14	20.94	14.737	91.46	1
LH-DS-01	9/30/2025 5:30	8.12	20.94	14.738	91.24	1
LH-DS-01	9/30/2025 5:45	8.07	20.92	14.738	90.67	1
LH-DS-01	9/30/2025 6:00	8.06	20.9	14.74	90.56	1
LH-DS-01	9/30/2025 6:15	8.04	20.88	14.743	90.34	1
LH-DS-01	9/30/2025 6:30	8.03	20.88	14.744	90.22	1
LH-DS-01	9/30/2025 6:45	8.02	20.88	14.745	90.11	1
LH-DS-01	9/30/2025 7:00	7.99	20.86	14.748	89.78	1
LH-DS-01	9/30/2025 7:15	7.99	20.86	14.749	89.78	1
LH-DS-01	9/30/2025 7:30	7.97	20.86	14.752	89.55	1
LH-DS-01	9/30/2025 7:45	7.99	20.86	14.752	89.78	1
LH-DS-01	9/30/2025 8:00	7.99	20.86	14.752	89.78	1
LH-DS-01	9/30/2025 8:15	7.99	20.86	14.754	89.78	1
LH-DS-01	9/30/2025 8:30	8	20.86	14.755	89.89	1
LH-DS-01	9/30/2025 8:45	7.99	20.86	14.756	89.78	1
LH-DS-01	9/30/2025 9:00	8.02	20.86	14.758	90.11	1
LH-DS-01	9/30/2025 9:15	8.05	20.86	14.763	90.45	1
LH-DS-01	9/30/2025 9:30	8.08	20.88	14.762	90.79	1
LH-DS-01	9/30/2025 9:45	8.08	20.88	14.767	90.79	1
LH-DS-01	9/30/2025 10:00	7.94	20.88	14.769	89.21	1
LH-DS-01	9/30/2025 10:15	8.15	20.9	14.769	91.57	1
LH-DS-01	9/30/2025 10:30	8.23	20.92	14.769	92.47	1
LH-DS-01	9/30/2025 10:45	8.22	20.94	14.77	92.36	1
LH-DS-01	9/30/2025 11:00	8.27	20.96	14.771	92.92	1
LH-DS-01	9/30/2025 11:15	8.29	20.98	14.77	93.15	1
LH-DS-01	9/30/2025 11:30	8.34	20.98	14.771	93.71	1
LH-DS-01	9/30/2025 11:45	8.38	21	14.77	94.16	1
LH-DS-01	9/30/2025 12:00	8.36	21.02	14.771	93.93	1
LH-DS-01	9/30/2025 12:15	8.4	21.02	14.77	94.38	1
LH-DS-01	9/30/2025 12:30	8.41	21.04	14.77	94.49	1
LH-DS-01	9/30/2025 12:45	8.41	21.04	14.769	94.49	1

Station Name	Date Time	DO mg/L	Temp C	Air Pressure PSI	Saturation PCT	Use Code
LH-DS-01	9/30/2025 13:00	8.37	21.04	14.766	94.04	1
LH-DS-01	9/30/2025 13:15	8.33	21.04	14.767	93.6	1
LH-DS-01	9/30/2025 13:30	8.32	21.04	14.764	93.48	1
LH-DS-01	9/30/2025 13:45	9.16	20.5	14.762	101.78	2
LH-DS-01	9/30/2025 14:00	8.88	22.46	14.762	102.07	2
LH-DS-01 211	6/4/2025 12:45	7.71	29.02	14.764	100.13	2
LH-DS-01 211	6/4/2025 13:00	7.63	29.56	14.763	100.39	2
LH-DS-01 211	6/4/2025 13:15	7.6	30.08	14.761	100	2
LH-DS-01 211	6/4/2025 13:30	7.61	30.18	14.759	100.13	2
LH-DS-01 211	6/4/2025 13:45	7.61	29.98	14.759	100.13	2
LH-DS-01 211	6/4/2025 14:00	7.61	30.04	14.755	100.13	2
LH-DS-01 211	6/4/2025 14:15	8.3	22.36	14.753	95.4	2
LH-DS-01 211	6/4/2025 14:30	9.74	17.5	14.745	101.46	4
LH-DS-01 211	6/4/2025 14:45	9.76	17.22	14.746	100.62	4
LH-DS-01 211	6/4/2025 15:00	9.77	17.22	14.745	100.72	4
LH-DS-01 211	6/4/2025 15:15	9.74	17.24	14.745	100.41	4
LH-DS-01 211	6/4/2025 15:30	9.75	17.26	14.741	102.63	4
LH-DS-01 211	6/4/2025 15:45	9.72	17.28	14.74	102.32	4
LH-DS-01 211	6/4/2025 16:00	9.69	17.32	14.735	102	4
LH-DS-01 211	6/4/2025 16:15	9.73	17.34	14.736	102.42	4
LH-DS-01 211	6/4/2025 16:30	9.72	17.36	14.734	102.32	4
LH-DS-01 211	6/4/2025 16:45	9.73	17.38	14.732	102.42	4
LH-DS-01 211	6/4/2025 17:00	9.71	17.42	14.734	102.21	4
LH-DS-01 211	6/4/2025 17:15	9.74	17.42	14.731	102.53	4
LH-DS-01 211	6/4/2025 17:30	9.73	17.44	14.728	102.42	4
LH-DS-01 211	6/4/2025 17:45	9.71	17.46	14.727	102.21	4
LH-DS-01 211	6/4/2025 18:00	9.73	17.48	14.727	102.42	4
LH-DS-01 211	6/4/2025 18:15	9.72	17.5	14.726	102.32	4
LH-DS-01 211	6/4/2025 18:30	9.75	17.52	14.726	102.63	4
LH-DS-01 211	6/4/2025 18:45	9.75	17.52	14.721	102.63	4
LH-DS-01 211	6/4/2025 19:00	9.73	17.54	14.72	102.42	4
LH-DS-01 211	6/4/2025 19:15	9.7	17.54	14.72	102.11	4
LH-DS-01 211	6/4/2025 19:30	9.71	17.56	14.718	102.21	4
LH-DS-01 211	6/4/2025 19:45	9.71	17.56	14.718	102.21	4
LH-DS-01 211	6/4/2025 20:00	9.71	17.56	14.718	102.21	4
LH-DS-01 211	6/4/2025 20:15	9.71	17.56	14.718	102.21	4
LH-DS-01 211	6/4/2025 20:30	9.73	17.56	14.717	102.42	4
LH-DS-01 211	6/4/2025 20:45	9.7	17.56	14.715	102.11	4
LH-DS-01 211	6/4/2025 21:00	9.7	17.56	14.721	102.11	4
LH-DS-01 211	6/4/2025 21:15	9.69	17.56	14.723	102	4
LH-DS-01 211	6/4/2025 21:30	9.65	17.56	14.729	101.58	4
LH-DS-01 211	6/4/2025 21:45	9.64	17.56	14.728	101.47	4
LH-DS-01 211	6/4/2025 22:00	9.62	17.56	14.73	101.26	4
LH-DS-01 211	6/4/2025 22:15	9.64	17.56	14.729	101.47	4
LH-DS-01 211	6/4/2025 22:30	9.61	17.54	14.726	101.16	4
LH-DS-01 211	6/4/2025 22:45	9.61	17.54	14.726	101.16	4
LH-DS-01 211	6/4/2025 23:00	9.59	17.52	14.725	100.95	4
LH-DS-01 211	6/4/2025 23:15	9.6	17.52	14.725	101.05	4
LH-DS-01 211	6/4/2025 23:30	9.55	17.5	14.721	100.53	4
LH-DS-01 211	6/4/2025 23:45	9.56	17.5	14.722	100.63	4
LH-DS-01 211	6/5/2025 0:00	9.54	17.48	14.719	100.42	4
LH-DS-01 211	6/5/2025 0:15	9.55	17.48	14.717	100.53	4
LH-DS-01 211	6/5/2025 0:30	9.53	17.48	14.715	100.32	4
LH-DS-01 211	6/5/2025 0:45	9.54	17.48	14.714	100.42	4
LH-DS-01 211	6/5/2025 1:00	9.52	17.46	14.71	100.21	4
LH-DS-01 211	6/5/2025 1:15	9.51	17.46	14.708	100.11	4
LH-DS-01 211	6/5/2025 1:30	9.51	17.46	14.706	100.11	4
LH-DS-01 211	6/5/2025 1:45	9.49	17.46	14.702	99.89	4
LH-DS-01 211	6/5/2025 2:00	9.52	17.44	14.704	100.21	4
LH-DS-01 211	6/5/2025 2:15	9.49	17.44	14.7	99.89	4
LH-DS-01 211	6/5/2025 2:30	9.48	17.44	14.699	99.79	4
LH-DS-01 211	6/5/2025 2:45	9.47	17.42	14.697	99.68	4
LH-DS-01 211	6/5/2025 3:00	9.47	17.42	14.697	99.68	4
LH-DS-01 211	6/5/2025 3:15	9.48	17.42	14.696	99.79	4
LH-DS-01 211	6/5/2025 3:30	9.45	17.4	14.694	99.47	4
LH-DS-01 211	6/5/2025 3:45	9.44	17.4	14.692	99.37	4
LH-DS-01 211	6/5/2025 4:00	9.45	17.38	14.694	99.47	4
LH-DS-01 211	6/5/2025 4:15	9.43	17.38	14.692	99.26	4
LH-DS-01 211	6/5/2025 4:30	9.43	17.36	14.689	99.26	4
LH-DS-01 211	6/5/2025 4:45	9.41	17.36	14.689	99.05	4
LH-DS-01 211	6/5/2025 5:00	9.41	17.36	14.691	99.05	4
LH-DS-01 211	6/5/2025 5:15	9.41	17.34	14.693	99.05	4
LH-DS-01 211	6/5/2025 5:30	9.4	17.34	14.697	98.95	4
LH-DS-01 211	6/5/2025 5:45	9.39	17.34	14.698	98.84	4
LH-DS-01 211	6/5/2025 6:00	9.38	17.32	14.699	98.74	4
LH-DS-01 211	6/5/2025 6:15	9.37	17.32	14.702	98.63	4
LH-DS-01 211	6/5/2025 6:30	9.38	17.32	14.701	98.74	4
LH-DS-01 211	6/5/2025 6:45	9.35	17.32	14.702	98.42	4
LH-DS-01 211	6/5/2025 7:00	9.35	17.32	14.704	98.42	4
LH-DS-01 211	6/5/2025 7:15	9.39	17.32	14.706	98.84	4
LH-DS-01 211	6/5/2025 7:30	9.41	17.32	14.709	99.05	4
LH-DS-01 211	6/5/2025 7:45	9.37	17.34	14.707	98.63	4
LH-DS-01 211	6/5/2025 8:00	9.28	17.34	14.707	97.68	4
LH-DS-01 211	6/5/2025 8:15	9.37	17.36	14.708	98.63	4

Dissolved Oxygen Saturation Continous Monitoring Data
Normandeau Associates Inc.

Station Name	Date Time	DO mg/L	Temp C	Air Pressure PSI	Saturation PCT	Use Code
LH-DS-01 211	6/5/2025 8:30	9.34	17.36	14.706	98.32	4
LH-DS-01 211	6/5/2025 8:45	9.37	17.38	14.707	98.63	4
LH-DS-01 211	6/5/2025 9:00	9.41	17.4	14.707	99.05	4
LH-DS-01 211	6/5/2025 9:15	9.4	17.42	14.706	98.95	4
LH-DS-01 211	6/5/2025 9:30	-888.88	-888.88	14.704	#N/A	3
LH-DS-01 211	6/5/2025 9:45	-888.88	-888.88	14.706	#N/A	3
LH-DS-01 211	6/5/2025 10:00	-888.88	-888.88	14.699	#N/A	3
LH-DS-01 211	6/5/2025 10:15	-888.88	-888.88	14.697	#N/A	3
LH-DS-01 211	6/5/2025 10:30	9.44	17.52	14.697	99.37	4
LH-DS-01 211	6/5/2025 10:45	-888.88	-888.88	14.697	#N/A	3
LH-DS-01 211	6/5/2025 11:00	-888.88	-888.88	14.695	#N/A	3
LH-DS-01 211	6/5/2025 11:15	-888.88	-888.88	14.695	#N/A	3
LH-DS-01 211	6/5/2025 11:30	9.31	17.64	14.692	98	4
LH-DS-01 211	6/5/2025 11:45	9.36	17.68	14.689	98.53	4
LH-DS-01 211	6/5/2025 12:00	9.36	17.72	14.689	98.53	4
LH-DS-01 211	6/5/2025 12:15	9.34	17.76	14.686	99.36	4
LH-DS-01 211	6/5/2025 12:30	9.35	17.78	14.682	99.47	4
LH-DS-01 211	6/5/2025 12:45	9.36	17.82	14.678	99.57	4
LH-DS-01 211	6/5/2025 13:00	9.36	17.86	14.676	99.57	4
LH-DS-01 211	6/5/2025 13:15	9.33	17.9	14.673	99.26	4
LH-DS-01 211	6/5/2025 13:30	9.37	17.94	14.669	99.68	4
LH-DS-01 211	6/5/2025 13:45	9.36	17.98	14.669	99.57	4
LH-DS-01 211	6/5/2025 14:00	9.37	18	14.667	99.68	4
LH-DS-01 211	6/5/2025 14:15	9.36	18.04	14.665	99.57	4
LH-DS-01 211	6/5/2025 14:30	9.35	18.08	14.662	99.47	4
LH-DS-01 211	6/5/2025 14:45	9.36	18.1	14.66	99.57	4
LH-DS-01 211	6/5/2025 15:00	9.36	18.16	14.66	99.57	4
LH-DS-01 211	6/5/2025 15:15	9.38	18.2	14.658	99.79	4
LH-DS-01 211	6/5/2025 15:30	9.36	18.22	14.656	99.57	4
LH-DS-01 211	6/5/2025 15:45	9.41	18.26	14.654	101.18	4
LH-DS-01 211	6/5/2025 16:00	9.39	18.3	14.652	100.97	4
LH-DS-01 211	6/5/2025 16:15	9.39	18.34	14.652	100.97	4
LH-DS-01 211	6/5/2025 16:30	9.39	18.38	14.649	100.97	4
LH-DS-01 211	6/5/2025 16:45	9.39	18.42	14.647	100.97	4
LH-DS-01 211	6/5/2025 17:00	9.38	18.44	14.648	100.86	4
LH-DS-01 211	6/5/2025 17:15	9.4	18.48	14.647	101.08	4
LH-DS-01 211	6/5/2025 17:30	9.4	18.52	14.645	101.08	4
LH-DS-01 211	6/5/2025 17:45	9.4	18.54	14.643	101.08	4
LH-DS-01 211	6/5/2025 18:00	9.42	18.58	14.641	101.29	4
LH-DS-01 211	6/5/2025 18:15	9.41	18.6	14.641	101.18	4
LH-DS-01 211	6/5/2025 18:30	9.41	18.62	14.638	101.18	4
LH-DS-01 211	6/5/2025 18:45	9.41	18.64	14.638	101.18	4
LH-DS-01 211	6/5/2025 19:00	9.42	18.68	14.637	101.29	4
LH-DS-01 211	6/5/2025 19:15	9.41	18.7	14.637	101.18	4
LH-DS-01 211	6/5/2025 19:30	9.41	18.72	14.636	101.18	4
LH-DS-01 211	6/5/2025 19:45	9.42	18.76	14.634	102.39	4
LH-DS-01 211	6/5/2025 20:00	9.41	18.78	14.635	102.28	4
LH-DS-01 211	6/5/2025 20:15	9.41	18.8	14.635	102.28	4
LH-DS-01 211	6/5/2025 20:30	9.42	18.82	14.634	102.39	4
LH-DS-01 211	6/5/2025 20:45	9.42	18.84	14.634	102.39	4
LH-DS-01 211	6/5/2025 21:00	9.41	18.88	14.636	102.28	4
LH-DS-01 211	6/5/2025 21:15	9.41	18.88	14.636	102.28	4
LH-DS-01 211	6/5/2025 21:30	9.41	18.9	14.639	102.28	4
LH-DS-01 211	6/5/2025 21:45	9.39	18.92	14.641	102.07	4
LH-DS-01 211	6/5/2025 22:00	9.39	18.94	14.64	102.07	4
LH-DS-01 211	6/5/2025 22:15	9.38	18.94	14.643	101.96	4
LH-DS-01 211	6/5/2025 22:30	9.37	18.94	14.643	101.85	4
LH-DS-01 211	6/5/2025 22:45	9.38	18.96	14.642	101.96	4
LH-DS-01 211	6/5/2025 23:00	9.36	18.96	14.643	101.74	4
LH-DS-01 211	6/5/2025 23:15	9.34	18.96	14.643	101.52	4
LH-DS-01 211	6/5/2025 23:30	9.33	18.96	14.642	101.41	4
LH-DS-01 211	6/5/2025 23:45	9.33	18.98	14.645	101.41	4
LH-DS-01 211	6/6/2025 0:00	9.33	18.98	14.644	101.41	4
LH-DS-01 211	6/6/2025 0:15	9.31	18.98	14.645	101.2	4
LH-DS-01 211	6/6/2025 0:30	9.3	18.98	14.644	101.09	4
LH-DS-01 211	6/6/2025 0:45	9.28	18.98	14.648	99.78	4
LH-DS-01 211	6/6/2025 1:00	9.27	18.98	14.647	100.76	4
LH-DS-01 211	6/6/2025 1:15	9.27	18.98	14.646	100.76	4
LH-DS-01 211	6/6/2025 1:30	9.26	18.98	14.646	100.65	4
LH-DS-01 211	6/6/2025 1:45	9.23	18.96	14.645	100.33	4
LH-DS-01 211	6/6/2025 2:00	9.23	18.96	14.643	100.33	4
LH-DS-01 211	6/6/2025 2:15	9.22	18.94	14.644	100.22	4
LH-DS-01 211	6/6/2025 2:30	9.21	18.94	14.644	100.11	4
LH-DS-01 211	6/6/2025 2:45	9.21	18.94	14.644	100.11	4
LH-DS-01 211	6/6/2025 3:00	9.18	18.92	14.648	98.71	4
LH-DS-01 211	6/6/2025 3:15	9.19	18.9	14.651	98.82	4
LH-DS-01 211	6/6/2025 3:30	9.17	18.9	14.65	98.6	4
LH-DS-01 211	6/6/2025 3:45	9.16	18.88	14.65	98.49	4
LH-DS-01 211	6/6/2025 4:00	9.16	18.88	14.659	98.49	4
LH-DS-01 211	6/6/2025 4:15	9.16	18.86	14.658	98.49	4
LH-DS-01 211	6/6/2025 4:30	9.14	18.84	14.659	98.28	4
LH-DS-01 211	6/6/2025 4:45	9.13	18.82	14.655	98.17	4
LH-DS-01 211	6/6/2025 5:00	9.13	18.8	14.657	98.17	4
LH-DS-01 211	6/6/2025 5:15	9.1	18.78	14.654	97.85	4

Station Name	Date Time	DO mg/L	Temp C	Air Pressure PSI	Saturation PCT	Use Code
LH-DS-01 211	6/6/2025 5:30	9.11	18.78	14.661	97.96	4
LH-DS-01 211	6/6/2025 5:45	9.1	18.76	14.66	97.85	4
LH-DS-01 211	6/6/2025 6:00	9.1	18.74	14.66	97.85	4
LH-DS-01 211	6/6/2025 6:15	9.08	18.72	14.659	97.63	4
LH-DS-01 211	6/6/2025 6:30	9.05	18.72	14.663	97.31	4
LH-DS-01 211	6/6/2025 6:45	9.06	18.7	14.662	97.42	4
LH-DS-01 211	6/6/2025 7:00	9.05	18.7	14.667	97.31	4
LH-DS-01 211	6/6/2025 7:15	9.04	18.7	14.671	97.2	4
LH-DS-01 211	6/6/2025 7:30	9.02	18.68	14.683	96.99	4
LH-DS-01 211	6/6/2025 7:45	9.02	18.66	14.69	96.99	4
LH-DS-01 211	6/6/2025 8:00	9.03	18.66	14.675	97.1	4
LH-DS-01 211	6/6/2025 8:15	9.04	18.66	14.663	97.2	4
LH-DS-01 211	6/6/2025 8:30	9.05	18.66	14.664	97.31	4
LH-DS-01 211	6/6/2025 8:45	9.06	18.64	14.663	97.42	4
LH-DS-01 211	6/6/2025 9:00	9.06	18.64	14.661	97.42	4
LH-DS-01 211	6/6/2025 9:15	9.02	18.64	14.661	96.99	4
LH-DS-01 211	6/6/2025 9:30	9.06	18.66	14.661	97.42	4
LH-DS-01 211	6/6/2025 9:45	9.06	18.66	14.664	97.42	4
LH-DS-01 211	6/6/2025 10:00	9.06	18.66	14.666	97.42	4
LH-DS-01 211	6/6/2025 10:15	-888.88	-888.88	14.669	#N/A	3
LH-DS-01 211	6/6/2025 10:30	9.08	18.7	14.664	97.63	4
LH-DS-01 211	6/6/2025 10:45	9.1	18.7	14.665	97.85	4
LH-DS-01 211	6/6/2025 11:00	9.08	18.72	14.665	97.63	4
LH-DS-01 211	6/6/2025 11:15	9	18.74	14.664	96.77	4
LH-DS-01 211	6/6/2025 11:30	8.98	18.74	14.665	96.56	4
LH-DS-01 211	6/6/2025 11:45	8.99	18.74	14.665	96.67	4
LH-DS-01 211	6/6/2025 12:00	8.95	18.76	14.662	96.24	4
LH-DS-01 211	6/6/2025 12:15	8.97	18.76	14.662	96.45	4
LH-DS-01 211	6/6/2025 12:30	9.01	18.78	14.66	96.88	4
LH-DS-01 211	6/6/2025 12:45	8.96	18.8	14.661	96.34	4
LH-DS-01 211	6/6/2025 13:00	8.98	18.82	14.657	96.56	4
LH-DS-01 211	6/6/2025 13:15	8.97	18.86	14.658	96.45	4
LH-DS-01 211	6/6/2025 13:30	8.98	18.88	14.658	96.56	4
LH-DS-01 211	6/6/2025 13:45	8.98	18.9	14.655	96.56	4
LH-DS-01 211	6/6/2025 14:00	8.96	18.94	14.654	96.34	4
LH-DS-01 211	6/6/2025 14:15	8.96	18.96	14.65	96.34	4
LH-DS-01 211	6/6/2025 14:30	8.96	18.98	14.647	97.39	4
LH-DS-01 211	6/6/2025 14:45	8.97	19	14.645	97.5	4
LH-DS-01 211	6/6/2025 15:00	8.99	19.02	14.643	97.72	4
LH-DS-01 211	6/6/2025 15:15	8.89	19.06	14.637	96.63	4
LH-DS-01 211	6/6/2025 15:30	8.98	19.1	14.636	97.61	4
LH-DS-01 211	6/6/2025 15:45	8.97	19.12	14.631	97.5	4
LH-DS-01 211	6/6/2025 16:00	8.99	19.16	14.63	97.72	4
LH-DS-01 211	6/6/2025 16:15	8.98	19.16	14.629	97.61	4
LH-DS-01 211	6/6/2025 16:30	8.99	19.16	14.624	97.72	4
LH-DS-01 211	6/6/2025 16:45	8.99	19.18	14.621	97.72	4
LH-DS-01 211	6/6/2025 17:00	8.99	19.2	14.62	97.72	4
LH-DS-01 211	6/6/2025 17:15	9	19.2	14.614	97.83	4
LH-DS-01 211	6/6/2025 17:30	8.98	19.22	14.618	97.61	4
LH-DS-01 211	6/6/2025 17:45	9	19.24	14.614	97.83	4
LH-DS-01 211	6/6/2025 18:00	8.99	19.26	14.618	98.79	4
LH-DS-01 211	6/6/2025 18:15	8.98	19.28	14.62	98.68	4
LH-DS-01 211	6/6/2025 18:30	8.98	19.28	14.626	98.68	4
LH-DS-01 211	6/6/2025 18:45	8.95	19.3	14.626	98.35	4
LH-DS-01 211	6/6/2025 19:00	8.93	19.3	14.633	98.13	4
LH-DS-01 211	6/6/2025 19:15	8.88	19.32	14.641	97.58	4
LH-DS-01 211	6/6/2025 19:30	8.86	19.34	14.641	97.36	4
LH-DS-01 211	6/6/2025 19:45	8.83	19.34	14.634	97.03	4
LH-DS-01 211	6/6/2025 20:00	8.83	19.36	14.631	97.03	4
LH-DS-01 211	6/6/2025 20:15	8.82	19.38	14.628	96.92	4
LH-DS-01 211	6/6/2025 20:30	8.81	19.4	14.628	96.81	4
LH-DS-01 211	6/6/2025 20:45	8.8	19.4	14.625	96.7	4
LH-DS-01 211	6/6/2025 21:00	8.81	19.42	14.61	96.81	4
LH-DS-01 211	6/6/2025 21:15	8.81	19.44	14.618	96.81	4
LH-DS-01 211	6/6/2025 21:30	8.81	19.46	14.626	96.81	4
LH-DS-01 211	6/6/2025 21:45	8.83	19.46	14.625	97.03	4
LH-DS-01 211	6/6/2025 22:00	8.84	19.48	14.617	97.14	4
LH-DS-01 211	6/6/2025 22:15	8.86	19.5	14.61	97.36	4
LH-DS-01 211	6/6/2025 22:30	8.86	19.5	14.603	97.36	4
LH-DS-01 211	6/6/2025 22:45	8.87	19.52	14.614	97.47	4
LH-DS-01 211	6/6/2025 23:00	8.87	19.52	14.614	97.47	4
LH-DS-01 211	6/6/2025 23:15	8.87	19.54	14.622	97.47	4
LH-DS-01 211	6/6/2025 23:30	8.86	19.56	14.624	97.36	4
LH-DS-01 211	6/6/2025 23:45	8.89	19.56	14.623	97.69	4
LH-DS-01 211	6/7/2025 0:00	8.87	19.58	14.626	97.47	4
LH-DS-01 211	6/7/2025 0:15	8.87	19.58	14.623	97.47	4
LH-DS-01 211	6/7/2025 0:30	8.88	19.6	14.618	97.58	4
LH-DS-01 211	6/7/2025 0:45	8.88	19.62	14.617	97.58	4
LH-DS-01 211	6/7/2025 1:00	8.87	19.64	14.616	97.47	4
LH-DS-01 211	6/7/2025 1:15	8.87	19.64	14.616	97.47	4
LH-DS-01 211	6/7/2025 1:30	8.88	19.66	14.611	97.58	4
LH-DS-01 211	6/7/2025 1:45	8.87	19.66	14.608	97.47	4
LH-DS-01 211	6/7/2025 2:00	8.87	19.68	14.606	97.47	4
LH-DS-01 211	6/7/2025 2:15	8.86	19.68	14.607	97.36	4

Dissolved Oxygen Saturation Continous Monitoring Data
Normandeau Associates Inc.

Station Name	Date Time	DO mg/L	Temp C	Air Pressure PSI	Saturation PCT	Use Code
LH-DS-01 211	6/7/2025 2:30	8.86	19.68	14.604	97.36	4
LH-DS-01 211	6/7/2025 2:45	8.85	19.68	14.6	97.25	4
LH-DS-01 211	6/7/2025 3:00	8.82	19.68	14.601	96.92	4
LH-DS-01 211	6/7/2025 3:15	8.84	19.66	14.601	97.14	4
LH-DS-01 211	6/7/2025 3:30	8.8	19.66	14.598	96.7	4
LH-DS-01 211	6/7/2025 3:45	8.82	19.64	14.598	96.92	4
LH-DS-01 211	6/7/2025 4:00	8.8	19.64	14.597	96.7	4
LH-DS-01 211	6/7/2025 4:15	8.78	19.64	14.594	96.48	4
LH-DS-01 211	6/7/2025 4:30	8.76	19.64	14.597	96.26	4
LH-DS-01 211	6/7/2025 4:45	8.75	19.62	14.598	96.15	4
LH-DS-01 211	6/7/2025 5:00	8.74	19.62	14.595	96.04	4
LH-DS-01 211	6/7/2025 5:15	8.73	19.62	14.596	95.93	4
LH-DS-01 211	6/7/2025 5:30	8.72	19.62	14.599	95.82	4
LH-DS-01 211	6/7/2025 5:45	8.74	19.6	14.597	96.04	4
LH-DS-01 211	6/7/2025 6:00	8.72	19.6	14.598	95.82	4
LH-DS-01 211	6/7/2025 6:15	8.7	19.6	14.6	95.6	4
LH-DS-01 211	6/7/2025 6:30	8.68	19.6	14.599	95.38	4
LH-DS-01 211	6/7/2025 6:45	8.7	19.6	14.599	95.6	4
LH-DS-01 211	6/7/2025 7:00	8.68	19.58	14.599	95.38	4
LH-DS-01 211	6/7/2025 7:15	8.67	19.58	14.597	95.27	4
LH-DS-01 211	6/7/2025 7:30	8.66	19.56	14.599	95.16	4
LH-DS-01 211	6/7/2025 7:45	8.65	19.56	14.597	95.05	4
LH-DS-01 211	6/7/2025 8:00	8.66	19.56	14.597	95.16	4
LH-DS-01 211	6/7/2025 8:15	8.67	19.56	14.598	95.27	4
LH-DS-01 211	6/7/2025 8:30	8.68	19.56	14.6	95.38	4
LH-DS-01 211	6/7/2025 8:45	8.66	19.56	14.598	95.16	4
LH-DS-01 211	6/7/2025 9:00	8.68	19.56	14.598	95.38	4
LH-DS-01 211	6/7/2025 9:15	8.7	19.56	14.595	95.6	4
LH-DS-01 211	6/7/2025 9:30	8.69	19.56	14.595	95.49	4
LH-DS-01 211	6/7/2025 9:45	8.68	19.56	14.591	95.38	4
LH-DS-01 211	6/7/2025 10:00	8.67	19.56	14.592	95.27	4
LH-DS-01 211	6/7/2025 10:15	8.68	19.56	14.591	95.38	4
LH-DS-01 211	6/7/2025 10:30	8.68	19.56	14.589	95.38	4
LH-DS-01 211	6/7/2025 10:45	8.69	19.54	14.59	95.49	4
LH-DS-01 211	6/7/2025 11:00	8.69	19.54	14.588	95.49	4
LH-DS-01 211	6/7/2025 11:15	8.71	19.54	14.587	95.71	4
LH-DS-01 211	6/7/2025 11:30	8.68	19.52	14.585	95.38	4
LH-DS-01 211	6/7/2025 11:45	8.7	19.52	14.583	95.6	4
LH-DS-01 211	6/7/2025 12:00	8.7	19.52	14.582	95.6	4
LH-DS-01 211	6/7/2025 12:15	8.7	19.52	14.58	95.6	4
LH-DS-01 211	6/7/2025 12:30	8.7	19.52	14.577	95.6	4
LH-DS-01 211	6/7/2025 12:45	8.7	19.52	14.574	95.6	4
LH-DS-01 211	6/7/2025 13:00	8.71	19.5	14.571	95.71	4
LH-DS-01 211	6/7/2025 13:15	8.72	19.5	14.57	95.82	4
LH-DS-01 211	6/7/2025 13:30	8.72	19.5	14.568	95.82	4
LH-DS-01 211	6/7/2025 13:45	8.71	19.52	14.565	95.71	4
LH-DS-01 211	6/7/2025 14:00	8.71	19.52	14.561	95.71	4
LH-DS-01 211	6/7/2025 14:15	8.72	19.52	14.56	95.82	4
LH-DS-01 211	6/7/2025 14:30	8.72	19.54	14.56	95.82	4
LH-DS-01 211	6/7/2025 14:45	8.71	19.54	14.56	95.71	4
LH-DS-01 211	6/7/2025 15:00	8.72	19.54	14.557	95.82	4
LH-DS-01 211	6/7/2025 15:15	8.73	19.56	14.555	95.93	4
LH-DS-01 211	6/7/2025 15:30	8.72	19.58	14.553	95.82	4
LH-DS-01 211	6/7/2025 15:45	8.74	19.58	14.554	96.04	4
LH-DS-01 211	6/7/2025 16:00	8.73	19.6	14.554	95.93	4
LH-DS-01 211	6/7/2025 16:15	8.73	19.62	14.557	95.93	4
LH-DS-01 211	6/7/2025 16:30	8.72	19.64	14.563	95.82	4
LH-DS-01 211	6/7/2025 16:45	8.71	19.66	14.56	95.71	4
LH-DS-01 211	6/7/2025 17:00	8.74	19.7	14.558	96.04	4
LH-DS-01 211	6/7/2025 17:15	8.76	19.72	14.564	96.26	4
LH-DS-01 211	6/7/2025 17:30	8.79	19.74	14.576	96.59	4
LH-DS-01 211	6/7/2025 17:45	8.83	19.78	14.574	98.11	4
LH-DS-01 211	6/7/2025 18:00	8.88	19.8	14.576	98.67	4
LH-DS-01 211	6/7/2025 18:15	8.83	19.84	14.576	98.11	4
LH-DS-01 211	6/7/2025 18:30	8.85	19.86	14.577	98.33	4
LH-DS-01 211	6/7/2025 18:45	8.8	19.88	14.576	97.78	4
LH-DS-01 211	6/7/2025 19:00	8.79	19.9	14.579	97.67	4
LH-DS-01 211	6/7/2025 19:15	8.76	19.92	14.585	97.33	4
LH-DS-01 211	6/7/2025 19:30	8.69	19.94	14.585	96.56	4
LH-DS-01 211	6/7/2025 19:45	8.7	19.94	14.586	96.67	4
LH-DS-01 211	6/7/2025 20:00	8.66	19.94	14.586	96.22	4
LH-DS-01 211	6/7/2025 20:15	8.67	19.94	14.587	96.33	4
LH-DS-01 211	6/7/2025 20:30	8.71	19.96	14.588	96.78	4
LH-DS-01 211	6/7/2025 20:45	8.66	19.96	14.585	96.22	4
LH-DS-01 211	6/7/2025 21:00	8.68	19.96	14.588	96.44	4
LH-DS-01 211	6/7/2025 21:15	8.71	19.94	14.592	96.78	4
LH-DS-01 211	6/7/2025 21:30	8.83	19.94	14.592	98.11	4
LH-DS-01 211	6/7/2025 21:45	8.78	19.94	14.593	97.56	4
LH-DS-01 211	6/7/2025 22:00	8.82	19.94	14.594	98	4
LH-DS-01 211	6/7/2025 22:15	8.9	19.92	14.59	98.89	4
LH-DS-01 211	6/7/2025 22:30	8.9	19.9	14.589	98.89	4
LH-DS-01 211	6/7/2025 22:45	8.97	19.88	14.588	99.67	4
LH-DS-01 211	6/7/2025 23:00	8.89	19.88	14.592	98.78	4
LH-DS-01 211	6/7/2025 23:15	9	19.86	14.596	100	4

Station Name	Date Time	DO mg/L	Temp C	Air Pressure PSI	Saturation PCT	Use Code
LH-DS-01 211	6/7/2025 23:30	8.97	19.84	14.597	99.67	4
LH-DS-01 211	6/7/2025 23:45	8.96	19.82	14.597	99.56	4
LH-DS-01 211	6/8/2025 0:00	8.88	19.8	14.599	98.67	4
LH-DS-01 211	6/8/2025 0:15	8.9	19.78	14.596	98.89	4
LH-DS-01 211	6/8/2025 0:30	8.97	19.78	14.596	99.67	4
LH-DS-01 211	6/8/2025 0:45	8.92	19.76	14.595	99.11	4
LH-DS-01 211	6/8/2025 1:00	8.93	19.74	14.598	98.13	4
LH-DS-01 211	6/8/2025 1:15	8.89	19.72	14.597	97.69	4
LH-DS-01 211	6/8/2025 1:30	8.99	19.7	14.601	98.79	4
LH-DS-01 211	6/8/2025 1:45	8.93	19.7	14.602	98.13	4
LH-DS-01 211	6/8/2025 2:00	8.94	19.68	14.602	98.24	4
LH-DS-01 211	6/8/2025 2:15	8.99	19.64	14.603	98.79	4
LH-DS-01 211	6/8/2025 2:30	8.97	19.62	14.602	98.57	4
LH-DS-01 211	6/8/2025 2:45	9.03	19.6	14.601	99.23	4
LH-DS-01 211	6/8/2025 3:00	9.05	19.58	14.598	99.45	4
LH-DS-01 211	6/8/2025 3:15	9.03	19.56	14.597	99.23	4
LH-DS-01 211	6/8/2025 3:30	9.02	19.54	14.597	99.12	4
LH-DS-01 211	6/8/2025 3:45	9.05	19.52	14.595	99.45	4
LH-DS-01 211	6/8/2025 4:00	9.05	19.5	14.596	99.45	4
LH-DS-01 211	6/8/2025 4:15	9.05	19.48	14.6	99.45	4
LH-DS-01 211	6/8/2025 4:30	9.09	19.46	14.599	99.89	4
LH-DS-01 211	6/8/2025 4:45	9.11	19.44	14.605	100.11	4
LH-DS-01 211	6/8/2025 5:00	9.16	19.42	14.606	100.66	4
LH-DS-01 211	6/8/2025 5:15	9.11	19.4	14.611	100.11	4
LH-DS-01 211	6/8/2025 5:30	9.12	19.38	14.612	100.22	4
LH-DS-01 211	6/8/2025 5:45	9.06	19.36	14.618	99.56	4
LH-DS-01 211	6/8/2025 6:00	9.04	19.34	14.62	99.34	4
LH-DS-01 211	6/8/2025 6:15	9.04	19.34	14.622	99.34	4
LH-DS-01 211	6/8/2025 6:30	9.02	19.32	14.627	99.12	4
LH-DS-01 211	6/8/2025 6:45	9.03	19.32	14.627	99.23	4
LH-DS-01 211	6/8/2025 7:00	8.98	19.32	14.63	98.68	4
LH-DS-01 211	6/8/2025 7:15	8.99	19.32	14.633	98.79	4
LH-DS-01 211	6/8/2025 7:30	8.97	19.32	14.633	98.57	4
LH-DS-01 211	6/8/2025 7:45	8.92	19.32	14.635	98.02	4
LH-DS-01 211	6/8/2025 8:00	8.93	19.32	14.637	98.13	4
LH-DS-01 211	6/8/2025 8:15	8.87	19.34	14.638	97.47	4
LH-DS-01 211	6/8/2025 8:30	8.88	19.36	14.64	97.58	4
LH-DS-01 211	6/8/2025 8:45	8.9	19.36	14.641	97.8	4
LH-DS-01 211	6/8/2025 9:00	8.89	19.38	14.643	97.69	4
LH-DS-01 211	6/8/2025 9:15	8.89	19.4	14.645	97.69	4
LH-DS-01 211	6/8/2025 9:30	8.87	19.42	14.642	97.47	4
LH-DS-01 211	6/8/2025 9:45	8.84	19.44	14.644	97.14	4
LH-DS-01 211	6/8/2025 10:00	8.81	19.46	14.645	96.81	4
LH-DS-01 211	6/8/2025 10:15	8.86	19.48	14.646	97.36	4
LH-DS-01 211	6/8/2025 10:30	8.86	19.5	14.648	96.3	4
LH-DS-01 211	6/8/2025 10:45	8.84	19.52	14.649	96.09	4
LH-DS-01 211	6/8/2025 11:00	8.86	19.54	14.649	96.3	4
LH-DS-01 211	6/8/2025 11:15	8.85	19.56	14.653	96.2	4
LH-DS-01 211	6/8/2025 11:30	8.82	19.56	14.652	95.87	4
LH-DS-01 211	6/8/2025 11:45	8.83	19.6	14.653	95.98	4
LH-DS-01 211	6/8/2025 12:00	8.87	19.62	14.653	96.41	4
LH-DS-01 211	6/8/2025 12:15	8.85	19.64	14.653	96.2	4
LH-DS-01 211	6/8/2025 12:30	8.87	19.66	14.655	96.41	4
LH-DS-01 211	6/8/2025 12:45	8.85	19.68	14.654	96.2	4
LH-DS-01 211	6/8/2025 13:00	8.89	19.7	14.663	96.63	4
LH-DS-01 211	6/8/2025 13:15	8.87	19.72	14.662	96.41	4
LH-DS-01 211	6/8/2025 13:30	8.89	19.74	14.665	96.63	4
LH-DS-01 211	6/8/2025 13:45	8.9	19.78	14.67	97.8	4
LH-DS-01 211	6/8/2025 14:00	8.9	19.8	14.668	97.8	4
LH-DS-01 211	6/8/2025 14:15	8.9	19.82	14.665	97.8	4
LH-DS-01 211	6/8/2025 14:30	8.88	19.84	14.664	97.58	4
LH-DS-01 211	6/8/2025 14:45	8.88	19.86	14.66	97.58	4
LH-DS-01 211	6/8/2025 15:00	8.95	19.88	14.662	98.35	4
LH-DS-01 211	6/8/2025 15:15	8.92	19.88	14.661	98.02	4
LH-DS-01 211	6/8/2025 15:30	8.92	19.9	14.659	98.02	4
LH-DS-01 211	6/8/2025 15:45	8.94	19.9	14.659	98.24	4
LH-DS-01 211	6/8/2025 16:00	8.93	19.92	14.657	98.13	4
LH-DS-01 211	6/8/2025 16:15	8.95	19.94	14.657	98.35	4
LH-DS-01 211	6/8/2025 16:30	8.95	19.94	14.659	98.35	4
LH-DS-01 211	6/8/2025 16:45	8.86	19.92	14.659	97.36	4
LH-DS-01 211	6/8/2025 17:00	8.96	19.9	14.655	98.46	4
LH-DS-01 211	6/8/2025 17:15	8.93	19.9	14.655	98.13	4
LH-DS-01 211	6/8/2025 17:30	8.95	19.88	14.654	98.35	4
LH-DS-01 211	6/8/2025 17:45	8.95	19.88	14.655	98.35	4
LH-DS-01 211	6/8/2025 18:00	8.97	19.86	14.659	98.57	4
LH-DS-01 211	6/8/2025 18:15	8.98	19.84	14.66	98.68	4
LH-DS-01 211	6/8/2025 18:30	8.97	19.82	14.663	98.57	4
LH-DS-01 211	6/8/2025 18:45	8.98	19.82	14.662	98.68	4
LH-DS-01 211	6/8/2025 19:00	9.03	19.8	14.661	99.23	4
LH-DS-01 211	6/8/2025 19:15	8.98	19.78	14.664	98.68	4
LH-DS-01 211	6/8/2025 19:30	9.02	19.76	14.667	99.12	4
LH-DS-01 211	6/8/2025 19:45	8.98	19.74	14.671	97.61	4
LH-DS-01 211	6/8/2025 20:00	8.95	19.72	14.671	97.28	4
LH-DS-01 211	6/8/2025 20:15	9	19.7	14.671	97.83	4

Station Name	Date Time	DO mg/L	Temp C	Air Pressure PSI	Saturation PCT	Use Code
LH-DS-01 211	6/8/2025 20:30	8.97	19.68	14.672	97.5	4
LH-DS-01 211	6/8/2025 20:45	8.98	19.66	14.679	97.61	4
LH-DS-01 211	6/8/2025 21:00	9	19.62	14.679	97.83	4
LH-DS-01 211	6/8/2025 21:15	9.01	19.6	14.679	97.93	4
LH-DS-01 211	6/8/2025 21:30	9	19.6	14.683	97.83	4
LH-DS-01 211	6/8/2025 21:45	9.05	19.58	14.684	98.37	4
LH-DS-01 211	6/8/2025 22:00	9	19.56	14.684	97.83	4
LH-DS-01 211	6/8/2025 22:15	9.09	19.54	14.687	98.8	4
LH-DS-01 211	6/8/2025 22:30	9.02	19.52	14.688	98.04	4
LH-DS-01 211	6/8/2025 22:45	9.02	19.5	14.689	98.04	4
LH-DS-01 211	6/8/2025 23:00	9.01	19.48	14.684	97.93	4
LH-DS-01 211	6/8/2025 23:15	9.03	19.48	14.686	98.15	4
LH-DS-01 211	6/8/2025 23:30	9.07	19.46	14.688	98.59	4
LH-DS-01 211	6/8/2025 23:45	8.99	19.44	14.687	97.72	4
LH-DS-01 211	6/9/2025 0:00	9.04	19.44	14.687	98.26	4
LH-DS-01 211	6/9/2025 0:15	9.05	19.42	14.684	98.37	4
LH-DS-01 211	6/9/2025 0:30	9.04	19.42	14.685	98.26	4
LH-DS-01 211	6/9/2025 0:45	9.04	19.4	14.684	98.26	4
LH-DS-01 211	6/9/2025 1:00	9	19.4	14.683	97.83	4
LH-DS-01 211	6/9/2025 1:15	9.02	19.38	14.683	98.04	4
LH-DS-01 211	6/9/2025 1:30	9.06	19.38	14.681	98.48	4
LH-DS-01 211	6/9/2025 1:45	9.04	19.36	14.683	98.26	4
LH-DS-01 211	6/9/2025 2:00	9.07	19.36	14.684	98.59	4
LH-DS-01 211	6/9/2025 2:15	9.05	19.34	14.686	98.37	4
LH-DS-01 211	6/9/2025 2:30	9.03	19.34	14.683	98.15	4
LH-DS-01 211	6/9/2025 2:45	9.04	19.32	14.685	98.26	4
LH-DS-01 211	6/9/2025 3:00	8.99	19.32	14.682	97.72	4
LH-DS-01 211	6/9/2025 3:15	9.06	19.3	14.683	98.48	4
LH-DS-01 211	6/9/2025 3:30	9.08	19.28	14.682	98.7	4
LH-DS-01 211	6/9/2025 3:45	9.06	19.26	14.684	98.48	4
LH-DS-01 211	6/9/2025 4:00	9.05	19.24	14.684	97.31	4
LH-DS-01 211	6/9/2025 4:15	9.05	19.22	14.683	97.31	4
LH-DS-01 211	6/9/2025 4:30	9.07	19.22	14.683	97.53	4
LH-DS-01 211	6/9/2025 4:45	9.07	19.2	14.687	97.53	4
LH-DS-01 211	6/9/2025 5:00	9.02	19.18	14.686	96.99	4
LH-DS-01 211	6/9/2025 5:15	9.13	19.16	14.687	98.17	4
LH-DS-01 211	6/9/2025 5:30	9.07	19.14	14.691	97.53	4
LH-DS-01 211	6/9/2025 5:45	9.07	19.12	14.69	97.53	4
LH-DS-01 211	6/9/2025 6:00	9.08	19.1	14.692	97.63	4
LH-DS-01 211	6/9/2025 6:15	9.11	19.08	14.692	97.96	4
LH-DS-01 211	6/9/2025 6:30	9.08	19.06	14.69	97.63	4
LH-DS-01 211	6/9/2025 6:45	9.1	19.06	14.691	97.85	4
LH-DS-01 211	6/9/2025 7:00	9.12	19.04	14.693	98.06	4
LH-DS-01 211	6/9/2025 7:15	9.13	19.02	14.695	98.17	4
LH-DS-01 211	6/9/2025 7:30	9.23	19	14.697	99.25	4
LH-DS-01 211	6/9/2025 7:45	9.25	18.98	14.701	99.46	4
LH-DS-01 211	6/9/2025 8:00	9.32	18.98	14.703	100.22	4
LH-DS-01 211	6/9/2025 8:15	9.31	18.96	14.704	100.11	4
LH-DS-01 211	6/9/2025 8:30	9.31	18.94	14.7	100.11	4
LH-DS-01 211	6/9/2025 8:45	9.28	18.94	14.7	99.78	4
LH-DS-01 211	6/9/2025 9:00	9.27	18.94	14.701	99.68	4
LH-DS-01 211	6/9/2025 9:15	9.23	18.92	14.702	99.25	4
LH-DS-01 211	6/9/2025 9:30	9.31	18.92	14.702	100.11	4
LH-DS-01 211	6/9/2025 9:45	9.26	18.9	14.706	99.57	4
LH-DS-01 211	6/9/2025 10:00	9.3	18.9	14.703	100	4
LH-DS-01 211	6/9/2025 10:15	9.33	18.9	14.706	100.32	4
LH-DS-01 211	6/9/2025 10:30	9.24	18.88	14.702	99.35	4
LH-DS-01 211	6/9/2025 10:45	9.3	18.88	14.703	100	4
LH-DS-01 211	6/9/2025 11:00	9.27	18.88	14.703	99.68	4
LH-DS-01 211	6/9/2025 11:15	9.25	18.86	14.705	99.46	4
LH-DS-01 211	6/9/2025 11:30	9.25	18.86	14.704	99.46	4
LH-DS-01 211	6/9/2025 11:45	9.25	18.86	14.698	99.46	4
LH-DS-01 211	6/9/2025 12:00	9.27	18.86	14.698	99.68	4
LH-DS-01 211	6/9/2025 12:15	9.32	18.86	14.701	100.22	4
LH-DS-01 211	6/9/2025 12:30	9.24	18.86	14.701	99.35	4
LH-DS-01 211	6/9/2025 12:45	9.28	18.86	14.699	99.78	4
LH-DS-01 211	6/9/2025 13:00	9.31	18.86	14.7	100.11	4
LH-DS-01 211	6/9/2025 13:15	9.3	18.86	14.703	100	4
LH-DS-01 211	6/9/2025 13:30	9.31	18.86	14.699	100.11	4
LH-DS-01 211	6/9/2025 13:45	9.31	18.86	14.699	100.11	4
LH-DS-01 211	6/9/2025 14:00	9.3	18.86	14.7	100	4
LH-DS-01 211	6/9/2025 14:15	9.27	18.86	14.702	99.68	4
LH-DS-01 211	6/9/2025 14:30	9.25	18.86	14.7	99.46	4
LH-DS-01 211	6/9/2025 14:45	9.28	18.84	14.697	99.78	4
LH-DS-01 211	6/9/2025 15:00	9.3	18.84	14.699	100	4
LH-DS-01 211	6/9/2025 15:15	9.24	18.84	14.694	99.35	4
LH-DS-01 211	6/9/2025 15:30	9.23	18.84	14.69	99.25	4
LH-DS-01 211	6/9/2025 15:45	9.25	18.84	14.685	99.46	4
LH-DS-01 211	6/9/2025 16:00	9.25	18.84	14.682	99.46	4
LH-DS-01 211	6/9/2025 16:15	9.31	18.84	14.683	100.11	4
LH-DS-01 211	6/9/2025 16:30	9.25	18.82	14.679	99.46	4
LH-DS-01 211	6/9/2025 16:45	9.23	18.82	14.675	99.25	4
LH-DS-01 211	6/9/2025 17:00	9.23	18.82	14.678	99.25	4
LH-DS-01 211	6/9/2025 17:15	9.26	18.82	14.68	99.57	4

Station Name	Date Time	DO mg/L	Temp C	Air Pressure PSI	Saturation PCT	Use Code
LH-DS-01 211	6/9/2025 17:30	9.27	18.8	14.681	99.68	4
LH-DS-01 211	6/9/2025 17:45	9.21	18.8	14.681	99.03	4
LH-DS-01 211	6/9/2025 18:00	9.28	18.78	14.681	99.78	4
LH-DS-01 211	6/9/2025 18:15	9.34	18.78	14.682	100.43	4
LH-DS-01 211	6/9/2025 18:30	9.21	18.78	14.68	99.03	4
LH-DS-01 211	6/9/2025 18:45	9.32	18.76	14.68	100.22	4
LH-DS-01 211	6/9/2025 19:00	9.27	18.76	14.684	99.68	4
LH-DS-01 211	6/9/2025 19:15	9.2	18.76	14.685	98.92	4
LH-DS-01 211	6/9/2025 19:30	9.26	18.74	14.683	99.57	4
LH-DS-01 211	6/9/2025 19:45	9.33	18.74	14.682	100.32	4
LH-DS-01 211	6/9/2025 20:00	9.27	18.74	14.681	99.68	4
LH-DS-01 211	6/9/2025 20:15	9.26	18.72	14.679	99.57	4
LH-DS-01 211	6/9/2025 20:30	9.27	18.72	14.674	99.68	4
LH-DS-01 211	6/9/2025 20:45	9.31	18.7	14.674	100.11	4
LH-DS-01 211	6/9/2025 21:00	9.32	18.7	14.676	100.22	4
LH-DS-01 211	6/9/2025 21:15	9.28	18.68	14.675	99.78	4
LH-DS-01 211	6/9/2025 21:30	9.25	18.68	14.677	99.46	4
LH-DS-01 211	6/9/2025 21:45	9.26	18.66	14.677	99.57	4
LH-DS-01 211	6/9/2025 22:00	9.31	18.66	14.679	100.11	4
LH-DS-01 211	6/9/2025 22:15	9.27	18.66	14.677	99.68	4
LH-DS-01 211	6/9/2025 22:30	9.31	18.64	14.675	100.11	4
LH-DS-01 211	6/9/2025 22:45	9.28	18.64	14.677	99.78	4
LH-DS-01 211	6/9/2025 23:00	9.31	18.62	14.676	100.11	4
LH-DS-01 211	6/9/2025 23:15	9.3	18.62	14.68	100	4
LH-DS-01 211	6/9/2025 23:30	9.2	18.62	14.676	98.92	4
LH-DS-01 211	6/9/2025 23:45	9.27	18.6	14.676	99.68	4
LH-DS-01 211	6/10/2025 0:00	9.28	18.6	14.674	99.78	4
LH-DS-01 211	6/10/2025 0:15	9.3	18.58	14.673	100	4
LH-DS-01 211	6/10/2025 0:30	9.26	18.58	14.671	99.57	4
LH-DS-01 211	6/10/2025 0:45	9.25	18.56	14.668	99.46	4
LH-DS-01 211	6/10/2025 1:00	9.21	18.56	14.665	99.03	4
LH-DS-01 211	6/10/2025 1:15	9.22	18.56	14.663	99.14	4
LH-DS-01 211	6/10/2025 1:30	9.22	18.56	14.661	99.14	4
LH-DS-01 211	6/10/2025 1:45	9.23	18.54	14.661	99.25	4
LH-DS-01 211	6/10/2025 2:00	9.21	18.54	14.658	99.03	4
LH-DS-01 211	6/10/2025 2:15	9.2	18.54	14.658	98.92	4
LH-DS-01 211	6/10/2025 2:30	9.2	18.52	14.654	98.92	4
LH-DS-01 211	6/10/2025 2:45	9.23	18.52	14.65	99.25	4
LH-DS-01 211	6/10/2025 3:00	9.17	18.52	14.649	98.6	4
LH-DS-01 211	6/10/2025 3:15	9.21	18.52	14.651	99.03	4
LH-DS-01 211	6/10/2025 3:30	9.22	18.52	14.648	99.14	4
LH-DS-01 211	6/10/2025 3:45	9.15	18.52	14.65	98.39	4
LH-DS-01 211	6/10/2025 4:00	9.16	18.5	14.648	98.49	4
LH-DS-01 211	6/10/2025 4:15	9.23	18.5	14.648	99.25	4
LH-DS-01 211	6/10/2025 4:30	9.22	18.5	14.649	99.14	4
LH-DS-01 211	6/10/2025 4:45	9.19	18.48	14.65	98.82	4
LH-DS-01 211	6/10/2025 5:00	9.16	18.48	14.649	98.49	4
LH-DS-01 211	6/10/2025 5:15	9.19	18.48	14.645	98.82	4
LH-DS-01 211	6/10/2025 5:30	9.23	18.46	14.647	99.25	4
LH-DS-01 211	6/10/2025 5:45	9.21	18.46	14.645	99.03	4
LH-DS-01 211	6/10/2025 6:00	9.17	18.46	14.643	98.6	4
LH-DS-01 211	6/10/2025 6:15	9.19	18.46	14.646	98.82	4
LH-DS-01 211	6/10/2025 6:30	9.17	18.46	14.649	98.6	4
LH-DS-01 211	6/10/2025 6:45	9.15	18.46	14.646	98.39	4
LH-DS-01 211	6/10/2025 7:00	9.17	18.44	14.655	98.6	4
LH-DS-01 211	6/10/2025 7:15	9.14	18.44	14.656	98.28	4
LH-DS-01 211	6/10/2025 7:30	9.16	18.44	14.656	98.49	4
LH-DS-01 211	6/10/2025 7:45	9.14	18.44	14.659	98.28	4
LH-DS-01 211	6/10/2025 8:00	9.05	18.44	14.656	97.31	4
LH-DS-01 211	6/10/2025 8:15	8.99	18.42	14.659	96.67	4
LH-DS-01 211	6/10/2025 8:30	9.02	18.42	14.659	96.99	4
LH-DS-01 211	6/10/2025 8:45	9	18.42	14.656	96.77	4
LH-DS-01 211	6/10/2025 9:00	9	18.42	14.657	96.77	4
LH-DS-01 211	6/10/2025 9:15	9.04	18.42	14.647	97.2	4
LH-DS-01 211	6/10/2025 9:30	9.03	18.42	14.649	97.1	4
LH-DS-01 211	6/10/2025 9:45	9.01	18.42	14.656	96.88	4
LH-DS-01 211	6/10/2025 10:00	9.02	18.42	14.651	96.99	4
LH-DS-01 211	6/10/2025 10:15	9.02	18.42	14.649	96.99	4
LH-DS-01 211	6/10/2025 10:30	9.02	18.42	14.648	96.99	4
LH-DS-01 211	6/10/2025 10:45	8.97	18.42	14.651	96.45	4
LH-DS-01 211	6/10/2025 11:00	8.97	18.42	14.653	96.45	4
LH-DS-01 211	6/10/2025 11:15	8.95	18.44	14.654	96.24	4
LH-DS-01 211	6/10/2025 11:30	8.94	18.42	14.656	96.13	4
LH-DS-01 211	6/10/2025 11:45	8.9	18.42	14.656	95.7	4
LH-DS-01 211	6/10/2025 12:00	8.89	18.42	14.655	95.59	4
LH-DS-01 211	6/10/2025 12:15	8.88	18.42	14.648	95.48	4
LH-DS-01 211	6/10/2025 12:30	8.9	18.42	14.645	95.7	4
LH-DS-01 211	6/10/2025 12:45	8.9	18.42	14.644	95.7	4
LH-DS-01 211	6/10/2025 13:00	8.88	18.42	14.639	95.48	4
LH-DS-01 211	6/10/2025 13:15	8.89	18.42	14.639	95.59	4
LH-DS-01 211	6/10/2025 13:30	8.89	18.42	14.64	95.59	4
LH-DS-01 211	6/10/2025 13:45	8.89	18.42	14.637	95.59	4
LH-DS-01 211	6/10/2025 14:00	8.92	18.42	14.636	95.91	4
LH-DS-01 211	6/10/2025 14:15	8.89	18.42	14.634	95.59	4

Station Name	Date Time	DO mg/L	Temp C	Air Pressure PSI	Saturation PCT	Use Code
LH-DS-01 211	6/10/2025 14:30	8.9	18.42	14.631	95.7	4
LH-DS-01 211	6/10/2025 14:45	8.99	18.42	14.63	96.67	4
LH-DS-01 211	6/10/2025 15:00	8.98	18.42	14.629	96.56	4
LH-DS-01 211	6/10/2025 15:15	9	18.42	14.626	96.77	4
LH-DS-01 211	6/10/2025 15:30	9.01	18.42	14.622	96.88	4
LH-DS-01 211	6/10/2025 15:45	8.98	18.42	14.621	96.56	4
LH-DS-01 211	6/10/2025 16:00	8.98	18.4	14.62	96.56	4
LH-DS-01 211	6/10/2025 16:15	8.99	18.4	14.622	96.67	4
LH-DS-01 211	6/10/2025 16:30	8.96	18.4	14.619	96.34	4
LH-DS-01 211	6/10/2025 16:45	8.95	18.4	14.618	96.24	4
LH-DS-01 211	6/10/2025 17:00	8.96	18.38	14.615	96.34	4
LH-DS-01 211	6/10/2025 17:15	8.96	18.38	14.607	96.34	4
LH-DS-01 211	6/10/2025 17:30	8.97	18.38	14.616	96.45	4
LH-DS-01 211	6/10/2025 17:45	8.93	18.36	14.614	96.02	4
LH-DS-01 211	6/10/2025 18:00	8.9	18.36	14.61	95.7	4
LH-DS-01 211	6/10/2025 18:15	8.87	18.36	14.611	95.38	4
LH-DS-01 211	6/10/2025 18:30	8.88	18.36	14.614	95.48	4
LH-DS-01 211	6/10/2025 18:45	8.84	18.36	14.62	95.05	4
LH-DS-01 211	6/10/2025 19:00	8.88	18.34	14.62	95.48	4
LH-DS-01 211	6/10/2025 19:15	8.86	18.34	14.619	95.27	4
LH-DS-01 211	6/10/2025 19:30	8.9	18.34	14.622	95.7	4
LH-DS-01 211	6/10/2025 19:45	8.89	18.34	14.621	95.59	4
LH-DS-01 211	6/10/2025 20:00	8.88	18.32	14.622	95.48	4
LH-DS-01 211	6/10/2025 20:15	8.88	18.32	14.626	95.48	4
LH-DS-01 211	6/10/2025 20:30	8.86	18.32	14.622	95.27	4
LH-DS-01 211	6/10/2025 20:45	8.92	18.3	14.631	95.91	4
LH-DS-01 211	6/10/2025 21:00	8.92	18.3	14.636	95.91	4
LH-DS-01 211	6/10/2025 21:15	8.88	18.28	14.638	95.48	4
LH-DS-01 211	6/10/2025 21:30	8.88	18.28	14.638	95.48	4
LH-DS-01 211	6/10/2025 21:45	8.93	18.28	14.641	96.02	4
LH-DS-01 211	6/10/2025 22:00	8.9	18.28	14.642	95.7	4
LH-DS-01 211	6/10/2025 22:15	8.9	18.26	14.642	95.7	4
LH-DS-01 211	6/10/2025 22:30	8.95	18.26	14.646	96.24	4
LH-DS-01 211	6/10/2025 22:45	8.89	18.26	14.646	95.59	4
LH-DS-01 211	6/10/2025 23:00	8.89	18.24	14.648	94.57	4
LH-DS-01 211	6/10/2025 23:15	8.9	18.24	14.649	94.68	4
LH-DS-01 211	6/10/2025 23:30	8.92	18.24	14.647	94.89	4
LH-DS-01 211	6/10/2025 23:45	8.93	18.22	14.648	95	4
LH-DS-01 211	6/11/2025 0:00	8.92	18.22	14.65	94.89	4
LH-DS-01 211	6/11/2025 0:15	8.9	18.2	14.653	94.68	4
LH-DS-01 211	6/11/2025 0:30	8.87	18.2	14.655	94.36	4
LH-DS-01 211	6/11/2025 0:45	8.87	18.18	14.653	94.36	4
LH-DS-01 211	6/11/2025 1:00	8.87	18.18	14.655	94.36	4
LH-DS-01 211	6/11/2025 1:15	8.87	18.18	14.658	94.36	4
LH-DS-01 211	6/11/2025 1:30	8.85	18.16	14.659	94.15	4
LH-DS-01 211	6/11/2025 1:45	8.83	18.16	14.663	93.94	4
LH-DS-01 211	6/11/2025 2:00	8.86	18.16	14.662	94.26	4
LH-DS-01 211	6/11/2025 2:15	8.87	18.14	14.66	94.36	4
LH-DS-01 211	6/11/2025 2:30	8.8	18.14	14.662	93.62	4
LH-DS-01 211	6/11/2025 2:45	8.85	18.12	14.664	94.15	4
LH-DS-01 211	6/11/2025 3:00	8.8	18.12	14.665	93.62	4
LH-DS-01 211	6/11/2025 3:15	8.85	18.12	14.666	94.15	4
LH-DS-01 211	6/11/2025 3:30	8.89	18.1	14.669	94.57	4
LH-DS-01 211	6/11/2025 3:45	8.88	18.1	14.671	94.47	4
LH-DS-01 211	6/11/2025 4:00	8.82	18.08	14.673	93.83	4
LH-DS-01 211	6/11/2025 4:15	8.85	18.08	14.674	94.15	4
LH-DS-01 211	6/11/2025 4:30	8.8	18.08	14.677	93.62	4
LH-DS-01 211	6/11/2025 4:45	8.8	18.06	14.679	93.62	4
LH-DS-01 211	6/11/2025 5:00	8.88	18.06	14.682	94.47	4
LH-DS-01 211	6/11/2025 5:15	8.89	18.06	14.685	94.57	4
LH-DS-01 211	6/11/2025 5:30	8.84	18.04	14.689	94.04	4
LH-DS-01 211	6/11/2025 5:45	8.87	18.04	14.69	94.36	4
LH-DS-01 211	6/11/2025 6:00	8.85	18.02	14.691	94.15	4
LH-DS-01 211	6/11/2025 6:15	8.86	18.02	14.691	94.26	4
LH-DS-01 211	6/11/2025 6:30	8.86	18.02	14.691	94.26	4
LH-DS-01 211	6/11/2025 6:45	8.84	18.02	14.697	94.04	4
LH-DS-01 211	6/11/2025 7:00	8.85	18	14.699	94.15	4
LH-DS-01 211	6/11/2025 7:15	8.85	18	14.703	94.15	4
LH-DS-01 211	6/11/2025 7:30	8.84	18	14.701	94.04	4
LH-DS-01 211	6/11/2025 7:45	8.83	18	14.702	93.94	4
LH-DS-01 211	6/11/2025 8:00	8.88	18	14.701	94.47	4
LH-DS-01 211	6/11/2025 8:15	8.83	18.02	14.702	93.94	4
LH-DS-01 211	6/11/2025 8:30	8.81	18.02	14.702	93.72	4
LH-DS-01 211	6/11/2025 8:45	8.85	18.04	14.701	94.15	4
LH-DS-01 211	6/11/2025 9:00	8.81	18.04	14.702	93.72	4
LH-DS-01 211	6/11/2025 9:15	8.83	18.06	14.701	93.94	4
LH-DS-01 211	6/11/2025 9:30	8.79	18.06	14.699	93.51	4
LH-DS-01 211	6/11/2025 9:45	8.82	18.08	14.699	93.83	4
LH-DS-01 211	6/11/2025 10:00	8.72	18.1	14.699	92.77	4
LH-DS-01 211	6/11/2025 10:15	8.8	18.12	14.697	93.62	4
LH-DS-01 211	6/11/2025 10:30	8.81	18.14	14.698	93.72	4
LH-DS-01 211	6/11/2025 10:45	8.74	18.16	14.698	92.98	4
LH-DS-01 211	6/11/2025 11:00	8.75	18.18	14.694	93.09	4
LH-DS-01 211	6/11/2025 11:15	8.77	18.22	14.694	93.3	4

Station Name	Date Time	DO mg/L	Temp C	Air Pressure PSI	Saturation PCT	Use Code
LH-DS-01 211	6/11/2025 11:30	8.78	18.24	14.694	93.4	4
LH-DS-01 211	6/11/2025 11:45	8.83	18.26	14.692	94.95	4
LH-DS-01 211	6/11/2025 12:00	8.79	18.3	14.689	94.52	4
LH-DS-01 211	6/11/2025 12:15	8.85	18.32	14.688	95.16	4
LH-DS-01 211	6/11/2025 12:30	8.8	18.36	14.689	94.62	4
LH-DS-01 211	6/11/2025 12:45	8.81	18.38	14.689	94.73	4
LH-DS-01 211	6/11/2025 13:00	8.78	18.42	14.687	94.41	4
LH-DS-01 211	6/11/2025 13:15	8.82	18.44	14.686	94.84	4
LH-DS-01 211	6/11/2025 13:30	8.82	18.46	14.682	94.84	4
LH-DS-01 211	6/11/2025 13:45	8.84	18.46	14.68	95.05	4
LH-DS-01 211	6/11/2025 14:00	8.77	18.5	14.678	94.3	4
LH-DS-01 211	6/11/2025 14:15	8.8	18.54	14.68	94.62	4
LH-DS-01 211	6/11/2025 14:30	8.76	18.58	14.677	94.19	4
LH-DS-01 211	6/11/2025 14:45	8.76	18.62	14.675	94.19	4
LH-DS-01 211	6/11/2025 15:00	8.74	18.66	14.674	93.98	4
LH-DS-01 211	6/11/2025 15:15	8.72	18.68	14.674	93.76	4
LH-DS-01 211	6/11/2025 15:30	8.76	18.72	14.672	94.19	4
LH-DS-01 211	6/11/2025 15:45	8.69	18.74	14.673	93.44	4
LH-DS-01 211	6/11/2025 16:00	8.72	18.8	14.673	93.76	4
LH-DS-01 211	6/11/2025 16:15	8.7	18.82	14.67	93.55	4
LH-DS-01 211	6/11/2025 16:30	8.69	18.84	14.665	93.44	4
LH-DS-01 211	6/11/2025 16:45	8.72	18.86	14.668	93.76	4
LH-DS-01 211	6/11/2025 17:00	8.7	18.9	14.666	93.55	4
LH-DS-01 211	6/11/2025 17:15	8.69	18.92	14.662	93.44	4
LH-DS-01 211	6/11/2025 17:30	8.72	18.94	14.66	93.76	4
LH-DS-01 211	6/11/2025 17:45	8.65	18.96	14.663	93.01	4
LH-DS-01 211	6/11/2025 18:00	8.68	18.98	14.661	93.33	4
LH-DS-01 211	6/11/2025 18:15	8.7	19	14.661	93.55	4
LH-DS-01 211	6/11/2025 18:30	8.71	19	14.659	93.66	4
LH-DS-01 211	6/11/2025 18:45	8.71	19	14.659	93.66	4
LH-DS-01 211	6/11/2025 19:00	8.71	19.02	14.659	93.66	4
LH-DS-01 211	6/11/2025 19:15	8.66	19.04	14.662	93.12	4
LH-DS-01 211	6/11/2025 19:30	8.68	19.04	14.661	93.33	4
LH-DS-01 211	6/11/2025 19:45	8.7	19.04	14.661	93.55	4
LH-DS-01 211	6/11/2025 20:00	8.7	19.04	14.662	93.55	4
LH-DS-01 211	6/11/2025 20:15	8.63	19.04	14.663	92.8	4
LH-DS-01 211	6/11/2025 20:30	8.68	19.02	14.663	93.33	4
LH-DS-01 211	6/11/2025 20:45	8.63	19.02	14.665	92.8	4
LH-DS-01 211	6/11/2025 21:00	8.63	19.02	14.668	92.8	4
LH-DS-01 211	6/11/2025 21:15	8.63	19	14.669	92.8	4
LH-DS-01 211	6/11/2025 21:30	8.67	19	14.67	93.23	4
LH-DS-01 211	6/11/2025 21:45	8.66	18.98	14.669	93.12	4
LH-DS-01 211	6/11/2025 22:00	8.65	18.98	14.672	93.01	4
LH-DS-01 211	6/11/2025 22:15	8.67	18.96	14.672	93.23	4
LH-DS-01 211	6/11/2025 22:30	8.64	18.94	14.669	92.9	4
LH-DS-01 211	6/11/2025 22:45	8.62	18.92	14.671	92.69	4
LH-DS-01 211	6/11/2025 23:00	8.6	18.92	14.67	92.47	4
LH-DS-01 211	6/11/2025 23:15	8.57	18.92	14.669	92.15	4
LH-DS-01 211	6/11/2025 23:30	8.55	18.9	14.669	91.94	4
LH-DS-01 211	6/11/2025 23:45	8.56	18.9	14.671	92.04	4
LH-DS-01 211	6/12/2025 0:00	8.5	18.88	14.669	91.4	4
LH-DS-01 211	6/12/2025 0:15	8.55	18.88	14.669	91.94	4
LH-DS-01 211	6/12/2025 0:30	8.52	18.86	14.667	91.61	4
LH-DS-01 211	6/12/2025 0:45	8.52	18.82	14.664	91.61	4
LH-DS-01 211	6/12/2025 1:00	8.48	18.84	14.665	91.18	4
LH-DS-01 211	6/12/2025 1:15	8.48	18.82	14.662	91.18	4
LH-DS-01 211	6/12/2025 1:30	8.49	18.78	14.66	91.29	4
LH-DS-01 211	6/12/2025 1:45	8.52	18.78	14.658	91.61	4
LH-DS-01 211	6/12/2025 2:00	8.49	18.76	14.658	91.29	4
LH-DS-01 211	6/12/2025 2:15	8.49	18.74	14.653	91.29	4
LH-DS-01 211	6/12/2025 2:30	8.48	18.74	14.652	91.18	4
LH-DS-01 211	6/12/2025 2:45	8.46	18.72	14.649	90.97	4
LH-DS-01 211	6/12/2025 3:00	8.5	18.7	14.647	91.4	4
LH-DS-01 211	6/12/2025 3:15	8.47	18.68	14.645	91.08	4
LH-DS-01 211	6/12/2025 3:30	8.47	18.66	14.645	91.08	4
LH-DS-01 211	6/12/2025 3:45	8.45	18.66	14.644	90.86	4
LH-DS-01 211	6/12/2025 4:00	8.45	18.64	14.643	90.86	4
LH-DS-01 211	6/12/2025 4:15	8.46	18.62	14.64	90.97	4
LH-DS-01 211	6/12/2025 4:30	8.47	18.6	14.638	91.08	4
LH-DS-01 211	6/12/2025 4:45	8.45	18.58	14.638	90.86	4
LH-DS-01 211	6/12/2025 5:00	8.43	18.58	14.636	90.65	4
LH-DS-01 211	6/12/2025 5:15	8.41	18.56	14.639	90.43	4
LH-DS-01 211	6/12/2025 5:30	8.41	18.56	14.638	90.43	4
LH-DS-01 211	6/12/2025 5:45	8.41	18.54	14.636	90.43	4
LH-DS-01 211	6/12/2025 6:00	8.4	18.54	14.637	90.32	4
LH-DS-01 211	6/12/2025 6:15	8.38	18.54	14.64	90.11	4
LH-DS-01 211	6/12/2025 6:30	8.38	18.52	14.642	90.11	4
LH-DS-01 211	6/12/2025 6:45	8.38	18.52	14.642	90.11	4
LH-DS-01 211	6/12/2025 7:00	8.39	18.52	14.642	90.22	4
LH-DS-01 211	6/12/2025 7:15	8.39	18.52	14.639	90.22	4
LH-DS-01 211	6/12/2025 7:30	8.39	18.52	14.643	90.22	4
LH-DS-01 211	6/12/2025 7:45	8.4	18.52	14.643	90.32	4
LH-DS-01 211	6/12/2025 8:00	8.39	18.54	14.642	90.22	4
LH-DS-01 211	6/12/2025 8:15	8.41	18.54	14.644	90.43	4

Station Name	Date Time	DO mg/L	Temp C	Air Pressure PSI	Saturation PCT	Use Code
LH-DS-01 211	6/12/2025 8:30	8.41	18.54	14.64	90.43	4
LH-DS-01 211	6/12/2025 8:45	8.44	18.56	14.642	90.75	4
LH-DS-01 211	6/12/2025 9:00	8.4	18.56	14.639	90.32	4
LH-DS-01 211	6/12/2025 9:15	8.42	18.58	14.636	90.54	4
LH-DS-01 211	6/12/2025 9:30	8.48	18.6	14.635	91.18	4
LH-DS-01 211	6/12/2025 9:45	8.51	18.62	14.633	91.51	4
LH-DS-01 211	6/12/2025 10:00	8.59	18.64	14.636	92.37	4
LH-DS-01 211	6/12/2025 10:15	8.58	18.66	14.635	92.26	4
LH-DS-01 211	6/12/2025 10:30	8.49	18.68	14.635	91.29	4
LH-DS-01 211	6/12/2025 10:45	8.48	18.7	14.635	91.18	4
LH-DS-01 211	6/12/2025 11:00	8.46	18.72	14.632	90.97	4
LH-DS-01 211	6/12/2025 11:15	8.41	18.76	14.635	91.41	4
LH-DS-01 211	6/12/2025 11:30	8.43	18.78	14.633	91.63	4
LH-DS-01 211	6/12/2025 11:45	8.4	18.82	14.638	91.3	4
LH-DS-01 211	6/12/2025 12:00	8.43	18.84	14.638	91.63	4
LH-DS-01 211	6/12/2025 12:15	8.39	18.86	14.638	91.2	4
LH-DS-01 211	6/12/2025 12:30	8.41	18.9	14.639	91.41	4
LH-DS-01 211	6/12/2025 12:45	8.37	18.92	14.638	90.98	4
LH-DS-01 211	6/12/2025 13:00	8.4	18.94	14.638	91.3	4
LH-DS-01 211	6/12/2025 13:15	8.41	18.98	14.631	91.41	4
LH-DS-01 211	6/12/2025 13:30	8.45	19	14.634	91.85	4
LH-DS-01 211	6/12/2025 13:45	8.47	19.04	14.632	92.07	4
LH-DS-01 211	6/12/2025 14:00	8.49	19.06	14.632	92.28	4
LH-DS-01 211	6/12/2025 14:15	8.47	19.08	14.633	92.07	4
LH-DS-01 211	6/12/2025 14:30	8.46	19.1	14.629	91.96	4
LH-DS-01 211	6/12/2025 14:45	8.48	19.12	14.636	92.17	4
LH-DS-01 211	6/12/2025 15:00	8.49	19.16	14.632	92.28	4
LH-DS-01 211	6/12/2025 15:15	8.48	19.18	14.631	92.17	4
LH-DS-01 211	6/12/2025 15:30	8.51	19.22	14.635	92.5	4
LH-DS-01 211	6/12/2025 15:45	8.48	19.24	14.636	92.17	4
LH-DS-01 211	6/12/2025 16:00	8.55	19.28	14.637	93.96	4
LH-DS-01 211	6/12/2025 16:15	8.43	19.3	14.635	92.64	4
LH-DS-01 211	6/12/2025 16:30	8.47	19.34	14.634	93.08	4
LH-DS-01 211	6/12/2025 16:45	8.45	19.36	14.634	92.86	4
LH-DS-01 211	6/12/2025 17:00	8.45	19.38	14.632	92.86	4
LH-DS-01 211	6/12/2025 17:15	8.44	19.42	14.635	92.75	4
LH-DS-01 211	6/12/2025 17:30	8.45	19.44	14.637	92.86	4
LH-DS-01 211	6/12/2025 17:45	8.47	19.46	14.636	93.08	4
LH-DS-01 211	6/12/2025 18:00	8.45	19.48	14.638	92.86	4
LH-DS-01 211	6/12/2025 18:15	8.49	19.5	14.638	93.3	4
LH-DS-01 211	6/12/2025 18:30	8.48	19.5	14.638	93.19	4
LH-DS-01 211	6/12/2025 18:45	8.48	19.5	14.639	93.19	4
LH-DS-01 211	6/12/2025 19:00	8.47	19.52	14.643	93.08	4
LH-DS-01 211	6/12/2025 19:15	8.48	19.52	14.644	93.19	4
LH-DS-01 211	6/12/2025 19:30	8.47	19.54	14.644	93.08	4
LH-DS-01 211	6/12/2025 19:45	8.46	19.54	14.649	91.96	4
LH-DS-01 211	6/12/2025 20:00	8.45	19.54	14.65	91.85	4
LH-DS-01 211	6/12/2025 20:15	8.48	19.54	14.653	92.17	4
LH-DS-01 211	6/12/2025 20:30	8.45	19.56	14.655	91.85	4
LH-DS-01 211	6/12/2025 20:45	8.44	19.54	14.661	91.74	4
LH-DS-01 211	6/12/2025 21:00	8.45	19.54	14.663	91.85	4
LH-DS-01 211	6/12/2025 21:15	8.48	19.54	14.667	92.17	4
LH-DS-01 211	6/12/2025 21:30	8.44	19.54	14.672	91.74	4
LH-DS-01 211	6/12/2025 21:45	8.42	19.54	14.676	91.52	4
LH-DS-01 211	6/12/2025 22:00	8.45	19.52	14.679	91.85	4
LH-DS-01 211	6/12/2025 22:15	8.45	19.52	14.681	91.85	4
LH-DS-01 211	6/12/2025 22:30	8.39	19.5	14.686	91.2	4
LH-DS-01 211	6/12/2025 22:45	8.41	19.5	14.688	91.41	4
LH-DS-01 211	6/12/2025 23:00	8.38	19.48	14.691	91.09	4
LH-DS-01 211	6/12/2025 23:15	8.41	19.48	14.692	91.41	4
LH-DS-01 211	6/12/2025 23:30	8.41	19.46	14.694	91.41	4
LH-DS-01 211	6/12/2025 23:45	8.4	19.46	14.697	91.3	4
LH-DS-01 211	6/13/2025 0:00	8.37	19.46	14.697	90.98	4
LH-DS-01 211	6/13/2025 0:15	8.38	19.44	14.702	91.09	4
LH-DS-01 211	6/13/2025 0:30	8.39	19.42	14.701	91.2	4
LH-DS-01 211	6/13/2025 0:45	8.36	19.4	14.705	90.87	4
LH-DS-01 211	6/13/2025 1:00	8.34	19.4	14.706	90.65	4
LH-DS-01 211	6/13/2025 1:15	8.34	19.38	14.708	90.65	4
LH-DS-01 211	6/13/2025 1:30	8.35	19.36	14.711	90.76	4
LH-DS-01 211	6/13/2025 1:45	8.32	19.36	14.713	90.43	4
LH-DS-01 211	6/13/2025 2:00	8.33	19.34	14.715	90.54	4
LH-DS-01 211	6/13/2025 2:15	8.3	19.32	14.718	90.22	4
LH-DS-01 211	6/13/2025 2:30	8.3	19.3	14.718	90.22	4
LH-DS-01 211	6/13/2025 2:45	8.33	19.28	14.721	90.54	4
LH-DS-01 211	6/13/2025 3:00	8.29	19.26	14.719	90.11	4
LH-DS-01 211	6/13/2025 3:15	8.29	19.24	14.721	89.14	4
LH-DS-01 211	6/13/2025 3:30	8.29	19.24	14.723	89.14	4
LH-DS-01 211	6/13/2025 3:45	8.3	19.22	14.728	89.25	4
LH-DS-01 211	6/13/2025 4:00	8.3	19.2	14.733	89.25	4
LH-DS-01 211	6/13/2025 4:15	8.26	19.18	14.733	88.82	4
LH-DS-01 211	6/13/2025 4:30	8.28	19.16	14.732	89.03	4
LH-DS-01 211	6/13/2025 4:45	8.29	19.14	14.735	89.14	4
LH-DS-01 211	6/13/2025 5:00	8.24	19.14	14.737	88.6	4
LH-DS-01 211	6/13/2025 5:15	8.26	19.12	14.737	88.82	4

Dissolved Oxygen Saturation Continous Monitoring Data
Normandeau Associates Inc.

Station Name	Date Time	DO mg/L	Temp C	Air Pressure PSI	Saturation PCT	Use Code
LH-DS-01 211	6/13/2025 5:30	8.25	19.12	14.739	88.71	4
LH-DS-01 211	6/13/2025 5:45	8.26	19.1	14.746	88.82	4
LH-DS-01 211	6/13/2025 6:00	8.23	19.1	14.749	88.49	4
LH-DS-01 211	6/13/2025 6:15	8.26	19.08	14.75	88.82	4
LH-DS-01 211	6/13/2025 6:30	8.22	19.08	14.754	88.39	4
LH-DS-01 211	6/13/2025 6:45	8.25	19.08	14.755	88.71	4
LH-DS-01 211	6/13/2025 7:00	8.24	19.06	14.758	88.6	4
LH-DS-01 211	6/13/2025 7:15	8.22	19.06	14.756	88.39	4
LH-DS-01 211	6/13/2025 7:30	8.22	19.06	14.759	88.39	4
LH-DS-01 211	6/13/2025 7:45	8.26	19.06	14.762	88.82	4
LH-DS-01 211	6/13/2025 8:00	8.25	19.04	14.768	88.71	4
LH-DS-01 211	6/13/2025 8:15	8.22	19.04	14.77	88.39	4
LH-DS-01 211	6/13/2025 8:30	8.21	19.04	14.769	88.28	4
LH-DS-01 211	6/13/2025 8:45	8.23	19.04	14.768	88.49	4
LH-DS-01 211	6/13/2025 9:00	8.22	19.04	14.772	88.39	4
LH-DS-01 211	6/13/2025 9:15	8.22	19.04	14.775	88.39	4
LH-DS-01 211	6/13/2025 9:30	8.25	19.04	14.777	88.71	4
LH-DS-01 211	6/13/2025 9:45	8.27	19.04	14.776	88.92	4
LH-DS-01 211	6/13/2025 10:00	8.24	19.04	14.765	88.6	4
LH-DS-01 211	6/13/2025 10:15	8.23	19.04	14.772	88.49	4
LH-DS-01 211	6/13/2025 10:30	8.25	19.06	14.781	88.71	4
LH-DS-01 211	6/13/2025 10:45	8.25	19.08	14.779	88.71	4
LH-DS-01 211	6/13/2025 11:00	8.26	19.1	14.781	88.82	4
LH-DS-01 211	6/13/2025 11:15	8.23	19.12	14.78	88.49	4
LH-DS-01 211	6/13/2025 11:30	8.26	19.12	14.777	88.82	4
LH-DS-01 211	6/13/2025 11:45	8.22	19.14	14.777	88.39	4
LH-DS-01 211	6/13/2025 12:00	8.24	19.16	14.777	88.6	4
LH-DS-01 211	6/13/2025 12:15	8.26	19.18	14.778	88.82	4
LH-DS-01 211	6/13/2025 12:30	8.24	19.2	14.782	88.6	4
LH-DS-01 211	6/13/2025 12:45	8.25	19.2	14.78	88.71	4
LH-DS-01 211	6/13/2025 13:00	8.3	19.22	14.777	89.25	4
LH-DS-01 211	6/13/2025 13:15	8.26	19.24	14.776	88.82	4
LH-DS-01 211	6/13/2025 13:30	8.28	19.26	14.777	90	4
LH-DS-01 211	6/13/2025 13:45	8.29	19.28	14.771	90.11	4
LH-DS-01 211	6/13/2025 14:00	0	19.3	14.77	0	3
LH-DS-01 211	6/13/2025 14:15	8.23	19.3	14.771	89.46	4
LH-DS-01 211	6/13/2025 14:30	8.29	19.32	14.771	90.11	4
LH-DS-01 211	6/13/2025 14:45	8.26	19.34	14.768	89.78	4
LH-DS-01 211	6/13/2025 15:00	8.28	19.36	14.767	90	4
LH-DS-01 211	6/13/2025 15:15	8.28	19.38	14.768	90	4
LH-DS-01 211	6/13/2025 15:30	8.29	19.42	14.765	90.11	4
LH-DS-01 211	6/13/2025 15:45	8.29	19.44	14.764	90.11	4
LH-DS-01 211	6/13/2025 16:00	8.29	19.46	14.763	90.11	4
LH-DS-01 211	6/13/2025 16:15	8.3	19.48	14.759	90.22	4
LH-DS-01 211	6/13/2025 16:30	8.32	19.48	14.758	90.43	4
LH-DS-01 211	6/13/2025 16:45	8.31	19.5	14.753	90.33	4
LH-DS-01 211	6/13/2025 17:00	8.3	19.52	14.753	90.22	4
LH-DS-01 211	6/13/2025 17:15	8.29	19.52	14.756	90.11	4
LH-DS-01 211	6/13/2025 17:30	8.34	19.54	14.757	90.65	4
LH-DS-01 211	6/13/2025 17:45	8.29	19.56	14.76	90.11	4
LH-DS-01 211	6/13/2025 18:00	8.3	19.56	14.76	90.22	4
LH-DS-01 211	6/13/2025 18:15	8.29	19.58	14.764	90.11	4
LH-DS-01 211	6/13/2025 18:30	8.31	19.58	14.766	90.33	4
LH-DS-01 211	6/13/2025 18:45	8.34	19.6	14.764	90.65	4
LH-DS-01 211	6/13/2025 19:00	8.31	19.6	14.762	90.33	4
LH-DS-01 211	6/13/2025 19:15	8.32	19.6	14.763	90.43	4
LH-DS-01 211	6/13/2025 19:30	8.32	19.62	14.768	90.43	4
LH-DS-01 211	6/13/2025 19:45	8.35	19.62	14.766	90.76	4
LH-DS-01 211	6/13/2025 20:00	8.34	19.64	14.767	90.65	4
LH-DS-01 211	6/13/2025 20:15	8.31	19.66	14.766	90.33	4
LH-DS-01 211	6/13/2025 20:30	8.35	19.66	14.771	90.76	4
LH-DS-01 211	6/13/2025 20:45	8.36	19.68	14.773	90.87	4
LH-DS-01 211	6/13/2025 21:00	8.37	19.68	14.776	90.98	4
LH-DS-01 211	6/13/2025 21:15	8.34	19.68	14.778	90.65	4
LH-DS-01 211	6/13/2025 21:30	8.37	19.7	14.779	90.98	4
LH-DS-01 211	6/13/2025 21:45	8.36	19.7	14.782	90.87	4
LH-DS-01 211	6/13/2025 22:00	8.34	19.7	14.78	90.65	4
LH-DS-01 211	6/13/2025 22:15	8.34	19.7	14.779	90.65	4
LH-DS-01 211	6/13/2025 22:30	8.35	19.7	14.779	90.76	4
LH-DS-01 211	6/13/2025 22:45	8.34	19.7	14.781	90.65	4
LH-DS-01 211	6/13/2025 23:00	8.37	19.68	14.778	90.98	4
LH-DS-01 211	6/13/2025 23:15	8.37	19.68	14.778	90.98	4
LH-DS-01 211	6/13/2025 23:30	8.35	19.68	14.776	90.76	4
LH-DS-01 211	6/13/2025 23:45	8.35	19.68	14.775	90.76	4
LH-DS-01 211	6/14/2025 0:00	8.34	19.66	14.775	90.65	4
LH-DS-01 211	6/14/2025 0:15	8.36	19.66	14.776	90.87	4
LH-DS-01 211	6/14/2025 0:30	8.33	19.66	14.778	90.54	4
LH-DS-01 211	6/14/2025 0:45	8.34	19.66	14.776	90.65	4
LH-DS-01 211	6/14/2025 1:00	8.33	19.64	14.77	90.54	4
LH-DS-01 211	6/14/2025 1:15	8.29	19.64	14.774	90.11	4
LH-DS-01 211	6/14/2025 1:30	8.32	19.62	14.772	90.43	4
LH-DS-01 211	6/14/2025 1:45	8.33	19.62	14.77	90.54	4
LH-DS-01 211	6/14/2025 2:00	8.33	19.6	14.77	90.54	4
LH-DS-01 211	6/14/2025 2:15	8.26	19.58	14.769	89.78	4

Dissolved Oxygen Saturation Continous Monitoring Data
Normandeau Associates Inc.

Station Name	Date Time	DO mg/L	Temp C	Air Pressure PSI	Saturation PCT	Use Code
LH-DS-01 211	6/14/2025 2:30	8.3	19.56	14.769	90.22	4
LH-DS-01 211	6/14/2025 2:45	8.31	19.54	14.77	90.33	4
LH-DS-01 211	6/14/2025 3:00	8.28	19.52	14.77	90	4
LH-DS-01 211	6/14/2025 3:15	8.28	19.52	14.769	90	4
LH-DS-01 211	6/14/2025 3:30	8.26	19.5	14.769	89.78	4
LH-DS-01 211	6/14/2025 3:45	8.25	19.48	14.768	89.67	4
LH-DS-01 211	6/14/2025 4:00	8.24	19.46	14.774	89.57	4
LH-DS-01 211	6/14/2025 4:15	8.24	19.46	14.775	89.57	4
LH-DS-01 211	6/14/2025 4:30	8.28	19.42	14.772	90	4
LH-DS-01 211	6/14/2025 4:45	8.21	19.42	14.778	89.24	4
LH-DS-01 211	6/14/2025 5:00	8.23	19.4	14.782	89.46	4
LH-DS-01 211	6/14/2025 5:15	8.21	19.38	14.78	89.24	4
LH-DS-01 211	6/14/2025 5:30	8.24	19.36	14.783	89.57	4
LH-DS-01 211	6/14/2025 5:45	8.2	19.34	14.782	89.13	4
LH-DS-01 211	6/14/2025 6:00	8.22	19.32	14.781	89.35	4
LH-DS-01 211	6/14/2025 6:15	8.2	19.3	14.785	89.13	4
LH-DS-01 211	6/14/2025 6:30	8.19	19.28	14.785	89.02	4
LH-DS-01 211	6/14/2025 6:45	8.19	19.26	14.782	89.02	4
LH-DS-01 211	6/14/2025 7:00	8.18	19.24	14.783	87.96	4
LH-DS-01 211	6/14/2025 7:15	8.21	19.2	14.781	88.28	4
LH-DS-01 211	6/14/2025 7:30	8.18	19.2	14.777	87.96	4
LH-DS-01 211	6/14/2025 7:45	8.13	19.2	14.781	87.42	4
LH-DS-01 211	6/14/2025 8:00	8.17	19.18	14.781	87.85	4
LH-DS-01 211	6/14/2025 8:15	8.16	19.16	14.781	87.74	4
LH-DS-01 211	6/14/2025 8:30	8.17	19.14	14.779	87.85	4
LH-DS-01 211	6/14/2025 8:45	8.18	19.12	14.779	87.96	4
LH-DS-01 211	6/14/2025 9:00	8.17	19.12	14.783	87.85	4
LH-DS-01 211	6/14/2025 9:15	8.18	19.1	14.781	87.96	4
LH-DS-01 211	6/14/2025 9:30	8.14	19.1	14.782	87.53	4
LH-DS-01 211	6/14/2025 9:45	8.2	19.08	14.781	88.17	4
LH-DS-01 211	6/14/2025 10:00	8.14	19.08	14.782	87.53	4
LH-DS-01 211	6/14/2025 10:15	8.17	19.06	14.784	87.85	4
LH-DS-01 211	6/14/2025 10:30	8.13	19.06	14.784	87.42	4
LH-DS-01 211	6/14/2025 10:45	8.18	19.04	14.78	87.96	4
LH-DS-01 211	6/14/2025 11:00	8.13	19.04	14.782	87.42	4
LH-DS-01 211	6/14/2025 11:15	8.2	19.04	14.786	88.17	4
LH-DS-01 211	6/14/2025 11:30	8.14	19.02	14.783	87.53	4
LH-DS-01 211	6/14/2025 11:45	8.14	19.02	14.781	87.53	4
LH-DS-01 211	6/14/2025 12:00	8.14	19.02	14.779	87.53	4
LH-DS-01 211	6/14/2025 12:15	8.14	19.02	14.783	87.53	4
LH-DS-01 211	6/14/2025 12:30	8.11	19.02	14.784	87.2	4
LH-DS-01 211	6/14/2025 12:45	8.14	19.02	14.784	87.53	4
LH-DS-01 211	6/14/2025 13:00	8.14	19	14.784	87.53	4
LH-DS-01 211	6/14/2025 13:15	8.1	19	14.784	87.1	4
LH-DS-01 211	6/14/2025 13:30	8.14	19.02	14.785	87.53	4
LH-DS-01 211	6/14/2025 13:45	8.14	19.02	14.783	87.53	4
LH-DS-01 211	6/14/2025 14:00	8.12	19.02	14.781	87.31	4
LH-DS-01 211	6/14/2025 14:15	8.18	19.02	14.778	87.96	4
LH-DS-01 211	6/14/2025 14:30	8.11	19.02	14.78	87.2	4
LH-DS-01 211	6/14/2025 14:45	8.13	19.02	14.781	87.42	4
LH-DS-01 211	6/14/2025 15:00	8.14	19.02	14.78	87.53	4
LH-DS-01 211	6/14/2025 15:15	8.17	19.02	14.782	87.85	4
LH-DS-01 211	6/14/2025 15:30	8.18	19	14.78	87.96	4
LH-DS-01 211	6/14/2025 15:45	8.17	19	14.78	87.85	4
LH-DS-01 211	6/14/2025 16:00	8.17	19	14.779	87.85	4
LH-DS-01 211	6/14/2025 16:15	8.17	19	14.776	87.85	4
LH-DS-01 211	6/14/2025 16:30	8.18	19	14.777	87.96	4
LH-DS-01 211	6/14/2025 16:45	8.2	19	14.773	88.17	4
LH-DS-01 211	6/14/2025 17:00	8.2	19	14.771	88.17	4
LH-DS-01 211	6/14/2025 17:15	8.22	19	14.775	88.39	4
LH-DS-01 211	6/14/2025 17:30	8.17	19	14.772	87.85	4
LH-DS-01 211	6/14/2025 17:45	8.2	19	14.77	88.17	4
LH-DS-01 211	6/14/2025 18:00	8.17	19	14.772	87.85	4
LH-DS-01 211	6/14/2025 18:15	8.14	19	14.771	87.53	4
LH-DS-01 211	6/14/2025 18:30	8.17	19	14.773	87.85	4
LH-DS-01 211	6/14/2025 18:45	8.16	18.98	14.772	87.74	4
LH-DS-01 211	6/14/2025 19:00	8.17	19	14.774	87.85	4
LH-DS-01 211	6/14/2025 19:15	8.17	18.98	14.775	87.85	4
LH-DS-01 211	6/14/2025 19:30	8.16	18.98	14.777	87.74	4
LH-DS-01 211	6/14/2025 19:45	8.16	18.98	14.781	87.74	4
LH-DS-01 211	6/14/2025 20:00	8.18	18.98	14.779	87.96	4
LH-DS-01 211	6/14/2025 20:15	8.16	18.98	14.776	87.74	4
LH-DS-01 211	6/14/2025 20:30	8.16	18.98	14.777	87.74	4
LH-DS-01 211	6/14/2025 20:45	8.19	18.96	14.778	88.06	4
LH-DS-01 211	6/14/2025 21:00	8.17	18.96	14.778	87.85	4
LH-DS-01 211	6/14/2025 21:15	8.21	18.96	14.78	88.28	4
LH-DS-01 211	6/14/2025 21:30	8.18	18.96	14.781	87.96	4
LH-DS-01 211	6/14/2025 21:45	8.21	18.94	14.783	88.28	4
LH-DS-01 211	6/14/2025 22:00	8.21	18.94	14.783	88.28	4
LH-DS-01 211	6/14/2025 22:15	8.19	18.94	14.784	88.06	4
LH-DS-01 211	6/14/2025 22:30	8.22	18.94	14.783	88.39	4
LH-DS-01 211	6/14/2025 22:45	8.19	18.94	14.783	88.06	4
LH-DS-01 211	6/14/2025 23:00	8.21	18.94	14.784	88.28	4
LH-DS-01 211	6/14/2025 23:15	8.22	18.92	14.786	88.39	4

Dissolved Oxygen Saturation Continous Monitoring Data
Normandeau Associates Inc.

Station Name	Date Time	DO mg/L	Temp C	Air Pressure PSI	Saturation PCT	Use Code
LH-DS-01 211	6/14/2025 23:30	8.23	18.92	14.787	88.49	4
LH-DS-01 211	6/14/2025 23:45	8.24	18.92	14.788	88.6	4
LH-DS-01 211	6/15/2025 0:00	8.22	18.92	14.791	88.39	4
LH-DS-01 211	6/15/2025 0:15	8.23	18.92	14.791	88.49	4
LH-DS-01 211	6/15/2025 0:30	8.25	18.92	14.791	88.71	4
LH-DS-01 211	6/15/2025 0:45	8.21	18.9	14.789	88.28	4
LH-DS-01 211	6/15/2025 1:00	8.23	18.9	14.788	88.49	4
LH-DS-01 211	6/15/2025 1:15	8.2	18.9	14.788	88.17	4
LH-DS-01 211	6/15/2025 1:30	8.21	18.9	14.79	88.28	4
LH-DS-01 211	6/15/2025 1:45	8.2	18.88	14.79	88.17	4
LH-DS-01 211	6/15/2025 2:00	8.19	18.88	14.791	88.06	4
LH-DS-01 211	6/15/2025 2:15	8.22	18.86	14.791	88.39	4
LH-DS-01 211	6/15/2025 2:30	8.22	18.86	14.788	88.39	4
LH-DS-01 211	6/15/2025 2:45	8.19	18.86	14.787	88.06	4
LH-DS-01 211	6/15/2025 3:00	8.2	18.84	14.787	88.17	4
LH-DS-01 211	6/15/2025 3:15	8.18	18.84	14.786	87.96	4
LH-DS-01 211	6/15/2025 3:30	8.18	18.84	14.787	87.96	4
LH-DS-01 211	6/15/2025 3:45	8.17	18.82	14.788	87.85	4
LH-DS-01 211	6/15/2025 4:00	8.18	18.82	14.786	87.96	4
LH-DS-01 211	6/15/2025 4:15	8.17	18.8	14.787	87.85	4
LH-DS-01 211	6/15/2025 4:30	8.18	18.8	14.787	87.96	4
LH-DS-01 211	6/15/2025 4:45	8.17	18.78	14.789	87.85	4
LH-DS-01 211	6/15/2025 5:00	8.18	18.78	14.789	87.96	4
LH-DS-01 211	6/15/2025 5:15	8.17	18.76	14.792	87.85	4
LH-DS-01 211	6/15/2025 5:30	8.2	18.76	14.79	88.17	4
LH-DS-01 211	6/15/2025 5:45	8.18	18.74	14.795	87.02	4
LH-DS-01 211	6/15/2025 6:00	8.14	18.72	14.796	86.6	4
LH-DS-01 211	6/15/2025 6:15	8.17	18.72	14.799	86.91	4
LH-DS-01 211	6/15/2025 6:30	8.13	18.7	14.8	86.49	4
LH-DS-01 211	6/15/2025 6:45	8.14	18.7	14.802	86.6	4
LH-DS-01 211	6/15/2025 7:00	8.17	18.7	14.8	86.91	4
LH-DS-01 211	6/15/2025 7:15	8.16	18.68	14.802	86.81	4
LH-DS-01 211	6/15/2025 7:30	8.13	18.66	14.799	86.49	4
LH-DS-01 211	6/15/2025 7:45	8.16	18.66	14.802	86.81	4
LH-DS-01 211	6/15/2025 8:00	8.19	18.66	14.802	87.13	4
LH-DS-01 211	6/15/2025 8:15	8.16	18.64	14.801	86.81	4
LH-DS-01 211	6/15/2025 8:30	8.13	18.64	14.802	86.49	4
LH-DS-01 211	6/15/2025 8:45	8.14	18.64	14.802	86.6	4
LH-DS-01 211	6/15/2025 9:00	8.13	18.64	14.802	86.49	4
LH-DS-01 211	6/15/2025 9:15	8.17	18.62	14.803	86.91	4
LH-DS-01 211	6/15/2025 9:30	8.16	18.62	14.804	86.81	4
LH-DS-01 211	6/15/2025 9:45	8.12	18.64	14.806	86.38	4
LH-DS-01 211	6/15/2025 10:00	8.16	18.64	14.807	86.81	4
LH-DS-01 211	6/15/2025 10:15	8.16	18.64	14.806	86.81	4
LH-DS-01 211	6/15/2025 10:30	8.13	18.66	14.804	86.49	4
LH-DS-01 211	6/15/2025 10:45	8.19	18.66	14.802	87.13	4
LH-DS-01 211	6/15/2025 11:00	-888.88	-888.88	14.8	#N/A	3
LH-DS-01 211	6/15/2025 11:15	8.14	18.68	14.799	86.6	4
LH-DS-01 211	6/15/2025 11:30	8.19	18.68	14.799	87.13	4
LH-DS-01 211	6/15/2025 11:45	8.14	18.7	14.801	86.6	4
LH-DS-01 211	6/15/2025 12:00	8.18	18.7	14.8	87.02	4
LH-DS-01 211	6/15/2025 12:15	8.2	18.74	14.797	87.23	4
LH-DS-01 211	6/15/2025 12:30	8.16	18.76	14.797	87.74	4
LH-DS-01 211	6/15/2025 12:45	8.16	18.76	14.795	87.74	4
LH-DS-01 211	6/15/2025 13:00	8.14	18.78	14.799	87.53	4
LH-DS-01 211	6/15/2025 13:15	8.16	18.8	14.795	87.74	4
LH-DS-01 211	6/15/2025 13:30	8.21	18.8	14.793	88.28	4
LH-DS-01 211	6/15/2025 13:45	8.19	18.82	14.792	88.06	4
LH-DS-01 211	6/15/2025 14:00	8.19	18.82	14.79	88.06	4
LH-DS-01 211	6/15/2025 14:15	8.19	18.84	14.79	88.06	4
LH-DS-01 211	6/15/2025 14:30	8.16	18.82	14.791	87.74	4
LH-DS-01 211	6/15/2025 14:45	8.17	18.84	14.787	87.85	4
LH-DS-01 211	6/15/2025 15:00	8.19	18.84	14.79	88.06	4
LH-DS-01 211	6/15/2025 15:15	8.14	18.84	14.789	87.53	4
LH-DS-01 211	6/15/2025 15:30	8.22	18.84	14.79	88.39	4
LH-DS-01 211	6/15/2025 15:45	8.2	18.86	14.79	88.17	4
LH-DS-01 211	6/15/2025 16:00	8.23	18.86	14.789	88.49	4
LH-DS-01 211	6/15/2025 16:15	8.22	18.86	14.789	88.39	4
LH-DS-01 211	6/15/2025 16:30	8.19	18.88	14.786	88.06	4
LH-DS-01 211	6/15/2025 16:45	8.25	18.88	14.786	88.71	4
LH-DS-01 211	6/15/2025 17:00	8.24	18.88	14.784	88.6	4
LH-DS-01 211	6/15/2025 17:15	8.19	18.9	14.786	88.06	4
LH-DS-01 211	6/15/2025 17:30	8.24	18.9	14.784	88.6	4
LH-DS-01 211	6/15/2025 17:45	8.23	18.9	14.779	88.49	4
LH-DS-01 211	6/15/2025 18:00	8.24	18.9	14.78	88.6	4
LH-DS-01 211	6/15/2025 18:15	8.24	18.9	14.776	88.6	4
LH-DS-01 211	6/15/2025 18:30	8.27	18.88	14.778	88.92	4
LH-DS-01 211	6/15/2025 18:45	8.24	18.88	14.777	88.6	4
LH-DS-01 211	6/15/2025 19:00	8.26	18.88	14.777	88.82	4
LH-DS-01 211	6/15/2025 19:15	8.28	18.86	14.777	89.03	4
LH-DS-01 211	6/15/2025 19:30	8.28	18.86	14.781	89.03	4
LH-DS-01 211	6/15/2025 19:45	8.26	18.84	14.78	88.82	4
LH-DS-01 211	6/15/2025 20:00	8.29	18.84	14.782	89.14	4
LH-DS-01 211	6/15/2025 20:15	8.29	18.82	14.782	89.14	4

Station Name	Date Time	DO mg/L	Temp C	Air Pressure PSI	Saturation PCT	Use Code
LH-DS-01 211	6/15/2025 20:30	8.3	18.82	14.782	89.25	4
LH-DS-01 211	6/15/2025 20:45	8.28	18.82	14.781	89.03	4
LH-DS-01 211	6/15/2025 21:00	8.29	18.82	14.784	89.14	4
LH-DS-01 211	6/15/2025 21:15	8.33	18.82	14.788	89.57	4
LH-DS-01 211	6/15/2025 21:30	8.3	18.82	14.788	89.25	4
LH-DS-01 211	6/15/2025 21:45	8.31	18.82	14.792	89.35	4
LH-DS-01 211	6/15/2025 22:00	8.31	18.84	14.79	89.35	4
LH-DS-01 211	6/15/2025 22:15	8.32	18.84	14.789	89.46	4
LH-DS-01 211	6/15/2025 22:30	8.34	18.84	14.789	89.68	4
LH-DS-01 211	6/15/2025 22:45	8.33	18.86	14.787	89.57	4
LH-DS-01 211	6/15/2025 23:00	8.32	18.86	14.791	89.46	4
LH-DS-01 211	6/15/2025 23:15	8.34	18.88	14.793	89.68	4
LH-DS-01 211	6/15/2025 23:30	8.35	18.88	14.792	89.78	4
LH-DS-01 211	6/15/2025 23:45	8.35	18.88	14.79	89.78	4
LH-DS-01 211	6/16/2025 0:00	8.38	18.88	14.788	90.11	4
LH-DS-01 211	6/16/2025 0:15	8.33	18.9	14.789	89.57	4
LH-DS-01 211	6/16/2025 0:30	8.35	18.9	14.788	89.78	4
LH-DS-01 211	6/16/2025 0:45	8.34	18.92	14.788	89.68	4
LH-DS-01 211	6/16/2025 1:00	8.35	18.92	14.79	89.78	4
LH-DS-01 211	6/16/2025 1:15	8.34	18.92	14.79	89.68	4
LH-DS-01 211	6/16/2025 1:30	8.37	18.92	14.791	90	4
LH-DS-01 211	6/16/2025 1:45	8.33	18.94	14.791	89.57	4
LH-DS-01 211	6/16/2025 2:00	8.32	18.94	14.79	89.46	4
LH-DS-01 211	6/16/2025 2:15	8.34	18.94	14.791	89.68	4
LH-DS-01 211	6/16/2025 2:30	8.35	18.94	14.791	89.78	4
LH-DS-01 211	6/16/2025 2:45	8.32	18.94	14.792	89.46	4
LH-DS-01 211	6/16/2025 3:00	8.35	18.92	14.794	89.78	4
LH-DS-01 211	6/16/2025 3:15	8.34	18.92	14.791	89.68	4
LH-DS-01 211	6/16/2025 3:30	8.32	18.92	14.791	89.46	4
LH-DS-01 211	6/16/2025 3:45	8.28	18.9	14.791	89.03	4
LH-DS-01 211	6/16/2025 4:00	8.34	18.88	14.79	89.68	4
LH-DS-01 211	6/16/2025 4:15	8.28	18.88	14.789	89.03	4
LH-DS-01 211	6/16/2025 4:30	8.28	18.86	14.791	89.03	4
LH-DS-01 211	6/16/2025 4:45	8.3	18.86	14.793	89.25	4
LH-DS-01 211	6/16/2025 5:00	8.27	18.84	14.793	88.92	4
LH-DS-01 211	6/16/2025 5:15	8.27	18.84	14.79	88.92	4
LH-DS-01 211	6/16/2025 5:30	8.29	18.82	14.793	89.14	4
LH-DS-01 211	6/16/2025 5:45	8.29	18.82	14.793	89.14	4
LH-DS-01 211	6/16/2025 6:00	8.27	18.8	14.795	88.92	4
LH-DS-01 211	6/16/2025 6:15	8.25	18.78	14.794	88.71	4
LH-DS-01 211	6/16/2025 6:30	8.25	18.78	14.795	88.71	4
LH-DS-01 211	6/16/2025 6:45	8.21	18.76	14.798	88.28	4
LH-DS-01 211	6/16/2025 7:00	8.24	18.74	14.796	87.66	4
LH-DS-01 211	6/16/2025 7:15	8.23	18.74	14.795	87.55	4
LH-DS-01 211	6/16/2025 7:30	8.22	18.72	14.799	87.45	4
LH-DS-01 211	6/16/2025 7:45	8.19	18.72	14.801	87.13	4
LH-DS-01 211	6/16/2025 8:00	8.16	18.72	14.803	86.81	4
LH-DS-01 211	6/16/2025 8:15	8.17	18.72	14.804	86.91	4
LH-DS-01 211	6/16/2025 8:30	8.16	18.72	14.806	86.81	4
LH-DS-01 211	6/16/2025 8:45	8.2	18.7	14.805	87.23	4
LH-DS-01 211	6/16/2025 9:00	8.17	18.7	14.804	86.91	4
LH-DS-01 211	6/16/2025 9:15	8.23	18.7	14.807	87.55	4
LH-DS-01 211	6/16/2025 9:30	8.21	18.72	14.808	87.34	4
LH-DS-01 211	6/16/2025 9:45	8.19	18.72	14.807	87.13	4
LH-DS-01 211	6/16/2025 10:00	8.2	18.74	14.805	87.23	4
LH-DS-01 211	6/16/2025 10:15	8.12	18.74	14.806	86.38	4
LH-DS-01 211	6/16/2025 10:30	-888.88	-888.88	14.805	#N/A	3
LH-DS-01 211	6/16/2025 10:45	8.17	18.78	14.806	87.85	4
LH-DS-01 211	6/16/2025 11:00	8.24	18.8	14.784	88.6	4
LH-DS-01 211	6/16/2025 11:15	8.23	18.82	14.798	88.49	4
LH-DS-01 211	6/16/2025 11:30	8.17	18.82	14.794	87.85	4
LH-DS-01 211	6/16/2025 11:45	8.21	18.84	14.789	88.28	4
LH-DS-01 211	6/16/2025 12:00	8.21	18.86	14.793	88.28	4
LH-DS-01 211	6/16/2025 12:15	8.18	18.86	14.793	87.96	4
LH-DS-01 211	6/16/2025 12:30	8.19	18.88	14.795	88.06	4
LH-DS-01 211	6/16/2025 12:45	8.14	18.9	14.791	87.53	4
LH-DS-01 211	6/16/2025 13:00	8.22	18.92	14.789	88.39	4
LH-DS-01 211	6/16/2025 13:15	8.22	18.94	14.789	88.39	4
LH-DS-01 211	6/16/2025 13:30	8.2	18.96	14.79	88.17	4
LH-DS-01 211	6/16/2025 13:45	8.21	19	14.789	88.28	4
LH-DS-01 211	6/16/2025 14:00	8.22	19.02	14.786	88.39	4
LH-DS-01 211	6/16/2025 14:15	8.24	19.02	14.785	88.6	4
LH-DS-01 211	6/16/2025 14:30	8.27	19.04	14.784	88.92	4
LH-DS-01 211	6/16/2025 14:45	8.2	19.06	14.781	88.17	4
LH-DS-01 211	6/16/2025 15:00	8.28	19.08	14.78	89.03	4
LH-DS-01 211	6/16/2025 15:15	8.28	19.06	14.779	89.03	4
LH-DS-01 211	6/16/2025 15:30	8.28	19.12	14.778	89.03	4
LH-DS-01 211	6/16/2025 15:45	8.32	19.12	14.774	89.46	4
LH-DS-01 211	6/16/2025 16:00	8.29	19.14	14.775	89.14	4
LH-DS-01 211	6/16/2025 16:15	8.3	19.16	14.773	89.25	4
LH-DS-01 211	6/16/2025 16:30	8.29	19.16	14.773	89.14	4
LH-DS-01 211	6/16/2025 16:45	8.3	19.2	14.772	89.25	4
LH-DS-01 211	6/16/2025 17:00	8.31	19.22	14.767	89.35	4
LH-DS-01 211	6/16/2025 17:15	8.29	19.22	14.765	89.14	4

Station Name	Date Time	DO mg/L	Temp C	Air Pressure PSI	Saturation PCT	Use Code
LH-DS-01 211	6/16/2025 17:30	8.3	19.2	14.765	89.25	4
LH-DS-01 211	6/16/2025 17:45	8.37	19.2	14.758	90	4
LH-DS-01 211	6/16/2025 18:00	8.36	19.22	14.759	89.89	4
LH-DS-01 211	6/16/2025 18:15	8.34	19.24	14.76	89.68	4
LH-DS-01 211	6/16/2025 18:30	8.29	19.22	14.762	89.14	4
LH-DS-01 211	6/16/2025 18:45	8.32	19.22	14.766	89.46	4
LH-DS-01 211	6/16/2025 19:00	8.31	19.24	14.766	89.35	4
LH-DS-01 211	6/16/2025 19:15	8.32	19.26	14.766	90.43	4
LH-DS-01 211	6/16/2025 19:30	8.33	19.26	14.767	90.54	4
LH-DS-01 211	6/16/2025 19:45	8.37	19.26	14.767	90.98	4
LH-DS-01 211	6/16/2025 20:00	8.36	19.26	14.767	90.87	4
LH-DS-01 211	6/16/2025 20:15	8.32	19.26	14.765	90.43	4
LH-DS-01 211	6/16/2025 20:30	8.33	19.26	14.767	90.54	4
LH-DS-01 211	6/16/2025 20:45	8.36	19.26	14.764	90.87	4
LH-DS-01 211	6/16/2025 21:00	8.38	19.26	14.763	91.09	4
LH-DS-01 211	6/16/2025 21:15	8.38	19.26	14.758	91.09	4
LH-DS-01 211	6/16/2025 21:30	8.37	19.26	14.756	90.98	4
LH-DS-01 211	6/16/2025 21:45	8.38	19.28	14.753	91.09	4
LH-DS-01 211	6/16/2025 22:00	8.39	19.28	14.75	91.2	4
LH-DS-01 211	6/16/2025 22:15	8.39	19.3	14.749	91.2	4
LH-DS-01 211	6/16/2025 22:30	8.39	19.3	14.745	91.2	4
LH-DS-01 211	6/16/2025 22:45	8.39	19.32	14.745	91.2	4
LH-DS-01 211	6/16/2025 23:00	8.38	19.32	14.747	91.09	4
LH-DS-01 211	6/16/2025 23:15	8.38	19.34	14.746	91.09	4
LH-DS-01 211	6/16/2025 23:30	8.41	19.36	14.746	91.41	4
LH-DS-01 211	6/16/2025 23:45	8.42	19.36	14.747	91.52	4
LH-DS-01 211	6/17/2025 0:00	8.4	19.38	14.75	91.3	4
LH-DS-01 211	6/17/2025 0:15	8.39	19.4	14.751	91.2	4
LH-DS-01 211	6/17/2025 0:30	8.44	19.42	14.747	91.74	4
LH-DS-01 211	6/17/2025 0:45	8.38	19.42	14.751	91.09	4
LH-DS-01 211	6/17/2025 1:00	8.39	19.44	14.75	91.2	4
LH-DS-01 211	6/17/2025 1:15	8.43	19.46	14.75	91.63	4
LH-DS-01 211	6/17/2025 1:30	8.41	19.48	14.751	91.41	4
LH-DS-01 211	6/17/2025 1:45	8.42	19.48	14.752	91.52	4
LH-DS-01 211	6/17/2025 2:00	8.4	19.5	14.752	91.3	4
LH-DS-01 211	6/17/2025 2:15	8.41	19.5	14.752	91.41	4
LH-DS-01 211	6/17/2025 2:30	8.43	19.52	14.751	91.63	4
LH-DS-01 211	6/17/2025 2:45	8.42	19.52	14.751	91.52	4
LH-DS-01 211	6/17/2025 3:00	8.4	19.54	14.751	91.3	4
LH-DS-01 211	6/17/2025 3:15	8.39	19.54	14.752	91.2	4
LH-DS-01 211	6/17/2025 3:30	8.37	19.56	14.751	90.98	4
LH-DS-01 211	6/17/2025 3:45	8.4	19.56	14.751	91.3	4
LH-DS-01 211	6/17/2025 4:00	8.38	19.56	14.755	91.09	4
LH-DS-01 211	6/17/2025 4:15	8.41	19.56	14.753	91.41	4
LH-DS-01 211	6/17/2025 4:30	8.4	19.56	14.755	91.3	4
LH-DS-01 211	6/17/2025 4:45	8.39	19.56	14.756	91.2	4
LH-DS-01 211	6/17/2025 5:00	8.36	19.56	14.752	90.87	4
LH-DS-01 211	6/17/2025 5:15	8.35	19.54	14.748	90.76	4
LH-DS-01 211	6/17/2025 5:30	8.36	19.54	14.748	90.87	4
LH-DS-01 211	6/17/2025 5:45	8.34	19.54	14.749	90.65	4
LH-DS-01 211	6/17/2025 6:00	8.35	19.54	14.751	90.76	4
LH-DS-01 211	6/17/2025 6:15	8.33	19.52	14.752	90.54	4
LH-DS-01 211	6/17/2025 6:30	8.33	19.5	14.755	90.54	4
LH-DS-01 211	6/17/2025 6:45	8.3	19.5	14.752	90.22	4
LH-DS-01 211	6/17/2025 7:00	8.33	19.5	14.754	90.54	4
LH-DS-01 211	6/17/2025 7:15	8.3	19.48	14.754	90.22	4
LH-DS-01 211	6/17/2025 7:30	8.3	19.46	14.752	90.22	4
LH-DS-01 211	6/17/2025 7:45	8.26	19.46	14.752	89.78	4
LH-DS-01 211	6/17/2025 8:00	8.29	19.44	14.753	90.11	4
LH-DS-01 211	6/17/2025 8:15	8.27	19.44	14.753	89.89	4
LH-DS-01 211	6/17/2025 8:30	8.28	19.42	14.752	90	4
LH-DS-01 211	6/17/2025 8:45	8.24	19.42	14.751	89.57	4
LH-DS-01 211	6/17/2025 9:00	8.28	19.4	14.753	90	4
LH-DS-01 211	6/17/2025 9:15	8.2	19.4	14.753	89.13	4
LH-DS-01 211	6/17/2025 9:30	8.21	19.4	14.755	89.24	4
LH-DS-01 211	6/17/2025 9:45	8.23	19.4	14.753	89.46	4
LH-DS-01 211	6/17/2025 10:00	8.22	19.4	14.749	89.35	4
LH-DS-01 211	6/17/2025 10:15	8.21	19.4	14.749	89.24	4
LH-DS-01 211	6/17/2025 10:30	8.22	19.4	14.749	89.35	4
LH-DS-01 211	6/17/2025 10:45	8.19	19.4	14.75	89.02	4
LH-DS-01 211	6/17/2025 11:00	8.22	19.4	14.75	89.35	4
LH-DS-01 211	6/17/2025 11:15	8.16	19.4	14.748	88.7	4
LH-DS-01 211	6/17/2025 11:30	8.17	19.4	14.749	88.8	4
LH-DS-01 211	6/17/2025 11:45	8.18	19.4	14.75	88.91	4
LH-DS-01 211	6/17/2025 12:00	8.17	19.42	14.752	88.8	4
LH-DS-01 211	6/17/2025 12:15	8.19	19.42	14.748	89.02	4
LH-DS-01 211	6/17/2025 12:30	8.2	19.42	14.746	89.13	4
LH-DS-01 211	6/17/2025 12:45	8.18	19.42	14.746	88.91	4
LH-DS-01 211	6/17/2025 13:00	8.2	19.44	14.742	89.13	4
LH-DS-01 211	6/17/2025 13:15	8.21	19.44	14.743	89.24	4
LH-DS-01 211	6/17/2025 13:30	8.21	19.44	14.739	89.24	4
LH-DS-01 211	6/17/2025 13:45	8.19	19.44	14.739	89.02	4
LH-DS-01 211	6/17/2025 14:00	8.24	19.44	14.738	89.57	4
LH-DS-01 211	6/17/2025 14:15	8.4	20	14.733	92.31	4

Station Name	Date Time	DO mg/L	Temp C	Air Pressure PSI	Saturation PCT	Use Code
LH-DS-01 211	6/17/2025 14:30	8.2	21.74	14.733	93.18	4
LH-DS-01 211	6/17/2025 14:45	7.88	24.02	14.734	93.81	4
LH-DS-01 211	6/17/2025 15:00	7.62	25.48	14.731	92.93	4
LH-DS-01 211	6/17/2025 15:15	7.7	25.12	14.73	93.9	4
LH-DS-01 211	6/17/2025 15:30	7.72	24.98	14.727	94.15	4
LH-DS-01 211	6/17/2025 15:45	7.75	24.56	14.722	93.37	4
LH-DS-01 211	6/17/2025 16:00	7.83	23.96	14.722	93.21	4
LH-DS-01 211	6/17/2025 16:15	7.86	23.58	14.722	92.47	4
LH-DS-01 211	6/17/2025 16:30	7.9	23.42	14.722	92.94	4
LH-DS-01 211	6/17/2025 16:45	7.94	23.12	14.718	92.33	4
LH-DS-01 211	6/17/2025 17:00	7.88	22.94	14.717	91.63	4
LH-DS-01 211	6/17/2025 17:15	7.93	22.8	14.716	92.21	4
LH-DS-01 211	6/17/2025 17:30	7.95	22.66	14.715	92.44	4
LH-DS-01 211	6/17/2025 17:45	7.95	22.46	14.715	92.44	4
LH-DS-01 211	6/17/2025 18:00	7.97	22.34	14.715	92.67	4
LH-DS-02	6/4/2025 12:30	7.82	28.44	14.767	100.26	2
LH-DS-02	6/4/2025 12:45	7.88	28.38	14.764	101.03	2
LH-DS-02	6/4/2025 13:00	7.73	29.36	14.763	101.71	2
LH-DS-02	6/4/2025 13:15	7.58	30.4	14.761	101.07	2
LH-DS-02	6/4/2025 13:30	7.54	30.6	14.759	100.53	2
LH-DS-02	6/4/2025 13:45	7.36	31.42	14.759	99.46	2
LH-DS-02	6/4/2025 14:00	9.09	19.92	14.755	99.89	2
LH-DS-02	6/4/2025 14:15	9.89	17.32	14.753	103.02	1
LH-DS-02	6/4/2025 14:30	9.93	17.18	14.745	102.37	1
LH-DS-02	6/4/2025 14:45	9.94	17.18	14.746	102.47	1
LH-DS-02	6/4/2025 15:00	9.89	17.2	14.745	101.96	1
LH-DS-02	6/4/2025 15:15	9.91	17.24	14.745	102.16	1
LH-DS-02	6/4/2025 15:30	9.9	17.26	14.741	104.21	1
LH-DS-02	6/4/2025 15:45	9.9	17.28	14.74	104.21	1
LH-DS-02	6/4/2025 16:00	9.85	17.3	14.735	103.68	1
LH-DS-02	6/4/2025 16:15	9.88	17.32	14.736	104	1
LH-DS-02	6/4/2025 16:30	9.87	17.34	14.734	103.89	1
LH-DS-02	6/4/2025 16:45	9.87	17.36	14.732	103.89	1
LH-DS-02	6/4/2025 17:00	9.87	17.4	14.734	103.89	1
LH-DS-02	6/4/2025 17:15	9.88	17.42	14.731	104	1
LH-DS-02	6/4/2025 17:30	9.88	17.42	14.728	104	1
LH-DS-02	6/4/2025 17:45	9.84	17.44	14.727	103.58	1
LH-DS-02	6/4/2025 18:00	9.89	17.46	14.727	104.11	1
LH-DS-02	6/4/2025 18:15	9.85	17.46	14.726	103.68	1
LH-DS-02	6/4/2025 18:30	9.87	17.48	14.726	103.89	1
LH-DS-02	6/4/2025 18:45	9.87	17.48	14.721	103.89	1
LH-DS-02	6/4/2025 19:00	9.85	17.5	14.72	103.68	1
LH-DS-02	6/4/2025 19:15	9.88	17.5	14.72	104	1
LH-DS-02	6/4/2025 19:30	9.86	17.52	14.718	103.79	1
LH-DS-02	6/4/2025 19:45	9.83	17.52	14.718	103.47	1
LH-DS-02	6/4/2025 20:00	9.86	17.52	14.718	103.79	1
LH-DS-02	6/4/2025 20:15	9.85	17.52	14.718	103.68	1
LH-DS-02	6/4/2025 20:30	9.85	17.52	14.717	103.68	1
LH-DS-02	6/4/2025 20:45	9.84	17.52	14.715	103.58	1
LH-DS-02	6/4/2025 21:00	9.85	17.52	14.721	103.68	1
LH-DS-02	6/4/2025 21:15	9.84	17.54	14.723	103.58	1
LH-DS-02	6/4/2025 21:30	9.81	17.54	14.729	103.26	1
LH-DS-02	6/4/2025 21:45	9.81	17.54	14.728	103.26	1
LH-DS-02	6/4/2025 22:00	9.79	17.52	14.73	103.05	1
LH-DS-02	6/4/2025 22:15	9.77	17.52	14.729	102.84	1
LH-DS-02	6/4/2025 22:30	9.78	17.52	14.726	102.95	1
LH-DS-02	6/4/2025 22:45	9.75	17.5	14.726	102.63	1
LH-DS-02	6/4/2025 23:00	9.72	17.5	14.725	102.32	1
LH-DS-02	6/4/2025 23:15	9.72	17.48	14.725	102.32	1
LH-DS-02	6/4/2025 23:30	9.71	17.48	14.721	102.21	1
LH-DS-02	6/4/2025 23:45	9.72	17.46	14.722	102.32	1
LH-DS-02	6/5/2025 0:00	9.68	17.46	14.719	101.89	1
LH-DS-02	6/5/2025 0:15	9.71	17.46	14.717	102.21	1
LH-DS-02	6/5/2025 0:30	9.68	17.44	14.715	101.89	1
LH-DS-02	6/5/2025 0:45	9.67	17.44	14.714	101.79	1
LH-DS-02	6/5/2025 1:00	9.68	17.44	14.71	101.89	1
LH-DS-02	6/5/2025 1:15	9.67	17.42	14.708	101.79	1
LH-DS-02	6/5/2025 1:30	9.69	17.42	14.706	102	1
LH-DS-02	6/5/2025 1:45	9.68	17.42	14.702	101.89	1
LH-DS-02	6/5/2025 2:00	9.67	17.42	14.704	101.79	1
LH-DS-02	6/5/2025 2:15	9.67	17.4	14.7	101.79	1
LH-DS-02	6/5/2025 2:30	9.64	17.4	14.699	101.47	1
LH-DS-02	6/5/2025 2:45	9.63	17.4	14.697	101.37	1
LH-DS-02	6/5/2025 3:00	9.62	17.38	14.697	101.26	1
LH-DS-02	6/5/2025 3:15	9.6	17.38	14.696	101.05	1
LH-DS-02	6/5/2025 3:30	9.6	17.38	14.694	101.05	1
LH-DS-02	6/5/2025 3:45	9.61	17.36	14.692	101.16	1
LH-DS-02	6/5/2025 4:00	9.58	17.36	14.694	100.84	1
LH-DS-02	6/5/2025 4:15	9.64	17.34	14.692	101.47	1
LH-DS-02	6/5/2025 4:30	9.57	17.34	14.689	100.74	1
LH-DS-02	6/5/2025 4:45	9.6	17.32	14.689	101.05	1
LH-DS-02	6/5/2025 5:00	9.58	17.32	14.691	100.84	1
LH-DS-02	6/5/2025 5:15	9.57	17.32	14.693	100.74	1
LH-DS-02	6/5/2025 5:30	9.56	17.32	14.697	100.63	1

Station Name	Date Time	DO mg/L	Temp C	Air Pressure PSI	Saturation PCT	Use Code
LH-DS-02	6/5/2025 5:45	9.54	17.3	14.698	100.42	1
LH-DS-02	6/5/2025 6:00	9.53	17.3	14.699	100.32	1
LH-DS-02	6/5/2025 6:15	9.51	17.3	14.702	100.11	1
LH-DS-02	6/5/2025 6:30	9.48	17.3	14.701	99.79	1
LH-DS-02	6/5/2025 6:45	9.49	17.3	14.702	99.89	1
LH-DS-02	6/5/2025 7:00	9.47	17.3	14.704	99.68	1
LH-DS-02	6/5/2025 7:15	9.47	17.32	14.706	99.68	1
LH-DS-02	6/5/2025 7:30	9.44	17.32	14.709	99.37	1
LH-DS-02	6/5/2025 7:45	-888.88	-888.88	14.707	#N/A	3
LH-DS-02	6/5/2025 8:00	-888.88	-888.88	14.707	#N/A	3
LH-DS-02	6/5/2025 8:15	9.39	17.36	14.708	98.84	1
LH-DS-02	6/5/2025 8:30	9.42	17.38	14.706	99.16	1
LH-DS-02	6/5/2025 8:45	-888.88	-888.88	14.707	#N/A	3
LH-DS-02	6/5/2025 9:00	-888.88	-888.88	14.707	#N/A	3
LH-DS-02	6/5/2025 9:15	-888.88	-888.88	14.706	#N/A	3
LH-DS-02	6/5/2025 9:30	9.51	17.44	14.704	100.11	1
LH-DS-02	6/5/2025 9:45	9.49	17.46	14.706	99.89	1
LH-DS-02	6/5/2025 10:00	-888.88	-888.88	14.699	#N/A	3
LH-DS-02	6/5/2025 10:15	9.5	17.52	14.697	100	1
LH-DS-02	6/5/2025 10:30	9.49	17.56	14.697	99.89	1
LH-DS-02	6/5/2025 10:45	-888.88	-888.88	14.697	#N/A	3
LH-DS-02	6/5/2025 11:00	9.51	17.62	14.695	100.11	1
LH-DS-02	6/5/2025 11:15	9.49	17.64	14.695	99.89	1
LH-DS-02	6/5/2025 11:30	9.45	17.68	14.692	99.47	1
LH-DS-02	6/5/2025 11:45	9.45	17.7	14.689	99.47	1
LH-DS-02	6/5/2025 12:00	9.45	17.74	14.689	99.47	1
LH-DS-02	6/5/2025 12:15	9.47	17.78	14.686	100.74	1
LH-DS-02	6/5/2025 12:30	9.45	17.8	14.682	100.53	1
LH-DS-02	6/5/2025 12:45	9.43	17.84	14.678	100.32	1
LH-DS-02	6/5/2025 13:00	9.45	17.9	14.676	100.53	1
LH-DS-02	6/5/2025 13:15	9.43	17.94	14.673	100.32	1
LH-DS-02	6/5/2025 13:30	9.43	17.96	14.669	100.32	1
LH-DS-02	6/5/2025 13:45	9.43	18	14.669	100.32	1
LH-DS-02	6/5/2025 14:00	9.43	18.02	14.667	100.32	1
LH-DS-02	6/5/2025 14:15	9.42	18.06	14.665	100.21	1
LH-DS-02	6/5/2025 14:30	9.44	18.1	14.662	100.43	1
LH-DS-02	6/5/2025 14:45	9.43	18.1	14.66	100.32	1
LH-DS-02	6/5/2025 15:00	9.43	18.14	14.66	100.32	1
LH-DS-02	6/5/2025 15:15	9.43	18.2	14.658	100.32	1
LH-DS-02	6/5/2025 15:30	9.43	18.24	14.656	100.32	1
LH-DS-02	6/5/2025 15:45	9.45	18.26	14.654	101.61	1
LH-DS-02	6/5/2025 16:00	9.45	18.3	14.652	101.61	1
LH-DS-02	6/5/2025 16:15	9.47	18.32	14.652	101.83	1
LH-DS-02	6/5/2025 16:30	9.46	18.36	14.649	101.72	1
LH-DS-02	6/5/2025 16:45	9.47	18.38	14.647	101.83	1
LH-DS-02	6/5/2025 17:00	9.48	18.42	14.648	101.94	1
LH-DS-02	6/5/2025 17:15	9.47	18.46	14.647	101.83	1
LH-DS-02	6/5/2025 17:30	9.47	18.48	14.645	101.83	1
LH-DS-02	6/5/2025 17:45	9.46	18.52	14.643	101.72	1
LH-DS-02	6/5/2025 18:00	9.45	18.54	14.641	101.61	1
LH-DS-02	6/5/2025 18:15	9.45	18.56	14.641	101.61	1
LH-DS-02	6/5/2025 18:30	9.45	18.58	14.638	101.61	1
LH-DS-02	6/5/2025 18:45	9.45	18.6	14.638	101.61	1
LH-DS-02	6/5/2025 19:00	9.46	18.62	14.637	101.72	1
LH-DS-02	6/5/2025 19:15	9.45	18.64	14.637	101.61	1
LH-DS-02	6/5/2025 19:30	9.45	18.66	14.636	101.61	1
LH-DS-02	6/5/2025 19:45	9.45	18.68	14.634	101.61	1
LH-DS-02	6/5/2025 20:00	9.45	18.7	14.635	101.61	1
LH-DS-02	6/5/2025 20:15	9.44	18.74	14.635	101.51	1
LH-DS-02	6/5/2025 20:30	9.44	18.76	14.634	102.61	1
LH-DS-02	6/5/2025 20:45	9.44	18.78	14.634	102.61	1
LH-DS-02	6/5/2025 21:00	9.44	18.8	14.636	102.61	1
LH-DS-02	6/5/2025 21:15	9.43	18.82	14.636	102.5	1
LH-DS-02	6/5/2025 21:30	9.42	18.84	14.639	102.39	1
LH-DS-02	6/5/2025 21:45	9.43	18.86	14.641	102.5	1
LH-DS-02	6/5/2025 22:00	9.42	18.88	14.64	102.39	1
LH-DS-02	6/5/2025 22:15	9.41	18.88	14.643	102.28	1
LH-DS-02	6/5/2025 22:30	9.4	18.9	14.643	102.17	1
LH-DS-02	6/5/2025 22:45	9.39	18.9	14.642	102.07	1
LH-DS-02	6/5/2025 23:00	9.39	18.9	14.643	102.07	1
LH-DS-02	6/5/2025 23:15	9.39	18.92	14.643	102.07	1
LH-DS-02	6/5/2025 23:30	9.37	18.92	14.642	101.85	1
LH-DS-02	6/5/2025 23:45	9.36	18.92	14.645	101.74	1
LH-DS-02	6/6/2025 0:00	9.35	18.92	14.644	101.63	1
LH-DS-02	6/6/2025 0:15	9.35	18.94	14.645	101.63	1
LH-DS-02	6/6/2025 0:30	9.33	18.94	14.644	101.41	1
LH-DS-02	6/6/2025 0:45	9.32	18.94	14.648	100.22	1
LH-DS-02	6/6/2025 1:00	9.32	18.94	14.647	101.3	1
LH-DS-02	6/6/2025 1:15	9.3	18.94	14.646	101.09	1
LH-DS-02	6/6/2025 1:30	9.3	18.94	14.646	101.09	1
LH-DS-02	6/6/2025 1:45	9.29	18.92	14.645	100.98	1
LH-DS-02	6/6/2025 2:00	9.29	18.92	14.643	100.98	1
LH-DS-02	6/6/2025 2:15	9.26	18.92	14.644	100.65	1
LH-DS-02	6/6/2025 2:30	9.25	18.92	14.644	100.54	1

Station Name	Date Time	DO mg/L	Temp C	Air Pressure PSI	Saturation PCT	Use Code
LH-DS-02	6/6/2025 2:45	9.24	18.9	14.644	100.43	1
LH-DS-02	6/6/2025 3:00	9.24	18.9	14.648	99.35	1
LH-DS-02	6/6/2025 3:15	9.24	18.88	14.651	99.35	1
LH-DS-02	6/6/2025 3:30	9.21	18.88	14.65	99.03	1
LH-DS-02	6/6/2025 3:45	9.2	18.86	14.65	98.92	1
LH-DS-02	6/6/2025 4:00	9.2	18.84	14.659	98.92	1
LH-DS-02	6/6/2025 4:15	9.19	18.84	14.658	98.82	1
LH-DS-02	6/6/2025 4:30	9.17	18.82	14.659	98.6	1
LH-DS-02	6/6/2025 4:45	9.16	18.8	14.655	98.49	1
LH-DS-02	6/6/2025 5:00	9.15	18.78	14.657	98.39	1
LH-DS-02	6/6/2025 5:15	9.14	18.78	14.654	98.28	1
LH-DS-02	6/6/2025 5:30	9.13	18.76	14.661	98.17	1
LH-DS-02	6/6/2025 5:45	9.12	18.74	14.66	98.06	1
LH-DS-02	6/6/2025 6:00	9.13	18.72	14.66	98.17	1
LH-DS-02	6/6/2025 6:15	9.1	18.72	14.659	97.85	1
LH-DS-02	6/6/2025 6:30	9.1	18.7	14.663	97.85	1
LH-DS-02	6/6/2025 6:45	9.09	18.7	14.662	97.74	1
LH-DS-02	6/6/2025 7:00	9.09	18.7	14.667	97.74	1
LH-DS-02	6/6/2025 7:15	9.09	18.68	14.671	97.74	1
LH-DS-02	6/6/2025 7:30	9.08	18.68	14.683	97.63	1
LH-DS-02	6/6/2025 7:45	9.08	18.66	14.69	97.63	1
LH-DS-02	6/6/2025 8:00	9.06	18.64	14.675	97.42	1
LH-DS-02	6/6/2025 8:15	9.04	18.64	14.663	97.2	1
LH-DS-02	6/6/2025 8:30	9.13	18.62	14.664	98.17	1
LH-DS-02	6/6/2025 8:45	9.12	18.62	14.663	98.06	1
LH-DS-02	6/6/2025 9:00	9.13	18.62	14.661	98.17	1
LH-DS-02	6/6/2025 9:15	9.16	18.62	14.661	98.49	1
LH-DS-02	6/6/2025 9:30	9.15	18.64	14.661	98.39	1
LH-DS-02	6/6/2025 9:45	9.23	18.66	14.664	99.25	1
LH-DS-02	6/6/2025 10:00	9.23	18.66	14.666	99.25	1
LH-DS-02	6/6/2025 10:15	9.18	18.66	14.669	98.71	1
LH-DS-02	6/6/2025 10:30	9.2	18.7	14.664	98.92	1
LH-DS-02	6/6/2025 10:45	9.21	18.7	14.665	99.03	1
LH-DS-02	6/6/2025 11:00	9.21	18.72	14.665	99.03	1
LH-DS-02	6/6/2025 11:15	9.19	18.74	14.664	98.82	1
LH-DS-02	6/6/2025 11:30	9.16	18.76	14.665	98.49	1
LH-DS-02	6/6/2025 11:45	9.16	18.76	14.665	98.49	1
LH-DS-02	6/6/2025 12:00	9.02	18.74	14.662	96.99	1
LH-DS-02	6/6/2025 12:15	8.98	18.76	14.662	96.56	1
LH-DS-02	6/6/2025 12:30	8.99	18.76	14.66	96.67	1
LH-DS-02	6/6/2025 12:45	8.99	18.78	14.661	96.67	1
LH-DS-02	6/6/2025 13:00	9	18.82	14.657	96.77	1
LH-DS-02	6/6/2025 13:15	9.02	18.86	14.658	96.99	1
LH-DS-02	6/6/2025 13:30	9.03	18.88	14.658	97.1	1
LH-DS-02	6/6/2025 13:45	9.06	18.9	14.655	97.42	1
LH-DS-02	6/6/2025 14:00	9.05	18.92	14.654	97.31	1
LH-DS-02	6/6/2025 14:15	9.04	18.96	14.65	97.2	1
LH-DS-02	6/6/2025 14:30	9.02	18.98	14.647	98.04	1
LH-DS-02	6/6/2025 14:45	9.02	18.98	14.645	98.04	1
LH-DS-02	6/6/2025 15:00	9.02	19	14.643	98.04	1
LH-DS-02	6/6/2025 15:15	9.02	19.02	14.637	98.04	1
LH-DS-02	6/6/2025 15:30	9.02	19.08	14.636	98.04	1
LH-DS-02	6/6/2025 15:45	9.02	19.1	14.631	98.04	1
LH-DS-02	6/6/2025 16:00	9.02	19.14	14.63	98.04	1
LH-DS-02	6/6/2025 16:15	9.01	19.16	14.629	97.93	1
LH-DS-02	6/6/2025 16:30	9	19.14	14.624	97.83	1
LH-DS-02	6/6/2025 16:45	9	19.14	14.621	97.83	1
LH-DS-02	6/6/2025 17:00	9	19.14	14.62	97.83	1
LH-DS-02	6/6/2025 17:15	9	19.16	14.614	97.83	1
LH-DS-02	6/6/2025 17:30	8.99	19.16	14.618	97.72	1
LH-DS-02	6/6/2025 17:45	8.99	19.18	14.614	97.72	1
LH-DS-02	6/6/2025 18:00	8.99	19.2	14.618	97.72	1
LH-DS-02	6/6/2025 18:15	8.99	19.22	14.62	97.72	1
LH-DS-02	6/6/2025 18:30	8.99	19.22	14.626	97.72	1
LH-DS-02	6/6/2025 18:45	8.99	19.24	14.626	97.72	1
LH-DS-02	6/6/2025 19:00	8.98	19.24	14.633	97.61	1
LH-DS-02	6/6/2025 19:15	8.95	19.26	14.641	98.35	1
LH-DS-02	6/6/2025 19:30	8.91	19.26	14.641	97.91	1
LH-DS-02	6/6/2025 19:45	8.89	19.28	14.634	97.69	1
LH-DS-02	6/6/2025 20:00	8.87	19.3	14.631	97.47	1
LH-DS-02	6/6/2025 20:15	8.84	19.32	14.628	97.14	1
LH-DS-02	6/6/2025 20:30	8.84	19.34	14.628	97.14	1
LH-DS-02	6/6/2025 20:45	8.83	19.36	14.625	97.03	1
LH-DS-02	6/6/2025 21:00	8.83	19.36	14.61	97.03	1
LH-DS-02	6/6/2025 21:15	8.82	19.38	14.618	96.92	1
LH-DS-02	6/6/2025 21:30	8.82	19.38	14.626	96.92	1
LH-DS-02	6/6/2025 21:45	8.82	19.4	14.625	96.92	1
LH-DS-02	6/6/2025 22:00	8.82	19.42	14.617	96.92	1
LH-DS-02	6/6/2025 22:15	8.83	19.44	14.61	97.03	1
LH-DS-02	6/6/2025 22:30	8.83	19.44	14.603	97.03	1
LH-DS-02	6/6/2025 22:45	8.84	19.46	14.614	97.14	1
LH-DS-02	6/6/2025 23:00	8.85	19.46	14.614	97.25	1
LH-DS-02	6/6/2025 23:15	8.85	19.48	14.622	97.25	1
LH-DS-02	6/6/2025 23:30	8.86	19.5	14.624	97.36	1

Station Name	Date Time	DO mg/L	Temp C	Air Pressure PSI	Saturation PCT	Use Code
LH-DS-02	6/6/2025 23:45	8.88	19.5	14.623	97.58	1
LH-DS-02	6/7/2025 0:00	8.9	19.52	14.626	97.8	1
LH-DS-02	6/7/2025 0:15	8.9	19.52	14.623	97.8	1
LH-DS-02	6/7/2025 0:30	8.91	19.54	14.618	97.91	1
LH-DS-02	6/7/2025 0:45	8.92	19.56	14.617	98.02	1
LH-DS-02	6/7/2025 1:00	8.93	19.56	14.616	98.13	1
LH-DS-02	6/7/2025 1:15	8.92	19.58	14.616	98.02	1
LH-DS-02	6/7/2025 1:30	8.91	19.6	14.611	97.91	1
LH-DS-02	6/7/2025 1:45	8.92	19.62	14.608	98.02	1
LH-DS-02	6/7/2025 2:00	8.9	19.62	14.606	97.8	1
LH-DS-02	6/7/2025 2:15	8.91	19.62	14.607	97.91	1
LH-DS-02	6/7/2025 2:30	8.89	19.62	14.604	97.69	1
LH-DS-02	6/7/2025 2:45	8.87	19.62	14.6	97.47	1
LH-DS-02	6/7/2025 3:00	8.87	19.62	14.601	97.47	1
LH-DS-02	6/7/2025 3:15	8.86	19.62	14.601	97.36	1
LH-DS-02	6/7/2025 3:30	8.85	19.62	14.598	97.25	1
LH-DS-02	6/7/2025 3:45	8.84	19.62	14.598	97.14	1
LH-DS-02	6/7/2025 4:00	8.83	19.6	14.597	97.03	1
LH-DS-02	6/7/2025 4:15	8.81	19.6	14.594	96.81	1
LH-DS-02	6/7/2025 4:30	8.81	19.6	14.597	96.81	1
LH-DS-02	6/7/2025 4:45	8.8	19.58	14.598	96.7	1
LH-DS-02	6/7/2025 5:00	8.81	19.58	14.595	96.81	1
LH-DS-02	6/7/2025 5:15	8.79	19.58	14.596	96.59	1
LH-DS-02	6/7/2025 5:30	8.79	19.58	14.599	96.59	1
LH-DS-02	6/7/2025 5:45	8.77	19.58	14.597	96.37	1
LH-DS-02	6/7/2025 6:00	8.77	19.56	14.598	96.37	1
LH-DS-02	6/7/2025 6:15	8.76	19.56	14.6	96.26	1
LH-DS-02	6/7/2025 6:30	8.74	19.56	14.599	96.04	1
LH-DS-02	6/7/2025 6:45	8.73	19.56	14.599	95.93	1
LH-DS-02	6/7/2025 7:00	8.72	19.56	14.599	95.82	1
LH-DS-02	6/7/2025 7:15	8.71	19.54	14.597	95.71	1
LH-DS-02	6/7/2025 7:30	8.7	19.54	14.599	95.6	1
LH-DS-02	6/7/2025 7:45	8.69	19.54	14.597	95.49	1
LH-DS-02	6/7/2025 8:00	8.69	19.54	14.597	95.49	1
LH-DS-02	6/7/2025 8:15	8.69	19.54	14.598	95.49	1
LH-DS-02	6/7/2025 8:30	8.69	19.54	14.6	95.49	1
LH-DS-02	6/7/2025 8:45	8.7	19.54	14.598	95.6	1
LH-DS-02	6/7/2025 9:00	8.69	19.54	14.598	95.49	1
LH-DS-02	6/7/2025 9:15	8.7	19.56	14.595	95.6	1
LH-DS-02	6/7/2025 9:30	8.7	19.56	14.595	95.6	1
LH-DS-02	6/7/2025 9:45	8.73	19.56	14.591	95.93	1
LH-DS-02	6/7/2025 10:00	8.74	19.56	14.592	96.04	1
LH-DS-02	6/7/2025 10:15	8.77	19.54	14.591	96.37	1
LH-DS-02	6/7/2025 10:30	8.77	19.54	14.589	96.37	1
LH-DS-02	6/7/2025 10:45	8.79	19.52	14.59	96.59	1
LH-DS-02	6/7/2025 11:00	8.8	19.52	14.588	96.7	1
LH-DS-02	6/7/2025 11:15	8.79	19.5	14.587	96.59	1
LH-DS-02	6/7/2025 11:30	8.77	19.5	14.585	96.37	1
LH-DS-02	6/7/2025 11:45	8.75	19.5	14.583	96.15	1
LH-DS-02	6/7/2025 12:00	8.76	19.5	14.582	96.26	1
LH-DS-02	6/7/2025 12:15	8.75	19.5	14.58	96.15	1
LH-DS-02	6/7/2025 12:30	8.77	19.5	14.577	96.37	1
LH-DS-02	6/7/2025 12:45	8.77	19.5	14.574	96.37	1
LH-DS-02	6/7/2025 13:00	8.74	19.48	14.571	96.04	1
LH-DS-02	6/7/2025 13:15	8.76	19.48	14.57	96.26	1
LH-DS-02	6/7/2025 13:30	8.75	19.48	14.568	96.15	1
LH-DS-02	6/7/2025 13:45	8.76	19.48	14.565	96.26	1
LH-DS-02	6/7/2025 14:00	8.79	19.48	14.561	96.59	1
LH-DS-02	6/7/2025 14:15	8.82	19.48	14.56	96.92	1
LH-DS-02	6/7/2025 14:30	8.9	19.5	14.56	97.8	1
LH-DS-02	6/7/2025 14:45	8.86	19.5	14.56	97.36	1
LH-DS-02	6/7/2025 15:00	8.88	19.5	14.557	97.58	1
LH-DS-02	6/7/2025 15:15	8.86	19.52	14.555	97.36	1
LH-DS-02	6/7/2025 15:30	8.86	19.52	14.553	97.36	1
LH-DS-02	6/7/2025 15:45	8.88	19.54	14.554	97.58	1
LH-DS-02	6/7/2025 16:00	8.9	19.54	14.554	97.8	1
LH-DS-02	6/7/2025 16:15	8.86	19.56	14.557	97.36	1
LH-DS-02	6/7/2025 16:30	8.87	19.56	14.563	97.47	1
LH-DS-02	6/7/2025 16:45	8.86	19.58	14.56	97.36	1
LH-DS-02	6/7/2025 17:00	8.81	19.6	14.558	96.81	1
LH-DS-02	6/7/2025 17:15	8.84	19.62	14.564	97.14	1
LH-DS-02	6/7/2025 17:30	8.91	19.66	14.576	97.91	1
LH-DS-02	6/7/2025 17:45	8.89	19.7	14.574	97.69	1
LH-DS-02	6/7/2025 18:00	8.98	19.72	14.576	98.68	1
LH-DS-02	6/7/2025 18:15	8.98	19.76	14.576	99.78	1
LH-DS-02	6/7/2025 18:30	8.95	19.8	14.577	99.44	1
LH-DS-02	6/7/2025 18:45	8.98	19.82	14.576	99.78	1
LH-DS-02	6/7/2025 19:00	8.93	19.84	14.579	99.22	1
LH-DS-02	6/7/2025 19:15	8.91	19.86	14.585	99	1
LH-DS-02	6/7/2025 19:30	8.87	19.88	14.585	98.56	1
LH-DS-02	6/7/2025 19:45	8.86	19.88	14.586	98.44	1
LH-DS-02	6/7/2025 20:00	8.86	19.88	14.586	98.44	1
LH-DS-02	6/7/2025 20:15	8.81	19.9	14.587	97.89	1
LH-DS-02	6/7/2025 20:30	8.84	19.9	14.588	98.22	1

Station Name	Date Time	DO mg/L	Temp C	Air Pressure PSI	Saturation PCT	Use Code
LH-DS-02	6/7/2025 20:45	8.82	19.9	14.585	98	1
LH-DS-02	6/7/2025 21:00	8.88	19.9	14.588	98.67	1
LH-DS-02	6/7/2025 21:15	8.8	19.9	14.592	97.78	1
LH-DS-02	6/7/2025 21:30	8.83	19.9	14.592	98.11	1
LH-DS-02	6/7/2025 21:45	8.84	19.9	14.593	98.22	1
LH-DS-02	6/7/2025 22:00	8.91	19.88	14.594	99	1
LH-DS-02	6/7/2025 22:15	8.93	19.88	14.59	99.22	1
LH-DS-02	6/7/2025 22:30	8.96	19.86	14.589	99.56	1
LH-DS-02	6/7/2025 22:45	8.98	19.86	14.588	99.78	1
LH-DS-02	6/7/2025 23:00	9.01	19.84	14.592	100.11	1
LH-DS-02	6/7/2025 23:15	9.05	19.82	14.596	100.56	1
LH-DS-02	6/7/2025 23:30	9.04	19.8	14.597	100.44	1
LH-DS-02	6/7/2025 23:45	9	19.78	14.597	100	1
LH-DS-02	6/8/2025 0:00	9.01	19.76	14.599	100.11	1
LH-DS-02	6/8/2025 0:15	9	19.76	14.596	100	1
LH-DS-02	6/8/2025 0:30	8.94	19.74	14.596	98.24	1
LH-DS-02	6/8/2025 0:45	8.99	19.72	14.595	98.79	1
LH-DS-02	6/8/2025 1:00	8.96	19.7	14.598	98.46	1
LH-DS-02	6/8/2025 1:15	8.94	19.7	14.597	98.24	1
LH-DS-02	6/8/2025 1:30	8.93	19.68	14.601	98.13	1
LH-DS-02	6/8/2025 1:45	8.96	19.66	14.602	98.46	1
LH-DS-02	6/8/2025 2:00	8.99	19.64	14.602	98.79	1
LH-DS-02	6/8/2025 2:15	8.99	19.62	14.603	98.79	1
LH-DS-02	6/8/2025 2:30	8.99	19.6	14.602	98.79	1
LH-DS-02	6/8/2025 2:45	9.05	19.58	14.601	99.45	1
LH-DS-02	6/8/2025 3:00	9.09	19.56	14.598	99.89	1
LH-DS-02	6/8/2025 3:15	9	19.54	14.597	98.9	1
LH-DS-02	6/8/2025 3:30	9.05	19.52	14.597	99.45	1
LH-DS-02	6/8/2025 3:45	9.05	19.5	14.595	99.45	1
LH-DS-02	6/8/2025 4:00	9.06	19.48	14.596	99.56	1
LH-DS-02	6/8/2025 4:15	9.05	19.46	14.6	99.45	1
LH-DS-02	6/8/2025 4:30	9.04	19.44	14.599	99.34	1
LH-DS-02	6/8/2025 4:45	9.02	19.4	14.605	99.12	1
LH-DS-02	6/8/2025 5:00	9.09	19.38	14.606	99.89	1
LH-DS-02	6/8/2025 5:15	9.12	19.36	14.611	100.22	1
LH-DS-02	6/8/2025 5:30	9.06	19.34	14.612	99.56	1
LH-DS-02	6/8/2025 5:45	9.11	19.32	14.618	100.11	1
LH-DS-02	6/8/2025 6:00	9.12	19.3	14.62	100.22	1
LH-DS-02	6/8/2025 6:15	9.15	19.3	14.622	100.55	1
LH-DS-02	6/8/2025 6:30	9.1	19.28	14.627	100	1
LH-DS-02	6/8/2025 6:45	9.17	19.28	14.627	100.77	1
LH-DS-02	6/8/2025 7:00	9.19	19.28	14.63	100.99	1
LH-DS-02	6/8/2025 7:15	9.2	19.28	14.633	101.1	1
LH-DS-02	6/8/2025 7:30	9.24	19.28	14.633	101.54	1
LH-DS-02	6/8/2025 7:45	9.22	19.28	14.635	101.32	1
LH-DS-02	6/8/2025 8:00	9.22	19.3	14.637	101.32	1
LH-DS-02	6/8/2025 8:15	9.23	19.3	14.638	101.43	1
LH-DS-02	6/8/2025 8:30	9.21	19.32	14.64	101.21	1
LH-DS-02	6/8/2025 8:45	9.25	19.32	14.641	101.65	1
LH-DS-02	6/8/2025 9:00	9.31	19.34	14.643	102.31	1
LH-DS-02	6/8/2025 9:15	9.27	19.36	14.645	101.87	1
LH-DS-02	6/8/2025 9:30	9.32	19.38	14.642	102.42	1
LH-DS-02	6/8/2025 9:45	9.33	19.4	14.644	102.53	1
LH-DS-02	6/8/2025 10:00	9.32	19.42	14.645	102.42	1
LH-DS-02	6/8/2025 10:15	9.33	19.44	14.646	102.53	1
LH-DS-02	6/8/2025 10:30	9.35	19.46	14.648	101.63	1
LH-DS-02	6/8/2025 10:45	9.32	19.48	14.649	101.3	1
LH-DS-02	6/8/2025 11:00	9.38	19.5	14.649	101.96	1
LH-DS-02	6/8/2025 11:15	9.31	19.52	14.653	101.2	1
LH-DS-02	6/8/2025 11:30	9.36	19.56	14.652	101.74	1
LH-DS-02	6/8/2025 11:45	9.34	19.56	14.653	101.52	1
LH-DS-02	6/8/2025 12:00	9.36	19.6	14.653	101.74	1
LH-DS-02	6/8/2025 12:15	9.37	19.62	14.653	101.85	1
LH-DS-02	6/8/2025 12:30	9.41	19.64	14.655	102.28	1
LH-DS-02	6/8/2025 12:45	9.38	19.66	14.654	101.96	1
LH-DS-02	6/8/2025 13:00	9.43	19.68	14.663	102.5	1
LH-DS-02	6/8/2025 13:15	9.41	19.7	14.662	102.28	1
LH-DS-02	6/8/2025 13:30	9.42	19.72	14.665	102.39	1
LH-DS-02	6/8/2025 13:45	9.42	19.74	14.67	102.39	1
LH-DS-02	6/8/2025 14:00	9.42	19.76	14.668	103.52	1
LH-DS-02	6/8/2025 14:15	9.42	19.78	14.665	103.52	1
LH-DS-02	6/8/2025 14:30	9.43	19.8	14.664	103.63	1
LH-DS-02	6/8/2025 14:45	9.42	19.84	14.66	103.52	1
LH-DS-02	6/8/2025 15:00	9.46	19.84	14.662	103.96	1
LH-DS-02	6/8/2025 15:15	9.44	19.86	14.661	103.74	1
LH-DS-02	6/8/2025 15:30	9.41	19.86	14.659	103.41	1
LH-DS-02	6/8/2025 15:45	9.47	19.88	14.659	104.07	1
LH-DS-02	6/8/2025 16:00	9.46	19.88	14.657	103.96	1
LH-DS-02	6/8/2025 16:15	9.45	19.9	14.657	103.85	1
LH-DS-02	6/8/2025 16:30	9.45	19.9	14.659	103.85	1
LH-DS-02	6/8/2025 16:45	9.46	19.88	14.659	103.96	1
LH-DS-02	6/8/2025 17:00	9.48	19.88	14.655	104.18	1
LH-DS-02	6/8/2025 17:15	9.46	19.86	14.655	103.96	1
LH-DS-02	6/8/2025 17:30	9.49	19.86	14.654	104.29	1

Dissolved Oxygen Saturation Continous Monitoring Data
Normandeau Associates Inc.

Station Name	Date Time	DO mg/L	Temp C	Air Pressure PSI	Saturation PCT	Use Code
LH-DS-02	6/8/2025 17:45	9.52	19.84	14.655	104.62	1
LH-DS-02	6/8/2025 18:00	9.49	19.84	14.659	104.29	1
LH-DS-02	6/8/2025 18:15	9.5	19.82	14.66	104.4	1
LH-DS-02	6/8/2025 18:30	9.49	19.8	14.663	104.29	1
LH-DS-02	6/8/2025 18:45	9.53	19.78	14.662	104.73	1
LH-DS-02	6/8/2025 19:00	9.59	19.76	14.661	105.38	1
LH-DS-02	6/8/2025 19:15	9.52	19.76	14.664	104.62	1
LH-DS-02	6/8/2025 19:30	9.57	19.74	14.667	104.02	1
LH-DS-02	6/8/2025 19:45	9.55	19.72	14.671	103.8	1
LH-DS-02	6/8/2025 20:00	9.57	19.7	14.671	104.02	1
LH-DS-02	6/8/2025 20:15	9.53	19.66	14.671	103.59	1
LH-DS-02	6/8/2025 20:30	9.52	19.64	14.672	103.48	1
LH-DS-02	6/8/2025 20:45	9.58	19.62	14.679	104.13	1
LH-DS-02	6/8/2025 21:00	9.58	19.6	14.679	104.13	1
LH-DS-02	6/8/2025 21:15	9.63	19.58	14.679	104.67	1
LH-DS-02	6/8/2025 21:30	9.57	19.56	14.683	104.02	1
LH-DS-02	6/8/2025 21:45	9.6	19.54	14.684	104.35	1
LH-DS-02	6/8/2025 22:00	9.57	19.52	14.684	104.02	1
LH-DS-02	6/8/2025 22:15	9.56	19.5	14.687	103.91	1
LH-DS-02	6/8/2025 22:30	9.64	19.48	14.688	104.78	1
LH-DS-02	6/8/2025 22:45	9.62	19.46	14.689	104.57	1
LH-DS-02	6/8/2025 23:00	9.58	19.46	14.684	104.13	1
LH-DS-02	6/8/2025 23:15	9.62	19.42	14.686	104.57	1
LH-DS-02	6/8/2025 23:30	9.63	19.42	14.688	104.67	1
LH-DS-02	6/8/2025 23:45	9.61	19.4	14.687	104.46	1
LH-DS-02	6/9/2025 0:00	9.56	19.4	14.687	103.91	1
LH-DS-02	6/9/2025 0:15	9.63	19.38	14.684	104.67	1
LH-DS-02	6/9/2025 0:30	9.6	19.38	14.685	104.35	1
LH-DS-02	6/9/2025 0:45	9.61	19.36	14.684	104.46	1
LH-DS-02	6/9/2025 1:00	9.61	19.36	14.683	104.46	1
LH-DS-02	6/9/2025 1:15	9.65	19.34	14.683	104.89	1
LH-DS-02	6/9/2025 1:30	9.67	19.34	14.681	105.11	1
LH-DS-02	6/9/2025 1:45	9.61	19.32	14.683	104.46	1
LH-DS-02	6/9/2025 2:00	9.59	19.32	14.684	104.24	1
LH-DS-02	6/9/2025 2:15	9.63	19.3	14.686	104.67	1
LH-DS-02	6/9/2025 2:30	9.63	19.3	14.683	104.67	1
LH-DS-02	6/9/2025 2:45	9.62	19.28	14.685	104.57	1
LH-DS-02	6/9/2025 3:00	9.63	19.28	14.682	104.67	1
LH-DS-02	6/9/2025 3:15	9.62	19.26	14.683	104.57	1
LH-DS-02	6/9/2025 3:30	9.69	19.24	14.682	104.19	1
LH-DS-02	6/9/2025 3:45	9.64	19.22	14.684	103.66	1
LH-DS-02	6/9/2025 4:00	9.68	19.22	14.684	104.09	1
LH-DS-02	6/9/2025 4:15	9.7	19.2	14.683	104.3	1
LH-DS-02	6/9/2025 4:30	9.65	19.18	14.683	103.76	1
LH-DS-02	6/9/2025 4:45	9.65	19.16	14.687	103.76	1
LH-DS-02	6/9/2025 5:00	9.64	19.14	14.686	103.66	1
LH-DS-02	6/9/2025 5:15	9.69	19.12	14.687	104.19	1
LH-DS-02	6/9/2025 5:30	9.68	19.1	14.691	104.09	1
LH-DS-02	6/9/2025 5:45	9.67	19.1	14.69	103.98	1
LH-DS-02	6/9/2025 6:00	9.66	19.08	14.692	103.87	1
LH-DS-02	6/9/2025 6:15	9.66	19.06	14.692	103.87	1
LH-DS-02	6/9/2025 6:30	9.69	19.04	14.69	104.19	1
LH-DS-02	6/9/2025 6:45	9.69	19.02	14.691	104.19	1
LH-DS-02	6/9/2025 7:00	9.69	19	14.693	104.19	1
LH-DS-02	6/9/2025 7:15	9.67	18.98	14.695	103.98	1
LH-DS-02	6/9/2025 7:30	9.72	18.98	14.697	104.52	1
LH-DS-02	6/9/2025 7:45	9.87	18.96	14.701	106.13	1
LH-DS-02	6/9/2025 8:00	9.86	18.94	14.703	106.02	1
LH-DS-02	6/9/2025 8:15	9.91	18.94	14.704	106.56	1
LH-DS-02	6/9/2025 8:30	9.95	18.92	14.7	106.99	1
LH-DS-02	6/9/2025 8:45	9.94	18.92	14.7	106.88	1
LH-DS-02	6/9/2025 9:00	9.91	18.9	14.701	106.56	1
LH-DS-02	6/9/2025 9:15	9.9	18.9	14.702	106.45	1
LH-DS-02	6/9/2025 9:30	9.88	18.9	14.702	106.24	1
LH-DS-02	6/9/2025 9:45	9.86	18.88	14.706	106.02	1
LH-DS-02	6/9/2025 10:00	9.92	18.88	14.703	106.67	1
LH-DS-02	6/9/2025 10:15	9.88	18.88	14.706	106.24	1
LH-DS-02	6/9/2025 10:30	9.84	18.86	14.702	105.81	1
LH-DS-02	6/9/2025 10:45	9.82	18.86	14.703	105.59	1
LH-DS-02	6/9/2025 11:00	9.92	18.84	14.703	106.67	1
LH-DS-02	6/9/2025 11:15	9.87	18.84	14.705	106.13	1
LH-DS-02	6/9/2025 11:30	9.85	18.84	14.704	105.91	1
LH-DS-02	6/9/2025 11:45	9.88	18.84	14.698	106.24	1
LH-DS-02	6/9/2025 12:00	9.88	18.84	14.698	106.24	1
LH-DS-02	6/9/2025 12:15	9.87	18.82	14.701	106.13	1
LH-DS-02	6/9/2025 12:30	9.88	18.82	14.701	106.24	1
LH-DS-02	6/9/2025 12:45	9.87	18.82	14.699	106.13	1
LH-DS-02	6/9/2025 13:00	9.91	18.82	14.7	106.56	1
LH-DS-02	6/9/2025 13:15	9.9	18.82	14.703	106.45	1
LH-DS-02	6/9/2025 13:30	9.87	18.82	14.699	106.13	1
LH-DS-02	6/9/2025 13:45	9.85	18.82	14.699	105.91	1
LH-DS-02	6/9/2025 14:00	9.9	18.82	14.7	106.45	1
LH-DS-02	6/9/2025 14:15	9.89	18.82	14.702	106.34	1
LH-DS-02	6/9/2025 14:30	9.87	18.82	14.7	106.13	1

Station Name	Date Time	DO mg/L	Temp C	Air Pressure PSI	Saturation PCT	Use Code
LH-DS-02	6/9/2025 14:45	9.89	18.82	14.697	106.34	1
LH-DS-02	6/9/2025 15:00	9.9	18.82	14.699	106.45	1
LH-DS-02	6/9/2025 15:15	9.87	18.8	14.694	106.13	1
LH-DS-02	6/9/2025 15:30	9.96	18.8	14.69	107.1	1
LH-DS-02	6/9/2025 15:45	9.91	18.8	14.685	106.56	1
LH-DS-02	6/9/2025 16:00	9.88	18.8	14.682	106.24	1
LH-DS-02	6/9/2025 16:15	9.88	18.8	14.683	106.24	1
LH-DS-02	6/9/2025 16:30	9.88	18.8	14.679	106.24	1
LH-DS-02	6/9/2025 16:45	9.83	18.8	14.675	105.7	1
LH-DS-02	6/9/2025 17:00	9.9	18.78	14.678	106.45	1
LH-DS-02	6/9/2025 17:15	9.88	18.78	14.68	106.24	1
LH-DS-02	6/9/2025 17:30	9.87	18.76	14.681	106.13	1
LH-DS-02	6/9/2025 17:45	9.85	18.76	14.681	105.91	1
LH-DS-02	6/9/2025 18:00	9.87	18.74	14.681	106.13	1
LH-DS-02	6/9/2025 18:15	9.83	18.74	14.682	105.7	1
LH-DS-02	6/9/2025 18:30	9.89	18.74	14.68	106.34	1
LH-DS-02	6/9/2025 18:45	9.84	18.72	14.68	105.81	1
LH-DS-02	6/9/2025 19:00	9.86	18.72	14.684	106.02	1
LH-DS-02	6/9/2025 19:15	9.9	18.72	14.685	106.45	1
LH-DS-02	6/9/2025 19:30	9.88	18.7	14.683	106.24	1
LH-DS-02	6/9/2025 19:45	9.9	18.7	14.682	106.45	1
LH-DS-02	6/9/2025 20:00	9.85	18.7	14.681	105.91	1
LH-DS-02	6/9/2025 20:15	9.89	18.68	14.679	106.34	1
LH-DS-02	6/9/2025 20:30	9.9	18.68	14.674	106.45	1
LH-DS-02	6/9/2025 20:45	9.86	18.66	14.674	106.02	1
LH-DS-02	6/9/2025 21:00	9.87	18.66	14.676	106.13	1
LH-DS-02	6/9/2025 21:15	9.9	18.64	14.675	106.45	1
LH-DS-02	6/9/2025 21:30	9.91	18.64	14.677	106.56	1
LH-DS-02	6/9/2025 21:45	9.84	18.64	14.677	105.81	1
LH-DS-02	6/9/2025 22:00	9.93	18.62	14.679	106.77	1
LH-DS-02	6/9/2025 22:15	9.9	18.62	14.677	106.45	1
LH-DS-02	6/9/2025 22:30	9.92	18.6	14.675	106.67	1
LH-DS-02	6/9/2025 22:45	9.88	18.6	14.677	106.24	1
LH-DS-02	6/9/2025 23:00	9.88	18.6	14.676	106.24	1
LH-DS-02	6/9/2025 23:15	9.87	18.58	14.68	106.13	1
LH-DS-02	6/9/2025 23:30	9.94	18.58	14.676	106.88	1
LH-DS-02	6/9/2025 23:45	9.87	18.58	14.676	106.13	1
LH-DS-02	6/10/2025 0:00	9.9	18.56	14.674	106.45	1
LH-DS-02	6/10/2025 0:15	9.93	18.56	14.673	106.77	1
LH-DS-02	6/10/2025 0:30	9.93	18.54	14.671	106.77	1
LH-DS-02	6/10/2025 0:45	9.93	18.54	14.668	106.77	1
LH-DS-02	6/10/2025 1:00	9.87	18.52	14.665	106.13	1
LH-DS-02	6/10/2025 1:15	9.92	18.52	14.663	106.67	1
LH-DS-02	6/10/2025 1:30	9.89	18.5	14.661	106.34	1
LH-DS-02	6/10/2025 1:45	9.82	18.5	14.661	105.59	1
LH-DS-02	6/10/2025 2:00	9.84	18.5	14.658	105.81	1
LH-DS-02	6/10/2025 2:15	9.83	18.5	14.658	105.7	1
LH-DS-02	6/10/2025 2:30	9.88	18.5	14.654	106.24	1
LH-DS-02	6/10/2025 2:45	9.86	18.48	14.65	106.02	1
LH-DS-02	6/10/2025 3:00	9.83	18.48	14.649	105.7	1
LH-DS-02	6/10/2025 3:15	9.86	18.48	14.651	106.02	1
LH-DS-02	6/10/2025 3:30	9.81	18.48	14.648	105.48	1
LH-DS-02	6/10/2025 3:45	9.81	18.48	14.65	105.48	1
LH-DS-02	6/10/2025 4:00	9.86	18.46	14.648	106.02	1
LH-DS-02	6/10/2025 4:15	9.83	18.46	14.648	105.7	1
LH-DS-02	6/10/2025 4:30	9.82	18.46	14.649	105.59	1
LH-DS-02	6/10/2025 4:45	9.83	18.46	14.65	105.7	1
LH-DS-02	6/10/2025 5:00	9.84	18.44	14.649	105.81	1
LH-DS-02	6/10/2025 5:15	9.84	18.44	14.645	105.81	1
LH-DS-02	6/10/2025 5:30	9.9	18.44	14.647	106.45	1
LH-DS-02	6/10/2025 5:45	9.86	18.42	14.645	106.02	1
LH-DS-02	6/10/2025 6:00	9.86	18.42	14.643	106.02	1
LH-DS-02	6/10/2025 6:15	9.82	18.42	14.646	105.59	1
LH-DS-02	6/10/2025 6:30	9.86	18.42	14.649	106.02	1
LH-DS-02	6/10/2025 6:45	9.8	18.42	14.646	105.38	1
LH-DS-02	6/10/2025 7:00	9.83	18.42	14.655	105.7	1
LH-DS-02	6/10/2025 7:15	9.75	18.4	14.656	104.84	1
LH-DS-02	6/10/2025 7:30	9.78	18.4	14.656	105.16	1
LH-DS-02	6/10/2025 7:45	9.78	18.4	14.659	105.16	1
LH-DS-02	6/10/2025 8:00	9.84	18.4	14.656	105.81	1
LH-DS-02	6/10/2025 8:15	9.69	18.4	14.659	104.19	1
LH-DS-02	6/10/2025 8:30	9.67	18.4	14.659	103.98	1
LH-DS-02	6/10/2025 8:45	9.73	18.38	14.656	104.62	1
LH-DS-02	6/10/2025 9:00	9.66	18.38	14.657	103.87	1
LH-DS-02	6/10/2025 9:15	9.7	18.38	14.647	104.3	1
LH-DS-02	6/10/2025 9:30	9.64	18.38	14.649	103.66	1
LH-DS-02	6/10/2025 9:45	9.67	18.38	14.656	103.98	1
LH-DS-02	6/10/2025 10:00	9.65	18.4	14.651	103.76	1
LH-DS-02	6/10/2025 10:15	9.66	18.38	14.649	103.87	1
LH-DS-02	6/10/2025 10:30	9.64	18.4	14.648	103.66	1
LH-DS-02	6/10/2025 10:45	9.7	18.4	14.651	104.3	1
LH-DS-02	6/10/2025 11:00	9.64	18.4	14.653	103.66	1
LH-DS-02	6/10/2025 11:15	9.65	18.4	14.654	103.76	1
LH-DS-02	6/10/2025 11:30	9.62	18.4	14.656	103.44	1

Station Name	Date Time	DO mg/L	Temp C	Air Pressure PSI	Saturation PCT	Use Code
LH-DS-02	6/10/2025 11:45	9.6	18.4	14.656	103.23	1
LH-DS-02	6/10/2025 12:00	9.63	18.4	14.655	103.55	1
LH-DS-02	6/10/2025 12:15	9.61	18.4	14.648	103.33	1
LH-DS-02	6/10/2025 12:30	9.58	18.4	14.645	103.01	1
LH-DS-02	6/10/2025 12:45	9.58	18.4	14.644	103.01	1
LH-DS-02	6/10/2025 13:00	9.57	18.4	14.639	102.9	1
LH-DS-02	6/10/2025 13:15	9.58	18.4	14.639	103.01	1
LH-DS-02	6/10/2025 13:30	9.58	18.4	14.64	103.01	1
LH-DS-02	6/10/2025 13:45	9.59	18.38	14.637	103.12	1
LH-DS-02	6/10/2025 14:00	9.58	18.38	14.636	103.01	1
LH-DS-02	6/10/2025 14:15	9.58	18.38	14.634	103.01	1
LH-DS-02	6/10/2025 14:30	9.61	18.38	14.631	103.33	1
LH-DS-02	6/10/2025 14:45	9.61	18.38	14.63	103.33	1
LH-DS-02	6/10/2025 15:00	9.69	18.38	14.629	104.19	1
LH-DS-02	6/10/2025 15:15	9.67	18.38	14.626	103.98	1
LH-DS-02	6/10/2025 15:30	9.68	18.38	14.622	104.09	1
LH-DS-02	6/10/2025 15:45	9.67	18.38	14.621	103.98	1
LH-DS-02	6/10/2025 16:00	9.66	18.38	14.62	103.87	1
LH-DS-02	6/10/2025 16:15	9.64	18.36	14.622	103.66	1
LH-DS-02	6/10/2025 16:30	9.68	18.36	14.619	104.09	1
LH-DS-02	6/10/2025 16:45	9.64	18.36	14.618	103.66	1
LH-DS-02	6/10/2025 17:00	9.66	18.36	14.615	103.87	1
LH-DS-02	6/10/2025 17:15	9.71	18.36	14.607	104.41	1
LH-DS-02	6/10/2025 17:30	9.63	18.34	14.616	103.55	1
LH-DS-02	6/10/2025 17:45	9.65	18.34	14.614	103.76	1
LH-DS-02	6/10/2025 18:00	9.62	18.34	14.61	103.44	1
LH-DS-02	6/10/2025 18:15	9.58	18.34	14.611	103.01	1
LH-DS-02	6/10/2025 18:30	9.58	18.34	14.614	103.01	1
LH-DS-02	6/10/2025 18:45	9.54	18.32	14.62	102.58	1
LH-DS-02	6/10/2025 19:00	9.59	18.32	14.62	103.12	1
LH-DS-02	6/10/2025 19:15	9.58	18.32	14.619	103.01	1
LH-DS-02	6/10/2025 19:30	9.62	18.3	14.622	103.44	1
LH-DS-02	6/10/2025 19:45	9.58	18.3	14.621	103.01	1
LH-DS-02	6/10/2025 20:00	9.58	18.3	14.622	103.01	1
LH-DS-02	6/10/2025 20:15	9.6	18.28	14.626	103.23	1
LH-DS-02	6/10/2025 20:30	9.62	18.28	14.622	103.44	1
LH-DS-02	6/10/2025 20:45	9.58	18.28	14.631	103.01	1
LH-DS-02	6/10/2025 21:00	9.64	18.26	14.636	103.66	1
LH-DS-02	6/10/2025 21:15	9.63	18.26	14.638	103.55	1
LH-DS-02	6/10/2025 21:30	9.62	18.24	14.638	102.34	1
LH-DS-02	6/10/2025 21:45	9.58	18.24	14.641	101.91	1
LH-DS-02	6/10/2025 22:00	9.6	18.24	14.642	102.13	1
LH-DS-02	6/10/2025 22:15	9.62	18.24	14.642	102.34	1
LH-DS-02	6/10/2025 22:30	9.66	18.22	14.646	102.77	1
LH-DS-02	6/10/2025 22:45	9.59	18.22	14.646	102.02	1
LH-DS-02	6/10/2025 23:00	9.61	18.22	14.648	102.23	1
LH-DS-02	6/10/2025 23:15	9.63	18.2	14.649	102.45	1
LH-DS-02	6/10/2025 23:30	9.63	18.2	14.647	102.45	1
LH-DS-02	6/10/2025 23:45	9.59	18.2	14.648	102.02	1
LH-DS-02	6/11/2025 0:00	9.6	18.18	14.65	102.13	1
LH-DS-02	6/11/2025 0:15	9.6	18.18	14.653	102.13	1
LH-DS-02	6/11/2025 0:30	9.61	18.16	14.655	102.23	1
LH-DS-02	6/11/2025 0:45	9.58	18.16	14.653	101.91	1
LH-DS-02	6/11/2025 1:00	9.6	18.16	14.655	102.13	1
LH-DS-02	6/11/2025 1:15	9.61	18.14	14.658	102.23	1
LH-DS-02	6/11/2025 1:30	9.62	18.14	14.659	102.34	1
LH-DS-02	6/11/2025 1:45	9.58	18.12	14.663	101.91	1
LH-DS-02	6/11/2025 2:00	9.57	18.12	14.662	101.81	1
LH-DS-02	6/11/2025 2:15	9.56	18.1	14.66	101.7	1
LH-DS-02	6/11/2025 2:30	9.54	18.1	14.662	101.49	1
LH-DS-02	6/11/2025 2:45	9.56	18.1	14.664	101.7	1
LH-DS-02	6/11/2025 3:00	9.57	18.08	14.665	101.81	1
LH-DS-02	6/11/2025 3:15	9.56	18.08	14.666	101.7	1
LH-DS-02	6/11/2025 3:30	9.57	18.08	14.669	101.81	1
LH-DS-02	6/11/2025 3:45	9.55	18.06	14.671	101.6	1
LH-DS-02	6/11/2025 4:00	9.59	18.06	14.673	102.02	1
LH-DS-02	6/11/2025 4:15	9.59	18.04	14.674	102.02	1
LH-DS-02	6/11/2025 4:30	9.59	18.04	14.677	102.02	1
LH-DS-02	6/11/2025 4:45	9.61	18.04	14.679	102.23	1
LH-DS-02	6/11/2025 5:00	9.57	18.02	14.682	101.81	1
LH-DS-02	6/11/2025 5:15	9.58	18.02	14.685	101.91	1
LH-DS-02	6/11/2025 5:30	9.57	18	14.689	101.81	1
LH-DS-02	6/11/2025 5:45	9.6	18	14.69	102.13	1
LH-DS-02	6/11/2025 6:00	9.57	18	14.691	101.81	1
LH-DS-02	6/11/2025 6:15	9.56	18	14.691	101.7	1
LH-DS-02	6/11/2025 6:30	9.56	17.98	14.691	101.7	1
LH-DS-02	6/11/2025 6:45	9.59	17.98	14.697	102.02	1
LH-DS-02	6/11/2025 7:00	9.6	17.98	14.699	102.13	1
LH-DS-02	6/11/2025 7:15	9.56	17.98	14.703	101.7	1
LH-DS-02	6/11/2025 7:30	9.62	17.98	14.701	102.34	1
LH-DS-02	6/11/2025 7:45	9.58	17.98	14.702	101.91	1
LH-DS-02	6/11/2025 8:00	9.57	17.98	14.701	101.81	1
LH-DS-02	6/11/2025 8:15	9.58	18	14.702	101.91	1
LH-DS-02	6/11/2025 8:30	9.6	18	14.702	102.13	1

Station Name	Date Time	DO mg/L	Temp C	Air Pressure PSI	Saturation PCT	Use Code
LH-DS-02	6/11/2025 8:45	9.58	18.02	14.701	101.91	1
LH-DS-02	6/11/2025 9:00	9.58	18.04	14.702	101.91	1
LH-DS-02	6/11/2025 9:15	9.58	18.04	14.701	101.91	1
LH-DS-02	6/11/2025 9:30	9.56	18.06	14.699	101.7	1
LH-DS-02	6/11/2025 9:45	9.6	18.08	14.699	102.13	1
LH-DS-02	6/11/2025 10:00	9.58	18.1	14.699	101.91	1
LH-DS-02	6/11/2025 10:15	9.54	18.12	14.697	101.49	1
LH-DS-02	6/11/2025 10:30	9.53	18.14	14.698	101.38	1
LH-DS-02	6/11/2025 10:45	9.57	18.16	14.698	101.81	1
LH-DS-02	6/11/2025 11:00	9.56	18.18	14.694	101.7	1
LH-DS-02	6/11/2025 11:15	9.52	18.2	14.694	101.28	1
LH-DS-02	6/11/2025 11:30	9.53	18.24	14.694	101.38	1
LH-DS-02	6/11/2025 11:45	9.57	18.26	14.692	102.9	1
LH-DS-02	6/11/2025 12:00	9.56	18.28	14.689	102.8	1
LH-DS-02	6/11/2025 12:15	9.56	18.32	14.688	102.8	1
LH-DS-02	6/11/2025 12:30	9.58	18.34	14.689	103.01	1
LH-DS-02	6/11/2025 12:45	9.55	18.38	14.689	102.69	1
LH-DS-02	6/11/2025 13:00	9.61	18.4	14.687	103.33	1
LH-DS-02	6/11/2025 13:15	9.57	18.44	14.686	102.9	1
LH-DS-02	6/11/2025 13:30	9.55	18.44	14.682	102.69	1
LH-DS-02	6/11/2025 13:45	9.56	18.46	14.68	102.8	1
LH-DS-02	6/11/2025 14:00	9.54	18.48	14.678	102.58	1
LH-DS-02	6/11/2025 14:15	9.55	18.52	14.68	102.69	1
LH-DS-02	6/11/2025 14:30	9.54	18.56	14.677	102.58	1
LH-DS-02	6/11/2025 14:45	9.57	18.6	14.675	102.9	1
LH-DS-02	6/11/2025 15:00	9.52	18.64	14.674	102.37	1
LH-DS-02	6/11/2025 15:15	9.52	18.66	14.674	102.37	1
LH-DS-02	6/11/2025 15:30	9.48	18.7	14.672	101.94	1
LH-DS-02	6/11/2025 15:45	9.51	18.72	14.673	102.26	1
LH-DS-02	6/11/2025 16:00	9.49	18.76	14.673	102.04	1
LH-DS-02	6/11/2025 16:15	9.46	18.78	14.67	101.72	1
LH-DS-02	6/11/2025 16:30	9.47	18.8	14.665	101.83	1
LH-DS-02	6/11/2025 16:45	9.46	18.84	14.668	101.72	1
LH-DS-02	6/11/2025 17:00	9.49	18.86	14.666	102.04	1
LH-DS-02	6/11/2025 17:15	9.49	18.88	14.662	102.04	1
LH-DS-02	6/11/2025 17:30	9.51	18.88	14.66	102.26	1
LH-DS-02	6/11/2025 17:45	9.51	18.92	14.663	102.26	1
LH-DS-02	6/11/2025 18:00	9.48	18.94	14.661	101.94	1
LH-DS-02	6/11/2025 18:15	9.46	18.96	14.661	101.72	1
LH-DS-02	6/11/2025 18:30	9.51	18.96	14.659	102.26	1
LH-DS-02	6/11/2025 18:45	9.46	18.98	14.659	101.72	1
LH-DS-02	6/11/2025 19:00	9.5	18.98	14.659	102.15	1
LH-DS-02	6/11/2025 19:15	9.47	19	14.662	101.83	1
LH-DS-02	6/11/2025 19:30	9.44	19	14.661	101.51	1
LH-DS-02	6/11/2025 19:45	9.47	19	14.661	101.83	1
LH-DS-02	6/11/2025 20:00	9.49	19	14.662	102.04	1
LH-DS-02	6/11/2025 20:15	9.45	19	14.663	101.61	1
LH-DS-02	6/11/2025 20:30	9.44	19	14.663	101.51	1
LH-DS-02	6/11/2025 20:45	9.44	18.98	14.665	101.51	1
LH-DS-02	6/11/2025 21:00	9.45	18.98	14.668	101.61	1
LH-DS-02	6/11/2025 21:15	9.43	18.98	14.669	101.4	1
LH-DS-02	6/11/2025 21:30	9.42	18.96	14.67	101.29	1
LH-DS-02	6/11/2025 21:45	9.46	18.96	14.669	101.72	1
LH-DS-02	6/11/2025 22:00	9.43	18.94	14.672	101.4	1
LH-DS-02	6/11/2025 22:15	9.41	18.94	14.672	101.18	1
LH-DS-02	6/11/2025 22:30	9.42	18.92	14.669	101.29	1
LH-DS-02	6/11/2025 22:45	9.41	18.9	14.671	101.18	1
LH-DS-02	6/11/2025 23:00	9.39	18.9	14.67	100.97	1
LH-DS-02	6/11/2025 23:15	9.43	18.88	14.669	101.4	1
LH-DS-02	6/11/2025 23:30	9.39	18.88	14.669	100.97	1
LH-DS-02	6/11/2025 23:45	9.41	18.86	14.671	101.18	1
LH-DS-02	6/12/2025 0:00	9.38	18.86	14.669	100.86	1
LH-DS-02	6/12/2025 0:15	9.39	18.84	14.669	100.97	1
LH-DS-02	6/12/2025 0:30	9.36	18.84	14.667	100.65	1
LH-DS-02	6/12/2025 0:45	9.37	18.82	14.664	100.75	1
LH-DS-02	6/12/2025 1:00	9.36	18.8	14.665	100.65	1
LH-DS-02	6/12/2025 1:15	9.34	18.8	14.662	100.43	1
LH-DS-02	6/12/2025 1:30	9.32	18.78	14.66	100.22	1
LH-DS-02	6/12/2025 1:45	9.38	18.76	14.658	100.86	1
LH-DS-02	6/12/2025 2:00	9.4	18.74	14.658	101.08	1
LH-DS-02	6/12/2025 2:15	9.33	18.72	14.653	100.32	1
LH-DS-02	6/12/2025 2:30	9.32	18.7	14.652	100.22	1
LH-DS-02	6/12/2025 2:45	9.34	18.7	14.649	100.43	1
LH-DS-02	6/12/2025 3:00	9.31	18.68	14.647	100.11	1
LH-DS-02	6/12/2025 3:15	9.32	18.66	14.645	100.22	1
LH-DS-02	6/12/2025 3:30	9.34	18.64	14.645	100.43	1
LH-DS-02	6/12/2025 3:45	9.3	18.62	14.644	100	1
LH-DS-02	6/12/2025 4:00	9.29	18.6	14.643	99.89	1
LH-DS-02	6/12/2025 4:15	9.29	18.6	14.64	99.89	1
LH-DS-02	6/12/2025 4:30	9.29	18.58	14.638	99.89	1
LH-DS-02	6/12/2025 4:45	9.29	18.56	14.638	99.89	1
LH-DS-02	6/12/2025 5:00	9.26	18.54	14.636	99.57	1
LH-DS-02	6/12/2025 5:15	9.29	18.54	14.639	99.89	1
LH-DS-02	6/12/2025 5:30	9.28	18.52	14.638	99.78	1

Station Name	Date Time	DO mg/L	Temp C	Air Pressure PSI	Saturation PCT	Use Code
LH-DS-02	6/12/2025 5:45	9.3	18.52	14.636	100	1
LH-DS-02	6/12/2025 6:00	9.26	18.5	14.637	99.57	1
LH-DS-02	6/12/2025 6:15	9.29	18.5	14.64	99.89	1
LH-DS-02	6/12/2025 6:30	9.26	18.5	14.642	99.57	1
LH-DS-02	6/12/2025 6:45	9.26	18.5	14.642	99.57	1
LH-DS-02	6/12/2025 7:00	9.25	18.5	14.642	99.46	1
LH-DS-02	6/12/2025 7:15	9.26	18.5	14.639	99.57	1
LH-DS-02	6/12/2025 7:30	9.27	18.5	14.643	99.68	1
LH-DS-02	6/12/2025 7:45	9.25	18.5	14.643	99.46	1
LH-DS-02	6/12/2025 8:00	9.27	18.52	14.642	99.68	1
LH-DS-02	6/12/2025 8:15	9.28	18.52	14.644	99.78	1
LH-DS-02	6/12/2025 8:30	9.27	18.54	14.64	99.68	1
LH-DS-02	6/12/2025 8:45	9.23	18.54	14.642	99.25	1
LH-DS-02	6/12/2025 9:00	9.25	18.56	14.639	99.46	1
LH-DS-02	6/12/2025 9:15	9.31	18.58	14.636	100.11	1
LH-DS-02	6/12/2025 9:30	9.27	18.6	14.635	99.68	1
LH-DS-02	6/12/2025 9:45	9.3	18.6	14.633	100	1
LH-DS-02	6/12/2025 10:00	9.32	18.62	14.636	100.22	1
LH-DS-02	6/12/2025 10:15	9.41	18.64	14.635	101.18	1
LH-DS-02	6/12/2025 10:30	9.34	18.68	14.635	100.43	1
LH-DS-02	6/12/2025 10:45	9.31	18.7	14.635	100.11	1
LH-DS-02	6/12/2025 11:00	9.32	18.72	14.632	100.22	1
LH-DS-02	6/12/2025 11:15	9.28	18.76	14.635	100.87	1
LH-DS-02	6/12/2025 11:30	9.27	18.8	14.633	100.76	1
LH-DS-02	6/12/2025 11:45	9.24	18.82	14.638	100.43	1
LH-DS-02	6/12/2025 12:00	9.24	18.84	14.638	100.43	1
LH-DS-02	6/12/2025 12:15	9.23	18.88	14.638	100.33	1
LH-DS-02	6/12/2025 12:30	9.22	18.9	14.639	100.22	1
LH-DS-02	6/12/2025 12:45	9.23	18.92	14.638	100.33	1
LH-DS-02	6/12/2025 13:00	9.22	18.96	14.638	100.22	1
LH-DS-02	6/12/2025 13:15	9.24	18.98	14.631	100.43	1
LH-DS-02	6/12/2025 13:30	9.25	19	14.634	100.54	1
LH-DS-02	6/12/2025 13:45	9.27	19.02	14.632	100.76	1
LH-DS-02	6/12/2025 14:00	9.28	19.04	14.632	100.87	1
LH-DS-02	6/12/2025 14:15	9.29	19.06	14.633	100.98	1
LH-DS-02	6/12/2025 14:30	9.3	19.08	14.629	101.09	1
LH-DS-02	6/12/2025 14:45	9.32	19.1	14.636	101.3	1
LH-DS-02	6/12/2025 15:00	9.34	19.14	14.632	101.52	1
LH-DS-02	6/12/2025 15:15	9.32	19.16	14.631	101.3	1
LH-DS-02	6/12/2025 15:30	9.3	19.2	14.635	101.09	1
LH-DS-02	6/12/2025 15:45	9.31	19.22	14.636	101.2	1
LH-DS-02	6/12/2025 16:00	9.31	19.26	14.637	102.31	1
LH-DS-02	6/12/2025 16:15	9.3	19.28	14.635	102.2	1
LH-DS-02	6/12/2025 16:30	9.3	19.3	14.634	102.2	1
LH-DS-02	6/12/2025 16:45	9.26	19.32	14.634	101.76	1
LH-DS-02	6/12/2025 17:00	9.28	19.36	14.632	101.98	1
LH-DS-02	6/12/2025 17:15	9.27	19.38	14.635	101.87	1
LH-DS-02	6/12/2025 17:30	9.28	19.4	14.637	101.98	1
LH-DS-02	6/12/2025 17:45	9.26	19.42	14.636	101.76	1
LH-DS-02	6/12/2025 18:00	9.26	19.42	14.638	101.76	1
LH-DS-02	6/12/2025 18:15	9.27	19.44	14.638	101.87	1
LH-DS-02	6/12/2025 18:30	9.25	19.46	14.638	101.65	1
LH-DS-02	6/12/2025 18:45	9.26	19.46	14.639	101.76	1
LH-DS-02	6/12/2025 19:00	9.27	19.46	14.643	101.87	1
LH-DS-02	6/12/2025 19:15	9.26	19.46	14.644	101.76	1
LH-DS-02	6/12/2025 19:30	9.25	19.48	14.644	101.65	1
LH-DS-02	6/12/2025 19:45	9.28	19.48	14.649	100.87	1
LH-DS-02	6/12/2025 20:00	9.27	19.48	14.65	100.76	1
LH-DS-02	6/12/2025 20:15	9.28	19.48	14.653	100.87	1
LH-DS-02	6/12/2025 20:30	9.26	19.48	14.655	100.65	1
LH-DS-02	6/12/2025 20:45	9.26	19.5	14.661	100.65	1
LH-DS-02	6/12/2025 21:00	9.24	19.5	14.663	100.43	1
LH-DS-02	6/12/2025 21:15	9.25	19.48	14.667	100.54	1
LH-DS-02	6/12/2025 21:30	9.25	19.48	14.672	100.54	1
LH-DS-02	6/12/2025 21:45	9.24	19.48	14.676	100.43	1
LH-DS-02	6/12/2025 22:00	9.22	19.48	14.679	100.22	1
LH-DS-02	6/12/2025 22:15	9.25	19.46	14.681	100.54	1
LH-DS-02	6/12/2025 22:30	9.23	19.46	14.686	100.33	1
LH-DS-02	6/12/2025 22:45	9.22	19.46	14.688	100.22	1
LH-DS-02	6/12/2025 23:00	9.21	19.46	14.691	100.11	1
LH-DS-02	6/12/2025 23:15	9.23	19.44	14.692	100.33	1
LH-DS-02	6/12/2025 23:30	9.2	19.42	14.694	100	1
LH-DS-02	6/12/2025 23:45	9.22	19.42	14.697	100.22	1
LH-DS-02	6/13/2025 0:00	9.2	19.4	14.697	100	1
LH-DS-02	6/13/2025 0:15	9.19	19.4	14.702	99.89	1
LH-DS-02	6/13/2025 0:30	9.18	19.38	14.701	99.78	1
LH-DS-02	6/13/2025 0:45	9.19	19.38	14.705	99.89	1
LH-DS-02	6/13/2025 1:00	9.17	19.36	14.706	99.67	1
LH-DS-02	6/13/2025 1:15	9.14	19.34	14.708	99.35	1
LH-DS-02	6/13/2025 1:30	9.15	19.34	14.711	99.46	1
LH-DS-02	6/13/2025 1:45	9.15	19.32	14.713	99.46	1
LH-DS-02	6/13/2025 2:00	9.12	19.3	14.715	99.13	1
LH-DS-02	6/13/2025 2:15	9.11	19.28	14.718	99.02	1
LH-DS-02	6/13/2025 2:30	9.1	19.26	14.718	98.91	1

Station Name	Date Time	DO mg/L	Temp C	Air Pressure PSI	Saturation PCT	Use Code
LH-DS-02	6/13/2025 2:45	9.1	19.24	14.721	97.85	1
LH-DS-02	6/13/2025 3:00	9.09	19.22	14.719	97.74	1
LH-DS-02	6/13/2025 3:15	9.09	19.2	14.721	97.74	1
LH-DS-02	6/13/2025 3:30	9.08	19.18	14.723	97.63	1
LH-DS-02	6/13/2025 3:45	9.07	19.18	14.728	97.53	1
LH-DS-02	6/13/2025 4:00	9.06	19.16	14.733	97.42	1
LH-DS-02	6/13/2025 4:15	9.06	19.14	14.733	97.42	1
LH-DS-02	6/13/2025 4:30	9.06	19.12	14.732	97.42	1
LH-DS-02	6/13/2025 4:45	9.06	19.12	14.735	97.42	1
LH-DS-02	6/13/2025 5:00	9.05	19.1	14.737	97.31	1
LH-DS-02	6/13/2025 5:15	9.06	19.08	14.737	97.42	1
LH-DS-02	6/13/2025 5:30	9.04	19.08	14.739	97.2	1
LH-DS-02	6/13/2025 5:45	9.04	19.06	14.746	97.2	1
LH-DS-02	6/13/2025 6:00	9.03	19.06	14.749	97.1	1
LH-DS-02	6/13/2025 6:15	9.02	19.04	14.75	96.99	1
LH-DS-02	6/13/2025 6:30	9.03	19.04	14.754	97.1	1
LH-DS-02	6/13/2025 6:45	9.02	19.04	14.755	96.99	1
LH-DS-02	6/13/2025 7:00	9.01	19.02	14.758	96.88	1
LH-DS-02	6/13/2025 7:15	9.01	19.02	14.756	96.88	1
LH-DS-02	6/13/2025 7:30	9.02	19	14.759	96.99	1
LH-DS-02	6/13/2025 7:45	9.01	19	14.762	96.88	1
LH-DS-02	6/13/2025 8:00	8.99	19	14.768	96.67	1
LH-DS-02	6/13/2025 8:15	9	19	14.77	96.77	1
LH-DS-02	6/13/2025 8:30	9.01	19	14.769	96.88	1
LH-DS-02	6/13/2025 8:45	9	19	14.768	96.77	1
LH-DS-02	6/13/2025 9:00	9	19	14.772	96.77	1
LH-DS-02	6/13/2025 9:15	9.01	19	14.775	96.88	1
LH-DS-02	6/13/2025 9:30	9	19	14.777	96.77	1
LH-DS-02	6/13/2025 9:45	8.99	19	14.776	96.67	1
LH-DS-02	6/13/2025 10:00	9.01	19	14.765	96.88	1
LH-DS-02	6/13/2025 10:15	9.01	19.02	14.772	96.88	1
LH-DS-02	6/13/2025 10:30	9	19.06	14.781	96.77	1
LH-DS-02	6/13/2025 10:45	9.01	19.08	14.779	96.88	1
LH-DS-02	6/13/2025 11:00	9.01	19.1	14.781	96.88	1
LH-DS-02	6/13/2025 11:15	9.01	19.1	14.78	96.88	1
LH-DS-02	6/13/2025 11:30	9.01	19.12	14.777	96.88	1
LH-DS-02	6/13/2025 11:45	9	19.12	14.777	96.77	1
LH-DS-02	6/13/2025 12:00	9.01	19.14	14.777	96.88	1
LH-DS-02	6/13/2025 12:15	9.02	19.16	14.778	96.99	1
LH-DS-02	6/13/2025 12:30	9.01	19.16	14.782	96.88	1
LH-DS-02	6/13/2025 12:45	9.02	19.18	14.78	96.99	1
LH-DS-02	6/13/2025 13:00	9.03	19.22	14.777	97.1	1
LH-DS-02	6/13/2025 13:15	9.03	19.22	14.776	97.1	1
LH-DS-02	6/13/2025 13:30	9.03	19.24	14.777	97.1	1
LH-DS-02	6/13/2025 13:45	9.04	19.26	14.771	98.26	1
LH-DS-02	6/13/2025 14:00	9.04	19.28	14.77	98.26	1
LH-DS-02	6/13/2025 14:15	9.03	19.28	14.771	98.15	1
LH-DS-02	6/13/2025 14:30	9.03	19.3	14.771	98.15	1
LH-DS-02	6/13/2025 14:45	9.04	19.3	14.768	98.26	1
LH-DS-02	6/13/2025 15:00	9.04	19.34	14.767	98.26	1
LH-DS-02	6/13/2025 15:15	9.04	19.36	14.768	98.26	1
LH-DS-02	6/13/2025 15:30	9.03	19.4	14.765	98.15	1
LH-DS-02	6/13/2025 15:45	9.04	19.4	14.764	98.26	1
LH-DS-02	6/13/2025 16:00	9.05	19.44	14.763	98.37	1
LH-DS-02	6/13/2025 16:15	9.05	19.44	14.759	98.37	1
LH-DS-02	6/13/2025 16:30	9.04	19.44	14.758	98.26	1
LH-DS-02	6/13/2025 16:45	9.05	19.46	14.753	98.37	1
LH-DS-02	6/13/2025 17:00	9.05	19.46	14.753	98.37	1
LH-DS-02	6/13/2025 17:15	9.06	19.48	14.756	98.48	1
LH-DS-02	6/13/2025 17:30	9.05	19.48	14.757	98.37	1
LH-DS-02	6/13/2025 17:45	9.05	19.5	14.76	98.37	1
LH-DS-02	6/13/2025 18:00	9.06	19.52	14.76	98.48	1
LH-DS-02	6/13/2025 18:15	9.05	19.52	14.764	98.37	1
LH-DS-02	6/13/2025 18:30	9.07	19.54	14.766	98.59	1
LH-DS-02	6/13/2025 18:45	9.05	19.54	14.764	98.37	1
LH-DS-02	6/13/2025 19:00	9.06	19.54	14.762	98.48	1
LH-DS-02	6/13/2025 19:15	9.06	19.54	14.763	98.48	1
LH-DS-02	6/13/2025 19:30	9.06	19.56	14.768	98.48	1
LH-DS-02	6/13/2025 19:45	9.07	19.56	14.766	98.59	1
LH-DS-02	6/13/2025 20:00	9.07	19.56	14.767	98.59	1
LH-DS-02	6/13/2025 20:15	9.06	19.58	14.766	98.48	1
LH-DS-02	6/13/2025 20:30	9.06	19.58	14.771	98.48	1
LH-DS-02	6/13/2025 20:45	9.06	19.6	14.773	98.48	1
LH-DS-02	6/13/2025 21:00	9.06	19.6	14.776	98.48	1
LH-DS-02	6/13/2025 21:15	9.06	19.62	14.778	98.48	1
LH-DS-02	6/13/2025 21:30	9.07	19.62	14.779	98.59	1
LH-DS-02	6/13/2025 21:45	9.07	19.64	14.782	98.59	1
LH-DS-02	6/13/2025 22:00	9.07	19.64	14.78	98.59	1
LH-DS-02	6/13/2025 22:15	9.07	19.64	14.779	98.59	1
LH-DS-02	6/13/2025 22:30	9.08	19.64	14.779	98.7	1
LH-DS-02	6/13/2025 22:45	9.07	19.64	14.781	98.59	1
LH-DS-02	6/13/2025 23:00	9.07	19.64	14.778	98.59	1
LH-DS-02	6/13/2025 23:15	9.08	19.62	14.778	98.7	1
LH-DS-02	6/13/2025 23:30	9.07	19.62	14.776	98.59	1

Dissolved Oxygen Saturation Continous Monitoring Data
Normandeau Associates Inc.

Station Name	Date Time	DO mg/L	Temp C	Air Pressure PSI	Saturation PCT	Use Code
LH-DS-02	6/13/2025 23:45	9.08	19.62	14.775	98.7	1
LH-DS-02	6/14/2025 0:00	9.07	19.62	14.775	98.59	1
LH-DS-02	6/14/2025 0:15	9.07	19.62	14.776	98.59	1
LH-DS-02	6/14/2025 0:30	9.06	19.6	14.778	98.48	1
LH-DS-02	6/14/2025 0:45	9.06	19.6	14.776	98.48	1
LH-DS-02	6/14/2025 1:00	9.06	19.6	14.77	98.48	1
LH-DS-02	6/14/2025 1:15	9.05	19.58	14.774	98.37	1
LH-DS-02	6/14/2025 1:30	9.04	19.58	14.772	98.26	1
LH-DS-02	6/14/2025 1:45	9.03	19.56	14.77	98.15	1
LH-DS-02	6/14/2025 2:00	9.04	19.56	14.77	98.26	1
LH-DS-02	6/14/2025 2:15	9.03	19.54	14.769	98.15	1
LH-DS-02	6/14/2025 2:30	9.03	19.52	14.769	98.15	1
LH-DS-02	6/14/2025 2:45	9.02	19.5	14.77	98.04	1
LH-DS-02	6/14/2025 3:00	9.02	19.5	14.77	98.04	1
LH-DS-02	6/14/2025 3:15	9.01	19.48	14.769	97.93	1
LH-DS-02	6/14/2025 3:30	9	19.46	14.769	97.83	1
LH-DS-02	6/14/2025 3:45	8.99	19.46	14.768	97.72	1
LH-DS-02	6/14/2025 4:00	8.99	19.44	14.774	97.72	1
LH-DS-02	6/14/2025 4:15	8.97	19.42	14.775	97.5	1
LH-DS-02	6/14/2025 4:30	8.97	19.4	14.772	97.5	1
LH-DS-02	6/14/2025 4:45	8.96	19.38	14.778	97.39	1
LH-DS-02	6/14/2025 5:00	8.95	19.36	14.782	97.28	1
LH-DS-02	6/14/2025 5:15	8.94	19.34	14.78	97.17	1
LH-DS-02	6/14/2025 5:30	8.95	19.32	14.783	97.28	1
LH-DS-02	6/14/2025 5:45	8.93	19.3	14.782	97.07	1
LH-DS-02	6/14/2025 6:00	8.93	19.28	14.781	97.07	1
LH-DS-02	6/14/2025 6:15	8.92	19.26	14.785	96.96	1
LH-DS-02	6/14/2025 6:30	8.92	19.24	14.785	95.91	1
LH-DS-02	6/14/2025 6:45	8.92	19.22	14.782	95.91	1
LH-DS-02	6/14/2025 7:00	8.91	19.22	14.783	95.81	1
LH-DS-02	6/14/2025 7:15	8.9	19.2	14.781	95.7	1
LH-DS-02	6/14/2025 7:30	8.9	19.18	14.777	95.7	1
LH-DS-02	6/14/2025 7:45	8.89	19.16	14.781	95.59	1
LH-DS-02	6/14/2025 8:00	8.89	19.14	14.781	95.59	1
LH-DS-02	6/14/2025 8:15	8.89	19.12	14.781	95.59	1
LH-DS-02	6/14/2025 8:30	8.89	19.12	14.779	95.59	1
LH-DS-02	6/14/2025 8:45	8.88	19.1	14.779	95.48	1
LH-DS-02	6/14/2025 9:00	8.88	19.08	14.783	95.48	1
LH-DS-02	6/14/2025 9:15	8.87	19.08	14.781	95.38	1
LH-DS-02	6/14/2025 9:30	8.88	19.06	14.782	95.48	1
LH-DS-02	6/14/2025 9:45	8.87	19.06	14.781	95.38	1
LH-DS-02	6/14/2025 10:00	8.87	19.04	14.782	95.38	1
LH-DS-02	6/14/2025 10:15	8.88	19.02	14.784	95.48	1
LH-DS-02	6/14/2025 10:30	8.89	19.02	14.784	95.59	1
LH-DS-02	6/14/2025 10:45	8.89	19.02	14.78	95.59	1
LH-DS-02	6/14/2025 11:00	8.9	19	14.782	95.7	1
LH-DS-02	6/14/2025 11:15	8.89	19	14.786	95.59	1
LH-DS-02	6/14/2025 11:30	8.89	19	14.783	95.59	1
LH-DS-02	6/14/2025 11:45	8.91	18.98	14.781	95.81	1
LH-DS-02	6/14/2025 12:00	8.9	18.98	14.779	95.7	1
LH-DS-02	6/14/2025 12:15	8.88	18.98	14.783	95.48	1
LH-DS-02	6/14/2025 12:30	8.89	18.98	14.784	95.59	1
LH-DS-02	6/14/2025 12:45	8.9	18.98	14.784	95.7	1
LH-DS-02	6/14/2025 13:00	8.9	18.98	14.784	95.7	1
LH-DS-02	6/14/2025 13:15	8.9	18.98	14.784	95.7	1
LH-DS-02	6/14/2025 13:30	8.8	18.98	14.785	94.62	1
LH-DS-02	6/14/2025 13:45	8.82	18.98	14.783	94.84	1
LH-DS-02	6/14/2025 14:00	8.88	18.98	14.781	95.48	1
LH-DS-02	6/14/2025 14:15	8.86	18.98	14.778	95.27	1
LH-DS-02	6/14/2025 14:30	8.87	18.98	14.78	95.38	1
LH-DS-02	6/14/2025 14:45	8.88	18.98	14.781	95.48	1
LH-DS-02	6/14/2025 15:00	8.88	18.98	14.78	95.48	1
LH-DS-02	6/14/2025 15:15	8.88	18.96	14.782	95.48	1
LH-DS-02	6/14/2025 15:30	8.86	18.96	14.78	95.27	1
LH-DS-02	6/14/2025 15:45	8.89	18.96	14.78	95.59	1
LH-DS-02	6/14/2025 16:00	8.88	18.96	14.779	95.48	1
LH-DS-02	6/14/2025 16:15	8.88	18.96	14.776	95.48	1
LH-DS-02	6/14/2025 16:30	8.88	18.96	14.777	95.48	1
LH-DS-02	6/14/2025 16:45	8.89	18.96	14.773	95.59	1
LH-DS-02	6/14/2025 17:00	8.88	18.96	14.771	95.48	1
LH-DS-02	6/14/2025 17:15	8.88	18.96	14.775	95.48	1
LH-DS-02	6/14/2025 17:30	8.89	18.94	14.772	95.59	1
LH-DS-02	6/14/2025 17:45	8.89	18.94	14.77	95.59	1
LH-DS-02	6/14/2025 18:00	8.89	18.94	14.772	95.59	1
LH-DS-02	6/14/2025 18:15	8.89	18.94	14.771	95.59	1
LH-DS-02	6/14/2025 18:30	8.89	18.94	14.773	95.59	1
LH-DS-02	6/14/2025 18:45	8.88	18.94	14.772	95.48	1
LH-DS-02	6/14/2025 19:00	8.88	18.94	14.774	95.48	1
LH-DS-02	6/14/2025 19:15	8.88	18.94	14.775	95.48	1
LH-DS-02	6/14/2025 19:30	8.88	18.94	14.777	95.48	1
LH-DS-02	6/14/2025 19:45	8.88	18.94	14.781	95.48	1
LH-DS-02	6/14/2025 20:00	8.87	18.92	14.779	95.38	1
LH-DS-02	6/14/2025 20:15	8.89	18.92	14.776	95.59	1
LH-DS-02	6/14/2025 20:30	8.89	18.92	14.777	95.59	1

Station Name	Date Time	DO mg/L	Temp C	Air Pressure PSI	Saturation PCT	Use Code
LH-DS-02	6/14/2025 20:45	8.89	18.92	14.778	95.59	1
LH-DS-02	6/14/2025 21:00	8.89	18.9	14.778	95.59	1
LH-DS-02	6/14/2025 21:15	8.89	18.9	14.78	95.59	1
LH-DS-02	6/14/2025 21:30	8.89	18.9	14.781	95.59	1
LH-DS-02	6/14/2025 21:45	8.89	18.9	14.783	95.59	1
LH-DS-02	6/14/2025 22:00	8.89	18.88	14.783	95.59	1
LH-DS-02	6/14/2025 22:15	8.9	18.88	14.784	95.7	1
LH-DS-02	6/14/2025 22:30	8.9	18.88	14.783	95.7	1
LH-DS-02	6/14/2025 22:45	8.91	18.88	14.783	95.81	1
LH-DS-02	6/14/2025 23:00	8.91	18.88	14.784	95.81	1
LH-DS-02	6/14/2025 23:15	8.91	18.88	14.786	95.81	1
LH-DS-02	6/14/2025 23:30	8.91	18.86	14.787	95.81	1
LH-DS-02	6/14/2025 23:45	8.92	18.86	14.788	95.91	1
LH-DS-02	6/15/2025 0:00	8.92	18.86	14.791	95.91	1
LH-DS-02	6/15/2025 0:15	8.92	18.86	14.791	95.91	1
LH-DS-02	6/15/2025 0:30	8.93	18.86	14.791	96.02	1
LH-DS-02	6/15/2025 0:45	8.93	18.86	14.789	96.02	1
LH-DS-02	6/15/2025 1:00	8.93	18.84	14.788	96.02	1
LH-DS-02	6/15/2025 1:15	8.92	18.84	14.788	95.91	1
LH-DS-02	6/15/2025 1:30	8.92	18.84	14.79	95.91	1
LH-DS-02	6/15/2025 1:45	8.92	18.84	14.79	95.91	1
LH-DS-02	6/15/2025 2:00	8.92	18.82	14.791	95.91	1
LH-DS-02	6/15/2025 2:15	8.92	18.82	14.791	95.91	1
LH-DS-02	6/15/2025 2:30	8.91	18.82	14.788	95.81	1
LH-DS-02	6/15/2025 2:45	8.92	18.82	14.787	95.91	1
LH-DS-02	6/15/2025 3:00	8.91	18.8	14.787	95.81	1
LH-DS-02	6/15/2025 3:15	8.91	18.8	14.786	95.81	1
LH-DS-02	6/15/2025 3:30	8.91	18.8	14.787	95.81	1
LH-DS-02	6/15/2025 3:45	8.9	18.78	14.788	95.7	1
LH-DS-02	6/15/2025 4:00	8.9	18.76	14.786	95.7	1
LH-DS-02	6/15/2025 4:15	8.9	18.76	14.787	95.7	1
LH-DS-02	6/15/2025 4:30	8.9	18.76	14.787	95.7	1
LH-DS-02	6/15/2025 4:45	8.9	18.74	14.789	94.68	1
LH-DS-02	6/15/2025 5:00	8.89	18.74	14.789	94.57	1
LH-DS-02	6/15/2025 5:15	8.88	18.72	14.792	94.47	1
LH-DS-02	6/15/2025 5:30	8.88	18.7	14.79	94.47	1
LH-DS-02	6/15/2025 5:45	8.88	18.7	14.795	94.47	1
LH-DS-02	6/15/2025 6:00	8.88	18.7	14.796	94.47	1
LH-DS-02	6/15/2025 6:15	8.88	18.68	14.799	94.47	1
LH-DS-02	6/15/2025 6:30	8.86	18.68	14.8	94.26	1
LH-DS-02	6/15/2025 6:45	8.87	18.66	14.802	94.36	1
LH-DS-02	6/15/2025 7:00	8.86	18.66	14.8	94.26	1
LH-DS-02	6/15/2025 7:15	8.89	18.64	14.802	94.57	1
LH-DS-02	6/15/2025 7:30	8.87	18.64	14.799	94.36	1
LH-DS-02	6/15/2025 7:45	8.86	18.62	14.802	94.26	1
LH-DS-02	6/15/2025 8:00	8.86	18.62	14.802	94.26	1
LH-DS-02	6/15/2025 8:15	8.88	18.62	14.801	94.47	1
LH-DS-02	6/15/2025 8:30	8.88	18.62	14.802	94.47	1
LH-DS-02	6/15/2025 8:45	8.88	18.62	14.802	94.47	1
LH-DS-02	6/15/2025 9:00	8.88	18.62	14.802	94.47	1
LH-DS-02	6/15/2025 9:15	8.88	18.62	14.803	94.47	1
LH-DS-02	6/15/2025 9:30	8.89	18.64	14.804	94.57	1
LH-DS-02	6/15/2025 9:45	8.88	18.64	14.806	94.47	1
LH-DS-02	6/15/2025 10:00	8.9	18.66	14.807	94.68	1
LH-DS-02	6/15/2025 10:15	8.9	18.68	14.806	94.68	1
LH-DS-02	6/15/2025 10:30	8.9	18.7	14.804	94.68	1
LH-DS-02	6/15/2025 10:45	8.89	18.7	14.802	94.57	1
LH-DS-02	6/15/2025 11:00	8.88	18.72	14.8	94.47	1
LH-DS-02	6/15/2025 11:15	8.89	18.72	14.799	94.57	1
LH-DS-02	6/15/2025 11:30	8.91	18.72	14.799	94.79	1
LH-DS-02	6/15/2025 11:45	8.9	18.72	14.801	94.68	1
LH-DS-02	6/15/2025 12:00	8.92	18.74	14.8	94.89	1
LH-DS-02	6/15/2025 12:15	8.91	18.76	14.797	95.81	1
LH-DS-02	6/15/2025 12:30	8.91	18.8	14.797	95.81	1
LH-DS-02	6/15/2025 12:45	8.92	18.82	14.795	95.91	1
LH-DS-02	6/15/2025 13:00	8.92	18.82	14.799	95.91	1
LH-DS-02	6/15/2025 13:15	8.92	18.82	14.795	95.91	1
LH-DS-02	6/15/2025 13:30	8.91	18.84	14.793	95.81	1
LH-DS-02	6/15/2025 13:45	8.91	18.86	14.792	95.81	1
LH-DS-02	6/15/2025 14:00	8.91	18.84	14.79	95.81	1
LH-DS-02	6/15/2025 14:15	8.92	18.86	14.79	95.91	1
LH-DS-02	6/15/2025 14:30	8.93	18.86	14.791	96.02	1
LH-DS-02	6/15/2025 14:45	8.92	18.86	14.787	95.91	1
LH-DS-02	6/15/2025 15:00	8.92	18.86	14.79	95.91	1
LH-DS-02	6/15/2025 15:15	8.92	18.86	14.789	95.91	1
LH-DS-02	6/15/2025 15:30	8.91	18.86	14.79	95.81	1
LH-DS-02	6/15/2025 15:45	8.92	18.86	14.79	95.91	1
LH-DS-02	6/15/2025 16:00	8.94	18.86	14.789	96.13	1
LH-DS-02	6/15/2025 16:15	8.94	18.86	14.789	96.13	1
LH-DS-02	6/15/2025 16:30	8.93	18.88	14.786	96.02	1
LH-DS-02	6/15/2025 16:45	8.96	18.88	14.786	96.34	1
LH-DS-02	6/15/2025 17:00	8.94	18.88	14.784	96.13	1
LH-DS-02	6/15/2025 17:15	8.96	18.9	14.786	96.34	1
LH-DS-02	6/15/2025 17:30	8.95	18.9	14.784	96.24	1

Dissolved Oxygen Saturation Continous Monitoring Data
Normandeau Associates Inc.

Station Name	Date Time	DO mg/L	Temp C	Air Pressure PSI	Saturation PCT	Use Code
LH-DS-02	6/15/2025 17:45	8.95	18.88	14.779	96.24	1
LH-DS-02	6/15/2025 18:00	8.97	18.88	14.78	96.45	1
LH-DS-02	6/15/2025 18:15	8.96	18.88	14.776	96.34	1
LH-DS-02	6/15/2025 18:30	8.96	18.86	14.778	96.34	1
LH-DS-02	6/15/2025 18:45	8.96	18.86	14.777	96.34	1
LH-DS-02	6/15/2025 19:00	8.97	18.84	14.777	96.45	1
LH-DS-02	6/15/2025 19:15	8.95	18.84	14.777	96.24	1
LH-DS-02	6/15/2025 19:30	8.9	18.82	14.781	95.7	1
LH-DS-02	6/15/2025 19:45	8.83	18.8	14.78	94.95	1
LH-DS-02	6/15/2025 20:00	8.92	18.8	14.782	95.91	1
LH-DS-02	6/15/2025 20:15	8.92	18.78	14.782	95.91	1
LH-DS-02	6/15/2025 20:30	8.96	18.78	14.782	96.34	1
LH-DS-02	6/15/2025 20:45	8.96	18.76	14.781	96.34	1
LH-DS-02	6/15/2025 21:00	8.99	18.76	14.784	96.67	1
LH-DS-02	6/15/2025 21:15	9	18.76	14.788	96.77	1
LH-DS-02	6/15/2025 21:30	9	18.76	14.788	96.77	1
LH-DS-02	6/15/2025 21:45	9.01	18.76	14.792	96.88	1
LH-DS-02	6/15/2025 22:00	9.01	18.76	14.79	96.88	1
LH-DS-02	6/15/2025 22:15	9.03	18.78	14.789	97.1	1
LH-DS-02	6/15/2025 22:30	9.02	18.78	14.789	96.99	1
LH-DS-02	6/15/2025 22:45	9.03	18.8	14.787	97.1	1
LH-DS-02	6/15/2025 23:00	9.02	18.8	14.791	96.99	1
LH-DS-02	6/15/2025 23:15	9.03	18.8	14.793	97.1	1
LH-DS-02	6/15/2025 23:30	9.03	18.82	14.792	97.1	1
LH-DS-02	6/15/2025 23:45	9.04	18.82	14.79	97.2	1
LH-DS-02	6/16/2025 0:00	9.05	18.82	14.788	97.31	1
LH-DS-02	6/16/2025 0:15	9.04	18.84	14.789	97.2	1
LH-DS-02	6/16/2025 0:30	9.04	18.84	14.788	97.2	1
LH-DS-02	6/16/2025 0:45	9.05	18.84	14.788	97.31	1
LH-DS-02	6/16/2025 1:00	9.05	18.86	14.79	97.31	1
LH-DS-02	6/16/2025 1:15	9.03	18.86	14.79	97.1	1
LH-DS-02	6/16/2025 1:30	9.04	18.86	14.791	97.2	1
LH-DS-02	6/16/2025 1:45	9.05	18.86	14.791	97.31	1
LH-DS-02	6/16/2025 2:00	9.05	18.88	14.79	97.31	1
LH-DS-02	6/16/2025 2:15	9.04	18.88	14.791	97.2	1
LH-DS-02	6/16/2025 2:30	9.04	18.88	14.791	97.2	1
LH-DS-02	6/16/2025 2:45	9.03	18.88	14.792	97.1	1
LH-DS-02	6/16/2025 3:00	9.03	18.88	14.794	97.1	1
LH-DS-02	6/16/2025 3:15	9.03	18.86	14.791	97.1	1
LH-DS-02	6/16/2025 3:30	9.03	18.86	14.791	97.1	1
LH-DS-02	6/16/2025 3:45	9.03	18.86	14.791	97.1	1
LH-DS-02	6/16/2025 4:00	9.01	18.84	14.79	96.88	1
LH-DS-02	6/16/2025 4:15	9.01	18.84	14.789	96.88	1
LH-DS-02	6/16/2025 4:30	9.01	18.82	14.791	96.88	1
LH-DS-02	6/16/2025 4:45	9.01	18.8	14.793	96.88	1
LH-DS-02	6/16/2025 5:00	8.98	18.8	14.793	96.56	1
LH-DS-02	6/16/2025 5:15	8.98	18.8	14.79	96.56	1
LH-DS-02	6/16/2025 5:30	8.97	18.78	14.793	96.45	1
LH-DS-02	6/16/2025 5:45	8.97	18.78	14.793	96.45	1
LH-DS-02	6/16/2025 6:00	8.96	18.76	14.795	96.34	1
LH-DS-02	6/16/2025 6:15	8.97	18.76	14.794	96.45	1
LH-DS-02	6/16/2025 6:30	8.96	18.74	14.795	95.32	1
LH-DS-02	6/16/2025 6:45	8.95	18.74	14.798	95.21	1
LH-DS-02	6/16/2025 7:00	8.94	18.72	14.796	95.11	1
LH-DS-02	6/16/2025 7:15	8.94	18.72	14.795	95.11	1
LH-DS-02	6/16/2025 7:30	8.94	18.7	14.799	95.11	1
LH-DS-02	6/16/2025 7:45	8.94	18.72	14.801	95.11	1
LH-DS-02	6/16/2025 8:00	8.93	18.7	14.803	95	1
LH-DS-02	6/16/2025 8:15	8.93	18.7	14.804	95	1
LH-DS-02	6/16/2025 8:30	8.93	18.7	14.806	95	1
LH-DS-02	6/16/2025 8:45	8.93	18.72	14.805	95	1
LH-DS-02	6/16/2025 9:00	8.94	18.72	14.804	95.11	1
LH-DS-02	6/16/2025 9:15	8.93	18.72	14.807	95	1
LH-DS-02	6/16/2025 9:30	8.94	18.74	14.808	95.11	1
LH-DS-02	6/16/2025 9:45	8.96	18.76	14.807	96.34	1
LH-DS-02	6/16/2025 10:00	8.93	18.78	14.805	96.02	1
LH-DS-02	6/16/2025 10:15	8.94	18.8	14.806	96.13	1
LH-DS-02	6/16/2025 10:30	8.95	18.8	14.805	96.24	1
LH-DS-02	6/16/2025 10:45	8.94	18.82	14.806	96.13	1
LH-DS-02	6/16/2025 11:00	8.95	18.84	14.784	96.24	1
LH-DS-02	6/16/2025 11:15	8.94	18.86	14.798	96.13	1
LH-DS-02	6/16/2025 11:30	8.93	18.88	14.794	96.02	1
LH-DS-02	6/16/2025 11:45	8.94	18.9	14.789	96.13	1
LH-DS-02	6/16/2025 12:00	8.94	18.92	14.793	96.13	1
LH-DS-02	6/16/2025 12:15	8.96	18.94	14.793	96.34	1
LH-DS-02	6/16/2025 12:30	8.92	18.94	14.795	95.91	1
LH-DS-02	6/16/2025 12:45	8.95	18.96	14.791	96.24	1
LH-DS-02	6/16/2025 13:00	8.93	18.98	14.789	96.02	1
LH-DS-02	6/16/2025 13:15	8.95	18.98	14.789	96.24	1
LH-DS-02	6/16/2025 13:30	8.94	19	14.79	96.13	1
LH-DS-02	6/16/2025 13:45	8.96	19.04	14.789	96.34	1
LH-DS-02	6/16/2025 14:00	8.96	19.06	14.786	96.34	1
LH-DS-02	6/16/2025 14:15	8.96	19.08	14.785	96.34	1
LH-DS-02	6/16/2025 14:30	8.97	19.1	14.784	96.45	1

Station Name	Date Time	DO mg/L	Temp C	Air Pressure PSI	Saturation PCT	Use Code
LH-DS-02	6/16/2025 14:45	8.98	19.12	14.781	96.56	1
LH-DS-02	6/16/2025 15:00	8.98	19.12	14.78	96.56	1
LH-DS-02	6/16/2025 15:15	8.99	19.12	14.779	96.67	1
LH-DS-02	6/16/2025 15:30	9	19.12	14.778	96.77	1
LH-DS-02	6/16/2025 15:45	9	19.14	14.774	96.77	1
LH-DS-02	6/16/2025 16:00	9.01	19.18	14.775	96.88	1
LH-DS-02	6/16/2025 16:15	9.01	19.18	14.773	96.88	1
LH-DS-02	6/16/2025 16:30	9.03	19.18	14.773	97.1	1
LH-DS-02	6/16/2025 16:45	9.03	19.2	14.772	97.1	1
LH-DS-02	6/16/2025 17:00	9.03	19.22	14.767	97.1	1
LH-DS-02	6/16/2025 17:15	9.03	19.22	14.765	97.1	1
LH-DS-02	6/16/2025 17:30	9.03	19.24	14.765	97.1	1
LH-DS-02	6/16/2025 17:45	9.03	19.22	14.758	97.1	1
LH-DS-02	6/16/2025 18:00	9.04	19.18	14.759	97.2	1
LH-DS-02	6/16/2025 18:15	9.04	19.18	14.76	97.2	1
LH-DS-02	6/16/2025 18:30	9.04	19.2	14.762	97.2	1
LH-DS-02	6/16/2025 18:45	9.03	19.2	14.766	97.1	1
LH-DS-02	6/16/2025 19:00	9.04	19.2	14.766	97.2	1
LH-DS-02	6/16/2025 19:15	9.04	19.18	14.766	97.2	1
LH-DS-02	6/16/2025 19:30	9.04	19.2	14.767	97.2	1
LH-DS-02	6/16/2025 19:45	9.04	19.2	14.767	97.2	1
LH-DS-02	6/16/2025 20:00	9.04	19.2	14.767	97.2	1
LH-DS-02	6/16/2025 20:15	9.05	19.2	14.765	97.31	1
LH-DS-02	6/16/2025 20:30	9.05	19.2	14.767	97.31	1
LH-DS-02	6/16/2025 20:45	9.05	19.2	14.764	97.31	1
LH-DS-02	6/16/2025 21:00	9.06	19.2	14.763	97.42	1
LH-DS-02	6/16/2025 21:15	9.06	19.2	14.758	97.42	1
LH-DS-02	6/16/2025 21:30	9.06	19.2	14.756	97.42	1
LH-DS-02	6/16/2025 21:45	9.05	19.2	14.753	97.31	1
LH-DS-02	6/16/2025 22:00	9.07	19.2	14.75	97.53	1
LH-DS-02	6/16/2025 22:15	9.07	19.22	14.749	97.53	1
LH-DS-02	6/16/2025 22:30	9.07	19.22	14.745	97.53	1
LH-DS-02	6/16/2025 22:45	9.07	19.24	14.745	97.53	1
LH-DS-02	6/16/2025 23:00	9.09	19.24	14.747	97.74	1
LH-DS-02	6/16/2025 23:15	9.08	19.26	14.746	98.7	1
LH-DS-02	6/16/2025 23:30	9.09	19.26	14.746	98.8	1
LH-DS-02	6/16/2025 23:45	9.09	19.28	14.747	98.8	1
LH-DS-02	6/17/2025 0:00	9.09	19.3	14.75	98.8	1
LH-DS-02	6/17/2025 0:15	9.1	19.3	14.751	98.91	1
LH-DS-02	6/17/2025 0:30	9.1	19.32	14.747	98.91	1
LH-DS-02	6/17/2025 0:45	9.11	19.34	14.751	99.02	1
LH-DS-02	6/17/2025 1:00	9.1	19.36	14.75	98.91	1
LH-DS-02	6/17/2025 1:15	9.11	19.38	14.75	99.02	1
LH-DS-02	6/17/2025 1:30	9.11	19.38	14.751	99.02	1
LH-DS-02	6/17/2025 1:45	9.11	19.4	14.752	99.02	1
LH-DS-02	6/17/2025 2:00	9.12	19.42	14.752	99.13	1
LH-DS-02	6/17/2025 2:15	9.12	19.44	14.752	99.13	1
LH-DS-02	6/17/2025 2:30	9.12	19.44	14.751	99.13	1
LH-DS-02	6/17/2025 2:45	9.12	19.46	14.751	99.13	1
LH-DS-02	6/17/2025 3:00	9.11	19.46	14.751	99.02	1
LH-DS-02	6/17/2025 3:15	9.1	19.46	14.752	98.91	1
LH-DS-02	6/17/2025 3:30	9.1	19.48	14.751	98.91	1
LH-DS-02	6/17/2025 3:45	9.1	19.48	14.751	98.91	1
LH-DS-02	6/17/2025 4:00	9.1	19.5	14.755	98.91	1
LH-DS-02	6/17/2025 4:15	9.09	19.5	14.753	98.8	1
LH-DS-02	6/17/2025 4:30	9.09	19.5	14.755	98.8	1
LH-DS-02	6/17/2025 4:45	9.09	19.5	14.756	98.8	1
LH-DS-02	6/17/2025 5:00	9.08	19.5	14.752	98.7	1
LH-DS-02	6/17/2025 5:15	9.07	19.5	14.748	98.59	1
LH-DS-02	6/17/2025 5:30	9.05	19.5	14.748	98.37	1
LH-DS-02	6/17/2025 5:45	9.05	19.5	14.749	98.37	1
LH-DS-02	6/17/2025 6:00	9.03	19.48	14.751	98.15	1
LH-DS-02	6/17/2025 6:15	9.04	19.48	14.752	98.26	1
LH-DS-02	6/17/2025 6:30	9.02	19.48	14.755	98.04	1
LH-DS-02	6/17/2025 6:45	9.02	19.46	14.752	98.04	1
LH-DS-02	6/17/2025 7:00	9.01	19.46	14.754	97.93	1
LH-DS-02	6/17/2025 7:15	9.01	19.46	14.754	97.93	1
LH-DS-02	6/17/2025 7:30	9	19.44	14.752	97.83	1
LH-DS-02	6/17/2025 7:45	9	19.44	14.752	97.83	1
LH-DS-02	6/17/2025 8:00	8.99	19.44	14.753	97.72	1
LH-DS-02	6/17/2025 8:15	8.97	19.42	14.753	97.5	1
LH-DS-02	6/17/2025 8:30	8.98	19.42	14.752	97.61	1
LH-DS-02	6/17/2025 8:45	8.97	19.42	14.751	97.5	1
LH-DS-02	6/17/2025 9:00	8.96	19.4	14.753	97.39	1
LH-DS-02	6/17/2025 9:15	8.97	19.4	14.753	97.5	1
LH-DS-02	6/17/2025 9:30	8.96	19.4	14.755	97.39	1
LH-DS-02	6/17/2025 9:45	8.96	19.4	14.753	97.39	1
LH-DS-02	6/17/2025 10:00	8.96	19.4	14.749	97.39	1
LH-DS-02	6/17/2025 10:15	8.95	19.4	14.749	97.28	1
LH-DS-02	6/17/2025 10:30	8.95	19.4	14.749	97.28	1
LH-DS-02	6/17/2025 10:45	8.95	19.4	14.75	97.28	1
LH-DS-02	6/17/2025 11:00	8.72	22.4	14.75	100.23	2
LH-DS-02	6/17/2025 11:15	0	0	14.748	0	2
LH-DS-02	6/17/2025 11:30	8.83	19.94	14.749	97.03	2

Dissolved Oxygen Saturation Continous Monitoring Data
Normandeau Associates Inc.

Station Name	Date Time	DO mg/L	Temp C	Air Pressure PSI	Saturation PCT	Use Code
LH-DS-02	6/17/2025 11:45	8.97	19.48	14.75	97.5	1
LH-DS-02	6/17/2025 12:00	8.98	19.44	14.752	97.61	1
LH-DS-02	6/17/2025 12:15	8.97	19.42	14.748	97.5	1
LH-DS-02	6/17/2025 12:30	8.96	19.42	14.746	97.39	1
LH-DS-02	6/17/2025 12:45	8.96	19.42	14.746	97.39	1
LH-DS-02	6/17/2025 13:00	8.96	19.44	14.742	97.39	1
LH-DS-02	6/17/2025 13:15	8.95	19.44	14.743	97.28	1
LH-DS-02	6/17/2025 13:30	8.95	19.44	14.739	97.28	1
LH-DS-02	6/17/2025 13:45	8.96	19.44	14.739	97.39	1
LH-DS-02	6/17/2025 14:00	8.94	19.44	14.738	97.17	1
LH-DS-02	6/17/2025 14:15	8.95	19.44	14.733	97.28	1
LH-DS-02	6/17/2025 14:30	8.95	19.44	14.733	97.28	1
LH-DS-02	6/17/2025 14:45	8.95	19.46	14.734	97.28	1
LH-DS-02	6/17/2025 15:00	8.96	19.48	14.731	97.39	1
LH-DS-02	6/17/2025 15:15	8.95	19.48	14.73	97.28	1
LH-DS-02	6/17/2025 15:30	8.95	19.46	14.727	97.28	1
LH-DS-02	6/17/2025 15:45	8.95	19.46	14.722	97.28	1
LH-DS-02	6/17/2025 16:00	8.94	19.46	14.722	97.17	1
LH-DS-02	6/17/2025 16:15	8.95	19.46	14.722	97.28	1
LH-DS-02	6/17/2025 16:30	8.94	19.44	14.722	97.17	1
LH-DS-02	6/17/2025 16:45	8.95	19.44	14.718	97.28	1
LH-DS-02	6/17/2025 17:00	8.95	19.46	14.717	97.28	1
LH-DS-02	6/17/2025 17:15	8.95	19.44	14.716	97.28	1
LH-DS-02	6/17/2025 17:30	8.95	19.44	14.715	97.28	1
LH-DS-02	6/17/2025 17:45	8.94	19.44	14.715	97.17	1
LH-DS-02	6/17/2025 18:00	8.94	19.42	14.715	97.17	1
LH-DS-02	6/17/2025 18:15	8.94	19.42	14.714	97.17	1
LH-DS-02	6/17/2025 18:30	8.92	19.42	14.713	96.96	1
LH-DS-02	6/17/2025 18:45	8.95	19.4	14.713	97.28	1
LH-DS-02	6/17/2025 19:00	8.93	19.4	14.71	97.07	1
LH-DS-02	6/17/2025 19:15	8.94	19.38	14.711	97.17	1
LH-DS-02	6/17/2025 19:30	8.93	19.38	14.708	97.07	1
LH-DS-02	6/17/2025 19:45	8.93	19.36	14.709	97.07	1
LH-DS-02	6/17/2025 20:00	8.92	19.36	14.709	96.96	1
LH-DS-02	6/17/2025 20:15	8.92	19.36	14.706	96.96	1
LH-DS-02	6/17/2025 20:30	8.93	19.36	14.704	97.07	1
LH-DS-02	6/17/2025 20:45	8.92	19.34	14.706	96.96	1
LH-DS-02	6/17/2025 21:00	8.93	19.34	14.706	97.07	1
LH-DS-02	6/17/2025 21:15	8.93	19.34	14.704	97.07	1
LH-DS-02	6/17/2025 21:30	8.93	19.34	14.704	97.07	1
LH-DS-02	6/17/2025 21:45	8.94	19.32	14.703	97.17	1
LH-DS-02	6/17/2025 22:00	8.93	19.32	14.703	97.07	1
LH-DS-02	6/17/2025 22:15	8.94	19.32	14.704	97.17	1
LH-DS-02	6/17/2025 22:30	8.93	19.3	14.704	97.07	1
LH-DS-02	6/17/2025 22:45	8.95	19.3	14.702	97.28	1
LH-DS-02	6/17/2025 23:00	8.95	19.3	14.699	97.28	1
LH-DS-02	6/17/2025 23:15	8.93	19.3	14.7	97.07	1
LH-DS-02	6/17/2025 23:30	8.94	19.3	14.695	97.17	1
LH-DS-02	6/17/2025 23:45	8.95	19.32	14.695	97.28	1
LH-DS-02	6/18/2025 0:00	8.94	19.32	14.692	97.17	1
LH-DS-02	6/18/2025 0:15	8.94	19.32	14.69	97.17	1
LH-DS-02	6/18/2025 0:30	8.94	19.32	14.692	97.17	1
LH-DS-02	6/18/2025 0:45	8.94	19.32	14.687	97.17	1
LH-DS-02	6/18/2025 1:00	8.93	19.34	14.688	97.07	1
LH-DS-02	6/18/2025 1:15	8.94	19.34	14.688	97.17	1
LH-DS-02	6/18/2025 1:30	8.94	19.34	14.689	97.17	1
LH-DS-02	6/18/2025 1:45	8.94	19.34	14.688	97.17	1
LH-DS-02	6/18/2025 2:00	8.92	19.34	14.686	96.96	1
LH-DS-02	6/18/2025 2:15	8.93	19.34	14.685	97.07	1
LH-DS-02	6/18/2025 2:30	8.93	19.34	14.684	97.07	1
LH-DS-02	6/18/2025 2:45	8.92	19.36	14.682	96.96	1
LH-DS-02	6/18/2025 3:00	8.92	19.36	14.68	96.96	1
LH-DS-02	6/18/2025 3:15	8.93	19.36	14.679	97.07	1
LH-DS-02	6/18/2025 3:30	8.92	19.36	14.681	96.96	1
LH-DS-02	6/18/2025 3:45	8.92	19.36	14.679	96.96	1
LH-DS-02	6/18/2025 4:00	8.91	19.36	14.678	96.85	1
LH-DS-02	6/18/2025 4:15	8.92	19.36	14.676	96.96	1
LH-DS-02	6/18/2025 4:30	8.9	19.38	14.672	96.74	1
LH-DS-02	6/18/2025 4:45	8.88	19.38	14.672	96.52	1
LH-DS-02	6/18/2025 5:00	8.89	19.38	14.674	96.63	1
LH-DS-02	6/18/2025 5:15	8.87	19.38	14.672	96.41	1
LH-DS-02	6/18/2025 5:30	8.86	19.38	14.673	96.3	1
LH-DS-02	6/18/2025 5:45	8.87	19.4	14.672	96.41	1
LH-DS-02	6/18/2025 6:00	8.86	19.4	14.673	96.3	1
LH-DS-02	6/18/2025 6:15	8.85	19.4	14.671	96.2	1
LH-DS-02	6/18/2025 6:30	8.84	19.42	14.671	96.09	1
LH-DS-02	6/18/2025 6:45	8.84	19.42	14.676	96.09	1
LH-DS-02	6/18/2025 7:00	8.84	19.42	14.675	96.09	1
LH-DS-02	6/18/2025 7:15	8.83	19.44	14.675	95.98	1
LH-DS-02	6/18/2025 7:30	8.82	19.44	14.674	95.87	1
LH-DS-02	6/18/2025 7:45	8.83	19.46	14.671	95.98	1
LH-DS-02	6/18/2025 8:00	8.81	19.46	14.673	95.76	1
LH-DS-02	6/18/2025 8:15	8.81	19.48	14.674	95.76	1
LH-DS-02	6/18/2025 8:30	8.81	19.48	14.675	95.76	1

Station Name	Date Time	DO mg/L	Temp C	Air Pressure PSI	Saturation PCT	Use Code
LH-DS-02	6/18/2025 8:45	8.81	19.48	14.671	95.76	1
LH-DS-02	6/18/2025 9:00	8.87	19.5	14.67	96.41	1
LH-DS-02	6/18/2025 9:15	8.88	19.52	14.672	96.52	1
LH-DS-02	6/18/2025 9:30	8.95	19.54	14.673	97.28	1
LH-DS-02	6/18/2025 9:45	9.12	19.54	14.673	99.13	1
LH-DS-02	6/18/2025 10:00	9.21	19.56	14.673	100.11	1
LH-DS-02	6/18/2025 10:15	9.28	19.56	14.672	100.87	1
LH-DS-02	6/18/2025 10:30	9.27	19.58	14.671	100.76	1
LH-DS-02	6/18/2025 10:45	9.28	19.6	14.667	100.87	1
LH-DS-02	6/18/2025 11:00	9.27	19.64	14.664	100.76	1
LH-DS-02	6/18/2025 11:15	8.97	19.68	14.668	97.5	1
LH-DS-02	6/18/2025 11:30	8.78	19.7	14.664	95.43	1
LH-DS-02	6/18/2025 11:45	8.81	19.74	14.663	95.76	1
LH-DS-02	6/18/2025 12:00	8.8	19.74	14.661	95.65	1
LH-DS-02	6/18/2025 12:15	8.78	19.72	14.658	95.43	1
LH-DS-02	6/18/2025 12:30	8.8	19.72	14.659	95.65	1
LH-DS-02	6/18/2025 12:45	8.79	19.74	14.662	95.54	1
LH-DS-02	6/18/2025 13:00	8.79	19.78	14.66	96.59	1
LH-DS-02	6/18/2025 13:15	8.76	19.78	14.659	96.26	1
LH-DS-02	6/18/2025 13:30	8.75	19.78	14.655	96.15	1
LH-DS-02	6/18/2025 13:45	8.74	19.8	14.65	96.04	1
LH-DS-02	6/18/2025 14:00	8.76	19.82	14.652	96.26	1
LH-DS-02	6/18/2025 14:15	8.75	19.84	14.649	96.15	1
LH-DS-02	6/18/2025 14:30	8.74	19.84	14.649	96.04	1
LH-DS-02	6/18/2025 14:45	8.74	19.86	14.645	97.11	1
LH-DS-02	6/18/2025 15:00	8.73	19.86	14.645	97	1
LH-DS-02	6/18/2025 15:15	8.74	19.86	14.644	97.11	1
LH-DS-02	6/18/2025 15:30	8.75	19.88	14.642	97.22	1
LH-DS-02	6/18/2025 15:45	8.76	19.9	14.641	97.33	1
LH-DS-02	6/18/2025 16:00	8.77	19.92	14.64	97.44	1
LH-DS-02	6/18/2025 16:15	8.76	19.92	14.636	97.33	1
LH-DS-02	6/18/2025 16:30	8.76	19.94	14.634	97.33	1
LH-DS-02	6/18/2025 16:45	8.77	19.96	14.636	97.44	1
LH-DS-02	6/18/2025 17:00	8.77	19.96	14.632	97.44	1
LH-DS-02	6/18/2025 17:15	8.76	19.98	14.633	97.33	1
LH-DS-02	6/18/2025 17:30	8.78	20	14.635	97.56	1
LH-DS-02	6/18/2025 17:45	8.77	20	14.634	97.44	1
LH-DS-02	6/18/2025 18:00	8.77	20	14.631	97.44	1
LH-DS-02	6/18/2025 18:15	8.77	20	14.634	97.44	1
LH-DS-02	6/18/2025 18:30	8.78	20.02	14.634	97.56	1
LH-DS-02	6/18/2025 18:45	8.77	20.02	14.634	97.44	1
LH-DS-02	6/18/2025 19:00	8.78	20.02	14.634	97.56	1
LH-DS-02	6/18/2025 19:15	8.77	20	14.632	97.44	1
LH-DS-02	6/18/2025 19:30	8.76	20	14.631	97.33	1
LH-DS-02	6/18/2025 19:45	8.76	20	14.63	97.33	1
LH-DS-02	6/18/2025 20:00	8.77	19.98	14.631	97.44	1
LH-DS-02	6/18/2025 20:15	8.76	19.98	14.628	97.33	1
LH-DS-02	6/18/2025 20:30	8.76	19.98	14.625	97.33	1
LH-DS-02	6/18/2025 20:45	8.76	19.98	14.625	97.33	1
LH-DS-02	6/18/2025 21:00	8.76	19.98	14.629	97.33	1
LH-DS-02	6/18/2025 21:15	8.76	19.96	14.628	97.33	1
LH-DS-02	6/18/2025 21:30	8.76	19.96	14.63	97.33	1
LH-DS-02	6/18/2025 21:45	8.77	19.96	14.632	97.44	1
LH-DS-02	6/18/2025 22:00	8.77	19.94	14.63	97.44	1
LH-DS-02	6/18/2025 22:15	8.77	19.94	14.629	97.44	1
LH-DS-02	6/18/2025 22:30	8.77	19.92	14.626	97.44	1
LH-DS-02	6/18/2025 22:45	8.78	19.92	14.623	97.56	1
LH-DS-02	6/18/2025 23:00	8.77	19.9	14.625	97.44	1
LH-DS-02	6/18/2025 23:15	8.78	19.9	14.623	97.56	1
LH-DS-02	6/18/2025 23:30	8.79	19.88	14.624	97.67	1
LH-DS-02	6/18/2025 23:45	8.79	19.88	14.624	97.67	1
LH-DS-02	6/19/2025 0:00	8.79	19.88	14.621	97.67	1
LH-DS-02	6/19/2025 0:15	8.79	19.86	14.619	97.67	1
LH-DS-02	6/19/2025 0:30	8.8	19.86	14.622	97.78	1
LH-DS-02	6/19/2025 0:45	8.81	19.86	14.622	97.89	1
LH-DS-02	6/19/2025 1:00	8.81	19.86	14.62	97.89	1
LH-DS-02	6/19/2025 1:15	8.81	19.86	14.616	97.89	1
LH-DS-02	6/19/2025 1:30	8.81	19.84	14.616	97.89	1
LH-DS-02	6/19/2025 1:45	8.81	19.84	14.611	97.89	1
LH-DS-02	6/19/2025 2:00	8.81	19.84	14.61	97.89	1
LH-DS-02	6/19/2025 2:15	8.81	19.84	14.609	97.89	1
LH-DS-02	6/19/2025 2:30	8.81	19.82	14.608	97.89	1
LH-DS-02	6/19/2025 2:45	8.82	19.82	14.605	98	1
LH-DS-02	6/19/2025 3:00	8.81	19.8	14.601	97.89	1
LH-DS-02	6/19/2025 3:15	8.81	19.8	14.601	97.89	1
LH-DS-02	6/19/2025 3:30	8.81	19.8	14.601	97.89	1
LH-DS-02	6/19/2025 3:45	8.8	19.78	14.6	97.78	1
LH-DS-02	6/19/2025 4:00	8.8	19.78	14.6	97.78	1
LH-DS-02	6/19/2025 4:15	8.79	19.78	14.6	97.67	1
LH-DS-02	6/19/2025 4:30	8.79	19.78	14.6	97.67	1
LH-DS-02	6/19/2025 4:45	8.78	19.78	14.6	97.56	1
LH-DS-02	6/19/2025 5:00	8.78	19.78	14.597	97.56	1
LH-DS-02	6/19/2025 5:15	8.77	19.78	14.602	97.44	1
LH-DS-02	6/19/2025 5:30	8.77	19.78	14.603	97.44	1

Station Name	Date Time	DO mg/L	Temp C	Air Pressure PSI	Saturation PCT	Use Code
LH-DS-02	6/19/2025 5:45	8.76	19.78	14.604	97.33	1
LH-DS-02	6/19/2025 6:00	8.76	19.78	14.605	97.33	1
LH-DS-02	6/19/2025 6:15	8.76	19.78	14.606	97.33	1
LH-DS-02	6/19/2025 6:30	8.75	19.78	14.606	97.22	1
LH-DS-02	6/19/2025 6:45	8.74	19.78	14.603	97.11	1
LH-DS-02	6/19/2025 7:00	8.75	19.78	14.603	97.22	1
LH-DS-02	6/19/2025 7:15	8.75	19.8	14.605	97.22	1
LH-DS-02	6/19/2025 7:30	8.75	19.8	14.606	97.22	1
LH-DS-02	6/19/2025 7:45	8.74	19.8	14.607	97.11	1
LH-DS-02	6/19/2025 8:00	8.75	19.82	14.608	97.22	1
LH-DS-02	6/19/2025 8:15	8.76	19.82	14.605	97.33	1
LH-DS-02	6/19/2025 8:30	8.75	19.84	14.603	97.22	1
LH-DS-02	6/19/2025 8:45	8.74	19.86	14.606	97.11	1
LH-DS-02	6/19/2025 9:00	8.75	19.86	14.601	97.22	1
LH-DS-02	6/19/2025 9:15	8.75	19.88	14.6	97.22	1
LH-DS-02	6/19/2025 9:30	8.74	19.9	14.599	97.11	1
LH-DS-02	6/19/2025 9:45	8.74	19.9	14.597	97.11	1
LH-DS-02	6/19/2025 10:00	8.76	19.92	14.593	97.33	1
LH-DS-02	6/19/2025 10:15	8.74	19.92	14.592	97.11	1
LH-DS-02	6/19/2025 10:30	8.74	19.98	14.592	97.11	1
LH-DS-02	6/19/2025 10:45	8.72	19.98	14.589	96.89	1
LH-DS-02	6/19/2025 11:00	8.75	20.02	14.588	97.22	1
LH-DS-02	6/19/2025 11:15	8.73	20.04	14.588	97	1
LH-DS-02	6/19/2025 11:30	8.73	20.06	14.584	97	1
LH-DS-02	6/19/2025 11:45	8.72	20.08	14.581	96.89	1
LH-DS-02	6/19/2025 12:00	8.72	20.14	14.578	96.89	1
LH-DS-02	6/19/2025 12:15	8.72	20.12	14.579	96.89	1
LH-DS-02	6/19/2025 12:30	8.72	20.16	14.581	96.89	1
LH-DS-02	6/19/2025 12:45	8.72	20.2	14.578	96.89	1
LH-DS-02	6/19/2025 13:00	8.72	20.24	14.573	96.89	1
LH-DS-02	6/19/2025 13:15	8.73	20.26	14.569	98.09	1
LH-DS-02	6/19/2025 13:30	8.72	20.28	14.568	97.98	1
LH-DS-02	6/19/2025 13:45	8.74	20.32	14.562	98.2	1
LH-DS-02	6/19/2025 14:00	8.74	20.38	14.561	98.2	1
LH-DS-02	6/19/2025 14:15	8.73	20.42	14.56	98.09	1
LH-DS-02	6/19/2025 14:30	8.74	20.44	14.56	98.2	1
LH-DS-02	6/19/2025 14:45	8.74	20.44	14.556	98.2	1
LH-DS-02	6/19/2025 15:00	8.75	20.5	14.551	98.31	1
LH-DS-02	6/19/2025 15:15	8.73	20.54	14.549	98.09	1
LH-DS-02	6/19/2025 15:30	8.74	20.6	14.548	98.2	1
LH-DS-02	6/19/2025 15:45	8.74	20.6	14.544	98.2	1
LH-DS-02	6/19/2025 16:00	8.73	20.62	14.543	98.09	1
LH-DS-02	6/19/2025 16:15	8.75	20.66	14.539	98.31	1
LH-DS-02	6/19/2025 16:30	8.71	20.62	14.531	97.87	1
LH-DS-02	6/19/2025 16:45	8.72	20.66	14.527	97.98	1
LH-DS-02	6/19/2025 17:00	8.75	20.72	14.529	98.31	1
LH-DS-02	6/19/2025 17:15	8.74	20.74	14.526	98.2	1
LH-DS-02	6/19/2025 17:30	8.75	20.78	14.522	99.43	1
LH-DS-02	6/19/2025 17:45	8.74	20.78	14.516	99.32	1
LH-DS-02	6/19/2025 18:00	8.74	20.78	14.515	99.32	1
LH-DS-02	6/19/2025 18:15	8.73	20.78	14.512	99.2	1
LH-DS-02	6/19/2025 18:30	8.73	20.78	14.513	99.2	1
LH-DS-02	6/19/2025 18:45	8.73	20.84	14.516	99.2	1
LH-DS-02	6/19/2025 19:00	8.74	20.86	14.519	99.32	1
LH-DS-02	6/19/2025 19:15	8.75	20.86	14.518	99.43	1
LH-DS-02	6/19/2025 19:30	8.74	20.86	14.514	99.32	1
LH-DS-02	6/19/2025 19:45	8.73	20.86	14.513	99.2	1
LH-DS-02	6/19/2025 20:00	8.74	20.86	14.51	99.32	1
LH-DS-02	6/19/2025 20:15	8.73	20.86	14.511	99.2	1
LH-DS-02	6/19/2025 20:30	8.73	20.88	14.511	99.2	1
LH-DS-02	6/19/2025 20:45	8.74	20.88	14.508	99.32	1
LH-DS-02	6/19/2025 21:00	8.74	20.88	14.508	99.32	1
LH-DS-02	6/19/2025 21:15	8.75	20.88	14.505	99.43	1
LH-DS-02	6/19/2025 21:30	8.75	20.9	14.503	99.43	1
LH-DS-02	6/19/2025 21:45	8.75	20.9	14.501	99.43	1
LH-DS-02	6/19/2025 22:00	8.76	20.9	14.499	99.55	1
LH-DS-02	6/19/2025 22:15	8.76	20.9	14.499	99.55	1
LH-DS-02	6/19/2025 22:30	8.76	20.9	14.495	99.55	1
LH-DS-02	6/19/2025 22:45	8.77	20.9	14.493	99.66	1
LH-DS-02	6/19/2025 23:00	8.78	20.9	14.492	99.77	1
LH-DS-02	6/19/2025 23:15	8.78	20.92	14.491	99.77	1
LH-DS-02	6/19/2025 23:30	8.78	20.92	14.488	99.77	1
LH-DS-02	6/19/2025 23:45	8.78	20.94	14.487	99.77	1
LH-DS-02	6/20/2025 0:00	8.78	20.94	14.482	99.77	1
LH-DS-02	6/20/2025 0:15	8.79	20.94	14.477	99.89	1
LH-DS-02	6/20/2025 0:30	8.78	20.96	14.475	99.77	1
LH-DS-02	6/20/2025 0:45	8.79	20.98	14.475	99.89	1
LH-DS-02	6/20/2025 1:00	8.78	20.98	14.476	99.77	1
LH-DS-02	6/20/2025 1:15	8.79	21	14.472	99.89	1
LH-DS-02	6/20/2025 1:30	8.78	21	14.465	99.77	1
LH-DS-02	6/20/2025 1:45	8.78	21.02	14.463	99.77	1
LH-DS-02	6/20/2025 2:00	8.78	21.04	14.467	99.77	1
LH-DS-02	6/20/2025 2:15	8.79	21.06	14.47	99.89	1
LH-DS-02	6/20/2025 2:30	8.78	21.06	14.474	99.77	1

Dissolved Oxygen Saturation Continous Monitoring Data
Normandeau Associates Inc.

Station Name	Date Time	DO mg/L	Temp C	Air Pressure PSI	Saturation PCT	Use Code
LH-DS-02	6/20/2025 2:45	8.79	21.08	14.471	99.89	1
LH-DS-02	6/20/2025 3:00	8.78	21.1	14.473	99.77	1
LH-DS-02	6/20/2025 3:15	8.77	21.1	14.47	99.66	1
LH-DS-02	6/20/2025 3:30	8.77	21.1	14.472	99.66	1
LH-DS-02	6/20/2025 3:45	8.76	21.12	14.47	99.55	1
LH-DS-02	6/20/2025 4:00	8.76	21.12	14.468	99.55	1
LH-DS-02	6/20/2025 4:15	8.74	21.12	14.47	99.32	1
LH-DS-02	6/20/2025 4:30	8.73	21.12	14.47	99.2	1
LH-DS-02	6/20/2025 4:45	8.72	21.12	14.47	99.09	1
LH-DS-02	6/20/2025 5:00	8.71	21.12	14.47	98.98	1
LH-DS-02	6/20/2025 5:15	8.7	21.12	14.472	98.86	1
LH-DS-02	6/20/2025 5:30	8.69	21.12	14.471	98.75	1
LH-DS-02	6/20/2025 5:45	8.68	21.1	14.472	98.64	1
LH-DS-02	6/20/2025 6:00	8.67	21.1	14.478	98.52	1
LH-DS-02	6/20/2025 6:15	8.65	21.1	14.481	98.3	1
LH-DS-02	6/20/2025 6:30	8.65	21.08	14.489	98.3	1
LH-DS-02	6/20/2025 6:45	8.67	21.08	14.486	98.52	1
LH-DS-02	6/20/2025 7:00	8.67	21.08	14.484	98.52	1
LH-DS-02	6/20/2025 7:15	8.68	21.08	14.485	98.64	1
LH-DS-02	6/20/2025 7:30	8.68	21.08	14.488	98.64	1
LH-DS-02	6/20/2025 7:45	8.67	21.08	14.491	98.52	1
LH-DS-02	6/20/2025 8:00	8.65	21.06	14.492	98.3	1
LH-DS-02	6/20/2025 8:15	8.69	21.08	14.493	98.75	1
LH-DS-02	6/20/2025 8:30	8.67	21.06	14.498	98.52	1
LH-DS-02	6/20/2025 8:45	8.65	21.04	14.504	98.3	1
LH-DS-02	6/20/2025 9:00	8.63	21.04	14.502	98.07	1
LH-DS-02	6/20/2025 9:15	8.65	21.04	14.504	98.3	1
LH-DS-02	6/20/2025 9:30	8.66	21.08	14.503	98.41	1
LH-DS-02	6/20/2025 9:45	8.66	21.08	14.505	98.41	1
LH-DS-02	6/20/2025 10:00	8.65	21.08	14.506	98.3	1
LH-DS-02	6/20/2025 10:15	8.65	21.08	14.508	98.3	1
LH-DS-02	6/20/2025 10:30	8.65	21.08	14.515	98.3	1
LH-DS-02	6/20/2025 10:45	8.65	21.1	14.518	98.3	1
LH-DS-02	6/20/2025 11:00	8.64	21.1	14.52	98.18	1
LH-DS-02	6/20/2025 11:15	8.68	21.08	14.525	98.64	1
LH-DS-02	6/20/2025 11:30	8.65	21.1	14.531	98.3	1
LH-DS-02	6/20/2025 11:45	8.66	21.12	14.531	98.41	1
LH-DS-02	6/20/2025 12:00	8.68	21.14	14.539	98.64	1
LH-DS-02	6/20/2025 12:15	8.7	21.18	14.54	98.86	1
LH-DS-02	6/20/2025 12:30	8.69	21.2	14.543	98.75	1
LH-DS-02	6/20/2025 12:45	8.7	21.24	14.546	98.86	1
LH-DS-02	6/20/2025 13:00	8.71	21.24	14.548	98.98	1
LH-DS-02	6/20/2025 13:15	8.71	21.24	14.552	98.98	1
LH-DS-02	6/20/2025 13:30	8.71	21.24	14.557	98.98	1
LH-DS-02	6/20/2025 13:45	8.73	21.26	14.552	100.34	1
LH-DS-02	6/20/2025 14:00	8.74	21.26	14.554	100.46	1
LH-DS-02	6/20/2025 14:15	8.75	21.28	14.554	100.57	1
LH-DS-02	6/20/2025 14:30	8.76	21.28	14.562	100.69	1
LH-DS-02	6/20/2025 14:45	8.77	21.3	14.56	100.8	1
LH-DS-02	6/20/2025 15:00	8.78	21.3	14.561	100.92	1
LH-DS-02	6/20/2025 15:15	8.78	21.32	14.562	100.92	1
LH-DS-02	6/20/2025 15:30	8.78	21.32	14.565	100.92	1
LH-DS-02	6/20/2025 15:45	8.78	21.34	14.568	100.92	1
LH-DS-02	6/20/2025 16:00	8.78	21.34	14.57	100.92	1
LH-DS-02	6/20/2025 16:15	8.78	21.36	14.573	100.92	1
LH-DS-02	6/20/2025 16:30	8.79	21.36	14.575	101.03	1
LH-DS-02	6/20/2025 16:45	8.79	21.34	14.577	101.03	1
LH-DS-02	6/20/2025 17:00	8.78	21.36	14.582	100.92	1
LH-DS-02	6/20/2025 17:15	8.78	21.34	14.582	100.92	1
LH-DS-02	6/20/2025 17:30	8.78	21.34	14.588	100.92	1
LH-DS-02	6/20/2025 17:45	8.78	21.36	14.592	100.92	1
LH-DS-02	6/20/2025 18:00	8.78	21.36	14.59	100.92	1
LH-DS-02	6/20/2025 18:15	8.77	21.36	14.598	100.8	1
LH-DS-02	6/20/2025 18:30	8.78	21.36	14.602	100.92	1
LH-DS-02	6/20/2025 18:45	8.78	21.34	14.604	100.92	1
LH-DS-02	6/20/2025 19:00	8.77	21.34	14.609	100.8	1
LH-DS-02	6/20/2025 19:15	8.77	21.34	14.614	100.8	1
LH-DS-02	6/20/2025 19:30	8.76	21.32	14.613	100.69	1
LH-DS-02	6/20/2025 19:45	8.76	21.3	14.617	100.69	1
LH-DS-02	6/20/2025 20:00	8.76	21.3	14.623	100.69	1
LH-DS-02	6/20/2025 20:15	8.76	21.3	14.624	100.69	1
LH-DS-02	6/20/2025 20:30	8.75	21.3	14.628	100.57	1
LH-DS-02	6/20/2025 20:45	8.75	21.3	14.63	100.57	1
LH-DS-02	6/20/2025 21:00	8.76	21.3	14.635	100.69	1
LH-DS-02	6/20/2025 21:15	8.76	21.3	14.642	100.69	1
LH-DS-02	6/20/2025 21:30	8.77	21.3	14.645	100.8	1
LH-DS-02	6/20/2025 21:45	8.77	21.32	14.649	99.66	1
LH-DS-02	6/20/2025 22:00	8.77	21.32	14.655	99.66	1
LH-DS-02	6/20/2025 22:15	8.77	21.32	14.658	99.66	1
LH-DS-02	6/20/2025 22:30	8.77	21.34	14.656	99.66	1
LH-DS-02	6/20/2025 22:45	8.77	21.34	14.658	99.66	1
LH-DS-02	6/20/2025 23:00	8.77	21.36	14.661	99.66	1
LH-DS-02	6/20/2025 23:15	8.76	21.36	14.662	99.55	1
LH-DS-02	6/20/2025 23:30	8.76	21.36	14.664	99.55	1

Station Name	Date Time	DO mg/L	Temp C	Air Pressure PSI	Saturation PCT	Use Code
LH-DS-02	6/20/2025 23:45	8.77	21.38	14.664	99.66	1
LH-DS-02	6/21/2025 0:00	8.77	21.38	14.665	99.66	1
LH-DS-02	6/21/2025 0:15	8.78	21.4	14.665	99.77	1
LH-DS-02	6/21/2025 0:30	8.77	21.4	14.667	99.66	1
LH-DS-02	6/21/2025 0:45	8.77	21.42	14.669	99.66	1
LH-DS-02	6/21/2025 1:00	8.77	21.42	14.674	99.66	1
LH-DS-02	6/21/2025 1:15	8.77	21.44	14.677	99.66	1
LH-DS-02	6/21/2025 1:30	8.76	21.44	14.68	99.55	1
LH-DS-02	6/21/2025 1:45	8.75	21.44	14.681	99.43	1
LH-DS-02	6/21/2025 2:00	8.76	21.46	14.683	99.55	1
LH-DS-02	6/21/2025 2:15	8.76	21.46	14.687	99.55	1
LH-DS-02	6/21/2025 2:30	8.76	21.46	14.69	99.55	1
LH-DS-02	6/21/2025 2:45	8.76	21.48	14.691	99.55	1
LH-DS-02	6/21/2025 3:00	8.75	21.48	14.693	99.43	1
LH-DS-02	6/21/2025 3:15	8.74	21.48	14.693	99.32	1
LH-DS-02	6/21/2025 3:30	8.74	21.48	14.694	99.32	1
LH-DS-02	6/21/2025 3:45	8.75	21.48	14.698	99.43	1
LH-DS-02	6/21/2025 4:00	8.72	21.48	14.698	99.09	1
LH-DS-02	6/21/2025 4:15	8.72	21.5	14.7	99.09	1
LH-DS-02	6/21/2025 4:30	8.73	21.5	14.701	99.2	1
LH-DS-02	6/21/2025 4:45	8.71	21.5	14.706	98.98	1
LH-DS-02	6/21/2025 5:00	8.71	21.5	14.708	98.98	1
LH-DS-02	6/21/2025 5:15	8.7	21.5	14.712	98.86	1
LH-DS-02	6/21/2025 5:30	8.69	21.5	14.715	98.75	1
LH-DS-02	6/21/2025 5:45	8.69	21.5	14.716	98.75	1
LH-DS-02	6/21/2025 6:00	8.69	21.5	14.718	98.75	1
LH-DS-02	6/21/2025 6:15	8.7	21.5	14.723	98.86	1
LH-DS-02	6/21/2025 6:30	8.72	21.52	14.727	99.09	1
LH-DS-02	6/21/2025 6:45	8.71	21.52	14.732	98.98	1
LH-DS-02	6/21/2025 7:00	8.74	21.54	14.735	99.32	1
LH-DS-02	6/21/2025 7:15	8.75	21.54	14.737	99.43	1
LH-DS-02	6/21/2025 7:30	8.75	21.54	14.739	99.43	1
LH-DS-02	6/21/2025 7:45	8.79	21.54	14.74	99.89	1
LH-DS-02	6/21/2025 8:00	8.77	21.54	14.74	99.66	1
LH-DS-02	6/21/2025 8:15	8.76	21.56	14.742	99.55	1
LH-DS-02	6/21/2025 8:30	8.77	21.56	14.741	99.66	1
LH-DS-02	6/21/2025 8:45	8.76	21.58	14.737	99.55	1
LH-DS-02	6/21/2025 9:00	8.76	21.58	14.739	99.55	1
LH-DS-02	6/21/2025 9:15	8.76	21.58	14.741	99.55	1
LH-DS-02	6/21/2025 9:30	8.76	21.6	14.74	99.55	1
LH-DS-02	6/21/2025 9:45	8.75	21.62	14.74	99.43	1
LH-DS-02	6/21/2025 10:00	8.73	21.64	14.738	99.2	1
LH-DS-02	6/21/2025 10:15	8.73	21.66	14.739	99.2	1
LH-DS-02	6/21/2025 10:30	8.72	21.66	14.736	99.09	1
LH-DS-02	6/21/2025 10:45	8.7	21.7	14.734	98.86	1
LH-DS-02	6/21/2025 11:00	8.66	21.72	14.733	98.41	1
LH-DS-02	6/21/2025 11:15	8.67	21.74	14.736	98.52	1
LH-DS-02	6/21/2025 11:30	8.68	21.76	14.734	99.77	1
LH-DS-02	6/21/2025 11:45	8.66	21.78	14.735	99.54	1
LH-DS-02	6/21/2025 12:00	8.65	21.78	14.737	99.43	1
LH-DS-02	6/21/2025 12:15	8.66	21.78	14.738	99.54	1
LH-DS-02	6/21/2025 12:30	8.67	21.82	14.738	99.66	1
LH-DS-02	6/21/2025 12:45	8.68	21.84	14.738	99.77	1
LH-DS-02	6/21/2025 13:00	8.68	21.88	14.736	99.77	1
LH-DS-02	6/21/2025 13:15	8.68	21.9	14.738	99.77	1
LH-DS-02	6/21/2025 13:30	8.68	21.92	14.739	99.77	1
LH-DS-02	6/21/2025 13:45	8.69	21.96	14.736	99.89	1
LH-DS-02	6/21/2025 14:00	8.69	21.96	14.734	99.89	1
LH-DS-02	6/21/2025 14:15	8.68	22	14.735	99.77	1
LH-DS-02	6/21/2025 14:30	8.72	22.04	14.734	100.23	1
LH-DS-02	6/21/2025 14:45	8.72	22.06	14.735	100.23	1
LH-DS-02	6/21/2025 15:00	8.73	22.08	14.731	100.34	1
LH-DS-02	6/21/2025 15:15	8.73	22.1	14.73	100.34	1
LH-DS-02	6/21/2025 15:30	8.73	22.12	14.73	100.34	1
LH-DS-02	6/21/2025 15:45	8.73	22.12	14.726	100.34	1
LH-DS-02	6/21/2025 16:00	8.75	22.16	14.726	100.57	1
LH-DS-02	6/21/2025 16:15	8.74	22.18	14.719	100.46	1
LH-DS-02	6/21/2025 16:30	8.77	22.2	14.72	100.8	1
LH-DS-02	6/21/2025 16:45	8.72	22.18	14.722	100.23	1
LH-DS-02	6/21/2025 17:00	8.74	22.16	14.718	100.46	1
LH-DS-02	6/21/2025 17:15	8.77	22.22	14.72	100.8	1
LH-DS-02	6/21/2025 17:30	8.76	22.22	14.722	100.69	1
LH-DS-02	6/21/2025 17:45	8.77	22.22	14.725	100.8	1
LH-DS-02	6/21/2025 18:00	8.76	22.22	14.725	100.69	1
LH-DS-02	6/21/2025 18:15	8.77	22.24	14.727	100.8	1
LH-DS-02	6/21/2025 18:30	8.74	22.22	14.725	100.46	1
LH-DS-02	6/21/2025 18:45	8.73	22.18	14.726	100.34	1
LH-DS-02	6/21/2025 19:00	8.72	22.16	14.731	100.23	1
LH-DS-02	6/21/2025 19:15	8.74	22.18	14.728	100.46	1
LH-DS-02	6/21/2025 19:30	8.7	22.14	14.726	100	1
LH-DS-02	6/21/2025 19:45	8.7	22.12	14.727	100	1
LH-DS-02	6/21/2025 20:00	8.7	22.12	14.723	100	1
LH-DS-02	6/21/2025 20:15	8.69	22.12	14.723	99.89	1
LH-DS-02	6/21/2025 20:30	8.67	22.1	14.722	99.66	1

Station Name	Date Time	DO mg/L	Temp C	Air Pressure PSI	Saturation PCT	Use Code
LH-DS-02	6/21/2025 20:45	8.68	22.1	14.723	99.77	1
LH-DS-02	6/21/2025 21:00	8.68	22.08	14.721	99.77	1
LH-DS-02	6/21/2025 21:15	8.69	22.08	14.724	99.89	1
LH-DS-02	6/21/2025 21:30	8.7	22.08	14.724	100	1
LH-DS-02	6/21/2025 21:45	8.71	22.1	14.725	100.11	1
LH-DS-02	6/21/2025 22:00	8.71	22.1	14.723	100.11	1
LH-DS-02	6/21/2025 22:15	8.72	22.1	14.724	100.23	1
LH-DS-02	6/21/2025 22:30	8.72	22.1	14.723	100.23	1
LH-DS-02	6/21/2025 22:45	8.72	22.1	14.721	100.23	1
LH-DS-02	6/21/2025 23:00	8.72	22.08	14.723	100.23	1
LH-DS-02	6/21/2025 23:15	8.72	22.1	14.721	100.23	1
LH-DS-02	6/21/2025 23:30	8.73	22.1	14.721	100.34	1
LH-DS-02	6/21/2025 23:45	8.74	22.1	14.723	100.46	1
LH-DS-02	6/22/2025 0:00	8.74	22.12	14.721	100.46	1
LH-DS-02	6/22/2025 0:15	8.74	22.12	14.717	100.46	1
LH-DS-02	6/22/2025 0:30	8.74	22.12	14.72	100.46	1
LH-DS-02	6/22/2025 0:45	8.74	22.14	14.72	100.46	1
LH-DS-02	6/22/2025 1:00	8.74	22.14	14.718	100.46	1
LH-DS-02	6/22/2025 1:15	8.74	22.14	14.71	100.46	1
LH-DS-02	6/22/2025 1:30	8.74	22.16	14.701	100.46	1
LH-DS-02	6/22/2025 1:45	8.75	22.16	14.698	100.57	1
LH-DS-02	6/22/2025 2:00	8.75	22.18	14.693	100.57	1
LH-DS-02	6/22/2025 2:15	8.74	22.2	14.695	100.46	1
LH-DS-02	6/22/2025 2:30	8.74	22.2	14.695	100.46	1
LH-DS-02	6/22/2025 2:45	8.74	22.22	14.694	100.46	1
LH-DS-02	6/22/2025 3:00	8.74	22.22	14.694	100.46	1
LH-DS-02	6/22/2025 3:15	8.73	22.24	14.691	100.34	1
LH-DS-02	6/22/2025 3:30	8.73	22.26	14.691	101.51	1
LH-DS-02	6/22/2025 3:45	8.73	22.26	14.69	101.51	1
LH-DS-02	6/22/2025 4:00	8.72	22.26	14.688	101.4	1
LH-DS-02	6/22/2025 4:15	8.71	22.28	14.683	101.28	1
LH-DS-02	6/22/2025 4:30	8.71	22.28	14.683	101.28	1
LH-DS-02	6/22/2025 4:45	8.7	22.3	14.687	101.16	1
LH-DS-02	6/22/2025 5:00	8.69	22.32	14.69	101.05	1
LH-DS-02	6/22/2025 5:15	8.69	22.32	14.697	101.05	1
LH-DS-02	6/22/2025 5:30	8.67	22.34	14.696	100.81	1
LH-DS-02	6/22/2025 5:45	8.68	22.34	14.69	100.93	1
LH-DS-02	6/22/2025 6:00	8.66	22.36	14.689	100.7	1
LH-DS-02	6/22/2025 6:15	8.66	22.36	14.689	100.7	1
LH-DS-02	6/22/2025 6:30	8.65	22.38	14.696	100.58	1
LH-DS-02	6/22/2025 6:45	8.63	22.38	14.695	100.35	1
LH-DS-02	6/22/2025 7:00	8.63	22.38	14.69	100.35	1
LH-DS-02	6/22/2025 7:15	8.63	22.38	14.681	100.35	1
LH-DS-02	6/22/2025 7:30	8.61	22.4	14.662	100.12	1
LH-DS-02	6/22/2025 7:45	8.63	22.4	14.663	100.35	1
LH-DS-02	6/22/2025 8:00	8.66	22.42	14.671	100.7	1
LH-DS-02	6/22/2025 8:15	8.63	22.42	14.664	100.35	1
LH-DS-02	6/22/2025 8:30	8.59	22.42	14.667	99.88	1
LH-DS-02	6/22/2025 8:45	8.58	22.4	14.668	99.77	1
LH-DS-02	6/22/2025 9:00	8.6	22.42	14.669	100	1
LH-DS-02	6/22/2025 9:15	8.6	22.42	14.667	100	1
LH-DS-02	6/22/2025 9:30	8.58	22.4	14.676	99.77	1
LH-DS-02	6/22/2025 9:45	8.56	22.4	14.679	99.53	1
LH-DS-02	6/22/2025 10:00	8.58	22.4	14.67	99.77	1
LH-DS-02	6/22/2025 10:15	8.6	22.42	14.662	100	1
LH-DS-02	6/22/2025 10:30	8.68	22.46	14.658	100.93	1
LH-DS-02	6/22/2025 10:45	8.68	22.5	14.657	100.93	1
LH-DS-02	6/22/2025 11:00	8.63	22.52	14.657	100.35	1
LH-DS-02	6/22/2025 11:15	8.64	22.52	14.653	100.47	1
LH-DS-02	6/22/2025 11:30	8.63	22.54	14.649	100.35	1
LH-DS-02	6/22/2025 11:45	8.62	22.56	14.649	100.23	1
LH-DS-02	6/22/2025 12:00	8.62	22.58	14.649	100.23	1
LH-DS-02	6/22/2025 12:15	8.63	22.6	14.645	100.35	1
LH-DS-02	6/22/2025 12:30	8.62	22.62	14.646	100.23	1
LH-DS-02	6/22/2025 12:45	8.61	22.62	14.643	100.12	1
LH-DS-02	6/22/2025 13:00	8.61	22.66	14.643	100.12	1
LH-DS-02	6/22/2025 13:15	8.6	22.66	14.637	100	1
LH-DS-02	6/22/2025 13:30	8.6	22.68	14.635	100	1
LH-DS-02	6/22/2025 13:45	8.6	22.7	14.634	100	1
LH-DS-02	6/22/2025 14:00	8.61	22.74	14.633	100.12	1
LH-DS-02	6/22/2025 14:15	8.62	22.76	14.636	101.41	1
LH-DS-02	6/22/2025 14:30	8.63	22.82	14.636	101.53	1
LH-DS-02	6/22/2025 14:45	8.62	22.84	14.635	101.41	1
LH-DS-02	6/22/2025 15:00	8.6	22.84	14.633	101.18	1
LH-DS-02	6/22/2025 15:15	8.58	22.82	14.635	100.94	1
LH-DS-02	6/22/2025 15:30	8.58	22.82	14.635	100.94	1
LH-DS-02	6/22/2025 15:45	8.61	22.86	14.636	101.29	1
LH-DS-02	6/22/2025 16:00	8.62	22.9	14.637	101.41	1
LH-DS-02	6/22/2025 16:15	8.61	22.9	14.637	101.29	1
LH-DS-02	6/22/2025 16:30	8.62	22.92	14.64	101.41	1
LH-DS-02	6/22/2025 16:45	8.65	22.96	14.638	101.76	1
LH-DS-02	6/22/2025 17:00	8.61	22.98	14.643	101.29	1
LH-DS-02	6/22/2025 17:15	8.6	22.96	14.645	101.18	1
LH-DS-02	6/22/2025 17:30	8.57	22.94	14.645	100.82	1

Dissolved Oxygen Saturation Continous Monitoring Data
Normandeau Associates Inc.

Station Name	Date Time	DO mg/L	Temp C	Air Pressure PSI	Saturation PCT	Use Code
LH-DS-02	6/22/2025 17:45	8.59	22.94	14.647	101.06	1
LH-DS-02	6/22/2025 18:00	8.59	22.92	14.65	99.88	1
LH-DS-02	6/22/2025 18:15	8.59	22.92	14.649	99.88	1
LH-DS-02	6/22/2025 18:30	8.58	22.92	14.652	99.77	1
LH-DS-02	6/22/2025 18:45	8.58	22.92	14.653	99.77	1
LH-DS-02	6/22/2025 19:00	8.56	22.92	14.654	99.53	1
LH-DS-02	6/22/2025 19:15	8.54	22.9	14.654	99.3	1
LH-DS-02	6/22/2025 19:30	8.54	22.9	14.655	99.3	1
LH-DS-02	6/22/2025 19:45	8.52	22.9	14.66	99.07	1
LH-DS-02	6/22/2025 20:00	8.51	22.9	14.663	98.95	1
LH-DS-02	6/22/2025 20:15	8.5	22.9	14.664	98.84	1
LH-DS-02	6/22/2025 20:30	8.49	22.9	14.664	98.72	1
LH-DS-02	6/22/2025 20:45	8.5	22.9	14.667	98.84	1
LH-DS-02	6/22/2025 21:00	8.49	22.92	14.669	98.72	1
LH-DS-02	6/22/2025 21:15	8.49	22.92	14.673	98.72	1
LH-DS-02	6/22/2025 21:30	8.48	22.9	14.676	98.6	1
LH-DS-02	6/22/2025 21:45	8.49	22.9	14.677	98.72	1
LH-DS-02	6/22/2025 22:00	8.48	22.88	14.682	98.6	1
LH-DS-02	6/22/2025 22:15	8.48	22.88	14.683	98.6	1
LH-DS-02	6/22/2025 22:30	8.48	22.88	14.687	98.6	1
LH-DS-02	6/22/2025 22:45	8.48	22.88	14.687	98.6	1
LH-DS-02	6/22/2025 23:00	8.48	22.86	14.688	98.6	1
LH-DS-02	6/22/2025 23:15	8.48	22.86	14.692	98.6	1
LH-DS-02	6/22/2025 23:30	8.48	22.84	14.692	98.6	1
LH-DS-02	6/22/2025 23:45	8.48	22.84	14.69	98.6	1
LH-DS-02	6/23/2025 0:00	8.48	22.84	14.692	98.6	1
LH-DS-02	6/23/2025 0:15	8.48	22.82	14.691	98.6	1
LH-DS-02	6/23/2025 0:30	8.48	22.82	14.691	98.6	1
LH-DS-02	6/23/2025 0:45	8.48	22.8	14.696	98.6	1
LH-DS-02	6/23/2025 1:00	8.48	22.8	14.695	98.6	1
LH-DS-02	6/23/2025 1:15	8.49	22.8	14.697	98.72	1
LH-DS-02	6/23/2025 1:30	8.49	22.8	14.697	98.72	1
LH-DS-02	6/23/2025 1:45	8.49	22.8	14.697	98.72	1
LH-DS-02	6/23/2025 2:00	8.48	22.8	14.701	98.6	1
LH-DS-02	6/23/2025 2:15	8.48	22.8	14.699	98.6	1
LH-DS-02	6/23/2025 2:30	8.47	22.8	14.7	98.49	1
LH-DS-02	6/23/2025 2:45	8.46	22.82	14.698	98.37	1
LH-DS-02	6/23/2025 3:00	8.47	22.82	14.696	98.49	1
LH-DS-02	6/23/2025 3:15	8.47	22.84	14.7	98.49	1
LH-DS-02	6/23/2025 3:30	8.47	22.84	14.704	98.49	1
LH-DS-02	6/23/2025 3:45	8.48	22.86	14.7	98.6	1
LH-DS-02	6/23/2025 4:00	8.46	22.88	14.701	98.37	1
LH-DS-02	6/23/2025 4:15	8.47	22.88	14.701	98.49	1
LH-DS-02	6/23/2025 4:30	8.48	22.9	14.704	98.6	1
LH-DS-02	6/23/2025 4:45	8.48	22.92	14.706	98.6	1
LH-DS-02	6/23/2025 5:00	8.47	22.94	14.708	98.49	1
LH-DS-02	6/23/2025 5:15	8.47	22.96	14.712	98.49	1
LH-DS-02	6/23/2025 5:30	8.47	22.98	14.712	98.49	1
LH-DS-02	6/23/2025 5:45	8.46	22.98	14.717	98.37	1
LH-DS-02	6/23/2025 6:00	8.35	23	14.719	97.09	1
LH-DS-02	6/23/2025 6:15	8.54	23.02	14.724	99.3	1
LH-DS-02	6/23/2025 6:30	8.53	23.04	14.724	99.19	1
LH-DS-02	6/23/2025 6:45	8.42	23.06	14.723	97.91	1
LH-DS-02	6/23/2025 7:00	8.67	23.08	14.726	100.81	1
LH-DS-02	6/23/2025 7:15	8.71	23.12	14.728	101.28	1
LH-DS-02	6/23/2025 7:30	8.75	23.14	14.725	101.74	1
LH-DS-02	6/23/2025 7:45	8.76	23.16	14.728	101.86	1
LH-DS-02	6/23/2025 8:00	8.77	23.2	14.729	101.98	1
LH-DS-02	6/23/2025 8:15	8.78	23.22	14.729	102.09	1
LH-DS-02	6/23/2025 8:30	8.75	23.24	14.73	101.74	1
LH-DS-02	6/23/2025 8:45	8.8	23.28	14.731	103.53	1
LH-DS-02	6/23/2025 9:00	8.78	23.3	14.731	103.29	1
LH-DS-02	6/23/2025 9:15	8.76	23.34	14.732	103.06	1
LH-DS-02	6/23/2025 9:30	8.73	23.36	14.731	102.71	1
LH-DS-02	6/23/2025 9:45	8.73	23.38	14.732	102.71	1
LH-DS-02	6/23/2025 10:00	8.73	23.4	14.729	102.71	1
LH-DS-02	6/23/2025 10:15	8.62	23.44	14.726	101.41	1
LH-DS-02	6/23/2025 10:30	8.41	23.46	14.724	98.94	1
LH-DS-02	6/23/2025 10:45	8.63	23.48	14.723	101.53	1
LH-DS-02	6/23/2025 11:00	8.62	23.5	14.722	101.41	1
LH-DS-02	6/23/2025 11:15	8.62	23.52	14.725	101.41	1
LH-DS-02	6/23/2025 11:30	8.62	23.54	14.72	101.41	1
LH-DS-02	6/23/2025 11:45	8.63	23.58	14.724	101.53	1
LH-DS-02	6/23/2025 12:00	8.64	23.62	14.722	101.65	1
LH-DS-02	6/23/2025 12:15	8.64	23.68	14.722	101.65	1
LH-DS-02	6/23/2025 12:30	8.61	23.72	14.721	101.29	1
LH-DS-02	6/23/2025 12:45	8.61	23.74	14.718	101.29	1
LH-DS-02	6/23/2025 13:00	8.62	23.76	14.718	102.62	1
LH-DS-02	6/23/2025 13:15	8.62	23.8	14.716	102.62	1
LH-DS-02	6/23/2025 13:30	8.62	23.84	14.715	102.62	1
LH-DS-02	6/23/2025 13:45	8.62	23.86	14.715	102.62	1
LH-DS-02	6/23/2025 14:00	8.6	23.86	14.714	102.38	1
LH-DS-02	6/23/2025 14:15	8.64	23.92	14.711	102.86	1
LH-DS-02	6/23/2025 14:30	8.62	23.92	14.71	102.62	1

Station Name	Date Time	DO mg/L	Temp C	Air Pressure PSI	Saturation PCT	Use Code
LH-DS-02	6/23/2025 14:45	8.62	23.96	14.711	102.62	1
LH-DS-02	6/23/2025 15:00	8.62	23.94	14.709	102.62	1
LH-DS-02	6/23/2025 15:15	8.64	24.04	14.707	102.86	1
LH-DS-02	6/23/2025 15:30	8.68	24.1	14.704	103.33	1
LH-DS-02	6/23/2025 15:45	8.71	24.18	14.704	103.69	1
LH-DS-02	6/23/2025 16:00	8.69	24.18	14.703	103.45	1
LH-DS-02	6/23/2025 16:15	8.68	24.14	14.702	103.33	1
LH-DS-02	6/23/2025 16:30	8.69	24.2	14.702	103.45	1
LH-DS-02	6/23/2025 16:45	8.67	24.16	14.7	103.21	1
LH-DS-02	6/23/2025 17:00	8.65	24.12	14.697	102.98	1
LH-DS-02	6/23/2025 17:15	8.65	24.08	14.698	102.98	1
LH-DS-02	6/23/2025 17:30	8.63	24.06	14.698	102.74	1
LH-DS-02	6/23/2025 17:45	8.61	24.04	14.692	102.5	1
LH-DS-02	6/23/2025 18:00	8.59	24.02	14.69	102.26	1
LH-DS-02	6/23/2025 18:15	8.59	23.98	14.685	102.26	1
LH-DS-02	6/23/2025 18:30	8.62	24.08	14.683	102.62	1
LH-DS-02	6/23/2025 18:45	8.58	24.06	14.682	102.14	1
LH-DS-02	6/23/2025 19:00	8.57	23.98	14.682	102.02	1
LH-DS-02	6/23/2025 19:15	8.56	24.02	14.679	101.9	1
LH-DS-02	6/23/2025 19:30	8.51	24	14.678	101.31	1
LH-DS-02	6/23/2025 19:45	8.52	23.98	14.679	101.43	1
LH-DS-02	6/23/2025 20:00	8.49	24	14.677	101.07	1
LH-DS-02	6/23/2025 20:15	8.48	24	14.676	100.95	1
LH-DS-02	6/23/2025 20:30	8.5	24.04	14.677	101.19	1
LH-DS-02	6/23/2025 20:45	8.45	24.02	14.68	100.6	1
LH-DS-02	6/23/2025 21:00	8.49	24.06	14.682	101.07	1
LH-DS-02	6/23/2025 21:15	8.47	24.1	14.684	100.83	1
LH-DS-02	6/23/2025 21:30	8.46	24.08	14.683	100.71	1
LH-DS-02	6/23/2025 21:45	8.45	24.1	14.685	100.6	1
LH-DS-02	6/23/2025 22:00	8.4	24.1	14.687	100	1
LH-DS-02	6/23/2025 22:15	8.44	24.08	14.688	100.48	1
LH-DS-02	6/23/2025 22:30	8.44	24.08	14.687	100.48	1
LH-DS-02	6/23/2025 22:45	8.41	24.1	14.689	100.12	1
LH-DS-02	6/23/2025 23:00	8.4	24.08	14.691	100	1
LH-DS-02	6/23/2025 23:15	8.42	24.08	14.691	100.24	1
LH-DS-02	6/23/2025 23:30	8.36	24.04	14.69	99.52	1
LH-DS-02	6/23/2025 23:45	8.42	24.04	14.688	100.24	1
LH-DS-02	6/24/2025 0:00	8.4	24.04	14.689	100	1
LH-DS-02	6/24/2025 0:15	8.4	24.02	14.689	100	1
LH-DS-02	6/24/2025 0:30	8.4	24.04	14.69	100	1
LH-DS-02	6/24/2025 0:45	8.4	24.04	14.689	100	1
LH-DS-02	6/24/2025 1:00	8.34	24.04	14.689	99.29	1
LH-DS-02	6/24/2025 1:15	8.4	24.06	14.689	100	1
LH-DS-02	6/24/2025 1:30	8.42	24.08	14.689	100.24	1
LH-DS-02	6/24/2025 1:45	8.41	24.08	14.689	100.12	1
LH-DS-02	6/24/2025 2:00	8.41	24.1	14.69	100.12	1
LH-DS-02	6/24/2025 2:15	8.42	24.1	14.689	100.24	1
LH-DS-02	6/24/2025 2:30	8.45	24.1	14.688	100.6	1
LH-DS-02	6/24/2025 2:45	8.44	24.12	14.685	100.48	1
LH-DS-02	6/24/2025 3:00	8.44	24.12	14.684	100.48	1
LH-DS-02	6/24/2025 3:15	8.42	24.14	14.683	100.24	1
LH-DS-02	6/24/2025 3:30	8.44	24.14	14.683	100.48	1
LH-DS-02	6/24/2025 3:45	8.45	24.14	14.681	100.6	1
LH-DS-02	6/24/2025 4:00	8.44	24.14	14.679	100.48	1
LH-DS-02	6/24/2025 4:15	8.44	24.14	14.683	100.48	1
LH-DS-02	6/24/2025 4:30	8.44	24.16	14.687	100.48	1
LH-DS-02	6/24/2025 4:45	8.44	24.18	14.688	100.48	1
LH-DS-02	6/24/2025 5:00	8.43	24.18	14.689	100.36	1
LH-DS-02	6/24/2025 5:15	8.43	24.2	14.693	100.36	1
LH-DS-02	6/24/2025 5:30	8.4	24.22	14.693	100	1
LH-DS-02	6/24/2025 5:45	8.45	24.24	14.695	100.6	1
LH-DS-02	6/24/2025 6:00	8.47	24.26	14.696	102.05	1
LH-DS-02	6/24/2025 6:15	8.5	24.28	14.698	102.41	1
LH-DS-02	6/24/2025 6:30	8.25	24.28	14.696	99.4	1
LH-DS-02	6/24/2025 6:45	8.62	24.3	14.696	103.86	1
LH-DS-02	6/24/2025 7:00	8.66	24.32	14.696	104.34	1
LH-DS-02	6/24/2025 7:15	8.72	24.34	14.699	105.06	1
LH-DS-02	6/24/2025 7:30	8.77	24.36	14.704	105.66	1
LH-DS-02	6/24/2025 7:45	8.79	24.38	14.707	105.9	1
LH-DS-02	6/24/2025 8:00	8.79	24.4	14.709	105.9	1
LH-DS-02	6/24/2025 8:15	8.82	24.42	14.709	106.27	1
LH-DS-02	6/24/2025 8:30	8.84	24.44	14.711	106.51	1
LH-DS-02	6/24/2025 8:45	8.84	24.46	14.711	106.51	1
LH-DS-02	6/24/2025 9:00	8.82	24.48	14.711	106.27	1
LH-DS-02	6/24/2025 9:15	8.85	24.5	14.708	106.63	1
LH-DS-02	6/24/2025 9:30	8.83	24.52	14.706	106.39	1
LH-DS-02	6/24/2025 9:45	8.77	24.54	14.708	105.66	1
LH-DS-02	6/24/2025 10:00	8.76	24.54	14.707	105.54	1
LH-DS-02	6/24/2025 10:15	8.73	24.56	14.708	105.18	1
LH-DS-02	6/24/2025 10:30	8.71	24.58	14.706	104.94	1
LH-DS-02	6/24/2025 10:45	8.67	24.58	14.702	104.46	1
LH-DS-02	6/24/2025 11:00	8.66	24.62	14.7	104.34	1
LH-DS-02	6/24/2025 11:15	8.65	24.64	14.7	104.22	1
LH-DS-02	6/24/2025 11:30	8.66	24.68	14.701	104.34	1

Station Name	Date Time	DO mg/L	Temp C	Air Pressure PSI	Saturation PCT	Use Code
LH-DS-02	6/24/2025 11:45	8.66	24.7	14.7	104.34	1
LH-DS-02	6/24/2025 12:00	8.65	24.74	14.697	104.22	1
LH-DS-02	6/24/2025 12:15	8.65	24.76	14.696	105.49	1
LH-DS-02	6/24/2025 12:30	8.62	24.76	14.693	105.12	1
LH-DS-02	6/24/2025 12:45	8.64	24.8	14.691	105.37	1
LH-DS-02	6/24/2025 13:00	7.88	28.92	14.689	102.34	2
LH-DS-02	6/24/2025 13:15	0	0	14.689	0	2
LH-DS-02	6/24/2025 13:30	8.24	26.52	14.686	103	2
LH-DS-02	6/24/2025 13:45	8.66	25.1	14.684	105.61	1
LH-DS-02	6/24/2025 14:00	8.66	25	14.683	105.61	1
LH-DS-02	6/24/2025 14:15	8.62	24.94	14.681	105.12	1
LH-DS-02	6/24/2025 14:30	8.64	24.96	14.679	105.37	1
LH-DS-02	6/24/2025 14:45	8.63	24.98	14.677	105.24	1
LH-DS-02	6/24/2025 15:00	8.64	25	14.676	105.37	1
LH-DS-02	6/24/2025 15:15	8.65	25.04	14.674	105.49	1
LH-DS-02	6/24/2025 15:30	8.63	25.04	14.673	105.24	1
LH-DS-02	6/24/2025 15:45	8.63	25.04	14.672	105.24	1
LH-DS-02	6/24/2025 16:00	8.63	25.06	14.668	105.24	1
LH-DS-02	6/24/2025 16:15	8.62	25.04	14.668	105.12	1
LH-DS-02	6/24/2025 16:30	8.6	25.04	14.67	104.88	1
LH-DS-02	6/24/2025 16:45	8.61	25.08	14.664	105	1
LH-DS-02	6/24/2025 17:00	8.6	25.08	14.663	104.88	1
LH-DS-02	6/24/2025 17:15	8.6	25.08	14.661	104.88	1
LH-DS-02	6/24/2025 17:30	8.61	25.1	14.66	105	1
LH-DS-02	6/24/2025 17:45	8.59	25.12	14.661	104.76	1
LH-DS-02	6/24/2025 18:00	8.58	25.12	14.656	104.63	1
LH-DS-02	6/24/2025 18:15	8.56	25.1	14.657	104.39	1
LH-DS-02	6/24/2025 18:30	8.58	25.12	14.657	104.63	1
LH-DS-02	6/24/2025 18:45	8.56	25.12	14.657	104.39	1
LH-DS-02	6/24/2025 19:00	8.55	25.14	14.66	104.27	1
LH-DS-02	6/24/2025 19:15	8.53	25.14	14.66	104.02	1
LH-DS-02	6/24/2025 19:30	8.52	25.14	14.659	103.9	1
LH-DS-02	6/24/2025 19:45	8.5	25.14	14.659	103.66	1
LH-DS-02	6/24/2025 20:00	8.46	25.12	14.66	103.17	1
LH-DS-02	6/24/2025 20:15	8.46	25.12	14.66	103.17	1
LH-DS-02	6/24/2025 20:30	8.45	25.12	14.66	103.05	1
LH-DS-02	6/24/2025 20:45	8.44	25.12	14.66	102.93	1
LH-DS-02	6/24/2025 21:00	8.4	25.1	14.664	102.44	1
LH-DS-02	6/24/2025 21:15	8.42	25.1	14.666	102.68	1
LH-DS-02	6/24/2025 21:30	8.42	25.12	14.669	102.68	1
LH-DS-02	6/24/2025 21:45	8.42	25.12	14.67	102.68	1
LH-DS-02	6/24/2025 22:00	8.44	25.14	14.671	102.93	1
LH-DS-02	6/24/2025 22:15	8.42	25.12	14.669	102.68	1
LH-DS-02	6/24/2025 22:30	8.43	25.12	14.668	102.8	1
LH-DS-02	6/24/2025 22:45	8.4	25.1	14.671	102.44	1
LH-DS-02	6/24/2025 23:00	8.38	25.08	14.672	102.2	1
LH-DS-02	6/24/2025 23:15	8.36	25.08	14.673	101.95	1
LH-DS-02	6/24/2025 23:30	8.39	25.08	14.672	102.32	1
LH-DS-02	6/24/2025 23:45	8.36	25.06	14.672	101.95	1
LH-DS-02	6/25/2025 0:00	8.35	25.04	14.671	101.83	1
LH-DS-02	6/25/2025 0:15	8.35	25.04	14.669	101.83	1
LH-DS-02	6/25/2025 0:30	8.35	25.06	14.67	101.83	1
LH-DS-02	6/25/2025 0:45	8.35	25.06	14.671	101.83	1
LH-DS-02	6/25/2025 1:00	8.34	25.04	14.67	101.71	1
LH-DS-02	6/25/2025 1:15	8.34	25.04	14.669	101.71	1
LH-DS-02	6/25/2025 1:30	8.34	25.06	14.668	101.71	1
LH-DS-02	6/25/2025 1:45	8.35	25.06	14.67	101.83	1
LH-DS-02	6/25/2025 2:00	8.34	25.04	14.667	101.71	1
LH-DS-02	6/25/2025 2:15	8.34	25.06	14.671	101.71	1
LH-DS-02	6/25/2025 2:30	8.35	25.08	14.667	101.83	1
LH-DS-02	6/25/2025 2:45	8.34	25.08	14.666	101.71	1
LH-DS-02	6/25/2025 3:00	8.34	25.08	14.666	101.71	1
LH-DS-02	6/25/2025 3:15	8.35	25.08	14.665	101.83	1
LH-DS-02	6/25/2025 3:30	8.35	25.08	14.663	101.83	1
LH-DS-02	6/25/2025 3:45	8.36	25.1	14.663	101.95	1
LH-DS-02	6/25/2025 4:00	8.35	25.12	14.664	101.83	1
LH-DS-02	6/25/2025 4:15	8.36	25.14	14.664	101.95	1
LH-DS-02	6/25/2025 4:30	8.35	25.14	14.667	101.83	1
LH-DS-02	6/25/2025 4:45	8.36	25.16	14.668	101.95	1
LH-DS-02	6/25/2025 5:00	8.35	25.16	14.669	101.83	1
LH-DS-02	6/25/2025 5:15	8.36	25.18	14.67	101.95	1
LH-DS-02	6/25/2025 5:30	8.35	25.2	14.674	101.83	1
LH-DS-02	6/25/2025 5:45	8.36	25.2	14.675	101.95	1
LH-DS-02	6/25/2025 6:00	8.39	25.22	14.673	102.32	1
LH-DS-02	6/25/2025 6:15	8.42	25.24	14.676	102.68	1
LH-DS-02	6/25/2025 6:30	8.44	25.28	14.678	102.93	1
LH-DS-02	6/25/2025 6:45	8.48	25.3	14.679	103.41	1
LH-DS-02	6/25/2025 7:00	8.52	25.32	14.68	103.9	1
LH-DS-02	6/25/2025 7:15	8.54	25.36	14.68	104.15	1
LH-DS-02	6/25/2025 7:30	8.58	25.38	14.682	104.63	1
LH-DS-02	6/25/2025 7:45	8.59	25.42	14.682	104.76	1
LH-DS-02	6/25/2025 8:00	8.6	25.46	14.682	104.88	1
LH-DS-02	6/25/2025 8:15	8.61	25.48	14.683	105	1
LH-DS-02	6/25/2025 8:30	8.62	25.52	14.685	105.12	1

Station Name	Date Time	DO mg/L	Temp C	Air Pressure PSI	Saturation PCT	Use Code
LH-DS-02	6/25/2025 8:45	8.64	25.56	14.685	105.37	1
LH-DS-02	6/25/2025 9:00	8.62	25.6	14.686	105.12	1
LH-DS-02	6/25/2025 9:15	8.61	25.64	14.685	105	1
LH-DS-02	6/25/2025 9:30	8.61	25.68	14.688	105	1
LH-DS-02	6/25/2025 9:45	8.64	25.72	14.686	105.37	1
LH-DS-02	6/25/2025 10:00	8.66	25.78	14.69	106.91	1
LH-DS-02	6/25/2025 10:15	8.66	25.8	14.691	106.91	1
LH-DS-02	6/25/2025 10:30	8.69	25.84	14.691	107.28	1
LH-DS-02	6/25/2025 10:45	8.66	25.86	14.694	106.91	1
LH-DS-02	6/25/2025 11:00	8.74	25.88	14.695	107.9	1
LH-DS-02	6/25/2025 11:15	8.76	25.94	14.695	108.15	1
LH-DS-02	6/25/2025 11:30	8.74	25.98	14.694	107.9	1
LH-DS-02	6/25/2025 11:45	8.77	26.02	14.694	108.27	1
LH-DS-02	6/25/2025 12:00	8.78	26.04	14.698	108.4	1
LH-DS-02	6/25/2025 12:15	8.77	26.06	14.695	108.27	1
LH-DS-02	6/25/2025 12:30	8.84	26.14	14.695	109.14	1
LH-DS-02	6/25/2025 12:45	8.85	26.22	14.691	109.26	1
LH-DS-02	6/25/2025 13:00	8.85	26.24	14.687	109.26	1
LH-DS-02	6/25/2025 13:15	8.86	26.26	14.687	110.75	1
LH-DS-02	6/25/2025 13:30	8.92	26.34	14.689	111.5	1
LH-DS-02	6/25/2025 13:45	8.9	26.36	14.688	111.25	1
LH-DS-02	6/25/2025 14:00	8.9	26.38	14.69	111.25	1
LH-DS-02	6/25/2025 14:15	8.89	26.36	14.689	111.13	1
LH-DS-02	6/25/2025 14:30	8.87	26.34	14.688	110.88	1
LH-DS-02	6/25/2025 14:45	8.89	26.36	14.687	111.13	1
LH-DS-02	6/25/2025 15:00	8.91	26.4	14.687	111.38	1
LH-DS-02	6/25/2025 15:15	8.97	26.46	14.687	112.13	1
LH-DS-02	6/25/2025 15:30	8.92	26.44	14.686	111.5	1
LH-DS-02	6/25/2025 15:45	8.92	26.46	14.685	111.5	1
LH-DS-02	6/25/2025 16:00	8.91	26.46	14.683	111.38	1
LH-DS-02	6/25/2025 16:15	8.91	26.48	14.682	111.38	1
LH-DS-02	6/25/2025 16:30	8.95	26.5	14.681	111.88	1
LH-DS-02	6/25/2025 16:45	8.94	26.54	14.681	111.75	1
LH-DS-02	6/25/2025 17:00	8.94	26.54	14.679	111.75	1
LH-DS-02	6/25/2025 17:15	8.94	26.54	14.679	111.75	1
LH-DS-02	6/25/2025 17:30	8.92	26.56	14.677	111.5	1
LH-DS-02	6/25/2025 17:45	8.95	26.56	14.675	111.88	1
LH-DS-02	6/25/2025 18:00	8.92	26.56	14.673	111.5	1
LH-DS-02	6/25/2025 18:15	8.91	26.54	14.677	111.38	1
LH-DS-02	6/25/2025 18:30	8.86	26.52	14.676	110.75	1
LH-DS-02	6/25/2025 18:45	8.74	26.46	14.672	109.25	1
LH-DS-02	6/25/2025 19:00	8.74	26.44	14.673	109.25	1
LH-DS-02	6/25/2025 19:15	8.73	26.4	14.671	109.13	1
LH-DS-02	6/25/2025 19:30	8.7	26.38	14.673	108.75	1
LH-DS-02	6/25/2025 19:45	8.64	26.34	14.673	108	1
LH-DS-02	6/25/2025 20:00	8.59	26.26	14.673	107.38	1
LH-DS-02	6/25/2025 20:15	8.5	26.16	14.675	104.94	1
LH-DS-02	6/25/2025 20:30	8.45	26.08	14.675	104.32	1
LH-DS-02	6/25/2025 20:45	8.44	26.06	14.679	104.2	1
LH-DS-02	6/25/2025 21:00	8.45	26.06	14.684	104.32	1
LH-DS-02	6/25/2025 21:15	8.46	26.08	14.688	104.44	1
LH-DS-02	6/25/2025 21:30	8.47	26.1	14.691	104.57	1
LH-DS-02	6/25/2025 21:45	8.45	26.1	14.693	104.32	1
LH-DS-02	6/25/2025 22:00	8.42	26.06	14.692	103.95	1
LH-DS-02	6/25/2025 22:15	8.41	26.04	14.696	103.83	1
LH-DS-02	6/25/2025 22:30	8.4	26.04	14.697	103.7	1
LH-DS-02	6/25/2025 22:45	8.39	26.04	14.697	103.58	1
LH-DS-02	6/25/2025 23:00	8.38	26.04	14.699	103.46	1
LH-DS-02	6/25/2025 23:15	8.35	26.02	14.699	103.09	1
LH-DS-02	6/25/2025 23:30	8.32	26	14.702	102.72	1
LH-DS-02	6/25/2025 23:45	8.31	25.98	14.706	102.59	1
LH-DS-02	6/26/2025 0:00	8.27	25.98	14.707	102.1	1
LH-DS-02	6/26/2025 0:15	8.25	25.94	14.707	101.85	1
LH-DS-02	6/26/2025 0:30	8.25	25.92	14.711	101.85	1
LH-DS-02	6/26/2025 0:45	8.24	25.92	14.717	101.73	1
LH-DS-02	6/26/2025 1:00	8.26	25.92	14.716	101.98	1
LH-DS-02	6/26/2025 1:15	8.23	25.9	14.717	101.6	1
LH-DS-02	6/26/2025 1:30	8.24	25.9	14.717	101.73	1
LH-DS-02	6/26/2025 1:45	8.2	25.88	14.722	101.23	1
LH-DS-02	6/26/2025 2:00	8.22	25.84	14.723	101.48	1
LH-DS-02	6/26/2025 2:15	8.2	25.82	14.722	101.23	1
LH-DS-02	6/26/2025 2:30	8.19	25.8	14.725	101.11	1
LH-DS-02	6/26/2025 2:45	8.18	25.8	14.724	100.99	1
LH-DS-02	6/26/2025 3:00	8.18	25.8	14.724	100.99	1
LH-DS-02	6/26/2025 3:15	8.16	25.78	14.723	100.74	1
LH-DS-02	6/26/2025 3:30	8.17	25.78	14.726	100.86	1
LH-DS-02	6/26/2025 3:45	8.17	25.78	14.728	100.86	1
LH-DS-02	6/26/2025 4:00	8.16	25.76	14.729	100.74	1
LH-DS-02	6/26/2025 4:15	8.14	25.76	14.734	100.49	1
LH-DS-02	6/26/2025 4:30	8.12	25.76	14.738	100.25	1
LH-DS-02	6/26/2025 4:45	8.11	25.74	14.741	98.9	1
LH-DS-02	6/26/2025 5:00	8.11	25.74	14.741	98.9	1
LH-DS-02	6/26/2025 5:15	8.11	25.72	14.741	98.9	1
LH-DS-02	6/26/2025 5:30	8.09	25.72	14.743	98.66	1

Station Name	Date Time	DO mg/L	Temp C	Air Pressure PSI	Saturation PCT	Use Code
LH-DS-02	6/26/2025 5:45	8.1	25.7	14.746	98.78	1
LH-DS-02	6/26/2025 6:00	8.11	25.7	14.747	98.9	1
LH-DS-02	6/26/2025 6:15	8.11	25.68	14.749	98.9	1
LH-DS-02	6/26/2025 6:30	8.12	25.66	14.75	99.02	1
LH-DS-02	6/26/2025 6:45	8.13	25.66	14.751	99.15	1
LH-DS-02	6/26/2025 7:00	8.16	25.64	14.753	99.51	1
LH-DS-02	6/26/2025 7:15	8.19	25.64	14.763	99.88	1
LH-DS-02	6/26/2025 7:30	8.21	25.64	14.766	100.12	1
LH-DS-02	6/26/2025 7:45	8.2	25.66	14.772	100	1
LH-DS-02	6/26/2025 8:00	8.24	25.66	14.77	100.49	1
LH-DS-02	6/26/2025 8:15	8.24	25.64	14.77	100.49	1
LH-DS-02	6/26/2025 8:30	8.25	25.66	14.772	100.61	1
LH-DS-02	6/26/2025 8:45	8.29	25.66	14.776	101.1	1
LH-DS-02	6/26/2025 9:00	8.31	25.68	14.775	101.34	1
LH-DS-02	6/26/2025 9:15	8.32	25.68	14.773	101.46	1
LH-DS-02	6/26/2025 9:30	8.44	25.7	14.776	102.93	1
LH-DS-02	6/26/2025 9:45	8.41	25.74	14.777	102.56	1
LH-DS-02	6/26/2025 10:00	8.35	25.76	14.781	103.09	1
LH-DS-02	6/26/2025 10:15	8.32	25.74	14.778	101.46	1
LH-DS-02	6/26/2025 10:30	8.38	25.78	14.777	103.46	1
LH-DS-02	6/26/2025 10:45	8.38	25.8	14.781	103.46	1
LH-DS-02	6/26/2025 11:00	8.39	25.82	14.78	103.58	1
LH-DS-02	6/26/2025 11:15	8.42	25.84	14.78	103.95	1
LH-DS-02	6/26/2025 11:30	8.5	25.88	14.775	104.94	1
LH-DS-02	6/26/2025 11:45	8.55	25.94	14.782	105.56	1
LH-DS-02	6/26/2025 12:00	8.53	25.96	14.78	105.31	1
LH-DS-02	6/26/2025 12:15	8.5	25.96	14.779	104.94	1
LH-DS-02	6/26/2025 12:30	8.54	25.98	14.779	105.43	1
LH-DS-02	6/26/2025 12:45	8.54	26.02	14.784	105.43	1
LH-DS-02	6/26/2025 13:00	8.5	26.02	14.778	104.94	1
LH-DS-02	6/26/2025 13:15	8.46	26	14.786	104.44	1
LH-DS-02	6/26/2025 13:30	8.42	26	14.782	103.95	1
LH-DS-02	6/26/2025 13:45	8.39	25.98	14.781	103.58	1
LH-DS-02	6/26/2025 14:00	8.42	25.98	14.786	103.95	1
LH-DS-02	6/26/2025 14:15	8.47	26	14.785	104.57	1
LH-DS-02	6/26/2025 14:30	8.47	26.02	14.784	104.57	1
LH-DS-02	6/26/2025 14:45	8.47	26.02	14.782	104.57	1
LH-DS-02	6/26/2025 15:00	8.48	26.04	14.781	104.69	1
LH-DS-02	6/26/2025 15:15	8.5	26.04	14.779	104.94	1
LH-DS-02	6/26/2025 15:30	8.51	26.06	14.779	105.06	1
LH-DS-02	6/26/2025 15:45	8.5	26.06	14.782	104.94	1
LH-DS-02	6/26/2025 16:00	8.48	26.04	14.782	104.69	1
LH-DS-02	6/26/2025 16:15	8.48	26.04	14.779	104.69	1
LH-DS-02	6/26/2025 16:30	8.5	26.06	14.777	104.94	1
LH-DS-02	6/26/2025 16:45	8.48	26.06	14.78	104.69	1
LH-DS-02	6/26/2025 17:00	8.48	26.06	14.779	104.69	1
LH-DS-02	6/26/2025 17:15	8.49	26.06	14.778	104.81	1
LH-DS-02	6/26/2025 17:30	8.48	26.06	14.774	104.69	1
LH-DS-02	6/26/2025 17:45	8.46	26.06	14.775	104.44	1
LH-DS-02	6/26/2025 18:00	8.45	26.04	14.773	104.32	1
LH-DS-02	6/26/2025 18:15	8.41	26.04	14.768	103.83	1
LH-DS-02	6/26/2025 18:30	8.39	26.02	14.77	103.58	1
LH-DS-02	6/26/2025 18:45	8.36	26	14.773	103.21	1
LH-DS-02	6/26/2025 19:00	8.35	25.98	14.776	103.09	1
LH-DS-02	6/26/2025 19:15	8.35	25.96	14.775	103.09	1
LH-DS-02	6/26/2025 19:30	8.32	25.96	14.777	102.72	1
LH-DS-02	6/26/2025 19:45	8.31	25.94	14.781	102.59	1
LH-DS-02	6/26/2025 20:00	8.3	25.92	14.778	102.47	1
LH-DS-02	6/26/2025 20:15	8.27	25.9	14.781	102.1	1
LH-DS-02	6/26/2025 20:30	8.25	25.88	14.782	101.85	1
LH-DS-02	6/26/2025 20:45	8.22	25.86	14.781	101.48	1
LH-DS-02	6/26/2025 21:00	8.2	25.82	14.786	101.23	1
LH-DS-02	6/26/2025 21:15	8.16	25.8	14.785	100.74	1
LH-DS-02	6/26/2025 21:30	8.13	25.78	14.785	100.37	1
LH-DS-02	6/26/2025 21:45	8.09	25.76	14.791	99.88	1
LH-DS-02	6/26/2025 22:00	8.06	25.72	14.792	98.29	1
LH-DS-02	6/26/2025 22:15	8.04	25.7	14.793	98.05	1
LH-DS-02	6/26/2025 22:30	8.01	25.68	14.794	97.68	1
LH-DS-02	6/26/2025 22:45	7.99	25.66	14.798	97.44	1
LH-DS-02	6/26/2025 23:00	7.96	25.64	14.797	97.07	1
LH-DS-02	6/26/2025 23:15	7.95	25.62	14.795	96.95	1
LH-DS-02	6/26/2025 23:30	7.92	25.6	14.796	96.59	1
LH-DS-02	6/26/2025 23:45	7.9	25.58	14.796	96.34	1
LH-DS-02	6/27/2025 0:00	7.87	25.56	14.798	95.98	1
LH-DS-02	6/27/2025 0:15	7.86	25.54	14.798	95.85	1
LH-DS-02	6/27/2025 0:30	7.83	25.52	14.802	95.49	1
LH-DS-02	6/27/2025 0:45	7.83	25.5	14.801	95.49	1
LH-DS-02	6/27/2025 1:00	7.8	25.48	14.802	95.12	1
LH-DS-02	6/27/2025 1:15	7.81	25.48	14.803	95.24	1
LH-DS-02	6/27/2025 1:30	7.78	25.46	14.803	94.88	1
LH-DS-02	6/27/2025 1:45	7.77	25.44	14.806	94.76	1
LH-DS-02	6/27/2025 2:00	7.75	25.42	14.806	94.51	1
LH-DS-02	6/27/2025 2:15	7.73	25.4	14.803	94.27	1
LH-DS-02	6/27/2025 2:30	7.73	25.38	14.805	94.27	1

Station Name	Date Time	DO mg/L	Temp C	Air Pressure PSI	Saturation PCT	Use Code
LH-DS-02	6/27/2025 2:45	7.69	25.36	14.808	93.78	1
LH-DS-02	6/27/2025 3:00	7.7	25.34	14.808	93.9	1
LH-DS-02	6/27/2025 3:15	7.68	25.32	14.807	93.66	1
LH-DS-02	6/27/2025 3:30	7.67	25.3	14.806	93.54	1
LH-DS-02	6/27/2025 3:45	7.65	25.28	14.806	93.29	1
LH-DS-02	6/27/2025 4:00	7.63	25.28	14.806	93.05	1
LH-DS-02	6/27/2025 4:15	7.63	25.26	14.804	93.05	1
LH-DS-02	6/27/2025 4:30	7.61	25.24	14.805	91.69	1
LH-DS-02	6/27/2025 4:45	7.6	25.22	14.809	91.57	1
LH-DS-02	6/27/2025 5:00	7.59	25.2	14.81	91.45	1
LH-DS-02	6/27/2025 5:15	7.58	25.18	14.81	91.33	1
LH-DS-02	6/27/2025 5:30	7.57	25.16	14.817	91.2	1
LH-DS-02	6/27/2025 5:45	7.58	25.14	14.82	91.33	1
LH-DS-02	6/27/2025 6:00	7.61	25.12	14.825	91.69	1
LH-DS-02	6/27/2025 6:15	7.65	25.12	14.827	92.17	1
LH-DS-02	6/27/2025 6:30	7.75	25.12	14.829	93.37	1
LH-DS-02	6/27/2025 6:45	7.85	25.12	14.829	94.58	1
LH-DS-02	6/27/2025 7:00	7.92	25.12	14.83	95.42	1
LH-DS-02	6/27/2025 7:15	7.99	25.12	14.832	96.27	1
LH-DS-02	6/27/2025 7:30	7.92	25.12	14.834	95.42	1
LH-DS-02	6/27/2025 7:45	8.02	25.12	14.835	96.63	1
LH-DS-02	6/27/2025 8:00	8.05	25.12	14.837	96.99	1
LH-DS-02	6/27/2025 8:15	8.04	25.12	14.837	96.87	1
LH-DS-02	6/27/2025 8:30	8.06	25.12	14.838	97.11	1
LH-DS-02	6/27/2025 8:45	8.12	25.12	14.842	97.83	1
LH-DS-02	6/27/2025 9:00	8.04	25.12	14.841	96.87	1
LH-DS-02	6/27/2025 9:15	8.04	25.12	14.839	96.87	1
LH-DS-02	6/27/2025 9:30	8	25.12	14.839	96.39	1
LH-DS-02	6/27/2025 9:45	8.04	25.14	14.839	96.87	1
LH-DS-02	6/27/2025 10:00	7.94	25.14	14.842	95.66	1
LH-DS-02	6/27/2025 10:15	8.04	25.16	14.841	96.87	1
LH-DS-02	6/27/2025 10:30	8.02	25.2	14.838	96.63	1
LH-DS-02	6/27/2025 10:45	8.06	25.18	14.838	97.11	1
LH-DS-02	6/27/2025 11:00	8.11	25.2	14.84	97.71	1
LH-DS-02	6/27/2025 11:15	8.12	25.2	14.837	97.83	1
LH-DS-02	6/27/2025 11:30	8.08	25.2	14.841	97.35	1
LH-DS-02	6/27/2025 11:45	8.13	25.24	14.837	97.95	1
LH-DS-02	6/27/2025 12:00	8.15	25.22	14.837	98.19	1
LH-DS-02	6/27/2025 12:15	8.17	25.24	14.837	98.43	1
LH-DS-02	6/27/2025 12:30	8.23	25.28	14.835	100.37	1
LH-DS-02	6/27/2025 12:45	8.24	25.3	14.839	100.49	1
LH-DS-02	6/27/2025 13:00	8.16	25.26	14.837	99.51	1
LH-DS-02	6/27/2025 13:15	8.2	25.24	14.835	98.8	1
LH-DS-02	6/27/2025 13:30	8.27	25.3	14.836	100.85	1
LH-DS-02	6/27/2025 13:45	8.31	25.32	14.837	101.34	1
LH-DS-02	6/27/2025 14:00	8.33	25.36	14.836	101.59	1
LH-DS-02	6/27/2025 14:15	8.39	25.34	14.837	102.32	1
LH-DS-02	6/27/2025 14:30	8.44	25.36	14.834	102.93	1
LH-DS-02	6/27/2025 14:45	8.47	25.38	14.834	103.29	1
LH-DS-02	6/27/2025 15:00	8.5	25.4	14.835	103.66	1
LH-DS-02	6/27/2025 15:15	8.52	25.42	14.836	103.9	1
LH-DS-02	6/27/2025 15:30	8.53	25.42	14.832	104.02	1
LH-DS-02	6/27/2025 15:45	8.57	25.44	14.831	104.51	1
LH-DS-02	6/27/2025 16:00	8.58	25.44	14.826	104.63	1
LH-DS-02	6/27/2025 16:15	8.56	25.42	14.825	104.39	1
LH-DS-02	6/27/2025 16:30	8.59	25.42	14.823	104.76	1
LH-DS-02	6/27/2025 16:45	8.58	25.42	14.819	104.63	1
LH-DS-02	6/27/2025 17:00	8.54	25.38	14.816	104.15	1
LH-DS-02	6/27/2025 17:15	8.54	25.36	14.815	104.15	1
LH-DS-02	6/27/2025 17:30	8.44	25.3	14.814	102.93	1
LH-DS-02	6/27/2025 17:45	8.42	25.26	14.813	102.68	1
LH-DS-02	6/27/2025 18:00	8.41	25.24	14.812	101.33	1
LH-DS-02	6/27/2025 18:15	8.39	25.22	14.814	101.08	1
LH-DS-02	6/27/2025 18:30	8.39	25.2	14.815	101.08	1
LH-DS-02	6/27/2025 18:45	8.38	25.2	14.815	100.96	1
LH-DS-02	6/27/2025 19:00	8.35	25.2	14.813	100.6	1
LH-DS-02	6/27/2025 19:15	8.32	25.18	14.811	100.24	1
LH-DS-02	6/27/2025 19:30	8.3	25.18	14.806	100	1
LH-DS-02	6/27/2025 19:45	8.32	25.18	14.807	100.24	1
LH-DS-02	6/27/2025 20:00	8.27	25.18	14.805	99.64	1
LH-DS-02	6/27/2025 20:15	8.25	25.18	14.803	99.4	1
LH-DS-02	6/27/2025 20:30	8.25	25.16	14.805	99.4	1
LH-DS-02	6/27/2025 20:45	8.26	25.18	14.803	99.52	1
LH-DS-02	6/27/2025 21:00	8.25	25.18	14.801	99.4	1
LH-DS-02	6/27/2025 21:15	8.21	25.16	14.803	98.92	1
LH-DS-02	6/27/2025 21:30	8.17	25.14	14.806	98.43	1
LH-DS-02	6/27/2025 21:45	8.14	25.14	14.806	98.07	1
LH-DS-02	6/27/2025 22:00	8.12	25.14	14.805	97.83	1
LH-DS-02	6/27/2025 22:15	8.09	25.14	14.805	97.47	1
LH-DS-02	6/27/2025 22:30	8.04	25.12	14.804	96.87	1
LH-DS-02	6/27/2025 22:45	8.05	25.12	14.797	96.99	1
LH-DS-02	6/27/2025 23:00	8.03	25.14	14.795	96.75	1
LH-DS-02	6/27/2025 23:15	7.97	25.14	14.798	96.02	1
LH-DS-02	6/27/2025 23:30	8.02	25.14	14.797	96.63	1

Station Name	Date Time	DO mg/L	Temp C	Air Pressure PSI	Saturation PCT	Use Code
LH-DS-02	6/27/2025 23:45	8.03	25.16	14.795	96.75	1
LH-DS-02	6/28/2025 0:00	7.97	25.16	14.797	96.02	1
LH-DS-02	6/28/2025 0:15	7.99	25.16	14.795	96.27	1
LH-DS-02	6/28/2025 0:30	8.01	25.16	14.794	96.51	1
LH-DS-02	6/28/2025 0:45	7.92	25.14	14.793	95.42	1
LH-DS-02	6/28/2025 1:00	7.94	25.14	14.792	95.66	1
LH-DS-02	6/28/2025 1:15	7.94	25.14	14.789	95.66	1
LH-DS-02	6/28/2025 1:30	7.84	25.14	14.789	94.46	1
LH-DS-02	6/28/2025 1:45	7.92	25.14	14.783	95.42	1
LH-DS-02	6/28/2025 2:00	7.91	25.12	14.784	95.3	1
LH-DS-02	6/28/2025 2:15	7.87	25.12	14.782	94.82	1
LH-DS-02	6/28/2025 2:30	7.88	25.12	14.781	94.94	1
LH-DS-02	6/28/2025 2:45	7.85	25.1	14.778	94.58	1
LH-DS-02	6/28/2025 3:00	7.85	25.1	14.775	94.58	1
LH-DS-02	6/28/2025 3:15	7.86	25.1	14.777	94.7	1
LH-DS-02	6/28/2025 3:30	7.85	25.1	14.773	94.58	1
LH-DS-02	6/28/2025 3:45	7.83	25.1	14.77	94.34	1
LH-DS-02	6/28/2025 4:00	7.82	25.1	14.77	94.22	1
LH-DS-02	6/28/2025 4:15	7.81	25.1	14.767	94.1	1
LH-DS-02	6/28/2025 4:30	7.83	25.08	14.767	94.34	1
LH-DS-02	6/28/2025 4:45	7.78	25.08	14.762	93.73	1
LH-DS-02	6/28/2025 5:00	7.79	25.08	14.764	93.86	1
LH-DS-02	6/28/2025 5:15	7.78	25.08	14.762	93.73	1
LH-DS-02	6/28/2025 5:30	7.76	25.06	14.756	93.49	1
LH-DS-02	6/28/2025 5:45	7.77	25.06	14.762	93.61	1
LH-DS-02	6/28/2025 6:00	7.75	25.06	14.76	93.37	1
LH-DS-02	6/28/2025 6:15	7.73	25.06	14.761	93.13	1
LH-DS-02	6/28/2025 6:30	7.74	25.06	14.764	93.25	1
LH-DS-02	6/28/2025 6:45	7.71	25.06	14.766	92.89	1
LH-DS-02	6/28/2025 7:00	7.71	25.06	14.766	92.89	1
LH-DS-02	6/28/2025 7:15	7.71	25.06	14.765	92.89	1
LH-DS-02	6/28/2025 7:30	7.68	25.04	14.765	92.53	1
LH-DS-02	6/28/2025 7:45	7.69	25.04	14.765	92.65	1
LH-DS-02	6/28/2025 8:00	7.68	25.02	14.765	92.53	1
LH-DS-02	6/28/2025 8:15	7.65	25.04	14.769	92.17	1
LH-DS-02	6/28/2025 8:30	7.67	25.04	14.767	92.41	1
LH-DS-02	6/28/2025 8:45	7.65	25.04	14.767	92.17	1
LH-DS-02	6/28/2025 9:00	7.66	25.04	14.766	92.29	1
LH-DS-02	6/28/2025 9:15	7.65	25.02	14.766	92.17	1
LH-DS-02	6/28/2025 9:30	7.66	25.02	14.763	92.29	1
LH-DS-02	6/28/2025 9:45	7.66	25.02	14.76	92.29	1
LH-DS-02	6/28/2025 10:00	7.69	25	14.754	92.65	1
LH-DS-02	6/28/2025 10:15	7.67	25	14.753	92.41	1
LH-DS-02	6/28/2025 10:30	7.66	25	14.756	92.29	1
LH-DS-02	6/28/2025 10:45	7.68	24.98	14.754	92.53	1
LH-DS-02	6/28/2025 11:00	7.73	24.98	14.749	93.13	1
LH-DS-02	6/28/2025 11:15	7.75	24.98	14.747	93.37	1
LH-DS-02	6/28/2025 11:30	7.77	24.98	14.743	94.76	1
LH-DS-02	6/28/2025 11:45	7.79	24.98	14.743	95	1
LH-DS-02	6/28/2025 12:00	7.81	24.98	14.739	95.24	1
LH-DS-02	6/28/2025 12:15	7.84	25	14.742	95.61	1
LH-DS-02	6/28/2025 12:30	7.89	25	14.738	96.22	1
LH-DS-02	6/28/2025 12:45	7.87	25.02	14.738	95.98	1
LH-DS-02	6/28/2025 13:00	7.89	25.02	14.734	96.22	1
LH-DS-02	6/28/2025 13:15	7.89	25.02	14.731	96.22	1
LH-DS-02	6/28/2025 13:30	7.73	25.02	14.728	94.27	1
LH-DS-02	6/28/2025 13:45	7.82	25.04	14.724	95.37	1
LH-DS-02	6/28/2025 14:00	7.88	25.04	14.721	96.1	1
LH-DS-02	6/28/2025 14:15	7.87	25.06	14.72	95.98	1
LH-DS-02	6/28/2025 14:30	7.84	25.08	14.717	95.61	1
LH-DS-02	6/28/2025 14:45	7.84	25.08	14.713	95.61	1
LH-DS-02	6/28/2025 15:00	7.83	25.1	14.713	95.49	1
LH-DS-02	6/28/2025 15:15	7.84	25.12	14.709	95.61	1
LH-DS-02	6/28/2025 15:30	7.84	25.14	14.712	95.61	1
LH-DS-02	6/28/2025 15:45	7.85	25.16	14.709	95.73	1
LH-DS-02	6/28/2025 16:00	7.85	25.18	14.706	95.73	1
LH-DS-02	6/28/2025 16:15	7.86	25.18	14.705	95.85	1
LH-DS-02	6/28/2025 16:30	7.89	25.2	14.702	96.22	1
LH-DS-02	6/28/2025 16:45	7.9	25.22	14.702	96.34	1
LH-DS-02	6/28/2025 17:00	7.92	25.24	14.699	96.59	1
LH-DS-02	6/28/2025 17:15	7.94	25.24	14.692	96.83	1
LH-DS-02	6/28/2025 17:30	7.96	25.26	14.69	97.07	1
LH-DS-02	6/28/2025 17:45	7.96	25.26	14.692	97.07	1
LH-DS-02	6/28/2025 18:00	7.97	25.28	14.692	97.2	1
LH-DS-02	6/28/2025 18:15	7.98	25.28	14.693	97.32	1
LH-DS-02	6/28/2025 18:30	7.96	25.28	14.694	97.07	1
LH-DS-02	6/28/2025 18:45	7.99	25.28	14.687	97.44	1
LH-DS-02	6/28/2025 19:00	7.99	25.3	14.686	97.44	1
LH-DS-02	6/28/2025 19:15	7.99	25.32	14.688	97.44	1
LH-DS-02	6/28/2025 19:30	7.98	25.32	14.686	97.32	1
LH-DS-02	6/28/2025 19:45	7.97	25.32	14.685	97.2	1
LH-DS-02	6/28/2025 20:00	7.96	25.32	14.688	97.07	1
LH-DS-02	6/28/2025 20:15	7.94	25.32	14.685	96.83	1
LH-DS-02	6/28/2025 20:30	7.95	25.32	14.677	96.95	1

Station Name	Date Time	DO mg/L	Temp C	Air Pressure PSI	Saturation PCT	Use Code
LH-DS-02	6/28/2025 20:45	7.93	25.32	14.68	96.71	1
LH-DS-02	6/28/2025 21:00	7.95	25.34	14.679	96.95	1
LH-DS-02	6/28/2025 21:15	7.95	25.34	14.684	96.95	1
LH-DS-02	6/28/2025 21:30	7.94	25.34	14.689	96.83	1
LH-DS-02	6/28/2025 21:45	7.96	25.32	14.686	97.07	1
LH-DS-02	6/28/2025 22:00	7.96	25.3	14.685	97.07	1
LH-DS-02	6/28/2025 22:15	7.94	25.3	14.687	96.83	1
LH-DS-02	6/28/2025 22:30	7.94	25.28	14.688	96.83	1
LH-DS-02	6/28/2025 22:45	7.93	25.26	14.685	96.71	1
LH-DS-02	6/28/2025 23:00	7.92	25.24	14.688	96.59	1
LH-DS-02	6/28/2025 23:15	7.9	25.22	14.684	96.34	1
LH-DS-02	6/28/2025 23:30	7.9	25.2	14.685	96.34	1
LH-DS-02	6/28/2025 23:45	7.89	25.18	14.687	96.22	1
LH-DS-02	6/29/2025 0:00	7.88	25.16	14.685	96.1	1
LH-DS-02	6/29/2025 0:15	7.88	25.14	14.681	96.1	1
LH-DS-02	6/29/2025 0:30	7.86	25.12	14.676	95.85	1
LH-DS-02	6/29/2025 0:45	7.84	25.1	14.674	95.61	1
LH-DS-02	6/29/2025 1:00	7.82	25.08	14.675	95.37	1
LH-DS-02	6/29/2025 1:15	7.82	25.04	14.676	95.37	1
LH-DS-02	6/29/2025 1:30	7.8	25.02	14.667	95.12	1
LH-DS-02	6/29/2025 1:45	7.8	25.02	14.665	95.12	1
LH-DS-02	6/29/2025 2:00	7.77	25	14.666	94.76	1
LH-DS-02	6/29/2025 2:15	7.76	24.98	14.665	94.63	1
LH-DS-02	6/29/2025 2:30	7.74	24.96	14.664	94.39	1
LH-DS-02	6/29/2025 2:45	7.71	24.94	14.668	94.02	1
LH-DS-02	6/29/2025 3:00	7.69	24.92	14.669	93.78	1
LH-DS-02	6/29/2025 3:15	7.66	24.9	14.667	93.41	1
LH-DS-02	6/29/2025 3:30	7.63	24.88	14.668	93.05	1
LH-DS-02	6/29/2025 3:45	7.6	24.86	14.668	92.68	1
LH-DS-02	6/29/2025 4:00	7.58	24.84	14.666	92.44	1
LH-DS-02	6/29/2025 4:15	7.55	24.8	14.665	92.07	1
LH-DS-02	6/29/2025 4:30	7.52	24.78	14.664	91.71	1
LH-DS-02	6/29/2025 4:45	7.5	24.76	14.665	91.46	1
LH-DS-02	6/29/2025 5:00	7.47	24.74	14.669	90	1
LH-DS-02	6/29/2025 5:15	7.43	24.7	14.671	89.52	1
LH-DS-02	6/29/2025 5:30	7.42	24.68	14.674	89.4	1
LH-DS-02	6/29/2025 5:45	7.41	24.66	14.675	89.28	1
LH-DS-02	6/29/2025 6:00	7.41	24.64	14.673	89.28	1
LH-DS-02	6/29/2025 6:15	7.41	24.62	14.675	89.28	1
LH-DS-02	6/29/2025 6:30	7.4	24.6	14.675	89.16	1
LH-DS-02	6/29/2025 6:45	7.41	24.6	14.676	89.28	1
LH-DS-02	6/29/2025 7:00	7.42	24.58	14.678	89.4	1
LH-DS-02	6/29/2025 7:15	7.43	24.56	14.676	89.52	1
LH-DS-02	6/29/2025 7:30	7.45	24.56	14.675	89.76	1
LH-DS-02	6/29/2025 7:45	7.45	24.56	14.676	89.76	1
LH-DS-02	6/29/2025 8:00	7.45	24.56	14.677	89.76	1
LH-DS-02	6/29/2025 8:15	7.49	24.56	14.677	90.24	1
LH-DS-02	6/29/2025 8:30	7.68	24.56	14.676	92.53	1
LH-DS-02	6/29/2025 8:45	7.59	24.56	14.678	91.45	1
LH-DS-02	6/29/2025 9:00	7.53	24.56	14.675	90.72	1
LH-DS-02	6/29/2025 9:15	7.58	24.56	14.672	91.33	1
LH-DS-02	6/29/2025 9:30	7.62	24.6	14.673	91.81	1
LH-DS-02	6/29/2025 9:45	7.68	24.6	14.673	92.53	1
LH-DS-02	6/29/2025 10:00	7.67	24.64	14.672	92.41	1
LH-DS-02	6/29/2025 10:15	7.65	24.66	14.673	92.17	1
LH-DS-02	6/29/2025 10:30	7.7	24.7	14.674	92.77	1
LH-DS-02	6/29/2025 10:45	7.68	24.68	14.674	92.53	1
LH-DS-02	6/29/2025 11:00	7.66	24.72	14.676	92.29	1
LH-DS-02	6/29/2025 11:15	7.71	24.72	14.676	92.89	1
LH-DS-02	6/29/2025 11:30	7.72	24.76	14.677	94.15	1
LH-DS-02	6/29/2025 11:45	7.75	24.76	14.672	94.51	1
LH-DS-02	6/29/2025 12:00	7.76	24.76	14.672	94.63	1
LH-DS-02	6/29/2025 12:15	7.77	24.84	14.676	94.76	1
LH-DS-02	6/29/2025 12:30	7.77	24.82	14.677	94.76	1
LH-DS-02	6/29/2025 12:45	7.78	24.8	14.674	94.88	1
LH-DS-02	6/29/2025 13:00	7.83	24.84	14.672	95.49	1
LH-DS-02	6/29/2025 13:15	7.84	24.88	14.672	95.61	1
LH-DS-02	6/29/2025 13:30	7.93	24.92	14.67	96.71	1
LH-DS-02	6/29/2025 13:45	7.99	24.96	14.672	97.44	1
LH-DS-02	6/29/2025 14:00	8.03	24.96	14.668	97.93	1
LH-DS-02	6/29/2025 14:15	8.09	24.98	14.669	98.66	1
LH-DS-02	6/29/2025 14:30	8.13	24.98	14.67	99.15	1
LH-DS-02	6/29/2025 14:45	8.19	25.04	14.668	99.88	1
LH-DS-02	6/29/2025 15:00	8.18	25.04	14.666	99.76	1
LH-DS-02	6/29/2025 15:15	8.22	25.04	14.669	100.24	1
LH-DS-02	6/29/2025 15:30	8.26	25.04	14.67	100.73	1
LH-DS-02	6/29/2025 15:45	8.25	25.04	14.673	100.61	1
LH-DS-02	6/29/2025 16:00	8.23	25.02	14.673	100.37	1
LH-DS-02	6/29/2025 16:15	8.26	25.02	14.675	100.73	1
LH-DS-02	6/29/2025 16:30	8.32	25.1	14.676	101.46	1
LH-DS-02	6/29/2025 16:45	8.36	25.14	14.674	101.95	1
LH-DS-02	6/29/2025 17:00	8.42	25.2	14.669	102.68	1
LH-DS-02	6/29/2025 17:15	8.43	25.22	14.669	102.8	1
LH-DS-02	6/29/2025 17:30	8.46	25.22	14.67	103.17	1

Station Name	Date Time	DO mg/L	Temp C	Air Pressure PSI	Saturation PCT	Use Code
LH-DS-02	6/29/2025 17:45	8.48	25.22	14.67	103.41	1
LH-DS-02	6/29/2025 18:00	8.47	25.22	14.671	103.29	1
LH-DS-02	6/29/2025 18:15	8.41	25.2	14.668	102.56	1
LH-DS-02	6/29/2025 18:30	8.42	25.18	14.67	102.68	1
LH-DS-02	6/29/2025 18:45	8.43	25.18	14.672	102.8	1
LH-DS-02	6/29/2025 19:00	8.44	25.2	14.673	102.93	1
LH-DS-02	6/29/2025 19:15	8.41	25.18	14.677	102.56	1
LH-DS-02	6/29/2025 19:30	8.33	25.14	14.673	101.59	1
LH-DS-02	6/29/2025 19:45	8.3	25.12	14.673	101.22	1
LH-DS-02	6/29/2025 20:00	8.29	25.12	14.672	101.1	1
LH-DS-02	6/29/2025 20:15	8.27	25.12	14.673	100.85	1
LH-DS-02	6/29/2025 20:30	8.24	25.1	14.676	100.49	1
LH-DS-02	6/29/2025 20:45	8.2	25.08	14.679	100	1
LH-DS-02	6/29/2025 21:00	8.19	25.06	14.678	99.88	1
LH-DS-02	6/29/2025 21:15	8.16	25.04	14.68	99.51	1
LH-DS-02	6/29/2025 21:30	8.12	25	14.685	99.02	1
LH-DS-02	6/29/2025 21:45	8.11	25	14.685	98.9	1
LH-DS-02	6/29/2025 22:00	8.08	25	14.684	98.54	1
LH-DS-02	6/29/2025 22:15	8.05	24.96	14.684	98.17	1
LH-DS-02	6/29/2025 22:30	8.01	24.94	14.685	97.68	1
LH-DS-02	6/29/2025 22:45	7.98	24.9	14.687	97.32	1
LH-DS-02	6/29/2025 23:00	7.97	24.9	14.688	97.2	1
LH-DS-02	6/29/2025 23:15	7.97	24.88	14.688	97.2	1
LH-DS-02	6/29/2025 23:30	7.97	24.88	14.688	97.2	1
LH-DS-02	6/29/2025 23:45	7.96	24.88	14.69	97.07	1
LH-DS-02	6/30/2025 0:00	7.94	24.86	14.692	96.83	1
LH-DS-02	6/30/2025 0:15	7.93	24.84	14.692	96.71	1
LH-DS-02	6/30/2025 0:30	7.93	24.84	14.692	96.71	1
LH-DS-02	6/30/2025 0:45	7.93	24.82	14.69	96.71	1
LH-DS-02	6/30/2025 1:00	7.91	24.82	14.689	96.46	1
LH-DS-02	6/30/2025 1:15	7.9	24.8	14.689	96.34	1
LH-DS-02	6/30/2025 1:30	7.88	24.78	14.69	96.1	1
LH-DS-02	6/30/2025 1:45	7.87	24.78	14.69	95.98	1
LH-DS-02	6/30/2025 2:00	7.86	24.76	14.689	95.85	1
LH-DS-02	6/30/2025 2:15	7.83	24.74	14.69	94.34	1
LH-DS-02	6/30/2025 2:30	7.83	24.74	14.695	94.34	1
LH-DS-02	6/30/2025 2:45	7.82	24.72	14.694	94.22	1
LH-DS-02	6/30/2025 3:00	7.81	24.7	14.695	94.1	1
LH-DS-02	6/30/2025 3:15	7.81	24.68	14.695	94.1	1
LH-DS-02	6/30/2025 3:30	7.79	24.66	14.699	93.86	1
LH-DS-02	6/30/2025 3:45	7.78	24.64	14.699	93.73	1
LH-DS-02	6/30/2025 4:00	7.75	24.62	14.697	93.37	1
LH-DS-02	6/30/2025 4:15	7.74	24.6	14.7	93.25	1
LH-DS-02	6/30/2025 4:30	7.73	24.58	14.7	93.13	1
LH-DS-02	6/30/2025 4:45	7.71	24.56	14.702	92.89	1
LH-DS-02	6/30/2025 5:00	7.69	24.54	14.7	92.65	1
LH-DS-02	6/30/2025 5:15	7.68	24.5	14.7	92.53	1
LH-DS-02	6/30/2025 5:30	7.67	24.48	14.702	92.41	1
LH-DS-02	6/30/2025 5:45	7.67	24.46	14.704	92.41	1
LH-DS-02	6/30/2025 6:00	7.68	24.46	14.704	92.53	1
LH-DS-02	6/30/2025 6:15	7.68	24.44	14.708	92.53	1
LH-DS-02	6/30/2025 6:30	7.74	24.44	14.711	93.25	1
LH-DS-02	6/30/2025 6:45	7.8	24.42	14.708	93.98	1
LH-DS-02	6/30/2025 7:00	7.84	24.42	14.715	94.46	1
LH-DS-02	6/30/2025 7:15	7.93	24.44	14.716	95.54	1
LH-DS-02	6/30/2025 7:30	7.98	24.44	14.72	96.14	1
LH-DS-02	6/30/2025 7:45	7.97	24.44	14.721	96.02	1
LH-DS-02	6/30/2025 8:00	7.98	24.44	14.722	96.14	1
LH-DS-02	6/30/2025 8:15	8.03	24.44	14.722	96.75	1
LH-DS-02	6/30/2025 8:30	8.02	24.46	14.725	96.63	1
LH-DS-02	6/30/2025 8:45	8.03	24.46	14.72	96.75	1
LH-DS-02	6/30/2025 9:00	8.07	24.46	14.721	97.23	1
LH-DS-02	6/30/2025 9:15	8.07	24.46	14.719	97.23	1
LH-DS-02	6/30/2025 9:30	8.07	24.46	14.718	97.23	1
LH-DS-02	6/30/2025 9:45	8.06	24.48	14.717	97.11	1
LH-DS-02	6/30/2025 10:00	8.03	24.5	14.715	96.75	1
LH-DS-02	6/30/2025 10:15	8.01	24.5	14.715	96.51	1
LH-DS-02	6/30/2025 10:30	8.07	24.5	14.713	97.23	1
LH-DS-02	6/30/2025 10:45	8.04	24.54	14.709	96.87	1
LH-DS-02	6/30/2025 11:00	8.06	24.58	14.71	97.11	1
LH-DS-02	6/30/2025 11:15	8.07	24.6	14.706	97.23	1
LH-DS-02	6/30/2025 11:30	8.11	24.62	14.703	97.71	1
LH-DS-02	6/30/2025 11:45	8.13	24.64	14.704	97.95	1
LH-DS-02	6/30/2025 12:00	8.16	24.66	14.698	98.31	1
LH-DS-02	6/30/2025 12:15	8.22	24.7	14.697	99.04	1
LH-DS-02	6/30/2025 12:30	8.26	24.72	14.696	99.52	1
LH-DS-02	6/30/2025 12:45	8.32	24.78	14.693	101.46	1
LH-DS-02	6/30/2025 13:00	8.36	24.82	14.692	101.95	1
LH-DS-02	6/30/2025 13:15	8.4	24.84	14.693	102.44	1
LH-DS-02	6/30/2025 13:30	8.43	24.86	14.69	102.8	1
LH-DS-02	6/30/2025 13:45	8.46	24.92	14.688	103.17	1
LH-DS-02	6/30/2025 14:00	8.57	25	14.685	104.51	1
LH-DS-02	6/30/2025 14:15	8.61	25.04	14.683	105	1
LH-DS-02	6/30/2025 14:30	8.64	25.08	14.683	105.37	1

Dissolved Oxygen Saturation Continous Monitoring Data
Normandeau Associates Inc.

Station Name	Date Time	DO mg/L	Temp C	Air Pressure PSI	Saturation PCT	Use Code
LH-DS-02	6/30/2025 14:45	8.7	25.18	14.682	106.1	1
LH-DS-02	6/30/2025 15:00	8.67	25.28	14.68	105.73	1
LH-DS-02	6/30/2025 15:15	8.62	25.3	14.681	105.12	1
LH-DS-02	6/30/2025 15:30	8.61	25.28	14.679	105	1
LH-DS-02	6/30/2025 15:45	8.57	25.2	14.679	104.51	1
LH-DS-02	6/30/2025 16:00	8.55	25.16	14.674	104.27	1
LH-DS-02	6/30/2025 16:15	8.57	25.16	14.672	104.51	1
LH-DS-02	6/30/2025 16:30	8.63	25.18	14.672	105.24	1
LH-DS-02	6/30/2025 16:45	8.67	25.22	14.673	105.73	1
LH-DS-02	6/30/2025 17:00	8.68	25.22	14.669	105.85	1
LH-DS-02	6/30/2025 17:15	8.69	25.24	14.667	105.98	1
LH-DS-02	6/30/2025 17:30	8.69	25.24	14.667	105.98	1
LH-DS-02	6/30/2025 17:45	8.71	25.26	14.664	106.22	1
LH-DS-02	6/30/2025 18:00	8.73	25.3	14.661	106.46	1
LH-DS-02	6/30/2025 18:15	8.7	25.28	14.659	106.1	1
LH-DS-02	6/30/2025 18:30	8.75	25.28	14.657	106.71	1
LH-DS-02	6/30/2025 18:45	8.7	25.3	14.655	106.1	1
LH-DS-02	6/30/2025 19:00	8.66	25.32	14.653	105.61	1
LH-DS-02	6/30/2025 19:15	8.63	25.34	14.655	105.24	1
LH-DS-02	6/30/2025 19:30	8.64	25.36	14.655	105.37	1
LH-DS-02	6/30/2025 19:45	8.65	25.4	14.653	105.49	1
LH-DS-02	6/30/2025 20:00	8.58	25.36	14.65	104.63	1
LH-DS-02	6/30/2025 20:15	8.58	25.36	14.648	104.63	1
LH-DS-02	6/30/2025 20:30	8.5	25.32	14.648	103.66	1
LH-DS-02	6/30/2025 20:45	8.47	25.28	14.647	104.57	1
LH-DS-02	6/30/2025 21:00	8.48	25.28	14.647	104.69	1
LH-DS-02	6/30/2025 21:15	8.48	25.28	14.649	103.41	1
LH-DS-02	6/30/2025 21:30	8.42	25.26	14.649	102.68	1
LH-DS-02	6/30/2025 21:45	8.4	25.24	14.649	102.44	1
LH-DS-02	6/30/2025 22:00	8.38	25.22	14.652	102.2	1
LH-DS-02	6/30/2025 22:15	8.36	25.2	14.647	101.95	1
LH-DS-02	6/30/2025 22:30	8.38	25.22	14.645	102.2	1
LH-DS-02	6/30/2025 22:45	8.34	25.22	14.644	101.71	1
LH-DS-02	6/30/2025 23:00	8.3	25.2	14.647	101.22	1
LH-DS-02	6/30/2025 23:15	8.27	25.2	14.645	100.85	1
LH-DS-02	6/30/2025 23:30	8.26	25.22	14.647	100.73	1
LH-DS-02	6/30/2025 23:45	8.23	25.24	14.645	100.37	1
LH-DS-02	7/1/2025 0:00	8.21	25.24	14.646	100.12	1
LH-DS-02	7/1/2025 0:15	8.17	25.24	14.643	99.63	1
LH-DS-02	7/1/2025 0:30	8.15	25.22	14.644	99.39	1
LH-DS-02	7/1/2025 0:45	8.12	25.2	14.643	99.02	1
LH-DS-02	7/1/2025 1:00	8.08	25.2	14.642	98.54	1
LH-DS-02	7/1/2025 1:15	8.05	25.16	14.636	98.17	1
LH-DS-02	7/1/2025 1:30	8.04	25.16	14.635	98.05	1
LH-DS-02	7/1/2025 1:45	8.02	25.16	14.633	97.8	1
LH-DS-02	7/1/2025 2:00	7.99	25.16	14.629	97.44	1
LH-DS-02	7/1/2025 2:15	7.98	25.16	14.628	97.32	1
LH-DS-02	7/1/2025 2:30	7.96	25.14	14.626	97.07	1
LH-DS-02	7/1/2025 2:45	7.94	25.14	14.623	96.83	1
LH-DS-02	7/1/2025 3:00	7.95	25.16	14.622	96.95	1
LH-DS-02	7/1/2025 3:15	7.91	25.14	14.622	96.46	1
LH-DS-02	7/1/2025 3:30	7.92	25.14	14.622	96.59	1
LH-DS-02	7/1/2025 3:45	7.93	25.12	14.621	96.71	1
LH-DS-02	7/1/2025 4:00	7.89	25.12	14.619	96.22	1
LH-DS-02	7/1/2025 4:15	7.9	25.12	14.615	96.34	1
LH-DS-02	7/1/2025 4:30	7.88	25.1	14.616	96.1	1
LH-DS-02	7/1/2025 4:45	7.89	25.1	14.617	96.22	1
LH-DS-02	7/1/2025 5:00	7.89	25.1	14.614	96.22	1
LH-DS-02	7/1/2025 5:15	7.86	25.08	14.613	95.85	1
LH-DS-02	7/1/2025 5:30	7.87	25.08	14.609	95.98	1
LH-DS-02	7/1/2025 5:45	7.87	25.06	14.61	95.98	1
LH-DS-02	7/1/2025 6:00	7.88	25.06	14.61	96.1	1
LH-DS-02	7/1/2025 6:15	7.89	25.04	14.609	96.22	1
LH-DS-02	7/1/2025 6:30	7.9	25.04	14.611	96.34	1
LH-DS-02	7/1/2025 6:45	7.87	25.04	14.612	95.98	1
LH-DS-02	7/1/2025 7:00	7.86	25.02	14.61	95.85	1
LH-DS-02	7/1/2025 7:15	7.87	25.02	14.613	95.98	1
LH-DS-02	7/1/2025 7:30	7.83	25	14.613	95.49	1
LH-DS-02	7/1/2025 7:45	7.83	25	14.613	95.49	1
LH-DS-02	7/1/2025 8:00	7.83	24.98	14.613	95.49	1
LH-DS-02	7/1/2025 8:15	7.77	24.98	14.613	94.76	1
LH-DS-02	7/1/2025 8:30	7.77	24.96	14.607	94.76	1
LH-DS-02	7/1/2025 8:45	7.88	24.96	14.607	96.1	1
LH-DS-02	7/1/2025 9:00	8.3	24.98	14.603	101.22	1
LH-DS-02	7/1/2025 9:15	8.19	25	14.603	99.88	1
LH-DS-02	7/1/2025 9:30	7.96	24.98	14.601	97.07	1
LH-DS-02	7/1/2025 9:45	8.15	25	14.6	99.39	1
LH-DS-02	7/1/2025 10:00	8.59	25	14.601	104.76	1
LH-DS-02	7/1/2025 10:15	8.64	25.02	14.598	105.37	1
LH-DS-02	7/1/2025 10:30	8.62	25.02	14.595	105.12	1
LH-DS-02	7/1/2025 10:45	8.13	26.06	14.595	101.63	2
LH-DS-02	7/1/2025 11:00	7.78	28.32	14.595	101.04	2
LH-DS-02	7/1/2025 11:15	7.5	29.4	14.593	100	2
LH-DS-02	7/1/2025 11:30	8.57	25.22	14.592	104.51	1

Station Name	Date Time	DO mg/L	Temp C	Air Pressure PSI	Saturation PCT	Use Code
LH-DS-02	7/1/2025 11:45	8.6	25.1	14.591	104.88	1
LH-DS-02	7/1/2025 12:00	8.6	25.1	14.589	104.88	1
LH-DS-02	7/1/2025 12:15	8.61	25.12	14.584	105	1
LH-DS-02	7/1/2025 12:30	8.65	25.18	14.585	105.49	1
LH-DS-02	7/1/2025 12:45	8.69	25.24	14.583	105.98	1
LH-DS-02	7/1/2025 13:00	8.71	25.28	14.584	107.53	1
LH-DS-02	7/1/2025 13:15	8.72	25.36	14.58	107.65	1
LH-DS-02	7/1/2025 13:30	8.73	25.44	14.578	107.78	1
LH-DS-02	7/1/2025 13:45	8.7	25.46	14.573	107.41	1
LH-DS-02	7/1/2025 14:00	8.71	25.48	14.576	107.53	1
LH-DS-02	7/1/2025 14:15	8.72	25.56	14.573	107.65	1
LH-DS-02	7/1/2025 14:30	8.71	25.68	14.57	107.53	1
LH-DS-02	7/1/2025 14:45	8.69	25.76	14.569	108.63	1
LH-DS-02	7/1/2025 15:00	8.69	25.78	14.571	108.63	1
LH-DS-02	7/1/2025 15:15	8.69	25.78	14.568	108.63	1
LH-DS-02	7/1/2025 15:30	8.69	25.82	14.563	108.63	1
LH-DS-02	7/1/2025 15:45	8.64	25.84	14.562	108	1
LH-DS-02	7/1/2025 16:00	8.63	25.88	14.562	107.88	1
LH-DS-02	7/1/2025 16:15	9.03	25.96	14.56	112.88	1
LH-DS-02	7/1/2025 16:30	9.01	25.88	14.556	112.63	1
LH-DS-02	7/1/2025 16:45	8.93	25.78	14.555	111.63	1
LH-DS-02	7/1/2025 17:00	8.85	25.76	14.551	110.63	1
LH-DS-02	7/1/2025 17:15	8.83	25.74	14.547	110.38	1
LH-DS-02	7/1/2025 17:30	8.8	25.72	14.546	110	1
LH-DS-02	7/1/2025 17:45	8.83	25.74	14.546	110.38	1
LH-DS-02	7/1/2025 18:00	8.84	25.76	14.55	110.5	1
LH-DS-02	7/1/2025 18:15	8.83	25.8	14.548	110.38	1
LH-DS-02	7/1/2025 18:30	8.82	25.84	14.55	110.25	1
LH-DS-02	7/1/2025 18:45	8.82	25.86	14.545	110.25	1
LH-DS-02	7/1/2025 19:00	8.82	25.88	14.547	110.25	1
LH-DS-02	7/1/2025 19:15	8.73	25.86	14.546	109.13	1
LH-DS-02	7/1/2025 19:30	8.75	25.86	14.547	109.38	1
LH-DS-02	7/1/2025 19:45	8.72	25.88	14.561	109	1
LH-DS-02	7/1/2025 20:00	8.64	25.82	14.561	108	1
LH-DS-02	7/1/2025 20:15	8.63	25.78	14.561	107.88	1
LH-DS-02	7/1/2025 20:30	8.61	25.74	14.559	106.3	1
LH-DS-02	7/1/2025 20:45	8.57	25.72	14.563	105.8	1
LH-DS-02	7/1/2025 21:00	8.53	25.68	14.565	105.31	1
LH-DS-02	7/1/2025 21:15	8.52	25.68	14.569	105.19	1
LH-DS-02	7/1/2025 21:30	8.48	25.64	14.575	104.69	1
LH-DS-02	7/1/2025 21:45	8.51	25.66	14.581	105.06	1
LH-DS-02	7/1/2025 22:00	8.48	25.62	14.585	104.69	1
LH-DS-02	7/1/2025 22:15	8.46	25.6	14.587	104.44	1
LH-DS-02	7/1/2025 22:30	8.4	25.56	14.59	103.7	1
LH-DS-02	7/1/2025 22:45	8.38	25.52	14.594	103.46	1
LH-DS-02	7/1/2025 23:00	8.35	25.5	14.594	103.09	1
LH-DS-02	7/1/2025 23:15	8.32	25.48	14.592	102.72	1
LH-DS-02	7/1/2025 23:30	8.3	25.46	14.59	102.47	1
LH-DS-02	7/1/2025 23:45	8.29	25.44	14.585	102.35	1
LH-DS-02	7/2/2025 0:00	8.25	25.44	14.584	101.85	1
LH-DS-02	7/2/2025 0:15	8.23	25.42	14.585	101.6	1
LH-DS-02	7/2/2025 0:30	8.22	25.4	14.585	101.48	1
LH-DS-02	7/2/2025 0:45	8.21	25.42	14.583	101.36	1
LH-DS-02	7/2/2025 1:00	8.16	25.38	14.583	100.74	1
LH-DS-02	7/2/2025 1:15	8.15	25.36	14.584	100.62	1
LH-DS-02	7/2/2025 1:30	8.11	25.34	14.589	100.12	1
LH-DS-02	7/2/2025 1:45	8.1	25.34	14.592	100	1
LH-DS-02	7/2/2025 2:00	8.08	25.32	14.591	99.75	1
LH-DS-02	7/2/2025 2:15	8.06	25.32	14.591	99.51	1
LH-DS-02	7/2/2025 2:30	8.06	25.3	14.589	99.51	1
LH-DS-02	7/2/2025 2:45	8.04	25.3	14.588	99.26	1
LH-DS-02	7/2/2025 3:00	8.02	25.3	14.59	99.01	1
LH-DS-02	7/2/2025 3:15	8	25.28	14.593	98.77	1
LH-DS-02	7/2/2025 3:30	7.99	25.26	14.589	98.64	1
LH-DS-02	7/2/2025 3:45	7.96	25.26	14.59	98.27	1
LH-DS-02	7/2/2025 4:00	7.95	25.24	14.591	96.95	1
LH-DS-02	7/2/2025 4:15	7.94	25.24	14.595	96.83	1
LH-DS-02	7/2/2025 4:30	7.91	25.22	14.596	96.46	1
LH-DS-02	7/2/2025 4:45	7.88	25.2	14.598	96.1	1
LH-DS-02	7/2/2025 5:00	7.87	25.2	14.598	95.98	1
LH-DS-02	7/2/2025 5:15	7.84	25.18	14.601	95.61	1
LH-DS-02	7/2/2025 5:30	7.84	25.16	14.604	95.61	1
LH-DS-02	7/2/2025 5:45	7.81	25.16	14.605	95.24	1
LH-DS-02	7/2/2025 6:00	7.81	25.14	14.604	95.24	1
LH-DS-02	7/2/2025 6:15	7.8	25.12	14.604	95.12	1
LH-DS-02	7/2/2025 6:30	7.77	25.1	14.609	94.76	1
LH-DS-02	7/2/2025 6:45	7.76	25.08	14.608	94.63	1
LH-DS-02	7/2/2025 7:00	7.75	25.04	14.608	94.51	1
LH-DS-02	7/2/2025 7:15	7.74	25.02	14.612	94.39	1
LH-DS-02	7/2/2025 7:30	7.78	25	14.612	94.88	1
LH-DS-02	7/2/2025 7:45	7.83	25	14.615	95.49	1
LH-DS-02	7/2/2025 8:00	7.85	24.98	14.615	95.73	1
LH-DS-02	7/2/2025 8:15	7.84	24.96	14.615	95.61	1
LH-DS-02	7/2/2025 8:30	7.91	24.96	14.616	96.46	1

Station Name	Date Time	DO mg/L	Temp C	Air Pressure PSI	Saturation PCT	Use Code
LH-DS-02	7/2/2025 8:45	7.93	24.96	14.617	96.71	1
LH-DS-02	7/2/2025 9:00	7.93	24.96	14.617	96.71	1
LH-DS-02	7/2/2025 9:15	7.89	24.92	14.615	96.22	1
LH-DS-02	7/2/2025 9:30	7.89	24.9	14.617	96.22	1
LH-DS-02	7/2/2025 9:45	7.93	24.9	14.617	96.71	1
LH-DS-02	7/2/2025 10:00	7.98	24.9	14.617	97.32	1
LH-DS-02	7/2/2025 10:15	8.06	24.92	14.616	98.29	1
LH-DS-02	7/2/2025 10:30	8.09	24.94	14.615	98.66	1
LH-DS-02	7/2/2025 10:45	8.09	24.96	14.615	98.66	1
LH-DS-02	7/2/2025 11:00	8.1	24.94	14.615	98.78	1
LH-DS-02	7/2/2025 11:15	8.08	24.94	14.618	98.54	1
LH-DS-02	7/2/2025 11:30	8.1	24.92	14.615	98.78	1
LH-DS-02	7/2/2025 11:45	8.06	24.92	14.615	98.29	1
LH-DS-02	7/2/2025 12:00	8.11	24.9	14.613	98.9	1
LH-DS-02	7/2/2025 12:15	8.08	24.9	14.615	98.54	1
LH-DS-02	7/2/2025 12:30	8.12	24.9	14.613	99.02	1
LH-DS-02	7/2/2025 12:45	8.16	24.92	14.614	99.51	1
LH-DS-02	7/2/2025 13:00	8.2	24.94	14.613	100	1
LH-DS-02	7/2/2025 13:15	8.26	24.98	14.607	100.73	1
LH-DS-02	7/2/2025 13:30	8.34	25	14.605	101.71	1
LH-DS-02	7/2/2025 13:45	8.4	25.02	14.605	102.44	1
LH-DS-02	7/2/2025 14:00	8.42	25.04	14.604	102.68	1
LH-DS-02	7/2/2025 14:15	8.52	25.06	14.597	103.9	1
LH-DS-02	7/2/2025 14:30	8.53	25.08	14.599	104.02	1
LH-DS-02	7/2/2025 14:45	8.61	25.12	14.598	105	1
LH-DS-02	7/2/2025 15:00	8.65	25.18	14.599	105.49	1
LH-DS-02	7/2/2025 15:15	8.66	25.2	14.597	105.61	1
LH-DS-02	7/2/2025 15:30	8.69	25.22	14.598	105.98	1
LH-DS-02	7/2/2025 15:45	8.68	25.24	14.595	105.85	1
LH-DS-02	7/2/2025 16:00	8.78	25.3	14.596	108.4	1
LH-DS-02	7/2/2025 16:15	8.77	25.32	14.592	108.27	1
LH-DS-02	7/2/2025 16:30	8.88	25.38	14.597	109.63	1
LH-DS-02	7/2/2025 16:45	8.92	25.4	14.594	110.12	1
LH-DS-02	7/2/2025 17:00	8.94	25.44	14.595	110.37	1
LH-DS-02	7/2/2025 17:15	8.88	25.48	14.592	109.63	1
LH-DS-02	7/2/2025 17:30	8.88	25.48	14.592	109.63	1
LH-DS-02	7/2/2025 17:45	8.79	25.46	14.585	108.52	1
LH-DS-02	7/2/2025 18:00	8.83	25.46	14.584	109.01	1
LH-DS-02	7/2/2025 18:15	8.82	25.48	14.582	108.89	1
LH-DS-02	7/2/2025 18:30	8.95	25.54	14.583	110.49	1
LH-DS-02	7/2/2025 18:45	8.95	25.56	14.586	110.49	1
LH-DS-02	7/2/2025 19:00	9.01	25.56	14.59	111.23	1
LH-DS-02	7/2/2025 19:15	8.94	25.58	14.591	110.37	1
LH-DS-02	7/2/2025 19:30	8.96	25.58	14.591	110.62	1
LH-DS-02	7/2/2025 19:45	8.91	25.58	14.591	110	1
LH-DS-02	7/2/2025 20:00	8.88	25.56	14.588	109.63	1
LH-DS-02	7/2/2025 20:15	8.72	25.54	14.592	107.65	1
LH-DS-02	7/2/2025 20:30	8.64	25.52	14.592	106.67	1
LH-DS-02	7/2/2025 20:45	8.76	25.5	14.591	108.15	1
LH-DS-02	7/2/2025 21:00	8.71	25.5	14.593	107.53	1
LH-DS-02	7/2/2025 21:15	8.65	25.46	14.595	106.79	1
LH-DS-02	7/2/2025 21:30	8.61	25.44	14.596	106.3	1
LH-DS-02	7/2/2025 21:45	8.65	25.44	14.595	106.79	1
LH-DS-02	7/2/2025 22:00	8.65	25.46	14.596	106.79	1
LH-DS-02	7/2/2025 22:15	8.61	25.46	14.595	106.3	1
LH-DS-02	7/2/2025 22:30	8.57	25.46	14.595	105.8	1
LH-DS-02	7/2/2025 22:45	8.52	25.42	14.594	105.19	1
LH-DS-02	7/2/2025 23:00	8.44	25.38	14.594	104.2	1
LH-DS-02	7/2/2025 23:15	8.42	25.38	14.593	103.95	1
LH-DS-02	7/2/2025 23:30	8.36	25.36	14.592	103.21	1
LH-DS-02	7/2/2025 23:45	8.33	25.34	14.592	102.84	1
LH-DS-02	7/3/2025 0:00	8.25	25.32	14.591	101.85	1
LH-DS-02	7/3/2025 0:15	8.27	25.32	14.589	102.1	1
LH-DS-02	7/3/2025 0:30	8.2	25.32	14.589	101.23	1
LH-DS-02	7/3/2025 0:45	8.13	25.3	14.585	100.37	1
LH-DS-02	7/3/2025 1:00	8.21	25.3	14.586	101.36	1
LH-DS-02	7/3/2025 1:15	8.22	25.3	14.584	101.48	1
LH-DS-02	7/3/2025 1:30	8.17	25.3	14.58	100.86	1
LH-DS-02	7/3/2025 1:45	8.12	25.28	14.582	100.25	1
LH-DS-02	7/3/2025 2:00	8.09	25.26	14.583	99.88	1
LH-DS-02	7/3/2025 2:15	8.07	25.26	14.585	99.63	1
LH-DS-02	7/3/2025 2:30	8.04	25.24	14.587	98.05	1
LH-DS-02	7/3/2025 2:45	8.02	25.22	14.589	97.8	1
LH-DS-02	7/3/2025 3:00	7.98	25.2	14.586	97.32	1
LH-DS-02	7/3/2025 3:15	7.94	25.2	14.587	96.83	1
LH-DS-02	7/3/2025 3:30	7.92	25.18	14.586	96.59	1
LH-DS-02	7/3/2025 3:45	7.89	25.16	14.587	96.22	1
LH-DS-02	7/3/2025 4:00	7.87	25.16	14.586	95.98	1
LH-DS-02	7/3/2025 4:15	7.86	25.16	14.584	95.85	1
LH-DS-02	7/3/2025 4:30	7.84	25.16	14.583	95.61	1
LH-DS-02	7/3/2025 4:45	7.78	25.14	14.587	94.88	1
LH-DS-02	7/3/2025 5:00	7.78	25.12	14.589	94.88	1
LH-DS-02	7/3/2025 5:15	7.75	25.12	14.589	94.51	1
LH-DS-02	7/3/2025 5:30	7.72	25.1	14.592	94.15	1

Station Name	Date Time	DO mg/L	Temp C	Air Pressure PSI	Saturation PCT	Use Code
LH-DS-02	7/3/2025 5:45	7.72	25.1	14.594	94.15	1
LH-DS-02	7/3/2025 6:00	7.71	25.1	14.596	94.02	1
LH-DS-02	7/3/2025 6:15	7.7	25.1	14.596	93.9	1
LH-DS-02	7/3/2025 6:30	7.7	25.1	14.594	93.9	1
LH-DS-02	7/3/2025 6:45	7.72	25.1	14.595	94.15	1
LH-DS-02	7/3/2025 7:00	7.73	25.1	14.595	94.27	1
LH-DS-02	7/3/2025 7:15	7.75	25.1	14.596	94.51	1
LH-DS-02	7/3/2025 7:30	7.76	25.12	14.596	94.63	1
LH-DS-02	7/3/2025 7:45	7.81	25.12	14.601	95.24	1
LH-DS-02	7/3/2025 8:00	7.83	25.14	14.6	95.49	1
LH-DS-02	7/3/2025 8:15	7.86	25.16	14.6	95.85	1
LH-DS-02	7/3/2025 8:30	7.89	25.18	14.601	96.22	1
LH-DS-02	7/3/2025 8:45	7.92	25.2	14.599	96.59	1
LH-DS-02	7/3/2025 9:00	7.96	25.22	14.597	97.07	1
LH-DS-02	7/3/2025 9:15	7.98	25.26	14.595	98.52	1
LH-DS-02	7/3/2025 9:30	7.97	25.28	14.592	98.4	1
LH-DS-02	7/3/2025 9:45	8.03	25.3	14.591	99.14	1
LH-DS-02	7/3/2025 10:00	8.04	25.32	14.592	99.26	1
LH-DS-02	7/3/2025 10:15	8.06	25.34	14.594	99.51	1
LH-DS-02	7/3/2025 10:30	8.08	25.36	14.594	99.75	1
LH-DS-02	7/3/2025 10:45	8.1	25.38	14.595	100	1
LH-DS-02	7/3/2025 11:00	8.1	25.4	14.591	100	1
LH-DS-02	7/3/2025 11:15	8.12	25.42	14.593	100.25	1
LH-DS-02	7/3/2025 11:30	8.13	25.44	14.593	100.37	1
LH-DS-02	7/3/2025 11:45	8.17	25.46	14.591	100.86	1
LH-DS-02	7/3/2025 12:00	8.19	25.46	14.588	101.11	1
LH-DS-02	7/3/2025 12:15	8.25	25.46	14.588	101.85	1
LH-DS-02	7/3/2025 12:30	8.29	25.48	14.59	102.35	1
LH-DS-02	7/3/2025 12:45	8.3	25.46	14.597	102.47	1
LH-DS-02	7/3/2025 13:00	8.28	25.38	14.597	102.22	1
LH-DS-02	7/3/2025 13:15	8.32	25.34	14.596	102.72	1
LH-DS-02	7/3/2025 13:30	8.43	25.38	14.592	104.07	1
LH-DS-02	7/3/2025 13:45	8.56	25.46	14.59	105.68	1
LH-DS-02	7/3/2025 14:00	8.68	25.56	14.587	107.16	1
LH-DS-02	7/3/2025 14:15	8.79	25.66	14.584	108.52	1
LH-DS-02	7/3/2025 14:30	8.84	25.74	14.585	109.14	1
LH-DS-02	7/3/2025 14:45	8.91	25.74	14.586	110	1
LH-DS-02	7/3/2025 15:00	8.9	25.74	14.582	109.88	1
LH-DS-02	7/3/2025 15:15	8.99	25.8	14.582	112.38	1
LH-DS-02	7/3/2025 15:30	8.98	25.78	14.581	112.25	1
LH-DS-02	7/3/2025 15:45	8.92	25.72	14.583	110.12	1
LH-DS-02	7/3/2025 16:00	8.97	25.74	14.583	110.74	1
LH-DS-02	7/3/2025 16:15	8.98	25.74	14.583	110.86	1
LH-DS-02	7/3/2025 16:30	8.87	25.66	14.582	109.51	1
LH-DS-02	7/3/2025 16:45	8.84	25.62	14.581	109.14	1
LH-DS-02	7/3/2025 17:00	8.9	25.64	14.578	109.88	1
LH-DS-02	7/3/2025 17:15	8.96	25.66	14.574	110.62	1
LH-DS-02	7/3/2025 17:30	9.04	25.74	14.575	111.6	1
LH-DS-02	7/3/2025 17:45	9.08	25.8	14.575	113.5	1
LH-DS-02	7/3/2025 18:00	9.1	25.82	14.579	113.75	1
LH-DS-02	7/3/2025 18:15	9.08	25.86	14.576	113.5	1
LH-DS-02	7/3/2025 18:30	9.07	25.86	14.579	113.38	1
LH-DS-02	7/3/2025 18:45	9.06	25.84	14.579	113.25	1
LH-DS-02	7/3/2025 19:00	9	25.84	14.583	112.5	1
LH-DS-02	7/3/2025 19:15	8.96	25.84	14.589	112	1
LH-DS-02	7/3/2025 19:30	8.95	25.84	14.587	111.88	1
LH-DS-02	7/3/2025 19:45	8.92	25.84	14.589	111.5	1
LH-DS-02	7/3/2025 20:00	8.9	25.8	14.594	111.25	1
LH-DS-02	7/3/2025 20:15	8.91	25.8	14.597	111.38	1
LH-DS-02	7/3/2025 20:30	8.89	25.8	14.599	111.13	1
LH-DS-02	7/3/2025 20:45	8.85	25.78	14.604	110.63	1
LH-DS-02	7/3/2025 21:00	8.84	25.76	14.61	110.5	1
LH-DS-02	7/3/2025 21:15	8.78	25.74	14.601	108.4	1
LH-DS-02	7/3/2025 21:30	8.79	25.72	14.609	108.52	1
LH-DS-02	7/3/2025 21:45	8.76	25.72	14.609	108.15	1
LH-DS-02	7/3/2025 22:00	8.72	25.7	14.609	107.65	1
LH-DS-02	7/3/2025 22:15	8.7	25.7	14.624	107.41	1
LH-DS-02	7/3/2025 22:30	8.68	25.68	14.619	107.16	1
LH-DS-02	7/3/2025 22:45	8.62	25.66	14.623	106.42	1
LH-DS-02	7/3/2025 23:00	8.59	25.64	14.623	106.05	1
LH-DS-02	7/3/2025 23:15	8.55	25.62	14.628	105.56	1
LH-DS-02	7/3/2025 23:30	8.52	25.6	14.631	105.19	1
LH-DS-02	7/3/2025 23:45	8.51	25.58	14.634	105.06	1
LH-DS-02	7/4/2025 0:00	8.48	25.54	14.636	104.69	1
LH-DS-02	7/4/2025 0:15	8.45	25.52	14.633	104.32	1
LH-DS-02	7/4/2025 0:30	8.41	25.52	14.636	103.83	1
LH-DS-02	7/4/2025 0:45	8.44	25.5	14.638	104.2	1
LH-DS-02	7/4/2025 1:00	8.39	25.48	14.639	103.58	1
LH-DS-02	7/4/2025 1:15	8.39	25.46	14.639	103.58	1
LH-DS-02	7/4/2025 1:30	8.38	25.44	14.637	103.46	1
LH-DS-02	7/4/2025 1:45	8.37	25.42	14.638	103.33	1
LH-DS-02	7/4/2025 2:00	8.36	25.4	14.64	103.21	1
LH-DS-02	7/4/2025 2:15	8.37	25.4	14.638	103.33	1
LH-DS-02	7/4/2025 2:30	8.37	25.4	14.638	103.33	1

Station Name	Date Time	DO mg/L	Temp C	Air Pressure PSI	Saturation PCT	Use Code
LH-DS-02	7/4/2025 2:45	8.38	25.38	14.641	103.46	1
LH-DS-02	7/4/2025 3:00	8.37	25.38	14.638	103.33	1
LH-DS-02	7/4/2025 3:15	8.37	25.38	14.642	103.33	1
LH-DS-02	7/4/2025 3:30	8.36	25.38	14.644	103.21	1
LH-DS-02	7/4/2025 3:45	8.34	25.38	14.645	102.96	1
LH-DS-02	7/4/2025 4:00	8.3	25.36	14.646	102.47	1
LH-DS-02	7/4/2025 4:15	8.29	25.36	14.647	102.35	1
LH-DS-02	7/4/2025 4:30	8.27	25.36	14.649	100.85	1
LH-DS-02	7/4/2025 4:45	8.24	25.34	14.651	100.49	1
LH-DS-02	7/4/2025 5:00	8.26	25.34	14.655	100.73	1
LH-DS-02	7/4/2025 5:15	8.22	25.32	14.658	100.24	1
LH-DS-02	7/4/2025 5:30	8.21	25.3	14.661	100.12	1
LH-DS-02	7/4/2025 5:45	8.2	25.28	14.664	100	1
LH-DS-02	7/4/2025 6:00	8.19	25.28	14.665	99.88	1
LH-DS-02	7/4/2025 6:15	8.2	25.24	14.668	100	1
LH-DS-02	7/4/2025 6:30	8.22	25.24	14.672	100.24	1
LH-DS-02	7/4/2025 6:45	8.22	25.22	14.677	100.24	1
LH-DS-02	7/4/2025 7:00	8.23	25.2	14.681	100.37	1
LH-DS-02	7/4/2025 7:15	8.24	25.18	14.68	100.49	1
LH-DS-02	7/4/2025 7:30	8.25	25.18	14.684	100.61	1
LH-DS-02	7/4/2025 7:45	8.27	25.18	14.686	100.85	1
LH-DS-02	7/4/2025 8:00	8.3	25.18	14.689	101.22	1
LH-DS-02	7/4/2025 8:15	8.37	25.18	14.688	102.07	1
LH-DS-02	7/4/2025 8:30	8.42	25.2	14.691	102.68	1
LH-DS-02	7/4/2025 8:45	8.46	25.2	14.689	103.17	1
LH-DS-02	7/4/2025 9:00	8.49	25.2	14.693	103.54	1
LH-DS-02	7/4/2025 9:15	8.55	25.22	14.694	104.27	1
LH-DS-02	7/4/2025 9:30	8.6	25.24	14.692	104.88	1
LH-DS-02	7/4/2025 9:45	8.65	25.26	14.695	105.49	1
LH-DS-02	7/4/2025 10:00	8.69	25.28	14.691	105.98	1
LH-DS-02	7/4/2025 10:15	8.77	25.3	14.698	106.95	1
LH-DS-02	7/4/2025 10:30	8.8	25.34	14.7	107.32	1
LH-DS-02	7/4/2025 10:45	8.89	25.36	14.7	108.41	1
LH-DS-02	7/4/2025 11:00	8.94	25.38	14.703	109.02	1
LH-DS-02	7/4/2025 11:15	8.98	25.42	14.702	109.51	1
LH-DS-02	7/4/2025 11:30	9	25.44	14.703	109.76	1
LH-DS-02	7/4/2025 11:45	9.03	25.46	14.705	110.12	1
LH-DS-02	7/4/2025 12:00	8.97	25.48	14.705	109.39	1
LH-DS-02	7/4/2025 12:15	9	25.48	14.702	109.76	1
LH-DS-02	7/4/2025 12:30	8.91	25.44	14.704	108.66	1
LH-DS-02	7/4/2025 12:45	8.86	25.38	14.704	108.05	1
LH-DS-02	7/4/2025 13:00	8.86	25.4	14.705	108.05	1
LH-DS-02	7/4/2025 13:15	8.85	25.48	14.705	107.93	1
LH-DS-02	7/4/2025 13:30	8.84	25.48	14.705	107.8	1
LH-DS-02	7/4/2025 13:45	8.8	25.48	14.701	107.32	1
LH-DS-02	7/4/2025 14:00	8.85	25.48	14.702	107.93	1
LH-DS-02	7/4/2025 14:15	8.91	25.5	14.705	108.66	1
LH-DS-02	7/4/2025 14:30	8.96	25.5	14.706	109.27	1
LH-DS-02	7/4/2025 14:45	9	25.48	14.707	109.76	1
LH-DS-02	7/4/2025 15:00	8.96	25.48	14.703	109.27	1
LH-DS-02	7/4/2025 15:15	8.99	25.44	14.703	109.63	1
LH-DS-02	7/4/2025 15:30	9.03	25.44	14.706	110.12	1
LH-DS-02	7/4/2025 15:45	9.04	25.48	14.706	110.24	1
LH-DS-02	7/4/2025 16:00	9.03	25.48	14.709	110.12	1
LH-DS-02	7/4/2025 16:15	9.04	25.48	14.707	110.24	1
LH-DS-02	7/4/2025 16:30	9.04	25.48	14.702	110.24	1
LH-DS-02	7/4/2025 16:45	8.99	25.44	14.703	109.63	1
LH-DS-02	7/4/2025 17:00	9.03	25.42	14.704	110.12	1
LH-DS-02	7/4/2025 17:15	9.06	25.44	14.706	110.49	1
LH-DS-02	7/4/2025 17:30	9.08	25.44	14.705	110.73	1
LH-DS-02	7/4/2025 17:45	9.12	25.46	14.708	111.22	1
LH-DS-02	7/4/2025 18:00	9.15	25.46	14.711	111.59	1
LH-DS-02	7/4/2025 18:15	9.14	25.46	14.715	111.46	1
LH-DS-02	7/4/2025 18:30	9.15	25.46	14.717	111.59	1
LH-DS-02	7/4/2025 18:45	9.18	25.48	14.722	111.95	1
LH-DS-02	7/4/2025 19:00	9.17	25.48	14.725	111.83	1
LH-DS-02	7/4/2025 19:15	9.15	25.46	14.726	111.59	1
LH-DS-02	7/4/2025 19:30	9.11	25.46	14.729	111.1	1
LH-DS-02	7/4/2025 19:45	9.06	25.44	14.729	110.49	1
LH-DS-02	7/4/2025 20:00	9.02	25.44	14.731	110	1
LH-DS-02	7/4/2025 20:15	8.94	25.42	14.731	109.02	1
LH-DS-02	7/4/2025 20:30	8.88	25.4	14.732	108.29	1
LH-DS-02	7/4/2025 20:45	8.85	25.4	14.734	107.93	1
LH-DS-02	7/4/2025 21:00	8.84	25.4	14.74	107.8	1
LH-DS-02	7/4/2025 21:15	8.83	25.4	14.74	107.68	1
LH-DS-02	7/4/2025 21:30	8.83	25.4	14.746	107.68	1
LH-DS-02	7/4/2025 21:45	8.79	25.4	14.746	107.2	1
LH-DS-02	7/4/2025 22:00	8.82	25.42	14.745	107.56	1
LH-DS-02	7/4/2025 22:15	8.81	25.42	14.747	107.44	1
LH-DS-02	7/4/2025 22:30	8.79	25.42	14.746	107.2	1
LH-DS-02	7/4/2025 22:45	8.79	25.42	14.749	107.2	1
LH-DS-02	7/4/2025 23:00	8.79	25.42	14.748	107.2	1
LH-DS-02	7/4/2025 23:15	8.83	25.42	14.751	107.68	1
LH-DS-02	7/4/2025 23:30	8.85	25.4	14.752	107.93	1

Station Name	Date Time	DO mg/L	Temp C	Air Pressure PSI	Saturation PCT	Use Code
LH-DS-02	7/4/2025 23:45	8.83	25.42	14.751	107.68	1
LH-DS-02	7/5/2025 0:00	8.83	25.42	14.751	107.68	1
LH-DS-02	7/5/2025 0:15	8.85	25.4	14.753	107.93	1
LH-DS-02	7/5/2025 0:30	8.84	25.42	14.752	107.8	1
LH-DS-02	7/5/2025 0:45	8.83	25.42	14.754	107.68	1
LH-DS-02	7/5/2025 1:00	8.83	25.42	14.756	107.68	1
LH-DS-02	7/5/2025 1:15	8.83	25.4	14.756	107.68	1
LH-DS-02	7/5/2025 1:30	8.83	25.4	14.758	107.68	1
LH-DS-02	7/5/2025 1:45	8.82	25.4	14.76	107.56	1
LH-DS-02	7/5/2025 2:00	8.82	25.4	14.761	107.56	1
LH-DS-02	7/5/2025 2:15	8.79	25.4	14.761	107.2	1
LH-DS-02	7/5/2025 2:30	8.79	25.4	14.76	107.2	1
LH-DS-02	7/5/2025 2:45	8.78	25.4	14.759	107.07	1
LH-DS-02	7/5/2025 3:00	8.76	25.4	14.762	106.83	1
LH-DS-02	7/5/2025 3:15	8.73	25.38	14.759	106.46	1
LH-DS-02	7/5/2025 3:30	8.72	25.38	14.761	106.34	1
LH-DS-02	7/5/2025 3:45	8.71	25.38	14.76	106.22	1
LH-DS-02	7/5/2025 4:00	8.72	25.36	14.758	106.34	1
LH-DS-02	7/5/2025 4:15	8.68	25.36	14.757	105.85	1
LH-DS-02	7/5/2025 4:30	8.66	25.34	14.753	105.61	1
LH-DS-02	7/5/2025 4:45	8.66	25.32	14.756	105.61	1
LH-DS-02	7/5/2025 5:00	8.63	25.3	14.755	105.24	1
LH-DS-02	7/5/2025 5:15	8.6	25.3	14.76	104.88	1
LH-DS-02	7/5/2025 5:30	8.58	25.28	14.763	104.63	1
LH-DS-02	7/5/2025 5:45	8.58	25.28	14.763	104.63	1
LH-DS-02	7/5/2025 6:00	8.59	25.26	14.764	104.76	1
LH-DS-02	7/5/2025 6:15	8.57	25.26	14.759	104.51	1
LH-DS-02	7/5/2025 6:30	8.6	25.24	14.757	103.61	1
LH-DS-02	7/5/2025 6:45	8.62	25.24	14.756	103.86	1
LH-DS-02	7/5/2025 7:00	8.66	25.24	14.762	104.34	1
LH-DS-02	7/5/2025 7:15	8.73	25.24	14.768	105.18	1
LH-DS-02	7/5/2025 7:30	8.79	25.24	14.774	105.9	1
LH-DS-02	7/5/2025 7:45	8.84	25.26	14.778	107.8	1
LH-DS-02	7/5/2025 8:00	8.86	25.26	14.778	108.05	1
LH-DS-02	7/5/2025 8:15	8.88	25.26	14.778	108.29	1
LH-DS-02	7/5/2025 8:30	8.92	25.28	14.781	108.78	1
LH-DS-02	7/5/2025 8:45	8.97	25.32	14.782	109.39	1
LH-DS-02	7/5/2025 9:00	9.02	25.38	14.781	110	1
LH-DS-02	7/5/2025 9:15	9.04	25.42	14.782	110.24	1
LH-DS-02	7/5/2025 9:30	9.07	25.46	14.781	110.61	1
LH-DS-02	7/5/2025 9:45	9.08	25.48	14.78	110.73	1
LH-DS-02	7/5/2025 10:00	9.07	25.5	14.785	110.61	1
LH-DS-02	7/5/2025 10:15	9.1	25.5	14.779	110.98	1
LH-DS-02	7/5/2025 10:30	9.1	25.5	14.78	110.98	1
LH-DS-02	7/5/2025 10:45	9.09	25.5	14.781	110.85	1
LH-DS-02	7/5/2025 11:00	9.07	25.5	14.778	110.61	1
LH-DS-02	7/5/2025 11:15	9.09	25.52	14.775	110.85	1
LH-DS-02	7/5/2025 11:30	9.08	25.52	14.773	110.73	1
LH-DS-02	7/5/2025 11:45	9.11	25.54	14.772	111.1	1
LH-DS-02	7/5/2025 12:00	9.13	25.54	14.77	111.34	1
LH-DS-02	7/5/2025 12:15	9.13	25.56	14.77	111.34	1
LH-DS-02	7/5/2025 12:30	9.09	25.56	14.774	110.85	1
LH-DS-02	7/5/2025 12:45	9.07	25.56	14.773	110.61	1
LH-DS-02	7/5/2025 13:00	9.07	25.58	14.77	110.61	1
LH-DS-02	7/5/2025 13:15	9.09	25.58	14.766	110.85	1
LH-DS-02	7/5/2025 13:30	9.1	25.6	14.765	110.98	1
LH-DS-02	7/5/2025 13:45	9.13	25.62	14.764	111.34	1
LH-DS-02	7/5/2025 14:00	9.2	25.64	14.759	112.2	1
LH-DS-02	7/5/2025 14:15	9.24	25.68	14.758	112.68	1
LH-DS-02	7/5/2025 14:30	9.29	25.7	14.754	113.29	1
LH-DS-02	7/5/2025 14:45	9.35	25.74	14.754	114.02	1
LH-DS-02	7/5/2025 15:00	9.34	25.74	14.754	113.9	1
LH-DS-02	7/5/2025 15:15	9.39	25.78	14.753	115.93	1
LH-DS-02	7/5/2025 15:30	9.44	25.8	14.752	116.54	1
LH-DS-02	7/5/2025 15:45	9.46	25.8	14.747	116.79	1
LH-DS-02	7/5/2025 16:00	9.49	25.8	14.744	117.16	1
LH-DS-02	7/5/2025 16:15	9.49	25.78	14.737	117.16	1
LH-DS-02	7/5/2025 16:30	9.47	25.74	14.74	115.49	1
LH-DS-02	7/5/2025 16:45	9.47	25.72	14.737	115.49	1
LH-DS-02	7/5/2025 17:00	9.47	25.74	14.735	115.49	1
LH-DS-02	7/5/2025 17:15	9.55	25.78	14.735	117.9	1
LH-DS-02	7/5/2025 17:30	9.58	25.82	14.734	118.27	1
LH-DS-02	7/5/2025 17:45	9.63	25.84	14.732	118.89	1
LH-DS-02	7/5/2025 18:00	9.6	25.84	14.731	118.52	1
LH-DS-02	7/5/2025 18:15	9.6	25.82	14.731	118.52	1
LH-DS-02	7/5/2025 18:30	9.56	25.8	14.727	118.02	1
LH-DS-02	7/5/2025 18:45	9.43	25.74	14.727	115	1
LH-DS-02	7/5/2025 19:00	9.38	25.68	14.73	114.39	1
LH-DS-02	7/5/2025 19:15	9.29	25.64	14.727	113.29	1
LH-DS-02	7/5/2025 19:30	9.27	25.6	14.723	113.05	1
LH-DS-02	7/5/2025 19:45	9.24	25.6	14.724	112.68	1
LH-DS-02	7/5/2025 20:00	9.24	25.6	14.721	112.68	1
LH-DS-02	7/5/2025 20:15	9.24	25.6	14.723	112.68	1
LH-DS-02	7/5/2025 20:30	9.2	25.58	14.722	112.2	1

Station Name	Date Time	DO mg/L	Temp C	Air Pressure PSI	Saturation PCT	Use Code
LH-DS-02	7/5/2025 20:45	9.19	25.58	14.723	112.07	1
LH-DS-02	7/5/2025 21:00	9.21	25.58	14.721	112.32	1
LH-DS-02	7/5/2025 21:15	9.22	25.58	14.724	112.44	1
LH-DS-02	7/5/2025 21:30	9.15	25.56	14.726	111.59	1
LH-DS-02	7/5/2025 21:45	9.21	25.58	14.722	112.32	1
LH-DS-02	7/5/2025 22:00	9.21	25.58	14.722	112.32	1
LH-DS-02	7/5/2025 22:15	9.16	25.54	14.722	111.71	1
LH-DS-02	7/5/2025 22:30	9.12	25.52	14.725	111.22	1
LH-DS-02	7/5/2025 22:45	9.14	25.52	14.725	111.46	1
LH-DS-02	7/5/2025 23:00	9.12	25.52	14.724	111.22	1
LH-DS-02	7/5/2025 23:15	9.08	25.5	14.723	110.73	1
LH-DS-02	7/5/2025 23:30	9.09	25.48	14.721	110.85	1
LH-DS-02	7/5/2025 23:45	9.03	25.48	14.719	110.12	1
LH-DS-02	7/6/2025 0:00	9.02	25.46	14.717	110	1
LH-DS-02	7/6/2025 0:15	8.97	25.44	14.714	109.39	1
LH-DS-02	7/6/2025 0:30	8.96	25.44	14.717	109.27	1
LH-DS-02	7/6/2025 0:45	8.91	25.42	14.714	108.66	1
LH-DS-02	7/6/2025 1:00	8.91	25.4	14.714	108.66	1
LH-DS-02	7/6/2025 1:15	8.86	25.4	14.712	108.05	1
LH-DS-02	7/6/2025 1:30	8.86	25.38	14.709	108.05	1
LH-DS-02	7/6/2025 1:45	8.83	25.38	14.708	107.68	1
LH-DS-02	7/6/2025 2:00	8.84	25.38	14.706	107.8	1
LH-DS-02	7/6/2025 2:15	8.79	25.38	14.702	107.2	1
LH-DS-02	7/6/2025 2:30	8.79	25.38	14.7	107.2	1
LH-DS-02	7/6/2025 2:45	8.72	25.36	14.7	106.34	1
LH-DS-02	7/6/2025 3:00	8.7	25.36	14.696	106.1	1
LH-DS-02	7/6/2025 3:15	8.68	25.34	14.694	105.85	1
LH-DS-02	7/6/2025 3:30	8.68	25.32	14.697	105.85	1
LH-DS-02	7/6/2025 3:45	8.68	25.3	14.696	105.85	1
LH-DS-02	7/6/2025 4:00	8.64	25.3	14.692	105.37	1
LH-DS-02	7/6/2025 4:15	8.65	25.28	14.696	105.49	1
LH-DS-02	7/6/2025 4:30	8.66	25.28	14.693	105.61	1
LH-DS-02	7/6/2025 4:45	8.66	25.28	14.694	105.61	1
LH-DS-02	7/6/2025 5:00	8.65	25.26	14.694	105.49	1
LH-DS-02	7/6/2025 5:15	8.64	25.26	14.695	105.37	1
LH-DS-02	7/6/2025 5:30	8.64	25.24	14.698	105.37	1
LH-DS-02	7/6/2025 5:45	8.63	25.24	14.699	105.24	1
LH-DS-02	7/6/2025 6:00	8.64	25.24	14.699	105.37	1
LH-DS-02	7/6/2025 6:15	8.68	25.22	14.7	105.85	1
LH-DS-02	7/6/2025 6:30	8.7	25.22	14.701	106.1	1
LH-DS-02	7/6/2025 6:45	8.73	25.24	14.698	106.46	1
LH-DS-02	7/6/2025 7:00	8.79	25.24	14.702	107.2	1
LH-DS-02	7/6/2025 7:15	8.77	25.24	14.701	106.95	1
LH-DS-02	7/6/2025 7:30	8.81	25.24	14.702	107.44	1
LH-DS-02	7/6/2025 7:45	8.85	25.24	14.703	107.93	1
LH-DS-02	7/6/2025 8:00	8.89	25.24	14.703	108.41	1
LH-DS-02	7/6/2025 8:15	8.91	25.26	14.703	108.66	1
LH-DS-02	7/6/2025 8:30	8.93	25.26	14.705	108.9	1
LH-DS-02	7/6/2025 8:45	8.93	25.28	14.704	108.9	1
LH-DS-02	7/6/2025 9:00	8.97	25.3	14.703	109.39	1
LH-DS-02	7/6/2025 9:15	9.04	25.34	14.7	110.24	1
LH-DS-02	7/6/2025 9:30	9.03	25.34	14.699	110.12	1
LH-DS-02	7/6/2025 9:45	9.04	25.36	14.697	110.24	1
LH-DS-02	7/6/2025 10:00	9.07	25.38	14.697	110.61	1
LH-DS-02	7/6/2025 10:15	9.06	25.42	14.701	110.49	1
LH-DS-02	7/6/2025 10:30	9.11	25.44	14.701	111.1	1
LH-DS-02	7/6/2025 10:45	9.1	25.48	14.698	110.98	1
LH-DS-02	7/6/2025 11:00	9.07	25.46	14.697	110.61	1
LH-DS-02	7/6/2025 11:15	9.02	25.46	14.694	110	1
LH-DS-02	7/6/2025 11:30	9.02	25.46	14.696	110	1
LH-DS-02	7/6/2025 11:45	9.08	25.48	14.693	110.73	1
LH-DS-02	7/6/2025 12:00	9.12	25.54	14.692	111.22	1
LH-DS-02	7/6/2025 12:15	9.14	25.58	14.691	111.46	1
LH-DS-02	7/6/2025 12:30	9.24	25.64	14.689	112.68	1
LH-DS-02	7/6/2025 12:45	9.26	25.68	14.688	112.93	1
LH-DS-02	7/6/2025 13:00	9.3	25.74	14.685	113.41	1
LH-DS-02	7/6/2025 13:15	9.33	25.78	14.682	115.19	1
LH-DS-02	7/6/2025 13:30	9.35	25.82	14.68	115.43	1
LH-DS-02	7/6/2025 13:45	9.37	25.86	14.676	115.68	1
LH-DS-02	7/6/2025 14:00	9.44	25.9	14.674	116.54	1
LH-DS-02	7/6/2025 14:15	9.44	25.92	14.673	116.54	1
LH-DS-02	7/6/2025 14:30	9.45	25.96	14.674	116.67	1
LH-DS-02	7/6/2025 14:45	9.49	26	14.669	117.16	1
LH-DS-02	7/6/2025 15:00	9.41	25.98	14.668	116.17	1
LH-DS-02	7/6/2025 15:15	9.46	26	14.667	116.79	1
LH-DS-02	7/6/2025 15:30	9.49	26.04	14.666	117.16	1
LH-DS-02	7/6/2025 15:45	9.52	26.04	14.664	117.53	1
LH-DS-02	7/6/2025 16:00	9.49	26.02	14.665	117.16	1
LH-DS-02	7/6/2025 16:15	9.44	26.02	14.662	116.54	1
LH-DS-02	7/6/2025 16:30	9.37	25.98	14.661	115.68	1
LH-DS-02	7/6/2025 16:45	9.42	26.02	14.664	116.3	1
LH-DS-02	7/6/2025 17:00	9.45	26.04	14.662	116.67	1
LH-DS-02	7/6/2025 17:15	9.44	26.04	14.658	116.54	1
LH-DS-02	7/6/2025 17:30	9.37	26	14.655	115.68	1

Dissolved Oxygen Saturation Continous Monitoring Data
Normandeau Associates Inc.

Station Name	Date Time	DO mg/L	Temp C	Air Pressure PSI	Saturation PCT	Use Code
LH-DS-02	7/6/2025 17:45	9.33	25.96	14.655	115.19	1
LH-DS-02	7/6/2025 18:00	9.27	25.94	14.652	114.44	1
LH-DS-02	7/6/2025 18:15	9.3	26.02	14.65	114.81	1
LH-DS-02	7/6/2025 18:30	9.31	26.02	14.654	114.94	1
LH-DS-02	7/6/2025 18:45	9.31	26	14.654	114.94	1
LH-DS-02	7/6/2025 19:00	9.32	26.02	14.656	115.06	1
LH-DS-02	7/6/2025 19:15	9.32	26.08	14.659	115.06	1
LH-DS-02	7/6/2025 19:30	9.23	26.02	14.658	113.95	1
LH-DS-02	7/6/2025 19:45	9.19	26	14.657	113.46	1
LH-DS-02	7/6/2025 20:00	9.18	26	14.654	113.33	1
LH-DS-02	7/6/2025 20:15	9.12	25.96	14.653	112.59	1
LH-DS-02	7/6/2025 20:30	9.14	25.96	14.653	112.84	1
LH-DS-02	7/6/2025 20:45	9.13	25.98	14.657	112.72	1
LH-DS-02	7/6/2025 21:00	9.14	26	14.662	112.84	1
LH-DS-02	7/6/2025 21:15	9.16	26.02	14.664	113.09	1
LH-DS-02	7/6/2025 21:30	9.22	26.06	14.665	113.83	1
LH-DS-02	7/6/2025 21:45	9.23	26.08	14.67	113.95	1
LH-DS-02	7/6/2025 22:00	9.22	26.06	14.67	113.83	1
LH-DS-02	7/6/2025 22:15	9.18	26.02	14.673	113.33	1
LH-DS-02	7/6/2025 22:30	9.13	25.96	14.674	112.72	1
LH-DS-02	7/6/2025 22:45	9.08	25.94	14.676	112.1	1
LH-DS-02	7/6/2025 23:00	9.07	25.94	14.675	111.98	1
LH-DS-02	7/6/2025 23:15	9.07	25.92	14.679	111.98	1
LH-DS-02	7/6/2025 23:30	9.06	25.9	14.676	111.85	1
LH-DS-02	7/6/2025 23:45	9.03	25.88	14.676	111.48	1
LH-DS-02	7/7/2025 0:00	9.02	25.88	14.678	111.36	1
LH-DS-02	7/7/2025 0:15	8.99	25.86	14.678	110.99	1
LH-DS-02	7/7/2025 0:30	8.92	25.84	14.678	110.12	1
LH-DS-02	7/7/2025 0:45	8.94	25.8	14.68	110.37	1
LH-DS-02	7/7/2025 1:00	8.91	25.78	14.678	110	1
LH-DS-02	7/7/2025 1:15	8.9	25.76	14.678	109.88	1
LH-DS-02	7/7/2025 1:30	8.87	25.76	14.676	109.51	1
LH-DS-02	7/7/2025 1:45	8.91	25.78	14.676	110	1
LH-DS-02	7/7/2025 2:00	8.9	25.78	14.674	109.88	1
LH-DS-02	7/7/2025 2:15	8.88	25.76	14.674	109.63	1
LH-DS-02	7/7/2025 2:30	8.83	25.7	14.673	107.68	1
LH-DS-02	7/7/2025 2:45	8.85	25.7	14.674	107.93	1
LH-DS-02	7/7/2025 3:00	8.82	25.7	14.675	107.56	1
LH-DS-02	7/7/2025 3:15	8.82	25.68	14.675	107.56	1
LH-DS-02	7/7/2025 3:30	8.8	25.64	14.672	107.32	1
LH-DS-02	7/7/2025 3:45	8.79	25.62	14.672	107.2	1
LH-DS-02	7/7/2025 4:00	8.76	25.62	14.674	106.83	1
LH-DS-02	7/7/2025 4:15	8.72	25.58	14.675	106.34	1
LH-DS-02	7/7/2025 4:30	8.67	25.54	14.678	105.73	1
LH-DS-02	7/7/2025 4:45	8.63	25.52	14.677	105.24	1
LH-DS-02	7/7/2025 5:00	8.61	25.5	14.677	105	1
LH-DS-02	7/7/2025 5:15	8.57	25.48	14.677	104.51	1
LH-DS-02	7/7/2025 5:30	8.54	25.48	14.679	104.15	1
LH-DS-02	7/7/2025 5:45	8.51	25.48	14.682	103.78	1
LH-DS-02	7/7/2025 6:00	8.52	25.48	14.682	103.9	1
LH-DS-02	7/7/2025 6:15	8.52	25.46	14.684	103.9	1
LH-DS-02	7/7/2025 6:30	8.54	25.46	14.685	104.15	1
LH-DS-02	7/7/2025 6:45	8.6	25.48	14.687	104.88	1
LH-DS-02	7/7/2025 7:00	8.63	25.48	14.688	105.24	1
LH-DS-02	7/7/2025 7:15	8.64	25.48	14.689	105.37	1
LH-DS-02	7/7/2025 7:30	8.68	25.5	14.692	105.85	1
LH-DS-02	7/7/2025 7:45	8.76	25.52	14.694	106.83	1
LH-DS-02	7/7/2025 8:00	8.82	25.56	14.693	107.56	1
LH-DS-02	7/7/2025 8:15	8.84	25.58	14.692	107.8	1
LH-DS-02	7/7/2025 8:30	8.88	25.58	14.694	108.29	1
LH-DS-02	7/7/2025 8:45	8.89	25.6	14.693	108.41	1
LH-DS-02	7/7/2025 9:00	8.9	25.6	14.693	108.54	1
LH-DS-02	7/7/2025 9:15	8.87	25.58	14.693	108.17	1
LH-DS-02	7/7/2025 9:30	8.87	25.58	14.693	108.17	1
LH-DS-02	7/7/2025 9:45	8.95	25.64	14.689	109.15	1
LH-DS-02	7/7/2025 10:00	9.02	25.7	14.685	110	1
LH-DS-02	7/7/2025 10:15	9.05	25.74	14.686	110.37	1
LH-DS-02	7/7/2025 10:30	9.04	25.74	14.687	110.24	1
LH-DS-02	7/7/2025 10:45	8.96	25.74	14.687	109.27	1
LH-DS-02	7/7/2025 11:00	8.98	25.72	14.685	109.51	1
LH-DS-02	7/7/2025 11:15	9.01	25.72	14.682	109.88	1
LH-DS-02	7/7/2025 11:30	9.04	25.78	14.681	111.6	1
LH-DS-02	7/7/2025 11:45	9.06	25.8	14.68	111.85	1
LH-DS-02	7/7/2025 12:00	9.05	25.82	14.683	111.73	1
LH-DS-02	7/7/2025 12:15	9.08	25.84	14.683	112.1	1
LH-DS-02	7/7/2025 12:30	9.1	25.88	14.682	112.35	1
LH-DS-02	7/7/2025 12:45	9.12	25.9	14.677	112.59	1
LH-DS-02	7/7/2025 13:00	9.11	25.9	14.675	112.47	1
LH-DS-02	7/7/2025 13:15	9.12	25.92	14.673	112.59	1
LH-DS-02	7/7/2025 13:30	9.1	25.94	14.67	112.35	1
LH-DS-02	7/7/2025 13:45	9.13	26	14.673	112.72	1
LH-DS-02	7/7/2025 14:00	9.15	26.06	14.67	112.96	1
LH-DS-02	7/7/2025 14:15	9.18	26.06	14.665	113.33	1
LH-DS-02	7/7/2025 14:30	9.22	26.12	14.665	113.83	1

Station Name	Date Time	DO mg/L	Temp C	Air Pressure PSI	Saturation PCT	Use Code
LH-DS-02	7/7/2025 14:45	9.3	26.18	14.665	114.81	1
LH-DS-02	7/7/2025 15:00	9.36	26.24	14.659	115.56	1
LH-DS-02	7/7/2025 15:15	9.37	26.3	14.66	117.13	1
LH-DS-02	7/7/2025 15:30	9.35	26.28	14.659	116.88	1
LH-DS-02	7/7/2025 15:45	9.35	26.28	14.655	116.88	1
LH-DS-02	7/7/2025 16:00	9.37	26.28	14.656	117.13	1
LH-DS-02	7/7/2025 16:15	9.42	26.32	14.654	117.75	1
LH-DS-02	7/7/2025 16:30	9.41	26.36	14.652	117.63	1
LH-DS-02	7/7/2025 16:45	9.41	26.36	14.647	117.63	1
LH-DS-02	7/7/2025 17:00	9.43	26.36	14.649	117.88	1
LH-DS-02	7/7/2025 17:15	9.41	26.38	14.647	117.63	1
LH-DS-02	7/7/2025 17:30	9.4	26.4	14.642	117.5	1
LH-DS-02	7/7/2025 17:45	9.37	26.42	14.645	117.13	1
LH-DS-02	7/7/2025 18:00	9.34	26.44	14.647	116.75	1
LH-DS-02	7/7/2025 18:15	9.3	26.44	14.648	116.25	1
LH-DS-02	7/7/2025 18:30	9.3	26.44	14.647	116.25	1
LH-DS-02	7/7/2025 18:45	9.2	26.38	14.647	115	1
LH-DS-02	7/7/2025 19:00	9.17	26.34	14.648	114.63	1
LH-DS-02	7/7/2025 19:15	9.14	26.34	14.649	114.25	1
LH-DS-02	7/7/2025 19:30	9.19	26.36	14.653	114.88	1
LH-DS-02	7/7/2025 19:45	9.23	26.42	14.655	115.38	1
LH-DS-02	7/7/2025 20:00	9.2	26.46	14.653	115	1
LH-DS-02	7/7/2025 20:15	9.09	26.44	14.654	113.63	1
LH-DS-02	7/7/2025 20:30	9.11	26.42	14.654	113.88	1
LH-DS-02	7/7/2025 20:45	9.08	26.42	14.654	113.5	1
LH-DS-02	7/7/2025 21:00	9.06	26.42	14.654	113.25	1
LH-DS-02	7/7/2025 21:15	9.02	26.4	14.653	112.75	1
LH-DS-02	7/7/2025 21:30	8.96	26.36	14.654	112	1
LH-DS-02	7/7/2025 21:45	8.92	26.3	14.656	111.5	1
LH-DS-02	7/7/2025 22:00	8.87	26.24	14.659	109.51	1
LH-DS-02	7/7/2025 22:15	8.88	26.22	14.657	109.63	1
LH-DS-02	7/7/2025 22:30	8.89	26.24	14.657	109.75	1
LH-DS-02	7/7/2025 22:45	8.91	26.26	14.661	111.38	1
LH-DS-02	7/7/2025 23:00	8.94	26.28	14.658	111.75	1
LH-DS-02	7/7/2025 23:15	8.95	26.28	14.662	111.88	1
LH-DS-02	7/7/2025 23:30	8.92	26.26	14.662	111.5	1
LH-DS-02	7/7/2025 23:45	8.85	26.22	14.658	109.26	1
LH-DS-02	7/8/2025 0:00	8.8	26.18	14.66	108.64	1
LH-DS-02	7/8/2025 0:15	8.73	26.16	14.658	107.78	1
LH-DS-02	7/8/2025 0:30	8.73	26.16	14.656	107.78	1
LH-DS-02	7/8/2025 0:45	8.65	26.16	14.654	106.79	1
LH-DS-02	7/8/2025 1:00	8.66	26.16	14.655	106.91	1
LH-DS-02	7/8/2025 1:15	8.67	26.18	14.654	107.04	1
LH-DS-02	7/8/2025 1:30	8.64	26.2	14.653	106.67	1
LH-DS-02	7/8/2025 1:45	8.64	26.22	14.651	106.67	1
LH-DS-02	7/8/2025 2:00	8.62	26.24	14.648	106.42	1
LH-DS-02	7/8/2025 2:15	8.59	26.24	14.65	106.05	1
LH-DS-02	7/8/2025 2:30	8.56	26.24	14.65	105.68	1
LH-DS-02	7/8/2025 2:45	8.55	26.22	14.652	105.56	1
LH-DS-02	7/8/2025 3:00	8.52	26.22	14.649	105.19	1
LH-DS-02	7/8/2025 3:15	8.5	26.22	14.647	106.25	1
LH-DS-02	7/8/2025 3:30	8.46	26.2	14.648	104.44	1
LH-DS-02	7/8/2025 3:45	8.45	26.18	14.647	105.63	1
LH-DS-02	7/8/2025 4:00	8.44	26.18	14.645	105.5	1
LH-DS-02	7/8/2025 4:15	8.45	26.18	14.642	105.63	1
LH-DS-02	7/8/2025 4:30	8.41	26.16	14.641	105.13	1
LH-DS-02	7/8/2025 4:45	8.36	26.14	14.637	104.5	1
LH-DS-02	7/8/2025 5:00	8.34	26.12	14.638	104.25	1
LH-DS-02	7/8/2025 5:15	8.34	26.1	14.638	104.25	1
LH-DS-02	7/8/2025 5:30	8.31	26.1	14.639	103.88	1
LH-DS-02	7/8/2025 5:45	8.32	26.1	14.643	104	1
LH-DS-02	7/8/2025 6:00	8.29	26.06	14.643	103.63	1
LH-DS-02	7/8/2025 6:15	8.31	26.06	14.644	103.88	1
LH-DS-02	7/8/2025 6:30	8.31	26.06	14.645	103.88	1
LH-DS-02	7/8/2025 6:45	8.3	26.06	14.644	103.75	1
LH-DS-02	7/8/2025 7:00	8.29	26.04	14.65	102.35	1
LH-DS-02	7/8/2025 7:15	8.32	26.04	14.65	102.72	1
LH-DS-02	7/8/2025 7:30	8.34	26.02	14.653	102.96	1
LH-DS-02	7/8/2025 7:45	8.34	26.04	14.652	102.96	1
LH-DS-02	7/8/2025 8:00	8.38	26.06	14.655	103.46	1
LH-DS-02	7/8/2025 8:15	8.35	26.06	14.656	103.09	1
LH-DS-02	7/8/2025 8:30	8.39	26.06	14.655	103.58	1
LH-DS-02	7/8/2025 8:45	8.44	26.08	14.658	104.2	1
LH-DS-02	7/8/2025 9:00	8.49	26.16	14.66	104.81	1
LH-DS-02	7/8/2025 9:15	8.57	26.18	14.66	105.8	1
LH-DS-02	7/8/2025 9:30	8.58	26.22	14.659	105.93	1
LH-DS-02	7/8/2025 9:45	8.61	26.26	14.658	107.63	1
LH-DS-02	7/8/2025 10:00	8.62	26.28	14.658	107.75	1
LH-DS-02	7/8/2025 10:15	8.67	26.32	14.662	108.38	1
LH-DS-02	7/8/2025 10:30	8.71	26.36	14.662	108.88	1
LH-DS-02	7/8/2025 10:45	8.7	26.4	14.665	108.75	1
LH-DS-02	7/8/2025 11:00	8.71	26.42	14.666	108.88	1
LH-DS-02	7/8/2025 11:15	8.76	26.44	14.665	109.5	1
LH-DS-02	7/8/2025 11:30	8.79	26.48	14.664	109.88	1

Station Name	Date Time	DO mg/L	Temp C	Air Pressure PSI	Saturation PCT	Use Code
LH-DS-02	7/8/2025 11:45	8.8	26.52	14.662	110	1
LH-DS-02	7/8/2025 12:00	8.79	26.52	14.663	109.88	1
LH-DS-02	7/8/2025 12:15	8.81	26.54	14.664	110.13	1
LH-DS-02	7/8/2025 12:30	8.79	26.52	14.661	109.88	1
LH-DS-02	7/8/2025 12:45	8.82	26.56	14.662	110.25	1
LH-DS-02	7/8/2025 13:00	8.8	26.6	14.658	110	1
LH-DS-02	7/8/2025 13:15	8.82	26.62	14.653	110.25	1
LH-DS-02	7/8/2025 13:30	7.66	26.48	14.654	95.75	2
LH-DS-02	7/8/2025 13:45	7.64	30.9	14.66	103.24	2
LH-DS-02	7/8/2025 14:00	0	0	14.659	0	2
LH-DS-02	7/8/2025 14:15	0	0	14.663	0	2
LH-DS-02	7/8/2025 14:30	8.2	30.48	14.664	109.33	2
LH-DS-02	7/8/2025 14:45	9.09	27.12	14.666	115.06	1
LH-DS-02	7/8/2025 15:00	9.07	26.96	14.662	114.81	1
LH-DS-02	7/8/2025 15:15	9.06	26.9	14.664	114.68	1
LH-DS-02	7/8/2025 15:30	8.99	26.84	14.666	113.8	1
LH-DS-02	7/8/2025 15:45	9.04	26.84	14.668	114.43	1
LH-DS-02	7/8/2025 16:00	9.13	26.86	14.668	115.57	1
LH-DS-02	7/8/2025 16:15	9.19	26.92	14.662	116.33	1
LH-DS-02	7/8/2025 16:30	9.14	26.94	14.662	115.7	1
LH-DS-02	7/8/2025 16:45	9.17	26.94	14.66	116.08	1
LH-DS-02	7/8/2025 17:00	9.26	26.96	14.661	117.22	1
LH-DS-02	7/8/2025 17:15	9.32	27.04	14.662	117.97	1
LH-DS-02	7/8/2025 17:30	9.27	27.02	14.665	117.34	1
LH-DS-02	7/8/2025 17:45	9.25	27	14.664	117.09	1
LH-DS-02	7/8/2025 18:00	9.23	26.98	14.661	116.84	1
LH-DS-02	7/8/2025 18:15	9.19	26.94	14.659	116.33	1
LH-DS-02	7/8/2025 18:30	9.15	26.9	14.662	115.82	1
LH-DS-02	7/8/2025 18:45	9.11	26.88	14.664	115.32	1
LH-DS-02	7/8/2025 19:00	9.1	26.9	14.667	115.19	1
LH-DS-02	7/8/2025 19:15	9.08	26.92	14.673	114.94	1
LH-DS-02	7/8/2025 19:30	9.09	26.96	14.671	115.06	1
LH-DS-02	7/8/2025 19:45	9.05	26.98	14.674	114.56	1
LH-DS-02	7/8/2025 20:00	9.03	27	14.678	114.3	1
LH-DS-02	7/8/2025 20:15	8.98	27	14.68	113.67	1
LH-DS-02	7/8/2025 20:30	8.91	26.98	14.682	112.78	1
LH-DS-02	7/8/2025 20:45	8.86	26.94	14.684	112.15	1
LH-DS-02	7/8/2025 21:00	8.8	26.92	14.687	111.39	1
LH-DS-02	7/8/2025 21:15	8.79	26.9	14.689	111.27	1
LH-DS-02	7/8/2025 21:30	8.76	26.88	14.691	110.89	1
LH-DS-02	7/8/2025 21:45	8.75	26.86	14.689	110.76	1
LH-DS-02	7/8/2025 22:00	8.69	26.84	14.693	110	1
LH-DS-02	7/8/2025 22:15	8.64	26.8	14.693	109.37	1
LH-DS-02	7/8/2025 22:30	8.61	26.76	14.694	108.99	1
LH-DS-02	7/8/2025 22:45	8.55	26.7	14.695	106.88	1
LH-DS-02	7/8/2025 23:00	8.49	26.66	14.695	106.13	1
LH-DS-02	7/8/2025 23:15	8.43	26.6	14.695	105.38	1
LH-DS-02	7/8/2025 23:30	8.38	26.54	14.698	104.75	1
LH-DS-02	7/8/2025 23:45	8.36	26.5	14.692	104.5	1
LH-DS-02	7/9/2025 0:00	8.32	26.46	14.688	104	1
LH-DS-02	7/9/2025 0:15	8.26	26.42	14.69	103.25	1
LH-DS-02	7/9/2025 0:30	8.24	26.4	14.696	103	1
LH-DS-02	7/9/2025 0:45	8.2	26.36	14.701	102.5	1
LH-DS-02	7/9/2025 1:00	8.17	26.34	14.696	102.13	1
LH-DS-02	7/9/2025 1:15	8.18	26.32	14.696	102.25	1
LH-DS-02	7/9/2025 1:30	8.16	26.32	14.695	102	1
LH-DS-02	7/9/2025 1:45	8.13	26.3	14.696	101.63	1
LH-DS-02	7/9/2025 2:00	8.12	26.28	14.7	101.5	1
LH-DS-02	7/9/2025 2:15	8.13	26.26	14.69	101.63	1
LH-DS-02	7/9/2025 2:30	8.1	26.26	14.689	101.25	1
LH-DS-02	7/9/2025 2:45	8.09	26.24	14.682	99.88	1
LH-DS-02	7/9/2025 3:00	8.07	26.24	14.679	99.63	1
LH-DS-02	7/9/2025 3:15	8.09	26.26	14.678	101.13	1
LH-DS-02	7/9/2025 3:30	8.08	26.26	14.674	101	1
LH-DS-02	7/9/2025 3:45	8.08	26.26	14.672	101	1
LH-DS-02	7/9/2025 4:00	8.08	26.26	14.681	101	1
LH-DS-02	7/9/2025 4:15	8.09	26.26	14.681	101.13	1
LH-DS-02	7/9/2025 4:30	8.05	26.24	14.683	99.38	1
LH-DS-02	7/9/2025 4:45	8.02	26.24	14.684	99.01	1
LH-DS-02	7/9/2025 5:00	8.02	26.22	14.684	99.01	1
LH-DS-02	7/9/2025 5:15	8.02	26.2	14.679	99.01	1
LH-DS-02	7/9/2025 5:30	7.99	26.18	14.686	98.64	1
LH-DS-02	7/9/2025 5:45	7.96	26.16	14.684	98.27	1
LH-DS-02	7/9/2025 6:00	7.96	26.16	14.687	98.27	1
LH-DS-02	7/9/2025 6:15	7.94	26.16	14.687	98.02	1
LH-DS-02	7/9/2025 6:30	7.92	26.14	14.695	97.78	1
LH-DS-02	7/9/2025 6:45	7.93	26.16	14.698	97.9	1
LH-DS-02	7/9/2025 7:00	7.93	26.14	14.698	97.9	1
LH-DS-02	7/9/2025 7:15	7.91	26.14	14.7	97.65	1
LH-DS-02	7/9/2025 7:30	7.94	26.14	14.701	98.02	1
LH-DS-02	7/9/2025 7:45	8	26.16	14.703	98.77	1
LH-DS-02	7/9/2025 8:00	8.07	26.16	14.706	99.63	1
LH-DS-02	7/9/2025 8:15	8.07	26.16	14.705	99.63	1
LH-DS-02	7/9/2025 8:30	8.03	26.14	14.707	99.14	1

Station Name	Date Time	DO mg/L	Temp C	Air Pressure PSI	Saturation PCT	Use Code
LH-DS-02	7/9/2025 8:45	8.04	26.12	14.708	99.26	1
LH-DS-02	7/9/2025 9:00	8.08	26.12	14.709	99.75	1
LH-DS-02	7/9/2025 9:15	8.09	26.1	14.708	99.88	1
LH-DS-02	7/9/2025 9:30	8.04	26.08	14.709	99.26	1
LH-DS-02	7/9/2025 9:45	8.02	26.08	14.71	99.01	1
LH-DS-02	7/9/2025 10:00	8	26.08	14.71	98.77	1
LH-DS-02	7/9/2025 10:15	7.98	26.08	14.707	98.52	1
LH-DS-02	7/9/2025 10:30	7.94	26.08	14.707	98.02	1
LH-DS-02	7/9/2025 10:45	7.99	26.08	14.71	98.64	1
LH-DS-02	7/9/2025 11:00	8.06	26.08	14.708	99.51	1
LH-DS-02	7/9/2025 11:15	8.12	26.1	14.71	100.25	1
LH-DS-02	7/9/2025 11:30	8.13	26.12	14.714	100.37	1
LH-DS-02	7/9/2025 11:45	8.15	26.12	14.713	100.62	1
LH-DS-02	7/9/2025 12:00	8.15	26.14	14.714	100.62	1
LH-DS-02	7/9/2025 12:15	8.18	26.14	14.709	100.99	1
LH-DS-02	7/9/2025 12:30	8.27	26.18	14.709	102.1	1
LH-DS-02	7/9/2025 12:45	8.32	26.2	14.709	102.72	1
LH-DS-02	7/9/2025 13:00	8.38	26.22	14.71	103.46	1
LH-DS-02	7/9/2025 13:15	8.42	26.26	14.71	105.25	1
LH-DS-02	7/9/2025 13:30	8.45	26.28	14.707	105.63	1
LH-DS-02	7/9/2025 13:45	8.45	26.3	14.707	105.63	1
LH-DS-02	7/9/2025 14:00	8.43	26.3	14.705	105.38	1
LH-DS-02	7/9/2025 14:15	8.4	26.3	14.705	105	1
LH-DS-02	7/9/2025 14:30	8.38	26.3	14.705	104.75	1
LH-DS-02	7/9/2025 14:45	8.4	26.3	14.705	105	1
LH-DS-02	7/9/2025 15:00	8.42	26.32	14.705	105.25	1
LH-DS-02	7/9/2025 15:15	8.38	26.34	14.705	104.75	1
LH-DS-02	7/9/2025 15:30	8.44	26.36	14.705	105.5	1
LH-DS-02	7/9/2025 15:45	8.46	26.38	14.704	105.75	1
LH-DS-02	7/9/2025 16:00	8.46	26.4	14.703	105.75	1
LH-DS-02	7/9/2025 16:15	8.41	26.4	14.703	105.13	1
LH-DS-02	7/9/2025 16:30	8.27	26.36	14.698	103.38	1
LH-DS-02	7/9/2025 16:45	8.24	26.36	14.694	103	1
LH-DS-02	7/9/2025 17:00	8.21	26.34	14.69	102.63	1
LH-DS-02	7/9/2025 17:15	8.18	26.32	14.69	102.25	1
LH-DS-02	7/9/2025 17:30	8.14	26.32	14.689	101.75	1
LH-DS-02	7/9/2025 17:45	8.12	26.32	14.692	101.5	1
LH-DS-02	7/9/2025 18:00	8.11	26.3	14.685	101.38	1
LH-DS-02	7/9/2025 18:15	8.08	26.3	14.688	101	1
LH-DS-02	7/9/2025 18:30	8	26.28	14.687	100	1
LH-DS-02	7/9/2025 18:45	7.93	26.26	14.688	99.13	1
LH-DS-02	7/9/2025 19:00	7.91	26.24	14.69	97.65	1
LH-DS-02	7/9/2025 19:15	7.9	26.24	14.692	97.53	1
LH-DS-02	7/9/2025 19:30	7.86	26.22	14.696	97.04	1
LH-DS-02	7/9/2025 19:45	7.81	26.2	14.7	96.42	1
LH-DS-02	7/9/2025 20:00	7.77	26.18	14.699	95.93	1
LH-DS-02	7/9/2025 20:15	7.73	26.18	14.697	95.43	1
LH-DS-02	7/9/2025 20:30	7.69	26.16	14.697	94.94	1
LH-DS-02	7/9/2025 20:45	7.67	26.14	14.702	94.69	1
LH-DS-02	7/9/2025 21:00	7.66	26.14	14.702	94.57	1
LH-DS-02	7/9/2025 21:15	7.67	26.14	14.704	94.69	1
LH-DS-02	7/9/2025 21:30	7.67	26.14	14.703	94.69	1
LH-DS-02	7/9/2025 21:45	7.68	26.14	14.706	94.81	1
LH-DS-02	7/9/2025 22:00	7.69	26.14	14.703	94.94	1
LH-DS-02	7/9/2025 22:15	7.68	26.14	14.701	94.81	1
LH-DS-02	7/9/2025 22:30	7.68	26.14	14.702	94.81	1
LH-DS-02	7/9/2025 22:45	7.69	26.14	14.701	94.94	1
LH-DS-02	7/9/2025 23:00	7.68	26.14	14.698	94.81	1
LH-DS-02	7/9/2025 23:15	7.63	26.12	14.695	94.2	1
LH-DS-02	7/9/2025 23:30	7.61	26.12	14.696	93.95	1
LH-DS-02	7/9/2025 23:45	7.58	26.1	14.694	93.58	1
LH-DS-02	7/10/2025 0:00	7.57	26.1	14.696	93.46	1
LH-DS-02	7/10/2025 0:15	7.55	26.1	14.695	93.21	1
LH-DS-02	7/10/2025 0:30	7.54	26.08	14.693	93.09	1
LH-DS-02	7/10/2025 0:45	7.53	26.08	14.69	92.96	1
LH-DS-02	7/10/2025 1:00	7.51	26.08	14.695	92.72	1
LH-DS-02	7/10/2025 1:15	7.48	26.06	14.695	92.35	1
LH-DS-02	7/10/2025 1:30	7.47	26.06	14.694	92.22	1
LH-DS-02	7/10/2025 1:45	7.46	26.06	14.695	92.1	1
LH-DS-02	7/10/2025 2:00	7.46	26.06	14.694	92.1	1
LH-DS-02	7/10/2025 2:15	7.45	26.06	14.695	91.98	1
LH-DS-02	7/10/2025 2:30	7.47	26.06	14.692	92.22	1
LH-DS-02	7/10/2025 2:45	7.49	26.06	14.693	92.47	1
LH-DS-02	7/10/2025 3:00	7.51	26.06	14.691	92.72	1
LH-DS-02	7/10/2025 3:15	7.53	26.04	14.685	92.96	1
LH-DS-02	7/10/2025 3:30	7.6	26.04	14.686	93.83	1
LH-DS-02	7/10/2025 3:45	7.64	26.02	14.69	94.32	1
LH-DS-02	7/10/2025 4:00	7.66	26.04	14.687	94.57	1
LH-DS-02	7/10/2025 4:15	7.68	26.04	14.688	94.81	1
LH-DS-02	7/10/2025 4:30	7.7	26.06	14.691	95.06	1
LH-DS-02	7/10/2025 4:45	7.71	26.08	14.693	95.19	1
LH-DS-02	7/10/2025 5:00	7.72	26.08	14.691	95.31	1
LH-DS-02	7/10/2025 5:15	7.72	26.1	14.687	95.31	1
LH-DS-02	7/10/2025 5:30	7.72	26.1	14.686	95.31	1

Station Name	Date Time	DO mg/L	Temp C	Air Pressure PSI	Saturation PCT	Use Code
LH-DS-02	7/10/2025 5:45	7.72	26.1	14.685	95.31	1
LH-DS-02	7/10/2025 6:00	7.71	26.1	14.683	95.19	1
LH-DS-02	7/10/2025 6:15	7.71	26.1	14.678	95.19	1
LH-DS-02	7/10/2025 6:30	7.71	26.12	14.683	95.19	1
LH-DS-02	7/10/2025 6:45	7.71	26.12	14.682	95.19	1
LH-DS-02	7/10/2025 7:00	7.7	26.12	14.684	95.06	1
LH-DS-02	7/10/2025 7:15	7.7	26.12	14.688	95.06	1
LH-DS-02	7/10/2025 7:30	7.69	26.12	14.691	94.94	1
LH-DS-02	7/10/2025 7:45	7.68	26.12	14.693	94.81	1
LH-DS-02	7/10/2025 8:00	7.66	26.1	14.696	94.57	1
LH-DS-02	7/10/2025 8:15	7.65	26.1	14.696	94.44	1
LH-DS-02	7/10/2025 8:30	7.63	26.1	14.701	94.2	1
LH-DS-02	7/10/2025 8:45	7.63	26.08	14.702	94.2	1
LH-DS-02	7/10/2025 9:00	7.65	26.08	14.707	94.44	1
LH-DS-02	7/10/2025 9:15	7.67	26.06	14.711	94.69	1
LH-DS-02	7/10/2025 9:30	7.68	26.06	14.719	94.81	1
LH-DS-02	7/10/2025 9:45	7.67	26.04	14.719	94.69	1
LH-DS-02	7/10/2025 10:00	7.66	26.02	14.726	94.57	1
LH-DS-02	7/10/2025 10:15	7.63	26.02	14.735	94.2	1
LH-DS-02	7/10/2025 10:30	7.66	26.02	14.735	94.57	1
LH-DS-02	7/10/2025 10:45	7.68	26	14.738	94.81	1
LH-DS-02	7/10/2025 11:00	7.73	26	14.74	95.43	1
LH-DS-02	7/10/2025 11:15	7.73	25.98	14.738	95.43	1
LH-DS-02	7/10/2025 11:30	7.72	25.98	14.736	95.31	1
LH-DS-02	7/10/2025 11:45	7.71	25.96	14.74	95.19	1
LH-DS-02	7/10/2025 12:00	7.84	25.96	14.736	96.79	1
LH-DS-02	7/10/2025 12:15	7.99	25.94	14.74	98.64	1
LH-DS-02	7/10/2025 12:30	8.2	25.92	14.741	101.23	1
LH-DS-02	7/10/2025 12:45	8.12	25.96	14.739	100.25	1
LH-DS-02	7/10/2025 13:00	7.94	26	14.735	98.02	1
LH-DS-02	7/10/2025 13:15	7.92	26.02	14.734	97.78	1
LH-DS-02	7/10/2025 13:30	7.92	26.02	14.733	97.78	1
LH-DS-02	7/10/2025 13:45	7.85	26.02	14.731	96.91	1
LH-DS-02	7/10/2025 14:00	7.82	26.04	14.732	96.54	1
LH-DS-02	7/10/2025 14:15	7.8	26.04	14.73	96.3	1
LH-DS-02	7/10/2025 14:30	7.79	26.04	14.727	96.17	1
LH-DS-02	7/10/2025 14:45	7.75	26.04	14.726	95.68	1
LH-DS-02	7/10/2025 15:00	7.68	26.04	14.726	94.81	1
LH-DS-02	7/10/2025 15:15	7.72	26.04	14.726	95.31	1
LH-DS-02	7/10/2025 15:30	7.72	26.02	14.723	95.31	1
LH-DS-02	7/10/2025 15:45	7.72	26.02	14.722	95.31	1
LH-DS-02	7/10/2025 16:00	7.75	26	14.72	95.68	1
LH-DS-02	7/10/2025 16:15	7.76	26	14.717	95.8	1
LH-DS-02	7/10/2025 16:30	7.77	25.98	14.715	95.93	1
LH-DS-02	7/10/2025 16:45	7.77	25.98	14.712	95.93	1
LH-DS-02	7/10/2025 17:00	7.74	25.96	14.709	95.56	1
LH-DS-02	7/10/2025 17:15	7.71	25.96	14.708	95.19	1
LH-DS-02	7/10/2025 17:30	7.66	25.94	14.705	94.57	1
LH-DS-02	7/10/2025 17:45	7.65	25.94	14.707	94.44	1
LH-DS-02	7/10/2025 18:00	7.61	25.92	14.707	93.95	1
LH-DS-02	7/10/2025 18:15	7.57	25.9	14.708	93.46	1
LH-DS-02	7/10/2025 18:30	7.57	25.88	14.71	93.46	1
LH-DS-02	7/10/2025 18:45	7.54	25.86	14.714	93.09	1
LH-DS-02	7/10/2025 19:00	7.51	25.84	14.711	92.72	1
LH-DS-02	7/10/2025 19:15	7.45	25.82	14.712	91.98	1
LH-DS-02	7/10/2025 19:30	7.41	25.8	14.713	91.48	1
LH-DS-02	7/10/2025 19:45	7.36	25.78	14.712	90.86	1
LH-DS-02	7/10/2025 20:00	7.29	25.76	14.709	90	1
LH-DS-02	7/10/2025 20:15	7.24	25.72	14.705	88.29	1
LH-DS-02	7/10/2025 20:30	7.21	25.72	14.706	87.93	1
LH-DS-02	7/10/2025 20:45	7.17	25.7	14.702	87.44	1
LH-DS-02	7/10/2025 21:00	7.14	25.68	14.709	87.07	1
LH-DS-02	7/10/2025 21:15	7.12	25.66	14.709	86.83	1
LH-DS-02	7/10/2025 21:30	7.1	25.64	14.708	86.59	1
LH-DS-02	7/10/2025 21:45	7.08	25.62	14.709	86.34	1
LH-DS-02	7/10/2025 22:00	7.07	25.6	14.706	86.22	1
LH-DS-02	7/10/2025 22:15	7.06	25.58	14.71	86.1	1
LH-DS-02	7/10/2025 22:30	7.04	25.58	14.703	85.85	1
LH-DS-02	7/10/2025 22:45	7.04	25.56	14.705	85.85	1
LH-DS-02	7/10/2025 23:00	7.01	25.54	14.711	85.49	1
LH-DS-02	7/10/2025 23:15	7	25.54	14.714	85.37	1
LH-DS-02	7/10/2025 23:30	6.99	25.52	14.712	85.24	1
LH-DS-02	7/10/2025 23:45	6.95	25.5	14.706	84.76	1
LH-DS-02	7/11/2025 0:00	6.94	25.48	14.706	84.63	1
LH-DS-02	7/11/2025 0:15	6.92	25.46	14.708	84.39	1
LH-DS-02	7/11/2025 0:30	6.91	25.44	14.714	84.27	1
LH-DS-02	7/11/2025 0:45	6.89	25.42	14.714	84.02	1
LH-DS-02	7/11/2025 1:00	6.89	25.42	14.709	84.02	1
LH-DS-02	7/11/2025 1:15	6.84	25.4	14.708	83.41	1
LH-DS-02	7/11/2025 1:30	6.8	25.38	14.706	82.93	1
LH-DS-02	7/11/2025 1:45	6.79	25.36	14.705	82.8	1
LH-DS-02	7/11/2025 2:00	6.78	25.36	14.705	82.68	1
LH-DS-02	7/11/2025 2:15	6.76	25.34	14.706	82.44	1
LH-DS-02	7/11/2025 2:30	6.81	25.32	14.702	83.05	1

Station Name	Date Time	DO mg/L	Temp C	Air Pressure PSI	Saturation PCT	Use Code
LH-DS-02	7/11/2025 2:45	6.8	25.3	14.705	82.93	1
LH-DS-02	7/11/2025 3:00	6.78	25.3	14.706	82.68	1
LH-DS-02	7/11/2025 3:15	6.85	25.28	14.703	83.54	1
LH-DS-02	7/11/2025 3:30	6.9	25.28	14.704	84.15	1
LH-DS-02	7/11/2025 3:45	6.92	25.28	14.706	84.39	1
LH-DS-02	7/11/2025 4:00	6.93	25.3	14.707	84.51	1
LH-DS-02	7/11/2025 4:15	6.94	25.28	14.709	84.63	1
LH-DS-02	7/11/2025 4:30	6.95	25.28	14.709	84.76	1
LH-DS-02	7/11/2025 4:45	6.93	25.28	14.707	84.51	1
LH-DS-02	7/11/2025 5:00	6.92	25.28	14.708	84.39	1
LH-DS-02	7/11/2025 5:15	6.91	25.28	14.71	84.27	1
LH-DS-02	7/11/2025 5:30	6.89	25.28	14.71	84.02	1
LH-DS-02	7/11/2025 5:45	6.88	25.26	14.709	83.9	1
LH-DS-02	7/11/2025 6:00	6.88	25.26	14.715	83.9	1
LH-DS-02	7/11/2025 6:15	6.9	25.24	14.713	84.15	1
LH-DS-02	7/11/2025 6:30	6.9	25.24	14.712	84.15	1
LH-DS-02	7/11/2025 6:45	6.91	25.24	14.711	84.27	1
LH-DS-02	7/11/2025 7:00	6.94	25.22	14.714	84.63	1
LH-DS-02	7/11/2025 7:15	6.96	25.22	14.713	84.88	1
LH-DS-02	7/11/2025 7:30	7.01	25.22	14.712	85.49	1
LH-DS-02	7/11/2025 7:45	7.06	25.22	14.715	86.1	1
LH-DS-02	7/11/2025 8:00	7.1	25.22	14.716	86.59	1
LH-DS-02	7/11/2025 8:15	7.15	25.22	14.714	87.2	1
LH-DS-02	7/11/2025 8:30	7.15	25.24	14.725	87.2	1
LH-DS-02	7/11/2025 8:45	7.19	25.24	14.724	87.68	1
LH-DS-02	7/11/2025 9:00	7.2	25.24	14.726	87.8	1
LH-DS-02	7/11/2025 9:15	7.21	25.22	14.725	87.93	1
LH-DS-02	7/11/2025 9:30	7.21	25.22	14.726	87.93	1
LH-DS-02	7/11/2025 9:45	7.2	25.24	14.722	87.8	1
LH-DS-02	7/11/2025 10:00	7.29	25.26	14.724	88.9	1
LH-DS-02	7/11/2025 10:15	7.37	25.28	14.723	89.88	1
LH-DS-02	7/11/2025 10:30	7.46	25.32	14.722	90.98	1
LH-DS-02	7/11/2025 10:45	7.51	25.36	14.722	91.59	1
LH-DS-02	7/11/2025 11:00	7.58	25.38	14.72	92.44	1
LH-DS-02	7/11/2025 11:15	7.59	25.42	14.72	92.56	1
LH-DS-02	7/11/2025 11:30	7.66	25.46	14.721	93.41	1
LH-DS-02	7/11/2025 11:45	7.76	25.5	14.72	94.63	1
LH-DS-02	7/11/2025 12:00	7.83	25.58	14.719	95.49	1
LH-DS-02	7/11/2025 12:15	7.89	25.62	14.72	96.22	1
LH-DS-02	7/11/2025 12:30	7.99	25.68	14.717	97.44	1
LH-DS-02	7/11/2025 12:45	8.12	25.76	14.716	100.25	1
LH-DS-02	7/11/2025 13:00	8.18	25.84	14.714	100.99	1
LH-DS-02	7/11/2025 13:15	8.23	25.9	14.711	101.6	1
LH-DS-02	7/11/2025 13:30	8.37	25.92	14.709	103.33	1
LH-DS-02	7/11/2025 13:45	8.42	25.96	14.709	103.95	1
LH-DS-02	7/11/2025 14:00	8.53	26	14.708	105.31	1
LH-DS-02	7/11/2025 14:15	8.61	26	14.707	106.3	1
LH-DS-02	7/11/2025 14:30	8.47	25.98	14.708	104.57	1
LH-DS-02	7/11/2025 14:45	8.43	25.98	14.708	104.07	1
LH-DS-02	7/11/2025 15:00	8.5	25.94	14.711	104.94	1
LH-DS-02	7/11/2025 15:15	8.42	25.92	14.708	103.95	1
LH-DS-02	7/11/2025 15:30	8.34	25.9	14.709	102.96	1
LH-DS-02	7/11/2025 15:45	8.33	25.92	14.708	102.84	1
LH-DS-02	7/11/2025 16:00	8.29	25.94	14.706	102.35	1
LH-DS-02	7/11/2025 16:15	8.26	25.98	14.705	101.98	1
LH-DS-02	7/11/2025 16:30	8.15	25.88	14.707	100.62	1
LH-DS-02	7/11/2025 16:45	8.11	25.8	14.706	100.12	1
LH-DS-02	7/11/2025 17:00	8.13	25.78	14.709	100.37	1
LH-DS-02	7/11/2025 17:15	8.14	25.8	14.705	100.49	1
LH-DS-02	7/11/2025 17:30	8.05	25.8	14.706	99.38	1
LH-DS-02	7/11/2025 17:45	7.86	25.74	14.7	95.85	1
LH-DS-02	7/11/2025 18:00	7.69	25.66	14.703	93.78	1
LH-DS-02	7/11/2025 18:15	7.55	25.56	14.699	92.07	1
LH-DS-02	7/11/2025 18:30	7.42	25.48	14.701	90.49	1
LH-DS-02	7/11/2025 18:45	7.36	25.44	14.702	89.76	1
LH-DS-02	7/11/2025 19:00	7.32	25.4	14.705	89.27	1
LH-DS-02	7/11/2025 19:15	7.3	25.4	14.703	89.02	1
LH-DS-02	7/11/2025 19:30	7.3	25.4	14.706	89.02	1
LH-DS-02	7/11/2025 19:45	7.31	25.4	14.708	89.15	1
LH-DS-02	7/11/2025 20:00	7.3	25.38	14.708	89.02	1
LH-DS-02	7/11/2025 20:15	7.3	25.38	14.708	89.02	1
LH-DS-02	7/11/2025 20:30	7.27	25.38	14.71	88.66	1
LH-DS-02	7/11/2025 20:45	7.22	25.34	14.706	88.05	1
LH-DS-02	7/11/2025 21:00	7.14	25.32	14.713	87.07	1
LH-DS-02	7/11/2025 21:15	7.09	25.28	14.714	86.46	1
LH-DS-02	7/11/2025 21:30	7.09	25.28	14.717	86.46	1
LH-DS-02	7/11/2025 21:45	7.07	25.3	14.717	86.22	1
LH-DS-02	7/11/2025 22:00	7.09	25.3	14.719	86.46	1
LH-DS-02	7/11/2025 22:15	7.11	25.32	14.721	86.71	1
LH-DS-02	7/11/2025 22:30	7.13	25.34	14.723	86.95	1
LH-DS-02	7/11/2025 22:45	7.15	25.34	14.723	87.2	1
LH-DS-02	7/11/2025 23:00	7.13	25.34	14.72	86.95	1
LH-DS-02	7/11/2025 23:15	7.16	25.34	14.722	87.32	1
LH-DS-02	7/11/2025 23:30	7.16	25.34	14.721	87.32	1

Station Name	Date Time	DO mg/L	Temp C	Air Pressure PSI	Saturation PCT	Use Code
LH-DS-02	7/11/2025 23:45	7.16	25.34	14.726	87.32	1
LH-DS-02	7/12/2025 0:00	7.14	25.32	14.724	87.07	1
LH-DS-02	7/12/2025 0:15	7.12	25.32	14.727	86.83	1
LH-DS-02	7/12/2025 0:30	7.11	25.3	14.727	86.71	1
LH-DS-02	7/12/2025 0:45	7.11	25.3	14.73	86.71	1
LH-DS-02	7/12/2025 1:00	7.12	25.3	14.732	86.83	1
LH-DS-02	7/12/2025 1:15	7.11	25.32	14.731	86.71	1
LH-DS-02	7/12/2025 1:30	7.11	25.32	14.733	86.71	1
LH-DS-02	7/12/2025 1:45	7.09	25.32	14.731	86.46	1
LH-DS-02	7/12/2025 2:00	7.08	25.3	14.729	86.34	1
LH-DS-02	7/12/2025 2:15	7.06	25.3	14.73	86.1	1
LH-DS-02	7/12/2025 2:30	7.04	25.3	14.734	85.85	1
LH-DS-02	7/12/2025 2:45	7.03	25.3	14.733	85.73	1
LH-DS-02	7/12/2025 3:00	7.02	25.3	14.734	85.61	1
LH-DS-02	7/12/2025 3:15	7.01	25.3	14.734	85.49	1
LH-DS-02	7/12/2025 3:30	7.03	25.3	14.734	85.73	1
LH-DS-02	7/12/2025 3:45	7.03	25.32	14.736	85.73	1
LH-DS-02	7/12/2025 4:00	7.03	25.34	14.734	85.73	1
LH-DS-02	7/12/2025 4:15	7.03	25.34	14.735	85.73	1
LH-DS-02	7/12/2025 4:30	7.03	25.34	14.736	85.73	1
LH-DS-02	7/12/2025 4:45	7.01	25.36	14.736	85.49	1
LH-DS-02	7/12/2025 5:00	7	25.36	14.733	85.37	1
LH-DS-02	7/12/2025 5:15	7	25.36	14.732	85.37	1
LH-DS-02	7/12/2025 5:30	7.02	25.38	14.733	85.61	1
LH-DS-02	7/12/2025 5:45	7.06	25.38	14.735	86.1	1
LH-DS-02	7/12/2025 6:00	7.09	25.4	14.735	86.46	1
LH-DS-02	7/12/2025 6:15	7.11	25.42	14.739	86.71	1
LH-DS-02	7/12/2025 6:30	7.14	25.42	14.741	87.07	1
LH-DS-02	7/12/2025 6:45	7.17	25.44	14.742	87.44	1
LH-DS-02	7/12/2025 7:00	7.19	25.44	14.743	87.68	1
LH-DS-02	7/12/2025 7:15	7.2	25.44	14.743	87.8	1
LH-DS-02	7/12/2025 7:30	7.23	25.44	14.744	88.17	1
LH-DS-02	7/12/2025 7:45	7.23	25.44	14.746	88.17	1
LH-DS-02	7/12/2025 8:00	7.21	25.42	14.747	87.93	1
LH-DS-02	7/12/2025 8:15	7.22	25.44	14.751	88.05	1
LH-DS-02	7/12/2025 8:30	7.23	25.44	14.751	88.17	1
LH-DS-02	7/12/2025 8:45	7.22	25.44	14.752	88.05	1
LH-DS-02	7/12/2025 9:00	7.24	25.42	14.751	88.29	1
LH-DS-02	7/12/2025 9:15	7.27	25.42	14.751	88.66	1
LH-DS-02	7/12/2025 9:30	7.32	25.44	14.751	89.27	1
LH-DS-02	7/12/2025 9:45	7.39	25.44	14.754	90.12	1
LH-DS-02	7/12/2025 10:00	7.46	25.46	14.756	90.98	1
LH-DS-02	7/12/2025 10:15	7.52	25.48	14.756	91.71	1
LH-DS-02	7/12/2025 10:30	7.61	25.52	14.754	92.8	1
LH-DS-02	7/12/2025 10:45	7.68	25.58	14.758	93.66	1
LH-DS-02	7/12/2025 11:00	7.78	25.64	14.754	94.88	1
LH-DS-02	7/12/2025 11:15	7.88	25.72	14.754	96.1	1
LH-DS-02	7/12/2025 11:30	7.93	25.78	14.756	97.9	1
LH-DS-02	7/12/2025 11:45	7.99	25.82	14.754	98.64	1
LH-DS-02	7/12/2025 12:00	8.05	25.86	14.753	99.38	1
LH-DS-02	7/12/2025 12:15	8.08	25.88	14.753	99.75	1
LH-DS-02	7/12/2025 12:30	8.06	25.9	14.753	99.51	1
LH-DS-02	7/12/2025 12:45	8.1	25.92	14.754	100	1
LH-DS-02	7/12/2025 13:00	8.11	25.94	14.75	100.12	1
LH-DS-02	7/12/2025 13:15	8.14	25.96	14.749	100.49	1
LH-DS-02	7/12/2025 13:30	8.05	25.9	14.749	99.38	1
LH-DS-02	7/12/2025 13:45	8.07	25.88	14.748	99.63	1
LH-DS-02	7/12/2025 14:00	8.06	25.86	14.749	99.51	1
LH-DS-02	7/12/2025 14:15	8.05	25.88	14.751	99.38	1
LH-DS-02	7/12/2025 14:30	8.11	25.92	14.75	100.12	1
LH-DS-02	7/12/2025 14:45	8.19	25.96	14.75	101.11	1
LH-DS-02	7/12/2025 15:00	8.19	25.98	14.751	101.11	1
LH-DS-02	7/12/2025 15:15	8.16	25.96	14.748	100.74	1
LH-DS-02	7/12/2025 15:30	8.2	25.92	14.747	101.23	1
LH-DS-02	7/12/2025 15:45	8.2	25.88	14.747	101.23	1
LH-DS-02	7/12/2025 16:00	8.2	25.86	14.746	101.23	1
LH-DS-02	7/12/2025 16:15	8.19	25.84	14.742	101.11	1
LH-DS-02	7/12/2025 16:30	8.16	25.82	14.742	100.74	1
LH-DS-02	7/12/2025 16:45	8.05	25.76	14.741	99.38	1
LH-DS-02	7/12/2025 17:00	8	25.74	14.737	97.56	1
LH-DS-02	7/12/2025 17:15	7.99	25.72	14.736	97.44	1
LH-DS-02	7/12/2025 17:30	7.95	25.68	14.739	96.95	1
LH-DS-02	7/12/2025 17:45	7.91	25.68	14.737	96.46	1
LH-DS-02	7/12/2025 18:00	7.86	25.66	14.735	95.85	1
LH-DS-02	7/12/2025 18:15	7.75	25.62	14.733	94.51	1
LH-DS-02	7/12/2025 18:30	7.6	25.54	14.733	92.68	1
LH-DS-02	7/12/2025 18:45	7.5	25.46	14.735	91.46	1
LH-DS-02	7/12/2025 19:00	7.44	25.42	14.735	90.73	1
LH-DS-02	7/12/2025 19:15	7.38	25.4	14.736	90	1
LH-DS-02	7/12/2025 19:30	7.3	25.38	14.742	89.02	1
LH-DS-02	7/12/2025 19:45	7.28	25.34	14.74	88.78	1
LH-DS-02	7/12/2025 20:00	7.33	25.32	14.742	89.39	1
LH-DS-02	7/12/2025 20:15	7.31	25.32	14.74	89.15	1
LH-DS-02	7/12/2025 20:30	7.3	25.3	14.741	89.02	1

Station Name	Date Time	DO mg/L	Temp C	Air Pressure PSI	Saturation PCT	Use Code
LH-DS-02	7/12/2025 20:45	7.33	25.32	14.741	89.39	1
LH-DS-02	7/12/2025 21:00	7.38	25.34	14.744	90	1
LH-DS-02	7/12/2025 21:15	7.42	25.38	14.746	90.49	1
LH-DS-02	7/12/2025 21:30	7.35	25.38	14.749	89.63	1
LH-DS-02	7/12/2025 21:45	7.38	25.38	14.753	90	1
LH-DS-02	7/12/2025 22:00	7.37	25.4	14.753	89.88	1
LH-DS-02	7/12/2025 22:15	7.37	25.42	14.754	89.88	1
LH-DS-02	7/12/2025 22:30	7.44	25.44	14.755	90.73	1
LH-DS-02	7/12/2025 22:45	7.42	25.44	14.757	90.49	1
LH-DS-02	7/12/2025 23:00	7.4	25.44	14.753	90.24	1
LH-DS-02	7/12/2025 23:15	7.39	25.44	14.754	90.12	1
LH-DS-02	7/12/2025 23:30	7.39	25.44	14.754	90.12	1
LH-DS-02	7/12/2025 23:45	7.4	25.46	14.754	90.24	1
LH-DS-02	7/13/2025 0:00	7.42	25.46	14.756	90.49	1
LH-DS-02	7/13/2025 0:15	7.41	25.46	14.753	90.37	1
LH-DS-02	7/13/2025 0:30	7.43	25.46	14.752	90.61	1
LH-DS-02	7/13/2025 0:45	7.44	25.48	14.75	90.73	1
LH-DS-02	7/13/2025 1:00	7.46	25.48	14.751	90.98	1
LH-DS-02	7/13/2025 1:15	7.49	25.5	14.751	91.34	1
LH-DS-02	7/13/2025 1:30	7.52	25.52	14.754	91.71	1
LH-DS-02	7/13/2025 1:45	7.53	25.54	14.749	91.83	1
LH-DS-02	7/13/2025 2:00	7.54	25.54	14.75	91.95	1
LH-DS-02	7/13/2025 2:15	7.57	25.56	14.75	92.32	1
LH-DS-02	7/13/2025 2:30	7.6	25.58	14.746	92.68	1
LH-DS-02	7/13/2025 2:45	7.63	25.6	14.746	93.05	1
LH-DS-02	7/13/2025 3:00	7.65	25.62	14.743	93.29	1
LH-DS-02	7/13/2025 3:15	7.68	25.62	14.745	93.66	1
LH-DS-02	7/13/2025 3:30	7.66	25.64	14.743	93.41	1
LH-DS-02	7/13/2025 3:45	7.66	25.66	14.747	93.41	1
LH-DS-02	7/13/2025 4:00	7.69	25.68	14.749	93.78	1
LH-DS-02	7/13/2025 4:15	7.69	25.7	14.748	93.78	1
LH-DS-02	7/13/2025 4:30	7.69	25.7	14.746	93.78	1
LH-DS-02	7/13/2025 4:45	7.71	25.72	14.749	94.02	1
LH-DS-02	7/13/2025 5:00	7.72	25.72	14.747	94.15	1
LH-DS-02	7/13/2025 5:15	7.71	25.74	14.751	94.02	1
LH-DS-02	7/13/2025 5:30	7.69	25.74	14.755	93.78	1
LH-DS-02	7/13/2025 5:45	7.69	25.74	14.755	93.78	1
LH-DS-02	7/13/2025 6:00	7.71	25.76	14.758	95.19	1
LH-DS-02	7/13/2025 6:15	7.71	25.76	14.759	95.19	1
LH-DS-02	7/13/2025 6:30	7.73	25.78	14.756	95.43	1
LH-DS-02	7/13/2025 6:45	7.77	25.8	14.755	95.93	1
LH-DS-02	7/13/2025 7:00	7.77	25.8	14.754	95.93	1
LH-DS-02	7/13/2025 7:15	7.77	25.82	14.758	95.93	1
LH-DS-02	7/13/2025 7:30	7.8	25.84	14.762	96.3	1
LH-DS-02	7/13/2025 7:45	7.84	25.84	14.764	96.79	1
LH-DS-02	7/13/2025 8:00	7.82	25.86	14.767	96.54	1
LH-DS-02	7/13/2025 8:15	7.82	25.86	14.766	96.54	1
LH-DS-02	7/13/2025 8:30	7.83	25.86	14.765	96.67	1
LH-DS-02	7/13/2025 8:45	7.89	25.88	14.765	97.41	1
LH-DS-02	7/13/2025 9:00	7.96	25.9	14.763	98.27	1
LH-DS-02	7/13/2025 9:15	8.03	25.92	14.762	99.14	1
LH-DS-02	7/13/2025 9:30	8.06	25.94	14.765	99.51	1
LH-DS-02	7/13/2025 9:45	8.15	25.98	14.767	100.62	1
LH-DS-02	7/13/2025 10:00	8.25	26.06	14.77	101.85	1
LH-DS-02	7/13/2025 10:15	8.31	26.08	14.766	102.59	1
LH-DS-02	7/13/2025 10:30	8.34	26.14	14.763	102.96	1
LH-DS-02	7/13/2025 10:45	8.35	26.14	14.764	103.09	1
LH-DS-02	7/13/2025 11:00	8.38	26.14	14.765	103.46	1
LH-DS-02	7/13/2025 11:15	8.36	26.16	14.763	103.21	1
LH-DS-02	7/13/2025 11:30	8.38	26.16	14.759	103.46	1
LH-DS-02	7/13/2025 11:45	8.39	26.18	14.761	103.58	1
LH-DS-02	7/13/2025 12:00	8.38	26.18	14.76	103.46	1
LH-DS-02	7/13/2025 12:15	8.4	26.18	14.758	103.7	1
LH-DS-02	7/13/2025 12:30	8.45	26.22	14.758	104.32	1
LH-DS-02	7/13/2025 12:45	8.51	26.24	14.755	105.06	1
LH-DS-02	7/13/2025 13:00	8.48	26.24	14.752	104.69	1
LH-DS-02	7/13/2025 13:15	8.43	26.22	14.752	104.07	1
LH-DS-02	7/13/2025 13:30	8.46	26.24	14.751	104.44	1
LH-DS-02	7/13/2025 13:45	8.51	26.28	14.748	105.06	1
LH-DS-02	7/13/2025 14:00	8.5	26.3	14.745	104.94	1
LH-DS-02	7/13/2025 14:15	8.53	26.32	14.743	106.63	1
LH-DS-02	7/13/2025 14:30	8.48	26.32	14.743	106	1
LH-DS-02	7/13/2025 14:45	8.48	26.32	14.741	106	1
LH-DS-02	7/13/2025 15:00	8.49	26.32	14.74	106.13	1
LH-DS-02	7/13/2025 15:15	8.59	26.36	14.737	107.38	1
LH-DS-02	7/13/2025 15:30	8.58	26.36	14.736	107.25	1
LH-DS-02	7/13/2025 15:45	8.56	26.36	14.735	107	1
LH-DS-02	7/13/2025 16:00	8.54	26.34	14.734	106.75	1
LH-DS-02	7/13/2025 16:15	8.53	26.36	14.734	106.63	1
LH-DS-02	7/13/2025 16:30	8.49	26.32	14.729	106.13	1
LH-DS-02	7/13/2025 16:45	8.48	26.3	14.727	106	1
LH-DS-02	7/13/2025 17:00	8.48	26.3	14.728	106	1
LH-DS-02	7/13/2025 17:15	8.44	26.28	14.724	105.5	1
LH-DS-02	7/13/2025 17:30	8.34	26.22	14.723	102.96	1

Dissolved Oxygen Saturation Continous Monitoring Data
Normandeau Associates Inc.

Station Name	Date Time	DO mg/L	Temp C	Air Pressure PSI	Saturation PCT	Use Code
LH-DS-02	7/13/2025 17:45	8.29	26.16	14.719	102.35	1
LH-DS-02	7/13/2025 18:00	8.26	26.14	14.721	101.98	1
LH-DS-02	7/13/2025 18:15	8.25	26.12	14.721	101.85	1
LH-DS-02	7/13/2025 18:30	8.22	26.1	14.721	101.48	1
LH-DS-02	7/13/2025 18:45	8.15	26.08	14.721	100.62	1
LH-DS-02	7/13/2025 19:00	8.06	26.02	14.72	99.51	1
LH-DS-02	7/13/2025 19:15	7.96	25.98	14.723	98.27	1
LH-DS-02	7/13/2025 19:30	7.82	25.92	14.724	96.54	1
LH-DS-02	7/13/2025 19:45	7.7	25.88	14.725	95.06	1
LH-DS-02	7/13/2025 20:00	7.68	25.86	14.726	94.81	1
LH-DS-02	7/13/2025 20:15	7.64	25.86	14.727	94.32	1
LH-DS-02	7/13/2025 20:30	7.63	25.84	14.726	94.2	1
LH-DS-02	7/13/2025 20:45	7.6	25.84	14.729	93.83	1
LH-DS-02	7/13/2025 21:00	7.56	25.82	14.729	93.33	1
LH-DS-02	7/13/2025 21:15	7.56	25.82	14.729	93.33	1
LH-DS-02	7/13/2025 21:30	7.57	25.8	14.73	93.46	1
LH-DS-02	7/13/2025 21:45	7.54	25.8	14.732	93.09	1
LH-DS-02	7/13/2025 22:00	7.54	25.78	14.732	93.09	1
LH-DS-02	7/13/2025 22:15	7.57	25.8	14.732	93.46	1
LH-DS-02	7/13/2025 22:30	7.61	25.8	14.734	93.95	1
LH-DS-02	7/13/2025 22:45	7.64	25.82	14.734	94.32	1
LH-DS-02	7/13/2025 23:00	7.67	25.84	14.736	94.69	1
LH-DS-02	7/13/2025 23:15	7.65	25.84	14.735	94.44	1
LH-DS-02	7/13/2025 23:30	7.68	25.86	14.738	94.81	1
LH-DS-02	7/13/2025 23:45	7.72	25.88	14.735	95.31	1
LH-DS-02	7/14/2025 0:00	7.75	25.9	14.736	95.68	1
LH-DS-02	7/14/2025 0:15	7.81	25.92	14.734	96.42	1
LH-DS-02	7/14/2025 0:30	7.81	25.94	14.733	96.42	1
LH-DS-02	7/14/2025 0:45	7.76	25.94	14.729	95.8	1
LH-DS-02	7/14/2025 1:00	7.74	25.92	14.729	95.56	1
LH-DS-02	7/14/2025 1:15	7.69	25.92	14.727	94.94	1
LH-DS-02	7/14/2025 1:30	7.64	25.9	14.73	94.32	1
LH-DS-02	7/14/2025 1:45	7.64	25.9	14.726	94.32	1
LH-DS-02	7/14/2025 2:00	7.65	25.9	14.725	94.44	1
LH-DS-02	7/14/2025 2:15	7.7	25.92	14.725	95.06	1
LH-DS-02	7/14/2025 2:30	7.7	25.94	14.725	95.06	1
LH-DS-02	7/14/2025 2:45	7.75	25.96	14.727	95.68	1
LH-DS-02	7/14/2025 3:00	7.78	26	14.727	96.05	1
LH-DS-02	7/14/2025 3:15	7.81	26.02	14.728	96.42	1
LH-DS-02	7/14/2025 3:30	7.81	26.04	14.725	96.42	1
LH-DS-02	7/14/2025 3:45	7.84	26.06	14.724	96.79	1
LH-DS-02	7/14/2025 4:00	7.92	26.08	14.726	97.78	1
LH-DS-02	7/14/2025 4:15	7.94	26.1	14.727	98.02	1
LH-DS-02	7/14/2025 4:30	7.98	26.12	14.726	98.52	1
LH-DS-02	7/14/2025 4:45	7.97	26.16	14.726	98.4	1
LH-DS-02	7/14/2025 5:00	7.96	26.16	14.73	98.27	1
LH-DS-02	7/14/2025 5:15	7.96	26.16	14.729	98.27	1
LH-DS-02	7/14/2025 5:30	7.94	26.16	14.729	98.02	1
LH-DS-02	7/14/2025 5:45	7.9	26.16	14.729	97.53	1
LH-DS-02	7/14/2025 6:00	7.9	26.16	14.727	97.53	1
LH-DS-02	7/14/2025 6:15	7.92	26.16	14.726	97.78	1
LH-DS-02	7/14/2025 6:30	7.96	26.16	14.726	98.27	1
LH-DS-02	7/14/2025 6:45	7.99	26.18	14.727	98.64	1
LH-DS-02	7/14/2025 7:00	8.04	26.18	14.727	99.26	1
LH-DS-02	7/14/2025 7:15	8.11	26.2	14.728	100.12	1
LH-DS-02	7/14/2025 7:30	8.19	26.22	14.733	101.11	1
LH-DS-02	7/14/2025 7:45	8.21	26.22	14.725	101.36	1
LH-DS-02	7/14/2025 8:00	8.25	26.24	14.731	101.85	1
LH-DS-02	7/14/2025 8:15	8.29	26.24	14.731	102.35	1
LH-DS-02	7/14/2025 8:30	8.35	26.26	14.731	104.38	1
LH-DS-02	7/14/2025 8:45	8.43	26.28	14.73	105.38	1
LH-DS-02	7/14/2025 9:00	8.43	26.3	14.729	105.38	1
LH-DS-02	7/14/2025 9:15	8.41	26.28	14.728	105.13	1
LH-DS-02	7/14/2025 9:30	8.43	26.3	14.727	105.38	1
LH-DS-02	7/14/2025 9:45	8.52	26.34	14.726	106.5	1
LH-DS-02	7/14/2025 10:00	8.64	26.38	14.727	108	1
LH-DS-02	7/14/2025 10:15	8.65	26.42	14.726	108.13	1
LH-DS-02	7/14/2025 10:30	8.65	26.44	14.73	108.13	1
LH-DS-02	7/14/2025 10:45	8.69	26.46	14.727	108.63	1
LH-DS-02	7/14/2025 11:00	8.63	26.46	14.726	107.88	1
LH-DS-02	7/14/2025 11:15	8.61	26.44	14.725	107.63	1
LH-DS-02	7/14/2025 11:30	8.55	26.4	14.724	106.88	1
LH-DS-02	7/14/2025 11:45	8.56	26.4	14.722	107	1
LH-DS-02	7/14/2025 12:00	8.6	26.42	14.722	107.5	1
LH-DS-02	7/14/2025 12:15	8.65	26.44	14.722	108.13	1
LH-DS-02	7/14/2025 12:30	8.6	26.42	14.716	107.5	1
LH-DS-02	7/14/2025 12:45	8.52	26.38	14.716	106.5	1
LH-DS-02	7/14/2025 13:00	8.53	26.38	14.718	106.63	1
LH-DS-02	7/14/2025 13:15	8.57	26.4	14.718	107.13	1
LH-DS-02	7/14/2025 13:30	8.63	26.44	14.715	107.88	1
LH-DS-02	7/14/2025 13:45	8.67	26.48	14.716	108.38	1
LH-DS-02	7/14/2025 14:00	8.7	26.48	14.711	108.75	1
LH-DS-02	7/14/2025 14:15	8.72	26.48	14.71	109	1
LH-DS-02	7/14/2025 14:30	8.68	26.48	14.71	108.5	1

Station Name	Date Time	DO mg/L	Temp C	Air Pressure PSI	Saturation PCT	Use Code
LH-DS-02	7/14/2025 14:45	8.71	26.5	14.71	108.88	1
LH-DS-02	7/14/2025 15:00	8.77	26.52	14.708	109.63	1
LH-DS-02	7/14/2025 15:15	8.85	26.6	14.706	110.63	1
LH-DS-02	7/14/2025 15:30	8.92	26.66	14.706	111.5	1
LH-DS-02	7/14/2025 15:45	8.97	26.7	14.701	112.13	1
LH-DS-02	7/14/2025 16:00	8.91	26.7	14.701	111.38	1
LH-DS-02	7/14/2025 16:15	8.82	26.66	14.694	110.25	1
LH-DS-02	7/14/2025 16:30	8.76	26.64	14.689	109.5	1
LH-DS-02	7/14/2025 16:45	8.55	26.56	14.688	106.88	1
LH-DS-02	7/14/2025 17:00	8.35	26.46	14.688	104.38	1
LH-DS-02	7/14/2025 17:15	8.33	26.42	14.687	104.13	1
LH-DS-02	7/14/2025 17:30	8.33	26.4	14.689	104.13	1
LH-DS-02	7/14/2025 17:45	8.46	26.42	14.694	105.75	1
LH-DS-02	7/14/2025 18:00	8.62	26.48	14.694	107.75	1
LH-DS-02	7/14/2025 18:15	8.61	26.48	14.692	107.63	1
LH-DS-02	7/14/2025 18:30	8.5	26.46	14.693	106.25	1
LH-DS-02	7/14/2025 18:45	8.42	26.42	14.697	105.25	1
LH-DS-02	7/14/2025 19:00	8.3	26.38	14.697	103.75	1
LH-DS-02	7/14/2025 19:15	8.32	26.36	14.7	104	1
LH-DS-02	7/14/2025 19:30	8.27	26.36	14.697	103.38	1
LH-DS-02	7/14/2025 19:45	8.11	26.32	14.702	101.38	1
LH-DS-02	7/14/2025 20:00	8	26.26	14.704	100	1
LH-DS-02	7/14/2025 20:15	8.01	26.24	14.704	98.89	1
LH-DS-02	7/14/2025 20:30	8.08	26.26	14.708	101	1
LH-DS-02	7/14/2025 20:45	8.12	26.28	14.708	101.5	1
LH-DS-02	7/14/2025 21:00	8.17	26.28	14.709	102.13	1
LH-DS-02	7/14/2025 21:15	8.16	26.28	14.71	102	1
LH-DS-02	7/14/2025 21:30	8.23	26.28	14.715	102.88	1
LH-DS-02	7/14/2025 21:45	8.28	26.3	14.715	103.5	1
LH-DS-02	7/14/2025 22:00	8.33	26.3	14.715	104.13	1
LH-DS-02	7/14/2025 22:15	8.42	26.34	14.712	105.25	1
LH-DS-02	7/14/2025 22:30	8.42	26.34	14.711	105.25	1
LH-DS-02	7/14/2025 22:45	8.4	26.32	14.707	105	1
LH-DS-02	7/14/2025 23:00	8.39	26.32	14.707	104.88	1
LH-DS-02	7/14/2025 23:15	8.41	26.34	14.706	105.13	1
LH-DS-02	7/14/2025 23:30	8.39	26.34	14.704	104.88	1
LH-DS-02	7/14/2025 23:45	8.38	26.32	14.701	104.75	1
LH-DS-02	7/15/2025 0:00	8.33	26.3	14.702	104.13	1
LH-DS-02	7/15/2025 0:15	8.31	26.28	14.705	103.88	1
LH-DS-02	7/15/2025 0:30	8.29	26.28	14.706	103.63	1
LH-DS-02	7/15/2025 0:45	8.29	26.3	14.705	103.63	1
LH-DS-02	7/15/2025 1:00	8.34	26.32	14.702	104.25	1
LH-DS-02	7/15/2025 1:15	8.32	26.34	14.701	104	1
LH-DS-02	7/15/2025 1:30	8.36	26.34	14.7	104.5	1
LH-DS-02	7/15/2025 1:45	8.33	26.34	14.702	104.13	1
LH-DS-02	7/15/2025 2:00	8.28	26.34	14.697	103.5	1
LH-DS-02	7/15/2025 2:15	8.26	26.3	14.7	103.25	1
LH-DS-02	7/15/2025 2:30	8.21	26.3	14.701	102.63	1
LH-DS-02	7/15/2025 2:45	8.24	26.28	14.701	103	1
LH-DS-02	7/15/2025 3:00	8.22	26.28	14.703	102.75	1
LH-DS-02	7/15/2025 3:15	8.24	26.28	14.702	103	1
LH-DS-02	7/15/2025 3:30	8.22	26.28	14.702	102.75	1
LH-DS-02	7/15/2025 3:45	8.22	26.26	14.706	102.75	1
LH-DS-02	7/15/2025 4:00	8.22	26.26	14.705	102.75	1
LH-DS-02	7/15/2025 4:15	8.19	26.26	14.707	102.38	1
LH-DS-02	7/15/2025 4:30	8.19	26.26	14.711	102.38	1
LH-DS-02	7/15/2025 4:45	8.19	26.26	14.711	102.38	1
LH-DS-02	7/15/2025 5:00	8.15	26.24	14.713	100.62	1
LH-DS-02	7/15/2025 5:15	8.11	26.22	14.711	100.12	1
LH-DS-02	7/15/2025 5:30	8.08	26.2	14.713	99.75	1
LH-DS-02	7/15/2025 5:45	8.07	26.2	14.715	99.63	1
LH-DS-02	7/15/2025 6:00	8.04	26.18	14.715	99.26	1
LH-DS-02	7/15/2025 6:15	7.98	26.16	14.717	98.52	1
LH-DS-02	7/15/2025 6:30	7.96	26.14	14.718	98.27	1
LH-DS-02	7/15/2025 6:45	7.96	26.12	14.717	98.27	1
LH-DS-02	7/15/2025 7:00	8	26.12	14.718	98.77	1
LH-DS-02	7/15/2025 7:15	8	26.1	14.721	98.77	1
LH-DS-02	7/15/2025 7:30	8.03	26.1	14.724	99.14	1
LH-DS-02	7/15/2025 7:45	8.07	26.08	14.724	99.63	1
LH-DS-02	7/15/2025 8:00	8.11	26.1	14.725	100.12	1
LH-DS-02	7/15/2025 8:15	8.2	26.12	14.728	101.23	1
LH-DS-02	7/15/2025 8:30	8.3	26.14	14.729	102.47	1
LH-DS-02	7/15/2025 8:45	8.34	26.16	14.729	102.96	1
LH-DS-02	7/15/2025 9:00	8.4	26.18	14.727	103.7	1
LH-DS-02	7/15/2025 9:15	8.52	26.24	14.727	105.19	1
LH-DS-02	7/15/2025 9:30	8.61	26.3	14.728	107.63	1
LH-DS-02	7/15/2025 9:45	8.69	26.34	14.722	108.63	1
LH-DS-02	7/15/2025 10:00	8.74	26.38	14.722	109.25	1
LH-DS-02	7/15/2025 10:15	8.71	26.4	14.718	108.88	1
LH-DS-02	7/15/2025 10:30	8.67	26.4	14.719	108.38	1
LH-DS-02	7/15/2025 10:45	8.68	26.42	14.723	108.5	1
LH-DS-02	7/15/2025 11:00	8.64	26.42	14.72	108	1
LH-DS-02	7/15/2025 11:15	8.7	26.46	14.72	108.75	1
LH-DS-02	7/15/2025 11:30	8.58	26.42	14.719	107.25	1

Dissolved Oxygen Saturation Continous Monitoring Data
Normandeau Associates Inc.

Station Name	Date Time	DO mg/L	Temp C	Air Pressure PSI	Saturation PCT	Use Code
LH-DS-02	7/15/2025 11:45	8.74	26.46	14.717	109.25	1
LH-DS-02	7/15/2025 12:00	8.62	26.44	14.716	107.75	1
LH-DS-02	7/15/2025 12:15	8.64	26.44	14.713	108	1
LH-DS-02	7/15/2025 12:30	8.79	26.54	14.711	109.88	1
LH-DS-02	7/15/2025 12:45	8.85	26.6	14.709	110.63	1
LH-DS-02	7/15/2025 13:00	8.83	26.6	14.709	110.38	1
LH-DS-02	7/15/2025 13:15	8.87	26.6	14.707	110.88	1
LH-DS-02	7/15/2025 13:30	8.89	26.62	14.71	111.13	1
LH-DS-02	7/15/2025 13:45	8.95	26.62	14.706	111.88	1
LH-DS-02	7/15/2025 14:00	7.9	26.62	14.709	98.75	2
LH-DS-02	7/15/2025 14:15	7.44	30.74	14.706	99.2	2
LH-DS-02	7/15/2025 14:30	7.36	31.48	14.709	100.82	2
LH-DS-02	7/15/2025 14:45	7.34	31.72	14.708	100.55	2
LH-DS-02	7/15/2025 15:00	7.31	31.88	14.707	100.14	2
LH-DS-02	7/15/2025 15:15	7.21	32.9	14.708	100.14	2
LH-DS-02	7/15/2025 15:30	9.1	27.32	14.704	115.19	1
LH-DS-02	7/15/2025 15:45	9.13	26.86	14.705	115.57	1
LH-DS-02	7/15/2025 16:00	9.17	26.82	14.706	116.08	1
LH-DS-02	7/15/2025 16:15	9.31	26.92	14.699	117.85	1
LH-DS-02	7/15/2025 16:30	9.34	27.04	14.698	118.23	1
LH-DS-02	7/15/2025 16:45	9.29	27.04	14.696	117.59	1
LH-DS-02	7/15/2025 17:00	9.32	27.02	14.694	117.97	1
LH-DS-02	7/15/2025 17:15	9.37	27.06	14.69	118.61	1
LH-DS-02	7/15/2025 17:30	9.36	27.12	14.692	118.48	1
LH-DS-02	7/15/2025 17:45	9.25	27.08	14.689	117.09	1
LH-DS-02	7/15/2025 18:00	9.22	27	14.688	116.71	1
LH-DS-02	7/15/2025 18:15	9.18	27	14.689	116.2	1
LH-DS-02	7/15/2025 18:30	9.17	27.04	14.692	116.08	1
LH-DS-02	7/15/2025 18:45	9.04	27.02	14.694	114.43	1
LH-DS-02	7/15/2025 19:00	9	27.04	14.694	113.92	1
LH-DS-02	7/15/2025 19:15	8.96	27.1	14.694	113.42	1
LH-DS-02	7/15/2025 19:30	8.94	27.14	14.695	113.16	1
LH-DS-02	7/15/2025 19:45	8.84	27.08	14.694	111.9	1
LH-DS-02	7/15/2025 20:00	8.61	26.98	14.693	108.99	1
LH-DS-02	7/15/2025 20:15	8.54	26.9	14.698	108.1	1
LH-DS-02	7/15/2025 20:30	8.62	26.9	14.694	109.11	1
LH-DS-02	7/15/2025 20:45	8.66	26.88	14.694	109.62	1
LH-DS-02	7/15/2025 21:00	8.66	26.84	14.697	109.62	1
LH-DS-02	7/15/2025 21:15	8.71	26.82	14.696	110.25	1
LH-DS-02	7/15/2025 21:30	8.76	26.8	14.7	110.89	1
LH-DS-02	7/15/2025 21:45	8.79	26.86	14.701	111.27	1
LH-DS-02	7/15/2025 22:00	8.87	26.94	14.701	112.28	1
LH-DS-02	7/15/2025 22:15	8.98	27.02	14.7	113.67	1
LH-DS-02	7/15/2025 22:30	8.97	27.06	14.701	113.54	1
LH-DS-02	7/15/2025 22:45	8.96	27.1	14.697	113.42	1
LH-DS-02	7/15/2025 23:00	8.95	27.1	14.693	113.29	1
LH-DS-02	7/15/2025 23:15	8.89	27.1	14.693	112.53	1
LH-DS-02	7/15/2025 23:30	8.82	27.08	14.695	111.65	1
LH-DS-02	7/15/2025 23:45	8.76	27.04	14.698	110.89	1
LH-DS-02	7/16/2025 0:00	8.69	26.98	14.699	110	1
LH-DS-02	7/16/2025 0:15	8.62	26.94	14.697	109.11	1
LH-DS-02	7/16/2025 0:30	8.56	26.9	14.7	108.35	1
LH-DS-02	7/16/2025 0:45	8.56	26.86	14.699	108.35	1
LH-DS-02	7/16/2025 1:00	8.56	26.86	14.7	108.35	1
LH-DS-02	7/16/2025 1:15	8.54	26.86	14.7	108.1	1
LH-DS-02	7/16/2025 1:30	8.49	26.84	14.704	107.47	1
LH-DS-02	7/16/2025 1:45	8.46	26.84	14.703	107.09	1
LH-DS-02	7/16/2025 2:00	8.49	26.86	14.703	107.47	1
LH-DS-02	7/16/2025 2:15	8.57	26.94	14.705	108.48	1
LH-DS-02	7/16/2025 2:30	8.55	26.96	14.706	108.23	1
LH-DS-02	7/16/2025 2:45	8.42	26.88	14.706	106.58	1
LH-DS-02	7/16/2025 3:00	8.36	26.82	14.706	105.82	1
LH-DS-02	7/16/2025 3:15	8.36	26.82	14.704	105.82	1
LH-DS-02	7/16/2025 3:30	8.29	26.78	14.704	104.94	1
LH-DS-02	7/16/2025 3:45	8.2	26.72	14.704	102.5	1
LH-DS-02	7/16/2025 4:00	8.18	26.7	14.704	102.25	1
LH-DS-02	7/16/2025 4:15	8.15	26.7	14.701	101.88	1
LH-DS-02	7/16/2025 4:30	8.15	26.68	14.702	101.88	1
LH-DS-02	7/16/2025 4:45	8.09	26.68	14.7	101.13	1
LH-DS-02	7/16/2025 5:00	8.04	26.66	14.703	100.5	1
LH-DS-02	7/16/2025 5:15	7.99	26.62	14.703	99.88	1
LH-DS-02	7/16/2025 5:30	7.98	26.62	14.703	99.75	1
LH-DS-02	7/16/2025 5:45	8.01	26.64	14.704	100.13	1
LH-DS-02	7/16/2025 6:00	8.03	26.66	14.705	100.38	1
LH-DS-02	7/16/2025 6:15	8.1	26.68	14.704	101.25	1
LH-DS-02	7/16/2025 6:30	8.14	26.7	14.708	101.75	1
LH-DS-02	7/16/2025 6:45	8.2	26.7	14.707	102.5	1
LH-DS-02	7/16/2025 7:00	8.27	26.72	14.707	103.38	1
LH-DS-02	7/16/2025 7:15	8.27	26.72	14.708	103.38	1
LH-DS-02	7/16/2025 7:30	8.3	26.68	14.708	103.75	1
LH-DS-02	7/16/2025 7:45	8.33	26.68	14.71	104.13	1
LH-DS-02	7/16/2025 8:00	8.36	26.68	14.712	104.5	1
LH-DS-02	7/16/2025 8:15	8.4	26.68	14.712	105	1
LH-DS-02	7/16/2025 8:30	8.43	26.68	14.711	105.38	1

Station Name	Date Time	DO mg/L	Temp C	Air Pressure PSI	Saturation PCT	Use Code
LH-DS-02	7/16/2025 8:45	8.47	26.7	14.71	105.88	1
LH-DS-02	7/16/2025 9:00	8.51	26.72	14.711	106.38	1
LH-DS-02	7/16/2025 9:15	8.58	26.74	14.708	107.25	1
LH-DS-02	7/16/2025 9:30	8.65	26.78	14.707	109.49	1
LH-DS-02	7/16/2025 9:45	8.72	26.8	14.708	110.38	1
LH-DS-02	7/16/2025 10:00	8.76	26.84	14.708	110.89	1
LH-DS-02	7/16/2025 10:15	8.79	26.86	14.705	111.27	1
LH-DS-02	7/16/2025 10:30	8.8	26.86	14.706	111.39	1
LH-DS-02	7/16/2025 10:45	8.88	26.9	14.703	112.41	1
LH-DS-02	7/16/2025 11:00	8.95	26.92	14.703	113.29	1
LH-DS-02	7/16/2025 11:15	9.04	26.96	14.703	114.43	1
LH-DS-02	7/16/2025 11:30	9.11	27.02	14.703	115.32	1
LH-DS-02	7/16/2025 11:45	9.19	27.08	14.702	116.33	1
LH-DS-02	7/16/2025 12:00	9.29	27.14	14.702	117.59	1
LH-DS-02	7/16/2025 12:15	9.38	27.18	14.698	118.73	1
LH-DS-02	7/16/2025 12:30	9.47	27.24	14.698	119.87	1
LH-DS-02	7/16/2025 12:45	9.53	27.3	14.696	120.63	1
LH-DS-02	7/16/2025 13:00	9.6	27.34	14.694	121.52	1
LH-DS-02	7/16/2025 13:15	9.66	27.38	14.693	122.28	1
LH-DS-02	7/16/2025 13:30	9.69	27.4	14.693	122.66	1
LH-DS-02	7/16/2025 13:45	9.58	27.36	14.691	121.27	1
LH-DS-02	7/16/2025 14:00	9.45	27.28	14.69	119.62	1
LH-DS-02	7/16/2025 14:15	9.25	27.28	14.687	117.09	1
LH-DS-02	7/16/2025 14:30	9.22	27.36	14.688	116.71	1
LH-DS-02	7/16/2025 14:45	9.24	27.46	14.685	116.96	1
LH-DS-02	7/16/2025 15:00	9.31	27.54	14.685	117.85	1
LH-DS-02	7/16/2025 15:15	9.41	27.54	14.683	119.11	1
LH-DS-02	7/16/2025 15:30	9.5	27.58	14.679	120.25	1
LH-DS-02	7/16/2025 15:45	9.49	27.52	14.678	120.13	1
LH-DS-02	7/16/2025 16:00	9.54	27.5	14.674	120.76	1
LH-DS-02	7/16/2025 16:15	9.71	27.56	14.671	122.91	1
LH-DS-02	7/16/2025 16:30	9.8	27.62	14.667	124.05	1
LH-DS-02	7/16/2025 16:45	9.82	27.62	14.666	124.3	1
LH-DS-02	7/16/2025 17:00	9.8	27.62	14.666	124.05	1
LH-DS-02	7/16/2025 17:15	9.88	27.66	14.663	125.06	1
LH-DS-02	7/16/2025 17:30	10	27.74	14.661	126.58	1
LH-DS-02	7/16/2025 17:45	10.13	27.88	14.661	129.87	1
LH-DS-02	7/16/2025 18:00	10.21	28.04	14.659	130.9	1
LH-DS-02	7/16/2025 18:15	10.3	28.16	14.658	132.05	1
LH-DS-02	7/16/2025 18:30	10.3	28.26	14.653	133.77	1
LH-DS-02	7/16/2025 18:45	10.15	28.24	14.652	130.13	1
LH-DS-02	7/16/2025 19:00	9.96	28.18	14.655	127.69	1
LH-DS-02	7/16/2025 19:15	9.8	28.08	14.654	125.64	1
LH-DS-02	7/16/2025 19:30	9.69	27.98	14.654	124.23	1
LH-DS-02	7/16/2025 19:45	9.62	27.94	14.649	123.33	1
LH-DS-02	7/16/2025 20:00	9.55	27.9	14.648	122.44	1
LH-DS-02	7/16/2025 20:15	9.39	27.88	14.647	121.95	1
LH-DS-02	7/16/2025 20:30	9.31	27.84	14.647	120.91	1
LH-DS-02	7/16/2025 20:45	9.28	27.84	14.648	118.97	1
LH-DS-02	7/16/2025 21:00	9.4	27.88	14.65	120.51	1
LH-DS-02	7/16/2025 21:15	9.43	27.98	14.651	120.9	1
LH-DS-02	7/16/2025 21:30	9.45	28.04	14.651	121.15	1
LH-DS-02	7/16/2025 21:45	9.49	28.08	14.648	121.67	1
LH-DS-02	7/16/2025 22:00	9.45	28.1	14.651	121.15	1
LH-DS-02	7/16/2025 22:15	9.31	28.04	14.651	119.36	1
LH-DS-02	7/16/2025 22:30	9.09	27.88	14.65	116.54	1
LH-DS-02	7/16/2025 22:45	9.03	27.78	14.65	115.77	1
LH-DS-02	7/16/2025 23:00	9.05	27.78	14.653	116.03	1
LH-DS-02	7/16/2025 23:15	9.05	27.82	14.647	117.53	1
LH-DS-02	7/16/2025 23:30	9.03	27.8	14.646	117.27	1
LH-DS-02	7/16/2025 23:45	9	27.82	14.651	115.38	1
LH-DS-02	7/17/2025 0:00	8.95	27.82	14.647	116.23	1
LH-DS-02	7/17/2025 0:15	8.9	27.78	14.645	115.58	1
LH-DS-02	7/17/2025 0:30	8.93	27.82	14.647	115.97	1
LH-DS-02	7/17/2025 0:45	8.86	27.84	14.646	115.06	1
LH-DS-02	7/17/2025 1:00	8.76	27.76	14.645	113.77	1
LH-DS-02	7/17/2025 1:15	8.73	27.74	14.647	111.92	1
LH-DS-02	7/17/2025 1:30	8.66	27.7	14.645	111.03	1
LH-DS-02	7/17/2025 1:45	8.54	27.64	14.644	109.49	1
LH-DS-02	7/17/2025 2:00	8.45	27.58	14.645	108.33	1
LH-DS-02	7/17/2025 2:15	8.36	27.52	14.645	107.18	1
LH-DS-02	7/17/2025 2:30	8.32	27.48	14.639	106.67	1
LH-DS-02	7/17/2025 2:45	8.26	27.46	14.639	105.9	1
LH-DS-02	7/17/2025 3:00	8.26	27.48	14.638	105.9	1
LH-DS-02	7/17/2025 3:15	8.25	27.5	14.627	105.77	1
LH-DS-02	7/17/2025 3:30	8.19	27.5	14.626	105	1
LH-DS-02	7/17/2025 3:45	8.18	27.48	14.626	104.87	1
LH-DS-02	7/17/2025 4:00	8.2	27.5	14.626	105.13	1
LH-DS-02	7/17/2025 4:15	8.15	27.5	14.63	104.49	1
LH-DS-02	7/17/2025 4:30	8.17	27.46	14.628	104.74	1
LH-DS-02	7/17/2025 4:45	8.22	27.52	14.629	105.38	1
LH-DS-02	7/17/2025 5:00	8.22	27.56	14.631	105.38	1
LH-DS-02	7/17/2025 5:15	8.2	27.54	14.628	105.13	1
LH-DS-02	7/17/2025 5:30	8.15	27.52	14.624	104.49	1

Dissolved Oxygen Saturation Continous Monitoring Data
Normandeau Associates Inc.

Station Name	Date Time	DO mg/L	Temp C	Air Pressure PSI	Saturation PCT	Use Code
LH-DS-02	7/17/2025 5:45	8.09	27.46	14.622	103.72	1
LH-DS-02	7/17/2025 6:00	8.06	27.42	14.627	103.33	1
LH-DS-02	7/17/2025 6:15	8.05	27.38	14.628	103.21	1
LH-DS-02	7/17/2025 6:30	8.08	27.38	14.626	103.59	1
LH-DS-02	7/17/2025 6:45	8.12	27.38	14.624	104.1	1
LH-DS-02	7/17/2025 7:00	8.05	27.34	14.627	103.21	1
LH-DS-02	7/17/2025 7:15	7.99	27.28	14.628	102.44	1
LH-DS-02	7/17/2025 7:30	7.98	27.24	14.628	101.01	1
LH-DS-02	7/17/2025 7:45	8.02	27.26	14.629	102.82	1
LH-DS-02	7/17/2025 8:00	8.08	27.3	14.629	103.59	1
LH-DS-02	7/17/2025 8:15	8.16	27.32	14.63	104.62	1
LH-DS-02	7/17/2025 8:30	8.22	27.32	14.627	105.38	1
LH-DS-02	7/17/2025 8:45	8.3	27.32	14.623	106.41	1
LH-DS-02	7/17/2025 9:00	8.4	27.34	14.619	107.69	1
LH-DS-02	7/17/2025 9:15	8.44	27.38	14.62	108.21	1
LH-DS-02	7/17/2025 9:30	8.46	27.4	14.621	108.46	1
LH-DS-02	7/17/2025 9:45	8.38	27.36	14.618	107.44	1
LH-DS-02	7/17/2025 10:00	8.36	27.34	14.618	107.18	1
LH-DS-02	7/17/2025 10:15	8.41	27.34	14.613	107.82	1
LH-DS-02	7/17/2025 10:30	8.51	27.36	14.611	109.1	1
LH-DS-02	7/17/2025 10:45	8.48	27.38	14.608	108.72	1
LH-DS-02	7/17/2025 11:00	8.47	27.36	14.604	108.59	1
LH-DS-02	7/17/2025 11:15	8.5	27.36	14.601	108.97	1
LH-DS-02	7/17/2025 11:30	8.52	27.42	14.598	109.23	1
LH-DS-02	7/17/2025 11:45	8.55	27.42	14.594	109.62	1
LH-DS-02	7/17/2025 12:00	8.72	27.5	14.591	111.79	1
LH-DS-02	7/17/2025 12:15	8.92	27.58	14.588	114.36	1
LH-DS-02	7/17/2025 12:30	9.11	27.68	14.587	116.79	1
LH-DS-02	7/17/2025 12:45	9.22	27.74	14.585	118.21	1
LH-DS-02	7/17/2025 13:00	9.26	27.78	14.582	120.26	1
LH-DS-02	7/17/2025 13:15	9.34	27.84	14.58	121.3	1
LH-DS-02	7/17/2025 13:30	9.35	27.86	14.578	121.43	1
LH-DS-02	7/17/2025 13:45	9.31	27.88	14.575	120.91	1
LH-DS-02	7/17/2025 14:00	9.21	27.84	14.571	119.61	1
LH-DS-02	7/17/2025 14:15	9.09	27.76	14.568	118.05	1
LH-DS-02	7/17/2025 14:30	8.98	27.66	14.567	115.13	1
LH-DS-02	7/17/2025 14:45	8.89	27.62	14.563	113.97	1
LH-DS-02	7/17/2025 15:00	8.91	27.62	14.561	114.23	1
LH-DS-02	7/17/2025 15:15	9.09	27.66	14.561	116.54	1
LH-DS-02	7/17/2025 15:30	9.16	27.74	14.558	117.44	1
LH-DS-02	7/17/2025 15:45	9.28	27.78	14.556	120.52	1
LH-DS-02	7/17/2025 16:00	9.37	27.84	14.561	121.69	1
LH-DS-02	7/17/2025 16:15	9.46	27.88	14.558	122.86	1
LH-DS-02	7/17/2025 16:30	9.51	27.94	14.55	123.51	1
LH-DS-02	7/17/2025 16:45	9.48	27.96	14.55	123.12	1
LH-DS-02	7/17/2025 17:00	9.45	27.96	14.549	122.73	1
LH-DS-02	7/17/2025 17:15	9.37	27.92	14.543	121.69	1
LH-DS-02	7/17/2025 17:30	9.34	27.9	14.546	121.3	1
LH-DS-02	7/17/2025 17:45	9.27	27.88	14.539	120.39	1
LH-DS-02	7/17/2025 18:00	9.28	27.88	14.539	120.52	1
LH-DS-02	7/17/2025 18:15	9.28	27.9	14.538	120.52	1
LH-DS-02	7/17/2025 18:30	9.36	27.94	14.536	121.56	1
LH-DS-02	7/17/2025 18:45	9.3	27.94	14.532	120.78	1
LH-DS-02	7/17/2025 19:00	9.2	27.92	14.532	119.48	1
LH-DS-02	7/17/2025 19:15	9.08	27.88	14.534	117.92	1
LH-DS-02	7/17/2025 19:30	9.04	27.88	14.533	117.4	1
LH-DS-02	7/17/2025 19:45	9.05	27.92	14.529	117.53	1
LH-DS-02	7/17/2025 20:00	9.04	27.96	14.529	117.4	1
LH-DS-02	7/17/2025 20:15	9.05	27.96	14.531	117.53	1
LH-DS-02	7/17/2025 20:30	9.07	27.98	14.531	117.79	1
LH-DS-02	7/17/2025 20:45	9.09	28.02	14.531	118.05	1
LH-DS-02	7/17/2025 21:00	9.07	28.02	14.536	117.79	1
LH-DS-02	7/17/2025 21:15	8.98	28.02	14.535	116.62	1
LH-DS-02	7/17/2025 21:30	8.96	28	14.545	116.36	1
LH-DS-02	7/17/2025 21:45	8.93	27.98	14.549	115.97	1
LH-DS-02	7/17/2025 22:00	8.87	27.96	14.551	115.19	1
LH-DS-02	7/17/2025 22:15	8.74	27.9	14.564	113.51	1
LH-DS-02	7/17/2025 22:30	8.63	27.86	14.562	112.08	1
LH-DS-02	7/17/2025 22:45	8.58	27.84	14.567	111.43	1
LH-DS-02	7/17/2025 23:00	8.56	27.84	14.568	111.17	1
LH-DS-02	7/17/2025 23:15	8.56	27.84	14.571	111.17	1
LH-DS-02	7/17/2025 23:30	8.52	27.84	14.57	110.65	1
LH-DS-02	7/17/2025 23:45	8.51	27.84	14.569	110.52	1
LH-DS-02	7/18/2025 0:00	8.51	27.84	14.572	110.52	1
LH-DS-02	7/18/2025 0:15	8.43	27.82	14.57	109.48	1
LH-DS-02	7/18/2025 0:30	8.42	27.78	14.574	109.35	1
LH-DS-02	7/18/2025 0:45	8.35	27.76	14.573	108.44	1
LH-DS-02	7/18/2025 1:00	8.32	27.74	14.575	106.67	1
LH-DS-02	7/18/2025 1:15	8.31	27.72	14.578	106.54	1
LH-DS-02	7/18/2025 1:30	8.29	27.68	14.578	106.28	1
LH-DS-02	7/18/2025 1:45	8.28	27.66	14.577	106.15	1
LH-DS-02	7/18/2025 2:00	8.24	27.64	14.577	105.64	1
LH-DS-02	7/18/2025 2:15	8.18	27.6	14.577	104.87	1
LH-DS-02	7/18/2025 2:30	8.15	27.58	14.581	104.49	1

Station Name	Date Time	DO mg/L	Temp C	Air Pressure PSI	Saturation PCT	Use Code
LH-DS-02	7/18/2025 2:45	8.15	27.54	14.579	104.49	1
LH-DS-02	7/18/2025 3:00	8.13	27.52	14.582	104.23	1
LH-DS-02	7/18/2025 3:15	8.12	27.5	14.584	104.1	1
LH-DS-02	7/18/2025 3:30	8.07	27.5	14.587	103.46	1
LH-DS-02	7/18/2025 3:45	8.01	27.46	14.591	102.69	1
LH-DS-02	7/18/2025 4:00	8.02	27.44	14.591	102.82	1
LH-DS-02	7/18/2025 4:15	8.03	27.46	14.594	102.95	1
LH-DS-02	7/18/2025 4:30	8.04	27.46	14.595	103.08	1
LH-DS-02	7/18/2025 4:45	8.02	27.46	14.596	102.82	1
LH-DS-02	7/18/2025 5:00	8.01	27.46	14.6	102.69	1
LH-DS-02	7/18/2025 5:15	7.98	27.44	14.604	102.31	1
LH-DS-02	7/18/2025 5:30	7.96	27.42	14.608	102.05	1
LH-DS-02	7/18/2025 5:45	7.91	27.42	14.609	101.41	1
LH-DS-02	7/18/2025 6:00	7.84	27.4	14.615	100.51	1
LH-DS-02	7/18/2025 6:15	7.81	27.36	14.619	100.13	1
LH-DS-02	7/18/2025 6:30	7.78	27.34	14.623	99.74	1
LH-DS-02	7/18/2025 6:45	7.77	27.32	14.626	99.62	1
LH-DS-02	7/18/2025 7:00	7.81	27.3	14.629	100.13	1
LH-DS-02	7/18/2025 7:15	7.84	27.28	14.633	100.51	1
LH-DS-02	7/18/2025 7:30	7.89	27.28	14.638	101.15	1
LH-DS-02	7/18/2025 7:45	7.94	27.28	14.649	100.51	1
LH-DS-02	7/18/2025 8:00	8.01	27.26	14.652	101.39	1
LH-DS-02	7/18/2025 8:15	8.05	27.24	14.653	101.9	1
LH-DS-02	7/18/2025 8:30	8.1	27.24	14.656	102.53	1
LH-DS-02	7/18/2025 8:45	8.13	27.24	14.659	102.91	1
LH-DS-02	7/18/2025 9:00	8.18	27.24	14.661	103.54	1
LH-DS-02	7/18/2025 9:15	8.29	27.26	14.668	104.94	1
LH-DS-02	7/18/2025 9:30	8.43	27.28	14.669	106.71	1
LH-DS-02	7/18/2025 9:45	8.59	27.34	14.678	108.73	1
LH-DS-02	7/18/2025 10:00	8.73	27.38	14.679	110.51	1
LH-DS-02	7/18/2025 10:15	8.8	27.42	14.686	111.39	1
LH-DS-02	7/18/2025 10:30	8.91	27.46	14.684	112.78	1
LH-DS-02	7/18/2025 10:45	9	27.54	14.689	113.92	1
LH-DS-02	7/18/2025 11:00	9.04	27.58	14.689	114.43	1
LH-DS-02	7/18/2025 11:15	9.12	27.6	14.694	115.44	1
LH-DS-02	7/18/2025 11:30	9.13	27.6	14.697	115.57	1
LH-DS-02	7/18/2025 11:45	9.18	27.66	14.704	116.2	1
LH-DS-02	7/18/2025 12:00	9.15	27.68	14.703	115.82	1
LH-DS-02	7/18/2025 12:15	9.19	27.68	14.702	116.33	1
LH-DS-02	7/18/2025 12:30	9.25	27.72	14.701	117.09	1
LH-DS-02	7/18/2025 12:45	9.28	27.78	14.701	118.97	1
LH-DS-02	7/18/2025 13:00	9.29	27.82	14.702	119.1	1
LH-DS-02	7/18/2025 13:15	9.25	27.82	14.702	118.59	1
LH-DS-02	7/18/2025 13:30	9.2	27.82	14.705	117.95	1
LH-DS-02	7/18/2025 13:45	9.11	27.8	14.708	116.79	1
LH-DS-02	7/18/2025 14:00	9.01	27.78	14.708	115.51	1
LH-DS-02	7/18/2025 14:15	9.01	27.76	14.705	115.51	1
LH-DS-02	7/18/2025 14:30	9	27.76	14.707	115.38	1
LH-DS-02	7/18/2025 14:45	8.94	27.78	14.705	114.62	1
LH-DS-02	7/18/2025 15:00	8.89	27.76	14.709	113.97	1
LH-DS-02	7/18/2025 15:15	8.89	27.74	14.708	112.53	1
LH-DS-02	7/18/2025 15:30	8.89	27.72	14.709	112.53	1
LH-DS-02	7/18/2025 15:45	8.94	27.7	14.711	113.16	1
LH-DS-02	7/18/2025 16:00	8.94	27.7	14.71	113.16	1
LH-DS-02	7/18/2025 16:15	8.94	27.7	14.708	113.16	1
LH-DS-02	7/18/2025 16:30	8.91	27.68	14.71	112.78	1
LH-DS-02	7/18/2025 16:45	8.93	27.68	14.71	113.04	1
LH-DS-02	7/18/2025 17:00	8.99	27.68	14.709	113.8	1
LH-DS-02	7/18/2025 17:15	9.07	27.7	14.708	114.81	1
LH-DS-02	7/18/2025 17:30	9.12	27.7	14.713	115.44	1
LH-DS-02	7/18/2025 17:45	9.14	27.72	14.716	115.7	1
LH-DS-02	7/18/2025 18:00	9.17	27.7	14.715	116.08	1
LH-DS-02	7/18/2025 18:15	9.13	27.68	14.716	115.57	1
LH-DS-02	7/18/2025 18:30	9.04	27.64	14.717	114.43	1
LH-DS-02	7/18/2025 18:45	9	27.6	14.718	113.92	1
LH-DS-02	7/18/2025 19:00	8.94	27.58	14.72	113.16	1
LH-DS-02	7/18/2025 19:15	8.88	27.54	14.721	112.41	1
LH-DS-02	7/18/2025 19:30	8.77	27.5	14.723	111.01	1
LH-DS-02	7/18/2025 19:45	8.69	27.46	14.723	110	1
LH-DS-02	7/18/2025 20:00	8.64	27.44	14.721	109.37	1
LH-DS-02	7/18/2025 20:15	8.55	27.42	14.723	108.23	1
LH-DS-02	7/18/2025 20:30	8.47	27.4	14.722	107.22	1
LH-DS-02	7/18/2025 20:45	8.42	27.36	14.72	106.58	1
LH-DS-02	7/18/2025 21:00	8.4	27.36	14.721	106.33	1
LH-DS-02	7/18/2025 21:15	8.31	27.34	14.724	105.19	1
LH-DS-02	7/18/2025 21:30	8.25	27.32	14.726	104.43	1
LH-DS-02	7/18/2025 21:45	8.2	27.3	14.729	103.8	1
LH-DS-02	7/18/2025 22:00	8.15	27.3	14.731	103.16	1
LH-DS-02	7/18/2025 22:15	8.12	27.3	14.73	102.78	1
LH-DS-02	7/18/2025 22:30	8.13	27.3	14.734	102.91	1
LH-DS-02	7/18/2025 22:45	8.13	27.32	14.732	102.91	1
LH-DS-02	7/18/2025 23:00	8.1	27.32	14.739	102.53	1
LH-DS-02	7/18/2025 23:15	8.16	27.3	14.741	103.29	1
LH-DS-02	7/18/2025 23:30	8.23	27.3	14.739	104.18	1

Dissolved Oxygen Saturation Continous Monitoring Data
Normandeau Associates Inc.

Station Name	Date Time	DO mg/L	Temp C	Air Pressure PSI	Saturation PCT	Use Code
LH-DS-02	7/18/2025 23:45	8.24	27.3	14.738	104.3	1
LH-DS-02	7/19/2025 0:00	8.26	27.28	14.738	104.56	1
LH-DS-02	7/19/2025 0:15	8.3	27.28	14.742	105.06	1
LH-DS-02	7/19/2025 0:30	8.32	27.3	14.745	105.32	1
LH-DS-02	7/19/2025 0:45	8.31	27.3	14.743	105.19	1
LH-DS-02	7/19/2025 1:00	8.29	27.28	14.743	104.94	1
LH-DS-02	7/19/2025 1:15	8.27	27.3	14.742	104.68	1
LH-DS-02	7/19/2025 1:30	8.3	27.3	14.746	105.06	1
LH-DS-02	7/19/2025 1:45	8.29	27.3	14.748	104.94	1
LH-DS-02	7/19/2025 2:00	8.24	27.28	14.749	104.3	1
LH-DS-02	7/19/2025 2:15	8.22	27.26	14.75	104.05	1
LH-DS-02	7/19/2025 2:30	8.17	27.26	14.749	103.42	1
LH-DS-02	7/19/2025 2:45	8.1	27.24	14.749	101.25	1
LH-DS-02	7/19/2025 3:00	8.08	27.22	14.748	101	1
LH-DS-02	7/19/2025 3:15	8.03	27.2	14.75	100.38	1
LH-DS-02	7/19/2025 3:30	8.02	27.2	14.753	100.25	1
LH-DS-02	7/19/2025 3:45	7.98	27.18	14.753	99.75	1
LH-DS-02	7/19/2025 4:00	7.92	27.16	14.75	99	1
LH-DS-02	7/19/2025 4:15	7.92	27.14	14.75	99	1
LH-DS-02	7/19/2025 4:30	7.89	27.12	14.751	98.63	1
LH-DS-02	7/19/2025 4:45	7.85	27.1	14.747	98.13	1
LH-DS-02	7/19/2025 5:00	7.8	27.08	14.749	97.5	1
LH-DS-02	7/19/2025 5:15	7.77	27.06	14.753	97.13	1
LH-DS-02	7/19/2025 5:30	7.73	27.02	14.751	96.63	1
LH-DS-02	7/19/2025 5:45	7.76	27.02	14.753	97	1
LH-DS-02	7/19/2025 6:00	7.68	27	14.753	96	1
LH-DS-02	7/19/2025 6:15	7.66	26.96	14.754	95.75	1
LH-DS-02	7/19/2025 6:30	7.65	26.96	14.756	95.63	1
LH-DS-02	7/19/2025 6:45	7.69	26.94	14.755	96.13	1
LH-DS-02	7/19/2025 7:00	7.75	26.94	14.755	96.88	1
LH-DS-02	7/19/2025 7:15	7.8	26.94	14.756	97.5	1
LH-DS-02	7/19/2025 7:30	7.96	26.94	14.756	99.5	1
LH-DS-02	7/19/2025 7:45	8.1	26.96	14.757	101.25	1
LH-DS-02	7/19/2025 8:00	8.25	27	14.759	103.13	1
LH-DS-02	7/19/2025 8:15	8.41	27.04	14.758	105.13	1
LH-DS-02	7/19/2025 8:30	8.57	27.1	14.758	107.13	1
LH-DS-02	7/19/2025 8:45	8.65	27.16	14.758	108.13	1
LH-DS-02	7/19/2025 9:00	8.82	27.22	14.757	110.25	1
LH-DS-02	7/19/2025 9:15	8.84	27.28	14.755	111.9	1
LH-DS-02	7/19/2025 9:30	8.93	27.36	14.755	113.04	1
LH-DS-02	7/19/2025 9:45	8.99	27.42	14.754	113.8	1
LH-DS-02	7/19/2025 10:00	9.04	27.46	14.752	114.43	1
LH-DS-02	7/19/2025 10:15	9.04	27.48	14.749	114.43	1
LH-DS-02	7/19/2025 10:30	9.04	27.5	14.75	114.43	1
LH-DS-02	7/19/2025 10:45	9.15	27.54	14.749	115.82	1
LH-DS-02	7/19/2025 11:00	9.16	27.54	14.746	115.95	1
LH-DS-02	7/19/2025 11:15	9.17	27.56	14.744	116.08	1
LH-DS-02	7/19/2025 11:30	9.17	27.56	14.741	116.08	1
LH-DS-02	7/19/2025 11:45	9.17	27.58	14.741	116.08	1
LH-DS-02	7/19/2025 12:00	9.17	27.58	14.737	116.08	1
LH-DS-02	7/19/2025 12:15	9.14	27.6	14.735	115.7	1
LH-DS-02	7/19/2025 12:30	9.16	27.64	14.732	115.95	1
LH-DS-02	7/19/2025 12:45	9.21	27.64	14.73	116.58	1
LH-DS-02	7/19/2025 13:00	9.24	27.66	14.732	116.96	1
LH-DS-02	7/19/2025 13:15	9.25	27.66	14.73	117.09	1
LH-DS-02	7/19/2025 13:30	9.26	27.66	14.73	117.22	1
LH-DS-02	7/19/2025 13:45	9.24	27.66	14.726	116.96	1
LH-DS-02	7/19/2025 14:00	9.26	27.66	14.722	117.22	1
LH-DS-02	7/19/2025 14:15	9.29	27.7	14.72	117.59	1
LH-DS-02	7/19/2025 14:30	9.32	27.68	14.722	117.97	1
LH-DS-02	7/19/2025 14:45	9.34	27.7	14.717	118.23	1
LH-DS-02	7/19/2025 15:00	9.4	27.74	14.713	118.99	1
LH-DS-02	7/19/2025 15:15	9.47	27.76	14.708	121.41	1
LH-DS-02	7/19/2025 15:30	9.54	27.8	14.711	122.31	1
LH-DS-02	7/19/2025 15:45	9.62	27.82	14.707	123.33	1
LH-DS-02	7/19/2025 16:00	9.6	27.84	14.7	123.08	1
LH-DS-02	7/19/2025 16:15	9.61	27.86	14.699	123.21	1
LH-DS-02	7/19/2025 16:30	9.67	27.88	14.702	123.97	1
LH-DS-02	7/19/2025 16:45	9.73	27.92	14.698	124.74	1
LH-DS-02	7/19/2025 17:00	9.72	27.94	14.697	124.62	1
LH-DS-02	7/19/2025 17:15	9.69	27.9	14.697	124.23	1
LH-DS-02	7/19/2025 17:30	9.7	27.86	14.69	124.36	1
LH-DS-02	7/19/2025 17:45	9.68	27.86	14.686	124.1	1
LH-DS-02	7/19/2025 18:00	9.64	27.88	14.684	123.59	1
LH-DS-02	7/19/2025 18:15	9.63	27.9	14.683	123.46	1
LH-DS-02	7/19/2025 18:30	9.57	27.9	14.68	122.69	1
LH-DS-02	7/19/2025 18:45	9.47	27.86	14.679	121.41	1
LH-DS-02	7/19/2025 19:00	9.38	27.82	14.679	120.26	1
LH-DS-02	7/19/2025 19:15	9.28	27.76	14.679	118.97	1
LH-DS-02	7/19/2025 19:30	9.18	27.7	14.679	116.2	1
LH-DS-02	7/19/2025 19:45	9.02	27.68	14.679	114.18	1
LH-DS-02	7/19/2025 20:00	8.86	27.62	14.676	112.15	1
LH-DS-02	7/19/2025 20:15	8.83	27.64	14.675	111.77	1
LH-DS-02	7/19/2025 20:30	8.79	27.66	14.672	111.27	1

Station Name	Date Time	DO mg/L	Temp C	Air Pressure PSI	Saturation PCT	Use Code
LH-DS-02	7/19/2025 20:45	8.71	27.66	14.671	110.25	1
LH-DS-02	7/19/2025 21:00	8.72	27.68	14.671	110.38	1
LH-DS-02	7/19/2025 21:15	8.7	27.68	14.675	110.13	1
LH-DS-02	7/19/2025 21:30	8.67	27.66	14.677	109.75	1
LH-DS-02	7/19/2025 21:45	8.57	27.64	14.676	108.48	1
LH-DS-02	7/19/2025 22:00	8.49	27.58	14.675	107.47	1
LH-DS-02	7/19/2025 22:15	8.43	27.54	14.678	106.71	1
LH-DS-02	7/19/2025 22:30	8.35	27.52	14.677	105.7	1
LH-DS-02	7/19/2025 22:45	8.32	27.5	14.676	105.32	1
LH-DS-02	7/19/2025 23:00	8.33	27.5	14.673	105.44	1
LH-DS-02	7/19/2025 23:15	8.3	27.48	14.672	105.06	1
LH-DS-02	7/19/2025 23:30	8.28	27.46	14.673	104.81	1
LH-DS-02	7/19/2025 23:45	8.29	27.46	14.671	104.94	1
LH-DS-02	7/20/2025 0:00	8.31	27.46	14.673	105.19	1
LH-DS-02	7/20/2025 0:15	8.39	27.48	14.668	106.2	1
LH-DS-02	7/20/2025 0:30	8.39	27.48	14.668	106.2	1
LH-DS-02	7/20/2025 0:45	8.43	27.48	14.665	106.71	1
LH-DS-02	7/20/2025 1:00	8.47	27.48	14.664	107.22	1
LH-DS-02	7/20/2025 1:15	8.5	27.48	14.665	107.59	1
LH-DS-02	7/20/2025 1:30	8.5	27.48	14.662	107.59	1
LH-DS-02	7/20/2025 1:45	8.45	27.46	14.66	106.96	1
LH-DS-02	7/20/2025 2:00	8.35	27.42	14.659	105.7	1
LH-DS-02	7/20/2025 2:15	8.33	27.38	14.656	105.44	1
LH-DS-02	7/20/2025 2:30	8.32	27.36	14.655	105.32	1
LH-DS-02	7/20/2025 2:45	8.26	27.34	14.653	104.56	1
LH-DS-02	7/20/2025 3:00	8.19	27.32	14.649	103.67	1
LH-DS-02	7/20/2025 3:15	8.13	27.3	14.644	104.23	1
LH-DS-02	7/20/2025 3:30	8.14	27.28	14.64	104.36	1
LH-DS-02	7/20/2025 3:45	8.17	27.28	14.645	104.74	1
LH-DS-02	7/20/2025 4:00	8.09	27.26	14.644	103.72	1
LH-DS-02	7/20/2025 4:15	8.05	27.24	14.644	101.9	1
LH-DS-02	7/20/2025 4:30	7.96	27.22	14.645	100.76	1
LH-DS-02	7/20/2025 4:45	7.94	27.2	14.649	100.51	1
LH-DS-02	7/20/2025 5:00	7.93	27.2	14.648	100.38	1
LH-DS-02	7/20/2025 5:15	7.95	27.2	14.642	100.63	1
LH-DS-02	7/20/2025 5:30	7.88	27.18	14.64	99.75	1
LH-DS-02	7/20/2025 5:45	7.9	27.18	14.641	100	1
LH-DS-02	7/20/2025 6:00	7.96	27.18	14.64	100.76	1
LH-DS-02	7/20/2025 6:15	7.98	27.18	14.64	101.01	1
LH-DS-02	7/20/2025 6:30	8.03	27.18	14.638	101.65	1
LH-DS-02	7/20/2025 6:45	8.07	27.18	14.637	102.15	1
LH-DS-02	7/20/2025 7:00	8.07	27.2	14.636	102.15	1
LH-DS-02	7/20/2025 7:15	8.12	27.2	14.636	102.78	1
LH-DS-02	7/20/2025 7:30	8.17	27.2	14.635	103.42	1
LH-DS-02	7/20/2025 7:45	8.19	27.18	14.632	103.67	1
LH-DS-02	7/20/2025 8:00	8.24	27.2	14.626	104.3	1
LH-DS-02	7/20/2025 8:15	8.31	27.22	14.628	105.19	1
LH-DS-02	7/20/2025 8:30	8.39	27.24	14.629	106.2	1
LH-DS-02	7/20/2025 8:45	8.4	27.24	14.628	106.33	1
LH-DS-02	7/20/2025 9:00	8.34	27.22	14.628	105.57	1
LH-DS-02	7/20/2025 9:15	8.32	27.22	14.63	105.32	1
LH-DS-02	7/20/2025 9:30	8.36	27.22	14.624	105.82	1
LH-DS-02	7/20/2025 9:45	8.37	27.22	14.623	105.95	1
LH-DS-02	7/20/2025 10:00	8.35	27.2	14.62	105.7	1
LH-DS-02	7/20/2025 10:15	8.3	27.2	14.617	105.06	1
LH-DS-02	7/20/2025 10:30	8.34	27.22	14.615	105.57	1
LH-DS-02	7/20/2025 10:45	8.38	27.24	14.615	106.08	1
LH-DS-02	7/20/2025 11:00	8.47	27.26	14.609	108.59	1
LH-DS-02	7/20/2025 11:15	8.54	27.3	14.609	109.49	1
LH-DS-02	7/20/2025 11:30	8.58	27.32	14.606	110	1
LH-DS-02	7/20/2025 11:45	8.65	27.34	14.603	110.9	1
LH-DS-02	7/20/2025 12:00	8.67	27.34	14.599	111.15	1
LH-DS-02	7/20/2025 12:15	8.74	27.36	14.598	112.05	1
LH-DS-02	7/20/2025 12:30	8.81	27.4	14.594	112.95	1
LH-DS-02	7/20/2025 12:45	8.91	27.44	14.589	114.23	1
LH-DS-02	7/20/2025 13:00	9.01	27.5	14.586	115.51	1
LH-DS-02	7/20/2025 13:15	9.14	27.58	14.582	117.18	1
LH-DS-02	7/20/2025 13:30	9.28	27.68	14.576	118.97	1
LH-DS-02	7/20/2025 13:45	9.5	27.8	14.572	123.38	1
LH-DS-02	7/20/2025 14:00	9.59	27.94	14.57	124.55	1
LH-DS-02	7/20/2025 14:15	9.72	28	14.571	126.23	1
LH-DS-02	7/20/2025 14:30	9.69	28.08	14.571	125.84	1
LH-DS-02	7/20/2025 14:45	9.66	28.14	14.559	125.45	1
LH-DS-02	7/20/2025 15:00	9.62	28.08	14.559	124.94	1
LH-DS-02	7/20/2025 15:15	9.59	28.1	14.554	124.55	1
LH-DS-02	7/20/2025 15:30	9.61	28.12	14.555	124.81	1
LH-DS-02	7/20/2025 15:45	9.59	28.14	14.549	124.55	1
LH-DS-02	7/20/2025 16:00	9.57	28.16	14.541	124.29	1
LH-DS-02	7/20/2025 16:15	9.6	28.14	14.543	124.68	1
LH-DS-02	7/20/2025 16:30	9.64	28.18	14.538	125.19	1
LH-DS-02	7/20/2025 16:45	9.72	28.18	14.529	126.23	1
LH-DS-02	7/20/2025 17:00	9.57	28.12	14.529	124.29	1
LH-DS-02	7/20/2025 17:15	9.48	28	14.528	123.12	1
LH-DS-02	7/20/2025 17:30	9.3	27.92	14.525	120.78	1

Station Name	Date Time	DO mg/L	Temp C	Air Pressure PSI	Saturation PCT	Use Code
LH-DS-02	7/20/2025 17:45	9.07	27.8	14.525	117.79	1
LH-DS-02	7/20/2025 18:00	8.96	27.72	14.522	114.87	1
LH-DS-02	7/20/2025 18:15	8.9	27.68	14.52	114.1	1
LH-DS-02	7/20/2025 18:30	8.88	27.66	14.524	113.85	1
LH-DS-02	7/20/2025 18:45	8.77	27.6	14.522	112.44	1
LH-DS-02	7/20/2025 19:00	8.64	27.56	14.531	110.77	1
LH-DS-02	7/20/2025 19:15	8.46	27.46	14.574	108.46	1
LH-DS-02	7/20/2025 19:30	8.34	27.38	14.567	106.92	1
LH-DS-02	7/20/2025 19:45	8.39	27.36	14.568	107.56	1
LH-DS-02	7/20/2025 20:00	8.41	27.38	14.571	107.82	1
LH-DS-02	7/20/2025 20:15	8.24	27.36	14.572	105.64	1
LH-DS-02	7/20/2025 20:30	8.2	27.34	14.573	105.13	1
LH-DS-02	7/20/2025 20:45	8.2	27.34	14.573	105.13	1
LH-DS-02	7/20/2025 21:00	8.01	27.3	14.577	102.69	1
LH-DS-02	7/20/2025 21:15	7.96	27.28	14.576	102.05	1
LH-DS-02	7/20/2025 21:30	8.05	27.26	14.573	103.21	1
LH-DS-02	7/20/2025 21:45	8.09	27.26	14.573	103.72	1
LH-DS-02	7/20/2025 22:00	8.04	27.24	14.574	101.77	1
LH-DS-02	7/20/2025 22:15	8.04	27.24	14.573	101.77	1
LH-DS-02	7/20/2025 22:30	8.07	27.24	14.571	102.15	1
LH-DS-02	7/20/2025 22:45	8.09	27.24	14.572	102.41	1
LH-DS-02	7/20/2025 23:00	8.06	27.24	14.573	102.03	1
LH-DS-02	7/20/2025 23:15	8.07	27.24	14.575	102.15	1
LH-DS-02	7/20/2025 23:30	8.05	27.24	14.572	101.9	1
LH-DS-02	7/20/2025 23:45	8.02	27.22	14.574	101.52	1
LH-DS-02	7/21/2025 0:00	7.99	27.2	14.579	101.14	1
LH-DS-02	7/21/2025 0:15	8.02	27.2	14.577	101.52	1
LH-DS-02	7/21/2025 0:30	8.01	27.18	14.576	101.39	1
LH-DS-02	7/21/2025 0:45	8.01	27.16	14.574	101.39	1
LH-DS-02	7/21/2025 1:00	7.96	27.14	14.573	100.76	1
LH-DS-02	7/21/2025 1:15	7.93	27.12	14.572	100.38	1
LH-DS-02	7/21/2025 1:30	7.83	27.08	14.571	99.11	1
LH-DS-02	7/21/2025 1:45	7.76	27.04	14.57	98.23	1
LH-DS-02	7/21/2025 2:00	7.71	27.02	14.57	97.59	1
LH-DS-02	7/21/2025 2:15	7.66	27	14.57	96.96	1
LH-DS-02	7/21/2025 2:30	7.61	26.96	14.571	96.33	1
LH-DS-02	7/21/2025 2:45	7.6	26.94	14.57	96.2	1
LH-DS-02	7/21/2025 3:00	7.51	26.92	14.568	95.06	1
LH-DS-02	7/21/2025 3:15	7.48	26.9	14.568	94.68	1
LH-DS-02	7/21/2025 3:30	7.38	26.88	14.566	93.42	1
LH-DS-02	7/21/2025 3:45	7.36	26.86	14.57	93.16	1
LH-DS-02	7/21/2025 4:00	7.26	26.82	14.568	91.9	1
LH-DS-02	7/21/2025 4:15	7.18	26.8	14.568	90.89	1
LH-DS-02	7/21/2025 4:30	7.06	26.78	14.567	89.37	1
LH-DS-02	7/21/2025 4:45	6.97	26.74	14.572	87.13	1
LH-DS-02	7/21/2025 5:00	7	26.72	14.573	87.5	1
LH-DS-02	7/21/2025 5:15	6.91	26.7	14.574	86.38	1
LH-DS-02	7/21/2025 5:30	6.93	26.68	14.577	86.63	1
LH-DS-02	7/21/2025 5:45	6.86	26.66	14.577	85.75	1
LH-DS-02	7/21/2025 6:00	6.92	26.66	14.58	86.5	1
LH-DS-02	7/21/2025 6:15	6.94	26.66	14.583	86.75	1
LH-DS-02	7/21/2025 6:30	7.07	26.64	14.584	88.38	1
LH-DS-02	7/21/2025 6:45	7.13	26.62	14.589	89.13	1
LH-DS-02	7/21/2025 7:00	7.3	26.64	14.59	91.25	1
LH-DS-02	7/21/2025 7:15	7.51	26.66	14.591	93.88	1
LH-DS-02	7/21/2025 7:30	7.68	26.7	14.601	96	1
LH-DS-02	7/21/2025 7:45	7.86	26.74	14.598	98.25	1
LH-DS-02	7/21/2025 8:00	8.04	26.78	14.606	101.77	1
LH-DS-02	7/21/2025 8:15	8.15	26.84	14.612	103.16	1
LH-DS-02	7/21/2025 8:30	8.22	26.88	14.617	104.05	1
LH-DS-02	7/21/2025 8:45	8.27	26.9	14.618	104.68	1
LH-DS-02	7/21/2025 9:00	8.34	26.92	14.621	105.57	1
LH-DS-02	7/21/2025 9:15	8.38	26.92	14.622	106.08	1
LH-DS-02	7/21/2025 9:30	8.39	26.94	14.626	106.2	1
LH-DS-02	7/21/2025 9:45	8.4	26.98	14.63	106.33	1
LH-DS-02	7/21/2025 10:00	8.49	27.02	14.629	107.47	1
LH-DS-02	7/21/2025 10:15	8.47	27.04	14.633	107.22	1
LH-DS-02	7/21/2025 10:30	8.46	27.04	14.632	107.09	1
LH-DS-02	7/21/2025 10:45	8.35	27.04	14.632	105.7	1
LH-DS-02	7/21/2025 11:00	8.32	27.04	14.633	105.32	1
LH-DS-02	7/21/2025 11:15	8.34	27.06	14.635	105.57	1
LH-DS-02	7/21/2025 11:30	8.39	27.08	14.637	106.2	1
LH-DS-02	7/21/2025 11:45	8.48	27.14	14.629	107.34	1
LH-DS-02	7/21/2025 12:00	8.61	27.18	14.637	108.99	1
LH-DS-02	7/21/2025 12:15	8.71	27.24	14.642	110.25	1
LH-DS-02	7/21/2025 12:30	8.75	27.26	14.644	112.18	1
LH-DS-02	7/21/2025 12:45	8.77	27.28	14.646	112.44	1
LH-DS-02	7/21/2025 13:00	8.77	27.28	14.647	112.44	1
LH-DS-02	7/21/2025 13:15	8.79	27.3	14.647	112.69	1
LH-DS-02	7/21/2025 13:30	8.82	27.28	14.651	111.65	1
LH-DS-02	7/21/2025 13:45	8.92	27.32	14.649	112.91	1
LH-DS-02	7/21/2025 14:00	8.98	27.34	14.655	113.67	1
LH-DS-02	7/21/2025 14:15	9.07	27.34	14.655	114.81	1
LH-DS-02	7/21/2025 14:30	9.11	27.36	14.656	115.32	1

Station Name	Date Time	DO mg/L	Temp C	Air Pressure PSI	Saturation PCT	Use Code
LH-DS-02	7/21/2025 14:45	9.14	27.36	14.658	115.7	1
LH-DS-02	7/21/2025 15:00	7.89	25.74	14.656	96.22	2
LH-DS-02	7/21/2025 15:15	8.3	24.74	14.658	100	2
LH-DS-02	7/21/2025 15:30	8.28	24.82	14.658	100.98	2
LH-DS-02	7/21/2025 15:45	8.16	25.4	14.656	99.51	2
LH-DS-02	7/21/2025 16:00	0	0	14.659	0	2
LH-DS-02	7/21/2025 16:15	9.85	25.42	14.66	120.12	2
LH-DS-02	7/21/2025 16:30	9.26	27.24	14.655	117.22	1
LH-DS-02	7/21/2025 16:45	9.22	27.3	14.655	116.71	1
LH-DS-02	7/21/2025 17:00	9.26	27.28	14.66	117.22	1
LH-DS-02	7/21/2025 17:15	9.23	27.28	14.662	116.84	1
LH-DS-02	7/21/2025 17:30	9.18	27.24	14.662	116.2	1
LH-DS-02	7/21/2025 17:45	9.17	27.22	14.664	116.08	1
LH-DS-02	7/21/2025 18:00	9.15	27.2	14.668	115.82	1
LH-DS-02	7/21/2025 18:15	9.11	27.18	14.668	115.32	1
LH-DS-02	7/21/2025 18:30	9.03	27.16	14.673	114.3	1
LH-DS-02	7/21/2025 18:45	8.91	27.12	14.672	112.78	1
LH-DS-02	7/21/2025 19:00	8.84	27.08	14.678	111.9	1
LH-DS-02	7/21/2025 19:15	8.72	27.04	14.676	110.38	1
LH-DS-02	7/21/2025 19:30	8.64	27	14.682	109.37	1
LH-DS-02	7/21/2025 19:45	8.55	26.98	14.683	108.23	1
LH-DS-02	7/21/2025 20:00	8.5	26.96	14.683	107.59	1
LH-DS-02	7/21/2025 20:15	8.41	26.94	14.683	106.46	1
LH-DS-02	7/21/2025 20:30	8.35	26.92	14.686	105.7	1
LH-DS-02	7/21/2025 20:45	8.25	26.9	14.687	104.43	1
LH-DS-02	7/21/2025 21:00	8.17	26.88	14.689	103.42	1
LH-DS-02	7/21/2025 21:15	8.11	26.86	14.694	102.66	1
LH-DS-02	7/21/2025 21:30	8.05	26.86	14.695	101.9	1
LH-DS-02	7/21/2025 21:45	8.03	26.84	14.699	101.65	1
LH-DS-02	7/21/2025 22:00	7.97	26.82	14.7	100.89	1
LH-DS-02	7/21/2025 22:15	7.95	26.82	14.703	100.63	1
LH-DS-02	7/21/2025 22:30	7.91	26.8	14.705	100.13	1
LH-DS-02	7/21/2025 22:45	7.86	26.78	14.707	99.49	1
LH-DS-02	7/21/2025 23:00	7.85	26.76	14.708	99.37	1
LH-DS-02	7/21/2025 23:15	7.83	26.74	14.71	97.88	1
LH-DS-02	7/21/2025 23:30	7.79	26.72	14.711	97.38	1
LH-DS-02	7/21/2025 23:45	7.77	26.72	14.715	97.13	1
LH-DS-02	7/22/2025 0:00	7.75	26.7	14.716	96.88	1
LH-DS-02	7/22/2025 0:15	7.69	26.68	14.717	96.13	1
LH-DS-02	7/22/2025 0:30	7.64	26.66	14.72	95.5	1
LH-DS-02	7/22/2025 0:45	7.65	26.64	14.719	95.63	1
LH-DS-02	7/22/2025 1:00	7.63	26.62	14.722	95.38	1
LH-DS-02	7/22/2025 1:15	7.58	26.6	14.722	94.75	1
LH-DS-02	7/22/2025 1:30	7.52	26.58	14.725	94	1
LH-DS-02	7/22/2025 1:45	7.49	26.54	14.727	93.63	1
LH-DS-02	7/22/2025 2:00	7.43	26.52	14.726	92.88	1
LH-DS-02	7/22/2025 2:15	7.38	26.5	14.723	92.25	1
LH-DS-02	7/22/2025 2:30	7.35	26.48	14.726	91.88	1
LH-DS-02	7/22/2025 2:45	7.3	26.44	14.727	91.25	1
LH-DS-02	7/22/2025 3:00	7.3	26.42	14.727	91.25	1
LH-DS-02	7/22/2025 3:15	7.23	26.38	14.729	90.38	1
LH-DS-02	7/22/2025 3:30	7.18	26.36	14.731	89.75	1
LH-DS-02	7/22/2025 3:45	7.15	26.34	14.733	89.38	1
LH-DS-02	7/22/2025 4:00	7.12	26.32	14.734	89	1
LH-DS-02	7/22/2025 4:15	7.09	26.28	14.734	88.63	1
LH-DS-02	7/22/2025 4:30	7.07	26.26	14.738	88.38	1
LH-DS-02	7/22/2025 4:45	7.11	26.26	14.736	88.88	1
LH-DS-02	7/22/2025 5:00	7.1	26.26	14.741	88.75	1
LH-DS-02	7/22/2025 5:15	7.12	26.26	14.743	89	1
LH-DS-02	7/22/2025 5:30	7.25	26.26	14.743	90.63	1
LH-DS-02	7/22/2025 5:45	7.27	26.28	14.744	90.88	1
LH-DS-02	7/22/2025 6:00	7.28	26.28	14.747	89.88	1
LH-DS-02	7/22/2025 6:15	7.43	26.28	14.748	91.73	1
LH-DS-02	7/22/2025 6:30	7.51	26.28	14.752	92.72	1
LH-DS-02	7/22/2025 6:45	7.61	26.3	14.755	93.95	1
LH-DS-02	7/22/2025 7:00	7.7	26.32	14.762	95.06	1
LH-DS-02	7/22/2025 7:15	7.8	26.36	14.765	96.3	1
LH-DS-02	7/22/2025 7:30	7.88	26.4	14.766	97.28	1
LH-DS-02	7/22/2025 7:45	7.95	26.44	14.769	98.15	1
LH-DS-02	7/22/2025 8:00	8.03	26.46	14.772	99.14	1
LH-DS-02	7/22/2025 8:15	8.1	26.5	14.772	100	1
LH-DS-02	7/22/2025 8:30	8.16	26.54	14.775	100.74	1
LH-DS-02	7/22/2025 8:45	8.2	26.58	14.778	101.23	1
LH-DS-02	7/22/2025 9:00	8.25	26.62	14.776	101.85	1
LH-DS-02	7/22/2025 9:15	8.32	26.66	14.781	102.72	1
LH-DS-02	7/22/2025 9:30	8.36	26.68	14.781	103.21	1
LH-DS-02	7/22/2025 9:45	8.45	26.72	14.779	104.32	1
LH-DS-02	7/22/2025 10:00	8.5	26.76	14.779	106.25	1
LH-DS-02	7/22/2025 10:15	8.55	26.78	14.779	106.88	1
LH-DS-02	7/22/2025 10:30	8.62	26.82	14.78	107.75	1
LH-DS-02	7/22/2025 10:45	8.66	26.86	14.777	108.25	1
LH-DS-02	7/22/2025 11:00	8.77	26.9	14.778	109.63	1
LH-DS-02	7/22/2025 11:15	8.84	26.94	14.778	110.5	1
LH-DS-02	7/22/2025 11:30	8.9	26.98	14.778	111.25	1

Station Name	Date Time	DO mg/L	Temp C	Air Pressure PSI	Saturation PCT	Use Code
LH-DS-02	7/22/2025 11:45	8.95	27.02	14.778	111.88	1
LH-DS-02	7/22/2025 12:00	9	27.06	14.776	112.5	1
LH-DS-02	7/22/2025 12:15	9.09	27.1	14.773	113.63	1
LH-DS-02	7/22/2025 12:30	9.16	27.14	14.771	114.5	1
LH-DS-02	7/22/2025 12:45	9.27	27.18	14.769	115.88	1
LH-DS-02	7/22/2025 13:00	9.27	27.24	14.766	115.88	1
LH-DS-02	7/22/2025 13:15	9.39	27.3	14.763	118.86	1
LH-DS-02	7/22/2025 13:30	9.44	27.34	14.764	119.49	1
LH-DS-02	7/22/2025 13:45	9.49	27.38	14.764	120.13	1
LH-DS-02	7/22/2025 14:00	9.5	27.42	14.765	120.25	1
LH-DS-02	7/22/2025 14:15	9.56	27.46	14.767	121.01	1
LH-DS-02	7/22/2025 14:30	9.58	27.48	14.765	121.27	1
LH-DS-02	7/22/2025 14:45	9.6	27.52	14.76	121.52	1
LH-DS-02	7/22/2025 15:00	9.72	27.54	14.758	123.04	1
LH-DS-02	7/22/2025 15:15	9.32	27.46	14.758	117.97	1
LH-DS-02	7/22/2025 15:30	9.25	27.4	14.759	117.09	1
LH-DS-02	7/22/2025 15:45	9.35	27.42	14.757	118.35	1
LH-DS-02	7/22/2025 16:00	9.35	27.42	14.758	118.35	1
LH-DS-02	7/22/2025 16:15	9.38	27.4	14.763	118.73	1
LH-DS-02	7/22/2025 16:30	9.3	27.36	14.76	117.72	1
LH-DS-02	7/22/2025 16:45	9.34	27.34	14.759	118.23	1
LH-DS-02	7/22/2025 17:00	9.35	27.32	14.758	118.35	1
LH-DS-02	7/22/2025 17:15	9.36	27.3	14.757	118.48	1
LH-DS-02	7/22/2025 17:30	9.35	27.28	14.759	118.35	1
LH-DS-02	7/22/2025 17:45	9.28	27.24	14.763	116	1
LH-DS-02	7/22/2025 18:00	9.25	27.2	14.763	115.63	1
LH-DS-02	7/22/2025 18:15	9.23	27.16	14.76	115.38	1
LH-DS-02	7/22/2025 18:30	9.22	27.16	14.761	115.25	1
LH-DS-02	7/22/2025 18:45	9.19	27.14	14.763	114.88	1
LH-DS-02	7/22/2025 19:00	9.15	27.12	14.768	114.38	1
LH-DS-02	7/22/2025 19:15	9.07	27.08	14.769	113.38	1
LH-DS-02	7/22/2025 19:30	9.03	27.06	14.769	112.88	1
LH-DS-02	7/22/2025 19:45	8.96	27.06	14.771	112	1
LH-DS-02	7/22/2025 20:00	8.86	27.06	14.773	110.75	1
LH-DS-02	7/22/2025 20:15	8.7	27.04	14.77	108.75	1
LH-DS-02	7/22/2025 20:30	8.55	26.98	14.767	106.88	1
LH-DS-02	7/22/2025 20:45	8.44	26.94	14.774	105.5	1
LH-DS-02	7/22/2025 21:00	8.29	26.9	14.776	103.63	1
LH-DS-02	7/22/2025 21:15	8.26	26.88	14.781	103.25	1
LH-DS-02	7/22/2025 21:30	8.18	26.86	14.781	102.25	1
LH-DS-02	7/22/2025 21:45	8.1	26.84	14.782	101.25	1
LH-DS-02	7/22/2025 22:00	8.07	26.82	14.784	100.88	1
LH-DS-02	7/22/2025 22:15	7.93	26.8	14.783	99.13	1
LH-DS-02	7/22/2025 22:30	7.88	26.76	14.783	98.5	1
LH-DS-02	7/22/2025 22:45	7.87	26.74	14.785	97.16	1
LH-DS-02	7/22/2025 23:00	7.89	26.72	14.781	97.41	1
LH-DS-02	7/22/2025 23:15	7.81	26.7	14.782	96.42	1
LH-DS-02	7/22/2025 23:30	7.72	26.68	14.784	95.31	1
LH-DS-02	7/22/2025 23:45	7.73	26.66	14.788	95.43	1
LH-DS-02	7/23/2025 0:00	7.73	26.64	14.79	95.43	1
LH-DS-02	7/23/2025 0:15	7.8	26.64	14.79	96.3	1
LH-DS-02	7/23/2025 0:30	7.71	26.64	14.792	95.19	1
LH-DS-02	7/23/2025 0:45	7.7	26.62	14.797	95.06	1
LH-DS-02	7/23/2025 1:00	7.74	26.6	14.795	95.56	1
LH-DS-02	7/23/2025 1:15	7.8	26.6	14.798	96.3	1
LH-DS-02	7/23/2025 1:30	7.83	26.58	14.8	96.67	1
LH-DS-02	7/23/2025 1:45	7.83	26.58	14.8	96.67	1
LH-DS-02	7/23/2025 2:00	7.81	26.58	14.802	96.42	1
LH-DS-02	7/23/2025 2:15	7.73	26.56	14.801	95.43	1
LH-DS-02	7/23/2025 2:30	7.7	26.54	14.801	95.06	1
LH-DS-02	7/23/2025 2:45	7.69	26.52	14.803	94.94	1
LH-DS-02	7/23/2025 3:00	7.67	26.52	14.804	94.69	1
LH-DS-02	7/23/2025 3:15	7.61	26.5	14.8	93.95	1
LH-DS-02	7/23/2025 3:30	7.6	26.48	14.801	93.83	1
LH-DS-02	7/23/2025 3:45	7.6	26.48	14.801	93.83	1
LH-DS-02	7/23/2025 4:00	7.53	26.46	14.8	92.96	1
LH-DS-02	7/23/2025 4:15	7.51	26.44	14.794	92.72	1
LH-DS-02	7/23/2025 4:30	7.45	26.42	14.793	91.98	1
LH-DS-02	7/23/2025 4:45	7.39	26.42	14.794	91.23	1
LH-DS-02	7/23/2025 5:00	7.35	26.4	14.8	90.74	1
LH-DS-02	7/23/2025 5:15	7.26	26.38	14.801	89.63	1
LH-DS-02	7/23/2025 5:30	7.16	26.38	14.805	88.4	1
LH-DS-02	7/23/2025 5:45	7.09	26.36	14.808	87.53	1
LH-DS-02	7/23/2025 6:00	7.09	26.36	14.81	87.53	1
LH-DS-02	7/23/2025 6:15	7.04	26.34	14.813	86.91	1
LH-DS-02	7/23/2025 6:30	7.03	26.34	14.817	86.79	1
LH-DS-02	7/23/2025 6:45	7.02	26.32	14.819	86.67	1
LH-DS-02	7/23/2025 7:00	7.05	26.32	14.817	87.04	1
LH-DS-02	7/23/2025 7:15	7.09	26.32	14.82	87.53	1
LH-DS-02	7/23/2025 7:30	7.14	26.32	14.818	88.15	1
LH-DS-02	7/23/2025 7:45	7.18	26.34	14.822	88.64	1
LH-DS-02	7/23/2025 8:00	7.26	26.36	14.822	89.63	1
LH-DS-02	7/23/2025 8:15	7.35	26.38	14.824	90.74	1
LH-DS-02	7/23/2025 8:30	7.45	26.4	14.824	91.98	1

Station Name	Date Time	DO mg/L	Temp C	Air Pressure PSI	Saturation PCT	Use Code
LH-DS-02	7/23/2025 8:45	7.59	26.44	14.825	93.7	1
LH-DS-02	7/23/2025 9:00	7.72	26.48	14.823	95.31	1
LH-DS-02	7/23/2025 9:15	7.82	26.52	14.825	96.54	1
LH-DS-02	7/23/2025 9:30	7.95	26.56	14.825	98.15	1
LH-DS-02	7/23/2025 9:45	8.08	26.6	14.825	99.75	1
LH-DS-02	7/23/2025 10:00	8.09	26.64	14.824	99.88	1
LH-DS-02	7/23/2025 10:15	8.16	26.66	14.823	100.74	1
LH-DS-02	7/23/2025 10:30	8.21	26.7	14.821	101.36	1
LH-DS-02	7/23/2025 10:45	8.34	26.72	14.822	102.96	1
LH-DS-02	7/23/2025 11:00	8.38	26.76	14.821	104.75	1
LH-DS-02	7/23/2025 11:15	8.43	26.8	14.822	105.38	1
LH-DS-02	7/23/2025 11:30	8.56	26.86	14.821	107	1
LH-DS-02	7/23/2025 11:45	8.71	26.9	14.818	108.88	1
LH-DS-02	7/23/2025 12:00	8.76	26.96	14.816	109.5	1
LH-DS-02	7/23/2025 12:15	8.81	26.98	14.813	110.13	1
LH-DS-02	7/23/2025 12:30	8.61	26.92	14.81	107.63	1
LH-DS-02	7/23/2025 12:45	8.54	26.84	14.809	106.75	1
LH-DS-02	7/23/2025 13:00	8.71	26.88	14.812	108.88	1
LH-DS-02	7/23/2025 13:15	8.87	26.94	14.809	110.88	1
LH-DS-02	7/23/2025 13:30	8.86	26.98	14.81	110.75	1
LH-DS-02	7/23/2025 13:45	8.85	27	14.807	110.63	1
LH-DS-02	7/23/2025 14:00	8.75	26.98	14.806	109.38	1
LH-DS-02	7/23/2025 14:15	8.84	26.98	14.806	110.5	1
LH-DS-02	7/23/2025 14:30	8.88	27	14.806	111	1
LH-DS-02	7/23/2025 14:45	8.96	27.02	14.805	112	1
LH-DS-02	7/23/2025 15:00	9	27.04	14.805	112.5	1
LH-DS-02	7/23/2025 15:15	9.03	27.06	14.802	112.88	1
LH-DS-02	7/23/2025 15:30	9.05	27.04	14.8	113.13	1
LH-DS-02	7/23/2025 15:45	9.07	27.04	14.798	113.38	1
LH-DS-02	7/23/2025 16:00	9.14	27	14.796	114.25	1
LH-DS-02	7/23/2025 16:15	9.17	26.98	14.796	114.63	1
LH-DS-02	7/23/2025 16:30	9.06	26.98	14.796	113.25	1
LH-DS-02	7/23/2025 16:45	9.07	26.94	14.796	113.38	1
LH-DS-02	7/23/2025 17:00	9.02	26.9	14.793	112.75	1
LH-DS-02	7/23/2025 17:15	9.1	26.92	14.794	113.75	1
LH-DS-02	7/23/2025 17:30	9.08	27	14.792	113.5	1
LH-DS-02	7/23/2025 17:45	8.91	26.96	14.791	111.38	1
LH-DS-02	7/23/2025 18:00	8.86	26.88	14.792	110.75	1
LH-DS-02	7/23/2025 18:15	8.81	26.82	14.787	110.13	1
LH-DS-02	7/23/2025 18:30	8.86	26.8	14.785	110.75	1
LH-DS-02	7/23/2025 18:45	8.85	26.82	14.784	110.63	1
LH-DS-02	7/23/2025 19:00	8.82	26.8	14.781	110.25	1
LH-DS-02	7/23/2025 19:15	8.72	26.78	14.78	109	1
LH-DS-02	7/23/2025 19:30	8.62	26.74	14.779	106.42	1
LH-DS-02	7/23/2025 19:45	8.52	26.7	14.777	105.19	1
LH-DS-02	7/23/2025 20:00	8.44	26.68	14.776	104.2	1
LH-DS-02	7/23/2025 20:15	8.36	26.66	14.773	103.21	1
LH-DS-02	7/23/2025 20:30	8.25	26.66	14.773	101.85	1
LH-DS-02	7/23/2025 20:45	8.21	26.66	14.775	101.36	1
LH-DS-02	7/23/2025 21:00	8.14	26.64	14.777	100.49	1
LH-DS-02	7/23/2025 21:15	7.94	26.6	14.778	98.02	1
LH-DS-02	7/23/2025 21:30	7.86	26.56	14.782	97.04	1
LH-DS-02	7/23/2025 21:45	7.76	26.5	14.785	95.8	1
LH-DS-02	7/23/2025 22:00	7.82	26.46	14.789	96.54	1
LH-DS-02	7/23/2025 22:15	7.79	26.42	14.79	96.17	1
LH-DS-02	7/23/2025 22:30	7.8	26.38	14.79	96.3	1
LH-DS-02	7/23/2025 22:45	7.79	26.36	14.789	96.17	1
LH-DS-02	7/23/2025 23:00	7.81	26.36	14.79	96.42	1
LH-DS-02	7/23/2025 23:15	7.83	26.36	14.788	96.67	1
LH-DS-02	7/23/2025 23:30	7.74	26.34	14.788	95.56	1
LH-DS-02	7/23/2025 23:45	7.67	26.32	14.787	94.69	1
LH-DS-02	7/24/2025 0:00	7.69	26.3	14.785	94.94	1
LH-DS-02	7/24/2025 0:15	7.69	26.3	14.782	94.94	1
LH-DS-02	7/24/2025 0:30	7.62	26.28	14.784	94.07	1
LH-DS-02	7/24/2025 0:45	7.56	26.28	14.789	93.33	1
LH-DS-02	7/24/2025 1:00	7.52	26.26	14.787	92.84	1
LH-DS-02	7/24/2025 1:15	7.53	26.24	14.784	92.96	1
LH-DS-02	7/24/2025 1:30	7.56	26.24	14.783	93.33	1
LH-DS-02	7/24/2025 1:45	7.59	26.24	14.783	93.7	1
LH-DS-02	7/24/2025 2:00	7.55	26.24	14.783	93.21	1
LH-DS-02	7/24/2025 2:15	7.5	26.24	14.783	92.59	1
LH-DS-02	7/24/2025 2:30	7.51	26.22	14.782	92.72	1
LH-DS-02	7/24/2025 2:45	7.64	26.24	14.782	94.32	1
LH-DS-02	7/24/2025 3:00	7.66	26.26	14.78	94.57	1
LH-DS-02	7/24/2025 3:15	7.82	26.28	14.777	96.54	1
LH-DS-02	7/24/2025 3:30	7.86	26.3	14.777	97.04	1
LH-DS-02	7/24/2025 3:45	7.94	26.32	14.775	98.02	1
LH-DS-02	7/24/2025 4:00	7.98	26.34	14.776	98.52	1
LH-DS-02	7/24/2025 4:15	7.99	26.36	14.777	98.64	1
LH-DS-02	7/24/2025 4:30	8.06	26.36	14.775	99.51	1
LH-DS-02	7/24/2025 4:45	8.15	26.38	14.77	100.62	1
LH-DS-02	7/24/2025 5:00	8.21	26.4	14.768	101.36	1
LH-DS-02	7/24/2025 5:15	8.22	26.4	14.77	101.48	1
LH-DS-02	7/24/2025 5:30	8.21	26.38	14.772	101.36	1

Dissolved Oxygen Saturation Continous Monitoring Data
Normandeau Associates Inc.

Station Name	Date Time	DO mg/L	Temp C	Air Pressure PSI	Saturation PCT	Use Code
LH-DS-02	7/24/2025 5:45	8.15	26.36	14.771	100.62	1
LH-DS-02	7/24/2025 6:00	8.15	26.34	14.771	100.62	1
LH-DS-02	7/24/2025 6:15	8.16	26.34	14.774	100.74	1
LH-DS-02	7/24/2025 6:30	8.14	26.32	14.775	100.49	1
LH-DS-02	7/24/2025 6:45	8.17	26.32	14.776	100.86	1
LH-DS-02	7/24/2025 7:00	8.26	26.34	14.778	101.98	1
LH-DS-02	7/24/2025 7:15	8.35	26.32	14.781	103.09	1
LH-DS-02	7/24/2025 7:30	8.41	26.34	14.778	103.83	1
LH-DS-02	7/24/2025 7:45	8.52	26.34	14.775	105.19	1
LH-DS-02	7/24/2025 8:00	8.63	26.36	14.777	106.54	1
LH-DS-02	7/24/2025 8:15	8.77	26.38	14.776	108.27	1
LH-DS-02	7/24/2025 8:30	8.9	26.42	14.775	109.88	1
LH-DS-02	7/24/2025 8:45	9.05	26.46	14.775	111.73	1
LH-DS-02	7/24/2025 9:00	9.2	26.48	14.772	113.58	1
LH-DS-02	7/24/2025 9:15	9.4	26.54	14.772	116.05	1
LH-DS-02	7/24/2025 9:30	9.53	26.58	14.772	117.65	1
LH-DS-02	7/24/2025 9:45	9.73	26.64	14.771	120.12	1
LH-DS-02	7/24/2025 10:00	9.88	26.7	14.769	121.98	1
LH-DS-02	7/24/2025 10:15	9.79	26.74	14.766	120.86	1
LH-DS-02	7/24/2025 10:30	9.7	26.76	14.766	121.25	1
LH-DS-02	7/24/2025 10:45	9.74	26.78	14.762	121.75	1
LH-DS-02	7/24/2025 11:00	9.89	26.82	14.763	123.63	1
LH-DS-02	7/24/2025 11:15	9.86	26.86	14.762	123.25	1
LH-DS-02	7/24/2025 11:30	9.9	26.88	14.758	123.75	1
LH-DS-02	7/24/2025 11:45	9.98	26.9	14.759	124.75	1
LH-DS-02	7/24/2025 12:00	9.98	26.94	14.756	124.75	1
LH-DS-02	7/24/2025 12:15	10.02	26.96	14.752	125.25	1
LH-DS-02	7/24/2025 12:30	10.01	26.98	14.747	125.13	1
LH-DS-02	7/24/2025 12:45	9.99	27	14.74	126.46	1
LH-DS-02	7/24/2025 13:00	9.91	27.02	14.738	125.44	1
LH-DS-02	7/24/2025 13:15	9.87	27.02	14.734	124.94	1
LH-DS-02	7/24/2025 13:30	9.97	27.06	14.731	126.2	1
LH-DS-02	7/24/2025 13:45	10.08	27.1	14.725	127.59	1
LH-DS-02	7/24/2025 14:00	10.13	27.16	14.722	128.23	1
LH-DS-02	7/24/2025 14:15	10.22	27.18	14.718	129.37	1
LH-DS-02	7/24/2025 14:30	10.31	27.22	14.716	130.51	1
LH-DS-02	7/24/2025 14:45	10.44	27.26	14.714	132.15	1
LH-DS-02	7/24/2025 15:00	10.57	27.32	14.71	133.8	1
LH-DS-02	7/24/2025 15:15	10.75	27.38	14.71	136.08	1
LH-DS-02	7/24/2025 15:30	10.8	27.42	14.707	136.71	1
LH-DS-02	7/24/2025 15:45	10.83	27.46	14.706	137.09	1
LH-DS-02	7/24/2025 16:00	10.91	27.48	14.701	138.1	1
LH-DS-02	7/24/2025 16:15	10.97	27.5	14.698	138.86	1
LH-DS-02	7/24/2025 16:30	11	27.52	14.696	139.24	1
LH-DS-02	7/24/2025 16:45	10.94	27.52	14.696	138.48	1
LH-DS-02	7/24/2025 17:00	10.8	27.52	14.69	136.71	1
LH-DS-02	7/24/2025 17:15	10.73	27.5	14.688	135.82	1
LH-DS-02	7/24/2025 17:30	10.62	27.48	14.683	134.43	1
LH-DS-02	7/24/2025 17:45	10.5	27.44	14.687	132.91	1
LH-DS-02	7/24/2025 18:00	10.37	27.42	14.685	131.27	1
LH-DS-02	7/24/2025 18:15	10.31	27.4	14.683	130.51	1
LH-DS-02	7/24/2025 18:30	10.24	27.38	14.679	129.62	1
LH-DS-02	7/24/2025 18:45	10.14	27.34	14.678	128.35	1
LH-DS-02	7/24/2025 19:00	10.01	27.3	14.675	126.71	1
LH-DS-02	7/24/2025 19:15	9.92	27.26	14.678	125.57	1
LH-DS-02	7/24/2025 19:30	9.8	27.22	14.678	124.05	1
LH-DS-02	7/24/2025 19:45	9.72	27.18	14.678	123.04	1
LH-DS-02	7/24/2025 20:00	9.62	27.16	14.676	121.77	1
LH-DS-02	7/24/2025 20:15	9.42	27.14	14.673	119.24	1
LH-DS-02	7/24/2025 20:30	9.28	27.1	14.674	117.47	1
LH-DS-02	7/24/2025 20:45	9.09	27.06	14.675	115.06	1
LH-DS-02	7/24/2025 21:00	8.96	27.04	14.674	113.42	1
LH-DS-02	7/24/2025 21:15	8.71	27	14.677	110.25	1
LH-DS-02	7/24/2025 21:30	8.14	26.98	14.678	103.04	1
LH-DS-02	7/24/2025 21:45	8.31	26.96	14.677	105.19	1
LH-DS-02	7/24/2025 22:00	8.33	26.92	14.678	105.44	1
LH-DS-02	7/24/2025 22:15	8.26	26.9	14.68	104.56	1
LH-DS-02	7/24/2025 22:30	8.21	26.86	14.68	103.92	1
LH-DS-02	7/24/2025 22:45	8.24	26.84	14.679	104.3	1
LH-DS-02	7/24/2025 23:00	8.23	26.82	14.682	104.18	1
LH-DS-02	7/24/2025 23:15	8.39	26.82	14.677	106.2	1
LH-DS-02	7/24/2025 23:30	8.35	26.82	14.676	105.7	1
LH-DS-02	7/24/2025 23:45	8.3	26.8	14.677	105.06	1
LH-DS-02	7/25/2025 0:00	8.38	26.8	14.672	106.08	1
LH-DS-02	7/25/2025 0:15	8.41	26.78	14.674	106.46	1
LH-DS-02	7/25/2025 0:30	8.41	26.76	14.671	106.46	1
LH-DS-02	7/25/2025 0:45	8.46	26.72	14.669	105.75	1
LH-DS-02	7/25/2025 1:00	8.47	26.68	14.665	105.88	1
LH-DS-02	7/25/2025 1:15	8.55	26.66	14.661	106.88	1
LH-DS-02	7/25/2025 1:30	8.71	26.64	14.66	108.88	1
LH-DS-02	7/25/2025 1:45	8.73	26.64	14.658	109.13	1
LH-DS-02	7/25/2025 2:00	8.79	26.64	14.658	109.88	1
LH-DS-02	7/25/2025 2:15	8.7	26.62	14.653	108.75	1
LH-DS-02	7/25/2025 2:30	8.63	26.6	14.651	107.88	1

Station Name	Date Time	DO mg/L	Temp C	Air Pressure PSI	Saturation PCT	Use Code
LH-DS-02	7/25/2025 2:45	8.58	26.58	14.653	107.25	1
LH-DS-02	7/25/2025 3:00	8.47	26.56	14.649	105.88	1
LH-DS-02	7/25/2025 3:15	8.35	26.52	14.647	104.38	1
LH-DS-02	7/25/2025 3:30	8.3	26.5	14.647	103.75	1
LH-DS-02	7/25/2025 3:45	8.29	26.48	14.645	103.63	1
LH-DS-02	7/25/2025 4:00	8.25	26.46	14.643	103.13	1
LH-DS-02	7/25/2025 4:15	8.25	26.46	14.643	103.13	1
LH-DS-02	7/25/2025 4:30	8.21	26.44	14.646	102.63	1
LH-DS-02	7/25/2025 4:45	8.25	26.42	14.643	103.13	1
LH-DS-02	7/25/2025 5:00	8.21	26.4	14.644	102.63	1
LH-DS-02	7/25/2025 5:15	8.09	26.38	14.644	101.13	1
LH-DS-02	7/25/2025 5:30	8.02	26.36	14.642	100.25	1
LH-DS-02	7/25/2025 5:45	7.96	26.34	14.644	99.5	1
LH-DS-02	7/25/2025 6:00	7.83	26.32	14.644	97.88	1
LH-DS-02	7/25/2025 6:15	7.88	26.32	14.642	98.5	1
LH-DS-02	7/25/2025 6:30	7.83	26.3	14.646	97.88	1
LH-DS-02	7/25/2025 6:45	7.86	26.3	14.644	98.25	1
LH-DS-02	7/25/2025 7:00	7.96	26.3	14.647	99.5	1
LH-DS-02	7/25/2025 7:15	8.09	26.32	14.647	101.13	1
LH-DS-02	7/25/2025 7:30	8.28	26.36	14.648	103.5	1
LH-DS-02	7/25/2025 7:45	8.52	26.4	14.647	106.5	1
LH-DS-02	7/25/2025 8:00	8.68	26.44	14.644	108.5	1
LH-DS-02	7/25/2025 8:15	8.76	26.46	14.644	109.5	1
LH-DS-02	7/25/2025 8:30	8.87	26.48	14.642	110.88	1
LH-DS-02	7/25/2025 8:45	8.95	26.52	14.639	111.88	1
LH-DS-02	7/25/2025 9:00	9.02	26.56	14.639	112.75	1
LH-DS-02	7/25/2025 9:15	9.04	26.58	14.638	113	1
LH-DS-02	7/25/2025 9:30	9.05	26.6	14.636	113.13	1
LH-DS-02	7/25/2025 9:45	9.1	26.64	14.637	113.75	1
LH-DS-02	7/25/2025 10:00	9.16	26.68	14.637	114.5	1
LH-DS-02	7/25/2025 10:15	9.2	26.72	14.636	115	1
LH-DS-02	7/25/2025 10:30	9.23	26.76	14.635	116.84	1
LH-DS-02	7/25/2025 10:45	9.34	26.82	14.634	118.23	1
LH-DS-02	7/25/2025 11:00	9.44	26.88	14.63	119.49	1
LH-DS-02	7/25/2025 11:15	9.57	26.96	14.63	121.14	1
LH-DS-02	7/25/2025 11:30	9.66	27.02	14.631	122.28	1
LH-DS-02	7/25/2025 11:45	9.66	27.04	14.628	122.28	1
LH-DS-02	7/25/2025 12:00	9.71	27.08	14.626	122.91	1
LH-DS-02	7/25/2025 12:15	9.77	27.12	14.624	123.67	1
LH-DS-02	7/25/2025 12:30	9.84	27.16	14.621	124.56	1
LH-DS-02	7/25/2025 12:45	9.88	27.16	14.621	125.06	1
LH-DS-02	7/25/2025 13:00	9.95	27.18	14.62	125.95	1
LH-DS-02	7/25/2025 13:15	9.96	27.2	14.622	126.08	1
LH-DS-02	7/25/2025 13:30	10.09	27.26	14.622	129.36	1
LH-DS-02	7/25/2025 13:45	10.12	27.3	14.62	129.74	1
LH-DS-02	7/25/2025 14:00	10.2	27.36	14.616	130.77	1
LH-DS-02	7/25/2025 14:15	10.35	27.46	14.617	132.69	1
LH-DS-02	7/25/2025 14:30	10.34	27.52	14.612	132.56	1
LH-DS-02	7/25/2025 14:45	10.38	27.56	14.606	133.08	1
LH-DS-02	7/25/2025 15:00	10.22	27.52	14.605	131.03	1
LH-DS-02	7/25/2025 15:15	10.16	27.48	14.606	130.26	1
LH-DS-02	7/25/2025 15:30	10.01	27.42	14.606	128.33	1
LH-DS-02	7/25/2025 15:45	10	27.4	14.608	128.21	1
LH-DS-02	7/25/2025 16:00	10	27.4	14.605	128.21	1
LH-DS-02	7/25/2025 16:15	10.02	27.4	14.603	128.46	1
LH-DS-02	7/25/2025 16:30	10.02	27.4	14.601	128.46	1
LH-DS-02	7/25/2025 16:45	10	27.38	14.606	128.21	1
LH-DS-02	7/25/2025 17:00	9.87	27.36	14.605	126.54	1
LH-DS-02	7/25/2025 17:15	9.79	27.34	14.612	125.51	1
LH-DS-02	7/25/2025 17:30	9.71	27.32	14.622	124.49	1
LH-DS-02	7/25/2025 17:45	9.6	27.28	14.62	123.08	1
LH-DS-02	7/25/2025 18:00	9.49	27.26	14.622	121.67	1
LH-DS-02	7/25/2025 18:15	9.42	27.24	14.623	119.24	1
LH-DS-02	7/25/2025 18:30	9.32	27.22	14.626	117.97	1
LH-DS-02	7/25/2025 18:45	9.21	27.22	14.629	116.58	1
LH-DS-02	7/25/2025 19:00	9.18	27.2	14.636	116.2	1
LH-DS-02	7/25/2025 19:15	9.12	27.2	14.637	115.44	1
LH-DS-02	7/25/2025 19:30	9.01	27.18	14.639	114.05	1
LH-DS-02	7/25/2025 19:45	9	27.18	14.64	113.92	1
LH-DS-02	7/25/2025 20:00	8.95	27.16	14.64	113.29	1
LH-DS-02	7/25/2025 20:15	8.84	27.14	14.644	111.9	1
LH-DS-02	7/25/2025 20:30	8.63	27.1	14.648	109.24	1
LH-DS-02	7/25/2025 20:45	8.46	27.06	14.651	107.09	1
LH-DS-02	7/25/2025 21:00	8.27	27.02	14.654	104.68	1
LH-DS-02	7/25/2025 21:15	8.18	26.98	14.658	103.54	1
LH-DS-02	7/25/2025 21:30	8.21	26.96	14.66	103.92	1
LH-DS-02	7/25/2025 21:45	7.96	26.94	14.666	100.76	1
LH-DS-02	7/25/2025 22:00	7.92	26.9	14.668	100.25	1
LH-DS-02	7/25/2025 22:15	7.84	26.86	14.669	99.24	1
LH-DS-02	7/25/2025 22:30	7.82	26.82	14.671	98.99	1
LH-DS-02	7/25/2025 22:45	7.79	26.78	14.672	98.61	1
LH-DS-02	7/25/2025 23:00	7.71	26.74	14.672	96.38	1
LH-DS-02	7/25/2025 23:15	7.7	26.72	14.674	96.25	1
LH-DS-02	7/25/2025 23:30	7.65	26.7	14.679	95.63	1

Station Name	Date Time	DO mg/L	Temp C	Air Pressure PSI	Saturation PCT	Use Code
LH-DS-02	7/25/2025 23:45	7.66	26.68	14.68	95.75	1
LH-DS-02	7/26/2025 0:00	7.66	26.66	14.682	95.75	1
LH-DS-02	7/26/2025 0:15	7.74	26.66	14.685	96.75	1
LH-DS-02	7/26/2025 0:30	7.8	26.68	14.689	97.5	1
LH-DS-02	7/26/2025 0:45	7.9	26.68	14.692	98.75	1
LH-DS-02	7/26/2025 1:00	7.89	26.66	14.693	98.63	1
LH-DS-02	7/26/2025 1:15	7.92	26.66	14.693	99	1
LH-DS-02	7/26/2025 1:30	7.96	26.64	14.696	99.5	1
LH-DS-02	7/26/2025 1:45	8.02	26.64	14.699	100.25	1
LH-DS-02	7/26/2025 2:00	7.95	26.62	14.7	99.38	1
LH-DS-02	7/26/2025 2:15	7.96	26.62	14.701	99.5	1
LH-DS-02	7/26/2025 2:30	7.93	26.62	14.704	99.13	1
LH-DS-02	7/26/2025 2:45	7.96	26.6	14.704	99.5	1
LH-DS-02	7/26/2025 3:00	7.86	26.58	14.707	98.25	1
LH-DS-02	7/26/2025 3:15	7.85	26.56	14.708	98.13	1
LH-DS-02	7/26/2025 3:30	7.82	26.56	14.71	97.75	1
LH-DS-02	7/26/2025 3:45	7.76	26.54	14.711	97	1
LH-DS-02	7/26/2025 4:00	7.76	26.5	14.712	97	1
LH-DS-02	7/26/2025 4:15	7.67	26.5	14.716	95.88	1
LH-DS-02	7/26/2025 4:30	7.62	26.46	14.719	95.25	1
LH-DS-02	7/26/2025 4:45	7.58	26.44	14.722	94.75	1
LH-DS-02	7/26/2025 5:00	7.49	26.42	14.727	93.63	1
LH-DS-02	7/26/2025 5:15	7.44	26.4	14.73	93	1
LH-DS-02	7/26/2025 5:30	7.32	26.38	14.734	91.5	1
LH-DS-02	7/26/2025 5:45	7.26	26.36	14.737	90.75	1
LH-DS-02	7/26/2025 6:00	7.21	26.34	14.739	90.13	1
LH-DS-02	7/26/2025 6:15	7.18	26.32	14.74	89.75	1
LH-DS-02	7/26/2025 6:30	7.24	26.3	14.746	89.38	1
LH-DS-02	7/26/2025 6:45	7.26	26.28	14.747	89.63	1
LH-DS-02	7/26/2025 7:00	7.39	26.3	14.751	91.23	1
LH-DS-02	7/26/2025 7:15	7.49	26.32	14.755	92.47	1
LH-DS-02	7/26/2025 7:30	7.6	26.34	14.757	93.83	1
LH-DS-02	7/26/2025 7:45	7.68	26.36	14.758	94.81	1
LH-DS-02	7/26/2025 8:00	7.77	26.38	14.757	95.93	1
LH-DS-02	7/26/2025 8:15	7.9	26.4	14.761	97.53	1
LH-DS-02	7/26/2025 8:30	7.99	26.42	14.764	98.64	1
LH-DS-02	7/26/2025 8:45	8.1	26.46	14.767	100	1
LH-DS-02	7/26/2025 9:00	8.17	26.48	14.768	100.86	1
LH-DS-02	7/26/2025 9:15	8.26	26.5	14.766	101.98	1
LH-DS-02	7/26/2025 9:30	8.33	26.52	14.768	102.84	1
LH-DS-02	7/26/2025 9:45	8.4	26.54	14.768	103.7	1
LH-DS-02	7/26/2025 10:00	8.48	26.56	14.769	104.69	1
LH-DS-02	7/26/2025 10:15	8.57	26.6	14.767	105.8	1
LH-DS-02	7/26/2025 10:30	8.63	26.62	14.765	106.54	1
LH-DS-02	7/26/2025 10:45	8.73	26.66	14.767	107.78	1
LH-DS-02	7/26/2025 11:00	8.86	26.7	14.765	109.38	1
LH-DS-02	7/26/2025 11:15	8.95	26.74	14.765	110.49	1
LH-DS-02	7/26/2025 11:30	9.06	26.8	14.765	113.25	1
LH-DS-02	7/26/2025 11:45	9.11	26.84	14.764	113.88	1
LH-DS-02	7/26/2025 12:00	9.23	26.9	14.763	115.38	1
LH-DS-02	7/26/2025 12:15	9.34	26.96	14.759	116.75	1
LH-DS-02	7/26/2025 12:30	9.46	27.04	14.759	118.25	1
LH-DS-02	7/26/2025 12:45	9.58	27.08	14.759	119.75	1
LH-DS-02	7/26/2025 13:00	9.58	27.14	14.758	119.75	1
LH-DS-02	7/26/2025 13:15	9.62	27.18	14.758	120.25	1
LH-DS-02	7/26/2025 13:30	9.67	27.2	14.755	120.88	1
LH-DS-02	7/26/2025 13:45	9.43	27.2	14.755	117.88	1
LH-DS-02	7/26/2025 14:00	9.36	27.18	14.752	117	1
LH-DS-02	7/26/2025 14:15	9.33	27.14	14.755	116.63	1
LH-DS-02	7/26/2025 14:30	9.3	27.12	14.755	116.25	1
LH-DS-02	7/26/2025 14:45	9.14	27.1	14.749	114.25	1
LH-DS-02	7/26/2025 15:00	9.1	27.06	14.748	113.75	1
LH-DS-02	7/26/2025 15:15	9.08	27.02	14.75	113.5	1
LH-DS-02	7/26/2025 15:30	9.05	27	14.748	113.13	1
LH-DS-02	7/26/2025 15:45	9.02	26.96	14.75	112.75	1
LH-DS-02	7/26/2025 16:00	9	26.94	14.744	113.92	1
LH-DS-02	7/26/2025 16:15	8.96	26.92	14.746	112	1
LH-DS-02	7/26/2025 16:30	8.94	26.9	14.744	113.16	1
LH-DS-02	7/26/2025 16:45	8.89	26.88	14.743	112.53	1
LH-DS-02	7/26/2025 17:00	8.86	26.84	14.74	112.15	1
LH-DS-02	7/26/2025 17:15	8.87	26.82	14.741	112.28	1
LH-DS-02	7/26/2025 17:30	8.82	26.8	14.738	111.65	1
LH-DS-02	7/26/2025 17:45	8.8	26.8	14.738	111.39	1
LH-DS-02	7/26/2025 18:00	8.79	26.78	14.738	111.27	1
LH-DS-02	7/26/2025 18:15	8.79	26.76	14.738	111.27	1
LH-DS-02	7/26/2025 18:30	8.84	26.76	14.734	111.9	1
LH-DS-02	7/26/2025 18:45	8.88	26.78	14.732	112.41	1
LH-DS-02	7/26/2025 19:00	8.9	26.8	14.734	112.66	1
LH-DS-02	7/26/2025 19:15	8.89	26.8	14.732	112.53	1
LH-DS-02	7/26/2025 19:30	8.85	26.78	14.733	112.03	1
LH-DS-02	7/26/2025 19:45	8.74	26.78	14.733	110.63	1
LH-DS-02	7/26/2025 20:00	8.7	26.78	14.731	110.13	1
LH-DS-02	7/26/2025 20:15	8.73	26.8	14.73	110.51	1
LH-DS-02	7/26/2025 20:30	8.75	26.82	14.727	110.76	1

Station Name	Date Time	DO mg/L	Temp C	Air Pressure PSI	Saturation PCT	Use Code
LH-DS-02	7/26/2025 20:45	8.73	26.86	14.728	110.51	1
LH-DS-02	7/26/2025 21:00	8.77	26.88	14.729	111.01	1
LH-DS-02	7/26/2025 21:15	8.81	26.88	14.734	111.52	1
LH-DS-02	7/26/2025 21:30	8.76	26.86	14.736	110.89	1
LH-DS-02	7/26/2025 21:45	8.64	26.84	14.737	109.37	1
LH-DS-02	7/26/2025 22:00	8.44	26.8	14.735	106.84	1
LH-DS-02	7/26/2025 22:15	8.24	26.74	14.737	103	1
LH-DS-02	7/26/2025 22:30	8.21	26.68	14.737	102.63	1
LH-DS-02	7/26/2025 22:45	7.99	26.64	14.734	99.88	1
LH-DS-02	7/26/2025 23:00	7.93	26.6	14.734	99.13	1
LH-DS-02	7/26/2025 23:15	7.76	26.56	14.734	97	1
LH-DS-02	7/26/2025 23:30	7.65	26.52	14.733	95.63	1
LH-DS-02	7/26/2025 23:45	7.47	26.48	14.733	93.38	1
LH-DS-02	7/27/2025 0:00	7.28	26.44	14.733	91	1
LH-DS-02	7/27/2025 0:15	7.18	26.38	14.731	89.75	1
LH-DS-02	7/27/2025 0:30	6.99	26.36	14.731	87.38	1
LH-DS-02	7/27/2025 0:45	6.89	26.34	14.729	86.13	1
LH-DS-02	7/27/2025 1:00	6.86	26.3	14.732	85.75	1
LH-DS-02	7/27/2025 1:15	6.78	26.28	14.733	84.75	1
LH-DS-02	7/27/2025 1:30	6.73	26.26	14.733	84.13	1
LH-DS-02	7/27/2025 1:45	6.66	26.26	14.727	83.25	1
LH-DS-02	7/27/2025 2:00	6.56	26.24	14.725	80.99	1
LH-DS-02	7/27/2025 2:15	6.89	26.22	14.723	85.06	1
LH-DS-02	7/27/2025 2:30	6.69	26.22	14.724	82.59	1
LH-DS-02	7/27/2025 2:45	6.81	26.2	14.725	84.07	1
LH-DS-02	7/27/2025 3:00	6.77	26.18	14.721	83.58	1
LH-DS-02	7/27/2025 3:15	6.73	26.18	14.723	83.09	1
LH-DS-02	7/27/2025 3:30	6.76	26.16	14.719	83.46	1
LH-DS-02	7/27/2025 3:45	6.75	26.14	14.719	83.33	1
LH-DS-02	7/27/2025 4:00	6.81	26.14	14.718	84.07	1
LH-DS-02	7/27/2025 4:15	6.78	26.12	14.715	83.7	1
LH-DS-02	7/27/2025 4:30	6.75	26.12	14.716	83.33	1
LH-DS-02	7/27/2025 4:45	6.78	26.1	14.714	83.7	1
LH-DS-02	7/27/2025 5:00	6.77	26.08	14.715	83.58	1
LH-DS-02	7/27/2025 5:15	6.81	26.06	14.715	84.07	1
LH-DS-02	7/27/2025 5:30	6.85	26.06	14.717	84.57	1
LH-DS-02	7/27/2025 5:45	6.7	26.06	14.717	82.72	1
LH-DS-02	7/27/2025 6:00	6.79	26.04	14.718	83.83	1
LH-DS-02	7/27/2025 6:15	6.83	26.06	14.716	84.32	1
LH-DS-02	7/27/2025 6:30	6.85	26.06	14.717	84.57	1
LH-DS-02	7/27/2025 6:45	6.88	26.06	14.719	84.94	1
LH-DS-02	7/27/2025 7:00	6.95	26.08	14.719	85.8	1
LH-DS-02	7/27/2025 7:15	7.02	26.1	14.718	86.67	1
LH-DS-02	7/27/2025 7:30	7.19	26.12	14.717	88.77	1
LH-DS-02	7/27/2025 7:45	7.27	26.14	14.717	89.75	1
LH-DS-02	7/27/2025 8:00	7.27	26.14	14.715	89.75	1
LH-DS-02	7/27/2025 8:15	7.4	26.14	14.714	91.36	1
LH-DS-02	7/27/2025 8:30	7.39	26.12	14.713	91.23	1
LH-DS-02	7/27/2025 8:45	7.41	26.12	14.714	91.48	1
LH-DS-02	7/27/2025 9:00	7.39	26.12	14.712	91.23	1
LH-DS-02	7/27/2025 9:15	7.4	26.12	14.71	91.36	1
LH-DS-02	7/27/2025 9:30	7.46	26.12	14.711	92.1	1
LH-DS-02	7/27/2025 9:45	7.45	26.12	14.707	91.98	1
LH-DS-02	7/27/2025 10:00	7.5	26.12	14.709	92.59	1
LH-DS-02	7/27/2025 10:15	7.53	26.12	14.707	92.96	1
LH-DS-02	7/27/2025 10:30	7.51	26.12	14.708	92.72	1
LH-DS-02	7/27/2025 10:45	7.54	26.12	14.706	93.09	1
LH-DS-02	7/27/2025 11:00	7.63	26.12	14.704	94.2	1
LH-DS-02	7/27/2025 11:15	7.64	26.12	14.703	94.32	1
LH-DS-02	7/27/2025 11:30	7.73	26.12	14.702	95.43	1
LH-DS-02	7/27/2025 11:45	7.8	26.12	14.701	96.3	1
LH-DS-02	7/27/2025 12:00	7.91	26.12	14.701	97.65	1
LH-DS-02	7/27/2025 12:15	7.88	26.12	14.698	97.28	1
LH-DS-02	7/27/2025 12:30	7.87	26.14	14.694	97.16	1
LH-DS-02	7/27/2025 12:45	7.87	26.14	14.691	97.16	1
LH-DS-02	7/27/2025 13:00	7.85	26.14	14.691	96.91	1
LH-DS-02	7/27/2025 13:15	7.84	26.14	14.687	96.79	1
LH-DS-02	7/27/2025 13:30	7.79	26.14	14.682	96.17	1
LH-DS-02	7/27/2025 13:45	7.86	26.14	14.678	97.04	1
LH-DS-02	7/27/2025 14:00	8.06	26.2	14.678	99.51	1
LH-DS-02	7/27/2025 14:15	8.28	26.24	14.68	102.22	1
LH-DS-02	7/27/2025 14:30	8.39	26.28	14.677	104.88	1
LH-DS-02	7/27/2025 14:45	8.43	26.3	14.676	105.38	1
LH-DS-02	7/27/2025 15:00	8.47	26.3	14.671	105.88	1
LH-DS-02	7/27/2025 15:15	8.43	26.3	14.667	105.38	1
LH-DS-02	7/27/2025 15:30	8.38	26.3	14.667	104.75	1
LH-DS-02	7/27/2025 15:45	8.36	26.28	14.666	104.5	1
LH-DS-02	7/27/2025 16:00	8.39	26.28	14.663	104.88	1
LH-DS-02	7/27/2025 16:15	8.35	26.28	14.66	104.38	1
LH-DS-02	7/27/2025 16:30	8.37	26.3	14.655	104.63	1
LH-DS-02	7/27/2025 16:45	8.37	26.3	14.65	104.63	1
LH-DS-02	7/27/2025 17:00	8.35	26.32	14.651	104.38	1
LH-DS-02	7/27/2025 17:15	8.34	26.32	14.65	104.25	1
LH-DS-02	7/27/2025 17:30	8.3	26.32	14.649	103.75	1

Station Name	Date Time	DO mg/L	Temp C	Air Pressure PSI	Saturation PCT	Use Code
LH-DS-02	7/27/2025 17:45	8.38	26.32	14.645	104.75	1
LH-DS-02	7/27/2025 18:00	8.4	26.32	14.648	105	1
LH-DS-02	7/27/2025 18:15	8.38	26.34	14.642	104.75	1
LH-DS-02	7/27/2025 18:30	8.35	26.34	14.644	104.38	1
LH-DS-02	7/27/2025 18:45	8.33	26.34	14.645	104.13	1
LH-DS-02	7/27/2025 19:00	8.32	26.36	14.647	104	1
LH-DS-02	7/27/2025 19:15	8.34	26.36	14.647	104.25	1
LH-DS-02	7/27/2025 19:30	8.34	26.36	14.651	104.25	1
LH-DS-02	7/27/2025 19:45	8.32	26.36	14.651	104	1
LH-DS-02	7/27/2025 20:00	8.32	26.36	14.649	104	1
LH-DS-02	7/27/2025 20:15	8.31	26.36	14.65	103.88	1
LH-DS-02	7/27/2025 20:30	8.32	26.36	14.652	104	1
LH-DS-02	7/27/2025 20:45	8.35	26.36	14.653	104.38	1
LH-DS-02	7/27/2025 21:00	8.35	26.38	14.658	104.38	1
LH-DS-02	7/27/2025 21:15	8.31	26.38	14.66	103.88	1
LH-DS-02	7/27/2025 21:30	8.27	26.38	14.657	103.38	1
LH-DS-02	7/27/2025 21:45	8.21	26.38	14.659	102.63	1
LH-DS-02	7/27/2025 22:00	8.14	26.38	14.658	101.75	1
LH-DS-02	7/27/2025 22:15	8.04	26.38	14.659	100.5	1
LH-DS-02	7/27/2025 22:30	7.97	26.36	14.658	99.63	1
LH-DS-02	7/27/2025 22:45	7.93	26.36	14.659	99.13	1
LH-DS-02	7/27/2025 23:00	7.8	26.36	14.658	97.5	1
LH-DS-02	7/27/2025 23:15	7.74	26.36	14.655	96.75	1
LH-DS-02	7/27/2025 23:30	7.64	26.34	14.652	95.5	1
LH-DS-02	7/27/2025 23:45	7.62	26.34	14.654	95.25	1
LH-DS-02	7/28/2025 0:00	7.45	26.34	14.652	93.13	1
LH-DS-02	7/28/2025 0:15	7.44	26.32	14.65	93	1
LH-DS-02	7/28/2025 0:30	7.37	26.32	14.65	92.13	1
LH-DS-02	7/28/2025 0:45	7.32	26.32	14.648	91.5	1
LH-DS-02	7/28/2025 1:00	7.2	26.3	14.65	90	1
LH-DS-02	7/28/2025 1:15	7.17	26.3	14.653	89.63	1
LH-DS-02	7/28/2025 1:30	7.15	26.3	14.654	89.38	1
LH-DS-02	7/28/2025 1:45	7.19	26.3	14.653	89.88	1
LH-DS-02	7/28/2025 2:00	7.29	26.3	14.653	91.13	1
LH-DS-02	7/28/2025 2:15	7.34	26.3	14.653	91.75	1
LH-DS-02	7/28/2025 2:30	7.37	26.3	14.651	92.13	1
LH-DS-02	7/28/2025 2:45	7.38	26.3	14.653	92.25	1
LH-DS-02	7/28/2025 3:00	7.45	26.28	14.653	93.13	1
LH-DS-02	7/28/2025 3:15	7.44	26.28	14.656	93	1
LH-DS-02	7/28/2025 3:30	7.46	26.28	14.654	93.25	1
LH-DS-02	7/28/2025 3:45	7.45	26.28	14.655	93.13	1
LH-DS-02	7/28/2025 4:00	7.4	26.26	14.656	92.5	1
LH-DS-02	7/28/2025 4:15	7.34	26.26	14.657	91.75	1
LH-DS-02	7/28/2025 4:30	7.25	26.26	14.661	90.63	1
LH-DS-02	7/28/2025 4:45	7.17	26.24	14.661	88.52	1
LH-DS-02	7/28/2025 5:00	7.05	26.24	14.665	87.04	1
LH-DS-02	7/28/2025 5:15	6.99	26.22	14.669	86.3	1
LH-DS-02	7/28/2025 5:30	6.9	26.2	14.671	85.19	1
LH-DS-02	7/28/2025 5:45	6.82	26.2	14.675	84.2	1
LH-DS-02	7/28/2025 6:00	6.72	26.18	14.673	82.96	1
LH-DS-02	7/28/2025 6:15	6.66	26.16	14.673	82.22	1
LH-DS-02	7/28/2025 6:30	6.62	26.16	14.675	81.73	1
LH-DS-02	7/28/2025 6:45	6.52	26.14	14.678	80.49	1
LH-DS-02	7/28/2025 7:00	6.56	26.14	14.681	80.99	1
LH-DS-02	7/28/2025 7:15	6.61	26.14	14.682	81.6	1
LH-DS-02	7/28/2025 7:30	6.57	26.14	14.685	81.11	1
LH-DS-02	7/28/2025 7:45	6.66	26.16	14.688	82.22	1
LH-DS-02	7/28/2025 8:00	6.78	26.18	14.692	83.7	1
LH-DS-02	7/28/2025 8:15	6.86	26.18	14.694	84.69	1
LH-DS-02	7/28/2025 8:30	7.08	26.22	14.691	87.41	1
LH-DS-02	7/28/2025 8:45	7.35	26.3	14.69	91.88	1
LH-DS-02	7/28/2025 9:00	7.57	26.36	14.69	94.63	1
LH-DS-02	7/28/2025 9:15	7.73	26.42	14.688	96.63	1
LH-DS-02	7/28/2025 9:30	7.79	26.46	14.691	97.38	1
LH-DS-02	7/28/2025 9:45	7.89	26.52	14.691	98.63	1
LH-DS-02	7/28/2025 10:00	7.95	26.56	14.692	99.38	1
LH-DS-02	7/28/2025 10:15	7.95	26.6	14.69	99.38	1
LH-DS-02	7/28/2025 10:30	7.95	26.62	14.693	99.38	1
LH-DS-02	7/28/2025 10:45	7.98	26.66	14.693	99.75	1
LH-DS-02	7/28/2025 11:00	8.06	26.68	14.695	100.75	1
LH-DS-02	7/28/2025 11:15	8.11	26.72	14.695	101.38	1
LH-DS-02	7/28/2025 11:30	8.17	26.74	14.693	102.13	1
LH-DS-02	7/28/2025 11:45	8.24	26.78	14.697	104.3	1
LH-DS-02	7/28/2025 12:00	8.34	26.82	14.691	105.57	1
LH-DS-02	7/28/2025 12:15	8.34	26.86	14.694	105.57	1
LH-DS-02	7/28/2025 12:30	8.37	26.92	14.689	105.95	1
LH-DS-02	7/28/2025 12:45	8.46	26.96	14.686	107.09	1
LH-DS-02	7/28/2025 13:00	8.42	26.96	14.686	106.58	1
LH-DS-02	7/28/2025 13:15	8.36	26.98	14.687	105.82	1
LH-DS-02	7/28/2025 13:30	8.49	27.06	14.688	107.47	1
LH-DS-02	7/28/2025 13:45	8.6	27.14	14.686	108.86	1
LH-DS-02	7/28/2025 14:00	8.64	27.2	14.687	109.37	1
LH-DS-02	7/28/2025 14:15	8.7	27.22	14.688	110.13	1
LH-DS-02	7/28/2025 14:30	8.72	27.28	14.684	110.38	1

Dissolved Oxygen Saturation Continous Monitoring Data
Normandeau Associates Inc.

Station Name	Date Time	DO mg/L	Temp C	Air Pressure PSI	Saturation PCT	Use Code
LH-DS-02	7/28/2025 14:45	7.75	28.28	14.679	100.65	2
LH-DS-02	7/28/2025 15:00	7.64	29.28	14.679	100.53	2
LH-DS-02	7/28/2025 15:15	7.43	30.9	14.679	100.41	2
LH-DS-02	7/28/2025 15:30	7.29	31.78	14.681	99.86	2
LH-DS-02	7/28/2025 15:45	7.3	31.9	14.681	100	2
LH-DS-02	7/28/2025 16:00	8.9	28.42	14.685	115.58	2
LH-DS-02	7/28/2025 16:15	9.24	27.44	14.68	116.96	1
LH-DS-02	7/28/2025 16:30	9.09	27.28	14.678	115.06	1
LH-DS-02	7/28/2025 16:45	9.05	27.22	14.675	114.56	1
LH-DS-02	7/28/2025 17:00	8.9	27.16	14.675	112.66	1
LH-DS-02	7/28/2025 17:15	8.76	27.06	14.677	110.89	1
LH-DS-02	7/28/2025 17:30	8.67	27	14.673	109.75	1
LH-DS-02	7/28/2025 17:45	8.56	26.94	14.673	108.35	1
LH-DS-02	7/28/2025 18:00	8.51	26.88	14.674	107.72	1
LH-DS-02	7/28/2025 18:15	8.56	26.82	14.676	108.35	1
LH-DS-02	7/28/2025 18:30	8.68	26.84	14.674	109.87	1
LH-DS-02	7/28/2025 18:45	8.58	26.8	14.671	108.61	1
LH-DS-02	7/28/2025 19:00	8.44	26.76	14.674	106.84	1
LH-DS-02	7/28/2025 19:15	8.38	26.74	14.675	104.75	1
LH-DS-02	7/28/2025 19:30	8.26	26.7	14.671	103.25	1
LH-DS-02	7/28/2025 19:45	8.02	26.66	14.671	100.25	1
LH-DS-02	7/28/2025 20:00	7.81	26.6	14.667	97.63	1
LH-DS-02	7/28/2025 20:15	7.68	26.56	14.668	96	1
LH-DS-02	7/28/2025 20:30	7.59	26.56	14.671	94.88	1
LH-DS-02	7/28/2025 20:45	7.41	26.54	14.674	92.63	1
LH-DS-02	7/28/2025 21:00	7.37	26.54	14.673	92.13	1
LH-DS-02	7/28/2025 21:15	7.26	26.56	14.677	90.75	1
LH-DS-02	7/28/2025 21:30	7.17	26.54	14.678	89.63	1
LH-DS-02	7/28/2025 21:45	7.08	26.54	14.681	88.5	1
LH-DS-02	7/28/2025 22:00	7	26.54	14.678	87.5	1
LH-DS-02	7/28/2025 22:15	6.98	26.52	14.679	87.25	1
LH-DS-02	7/28/2025 22:30	6.98	26.5	14.679	87.25	1
LH-DS-02	7/28/2025 22:45	7.04	26.5	14.678	88	1
LH-DS-02	7/28/2025 23:00	7.02	26.5	14.682	87.75	1
LH-DS-02	7/28/2025 23:15	7.15	26.52	14.682	89.38	1
LH-DS-02	7/28/2025 23:30	7.2	26.52	14.68	90	1
LH-DS-02	7/28/2025 23:45	7.28	26.54	14.682	91	1
LH-DS-02	7/29/2025 0:00	7.4	26.52	14.682	92.5	1
LH-DS-02	7/29/2025 0:15	7.49	26.5	14.681	93.63	1
LH-DS-02	7/29/2025 0:30	7.43	26.46	14.684	92.88	1
LH-DS-02	7/29/2025 0:45	7.41	26.42	14.68	92.63	1
LH-DS-02	7/29/2025 1:00	7.38	26.4	14.679	92.25	1
LH-DS-02	7/29/2025 1:15	7.37	26.36	14.674	92.13	1
LH-DS-02	7/29/2025 1:30	7.34	26.34	14.668	91.75	1
LH-DS-02	7/29/2025 1:45	7.33	26.32	14.667	91.63	1
LH-DS-02	7/29/2025 2:00	7.29	26.3	14.674	91.13	1
LH-DS-02	7/29/2025 2:15	7.23	26.28	14.674	90.38	1
LH-DS-02	7/29/2025 2:30	7.17	26.26	14.674	89.63	1
LH-DS-02	7/29/2025 2:45	7.08	26.26	14.668	88.5	1
LH-DS-02	7/29/2025 3:00	6.98	26.24	14.67	86.17	1
LH-DS-02	7/29/2025 3:15	6.94	26.22	14.667	85.68	1
LH-DS-02	7/29/2025 3:30	6.87	26.2	14.662	84.81	1
LH-DS-02	7/29/2025 3:45	6.8	26.18	14.661	83.95	1
LH-DS-02	7/29/2025 4:00	6.81	26.16	14.662	84.07	1
LH-DS-02	7/29/2025 4:15	6.71	26.14	14.661	82.84	1
LH-DS-02	7/29/2025 4:30	6.54	26.12	14.66	80.74	1
LH-DS-02	7/29/2025 4:45	6.49	26.1	14.662	80.12	1
LH-DS-02	7/29/2025 5:00	6.48	26.08	14.66	80	1
LH-DS-02	7/29/2025 5:15	6.45	26.06	14.661	79.63	1
LH-DS-02	7/29/2025 5:30	6.39	26.06	14.666	78.89	1
LH-DS-02	7/29/2025 5:45	6.38	26.06	14.669	78.77	1
LH-DS-02	7/29/2025 6:00	6.4	26.04	14.669	79.01	1
LH-DS-02	7/29/2025 6:15	6.54	26.04	14.668	80.74	1
LH-DS-02	7/29/2025 6:30	6.56	26.04	14.673	80.99	1
LH-DS-02	7/29/2025 6:45	6.66	26.06	14.673	82.22	1
LH-DS-02	7/29/2025 7:00	6.74	26.06	14.674	83.21	1
LH-DS-02	7/29/2025 7:15	6.92	26.08	14.676	85.43	1
LH-DS-02	7/29/2025 7:30	7.28	26.12	14.679	89.88	1
LH-DS-02	7/29/2025 7:45	7.42	26.18	14.677	91.6	1
LH-DS-02	7/29/2025 8:00	7.59	26.24	14.679	93.7	1
LH-DS-02	7/29/2025 8:15	7.66	26.3	14.682	95.75	1
LH-DS-02	7/29/2025 8:30	7.76	26.34	14.679	97	1
LH-DS-02	7/29/2025 8:45	7.86	26.38	14.683	98.25	1
LH-DS-02	7/29/2025 9:00	7.92	26.44	14.684	99	1
LH-DS-02	7/29/2025 9:15	8.06	26.5	14.686	100.75	1
LH-DS-02	7/29/2025 9:30	8.19	26.54	14.685	102.38	1
LH-DS-02	7/29/2025 9:45	8.34	26.6	14.686	104.25	1
LH-DS-02	7/29/2025 10:00	8.46	26.68	14.687	105.75	1
LH-DS-02	7/29/2025 10:15	8.62	26.74	14.686	107.75	1
LH-DS-02	7/29/2025 10:30	8.7	26.8	14.689	110.13	1
LH-DS-02	7/29/2025 10:45	8.84	26.88	14.686	111.9	1
LH-DS-02	7/29/2025 11:00	9.01	26.94	14.683	114.05	1
LH-DS-02	7/29/2025 11:15	9.15	27.04	14.68	115.82	1
LH-DS-02	7/29/2025 11:30	9.32	27.14	14.68	117.97	1

Station Name	Date Time	DO mg/L	Temp C	Air Pressure PSI	Saturation PCT	Use Code
LH-DS-02	7/29/2025 11:45	9.5	27.24	14.677	120.25	1
LH-DS-02	7/29/2025 12:00	9.67	27.36	14.672	122.41	1
LH-DS-02	7/29/2025 12:15	9.78	27.44	14.67	123.8	1
LH-DS-02	7/29/2025 12:30	9.96	27.54	14.67	126.08	1
LH-DS-02	7/29/2025 12:45	10.12	27.64	14.667	128.1	1
LH-DS-02	7/29/2025 13:00	10.22	27.72	14.666	129.37	1
LH-DS-02	7/29/2025 13:15	10.24	27.76	14.663	131.28	1
LH-DS-02	7/29/2025 13:30	10.26	27.78	14.663	131.54	1
LH-DS-02	7/29/2025 13:45	10.27	27.8	14.662	131.67	1
LH-DS-02	7/29/2025 14:00	10.3	27.8	14.66	132.05	1
LH-DS-02	7/29/2025 14:15	10.32	27.78	14.659	132.31	1
LH-DS-02	7/29/2025 14:30	10.38	27.76	14.658	133.08	1
LH-DS-02	7/29/2025 14:45	10.32	27.74	14.656	130.63	1
LH-DS-02	7/29/2025 15:00	10.34	27.74	14.655	130.89	1
LH-DS-02	7/29/2025 15:15	10.37	27.76	14.655	132.95	1
LH-DS-02	7/29/2025 15:30	10.42	27.78	14.656	133.59	1
LH-DS-02	7/29/2025 15:45	10.57	27.82	14.654	135.51	1
LH-DS-02	7/29/2025 16:00	10.8	27.88	14.651	138.46	1
LH-DS-02	7/29/2025 16:15	10.98	27.94	14.653	140.77	1
LH-DS-02	7/29/2025 16:30	10.99	27.96	14.655	140.9	1
LH-DS-02	7/29/2025 16:45	11.04	27.96	14.654	141.54	1
LH-DS-02	7/29/2025 17:00	11.09	27.98	14.654	142.18	1
LH-DS-02	7/29/2025 17:15	11.05	28	14.653	141.67	1
LH-DS-02	7/29/2025 17:30	10.96	27.98	14.654	140.51	1
LH-DS-02	7/29/2025 17:45	10.85	27.98	14.654	139.1	1
LH-DS-02	7/29/2025 18:00	10.83	27.98	14.658	138.85	1
LH-DS-02	7/29/2025 18:15	10.81	28	14.658	138.59	1
LH-DS-02	7/29/2025 18:30	10.71	28.04	14.659	137.31	1
LH-DS-02	7/29/2025 18:45	10.66	28.06	14.657	136.67	1
LH-DS-02	7/29/2025 19:00	10.61	28.1	14.657	136.03	1
LH-DS-02	7/29/2025 19:15	10.52	28.1	14.658	134.87	1
LH-DS-02	7/29/2025 19:30	10.38	28.08	14.66	133.08	1
LH-DS-02	7/29/2025 19:45	10.16	28.02	14.658	130.26	1
LH-DS-02	7/29/2025 20:00	10	27.98	14.656	128.21	1
LH-DS-02	7/29/2025 20:15	9.79	27.92	14.656	125.51	1
LH-DS-02	7/29/2025 20:30	9.66	27.84	14.657	123.85	1
LH-DS-02	7/29/2025 20:45	9.5	27.78	14.66	121.79	1
LH-DS-02	7/29/2025 21:00	9.41	27.72	14.662	119.11	1
LH-DS-02	7/29/2025 21:15	9.24	27.66	14.663	116.96	1
LH-DS-02	7/29/2025 21:30	9.13	27.58	14.666	115.57	1
LH-DS-02	7/29/2025 21:45	9.04	27.54	14.667	114.43	1
LH-DS-02	7/29/2025 22:00	9.02	27.52	14.668	114.18	1
LH-DS-02	7/29/2025 22:15	9.1	27.52	14.667	115.19	1
LH-DS-02	7/29/2025 22:30	9.04	27.52	14.667	114.43	1
LH-DS-02	7/29/2025 22:45	9.1	27.54	14.669	115.19	1
LH-DS-02	7/29/2025 23:00	9.17	27.58	14.666	116.08	1
LH-DS-02	7/29/2025 23:15	9.22	27.6	14.671	116.71	1
LH-DS-02	7/29/2025 23:30	9.05	27.58	14.672	114.56	1
LH-DS-02	7/29/2025 23:45	8.94	27.56	14.674	113.16	1
LH-DS-02	7/30/2025 0:00	8.87	27.54	14.673	112.28	1
LH-DS-02	7/30/2025 0:15	8.73	27.52	14.673	110.51	1
LH-DS-02	7/30/2025 0:30	8.65	27.5	14.676	109.49	1
LH-DS-02	7/30/2025 0:45	8.53	27.48	14.674	107.97	1
LH-DS-02	7/30/2025 1:00	8.36	27.46	14.676	105.82	1
LH-DS-02	7/30/2025 1:15	8.32	27.44	14.675	105.32	1
LH-DS-02	7/30/2025 1:30	8.23	27.42	14.674	104.18	1
LH-DS-02	7/30/2025 1:45	8.05	27.42	14.673	101.9	1
LH-DS-02	7/30/2025 2:00	8.14	27.42	14.675	103.04	1
LH-DS-02	7/30/2025 2:15	7.95	27.42	14.674	100.63	1
LH-DS-02	7/30/2025 2:30	7.87	27.4	14.676	99.62	1
LH-DS-02	7/30/2025 2:45	7.89	27.38	14.677	99.87	1
LH-DS-02	7/30/2025 3:00	7.83	27.36	14.675	99.11	1
LH-DS-02	7/30/2025 3:15	7.79	27.34	14.676	98.61	1
LH-DS-02	7/30/2025 3:30	7.74	27.32	14.673	97.97	1
LH-DS-02	7/30/2025 3:45	7.77	27.32	14.673	98.35	1
LH-DS-02	7/30/2025 4:00	7.86	27.3	14.673	99.49	1
LH-DS-02	7/30/2025 4:15	7.82	27.26	14.674	98.99	1
LH-DS-02	7/30/2025 4:30	7.9	27.22	14.672	100	1
LH-DS-02	7/30/2025 4:45	7.87	27.18	14.67	99.62	1
LH-DS-02	7/30/2025 5:00	7.84	27.14	14.676	99.24	1
LH-DS-02	7/30/2025 5:15	7.85	27.12	14.68	99.37	1
LH-DS-02	7/30/2025 5:30	7.73	27.08	14.681	97.85	1
LH-DS-02	7/30/2025 5:45	7.65	27.06	14.679	96.84	1
LH-DS-02	7/30/2025 6:00	7.59	27.02	14.683	96.08	1
LH-DS-02	7/30/2025 6:15	7.58	27	14.683	95.95	1
LH-DS-02	7/30/2025 6:30	7.51	26.98	14.685	95.06	1
LH-DS-02	7/30/2025 6:45	7.49	26.96	14.691	94.81	1
LH-DS-02	7/30/2025 7:00	7.45	26.94	14.691	94.3	1
LH-DS-02	7/30/2025 7:15	7.45	26.92	14.69	94.3	1
LH-DS-02	7/30/2025 7:30	7.46	26.92	14.689	94.43	1
LH-DS-02	7/30/2025 7:45	7.47	26.92	14.69	94.56	1
LH-DS-02	7/30/2025 8:00	7.51	26.92	14.692	95.06	1
LH-DS-02	7/30/2025 8:15	7.62	26.94	14.694	96.46	1
LH-DS-02	7/30/2025 8:30	7.67	26.98	14.691	97.09	1

Station Name	Date Time	DO mg/L	Temp C	Air Pressure PSI	Saturation PCT	Use Code
LH-DS-02	7/30/2025 8:45	7.71	27.02	14.694	97.59	1
LH-DS-02	7/30/2025 9:00	7.86	27.08	14.695	99.49	1
LH-DS-02	7/30/2025 9:15	8.11	27.14	14.693	102.66	1
LH-DS-02	7/30/2025 9:30	8.26	27.24	14.692	104.56	1
LH-DS-02	7/30/2025 9:45	8.42	27.32	14.694	106.58	1
LH-DS-02	7/30/2025 10:00	8.64	27.44	14.694	109.37	1
LH-DS-02	7/30/2025 10:15	8.89	27.54	14.694	112.53	1
LH-DS-02	7/30/2025 10:30	9.07	27.64	14.695	114.81	1
LH-DS-02	7/30/2025 10:45	9.2	27.72	14.697	116.46	1
LH-DS-02	7/30/2025 11:00	9.26	27.76	14.697	118.72	1
LH-DS-02	7/30/2025 11:15	9.32	27.78	14.695	119.49	1
LH-DS-02	7/30/2025 11:30	9.35	27.78	14.693	119.87	1
LH-DS-02	7/30/2025 11:45	9.37	27.76	14.687	120.13	1
LH-DS-02	7/30/2025 12:00	9.43	27.78	14.688	120.9	1
LH-DS-02	7/30/2025 12:15	9.45	27.78	14.685	121.15	1
LH-DS-02	7/30/2025 12:30	9.5	27.8	14.683	121.79	1
LH-DS-02	7/30/2025 12:45	9.48	27.8	14.679	121.54	1
LH-DS-02	7/30/2025 13:00	9.4	27.8	14.676	120.51	1
LH-DS-02	7/30/2025 13:15	9.4	27.8	14.677	120.51	1
LH-DS-02	7/30/2025 13:30	9.37	27.8	14.675	120.13	1
LH-DS-02	7/30/2025 13:45	9.39	27.82	14.673	120.38	1
LH-DS-02	7/30/2025 14:00	9.44	27.86	14.672	121.03	1
LH-DS-02	7/30/2025 14:15	9.47	27.88	14.67	121.41	1
LH-DS-02	7/30/2025 14:30	9.46	27.9	14.667	121.28	1
LH-DS-02	7/30/2025 14:45	9.47	27.92	14.669	121.41	1
LH-DS-02	7/30/2025 15:00	9.52	27.94	14.666	122.05	1
LH-DS-02	7/30/2025 15:15	9.56	27.98	14.664	122.56	1
LH-DS-02	7/30/2025 15:30	9.63	28.02	14.664	123.46	1
LH-DS-02	7/30/2025 15:45	9.65	28.08	14.666	123.72	1
LH-DS-02	7/30/2025 16:00	9.71	28.1	14.664	124.49	1
LH-DS-02	7/30/2025 16:15	9.66	28.12	14.661	123.85	1
LH-DS-02	7/30/2025 16:30	9.67	28.12	14.652	123.97	1
LH-DS-02	7/30/2025 16:45	9.67	28.14	14.649	123.97	1
LH-DS-02	7/30/2025 17:00	9.65	28.2	14.65	123.72	1
LH-DS-02	7/30/2025 17:15	9.53	28.22	14.649	122.18	1
LH-DS-02	7/30/2025 17:30	9.5	28.18	14.648	121.79	1
LH-DS-02	7/30/2025 17:45	9.53	28.1	14.648	122.18	1
LH-DS-02	7/30/2025 18:00	9.53	28.06	14.651	122.18	1
LH-DS-02	7/30/2025 18:15	9.34	27.94	14.647	121.3	1
LH-DS-02	7/30/2025 18:30	9.09	27.84	14.644	118.05	1
LH-DS-02	7/30/2025 18:45	8.74	27.7	14.644	112.05	1
LH-DS-02	7/30/2025 19:00	8.42	27.56	14.641	107.95	1
LH-DS-02	7/30/2025 19:15	8.31	27.48	14.643	106.54	1
LH-DS-02	7/30/2025 19:30	8.36	27.46	14.641	107.18	1
LH-DS-02	7/30/2025 19:45	8.35	27.48	14.641	107.05	1
LH-DS-02	7/30/2025 20:00	8.38	27.54	14.643	107.44	1
LH-DS-02	7/30/2025 20:15	8.41	27.6	14.645	107.82	1
LH-DS-02	7/30/2025 20:30	8.29	27.64	14.646	106.28	1
LH-DS-02	7/30/2025 20:45	8.16	27.64	14.647	104.62	1
LH-DS-02	7/30/2025 21:00	7.99	27.62	14.652	101.14	1
LH-DS-02	7/30/2025 21:15	7.83	27.58	14.654	99.11	1
LH-DS-02	7/30/2025 21:30	7.68	27.56	14.653	97.22	1
LH-DS-02	7/30/2025 21:45	7.59	27.54	14.658	96.08	1
LH-DS-02	7/30/2025 22:00	7.56	27.52	14.659	95.7	1
LH-DS-02	7/30/2025 22:15	7.49	27.5	14.657	94.81	1
LH-DS-02	7/30/2025 22:30	7.55	27.54	14.659	95.57	1
LH-DS-02	7/30/2025 22:45	7.61	27.6	14.657	96.33	1
LH-DS-02	7/30/2025 23:00	7.69	27.66	14.657	97.34	1
LH-DS-02	7/30/2025 23:15	7.79	27.74	14.657	98.61	1
LH-DS-02	7/30/2025 23:30	7.93	27.8	14.661	101.67	1
LH-DS-02	7/30/2025 23:45	8.13	27.84	14.665	104.23	1
LH-DS-02	7/31/2025 0:00	8.18	27.84	14.669	104.87	1
LH-DS-02	7/31/2025 0:15	8.28	27.88	14.67	106.15	1
LH-DS-02	7/31/2025 0:30	8.36	27.88	14.67	107.18	1
LH-DS-02	7/31/2025 0:45	8.23	27.84	14.67	105.51	1
LH-DS-02	7/31/2025 1:00	8.33	27.82	14.67	106.79	1
LH-DS-02	7/31/2025 1:15	8.3	27.8	14.671	106.41	1
LH-DS-02	7/31/2025 1:30	8.37	27.78	14.668	107.31	1
LH-DS-02	7/31/2025 1:45	8.34	27.76	14.668	106.92	1
LH-DS-02	7/31/2025 2:00	8.29	27.72	14.667	104.94	1
LH-DS-02	7/31/2025 2:15	8.17	27.68	14.669	103.42	1
LH-DS-02	7/31/2025 2:30	8.21	27.66	14.669	103.92	1
LH-DS-02	7/31/2025 2:45	8.15	27.66	14.668	103.16	1
LH-DS-02	7/31/2025 3:00	8.12	27.66	14.672	102.78	1
LH-DS-02	7/31/2025 3:15	7.99	27.66	14.673	101.14	1
LH-DS-02	7/31/2025 3:30	7.91	27.66	14.673	100.13	1
LH-DS-02	7/31/2025 3:45	7.84	27.66	14.673	99.24	1
LH-DS-02	7/31/2025 4:00	7.71	27.66	14.672	97.59	1
LH-DS-02	7/31/2025 4:15	7.71	27.66	14.673	97.59	1
LH-DS-02	7/31/2025 4:30	7.64	27.68	14.676	96.71	1
LH-DS-02	7/31/2025 4:45	7.59	27.68	14.679	96.08	1
LH-DS-02	7/31/2025 5:00	7.47	27.72	14.685	94.56	1
LH-DS-02	7/31/2025 5:15	7.34	27.74	14.687	92.91	1
LH-DS-02	7/31/2025 5:30	7.26	27.72	14.687	91.9	1

Station Name	Date Time	DO mg/L	Temp C	Air Pressure PSI	Saturation PCT	Use Code
LH-DS-02	7/31/2025 5:45	7.27	27.74	14.689	92.03	1
LH-DS-02	7/31/2025 6:00	7.1	27.74	14.694	89.87	1
LH-DS-02	7/31/2025 6:15	6.95	27.76	14.695	89.1	1
LH-DS-02	7/31/2025 6:30	7.1	27.76	14.697	91.03	1
LH-DS-02	7/31/2025 6:45	7.01	27.76	14.701	89.87	1
LH-DS-02	7/31/2025 7:00	7.24	27.76	14.703	92.82	1
LH-DS-02	7/31/2025 7:15	7.51	27.74	14.704	95.06	1
LH-DS-02	7/31/2025 7:30	7.77	27.74	14.704	98.35	1
LH-DS-02	7/31/2025 7:45	7.94	27.7	14.702	100.51	1
LH-DS-02	7/31/2025 8:00	7.99	27.66	14.71	101.14	1
LH-DS-02	7/31/2025 8:15	7.94	27.6	14.714	100.51	1
LH-DS-02	7/31/2025 8:30	8	27.5	14.717	101.27	1
LH-DS-02	7/31/2025 8:45	8.02	27.5	14.717	101.52	1
LH-DS-02	7/31/2025 9:00	7.98	27.48	14.715	101.01	1
LH-DS-02	7/31/2025 9:15	8.04	27.44	14.712	101.77	1
LH-DS-02	7/31/2025 9:30	8	27.38	14.72	101.27	1
LH-DS-02	7/31/2025 9:45	8.14	27.36	14.719	103.04	1
LH-DS-02	7/31/2025 10:00	8.06	27.38	14.728	102.03	1
LH-DS-02	7/31/2025 10:15	7.9	27.36	14.733	100	1
LH-DS-02	7/31/2025 10:30	7.75	27.34	14.727	98.1	1
LH-DS-02	7/31/2025 10:45	7.62	27.3	14.728	96.46	1
LH-DS-02	7/31/2025 11:00	7.63	27.28	14.734	96.58	1
LH-DS-02	7/31/2025 11:15	7.7	27.26	14.736	97.47	1
LH-DS-02	7/31/2025 11:30	7.85	27.26	14.736	99.37	1
LH-DS-02	7/31/2025 11:45	7.76	27.22	14.74	98.23	1
LH-DS-02	7/31/2025 12:00	7.71	27.18	14.743	97.59	1
LH-DS-02	7/31/2025 12:15	7.67	27.18	14.736	97.09	1
LH-DS-02	7/31/2025 12:30	7.66	27.2	14.739	96.96	1
LH-DS-02	7/31/2025 12:45	7.73	27.22	14.741	97.85	1
LH-DS-02	7/31/2025 13:00	7.94	27.22	14.742	100.51	1
LH-DS-02	7/31/2025 13:15	8.04	27.22	14.742	101.77	1
LH-DS-02	7/31/2025 13:30	8.09	27.2	14.746	101.13	1
LH-DS-02	7/31/2025 13:45	8	27.2	14.746	100	1
LH-DS-02	7/31/2025 14:00	7.84	27.16	14.75	98	1
LH-DS-02	7/31/2025 14:15	7.64	27.14	14.742	96.71	1
LH-DS-02	7/31/2025 14:30	7.58	27.1	14.751	94.75	1
LH-DS-02	7/31/2025 14:45	7.55	27.08	14.754	94.38	1
LH-DS-02	7/31/2025 15:00	7.58	27.06	14.757	94.75	1
LH-DS-02	7/31/2025 15:15	7.56	27.04	14.756	94.5	1
LH-DS-02	7/31/2025 15:30	7.53	27.04	14.752	94.13	1
LH-DS-02	7/31/2025 15:45	7.56	27.02	14.756	94.5	1
LH-DS-02	7/31/2025 16:00	7.45	27	14.759	93.13	1
LH-DS-02	7/31/2025 16:15	7.41	26.98	14.767	92.63	1
LH-DS-02	7/31/2025 16:30	7.39	26.96	14.757	92.38	1
LH-DS-02	7/31/2025 16:45	7.4	26.94	14.759	92.5	1
LH-DS-02	7/31/2025 17:00	7.43	26.94	14.756	92.88	1
LH-DS-02	7/31/2025 17:15	7.4	26.92	14.758	92.5	1
LH-DS-02	7/31/2025 17:30	7.39	26.9	14.755	92.38	1
LH-DS-02	7/31/2025 17:45	7.31	26.88	14.756	91.38	1
LH-DS-02	7/31/2025 18:00	7.23	26.84	14.764	90.38	1
LH-DS-02	7/31/2025 18:15	7.12	26.82	14.767	89	1
LH-DS-02	7/31/2025 18:30	7.07	26.8	14.77	88.38	1
LH-DS-02	7/31/2025 18:45	7.02	26.78	14.773	87.75	1
LH-DS-02	7/31/2025 19:00	6.95	26.76	14.783	86.88	1
LH-DS-02	7/31/2025 19:15	6.94	26.72	14.791	85.68	1
LH-DS-02	7/31/2025 19:30	6.87	26.7	14.791	84.81	1
LH-DS-02	7/31/2025 19:45	6.81	26.66	14.791	84.07	1
LH-DS-02	7/31/2025 20:00	6.82	26.62	14.792	84.2	1
LH-DS-02	7/31/2025 20:15	6.86	26.6	14.795	84.69	1
LH-DS-02	7/31/2025 20:30	6.89	26.6	14.8	85.06	1
LH-DS-02	7/31/2025 20:45	6.97	26.62	14.799	86.05	1
LH-DS-02	7/31/2025 21:00	7.02	26.62	14.797	86.67	1
LH-DS-02	7/31/2025 21:15	7.01	26.62	14.793	86.54	1
LH-DS-02	7/31/2025 21:30	7.09	26.6	14.793	87.53	1
LH-DS-02	7/31/2025 21:45	7.08	26.6	14.794	87.41	1
LH-DS-02	7/31/2025 22:00	6.95	26.58	14.797	85.8	1
LH-DS-02	7/31/2025 22:15	6.82	26.56	14.8	84.2	1
LH-DS-02	7/31/2025 22:30	6.74	26.52	14.805	83.21	1
LH-DS-02	7/31/2025 22:45	6.7	26.5	14.8	82.72	1
LH-DS-02	7/31/2025 23:00	6.65	26.46	14.799	82.1	1
LH-DS-02	7/31/2025 23:15	6.6	26.44	14.802	81.48	1
LH-DS-02	7/31/2025 23:30	6.53	26.42	14.802	80.62	1
LH-DS-02	7/31/2025 23:45	6.5	26.4	14.799	80.25	1
LH-DS-02	8/1/2025 0:00	6.46	26.38	14.8	79.75	1
LH-DS-02	8/1/2025 0:15	6.46	26.38	14.798	79.75	1
LH-DS-02	8/1/2025 0:30	6.41	26.38	14.793	79.14	1
LH-DS-02	8/1/2025 0:45	6.34	26.36	14.795	78.27	1
LH-DS-02	8/1/2025 1:00	6.31	26.34	14.795	77.9	1
LH-DS-02	8/1/2025 1:15	6.23	26.32	14.796	76.91	1
LH-DS-02	8/1/2025 1:30	6.23	26.28	14.8	76.91	1
LH-DS-02	8/1/2025 1:45	6.25	26.28	14.796	77.16	1
LH-DS-02	8/1/2025 2:00	6.23	26.26	14.798	76.91	1
LH-DS-02	8/1/2025 2:15	6.25	26.26	14.795	77.16	1
LH-DS-02	8/1/2025 2:30	6.28	26.24	14.796	77.53	1

Station Name	Date Time	DO mg/L	Temp C	Air Pressure PSI	Saturation PCT	Use Code
LH-DS-02	8/1/2025 2:45	6.37	26.22	14.794	78.64	1
LH-DS-02	8/1/2025 3:00	6.44	26.22	14.798	79.51	1
LH-DS-02	8/1/2025 3:15	6.47	26.2	14.797	79.88	1
LH-DS-02	8/1/2025 3:30	6.48	26.18	14.799	80	1
LH-DS-02	8/1/2025 3:45	6.56	26.2	14.795	80.99	1
LH-DS-02	8/1/2025 4:00	6.53	26.2	14.799	80.62	1
LH-DS-02	8/1/2025 4:15	6.47	26.18	14.798	79.88	1
LH-DS-02	8/1/2025 4:30	6.38	26.16	14.797	78.77	1
LH-DS-02	8/1/2025 4:45	6.38	26.14	14.8	78.77	1
LH-DS-02	8/1/2025 5:00	6.27	26.12	14.797	77.41	1
LH-DS-02	8/1/2025 5:15	6.22	26.08	14.8	76.79	1
LH-DS-02	8/1/2025 5:30	6.14	26.06	14.8	75.8	1
LH-DS-02	8/1/2025 5:45	6.13	26.04	14.802	75.68	1
LH-DS-02	8/1/2025 6:00	6.1	26.02	14.807	75.31	1
LH-DS-02	8/1/2025 6:15	6.07	26	14.808	74.94	1
LH-DS-02	8/1/2025 6:30	5.97	25.98	14.803	73.7	1
LH-DS-02	8/1/2025 6:45	5.91	25.96	14.806	72.96	1
LH-DS-02	8/1/2025 7:00	5.92	25.96	14.812	73.09	1
LH-DS-02	8/1/2025 7:15	5.9	25.94	14.813	72.84	1
LH-DS-02	8/1/2025 7:30	5.89	25.94	14.813	72.72	1
LH-DS-02	8/1/2025 7:45	6	25.96	14.811	74.07	1
LH-DS-02	8/1/2025 8:00	6.12	25.96	14.813	75.56	1
LH-DS-02	8/1/2025 8:15	6.19	25.98	14.811	76.42	1
LH-DS-02	8/1/2025 8:30	6.37	26	14.812	78.64	1
LH-DS-02	8/1/2025 8:45	6.59	26.04	14.81	81.36	1
LH-DS-02	8/1/2025 9:00	6.7	26.08	14.807	82.72	1
LH-DS-02	8/1/2025 9:15	6.89	26.12	14.808	85.06	1
LH-DS-02	8/1/2025 9:30	6.98	26.14	14.804	86.17	1
LH-DS-02	8/1/2025 9:45	6.99	26.18	14.804	86.3	1
LH-DS-02	8/1/2025 10:00	7	26.18	14.805	86.42	1
LH-DS-02	8/1/2025 10:15	7	26.18	14.805	86.42	1
LH-DS-02	8/1/2025 10:30	6.93	26.18	14.806	85.56	1
LH-DS-02	8/1/2025 10:45	6.98	26.18	14.805	86.17	1
LH-DS-02	8/1/2025 11:00	7.05	26.2	14.803	87.04	1
LH-DS-02	8/1/2025 11:15	7.2	26.26	14.801	88.89	1
LH-DS-02	8/1/2025 11:30	7.26	26.28	14.802	89.63	1
LH-DS-02	8/1/2025 11:45	7.33	26.32	14.802	90.49	1
LH-DS-02	8/1/2025 12:00	7.35	26.34	14.802	90.74	1
LH-DS-02	8/1/2025 12:15	7.4	26.4	14.799	91.36	1
LH-DS-02	8/1/2025 12:30	7.52	26.44	14.795	92.84	1
LH-DS-02	8/1/2025 12:45	7.64	26.48	14.796	94.32	1
LH-DS-02	8/1/2025 13:00	7.7	26.54	14.796	95.06	1
LH-DS-02	8/1/2025 13:15	7.8	26.56	14.794	96.3	1
LH-DS-02	8/1/2025 13:30	7.8	26.56	14.79	96.3	1
LH-DS-02	8/1/2025 13:45	7.8	26.56	14.791	96.3	1
LH-DS-02	8/1/2025 14:00	7.9	26.6	14.793	97.53	1
LH-DS-02	8/1/2025 14:15	8	26.62	14.793	98.77	1
LH-DS-02	8/1/2025 14:30	8.02	26.62	14.794	99.01	1
LH-DS-02	8/1/2025 14:45	7.99	26.6	14.793	98.64	1
LH-DS-02	8/1/2025 15:00	8.01	26.58	14.793	98.89	1
LH-DS-02	8/1/2025 15:15	7.97	26.58	14.796	98.4	1
LH-DS-02	8/1/2025 15:30	7.92	26.56	14.792	97.78	1
LH-DS-02	8/1/2025 15:45	7.89	26.52	14.793	97.41	1
LH-DS-02	8/1/2025 16:00	7.81	26.48	14.791	96.42	1
LH-DS-02	8/1/2025 16:15	7.68	26.46	14.793	94.81	1
LH-DS-02	8/1/2025 16:30	7.51	26.4	14.794	92.72	1
LH-DS-02	8/1/2025 16:45	7.43	26.36	14.798	91.73	1
LH-DS-02	8/1/2025 17:00	7.38	26.34	14.796	91.11	1
LH-DS-02	8/1/2025 17:15	7.32	26.3	14.796	90.37	1
LH-DS-02	8/1/2025 17:30	7.3	26.28	14.797	90.12	1
LH-DS-02	8/1/2025 17:45	7.27	26.26	14.799	89.75	1
LH-DS-02	8/1/2025 18:00	7.25	26.24	14.798	89.51	1
LH-DS-02	8/1/2025 18:15	7.19	26.24	14.798	88.77	1
LH-DS-02	8/1/2025 18:30	7.14	26.22	14.799	88.15	1
LH-DS-02	8/1/2025 18:45	7.07	26.18	14.799	87.28	1
LH-DS-02	8/1/2025 19:00	7	26.16	14.796	86.42	1
LH-DS-02	8/1/2025 19:15	6.94	26.12	14.795	85.68	1
LH-DS-02	8/1/2025 19:30	6.79	26.1	14.794	83.83	1
LH-DS-02	8/1/2025 19:45	6.68	26.06	14.792	82.47	1
LH-DS-02	8/1/2025 20:00	6.56	26.04	14.792	80.99	1
LH-DS-02	8/1/2025 20:15	6.43	26.02	14.793	79.38	1
LH-DS-02	8/1/2025 20:30	6.33	26	14.795	78.15	1
LH-DS-02	8/1/2025 20:45	6.19	25.98	14.794	76.42	1
LH-DS-02	8/1/2025 21:00	6.04	25.96	14.796	74.57	1
LH-DS-02	8/1/2025 21:15	5.97	25.94	14.798	73.7	1
LH-DS-02	8/1/2025 21:30	6.05	25.96	14.801	74.69	1
LH-DS-02	8/1/2025 21:45	6.1	25.96	14.801	75.31	1
LH-DS-02	8/1/2025 22:00	6.21	25.98	14.799	76.67	1
LH-DS-02	8/1/2025 22:15	6.27	25.98	14.8	77.41	1
LH-DS-02	8/1/2025 22:30	6.28	25.98	14.799	77.53	1
LH-DS-02	8/1/2025 22:45	6.33	25.98	14.801	78.15	1
LH-DS-02	8/1/2025 23:00	6.38	25.98	14.801	78.77	1
LH-DS-02	8/1/2025 23:15	6.46	26	14.802	79.75	1
LH-DS-02	8/1/2025 23:30	6.51	26	14.802	80.37	1

Station Name	Date Time	DO mg/L	Temp C	Air Pressure PSI	Saturation PCT	Use Code
LH-DS-02	8/1/2025 23:45	6.52	26	14.804	80.49	1
LH-DS-02	8/2/2025 0:00	6.55	25.98	14.802	80.86	1
LH-DS-02	8/2/2025 0:15	6.53	25.96	14.801	80.62	1
LH-DS-02	8/2/2025 0:30	6.52	25.96	14.802	80.49	1
LH-DS-02	8/2/2025 0:45	6.46	25.94	14.801	79.75	1
LH-DS-02	8/2/2025 1:00	6.43	25.94	14.799	79.38	1
LH-DS-02	8/2/2025 1:15	6.4	25.92	14.799	79.01	1
LH-DS-02	8/2/2025 1:30	6.36	25.92	14.793	78.52	1
LH-DS-02	8/2/2025 1:45	6.3	25.9	14.795	77.78	1
LH-DS-02	8/2/2025 2:00	6.24	25.88	14.794	77.04	1
LH-DS-02	8/2/2025 2:15	6.19	25.86	14.794	76.42	1
LH-DS-02	8/2/2025 2:30	6.13	25.84	14.794	75.68	1
LH-DS-02	8/2/2025 2:45	6.11	25.82	14.794	75.43	1
LH-DS-02	8/2/2025 3:00	6.13	25.8	14.794	75.68	1
LH-DS-02	8/2/2025 3:15	6.13	25.78	14.796	75.68	1
LH-DS-02	8/2/2025 3:30	6.16	25.78	14.796	76.05	1
LH-DS-02	8/2/2025 3:45	6.1	25.78	14.799	75.31	1
LH-DS-02	8/2/2025 4:00	6.12	25.76	14.799	75.56	1
LH-DS-02	8/2/2025 4:15	6.15	25.76	14.799	75.93	1
LH-DS-02	8/2/2025 4:30	6.22	25.76	14.8	76.79	1
LH-DS-02	8/2/2025 4:45	6.28	25.76	14.8	77.53	1
LH-DS-02	8/2/2025 5:00	6.28	25.76	14.801	77.53	1
LH-DS-02	8/2/2025 5:15	6.29	25.76	14.805	77.65	1
LH-DS-02	8/2/2025 5:30	6.27	25.74	14.807	76.46	1
LH-DS-02	8/2/2025 5:45	6.25	25.72	14.806	76.22	1
LH-DS-02	8/2/2025 6:00	6.19	25.72	14.809	75.49	1
LH-DS-02	8/2/2025 6:15	6.16	25.7	14.81	75.12	1
LH-DS-02	8/2/2025 6:30	6.11	25.7	14.81	74.51	1
LH-DS-02	8/2/2025 6:45	6.1	25.7	14.81	74.39	1
LH-DS-02	8/2/2025 7:00	6.1	25.68	14.813	74.39	1
LH-DS-02	8/2/2025 7:15	6.1	25.68	14.817	74.39	1
LH-DS-02	8/2/2025 7:30	6.13	25.68	14.822	74.76	1
LH-DS-02	8/2/2025 7:45	6.23	25.7	14.822	75.98	1
LH-DS-02	8/2/2025 8:00	6.28	25.7	14.824	76.59	1
LH-DS-02	8/2/2025 8:15	6.38	25.72	14.822	77.8	1
LH-DS-02	8/2/2025 8:30	6.47	25.74	14.823	78.9	1
LH-DS-02	8/2/2025 8:45	6.55	25.76	14.824	80.86	1
LH-DS-02	8/2/2025 9:00	6.62	25.8	14.82	81.73	1
LH-DS-02	8/2/2025 9:15	6.72	25.82	14.82	82.96	1
LH-DS-02	8/2/2025 9:30	6.79	25.86	14.822	83.83	1
LH-DS-02	8/2/2025 9:45	6.88	25.88	14.819	84.94	1
LH-DS-02	8/2/2025 10:00	6.96	25.9	14.82	85.93	1
LH-DS-02	8/2/2025 10:15	7.08	25.92	14.82	87.41	1
LH-DS-02	8/2/2025 10:30	7.13	25.92	14.822	88.02	1
LH-DS-02	8/2/2025 10:45	7.18	25.94	14.821	88.64	1
LH-DS-02	8/2/2025 11:00	7.23	25.96	14.82	89.26	1
LH-DS-02	8/2/2025 11:15	7.27	25.98	14.823	89.75	1
LH-DS-02	8/2/2025 11:30	7.33	26	14.821	90.49	1
LH-DS-02	8/2/2025 11:45	7.35	26.02	14.82	90.74	1
LH-DS-02	8/2/2025 12:00	7.38	26.04	14.816	91.11	1
LH-DS-02	8/2/2025 12:15	7.4	26.04	14.812	91.36	1
LH-DS-02	8/2/2025 12:30	7.45	26.04	14.811	91.98	1
LH-DS-02	8/2/2025 12:45	7.49	26.04	14.808	92.47	1
LH-DS-02	8/2/2025 13:00	7.53	26.04	14.804	92.96	1
LH-DS-02	8/2/2025 13:15	7.57	26.06	14.804	93.46	1
LH-DS-02	8/2/2025 13:30	7.59	26.06	14.803	93.7	1
LH-DS-02	8/2/2025 13:45	7.64	26.06	14.801	94.32	1
LH-DS-02	8/2/2025 14:00	7.66	26.04	14.799	94.57	1
LH-DS-02	8/2/2025 14:15	7.6	26	14.796	93.83	1
LH-DS-02	8/2/2025 14:30	7.59	25.98	14.798	93.7	1
LH-DS-02	8/2/2025 14:45	7.6	25.96	14.795	93.83	1
LH-DS-02	8/2/2025 15:00	7.52	25.94	14.795	92.84	1
LH-DS-02	8/2/2025 15:15	7.62	25.96	14.795	94.07	1
LH-DS-02	8/2/2025 15:30	7.55	25.98	14.792	93.21	1
LH-DS-02	8/2/2025 15:45	7.51	25.94	14.786	92.72	1
LH-DS-02	8/2/2025 16:00	7.56	25.96	14.788	93.33	1
LH-DS-02	8/2/2025 16:15	7.36	25.92	14.793	90.86	1
LH-DS-02	8/2/2025 16:30	7.25	25.86	14.79	89.51	1
LH-DS-02	8/2/2025 16:45	7.3	25.82	14.789	90.12	1
LH-DS-02	8/2/2025 17:00	7.32	25.8	14.786	90.37	1
LH-DS-02	8/2/2025 17:15	7.12	25.72	14.789	86.83	1
LH-DS-02	8/2/2025 17:30	6.83	25.62	14.787	83.29	1
LH-DS-02	8/2/2025 17:45	6.81	25.58	14.791	83.05	1
LH-DS-02	8/2/2025 18:00	6.84	25.58	14.791	83.41	1
LH-DS-02	8/2/2025 18:15	6.79	25.58	14.792	82.8	1
LH-DS-02	8/2/2025 18:30	6.72	25.54	14.79	81.95	1
LH-DS-02	8/2/2025 18:45	6.6	25.52	14.787	80.49	1
LH-DS-02	8/2/2025 19:00	6.48	25.48	14.785	79.02	1
LH-DS-02	8/2/2025 19:15	6.32	25.44	14.786	77.07	1
LH-DS-02	8/2/2025 19:30	6.2	25.4	14.785	75.61	1
LH-DS-02	8/2/2025 19:45	6.09	25.36	14.785	74.27	1
LH-DS-02	8/2/2025 20:00	5.95	25.32	14.781	72.56	1
LH-DS-02	8/2/2025 20:15	5.84	25.3	14.78	71.22	1
LH-DS-02	8/2/2025 20:30	5.8	25.28	14.78	70.73	1

Station Name	Date Time	DO mg/L	Temp C	Air Pressure PSI	Saturation PCT	Use Code
LH-DS-02	8/2/2025 20:45	5.76	25.28	14.782	70.24	1
LH-DS-02	8/2/2025 21:00	5.71	25.26	14.784	69.63	1
LH-DS-02	8/2/2025 21:15	5.68	25.26	14.786	69.27	1
LH-DS-02	8/2/2025 21:30	5.65	25.24	14.785	68.07	1
LH-DS-02	8/2/2025 21:45	5.62	25.24	14.786	67.71	1
LH-DS-02	8/2/2025 22:00	5.58	25.24	14.788	67.23	1
LH-DS-02	8/2/2025 22:15	5.56	25.22	14.79	66.99	1
LH-DS-02	8/2/2025 22:30	5.51	25.22	14.79	66.39	1
LH-DS-02	8/2/2025 22:45	5.54	25.22	14.79	66.75	1
LH-DS-02	8/2/2025 23:00	5.53	25.22	14.787	66.63	1
LH-DS-02	8/2/2025 23:15	5.58	25.2	14.788	67.23	1
LH-DS-02	8/2/2025 23:30	5.63	25.2	14.787	67.83	1
LH-DS-02	8/2/2025 23:45	5.69	25.2	14.788	68.55	1
LH-DS-02	8/3/2025 0:00	5.81	25.2	14.785	70	1
LH-DS-02	8/3/2025 0:15	5.84	25.22	14.784	70.36	1
LH-DS-02	8/3/2025 0:30	5.82	25.2	14.782	70.12	1
LH-DS-02	8/3/2025 0:45	5.7	25.18	14.781	68.67	1
LH-DS-02	8/3/2025 1:00	5.64	25.16	14.78	67.95	1
LH-DS-02	8/3/2025 1:15	5.55	25.14	14.778	66.87	1
LH-DS-02	8/3/2025 1:30	5.47	25.12	14.776	65.9	1
LH-DS-02	8/3/2025 1:45	5.4	25.12	14.774	65.06	1
LH-DS-02	8/3/2025 2:00	5.39	25.1	14.776	64.94	1
LH-DS-02	8/3/2025 2:15	5.37	25.1	14.773	64.7	1
LH-DS-02	8/3/2025 2:30	5.35	25.08	14.773	64.46	1
LH-DS-02	8/3/2025 2:45	5.29	25.08	14.77	63.73	1
LH-DS-02	8/3/2025 3:00	5.25	25.06	14.769	63.25	1
LH-DS-02	8/3/2025 3:15	5.19	25.04	14.769	62.53	1
LH-DS-02	8/3/2025 3:30	5.18	25.04	14.768	62.41	1
LH-DS-02	8/3/2025 3:45	5.16	25.02	14.767	62.17	1
LH-DS-02	8/3/2025 4:00	5.2	25.02	14.767	62.65	1
LH-DS-02	8/3/2025 4:15	5.22	25.02	14.767	62.89	1
LH-DS-02	8/3/2025 4:30	5.33	25.02	14.768	64.22	1
LH-DS-02	8/3/2025 4:45	5.37	25.02	14.767	64.7	1
LH-DS-02	8/3/2025 5:00	5.39	25.02	14.77	64.94	1
LH-DS-02	8/3/2025 5:15	5.46	25.02	14.771	65.78	1
LH-DS-02	8/3/2025 5:30	5.55	25.04	14.772	66.87	1
LH-DS-02	8/3/2025 5:45	5.56	25.04	14.772	66.99	1
LH-DS-02	8/3/2025 6:00	5.54	25.04	14.774	66.75	1
LH-DS-02	8/3/2025 6:15	5.59	25.02	14.774	67.35	1
LH-DS-02	8/3/2025 6:30	5.64	25.02	14.776	67.95	1
LH-DS-02	8/3/2025 6:45	5.68	25.02	14.777	68.43	1
LH-DS-02	8/3/2025 7:00	5.71	25.04	14.777	68.8	1
LH-DS-02	8/3/2025 7:15	5.8	25.04	14.778	69.88	1
LH-DS-02	8/3/2025 7:30	5.86	25.06	14.781	70.6	1
LH-DS-02	8/3/2025 7:45	5.92	25.08	14.782	71.33	1
LH-DS-02	8/3/2025 8:00	6.01	25.08	14.782	72.41	1
LH-DS-02	8/3/2025 8:15	6.11	25.1	14.782	73.61	1
LH-DS-02	8/3/2025 8:30	6.17	25.12	14.781	74.34	1
LH-DS-02	8/3/2025 8:45	6.3	25.16	14.779	75.9	1
LH-DS-02	8/3/2025 9:00	6.38	25.18	14.779	76.87	1
LH-DS-02	8/3/2025 9:15	6.49	25.22	14.78	78.19	1
LH-DS-02	8/3/2025 9:30	6.6	25.26	14.78	80.49	1
LH-DS-02	8/3/2025 9:45	6.71	25.3	14.781	81.83	1
LH-DS-02	8/3/2025 10:00	6.84	25.34	14.784	83.41	1
LH-DS-02	8/3/2025 10:15	6.92	25.4	14.783	84.39	1
LH-DS-02	8/3/2025 10:30	7.01	25.44	14.782	85.49	1
LH-DS-02	8/3/2025 10:45	7.11	25.48	14.784	86.71	1
LH-DS-02	8/3/2025 11:00	7.17	25.52	14.782	87.44	1
LH-DS-02	8/3/2025 11:15	7.24	25.56	14.781	88.29	1
LH-DS-02	8/3/2025 11:30	7.28	25.58	14.778	88.78	1
LH-DS-02	8/3/2025 11:45	7.35	25.6	14.776	89.63	1
LH-DS-02	8/3/2025 12:00	7.41	25.62	14.775	90.37	1
LH-DS-02	8/3/2025 12:15	7.43	25.64	14.772	90.61	1
LH-DS-02	8/3/2025 12:30	7.37	25.64	14.771	89.88	1
LH-DS-02	8/3/2025 12:45	7.33	25.66	14.771	89.39	1
LH-DS-02	8/3/2025 13:00	7.29	25.64	14.77	88.9	1
LH-DS-02	8/3/2025 13:15	7.27	25.64	14.768	88.66	1
LH-DS-02	8/3/2025 13:30	7.25	25.64	14.767	88.41	1
LH-DS-02	8/3/2025 13:45	7.25	25.64	14.763	88.41	1
LH-DS-02	8/3/2025 14:00	7.31	25.66	14.759	89.15	1
LH-DS-02	8/3/2025 14:15	7.35	25.68	14.756	89.63	1
LH-DS-02	8/3/2025 14:30	7.41	25.7	14.752	90.37	1
LH-DS-02	8/3/2025 14:45	7.43	25.7	14.752	90.61	1
LH-DS-02	8/3/2025 15:00	7.47	25.72	14.748	91.1	1
LH-DS-02	8/3/2025 15:15	7.52	25.74	14.749	91.71	1
LH-DS-02	8/3/2025 15:30	7.58	25.74	14.748	92.44	1
LH-DS-02	8/3/2025 15:45	7.64	25.76	14.744	94.32	1
LH-DS-02	8/3/2025 16:00	7.67	25.78	14.744	94.69	1
LH-DS-02	8/3/2025 16:15	7.77	25.8	14.739	95.93	1
LH-DS-02	8/3/2025 16:30	7.78	25.82	14.74	96.05	1
LH-DS-02	8/3/2025 16:45	7.77	25.82	14.742	95.93	1
LH-DS-02	8/3/2025 17:00	7.81	25.82	14.738	96.42	1
LH-DS-02	8/3/2025 17:15	7.81	25.8	14.739	96.42	1
LH-DS-02	8/3/2025 17:30	7.77	25.8	14.738	95.93	1

Station Name	Date Time	DO mg/L	Temp C	Air Pressure PSI	Saturation PCT	Use Code
LH-DS-02	8/3/2025 17:45	7.66	25.74	14.736	93.41	1
LH-DS-02	8/3/2025 18:00	7.59	25.7	14.735	92.56	1
LH-DS-02	8/3/2025 18:15	7.52	25.66	14.732	91.71	1
LH-DS-02	8/3/2025 18:30	7.52	25.64	14.733	91.71	1
LH-DS-02	8/3/2025 18:45	7.41	25.6	14.735	90.37	1
LH-DS-02	8/3/2025 19:00	7.26	25.54	14.736	88.54	1
LH-DS-02	8/3/2025 19:15	7.13	25.48	14.736	86.95	1
LH-DS-02	8/3/2025 19:30	7.08	25.46	14.736	86.34	1
LH-DS-02	8/3/2025 19:45	6.96	25.42	14.734	84.88	1
LH-DS-02	8/3/2025 20:00	6.82	25.38	14.735	83.17	1
LH-DS-02	8/3/2025 20:15	6.81	25.38	14.736	83.05	1
LH-DS-02	8/3/2025 20:30	6.79	25.38	14.738	82.8	1
LH-DS-02	8/3/2025 20:45	6.71	25.38	14.737	81.83	1
LH-DS-02	8/3/2025 21:00	6.7	25.38	14.742	81.71	1
LH-DS-02	8/3/2025 21:15	6.66	25.36	14.746	81.22	1
LH-DS-02	8/3/2025 21:30	6.51	25.34	14.744	79.39	1
LH-DS-02	8/3/2025 21:45	6.48	25.3	14.742	79.02	1
LH-DS-02	8/3/2025 22:00	6.54	25.32	14.743	79.76	1
LH-DS-02	8/3/2025 22:15	6.68	25.36	14.742	81.46	1
LH-DS-02	8/3/2025 22:30	6.82	25.42	14.743	83.17	1
LH-DS-02	8/3/2025 22:45	6.85	25.44	14.74	83.54	1
LH-DS-02	8/3/2025 23:00	6.86	25.44	14.739	83.66	1
LH-DS-02	8/3/2025 23:15	6.87	25.44	14.741	83.78	1
LH-DS-02	8/3/2025 23:30	6.95	25.44	14.741	84.76	1
LH-DS-02	8/3/2025 23:45	7.02	25.46	14.743	85.61	1
LH-DS-02	8/4/2025 0:00	7	25.44	14.739	85.37	1
LH-DS-02	8/4/2025 0:15	6.96	25.44	14.739	84.88	1
LH-DS-02	8/4/2025 0:30	6.93	25.42	14.737	84.51	1
LH-DS-02	8/4/2025 0:45	6.91	25.4	14.737	84.27	1
LH-DS-02	8/4/2025 1:00	6.94	25.38	14.736	84.63	1
LH-DS-02	8/4/2025 1:15	6.91	25.38	14.737	84.27	1
LH-DS-02	8/4/2025 1:30	6.9	25.38	14.736	84.15	1
LH-DS-02	8/4/2025 1:45	6.91	25.38	14.737	84.27	1
LH-DS-02	8/4/2025 2:00	6.9	25.36	14.738	84.15	1
LH-DS-02	8/4/2025 2:15	6.9	25.36	14.738	84.15	1
LH-DS-02	8/4/2025 2:30	6.88	25.36	14.741	83.9	1
LH-DS-02	8/4/2025 2:45	6.85	25.34	14.741	83.54	1
LH-DS-02	8/4/2025 3:00	6.84	25.34	14.74	83.41	1
LH-DS-02	8/4/2025 3:15	6.83	25.34	14.738	83.29	1
LH-DS-02	8/4/2025 3:30	6.79	25.32	14.738	82.8	1
LH-DS-02	8/4/2025 3:45	6.78	25.32	14.735	82.68	1
LH-DS-02	8/4/2025 4:00	6.75	25.3	14.736	82.32	1
LH-DS-02	8/4/2025 4:15	6.75	25.3	14.736	82.32	1
LH-DS-02	8/4/2025 4:30	6.68	25.28	14.735	81.46	1
LH-DS-02	8/4/2025 4:45	6.61	25.26	14.736	80.61	1
LH-DS-02	8/4/2025 5:00	6.6	25.24	14.736	80.49	1
LH-DS-02	8/4/2025 5:15	6.59	25.24	14.738	80.37	1
LH-DS-02	8/4/2025 5:30	6.55	25.22	14.742	79.88	1
LH-DS-02	8/4/2025 5:45	6.55	25.2	14.74	79.88	1
LH-DS-02	8/4/2025 6:00	6.5	25.2	14.745	78.31	1
LH-DS-02	8/4/2025 6:15	6.55	25.18	14.743	79.88	1
LH-DS-02	8/4/2025 6:30	6.6	25.18	14.747	79.52	1
LH-DS-02	8/4/2025 6:45	6.64	25.18	14.747	80	1
LH-DS-02	8/4/2025 7:00	6.74	25.18	14.748	81.2	1
LH-DS-02	8/4/2025 7:15	6.8	25.18	14.749	81.93	1
LH-DS-02	8/4/2025 7:30	6.87	25.18	14.753	82.77	1
LH-DS-02	8/4/2025 7:45	6.95	25.2	14.755	83.73	1
LH-DS-02	8/4/2025 8:00	7.01	25.22	14.759	84.46	1
LH-DS-02	8/4/2025 8:15	7.03	25.22	14.761	84.7	1
LH-DS-02	8/4/2025 8:30	7.09	25.24	14.758	85.42	1
LH-DS-02	8/4/2025 8:45	7.11	25.26	14.761	86.71	1
LH-DS-02	8/4/2025 9:00	7.2	25.28	14.761	87.8	1
LH-DS-02	8/4/2025 9:15	7.32	25.32	14.763	89.27	1
LH-DS-02	8/4/2025 9:30	7.39	25.34	14.766	90.12	1
LH-DS-02	8/4/2025 9:45	7.42	25.38	14.766	90.49	1
LH-DS-02	8/4/2025 10:00	7.51	25.42	14.769	91.59	1
LH-DS-02	8/4/2025 10:15	7.57	25.44	14.771	92.32	1
LH-DS-02	8/4/2025 10:30	7.61	25.48	14.769	92.8	1
LH-DS-02	8/4/2025 10:45	7.63	25.5	14.768	93.05	1
LH-DS-02	8/4/2025 11:00	7.64	25.5	14.768	93.17	1
LH-DS-02	8/4/2025 11:15	7.65	25.54	14.768	93.29	1
LH-DS-02	8/4/2025 11:30	7.65	25.54	14.767	93.29	1
LH-DS-02	8/4/2025 11:45	7.67	25.56	14.768	93.54	1
LH-DS-02	8/4/2025 12:00	7.74	25.6	14.766	94.39	1
LH-DS-02	8/4/2025 12:15	7.78	25.62	14.762	94.88	1
LH-DS-02	8/4/2025 12:30	7.8	25.64	14.764	95.12	1
LH-DS-02	8/4/2025 12:45	7.85	25.66	14.765	95.73	1
LH-DS-02	8/4/2025 13:00	7.76	25.68	14.762	94.63	1
LH-DS-02	8/4/2025 13:15	7.81	25.68	14.763	95.24	1
LH-DS-02	8/4/2025 13:30	7.71	25.66	14.76	94.02	1
LH-DS-02	8/4/2025 13:45	7.84	25.66	14.76	95.61	1
LH-DS-02	8/4/2025 14:00	7.95	25.72	14.758	96.95	1
LH-DS-02	8/4/2025 14:15	8.02	25.74	14.759	97.8	1
LH-DS-02	8/4/2025 14:30	7.99	25.76	14.755	98.64	1

Station Name	Date Time	DO mg/L	Temp C	Air Pressure PSI	Saturation PCT	Use Code
LH-DS-02	8/4/2025 14:45	7.99	25.78	14.756	98.64	1
LH-DS-02	8/4/2025 15:00	8.06	25.82	14.755	99.51	1
LH-DS-02	8/4/2025 15:15	8.2	25.84	14.758	101.23	1
LH-DS-02	8/4/2025 15:30	8.31	25.88	14.758	102.59	1
LH-DS-02	8/4/2025 15:45	8.44	25.92	14.755	104.2	1
LH-DS-02	8/4/2025 16:00	8.45	25.98	14.753	104.32	1
LH-DS-02	8/4/2025 16:15	8.31	25.94	14.754	102.59	1
LH-DS-02	8/4/2025 16:30	8.17	25.82	14.757	100.86	1
LH-DS-02	8/4/2025 16:45	8	25.76	14.757	98.77	1
LH-DS-02	8/4/2025 17:00	7.96	25.7	14.759	97.07	1
LH-DS-02	8/4/2025 17:15	7.89	25.68	14.757	96.22	1
LH-DS-02	8/4/2025 17:30	7.8	25.66	14.754	95.12	1
LH-DS-02	8/4/2025 17:45	7.76	25.62	14.756	94.63	1
LH-DS-02	8/4/2025 18:00	7.67	25.62	14.755	93.54	1
LH-DS-02	8/4/2025 18:15	7.63	25.6	14.754	93.05	1
LH-DS-02	8/4/2025 18:30	7.52	25.58	14.756	91.71	1
LH-DS-02	8/4/2025 18:45	7.52	25.58	14.757	91.71	1
LH-DS-02	8/4/2025 19:00	7.51	25.58	14.761	91.59	1
LH-DS-02	8/4/2025 19:15	7.49	25.58	14.762	91.34	1
LH-DS-02	8/4/2025 19:30	7.51	25.62	14.763	91.59	1
LH-DS-02	8/4/2025 19:45	7.5	25.62	14.767	91.46	1
LH-DS-02	8/4/2025 20:00	7.56	25.64	14.77	92.2	1
LH-DS-02	8/4/2025 20:15	7.62	25.68	14.771	92.93	1
LH-DS-02	8/4/2025 20:30	7.61	25.68	14.772	92.8	1
LH-DS-02	8/4/2025 20:45	7.5	25.68	14.776	91.46	1
LH-DS-02	8/4/2025 21:00	7.45	25.68	14.778	90.85	1
LH-DS-02	8/4/2025 21:15	7.35	25.66	14.778	89.63	1
LH-DS-02	8/4/2025 21:30	7.27	25.62	14.777	88.66	1
LH-DS-02	8/4/2025 21:45	7.22	25.62	14.778	88.05	1
LH-DS-02	8/4/2025 22:00	7.24	25.62	14.778	88.29	1
LH-DS-02	8/4/2025 22:15	7.25	25.64	14.783	88.41	1
LH-DS-02	8/4/2025 22:30	7.27	25.66	14.783	88.66	1
LH-DS-02	8/4/2025 22:45	7.25	25.66	14.783	88.41	1
LH-DS-02	8/4/2025 23:00	7.22	25.66	14.786	88.05	1
LH-DS-02	8/4/2025 23:15	7.28	25.68	14.787	88.78	1
LH-DS-02	8/4/2025 23:30	7.25	25.68	14.789	88.41	1
LH-DS-02	8/4/2025 23:45	7.24	25.7	14.792	88.29	1
LH-DS-02	8/5/2025 0:00	7.21	25.7	14.794	87.93	1
LH-DS-02	8/5/2025 0:15	7.21	25.7	14.793	87.93	1
LH-DS-02	8/5/2025 0:30	7.23	25.68	14.795	88.17	1
LH-DS-02	8/5/2025 0:45	7.15	25.68	14.796	87.2	1
LH-DS-02	8/5/2025 1:00	7.11	25.68	14.796	86.71	1
LH-DS-02	8/5/2025 1:15	7.05	25.64	14.794	85.98	1
LH-DS-02	8/5/2025 1:30	6.98	25.6	14.797	85.12	1
LH-DS-02	8/5/2025 1:45	6.86	25.58	14.801	83.66	1
LH-DS-02	8/5/2025 2:00	6.76	25.54	14.8	82.44	1
LH-DS-02	8/5/2025 2:15	6.68	25.5	14.802	81.46	1
LH-DS-02	8/5/2025 2:30	6.59	25.48	14.804	80.37	1
LH-DS-02	8/5/2025 2:45	6.54	25.44	14.803	79.76	1
LH-DS-02	8/5/2025 3:00	6.5	25.42	14.807	79.27	1
LH-DS-02	8/5/2025 3:15	6.46	25.38	14.808	78.78	1
LH-DS-02	8/5/2025 3:30	6.41	25.34	14.809	78.17	1
LH-DS-02	8/5/2025 3:45	6.5	25.32	14.812	79.27	1
LH-DS-02	8/5/2025 4:00	6.47	25.3	14.812	78.9	1
LH-DS-02	8/5/2025 4:15	6.61	25.32	14.814	80.61	1
LH-DS-02	8/5/2025 4:30	6.67	25.34	14.815	81.34	1
LH-DS-02	8/5/2025 4:45	6.67	25.34	14.819	81.34	1
LH-DS-02	8/5/2025 5:00	6.74	25.34	14.822	82.2	1
LH-DS-02	8/5/2025 5:15	6.71	25.32	14.826	81.83	1
LH-DS-02	8/5/2025 5:30	6.73	25.3	14.829	82.07	1
LH-DS-02	8/5/2025 5:45	6.79	25.28	14.832	82.8	1
LH-DS-02	8/5/2025 6:00	6.74	25.28	14.833	82.2	1
LH-DS-02	8/5/2025 6:15	6.74	25.26	14.833	82.2	1
LH-DS-02	8/5/2025 6:30	6.71	25.24	14.84	80.84	1
LH-DS-02	8/5/2025 6:45	6.72	25.26	14.844	80.96	1
LH-DS-02	8/5/2025 7:00	6.8	25.26	14.845	81.93	1
LH-DS-02	8/5/2025 7:15	6.89	25.26	14.846	83.01	1
LH-DS-02	8/5/2025 7:30	7	25.28	14.848	84.34	1
LH-DS-02	8/5/2025 7:45	7.11	25.28	14.849	85.66	1
LH-DS-02	8/5/2025 8:00	7.11	25.3	14.851	85.66	1
LH-DS-02	8/5/2025 8:15	7.15	25.3	14.849	86.14	1
LH-DS-02	8/5/2025 8:30	7.27	25.3	14.854	87.59	1
LH-DS-02	8/5/2025 8:45	7.32	25.3	14.856	88.19	1
LH-DS-02	8/5/2025 9:00	7.35	25.32	14.86	88.55	1
LH-DS-02	8/5/2025 9:15	7.36	25.32	14.863	88.67	1
LH-DS-02	8/5/2025 9:30	7.36	25.32	14.862	88.67	1
LH-DS-02	8/5/2025 9:45	7.35	25.32	14.866	88.55	1
LH-DS-02	8/5/2025 10:00	7.42	25.34	14.869	89.4	1
LH-DS-02	8/5/2025 10:15	7.42	25.36	14.872	89.4	1
LH-DS-02	8/5/2025 10:30	7.51	25.38	14.875	90.48	1
LH-DS-02	8/5/2025 10:45	7.61	25.44	14.878	91.69	1
LH-DS-02	8/5/2025 11:00	7.65	25.46	14.88	92.17	1
LH-DS-02	8/5/2025 11:15	7.68	25.48	14.881	92.53	1
LH-DS-02	8/5/2025 11:30	7.72	25.48	14.879	93.01	1

Dissolved Oxygen Saturation Continous Monitoring Data
Normandeau Associates Inc.

Station Name	Date Time	DO mg/L	Temp C	Air Pressure PSI	Saturation PCT	Use Code
LH-DS-02	8/5/2025 11:45	7.72	25.5	14.88	93.01	1
LH-DS-02	8/5/2025 12:00	7.66	25.5	14.883	92.29	1
LH-DS-02	8/5/2025 12:15	7.72	25.48	14.884	93.01	1
LH-DS-02	8/5/2025 12:30	7.74	25.46	14.885	93.25	1
LH-DS-02	8/5/2025 12:45	7.71	25.46	14.884	92.89	1
LH-DS-02	8/5/2025 13:00	7.77	25.46	14.886	93.61	1
LH-DS-02	8/5/2025 13:15	7.78	25.46	14.885	93.73	1
LH-DS-02	8/5/2025 13:30	7.79	25.48	14.886	93.86	1
LH-DS-02	8/5/2025 13:45	7.84	25.54	14.883	94.46	1
LH-DS-02	8/5/2025 14:00	7.99	25.58	14.884	96.27	1
LH-DS-02	8/5/2025 14:15	8.04	25.62	14.882	96.87	1
LH-DS-02	8/5/2025 14:30	8.04	24.54	14.884	95.71	2
LH-DS-02	8/5/2025 14:45	8.48	24.58	14.882	100.95	2
LH-DS-02	8/5/2025 15:00	8.54	24.32	14.88	101.67	2
LH-DS-02	8/5/2025 15:15	8.57	24.18	14.882	100.82	2
LH-DS-02	8/5/2025 15:30	8.57	24.12	14.881	100.82	2
LH-DS-02	8/5/2025 15:45	8.4	24.74	14.877	100	2
LH-DS-02	8/5/2025 16:00	8.05	25.54	14.875	96.99	1
LH-DS-02	8/5/2025 16:15	7.92	25.6	14.876	95.42	1
LH-DS-02	8/5/2025 16:30	7.87	25.58	14.873	94.82	1
LH-DS-02	8/5/2025 16:45	7.8	25.56	14.873	93.98	1
LH-DS-02	8/5/2025 17:00	7.76	25.52	14.871	93.49	1
LH-DS-02	8/5/2025 17:15	7.68	25.5	14.867	92.53	1
LH-DS-02	8/5/2025 17:30	7.59	25.46	14.867	91.45	1
LH-DS-02	8/5/2025 17:45	7.5	25.42	14.871	90.36	1
LH-DS-02	8/5/2025 18:00	7.4	25.4	14.873	89.16	1
LH-DS-02	8/5/2025 18:15	7.31	25.38	14.869	88.07	1
LH-DS-02	8/5/2025 18:30	7.26	25.34	14.871	87.47	1
LH-DS-02	8/5/2025 18:45	7.21	25.32	14.872	86.87	1
LH-DS-02	8/5/2025 19:00	7.13	25.3	14.874	85.9	1
LH-DS-02	8/5/2025 19:15	7.04	25.28	14.874	84.82	1
LH-DS-02	8/5/2025 19:30	6.96	25.26	14.874	83.86	1
LH-DS-02	8/5/2025 19:45	6.87	25.24	14.873	82.77	1
LH-DS-02	8/5/2025 20:00	6.79	25.22	14.875	81.81	1
LH-DS-02	8/5/2025 20:15	6.75	25.2	14.875	81.33	1
LH-DS-02	8/5/2025 20:30	6.7	25.2	14.876	80.72	1
LH-DS-02	8/5/2025 20:45	6.68	25.18	14.875	80.48	1
LH-DS-02	8/5/2025 21:00	6.62	25.18	14.881	79.76	1
LH-DS-02	8/5/2025 21:15	6.6	25.16	14.884	79.52	1
LH-DS-02	8/5/2025 21:30	6.55	25.16	14.883	78.92	1
LH-DS-02	8/5/2025 21:45	6.52	25.16	14.881	78.55	1
LH-DS-02	8/5/2025 22:00	6.5	25.14	14.882	78.31	1
LH-DS-02	8/5/2025 22:15	6.47	25.14	14.882	77.95	1
LH-DS-02	8/5/2025 22:30	6.42	25.14	14.881	77.35	1
LH-DS-02	8/5/2025 22:45	6.41	25.14	14.883	77.23	1
LH-DS-02	8/5/2025 23:00	6.41	25.12	14.883	77.23	1
LH-DS-02	8/5/2025 23:15	6.4	25.12	14.886	77.11	1
LH-DS-02	8/5/2025 23:30	6.36	25.14	14.888	76.63	1
LH-DS-02	8/5/2025 23:45	6.3	25.12	14.887	75.9	1
LH-DS-02	8/6/2025 0:00	6.23	25.12	14.889	75.06	1
LH-DS-02	8/6/2025 0:15	6.19	25.1	14.892	74.58	1
LH-DS-02	8/6/2025 0:30	6.1	25.1	14.892	73.49	1
LH-DS-02	8/6/2025 0:45	6.08	25.1	14.893	73.25	1
LH-DS-02	8/6/2025 1:00	6.04	25.08	14.889	72.77	1
LH-DS-02	8/6/2025 1:15	6.01	25.08	14.89	72.41	1
LH-DS-02	8/6/2025 1:30	6.13	25.08	14.89	73.86	1
LH-DS-02	8/6/2025 1:45	6.06	25.08	14.889	73.01	1
LH-DS-02	8/6/2025 2:00	6.16	25.08	14.889	74.22	1
LH-DS-02	8/6/2025 2:15	6.21	25.08	14.888	74.82	1
LH-DS-02	8/6/2025 2:30	6.21	25.08	14.888	74.82	1
LH-DS-02	8/6/2025 2:45	6.24	25.1	14.889	75.18	1
LH-DS-02	8/6/2025 3:00	6.36	25.1	14.89	76.63	1
LH-DS-02	8/6/2025 3:15	6.35	25.1	14.889	76.51	1
LH-DS-02	8/6/2025 3:30	6.46	25.1	14.89	77.83	1
LH-DS-02	8/6/2025 3:45	6.45	25.1	14.888	77.71	1
LH-DS-02	8/6/2025 4:00	6.52	25.08	14.89	78.55	1
LH-DS-02	8/6/2025 4:15	6.54	25.08	14.888	78.8	1
LH-DS-02	8/6/2025 4:30	6.62	25.08	14.891	79.76	1
LH-DS-02	8/6/2025 4:45	6.67	25.08	14.892	80.36	1
LH-DS-02	8/6/2025 5:00	6.69	25.08	14.895	80.6	1
LH-DS-02	8/6/2025 5:15	6.77	25.08	14.898	81.57	1
LH-DS-02	8/6/2025 5:30	6.8	25.08	14.897	81.93	1
LH-DS-02	8/6/2025 5:45	6.78	25.1	14.9	81.69	1
LH-DS-02	8/6/2025 6:00	6.74	25.1	14.901	81.2	1
LH-DS-02	8/6/2025 6:15	6.72	25.1	14.904	80.96	1
LH-DS-02	8/6/2025 6:30	6.68	25.1	14.904	80.48	1
LH-DS-02	8/6/2025 6:45	6.67	25.1	14.905	80.36	1
LH-DS-02	8/6/2025 7:00	6.63	25.1	14.906	79.88	1
LH-DS-02	8/6/2025 7:15	6.62	25.1	14.908	79.76	1
LH-DS-02	8/6/2025 7:30	6.56	25.1	14.913	79.04	1
LH-DS-02	8/6/2025 7:45	6.55	25.1	14.912	78.92	1
LH-DS-02	8/6/2025 8:00	6.56	25.1	14.916	79.04	1
LH-DS-02	8/6/2025 8:15	6.63	25.1	14.918	79.88	1
LH-DS-02	8/6/2025 8:30	6.68	25.12	14.917	80.48	1

Dissolved Oxygen Saturation Continous Monitoring Data
Normandeau Associates Inc.

Station Name	Date Time	DO mg/L	Temp C	Air Pressure PSI	Saturation PCT	Use Code
LH-DS-02	8/6/2025 8:45	6.74	25.14	14.917	81.2	1
LH-DS-02	8/6/2025 9:00	6.8	25.14	14.919	81.93	1
LH-DS-02	8/6/2025 9:15	6.86	25.16	14.92	82.65	1
LH-DS-02	8/6/2025 9:30	6.91	25.2	14.921	83.25	1
LH-DS-02	8/6/2025 9:45	7	25.22	14.921	84.34	1
LH-DS-02	8/6/2025 10:00	7.11	25.24	14.92	85.66	1
LH-DS-02	8/6/2025 10:15	7.22	25.28	14.924	86.99	1
LH-DS-02	8/6/2025 10:30	7.29	25.32	14.924	87.83	1
LH-DS-02	8/6/2025 10:45	7.44	25.36	14.925	89.64	1
LH-DS-02	8/6/2025 11:00	7.55	25.4	14.928	90.96	1
LH-DS-02	8/6/2025 11:15	7.62	25.44	14.925	91.81	1
LH-DS-02	8/6/2025 11:30	7.69	25.48	14.926	92.65	1
LH-DS-02	8/6/2025 11:45	7.75	25.5	14.923	93.37	1
LH-DS-02	8/6/2025 12:00	7.83	25.52	14.924	94.34	1
LH-DS-02	8/6/2025 12:15	7.85	25.54	14.925	94.58	1
LH-DS-02	8/6/2025 12:30	7.9	25.56	14.924	95.18	1
LH-DS-02	8/6/2025 12:45	7.98	25.58	14.919	96.14	1
LH-DS-02	8/6/2025 13:00	8.05	25.6	14.921	96.99	1
LH-DS-02	8/6/2025 13:15	8.1	25.62	14.922	97.59	1
LH-DS-02	8/6/2025 13:30	8.17	25.62	14.921	98.43	1
LH-DS-02	8/6/2025 13:45	8.25	25.64	14.919	99.4	1
LH-DS-02	8/6/2025 14:00	8.31	25.66	14.915	100.12	1
LH-DS-02	8/6/2025 14:15	8.31	25.68	14.916	100.12	1
LH-DS-02	8/6/2025 14:30	8.27	25.68	14.915	99.64	1
LH-DS-02	8/6/2025 14:45	8.25	25.64	14.912	99.4	1
LH-DS-02	8/6/2025 15:00	8.13	25.62	14.915	97.95	1
LH-DS-02	8/6/2025 15:15	8.02	25.56	14.915	96.63	1
LH-DS-02	8/6/2025 15:30	7.93	25.5	14.914	95.54	1
LH-DS-02	8/6/2025 15:45	7.9	25.48	14.911	95.18	1
LH-DS-02	8/6/2025 16:00	7.87	25.46	14.908	94.82	1
LH-DS-02	8/6/2025 16:15	7.81	25.44	14.908	94.1	1
LH-DS-02	8/6/2025 16:30	7.76	25.42	14.907	93.49	1
LH-DS-02	8/6/2025 16:45	7.72	25.4	14.907	93.01	1
LH-DS-02	8/6/2025 17:00	7.71	25.4	14.909	92.89	1
LH-DS-02	8/6/2025 17:15	7.73	25.4	14.906	93.13	1
LH-DS-02	8/6/2025 17:30	7.74	25.4	14.906	93.25	1
LH-DS-02	8/6/2025 17:45	7.77	25.4	14.905	93.61	1
LH-DS-02	8/6/2025 18:00	7.76	25.4	14.904	93.49	1
LH-DS-02	8/6/2025 18:15	7.75	25.38	14.905	93.37	1
LH-DS-02	8/6/2025 18:30	7.69	25.38	14.902	92.65	1
LH-DS-02	8/6/2025 18:45	7.64	25.34	14.898	92.05	1
LH-DS-02	8/6/2025 19:00	7.56	25.32	14.898	91.08	1
LH-DS-02	8/6/2025 19:15	7.47	25.3	14.899	90	1
LH-DS-02	8/6/2025 19:30	7.37	25.28	14.897	88.8	1
LH-DS-02	8/6/2025 19:45	7.3	25.26	14.899	87.95	1
LH-DS-02	8/6/2025 20:00	7.2	25.26	14.898	86.75	1
LH-DS-02	8/6/2025 20:15	7.15	25.24	14.899	86.14	1
LH-DS-02	8/6/2025 20:30	7.06	25.24	14.899	85.06	1
LH-DS-02	8/6/2025 20:45	7	25.24	14.899	84.34	1
LH-DS-02	8/6/2025 21:00	6.92	25.22	14.901	83.37	1
LH-DS-02	8/6/2025 21:15	6.84	25.22	14.903	82.41	1
LH-DS-02	8/6/2025 21:30	6.82	25.22	14.904	82.17	1
LH-DS-02	8/6/2025 21:45	6.62	25.2	14.907	79.76	1
LH-DS-02	8/6/2025 22:00	6.63	25.2	14.908	79.88	1
LH-DS-02	8/6/2025 22:15	6.51	25.18	14.906	78.43	1
LH-DS-02	8/6/2025 22:30	6.42	25.16	14.907	77.35	1
LH-DS-02	8/6/2025 22:45	6.31	25.14	14.906	76.02	1
LH-DS-02	8/6/2025 23:00	6.24	25.14	14.906	75.18	1
LH-DS-02	8/6/2025 23:15	6.17	25.14	14.904	74.34	1
LH-DS-02	8/6/2025 23:30	6.12	25.12	14.903	73.73	1
LH-DS-02	8/6/2025 23:45	6.04	25.12	14.905	72.77	1
LH-DS-02	8/7/2025 0:00	6.16	25.12	14.904	74.22	1
LH-DS-02	8/7/2025 0:15	6.15	25.12	14.905	74.1	1
LH-DS-02	8/7/2025 0:30	6.34	25.14	14.905	76.39	1
LH-DS-02	8/7/2025 0:45	6.42	25.16	14.904	77.35	1
LH-DS-02	8/7/2025 1:00	6.43	25.16	14.902	77.47	1
LH-DS-02	8/7/2025 1:15	6.66	25.18	14.9	80.24	1
LH-DS-02	8/7/2025 1:30	6.69	25.2	14.899	80.6	1
LH-DS-02	8/7/2025 1:45	6.85	25.22	14.897	82.53	1
LH-DS-02	8/7/2025 2:00	6.95	25.22	14.896	83.73	1
LH-DS-02	8/7/2025 2:15	6.96	25.22	14.894	83.86	1
LH-DS-02	8/7/2025 2:30	6.92	25.22	14.893	83.37	1
LH-DS-02	8/7/2025 2:45	6.93	25.22	14.895	83.49	1
LH-DS-02	8/7/2025 3:00	6.97	25.22	14.893	83.98	1
LH-DS-02	8/7/2025 3:15	6.97	25.2	14.893	83.98	1
LH-DS-02	8/7/2025 3:30	6.94	25.2	14.891	83.61	1
LH-DS-02	8/7/2025 3:45	6.94	25.2	14.886	83.61	1
LH-DS-02	8/7/2025 4:00	6.94	25.2	14.885	83.61	1
LH-DS-02	8/7/2025 4:15	6.96	25.2	14.885	83.86	1
LH-DS-02	8/7/2025 4:30	6.94	25.18	14.883	83.61	1
LH-DS-02	8/7/2025 4:45	6.9	25.18	14.881	83.13	1
LH-DS-02	8/7/2025 5:00	6.89	25.18	14.879	83.01	1
LH-DS-02	8/7/2025 5:15	6.87	25.18	14.882	82.77	1
LH-DS-02	8/7/2025 5:30	6.83	25.16	14.882	82.29	1

Station Name	Date Time	DO mg/L	Temp C	Air Pressure PSI	Saturation PCT	Use Code
LH-DS-02	8/7/2025 5:45	6.78	25.16	14.883	81.69	1
LH-DS-02	8/7/2025 6:00	6.74	25.14	14.884	81.2	1
LH-DS-02	8/7/2025 6:15	6.76	25.14	14.885	81.45	1
LH-DS-02	8/7/2025 6:30	6.78	25.14	14.887	81.69	1
LH-DS-02	8/7/2025 6:45	6.77	25.14	14.888	81.57	1
LH-DS-02	8/7/2025 7:00	6.79	25.14	14.889	81.81	1
LH-DS-02	8/7/2025 7:15	6.83	25.14	14.887	82.29	1
LH-DS-02	8/7/2025 7:30	6.8	25.14	14.892	81.93	1
LH-DS-02	8/7/2025 7:45	6.84	25.14	14.891	82.41	1
LH-DS-02	8/7/2025 8:00	6.89	25.16	14.892	83.01	1
LH-DS-02	8/7/2025 8:15	6.94	25.16	14.892	83.61	1
LH-DS-02	8/7/2025 8:30	7.01	25.2	14.892	84.46	1
LH-DS-02	8/7/2025 8:45	7.04	25.2	14.891	84.82	1
LH-DS-02	8/7/2025 9:00	7.1	25.24	14.892	85.54	1
LH-DS-02	8/7/2025 9:15	7.19	25.26	14.893	86.63	1
LH-DS-02	8/7/2025 9:30	7.28	25.3	14.894	87.71	1
LH-DS-02	8/7/2025 9:45	7.41	25.36	14.894	89.28	1
LH-DS-02	8/7/2025 10:00	7.66	25.44	14.893	92.29	1
LH-DS-02	8/7/2025 10:15	7.97	25.54	14.892	96.02	1
LH-DS-02	8/7/2025 10:30	8.2	25.64	14.894	98.8	1
LH-DS-02	8/7/2025 10:45	8.24	25.64	14.893	99.28	1
LH-DS-02	8/7/2025 11:00	8.21	25.6	14.892	98.92	1
LH-DS-02	8/7/2025 11:15	8.3	25.6	14.89	100	1
LH-DS-02	8/7/2025 11:30	8.37	25.62	14.89	100.84	1
LH-DS-02	8/7/2025 11:45	8.47	25.66	14.885	102.05	1
LH-DS-02	8/7/2025 12:00	8.59	25.7	14.886	103.49	1
LH-DS-02	8/7/2025 12:15	8.66	25.76	14.884	105.61	1
LH-DS-02	8/7/2025 12:30	8.71	25.8	14.878	106.22	1
LH-DS-02	8/7/2025 12:45	8.78	25.86	14.879	107.07	1
LH-DS-02	8/7/2025 13:00	8.77	25.84	14.875	106.95	1
LH-DS-02	8/7/2025 13:15	8.75	25.84	14.873	106.71	1
LH-DS-02	8/7/2025 13:30	8.79	25.88	14.871	107.2	1
LH-DS-02	8/7/2025 13:45	8.83	25.88	14.872	107.68	1
LH-DS-02	8/7/2025 14:00	8.91	25.92	14.868	108.66	1
LH-DS-02	8/7/2025 14:15	8.95	25.94	14.868	109.15	1
LH-DS-02	8/7/2025 14:30	8.99	25.92	14.865	109.63	1
LH-DS-02	8/7/2025 14:45	9.04	25.92	14.86	110.24	1
LH-DS-02	8/7/2025 15:00	9.07	25.9	14.86	110.61	1
LH-DS-02	8/7/2025 15:15	9.07	25.9	14.858	110.61	1
LH-DS-02	8/7/2025 15:30	9.08	25.9	14.858	110.73	1
LH-DS-02	8/7/2025 15:45	9.09	25.92	14.856	110.85	1
LH-DS-02	8/7/2025 16:00	9.07	25.9	14.854	110.61	1
LH-DS-02	8/7/2025 16:15	9.06	25.92	14.85	110.49	1
LH-DS-02	8/7/2025 16:30	9.13	25.96	14.85	111.34	1
LH-DS-02	8/7/2025 16:45	9.11	25.96	14.849	111.1	1
LH-DS-02	8/7/2025 17:00	9.03	25.9	14.849	110.12	1
LH-DS-02	8/7/2025 17:15	9	25.84	14.847	109.76	1
LH-DS-02	8/7/2025 17:30	8.96	25.8	14.845	109.27	1
LH-DS-02	8/7/2025 17:45	8.92	25.78	14.842	108.78	1
LH-DS-02	8/7/2025 18:00	8.85	25.72	14.839	107.93	1
LH-DS-02	8/7/2025 18:15	8.75	25.66	14.842	105.42	1
LH-DS-02	8/7/2025 18:30	8.7	25.6	14.842	104.82	1
LH-DS-02	8/7/2025 18:45	8.65	25.56	14.841	104.22	1
LH-DS-02	8/7/2025 19:00	8.57	25.5	14.838	104.51	1
LH-DS-02	8/7/2025 19:15	8.47	25.44	14.837	103.29	1
LH-DS-02	8/7/2025 19:30	8.32	25.38	14.838	101.46	1
LH-DS-02	8/7/2025 19:45	8.26	25.34	14.836	100.73	1
LH-DS-02	8/7/2025 20:00	8.1	25.32	14.838	98.78	1
LH-DS-02	8/7/2025 20:15	8.04	25.28	14.839	98.05	1
LH-DS-02	8/7/2025 20:30	8.04	25.26	14.838	98.05	1
LH-DS-02	8/7/2025 20:45	7.87	25.24	14.841	94.82	1
LH-DS-02	8/7/2025 21:00	7.69	25.2	14.843	92.65	1
LH-DS-02	8/7/2025 21:15	7.71	25.2	14.844	92.89	1
LH-DS-02	8/7/2025 21:30	7.65	25.2	14.845	92.17	1
LH-DS-02	8/7/2025 21:45	7.62	25.18	14.842	91.81	1
LH-DS-02	8/7/2025 22:00	7.65	25.16	14.84	92.17	1
LH-DS-02	8/7/2025 22:15	7.6	25.14	14.843	91.57	1
LH-DS-02	8/7/2025 22:30	7.55	25.12	14.844	90.96	1
LH-DS-02	8/7/2025 22:45	7.49	25.08	14.844	90.24	1
LH-DS-02	8/7/2025 23:00	7.42	25.06	14.847	89.4	1
LH-DS-02	8/7/2025 23:15	7.32	25.02	14.848	88.19	1
LH-DS-02	8/7/2025 23:30	7.26	25	14.845	87.47	1
LH-DS-02	8/7/2025 23:45	7.18	25	14.844	86.51	1
LH-DS-02	8/8/2025 0:00	7.1	24.98	14.845	85.54	1
LH-DS-02	8/8/2025 0:15	7.02	24.96	14.847	84.58	1
LH-DS-02	8/8/2025 0:30	6.96	24.92	14.844	83.86	1
LH-DS-02	8/8/2025 0:45	6.92	24.92	14.845	83.37	1
LH-DS-02	8/8/2025 1:00	6.88	24.9	14.841	82.89	1
LH-DS-02	8/8/2025 1:15	6.9	24.9	14.842	83.13	1
LH-DS-02	8/8/2025 1:30	6.86	24.9	14.841	82.65	1
LH-DS-02	8/8/2025 1:45	6.81	24.88	14.84	82.05	1
LH-DS-02	8/8/2025 2:00	6.72	24.88	14.838	80.96	1
LH-DS-02	8/8/2025 2:15	6.72	24.88	14.836	80.96	1
LH-DS-02	8/8/2025 2:30	6.61	24.86	14.835	79.64	1

Station Name	Date Time	DO mg/L	Temp C	Air Pressure PSI	Saturation PCT	Use Code
LH-DS-02	8/8/2025 2:45	6.59	24.86	14.832	79.4	1
LH-DS-02	8/8/2025 3:00	6.53	24.84	14.829	78.67	1
LH-DS-02	8/8/2025 3:15	6.5	24.82	14.829	78.31	1
LH-DS-02	8/8/2025 3:30	6.45	24.82	14.828	77.71	1
LH-DS-02	8/8/2025 3:45	6.42	24.8	14.829	77.35	1
LH-DS-02	8/8/2025 4:00	6.45	24.78	14.827	77.71	1
LH-DS-02	8/8/2025 4:15	6.44	24.78	14.827	77.59	1
LH-DS-02	8/8/2025 4:30	6.39	24.76	14.825	76.99	1
LH-DS-02	8/8/2025 4:45	6.37	24.74	14.822	75.83	1
LH-DS-02	8/8/2025 5:00	6.4	24.74	14.821	76.19	1
LH-DS-02	8/8/2025 5:15	6.62	24.74	14.823	78.81	1
LH-DS-02	8/8/2025 5:30	6.66	24.74	14.827	79.29	1
LH-DS-02	8/8/2025 5:45	6.84	24.76	14.825	82.41	1
LH-DS-02	8/8/2025 6:00	6.88	24.78	14.829	82.89	1
LH-DS-02	8/8/2025 6:15	7.03	24.78	14.828	84.7	1
LH-DS-02	8/8/2025 6:30	7.11	24.8	14.828	85.66	1
LH-DS-02	8/8/2025 6:45	7.3	24.82	14.827	87.95	1
LH-DS-02	8/8/2025 7:00	7.42	24.86	14.828	89.4	1
LH-DS-02	8/8/2025 7:15	7.57	24.88	14.83	91.2	1
LH-DS-02	8/8/2025 7:30	7.71	24.92	14.831	92.89	1
LH-DS-02	8/8/2025 7:45	7.85	24.96	14.835	94.58	1
LH-DS-02	8/8/2025 8:00	7.98	25	14.839	96.14	1
LH-DS-02	8/8/2025 8:15	8.09	25.02	14.837	97.47	1
LH-DS-02	8/8/2025 8:30	8.26	25.06	14.836	99.52	1
LH-DS-02	8/8/2025 8:45	8.42	25.12	14.837	101.45	1
LH-DS-02	8/8/2025 9:00	8.59	25.2	14.838	103.49	1
LH-DS-02	8/8/2025 9:15	8.76	25.26	14.837	106.83	1
LH-DS-02	8/8/2025 9:30	8.92	25.32	14.839	108.78	1
LH-DS-02	8/8/2025 9:45	9.09	25.4	14.838	110.85	1
LH-DS-02	8/8/2025 10:00	9.2	25.46	14.841	110.84	1
LH-DS-02	8/8/2025 10:15	9.26	25.48	14.841	111.57	1
LH-DS-02	8/8/2025 10:30	9.32	25.52	14.842	112.29	1
LH-DS-02	8/8/2025 10:45	9.32	25.56	14.842	112.29	1
LH-DS-02	8/8/2025 11:00	9.31	25.58	14.843	112.17	1
LH-DS-02	8/8/2025 11:15	9.36	25.64	14.842	112.77	1
LH-DS-02	8/8/2025 11:30	9.39	25.68	14.844	113.13	1
LH-DS-02	8/8/2025 11:45	9.43	25.74	14.844	113.61	1
LH-DS-02	8/8/2025 12:00	9.45	25.8	14.843	115.24	1
LH-DS-02	8/8/2025 12:15	9.49	25.86	14.841	115.73	1
LH-DS-02	8/8/2025 12:30	9.58	25.92	14.842	116.83	1
LH-DS-02	8/8/2025 12:45	9.7	25.98	14.839	119.75	1
LH-DS-02	8/8/2025 13:00	9.8	26.04	14.837	120.99	1
LH-DS-02	8/8/2025 13:15	9.85	26.12	14.832	121.6	1
LH-DS-02	8/8/2025 13:30	9.9	26.2	14.831	122.22	1
LH-DS-02	8/8/2025 13:45	9.99	26.26	14.827	123.33	1
LH-DS-02	8/8/2025 14:00	10.01	26.34	14.826	123.58	1
LH-DS-02	8/8/2025 14:15	10.02	26.38	14.826	123.7	1
LH-DS-02	8/8/2025 14:30	10.01	26.44	14.821	123.58	1
LH-DS-02	8/8/2025 14:45	9.97	26.5	14.817	123.09	1
LH-DS-02	8/8/2025 15:00	10.03	26.54	14.816	123.83	1
LH-DS-02	8/8/2025 15:15	10.05	26.6	14.818	124.07	1
LH-DS-02	8/8/2025 15:30	10.06	26.66	14.815	124.2	1
LH-DS-02	8/8/2025 15:45	10.04	26.7	14.812	123.95	1
LH-DS-02	8/8/2025 16:00	10.02	26.68	14.812	123.7	1
LH-DS-02	8/8/2025 16:15	9.92	26.7	14.808	122.47	1
LH-DS-02	8/8/2025 16:30	9.78	26.64	14.803	120.74	1
LH-DS-02	8/8/2025 16:45	9.68	26.56	14.803	119.51	1
LH-DS-02	8/8/2025 17:00	9.6	26.48	14.806	118.52	1
LH-DS-02	8/8/2025 17:15	9.45	26.42	14.806	116.67	1
LH-DS-02	8/8/2025 17:30	9.32	26.32	14.804	115.06	1
LH-DS-02	8/8/2025 17:45	9.15	26.24	14.805	112.96	1
LH-DS-02	8/8/2025 18:00	9.09	26.12	14.804	112.22	1
LH-DS-02	8/8/2025 18:15	9.07	26.04	14.804	111.98	1
LH-DS-02	8/8/2025 18:30	9.03	25.94	14.806	111.48	1
LH-DS-02	8/8/2025 18:45	9	25.84	14.803	111.11	1
LH-DS-02	8/8/2025 19:00	8.92	25.72	14.798	108.78	1
LH-DS-02	8/8/2025 19:15	8.75	25.62	14.799	106.71	1
LH-DS-02	8/8/2025 19:30	8.42	25.54	14.799	102.68	1
LH-DS-02	8/8/2025 19:45	8.16	25.46	14.8	99.51	1
LH-DS-02	8/8/2025 20:00	7.93	25.38	14.799	96.71	1
LH-DS-02	8/8/2025 20:15	7.56	25.28	14.801	92.2	1
LH-DS-02	8/8/2025 20:30	7.35	25.2	14.801	88.55	1
LH-DS-02	8/8/2025 20:45	7.24	25.16	14.805	87.23	1
LH-DS-02	8/8/2025 21:00	7.17	25.12	14.807	86.39	1
LH-DS-02	8/8/2025 21:15	7.17	25.1	14.808	86.39	1
LH-DS-02	8/8/2025 21:30	7.18	25.1	14.81	86.51	1
LH-DS-02	8/8/2025 21:45	7.14	25.08	14.812	86.02	1
LH-DS-02	8/8/2025 22:00	7.1	25.06	14.81	85.54	1
LH-DS-02	8/8/2025 22:15	7.05	25.06	14.81	84.94	1
LH-DS-02	8/8/2025 22:30	6.98	25.04	14.807	84.1	1
LH-DS-02	8/8/2025 22:45	6.94	25.02	14.81	83.61	1
LH-DS-02	8/8/2025 23:00	6.93	25	14.811	83.49	1
LH-DS-02	8/8/2025 23:15	6.91	24.98	14.811	83.25	1
LH-DS-02	8/8/2025 23:30	6.91	24.96	14.811	83.25	1

Station Name	Date Time	DO mg/L	Temp C	Air Pressure PSI	Saturation PCT	Use Code
LH-DS-02	8/8/2025 23:45	6.89	24.94	14.809	83.01	1
LH-DS-02	8/9/2025 0:00	6.86	24.92	14.812	82.65	1
LH-DS-02	8/9/2025 0:15	6.86	24.9	14.812	82.65	1
LH-DS-02	8/9/2025 0:30	6.8	24.9	14.812	81.93	1
LH-DS-02	8/9/2025 0:45	6.77	24.88	14.813	81.57	1
LH-DS-02	8/9/2025 1:00	6.82	24.86	14.813	82.17	1
LH-DS-02	8/9/2025 1:15	6.88	24.86	14.808	82.89	1
LH-DS-02	8/9/2025 1:30	6.91	24.86	14.81	83.25	1
LH-DS-02	8/9/2025 1:45	6.96	24.86	14.809	83.86	1
LH-DS-02	8/9/2025 2:00	6.94	24.86	14.81	83.61	1
LH-DS-02	8/9/2025 2:15	6.96	24.86	14.808	83.86	1
LH-DS-02	8/9/2025 2:30	6.83	24.84	14.809	82.29	1
LH-DS-02	8/9/2025 2:45	6.78	24.82	14.809	81.69	1
LH-DS-02	8/9/2025 3:00	6.74	24.8	14.809	81.2	1
LH-DS-02	8/9/2025 3:15	6.78	24.78	14.81	81.69	1
LH-DS-02	8/9/2025 3:30	6.68	24.76	14.809	80.48	1
LH-DS-02	8/9/2025 3:45	6.69	24.76	14.809	80.6	1
LH-DS-02	8/9/2025 4:00	6.7	24.74	14.807	79.76	1
LH-DS-02	8/9/2025 4:15	6.72	24.72	14.81	80	1
LH-DS-02	8/9/2025 4:30	6.79	24.72	14.812	80.83	1
LH-DS-02	8/9/2025 4:45	6.83	24.72	14.81	81.31	1
LH-DS-02	8/9/2025 5:00	7.02	24.72	14.812	83.57	1
LH-DS-02	8/9/2025 5:15	7.02	24.74	14.811	83.57	1
LH-DS-02	8/9/2025 5:30	7.23	24.76	14.812	87.11	1
LH-DS-02	8/9/2025 5:45	7.32	24.76	14.813	88.19	1
LH-DS-02	8/9/2025 6:00	7.5	24.78	14.813	90.36	1
LH-DS-02	8/9/2025 6:15	7.56	24.8	14.815	91.08	1
LH-DS-02	8/9/2025 6:30	7.66	24.82	14.816	92.29	1
LH-DS-02	8/9/2025 6:45	7.82	24.84	14.818	94.22	1
LH-DS-02	8/9/2025 7:00	8.03	24.86	14.822	96.75	1
LH-DS-02	8/9/2025 7:15	8.35	24.9	14.821	100.6	1
LH-DS-02	8/9/2025 7:30	8.52	24.96	14.824	102.65	1
LH-DS-02	8/9/2025 7:45	8.73	25	14.824	105.18	1
LH-DS-02	8/9/2025 8:00	8.93	25.06	14.823	107.59	1
LH-DS-02	8/9/2025 8:15	9.11	25.14	14.826	109.76	1
LH-DS-02	8/9/2025 8:30	9.3	25.2	14.825	112.05	1
LH-DS-02	8/9/2025 8:45	9.48	25.26	14.824	115.61	1
LH-DS-02	8/9/2025 9:00	9.59	25.32	14.825	116.95	1
LH-DS-02	8/9/2025 9:15	9.62	25.36	14.825	117.32	1
LH-DS-02	8/9/2025 9:30	9.67	25.4	14.824	117.93	1
LH-DS-02	8/9/2025 9:45	9.69	25.44	14.823	118.17	1
LH-DS-02	8/9/2025 10:00	9.7	25.48	14.824	118.29	1
LH-DS-02	8/9/2025 10:15	9.73	25.54	14.826	118.66	1
LH-DS-02	8/9/2025 10:30	9.8	25.6	14.827	119.51	1
LH-DS-02	8/9/2025 10:45	9.88	25.66	14.824	120.49	1
LH-DS-02	8/9/2025 11:00	9.91	25.72	14.821	120.85	1
LH-DS-02	8/9/2025 11:15	9.92	25.78	14.822	122.47	1
LH-DS-02	8/9/2025 11:30	10	25.84	14.82	123.46	1
LH-DS-02	8/9/2025 11:45	10.03	25.92	14.818	123.83	1
LH-DS-02	8/9/2025 12:00	10.03	26	14.819	123.83	1
LH-DS-02	8/9/2025 12:15	10.06	26.06	14.816	124.2	1
LH-DS-02	8/9/2025 12:30	10.04	26.14	14.815	123.95	1
LH-DS-02	8/9/2025 12:45	10.08	26.2	14.812	124.44	1
LH-DS-02	8/9/2025 13:00	10.12	26.3	14.81	124.94	1
LH-DS-02	8/9/2025 13:15	10.1	26.4	14.806	124.69	1
LH-DS-02	8/9/2025 13:30	10.16	26.48	14.802	125.43	1
LH-DS-02	8/9/2025 13:45	10.17	26.58	14.802	125.56	1
LH-DS-02	8/9/2025 14:00	10.2	26.66	14.8	125.93	1
LH-DS-02	8/9/2025 14:15	10.2	26.74	14.796	125.93	1
LH-DS-02	8/9/2025 14:30	10.26	26.74	14.793	126.67	1
LH-DS-02	8/9/2025 14:45	10.23	26.78	14.793	127.88	1
LH-DS-02	8/9/2025 15:00	10.26	26.8	14.795	128.25	1
LH-DS-02	8/9/2025 15:15	10.28	26.84	14.794	128.5	1
LH-DS-02	8/9/2025 15:30	10.3	26.82	14.793	128.75	1
LH-DS-02	8/9/2025 15:45	10.21	26.86	14.789	127.63	1
LH-DS-02	8/9/2025 16:00	10.16	26.84	14.788	127	1
LH-DS-02	8/9/2025 16:15	10.1	26.82	14.786	126.25	1
LH-DS-02	8/9/2025 16:30	10.08	26.78	14.784	126	1
LH-DS-02	8/9/2025 16:45	10.02	26.72	14.784	123.7	1
LH-DS-02	8/9/2025 17:00	9.91	26.6	14.78	122.35	1
LH-DS-02	8/9/2025 17:15	9.83	26.48	14.786	121.36	1
LH-DS-02	8/9/2025 17:30	9.75	26.36	14.787	120.37	1
LH-DS-02	8/9/2025 17:45	9.67	26.2	14.787	119.38	1
LH-DS-02	8/9/2025 18:00	9.58	26.06	14.786	118.27	1
LH-DS-02	8/9/2025 18:15	9.42	25.9	14.785	116.3	1
LH-DS-02	8/9/2025 18:30	9.31	25.78	14.788	114.94	1
LH-DS-02	8/9/2025 18:45	9.18	25.7	14.786	111.95	1
LH-DS-02	8/9/2025 19:00	9.04	25.6	14.785	110.24	1
LH-DS-02	8/9/2025 19:15	8.95	25.56	14.784	109.15	1
LH-DS-02	8/9/2025 19:30	8.73	25.5	14.786	106.46	1
LH-DS-02	8/9/2025 19:45	8.45	25.42	14.787	103.05	1
LH-DS-02	8/9/2025 20:00	8.23	25.34	14.788	100.37	1
LH-DS-02	8/9/2025 20:15	8.13	25.3	14.791	99.15	1
LH-DS-02	8/9/2025 20:30	8.01	25.26	14.793	97.68	1

Station Name	Date Time	DO mg/L	Temp C	Air Pressure PSI	Saturation PCT	Use Code
LH-DS-02	8/9/2025 20:45	7.9	25.22	14.794	95.18	1
LH-DS-02	8/9/2025 21:00	7.77	25.18	14.794	93.61	1
LH-DS-02	8/9/2025 21:15	7.64	25.14	14.794	92.05	1
LH-DS-02	8/9/2025 21:30	7.5	25.1	14.794	90.36	1
LH-DS-02	8/9/2025 21:45	7.35	25.08	14.791	88.55	1
LH-DS-02	8/9/2025 22:00	7.19	25.06	14.789	86.63	1
LH-DS-02	8/9/2025 22:15	7.17	25.04	14.791	86.39	1
LH-DS-02	8/9/2025 22:30	7.09	25.02	14.792	85.42	1
LH-DS-02	8/9/2025 22:45	6.97	25	14.794	83.98	1
LH-DS-02	8/9/2025 23:00	6.91	24.98	14.793	83.25	1
LH-DS-02	8/9/2025 23:15	6.87	24.98	14.795	82.77	1
LH-DS-02	8/9/2025 23:30	6.75	24.96	14.792	81.33	1
LH-DS-02	8/9/2025 23:45	6.71	24.94	14.793	80.84	1
LH-DS-02	8/10/2025 0:00	6.58	24.92	14.794	79.28	1
LH-DS-02	8/10/2025 0:15	6.5	24.92	14.795	78.31	1
LH-DS-02	8/10/2025 0:30	6.4	24.9	14.796	77.11	1
LH-DS-02	8/10/2025 0:45	6.35	24.88	14.797	76.51	1
LH-DS-02	8/10/2025 1:00	6.3	24.88	14.793	75.9	1
LH-DS-02	8/10/2025 1:15	6.23	24.86	14.792	75.06	1
LH-DS-02	8/10/2025 1:30	6.12	24.86	14.793	73.73	1
LH-DS-02	8/10/2025 1:45	6.05	24.84	14.791	72.89	1
LH-DS-02	8/10/2025 2:00	6	24.84	14.793	72.29	1
LH-DS-02	8/10/2025 2:15	6.07	24.84	14.791	73.13	1
LH-DS-02	8/10/2025 2:30	6.07	24.84	14.791	73.13	1
LH-DS-02	8/10/2025 2:45	6.07	24.86	14.787	73.13	1
LH-DS-02	8/10/2025 3:00	6.13	24.86	14.785	73.86	1
LH-DS-02	8/10/2025 3:15	6.23	24.86	14.787	75.06	1
LH-DS-02	8/10/2025 3:30	6.32	24.88	14.787	76.14	1
LH-DS-02	8/10/2025 3:45	6.4	24.9	14.787	77.11	1
LH-DS-02	8/10/2025 4:00	6.6	24.9	14.787	79.52	1
LH-DS-02	8/10/2025 4:15	6.88	24.94	14.789	82.89	1
LH-DS-02	8/10/2025 4:30	7.09	24.96	14.785	85.42	1
LH-DS-02	8/10/2025 4:45	7.32	24.96	14.785	88.19	1
LH-DS-02	8/10/2025 5:00	7.53	24.98	14.786	90.72	1
LH-DS-02	8/10/2025 5:15	7.6	24.98	14.787	91.57	1
LH-DS-02	8/10/2025 5:30	7.66	24.98	14.787	92.29	1
LH-DS-02	8/10/2025 5:45	7.79	24.98	14.788	93.86	1
LH-DS-02	8/10/2025 6:00	7.82	24.98	14.79	94.22	1
LH-DS-02	8/10/2025 6:15	7.8	24.98	14.79	93.98	1
LH-DS-02	8/10/2025 6:30	7.85	24.96	14.795	94.58	1
LH-DS-02	8/10/2025 6:45	7.89	24.98	14.796	95.06	1
LH-DS-02	8/10/2025 7:00	7.98	24.98	14.8	96.14	1
LH-DS-02	8/10/2025 7:15	8.21	25	14.801	98.92	1
LH-DS-02	8/10/2025 7:30	8.45	25.02	14.803	101.81	1
LH-DS-02	8/10/2025 7:45	8.56	25.06	14.805	103.13	1
LH-DS-02	8/10/2025 8:00	8.72	25.1	14.807	105.06	1
LH-DS-02	8/10/2025 8:15	8.84	25.14	14.81	106.51	1
LH-DS-02	8/10/2025 8:30	8.99	25.18	14.811	108.31	1
LH-DS-02	8/10/2025 8:45	9.2	25.22	14.812	110.84	1
LH-DS-02	8/10/2025 9:00	9.37	25.3	14.81	114.27	1
LH-DS-02	8/10/2025 9:15	9.45	25.36	14.811	115.24	1
LH-DS-02	8/10/2025 9:30	9.54	25.4	14.81	116.34	1
LH-DS-02	8/10/2025 9:45	9.61	25.46	14.809	117.2	1
LH-DS-02	8/10/2025 10:00	9.72	25.52	14.811	118.54	1
LH-DS-02	8/10/2025 10:15	9.8	25.58	14.814	119.51	1
LH-DS-02	8/10/2025 10:30	9.85	25.64	14.81	120.12	1
LH-DS-02	8/10/2025 10:45	9.94	25.7	14.811	121.22	1
LH-DS-02	8/10/2025 11:00	10.03	25.78	14.808	123.83	1
LH-DS-02	8/10/2025 11:15	10.08	25.86	14.81	124.44	1
LH-DS-02	8/10/2025 11:30	10.14	25.94	14.809	125.19	1
LH-DS-02	8/10/2025 11:45	10.19	26.02	14.809	125.8	1
LH-DS-02	8/10/2025 12:00	10.2	26.08	14.81	125.93	1
LH-DS-02	8/10/2025 12:15	10.23	26.18	14.807	126.3	1
LH-DS-02	8/10/2025 12:30	10.26	26.28	14.805	126.67	1
LH-DS-02	8/10/2025 12:45	10.27	26.36	14.799	126.79	1
LH-DS-02	8/10/2025 13:00	10.33	26.46	14.798	127.53	1
LH-DS-02	8/10/2025 13:15	10.28	26.54	14.8	126.91	1
LH-DS-02	8/10/2025 13:30	10.33	26.62	14.798	127.53	1
LH-DS-02	8/10/2025 13:45	10.39	26.7	14.795	128.27	1
LH-DS-02	8/10/2025 14:00	10.37	26.76	14.79	129.63	1
LH-DS-02	8/10/2025 14:15	10.41	26.82	14.79	130.13	1
LH-DS-02	8/10/2025 14:30	10.47	26.86	14.789	130.88	1
LH-DS-02	8/10/2025 14:45	10.54	26.9	14.789	131.75	1
LH-DS-02	8/10/2025 15:00	10.63	26.92	14.785	132.88	1
LH-DS-02	8/10/2025 15:15	10.72	26.92	14.787	134	1
LH-DS-02	8/10/2025 15:30	10.88	26.94	14.786	136	1
LH-DS-02	8/10/2025 15:45	11.03	26.94	14.788	137.88	1
LH-DS-02	8/10/2025 16:00	11.09	26.94	14.785	138.63	1
LH-DS-02	8/10/2025 16:15	11.08	26.9	14.782	138.5	1
LH-DS-02	8/10/2025 16:30	10.9	26.8	14.781	136.25	1
LH-DS-02	8/10/2025 16:45	10.71	26.68	14.782	132.22	1
LH-DS-02	8/10/2025 17:00	10.58	26.54	14.784	130.62	1
LH-DS-02	8/10/2025 17:15	10.45	26.44	14.781	129.01	1
LH-DS-02	8/10/2025 17:30	10.34	26.38	14.781	127.65	1

Station Name	Date Time	DO mg/L	Temp C	Air Pressure PSI	Saturation PCT	Use Code
LH-DS-02	8/10/2025 17:45	10.25	26.32	14.779	126.54	1
LH-DS-02	8/10/2025 18:00	10.21	26.28	14.779	126.05	1
LH-DS-02	8/10/2025 18:15	10.06	26.22	14.782	124.2	1
LH-DS-02	8/10/2025 18:30	9.93	26.14	14.779	122.59	1
LH-DS-02	8/10/2025 18:45	9.73	26.08	14.779	120.12	1
LH-DS-02	8/10/2025 19:00	9.54	26	14.775	117.78	1
LH-DS-02	8/10/2025 19:15	9.5	25.98	14.775	117.28	1
LH-DS-02	8/10/2025 19:30	9.43	25.96	14.773	116.42	1
LH-DS-02	8/10/2025 19:45	9.31	25.96	14.772	114.94	1
LH-DS-02	8/10/2025 20:00	9.07	25.9	14.773	111.98	1
LH-DS-02	8/10/2025 20:15	8.86	25.84	14.771	109.38	1
LH-DS-02	8/10/2025 20:30	8.64	25.82	14.771	106.67	1
LH-DS-02	8/10/2025 20:45	8.44	25.78	14.772	104.2	1
LH-DS-02	8/10/2025 21:00	8.32	25.78	14.775	102.72	1
LH-DS-02	8/10/2025 21:15	8.25	25.78	14.774	101.85	1
LH-DS-02	8/10/2025 21:30	8.08	25.78	14.776	99.75	1
LH-DS-02	8/10/2025 21:45	7.87	25.76	14.778	97.16	1
LH-DS-02	8/10/2025 22:00	7.67	25.74	14.777	93.54	1
LH-DS-02	8/10/2025 22:15	7.51	25.72	14.775	91.59	1
LH-DS-02	8/10/2025 22:30	7.38	25.7	14.777	90	1
LH-DS-02	8/10/2025 22:45	7.13	25.68	14.775	86.95	1
LH-DS-02	8/10/2025 23:00	7	25.66	14.778	85.37	1
LH-DS-02	8/10/2025 23:15	6.82	25.62	14.777	83.17	1
LH-DS-02	8/10/2025 23:30	6.65	25.6	14.773	81.1	1
LH-DS-02	8/10/2025 23:45	6.48	25.58	14.773	79.02	1
LH-DS-02	8/11/2025 0:00	6.41	25.56	14.774	78.17	1
LH-DS-02	8/11/2025 0:15	6.4	25.54	14.771	78.05	1
LH-DS-02	8/11/2025 0:30	6.22	25.54	14.773	75.85	1
LH-DS-02	8/11/2025 0:45	6.13	25.54	14.771	74.76	1
LH-DS-02	8/11/2025 1:00	6.37	25.56	14.77	77.68	1
LH-DS-02	8/11/2025 1:15	6.37	25.58	14.767	77.68	1
LH-DS-02	8/11/2025 1:30	6.4	25.6	14.767	78.05	1
LH-DS-02	8/11/2025 1:45	6.38	25.6	14.765	77.8	1
LH-DS-02	8/11/2025 2:00	6.39	25.6	14.765	77.93	1
LH-DS-02	8/11/2025 2:15	6.41	25.6	14.769	78.17	1
LH-DS-02	8/11/2025 2:30	6.59	25.6	14.769	80.37	1
LH-DS-02	8/11/2025 2:45	6.56	25.6	14.766	80	1
LH-DS-02	8/11/2025 3:00	6.68	25.6	14.764	81.46	1
LH-DS-02	8/11/2025 3:15	6.9	25.64	14.764	84.15	1
LH-DS-02	8/11/2025 3:30	6.99	25.7	14.767	85.24	1
LH-DS-02	8/11/2025 3:45	7.49	25.76	14.767	92.47	1
LH-DS-02	8/11/2025 4:00	7.61	25.82	14.765	93.95	1
LH-DS-02	8/11/2025 4:15	7.94	25.88	14.769	98.02	1
LH-DS-02	8/11/2025 4:30	8.12	25.9	14.769	100.25	1
LH-DS-02	8/11/2025 4:45	8.33	25.9	14.769	102.84	1
LH-DS-02	8/11/2025 5:00	8.41	25.9	14.769	103.83	1
LH-DS-02	8/11/2025 5:15	8.41	25.9	14.773	103.83	1
LH-DS-02	8/11/2025 5:30	8.42	25.9	14.771	103.95	1
LH-DS-02	8/11/2025 5:45	8.36	25.88	14.773	103.21	1
LH-DS-02	8/11/2025 6:00	8.3	25.86	14.771	102.47	1
LH-DS-02	8/11/2025 6:15	8.32	25.84	14.771	102.72	1
LH-DS-02	8/11/2025 6:30	8.33	25.84	14.773	102.84	1
LH-DS-02	8/11/2025 6:45	8.39	25.84	14.776	103.58	1
LH-DS-02	8/11/2025 7:00	8.35	25.84	14.777	103.09	1
LH-DS-02	8/11/2025 7:15	8.32	25.86	14.781	102.72	1
LH-DS-02	8/11/2025 7:30	8.38	25.88	14.783	103.46	1
LH-DS-02	8/11/2025 7:45	8.39	25.9	14.782	103.58	1
LH-DS-02	8/11/2025 8:00	8.52	25.94	14.785	105.19	1
LH-DS-02	8/11/2025 8:15	8.72	25.98	14.785	107.65	1
LH-DS-02	8/11/2025 8:30	8.91	26.02	14.783	110	1
LH-DS-02	8/11/2025 8:45	9.06	26.06	14.784	111.85	1
LH-DS-02	8/11/2025 9:00	9.07	26.08	14.783	111.98	1
LH-DS-02	8/11/2025 9:15	9.05	26.12	14.785	111.73	1
LH-DS-02	8/11/2025 9:30	9.19	26.14	14.786	113.46	1
LH-DS-02	8/11/2025 9:45	9.24	26.18	14.787	114.07	1
LH-DS-02	8/11/2025 10:00	9.32	26.24	14.787	115.06	1
LH-DS-02	8/11/2025 10:15	9.39	26.3	14.79	115.93	1
LH-DS-02	8/11/2025 10:30	9.54	26.36	14.789	117.78	1
LH-DS-02	8/11/2025 10:45	9.58	26.38	14.788	118.27	1
LH-DS-02	8/11/2025 11:00	9.67	26.42	14.788	119.38	1
LH-DS-02	8/11/2025 11:15	9.7	26.46	14.787	119.75	1
LH-DS-02	8/11/2025 11:30	9.75	26.5	14.785	120.37	1
LH-DS-02	8/11/2025 11:45	9.73	26.56	14.784	120.12	1
LH-DS-02	8/11/2025 12:00	9.79	26.64	14.782	120.86	1
LH-DS-02	8/11/2025 12:15	9.81	26.72	14.78	121.11	1
LH-DS-02	8/11/2025 12:30	9.8	26.82	14.776	122.5	1
LH-DS-02	8/11/2025 12:45	9.78	26.92	14.776	122.25	1
LH-DS-02	8/11/2025 13:00	9.84	26.96	14.77	123	1
LH-DS-02	8/11/2025 13:15	9.93	26.98	14.764	124.13	1
LH-DS-02	8/11/2025 13:30	10.11	27.02	14.762	126.38	1
LH-DS-02	8/11/2025 13:45	10.19	27.02	14.765	127.38	1
LH-DS-02	8/11/2025 14:00	10.18	26.98	14.764	127.25	1
LH-DS-02	8/11/2025 14:15	10.2	26.94	14.765	127.5	1
LH-DS-02	8/11/2025 14:30	10.22	26.94	14.761	127.75	1

Station Name	Date Time	DO mg/L	Temp C	Air Pressure PSI	Saturation PCT	Use Code
LH-DS-02	8/11/2025 14:45	10.3	26.98	14.759	128.75	1
LH-DS-02	8/11/2025 15:00	10.37	27.08	14.76	129.63	1
LH-DS-02	8/11/2025 15:15	10.41	27.12	14.756	130.13	1
LH-DS-02	8/11/2025 15:30	10.47	27.12	14.754	130.88	1
LH-DS-02	8/11/2025 15:45	10.45	27.12	14.753	130.63	1
LH-DS-02	8/11/2025 16:00	10.41	27.14	14.752	130.13	1
LH-DS-02	8/11/2025 16:15	10.33	27.14	14.752	129.13	1
LH-DS-02	8/11/2025 16:30	10.22	27.1	14.752	127.75	1
LH-DS-02	8/11/2025 16:45	10.14	27.06	14.748	126.75	1
LH-DS-02	8/11/2025 17:00	10.03	27.02	14.747	125.38	1
LH-DS-02	8/11/2025 17:15	9.82	26.94	14.746	122.75	1
LH-DS-02	8/11/2025 17:30	9.94	26.94	14.746	124.25	1
LH-DS-02	8/11/2025 17:45	10.01	26.94	14.748	125.13	1
LH-DS-02	8/11/2025 18:00	9.99	26.92	14.742	126.46	1
LH-DS-02	8/11/2025 18:15	9.88	26.88	14.741	125.06	1
LH-DS-02	8/11/2025 18:30	9.9	26.86	14.741	125.32	1
LH-DS-02	8/11/2025 18:45	9.82	26.86	14.739	124.3	1
LH-DS-02	8/11/2025 19:00	9.72	26.84	14.738	123.04	1
LH-DS-02	8/11/2025 19:15	9.72	26.82	14.737	123.04	1
LH-DS-02	8/11/2025 19:30	9.6	26.78	14.734	121.52	1
LH-DS-02	8/11/2025 19:45	9.49	26.76	14.734	120.13	1
LH-DS-02	8/11/2025 20:00	9.36	26.72	14.733	117	1
LH-DS-02	8/11/2025 20:15	9.29	26.66	14.732	116.13	1
LH-DS-02	8/11/2025 20:30	9.09	26.62	14.735	113.63	1
LH-DS-02	8/11/2025 20:45	8.94	26.58	14.737	111.75	1
LH-DS-02	8/11/2025 21:00	8.84	26.56	14.736	110.5	1
LH-DS-02	8/11/2025 21:15	8.95	26.58	14.734	111.88	1
LH-DS-02	8/11/2025 21:30	8.65	26.58	14.733	108.13	1
LH-DS-02	8/11/2025 21:45	8.57	26.58	14.733	107.13	1
LH-DS-02	8/11/2025 22:00	8.35	26.58	14.732	104.38	1
LH-DS-02	8/11/2025 22:15	8.14	26.54	14.732	101.75	1
LH-DS-02	8/11/2025 22:30	8.01	26.48	14.733	100.13	1
LH-DS-02	8/11/2025 22:45	7.83	26.44	14.73	97.88	1
LH-DS-02	8/11/2025 23:00	7.71	26.42	14.731	96.38	1
LH-DS-02	8/11/2025 23:15	7.58	26.38	14.729	94.75	1
LH-DS-02	8/11/2025 23:30	7.62	26.38	14.73	95.25	1
LH-DS-02	8/11/2025 23:45	7.59	26.38	14.73	94.88	1
LH-DS-02	8/12/2025 0:00	7.66	26.38	14.731	95.75	1
LH-DS-02	8/12/2025 0:15	7.83	26.4	14.732	97.88	1
LH-DS-02	8/12/2025 0:30	7.77	26.42	14.731	97.13	1
LH-DS-02	8/12/2025 0:45	7.98	26.46	14.728	99.75	1
LH-DS-02	8/12/2025 1:00	8.18	26.5	14.729	102.25	1
LH-DS-02	8/12/2025 1:15	8.33	26.52	14.728	104.13	1
LH-DS-02	8/12/2025 1:30	8.42	26.5	14.727	105.25	1
LH-DS-02	8/12/2025 1:45	8.4	26.48	14.725	105	1
LH-DS-02	8/12/2025 2:00	8.5	26.48	14.723	106.25	1
LH-DS-02	8/12/2025 2:15	8.55	26.5	14.723	106.88	1
LH-DS-02	8/12/2025 2:30	8.61	26.54	14.722	107.63	1
LH-DS-02	8/12/2025 2:45	8.63	26.56	14.719	107.88	1
LH-DS-02	8/12/2025 3:00	8.66	26.6	14.718	108.25	1
LH-DS-02	8/12/2025 3:15	8.67	26.6	14.72	108.38	1
LH-DS-02	8/12/2025 3:30	8.65	26.58	14.719	108.13	1
LH-DS-02	8/12/2025 3:45	8.64	26.58	14.721	108	1
LH-DS-02	8/12/2025 4:00	8.65	26.58	14.72	108.13	1
LH-DS-02	8/12/2025 4:15	8.55	26.58	14.721	106.88	1
LH-DS-02	8/12/2025 4:30	8.53	26.56	14.723	106.63	1
LH-DS-02	8/12/2025 4:45	8.5	26.56	14.72	106.25	1
LH-DS-02	8/12/2025 5:00	8.4	26.54	14.72	105	1
LH-DS-02	8/12/2025 5:15	8.37	26.52	14.721	104.63	1
LH-DS-02	8/12/2025 5:30	8.37	26.48	14.724	104.63	1
LH-DS-02	8/12/2025 5:45	8.19	26.44	14.723	102.38	1
LH-DS-02	8/12/2025 6:00	8.12	26.4	14.726	101.5	1
LH-DS-02	8/12/2025 6:15	8	26.4	14.726	100	1
LH-DS-02	8/12/2025 6:30	7.97	26.38	14.726	99.63	1
LH-DS-02	8/12/2025 6:45	7.86	26.38	14.727	98.25	1
LH-DS-02	8/12/2025 7:00	7.79	26.34	14.729	97.38	1
LH-DS-02	8/12/2025 7:15	7.62	26.28	14.732	95.25	1
LH-DS-02	8/12/2025 7:30	7.55	26.24	14.733	93.21	1
LH-DS-02	8/12/2025 7:45	7.49	26.2	14.733	92.47	1
LH-DS-02	8/12/2025 8:00	7.49	26.2	14.733	92.47	1
LH-DS-02	8/12/2025 8:15	7.67	26.24	14.734	94.69	1
LH-DS-02	8/12/2025 8:30	7.66	26.3	14.73	95.75	1
LH-DS-02	8/12/2025 8:45	7.9	26.38	14.733	98.75	1
LH-DS-02	8/12/2025 9:00	8.06	26.48	14.735	100.75	1
LH-DS-02	8/12/2025 9:15	8.09	26.56	14.734	101.13	1
LH-DS-02	8/12/2025 9:30	8.23	26.64	14.735	102.88	1
LH-DS-02	8/12/2025 9:45	8.35	26.72	14.732	104.38	1
LH-DS-02	8/12/2025 10:00	8.4	26.82	14.732	106.33	1
LH-DS-02	8/12/2025 10:15	8.52	26.92	14.73	107.85	1
LH-DS-02	8/12/2025 10:30	8.55	26.98	14.726	108.23	1
LH-DS-02	8/12/2025 10:45	8.69	27.08	14.723	110	1
LH-DS-02	8/12/2025 11:00	8.81	27.16	14.723	111.52	1
LH-DS-02	8/12/2025 11:15	8.97	27.26	14.718	113.54	1
LH-DS-02	8/12/2025 11:30	9.12	27.36	14.718	115.44	1

Station Name	Date Time	DO mg/L	Temp C	Air Pressure PSI	Saturation PCT	Use Code
LH-DS-02	8/12/2025 11:45	9.28	27.46	14.714	117.47	1
LH-DS-02	8/12/2025 12:00	9.49	27.56	14.711	120.13	1
LH-DS-02	8/12/2025 12:15	9.55	27.62	14.711	120.89	1
LH-DS-02	8/12/2025 12:30	9.62	27.64	14.707	121.77	1
LH-DS-02	8/12/2025 12:45	9.61	27.66	14.705	121.65	1
LH-DS-02	8/12/2025 13:00	7.64	27.56	14.707	96.71	2
LH-DS-02	8/12/2025 13:15	7.55	29.98	14.705	100.67	2
LH-DS-02	8/12/2025 13:30	7.45	30.6	14.703	99.33	2
LH-DS-02	8/12/2025 13:45	7.44	30.62	14.702	99.2	2
LH-DS-02	8/12/2025 14:00	7.4	30.94	14.697	100	2
LH-DS-02	8/12/2025 14:15	7.36	31.68	14.696	100.82	2
LH-DS-02	8/12/2025 14:30	9.77	30.12	14.694	130.27	2
LH-DS-02	8/12/2025 14:45	10.53	27.76	14.695	135	1
LH-DS-02	8/12/2025 15:00	10.64	27.58	14.692	134.68	1
LH-DS-02	8/12/2025 15:15	10.65	27.54	14.688	134.81	1
LH-DS-02	8/12/2025 15:30	10.68	27.5	14.685	135.19	1
LH-DS-02	8/12/2025 15:45	10.73	27.5	14.684	135.82	1
LH-DS-02	8/12/2025 16:00	10.74	27.5	14.684	135.95	1
LH-DS-02	8/12/2025 16:15	10.71	27.48	14.684	135.57	1
LH-DS-02	8/12/2025 16:30	10.69	27.48	14.684	135.32	1
LH-DS-02	8/12/2025 16:45	10.66	27.48	14.679	134.94	1
LH-DS-02	8/12/2025 17:00	10.64	27.44	14.678	134.68	1
LH-DS-02	8/12/2025 17:15	10.63	27.44	14.677	134.56	1
LH-DS-02	8/12/2025 17:30	10.57	27.42	14.678	133.8	1
LH-DS-02	8/12/2025 17:45	10.46	27.36	14.674	132.41	1
LH-DS-02	8/12/2025 18:00	10.33	27.28	14.669	130.76	1
LH-DS-02	8/12/2025 18:15	10.19	27.22	14.667	128.99	1
LH-DS-02	8/12/2025 18:30	10.1	27.2	14.668	127.85	1
LH-DS-02	8/12/2025 18:45	9.98	27.16	14.667	126.33	1
LH-DS-02	8/12/2025 19:00	9.89	27.14	14.664	125.19	1
LH-DS-02	8/12/2025 19:15	9.74	27.1	14.663	123.29	1
LH-DS-02	8/12/2025 19:30	9.63	27.08	14.659	121.9	1
LH-DS-02	8/12/2025 19:45	9.46	27.06	14.661	119.75	1
LH-DS-02	8/12/2025 20:00	9.36	27.02	14.66	118.48	1
LH-DS-02	8/12/2025 20:15	9.12	26.98	14.66	115.44	1
LH-DS-02	8/12/2025 20:30	8.94	26.94	14.662	113.16	1
LH-DS-02	8/12/2025 20:45	8.72	26.92	14.664	110.38	1
LH-DS-02	8/12/2025 21:00	8.56	26.9	14.664	108.35	1
LH-DS-02	8/12/2025 21:15	8.5	26.9	14.664	107.59	1
LH-DS-02	8/12/2025 21:30	8.25	26.92	14.664	104.43	1
LH-DS-02	8/12/2025 21:45	8.13	26.9	14.664	102.91	1
LH-DS-02	8/12/2025 22:00	7.98	26.9	14.665	101.01	1
LH-DS-02	8/12/2025 22:15	7.87	26.9	14.663	99.62	1
LH-DS-02	8/12/2025 22:30	7.86	26.9	14.666	99.49	1
LH-DS-02	8/12/2025 22:45	7.82	26.88	14.664	98.99	1
LH-DS-02	8/12/2025 23:00	7.74	26.84	14.662	97.97	1
LH-DS-02	8/12/2025 23:15	7.62	26.8	14.661	96.46	1
LH-DS-02	8/12/2025 23:30	7.62	26.76	14.661	96.46	1
LH-DS-02	8/12/2025 23:45	7.55	26.74	14.661	94.38	1
LH-DS-02	8/13/2025 0:00	7.64	26.76	14.658	96.71	1
LH-DS-02	8/13/2025 0:15	7.94	26.76	14.659	100.51	1
LH-DS-02	8/13/2025 0:30	8	26.78	14.66	101.27	1
LH-DS-02	8/13/2025 0:45	8.16	26.78	14.659	103.29	1
LH-DS-02	8/13/2025 1:00	8.43	26.8	14.657	106.71	1
LH-DS-02	8/13/2025 1:15	8.59	26.82	14.657	108.73	1
LH-DS-02	8/13/2025 1:30	8.74	26.82	14.657	110.63	1
LH-DS-02	8/13/2025 1:45	8.89	26.84	14.655	112.53	1
LH-DS-02	8/13/2025 2:00	8.93	26.84	14.653	113.04	1
LH-DS-02	8/13/2025 2:15	8.94	26.84	14.651	113.16	1
LH-DS-02	8/13/2025 2:30	8.99	26.86	14.651	113.8	1
LH-DS-02	8/13/2025 2:45	9.14	26.88	14.65	115.7	1
LH-DS-02	8/13/2025 3:00	9.23	26.92	14.65	116.84	1
LH-DS-02	8/13/2025 3:15	9.25	26.92	14.647	117.09	1
LH-DS-02	8/13/2025 3:30	9.19	26.92	14.646	116.33	1
LH-DS-02	8/13/2025 3:45	9.19	26.92	14.648	116.33	1
LH-DS-02	8/13/2025 4:00	9.13	26.9	14.647	115.57	1
LH-DS-02	8/13/2025 4:15	9.09	26.88	14.647	115.06	1
LH-DS-02	8/13/2025 4:30	9.02	26.86	14.645	114.18	1
LH-DS-02	8/13/2025 4:45	8.94	26.84	14.644	113.16	1
LH-DS-02	8/13/2025 5:00	8.85	26.82	14.644	112.03	1
LH-DS-02	8/13/2025 5:15	8.81	26.8	14.642	111.52	1
LH-DS-02	8/13/2025 5:30	8.79	26.8	14.643	111.27	1
LH-DS-02	8/13/2025 5:45	8.67	26.8	14.644	109.75	1
LH-DS-02	8/13/2025 6:00	8.64	26.8	14.643	109.37	1
LH-DS-02	8/13/2025 6:15	8.54	26.8	14.644	108.1	1
LH-DS-02	8/13/2025 6:30	8.59	26.8	14.646	108.73	1
LH-DS-02	8/13/2025 6:45	8.4	26.78	14.646	106.33	1
LH-DS-02	8/13/2025 7:00	8.4	26.78	14.647	106.33	1
LH-DS-02	8/13/2025 7:15	8.34	26.8	14.645	105.57	1
LH-DS-02	8/13/2025 7:30	8.32	26.82	14.645	105.32	1
LH-DS-02	8/13/2025 7:45	8.31	26.84	14.65	105.19	1
LH-DS-02	8/13/2025 8:00	8.33	26.86	14.649	105.44	1
LH-DS-02	8/13/2025 8:15	8.34	26.9	14.648	105.57	1
LH-DS-02	8/13/2025 8:30	8.41	26.92	14.649	106.46	1

Station Name	Date Time	DO mg/L	Temp C	Air Pressure PSI	Saturation PCT	Use Code
LH-DS-02	8/13/2025 8:45	8.53	26.98	14.649	107.97	1
LH-DS-02	8/13/2025 9:00	8.54	27.02	14.646	108.1	1
LH-DS-02	8/13/2025 9:15	8.61	27.06	14.646	108.99	1
LH-DS-02	8/13/2025 9:30	8.76	27.14	14.648	110.89	1
LH-DS-02	8/13/2025 9:45	8.86	27.2	14.643	112.15	1
LH-DS-02	8/13/2025 10:00	8.97	27.28	14.644	115	1
LH-DS-02	8/13/2025 10:15	9.11	27.38	14.641	116.79	1
LH-DS-02	8/13/2025 10:30	9.28	27.46	14.64	118.97	1
LH-DS-02	8/13/2025 10:45	9.4	27.56	14.64	120.51	1
LH-DS-02	8/13/2025 11:00	9.53	27.66	14.637	122.18	1
LH-DS-02	8/13/2025 11:15	9.61	27.76	14.637	124.81	1
LH-DS-02	8/13/2025 11:30	9.74	27.84	14.637	126.49	1
LH-DS-02	8/13/2025 11:45	9.91	27.88	14.635	128.7	1
LH-DS-02	8/13/2025 12:00	10.05	27.94	14.633	130.52	1
LH-DS-02	8/13/2025 12:15	10.32	27.94	14.633	134.03	1
LH-DS-02	8/13/2025 12:30	10.72	27.9	14.629	139.22	1
LH-DS-02	8/13/2025 12:45	10.97	27.86	14.626	142.47	1
LH-DS-02	8/13/2025 13:00	11.03	27.82	14.625	143.25	1
LH-DS-02	8/13/2025 13:15	11.01	27.78	14.622	142.99	1
LH-DS-02	8/13/2025 13:30	11.01	27.78	14.621	142.99	1
LH-DS-02	8/13/2025 13:45	11.04	27.78	14.619	143.38	1
LH-DS-02	8/13/2025 14:00	11.06	27.78	14.613	143.64	1
LH-DS-02	8/13/2025 14:15	11.04	27.78	14.609	143.38	1
LH-DS-02	8/13/2025 14:30	11.02	27.78	14.605	143.12	1
LH-DS-02	8/13/2025 14:45	11.02	27.8	14.608	143.12	1
LH-DS-02	8/13/2025 15:00	11.04	27.8	14.605	143.38	1
LH-DS-02	8/13/2025 15:15	11.02	27.8	14.601	143.12	1
LH-DS-02	8/13/2025 15:30	11.06	27.82	14.598	143.64	1
LH-DS-02	8/13/2025 15:45	11.11	27.86	14.596	144.29	1
LH-DS-02	8/13/2025 16:00	11.15	27.88	14.598	144.81	1
LH-DS-02	8/13/2025 16:15	11.1	27.9	14.596	144.16	1
LH-DS-02	8/13/2025 16:30	11.08	27.9	14.591	143.9	1
LH-DS-02	8/13/2025 16:45	11	27.88	14.582	142.86	1
LH-DS-02	8/13/2025 17:00	10.87	27.86	14.587	141.17	1
LH-DS-02	8/13/2025 17:15	10.7	27.84	14.584	138.96	1
LH-DS-02	8/13/2025 17:30	10.54	27.8	14.584	136.88	1
LH-DS-02	8/13/2025 17:45	10.35	27.8	14.588	134.42	1
LH-DS-02	8/13/2025 18:00	10.17	27.78	14.588	132.08	1
LH-DS-02	8/13/2025 18:15	9.96	27.78	14.588	129.35	1
LH-DS-02	8/13/2025 18:30	9.71	27.76	14.588	126.1	1
LH-DS-02	8/13/2025 18:45	9.47	27.74	14.607	121.41	1
LH-DS-02	8/13/2025 19:00	9.25	27.7	14.641	118.59	1
LH-DS-02	8/13/2025 19:15	9.03	27.62	14.651	114.3	1
LH-DS-02	8/13/2025 19:30	8.98	27.56	14.637	115.13	1
LH-DS-02	8/13/2025 19:45	8.11	27.18	14.651	102.66	1
LH-DS-02	8/13/2025 20:00	7.61	26.16	14.649	93.95	1
LH-DS-02	8/13/2025 20:15	7.56	26.46	14.646	94.5	1
LH-DS-02	8/13/2025 20:30	8.08	26.58	14.649	101	1
LH-DS-02	8/13/2025 20:45	7.83	26.88	14.642	99.11	1
LH-DS-02	8/13/2025 21:00	7.91	27.04	14.64	100.13	1
LH-DS-02	8/13/2025 21:15	8.2	27.16	14.64	103.8	1
LH-DS-02	8/13/2025 21:30	8.48	27.22	14.64	107.34	1
LH-DS-02	8/13/2025 21:45	8.96	27.32	14.64	114.87	1
LH-DS-02	8/13/2025 22:00	9.46	27.18	14.637	119.75	1
LH-DS-02	8/13/2025 22:15	9.66	27.12	14.636	122.28	1
LH-DS-02	8/13/2025 22:30	9.19	27	14.634	116.33	1
LH-DS-02	8/13/2025 22:45	9.19	27.02	14.634	116.33	1
LH-DS-02	8/13/2025 23:00	9.19	27.04	14.634	116.33	1
LH-DS-02	8/13/2025 23:15	9.14	27.12	14.633	115.7	1
LH-DS-02	8/13/2025 23:30	9.12	27.14	14.633	115.44	1
LH-DS-02	8/13/2025 23:45	9.09	27.14	14.635	115.06	1
LH-DS-02	8/14/2025 0:00	9.04	27.14	14.635	114.43	1
LH-DS-02	8/14/2025 0:15	9.01	27.14	14.633	114.05	1
LH-DS-02	8/14/2025 0:30	8.97	27.14	14.632	113.54	1
LH-DS-02	8/14/2025 0:45	8.9	27.14	14.63	112.66	1
LH-DS-02	8/14/2025 1:00	8.88	27.16	14.63	112.41	1
LH-DS-02	8/14/2025 1:15	8.8	27.18	14.626	111.39	1
LH-DS-02	8/14/2025 1:30	8.65	27.16	14.629	109.49	1
LH-DS-02	8/14/2025 1:45	8.54	27.14	14.627	108.1	1
LH-DS-02	8/14/2025 2:00	8.46	27.1	14.625	107.09	1
LH-DS-02	8/14/2025 2:15	8.43	27.06	14.625	106.71	1
LH-DS-02	8/14/2025 2:30	8.39	27.04	14.623	106.2	1
LH-DS-02	8/14/2025 2:45	8.37	27.02	14.618	105.95	1
LH-DS-02	8/14/2025 3:00	8.35	27.02	14.62	105.7	1
LH-DS-02	8/14/2025 3:15	8.33	27.02	14.622	105.44	1
LH-DS-02	8/14/2025 3:30	8.32	27.02	14.622	105.32	1
LH-DS-02	8/14/2025 3:45	8.32	27	14.622	105.32	1
LH-DS-02	8/14/2025 4:00	8.3	27	14.621	105.06	1
LH-DS-02	8/14/2025 4:15	8.28	26.96	14.622	104.81	1
LH-DS-02	8/14/2025 4:30	8.22	26.94	14.62	104.05	1
LH-DS-02	8/14/2025 4:45	8.09	26.9	14.621	102.41	1
LH-DS-02	8/14/2025 5:00	7.95	26.84	14.625	100.63	1
LH-DS-02	8/14/2025 5:15	7.77	26.76	14.63	98.35	1
LH-DS-02	8/14/2025 5:30	7.64	26.66	14.629	95.5	1

Station Name	Date Time	DO mg/L	Temp C	Air Pressure PSI	Saturation PCT	Use Code
LH-DS-02	8/14/2025 5:45	7.73	26.66	14.632	96.63	1
LH-DS-02	8/14/2025 6:00	7.74	26.68	14.634	96.75	1
LH-DS-02	8/14/2025 6:15	7.65	26.68	14.636	95.63	1
LH-DS-02	8/14/2025 6:30	7.58	26.64	14.638	94.75	1
LH-DS-02	8/14/2025 6:45	7.62	26.64	14.636	95.25	1
LH-DS-02	8/14/2025 7:00	7.74	26.68	14.64	96.75	1
LH-DS-02	8/14/2025 7:15	7.81	26.7	14.642	97.63	1
LH-DS-02	8/14/2025 7:30	7.85	26.72	14.646	98.13	1
LH-DS-02	8/14/2025 7:45	7.99	26.74	14.645	99.88	1
LH-DS-02	8/14/2025 8:00	8.19	26.78	14.647	103.67	1
LH-DS-02	8/14/2025 8:15	8.25	26.8	14.651	104.43	1
LH-DS-02	8/14/2025 8:30	8.19	26.78	14.651	103.67	1
LH-DS-02	8/14/2025 8:45	8.15	26.76	14.652	103.16	1
LH-DS-02	8/14/2025 9:00	8.21	26.76	14.653	103.92	1
LH-DS-02	8/14/2025 9:15	8.29	26.78	14.652	104.94	1
LH-DS-02	8/14/2025 9:30	8.32	26.8	14.654	105.32	1
LH-DS-02	8/14/2025 9:45	8.39	26.82	14.654	106.2	1
LH-DS-02	8/14/2025 10:00	8.39	26.84	14.656	106.2	1
LH-DS-02	8/14/2025 10:15	8.39	26.86	14.652	106.2	1
LH-DS-02	8/14/2025 10:30	8.36	26.88	14.652	105.82	1
LH-DS-02	8/14/2025 10:45	8.41	26.9	14.653	106.46	1
LH-DS-02	8/14/2025 11:00	8.56	26.98	14.65	108.35	1
LH-DS-02	8/14/2025 11:15	8.64	27.04	14.652	109.37	1
LH-DS-02	8/14/2025 11:30	8.73	27.12	14.654	110.51	1
LH-DS-02	8/14/2025 11:45	8.81	27.18	14.648	111.52	1
LH-DS-02	8/14/2025 12:00	8.85	27.22	14.65	112.03	1
LH-DS-02	8/14/2025 12:15	8.89	27.24	14.648	112.53	1
LH-DS-02	8/14/2025 12:30	8.92	27.26	14.647	114.36	1
LH-DS-02	8/14/2025 12:45	9.04	27.3	14.646	115.9	1
LH-DS-02	8/14/2025 13:00	9.14	27.36	14.646	117.18	1
LH-DS-02	8/14/2025 13:15	9.22	27.46	14.65	116.71	1
LH-DS-02	8/14/2025 13:30	9.24	27.5	14.647	118.46	1
LH-DS-02	8/14/2025 13:45	9.24	27.52	14.647	118.46	1
LH-DS-02	8/14/2025 14:00	9.19	27.56	14.646	117.82	1
LH-DS-02	8/14/2025 14:15	9.2	27.6	14.646	117.95	1
LH-DS-02	8/14/2025 14:30	9.18	27.64	14.643	117.69	1
LH-DS-02	8/14/2025 14:45	9.11	27.72	14.643	116.79	1
LH-DS-02	8/14/2025 15:00	9.07	27.84	14.639	117.79	1
LH-DS-02	8/14/2025 15:15	9	27.88	14.641	116.88	1
LH-DS-02	8/14/2025 15:30	9.04	27.9	14.641	117.4	1
LH-DS-02	8/14/2025 15:45	9.16	27.86	14.642	118.96	1
LH-DS-02	8/14/2025 16:00	9.8	27.84	14.646	127.27	1
LH-DS-02	8/14/2025 16:15	9.82	27.84	14.648	125.9	1
LH-DS-02	8/14/2025 16:30	9.64	27.72	14.644	123.59	1
LH-DS-02	8/14/2025 16:45	9.55	27.64	14.64	122.44	1
LH-DS-02	8/14/2025 17:00	9.46	27.58	14.637	121.28	1
LH-DS-02	8/14/2025 17:15	9.39	27.54	14.642	120.38	1
LH-DS-02	8/14/2025 17:30	9.24	27.52	14.651	116.96	1
LH-DS-02	8/14/2025 17:45	9.24	27.46	14.651	116.96	1
LH-DS-02	8/14/2025 18:00	9.18	27.42	14.655	116.2	1
LH-DS-02	8/14/2025 18:15	9.1	27.4	14.655	115.19	1
LH-DS-02	8/14/2025 18:30	9.08	27.4	14.658	114.94	1
LH-DS-02	8/14/2025 18:45	8.97	27.38	14.66	113.54	1
LH-DS-02	8/14/2025 19:00	8.84	27.36	14.661	111.9	1
LH-DS-02	8/14/2025 19:15	8.68	27.34	14.661	109.87	1
LH-DS-02	8/14/2025 19:30	8.5	27.28	14.664	107.59	1
LH-DS-02	8/14/2025 19:45	8.32	27.24	14.67	105.32	1
LH-DS-02	8/14/2025 20:00	8.11	27.2	14.673	102.66	1
LH-DS-02	8/14/2025 20:15	7.9	27.14	14.674	100	1
LH-DS-02	8/14/2025 20:30	7.67	27.08	14.683	97.09	1
LH-DS-02	8/14/2025 20:45	7.42	27.04	14.686	93.92	1
LH-DS-02	8/14/2025 21:00	7.12	26.98	14.688	90.13	1
LH-DS-02	8/14/2025 21:15	6.93	26.92	14.692	87.72	1
LH-DS-02	8/14/2025 21:30	6.75	26.88	14.696	85.44	1
LH-DS-02	8/14/2025 21:45	6.55	26.86	14.699	82.91	1
LH-DS-02	8/14/2025 22:00	6.4	26.84	14.701	81.01	1
LH-DS-02	8/14/2025 22:15	6.4	26.84	14.7	81.01	1
LH-DS-02	8/14/2025 22:30	6.33	26.86	14.701	80.13	1
LH-DS-02	8/14/2025 22:45	6.27	26.88	14.703	79.37	1
LH-DS-02	8/14/2025 23:00	6.42	26.9	14.703	81.27	1
LH-DS-02	8/14/2025 23:15	6.58	26.94	14.703	83.29	1
LH-DS-02	8/14/2025 23:30	6.57	26.96	14.704	83.16	1
LH-DS-02	8/14/2025 23:45	6.77	27.02	14.703	85.7	1
LH-DS-02	8/15/2025 0:00	6.92	27.1	14.703	87.59	1
LH-DS-02	8/15/2025 0:15	7.05	27.12	14.703	89.24	1
LH-DS-02	8/15/2025 0:30	7.29	27.14	14.705	92.28	1
LH-DS-02	8/15/2025 0:45	7.58	27.18	14.704	95.95	1
LH-DS-02	8/15/2025 1:00	7.68	27.18	14.704	97.22	1
LH-DS-02	8/15/2025 1:15	7.64	27.16	14.705	96.71	1
LH-DS-02	8/15/2025 1:30	7.69	27.14	14.706	97.34	1
LH-DS-02	8/15/2025 1:45	7.71	27.12	14.708	97.59	1
LH-DS-02	8/15/2025 2:00	7.81	27.1	14.711	98.86	1
LH-DS-02	8/15/2025 2:15	7.75	27.06	14.714	98.1	1
LH-DS-02	8/15/2025 2:30	7.71	27.04	14.716	97.59	1

Station Name	Date Time	DO mg/L	Temp C	Air Pressure PSI	Saturation PCT	Use Code
LH-DS-02	8/15/2025 2:45	7.68	27	14.717	97.22	1
LH-DS-02	8/15/2025 3:00	7.58	26.98	14.719	95.95	1
LH-DS-02	8/15/2025 3:15	7.53	26.94	14.718	95.32	1
LH-DS-02	8/15/2025 3:30	7.51	26.94	14.719	95.06	1
LH-DS-02	8/15/2025 3:45	7.47	26.92	14.721	94.56	1
LH-DS-02	8/15/2025 4:00	7.51	26.92	14.724	95.06	1
LH-DS-02	8/15/2025 4:15	7.44	26.9	14.725	94.18	1
LH-DS-02	8/15/2025 4:30	7.39	26.88	14.727	93.54	1
LH-DS-02	8/15/2025 4:45	7.3	26.86	14.729	92.41	1
LH-DS-02	8/15/2025 5:00	7.22	26.84	14.734	91.39	1
LH-DS-02	8/15/2025 5:15	7.14	26.82	14.738	90.38	1
LH-DS-02	8/15/2025 5:30	7.07	26.8	14.74	89.49	1
LH-DS-02	8/15/2025 5:45	7.04	26.78	14.743	89.11	1
LH-DS-02	8/15/2025 6:00	6.99	26.76	14.747	87.38	1
LH-DS-02	8/15/2025 6:15	6.94	26.76	14.752	86.75	1
LH-DS-02	8/15/2025 6:30	6.85	26.76	14.755	85.63	1
LH-DS-02	8/15/2025 6:45	6.8	26.76	14.761	85	1
LH-DS-02	8/15/2025 7:00	6.73	26.74	14.763	83.09	1
LH-DS-02	8/15/2025 7:15	6.69	26.74	14.768	82.59	1
LH-DS-02	8/15/2025 7:30	6.66	26.74	14.77	82.22	1
LH-DS-02	8/15/2025 7:45	6.59	26.74	14.771	81.36	1
LH-DS-02	8/15/2025 8:00	6.6	26.74	14.774	81.48	1
LH-DS-02	8/15/2025 8:15	6.72	26.78	14.773	84	1
LH-DS-02	8/15/2025 8:30	6.74	26.8	14.777	84.25	1
LH-DS-02	8/15/2025 8:45	6.83	26.8	14.777	85.38	1
LH-DS-02	8/15/2025 9:00	7.08	26.82	14.781	88.5	1
LH-DS-02	8/15/2025 9:15	7.19	26.86	14.785	89.88	1
LH-DS-02	8/15/2025 9:30	7.34	26.88	14.787	91.75	1
LH-DS-02	8/15/2025 9:45	7.58	26.92	14.791	94.75	1
LH-DS-02	8/15/2025 10:00	7.72	26.94	14.792	96.5	1
LH-DS-02	8/15/2025 10:15	7.85	26.94	14.794	98.13	1
LH-DS-02	8/15/2025 10:30	7.92	26.96	14.795	99	1
LH-DS-02	8/15/2025 10:45	7.98	26.98	14.795	99.75	1
LH-DS-02	8/15/2025 11:00	8.04	26.96	14.798	100.5	1
LH-DS-02	8/15/2025 11:15	8.14	26.98	14.797	101.75	1
LH-DS-02	8/15/2025 11:30	8.21	27.04	14.793	102.63	1
LH-DS-02	8/15/2025 11:45	8.2	27.06	14.796	102.5	1
LH-DS-02	8/15/2025 12:00	8.2	27.04	14.794	102.5	1
LH-DS-02	8/15/2025 12:15	8.23	27.04	14.794	102.88	1
LH-DS-02	8/15/2025 12:30	8.28	27.04	14.794	103.5	1
LH-DS-02	8/15/2025 12:45	8.25	27.04	14.794	103.13	1
LH-DS-02	8/15/2025 13:00	8.28	27.04	14.797	103.5	1
LH-DS-02	8/15/2025 13:15	8.31	27.02	14.797	103.88	1
LH-DS-02	8/15/2025 13:30	8.27	27	14.796	103.38	1
LH-DS-02	8/15/2025 13:45	8.33	27	14.798	104.13	1
LH-DS-02	8/15/2025 14:00	8.29	26.98	14.797	103.63	1
LH-DS-02	8/15/2025 14:15	8.28	26.96	14.795	103.5	1
LH-DS-02	8/15/2025 14:30	8.22	26.96	14.794	102.75	1
LH-DS-02	8/15/2025 14:45	8.17	26.94	14.796	102.13	1
LH-DS-02	8/15/2025 15:00	8.07	26.92	14.794	100.88	1
LH-DS-02	8/15/2025 15:15	8.03	26.92	14.795	100.38	1
LH-DS-02	8/15/2025 15:30	8.03	26.9	14.794	100.38	1
LH-DS-02	8/15/2025 15:45	8.05	26.92	14.792	100.63	1
LH-DS-02	8/15/2025 16:00	8.11	26.92	14.794	101.38	1
LH-DS-02	8/15/2025 16:15	8.12	26.94	14.794	101.5	1
LH-DS-02	8/15/2025 16:30	8.12	26.94	14.795	101.5	1
LH-DS-02	8/15/2025 16:45	8.16	26.96	14.792	102	1
LH-DS-02	8/15/2025 17:00	8.09	26.96	14.789	101.13	1
LH-DS-02	8/15/2025 17:15	8.06	26.94	14.786	100.75	1
LH-DS-02	8/15/2025 17:30	7.97	26.9	14.784	99.63	1
LH-DS-02	8/15/2025 17:45	7.89	26.88	14.786	98.63	1
LH-DS-02	8/15/2025 18:00	7.81	26.84	14.784	97.63	1
LH-DS-02	8/15/2025 18:15	7.73	26.8	14.785	96.63	1
LH-DS-02	8/15/2025 18:30	7.62	26.76	14.785	95.25	1
LH-DS-02	8/15/2025 18:45	7.51	26.72	14.787	92.72	1
LH-DS-02	8/15/2025 19:00	7.35	26.68	14.786	90.74	1
LH-DS-02	8/15/2025 19:15	7.23	26.64	14.787	89.26	1
LH-DS-02	8/15/2025 19:30	7.06	26.58	14.789	87.16	1
LH-DS-02	8/15/2025 19:45	6.9	26.54	14.785	85.19	1
LH-DS-02	8/15/2025 20:00	6.7	26.5	14.785	82.72	1
LH-DS-02	8/15/2025 20:15	6.5	26.46	14.787	80.25	1
LH-DS-02	8/15/2025 20:30	6.3	26.42	14.788	77.78	1
LH-DS-02	8/15/2025 20:45	6.12	26.38	14.789	75.56	1
LH-DS-02	8/15/2025 21:00	5.9	26.36	14.789	72.84	1
LH-DS-02	8/15/2025 21:15	5.85	26.34	14.789	72.22	1
LH-DS-02	8/15/2025 21:30	5.8	26.36	14.79	71.6	1
LH-DS-02	8/15/2025 21:45	5.81	26.36	14.79	71.73	1
LH-DS-02	8/15/2025 22:00	5.93	26.38	14.789	73.21	1
LH-DS-02	8/15/2025 22:15	5.95	26.4	14.788	73.46	1
LH-DS-02	8/15/2025 22:30	6.09	26.42	14.79	75.19	1
LH-DS-02	8/15/2025 22:45	6.23	26.44	14.791	76.91	1
LH-DS-02	8/15/2025 23:00	6.35	26.46	14.793	78.4	1
LH-DS-02	8/15/2025 23:15	6.41	26.46	14.789	79.14	1
LH-DS-02	8/15/2025 23:30	6.53	26.48	14.79	80.62	1

Station Name	Date Time	DO mg/L	Temp C	Air Pressure PSI	Saturation PCT	Use Code
LH-DS-02	8/15/2025 23:45	6.68	26.5	14.79	82.47	1
LH-DS-02	8/16/2025 0:00	6.82	26.52	14.787	84.2	1
LH-DS-02	8/16/2025 0:15	6.97	26.52	14.787	86.05	1
LH-DS-02	8/16/2025 0:30	7.06	26.52	14.784	87.16	1
LH-DS-02	8/16/2025 0:45	7.13	26.52	14.783	88.02	1
LH-DS-02	8/16/2025 1:00	7.23	26.52	14.785	89.26	1
LH-DS-02	8/16/2025 1:15	7.2	26.5	14.784	88.89	1
LH-DS-02	8/16/2025 1:30	7.08	26.48	14.783	87.41	1
LH-DS-02	8/16/2025 1:45	7.07	26.46	14.78	87.28	1
LH-DS-02	8/16/2025 2:00	7.03	26.44	14.779	86.79	1
LH-DS-02	8/16/2025 2:15	6.97	26.44	14.78	86.05	1
LH-DS-02	8/16/2025 2:30	6.82	26.42	14.781	84.2	1
LH-DS-02	8/16/2025 2:45	6.68	26.4	14.78	82.47	1
LH-DS-02	8/16/2025 3:00	6.58	26.38	14.78	81.23	1
LH-DS-02	8/16/2025 3:15	6.6	26.38	14.779	81.48	1
LH-DS-02	8/16/2025 3:30	6.63	26.36	14.78	81.85	1
LH-DS-02	8/16/2025 3:45	6.66	26.34	14.783	82.22	1
LH-DS-02	8/16/2025 4:00	6.55	26.34	14.787	80.86	1
LH-DS-02	8/16/2025 4:15	6.47	26.32	14.786	79.88	1
LH-DS-02	8/16/2025 4:30	6.41	26.3	14.787	79.14	1
LH-DS-02	8/16/2025 4:45	6.37	26.3	14.788	78.64	1
LH-DS-02	8/16/2025 5:00	6.34	26.28	14.786	78.27	1
LH-DS-02	8/16/2025 5:15	6.24	26.26	14.787	77.04	1
LH-DS-02	8/16/2025 5:30	6.06	26.24	14.787	74.81	1
LH-DS-02	8/16/2025 5:45	6.01	26.22	14.787	74.2	1
LH-DS-02	8/16/2025 6:00	5.73	26.2	14.788	70.74	1
LH-DS-02	8/16/2025 6:15	5.26	26.18	14.788	64.94	1
LH-DS-02	8/16/2025 6:30	5.21	26.16	14.788	64.32	1
LH-DS-02	8/16/2025 6:45	5.37	26.14	14.789	66.3	1
LH-DS-02	8/16/2025 7:00	5.42	26.12	14.786	66.91	1
LH-DS-02	8/16/2025 7:15	5.54	26.12	14.788	68.4	1
LH-DS-02	8/16/2025 7:30	5.54	26.12	14.789	68.4	1
LH-DS-02	8/16/2025 7:45	5.75	26.14	14.786	70.99	1
LH-DS-02	8/16/2025 8:00	5.66	26.18	14.787	69.88	1
LH-DS-02	8/16/2025 8:15	5.97	26.22	14.787	73.7	1
LH-DS-02	8/16/2025 8:30	6.33	26.26	14.784	78.15	1
LH-DS-02	8/16/2025 8:45	6.46	26.32	14.781	79.75	1
LH-DS-02	8/16/2025 9:00	6.67	26.38	14.78	82.35	1
LH-DS-02	8/16/2025 9:15	6.89	26.44	14.778	85.06	1
LH-DS-02	8/16/2025 9:30	7.07	26.52	14.775	87.28	1
LH-DS-02	8/16/2025 9:45	7.18	26.58	14.776	88.64	1
LH-DS-02	8/16/2025 10:00	7.33	26.66	14.776	90.49	1
LH-DS-02	8/16/2025 10:15	7.5	26.74	14.779	92.59	1
LH-DS-02	8/16/2025 10:30	7.54	26.8	14.778	94.25	1
LH-DS-02	8/16/2025 10:45	7.74	26.88	14.776	96.75	1
LH-DS-02	8/16/2025 11:00	7.76	26.94	14.774	97	1
LH-DS-02	8/16/2025 11:15	7.79	27.02	14.773	97.38	1
LH-DS-02	8/16/2025 11:30	8.01	27.08	14.77	100.13	1
LH-DS-02	8/16/2025 11:45	8.11	27.16	14.768	101.38	1
LH-DS-02	8/16/2025 12:00	8.17	27.26	14.766	103.42	1
LH-DS-02	8/16/2025 12:15	8.41	27.32	14.764	106.46	1
LH-DS-02	8/16/2025 12:30	8.64	27.42	14.762	109.37	1
LH-DS-02	8/16/2025 12:45	8.71	27.48	14.759	110.25	1
LH-DS-02	8/16/2025 13:00	8.88	27.56	14.757	112.41	1
LH-DS-02	8/16/2025 13:15	9.06	27.62	14.758	114.68	1
LH-DS-02	8/16/2025 13:30	9.14	27.64	14.754	115.7	1
LH-DS-02	8/16/2025 13:45	9.24	27.68	14.751	116.96	1
LH-DS-02	8/16/2025 14:00	9.37	27.72	14.747	118.61	1
LH-DS-02	8/16/2025 14:15	9.44	27.74	14.743	119.49	1
LH-DS-02	8/16/2025 14:30	9.55	27.72	14.741	120.89	1
LH-DS-02	8/16/2025 14:45	9.63	27.68	14.737	121.9	1
LH-DS-02	8/16/2025 15:00	9.68	27.64	14.736	122.53	1
LH-DS-02	8/16/2025 15:15	9.77	27.64	14.739	123.67	1
LH-DS-02	8/16/2025 15:30	9.86	27.62	14.738	124.81	1
LH-DS-02	8/16/2025 15:45	9.92	27.6	14.735	125.57	1
LH-DS-02	8/16/2025 16:00	10.01	27.56	14.731	126.71	1
LH-DS-02	8/16/2025 16:15	10.04	27.54	14.73	127.09	1
LH-DS-02	8/16/2025 16:30	10.06	27.48	14.727	127.34	1
LH-DS-02	8/16/2025 16:45	10.03	27.44	14.73	126.96	1
LH-DS-02	8/16/2025 17:00	9.94	27.38	14.722	125.82	1
LH-DS-02	8/16/2025 17:15	9.86	27.32	14.724	124.81	1
LH-DS-02	8/16/2025 17:30	9.69	27.24	14.72	122.66	1
LH-DS-02	8/16/2025 17:45	9.55	27.16	14.72	120.89	1
LH-DS-02	8/16/2025 18:00	9.41	27.1	14.714	119.11	1
LH-DS-02	8/16/2025 18:15	9.31	27.06	14.712	117.85	1
LH-DS-02	8/16/2025 18:30	9.18	27	14.706	116.2	1
LH-DS-02	8/16/2025 18:45	9.02	26.94	14.705	114.18	1
LH-DS-02	8/16/2025 19:00	8.85	26.88	14.705	112.03	1
LH-DS-02	8/16/2025 19:15	8.71	26.82	14.705	110.25	1
LH-DS-02	8/16/2025 19:30	8.49	26.78	14.704	107.47	1
LH-DS-02	8/16/2025 19:45	8.31	26.74	14.702	103.88	1
LH-DS-02	8/16/2025 20:00	8.1	26.7	14.702	101.25	1
LH-DS-02	8/16/2025 20:15	7.9	26.66	14.7	98.75	1
LH-DS-02	8/16/2025 20:30	7.76	26.64	14.7	97	1

Station Name	Date Time	DO mg/L	Temp C	Air Pressure PSI	Saturation PCT	Use Code
LH-DS-02	8/16/2025 20:45	7.55	26.64	14.7	94.38	1
LH-DS-02	8/16/2025 21:00	7.43	26.62	14.699	92.88	1
LH-DS-02	8/16/2025 21:15	7.16	26.6	14.699	89.5	1
LH-DS-02	8/16/2025 21:30	7.02	26.58	14.695	87.75	1
LH-DS-02	8/16/2025 21:45	6.8	26.56	14.693	85	1
LH-DS-02	8/16/2025 22:00	6.74	26.56	14.697	84.25	1
LH-DS-02	8/16/2025 22:15	6.62	26.54	14.696	82.75	1
LH-DS-02	8/16/2025 22:30	6.5	26.52	14.694	81.25	1
LH-DS-02	8/16/2025 22:45	6.45	26.5	14.694	80.63	1
LH-DS-02	8/16/2025 23:00	6.39	26.5	14.69	79.88	1
LH-DS-02	8/16/2025 23:15	6.42	26.48	14.692	80.25	1
LH-DS-02	8/16/2025 23:30	6.38	26.48	14.689	79.75	1
LH-DS-02	8/16/2025 23:45	6.38	26.5	14.688	79.75	1
LH-DS-02	8/17/2025 0:00	6.42	26.5	14.688	80.25	1
LH-DS-02	8/17/2025 0:15	6.47	26.5	14.689	80.88	1
LH-DS-02	8/17/2025 0:30	6.47	26.48	14.689	80.88	1
LH-DS-02	8/17/2025 0:45	6.42	26.48	14.687	80.25	1
LH-DS-02	8/17/2025 1:00	6.44	26.48	14.683	80.5	1
LH-DS-02	8/17/2025 1:15	6.53	26.46	14.68	81.63	1
LH-DS-02	8/17/2025 1:30	6.48	26.46	14.677	81	1
LH-DS-02	8/17/2025 1:45	6.52	26.44	14.673	81.5	1
LH-DS-02	8/17/2025 2:00	6.57	26.42	14.673	82.13	1
LH-DS-02	8/17/2025 2:15	6.69	26.42	14.672	83.63	1
LH-DS-02	8/17/2025 2:30	6.78	26.4	14.671	84.75	1
LH-DS-02	8/17/2025 2:45	6.87	26.4	14.672	85.88	1
LH-DS-02	8/17/2025 3:00	6.91	26.4	14.668	86.38	1
LH-DS-02	8/17/2025 3:15	6.96	26.38	14.67	87	1
LH-DS-02	8/17/2025 3:30	6.94	26.38	14.668	86.75	1
LH-DS-02	8/17/2025 3:45	7	26.36	14.668	87.5	1
LH-DS-02	8/17/2025 4:00	7.03	26.34	14.664	87.88	1
LH-DS-02	8/17/2025 4:15	6.99	26.32	14.663	87.38	1
LH-DS-02	8/17/2025 4:30	6.92	26.32	14.661	86.5	1
LH-DS-02	8/17/2025 4:45	6.92	26.32	14.661	86.5	1
LH-DS-02	8/17/2025 5:00	6.93	26.3	14.66	86.63	1
LH-DS-02	8/17/2025 5:15	6.99	26.3	14.661	87.38	1
LH-DS-02	8/17/2025 5:30	7.08	26.3	14.66	88.5	1
LH-DS-02	8/17/2025 5:45	7.1	26.32	14.66	88.75	1
LH-DS-02	8/17/2025 6:00	7.16	26.32	14.66	89.5	1
LH-DS-02	8/17/2025 6:15	7.31	26.32	14.66	91.38	1
LH-DS-02	8/17/2025 6:30	7.45	26.34	14.658	93.13	1
LH-DS-02	8/17/2025 6:45	7.57	26.34	14.656	94.63	1
LH-DS-02	8/17/2025 7:00	7.76	26.36	14.656	97	1
LH-DS-02	8/17/2025 7:15	7.84	26.38	14.655	98	1
LH-DS-02	8/17/2025 7:30	7.94	26.38	14.653	99.25	1
LH-DS-02	8/17/2025 7:45	8.03	26.42	14.65	100.38	1
LH-DS-02	8/17/2025 8:00	8.12	26.44	14.648	101.5	1
LH-DS-02	8/17/2025 8:15	8.17	26.48	14.648	102.13	1
LH-DS-02	8/17/2025 8:30	8.23	26.52	14.645	102.88	1
LH-DS-02	8/17/2025 8:45	8.3	26.56	14.646	103.75	1
LH-DS-02	8/17/2025 9:00	8.33	26.6	14.644	104.13	1
LH-DS-02	8/17/2025 9:15	8.42	26.64	14.641	105.25	1
LH-DS-02	8/17/2025 9:30	8.48	26.68	14.641	106	1
LH-DS-02	8/17/2025 9:45	8.54	26.74	14.643	106.75	1
LH-DS-02	8/17/2025 10:00	8.62	26.8	14.641	109.11	1
LH-DS-02	8/17/2025 10:15	8.65	26.88	14.639	109.49	1
LH-DS-02	8/17/2025 10:30	8.71	26.94	14.638	110.25	1
LH-DS-02	8/17/2025 10:45	8.68	27.02	14.638	109.87	1
LH-DS-02	8/17/2025 11:00	8.81	27.1	14.64	111.52	1
LH-DS-02	8/17/2025 11:15	8.95	27.18	14.639	113.29	1
LH-DS-02	8/17/2025 11:30	9.05	27.26	14.636	116.03	1
LH-DS-02	8/17/2025 11:45	9.05	27.36	14.631	116.03	1
LH-DS-02	8/17/2025 12:00	9.19	27.46	14.631	117.82	1
LH-DS-02	8/17/2025 12:15	9.22	27.56	14.627	118.21	1
LH-DS-02	8/17/2025 12:30	9.38	27.66	14.626	120.26	1
LH-DS-02	8/17/2025 12:45	9.48	27.78	14.625	123.12	1
LH-DS-02	8/17/2025 13:00	9.6	27.9	14.62	124.68	1
LH-DS-02	8/17/2025 13:15	9.73	27.98	14.616	126.36	1
LH-DS-02	8/17/2025 13:30	9.82	28.04	14.615	127.53	1
LH-DS-02	8/17/2025 13:45	9.9	28.1	14.614	128.57	1
LH-DS-02	8/17/2025 14:00	9.95	28.16	14.612	129.22	1
LH-DS-02	8/17/2025 14:15	10.05	28.18	14.608	130.52	1
LH-DS-02	8/17/2025 14:30	10.12	28.14	14.607	131.43	1
LH-DS-02	8/17/2025 14:45	10.25	28.12	14.603	133.12	1
LH-DS-02	8/17/2025 15:00	10.52	28.12	14.601	136.62	1
LH-DS-02	8/17/2025 15:15	10.71	28.14	14.597	139.09	1
LH-DS-02	8/17/2025 15:30	10.95	28.14	14.597	142.21	1
LH-DS-02	8/17/2025 15:45	11.13	28.14	14.598	144.55	1
LH-DS-02	8/17/2025 16:00	11.29	28.14	14.597	146.62	1
LH-DS-02	8/17/2025 16:15	11.43	28.16	14.594	148.44	1
LH-DS-02	8/17/2025 16:30	11.45	28.14	14.595	148.7	1
LH-DS-02	8/17/2025 16:45	11.44	28.1	14.591	148.57	1
LH-DS-02	8/17/2025 17:00	11.35	28.02	14.59	147.4	1
LH-DS-02	8/17/2025 17:15	11.36	27.98	14.592	147.53	1
LH-DS-02	8/17/2025 17:30	11.22	27.94	14.592	145.71	1

Station Name	Date Time	DO mg/L	Temp C	Air Pressure PSI	Saturation PCT	Use Code
LH-DS-02	8/17/2025 17:45	11.07	27.88	14.594	143.77	1
LH-DS-02	8/17/2025 18:00	10.88	27.82	14.592	141.3	1
LH-DS-02	8/17/2025 18:15	10.79	27.8	14.593	140.13	1
LH-DS-02	8/17/2025 18:30	10.72	27.8	14.593	139.22	1
LH-DS-02	8/17/2025 18:45	10.53	27.78	14.595	136.75	1
LH-DS-02	8/17/2025 19:00	10.3	27.74	14.597	132.05	1
LH-DS-02	8/17/2025 19:15	10.1	27.68	14.602	129.49	1
LH-DS-02	8/17/2025 19:30	9.94	27.66	14.607	127.44	1
LH-DS-02	8/17/2025 19:45	9.75	27.62	14.613	125	1
LH-DS-02	8/17/2025 20:00	9.62	27.6	14.617	123.33	1
LH-DS-02	8/17/2025 20:15	9.41	27.58	14.622	120.64	1
LH-DS-02	8/17/2025 20:30	9.25	27.54	14.633	118.59	1
LH-DS-02	8/17/2025 20:45	9.19	27.52	14.643	117.82	1
LH-DS-02	8/17/2025 21:00	9.06	27.48	14.647	116.15	1
LH-DS-02	8/17/2025 21:15	8.78	27.42	14.65	111.14	1
LH-DS-02	8/17/2025 21:30	8.6	27.36	14.649	108.86	1
LH-DS-02	8/17/2025 21:45	8.55	27.34	14.649	108.23	1
LH-DS-02	8/17/2025 22:00	8.5	27.34	14.649	107.59	1
LH-DS-02	8/17/2025 22:15	8.32	27.32	14.656	105.32	1
LH-DS-02	8/17/2025 22:30	8.27	27.32	14.657	104.68	1
LH-DS-02	8/17/2025 22:45	8.14	27.32	14.664	103.04	1
LH-DS-02	8/17/2025 23:00	8.11	27.32	14.663	102.66	1
LH-DS-02	8/17/2025 23:15	8.05	27.34	14.672	101.9	1
LH-DS-02	8/17/2025 23:30	8.06	27.34	14.675	102.03	1
LH-DS-02	8/17/2025 23:45	8	27.34	14.678	101.27	1
LH-DS-02	8/18/2025 0:00	7.84	27.34	14.682	99.24	1
LH-DS-02	8/18/2025 0:15	7.78	27.3	14.685	98.48	1
LH-DS-02	8/18/2025 0:30	7.63	27.24	14.687	96.58	1
LH-DS-02	8/18/2025 0:45	7.53	27.18	14.69	95.32	1
LH-DS-02	8/18/2025 1:00	7.41	27.12	14.695	93.8	1
LH-DS-02	8/18/2025 1:15	7.38	27.06	14.701	93.42	1
LH-DS-02	8/18/2025 1:30	7.23	27.04	14.706	91.52	1
LH-DS-02	8/18/2025 1:45	7.19	27	14.708	91.01	1
LH-DS-02	8/18/2025 2:00	6.96	26.96	14.71	88.1	1
LH-DS-02	8/18/2025 2:15	6.94	26.94	14.709	87.85	1
LH-DS-02	8/18/2025 2:30	6.91	26.9	14.712	87.47	1
LH-DS-02	8/18/2025 2:45	6.81	26.88	14.711	86.2	1
LH-DS-02	8/18/2025 3:00	6.94	26.86	14.713	87.85	1
LH-DS-02	8/18/2025 3:15	6.93	26.86	14.715	87.72	1
LH-DS-02	8/18/2025 3:30	6.92	26.84	14.714	87.59	1
LH-DS-02	8/18/2025 3:45	7.02	26.82	14.714	88.86	1
LH-DS-02	8/18/2025 4:00	7.03	26.8	14.721	88.99	1
LH-DS-02	8/18/2025 4:15	7.13	26.78	14.721	90.25	1
LH-DS-02	8/18/2025 4:30	7.27	26.76	14.725	92.03	1
LH-DS-02	8/18/2025 4:45	7.32	26.72	14.729	91.5	1
LH-DS-02	8/18/2025 5:00	6.17	26.68	14.731	77.13	1
LH-DS-02	8/18/2025 5:15	7.47	26.66	14.736	93.38	1
LH-DS-02	8/18/2025 5:30	7.48	26.64	14.739	93.5	1
LH-DS-02	8/18/2025 5:45	7.52	26.6	14.741	94	1
LH-DS-02	8/18/2025 6:00	7.49	26.56	14.749	92.47	1
LH-DS-02	8/18/2025 6:15	7.39	26.54	14.751	91.23	1
LH-DS-02	8/18/2025 6:30	7.25	26.52	14.755	89.51	1
LH-DS-02	8/18/2025 6:45	7.08	26.5	14.758	87.41	1
LH-DS-02	8/18/2025 7:00	4.76	26.46	14.762	58.77	1
LH-DS-02	8/18/2025 7:15	6.93	26.44	14.765	85.56	1
LH-DS-02	8/18/2025 7:30	6.93	26.42	14.766	85.56	1
LH-DS-02	8/18/2025 7:45	6.89	26.4	14.771	85.06	1
LH-DS-02	8/18/2025 8:00	6.95	26.38	14.773	85.8	1
LH-DS-02	8/18/2025 8:15	7.06	26.38	14.775	87.16	1
LH-DS-02	8/18/2025 8:30	7.18	26.4	14.777	88.64	1
LH-DS-02	8/18/2025 8:45	7.21	26.42	14.779	89.01	1
LH-DS-02	8/18/2025 9:00	7.31	26.44	14.782	90.25	1
LH-DS-02	8/18/2025 9:15	7.41	26.46	14.786	91.48	1
LH-DS-02	8/18/2025 9:30	7.46	26.48	14.788	92.1	1
LH-DS-02	8/18/2025 9:45	7.55	26.5	14.789	93.21	1
LH-DS-02	8/18/2025 10:00	7.62	26.52	14.791	94.07	1
LH-DS-02	8/18/2025 10:15	7.71	26.56	14.791	95.19	1
LH-DS-02	8/18/2025 10:30	7.73	26.58	14.792	95.43	1
LH-DS-02	8/18/2025 10:45	7.85	26.6	14.793	96.91	1
LH-DS-02	8/18/2025 11:00	7.88	26.6	14.795	97.28	1
LH-DS-02	8/18/2025 11:15	7.89	26.66	14.789	97.41	1
LH-DS-02	8/18/2025 11:30	7.96	26.7	14.787	98.27	1
LH-DS-02	8/18/2025 11:45	7.95	26.76	14.786	99.38	1
LH-DS-02	8/18/2025 12:00	7.92	26.82	14.783	99	1
LH-DS-02	8/18/2025 12:15	7.85	26.9	14.784	98.13	1
LH-DS-02	8/18/2025 12:30	8.01	26.94	14.782	100.13	1
LH-DS-02	8/18/2025 12:45	7.97	27.04	14.781	99.63	1
LH-DS-02	8/18/2025 13:00	7.92	27.12	14.783	99	1
LH-DS-02	8/18/2025 13:15	8.01	27.2	14.784	100.13	1
LH-DS-02	8/18/2025 13:30	7.98	27.24	14.782	99.75	1
LH-DS-02	8/18/2025 13:45	8.11	27.32	14.784	102.66	1
LH-DS-02	8/18/2025 14:00	7.98	27.36	14.784	101.01	1
LH-DS-02	8/18/2025 14:15	7.99	27.36	14.781	101.14	1
LH-DS-02	8/18/2025 14:30	8	27.4	14.782	101.27	1

Station Name	Date Time	DO mg/L	Temp C	Air Pressure PSI	Saturation PCT	Use Code
LH-DS-02	8/18/2025 14:45	7.95	27.44	14.78	100.63	1
LH-DS-02	8/18/2025 15:00	7.89	27.44	14.776	99.87	1
LH-DS-02	8/18/2025 15:15	7.9	27.46	14.779	100	1
LH-DS-02	8/18/2025 15:30	7.98	27.4	14.781	101.01	1
LH-DS-02	8/18/2025 15:45	7.88	27.36	14.78	99.75	1
LH-DS-02	8/18/2025 16:00	7.8	27.3	14.78	98.73	1
LH-DS-02	8/18/2025 16:15	7.81	27.26	14.784	98.86	1
LH-DS-02	8/18/2025 16:30	7.86	27.24	14.785	98.25	1
LH-DS-02	8/18/2025 16:45	7.76	27.24	14.785	97	1
LH-DS-02	8/18/2025 17:00	7.86	27.14	14.787	98.25	1
LH-DS-02	8/18/2025 17:15	7.75	26.88	14.787	96.88	1
LH-DS-02	8/18/2025 17:30	7.75	26.74	14.788	95.68	1
LH-DS-02	8/18/2025 17:45	7.8	26.64	14.788	96.3	1
LH-DS-02	8/18/2025 18:00	7.78	26.56	14.787	96.05	1
LH-DS-02	8/18/2025 18:15	7.78	26.5	14.784	96.05	1
LH-DS-02	8/18/2025 18:30	7.77	26.46	14.784	95.93	1
LH-DS-02	8/18/2025 18:45	7.74	26.46	14.784	95.56	1
LH-DS-02	8/18/2025 19:00	7.63	26.44	14.786	94.2	1
LH-DS-02	8/18/2025 19:15	7.56	26.4	14.788	93.33	1
LH-DS-02	8/18/2025 19:30	7.46	26.36	14.79	92.1	1
LH-DS-02	8/18/2025 19:45	7.37	26.34	14.794	90.99	1
LH-DS-02	8/18/2025 20:00	7.24	26.32	14.795	89.38	1
LH-DS-02	8/18/2025 20:15	7.12	26.28	14.797	87.9	1
LH-DS-02	8/18/2025 20:30	6.99	26.26	14.8	86.3	1
LH-DS-02	8/18/2025 20:45	6.82	26.26	14.799	84.2	1
LH-DS-02	8/18/2025 21:00	6.69	26.22	14.802	82.59	1
LH-DS-02	8/18/2025 21:15	6.52	26.2	14.803	80.49	1
LH-DS-02	8/18/2025 21:30	6.44	26.18	14.805	79.51	1
LH-DS-02	8/18/2025 21:45	6.35	26.16	14.804	78.4	1
LH-DS-02	8/18/2025 22:00	6.22	26.12	14.804	76.79	1
LH-DS-02	8/18/2025 22:15	6.02	26.1	14.805	74.32	1
LH-DS-02	8/18/2025 22:30	5.96	26.08	14.806	73.58	1
LH-DS-02	8/18/2025 22:45	5.77	26.04	14.806	71.23	1
LH-DS-02	8/18/2025 23:00	5.62	26	14.808	69.38	1
LH-DS-02	8/18/2025 23:15	5.43	25.96	14.806	67.04	1
LH-DS-02	8/18/2025 23:30	5.2	25.9	14.81	64.2	1
LH-DS-02	8/18/2025 23:45	5.22	25.86	14.811	64.44	1
LH-DS-02	8/19/2025 0:00	5.21	25.82	14.81	64.32	1
LH-DS-02	8/19/2025 0:15	5.24	25.8	14.81	64.69	1
LH-DS-02	8/19/2025 0:30	5.32	25.8	14.81	65.68	1
LH-DS-02	8/19/2025 0:45	5.41	25.82	14.81	66.79	1
LH-DS-02	8/19/2025 1:00	5.49	25.86	14.811	67.78	1
LH-DS-02	8/19/2025 1:15	5.63	25.88	14.817	69.51	1
LH-DS-02	8/19/2025 1:30	5.66	25.88	14.814	69.88	1
LH-DS-02	8/19/2025 1:45	5.61	25.9	14.817	69.26	1
LH-DS-02	8/19/2025 2:00	5.79	25.9	14.817	71.48	1
LH-DS-02	8/19/2025 2:15	5.8	25.9	14.815	71.6	1
LH-DS-02	8/19/2025 2:30	5.95	25.9	14.813	73.46	1
LH-DS-02	8/19/2025 2:45	5.94	25.88	14.815	73.33	1
LH-DS-02	8/19/2025 3:00	5.9	25.88	14.816	72.84	1
LH-DS-02	8/19/2025 3:15	5.89	25.86	14.816	72.72	1
LH-DS-02	8/19/2025 3:30	5.96	25.84	14.817	73.58	1
LH-DS-02	8/19/2025 3:45	5.76	25.82	14.819	71.11	1
LH-DS-02	8/19/2025 4:00	5.9	25.8	14.817	72.84	1
LH-DS-02	8/19/2025 4:15	5.84	25.76	14.819	72.1	1
LH-DS-02	8/19/2025 4:30	5.83	25.74	14.818	71.1	1
LH-DS-02	8/19/2025 4:45	5.89	25.7	14.82	71.83	1
LH-DS-02	8/19/2025 5:00	5.8	25.66	14.821	70.73	1
LH-DS-02	8/19/2025 5:15	5.83	25.64	14.823	71.1	1
LH-DS-02	8/19/2025 5:30	5.8	25.62	14.823	70.73	1
LH-DS-02	8/19/2025 5:45	5.81	25.6	14.825	70.85	1
LH-DS-02	8/19/2025 6:00	5.86	25.58	14.827	71.46	1
LH-DS-02	8/19/2025 6:15	5.81	25.54	14.823	70.85	1
LH-DS-02	8/19/2025 6:30	5.82	25.52	14.83	70.98	1
LH-DS-02	8/19/2025 6:45	5.92	25.52	14.832	72.2	1
LH-DS-02	8/19/2025 7:00	5.93	25.5	14.835	72.32	1
LH-DS-02	8/19/2025 7:15	5.9	25.5	14.832	71.95	1
LH-DS-02	8/19/2025 7:30	6.02	25.5	14.836	73.41	1
LH-DS-02	8/19/2025 7:45	6.23	25.52	14.837	75.98	1
LH-DS-02	8/19/2025 8:00	6.29	25.54	14.841	75.78	1
LH-DS-02	8/19/2025 8:15	6.39	25.56	14.84	77.93	1
LH-DS-02	8/19/2025 8:30	6.59	25.56	14.84	80.37	1
LH-DS-02	8/19/2025 8:45	6.74	25.62	14.837	82.2	1
LH-DS-02	8/19/2025 9:00	6.89	25.66	14.838	84.02	1
LH-DS-02	8/19/2025 9:15	7.1	25.7	14.839	86.59	1
LH-DS-02	8/19/2025 9:30	7.2	25.74	14.839	87.8	1
LH-DS-02	8/19/2025 9:45	7.32	25.76	14.837	90.37	1
LH-DS-02	8/19/2025 10:00	7.46	25.8	14.837	92.1	1
LH-DS-02	8/19/2025 10:15	7.55	25.84	14.838	93.21	1
LH-DS-02	8/19/2025 10:30	7.64	25.88	14.838	94.32	1
LH-DS-02	8/19/2025 10:45	7.69	25.94	14.837	94.94	1
LH-DS-02	8/19/2025 11:00	7.72	25.96	14.834	95.31	1
LH-DS-02	8/19/2025 11:15	7.82	25.98	14.833	96.54	1
LH-DS-02	8/19/2025 11:30	7.88	26	14.827	97.28	1

Station Name	Date Time	DO mg/L	Temp C	Air Pressure PSI	Saturation PCT	Use Code
LH-DS-02	8/19/2025 11:45	7.95	26.02	14.824	98.15	1
LH-DS-02	8/19/2025 12:00	7.98	26.06	14.823	98.52	1
LH-DS-02	8/19/2025 12:15	7.94	26.06	14.83	98.02	1
LH-DS-02	8/19/2025 12:30	7.85	26.1	14.829	96.91	1
LH-DS-02	8/19/2025 12:45	7.88	26.1	14.827	97.28	1
LH-DS-02	8/19/2025 13:00	7.88	26.08	14.83	97.28	1
LH-DS-02	8/19/2025 13:15	7.95	26.08	14.824	98.15	1
LH-DS-02	8/19/2025 13:30	8.05	26.12	14.824	99.38	1
LH-DS-02	8/19/2025 13:45	8.16	26.16	14.825	100.74	1
LH-DS-02	8/19/2025 14:00	8.21	26.22	14.823	101.36	1
LH-DS-02	8/19/2025 14:15	8.29	26.26	14.822	102.35	1
LH-DS-02	8/19/2025 14:30	8.27	26.28	14.818	102.1	1
LH-DS-02	8/19/2025 14:45	8.27	26.26	14.814	102.1	1
LH-DS-02	8/19/2025 15:00	8.27	26.26	14.811	102.1	1
LH-DS-02	8/19/2025 15:15	8.18	26.26	14.809	100.99	1
LH-DS-02	8/19/2025 15:30	8.13	26.26	14.807	100.37	1
LH-DS-02	8/19/2025 15:45	8.09	26.22	14.81	99.88	1
LH-DS-02	8/19/2025 16:00	8.03	26.2	14.808	99.14	1
LH-DS-02	8/19/2025 16:15	7.99	26.2	14.806	98.64	1
LH-DS-02	8/19/2025 16:30	7.99	26.2	14.804	98.64	1
LH-DS-02	8/19/2025 16:45	7.94	26.18	14.804	98.02	1
LH-DS-02	8/19/2025 17:00	7.88	26.16	14.806	97.28	1
LH-DS-02	8/19/2025 17:15	8.65	22.64	14.803	99.43	2
LH-DS-02	8/19/2025 17:30	8.71	22.84	14.804	101.28	2
LH-DS-02	8/19/2025 17:45	8.81	22.24	14.801	100.11	2
LH-DS-02	8/19/2025 18:00	8.9	21.72	14.797	100	2
LH-DS-02	8/19/2025 18:15	8.88	21.54	14.795	99.78	2
LH-DS-02	8/19/2025 18:30	7.83	25.28	14.794	95.49	1
LH-DS-02	8/19/2025 18:45	7.49	25.92	14.796	92.47	1
LH-DS-02	8/19/2025 19:00	7.32	25.9	14.792	90.37	1
LH-DS-02	8/19/2025 19:15	7.16	25.86	14.796	88.4	1
LH-DS-02	8/19/2025 19:30	7.03	25.78	14.795	86.79	1
LH-DS-02	8/19/2025 19:45	7.03	25.76	14.795	86.79	1
LH-DS-02	8/19/2025 20:00	7.12	25.76	14.797	87.9	1
LH-DS-02	8/19/2025 20:15	7.3	25.78	14.798	90.12	1
LH-DS-02	8/19/2025 20:30	7.3	25.78	14.794	90.12	1
LH-DS-02	8/19/2025 20:45	7.23	25.76	14.794	89.26	1
LH-DS-02	8/19/2025 21:00	7.18	25.74	14.796	87.56	1
LH-DS-02	8/19/2025 21:15	7.14	25.72	14.8	87.07	1
LH-DS-02	8/19/2025 21:30	7.05	25.7	14.797	85.98	1
LH-DS-02	8/19/2025 21:45	6.98	25.68	14.798	85.12	1
LH-DS-02	8/19/2025 22:00	6.89	25.64	14.8	84.02	1
LH-DS-02	8/19/2025 22:15	6.81	25.62	14.802	83.05	1
LH-DS-02	8/19/2025 22:30	6.74	25.6	14.8	82.2	1
LH-DS-02	8/19/2025 22:45	6.69	25.6	14.802	81.59	1
LH-DS-02	8/19/2025 23:00	6.56	25.58	14.801	80	1
LH-DS-02	8/19/2025 23:15	6.49	25.54	14.801	79.15	1
LH-DS-02	8/19/2025 23:30	6.39	25.5	14.803	77.93	1
LH-DS-02	8/19/2025 23:45	6.3	25.48	14.805	76.83	1
LH-DS-02	8/20/2025 0:00	6.17	25.46	14.803	75.24	1
LH-DS-02	8/20/2025 0:15	6.02	25.44	14.804	73.41	1
LH-DS-02	8/20/2025 0:30	5.9	25.42	14.806	71.95	1
LH-DS-02	8/20/2025 0:45	5.88	25.38	14.802	71.71	1
LH-DS-02	8/20/2025 1:00	5.79	25.36	14.798	70.61	1
LH-DS-02	8/20/2025 1:15	5.77	25.34	14.802	70.37	1
LH-DS-02	8/20/2025 1:30	5.65	25.3	14.794	68.9	1
LH-DS-02	8/20/2025 1:45	5.7	25.26	14.794	69.51	1
LH-DS-02	8/20/2025 2:00	5.69	25.24	14.792	68.55	1
LH-DS-02	8/20/2025 2:15	5.8	25.22	14.79	69.88	1
LH-DS-02	8/20/2025 2:30	5.88	25.2	14.788	70.84	1
LH-DS-02	8/20/2025 2:45	5.95	25.18	14.786	71.69	1
LH-DS-02	8/20/2025 3:00	6.04	25.18	14.779	72.77	1
LH-DS-02	8/20/2025 3:15	6.12	25.18	14.781	73.73	1
LH-DS-02	8/20/2025 3:30	6.2	25.18	14.783	74.7	1
LH-DS-02	8/20/2025 3:45	6.16	25.18	14.787	74.22	1
LH-DS-02	8/20/2025 4:00	6.23	25.18	14.786	75.06	1
LH-DS-02	8/20/2025 4:15	6.26	25.16	14.786	75.42	1
LH-DS-02	8/20/2025 4:30	6.27	25.16	14.789	75.54	1
LH-DS-02	8/20/2025 4:45	6.29	25.16	14.785	75.78	1
LH-DS-02	8/20/2025 5:00	6.33	25.14	14.782	76.27	1
LH-DS-02	8/20/2025 5:15	6.31	25.14	14.783	76.02	1
LH-DS-02	8/20/2025 5:30	6.37	25.14	14.784	76.75	1
LH-DS-02	8/20/2025 5:45	6.35	25.14	14.786	76.51	1
LH-DS-02	8/20/2025 6:00	6.34	25.12	14.786	76.39	1
LH-DS-02	8/20/2025 6:15	6.38	25.12	14.788	76.87	1
LH-DS-02	8/20/2025 6:30	6.41	25.1	14.788	77.23	1
LH-DS-02	8/20/2025 6:45	6.48	25.1	14.783	78.07	1
LH-DS-02	8/20/2025 7:00	6.45	25.1	14.783	77.71	1
LH-DS-02	8/20/2025 7:15	6.5	25.1	14.783	78.31	1
LH-DS-02	8/20/2025 7:30	6.51	25.1	14.785	78.43	1
LH-DS-02	8/20/2025 7:45	6.58	25.1	14.788	79.28	1
LH-DS-02	8/20/2025 8:00	6.62	25.1	14.787	79.76	1
LH-DS-02	8/20/2025 8:15	6.63	25.1	14.791	79.88	1
LH-DS-02	8/20/2025 8:30	6.71	25.1	14.791	80.84	1

Station Name	Date Time	DO mg/L	Temp C	Air Pressure PSI	Saturation PCT	Use Code
LH-DS-02	8/20/2025 8:45	6.79	25.1	14.787	81.81	1
LH-DS-02	8/20/2025 9:00	6.81	25.1	14.786	82.05	1
LH-DS-02	8/20/2025 9:15	6.81	25.08	14.788	82.05	1
LH-DS-02	8/20/2025 9:30	6.84	25.08	14.791	82.41	1
LH-DS-02	8/20/2025 9:45	6.87	25.06	14.796	82.77	1
LH-DS-02	8/20/2025 10:00	6.9	25.04	14.799	83.13	1
LH-DS-02	8/20/2025 10:15	6.94	25.04	14.798	83.61	1
LH-DS-02	8/20/2025 10:30	7	25.06	14.797	84.34	1
LH-DS-02	8/20/2025 10:45	7.08	25.08	14.802	85.3	1
LH-DS-02	8/20/2025 11:00	7.15	25.1	14.8	86.14	1
LH-DS-02	8/20/2025 11:15	7.27	25.1	14.802	87.59	1
LH-DS-02	8/20/2025 11:30	7.34	25.12	14.798	88.43	1
LH-DS-02	8/20/2025 11:45	7.42	25.14	14.796	89.4	1
LH-DS-02	8/20/2025 12:00	7.43	25.14	14.799	89.52	1
LH-DS-02	8/20/2025 12:15	7.42	25.14	14.796	89.4	1
LH-DS-02	8/20/2025 12:30	7.39	25.14	14.793	89.04	1
LH-DS-02	8/20/2025 12:45	7.4	25.12	14.789	89.16	1
LH-DS-02	8/20/2025 13:00	7.4	25.12	14.787	89.16	1
LH-DS-02	8/20/2025 13:15	7.43	25.1	14.788	89.52	1
LH-DS-02	8/20/2025 13:30	7.47	25.1	14.789	90	1
LH-DS-02	8/20/2025 13:45	7.5	25.1	14.793	90.36	1
LH-DS-02	8/20/2025 14:00	7.55	25.12	14.791	90.96	1
LH-DS-02	8/20/2025 14:15	7.52	25.12	14.789	90.6	1
LH-DS-02	8/20/2025 14:30	7.56	25.12	14.79	91.08	1
LH-DS-02	8/20/2025 14:45	7.62	25.12	14.793	91.81	1
LH-DS-02	8/20/2025 15:00	7.59	25.1	14.793	91.45	1
LH-DS-02	8/20/2025 15:15	7.56	25.1	14.794	91.08	1
LH-DS-02	8/20/2025 15:30	7.54	25.08	14.796	90.84	1
LH-DS-02	8/20/2025 15:45	7.47	25.06	14.795	90	1
LH-DS-02	8/20/2025 16:00	7.38	25.04	14.786	88.92	1
LH-DS-02	8/20/2025 16:15	7.31	25.02	14.786	88.07	1
LH-DS-02	8/20/2025 16:30	7.27	25	14.786	87.59	1
LH-DS-02	8/20/2025 16:45	7.27	25	14.785	87.59	1
LH-DS-02	8/20/2025 17:00	7.29	25	14.788	87.83	1
LH-DS-02	8/20/2025 17:15	7.34	25	14.789	88.43	1
LH-DS-02	8/20/2025 17:30	7.39	25	14.792	89.04	1
LH-DS-02	8/20/2025 17:45	7.41	25	14.79	89.28	1
LH-DS-02	8/20/2025 18:00	7.38	25	14.789	88.92	1
LH-DS-02	8/20/2025 18:15	7.35	25	14.786	88.55	1
LH-DS-02	8/20/2025 18:30	7.29	25	14.781	87.83	1
LH-DS-02	8/20/2025 18:45	7.23	24.98	14.784	87.11	1
LH-DS-02	8/20/2025 19:00	7.18	24.96	14.782	86.51	1
LH-DS-02	8/20/2025 19:15	7.11	24.94	14.782	85.66	1
LH-DS-02	8/20/2025 19:30	7.06	24.92	14.788	85.06	1
LH-DS-02	8/20/2025 19:45	7	24.9	14.782	84.34	1
LH-DS-02	8/20/2025 20:00	6.94	24.88	14.785	83.61	1
LH-DS-02	8/20/2025 20:15	6.96	24.88	14.788	83.86	1
LH-DS-02	8/20/2025 20:30	6.91	24.88	14.787	83.25	1
LH-DS-02	8/20/2025 20:45	6.89	24.88	14.792	83.01	1
LH-DS-02	8/20/2025 21:00	6.89	24.88	14.789	83.01	1
LH-DS-02	8/20/2025 21:15	6.9	24.88	14.792	83.13	1
LH-DS-02	8/20/2025 21:30	6.92	24.88	14.792	83.37	1
LH-DS-02	8/20/2025 21:45	6.98	24.9	14.789	84.1	1
LH-DS-02	8/20/2025 22:00	6.98	24.9	14.79	84.1	1
LH-DS-02	8/20/2025 22:15	6.99	24.9	14.785	84.22	1
LH-DS-02	8/20/2025 22:30	7.03	24.9	14.786	84.7	1
LH-DS-02	8/20/2025 22:45	7.02	24.9	14.784	84.58	1
LH-DS-02	8/20/2025 23:00	7.04	24.9	14.784	84.82	1
LH-DS-02	8/20/2025 23:15	7.09	24.9	14.777	85.42	1
LH-DS-02	8/20/2025 23:30	7.06	24.9	14.784	85.06	1
LH-DS-02	8/20/2025 23:45	7.03	24.9	14.785	84.7	1
LH-DS-02	8/21/2025 0:00	7.05	24.9	14.783	84.94	1
LH-DS-02	8/21/2025 0:15	7.02	24.9	14.777	84.58	1
LH-DS-02	8/21/2025 0:30	7.05	24.9	14.779	84.94	1
LH-DS-02	8/21/2025 0:45	7.04	24.88	14.778	84.82	1
LH-DS-02	8/21/2025 1:00	7.05	24.88	14.773	84.94	1
LH-DS-02	8/21/2025 1:15	7.03	24.88	14.774	84.7	1
LH-DS-02	8/21/2025 1:30	7.04	24.88	14.772	84.82	1
LH-DS-02	8/21/2025 1:45	7.01	24.86	14.772	84.46	1
LH-DS-02	8/21/2025 2:00	7.01	24.84	14.771	84.46	1
LH-DS-02	8/21/2025 2:15	6.97	24.84	14.769	83.98	1
LH-DS-02	8/21/2025 2:30	6.97	24.82	14.768	83.98	1
LH-DS-02	8/21/2025 2:45	6.94	24.8	14.765	83.61	1
LH-DS-02	8/21/2025 3:00	6.93	24.8	14.762	83.49	1
LH-DS-02	8/21/2025 3:15	6.92	24.78	14.76	83.37	1
LH-DS-02	8/21/2025 3:30	6.92	24.78	14.76	83.37	1
LH-DS-02	8/21/2025 3:45	6.91	24.76	14.759	83.25	1
LH-DS-02	8/21/2025 4:00	6.92	24.74	14.761	82.38	1
LH-DS-02	8/21/2025 4:15	6.94	24.74	14.76	82.62	1
LH-DS-02	8/21/2025 4:30	6.95	24.74	14.756	82.74	1
LH-DS-02	8/21/2025 4:45	6.93	24.74	14.758	82.5	1
LH-DS-02	8/21/2025 5:00	6.98	24.74	14.755	83.1	1
LH-DS-02	8/21/2025 5:15	6.97	24.72	14.756	82.98	1
LH-DS-02	8/21/2025 5:30	6.95	24.7	14.755	82.74	1

Dissolved Oxygen Saturation Continous Monitoring Data
Normandeau Associates Inc.

Station Name	Date Time	DO mg/L	Temp C	Air Pressure PSI	Saturation PCT	Use Code
LH-DS-02	8/21/2025 5:45	6.93	24.68	14.755	82.5	1
LH-DS-02	8/21/2025 6:00	6.94	24.66	14.755	82.62	1
LH-DS-02	8/21/2025 6:15	6.95	24.64	14.753	82.74	1
LH-DS-02	8/21/2025 6:30	6.95	24.62	14.758	82.74	1
LH-DS-02	8/21/2025 6:45	6.93	24.62	14.756	82.5	1
LH-DS-02	8/21/2025 7:00	6.93	24.6	14.758	82.5	1
LH-DS-02	8/21/2025 7:15	7	24.6	14.759	83.33	1
LH-DS-02	8/21/2025 7:30	7.03	24.58	14.759	83.69	1
LH-DS-02	8/21/2025 7:45	7.11	24.6	14.761	84.64	1
LH-DS-02	8/21/2025 8:00	7.07	24.62	14.764	84.17	1
LH-DS-02	8/21/2025 8:15	7.17	24.62	14.765	85.36	1
LH-DS-02	8/21/2025 8:30	7.19	24.62	14.763	85.6	1
LH-DS-02	8/21/2025 8:45	7.24	24.64	14.759	86.19	1
LH-DS-02	8/21/2025 9:00	7.28	24.66	14.765	86.67	1
LH-DS-02	8/21/2025 9:15	7.36	24.66	14.764	87.62	1
LH-DS-02	8/21/2025 9:30	7.4	24.68	14.761	88.1	1
LH-DS-02	8/21/2025 9:45	7.45	24.7	14.758	88.69	1
LH-DS-02	8/21/2025 10:00	7.53	24.7	14.753	89.64	1
LH-DS-02	8/21/2025 10:15	7.62	24.7	14.753	90.71	1
LH-DS-02	8/21/2025 10:30	7.72	24.72	14.754	91.9	1
LH-DS-02	8/21/2025 10:45	7.79	24.74	14.756	92.74	1
LH-DS-02	8/21/2025 11:00	7.85	24.74	14.758	93.45	1
LH-DS-02	8/21/2025 11:15	7.91	24.74	14.756	94.17	1
LH-DS-02	8/21/2025 11:30	7.98	24.78	14.757	96.14	1
LH-DS-02	8/21/2025 11:45	8.08	24.82	14.757	97.35	1
LH-DS-02	8/21/2025 12:00	8.14	24.88	14.752	98.07	1
LH-DS-02	8/21/2025 12:15	8.25	24.9	14.75	99.4	1
LH-DS-02	8/21/2025 12:30	8.29	24.94	14.751	99.88	1
LH-DS-02	8/21/2025 12:45	8.39	25	14.748	101.08	1
LH-DS-02	8/21/2025 13:00	8.42	25.04	14.743	102.68	1
LH-DS-02	8/21/2025 13:15	8.41	25.06	14.739	102.56	1
LH-DS-02	8/21/2025 13:30	8.49	25.08	14.74	103.54	1
LH-DS-02	8/21/2025 13:45	8.44	25.06	14.741	102.93	1
LH-DS-02	8/21/2025 14:00	8.46	25.04	14.738	103.17	1
LH-DS-02	8/21/2025 14:15	8.45	25.08	14.736	103.05	1
LH-DS-02	8/21/2025 14:30	8.45	25.08	14.734	103.05	1
LH-DS-02	8/21/2025 14:45	8.49	25.1	14.731	103.54	1
LH-DS-02	8/21/2025 15:00	8.48	25.1	14.728	103.41	1
LH-DS-02	8/21/2025 15:15	8.44	25.1	14.725	102.93	1
LH-DS-02	8/21/2025 15:30	8.46	25.12	14.722	103.17	1
LH-DS-02	8/21/2025 15:45	8.43	25.12	14.721	102.8	1
LH-DS-02	8/21/2025 16:00	8.42	25.1	14.719	102.68	1
LH-DS-02	8/21/2025 16:15	8.4	25.1	14.72	102.44	1
LH-DS-02	8/21/2025 16:30	8.36	25.08	14.717	101.95	1
LH-DS-02	8/21/2025 16:45	8.34	25.04	14.715	101.71	1
LH-DS-02	8/21/2025 17:00	8.23	25	14.713	100.37	1
LH-DS-02	8/21/2025 17:15	8.19	24.94	14.712	99.88	1
LH-DS-02	8/21/2025 17:30	8.18	24.88	14.713	99.76	1
LH-DS-02	8/21/2025 17:45	8.12	24.82	14.71	99.02	1
LH-DS-02	8/21/2025 18:00	8.04	24.76	14.706	98.05	1
LH-DS-02	8/21/2025 18:15	7.95	24.66	14.707	95.78	1
LH-DS-02	8/21/2025 18:30	7.8	24.58	14.703	93.98	1
LH-DS-02	8/21/2025 18:45	7.69	24.5	14.702	92.65	1
LH-DS-02	8/21/2025 19:00	7.56	24.44	14.702	91.08	1
LH-DS-02	8/21/2025 19:15	7.43	24.38	14.702	89.52	1
LH-DS-02	8/21/2025 19:30	7.32	24.34	14.7	88.19	1
LH-DS-02	8/21/2025 19:45	7.2	24.3	14.699	86.75	1
LH-DS-02	8/21/2025 20:00	7.09	24.26	14.702	85.42	1
LH-DS-02	8/21/2025 20:15	6.97	24.24	14.7	82.98	1
LH-DS-02	8/21/2025 20:30	6.87	24.22	14.694	81.79	1
LH-DS-02	8/21/2025 20:45	6.81	24.22	14.694	81.07	1
LH-DS-02	8/21/2025 21:00	6.77	24.22	14.695	80.6	1
LH-DS-02	8/21/2025 21:15	6.73	24.22	14.692	80.12	1
LH-DS-02	8/21/2025 21:30	6.73	24.24	14.694	80.12	1
LH-DS-02	8/21/2025 21:45	6.7	24.22	14.689	79.76	1
LH-DS-02	8/21/2025 22:00	6.7	24.2	14.688	79.76	1
LH-DS-02	8/21/2025 22:15	6.74	24.2	14.689	80.24	1
LH-DS-02	8/21/2025 22:30	6.77	24.2	14.685	80.6	1
LH-DS-02	8/21/2025 22:45	6.82	24.18	14.685	81.19	1
LH-DS-02	8/21/2025 23:00	6.83	24.18	14.683	81.31	1
LH-DS-02	8/21/2025 23:15	6.91	24.18	14.68	82.26	1
LH-DS-02	8/21/2025 23:30	6.91	24.18	14.681	82.26	1
LH-DS-02	8/21/2025 23:45	7.01	24.18	14.682	83.45	1
LH-DS-02	8/22/2025 0:00	6.98	24.18	14.678	83.1	1
LH-DS-02	8/22/2025 0:15	7.08	24.18	14.676	84.29	1
LH-DS-02	8/22/2025 0:30	7.03	24.18	14.678	83.69	1
LH-DS-02	8/22/2025 0:45	7.04	24.18	14.676	83.81	1
LH-DS-02	8/22/2025 1:00	7.03	24.16	14.674	83.69	1
LH-DS-02	8/22/2025 1:15	7.01	24.16	14.674	83.45	1
LH-DS-02	8/22/2025 1:30	7.01	24.14	14.669	83.45	1
LH-DS-02	8/22/2025 1:45	7.02	24.12	14.67	83.57	1
LH-DS-02	8/22/2025 2:00	7.02	24.1	14.673	83.57	1
LH-DS-02	8/22/2025 2:15	7.01	24.08	14.669	83.45	1
LH-DS-02	8/22/2025 2:30	7.01	24.08	14.666	83.45	1

Station Name	Date Time	DO mg/L	Temp C	Air Pressure PSI	Saturation PCT	Use Code
LH-DS-02	8/22/2025 2:45	7.02	24.06	14.669	83.57	1
LH-DS-02	8/22/2025 3:00	7.01	24.04	14.664	83.45	1
LH-DS-02	8/22/2025 3:15	7.05	24.02	14.668	83.93	1
LH-DS-02	8/22/2025 3:30	6.98	24	14.668	83.1	1
LH-DS-02	8/22/2025 3:45	6.99	24	14.669	83.21	1
LH-DS-02	8/22/2025 4:00	6.97	24	14.662	82.98	1
LH-DS-02	8/22/2025 4:15	6.98	24	14.665	83.1	1
LH-DS-02	8/22/2025 4:30	7	24	14.662	83.33	1
LH-DS-02	8/22/2025 4:45	7	24	14.662	83.33	1
LH-DS-02	8/22/2025 5:00	7.02	23.98	14.664	83.57	1
LH-DS-02	8/22/2025 5:15	7	23.96	14.665	83.33	1
LH-DS-02	8/22/2025 5:30	7.03	23.94	14.668	83.69	1
LH-DS-02	8/22/2025 5:45	7.01	23.92	14.669	83.45	1
LH-DS-02	8/22/2025 6:00	6.99	23.9	14.672	83.21	1
LH-DS-02	8/22/2025 6:15	7.05	23.92	14.675	83.93	1
LH-DS-02	8/22/2025 6:30	7.01	23.92	14.677	83.45	1
LH-DS-02	8/22/2025 6:45	7.06	23.92	14.677	84.05	1
LH-DS-02	8/22/2025 7:00	7.03	23.92	14.682	83.69	1
LH-DS-02	8/22/2025 7:15	7.09	23.92	14.685	84.4	1
LH-DS-02	8/22/2025 7:30	7.15	23.92	14.683	85.12	1
LH-DS-02	8/22/2025 7:45	7.25	23.94	14.684	86.31	1
LH-DS-02	8/22/2025 8:00	7.34	23.96	14.689	87.38	1
LH-DS-02	8/22/2025 8:15	7.43	24	14.691	88.45	1
LH-DS-02	8/22/2025 8:30	7.59	24.04	14.692	90.36	1
LH-DS-02	8/22/2025 8:45	7.71	24.08	14.689	91.79	1
LH-DS-02	8/22/2025 9:00	7.83	24.14	14.688	93.21	1
LH-DS-02	8/22/2025 9:15	7.91	24.22	14.691	94.17	1
LH-DS-02	8/22/2025 9:30	8.01	24.28	14.691	96.51	1
LH-DS-02	8/22/2025 9:45	8.1	24.34	14.69	97.59	1
LH-DS-02	8/22/2025 10:00	8.15	24.42	14.691	98.19	1
LH-DS-02	8/22/2025 10:15	8.24	24.48	14.692	99.28	1
LH-DS-02	8/22/2025 10:30	8.29	24.54	14.694	99.88	1
LH-DS-02	8/22/2025 10:45	8.36	24.62	14.693	100.72	1
LH-DS-02	8/22/2025 11:00	8.42	24.66	14.69	101.45	1
LH-DS-02	8/22/2025 11:15	8.46	24.72	14.693	101.93	1
LH-DS-02	8/22/2025 11:30	8.51	24.78	14.693	103.78	1
LH-DS-02	8/22/2025 11:45	8.54	24.82	14.693	104.15	1
LH-DS-02	8/22/2025 12:00	8.59	24.88	14.693	104.76	1
LH-DS-02	8/22/2025 12:15	8.62	24.92	14.691	105.12	1
LH-DS-02	8/22/2025 12:30	8.68	24.96	14.688	105.85	1
LH-DS-02	8/22/2025 12:45	8.69	25	14.691	105.98	1
LH-DS-02	8/22/2025 13:00	8.7	25.04	14.691	106.1	1
LH-DS-02	8/22/2025 13:15	8.71	25.06	14.69	106.22	1
LH-DS-02	8/22/2025 13:30	8.75	25.1	14.686	106.71	1
LH-DS-02	8/22/2025 13:45	8.71	25.12	14.687	106.22	1
LH-DS-02	8/22/2025 14:00	8.69	25.12	14.687	105.98	1
LH-DS-02	8/22/2025 14:15	8.66	25.12	14.683	105.61	1
LH-DS-02	8/22/2025 14:30	8.71	25.14	14.685	106.22	1
LH-DS-02	8/22/2025 14:45	8.69	25.16	14.682	105.98	1
LH-DS-02	8/22/2025 15:00	8.64	25.12	14.684	105.37	1
LH-DS-02	8/22/2025 15:15	8.58	25.16	14.68	104.63	1
LH-DS-02	8/22/2025 15:30	8.64	25.14	14.676	105.37	1
LH-DS-02	8/22/2025 15:45	8.52	25.1	14.679	103.9	1
LH-DS-02	8/22/2025 16:00	8.47	25.02	14.678	103.29	1
LH-DS-02	8/22/2025 16:15	8.36	24.98	14.677	101.95	1
LH-DS-02	8/22/2025 16:30	8.3	24.88	14.679	101.22	1
LH-DS-02	8/22/2025 16:45	8.27	24.8	14.681	100.85	1
LH-DS-02	8/22/2025 17:00	8.2	24.72	14.682	98.8	1
LH-DS-02	8/22/2025 17:15	7.77	24.7	14.682	93.61	1
LH-DS-02	8/22/2025 17:30	7.49	24.72	14.679	90.24	1
LH-DS-02	8/22/2025 17:45	7.4	24.7	14.68	89.16	1
LH-DS-02	8/22/2025 18:00	7.45	24.68	14.682	89.76	1
LH-DS-02	8/22/2025 18:15	7.56	24.66	14.681	91.08	1
LH-DS-02	8/22/2025 18:30	7.62	24.64	14.684	91.81	1
LH-DS-02	8/22/2025 18:45	7.64	24.62	14.685	92.05	1
LH-DS-02	8/22/2025 19:00	7.54	24.6	14.689	90.84	1
LH-DS-02	8/22/2025 19:15	7.42	24.56	14.691	89.4	1
LH-DS-02	8/22/2025 19:30	7.33	24.54	14.689	88.31	1
LH-DS-02	8/22/2025 19:45	7.25	24.52	14.69	87.35	1
LH-DS-02	8/22/2025 20:00	7.17	24.48	14.693	86.39	1
LH-DS-02	8/22/2025 20:15	7.07	24.48	14.694	85.18	1
LH-DS-02	8/22/2025 20:30	6.99	24.48	14.697	84.22	1
LH-DS-02	8/22/2025 20:45	6.91	24.46	14.699	83.25	1
LH-DS-02	8/22/2025 21:00	6.85	24.46	14.702	82.53	1
LH-DS-02	8/22/2025 21:15	6.73	24.44	14.703	81.08	1
LH-DS-02	8/22/2025 21:30	6.68	24.44	14.705	80.48	1
LH-DS-02	8/22/2025 21:45	6.57	24.42	14.706	79.16	1
LH-DS-02	8/22/2025 22:00	6.52	24.4	14.708	78.55	1
LH-DS-02	8/22/2025 22:15	6.46	24.4	14.709	77.83	1
LH-DS-02	8/22/2025 22:30	6.48	24.42	14.711	78.07	1
LH-DS-02	8/22/2025 22:45	6.46	24.42	14.711	77.83	1
LH-DS-02	8/22/2025 23:00	6.54	24.46	14.711	78.8	1
LH-DS-02	8/22/2025 23:15	6.59	24.48	14.715	79.4	1
LH-DS-02	8/22/2025 23:30	6.66	24.5	14.713	80.24	1

Station Name	Date Time	DO mg/L	Temp C	Air Pressure PSI	Saturation PCT	Use Code
LH-DS-02	8/22/2025 23:45	6.67	24.52	14.716	80.36	1
LH-DS-02	8/23/2025 0:00	6.75	24.5	14.717	81.33	1
LH-DS-02	8/23/2025 0:15	6.7	24.5	14.716	80.72	1
LH-DS-02	8/23/2025 0:30	6.6	24.46	14.717	79.52	1
LH-DS-02	8/23/2025 0:45	6.52	24.42	14.72	78.55	1
LH-DS-02	8/23/2025 1:00	6.42	24.38	14.716	77.35	1
LH-DS-02	8/23/2025 1:15	6.33	24.32	14.712	76.27	1
LH-DS-02	8/23/2025 1:30	6.28	24.28	14.714	75.66	1
LH-DS-02	8/23/2025 1:45	6.25	24.24	14.712	74.4	1
LH-DS-02	8/23/2025 2:00	6.25	24.2	14.707	74.4	1
LH-DS-02	8/23/2025 2:15	6.26	24.18	14.712	74.52	1
LH-DS-02	8/23/2025 2:30	6.25	24.16	14.713	74.4	1
LH-DS-02	8/23/2025 2:45	6.23	24.14	14.711	74.17	1
LH-DS-02	8/23/2025 3:00	6.21	24.1	14.71	73.93	1
LH-DS-02	8/23/2025 3:15	6.19	24.08	14.711	73.69	1
LH-DS-02	8/23/2025 3:30	6.15	24.08	14.712	73.21	1
LH-DS-02	8/23/2025 3:45	6.15	24.06	14.713	73.21	1
LH-DS-02	8/23/2025 4:00	6.16	24.04	14.711	73.33	1
LH-DS-02	8/23/2025 4:15	6.15	24.02	14.716	73.21	1
LH-DS-02	8/23/2025 4:30	6.12	24.02	14.715	72.86	1
LH-DS-02	8/23/2025 4:45	6.12	24	14.715	72.86	1
LH-DS-02	8/23/2025 5:00	6.12	24	14.718	72.86	1
LH-DS-02	8/23/2025 5:15	6.1	23.98	14.718	72.62	1
LH-DS-02	8/23/2025 5:30	6.09	23.96	14.717	72.5	1
LH-DS-02	8/23/2025 5:45	6.06	23.94	14.722	72.14	1
LH-DS-02	8/23/2025 6:00	6.07	23.94	14.726	72.26	1
LH-DS-02	8/23/2025 6:15	6.04	23.92	14.726	71.9	1
LH-DS-02	8/23/2025 6:30	6.03	23.9	14.728	71.79	1
LH-DS-02	8/23/2025 6:45	6.03	23.9	14.729	71.79	1
LH-DS-02	8/23/2025 7:00	6.04	23.88	14.729	71.9	1
LH-DS-02	8/23/2025 7:15	6.01	23.88	14.729	71.55	1
LH-DS-02	8/23/2025 7:30	6.07	23.88	14.729	72.26	1
LH-DS-02	8/23/2025 7:45	6.09	23.88	14.732	72.5	1
LH-DS-02	8/23/2025 8:00	6.15	23.88	14.729	73.21	1
LH-DS-02	8/23/2025 8:15	6.21	23.9	14.73	73.93	1
LH-DS-02	8/23/2025 8:30	6.32	23.92	14.735	75.24	1
LH-DS-02	8/23/2025 8:45	6.44	23.96	14.735	76.67	1
LH-DS-02	8/23/2025 9:00	6.57	24	14.735	78.21	1
LH-DS-02	8/23/2025 9:15	6.72	24.06	14.734	80	1
LH-DS-02	8/23/2025 9:30	6.85	24.12	14.731	81.55	1
LH-DS-02	8/23/2025 9:45	7	24.18	14.732	83.33	1
LH-DS-02	8/23/2025 10:00	7.11	24.26	14.732	85.66	1
LH-DS-02	8/23/2025 10:15	7.25	24.34	14.732	87.35	1
LH-DS-02	8/23/2025 10:30	7.4	24.42	14.733	89.16	1
LH-DS-02	8/23/2025 10:45	7.52	24.5	14.728	90.6	1
LH-DS-02	8/23/2025 11:00	7.65	24.56	14.728	92.17	1
LH-DS-02	8/23/2025 11:15	7.79	24.64	14.722	93.86	1
LH-DS-02	8/23/2025 11:30	8.01	24.7	14.722	96.51	1
LH-DS-02	8/23/2025 11:45	8.02	24.74	14.72	96.63	1
LH-DS-02	8/23/2025 12:00	8.13	24.8	14.717	99.15	1
LH-DS-02	8/23/2025 12:15	8.23	24.84	14.715	100.37	1
LH-DS-02	8/23/2025 12:30	8.34	24.92	14.711	101.71	1
LH-DS-02	8/23/2025 12:45	8.45	24.98	14.714	103.05	1
LH-DS-02	8/23/2025 13:00	8.6	25.02	14.714	104.88	1
LH-DS-02	8/23/2025 13:15	8.63	25.04	14.711	105.24	1
LH-DS-02	8/23/2025 13:30	8.69	25.08	14.711	105.98	1
LH-DS-02	8/23/2025 13:45	8.78	25.1	14.713	107.07	1
LH-DS-02	8/23/2025 14:00	8.79	25.1	14.709	107.2	1
LH-DS-02	8/23/2025 14:15	8.84	25.08	14.705	107.8	1
LH-DS-02	8/23/2025 14:30	8.85	25.02	14.704	107.93	1
LH-DS-02	8/23/2025 14:45	9.04	25.04	14.704	110.24	1
LH-DS-02	8/23/2025 15:00	9.26	25.06	14.7	112.93	1
LH-DS-02	8/23/2025 15:15	9.37	25.04	14.697	114.27	1
LH-DS-02	8/23/2025 15:30	9.38	25.04	14.699	114.39	1
LH-DS-02	8/23/2025 15:45	9.55	25.04	14.697	116.46	1
LH-DS-02	8/23/2025 16:00	9.64	25.04	14.695	117.56	1
LH-DS-02	8/23/2025 16:15	9.68	25.04	14.695	118.05	1
LH-DS-02	8/23/2025 16:30	9.65	25.04	14.692	117.68	1
LH-DS-02	8/23/2025 16:45	9.56	25.02	14.693	116.59	1
LH-DS-02	8/23/2025 17:00	9.47	25	14.693	115.49	1
LH-DS-02	8/23/2025 17:15	9.39	24.96	14.691	114.51	1
LH-DS-02	8/23/2025 17:30	9.33	24.92	14.69	113.78	1
LH-DS-02	8/23/2025 17:45	9.15	24.86	14.687	111.59	1
LH-DS-02	8/23/2025 18:00	8.98	24.8	14.694	109.51	1
LH-DS-02	8/23/2025 18:15	8.85	24.76	14.694	107.93	1
LH-DS-02	8/23/2025 18:30	8.75	24.72	14.694	105.42	1
LH-DS-02	8/23/2025 18:45	8.63	24.66	14.695	103.98	1
LH-DS-02	8/23/2025 19:00	8.57	24.62	14.696	103.25	1
LH-DS-02	8/23/2025 19:15	8.48	24.58	14.693	102.17	1
LH-DS-02	8/23/2025 19:30	8.37	24.56	14.692	100.84	1
LH-DS-02	8/23/2025 19:45	8.25	24.52	14.693	99.4	1
LH-DS-02	8/23/2025 20:00	8.14	24.5	14.692	98.07	1
LH-DS-02	8/23/2025 20:15	7.97	24.46	14.696	96.02	1
LH-DS-02	8/23/2025 20:30	7.8	24.44	14.699	93.98	1

Station Name	Date Time	DO mg/L	Temp C	Air Pressure PSI	Saturation PCT	Use Code
LH-DS-02	8/23/2025 20:45	7.59	24.4	14.701	91.45	1
LH-DS-02	8/23/2025 21:00	7.44	24.38	14.703	89.64	1
LH-DS-02	8/23/2025 21:15	7.38	24.34	14.703	88.92	1
LH-DS-02	8/23/2025 21:30	7.32	24.34	14.707	88.19	1
LH-DS-02	8/23/2025 21:45	7.22	24.32	14.705	86.99	1
LH-DS-02	8/23/2025 22:00	7.18	24.32	14.708	86.51	1
LH-DS-02	8/23/2025 22:15	7.12	24.3	14.71	85.78	1
LH-DS-02	8/23/2025 22:30	7.09	24.3	14.707	85.42	1
LH-DS-02	8/23/2025 22:45	7.06	24.28	14.71	85.06	1
LH-DS-02	8/23/2025 23:00	7.04	24.26	14.714	84.82	1
LH-DS-02	8/23/2025 23:15	7	24.24	14.709	83.33	1
LH-DS-02	8/23/2025 23:30	6.98	24.22	14.713	83.1	1
LH-DS-02	8/23/2025 23:45	7.03	24.2	14.716	83.69	1
LH-DS-02	8/24/2025 0:00	7.13	24.18	14.713	84.88	1
LH-DS-02	8/24/2025 0:15	7.3	24.18	14.715	86.9	1
LH-DS-02	8/24/2025 0:30	7.44	24.18	14.716	88.57	1
LH-DS-02	8/24/2025 0:45	7.54	24.18	14.718	89.76	1
LH-DS-02	8/24/2025 1:00	7.64	24.18	14.718	90.95	1
LH-DS-02	8/24/2025 1:15	7.69	24.18	14.719	91.55	1
LH-DS-02	8/24/2025 1:30	7.68	24.18	14.716	91.43	1
LH-DS-02	8/24/2025 1:45	7.66	24.18	14.715	91.19	1
LH-DS-02	8/24/2025 2:00	7.69	24.18	14.712	91.55	1
LH-DS-02	8/24/2025 2:15	7.69	24.16	14.715	91.55	1
LH-DS-02	8/24/2025 2:30	7.67	24.16	14.714	91.31	1
LH-DS-02	8/24/2025 2:45	7.62	24.14	14.712	90.71	1
LH-DS-02	8/24/2025 3:00	7.55	24.12	14.711	89.88	1
LH-DS-02	8/24/2025 3:15	7.5	24.1	14.707	89.29	1
LH-DS-02	8/24/2025 3:30	7.5	24.1	14.709	89.29	1
LH-DS-02	8/24/2025 3:45	7.53	24.1	14.71	89.64	1
LH-DS-02	8/24/2025 4:00	7.57	24.08	14.709	90.12	1
LH-DS-02	8/24/2025 4:15	7.5	24.06	14.71	89.29	1
LH-DS-02	8/24/2025 4:30	7.44	24.04	14.71	88.57	1
LH-DS-02	8/24/2025 4:45	7.34	24.02	14.709	87.38	1
LH-DS-02	8/24/2025 5:00	7.28	24	14.71	86.67	1
LH-DS-02	8/24/2025 5:15	7.23	23.98	14.71	86.07	1
LH-DS-02	8/24/2025 5:30	7.18	23.96	14.706	85.48	1
LH-DS-02	8/24/2025 5:45	7.11	23.94	14.709	84.64	1
LH-DS-02	8/24/2025 6:00	7.03	23.92	14.707	83.69	1
LH-DS-02	8/24/2025 6:15	6.93	23.88	14.704	82.5	1
LH-DS-02	8/24/2025 6:30	6.87	23.86	14.707	81.79	1
LH-DS-02	8/24/2025 6:45	6.82	23.84	14.706	81.19	1
LH-DS-02	8/24/2025 7:00	6.83	23.84	14.706	81.31	1
LH-DS-02	8/24/2025 7:15	6.85	23.82	14.706	81.55	1
LH-DS-02	8/24/2025 7:30	6.85	23.82	14.707	81.55	1
LH-DS-02	8/24/2025 7:45	6.92	23.82	14.707	82.38	1
LH-DS-02	8/24/2025 8:00	6.98	23.84	14.703	83.1	1
LH-DS-02	8/24/2025 8:15	7.09	23.86	14.709	84.4	1
LH-DS-02	8/24/2025 8:30	7.15	23.88	14.712	85.12	1
LH-DS-02	8/24/2025 8:45	7.35	23.92	14.705	87.5	1
LH-DS-02	8/24/2025 9:00	7.52	23.96	14.706	89.52	1
LH-DS-02	8/24/2025 9:15	7.74	24	14.706	92.14	1
LH-DS-02	8/24/2025 9:30	7.88	24.06	14.706	93.81	1
LH-DS-02	8/24/2025 9:45	8.12	24.12	14.704	96.67	1
LH-DS-02	8/24/2025 10:00	8.34	24.18	14.705	99.29	1
LH-DS-02	8/24/2025 10:15	8.45	24.24	14.703	100.6	1
LH-DS-02	8/24/2025 10:30	8.59	24.28	14.703	103.49	1
LH-DS-02	8/24/2025 10:45	8.81	24.34	14.702	106.14	1
LH-DS-02	8/24/2025 11:00	8.94	24.42	14.7	107.71	1
LH-DS-02	8/24/2025 11:15	9.01	24.46	14.7	108.55	1
LH-DS-02	8/24/2025 11:30	9.14	24.52	14.7	110.12	1
LH-DS-02	8/24/2025 11:45	9.17	24.56	14.696	110.48	1
LH-DS-02	8/24/2025 12:00	9.29	24.6	14.696	111.93	1
LH-DS-02	8/24/2025 12:15	9.38	24.64	14.696	113.01	1
LH-DS-02	8/24/2025 12:30	9.43	24.68	14.692	113.61	1
LH-DS-02	8/24/2025 12:45	9.54	24.7	14.692	114.94	1
LH-DS-02	8/24/2025 13:00	9.59	24.74	14.687	115.54	1
LH-DS-02	8/24/2025 13:15	9.63	24.76	14.684	117.44	1
LH-DS-02	8/24/2025 13:30	9.65	24.78	14.683	117.68	1
LH-DS-02	8/24/2025 13:45	9.66	24.8	14.68	117.8	1
LH-DS-02	8/24/2025 14:00	9.65	24.82	14.678	117.68	1
LH-DS-02	8/24/2025 14:15	9.68	24.88	14.677	118.05	1
LH-DS-02	8/24/2025 14:30	9.69	24.88	14.672	118.17	1
LH-DS-02	8/24/2025 14:45	9.7	24.9	14.67	118.29	1
LH-DS-02	8/24/2025 15:00	9.7	24.88	14.668	118.29	1
LH-DS-02	8/24/2025 15:15	9.68	24.84	14.666	118.05	1
LH-DS-02	8/24/2025 15:30	9.69	24.82	14.665	118.17	1
LH-DS-02	8/24/2025 15:45	9.67	24.8	14.66	117.93	1
LH-DS-02	8/24/2025 16:00	9.68	24.78	14.662	118.05	1
LH-DS-02	8/24/2025 16:15	9.67	24.76	14.659	117.93	1
LH-DS-02	8/24/2025 16:30	9.64	24.76	14.657	117.56	1
LH-DS-02	8/24/2025 16:45	9.6	24.76	14.66	117.07	1
LH-DS-02	8/24/2025 17:00	9.53	24.74	14.657	114.82	1
LH-DS-02	8/24/2025 17:15	9.45	24.72	14.657	113.86	1
LH-DS-02	8/24/2025 17:30	9.39	24.68	14.655	113.13	1

Station Name	Date Time	DO mg/L	Temp C	Air Pressure PSI	Saturation PCT	Use Code
LH-DS-02	8/24/2025 17:45	9.33	24.66	14.654	112.41	1
LH-DS-02	8/24/2025 18:00	9.29	24.62	14.654	111.93	1
LH-DS-02	8/24/2025 18:15	9.24	24.6	14.651	111.33	1
LH-DS-02	8/24/2025 18:30	9.15	24.58	14.651	110.24	1
LH-DS-02	8/24/2025 18:45	9.04	24.54	14.653	108.92	1
LH-DS-02	8/24/2025 19:00	8.91	24.52	14.654	107.35	1
LH-DS-02	8/24/2025 19:15	8.76	24.48	14.656	105.54	1
LH-DS-02	8/24/2025 19:30	8.62	24.44	14.657	103.86	1
LH-DS-02	8/24/2025 19:45	8.44	24.42	14.659	101.69	1
LH-DS-02	8/24/2025 20:00	8.26	24.38	14.659	99.52	1
LH-DS-02	8/24/2025 20:15	8.09	24.34	14.66	97.47	1
LH-DS-02	8/24/2025 20:30	7.9	24.3	14.662	95.18	1
LH-DS-02	8/24/2025 20:45	7.78	24.28	14.662	93.73	1
LH-DS-02	8/24/2025 21:00	7.63	24.26	14.661	91.93	1
LH-DS-02	8/24/2025 21:15	7.55	24.24	14.659	89.88	1
LH-DS-02	8/24/2025 21:30	7.41	24.24	14.658	88.21	1
LH-DS-02	8/24/2025 21:45	7.38	24.24	14.658	87.86	1
LH-DS-02	8/24/2025 22:00	7.39	24.22	14.657	87.98	1
LH-DS-02	8/24/2025 22:15	7.31	24.22	14.658	87.02	1
LH-DS-02	8/24/2025 22:30	7.27	24.22	14.654	86.55	1
LH-DS-02	8/24/2025 22:45	7.29	24.22	14.652	86.79	1
LH-DS-02	8/24/2025 23:00	7.32	24.22	14.653	87.14	1
LH-DS-02	8/24/2025 23:15	7.34	24.2	14.651	87.38	1
LH-DS-02	8/24/2025 23:30	7.32	24.2	14.65	87.14	1
LH-DS-02	8/24/2025 23:45	7.35	24.2	14.649	87.5	1
LH-DS-02	8/25/2025 0:00	7.41	24.22	14.644	89.28	1
LH-DS-02	8/25/2025 0:15	7.37	24.22	14.642	88.8	1
LH-DS-02	8/25/2025 0:30	7.34	24.2	14.643	88.43	1
LH-DS-02	8/25/2025 0:45	7.36	24.2	14.644	88.67	1
LH-DS-02	8/25/2025 1:00	7.33	24.18	14.643	88.31	1
LH-DS-02	8/25/2025 1:15	7.26	24.18	14.641	87.47	1
LH-DS-02	8/25/2025 1:30	7.16	24.16	14.638	86.27	1
LH-DS-02	8/25/2025 1:45	7.05	24.14	14.639	84.94	1
LH-DS-02	8/25/2025 2:00	7.02	24.1	14.636	84.58	1
LH-DS-02	8/25/2025 2:15	7.04	24.08	14.638	84.82	1
LH-DS-02	8/25/2025 2:30	7.09	24.06	14.633	85.42	1
LH-DS-02	8/25/2025 2:45	7.07	24.04	14.631	85.18	1
LH-DS-02	8/25/2025 3:00	7.02	24.02	14.633	84.58	1
LH-DS-02	8/25/2025 3:15	7.01	24	14.631	84.46	1
LH-DS-02	8/25/2025 3:30	6.97	23.98	14.627	83.98	1
LH-DS-02	8/25/2025 3:45	6.93	23.96	14.625	83.49	1
LH-DS-02	8/25/2025 4:00	6.9	23.94	14.622	83.13	1
LH-DS-02	8/25/2025 4:15	6.82	23.94	14.622	82.17	1
LH-DS-02	8/25/2025 4:30	6.76	23.92	14.62	81.45	1
LH-DS-02	8/25/2025 4:45	6.71	23.9	14.617	80.84	1
LH-DS-02	8/25/2025 5:00	6.66	23.88	14.618	80.24	1
LH-DS-02	8/25/2025 5:15	6.63	23.88	14.616	79.88	1
LH-DS-02	8/25/2025 5:30	6.6	23.86	14.612	79.52	1
LH-DS-02	8/25/2025 5:45	6.58	23.86	14.611	79.28	1
LH-DS-02	8/25/2025 6:00	6.55	23.84	14.611	78.92	1
LH-DS-02	8/25/2025 6:15	6.46	23.82	14.61	77.83	1
LH-DS-02	8/25/2025 6:30	6.43	23.8	14.608	77.47	1
LH-DS-02	8/25/2025 6:45	6.36	23.8	14.609	76.63	1
LH-DS-02	8/25/2025 7:00	6.29	23.78	14.61	75.78	1
LH-DS-02	8/25/2025 7:15	6.28	23.78	14.611	75.66	1
LH-DS-02	8/25/2025 7:30	6.33	23.78	14.61	76.27	1
LH-DS-02	8/25/2025 7:45	6.46	23.8	14.609	77.83	1
LH-DS-02	8/25/2025 8:00	6.7	23.84	14.61	80.72	1
LH-DS-02	8/25/2025 8:15	6.93	23.88	14.61	83.49	1
LH-DS-02	8/25/2025 8:30	7.11	23.92	14.608	85.66	1
LH-DS-02	8/25/2025 8:45	7.36	23.98	14.613	88.67	1
LH-DS-02	8/25/2025 9:00	7.59	24.04	14.61	91.45	1
LH-DS-02	8/25/2025 9:15	7.82	24.1	14.609	94.22	1
LH-DS-02	8/25/2025 9:30	8.01	24.16	14.61	96.51	1
LH-DS-02	8/25/2025 9:45	8.1	24.18	14.608	97.59	1
LH-DS-02	8/25/2025 10:00	8.09	24.22	14.61	97.47	1
LH-DS-02	8/25/2025 10:15	8.19	24.22	14.61	98.67	1
LH-DS-02	8/25/2025 10:30	8.18	24.24	14.611	98.55	1
LH-DS-02	8/25/2025 10:45	8.18	24.28	14.607	98.55	1
LH-DS-02	8/25/2025 11:00	8.28	24.32	14.603	99.76	1
LH-DS-02	8/25/2025 11:15	8.4	24.38	14.6	101.2	1
LH-DS-02	8/25/2025 11:30	8.46	24.44	14.6	101.93	1
LH-DS-02	8/25/2025 11:45	8.58	24.48	14.598	103.37	1
LH-DS-02	8/25/2025 12:00	8.71	24.54	14.596	104.94	1
LH-DS-02	8/25/2025 12:15	8.89	24.64	14.592	107.11	1
LH-DS-02	8/25/2025 12:30	9.07	24.76	14.588	110.61	1
LH-DS-02	8/25/2025 12:45	9.22	24.88	14.586	112.44	1
LH-DS-02	8/25/2025 13:00	9.33	24.96	14.586	113.78	1
LH-DS-02	8/25/2025 13:15	9.4	25	14.585	114.63	1
LH-DS-02	8/25/2025 13:30	9.42	25.02	14.586	114.88	1
LH-DS-02	8/25/2025 13:45	9.44	25.08	14.587	115.12	1
LH-DS-02	8/25/2025 14:00	9.39	25.1	14.582	114.51	1
LH-DS-02	8/25/2025 14:15	9.4	25.14	14.581	114.63	1
LH-DS-02	8/25/2025 14:30	9.48	25.12	14.58	115.61	1

Station Name	Date Time	DO mg/L	Temp C	Air Pressure PSI	Saturation PCT	Use Code
LH-DS-02	8/25/2025 14:45	9.44	25.08	14.578	115.12	1
LH-DS-02	8/25/2025 15:00	9.4	25.08	14.575	114.63	1
LH-DS-02	8/25/2025 15:15	9.41	25.1	14.571	114.76	1
LH-DS-02	8/25/2025 15:30	9.44	25.14	14.569	115.12	1
LH-DS-02	8/25/2025 15:45	9.4	25.14	14.571	114.63	1
LH-DS-02	8/25/2025 16:00	9.4	25.16	14.569	114.63	1
LH-DS-02	8/25/2025 16:15	9.38	25.18	14.567	114.39	1
LH-DS-02	8/25/2025 16:30	9.42	25.2	14.569	114.88	1
LH-DS-02	8/25/2025 16:45	9.47	25.22	14.57	115.49	1
LH-DS-02	8/25/2025 17:00	9.52	25.2	14.57	116.1	1
LH-DS-02	8/25/2025 17:15	9.51	25.16	14.568	115.98	1
LH-DS-02	8/25/2025 17:30	9.41	25.14	14.57	114.76	1
LH-DS-02	8/25/2025 17:45	9.33	25.1	14.569	113.78	1
LH-DS-02	8/25/2025 18:00	9.23	25.06	14.574	112.56	1
LH-DS-02	8/25/2025 18:15	9.1	25	14.572	110.98	1
LH-DS-02	8/25/2025 18:30	8.99	24.94	14.572	109.63	1
LH-DS-02	8/25/2025 18:45	8.91	24.88	14.575	108.66	1
LH-DS-02	8/25/2025 19:00	8.83	24.82	14.581	107.68	1
LH-DS-02	8/25/2025 19:15	8.67	24.74	14.582	104.46	1
LH-DS-02	8/25/2025 19:30	8.54	24.64	14.581	102.89	1
LH-DS-02	8/25/2025 19:45	8.47	24.58	14.581	102.05	1
LH-DS-02	8/25/2025 20:00	8.39	24.56	14.583	101.08	1
LH-DS-02	8/25/2025 20:15	8.49	24.54	14.586	102.29	1
LH-DS-02	8/25/2025 20:30	8.54	24.58	14.594	102.89	1
LH-DS-02	8/25/2025 20:45	8.57	24.58	14.592	103.25	1
LH-DS-02	8/25/2025 21:00	8.54	24.56	14.595	102.89	1
LH-DS-02	8/25/2025 21:15	8.6	24.58	14.598	103.61	1
LH-DS-02	8/25/2025 21:30	8.54	24.58	14.599	102.89	1
LH-DS-02	8/25/2025 21:45	8.35	24.52	14.602	100.6	1
LH-DS-02	8/25/2025 22:00	8.28	24.48	14.604	99.76	1
LH-DS-02	8/25/2025 22:15	8.26	24.46	14.602	99.52	1
LH-DS-02	8/25/2025 22:30	8.25	24.46	14.602	99.4	1
LH-DS-02	8/25/2025 22:45	8.19	24.46	14.602	98.67	1
LH-DS-02	8/25/2025 23:00	8.11	24.46	14.605	97.71	1
LH-DS-02	8/25/2025 23:15	8.12	24.46	14.608	97.83	1
LH-DS-02	8/25/2025 23:30	8.05	24.46	14.607	96.99	1
LH-DS-02	8/25/2025 23:45	8.02	24.44	14.61	96.63	1
LH-DS-02	8/26/2025 0:00	8.04	24.44	14.613	96.87	1
LH-DS-02	8/26/2025 0:15	8	24.46	14.613	96.39	1
LH-DS-02	8/26/2025 0:30	8	24.44	14.616	96.39	1
LH-DS-02	8/26/2025 0:45	7.95	24.44	14.614	95.78	1
LH-DS-02	8/26/2025 1:00	7.88	24.42	14.617	94.94	1
LH-DS-02	8/26/2025 1:15	7.84	24.4	14.615	94.46	1
LH-DS-02	8/26/2025 1:30	7.77	24.38	14.615	93.61	1
LH-DS-02	8/26/2025 1:45	7.66	24.36	14.619	92.29	1
LH-DS-02	8/26/2025 2:00	7.6	24.32	14.621	91.57	1
LH-DS-02	8/26/2025 2:15	7.54	24.3	14.619	90.84	1
LH-DS-02	8/26/2025 2:30	7.5	24.3	14.621	90.36	1
LH-DS-02	8/26/2025 2:45	7.46	24.28	14.62	89.88	1
LH-DS-02	8/26/2025 3:00	7.4	24.26	14.621	89.16	1
LH-DS-02	8/26/2025 3:15	7.33	24.24	14.62	88.31	1
LH-DS-02	8/26/2025 3:30	7.26	24.22	14.625	87.47	1
LH-DS-02	8/26/2025 3:45	7.28	24.2	14.624	87.71	1
LH-DS-02	8/26/2025 4:00	7.13	24.18	14.628	85.9	1
LH-DS-02	8/26/2025 4:15	7.14	24.16	14.629	86.02	1
LH-DS-02	8/26/2025 4:30	7.1	24.14	14.63	85.54	1
LH-DS-02	8/26/2025 4:45	7	24.1	14.63	84.34	1
LH-DS-02	8/26/2025 5:00	7	24.08	14.631	84.34	1
LH-DS-02	8/26/2025 5:15	6.93	24.04	14.634	83.49	1
LH-DS-02	8/26/2025 5:30	6.91	24.02	14.638	83.25	1
LH-DS-02	8/26/2025 5:45	6.84	23.98	14.644	82.41	1
LH-DS-02	8/26/2025 6:00	6.79	23.98	14.648	80.83	1
LH-DS-02	8/26/2025 6:15	6.82	23.96	14.648	81.19	1
LH-DS-02	8/26/2025 6:30	6.78	23.94	14.648	80.71	1
LH-DS-02	8/26/2025 6:45	6.78	23.92	14.65	80.71	1
LH-DS-02	8/26/2025 7:00	6.81	23.92	14.653	81.07	1
LH-DS-02	8/26/2025 7:15	6.85	23.9	14.654	81.55	1
LH-DS-02	8/26/2025 7:30	6.95	23.92	14.655	82.74	1
LH-DS-02	8/26/2025 7:45	7.03	23.92	14.657	83.69	1
LH-DS-02	8/26/2025 8:00	7.13	23.94	14.658	84.88	1
LH-DS-02	8/26/2025 8:15	7.26	23.96	14.66	86.43	1
LH-DS-02	8/26/2025 8:30	7.37	23.96	14.661	87.74	1
LH-DS-02	8/26/2025 8:45	7.45	23.98	14.661	88.69	1
LH-DS-02	8/26/2025 9:00	7.61	23.98	14.663	90.6	1
LH-DS-02	8/26/2025 9:15	7.83	24.02	14.663	93.21	1
LH-DS-02	8/26/2025 9:30	8.02	24.08	14.665	95.48	1
LH-DS-02	8/26/2025 9:45	8.19	24.12	14.667	97.5	1
LH-DS-02	8/26/2025 10:00	8.33	24.16	14.668	99.17	1
LH-DS-02	8/26/2025 10:15	8.5	24.2	14.667	101.19	1
LH-DS-02	8/26/2025 10:30	8.64	24.26	14.667	104.1	1
LH-DS-02	8/26/2025 10:45	8.77	24.32	14.667	105.66	1
LH-DS-02	8/26/2025 11:00	9.02	24.38	14.671	108.67	1
LH-DS-02	8/26/2025 11:15	9.23	24.44	14.666	111.2	1
LH-DS-02	8/26/2025 11:30	9.33	24.5	14.669	112.41	1

Station Name	Date Time	DO mg/L	Temp C	Air Pressure PSI	Saturation PCT	Use Code
LH-DS-02	8/26/2025 11:45	9.49	24.56	14.666	114.34	1
LH-DS-02	8/26/2025 12:00	9.59	24.6	14.667	115.54	1
LH-DS-02	8/26/2025 12:15	9.69	24.64	14.665	116.75	1
LH-DS-02	8/26/2025 12:30	9.73	24.68	14.662	117.23	1
LH-DS-02	8/26/2025 12:45	9.71	24.68	14.66	116.99	1
LH-DS-02	8/26/2025 13:00	9.77	24.7	14.657	117.71	1
LH-DS-02	8/26/2025 13:15	9.76	24.72	14.66	117.59	1
LH-DS-02	8/26/2025 13:30	9.71	24.74	14.658	116.99	1
LH-DS-02	8/26/2025 13:45	9.65	24.72	14.655	116.27	1
LH-DS-02	8/26/2025 14:00	9.62	24.74	14.662	115.9	1
LH-DS-02	8/26/2025 14:15	9.59	24.78	14.659	116.95	1
LH-DS-02	8/26/2025 14:30	9.54	24.76	14.659	116.34	1
LH-DS-02	8/26/2025 14:45	9.45	24.72	14.659	113.86	1
LH-DS-02	8/26/2025 15:00	9.45	24.74	14.662	113.86	1
LH-DS-02	8/26/2025 15:15	9.43	24.74	14.662	113.61	1
LH-DS-02	8/26/2025 15:30	8.16	22.66	14.659	94.88	2
LH-DS-02	8/26/2025 15:45	8.24	24.88	14.658	100.49	2
LH-DS-02	8/26/2025 16:00	8.33	24.4	14.658	100.36	2
LH-DS-02	8/26/2025 16:15	8.37	24.22	14.661	99.64	2
LH-DS-02	8/26/2025 16:30	0	0	14.661	0	2
LH-DS-02	8/26/2025 16:45	8.27	24.88	14.665	100.85	2
LH-DS-02	8/26/2025 17:00	9.44	24.64	14.665	113.73	1
LH-DS-02	8/26/2025 17:15	9.34	24.54	14.667	112.53	1
LH-DS-02	8/26/2025 17:30	9.27	24.52	14.667	111.69	1
LH-DS-02	8/26/2025 17:45	9.25	24.48	14.666	111.45	1
LH-DS-02	8/26/2025 18:00	9.19	24.46	14.665	110.72	1
LH-DS-02	8/26/2025 18:15	9.14	24.44	14.666	110.12	1
LH-DS-02	8/26/2025 18:30	9.07	24.42	14.665	109.28	1
LH-DS-02	8/26/2025 18:45	8.99	24.36	14.667	108.31	1
LH-DS-02	8/26/2025 19:00	8.9	24.32	14.668	107.23	1
LH-DS-02	8/26/2025 19:15	8.8	24.26	14.67	106.02	1
LH-DS-02	8/26/2025 19:30	8.65	24.22	14.669	102.98	1
LH-DS-02	8/26/2025 19:45	8.51	24.18	14.673	101.31	1
LH-DS-02	8/26/2025 20:00	8.35	24.12	14.674	99.4	1
LH-DS-02	8/26/2025 20:15	8.16	24.08	14.676	97.14	1
LH-DS-02	8/26/2025 20:30	7.99	24.04	14.68	95.12	1
LH-DS-02	8/26/2025 20:45	7.83	24.02	14.68	93.21	1
LH-DS-02	8/26/2025 21:00	7.72	24	14.683	91.9	1
LH-DS-02	8/26/2025 21:15	7.55	23.96	14.685	89.88	1
LH-DS-02	8/26/2025 21:30	7.57	23.94	14.684	90.12	1
LH-DS-02	8/26/2025 21:45	7.44	23.94	14.683	88.57	1
LH-DS-02	8/26/2025 22:00	7.36	23.92	14.685	87.62	1
LH-DS-02	8/26/2025 22:15	7.32	23.9	14.686	87.14	1
LH-DS-02	8/26/2025 22:30	7.23	23.88	14.688	86.07	1
LH-DS-02	8/26/2025 22:45	7.16	23.88	14.689	85.24	1
LH-DS-02	8/26/2025 23:00	7.12	23.86	14.69	84.76	1
LH-DS-02	8/26/2025 23:15	7.11	23.84	14.692	84.64	1
LH-DS-02	8/26/2025 23:30	7.06	23.82	14.691	84.05	1
LH-DS-02	8/26/2025 23:45	6.96	23.8	14.692	82.86	1
LH-DS-02	8/27/2025 0:00	6.97	23.8	14.693	82.98	1
LH-DS-02	8/27/2025 0:15	6.98	23.78	14.69	83.1	1
LH-DS-02	8/27/2025 0:30	6.91	23.78	14.694	82.26	1
LH-DS-02	8/27/2025 0:45	6.94	23.78	14.693	82.62	1
LH-DS-02	8/27/2025 1:00	6.9	23.78	14.693	82.14	1
LH-DS-02	8/27/2025 1:15	6.99	23.76	14.693	83.21	1
LH-DS-02	8/27/2025 1:30	7.01	23.76	14.693	83.45	1
LH-DS-02	8/27/2025 1:45	7.11	23.76	14.69	84.64	1
LH-DS-02	8/27/2025 2:00	7.21	23.76	14.692	85.83	1
LH-DS-02	8/27/2025 2:15	7.31	23.76	14.694	87.02	1
LH-DS-02	8/27/2025 2:30	7.37	23.76	14.692	87.74	1
LH-DS-02	8/27/2025 2:45	7.37	23.76	14.692	87.74	1
LH-DS-02	8/27/2025 3:00	7.39	23.76	14.694	87.98	1
LH-DS-02	8/27/2025 3:15	7.39	23.76	14.693	87.98	1
LH-DS-02	8/27/2025 3:30	7.39	23.76	14.691	87.98	1
LH-DS-02	8/27/2025 3:45	7.4	23.76	14.69	88.1	1
LH-DS-02	8/27/2025 4:00	7.37	23.76	14.691	87.74	1
LH-DS-02	8/27/2025 4:15	7.43	23.74	14.689	87.41	1
LH-DS-02	8/27/2025 4:30	7.47	23.74	14.688	87.88	1
LH-DS-02	8/27/2025 4:45	7.41	23.74	14.688	87.18	1
LH-DS-02	8/27/2025 5:00	7.42	23.72	14.689	87.29	1
LH-DS-02	8/27/2025 5:15	7.36	23.7	14.688	86.59	1
LH-DS-02	8/27/2025 5:30	7.28	23.7	14.687	85.65	1
LH-DS-02	8/27/2025 5:45	7.31	23.68	14.691	86	1
LH-DS-02	8/27/2025 6:00	7.28	23.68	14.693	85.65	1
LH-DS-02	8/27/2025 6:15	7.27	23.66	14.695	85.53	1
LH-DS-02	8/27/2025 6:30	7.2	23.64	14.698	84.71	1
LH-DS-02	8/27/2025 6:45	7.21	23.62	14.697	84.82	1
LH-DS-02	8/27/2025 7:00	7.2	23.62	14.699	84.71	1
LH-DS-02	8/27/2025 7:15	7.16	23.62	14.7	84.24	1
LH-DS-02	8/27/2025 7:30	7.2	23.62	14.702	84.71	1
LH-DS-02	8/27/2025 7:45	7.21	23.62	14.704	84.82	1
LH-DS-02	8/27/2025 8:00	7.28	23.62	14.704	85.65	1
LH-DS-02	8/27/2025 8:15	7.27	23.62	14.703	85.53	1
LH-DS-02	8/27/2025 8:30	7.28	23.62	14.706	85.65	1

Dissolved Oxygen Saturation Continous Monitoring Data
Normandeau Associates Inc.

Station Name	Date Time	DO mg/L	Temp C	Air Pressure PSI	Saturation PCT	Use Code
LH-DS-02	8/27/2025 8:45	7.26	23.62	14.706	85.41	1
LH-DS-02	8/27/2025 9:00	7.27	23.64	14.707	85.53	1
LH-DS-02	8/27/2025 9:15	7.25	23.64	14.708	85.29	1
LH-DS-02	8/27/2025 9:30	7.26	23.64	14.707	85.41	1
LH-DS-02	8/27/2025 9:45	7.26	23.66	14.708	85.41	1
LH-DS-02	8/27/2025 10:00	7.29	23.7	14.707	85.76	1
LH-DS-02	8/27/2025 10:15	7.4	23.72	14.706	87.06	1
LH-DS-02	8/27/2025 10:30	7.51	23.76	14.703	89.4	1
LH-DS-02	8/27/2025 10:45	7.69	23.82	14.703	91.55	1
LH-DS-02	8/27/2025 11:00	7.84	23.9	14.704	93.33	1
LH-DS-02	8/27/2025 11:15	8.02	23.98	14.704	95.48	1
LH-DS-02	8/27/2025 11:30	8.24	24.04	14.699	98.1	1
LH-DS-02	8/27/2025 11:45	8.36	24.08	14.699	99.52	1
LH-DS-02	8/27/2025 12:00	8.48	24.1	14.697	100.95	1
LH-DS-02	8/27/2025 12:15	8.59	24.16	14.697	102.26	1
LH-DS-02	8/27/2025 12:30	8.66	24.22	14.697	103.1	1
LH-DS-02	8/27/2025 12:45	8.63	24.22	14.695	102.74	1
LH-DS-02	8/27/2025 13:00	8.73	24.24	14.696	103.93	1
LH-DS-02	8/27/2025 13:15	8.74	24.26	14.692	105.3	1
LH-DS-02	8/27/2025 13:30	8.82	24.32	14.69	106.27	1
LH-DS-02	8/27/2025 13:45	8.95	24.36	14.686	107.83	1
LH-DS-02	8/27/2025 14:00	9.04	24.42	14.683	108.92	1
LH-DS-02	8/27/2025 14:15	9.16	24.48	14.681	110.36	1
LH-DS-02	8/27/2025 14:30	9.25	24.58	14.681	111.45	1
LH-DS-02	8/27/2025 14:45	9.34	24.64	14.677	112.53	1
LH-DS-02	8/27/2025 15:00	9.33	24.66	14.674	112.41	1
LH-DS-02	8/27/2025 15:15	9.27	24.64	14.68	111.69	1
LH-DS-02	8/27/2025 15:30	9.12	24.56	14.679	109.88	1
LH-DS-02	8/27/2025 15:45	9.01	24.48	14.683	108.55	1
LH-DS-02	8/27/2025 16:00	8.92	24.42	14.685	107.47	1
LH-DS-02	8/27/2025 16:15	8.8	24.34	14.685	106.02	1
LH-DS-02	8/27/2025 16:30	8.69	24.28	14.684	104.7	1
LH-DS-02	8/27/2025 16:45	8.79	24.28	14.685	105.9	1
LH-DS-02	8/27/2025 17:00	8.82	24.24	14.685	105	1
LH-DS-02	8/27/2025 17:15	8.9	24.22	14.689	105.95	1
LH-DS-02	8/27/2025 17:30	8.93	24.22	14.69	106.31	1
LH-DS-02	8/27/2025 17:45	8.85	24.18	14.693	105.36	1
LH-DS-02	8/27/2025 18:00	8.72	24.14	14.694	103.81	1
LH-DS-02	8/27/2025 18:15	8.63	24.08	14.695	102.74	1
LH-DS-02	8/27/2025 18:30	8.54	24.04	14.692	101.67	1
LH-DS-02	8/27/2025 18:45	8.53	24	14.695	101.55	1
LH-DS-02	8/27/2025 19:00	8.53	23.98	14.698	101.55	1
LH-DS-02	8/27/2025 19:15	8.59	23.98	14.7	102.26	1
LH-DS-02	8/27/2025 19:30	8.63	23.98	14.702	102.74	1
LH-DS-02	8/27/2025 19:45	8.73	24	14.706	103.93	1
LH-DS-02	8/27/2025 20:00	8.7	24	14.709	103.57	1
LH-DS-02	8/27/2025 20:15	8.63	24	14.712	102.74	1
LH-DS-02	8/27/2025 20:30	8.54	23.98	14.712	101.67	1
LH-DS-02	8/27/2025 20:45	8.49	23.96	14.714	101.07	1
LH-DS-02	8/27/2025 21:00	8.41	23.94	14.716	100.12	1
LH-DS-02	8/27/2025 21:15	8.31	23.9	14.717	98.93	1
LH-DS-02	8/27/2025 21:30	8.19	23.88	14.72	97.5	1
LH-DS-02	8/27/2025 21:45	8.08	23.84	14.724	96.19	1
LH-DS-02	8/27/2025 22:00	7.94	23.8	14.723	94.52	1
LH-DS-02	8/27/2025 22:15	7.84	23.76	14.726	93.33	1
LH-DS-02	8/27/2025 22:30	7.76	23.74	14.724	91.29	1
LH-DS-02	8/27/2025 22:45	7.65	23.7	14.726	90	1
LH-DS-02	8/27/2025 23:00	7.54	23.7	14.726	88.71	1
LH-DS-02	8/27/2025 23:15	7.43	23.68	14.729	87.41	1
LH-DS-02	8/27/2025 23:30	7.3	23.66	14.732	85.88	1
LH-DS-02	8/27/2025 23:45	7.16	23.62	14.733	84.24	1
LH-DS-02	8/28/2025 0:00	7.08	23.58	14.732	83.29	1
LH-DS-02	8/28/2025 0:15	7.06	23.58	14.735	83.06	1
LH-DS-02	8/28/2025 0:30	7.02	23.56	14.736	82.59	1
LH-DS-02	8/28/2025 0:45	7.06	23.54	14.738	83.06	1
LH-DS-02	8/28/2025 1:00	6.98	23.54	14.742	82.12	1
LH-DS-02	8/28/2025 1:15	7	23.52	14.742	82.35	1
LH-DS-02	8/28/2025 1:30	7.02	23.52	14.741	82.59	1
LH-DS-02	8/28/2025 1:45	7	23.5	14.742	82.35	1
LH-DS-02	8/28/2025 2:00	7	23.5	14.744	82.35	1
LH-DS-02	8/28/2025 2:15	6.99	23.5	14.743	82.24	1
LH-DS-02	8/28/2025 2:30	7.08	23.48	14.746	83.29	1
LH-DS-02	8/28/2025 2:45	7.04	23.46	14.745	82.82	1
LH-DS-02	8/28/2025 3:00	7	23.46	14.747	82.35	1
LH-DS-02	8/28/2025 3:15	6.98	23.44	14.747	82.12	1
LH-DS-02	8/28/2025 3:30	6.99	23.44	14.746	82.24	1
LH-DS-02	8/28/2025 3:45	6.93	23.42	14.747	81.53	1
LH-DS-02	8/28/2025 4:00	6.9	23.42	14.748	81.18	1
LH-DS-02	8/28/2025 4:15	6.89	23.4	14.75	81.06	1
LH-DS-02	8/28/2025 4:30	6.92	23.38	14.75	81.41	1
LH-DS-02	8/28/2025 4:45	6.84	23.38	14.755	80.47	1
LH-DS-02	8/28/2025 5:00	6.87	23.36	14.753	80.82	1
LH-DS-02	8/28/2025 5:15	6.8	23.36	14.756	80	1
LH-DS-02	8/28/2025 5:30	6.89	23.34	14.755	81.06	1

Station Name	Date Time	DO mg/L	Temp C	Air Pressure PSI	Saturation PCT	Use Code
LH-DS-02	8/28/2025 5:45	6.81	23.34	14.756	80.12	1
LH-DS-02	8/28/2025 6:00	6.87	23.32	14.758	80.82	1
LH-DS-02	8/28/2025 6:15	6.8	23.32	14.758	80	1
LH-DS-02	8/28/2025 6:30	6.79	23.32	14.759	79.88	1
LH-DS-02	8/28/2025 6:45	6.69	23.3	14.76	78.71	1
LH-DS-02	8/28/2025 7:00	6.76	23.3	14.759	79.53	1
LH-DS-02	8/28/2025 7:15	6.79	23.3	14.763	79.88	1
LH-DS-02	8/28/2025 7:30	6.76	23.32	14.765	79.53	1
LH-DS-02	8/28/2025 7:45	6.98	23.32	14.764	82.12	1
LH-DS-02	8/28/2025 8:00	7.04	23.34	14.767	82.82	1
LH-DS-02	8/28/2025 8:15	7.21	23.38	14.769	84.82	1
LH-DS-02	8/28/2025 8:30	7.42	23.42	14.77	87.29	1
LH-DS-02	8/28/2025 8:45	7.59	23.46	14.769	89.29	1
LH-DS-02	8/28/2025 9:00	7.78	23.52	14.772	91.53	1
LH-DS-02	8/28/2025 9:15	8	23.56	14.773	94.12	1
LH-DS-02	8/28/2025 9:30	8.16	23.62	14.773	96	1
LH-DS-02	8/28/2025 9:45	8.32	23.68	14.773	97.88	1
LH-DS-02	8/28/2025 10:00	8.44	23.72	14.773	99.29	1
LH-DS-02	8/28/2025 10:15	8.55	23.78	14.773	101.79	1
LH-DS-02	8/28/2025 10:30	8.64	23.82	14.771	102.86	1
LH-DS-02	8/28/2025 10:45	8.74	23.86	14.773	104.05	1
LH-DS-02	8/28/2025 11:00	8.81	23.9	14.77	104.88	1
LH-DS-02	8/28/2025 11:15	8.87	23.92	14.768	105.6	1
LH-DS-02	8/28/2025 11:30	8.92	23.96	14.765	106.19	1
LH-DS-02	8/28/2025 11:45	8.92	23.98	14.76	106.19	1
LH-DS-02	8/28/2025 12:00	8.9	23.98	14.758	105.95	1
LH-DS-02	8/28/2025 12:15	8.9	24.02	14.76	105.95	1
LH-DS-02	8/28/2025 12:30	8.94	24.06	14.757	106.43	1
LH-DS-02	8/28/2025 12:45	8.93	24.1	14.754	106.31	1
LH-DS-02	8/28/2025 13:00	9	24.14	14.75	107.14	1
LH-DS-02	8/28/2025 13:15	9.01	24.18	14.749	107.26	1
LH-DS-02	8/28/2025 13:30	9.03	24.22	14.749	107.5	1
LH-DS-02	8/28/2025 13:45	9.09	24.26	14.746	108.21	1
LH-DS-02	8/28/2025 14:00	9.14	24.28	14.745	108.81	1
LH-DS-02	8/28/2025 14:15	9.21	24.34	14.741	110.96	1
LH-DS-02	8/28/2025 14:30	9.27	24.36	14.734	111.69	1
LH-DS-02	8/28/2025 14:45	9.32	24.4	14.732	112.29	1
LH-DS-02	8/28/2025 15:00	9.34	24.4	14.732	112.53	1
LH-DS-02	8/28/2025 15:15	9.37	24.42	14.729	112.89	1
LH-DS-02	8/28/2025 15:30	9.36	24.42	14.728	112.77	1
LH-DS-02	8/28/2025 15:45	9.25	24.42	14.728	111.45	1
LH-DS-02	8/28/2025 16:00	9.32	24.42	14.726	112.29	1
LH-DS-02	8/28/2025 16:15	9.32	24.42	14.726	112.29	1
LH-DS-02	8/28/2025 16:30	9.3	24.38	14.723	112.05	1
LH-DS-02	8/28/2025 16:45	9.29	24.34	14.719	111.93	1
LH-DS-02	8/28/2025 17:00	9.27	24.32	14.719	111.69	1
LH-DS-02	8/28/2025 17:15	9.25	24.3	14.719	111.45	1
LH-DS-02	8/28/2025 17:30	9.2	24.3	14.719	110.84	1
LH-DS-02	8/28/2025 17:45	9.11	24.26	14.716	109.76	1
LH-DS-02	8/28/2025 18:00	9.02	24.22	14.717	107.38	1
LH-DS-02	8/28/2025 18:15	8.93	24.18	14.718	106.31	1
LH-DS-02	8/28/2025 18:30	8.85	24.14	14.717	105.36	1
LH-DS-02	8/28/2025 18:45	8.76	24.1	14.715	104.29	1
LH-DS-02	8/28/2025 19:00	8.69	24.08	14.713	103.45	1
LH-DS-02	8/28/2025 19:15	8.62	24.04	14.715	102.62	1
LH-DS-02	8/28/2025 19:30	8.55	24.02	14.716	101.79	1
LH-DS-02	8/28/2025 19:45	8.46	23.98	14.72	100.71	1
LH-DS-02	8/28/2025 20:00	8.29	23.94	14.72	98.69	1
LH-DS-02	8/28/2025 20:15	8.1	23.9	14.724	96.43	1
LH-DS-02	8/28/2025 20:30	7.91	23.84	14.724	94.17	1
LH-DS-02	8/28/2025 20:45	7.77	23.82	14.727	92.5	1
LH-DS-02	8/28/2025 21:00	7.76	23.8	14.727	92.38	1
LH-DS-02	8/28/2025 21:15	7.77	23.8	14.728	92.5	1
LH-DS-02	8/28/2025 21:30	7.83	23.8	14.728	93.21	1
LH-DS-02	8/28/2025 21:45	7.85	23.8	14.726	93.45	1
LH-DS-02	8/28/2025 22:00	7.87	23.8	14.726	93.69	1
LH-DS-02	8/28/2025 22:15	7.9	23.78	14.725	94.05	1
LH-DS-02	8/28/2025 22:30	7.91	23.76	14.724	94.17	1
LH-DS-02	8/28/2025 22:45	8	23.74	14.722	94.12	1
LH-DS-02	8/28/2025 23:00	8.08	23.72	14.721	95.06	1
LH-DS-02	8/28/2025 23:15	8.09	23.72	14.721	95.18	1
LH-DS-02	8/28/2025 23:30	8.16	23.72	14.722	96	1
LH-DS-02	8/28/2025 23:45	8.2	23.72	14.722	96.47	1
LH-DS-02	8/29/2025 0:00	8.24	23.72	14.72	96.94	1
LH-DS-02	8/29/2025 0:15	8.21	23.74	14.719	96.59	1
LH-DS-02	8/29/2025 0:30	8.22	23.74	14.721	96.71	1
LH-DS-02	8/29/2025 0:45	8.2	23.72	14.717	96.47	1
LH-DS-02	8/29/2025 1:00	8.22	23.72	14.716	96.71	1
LH-DS-02	8/29/2025 1:15	8.17	23.7	14.714	96.12	1
LH-DS-02	8/29/2025 1:30	8.16	23.7	14.712	96	1
LH-DS-02	8/29/2025 1:45	8.12	23.68	14.709	95.53	1
LH-DS-02	8/29/2025 2:00	8.06	23.68	14.709	94.82	1
LH-DS-02	8/29/2025 2:15	7.94	23.66	14.709	93.41	1
LH-DS-02	8/29/2025 2:30	7.86	23.64	14.706	92.47	1

Station Name	Date Time	DO mg/L	Temp C	Air Pressure PSI	Saturation PCT	Use Code
LH-DS-02	8/29/2025 2:45	7.74	23.62	14.706	91.06	1
LH-DS-02	8/29/2025 3:00	7.66	23.6	14.704	90.12	1
LH-DS-02	8/29/2025 3:15	7.53	23.58	14.705	88.59	1
LH-DS-02	8/29/2025 3:30	7.43	23.56	14.703	87.41	1
LH-DS-02	8/29/2025 3:45	7.34	23.56	14.7	86.35	1
LH-DS-02	8/29/2025 4:00	7.28	23.54	14.698	85.65	1
LH-DS-02	8/29/2025 4:15	7.2	23.52	14.694	84.71	1
LH-DS-02	8/29/2025 4:30	7.15	23.5	14.695	84.12	1
LH-DS-02	8/29/2025 4:45	7.05	23.48	14.696	82.94	1
LH-DS-02	8/29/2025 5:00	7.01	23.48	14.694	82.47	1
LH-DS-02	8/29/2025 5:15	6.91	23.48	14.695	81.29	1
LH-DS-02	8/29/2025 5:30	6.82	23.46	14.696	80.24	1
LH-DS-02	8/29/2025 5:45	6.74	23.46	14.699	79.29	1
LH-DS-02	8/29/2025 6:00	6.66	23.44	14.7	78.35	1
LH-DS-02	8/29/2025 6:15	6.63	23.44	14.701	78	1
LH-DS-02	8/29/2025 6:30	6.64	23.44	14.7	78.12	1
LH-DS-02	8/29/2025 6:45	6.59	23.42	14.7	77.53	1
LH-DS-02	8/29/2025 7:00	6.51	23.42	14.701	76.59	1
LH-DS-02	8/29/2025 7:15	6.58	23.42	14.701	77.41	1
LH-DS-02	8/29/2025 7:30	6.52	23.42	14.703	76.71	1
LH-DS-02	8/29/2025 7:45	6.69	23.44	14.704	78.71	1
LH-DS-02	8/29/2025 8:00	6.64	23.44	14.706	78.12	1
LH-DS-02	8/29/2025 8:15	6.8	23.46	14.706	80	1
LH-DS-02	8/29/2025 8:30	6.84	23.46	14.703	80.47	1
LH-DS-02	8/29/2025 8:45	6.88	23.44	14.702	80.94	1
LH-DS-02	8/29/2025 9:00	7.09	23.46	14.7	83.41	1
LH-DS-02	8/29/2025 9:15	7.2	23.46	14.699	84.71	1
LH-DS-02	8/29/2025 9:30	7.32	23.48	14.701	86.12	1
LH-DS-02	8/29/2025 9:45	7.44	23.5	14.696	87.53	1
LH-DS-02	8/29/2025 10:00	7.46	23.52	14.696	87.76	1
LH-DS-02	8/29/2025 10:15	7.57	23.56	14.694	89.06	1
LH-DS-02	8/29/2025 10:30	7.8	23.62	14.694	91.76	1
LH-DS-02	8/29/2025 10:45	7.98	23.68	14.691	93.88	1
LH-DS-02	8/29/2025 11:00	8.14	23.72	14.688	95.76	1
LH-DS-02	8/29/2025 11:15	8.31	23.76	14.685	98.93	1
LH-DS-02	8/29/2025 11:30	8.39	23.78	14.681	99.88	1
LH-DS-02	8/29/2025 11:45	8.39	23.8	14.682	99.88	1
LH-DS-02	8/29/2025 12:00	8.36	23.76	14.681	99.52	1
LH-DS-02	8/29/2025 12:15	8.33	23.74	14.68	98	1
LH-DS-02	8/29/2025 12:30	8.38	23.7	14.677	98.59	1
LH-DS-02	8/29/2025 12:45	8.41	23.7	14.676	98.94	1
LH-DS-02	8/29/2025 13:00	8.55	23.7	14.672	100.59	1
LH-DS-02	8/29/2025 13:15	8.71	23.72	14.668	102.47	1
LH-DS-02	8/29/2025 13:30	8.85	23.76	14.665	105.36	1
LH-DS-02	8/29/2025 13:45	8.88	23.76	14.661	105.71	1
LH-DS-02	8/29/2025 14:00	8.98	23.82	14.662	106.9	1
LH-DS-02	8/29/2025 14:15	9.07	23.84	14.662	107.98	1
LH-DS-02	8/29/2025 14:30	9.02	23.8	14.662	107.38	1
LH-DS-02	8/29/2025 14:45	8.96	23.78	14.658	106.67	1
LH-DS-02	8/29/2025 15:00	8.96	23.82	14.657	106.67	1
LH-DS-02	8/29/2025 15:15	8.86	23.82	14.657	105.48	1
LH-DS-02	8/29/2025 15:30	8.75	23.8	14.655	104.17	1
LH-DS-02	8/29/2025 15:45	8.74	23.76	14.651	104.05	1
LH-DS-02	8/29/2025 16:00	8.79	23.74	14.654	103.41	1
LH-DS-02	8/29/2025 16:15	8.84	23.74	14.652	104	1
LH-DS-02	8/29/2025 16:30	8.86	23.78	14.653	105.48	1
LH-DS-02	8/29/2025 16:45	8.86	23.78	14.655	105.48	1
LH-DS-02	8/29/2025 17:00	8.82	23.76	14.654	105	1
LH-DS-02	8/29/2025 17:15	8.75	23.74	14.651	102.94	1
LH-DS-02	8/29/2025 17:30	8.74	23.72	14.653	102.82	1
LH-DS-02	8/29/2025 17:45	8.69	23.72	14.653	102.24	1
LH-DS-02	8/29/2025 18:00	8.59	23.7	14.652	101.06	1
LH-DS-02	8/29/2025 18:15	8.52	23.66	14.653	100.24	1
LH-DS-02	8/29/2025 18:30	8.44	23.64	14.66	99.29	1
LH-DS-02	8/29/2025 18:45	8.39	23.62	14.659	98.71	1
LH-DS-02	8/29/2025 19:00	8.29	23.6	14.658	97.53	1
LH-DS-02	8/29/2025 19:15	8.14	23.58	14.652	95.76	1
LH-DS-02	8/29/2025 19:30	7.98	23.56	14.65	93.88	1
LH-DS-02	8/29/2025 19:45	7.76	23.52	14.649	91.29	1
LH-DS-02	8/29/2025 20:00	7.55	23.5	14.653	88.82	1
LH-DS-02	8/29/2025 20:15	7.32	23.46	14.653	86.12	1
LH-DS-02	8/29/2025 20:30	7.11	23.44	14.657	83.65	1
LH-DS-02	8/29/2025 20:45	6.9	23.42	14.66	81.18	1
LH-DS-02	8/29/2025 21:00	6.76	23.38	14.662	79.53	1
LH-DS-02	8/29/2025 21:15	6.68	23.38	14.662	78.59	1
LH-DS-02	8/29/2025 21:30	6.61	23.36	14.659	77.76	1
LH-DS-02	8/29/2025 21:45	6.48	23.36	14.658	76.24	1
LH-DS-02	8/29/2025 22:00	6.54	23.34	14.659	76.94	1
LH-DS-02	8/29/2025 22:15	6.47	23.34	14.658	76.12	1
LH-DS-02	8/29/2025 22:30	6.51	23.32	14.658	76.59	1
LH-DS-02	8/29/2025 22:45	6.45	23.32	14.659	75.88	1
LH-DS-02	8/29/2025 23:00	6.41	23.3	14.656	75.41	1
LH-DS-02	8/29/2025 23:15	6.35	23.3	14.655	74.71	1
LH-DS-02	8/29/2025 23:30	6.37	23.28	14.654	74.94	1

Station Name	Date Time	DO mg/L	Temp C	Air Pressure PSI	Saturation PCT	Use Code
LH-DS-02	8/29/2025 23:45	6.3	23.26	14.658	74.12	1
LH-DS-02	8/30/2025 0:00	6.28	23.26	14.655	73.88	1
LH-DS-02	8/30/2025 0:15	6.29	23.24	14.654	73.14	1
LH-DS-02	8/30/2025 0:30	6.3	23.24	14.658	73.26	1
LH-DS-02	8/30/2025 0:45	6.38	23.22	14.659	74.19	1
LH-DS-02	8/30/2025 1:00	6.4	23.2	14.657	74.42	1
LH-DS-02	8/30/2025 1:15	6.4	23.2	14.654	74.42	1
LH-DS-02	8/30/2025 1:30	6.4	23.18	14.656	74.42	1
LH-DS-02	8/30/2025 1:45	6.37	23.16	14.654	74.07	1
LH-DS-02	8/30/2025 2:00	6.41	23.16	14.656	74.53	1
LH-DS-02	8/30/2025 2:15	6.47	23.14	14.655	75.23	1
LH-DS-02	8/30/2025 2:30	6.51	23.1	14.657	75.7	1
LH-DS-02	8/30/2025 2:45	6.5	23.1	14.656	75.58	1
LH-DS-02	8/30/2025 3:00	6.49	23.08	14.656	75.47	1
LH-DS-02	8/30/2025 3:15	6.46	23.08	14.656	75.12	1
LH-DS-02	8/30/2025 3:30	6.52	23.08	14.656	75.81	1
LH-DS-02	8/30/2025 3:45	6.48	23.04	14.656	75.35	1
LH-DS-02	8/30/2025 4:00	6.51	23.04	14.658	75.7	1
LH-DS-02	8/30/2025 4:15	6.5	23.02	14.659	75.58	1
LH-DS-02	8/30/2025 4:30	6.47	23	14.66	75.23	1
LH-DS-02	8/30/2025 4:45	6.43	22.98	14.66	74.77	1
LH-DS-02	8/30/2025 5:00	6.4	22.98	14.662	74.42	1
LH-DS-02	8/30/2025 5:15	6.37	22.96	14.665	74.07	1
LH-DS-02	8/30/2025 5:30	6.32	22.94	14.665	73.49	1
LH-DS-02	8/30/2025 5:45	6.28	22.92	14.668	73.02	1
LH-DS-02	8/30/2025 6:00	6.23	22.9	14.668	72.44	1
LH-DS-02	8/30/2025 6:15	6.15	22.88	14.672	71.51	1
LH-DS-02	8/30/2025 6:30	6.08	22.86	14.675	70.7	1
LH-DS-02	8/30/2025 6:45	6.06	22.84	14.678	70.47	1
LH-DS-02	8/30/2025 7:00	5.99	22.82	14.682	69.65	1
LH-DS-02	8/30/2025 7:15	5.94	22.82	14.684	69.07	1
LH-DS-02	8/30/2025 7:30	5.91	22.8	14.687	68.72	1
LH-DS-02	8/30/2025 7:45	5.84	22.8	14.688	67.91	1
LH-DS-02	8/30/2025 8:00	5.89	22.82	14.686	68.49	1
LH-DS-02	8/30/2025 8:15	5.94	22.84	14.686	69.07	1
LH-DS-02	8/30/2025 8:30	6.11	22.88	14.688	71.05	1
LH-DS-02	8/30/2025 8:45	6.24	22.9	14.687	72.56	1
LH-DS-02	8/30/2025 9:00	6.49	22.96	14.691	75.47	1
LH-DS-02	8/30/2025 9:15	6.59	23	14.689	76.63	1
LH-DS-02	8/30/2025 9:30	6.86	23.04	14.69	79.77	1
LH-DS-02	8/30/2025 9:45	6.95	23.1	14.692	80.81	1
LH-DS-02	8/30/2025 10:00	7.13	23.16	14.692	82.91	1
LH-DS-02	8/30/2025 10:15	7.3	23.24	14.692	84.88	1
LH-DS-02	8/30/2025 10:30	7.44	23.3	14.692	87.53	1
LH-DS-02	8/30/2025 10:45	7.55	23.36	14.693	88.82	1
LH-DS-02	8/30/2025 11:00	7.68	23.44	14.69	90.35	1
LH-DS-02	8/30/2025 11:15	7.79	23.5	14.689	91.65	1
LH-DS-02	8/30/2025 11:30	7.87	23.56	14.69	92.59	1
LH-DS-02	8/30/2025 11:45	7.98	23.62	14.69	93.88	1
LH-DS-02	8/30/2025 12:00	8.05	23.68	14.688	94.71	1
LH-DS-02	8/30/2025 12:15	8.14	23.72	14.688	95.76	1
LH-DS-02	8/30/2025 12:30	8.17	23.74	14.689	96.12	1
LH-DS-02	8/30/2025 12:45	8.2	23.74	14.686	96.47	1
LH-DS-02	8/30/2025 13:00	8.21	23.78	14.687	97.74	1
LH-DS-02	8/30/2025 13:15	8.22	23.8	14.685	97.86	1
LH-DS-02	8/30/2025 13:30	8.22	23.82	14.684	97.86	1
LH-DS-02	8/30/2025 13:45	8.24	23.84	14.685	98.1	1
LH-DS-02	8/30/2025 14:00	8.33	23.88	14.683	99.17	1
LH-DS-02	8/30/2025 14:15	8.38	23.9	14.683	99.76	1
LH-DS-02	8/30/2025 14:30	8.48	23.94	14.684	100.95	1
LH-DS-02	8/30/2025 14:45	8.5	24	14.684	101.19	1
LH-DS-02	8/30/2025 15:00	8.44	24.04	14.682	100.48	1
LH-DS-02	8/30/2025 15:15	8.43	24.04	14.682	100.36	1
LH-DS-02	8/30/2025 15:30	8.42	23.98	14.681	100.24	1
LH-DS-02	8/30/2025 15:45	8.32	23.94	14.682	99.05	1
LH-DS-02	8/30/2025 16:00	8.27	23.92	14.684	98.45	1
LH-DS-02	8/30/2025 16:15	8.31	23.9	14.682	98.93	1
LH-DS-02	8/30/2025 16:30	8.29	23.9	14.684	98.69	1
LH-DS-02	8/30/2025 16:45	8.23	23.84	14.683	97.98	1
LH-DS-02	8/30/2025 17:00	8.23	23.78	14.686	97.98	1
LH-DS-02	8/30/2025 17:15	8.26	23.74	14.688	97.18	1
LH-DS-02	8/30/2025 17:30	8.28	23.72	14.689	97.41	1
LH-DS-02	8/30/2025 17:45	8.27	23.7	14.689	97.29	1
LH-DS-02	8/30/2025 18:00	8.22	23.66	14.692	96.71	1
LH-DS-02	8/30/2025 18:15	8.14	23.62	14.694	95.76	1
LH-DS-02	8/30/2025 18:30	8.07	23.58	14.696	94.94	1
LH-DS-02	8/30/2025 18:45	8.03	23.56	14.696	94.47	1
LH-DS-02	8/30/2025 19:00	7.96	23.52	14.701	93.65	1
LH-DS-02	8/30/2025 19:15	7.86	23.48	14.704	92.47	1
LH-DS-02	8/30/2025 19:30	7.8	23.44	14.706	91.76	1
LH-DS-02	8/30/2025 19:45	7.74	23.4	14.709	91.06	1
LH-DS-02	8/30/2025 20:00	7.67	23.38	14.711	90.24	1
LH-DS-02	8/30/2025 20:15	7.66	23.36	14.713	90.12	1
LH-DS-02	8/30/2025 20:30	7.59	23.34	14.717	89.29	1

Dissolved Oxygen Saturation Continous Monitoring Data
Normandeau Associates Inc.

Station Name	Date Time	DO mg/L	Temp C	Air Pressure PSI	Saturation PCT	Use Code
LH-DS-02	8/30/2025 20:45	7.52	23.3	14.719	88.47	1
LH-DS-02	8/30/2025 21:00	7.53	23.28	14.72	88.59	1
LH-DS-02	8/30/2025 21:15	7.48	23.26	14.722	88	1
LH-DS-02	8/30/2025 21:30	7.46	23.26	14.726	87.76	1
LH-DS-02	8/30/2025 21:45	7.48	23.26	14.726	88	1
LH-DS-02	8/30/2025 22:00	7.48	23.24	14.728	86.98	1
LH-DS-02	8/30/2025 22:15	7.43	23.22	14.731	86.4	1
LH-DS-02	8/30/2025 22:30	7.41	23.2	14.732	86.16	1
LH-DS-02	8/30/2025 22:45	7.31	23.18	14.732	85	1
LH-DS-02	8/30/2025 23:00	7.26	23.14	14.737	84.42	1
LH-DS-02	8/30/2025 23:15	7.19	23.12	14.739	83.6	1
LH-DS-02	8/30/2025 23:30	7.08	23.1	14.737	82.33	1
LH-DS-02	8/30/2025 23:45	7.01	23.06	14.739	81.51	1
LH-DS-02	8/31/2025 0:00	6.94	23.02	14.738	80.7	1
LH-DS-02	8/31/2025 0:15	6.88	23	14.739	80	1
LH-DS-02	8/31/2025 0:30	6.78	22.98	14.742	78.84	1
LH-DS-02	8/31/2025 0:45	6.77	22.94	14.744	78.72	1
LH-DS-02	8/31/2025 1:00	6.77	22.92	14.744	78.72	1
LH-DS-02	8/31/2025 1:15	6.76	22.88	14.743	78.6	1
LH-DS-02	8/31/2025 1:30	6.72	22.88	14.743	78.14	1
LH-DS-02	8/31/2025 1:45	6.72	22.86	14.746	78.14	1
LH-DS-02	8/31/2025 2:00	6.68	22.86	14.747	77.67	1
LH-DS-02	8/31/2025 2:15	6.64	22.84	14.75	77.21	1
LH-DS-02	8/31/2025 2:30	6.69	22.82	14.749	77.79	1
LH-DS-02	8/31/2025 2:45	6.62	22.8	14.75	76.98	1
LH-DS-02	8/31/2025 3:00	6.57	22.78	14.752	76.4	1
LH-DS-02	8/31/2025 3:15	6.56	22.78	14.754	76.28	1
LH-DS-02	8/31/2025 3:30	6.54	22.76	14.755	76.05	1
LH-DS-02	8/31/2025 3:45	6.46	22.74	14.757	74.25	1
LH-DS-02	8/31/2025 4:00	6.47	22.72	14.758	74.37	1
LH-DS-02	8/31/2025 4:15	6.44	22.72	14.759	74.02	1
LH-DS-02	8/31/2025 4:30	6.42	22.7	14.757	73.79	1
LH-DS-02	8/31/2025 4:45	6.32	22.7	14.759	72.64	1
LH-DS-02	8/31/2025 5:00	6.39	22.68	14.76	73.45	1
LH-DS-02	8/31/2025 5:15	6.26	22.66	14.762	71.95	1
LH-DS-02	8/31/2025 5:30	6.31	22.64	14.762	72.53	1
LH-DS-02	8/31/2025 5:45	6.27	22.62	14.764	72.07	1
LH-DS-02	8/31/2025 6:00	6.26	22.6	14.765	71.95	1
LH-DS-02	8/31/2025 6:15	6.21	22.58	14.769	71.38	1
LH-DS-02	8/31/2025 6:30	6.16	22.56	14.771	70.8	1
LH-DS-02	8/31/2025 6:45	6.18	22.56	14.777	71.03	1
LH-DS-02	8/31/2025 7:00	6.11	22.54	14.78	70.23	1
LH-DS-02	8/31/2025 7:15	6.16	22.54	14.784	70.8	1
LH-DS-02	8/31/2025 7:30	6.13	22.54	14.785	70.46	1
LH-DS-02	8/31/2025 7:45	6.2	22.56	14.788	71.26	1
LH-DS-02	8/31/2025 8:00	6.26	22.58	14.79	71.95	1
LH-DS-02	8/31/2025 8:15	6.33	22.6	14.791	72.76	1
LH-DS-02	8/31/2025 8:30	6.34	22.64	14.79	72.87	1
LH-DS-02	8/31/2025 8:45	6.58	22.7	14.795	75.63	1
LH-DS-02	8/31/2025 9:00	6.79	22.76	14.798	78.95	1
LH-DS-02	8/31/2025 9:15	7.02	22.82	14.796	81.63	1
LH-DS-02	8/31/2025 9:30	7.16	22.88	14.799	83.26	1
LH-DS-02	8/31/2025 9:45	7.3	22.94	14.8	84.88	1
LH-DS-02	8/31/2025 10:00	7.46	23	14.805	86.74	1
LH-DS-02	8/31/2025 10:15	7.59	23.08	14.806	88.26	1
LH-DS-02	8/31/2025 10:30	7.65	23.14	14.806	88.95	1
LH-DS-02	8/31/2025 10:45	7.82	23.22	14.807	90.93	1
LH-DS-02	8/31/2025 11:00	7.87	23.3	14.806	92.59	1
LH-DS-02	8/31/2025 11:15	7.98	23.36	14.805	93.88	1
LH-DS-02	8/31/2025 11:30	8.12	23.42	14.806	95.53	1
LH-DS-02	8/31/2025 11:45	8.16	23.48	14.804	96	1
LH-DS-02	8/31/2025 12:00	8.26	23.52	14.803	97.18	1
LH-DS-02	8/31/2025 12:15	8.33	23.56	14.8	98	1
LH-DS-02	8/31/2025 12:30	8.47	23.6	14.798	99.65	1
LH-DS-02	8/31/2025 12:45	8.55	23.62	14.8	100.59	1
LH-DS-02	8/31/2025 13:00	8.56	23.66	14.798	100.71	1
LH-DS-02	8/31/2025 13:15	8.63	23.66	14.796	101.53	1
LH-DS-02	8/31/2025 13:30	8.69	23.68	14.797	102.24	1
LH-DS-02	8/31/2025 13:45	8.69	23.7	14.797	102.24	1
LH-DS-02	8/31/2025 14:00	8.71	23.68	14.796	102.47	1
LH-DS-02	8/31/2025 14:15	8.71	23.66	14.793	102.47	1
LH-DS-02	8/31/2025 14:30	8.72	23.64	14.789	102.59	1
LH-DS-02	8/31/2025 14:45	8.69	23.6	14.789	102.24	1
LH-DS-02	8/31/2025 15:00	8.66	23.56	14.788	101.88	1
LH-DS-02	8/31/2025 15:15	8.65	23.54	14.786	101.76	1
LH-DS-02	8/31/2025 15:30	8.65	23.5	14.789	101.76	1
LH-DS-02	8/31/2025 15:45	8.66	23.46	14.791	101.88	1
LH-DS-02	8/31/2025 16:00	8.66	23.44	14.792	101.88	1
LH-DS-02	8/31/2025 16:15	8.65	23.4	14.789	101.76	1
LH-DS-02	8/31/2025 16:30	8.65	23.38	14.788	101.76	1
LH-DS-02	8/31/2025 16:45	8.53	23.34	14.788	100.35	1
LH-DS-02	8/31/2025 17:00	8.43	23.28	14.789	99.18	1
LH-DS-02	8/31/2025 17:15	8.28	23.22	14.794	96.28	1
LH-DS-02	8/31/2025 17:30	8.19	23.16	14.793	95.23	1

Station Name	Date Time	DO mg/L	Temp C	Air Pressure PSI	Saturation PCT	Use Code
LH-DS-02	8/31/2025 17:45	8.19	23.14	14.793	95.23	1
LH-DS-02	8/31/2025 18:00	8.31	23.14	14.795	96.63	1
LH-DS-02	8/31/2025 18:15	8.48	23.14	14.794	98.6	1
LH-DS-02	8/31/2025 18:30	8.52	23.14	14.794	99.07	1
LH-DS-02	8/31/2025 18:45	8.5	23.16	14.795	98.84	1
LH-DS-02	8/31/2025 19:00	8.42	23.14	14.796	97.91	1
LH-DS-02	8/31/2025 19:15	8.26	23.12	14.796	96.05	1
LH-DS-02	8/31/2025 19:30	8.1	23.08	14.794	94.19	1
LH-DS-02	8/31/2025 19:45	7.9	23.04	14.796	91.86	1
LH-DS-02	8/31/2025 20:00	7.72	23	14.798	89.77	1
LH-DS-02	8/31/2025 20:15	7.51	22.98	14.8	87.33	1
LH-DS-02	8/31/2025 20:30	7.3	22.94	14.804	84.88	1
LH-DS-02	8/31/2025 20:45	7.2	22.92	14.806	83.72	1
LH-DS-02	8/31/2025 21:00	7.06	22.9	14.807	82.09	1
LH-DS-02	8/31/2025 21:15	6.99	22.88	14.808	81.28	1
LH-DS-02	8/31/2025 21:30	6.96	22.88	14.81	80.93	1
LH-DS-02	8/31/2025 21:45	6.89	22.88	14.811	80.12	1
LH-DS-02	8/31/2025 22:00	6.82	22.86	14.811	79.3	1
LH-DS-02	8/31/2025 22:15	6.78	22.82	14.814	78.84	1
LH-DS-02	8/31/2025 22:30	6.75	22.8	14.812	78.49	1
LH-DS-02	8/31/2025 22:45	6.78	22.78	14.814	78.84	1
LH-DS-02	8/31/2025 23:00	6.81	22.78	14.815	79.19	1
LH-DS-02	8/31/2025 23:15	6.81	22.82	14.812	79.19	1
LH-DS-02	8/31/2025 23:30	6.86	22.84	14.811	79.77	1
LH-DS-02	8/31/2025 23:45	6.91	22.86	14.812	80.35	1
LH-DS-02	9/1/2025 0:00	6.94	22.86	14.814	80.7	1
LH-DS-02	9/1/2025 0:15	6.94	22.88	14.815	80.7	1
LH-DS-02	9/1/2025 0:30	6.87	22.88	14.815	79.88	1
LH-DS-02	9/1/2025 0:45	6.91	22.86	14.817	80.35	1
LH-DS-02	9/1/2025 1:00	6.88	22.84	14.816	80	1
LH-DS-02	9/1/2025 1:15	6.9	22.8	14.816	80.23	1
LH-DS-02	9/1/2025 1:30	6.83	22.78	14.815	79.42	1
LH-DS-02	9/1/2025 1:45	6.95	22.76	14.815	80.81	1
LH-DS-02	9/1/2025 2:00	6.9	22.74	14.815	79.31	1
LH-DS-02	9/1/2025 2:15	6.98	22.72	14.814	80.23	1
LH-DS-02	9/1/2025 2:30	7.06	22.72	14.813	81.15	1
LH-DS-02	9/1/2025 2:45	7.11	22.7	14.813	81.72	1
LH-DS-02	9/1/2025 3:00	7.1	22.7	14.815	81.61	1
LH-DS-02	9/1/2025 3:15	7.11	22.7	14.814	81.72	1
LH-DS-02	9/1/2025 3:30	7.13	22.68	14.816	81.95	1
LH-DS-02	9/1/2025 3:45	7.13	22.66	14.816	81.95	1
LH-DS-02	9/1/2025 4:00	7.15	22.64	14.82	82.18	1
LH-DS-02	9/1/2025 4:15	7.2	22.64	14.818	82.76	1
LH-DS-02	9/1/2025 4:30	7.24	22.62	14.818	83.22	1
LH-DS-02	9/1/2025 4:45	7.25	22.62	14.821	83.33	1
LH-DS-02	9/1/2025 5:00	7.3	22.6	14.821	83.91	1
LH-DS-02	9/1/2025 5:15	7.31	22.58	14.821	84.02	1
LH-DS-02	9/1/2025 5:30	7.26	22.58	14.821	83.45	1
LH-DS-02	9/1/2025 5:45	7.3	22.56	14.823	83.91	1
LH-DS-02	9/1/2025 6:00	7.28	22.54	14.827	83.68	1
LH-DS-02	9/1/2025 6:15	7.26	22.52	14.833	83.45	1
LH-DS-02	9/1/2025 6:30	7.26	22.52	14.836	83.45	1
LH-DS-02	9/1/2025 6:45	7.2	22.5	14.833	82.76	1
LH-DS-02	9/1/2025 7:00	7.26	22.5	14.837	83.45	1
LH-DS-02	9/1/2025 7:15	7.23	22.5	14.835	83.1	1
LH-DS-02	9/1/2025 7:30	7.22	22.5	14.836	82.99	1
LH-DS-02	9/1/2025 7:45	7.27	22.5	14.836	83.56	1
LH-DS-02	9/1/2025 8:00	7.29	22.52	14.837	83.79	1
LH-DS-02	9/1/2025 8:15	7.38	22.54	14.836	84.83	1
LH-DS-02	9/1/2025 8:30	7.43	22.54	14.838	85.4	1
LH-DS-02	9/1/2025 8:45	7.51	22.56	14.84	86.32	1
LH-DS-02	9/1/2025 9:00	7.56	22.58	14.846	85.91	1
LH-DS-02	9/1/2025 9:15	7.6	22.6	14.846	86.36	1
LH-DS-02	9/1/2025 9:30	7.7	22.62	14.847	87.5	1
LH-DS-02	9/1/2025 9:45	7.76	22.66	14.846	88.18	1
LH-DS-02	9/1/2025 10:00	7.84	22.66	14.845	89.09	1
LH-DS-02	9/1/2025 10:15	7.96	22.7	14.849	90.45	1
LH-DS-02	9/1/2025 10:30	8.02	22.74	14.848	91.14	1
LH-DS-02	9/1/2025 10:45	8.14	22.8	14.849	93.56	1
LH-DS-02	9/1/2025 11:00	8.24	22.86	14.848	94.71	1
LH-DS-02	9/1/2025 11:15	8.38	22.9	14.845	96.32	1
LH-DS-02	9/1/2025 11:30	8.48	22.94	14.849	97.47	1
LH-DS-02	9/1/2025 11:45	8.57	22.98	14.851	98.51	1
LH-DS-02	9/1/2025 12:00	8.71	23.04	14.851	100.11	1
LH-DS-02	9/1/2025 12:15	8.83	23.1	14.852	101.49	1
LH-DS-02	9/1/2025 12:30	8.85	23.18	14.851	101.72	1
LH-DS-02	9/1/2025 12:45	8.89	23.22	14.848	102.18	1
LH-DS-02	9/1/2025 13:00	9.03	23.3	14.847	105	1
LH-DS-02	9/1/2025 13:15	9	23.34	14.846	104.65	1
LH-DS-02	9/1/2025 13:30	9.08	23.4	14.844	105.58	1
LH-DS-02	9/1/2025 13:45	9.04	23.42	14.843	105.12	1
LH-DS-02	9/1/2025 14:00	9.06	23.44	14.841	105.35	1
LH-DS-02	9/1/2025 14:15	8.93	23.42	14.841	103.84	1
LH-DS-02	9/1/2025 14:30	8.86	23.38	14.839	104.24	1

Station Name	Date Time	DO mg/L	Temp C	Air Pressure PSI	Saturation PCT	Use Code
LH-DS-02	9/1/2025 14:45	8.62	23.36	14.837	101.41	1
LH-DS-02	9/1/2025 15:00	8.57	23.3	14.836	100.82	1
LH-DS-02	9/1/2025 15:15	8.49	23.24	14.834	98.72	1
LH-DS-02	9/1/2025 15:30	8.37	23.18	14.835	97.33	1
LH-DS-02	9/1/2025 15:45	8.37	23.12	14.835	97.33	1
LH-DS-02	9/1/2025 16:00	8.38	23.08	14.833	97.44	1
LH-DS-02	9/1/2025 16:15	8.37	23	14.829	97.33	1
LH-DS-02	9/1/2025 16:30	8.31	22.94	14.826	96.63	1
LH-DS-02	9/1/2025 16:45	8.17	22.9	14.825	95	1
LH-DS-02	9/1/2025 17:00	8.12	22.86	14.824	94.42	1
LH-DS-02	9/1/2025 17:15	8.05	22.82	14.826	93.6	1
LH-DS-02	9/1/2025 17:30	7.98	22.78	14.823	92.79	1
LH-DS-02	9/1/2025 17:45	7.87	22.74	14.825	90.46	1
LH-DS-02	9/1/2025 18:00	7.83	22.7	14.824	90	1
LH-DS-02	9/1/2025 18:15	7.82	22.66	14.824	89.89	1
LH-DS-02	9/1/2025 18:30	7.9	22.64	14.822	90.8	1
LH-DS-02	9/1/2025 18:45	7.89	22.64	14.822	90.69	1
LH-DS-02	9/1/2025 19:00	7.83	22.62	14.823	90	1
LH-DS-02	9/1/2025 19:15	7.64	22.58	14.82	87.82	1
LH-DS-02	9/1/2025 19:30	7.57	22.56	14.821	87.01	1
LH-DS-02	9/1/2025 19:45	7.48	22.54	14.822	85.98	1
LH-DS-02	9/1/2025 20:00	7.37	22.52	14.823	84.71	1
LH-DS-02	9/1/2025 20:15	7.26	22.5	14.824	83.45	1
LH-DS-02	9/1/2025 20:30	7.23	22.5	14.825	83.1	1
LH-DS-02	9/1/2025 20:45	7.22	22.5	14.825	82.99	1
LH-DS-02	9/1/2025 21:00	7.25	22.5	14.823	83.33	1
LH-DS-02	9/1/2025 21:15	7.26	22.5	14.825	83.45	1
LH-DS-02	9/1/2025 21:30	7.22	22.5	14.823	82.99	1
LH-DS-02	9/1/2025 21:45	7.22	22.48	14.821	82.99	1
LH-DS-02	9/1/2025 22:00	7.17	22.48	14.819	82.41	1
LH-DS-02	9/1/2025 22:15	7.12	22.48	14.82	81.84	1
LH-DS-02	9/1/2025 22:30	7.14	22.46	14.817	82.07	1
LH-DS-02	9/1/2025 22:45	7.19	22.46	14.817	82.64	1
LH-DS-02	9/1/2025 23:00	7.12	22.44	14.819	81.84	1
LH-DS-02	9/1/2025 23:15	7.07	22.44	14.818	81.26	1
LH-DS-02	9/1/2025 23:30	7.05	22.44	14.818	81.03	1
LH-DS-02	9/1/2025 23:45	6.99	22.44	14.818	80.34	1
LH-DS-02	9/2/2025 0:00	6.97	22.44	14.819	80.11	1
LH-DS-02	9/2/2025 0:15	6.94	22.44	14.816	79.77	1
LH-DS-02	9/2/2025 0:30	6.92	22.42	14.817	79.54	1
LH-DS-02	9/2/2025 0:45	6.85	22.42	14.813	78.74	1
LH-DS-02	9/2/2025 1:00	6.81	22.42	14.808	78.28	1
LH-DS-02	9/2/2025 1:15	6.73	22.4	14.81	77.36	1
LH-DS-02	9/2/2025 1:30	6.68	22.4	14.806	76.78	1
LH-DS-02	9/2/2025 1:45	6.63	22.38	14.807	76.21	1
LH-DS-02	9/2/2025 2:00	6.61	22.36	14.809	75.98	1
LH-DS-02	9/2/2025 2:15	6.48	22.34	14.805	74.48	1
LH-DS-02	9/2/2025 2:30	6.52	22.32	14.805	74.94	1
LH-DS-02	9/2/2025 2:45	6.5	22.32	14.805	74.71	1
LH-DS-02	9/2/2025 3:00	6.48	22.32	14.805	74.48	1
LH-DS-02	9/2/2025 3:15	6.47	22.32	14.806	74.37	1
LH-DS-02	9/2/2025 3:30	6.48	22.3	14.807	74.48	1
LH-DS-02	9/2/2025 3:45	6.55	22.3	14.805	75.29	1
LH-DS-02	9/2/2025 4:00	6.66	22.3	14.807	76.55	1
LH-DS-02	9/2/2025 4:15	6.59	22.3	14.806	75.75	1
LH-DS-02	9/2/2025 4:30	6.7	22.3	14.806	77.01	1
LH-DS-02	9/2/2025 4:45	6.69	22.3	14.802	76.9	1
LH-DS-02	9/2/2025 5:00	6.69	22.28	14.8	76.9	1
LH-DS-02	9/2/2025 5:15	6.71	22.28	14.802	77.13	1
LH-DS-02	9/2/2025 5:30	6.78	22.28	14.802	77.93	1
LH-DS-02	9/2/2025 5:45	6.76	22.28	14.801	77.7	1
LH-DS-02	9/2/2025 6:00	6.77	22.28	14.802	77.82	1
LH-DS-02	9/2/2025 6:15	6.82	22.26	14.8	78.39	1
LH-DS-02	9/2/2025 6:30	6.8	22.26	14.801	78.16	1
LH-DS-02	9/2/2025 6:45	6.77	22.26	14.803	77.82	1
LH-DS-02	9/2/2025 7:00	6.73	22.26	14.803	77.36	1
LH-DS-02	9/2/2025 7:15	6.75	22.26	14.803	77.59	1
LH-DS-02	9/2/2025 7:30	6.87	22.28	14.805	78.97	1
LH-DS-02	9/2/2025 7:45	6.9	22.28	14.807	79.31	1
LH-DS-02	9/2/2025 8:00	6.98	22.3	14.805	80.23	1
LH-DS-02	9/2/2025 8:15	7.12	22.32	14.803	81.84	1
LH-DS-02	9/2/2025 8:30	7.23	22.34	14.801	83.1	1
LH-DS-02	9/2/2025 8:45	7.41	22.4	14.801	85.17	1
LH-DS-02	9/2/2025 9:00	7.58	22.46	14.801	87.13	1
LH-DS-02	9/2/2025 9:15	7.74	22.52	14.798	88.97	1
LH-DS-02	9/2/2025 9:30	7.91	22.58	14.799	90.92	1
LH-DS-02	9/2/2025 9:45	8.05	22.64	14.803	92.53	1
LH-DS-02	9/2/2025 10:00	8.22	22.72	14.799	94.48	1
LH-DS-02	9/2/2025 10:15	8.41	22.82	14.8	97.79	1
LH-DS-02	9/2/2025 10:30	8.48	22.88	14.796	98.6	1
LH-DS-02	9/2/2025 10:45	8.51	22.9	14.794	98.95	1
LH-DS-02	9/2/2025 11:00	8.58	22.96	14.793	99.77	1
LH-DS-02	9/2/2025 11:15	8.6	22.98	14.791	100	1
LH-DS-02	9/2/2025 11:30	8.64	23.02	14.788	100.47	1

Station Name	Date Time	DO mg/L	Temp C	Air Pressure PSI	Saturation PCT	Use Code
LH-DS-02	9/2/2025 11:45	8.73	23.04	14.784	101.51	1
LH-DS-02	9/2/2025 12:00	8.79	23.08	14.78	102.21	1
LH-DS-02	9/2/2025 12:15	8.82	23.12	14.778	102.56	1
LH-DS-02	9/2/2025 12:30	8.94	23.14	14.779	103.95	1
LH-DS-02	9/2/2025 12:45	8.97	23.16	14.778	104.3	1
LH-DS-02	9/2/2025 13:00	9.07	23.2	14.771	105.47	1
LH-DS-02	9/2/2025 13:15	9.1	23.2	14.769	105.81	1
LH-DS-02	9/2/2025 13:30	9.12	23.18	14.768	106.05	1
LH-DS-02	9/2/2025 13:45	9.13	23.18	14.764	106.16	1
LH-DS-02	9/2/2025 14:00	9.19	23.2	14.76	106.86	1
LH-DS-02	9/2/2025 14:15	9.23	23.22	14.762	107.33	1
LH-DS-02	9/2/2025 14:30	9.21	23.26	14.758	108.35	1
LH-DS-02	9/2/2025 14:45	9.21	23.32	14.757	108.35	1
LH-DS-02	9/2/2025 15:00	9.13	23.32	14.753	107.41	1
LH-DS-02	9/2/2025 15:15	9.19	23.32	14.748	108.12	1
LH-DS-02	9/2/2025 15:30	9.1	23.26	14.747	107.06	1
LH-DS-02	9/2/2025 15:45	9.01	23.2	14.746	104.77	1
LH-DS-02	9/2/2025 16:00	8.91	23.2	14.747	103.6	1
LH-DS-02	9/2/2025 16:15	8.99	23.22	14.747	104.53	1
LH-DS-02	9/2/2025 16:30	8.87	23.2	14.747	103.14	1
LH-DS-02	9/2/2025 16:45	8.7	23.18	14.746	101.16	1
LH-DS-02	9/2/2025 17:00	8.68	23.14	14.743	100.93	1
LH-DS-02	9/2/2025 17:15	8.66	23.12	14.743	100.7	1
LH-DS-02	9/2/2025 17:30	8.7	23.1	14.739	101.16	1
LH-DS-02	9/2/2025 17:45	8.71	23.1	14.737	101.28	1
LH-DS-02	9/2/2025 18:00	8.6	23.08	14.737	100	1
LH-DS-02	9/2/2025 18:15	8.46	23.04	14.737	98.37	1
LH-DS-02	9/2/2025 18:30	8.41	22.98	14.734	97.79	1
LH-DS-02	9/2/2025 18:45	8.37	22.9	14.731	97.33	1
LH-DS-02	9/2/2025 19:00	8.29	22.86	14.729	96.4	1
LH-DS-02	9/2/2025 19:15	8.27	22.78	14.728	96.16	1
LH-DS-02	9/2/2025 19:30	8.14	22.74	14.73	94.65	1
LH-DS-02	9/2/2025 19:45	8.03	22.72	14.729	93.37	1
LH-DS-02	9/2/2025 20:00	8.02	22.68	14.727	93.26	1
LH-DS-02	9/2/2025 20:15	7.89	22.64	14.73	91.74	1
LH-DS-02	9/2/2025 20:30	7.81	22.62	14.728	90.81	1
LH-DS-02	9/2/2025 20:45	7.75	22.6	14.728	90.12	1
LH-DS-02	9/2/2025 21:00	7.69	22.6	14.728	89.42	1
LH-DS-02	9/2/2025 21:15	7.79	22.6	14.726	90.58	1
LH-DS-02	9/2/2025 21:30	8.01	22.64	14.726	93.14	1
LH-DS-02	9/2/2025 21:45	8.3	22.68	14.724	96.51	1
LH-DS-02	9/2/2025 22:00	8.5	22.7	14.724	98.84	1
LH-DS-02	9/2/2025 22:15	8.65	22.7	14.722	100.58	1
LH-DS-02	9/2/2025 22:30	8.7	22.66	14.723	101.16	1
LH-DS-02	9/2/2025 22:45	8.72	22.64	14.722	101.4	1
LH-DS-02	9/2/2025 23:00	8.7	22.62	14.723	101.16	1
LH-DS-02	9/2/2025 23:15	8.66	22.58	14.722	100.7	1
LH-DS-02	9/2/2025 23:30	8.62	22.56	14.721	100.23	1
LH-DS-02	9/2/2025 23:45	8.54	22.54	14.72	99.3	1
LH-DS-02	9/3/2025 0:00	8.46	22.52	14.721	98.37	1
LH-DS-02	9/3/2025 0:15	8.35	22.52	14.722	97.09	1
LH-DS-02	9/3/2025 0:30	8.21	22.5	14.721	95.47	1
LH-DS-02	9/3/2025 0:45	8.11	22.48	14.72	94.3	1
LH-DS-02	9/3/2025 1:00	8.03	22.46	14.719	93.37	1
LH-DS-02	9/3/2025 1:15	8	22.44	14.717	93.02	1
LH-DS-02	9/3/2025 1:30	7.95	22.44	14.714	92.44	1
LH-DS-02	9/3/2025 1:45	7.89	22.42	14.712	91.74	1
LH-DS-02	9/3/2025 2:00	7.89	22.4	14.71	91.74	1
LH-DS-02	9/3/2025 2:15	7.88	22.4	14.71	91.63	1
LH-DS-02	9/3/2025 2:30	7.87	22.38	14.707	91.51	1
LH-DS-02	9/3/2025 2:45	7.85	22.36	14.707	91.28	1
LH-DS-02	9/3/2025 3:00	7.79	22.34	14.704	90.58	1
LH-DS-02	9/3/2025 3:15	7.79	22.34	14.706	90.58	1
LH-DS-02	9/3/2025 3:30	7.76	22.32	14.702	90.23	1
LH-DS-02	9/3/2025 3:45	7.75	22.3	14.702	90.12	1
LH-DS-02	9/3/2025 4:00	7.74	22.3	14.7	90	1
LH-DS-02	9/3/2025 4:15	7.69	22.28	14.697	89.42	1
LH-DS-02	9/3/2025 4:30	7.62	22.28	14.695	88.6	1
LH-DS-02	9/3/2025 4:45	7.58	22.26	14.696	88.14	1
LH-DS-02	9/3/2025 5:00	7.51	22.24	14.696	86.32	1
LH-DS-02	9/3/2025 5:15	7.42	22.24	14.693	85.29	1
LH-DS-02	9/3/2025 5:30	7.27	22.22	14.694	83.56	1
LH-DS-02	9/3/2025 5:45	7.2	22.2	14.693	82.76	1
LH-DS-02	9/3/2025 6:00	7.05	22.18	14.692	81.03	1
LH-DS-02	9/3/2025 6:15	6.94	22.16	14.694	79.77	1
LH-DS-02	9/3/2025 6:30	6.81	22.14	14.698	78.28	1
LH-DS-02	9/3/2025 6:45	6.69	22.12	14.702	76.9	1
LH-DS-02	9/3/2025 7:00	6.51	22.1	14.697	74.83	1
LH-DS-02	9/3/2025 7:15	6.4	22.08	14.697	73.56	1
LH-DS-02	9/3/2025 7:30	6.38	22.08	14.699	73.33	1
LH-DS-02	9/3/2025 7:45	6.32	22.08	14.696	72.64	1
LH-DS-02	9/3/2025 8:00	6.36	22.1	14.698	73.1	1
LH-DS-02	9/3/2025 8:15	6.44	22.12	14.697	74.02	1
LH-DS-02	9/3/2025 8:30	6.61	22.16	14.695	75.98	1

Station Name	Date Time	DO mg/L	Temp C	Air Pressure PSI	Saturation PCT	Use Code
LH-DS-02	9/3/2025 8:45	6.79	22.2	14.695	78.05	1
LH-DS-02	9/3/2025 9:00	7.07	22.26	14.698	82.21	1
LH-DS-02	9/3/2025 9:15	7.22	22.32	14.698	83.95	1
LH-DS-02	9/3/2025 9:30	7.38	22.38	14.697	85.81	1
LH-DS-02	9/3/2025 9:45	7.48	22.46	14.697	86.98	1
LH-DS-02	9/3/2025 10:00	7.77	22.52	14.702	90.35	1
LH-DS-02	9/3/2025 10:15	7.95	22.6	14.694	92.44	1
LH-DS-02	9/3/2025 10:30	7.98	22.68	14.693	92.79	1
LH-DS-02	9/3/2025 10:45	8.2	22.78	14.691	95.35	1
LH-DS-02	9/3/2025 11:00	8.33	22.84	14.689	96.86	1
LH-DS-02	9/3/2025 11:15	8.33	22.92	14.685	96.86	1
LH-DS-02	9/3/2025 11:30	8.48	22.98	14.684	98.6	1
LH-DS-02	9/3/2025 11:45	8.58	23.04	14.683	99.77	1
LH-DS-02	9/3/2025 12:00	8.64	23.12	14.681	100.47	1
LH-DS-02	9/3/2025 12:15	8.73	23.18	14.676	101.51	1
LH-DS-02	9/3/2025 12:30	8.89	23.28	14.674	104.59	1
LH-DS-02	9/3/2025 12:45	8.06	25.3	14.672	98.29	2
LH-DS-02	9/3/2025 13:00	8.16	25.46	14.669	99.51	2
LH-DS-02	9/3/2025 13:15	8.19	25.28	14.668	99.88	2
LH-DS-02	9/3/2025 13:30	8.19	25.28	14.664	99.88	2
LH-DS-02	9/3/2025 13:45	8.17	25.4	14.663	99.63	2
LH-DS-02	9/3/2025 14:00	0	0	14.656	0	2
LH-DS-02	9/3/2025 14:15	7.86	27.78	14.657	100.77	2
LH-DS-02	9/3/2025 14:30	9.94	24.18	14.65	118.33	1
LH-DS-02	9/3/2025 14:45	10.04	23.96	14.646	120.96	1
LH-DS-02	9/3/2025 15:00	10.06	23.98	14.647	121.2	1
LH-DS-02	9/3/2025 15:15	10.07	24	14.643	121.33	1
LH-DS-02	9/3/2025 15:30	10.07	24.04	14.644	121.33	1
LH-DS-02	9/3/2025 15:45	10.16	24.06	14.642	122.41	1
LH-DS-02	9/3/2025 16:00	10.22	24.08	14.645	123.13	1
LH-DS-02	9/3/2025 16:15	10.26	24.12	14.645	123.61	1
LH-DS-02	9/3/2025 16:30	10.27	24.14	14.644	123.73	1
LH-DS-02	9/3/2025 16:45	10.33	24.12	14.642	124.46	1
LH-DS-02	9/3/2025 17:00	10.27	24.14	14.641	123.73	1
LH-DS-02	9/3/2025 17:15	10.21	24.12	14.641	123.01	1
LH-DS-02	9/3/2025 17:30	10.09	24.04	14.639	121.57	1
LH-DS-02	9/3/2025 17:45	10.02	23.98	14.637	120.72	1
LH-DS-02	9/3/2025 18:00	9.88	23.92	14.635	119.04	1
LH-DS-02	9/3/2025 18:15	9.82	23.84	14.637	118.31	1
LH-DS-02	9/3/2025 18:30	9.72	23.8	14.634	117.11	1
LH-DS-02	9/3/2025 18:45	9.68	23.76	14.633	116.63	1
LH-DS-02	9/3/2025 19:00	9.54	23.72	14.629	113.57	1
LH-DS-02	9/3/2025 19:15	9.37	23.64	14.632	111.55	1
LH-DS-02	9/3/2025 19:30	9.21	23.56	14.629	109.64	1
LH-DS-02	9/3/2025 19:45	9.05	23.48	14.631	107.74	1
LH-DS-02	9/3/2025 20:00	8.95	23.4	14.635	106.55	1
LH-DS-02	9/3/2025 20:15	8.82	23.32	14.634	105	1
LH-DS-02	9/3/2025 20:30	8.69	23.28	14.637	103.45	1
LH-DS-02	9/3/2025 20:45	8.61	23.24	14.641	101.29	1
LH-DS-02	9/3/2025 21:00	8.6	23.22	14.639	101.18	1
LH-DS-02	9/3/2025 21:15	8.54	23.22	14.637	100.47	1
LH-DS-02	9/3/2025 21:30	8.49	23.2	14.641	99.88	1
LH-DS-02	9/3/2025 21:45	8.54	23.18	14.642	100.47	1
LH-DS-02	9/3/2025 22:00	8.47	23.16	14.643	99.65	1
LH-DS-02	9/3/2025 22:15	8.51	23.14	14.644	100.12	1
LH-DS-02	9/3/2025 22:30	8.55	23.1	14.646	100.59	1
LH-DS-02	9/3/2025 22:45	8.47	23.06	14.646	99.65	1
LH-DS-02	9/3/2025 23:00	8.48	22.98	14.647	99.76	1
LH-DS-02	9/3/2025 23:15	8.55	22.94	14.648	99.42	1
LH-DS-02	9/3/2025 23:30	8.59	22.88	14.647	101.06	1
LH-DS-02	9/3/2025 23:45	8.67	22.82	14.647	102	1
LH-DS-02	9/4/2025 0:00	8.65	22.78	14.647	101.76	1
LH-DS-02	9/4/2025 0:15	8.58	22.74	14.647	99.77	1
LH-DS-02	9/4/2025 0:30	8.56	22.7	14.648	99.53	1
LH-DS-02	9/4/2025 0:45	8.51	22.66	14.649	98.95	1
LH-DS-02	9/4/2025 1:00	8.45	22.62	14.648	98.26	1
LH-DS-02	9/4/2025 1:15	8.38	22.6	14.649	97.44	1
LH-DS-02	9/4/2025 1:30	8.32	22.58	14.649	96.74	1
LH-DS-02	9/4/2025 1:45	8.18	22.56	14.653	95.12	1
LH-DS-02	9/4/2025 2:00	8.08	22.52	14.653	93.95	1
LH-DS-02	9/4/2025 2:15	7.99	22.5	14.653	92.91	1
LH-DS-02	9/4/2025 2:30	7.93	22.5	14.654	92.21	1
LH-DS-02	9/4/2025 2:45	7.9	22.48	14.652	91.86	1
LH-DS-02	9/4/2025 3:00	7.83	22.48	14.654	91.05	1
LH-DS-02	9/4/2025 3:15	7.78	22.46	14.654	90.47	1
LH-DS-02	9/4/2025 3:30	7.68	22.46	14.65	89.3	1
LH-DS-02	9/4/2025 3:45	7.62	22.44	14.653	88.6	1
LH-DS-02	9/4/2025 4:00	7.52	22.42	14.65	87.44	1
LH-DS-02	9/4/2025 4:15	7.44	22.4	14.653	86.51	1
LH-DS-02	9/4/2025 4:30	7.34	22.38	14.654	85.35	1
LH-DS-02	9/4/2025 4:45	7.19	22.36	14.655	83.6	1
LH-DS-02	9/4/2025 5:00	7.07	22.34	14.653	82.21	1
LH-DS-02	9/4/2025 5:15	6.94	22.32	14.654	80.7	1
LH-DS-02	9/4/2025 5:30	6.86	22.3	14.653	79.77	1

Station Name	Date Time	DO mg/L	Temp C	Air Pressure PSI	Saturation PCT	Use Code
LH-DS-02	9/4/2025 5:45	6.76	22.28	14.655	78.6	1
LH-DS-02	9/4/2025 6:00	6.78	22.26	14.655	78.84	1
LH-DS-02	9/4/2025 6:15	6.74	22.24	14.656	77.47	1
LH-DS-02	9/4/2025 6:30	6.72	22.24	14.659	77.24	1
LH-DS-02	9/4/2025 6:45	6.75	22.22	14.659	77.59	1
LH-DS-02	9/4/2025 7:00	6.84	22.22	14.66	78.62	1
LH-DS-02	9/4/2025 7:15	6.76	22.22	14.662	77.7	1
LH-DS-02	9/4/2025 7:30	6.81	22.22	14.665	78.28	1
LH-DS-02	9/4/2025 7:45	6.88	22.22	14.667	79.08	1
LH-DS-02	9/4/2025 8:00	6.95	22.24	14.665	79.89	1
LH-DS-02	9/4/2025 8:15	7.05	22.26	14.668	81.98	1
LH-DS-02	9/4/2025 8:30	7.13	22.28	14.668	82.91	1
LH-DS-02	9/4/2025 8:45	7.32	22.32	14.666	85.12	1
LH-DS-02	9/4/2025 9:00	7.38	22.38	14.666	85.81	1
LH-DS-02	9/4/2025 9:15	7.53	22.42	14.667	87.56	1
LH-DS-02	9/4/2025 9:30	7.62	22.5	14.67	88.6	1
LH-DS-02	9/4/2025 9:45	7.76	22.56	14.669	90.23	1
LH-DS-02	9/4/2025 10:00	7.9	22.64	14.667	91.86	1
LH-DS-02	9/4/2025 10:15	8.03	22.72	14.667	93.37	1
LH-DS-02	9/4/2025 10:30	8.16	22.8	14.668	94.88	1
LH-DS-02	9/4/2025 10:45	8.26	22.88	14.669	96.05	1
LH-DS-02	9/4/2025 11:00	8.39	22.96	14.665	97.56	1
LH-DS-02	9/4/2025 11:15	8.51	23.02	14.663	98.95	1
LH-DS-02	9/4/2025 11:30	8.6	23.08	14.665	100	1
LH-DS-02	9/4/2025 11:45	8.71	23.14	14.662	101.28	1
LH-DS-02	9/4/2025 12:00	8.83	23.22	14.659	102.67	1
LH-DS-02	9/4/2025 12:15	8.95	23.28	14.656	105.29	1
LH-DS-02	9/4/2025 12:30	9.09	23.36	14.653	106.94	1
LH-DS-02	9/4/2025 12:45	9.14	23.4	14.654	107.53	1
LH-DS-02	9/4/2025 13:00	9.32	23.48	14.653	109.65	1
LH-DS-02	9/4/2025 13:15	9.42	23.54	14.649	110.82	1
LH-DS-02	9/4/2025 13:30	9.42	23.58	14.652	110.82	1
LH-DS-02	9/4/2025 13:45	9.51	23.66	14.648	111.88	1
LH-DS-02	9/4/2025 14:00	9.52	23.66	14.644	113.33	1
LH-DS-02	9/4/2025 14:15	9.51	23.7	14.643	113.21	1
LH-DS-02	9/4/2025 14:30	9.54	23.66	14.642	113.57	1
LH-DS-02	9/4/2025 14:45	9.46	23.64	14.636	112.62	1
LH-DS-02	9/4/2025 15:00	9.54	23.62	14.635	113.57	1
LH-DS-02	9/4/2025 15:15	9.47	23.64	14.634	112.74	1
LH-DS-02	9/4/2025 15:30	9.53	23.64	14.635	113.45	1
LH-DS-02	9/4/2025 15:45	9.61	23.68	14.634	114.4	1
LH-DS-02	9/4/2025 16:00	9.72	23.76	14.634	117.11	1
LH-DS-02	9/4/2025 16:15	9.77	23.8	14.63	117.71	1
LH-DS-02	9/4/2025 16:30	9.81	23.86	14.631	118.19	1
LH-DS-02	9/4/2025 16:45	9.79	23.86	14.627	117.95	1
LH-DS-02	9/4/2025 17:00	9.77	23.86	14.626	117.71	1
LH-DS-02	9/4/2025 17:15	9.67	23.84	14.622	116.51	1
LH-DS-02	9/4/2025 17:30	9.59	23.8	14.624	115.54	1
LH-DS-02	9/4/2025 17:45	9.47	23.78	14.619	114.1	1
LH-DS-02	9/4/2025 18:00	9.42	23.72	14.619	112.14	1
LH-DS-02	9/4/2025 18:15	9.36	23.7	14.617	111.43	1
LH-DS-02	9/4/2025 18:30	9.23	23.68	14.618	109.88	1
LH-DS-02	9/4/2025 18:45	9.19	23.64	14.617	109.4	1
LH-DS-02	9/4/2025 19:00	9.04	23.6	14.617	107.62	1
LH-DS-02	9/4/2025 19:15	8.86	23.54	14.62	105.48	1
LH-DS-02	9/4/2025 19:30	8.65	23.46	14.623	102.98	1
LH-DS-02	9/4/2025 19:45	8.44	23.38	14.623	100.48	1
LH-DS-02	9/4/2025 20:00	8.31	23.3	14.628	98.93	1
LH-DS-02	9/4/2025 20:15	8.19	23.24	14.632	96.35	1
LH-DS-02	9/4/2025 20:30	8.1	23.2	14.636	95.29	1
LH-DS-02	9/4/2025 20:45	7.92	23.16	14.637	93.18	1
LH-DS-02	9/4/2025 21:00	7.86	23.1	14.639	92.47	1
LH-DS-02	9/4/2025 21:15	7.78	23.06	14.638	91.53	1
LH-DS-02	9/4/2025 21:30	7.62	23.02	14.641	89.65	1
LH-DS-02	9/4/2025 21:45	7.62	23	14.638	89.65	1
LH-DS-02	9/4/2025 22:00	7.62	22.98	14.64	89.65	1
LH-DS-02	9/4/2025 22:15	7.6	22.96	14.64	89.41	1
LH-DS-02	9/4/2025 22:30	7.48	22.94	14.639	88	1
LH-DS-02	9/4/2025 22:45	7.55	22.92	14.638	88.82	1
LH-DS-02	9/4/2025 23:00	7.52	22.92	14.636	88.47	1
LH-DS-02	9/4/2025 23:15	7.5	22.92	14.639	88.24	1
LH-DS-02	9/4/2025 23:30	7.57	22.92	14.642	89.06	1
LH-DS-02	9/4/2025 23:45	7.55	22.92	14.642	88.82	1
LH-DS-02	9/5/2025 0:00	7.6	22.9	14.638	89.41	1
LH-DS-02	9/5/2025 0:15	7.59	22.9	14.642	89.29	1
LH-DS-02	9/5/2025 0:30	7.79	22.9	14.642	91.65	1
LH-DS-02	9/5/2025 0:45	8.14	22.9	14.643	95.76	1
LH-DS-02	9/5/2025 1:00	8.27	22.86	14.644	97.29	1
LH-DS-02	9/5/2025 1:15	8.29	22.8	14.645	97.53	1
LH-DS-02	9/5/2025 1:30	8.29	22.76	14.647	97.53	1
LH-DS-02	9/5/2025 1:45	8.25	22.72	14.645	95.93	1
LH-DS-02	9/5/2025 2:00	8.2	22.7	14.647	95.35	1
LH-DS-02	9/5/2025 2:15	8.16	22.66	14.645	94.88	1
LH-DS-02	9/5/2025 2:30	8.04	22.64	14.644	93.49	1

Station Name	Date Time	DO mg/L	Temp C	Air Pressure PSI	Saturation PCT	Use Code
LH-DS-02	9/5/2025 2:45	7.96	22.62	14.647	92.56	1
LH-DS-02	9/5/2025 3:00	7.9	22.6	14.649	91.86	1
LH-DS-02	9/5/2025 3:15	7.82	22.6	14.654	90.93	1
LH-DS-02	9/5/2025 3:30	7.73	22.58	14.652	89.88	1
LH-DS-02	9/5/2025 3:45	7.62	22.58	14.652	88.6	1
LH-DS-02	9/5/2025 4:00	7.52	22.56	14.65	87.44	1
LH-DS-02	9/5/2025 4:15	7.41	22.54	14.647	86.16	1
LH-DS-02	9/5/2025 4:30	7.27	22.52	14.651	84.53	1
LH-DS-02	9/5/2025 4:45	7.15	22.5	14.647	83.14	1
LH-DS-02	9/5/2025 5:00	6.97	22.5	14.653	81.05	1
LH-DS-02	9/5/2025 5:15	6.83	22.48	14.651	79.42	1
LH-DS-02	9/5/2025 5:30	6.67	22.46	14.658	77.56	1
LH-DS-02	9/5/2025 5:45	6.56	22.44	14.658	76.28	1
LH-DS-02	9/5/2025 6:00	6.41	22.44	14.654	74.53	1
LH-DS-02	9/5/2025 6:15	6.39	22.42	14.656	74.3	1
LH-DS-02	9/5/2025 6:30	6.3	22.4	14.656	73.26	1
LH-DS-02	9/5/2025 6:45	6.3	22.4	14.656	73.26	1
LH-DS-02	9/5/2025 7:00	6.31	22.4	14.657	73.37	1
LH-DS-02	9/5/2025 7:15	6.24	22.42	14.663	72.56	1
LH-DS-02	9/5/2025 7:30	6.22	22.42	14.663	72.33	1
LH-DS-02	9/5/2025 7:45	6.39	22.44	14.668	74.3	1
LH-DS-02	9/5/2025 8:00	6.34	22.44	14.666	73.72	1
LH-DS-02	9/5/2025 8:15	6.49	22.44	14.671	75.47	1
LH-DS-02	9/5/2025 8:30	6.63	22.46	14.67	77.09	1
LH-DS-02	9/5/2025 8:45	6.75	22.48	14.671	78.49	1
LH-DS-02	9/5/2025 9:00	6.93	22.52	14.671	80.58	1
LH-DS-02	9/5/2025 9:15	7.18	22.56	14.674	83.49	1
LH-DS-02	9/5/2025 9:30	7.39	22.6	14.675	85.93	1
LH-DS-02	9/5/2025 9:45	7.55	22.62	14.671	87.79	1
LH-DS-02	9/5/2025 10:00	7.67	22.64	14.676	89.19	1
LH-DS-02	9/5/2025 10:15	7.81	22.66	14.675	90.81	1
LH-DS-02	9/5/2025 10:30	7.86	22.7	14.675	91.4	1
LH-DS-02	9/5/2025 10:45	7.9	22.7	14.675	91.86	1
LH-DS-02	9/5/2025 11:00	7.89	22.72	14.672	91.74	1
LH-DS-02	9/5/2025 11:15	7.9	22.74	14.675	91.86	1
LH-DS-02	9/5/2025 11:30	7.96	22.78	14.675	92.56	1
LH-DS-02	9/5/2025 11:45	8.04	22.82	14.674	93.49	1
LH-DS-02	9/5/2025 12:00	8.13	22.88	14.672	94.53	1
LH-DS-02	9/5/2025 12:15	8.25	22.92	14.671	95.93	1
LH-DS-02	9/5/2025 12:30	8.35	22.98	14.67	97.09	1
LH-DS-02	9/5/2025 12:45	8.49	23.06	14.667	98.72	1
LH-DS-02	9/5/2025 13:00	8.61	23.14	14.665	100.12	1
LH-DS-02	9/5/2025 13:15	8.71	23.24	14.658	101.28	1
LH-DS-02	9/5/2025 13:30	8.85	23.36	14.656	104.12	1
LH-DS-02	9/5/2025 13:45	8.93	23.48	14.654	105.06	1
LH-DS-02	9/5/2025 14:00	8.97	23.56	14.65	105.53	1
LH-DS-02	9/5/2025 14:15	9.04	23.62	14.65	106.35	1
LH-DS-02	9/5/2025 14:30	9.1	23.64	14.647	108.33	1
LH-DS-02	9/5/2025 14:45	9.16	23.72	14.645	109.05	1
LH-DS-02	9/5/2025 15:00	9.19	23.78	14.641	110.72	1
LH-DS-02	9/5/2025 15:15	9.27	23.78	14.639	111.69	1
LH-DS-02	9/5/2025 15:30	9.29	23.86	14.638	111.93	1
LH-DS-02	9/5/2025 15:45	9.33	23.92	14.636	112.41	1
LH-DS-02	9/5/2025 16:00	9.39	23.96	14.634	113.13	1
LH-DS-02	9/5/2025 16:15	9.49	24.02	14.634	114.34	1
LH-DS-02	9/5/2025 16:30	9.44	24.04	14.632	113.73	1
LH-DS-02	9/5/2025 16:45	9.45	24.04	14.633	113.86	1
LH-DS-02	9/5/2025 17:00	9.39	24.02	14.632	113.13	1
LH-DS-02	9/5/2025 17:15	9.31	24	14.634	112.17	1
LH-DS-02	9/5/2025 17:30	9.22	23.94	14.636	111.08	1
LH-DS-02	9/5/2025 17:45	9.08	23.88	14.635	109.4	1
LH-DS-02	9/5/2025 18:00	8.98	23.84	14.636	108.19	1
LH-DS-02	9/5/2025 18:15	8.89	23.8	14.636	107.11	1
LH-DS-02	9/5/2025 18:30	8.84	23.76	14.64	106.51	1
LH-DS-02	9/5/2025 18:45	8.76	23.72	14.643	104.29	1
LH-DS-02	9/5/2025 19:00	8.71	23.66	14.641	103.69	1
LH-DS-02	9/5/2025 19:15	8.66	23.6	14.645	103.1	1
LH-DS-02	9/5/2025 19:30	8.63	23.54	14.647	102.74	1
LH-DS-02	9/5/2025 19:45	8.56	23.48	14.649	100.71	1
LH-DS-02	9/5/2025 20:00	8.5	23.44	14.651	100	1
LH-DS-02	9/5/2025 20:15	8.43	23.38	14.65	99.18	1
LH-DS-02	9/5/2025 20:30	8.33	23.36	14.655	98	1
LH-DS-02	9/5/2025 20:45	8.2	23.34	14.658	96.47	1
LH-DS-02	9/5/2025 21:00	8.25	23.32	14.662	97.06	1
LH-DS-02	9/5/2025 21:15	8.25	23.3	14.663	97.06	1
LH-DS-02	9/5/2025 21:30	8.25	23.3	14.665	97.06	1
LH-DS-02	9/5/2025 21:45	8.21	23.28	14.669	96.59	1
LH-DS-02	9/5/2025 22:00	8.16	23.26	14.667	96	1
LH-DS-02	9/5/2025 22:15	8.15	23.26	14.669	95.88	1
LH-DS-02	9/5/2025 22:30	8.12	23.24	14.669	94.42	1
LH-DS-02	9/5/2025 22:45	8.07	23.22	14.67	93.84	1
LH-DS-02	9/5/2025 23:00	7.98	23.22	14.667	92.79	1
LH-DS-02	9/5/2025 23:15	7.91	23.22	14.668	91.98	1
LH-DS-02	9/5/2025 23:30	7.83	23.2	14.668	91.05	1

Dissolved Oxygen Saturation Continous Monitoring Data
Normandeau Associates Inc.

Station Name	Date Time	DO mg/L	Temp C	Air Pressure PSI	Saturation PCT	Use Code
LH-DS-02	9/5/2025 23:45	7.76	23.18	14.67	90.23	1
LH-DS-02	9/6/2025 0:00	7.7	23.16	14.67	89.53	1
LH-DS-02	9/6/2025 0:15	7.61	23.14	14.671	88.49	1
LH-DS-02	9/6/2025 0:30	7.55	23.12	14.67	87.79	1
LH-DS-02	9/6/2025 0:45	7.46	23.1	14.669	86.74	1
LH-DS-02	9/6/2025 1:00	7.4	23.08	14.67	86.05	1
LH-DS-02	9/6/2025 1:15	7.33	23.04	14.67	85.23	1
LH-DS-02	9/6/2025 1:30	7.33	23.02	14.669	85.23	1
LH-DS-02	9/6/2025 1:45	7.3	23.02	14.668	84.88	1
LH-DS-02	9/6/2025 2:00	7.31	23.02	14.669	85	1
LH-DS-02	9/6/2025 2:15	7.29	23	14.669	84.77	1
LH-DS-02	9/6/2025 2:30	7.31	23	14.667	85	1
LH-DS-02	9/6/2025 2:45	7.28	23	14.665	84.65	1
LH-DS-02	9/6/2025 3:00	7.3	22.98	14.665	84.88	1
LH-DS-02	9/6/2025 3:15	7.37	22.98	14.663	85.7	1
LH-DS-02	9/6/2025 3:30	7.53	22.98	14.666	87.56	1
LH-DS-02	9/6/2025 3:45	7.69	22.98	14.663	89.42	1
LH-DS-02	9/6/2025 4:00	7.8	22.96	14.664	90.7	1
LH-DS-02	9/6/2025 4:15	7.89	22.94	14.665	91.74	1
LH-DS-02	9/6/2025 4:30	7.92	22.92	14.665	92.09	1
LH-DS-02	9/6/2025 4:45	7.91	22.9	14.665	91.98	1
LH-DS-02	9/6/2025 5:00	7.89	22.9	14.667	91.74	1
LH-DS-02	9/6/2025 5:15	7.86	22.88	14.671	91.4	1
LH-DS-02	9/6/2025 5:30	7.85	22.88	14.669	91.28	1
LH-DS-02	9/6/2025 5:45	7.83	22.88	14.674	91.05	1
LH-DS-02	9/6/2025 6:00	7.79	22.88	14.676	90.58	1
LH-DS-02	9/6/2025 6:15	7.73	22.86	14.676	89.88	1
LH-DS-02	9/6/2025 6:30	7.64	22.86	14.677	88.84	1
LH-DS-02	9/6/2025 6:45	7.56	22.86	14.678	87.91	1
LH-DS-02	9/6/2025 7:00	7.47	22.86	14.68	86.86	1
LH-DS-02	9/6/2025 7:15	7.41	22.84	14.683	86.16	1
LH-DS-02	9/6/2025 7:30	7.33	22.86	14.684	85.23	1
LH-DS-02	9/6/2025 7:45	7.26	22.86	14.685	84.42	1
LH-DS-02	9/6/2025 8:00	7.21	22.86	14.685	83.84	1
LH-DS-02	9/6/2025 8:15	7.21	22.88	14.687	83.84	1
LH-DS-02	9/6/2025 8:30	7.25	22.9	14.689	84.3	1
LH-DS-02	9/6/2025 8:45	7.38	22.94	14.691	85.81	1
LH-DS-02	9/6/2025 9:00	7.57	22.98	14.689	88.02	1
LH-DS-02	9/6/2025 9:15	7.74	23.02	14.692	90	1
LH-DS-02	9/6/2025 9:30	8.04	23.08	14.689	93.49	1
LH-DS-02	9/6/2025 9:45	8.3	23.14	14.689	96.51	1
LH-DS-02	9/6/2025 10:00	8.55	23.22	14.687	99.42	1
LH-DS-02	9/6/2025 10:15	8.76	23.28	14.684	103.06	1
LH-DS-02	9/6/2025 10:30	9.01	23.34	14.682	106	1
LH-DS-02	9/6/2025 10:45	9.24	23.4	14.68	108.71	1
LH-DS-02	9/6/2025 11:00	9.36	23.46	14.68	110.12	1
LH-DS-02	9/6/2025 11:15	9.43	23.48	14.681	110.94	1
LH-DS-02	9/6/2025 11:30	9.43	23.5	14.679	110.94	1
LH-DS-02	9/6/2025 11:45	9.46	23.54	14.677	111.29	1
LH-DS-02	9/6/2025 12:00	9.48	23.56	14.671	111.53	1
LH-DS-02	9/6/2025 12:15	9.5	23.6	14.669	111.76	1
LH-DS-02	9/6/2025 12:30	9.54	23.66	14.665	112.24	1
LH-DS-02	9/6/2025 12:45	9.52	23.7	14.665	112	1
LH-DS-02	9/6/2025 13:00	9.53	23.74	14.662	112.12	1
LH-DS-02	9/6/2025 13:15	9.56	23.78	14.658	113.81	1
LH-DS-02	9/6/2025 13:30	9.55	23.84	14.651	113.69	1
LH-DS-02	9/6/2025 13:45	9.56	23.86	14.649	113.81	1
LH-DS-02	9/6/2025 14:00	9.55	23.92	14.644	115.06	1
LH-DS-02	9/6/2025 14:15	9.54	23.98	14.642	114.94	1
LH-DS-02	9/6/2025 14:30	9.5	24.04	14.631	114.46	1
LH-DS-02	9/6/2025 14:45	9.57	24.08	14.629	115.3	1
LH-DS-02	9/6/2025 15:00	9.47	24.12	14.618	114.1	1
LH-DS-02	9/6/2025 15:15	9.36	24.14	14.606	112.77	1
LH-DS-02	9/6/2025 15:30	9.38	24.16	14.606	113.01	1
LH-DS-02	9/6/2025 15:45	9.28	24.16	14.608	111.81	1
LH-DS-02	9/6/2025 16:00	9.25	24.12	14.607	111.45	1
LH-DS-02	9/6/2025 16:15	9.05	24.08	14.62	109.04	1
LH-DS-02	9/6/2025 16:30	8.9	24.04	14.621	107.23	1
LH-DS-02	9/6/2025 16:45	8.7	24	14.625	104.82	1
LH-DS-02	9/6/2025 17:00	8.5	23.96	14.639	102.41	1
LH-DS-02	9/6/2025 17:15	8.21	23.9	14.648	97.74	1
LH-DS-02	9/6/2025 17:30	7.93	23.84	14.663	94.4	1
LH-DS-02	9/6/2025 17:45	7.73	23.78	14.68	92.02	1
LH-DS-02	9/6/2025 18:00	7.64	23.72	14.684	89.88	1
LH-DS-02	9/6/2025 18:15	7.52	23.66	14.687	88.47	1
LH-DS-02	9/6/2025 18:30	7.49	23.6	14.696	88.12	1
LH-DS-02	9/6/2025 18:45	7.47	23.56	14.699	87.88	1
LH-DS-02	9/6/2025 19:00	7.45	23.54	14.705	87.65	1
LH-DS-02	9/6/2025 19:15	7.41	23.5	14.699	87.18	1
LH-DS-02	9/6/2025 19:30	7.7	23.44	14.702	90.59	1
LH-DS-02	9/6/2025 19:45	8.3	23.46	14.701	97.65	1
LH-DS-02	9/6/2025 20:00	8.37	23.42	14.708	98.47	1
LH-DS-02	9/6/2025 20:15	8.18	23.34	14.705	96.24	1
LH-DS-02	9/6/2025 20:30	7.98	23.26	14.708	93.88	1

Station Name	Date Time	DO mg/L	Temp C	Air Pressure PSI	Saturation PCT	Use Code
LH-DS-02	9/6/2025 20:45	7.86	23.18	14.703	91.4	1
LH-DS-02	9/6/2025 21:00	7.78	23.12	14.707	90.47	1
LH-DS-02	9/6/2025 21:15	7.72	23.08	14.708	89.77	1
LH-DS-02	9/6/2025 21:30	7.61	23.02	14.708	88.49	1
LH-DS-02	9/6/2025 21:45	7.64	23.02	14.713	88.84	1
LH-DS-02	9/6/2025 22:00	7.67	23.02	14.716	89.19	1
LH-DS-02	9/6/2025 22:15	7.69	23.02	14.717	89.42	1
LH-DS-02	9/6/2025 22:30	7.71	23	14.716	89.65	1
LH-DS-02	9/6/2025 22:45	7.7	23	14.716	89.53	1
LH-DS-02	9/6/2025 23:00	7.67	22.98	14.714	89.19	1
LH-DS-02	9/6/2025 23:15	7.67	22.96	14.719	89.19	1
LH-DS-02	9/6/2025 23:30	7.66	22.94	14.714	89.07	1
LH-DS-02	9/6/2025 23:45	7.65	22.92	14.709	88.95	1
LH-DS-02	9/7/2025 0:00	7.61	22.9	14.705	88.49	1
LH-DS-02	9/7/2025 0:15	7.56	22.88	14.707	87.91	1
LH-DS-02	9/7/2025 0:30	7.46	22.86	14.709	86.74	1
LH-DS-02	9/7/2025 0:45	7.35	22.84	14.707	85.47	1
LH-DS-02	9/7/2025 1:00	7.23	22.82	14.709	84.07	1
LH-DS-02	9/7/2025 1:15	7.05	22.8	14.703	81.98	1
LH-DS-02	9/7/2025 1:30	6.9	22.78	14.703	80.23	1
LH-DS-02	9/7/2025 1:45	6.79	22.78	14.702	78.95	1
LH-DS-02	9/7/2025 2:00	6.71	22.76	14.701	78.02	1
LH-DS-02	9/7/2025 2:15	6.68	22.76	14.699	77.67	1
LH-DS-02	9/7/2025 2:30	6.72	22.78	14.694	78.14	1
LH-DS-02	9/7/2025 2:45	6.88	22.78	14.694	80	1
LH-DS-02	9/7/2025 3:00	7.11	22.8	14.694	82.67	1
LH-DS-02	9/7/2025 3:15	7.44	22.84	14.695	86.51	1
LH-DS-02	9/7/2025 3:30	7.67	22.88	14.692	89.19	1
LH-DS-02	9/7/2025 3:45	7.82	22.92	14.694	90.93	1
LH-DS-02	9/7/2025 4:00	7.9	22.94	14.69	91.86	1
LH-DS-02	9/7/2025 4:15	7.92	22.96	14.694	92.09	1
LH-DS-02	9/7/2025 4:30	7.89	22.96	14.695	91.74	1
LH-DS-02	9/7/2025 4:45	7.82	22.96	14.699	90.93	1
LH-DS-02	9/7/2025 5:00	7.73	22.94	14.701	89.88	1
LH-DS-02	9/7/2025 5:15	7.69	22.94	14.705	89.42	1
LH-DS-02	9/7/2025 5:30	7.63	22.94	14.703	88.72	1
LH-DS-02	9/7/2025 5:45	7.56	22.94	14.703	87.91	1
LH-DS-02	9/7/2025 6:00	7.5	22.94	14.702	87.21	1
LH-DS-02	9/7/2025 6:15	7.48	22.94	14.707	86.98	1
LH-DS-02	9/7/2025 6:30	7.4	22.94	14.712	86.05	1
LH-DS-02	9/7/2025 6:45	7.33	22.92	14.707	85.23	1
LH-DS-02	9/7/2025 7:00	7.25	22.92	14.71	84.3	1
LH-DS-02	9/7/2025 7:15	7.16	22.9	14.711	83.26	1
LH-DS-02	9/7/2025 7:30	7.07	22.9	14.711	82.21	1
LH-DS-02	9/7/2025 7:45	6.98	22.9	14.713	81.16	1
LH-DS-02	9/7/2025 8:00	6.91	22.9	14.714	80.35	1
LH-DS-02	9/7/2025 8:15	6.88	22.9	14.729	80	1
LH-DS-02	9/7/2025 8:30	6.87	22.88	14.745	79.88	1
LH-DS-02	9/7/2025 8:45	6.91	22.88	14.741	80.35	1
LH-DS-02	9/7/2025 9:00	7.05	22.88	14.745	81.98	1
LH-DS-02	9/7/2025 9:15	7.13	22.88	14.745	82.91	1
LH-DS-02	9/7/2025 9:30	7.28	22.88	14.743	84.65	1
LH-DS-02	9/7/2025 9:45	7.4	22.88	14.743	86.05	1
LH-DS-02	9/7/2025 10:00	7.69	22.88	14.743	89.42	1
LH-DS-02	9/7/2025 10:15	7.97	22.9	14.744	92.67	1
LH-DS-02	9/7/2025 10:30	8.07	22.9	14.743	93.84	1
LH-DS-02	9/7/2025 10:45	8.11	22.9	14.746	94.3	1
LH-DS-02	9/7/2025 11:00	8.14	22.88	14.745	94.65	1
LH-DS-02	9/7/2025 11:15	8.18	22.88	14.744	95.12	1
LH-DS-02	9/7/2025 11:30	8.14	22.86	14.743	94.65	1
LH-DS-02	9/7/2025 11:45	8.15	22.84	14.742	94.77	1
LH-DS-02	9/7/2025 12:00	8.14	22.82	14.744	94.65	1
LH-DS-02	9/7/2025 12:15	8.17	22.82	14.742	95	1
LH-DS-02	9/7/2025 12:30	8.2	22.82	14.741	95.35	1
LH-DS-02	9/7/2025 12:45	8.17	22.84	14.747	95	1
LH-DS-02	9/7/2025 13:00	8.16	22.84	14.745	94.88	1
LH-DS-02	9/7/2025 13:15	8.12	22.84	14.744	94.42	1
LH-DS-02	9/7/2025 13:30	8.08	22.84	14.741	93.95	1
LH-DS-02	9/7/2025 13:45	8.05	22.82	14.736	93.6	1
LH-DS-02	9/7/2025 14:00	8.07	22.82	14.729	93.84	1
LH-DS-02	9/7/2025 14:15	8.09	22.82	14.728	94.07	1
LH-DS-02	9/7/2025 14:30	8.08	22.82	14.73	93.95	1
LH-DS-02	9/7/2025 14:45	8.04	22.82	14.729	93.49	1
LH-DS-02	9/7/2025 15:00	8.05	22.82	14.732	93.6	1
LH-DS-02	9/7/2025 15:15	7.99	22.82	14.73	92.91	1
LH-DS-02	9/7/2025 15:30	7.99	22.82	14.725	92.91	1
LH-DS-02	9/7/2025 15:45	7.92	22.82	14.718	92.09	1
LH-DS-02	9/7/2025 16:00	7.85	22.82	14.72	91.28	1
LH-DS-02	9/7/2025 16:15	7.82	22.8	14.718	90.93	1
LH-DS-02	9/7/2025 16:30	7.7	22.8	14.718	89.53	1
LH-DS-02	9/7/2025 16:45	7.6	22.8	14.719	88.37	1
LH-DS-02	9/7/2025 17:00	7.58	22.78	14.718	88.14	1
LH-DS-02	9/7/2025 17:15	7.67	22.78	14.717	89.19	1
LH-DS-02	9/7/2025 17:30	7.85	22.78	14.718	91.28	1

Station Name	Date Time	DO mg/L	Temp C	Air Pressure PSI	Saturation PCT	Use Code
LH-DS-02	9/7/2025 17:45	7.99	22.78	14.72	92.91	1
LH-DS-02	9/7/2025 18:00	8.11	22.78	14.719	94.3	1
LH-DS-02	9/7/2025 18:15	8.14	22.78	14.72	94.65	1
LH-DS-02	9/7/2025 18:30	8.06	22.76	14.721	93.72	1
LH-DS-02	9/7/2025 18:45	8	22.74	14.724	93.02	1
LH-DS-02	9/7/2025 19:00	8.01	22.72	14.723	93.14	1
LH-DS-02	9/7/2025 19:15	7.99	22.72	14.723	92.91	1
LH-DS-02	9/7/2025 19:30	7.9	22.7	14.725	91.86	1
LH-DS-02	9/7/2025 19:45	7.81	22.7	14.724	90.81	1
LH-DS-02	9/7/2025 20:00	7.74	22.68	14.733	90	1
LH-DS-02	9/7/2025 20:15	7.69	22.66	14.734	89.42	1
LH-DS-02	9/7/2025 20:30	7.67	22.64	14.737	89.19	1
LH-DS-02	9/7/2025 20:45	7.59	22.64	14.741	88.26	1
LH-DS-02	9/7/2025 21:00	7.47	22.62	14.74	86.86	1
LH-DS-02	9/7/2025 21:15	7.4	22.6	14.742	86.05	1
LH-DS-02	9/7/2025 21:30	7.33	22.6	14.746	84.25	1
LH-DS-02	9/7/2025 21:45	7.33	22.58	14.745	84.25	1
LH-DS-02	9/7/2025 22:00	7.24	22.56	14.748	83.22	1
LH-DS-02	9/7/2025 22:15	7.13	22.54	14.748	81.95	1
LH-DS-02	9/7/2025 22:30	7.06	22.52	14.748	81.15	1
LH-DS-02	9/7/2025 22:45	7.05	22.52	14.749	81.03	1
LH-DS-02	9/7/2025 23:00	7.03	22.5	14.753	80.8	1
LH-DS-02	9/7/2025 23:15	6.95	22.5	14.751	79.89	1
LH-DS-02	9/7/2025 23:30	6.9	22.48	14.752	79.31	1
LH-DS-02	9/7/2025 23:45	6.9	22.46	14.757	79.31	1
LH-DS-02	9/8/2025 0:00	6.88	22.46	14.76	79.08	1
LH-DS-02	9/8/2025 0:15	6.87	22.44	14.761	78.97	1
LH-DS-02	9/8/2025 0:30	6.93	22.44	14.766	79.66	1
LH-DS-02	9/8/2025 0:45	6.97	22.42	14.769	80.11	1
LH-DS-02	9/8/2025 1:00	6.99	22.42	14.772	80.34	1
LH-DS-02	9/8/2025 1:15	7.02	22.4	14.774	80.69	1
LH-DS-02	9/8/2025 1:30	7.02	22.4	14.778	80.69	1
LH-DS-02	9/8/2025 1:45	6.99	22.4	14.779	80.34	1
LH-DS-02	9/8/2025 2:00	6.96	22.38	14.778	80	1
LH-DS-02	9/8/2025 2:15	6.93	22.38	14.778	79.66	1
LH-DS-02	9/8/2025 2:30	6.92	22.36	14.776	79.54	1
LH-DS-02	9/8/2025 2:45	6.89	22.34	14.776	79.2	1
LH-DS-02	9/8/2025 3:00	6.89	22.34	14.776	79.2	1
LH-DS-02	9/8/2025 3:15	6.88	22.32	14.776	79.08	1
LH-DS-02	9/8/2025 3:30	6.88	22.32	14.778	79.08	1
LH-DS-02	9/8/2025 3:45	6.85	22.3	14.78	78.74	1
LH-DS-02	9/8/2025 4:00	6.82	22.3	14.782	78.39	1
LH-DS-02	9/8/2025 4:15	6.82	22.28	14.786	78.39	1
LH-DS-02	9/8/2025 4:30	6.81	22.26	14.787	78.28	1
LH-DS-02	9/8/2025 4:45	6.77	22.26	14.789	77.82	1
LH-DS-02	9/8/2025 5:00	6.76	22.24	14.792	76.82	1
LH-DS-02	9/8/2025 5:15	6.74	22.24	14.793	76.59	1
LH-DS-02	9/8/2025 5:30	6.72	22.24	14.796	76.36	1
LH-DS-02	9/8/2025 5:45	6.67	22.22	14.8	75.8	1
LH-DS-02	9/8/2025 6:00	6.67	22.2	14.8	75.8	1
LH-DS-02	9/8/2025 6:15	6.63	22.2	14.805	75.34	1
LH-DS-02	9/8/2025 6:30	6.6	22.18	14.809	75	1
LH-DS-02	9/8/2025 6:45	6.55	22.18	14.814	74.43	1
LH-DS-02	9/8/2025 7:00	6.47	22.16	14.817	73.52	1
LH-DS-02	9/8/2025 7:15	6.44	22.16	14.823	73.18	1
LH-DS-02	9/8/2025 7:30	6.42	22.14	14.822	72.95	1
LH-DS-02	9/8/2025 7:45	6.45	22.14	14.824	73.3	1
LH-DS-02	9/8/2025 8:00	6.51	22.14	14.827	73.98	1
LH-DS-02	9/8/2025 8:15	6.57	22.14	14.828	74.66	1
LH-DS-02	9/8/2025 8:30	6.75	22.16	14.832	76.7	1
LH-DS-02	9/8/2025 8:45	6.94	22.2	14.833	78.86	1
LH-DS-02	9/8/2025 9:00	7.11	22.24	14.835	80.8	1
LH-DS-02	9/8/2025 9:15	7.23	22.3	14.837	83.1	1
LH-DS-02	9/8/2025 9:30	7.27	22.34	14.836	83.56	1
LH-DS-02	9/8/2025 9:45	7.35	22.36	14.833	84.48	1
LH-DS-02	9/8/2025 10:00	7.44	22.4	14.831	85.52	1
LH-DS-02	9/8/2025 10:15	7.57	22.42	14.832	87.01	1
LH-DS-02	9/8/2025 10:30	7.67	22.44	14.832	88.16	1
LH-DS-02	9/8/2025 10:45	7.76	22.44	14.831	89.2	1
LH-DS-02	9/8/2025 11:00	7.84	22.48	14.835	90.11	1
LH-DS-02	9/8/2025 11:15	7.86	22.5	14.838	90.34	1
LH-DS-02	9/8/2025 11:30	7.88	22.52	14.84	90.57	1
LH-DS-02	9/8/2025 11:45	7.9	22.54	14.84	90.8	1
LH-DS-02	9/8/2025 12:00	7.92	22.56	14.838	91.03	1
LH-DS-02	9/8/2025 12:15	7.96	22.6	14.838	91.49	1
LH-DS-02	9/8/2025 12:30	7.96	22.62	14.839	91.49	1
LH-DS-02	9/8/2025 12:45	7.96	22.62	14.837	91.49	1
LH-DS-02	9/8/2025 13:00	7.93	22.64	14.834	91.15	1
LH-DS-02	9/8/2025 13:15	7.93	22.64	14.833	91.15	1
LH-DS-02	9/8/2025 13:30	7.93	22.64	14.836	91.15	1
LH-DS-02	9/8/2025 13:45	7.92	22.66	14.832	91.03	1
LH-DS-02	9/8/2025 14:00	7.97	22.68	14.831	91.61	1
LH-DS-02	9/8/2025 14:15	7.96	22.7	14.827	91.49	1
LH-DS-02	9/8/2025 14:30	7.99	22.7	14.827	91.84	1

Station Name	Date Time	DO mg/L	Temp C	Air Pressure PSI	Saturation PCT	Use Code
LH-DS-02	9/8/2025 14:45	8	22.7	14.825	91.95	1
LH-DS-02	9/8/2025 15:00	8.03	22.68	14.824	92.3	1
LH-DS-02	9/8/2025 15:15	8.03	22.68	14.823	92.3	1
LH-DS-02	9/8/2025 15:30	8.05	22.68	14.822	92.53	1
LH-DS-02	9/8/2025 15:45	8.05	22.66	14.821	92.53	1
LH-DS-02	9/8/2025 16:00	8	22.62	14.822	91.95	1
LH-DS-02	9/8/2025 16:15	7.97	22.62	14.821	91.61	1
LH-DS-02	9/8/2025 16:30	7.93	22.62	14.818	91.15	1
LH-DS-02	9/8/2025 16:45	7.91	22.6	14.818	90.92	1
LH-DS-02	9/8/2025 17:00	7.91	22.6	14.82	90.92	1
LH-DS-02	9/8/2025 17:15	7.89	22.6	14.822	90.69	1
LH-DS-02	9/8/2025 17:30	7.88	22.6	14.823	90.57	1
LH-DS-02	9/8/2025 17:45	7.87	22.6	14.826	90.46	1
LH-DS-02	9/8/2025 18:00	7.87	22.62	14.825	90.46	1
LH-DS-02	9/8/2025 18:15	7.81	22.62	14.827	89.77	1
LH-DS-02	9/8/2025 18:30	7.73	22.6	14.826	88.85	1
LH-DS-02	9/8/2025 18:45	7.63	22.56	14.825	87.7	1
LH-DS-02	9/8/2025 19:00	7.51	22.54	14.825	86.32	1
LH-DS-02	9/8/2025 19:15	7.4	22.5	14.826	85.06	1
LH-DS-02	9/8/2025 19:30	7.29	22.48	14.824	83.79	1
LH-DS-02	9/8/2025 19:45	7.24	22.46	14.828	83.22	1
LH-DS-02	9/8/2025 20:00	7.21	22.46	14.831	82.87	1
LH-DS-02	9/8/2025 20:15	7.2	22.46	14.833	82.76	1
LH-DS-02	9/8/2025 20:30	7.22	22.46	14.835	82.99	1
LH-DS-02	9/8/2025 20:45	7.27	22.46	14.836	83.56	1
LH-DS-02	9/8/2025 21:00	7.32	22.46	14.837	84.14	1
LH-DS-02	9/8/2025 21:15	7.36	22.48	14.837	84.6	1
LH-DS-02	9/8/2025 21:30	7.38	22.46	14.837	84.83	1
LH-DS-02	9/8/2025 21:45	7.41	22.46	14.84	85.17	1
LH-DS-02	9/8/2025 22:00	7.41	22.46	14.843	84.2	1
LH-DS-02	9/8/2025 22:15	7.4	22.46	14.845	84.09	1
LH-DS-02	9/8/2025 22:30	7.38	22.44	14.846	83.86	1
LH-DS-02	9/8/2025 22:45	7.36	22.42	14.848	83.64	1
LH-DS-02	9/8/2025 23:00	7.31	22.4	14.85	83.07	1
LH-DS-02	9/8/2025 23:15	7.26	22.38	14.852	82.5	1
LH-DS-02	9/8/2025 23:30	7.23	22.36	14.855	82.16	1
LH-DS-02	9/8/2025 23:45	7.17	22.34	14.856	81.48	1
LH-DS-02	9/9/2025 0:00	7.1	22.32	14.855	80.68	1
LH-DS-02	9/9/2025 0:15	7.04	22.3	14.858	80	1
LH-DS-02	9/9/2025 0:30	6.98	22.28	14.86	79.32	1
LH-DS-02	9/9/2025 0:45	6.91	22.26	14.864	78.52	1
LH-DS-02	9/9/2025 1:00	6.85	22.24	14.864	77.84	1
LH-DS-02	9/9/2025 1:15	6.77	22.22	14.865	76.93	1
LH-DS-02	9/9/2025 1:30	6.68	22.22	14.867	75.91	1
LH-DS-02	9/9/2025 1:45	6.62	22.18	14.865	75.23	1
LH-DS-02	9/9/2025 2:00	6.54	22.16	14.863	74.32	1
LH-DS-02	9/9/2025 2:15	6.39	22.14	14.865	72.61	1
LH-DS-02	9/9/2025 2:30	6.28	22.12	14.861	71.36	1
LH-DS-02	9/9/2025 2:45	6.24	22.1	14.86	70.91	1
LH-DS-02	9/9/2025 3:00	6.12	22.08	14.86	69.55	1
LH-DS-02	9/9/2025 3:15	5.96	22.04	14.859	67.73	1
LH-DS-02	9/9/2025 3:30	5.92	22.02	14.86	67.27	1
LH-DS-02	9/9/2025 3:45	5.85	22	14.861	66.48	1
LH-DS-02	9/9/2025 4:00	5.75	21.96	14.861	65.34	1
LH-DS-02	9/9/2025 4:15	5.68	21.94	14.862	64.55	1
LH-DS-02	9/9/2025 4:30	5.6	21.92	14.864	63.64	1
LH-DS-02	9/9/2025 4:45	5.54	21.9	14.864	62.95	1
LH-DS-02	9/9/2025 5:00	5.56	21.88	14.866	63.18	1
LH-DS-02	9/9/2025 5:15	5.56	21.88	14.868	63.18	1
LH-DS-02	9/9/2025 5:30	5.59	21.88	14.869	63.52	1
LH-DS-02	9/9/2025 5:45	5.62	21.86	14.871	63.86	1
LH-DS-02	9/9/2025 6:00	5.61	21.86	14.872	63.75	1
LH-DS-02	9/9/2025 6:15	5.63	21.86	14.876	63.98	1
LH-DS-02	9/9/2025 6:30	5.67	21.86	14.88	64.43	1
LH-DS-02	9/9/2025 6:45	5.73	21.86	14.884	65.11	1
LH-DS-02	9/9/2025 7:00	5.94	21.86	14.889	67.5	1
LH-DS-02	9/9/2025 7:15	6.15	21.88	14.892	69.89	1
LH-DS-02	9/9/2025 7:30	6.35	21.92	14.892	72.16	1
LH-DS-02	9/9/2025 7:45	6.51	21.94	14.892	73.98	1
LH-DS-02	9/9/2025 8:00	6.65	21.96	14.895	75.57	1
LH-DS-02	9/9/2025 8:15	6.78	22	14.896	77.05	1
LH-DS-02	9/9/2025 8:30	6.89	22.02	14.896	78.3	1
LH-DS-02	9/9/2025 8:45	6.99	22.04	14.896	79.43	1
LH-DS-02	9/9/2025 9:00	7.05	22.08	14.893	80.11	1
LH-DS-02	9/9/2025 9:15	7.12	22.12	14.896	80.91	1
LH-DS-02	9/9/2025 9:30	7.17	22.14	14.894	81.48	1
LH-DS-02	9/9/2025 9:45	7.22	22.18	14.892	82.05	1
LH-DS-02	9/9/2025 10:00	7.21	22.22	14.896	81.93	1
LH-DS-02	9/9/2025 10:15	7.24	22.28	14.897	82.27	1
LH-DS-02	9/9/2025 10:30	7.25	22.32	14.896	82.39	1
LH-DS-02	9/9/2025 10:45	7.3	22.38	14.899	82.95	1
LH-DS-02	9/9/2025 11:00	7.36	22.44	14.897	83.64	1
LH-DS-02	9/9/2025 11:15	7.45	22.5	14.898	84.66	1
LH-DS-02	9/9/2025 11:30	7.52	22.56	14.895	85.45	1

Station Name	Date Time	DO mg/L	Temp C	Air Pressure PSI	Saturation PCT	Use Code
LH-DS-02	9/9/2025 11:45	7.69	22.64	14.898	87.39	1
LH-DS-02	9/9/2025 12:00	7.69	22.7	14.896	87.39	1
LH-DS-02	9/9/2025 12:15	7.74	22.78	14.895	88.97	1
LH-DS-02	9/9/2025 12:30	7.8	22.82	14.892	89.66	1
LH-DS-02	9/9/2025 12:45	7.85	22.86	14.889	90.23	1
LH-DS-02	9/9/2025 13:00	7.89	22.88	14.89	90.69	1
LH-DS-02	9/9/2025 13:15	7.96	22.88	14.889	91.49	1
LH-DS-02	9/9/2025 13:30	7.83	22.86	14.885	90	1
LH-DS-02	9/9/2025 13:45	7.78	22.82	14.883	89.43	1
LH-DS-02	9/9/2025 14:00	7.77	22.74	14.881	88.3	1
LH-DS-02	9/9/2025 14:15	7.63	22.68	14.882	86.7	1
LH-DS-02	9/9/2025 14:30	7.5	22.6	14.879	85.23	1
LH-DS-02	9/9/2025 14:45	7.35	22.54	14.88	83.52	1
LH-DS-02	9/9/2025 15:00	7.28	22.5	14.879	82.73	1
LH-DS-02	9/9/2025 15:15	7.25	22.46	14.878	82.39	1
LH-DS-02	9/9/2025 15:30	7.18	22.44	14.879	81.59	1
LH-DS-02	9/9/2025 15:45	7.19	22.42	14.877	81.7	1
LH-DS-02	9/9/2025 16:00	7.13	22.4	14.877	81.02	1
LH-DS-02	9/9/2025 16:15	7.03	22.38	14.873	79.89	1
LH-DS-02	9/9/2025 16:30	7	22.36	14.876	79.55	1
LH-DS-02	9/9/2025 16:45	6.92	22.32	14.875	78.64	1
LH-DS-02	9/9/2025 17:00	6.87	22.3	14.87	78.07	1
LH-DS-02	9/9/2025 17:15	6.79	22.28	14.873	77.16	1
LH-DS-02	9/9/2025 17:30	6.75	22.24	14.873	76.7	1
LH-DS-02	9/9/2025 17:45	6.7	22.2	14.873	76.14	1
LH-DS-02	9/9/2025 18:00	6.68	22.14	14.87	75.91	1
LH-DS-02	9/9/2025 18:15	6.57	22.08	14.871	74.66	1
LH-DS-02	9/9/2025 18:30	6.47	22	14.865	73.52	1
LH-DS-02	9/9/2025 18:45	6.33	21.94	14.864	71.93	1
LH-DS-02	9/9/2025 19:00	6.08	21.86	14.868	69.09	1
LH-DS-02	9/9/2025 19:15	5.95	21.78	14.869	67.61	1
LH-DS-02	9/9/2025 19:30	5.9	21.74	14.863	66.29	1
LH-DS-02	9/9/2025 19:45	5.92	21.74	14.867	66.52	1
LH-DS-02	9/9/2025 20:00	5.97	21.74	14.866	67.08	1
LH-DS-02	9/9/2025 20:15	6.03	21.74	14.863	67.75	1
LH-DS-02	9/9/2025 20:30	6.09	21.74	14.862	68.43	1
LH-DS-02	9/9/2025 20:45	6.13	21.74	14.865	68.88	1
LH-DS-02	9/9/2025 21:00	6.19	21.74	14.864	69.55	1
LH-DS-02	9/9/2025 21:15	6.22	21.74	14.86	69.89	1
LH-DS-02	9/9/2025 21:30	6.22	21.74	14.865	69.89	1
LH-DS-02	9/9/2025 21:45	6.2	21.72	14.865	69.66	1
LH-DS-02	9/9/2025 22:00	6.19	21.72	14.865	69.55	1
LH-DS-02	9/9/2025 22:15	6.16	21.7	14.865	69.21	1
LH-DS-02	9/9/2025 22:30	6.11	21.7	14.868	68.65	1
LH-DS-02	9/9/2025 22:45	6.07	21.68	14.865	68.2	1
LH-DS-02	9/9/2025 23:00	6.05	21.68	14.866	67.98	1
LH-DS-02	9/9/2025 23:15	6.01	21.66	14.865	67.53	1
LH-DS-02	9/9/2025 23:30	5.99	21.64	14.866	67.3	1
LH-DS-02	9/9/2025 23:45	5.95	21.64	14.867	66.85	1
LH-DS-02	9/10/2025 0:00	5.97	21.62	14.867	67.08	1
LH-DS-02	9/10/2025 0:15	5.98	21.62	14.868	67.19	1
LH-DS-02	9/10/2025 0:30	6.03	21.62	14.867	67.75	1
LH-DS-02	9/10/2025 0:45	6.07	21.62	14.867	68.2	1
LH-DS-02	9/10/2025 1:00	6.09	21.64	14.867	68.43	1
LH-DS-02	9/10/2025 1:15	6.16	21.64	14.868	69.21	1
LH-DS-02	9/10/2025 1:30	6.21	21.66	14.865	69.78	1
LH-DS-02	9/10/2025 1:45	6.24	21.66	14.865	70.11	1
LH-DS-02	9/10/2025 2:00	6.29	21.66	14.86	70.67	1
LH-DS-02	9/10/2025 2:15	6.3	21.66	14.859	70.79	1
LH-DS-02	9/10/2025 2:30	6.37	21.66	14.858	71.57	1
LH-DS-02	9/10/2025 2:45	6.41	21.66	14.857	72.02	1
LH-DS-02	9/10/2025 3:00	6.45	21.66	14.855	72.47	1
LH-DS-02	9/10/2025 3:15	6.53	21.66	14.854	73.37	1
LH-DS-02	9/10/2025 3:30	6.55	21.64	14.854	73.6	1
LH-DS-02	9/10/2025 3:45	6.59	21.64	14.857	74.04	1
LH-DS-02	9/10/2025 4:00	6.59	21.62	14.86	74.04	1
LH-DS-02	9/10/2025 4:15	6.59	21.62	14.856	74.04	1
LH-DS-02	9/10/2025 4:30	6.56	21.6	14.854	73.71	1
LH-DS-02	9/10/2025 4:45	6.49	21.58	14.854	72.92	1
LH-DS-02	9/10/2025 5:00	6.48	21.56	14.854	72.81	1
LH-DS-02	9/10/2025 5:15	6.45	21.54	14.852	72.47	1
LH-DS-02	9/10/2025 5:30	6.4	21.52	14.853	71.91	1
LH-DS-02	9/10/2025 5:45	6.34	21.5	14.852	71.24	1
LH-DS-02	9/10/2025 6:00	6.29	21.5	14.851	70.67	1
LH-DS-02	9/10/2025 6:15	6.24	21.48	14.85	70.11	1
LH-DS-02	9/10/2025 6:30	6.25	21.48	14.85	70.22	1
LH-DS-02	9/10/2025 6:45	6.21	21.46	14.851	69.78	1
LH-DS-02	9/10/2025 7:00	6.19	21.46	14.85	69.55	1
LH-DS-02	9/10/2025 7:15	6.19	21.44	14.854	69.55	1
LH-DS-02	9/10/2025 7:30	6.19	21.44	14.854	69.55	1
LH-DS-02	9/10/2025 7:45	6.28	21.46	14.853	70.56	1
LH-DS-02	9/10/2025 8:00	6.4	21.46	14.852	71.91	1
LH-DS-02	9/10/2025 8:15	6.6	21.48	14.853	74.16	1
LH-DS-02	9/10/2025 8:30	6.75	21.48	14.854	75.84	1

Station Name	Date Time	DO mg/L	Temp C	Air Pressure PSI	Saturation PCT	Use Code
LH-DS-02	9/10/2025 8:45	6.81	21.5	14.855	76.52	1
LH-DS-02	9/10/2025 9:00	6.84	21.5	14.852	76.85	1
LH-DS-02	9/10/2025 9:15	6.84	21.5	14.85	76.85	1
LH-DS-02	9/10/2025 9:30	6.84	21.5	14.873	76.85	1
LH-DS-02	9/10/2025 9:45	6.91	21.5	14.873	77.64	1
LH-DS-02	9/10/2025 10:00	7.03	21.52	14.867	78.99	1
LH-DS-02	9/10/2025 10:15	7.18	21.54	14.867	80.67	1
LH-DS-02	9/10/2025 10:30	7.35	21.56	14.867	82.58	1
LH-DS-02	9/10/2025 10:45	7.49	21.6	14.867	84.16	1
LH-DS-02	9/10/2025 11:00	7.57	21.62	14.863	85.06	1
LH-DS-02	9/10/2025 11:15	7.65	21.64	14.863	85.96	1
LH-DS-02	9/10/2025 11:30	7.71	21.68	14.863	86.63	1
LH-DS-02	9/10/2025 11:45	7.77	21.72	14.863	87.3	1
LH-DS-02	9/10/2025 12:00	7.81	21.74	14.853	87.75	1
LH-DS-02	9/10/2025 12:15	7.87	21.78	14.853	89.43	1
LH-DS-02	9/10/2025 12:30	7.98	21.82	14.853	90.68	1
LH-DS-02	9/10/2025 12:45	8.04	21.88	14.853	91.36	1
LH-DS-02	9/10/2025 13:00	8.09	21.92	14.843	91.93	1
LH-DS-02	9/10/2025 13:15	8.13	21.98	14.843	92.39	1
LH-DS-02	9/10/2025 13:30	8.17	22	14.843	92.84	1
LH-DS-02	9/10/2025 13:45	8.21	22.06	14.843	93.3	1
LH-DS-02	9/10/2025 14:00	8.25	22.12	14.836	93.75	1
LH-DS-02	9/10/2025 14:15	8.46	21.72	14.836	95.06	2
LH-DS-02	9/10/2025 14:30	8.93	21.76	14.836	101.48	2
LH-DS-02	9/10/2025 14:45	9.04	21.12	14.836	101.57	2
LH-DS-02	9/10/2025 15:00	9.11	20.74	14.819	101.22	2
LH-DS-02	9/10/2025 15:15	9.11	20.74	14.819	101.22	2
LH-DS-02	9/10/2025 15:30	0	0	14.819	0	2
LH-DS-02	9/10/2025 15:45	8.49	21.68	14.819	95.39	2
LH-DS-02	9/10/2025 16:00	8.27	21.98	14.812	93.98	1
LH-DS-02	9/10/2025 16:15	8.16	21.88	14.812	92.73	1
LH-DS-02	9/10/2025 16:30	8.17	21.8	14.812	92.84	1
LH-DS-02	9/10/2025 16:45	8.11	21.72	14.812	91.12	1
LH-DS-02	9/10/2025 17:00	8.08	21.66	14.805	90.79	1
LH-DS-02	9/10/2025 17:15	8.05	21.64	14.805	90.45	1
LH-DS-02	9/10/2025 17:30	8.03	21.6	14.805	90.22	1
LH-DS-02	9/10/2025 17:45	8	21.58	14.805	89.89	1
LH-DS-02	9/10/2025 18:00	8.02	21.56	14.8	90.11	1
LH-DS-02	9/10/2025 18:15	8.03	21.54	14.8	90.22	1
LH-DS-02	9/10/2025 18:30	8	21.52	14.8	89.89	1
LH-DS-02	9/10/2025 18:45	7.95	21.5	14.8	89.33	1
LH-DS-02	9/10/2025 19:00	7.88	21.46	14.796	88.54	1
LH-DS-02	9/10/2025 19:15	7.81	21.44	14.796	87.75	1
LH-DS-02	9/10/2025 19:30	7.71	21.4	14.796	86.63	1
LH-DS-02	9/10/2025 19:45	7.58	21.38	14.796	85.17	1
LH-DS-02	9/10/2025 20:00	7.42	21.34	14.792	83.37	1
LH-DS-02	9/10/2025 20:15	7.24	21.32	14.792	81.35	1
LH-DS-02	9/10/2025 20:30	7.11	21.28	14.792	79.89	1
LH-DS-02	9/10/2025 20:45	6.97	21.24	14.792	78.31	1
LH-DS-02	9/10/2025 21:00	6.89	21.24	14.79	77.42	1
LH-DS-02	9/10/2025 21:15	6.87	21.22	14.79	77.19	1
LH-DS-02	9/10/2025 21:30	6.86	21.22	14.79	77.08	1
LH-DS-02	9/10/2025 21:45	6.89	21.2	14.79	77.42	1
LH-DS-02	9/10/2025 22:00	6.89	21.2	14.782	77.42	1
LH-DS-02	9/10/2025 22:15	6.94	21.2	14.782	77.98	1
LH-DS-02	9/10/2025 22:30	7.04	21.22	14.782	79.1	1
LH-DS-02	9/10/2025 22:45	7.21	21.24	14.782	81.01	1
LH-DS-02	9/10/2025 23:00	7.37	21.26	14.782	82.81	1
LH-DS-02	9/10/2025 23:15	7.47	21.26	14.782	83.93	1
LH-DS-02	9/10/2025 23:30	7.52	21.28	14.782	84.49	1
LH-DS-02	9/10/2025 23:45	7.51	21.28	14.782	84.38	1
LH-DS-02	9/11/2025 0:00	7.5	21.28	14.78	84.27	1
LH-DS-02	9/11/2025 0:15	7.49	21.26	14.78	84.16	1
LH-DS-02	9/11/2025 0:30	7.46	21.26	14.78	83.82	1
LH-DS-02	9/11/2025 0:45	7.48	21.24	14.78	84.04	1
LH-DS-02	9/11/2025 1:00	7.5	21.24	14.775	84.27	1
LH-DS-02	9/11/2025 1:15	7.5	21.24	14.775	84.27	1
LH-DS-02	9/11/2025 1:30	7.47	21.22	14.775	83.93	1
LH-DS-02	9/11/2025 1:45	7.41	21.2	14.775	83.26	1
LH-DS-02	9/11/2025 2:00	7.36	21.2	14.767	82.7	1
LH-DS-02	9/11/2025 2:15	7.31	21.18	14.767	82.13	1
LH-DS-02	9/11/2025 2:30	7.25	21.16	14.767	81.46	1
LH-DS-02	9/11/2025 2:45	7.18	21.14	14.767	80.67	1
LH-DS-02	9/11/2025 3:00	7.07	21.12	14.759	79.44	1
LH-DS-02	9/11/2025 3:15	7.02	21.1	14.759	78.88	1
LH-DS-02	9/11/2025 3:30	6.98	21.08	14.759	78.43	1
LH-DS-02	9/11/2025 3:45	6.94	21.06	14.759	77.98	1
LH-DS-02	9/11/2025 4:00	7.01	21.06	14.754	78.76	1
LH-DS-02	9/11/2025 4:15	6.98	21.06	14.754	78.43	1
LH-DS-02	9/11/2025 4:30	7.05	21.06	14.754	79.21	1
LH-DS-02	9/11/2025 4:45	7.11	21.06	14.754	79.89	1
LH-DS-02	9/11/2025 5:00	7.23	21.08	14.753	81.24	1
LH-DS-02	9/11/2025 5:15	7.22	21.08	14.753	81.12	1
LH-DS-02	9/11/2025 5:30	7.27	21.1	14.753	81.69	1

Station Name	Date Time	DO mg/L	Temp C	Air Pressure PSI	Saturation PCT	Use Code
LH-DS-02	9/11/2025 5:45	7.29	21.1	14.753	81.91	1
LH-DS-02	9/11/2025 6:00	7.31	21.1	14.753	82.13	1
LH-DS-02	9/11/2025 6:15	7.35	21.1	14.753	82.58	1
LH-DS-02	9/11/2025 6:30	7.37	21.1	14.753	82.81	1
LH-DS-02	9/11/2025 6:45	7.43	21.12	14.753	83.48	1
LH-DS-02	9/11/2025 7:00	7.48	21.12	14.76	84.04	1
LH-DS-02	9/11/2025 7:15	7.54	21.12	14.76	84.72	1
LH-DS-02	9/11/2025 7:30	7.63	21.14	14.76	85.73	1
LH-DS-02	9/11/2025 7:45	7.7	21.16	14.76	86.52	1
LH-DS-02	9/11/2025 8:00	7.78	21.18	14.76	87.42	1
LH-DS-02	9/11/2025 8:15	7.85	21.2	14.76	88.2	1
LH-DS-02	9/11/2025 8:30	7.93	21.22	14.76	89.1	1
LH-DS-02	9/11/2025 8:45	7.99	21.26	14.76	89.78	1
LH-DS-02	9/11/2025 9:00	8.09	21.3	14.764	90.9	1
LH-DS-02	9/11/2025 9:15	8.18	21.34	14.764	91.91	1
LH-DS-02	9/11/2025 9:30	8.27	21.38	14.764	92.92	1
LH-DS-02	9/11/2025 9:45	8.38	21.44	14.764	94.16	1
LH-DS-02	9/11/2025 10:00	8.46	21.5	14.769	95.06	1
LH-DS-02	9/11/2025 10:15	8.61	21.56	14.769	96.74	1
LH-DS-02	9/11/2025 10:30	8.7	21.62	14.769	97.75	1
LH-DS-02	9/11/2025 10:45	8.82	21.7	14.769	99.1	1
LH-DS-02	9/11/2025 11:00	8.9	21.74	14.769	100	1
LH-DS-02	9/11/2025 11:15	8.97	21.78	14.769	101.93	1
LH-DS-02	9/11/2025 11:30	9.04	21.78	14.769	102.73	1
LH-DS-02	9/11/2025 11:45	9.07	21.78	14.769	103.07	1
LH-DS-02	9/11/2025 12:00	9.14	21.8	14.764	103.86	1
LH-DS-02	9/11/2025 12:15	9.18	21.84	14.764	104.32	1
LH-DS-02	9/11/2025 12:30	9.2	21.84	14.764	104.55	1
LH-DS-02	9/11/2025 12:45	9.21	21.84	14.764	104.66	1
LH-DS-02	9/11/2025 13:00	9.21	21.86	14.762	104.66	1
LH-DS-02	9/11/2025 13:15	9.2	21.88	14.762	104.55	1
LH-DS-02	9/11/2025 13:30	9.22	21.9	14.762	104.77	1
LH-DS-02	9/11/2025 13:45	9.25	21.92	14.762	105.11	1
LH-DS-02	9/11/2025 14:00	9.27	21.94	14.756	105.34	1
LH-DS-02	9/11/2025 14:15	9.27	21.96	14.756	105.34	1
LH-DS-02	9/11/2025 14:30	9.3	21.96	14.756	105.68	1
LH-DS-02	9/11/2025 14:45	9.37	21.98	14.756	106.48	1
LH-DS-02	9/11/2025 15:00	9.4	22	14.752	106.82	1
LH-DS-02	9/11/2025 15:15	9.44	22.02	14.752	107.27	1
LH-DS-02	9/11/2025 15:30	9.45	22.04	14.752	107.39	1
LH-DS-02	9/11/2025 15:45	9.48	22.06	14.752	107.73	1
LH-DS-02	9/11/2025 16:00	9.48	22.08	14.75	107.73	1
LH-DS-02	9/11/2025 16:15	9.5	22.12	14.75	107.95	1
LH-DS-02	9/11/2025 16:30	9.51	22.12	14.75	108.07	1
LH-DS-02	9/11/2025 16:45	9.53	22.14	14.75	108.3	1
LH-DS-02	9/11/2025 17:00	9.55	22.14	14.75	108.52	1
LH-DS-02	9/11/2025 17:15	9.63	22.14	14.75	109.43	1
LH-DS-02	9/11/2025 17:30	9.77	22.2	14.75	111.02	1
LH-DS-02	9/11/2025 17:45	9.9	22.24	14.75	112.5	1
LH-DS-02	9/11/2025 18:00	9.89	22.2	14.749	112.39	1
LH-DS-02	9/11/2025 18:15	9.83	22.12	14.749	111.7	1
LH-DS-02	9/11/2025 18:30	9.79	22.06	14.749	111.25	1
LH-DS-02	9/11/2025 18:45	9.78	22.06	14.749	111.14	1
LH-DS-02	9/11/2025 19:00	9.78	22.06	14.75	111.14	1
LH-DS-02	9/11/2025 19:15	9.74	22.06	14.75	110.68	1
LH-DS-02	9/11/2025 19:30	9.65	22.02	14.75	109.66	1
LH-DS-02	9/11/2025 19:45	9.63	22	14.75	109.43	1
LH-DS-02	9/11/2025 20:00	9.55	22	14.762	108.52	1
LH-DS-02	9/11/2025 20:15	9.49	22	14.762	107.84	1
LH-DS-02	9/11/2025 20:30	9.43	22.02	14.762	107.16	1
LH-DS-02	9/11/2025 20:45	9.36	22.02	14.762	106.36	1
LH-DS-02	9/11/2025 21:00	9.26	22.02	14.77	105.23	1
LH-DS-02	9/11/2025 21:15	9.17	22.02	14.77	104.2	1
LH-DS-02	9/11/2025 21:30	9.06	22.02	14.77	102.95	1
LH-DS-02	9/11/2025 21:45	8.95	22	14.77	101.7	1
LH-DS-02	9/11/2025 22:00	8.82	21.98	14.779	100.23	1
LH-DS-02	9/11/2025 22:15	8.67	21.98	14.779	98.52	1
LH-DS-02	9/11/2025 22:30	8.49	21.96	14.779	96.48	1
LH-DS-02	9/11/2025 22:45	8.34	21.94	14.779	94.77	1
LH-DS-02	9/11/2025 23:00	8.24	21.94	14.786	93.64	1
LH-DS-02	9/11/2025 23:15	8.25	21.92	14.786	93.75	1
LH-DS-02	9/11/2025 23:30	8.33	21.92	14.786	94.66	1
LH-DS-02	9/11/2025 23:45	8.41	21.9	14.786	95.57	1
LH-DS-02	9/12/2025 0:00	8.57	21.88	14.789	97.39	1
LH-DS-02	9/12/2025 0:15	8.75	21.84	14.789	99.43	1
LH-DS-02	9/12/2025 0:30	8.81	21.78	14.789	100.11	1
LH-DS-02	9/12/2025 0:45	8.86	21.76	14.789	100.68	1
LH-DS-02	9/12/2025 1:00	8.91	21.74	14.795	100.11	1
LH-DS-02	9/12/2025 1:15	8.89	21.72	14.795	99.89	1
LH-DS-02	9/12/2025 1:30	8.89	21.68	14.795	99.89	1
LH-DS-02	9/12/2025 1:45	8.85	21.64	14.795	99.44	1
LH-DS-02	9/12/2025 2:00	8.83	21.6	14.8	99.21	1
LH-DS-02	9/12/2025 2:15	8.81	21.6	14.8	98.99	1
LH-DS-02	9/12/2025 2:30	8.79	21.58	14.8	98.76	1

Station Name	Date Time	DO mg/L	Temp C	Air Pressure PSI	Saturation PCT	Use Code
LH-DS-02	9/12/2025 2:45	8.76	21.58	14.8	98.43	1
LH-DS-02	9/12/2025 3:00	8.69	21.56	14.802	97.64	1
LH-DS-02	9/12/2025 3:15	8.63	21.54	14.802	96.97	1
LH-DS-02	9/12/2025 3:30	8.59	21.54	14.802	96.52	1
LH-DS-02	9/12/2025 3:45	8.5	21.52	14.802	95.51	1
LH-DS-02	9/12/2025 4:00	8.42	21.5	14.806	94.61	1
LH-DS-02	9/12/2025 4:15	8.38	21.5	14.806	94.16	1
LH-DS-02	9/12/2025 4:30	8.22	21.48	14.806	92.36	1
LH-DS-02	9/12/2025 4:45	8.19	21.46	14.806	92.02	1
LH-DS-02	9/12/2025 5:00	8.05	21.44	14.812	90.45	1
LH-DS-02	9/12/2025 5:15	7.92	21.4	14.812	88.99	1
LH-DS-02	9/12/2025 5:30	7.78	21.38	14.812	87.42	1
LH-DS-02	9/12/2025 5:45	7.67	21.36	14.812	86.18	1
LH-DS-02	9/12/2025 6:00	7.62	21.34	14.82	85.62	1
LH-DS-02	9/12/2025 6:15	7.56	21.32	14.82	84.94	1
LH-DS-02	9/12/2025 6:30	7.61	21.3	14.82	85.51	1
LH-DS-02	9/12/2025 6:45	7.62	21.28	14.82	85.62	1
LH-DS-02	9/12/2025 7:00	7.6	21.26	14.833	85.39	1
LH-DS-02	9/12/2025 7:15	7.61	21.26	14.833	85.51	1
LH-DS-02	9/12/2025 7:30	7.67	21.24	14.833	86.18	1
LH-DS-02	9/12/2025 7:45	7.73	21.24	14.833	86.85	1
LH-DS-02	9/12/2025 8:00	7.85	21.26	14.839	88.2	1
LH-DS-02	9/12/2025 8:15	7.98	21.28	14.839	89.66	1
LH-DS-02	9/12/2025 8:30	8.11	21.3	14.839	91.12	1
LH-DS-02	9/12/2025 8:45	8.28	21.32	14.839	93.03	1
LH-DS-02	9/12/2025 9:00	8.48	21.36	14.843	95.28	1
LH-DS-02	9/12/2025 9:15	8.68	21.4	14.843	97.53	1
LH-DS-02	9/12/2025 9:30	8.89	21.46	14.843	99.89	1
LH-DS-02	9/12/2025 9:45	9.05	21.52	14.843	101.69	1
LH-DS-02	9/12/2025 10:00	9.16	21.56	14.849	102.92	1
LH-DS-02	9/12/2025 10:15	9.24	21.6	14.849	103.82	1
LH-DS-02	9/12/2025 10:30	9.28	21.64	14.849	104.27	1
LH-DS-02	9/12/2025 10:45	9.32	21.68	14.849	104.72	1
LH-DS-02	9/12/2025 11:00	9.37	21.72	14.847	105.28	1
LH-DS-02	9/12/2025 11:15	9.38	21.76	14.847	106.59	1
LH-DS-02	9/12/2025 11:30	9.4	21.8	14.847	106.82	1
LH-DS-02	9/12/2025 11:45	9.41	21.84	14.847	106.93	1
LH-DS-02	9/12/2025 12:00	9.43	21.88	14.843	107.16	1
LH-DS-02	9/12/2025 12:15	9.44	21.94	14.843	107.27	1
LH-DS-02	9/12/2025 12:30	9.44	21.98	14.843	107.27	1
LH-DS-02	9/12/2025 12:45	9.42	22.04	14.843	107.05	1
LH-DS-02	9/12/2025 13:00	9.5	22.08	14.837	107.95	1
LH-DS-02	9/12/2025 13:15	9.47	22.14	14.837	107.61	1
LH-DS-02	9/12/2025 13:30	9.54	22.2	14.837	108.41	1
LH-DS-02	9/12/2025 13:45	9.48	22.22	14.837	107.73	1
LH-DS-02	9/12/2025 14:00	9.44	22.24	14.83	107.27	1
LH-DS-02	9/12/2025 14:15	9.41	22.3	14.83	108.16	1
LH-DS-02	9/12/2025 14:30	9.38	22.26	14.83	107.82	1
LH-DS-02	9/12/2025 14:45	9.36	22.22	14.83	106.36	1
LH-DS-02	9/12/2025 15:00	9.28	22.2	14.825	105.45	1
LH-DS-02	9/12/2025 15:15	9.27	22.14	14.825	105.34	1
LH-DS-02	9/12/2025 15:30	9.25	22.06	14.825	105.11	1
LH-DS-02	9/12/2025 15:45	9.31	22.08	14.825	105.8	1
LH-DS-02	9/12/2025 16:00	9.24	22.08	14.816	105	1
LH-DS-02	9/12/2025 16:15	9.13	22.02	14.816	103.75	1
LH-DS-02	9/12/2025 16:30	9.06	21.94	14.816	102.95	1
LH-DS-02	9/12/2025 16:45	8.96	21.82	14.816	101.82	1
LH-DS-02	9/12/2025 17:00	8.91	21.74	14.816	100.11	1
LH-DS-02	9/12/2025 17:15	8.89	21.66	14.816	99.89	1
LH-DS-02	9/12/2025 17:30	8.83	21.6	14.816	99.21	1
LH-DS-02	9/12/2025 17:45	8.76	21.54	14.816	98.43	1
LH-DS-02	9/12/2025 18:00	8.73	21.48	14.817	98.09	1
LH-DS-02	9/12/2025 18:15	8.7	21.44	14.817	97.75	1
LH-DS-02	9/12/2025 18:30	8.63	21.4	14.817	96.97	1
LH-DS-02	9/12/2025 18:45	8.53	21.36	14.817	95.84	1
LH-DS-02	9/12/2025 19:00	8.46	21.34	14.816	95.06	1
LH-DS-02	9/12/2025 19:15	8.36	21.3	14.816	93.93	1
LH-DS-02	9/12/2025 19:30	8.27	21.28	14.816	92.92	1
LH-DS-02	9/12/2025 19:45	8.12	21.26	14.816	91.24	1
LH-DS-02	9/12/2025 20:00	8.03	21.24	14.822	90.22	1
LH-DS-02	9/12/2025 20:15	7.91	21.22	14.822	88.88	1
LH-DS-02	9/12/2025 20:30	7.75	21.2	14.822	87.08	1
LH-DS-02	9/12/2025 20:45	7.63	21.18	14.822	85.73	1
LH-DS-02	9/12/2025 21:00	7.51	21.16	14.825	84.38	1
LH-DS-02	9/12/2025 21:15	7.39	21.14	14.825	83.03	1
LH-DS-02	9/12/2025 21:30	7.34	21.12	14.825	82.47	1
LH-DS-02	9/12/2025 21:45	7.33	21.1	14.825	82.36	1
LH-DS-02	9/12/2025 22:00	7.27	21.1	14.829	81.69	1
LH-DS-02	9/12/2025 22:15	7.31	21.1	14.829	82.13	1
LH-DS-02	9/12/2025 22:30	7.32	21.08	14.829	82.25	1
LH-DS-02	9/12/2025 22:45	7.32	21.08	14.829	82.25	1
LH-DS-02	9/12/2025 23:00	7.29	21.08	14.827	81.91	1
LH-DS-02	9/12/2025 23:15	7.31	21.08	14.827	82.13	1
LH-DS-02	9/12/2025 23:30	7.28	21.08	14.827	81.8	1

Station Name	Date Time	DO mg/L	Temp C	Air Pressure PSI	Saturation PCT	Use Code
LH-DS-02	9/12/2025 23:45	7.31	21.06	14.827	82.13	1
LH-DS-02	9/13/2025 0:00	7.33	21.06	14.822	82.36	1
LH-DS-02	9/13/2025 0:15	7.34	21.06	14.822	82.47	1
LH-DS-02	9/13/2025 0:30	7.35	21.06	14.822	82.58	1
LH-DS-02	9/13/2025 0:45	7.4	21.08	14.822	83.15	1
LH-DS-02	9/13/2025 1:00	7.43	21.08	14.819	83.48	1
LH-DS-02	9/13/2025 1:15	7.48	21.08	14.819	84.04	1
LH-DS-02	9/13/2025 1:30	7.5	21.08	14.819	84.27	1
LH-DS-02	9/13/2025 1:45	7.52	21.1	14.819	84.49	1
LH-DS-02	9/13/2025 2:00	7.55	21.1	14.82	84.83	1
LH-DS-02	9/13/2025 2:15	7.6	21.1	14.82	85.39	1
LH-DS-02	9/13/2025 2:30	7.66	21.1	14.82	86.07	1
LH-DS-02	9/13/2025 2:45	7.71	21.12	14.82	86.63	1
LH-DS-02	9/13/2025 3:00	7.77	21.12	14.816	87.3	1
LH-DS-02	9/13/2025 3:15	7.78	21.1	14.816	87.42	1
LH-DS-02	9/13/2025 3:30	7.78	21.1	14.816	87.42	1
LH-DS-02	9/13/2025 3:45	7.8	21.08	14.816	87.64	1
LH-DS-02	9/13/2025 4:00	7.8	21.08	14.813	87.64	1
LH-DS-02	9/13/2025 4:15	7.81	21.08	14.813	87.75	1
LH-DS-02	9/13/2025 4:30	7.77	21.08	14.813	87.3	1
LH-DS-02	9/13/2025 4:45	7.76	21.06	14.813	87.19	1
LH-DS-02	9/13/2025 5:00	7.76	21.06	14.81	87.19	1
LH-DS-02	9/13/2025 5:15	7.7	21.04	14.81	86.52	1
LH-DS-02	9/13/2025 5:30	7.63	21.02	14.81	85.73	1
LH-DS-02	9/13/2025 5:45	7.59	21	14.81	85.28	1
LH-DS-02	9/13/2025 6:00	7.52	21	14.807	84.49	1
LH-DS-02	9/13/2025 6:15	7.46	20.98	14.807	83.82	1
LH-DS-02	9/13/2025 6:30	7.48	20.98	14.807	84.04	1
LH-DS-02	9/13/2025 6:45	7.51	21	14.807	84.38	1
LH-DS-02	9/13/2025 7:00	7.61	21	14.812	85.51	1
LH-DS-02	9/13/2025 7:15	7.72	21.02	14.812	86.74	1
LH-DS-02	9/13/2025 7:30	7.94	21.06	14.812	89.21	1
LH-DS-02	9/13/2025 7:45	8.14	21.08	14.812	91.46	1
LH-DS-02	9/13/2025 8:00	8.28	21.12	14.809	93.03	1
LH-DS-02	9/13/2025 8:15	8.43	21.16	14.809	94.72	1
LH-DS-02	9/13/2025 8:30	8.52	21.2	14.809	95.73	1
LH-DS-02	9/13/2025 8:45	8.57	21.24	14.809	96.29	1
LH-DS-02	9/13/2025 9:00	8.61	21.26	14.803	96.74	1
LH-DS-02	9/13/2025 9:15	8.64	21.3	14.803	97.08	1
LH-DS-02	9/13/2025 9:30	8.69	21.32	14.803	97.64	1
LH-DS-02	9/13/2025 9:45	8.73	21.36	14.803	98.09	1
LH-DS-02	9/13/2025 10:00	8.78	21.4	14.799	98.65	1
LH-DS-02	9/13/2025 10:15	8.82	21.44	14.799	99.1	1
LH-DS-02	9/13/2025 10:30	8.88	21.48	14.799	99.78	1
LH-DS-02	9/13/2025 10:45	8.91	21.52	14.799	100.11	1
LH-DS-02	9/13/2025 11:00	8.98	21.56	14.789	100.9	1
LH-DS-02	9/13/2025 11:15	9	21.62	14.789	101.12	1
LH-DS-02	9/13/2025 11:30	9.09	21.66	14.789	102.13	1
LH-DS-02	9/13/2025 11:45	9.17	21.72	14.789	103.03	1
LH-DS-02	9/13/2025 12:00	9.26	21.78	14.776	105.23	1
LH-DS-02	9/13/2025 12:15	9.39	21.86	14.776	106.7	1
LH-DS-02	9/13/2025 12:30	9.47	21.94	14.776	107.61	1
LH-DS-02	9/13/2025 12:45	9.58	21.96	14.776	108.86	1
LH-DS-02	9/13/2025 13:00	9.64	21.98	14.767	109.55	1
LH-DS-02	9/13/2025 13:15	9.68	22	14.767	110	1
LH-DS-02	9/13/2025 13:30	9.75	22	14.767	110.8	1
LH-DS-02	9/13/2025 13:45	9.84	22.02	14.767	111.82	1
LH-DS-02	9/13/2025 14:00	9.92	22.02	14.759	112.73	1
LH-DS-02	9/13/2025 14:15	9.98	22.04	14.759	113.41	1
LH-DS-02	9/13/2025 14:30	9.95	22	14.759	113.07	1
LH-DS-02	9/13/2025 14:45	9.9	21.96	14.759	112.5	1
LH-DS-02	9/13/2025 15:00	9.8	21.92	14.753	111.36	1
LH-DS-02	9/13/2025 15:15	9.77	21.88	14.753	111.02	1
LH-DS-02	9/13/2025 15:30	9.78	21.9	14.753	111.14	1
LH-DS-02	9/13/2025 15:45	9.8	21.88	14.753	111.36	1
LH-DS-02	9/13/2025 16:00	9.86	21.9	14.744	113.33	1
LH-DS-02	9/13/2025 16:15	9.83	21.9	14.744	112.99	1
LH-DS-02	9/13/2025 16:30	9.77	21.86	14.744	112.3	1
LH-DS-02	9/13/2025 16:45	9.72	21.82	14.744	111.72	1
LH-DS-02	9/13/2025 17:00	9.69	21.8	14.742	111.38	1
LH-DS-02	9/13/2025 17:15	9.62	21.78	14.742	110.57	1
LH-DS-02	9/13/2025 17:30	9.54	21.76	14.742	109.66	1
LH-DS-02	9/13/2025 17:45	9.42	21.74	14.742	107.05	1
LH-DS-02	9/13/2025 18:00	9.41	21.72	14.743	106.93	1
LH-DS-02	9/13/2025 18:15	9.32	21.72	14.743	105.91	1
LH-DS-02	9/13/2025 18:30	9.19	21.7	14.743	104.43	1
LH-DS-02	9/13/2025 18:45	9.01	21.68	14.743	102.39	1
LH-DS-02	9/13/2025 19:00	8.82	21.66	14.742	100.23	1
LH-DS-02	9/13/2025 19:15	8.68	21.66	14.742	98.64	1
LH-DS-02	9/13/2025 19:30	8.55	21.66	14.742	97.16	1
LH-DS-02	9/13/2025 19:45	8.55	21.66	14.742	97.16	1
LH-DS-02	9/13/2025 20:00	8.56	21.68	14.744	97.27	1
LH-DS-02	9/13/2025 20:15	8.62	21.7	14.744	97.95	1
LH-DS-02	9/13/2025 20:30	8.74	21.7	14.744	99.32	1

Station Name	Date Time	DO mg/L	Temp C	Air Pressure PSI	Saturation PCT	Use Code
LH-DS-02	9/13/2025 20:45	8.86	21.7	14.744	100.68	1
LH-DS-02	9/13/2025 21:00	8.94	21.68	14.746	100.45	1
LH-DS-02	9/13/2025 21:15	9.02	21.64	14.746	101.35	1
LH-DS-02	9/13/2025 21:30	9.15	21.62	14.746	102.81	1
LH-DS-02	9/13/2025 21:45	9.19	21.6	14.746	103.26	1
LH-DS-02	9/13/2025 22:00	9.05	21.56	14.743	102.84	1
LH-DS-02	9/13/2025 22:15	8.95	21.5	14.743	101.7	1
LH-DS-02	9/13/2025 22:30	8.83	21.48	14.743	100.34	1
LH-DS-02	9/13/2025 22:45	8.77	21.46	14.743	99.66	1
LH-DS-02	9/13/2025 23:00	8.75	21.44	14.743	99.43	1
LH-DS-02	9/13/2025 23:15	8.72	21.44	14.743	99.09	1
LH-DS-02	9/13/2025 23:30	8.66	21.44	14.743	98.41	1
LH-DS-02	9/13/2025 23:45	8.61	21.42	14.743	97.84	1
LH-DS-02	9/14/2025 0:00	8.51	21.4	14.74	96.7	1
LH-DS-02	9/14/2025 0:15	8.4	21.38	14.74	95.45	1
LH-DS-02	9/14/2025 0:30	8.31	21.38	14.74	94.43	1
LH-DS-02	9/14/2025 0:45	8.14	21.36	14.74	92.5	1
LH-DS-02	9/14/2025 1:00	8.14	21.34	14.736	92.5	1
LH-DS-02	9/14/2025 1:15	8.02	21.32	14.736	91.14	1
LH-DS-02	9/14/2025 1:30	7.92	21.32	14.736	90	1
LH-DS-02	9/14/2025 1:45	7.79	21.3	14.736	88.52	1
LH-DS-02	9/14/2025 2:00	7.7	21.3	14.733	87.5	1
LH-DS-02	9/14/2025 2:15	7.59	21.28	14.733	86.25	1
LH-DS-02	9/14/2025 2:30	7.58	21.28	14.733	86.14	1
LH-DS-02	9/14/2025 2:45	7.52	21.28	14.733	85.45	1
LH-DS-02	9/14/2025 3:00	7.53	21.26	14.724	85.57	1
LH-DS-02	9/14/2025 3:15	7.53	21.26	14.724	85.57	1
LH-DS-02	9/14/2025 3:30	7.55	21.26	14.724	85.8	1
LH-DS-02	9/14/2025 3:45	7.53	21.26	14.724	85.57	1
LH-DS-02	9/14/2025 4:00	7.56	21.26	14.72	85.91	1
LH-DS-02	9/14/2025 4:15	7.62	21.26	14.72	86.59	1
LH-DS-02	9/14/2025 4:30	7.61	21.26	14.72	86.48	1
LH-DS-02	9/14/2025 4:45	7.55	21.26	14.72	85.8	1
LH-DS-02	9/14/2025 5:00	7.53	21.26	14.72	85.57	1
LH-DS-02	9/14/2025 5:15	7.5	21.26	14.72	85.23	1
LH-DS-02	9/14/2025 5:30	7.48	21.24	14.72	84.04	1
LH-DS-02	9/14/2025 5:45	7.51	21.24	14.72	84.38	1
LH-DS-02	9/14/2025 6:00	7.49	21.24	14.72	84.16	1
LH-DS-02	9/14/2025 6:15	7.48	21.24	14.72	84.04	1
LH-DS-02	9/14/2025 6:30	7.61	21.22	14.72	85.51	1
LH-DS-02	9/14/2025 6:45	7.69	21.24	14.72	86.4	1
LH-DS-02	9/14/2025 7:00	7.82	21.26	14.729	88.86	1
LH-DS-02	9/14/2025 7:15	7.89	21.26	14.729	89.66	1
LH-DS-02	9/14/2025 7:30	7.93	21.28	14.729	90.11	1
LH-DS-02	9/14/2025 7:45	8	21.3	14.729	90.91	1
LH-DS-02	9/14/2025 8:00	8.08	21.32	14.732	91.82	1
LH-DS-02	9/14/2025 8:15	8.13	21.32	14.732	92.39	1
LH-DS-02	9/14/2025 8:30	8.2	21.36	14.732	93.18	1
LH-DS-02	9/14/2025 8:45	8.3	21.38	14.732	94.32	1
LH-DS-02	9/14/2025 9:00	8.36	21.42	14.734	95	1
LH-DS-02	9/14/2025 9:15	8.51	21.46	14.734	96.7	1
LH-DS-02	9/14/2025 9:30	8.63	21.52	14.734	98.07	1
LH-DS-02	9/14/2025 9:45	8.79	21.56	14.734	99.89	1
LH-DS-02	9/14/2025 10:00	8.96	21.62	14.736	101.82	1
LH-DS-02	9/14/2025 10:15	9.11	21.66	14.736	103.52	1
LH-DS-02	9/14/2025 10:30	9.16	21.68	14.736	104.09	1
LH-DS-02	9/14/2025 10:45	9.15	21.68	14.736	103.98	1
LH-DS-02	9/14/2025 11:00	9.12	21.7	14.737	103.64	1
LH-DS-02	9/14/2025 11:15	9.16	21.72	14.737	104.09	1
LH-DS-02	9/14/2025 11:30	9.33	21.78	14.737	107.24	1
LH-DS-02	9/14/2025 11:45	9.47	21.86	14.737	108.85	1
LH-DS-02	9/14/2025 12:00	9.72	21.96	14.737	111.72	1
LH-DS-02	9/14/2025 12:15	9.85	22.08	14.737	113.22	1
LH-DS-02	9/14/2025 12:30	9.94	22.16	14.737	114.25	1
LH-DS-02	9/14/2025 12:45	10.02	22.22	14.737	115.17	1
LH-DS-02	9/14/2025 13:00	10.05	22.3	14.737	116.86	1
LH-DS-02	9/14/2025 13:15	10.08	22.32	14.737	117.21	1
LH-DS-02	9/14/2025 13:30	10.11	22.36	14.737	117.56	1
LH-DS-02	9/14/2025 13:45	10.08	22.42	14.737	117.21	1
LH-DS-02	9/14/2025 14:00	10.03	22.46	14.734	116.63	1
LH-DS-02	9/14/2025 14:15	10.07	22.52	14.734	117.09	1
LH-DS-02	9/14/2025 14:30	10.11	22.58	14.734	117.56	1
LH-DS-02	9/14/2025 14:45	10.03	22.6	14.734	116.63	1
LH-DS-02	9/14/2025 15:00	9.95	22.58	14.733	115.7	1
LH-DS-02	9/14/2025 15:15	9.85	22.54	14.733	114.53	1
LH-DS-02	9/14/2025 15:30	9.79	22.5	14.733	113.84	1
LH-DS-02	9/14/2025 15:45	9.68	22.46	14.733	112.56	1
LH-DS-02	9/14/2025 16:00	9.62	22.44	14.734	111.86	1
LH-DS-02	9/14/2025 16:15	9.59	22.4	14.734	111.51	1
LH-DS-02	9/14/2025 16:30	9.59	22.36	14.734	111.51	1
LH-DS-02	9/14/2025 16:45	9.61	22.36	14.734	111.74	1
LH-DS-02	9/14/2025 17:00	9.65	22.4	14.739	112.21	1
LH-DS-02	9/14/2025 17:15	9.76	22.48	14.739	113.49	1
LH-DS-02	9/14/2025 17:30	9.77	22.54	14.739	113.6	1

Dissolved Oxygen Saturation Continous Monitoring Data
Normandeau Associates Inc.

Station Name	Date Time	DO mg/L	Temp C	Air Pressure PSI	Saturation PCT	Use Code
LH-DS-02	9/14/2025 17:45	9.79	22.6	14.739	113.84	1
LH-DS-02	9/14/2025 18:00	9.76	22.6	14.747	112.18	1
LH-DS-02	9/14/2025 18:15	9.68	22.56	14.747	111.26	1
LH-DS-02	9/14/2025 18:30	9.61	22.52	14.747	110.46	1
LH-DS-02	9/14/2025 18:45	9.48	22.48	14.747	108.97	1
LH-DS-02	9/14/2025 19:00	9.47	22.46	14.753	108.85	1
LH-DS-02	9/14/2025 19:15	9.43	22.44	14.753	108.39	1
LH-DS-02	9/14/2025 19:30	9.28	22.42	14.753	106.67	1
LH-DS-02	9/14/2025 19:45	9.14	22.4	14.753	105.06	1
LH-DS-02	9/14/2025 20:00	9	22.36	14.762	103.45	1
LH-DS-02	9/14/2025 20:15	8.86	22.3	14.762	101.84	1
LH-DS-02	9/14/2025 20:30	8.74	22.26	14.762	100.46	1
LH-DS-02	9/14/2025 20:45	8.69	22.2	14.762	98.75	1
LH-DS-02	9/14/2025 21:00	8.71	22.16	14.775	98.98	1
LH-DS-02	9/14/2025 21:15	8.77	22.14	14.775	99.66	1
LH-DS-02	9/14/2025 21:30	8.85	22.12	14.775	100.57	1
LH-DS-02	9/14/2025 21:45	8.95	22.12	14.775	101.7	1
LH-DS-02	9/14/2025 22:00	8.97	22.1	14.78	101.93	1
LH-DS-02	9/14/2025 22:15	8.95	22.08	14.78	101.7	1
LH-DS-02	9/14/2025 22:30	8.86	22.02	14.78	100.68	1
LH-DS-02	9/14/2025 22:45	8.78	22	14.78	99.77	1
LH-DS-02	9/14/2025 23:00	8.67	21.96	14.787	98.52	1
LH-DS-02	9/14/2025 23:15	8.63	21.94	14.787	98.07	1
LH-DS-02	9/14/2025 23:30	8.53	21.94	14.787	96.93	1
LH-DS-02	9/14/2025 23:45	8.52	21.92	14.787	96.82	1
LH-DS-02	9/15/2025 0:00	8.45	21.92	14.789	96.02	1
LH-DS-02	9/15/2025 0:15	8.31	21.9	14.789	94.43	1
LH-DS-02	9/15/2025 0:30	8.17	21.88	14.789	92.84	1
LH-DS-02	9/15/2025 0:45	8.03	21.84	14.789	91.25	1
LH-DS-02	9/15/2025 1:00	7.89	21.8	14.795	89.66	1
LH-DS-02	9/15/2025 1:15	7.8	21.78	14.795	88.64	1
LH-DS-02	9/15/2025 1:30	7.74	21.78	14.795	87.95	1
LH-DS-02	9/15/2025 1:45	7.69	21.78	14.795	87.39	1
LH-DS-02	9/15/2025 2:00	7.75	21.78	14.8	88.07	1
LH-DS-02	9/15/2025 2:15	7.67	21.76	14.8	87.16	1
LH-DS-02	9/15/2025 2:30	7.66	21.76	14.8	87.05	1
LH-DS-02	9/15/2025 2:45	7.63	21.74	14.8	85.73	1
LH-DS-02	9/15/2025 3:00	7.58	21.72	14.805	85.17	1
LH-DS-02	9/15/2025 3:15	7.61	21.7	14.805	85.51	1
LH-DS-02	9/15/2025 3:30	7.62	21.7	14.805	85.62	1
LH-DS-02	9/15/2025 3:45	7.71	21.68	14.805	86.63	1
LH-DS-02	9/15/2025 4:00	7.69	21.68	14.813	86.4	1
LH-DS-02	9/15/2025 4:15	7.62	21.66	14.813	85.62	1
LH-DS-02	9/15/2025 4:30	7.66	21.66	14.813	86.07	1
LH-DS-02	9/15/2025 4:45	7.63	21.64	14.813	85.73	1
LH-DS-02	9/15/2025 5:00	7.62	21.64	14.817	85.62	1
LH-DS-02	9/15/2025 5:15	7.56	21.64	14.817	84.94	1
LH-DS-02	9/15/2025 5:30	7.53	21.62	14.817	84.61	1
LH-DS-02	9/15/2025 5:45	7.5	21.6	14.817	84.27	1
LH-DS-02	9/15/2025 6:00	7.25	21.6	14.826	81.46	1
LH-DS-02	9/15/2025 6:15	6.76	21.58	14.826	75.96	1
LH-DS-02	9/15/2025 6:30	6.83	21.56	14.826	76.74	1
LH-DS-02	9/15/2025 6:45	7.03	21.56	14.826	78.99	1
LH-DS-02	9/15/2025 7:00	6.96	21.56	14.836	78.2	1
LH-DS-02	9/15/2025 7:15	6.89	21.54	14.836	77.42	1
LH-DS-02	9/15/2025 7:30	7.12	21.54	14.836	80	1
LH-DS-02	9/15/2025 7:45	7.37	21.54	14.836	82.81	1
LH-DS-02	9/15/2025 8:00	7.5	21.54	14.847	84.27	1
LH-DS-02	9/15/2025 8:15	7.59	21.54	14.847	85.28	1
LH-DS-02	9/15/2025 8:30	7.69	21.54	14.847	86.4	1
LH-DS-02	9/15/2025 8:45	7.71	21.54	14.847	86.63	1
LH-DS-02	9/15/2025 9:00	7.72	21.56	14.852	86.74	1
LH-DS-02	9/15/2025 9:15	7.7	21.58	14.852	86.52	1
LH-DS-02	9/15/2025 9:30	7.89	21.62	14.852	88.65	1
LH-DS-02	9/15/2025 9:45	8.12	21.64	14.852	91.24	1
LH-DS-02	9/15/2025 10:00	8.1	21.66	14.86	91.01	1
LH-DS-02	9/15/2025 10:15	8.14	21.7	14.86	91.46	1
LH-DS-02	9/15/2025 10:30	8.29	21.76	14.86	94.2	1
LH-DS-02	9/15/2025 10:45	8.38	21.82	14.86	95.23	1
LH-DS-02	9/15/2025 11:00	8.56	21.88	14.866	97.27	1
LH-DS-02	9/15/2025 11:15	8.8	21.92	14.866	100	1
LH-DS-02	9/15/2025 11:30	8.89	21.96	14.866	101.02	1
LH-DS-02	9/15/2025 11:45	8.93	22.02	14.866	101.48	1
LH-DS-02	9/15/2025 12:00	8.92	22.08	14.867	101.36	1
LH-DS-02	9/15/2025 12:15	8.89	22.14	14.867	101.02	1
LH-DS-02	9/15/2025 12:30	8.82	22.16	14.867	100.23	1
LH-DS-02	9/15/2025 12:45	8.79	22.16	14.867	99.89	1
LH-DS-02	9/15/2025 13:00	8.72	22.18	14.866	99.09	1
LH-DS-02	9/15/2025 13:15	8.76	22.24	14.866	99.55	1
LH-DS-02	9/15/2025 13:30	8.71	22.28	14.866	98.98	1
LH-DS-02	9/15/2025 13:45	8.75	22.3	14.866	99.43	1
LH-DS-02	9/15/2025 14:00	8.58	22.3	14.86	97.5	1
LH-DS-02	9/15/2025 14:15	8.55	22.3	14.86	97.16	1
LH-DS-02	9/15/2025 14:30	8.44	22.28	14.86	95.91	1

Station Name	Date Time	DO mg/L	Temp C	Air Pressure PSI	Saturation PCT	Use Code
LH-DS-02	9/15/2025 14:45	8.76	22.26	14.86	99.55	1
LH-DS-02	9/15/2025 15:00	8.49	22.26	14.857	96.48	1
LH-DS-02	9/15/2025 15:15	8.43	22.22	14.857	95.8	1
LH-DS-02	9/15/2025 15:30	8.37	22.2	14.857	95.11	1
LH-DS-02	9/15/2025 15:45	8.22	22.16	14.857	93.41	1
LH-DS-02	9/15/2025 16:00	8.17	22.1	14.852	92.84	1
LH-DS-02	9/15/2025 16:15	8.32	22.04	14.852	94.55	1
LH-DS-02	9/15/2025 16:30	8.2	21.98	14.852	93.18	1
LH-DS-02	9/15/2025 16:45	8.13	21.98	14.852	92.39	1
LH-DS-02	9/15/2025 17:00	8.09	21.98	14.855	91.93	1
LH-DS-02	9/15/2025 17:15	8.07	21.96	14.855	91.7	1
LH-DS-02	9/15/2025 17:30	8	21.92	14.855	90.91	1
LH-DS-02	9/15/2025 17:45	7.9	21.9	14.855	89.77	1
LH-DS-02	9/15/2025 18:00	7.82	21.86	14.855	88.86	1
LH-DS-02	9/15/2025 18:15	7.64	21.8	14.855	86.82	1
LH-DS-02	9/15/2025 18:30	7.6	21.72	14.855	85.39	1
LH-DS-02	9/15/2025 18:45	7.47	21.66	14.855	83.93	1
LH-DS-02	9/15/2025 19:00	7.43	21.62	14.856	83.48	1
LH-DS-02	9/15/2025 19:15	7.16	21.56	14.856	80.45	1
LH-DS-02	9/15/2025 19:30	6.94	21.5	14.856	77.98	1
LH-DS-02	9/15/2025 19:45	6.86	21.46	14.856	77.08	1
LH-DS-02	9/15/2025 20:00	6.68	21.42	14.86	75.06	1
LH-DS-02	9/15/2025 20:15	6.53	21.4	14.86	73.37	1
LH-DS-02	9/15/2025 20:30	6.54	21.38	14.86	73.48	1
LH-DS-02	9/15/2025 20:45	6.55	21.38	14.86	73.6	1
LH-DS-02	9/15/2025 21:00	6.6	21.36	14.859	74.16	1
LH-DS-02	9/15/2025 21:15	6.67	21.36	14.859	74.94	1
LH-DS-02	9/15/2025 21:30	6.69	21.36	14.859	75.17	1
LH-DS-02	9/15/2025 21:45	6.69	21.36	14.859	75.17	1
LH-DS-02	9/15/2025 22:00	6.67	21.36	14.86	74.94	1
LH-DS-02	9/15/2025 22:15	6.62	21.36	14.86	74.38	1
LH-DS-02	9/15/2025 22:30	6.58	21.34	14.86	73.93	1
LH-DS-02	9/15/2025 22:45	6.55	21.34	14.86	73.6	1
LH-DS-02	9/15/2025 23:00	6.51	21.32	14.866	73.15	1
LH-DS-02	9/15/2025 23:15	6.54	21.32	14.866	73.48	1
LH-DS-02	9/15/2025 23:30	6.53	21.32	14.866	73.37	1
LH-DS-02	9/15/2025 23:45	6.54	21.32	14.866	73.48	1
LH-DS-02	9/16/2025 0:00	6.58	21.32	14.867	73.93	1
LH-DS-02	9/16/2025 0:15	6.61	21.32	14.867	74.27	1
LH-DS-02	9/16/2025 0:30	6.07	21.32	14.867	68.2	1
LH-DS-02	9/16/2025 0:45	5.99	21.34	14.867	67.3	1
LH-DS-02	9/16/2025 1:00	6.03	21.34	14.866	67.75	1
LH-DS-02	9/16/2025 1:15	6.08	21.36	14.866	68.31	1
LH-DS-02	9/16/2025 1:30	6.14	21.36	14.866	68.99	1
LH-DS-02	9/16/2025 1:45	6.16	21.38	14.866	69.21	1
LH-DS-02	9/16/2025 2:00	6.2	21.38	14.866	69.66	1
LH-DS-02	9/16/2025 2:15	6.15	21.38	14.866	69.1	1
LH-DS-02	9/16/2025 2:30	6.3	21.38	14.866	70.79	1
LH-DS-02	9/16/2025 2:45	6.29	21.36	14.866	70.67	1
LH-DS-02	9/16/2025 3:00	6.58	21.36	14.859	73.93	1
LH-DS-02	9/16/2025 3:15	6.54	21.36	14.859	73.48	1
LH-DS-02	9/16/2025 3:30	6.61	21.36	14.859	74.27	1
LH-DS-02	9/16/2025 3:45	6.52	21.36	14.859	73.26	1
LH-DS-02	9/16/2025 4:00	6.52	21.36	14.856	73.26	1
LH-DS-02	9/16/2025 4:15	6.52	21.34	14.856	73.26	1
LH-DS-02	9/16/2025 4:30	6.47	21.34	14.856	72.7	1
LH-DS-02	9/16/2025 4:45	6.6	21.34	14.856	74.16	1
LH-DS-02	9/16/2025 5:00	6.46	21.34	14.855	72.58	1
LH-DS-02	9/16/2025 5:15	6.49	21.34	14.855	72.92	1
LH-DS-02	9/16/2025 5:30	6.57	21.32	14.855	73.82	1
LH-DS-02	9/16/2025 5:45	6.5	21.32	14.855	73.03	1
LH-DS-02	9/16/2025 6:00	6.57	21.32	14.856	73.82	1
LH-DS-02	9/16/2025 6:15	6.63	21.32	14.856	74.49	1
LH-DS-02	9/16/2025 6:30	6.66	21.34	14.856	74.83	1
LH-DS-02	9/16/2025 6:45	6.66	21.34	14.856	74.83	1
LH-DS-02	9/16/2025 7:00	6.67	21.34	14.866	74.94	1
LH-DS-02	9/16/2025 7:15	6.52	21.34	14.866	73.26	1
LH-DS-02	9/16/2025 7:30	6.61	21.34	14.866	74.27	1
LH-DS-02	9/16/2025 7:45	6.55	21.34	14.866	73.6	1
LH-DS-02	9/16/2025 8:00	6.65	21.36	14.87	74.72	1
LH-DS-02	9/16/2025 8:15	6.83	21.38	14.87	76.74	1
LH-DS-02	9/16/2025 8:30	6.85	21.38	14.87	76.97	1
LH-DS-02	9/16/2025 8:45	6.97	21.4	14.87	78.31	1
LH-DS-02	9/16/2025 9:00	7.04	21.44	14.872	79.1	1
LH-DS-02	9/16/2025 9:15	7.21	21.48	14.872	81.01	1
LH-DS-02	9/16/2025 9:30	7.34	21.54	14.872	82.47	1
LH-DS-02	9/16/2025 9:45	7.53	21.58	14.872	84.61	1
LH-DS-02	9/16/2025 10:00	7.68	21.64	14.873	86.29	1
LH-DS-02	9/16/2025 10:15	7.8	21.68	14.873	87.64	1
LH-DS-02	9/16/2025 10:30	7.9	21.76	14.873	89.77	1
LH-DS-02	9/16/2025 10:45	8.1	21.84	14.873	92.05	1
LH-DS-02	9/16/2025 11:00	8.15	21.92	14.869	92.61	1
LH-DS-02	9/16/2025 11:15	8.29	22	14.869	94.2	1
LH-DS-02	9/16/2025 11:30	8.4	22.06	14.869	95.45	1

Station Name	Date Time	DO mg/L	Temp C	Air Pressure PSI	Saturation PCT	Use Code
LH-DS-02	9/16/2025 11:45	8.48	22.12	14.869	96.36	1
LH-DS-02	9/16/2025 12:00	8.58	22.12	14.865	97.5	1
LH-DS-02	9/16/2025 12:15	8.72	22.16	14.865	99.09	1
LH-DS-02	9/16/2025 12:30	8.73	22.18	14.865	99.2	1
LH-DS-02	9/16/2025 12:45	8.68	22.16	14.865	98.64	1
LH-DS-02	9/16/2025 13:00	8.65	22.16	14.865	98.3	1
LH-DS-02	9/16/2025 13:15	8.64	22.16	14.865	98.18	1
LH-DS-02	9/16/2025 13:30	8.59	22.14	14.865	97.61	1
LH-DS-02	9/16/2025 13:45	8.67	22.14	14.865	98.52	1
LH-DS-02	9/16/2025 14:00	8.81	22.16	14.863	100.11	1
LH-DS-02	9/16/2025 14:15	8.86	22.2	14.863	100.68	1
LH-DS-02	9/16/2025 14:30	8.89	22.22	14.863	101.02	1
LH-DS-02	9/16/2025 14:45	9.02	22.26	14.863	102.5	1
LH-DS-02	9/16/2025 15:00	8.99	22.28	14.855	102.16	1
LH-DS-02	9/16/2025 15:15	8.88	22.28	14.855	100.91	1
LH-DS-02	9/16/2025 15:30	8.84	22.26	14.855	100.45	1
LH-DS-02	9/16/2025 15:45	8.79	22.22	14.855	99.89	1
LH-DS-02	9/16/2025 16:00	8.77	22.2	14.85	99.66	1
LH-DS-02	9/16/2025 16:15	8.66	22.14	14.85	98.41	1
LH-DS-02	9/16/2025 16:30	8.56	22.08	14.85	97.27	1
LH-DS-02	9/16/2025 16:45	8.41	22.02	14.85	95.57	1
LH-DS-02	9/16/2025 17:00	8.31	21.94	14.849	94.43	1
LH-DS-02	9/16/2025 17:15	8.25	21.86	14.849	93.75	1
LH-DS-02	9/16/2025 17:30	8.02	21.78	14.849	91.14	1
LH-DS-02	9/16/2025 17:45	7.65	21.7	14.849	85.96	1
LH-DS-02	9/16/2025 18:00	7.52	21.64	14.85	84.49	1
LH-DS-02	9/16/2025 18:15	7.48	21.58	14.85	84.04	1
LH-DS-02	9/16/2025 18:30	7.48	21.54	14.85	84.04	1
LH-DS-02	9/16/2025 18:45	7.3	21.5	14.85	82.02	1
LH-DS-02	9/16/2025 19:00	7.25	21.46	14.849	81.46	1
LH-DS-02	9/16/2025 19:15	7.09	21.44	14.849	79.66	1
LH-DS-02	9/16/2025 19:30	7.12	21.42	14.849	80	1
LH-DS-02	9/16/2025 19:45	7.09	21.38	14.849	79.66	1
LH-DS-02	9/16/2025 20:00	6.98	21.38	14.852	78.43	1
LH-DS-02	9/16/2025 20:15	6.99	21.36	14.852	78.54	1
LH-DS-02	9/16/2025 20:30	6.97	21.36	14.852	78.31	1
LH-DS-02	9/16/2025 20:45	6.81	21.36	14.852	76.52	1
LH-DS-02	9/16/2025 21:00	6.72	21.34	14.852	75.51	1
LH-DS-02	9/16/2025 21:15	6.7	21.34	14.852	75.28	1
LH-DS-02	9/16/2025 21:30	6.64	21.34	14.852	74.61	1
LH-DS-02	9/16/2025 21:45	6.78	21.34	14.852	76.18	1
LH-DS-02	9/16/2025 22:00	6.71	21.34	14.852	75.39	1
LH-DS-02	9/16/2025 22:15	6.45	21.34	14.852	72.47	1
LH-DS-02	9/16/2025 22:30	6.71	21.32	14.852	75.39	1
LH-DS-02	9/16/2025 22:45	6.66	21.32	14.852	74.83	1
LH-DS-02	9/16/2025 23:00	6.71	21.32	14.846	75.39	1
LH-DS-02	9/16/2025 23:15	6.71	21.32	14.846	75.39	1
LH-DS-02	9/16/2025 23:30	6.58	21.32	14.846	73.93	1
LH-DS-02	9/16/2025 23:45	6.51	21.32	14.846	73.15	1
LH-DS-02	9/17/2025 0:00	6.49	21.32	14.84	72.92	1
LH-DS-02	9/17/2025 0:15	6.63	21.3	14.84	74.49	1
LH-DS-02	9/17/2025 0:30	6.42	21.3	14.84	72.13	1
LH-DS-02	9/17/2025 0:45	6.52	21.28	14.84	73.26	1
LH-DS-02	9/17/2025 1:00	6.63	21.28	14.835	74.49	1
LH-DS-02	9/17/2025 1:15	6.64	21.26	14.835	74.61	1
LH-DS-02	9/17/2025 1:30	6.66	21.26	14.835	74.83	1
LH-DS-02	9/17/2025 1:45	6.6	21.24	14.835	74.16	1
LH-DS-02	9/17/2025 2:00	6.56	21.24	14.833	73.71	1
LH-DS-02	9/17/2025 2:15	6.5	21.22	14.833	73.03	1
LH-DS-02	9/17/2025 2:30	6.56	21.22	14.833	73.71	1
LH-DS-02	9/17/2025 2:45	6.55	21.2	14.833	73.6	1
LH-DS-02	9/17/2025 3:00	6.56	21.18	14.833	73.71	1
LH-DS-02	9/17/2025 3:15	6.6	21.18	14.833	74.16	1
LH-DS-02	9/17/2025 3:30	6.63	21.16	14.833	74.49	1
LH-DS-02	9/17/2025 3:45	6.65	21.16	14.833	74.72	1
LH-DS-02	9/17/2025 4:00	6.57	21.14	14.833	73.82	1
LH-DS-02	9/17/2025 4:15	6.48	21.14	14.833	72.81	1
LH-DS-02	9/17/2025 4:30	6.64	21.14	14.833	74.61	1
LH-DS-02	9/17/2025 4:45	6.49	21.12	14.833	72.92	1
LH-DS-02	9/17/2025 5:00	6.51	21.12	14.83	73.15	1
LH-DS-02	9/17/2025 5:15	6.47	21.12	14.83	72.7	1
LH-DS-02	9/17/2025 5:30	6.56	21.1	14.83	73.71	1
LH-DS-02	9/17/2025 5:45	6.49	21.1	14.83	72.92	1
LH-DS-02	9/17/2025 6:00	6.42	21.1	14.83	72.13	1
LH-DS-02	9/17/2025 6:15	6.44	21.1	14.83	72.36	1
LH-DS-02	9/17/2025 6:30	6.37	21.1	14.83	71.57	1
LH-DS-02	9/17/2025 6:45	6.55	21.08	14.83	73.6	1
LH-DS-02	9/17/2025 7:00	6.3	21.08	14.823	70.79	1
LH-DS-02	9/17/2025 7:15	6.21	21.08	14.823	69.78	1
LH-DS-02	9/17/2025 7:30	6.25	21.1	14.823	70.22	1
LH-DS-02	9/17/2025 7:45	6.21	21.1	14.823	69.78	1
LH-DS-02	9/17/2025 8:00	6.18	21.1	14.815	69.44	1
LH-DS-02	9/17/2025 8:15	6.27	21.1	14.815	70.45	1
LH-DS-02	9/17/2025 8:30	6.34	21.12	14.815	71.24	1

Station Name	Date Time	DO mg/L	Temp C	Air Pressure PSI	Saturation PCT	Use Code
LH-DS-02	9/17/2025 8:45	6.51	21.16	14.815	73.15	1
LH-DS-02	9/17/2025 9:00	6.58	21.2	14.809	73.93	1
LH-DS-02	9/17/2025 9:15	6.69	21.22	14.809	75.17	1
LH-DS-02	9/17/2025 9:30	6.77	21.24	14.809	76.07	1
LH-DS-02	9/17/2025 9:45	6.91	21.26	14.809	77.64	1
LH-DS-02	9/17/2025 10:00	7.19	21.28	14.819	80.79	1
LH-DS-02	9/17/2025 10:15	7.25	21.28	14.819	81.46	1
LH-DS-02	9/17/2025 10:30	7.4	21.42	14.803	83.15	1
LH-DS-02	9/17/2025 10:45	7.73	21.52	14.798	86.85	1
LH-DS-02	9/17/2025 11:00	7.79	21.6	14.801	87.53	1
LH-DS-02	9/17/2025 11:15	7.93	21.68	14.799	89.1	1
LH-DS-02	9/17/2025 11:30	8.24	21.76	14.799	93.64	1
LH-DS-02	9/17/2025 11:45	8.43	21.82	14.798	95.8	1
LH-DS-02	9/17/2025 12:00	8.36	21.86	14.793	95	1
LH-DS-02	9/17/2025 12:15	8.41	21.88	14.793	95.57	1
LH-DS-02	9/17/2025 12:30	8.35	21.9	14.794	94.89	1
LH-DS-02	9/17/2025 12:45	8.3	21.88	14.793	94.32	1
LH-DS-02	9/17/2025 13:00	8.94	22.3	14.791	102.76	2
LH-DS-02	9/17/2025 13:15	8.73	23.28	14.787	102.71	2
LH-DS-02	9/17/2025 13:30	8.55	24.08	14.784	101.79	2
LH-DS-02	9/17/2025 13:45	8.45	24.26	14.781	100.6	2
LH-DS-02	9/17/2025 14:00	8.48	23.96	14.775	100.95	2
LH-DS-02	9/17/2025 14:15	8.72	22.26	14.774	100.23	1
LH-DS-02	9/17/2025 14:30	8.82	21.98	14.769	100.23	1
LH-DS-02	9/17/2025 14:45	8.79	22.02	14.765	99.89	1
LH-DS-02	9/17/2025 15:00	8.73	22.04	14.765	99.2	1
LH-DS-02	9/17/2025 15:15	8.69	22.04	14.765	98.75	1
LH-DS-02	9/17/2025 15:30	8.73	22.02	14.761	99.2	1
LH-DS-02	9/17/2025 15:45	8.52	21.98	14.76	96.82	1
LH-DS-02	9/17/2025 16:00	8.52	21.92	14.76	96.82	1
LH-DS-02	9/17/2025 16:15	8.59	21.92	14.765	97.61	1
LH-DS-02	9/17/2025 16:30	8.57	21.9	14.759	97.39	1
LH-DS-02	9/17/2025 16:45	8.57	21.88	14.757	97.39	1
LH-DS-02	9/17/2025 17:00	8.53	21.82	14.755	96.93	1
LH-DS-02	9/17/2025 17:15	8.47	21.76	14.755	96.25	1
LH-DS-02	9/17/2025 17:30	8.43	21.72	14.752	94.72	1
LH-DS-02	9/17/2025 17:45	8.35	21.68	14.75	93.82	1
LH-DS-02	9/17/2025 18:00	8.24	21.64	14.748	92.58	1
LH-DS-02	9/17/2025 18:15	8.1	21.6	14.742	92.05	1
LH-DS-02	9/17/2025 18:30	7.97	21.54	14.742	90.57	1
LH-DS-02	9/17/2025 18:45	7.84	21.48	14.743	89.09	1
LH-DS-02	9/17/2025 19:00	7.69	21.44	14.743	87.39	1
LH-DS-02	9/17/2025 19:15	7.54	21.38	14.742	85.68	1
LH-DS-02	9/17/2025 19:30	7.4	21.36	14.743	84.09	1
LH-DS-02	9/17/2025 19:45	7.25	21.32	14.746	81.46	1
LH-DS-02	9/17/2025 20:00	7.14	21.28	14.745	80.22	1
LH-DS-02	9/17/2025 20:15	7.06	21.26	14.749	79.33	1
LH-DS-02	9/17/2025 20:30	7.04	21.24	14.746	79.1	1
LH-DS-02	9/17/2025 20:45	7.06	21.22	14.744	79.33	1
LH-DS-02	9/17/2025 21:00	7.1	21.22	14.742	79.78	1
LH-DS-02	9/17/2025 21:15	7.13	21.22	14.74	80.11	1
LH-DS-02	9/17/2025 21:30	7.19	21.24	14.739	80.79	1
LH-DS-02	9/17/2025 21:45	7.24	21.24	14.735	81.35	1
LH-DS-02	9/17/2025 22:00	7.28	21.24	14.735	81.8	1
LH-DS-02	9/17/2025 22:15	7.32	21.24	14.733	82.25	1
LH-DS-02	9/17/2025 22:30	7.35	21.26	14.73	83.52	1
LH-DS-02	9/17/2025 22:45	7.39	21.28	14.726	83.98	1
LH-DS-02	9/17/2025 23:00	7.39	21.28	14.723	83.98	1
LH-DS-02	9/17/2025 23:15	7.38	21.3	14.723	83.86	1
LH-DS-02	9/17/2025 23:30	7.36	21.3	14.72	83.64	1
LH-DS-02	9/17/2025 23:45	7.35	21.3	14.72	83.52	1
LH-DS-02	9/18/2025 0:00	7.31	21.3	14.718	83.07	1
LH-DS-02	9/18/2025 0:15	7.28	21.32	14.719	82.73	1
LH-DS-02	9/18/2025 0:30	7.24	21.32	14.719	82.27	1
LH-DS-02	9/18/2025 0:45	7.26	21.32	14.719	82.5	1
LH-DS-02	9/18/2025 1:00	7.26	21.32	14.72	82.5	1
LH-DS-02	9/18/2025 1:15	7.27	21.32	14.721	82.61	1
LH-DS-02	9/18/2025 1:30	7.31	21.34	14.718	83.07	1
LH-DS-02	9/18/2025 1:45	7.34	21.34	14.712	83.41	1
LH-DS-02	9/18/2025 2:00	7.39	21.34	14.712	83.98	1
LH-DS-02	9/18/2025 2:15	7.42	21.34	14.712	84.32	1
LH-DS-02	9/18/2025 2:30	7.44	21.34	14.707	84.55	1
LH-DS-02	9/18/2025 2:45	7.46	21.34	14.705	84.77	1
LH-DS-02	9/18/2025 3:00	7.47	21.34	14.704	84.89	1
LH-DS-02	9/18/2025 3:15	7.48	21.34	14.7	85	1
LH-DS-02	9/18/2025 3:30	7.46	21.34	14.7	84.77	1
LH-DS-02	9/18/2025 3:45	7.51	21.34	14.698	85.34	1
LH-DS-02	9/18/2025 4:00	7.49	21.34	14.696	85.11	1
LH-DS-02	9/18/2025 4:15	7.5	21.34	14.697	85.23	1
LH-DS-02	9/18/2025 4:30	7.52	21.34	14.698	85.45	1
LH-DS-02	9/18/2025 4:45	7.54	21.34	14.697	85.68	1
LH-DS-02	9/18/2025 5:00	7.56	21.34	14.7	85.91	1
LH-DS-02	9/18/2025 5:15	7.56	21.34	14.7	85.91	1
LH-DS-02	9/18/2025 5:30	7.56	21.34	14.697	85.91	1

Dissolved Oxygen Saturation Continous Monitoring Data

Station Name	Date Time	DO mg/L	Temp C	Air Pressure PSI	Saturation PCT	Use Code
LH-DS-02	9/18/2025 5:45	7.54	21.34	14.694	85.68	1
LH-DS-02	9/18/2025 6:00	7.53	21.34	14.693	85.57	1
LH-DS-02	9/18/2025 6:15	7.53	21.34	14.693	85.57	1
LH-DS-02	9/18/2025 6:30	7.53	21.34	14.694	85.57	1
LH-DS-02	9/18/2025 6:45	7.52	21.34	14.694	85.45	1
LH-DS-02	9/18/2025 7:00	7.52	21.34	14.694	85.45	1
LH-DS-02	9/18/2025 7:15	7.53	21.34	14.691	85.57	1
LH-DS-02	9/18/2025 7:30	7.54	21.34	14.692	85.68	1
LH-DS-02	9/18/2025 7:45	7.55	21.34	14.688	85.8	1
LH-DS-02	9/18/2025 8:00	7.58	21.34	14.683	86.14	1
LH-DS-02	9/18/2025 8:15	7.65	21.36	14.687	86.93	1
LH-DS-02	9/18/2025 8:30	7.75	21.36	14.689	88.07	1
LH-DS-02	9/18/2025 8:45	7.83	21.38	14.687	88.98	1
LH-DS-02	9/18/2025 9:00	7.97	21.4	14.691	90.57	1
LH-DS-02	9/18/2025 9:15	8.08	21.44	14.691	91.82	1
LH-DS-02	9/18/2025 9:30	8.22	21.48	14.691	93.41	1
LH-DS-02	9/18/2025 9:45	8.33	21.5	14.692	94.66	1
LH-DS-02	9/18/2025 10:00	8.45	21.54	14.69	96.02	1
LH-DS-02	9/18/2025 10:15	8.59	21.6	14.691	97.61	1
LH-DS-02	9/18/2025 10:30	8.66	21.64	14.691	98.41	1
LH-DS-02	9/18/2025 10:45	8.78	21.68	14.691	99.77	1
LH-DS-02	9/18/2025 11:00	8.83	21.72	14.691	100.34	1
LH-DS-02	9/18/2025 11:15	8.88	21.76	14.689	102.07	1
LH-DS-02	9/18/2025 11:30	8.97	21.82	14.686	103.1	1
LH-DS-02	9/18/2025 11:45	9.01	21.86	14.684	103.56	1
LH-DS-02	9/18/2025 12:00	9.1	21.9	14.68	104.6	1
LH-DS-02	9/18/2025 12:15	9.15	21.94	14.68	105.17	1
LH-DS-02	9/18/2025 12:30	9.21	22.02	14.676	105.86	1
LH-DS-02	9/18/2025 12:45	9.26	22.08	14.672	106.44	1
LH-DS-02	9/18/2025 13:00	9.32	22.16	14.667	107.13	1
LH-DS-02	9/18/2025 13:15	9.37	22.22	14.662	107.7	1
LH-DS-02	9/18/2025 13:30	9.43	22.28	14.662	109.65	1
LH-DS-02	9/18/2025 13:45	9.49	22.34	14.661	110.35	1
LH-DS-02	9/18/2025 14:00	9.56	22.4	14.657	111.16	1
LH-DS-02	9/18/2025 14:15	9.65	22.46	14.655	112.21	1
LH-DS-02	9/18/2025 14:30	9.65	22.48	14.652	112.21	1
LH-DS-02	9/18/2025 14:45	9.72	22.5	14.651	113.02	1
LH-DS-02	9/18/2025 15:00	9.8	22.5	14.648	113.95	1
LH-DS-02	9/18/2025 15:15	9.84	22.5	14.648	114.42	1
LH-DS-02	9/18/2025 15:30	9.71	22.5	14.647	112.91	1
LH-DS-02	9/18/2025 15:45	10.02	22.5	14.639	116.51	1
LH-DS-02	9/18/2025 16:00	9.71	22.5	14.638	112.91	1
LH-DS-02	9/18/2025 16:15	9.84	22.44	14.635	114.42	1
LH-DS-02	9/18/2025 16:30	9.59	22.4	14.633	111.51	1
LH-DS-02	9/18/2025 16:45	9.55	22.36	14.633	111.05	1
LH-DS-02	9/18/2025 17:00	9.52	22.36	14.631	110.7	1
LH-DS-02	9/18/2025 17:15	9.52	22.36	14.631	110.7	1
LH-DS-02	9/18/2025 17:30	9.52	22.38	14.632	110.7	1
LH-DS-02	9/18/2025 17:45	9.54	22.38	14.632	110.93	1
LH-DS-02	9/18/2025 18:00	9.58	22.34	14.63	111.4	1
LH-DS-02	9/18/2025 18:15	9.54	22.32	14.627	110.93	1
LH-DS-02	9/18/2025 18:30	9.39	22.28	14.627	109.19	1
LH-DS-02	9/18/2025 18:45	9.32	22.2	14.627	107.13	1
LH-DS-02	9/18/2025 19:00	9.32	22.18	14.625	107.13	1
LH-DS-02	9/18/2025 19:15	9.3	22.16	14.628	106.9	1
LH-DS-02	9/18/2025 19:30	9.22	22.1	14.628	105.98	1
LH-DS-02	9/18/2025 19:45	9.14	22.02	14.628	105.06	1
LH-DS-02	9/18/2025 20:00	9.11	22	14.628	104.71	1
LH-DS-02	9/18/2025 20:15	9.17	21.98	14.629	105.4	1
LH-DS-02	9/18/2025 20:30	9.19	21.96	14.631	105.63	1
LH-DS-02	9/18/2025 20:45	9.17	21.92	14.631	105.4	1
LH-DS-02	9/18/2025 21:00	9.16	21.92	14.631	105.29	1
LH-DS-02	9/18/2025 21:15	9.14	21.9	14.628	105.06	1
LH-DS-02	9/18/2025 21:30	9.08	21.86	14.631	104.37	1
LH-DS-02	9/18/2025 21:45	8.96	21.82	14.631	102.99	1
LH-DS-02	9/18/2025 22:00	8.81	21.78	14.628	101.26	1
LH-DS-02	9/18/2025 22:15	8.69	21.74	14.63	99.89	1
LH-DS-02	9/18/2025 22:30	8.59	21.72	14.629	98.74	1
LH-DS-02	9/18/2025 22:45	8.46	21.68	14.629	97.24	1
LH-DS-02	9/18/2025 23:00	8.4	21.66	14.63	96.55	1
LH-DS-02	9/18/2025 23:15	8.32	21.66	14.629	95.63	1
LH-DS-02	9/18/2025 23:30	8.25	21.66	14.63	94.83	1
LH-DS-02	9/18/2025 23:45	8.17	21.64	14.629	93.91	1
LH-DS-02	9/19/2025 0:00	8.06	21.64	14.628	92.64	1
LH-DS-02	9/19/2025 0:15	8.03	21.64	14.63	92.3	1
LH-DS-02	9/19/2025 0:30	8.01	21.66	14.63	92.07	1
LH-DS-02	9/19/2025 0:45	8.02	21.66	14.632	92.18	1
LH-DS-02	9/19/2025 1:00	8	21.68	14.63	91.95	1
LH-DS-02	9/19/2025 1:15	8.03	21.68	14.63	92.3	1
LH-DS-02	9/19/2025 1:30	8.04	21.68	14.629	92.41	1
LH-DS-02	9/19/2025 1:45	8.05	21.68	14.631	92.53	1
LH-DS-02	9/19/2025 2:00	8.03	21.68	14.632	92.3	1
LH-DS-02	9/19/2025 2:15	8.04	21.66	14.629	92.41	1
LH-DS-02	9/19/2025 2:30	8.04	21.64	14.626	92.41	1

Dissolved Oxygen Saturation Continous Monitoring Data
Normandeau Associates Inc.

Station Name	Date Time	DO mg/L	Temp C	Air Pressure PSI	Saturation PCT	Use Code
LH-DS-02	9/19/2025 2:45	7.99	21.62	14.628	91.84	1
LH-DS-02	9/19/2025 3:00	7.94	21.6	14.625	91.26	1
LH-DS-02	9/19/2025 3:15	7.88	21.58	14.628	90.57	1
LH-DS-02	9/19/2025 3:30	7.84	21.56	14.628	90.11	1
LH-DS-02	9/19/2025 3:45	7.83	21.54	14.629	90	1
LH-DS-02	9/19/2025 4:00	7.75	21.54	14.63	89.08	1
LH-DS-02	9/19/2025 4:15	7.72	21.52	14.631	88.74	1
LH-DS-02	9/19/2025 4:30	7.72	21.52	14.632	88.74	1
LH-DS-02	9/19/2025 4:45	7.76	21.52	14.635	89.2	1
LH-DS-02	9/19/2025 5:00	7.8	21.52	14.635	89.66	1
LH-DS-02	9/19/2025 5:15	7.82	21.52	14.636	89.89	1
LH-DS-02	9/19/2025 5:30	7.81	21.52	14.638	89.77	1
LH-DS-02	9/19/2025 5:45	7.81	21.52	14.638	89.77	1
LH-DS-02	9/19/2025 6:00	7.79	21.5	14.639	89.54	1
LH-DS-02	9/19/2025 6:15	7.77	21.5	14.642	89.31	1
LH-DS-02	9/19/2025 6:30	7.7	21.5	14.646	88.51	1
LH-DS-02	9/19/2025 6:45	7.74	21.5	14.651	87.95	1
LH-DS-02	9/19/2025 7:00	7.79	21.5	14.653	88.52	1
LH-DS-02	9/19/2025 7:15	7.77	21.5	14.656	88.3	1
LH-DS-02	9/19/2025 7:30	7.82	21.52	14.658	88.86	1
LH-DS-02	9/19/2025 7:45	7.94	21.54	14.66	90.23	1
LH-DS-02	9/19/2025 8:00	8.06	21.58	14.662	91.59	1
LH-DS-02	9/19/2025 8:15	8.23	21.62	14.661	93.52	1
LH-DS-02	9/19/2025 8:30	8.4	21.66	14.663	95.45	1
LH-DS-02	9/19/2025 8:45	8.55	21.72	14.664	97.16	1
LH-DS-02	9/19/2025 9:00	8.73	21.76	14.667	100.34	1
LH-DS-02	9/19/2025 9:15	8.89	21.82	14.67	102.18	1
LH-DS-02	9/19/2025 9:30	9.1	21.88	14.67	104.6	1
LH-DS-02	9/19/2025 9:45	9.22	21.94	14.67	105.98	1
LH-DS-02	9/19/2025 10:00	9.33	22	14.671	107.24	1
LH-DS-02	9/19/2025 10:15	9.48	22.04	14.672	108.97	1
LH-DS-02	9/19/2025 10:30	9.57	22.1	14.673	110	1
LH-DS-02	9/19/2025 10:45	9.64	22.14	14.67	110.8	1
LH-DS-02	9/19/2025 11:00	9.69	22.16	14.672	111.38	1
LH-DS-02	9/19/2025 11:15	9.77	22.2	14.67	112.3	1
LH-DS-02	9/19/2025 11:30	9.88	22.22	14.671	113.56	1
LH-DS-02	9/19/2025 11:45	9.99	22.28	14.672	116.16	1
LH-DS-02	9/19/2025 12:00	10.05	22.32	14.67	116.86	1
LH-DS-02	9/19/2025 12:15	10.14	22.36	14.672	117.91	1
LH-DS-02	9/19/2025 12:30	10.18	22.38	14.674	118.37	1
LH-DS-02	9/19/2025 12:45	10.11	22.4	14.671	117.56	1
LH-DS-02	9/19/2025 13:00	10.08	22.4	14.672	117.21	1
LH-DS-02	9/19/2025 13:15	10.08	22.4	14.67	117.21	1
LH-DS-02	9/19/2025 13:30	10.23	22.46	14.67	118.95	1
LH-DS-02	9/19/2025 13:45	10.21	22.52	14.669	118.72	1
LH-DS-02	9/19/2025 14:00	10.12	22.5	14.668	117.67	1
LH-DS-02	9/19/2025 14:15	10.12	22.52	14.67	117.67	1
LH-DS-02	9/19/2025 14:30	10.15	22.54	14.669	118.02	1
LH-DS-02	9/19/2025 14:45	10.13	22.54	14.668	117.79	1
LH-DS-02	9/19/2025 15:00	10.13	22.52	14.67	117.79	1
LH-DS-02	9/19/2025 15:15	10.18	22.52	14.669	118.37	1
LH-DS-02	9/19/2025 15:30	10.24	22.52	14.67	119.07	1
LH-DS-02	9/19/2025 15:45	10.24	22.54	14.671	119.07	1
LH-DS-02	9/19/2025 16:00	10.27	22.54	14.671	119.42	1
LH-DS-02	9/19/2025 16:15	10.29	22.54	14.673	119.65	1
LH-DS-02	9/19/2025 16:30	10.34	22.54	14.673	120.23	1
LH-DS-02	9/19/2025 16:45	10.35	22.54	14.678	120.35	1
LH-DS-02	9/19/2025 17:00	10.36	22.56	14.677	120.47	1
LH-DS-02	9/19/2025 17:15	10.34	22.54	14.677	120.23	1
LH-DS-02	9/19/2025 17:30	10.33	22.54	14.681	120.12	1
LH-DS-02	9/19/2025 17:45	10.31	22.52	14.685	119.88	1
LH-DS-02	9/19/2025 18:00	10.23	22.52	14.689	118.95	1
LH-DS-02	9/19/2025 18:15	10.13	22.5	14.692	117.79	1
LH-DS-02	9/19/2025 18:30	10.01	22.48	14.694	116.4	1
LH-DS-02	9/19/2025 18:45	9.87	22.44	14.695	114.77	1
LH-DS-02	9/19/2025 19:00	9.73	22.4	14.698	113.14	1
LH-DS-02	9/19/2025 19:15	9.58	22.36	14.702	111.4	1
LH-DS-02	9/19/2025 19:30	9.47	22.34	14.704	110.12	1
LH-DS-02	9/19/2025 19:45	9.4	22.34	14.712	109.3	1
LH-DS-02	9/19/2025 20:00	9.3	22.32	14.716	108.14	1
LH-DS-02	9/19/2025 20:15	9.31	22.32	14.721	108.26	1
LH-DS-02	9/19/2025 20:30	9.24	22.32	14.727	107.44	1
LH-DS-02	9/19/2025 20:45	9.22	22.32	14.732	107.21	1
LH-DS-02	9/19/2025 21:00	9.19	22.32	14.736	106.86	1
LH-DS-02	9/19/2025 21:15	9.16	22.28	14.739	106.51	1
LH-DS-02	9/19/2025 21:30	9.14	22.26	14.742	106.28	1
LH-DS-02	9/19/2025 21:45	9.1	22.24	14.746	103.41	1
LH-DS-02	9/19/2025 22:00	9.03	22.2	14.747	102.61	1
LH-DS-02	9/19/2025 22:15	9.03	22.16	14.751	102.61	1
LH-DS-02	9/19/2025 22:30	9.06	22.14	14.757	102.95	1
LH-DS-02	9/19/2025 22:45	9.05	22.12	14.758	102.84	1
LH-DS-02	9/19/2025 23:00	9.07	22.08	14.76	103.07	1
LH-DS-02	9/19/2025 23:15	9.08	22.08	14.761	103.18	1
LH-DS-02	9/19/2025 23:30	9.08	22.06	14.764	103.18	1

Station Name	Date Time	DO mg/L	Temp C	Air Pressure PSI	Saturation PCT	Use Code
LH-DS-02	9/19/2025 23:45	9.06	22.04	14.768	102.95	1
LH-DS-02	9/20/2025 0:00	8.99	22	14.77	102.16	1
LH-DS-02	9/20/2025 0:15	8.95	22	14.775	101.7	1
LH-DS-02	9/20/2025 0:30	8.93	21.98	14.776	101.48	1
LH-DS-02	9/20/2025 0:45	8.88	21.96	14.776	100.91	1
LH-DS-02	9/20/2025 1:00	8.85	21.94	14.779	100.57	1
LH-DS-02	9/20/2025 1:15	8.85	21.94	14.78	100.57	1
LH-DS-02	9/20/2025 1:30	8.81	21.92	14.784	100.11	1
LH-DS-02	9/20/2025 1:45	8.8	21.9	14.783	100	1
LH-DS-02	9/20/2025 2:00	8.76	21.88	14.782	99.55	1
LH-DS-02	9/20/2025 2:15	8.68	21.86	14.783	98.64	1
LH-DS-02	9/20/2025 2:30	8.63	21.84	14.787	98.07	1
LH-DS-02	9/20/2025 2:45	8.57	21.82	14.791	97.39	1
LH-DS-02	9/20/2025 3:00	8.53	21.78	14.79	96.93	1
LH-DS-02	9/20/2025 3:15	8.5	21.76	14.793	96.59	1
LH-DS-02	9/20/2025 3:30	8.49	21.76	14.794	96.48	1
LH-DS-02	9/20/2025 3:45	8.47	21.74	14.797	95.17	1
LH-DS-02	9/20/2025 4:00	8.43	21.74	14.799	94.72	1
LH-DS-02	9/20/2025 4:15	8.42	21.72	14.802	94.61	1
LH-DS-02	9/20/2025 4:30	8.43	21.7	14.803	94.72	1
LH-DS-02	9/20/2025 4:45	8.38	21.68	14.803	94.16	1
LH-DS-02	9/20/2025 5:00	8.33	21.66	14.807	93.6	1
LH-DS-02	9/20/2025 5:15	8.35	21.64	14.811	93.82	1
LH-DS-02	9/20/2025 5:30	8.28	21.64	14.812	93.03	1
LH-DS-02	9/20/2025 5:45	8.25	21.62	14.818	92.7	1
LH-DS-02	9/20/2025 6:00	8.19	21.6	14.82	92.02	1
LH-DS-02	9/20/2025 6:15	8.23	21.58	14.823	92.47	1
LH-DS-02	9/20/2025 6:30	8.16	21.56	14.826	91.69	1
LH-DS-02	9/20/2025 6:45	8.15	21.54	14.831	91.57	1
LH-DS-02	9/20/2025 7:00	8.13	21.54	14.831	91.35	1
LH-DS-02	9/20/2025 7:15	8.12	21.52	14.832	91.24	1
LH-DS-02	9/20/2025 7:30	8.12	21.5	14.835	91.24	1
LH-DS-02	9/20/2025 7:45	8.17	21.5	14.838	91.8	1
LH-DS-02	9/20/2025 8:00	8.18	21.5	14.841	91.91	1
LH-DS-02	9/20/2025 8:15	8.26	21.52	14.841	92.81	1
LH-DS-02	9/20/2025 8:30	8.36	21.54	14.843	93.93	1
LH-DS-02	9/20/2025 8:45	8.51	21.56	14.846	95.62	1
LH-DS-02	9/20/2025 9:00	8.62	21.58	14.849	96.85	1
LH-DS-02	9/20/2025 9:15	8.77	21.62	14.851	98.54	1
LH-DS-02	9/20/2025 9:30	8.87	21.68	14.851	99.66	1
LH-DS-02	9/20/2025 9:45	9	21.72	14.853	101.12	1
LH-DS-02	9/20/2025 10:00	9.09	21.76	14.855	103.3	1
LH-DS-02	9/20/2025 10:15	9.2	21.8	14.856	104.55	1
LH-DS-02	9/20/2025 10:30	9.3	21.84	14.854	105.68	1
LH-DS-02	9/20/2025 10:45	9.38	21.9	14.854	106.59	1
LH-DS-02	9/20/2025 11:00	9.43	21.96	14.854	107.16	1
LH-DS-02	9/20/2025 11:15	9.49	22.02	14.854	107.84	1
LH-DS-02	9/20/2025 11:30	9.54	22.08	14.855	108.41	1
LH-DS-02	9/20/2025 11:45	9.55	22.12	14.851	108.52	1
LH-DS-02	9/20/2025 12:00	9.62	22.18	14.849	109.32	1
LH-DS-02	9/20/2025 12:15	9.65	22.22	14.846	109.66	1
LH-DS-02	9/20/2025 12:30	9.69	22.26	14.848	110.11	1
LH-DS-02	9/20/2025 12:45	9.75	22.3	14.845	110.8	1
LH-DS-02	9/20/2025 13:00	9.74	22.34	14.846	110.68	1
LH-DS-02	9/20/2025 13:15	9.73	22.36	14.844	110.57	1
LH-DS-02	9/20/2025 13:30	9.72	22.38	14.844	110.45	1
LH-DS-02	9/20/2025 13:45	9.74	22.4	14.844	110.68	1
LH-DS-02	9/20/2025 14:00	9.68	22.4	14.841	110	1
LH-DS-02	9/20/2025 14:15	9.74	22.42	14.838	111.95	1
LH-DS-02	9/20/2025 14:30	9.73	22.44	14.836	111.84	1
LH-DS-02	9/20/2025 14:45	9.59	22.42	14.837	110.23	1
LH-DS-02	9/20/2025 15:00	9.62	22.42	14.836	110.57	1
LH-DS-02	9/20/2025 15:15	9.55	22.42	14.834	109.77	1
LH-DS-02	9/20/2025 15:30	9.55	22.4	14.833	109.77	1
LH-DS-02	9/20/2025 15:45	9.53	22.38	14.833	109.54	1
LH-DS-02	9/20/2025 16:00	9.47	22.38	14.835	108.85	1
LH-DS-02	9/20/2025 16:15	9.47	22.34	14.834	108.85	1
LH-DS-02	9/20/2025 16:30	9.49	22.32	14.836	109.08	1
LH-DS-02	9/20/2025 16:45	9.4	22.28	14.834	108.05	1
LH-DS-02	9/20/2025 17:00	9.36	22.22	14.836	106.36	1
LH-DS-02	9/20/2025 17:15	9.29	22.18	14.836	105.57	1
LH-DS-02	9/20/2025 17:30	9.23	22.12	14.836	104.89	1
LH-DS-02	9/20/2025 17:45	9.14	22.08	14.838	103.86	1
LH-DS-02	9/20/2025 18:00	9.03	22.02	14.839	102.61	1
LH-DS-02	9/20/2025 18:15	8.92	21.96	14.84	101.36	1
LH-DS-02	9/20/2025 18:30	8.76	21.9	14.84	99.55	1
LH-DS-02	9/20/2025 18:45	8.57	21.84	14.84	97.39	1
LH-DS-02	9/20/2025 19:00	8.42	21.76	14.841	95.68	1
LH-DS-02	9/20/2025 19:15	8.25	21.7	14.845	92.7	1
LH-DS-02	9/20/2025 19:30	8.11	21.66	14.848	91.12	1
LH-DS-02	9/20/2025 19:45	7.99	21.64	14.848	89.78	1
LH-DS-02	9/20/2025 20:00	7.82	21.62	14.85	87.87	1
LH-DS-02	9/20/2025 20:15	7.73	21.6	14.855	86.85	1
LH-DS-02	9/20/2025 20:30	7.62	21.56	14.853	85.62	1

Station Name	Date Time	DO mg/L	Temp C	Air Pressure PSI	Saturation PCT	Use Code
LH-DS-02	9/20/2025 20:45	7.48	21.54	14.854	84.04	1
LH-DS-02	9/20/2025 21:00	7.39	21.5	14.857	83.03	1
LH-DS-02	9/20/2025 21:15	7.3	21.48	14.859	82.02	1
LH-DS-02	9/20/2025 21:30	7.27	21.44	14.862	81.69	1
LH-DS-02	9/20/2025 21:45	7.27	21.4	14.862	81.69	1
LH-DS-02	9/20/2025 22:00	7.28	21.38	14.863	81.8	1
LH-DS-02	9/20/2025 22:15	7.32	21.38	14.866	82.25	1
LH-DS-02	9/20/2025 22:30	7.27	21.36	14.868	81.69	1
LH-DS-02	9/20/2025 22:45	7.15	21.34	14.869	80.34	1
LH-DS-02	9/20/2025 23:00	7.12	21.3	14.871	80	1
LH-DS-02	9/20/2025 23:15	7.06	21.28	14.871	79.33	1
LH-DS-02	9/20/2025 23:30	7.02	21.26	14.871	78.88	1
LH-DS-02	9/20/2025 23:45	7	21.26	14.874	78.65	1
LH-DS-02	9/21/2025 0:00	6.93	21.24	14.872	77	1
LH-DS-02	9/21/2025 0:15	6.89	21.22	14.873	76.56	1
LH-DS-02	9/21/2025 0:30	6.81	21.2	14.873	75.67	1
LH-DS-02	9/21/2025 0:45	6.77	21.18	14.872	75.22	1
LH-DS-02	9/21/2025 1:00	6.68	21.16	14.875	74.22	1
LH-DS-02	9/21/2025 1:15	6.59	21.14	14.874	73.22	1
LH-DS-02	9/21/2025 1:30	6.53	21.12	14.876	72.56	1
LH-DS-02	9/21/2025 1:45	6.44	21.1	14.877	71.56	1
LH-DS-02	9/21/2025 2:00	6.39	21.08	14.877	71	1
LH-DS-02	9/21/2025 2:15	6.34	21.06	14.878	70.44	1
LH-DS-02	9/21/2025 2:30	6.3	21.04	14.878	70	1
LH-DS-02	9/21/2025 2:45	6.22	21.04	14.877	69.11	1
LH-DS-02	9/21/2025 3:00	6.17	21.02	14.878	68.56	1
LH-DS-02	9/21/2025 3:15	6.18	21.02	14.879	68.67	1
LH-DS-02	9/21/2025 3:30	6.27	21	14.878	69.67	1
LH-DS-02	9/21/2025 3:45	6.31	20.98	14.874	70.11	1
LH-DS-02	9/21/2025 4:00	6.38	20.96	14.878	70.89	1
LH-DS-02	9/21/2025 4:15	6.41	20.96	14.878	71.22	1
LH-DS-02	9/21/2025 4:30	6.48	20.94	14.878	72	1
LH-DS-02	9/21/2025 4:45	6.5	20.92	14.882	72.22	1
LH-DS-02	9/21/2025 5:00	6.52	20.92	14.883	72.44	1
LH-DS-02	9/21/2025 5:15	6.55	20.9	14.884	72.78	1
LH-DS-02	9/21/2025 5:30	6.56	20.9	14.888	72.89	1
LH-DS-02	9/21/2025 5:45	6.55	20.88	14.89	72.78	1
LH-DS-02	9/21/2025 6:00	6.59	20.86	14.891	73.22	1
LH-DS-02	9/21/2025 6:15	6.58	20.84	14.896	73.11	1
LH-DS-02	9/21/2025 6:30	6.65	20.84	14.892	73.89	1
LH-DS-02	9/21/2025 6:45	6.65	20.82	14.894	73.89	1
LH-DS-02	9/21/2025 7:00	6.63	20.82	14.895	73.67	1
LH-DS-02	9/21/2025 7:15	6.6	20.8	14.897	73.33	1
LH-DS-02	9/21/2025 7:30	6.69	20.8	14.899	74.33	1
LH-DS-02	9/21/2025 7:45	6.78	20.8	14.9	75.33	1
LH-DS-02	9/21/2025 8:00	6.82	20.8	14.899	75.78	1
LH-DS-02	9/21/2025 8:15	6.93	20.82	14.898	77	1
LH-DS-02	9/21/2025 8:30	7.02	20.84	14.901	78	1
LH-DS-02	9/21/2025 8:45	7.11	20.86	14.901	79	1
LH-DS-02	9/21/2025 9:00	7.35	20.9	14.903	81.67	1
LH-DS-02	9/21/2025 9:15	7.46	20.94	14.903	82.89	1
LH-DS-02	9/21/2025 9:30	7.59	21	14.904	84.33	1
LH-DS-02	9/21/2025 9:45	7.73	21.08	14.905	85.89	1
LH-DS-02	9/21/2025 10:00	7.84	21.14	14.902	87.11	1
LH-DS-02	9/21/2025 10:15	7.97	21.22	14.903	88.56	1
LH-DS-02	9/21/2025 10:30	8.05	21.28	14.9	90.45	1
LH-DS-02	9/21/2025 10:45	8.11	21.34	14.897	91.12	1
LH-DS-02	9/21/2025 11:00	8.19	21.4	14.895	92.02	1
LH-DS-02	9/21/2025 11:15	8.26	21.48	14.896	92.81	1
LH-DS-02	9/21/2025 11:30	8.31	21.52	14.893	93.37	1
LH-DS-02	9/21/2025 11:45	8.37	21.58	14.893	94.04	1
LH-DS-02	9/21/2025 12:00	8.41	21.62	14.891	94.49	1
LH-DS-02	9/21/2025 12:15	8.47	21.66	14.888	95.17	1
LH-DS-02	9/21/2025 12:30	8.56	21.68	14.887	96.18	1
LH-DS-02	9/21/2025 12:45	8.56	21.7	14.886	96.18	1
LH-DS-02	9/21/2025 13:00	8.41	21.72	14.884	94.49	1
LH-DS-02	9/21/2025 13:15	8.54	21.74	14.884	95.96	1
LH-DS-02	9/21/2025 13:30	8.57	21.76	14.879	97.39	1
LH-DS-02	9/21/2025 13:45	8.59	21.76	14.876	97.61	1
LH-DS-02	9/21/2025 14:00	8.57	21.78	14.872	97.39	1
LH-DS-02	9/21/2025 14:15	8.77	21.82	14.87	99.66	1
LH-DS-02	9/21/2025 14:30	8.81	21.84	14.867	100.11	1
LH-DS-02	9/21/2025 14:45	8.81	21.84	14.865	100.11	1
LH-DS-02	9/21/2025 15:00	8.79	21.86	14.862	99.89	1
LH-DS-02	9/21/2025 15:15	8.84	21.84	14.858	100.45	1
LH-DS-02	9/21/2025 15:30	8.75	21.82	14.857	99.43	1
LH-DS-02	9/21/2025 15:45	8.72	21.78	14.854	99.09	1
LH-DS-02	9/21/2025 16:00	9.17	21.76	14.855	104.2	1
LH-DS-02	9/21/2025 16:15	8.72	21.7	14.859	97.98	1
LH-DS-02	9/21/2025 16:30	8.58	21.68	14.853	96.4	1
LH-DS-02	9/21/2025 16:45	8.38	21.62	14.847	94.16	1
LH-DS-02	9/21/2025 17:00	8.34	21.58	14.84	93.71	1
LH-DS-02	9/21/2025 17:15	8.27	21.54	14.841	92.92	1
LH-DS-02	9/21/2025 17:30	8.18	21.48	14.843	91.91	1

Station Name	Date Time	DO mg/L	Temp C	Air Pressure PSI	Saturation PCT	Use Code
LH-DS-02	9/21/2025 17:45	8.06	21.42	14.843	90.56	1
LH-DS-02	9/21/2025 18:00	7.96	21.36	14.837	89.44	1
LH-DS-02	9/21/2025 18:15	7.87	21.28	14.839	88.43	1
LH-DS-02	9/21/2025 18:30	7.78	21.22	14.84	87.42	1
LH-DS-02	9/21/2025 18:45	7.65	21.16	14.84	85.96	1
LH-DS-02	9/21/2025 19:00	7.56	21.1	14.836	84.94	1
LH-DS-02	9/21/2025 19:15	7.49	21.08	14.834	84.16	1
LH-DS-02	9/21/2025 19:30	7.38	21.06	14.834	82.92	1
LH-DS-02	9/21/2025 19:45	7.25	21.04	14.835	81.46	1
LH-DS-02	9/21/2025 20:00	7.15	21.04	14.832	80.34	1
LH-DS-02	9/21/2025 20:15	7.1	21.02	14.829	79.78	1
LH-DS-02	9/21/2025 20:30	7.04	21.02	14.828	79.1	1
LH-DS-02	9/21/2025 20:45	7.02	21.02	14.825	78.88	1
LH-DS-02	9/21/2025 21:00	7.04	21.02	14.827	79.1	1
LH-DS-02	9/21/2025 21:15	7.03	21	14.826	78.99	1
LH-DS-02	9/21/2025 21:30	7.02	20.98	14.825	78.88	1
LH-DS-02	9/21/2025 21:45	7.06	20.98	14.825	79.33	1
LH-DS-02	9/21/2025 22:00	7.03	20.98	14.822	78.99	1
LH-DS-02	9/21/2025 22:15	6.98	20.96	14.822	78.43	1
LH-DS-02	9/21/2025 22:30	6.97	20.96	14.82	78.31	1
LH-DS-02	9/21/2025 22:45	6.93	20.96	14.819	77.87	1
LH-DS-02	9/21/2025 23:00	6.93	20.96	14.819	77.87	1
LH-DS-02	9/21/2025 23:15	6.92	20.94	14.815	77.75	1
LH-DS-02	9/21/2025 23:30	6.94	20.92	14.815	77.98	1
LH-DS-02	9/21/2025 23:45	6.93	20.92	14.814	77.87	1
LH-DS-02	9/22/2025 0:00	6.91	20.9	14.814	77.64	1
LH-DS-02	9/22/2025 0:15	6.85	20.88	14.813	76.97	1
LH-DS-02	9/22/2025 0:30	6.83	20.86	14.812	76.74	1
LH-DS-02	9/22/2025 0:45	6.83	20.86	14.812	76.74	1
LH-DS-02	9/22/2025 1:00	6.86	20.84	14.814	77.08	1
LH-DS-02	9/22/2025 1:15	6.88	20.84	14.814	77.3	1
LH-DS-02	9/22/2025 1:30	6.92	20.82	14.814	77.75	1
LH-DS-02	9/22/2025 1:45	6.96	20.8	14.814	78.2	1
LH-DS-02	9/22/2025 2:00	6.97	20.8	14.812	78.31	1
LH-DS-02	9/22/2025 2:15	7	20.78	14.813	78.65	1
LH-DS-02	9/22/2025 2:30	7	20.76	14.814	78.65	1
LH-DS-02	9/22/2025 2:45	7.01	20.74	14.813	77.89	1
LH-DS-02	9/22/2025 3:00	7.03	20.74	14.811	78.11	1
LH-DS-02	9/22/2025 3:15	6.98	20.72	14.813	77.56	1
LH-DS-02	9/22/2025 3:30	6.98	20.72	14.808	77.56	1
LH-DS-02	9/22/2025 3:45	6.98	20.7	14.805	77.56	1
LH-DS-02	9/22/2025 4:00	6.96	20.7	14.806	77.33	1
LH-DS-02	9/22/2025 4:15	6.94	20.7	14.804	77.11	1
LH-DS-02	9/22/2025 4:30	6.96	20.7	14.801	77.33	1
LH-DS-02	9/22/2025 4:45	6.98	20.68	14.797	77.56	1
LH-DS-02	9/22/2025 5:00	6.98	20.68	14.795	77.56	1
LH-DS-02	9/22/2025 5:15	7	20.66	14.795	77.78	1
LH-DS-02	9/22/2025 5:30	7.03	20.66	14.793	78.11	1
LH-DS-02	9/22/2025 5:45	7.07	20.66	14.794	78.56	1
LH-DS-02	9/22/2025 6:00	7.08	20.64	14.796	78.67	1
LH-DS-02	9/22/2025 6:15	7.09	20.64	14.798	78.78	1
LH-DS-02	9/22/2025 6:30	7.11	20.64	14.798	79	1
LH-DS-02	9/22/2025 6:45	7.1	20.64	14.798	78.89	1
LH-DS-02	9/22/2025 7:00	7.12	20.64	14.8	79.11	1
LH-DS-02	9/22/2025 7:15	7.17	20.64	14.801	79.67	1
LH-DS-02	9/22/2025 7:30	7.22	20.64	14.801	80.22	1
LH-DS-02	9/22/2025 7:45	7.32	20.66	14.798	81.33	1
LH-DS-02	9/22/2025 8:00	7.42	20.66	14.801	82.44	1
LH-DS-02	9/22/2025 8:15	7.49	20.7	14.802	83.22	1
LH-DS-02	9/22/2025 8:30	7.58	20.72	14.801	84.22	1
LH-DS-02	9/22/2025 8:45	7.7	20.74	14.798	85.56	1
LH-DS-02	9/22/2025 9:00	7.81	20.78	14.796	87.75	1
LH-DS-02	9/22/2025 9:15	7.93	20.82	14.799	89.1	1
LH-DS-02	9/22/2025 9:30	8.02	20.88	14.799	90.11	1
LH-DS-02	9/22/2025 9:45	8.1	20.92	14.8	91.01	1
LH-DS-02	9/22/2025 10:00	8.2	20.96	14.796	92.13	1
LH-DS-02	9/22/2025 10:15	8.29	21.02	14.794	93.15	1
LH-DS-02	9/22/2025 10:30	8.37	21.06	14.793	94.04	1
LH-DS-02	9/22/2025 10:45	8.41	21.1	14.789	94.49	1
LH-DS-02	9/22/2025 11:00	8.41	21.12	14.787	94.49	1
LH-DS-02	9/22/2025 11:15	8.42	21.1	14.787	94.61	1
LH-DS-02	9/22/2025 11:30	8.43	21.16	14.782	94.72	1
LH-DS-02	9/22/2025 11:45	8.43	21.2	14.781	94.72	1
LH-DS-02	9/22/2025 12:00	8.48	21.24	14.776	95.28	1
LH-DS-02	9/22/2025 12:15	8.59	21.3	14.77	96.52	1
LH-DS-02	9/22/2025 12:30	8.69	21.4	14.769	97.64	1
LH-DS-02	9/22/2025 12:45	8.77	21.46	14.769	98.54	1
LH-DS-02	9/22/2025 13:00	8.84	21.52	14.766	99.33	1
LH-DS-02	9/22/2025 13:15	8.93	21.58	14.762	100.34	1
LH-DS-02	9/22/2025 13:30	9.03	21.62	14.761	101.46	1
LH-DS-02	9/22/2025 13:45	9.04	21.66	14.755	101.57	1
LH-DS-02	9/22/2025 14:00	9.09	21.7	14.75	102.13	1
LH-DS-02	9/22/2025 14:15	9.12	21.72	14.749	102.47	1
LH-DS-02	9/22/2025 14:30	9.31	21.74	14.743	105.8	1

Station Name	Date Time	DO mg/L	Temp C	Air Pressure PSI	Saturation PCT	Use Code
LH-DS-02	9/22/2025 14:45	9.28	21.78	14.742	106.67	1
LH-DS-02	9/22/2025 15:00	9.23	21.76	14.736	106.09	1
LH-DS-02	9/22/2025 15:15	9.27	21.78	14.732	106.55	1
LH-DS-02	9/22/2025 15:30	9.26	21.76	14.73	106.44	1
LH-DS-02	9/22/2025 15:45	9.25	21.76	14.728	106.32	1
LH-DS-02	9/22/2025 16:00	9.24	21.74	14.724	105	1
LH-DS-02	9/22/2025 16:15	9.28	21.72	14.721	105.45	1
LH-DS-02	9/22/2025 16:30	9.3	21.72	14.721	105.68	1
LH-DS-02	9/22/2025 16:45	9.33	21.72	14.723	106.02	1
LH-DS-02	9/22/2025 17:00	9.37	21.7	14.718	106.48	1
LH-DS-02	9/22/2025 17:15	9.38	21.68	14.717	106.59	1
LH-DS-02	9/22/2025 17:30	9.28	21.66	14.715	105.45	1
LH-DS-02	9/22/2025 17:45	9.22	21.62	14.713	104.77	1
LH-DS-02	9/22/2025 18:00	9.09	21.58	14.71	103.3	1
LH-DS-02	9/22/2025 18:15	8.94	21.54	14.707	101.59	1
LH-DS-02	9/22/2025 18:30	8.83	21.5	14.706	100.34	1
LH-DS-02	9/22/2025 18:45	8.68	21.46	14.708	98.64	1
LH-DS-02	9/22/2025 19:00	8.53	21.42	14.705	96.93	1
LH-DS-02	9/22/2025 19:15	8.45	21.4	14.705	96.02	1
LH-DS-02	9/22/2025 19:30	8.34	21.36	14.708	94.77	1
LH-DS-02	9/22/2025 19:45	8.25	21.36	14.709	93.75	1
LH-DS-02	9/22/2025 20:00	8.16	21.34	14.708	92.73	1
LH-DS-02	9/22/2025 20:15	8.13	21.32	14.707	92.39	1
LH-DS-02	9/22/2025 20:30	8.07	21.32	14.707	91.7	1
LH-DS-02	9/22/2025 20:45	8.05	21.32	14.706	91.48	1
LH-DS-02	9/22/2025 21:00	7.98	21.32	14.705	90.68	1
LH-DS-02	9/22/2025 21:15	7.99	21.3	14.702	90.8	1
LH-DS-02	9/22/2025 21:30	7.95	21.28	14.7	90.34	1
LH-DS-02	9/22/2025 21:45	7.87	21.26	14.7	89.43	1
LH-DS-02	9/22/2025 22:00	7.85	21.24	14.698	88.2	1
LH-DS-02	9/22/2025 22:15	7.79	21.22	14.698	87.53	1
LH-DS-02	9/22/2025 22:30	7.75	21.2	14.7	87.08	1
LH-DS-02	9/22/2025 22:45	7.76	21.18	14.701	87.19	1
LH-DS-02	9/22/2025 23:00	7.75	21.18	14.7	87.08	1
LH-DS-02	9/22/2025 23:15	7.76	21.16	14.7	87.19	1
LH-DS-02	9/22/2025 23:30	7.78	21.16	14.702	87.42	1
LH-DS-02	9/22/2025 23:45	7.8	21.14	14.702	87.64	1
LH-DS-02	9/23/2025 0:00	7.83	21.12	14.702	87.98	1
LH-DS-02	9/23/2025 0:15	7.83	21.1	14.701	87.98	1
LH-DS-02	9/23/2025 0:30	7.86	21.08	14.701	88.31	1
LH-DS-02	9/23/2025 0:45	7.9	21.08	14.699	88.76	1
LH-DS-02	9/23/2025 1:00	7.9	21.06	14.701	88.76	1
LH-DS-02	9/23/2025 1:15	7.88	21.04	14.699	88.54	1
LH-DS-02	9/23/2025 1:30	7.86	21	14.699	88.31	1
LH-DS-02	9/23/2025 1:45	7.85	20.98	14.702	88.2	1
LH-DS-02	9/23/2025 2:00	7.83	20.96	14.695	87.98	1
LH-DS-02	9/23/2025 2:15	7.81	20.94	14.693	87.75	1
LH-DS-02	9/23/2025 2:30	7.8	20.92	14.693	87.64	1
LH-DS-02	9/23/2025 2:45	7.75	20.9	14.692	87.08	1
LH-DS-02	9/23/2025 3:00	7.73	20.88	14.69	86.85	1
LH-DS-02	9/23/2025 3:15	7.68	20.88	14.688	86.29	1
LH-DS-02	9/23/2025 3:30	7.66	20.86	14.687	86.07	1
LH-DS-02	9/23/2025 3:45	7.65	20.86	14.686	85.96	1
LH-DS-02	9/23/2025 4:00	7.66	20.86	14.688	86.07	1
LH-DS-02	9/23/2025 4:15	7.65	20.86	14.688	85.96	1
LH-DS-02	9/23/2025 4:30	7.62	20.84	14.687	85.62	1
LH-DS-02	9/23/2025 4:45	7.61	20.84	14.684	85.51	1
LH-DS-02	9/23/2025 5:00	7.57	20.84	14.687	85.06	1
LH-DS-02	9/23/2025 5:15	7.59	20.82	14.685	85.28	1
LH-DS-02	9/23/2025 5:30	7.56	20.82	14.683	84.94	1
LH-DS-02	9/23/2025 5:45	7.54	20.8	14.684	84.72	1
LH-DS-02	9/23/2025 6:00	7.53	20.8	14.687	84.61	1
LH-DS-02	9/23/2025 6:15	7.52	20.8	14.686	84.49	1
LH-DS-02	9/23/2025 6:30	7.54	20.78	14.689	84.72	1
LH-DS-02	9/23/2025 6:45	7.51	20.78	14.686	84.38	1
LH-DS-02	9/23/2025 7:00	7.5	20.78	14.692	84.27	1
LH-DS-02	9/23/2025 7:15	7.47	20.78	14.689	83.93	1
LH-DS-02	9/23/2025 7:30	7.48	20.78	14.69	84.04	1
LH-DS-02	9/23/2025 7:45	7.5	20.78	14.693	84.27	1
LH-DS-02	9/23/2025 8:00	7.56	20.78	14.694	84.94	1
LH-DS-02	9/23/2025 8:15	7.62	20.8	14.698	85.62	1
LH-DS-02	9/23/2025 8:30	7.74	20.82	14.697	86.97	1
LH-DS-02	9/23/2025 8:45	7.86	20.84	14.698	88.31	1
LH-DS-02	9/23/2025 9:00	7.97	20.88	14.697	89.55	1
LH-DS-02	9/23/2025 9:15	8.11	20.92	14.699	91.12	1
LH-DS-02	9/23/2025 9:30	8.21	20.98	14.699	92.25	1
LH-DS-02	9/23/2025 9:45	8.35	21.04	14.697	93.82	1
LH-DS-02	9/23/2025 10:00	8.34	21.08	14.693	93.71	1
LH-DS-02	9/23/2025 10:15	8.54	21.14	14.696	95.96	1
LH-DS-02	9/23/2025 10:30	8.47	21.26	14.696	96.25	1
LH-DS-02	9/23/2025 10:45	8.38	25.16	14.694	102.2	2
LH-DS-02	9/23/2025 11:00	8.26	24.96	14.696	100.73	2
LH-DS-02	9/23/2025 11:15	8.21	25.08	14.695	100.12	2
LH-DS-02	9/23/2025 11:30	8.16	25.3	14.689	99.51	2

Station Name	Date Time	DO mg/L	Temp C	Air Pressure PSI	Saturation PCT	Use Code
LH-DS-02	9/23/2025 11:45	0	0	14.688	0	2
LH-DS-02	9/23/2025 12:00	8.29	24.98	14.684	101.1	2
LH-DS-02	9/23/2025 12:15	9.31	21.84	14.679	107.01	1
LH-DS-02	9/23/2025 12:30	9.38	21.68	14.673	106.59	1
LH-DS-02	9/23/2025 12:45	9.44	21.7	14.677	107.27	1
LH-DS-02	9/23/2025 13:00	9.5	21.74	14.67	107.95	1
LH-DS-02	9/23/2025 13:15	9.54	21.76	14.669	109.66	1
LH-DS-02	9/23/2025 13:30	9.6	21.78	14.666	110.34	1
LH-DS-02	9/23/2025 13:45	9.72	21.82	14.663	111.72	1
LH-DS-02	9/23/2025 14:00	9.78	21.86	14.665	112.41	1
LH-DS-02	9/23/2025 14:15	9.8	21.88	14.666	112.64	1
LH-DS-02	9/23/2025 14:30	9.79	21.86	14.662	112.53	1
LH-DS-02	9/23/2025 14:45	9.78	21.82	14.663	112.41	1
LH-DS-02	9/23/2025 15:00	9.72	21.8	14.66	111.72	1
LH-DS-02	9/23/2025 15:15	9.66	21.8	14.661	111.03	1
LH-DS-02	9/23/2025 15:30	9.51	21.8	14.659	109.31	1
LH-DS-02	9/23/2025 15:45	9.35	21.8	14.661	107.47	1
LH-DS-02	9/23/2025 16:00	9.23	21.78	14.662	106.09	1
LH-DS-02	9/23/2025 16:15	9.13	21.76	14.665	104.94	1
LH-DS-02	9/23/2025 16:30	9.07	21.76	14.668	104.25	1
LH-DS-02	9/23/2025 16:45	9.03	21.76	14.668	103.79	1
LH-DS-02	9/23/2025 17:00	9.1	21.78	14.666	104.6	1
LH-DS-02	9/23/2025 17:15	9.17	21.8	14.67	105.4	1
LH-DS-02	9/23/2025 17:30	9.18	21.82	14.671	105.52	1
LH-DS-02	9/23/2025 17:45	9.2	21.82	14.673	105.75	1
LH-DS-02	9/23/2025 18:00	9.1	21.82	14.676	104.6	1
LH-DS-02	9/23/2025 18:15	9.03	21.8	14.676	103.79	1
LH-DS-02	9/23/2025 18:30	8.96	21.8	14.68	102.99	1
LH-DS-02	9/23/2025 18:45	8.87	21.8	14.68	101.95	1
LH-DS-02	9/23/2025 19:00	8.78	21.8	14.679	100.92	1
LH-DS-02	9/23/2025 19:15	8.66	21.78	14.68	99.54	1
LH-DS-02	9/23/2025 19:30	8.59	21.78	14.683	98.74	1
LH-DS-02	9/23/2025 19:45	8.53	21.76	14.685	98.05	1
LH-DS-02	9/23/2025 20:00	8.44	21.74	14.687	95.91	1
LH-DS-02	9/23/2025 20:15	8.35	21.7	14.686	94.89	1
LH-DS-02	9/23/2025 20:30	8.31	21.66	14.689	94.43	1
LH-DS-02	9/23/2025 20:45	8.29	21.64	14.692	94.2	1
LH-DS-02	9/23/2025 21:00	8.28	21.64	14.693	94.09	1
LH-DS-02	9/23/2025 21:15	8.26	21.66	14.694	93.86	1
LH-DS-02	9/23/2025 21:30	8.28	21.66	14.699	94.09	1
LH-DS-02	9/23/2025 21:45	8.31	21.66	14.7	94.43	1
LH-DS-02	9/23/2025 22:00	8.29	21.68	14.701	94.2	1
LH-DS-02	9/23/2025 22:15	8.3	21.7	14.702	94.32	1
LH-DS-02	9/23/2025 22:30	8.29	21.7	14.701	94.2	1
LH-DS-02	9/23/2025 22:45	8.26	21.7	14.703	93.86	1
LH-DS-02	9/23/2025 23:00	8.25	21.68	14.701	93.75	1
LH-DS-02	9/23/2025 23:15	8.16	21.68	14.703	92.73	1
LH-DS-02	9/23/2025 23:30	8.17	21.66	14.703	92.84	1
LH-DS-02	9/23/2025 23:45	8.15	21.64	14.706	92.61	1
LH-DS-02	9/24/2025 0:00	8.14	21.62	14.707	92.5	1
LH-DS-02	9/24/2025 0:15	8.1	21.6	14.709	92.05	1
LH-DS-02	9/24/2025 0:30	8.1	21.6	14.708	92.05	1
LH-DS-02	9/24/2025 0:45	8.11	21.6	14.709	92.16	1
LH-DS-02	9/24/2025 1:00	8.1	21.58	14.711	92.05	1
LH-DS-02	9/24/2025 1:15	8.07	21.58	14.713	91.7	1
LH-DS-02	9/24/2025 1:30	8.08	21.58	14.715	91.82	1
LH-DS-02	9/24/2025 1:45	8.07	21.58	14.716	91.7	1
LH-DS-02	9/24/2025 2:00	8.06	21.58	14.718	91.59	1
LH-DS-02	9/24/2025 2:15	8.06	21.58	14.719	91.59	1
LH-DS-02	9/24/2025 2:30	8.02	21.58	14.718	91.14	1
LH-DS-02	9/24/2025 2:45	8.03	21.58	14.72	91.25	1
LH-DS-02	9/24/2025 3:00	8.04	21.58	14.719	91.36	1
LH-DS-02	9/24/2025 3:15	8.04	21.58	14.717	91.36	1
LH-DS-02	9/24/2025 3:30	8.02	21.58	14.719	91.14	1
LH-DS-02	9/24/2025 3:45	8	21.58	14.717	90.91	1
LH-DS-02	9/24/2025 4:00	7.97	21.56	14.712	90.57	1
LH-DS-02	9/24/2025 4:15	7.97	21.56	14.71	90.57	1
LH-DS-02	9/24/2025 4:30	7.98	21.54	14.712	90.68	1
LH-DS-02	9/24/2025 4:45	7.97	21.54	14.718	90.57	1
LH-DS-02	9/24/2025 5:00	7.97	21.54	14.718	90.57	1
LH-DS-02	9/24/2025 5:15	7.93	21.52	14.721	90.11	1
LH-DS-02	9/24/2025 5:30	7.92	21.52	14.723	90	1
LH-DS-02	9/24/2025 5:45	7.88	21.5	14.725	89.55	1
LH-DS-02	9/24/2025 6:00	7.87	21.48	14.725	89.43	1
LH-DS-02	9/24/2025 6:15	7.82	21.48	14.727	88.86	1
LH-DS-02	9/24/2025 6:30	7.8	21.48	14.728	88.64	1
LH-DS-02	9/24/2025 6:45	7.79	21.46	14.728	88.52	1
LH-DS-02	9/24/2025 7:00	7.78	21.46	14.734	88.41	1
LH-DS-02	9/24/2025 7:15	7.77	21.44	14.739	88.3	1
LH-DS-02	9/24/2025 7:30	7.75	21.44	14.741	88.07	1
LH-DS-02	9/24/2025 7:45	7.74	21.42	14.74	87.95	1
LH-DS-02	9/24/2025 8:00	7.71	21.4	14.744	87.61	1
LH-DS-02	9/24/2025 8:15	7.7	21.4	14.748	86.52	1
LH-DS-02	9/24/2025 8:30	7.7	21.38	14.749	86.52	1

Station Name	Date Time	DO mg/L	Temp C	Air Pressure PSI	Saturation PCT	Use Code
LH-DS-02	9/24/2025 8:45	7.7	21.38	14.749	86.52	1
LH-DS-02	9/24/2025 9:00	7.69	21.36	14.753	86.4	1
LH-DS-02	9/24/2025 9:15	7.68	21.36	14.752	86.29	1
LH-DS-02	9/24/2025 9:30	7.69	21.34	14.756	86.4	1
LH-DS-02	9/24/2025 9:45	7.67	21.32	14.756	86.18	1
LH-DS-02	9/24/2025 10:00	7.64	21.3	14.757	85.84	1
LH-DS-02	9/24/2025 10:15	7.66	21.3	14.758	86.07	1
LH-DS-02	9/24/2025 10:30	7.68	21.28	14.759	86.29	1
LH-DS-02	9/24/2025 10:45	7.72	21.26	14.761	86.74	1
LH-DS-02	9/24/2025 11:00	7.74	21.26	14.762	86.97	1
LH-DS-02	9/24/2025 11:15	7.72	21.26	14.761	86.74	1
LH-DS-02	9/24/2025 11:30	7.73	21.24	14.762	86.85	1
LH-DS-02	9/24/2025 11:45	7.71	21.24	14.763	86.63	1
LH-DS-02	9/24/2025 12:00	7.71	21.24	14.761	86.63	1
LH-DS-02	9/24/2025 12:15	7.69	21.22	14.76	86.4	1
LH-DS-02	9/24/2025 12:30	7.69	21.2	14.762	86.4	1
LH-DS-02	9/24/2025 12:45	7.71	21.18	14.763	86.63	1
LH-DS-02	9/24/2025 13:00	7.72	21.18	14.76	86.74	1
LH-DS-02	9/24/2025 13:15	7.71	21.16	14.76	86.63	1
LH-DS-02	9/24/2025 13:30	7.72	21.16	14.758	86.74	1
LH-DS-02	9/24/2025 13:45	7.64	21.16	14.76	85.84	1
LH-DS-02	9/24/2025 14:00	7.6	21.14	14.759	85.39	1
LH-DS-02	9/24/2025 14:15	7.52	21.12	14.763	84.49	1
LH-DS-02	9/24/2025 14:30	7.45	21.1	14.76	83.71	1
LH-DS-02	9/24/2025 14:45	7.4	21.1	14.762	83.15	1
LH-DS-02	9/24/2025 15:00	7.37	21.08	14.76	82.81	1
LH-DS-02	9/24/2025 15:15	7.38	21.06	14.76	82.92	1
LH-DS-02	9/24/2025 15:30	7.33	21.04	14.759	82.36	1
LH-DS-02	9/24/2025 15:45	7.3	21.02	14.76	82.02	1
LH-DS-02	9/24/2025 16:00	7.23	21	14.761	81.24	1
LH-DS-02	9/24/2025 16:15	7.14	20.98	14.763	80.22	1
LH-DS-02	9/24/2025 16:30	7.06	20.96	14.765	79.33	1
LH-DS-02	9/24/2025 16:45	7.02	20.96	14.76	78.88	1
LH-DS-02	9/24/2025 17:00	6.98	20.94	14.762	78.43	1
LH-DS-02	9/24/2025 17:15	6.94	20.94	14.762	77.98	1
LH-DS-02	9/24/2025 17:30	6.91	20.92	14.764	77.64	1
LH-DS-02	9/24/2025 17:45	6.91	20.9	14.764	77.64	1
LH-DS-02	9/24/2025 18:00	6.96	20.9	14.767	78.2	1
LH-DS-02	9/24/2025 18:15	7.04	20.9	14.767	79.1	1
LH-DS-02	9/24/2025 18:30	7.08	20.92	14.77	79.55	1
LH-DS-02	9/24/2025 18:45	7.13	20.92	14.768	80.11	1
LH-DS-02	9/24/2025 19:00	7.13	20.92	14.769	80.11	1
LH-DS-02	9/24/2025 19:15	7.17	20.94	14.769	80.56	1
LH-DS-02	9/24/2025 19:30	7.18	20.92	14.77	80.67	1
LH-DS-02	9/24/2025 19:45	7.17	20.92	14.769	80.56	1
LH-DS-02	9/24/2025 20:00	7.22	20.92	14.773	81.12	1
LH-DS-02	9/24/2025 20:15	7.25	20.92	14.768	81.46	1
LH-DS-02	9/24/2025 20:30	7.34	20.92	14.768	82.47	1
LH-DS-02	9/24/2025 20:45	7.39	20.92	14.77	83.03	1
LH-DS-02	9/24/2025 21:00	7.44	20.94	14.772	83.6	1
LH-DS-02	9/24/2025 21:15	7.47	20.94	14.774	83.93	1
LH-DS-02	9/24/2025 21:30	7.49	20.94	14.776	84.16	1
LH-DS-02	9/24/2025 21:45	7.51	20.96	14.772	84.38	1
LH-DS-02	9/24/2025 22:00	7.48	20.96	14.775	84.04	1
LH-DS-02	9/24/2025 22:15	7.46	20.96	14.774	83.82	1
LH-DS-02	9/24/2025 22:30	7.45	20.96	14.775	83.71	1
LH-DS-02	9/24/2025 22:45	7.41	20.96	14.77	83.26	1
LH-DS-02	9/24/2025 23:00	7.38	20.94	14.77	82.92	1
LH-DS-02	9/24/2025 23:15	7.33	20.94	14.766	82.36	1
LH-DS-02	9/24/2025 23:30	7.28	20.94	14.767	81.8	1
LH-DS-02	9/24/2025 23:45	7.2	20.94	14.767	80.9	1
LH-DS-02	9/25/2025 0:00	7.13	20.94	14.768	80.11	1
LH-DS-02	9/25/2025 0:15	7.05	20.92	14.768	79.21	1
LH-DS-02	9/25/2025 0:30	6.96	20.92	14.763	78.2	1
LH-DS-02	9/25/2025 0:45	6.86	20.92	14.762	77.08	1
LH-DS-02	9/25/2025 1:00	6.82	20.92	14.76	76.63	1
LH-DS-02	9/25/2025 1:15	6.85	20.94	14.756	76.97	1
LH-DS-02	9/25/2025 1:30	6.85	20.94	14.758	76.97	1
LH-DS-02	9/25/2025 1:45	6.87	20.94	14.754	77.19	1
LH-DS-02	9/25/2025 2:00	6.9	20.94	14.751	77.53	1
LH-DS-02	9/25/2025 2:15	6.91	20.94	14.748	77.64	1
LH-DS-02	9/25/2025 2:30	6.9	20.94	14.745	77.53	1
LH-DS-02	9/25/2025 2:45	6.9	20.92	14.744	77.53	1
LH-DS-02	9/25/2025 3:00	6.88	20.92	14.742	77.3	1
LH-DS-02	9/25/2025 3:15	6.88	20.92	14.739	77.3	1
LH-DS-02	9/25/2025 3:30	6.9	20.92	14.738	77.53	1
LH-DS-02	9/25/2025 3:45	6.88	20.92	14.737	77.3	1
LH-DS-02	9/25/2025 4:00	6.89	20.92	14.737	77.42	1
LH-DS-02	9/25/2025 4:15	6.91	20.92	14.734	77.64	1
LH-DS-02	9/25/2025 4:30	6.91	20.92	14.734	77.64	1
LH-DS-02	9/25/2025 4:45	6.9	20.92	14.732	77.53	1
LH-DS-02	9/25/2025 5:00	6.91	20.92	14.73	77.64	1
LH-DS-02	9/25/2025 5:15	6.92	20.92	14.729	77.75	1
LH-DS-02	9/25/2025 5:30	6.89	20.9	14.73	77.42	1

Station Name	Date Time	DO mg/L	Temp C	Air Pressure PSI	Saturation PCT	Use Code
LH-DS-02	9/25/2025 5:45	6.88	20.9	14.725	77.3	1
LH-DS-02	9/25/2025 6:00	6.9	20.9	14.728	77.53	1
LH-DS-02	9/25/2025 6:15	6.9	20.88	14.725	77.53	1
LH-DS-02	9/25/2025 6:30	6.91	20.88	14.74	77.64	1
LH-DS-02	9/25/2025 6:45	6.91	20.88	14.738	77.64	1
LH-DS-02	9/25/2025 7:00	6.91	20.86	14.734	77.64	1
LH-DS-02	9/25/2025 7:15	6.88	20.86	14.733	77.3	1
LH-DS-02	9/25/2025 7:30	6.86	20.86	14.733	77.08	1
LH-DS-02	9/25/2025 7:45	6.88	20.86	14.737	77.3	1
LH-DS-02	9/25/2025 8:00	6.86	20.86	14.735	77.08	1
LH-DS-02	9/25/2025 8:15	6.83	20.86	14.732	76.74	1
LH-DS-02	9/25/2025 8:30	6.81	20.86	14.73	76.52	1
LH-DS-02	9/25/2025 8:45	6.81	20.88	14.732	76.52	1
LH-DS-02	9/25/2025 9:00	6.83	20.88	14.727	76.74	1
LH-DS-02	9/25/2025 9:15	6.84	20.88	14.721	76.85	1
LH-DS-02	9/25/2025 9:30	6.91	20.9	14.717	77.64	1
LH-DS-02	9/25/2025 9:45	6.99	20.9	14.714	78.54	1
LH-DS-02	9/25/2025 10:00	7.04	20.9	14.712	79.1	1
LH-DS-02	9/25/2025 10:15	7.1	20.92	14.712	79.78	1
LH-DS-02	9/25/2025 10:30	7.16	20.94	14.711	80.45	1
LH-DS-02	9/25/2025 10:45	7.27	20.94	14.708	81.69	1
LH-DS-02	9/25/2025 11:00	7.31	20.96	14.705	82.13	1
LH-DS-02	9/25/2025 11:15	7.36	20.98	14.699	82.7	1
LH-DS-02	9/25/2025 11:30	7.42	20.98	14.695	83.37	1
LH-DS-02	9/25/2025 11:45	7.47	21	14.694	83.93	1
LH-DS-02	9/25/2025 12:00	7.52	21.02	14.688	84.49	1
LH-DS-02	9/25/2025 12:15	7.55	21.02	14.687	84.83	1
LH-DS-02	9/25/2025 12:30	7.56	21.04	14.685	84.94	1
LH-DS-02	9/25/2025 12:45	7.6	21.06	14.683	85.39	1
LH-DS-02	9/25/2025 13:00	7.6	21.06	14.677	85.39	1
LH-DS-02	9/25/2025 13:15	7.6	21.06	14.67	85.39	1
LH-DS-02	9/25/2025 13:30	7.53	21.06	14.665	84.61	1
LH-DS-02	9/25/2025 13:45	7.49	21.06	14.66	84.16	1
LH-DS-02	9/25/2025 14:00	7.46	21.04	14.655	83.82	1
LH-DS-02	9/25/2025 14:15	7.42	21.04	14.655	83.37	1
LH-DS-02	9/25/2025 14:30	7.42	21.04	14.651	83.37	1
LH-DS-02	9/25/2025 14:45	7.39	21.04	14.646	83.98	1
LH-DS-02	9/25/2025 15:00	7.41	21.02	14.644	84.2	1
LH-DS-02	9/25/2025 15:15	7.38	21.02	14.639	83.86	1
LH-DS-02	9/25/2025 15:30	7.4	21.02	14.635	84.09	1
LH-DS-02	9/25/2025 15:45	7.42	21	14.633	84.32	1
LH-DS-02	9/25/2025 16:00	7.41	21	14.629	84.2	1
LH-DS-02	9/25/2025 16:15	7.39	20.98	14.629	83.98	1
LH-DS-02	9/25/2025 16:30	7.43	20.98	14.62	84.43	1
LH-DS-02	9/25/2025 16:45	7.48	20.96	14.617	85	1
LH-DS-02	9/25/2025 17:00	7.55	20.94	14.61	85.8	1
LH-DS-02	9/25/2025 17:15	7.61	20.92	14.609	86.48	1
LH-DS-02	9/25/2025 17:30	7.66	20.9	14.601	87.05	1
LH-DS-02	9/25/2025 17:45	7.68	20.9	14.601	87.27	1
LH-DS-02	9/25/2025 18:00	7.68	20.9	14.596	87.27	1
LH-DS-02	9/25/2025 18:15	7.68	20.88	14.592	87.27	1
LH-DS-02	9/25/2025 18:30	7.67	20.88	14.588	87.16	1
LH-DS-02	9/25/2025 18:45	7.68	20.88	14.582	87.27	1
LH-DS-02	9/25/2025 19:00	7.67	20.86	14.58	87.16	1
LH-DS-02	9/25/2025 19:15	7.66	20.86	14.579	87.05	1
LH-DS-02	9/25/2025 19:30	7.65	20.84	14.578	86.93	1
LH-DS-02	9/25/2025 19:45	7.65	20.84	14.578	86.93	1
LH-DS-02	9/25/2025 20:00	7.65	20.84	14.576	86.93	1
LH-DS-02	9/25/2025 20:15	7.67	20.82	14.574	87.16	1
LH-DS-02	9/25/2025 20:30	7.68	20.82	14.571	87.27	1
LH-DS-02	9/25/2025 20:45	7.68	20.82	14.567	87.27	1
LH-DS-02	9/25/2025 21:00	7.66	20.82	14.565	87.05	1
LH-DS-02	9/25/2025 21:15	7.66	20.82	14.563	87.05	1
LH-DS-02	9/25/2025 21:30	7.65	20.8	14.56	86.93	1
LH-DS-02	9/25/2025 21:45	7.64	20.8	14.559	86.82	1
LH-DS-02	9/25/2025 22:00	7.63	20.8	14.554	86.7	1
LH-DS-02	9/25/2025 22:15	7.59	20.78	14.553	86.25	1
LH-DS-02	9/25/2025 22:30	7.52	20.78	14.548	85.45	1
LH-DS-02	9/25/2025 22:45	7.42	20.76	14.545	84.32	1
LH-DS-02	9/25/2025 23:00	7.36	20.76	14.543	83.64	1
LH-DS-02	9/25/2025 23:15	7.3	20.76	14.54	82.95	1
LH-DS-02	9/25/2025 23:30	7.21	20.74	14.541	81.01	1
LH-DS-02	9/25/2025 23:45	7.1	20.74	14.543	79.78	1
LH-DS-02	9/26/2025 0:00	6.99	20.74	14.549	78.54	1
LH-DS-02	9/26/2025 0:15	6.85	20.74	14.546	76.97	1
LH-DS-02	9/26/2025 0:30	6.75	20.74	14.547	75.84	1
LH-DS-02	9/26/2025 0:45	6.68	20.74	14.545	75.06	1
LH-DS-02	9/26/2025 1:00	6.66	20.72	14.547	74.83	1
LH-DS-02	9/26/2025 1:15	6.68	20.72	14.548	75.06	1
LH-DS-02	9/26/2025 1:30	6.65	20.72	14.55	74.72	1
LH-DS-02	9/26/2025 1:45	6.71	20.7	14.548	75.39	1
LH-DS-02	9/26/2025 2:00	6.71	20.7	14.546	75.39	1
LH-DS-02	9/26/2025 2:15	6.71	20.68	14.543	75.39	1
LH-DS-02	9/26/2025 2:30	6.75	20.68	14.546	75.84	1

Dissolved Oxygen Saturation Continous Monitoring Data
Normandeau Associates Inc.

Station Name	Date Time	DO mg/L	Temp C	Air Pressure PSI	Saturation PCT	Use Code
LH-DS-02	9/26/2025 2:45	6.77	20.68	14.548	76.07	1
LH-DS-02	9/26/2025 3:00	6.77	20.68	14.55	76.07	1
LH-DS-02	9/26/2025 3:15	6.76	20.68	14.553	75.96	1
LH-DS-02	9/26/2025 3:30	6.76	20.68	14.554	75.96	1
LH-DS-02	9/26/2025 3:45	6.76	20.66	14.549	75.96	1
LH-DS-02	9/26/2025 4:00	6.79	20.66	14.552	76.29	1
LH-DS-02	9/26/2025 4:15	6.79	20.66	14.551	76.29	1
LH-DS-02	9/26/2025 4:30	6.81	20.64	14.555	76.52	1
LH-DS-02	9/26/2025 4:45	6.83	20.64	14.555	76.74	1
LH-DS-02	9/26/2025 5:00	6.86	20.64	14.561	77.08	1
LH-DS-02	9/26/2025 5:15	6.87	20.62	14.561	77.19	1
LH-DS-02	9/26/2025 5:30	6.92	20.62	14.561	77.75	1
LH-DS-02	9/26/2025 5:45	7	20.62	14.56	78.65	1
LH-DS-02	9/26/2025 6:00	7.07	20.62	14.564	79.44	1
LH-DS-02	9/26/2025 6:15	7.14	20.6	14.564	80.22	1
LH-DS-02	9/26/2025 6:30	7.21	20.6	14.568	81.01	1
LH-DS-02	9/26/2025 6:45	7.28	20.6	14.569	81.8	1
LH-DS-02	9/26/2025 7:00	7.29	20.6	14.569	81.91	1
LH-DS-02	9/26/2025 7:15	7.33	20.6	14.572	82.36	1
LH-DS-02	9/26/2025 7:30	7.38	20.62	14.577	82.92	1
LH-DS-02	9/26/2025 7:45	7.42	20.62	14.579	83.37	1
LH-DS-02	9/26/2025 8:00	7.47	20.62	14.584	83.93	1
LH-DS-02	9/26/2025 8:15	7.49	20.62	14.587	84.16	1
LH-DS-02	9/26/2025 8:30	7.51	20.62	14.59	84.38	1
LH-DS-02	9/26/2025 8:45	7.55	20.64	14.591	84.83	1
LH-DS-02	9/26/2025 9:00	7.62	20.66	14.595	85.62	1
LH-DS-02	9/26/2025 9:15	7.65	20.68	14.595	85.96	1
LH-DS-02	9/26/2025 9:30	7.69	20.7	14.597	86.4	1
LH-DS-02	9/26/2025 9:45	7.72	20.7	14.599	86.74	1
LH-DS-02	9/26/2025 10:00	7.75	20.72	14.599	87.08	1
LH-DS-02	9/26/2025 10:15	7.79	20.74	14.596	87.53	1
LH-DS-02	9/26/2025 10:30	7.83	20.74	14.596	87.98	1
LH-DS-02	9/26/2025 10:45	7.86	20.76	14.6	89.32	1
LH-DS-02	9/26/2025 11:00	7.87	20.78	14.596	89.43	1
LH-DS-02	9/26/2025 11:15	7.94	20.82	14.597	90.23	1
LH-DS-02	9/26/2025 11:30	7.99	20.86	14.6	90.8	1
LH-DS-02	9/26/2025 11:45	8.04	20.88	14.597	91.36	1
LH-DS-02	9/26/2025 12:00	8.09	20.92	14.598	91.93	1
LH-DS-02	9/26/2025 12:15	8.13	20.94	14.594	92.39	1
LH-DS-02	9/26/2025 12:30	8.12	20.96	14.593	92.27	1
LH-DS-02	9/26/2025 12:45	8.09	20.96	14.59	91.93	1
LH-DS-02	9/26/2025 13:00	8.07	20.94	14.591	91.7	1
LH-DS-02	9/26/2025 13:15	8.09	20.98	14.588	91.93	1
LH-DS-02	9/26/2025 13:30	8.04	21	14.589	91.36	1
LH-DS-02	9/26/2025 13:45	8.03	20.96	14.584	91.25	1
LH-DS-02	9/26/2025 14:00	8.04	20.98	14.582	91.36	1
LH-DS-02	9/26/2025 14:15	8.06	20.98	14.584	91.59	1
LH-DS-02	9/26/2025 14:30	8.12	20.98	14.584	92.27	1
LH-DS-02	9/26/2025 14:45	8.23	20.98	14.584	93.52	1
LH-DS-02	9/26/2025 15:00	8.34	20.98	14.583	94.77	1
LH-DS-02	9/26/2025 15:15	8.44	21	14.586	95.91	1
LH-DS-02	9/26/2025 15:30	8.49	21.02	14.585	96.48	1
LH-DS-02	9/26/2025 15:45	8.55	21.06	14.586	97.16	1
LH-DS-02	9/26/2025 16:00	8.55	21.1	14.585	97.16	1
LH-DS-02	9/26/2025 16:15	8.5	21.1	14.585	96.59	1
LH-DS-02	9/26/2025 16:30	8.45	21.1	14.586	96.02	1
LH-DS-02	9/26/2025 16:45	8.43	21.1	14.586	95.8	1
LH-DS-02	9/26/2025 17:00	8.37	21.1	14.586	95.11	1
LH-DS-02	9/26/2025 17:15	8.28	21.1	14.581	94.09	1
LH-DS-02	9/26/2025 17:30	8.21	21.1	14.582	93.3	1
LH-DS-02	9/26/2025 17:45	8.11	21.08	14.587	92.16	1
LH-DS-02	9/26/2025 18:00	8.08	21.08	14.586	91.82	1
LH-DS-02	9/26/2025 18:15	8.04	21.06	14.589	91.36	1
LH-DS-02	9/26/2025 18:30	7.97	21.06	14.589	90.57	1
LH-DS-02	9/26/2025 18:45	7.89	21.06	14.589	89.66	1
LH-DS-02	9/26/2025 19:00	7.8	21.06	14.592	88.64	1
LH-DS-02	9/26/2025 19:15	7.74	21.06	14.594	87.95	1
LH-DS-02	9/26/2025 19:30	7.72	21.06	14.595	87.73	1
LH-DS-02	9/26/2025 19:45	7.72	21.06	14.598	87.73	1
LH-DS-02	9/26/2025 20:00	7.74	21.08	14.6	87.95	1
LH-DS-02	9/26/2025 20:15	7.78	21.1	14.603	88.41	1
LH-DS-02	9/26/2025 20:30	7.78	21.14	14.606	88.41	1
LH-DS-02	9/26/2025 20:45	7.78	21.14	14.607	88.41	1
LH-DS-02	9/26/2025 21:00	7.75	21.14	14.607	88.07	1
LH-DS-02	9/26/2025 21:15	7.72	21.14	14.611	87.73	1
LH-DS-02	9/26/2025 21:30	7.71	21.12	14.612	87.61	1
LH-DS-02	9/26/2025 21:45	7.68	21.12	14.615	87.27	1
LH-DS-02	9/26/2025 22:00	7.65	21.1	14.618	86.93	1
LH-DS-02	9/26/2025 22:15	7.6	21.08	14.614	86.36	1
LH-DS-02	9/26/2025 22:30	7.57	21.04	14.615	86.02	1
LH-DS-02	9/26/2025 22:45	7.56	21.04	14.621	85.91	1
LH-DS-02	9/26/2025 23:00	7.56	21.02	14.621	85.91	1
LH-DS-02	9/26/2025 23:15	7.55	21.02	14.626	85.8	1
LH-DS-02	9/26/2025 23:30	7.49	21	14.625	85.11	1

Station Name	Date Time	DO mg/L	Temp C	Air Pressure PSI	Saturation PCT	Use Code
LH-DS-02	9/26/2025 23:45	7.45	20.98	14.627	84.66	1
LH-DS-02	9/27/2025 0:00	7.43	20.96	14.628	84.43	1
LH-DS-02	9/27/2025 0:15	7.41	20.92	14.627	84.2	1
LH-DS-02	9/27/2025 0:30	7.41	20.92	14.63	84.2	1
LH-DS-02	9/27/2025 0:45	7.45	20.9	14.632	84.66	1
LH-DS-02	9/27/2025 1:00	7.47	20.88	14.634	84.89	1
LH-DS-02	9/27/2025 1:15	7.47	20.86	14.636	84.89	1
LH-DS-02	9/27/2025 1:30	7.45	20.84	14.639	84.66	1
LH-DS-02	9/27/2025 1:45	7.45	20.82	14.638	84.66	1
LH-DS-02	9/27/2025 2:00	7.42	20.82	14.64	84.32	1
LH-DS-02	9/27/2025 2:15	7.39	20.8	14.639	83.98	1
LH-DS-02	9/27/2025 2:30	7.35	20.8	14.642	83.52	1
LH-DS-02	9/27/2025 2:45	7.29	20.78	14.64	82.84	1
LH-DS-02	9/27/2025 3:00	7.25	20.78	14.641	82.39	1
LH-DS-02	9/27/2025 3:15	7.19	20.78	14.643	81.7	1
LH-DS-02	9/27/2025 3:30	7.13	20.78	14.644	81.02	1
LH-DS-02	9/27/2025 3:45	7.09	20.78	14.648	79.66	1
LH-DS-02	9/27/2025 4:00	7.05	20.78	14.648	79.21	1
LH-DS-02	9/27/2025 4:15	7	20.78	14.649	78.65	1
LH-DS-02	9/27/2025 4:30	6.96	20.76	14.651	78.2	1
LH-DS-02	9/27/2025 4:45	6.92	20.76	14.651	77.75	1
LH-DS-02	9/27/2025 5:00	6.9	20.74	14.657	76.67	1
LH-DS-02	9/27/2025 5:15	6.88	20.74	14.657	76.44	1
LH-DS-02	9/27/2025 5:30	6.86	20.74	14.66	76.22	1
LH-DS-02	9/27/2025 5:45	6.84	20.72	14.66	76	1
LH-DS-02	9/27/2025 6:00	6.82	20.72	14.666	75.78	1
LH-DS-02	9/27/2025 6:15	6.78	20.7	14.671	75.33	1
LH-DS-02	9/27/2025 6:30	6.75	20.7	14.673	75	1
LH-DS-02	9/27/2025 6:45	6.73	20.68	14.675	74.78	1
LH-DS-02	9/27/2025 7:00	6.72	20.68	14.68	74.67	1
LH-DS-02	9/27/2025 7:15	6.72	20.66	14.684	74.67	1
LH-DS-02	9/27/2025 7:30	6.71	20.66	14.688	74.56	1
LH-DS-02	9/27/2025 7:45	6.73	20.66	14.688	74.78	1
LH-DS-02	9/27/2025 8:00	6.76	20.68	14.693	75.11	1
LH-DS-02	9/27/2025 8:15	6.81	20.7	14.696	75.67	1
LH-DS-02	9/27/2025 8:30	6.85	20.72	14.699	76.11	1
LH-DS-02	9/27/2025 8:45	6.88	20.74	14.698	76.44	1
LH-DS-02	9/27/2025 9:00	6.91	20.76	14.701	77.64	1
LH-DS-02	9/27/2025 9:15	6.94	20.78	14.704	77.98	1
LH-DS-02	9/27/2025 9:30	7.01	20.82	14.703	78.76	1
LH-DS-02	9/27/2025 9:45	7.05	20.84	14.704	79.21	1
LH-DS-02	9/27/2025 10:00	7.09	20.88	14.703	79.66	1
LH-DS-02	9/27/2025 10:15	7.11	20.9	14.704	79.89	1
LH-DS-02	9/27/2025 10:30	7.12	20.92	14.706	80	1
LH-DS-02	9/27/2025 10:45	7.13	20.94	14.706	80.11	1
LH-DS-02	9/27/2025 11:00	7.14	20.96	14.709	80.22	1
LH-DS-02	9/27/2025 11:15	7.18	21	14.704	80.67	1
LH-DS-02	9/27/2025 11:30	7.18	21.02	14.703	80.67	1
LH-DS-02	9/27/2025 11:45	7.2	21.04	14.703	80.9	1
LH-DS-02	9/27/2025 12:00	7.21	21.08	14.705	81.01	1
LH-DS-02	9/27/2025 12:15	7.22	21.08	14.704	81.12	1
LH-DS-02	9/27/2025 12:30	7.2	21.08	14.704	80.9	1
LH-DS-02	9/27/2025 12:45	7.21	21.08	14.7	81.01	1
LH-DS-02	9/27/2025 13:00	7.2	21.1	14.702	80.9	1
LH-DS-02	9/27/2025 13:15	7.2	21.08	14.7	80.9	1
LH-DS-02	9/27/2025 13:30	7.18	21.08	14.699	80.67	1
LH-DS-02	9/27/2025 13:45	7.13	21.06	14.694	80.11	1
LH-DS-02	9/27/2025 14:00	7.12	21.06	14.693	80	1
LH-DS-02	9/27/2025 14:15	7.13	21.06	14.69	80.11	1
LH-DS-02	9/27/2025 14:30	7.2	21.1	14.688	80.9	1
LH-DS-02	9/27/2025 14:45	7.21	21.12	14.683	81.01	1
LH-DS-02	9/27/2025 15:00	7.17	21.14	14.681	80.56	1
LH-DS-02	9/27/2025 15:15	7.13	21.14	14.68	80.11	1
LH-DS-02	9/27/2025 15:30	7.17	21.18	14.682	80.56	1
LH-DS-02	9/27/2025 15:45	7.18	21.22	14.679	80.67	1
LH-DS-02	9/27/2025 16:00	7.13	21.22	14.68	80.11	1
LH-DS-02	9/27/2025 16:15	7.11	21.2	14.678	79.89	1
LH-DS-02	9/27/2025 16:30	7.07	21.2	14.677	79.44	1
LH-DS-02	9/27/2025 16:45	6.99	21.2	14.678	78.54	1
LH-DS-02	9/27/2025 17:00	6.94	21.16	14.681	77.98	1
LH-DS-02	9/27/2025 17:15	6.93	21.12	14.681	77.87	1
LH-DS-02	9/27/2025 17:30	6.92	21.1	14.679	77.75	1
LH-DS-02	9/27/2025 17:45	6.91	21.1	14.681	77.64	1
LH-DS-02	9/27/2025 18:00	6.87	21.1	14.682	77.19	1
LH-DS-02	9/27/2025 18:15	6.83	21.1	14.683	76.74	1
LH-DS-02	9/27/2025 18:30	6.84	21.1	14.683	76.85	1
LH-DS-02	9/27/2025 18:45	6.82	21.08	14.683	76.63	1
LH-DS-02	9/27/2025 19:00	6.85	21.1	14.687	76.97	1
LH-DS-02	9/27/2025 19:15	6.91	21.12	14.686	77.64	1
LH-DS-02	9/27/2025 19:30	7.04	21.14	14.687	79.1	1
LH-DS-02	9/27/2025 19:45	7.1	21.16	14.689	79.78	1
LH-DS-02	9/27/2025 20:00	7.13	21.1	14.69	80.11	1
LH-DS-02	9/27/2025 20:15	7.23	21.04	14.692	81.24	1
LH-DS-02	9/27/2025 20:30	7.38	21	14.691	82.92	1

Station Name	Date Time	DO mg/L	Temp C	Air Pressure PSI	Saturation PCT	Use Code
LH-DS-02	9/27/2025 20:45	7.44	20.98	14.692	83.6	1
LH-DS-02	9/27/2025 21:00	6.98	20.92	14.692	78.43	1
LH-DS-02	9/27/2025 21:15	6.9	20.86	14.695	77.53	1
LH-DS-02	9/27/2025 21:30	6.86	20.86	14.694	77.08	1
LH-DS-02	9/27/2025 21:45	6.85	20.86	14.693	76.97	1
LH-DS-02	9/27/2025 22:00	6.93	20.88	14.689	77.87	1
LH-DS-02	9/27/2025 22:15	7.01	20.9	14.695	78.76	1
LH-DS-02	9/27/2025 22:30	7.05	20.9	14.697	79.21	1
LH-DS-02	9/27/2025 22:45	7.05	20.9	14.697	79.21	1
LH-DS-02	9/27/2025 23:00	7.03	20.9	14.695	78.99	1
LH-DS-02	9/27/2025 23:15	7.04	20.92	14.7	79.1	1
LH-DS-02	9/27/2025 23:30	7.08	20.92	14.694	79.55	1
LH-DS-02	9/27/2025 23:45	7.11	20.94	14.698	79.89	1
LH-DS-02	9/28/2025 0:00	7.13	20.92	14.698	80.11	1
LH-DS-02	9/28/2025 0:15	7.08	20.92	14.698	79.55	1
LH-DS-02	9/28/2025 0:30	7.11	20.92	14.698	79.89	1
LH-DS-02	9/28/2025 0:45	7.11	20.92	14.699	79.89	1
LH-DS-02	9/28/2025 1:00	7.08	20.9	14.696	79.55	1
LH-DS-02	9/28/2025 1:15	7.08	20.9	14.695	79.55	1
LH-DS-02	9/28/2025 1:30	7.1	20.88	14.698	79.78	1
LH-DS-02	9/28/2025 1:45	7.14	20.88	14.697	80.22	1
LH-DS-02	9/28/2025 2:00	7.22	20.9	14.693	81.12	1
LH-DS-02	9/28/2025 2:15	7.27	20.9	14.694	81.69	1
LH-DS-02	9/28/2025 2:30	7.32	20.92	14.688	82.25	1
LH-DS-02	9/28/2025 2:45	7.38	20.92	14.69	82.92	1
LH-DS-02	9/28/2025 3:00	7.42	20.94	14.69	83.37	1
LH-DS-02	9/28/2025 3:15	7.44	20.94	14.692	83.6	1
LH-DS-02	9/28/2025 3:30	7.46	20.94	14.688	83.82	1
LH-DS-02	9/28/2025 3:45	7.48	20.94	14.691	84.04	1
LH-DS-02	9/28/2025 4:00	7.53	20.96	14.688	84.61	1
LH-DS-02	9/28/2025 4:15	7.57	20.98	14.691	85.06	1
LH-DS-02	9/28/2025 4:30	7.58	21	14.691	85.17	1
LH-DS-02	9/28/2025 4:45	7.59	21	14.694	85.28	1
LH-DS-02	9/28/2025 5:00	7.59	21	14.697	85.28	1
LH-DS-02	9/28/2025 5:15	7.58	21	14.698	85.17	1
LH-DS-02	9/28/2025 5:30	7.58	21	14.698	85.17	1
LH-DS-02	9/28/2025 5:45	7.57	21	14.696	85.06	1
LH-DS-02	9/28/2025 6:00	7.57	21	14.699	85.06	1
LH-DS-02	9/28/2025 6:15	7.59	21	14.697	85.28	1
LH-DS-02	9/28/2025 6:30	7.53	20.98	14.699	84.61	1
LH-DS-02	9/28/2025 6:45	7.49	20.96	14.699	84.16	1
LH-DS-02	9/28/2025 7:00	7.47	20.94	14.7	83.93	1
LH-DS-02	9/28/2025 7:15	7.44	20.92	14.701	83.6	1
LH-DS-02	9/28/2025 7:30	7.45	20.92	14.703	83.71	1
LH-DS-02	9/28/2025 7:45	7.44	20.92	14.704	83.6	1
LH-DS-02	9/28/2025 8:00	7.45	20.92	14.704	83.71	1
LH-DS-02	9/28/2025 8:15	7.47	20.92	14.704	83.93	1
LH-DS-02	9/28/2025 8:30	7.51	20.92	14.703	84.38	1
LH-DS-02	9/28/2025 8:45	7.55	20.94	14.705	84.83	1
LH-DS-02	9/28/2025 9:00	7.59	20.94	14.708	85.28	1
LH-DS-02	9/28/2025 9:15	7.64	20.96	14.709	85.84	1
LH-DS-02	9/28/2025 9:30	7.69	20.98	14.708	86.4	1
LH-DS-02	9/28/2025 9:45	7.73	21	14.711	86.85	1
LH-DS-02	9/28/2025 10:00	7.77	21.04	14.712	87.3	1
LH-DS-02	9/28/2025 10:15	7.81	21.06	14.713	87.75	1
LH-DS-02	9/28/2025 10:30	7.88	21.1	14.713	88.54	1
LH-DS-02	9/28/2025 10:45	7.95	21.16	14.713	89.33	1
LH-DS-02	9/28/2025 11:00	8.03	21.18	14.714	90.22	1
LH-DS-02	9/28/2025 11:15	8.09	21.24	14.712	90.9	1
LH-DS-02	9/28/2025 11:30	8.16	21.28	14.712	92.73	1
LH-DS-02	9/28/2025 11:45	8.21	21.3	14.709	93.3	1
LH-DS-02	9/28/2025 12:00	8.23	21.34	14.709	93.52	1
LH-DS-02	9/28/2025 12:15	8.26	21.38	14.709	93.86	1
LH-DS-02	9/28/2025 12:30	8.28	21.42	14.707	94.09	1
LH-DS-02	9/28/2025 12:45	8.3	21.44	14.706	94.32	1
LH-DS-02	9/28/2025 13:00	8.28	21.46	14.704	94.09	1
LH-DS-02	9/28/2025 13:15	8.28	21.46	14.703	94.09	1
LH-DS-02	9/28/2025 13:30	8.24	21.48	14.7	93.64	1
LH-DS-02	9/28/2025 13:45	8.24	21.48	14.697	93.64	1
LH-DS-02	9/28/2025 14:00	8.21	21.48	14.693	93.3	1
LH-DS-02	9/28/2025 14:15	8.21	21.48	14.691	93.3	1
LH-DS-02	9/28/2025 14:30	8.21	21.48	14.691	93.3	1
LH-DS-02	9/28/2025 14:45	8.22	21.48	14.689	93.41	1
LH-DS-02	9/28/2025 15:00	8.23	21.46	14.686	93.52	1
LH-DS-02	9/28/2025 15:15	8.19	21.46	14.687	93.07	1
LH-DS-02	9/28/2025 15:30	8.19	21.46	14.686	93.07	1
LH-DS-02	9/28/2025 15:45	8.18	21.46	14.687	92.95	1
LH-DS-02	9/28/2025 16:00	8.13	21.46	14.686	92.39	1
LH-DS-02	9/28/2025 16:15	8.14	21.44	14.686	92.5	1
LH-DS-02	9/28/2025 16:30	8.16	21.44	14.685	92.73	1
LH-DS-02	9/28/2025 16:45	8.24	21.46	14.684	93.64	1
LH-DS-02	9/28/2025 17:00	8.27	21.46	14.687	93.98	1
LH-DS-02	9/28/2025 17:15	8.26	21.44	14.686	93.86	1
LH-DS-02	9/28/2025 17:30	8.27	21.4	14.686	93.98	1

Station Name	Date Time	DO mg/L	Temp C	Air Pressure PSI	Saturation PCT	Use Code
LH-DS-02	9/28/2025 17:45	8.3	21.4	14.689	94.32	1
LH-DS-02	9/28/2025 18:00	8.32	21.42	14.69	94.55	1
LH-DS-02	9/28/2025 18:15	8.3	21.4	14.692	94.32	1
LH-DS-02	9/28/2025 18:30	8.33	21.38	14.691	94.66	1
LH-DS-02	9/28/2025 18:45	8.32	21.38	14.692	94.55	1
LH-DS-02	9/28/2025 19:00	8.3	21.38	14.691	94.32	1
LH-DS-02	9/28/2025 19:15	8.3	21.36	14.695	94.32	1
LH-DS-02	9/28/2025 19:30	8.34	21.38	14.699	94.77	1
LH-DS-02	9/28/2025 19:45	8.4	21.38	14.7	95.45	1
LH-DS-02	9/28/2025 20:00	8.43	21.4	14.703	95.8	1
LH-DS-02	9/28/2025 20:15	8.43	21.42	14.705	95.8	1
LH-DS-02	9/28/2025 20:30	8.45	21.42	14.709	96.02	1
LH-DS-02	9/28/2025 20:45	8.42	21.4	14.713	95.68	1
LH-DS-02	9/28/2025 21:00	8.42	21.4	14.72	95.68	1
LH-DS-02	9/28/2025 21:15	8.39	21.4	14.723	95.34	1
LH-DS-02	9/28/2025 21:30	8.38	21.4	14.724	95.23	1
LH-DS-02	9/28/2025 21:45	8.41	21.38	14.728	95.57	1
LH-DS-02	9/28/2025 22:00	8.4	21.36	14.732	95.45	1
LH-DS-02	9/28/2025 22:15	8.38	21.32	14.737	95.23	1
LH-DS-02	9/28/2025 22:30	8.33	21.3	14.737	94.66	1
LH-DS-02	9/28/2025 22:45	8.3	21.26	14.743	94.32	1
LH-DS-02	9/28/2025 23:00	8.33	21.26	14.744	94.66	1
LH-DS-02	9/28/2025 23:15	8.32	21.26	14.748	93.48	1
LH-DS-02	9/28/2025 23:30	8.3	21.22	14.753	93.26	1
LH-DS-02	9/28/2025 23:45	8.26	21.2	14.759	92.81	1
LH-DS-02	9/29/2025 0:00	8.25	21.18	14.759	92.7	1
LH-DS-02	9/29/2025 0:15	8.25	21.2	14.761	92.7	1
LH-DS-02	9/29/2025 0:30	8.25	21.18	14.763	92.7	1
LH-DS-02	9/29/2025 0:45	8.23	21.18	14.766	92.47	1
LH-DS-02	9/29/2025 1:00	8.22	21.16	14.768	92.36	1
LH-DS-02	9/29/2025 1:15	8.21	21.16	14.772	92.25	1
LH-DS-02	9/29/2025 1:30	8.19	21.16	14.773	92.02	1
LH-DS-02	9/29/2025 1:45	8.19	21.14	14.775	92.02	1
LH-DS-02	9/29/2025 2:00	8.21	21.14	14.776	92.25	1
LH-DS-02	9/29/2025 2:15	8.19	21.14	14.778	92.02	1
LH-DS-02	9/29/2025 2:30	8.18	21.14	14.778	91.91	1
LH-DS-02	9/29/2025 2:45	8.16	21.12	14.78	91.69	1
LH-DS-02	9/29/2025 3:00	8.14	21.12	14.778	91.46	1
LH-DS-02	9/29/2025 3:15	8.13	21.12	14.779	91.35	1
LH-DS-02	9/29/2025 3:30	8.11	21.12	14.781	91.12	1
LH-DS-02	9/29/2025 3:45	8.09	21.1	14.784	90.9	1
LH-DS-02	9/29/2025 4:00	8.06	21.08	14.786	90.56	1
LH-DS-02	9/29/2025 4:15	8.03	21.06	14.788	90.22	1
LH-DS-02	9/29/2025 4:30	7.99	21.06	14.79	89.78	1
LH-DS-02	9/29/2025 4:45	7.96	21.04	14.79	89.44	1
LH-DS-02	9/29/2025 5:00	7.93	21.04	14.793	89.1	1
LH-DS-02	9/29/2025 5:15	7.87	21.02	14.797	88.43	1
LH-DS-02	9/29/2025 5:30	7.86	21	14.8	88.31	1
LH-DS-02	9/29/2025 5:45	7.82	21	14.799	87.87	1
LH-DS-02	9/29/2025 6:00	7.77	20.98	14.803	87.3	1
LH-DS-02	9/29/2025 6:15	7.72	20.96	14.805	86.74	1
LH-DS-02	9/29/2025 6:30	7.66	20.94	14.805	86.07	1
LH-DS-02	9/29/2025 6:45	7.62	20.92	14.81	85.62	1
LH-DS-02	9/29/2025 7:00	7.57	20.9	14.811	85.06	1
LH-DS-02	9/29/2025 7:15	7.55	20.88	14.813	84.83	1
LH-DS-02	9/29/2025 7:30	7.53	20.88	14.814	84.61	1
LH-DS-02	9/29/2025 7:45	7.53	20.86	14.815	84.61	1
LH-DS-02	9/29/2025 8:00	7.6	20.88	14.817	85.39	1
LH-DS-02	9/29/2025 8:15	7.71	20.88	14.818	86.63	1
LH-DS-02	9/29/2025 8:30	7.84	20.9	14.819	88.09	1
LH-DS-02	9/29/2025 8:45	7.97	20.94	14.821	89.55	1
LH-DS-02	9/29/2025 9:00	8.11	20.98	14.823	91.12	1
LH-DS-02	9/29/2025 9:15	8.25	21.02	14.822	92.7	1
LH-DS-02	9/29/2025 9:30	8.36	21.08	14.821	93.93	1
LH-DS-02	9/29/2025 9:45	8.46	21.12	14.822	95.06	1
LH-DS-02	9/29/2025 10:00	8.55	21.16	14.821	96.07	1
LH-DS-02	9/29/2025 10:15	8.56	21.2	14.822	96.18	1
LH-DS-02	9/29/2025 10:30	8.58	21.24	14.823	96.4	1
LH-DS-02	9/29/2025 10:45	8.58	21.28	14.822	96.4	1
LH-DS-02	9/29/2025 11:00	8.57	21.3	14.823	96.29	1
LH-DS-02	9/29/2025 11:15	8.6	21.32	14.818	96.63	1
LH-DS-02	9/29/2025 11:30	8.6	21.34	14.819	96.63	1
LH-DS-02	9/29/2025 11:45	8.62	21.34	14.818	96.85	1
LH-DS-02	9/29/2025 12:00	8.63	21.36	14.817	96.97	1
LH-DS-02	9/29/2025 12:15	8.65	21.38	14.816	97.19	1
LH-DS-02	9/29/2025 12:30	8.65	21.4	14.812	97.19	1
LH-DS-02	9/29/2025 12:45	8.6	21.38	14.809	96.63	1
LH-DS-02	9/29/2025 13:00	8.56	21.36	14.808	96.18	1
LH-DS-02	9/29/2025 13:15	8.58	21.34	14.803	96.4	1
LH-DS-02	9/29/2025 13:30	8.61	21.36	14.804	96.74	1
LH-DS-02	9/29/2025 13:45	8.64	21.36	14.801	97.08	1
LH-DS-02	9/29/2025 14:00	8.67	21.36	14.798	97.42	1
LH-DS-02	9/29/2025 14:15	8.67	21.36	14.797	97.42	1
LH-DS-02	9/29/2025 14:30	8.64	21.36	14.793	97.08	1

Dissolved Oxygen Saturation Continous Monitoring Data
Normandeau Associates Inc.

Station Name	Date Time	DO mg/L	Temp C	Air Pressure PSI	Saturation PCT	Use Code
LH-DS-02	9/29/2025 14:45	8.62	21.36	14.791	96.85	1
LH-DS-02	9/29/2025 15:00	8.61	21.36	14.787	96.74	1
LH-DS-02	9/29/2025 15:15	8.62	21.36	14.788	96.85	1
LH-DS-02	9/29/2025 15:30	8.66	21.36	14.785	97.3	1
LH-DS-02	9/29/2025 15:45	8.71	21.38	14.785	97.87	1
LH-DS-02	9/29/2025 16:00	8.72	21.4	14.783	97.98	1
LH-DS-02	9/29/2025 16:15	8.71	21.4	14.781	97.87	1
LH-DS-02	9/29/2025 16:30	8.68	21.38	14.774	97.53	1
LH-DS-02	9/29/2025 16:45	8.63	21.36	14.773	96.97	1
LH-DS-02	9/29/2025 17:00	8.56	21.34	14.771	96.18	1
LH-DS-02	9/29/2025 17:15	8.52	21.32	14.768	95.73	1
LH-DS-02	9/29/2025 17:30	8.49	21.32	14.768	95.39	1
LH-DS-02	9/29/2025 17:45	8.45	21.32	14.766	94.94	1
LH-DS-02	9/29/2025 18:00	8.37	21.3	14.766	94.04	1
LH-DS-02	9/29/2025 18:15	8.32	21.3	14.764	93.48	1
LH-DS-02	9/29/2025 18:30	8.27	21.3	14.764	92.92	1
LH-DS-02	9/29/2025 18:45	8.15	21.3	14.764	91.57	1
LH-DS-02	9/29/2025 19:00	8.07	21.3	14.763	90.67	1
LH-DS-02	9/29/2025 19:15	7.98	21.3	14.764	89.66	1
LH-DS-02	9/29/2025 19:30	7.9	21.3	14.767	88.76	1
LH-DS-02	9/29/2025 19:45	7.9	21.3	14.768	88.76	1
LH-DS-02	9/29/2025 20:00	7.83	21.3	14.768	87.98	1
LH-DS-02	9/29/2025 20:15	7.76	21.3	14.768	87.19	1
LH-DS-02	9/29/2025 20:30	7.75	21.3	14.772	87.08	1
LH-DS-02	9/29/2025 20:45	7.72	21.3	14.769	86.74	1
LH-DS-02	9/29/2025 21:00	7.66	21.28	14.768	86.07	1
LH-DS-02	9/29/2025 21:15	7.65	21.26	14.766	85.96	1
LH-DS-02	9/29/2025 21:30	7.63	21.22	14.768	85.73	1
LH-DS-02	9/29/2025 21:45	7.57	21.18	14.769	85.06	1
LH-DS-02	9/29/2025 22:00	7.53	21.14	14.766	84.61	1
LH-DS-02	9/29/2025 22:15	7.52	21.12	14.765	84.49	1
LH-DS-02	9/29/2025 22:30	7.51	21.1	14.766	84.38	1
LH-DS-02	9/29/2025 22:45	7.51	21.1	14.764	84.38	1
LH-DS-02	9/29/2025 23:00	7.49	21.08	14.763	84.16	1
LH-DS-02	9/29/2025 23:15	7.49	21.06	14.76	84.16	1
LH-DS-02	9/29/2025 23:30	7.51	21.06	14.759	84.38	1
LH-DS-02	9/29/2025 23:45	7.51	21.04	14.758	84.38	1
LH-DS-02	9/30/2025 0:00	7.49	21.04	14.759	84.16	1
LH-DS-02	9/30/2025 0:15	7.52	21.02	14.756	84.49	1
LH-DS-02	9/30/2025 0:30	7.52	21.02	14.755	84.49	1
LH-DS-02	9/30/2025 0:45	7.53	21	14.757	84.61	1
LH-DS-02	9/30/2025 1:00	7.57	21	14.755	85.06	1
LH-DS-02	9/30/2025 1:15	7.6	21	14.752	85.39	1
LH-DS-02	9/30/2025 1:30	7.63	20.98	14.753	85.73	1
LH-DS-02	9/30/2025 1:45	7.68	20.98	14.754	86.29	1
LH-DS-02	9/30/2025 2:00	7.67	20.98	14.753	86.18	1
LH-DS-02	9/30/2025 2:15	7.66	20.96	14.749	86.07	1
LH-DS-02	9/30/2025 2:30	7.66	20.96	14.747	86.07	1
LH-DS-02	9/30/2025 2:45	7.69	20.94	14.747	86.4	1
LH-DS-02	9/30/2025 3:00	7.7	20.94	14.743	86.52	1
LH-DS-02	9/30/2025 3:15	7.69	20.94	14.742	86.4	1
LH-DS-02	9/30/2025 3:30	7.68	20.94	14.74	86.29	1
LH-DS-02	9/30/2025 3:45	7.66	20.92	14.737	86.07	1
LH-DS-02	9/30/2025 4:00	7.71	20.92	14.737	86.63	1
LH-DS-02	9/30/2025 4:15	7.69	20.92	14.735	86.4	1
LH-DS-02	9/30/2025 4:30	7.69	20.92	14.736	86.4	1
LH-DS-02	9/30/2025 4:45	7.68	20.9	14.737	86.29	1
LH-DS-02	9/30/2025 5:00	7.67	20.9	14.737	86.18	1
LH-DS-02	9/30/2025 5:15	7.67	20.88	14.737	86.18	1
LH-DS-02	9/30/2025 5:30	7.65	20.88	14.738	85.96	1
LH-DS-02	9/30/2025 5:45	7.67	20.86	14.738	86.18	1
LH-DS-02	9/30/2025 6:00	7.69	20.86	14.74	86.4	1
LH-DS-02	9/30/2025 6:15	7.7	20.86	14.743	86.52	1
LH-DS-02	9/30/2025 6:30	7.68	20.84	14.744	86.29	1
LH-DS-02	9/30/2025 6:45	7.66	20.84	14.745	86.07	1
LH-DS-02	9/30/2025 7:00	7.64	20.82	14.748	85.84	1
LH-DS-02	9/30/2025 7:15	7.65	20.82	14.749	85.96	1
LH-DS-02	9/30/2025 7:30	7.66	20.82	14.752	86.07	1
LH-DS-02	9/30/2025 7:45	7.69	20.8	14.752	86.4	1
LH-DS-02	9/30/2025 8:00	7.74	20.8	14.752	86.97	1
LH-DS-02	9/30/2025 8:15	7.79	20.82	14.754	87.53	1
LH-DS-02	9/30/2025 8:30	7.84	20.84	14.755	88.09	1
LH-DS-02	9/30/2025 8:45	7.89	20.86	14.756	88.65	1
LH-DS-02	9/30/2025 9:00	7.93	20.88	14.758	89.1	1
LH-DS-02	9/30/2025 9:15	7.98	20.9	14.763	89.66	1
LH-DS-02	9/30/2025 9:30	8.03	20.9	14.762	90.22	1
LH-DS-02	9/30/2025 9:45	8.08	20.92	14.767	90.79	1
LH-DS-02	9/30/2025 10:00	8.13	20.94	14.769	91.35	1
LH-DS-02	9/30/2025 10:15	8.18	20.96	14.769	91.91	1
LH-DS-02	9/30/2025 10:30	8.24	20.98	14.769	92.58	1
LH-DS-02	9/30/2025 10:45	8.26	21	14.77	92.81	1
LH-DS-02	9/30/2025 11:00	8.34	21.04	14.771	93.71	1
LH-DS-02	9/30/2025 11:15	8.38	21.08	14.77	94.16	1
LH-DS-02	9/30/2025 11:30	8.44	21.12	14.771	94.83	1

Station Name	Date Time	DO mg/L	Temp C	Air Pressure PSI	Saturation PCT	Use Code
LH-DS-02	9/30/2025 11:45	8.49	21.16	14.77	95.39	1
LH-DS-02	9/30/2025 12:00	8.53	21.22	14.771	95.84	1
LH-DS-02	9/30/2025 12:15	8.59	21.26	14.77	96.52	1
LH-DS-02	9/30/2025 12:30	8.68	21.24	14.77	97.53	2
LH-DS-02	9/30/2025 12:45	8.65	24.02	14.769	102.98	2
LH-DS-03	6/4/2025 12:15	7.94	27.36	14.772	100.51	2
LH-DS-03	6/4/2025 12:30	7.87	27.88	14.767	99.62	2
LH-DS-03	6/4/2025 12:45	7.84	28.14	14.764	99.24	2
LH-DS-03	6/4/2025 13:00	7.7	29.14	14.763	100	2
LH-DS-03	6/4/2025 13:15	7.56	29.86	14.761	99.47	2
LH-DS-03	6/4/2025 13:30	7.45	30.52	14.759	99.33	2
LH-DS-03	6/4/2025 13:45	9.72	17.76	14.759	102.32	1
LH-DS-03	6/4/2025 14:00	9.9	17.2	14.755	102.06	1
LH-DS-03	6/4/2025 14:15	9.91	17.16	14.753	102.16	1
LH-DS-03	6/4/2025 14:30	9.9	17.18	14.745	102.06	1
LH-DS-03	6/4/2025 14:45	9.89	17.2	14.746	101.96	1
LH-DS-03	6/4/2025 15:00	9.88	17.22	14.745	101.86	1
LH-DS-03	6/4/2025 15:15	9.88	17.26	14.745	102.92	1
LH-DS-03	6/4/2025 15:30	9.86	17.28	14.741	103.79	1
LH-DS-03	6/4/2025 15:45	9.86	17.3	14.74	103.79	1
LH-DS-03	6/4/2025 16:00	9.83	17.32	14.735	103.47	1
LH-DS-03	6/4/2025 16:15	9.84	17.34	14.736	103.58	1
LH-DS-03	6/4/2025 16:30	9.83	17.36	14.734	103.47	1
LH-DS-03	6/4/2025 16:45	9.8	17.38	14.732	103.16	1
LH-DS-03	6/4/2025 17:00	9.81	17.4	14.734	103.26	1
LH-DS-03	6/4/2025 17:15	9.81	17.44	14.731	103.26	1
LH-DS-03	6/4/2025 17:30	9.79	17.44	14.728	103.05	1
LH-DS-03	6/4/2025 17:45	9.81	17.46	14.727	103.26	1
LH-DS-03	6/4/2025 18:00	9.8	17.46	14.727	103.16	1
LH-DS-03	6/4/2025 18:15	9.82	17.48	14.726	103.37	1
LH-DS-03	6/4/2025 18:30	9.81	17.48	14.726	103.26	1
LH-DS-03	6/4/2025 18:45	9.81	17.5	14.721	103.26	1
LH-DS-03	6/4/2025 19:00	9.79	17.52	14.72	103.05	1
LH-DS-03	6/4/2025 19:15	9.82	17.52	14.72	103.37	1
LH-DS-03	6/4/2025 19:30	9.81	17.52	14.718	103.26	1
LH-DS-03	6/4/2025 19:45	9.8	17.54	14.718	103.16	1
LH-DS-03	6/4/2025 20:00	9.81	17.54	14.718	103.26	1
LH-DS-03	6/4/2025 20:15	9.8	17.54	14.718	103.16	1
LH-DS-03	6/4/2025 20:30	9.79	17.54	14.717	103.05	1
LH-DS-03	6/4/2025 20:45	9.77	17.54	14.715	102.84	1
LH-DS-03	6/4/2025 21:00	9.76	17.54	14.721	102.74	1
LH-DS-03	6/4/2025 21:15	9.76	17.54	14.723	102.74	1
LH-DS-03	6/4/2025 21:30	9.74	17.54	14.729	102.53	1
LH-DS-03	6/4/2025 21:45	9.73	17.54	14.728	102.42	1
LH-DS-03	6/4/2025 22:00	9.73	17.54	14.73	102.42	1
LH-DS-03	6/4/2025 22:15	9.73	17.54	14.729	102.42	1
LH-DS-03	6/4/2025 22:30	9.7	17.54	14.726	102.11	1
LH-DS-03	6/4/2025 22:45	9.7	17.52	14.726	102.11	1
LH-DS-03	6/4/2025 23:00	9.7	17.52	14.725	102.11	1
LH-DS-03	6/4/2025 23:15	9.7	17.52	14.725	102.11	1
LH-DS-03	6/4/2025 23:30	9.66	17.5	14.721	101.68	1
LH-DS-03	6/4/2025 23:45	9.64	17.48	14.722	101.47	1
LH-DS-03	6/5/2025 0:00	9.67	17.48	14.719	101.79	1
LH-DS-03	6/5/2025 0:15	9.67	17.46	14.717	101.79	1
LH-DS-03	6/5/2025 0:30	9.65	17.46	14.715	101.58	1
LH-DS-03	6/5/2025 0:45	9.6	17.46	14.714	101.05	1
LH-DS-03	6/5/2025 1:00	9.63	17.44	14.71	101.37	1
LH-DS-03	6/5/2025 1:15	9.62	17.44	14.708	101.26	1
LH-DS-03	6/5/2025 1:30	9.64	17.44	14.706	101.47	1
LH-DS-03	6/5/2025 1:45	9.6	17.44	14.702	101.05	1
LH-DS-03	6/5/2025 2:00	9.61	17.42	14.704	101.16	1
LH-DS-03	6/5/2025 2:15	9.61	17.42	14.7	101.16	1
LH-DS-03	6/5/2025 2:30	9.58	17.42	14.699	100.84	1
LH-DS-03	6/5/2025 2:45	9.6	17.4	14.697	101.05	1
LH-DS-03	6/5/2025 3:00	9.56	17.4	14.697	100.63	1
LH-DS-03	6/5/2025 3:15	9.57	17.4	14.696	100.74	1
LH-DS-03	6/5/2025 3:30	9.58	17.4	14.694	100.84	1
LH-DS-03	6/5/2025 3:45	9.58	17.38	14.692	100.84	1
LH-DS-03	6/5/2025 4:00	9.53	17.38	14.694	100.32	1
LH-DS-03	6/5/2025 4:15	9.54	17.36	14.692	100.42	1
LH-DS-03	6/5/2025 4:30	9.54	17.36	14.689	100.42	1
LH-DS-03	6/5/2025 4:45	9.55	17.34	14.689	100.53	1
LH-DS-03	6/5/2025 5:00	9.53	17.34	14.691	100.32	1
LH-DS-03	6/5/2025 5:15	9.51	17.34	14.693	100.11	1
LH-DS-03	6/5/2025 5:30	9.52	17.32	14.697	100.21	1
LH-DS-03	6/5/2025 5:45	9.52	17.32	14.698	100.21	1
LH-DS-03	6/5/2025 6:00	9.48	17.32	14.699	99.79	1
LH-DS-03	6/5/2025 6:15	9.46	17.32	14.702	99.58	1
LH-DS-03	6/5/2025 6:30	9.46	17.32	14.701	99.58	1
LH-DS-03	6/5/2025 6:45	9.43	17.32	14.702	99.26	1
LH-DS-03	6/5/2025 7:00	9.43	17.32	14.704	99.26	1
LH-DS-03	6/5/2025 7:15	9.43	17.34	14.706	99.26	1
LH-DS-03	6/5/2025 7:30	9.4	17.34	14.709	98.95	1
LH-DS-03	6/5/2025 7:45	9.4	17.36	14.707	98.95	1

Station Name	Date Time	DO mg/L	Temp C	Air Pressure PSI	Saturation PCT	Use Code
LH-DS-03	6/5/2025 8:00	9.38	17.36	14.707	98.74	1
LH-DS-03	6/5/2025 8:15	9.41	17.38	14.708	99.05	1
LH-DS-03	6/5/2025 8:30	9.34	17.4	14.706	98.32	1
LH-DS-03	6/5/2025 8:45	9.36	17.42	14.707	98.53	1
LH-DS-03	6/5/2025 9:00	9.39	17.44	14.707	98.84	1
LH-DS-03	6/5/2025 9:15	9.41	17.46	14.706	99.05	1
LH-DS-03	6/5/2025 9:30	9.42	17.48	14.704	99.16	1
LH-DS-03	6/5/2025 9:45	9.47	17.5	14.706	99.68	1
LH-DS-03	6/5/2025 10:00	9.41	17.54	14.699	99.05	1
LH-DS-03	6/5/2025 10:15	9.41	17.56	14.697	99.05	1
LH-DS-03	6/5/2025 10:30	9.41	17.6	14.697	99.05	1
LH-DS-03	6/5/2025 10:45	9.42	17.62	14.697	99.16	1
LH-DS-03	6/5/2025 11:00	9.46	17.66	14.695	99.58	1
LH-DS-03	6/5/2025 11:15	9.46	17.7	14.695	99.58	1
LH-DS-03	6/5/2025 11:30	9.43	17.72	14.692	99.26	1
LH-DS-03	6/5/2025 11:45	9.41	17.76	14.689	100.11	1
LH-DS-03	6/5/2025 12:00	9.39	17.8	14.689	99.89	1
LH-DS-03	6/5/2025 12:15	9.4	17.82	14.686	100	1
LH-DS-03	6/5/2025 12:30	9.4	17.84	14.682	100	1
LH-DS-03	6/5/2025 12:45	9.37	17.88	14.678	99.68	1
LH-DS-03	6/5/2025 13:00	9.36	17.94	14.676	99.57	1
LH-DS-03	6/5/2025 13:15	9.37	17.98	14.673	99.68	1
LH-DS-03	6/5/2025 13:30	9.35	18.02	14.669	99.47	1
LH-DS-03	6/5/2025 13:45	9.36	18.02	14.669	99.57	1
LH-DS-03	6/5/2025 14:00	9.33	18.08	14.667	99.26	1
LH-DS-03	6/5/2025 14:15	9.35	18.1	14.665	99.47	1
LH-DS-03	6/5/2025 14:30	9.34	18.14	14.662	99.36	1
LH-DS-03	6/5/2025 14:45	9.35	18.14	14.66	99.47	1
LH-DS-03	6/5/2025 15:00	9.33	18.18	14.66	99.26	1
LH-DS-03	6/5/2025 15:15	9.34	18.22	14.658	99.36	1
LH-DS-03	6/5/2025 15:30	9.36	18.26	14.656	100.65	1
LH-DS-03	6/5/2025 15:45	9.35	18.3	14.654	100.54	1
LH-DS-03	6/5/2025 16:00	9.37	18.32	14.652	100.75	1
LH-DS-03	6/5/2025 16:15	9.36	18.34	14.652	100.65	1
LH-DS-03	6/5/2025 16:30	9.38	18.38	14.649	100.86	1
LH-DS-03	6/5/2025 16:45	9.38	18.4	14.647	100.86	1
LH-DS-03	6/5/2025 17:00	9.38	18.42	14.648	100.86	1
LH-DS-03	6/5/2025 17:15	9.38	18.46	14.647	100.86	1
LH-DS-03	6/5/2025 17:30	9.38	18.5	14.645	100.86	1
LH-DS-03	6/5/2025 17:45	9.38	18.52	14.643	100.86	1
LH-DS-03	6/5/2025 18:00	9.37	18.54	14.641	100.75	1
LH-DS-03	6/5/2025 18:15	9.36	18.56	14.641	100.65	1
LH-DS-03	6/5/2025 18:30	9.35	18.58	14.638	100.54	1
LH-DS-03	6/5/2025 18:45	9.35	18.6	14.638	100.54	1
LH-DS-03	6/5/2025 19:00	9.35	18.62	14.637	100.54	1
LH-DS-03	6/5/2025 19:15	9.35	18.64	14.637	100.54	1
LH-DS-03	6/5/2025 19:30	9.35	18.66	14.636	100.54	1
LH-DS-03	6/5/2025 19:45	9.35	18.68	14.634	100.54	1
LH-DS-03	6/5/2025 20:00	9.33	18.7	14.635	100.32	1
LH-DS-03	6/5/2025 20:15	9.33	18.72	14.635	100.32	1
LH-DS-03	6/5/2025 20:30	9.33	18.76	14.634	101.41	1
LH-DS-03	6/5/2025 20:45	9.32	18.78	14.634	101.3	1
LH-DS-03	6/5/2025 21:00	9.32	18.8	14.636	101.3	1
LH-DS-03	6/5/2025 21:15	9.31	18.82	14.636	101.2	1
LH-DS-03	6/5/2025 21:30	9.32	18.84	14.639	101.3	1
LH-DS-03	6/5/2025 21:45	9.3	18.86	14.641	101.09	1
LH-DS-03	6/5/2025 22:00	9.3	18.88	14.64	101.09	1
LH-DS-03	6/5/2025 22:15	9.31	18.88	14.643	101.2	1
LH-DS-03	6/5/2025 22:30	9.29	18.9	14.643	100.98	1
LH-DS-03	6/5/2025 22:45	9.29	18.92	14.642	100.98	1
LH-DS-03	6/5/2025 23:00	9.27	18.92	14.643	100.76	1
LH-DS-03	6/5/2025 23:15	9.27	18.92	14.643	100.76	1
LH-DS-03	6/5/2025 23:30	9.26	18.94	14.642	100.65	1
LH-DS-03	6/5/2025 23:45	9.24	18.94	14.645	100.43	1
LH-DS-03	6/6/2025 0:00	9.24	18.94	14.644	100.43	1
LH-DS-03	6/6/2025 0:15	9.24	18.94	14.645	100.43	1
LH-DS-03	6/6/2025 0:30	9.23	18.96	14.644	100.33	1
LH-DS-03	6/6/2025 0:45	9.21	18.96	14.648	99.03	1
LH-DS-03	6/6/2025 1:00	9.2	18.96	14.647	100	1
LH-DS-03	6/6/2025 1:15	9.2	18.96	14.646	100	1
LH-DS-03	6/6/2025 1:30	9.18	18.96	14.646	99.78	1
LH-DS-03	6/6/2025 1:45	9.19	18.96	14.645	99.89	1
LH-DS-03	6/6/2025 2:00	9.16	18.94	14.643	99.57	1
LH-DS-03	6/6/2025 2:15	9.14	18.94	14.644	99.35	1
LH-DS-03	6/6/2025 2:30	9.15	18.94	14.644	99.46	1
LH-DS-03	6/6/2025 2:45	9.13	18.92	14.644	99.24	1
LH-DS-03	6/6/2025 3:00	9.12	18.92	14.648	98.06	1
LH-DS-03	6/6/2025 3:15	9.11	18.92	14.651	97.96	1
LH-DS-03	6/6/2025 3:30	9.1	18.9	14.65	97.85	1
LH-DS-03	6/6/2025 3:45	9.09	18.88	14.65	97.74	1
LH-DS-03	6/6/2025 4:00	9.08	18.88	14.659	97.63	1
LH-DS-03	6/6/2025 4:15	9.07	18.86	14.658	97.53	1
LH-DS-03	6/6/2025 4:30	9.06	18.86	14.659	97.42	1
LH-DS-03	6/6/2025 4:45	9.06	18.84	14.655	97.42	1

Station Name	Date Time	DO mg/L	Temp C	Air Pressure PSI	Saturation PCT	Use Code
LH-DS-03	6/6/2025 5:00	9.05	18.82	14.657	97.31	1
LH-DS-03	6/6/2025 5:15	9.03	18.8	14.654	97.1	1
LH-DS-03	6/6/2025 5:30	9.02	18.78	14.661	96.99	1
LH-DS-03	6/6/2025 5:45	9.01	18.76	14.66	96.88	1
LH-DS-03	6/6/2025 6:00	9	18.76	14.66	96.77	1
LH-DS-03	6/6/2025 6:15	9	18.74	14.659	96.77	1
LH-DS-03	6/6/2025 6:30	8.99	18.74	14.663	96.67	1
LH-DS-03	6/6/2025 6:45	9	18.72	14.662	96.77	1
LH-DS-03	6/6/2025 7:00	8.98	18.72	14.667	96.56	1
LH-DS-03	6/6/2025 7:15	8.97	18.72	14.671	96.45	1
LH-DS-03	6/6/2025 7:30	8.99	18.7	14.683	96.67	1
LH-DS-03	6/6/2025 7:45	8.96	18.68	14.69	96.34	1
LH-DS-03	6/6/2025 8:00	8.96	18.66	14.675	96.34	1
LH-DS-03	6/6/2025 8:15	8.95	18.66	14.663	96.24	1
LH-DS-03	6/6/2025 8:30	8.94	18.64	14.664	96.13	1
LH-DS-03	6/6/2025 8:45	9.05	18.64	14.663	97.31	1
LH-DS-03	6/6/2025 9:00	9.06	18.64	14.661	97.42	1
LH-DS-03	6/6/2025 9:15	9.05	18.64	14.661	97.31	1
LH-DS-03	6/6/2025 9:30	9.08	18.68	14.661	97.63	1
LH-DS-03	6/6/2025 9:45	9.09	18.68	14.664	97.74	1
LH-DS-03	6/6/2025 10:00	9.15	18.7	14.666	98.39	1
LH-DS-03	6/6/2025 10:15	9.1	18.7	14.669	97.85	1
LH-DS-03	6/6/2025 10:30	9.19	18.74	14.664	98.82	1
LH-DS-03	6/6/2025 10:45	9.15	18.76	14.665	98.39	1
LH-DS-03	6/6/2025 11:00	9.16	18.78	14.665	98.49	1
LH-DS-03	6/6/2025 11:15	9.15	18.78	14.664	98.39	1
LH-DS-03	6/6/2025 11:30	9.12	18.8	14.665	98.06	1
LH-DS-03	6/6/2025 11:45	9.07	18.78	14.665	97.53	1
LH-DS-03	6/6/2025 12:00	9.06	18.78	14.662	97.42	1
LH-DS-03	6/6/2025 12:15	8.91	18.8	14.662	95.81	1
LH-DS-03	6/6/2025 12:30	8.86	18.8	14.66	95.27	1
LH-DS-03	6/6/2025 12:45	8.85	18.8	14.661	95.16	1
LH-DS-03	6/6/2025 13:00	8.87	18.84	14.657	95.38	1
LH-DS-03	6/6/2025 13:15	8.88	18.9	14.658	95.48	1
LH-DS-03	6/6/2025 13:30	8.92	18.92	14.658	95.91	1
LH-DS-03	6/6/2025 13:45	8.96	18.94	14.655	96.34	1
LH-DS-03	6/6/2025 14:00	8.98	18.94	14.654	96.56	1
LH-DS-03	6/6/2025 14:15	8.97	18.98	14.65	96.45	1
LH-DS-03	6/6/2025 14:30	8.94	19	14.647	97.17	1
LH-DS-03	6/6/2025 14:45	8.93	19.02	14.645	97.07	1
LH-DS-03	6/6/2025 15:00	8.91	19.02	14.643	96.85	1
LH-DS-03	6/6/2025 15:15	8.89	19.04	14.637	96.63	1
LH-DS-03	6/6/2025 15:30	8.9	19.1	14.636	96.74	1
LH-DS-03	6/6/2025 15:45	8.9	19.14	14.631	96.74	1
LH-DS-03	6/6/2025 16:00	8.89	19.18	14.63	96.63	1
LH-DS-03	6/6/2025 16:15	8.89	19.18	14.629	96.63	1
LH-DS-03	6/6/2025 16:30	8.88	19.18	14.624	96.52	1
LH-DS-03	6/6/2025 16:45	8.87	19.18	14.621	96.41	1
LH-DS-03	6/6/2025 17:00	8.86	19.16	14.62	96.3	1
LH-DS-03	6/6/2025 17:15	8.85	19.16	14.614	96.2	1
LH-DS-03	6/6/2025 17:30	8.86	19.18	14.618	96.3	1
LH-DS-03	6/6/2025 17:45	8.85	19.18	14.614	96.2	1
LH-DS-03	6/6/2025 18:00	8.84	19.2	14.618	96.09	1
LH-DS-03	6/6/2025 18:15	8.84	19.22	14.62	96.09	1
LH-DS-03	6/6/2025 18:30	8.86	19.24	14.626	96.3	1
LH-DS-03	6/6/2025 18:45	8.86	19.24	14.626	96.3	1
LH-DS-03	6/6/2025 19:00	8.86	19.26	14.633	97.36	1
LH-DS-03	6/6/2025 19:15	8.84	19.26	14.641	97.14	1
LH-DS-03	6/6/2025 19:30	8.81	19.28	14.641	96.81	1
LH-DS-03	6/6/2025 19:45	8.79	19.3	14.634	96.59	1
LH-DS-03	6/6/2025 20:00	8.75	19.3	14.631	96.15	1
LH-DS-03	6/6/2025 20:15	8.74	19.32	14.628	96.04	1
LH-DS-03	6/6/2025 20:30	8.72	19.34	14.628	95.82	1
LH-DS-03	6/6/2025 20:45	8.7	19.36	14.625	95.6	1
LH-DS-03	6/6/2025 21:00	8.69	19.36	14.61	95.49	1
LH-DS-03	6/6/2025 21:15	8.69	19.38	14.618	95.49	1
LH-DS-03	6/6/2025 21:30	8.68	19.4	14.626	95.38	1
LH-DS-03	6/6/2025 21:45	8.69	19.42	14.625	95.49	1
LH-DS-03	6/6/2025 22:00	8.69	19.42	14.617	95.49	1
LH-DS-03	6/6/2025 22:15	8.69	19.44	14.61	95.49	1
LH-DS-03	6/6/2025 22:30	8.69	19.46	14.603	95.49	1
LH-DS-03	6/6/2025 22:45	8.69	19.46	14.614	95.49	1
LH-DS-03	6/6/2025 23:00	8.69	19.48	14.614	95.49	1
LH-DS-03	6/6/2025 23:15	8.71	19.48	14.622	95.71	1
LH-DS-03	6/6/2025 23:30	8.71	19.5	14.624	95.71	1
LH-DS-03	6/6/2025 23:45	8.72	19.52	14.623	95.82	1
LH-DS-03	6/7/2025 0:00	8.74	19.52	14.626	96.04	1
LH-DS-03	6/7/2025 0:15	8.75	19.54	14.623	96.15	1
LH-DS-03	6/7/2025 0:30	8.77	19.54	14.618	96.37	1
LH-DS-03	6/7/2025 0:45	8.81	19.56	14.617	96.81	1
LH-DS-03	6/7/2025 1:00	8.81	19.58	14.616	96.81	1
LH-DS-03	6/7/2025 1:15	8.8	19.6	14.616	96.7	1
LH-DS-03	6/7/2025 1:30	8.79	19.6	14.611	96.59	1
LH-DS-03	6/7/2025 1:45	8.77	19.62	14.608	96.37	1

Station Name	Date Time	DO mg/L	Temp C	Air Pressure PSI	Saturation PCT	Use Code
LH-DS-03	6/7/2025 2:00	8.78	19.62	14.606	96.48	1
LH-DS-03	6/7/2025 2:15	8.78	19.64	14.607	96.48	1
LH-DS-03	6/7/2025 2:30	8.77	19.64	14.604	96.37	1
LH-DS-03	6/7/2025 2:45	8.75	19.64	14.6	96.15	1
LH-DS-03	6/7/2025 3:00	8.74	19.64	14.601	96.04	1
LH-DS-03	6/7/2025 3:15	8.73	19.64	14.601	95.93	1
LH-DS-03	6/7/2025 3:30	8.73	19.64	14.598	95.93	1
LH-DS-03	6/7/2025 3:45	8.72	19.64	14.598	95.82	1
LH-DS-03	6/7/2025 4:00	8.7	19.62	14.597	95.6	1
LH-DS-03	6/7/2025 4:15	8.68	19.62	14.594	95.38	1
LH-DS-03	6/7/2025 4:30	8.67	19.62	14.597	95.27	1
LH-DS-03	6/7/2025 4:45	8.67	19.6	14.598	95.27	1
LH-DS-03	6/7/2025 5:00	8.67	19.6	14.595	95.27	1
LH-DS-03	6/7/2025 5:15	8.67	19.6	14.596	95.27	1
LH-DS-03	6/7/2025 5:30	8.69	19.6	14.599	95.49	1
LH-DS-03	6/7/2025 5:45	8.66	19.6	14.597	95.16	1
LH-DS-03	6/7/2025 6:00	8.69	19.6	14.598	95.49	1
LH-DS-03	6/7/2025 6:15	8.65	19.58	14.6	95.05	1
LH-DS-03	6/7/2025 6:30	8.66	19.58	14.599	95.16	1
LH-DS-03	6/7/2025 6:45	8.63	19.58	14.599	94.84	1
LH-DS-03	6/7/2025 7:00	8.62	19.58	14.599	94.73	1
LH-DS-03	6/7/2025 7:15	8.58	19.58	14.597	94.29	1
LH-DS-03	6/7/2025 7:30	8.58	19.58	14.599	94.29	1
LH-DS-03	6/7/2025 7:45	8.57	19.56	14.597	94.18	1
LH-DS-03	6/7/2025 8:00	8.57	19.56	14.597	94.18	1
LH-DS-03	6/7/2025 8:15	8.56	19.56	14.598	94.07	1
LH-DS-03	6/7/2025 8:30	8.56	19.56	14.6	94.07	1
LH-DS-03	6/7/2025 8:45	8.55	19.58	14.598	93.96	1
LH-DS-03	6/7/2025 9:00	8.55	19.58	14.598	93.96	1
LH-DS-03	6/7/2025 9:15	8.56	19.6	14.595	94.07	1
LH-DS-03	6/7/2025 9:30	8.55	19.6	14.595	93.96	1
LH-DS-03	6/7/2025 9:45	8.58	19.6	14.591	94.29	1
LH-DS-03	6/7/2025 10:00	8.59	19.6	14.592	94.4	1
LH-DS-03	6/7/2025 10:15	8.62	19.58	14.591	94.73	1
LH-DS-03	6/7/2025 10:30	8.66	19.58	14.589	95.16	1
LH-DS-03	6/7/2025 10:45	8.67	19.56	14.59	95.27	1
LH-DS-03	6/7/2025 11:00	8.67	19.56	14.588	95.27	1
LH-DS-03	6/7/2025 11:15	8.67	19.54	14.587	95.27	1
LH-DS-03	6/7/2025 11:30	8.67	19.54	14.585	95.27	1
LH-DS-03	6/7/2025 11:45	8.67	19.52	14.583	95.27	1
LH-DS-03	6/7/2025 12:00	8.63	19.52	14.582	94.84	1
LH-DS-03	6/7/2025 12:15	8.63	19.52	14.58	94.84	1
LH-DS-03	6/7/2025 12:30	8.62	19.52	14.577	94.73	1
LH-DS-03	6/7/2025 12:45	8.63	19.52	14.574	94.84	1
LH-DS-03	6/7/2025 13:00	8.63	19.52	14.571	94.84	1
LH-DS-03	6/7/2025 13:15	8.61	19.52	14.57	94.62	1
LH-DS-03	6/7/2025 13:30	8.62	19.52	14.568	94.73	1
LH-DS-03	6/7/2025 13:45	8.61	19.52	14.565	94.62	1
LH-DS-03	6/7/2025 14:00	8.61	19.52	14.561	94.62	1
LH-DS-03	6/7/2025 14:15	8.65	19.52	14.56	95.05	1
LH-DS-03	6/7/2025 14:30	8.69	19.52	14.56	95.49	1
LH-DS-03	6/7/2025 14:45	8.75	19.52	14.56	96.15	1
LH-DS-03	6/7/2025 15:00	8.76	19.52	14.557	96.26	1
LH-DS-03	6/7/2025 15:15	8.74	19.54	14.555	96.04	1
LH-DS-03	6/7/2025 15:30	8.75	19.54	14.553	96.15	1
LH-DS-03	6/7/2025 15:45	8.76	19.56	14.554	96.26	1
LH-DS-03	6/7/2025 16:00	8.77	19.56	14.554	96.37	1
LH-DS-03	6/7/2025 16:15	8.75	19.56	14.557	96.15	1
LH-DS-03	6/7/2025 16:30	8.74	19.58	14.563	96.04	1
LH-DS-03	6/7/2025 16:45	8.74	19.6	14.56	96.04	1
LH-DS-03	6/7/2025 17:00	8.74	19.6	14.558	96.04	1
LH-DS-03	6/7/2025 17:15	8.74	19.62	14.564	96.04	1
LH-DS-03	6/7/2025 17:30	8.77	19.66	14.576	96.37	1
LH-DS-03	6/7/2025 17:45	8.76	19.68	14.574	96.26	1
LH-DS-03	6/7/2025 18:00	8.81	19.72	14.576	96.81	1
LH-DS-03	6/7/2025 18:15	8.83	19.76	14.576	98.11	1
LH-DS-03	6/7/2025 18:30	8.82	19.78	14.577	98	1
LH-DS-03	6/7/2025 18:45	8.83	19.82	14.576	98.11	1
LH-DS-03	6/7/2025 19:00	8.79	19.84	14.579	97.67	1
LH-DS-03	6/7/2025 19:15	8.81	19.88	14.585	97.89	1
LH-DS-03	6/7/2025 19:30	8.78	19.9	14.585	97.56	1
LH-DS-03	6/7/2025 19:45	8.75	19.9	14.586	97.22	1
LH-DS-03	6/7/2025 20:00	8.71	19.9	14.586	96.78	1
LH-DS-03	6/7/2025 20:15	8.71	19.9	14.587	96.78	1
LH-DS-03	6/7/2025 20:30	8.71	19.92	14.588	96.78	1
LH-DS-03	6/7/2025 20:45	8.69	19.92	14.585	96.56	1
LH-DS-03	6/7/2025 21:00	8.71	19.92	14.588	96.78	1
LH-DS-03	6/7/2025 21:15	8.65	19.92	14.592	96.11	1
LH-DS-03	6/7/2025 21:30	8.73	19.92	14.592	97	1
LH-DS-03	6/7/2025 21:45	8.71	19.92	14.593	96.78	1
LH-DS-03	6/7/2025 22:00	8.74	19.92	14.594	97.11	1
LH-DS-03	6/7/2025 22:15	8.76	19.9	14.59	97.33	1
LH-DS-03	6/7/2025 22:30	8.78	19.9	14.589	97.56	1
LH-DS-03	6/7/2025 22:45	8.78	19.88	14.588	97.56	1

Dissolved Oxygen Saturation Continous Monitoring Data
Normandeau Associates Inc.

Station Name	Date Time	DO mg/L	Temp C	Air Pressure PSI	Saturation PCT	Use Code
LH-DS-03	6/7/2025 23:00	8.8	19.88	14.592	97.78	1
LH-DS-03	6/7/2025 23:15	8.86	19.86	14.596	98.44	1
LH-DS-03	6/7/2025 23:30	8.84	19.84	14.597	98.22	1
LH-DS-03	6/7/2025 23:45	8.87	19.82	14.597	98.56	1
LH-DS-03	6/8/2025 0:00	8.83	19.8	14.599	98.11	1
LH-DS-03	6/8/2025 0:15	8.82	19.78	14.596	98	1
LH-DS-03	6/8/2025 0:30	8.85	19.76	14.596	98.33	1
LH-DS-03	6/8/2025 0:45	8.86	19.74	14.595	97.36	1
LH-DS-03	6/8/2025 1:00	8.8	19.74	14.598	96.7	1
LH-DS-03	6/8/2025 1:15	8.81	19.72	14.597	96.81	1
LH-DS-03	6/8/2025 1:30	8.78	19.7	14.601	96.48	1
LH-DS-03	6/8/2025 1:45	8.82	19.68	14.602	96.92	1
LH-DS-03	6/8/2025 2:00	8.83	19.68	14.602	97.03	1
LH-DS-03	6/8/2025 2:15	8.88	19.66	14.603	97.58	1
LH-DS-03	6/8/2025 2:30	8.85	19.64	14.602	97.25	1
LH-DS-03	6/8/2025 2:45	8.85	19.62	14.601	97.25	1
LH-DS-03	6/8/2025 3:00	8.88	19.58	14.598	97.58	1
LH-DS-03	6/8/2025 3:15	8.9	19.56	14.597	97.8	1
LH-DS-03	6/8/2025 3:30	8.94	19.54	14.597	98.24	1
LH-DS-03	6/8/2025 3:45	8.89	19.52	14.595	97.69	1
LH-DS-03	6/8/2025 4:00	8.92	19.5	14.596	98.02	1
LH-DS-03	6/8/2025 4:15	8.95	19.48	14.6	98.35	1
LH-DS-03	6/8/2025 4:30	8.91	19.46	14.599	97.91	1
LH-DS-03	6/8/2025 4:45	8.93	19.44	14.605	98.13	1
LH-DS-03	6/8/2025 5:00	8.91	19.42	14.606	97.91	1
LH-DS-03	6/8/2025 5:15	8.91	19.4	14.611	97.91	1
LH-DS-03	6/8/2025 5:30	8.93	19.38	14.612	98.13	1
LH-DS-03	6/8/2025 5:45	8.92	19.36	14.618	98.02	1
LH-DS-03	6/8/2025 6:00	8.94	19.34	14.62	98.24	1
LH-DS-03	6/8/2025 6:15	8.97	19.32	14.622	98.57	1
LH-DS-03	6/8/2025 6:30	8.95	19.32	14.627	98.35	1
LH-DS-03	6/8/2025 6:45	9	19.3	14.627	98.9	1
LH-DS-03	6/8/2025 7:00	9.05	19.3	14.63	99.45	1
LH-DS-03	6/8/2025 7:15	9.06	19.3	14.633	99.56	1
LH-DS-03	6/8/2025 7:30	9.06	19.3	14.633	99.56	1
LH-DS-03	6/8/2025 7:45	9.02	19.32	14.635	99.12	1
LH-DS-03	6/8/2025 8:00	9.06	19.32	14.637	99.56	1
LH-DS-03	6/8/2025 8:15	9.09	19.32	14.638	99.89	1
LH-DS-03	6/8/2025 8:30	9.07	19.34	14.64	99.67	1
LH-DS-03	6/8/2025 8:45	9.13	19.36	14.641	100.33	1
LH-DS-03	6/8/2025 9:00	9.07	19.38	14.643	99.67	1
LH-DS-03	6/8/2025 9:15	9.14	19.4	14.645	100.44	1
LH-DS-03	6/8/2025 9:30	9.13	19.42	14.642	100.33	1
LH-DS-03	6/8/2025 9:45	9.1	19.44	14.644	100	1
LH-DS-03	6/8/2025 10:00	9.18	19.46	14.645	100.88	1
LH-DS-03	6/8/2025 10:15	9.16	19.48	14.646	100.66	1
LH-DS-03	6/8/2025 10:30	9.16	19.5	14.648	99.57	1
LH-DS-03	6/8/2025 10:45	9.13	19.54	14.649	99.24	1
LH-DS-03	6/8/2025 11:00	9.13	19.56	14.649	99.24	1
LH-DS-03	6/8/2025 11:15	9.21	19.58	14.653	100.11	1
LH-DS-03	6/8/2025 11:30	9.17	19.6	14.652	99.67	1
LH-DS-03	6/8/2025 11:45	9.18	19.62	14.653	99.78	1
LH-DS-03	6/8/2025 12:00	9.22	19.64	14.653	100.22	1
LH-DS-03	6/8/2025 12:15	9.18	19.66	14.653	99.78	1
LH-DS-03	6/8/2025 12:30	9.24	19.68	14.655	100.43	1
LH-DS-03	6/8/2025 12:45	9.27	19.7	14.654	100.76	1
LH-DS-03	6/8/2025 13:00	9.23	19.72	14.663	100.33	1
LH-DS-03	6/8/2025 13:15	9.28	19.76	14.662	101.98	1
LH-DS-03	6/8/2025 13:30	9.24	19.78	14.665	101.54	1
LH-DS-03	6/8/2025 13:45	9.28	19.8	14.67	101.98	1
LH-DS-03	6/8/2025 14:00	9.23	19.8	14.668	101.43	1
LH-DS-03	6/8/2025 14:15	9.26	19.84	14.665	101.76	1
LH-DS-03	6/8/2025 14:30	9.28	19.86	14.664	101.98	1
LH-DS-03	6/8/2025 14:45	9.28	19.88	14.66	101.98	1
LH-DS-03	6/8/2025 15:00	9.22	19.9	14.662	101.32	1
LH-DS-03	6/8/2025 15:15	9.26	19.9	14.661	101.76	1
LH-DS-03	6/8/2025 15:30	9.27	19.9	14.659	101.87	1
LH-DS-03	6/8/2025 15:45	9.28	19.92	14.659	101.98	1
LH-DS-03	6/8/2025 16:00	9.29	19.94	14.657	102.09	1
LH-DS-03	6/8/2025 16:15	9.26	19.92	14.657	101.76	1
LH-DS-03	6/8/2025 16:30	9.29	19.94	14.659	102.09	1
LH-DS-03	6/8/2025 16:45	9.27	19.92	14.659	101.87	1
LH-DS-03	6/8/2025 17:00	9.27	19.92	14.655	101.87	1
LH-DS-03	6/8/2025 17:15	9.32	19.9	14.655	102.42	1
LH-DS-03	6/8/2025 17:30	9.35	19.88	14.654	102.75	1
LH-DS-03	6/8/2025 17:45	9.33	19.88	14.655	102.53	1
LH-DS-03	6/8/2025 18:00	9.33	19.86	14.659	102.53	1
LH-DS-03	6/8/2025 18:15	9.31	19.86	14.66	102.31	1
LH-DS-03	6/8/2025 18:30	9.38	19.84	14.663	103.08	1
LH-DS-03	6/8/2025 18:45	9.32	19.82	14.662	102.42	1
LH-DS-03	6/8/2025 19:00	9.35	19.8	14.661	102.75	1
LH-DS-03	6/8/2025 19:15	9.39	19.78	14.664	103.19	1
LH-DS-03	6/8/2025 19:30	9.37	19.76	14.667	102.97	1
LH-DS-03	6/8/2025 19:45	9.31	19.74	14.671	101.2	1

Station Name	Date Time	DO mg/L	Temp C	Air Pressure PSI	Saturation PCT	Use Code
LH-DS-03	6/8/2025 20:00	9.38	19.72	14.671	101.96	1
LH-DS-03	6/8/2025 20:15	9.37	19.7	14.671	101.85	1
LH-DS-03	6/8/2025 20:30	9.35	19.68	14.672	101.63	1
LH-DS-03	6/8/2025 20:45	9.38	19.66	14.679	101.96	1
LH-DS-03	6/8/2025 21:00	9.37	19.64	14.679	101.85	1
LH-DS-03	6/8/2025 21:15	9.4	19.6	14.679	102.17	1
LH-DS-03	6/8/2025 21:30	9.38	19.58	14.683	101.96	1
LH-DS-03	6/8/2025 21:45	9.44	19.56	14.684	102.61	1
LH-DS-03	6/8/2025 22:00	9.41	19.54	14.684	102.28	1
LH-DS-03	6/8/2025 22:15	9.4	19.52	14.687	102.17	1
LH-DS-03	6/8/2025 22:30	9.42	19.52	14.688	102.39	1
LH-DS-03	6/8/2025 22:45	9.44	19.5	14.689	102.61	1
LH-DS-03	6/8/2025 23:00	9.4	19.48	14.684	102.17	1
LH-DS-03	6/8/2025 23:15	9.38	19.46	14.686	101.96	1
LH-DS-03	6/8/2025 23:30	9.38	19.44	14.688	101.96	1
LH-DS-03	6/8/2025 23:45	9.42	19.44	14.687	102.39	1
LH-DS-03	6/9/2025 0:00	9.43	19.42	14.687	102.5	1
LH-DS-03	6/9/2025 0:15	9.4	19.4	14.684	102.17	1
LH-DS-03	6/9/2025 0:30	9.44	19.4	14.685	102.61	1
LH-DS-03	6/9/2025 0:45	9.44	19.38	14.684	102.61	1
LH-DS-03	6/9/2025 1:00	9.42	19.38	14.683	102.39	1
LH-DS-03	6/9/2025 1:15	9.44	19.36	14.683	102.61	1
LH-DS-03	6/9/2025 1:30	9.38	19.36	14.681	101.96	1
LH-DS-03	6/9/2025 1:45	9.43	19.34	14.683	102.5	1
LH-DS-03	6/9/2025 2:00	9.44	19.34	14.684	102.61	1
LH-DS-03	6/9/2025 2:15	9.46	19.32	14.686	102.83	1
LH-DS-03	6/9/2025 2:30	9.45	19.32	14.683	102.72	1
LH-DS-03	6/9/2025 2:45	9.4	19.3	14.685	102.17	1
LH-DS-03	6/9/2025 3:00	9.39	19.3	14.682	102.07	1
LH-DS-03	6/9/2025 3:15	9.44	19.28	14.683	102.61	1
LH-DS-03	6/9/2025 3:30	9.43	19.26	14.682	102.5	1
LH-DS-03	6/9/2025 3:45	9.42	19.26	14.684	102.39	1
LH-DS-03	6/9/2025 4:00	9.42	19.24	14.684	101.29	1
LH-DS-03	6/9/2025 4:15	9.5	19.22	14.683	102.15	1
LH-DS-03	6/9/2025 4:30	9.47	19.2	14.683	101.83	1
LH-DS-03	6/9/2025 4:45	9.43	19.18	14.687	101.4	1
LH-DS-03	6/9/2025 5:00	9.51	19.18	14.686	102.26	1
LH-DS-03	6/9/2025 5:15	9.45	19.14	14.687	101.61	1
LH-DS-03	6/9/2025 5:30	9.46	19.14	14.691	101.72	1
LH-DS-03	6/9/2025 5:45	9.48	19.12	14.69	101.94	1
LH-DS-03	6/9/2025 6:00	9.5	19.1	14.692	102.15	1
LH-DS-03	6/9/2025 6:15	9.51	19.08	14.692	102.26	1
LH-DS-03	6/9/2025 6:30	9.51	19.06	14.69	102.26	1
LH-DS-03	6/9/2025 6:45	9.5	19.06	14.691	102.15	1
LH-DS-03	6/9/2025 7:00	9.51	19.04	14.693	102.26	1
LH-DS-03	6/9/2025 7:15	9.53	19.02	14.695	102.47	1
LH-DS-03	6/9/2025 7:30	9.52	19	14.697	102.37	1
LH-DS-03	6/9/2025 7:45	9.64	19	14.701	103.66	1
LH-DS-03	6/9/2025 8:00	9.68	18.98	14.703	104.09	1
LH-DS-03	6/9/2025 8:15	9.7	18.96	14.704	104.3	1
LH-DS-03	6/9/2025 8:30	9.73	18.96	14.7	104.62	1
LH-DS-03	6/9/2025 8:45	9.71	18.94	14.7	104.41	1
LH-DS-03	6/9/2025 9:00	9.72	18.94	14.701	104.52	1
LH-DS-03	6/9/2025 9:15	9.72	18.92	14.702	104.52	1
LH-DS-03	6/9/2025 9:30	9.71	18.92	14.702	104.41	1
LH-DS-03	6/9/2025 9:45	9.67	18.92	14.706	103.98	1
LH-DS-03	6/9/2025 10:00	9.71	18.92	14.703	104.41	1
LH-DS-03	6/9/2025 10:15	9.73	18.9	14.706	104.62	1
LH-DS-03	6/9/2025 10:30	9.7	18.9	14.702	104.3	1
LH-DS-03	6/9/2025 10:45	9.68	18.88	14.703	104.09	1
LH-DS-03	6/9/2025 11:00	9.67	18.88	14.703	103.98	1
LH-DS-03	6/9/2025 11:15	9.66	18.88	14.705	103.87	1
LH-DS-03	6/9/2025 11:30	9.66	18.86	14.704	103.87	1
LH-DS-03	6/9/2025 11:45	9.67	18.86	14.698	103.98	1
LH-DS-03	6/9/2025 12:00	9.68	18.86	14.698	104.09	1
LH-DS-03	6/9/2025 12:15	9.74	18.86	14.701	104.73	1
LH-DS-03	6/9/2025 12:30	9.68	18.86	14.701	104.09	1
LH-DS-03	6/9/2025 12:45	9.66	18.84	14.699	103.87	1
LH-DS-03	6/9/2025 13:00	9.68	18.84	14.7	104.09	1
LH-DS-03	6/9/2025 13:15	9.65	18.84	14.703	103.76	1
LH-DS-03	6/9/2025 13:30	9.67	18.84	14.699	103.98	1
LH-DS-03	6/9/2025 13:45	9.69	18.84	14.699	104.19	1
LH-DS-03	6/9/2025 14:00	9.7	18.84	14.7	104.3	1
LH-DS-03	6/9/2025 14:15	9.68	18.84	14.702	104.09	1
LH-DS-03	6/9/2025 14:30	9.7	18.84	14.7	104.3	1
LH-DS-03	6/9/2025 14:45	9.68	18.84	14.697	104.09	1
LH-DS-03	6/9/2025 15:00	9.7	18.84	14.699	104.3	1
LH-DS-03	6/9/2025 15:15	9.72	18.84	14.694	104.52	1
LH-DS-03	6/9/2025 15:30	9.7	18.82	14.69	104.3	1
LH-DS-03	6/9/2025 15:45	9.69	18.82	14.685	104.19	1
LH-DS-03	6/9/2025 16:00	9.67	18.82	14.682	103.98	1
LH-DS-03	6/9/2025 16:15	9.7	18.82	14.683	104.3	1
LH-DS-03	6/9/2025 16:30	9.7	18.82	14.679	104.3	1
LH-DS-03	6/9/2025 16:45	9.68	18.82	14.675	104.09	1

Station Name	Date Time	DO mg/L	Temp C	Air Pressure PSI	Saturation PCT	Use Code
LH-DS-03	6/9/2025 17:00	9.68	18.8	14.678	104.09	1
LH-DS-03	6/9/2025 17:15	9.7	18.8	14.68	104.3	1
LH-DS-03	6/9/2025 17:30	9.68	18.8	14.681	104.09	1
LH-DS-03	6/9/2025 17:45	9.69	18.78	14.681	104.19	1
LH-DS-03	6/9/2025 18:00	9.67	18.78	14.681	103.98	1
LH-DS-03	6/9/2025 18:15	9.7	18.76	14.682	104.3	1
LH-DS-03	6/9/2025 18:30	9.69	18.76	14.68	104.19	1
LH-DS-03	6/9/2025 18:45	9.7	18.74	14.68	104.3	1
LH-DS-03	6/9/2025 19:00	9.66	18.74	14.684	103.87	1
LH-DS-03	6/9/2025 19:15	9.68	18.74	14.685	104.09	1
LH-DS-03	6/9/2025 19:30	9.7	18.72	14.683	104.3	1
LH-DS-03	6/9/2025 19:45	9.68	18.72	14.682	104.09	1
LH-DS-03	6/9/2025 20:00	9.68	18.7	14.681	104.09	1
LH-DS-03	6/9/2025 20:15	9.71	18.7	14.679	104.41	1
LH-DS-03	6/9/2025 20:30	9.72	18.7	14.674	104.52	1
LH-DS-03	6/9/2025 20:45	9.72	18.68	14.674	104.52	1
LH-DS-03	6/9/2025 21:00	9.75	18.68	14.676	104.84	1
LH-DS-03	6/9/2025 21:15	9.71	18.66	14.675	104.41	1
LH-DS-03	6/9/2025 21:30	9.7	18.66	14.677	104.3	1
LH-DS-03	6/9/2025 21:45	9.74	18.66	14.677	104.73	1
LH-DS-03	6/9/2025 22:00	9.72	18.64	14.679	104.52	1
LH-DS-03	6/9/2025 22:15	9.7	18.64	14.677	104.3	1
LH-DS-03	6/9/2025 22:30	9.68	18.62	14.675	104.09	1
LH-DS-03	6/9/2025 22:45	9.67	18.62	14.677	103.98	1
LH-DS-03	6/9/2025 23:00	9.7	18.6	14.676	104.3	1
LH-DS-03	6/9/2025 23:15	9.7	18.6	14.68	104.3	1
LH-DS-03	6/9/2025 23:30	9.71	18.6	14.676	104.41	1
LH-DS-03	6/9/2025 23:45	9.68	18.6	14.676	104.09	1
LH-DS-03	6/10/2025 0:00	9.71	18.58	14.674	104.41	1
LH-DS-03	6/10/2025 0:15	9.69	18.56	14.673	104.19	1
LH-DS-03	6/10/2025 0:30	9.7	18.56	14.671	104.3	1
LH-DS-03	6/10/2025 0:45	9.7	18.56	14.668	104.3	1
LH-DS-03	6/10/2025 1:00	9.7	18.54	14.665	104.3	1
LH-DS-03	6/10/2025 1:15	9.67	18.54	14.663	103.98	1
LH-DS-03	6/10/2025 1:30	9.68	18.52	14.661	104.09	1
LH-DS-03	6/10/2025 1:45	9.69	18.52	14.661	104.19	1
LH-DS-03	6/10/2025 2:00	9.65	18.52	14.658	103.76	1
LH-DS-03	6/10/2025 2:15	9.71	18.52	14.658	104.41	1
LH-DS-03	6/10/2025 2:30	9.69	18.5	14.654	104.19	1
LH-DS-03	6/10/2025 2:45	9.67	18.5	14.65	103.98	1
LH-DS-03	6/10/2025 3:00	9.65	18.5	14.649	103.76	1
LH-DS-03	6/10/2025 3:15	9.66	18.5	14.651	103.87	1
LH-DS-03	6/10/2025 3:30	9.63	18.48	14.648	103.55	1
LH-DS-03	6/10/2025 3:45	9.65	18.48	14.65	103.76	1
LH-DS-03	6/10/2025 4:00	9.62	18.48	14.648	103.44	1
LH-DS-03	6/10/2025 4:15	9.6	18.48	14.648	103.23	1
LH-DS-03	6/10/2025 4:30	9.68	18.48	14.649	104.09	1
LH-DS-03	6/10/2025 4:45	9.66	18.46	14.65	103.87	1
LH-DS-03	6/10/2025 5:00	9.64	18.46	14.649	103.66	1
LH-DS-03	6/10/2025 5:15	9.65	18.46	14.645	103.76	1
LH-DS-03	6/10/2025 5:30	9.67	18.46	14.647	103.98	1
LH-DS-03	6/10/2025 5:45	9.62	18.46	14.645	103.44	1
LH-DS-03	6/10/2025 6:00	9.65	18.44	14.643	103.76	1
LH-DS-03	6/10/2025 6:15	9.63	18.44	14.646	103.55	1
LH-DS-03	6/10/2025 6:30	9.59	18.44	14.649	103.12	1
LH-DS-03	6/10/2025 6:45	9.66	18.44	14.646	103.87	1
LH-DS-03	6/10/2025 7:00	9.61	18.42	14.655	103.33	1
LH-DS-03	6/10/2025 7:15	9.63	18.42	14.656	103.55	1
LH-DS-03	6/10/2025 7:30	9.69	18.42	14.656	104.19	1
LH-DS-03	6/10/2025 7:45	9.63	18.42	14.659	103.55	1
LH-DS-03	6/10/2025 8:00	9.66	18.42	14.656	103.87	1
LH-DS-03	6/10/2025 8:15	9.61	18.42	14.659	103.33	1
LH-DS-03	6/10/2025 8:30	9.51	18.42	14.659	102.26	1
LH-DS-03	6/10/2025 8:45	9.58	18.42	14.656	103.01	1
LH-DS-03	6/10/2025 9:00	9.51	18.4	14.657	102.26	1
LH-DS-03	6/10/2025 9:15	9.54	18.4	14.647	102.58	1
LH-DS-03	6/10/2025 9:30	9.56	18.4	14.649	102.8	1
LH-DS-03	6/10/2025 9:45	9.51	18.42	14.656	102.26	1
LH-DS-03	6/10/2025 10:00	9.53	18.42	14.651	102.47	1
LH-DS-03	6/10/2025 10:15	9.53	18.42	14.649	102.47	1
LH-DS-03	6/10/2025 10:30	9.53	18.42	14.648	102.47	1
LH-DS-03	6/10/2025 10:45	9.52	18.42	14.651	102.37	1
LH-DS-03	6/10/2025 11:00	9.46	18.42	14.653	101.72	1
LH-DS-03	6/10/2025 11:15	9.46	18.42	14.654	101.72	1
LH-DS-03	6/10/2025 11:30	9.45	18.42	14.656	101.61	1
LH-DS-03	6/10/2025 11:45	9.15	17.9	14.656	97.34	2
LH-DS-03	6/10/2025 12:00	9.24	17.68	14.655	97.26	2
LH-DS-03	6/10/2025 12:15	9.58	17.86	14.648	101.91	2
LH-DS-03	6/10/2025 12:30	9.64	17.5	14.645	101.47	2
LH-DS-03	6/10/2025 12:45	9.83	18.28	14.644	105.7	1
LH-DS-03	6/10/2025 13:00	9.79	18.42	14.639	105.27	1
LH-DS-03	6/10/2025 13:15	9.81	18.42	14.639	105.48	1
LH-DS-03	6/10/2025 13:30	9.86	18.42	14.64	106.02	1
LH-DS-03	6/10/2025 13:45	9.82	18.42	14.637	105.59	1

Station Name	Date Time	DO mg/L	Temp C	Air Pressure PSI	Saturation PCT	Use Code
LH-DS-03	6/10/2025 14:00	9.82	18.4	14.636	105.59	1
LH-DS-03	6/10/2025 14:15	9.79	18.4	14.634	105.27	1
LH-DS-03	6/10/2025 14:30	9.82	18.42	14.631	105.59	1
LH-DS-03	6/10/2025 14:45	9.81	18.4	14.63	105.48	1
LH-DS-03	6/10/2025 15:00	9.88	18.4	14.629	106.24	1
LH-DS-03	6/10/2025 15:15	9.92	18.4	14.626	106.67	1
LH-DS-03	6/10/2025 15:30	9.9	18.4	14.622	106.45	1
LH-DS-03	6/10/2025 15:45	9.91	18.4	14.621	106.56	1
LH-DS-03	6/10/2025 16:00	9.93	18.4	14.62	106.77	1
LH-DS-03	6/10/2025 16:15	9.92	18.4	14.622	106.67	1
LH-DS-03	6/10/2025 16:30	9.9	18.38	14.619	106.45	1
LH-DS-03	6/10/2025 16:45	9.91	18.38	14.618	106.56	1
LH-DS-03	6/10/2025 17:00	9.9	18.38	14.615	106.45	1
LH-DS-03	6/10/2025 17:15	9.87	18.38	14.607	106.13	1
LH-DS-03	6/10/2025 17:30	9.87	18.36	14.616	106.13	1
LH-DS-03	6/10/2025 17:45	9.88	18.36	14.614	106.24	1
LH-DS-03	6/10/2025 18:00	9.82	18.36	14.61	105.59	1
LH-DS-03	6/10/2025 18:15	9.86	18.36	14.611	106.02	1
LH-DS-03	6/10/2025 18:30	9.84	18.34	14.614	105.81	1
LH-DS-03	6/10/2025 18:45	9.83	18.34	14.62	105.7	1
LH-DS-03	6/10/2025 19:00	9.8	18.34	14.62	105.38	1
LH-DS-03	6/10/2025 19:15	9.82	18.32	14.619	105.59	1
LH-DS-03	6/10/2025 19:30	9.81	18.32	14.622	105.48	1
LH-DS-03	6/10/2025 19:45	9.82	18.32	14.621	105.59	1
LH-DS-03	6/10/2025 20:00	9.83	18.32	14.622	105.7	1
LH-DS-03	6/10/2025 20:15	9.82	18.3	14.626	105.59	1
LH-DS-03	6/10/2025 20:30	9.87	18.3	14.622	106.13	1
LH-DS-03	6/10/2025 20:45	9.84	18.3	14.631	105.81	1
LH-DS-03	6/10/2025 21:00	9.86	18.28	14.636	106.02	1
LH-DS-03	6/10/2025 21:15	9.82	18.28	14.638	105.59	1
LH-DS-03	6/10/2025 21:30	9.88	18.28	14.638	106.24	1
LH-DS-03	6/10/2025 21:45	9.83	18.26	14.641	105.7	1
LH-DS-03	6/10/2025 22:00	9.87	18.26	14.642	106.13	1
LH-DS-03	6/10/2025 22:15	9.83	18.24	14.642	104.57	1
LH-DS-03	6/10/2025 22:30	9.84	18.24	14.646	104.68	1
LH-DS-03	6/10/2025 22:45	9.87	18.24	14.646	105	1
LH-DS-03	6/10/2025 23:00	9.86	18.24	14.648	104.89	1
LH-DS-03	6/10/2025 23:15	9.82	18.22	14.649	104.47	1
LH-DS-03	6/10/2025 23:30	9.91	18.22	14.647	105.43	1
LH-DS-03	6/10/2025 23:45	9.92	18.22	14.648	105.53	1
LH-DS-03	6/11/2025 0:00	9.88	18.2	14.65	105.11	1
LH-DS-03	6/11/2025 0:15	9.83	18.2	14.653	104.57	1
LH-DS-03	6/11/2025 0:30	9.87	18.18	14.655	105	1
LH-DS-03	6/11/2025 0:45	9.86	18.18	14.653	104.89	1
LH-DS-03	6/11/2025 1:00	9.84	18.18	14.655	104.68	1
LH-DS-03	6/11/2025 1:15	9.84	18.16	14.658	104.68	1
LH-DS-03	6/11/2025 1:30	9.83	18.16	14.659	104.57	1
LH-DS-03	6/11/2025 1:45	9.86	18.14	14.663	104.89	1
LH-DS-03	6/11/2025 2:00	9.82	18.14	14.662	104.47	1
LH-DS-03	6/11/2025 2:15	9.86	18.14	14.66	104.89	1
LH-DS-03	6/11/2025 2:30	9.81	18.12	14.662	104.36	1
LH-DS-03	6/11/2025 2:45	9.83	18.12	14.664	104.57	1
LH-DS-03	6/11/2025 3:00	9.83	18.1	14.665	104.57	1
LH-DS-03	6/11/2025 3:15	9.83	18.1	14.666	104.57	1
LH-DS-03	6/11/2025 3:30	9.82	18.08	14.669	104.47	1
LH-DS-03	6/11/2025 3:45	9.81	18.08	14.671	104.36	1
LH-DS-03	6/11/2025 4:00	9.81	18.08	14.673	104.36	1
LH-DS-03	6/11/2025 4:15	9.8	18.06	14.674	104.26	1
LH-DS-03	6/11/2025 4:30	9.82	18.06	14.677	104.47	1
LH-DS-03	6/11/2025 4:45	9.89	18.04	14.679	105.21	1
LH-DS-03	6/11/2025 5:00	9.84	18.04	14.682	104.68	1
LH-DS-03	6/11/2025 5:15	9.82	18.04	14.685	104.47	1
LH-DS-03	6/11/2025 5:30	9.83	18.02	14.689	104.57	1
LH-DS-03	6/11/2025 5:45	9.79	18.02	14.69	104.15	1
LH-DS-03	6/11/2025 6:00	9.74	18.02	14.691	103.62	1
LH-DS-03	6/11/2025 6:15	9.82	18.02	14.691	104.47	1
LH-DS-03	6/11/2025 6:30	9.82	18.02	14.691	104.47	1
LH-DS-03	6/11/2025 6:45	9.81	18	14.697	104.36	1
LH-DS-03	6/11/2025 7:00	9.82	18.02	14.699	104.47	1
LH-DS-03	6/11/2025 7:15	9.82	18.02	14.703	104.47	1
LH-DS-03	6/11/2025 7:30	9.81	18.02	14.701	104.36	1
LH-DS-03	6/11/2025 7:45	9.87	18.02	14.702	105	1
LH-DS-03	6/11/2025 8:00	9.9	18.04	14.701	105.32	1
LH-DS-03	6/11/2025 8:15	9.8	18.04	14.702	104.26	1
LH-DS-03	6/11/2025 8:30	9.82	18.04	14.702	104.47	1
LH-DS-03	6/11/2025 8:45	9.88	18.06	14.701	105.11	1
LH-DS-03	6/11/2025 9:00	9.79	18.08	14.702	104.15	1
LH-DS-03	6/11/2025 9:15	9.79	18.1	14.701	104.15	1
LH-DS-03	6/11/2025 9:30	9.78	18.1	14.699	104.04	1
LH-DS-03	6/11/2025 9:45	9.82	18.12	14.699	104.47	1
LH-DS-03	6/11/2025 10:00	9.78	18.14	14.699	104.04	1
LH-DS-03	6/11/2025 10:15	9.81	18.18	14.697	104.36	1
LH-DS-03	6/11/2025 10:30	9.74	18.2	14.698	103.62	1
LH-DS-03	6/11/2025 10:45	9.77	18.22	14.698	103.94	1

Dissolved Oxygen Saturation Continous Monitoring Data
Normandeau Associates Inc.

Station Name	Date Time	DO mg/L	Temp C	Air Pressure PSI	Saturation PCT	Use Code
LH-DS-03	6/11/2025 11:00	9.8	18.24	14.694	104.26	1
LH-DS-03	6/11/2025 11:15	9.77	18.26	14.694	105.05	1
LH-DS-03	6/11/2025 11:30	9.8	18.3	14.694	105.38	1
LH-DS-03	6/11/2025 11:45	9.82	18.32	14.692	105.59	1
LH-DS-03	6/11/2025 12:00	9.77	18.34	14.689	105.05	1
LH-DS-03	6/11/2025 12:15	9.76	18.36	14.688	104.95	1
LH-DS-03	6/11/2025 12:30	9.79	18.4	14.689	105.27	1
LH-DS-03	6/11/2025 12:45	9.77	18.42	14.689	105.05	1
LH-DS-03	6/11/2025 13:00	9.78	18.46	14.687	105.16	1
LH-DS-03	6/11/2025 13:15	9.8	18.48	14.686	105.38	1
LH-DS-03	6/11/2025 13:30	9.79	18.48	14.682	105.27	1
LH-DS-03	6/11/2025 13:45	9.77	18.48	14.68	105.05	1
LH-DS-03	6/11/2025 14:00	9.78	18.52	14.678	105.16	1
LH-DS-03	6/11/2025 14:15	9.79	18.56	14.68	105.27	1
LH-DS-03	6/11/2025 14:30	9.76	18.6	14.677	104.95	1
LH-DS-03	6/11/2025 14:45	9.79	18.64	14.675	105.27	1
LH-DS-03	6/11/2025 15:00	9.77	18.68	14.674	105.05	1
LH-DS-03	6/11/2025 15:15	9.76	18.72	14.674	104.95	1
LH-DS-03	6/11/2025 15:30	9.73	18.74	14.672	104.62	1
LH-DS-03	6/11/2025 15:45	9.74	18.76	14.673	104.73	1
LH-DS-03	6/11/2025 16:00	9.73	18.8	14.673	104.62	1
LH-DS-03	6/11/2025 16:15	9.74	18.82	14.67	104.73	1
LH-DS-03	6/11/2025 16:30	9.67	18.84	14.665	103.98	1
LH-DS-03	6/11/2025 16:45	9.68	18.88	14.668	104.09	1
LH-DS-03	6/11/2025 17:00	9.69	18.9	14.666	104.19	1
LH-DS-03	6/11/2025 17:15	9.66	18.9	14.662	103.87	1
LH-DS-03	6/11/2025 17:30	9.71	18.92	14.66	104.41	1
LH-DS-03	6/11/2025 17:45	9.7	18.94	14.663	104.3	1
LH-DS-03	6/11/2025 18:00	9.68	18.96	14.661	104.09	1
LH-DS-03	6/11/2025 18:15	9.72	18.98	14.661	104.52	1
LH-DS-03	6/11/2025 18:30	9.69	18.98	14.659	104.19	1
LH-DS-03	6/11/2025 18:45	9.7	19	14.659	104.3	1
LH-DS-03	6/11/2025 19:00	9.7	19	14.659	104.3	1
LH-DS-03	6/11/2025 19:15	9.68	19.02	14.662	104.09	1
LH-DS-03	6/11/2025 19:30	9.71	19.02	14.661	104.41	1
LH-DS-03	6/11/2025 19:45	9.66	19.02	14.661	103.87	1
LH-DS-03	6/11/2025 20:00	9.64	19.02	14.662	103.66	1
LH-DS-03	6/11/2025 20:15	9.69	19.02	14.663	104.19	1
LH-DS-03	6/11/2025 20:30	9.65	19.02	14.663	103.76	1
LH-DS-03	6/11/2025 20:45	9.68	19	14.665	104.09	1
LH-DS-03	6/11/2025 21:00	9.65	19	14.668	103.76	1
LH-DS-03	6/11/2025 21:15	9.64	19	14.669	103.66	1
LH-DS-03	6/11/2025 21:30	9.66	18.98	14.67	103.87	1
LH-DS-03	6/11/2025 21:45	9.65	18.98	14.669	103.76	1
LH-DS-03	6/11/2025 22:00	9.63	18.98	14.672	103.55	1
LH-DS-03	6/11/2025 22:15	9.64	18.96	14.672	103.66	1
LH-DS-03	6/11/2025 22:30	9.64	18.94	14.669	103.66	1
LH-DS-03	6/11/2025 22:45	9.68	18.94	14.671	104.09	1
LH-DS-03	6/11/2025 23:00	9.65	18.92	14.67	103.76	1
LH-DS-03	6/11/2025 23:15	9.66	18.9	14.669	103.87	1
LH-DS-03	6/11/2025 23:30	9.66	18.9	14.669	103.87	1
LH-DS-03	6/11/2025 23:45	9.58	18.88	14.671	103.01	1
LH-DS-03	6/12/2025 0:00	9.61	18.88	14.669	103.33	1
LH-DS-03	6/12/2025 0:15	9.56	18.86	14.669	102.8	1
LH-DS-03	6/12/2025 0:30	9.57	18.86	14.667	102.9	1
LH-DS-03	6/12/2025 0:45	9.58	18.84	14.664	103.01	1
LH-DS-03	6/12/2025 1:00	9.56	18.84	14.665	102.8	1
LH-DS-03	6/12/2025 1:15	9.57	18.82	14.662	102.9	1
LH-DS-03	6/12/2025 1:30	9.57	18.8	14.66	102.9	1
LH-DS-03	6/12/2025 1:45	9.55	18.78	14.658	102.69	1
LH-DS-03	6/12/2025 2:00	9.6	18.76	14.658	103.23	1
LH-DS-03	6/12/2025 2:15	9.56	18.74	14.653	102.8	1
LH-DS-03	6/12/2025 2:30	9.55	18.72	14.652	102.69	1
LH-DS-03	6/12/2025 2:45	9.53	18.72	14.649	102.47	1
LH-DS-03	6/12/2025 3:00	9.52	18.7	14.647	102.37	1
LH-DS-03	6/12/2025 3:15	9.57	18.68	14.645	102.9	1
LH-DS-03	6/12/2025 3:30	9.54	18.66	14.645	102.58	1
LH-DS-03	6/12/2025 3:45	9.53	18.66	14.644	102.47	1
LH-DS-03	6/12/2025 4:00	9.55	18.64	14.643	102.69	1
LH-DS-03	6/12/2025 4:15	9.56	18.62	14.64	102.8	1
LH-DS-03	6/12/2025 4:30	9.52	18.6	14.638	102.37	1
LH-DS-03	6/12/2025 4:45	9.49	18.58	14.638	102.04	1
LH-DS-03	6/12/2025 5:00	9.54	18.56	14.636	102.58	1
LH-DS-03	6/12/2025 5:15	9.49	18.56	14.639	102.04	1
LH-DS-03	6/12/2025 5:30	9.49	18.54	14.638	102.04	1
LH-DS-03	6/12/2025 5:45	9.45	18.54	14.636	101.61	1
LH-DS-03	6/12/2025 6:00	9.47	18.52	14.637	101.83	1
LH-DS-03	6/12/2025 6:15	9.52	18.52	14.64	102.37	1
LH-DS-03	6/12/2025 6:30	9.47	18.52	14.642	101.83	1
LH-DS-03	6/12/2025 6:45	9.49	18.52	14.642	102.04	1
LH-DS-03	6/12/2025 7:00	9.48	18.52	14.642	101.94	1
LH-DS-03	6/12/2025 7:15	9.5	18.54	14.639	102.15	1
LH-DS-03	6/12/2025 7:30	9.51	18.54	14.643	102.26	1
LH-DS-03	6/12/2025 7:45	9.48	18.54	14.643	101.94	1

Station Name	Date Time	DO mg/L	Temp C	Air Pressure PSI	Saturation PCT	Use Code
LH-DS-03	6/12/2025 8:00	9.49	18.56	14.642	102.04	1
LH-DS-03	6/12/2025 8:15	9.54	18.56	14.644	102.58	1
LH-DS-03	6/12/2025 8:30	9.49	18.58	14.64	102.04	1
LH-DS-03	6/12/2025 8:45	9.51	18.6	14.642	102.26	1
LH-DS-03	6/12/2025 9:00	9.51	18.6	14.639	102.26	1
LH-DS-03	6/12/2025 9:15	9.46	18.62	14.636	101.72	1
LH-DS-03	6/12/2025 9:30	9.51	18.64	14.635	102.26	1
LH-DS-03	6/12/2025 9:45	9.57	18.66	14.633	102.9	1
LH-DS-03	6/12/2025 10:00	9.62	18.68	14.636	103.44	1
LH-DS-03	6/12/2025 10:15	9.63	18.7	14.635	103.55	1
LH-DS-03	6/12/2025 10:30	9.58	18.72	14.635	103.01	1
LH-DS-03	6/12/2025 10:45	9.61	18.76	14.635	104.46	1
LH-DS-03	6/12/2025 11:00	9.55	18.78	14.632	103.8	1
LH-DS-03	6/12/2025 11:15	9.51	18.82	14.635	103.37	1
LH-DS-03	6/12/2025 11:30	9.46	18.84	14.633	102.83	1
LH-DS-03	6/12/2025 11:45	9.45	18.88	14.638	102.72	1
LH-DS-03	6/12/2025 12:00	9.47	18.9	14.638	102.93	1
LH-DS-03	6/12/2025 12:15	9.43	18.92	14.638	102.5	1
LH-DS-03	6/12/2025 12:30	9.42	18.96	14.639	102.39	1
LH-DS-03	6/12/2025 12:45	9.43	18.98	14.638	102.5	1
LH-DS-03	6/12/2025 13:00	9.43	19.02	14.638	102.5	1
LH-DS-03	6/12/2025 13:15	9.47	19.04	14.631	102.93	1
LH-DS-03	6/12/2025 13:30	9.44	19.06	14.634	102.61	1
LH-DS-03	6/12/2025 13:45	9.48	19.08	14.632	103.04	1
LH-DS-03	6/12/2025 14:00	9.49	19.1	14.632	103.15	1
LH-DS-03	6/12/2025 14:15	9.47	19.12	14.633	102.93	1
LH-DS-03	6/12/2025 14:30	9.48	19.12	14.629	103.04	1
LH-DS-03	6/12/2025 14:45	9.51	19.16	14.636	103.37	1
LH-DS-03	6/12/2025 15:00	9.48	19.2	14.632	103.04	1
LH-DS-03	6/12/2025 15:15	9.49	19.22	14.631	103.15	1
LH-DS-03	6/12/2025 15:30	9.5	19.24	14.635	103.26	1
LH-DS-03	6/12/2025 15:45	9.53	19.26	14.636	104.73	1
LH-DS-03	6/12/2025 16:00	9.5	19.3	14.637	104.4	1
LH-DS-03	6/12/2025 16:15	9.5	19.32	14.635	104.4	1
LH-DS-03	6/12/2025 16:30	9.49	19.34	14.634	104.29	1
LH-DS-03	6/12/2025 16:45	9.46	19.36	14.634	103.96	1
LH-DS-03	6/12/2025 17:00	9.45	19.38	14.632	103.85	1
LH-DS-03	6/12/2025 17:15	9.45	19.4	14.635	103.85	1
LH-DS-03	6/12/2025 17:30	9.45	19.42	14.637	103.85	1
LH-DS-03	6/12/2025 17:45	9.44	19.44	14.636	103.74	1
LH-DS-03	6/12/2025 18:00	9.46	19.44	14.638	103.96	1
LH-DS-03	6/12/2025 18:15	9.45	19.46	14.638	103.85	1
LH-DS-03	6/12/2025 18:30	9.46	19.46	14.638	103.96	1
LH-DS-03	6/12/2025 18:45	9.44	19.48	14.639	103.74	1
LH-DS-03	6/12/2025 19:00	9.45	19.48	14.643	103.85	1
LH-DS-03	6/12/2025 19:15	9.45	19.48	14.644	103.85	1
LH-DS-03	6/12/2025 19:30	9.43	19.48	14.644	103.63	1
LH-DS-03	6/12/2025 19:45	9.44	19.5	14.649	102.61	1
LH-DS-03	6/12/2025 20:00	9.44	19.5	14.65	102.61	1
LH-DS-03	6/12/2025 20:15	9.46	19.5	14.653	102.83	1
LH-DS-03	6/12/2025 20:30	9.44	19.5	14.655	102.61	1
LH-DS-03	6/12/2025 20:45	9.43	19.5	14.661	102.5	1
LH-DS-03	6/12/2025 21:00	9.42	19.5	14.663	102.39	1
LH-DS-03	6/12/2025 21:15	9.41	19.5	14.667	102.28	1
LH-DS-03	6/12/2025 21:30	9.41	19.5	14.672	102.28	1
LH-DS-03	6/12/2025 21:45	9.42	19.5	14.676	102.39	1
LH-DS-03	6/12/2025 22:00	9.41	19.5	14.679	102.28	1
LH-DS-03	6/12/2025 22:15	9.42	19.48	14.681	102.39	1
LH-DS-03	6/12/2025 22:30	9.4	19.48	14.686	102.17	1
LH-DS-03	6/12/2025 22:45	9.43	19.48	14.688	102.5	1
LH-DS-03	6/12/2025 23:00	9.4	19.46	14.691	102.17	1
LH-DS-03	6/12/2025 23:15	9.41	19.46	14.692	102.28	1
LH-DS-03	6/12/2025 23:30	9.39	19.46	14.694	102.07	1
LH-DS-03	6/12/2025 23:45	9.41	19.44	14.697	102.28	1
LH-DS-03	6/13/2025 0:00	9.38	19.42	14.697	101.96	1
LH-DS-03	6/13/2025 0:15	9.37	19.42	14.702	101.85	1
LH-DS-03	6/13/2025 0:30	9.39	19.4	14.701	102.07	1
LH-DS-03	6/13/2025 0:45	9.36	19.4	14.705	101.74	1
LH-DS-03	6/13/2025 1:00	9.37	19.38	14.706	101.85	1
LH-DS-03	6/13/2025 1:15	9.37	19.36	14.708	101.85	1
LH-DS-03	6/13/2025 1:30	9.34	19.36	14.711	101.52	1
LH-DS-03	6/13/2025 1:45	9.35	19.34	14.713	101.63	1
LH-DS-03	6/13/2025 2:00	9.33	19.32	14.715	101.41	1
LH-DS-03	6/13/2025 2:15	9.29	19.3	14.718	100.98	1
LH-DS-03	6/13/2025 2:30	9.29	19.3	14.718	100.98	1
LH-DS-03	6/13/2025 2:45	9.27	19.28	14.721	100.76	1
LH-DS-03	6/13/2025 3:00	9.27	19.26	14.719	100.76	1
LH-DS-03	6/13/2025 3:15	9.25	19.24	14.721	99.46	1
LH-DS-03	6/13/2025 3:30	9.28	19.22	14.723	99.78	1
LH-DS-03	6/13/2025 3:45	9.27	19.2	14.728	99.68	1
LH-DS-03	6/13/2025 4:00	9.28	19.18	14.733	99.78	1
LH-DS-03	6/13/2025 4:15	9.26	19.18	14.733	99.57	1
LH-DS-03	6/13/2025 4:30	9.26	19.16	14.732	99.57	1
LH-DS-03	6/13/2025 4:45	9.27	19.14	14.735	99.68	1

Station Name	Date Time	DO mg/L	Temp C	Air Pressure PSI	Saturation PCT	Use Code
LH-DS-03	6/13/2025 5:00	9.22	19.12	14.737	99.14	1
LH-DS-03	6/13/2025 5:15	9.25	19.1	14.737	99.46	1
LH-DS-03	6/13/2025 5:30	9.24	19.1	14.739	99.35	1
LH-DS-03	6/13/2025 5:45	9.25	19.08	14.746	99.46	1
LH-DS-03	6/13/2025 6:00	9.23	19.08	14.749	99.25	1
LH-DS-03	6/13/2025 6:15	9.25	19.08	14.75	99.46	1
LH-DS-03	6/13/2025 6:30	9.23	19.06	14.754	99.25	1
LH-DS-03	6/13/2025 6:45	9.23	19.06	14.755	99.25	1
LH-DS-03	6/13/2025 7:00	9.2	19.04	14.758	98.92	1
LH-DS-03	6/13/2025 7:15	9.26	19.04	14.756	99.57	1
LH-DS-03	6/13/2025 7:30	9.22	19.04	14.759	99.14	1
LH-DS-03	6/13/2025 7:45	9.22	19.04	14.762	99.14	1
LH-DS-03	6/13/2025 8:00	9.19	19.02	14.768	98.82	1
LH-DS-03	6/13/2025 8:15	9.2	19.02	14.77	98.92	1
LH-DS-03	6/13/2025 8:30	9.21	19.02	14.769	99.03	1
LH-DS-03	6/13/2025 8:45	9.22	19.02	14.768	99.14	1
LH-DS-03	6/13/2025 9:00	9.21	19.02	14.772	99.03	1
LH-DS-03	6/13/2025 9:15	9.19	19.02	14.775	98.82	1
LH-DS-03	6/13/2025 9:30	9.19	19.02	14.777	98.82	1
LH-DS-03	6/13/2025 9:45	9.21	19.04	14.776	99.03	1
LH-DS-03	6/13/2025 10:00	9.21	19.04	14.765	99.03	1
LH-DS-03	6/13/2025 10:15	9.21	19.06	14.772	99.03	1
LH-DS-03	6/13/2025 10:30	9.2	19.08	14.781	98.92	1
LH-DS-03	6/13/2025 10:45	9.19	19.12	14.779	98.82	1
LH-DS-03	6/13/2025 11:00	9.21	19.14	14.781	99.03	1
LH-DS-03	6/13/2025 11:15	9.19	19.14	14.78	98.82	1
LH-DS-03	6/13/2025 11:30	9.19	19.18	14.777	98.82	1
LH-DS-03	6/13/2025 11:45	9.2	19.16	14.777	98.92	1
LH-DS-03	6/13/2025 12:00	9.21	19.18	14.777	99.03	1
LH-DS-03	6/13/2025 12:15	9.21	19.2	14.778	99.03	1
LH-DS-03	6/13/2025 12:30	9.2	19.2	14.782	98.92	1
LH-DS-03	6/13/2025 12:45	9.21	19.22	14.78	99.03	1
LH-DS-03	6/13/2025 13:00	9.2	19.26	14.777	100	1
LH-DS-03	6/13/2025 13:15	9.23	19.26	14.776	100.33	1
LH-DS-03	6/13/2025 13:30	9.22	19.28	14.777	100.22	1
LH-DS-03	6/13/2025 13:45	9.22	19.3	14.771	100.22	1
LH-DS-03	6/13/2025 14:00	9.21	19.32	14.77	100.11	1
LH-DS-03	6/13/2025 14:15	9.21	19.32	14.771	100.11	1
LH-DS-03	6/13/2025 14:30	9.21	19.32	14.771	100.11	1
LH-DS-03	6/13/2025 14:45	9.22	19.34	14.768	100.22	1
LH-DS-03	6/13/2025 15:00	9.2	19.36	14.767	100	1
LH-DS-03	6/13/2025 15:15	9.21	19.38	14.768	100.11	1
LH-DS-03	6/13/2025 15:30	9.22	19.42	14.765	100.22	1
LH-DS-03	6/13/2025 15:45	9.22	19.44	14.764	100.22	1
LH-DS-03	6/13/2025 16:00	9.23	19.46	14.763	100.33	1
LH-DS-03	6/13/2025 16:15	9.23	19.48	14.759	100.33	1
LH-DS-03	6/13/2025 16:30	9.23	19.48	14.758	100.33	1
LH-DS-03	6/13/2025 16:45	9.22	19.48	14.753	100.22	1
LH-DS-03	6/13/2025 17:00	9.22	19.5	14.753	100.22	1
LH-DS-03	6/13/2025 17:15	9.22	19.5	14.756	100.22	1
LH-DS-03	6/13/2025 17:30	9.23	19.52	14.757	100.33	1
LH-DS-03	6/13/2025 17:45	9.22	19.54	14.76	100.22	1
LH-DS-03	6/13/2025 18:00	9.22	19.54	14.76	100.22	1
LH-DS-03	6/13/2025 18:15	9.22	19.56	14.764	100.22	1
LH-DS-03	6/13/2025 18:30	9.22	19.56	14.766	100.22	1
LH-DS-03	6/13/2025 18:45	9.23	19.56	14.764	100.33	1
LH-DS-03	6/13/2025 19:00	9.21	19.56	14.762	100.11	1
LH-DS-03	6/13/2025 19:15	9.22	19.56	14.763	100.22	1
LH-DS-03	6/13/2025 19:30	9.22	19.56	14.768	100.22	1
LH-DS-03	6/13/2025 19:45	9.21	19.56	14.766	100.11	1
LH-DS-03	6/13/2025 20:00	9.22	19.58	14.767	100.22	1
LH-DS-03	6/13/2025 20:15	9.21	19.58	14.766	100.11	1
LH-DS-03	6/13/2025 20:30	9.21	19.6	14.771	100.11	1
LH-DS-03	6/13/2025 20:45	9.21	19.6	14.773	100.11	1
LH-DS-03	6/13/2025 21:00	9.22	19.62	14.776	100.22	1
LH-DS-03	6/13/2025 21:15	9.21	19.62	14.778	100.11	1
LH-DS-03	6/13/2025 21:30	9.22	19.64	14.779	100.22	1
LH-DS-03	6/13/2025 21:45	9.22	19.64	14.782	100.22	1
LH-DS-03	6/13/2025 22:00	9.22	19.64	14.78	100.22	1
LH-DS-03	6/13/2025 22:15	9.21	19.64	14.779	100.11	1
LH-DS-03	6/13/2025 22:30	9.22	19.64	14.779	100.22	1
LH-DS-03	6/13/2025 22:45	9.21	19.64	14.781	100.11	1
LH-DS-03	6/13/2025 23:00	9.21	19.64	14.778	100.11	1
LH-DS-03	6/13/2025 23:15	9.21	19.64	14.778	100.11	1
LH-DS-03	6/13/2025 23:30	9.21	19.64	14.776	100.11	1
LH-DS-03	6/13/2025 23:45	9.21	19.64	14.775	100.11	1
LH-DS-03	6/14/2025 0:00	9.22	19.64	14.775	100.22	1
LH-DS-03	6/14/2025 0:15	9.21	19.62	14.776	100.11	1
LH-DS-03	6/14/2025 0:30	9.21	19.62	14.778	100.11	1
LH-DS-03	6/14/2025 0:45	9.2	19.62	14.776	100	1
LH-DS-03	6/14/2025 1:00	9.2	19.62	14.77	100	1
LH-DS-03	6/14/2025 1:15	9.19	19.6	14.774	99.89	1
LH-DS-03	6/14/2025 1:30	9.19	19.6	14.772	99.89	1
LH-DS-03	6/14/2025 1:45	9.17	19.6	14.77	99.67	1

Station Name	Date Time	DO mg/L	Temp C	Air Pressure PSI	Saturation PCT	Use Code
LH-DS-03	6/14/2025 2:00	9.18	19.58	14.77	99.78	1
LH-DS-03	6/14/2025 2:15	9.19	19.56	14.769	99.89	1
LH-DS-03	6/14/2025 2:30	9.18	19.56	14.769	99.78	1
LH-DS-03	6/14/2025 2:45	9.17	19.54	14.77	99.67	1
LH-DS-03	6/14/2025 3:00	9.17	19.52	14.77	99.67	1
LH-DS-03	6/14/2025 3:15	9.16	19.5	14.769	99.57	1
LH-DS-03	6/14/2025 3:30	9.15	19.5	14.769	99.46	1
LH-DS-03	6/14/2025 3:45	9.14	19.48	14.768	99.35	1
LH-DS-03	6/14/2025 4:00	9.13	19.46	14.774	99.24	1
LH-DS-03	6/14/2025 4:15	9.13	19.46	14.775	99.24	1
LH-DS-03	6/14/2025 4:30	9.12	19.44	14.772	99.13	1
LH-DS-03	6/14/2025 4:45	9.12	19.42	14.778	99.13	1
LH-DS-03	6/14/2025 5:00	9.12	19.4	14.782	99.13	1
LH-DS-03	6/14/2025 5:15	9.1	19.38	14.78	98.91	1
LH-DS-03	6/14/2025 5:30	9.08	19.36	14.783	98.7	1
LH-DS-03	6/14/2025 5:45	9.09	19.34	14.782	98.8	1
LH-DS-03	6/14/2025 6:00	9.08	19.32	14.781	98.7	1
LH-DS-03	6/14/2025 6:15	9.08	19.3	14.785	98.7	1
LH-DS-03	6/14/2025 6:30	9.07	19.28	14.785	98.59	1
LH-DS-03	6/14/2025 6:45	9.07	19.26	14.782	98.59	1
LH-DS-03	6/14/2025 7:00	9.06	19.24	14.783	97.42	1
LH-DS-03	6/14/2025 7:15	9.05	19.22	14.781	97.31	1
LH-DS-03	6/14/2025 7:30	9.06	19.22	14.777	97.42	1
LH-DS-03	6/14/2025 7:45	9.06	19.2	14.781	97.42	1
LH-DS-03	6/14/2025 8:00	9.05	19.18	14.781	97.31	1
LH-DS-03	6/14/2025 8:15	9.04	19.16	14.781	97.2	1
LH-DS-03	6/14/2025 8:30	9.04	19.14	14.779	97.2	1
LH-DS-03	6/14/2025 8:45	9.03	19.14	14.779	97.1	1
LH-DS-03	6/14/2025 9:00	9.02	19.12	14.783	96.99	1
LH-DS-03	6/14/2025 9:15	9.01	19.1	14.781	96.88	1
LH-DS-03	6/14/2025 9:30	9.02	19.08	14.782	96.99	1
LH-DS-03	6/14/2025 9:45	9.02	19.08	14.781	96.99	1
LH-DS-03	6/14/2025 10:00	9.01	19.08	14.782	96.88	1
LH-DS-03	6/14/2025 10:15	9.04	19.06	14.784	97.2	1
LH-DS-03	6/14/2025 10:30	9.03	19.04	14.784	97.1	1
LH-DS-03	6/14/2025 10:45	9.05	19.04	14.78	97.31	1
LH-DS-03	6/14/2025 11:00	9.06	19.04	14.782	97.42	1
LH-DS-03	6/14/2025 11:15	9.06	19.02	14.786	97.42	1
LH-DS-03	6/14/2025 11:30	9.06	19.02	14.783	97.42	1
LH-DS-03	6/14/2025 11:45	9.08	19.02	14.781	97.63	1
LH-DS-03	6/14/2025 12:00	9.06	19.02	14.779	97.42	1
LH-DS-03	6/14/2025 12:15	9.06	19.02	14.783	97.42	1
LH-DS-03	6/14/2025 12:30	9.07	19	14.784	97.53	1
LH-DS-03	6/14/2025 12:45	9.08	19	14.784	97.63	1
LH-DS-03	6/14/2025 13:00	9.06	19.02	14.784	97.42	1
LH-DS-03	6/14/2025 13:15	9.06	19.02	14.784	97.42	1
LH-DS-03	6/14/2025 13:30	9.06	19.02	14.785	97.42	1
LH-DS-03	6/14/2025 13:45	9.05	19.02	14.783	97.31	1
LH-DS-03	6/14/2025 14:00	9.06	19.02	14.781	97.42	1
LH-DS-03	6/14/2025 14:15	9.06	19.02	14.778	97.42	1
LH-DS-03	6/14/2025 14:30	9.04	19.02	14.78	97.2	1
LH-DS-03	6/14/2025 14:45	9.05	19.02	14.781	97.31	1
LH-DS-03	6/14/2025 15:00	9.04	19	14.78	97.2	1
LH-DS-03	6/14/2025 15:15	9.03	18.98	14.782	97.1	1
LH-DS-03	6/14/2025 15:30	9.02	18.98	14.78	96.99	1
LH-DS-03	6/14/2025 15:45	9.03	18.98	14.78	97.1	1
LH-DS-03	6/14/2025 16:00	9.03	18.98	14.779	97.1	1
LH-DS-03	6/14/2025 16:15	9.03	18.98	14.776	97.1	1
LH-DS-03	6/14/2025 16:30	9.03	18.98	14.777	97.1	1
LH-DS-03	6/14/2025 16:45	9.03	18.98	14.773	97.1	1
LH-DS-03	6/14/2025 17:00	9.04	18.98	14.771	97.2	1
LH-DS-03	6/14/2025 17:15	9.03	18.96	14.775	97.1	1
LH-DS-03	6/14/2025 17:30	9.02	18.96	14.772	96.99	1
LH-DS-03	6/14/2025 17:45	9.04	18.96	14.77	97.2	1
LH-DS-03	6/14/2025 18:00	9.03	18.96	14.772	97.1	1
LH-DS-03	6/14/2025 18:15	9.04	18.96	14.771	97.2	1
LH-DS-03	6/14/2025 18:30	9.05	18.96	14.773	97.31	1
LH-DS-03	6/14/2025 18:45	9.03	18.96	14.772	97.1	1
LH-DS-03	6/14/2025 19:00	9.04	18.94	14.774	97.2	1
LH-DS-03	6/14/2025 19:15	9.03	18.94	14.775	97.1	1
LH-DS-03	6/14/2025 19:30	9.03	18.94	14.777	97.1	1
LH-DS-03	6/14/2025 19:45	9.03	18.94	14.781	97.1	1
LH-DS-03	6/14/2025 20:00	9.03	18.94	14.779	97.1	1
LH-DS-03	6/14/2025 20:15	9.02	18.94	14.776	96.99	1
LH-DS-03	6/14/2025 20:30	9.04	18.94	14.777	97.2	1
LH-DS-03	6/14/2025 20:45	9.02	18.92	14.778	96.99	1
LH-DS-03	6/14/2025 21:00	9.02	18.92	14.778	96.99	1
LH-DS-03	6/14/2025 21:15	9.02	18.92	14.78	96.99	1
LH-DS-03	6/14/2025 21:30	9.03	18.92	14.781	97.1	1
LH-DS-03	6/14/2025 21:45	9.02	18.9	14.783	96.99	1
LH-DS-03	6/14/2025 22:00	9.03	18.9	14.783	97.1	1
LH-DS-03	6/14/2025 22:15	9.03	18.9	14.784	97.1	1
LH-DS-03	6/14/2025 22:30	9.02	18.9	14.783	96.99	1
LH-DS-03	6/14/2025 22:45	9.03	18.88	14.783	97.1	1

Station Name	Date Time	DO mg/L	Temp C	Air Pressure PSI	Saturation PCT	Use Code
LH-DS-03	6/14/2025 23:00	9.04	18.88	14.784	97.2	1
LH-DS-03	6/14/2025 23:15	9.04	18.88	14.786	97.2	1
LH-DS-03	6/14/2025 23:30	9.04	18.88	14.787	97.2	1
LH-DS-03	6/14/2025 23:45	9.04	18.88	14.788	97.2	1
LH-DS-03	6/15/2025 0:00	9.04	18.88	14.791	97.2	1
LH-DS-03	6/15/2025 0:15	9.05	18.86	14.791	97.31	1
LH-DS-03	6/15/2025 0:30	9.06	18.86	14.791	97.42	1
LH-DS-03	6/15/2025 0:45	9.05	18.86	14.789	97.31	1
LH-DS-03	6/15/2025 1:00	9.07	18.86	14.788	97.53	1
LH-DS-03	6/15/2025 1:15	9.06	18.86	14.788	97.42	1
LH-DS-03	6/15/2025 1:30	9.06	18.86	14.79	97.42	1
LH-DS-03	6/15/2025 1:45	9.07	18.84	14.79	97.53	1
LH-DS-03	6/15/2025 2:00	9.06	18.84	14.791	97.42	1
LH-DS-03	6/15/2025 2:15	9.06	18.84	14.791	97.42	1
LH-DS-03	6/15/2025 2:30	9.06	18.84	14.788	97.42	1
LH-DS-03	6/15/2025 2:45	9.06	18.82	14.787	97.42	1
LH-DS-03	6/15/2025 3:00	9.06	18.82	14.787	97.42	1
LH-DS-03	6/15/2025 3:15	9.05	18.82	14.786	97.31	1
LH-DS-03	6/15/2025 3:30	9.06	18.8	14.787	97.42	1
LH-DS-03	6/15/2025 3:45	9.04	18.8	14.788	97.2	1
LH-DS-03	6/15/2025 4:00	9.05	18.8	14.786	97.31	1
LH-DS-03	6/15/2025 4:15	9.04	18.78	14.787	97.2	1
LH-DS-03	6/15/2025 4:30	9.04	18.76	14.787	97.2	1
LH-DS-03	6/15/2025 4:45	9.02	18.76	14.789	96.99	1
LH-DS-03	6/15/2025 5:00	9.03	18.74	14.789	96.06	1
LH-DS-03	6/15/2025 5:15	9.02	18.74	14.792	95.96	1
LH-DS-03	6/15/2025 5:30	9.01	18.74	14.79	95.85	1
LH-DS-03	6/15/2025 5:45	9.01	18.72	14.795	95.85	1
LH-DS-03	6/15/2025 6:00	9.01	18.7	14.796	95.85	1
LH-DS-03	6/15/2025 6:15	9.01	18.7	14.799	95.85	1
LH-DS-03	6/15/2025 6:30	9.02	18.7	14.8	95.96	1
LH-DS-03	6/15/2025 6:45	8.99	18.68	14.802	95.64	1
LH-DS-03	6/15/2025 7:00	9.01	18.68	14.8	95.85	1
LH-DS-03	6/15/2025 7:15	9.02	18.66	14.802	95.96	1
LH-DS-03	6/15/2025 7:30	9.03	18.66	14.799	96.06	1
LH-DS-03	6/15/2025 7:45	9.03	18.66	14.802	96.06	1
LH-DS-03	6/15/2025 8:00	9.01	18.64	14.802	95.85	1
LH-DS-03	6/15/2025 8:15	9.02	18.64	14.801	95.96	1
LH-DS-03	6/15/2025 8:30	9.03	18.64	14.802	96.06	1
LH-DS-03	6/15/2025 8:45	9.04	18.64	14.802	96.17	1
LH-DS-03	6/15/2025 9:00	9.05	18.64	14.802	96.28	1
LH-DS-03	6/15/2025 9:15	9.07	18.66	14.803	96.49	1
LH-DS-03	6/15/2025 9:30	9.12	18.66	14.804	97.02	1
LH-DS-03	6/15/2025 9:45	9.12	18.68	14.806	97.02	1
LH-DS-03	6/15/2025 10:00	9.1	18.68	14.807	96.81	1
LH-DS-03	6/15/2025 10:15	9.13	18.7	14.806	97.13	1
LH-DS-03	6/15/2025 10:30	9.12	18.74	14.804	97.02	1
LH-DS-03	6/15/2025 10:45	9.13	18.76	14.802	98.17	1
LH-DS-03	6/15/2025 11:00	9.13	18.78	14.8	98.17	1
LH-DS-03	6/15/2025 11:15	9.09	18.78	14.799	97.74	1
LH-DS-03	6/15/2025 11:30	9.15	18.78	14.799	98.39	1
LH-DS-03	6/15/2025 11:45	9.15	18.78	14.801	98.39	1
LH-DS-03	6/15/2025 12:00	9.16	18.8	14.8	98.49	1
LH-DS-03	6/15/2025 12:15	9.13	18.8	14.797	98.17	1
LH-DS-03	6/15/2025 12:30	9.14	18.82	14.797	98.28	1
LH-DS-03	6/15/2025 12:45	9.1	18.86	14.795	97.85	1
LH-DS-03	6/15/2025 13:00	9.12	18.86	14.799	98.06	1
LH-DS-03	6/15/2025 13:15	9.11	18.86	14.795	97.96	1
LH-DS-03	6/15/2025 13:30	9.12	18.9	14.793	98.06	1
LH-DS-03	6/15/2025 13:45	9.11	18.9	14.792	97.96	1
LH-DS-03	6/15/2025 14:00	9.12	18.88	14.79	98.06	1
LH-DS-03	6/15/2025 14:15	9.11	18.9	14.79	97.96	1
LH-DS-03	6/15/2025 14:30	9.12	18.9	14.791	98.06	1
LH-DS-03	6/15/2025 14:45	9.12	18.9	14.787	98.06	1
LH-DS-03	6/15/2025 15:00	9.12	18.9	14.79	98.06	1
LH-DS-03	6/15/2025 15:15	9.11	18.9	14.789	97.96	1
LH-DS-03	6/15/2025 15:30	9.11	18.9	14.79	97.96	1
LH-DS-03	6/15/2025 15:45	9.11	18.9	14.79	97.96	1
LH-DS-03	6/15/2025 16:00	9.12	18.88	14.789	98.06	1
LH-DS-03	6/15/2025 16:15	9.13	18.9	14.789	98.17	1
LH-DS-03	6/15/2025 16:30	9.11	18.9	14.786	97.96	1
LH-DS-03	6/15/2025 16:45	9.12	18.92	14.786	98.06	1
LH-DS-03	6/15/2025 17:00	9.12	18.92	14.784	98.06	1
LH-DS-03	6/15/2025 17:15	9.13	18.94	14.786	98.17	1
LH-DS-03	6/15/2025 17:30	9.11	18.94	14.784	97.96	1
LH-DS-03	6/15/2025 17:45	9.12	18.92	14.779	98.06	1
LH-DS-03	6/15/2025 18:00	9.11	18.92	14.78	97.96	1
LH-DS-03	6/15/2025 18:15	9.11	18.9	14.776	97.96	1
LH-DS-03	6/15/2025 18:30	9.1	18.9	14.778	97.85	1
LH-DS-03	6/15/2025 18:45	9.1	18.88	14.777	97.85	1
LH-DS-03	6/15/2025 19:00	9.1	18.86	14.777	97.85	1
LH-DS-03	6/15/2025 19:15	9.11	18.86	14.777	97.96	1
LH-DS-03	6/15/2025 19:30	9.1	18.84	14.781	97.85	1
LH-DS-03	6/15/2025 19:45	9.11	18.82	14.78	97.96	1

Station Name	Date Time	DO mg/L	Temp C	Air Pressure PSI	Saturation PCT	Use Code
LH-DS-03	6/15/2025 20:00	9.1	18.82	14.782	97.85	1
LH-DS-03	6/15/2025 20:15	9.09	18.8	14.782	97.74	1
LH-DS-03	6/15/2025 20:30	9.1	18.8	14.782	97.85	1
LH-DS-03	6/15/2025 20:45	9.11	18.78	14.781	97.96	1
LH-DS-03	6/15/2025 21:00	9.12	18.76	14.784	98.06	1
LH-DS-03	6/15/2025 21:15	9.12	18.76	14.788	98.06	1
LH-DS-03	6/15/2025 21:30	9.13	18.76	14.788	98.17	1
LH-DS-03	6/15/2025 21:45	9.14	18.76	14.792	98.28	1
LH-DS-03	6/15/2025 22:00	9.14	18.76	14.79	98.28	1
LH-DS-03	6/15/2025 22:15	9.15	18.78	14.789	98.39	1
LH-DS-03	6/15/2025 22:30	9.14	18.78	14.789	98.28	1
LH-DS-03	6/15/2025 22:45	9.15	18.8	14.787	98.39	1
LH-DS-03	6/15/2025 23:00	9.14	18.8	14.791	98.28	1
LH-DS-03	6/15/2025 23:15	9.14	18.8	14.793	98.28	1
LH-DS-03	6/15/2025 23:30	9.16	18.82	14.792	98.49	1
LH-DS-03	6/15/2025 23:45	9.15	18.82	14.79	98.39	1
LH-DS-03	6/16/2025 0:00	9.15	18.82	14.788	98.39	1
LH-DS-03	6/16/2025 0:15	9.16	18.84	14.789	98.49	1
LH-DS-03	6/16/2025 0:30	9.16	18.84	14.788	98.49	1
LH-DS-03	6/16/2025 0:45	9.16	18.84	14.788	98.49	1
LH-DS-03	6/16/2025 1:00	9.17	18.86	14.79	98.6	1
LH-DS-03	6/16/2025 1:15	9.17	18.86	14.79	98.6	1
LH-DS-03	6/16/2025 1:30	9.16	18.86	14.791	98.49	1
LH-DS-03	6/16/2025 1:45	9.16	18.88	14.791	98.49	1
LH-DS-03	6/16/2025 2:00	9.17	18.88	14.79	98.6	1
LH-DS-03	6/16/2025 2:15	9.17	18.88	14.791	98.6	1
LH-DS-03	6/16/2025 2:30	9.16	18.88	14.791	98.49	1
LH-DS-03	6/16/2025 2:45	9.16	18.88	14.792	98.49	1
LH-DS-03	6/16/2025 3:00	9.15	18.88	14.794	98.39	1
LH-DS-03	6/16/2025 3:15	9.15	18.88	14.791	98.39	1
LH-DS-03	6/16/2025 3:30	9.15	18.88	14.791	98.39	1
LH-DS-03	6/16/2025 3:45	9.15	18.86	14.791	98.39	1
LH-DS-03	6/16/2025 4:00	9.15	18.86	14.79	98.39	1
LH-DS-03	6/16/2025 4:15	9.14	18.84	14.789	98.28	1
LH-DS-03	6/16/2025 4:30	9.13	18.84	14.791	98.17	1
LH-DS-03	6/16/2025 4:45	9.12	18.82	14.793	98.06	1
LH-DS-03	6/16/2025 5:00	9.11	18.82	14.793	97.96	1
LH-DS-03	6/16/2025 5:15	9.11	18.8	14.79	97.96	1
LH-DS-03	6/16/2025 5:30	9.1	18.8	14.793	97.85	1
LH-DS-03	6/16/2025 5:45	9.1	18.8	14.793	97.85	1
LH-DS-03	6/16/2025 6:00	9.1	18.78	14.795	97.85	1
LH-DS-03	6/16/2025 6:15	9.09	18.78	14.794	97.74	1
LH-DS-03	6/16/2025 6:30	9.11	18.76	14.795	97.96	1
LH-DS-03	6/16/2025 6:45	9.1	18.76	14.798	97.85	1
LH-DS-03	6/16/2025 7:00	9.11	18.74	14.796	96.91	1
LH-DS-03	6/16/2025 7:15	9.11	18.74	14.795	96.91	1
LH-DS-03	6/16/2025 7:30	9.14	18.74	14.799	97.23	1
LH-DS-03	6/16/2025 7:45	9.12	18.74	14.801	97.02	1
LH-DS-03	6/16/2025 8:00	9.13	18.72	14.803	97.13	1
LH-DS-03	6/16/2025 8:15	9.12	18.74	14.804	97.02	1
LH-DS-03	6/16/2025 8:30	9.19	18.74	14.806	97.77	1
LH-DS-03	6/16/2025 8:45	9.15	18.74	14.805	97.34	1
LH-DS-03	6/16/2025 9:00	9.22	18.76	14.804	99.14	1
LH-DS-03	6/16/2025 9:15	9.22	18.78	14.807	99.14	1
LH-DS-03	6/16/2025 9:30	9.21	18.78	14.808	99.03	1
LH-DS-03	6/16/2025 9:45	9.2	18.8	14.807	98.92	1
LH-DS-03	6/16/2025 10:00	9.2	18.82	14.805	98.92	1
LH-DS-03	6/16/2025 10:15	9.2	18.84	14.806	98.92	1
LH-DS-03	6/16/2025 10:30	9.2	18.86	14.805	98.92	1
LH-DS-03	6/16/2025 10:45	9.19	18.88	14.806	98.82	1
LH-DS-03	6/16/2025 11:00	9.19	18.9	14.784	98.82	1
LH-DS-03	6/16/2025 11:15	9.18	18.92	14.798	98.71	1
LH-DS-03	6/16/2025 11:30	9.19	18.94	14.794	98.82	1
LH-DS-03	6/16/2025 11:45	9.18	18.96	14.789	98.71	1
LH-DS-03	6/16/2025 12:00	9.18	18.98	14.793	98.71	1
LH-DS-03	6/16/2025 12:15	9.2	19	14.793	98.92	1
LH-DS-03	6/16/2025 12:30	9.18	19	14.795	98.71	1
LH-DS-03	6/16/2025 12:45	9.18	19.02	14.791	98.71	1
LH-DS-03	6/16/2025 13:00	9.17	19.04	14.789	98.6	1
LH-DS-03	6/16/2025 13:15	9.17	19.04	14.789	98.6	1
LH-DS-03	6/16/2025 13:30	9.18	19.06	14.79	98.71	1
LH-DS-03	6/16/2025 13:45	9.17	19.1	14.789	98.6	1
LH-DS-03	6/16/2025 14:00	9.17	19.12	14.786	98.6	1
LH-DS-03	6/16/2025 14:15	9.17	19.14	14.785	98.6	1
LH-DS-03	6/16/2025 14:30	9.18	19.18	14.784	98.71	1
LH-DS-03	6/16/2025 14:45	9.19	19.18	14.781	98.82	1
LH-DS-03	6/16/2025 15:00	9.18	19.18	14.78	98.71	1
LH-DS-03	6/16/2025 15:15	9.2	19.2	14.779	98.92	1
LH-DS-03	6/16/2025 15:30	9.18	19.2	14.778	98.71	1
LH-DS-03	6/16/2025 15:45	9.19	19.2	14.774	98.82	1
LH-DS-03	6/16/2025 16:00	9.2	19.2	14.775	98.92	1
LH-DS-03	6/16/2025 16:15	9.2	19.24	14.773	98.92	1
LH-DS-03	6/16/2025 16:30	9.22	19.24	14.773	99.14	1
LH-DS-03	6/16/2025 16:45	9.2	19.24	14.772	98.92	1

Station Name	Date Time	DO mg/L	Temp C	Air Pressure PSI	Saturation PCT	Use Code
LH-DS-03	6/16/2025 17:00	9.23	19.24	14.767	99.25	1
LH-DS-03	6/16/2025 17:15	9.22	19.26	14.765	100.22	1
LH-DS-03	6/16/2025 17:30	9.21	19.26	14.765	100.11	1
LH-DS-03	6/16/2025 17:45	9.22	19.26	14.758	100.22	1
LH-DS-03	6/16/2025 18:00	9.22	19.24	14.759	99.14	1
LH-DS-03	6/16/2025 18:15	9.2	19.22	14.76	98.92	1
LH-DS-03	6/16/2025 18:30	9.21	19.22	14.762	99.03	1
LH-DS-03	6/16/2025 18:45	9.19	19.22	14.766	98.82	1
LH-DS-03	6/16/2025 19:00	9.17	19.22	14.766	98.6	1
LH-DS-03	6/16/2025 19:15	9.18	19.22	14.766	98.71	1
LH-DS-03	6/16/2025 19:30	9.18	19.2	14.767	98.71	1
LH-DS-03	6/16/2025 19:45	9.17	19.22	14.767	98.6	1
LH-DS-03	6/16/2025 20:00	9.15	19.22	14.767	98.39	1
LH-DS-03	6/16/2025 20:15	9.16	19.22	14.765	98.49	1
LH-DS-03	6/16/2025 20:30	9.14	19.22	14.767	98.28	1
LH-DS-03	6/16/2025 20:45	9.15	19.2	14.764	98.39	1
LH-DS-03	6/16/2025 21:00	9.15	19.2	14.763	98.39	1
LH-DS-03	6/16/2025 21:15	9.16	19.22	14.758	98.49	1
LH-DS-03	6/16/2025 21:30	9.16	19.2	14.756	98.49	1
LH-DS-03	6/16/2025 21:45	9.17	19.22	14.753	98.6	1
LH-DS-03	6/16/2025 22:00	9.17	19.22	14.75	98.6	1
LH-DS-03	6/16/2025 22:15	9.18	19.22	14.749	98.71	1
LH-DS-03	6/16/2025 22:30	9.17	19.22	14.745	98.6	1
LH-DS-03	6/16/2025 22:45	9.17	19.24	14.745	98.6	1
LH-DS-03	6/16/2025 23:00	9.18	19.24	14.747	98.71	1
LH-DS-03	6/16/2025 23:15	9.19	19.26	14.746	99.89	1
LH-DS-03	6/16/2025 23:30	9.19	19.26	14.746	99.89	1
LH-DS-03	6/16/2025 23:45	9.19	19.28	14.747	99.89	1
LH-DS-03	6/17/2025 0:00	9.19	19.3	14.75	99.89	1
LH-DS-03	6/17/2025 0:15	9.19	19.3	14.751	99.89	1
LH-DS-03	6/17/2025 0:30	9.2	19.32	14.747	100	1
LH-DS-03	6/17/2025 0:45	9.21	19.34	14.751	100.11	1
LH-DS-03	6/17/2025 1:00	9.2	19.36	14.75	100	1
LH-DS-03	6/17/2025 1:15	9.21	19.36	14.75	100.11	1
LH-DS-03	6/17/2025 1:30	9.21	19.38	14.751	100.11	1
LH-DS-03	6/17/2025 1:45	9.21	19.4	14.752	100.11	1
LH-DS-03	6/17/2025 2:00	9.21	19.42	14.752	100.11	1
LH-DS-03	6/17/2025 2:15	9.2	19.44	14.752	100	1
LH-DS-03	6/17/2025 2:30	9.21	19.46	14.751	100.11	1
LH-DS-03	6/17/2025 2:45	9.22	19.46	14.751	100.22	1
LH-DS-03	6/17/2025 3:00	9.21	19.46	14.751	100.11	1
LH-DS-03	6/17/2025 3:15	9.21	19.48	14.752	100.11	1
LH-DS-03	6/17/2025 3:30	9.2	19.48	14.751	100	1
LH-DS-03	6/17/2025 3:45	9.2	19.5	14.751	100	1
LH-DS-03	6/17/2025 4:00	9.2	19.5	14.755	100	1
LH-DS-03	6/17/2025 4:15	9.19	19.5	14.753	99.89	1
LH-DS-03	6/17/2025 4:30	9.19	19.5	14.755	99.89	1
LH-DS-03	6/17/2025 4:45	9.19	19.52	14.756	99.89	1
LH-DS-03	6/17/2025 5:00	9.18	19.52	14.752	99.78	1
LH-DS-03	6/17/2025 5:15	9.17	19.52	14.748	99.67	1
LH-DS-03	6/17/2025 5:30	9.16	19.52	14.748	99.57	1
LH-DS-03	6/17/2025 5:45	9.16	19.5	14.749	99.57	1
LH-DS-03	6/17/2025 6:00	9.16	19.5	14.751	99.57	1
LH-DS-03	6/17/2025 6:15	9.15	19.5	14.752	99.46	1
LH-DS-03	6/17/2025 6:30	9.16	19.5	14.755	99.57	1
LH-DS-03	6/17/2025 6:45	9.14	19.48	14.752	99.35	1
LH-DS-03	6/17/2025 7:00	9.15	19.48	14.754	99.46	1
LH-DS-03	6/17/2025 7:15	9.16	19.48	14.754	99.57	1
LH-DS-03	6/17/2025 7:30	9.16	19.48	14.752	99.57	1
LH-DS-03	6/17/2025 7:45	9.19	19.48	14.752	99.89	1
LH-DS-03	6/17/2025 8:00	9.14	19.46	14.753	99.35	1
LH-DS-03	6/17/2025 8:15	9.17	19.46	14.753	99.67	1
LH-DS-03	6/17/2025 8:30	9.17	19.46	14.752	99.67	1
LH-DS-03	6/17/2025 8:45	9.16	19.46	14.751	99.57	1
LH-DS-03	6/17/2025 9:00	9.2	19.46	14.753	100	1
LH-DS-03	6/17/2025 9:15	9.18	19.44	14.753	99.78	1
LH-DS-03	6/17/2025 9:30	9.18	19.44	14.755	99.78	1
LH-DS-03	6/17/2025 9:45	9.17	19.44	14.753	99.67	1
LH-DS-03	6/17/2025 10:00	9.21	19.44	14.749	100.11	1
LH-DS-03	6/17/2025 10:15	9.46	20.14	14.749	103.96	2
LH-DS-03	6/17/2025 10:30	8.79	22.44	14.749	101.03	2
LH-DS-03	6/17/2025 10:45	8.85	20.74	14.75	98.33	2
LH-DS-03	6/17/2025 11:00	9.21	19.54	14.75	100.11	1
LH-DS-03	6/17/2025 11:15	9.22	19.48	14.748	100.22	1
LH-DS-03	6/17/2025 11:30	9.3	19.48	14.749	101.09	1
LH-DS-03	6/17/2025 11:45	9.3	19.48	14.75	101.09	1
LH-DS-03	6/17/2025 12:00	9.23	19.48	14.752	100.33	1
LH-DS-03	6/17/2025 12:15	9.22	19.46	14.748	100.22	1
LH-DS-03	6/17/2025 12:30	9.21	19.46	14.746	100.11	1
LH-DS-03	6/17/2025 12:45	9.21	19.46	14.746	100.11	1
LH-DS-03	6/17/2025 13:00	9.24	19.46	14.742	100.43	1
LH-DS-03	6/17/2025 13:15	9.25	19.48	14.743	100.54	1
LH-DS-03	6/17/2025 13:30	9.19	19.48	14.739	99.89	1
LH-DS-03	6/17/2025 13:45	9.18	19.48	14.739	99.78	1

Station Name	Date Time	DO mg/L	Temp C	Air Pressure PSI	Saturation PCT	Use Code
LH-DS-03	6/17/2025 14:00	9.13	19.46	14.738	99.24	1
LH-DS-03	6/17/2025 14:15	9.14	19.48	14.733	99.35	1
LH-DS-03	6/17/2025 14:30	9.21	19.48	14.733	100.11	1
LH-DS-03	6/17/2025 14:45	9.2	19.5	14.734	100	1
LH-DS-03	6/17/2025 15:00	9.19	19.52	14.731	99.89	1
LH-DS-03	6/17/2025 15:15	9.14	19.52	14.73	99.35	1
LH-DS-03	6/17/2025 15:30	9.09	19.5	14.727	98.8	1
LH-DS-03	6/17/2025 15:45	9.03	19.48	14.722	98.15	1
LH-DS-03	6/17/2025 16:00	9.11	19.48	14.722	99.02	1
LH-DS-03	6/17/2025 16:15	9.09	19.48	14.722	98.8	1
LH-DS-03	6/17/2025 16:30	9.08	19.48	14.722	98.7	1
LH-DS-03	6/17/2025 16:45	9.13	19.48	14.718	99.24	1
LH-DS-03	6/17/2025 17:00	8.97	19.48	14.717	97.5	1
LH-DS-03	6/17/2025 17:15	9.03	19.48	14.716	98.15	1
LH-DS-03	6/17/2025 17:30	9.01	19.46	14.715	97.93	1
LH-DS-03	6/17/2025 17:45	9.06	19.46	14.715	98.48	1
LH-DS-03	6/17/2025 18:00	8.92	19.46	14.715	96.96	1
LH-DS-03	6/17/2025 18:15	9.03	19.44	14.714	98.15	1
LH-DS-03	6/17/2025 18:30	9.04	19.44	14.713	98.26	1
LH-DS-03	6/17/2025 18:45	8.92	19.44	14.713	96.96	1
LH-DS-03	6/17/2025 19:00	8.92	19.44	14.71	96.96	1
LH-DS-03	6/17/2025 19:15	9.02	19.42	14.711	98.04	1
LH-DS-03	6/17/2025 19:30	9.02	19.4	14.708	98.04	1
LH-DS-03	6/17/2025 19:45	9.01	19.4	14.709	97.93	1
LH-DS-03	6/17/2025 20:00	9.01	19.38	14.709	97.93	1
LH-DS-03	6/17/2025 20:15	9.01	19.38	14.706	97.93	1
LH-DS-03	6/17/2025 20:30	9.01	19.38	14.704	97.93	1
LH-DS-03	6/17/2025 20:45	9.02	19.36	14.706	98.04	1
LH-DS-03	6/17/2025 21:00	9.02	19.36	14.706	98.04	1
LH-DS-03	6/17/2025 21:15	9.02	19.36	14.704	98.04	1
LH-DS-03	6/17/2025 21:30	9.02	19.36	14.704	98.04	1
LH-DS-03	6/17/2025 21:45	9	19.34	14.703	97.83	1
LH-DS-03	6/17/2025 22:00	9.02	19.34	14.703	98.04	1
LH-DS-03	6/17/2025 22:15	9.02	19.34	14.704	98.04	1
LH-DS-03	6/17/2025 22:30	9.02	19.34	14.704	98.04	1
LH-DS-03	6/17/2025 22:45	9.02	19.32	14.702	98.04	1
LH-DS-03	6/17/2025 23:00	9.02	19.32	14.699	98.04	1
LH-DS-03	6/17/2025 23:15	9.03	19.32	14.7	98.15	1
LH-DS-03	6/17/2025 23:30	9.01	19.32	14.695	97.93	1
LH-DS-03	6/17/2025 23:45	9.03	19.32	14.695	98.15	1
LH-DS-03	6/18/2025 0:00	9.03	19.34	14.692	98.15	1
LH-DS-03	6/18/2025 0:15	9.03	19.34	14.69	98.15	1
LH-DS-03	6/18/2025 0:30	9.02	19.34	14.692	98.04	1
LH-DS-03	6/18/2025 0:45	9.02	19.34	14.687	98.04	1
LH-DS-03	6/18/2025 1:00	9.02	19.34	14.688	98.04	1
LH-DS-03	6/18/2025 1:15	9.02	19.34	14.688	98.04	1
LH-DS-03	6/18/2025 1:30	9.02	19.36	14.689	98.04	1
LH-DS-03	6/18/2025 1:45	9.02	19.36	14.688	98.04	1
LH-DS-03	6/18/2025 2:00	9.01	19.36	14.686	97.93	1
LH-DS-03	6/18/2025 2:15	9.02	19.36	14.685	98.04	1
LH-DS-03	6/18/2025 2:30	9.02	19.36	14.684	98.04	1
LH-DS-03	6/18/2025 2:45	9	19.36	14.682	97.83	1
LH-DS-03	6/18/2025 3:00	9	19.36	14.68	97.83	1
LH-DS-03	6/18/2025 3:15	9.01	19.36	14.679	97.93	1
LH-DS-03	6/18/2025 3:30	9	19.38	14.681	97.83	1
LH-DS-03	6/18/2025 3:45	9	19.38	14.679	97.83	1
LH-DS-03	6/18/2025 4:00	9	19.38	14.678	97.83	1
LH-DS-03	6/18/2025 4:15	8.99	19.38	14.676	97.72	1
LH-DS-03	6/18/2025 4:30	8.99	19.38	14.672	97.72	1
LH-DS-03	6/18/2025 4:45	8.98	19.4	14.672	97.61	1
LH-DS-03	6/18/2025 5:00	8.96	19.4	14.674	97.39	1
LH-DS-03	6/18/2025 5:15	8.96	19.4	14.672	97.39	1
LH-DS-03	6/18/2025 5:30	8.95	19.4	14.673	97.28	1
LH-DS-03	6/18/2025 5:45	8.94	19.4	14.672	97.17	1
LH-DS-03	6/18/2025 6:00	8.95	19.42	14.673	97.28	1
LH-DS-03	6/18/2025 6:15	8.96	19.42	14.671	97.39	1
LH-DS-03	6/18/2025 6:30	8.96	19.42	14.671	97.39	1
LH-DS-03	6/18/2025 6:45	8.94	19.44	14.676	97.17	1
LH-DS-03	6/18/2025 7:00	8.93	19.44	14.675	97.07	1
LH-DS-03	6/18/2025 7:15	8.93	19.46	14.675	97.07	1
LH-DS-03	6/18/2025 7:30	8.94	19.46	14.674	97.17	1
LH-DS-03	6/18/2025 7:45	8.96	19.46	14.671	97.39	1
LH-DS-03	6/18/2025 8:00	8.98	19.48	14.673	97.61	1
LH-DS-03	6/18/2025 8:15	8.95	19.5	14.674	97.28	1
LH-DS-03	6/18/2025 8:30	8.93	19.5	14.675	97.07	1
LH-DS-03	6/18/2025 8:45	8.93	19.5	14.671	97.07	1
LH-DS-03	6/18/2025 9:00	8.92	19.52	14.67	96.96	1
LH-DS-03	6/18/2025 9:15	9.02	19.54	14.672	98.04	1
LH-DS-03	6/18/2025 9:30	9.11	19.56	14.673	99.02	1
LH-DS-03	6/18/2025 9:45	9.24	19.56	14.673	100.43	1
LH-DS-03	6/18/2025 10:00	9.4	19.58	14.673	102.17	1
LH-DS-03	6/18/2025 10:15	9.49	19.58	14.672	103.15	1
LH-DS-03	6/18/2025 10:30	9.61	19.6	14.671	104.46	1
LH-DS-03	6/18/2025 10:45	9.62	19.62	14.667	104.57	1

Station Name	Date Time	DO mg/L	Temp C	Air Pressure PSI	Saturation PCT	Use Code
LH-DS-03	6/18/2025 11:00	9.62	19.68	14.664	104.57	1
LH-DS-03	6/18/2025 11:15	9.55	19.7	14.668	103.8	1
LH-DS-03	6/18/2025 11:30	9.25	19.74	14.664	100.54	1
LH-DS-03	6/18/2025 11:45	9.07	19.76	14.663	99.67	1
LH-DS-03	6/18/2025 12:00	8.95	19.76	14.661	98.35	1
LH-DS-03	6/18/2025 12:15	9.05	19.78	14.658	99.45	1
LH-DS-03	6/18/2025 12:30	9.02	19.76	14.659	99.12	1
LH-DS-03	6/18/2025 12:45	9.08	19.78	14.662	99.78	1
LH-DS-03	6/18/2025 13:00	9.02	19.8	14.66	99.12	1
LH-DS-03	6/18/2025 13:15	8.97	19.8	14.659	98.57	1
LH-DS-03	6/18/2025 13:30	8.91	19.8	14.655	97.91	1
LH-DS-03	6/18/2025 13:45	8.95	19.82	14.65	98.35	1
LH-DS-03	6/18/2025 14:00	9.05	19.86	14.652	99.45	1
LH-DS-03	6/18/2025 14:15	8.98	19.86	14.649	98.68	1
LH-DS-03	6/18/2025 14:30	8.96	19.88	14.649	98.46	1
LH-DS-03	6/18/2025 14:45	8.89	19.88	14.645	98.78	1
LH-DS-03	6/18/2025 15:00	8.94	19.88	14.645	99.33	1
LH-DS-03	6/18/2025 15:15	8.94	19.9	14.644	99.33	1
LH-DS-03	6/18/2025 15:30	8.97	19.9	14.642	99.67	1
LH-DS-03	6/18/2025 15:45	9	19.92	14.641	100	1
LH-DS-03	6/18/2025 16:00	8.98	19.94	14.64	99.78	1
LH-DS-03	6/18/2025 16:15	9.02	19.96	14.636	100.22	1
LH-DS-03	6/18/2025 16:30	9.03	19.98	14.634	100.33	1
LH-DS-03	6/18/2025 16:45	8.99	19.98	14.636	99.89	1
LH-DS-03	6/18/2025 17:00	8.95	20	14.632	99.44	1
LH-DS-03	6/18/2025 17:15	9.03	20	14.633	100.33	1
LH-DS-03	6/18/2025 17:30	8.96	20.02	14.635	99.56	1
LH-DS-03	6/18/2025 17:45	8.95	20.04	14.634	99.44	1
LH-DS-03	6/18/2025 18:00	8.91	20.04	14.631	99	1
LH-DS-03	6/18/2025 18:15	8.93	20.04	14.634	99.22	1
LH-DS-03	6/18/2025 18:30	8.94	20.04	14.634	99.33	1
LH-DS-03	6/18/2025 18:45	8.93	20.04	14.634	99.22	1
LH-DS-03	6/18/2025 19:00	8.92	20.06	14.634	99.11	1
LH-DS-03	6/18/2025 19:15	8.88	20.04	14.632	98.67	1
LH-DS-03	6/18/2025 19:30	8.87	20.02	14.631	98.56	1
LH-DS-03	6/18/2025 19:45	8.85	20.02	14.63	98.33	1
LH-DS-03	6/18/2025 20:00	8.83	20.02	14.631	98.11	1
LH-DS-03	6/18/2025 20:15	8.83	20	14.628	98.11	1
LH-DS-03	6/18/2025 20:30	8.82	20	14.625	98	1
LH-DS-03	6/18/2025 20:45	8.82	20	14.625	98	1
LH-DS-03	6/18/2025 21:00	8.82	20	14.629	98	1
LH-DS-03	6/18/2025 21:15	8.81	20	14.628	97.89	1
LH-DS-03	6/18/2025 21:30	8.82	19.98	14.63	98	1
LH-DS-03	6/18/2025 21:45	8.83	19.98	14.632	98.11	1
LH-DS-03	6/18/2025 22:00	8.82	19.98	14.63	98	1
LH-DS-03	6/18/2025 22:15	8.83	19.96	14.629	98.11	1
LH-DS-03	6/18/2025 22:30	8.83	19.96	14.626	98.11	1
LH-DS-03	6/18/2025 22:45	8.83	19.94	14.623	98.11	1
LH-DS-03	6/18/2025 23:00	8.83	19.94	14.625	98.11	1
LH-DS-03	6/18/2025 23:15	8.84	19.92	14.623	98.22	1
LH-DS-03	6/18/2025 23:30	8.84	19.92	14.624	98.22	1
LH-DS-03	6/18/2025 23:45	8.85	19.9	14.624	98.33	1
LH-DS-03	6/19/2025 0:00	8.84	19.9	14.621	98.22	1
LH-DS-03	6/19/2025 0:15	8.86	19.9	14.619	98.44	1
LH-DS-03	6/19/2025 0:30	8.86	19.88	14.622	98.44	1
LH-DS-03	6/19/2025 0:45	8.86	19.88	14.622	98.44	1
LH-DS-03	6/19/2025 1:00	8.86	19.88	14.62	98.44	1
LH-DS-03	6/19/2025 1:15	8.87	19.88	14.616	98.56	1
LH-DS-03	6/19/2025 1:30	8.87	19.88	14.616	98.56	1
LH-DS-03	6/19/2025 1:45	8.87	19.86	14.611	98.56	1
LH-DS-03	6/19/2025 2:00	8.87	19.86	14.61	98.56	1
LH-DS-03	6/19/2025 2:15	8.87	19.86	14.609	98.56	1
LH-DS-03	6/19/2025 2:30	8.86	19.86	14.608	98.44	1
LH-DS-03	6/19/2025 2:45	8.87	19.84	14.605	98.56	1
LH-DS-03	6/19/2025 3:00	8.87	19.84	14.601	98.56	1
LH-DS-03	6/19/2025 3:15	8.87	19.82	14.601	98.56	1
LH-DS-03	6/19/2025 3:30	8.86	19.82	14.601	98.44	1
LH-DS-03	6/19/2025 3:45	8.87	19.82	14.6	98.56	1
LH-DS-03	6/19/2025 4:00	8.86	19.82	14.6	98.44	1
LH-DS-03	6/19/2025 4:15	8.84	19.8	14.6	98.22	1
LH-DS-03	6/19/2025 4:30	8.85	19.8	14.6	98.33	1
LH-DS-03	6/19/2025 4:45	8.84	19.8	14.6	98.22	1
LH-DS-03	6/19/2025 5:00	8.84	19.8	14.597	98.22	1
LH-DS-03	6/19/2025 5:15	8.83	19.8	14.602	98.11	1
LH-DS-03	6/19/2025 5:30	8.83	19.8	14.603	98.11	1
LH-DS-03	6/19/2025 5:45	8.83	19.8	14.604	98.11	1
LH-DS-03	6/19/2025 6:00	8.82	19.8	14.605	98	1
LH-DS-03	6/19/2025 6:15	8.82	19.8	14.606	98	1
LH-DS-03	6/19/2025 6:30	8.83	19.8	14.606	98.11	1
LH-DS-03	6/19/2025 6:45	8.84	19.8	14.603	98.22	1
LH-DS-03	6/19/2025 7:00	8.91	19.8	14.603	99	1
LH-DS-03	6/19/2025 7:15	8.88	19.82	14.605	98.67	1
LH-DS-03	6/19/2025 7:30	8.95	19.84	14.606	99.44	1
LH-DS-03	6/19/2025 7:45	8.89	19.84	14.607	98.78	1

Station Name	Date Time	DO mg/L	Temp C	Air Pressure PSI	Saturation PCT	Use Code
LH-DS-03	6/19/2025 8:00	8.96	19.84	14.608	99.56	1
LH-DS-03	6/19/2025 8:15	9.12	19.86	14.605	101.33	1
LH-DS-03	6/19/2025 8:30	9.07	19.88	14.603	100.78	1
LH-DS-03	6/19/2025 8:45	9.12	19.88	14.606	101.33	1
LH-DS-03	6/19/2025 9:00	9.07	19.9	14.601	100.78	1
LH-DS-03	6/19/2025 9:15	9.22	19.92	14.6	102.44	1
LH-DS-03	6/19/2025 9:30	9.17	19.94	14.599	101.89	1
LH-DS-03	6/19/2025 9:45	9.06	19.94	14.597	100.67	1
LH-DS-03	6/19/2025 10:00	9.15	19.96	14.593	101.67	1
LH-DS-03	6/19/2025 10:15	9.13	19.98	14.592	101.44	1
LH-DS-03	6/19/2025 10:30	9.03	19.98	14.592	100.33	1
LH-DS-03	6/19/2025 10:45	9.23	20.02	14.589	102.56	1
LH-DS-03	6/19/2025 11:00	9.14	20.04	14.588	101.56	1
LH-DS-03	6/19/2025 11:15	9.16	20.12	14.588	101.78	1
LH-DS-03	6/19/2025 11:30	9.02	20.12	14.584	100.22	1
LH-DS-03	6/19/2025 11:45	9.06	20.16	14.581	100.67	1
LH-DS-03	6/19/2025 12:00	9.01	20.18	14.578	100.11	1
LH-DS-03	6/19/2025 12:15	9.02	20.2	14.579	100.22	1
LH-DS-03	6/19/2025 12:30	9.05	20.2	14.581	100.56	1
LH-DS-03	6/19/2025 12:45	8.97	20.26	14.578	100.79	1
LH-DS-03	6/19/2025 13:00	8.95	20.3	14.573	100.56	1
LH-DS-03	6/19/2025 13:15	8.96	20.34	14.569	100.67	1
LH-DS-03	6/19/2025 13:30	8.98	20.36	14.568	100.9	1
LH-DS-03	6/19/2025 13:45	8.94	20.38	14.562	100.45	1
LH-DS-03	6/19/2025 14:00	8.93	20.42	14.561	100.34	1
LH-DS-03	6/19/2025 14:15	8.95	20.48	14.56	100.56	1
LH-DS-03	6/19/2025 14:30	8.94	20.5	14.56	100.45	1
LH-DS-03	6/19/2025 14:45	8.95	20.52	14.556	100.56	1
LH-DS-03	6/19/2025 15:00	8.96	20.54	14.551	100.67	1
LH-DS-03	6/19/2025 15:15	8.97	20.6	14.549	100.79	1
LH-DS-03	6/19/2025 15:30	8.98	20.64	14.548	100.9	1
LH-DS-03	6/19/2025 15:45	9	20.68	14.544	101.12	1
LH-DS-03	6/19/2025 16:00	8.98	20.7	14.543	100.9	1
LH-DS-03	6/19/2025 16:15	8.97	20.7	14.539	100.79	1
LH-DS-03	6/19/2025 16:30	8.91	20.7	14.531	100.11	1
LH-DS-03	6/19/2025 16:45	8.94	20.7	14.527	100.45	1
LH-DS-03	6/19/2025 17:00	8.95	20.74	14.529	100.56	1
LH-DS-03	6/19/2025 17:15	8.94	20.78	14.526	101.59	1
LH-DS-03	6/19/2025 17:30	8.91	20.8	14.522	101.25	1
LH-DS-03	6/19/2025 17:45	8.92	20.82	14.516	101.36	1
LH-DS-03	6/19/2025 18:00	8.9	20.82	14.515	101.14	1
LH-DS-03	6/19/2025 18:15	8.85	20.82	14.512	100.57	1
LH-DS-03	6/19/2025 18:30	8.88	20.82	14.513	100.91	1
LH-DS-03	6/19/2025 18:45	8.88	20.84	14.516	100.91	1
LH-DS-03	6/19/2025 19:00	8.87	20.88	14.519	100.8	1
LH-DS-03	6/19/2025 19:15	8.86	20.88	14.518	100.68	1
LH-DS-03	6/19/2025 19:30	8.81	20.9	14.514	100.11	1
LH-DS-03	6/19/2025 19:45	8.82	20.9	14.513	100.23	1
LH-DS-03	6/19/2025 20:00	8.8	20.9	14.51	100	1
LH-DS-03	6/19/2025 20:15	8.78	20.9	14.511	99.77	1
LH-DS-03	6/19/2025 20:30	8.77	20.9	14.511	99.66	1
LH-DS-03	6/19/2025 20:45	8.76	20.9	14.508	99.55	1
LH-DS-03	6/19/2025 21:00	8.77	20.9	14.508	99.66	1
LH-DS-03	6/19/2025 21:15	8.77	20.9	14.505	99.66	1
LH-DS-03	6/19/2025 21:30	8.77	20.9	14.503	99.66	1
LH-DS-03	6/19/2025 21:45	8.77	20.92	14.501	99.66	1
LH-DS-03	6/19/2025 22:00	8.78	20.92	14.499	99.77	1
LH-DS-03	6/19/2025 22:15	8.78	20.92	14.499	99.77	1
LH-DS-03	6/19/2025 22:30	8.79	20.92	14.495	99.89	1
LH-DS-03	6/19/2025 22:45	8.79	20.92	14.493	99.89	1
LH-DS-03	6/19/2025 23:00	8.79	20.92	14.492	99.89	1
LH-DS-03	6/19/2025 23:15	8.8	20.94	14.491	100	1
LH-DS-03	6/19/2025 23:30	8.8	20.94	14.488	100	1
LH-DS-03	6/19/2025 23:45	8.8	20.94	14.487	100	1
LH-DS-03	6/20/2025 0:00	8.8	20.96	14.482	100	1
LH-DS-03	6/20/2025 0:15	8.8	20.96	14.477	100	1
LH-DS-03	6/20/2025 0:30	8.8	20.98	14.475	100	1
LH-DS-03	6/20/2025 0:45	8.8	20.98	14.475	100	1
LH-DS-03	6/20/2025 1:00	8.81	21	14.476	100.11	1
LH-DS-03	6/20/2025 1:15	8.81	21	14.472	100.11	1
LH-DS-03	6/20/2025 1:30	8.8	21.02	14.465	100	1
LH-DS-03	6/20/2025 1:45	8.81	21.02	14.463	100.11	1
LH-DS-03	6/20/2025 2:00	8.81	21.04	14.467	100.11	1
LH-DS-03	6/20/2025 2:15	8.81	21.06	14.47	100.11	1
LH-DS-03	6/20/2025 2:30	8.81	21.08	14.474	100.11	1
LH-DS-03	6/20/2025 2:45	8.81	21.08	14.471	100.11	1
LH-DS-03	6/20/2025 3:00	8.8	21.1	14.473	100	1
LH-DS-03	6/20/2025 3:15	8.79	21.12	14.47	99.89	1
LH-DS-03	6/20/2025 3:30	8.79	21.12	14.472	99.89	1
LH-DS-03	6/20/2025 3:45	8.79	21.12	14.47	99.89	1
LH-DS-03	6/20/2025 4:00	8.78	21.14	14.468	99.77	1
LH-DS-03	6/20/2025 4:15	8.78	21.14	14.47	99.77	1
LH-DS-03	6/20/2025 4:30	8.75	21.14	14.47	99.43	1
LH-DS-03	6/20/2025 4:45	8.74	21.14	14.47	99.32	1

Dissolved Oxygen Saturation Continous Monitoring Data
Normandeau Associates Inc.

Station Name	Date Time	DO mg/L	Temp C	Air Pressure PSI	Saturation PCT	Use Code
LH-DS-03	6/20/2025 5:00	8.74	21.14	14.47	99.32	1
LH-DS-03	6/20/2025 5:15	8.75	21.14	14.472	99.43	1
LH-DS-03	6/20/2025 5:30	8.76	21.14	14.471	99.55	1
LH-DS-03	6/20/2025 5:45	8.8	21.14	14.472	100	1
LH-DS-03	6/20/2025 6:00	8.8	21.14	14.478	100	1
LH-DS-03	6/20/2025 6:15	8.77	21.12	14.481	99.66	1
LH-DS-03	6/20/2025 6:30	8.77	21.12	14.489	99.66	1
LH-DS-03	6/20/2025 6:45	9.02	21.1	14.486	102.5	1
LH-DS-03	6/20/2025 7:00	9.38	21.1	14.484	106.59	1
LH-DS-03	6/20/2025 7:15	9.55	21.1	14.485	108.52	1
LH-DS-03	6/20/2025 7:30	-888.88	-888.88	14.488	#N/A	3
LH-DS-03	6/20/2025 7:45	9.67	21.1	14.491	109.89	1
LH-DS-03	6/20/2025 8:00	9.02	21.1	14.492	102.5	1
LH-DS-03	6/20/2025 8:15	9.74	21.1	14.493	110.68	1
LH-DS-03	6/20/2025 8:30	-888.88	-888.88	14.498	#N/A	3
LH-DS-03	6/20/2025 8:45	9.36	21.08	14.504	106.36	1
LH-DS-03	6/20/2025 9:00	9.01	21.08	14.502	102.39	1
LH-DS-03	6/20/2025 9:15	9.6	21.08	14.504	109.09	1
LH-DS-03	6/20/2025 9:30	-888.88	-888.88	14.503	#N/A	3
LH-DS-03	6/20/2025 9:45	9.91	21.12	14.505	112.61	1
LH-DS-03	6/20/2025 10:00	9.78	21.12	14.506	111.14	1
LH-DS-03	6/20/2025 10:15	9.66	21.12	14.508	109.77	1
LH-DS-03	6/20/2025 10:30	9.23	21.12	14.515	104.89	1
LH-DS-03	6/20/2025 10:45	9.26	21.12	14.518	105.23	1
LH-DS-03	6/20/2025 11:00	9.39	21.14	14.52	106.7	1
LH-DS-03	6/20/2025 11:15	9.41	21.12	14.525	106.93	1
LH-DS-03	6/20/2025 11:30	9.23	21.12	14.531	104.89	1
LH-DS-03	6/20/2025 11:45	9.22	21.14	14.531	104.77	1
LH-DS-03	6/20/2025 12:00	9.01	21.18	14.539	102.39	1
LH-DS-03	6/20/2025 12:15	9.16	21.22	14.54	104.09	1
LH-DS-03	6/20/2025 12:30	9.24	21.26	14.543	106.21	1
LH-DS-03	6/20/2025 12:45	9.18	21.28	14.546	105.52	1
LH-DS-03	6/20/2025 13:00	9.11	21.3	14.548	104.71	1
LH-DS-03	6/20/2025 13:15	9.08	21.3	14.552	104.37	1
LH-DS-03	6/20/2025 13:30	9.09	21.3	14.557	104.48	1
LH-DS-03	6/20/2025 13:45	9.07	21.32	14.552	104.25	1
LH-DS-03	6/20/2025 14:00	9.11	21.32	14.554	104.71	1
LH-DS-03	6/20/2025 14:15	9.13	21.34	14.554	104.94	1
LH-DS-03	6/20/2025 14:30	9.12	21.36	14.562	104.83	1
LH-DS-03	6/20/2025 14:45	9.09	21.36	14.56	104.48	1
LH-DS-03	6/20/2025 15:00	9.12	21.36	14.561	104.83	1
LH-DS-03	6/20/2025 15:15	9.15	21.36	14.562	105.17	1
LH-DS-03	6/20/2025 15:30	9.12	21.38	14.565	104.83	1
LH-DS-03	6/20/2025 15:45	9.11	21.38	14.568	104.71	1
LH-DS-03	6/20/2025 16:00	9.09	21.36	14.57	104.48	1
LH-DS-03	6/20/2025 16:15	9.3	21.38	14.573	106.9	1
LH-DS-03	6/20/2025 16:30	9.09	21.38	14.575	104.48	1
LH-DS-03	6/20/2025 16:45	9.24	21.38	14.577	106.21	1
LH-DS-03	6/20/2025 17:00	9.15	21.38	14.582	105.17	1
LH-DS-03	6/20/2025 17:15	9.07	21.38	14.582	104.25	1
LH-DS-03	6/20/2025 17:30	9.21	21.38	14.588	105.86	1
LH-DS-03	6/20/2025 17:45	9.03	21.38	14.592	103.79	1
LH-DS-03	6/20/2025 18:00	9.04	21.38	14.59	103.91	1
LH-DS-03	6/20/2025 18:15	9.02	21.38	14.598	103.68	1
LH-DS-03	6/20/2025 18:30	8.97	21.38	14.602	103.1	1
LH-DS-03	6/20/2025 18:45	8.94	21.36	14.604	102.76	1
LH-DS-03	6/20/2025 19:00	8.91	21.36	14.609	102.41	1
LH-DS-03	6/20/2025 19:15	8.89	21.36	14.614	102.18	1
LH-DS-03	6/20/2025 19:30	8.85	21.34	14.613	101.72	1
LH-DS-03	6/20/2025 19:45	8.8	21.34	14.617	101.15	1
LH-DS-03	6/20/2025 20:00	8.76	21.32	14.623	100.69	1
LH-DS-03	6/20/2025 20:15	8.75	21.32	14.624	100.57	1
LH-DS-03	6/20/2025 20:30	8.72	21.3	14.628	100.23	1
LH-DS-03	6/20/2025 20:45	8.72	21.3	14.63	100.23	1
LH-DS-03	6/20/2025 21:00	8.71	21.3	14.635	100.11	1
LH-DS-03	6/20/2025 21:15	8.7	21.32	14.642	100	1
LH-DS-03	6/20/2025 21:30	8.71	21.3	14.645	100.11	1
LH-DS-03	6/20/2025 21:45	8.72	21.32	14.649	99.09	1
LH-DS-03	6/20/2025 22:00	8.71	21.32	14.655	98.98	1
LH-DS-03	6/20/2025 22:15	8.72	21.34	14.658	99.09	1
LH-DS-03	6/20/2025 22:30	8.72	21.34	14.656	99.09	1
LH-DS-03	6/20/2025 22:45	8.72	21.34	14.658	99.09	1
LH-DS-03	6/20/2025 23:00	8.71	21.36	14.661	98.98	1
LH-DS-03	6/20/2025 23:15	8.73	21.36	14.662	99.2	1
LH-DS-03	6/20/2025 23:30	8.71	21.36	14.664	98.98	1
LH-DS-03	6/20/2025 23:45	8.71	21.38	14.664	98.98	1
LH-DS-03	6/21/2025 0:00	8.72	21.38	14.665	99.09	1
LH-DS-03	6/21/2025 0:15	8.71	21.4	14.665	98.98	1
LH-DS-03	6/21/2025 0:30	8.73	21.4	14.667	99.2	1
LH-DS-03	6/21/2025 0:45	8.72	21.42	14.669	99.09	1
LH-DS-03	6/21/2025 1:00	8.72	21.44	14.674	99.09	1
LH-DS-03	6/21/2025 1:15	8.71	21.44	14.677	98.98	1
LH-DS-03	6/21/2025 1:30	8.72	21.44	14.68	99.09	1
LH-DS-03	6/21/2025 1:45	8.7	21.46	14.681	98.86	1

Dissolved Oxygen Saturation Continous Monitoring Data
Normandeau Associates Inc.

Station Name	Date Time	DO mg/L	Temp C	Air Pressure PSI	Saturation PCT	Use Code
LH-DS-03	6/21/2025 2:00	8.72	21.46	14.683	99.09	1
LH-DS-03	6/21/2025 2:15	8.71	21.46	14.687	98.98	1
LH-DS-03	6/21/2025 2:30	8.71	21.48	14.69	98.98	1
LH-DS-03	6/21/2025 2:45	8.7	21.48	14.691	98.86	1
LH-DS-03	6/21/2025 3:00	8.68	21.48	14.693	98.64	1
LH-DS-03	6/21/2025 3:15	8.67	21.5	14.693	98.52	1
LH-DS-03	6/21/2025 3:30	8.67	21.5	14.694	98.52	1
LH-DS-03	6/21/2025 3:45	8.66	21.5	14.698	98.41	1
LH-DS-03	6/21/2025 4:00	8.67	21.5	14.698	98.52	1
LH-DS-03	6/21/2025 4:15	8.65	21.5	14.7	98.3	1
LH-DS-03	6/21/2025 4:30	8.66	21.5	14.701	98.41	1
LH-DS-03	6/21/2025 4:45	8.64	21.5	14.706	98.18	1
LH-DS-03	6/21/2025 5:00	8.64	21.5	14.708	98.18	1
LH-DS-03	6/21/2025 5:15	8.65	21.5	14.712	98.3	1
LH-DS-03	6/21/2025 5:30	8.74	21.5	14.715	99.32	1
LH-DS-03	6/21/2025 5:45	8.8	21.52	14.716	100	1
LH-DS-03	6/21/2025 6:00	8.87	21.52	14.718	100.8	1
LH-DS-03	6/21/2025 6:15	9.29	21.52	14.723	105.57	1
LH-DS-03	6/21/2025 6:30	9.54	21.52	14.727	108.41	1
LH-DS-03	6/21/2025 6:45	9.85	21.54	14.732	111.93	1
LH-DS-03	6/21/2025 7:00	9.94	21.54	14.735	112.95	1
LH-DS-03	6/21/2025 7:15	10.13	21.56	14.737	115.11	1
LH-DS-03	6/21/2025 7:30	-888.88	-888.88	14.739	#N/A	3
LH-DS-03	6/21/2025 7:45	-888.88	-888.88	14.74	#N/A	3
LH-DS-03	6/21/2025 8:00	10.31	21.58	14.74	117.16	1
LH-DS-03	6/21/2025 8:15	-888.88	-888.88	14.742	#N/A	3
LH-DS-03	6/21/2025 8:30	10.51	21.6	14.741	119.43	1
LH-DS-03	6/21/2025 8:45	10.23	21.62	14.737	116.25	1
LH-DS-03	6/21/2025 9:00	10.36	21.64	14.739	117.73	1
LH-DS-03	6/21/2025 9:15	-888.88	-888.88	14.741	#N/A	3
LH-DS-03	6/21/2025 9:30	-888.88	-888.88	14.74	#N/A	3
LH-DS-03	6/21/2025 9:45	10.16	21.66	14.74	115.45	1
LH-DS-03	6/21/2025 10:00	-888.88	-888.88	14.738	#N/A	3
LH-DS-03	6/21/2025 10:15	-888.88	-888.88	14.739	#N/A	3
LH-DS-03	6/21/2025 10:30	9.72	21.74	14.736	110.45	1
LH-DS-03	6/21/2025 10:45	9.45	21.74	14.734	107.39	1
LH-DS-03	6/21/2025 11:00	9.35	21.78	14.733	107.47	1
LH-DS-03	6/21/2025 11:15	8.92	21.8	14.736	102.53	1
LH-DS-03	6/21/2025 11:30	9.14	21.82	14.734	105.06	1
LH-DS-03	6/21/2025 11:45	8.98	21.84	14.735	103.22	1
LH-DS-03	6/21/2025 12:00	8.85	21.86	14.737	101.72	1
LH-DS-03	6/21/2025 12:15	8.78	21.88	14.738	100.92	1
LH-DS-03	6/21/2025 12:30	9.07	21.88	14.738	104.25	1
LH-DS-03	6/21/2025 12:45	8.92	21.9	14.738	102.53	1
LH-DS-03	6/21/2025 13:00	8.84	21.9	14.736	101.61	1
LH-DS-03	6/21/2025 13:15	8.86	21.96	14.738	101.84	1
LH-DS-03	6/21/2025 13:30	8.98	22	14.739	103.22	1
LH-DS-03	6/21/2025 13:45	8.98	22.02	14.736	103.22	1
LH-DS-03	6/21/2025 14:00	8.98	22.04	14.734	103.22	1
LH-DS-03	6/21/2025 14:15	8.83	22.06	14.735	101.49	1
LH-DS-03	6/21/2025 14:30	8.98	22.08	14.734	103.22	1
LH-DS-03	6/21/2025 14:45	8.89	22.12	14.735	102.18	1
LH-DS-03	6/21/2025 15:00	8.96	22.14	14.731	102.99	1
LH-DS-03	6/21/2025 15:15	8.96	22.16	14.73	102.99	1
LH-DS-03	6/21/2025 15:30	8.94	22.18	14.73	102.76	1
LH-DS-03	6/21/2025 15:45	8.95	22.2	14.726	102.87	1
LH-DS-03	6/21/2025 16:00	8.99	22.2	14.726	103.33	1
LH-DS-03	6/21/2025 16:15	8.94	22.22	14.719	102.76	1
LH-DS-03	6/21/2025 16:30	8.91	22.24	14.72	102.41	1
LH-DS-03	6/21/2025 16:45	8.97	22.26	14.722	104.3	1
LH-DS-03	6/21/2025 17:00	8.98	22.24	14.718	103.22	1
LH-DS-03	6/21/2025 17:15	9.01	22.22	14.72	103.56	1
LH-DS-03	6/21/2025 17:30	9.03	22.26	14.722	105	1
LH-DS-03	6/21/2025 17:45	8.94	22.26	14.725	103.95	1
LH-DS-03	6/21/2025 18:00	8.88	22.26	14.725	103.26	1
LH-DS-03	6/21/2025 18:15	8.89	22.26	14.727	103.37	1
LH-DS-03	6/21/2025 18:30	8.86	22.26	14.725	103.02	1
LH-DS-03	6/21/2025 18:45	8.84	22.24	14.726	101.61	1
LH-DS-03	6/21/2025 19:00	8.83	22.2	14.731	101.49	1
LH-DS-03	6/21/2025 19:15	8.84	22.18	14.728	101.61	1
LH-DS-03	6/21/2025 19:30	8.79	22.2	14.726	101.03	1
LH-DS-03	6/21/2025 19:45	8.76	22.16	14.727	100.69	1
LH-DS-03	6/21/2025 20:00	8.71	22.14	14.723	100.11	1
LH-DS-03	6/21/2025 20:15	8.7	22.12	14.723	100	1
LH-DS-03	6/21/2025 20:30	8.66	22.14	14.722	99.54	1
LH-DS-03	6/21/2025 20:45	8.65	22.12	14.723	99.43	1
LH-DS-03	6/21/2025 21:00	8.65	22.12	14.721	99.43	1
LH-DS-03	6/21/2025 21:15	8.65	22.1	14.724	99.43	1
LH-DS-03	6/21/2025 21:30	8.66	22.1	14.724	99.54	1
LH-DS-03	6/21/2025 21:45	8.65	22.1	14.725	99.43	1
LH-DS-03	6/21/2025 22:00	8.66	22.12	14.723	99.54	1
LH-DS-03	6/21/2025 22:15	8.68	22.12	14.724	99.77	1
LH-DS-03	6/21/2025 22:30	8.66	22.12	14.723	99.54	1
LH-DS-03	6/21/2025 22:45	8.7	22.12	14.721	100	1

Station Name	Date Time	DO mg/L	Temp C	Air Pressure PSI	Saturation PCT	Use Code
LH-DS-03	6/21/2025 23:00	8.59	22.1	14.723	98.74	1
LH-DS-03	6/21/2025 23:15	8.71	22.1	14.721	100.11	1
LH-DS-03	6/21/2025 23:30	8.71	22.1	14.721	100.11	1
LH-DS-03	6/21/2025 23:45	8.72	22.12	14.723	100.23	1
LH-DS-03	6/22/2025 0:00	8.72	22.12	14.721	100.23	1
LH-DS-03	6/22/2025 0:15	8.73	22.12	14.717	100.34	1
LH-DS-03	6/22/2025 0:30	8.73	22.14	14.72	100.34	1
LH-DS-03	6/22/2025 0:45	8.72	22.14	14.72	100.23	1
LH-DS-03	6/22/2025 1:00	8.72	22.16	14.718	100.23	1
LH-DS-03	6/22/2025 1:15	8.73	22.16	14.71	100.34	1
LH-DS-03	6/22/2025 1:30	8.74	22.16	14.701	100.46	1
LH-DS-03	6/22/2025 1:45	8.71	22.18	14.698	100.11	1
LH-DS-03	6/22/2025 2:00	8.71	22.18	14.693	100.11	1
LH-DS-03	6/22/2025 2:15	8.75	22.2	14.695	100.57	1
LH-DS-03	6/22/2025 2:30	8.75	22.22	14.695	100.57	1
LH-DS-03	6/22/2025 2:45	8.75	22.22	14.694	100.57	1
LH-DS-03	6/22/2025 3:00	8.75	22.24	14.694	100.57	1
LH-DS-03	6/22/2025 3:15	8.74	22.24	14.691	100.46	1
LH-DS-03	6/22/2025 3:30	8.73	22.26	14.691	101.51	1
LH-DS-03	6/22/2025 3:45	8.73	22.26	14.69	101.51	1
LH-DS-03	6/22/2025 4:00	8.72	22.28	14.688	101.4	1
LH-DS-03	6/22/2025 4:15	8.71	22.28	14.683	101.28	1
LH-DS-03	6/22/2025 4:30	8.72	22.3	14.683	101.4	1
LH-DS-03	6/22/2025 4:45	8.72	22.3	14.687	101.4	1
LH-DS-03	6/22/2025 5:00	8.7	22.32	14.69	101.16	1
LH-DS-03	6/22/2025 5:15	8.7	22.34	14.697	101.16	1
LH-DS-03	6/22/2025 5:30	8.68	22.34	14.696	100.93	1
LH-DS-03	6/22/2025 5:45	8.68	22.36	14.69	100.93	1
LH-DS-03	6/22/2025 6:00	8.7	22.36	14.689	101.16	1
LH-DS-03	6/22/2025 6:15	8.68	22.38	14.689	100.93	1
LH-DS-03	6/22/2025 6:30	8.68	22.38	14.696	100.93	1
LH-DS-03	6/22/2025 6:45	8.67	22.4	14.695	100.81	1
LH-DS-03	6/22/2025 7:00	8.65	22.4	14.69	100.58	1
LH-DS-03	6/22/2025 7:15	8.67	22.4	14.681	100.81	1
LH-DS-03	6/22/2025 7:30	8.68	22.4	14.662	100.93	1
LH-DS-03	6/22/2025 7:45	8.86	22.42	14.663	103.02	1
LH-DS-03	6/22/2025 8:00	8.98	22.44	14.671	104.42	1
LH-DS-03	6/22/2025 8:15	8.8	22.44	14.664	102.33	1
LH-DS-03	6/22/2025 8:30	8.68	22.44	14.667	100.93	1
LH-DS-03	6/22/2025 8:45	8.75	22.44	14.668	101.74	1
LH-DS-03	6/22/2025 9:00	8.77	22.44	14.669	101.98	1
LH-DS-03	6/22/2025 9:15	8.76	22.44	14.667	101.86	1
LH-DS-03	6/22/2025 9:30	8.73	22.44	14.676	101.51	1
LH-DS-03	6/22/2025 9:45	8.68	22.44	14.679	100.93	1
LH-DS-03	6/22/2025 10:00	8.94	22.44	14.67	103.95	1
LH-DS-03	6/22/2025 10:15	9.19	22.46	14.662	106.86	1
LH-DS-03	6/22/2025 10:30	-888.88	-888.88	14.658	#N/A	3
LH-DS-03	6/22/2025 10:45	9.31	22.56	14.657	108.26	1
LH-DS-03	6/22/2025 11:00	9.02	22.58	14.657	104.88	1
LH-DS-03	6/22/2025 11:15	9.15	22.6	14.653	106.4	1
LH-DS-03	6/22/2025 11:30	9.01	22.62	14.649	104.77	1
LH-DS-03	6/22/2025 11:45	8.96	22.64	14.649	104.19	1
LH-DS-03	6/22/2025 12:00	8.97	22.66	14.649	104.3	1
LH-DS-03	6/22/2025 12:15	8.93	22.68	14.645	103.84	1
LH-DS-03	6/22/2025 12:30	8.93	22.72	14.646	103.84	1
LH-DS-03	6/22/2025 12:45	8.9	22.72	14.643	103.49	1
LH-DS-03	6/22/2025 13:00	8.89	22.72	14.643	103.37	1
LH-DS-03	6/22/2025 13:15	8.89	22.74	14.637	103.37	1
LH-DS-03	6/22/2025 13:30	8.86	22.76	14.635	104.24	1
LH-DS-03	6/22/2025 13:45	8.87	22.78	14.634	104.35	1
LH-DS-03	6/22/2025 14:00	8.87	22.8	14.633	104.35	1
LH-DS-03	6/22/2025 14:15	9	22.84	14.636	105.88	1
LH-DS-03	6/22/2025 14:30	8.97	22.86	14.636	105.53	1
LH-DS-03	6/22/2025 14:45	8.87	22.9	14.635	104.35	1
LH-DS-03	6/22/2025 15:00	8.88	22.9	14.633	104.47	1
LH-DS-03	6/22/2025 15:15	8.98	22.9	14.635	105.65	1
LH-DS-03	6/22/2025 15:30	8.86	22.88	14.635	104.24	1
LH-DS-03	6/22/2025 15:45	8.91	22.88	14.636	104.82	1
LH-DS-03	6/22/2025 16:00	8.88	22.9	14.637	104.47	1
LH-DS-03	6/22/2025 16:15	8.96	22.96	14.637	105.41	1
LH-DS-03	6/22/2025 16:30	8.86	22.96	14.64	104.24	1
LH-DS-03	6/22/2025 16:45	8.96	23	14.638	105.41	1
LH-DS-03	6/22/2025 17:00	8.86	23.02	14.643	104.24	1
LH-DS-03	6/22/2025 17:15	8.73	23.02	14.645	102.71	1
LH-DS-03	6/22/2025 17:30	8.79	23.02	14.645	103.41	1
LH-DS-03	6/22/2025 17:45	8.79	23	14.647	103.41	1
LH-DS-03	6/22/2025 18:00	8.77	22.98	14.65	101.98	1
LH-DS-03	6/22/2025 18:15	8.8	22.96	14.649	102.33	1
LH-DS-03	6/22/2025 18:30	8.74	22.96	14.652	101.63	1
LH-DS-03	6/22/2025 18:45	8.75	22.96	14.653	101.74	1
LH-DS-03	6/22/2025 19:00	8.71	22.94	14.654	101.28	1
LH-DS-03	6/22/2025 19:15	8.63	22.94	14.654	100.35	1
LH-DS-03	6/22/2025 19:30	8.58	22.92	14.655	99.77	1
LH-DS-03	6/22/2025 19:45	8.55	22.92	14.66	99.42	1

Station Name	Date Time	DO mg/L	Temp C	Air Pressure PSI	Saturation PCT	Use Code
LH-DS-03	6/22/2025 20:00	8.53	22.92	14.663	99.19	1
LH-DS-03	6/22/2025 20:15	8.51	22.92	14.664	98.95	1
LH-DS-03	6/22/2025 20:30	8.49	22.92	14.664	98.72	1
LH-DS-03	6/22/2025 20:45	8.47	22.94	14.667	98.49	1
LH-DS-03	6/22/2025 21:00	8.48	22.94	14.669	98.6	1
LH-DS-03	6/22/2025 21:15	8.47	22.94	14.673	98.49	1
LH-DS-03	6/22/2025 21:30	8.47	22.94	14.676	98.49	1
LH-DS-03	6/22/2025 21:45	8.46	22.92	14.677	98.37	1
LH-DS-03	6/22/2025 22:00	8.47	22.92	14.682	98.49	1
LH-DS-03	6/22/2025 22:15	8.46	22.92	14.683	98.37	1
LH-DS-03	6/22/2025 22:30	8.46	22.9	14.687	98.37	1
LH-DS-03	6/22/2025 22:45	8.45	22.9	14.687	98.26	1
LH-DS-03	6/22/2025 23:00	8.45	22.9	14.688	98.26	1
LH-DS-03	6/22/2025 23:15	8.46	22.88	14.692	98.37	1
LH-DS-03	6/22/2025 23:30	8.45	22.88	14.692	98.26	1
LH-DS-03	6/22/2025 23:45	8.45	22.86	14.69	98.26	1
LH-DS-03	6/23/2025 0:00	8.44	22.86	14.692	98.14	1
LH-DS-03	6/23/2025 0:15	8.45	22.84	14.691	98.26	1
LH-DS-03	6/23/2025 0:30	8.45	22.84	14.691	98.26	1
LH-DS-03	6/23/2025 0:45	8.45	22.84	14.696	98.26	1
LH-DS-03	6/23/2025 1:00	8.45	22.84	14.695	98.26	1
LH-DS-03	6/23/2025 1:15	8.44	22.82	14.697	98.14	1
LH-DS-03	6/23/2025 1:30	8.45	22.82	14.697	98.26	1
LH-DS-03	6/23/2025 1:45	8.46	22.82	14.697	98.37	1
LH-DS-03	6/23/2025 2:00	8.46	22.82	14.701	98.37	1
LH-DS-03	6/23/2025 2:15	8.45	22.82	14.699	98.26	1
LH-DS-03	6/23/2025 2:30	8.45	22.82	14.7	98.26	1
LH-DS-03	6/23/2025 2:45	8.44	22.82	14.698	98.14	1
LH-DS-03	6/23/2025 3:00	8.43	22.84	14.696	98.02	1
LH-DS-03	6/23/2025 3:15	8.44	22.84	14.7	98.14	1
LH-DS-03	6/23/2025 3:30	8.42	22.84	14.704	97.91	1
LH-DS-03	6/23/2025 3:45	8.44	22.86	14.7	98.14	1
LH-DS-03	6/23/2025 4:00	8.44	22.88	14.701	98.14	1
LH-DS-03	6/23/2025 4:15	8.44	22.88	14.701	98.14	1
LH-DS-03	6/23/2025 4:30	8.43	22.9	14.704	98.02	1
LH-DS-03	6/23/2025 4:45	8.43	22.92	14.706	98.02	1
LH-DS-03	6/23/2025 5:00	8.43	22.94	14.708	98.02	1
LH-DS-03	6/23/2025 5:15	8.44	22.96	14.712	98.14	1
LH-DS-03	6/23/2025 5:30	8.49	22.98	14.712	98.72	1
LH-DS-03	6/23/2025 5:45	8.56	22.98	14.717	99.53	1
LH-DS-03	6/23/2025 6:00	8.65	23	14.719	100.58	1
LH-DS-03	6/23/2025 6:15	8.97	23.02	14.724	104.3	1
LH-DS-03	6/23/2025 6:30	9.18	23.06	14.724	106.74	1
LH-DS-03	6/23/2025 6:45	9.39	23.08	14.723	109.19	1
LH-DS-03	6/23/2025 7:00	9.55	23.1	14.726	111.05	1
LH-DS-03	6/23/2025 7:15	9.72	23.12	14.728	113.02	1
LH-DS-03	6/23/2025 7:30	9.8	23.16	14.725	113.95	1
LH-DS-03	6/23/2025 7:45	9.85	23.18	14.728	114.53	1
LH-DS-03	6/23/2025 8:00	9.87	23.22	14.729	114.77	1
LH-DS-03	6/23/2025 8:15	9.84	23.24	14.729	114.42	1
LH-DS-03	6/23/2025 8:30	9.93	23.28	14.73	116.82	1
LH-DS-03	6/23/2025 8:45	10	23.3	14.731	117.65	1
LH-DS-03	6/23/2025 9:00	-888.88	-888.88	14.731	#N/A	3
LH-DS-03	6/23/2025 9:15	10.01	23.36	14.732	117.76	1
LH-DS-03	6/23/2025 9:30	10	23.4	14.731	117.65	1
LH-DS-03	6/23/2025 9:45	9.8	23.42	14.732	115.29	1
LH-DS-03	6/23/2025 10:00	9.81	23.46	14.729	115.41	1
LH-DS-03	6/23/2025 10:15	9.74	23.5	14.726	114.59	1
LH-DS-03	6/23/2025 10:30	9.49	23.52	14.724	111.65	1
LH-DS-03	6/23/2025 10:45	9.39	23.56	14.723	110.47	1
LH-DS-03	6/23/2025 11:00	9.12	23.58	14.722	107.29	1
LH-DS-03	6/23/2025 11:15	9.08	23.6	14.725	106.82	1
LH-DS-03	6/23/2025 11:30	8.93	23.62	14.72	105.06	1
LH-DS-03	6/23/2025 11:45	8.87	23.64	14.724	104.35	1
LH-DS-03	6/23/2025 12:00	8.79	23.68	14.722	103.41	1
LH-DS-03	6/23/2025 12:15	8.95	23.72	14.722	105.29	1
LH-DS-03	6/23/2025 12:30	8.97	23.78	14.721	106.79	1
LH-DS-03	6/23/2025 12:45	8.92	23.82	14.718	106.19	1
LH-DS-03	6/23/2025 13:00	8.8	23.84	14.718	104.76	1
LH-DS-03	6/23/2025 13:15	8.86	23.86	14.716	105.48	1
LH-DS-03	6/23/2025 13:30	8.98	23.9	14.715	106.9	1
LH-DS-03	6/23/2025 13:45	8.99	23.92	14.715	107.02	1
LH-DS-03	6/23/2025 14:00	8.89	23.94	14.714	105.83	1
LH-DS-03	6/23/2025 14:15	8.86	23.96	14.711	105.48	1
LH-DS-03	6/23/2025 14:30	8.8	24.02	14.71	104.76	1
LH-DS-03	6/23/2025 14:45	8.75	24.04	14.711	104.17	1
LH-DS-03	6/23/2025 15:00	8.58	24.04	14.709	102.14	1
LH-DS-03	6/23/2025 15:15	8.7	24.04	14.707	103.57	1
LH-DS-03	6/23/2025 15:30	8.67	24.12	14.704	103.21	1
LH-DS-03	6/23/2025 15:45	8.74	24.18	14.704	104.05	1
LH-DS-03	6/23/2025 16:00	8.75	24.24	14.703	104.17	1
LH-DS-03	6/23/2025 16:15	8.76	24.26	14.702	105.54	1
LH-DS-03	6/23/2025 16:30	8.8	24.22	14.702	104.76	1
LH-DS-03	6/23/2025 16:45	8.74	24.26	14.7	105.3	1

Station Name	Date Time	DO mg/L	Temp C	Air Pressure PSI	Saturation PCT	Use Code
LH-DS-03	6/23/2025 17:00	8.71	24.24	14.697	103.69	1
LH-DS-03	6/23/2025 17:15	8.74	24.18	14.698	104.05	1
LH-DS-03	6/23/2025 17:30	8.75	24.14	14.698	104.17	1
LH-DS-03	6/23/2025 17:45	8.73	24.14	14.692	103.93	1
LH-DS-03	6/23/2025 18:00	8.66	24.1	14.69	103.1	1
LH-DS-03	6/23/2025 18:15	8.58	24.08	14.685	102.14	1
LH-DS-03	6/23/2025 18:30	8.7	24.04	14.683	103.57	1
LH-DS-03	6/23/2025 18:45	8.68	24.1	14.682	103.33	1
LH-DS-03	6/23/2025 19:00	8.61	24.1	14.682	102.5	1
LH-DS-03	6/23/2025 19:15	8.56	24.04	14.679	101.9	1
LH-DS-03	6/23/2025 19:30	8.55	24.06	14.678	101.79	1
LH-DS-03	6/23/2025 19:45	8.5	24.04	14.679	101.19	1
LH-DS-03	6/23/2025 20:00	8.45	24.02	14.677	100.6	1
LH-DS-03	6/23/2025 20:15	8.38	24.04	14.676	99.76	1
LH-DS-03	6/23/2025 20:30	8.37	24.04	14.677	99.64	1
LH-DS-03	6/23/2025 20:45	8.36	24.08	14.68	99.52	1
LH-DS-03	6/23/2025 21:00	8.36	24.06	14.682	99.52	1
LH-DS-03	6/23/2025 21:15	8.39	24.1	14.684	99.88	1
LH-DS-03	6/23/2025 21:30	8.38	24.12	14.683	99.76	1
LH-DS-03	6/23/2025 21:45	8.39	24.12	14.685	99.88	1
LH-DS-03	6/23/2025 22:00	8.39	24.12	14.687	99.88	1
LH-DS-03	6/23/2025 22:15	8.39	24.14	14.688	99.88	1
LH-DS-03	6/23/2025 22:30	8.32	24.12	14.687	99.05	1
LH-DS-03	6/23/2025 22:45	8.37	24.1	14.689	99.64	1
LH-DS-03	6/23/2025 23:00	8.36	24.12	14.691	99.52	1
LH-DS-03	6/23/2025 23:15	8.36	24.12	14.691	99.52	1
LH-DS-03	6/23/2025 23:30	8.34	24.12	14.69	99.29	1
LH-DS-03	6/23/2025 23:45	8.34	24.08	14.688	99.29	1
LH-DS-03	6/24/2025 0:00	8.34	24.08	14.689	99.29	1
LH-DS-03	6/24/2025 0:15	8.34	24.06	14.689	99.29	1
LH-DS-03	6/24/2025 0:30	8.32	24.06	14.69	99.05	1
LH-DS-03	6/24/2025 0:45	8.29	24.06	14.689	98.69	1
LH-DS-03	6/24/2025 1:00	8.35	24.08	14.689	99.4	1
LH-DS-03	6/24/2025 1:15	8.33	24.08	14.689	99.17	1
LH-DS-03	6/24/2025 1:30	8.35	24.08	14.689	99.4	1
LH-DS-03	6/24/2025 1:45	8.36	24.1	14.689	99.52	1
LH-DS-03	6/24/2025 2:00	8.32	24.1	14.69	99.05	1
LH-DS-03	6/24/2025 2:15	8.35	24.12	14.689	99.4	1
LH-DS-03	6/24/2025 2:30	8.36	24.12	14.688	99.52	1
LH-DS-03	6/24/2025 2:45	8.36	24.14	14.685	99.52	1
LH-DS-03	6/24/2025 3:00	8.39	24.14	14.684	99.88	1
LH-DS-03	6/24/2025 3:15	8.38	24.16	14.683	99.76	1
LH-DS-03	6/24/2025 3:30	8.37	24.16	14.683	99.64	1
LH-DS-03	6/24/2025 3:45	8.36	24.16	14.681	99.52	1
LH-DS-03	6/24/2025 4:00	8.39	24.16	14.679	99.88	1
LH-DS-03	6/24/2025 4:15	8.38	24.16	14.683	99.76	1
LH-DS-03	6/24/2025 4:30	8.38	24.18	14.687	99.76	1
LH-DS-03	6/24/2025 4:45	8.34	24.18	14.688	99.29	1
LH-DS-03	6/24/2025 5:00	8.35	24.2	14.689	99.4	1
LH-DS-03	6/24/2025 5:15	8.35	24.2	14.693	99.4	1
LH-DS-03	6/24/2025 5:30	8.35	24.22	14.693	99.4	1
LH-DS-03	6/24/2025 5:45	8.4	24.24	14.695	100	1
LH-DS-03	6/24/2025 6:00	8.41	24.26	14.696	101.33	1
LH-DS-03	6/24/2025 6:15	8.6	24.28	14.698	103.61	1
LH-DS-03	6/24/2025 6:30	8.59	24.3	14.696	103.49	1
LH-DS-03	6/24/2025 6:45	8.67	24.32	14.696	104.46	1
LH-DS-03	6/24/2025 7:00	8.8	24.34	14.696	106.02	1
LH-DS-03	6/24/2025 7:15	8.84	24.36	14.699	106.51	1
LH-DS-03	6/24/2025 7:30	8.91	24.38	14.704	107.35	1
LH-DS-03	6/24/2025 7:45	8.95	24.42	14.707	107.83	1
LH-DS-03	6/24/2025 8:00	8.95	24.44	14.709	107.83	1
LH-DS-03	6/24/2025 8:15	8.93	24.46	14.709	107.59	1
LH-DS-03	6/24/2025 8:30	-888.88	-888.88	14.711	#N/A	3
LH-DS-03	6/24/2025 8:45	8.84	24.52	14.711	106.51	1
LH-DS-03	6/24/2025 9:00	-888.88	-888.88	14.711	#N/A	3
LH-DS-03	6/24/2025 9:15	8.81	24.56	14.708	106.14	1
LH-DS-03	6/24/2025 9:30	8.81	24.58	14.706	106.14	1
LH-DS-03	6/24/2025 9:45	8.83	24.6	14.708	106.39	1
LH-DS-03	6/24/2025 10:00	-888.88	-888.88	14.707	#N/A	3
LH-DS-03	6/24/2025 10:15	8.76	24.64	14.708	105.54	1
LH-DS-03	6/24/2025 10:30	8.78	24.66	14.706	105.78	1
LH-DS-03	6/24/2025 10:45	8.71	24.66	14.702	104.94	1
LH-DS-03	6/24/2025 11:00	8.72	24.68	14.7	105.06	1
LH-DS-03	6/24/2025 11:15	8.71	24.7	14.7	104.94	1
LH-DS-03	6/24/2025 11:30	8.71	24.74	14.701	104.94	1
LH-DS-03	6/24/2025 11:45	8.71	24.78	14.7	106.22	1
LH-DS-03	6/24/2025 12:00	8.71	24.8	14.697	106.22	2
LH-DS-03	6/24/2025 12:15	7.71	30.46	14.696	102.8	2
LH-DS-03	6/24/2025 12:30	0	0	14.693	0	2
LH-DS-03	6/24/2025 12:45	8.17	26.74	14.691	102.13	2
LH-DS-03	6/24/2025 13:00	8.61	25.06	14.689	105	1
LH-DS-03	6/24/2025 13:15	8.65	24.98	14.689	105.49	1
LH-DS-03	6/24/2025 13:30	8.68	25	14.686	105.85	1
LH-DS-03	6/24/2025 13:45	8.68	25.06	14.684	105.85	1

Dissolved Oxygen Saturation Continous Monitoring Data
Normandeau Associates Inc.

Station Name	Date Time	DO mg/L	Temp C	Air Pressure PSI	Saturation PCT	Use Code
LH-DS-03	6/24/2025 14:00	8.71	25.12	14.683	106.22	1
LH-DS-03	6/24/2025 14:15	8.68	25.12	14.681	105.85	1
LH-DS-03	6/24/2025 14:30	8.64	25.06	14.679	105.37	1
LH-DS-03	6/24/2025 14:45	8.66	25.08	14.677	105.61	1
LH-DS-03	6/24/2025 15:00	8.66	25.1	14.676	105.61	1
LH-DS-03	6/24/2025 15:15	8.66	25.12	14.674	105.61	1
LH-DS-03	6/24/2025 15:30	8.66	25.14	14.673	105.61	1
LH-DS-03	6/24/2025 15:45	8.66	25.16	14.672	105.61	1
LH-DS-03	6/24/2025 16:00	8.65	25.14	14.668	105.49	1
LH-DS-03	6/24/2025 16:15	8.65	25.16	14.668	105.49	1
LH-DS-03	6/24/2025 16:30	8.65	25.14	14.67	105.49	1
LH-DS-03	6/24/2025 16:45	8.63	25.14	14.664	105.24	1
LH-DS-03	6/24/2025 17:00	8.63	25.16	14.663	105.24	1
LH-DS-03	6/24/2025 17:15	8.63	25.16	14.661	105.24	1
LH-DS-03	6/24/2025 17:30	8.62	25.14	14.66	105.12	1
LH-DS-03	6/24/2025 17:45	8.63	25.18	14.661	105.24	1
LH-DS-03	6/24/2025 18:00	8.6	25.18	14.656	104.88	1
LH-DS-03	6/24/2025 18:15	8.57	25.18	14.657	104.51	1
LH-DS-03	6/24/2025 18:30	8.56	25.14	14.657	104.39	1
LH-DS-03	6/24/2025 18:45	8.58	25.16	14.657	104.63	1
LH-DS-03	6/24/2025 19:00	8.55	25.16	14.66	104.27	1
LH-DS-03	6/24/2025 19:15	8.55	25.18	14.66	104.27	1
LH-DS-03	6/24/2025 19:30	8.52	25.18	14.659	103.9	1
LH-DS-03	6/24/2025 19:45	8.5	25.18	14.659	103.66	1
LH-DS-03	6/24/2025 20:00	8.46	25.18	14.66	103.17	1
LH-DS-03	6/24/2025 20:15	8.43	25.16	14.66	102.8	1
LH-DS-03	6/24/2025 20:30	8.42	25.14	14.66	102.68	1
LH-DS-03	6/24/2025 20:45	8.42	25.16	14.66	102.68	1
LH-DS-03	6/24/2025 21:00	8.4	25.16	14.664	102.44	1
LH-DS-03	6/24/2025 21:15	8.37	25.14	14.666	102.07	1
LH-DS-03	6/24/2025 21:30	8.38	25.12	14.669	102.2	1
LH-DS-03	6/24/2025 21:45	8.38	25.14	14.67	102.2	1
LH-DS-03	6/24/2025 22:00	8.38	25.14	14.671	102.2	1
LH-DS-03	6/24/2025 22:15	8.4	25.16	14.669	102.44	1
LH-DS-03	6/24/2025 22:30	8.39	25.16	14.668	102.32	1
LH-DS-03	6/24/2025 22:45	8.39	25.16	14.671	102.32	1
LH-DS-03	6/24/2025 23:00	8.38	25.14	14.672	102.2	1
LH-DS-03	6/24/2025 23:15	8.35	25.1	14.673	101.83	1
LH-DS-03	6/24/2025 23:30	8.34	25.1	14.672	101.71	1
LH-DS-03	6/24/2025 23:45	8.36	25.1	14.672	101.95	1
LH-DS-03	6/25/2025 0:00	8.34	25.1	14.671	101.71	1
LH-DS-03	6/25/2025 0:15	8.33	25.08	14.669	101.59	1
LH-DS-03	6/25/2025 0:30	8.34	25.06	14.67	101.71	1
LH-DS-03	6/25/2025 0:45	8.34	25.08	14.671	101.71	1
LH-DS-03	6/25/2025 1:00	8.34	25.08	14.67	101.71	1
LH-DS-03	6/25/2025 1:15	8.33	25.08	14.669	101.59	1
LH-DS-03	6/25/2025 1:30	8.34	25.06	14.668	101.71	1
LH-DS-03	6/25/2025 1:45	8.34	25.08	14.67	101.71	1
LH-DS-03	6/25/2025 2:00	8.32	25.08	14.667	101.46	1
LH-DS-03	6/25/2025 2:15	8.32	25.08	14.671	101.46	1
LH-DS-03	6/25/2025 2:30	8.32	25.08	14.667	101.46	1
LH-DS-03	6/25/2025 2:45	8.33	25.1	14.666	101.59	1
LH-DS-03	6/25/2025 3:00	8.33	25.1	14.666	101.59	1
LH-DS-03	6/25/2025 3:15	8.32	25.1	14.665	101.46	1
LH-DS-03	6/25/2025 3:30	8.31	25.1	14.663	101.34	1
LH-DS-03	6/25/2025 3:45	8.33	25.1	14.663	101.59	1
LH-DS-03	6/25/2025 4:00	8.34	25.12	14.664	101.71	1
LH-DS-03	6/25/2025 4:15	8.34	25.14	14.664	101.71	1
LH-DS-03	6/25/2025 4:30	8.34	25.16	14.667	101.71	1
LH-DS-03	6/25/2025 4:45	8.34	25.16	14.668	101.71	1
LH-DS-03	6/25/2025 5:00	8.34	25.18	14.669	101.71	1
LH-DS-03	6/25/2025 5:15	8.33	25.18	14.67	101.59	1
LH-DS-03	6/25/2025 5:30	8.34	25.2	14.674	101.71	1
LH-DS-03	6/25/2025 5:45	8.35	25.22	14.675	101.83	1
LH-DS-03	6/25/2025 6:00	8.35	25.24	14.673	101.83	1
LH-DS-03	6/25/2025 6:15	8.37	25.26	14.676	102.07	1
LH-DS-03	6/25/2025 6:30	8.39	25.28	14.678	102.32	1
LH-DS-03	6/25/2025 6:45	8.4	25.32	14.679	102.44	1
LH-DS-03	6/25/2025 7:00	8.42	25.34	14.68	102.68	1
LH-DS-03	6/25/2025 7:15	8.44	25.38	14.68	102.93	1
LH-DS-03	6/25/2025 7:30	8.45	25.42	14.682	103.05	1
LH-DS-03	6/25/2025 7:45	8.48	25.46	14.682	103.41	1
LH-DS-03	6/25/2025 8:00	8.49	25.5	14.682	103.54	1
LH-DS-03	6/25/2025 8:15	8.53	25.54	14.683	104.02	1
LH-DS-03	6/25/2025 8:30	8.53	25.58	14.685	104.02	1
LH-DS-03	6/25/2025 8:45	8.54	25.62	14.685	104.15	1
LH-DS-03	6/25/2025 9:00	8.56	25.68	14.686	104.39	1
LH-DS-03	6/25/2025 9:15	8.58	25.72	14.685	104.63	1
LH-DS-03	6/25/2025 9:30	8.58	25.76	14.688	105.93	1
LH-DS-03	6/25/2025 9:45	8.61	25.8	14.686	106.3	1
LH-DS-03	6/25/2025 10:00	8.63	25.84	14.69	106.54	1
LH-DS-03	6/25/2025 10:15	8.67	25.88	14.691	107.04	1
LH-DS-03	6/25/2025 10:30	8.66	25.94	14.691	106.91	1
LH-DS-03	6/25/2025 10:45	8.68	25.94	14.694	107.16	1

Station Name	Date Time	DO mg/L	Temp C	Air Pressure PSI	Saturation PCT	Use Code
LH-DS-03	6/25/2025 11:00	8.68	25.98	14.695	107.16	1
LH-DS-03	6/25/2025 11:15	8.68	26.02	14.695	107.16	1
LH-DS-03	6/25/2025 11:30	8.72	26.06	14.694	107.65	1
LH-DS-03	6/25/2025 11:45	8.74	26.12	14.694	107.9	1
LH-DS-03	6/25/2025 12:00	8.74	26.12	14.698	107.9	1
LH-DS-03	6/25/2025 12:15	8.76	26.16	14.695	108.15	1
LH-DS-03	6/25/2025 12:30	8.76	26.18	14.695	108.15	1
LH-DS-03	6/25/2025 12:45	8.85	26.26	14.691	110.63	1
LH-DS-03	6/25/2025 13:00	8.86	26.34	14.687	110.75	1
LH-DS-03	6/25/2025 13:15	8.85	26.38	14.687	110.63	1
LH-DS-03	6/25/2025 13:30	8.86	26.38	14.689	110.75	1
LH-DS-03	6/25/2025 13:45	8.93	26.46	14.688	111.63	1
LH-DS-03	6/25/2025 14:00	8.91	26.46	14.69	111.38	1
LH-DS-03	6/25/2025 14:15	8.91	26.5	14.689	111.38	1
LH-DS-03	6/25/2025 14:30	8.87	26.44	14.688	110.88	1
LH-DS-03	6/25/2025 14:45	8.89	26.46	14.687	111.13	1
LH-DS-03	6/25/2025 15:00	8.89	26.48	14.687	111.13	1
LH-DS-03	6/25/2025 15:15	8.94	26.48	14.687	111.75	1
LH-DS-03	6/25/2025 15:30	8.96	26.52	14.686	112	1
LH-DS-03	6/25/2025 15:45	8.94	26.54	14.685	111.75	1
LH-DS-03	6/25/2025 16:00	8.95	26.56	14.683	111.88	1
LH-DS-03	6/25/2025 16:15	8.92	26.54	14.682	111.5	1
LH-DS-03	6/25/2025 16:30	8.92	26.56	14.681	111.5	1
LH-DS-03	6/25/2025 16:45	8.94	26.58	14.681	111.75	1
LH-DS-03	6/25/2025 17:00	8.94	26.6	14.679	111.75	1
LH-DS-03	6/25/2025 17:15	8.93	26.6	14.679	111.63	1
LH-DS-03	6/25/2025 17:30	8.93	26.58	14.677	111.63	1
LH-DS-03	6/25/2025 17:45	8.92	26.6	14.675	111.5	1
LH-DS-03	6/25/2025 18:00	8.92	26.58	14.673	111.5	1
LH-DS-03	6/25/2025 18:15	8.9	26.6	14.677	111.25	1
LH-DS-03	6/25/2025 18:30	8.88	26.58	14.676	111	1
LH-DS-03	6/25/2025 18:45	8.81	26.56	14.672	110.13	1
LH-DS-03	6/25/2025 19:00	8.71	26.5	14.673	108.88	1
LH-DS-03	6/25/2025 19:15	8.69	26.46	14.671	108.63	1
LH-DS-03	6/25/2025 19:30	8.68	26.42	14.673	108.5	1
LH-DS-03	6/25/2025 19:45	8.66	26.4	14.673	108.25	1
LH-DS-03	6/25/2025 20:00	8.6	26.36	14.673	107.5	1
LH-DS-03	6/25/2025 20:15	8.54	26.28	14.675	106.75	1
LH-DS-03	6/25/2025 20:30	8.46	26.2	14.675	104.44	1
LH-DS-03	6/25/2025 20:45	8.41	26.12	14.679	103.83	1
LH-DS-03	6/25/2025 21:00	8.39	26.08	14.684	103.58	1
LH-DS-03	6/25/2025 21:15	8.4	26.08	14.688	103.7	1
LH-DS-03	6/25/2025 21:30	8.42	26.12	14.691	103.95	1
LH-DS-03	6/25/2025 21:45	8.43	26.12	14.693	104.07	1
LH-DS-03	6/25/2025 22:00	8.42	26.12	14.692	103.95	1
LH-DS-03	6/25/2025 22:15	8.38	26.08	14.696	103.46	1
LH-DS-03	6/25/2025 22:30	8.37	26.06	14.697	103.33	1
LH-DS-03	6/25/2025 22:45	8.35	26.06	14.697	103.09	1
LH-DS-03	6/25/2025 23:00	8.35	26.06	14.699	103.09	1
LH-DS-03	6/25/2025 23:15	8.33	26.06	14.699	102.84	1
LH-DS-03	6/25/2025 23:30	8.31	26.06	14.702	102.59	1
LH-DS-03	6/25/2025 23:45	8.29	26.02	14.706	102.35	1
LH-DS-03	6/26/2025 0:00	8.27	26	14.707	102.1	1
LH-DS-03	6/26/2025 0:15	8.24	26	14.707	101.73	1
LH-DS-03	6/26/2025 0:30	8.22	25.96	14.711	101.48	1
LH-DS-03	6/26/2025 0:45	8.22	25.94	14.717	101.48	1
LH-DS-03	6/26/2025 1:00	8.21	25.92	14.716	101.36	1
LH-DS-03	6/26/2025 1:15	8.22	25.92	14.717	101.48	1
LH-DS-03	6/26/2025 1:30	8.2	25.92	14.717	101.23	1
LH-DS-03	6/26/2025 1:45	8.21	25.9	14.722	101.36	1
LH-DS-03	6/26/2025 2:00	8.18	25.88	14.723	100.99	1
LH-DS-03	6/26/2025 2:15	8.18	25.84	14.722	100.99	1
LH-DS-03	6/26/2025 2:30	8.17	25.82	14.725	100.86	1
LH-DS-03	6/26/2025 2:45	8.17	25.8	14.724	100.86	1
LH-DS-03	6/26/2025 3:00	8.15	25.8	14.724	100.62	1
LH-DS-03	6/26/2025 3:15	8.16	25.8	14.723	100.74	1
LH-DS-03	6/26/2025 3:30	8.13	25.78	14.726	100.37	1
LH-DS-03	6/26/2025 3:45	8.13	25.78	14.728	100.37	1
LH-DS-03	6/26/2025 4:00	8.13	25.78	14.729	100.37	1
LH-DS-03	6/26/2025 4:15	8.13	25.78	14.734	100.37	1
LH-DS-03	6/26/2025 4:30	8.11	25.78	14.738	100.12	1
LH-DS-03	6/26/2025 4:45	8.11	25.76	14.741	100.12	1
LH-DS-03	6/26/2025 5:00	8.08	25.74	14.741	98.54	1
LH-DS-03	6/26/2025 5:15	8.09	25.74	14.741	98.66	1
LH-DS-03	6/26/2025 5:30	8.07	25.72	14.743	98.41	1
LH-DS-03	6/26/2025 5:45	8.07	25.7	14.746	98.41	1
LH-DS-03	6/26/2025 6:00	8.07	25.7	14.747	98.41	1
LH-DS-03	6/26/2025 6:15	8.09	25.68	14.749	98.66	1
LH-DS-03	6/26/2025 6:30	8.08	25.66	14.75	98.54	1
LH-DS-03	6/26/2025 6:45	8.08	25.64	14.751	98.54	1
LH-DS-03	6/26/2025 7:00	8.1	25.64	14.753	98.78	1
LH-DS-03	6/26/2025 7:15	8.12	25.62	14.763	99.02	1
LH-DS-03	6/26/2025 7:30	8.16	25.62	14.766	99.51	1
LH-DS-03	6/26/2025 7:45	8.2	25.64	14.772	100	1

Station Name	Date Time	DO mg/L	Temp C	Air Pressure PSI	Saturation PCT	Use Code
LH-DS-03	6/26/2025 8:00	8.2	25.64	14.77	100	1
LH-DS-03	6/26/2025 8:15	8.22	25.64	14.77	100.24	1
LH-DS-03	6/26/2025 8:30	8.24	25.64	14.772	100.49	1
LH-DS-03	6/26/2025 8:45	8.26	25.66	14.776	100.73	1
LH-DS-03	6/26/2025 9:00	8.28	25.66	14.775	100.98	1
LH-DS-03	6/26/2025 9:15	8.32	25.68	14.773	101.46	1
LH-DS-03	6/26/2025 9:30	8.35	25.72	14.776	101.83	1
LH-DS-03	6/26/2025 9:45	8.37	25.74	14.777	102.07	1
LH-DS-03	6/26/2025 10:00	8.39	25.76	14.781	103.58	1
LH-DS-03	6/26/2025 10:15	8.36	25.76	14.778	103.21	1
LH-DS-03	6/26/2025 10:30	8.34	25.78	14.777	102.96	1
LH-DS-03	6/26/2025 10:45	8.36	25.8	14.781	103.21	1
LH-DS-03	6/26/2025 11:00	8.38	25.82	14.78	103.46	1
LH-DS-03	6/26/2025 11:15	8.39	25.84	14.78	103.58	1
LH-DS-03	6/26/2025 11:30	8.42	25.88	14.775	103.95	1
LH-DS-03	6/26/2025 11:45	8.49	25.96	14.782	104.81	1
LH-DS-03	6/26/2025 12:00	8.5	25.98	14.78	104.94	1
LH-DS-03	6/26/2025 12:15	8.52	26	14.779	105.19	1
LH-DS-03	6/26/2025 12:30	8.51	26.02	14.779	105.06	1
LH-DS-03	6/26/2025 12:45	8.51	26.02	14.784	105.06	1
LH-DS-03	6/26/2025 13:00	8.51	26.02	14.778	105.06	1
LH-DS-03	6/26/2025 13:15	8.49	26.02	14.786	104.81	1
LH-DS-03	6/26/2025 13:30	8.43	26	14.782	104.07	1
LH-DS-03	6/26/2025 13:45	8.43	25.98	14.781	104.07	1
LH-DS-03	6/26/2025 14:00	8.39	25.98	14.786	103.58	1
LH-DS-03	6/26/2025 14:15	8.39	25.98	14.785	103.58	1
LH-DS-03	6/26/2025 14:30	8.42	26	14.784	103.95	1
LH-DS-03	6/26/2025 14:45	8.47	26.02	14.782	104.57	1
LH-DS-03	6/26/2025 15:00	8.46	26.02	14.781	104.44	1
LH-DS-03	6/26/2025 15:15	8.47	26.04	14.779	104.57	1
LH-DS-03	6/26/2025 15:30	8.48	26.04	14.779	104.69	1
LH-DS-03	6/26/2025 15:45	8.49	26.04	14.782	104.81	1
LH-DS-03	6/26/2025 16:00	8.48	26.06	14.782	104.69	1
LH-DS-03	6/26/2025 16:15	8.47	26.06	14.779	104.57	1
LH-DS-03	6/26/2025 16:30	8.47	26.06	14.777	104.57	1
LH-DS-03	6/26/2025 16:45	8.46	26.06	14.78	104.44	1
LH-DS-03	6/26/2025 17:00	8.46	26.06	14.779	104.44	1
LH-DS-03	6/26/2025 17:15	8.46	26.06	14.778	104.44	1
LH-DS-03	6/26/2025 17:30	8.46	26.06	14.774	104.44	1
LH-DS-03	6/26/2025 17:45	8.47	26.06	14.775	104.57	1
LH-DS-03	6/26/2025 18:00	8.43	26.06	14.773	104.07	1
LH-DS-03	6/26/2025 18:15	8.42	26.04	14.768	103.95	1
LH-DS-03	6/26/2025 18:30	8.39	26.04	14.77	103.58	1
LH-DS-03	6/26/2025 18:45	8.36	26.02	14.773	103.21	1
LH-DS-03	6/26/2025 19:00	8.35	26	14.776	103.09	1
LH-DS-03	6/26/2025 19:15	8.32	25.98	14.775	102.72	1
LH-DS-03	6/26/2025 19:30	8.32	25.96	14.777	102.72	1
LH-DS-03	6/26/2025 19:45	8.31	25.96	14.781	102.59	1
LH-DS-03	6/26/2025 20:00	8.3	25.94	14.778	102.47	1
LH-DS-03	6/26/2025 20:15	8.29	25.92	14.781	102.35	1
LH-DS-03	6/26/2025 20:30	8.29	25.9	14.782	102.35	1
LH-DS-03	6/26/2025 20:45	8.23	25.88	14.781	101.6	1
LH-DS-03	6/26/2025 21:00	8.22	25.86	14.786	101.48	1
LH-DS-03	6/26/2025 21:15	8.2	25.84	14.785	101.23	1
LH-DS-03	6/26/2025 21:30	8.15	25.82	14.785	100.62	1
LH-DS-03	6/26/2025 21:45	8.1	25.8	14.791	100	1
LH-DS-03	6/26/2025 22:00	8.08	25.76	14.792	99.75	1
LH-DS-03	6/26/2025 22:15	8.04	25.74	14.793	98.05	1
LH-DS-03	6/26/2025 22:30	8.01	25.72	14.794	97.68	1
LH-DS-03	6/26/2025 22:45	7.98	25.7	14.798	97.32	1
LH-DS-03	6/26/2025 23:00	7.96	25.66	14.797	97.07	1
LH-DS-03	6/26/2025 23:15	7.93	25.66	14.795	96.71	1
LH-DS-03	6/26/2025 23:30	7.91	25.64	14.796	96.46	1
LH-DS-03	6/26/2025 23:45	7.88	25.62	14.796	96.1	1
LH-DS-03	6/27/2025 0:00	7.87	25.6	14.798	95.98	1
LH-DS-03	6/27/2025 0:15	7.84	25.58	14.798	95.61	1
LH-DS-03	6/27/2025 0:30	7.84	25.56	14.802	95.61	1
LH-DS-03	6/27/2025 0:45	7.81	25.54	14.801	95.24	1
LH-DS-03	6/27/2025 1:00	7.8	25.52	14.802	95.12	1
LH-DS-03	6/27/2025 1:15	7.78	25.5	14.803	94.88	1
LH-DS-03	6/27/2025 1:30	7.77	25.48	14.803	94.76	1
LH-DS-03	6/27/2025 1:45	7.76	25.46	14.806	94.63	1
LH-DS-03	6/27/2025 2:00	7.74	25.44	14.806	94.39	1
LH-DS-03	6/27/2025 2:15	7.73	25.42	14.803	94.27	1
LH-DS-03	6/27/2025 2:30	7.71	25.4	14.805	94.02	1
LH-DS-03	6/27/2025 2:45	7.7	25.4	14.808	93.9	1
LH-DS-03	6/27/2025 3:00	7.68	25.38	14.808	93.66	1
LH-DS-03	6/27/2025 3:15	7.67	25.34	14.807	93.54	1
LH-DS-03	6/27/2025 3:30	7.65	25.32	14.806	93.29	1
LH-DS-03	6/27/2025 3:45	7.64	25.3	14.806	93.17	1
LH-DS-03	6/27/2025 4:00	7.64	25.3	14.806	93.17	1
LH-DS-03	6/27/2025 4:15	7.62	25.28	14.804	92.93	1
LH-DS-03	6/27/2025 4:30	7.61	25.26	14.805	92.8	1
LH-DS-03	6/27/2025 4:45	7.6	25.24	14.809	91.57	1

Dissolved Oxygen Saturation Continous Monitoring Data
Normandeau Associates Inc.

Station Name	Date Time	DO mg/L	Temp C	Air Pressure PSI	Saturation PCT	Use Code
LH-DS-03	6/27/2025 5:00	7.59	25.22	14.81	91.45	1
LH-DS-03	6/27/2025 5:15	7.58	25.2	14.81	91.33	1
LH-DS-03	6/27/2025 5:30	7.58	25.18	14.817	91.33	1
LH-DS-03	6/27/2025 5:45	7.57	25.16	14.82	91.2	1
LH-DS-03	6/27/2025 6:00	7.57	25.14	14.825	91.2	1
LH-DS-03	6/27/2025 6:15	7.6	25.14	14.827	91.57	1
LH-DS-03	6/27/2025 6:30	7.64	25.14	14.829	92.05	1
LH-DS-03	6/27/2025 6:45	7.69	25.14	14.829	92.65	1
LH-DS-03	6/27/2025 7:00	7.75	25.16	14.83	93.37	1
LH-DS-03	6/27/2025 7:15	7.78	25.18	14.832	93.73	1
LH-DS-03	6/27/2025 7:30	7.8	25.18	14.834	93.98	1
LH-DS-03	6/27/2025 7:45	7.82	25.18	14.835	94.22	1
LH-DS-03	6/27/2025 8:00	7.81	25.18	14.837	94.1	1
LH-DS-03	6/27/2025 8:15	7.86	25.18	14.837	94.7	1
LH-DS-03	6/27/2025 8:30	7.84	25.2	14.838	94.46	1
LH-DS-03	6/27/2025 8:45	7.86	25.2	14.842	94.7	1
LH-DS-03	6/27/2025 9:00	7.88	25.22	14.841	94.94	1
LH-DS-03	6/27/2025 9:15	7.92	25.24	14.839	95.42	1
LH-DS-03	6/27/2025 9:30	7.95	25.24	14.839	95.78	1
LH-DS-03	6/27/2025 9:45	7.94	25.24	14.839	95.66	1
LH-DS-03	6/27/2025 10:00	7.97	25.24	14.842	96.02	1
LH-DS-03	6/27/2025 10:15	7.99	25.28	14.841	96.27	1
LH-DS-03	6/27/2025 10:30	8.02	25.26	14.838	97.8	1
LH-DS-03	6/27/2025 10:45	8.05	25.32	14.838	98.17	1
LH-DS-03	6/27/2025 11:00	8.08	25.32	14.84	98.54	1
LH-DS-03	6/27/2025 11:15	8.13	25.34	14.837	99.15	1
LH-DS-03	6/27/2025 11:30	8.09	25.3	14.841	97.47	1
LH-DS-03	6/27/2025 11:45	8.12	25.34	14.837	99.02	1
LH-DS-03	6/27/2025 12:00	8.13	25.36	14.837	99.15	1
LH-DS-03	6/27/2025 12:15	8.17	25.36	14.837	99.63	1
LH-DS-03	6/27/2025 12:30	8.21	25.38	14.835	100.12	1
LH-DS-03	6/27/2025 12:45	8.25	25.42	14.839	100.61	1
LH-DS-03	6/27/2025 13:00	8.27	25.44	14.837	100.85	1
LH-DS-03	6/27/2025 13:15	8.25	25.4	14.835	100.61	1
LH-DS-03	6/27/2025 13:30	8.26	25.38	14.836	100.73	1
LH-DS-03	6/27/2025 13:45	8.32	25.42	14.837	101.46	1
LH-DS-03	6/27/2025 14:00	8.31	25.38	14.836	101.34	1
LH-DS-03	6/27/2025 14:15	8.39	25.46	14.837	102.32	1
LH-DS-03	6/27/2025 14:30	8.41	25.46	14.834	102.56	1
LH-DS-03	6/27/2025 14:45	8.46	25.48	14.834	103.17	1
LH-DS-03	6/27/2025 15:00	8.47	25.48	14.835	103.29	1
LH-DS-03	6/27/2025 15:15	8.53	25.5	14.836	104.02	1
LH-DS-03	6/27/2025 15:30	8.55	25.52	14.832	104.27	1
LH-DS-03	6/27/2025 15:45	8.58	25.52	14.831	104.63	1
LH-DS-03	6/27/2025 16:00	8.58	25.5	14.826	104.63	1
LH-DS-03	6/27/2025 16:15	8.61	25.5	14.825	105	1
LH-DS-03	6/27/2025 16:30	8.57	25.48	14.823	104.51	1
LH-DS-03	6/27/2025 16:45	8.6	25.46	14.819	104.88	1
LH-DS-03	6/27/2025 17:00	8.6	25.48	14.816	104.88	1
LH-DS-03	6/27/2025 17:15	8.53	25.42	14.815	104.02	1
LH-DS-03	6/27/2025 17:30	8.55	25.38	14.814	104.27	1
LH-DS-03	6/27/2025 17:45	8.46	25.34	14.813	103.17	1
LH-DS-03	6/27/2025 18:00	8.42	25.28	14.812	102.68	1
LH-DS-03	6/27/2025 18:15	8.41	25.26	14.814	102.56	1
LH-DS-03	6/27/2025 18:30	8.4	25.24	14.815	101.2	1
LH-DS-03	6/27/2025 18:45	8.38	25.22	14.815	100.96	1
LH-DS-03	6/27/2025 19:00	8.35	25.2	14.813	100.6	1
LH-DS-03	6/27/2025 19:15	8.34	25.2	14.811	100.48	1
LH-DS-03	6/27/2025 19:30	8.33	25.2	14.806	100.36	1
LH-DS-03	6/27/2025 19:45	8.28	25.18	14.807	99.76	1
LH-DS-03	6/27/2025 20:00	8.29	25.18	14.805	99.88	1
LH-DS-03	6/27/2025 20:15	8.25	25.18	14.803	99.4	1
LH-DS-03	6/27/2025 20:30	8.22	25.16	14.805	99.04	1
LH-DS-03	6/27/2025 20:45	8.2	25.16	14.803	98.8	1
LH-DS-03	6/27/2025 21:00	8.23	25.18	14.801	99.16	1
LH-DS-03	6/27/2025 21:15	8.22	25.16	14.803	99.04	1
LH-DS-03	6/27/2025 21:30	8.19	25.16	14.806	98.67	1
LH-DS-03	6/27/2025 21:45	8.16	25.14	14.806	98.31	1
LH-DS-03	6/27/2025 22:00	8.11	25.14	14.805	97.71	1
LH-DS-03	6/27/2025 22:15	8.08	25.12	14.805	97.35	1
LH-DS-03	6/27/2025 22:30	8.09	25.12	14.804	97.47	1
LH-DS-03	6/27/2025 22:45	8.07	25.12	14.797	97.23	1
LH-DS-03	6/27/2025 23:00	8.06	25.12	14.795	97.11	1
LH-DS-03	6/27/2025 23:15	8.06	25.12	14.798	97.11	1
LH-DS-03	6/27/2025 23:30	8.05	25.14	14.797	96.99	1
LH-DS-03	6/27/2025 23:45	8.05	25.14	14.795	96.99	1
LH-DS-03	6/28/2025 0:00	8.06	25.16	14.797	97.11	1
LH-DS-03	6/28/2025 0:15	8.04	25.16	14.795	96.87	1
LH-DS-03	6/28/2025 0:30	8.03	25.16	14.794	96.75	1
LH-DS-03	6/28/2025 0:45	8.02	25.16	14.793	96.63	1
LH-DS-03	6/28/2025 1:00	8	25.14	14.792	96.39	1
LH-DS-03	6/28/2025 1:15	7.97	25.14	14.789	96.02	1
LH-DS-03	6/28/2025 1:30	7.98	25.14	14.789	96.14	1
LH-DS-03	6/28/2025 1:45	7.95	25.14	14.783	95.78	1

Station Name	Date Time	DO mg/L	Temp C	Air Pressure PSI	Saturation PCT	Use Code
LH-DS-03	6/28/2025 2:00	7.93	25.14	14.784	95.54	1
LH-DS-03	6/28/2025 2:15	7.93	25.12	14.782	95.54	1
LH-DS-03	6/28/2025 2:30	7.91	25.12	14.781	95.3	1
LH-DS-03	6/28/2025 2:45	7.87	25.12	14.778	94.82	1
LH-DS-03	6/28/2025 3:00	7.87	25.12	14.775	94.82	1
LH-DS-03	6/28/2025 3:15	7.87	25.1	14.777	94.82	1
LH-DS-03	6/28/2025 3:30	7.84	25.1	14.773	94.46	1
LH-DS-03	6/28/2025 3:45	7.81	25.1	14.77	94.1	1
LH-DS-03	6/28/2025 4:00	7.8	25.1	14.77	93.98	1
LH-DS-03	6/28/2025 4:15	7.78	25.08	14.767	93.73	1
LH-DS-03	6/28/2025 4:30	7.77	25.08	14.767	93.61	1
LH-DS-03	6/28/2025 4:45	7.76	25.08	14.762	93.49	1
LH-DS-03	6/28/2025 5:00	7.76	25.06	14.764	93.49	1
LH-DS-03	6/28/2025 5:15	7.76	25.06	14.762	93.49	1
LH-DS-03	6/28/2025 5:30	7.74	25.06	14.756	93.25	1
LH-DS-03	6/28/2025 5:45	7.73	25.06	14.762	93.13	1
LH-DS-03	6/28/2025 6:00	7.66	25.04	14.76	92.29	1
LH-DS-03	6/28/2025 6:15	7.72	25.04	14.761	93.01	1
LH-DS-03	6/28/2025 6:30	7.69	25.04	14.764	92.65	1
LH-DS-03	6/28/2025 6:45	7.6	25.04	14.766	91.57	1
LH-DS-03	6/28/2025 7:00	7.63	25.04	14.766	91.93	1
LH-DS-03	6/28/2025 7:15	7.66	25.04	14.765	92.29	1
LH-DS-03	6/28/2025 7:30	7.69	25.04	14.765	92.65	1
LH-DS-03	6/28/2025 7:45	7.6	25.04	14.765	91.57	1
LH-DS-03	6/28/2025 8:00	7.44	25.02	14.765	89.64	1
LH-DS-03	6/28/2025 8:15	7.65	25.04	14.769	92.17	1
LH-DS-03	6/28/2025 8:30	7.53	25.04	14.767	90.72	1
LH-DS-03	6/28/2025 8:45	7.49	25.06	14.767	90.24	1
LH-DS-03	6/28/2025 9:00	7.52	25.04	14.766	90.6	1
LH-DS-03	6/28/2025 9:15	7.54	25.04	14.766	90.84	1
LH-DS-03	6/28/2025 9:30	7.67	25.04	14.763	92.41	1
LH-DS-03	6/28/2025 9:45	7.66	25.02	14.76	92.29	1
LH-DS-03	6/28/2025 10:00	7.5	25.02	14.754	90.36	1
LH-DS-03	6/28/2025 10:15	7.63	25.02	14.753	91.93	1
LH-DS-03	6/28/2025 10:30	7.64	25	14.756	92.05	1
LH-DS-03	6/28/2025 10:45	7.56	25	14.754	91.08	1
LH-DS-03	6/28/2025 11:00	7.69	25	14.749	92.65	1
LH-DS-03	6/28/2025 11:15	7.5	25	14.747	90.36	1
LH-DS-03	6/28/2025 11:30	7.57	24.98	14.743	92.32	1
LH-DS-03	6/28/2025 11:45	7.48	24.98	14.743	91.22	1
LH-DS-03	6/28/2025 12:00	7.8	25	14.739	95.12	1
LH-DS-03	6/28/2025 12:15	7.79	25	14.742	95	1
LH-DS-03	6/28/2025 12:30	7.84	25	14.738	95.61	1
LH-DS-03	6/28/2025 12:45	7.66	25.02	14.738	93.41	1
LH-DS-03	6/28/2025 13:00	7.85	25.04	14.734	95.73	1
LH-DS-03	6/28/2025 13:15	7.92	25.06	14.731	96.59	1
LH-DS-03	6/28/2025 13:30	7.9	25.06	14.728	96.34	1
LH-DS-03	6/28/2025 13:45	7.8	25.06	14.724	95.12	1
LH-DS-03	6/28/2025 14:00	7.88	25.06	14.721	96.1	1
LH-DS-03	6/28/2025 14:15	7.87	25.08	14.72	95.98	1
LH-DS-03	6/28/2025 14:30	7.84	25.1	14.717	95.61	1
LH-DS-03	6/28/2025 14:45	7.84	25.1	14.713	95.61	1
LH-DS-03	6/28/2025 15:00	7.8	25.12	14.713	95.12	1
LH-DS-03	6/28/2025 15:15	7.78	25.14	14.709	94.88	1
LH-DS-03	6/28/2025 15:30	7.56	25.14	14.712	92.2	1
LH-DS-03	6/28/2025 15:45	7.75	25.16	14.709	94.51	1
LH-DS-03	6/28/2025 16:00	7.75	25.18	14.706	94.51	1
LH-DS-03	6/28/2025 16:15	7.83	25.2	14.705	95.49	1
LH-DS-03	6/28/2025 16:30	7.84	25.22	14.702	95.61	1
LH-DS-03	6/28/2025 16:45	7.85	25.22	14.702	95.73	1
LH-DS-03	6/28/2025 17:00	7.89	25.24	14.699	96.22	1
LH-DS-03	6/28/2025 17:15	7.9	25.26	14.692	96.34	1
LH-DS-03	6/28/2025 17:30	7.91	25.26	14.69	96.46	1
LH-DS-03	6/28/2025 17:45	7.92	25.28	14.692	96.59	1
LH-DS-03	6/28/2025 18:00	7.93	25.28	14.692	96.71	1
LH-DS-03	6/28/2025 18:15	7.92	25.28	14.693	96.59	1
LH-DS-03	6/28/2025 18:30	7.93	25.28	14.694	96.71	1
LH-DS-03	6/28/2025 18:45	7.93	25.28	14.687	96.71	1
LH-DS-03	6/28/2025 19:00	7.92	25.3	14.686	96.59	1
LH-DS-03	6/28/2025 19:15	7.93	25.3	14.688	96.71	1
LH-DS-03	6/28/2025 19:30	7.94	25.32	14.686	96.83	1
LH-DS-03	6/28/2025 19:45	7.94	25.32	14.685	96.83	1
LH-DS-03	6/28/2025 20:00	7.93	25.32	14.688	96.71	1
LH-DS-03	6/28/2025 20:15	7.91	25.34	14.685	96.46	1
LH-DS-03	6/28/2025 20:30	7.9	25.34	14.677	96.34	1
LH-DS-03	6/28/2025 20:45	7.9	25.34	14.68	96.34	1
LH-DS-03	6/28/2025 21:00	7.9	25.34	14.679	96.34	1
LH-DS-03	6/28/2025 21:15	7.91	25.34	14.684	96.46	1
LH-DS-03	6/28/2025 21:30	7.91	25.34	14.689	96.46	1
LH-DS-03	6/28/2025 21:45	7.91	25.36	14.686	96.46	1
LH-DS-03	6/28/2025 22:00	7.91	25.34	14.685	96.46	1
LH-DS-03	6/28/2025 22:15	7.91	25.32	14.687	96.46	1
LH-DS-03	6/28/2025 22:30	7.91	25.32	14.688	96.46	1
LH-DS-03	6/28/2025 22:45	7.91	25.3	14.685	96.46	1

Station Name	Date Time	DO mg/L	Temp C	Air Pressure PSI	Saturation PCT	Use Code
LH-DS-03	6/28/2025 23:00	7.87	25.28	14.688	95.98	1
LH-DS-03	6/28/2025 23:15	7.86	25.26	14.684	95.85	1
LH-DS-03	6/28/2025 23:30	7.85	25.24	14.685	95.73	1
LH-DS-03	6/28/2025 23:45	7.85	25.22	14.687	95.73	1
LH-DS-03	6/29/2025 0:00	7.84	25.2	14.685	95.61	1
LH-DS-03	6/29/2025 0:15	7.83	25.18	14.681	95.49	1
LH-DS-03	6/29/2025 0:30	7.81	25.16	14.676	95.24	1
LH-DS-03	6/29/2025 0:45	7.78	25.14	14.674	94.88	1
LH-DS-03	6/29/2025 1:00	7.77	25.12	14.675	94.76	1
LH-DS-03	6/29/2025 1:15	7.77	25.1	14.676	94.76	1
LH-DS-03	6/29/2025 1:30	7.75	25.06	14.667	94.51	1
LH-DS-03	6/29/2025 1:45	7.74	25.04	14.665	94.39	1
LH-DS-03	6/29/2025 2:00	7.71	25.02	14.666	94.02	1
LH-DS-03	6/29/2025 2:15	7.73	25	14.665	94.27	1
LH-DS-03	6/29/2025 2:30	7.71	25	14.664	94.02	1
LH-DS-03	6/29/2025 2:45	7.7	24.98	14.668	93.9	1
LH-DS-03	6/29/2025 3:00	7.69	24.96	14.669	93.78	1
LH-DS-03	6/29/2025 3:15	7.66	24.94	14.667	93.41	1
LH-DS-03	6/29/2025 3:30	7.64	24.92	14.668	93.17	1
LH-DS-03	6/29/2025 3:45	7.61	24.9	14.668	92.8	1
LH-DS-03	6/29/2025 4:00	7.58	24.88	14.666	92.44	1
LH-DS-03	6/29/2025 4:15	7.56	24.86	14.665	92.2	1
LH-DS-03	6/29/2025 4:30	7.53	24.82	14.664	91.83	1
LH-DS-03	6/29/2025 4:45	7.51	24.8	14.665	91.59	1
LH-DS-03	6/29/2025 5:00	7.49	24.78	14.669	91.34	1
LH-DS-03	6/29/2025 5:15	7.46	24.74	14.671	89.88	1
LH-DS-03	6/29/2025 5:30	7.41	24.72	14.674	89.28	1
LH-DS-03	6/29/2025 5:45	7.39	24.7	14.675	89.04	1
LH-DS-03	6/29/2025 6:00	7.38	24.68	14.673	88.92	1
LH-DS-03	6/29/2025 6:15	7.37	24.66	14.675	88.8	1
LH-DS-03	6/29/2025 6:30	7.39	24.64	14.675	89.04	1
LH-DS-03	6/29/2025 6:45	7.37	24.64	14.676	88.8	1
LH-DS-03	6/29/2025 7:00	7.39	24.62	14.678	89.04	1
LH-DS-03	6/29/2025 7:15	7.4	24.6	14.676	89.16	1
LH-DS-03	6/29/2025 7:30	7.41	24.6	14.675	89.28	1
LH-DS-03	6/29/2025 7:45	7.44	24.58	14.676	89.64	1
LH-DS-03	6/29/2025 8:00	7.41	24.58	14.677	89.28	1
LH-DS-03	6/29/2025 8:15	7.46	24.6	14.677	89.88	1
LH-DS-03	6/29/2025 8:30	7.49	24.6	14.676	90.24	1
LH-DS-03	6/29/2025 8:45	7.61	24.62	14.678	91.69	1
LH-DS-03	6/29/2025 9:00	7.72	24.62	14.675	93.01	1
LH-DS-03	6/29/2025 9:15	7.59	24.64	14.672	91.45	1
LH-DS-03	6/29/2025 9:30	7.62	24.66	14.673	91.81	1
LH-DS-03	6/29/2025 9:45	7.63	24.7	14.673	91.93	1
LH-DS-03	6/29/2025 10:00	7.67	24.74	14.672	92.41	1
LH-DS-03	6/29/2025 10:15	7.69	24.74	14.673	92.65	1
LH-DS-03	6/29/2025 10:30	7.69	24.8	14.674	93.78	1
LH-DS-03	6/29/2025 10:45	7.71	24.8	14.674	94.02	1
LH-DS-03	6/29/2025 11:00	7.71	24.8	14.676	94.02	1
LH-DS-03	6/29/2025 11:15	7.72	24.86	14.676	94.15	1
LH-DS-03	6/29/2025 11:30	7.72	24.86	14.677	94.15	1
LH-DS-03	6/29/2025 11:45	7.79	24.88	14.672	95	1
LH-DS-03	6/29/2025 12:00	7.81	24.92	14.672	95.24	1
LH-DS-03	6/29/2025 12:15	7.79	24.9	14.676	95	1
LH-DS-03	6/29/2025 12:30	7.83	24.94	14.677	95.49	1
LH-DS-03	6/29/2025 12:45	7.83	24.96	14.674	95.49	1
LH-DS-03	6/29/2025 13:00	7.82	24.96	14.672	95.37	1
LH-DS-03	6/29/2025 13:15	7.81	24.94	14.672	95.24	1
LH-DS-03	6/29/2025 13:30	7.91	25	14.67	96.46	1
LH-DS-03	6/29/2025 13:45	7.96	25.04	14.672	97.07	1
LH-DS-03	6/29/2025 14:00	8.02	25.08	14.668	97.8	1
LH-DS-03	6/29/2025 14:15	8.1	25.1	14.669	98.78	1
LH-DS-03	6/29/2025 14:30	8.15	25.1	14.67	99.39	1
LH-DS-03	6/29/2025 14:45	8.17	25.12	14.668	99.63	1
LH-DS-03	6/29/2025 15:00	8.24	25.16	14.666	100.49	1
LH-DS-03	6/29/2025 15:15	8.24	25.18	14.669	100.49	1
LH-DS-03	6/29/2025 15:30	8.28	25.16	14.67	100.98	1
LH-DS-03	6/29/2025 15:45	8.32	25.16	14.673	101.46	1
LH-DS-03	6/29/2025 16:00	8.3	25.14	14.673	101.22	1
LH-DS-03	6/29/2025 16:15	8.28	25.12	14.675	100.98	1
LH-DS-03	6/29/2025 16:30	8.31	25.12	14.676	101.34	1
LH-DS-03	6/29/2025 16:45	8.35	25.14	14.674	101.83	1
LH-DS-03	6/29/2025 17:00	8.38	25.22	14.669	102.2	1
LH-DS-03	6/29/2025 17:15	8.43	25.26	14.669	102.8	1
LH-DS-03	6/29/2025 17:30	8.46	25.28	14.67	103.17	1
LH-DS-03	6/29/2025 17:45	8.44	25.28	14.67	102.93	1
LH-DS-03	6/29/2025 18:00	8.42	25.26	14.671	102.68	1
LH-DS-03	6/29/2025 18:15	8.45	25.26	14.668	103.05	1
LH-DS-03	6/29/2025 18:30	8.42	25.24	14.67	102.68	1
LH-DS-03	6/29/2025 18:45	8.39	25.22	14.672	102.32	1
LH-DS-03	6/29/2025 19:00	8.41	25.22	14.673	102.56	1
LH-DS-03	6/29/2025 19:15	8.42	25.22	14.677	102.68	1
LH-DS-03	6/29/2025 19:30	8.39	25.22	14.673	102.32	1
LH-DS-03	6/29/2025 19:45	8.31	25.16	14.673	101.34	1

Station Name	Date Time	DO mg/L	Temp C	Air Pressure PSI	Saturation PCT	Use Code
LH-DS-03	6/29/2025 20:00	8.27	25.14	14.672	100.85	1
LH-DS-03	6/29/2025 20:15	8.25	25.12	14.673	100.61	1
LH-DS-03	6/29/2025 20:30	8.24	25.14	14.676	100.49	1
LH-DS-03	6/29/2025 20:45	8.21	25.12	14.679	100.12	1
LH-DS-03	6/29/2025 21:00	8.18	25.1	14.678	99.76	1
LH-DS-03	6/29/2025 21:15	8.17	25.08	14.68	99.63	1
LH-DS-03	6/29/2025 21:30	8.11	25.06	14.685	98.9	1
LH-DS-03	6/29/2025 21:45	8.07	25.02	14.685	98.41	1
LH-DS-03	6/29/2025 22:00	8.05	25.02	14.684	98.17	1
LH-DS-03	6/29/2025 22:15	8.03	25	14.684	97.93	1
LH-DS-03	6/29/2025 22:30	7.99	24.98	14.685	97.44	1
LH-DS-03	6/29/2025 22:45	7.97	24.96	14.687	97.2	1
LH-DS-03	6/29/2025 23:00	7.92	24.92	14.688	96.59	1
LH-DS-03	6/29/2025 23:15	7.89	24.9	14.688	96.22	1
LH-DS-03	6/29/2025 23:30	7.9	24.9	14.688	96.34	1
LH-DS-03	6/29/2025 23:45	7.88	24.88	14.69	96.1	1
LH-DS-03	6/30/2025 0:00	7.88	24.88	14.692	96.1	1
LH-DS-03	6/30/2025 0:15	7.87	24.88	14.692	95.98	1
LH-DS-03	6/30/2025 0:30	7.86	24.86	14.692	95.85	1
LH-DS-03	6/30/2025 0:45	7.87	24.84	14.69	95.98	1
LH-DS-03	6/30/2025 1:00	7.87	24.84	14.689	95.98	1
LH-DS-03	6/30/2025 1:15	7.84	24.82	14.689	95.61	1
LH-DS-03	6/30/2025 1:30	7.83	24.8	14.69	95.49	1
LH-DS-03	6/30/2025 1:45	7.8	24.8	14.69	95.12	1
LH-DS-03	6/30/2025 2:00	7.8	24.78	14.689	95.12	1
LH-DS-03	6/30/2025 2:15	7.8	24.76	14.69	95.12	1
LH-DS-03	6/30/2025 2:30	7.79	24.76	14.695	95	1
LH-DS-03	6/30/2025 2:45	7.78	24.74	14.694	93.73	1
LH-DS-03	6/30/2025 3:00	7.76	24.72	14.695	93.49	1
LH-DS-03	6/30/2025 3:15	7.75	24.7	14.695	93.37	1
LH-DS-03	6/30/2025 3:30	7.73	24.7	14.699	93.13	1
LH-DS-03	6/30/2025 3:45	7.73	24.66	14.699	93.13	1
LH-DS-03	6/30/2025 4:00	7.73	24.66	14.697	93.13	1
LH-DS-03	6/30/2025 4:15	7.71	24.62	14.7	92.89	1
LH-DS-03	6/30/2025 4:30	7.7	24.6	14.7	92.77	1
LH-DS-03	6/30/2025 4:45	7.67	24.58	14.702	92.41	1
LH-DS-03	6/30/2025 5:00	7.66	24.56	14.7	92.29	1
LH-DS-03	6/30/2025 5:15	7.65	24.54	14.7	92.17	1
LH-DS-03	6/30/2025 5:30	7.65	24.52	14.702	92.17	1
LH-DS-03	6/30/2025 5:45	7.63	24.5	14.704	91.93	1
LH-DS-03	6/30/2025 6:00	7.63	24.48	14.704	91.93	1
LH-DS-03	6/30/2025 6:15	7.68	24.48	14.708	92.53	1
LH-DS-03	6/30/2025 6:30	7.7	24.46	14.711	92.77	1
LH-DS-03	6/30/2025 6:45	7.72	24.46	14.708	93.01	1
LH-DS-03	6/30/2025 7:00	7.76	24.46	14.715	93.49	1
LH-DS-03	6/30/2025 7:15	7.78	24.48	14.716	93.73	1
LH-DS-03	6/30/2025 7:30	7.83	24.48	14.72	94.34	1
LH-DS-03	6/30/2025 7:45	7.87	24.5	14.721	94.82	1
LH-DS-03	6/30/2025 8:00	7.87	24.52	14.722	94.82	1
LH-DS-03	6/30/2025 8:15	7.89	24.52	14.722	95.06	1
LH-DS-03	6/30/2025 8:30	7.9	24.54	14.725	95.18	1
LH-DS-03	6/30/2025 8:45	7.94	24.56	14.72	95.66	1
LH-DS-03	6/30/2025 9:00	7.95	24.56	14.721	95.78	1
LH-DS-03	6/30/2025 9:15	7.96	24.56	14.719	95.9	1
LH-DS-03	6/30/2025 9:30	7.99	24.58	14.718	96.27	1
LH-DS-03	6/30/2025 9:45	8.03	24.6	14.717	96.75	1
LH-DS-03	6/30/2025 10:00	8.03	24.6	14.715	96.75	1
LH-DS-03	6/30/2025 10:15	8.05	24.62	14.715	96.99	1
LH-DS-03	6/30/2025 10:30	8.06	24.62	14.713	97.11	1
LH-DS-03	6/30/2025 10:45	8.08	24.64	14.709	97.35	1
LH-DS-03	6/30/2025 11:00	8.08	24.66	14.71	97.35	1
LH-DS-03	6/30/2025 11:15	8.1	24.72	14.706	97.59	1
LH-DS-03	6/30/2025 11:30	8.12	24.74	14.703	97.83	1
LH-DS-03	6/30/2025 11:45	8.15	24.76	14.704	99.39	1
LH-DS-03	6/30/2025 12:00	8.18	24.78	14.698	99.76	1
LH-DS-03	6/30/2025 12:15	8.21	24.8	14.697	100.12	1
LH-DS-03	6/30/2025 12:30	8.27	24.82	14.696	100.85	1
LH-DS-03	6/30/2025 12:45	8.32	24.88	14.693	101.46	1
LH-DS-03	6/30/2025 13:00	8.38	24.92	14.692	102.2	1
LH-DS-03	6/30/2025 13:15	8.43	24.98	14.693	102.8	1
LH-DS-03	6/30/2025 13:30	8.43	24.98	14.69	102.8	1
LH-DS-03	6/30/2025 13:45	8.5	25	14.688	103.66	1
LH-DS-03	6/30/2025 14:00	8.5	25.02	14.685	103.66	1
LH-DS-03	6/30/2025 14:15	8.57	25.06	14.683	104.51	1
LH-DS-03	6/30/2025 14:30	8.64	25.16	14.683	105.37	1
LH-DS-03	6/30/2025 14:45	8.66	25.22	14.682	105.61	1
LH-DS-03	6/30/2025 15:00	8.69	25.32	14.68	105.98	1
LH-DS-03	6/30/2025 15:15	8.67	25.4	14.681	105.73	1
LH-DS-03	6/30/2025 15:30	8.62	25.44	14.679	105.12	1
LH-DS-03	6/30/2025 15:45	8.63	25.42	14.679	105.24	1
LH-DS-03	6/30/2025 16:00	8.57	25.34	14.674	104.51	1
LH-DS-03	6/30/2025 16:15	8.55	25.28	14.672	104.27	1
LH-DS-03	6/30/2025 16:30	8.58	25.28	14.672	104.63	1
LH-DS-03	6/30/2025 16:45	8.63	25.28	14.673	105.24	1

Station Name	Date Time	DO mg/L	Temp C	Air Pressure PSI	Saturation PCT	Use Code
LH-DS-03	6/30/2025 17:00	8.66	25.3	14.669	105.61	1
LH-DS-03	6/30/2025 17:15	8.66	25.3	14.667	105.61	1
LH-DS-03	6/30/2025 17:30	8.65	25.32	14.667	105.49	1
LH-DS-03	6/30/2025 17:45	8.68	25.3	14.664	105.85	1
LH-DS-03	6/30/2025 18:00	8.68	25.32	14.661	105.85	1
LH-DS-03	6/30/2025 18:15	8.71	25.34	14.659	106.22	1
LH-DS-03	6/30/2025 18:30	8.69	25.34	14.657	105.98	1
LH-DS-03	6/30/2025 18:45	8.66	25.3	14.655	105.61	1
LH-DS-03	6/30/2025 19:00	8.66	25.34	14.653	105.61	1
LH-DS-03	6/30/2025 19:15	8.59	25.32	14.655	104.76	1
LH-DS-03	6/30/2025 19:30	8.57	25.36	14.655	104.51	1
LH-DS-03	6/30/2025 19:45	8.54	25.38	14.653	104.15	1
LH-DS-03	6/30/2025 20:00	8.52	25.4	14.65	103.9	1
LH-DS-03	6/30/2025 20:15	8.53	25.4	14.648	104.02	1
LH-DS-03	6/30/2025 20:30	8.49	25.36	14.648	103.54	1
LH-DS-03	6/30/2025 20:45	8.46	25.36	14.647	104.44	1
LH-DS-03	6/30/2025 21:00	8.4	25.3	14.647	103.7	1
LH-DS-03	6/30/2025 21:15	8.41	25.3	14.649	102.56	1
LH-DS-03	6/30/2025 21:30	8.41	25.3	14.649	102.56	1
LH-DS-03	6/30/2025 21:45	8.38	25.28	14.649	102.2	1
LH-DS-03	6/30/2025 22:00	8.35	25.24	14.652	101.83	1
LH-DS-03	6/30/2025 22:15	8.34	25.24	14.647	101.71	1
LH-DS-03	6/30/2025 22:30	8.33	25.22	14.645	101.59	1
LH-DS-03	6/30/2025 22:45	8.34	25.24	14.644	101.71	1
LH-DS-03	6/30/2025 23:00	8.3	25.24	14.647	101.22	1
LH-DS-03	6/30/2025 23:15	8.27	25.22	14.645	100.85	1
LH-DS-03	6/30/2025 23:30	8.22	25.22	14.647	100.24	1
LH-DS-03	6/30/2025 23:45	8.2	25.24	14.645	100	1
LH-DS-03	7/1/2025 0:00	8.18	25.24	14.646	99.76	1
LH-DS-03	7/1/2025 0:15	8.17	25.26	14.643	100.86	1
LH-DS-03	7/1/2025 0:30	8.13	25.26	14.644	100.37	1
LH-DS-03	7/1/2025 0:45	8.11	25.24	14.643	98.9	1
LH-DS-03	7/1/2025 1:00	8.07	25.22	14.642	98.41	1
LH-DS-03	7/1/2025 1:15	8.05	25.22	14.636	98.17	1
LH-DS-03	7/1/2025 1:30	7.99	25.2	14.635	97.44	1
LH-DS-03	7/1/2025 1:45	7.97	25.18	14.633	97.2	1
LH-DS-03	7/1/2025 2:00	7.97	25.18	14.629	97.2	1
LH-DS-03	7/1/2025 2:15	7.91	25.18	14.628	96.46	1
LH-DS-03	7/1/2025 2:30	7.92	25.18	14.626	96.59	1
LH-DS-03	7/1/2025 2:45	7.89	25.16	14.623	96.22	1
LH-DS-03	7/1/2025 3:00	7.89	25.16	14.622	96.22	1
LH-DS-03	7/1/2025 3:15	7.76	25.16	14.622	94.63	1
LH-DS-03	7/1/2025 3:30	7.76	25.16	14.622	94.63	1
LH-DS-03	7/1/2025 3:45	7.75	25.14	14.621	94.51	1
LH-DS-03	7/1/2025 4:00	7.75	25.14	14.619	94.51	1
LH-DS-03	7/1/2025 4:15	7.72	25.14	14.615	94.15	1
LH-DS-03	7/1/2025 4:30	7.64	25.12	14.616	93.17	1
LH-DS-03	7/1/2025 4:45	7.64	25.12	14.617	93.17	1
LH-DS-03	7/1/2025 5:00	7.68	25.1	14.614	93.66	1
LH-DS-03	7/1/2025 5:15	7.73	25.1	14.613	94.27	1
LH-DS-03	7/1/2025 5:30	7.69	25.1	14.609	93.78	1
LH-DS-03	7/1/2025 5:45	7.79	25.1	14.61	95	1
LH-DS-03	7/1/2025 6:00	7.85	25.08	14.61	95.73	1
LH-DS-03	7/1/2025 6:15	7.84	25.08	14.609	95.61	1
LH-DS-03	7/1/2025 6:30	7.81	25.08	14.611	95.24	1
LH-DS-03	7/1/2025 6:45	7.87	25.08	14.612	95.98	1
LH-DS-03	7/1/2025 7:00	7.83	25.08	14.61	95.49	1
LH-DS-03	7/1/2025 7:15	7.87	25.06	14.613	95.98	1
LH-DS-03	7/1/2025 7:30	7.79	25.04	14.613	95	1
LH-DS-03	7/1/2025 7:45	7.78	25.04	14.613	94.88	1
LH-DS-03	7/1/2025 8:00	7.84	25.02	14.613	95.61	1
LH-DS-03	7/1/2025 8:15	7.83	25.02	14.613	95.49	1
LH-DS-03	7/1/2025 8:30	7.83	25	14.607	95.49	1
LH-DS-03	7/1/2025 8:45	7.82	25	14.607	95.37	1
LH-DS-03	7/1/2025 9:00	7.92	25	14.603	96.59	1
LH-DS-03	7/1/2025 9:15	8.33	25.04	14.603	101.59	1
LH-DS-03	7/1/2025 9:30	8.36	25.04	14.601	101.95	1
LH-DS-03	7/1/2025 9:45	8.16	25.06	14.6	99.51	2
LH-DS-03	7/1/2025 10:00	7.99	26.94	14.601	101.14	2
LH-DS-03	7/1/2025 10:15	7.84	28.32	14.598	101.82	2
LH-DS-03	7/1/2025 10:30	8.32	26.52	14.595	104	2
LH-DS-03	7/1/2025 10:45	8.67	25.22	14.595	105.73	1
LH-DS-03	7/1/2025 11:00	8.68	25.12	14.595	105.85	1
LH-DS-03	7/1/2025 11:15	8.65	25.12	14.593	105.49	1
LH-DS-03	7/1/2025 11:30	8.67	25.12	14.592	105.73	1
LH-DS-03	7/1/2025 11:45	8.64	25.12	14.591	105.37	1
LH-DS-03	7/1/2025 12:00	8.63	25.14	14.589	105.24	1
LH-DS-03	7/1/2025 12:15	8.65	25.18	14.584	105.49	1
LH-DS-03	7/1/2025 12:30	8.65	25.22	14.585	105.49	1
LH-DS-03	7/1/2025 12:45	8.64	25.26	14.583	106.67	1
LH-DS-03	7/1/2025 13:00	8.7	25.32	14.584	107.41	1
LH-DS-03	7/1/2025 13:15	8.74	25.38	14.58	107.9	1
LH-DS-03	7/1/2025 13:30	8.71	25.4	14.578	107.53	1
LH-DS-03	7/1/2025 13:45	8.72	25.46	14.573	107.65	1

Station Name	Date Time	DO mg/L	Temp C	Air Pressure PSI	Saturation PCT	Use Code
LH-DS-03	7/1/2025 14:00	8.74	25.54	14.576	107.9	1
LH-DS-03	7/1/2025 14:15	8.75	25.56	14.573	108.02	1
LH-DS-03	7/1/2025 14:30	8.76	25.62	14.57	108.15	1
LH-DS-03	7/1/2025 14:45	8.76	25.76	14.569	109.5	1
LH-DS-03	7/1/2025 15:00	8.72	25.82	14.571	109	1
LH-DS-03	7/1/2025 15:15	8.73	25.82	14.568	109.13	1
LH-DS-03	7/1/2025 15:30	8.73	25.82	14.563	109.13	1
LH-DS-03	7/1/2025 15:45	8.71	25.84	14.562	108.88	1
LH-DS-03	7/1/2025 16:00	8.67	25.86	14.562	108.38	1
LH-DS-03	7/1/2025 16:15	8.66	25.88	14.56	108.25	1
LH-DS-03	7/1/2025 16:30	8.94	26	14.556	111.75	1
LH-DS-03	7/1/2025 16:45	9.01	25.96	14.555	112.63	1
LH-DS-03	7/1/2025 17:00	8.89	25.84	14.551	111.13	1
LH-DS-03	7/1/2025 17:15	8.83	25.8	14.547	110.38	1
LH-DS-03	7/1/2025 17:30	8.81	25.78	14.546	110.13	1
LH-DS-03	7/1/2025 17:45	8.81	25.78	14.546	110.13	1
LH-DS-03	7/1/2025 18:00	8.81	25.78	14.55	110.13	1
LH-DS-03	7/1/2025 18:15	8.78	25.8	14.548	109.75	1
LH-DS-03	7/1/2025 18:30	8.78	25.8	14.55	109.75	1
LH-DS-03	7/1/2025 18:45	8.77	25.86	14.545	109.63	1
LH-DS-03	7/1/2025 19:00	8.76	25.88	14.547	109.5	1
LH-DS-03	7/1/2025 19:15	8.76	25.9	14.546	109.5	1
LH-DS-03	7/1/2025 19:30	8.7	25.9	14.547	108.75	1
LH-DS-03	7/1/2025 19:45	8.67	25.88	14.561	108.38	1
LH-DS-03	7/1/2025 20:00	8.67	25.88	14.561	108.38	1
LH-DS-03	7/1/2025 20:15	8.61	25.86	14.561	107.63	1
LH-DS-03	7/1/2025 20:30	8.59	25.8	14.559	107.38	1
LH-DS-03	7/1/2025 20:45	8.56	25.78	14.563	107	1
LH-DS-03	7/1/2025 21:00	8.53	25.74	14.565	105.31	1
LH-DS-03	7/1/2025 21:15	8.48	25.7	14.569	104.69	1
LH-DS-03	7/1/2025 21:30	8.48	25.7	14.575	104.69	1
LH-DS-03	7/1/2025 21:45	8.44	25.68	14.581	104.2	1
LH-DS-03	7/1/2025 22:00	8.45	25.68	14.585	104.32	1
LH-DS-03	7/1/2025 22:15	8.42	25.66	14.587	103.95	1
LH-DS-03	7/1/2025 22:30	8.4	25.64	14.59	103.7	1
LH-DS-03	7/1/2025 22:45	8.37	25.58	14.594	103.33	1
LH-DS-03	7/1/2025 23:00	8.33	25.56	14.594	102.84	1
LH-DS-03	7/1/2025 23:15	8.32	25.54	14.592	102.72	1
LH-DS-03	7/1/2025 23:30	8.29	25.52	14.59	102.35	1
LH-DS-03	7/1/2025 23:45	8.25	25.48	14.585	101.85	1
LH-DS-03	7/2/2025 0:00	8.24	25.48	14.584	101.73	1
LH-DS-03	7/2/2025 0:15	8.22	25.46	14.585	101.48	1
LH-DS-03	7/2/2025 0:30	8.19	25.44	14.585	101.11	1
LH-DS-03	7/2/2025 0:45	8.18	25.44	14.583	100.99	1
LH-DS-03	7/2/2025 1:00	8.18	25.44	14.583	100.99	1
LH-DS-03	7/2/2025 1:15	8.13	25.42	14.584	100.37	1
LH-DS-03	7/2/2025 1:30	8.1	25.38	14.589	100	1
LH-DS-03	7/2/2025 1:45	8.08	25.38	14.592	99.75	1
LH-DS-03	7/2/2025 2:00	8.06	25.36	14.591	99.51	1
LH-DS-03	7/2/2025 2:15	8.03	25.34	14.591	99.14	1
LH-DS-03	7/2/2025 2:30	8.02	25.34	14.589	99.01	1
LH-DS-03	7/2/2025 2:45	8.02	25.32	14.588	99.01	1
LH-DS-03	7/2/2025 3:00	8	25.32	14.59	98.77	1
LH-DS-03	7/2/2025 3:15	7.99	25.32	14.593	98.64	1
LH-DS-03	7/2/2025 3:30	7.97	25.3	14.589	98.4	1
LH-DS-03	7/2/2025 3:45	7.95	25.3	14.59	98.15	1
LH-DS-03	7/2/2025 4:00	7.92	25.28	14.591	97.78	1
LH-DS-03	7/2/2025 4:15	7.91	25.26	14.595	97.65	1
LH-DS-03	7/2/2025 4:30	7.89	25.26	14.596	97.41	1
LH-DS-03	7/2/2025 4:45	7.87	25.26	14.598	97.16	1
LH-DS-03	7/2/2025 5:00	7.85	25.24	14.598	95.73	1
LH-DS-03	7/2/2025 5:15	7.84	25.22	14.601	95.61	1
LH-DS-03	7/2/2025 5:30	7.82	25.2	14.604	95.37	1
LH-DS-03	7/2/2025 5:45	7.8	25.2	14.605	95.12	1
LH-DS-03	7/2/2025 6:00	7.79	25.18	14.604	95	1
LH-DS-03	7/2/2025 6:15	7.78	25.16	14.604	94.88	1
LH-DS-03	7/2/2025 6:30	7.77	25.14	14.609	94.76	1
LH-DS-03	7/2/2025 6:45	7.77	25.12	14.608	94.76	1
LH-DS-03	7/2/2025 7:00	7.76	25.1	14.608	94.63	1
LH-DS-03	7/2/2025 7:15	7.75	25.08	14.612	94.51	1
LH-DS-03	7/2/2025 7:30	7.78	25.06	14.612	94.88	1
LH-DS-03	7/2/2025 7:45	7.8	25.04	14.615	95.12	1
LH-DS-03	7/2/2025 8:00	7.84	25.04	14.615	95.61	1
LH-DS-03	7/2/2025 8:15	7.85	25.02	14.615	95.73	1
LH-DS-03	7/2/2025 8:30	7.97	25	14.616	97.2	1
LH-DS-03	7/2/2025 8:45	7.98	25	14.617	97.32	1
LH-DS-03	7/2/2025 9:00	7.91	25	14.617	96.46	1
LH-DS-03	7/2/2025 9:15	7.96	25	14.615	97.07	1
LH-DS-03	7/2/2025 9:30	7.96	24.98	14.617	97.07	1
LH-DS-03	7/2/2025 9:45	7.98	24.96	14.617	97.32	1
LH-DS-03	7/2/2025 10:00	8.05	24.98	14.617	98.17	1
LH-DS-03	7/2/2025 10:15	8.12	24.98	14.616	99.02	1
LH-DS-03	7/2/2025 10:30	8.16	25	14.615	99.51	1
LH-DS-03	7/2/2025 10:45	8.15	25.02	14.615	99.39	1

Station Name	Date Time	DO mg/L	Temp C	Air Pressure PSI	Saturation PCT	Use Code
LH-DS-03	7/2/2025 11:00	8.15	25.02	14.615	99.39	1
LH-DS-03	7/2/2025 11:15	8.14	25	14.618	99.27	1
LH-DS-03	7/2/2025 11:30	8.14	25	14.615	99.27	1
LH-DS-03	7/2/2025 11:45	8.15	24.98	14.615	99.39	1
LH-DS-03	7/2/2025 12:00	8.17	24.98	14.613	99.63	1
LH-DS-03	7/2/2025 12:15	8.13	24.96	14.615	99.15	1
LH-DS-03	7/2/2025 12:30	8.14	24.96	14.613	99.27	1
LH-DS-03	7/2/2025 12:45	8.16	24.96	14.614	99.51	1
LH-DS-03	7/2/2025 13:00	8.2	25	14.613	100	1
LH-DS-03	7/2/2025 13:15	8.27	25	14.607	100.85	1
LH-DS-03	7/2/2025 13:30	8.32	25.04	14.605	101.46	1
LH-DS-03	7/2/2025 13:45	8.39	25.08	14.605	102.32	1
LH-DS-03	7/2/2025 14:00	8.48	25.1	14.604	103.41	1
LH-DS-03	7/2/2025 14:15	8.5	25.12	14.597	103.66	1
LH-DS-03	7/2/2025 14:30	8.58	25.14	14.599	104.63	1
LH-DS-03	7/2/2025 14:45	8.61	25.18	14.598	105	1
LH-DS-03	7/2/2025 15:00	8.64	25.2	14.599	105.37	1
LH-DS-03	7/2/2025 15:15	8.74	25.24	14.597	106.59	1
LH-DS-03	7/2/2025 15:30	8.75	25.28	14.598	108.02	1
LH-DS-03	7/2/2025 15:45	8.72	25.28	14.595	107.65	1
LH-DS-03	7/2/2025 16:00	8.73	25.3	14.596	107.78	1
LH-DS-03	7/2/2025 16:15	8.83	25.36	14.592	109.01	1
LH-DS-03	7/2/2025 16:30	8.84	25.38	14.597	109.14	1
LH-DS-03	7/2/2025 16:45	8.89	25.42	14.594	109.75	1
LH-DS-03	7/2/2025 17:00	8.9	25.46	14.595	109.88	1
LH-DS-03	7/2/2025 17:15	8.9	25.5	14.592	109.88	1
LH-DS-03	7/2/2025 17:30	8.92	25.5	14.592	110.12	1
LH-DS-03	7/2/2025 17:45	8.93	25.54	14.585	110.25	1
LH-DS-03	7/2/2025 18:00	8.88	25.5	14.584	109.63	1
LH-DS-03	7/2/2025 18:15	8.87	25.5	14.582	109.51	1
LH-DS-03	7/2/2025 18:30	8.86	25.5	14.583	109.38	1
LH-DS-03	7/2/2025 18:45	8.91	25.56	14.586	110	1
LH-DS-03	7/2/2025 19:00	8.91	25.58	14.59	110	1
LH-DS-03	7/2/2025 19:15	8.91	25.6	14.591	110	1
LH-DS-03	7/2/2025 19:30	8.88	25.6	14.591	109.63	1
LH-DS-03	7/2/2025 19:45	8.84	25.6	14.591	109.14	1
LH-DS-03	7/2/2025 20:00	8.79	25.58	14.588	108.52	1
LH-DS-03	7/2/2025 20:15	8.74	25.58	14.592	107.9	1
LH-DS-03	7/2/2025 20:30	8.66	25.56	14.592	106.91	1
LH-DS-03	7/2/2025 20:45	8.64	25.54	14.591	106.67	1
LH-DS-03	7/2/2025 21:00	8.6	25.52	14.593	106.17	1
LH-DS-03	7/2/2025 21:15	8.58	25.52	14.595	105.93	1
LH-DS-03	7/2/2025 21:30	8.53	25.48	14.596	105.31	1
LH-DS-03	7/2/2025 21:45	8.46	25.46	14.595	104.44	1
LH-DS-03	7/2/2025 22:00	8.46	25.46	14.596	104.44	1
LH-DS-03	7/2/2025 22:15	8.5	25.48	14.595	104.94	1
LH-DS-03	7/2/2025 22:30	8.46	25.48	14.595	104.44	1
LH-DS-03	7/2/2025 22:45	8.43	25.48	14.594	104.07	1
LH-DS-03	7/2/2025 23:00	8.38	25.44	14.594	103.46	1
LH-DS-03	7/2/2025 23:15	8.33	25.42	14.593	102.84	1
LH-DS-03	7/2/2025 23:30	8.29	25.4	14.592	102.35	1
LH-DS-03	7/2/2025 23:45	8.24	25.38	14.592	101.73	1
LH-DS-03	7/3/2025 0:00	8.18	25.36	14.591	100.99	1
LH-DS-03	7/3/2025 0:15	8.16	25.34	14.589	100.74	1
LH-DS-03	7/3/2025 0:30	8.13	25.34	14.589	100.37	1
LH-DS-03	7/3/2025 0:45	8.1	25.34	14.585	100	1
LH-DS-03	7/3/2025 1:00	8.09	25.32	14.586	99.88	1
LH-DS-03	7/3/2025 1:15	8.05	25.32	14.584	99.38	1
LH-DS-03	7/3/2025 1:30	8.03	25.32	14.58	99.14	1
LH-DS-03	7/3/2025 1:45	8.01	25.32	14.582	98.89	1
LH-DS-03	7/3/2025 2:00	7.95	25.3	14.583	98.15	1
LH-DS-03	7/3/2025 2:15	7.9	25.28	14.585	97.53	1
LH-DS-03	7/3/2025 2:30	7.89	25.26	14.587	97.41	1
LH-DS-03	7/3/2025 2:45	7.87	25.26	14.589	97.16	1
LH-DS-03	7/3/2025 3:00	7.86	25.24	14.586	95.85	1
LH-DS-03	7/3/2025 3:15	7.82	25.22	14.587	95.37	1
LH-DS-03	7/3/2025 3:30	7.78	25.22	14.586	94.88	1
LH-DS-03	7/3/2025 3:45	7.75	25.2	14.587	94.51	1
LH-DS-03	7/3/2025 4:00	7.74	25.18	14.586	94.39	1
LH-DS-03	7/3/2025 4:15	7.71	25.18	14.584	94.02	1
LH-DS-03	7/3/2025 4:30	7.69	25.18	14.583	93.78	1
LH-DS-03	7/3/2025 4:45	7.67	25.16	14.587	93.54	1
LH-DS-03	7/3/2025 5:00	7.64	25.16	14.589	93.17	1
LH-DS-03	7/3/2025 5:15	7.62	25.14	14.589	92.93	1
LH-DS-03	7/3/2025 5:30	7.58	25.14	14.592	92.44	1
LH-DS-03	7/3/2025 5:45	7.57	25.12	14.594	92.32	1
LH-DS-03	7/3/2025 6:00	7.58	25.12	14.596	92.44	1
LH-DS-03	7/3/2025 6:15	7.6	25.12	14.596	92.68	1
LH-DS-03	7/3/2025 6:30	7.58	25.12	14.594	92.44	1
LH-DS-03	7/3/2025 6:45	7.63	25.12	14.595	93.05	1
LH-DS-03	7/3/2025 7:00	7.7	25.12	14.595	93.9	1
LH-DS-03	7/3/2025 7:15	7.74	25.14	14.596	94.39	1
LH-DS-03	7/3/2025 7:30	7.75	25.14	14.596	94.51	1
LH-DS-03	7/3/2025 7:45	7.7	25.16	14.601	93.9	1

Station Name	Date Time	DO mg/L	Temp C	Air Pressure PSI	Saturation PCT	Use Code
LH-DS-03	7/3/2025 8:00	7.79	25.18	14.6	95	1
LH-DS-03	7/3/2025 8:15	7.86	25.2	14.6	95.85	1
LH-DS-03	7/3/2025 8:30	7.87	25.22	14.601	95.98	1
LH-DS-03	7/3/2025 8:45	7.91	25.24	14.599	96.46	1
LH-DS-03	7/3/2025 9:00	7.78	25.28	14.597	96.05	1
LH-DS-03	7/3/2025 9:15	7.96	25.3	14.595	98.27	1
LH-DS-03	7/3/2025 9:30	7.89	25.34	14.592	97.41	1
LH-DS-03	7/3/2025 9:45	7.99	25.36	14.591	98.64	1
LH-DS-03	7/3/2025 10:00	7.99	25.38	14.592	98.64	1
LH-DS-03	7/3/2025 10:15	8.03	25.42	14.594	99.14	1
LH-DS-03	7/3/2025 10:30	8.08	25.44	14.594	99.75	1
LH-DS-03	7/3/2025 10:45	8.08	25.46	14.595	99.75	1
LH-DS-03	7/3/2025 11:00	8.1	25.48	14.591	100	1
LH-DS-03	7/3/2025 11:15	8.09	25.5	14.593	99.88	1
LH-DS-03	7/3/2025 11:30	8.14	25.52	14.593	100.49	1
LH-DS-03	7/3/2025 11:45	8.13	25.54	14.591	100.37	1
LH-DS-03	7/3/2025 12:00	8.13	25.56	14.588	100.37	1
LH-DS-03	7/3/2025 12:15	8.16	25.56	14.588	100.74	1
LH-DS-03	7/3/2025 12:30	8.21	25.56	14.59	101.36	1
LH-DS-03	7/3/2025 12:45	8.2	25.54	14.597	101.23	1
LH-DS-03	7/3/2025 13:00	8.18	25.48	14.597	100.99	1
LH-DS-03	7/3/2025 13:15	8.21	25.42	14.596	101.36	1
LH-DS-03	7/3/2025 13:30	8.28	25.4	14.592	102.22	1
LH-DS-03	7/3/2025 13:45	8.39	25.44	14.59	103.58	1
LH-DS-03	7/3/2025 14:00	8.48	25.52	14.587	104.69	1
LH-DS-03	7/3/2025 14:15	8.63	25.64	14.584	106.54	1
LH-DS-03	7/3/2025 14:30	8.72	25.74	14.585	107.65	1
LH-DS-03	7/3/2025 14:45	8.81	25.82	14.586	110.13	1
LH-DS-03	7/3/2025 15:00	8.84	25.82	14.582	110.5	1
LH-DS-03	7/3/2025 15:15	8.82	25.82	14.582	110.25	1
LH-DS-03	7/3/2025 15:30	8.93	25.86	14.581	111.63	1
LH-DS-03	7/3/2025 15:45	8.93	25.86	14.583	111.63	1
LH-DS-03	7/3/2025 16:00	8.8	25.8	14.583	110	1
LH-DS-03	7/3/2025 16:15	8.88	25.82	14.583	111	1
LH-DS-03	7/3/2025 16:30	8.9	25.8	14.582	111.25	1
LH-DS-03	7/3/2025 16:45	8.78	25.76	14.581	109.75	1
LH-DS-03	7/3/2025 17:00	8.72	25.7	14.578	107.65	1
LH-DS-03	7/3/2025 17:15	8.79	25.68	14.574	108.52	1
LH-DS-03	7/3/2025 17:30	8.84	25.72	14.575	109.14	1
LH-DS-03	7/3/2025 17:45	8.89	25.78	14.575	111.13	1
LH-DS-03	7/3/2025 18:00	8.91	25.82	14.579	111.38	1
LH-DS-03	7/3/2025 18:15	8.92	25.84	14.576	111.5	1
LH-DS-03	7/3/2025 18:30	8.92	25.88	14.579	111.5	1
LH-DS-03	7/3/2025 18:45	8.89	25.88	14.579	111.13	1
LH-DS-03	7/3/2025 19:00	8.84	25.86	14.583	110.5	1
LH-DS-03	7/3/2025 19:15	8.81	25.86	14.589	110.13	1
LH-DS-03	7/3/2025 19:30	8.77	25.84	14.587	109.63	1
LH-DS-03	7/3/2025 19:45	8.75	25.86	14.589	109.38	1
LH-DS-03	7/3/2025 20:00	8.74	25.84	14.594	109.25	1
LH-DS-03	7/3/2025 20:15	8.71	25.82	14.597	108.88	1
LH-DS-03	7/3/2025 20:30	8.7	25.82	14.599	108.75	1
LH-DS-03	7/3/2025 20:45	8.68	25.82	14.604	108.5	1
LH-DS-03	7/3/2025 21:00	8.65	25.8	14.61	108.13	1
LH-DS-03	7/3/2025 21:15	8.63	25.78	14.601	107.88	1
LH-DS-03	7/3/2025 21:30	8.61	25.74	14.609	106.3	1
LH-DS-03	7/3/2025 21:45	8.59	25.74	14.609	106.05	1
LH-DS-03	7/3/2025 22:00	8.57	25.74	14.609	105.8	1
LH-DS-03	7/3/2025 22:15	8.53	25.72	14.624	105.31	1
LH-DS-03	7/3/2025 22:30	8.47	25.7	14.619	104.57	1
LH-DS-03	7/3/2025 22:45	8.44	25.7	14.623	104.2	1
LH-DS-03	7/3/2025 23:00	8.37	25.68	14.623	103.33	1
LH-DS-03	7/3/2025 23:15	8.33	25.64	14.628	102.84	1
LH-DS-03	7/3/2025 23:30	8.33	25.62	14.631	102.84	1
LH-DS-03	7/3/2025 23:45	8.13	25.6	14.634	100.37	1
LH-DS-03	7/4/2025 0:00	8.17	25.58	14.636	100.86	1
LH-DS-03	7/4/2025 0:15	8.16	25.54	14.633	100.74	1
LH-DS-03	7/4/2025 0:30	7.96	25.52	14.636	98.27	1
LH-DS-03	7/4/2025 0:45	7.89	25.5	14.638	97.41	1
LH-DS-03	7/4/2025 1:00	7.88	25.5	14.639	97.28	1
LH-DS-03	7/4/2025 1:15	7.98	25.48	14.639	98.52	1
LH-DS-03	7/4/2025 1:30	7.95	25.46	14.637	98.15	1
LH-DS-03	7/4/2025 1:45	7.89	25.44	14.638	97.41	1
LH-DS-03	7/4/2025 2:00	7.94	25.42	14.64	98.02	1
LH-DS-03	7/4/2025 2:15	7.98	25.4	14.638	98.52	1
LH-DS-03	7/4/2025 2:30	7.97	25.38	14.638	98.4	1
LH-DS-03	7/4/2025 2:45	7.94	25.38	14.641	98.02	1
LH-DS-03	7/4/2025 3:00	8.03	25.38	14.638	99.14	1
LH-DS-03	7/4/2025 3:15	8.04	25.38	14.642	99.26	1
LH-DS-03	7/4/2025 3:30	8.02	25.38	14.644	99.01	1
LH-DS-03	7/4/2025 3:45	8.16	25.38	14.645	100.74	1
LH-DS-03	7/4/2025 4:00	8.15	25.36	14.646	100.62	1
LH-DS-03	7/4/2025 4:15	8.15	25.36	14.647	100.62	1
LH-DS-03	7/4/2025 4:30	8.13	25.36	14.649	99.15	1
LH-DS-03	7/4/2025 4:45	8.13	25.36	14.651	99.15	1

Station Name	Date Time	DO mg/L	Temp C	Air Pressure PSI	Saturation PCT	Use Code
LH-DS-03	7/4/2025 5:00	8.1	25.34	14.655	98.78	1
LH-DS-03	7/4/2025 5:15	8.09	25.34	14.658	98.66	1
LH-DS-03	7/4/2025 5:30	7.96	25.32	14.661	97.07	1
LH-DS-03	7/4/2025 5:45	7.95	25.32	14.664	96.95	1
LH-DS-03	7/4/2025 6:00	8.08	25.3	14.665	98.54	1
LH-DS-03	7/4/2025 6:15	8.13	25.28	14.668	99.15	1
LH-DS-03	7/4/2025 6:30	8.13	25.28	14.672	99.15	1
LH-DS-03	7/4/2025 6:45	8.21	25.26	14.677	100.12	1
LH-DS-03	7/4/2025 7:00	8.23	25.24	14.681	100.37	1
LH-DS-03	7/4/2025 7:15	8.3	25.24	14.68	101.22	1
LH-DS-03	7/4/2025 7:30	8.29	25.22	14.684	101.1	1
LH-DS-03	7/4/2025 7:45	8.23	25.22	14.686	100.37	1
LH-DS-03	7/4/2025 8:00	8.28	25.24	14.689	100.98	1
LH-DS-03	7/4/2025 8:15	8.23	25.24	14.688	100.37	1
LH-DS-03	7/4/2025 8:30	8.3	25.24	14.691	101.22	1
LH-DS-03	7/4/2025 8:45	8.35	25.24	14.689	101.83	1
LH-DS-03	7/4/2025 9:00	8.39	25.26	14.693	102.32	1
LH-DS-03	7/4/2025 9:15	8.45	25.26	14.694	103.05	1
LH-DS-03	7/4/2025 9:30	8.52	25.28	14.692	103.9	1
LH-DS-03	7/4/2025 9:45	8.5	25.3	14.695	103.66	1
LH-DS-03	7/4/2025 10:00	8.6	25.34	14.691	104.88	1
LH-DS-03	7/4/2025 10:15	8.77	25.38	14.698	106.95	1
LH-DS-03	7/4/2025 10:30	8.69	25.42	14.7	105.98	1
LH-DS-03	7/4/2025 10:45	8.76	25.46	14.7	106.83	1
LH-DS-03	7/4/2025 11:00	8.82	25.48	14.703	107.56	1
LH-DS-03	7/4/2025 11:15	8.88	25.52	14.702	108.29	1
LH-DS-03	7/4/2025 11:30	8.92	25.56	14.703	108.78	1
LH-DS-03	7/4/2025 11:45	8.9	25.58	14.705	108.54	1
LH-DS-03	7/4/2025 12:00	9.02	25.62	14.705	110	1
LH-DS-03	7/4/2025 12:15	8.94	25.66	14.702	109.02	1
LH-DS-03	7/4/2025 12:30	8.86	25.58	14.704	108.05	1
LH-DS-03	7/4/2025 12:45	8.9	25.58	14.704	108.54	1
LH-DS-03	7/4/2025 13:00	8.89	25.54	14.705	108.41	1
LH-DS-03	7/4/2025 13:15	8.84	25.5	14.705	107.8	1
LH-DS-03	7/4/2025 13:30	8.85	25.54	14.705	107.93	1
LH-DS-03	7/4/2025 13:45	8.83	25.6	14.701	107.68	1
LH-DS-03	7/4/2025 14:00	8.8	25.6	14.702	107.32	1
LH-DS-03	7/4/2025 14:15	8.83	25.58	14.705	107.68	1
LH-DS-03	7/4/2025 14:30	8.88	25.6	14.706	108.29	1
LH-DS-03	7/4/2025 14:45	8.93	25.58	14.707	108.9	1
LH-DS-03	7/4/2025 15:00	8.98	25.6	14.703	109.51	1
LH-DS-03	7/4/2025 15:15	8.94	25.56	14.703	109.02	1
LH-DS-03	7/4/2025 15:30	8.97	25.52	14.706	109.39	1
LH-DS-03	7/4/2025 15:45	8.99	25.52	14.706	109.63	1
LH-DS-03	7/4/2025 16:00	8.99	25.56	14.709	109.63	1
LH-DS-03	7/4/2025 16:15	8.97	25.56	14.707	109.39	1
LH-DS-03	7/4/2025 16:30	8.95	25.52	14.702	109.15	1
LH-DS-03	7/4/2025 16:45	8.98	25.52	14.703	109.51	1
LH-DS-03	7/4/2025 17:00	8.94	25.5	14.704	109.02	1
LH-DS-03	7/4/2025 17:15	8.94	25.48	14.706	109.02	1
LH-DS-03	7/4/2025 17:30	8.97	25.48	14.705	109.39	1
LH-DS-03	7/4/2025 17:45	8.97	25.48	14.708	109.39	1
LH-DS-03	7/4/2025 18:00	8.99	25.48	14.711	109.63	1
LH-DS-03	7/4/2025 18:15	9.02	25.48	14.715	110	1
LH-DS-03	7/4/2025 18:30	9.01	25.48	14.717	109.88	1
LH-DS-03	7/4/2025 18:45	9.02	25.48	14.722	110	1
LH-DS-03	7/4/2025 19:00	8.88	25.48	14.725	108.29	1
LH-DS-03	7/4/2025 19:15	8.89	25.48	14.726	108.41	1
LH-DS-03	7/4/2025 19:30	8.84	25.48	14.729	107.8	1
LH-DS-03	7/4/2025 19:45	8.79	25.46	14.729	107.2	1
LH-DS-03	7/4/2025 20:00	8.75	25.44	14.731	106.71	1
LH-DS-03	7/4/2025 20:15	8.68	25.42	14.731	105.85	1
LH-DS-03	7/4/2025 20:30	8.66	25.4	14.732	105.61	1
LH-DS-03	7/4/2025 20:45	8.56	25.4	14.734	104.39	1
LH-DS-03	7/4/2025 21:00	8.49	25.38	14.74	103.54	1
LH-DS-03	7/4/2025 21:15	8.45	25.36	14.74	103.05	1
LH-DS-03	7/4/2025 21:30	8.41	25.36	14.746	102.56	1
LH-DS-03	7/4/2025 21:45	8.39	25.36	14.746	102.32	1
LH-DS-03	7/4/2025 22:00	8.38	25.36	14.745	102.2	1
LH-DS-03	7/4/2025 22:15	8.37	25.36	14.747	102.07	1
LH-DS-03	7/4/2025 22:30	8.29	25.36	14.746	101.1	1
LH-DS-03	7/4/2025 22:45	8.24	25.36	14.749	100.49	1
LH-DS-03	7/4/2025 23:00	8.29	25.38	14.748	101.1	1
LH-DS-03	7/4/2025 23:15	8.3	25.38	14.751	101.22	1
LH-DS-03	7/4/2025 23:30	7.24	25.38	14.752	88.29	1
LH-DS-03	7/4/2025 23:45	8.57	25.38	14.751	104.51	1
LH-DS-03	7/5/2025 0:00	8.61	25.38	14.751	105	1
LH-DS-03	7/5/2025 0:15	8.63	25.38	14.753	105.24	1
LH-DS-03	7/5/2025 0:30	8.64	25.38	14.752	105.37	1
LH-DS-03	7/5/2025 0:45	8.63	25.38	14.754	105.24	1
LH-DS-03	7/5/2025 1:00	8.65	25.38	14.756	105.49	1
LH-DS-03	7/5/2025 1:15	8.65	25.38	14.756	105.49	1
LH-DS-03	7/5/2025 1:30	8.69	25.38	14.758	105.98	1
LH-DS-03	7/5/2025 1:45	8.69	25.38	14.76	105.98	1

Dissolved Oxygen Saturation Continous Monitoring Data
Normandeau Associates Inc.

Station Name	Date Time	DO mg/L	Temp C	Air Pressure PSI	Saturation PCT	Use Code
LH-DS-03	7/5/2025 2:00	8.67	25.38	14.761	105.73	1
LH-DS-03	7/5/2025 2:15	8.69	25.38	14.761	105.98	1
LH-DS-03	7/5/2025 2:30	8.68	25.38	14.76	105.85	1
LH-DS-03	7/5/2025 2:45	8.68	25.38	14.759	105.85	1
LH-DS-03	7/5/2025 3:00	8.68	25.38	14.762	105.85	1
LH-DS-03	7/5/2025 3:15	8.66	25.38	14.759	105.61	1
LH-DS-03	7/5/2025 3:30	8.63	25.38	14.761	105.24	1
LH-DS-03	7/5/2025 3:45	8.62	25.38	14.76	105.12	1
LH-DS-03	7/5/2025 4:00	8.6	25.36	14.758	104.88	1
LH-DS-03	7/5/2025 4:15	8.58	25.36	14.757	104.63	1
LH-DS-03	7/5/2025 4:30	8.55	25.34	14.753	104.27	1
LH-DS-03	7/5/2025 4:45	8.55	25.34	14.756	104.27	1
LH-DS-03	7/5/2025 5:00	8.55	25.32	14.755	104.27	1
LH-DS-03	7/5/2025 5:15	8.52	25.3	14.76	103.9	1
LH-DS-03	7/5/2025 5:30	8.52	25.28	14.763	103.9	1
LH-DS-03	7/5/2025 5:45	8.48	25.28	14.763	103.41	1
LH-DS-03	7/5/2025 6:00	8.48	25.26	14.764	103.41	1
LH-DS-03	7/5/2025 6:15	8.45	25.26	14.759	103.05	1
LH-DS-03	7/5/2025 6:30	8.47	25.26	14.757	103.29	1
LH-DS-03	7/5/2025 6:45	8.5	25.24	14.756	102.41	1
LH-DS-03	7/5/2025 7:00	8.55	25.24	14.762	103.01	1
LH-DS-03	7/5/2025 7:15	8.61	25.24	14.768	103.73	1
LH-DS-03	7/5/2025 7:30	8.68	25.26	14.774	105.85	1
LH-DS-03	7/5/2025 7:45	8.76	25.26	14.778	106.83	1
LH-DS-03	7/5/2025 8:00	8.76	25.28	14.778	106.83	1
LH-DS-03	7/5/2025 8:15	8.84	25.28	14.778	107.8	1
LH-DS-03	7/5/2025 8:30	8.91	25.3	14.781	108.66	1
LH-DS-03	7/5/2025 8:45	8.95	25.34	14.782	109.15	1
LH-DS-03	7/5/2025 9:00	9.01	25.38	14.781	109.88	1
LH-DS-03	7/5/2025 9:15	9.04	25.44	14.782	110.24	1
LH-DS-03	7/5/2025 9:30	9.11	25.5	14.781	111.1	1
LH-DS-03	7/5/2025 9:45	9.17	25.54	14.78	111.83	1
LH-DS-03	7/5/2025 10:00	9.15	25.58	14.785	111.59	1
LH-DS-03	7/5/2025 10:15	9.18	25.58	14.779	111.95	1
LH-DS-03	7/5/2025 10:30	9.2	25.6	14.78	112.2	1
LH-DS-03	7/5/2025 10:45	9.16	25.6	14.781	111.71	1
LH-DS-03	7/5/2025 11:00	9.18	25.6	14.778	111.95	1
LH-DS-03	7/5/2025 11:15	9.16	25.6	14.775	111.71	1
LH-DS-03	7/5/2025 11:30	9.16	25.6	14.773	111.71	1
LH-DS-03	7/5/2025 11:45	9.14	25.62	14.772	111.46	1
LH-DS-03	7/5/2025 12:00	9.15	25.64	14.77	111.59	1
LH-DS-03	7/5/2025 12:15	9.16	25.64	14.77	111.71	1
LH-DS-03	7/5/2025 12:30	9.2	25.64	14.774	112.2	1
LH-DS-03	7/5/2025 12:45	9.17	25.66	14.773	111.83	1
LH-DS-03	7/5/2025 13:00	9.17	25.68	14.77	111.83	1
LH-DS-03	7/5/2025 13:15	9.13	25.66	14.766	111.34	1
LH-DS-03	7/5/2025 13:30	9.18	25.68	14.765	111.95	1
LH-DS-03	7/5/2025 13:45	9.18	25.7	14.764	111.95	1
LH-DS-03	7/5/2025 14:00	9.2	25.72	14.759	112.2	1
LH-DS-03	7/5/2025 14:15	9.25	25.74	14.758	112.8	1
LH-DS-03	7/5/2025 14:30	9.28	25.76	14.754	114.57	1
LH-DS-03	7/5/2025 14:45	9.33	25.8	14.754	115.19	1
LH-DS-03	7/5/2025 15:00	9.38	25.82	14.754	115.8	1
LH-DS-03	7/5/2025 15:15	9.39	25.84	14.753	115.93	1
LH-DS-03	7/5/2025 15:30	9.4	25.86	14.752	116.05	1
LH-DS-03	7/5/2025 15:45	9.43	25.86	14.747	116.42	1
LH-DS-03	7/5/2025 16:00	9.48	25.88	14.744	117.04	1
LH-DS-03	7/5/2025 16:15	9.46	25.86	14.737	116.79	1
LH-DS-03	7/5/2025 16:30	9.45	25.84	14.74	116.67	1
LH-DS-03	7/5/2025 16:45	9.44	25.8	14.737	116.54	1
LH-DS-03	7/5/2025 17:00	9.43	25.78	14.735	116.42	1
LH-DS-03	7/5/2025 17:15	9.48	25.78	14.735	117.04	1
LH-DS-03	7/5/2025 17:30	9.52	25.82	14.734	117.53	1
LH-DS-03	7/5/2025 17:45	9.45	25.86	14.732	116.67	1
LH-DS-03	7/5/2025 18:00	9.5	25.86	14.731	117.28	1
LH-DS-03	7/5/2025 18:15	9.55	25.88	14.731	117.9	1
LH-DS-03	7/5/2025 18:30	9.49	25.86	14.727	117.16	1
LH-DS-03	7/5/2025 18:45	9.48	25.84	14.727	117.04	1
LH-DS-03	7/5/2025 19:00	9.35	25.8	14.73	115.43	1
LH-DS-03	7/5/2025 19:15	9.14	25.72	14.727	111.46	1
LH-DS-03	7/5/2025 19:30	9.16	25.68	14.723	111.71	1
LH-DS-03	7/5/2025 19:45	9.11	25.62	14.724	111.1	1
LH-DS-03	7/5/2025 20:00	9.08	25.6	14.721	110.73	1
LH-DS-03	7/5/2025 20:15	9.12	25.6	14.723	111.22	1
LH-DS-03	7/5/2025 20:30	9.11	25.6	14.722	111.1	1
LH-DS-03	7/5/2025 20:45	9.08	25.6	14.723	110.73	1
LH-DS-03	7/5/2025 21:00	9.07	25.6	14.721	110.61	1
LH-DS-03	7/5/2025 21:15	9.07	25.58	14.724	110.61	1
LH-DS-03	7/5/2025 21:30	9.08	25.58	14.726	110.73	1
LH-DS-03	7/5/2025 21:45	9.06	25.56	14.722	110.49	1
LH-DS-03	7/5/2025 22:00	9.06	25.56	14.722	110.49	1
LH-DS-03	7/5/2025 22:15	9.08	25.58	14.722	110.73	1
LH-DS-03	7/5/2025 22:30	9.06	25.56	14.725	110.49	1
LH-DS-03	7/5/2025 22:45	9.03	25.54	14.725	110.12	1

Station Name	Date Time	DO mg/L	Temp C	Air Pressure PSI	Saturation PCT	Use Code
LH-DS-03	7/5/2025 23:00	9.01	25.54	14.724	109.88	1
LH-DS-03	7/5/2025 23:15	9.02	25.52	14.723	110	1
LH-DS-03	7/5/2025 23:30	8.99	25.5	14.721	109.63	1
LH-DS-03	7/5/2025 23:45	8.97	25.5	14.719	109.39	1
LH-DS-03	7/6/2025 0:00	8.93	25.48	14.717	108.9	1
LH-DS-03	7/6/2025 0:15	8.9	25.46	14.714	108.54	1
LH-DS-03	7/6/2025 0:30	8.85	25.46	14.717	107.93	1
LH-DS-03	7/6/2025 0:45	8.8	25.44	14.714	107.32	1
LH-DS-03	7/6/2025 1:00	8.79	25.42	14.714	107.2	1
LH-DS-03	7/6/2025 1:15	8.75	25.42	14.712	106.71	1
LH-DS-03	7/6/2025 1:30	8.71	25.4	14.709	106.22	1
LH-DS-03	7/6/2025 1:45	8.67	25.38	14.708	105.73	1
LH-DS-03	7/6/2025 2:00	8.61	25.38	14.706	105	1
LH-DS-03	7/6/2025 2:15	8.62	25.38	14.702	105.12	1
LH-DS-03	7/6/2025 2:30	8.58	25.36	14.7	104.63	1
LH-DS-03	7/6/2025 2:45	8.58	25.36	14.7	104.63	1
LH-DS-03	7/6/2025 3:00	8.56	25.36	14.696	104.39	1
LH-DS-03	7/6/2025 3:15	8.55	25.34	14.694	104.27	1
LH-DS-03	7/6/2025 3:30	8.53	25.34	14.697	104.02	1
LH-DS-03	7/6/2025 3:45	8.48	25.32	14.696	103.41	1
LH-DS-03	7/6/2025 4:00	8.47	25.3	14.692	103.29	1
LH-DS-03	7/6/2025 4:15	8.45	25.3	14.696	103.05	1
LH-DS-03	7/6/2025 4:30	8.47	25.28	14.693	103.29	1
LH-DS-03	7/6/2025 4:45	8.47	25.28	14.694	103.29	1
LH-DS-03	7/6/2025 5:00	8.47	25.26	14.694	103.29	1
LH-DS-03	7/6/2025 5:15	8.47	25.26	14.695	103.29	1
LH-DS-03	7/6/2025 5:30	8.46	25.24	14.698	103.17	1
LH-DS-03	7/6/2025 5:45	8.5	25.24	14.699	103.66	1
LH-DS-03	7/6/2025 6:00	8.54	25.24	14.699	104.15	1
LH-DS-03	7/6/2025 6:15	8.59	25.24	14.7	104.76	1
LH-DS-03	7/6/2025 6:30	8.61	25.24	14.701	105	1
LH-DS-03	7/6/2025 6:45	8.66	25.24	14.698	105.61	1
LH-DS-03	7/6/2025 7:00	8.71	25.24	14.702	106.22	1
LH-DS-03	7/6/2025 7:15	8.74	25.26	14.701	106.59	1
LH-DS-03	7/6/2025 7:30	8.8	25.26	14.702	107.32	1
LH-DS-03	7/6/2025 7:45	8.85	25.28	14.703	107.93	1
LH-DS-03	7/6/2025 8:00	8.91	25.3	14.703	108.66	1
LH-DS-03	7/6/2025 8:15	8.91	25.3	14.703	108.66	1
LH-DS-03	7/6/2025 8:30	8.96	25.32	14.705	109.27	1
LH-DS-03	7/6/2025 8:45	9.03	25.34	14.704	110.12	1
LH-DS-03	7/6/2025 9:00	9.03	25.36	14.703	110.12	1
LH-DS-03	7/6/2025 9:15	9.04	25.4	14.7	110.24	1
LH-DS-03	7/6/2025 9:30	9.08	25.42	14.699	110.73	1
LH-DS-03	7/6/2025 9:45	9.12	25.44	14.697	111.22	1
LH-DS-03	7/6/2025 10:00	9.12	25.46	14.697	111.22	1
LH-DS-03	7/6/2025 10:15	9.16	25.5	14.701	111.71	1
LH-DS-03	7/6/2025 10:30	9.17	25.54	14.701	111.83	1
LH-DS-03	7/6/2025 10:45	9.18	25.56	14.698	111.95	1
LH-DS-03	7/6/2025 11:00	9.16	25.56	14.697	111.71	1
LH-DS-03	7/6/2025 11:15	9.14	25.58	14.694	111.46	1
LH-DS-03	7/6/2025 11:30	9.09	25.56	14.696	110.85	1
LH-DS-03	7/6/2025 11:45	9.13	25.56	14.693	111.34	1
LH-DS-03	7/6/2025 12:00	9.16	25.6	14.692	111.71	1
LH-DS-03	7/6/2025 12:15	9.22	25.64	14.691	112.44	1
LH-DS-03	7/6/2025 12:30	9.25	25.7	14.689	112.8	1
LH-DS-03	7/6/2025 12:45	9.27	25.76	14.688	114.44	1
LH-DS-03	7/6/2025 13:00	9.34	25.82	14.685	115.31	1
LH-DS-03	7/6/2025 13:15	9.38	25.86	14.682	115.8	1
LH-DS-03	7/6/2025 13:30	9.41	25.9	14.68	116.17	1
LH-DS-03	7/6/2025 13:45	9.39	25.96	14.676	115.93	1
LH-DS-03	7/6/2025 14:00	9.46	25.98	14.674	116.79	1
LH-DS-03	7/6/2025 14:15	9.47	26.02	14.673	116.91	1
LH-DS-03	7/6/2025 14:30	9.48	26.06	14.674	117.04	1
LH-DS-03	7/6/2025 14:45	9.51	26.06	14.669	117.41	1
LH-DS-03	7/6/2025 15:00	9.52	26.12	14.668	117.53	1
LH-DS-03	7/6/2025 15:15	9.45	26.12	14.667	116.67	1
LH-DS-03	7/6/2025 15:30	9.47	26.1	14.666	116.91	1
LH-DS-03	7/6/2025 15:45	9.53	26.12	14.664	117.65	1
LH-DS-03	7/6/2025 16:00	9.52	26.16	14.665	117.53	1
LH-DS-03	7/6/2025 16:15	9.53	26.14	14.662	117.65	1
LH-DS-03	7/6/2025 16:30	9.47	26.12	14.661	116.91	1
LH-DS-03	7/6/2025 16:45	9.43	26.1	14.664	116.42	1
LH-DS-03	7/6/2025 17:00	9.41	26.08	14.662	116.17	1
LH-DS-03	7/6/2025 17:15	9.45	26.14	14.658	116.67	1
LH-DS-03	7/6/2025 17:30	9.45	26.12	14.655	116.67	1
LH-DS-03	7/6/2025 17:45	9.38	26.08	14.655	115.8	1
LH-DS-03	7/6/2025 18:00	9.33	26.04	14.652	115.19	1
LH-DS-03	7/6/2025 18:15	9.23	25.98	14.65	113.95	1
LH-DS-03	7/6/2025 18:30	9.26	26.06	14.654	114.32	1
LH-DS-03	7/6/2025 18:45	9.25	26.06	14.654	114.2	1
LH-DS-03	7/6/2025 19:00	9.24	26.06	14.656	114.07	1
LH-DS-03	7/6/2025 19:15	9.22	26.04	14.659	113.83	1
LH-DS-03	7/6/2025 19:30	9.25	26.1	14.658	114.2	1
LH-DS-03	7/6/2025 19:45	9.15	26.06	14.657	112.96	1

Station Name	Date Time	DO mg/L	Temp C	Air Pressure PSI	Saturation PCT	Use Code
LH-DS-03	7/6/2025 20:00	9.08	26.02	14.654	112.1	1
LH-DS-03	7/6/2025 20:15	9.05	26.02	14.653	111.73	1
LH-DS-03	7/6/2025 20:30	9.01	26	14.653	111.23	1
LH-DS-03	7/6/2025 20:45	8.96	25.96	14.657	110.62	1
LH-DS-03	7/6/2025 21:00	8.99	25.98	14.662	110.99	1
LH-DS-03	7/6/2025 21:15	9.01	26	14.664	111.23	1
LH-DS-03	7/6/2025 21:30	8.98	26.02	14.665	110.86	1
LH-DS-03	7/6/2025 21:45	9.06	26.04	14.67	111.85	1
LH-DS-03	7/6/2025 22:00	9.07	26.08	14.67	111.98	1
LH-DS-03	7/6/2025 22:15	9.11	26.08	14.673	112.47	1
LH-DS-03	7/6/2025 22:30	8.93	26.04	14.674	110.25	1
LH-DS-03	7/6/2025 22:45	8.83	26	14.676	109.01	1
LH-DS-03	7/6/2025 23:00	8.87	25.96	14.675	109.51	1
LH-DS-03	7/6/2025 23:15	8.93	25.94	14.679	110.25	1
LH-DS-03	7/6/2025 23:30	8.94	25.92	14.676	110.37	1
LH-DS-03	7/6/2025 23:45	8.93	25.9	14.676	110.25	1
LH-DS-03	7/7/2025 0:00	8.91	25.88	14.678	110	1
LH-DS-03	7/7/2025 0:15	8.88	25.88	14.678	109.63	1
LH-DS-03	7/7/2025 0:30	8.9	25.88	14.678	109.88	1
LH-DS-03	7/7/2025 0:45	8.85	25.86	14.68	109.26	1
LH-DS-03	7/7/2025 1:00	8.85	25.82	14.678	109.26	1
LH-DS-03	7/7/2025 1:15	8.85	25.8	14.678	109.26	1
LH-DS-03	7/7/2025 1:30	8.82	25.78	14.676	108.89	1
LH-DS-03	7/7/2025 1:45	8.78	25.76	14.676	108.4	1
LH-DS-03	7/7/2025 2:00	8.77	25.78	14.674	108.27	1
LH-DS-03	7/7/2025 2:15	8.85	25.8	14.674	109.26	1
LH-DS-03	7/7/2025 2:30	8.84	25.78	14.673	109.14	1
LH-DS-03	7/7/2025 2:45	8.79	25.74	14.674	107.2	1
LH-DS-03	7/7/2025 3:00	8.74	25.7	14.675	106.59	1
LH-DS-03	7/7/2025 3:15	8.76	25.7	14.675	106.83	1
LH-DS-03	7/7/2025 3:30	8.76	25.68	14.672	106.83	1
LH-DS-03	7/7/2025 3:45	8.74	25.66	14.672	106.59	1
LH-DS-03	7/7/2025 4:00	8.73	25.64	14.674	106.46	1
LH-DS-03	7/7/2025 4:15	8.7	25.62	14.675	106.1	1
LH-DS-03	7/7/2025 4:30	8.66	25.6	14.678	105.61	1
LH-DS-03	7/7/2025 4:45	8.61	25.58	14.677	105	1
LH-DS-03	7/7/2025 5:00	8.59	25.54	14.677	104.76	1
LH-DS-03	7/7/2025 5:15	8.57	25.52	14.677	104.51	1
LH-DS-03	7/7/2025 5:30	8.52	25.5	14.679	103.9	1
LH-DS-03	7/7/2025 5:45	8.47	25.48	14.682	103.29	1
LH-DS-03	7/7/2025 6:00	8.52	25.48	14.682	103.9	1
LH-DS-03	7/7/2025 6:15	8.52	25.48	14.684	103.9	1
LH-DS-03	7/7/2025 6:30	8.52	25.48	14.685	103.9	1
LH-DS-03	7/7/2025 6:45	8.58	25.48	14.687	104.63	1
LH-DS-03	7/7/2025 7:00	8.57	25.5	14.688	104.51	1
LH-DS-03	7/7/2025 7:15	8.67	25.52	14.689	105.73	1
LH-DS-03	7/7/2025 7:30	8.69	25.54	14.692	105.98	1
LH-DS-03	7/7/2025 7:45	8.75	25.54	14.694	106.71	1
LH-DS-03	7/7/2025 8:00	8.77	25.56	14.693	106.95	1
LH-DS-03	7/7/2025 8:15	8.87	25.6	14.692	108.17	1
LH-DS-03	7/7/2025 8:30	8.93	25.62	14.694	108.9	1
LH-DS-03	7/7/2025 8:45	8.98	25.68	14.693	109.51	1
LH-DS-03	7/7/2025 9:00	8.98	25.68	14.693	109.51	1
LH-DS-03	7/7/2025 9:15	8.99	25.68	14.693	109.63	1
LH-DS-03	7/7/2025 9:30	8.98	25.68	14.693	109.51	1
LH-DS-03	7/7/2025 9:45	8.94	25.66	14.689	109.02	1
LH-DS-03	7/7/2025 10:00	9.07	25.7	14.685	110.61	1
LH-DS-03	7/7/2025 10:15	9.14	25.82	14.686	112.84	1
LH-DS-03	7/7/2025 10:30	9.18	25.88	14.687	113.33	1
LH-DS-03	7/7/2025 10:45	9.13	25.84	14.687	112.72	1
LH-DS-03	7/7/2025 11:00	9.11	25.84	14.685	112.47	1
LH-DS-03	7/7/2025 11:15	9.12	25.82	14.682	112.59	1
LH-DS-03	7/7/2025 11:30	9.12	25.84	14.681	112.59	1
LH-DS-03	7/7/2025 11:45	9.16	25.88	14.68	113.09	1
LH-DS-03	7/7/2025 12:00	9.17	25.92	14.683	113.21	1
LH-DS-03	7/7/2025 12:15	9.14	25.92	14.683	112.84	1
LH-DS-03	7/7/2025 12:30	9.17	25.94	14.682	113.21	1
LH-DS-03	7/7/2025 12:45	9.17	25.98	14.677	113.21	1
LH-DS-03	7/7/2025 13:00	9.21	25.98	14.675	113.7	1
LH-DS-03	7/7/2025 13:15	9.23	26	14.673	113.95	1
LH-DS-03	7/7/2025 13:30	9.23	26.02	14.67	113.95	1
LH-DS-03	7/7/2025 13:45	9.24	26.06	14.673	114.07	1
LH-DS-03	7/7/2025 14:00	9.28	26.12	14.67	114.57	1
LH-DS-03	7/7/2025 14:15	9.26	26.14	14.665	114.32	1
LH-DS-03	7/7/2025 14:30	9.27	26.16	14.665	114.44	1
LH-DS-03	7/7/2025 14:45	9.29	26.2	14.665	114.69	1
LH-DS-03	7/7/2025 15:00	9.32	26.24	14.659	115.06	1
LH-DS-03	7/7/2025 15:15	9.36	26.28	14.66	117	1
LH-DS-03	7/7/2025 15:30	9.4	26.34	14.659	117.5	1
LH-DS-03	7/7/2025 15:45	9.34	26.36	14.655	116.75	1
LH-DS-03	7/7/2025 16:00	9.3	26.36	14.656	116.25	1
LH-DS-03	7/7/2025 16:15	9.35	26.36	14.654	116.88	1
LH-DS-03	7/7/2025 16:30	9.35	26.38	14.652	116.88	1
LH-DS-03	7/7/2025 16:45	9.15	26.4	14.647	114.38	1

Dissolved Oxygen Saturation Continous Monitoring Data
Normandeau Associates Inc.

Station Name	Date Time	DO mg/L	Temp C	Air Pressure PSI	Saturation PCT	Use Code
LH-DS-03	7/7/2025 17:00	9.38	26.42	14.649	117.25	1
LH-DS-03	7/7/2025 17:15	9.39	26.42	14.647	117.38	1
LH-DS-03	7/7/2025 17:30	9.35	26.42	14.642	116.88	1
LH-DS-03	7/7/2025 17:45	9.35	26.44	14.645	116.88	1
LH-DS-03	7/7/2025 18:00	9.32	26.44	14.647	116.5	1
LH-DS-03	7/7/2025 18:15	9.27	26.46	14.648	115.88	1
LH-DS-03	7/7/2025 18:30	9.24	26.48	14.647	115.5	1
LH-DS-03	7/7/2025 18:45	9.19	26.48	14.647	114.88	1
LH-DS-03	7/7/2025 19:00	9.14	26.46	14.648	114.25	1
LH-DS-03	7/7/2025 19:15	9.09	26.4	14.649	113.63	1
LH-DS-03	7/7/2025 19:30	9.08	26.38	14.653	113.5	1
LH-DS-03	7/7/2025 19:45	9.03	26.38	14.655	112.88	1
LH-DS-03	7/7/2025 20:00	9.05	26.4	14.653	113.13	1
LH-DS-03	7/7/2025 20:15	9.08	26.46	14.654	113.5	1
LH-DS-03	7/7/2025 20:30	8.99	26.46	14.654	112.38	1
LH-DS-03	7/7/2025 20:45	9.02	26.46	14.654	112.75	1
LH-DS-03	7/7/2025 21:00	8.96	26.44	14.654	112	1
LH-DS-03	7/7/2025 21:15	8.98	26.46	14.653	112.25	1
LH-DS-03	7/7/2025 21:30	8.94	26.42	14.654	111.75	1
LH-DS-03	7/7/2025 21:45	8.9	26.38	14.656	111.25	1
LH-DS-03	7/7/2025 22:00	8.88	26.34	14.659	111	1
LH-DS-03	7/7/2025 22:15	8.82	26.28	14.657	110.25	1
LH-DS-03	7/7/2025 22:30	8.84	26.24	14.657	109.14	1
LH-DS-03	7/7/2025 22:45	8.85	26.24	14.661	109.26	1
LH-DS-03	7/7/2025 23:00	8.86	26.26	14.658	110.75	1
LH-DS-03	7/7/2025 23:15	8.89	26.28	14.662	111.13	1
LH-DS-03	7/7/2025 23:30	8.88	26.3	14.662	111	1
LH-DS-03	7/7/2025 23:45	8.8	26.28	14.658	110	1
LH-DS-03	7/8/2025 0:00	8.78	26.26	14.66	109.75	1
LH-DS-03	7/8/2025 0:15	8.72	26.22	14.658	107.65	1
LH-DS-03	7/8/2025 0:30	8.68	26.18	14.656	107.16	1
LH-DS-03	7/8/2025 0:45	8.66	26.18	14.654	106.91	1
LH-DS-03	7/8/2025 1:00	8.58	26.18	14.655	105.93	1
LH-DS-03	7/8/2025 1:15	8.54	26.18	14.654	105.43	1
LH-DS-03	7/8/2025 1:30	8.59	26.18	14.653	106.05	1
LH-DS-03	7/8/2025 1:45	8.55	26.2	14.651	105.56	1
LH-DS-03	7/8/2025 2:00	8.53	26.22	14.648	105.31	1
LH-DS-03	7/8/2025 2:15	8.53	26.24	14.65	105.31	1
LH-DS-03	7/8/2025 2:30	8.44	26.24	14.65	104.2	1
LH-DS-03	7/8/2025 2:45	8.45	26.24	14.652	104.32	1
LH-DS-03	7/8/2025 3:00	8.41	26.24	14.649	103.83	1
LH-DS-03	7/8/2025 3:15	8.4	26.24	14.647	105	1
LH-DS-03	7/8/2025 3:30	8.37	26.24	14.648	103.33	1
LH-DS-03	7/8/2025 3:45	8.36	26.22	14.647	104.5	1
LH-DS-03	7/8/2025 4:00	8.34	26.22	14.645	104.25	1
LH-DS-03	7/8/2025 4:15	8.28	26.2	14.642	103.5	1
LH-DS-03	7/8/2025 4:30	8.27	26.18	14.641	103.38	1
LH-DS-03	7/8/2025 4:45	8.27	26.18	14.637	103.38	1
LH-DS-03	7/8/2025 5:00	8.25	26.16	14.638	103.13	1
LH-DS-03	7/8/2025 5:15	8.21	26.14	14.638	102.63	1
LH-DS-03	7/8/2025 5:30	8.21	26.14	14.639	102.63	1
LH-DS-03	7/8/2025 5:45	8.24	26.12	14.643	103	1
LH-DS-03	7/8/2025 6:00	8.25	26.12	14.643	103.13	1
LH-DS-03	7/8/2025 6:15	8.26	26.12	14.644	103.25	1
LH-DS-03	7/8/2025 6:30	8.28	26.1	14.645	103.5	1
LH-DS-03	7/8/2025 6:45	8.29	26.1	14.644	103.63	1
LH-DS-03	7/8/2025 7:00	8.33	26.1	14.65	102.84	1
LH-DS-03	7/8/2025 7:15	8.35	26.08	14.65	103.09	1
LH-DS-03	7/8/2025 7:30	8.37	26.06	14.653	103.33	1
LH-DS-03	7/8/2025 7:45	8.42	26.08	14.652	103.95	1
LH-DS-03	7/8/2025 8:00	8.44	26.08	14.655	104.2	1
LH-DS-03	7/8/2025 8:15	8.43	26.1	14.656	104.07	1
LH-DS-03	7/8/2025 8:30	8.5	26.12	14.655	104.94	1
LH-DS-03	7/8/2025 8:45	8.54	26.14	14.658	105.43	1
LH-DS-03	7/8/2025 9:00	8.58	26.18	14.66	105.93	1
LH-DS-03	7/8/2025 9:15	8.65	26.24	14.66	106.79	1
LH-DS-03	7/8/2025 9:30	8.73	26.28	14.659	109.13	1
LH-DS-03	7/8/2025 9:45	8.69	26.3	14.658	108.63	1
LH-DS-03	7/8/2025 10:00	8.75	26.34	14.658	109.38	1
LH-DS-03	7/8/2025 10:15	8.79	26.38	14.662	109.88	1
LH-DS-03	7/8/2025 10:30	8.8	26.42	14.662	110	1
LH-DS-03	7/8/2025 10:45	8.81	26.46	14.665	110.13	1
LH-DS-03	7/8/2025 11:00	8.76	26.48	14.666	109.5	1
LH-DS-03	7/8/2025 11:15	8.8	26.52	14.665	110	1
LH-DS-03	7/8/2025 11:30	8.88	26.56	14.664	111	1
LH-DS-03	7/8/2025 11:45	8.84	26.58	14.662	110.5	1
LH-DS-03	7/8/2025 12:00	8.87	26.58	14.663	110.88	1
LH-DS-03	7/8/2025 12:15	7.7	29.52	14.664	101.32	2
LH-DS-03	7/8/2025 12:30	7.42	32.12	14.661	101.64	2
LH-DS-03	7/8/2025 12:45	7.74	31.04	14.662	104.59	2
LH-DS-03	7/8/2025 13:00	8.77	26.88	14.658	111.01	1
LH-DS-03	7/8/2025 13:15	8.86	26.82	14.653	112.15	1
LH-DS-03	7/8/2025 13:30	8.83	26.8	14.654	111.77	1
LH-DS-03	7/8/2025 13:45	8.88	26.8	14.66	112.41	1

Station Name	Date Time	DO mg/L	Temp C	Air Pressure PSI	Saturation PCT	Use Code
LH-DS-03	7/8/2025 14:00	8.97	26.84	14.659	113.54	1
LH-DS-03	7/8/2025 14:15	9.03	26.94	14.663	114.3	1
LH-DS-03	7/8/2025 14:30	9	26.94	14.664	113.92	1
LH-DS-03	7/8/2025 14:45	9.01	26.92	14.666	114.05	1
LH-DS-03	7/8/2025 15:00	9.05	27	14.662	114.56	1
LH-DS-03	7/8/2025 15:15	9	27.02	14.664	113.92	1
LH-DS-03	7/8/2025 15:30	8.95	26.98	14.666	113.29	1
LH-DS-03	7/8/2025 15:45	8.92	26.96	14.668	112.91	1
LH-DS-03	7/8/2025 16:00	8.94	26.96	14.668	113.16	1
LH-DS-03	7/8/2025 16:15	9.03	26.98	14.662	114.3	1
LH-DS-03	7/8/2025 16:30	9.05	27	14.662	114.56	1
LH-DS-03	7/8/2025 16:45	9.07	27.04	14.66	114.81	1
LH-DS-03	7/8/2025 17:00	9.05	27.04	14.661	114.56	1
LH-DS-03	7/8/2025 17:15	9.07	27.04	14.662	114.81	1
LH-DS-03	7/8/2025 17:30	9.19	27.12	14.665	116.33	1
LH-DS-03	7/8/2025 17:45	9.11	27.06	14.664	115.32	1
LH-DS-03	7/8/2025 18:00	9.09	27.04	14.661	115.06	1
LH-DS-03	7/8/2025 18:15	9.07	27	14.659	114.81	1
LH-DS-03	7/8/2025 18:30	9.03	26.96	14.662	114.3	1
LH-DS-03	7/8/2025 18:45	8.99	26.94	14.664	113.8	1
LH-DS-03	7/8/2025 19:00	8.94	26.9	14.667	113.16	1
LH-DS-03	7/8/2025 19:15	8.93	26.92	14.673	113.04	1
LH-DS-03	7/8/2025 19:30	8.87	26.92	14.671	112.28	1
LH-DS-03	7/8/2025 19:45	8.89	26.94	14.674	112.53	1
LH-DS-03	7/8/2025 20:00	8.85	26.96	14.678	112.03	1
LH-DS-03	7/8/2025 20:15	8.81	26.98	14.68	111.52	1
LH-DS-03	7/8/2025 20:30	8.79	27	14.682	111.27	1
LH-DS-03	7/8/2025 20:45	8.71	26.98	14.684	110.25	1
LH-DS-03	7/8/2025 21:00	8.67	26.94	14.687	109.75	1
LH-DS-03	7/8/2025 21:15	8.63	26.94	14.689	109.24	1
LH-DS-03	7/8/2025 21:30	8.58	26.9	14.691	108.61	1
LH-DS-03	7/8/2025 21:45	8.55	26.88	14.689	108.23	1
LH-DS-03	7/8/2025 22:00	8.54	26.86	14.693	108.1	1
LH-DS-03	7/8/2025 22:15	8.48	26.84	14.693	107.34	1
LH-DS-03	7/8/2025 22:30	8.45	26.78	14.694	106.96	1
LH-DS-03	7/8/2025 22:45	8.41	26.74	14.695	105.13	1
LH-DS-03	7/8/2025 23:00	8.36	26.7	14.695	104.5	1
LH-DS-03	7/8/2025 23:15	8.31	26.66	14.695	103.88	1
LH-DS-03	7/8/2025 23:30	8.24	26.6	14.698	103	1
LH-DS-03	7/8/2025 23:45	8.2	26.56	14.692	102.5	1
LH-DS-03	7/9/2025 0:00	8.17	26.5	14.688	102.13	1
LH-DS-03	7/9/2025 0:15	8.11	26.46	14.69	101.38	1
LH-DS-03	7/9/2025 0:30	8.08	26.42	14.696	101	1
LH-DS-03	7/9/2025 0:45	8.05	26.4	14.701	100.63	1
LH-DS-03	7/9/2025 1:00	8.02	26.36	14.696	100.25	1
LH-DS-03	7/9/2025 1:15	7.99	26.34	14.696	99.88	1
LH-DS-03	7/9/2025 1:30	7.98	26.32	14.695	99.75	1
LH-DS-03	7/9/2025 1:45	7.97	26.3	14.696	99.63	1
LH-DS-03	7/9/2025 2:00	7.96	26.3	14.7	99.5	1
LH-DS-03	7/9/2025 2:15	7.95	26.28	14.69	99.38	1
LH-DS-03	7/9/2025 2:30	7.95	26.26	14.689	99.38	1
LH-DS-03	7/9/2025 2:45	7.95	26.26	14.682	99.38	1
LH-DS-03	7/9/2025 3:00	7.92	26.24	14.679	97.78	1
LH-DS-03	7/9/2025 3:15	7.94	26.24	14.678	98.02	1
LH-DS-03	7/9/2025 3:30	7.95	26.26	14.674	99.38	1
LH-DS-03	7/9/2025 3:45	7.96	26.26	14.672	99.5	1
LH-DS-03	7/9/2025 4:00	7.94	26.26	14.681	99.25	1
LH-DS-03	7/9/2025 4:15	7.93	26.26	14.681	99.13	1
LH-DS-03	7/9/2025 4:30	7.94	26.26	14.683	99.25	1
LH-DS-03	7/9/2025 4:45	7.92	26.26	14.684	99	1
LH-DS-03	7/9/2025 5:00	7.87	26.24	14.684	97.16	1
LH-DS-03	7/9/2025 5:15	7.87	26.22	14.679	97.16	1
LH-DS-03	7/9/2025 5:30	7.87	26.2	14.686	97.16	1
LH-DS-03	7/9/2025 5:45	7.85	26.2	14.684	96.91	1
LH-DS-03	7/9/2025 6:00	7.81	26.18	14.687	96.42	1
LH-DS-03	7/9/2025 6:15	7.81	26.16	14.687	96.42	1
LH-DS-03	7/9/2025 6:30	7.79	26.16	14.695	96.17	1
LH-DS-03	7/9/2025 6:45	7.77	26.16	14.698	95.93	1
LH-DS-03	7/9/2025 7:00	7.76	26.16	14.698	95.8	1
LH-DS-03	7/9/2025 7:15	7.77	26.16	14.7	95.93	1
LH-DS-03	7/9/2025 7:30	7.78	26.16	14.701	96.05	1
LH-DS-03	7/9/2025 7:45	7.79	26.16	14.703	96.17	1
LH-DS-03	7/9/2025 8:00	7.82	26.16	14.706	96.54	1
LH-DS-03	7/9/2025 8:15	7.88	26.16	14.705	97.28	1
LH-DS-03	7/9/2025 8:30	7.9	26.16	14.707	97.53	1
LH-DS-03	7/9/2025 8:45	7.91	26.14	14.708	97.65	1
LH-DS-03	7/9/2025 9:00	7.89	26.14	14.709	97.41	1
LH-DS-03	7/9/2025 9:15	7.91	26.12	14.708	97.65	1
LH-DS-03	7/9/2025 9:30	7.93	26.12	14.709	97.9	1
LH-DS-03	7/9/2025 9:45	7.88	26.1	14.71	97.28	1
LH-DS-03	7/9/2025 10:00	7.85	26.08	14.71	96.91	1
LH-DS-03	7/9/2025 10:15	7.87	26.08	14.707	97.16	1
LH-DS-03	7/9/2025 10:30	7.89	26.08	14.707	97.41	1
LH-DS-03	7/9/2025 10:45	7.83	26.1	14.71	96.67	1

Station Name	Date Time	DO mg/L	Temp C	Air Pressure PSI	Saturation PCT	Use Code
LH-DS-03	7/9/2025 11:00	7.85	26.1	14.708	96.91	1
LH-DS-03	7/9/2025 11:15	7.92	26.1	14.71	97.78	1
LH-DS-03	7/9/2025 11:30	7.97	26.12	14.714	98.4	1
LH-DS-03	7/9/2025 11:45	8.01	26.12	14.713	98.89	1
LH-DS-03	7/9/2025 12:00	8.07	26.14	14.714	99.63	1
LH-DS-03	7/9/2025 12:15	8.1	26.16	14.709	100	1
LH-DS-03	7/9/2025 12:30	8.11	26.18	14.709	100.12	1
LH-DS-03	7/9/2025 12:45	8.16	26.2	14.709	100.74	1
LH-DS-03	7/9/2025 13:00	8.23	26.24	14.71	101.6	1
LH-DS-03	7/9/2025 13:15	8.29	26.28	14.71	103.63	1
LH-DS-03	7/9/2025 13:30	8.33	26.3	14.707	104.13	1
LH-DS-03	7/9/2025 13:45	8.35	26.34	14.707	104.38	1
LH-DS-03	7/9/2025 14:00	8.36	26.34	14.705	104.5	1
LH-DS-03	7/9/2025 14:15	8.35	26.36	14.705	104.38	1
LH-DS-03	7/9/2025 14:30	8.33	26.36	14.705	104.13	1
LH-DS-03	7/9/2025 14:45	8.31	26.34	14.705	103.88	1
LH-DS-03	7/9/2025 15:00	8.3	26.36	14.705	103.75	1
LH-DS-03	7/9/2025 15:15	8.31	26.36	14.705	103.88	1
LH-DS-03	7/9/2025 15:30	8.34	26.38	14.705	104.25	1
LH-DS-03	7/9/2025 15:45	8.35	26.4	14.704	104.38	1
LH-DS-03	7/9/2025 16:00	8.36	26.42	14.703	104.5	1
LH-DS-03	7/9/2025 16:15	8.33	26.42	14.703	104.13	1
LH-DS-03	7/9/2025 16:30	8.33	26.44	14.698	104.13	1
LH-DS-03	7/9/2025 16:45	8.25	26.42	14.694	103.13	1
LH-DS-03	7/9/2025 17:00	8.12	26.38	14.69	101.5	1
LH-DS-03	7/9/2025 17:15	8.08	26.36	14.69	101	1
LH-DS-03	7/9/2025 17:30	8.1	26.34	14.689	101.25	1
LH-DS-03	7/9/2025 17:45	8.03	26.34	14.692	100.38	1
LH-DS-03	7/9/2025 18:00	8.03	26.32	14.685	100.38	1
LH-DS-03	7/9/2025 18:15	8.02	26.32	14.688	100.25	1
LH-DS-03	7/9/2025 18:30	7.96	26.3	14.687	99.5	1
LH-DS-03	7/9/2025 18:45	7.89	26.28	14.688	98.63	1
LH-DS-03	7/9/2025 19:00	7.81	26.26	14.69	97.63	1
LH-DS-03	7/9/2025 19:15	7.81	26.24	14.692	96.42	1
LH-DS-03	7/9/2025 19:30	7.78	26.22	14.696	96.05	1
LH-DS-03	7/9/2025 19:45	7.73	26.22	14.7	95.43	1
LH-DS-03	7/9/2025 20:00	7.67	26.2	14.699	94.69	1
LH-DS-03	7/9/2025 20:15	7.62	26.18	14.697	94.07	1
LH-DS-03	7/9/2025 20:30	7.58	26.16	14.697	93.58	1
LH-DS-03	7/9/2025 20:45	7.55	26.16	14.702	93.21	1
LH-DS-03	7/9/2025 21:00	7.54	26.14	14.702	93.09	1
LH-DS-03	7/9/2025 21:15	7.53	26.14	14.704	92.96	1
LH-DS-03	7/9/2025 21:30	7.53	26.14	14.703	92.96	1
LH-DS-03	7/9/2025 21:45	7.53	26.14	14.706	92.96	1
LH-DS-03	7/9/2025 22:00	7.51	26.14	14.703	92.72	1
LH-DS-03	7/9/2025 22:15	7.54	26.14	14.701	93.09	1
LH-DS-03	7/9/2025 22:30	7.54	26.14	14.702	93.09	1
LH-DS-03	7/9/2025 22:45	7.52	26.14	14.701	92.84	1
LH-DS-03	7/9/2025 23:00	7.52	26.14	14.698	92.84	1
LH-DS-03	7/9/2025 23:15	7.5	26.14	14.695	92.59	1
LH-DS-03	7/9/2025 23:30	7.47	26.12	14.696	92.22	1
LH-DS-03	7/9/2025 23:45	7.45	26.1	14.694	91.98	1
LH-DS-03	7/10/2025 0:00	7.41	26.1	14.696	91.48	1
LH-DS-03	7/10/2025 0:15	7.39	26.08	14.695	91.23	1
LH-DS-03	7/10/2025 0:30	7.36	26.08	14.693	90.86	1
LH-DS-03	7/10/2025 0:45	7.36	26.08	14.69	90.86	1
LH-DS-03	7/10/2025 1:00	7.31	26.06	14.695	90.25	1
LH-DS-03	7/10/2025 1:15	7.24	26.06	14.695	89.38	1
LH-DS-03	7/10/2025 1:30	7.25	26.06	14.694	89.51	1
LH-DS-03	7/10/2025 1:45	7.18	26.06	14.695	88.64	1
LH-DS-03	7/10/2025 2:00	7.25	26.06	14.694	89.51	1
LH-DS-03	7/10/2025 2:15	7.24	26.04	14.695	89.38	1
LH-DS-03	7/10/2025 2:30	7.25	26.04	14.692	89.51	1
LH-DS-03	7/10/2025 2:45	7.27	26.04	14.693	89.75	1
LH-DS-03	7/10/2025 3:00	7.3	26.04	14.691	90.12	1
LH-DS-03	7/10/2025 3:15	7.34	26.04	14.685	90.62	1
LH-DS-03	7/10/2025 3:30	7.38	26.02	14.686	91.11	1
LH-DS-03	7/10/2025 3:45	7.43	26	14.69	91.73	1
LH-DS-03	7/10/2025 4:00	7.47	26	14.687	92.22	1
LH-DS-03	7/10/2025 4:15	7.5	26	14.688	92.59	1
LH-DS-03	7/10/2025 4:30	7.52	26	14.691	92.84	1
LH-DS-03	7/10/2025 4:45	7.53	26.02	14.693	92.96	1
LH-DS-03	7/10/2025 5:00	7.56	26.04	14.691	93.33	1
LH-DS-03	7/10/2025 5:15	7.57	26.04	14.687	93.46	1
LH-DS-03	7/10/2025 5:30	7.58	26.06	14.686	93.58	1
LH-DS-03	7/10/2025 5:45	7.59	26.06	14.685	93.7	1
LH-DS-03	7/10/2025 6:00	7.57	26.08	14.683	93.46	1
LH-DS-03	7/10/2025 6:15	7.56	26.08	14.678	93.33	1
LH-DS-03	7/10/2025 6:30	7.56	26.1	14.683	93.33	1
LH-DS-03	7/10/2025 6:45	7.57	26.1	14.682	93.46	1
LH-DS-03	7/10/2025 7:00	7.56	26.12	14.684	93.33	1
LH-DS-03	7/10/2025 7:15	7.56	26.12	14.688	93.33	1
LH-DS-03	7/10/2025 7:30	7.56	26.12	14.691	93.33	1
LH-DS-03	7/10/2025 7:45	7.55	26.12	14.693	93.21	1

Station Name	Date Time	DO mg/L	Temp C	Air Pressure PSI	Saturation PCT	Use Code
LH-DS-03	7/10/2025 8:00	7.52	26.12	14.696	92.84	1
LH-DS-03	7/10/2025 8:15	7.51	26.1	14.696	92.72	1
LH-DS-03	7/10/2025 8:30	7.51	26.1	14.701	92.72	1
LH-DS-03	7/10/2025 8:45	7.49	26.08	14.702	92.47	1
LH-DS-03	7/10/2025 9:00	7.48	26.08	14.707	92.35	1
LH-DS-03	7/10/2025 9:15	7.49	26.06	14.711	92.47	1
LH-DS-03	7/10/2025 9:30	7.5	26.06	14.719	92.59	1
LH-DS-03	7/10/2025 9:45	7.51	26.04	14.719	92.72	1
LH-DS-03	7/10/2025 10:00	7.5	26.04	14.726	92.59	1
LH-DS-03	7/10/2025 10:15	7.5	26.02	14.735	92.59	1
LH-DS-03	7/10/2025 10:30	7.51	26.02	14.735	92.72	1
LH-DS-03	7/10/2025 10:45	7.52	26	14.738	92.84	1
LH-DS-03	7/10/2025 11:00	7.53	25.98	14.74	92.96	1
LH-DS-03	7/10/2025 11:15	7.5	25.98	14.738	92.59	1
LH-DS-03	7/10/2025 11:30	7.54	25.98	14.736	93.09	1
LH-DS-03	7/10/2025 11:45	7.56	25.96	14.74	93.33	1
LH-DS-03	7/10/2025 12:00	7.61	25.96	14.736	93.95	1
LH-DS-03	7/10/2025 12:15	7.66	25.94	14.74	94.57	1
LH-DS-03	7/10/2025 12:30	7.77	25.9	14.741	95.93	1
LH-DS-03	7/10/2025 12:45	7.99	25.92	14.739	98.64	1
LH-DS-03	7/10/2025 13:00	8.02	25.94	14.735	99.01	1
LH-DS-03	7/10/2025 13:15	7.99	25.94	14.734	98.64	1
LH-DS-03	7/10/2025 13:30	8.04	25.98	14.733	99.26	1
LH-DS-03	7/10/2025 13:45	8.08	26	14.731	99.75	1
LH-DS-03	7/10/2025 14:00	8.04	26.02	14.732	99.26	1
LH-DS-03	7/10/2025 14:15	8.02	26.02	14.73	99.01	1
LH-DS-03	7/10/2025 14:30	8.01	26.04	14.727	98.89	1
LH-DS-03	7/10/2025 14:45	7.99	26.04	14.726	98.64	1
LH-DS-03	7/10/2025 15:00	7.99	26.04	14.726	98.64	1
LH-DS-03	7/10/2025 15:15	7.71	26.04	14.726	95.19	1
LH-DS-03	7/10/2025 15:30	7.66	26.02	14.723	94.57	1
LH-DS-03	7/10/2025 15:45	7.66	26.02	14.722	94.57	1
LH-DS-03	7/10/2025 16:00	7.67	26.02	14.72	94.69	1
LH-DS-03	7/10/2025 16:15	7.67	26	14.717	94.69	1
LH-DS-03	7/10/2025 16:30	7.67	26	14.715	94.69	1
LH-DS-03	7/10/2025 16:45	7.65	25.98	14.712	94.44	1
LH-DS-03	7/10/2025 17:00	7.65	25.98	14.709	94.44	1
LH-DS-03	7/10/2025 17:15	7.62	25.98	14.708	94.07	1
LH-DS-03	7/10/2025 17:30	7.6	25.96	14.705	93.83	1
LH-DS-03	7/10/2025 17:45	7.56	25.96	14.707	93.33	1
LH-DS-03	7/10/2025 18:00	7.53	25.94	14.707	92.96	1
LH-DS-03	7/10/2025 18:15	7.52	25.92	14.708	92.84	1
LH-DS-03	7/10/2025 18:30	7.48	25.9	14.71	92.35	1
LH-DS-03	7/10/2025 18:45	7.44	25.88	14.714	91.85	1
LH-DS-03	7/10/2025 19:00	7.43	25.86	14.711	91.73	1
LH-DS-03	7/10/2025 19:15	7.41	25.84	14.712	91.48	1
LH-DS-03	7/10/2025 19:30	7.32	25.82	14.713	90.37	1
LH-DS-03	7/10/2025 19:45	7.28	25.8	14.712	89.88	1
LH-DS-03	7/10/2025 20:00	7.24	25.78	14.709	89.38	1
LH-DS-03	7/10/2025 20:15	7.17	25.74	14.705	87.44	1
LH-DS-03	7/10/2025 20:30	7.12	25.72	14.706	86.83	1
LH-DS-03	7/10/2025 20:45	7.09	25.7	14.702	86.46	1
LH-DS-03	7/10/2025 21:00	7.05	25.68	14.709	85.98	1
LH-DS-03	7/10/2025 21:15	7.02	25.68	14.709	85.61	1
LH-DS-03	7/10/2025 21:30	7	25.66	14.708	85.37	1
LH-DS-03	7/10/2025 21:45	6.99	25.62	14.709	85.24	1
LH-DS-03	7/10/2025 22:00	6.97	25.6	14.706	85	1
LH-DS-03	7/10/2025 22:15	6.96	25.6	14.71	84.88	1
LH-DS-03	7/10/2025 22:30	6.95	25.58	14.703	84.76	1
LH-DS-03	7/10/2025 22:45	6.93	25.56	14.705	84.51	1
LH-DS-03	7/10/2025 23:00	6.92	25.56	14.711	84.39	1
LH-DS-03	7/10/2025 23:15	6.9	25.54	14.714	84.15	1
LH-DS-03	7/10/2025 23:30	6.88	25.54	14.712	83.9	1
LH-DS-03	7/10/2025 23:45	6.86	25.52	14.706	83.66	1
LH-DS-03	7/11/2025 0:00	6.84	25.5	14.706	83.41	1
LH-DS-03	7/11/2025 0:15	6.81	25.48	14.708	83.05	1
LH-DS-03	7/11/2025 0:30	6.79	25.46	14.714	82.8	1
LH-DS-03	7/11/2025 0:45	6.77	25.44	14.714	82.56	1
LH-DS-03	7/11/2025 1:00	6.75	25.42	14.709	82.32	1
LH-DS-03	7/11/2025 1:15	6.73	25.4	14.708	82.07	1
LH-DS-03	7/11/2025 1:30	6.7	25.4	14.706	81.71	1
LH-DS-03	7/11/2025 1:45	6.66	25.38	14.705	81.22	1
LH-DS-03	7/11/2025 2:00	6.64	25.36	14.705	80.98	1
LH-DS-03	7/11/2025 2:15	6.62	25.34	14.706	80.73	1
LH-DS-03	7/11/2025 2:30	6.59	25.32	14.702	80.37	1
LH-DS-03	7/11/2025 2:45	6.62	25.32	14.705	80.73	1
LH-DS-03	7/11/2025 3:00	6.63	25.3	14.706	80.85	1
LH-DS-03	7/11/2025 3:15	6.66	25.28	14.703	81.22	1
LH-DS-03	7/11/2025 3:30	6.72	25.26	14.704	81.95	1
LH-DS-03	7/11/2025 3:45	6.77	25.26	14.706	82.56	1
LH-DS-03	7/11/2025 4:00	6.8	25.28	14.707	82.93	1
LH-DS-03	7/11/2025 4:15	6.81	25.28	14.709	83.05	1
LH-DS-03	7/11/2025 4:30	6.82	25.26	14.709	83.17	1
LH-DS-03	7/11/2025 4:45	6.85	25.24	14.707	83.54	1

Dissolved Oxygen Saturation Continous Monitoring Data
Normandeau Associates Inc.

Station Name	Date Time	DO mg/L	Temp C	Air Pressure PSI	Saturation PCT	Use Code
LH-DS-03	7/11/2025 5:00	6.86	25.24	14.708	83.66	1
LH-DS-03	7/11/2025 5:15	6.87	25.24	14.71	83.78	1
LH-DS-03	7/11/2025 5:30	6.85	25.24	14.71	83.54	1
LH-DS-03	7/11/2025 5:45	6.82	25.24	14.709	83.17	1
LH-DS-03	7/11/2025 6:00	6.82	25.24	14.715	83.17	1
LH-DS-03	7/11/2025 6:15	6.82	25.24	14.713	83.17	1
LH-DS-03	7/11/2025 6:30	6.83	25.22	14.712	83.29	1
LH-DS-03	7/11/2025 6:45	6.83	25.22	14.711	83.29	1
LH-DS-03	7/11/2025 7:00	6.85	25.22	14.714	83.54	1
LH-DS-03	7/11/2025 7:15	6.88	25.22	14.713	83.9	1
LH-DS-03	7/11/2025 7:30	6.9	25.22	14.712	84.15	1
LH-DS-03	7/11/2025 7:45	6.93	25.22	14.715	84.51	1
LH-DS-03	7/11/2025 8:00	6.98	25.22	14.716	85.12	1
LH-DS-03	7/11/2025 8:15	7.03	25.24	14.714	85.73	1
LH-DS-03	7/11/2025 8:30	7.08	25.24	14.725	86.34	1
LH-DS-03	7/11/2025 8:45	7.07	25.24	14.724	86.22	1
LH-DS-03	7/11/2025 9:00	7.11	25.26	14.726	86.71	1
LH-DS-03	7/11/2025 9:15	7.11	25.26	14.725	86.71	1
LH-DS-03	7/11/2025 9:30	7.12	25.24	14.726	86.83	1
LH-DS-03	7/11/2025 9:45	7.14	25.26	14.722	87.07	1
LH-DS-03	7/11/2025 10:00	7.17	25.28	14.724	87.44	1
LH-DS-03	7/11/2025 10:15	7.23	25.3	14.723	88.17	1
LH-DS-03	7/11/2025 10:30	7.33	25.34	14.722	89.39	1
LH-DS-03	7/11/2025 10:45	7.4	25.38	14.722	90.24	1
LH-DS-03	7/11/2025 11:00	7.45	25.4	14.72	90.85	1
LH-DS-03	7/11/2025 11:15	7.54	25.44	14.72	91.95	1
LH-DS-03	7/11/2025 11:30	7.58	25.48	14.721	92.44	1
LH-DS-03	7/11/2025 11:45	7.6	25.5	14.72	92.68	1
LH-DS-03	7/11/2025 12:00	7.69	25.58	14.719	93.78	1
LH-DS-03	7/11/2025 12:15	7.78	25.66	14.72	94.88	1
LH-DS-03	7/11/2025 12:30	7.82	25.72	14.717	95.37	1
LH-DS-03	7/11/2025 12:45	7.9	25.78	14.716	97.53	1
LH-DS-03	7/11/2025 13:00	7.98	25.84	14.714	98.52	1
LH-DS-03	7/11/2025 13:15	8.06	25.92	14.711	99.51	1
LH-DS-03	7/11/2025 13:30	8.12	25.96	14.709	100.25	1
LH-DS-03	7/11/2025 13:45	8.19	26.02	14.709	101.11	1
LH-DS-03	7/11/2025 14:00	8.23	26.06	14.708	101.6	1
LH-DS-03	7/11/2025 14:15	8.3	26.08	14.707	102.47	1
LH-DS-03	7/11/2025 14:30	8.36	26.1	14.708	103.21	1
LH-DS-03	7/11/2025 14:45	8.39	26.12	14.708	103.58	1
LH-DS-03	7/11/2025 15:00	8.37	26.12	14.711	103.33	1
LH-DS-03	7/11/2025 15:15	8.33	26.08	14.708	102.84	1
LH-DS-03	7/11/2025 15:30	8.27	26.04	14.709	102.1	1
LH-DS-03	7/11/2025 15:45	8.3	26.06	14.708	102.47	1
LH-DS-03	7/11/2025 16:00	8.22	26	14.706	101.48	1
LH-DS-03	7/11/2025 16:15	8.2	26.02	14.705	101.23	1
LH-DS-03	7/11/2025 16:30	8.14	26.04	14.707	100.49	1
LH-DS-03	7/11/2025 16:45	8.06	25.92	14.706	99.51	1
LH-DS-03	7/11/2025 17:00	8.24	25.82	14.709	101.73	1
LH-DS-03	7/11/2025 17:15	8.32	25.8	14.705	102.72	1
LH-DS-03	7/11/2025 17:30	8.3	25.8	14.706	102.47	1
LH-DS-03	7/11/2025 17:45	8.24	25.78	14.7	101.73	1
LH-DS-03	7/11/2025 18:00	8.11	25.78	14.703	100.12	1
LH-DS-03	7/11/2025 18:15	7.97	25.74	14.699	97.2	1
LH-DS-03	7/11/2025 18:30	7.84	25.68	14.701	95.61	1
LH-DS-03	7/11/2025 18:45	7.75	25.62	14.702	94.51	1
LH-DS-03	7/11/2025 19:00	7.61	25.56	14.705	92.8	1
LH-DS-03	7/11/2025 19:15	7.51	25.54	14.703	91.59	1
LH-DS-03	7/11/2025 19:30	7.41	25.52	14.706	90.37	1
LH-DS-03	7/11/2025 19:45	7.35	25.5	14.708	89.63	1
LH-DS-03	7/11/2025 20:00	7.26	25.48	14.708	88.54	1
LH-DS-03	7/11/2025 20:15	7.22	25.44	14.708	88.05	1
LH-DS-03	7/11/2025 20:30	7.16	25.42	14.71	87.32	1
LH-DS-03	7/11/2025 20:45	7.14	25.4	14.706	87.07	1
LH-DS-03	7/11/2025 21:00	7.08	25.38	14.713	86.34	1
LH-DS-03	7/11/2025 21:15	7.02	25.32	14.714	85.61	1
LH-DS-03	7/11/2025 21:30	6.95	25.3	14.717	84.76	1
LH-DS-03	7/11/2025 21:45	6.95	25.28	14.717	84.76	1
LH-DS-03	7/11/2025 22:00	6.94	25.3	14.719	84.63	1
LH-DS-03	7/11/2025 22:15	6.95	25.3	14.721	84.76	1
LH-DS-03	7/11/2025 22:30	6.96	25.3	14.723	84.88	1
LH-DS-03	7/11/2025 22:45	7.01	25.32	14.723	85.49	1
LH-DS-03	7/11/2025 23:00	7.03	25.34	14.72	85.73	1
LH-DS-03	7/11/2025 23:15	7	25.34	14.722	85.37	1
LH-DS-03	7/11/2025 23:30	7.02	25.34	14.721	85.61	1
LH-DS-03	7/11/2025 23:45	7.04	25.34	14.726	85.85	1
LH-DS-03	7/12/2025 0:00	7.05	25.34	14.724	85.98	1
LH-DS-03	7/12/2025 0:15	7.05	25.32	14.727	85.98	1
LH-DS-03	7/12/2025 0:30	7.02	25.32	14.727	85.61	1
LH-DS-03	7/12/2025 0:45	7	25.3	14.73	85.37	1
LH-DS-03	7/12/2025 1:00	7.01	25.3	14.732	85.49	1
LH-DS-03	7/12/2025 1:15	7.01	25.3	14.731	85.49	1
LH-DS-03	7/12/2025 1:30	7.02	25.32	14.733	85.61	1
LH-DS-03	7/12/2025 1:45	7.01	25.32	14.731	85.49	1

Station Name	Date Time	DO mg/L	Temp C	Air Pressure PSI	Saturation PCT	Use Code
LH-DS-03	7/12/2025 2:00	6.99	25.32	14.729	85.24	1
LH-DS-03	7/12/2025 2:15	6.97	25.32	14.73	85	1
LH-DS-03	7/12/2025 2:30	6.97	25.32	14.734	85	1
LH-DS-03	7/12/2025 2:45	6.95	25.32	14.733	84.76	1
LH-DS-03	7/12/2025 3:00	6.94	25.32	14.734	84.63	1
LH-DS-03	7/12/2025 3:15	6.91	25.3	14.734	84.27	1
LH-DS-03	7/12/2025 3:30	6.9	25.3	14.734	84.15	1
LH-DS-03	7/12/2025 3:45	6.92	25.32	14.736	84.39	1
LH-DS-03	7/12/2025 4:00	6.92	25.32	14.734	84.39	1
LH-DS-03	7/12/2025 4:15	6.93	25.34	14.735	84.51	1
LH-DS-03	7/12/2025 4:30	6.92	25.34	14.736	84.39	1
LH-DS-03	7/12/2025 4:45	6.92	25.34	14.736	84.39	1
LH-DS-03	7/12/2025 5:00	6.91	25.36	14.733	84.27	1
LH-DS-03	7/12/2025 5:15	6.9	25.36	14.732	84.15	1
LH-DS-03	7/12/2025 5:30	6.89	25.36	14.733	84.02	1
LH-DS-03	7/12/2025 5:45	6.91	25.38	14.735	84.27	1
LH-DS-03	7/12/2025 6:00	6.95	25.38	14.735	84.76	1
LH-DS-03	7/12/2025 6:15	6.97	25.4	14.739	85	1
LH-DS-03	7/12/2025 6:30	7.02	25.42	14.741	85.61	1
LH-DS-03	7/12/2025 6:45	7.02	25.42	14.742	85.61	1
LH-DS-03	7/12/2025 7:00	7.07	25.44	14.743	86.22	1
LH-DS-03	7/12/2025 7:15	7.1	25.44	14.743	86.59	1
LH-DS-03	7/12/2025 7:30	7.11	25.44	14.744	86.71	1
LH-DS-03	7/12/2025 7:45	7.14	25.44	14.746	87.07	1
LH-DS-03	7/12/2025 8:00	7.15	25.44	14.747	87.2	1
LH-DS-03	7/12/2025 8:15	7.14	25.44	14.751	87.07	1
LH-DS-03	7/12/2025 8:30	7.14	25.46	14.751	87.07	1
LH-DS-03	7/12/2025 8:45	7.15	25.46	14.752	87.2	1
LH-DS-03	7/12/2025 9:00	7.16	25.46	14.751	87.32	1
LH-DS-03	7/12/2025 9:15	7.16	25.46	14.751	87.32	1
LH-DS-03	7/12/2025 9:30	7.2	25.46	14.751	87.8	1
LH-DS-03	7/12/2025 9:45	7.25	25.48	14.754	88.41	1
LH-DS-03	7/12/2025 10:00	7.31	25.5	14.756	89.15	1
LH-DS-03	7/12/2025 10:15	7.35	25.5	14.756	89.63	1
LH-DS-03	7/12/2025 10:30	7.43	25.56	14.754	90.61	1
LH-DS-03	7/12/2025 10:45	7.51	25.6	14.758	91.59	1
LH-DS-03	7/12/2025 11:00	7.6	25.68	14.754	92.68	1
LH-DS-03	7/12/2025 11:15	7.71	25.74	14.754	94.02	1
LH-DS-03	7/12/2025 11:30	7.82	25.84	14.756	96.54	1
LH-DS-03	7/12/2025 11:45	7.86	25.9	14.754	97.04	1
LH-DS-03	7/12/2025 12:00	7.95	25.94	14.753	98.15	1
LH-DS-03	7/12/2025 12:15	8	26	14.753	98.77	1
LH-DS-03	7/12/2025 12:30	8.03	26.02	14.753	99.14	1
LH-DS-03	7/12/2025 12:45	8.02	26.02	14.754	99.01	1
LH-DS-03	7/12/2025 13:00	8.02	26.04	14.75	99.01	1
LH-DS-03	7/12/2025 13:15	8.04	26.02	14.749	99.26	1
LH-DS-03	7/12/2025 13:30	8.05	26.04	14.749	99.38	1
LH-DS-03	7/12/2025 13:45	8.01	26.02	14.748	98.89	1
LH-DS-03	7/12/2025 14:00	8	26	14.749	98.77	1
LH-DS-03	7/12/2025 14:15	7.97	25.98	14.751	98.4	1
LH-DS-03	7/12/2025 14:30	8.01	26	14.75	98.89	1
LH-DS-03	7/12/2025 14:45	8.05	26.02	14.75	99.38	1
LH-DS-03	7/12/2025 15:00	8.12	26.08	14.751	100.25	1
LH-DS-03	7/12/2025 15:15	8.13	26.1	14.748	100.37	1
LH-DS-03	7/12/2025 15:30	8.12	26.08	14.747	100.25	1
LH-DS-03	7/12/2025 15:45	8.1	26.04	14.747	100	1
LH-DS-03	7/12/2025 16:00	8.14	26	14.746	100.49	1
LH-DS-03	7/12/2025 16:15	8.13	25.96	14.742	100.37	1
LH-DS-03	7/12/2025 16:30	8.12	25.92	14.742	100.25	1
LH-DS-03	7/12/2025 16:45	8.06	25.9	14.741	99.51	1
LH-DS-03	7/12/2025 17:00	7.98	25.84	14.737	98.52	1
LH-DS-03	7/12/2025 17:15	7.94	25.8	14.736	98.02	1
LH-DS-03	7/12/2025 17:30	7.91	25.78	14.739	97.65	1
LH-DS-03	7/12/2025 17:45	7.87	25.74	14.737	95.98	1
LH-DS-03	7/12/2025 18:00	7.85	25.74	14.735	95.73	1
LH-DS-03	7/12/2025 18:15	7.79	25.72	14.733	95	1
LH-DS-03	7/12/2025 18:30	7.65	25.68	14.733	93.29	1
LH-DS-03	7/12/2025 18:45	7.55	25.6	14.735	92.07	1
LH-DS-03	7/12/2025 19:00	7.41	25.5	14.735	90.37	1
LH-DS-03	7/12/2025 19:15	7.34	25.46	14.736	89.51	1
LH-DS-03	7/12/2025 19:30	7.28	25.42	14.742	88.78	1
LH-DS-03	7/12/2025 19:45	7.24	25.38	14.74	88.29	1
LH-DS-03	7/12/2025 20:00	7.39	25.32	14.742	90.12	1
LH-DS-03	7/12/2025 20:15	7.54	25.28	14.74	91.95	1
LH-DS-03	7/12/2025 20:30	7.57	25.28	14.741	92.32	1
LH-DS-03	7/12/2025 20:45	7.56	25.28	14.741	92.2	1
LH-DS-03	7/12/2025 21:00	7.58	25.28	14.744	92.44	1
LH-DS-03	7/12/2025 21:15	7.57	25.32	14.746	92.32	1
LH-DS-03	7/12/2025 21:30	7.54	25.34	14.749	91.95	1
LH-DS-03	7/12/2025 21:45	7.49	25.38	14.753	91.34	1
LH-DS-03	7/12/2025 22:00	7.46	25.38	14.753	90.98	1
LH-DS-03	7/12/2025 22:15	7.41	25.4	14.754	90.37	1
LH-DS-03	7/12/2025 22:30	7.36	25.4	14.755	89.76	1
LH-DS-03	7/12/2025 22:45	7.4	25.44	14.757	90.24	1

Dissolved Oxygen Saturation Continous Monitoring Data
Normandeau Associates Inc.

Station Name	Date Time	DO mg/L	Temp C	Air Pressure PSI	Saturation PCT	Use Code
LH-DS-03	7/12/2025 23:00	7.38	25.44	14.753	90	1
LH-DS-03	7/12/2025 23:15	7.33	25.44	14.754	89.39	1
LH-DS-03	7/12/2025 23:30	7.3	25.44	14.754	89.02	1
LH-DS-03	7/12/2025 23:45	7.3	25.44	14.754	89.02	1
LH-DS-03	7/13/2025 0:00	7.3	25.44	14.756	89.02	1
LH-DS-03	7/13/2025 0:15	7.3	25.46	14.753	89.02	1
LH-DS-03	7/13/2025 0:30	7.3	25.46	14.752	89.02	1
LH-DS-03	7/13/2025 0:45	7.3	25.46	14.75	89.02	1
LH-DS-03	7/13/2025 1:00	7.3	25.46	14.751	89.02	1
LH-DS-03	7/13/2025 1:15	7.33	25.48	14.751	89.39	1
LH-DS-03	7/13/2025 1:30	7.35	25.48	14.754	89.63	1
LH-DS-03	7/13/2025 1:45	7.4	25.52	14.749	90.24	1
LH-DS-03	7/13/2025 2:00	7.41	25.54	14.75	90.37	1
LH-DS-03	7/13/2025 2:15	7.42	25.54	14.75	90.49	1
LH-DS-03	7/13/2025 2:30	7.45	25.56	14.746	90.85	1
LH-DS-03	7/13/2025 2:45	7.47	25.58	14.746	91.1	1
LH-DS-03	7/13/2025 3:00	7.5	25.6	14.743	91.46	1
LH-DS-03	7/13/2025 3:15	7.5	25.62	14.745	91.46	1
LH-DS-03	7/13/2025 3:30	7.53	25.62	14.743	91.83	1
LH-DS-03	7/13/2025 3:45	7.53	25.64	14.747	91.83	1
LH-DS-03	7/13/2025 4:00	7.54	25.66	14.749	91.95	1
LH-DS-03	7/13/2025 4:15	7.55	25.68	14.748	92.07	1
LH-DS-03	7/13/2025 4:30	7.53	25.68	14.746	91.83	1
LH-DS-03	7/13/2025 4:45	7.55	25.7	14.749	92.07	1
LH-DS-03	7/13/2025 5:00	7.56	25.72	14.747	92.2	1
LH-DS-03	7/13/2025 5:15	7.56	25.72	14.751	92.2	1
LH-DS-03	7/13/2025 5:30	7.55	25.74	14.755	92.07	1
LH-DS-03	7/13/2025 5:45	7.55	25.74	14.755	92.07	1
LH-DS-03	7/13/2025 6:00	7.54	25.74	14.758	91.95	1
LH-DS-03	7/13/2025 6:15	7.56	25.76	14.759	93.33	1
LH-DS-03	7/13/2025 6:30	7.57	25.76	14.756	93.46	1
LH-DS-03	7/13/2025 6:45	7.59	25.78	14.755	93.7	1
LH-DS-03	7/13/2025 7:00	7.63	25.8	14.754	94.2	1
LH-DS-03	7/13/2025 7:15	7.65	25.82	14.758	94.44	1
LH-DS-03	7/13/2025 7:30	7.63	25.82	14.762	94.2	1
LH-DS-03	7/13/2025 7:45	7.67	25.84	14.764	94.69	1
LH-DS-03	7/13/2025 8:00	7.73	25.86	14.767	95.43	1
LH-DS-03	7/13/2025 8:15	7.7	25.86	14.766	95.06	1
LH-DS-03	7/13/2025 8:30	7.71	25.86	14.765	95.19	1
LH-DS-03	7/13/2025 8:45	7.77	25.88	14.765	95.93	1
LH-DS-03	7/13/2025 9:00	7.79	25.9	14.763	96.17	1
LH-DS-03	7/13/2025 9:15	7.88	25.92	14.762	97.28	1
LH-DS-03	7/13/2025 9:30	7.94	25.94	14.765	98.02	1
LH-DS-03	7/13/2025 9:45	8.04	26	14.767	99.26	1
LH-DS-03	7/13/2025 10:00	8.11	26.06	14.77	100.12	1
LH-DS-03	7/13/2025 10:15	8.16	26.08	14.766	100.74	1
LH-DS-03	7/13/2025 10:30	8.28	26.14	14.763	102.22	1
LH-DS-03	7/13/2025 10:45	8.3	26.2	14.764	102.47	1
LH-DS-03	7/13/2025 11:00	8.28	26.18	14.765	102.22	1
LH-DS-03	7/13/2025 11:15	8.32	26.2	14.763	102.72	1
LH-DS-03	7/13/2025 11:30	8.31	26.22	14.759	102.59	1
LH-DS-03	7/13/2025 11:45	8.31	26.22	14.761	102.59	1
LH-DS-03	7/13/2025 12:00	8.33	26.24	14.76	102.84	1
LH-DS-03	7/13/2025 12:15	8.35	26.24	14.758	103.09	1
LH-DS-03	7/13/2025 12:30	8.35	26.26	14.758	103.09	1
LH-DS-03	7/13/2025 12:45	8.37	26.28	14.755	103.33	1
LH-DS-03	7/13/2025 13:00	8.45	26.3	14.752	104.32	1
LH-DS-03	7/13/2025 13:15	8.46	26.34	14.752	104.44	1
LH-DS-03	7/13/2025 13:30	8.42	26.32	14.751	103.95	1
LH-DS-03	7/13/2025 13:45	8.46	26.34	14.748	104.44	1
LH-DS-03	7/13/2025 14:00	8.47	26.34	14.745	104.57	1
LH-DS-03	7/13/2025 14:15	8.48	26.38	14.743	106	1
LH-DS-03	7/13/2025 14:30	8.52	26.42	14.743	106.5	1
LH-DS-03	7/13/2025 14:45	8.52	26.44	14.741	106.5	1
LH-DS-03	7/13/2025 15:00	8.49	26.42	14.74	106.13	1
LH-DS-03	7/13/2025 15:15	8.49	26.42	14.737	106.13	1
LH-DS-03	7/13/2025 15:30	8.56	26.46	14.736	107	1
LH-DS-03	7/13/2025 15:45	8.59	26.46	14.735	107.38	1
LH-DS-03	7/13/2025 16:00	8.56	26.46	14.734	107	1
LH-DS-03	7/13/2025 16:15	8.53	26.44	14.734	106.63	1
LH-DS-03	7/13/2025 16:30	8.52	26.44	14.729	106.5	1
LH-DS-03	7/13/2025 16:45	8.47	26.4	14.727	105.88	1
LH-DS-03	7/13/2025 17:00	8.43	26.38	14.728	105.38	1
LH-DS-03	7/13/2025 17:15	8.44	26.38	14.724	105.5	1
LH-DS-03	7/13/2025 17:30	8.37	26.36	14.723	104.63	1
LH-DS-03	7/13/2025 17:45	8.28	26.28	14.719	103.5	1
LH-DS-03	7/13/2025 18:00	8.24	26.24	14.721	101.73	1
LH-DS-03	7/13/2025 18:15	8.19	26.2	14.721	101.11	1
LH-DS-03	7/13/2025 18:30	8.17	26.18	14.721	100.86	1
LH-DS-03	7/13/2025 18:45	8.12	26.14	14.721	100.25	1
LH-DS-03	7/13/2025 19:00	8.06	26.12	14.72	99.51	1
LH-DS-03	7/13/2025 19:15	7.94	26.06	14.723	98.02	1
LH-DS-03	7/13/2025 19:30	7.81	26	14.724	96.42	1
LH-DS-03	7/13/2025 19:45	7.7	25.94	14.725	95.06	1

Station Name	Date Time	DO mg/L	Temp C	Air Pressure PSI	Saturation PCT	Use Code
LH-DS-03	7/13/2025 20:00	7.57	25.88	14.726	93.46	1
LH-DS-03	7/13/2025 20:15	7.55	25.88	14.727	93.21	1
LH-DS-03	7/13/2025 20:30	7.51	25.86	14.726	92.72	1
LH-DS-03	7/13/2025 20:45	7.52	25.86	14.729	92.84	1
LH-DS-03	7/13/2025 21:00	7.5	25.84	14.729	92.59	1
LH-DS-03	7/13/2025 21:15	7.45	25.82	14.729	91.98	1
LH-DS-03	7/13/2025 21:30	7.46	25.82	14.73	92.1	1
LH-DS-03	7/13/2025 21:45	7.46	25.82	14.732	92.1	1
LH-DS-03	7/13/2025 22:00	7.45	25.8	14.732	91.98	1
LH-DS-03	7/13/2025 22:15	7.44	25.8	14.732	91.85	1
LH-DS-03	7/13/2025 22:30	7.46	25.78	14.734	92.1	1
LH-DS-03	7/13/2025 22:45	7.51	25.8	14.734	92.72	1
LH-DS-03	7/13/2025 23:00	7.52	25.82	14.736	92.84	1
LH-DS-03	7/13/2025 23:15	7.54	25.82	14.735	93.09	1
LH-DS-03	7/13/2025 23:30	7.55	25.84	14.738	93.21	1
LH-DS-03	7/13/2025 23:45	7.62	25.86	14.735	94.07	1
LH-DS-03	7/14/2025 0:00	7.67	25.88	14.736	94.69	1
LH-DS-03	7/14/2025 0:15	7.76	25.9	14.734	95.8	1
LH-DS-03	7/14/2025 0:30	7.82	25.94	14.733	96.54	1
LH-DS-03	7/14/2025 0:45	7.85	26	14.729	96.91	1
LH-DS-03	7/14/2025 1:00	7.81	26	14.729	96.42	1
LH-DS-03	7/14/2025 1:15	7.78	26	14.727	96.05	1
LH-DS-03	7/14/2025 1:30	7.75	26	14.73	95.68	1
LH-DS-03	7/14/2025 1:45	7.7	26	14.726	95.06	1
LH-DS-03	7/14/2025 2:00	7.64	25.98	14.725	94.32	1
LH-DS-03	7/14/2025 2:15	7.62	25.98	14.725	94.07	1
LH-DS-03	7/14/2025 2:30	7.62	25.98	14.725	94.07	1
LH-DS-03	7/14/2025 2:45	7.63	26	14.727	94.2	1
LH-DS-03	7/14/2025 3:00	7.63	26	14.727	94.2	1
LH-DS-03	7/14/2025 3:15	7.63	26	14.728	94.2	1
LH-DS-03	7/14/2025 3:30	7.67	26.02	14.725	94.69	1
LH-DS-03	7/14/2025 3:45	7.66	26.04	14.724	94.57	1
LH-DS-03	7/14/2025 4:00	7.71	26.06	14.726	95.19	1
LH-DS-03	7/14/2025 4:15	7.74	26.08	14.727	95.56	1
LH-DS-03	7/14/2025 4:30	7.79	26.1	14.726	96.17	1
LH-DS-03	7/14/2025 4:45	7.81	26.12	14.726	96.42	1
LH-DS-03	7/14/2025 5:00	7.83	26.14	14.73	96.67	1
LH-DS-03	7/14/2025 5:15	7.82	26.16	14.729	96.54	1
LH-DS-03	7/14/2025 5:30	7.8	26.16	14.729	96.3	1
LH-DS-03	7/14/2025 5:45	7.79	26.16	14.729	96.17	1
LH-DS-03	7/14/2025 6:00	7.77	26.16	14.727	95.93	1
LH-DS-03	7/14/2025 6:15	7.77	26.16	14.726	95.93	1
LH-DS-03	7/14/2025 6:30	7.79	26.16	14.726	96.17	1
LH-DS-03	7/14/2025 6:45	7.83	26.18	14.727	96.67	1
LH-DS-03	7/14/2025 7:00	7.9	26.18	14.727	97.53	1
LH-DS-03	7/14/2025 7:15	7.96	26.2	14.728	98.27	1
LH-DS-03	7/14/2025 7:30	8.04	26.22	14.733	99.26	1
LH-DS-03	7/14/2025 7:45	8.1	26.24	14.725	100	1
LH-DS-03	7/14/2025 8:00	8.15	26.26	14.731	101.88	1
LH-DS-03	7/14/2025 8:15	8.2	26.26	14.731	102.5	1
LH-DS-03	7/14/2025 8:30	8.2	26.26	14.731	102.5	1
LH-DS-03	7/14/2025 8:45	8.27	26.28	14.73	103.38	1
LH-DS-03	7/14/2025 9:00	8.3	26.3	14.729	103.75	1
LH-DS-03	7/14/2025 9:15	8.31	26.32	14.728	103.88	1
LH-DS-03	7/14/2025 9:30	8.39	26.36	14.727	104.88	1
LH-DS-03	7/14/2025 9:45	8.4	26.38	14.726	105	1
LH-DS-03	7/14/2025 10:00	8.49	26.42	14.727	106.13	1
LH-DS-03	7/14/2025 10:15	8.59	26.48	14.726	107.38	1
LH-DS-03	7/14/2025 10:30	8.62	26.52	14.73	107.75	1
LH-DS-03	7/14/2025 10:45	8.59	26.52	14.727	107.38	1
LH-DS-03	7/14/2025 11:00	8.6	26.52	14.726	107.5	1
LH-DS-03	7/14/2025 11:15	8.56	26.52	14.725	107	1
LH-DS-03	7/14/2025 11:30	8.53	26.5	14.724	106.63	1
LH-DS-03	7/14/2025 11:45	8.47	26.48	14.722	105.88	1
LH-DS-03	7/14/2025 12:00	8.52	26.48	14.722	106.5	1
LH-DS-03	7/14/2025 12:15	8.51	26.48	14.722	106.38	1
LH-DS-03	7/14/2025 12:30	8.5	26.46	14.716	106.25	1
LH-DS-03	7/14/2025 12:45	8.53	26.48	14.716	106.63	1
LH-DS-03	7/14/2025 13:00	8.52	26.48	14.718	106.5	1
LH-DS-03	7/14/2025 13:15	8.5	26.46	14.718	106.25	1
LH-DS-03	7/14/2025 13:30	8.54	26.48	14.715	106.75	1
LH-DS-03	7/14/2025 13:45	8.63	26.54	14.716	107.88	1
LH-DS-03	7/14/2025 14:00	8.63	26.54	14.711	107.88	1
LH-DS-03	7/14/2025 14:15	8.66	26.56	14.71	108.25	1
LH-DS-03	7/14/2025 14:30	8.7	26.56	14.71	108.75	1
LH-DS-03	7/14/2025 14:45	8.69	26.58	14.71	108.63	1
LH-DS-03	7/14/2025 15:00	8.67	26.58	14.708	108.38	1
LH-DS-03	7/14/2025 15:15	8.79	26.66	14.706	109.88	1
LH-DS-03	7/14/2025 15:30	8.89	26.7	14.706	111.13	1
LH-DS-03	7/14/2025 15:45	8.92	26.76	14.701	112.91	1
LH-DS-03	7/14/2025 16:00	8.94	26.8	14.701	113.16	1
LH-DS-03	7/14/2025 16:15	8.85	26.78	14.694	112.03	1
LH-DS-03	7/14/2025 16:30	8.78	26.74	14.689	109.75	1
LH-DS-03	7/14/2025 16:45	8.69	26.7	14.688	108.63	1

Dissolved Oxygen Saturation Continous Monitoring Data
Normandeau Associates Inc.

Station Name	Date Time	DO mg/L	Temp C	Air Pressure PSI	Saturation PCT	Use Code
LH-DS-03	7/14/2025 17:00	8.51	26.62	14.688	106.38	1
LH-DS-03	7/14/2025 17:15	8.35	26.54	14.687	104.38	1
LH-DS-03	7/14/2025 17:30	8.29	26.48	14.689	103.63	1
LH-DS-03	7/14/2025 17:45	8.31	26.48	14.694	103.88	1
LH-DS-03	7/14/2025 18:00	8.42	26.5	14.694	105.25	1
LH-DS-03	7/14/2025 18:15	8.52	26.52	14.692	106.5	1
LH-DS-03	7/14/2025 18:30	8.52	26.52	14.693	106.5	1
LH-DS-03	7/14/2025 18:45	8.43	26.5	14.697	105.38	1
LH-DS-03	7/14/2025 19:00	8.36	26.46	14.697	104.5	1
LH-DS-03	7/14/2025 19:15	8.21	26.42	14.7	102.63	1
LH-DS-03	7/14/2025 19:30	8.16	26.38	14.697	102	1
LH-DS-03	7/14/2025 19:45	8.15	26.4	14.702	101.88	1
LH-DS-03	7/14/2025 20:00	7.99	26.34	14.704	99.88	1
LH-DS-03	7/14/2025 20:15	7.88	26.28	14.704	98.5	1
LH-DS-03	7/14/2025 20:30	7.85	26.26	14.708	98.13	1
LH-DS-03	7/14/2025 20:45	7.97	26.28	14.708	99.63	1
LH-DS-03	7/14/2025 21:00	7.95	26.28	14.709	99.38	1
LH-DS-03	7/14/2025 21:15	8.06	26.3	14.71	100.75	1
LH-DS-03	7/14/2025 21:30	8	26.3	14.715	100	1
LH-DS-03	7/14/2025 21:45	8.07	26.3	14.715	100.88	1
LH-DS-03	7/14/2025 22:00	8.16	26.32	14.715	102	1
LH-DS-03	7/14/2025 22:15	8.16	26.32	14.712	102	1
LH-DS-03	7/14/2025 22:30	8.32	26.36	14.711	104	1
LH-DS-03	7/14/2025 22:45	8.29	26.36	14.707	103.63	1
LH-DS-03	7/14/2025 23:00	8.24	26.34	14.707	103	1
LH-DS-03	7/14/2025 23:15	8.26	26.36	14.706	103.25	1
LH-DS-03	7/14/2025 23:30	8.26	26.36	14.704	103.25	1
LH-DS-03	7/14/2025 23:45	8.27	26.36	14.701	103.38	1
LH-DS-03	7/15/2025 0:00	8.24	26.34	14.702	103	1
LH-DS-03	7/15/2025 0:15	8.18	26.32	14.705	102.25	1
LH-DS-03	7/15/2025 0:30	8.15	26.3	14.706	101.88	1
LH-DS-03	7/15/2025 0:45	8.15	26.3	14.705	101.88	1
LH-DS-03	7/15/2025 1:00	8.16	26.32	14.702	102	1
LH-DS-03	7/15/2025 1:15	8.18	26.34	14.701	102.25	1
LH-DS-03	7/15/2025 1:30	8.18	26.36	14.7	102.25	1
LH-DS-03	7/15/2025 1:45	8.18	26.36	14.702	102.25	1
LH-DS-03	7/15/2025 2:00	8.18	26.36	14.697	102.25	1
LH-DS-03	7/15/2025 2:15	8.16	26.36	14.7	102	1
LH-DS-03	7/15/2025 2:30	8.1	26.32	14.701	101.25	1
LH-DS-03	7/15/2025 2:45	8.1	26.32	14.701	101.25	1
LH-DS-03	7/15/2025 3:00	8.1	26.32	14.703	101.25	1
LH-DS-03	7/15/2025 3:15	8.09	26.3	14.702	101.13	1
LH-DS-03	7/15/2025 3:30	8.08	26.3	14.702	101	1
LH-DS-03	7/15/2025 3:45	8.1	26.3	14.706	101.25	1
LH-DS-03	7/15/2025 4:00	8.07	26.28	14.705	100.88	1
LH-DS-03	7/15/2025 4:15	8.06	26.28	14.707	100.75	1
LH-DS-03	7/15/2025 4:30	8.06	26.28	14.711	100.75	1
LH-DS-03	7/15/2025 4:45	8.05	26.28	14.711	100.63	1
LH-DS-03	7/15/2025 5:00	8.06	26.28	14.713	100.75	1
LH-DS-03	7/15/2025 5:15	8.01	26.26	14.711	100.13	1
LH-DS-03	7/15/2025 5:30	7.96	26.24	14.713	98.27	1
LH-DS-03	7/15/2025 5:45	7.94	26.22	14.715	98.02	1
LH-DS-03	7/15/2025 6:00	7.94	26.22	14.715	98.02	1
LH-DS-03	7/15/2025 6:15	7.92	26.2	14.717	97.78	1
LH-DS-03	7/15/2025 6:30	7.89	26.18	14.718	97.41	1
LH-DS-03	7/15/2025 6:45	7.85	26.16	14.717	96.91	1
LH-DS-03	7/15/2025 7:00	7.87	26.14	14.718	97.16	1
LH-DS-03	7/15/2025 7:15	7.88	26.14	14.721	97.28	1
LH-DS-03	7/15/2025 7:30	7.9	26.12	14.724	97.53	1
LH-DS-03	7/15/2025 7:45	7.96	26.12	14.724	98.27	1
LH-DS-03	7/15/2025 8:00	8.03	26.14	14.725	99.14	1
LH-DS-03	7/15/2025 8:15	8.05	26.14	14.728	99.38	1
LH-DS-03	7/15/2025 8:30	8.15	26.14	14.729	100.62	1
LH-DS-03	7/15/2025 8:45	8.28	26.22	14.729	102.22	1
LH-DS-03	7/15/2025 9:00	8.33	26.22	14.727	102.84	1
LH-DS-03	7/15/2025 9:15	8.38	26.26	14.727	104.75	1
LH-DS-03	7/15/2025 9:30	8.51	26.32	14.728	106.38	1
LH-DS-03	7/15/2025 9:45	8.59	26.38	14.722	107.38	1
LH-DS-03	7/15/2025 10:00	8.68	26.44	14.722	108.5	1
LH-DS-03	7/15/2025 10:15	8.73	26.48	14.718	109.13	1
LH-DS-03	7/15/2025 10:30	8.71	26.52	14.719	108.88	1
LH-DS-03	7/15/2025 10:45	8.65	26.52	14.723	108.13	1
LH-DS-03	7/15/2025 11:00	8.7	26.54	14.72	108.75	1
LH-DS-03	7/15/2025 11:15	8.55	26.5	14.72	106.88	1
LH-DS-03	7/15/2025 11:30	8.61	26.52	14.719	107.63	1
LH-DS-03	7/15/2025 11:45	8.53	26.52	14.717	106.63	1
LH-DS-03	7/15/2025 12:00	8.61	26.52	14.716	107.63	1
LH-DS-03	7/15/2025 12:15	8.53	26.52	14.713	106.63	1
LH-DS-03	7/15/2025 12:30	8.57	26.56	14.711	107.13	1
LH-DS-03	7/15/2025 12:45	8.7	26.62	14.709	108.75	1
LH-DS-03	7/15/2025 13:00	8.76	26.7	14.709	109.5	1
LH-DS-03	7/15/2025 13:15	7.58	28.32	14.707	98.44	2
LH-DS-03	7/15/2025 13:30	7.21	32.32	14.71	100.14	2
LH-DS-03	7/15/2025 13:45	7.17	33.1	14.706	99.58	2

Station Name	Date Time	DO mg/L	Temp C	Air Pressure PSI	Saturation PCT	Use Code
LH-DS-03	7/15/2025 14:00	8.97	27.28	14.709	113.54	2
LH-DS-03	7/15/2025 14:15	9.13	26.8	14.706	115.57	1
LH-DS-03	7/15/2025 14:30	9.17	26.76	14.709	116.08	1
LH-DS-03	7/15/2025 14:45	9.15	26.76	14.708	115.82	1
LH-DS-03	7/15/2025 15:00	9.14	26.78	14.707	115.7	1
LH-DS-03	7/15/2025 15:15	9.18	26.8	14.708	116.2	1
LH-DS-03	7/15/2025 15:30	9.27	26.88	14.704	117.34	1
LH-DS-03	7/15/2025 15:45	9.22	26.94	14.705	116.71	1
LH-DS-03	7/15/2025 16:00	9.22	26.94	14.706	116.71	1
LH-DS-03	7/15/2025 16:15	9.23	26.94	14.699	116.84	1
LH-DS-03	7/15/2025 16:30	9.34	27.02	14.698	118.23	1
LH-DS-03	7/15/2025 16:45	9.39	27.16	14.696	118.86	1
LH-DS-03	7/15/2025 17:00	9.34	27.16	14.694	118.23	1
LH-DS-03	7/15/2025 17:15	9.34	27.14	14.69	118.23	1
LH-DS-03	7/15/2025 17:30	9.38	27.16	14.692	118.73	1
LH-DS-03	7/15/2025 17:45	9.36	27.22	14.689	118.48	1
LH-DS-03	7/15/2025 18:00	9.18	27.16	14.688	116.2	1
LH-DS-03	7/15/2025 18:15	9.2	27.1	14.689	116.46	1
LH-DS-03	7/15/2025 18:30	9.09	27.16	14.692	115.06	1
LH-DS-03	7/15/2025 18:45	8.82	27.2	14.694	111.65	1
LH-DS-03	7/15/2025 19:00	8.65	26.98	14.694	109.49	1
LH-DS-03	7/15/2025 19:15	8.61	27	14.694	108.99	1
LH-DS-03	7/15/2025 19:30	8.56	27.14	14.695	108.35	1
LH-DS-03	7/15/2025 19:45	8.52	27.18	14.694	107.85	1
LH-DS-03	7/15/2025 20:00	8.46	27.12	14.693	107.09	1
LH-DS-03	7/15/2025 20:15	8.34	27.1	14.698	105.57	1
LH-DS-03	7/15/2025 20:30	8.29	27.12	14.694	104.94	1
LH-DS-03	7/15/2025 20:45	8.32	27.12	14.694	105.32	1
LH-DS-03	7/15/2025 21:00	8.36	27.06	14.697	105.82	1
LH-DS-03	7/15/2025 21:15	8.4	27.02	14.696	106.33	1
LH-DS-03	7/15/2025 21:30	8.44	27.02	14.7	106.84	1
LH-DS-03	7/15/2025 21:45	8.51	26.96	14.701	107.72	1
LH-DS-03	7/15/2025 22:00	8.59	27.02	14.701	108.73	1
LH-DS-03	7/15/2025 22:15	8.73	27.06	14.7	110.51	1
LH-DS-03	7/15/2025 22:30	8.86	27.14	14.701	112.15	1
LH-DS-03	7/15/2025 22:45	8.9	27.14	14.697	112.66	1
LH-DS-03	7/15/2025 23:00	8.91	27.18	14.693	112.78	1
LH-DS-03	7/15/2025 23:15	8.88	27.16	14.693	112.41	1
LH-DS-03	7/15/2025 23:30	8.82	27.14	14.695	111.65	1
LH-DS-03	7/15/2025 23:45	8.75	27.12	14.698	110.76	1
LH-DS-03	7/16/2025 0:00	8.71	27.1	14.699	110.25	1
LH-DS-03	7/16/2025 0:15	8.62	27.04	14.697	109.11	1
LH-DS-03	7/16/2025 0:30	8.56	26.98	14.7	108.35	1
LH-DS-03	7/16/2025 0:45	8.5	26.94	14.699	107.59	1
LH-DS-03	7/16/2025 1:00	8.48	26.9	14.7	107.34	1
LH-DS-03	7/16/2025 1:15	8.48	26.9	14.7	107.34	1
LH-DS-03	7/16/2025 1:30	8.48	26.9	14.704	107.34	1
LH-DS-03	7/16/2025 1:45	8.42	26.88	14.703	106.58	1
LH-DS-03	7/16/2025 2:00	8.41	26.88	14.703	106.46	1
LH-DS-03	7/16/2025 2:15	8.43	26.9	14.705	106.71	1
LH-DS-03	7/16/2025 2:30	8.52	26.98	14.706	107.85	1
LH-DS-03	7/16/2025 2:45	8.51	27.02	14.706	107.72	1
LH-DS-03	7/16/2025 3:00	8.36	26.92	14.706	105.82	1
LH-DS-03	7/16/2025 3:15	8.32	26.84	14.704	105.32	1
LH-DS-03	7/16/2025 3:30	8.31	26.86	14.704	105.19	1
LH-DS-03	7/16/2025 3:45	8.24	26.82	14.704	104.3	1
LH-DS-03	7/16/2025 4:00	8.15	26.76	14.704	103.16	1
LH-DS-03	7/16/2025 4:15	8.11	26.72	14.701	101.38	1
LH-DS-03	7/16/2025 4:30	8.08	26.74	14.702	101	1
LH-DS-03	7/16/2025 4:45	8.05	26.72	14.7	100.63	1
LH-DS-03	7/16/2025 5:00	8.02	26.7	14.703	100.25	1
LH-DS-03	7/16/2025 5:15	7.97	26.68	14.703	99.63	1
LH-DS-03	7/16/2025 5:30	7.94	26.66	14.703	99.25	1
LH-DS-03	7/16/2025 5:45	7.94	26.66	14.704	99.25	1
LH-DS-03	7/16/2025 6:00	7.94	26.66	14.705	99.25	1
LH-DS-03	7/16/2025 6:15	7.98	26.68	14.704	99.75	1
LH-DS-03	7/16/2025 6:30	8.05	26.72	14.708	100.63	1
LH-DS-03	7/16/2025 6:45	8.12	26.74	14.707	101.5	1
LH-DS-03	7/16/2025 7:00	8.18	26.74	14.707	102.25	1
LH-DS-03	7/16/2025 7:15	8.24	26.76	14.708	104.3	1
LH-DS-03	7/16/2025 7:30	8.23	26.76	14.708	104.18	1
LH-DS-03	7/16/2025 7:45	8.24	26.72	14.71	103	1
LH-DS-03	7/16/2025 8:00	8.3	26.72	14.712	103.75	1
LH-DS-03	7/16/2025 8:15	8.32	26.72	14.712	104	1
LH-DS-03	7/16/2025 8:30	8.35	26.74	14.711	104.38	1
LH-DS-03	7/16/2025 8:45	8.38	26.76	14.71	106.08	1
LH-DS-03	7/16/2025 9:00	8.42	26.78	14.711	106.58	1
LH-DS-03	7/16/2025 9:15	8.46	26.8	14.708	107.09	1
LH-DS-03	7/16/2025 9:30	8.5	26.82	14.707	107.59	1
LH-DS-03	7/16/2025 9:45	8.56	26.86	14.708	108.35	1
LH-DS-03	7/16/2025 10:00	8.62	26.9	14.708	109.11	1
LH-DS-03	7/16/2025 10:15	8.66	26.94	14.705	109.62	1
LH-DS-03	7/16/2025 10:30	8.71	26.94	14.706	110.25	1
LH-DS-03	7/16/2025 10:45	8.74	26.96	14.703	110.63	1

Station Name	Date Time	DO mg/L	Temp C	Air Pressure PSI	Saturation PCT	Use Code
LH-DS-03	7/16/2025 11:00	8.86	27	14.703	112.15	1
LH-DS-03	7/16/2025 11:15	8.94	27.02	14.703	113.16	1
LH-DS-03	7/16/2025 11:30	9.02	27.06	14.703	114.18	1
LH-DS-03	7/16/2025 11:45	9.12	27.12	14.702	115.44	1
LH-DS-03	7/16/2025 12:00	9.19	27.16	14.702	116.33	1
LH-DS-03	7/16/2025 12:15	9.27	27.24	14.698	117.34	1
LH-DS-03	7/16/2025 12:30	9.38	27.3	14.698	118.73	1
LH-DS-03	7/16/2025 12:45	9.46	27.34	14.696	119.75	1
LH-DS-03	7/16/2025 13:00	9.55	27.4	14.694	120.89	1
LH-DS-03	7/16/2025 13:15	9.63	27.48	14.693	121.9	1
LH-DS-03	7/16/2025 13:30	9.69	27.52	14.693	122.66	1
LH-DS-03	7/16/2025 13:45	9.69	27.52	14.691	122.66	1
LH-DS-03	7/16/2025 14:00	9.57	27.46	14.69	121.14	1
LH-DS-03	7/16/2025 14:15	9.42	27.4	14.687	119.24	1
LH-DS-03	7/16/2025 14:30	9.17	27.5	14.688	116.08	1
LH-DS-03	7/16/2025 14:45	9.04	27.54	14.685	114.43	1
LH-DS-03	7/16/2025 15:00	8.99	27.56	14.685	113.8	1
LH-DS-03	7/16/2025 15:15	9.05	27.66	14.683	114.56	1
LH-DS-03	7/16/2025 15:30	9.11	27.7	14.679	115.32	1
LH-DS-03	7/16/2025 15:45	9.19	27.72	14.678	116.33	1
LH-DS-03	7/16/2025 16:00	9.31	27.72	14.674	117.85	1
LH-DS-03	7/16/2025 16:15	9.38	27.72	14.671	118.73	1
LH-DS-03	7/16/2025 16:30	9.57	27.74	14.667	121.14	1
LH-DS-03	7/16/2025 16:45	9.72	27.76	14.666	124.62	1
LH-DS-03	7/16/2025 17:00	9.75	27.72	14.666	123.42	1
LH-DS-03	7/16/2025 17:15	9.74	27.7	14.663	123.29	1
LH-DS-03	7/16/2025 17:30	9.85	27.74	14.661	124.68	1
LH-DS-03	7/16/2025 17:45	9.95	27.82	14.661	127.56	1
LH-DS-03	7/16/2025 18:00	10.07	27.96	14.659	129.1	1
LH-DS-03	7/16/2025 18:15	10.16	28.1	14.658	130.26	1
LH-DS-03	7/16/2025 18:30	10.25	28.22	14.653	131.41	1
LH-DS-03	7/16/2025 18:45	10.23	28.3	14.652	132.86	1
LH-DS-03	7/16/2025 19:00	10.1	28.3	14.655	131.17	1
LH-DS-03	7/16/2025 19:15	9.91	28.22	14.654	127.05	1
LH-DS-03	7/16/2025 19:30	9.7	28.1	14.654	124.36	1
LH-DS-03	7/16/2025 19:45	9.61	28	14.649	123.21	1
LH-DS-03	7/16/2025 20:00	9.53	27.96	14.648	122.18	1
LH-DS-03	7/16/2025 20:15	9.42	27.92	14.647	122.34	1
LH-DS-03	7/16/2025 20:30	9.26	27.9	14.647	120.26	1
LH-DS-03	7/16/2025 20:45	9.22	27.86	14.648	118.21	1
LH-DS-03	7/16/2025 21:00	9.17	27.86	14.65	117.56	1
LH-DS-03	7/16/2025 21:15	9.26	27.92	14.651	118.72	1
LH-DS-03	7/16/2025 21:30	9.33	28.02	14.651	119.62	1
LH-DS-03	7/16/2025 21:45	9.35	28.06	14.648	119.87	1
LH-DS-03	7/16/2025 22:00	9.37	28.08	14.651	120.13	1
LH-DS-03	7/16/2025 22:15	9.36	28.1	14.651	120	1
LH-DS-03	7/16/2025 22:30	9.22	28.06	14.65	118.21	1
LH-DS-03	7/16/2025 22:45	9.01	27.88	14.65	115.51	1
LH-DS-03	7/16/2025 23:00	8.96	27.78	14.653	114.87	1
LH-DS-03	7/16/2025 23:15	8.96	27.78	14.647	116.36	1
LH-DS-03	7/16/2025 23:30	8.97	27.82	14.646	116.49	1
LH-DS-03	7/16/2025 23:45	8.93	27.8	14.651	114.49	1
LH-DS-03	7/17/2025 0:00	8.92	27.82	14.647	115.84	1
LH-DS-03	7/17/2025 0:15	8.88	27.84	14.645	115.32	1
LH-DS-03	7/17/2025 0:30	8.82	27.8	14.647	114.55	1
LH-DS-03	7/17/2025 0:45	8.89	27.84	14.646	115.45	1
LH-DS-03	7/17/2025 1:00	8.82	27.86	14.645	114.55	1
LH-DS-03	7/17/2025 1:15	8.71	27.78	14.647	113.12	1
LH-DS-03	7/17/2025 1:30	8.68	27.78	14.645	112.73	1
LH-DS-03	7/17/2025 1:45	8.6	27.74	14.644	110.26	1
LH-DS-03	7/17/2025 2:00	8.49	27.66	14.645	108.85	1
LH-DS-03	7/17/2025 2:15	8.39	27.6	14.645	107.56	1
LH-DS-03	7/17/2025 2:30	8.33	27.54	14.639	106.79	1
LH-DS-03	7/17/2025 2:45	8.26	27.52	14.639	105.9	1
LH-DS-03	7/17/2025 3:00	8.22	27.48	14.638	105.38	1
LH-DS-03	7/17/2025 3:15	8.22	27.5	14.627	105.38	1
LH-DS-03	7/17/2025 3:30	8.22	27.52	14.626	105.38	1
LH-DS-03	7/17/2025 3:45	8.15	27.52	14.626	104.49	1
LH-DS-03	7/17/2025 4:00	8.14	27.48	14.626	104.36	1
LH-DS-03	7/17/2025 4:15	8.18	27.52	14.63	104.87	1
LH-DS-03	7/17/2025 4:30	8.13	27.52	14.628	104.23	1
LH-DS-03	7/17/2025 4:45	8.12	27.48	14.629	104.1	1
LH-DS-03	7/17/2025 5:00	8.21	27.54	14.631	105.26	1
LH-DS-03	7/17/2025 5:15	8.19	27.56	14.628	105	1
LH-DS-03	7/17/2025 5:30	8.18	27.56	14.624	104.87	1
LH-DS-03	7/17/2025 5:45	8.14	27.52	14.622	104.36	1
LH-DS-03	7/17/2025 6:00	8.09	27.48	14.627	103.72	1
LH-DS-03	7/17/2025 6:15	8.05	27.44	14.628	103.21	1
LH-DS-03	7/17/2025 6:30	8.05	27.4	14.626	103.21	1
LH-DS-03	7/17/2025 6:45	8.12	27.42	14.624	104.1	1
LH-DS-03	7/17/2025 7:00	8.11	27.42	14.627	103.97	1
LH-DS-03	7/17/2025 7:15	8.04	27.36	14.628	103.08	1
LH-DS-03	7/17/2025 7:30	7.99	27.3	14.628	102.44	1
LH-DS-03	7/17/2025 7:45	7.97	27.28	14.629	102.18	1

Station Name	Date Time	DO mg/L	Temp C	Air Pressure PSI	Saturation PCT	Use Code
LH-DS-03	7/17/2025 8:00	8.05	27.3	14.629	103.21	1
LH-DS-03	7/17/2025 8:15	8.14	27.34	14.63	104.36	1
LH-DS-03	7/17/2025 8:30	8.19	27.36	14.627	105	1
LH-DS-03	7/17/2025 8:45	8.25	27.36	14.623	105.77	1
LH-DS-03	7/17/2025 9:00	8.35	27.36	14.619	107.05	1
LH-DS-03	7/17/2025 9:15	8.39	27.38	14.62	107.56	1
LH-DS-03	7/17/2025 9:30	8.45	27.42	14.621	108.33	1
LH-DS-03	7/17/2025 9:45	8.44	27.44	14.618	108.21	1
LH-DS-03	7/17/2025 10:00	8.39	27.42	14.618	107.56	1
LH-DS-03	7/17/2025 10:15	8.38	27.38	14.613	107.44	1
LH-DS-03	7/17/2025 10:30	8.43	27.4	14.611	108.08	1
LH-DS-03	7/17/2025 10:45	8.51	27.44	14.608	109.1	1
LH-DS-03	7/17/2025 11:00	8.48	27.44	14.604	108.72	1
LH-DS-03	7/17/2025 11:15	8.44	27.4	14.601	108.21	1
LH-DS-03	7/17/2025 11:30	8.6	27.48	14.598	110.26	1
LH-DS-03	7/17/2025 11:45	8.6	27.52	14.594	110.26	1
LH-DS-03	7/17/2025 12:00	8.56	27.5	14.591	109.74	1
LH-DS-03	7/17/2025 12:15	8.77	27.58	14.588	112.44	1
LH-DS-03	7/17/2025 12:30	9.01	27.7	14.587	115.51	1
LH-DS-03	7/17/2025 12:45	9.13	27.76	14.585	118.57	1
LH-DS-03	7/17/2025 13:00	9.23	27.8	14.582	119.87	1
LH-DS-03	7/17/2025 13:15	9.32	27.88	14.58	121.04	1
LH-DS-03	7/17/2025 13:30	9.36	27.94	14.578	121.56	1
LH-DS-03	7/17/2025 13:45	9.34	27.92	14.575	121.3	1
LH-DS-03	7/17/2025 14:00	9.29	27.9	14.571	120.65	1
LH-DS-03	7/17/2025 14:15	9.22	27.88	14.568	119.74	1
LH-DS-03	7/17/2025 14:30	9.07	27.82	14.567	117.79	1
LH-DS-03	7/17/2025 14:45	9	27.74	14.563	115.38	1
LH-DS-03	7/17/2025 15:00	8.93	27.68	14.561	114.49	1
LH-DS-03	7/17/2025 15:15	8.95	27.68	14.561	114.74	1
LH-DS-03	7/17/2025 15:30	9.06	27.72	14.558	116.15	1
LH-DS-03	7/17/2025 15:45	9.2	27.78	14.556	119.48	1
LH-DS-03	7/17/2025 16:00	9.3	27.86	14.561	120.78	1
LH-DS-03	7/17/2025 16:15	9.36	27.9	14.558	121.56	1
LH-DS-03	7/17/2025 16:30	9.45	27.94	14.55	122.73	1
LH-DS-03	7/17/2025 16:45	9.54	27.98	14.55	123.9	1
LH-DS-03	7/17/2025 17:00	9.55	28.02	14.549	124.03	1
LH-DS-03	7/17/2025 17:15	9.43	28	14.543	122.47	1
LH-DS-03	7/17/2025 17:30	9.37	27.96	14.546	121.69	1
LH-DS-03	7/17/2025 17:45	9.34	27.94	14.539	121.3	1
LH-DS-03	7/17/2025 18:00	9.28	27.92	14.539	120.52	1
LH-DS-03	7/17/2025 18:15	9.24	27.9	14.538	120	1
LH-DS-03	7/17/2025 18:30	9.27	27.92	14.536	120.39	1
LH-DS-03	7/17/2025 18:45	9.3	27.96	14.532	120.78	1
LH-DS-03	7/17/2025 19:00	9.21	27.96	14.532	119.61	1
LH-DS-03	7/17/2025 19:15	9.11	27.94	14.534	118.31	1
LH-DS-03	7/17/2025 19:30	8.97	27.88	14.533	116.49	1
LH-DS-03	7/17/2025 19:45	8.93	27.9	14.529	115.97	1
LH-DS-03	7/17/2025 20:00	8.96	27.92	14.529	116.36	1
LH-DS-03	7/17/2025 20:15	8.94	27.96	14.531	116.1	1
LH-DS-03	7/17/2025 20:30	8.95	27.98	14.531	116.23	1
LH-DS-03	7/17/2025 20:45	8.98	28	14.531	116.62	1
LH-DS-03	7/17/2025 21:00	9	28.02	14.536	116.88	1
LH-DS-03	7/17/2025 21:15	8.98	28.04	14.535	116.62	1
LH-DS-03	7/17/2025 21:30	8.91	28.02	14.545	115.71	1
LH-DS-03	7/17/2025 21:45	8.88	28	14.549	115.32	1
LH-DS-03	7/17/2025 22:00	8.86	28	14.551	115.06	1
LH-DS-03	7/17/2025 22:15	8.77	27.96	14.564	113.9	1
LH-DS-03	7/17/2025 22:30	8.69	27.92	14.562	112.86	1
LH-DS-03	7/17/2025 22:45	8.58	27.88	14.567	111.43	1
LH-DS-03	7/17/2025 23:00	8.51	27.86	14.568	110.52	1
LH-DS-03	7/17/2025 23:15	8.49	27.84	14.571	110.26	1
LH-DS-03	7/17/2025 23:30	8.48	27.84	14.57	110.13	1
LH-DS-03	7/17/2025 23:45	8.47	27.84	14.569	110	1
LH-DS-03	7/18/2025 0:00	8.45	27.86	14.572	109.74	1
LH-DS-03	7/18/2025 0:15	8.44	27.84	14.57	109.61	1
LH-DS-03	7/18/2025 0:30	8.37	27.82	14.574	108.7	1
LH-DS-03	7/18/2025 0:45	8.34	27.78	14.573	108.31	1
LH-DS-03	7/18/2025 1:00	8.31	27.76	14.575	107.92	1
LH-DS-03	7/18/2025 1:15	8.27	27.74	14.578	106.03	1
LH-DS-03	7/18/2025 1:30	8.25	27.72	14.578	105.77	1
LH-DS-03	7/18/2025 1:45	8.24	27.7	14.577	105.64	1
LH-DS-03	7/18/2025 2:00	8.23	27.68	14.577	105.51	1
LH-DS-03	7/18/2025 2:15	8.19	27.64	14.577	105	1
LH-DS-03	7/18/2025 2:30	8.13	27.6	14.581	104.23	1
LH-DS-03	7/18/2025 2:45	8.11	27.56	14.579	103.97	1
LH-DS-03	7/18/2025 3:00	8.07	27.52	14.582	103.46	1
LH-DS-03	7/18/2025 3:15	8.04	27.48	14.584	103.08	1
LH-DS-03	7/18/2025 3:30	8.05	27.48	14.587	103.21	1
LH-DS-03	7/18/2025 3:45	7.98	27.46	14.591	102.31	1
LH-DS-03	7/18/2025 4:00	7.97	27.44	14.591	102.18	1
LH-DS-03	7/18/2025 4:15	7.97	27.44	14.594	102.18	1
LH-DS-03	7/18/2025 4:30	7.99	27.44	14.595	102.44	1
LH-DS-03	7/18/2025 4:45	7.99	27.46	14.596	102.44	1

Dissolved Oxygen Saturation Continous Monitoring Data
Normandeau Associates Inc.

Station Name	Date Time	DO mg/L	Temp C	Air Pressure PSI	Saturation PCT	Use Code
LH-DS-03	7/18/2025 5:00	7.98	27.46	14.6	102.31	1
LH-DS-03	7/18/2025 5:15	7.96	27.46	14.604	102.05	1
LH-DS-03	7/18/2025 5:30	7.95	27.44	14.608	101.92	1
LH-DS-03	7/18/2025 5:45	7.92	27.44	14.609	101.54	1
LH-DS-03	7/18/2025 6:00	7.86	27.42	14.615	100.77	1
LH-DS-03	7/18/2025 6:15	7.81	27.4	14.619	100.13	1
LH-DS-03	7/18/2025 6:30	7.79	27.38	14.623	99.87	1
LH-DS-03	7/18/2025 6:45	7.77	27.34	14.626	99.62	1
LH-DS-03	7/18/2025 7:00	7.78	27.34	14.629	99.74	1
LH-DS-03	7/18/2025 7:15	7.81	27.32	14.633	100.13	1
LH-DS-03	7/18/2025 7:30	7.85	27.3	14.638	100.64	1
LH-DS-03	7/18/2025 7:45	7.88	27.28	14.649	99.75	1
LH-DS-03	7/18/2025 8:00	7.89	27.28	14.652	99.87	1
LH-DS-03	7/18/2025 8:15	7.95	27.28	14.653	100.63	1
LH-DS-03	7/18/2025 8:30	8.02	27.28	14.656	101.52	1
LH-DS-03	7/18/2025 8:45	8.08	27.26	14.659	102.28	1
LH-DS-03	7/18/2025 9:00	8.12	27.28	14.661	102.78	1
LH-DS-03	7/18/2025 9:15	8.18	27.28	14.668	103.54	1
LH-DS-03	7/18/2025 9:30	8.28	27.32	14.669	104.81	1
LH-DS-03	7/18/2025 9:45	8.39	27.32	14.678	106.2	1
LH-DS-03	7/18/2025 10:00	8.53	27.36	14.679	107.97	1
LH-DS-03	7/18/2025 10:15	8.67	27.42	14.686	109.75	1
LH-DS-03	7/18/2025 10:30	8.78	27.48	14.684	111.14	1
LH-DS-03	7/18/2025 10:45	8.87	27.54	14.689	112.28	1
LH-DS-03	7/18/2025 11:00	8.95	27.58	14.689	113.29	1
LH-DS-03	7/18/2025 11:15	9.04	27.64	14.694	114.43	1
LH-DS-03	7/18/2025 11:30	9.07	27.64	14.697	114.81	1
LH-DS-03	7/18/2025 11:45	9.12	27.68	14.704	115.44	1
LH-DS-03	7/18/2025 12:00	9.18	27.7	14.703	116.2	1
LH-DS-03	7/18/2025 12:15	9.15	27.74	14.702	115.82	1
LH-DS-03	7/18/2025 12:30	9.17	27.74	14.701	116.08	1
LH-DS-03	7/18/2025 12:45	9.22	27.76	14.701	118.21	1
LH-DS-03	7/18/2025 13:00	9.29	27.82	14.702	119.1	1
LH-DS-03	7/18/2025 13:15	9.3	27.86	14.702	119.23	1
LH-DS-03	7/18/2025 13:30	9.25	27.86	14.705	118.59	1
LH-DS-03	7/18/2025 13:45	9.18	27.84	14.708	117.69	1
LH-DS-03	7/18/2025 14:00	9.14	27.84	14.708	117.18	1
LH-DS-03	7/18/2025 14:15	9.06	27.84	14.705	116.15	1
LH-DS-03	7/18/2025 14:30	9.03	27.8	14.707	115.77	1
LH-DS-03	7/18/2025 14:45	9.03	27.8	14.705	115.77	1
LH-DS-03	7/18/2025 15:00	8.98	27.82	14.709	115.13	1
LH-DS-03	7/18/2025 15:15	8.94	27.8	14.708	114.62	1
LH-DS-03	7/18/2025 15:30	8.94	27.78	14.709	114.62	1
LH-DS-03	7/18/2025 15:45	8.95	27.78	14.711	114.74	1
LH-DS-03	7/18/2025 16:00	8.96	27.76	14.71	114.87	1
LH-DS-03	7/18/2025 16:15	8.96	27.76	14.708	114.87	1
LH-DS-03	7/18/2025 16:30	8.95	27.74	14.71	113.29	1
LH-DS-03	7/18/2025 16:45	8.95	27.74	14.71	113.29	1
LH-DS-03	7/18/2025 17:00	8.98	27.72	14.709	113.67	1
LH-DS-03	7/18/2025 17:15	9.01	27.72	14.708	114.05	1
LH-DS-03	7/18/2025 17:30	9.07	27.74	14.713	114.81	1
LH-DS-03	7/18/2025 17:45	9.1	27.74	14.716	115.19	1
LH-DS-03	7/18/2025 18:00	9.11	27.74	14.715	115.32	1
LH-DS-03	7/18/2025 18:15	9.11	27.72	14.716	115.32	1
LH-DS-03	7/18/2025 18:30	9.07	27.7	14.717	114.81	1
LH-DS-03	7/18/2025 18:45	8.98	27.66	14.718	113.67	1
LH-DS-03	7/18/2025 19:00	8.93	27.62	14.72	113.04	1
LH-DS-03	7/18/2025 19:15	8.87	27.58	14.721	112.28	1
LH-DS-03	7/18/2025 19:30	8.77	27.54	14.723	111.01	1
LH-DS-03	7/18/2025 19:45	8.66	27.5	14.723	109.62	1
LH-DS-03	7/18/2025 20:00	8.58	27.46	14.721	108.61	1
LH-DS-03	7/18/2025 20:15	8.5	27.44	14.723	107.59	1
LH-DS-03	7/18/2025 20:30	8.42	27.4	14.722	106.58	1
LH-DS-03	7/18/2025 20:45	8.36	27.38	14.72	105.82	1
LH-DS-03	7/18/2025 21:00	8.34	27.36	14.721	105.57	1
LH-DS-03	7/18/2025 21:15	8.31	27.36	14.724	105.19	1
LH-DS-03	7/18/2025 21:30	8.25	27.34	14.726	104.43	1
LH-DS-03	7/18/2025 21:45	8.21	27.32	14.729	103.92	1
LH-DS-03	7/18/2025 22:00	8.15	27.3	14.731	103.16	1
LH-DS-03	7/18/2025 22:15	8.08	27.28	14.73	102.28	1
LH-DS-03	7/18/2025 22:30	8.07	27.28	14.734	102.15	1
LH-DS-03	7/18/2025 22:45	8.09	27.3	14.732	102.41	1
LH-DS-03	7/18/2025 23:00	8.07	27.3	14.739	102.15	1
LH-DS-03	7/18/2025 23:15	8.07	27.3	14.741	102.15	1
LH-DS-03	7/18/2025 23:30	8.11	27.28	14.739	102.66	1
LH-DS-03	7/18/2025 23:45	8.15	27.28	14.738	103.16	1
LH-DS-03	7/19/2025 0:00	8.18	27.28	14.738	103.54	1
LH-DS-03	7/19/2025 0:15	8.21	27.26	14.742	103.92	1
LH-DS-03	7/19/2025 0:30	8.24	27.28	14.745	104.3	1
LH-DS-03	7/19/2025 0:45	8.25	27.28	14.743	104.43	1
LH-DS-03	7/19/2025 1:00	8.26	27.28	14.743	104.56	1
LH-DS-03	7/19/2025 1:15	8.24	27.28	14.742	104.3	1
LH-DS-03	7/19/2025 1:30	8.25	27.28	14.746	104.43	1
LH-DS-03	7/19/2025 1:45	8.24	27.28	14.748	104.3	1

Station Name	Date Time	DO mg/L	Temp C	Air Pressure PSI	Saturation PCT	Use Code
LH-DS-03	7/19/2025 2:00	8.23	27.28	14.749	104.18	1
LH-DS-03	7/19/2025 2:15	8.21	27.26	14.75	103.92	1
LH-DS-03	7/19/2025 2:30	8.17	27.26	14.749	103.42	1
LH-DS-03	7/19/2025 2:45	8.13	27.24	14.749	101.63	1
LH-DS-03	7/19/2025 3:00	8.07	27.22	14.748	100.88	1
LH-DS-03	7/19/2025 3:15	8.02	27.22	14.75	100.25	1
LH-DS-03	7/19/2025 3:30	7.99	27.2	14.753	99.88	1
LH-DS-03	7/19/2025 3:45	7.96	27.18	14.753	99.5	1
LH-DS-03	7/19/2025 4:00	7.91	27.16	14.75	98.88	1
LH-DS-03	7/19/2025 4:15	7.9	27.14	14.75	98.75	1
LH-DS-03	7/19/2025 4:30	7.88	27.14	14.751	98.5	1
LH-DS-03	7/19/2025 4:45	7.83	27.1	14.747	97.88	1
LH-DS-03	7/19/2025 5:00	7.8	27.08	14.749	97.5	1
LH-DS-03	7/19/2025 5:15	7.75	27.06	14.753	96.88	1
LH-DS-03	7/19/2025 5:30	7.72	27.04	14.751	96.5	1
LH-DS-03	7/19/2025 5:45	7.67	27.02	14.753	95.88	1
LH-DS-03	7/19/2025 6:00	7.66	26.98	14.753	95.75	1
LH-DS-03	7/19/2025 6:15	7.61	26.96	14.754	95.13	1
LH-DS-03	7/19/2025 6:30	7.59	26.94	14.756	94.88	1
LH-DS-03	7/19/2025 6:45	7.63	26.94	14.755	95.38	1
LH-DS-03	7/19/2025 7:00	7.63	26.94	14.755	95.38	1
LH-DS-03	7/19/2025 7:15	7.71	26.94	14.756	96.38	1
LH-DS-03	7/19/2025 7:30	7.78	26.94	14.756	97.25	1
LH-DS-03	7/19/2025 7:45	7.86	26.94	14.757	98.25	1
LH-DS-03	7/19/2025 8:00	8	26.96	14.759	100	1
LH-DS-03	7/19/2025 8:15	8.15	27	14.758	101.88	1
LH-DS-03	7/19/2025 8:30	8.34	27.04	14.758	104.25	1
LH-DS-03	7/19/2025 8:45	8.5	27.12	14.758	106.25	1
LH-DS-03	7/19/2025 9:00	8.66	27.18	14.757	108.25	1
LH-DS-03	7/19/2025 9:15	8.79	27.26	14.755	111.27	1
LH-DS-03	7/19/2025 9:30	8.9	27.32	14.755	112.66	1
LH-DS-03	7/19/2025 9:45	8.97	27.4	14.754	113.54	1
LH-DS-03	7/19/2025 10:00	9.03	27.46	14.752	114.3	1
LH-DS-03	7/19/2025 10:15	9.06	27.5	14.749	114.68	1
LH-DS-03	7/19/2025 10:30	9.1	27.54	14.75	115.19	1
LH-DS-03	7/19/2025 10:45	9.12	27.56	14.749	115.44	1
LH-DS-03	7/19/2025 11:00	9.17	27.58	14.746	116.08	1
LH-DS-03	7/19/2025 11:15	9.21	27.6	14.744	116.58	1
LH-DS-03	7/19/2025 11:30	9.23	27.6	14.741	116.84	1
LH-DS-03	7/19/2025 11:45	9.23	27.62	14.741	116.84	1
LH-DS-03	7/19/2025 12:00	9.22	27.64	14.737	116.71	1
LH-DS-03	7/19/2025 12:15	9.2	27.66	14.735	116.46	1
LH-DS-03	7/19/2025 12:30	9.2	27.68	14.732	116.46	1
LH-DS-03	7/19/2025 12:45	9.21	27.7	14.73	116.58	1
LH-DS-03	7/19/2025 13:00	9.25	27.7	14.732	117.09	1
LH-DS-03	7/19/2025 13:15	9.29	27.72	14.73	117.59	1
LH-DS-03	7/19/2025 13:30	9.28	27.72	14.73	117.47	1
LH-DS-03	7/19/2025 13:45	9.29	27.74	14.726	117.59	1
LH-DS-03	7/19/2025 14:00	9.28	27.72	14.722	117.47	1
LH-DS-03	7/19/2025 14:15	9.32	27.74	14.72	117.97	1
LH-DS-03	7/19/2025 14:30	9.32	27.76	14.722	119.49	1
LH-DS-03	7/19/2025 14:45	9.33	27.76	14.717	119.62	1
LH-DS-03	7/19/2025 15:00	9.35	27.76	14.713	119.87	1
LH-DS-03	7/19/2025 15:15	9.4	27.8	14.708	120.51	1
LH-DS-03	7/19/2025 15:30	9.48	27.84	14.711	121.54	1
LH-DS-03	7/19/2025 15:45	9.57	27.86	14.707	122.69	1
LH-DS-03	7/19/2025 16:00	9.65	27.9	14.7	123.72	1
LH-DS-03	7/19/2025 16:15	9.66	27.9	14.699	123.85	1
LH-DS-03	7/19/2025 16:30	9.62	27.9	14.702	123.33	1
LH-DS-03	7/19/2025 16:45	9.68	27.94	14.698	124.1	1
LH-DS-03	7/19/2025 17:00	9.75	27.98	14.697	125	1
LH-DS-03	7/19/2025 17:15	9.75	27.98	14.697	125	1
LH-DS-03	7/19/2025 17:30	9.7	27.94	14.69	124.36	1
LH-DS-03	7/19/2025 17:45	9.68	27.9	14.686	124.1	1
LH-DS-03	7/19/2025 18:00	9.66	27.92	14.684	123.85	1
LH-DS-03	7/19/2025 18:15	9.58	27.9	14.683	122.82	1
LH-DS-03	7/19/2025 18:30	9.58	27.92	14.68	122.82	1
LH-DS-03	7/19/2025 18:45	9.5	27.92	14.679	121.79	1
LH-DS-03	7/19/2025 19:00	9.41	27.88	14.679	120.64	1
LH-DS-03	7/19/2025 19:15	9.31	27.82	14.679	119.36	1
LH-DS-03	7/19/2025 19:30	9.17	27.74	14.679	116.08	1
LH-DS-03	7/19/2025 19:45	9.09	27.7	14.679	115.06	1
LH-DS-03	7/19/2025 20:00	8.92	27.66	14.676	112.91	1
LH-DS-03	7/19/2025 20:15	8.78	27.62	14.675	111.14	1
LH-DS-03	7/19/2025 20:30	8.75	27.64	14.672	110.76	1
LH-DS-03	7/19/2025 20:45	8.71	27.66	14.671	110.25	1
LH-DS-03	7/19/2025 21:00	8.66	27.68	14.671	109.62	1
LH-DS-03	7/19/2025 21:15	8.66	27.68	14.675	109.62	1
LH-DS-03	7/19/2025 21:30	8.65	27.68	14.677	109.49	1
LH-DS-03	7/19/2025 21:45	8.64	27.68	14.676	109.37	1
LH-DS-03	7/19/2025 22:00	8.56	27.64	14.675	108.35	1
LH-DS-03	7/19/2025 22:15	8.46	27.58	14.678	107.09	1
LH-DS-03	7/19/2025 22:30	8.39	27.54	14.677	106.2	1
LH-DS-03	7/19/2025 22:45	8.31	27.52	14.676	105.19	1

Dissolved Oxygen Saturation Continous Monitoring Data
Normandeau Associates Inc.

Station Name	Date Time	DO mg/L	Temp C	Air Pressure PSI	Saturation PCT	Use Code
LH-DS-03	7/19/2025 23:00	8.31	27.5	14.673	105.19	1
LH-DS-03	7/19/2025 23:15	8.31	27.5	14.672	105.19	1
LH-DS-03	7/19/2025 23:30	8.27	27.48	14.673	104.68	1
LH-DS-03	7/19/2025 23:45	8.24	27.46	14.671	104.3	1
LH-DS-03	7/20/2025 0:00	8.29	27.48	14.673	104.94	1
LH-DS-03	7/20/2025 0:15	8.29	27.48	14.668	104.94	1
LH-DS-03	7/20/2025 0:30	8.32	27.48	14.668	105.32	1
LH-DS-03	7/20/2025 0:45	8.39	27.48	14.665	106.2	1
LH-DS-03	7/20/2025 1:00	8.43	27.5	14.664	106.71	1
LH-DS-03	7/20/2025 1:15	8.45	27.48	14.665	106.96	1
LH-DS-03	7/20/2025 1:30	8.47	27.48	14.662	107.22	1
LH-DS-03	7/20/2025 1:45	8.47	27.48	14.66	107.22	1
LH-DS-03	7/20/2025 2:00	8.42	27.46	14.659	106.58	1
LH-DS-03	7/20/2025 2:15	8.35	27.42	14.656	105.7	1
LH-DS-03	7/20/2025 2:30	8.31	27.38	14.655	105.19	1
LH-DS-03	7/20/2025 2:45	8.26	27.36	14.653	104.56	1
LH-DS-03	7/20/2025 3:00	8.22	27.34	14.649	104.05	1
LH-DS-03	7/20/2025 3:15	8.18	27.32	14.644	104.87	1
LH-DS-03	7/20/2025 3:30	8.14	27.3	14.64	104.36	1
LH-DS-03	7/20/2025 3:45	8.15	27.3	14.645	104.49	1
LH-DS-03	7/20/2025 4:00	8.13	27.28	14.644	104.23	1
LH-DS-03	7/20/2025 4:15	8.09	27.28	14.644	103.72	1
LH-DS-03	7/20/2025 4:30	8.02	27.26	14.645	102.82	1
LH-DS-03	7/20/2025 4:45	7.94	27.24	14.649	100.51	1
LH-DS-03	7/20/2025 5:00	7.92	27.22	14.648	100.25	1
LH-DS-03	7/20/2025 5:15	7.91	27.2	14.642	100.13	1
LH-DS-03	7/20/2025 5:30	7.89	27.2	14.64	99.87	1
LH-DS-03	7/20/2025 5:45	7.9	27.2	14.641	100	1
LH-DS-03	7/20/2025 6:00	7.91	27.2	14.64	100.13	1
LH-DS-03	7/20/2025 6:15	7.95	27.18	14.64	100.63	1
LH-DS-03	7/20/2025 6:30	7.99	27.18	14.638	101.14	1
LH-DS-03	7/20/2025 6:45	8.03	27.2	14.637	101.65	1
LH-DS-03	7/20/2025 7:00	8.07	27.2	14.636	102.15	1
LH-DS-03	7/20/2025 7:15	8.14	27.2	14.636	103.04	1
LH-DS-03	7/20/2025 7:30	8.15	27.2	14.635	103.16	1
LH-DS-03	7/20/2025 7:45	8.19	27.18	14.632	103.67	1
LH-DS-03	7/20/2025 8:00	8.25	27.2	14.626	104.43	1
LH-DS-03	7/20/2025 8:15	8.28	27.22	14.628	104.81	1
LH-DS-03	7/20/2025 8:30	8.32	27.22	14.629	105.32	1
LH-DS-03	7/20/2025 8:45	8.37	27.24	14.628	105.95	1
LH-DS-03	7/20/2025 9:00	8.39	27.24	14.628	106.2	1
LH-DS-03	7/20/2025 9:15	8.35	27.24	14.63	105.7	1
LH-DS-03	7/20/2025 9:30	8.33	27.24	14.624	105.44	1
LH-DS-03	7/20/2025 9:45	8.37	27.24	14.623	105.95	1
LH-DS-03	7/20/2025 10:00	8.37	27.22	14.62	105.95	1
LH-DS-03	7/20/2025 10:15	8.35	27.22	14.617	105.7	1
LH-DS-03	7/20/2025 10:30	8.38	27.24	14.615	106.08	1
LH-DS-03	7/20/2025 10:45	8.41	27.26	14.615	107.82	1
LH-DS-03	7/20/2025 11:00	8.44	27.28	14.609	108.21	1
LH-DS-03	7/20/2025 11:15	8.49	27.3	14.609	108.85	1
LH-DS-03	7/20/2025 11:30	8.54	27.34	14.606	109.49	1
LH-DS-03	7/20/2025 11:45	8.55	27.36	14.603	109.62	1
LH-DS-03	7/20/2025 12:00	8.61	27.38	14.599	110.38	1
LH-DS-03	7/20/2025 12:15	8.68	27.4	14.598	111.28	1
LH-DS-03	7/20/2025 12:30	8.74	27.44	14.594	112.05	1
LH-DS-03	7/20/2025 12:45	8.83	27.46	14.589	113.21	1
LH-DS-03	7/20/2025 13:00	8.9	27.52	14.586	114.1	1
LH-DS-03	7/20/2025 13:15	8.99	27.58	14.582	115.26	1
LH-DS-03	7/20/2025 13:30	9.1	27.66	14.576	116.67	1
LH-DS-03	7/20/2025 13:45	9.21	27.74	14.572	118.08	1
LH-DS-03	7/20/2025 14:00	9.26	27.82	14.57	120.26	1
LH-DS-03	7/20/2025 14:15	9.38	27.9	14.571	121.82	1
LH-DS-03	7/20/2025 14:30	9.44	28	14.571	122.6	1
LH-DS-03	7/20/2025 14:45	9.56	28.1	14.559	124.16	1
LH-DS-03	7/20/2025 15:00	9.61	28.18	14.559	124.81	1
LH-DS-03	7/20/2025 15:15	9.57	28.24	14.554	124.29	1
LH-DS-03	7/20/2025 15:30	9.59	28.26	14.555	124.55	1
LH-DS-03	7/20/2025 15:45	9.58	28.3	14.549	126.05	1
LH-DS-03	7/20/2025 16:00	9.54	28.32	14.541	125.53	1
LH-DS-03	7/20/2025 16:15	9.57	28.3	14.543	125.92	1
LH-DS-03	7/20/2025 16:30	9.57	28.32	14.538	125.92	1
LH-DS-03	7/20/2025 16:45	9.57	28.32	14.529	125.92	1
LH-DS-03	7/20/2025 17:00	9.5	28.3	14.529	125	1
LH-DS-03	7/20/2025 17:15	9.45	28.24	14.528	122.73	1
LH-DS-03	7/20/2025 17:30	9.36	28.12	14.525	121.56	1
LH-DS-03	7/20/2025 17:45	9.22	27.98	14.525	119.74	1
LH-DS-03	7/20/2025 18:00	9.03	27.84	14.522	117.27	1
LH-DS-03	7/20/2025 18:15	8.91	27.74	14.52	114.23	1
LH-DS-03	7/20/2025 18:30	8.82	27.68	14.524	113.08	1
LH-DS-03	7/20/2025 18:45	8.73	27.66	14.522	111.92	1
LH-DS-03	7/20/2025 19:00	8.64	27.62	14.531	110.77	1
LH-DS-03	7/20/2025 19:15	8.48	27.54	14.574	108.72	1
LH-DS-03	7/20/2025 19:30	8.43	27.5	14.567	108.08	1
LH-DS-03	7/20/2025 19:45	8.3	27.4	14.568	106.41	1

Station Name	Date Time	DO mg/L	Temp C	Air Pressure PSI	Saturation PCT	Use Code
LH-DS-03	7/20/2025 20:00	8.32	27.38	14.571	106.67	1
LH-DS-03	7/20/2025 20:15	8.33	27.42	14.572	106.79	1
LH-DS-03	7/20/2025 20:30	8.18	27.36	14.573	104.87	1
LH-DS-03	7/20/2025 20:45	8.15	27.34	14.573	104.49	1
LH-DS-03	7/20/2025 21:00	8.14	27.34	14.577	104.36	1
LH-DS-03	7/20/2025 21:15	7.94	27.3	14.576	101.79	1
LH-DS-03	7/20/2025 21:30	7.9	27.28	14.573	101.28	1
LH-DS-03	7/20/2025 21:45	7.99	27.26	14.573	102.44	1
LH-DS-03	7/20/2025 22:00	8.03	27.26	14.574	102.95	1
LH-DS-03	7/20/2025 22:15	7.99	27.24	14.573	101.14	1
LH-DS-03	7/20/2025 22:30	7.99	27.24	14.571	101.14	1
LH-DS-03	7/20/2025 22:45	8.02	27.24	14.572	101.52	1
LH-DS-03	7/20/2025 23:00	8.03	27.26	14.573	102.95	1
LH-DS-03	7/20/2025 23:15	8.02	27.26	14.575	102.82	1
LH-DS-03	7/20/2025 23:30	8.01	27.26	14.572	102.69	1
LH-DS-03	7/20/2025 23:45	8.01	27.24	14.574	101.39	1
LH-DS-03	7/21/2025 0:00	7.96	27.22	14.579	100.76	1
LH-DS-03	7/21/2025 0:15	7.94	27.22	14.577	100.51	1
LH-DS-03	7/21/2025 0:30	7.96	27.2	14.576	100.76	1
LH-DS-03	7/21/2025 0:45	7.95	27.18	14.574	100.63	1
LH-DS-03	7/21/2025 1:00	7.94	27.16	14.573	100.51	1
LH-DS-03	7/21/2025 1:15	7.91	27.14	14.572	100.13	1
LH-DS-03	7/21/2025 1:30	7.87	27.12	14.571	99.62	1
LH-DS-03	7/21/2025 1:45	7.79	27.08	14.57	98.61	1
LH-DS-03	7/21/2025 2:00	7.7	27.04	14.57	97.47	1
LH-DS-03	7/21/2025 2:15	7.66	27.02	14.57	96.96	1
LH-DS-03	7/21/2025 2:30	7.62	27	14.571	96.46	1
LH-DS-03	7/21/2025 2:45	7.57	26.98	14.57	95.82	1
LH-DS-03	7/21/2025 3:00	7.51	26.96	14.568	95.06	1
LH-DS-03	7/21/2025 3:15	7.46	26.94	14.568	94.43	1
LH-DS-03	7/21/2025 3:30	7.38	26.92	14.566	93.42	1
LH-DS-03	7/21/2025 3:45	7.35	26.88	14.57	93.04	1
LH-DS-03	7/21/2025 4:00	7.27	26.86	14.568	92.03	1
LH-DS-03	7/21/2025 4:15	7.21	26.84	14.568	91.27	1
LH-DS-03	7/21/2025 4:30	7.13	26.82	14.567	90.25	1
LH-DS-03	7/21/2025 4:45	7.06	26.78	14.572	89.37	1
LH-DS-03	7/21/2025 5:00	7.01	26.76	14.573	88.73	1
LH-DS-03	7/21/2025 5:15	6.94	26.72	14.574	86.75	1
LH-DS-03	7/21/2025 5:30	6.88	26.7	14.577	86	1
LH-DS-03	7/21/2025 5:45	6.84	26.68	14.577	85.5	1
LH-DS-03	7/21/2025 6:00	6.85	26.66	14.58	85.63	1
LH-DS-03	7/21/2025 6:15	6.86	26.64	14.583	85.75	1
LH-DS-03	7/21/2025 6:30	6.9	26.64	14.584	86.25	1
LH-DS-03	7/21/2025 6:45	6.97	26.64	14.589	87.13	1
LH-DS-03	7/21/2025 7:00	7.06	26.64	14.59	88.25	1
LH-DS-03	7/21/2025 7:15	7.22	26.66	14.591	90.25	1
LH-DS-03	7/21/2025 7:30	7.46	26.68	14.601	93.25	1
LH-DS-03	7/21/2025 7:45	7.68	26.72	14.598	96	1
LH-DS-03	7/21/2025 8:00	7.86	26.74	14.606	98.25	1
LH-DS-03	7/21/2025 8:15	8.03	26.8	14.612	101.65	1
LH-DS-03	7/21/2025 8:30	8.16	26.82	14.617	103.29	1
LH-DS-03	7/21/2025 8:45	8.23	26.86	14.618	104.18	1
LH-DS-03	7/21/2025 9:00	8.26	26.9	14.621	104.56	1
LH-DS-03	7/21/2025 9:15	8.31	26.9	14.622	105.19	1
LH-DS-03	7/21/2025 9:30	8.36	26.94	14.626	105.82	1
LH-DS-03	7/21/2025 9:45	8.39	26.96	14.63	106.2	1
LH-DS-03	7/21/2025 10:00	8.44	27	14.629	106.84	1
LH-DS-03	7/21/2025 10:15	8.45	27.04	14.633	106.96	1
LH-DS-03	7/21/2025 10:30	8.43	27.04	14.632	106.71	1
LH-DS-03	7/21/2025 10:45	8.43	27.06	14.632	106.71	1
LH-DS-03	7/21/2025 11:00	8.36	27.08	14.633	105.82	1
LH-DS-03	7/21/2025 11:15	8.32	27.06	14.635	105.32	1
LH-DS-03	7/21/2025 11:30	8.38	27.08	14.637	106.08	1
LH-DS-03	7/21/2025 11:45	8.49	27.14	14.629	107.47	1
LH-DS-03	7/21/2025 12:00	8.56	27.2	14.637	108.35	1
LH-DS-03	7/21/2025 12:15	8.64	27.24	14.642	109.37	1
LH-DS-03	7/21/2025 12:30	8.71	27.28	14.644	111.67	1
LH-DS-03	7/21/2025 12:45	8.75	27.3	14.646	112.18	1
LH-DS-03	7/21/2025 13:00	8.78	27.34	14.647	112.56	1
LH-DS-03	7/21/2025 13:15	8.77	27.34	14.647	112.44	1
LH-DS-03	7/21/2025 13:30	8.76	27.34	14.651	110.89	1
LH-DS-03	7/21/2025 13:45	8.83	27.36	14.649	111.77	1
LH-DS-03	7/21/2025 14:00	7.36	27.16	14.655	93.16	2
LH-DS-03	7/21/2025 14:15	8.66	23.58	14.655	101.88	2
LH-DS-03	7/21/2025 14:30	8.55	24.04	14.656	101.79	2
LH-DS-03	7/21/2025 14:45	8.4	24.3	14.658	101.2	2
LH-DS-03	7/21/2025 15:00	9.04	27.28	14.656	114.43	1
LH-DS-03	7/21/2025 15:15	9.04	27.42	14.658	114.43	1
LH-DS-03	7/21/2025 15:30	9.04	27.42	14.658	114.43	1
LH-DS-03	7/21/2025 15:45	9.02	27.42	14.656	114.18	1
LH-DS-03	7/21/2025 16:00	9.01	27.4	14.659	114.05	1
LH-DS-03	7/21/2025 16:15	9.02	27.4	14.66	114.18	1
LH-DS-03	7/21/2025 16:30	9.04	27.38	14.655	114.43	1
LH-DS-03	7/21/2025 16:45	9.01	27.36	14.655	114.05	1

Station Name	Date Time	DO mg/L	Temp C	Air Pressure PSI	Saturation PCT	Use Code
LH-DS-03	7/21/2025 17:00	9	27.34	14.66	113.92	1
LH-DS-03	7/21/2025 17:15	9.01	27.32	14.662	114.05	1
LH-DS-03	7/21/2025 17:30	9.01	27.3	14.662	114.05	1
LH-DS-03	7/21/2025 17:45	8.98	27.28	14.664	113.67	1
LH-DS-03	7/21/2025 18:00	8.95	27.24	14.668	113.29	1
LH-DS-03	7/21/2025 18:15	8.91	27.22	14.668	112.78	1
LH-DS-03	7/21/2025 18:30	8.88	27.2	14.673	112.41	1
LH-DS-03	7/21/2025 18:45	8.79	27.16	14.672	111.27	1
LH-DS-03	7/21/2025 19:00	8.69	27.1	14.678	110	1
LH-DS-03	7/21/2025 19:15	8.62	27.06	14.676	109.11	1
LH-DS-03	7/21/2025 19:30	8.48	27.02	14.682	107.34	1
LH-DS-03	7/21/2025 19:45	8.39	26.98	14.683	106.2	1
LH-DS-03	7/21/2025 20:00	8.33	26.96	14.683	105.44	1
LH-DS-03	7/21/2025 20:15	8.28	26.94	14.683	104.81	1
LH-DS-03	7/21/2025 20:30	8.24	26.92	14.686	104.3	1
LH-DS-03	7/21/2025 20:45	8.19	26.92	14.687	103.67	1
LH-DS-03	7/21/2025 21:00	8.1	26.88	14.689	102.53	1
LH-DS-03	7/21/2025 21:15	8	26.88	14.694	101.27	1
LH-DS-03	7/21/2025 21:30	7.95	26.86	14.695	100.63	1
LH-DS-03	7/21/2025 21:45	7.9	26.84	14.699	100	1
LH-DS-03	7/21/2025 22:00	7.85	26.84	14.7	99.37	1
LH-DS-03	7/21/2025 22:15	7.82	26.82	14.703	98.99	1
LH-DS-03	7/21/2025 22:30	7.79	26.82	14.705	98.61	1
LH-DS-03	7/21/2025 22:45	7.76	26.8	14.707	98.23	1
LH-DS-03	7/21/2025 23:00	7.72	26.78	14.708	97.72	1
LH-DS-03	7/21/2025 23:15	7.69	26.76	14.71	97.34	1
LH-DS-03	7/21/2025 23:30	7.67	26.74	14.711	95.88	1
LH-DS-03	7/21/2025 23:45	7.65	26.72	14.715	95.63	1
LH-DS-03	7/22/2025 0:00	7.6	26.72	14.716	95	1
LH-DS-03	7/22/2025 0:15	7.57	26.7	14.717	94.63	1
LH-DS-03	7/22/2025 0:30	7.55	26.68	14.72	94.38	1
LH-DS-03	7/22/2025 0:45	7.53	26.66	14.719	94.13	1
LH-DS-03	7/22/2025 1:00	7.49	26.64	14.722	93.63	1
LH-DS-03	7/22/2025 1:15	7.46	26.62	14.722	93.25	1
LH-DS-03	7/22/2025 1:30	7.42	26.6	14.725	92.75	1
LH-DS-03	7/22/2025 1:45	7.37	26.58	14.727	92.13	1
LH-DS-03	7/22/2025 2:00	7.33	26.56	14.726	91.63	1
LH-DS-03	7/22/2025 2:15	7.3	26.52	14.723	91.25	1
LH-DS-03	7/22/2025 2:30	7.23	26.5	14.726	90.38	1
LH-DS-03	7/22/2025 2:45	7.19	26.46	14.727	89.88	1
LH-DS-03	7/22/2025 3:00	7.13	26.44	14.727	89.13	1
LH-DS-03	7/22/2025 3:15	7.07	26.4	14.729	88.38	1
LH-DS-03	7/22/2025 3:30	7.03	26.36	14.731	87.88	1
LH-DS-03	7/22/2025 3:45	6.98	26.34	14.733	87.25	1
LH-DS-03	7/22/2025 4:00	6.95	26.3	14.734	86.88	1
LH-DS-03	7/22/2025 4:15	6.91	26.28	14.734	86.38	1
LH-DS-03	7/22/2025 4:30	6.88	26.26	14.738	86	1
LH-DS-03	7/22/2025 4:45	6.9	26.26	14.736	86.25	1
LH-DS-03	7/22/2025 5:00	6.91	26.24	14.741	85.31	1
LH-DS-03	7/22/2025 5:15	6.96	26.24	14.743	85.93	1
LH-DS-03	7/22/2025 5:30	7	26.24	14.743	86.42	1
LH-DS-03	7/22/2025 5:45	7.1	26.24	14.744	87.65	1
LH-DS-03	7/22/2025 6:00	7.16	26.24	14.747	88.4	1
LH-DS-03	7/22/2025 6:15	7.24	26.22	14.748	89.38	1
LH-DS-03	7/22/2025 6:30	7.33	26.24	14.752	90.49	1
LH-DS-03	7/22/2025 6:45	7.41	26.24	14.755	91.48	1
LH-DS-03	7/22/2025 7:00	7.49	26.26	14.762	92.47	1
LH-DS-03	7/22/2025 7:15	7.59	26.3	14.765	93.7	1
LH-DS-03	7/22/2025 7:30	7.69	26.34	14.766	94.94	1
LH-DS-03	7/22/2025 7:45	7.8	26.4	14.769	96.3	1
LH-DS-03	7/22/2025 8:00	7.86	26.44	14.772	97.04	1
LH-DS-03	7/22/2025 8:15	7.94	26.48	14.772	98.02	1
LH-DS-03	7/22/2025 8:30	8.01	26.54	14.775	98.89	1
LH-DS-03	7/22/2025 8:45	8.05	26.58	14.778	99.38	1
LH-DS-03	7/22/2025 9:00	8.08	26.64	14.776	99.75	1
LH-DS-03	7/22/2025 9:15	8.14	26.7	14.781	100.49	1
LH-DS-03	7/22/2025 9:30	8.19	26.72	14.781	101.11	1
LH-DS-03	7/22/2025 9:45	8.25	26.76	14.779	103.13	1
LH-DS-03	7/22/2025 10:00	8.32	26.8	14.779	104	1
LH-DS-03	7/22/2025 10:15	8.37	26.84	14.779	104.63	1
LH-DS-03	7/22/2025 10:30	8.41	26.88	14.78	105.13	1
LH-DS-03	7/22/2025 10:45	8.45	26.9	14.777	105.63	1
LH-DS-03	7/22/2025 11:00	8.52	26.94	14.778	106.5	1
LH-DS-03	7/22/2025 11:15	8.6	26.98	14.778	107.5	1
LH-DS-03	7/22/2025 11:30	8.68	27.02	14.778	108.5	1
LH-DS-03	7/22/2025 11:45	8.69	27.04	14.778	108.63	1
LH-DS-03	7/22/2025 12:00	8.75	27.1	14.776	109.38	1
LH-DS-03	7/22/2025 12:15	8.82	27.14	14.773	110.25	1
LH-DS-03	7/22/2025 12:30	8.9	27.2	14.771	111.25	1
LH-DS-03	7/22/2025 12:45	8.94	27.24	14.769	111.75	1
LH-DS-03	7/22/2025 13:00	9.03	27.26	14.766	114.3	1
LH-DS-03	7/22/2025 13:15	9.09	27.32	14.763	115.06	1
LH-DS-03	7/22/2025 13:30	9.12	27.38	14.764	115.44	1
LH-DS-03	7/22/2025 13:45	9.18	27.42	14.764	116.2	1

Station Name	Date Time	DO mg/L	Temp C	Air Pressure PSI	Saturation PCT	Use Code
LH-DS-03	7/22/2025 14:00	9.22	27.46	14.765	116.71	1
LH-DS-03	7/22/2025 14:15	9.26	27.52	14.767	117.22	1
LH-DS-03	7/22/2025 14:30	9.3	27.56	14.765	117.72	1
LH-DS-03	7/22/2025 14:45	9.3	27.6	14.76	117.72	1
LH-DS-03	7/22/2025 15:00	9.31	27.62	14.758	117.85	1
LH-DS-03	7/22/2025 15:15	9.28	27.6	14.758	117.47	1
LH-DS-03	7/22/2025 15:30	9.17	27.54	14.759	116.08	1
LH-DS-03	7/22/2025 15:45	9.08	27.48	14.757	114.94	1
LH-DS-03	7/22/2025 16:00	9.19	27.48	14.758	116.33	1
LH-DS-03	7/22/2025 16:15	9.21	27.5	14.763	116.58	1
LH-DS-03	7/22/2025 16:30	9.15	27.46	14.76	115.82	1
LH-DS-03	7/22/2025 16:45	9.13	27.44	14.759	115.57	1
LH-DS-03	7/22/2025 17:00	9.12	27.4	14.758	115.44	1
LH-DS-03	7/22/2025 17:15	9.13	27.36	14.757	115.57	1
LH-DS-03	7/22/2025 17:30	9.16	27.34	14.759	115.95	1
LH-DS-03	7/22/2025 17:45	9.16	27.32	14.763	115.95	1
LH-DS-03	7/22/2025 18:00	9.11	27.26	14.763	115.32	1
LH-DS-03	7/22/2025 18:15	9.07	27.22	14.76	113.38	1
LH-DS-03	7/22/2025 18:30	9.05	27.18	14.761	113.13	1
LH-DS-03	7/22/2025 18:45	9.02	27.16	14.763	112.75	1
LH-DS-03	7/22/2025 19:00	8.98	27.14	14.768	112.25	1
LH-DS-03	7/22/2025 19:15	8.91	27.1	14.769	111.38	1
LH-DS-03	7/22/2025 19:30	8.85	27.06	14.769	110.63	1
LH-DS-03	7/22/2025 19:45	8.77	27.04	14.771	109.63	1
LH-DS-03	7/22/2025 20:00	8.71	27.04	14.773	108.88	1
LH-DS-03	7/22/2025 20:15	8.64	27.06	14.77	108	1
LH-DS-03	7/22/2025 20:30	8.51	27.02	14.767	106.38	1
LH-DS-03	7/22/2025 20:45	8.38	26.98	14.774	104.75	1
LH-DS-03	7/22/2025 21:00	8.24	26.92	14.776	103	1
LH-DS-03	7/22/2025 21:15	8.18	26.9	14.781	102.25	1
LH-DS-03	7/22/2025 21:30	8.1	26.88	14.781	101.25	1
LH-DS-03	7/22/2025 21:45	8.04	26.86	14.782	100.5	1
LH-DS-03	7/22/2025 22:00	7.96	26.82	14.784	99.5	1
LH-DS-03	7/22/2025 22:15	7.88	26.8	14.783	98.5	1
LH-DS-03	7/22/2025 22:30	7.83	26.78	14.783	97.88	1
LH-DS-03	7/22/2025 22:45	7.77	26.76	14.785	97.13	1
LH-DS-03	7/22/2025 23:00	7.73	26.74	14.781	95.43	1
LH-DS-03	7/22/2025 23:15	7.64	26.7	14.782	94.32	1
LH-DS-03	7/22/2025 23:30	7.64	26.68	14.784	94.32	1
LH-DS-03	7/22/2025 23:45	7.59	26.66	14.788	93.7	1
LH-DS-03	7/23/2025 0:00	7.58	26.64	14.79	93.58	1
LH-DS-03	7/23/2025 0:15	7.58	26.64	14.79	93.58	1
LH-DS-03	7/23/2025 0:30	7.6	26.62	14.792	93.83	1
LH-DS-03	7/23/2025 0:45	7.6	26.62	14.797	93.83	1
LH-DS-03	7/23/2025 1:00	7.57	26.62	14.795	93.46	1
LH-DS-03	7/23/2025 1:15	7.58	26.6	14.798	93.58	1
LH-DS-03	7/23/2025 1:30	7.67	26.58	14.8	94.69	1
LH-DS-03	7/23/2025 1:45	7.7	26.56	14.8	95.06	1
LH-DS-03	7/23/2025 2:00	7.72	26.56	14.802	95.31	1
LH-DS-03	7/23/2025 2:15	7.65	26.56	14.801	94.44	1
LH-DS-03	7/23/2025 2:30	7.59	26.54	14.801	93.7	1
LH-DS-03	7/23/2025 2:45	7.58	26.5	14.803	93.58	1
LH-DS-03	7/23/2025 3:00	7.6	26.5	14.804	93.83	1
LH-DS-03	7/23/2025 3:15	7.55	26.48	14.8	93.21	1
LH-DS-03	7/23/2025 3:30	7.51	26.48	14.801	92.72	1
LH-DS-03	7/23/2025 3:45	7.48	26.46	14.801	92.35	1
LH-DS-03	7/23/2025 4:00	7.44	26.44	14.8	91.85	1
LH-DS-03	7/23/2025 4:15	7.4	26.44	14.794	91.36	1
LH-DS-03	7/23/2025 4:30	7.36	26.42	14.793	90.86	1
LH-DS-03	7/23/2025 4:45	7.31	26.42	14.794	90.25	1
LH-DS-03	7/23/2025 5:00	7.26	26.4	14.8	89.63	1
LH-DS-03	7/23/2025 5:15	7.23	26.4	14.801	89.26	1
LH-DS-03	7/23/2025 5:30	7.12	26.38	14.805	87.9	1
LH-DS-03	7/23/2025 5:45	7.04	26.36	14.808	86.91	1
LH-DS-03	7/23/2025 6:00	6.98	26.36	14.81	86.17	1
LH-DS-03	7/23/2025 6:15	6.97	26.34	14.813	86.05	1
LH-DS-03	7/23/2025 6:30	6.96	26.34	14.817	85.93	1
LH-DS-03	7/23/2025 6:45	6.94	26.34	14.819	85.68	1
LH-DS-03	7/23/2025 7:00	6.95	26.34	14.817	85.8	1
LH-DS-03	7/23/2025 7:15	6.97	26.34	14.82	86.05	1
LH-DS-03	7/23/2025 7:30	7.02	26.36	14.818	86.67	1
LH-DS-03	7/23/2025 7:45	7.05	26.36	14.822	87.04	1
LH-DS-03	7/23/2025 8:00	7.11	26.38	14.822	87.78	1
LH-DS-03	7/23/2025 8:15	7.19	26.4	14.824	88.77	1
LH-DS-03	7/23/2025 8:30	7.27	26.42	14.824	89.75	1
LH-DS-03	7/23/2025 8:45	7.32	26.46	14.825	90.37	1
LH-DS-03	7/23/2025 9:00	7.45	26.48	14.823	91.98	1
LH-DS-03	7/23/2025 9:15	7.57	26.54	14.825	93.46	1
LH-DS-03	7/23/2025 9:30	7.69	26.58	14.825	94.94	1
LH-DS-03	7/23/2025 9:45	7.8	26.62	14.825	96.3	1
LH-DS-03	7/23/2025 10:00	7.89	26.68	14.824	97.41	1
LH-DS-03	7/23/2025 10:15	7.94	26.72	14.823	98.02	1
LH-DS-03	7/23/2025 10:30	7.98	26.76	14.821	99.75	1
LH-DS-03	7/23/2025 10:45	8.07	26.78	14.822	100.88	1

Station Name	Date Time	DO mg/L	Temp C	Air Pressure PSI	Saturation PCT	Use Code
LH-DS-03	7/23/2025 11:00	8.18	26.82	14.821	102.25	1
LH-DS-03	7/23/2025 11:15	8.29	26.86	14.822	103.63	1
LH-DS-03	7/23/2025 11:30	8.38	26.9	14.821	104.75	1
LH-DS-03	7/23/2025 11:45	8.43	26.94	14.818	105.38	1
LH-DS-03	7/23/2025 12:00	8.48	27	14.816	106	1
LH-DS-03	7/23/2025 12:15	8.62	27.08	14.813	107.75	1
LH-DS-03	7/23/2025 12:30	8.59	27.08	14.81	107.38	1
LH-DS-03	7/23/2025 12:45	8.38	27	14.809	104.75	1
LH-DS-03	7/23/2025 13:00	8.36	26.94	14.812	104.5	1
LH-DS-03	7/23/2025 13:15	8.52	26.98	14.809	106.5	1
LH-DS-03	7/23/2025 13:30	8.63	27.06	14.81	107.88	1
LH-DS-03	7/23/2025 13:45	8.65	27.08	14.807	108.13	1
LH-DS-03	7/23/2025 14:00	8.63	27.08	14.806	107.88	1
LH-DS-03	7/23/2025 14:15	8.58	27.06	14.806	107.25	1
LH-DS-03	7/23/2025 14:30	8.67	27.08	14.806	108.38	1
LH-DS-03	7/23/2025 14:45	8.73	27.1	14.805	109.13	1
LH-DS-03	7/23/2025 15:00	8.78	27.12	14.805	109.75	1
LH-DS-03	7/23/2025 15:15	8.85	27.14	14.802	110.63	1
LH-DS-03	7/23/2025 15:30	8.87	27.14	14.8	110.88	1
LH-DS-03	7/23/2025 15:45	8.83	27.12	14.798	110.38	1
LH-DS-03	7/23/2025 16:00	8.89	27.1	14.796	111.13	1
LH-DS-03	7/23/2025 16:15	8.93	27.06	14.796	111.63	1
LH-DS-03	7/23/2025 16:30	8.99	27.06	14.796	112.38	1
LH-DS-03	7/23/2025 16:45	8.87	27.02	14.796	110.88	1
LH-DS-03	7/23/2025 17:00	8.85	26.94	14.793	110.63	1
LH-DS-03	7/23/2025 17:15	8.83	26.92	14.794	110.38	1
LH-DS-03	7/23/2025 17:30	8.9	26.96	14.792	111.25	1
LH-DS-03	7/23/2025 17:45	8.91	27	14.791	111.38	1
LH-DS-03	7/23/2025 18:00	8.77	26.96	14.792	109.63	1
LH-DS-03	7/23/2025 18:15	8.68	26.88	14.787	108.5	1
LH-DS-03	7/23/2025 18:30	8.64	26.82	14.785	108	1
LH-DS-03	7/23/2025 18:45	8.64	26.82	14.784	108	1
LH-DS-03	7/23/2025 19:00	8.63	26.8	14.781	107.88	1
LH-DS-03	7/23/2025 19:15	8.57	26.8	14.78	107.13	1
LH-DS-03	7/23/2025 19:30	8.48	26.76	14.779	106	1
LH-DS-03	7/23/2025 19:45	8.34	26.72	14.777	102.96	1
LH-DS-03	7/23/2025 20:00	8.24	26.68	14.776	101.73	1
LH-DS-03	7/23/2025 20:15	8.16	26.66	14.773	100.74	1
LH-DS-03	7/23/2025 20:30	8.12	26.64	14.773	100.25	1
LH-DS-03	7/23/2025 20:45	8.09	26.66	14.775	99.88	1
LH-DS-03	7/23/2025 21:00	8.1	26.68	14.777	100	1
LH-DS-03	7/23/2025 21:15	7.99	26.66	14.778	98.64	1
LH-DS-03	7/23/2025 21:30	7.87	26.6	14.782	97.16	1
LH-DS-03	7/23/2025 21:45	7.78	26.56	14.785	96.05	1
LH-DS-03	7/23/2025 22:00	7.65	26.5	14.789	94.44	1
LH-DS-03	7/23/2025 22:15	7.7	26.46	14.79	95.06	1
LH-DS-03	7/23/2025 22:30	7.7	26.42	14.79	95.06	1
LH-DS-03	7/23/2025 22:45	7.69	26.38	14.789	94.94	1
LH-DS-03	7/23/2025 23:00	7.65	26.36	14.79	94.44	1
LH-DS-03	7/23/2025 23:15	7.67	26.36	14.788	94.69	1
LH-DS-03	7/23/2025 23:30	7.66	26.36	14.788	94.57	1
LH-DS-03	7/23/2025 23:45	7.6	26.34	14.787	93.83	1
LH-DS-03	7/24/2025 0:00	7.52	26.32	14.785	92.84	1
LH-DS-03	7/24/2025 0:15	7.53	26.3	14.782	92.96	1
LH-DS-03	7/24/2025 0:30	7.51	26.3	14.784	92.72	1
LH-DS-03	7/24/2025 0:45	7.47	26.28	14.789	92.22	1
LH-DS-03	7/24/2025 1:00	7.42	26.28	14.787	91.6	1
LH-DS-03	7/24/2025 1:15	7.38	26.26	14.784	91.11	1
LH-DS-03	7/24/2025 1:30	7.38	26.26	14.783	91.11	1
LH-DS-03	7/24/2025 1:45	7.42	26.24	14.783	91.6	1
LH-DS-03	7/24/2025 2:00	7.42	26.24	14.783	91.6	1
LH-DS-03	7/24/2025 2:15	7.41	26.24	14.783	91.48	1
LH-DS-03	7/24/2025 2:30	7.4	26.24	14.782	91.36	1
LH-DS-03	7/24/2025 2:45	7.44	26.24	14.782	91.85	1
LH-DS-03	7/24/2025 3:00	7.51	26.24	14.78	92.72	1
LH-DS-03	7/24/2025 3:15	7.59	26.26	14.777	93.7	1
LH-DS-03	7/24/2025 3:30	7.69	26.28	14.777	94.94	1
LH-DS-03	7/24/2025 3:45	7.8	26.32	14.775	96.3	1
LH-DS-03	7/24/2025 4:00	7.85	26.34	14.776	96.91	1
LH-DS-03	7/24/2025 4:15	7.9	26.36	14.777	97.53	1
LH-DS-03	7/24/2025 4:30	7.9	26.36	14.775	97.53	1
LH-DS-03	7/24/2025 4:45	7.94	26.38	14.77	98.02	1
LH-DS-03	7/24/2025 5:00	8.01	26.38	14.768	98.89	1
LH-DS-03	7/24/2025 5:15	8.08	26.4	14.77	99.75	1
LH-DS-03	7/24/2025 5:30	8.08	26.4	14.772	99.75	1
LH-DS-03	7/24/2025 5:45	8.04	26.38	14.771	99.26	1
LH-DS-03	7/24/2025 6:00	8.03	26.36	14.771	99.14	1
LH-DS-03	7/24/2025 6:15	8.01	26.34	14.774	98.89	1
LH-DS-03	7/24/2025 6:30	8.03	26.34	14.775	99.14	1
LH-DS-03	7/24/2025 6:45	8.03	26.34	14.776	99.14	1
LH-DS-03	7/24/2025 7:00	8.07	26.34	14.778	99.63	1
LH-DS-03	7/24/2025 7:15	8.13	26.34	14.781	100.37	1
LH-DS-03	7/24/2025 7:30	8.2	26.36	14.778	101.23	1
LH-DS-03	7/24/2025 7:45	8.32	26.36	14.775	102.72	1

Station Name	Date Time	DO mg/L	Temp C	Air Pressure PSI	Saturation PCT	Use Code
LH-DS-03	7/24/2025 8:00	8.41	26.38	14.777	103.83	1
LH-DS-03	7/24/2025 8:15	8.52	26.4	14.776	105.19	1
LH-DS-03	7/24/2025 8:30	8.63	26.42	14.775	106.54	1
LH-DS-03	7/24/2025 8:45	8.75	26.46	14.775	108.02	1
LH-DS-03	7/24/2025 9:00	8.91	26.5	14.772	110	1
LH-DS-03	7/24/2025 9:15	9.04	26.54	14.772	111.6	1
LH-DS-03	7/24/2025 9:30	9.21	26.6	14.772	113.7	1
LH-DS-03	7/24/2025 9:45	9.35	26.66	14.771	115.43	1
LH-DS-03	7/24/2025 10:00	9.51	26.72	14.769	117.41	1
LH-DS-03	7/24/2025 10:15	9.61	26.78	14.766	120.13	1
LH-DS-03	7/24/2025 10:30	9.61	26.82	14.766	120.13	1
LH-DS-03	7/24/2025 10:45	9.55	26.84	14.762	119.38	1
LH-DS-03	7/24/2025 11:00	9.6	26.86	14.763	120	1
LH-DS-03	7/24/2025 11:15	9.69	26.92	14.762	121.13	1
LH-DS-03	7/24/2025 11:30	9.72	26.94	14.758	121.5	1
LH-DS-03	7/24/2025 11:45	9.75	26.98	14.759	121.88	1
LH-DS-03	7/24/2025 12:00	9.79	27.02	14.756	122.38	1
LH-DS-03	7/24/2025 12:15	9.82	27.04	14.752	122.75	1
LH-DS-03	7/24/2025 12:30	9.86	27.06	14.747	123.25	1
LH-DS-03	7/24/2025 12:45	9.87	27.1	14.74	124.94	1
LH-DS-03	7/24/2025 13:00	9.82	27.12	14.738	124.3	1
LH-DS-03	7/24/2025 13:15	9.78	27.12	14.734	123.8	1
LH-DS-03	7/24/2025 13:30	9.73	27.12	14.731	123.16	1
LH-DS-03	7/24/2025 13:45	9.77	27.14	14.725	123.67	1
LH-DS-03	7/24/2025 14:00	9.89	27.2	14.722	125.19	1
LH-DS-03	7/24/2025 14:15	9.98	27.24	14.718	126.33	1
LH-DS-03	7/24/2025 14:30	10.01	27.28	14.716	126.71	1
LH-DS-03	7/24/2025 14:45	10.04	27.3	14.714	127.09	1
LH-DS-03	7/24/2025 15:00	10.17	27.34	14.71	128.73	1
LH-DS-03	7/24/2025 15:15	10.31	27.4	14.71	130.51	1
LH-DS-03	7/24/2025 15:30	10.43	27.44	14.707	132.03	1
LH-DS-03	7/24/2025 15:45	10.53	27.48	14.706	133.29	1
LH-DS-03	7/24/2025 16:00	10.58	27.52	14.701	133.92	1
LH-DS-03	7/24/2025 16:15	10.65	27.54	14.698	134.81	1
LH-DS-03	7/24/2025 16:30	10.72	27.58	14.696	135.7	1
LH-DS-03	7/24/2025 16:45	10.75	27.58	14.696	136.08	1
LH-DS-03	7/24/2025 17:00	10.64	27.58	14.69	134.68	1
LH-DS-03	7/24/2025 17:15	10.56	27.54	14.688	133.67	1
LH-DS-03	7/24/2025 17:30	10.52	27.54	14.683	133.16	1
LH-DS-03	7/24/2025 17:45	10.41	27.52	14.687	131.77	1
LH-DS-03	7/24/2025 18:00	10.29	27.48	14.685	130.25	1
LH-DS-03	7/24/2025 18:15	10.14	27.44	14.683	128.35	1
LH-DS-03	7/24/2025 18:30	10.09	27.42	14.679	127.72	1
LH-DS-03	7/24/2025 18:45	9.98	27.4	14.678	126.33	1
LH-DS-03	7/24/2025 19:00	9.88	27.36	14.675	125.06	1
LH-DS-03	7/24/2025 19:15	9.78	27.32	14.678	123.8	1
LH-DS-03	7/24/2025 19:30	9.61	27.28	14.678	121.65	1
LH-DS-03	7/24/2025 19:45	9.49	27.24	14.678	120.13	1
LH-DS-03	7/24/2025 20:00	9.34	27.2	14.676	118.23	1
LH-DS-03	7/24/2025 20:15	9.21	27.16	14.673	116.58	1
LH-DS-03	7/24/2025 20:30	9.14	27.14	14.674	115.7	1
LH-DS-03	7/24/2025 20:45	8.98	27.12	14.675	113.67	1
LH-DS-03	7/24/2025 21:00	8.8	27.08	14.674	111.39	1
LH-DS-03	7/24/2025 21:15	8.68	27.04	14.677	109.87	1
LH-DS-03	7/24/2025 21:30	8.59	27	14.678	108.73	1
LH-DS-03	7/24/2025 21:45	8.42	26.98	14.677	106.58	1
LH-DS-03	7/24/2025 22:00	8.3	26.94	14.678	105.06	1
LH-DS-03	7/24/2025 22:15	8.2	26.92	14.68	103.8	1
LH-DS-03	7/24/2025 22:30	8.16	26.9	14.68	103.29	1
LH-DS-03	7/24/2025 22:45	8.07	26.86	14.679	102.15	1
LH-DS-03	7/24/2025 23:00	8.1	26.84	14.682	102.53	1
LH-DS-03	7/24/2025 23:15	8.14	26.82	14.677	103.04	1
LH-DS-03	7/24/2025 23:30	8.2	26.8	14.676	103.8	1
LH-DS-03	7/24/2025 23:45	8.2	26.8	14.677	103.8	1
LH-DS-03	7/25/2025 0:00	8.26	26.78	14.672	104.56	1
LH-DS-03	7/25/2025 0:15	8.27	26.78	14.674	104.68	1
LH-DS-03	7/25/2025 0:30	8.34	26.78	14.671	105.57	1
LH-DS-03	7/25/2025 0:45	8.35	26.76	14.669	105.7	1
LH-DS-03	7/25/2025 1:00	8.4	26.72	14.665	105	1
LH-DS-03	7/25/2025 1:15	8.45	26.7	14.661	105.63	1
LH-DS-03	7/25/2025 1:30	8.55	26.66	14.66	106.88	1
LH-DS-03	7/25/2025 1:45	8.65	26.64	14.658	108.13	1
LH-DS-03	7/25/2025 2:00	8.7	26.64	14.658	108.75	1
LH-DS-03	7/25/2025 2:15	8.7	26.64	14.653	108.75	1
LH-DS-03	7/25/2025 2:30	8.65	26.64	14.651	108.13	1
LH-DS-03	7/25/2025 2:45	8.58	26.62	14.653	107.25	1
LH-DS-03	7/25/2025 3:00	8.5	26.58	14.649	106.25	1
LH-DS-03	7/25/2025 3:15	8.4	26.56	14.647	105	1
LH-DS-03	7/25/2025 3:30	8.31	26.52	14.647	103.88	1
LH-DS-03	7/25/2025 3:45	8.23	26.5	14.645	102.88	1
LH-DS-03	7/25/2025 4:00	8.21	26.48	14.643	102.63	1
LH-DS-03	7/25/2025 4:15	8.18	26.48	14.643	102.25	1
LH-DS-03	7/25/2025 4:30	8.2	26.46	14.646	102.5	1
LH-DS-03	7/25/2025 4:45	8.16	26.44	14.643	102	1

Station Name	Date Time	DO mg/L	Temp C	Air Pressure PSI	Saturation PCT	Use Code
LH-DS-03	7/25/2025 5:00	8.15	26.42	14.644	101.88	1
LH-DS-03	7/25/2025 5:15	8.11	26.42	14.644	101.38	1
LH-DS-03	7/25/2025 5:30	8.04	26.4	14.642	100.5	1
LH-DS-03	7/25/2025 5:45	7.97	26.38	14.644	99.63	1
LH-DS-03	7/25/2025 6:00	7.91	26.36	14.644	98.88	1
LH-DS-03	7/25/2025 6:15	7.87	26.34	14.642	98.38	1
LH-DS-03	7/25/2025 6:30	7.86	26.34	14.646	98.25	1
LH-DS-03	7/25/2025 6:45	7.84	26.32	14.644	98	1
LH-DS-03	7/25/2025 7:00	7.88	26.32	14.647	98.5	1
LH-DS-03	7/25/2025 7:15	7.94	26.34	14.647	99.25	1
LH-DS-03	7/25/2025 7:30	8.14	26.36	14.648	101.75	1
LH-DS-03	7/25/2025 7:45	8.32	26.4	14.647	104	1
LH-DS-03	7/25/2025 8:00	8.51	26.44	14.644	106.38	1
LH-DS-03	7/25/2025 8:15	8.69	26.48	14.644	108.63	1
LH-DS-03	7/25/2025 8:30	8.8	26.52	14.642	110	1
LH-DS-03	7/25/2025 8:45	8.85	26.56	14.639	110.63	1
LH-DS-03	7/25/2025 9:00	8.93	26.58	14.639	111.63	1
LH-DS-03	7/25/2025 9:15	9.01	26.64	14.638	112.63	1
LH-DS-03	7/25/2025 9:30	9.02	26.66	14.636	112.75	1
LH-DS-03	7/25/2025 9:45	9.03	26.7	14.637	112.88	1
LH-DS-03	7/25/2025 10:00	9.05	26.72	14.637	113.13	1
LH-DS-03	7/25/2025 10:15	9.09	26.76	14.636	115.06	1
LH-DS-03	7/25/2025 10:30	9.16	26.82	14.635	115.95	1
LH-DS-03	7/25/2025 10:45	9.22	26.86	14.634	116.71	1
LH-DS-03	7/25/2025 11:00	9.3	26.92	14.63	117.72	1
LH-DS-03	7/25/2025 11:15	9.34	26.96	14.63	118.23	1
LH-DS-03	7/25/2025 11:30	9.47	27.04	14.631	119.87	1
LH-DS-03	7/25/2025 11:45	9.49	27.08	14.628	120.13	1
LH-DS-03	7/25/2025 12:00	9.54	27.12	14.626	120.76	1
LH-DS-03	7/25/2025 12:15	9.58	27.18	14.624	121.27	1
LH-DS-03	7/25/2025 12:30	9.65	27.22	14.621	122.15	1
LH-DS-03	7/25/2025 12:45	9.65	27.24	14.621	122.15	1
LH-DS-03	7/25/2025 13:00	9.69	27.24	14.62	122.66	1
LH-DS-03	7/25/2025 13:15	9.72	27.24	14.622	123.04	1
LH-DS-03	7/25/2025 13:30	9.81	27.3	14.622	125.77	1
LH-DS-03	7/25/2025 13:45	9.91	27.34	14.62	127.05	1
LH-DS-03	7/25/2025 14:00	9.95	27.42	14.616	127.56	1
LH-DS-03	7/25/2025 14:15	10.04	27.46	14.617	128.72	1
LH-DS-03	7/25/2025 14:30	10.12	27.5	14.612	129.74	1
LH-DS-03	7/25/2025 14:45	10.22	27.6	14.606	131.03	1
LH-DS-03	7/25/2025 15:00	10.24	27.64	14.605	131.28	1
LH-DS-03	7/25/2025 15:15	10.15	27.62	14.606	130.13	1
LH-DS-03	7/25/2025 15:30	10.06	27.56	14.606	128.97	1
LH-DS-03	7/25/2025 15:45	9.9	27.48	14.608	126.92	1
LH-DS-03	7/25/2025 16:00	9.88	27.46	14.605	126.67	1
LH-DS-03	7/25/2025 16:15	9.92	27.46	14.603	127.18	1
LH-DS-03	7/25/2025 16:30	9.89	27.46	14.601	126.79	1
LH-DS-03	7/25/2025 16:45	9.84	27.44	14.606	126.15	1
LH-DS-03	7/25/2025 17:00	9.82	27.4	14.605	125.9	1
LH-DS-03	7/25/2025 17:15	9.79	27.38	14.612	125.51	1
LH-DS-03	7/25/2025 17:30	9.69	27.36	14.622	124.23	1
LH-DS-03	7/25/2025 17:45	9.58	27.34	14.62	122.82	1
LH-DS-03	7/25/2025 18:00	9.46	27.3	14.622	121.28	1
LH-DS-03	7/25/2025 18:15	9.33	27.28	14.623	119.62	1
LH-DS-03	7/25/2025 18:30	9.24	27.26	14.626	118.46	1
LH-DS-03	7/25/2025 18:45	9.21	27.26	14.629	118.08	1
LH-DS-03	7/25/2025 19:00	9.14	27.24	14.636	115.7	1
LH-DS-03	7/25/2025 19:15	9.05	27.22	14.637	114.56	1
LH-DS-03	7/25/2025 19:30	8.97	27.22	14.639	113.54	1
LH-DS-03	7/25/2025 19:45	8.85	27.2	14.64	112.03	1
LH-DS-03	7/25/2025 20:00	8.75	27.18	14.64	110.76	1
LH-DS-03	7/25/2025 20:15	8.74	27.16	14.644	110.63	1
LH-DS-03	7/25/2025 20:30	8.63	27.14	14.648	109.24	1
LH-DS-03	7/25/2025 20:45	8.57	27.14	14.651	108.48	1
LH-DS-03	7/25/2025 21:00	8.42	27.1	14.654	106.58	1
LH-DS-03	7/25/2025 21:15	8.16	27.06	14.658	103.29	1
LH-DS-03	7/25/2025 21:30	8.04	27.02	14.66	101.77	1
LH-DS-03	7/25/2025 21:45	7.95	26.98	14.666	100.63	1
LH-DS-03	7/25/2025 22:00	7.9	26.94	14.668	100	1
LH-DS-03	7/25/2025 22:15	7.79	26.92	14.669	98.61	1
LH-DS-03	7/25/2025 22:30	7.78	26.88	14.671	98.48	1
LH-DS-03	7/25/2025 22:45	7.71	26.84	14.672	97.59	1
LH-DS-03	7/25/2025 23:00	7.55	26.8	14.672	95.57	1
LH-DS-03	7/25/2025 23:15	7.56	26.78	14.674	95.7	1
LH-DS-03	7/25/2025 23:30	7.55	26.74	14.679	94.38	1
LH-DS-03	7/25/2025 23:45	7.58	26.72	14.68	94.75	1
LH-DS-03	7/26/2025 0:00	7.61	26.68	14.682	95.13	1
LH-DS-03	7/26/2025 0:15	7.65	26.66	14.685	95.63	1
LH-DS-03	7/26/2025 0:30	7.75	26.66	14.689	96.88	1
LH-DS-03	7/26/2025 0:45	7.8	26.66	14.692	97.5	1
LH-DS-03	7/26/2025 1:00	7.93	26.68	14.693	99.13	1
LH-DS-03	7/26/2025 1:15	7.98	26.68	14.693	99.75	1
LH-DS-03	7/26/2025 1:30	8.02	26.66	14.696	100.25	1
LH-DS-03	7/26/2025 1:45	8.05	26.64	14.699	100.63	1

Dissolved Oxygen Saturation Continous Monitoring Data
Normandeau Associates Inc.

Station Name	Date Time	DO mg/L	Temp C	Air Pressure PSI	Saturation PCT	Use Code
LH-DS-03	7/26/2025 2:00	8.05	26.64	14.7	100.63	1
LH-DS-03	7/26/2025 2:15	8.07	26.62	14.701	100.88	1
LH-DS-03	7/26/2025 2:30	8.07	26.62	14.704	100.88	1
LH-DS-03	7/26/2025 2:45	8.02	26.62	14.704	100.25	1
LH-DS-03	7/26/2025 3:00	8	26.6	14.707	100	1
LH-DS-03	7/26/2025 3:15	7.98	26.58	14.708	99.75	1
LH-DS-03	7/26/2025 3:30	7.94	26.58	14.71	99.25	1
LH-DS-03	7/26/2025 3:45	7.92	26.56	14.711	99	1
LH-DS-03	7/26/2025 4:00	7.87	26.54	14.712	98.38	1
LH-DS-03	7/26/2025 4:15	7.83	26.52	14.716	97.88	1
LH-DS-03	7/26/2025 4:30	7.81	26.5	14.719	97.63	1
LH-DS-03	7/26/2025 4:45	7.76	26.48	14.722	97	1
LH-DS-03	7/26/2025 5:00	7.72	26.46	14.727	96.5	1
LH-DS-03	7/26/2025 5:15	7.65	26.42	14.73	95.63	1
LH-DS-03	7/26/2025 5:30	7.6	26.4	14.734	95	1
LH-DS-03	7/26/2025 5:45	7.5	26.38	14.737	93.75	1
LH-DS-03	7/26/2025 6:00	7.48	26.36	14.739	93.5	1
LH-DS-03	7/26/2025 6:15	7.47	26.34	14.74	93.38	1
LH-DS-03	7/26/2025 6:30	7.47	26.32	14.746	92.22	1
LH-DS-03	7/26/2025 6:45	7.48	26.3	14.747	92.35	1
LH-DS-03	7/26/2025 7:00	7.52	26.3	14.751	92.84	1
LH-DS-03	7/26/2025 7:15	7.68	26.32	14.755	94.81	1
LH-DS-03	7/26/2025 7:30	7.79	26.34	14.757	96.17	1
LH-DS-03	7/26/2025 7:45	7.89	26.36	14.758	97.41	1
LH-DS-03	7/26/2025 8:00	7.96	26.38	14.757	98.27	1
LH-DS-03	7/26/2025 8:15	8.06	26.42	14.761	99.51	1
LH-DS-03	7/26/2025 8:30	8.16	26.44	14.764	100.74	1
LH-DS-03	7/26/2025 8:45	8.27	26.48	14.767	102.1	1
LH-DS-03	7/26/2025 9:00	8.35	26.5	14.768	103.09	1
LH-DS-03	7/26/2025 9:15	8.41	26.52	14.766	103.83	1
LH-DS-03	7/26/2025 9:30	8.48	26.56	14.768	104.69	1
LH-DS-03	7/26/2025 9:45	8.56	26.58	14.768	105.68	1
LH-DS-03	7/26/2025 10:00	8.63	26.6	14.769	106.54	1
LH-DS-03	7/26/2025 10:15	8.71	26.64	14.767	107.53	1
LH-DS-03	7/26/2025 10:30	8.77	26.66	14.765	108.27	1
LH-DS-03	7/26/2025 10:45	8.81	26.7	14.767	108.77	1
LH-DS-03	7/26/2025 11:00	8.9	26.74	14.765	109.88	1
LH-DS-03	7/26/2025 11:15	8.97	26.76	14.765	112.13	1
LH-DS-03	7/26/2025 11:30	9.08	26.82	14.765	113.5	1
LH-DS-03	7/26/2025 11:45	9.14	26.86	14.764	114.25	1
LH-DS-03	7/26/2025 12:00	9.23	26.92	14.763	115.38	1
LH-DS-03	7/26/2025 12:15	9.36	26.98	14.759	117	1
LH-DS-03	7/26/2025 12:30	9.39	27.04	14.759	117.38	1
LH-DS-03	7/26/2025 12:45	9.5	27.1	14.759	118.75	1
LH-DS-03	7/26/2025 13:00	9.62	27.16	14.758	120.25	1
LH-DS-03	7/26/2025 13:15	9.66	27.22	14.758	120.75	1
LH-DS-03	7/26/2025 13:30	9.7	27.26	14.755	122.78	1
LH-DS-03	7/26/2025 13:45	9.69	27.3	14.755	122.66	1
LH-DS-03	7/26/2025 14:00	9.61	27.28	14.752	121.65	1
LH-DS-03	7/26/2025 14:15	9.51	27.24	14.755	118.88	1
LH-DS-03	7/26/2025 14:30	9.45	27.22	14.755	118.13	1
LH-DS-03	7/26/2025 14:45	9.4	27.2	14.749	117.5	1
LH-DS-03	7/26/2025 15:00	9.32	27.16	14.748	116.5	1
LH-DS-03	7/26/2025 15:15	9.26	27.12	14.75	115.75	1
LH-DS-03	7/26/2025 15:30	9.25	27.08	14.748	115.63	1
LH-DS-03	7/26/2025 15:45	9.24	27.04	14.75	115.5	1
LH-DS-03	7/26/2025 16:00	9.2	27.02	14.744	116.46	1
LH-DS-03	7/26/2025 16:15	9.16	26.98	14.746	114.5	1
LH-DS-03	7/26/2025 16:30	9.14	26.96	14.744	115.7	1
LH-DS-03	7/26/2025 16:45	9.1	26.92	14.743	115.19	1
LH-DS-03	7/26/2025 17:00	9.07	26.9	14.74	114.81	1
LH-DS-03	7/26/2025 17:15	9.04	26.86	14.741	114.43	1
LH-DS-03	7/26/2025 17:30	9	26.84	14.738	113.92	1
LH-DS-03	7/26/2025 17:45	9.01	26.82	14.738	114.05	1
LH-DS-03	7/26/2025 18:00	8.99	26.82	14.738	113.8	1
LH-DS-03	7/26/2025 18:15	8.94	26.8	14.738	113.16	1
LH-DS-03	7/26/2025 18:30	8.86	26.78	14.734	112.15	1
LH-DS-03	7/26/2025 18:45	8.85	26.74	14.732	110.63	1
LH-DS-03	7/26/2025 19:00	8.82	26.76	14.734	111.65	1
LH-DS-03	7/26/2025 19:15	8.93	26.78	14.732	113.04	1
LH-DS-03	7/26/2025 19:30	8.94	26.78	14.733	113.16	1
LH-DS-03	7/26/2025 19:45	8.93	26.76	14.733	113.04	1
LH-DS-03	7/26/2025 20:00	8.88	26.76	14.731	112.41	1
LH-DS-03	7/26/2025 20:15	8.83	26.76	14.73	111.77	1
LH-DS-03	7/26/2025 20:30	8.88	26.78	14.727	112.41	1
LH-DS-03	7/26/2025 20:45	8.97	26.82	14.728	113.54	1
LH-DS-03	7/26/2025 21:00	9.1	26.86	14.729	115.19	1
LH-DS-03	7/26/2025 21:15	9.1	26.88	14.734	115.19	1
LH-DS-03	7/26/2025 21:30	9.14	26.88	14.736	115.7	1
LH-DS-03	7/26/2025 21:45	9.02	26.86	14.737	114.18	1
LH-DS-03	7/26/2025 22:00	8.9	26.84	14.735	112.66	1
LH-DS-03	7/26/2025 22:15	8.72	26.8	14.737	110.38	1
LH-DS-03	7/26/2025 22:30	8.59	26.74	14.737	107.38	1
LH-DS-03	7/26/2025 22:45	8.42	26.68	14.734	105.25	1

Dissolved Oxygen Saturation Continous Monitoring Data
Normandeau Associates Inc.

Station Name	Date Time	DO mg/L	Temp C	Air Pressure PSI	Saturation PCT	Use Code
LH-DS-03	7/26/2025 23:00	8.28	26.64	14.734	103.5	1
LH-DS-03	7/26/2025 23:15	8.12	26.6	14.734	101.5	1
LH-DS-03	7/26/2025 23:30	8.01	26.56	14.733	100.13	1
LH-DS-03	7/26/2025 23:45	7.85	26.52	14.733	98.13	1
LH-DS-03	7/27/2025 0:00	7.73	26.48	14.733	96.63	1
LH-DS-03	7/27/2025 0:15	7.61	26.44	14.731	95.13	1
LH-DS-03	7/27/2025 0:30	7.46	26.4	14.731	93.25	1
LH-DS-03	7/27/2025 0:45	7.32	26.36	14.729	91.5	1
LH-DS-03	7/27/2025 1:00	7.23	26.34	14.732	90.38	1
LH-DS-03	7/27/2025 1:15	7.18	26.3	14.733	89.75	1
LH-DS-03	7/27/2025 1:30	7.09	26.28	14.733	88.63	1
LH-DS-03	7/27/2025 1:45	7.06	26.26	14.727	88.25	1
LH-DS-03	7/27/2025 2:00	7	26.24	14.725	86.42	1
LH-DS-03	7/27/2025 2:15	6.94	26.24	14.723	85.68	1
LH-DS-03	7/27/2025 2:30	6.95	26.22	14.724	85.8	1
LH-DS-03	7/27/2025 2:45	6.96	26.2	14.725	85.93	1
LH-DS-03	7/27/2025 3:00	6.98	26.2	14.721	86.17	1
LH-DS-03	7/27/2025 3:15	6.98	26.18	14.723	86.17	1
LH-DS-03	7/27/2025 3:30	7.02	26.16	14.719	86.67	1
LH-DS-03	7/27/2025 3:45	6.88	26.16	14.719	84.94	1
LH-DS-03	7/27/2025 4:00	6.99	26.14	14.718	86.3	1
LH-DS-03	7/27/2025 4:15	6.95	26.12	14.715	85.8	1
LH-DS-03	7/27/2025 4:30	6.99	26.1	14.716	86.3	1
LH-DS-03	7/27/2025 4:45	6.94	26.1	14.714	85.68	1
LH-DS-03	7/27/2025 5:00	6.93	26.08	14.715	85.56	1
LH-DS-03	7/27/2025 5:15	6.98	26.06	14.715	86.17	1
LH-DS-03	7/27/2025 5:30	6.98	26.06	14.717	86.17	1
LH-DS-03	7/27/2025 5:45	7.08	26.04	14.717	87.41	1
LH-DS-03	7/27/2025 6:00	7.13	26.04	14.718	88.02	1
LH-DS-03	7/27/2025 6:15	7.08	26.04	14.716	87.41	1
LH-DS-03	7/27/2025 6:30	7.18	26.04	14.717	88.64	1
LH-DS-03	7/27/2025 6:45	7.22	26.06	14.719	89.14	1
LH-DS-03	7/27/2025 7:00	7.25	26.08	14.719	89.51	1
LH-DS-03	7/27/2025 7:15	7.29	26.08	14.718	90	1
LH-DS-03	7/27/2025 7:30	7.3	26.1	14.717	90.12	1
LH-DS-03	7/27/2025 7:45	7.42	26.12	14.717	91.6	1
LH-DS-03	7/27/2025 8:00	7.5	26.14	14.715	92.59	1
LH-DS-03	7/27/2025 8:15	7.52	26.14	14.714	92.84	1
LH-DS-03	7/27/2025 8:30	7.61	26.14	14.713	93.95	1
LH-DS-03	7/27/2025 8:45	7.64	26.14	14.714	94.32	1
LH-DS-03	7/27/2025 9:00	7.7	26.14	14.712	95.06	1
LH-DS-03	7/27/2025 9:15	7.74	26.14	14.71	95.56	1
LH-DS-03	7/27/2025 9:30	7.72	26.14	14.711	95.31	1
LH-DS-03	7/27/2025 9:45	7.7	26.12	14.707	95.06	1
LH-DS-03	7/27/2025 10:00	7.63	26.12	14.709	94.2	1
LH-DS-03	7/27/2025 10:15	7.66	26.14	14.707	94.57	1
LH-DS-03	7/27/2025 10:30	7.71	26.14	14.708	95.19	1
LH-DS-03	7/27/2025 10:45	7.79	26.14	14.706	96.17	1
LH-DS-03	7/27/2025 11:00	7.8	26.14	14.704	96.3	1
LH-DS-03	7/27/2025 11:15	7.81	26.14	14.703	96.42	1
LH-DS-03	7/27/2025 11:30	7.8	26.12	14.702	96.3	1
LH-DS-03	7/27/2025 11:45	7.87	26.14	14.701	97.16	1
LH-DS-03	7/27/2025 12:00	7.92	26.14	14.701	97.78	1
LH-DS-03	7/27/2025 12:15	8.07	26.14	14.698	99.63	1
LH-DS-03	7/27/2025 12:30	8.1	26.14	14.694	100	1
LH-DS-03	7/27/2025 12:45	8.13	26.16	14.691	100.37	1
LH-DS-03	7/27/2025 13:00	8.12	26.14	14.691	100.25	1
LH-DS-03	7/27/2025 13:15	8.12	26.14	14.687	100.25	1
LH-DS-03	7/27/2025 13:30	8.14	26.14	14.682	100.49	1
LH-DS-03	7/27/2025 13:45	8.18	26.18	14.678	100.99	1
LH-DS-03	7/27/2025 14:00	8.2	26.18	14.678	101.23	1
LH-DS-03	7/27/2025 14:15	8.35	26.22	14.68	103.09	1
LH-DS-03	7/27/2025 14:30	8.53	26.26	14.677	106.63	1
LH-DS-03	7/27/2025 14:45	8.62	26.3	14.676	107.75	1
LH-DS-03	7/27/2025 15:00	8.63	26.3	14.671	107.88	1
LH-DS-03	7/27/2025 15:15	8.64	26.3	14.667	108	1
LH-DS-03	7/27/2025 15:30	8.67	26.32	14.667	108.38	1
LH-DS-03	7/27/2025 15:45	8.64	26.32	14.666	108	1
LH-DS-03	7/27/2025 16:00	8.56	26.3	14.663	107	1
LH-DS-03	7/27/2025 16:15	8.59	26.3	14.66	107.38	1
LH-DS-03	7/27/2025 16:30	8.6	26.3	14.655	107.5	1
LH-DS-03	7/27/2025 16:45	8.62	26.32	14.65	107.75	1
LH-DS-03	7/27/2025 17:00	8.59	26.32	14.651	107.38	1
LH-DS-03	7/27/2025 17:15	8.54	26.32	14.65	106.75	1
LH-DS-03	7/27/2025 17:30	8.48	26.32	14.649	106	1
LH-DS-03	7/27/2025 17:45	8.47	26.34	14.645	105.88	1
LH-DS-03	7/27/2025 18:00	8.48	26.34	14.648	106	1
LH-DS-03	7/27/2025 18:15	8.54	26.34	14.642	106.75	1
LH-DS-03	7/27/2025 18:30	8.59	26.34	14.644	107.38	1
LH-DS-03	7/27/2025 18:45	8.56	26.34	14.645	107	1
LH-DS-03	7/27/2025 19:00	8.55	26.36	14.647	106.88	1
LH-DS-03	7/27/2025 19:15	8.55	26.36	14.647	106.88	1
LH-DS-03	7/27/2025 19:30	8.6	26.38	14.651	107.5	1
LH-DS-03	7/27/2025 19:45	8.59	26.38	14.651	107.38	1

Station Name	Date Time	DO mg/L	Temp C	Air Pressure PSI	Saturation PCT	Use Code
LH-DS-03	7/27/2025 20:00	8.58	26.38	14.649	107.25	1
LH-DS-03	7/27/2025 20:15	8.57	26.38	14.65	107.13	1
LH-DS-03	7/27/2025 20:30	8.56	26.38	14.652	107	1
LH-DS-03	7/27/2025 20:45	8.54	26.38	14.653	106.75	1
LH-DS-03	7/27/2025 21:00	8.56	26.38	14.658	107	1
LH-DS-03	7/27/2025 21:15	8.56	26.38	14.66	107	1
LH-DS-03	7/27/2025 21:30	8.53	26.4	14.657	106.63	1
LH-DS-03	7/27/2025 21:45	8.49	26.4	14.659	106.13	1
LH-DS-03	7/27/2025 22:00	8.43	26.4	14.658	105.38	1
LH-DS-03	7/27/2025 22:15	8.34	26.4	14.659	104.25	1
LH-DS-03	7/27/2025 22:30	8.29	26.38	14.658	103.63	1
LH-DS-03	7/27/2025 22:45	8.22	26.38	14.659	102.75	1
LH-DS-03	7/27/2025 23:00	8.13	26.38	14.658	101.63	1
LH-DS-03	7/27/2025 23:15	8.08	26.38	14.655	101	1
LH-DS-03	7/27/2025 23:30	7.94	26.36	14.652	99.25	1
LH-DS-03	7/27/2025 23:45	7.92	26.36	14.654	99	1
LH-DS-03	7/28/2025 0:00	7.8	26.36	14.652	97.5	1
LH-DS-03	7/28/2025 0:15	7.73	26.34	14.65	96.63	1
LH-DS-03	7/28/2025 0:30	7.66	26.34	14.65	95.75	1
LH-DS-03	7/28/2025 0:45	7.6	26.34	14.648	95	1
LH-DS-03	7/28/2025 1:00	7.54	26.32	14.65	94.25	1
LH-DS-03	7/28/2025 1:15	7.47	26.32	14.653	93.38	1
LH-DS-03	7/28/2025 1:30	7.46	26.3	14.654	93.25	1
LH-DS-03	7/28/2025 1:45	7.51	26.3	14.653	93.88	1
LH-DS-03	7/28/2025 2:00	7.53	26.3	14.653	94.13	1
LH-DS-03	7/28/2025 2:15	7.56	26.3	14.653	94.5	1
LH-DS-03	7/28/2025 2:30	7.61	26.3	14.651	95.13	1
LH-DS-03	7/28/2025 2:45	7.64	26.3	14.653	95.5	1
LH-DS-03	7/28/2025 3:00	7.66	26.3	14.653	95.75	1
LH-DS-03	7/28/2025 3:15	7.66	26.3	14.656	95.75	1
LH-DS-03	7/28/2025 3:30	7.68	26.3	14.654	96	1
LH-DS-03	7/28/2025 3:45	7.67	26.28	14.655	95.88	1
LH-DS-03	7/28/2025 4:00	7.69	26.28	14.656	96.13	1
LH-DS-03	7/28/2025 4:15	7.66	26.28	14.657	95.75	1
LH-DS-03	7/28/2025 4:30	7.61	26.26	14.661	95.13	1
LH-DS-03	7/28/2025 4:45	7.52	26.26	14.661	94	1
LH-DS-03	7/28/2025 5:00	7.46	26.26	14.665	93.25	1
LH-DS-03	7/28/2025 5:15	7.37	26.24	14.669	90.99	1
LH-DS-03	7/28/2025 5:30	7.29	26.24	14.671	90	1
LH-DS-03	7/28/2025 5:45	7.2	26.22	14.675	88.89	1
LH-DS-03	7/28/2025 6:00	7.16	26.2	14.673	88.4	1
LH-DS-03	7/28/2025 6:15	7.04	26.18	14.673	86.91	1
LH-DS-03	7/28/2025 6:30	7.02	26.18	14.675	86.67	1
LH-DS-03	7/28/2025 6:45	6.95	26.18	14.678	85.8	1
LH-DS-03	7/28/2025 7:00	6.88	26.16	14.681	84.94	1
LH-DS-03	7/28/2025 7:15	6.92	26.16	14.682	85.43	1
LH-DS-03	7/28/2025 7:30	6.87	26.16	14.685	84.81	1
LH-DS-03	7/28/2025 7:45	6.94	26.16	14.688	85.68	1
LH-DS-03	7/28/2025 8:00	7.04	26.18	14.692	86.91	1
LH-DS-03	7/28/2025 8:15	7.11	26.2	14.694	87.78	1
LH-DS-03	7/28/2025 8:30	7.23	26.22	14.691	89.26	1
LH-DS-03	7/28/2025 8:45	7.41	26.28	14.69	92.63	1
LH-DS-03	7/28/2025 9:00	7.62	26.34	14.69	95.25	1
LH-DS-03	7/28/2025 9:15	7.77	26.42	14.688	97.13	1
LH-DS-03	7/28/2025 9:30	7.97	26.5	14.691	99.63	1
LH-DS-03	7/28/2025 9:45	8.05	26.54	14.691	100.63	1
LH-DS-03	7/28/2025 10:00	8.14	26.6	14.692	101.75	1
LH-DS-03	7/28/2025 10:15	8.19	26.64	14.69	102.38	1
LH-DS-03	7/28/2025 10:30	8.23	26.68	14.693	102.88	1
LH-DS-03	7/28/2025 10:45	8.24	26.72	14.693	103	1
LH-DS-03	7/28/2025 11:00	8.25	26.76	14.695	104.43	1
LH-DS-03	7/28/2025 11:15	8.29	26.8	14.695	104.94	1
LH-DS-03	7/28/2025 11:30	8.35	26.82	14.693	105.7	1
LH-DS-03	7/28/2025 11:45	8.41	26.86	14.697	106.46	1
LH-DS-03	7/28/2025 12:00	8.49	26.9	14.691	107.47	1
LH-DS-03	7/28/2025 12:15	8.57	26.94	14.694	108.48	1
LH-DS-03	7/28/2025 12:30	8.64	26.98	14.689	109.37	1
LH-DS-03	7/28/2025 12:45	8.63	27	14.686	109.24	1
LH-DS-03	7/28/2025 13:00	8.67	27.04	14.686	109.75	1
LH-DS-03	7/28/2025 13:15	8.63	27.08	14.687	109.24	1
LH-DS-03	7/28/2025 13:30	8.61	27.12	14.688	108.99	1
LH-DS-03	7/28/2025 13:45	7.77	27.84	14.686	99.62	2
LH-DS-03	7/28/2025 14:00	7.57	29.44	14.687	99.61	2
LH-DS-03	7/28/2025 14:15	0	0	14.688	0	2
LH-DS-03	7/28/2025 14:30	7.49	32.2	14.684	102.6	2
LH-DS-03	7/28/2025 14:45	9.04	27.72	14.679	114.43	1
LH-DS-03	7/28/2025 15:00	9.13	27.52	14.679	115.57	1
LH-DS-03	7/28/2025 15:15	9.14	27.54	14.679	115.7	1
LH-DS-03	7/28/2025 15:30	9.16	27.6	14.681	115.95	1
LH-DS-03	7/28/2025 15:45	9.11	27.58	14.681	115.32	1
LH-DS-03	7/28/2025 16:00	8.95	27.54	14.685	113.29	1
LH-DS-03	7/28/2025 16:15	8.92	27.48	14.68	112.91	1
LH-DS-03	7/28/2025 16:30	8.92	27.4	14.678	112.91	1
LH-DS-03	7/28/2025 16:45	8.93	27.36	14.675	113.04	1

Dissolved Oxygen Saturation Continous Monitoring Data
Normandeau Associates Inc.

Station Name	Date Time	DO mg/L	Temp C	Air Pressure PSI	Saturation PCT	Use Code
LH-DS-03	7/28/2025 17:00	8.94	27.32	14.675	113.16	1
LH-DS-03	7/28/2025 17:15	8.82	27.22	14.677	111.65	1
LH-DS-03	7/28/2025 17:30	8.64	27.1	14.673	109.37	1
LH-DS-03	7/28/2025 17:45	8.56	27.02	14.673	108.35	1
LH-DS-03	7/28/2025 18:00	8.46	26.98	14.674	107.09	1
LH-DS-03	7/28/2025 18:15	8.4	26.9	14.676	106.33	1
LH-DS-03	7/28/2025 18:30	8.47	26.84	14.674	107.22	1
LH-DS-03	7/28/2025 18:45	8.55	26.84	14.671	108.23	1
LH-DS-03	7/28/2025 19:00	8.45	26.82	14.674	106.96	1
LH-DS-03	7/28/2025 19:15	8.33	26.76	14.675	105.44	1
LH-DS-03	7/28/2025 19:30	8.28	26.74	14.671	103.5	1
LH-DS-03	7/28/2025 19:45	8.13	26.7	14.671	101.63	1
LH-DS-03	7/28/2025 20:00	7.93	26.66	14.667	99.13	1
LH-DS-03	7/28/2025 20:15	7.71	26.6	14.668	96.38	1
LH-DS-03	7/28/2025 20:30	7.56	26.56	14.671	94.5	1
LH-DS-03	7/28/2025 20:45	7.47	26.54	14.674	93.38	1
LH-DS-03	7/28/2025 21:00	7.38	26.54	14.673	92.25	1
LH-DS-03	7/28/2025 21:15	7.31	26.54	14.677	91.38	1
LH-DS-03	7/28/2025 21:30	7.25	26.56	14.678	90.63	1
LH-DS-03	7/28/2025 21:45	7.17	26.56	14.681	89.63	1
LH-DS-03	7/28/2025 22:00	7.09	26.54	14.678	88.63	1
LH-DS-03	7/28/2025 22:15	7.05	26.54	14.679	88.13	1
LH-DS-03	7/28/2025 22:30	7	26.54	14.679	87.5	1
LH-DS-03	7/28/2025 22:45	6.98	26.52	14.678	87.25	1
LH-DS-03	7/28/2025 23:00	7	26.5	14.682	87.5	1
LH-DS-03	7/28/2025 23:15	7.05	26.5	14.682	88.13	1
LH-DS-03	7/28/2025 23:30	7.09	26.52	14.68	88.63	1
LH-DS-03	7/28/2025 23:45	7.19	26.54	14.682	89.88	1
LH-DS-03	7/29/2025 0:00	7.3	26.54	14.682	91.25	1
LH-DS-03	7/29/2025 0:15	7.4	26.54	14.681	92.5	1
LH-DS-03	7/29/2025 0:30	7.43	26.52	14.684	92.88	1
LH-DS-03	7/29/2025 0:45	7.39	26.48	14.68	92.38	1
LH-DS-03	7/29/2025 1:00	7.37	26.44	14.679	92.13	1
LH-DS-03	7/29/2025 1:15	7.36	26.4	14.674	92	1
LH-DS-03	7/29/2025 1:30	7.32	26.36	14.668	91.5	1
LH-DS-03	7/29/2025 1:45	7.32	26.34	14.667	91.5	1
LH-DS-03	7/29/2025 2:00	7.31	26.32	14.674	91.38	1
LH-DS-03	7/29/2025 2:15	7.24	26.3	14.674	90.5	1
LH-DS-03	7/29/2025 2:30	7.19	26.28	14.674	89.88	1
LH-DS-03	7/29/2025 2:45	7.14	26.28	14.668	89.25	1
LH-DS-03	7/29/2025 3:00	7.06	26.26	14.67	88.25	1
LH-DS-03	7/29/2025 3:15	6.98	26.24	14.667	86.17	1
LH-DS-03	7/29/2025 3:30	6.92	26.22	14.662	85.43	1
LH-DS-03	7/29/2025 3:45	6.85	26.2	14.661	84.57	1
LH-DS-03	7/29/2025 4:00	6.77	26.18	14.662	83.58	1
LH-DS-03	7/29/2025 4:15	6.71	26.16	14.661	82.84	1
LH-DS-03	7/29/2025 4:30	6.64	26.14	14.66	81.98	1
LH-DS-03	7/29/2025 4:45	6.58	26.14	14.662	81.23	1
LH-DS-03	7/29/2025 5:00	6.52	26.12	14.66	80.49	1
LH-DS-03	7/29/2025 5:15	6.47	26.1	14.661	79.88	1
LH-DS-03	7/29/2025 5:30	6.44	26.08	14.666	79.51	1
LH-DS-03	7/29/2025 5:45	6.43	26.06	14.669	79.38	1
LH-DS-03	7/29/2025 6:00	6.45	26.06	14.669	79.63	1
LH-DS-03	7/29/2025 6:15	6.46	26.06	14.668	79.75	1
LH-DS-03	7/29/2025 6:30	6.53	26.06	14.673	80.62	1
LH-DS-03	7/29/2025 6:45	6.62	26.06	14.673	81.73	1
LH-DS-03	7/29/2025 7:00	6.7	26.08	14.674	82.72	1
LH-DS-03	7/29/2025 7:15	6.77	26.08	14.676	83.58	1
LH-DS-03	7/29/2025 7:30	6.99	26.1	14.679	86.3	1
LH-DS-03	7/29/2025 7:45	7.3	26.16	14.677	90.12	1
LH-DS-03	7/29/2025 8:00	7.46	26.22	14.679	92.1	1
LH-DS-03	7/29/2025 8:15	7.57	26.28	14.682	94.63	1
LH-DS-03	7/29/2025 8:30	7.64	26.34	14.679	95.5	1
LH-DS-03	7/29/2025 8:45	7.74	26.38	14.683	96.75	1
LH-DS-03	7/29/2025 9:00	7.83	26.44	14.684	97.88	1
LH-DS-03	7/29/2025 9:15	7.91	26.48	14.686	98.88	1
LH-DS-03	7/29/2025 9:30	8	26.54	14.685	100	1
LH-DS-03	7/29/2025 9:45	8.12	26.6	14.686	101.5	1
LH-DS-03	7/29/2025 10:00	8.27	26.66	14.687	103.38	1
LH-DS-03	7/29/2025 10:15	8.4	26.72	14.686	105	1
LH-DS-03	7/29/2025 10:30	8.52	26.78	14.689	107.85	1
LH-DS-03	7/29/2025 10:45	8.64	26.86	14.686	109.37	1
LH-DS-03	7/29/2025 11:00	8.76	26.94	14.683	110.89	1
LH-DS-03	7/29/2025 11:15	8.87	27.02	14.68	112.28	1
LH-DS-03	7/29/2025 11:30	9	27.1	14.68	113.92	1
LH-DS-03	7/29/2025 11:45	9.12	27.18	14.677	115.44	1
LH-DS-03	7/29/2025 12:00	9.27	27.28	14.672	117.34	1
LH-DS-03	7/29/2025 12:15	9.4	27.4	14.67	118.99	1
LH-DS-03	7/29/2025 12:30	9.55	27.5	14.67	120.89	1
LH-DS-03	7/29/2025 12:45	9.69	27.62	14.667	122.66	1
LH-DS-03	7/29/2025 13:00	9.86	27.72	14.666	124.81	1
LH-DS-03	7/29/2025 13:15	9.96	27.8	14.663	127.69	1
LH-DS-03	7/29/2025 13:30	10.02	27.84	14.663	128.46	1
LH-DS-03	7/29/2025 13:45	10.05	27.86	14.662	128.85	1

Station Name	Date Time	DO mg/L	Temp C	Air Pressure PSI	Saturation PCT	Use Code
LH-DS-03	7/29/2025 14:00	10.13	27.86	14.66	129.87	1
LH-DS-03	7/29/2025 14:15	10.19	27.86	14.659	130.64	1
LH-DS-03	7/29/2025 14:30	10.21	27.84	14.658	130.9	1
LH-DS-03	7/29/2025 14:45	10.26	27.82	14.656	131.54	1
LH-DS-03	7/29/2025 15:00	10.17	27.78	14.655	130.38	1
LH-DS-03	7/29/2025 15:15	10.21	27.78	14.655	130.9	1
LH-DS-03	7/29/2025 15:30	10.24	27.8	14.656	131.28	1
LH-DS-03	7/29/2025 15:45	10.27	27.82	14.654	131.67	1
LH-DS-03	7/29/2025 16:00	10.4	27.86	14.651	133.33	1
LH-DS-03	7/29/2025 16:15	10.6	27.92	14.653	135.9	1
LH-DS-03	7/29/2025 16:30	10.78	27.96	14.655	138.21	1
LH-DS-03	7/29/2025 16:45	10.83	27.98	14.654	138.85	1
LH-DS-03	7/29/2025 17:00	10.86	27.98	14.654	139.23	1
LH-DS-03	7/29/2025 17:15	10.9	28.02	14.653	139.74	1
LH-DS-03	7/29/2025 17:30	10.88	28.02	14.654	139.49	1
LH-DS-03	7/29/2025 17:45	10.82	28	14.654	138.72	1
LH-DS-03	7/29/2025 18:00	10.74	28	14.658	137.69	1
LH-DS-03	7/29/2025 18:15	10.7	28.02	14.658	137.18	1
LH-DS-03	7/29/2025 18:30	10.62	28.02	14.659	136.15	1
LH-DS-03	7/29/2025 18:45	10.56	28.04	14.657	135.38	1
LH-DS-03	7/29/2025 19:00	10.53	28.08	14.657	135	1
LH-DS-03	7/29/2025 19:15	10.47	28.1	14.658	134.23	1
LH-DS-03	7/29/2025 19:30	10.45	28.12	14.66	133.97	1
LH-DS-03	7/29/2025 19:45	10.24	28.08	14.658	131.28	1
LH-DS-03	7/29/2025 20:00	10.1	28.02	14.656	129.49	1
LH-DS-03	7/29/2025 20:15	9.94	27.98	14.656	127.44	1
LH-DS-03	7/29/2025 20:30	9.77	27.92	14.657	125.26	1
LH-DS-03	7/29/2025 20:45	9.59	27.86	14.66	122.95	1
LH-DS-03	7/29/2025 21:00	9.42	27.78	14.662	120.77	1
LH-DS-03	7/29/2025 21:15	9.35	27.72	14.663	118.35	1
LH-DS-03	7/29/2025 21:30	9.09	27.66	14.666	115.06	1
LH-DS-03	7/29/2025 21:45	8.97	27.58	14.667	113.54	1
LH-DS-03	7/29/2025 22:00	8.94	27.54	14.668	113.16	1
LH-DS-03	7/29/2025 22:15	8.92	27.52	14.667	112.91	1
LH-DS-03	7/29/2025 22:30	8.95	27.52	14.667	113.29	1
LH-DS-03	7/29/2025 22:45	8.9	27.52	14.669	112.66	1
LH-DS-03	7/29/2025 23:00	8.99	27.52	14.666	113.8	1
LH-DS-03	7/29/2025 23:15	9.07	27.56	14.671	114.81	1
LH-DS-03	7/29/2025 23:30	9.02	27.58	14.672	114.18	1
LH-DS-03	7/29/2025 23:45	8.94	27.58	14.674	113.16	1
LH-DS-03	7/30/2025 0:00	8.85	27.56	14.673	112.03	1
LH-DS-03	7/30/2025 0:15	8.75	27.54	14.673	110.76	1
LH-DS-03	7/30/2025 0:30	8.67	27.54	14.676	109.75	1
LH-DS-03	7/30/2025 0:45	8.58	27.52	14.674	108.61	1
LH-DS-03	7/30/2025 1:00	8.46	27.5	14.676	107.09	1
LH-DS-03	7/30/2025 1:15	8.36	27.48	14.675	105.82	1
LH-DS-03	7/30/2025 1:30	8.25	27.44	14.674	104.43	1
LH-DS-03	7/30/2025 1:45	8.17	27.44	14.673	103.42	1
LH-DS-03	7/30/2025 2:00	8.08	27.42	14.675	102.28	1
LH-DS-03	7/30/2025 2:15	8.01	27.42	14.674	101.39	1
LH-DS-03	7/30/2025 2:30	7.94	27.42	14.676	100.51	1
LH-DS-03	7/30/2025 2:45	7.86	27.4	14.677	99.49	1
LH-DS-03	7/30/2025 3:00	7.8	27.38	14.675	98.73	1
LH-DS-03	7/30/2025 3:15	7.74	27.36	14.676	97.97	1
LH-DS-03	7/30/2025 3:30	7.76	27.34	14.673	98.23	1
LH-DS-03	7/30/2025 3:45	7.75	27.32	14.673	98.1	1
LH-DS-03	7/30/2025 4:00	7.81	27.32	14.673	98.86	1
LH-DS-03	7/30/2025 4:15	7.84	27.3	14.674	99.24	1
LH-DS-03	7/30/2025 4:30	7.88	27.26	14.672	99.75	1
LH-DS-03	7/30/2025 4:45	7.87	27.22	14.67	99.62	1
LH-DS-03	7/30/2025 5:00	7.84	27.18	14.676	99.24	1
LH-DS-03	7/30/2025 5:15	7.81	27.16	14.68	98.86	1
LH-DS-03	7/30/2025 5:30	7.75	27.12	14.681	98.1	1
LH-DS-03	7/30/2025 5:45	7.72	27.1	14.679	97.72	1
LH-DS-03	7/30/2025 6:00	7.65	27.06	14.683	96.84	1
LH-DS-03	7/30/2025 6:15	7.58	27.02	14.683	95.95	1
LH-DS-03	7/30/2025 6:30	7.55	27	14.685	95.57	1
LH-DS-03	7/30/2025 6:45	7.5	26.98	14.691	94.94	1
LH-DS-03	7/30/2025 7:00	7.5	26.96	14.691	94.94	1
LH-DS-03	7/30/2025 7:15	7.47	26.96	14.69	94.56	1
LH-DS-03	7/30/2025 7:30	7.46	26.94	14.689	94.43	1
LH-DS-03	7/30/2025 7:45	7.48	26.94	14.69	94.68	1
LH-DS-03	7/30/2025 8:00	7.49	26.94	14.692	94.81	1
LH-DS-03	7/30/2025 8:15	7.52	26.96	14.694	95.19	1
LH-DS-03	7/30/2025 8:30	7.57	26.98	14.691	95.82	1
LH-DS-03	7/30/2025 8:45	7.62	27.02	14.694	96.46	1
LH-DS-03	7/30/2025 9:00	7.72	27.04	14.695	97.72	1
LH-DS-03	7/30/2025 9:15	7.86	27.1	14.693	99.49	1
LH-DS-03	7/30/2025 9:30	7.98	27.16	14.692	101.01	1
LH-DS-03	7/30/2025 9:45	8.15	27.24	14.694	103.16	1
LH-DS-03	7/30/2025 10:00	8.32	27.34	14.694	105.32	1
LH-DS-03	7/30/2025 10:15	8.54	27.46	14.694	108.1	1
LH-DS-03	7/30/2025 10:30	8.72	27.56	14.695	110.38	1
LH-DS-03	7/30/2025 10:45	8.94	27.68	14.697	113.16	1

Station Name	Date Time	DO mg/L	Temp C	Air Pressure PSI	Saturation PCT	Use Code
LH-DS-03	7/30/2025 11:00	9.07	27.76	14.697	116.28	1
LH-DS-03	7/30/2025 11:15	9.13	27.82	14.695	117.05	1
LH-DS-03	7/30/2025 11:30	9.21	27.84	14.693	118.08	1
LH-DS-03	7/30/2025 11:45	9.24	27.86	14.687	118.46	1
LH-DS-03	7/30/2025 12:00	9.28	27.84	14.688	118.97	1
LH-DS-03	7/30/2025 12:15	9.35	27.84	14.685	119.87	1
LH-DS-03	7/30/2025 12:30	9.41	27.86	14.683	120.64	1
LH-DS-03	7/30/2025 12:45	9.43	27.88	14.679	120.9	1
LH-DS-03	7/30/2025 13:00	9.38	27.86	14.676	120.26	1
LH-DS-03	7/30/2025 13:15	9.3	27.86	14.677	119.23	1
LH-DS-03	7/30/2025 13:30	9.29	27.86	14.675	119.1	1
LH-DS-03	7/30/2025 13:45	9.28	27.88	14.673	118.97	1
LH-DS-03	7/30/2025 14:00	9.31	27.9	14.672	119.36	1
LH-DS-03	7/30/2025 14:15	9.34	27.94	14.67	119.74	1
LH-DS-03	7/30/2025 14:30	9.36	27.96	14.667	120	1
LH-DS-03	7/30/2025 14:45	9.36	28	14.669	120	1
LH-DS-03	7/30/2025 15:00	9.36	28	14.666	120	1
LH-DS-03	7/30/2025 15:15	9.39	28.02	14.664	120.38	1
LH-DS-03	7/30/2025 15:30	9.44	28.06	14.664	121.03	1
LH-DS-03	7/30/2025 15:45	9.48	28.12	14.666	121.54	1
LH-DS-03	7/30/2025 16:00	9.54	28.16	14.664	122.31	1
LH-DS-03	7/30/2025 16:15	9.55	28.18	14.661	122.44	1
LH-DS-03	7/30/2025 16:30	9.49	28.16	14.652	121.67	1
LH-DS-03	7/30/2025 16:45	9.46	28.14	14.649	121.28	1
LH-DS-03	7/30/2025 17:00	9.47	28.16	14.65	121.41	1
LH-DS-03	7/30/2025 17:15	9.54	28.22	14.649	122.31	1
LH-DS-03	7/30/2025 17:30	9.51	28.28	14.648	123.51	1
LH-DS-03	7/30/2025 17:45	9.41	28.2	14.648	120.64	1
LH-DS-03	7/30/2025 18:00	9.44	28.12	14.651	121.03	1
LH-DS-03	7/30/2025 18:15	9.42	28.06	14.647	122.34	1
LH-DS-03	7/30/2025 18:30	9.21	27.96	14.644	119.61	1
LH-DS-03	7/30/2025 18:45	8.98	27.84	14.644	116.62	1
LH-DS-03	7/30/2025 19:00	8.64	27.7	14.641	110.77	1
LH-DS-03	7/30/2025 19:15	8.33	27.56	14.643	106.79	1
LH-DS-03	7/30/2025 19:30	8.18	27.48	14.641	104.87	1
LH-DS-03	7/30/2025 19:45	8.18	27.46	14.641	104.87	1
LH-DS-03	7/30/2025 20:00	8.18	27.46	14.643	104.87	1
LH-DS-03	7/30/2025 20:15	8.22	27.5	14.645	105.38	1
LH-DS-03	7/30/2025 20:30	8.28	27.58	14.646	106.15	1
LH-DS-03	7/30/2025 20:45	8.24	27.64	14.647	105.64	1
LH-DS-03	7/30/2025 21:00	8.1	27.64	14.652	102.53	1
LH-DS-03	7/30/2025 21:15	7.95	27.6	14.654	100.63	1
LH-DS-03	7/30/2025 21:30	7.76	27.56	14.653	98.23	1
LH-DS-03	7/30/2025 21:45	7.66	27.54	14.658	96.96	1
LH-DS-03	7/30/2025 22:00	7.57	27.54	14.659	95.82	1
LH-DS-03	7/30/2025 22:15	7.45	27.52	14.657	94.3	1
LH-DS-03	7/30/2025 22:30	7.43	27.5	14.659	94.05	1
LH-DS-03	7/30/2025 22:45	7.49	27.56	14.657	94.81	1
LH-DS-03	7/30/2025 23:00	7.55	27.6	14.657	95.57	1
LH-DS-03	7/30/2025 23:15	7.67	27.66	14.657	97.09	1
LH-DS-03	7/30/2025 23:30	7.82	27.72	14.661	98.99	1
LH-DS-03	7/30/2025 23:45	7.95	27.78	14.665	101.92	1
LH-DS-03	7/31/2025 0:00	8.04	27.82	14.669	103.08	1
LH-DS-03	7/31/2025 0:15	8.14	27.84	14.67	104.36	1
LH-DS-03	7/31/2025 0:30	8.23	27.88	14.67	105.51	1
LH-DS-03	7/31/2025 0:45	8.32	27.9	14.67	106.67	1
LH-DS-03	7/31/2025 1:00	8.28	27.86	14.67	106.15	1
LH-DS-03	7/31/2025 1:15	8.31	27.82	14.671	106.54	1
LH-DS-03	7/31/2025 1:30	8.28	27.8	14.668	106.15	1
LH-DS-03	7/31/2025 1:45	8.26	27.78	14.668	105.9	1
LH-DS-03	7/31/2025 2:00	8.24	27.74	14.667	104.3	1
LH-DS-03	7/31/2025 2:15	8.15	27.7	14.669	103.16	1
LH-DS-03	7/31/2025 2:30	8.05	27.66	14.669	101.9	1
LH-DS-03	7/31/2025 2:45	8.03	27.66	14.668	101.65	1
LH-DS-03	7/31/2025 3:00	8.04	27.66	14.672	101.77	1
LH-DS-03	7/31/2025 3:15	8	27.66	14.673	101.27	1
LH-DS-03	7/31/2025 3:30	7.95	27.66	14.673	100.63	1
LH-DS-03	7/31/2025 3:45	7.86	27.66	14.673	99.49	1
LH-DS-03	7/31/2025 4:00	7.79	27.66	14.672	98.61	1
LH-DS-03	7/31/2025 4:15	7.69	27.66	14.673	97.34	1
LH-DS-03	7/31/2025 4:30	7.62	27.66	14.676	96.46	1
LH-DS-03	7/31/2025 4:45	7.54	27.66	14.679	95.44	1
LH-DS-03	7/31/2025 5:00	7.46	27.68	14.685	94.43	1
LH-DS-03	7/31/2025 5:15	7.41	27.7	14.687	93.8	1
LH-DS-03	7/31/2025 5:30	7.33	27.7	14.687	92.78	1
LH-DS-03	7/31/2025 5:45	7.24	27.72	14.689	91.65	1
LH-DS-03	7/31/2025 6:00	7.17	27.72	14.694	90.76	1
LH-DS-03	7/31/2025 6:15	7.12	27.74	14.695	90.13	1
LH-DS-03	7/31/2025 6:30	7.09	27.76	14.697	90.9	1
LH-DS-03	7/31/2025 6:45	7.12	27.76	14.701	91.28	1
LH-DS-03	7/31/2025 7:00	7.24	27.78	14.703	92.82	1
LH-DS-03	7/31/2025 7:15	7.38	27.78	14.704	94.62	1
LH-DS-03	7/31/2025 7:30	7.59	27.76	14.704	97.31	1
LH-DS-03	7/31/2025 7:45	7.85	27.76	14.702	100.64	1

Station Name	Date Time	DO mg/L	Temp C	Air Pressure PSI	Saturation PCT	Use Code
LH-DS-03	7/31/2025 8:00	7.98	27.74	14.71	101.01	1
LH-DS-03	7/31/2025 8:15	7.99	27.68	14.714	101.14	1
LH-DS-03	7/31/2025 8:30	7.92	27.6	14.717	100.25	1
LH-DS-03	7/31/2025 8:45	7.99	27.52	14.717	101.14	1
LH-DS-03	7/31/2025 9:00	8.06	27.52	14.715	102.03	1
LH-DS-03	7/31/2025 9:15	7.98	27.48	14.712	101.01	1
LH-DS-03	7/31/2025 9:30	7.92	27.44	14.72	100.25	1
LH-DS-03	7/31/2025 9:45	7.9	27.38	14.719	100	1
LH-DS-03	7/31/2025 10:00	7.98	27.36	14.728	101.01	1
LH-DS-03	7/31/2025 10:15	7.94	27.36	14.733	100.51	1
LH-DS-03	7/31/2025 10:30	7.84	27.36	14.727	99.24	1
LH-DS-03	7/31/2025 10:45	7.81	27.34	14.728	98.86	1
LH-DS-03	7/31/2025 11:00	7.7	27.32	14.734	97.47	1
LH-DS-03	7/31/2025 11:15	7.61	27.28	14.736	96.33	1
LH-DS-03	7/31/2025 11:30	7.64	27.26	14.736	96.71	1
LH-DS-03	7/31/2025 11:45	7.71	27.24	14.74	97.59	1
LH-DS-03	7/31/2025 12:00	7.71	27.22	14.743	97.59	1
LH-DS-03	7/31/2025 12:15	7.69	27.2	14.736	97.34	1
LH-DS-03	7/31/2025 12:30	7.69	27.2	14.739	97.34	1
LH-DS-03	7/31/2025 12:45	7.74	27.2	14.741	97.97	1
LH-DS-03	7/31/2025 13:00	7.8	27.22	14.742	98.73	1
LH-DS-03	7/31/2025 13:15	7.89	27.22	14.742	99.87	1
LH-DS-03	7/31/2025 13:30	7.89	27.22	14.746	98.63	1
LH-DS-03	7/31/2025 13:45	7.91	27.2	14.746	98.88	1
LH-DS-03	7/31/2025 14:00	7.92	27.18	14.75	99	1
LH-DS-03	7/31/2025 14:15	7.83	27.16	14.742	99.11	1
LH-DS-03	7/31/2025 14:30	7.65	27.14	14.751	95.63	1
LH-DS-03	7/31/2025 14:45	7.58	27.1	14.754	94.75	1
LH-DS-03	7/31/2025 15:00	7.55	27.08	14.757	94.38	1
LH-DS-03	7/31/2025 15:15	7.52	27.06	14.756	94	1
LH-DS-03	7/31/2025 15:30	7.5	27.06	14.752	93.75	1
LH-DS-03	7/31/2025 15:45	7.52	27.04	14.756	94	1
LH-DS-03	7/31/2025 16:00	7.49	27.02	14.759	93.63	1
LH-DS-03	7/31/2025 16:15	7.43	27	14.767	92.88	1
LH-DS-03	7/31/2025 16:30	7.41	26.96	14.757	92.63	1
LH-DS-03	7/31/2025 16:45	7.39	26.96	14.759	92.38	1
LH-DS-03	7/31/2025 17:00	7.39	26.96	14.756	92.38	1
LH-DS-03	7/31/2025 17:15	7.39	26.94	14.758	92.38	1
LH-DS-03	7/31/2025 17:30	7.37	26.92	14.755	92.13	1
LH-DS-03	7/31/2025 17:45	7.36	26.92	14.756	92	1
LH-DS-03	7/31/2025 18:00	7.3	26.88	14.764	91.25	1
LH-DS-03	7/31/2025 18:15	7.22	26.84	14.767	90.25	1
LH-DS-03	7/31/2025 18:30	7.12	26.82	14.77	89	1
LH-DS-03	7/31/2025 18:45	7.07	26.8	14.773	88.38	1
LH-DS-03	7/31/2025 19:00	7	26.78	14.783	87.5	1
LH-DS-03	7/31/2025 19:15	6.96	26.74	14.791	85.93	1
LH-DS-03	7/31/2025 19:30	6.94	26.72	14.791	85.68	1
LH-DS-03	7/31/2025 19:45	6.89	26.68	14.791	85.06	1
LH-DS-03	7/31/2025 20:00	6.85	26.64	14.792	84.57	1
LH-DS-03	7/31/2025 20:15	6.85	26.62	14.795	84.57	1
LH-DS-03	7/31/2025 20:30	6.87	26.6	14.8	84.81	1
LH-DS-03	7/31/2025 20:45	6.93	26.6	14.799	85.56	1
LH-DS-03	7/31/2025 21:00	6.99	26.6	14.797	86.3	1
LH-DS-03	7/31/2025 21:15	7.01	26.64	14.793	86.54	1
LH-DS-03	7/31/2025 21:30	7	26.62	14.793	86.42	1
LH-DS-03	7/31/2025 21:45	7.04	26.62	14.794	86.91	1
LH-DS-03	7/31/2025 22:00	7	26.6	14.797	86.42	1
LH-DS-03	7/31/2025 22:15	6.89	26.58	14.8	85.06	1
LH-DS-03	7/31/2025 22:30	6.78	26.56	14.805	83.7	1
LH-DS-03	7/31/2025 22:45	6.7	26.52	14.8	82.72	1
LH-DS-03	7/31/2025 23:00	6.65	26.5	14.799	82.1	1
LH-DS-03	7/31/2025 23:15	6.62	26.48	14.802	81.73	1
LH-DS-03	7/31/2025 23:30	6.53	26.44	14.802	80.62	1
LH-DS-03	7/31/2025 23:45	6.49	26.4	14.799	80.12	1
LH-DS-03	8/1/2025 0:00	6.47	26.4	14.8	79.88	1
LH-DS-03	8/1/2025 0:15	6.45	26.38	14.798	79.63	1
LH-DS-03	8/1/2025 0:30	6.43	26.38	14.793	79.38	1
LH-DS-03	8/1/2025 0:45	6.43	26.36	14.795	79.38	1
LH-DS-03	8/1/2025 1:00	6.38	26.36	14.795	78.77	1
LH-DS-03	8/1/2025 1:15	6.34	26.34	14.796	78.27	1
LH-DS-03	8/1/2025 1:30	6.31	26.3	14.8	77.9	1
LH-DS-03	8/1/2025 1:45	6.28	26.3	14.796	77.53	1
LH-DS-03	8/1/2025 2:00	6.28	26.28	14.798	77.53	1
LH-DS-03	8/1/2025 2:15	6.3	26.26	14.795	77.78	1
LH-DS-03	8/1/2025 2:30	6.32	26.26	14.796	78.02	1
LH-DS-03	8/1/2025 2:45	6.35	26.24	14.794	78.4	1
LH-DS-03	8/1/2025 3:00	6.39	26.22	14.798	78.89	1
LH-DS-03	8/1/2025 3:15	6.45	26.22	14.797	79.63	1
LH-DS-03	8/1/2025 3:30	6.49	26.2	14.799	80.12	1
LH-DS-03	8/1/2025 3:45	6.49	26.18	14.795	80.12	1
LH-DS-03	8/1/2025 4:00	6.53	26.2	14.799	80.62	1
LH-DS-03	8/1/2025 4:15	6.5	26.2	14.798	80.25	1
LH-DS-03	8/1/2025 4:30	6.44	26.18	14.797	79.51	1
LH-DS-03	8/1/2025 4:45	6.35	26.16	14.8	78.4	1

Station Name	Date Time	DO mg/L	Temp C	Air Pressure PSI	Saturation PCT	Use Code
LH-DS-03	8/1/2025 5:00	6.31	26.14	14.797	77.9	1
LH-DS-03	8/1/2025 5:15	6.24	26.12	14.8	77.04	1
LH-DS-03	8/1/2025 5:30	6.18	26.08	14.8	76.3	1
LH-DS-03	8/1/2025 5:45	6.13	26.06	14.802	75.68	1
LH-DS-03	8/1/2025 6:00	6.1	26.04	14.807	75.31	1
LH-DS-03	8/1/2025 6:15	6.09	26.02	14.808	75.19	1
LH-DS-03	8/1/2025 6:30	6.05	26.02	14.803	74.69	1
LH-DS-03	8/1/2025 6:45	6	26	14.806	74.07	1
LH-DS-03	8/1/2025 7:00	5.99	25.98	14.812	73.95	1
LH-DS-03	8/1/2025 7:15	5.98	25.96	14.813	73.83	1
LH-DS-03	8/1/2025 7:30	6	25.96	14.813	74.07	1
LH-DS-03	8/1/2025 7:45	6.02	25.96	14.811	74.32	1
LH-DS-03	8/1/2025 8:00	6.1	25.96	14.813	75.31	1
LH-DS-03	8/1/2025 8:15	6.18	25.98	14.811	76.3	1
LH-DS-03	8/1/2025 8:30	6.32	26	14.812	78.02	1
LH-DS-03	8/1/2025 8:45	6.49	26.04	14.81	80.12	1
LH-DS-03	8/1/2025 9:00	6.62	26.06	14.807	81.73	1
LH-DS-03	8/1/2025 9:15	6.75	26.1	14.808	83.33	1
LH-DS-03	8/1/2025 9:30	6.92	26.14	14.804	85.43	1
LH-DS-03	8/1/2025 9:45	7	26.18	14.804	86.42	1
LH-DS-03	8/1/2025 10:00	7.01	26.2	14.805	86.54	1
LH-DS-03	8/1/2025 10:15	7.04	26.22	14.805	86.91	1
LH-DS-03	8/1/2025 10:30	7.01	26.2	14.806	86.54	1
LH-DS-03	8/1/2025 10:45	6.99	26.2	14.805	86.3	1
LH-DS-03	8/1/2025 11:00	7.02	26.2	14.803	86.67	1
LH-DS-03	8/1/2025 11:15	7.1	26.24	14.801	87.65	1
LH-DS-03	8/1/2025 11:30	7.19	26.28	14.802	88.77	1
LH-DS-03	8/1/2025 11:45	7.24	26.28	14.802	89.38	1
LH-DS-03	8/1/2025 12:00	7.35	26.36	14.802	90.74	1
LH-DS-03	8/1/2025 12:15	7.42	26.4	14.799	91.6	1
LH-DS-03	8/1/2025 12:30	7.46	26.44	14.795	92.1	1
LH-DS-03	8/1/2025 12:45	7.56	26.48	14.796	93.33	1
LH-DS-03	8/1/2025 13:00	7.63	26.54	14.796	94.2	1
LH-DS-03	8/1/2025 13:15	7.7	26.56	14.794	95.06	1
LH-DS-03	8/1/2025 13:30	7.78	26.6	14.79	96.05	1
LH-DS-03	8/1/2025 13:45	7.8	26.6	14.791	96.3	1
LH-DS-03	8/1/2025 14:00	7.79	26.62	14.793	96.17	1
LH-DS-03	8/1/2025 14:15	7.89	26.62	14.793	97.41	1
LH-DS-03	8/1/2025 14:30	7.97	26.66	14.794	98.4	1
LH-DS-03	8/1/2025 14:45	7.99	26.66	14.793	98.64	1
LH-DS-03	8/1/2025 15:00	7.96	26.64	14.793	98.27	1
LH-DS-03	8/1/2025 15:15	7.97	26.62	14.796	98.4	1
LH-DS-03	8/1/2025 15:30	7.96	26.62	14.792	98.27	1
LH-DS-03	8/1/2025 15:45	7.91	26.58	14.793	97.65	1
LH-DS-03	8/1/2025 16:00	7.85	26.54	14.791	96.91	1
LH-DS-03	8/1/2025 16:15	7.79	26.5	14.793	96.17	1
LH-DS-03	8/1/2025 16:30	7.64	26.46	14.794	94.32	1
LH-DS-03	8/1/2025 16:45	7.5	26.42	14.798	92.59	1
LH-DS-03	8/1/2025 17:00	7.41	26.38	14.796	91.48	1
LH-DS-03	8/1/2025 17:15	7.34	26.36	14.796	90.62	1
LH-DS-03	8/1/2025 17:30	7.3	26.32	14.797	90.12	1
LH-DS-03	8/1/2025 17:45	7.26	26.3	14.799	89.63	1
LH-DS-03	8/1/2025 18:00	7.24	26.28	14.798	89.38	1
LH-DS-03	8/1/2025 18:15	7.22	26.26	14.798	89.14	1
LH-DS-03	8/1/2025 18:30	7.16	26.24	14.799	88.4	1
LH-DS-03	8/1/2025 18:45	7.09	26.22	14.799	87.53	1
LH-DS-03	8/1/2025 19:00	6.99	26.18	14.796	86.3	1
LH-DS-03	8/1/2025 19:15	6.92	26.14	14.795	85.43	1
LH-DS-03	8/1/2025 19:30	6.83	26.12	14.794	84.32	1
LH-DS-03	8/1/2025 19:45	6.73	26.08	14.792	83.09	1
LH-DS-03	8/1/2025 20:00	6.62	26.04	14.792	81.73	1
LH-DS-03	8/1/2025 20:15	6.51	26.02	14.793	80.37	1
LH-DS-03	8/1/2025 20:30	6.42	26	14.795	79.26	1
LH-DS-03	8/1/2025 20:45	6.32	25.98	14.794	78.02	1
LH-DS-03	8/1/2025 21:00	6.22	25.96	14.796	76.79	1
LH-DS-03	8/1/2025 21:15	6.12	25.94	14.798	75.56	1
LH-DS-03	8/1/2025 21:30	6.07	25.94	14.801	74.94	1
LH-DS-03	8/1/2025 21:45	6.11	25.94	14.801	75.43	1
LH-DS-03	8/1/2025 22:00	6.19	25.96	14.799	76.42	1
LH-DS-03	8/1/2025 22:15	6.27	25.96	14.8	77.41	1
LH-DS-03	8/1/2025 22:30	6.3	25.98	14.799	77.78	1
LH-DS-03	8/1/2025 22:45	6.32	25.98	14.801	78.02	1
LH-DS-03	8/1/2025 23:00	6.33	25.98	14.801	78.15	1
LH-DS-03	8/1/2025 23:15	6.37	26	14.802	78.64	1
LH-DS-03	8/1/2025 23:30	6.43	26	14.802	79.38	1
LH-DS-03	8/1/2025 23:45	6.46	26	14.804	79.75	1
LH-DS-03	8/2/2025 0:00	6.45	25.98	14.802	79.63	1
LH-DS-03	8/2/2025 0:15	6.49	25.98	14.801	80.12	1
LH-DS-03	8/2/2025 0:30	6.48	25.96	14.802	80	1
LH-DS-03	8/2/2025 0:45	6.45	25.96	14.801	79.63	1
LH-DS-03	8/2/2025 1:00	6.42	25.94	14.799	79.26	1
LH-DS-03	8/2/2025 1:15	6.38	25.92	14.799	78.77	1
LH-DS-03	8/2/2025 1:30	6.36	25.92	14.793	78.52	1
LH-DS-03	8/2/2025 1:45	6.33	25.9	14.795	78.15	1

Dissolved Oxygen Saturation Continous Monitoring Data
Normandeau Associates Inc.

Station Name	Date Time	DO mg/L	Temp C	Air Pressure PSI	Saturation PCT	Use Code
LH-DS-03	8/2/2025 2:00	6.27	25.9	14.794	77.41	1
LH-DS-03	8/2/2025 2:15	6.21	25.88	14.794	76.67	1
LH-DS-03	8/2/2025 2:30	6.17	25.86	14.794	76.17	1
LH-DS-03	8/2/2025 2:45	6.14	25.84	14.794	75.8	1
LH-DS-03	8/2/2025 3:00	6.11	25.82	14.794	75.43	1
LH-DS-03	8/2/2025 3:15	6.12	25.8	14.796	75.56	1
LH-DS-03	8/2/2025 3:30	6.13	25.78	14.796	75.68	1
LH-DS-03	8/2/2025 3:45	6.13	25.78	14.799	75.68	1
LH-DS-03	8/2/2025 4:00	6.12	25.78	14.799	75.56	1
LH-DS-03	8/2/2025 4:15	6.11	25.76	14.799	75.43	1
LH-DS-03	8/2/2025 4:30	6.14	25.76	14.8	75.8	1
LH-DS-03	8/2/2025 4:45	6.19	25.76	14.8	76.42	1
LH-DS-03	8/2/2025 5:00	6.24	25.76	14.801	77.04	1
LH-DS-03	8/2/2025 5:15	6.25	25.76	14.805	77.16	1
LH-DS-03	8/2/2025 5:30	6.26	25.74	14.807	76.34	1
LH-DS-03	8/2/2025 5:45	6.24	25.74	14.806	76.1	1
LH-DS-03	8/2/2025 6:00	6.2	25.72	14.809	75.61	1
LH-DS-03	8/2/2025 6:15	6.16	25.72	14.81	75.12	1
LH-DS-03	8/2/2025 6:30	6.14	25.7	14.81	74.88	1
LH-DS-03	8/2/2025 6:45	6.1	25.7	14.81	74.39	1
LH-DS-03	8/2/2025 7:00	6.09	25.7	14.813	74.27	1
LH-DS-03	8/2/2025 7:15	6.08	25.68	14.817	74.15	1
LH-DS-03	8/2/2025 7:30	6.12	25.68	14.822	74.63	1
LH-DS-03	8/2/2025 7:45	6.16	25.7	14.822	75.12	1
LH-DS-03	8/2/2025 8:00	6.24	25.7	14.824	76.1	1
LH-DS-03	8/2/2025 8:15	6.33	25.72	14.822	77.2	1
LH-DS-03	8/2/2025 8:30	6.42	25.74	14.823	78.29	1
LH-DS-03	8/2/2025 8:45	6.52	25.76	14.824	80.49	1
LH-DS-03	8/2/2025 9:00	6.6	25.78	14.82	81.48	1
LH-DS-03	8/2/2025 9:15	6.68	25.8	14.82	82.47	1
LH-DS-03	8/2/2025 9:30	6.76	25.82	14.822	83.46	1
LH-DS-03	8/2/2025 9:45	6.84	25.86	14.819	84.44	1
LH-DS-03	8/2/2025 10:00	6.92	25.88	14.82	85.43	1
LH-DS-03	8/2/2025 10:15	6.99	25.92	14.82	86.3	1
LH-DS-03	8/2/2025 10:30	7.1	25.94	14.822	87.65	1
LH-DS-03	8/2/2025 10:45	7.17	25.94	14.821	88.52	1
LH-DS-03	8/2/2025 11:00	7.21	25.96	14.82	89.01	1
LH-DS-03	8/2/2025 11:15	7.25	26	14.823	89.51	1
LH-DS-03	8/2/2025 11:30	7.32	26.02	14.821	90.37	1
LH-DS-03	8/2/2025 11:45	7.38	26.04	14.82	91.11	1
LH-DS-03	8/2/2025 12:00	7.41	26.06	14.816	91.48	1
LH-DS-03	8/2/2025 12:15	7.44	26.08	14.812	91.85	1
LH-DS-03	8/2/2025 12:30	7.46	26.08	14.811	92.1	1
LH-DS-03	8/2/2025 12:45	7.5	26.1	14.808	92.59	1
LH-DS-03	8/2/2025 13:00	7.55	26.1	14.804	93.21	1
LH-DS-03	8/2/2025 13:15	7.59	26.1	14.804	93.7	1
LH-DS-03	8/2/2025 13:30	7.65	26.12	14.803	94.44	1
LH-DS-03	8/2/2025 13:45	7.66	26.14	14.801	94.57	1
LH-DS-03	8/2/2025 14:00	7.61	26.08	14.799	93.95	1
LH-DS-03	8/2/2025 14:15	7.63	26.04	14.796	94.2	1
LH-DS-03	8/2/2025 14:30	7.72	26.1	14.798	95.31	1
LH-DS-03	8/2/2025 14:45	7.63	26.06	14.795	94.2	1
LH-DS-03	8/2/2025 15:00	7.52	25.96	14.795	92.84	1
LH-DS-03	8/2/2025 15:15	7.58	26	14.795	93.58	1
LH-DS-03	8/2/2025 15:30	7.67	26.04	14.792	94.69	1
LH-DS-03	8/2/2025 15:45	7.55	26	14.786	93.21	1
LH-DS-03	8/2/2025 16:00	7.51	25.98	14.788	92.72	1
LH-DS-03	8/2/2025 16:15	7.61	26.02	14.793	93.95	1
LH-DS-03	8/2/2025 16:30	7.4	25.96	14.79	91.36	1
LH-DS-03	8/2/2025 16:45	7.23	25.86	14.789	89.26	1
LH-DS-03	8/2/2025 17:00	7.24	25.82	14.786	89.38	1
LH-DS-03	8/2/2025 17:15	7.22	25.78	14.789	89.14	1
LH-DS-03	8/2/2025 17:30	7.12	25.74	14.787	86.83	1
LH-DS-03	8/2/2025 17:45	6.87	25.64	14.791	83.78	1
LH-DS-03	8/2/2025 18:00	6.8	25.58	14.791	82.93	1
LH-DS-03	8/2/2025 18:15	6.82	25.58	14.792	83.17	1
LH-DS-03	8/2/2025 18:30	6.76	25.58	14.79	82.44	1
LH-DS-03	8/2/2025 18:45	6.69	25.56	14.787	81.59	1
LH-DS-03	8/2/2025 19:00	6.57	25.52	14.785	80.12	1
LH-DS-03	8/2/2025 19:15	6.44	25.48	14.786	78.54	1
LH-DS-03	8/2/2025 19:30	6.28	25.44	14.785	76.59	1
LH-DS-03	8/2/2025 19:45	6.15	25.38	14.785	75	1
LH-DS-03	8/2/2025 20:00	6.05	25.36	14.781	73.78	1
LH-DS-03	8/2/2025 20:15	5.93	25.32	14.78	72.32	1
LH-DS-03	8/2/2025 20:30	5.84	25.3	14.78	71.22	1
LH-DS-03	8/2/2025 20:45	5.79	25.28	14.782	70.61	1
LH-DS-03	8/2/2025 21:00	5.76	25.28	14.784	70.24	1
LH-DS-03	8/2/2025 21:15	5.73	25.26	14.786	69.88	1
LH-DS-03	8/2/2025 21:30	5.69	25.26	14.785	69.39	1
LH-DS-03	8/2/2025 21:45	5.66	25.24	14.786	68.19	1
LH-DS-03	8/2/2025 22:00	5.64	25.24	14.788	67.95	1
LH-DS-03	8/2/2025 22:15	5.63	25.24	14.79	67.83	1
LH-DS-03	8/2/2025 22:30	5.63	25.24	14.79	67.83	1
LH-DS-03	8/2/2025 22:45	5.59	25.22	14.79	67.35	1

Station Name	Date Time	DO mg/L	Temp C	Air Pressure PSI	Saturation PCT	Use Code
LH-DS-03	8/2/2025 23:00	5.6	25.22	14.787	67.47	1
LH-DS-03	8/2/2025 23:15	5.58	25.22	14.788	67.23	1
LH-DS-03	8/2/2025 23:30	5.59	25.2	14.787	67.35	1
LH-DS-03	8/2/2025 23:45	5.64	25.2	14.788	67.95	1
LH-DS-03	8/3/2025 0:00	5.67	25.2	14.785	68.31	1
LH-DS-03	8/3/2025 0:15	5.75	25.2	14.784	69.28	1
LH-DS-03	8/3/2025 0:30	5.79	25.22	14.782	69.76	1
LH-DS-03	8/3/2025 0:45	5.76	25.2	14.781	69.4	1
LH-DS-03	8/3/2025 1:00	5.66	25.18	14.78	68.19	1
LH-DS-03	8/3/2025 1:15	5.57	25.16	14.778	67.11	1
LH-DS-03	8/3/2025 1:30	5.52	25.14	14.776	66.51	1
LH-DS-03	8/3/2025 1:45	5.44	25.12	14.774	65.54	1
LH-DS-03	8/3/2025 2:00	5.37	25.1	14.776	64.7	1
LH-DS-03	8/3/2025 2:15	5.36	25.1	14.773	64.58	1
LH-DS-03	8/3/2025 2:30	5.32	25.08	14.773	64.1	1
LH-DS-03	8/3/2025 2:45	5.32	25.06	14.77	64.1	1
LH-DS-03	8/3/2025 3:00	5.29	25.06	14.769	63.73	1
LH-DS-03	8/3/2025 3:15	5.25	25.04	14.769	63.25	1
LH-DS-03	8/3/2025 3:30	5.22	25.04	14.768	62.89	1
LH-DS-03	8/3/2025 3:45	5.21	25.02	14.767	62.77	1
LH-DS-03	8/3/2025 4:00	5.2	25.02	14.767	62.65	1
LH-DS-03	8/3/2025 4:15	5.22	25.02	14.767	62.89	1
LH-DS-03	8/3/2025 4:30	5.26	25	14.768	63.37	1
LH-DS-03	8/3/2025 4:45	5.34	25.02	14.767	64.34	1
LH-DS-03	8/3/2025 5:00	5.39	25.02	14.77	64.94	1
LH-DS-03	8/3/2025 5:15	5.39	25.02	14.771	64.94	1
LH-DS-03	8/3/2025 5:30	5.45	25.02	14.772	65.66	1
LH-DS-03	8/3/2025 5:45	5.54	25.04	14.772	66.75	1
LH-DS-03	8/3/2025 6:00	5.54	25.04	14.774	66.75	1
LH-DS-03	8/3/2025 6:15	5.53	25.04	14.774	66.63	1
LH-DS-03	8/3/2025 6:30	5.59	25.02	14.776	67.35	1
LH-DS-03	8/3/2025 6:45	5.64	25.02	14.777	67.95	1
LH-DS-03	8/3/2025 7:00	5.69	25.02	14.777	68.55	1
LH-DS-03	8/3/2025 7:15	5.72	25.04	14.778	68.92	1
LH-DS-03	8/3/2025 7:30	5.81	25.04	14.781	70	1
LH-DS-03	8/3/2025 7:45	5.88	25.06	14.782	70.84	1
LH-DS-03	8/3/2025 8:00	5.96	25.08	14.782	71.81	1
LH-DS-03	8/3/2025 8:15	6.05	25.1	14.782	72.89	1
LH-DS-03	8/3/2025 8:30	6.14	25.12	14.781	73.98	1
LH-DS-03	8/3/2025 8:45	6.24	25.14	14.779	75.18	1
LH-DS-03	8/3/2025 9:00	6.36	25.18	14.779	76.63	1
LH-DS-03	8/3/2025 9:15	6.46	25.2	14.78	77.83	1
LH-DS-03	8/3/2025 9:30	6.55	25.24	14.78	78.92	1
LH-DS-03	8/3/2025 9:45	6.67	25.28	14.781	81.34	1
LH-DS-03	8/3/2025 10:00	6.79	25.34	14.784	82.8	1
LH-DS-03	8/3/2025 10:15	6.89	25.38	14.783	84.02	1
LH-DS-03	8/3/2025 10:30	6.98	25.44	14.782	85.12	1
LH-DS-03	8/3/2025 10:45	7.08	25.48	14.784	86.34	1
LH-DS-03	8/3/2025 11:00	7.18	25.52	14.782	87.56	1
LH-DS-03	8/3/2025 11:15	7.25	25.56	14.781	88.41	1
LH-DS-03	8/3/2025 11:30	7.3	25.6	14.778	89.02	1
LH-DS-03	8/3/2025 11:45	7.36	25.62	14.776	89.76	1
LH-DS-03	8/3/2025 12:00	7.42	25.66	14.775	90.49	1
LH-DS-03	8/3/2025 12:15	7.46	25.68	14.772	90.98	1
LH-DS-03	8/3/2025 12:30	7.48	25.7	14.771	91.22	1
LH-DS-03	8/3/2025 12:45	7.44	25.7	14.771	90.73	1
LH-DS-03	8/3/2025 13:00	7.39	25.7	14.77	90.12	1
LH-DS-03	8/3/2025 13:15	7.34	25.7	14.768	89.51	1
LH-DS-03	8/3/2025 13:30	7.31	25.7	14.767	89.15	1
LH-DS-03	8/3/2025 13:45	7.3	25.7	14.763	89.02	1
LH-DS-03	8/3/2025 14:00	7.3	25.7	14.759	89.02	1
LH-DS-03	8/3/2025 14:15	7.34	25.72	14.756	89.51	1
LH-DS-03	8/3/2025 14:30	7.39	25.74	14.752	90.12	1
LH-DS-03	8/3/2025 14:45	7.43	25.74	14.752	90.61	1
LH-DS-03	8/3/2025 15:00	7.48	25.76	14.748	92.35	1
LH-DS-03	8/3/2025 15:15	7.51	25.78	14.749	92.72	1
LH-DS-03	8/3/2025 15:30	7.57	25.78	14.748	93.46	1
LH-DS-03	8/3/2025 15:45	7.6	25.8	14.744	93.83	1
LH-DS-03	8/3/2025 16:00	7.64	25.8	14.744	94.32	1
LH-DS-03	8/3/2025 16:15	7.69	25.82	14.739	94.94	1
LH-DS-03	8/3/2025 16:30	7.75	25.84	14.74	95.68	1
LH-DS-03	8/3/2025 16:45	7.81	25.86	14.742	96.42	1
LH-DS-03	8/3/2025 17:00	7.8	25.86	14.738	96.3	1
LH-DS-03	8/3/2025 17:15	7.81	25.84	14.739	96.42	1
LH-DS-03	8/3/2025 17:30	7.83	25.84	14.738	96.67	1
LH-DS-03	8/3/2025 17:45	7.79	25.82	14.736	96.17	1
LH-DS-03	8/3/2025 18:00	7.66	25.78	14.735	94.57	1
LH-DS-03	8/3/2025 18:15	7.57	25.72	14.732	92.32	1
LH-DS-03	8/3/2025 18:30	7.51	25.68	14.733	91.59	1
LH-DS-03	8/3/2025 18:45	7.48	25.66	14.735	91.22	1
LH-DS-03	8/3/2025 19:00	7.4	25.6	14.736	90.24	1
LH-DS-03	8/3/2025 19:15	7.24	25.54	14.736	88.29	1
LH-DS-03	8/3/2025 19:30	7.12	25.48	14.736	86.83	1
LH-DS-03	8/3/2025 19:45	7.06	25.46	14.734	86.1	1

Station Name	Date Time	DO mg/L	Temp C	Air Pressure PSI	Saturation PCT	Use Code
LH-DS-03	8/3/2025 20:00	6.94	25.44	14.735	84.63	1
LH-DS-03	8/3/2025 20:15	6.8	25.38	14.736	82.93	1
LH-DS-03	8/3/2025 20:30	6.76	25.36	14.738	82.44	1
LH-DS-03	8/3/2025 20:45	6.76	25.38	14.737	82.44	1
LH-DS-03	8/3/2025 21:00	6.73	25.38	14.742	82.07	1
LH-DS-03	8/3/2025 21:15	6.7	25.38	14.746	81.71	1
LH-DS-03	8/3/2025 21:30	6.65	25.36	14.744	81.1	1
LH-DS-03	8/3/2025 21:45	6.55	25.34	14.742	79.88	1
LH-DS-03	8/3/2025 22:00	6.48	25.32	14.743	79.02	1
LH-DS-03	8/3/2025 22:15	6.53	25.32	14.742	79.63	1
LH-DS-03	8/3/2025 22:30	6.67	25.36	14.743	81.34	1
LH-DS-03	8/3/2025 22:45	6.81	25.42	14.74	83.05	1
LH-DS-03	8/3/2025 23:00	6.85	25.44	14.739	83.54	1
LH-DS-03	8/3/2025 23:15	6.85	25.44	14.741	83.54	1
LH-DS-03	8/3/2025 23:30	6.88	25.44	14.741	83.9	1
LH-DS-03	8/3/2025 23:45	6.94	25.44	14.743	84.63	1
LH-DS-03	8/4/2025 0:00	6.98	25.44	14.739	85.12	1
LH-DS-03	8/4/2025 0:15	6.99	25.44	14.739	85.24	1
LH-DS-03	8/4/2025 0:30	6.99	25.44	14.737	85.24	1
LH-DS-03	8/4/2025 0:45	6.93	25.42	14.737	84.51	1
LH-DS-03	8/4/2025 1:00	6.91	25.4	14.736	84.27	1
LH-DS-03	8/4/2025 1:15	6.92	25.38	14.737	84.39	1
LH-DS-03	8/4/2025 1:30	6.91	25.38	14.736	84.27	1
LH-DS-03	8/4/2025 1:45	6.9	25.38	14.737	84.15	1
LH-DS-03	8/4/2025 2:00	6.91	25.38	14.738	84.27	1
LH-DS-03	8/4/2025 2:15	6.92	25.36	14.738	84.39	1
LH-DS-03	8/4/2025 2:30	6.89	25.36	14.741	84.02	1
LH-DS-03	8/4/2025 2:45	6.9	25.36	14.741	84.15	1
LH-DS-03	8/4/2025 3:00	6.87	25.34	14.74	83.78	1
LH-DS-03	8/4/2025 3:15	6.85	25.34	14.738	83.54	1
LH-DS-03	8/4/2025 3:30	6.83	25.32	14.738	83.29	1
LH-DS-03	8/4/2025 3:45	6.82	25.32	14.735	83.17	1
LH-DS-03	8/4/2025 4:00	6.81	25.32	14.736	83.05	1
LH-DS-03	8/4/2025 4:15	6.77	25.3	14.736	82.56	1
LH-DS-03	8/4/2025 4:30	6.75	25.3	14.735	82.32	1
LH-DS-03	8/4/2025 4:45	6.72	25.28	14.736	81.95	1
LH-DS-03	8/4/2025 5:00	6.68	25.26	14.736	81.46	1
LH-DS-03	8/4/2025 5:15	6.67	25.24	14.738	81.34	1
LH-DS-03	8/4/2025 5:30	6.64	25.24	14.742	80.98	1
LH-DS-03	8/4/2025 5:45	6.61	25.22	14.74	80.61	1
LH-DS-03	8/4/2025 6:00	6.61	25.2	14.745	79.64	1
LH-DS-03	8/4/2025 6:15	6.6	25.2	14.743	80.49	1
LH-DS-03	8/4/2025 6:30	6.62	25.18	14.747	79.76	1
LH-DS-03	8/4/2025 6:45	6.66	25.18	14.747	80.24	1
LH-DS-03	8/4/2025 7:00	6.71	25.18	14.748	80.84	1
LH-DS-03	8/4/2025 7:15	6.77	25.2	14.749	81.57	1
LH-DS-03	8/4/2025 7:30	6.84	25.2	14.753	82.41	1
LH-DS-03	8/4/2025 7:45	6.9	25.2	14.755	83.13	1
LH-DS-03	8/4/2025 8:00	6.95	25.2	14.759	83.73	1
LH-DS-03	8/4/2025 8:15	7.01	25.22	14.761	84.46	1
LH-DS-03	8/4/2025 8:30	7.08	25.24	14.758	85.3	1
LH-DS-03	8/4/2025 8:45	7.12	25.26	14.761	86.83	1
LH-DS-03	8/4/2025 9:00	7.17	25.28	14.761	87.44	1
LH-DS-03	8/4/2025 9:15	7.23	25.3	14.763	88.17	1
LH-DS-03	8/4/2025 9:30	7.35	25.34	14.766	89.63	1
LH-DS-03	8/4/2025 9:45	7.42	25.38	14.766	90.49	1
LH-DS-03	8/4/2025 10:00	7.49	25.42	14.769	91.34	1
LH-DS-03	8/4/2025 10:15	7.55	25.46	14.771	92.07	1
LH-DS-03	8/4/2025 10:30	7.6	25.48	14.769	92.68	1
LH-DS-03	8/4/2025 10:45	7.64	25.52	14.768	93.17	1
LH-DS-03	8/4/2025 11:00	7.68	25.54	14.768	93.66	1
LH-DS-03	8/4/2025 11:15	7.68	25.56	14.768	93.66	1
LH-DS-03	8/4/2025 11:30	7.69	25.58	14.767	93.78	1
LH-DS-03	8/4/2025 11:45	7.71	25.6	14.768	94.02	1
LH-DS-03	8/4/2025 12:00	7.75	25.62	14.766	94.51	1
LH-DS-03	8/4/2025 12:15	7.8	25.64	14.762	95.12	1
LH-DS-03	8/4/2025 12:30	7.84	25.68	14.764	95.61	1
LH-DS-03	8/4/2025 12:45	7.84	25.7	14.765	95.61	1
LH-DS-03	8/4/2025 13:00	7.91	25.72	14.762	96.46	1
LH-DS-03	8/4/2025 13:15	7.92	25.74	14.763	96.59	1
LH-DS-03	8/4/2025 13:30	7.9	25.74	14.76	96.34	1
LH-DS-03	8/4/2025 13:45	7.89	25.72	14.76	96.22	1
LH-DS-03	8/4/2025 14:00	7.92	25.72	14.758	96.59	1
LH-DS-03	8/4/2025 14:15	7.99	25.78	14.759	98.64	1
LH-DS-03	8/4/2025 14:30	8.04	25.82	14.755	99.26	1
LH-DS-03	8/4/2025 14:45	8.1	25.84	14.756	100	1
LH-DS-03	8/4/2025 15:00	8.1	25.88	14.755	100	1
LH-DS-03	8/4/2025 15:15	8.14	25.88	14.758	100.49	1
LH-DS-03	8/4/2025 15:30	8.21	25.9	14.758	101.36	1
LH-DS-03	8/4/2025 15:45	8.31	25.92	14.755	102.59	1
LH-DS-03	8/4/2025 16:00	8.42	25.96	14.753	103.95	1
LH-DS-03	8/4/2025 16:15	8.49	26.02	14.754	104.81	1
LH-DS-03	8/4/2025 16:30	8.35	25.98	14.757	103.09	1
LH-DS-03	8/4/2025 16:45	8.22	25.88	14.757	101.48	1

Station Name	Date Time	DO mg/L	Temp C	Air Pressure PSI	Saturation PCT	Use Code
LH-DS-03	8/4/2025 17:00	8.09	25.8	14.759	99.88	1
LH-DS-03	8/4/2025 17:15	7.97	25.74	14.757	97.2	1
LH-DS-03	8/4/2025 17:30	7.9	25.72	14.754	96.34	1
LH-DS-03	8/4/2025 17:45	7.82	25.7	14.756	95.37	1
LH-DS-03	8/4/2025 18:00	7.75	25.66	14.755	94.51	1
LH-DS-03	8/4/2025 18:15	7.68	25.66	14.754	93.66	1
LH-DS-03	8/4/2025 18:30	7.63	25.64	14.756	93.05	1
LH-DS-03	8/4/2025 18:45	7.54	25.62	14.757	91.95	1
LH-DS-03	8/4/2025 19:00	7.51	25.6	14.761	91.59	1
LH-DS-03	8/4/2025 19:15	7.48	25.6	14.762	91.22	1
LH-DS-03	8/4/2025 19:30	7.46	25.62	14.763	90.98	1
LH-DS-03	8/4/2025 19:45	7.49	25.64	14.767	91.34	1
LH-DS-03	8/4/2025 20:00	7.5	25.64	14.77	91.46	1
LH-DS-03	8/4/2025 20:15	7.54	25.66	14.771	91.95	1
LH-DS-03	8/4/2025 20:30	7.58	25.7	14.772	92.44	1
LH-DS-03	8/4/2025 20:45	7.53	25.7	14.776	91.83	1
LH-DS-03	8/4/2025 21:00	7.49	25.7	14.778	91.34	1
LH-DS-03	8/4/2025 21:15	7.42	25.7	14.778	90.49	1
LH-DS-03	8/4/2025 21:30	7.34	25.68	14.777	89.51	1
LH-DS-03	8/4/2025 21:45	7.24	25.64	14.778	88.29	1
LH-DS-03	8/4/2025 22:00	7.21	25.62	14.778	87.93	1
LH-DS-03	8/4/2025 22:15	7.24	25.64	14.783	88.29	1
LH-DS-03	8/4/2025 22:30	7.23	25.66	14.783	88.17	1
LH-DS-03	8/4/2025 22:45	7.24	25.66	14.783	88.29	1
LH-DS-03	8/4/2025 23:00	7.24	25.68	14.786	88.29	1
LH-DS-03	8/4/2025 23:15	7.21	25.68	14.787	87.93	1
LH-DS-03	8/4/2025 23:30	7.21	25.68	14.789	87.93	1
LH-DS-03	8/4/2025 23:45	7.22	25.68	14.792	88.05	1
LH-DS-03	8/5/2025 0:00	7.23	25.7	14.794	88.17	1
LH-DS-03	8/5/2025 0:15	7.23	25.7	14.793	88.17	1
LH-DS-03	8/5/2025 0:30	7.2	25.7	14.795	87.8	1
LH-DS-03	8/5/2025 0:45	7.17	25.68	14.796	87.44	1
LH-DS-03	8/5/2025 1:00	7.15	25.68	14.796	87.2	1
LH-DS-03	8/5/2025 1:15	7.13	25.66	14.794	86.95	1
LH-DS-03	8/5/2025 1:30	7.09	25.66	14.797	86.46	1
LH-DS-03	8/5/2025 1:45	6.99	25.62	14.801	85.24	1
LH-DS-03	8/5/2025 2:00	6.91	25.58	14.8	84.27	1
LH-DS-03	8/5/2025 2:15	6.82	25.54	14.802	83.17	1
LH-DS-03	8/5/2025 2:30	6.75	25.52	14.804	82.32	1
LH-DS-03	8/5/2025 2:45	6.68	25.48	14.803	81.46	1
LH-DS-03	8/5/2025 3:00	6.6	25.44	14.807	80.49	1
LH-DS-03	8/5/2025 3:15	6.54	25.42	14.808	79.76	1
LH-DS-03	8/5/2025 3:30	6.52	25.38	14.809	79.51	1
LH-DS-03	8/5/2025 3:45	6.51	25.34	14.812	79.39	1
LH-DS-03	8/5/2025 4:00	6.47	25.32	14.812	78.9	1
LH-DS-03	8/5/2025 4:15	6.5	25.32	14.814	79.27	1
LH-DS-03	8/5/2025 4:30	6.59	25.32	14.815	80.37	1
LH-DS-03	8/5/2025 4:45	6.68	25.34	14.819	81.46	1
LH-DS-03	8/5/2025 5:00	6.74	25.34	14.822	82.2	1
LH-DS-03	8/5/2025 5:15	6.75	25.32	14.826	82.32	1
LH-DS-03	8/5/2025 5:30	6.7	25.32	14.829	81.71	1
LH-DS-03	8/5/2025 5:45	6.77	25.3	14.832	82.56	1
LH-DS-03	8/5/2025 6:00	6.78	25.28	14.833	82.68	1
LH-DS-03	8/5/2025 6:15	6.79	25.28	14.833	82.8	1
LH-DS-03	8/5/2025 6:30	6.71	25.28	14.84	81.83	1
LH-DS-03	8/5/2025 6:45	6.75	25.26	14.844	81.33	1
LH-DS-03	8/5/2025 7:00	6.82	25.26	14.845	82.17	1
LH-DS-03	8/5/2025 7:15	6.86	25.26	14.846	82.65	1
LH-DS-03	8/5/2025 7:30	6.86	25.26	14.848	82.65	1
LH-DS-03	8/5/2025 7:45	6.99	25.28	14.849	84.22	1
LH-DS-03	8/5/2025 8:00	7.15	25.3	14.851	86.14	1
LH-DS-03	8/5/2025 8:15	7.19	25.32	14.849	86.63	1
LH-DS-03	8/5/2025 8:30	7.23	25.3	14.854	87.11	1
LH-DS-03	8/5/2025 8:45	7.3	25.32	14.856	87.95	1
LH-DS-03	8/5/2025 9:00	7.36	25.32	14.86	88.67	1
LH-DS-03	8/5/2025 9:15	7.41	25.34	14.863	89.28	1
LH-DS-03	8/5/2025 9:30	7.44	25.34	14.862	89.64	1
LH-DS-03	8/5/2025 9:45	7.41	25.34	14.866	89.28	1
LH-DS-03	8/5/2025 10:00	7.45	25.34	14.869	89.76	1
LH-DS-03	8/5/2025 10:15	7.51	25.36	14.872	90.48	1
LH-DS-03	8/5/2025 10:30	7.57	25.38	14.875	91.2	1
LH-DS-03	8/5/2025 10:45	7.61	25.42	14.878	91.69	1
LH-DS-03	8/5/2025 11:00	7.66	25.44	14.88	92.29	1
LH-DS-03	8/5/2025 11:15	7.68	25.48	14.881	92.53	1
LH-DS-03	8/5/2025 11:30	7.72	25.5	14.879	93.01	1
LH-DS-03	8/5/2025 11:45	7.76	25.5	14.88	93.49	1
LH-DS-03	8/5/2025 12:00	7.71	25.52	14.883	92.89	1
LH-DS-03	8/5/2025 12:15	7.81	25.52	14.884	94.1	1
LH-DS-03	8/5/2025 12:30	7.8	25.5	14.885	93.98	1
LH-DS-03	8/5/2025 12:45	7.8	25.5	14.884	93.98	1
LH-DS-03	8/5/2025 13:00	7.81	25.5	14.886	94.1	1
LH-DS-03	8/5/2025 13:15	7.85	25.52	14.885	94.58	1
LH-DS-03	8/5/2025 13:30	8.23	26.04	14.886	100.37	2
LH-DS-03	8/5/2025 13:45	8.23	26.02	14.883	100.37	2

Station Name	Date Time	DO mg/L	Temp C	Air Pressure PSI	Saturation PCT	Use Code
LH-DS-03	8/5/2025 14:00	8.16	26.42	14.884	100.74	2
LH-DS-03	8/5/2025 14:15	8	27.64	14.882	100	2
LH-DS-03	8/5/2025 14:30	8.12	25.92	14.884	99.02	1
LH-DS-03	8/5/2025 14:45	8.25	25.74	14.882	99.4	1
LH-DS-03	8/5/2025 15:00	8.31	25.78	14.88	101.34	1
LH-DS-03	8/5/2025 15:15	8.32	25.8	14.882	101.46	1
LH-DS-03	8/5/2025 15:30	8.26	25.8	14.881	100.73	1
LH-DS-03	8/5/2025 15:45	8.2	25.76	14.877	100	1
LH-DS-03	8/5/2025 16:00	8.15	25.76	14.875	99.39	1
LH-DS-03	8/5/2025 16:15	8.09	25.72	14.876	97.47	1
LH-DS-03	8/5/2025 16:30	7.99	25.66	14.873	96.27	1
LH-DS-03	8/5/2025 16:45	7.94	25.62	14.873	95.66	1
LH-DS-03	8/5/2025 17:00	7.84	25.58	14.871	94.46	1
LH-DS-03	8/5/2025 17:15	7.77	25.56	14.867	93.61	1
LH-DS-03	8/5/2025 17:30	7.68	25.52	14.867	92.53	1
LH-DS-03	8/5/2025 17:45	7.58	25.48	14.871	91.33	1
LH-DS-03	8/5/2025 18:00	7.49	25.44	14.873	90.24	1
LH-DS-03	8/5/2025 18:15	7.39	25.4	14.869	89.04	1
LH-DS-03	8/5/2025 18:30	7.32	25.38	14.871	88.19	1
LH-DS-03	8/5/2025 18:45	7.26	25.36	14.872	87.47	1
LH-DS-03	8/5/2025 19:00	7.2	25.32	14.874	86.75	1
LH-DS-03	8/5/2025 19:15	7.15	25.3	14.874	86.14	1
LH-DS-03	8/5/2025 19:30	7.06	25.28	14.874	85.06	1
LH-DS-03	8/5/2025 19:45	6.99	25.26	14.873	84.22	1
LH-DS-03	8/5/2025 20:00	6.88	25.24	14.875	82.89	1
LH-DS-03	8/5/2025 20:15	6.83	25.22	14.875	82.29	1
LH-DS-03	8/5/2025 20:30	6.8	25.2	14.876	81.93	1
LH-DS-03	8/5/2025 20:45	6.75	25.2	14.875	81.33	1
LH-DS-03	8/5/2025 21:00	6.7	25.18	14.881	80.72	1
LH-DS-03	8/5/2025 21:15	6.66	25.18	14.884	80.24	1
LH-DS-03	8/5/2025 21:30	6.63	25.16	14.883	79.88	1
LH-DS-03	8/5/2025 21:45	6.6	25.16	14.881	79.52	1
LH-DS-03	8/5/2025 22:00	6.56	25.14	14.882	79.04	1
LH-DS-03	8/5/2025 22:15	6.53	25.14	14.882	78.67	1
LH-DS-03	8/5/2025 22:30	6.49	25.14	14.881	78.19	1
LH-DS-03	8/5/2025 22:45	6.45	25.12	14.883	77.71	1
LH-DS-03	8/5/2025 23:00	6.44	25.12	14.883	77.59	1
LH-DS-03	8/5/2025 23:15	6.43	25.12	14.886	77.47	1
LH-DS-03	8/5/2025 23:30	6.44	25.12	14.888	77.59	1
LH-DS-03	8/5/2025 23:45	6.4	25.12	14.887	77.11	1
LH-DS-03	8/6/2025 0:00	6.35	25.12	14.889	76.51	1
LH-DS-03	8/6/2025 0:15	6.28	25.1	14.892	75.66	1
LH-DS-03	8/6/2025 0:30	6.22	25.1	14.892	74.94	1
LH-DS-03	8/6/2025 0:45	6.16	25.1	14.893	74.22	1
LH-DS-03	8/6/2025 1:00	6.12	25.08	14.889	73.73	1
LH-DS-03	8/6/2025 1:15	6.07	25.08	14.89	73.13	1
LH-DS-03	8/6/2025 1:30	6.06	25.06	14.89	73.01	1
LH-DS-03	8/6/2025 1:45	6.06	25.04	14.889	73.01	1
LH-DS-03	8/6/2025 2:00	6.12	25.06	14.889	73.73	1
LH-DS-03	8/6/2025 2:15	6.15	25.06	14.888	74.1	1
LH-DS-03	8/6/2025 2:30	6.2	25.06	14.888	74.7	1
LH-DS-03	8/6/2025 2:45	6.27	25.08	14.889	75.54	1
LH-DS-03	8/6/2025 3:00	6.33	25.08	14.89	76.27	1
LH-DS-03	8/6/2025 3:15	6.36	25.06	14.889	76.63	1
LH-DS-03	8/6/2025 3:30	6.41	25.08	14.89	77.23	1
LH-DS-03	8/6/2025 3:45	6.46	25.08	14.888	77.83	1
LH-DS-03	8/6/2025 4:00	6.48	25.08	14.89	78.07	1
LH-DS-03	8/6/2025 4:15	6.52	25.06	14.888	78.55	1
LH-DS-03	8/6/2025 4:30	6.55	25.06	14.891	78.92	1
LH-DS-03	8/6/2025 4:45	6.62	25.06	14.892	79.76	1
LH-DS-03	8/6/2025 5:00	6.67	25.06	14.895	80.36	1
LH-DS-03	8/6/2025 5:15	6.71	25.08	14.898	80.84	1
LH-DS-03	8/6/2025 5:30	6.75	25.08	14.897	81.33	1
LH-DS-03	8/6/2025 5:45	6.78	25.08	14.9	81.69	1
LH-DS-03	8/6/2025 6:00	6.78	25.08	14.901	81.69	1
LH-DS-03	8/6/2025 6:15	6.77	25.1	14.904	81.57	1
LH-DS-03	8/6/2025 6:30	6.75	25.1	14.904	81.33	1
LH-DS-03	8/6/2025 6:45	6.72	25.1	14.905	80.96	1
LH-DS-03	8/6/2025 7:00	6.68	25.1	14.906	80.48	1
LH-DS-03	8/6/2025 7:15	6.66	25.1	14.908	80.24	1
LH-DS-03	8/6/2025 7:30	6.64	25.1	14.913	80	1
LH-DS-03	8/6/2025 7:45	6.64	25.12	14.912	80	1
LH-DS-03	8/6/2025 8:00	6.64	25.12	14.916	80	1
LH-DS-03	8/6/2025 8:15	6.64	25.12	14.918	80	1
LH-DS-03	8/6/2025 8:30	6.66	25.12	14.917	80.24	1
LH-DS-03	8/6/2025 8:45	6.73	25.14	14.917	81.08	1
LH-DS-03	8/6/2025 9:00	6.81	25.16	14.919	82.05	1
LH-DS-03	8/6/2025 9:15	6.87	25.18	14.92	82.77	1
LH-DS-03	8/6/2025 9:30	6.94	25.2	14.921	83.61	1
LH-DS-03	8/6/2025 9:45	7.02	25.24	14.921	84.58	1
LH-DS-03	8/6/2025 10:00	7.11	25.28	14.92	85.66	1
LH-DS-03	8/6/2025 10:15	7.17	25.3	14.924	86.39	1
LH-DS-03	8/6/2025 10:30	7.25	25.34	14.924	87.35	1
LH-DS-03	8/6/2025 10:45	7.36	25.36	14.925	88.67	1

Station Name	Date Time	DO mg/L	Temp C	Air Pressure PSI	Saturation PCT	Use Code
LH-DS-03	8/6/2025 11:00	7.48	25.4	14.928	90.12	1
LH-DS-03	8/6/2025 11:15	7.56	25.44	14.925	91.08	1
LH-DS-03	8/6/2025 11:30	7.68	25.48	14.926	92.53	1
LH-DS-03	8/6/2025 11:45	7.74	25.52	14.923	93.25	1
LH-DS-03	8/6/2025 12:00	7.87	25.56	14.924	94.82	1
LH-DS-03	8/6/2025 12:15	7.88	25.58	14.925	94.94	1
LH-DS-03	8/6/2025 12:30	7.92	25.58	14.924	95.42	1
LH-DS-03	8/6/2025 12:45	8.01	25.62	14.919	96.51	1
LH-DS-03	8/6/2025 13:00	8.06	25.66	14.921	97.11	1
LH-DS-03	8/6/2025 13:15	8.16	25.68	14.922	98.31	1
LH-DS-03	8/6/2025 13:30	8.19	25.7	14.921	98.67	1
LH-DS-03	8/6/2025 13:45	8.24	25.7	14.919	99.28	1
LH-DS-03	8/6/2025 14:00	8.31	25.72	14.915	100.12	1
LH-DS-03	8/6/2025 14:15	8.38	25.74	14.916	100.96	1
LH-DS-03	8/6/2025 14:30	8.43	25.76	14.915	102.8	1
LH-DS-03	8/6/2025 14:45	8.31	25.72	14.912	100.12	1
LH-DS-03	8/6/2025 15:00	8.26	25.68	14.915	99.52	1
LH-DS-03	8/6/2025 15:15	8.26	25.68	14.915	99.52	1
LH-DS-03	8/6/2025 15:30	8.09	25.62	14.914	97.47	1
LH-DS-03	8/6/2025 15:45	7.97	25.56	14.911	96.02	1
LH-DS-03	8/6/2025 16:00	7.92	25.52	14.908	95.42	1
LH-DS-03	8/6/2025 16:15	7.89	25.48	14.908	95.06	1
LH-DS-03	8/6/2025 16:30	7.87	25.48	14.907	94.82	1
LH-DS-03	8/6/2025 16:45	7.81	25.46	14.907	94.1	1
LH-DS-03	8/6/2025 17:00	7.77	25.44	14.909	93.61	1
LH-DS-03	8/6/2025 17:15	7.76	25.42	14.906	93.49	1
LH-DS-03	8/6/2025 17:30	7.76	25.42	14.906	93.49	1
LH-DS-03	8/6/2025 17:45	7.77	25.42	14.905	93.61	1
LH-DS-03	8/6/2025 18:00	7.77	25.42	14.904	93.61	1
LH-DS-03	8/6/2025 18:15	7.78	25.42	14.905	93.73	1
LH-DS-03	8/6/2025 18:30	7.74	25.4	14.902	93.25	1
LH-DS-03	8/6/2025 18:45	7.68	25.38	14.898	92.53	1
LH-DS-03	8/6/2025 19:00	7.62	25.36	14.898	91.81	1
LH-DS-03	8/6/2025 19:15	7.56	25.34	14.899	91.08	1
LH-DS-03	8/6/2025 19:30	7.47	25.32	14.897	90	1
LH-DS-03	8/6/2025 19:45	7.38	25.3	14.899	88.92	1
LH-DS-03	8/6/2025 20:00	7.29	25.28	14.898	87.83	1
LH-DS-03	8/6/2025 20:15	7.22	25.26	14.899	86.99	1
LH-DS-03	8/6/2025 20:30	7.14	25.24	14.899	86.02	1
LH-DS-03	8/6/2025 20:45	7.09	25.24	14.899	85.42	1
LH-DS-03	8/6/2025 21:00	7	25.22	14.901	84.34	1
LH-DS-03	8/6/2025 21:15	6.91	25.22	14.903	83.25	1
LH-DS-03	8/6/2025 21:30	6.84	25.2	14.904	82.41	1
LH-DS-03	8/6/2025 21:45	6.77	25.2	14.907	81.57	1
LH-DS-03	8/6/2025 22:00	6.72	25.2	14.908	80.96	1
LH-DS-03	8/6/2025 22:15	6.64	25.18	14.906	80	1
LH-DS-03	8/6/2025 22:30	6.54	25.16	14.907	78.8	1
LH-DS-03	8/6/2025 22:45	6.46	25.14	14.906	77.83	1
LH-DS-03	8/6/2025 23:00	6.38	25.14	14.906	76.87	1
LH-DS-03	8/6/2025 23:15	6.34	25.12	14.904	76.39	1
LH-DS-03	8/6/2025 23:30	6.27	25.12	14.903	75.54	1
LH-DS-03	8/6/2025 23:45	6.23	25.12	14.905	75.06	1
LH-DS-03	8/7/2025 0:00	6.19	25.12	14.904	74.58	1
LH-DS-03	8/7/2025 0:15	6.17	25.1	14.905	74.34	1
LH-DS-03	8/7/2025 0:30	6.21	25.12	14.905	74.82	1
LH-DS-03	8/7/2025 0:45	6.3	25.12	14.904	75.9	1
LH-DS-03	8/7/2025 1:00	6.38	25.14	14.902	76.87	1
LH-DS-03	8/7/2025 1:15	6.49	25.14	14.9	78.19	1
LH-DS-03	8/7/2025 1:30	6.63	25.18	14.899	79.88	1
LH-DS-03	8/7/2025 1:45	6.78	25.2	14.897	81.69	1
LH-DS-03	8/7/2025 2:00	6.88	25.2	14.896	82.89	1
LH-DS-03	8/7/2025 2:15	6.96	25.2	14.894	83.86	1
LH-DS-03	8/7/2025 2:30	7	25.22	14.893	84.34	1
LH-DS-03	8/7/2025 2:45	7	25.2	14.895	84.34	1
LH-DS-03	8/7/2025 3:00	6.99	25.2	14.893	84.22	1
LH-DS-03	8/7/2025 3:15	6.99	25.2	14.893	84.22	1
LH-DS-03	8/7/2025 3:30	7.01	25.2	14.891	84.46	1
LH-DS-03	8/7/2025 3:45	6.98	25.2	14.886	84.1	1
LH-DS-03	8/7/2025 4:00	6.94	25.2	14.885	83.61	1
LH-DS-03	8/7/2025 4:15	6.93	25.2	14.885	83.49	1
LH-DS-03	8/7/2025 4:30	6.94	25.2	14.883	83.61	1
LH-DS-03	8/7/2025 4:45	6.92	25.2	14.881	83.37	1
LH-DS-03	8/7/2025 5:00	6.9	25.18	14.879	83.13	1
LH-DS-03	8/7/2025 5:15	6.88	25.18	14.882	82.89	1
LH-DS-03	8/7/2025 5:30	6.86	25.18	14.882	82.65	1
LH-DS-03	8/7/2025 5:45	6.82	25.16	14.883	82.17	1
LH-DS-03	8/7/2025 6:00	6.78	25.16	14.884	81.69	1
LH-DS-03	8/7/2025 6:15	6.76	25.16	14.885	81.45	1
LH-DS-03	8/7/2025 6:30	6.76	25.14	14.887	81.45	1
LH-DS-03	8/7/2025 6:45	6.77	25.14	14.888	81.57	1
LH-DS-03	8/7/2025 7:00	6.8	25.14	14.889	81.93	1
LH-DS-03	8/7/2025 7:15	6.81	25.14	14.887	82.05	1
LH-DS-03	8/7/2025 7:30	6.83	25.14	14.892	82.29	1
LH-DS-03	8/7/2025 7:45	6.85	25.14	14.891	82.53	1

Station Name	Date Time	DO mg/L	Temp C	Air Pressure PSI	Saturation PCT	Use Code
LH-DS-03	8/7/2025 8:00	6.89	25.16	14.892	83.01	1
LH-DS-03	8/7/2025 8:15	6.94	25.18	14.892	83.61	1
LH-DS-03	8/7/2025 8:30	7	25.2	14.892	84.34	1
LH-DS-03	8/7/2025 8:45	7.08	25.22	14.891	85.3	1
LH-DS-03	8/7/2025 9:00	7.13	25.24	14.892	85.9	1
LH-DS-03	8/7/2025 9:15	7.22	25.28	14.893	86.99	1
LH-DS-03	8/7/2025 9:30	7.31	25.32	14.894	88.07	1
LH-DS-03	8/7/2025 9:45	7.41	25.36	14.894	89.28	1
LH-DS-03	8/7/2025 10:00	7.57	25.42	14.893	91.2	1
LH-DS-03	8/7/2025 10:15	7.78	25.5	14.892	93.73	1
LH-DS-03	8/7/2025 10:30	8.08	25.6	14.894	97.35	1
LH-DS-03	8/7/2025 10:45	8.28	25.68	14.893	99.76	1
LH-DS-03	8/7/2025 11:00	8.3	25.7	14.892	100	1
LH-DS-03	8/7/2025 11:15	8.32	25.68	14.89	100.24	1
LH-DS-03	8/7/2025 11:30	8.45	25.68	14.89	101.81	1
LH-DS-03	8/7/2025 11:45	8.5	25.7	14.885	102.41	1
LH-DS-03	8/7/2025 12:00	8.59	25.74	14.886	103.49	1
LH-DS-03	8/7/2025 12:15	8.72	25.8	14.884	106.34	1
LH-DS-03	8/7/2025 12:30	8.78	25.84	14.878	107.07	1
LH-DS-03	8/7/2025 12:45	8.84	25.9	14.879	107.8	1
LH-DS-03	8/7/2025 13:00	8.86	25.92	14.875	108.05	1
LH-DS-03	8/7/2025 13:15	8.88	25.92	14.873	108.29	1
LH-DS-03	8/7/2025 13:30	8.95	25.96	14.871	109.15	1
LH-DS-03	8/7/2025 13:45	8.92	25.98	14.872	108.78	1
LH-DS-03	8/7/2025 14:00	8.97	25.98	14.868	109.39	1
LH-DS-03	8/7/2025 14:15	9.03	26.02	14.868	110.12	1
LH-DS-03	8/7/2025 14:30	9.09	26.04	14.865	110.85	1
LH-DS-03	8/7/2025 14:45	9.1	26.02	14.86	110.98	1
LH-DS-03	8/7/2025 15:00	9.15	26	14.86	111.59	1
LH-DS-03	8/7/2025 15:15	9.19	26	14.858	112.07	1
LH-DS-03	8/7/2025 15:30	9.21	26	14.858	112.32	1
LH-DS-03	8/7/2025 15:45	9.19	25.98	14.856	112.07	1
LH-DS-03	8/7/2025 16:00	9.19	25.98	14.854	112.07	1
LH-DS-03	8/7/2025 16:15	9.17	25.96	14.85	111.83	1
LH-DS-03	8/7/2025 16:30	9.16	25.96	14.85	111.71	1
LH-DS-03	8/7/2025 16:45	9.22	26	14.849	112.44	1
LH-DS-03	8/7/2025 17:00	9.21	26.02	14.849	112.32	1
LH-DS-03	8/7/2025 17:15	9.15	25.96	14.847	111.59	1
LH-DS-03	8/7/2025 17:30	9.09	25.9	14.845	110.85	1
LH-DS-03	8/7/2025 17:45	9.05	25.84	14.842	110.37	1
LH-DS-03	8/7/2025 18:00	8.99	25.8	14.839	110.99	1
LH-DS-03	8/7/2025 18:15	8.93	25.74	14.842	107.59	1
LH-DS-03	8/7/2025 18:30	8.81	25.68	14.842	106.14	1
LH-DS-03	8/7/2025 18:45	8.76	25.62	14.841	105.54	1
LH-DS-03	8/7/2025 19:00	8.69	25.58	14.838	105.98	1
LH-DS-03	8/7/2025 19:15	8.59	25.5	14.837	104.76	1
LH-DS-03	8/7/2025 19:30	8.47	25.44	14.838	103.29	1
LH-DS-03	8/7/2025 19:45	8.34	25.38	14.836	101.71	1
LH-DS-03	8/7/2025 20:00	8.24	25.34	14.838	100.49	1
LH-DS-03	8/7/2025 20:15	8.14	25.32	14.839	99.27	1
LH-DS-03	8/7/2025 20:30	8.05	25.28	14.838	98.17	1
LH-DS-03	8/7/2025 20:45	8.01	25.26	14.841	96.51	1
LH-DS-03	8/7/2025 21:00	7.88	25.24	14.843	94.94	1
LH-DS-03	8/7/2025 21:15	7.73	25.2	14.844	93.13	1
LH-DS-03	8/7/2025 21:30	7.67	25.2	14.845	92.41	1
LH-DS-03	8/7/2025 21:45	7.67	25.2	14.842	92.41	1
LH-DS-03	8/7/2025 22:00	7.63	25.18	14.84	91.93	1
LH-DS-03	8/7/2025 22:15	7.6	25.16	14.843	91.57	1
LH-DS-03	8/7/2025 22:30	7.57	25.14	14.844	91.2	1
LH-DS-03	8/7/2025 22:45	7.54	25.12	14.844	90.84	1
LH-DS-03	8/7/2025 23:00	7.49	25.08	14.847	90.24	1
LH-DS-03	8/7/2025 23:15	7.45	25.06	14.848	89.76	1
LH-DS-03	8/7/2025 23:30	7.37	25.02	14.845	88.8	1
LH-DS-03	8/7/2025 23:45	7.31	25	14.844	88.07	1
LH-DS-03	8/8/2025 0:00	7.23	25	14.845	87.11	1
LH-DS-03	8/8/2025 0:15	7.13	24.96	14.847	85.9	1
LH-DS-03	8/8/2025 0:30	7.04	24.94	14.844	84.82	1
LH-DS-03	8/8/2025 0:45	7.01	24.94	14.845	84.46	1
LH-DS-03	8/8/2025 1:00	6.97	24.92	14.841	83.98	1
LH-DS-03	8/8/2025 1:15	6.92	24.9	14.842	83.37	1
LH-DS-03	8/8/2025 1:30	6.88	24.9	14.841	82.89	1
LH-DS-03	8/8/2025 1:45	6.84	24.88	14.84	82.41	1
LH-DS-03	8/8/2025 2:00	6.8	24.88	14.838	81.93	1
LH-DS-03	8/8/2025 2:15	6.76	24.86	14.836	81.45	1
LH-DS-03	8/8/2025 2:30	6.71	24.86	14.835	80.84	1
LH-DS-03	8/8/2025 2:45	6.66	24.84	14.832	80.24	1
LH-DS-03	8/8/2025 3:00	6.6	24.84	14.829	79.52	1
LH-DS-03	8/8/2025 3:15	6.56	24.82	14.829	79.04	1
LH-DS-03	8/8/2025 3:30	6.51	24.82	14.828	78.43	1
LH-DS-03	8/8/2025 3:45	6.48	24.8	14.829	78.07	1
LH-DS-03	8/8/2025 4:00	6.45	24.78	14.827	77.71	1
LH-DS-03	8/8/2025 4:15	6.44	24.78	14.827	77.59	1
LH-DS-03	8/8/2025 4:30	6.43	24.76	14.825	77.47	1
LH-DS-03	8/8/2025 4:45	6.42	24.74	14.822	76.43	1

Station Name	Date Time	DO mg/L	Temp C	Air Pressure PSI	Saturation PCT	Use Code
LH-DS-03	8/8/2025 5:00	6.41	24.72	14.821	76.31	1
LH-DS-03	8/8/2025 5:15	6.45	24.72	14.823	76.79	1
LH-DS-03	8/8/2025 5:30	6.53	24.7	14.827	77.74	1
LH-DS-03	8/8/2025 5:45	6.63	24.72	14.825	78.93	1
LH-DS-03	8/8/2025 6:00	6.76	24.72	14.829	80.48	1
LH-DS-03	8/8/2025 6:15	6.87	24.74	14.828	81.79	1
LH-DS-03	8/8/2025 6:30	7.01	24.74	14.828	83.45	1
LH-DS-03	8/8/2025 6:45	7.14	24.78	14.827	86.02	1
LH-DS-03	8/8/2025 7:00	7.29	24.8	14.828	87.83	1
LH-DS-03	8/8/2025 7:15	7.44	24.86	14.83	89.64	1
LH-DS-03	8/8/2025 7:30	7.58	24.88	14.831	91.33	1
LH-DS-03	8/8/2025 7:45	7.73	24.92	14.835	93.13	1
LH-DS-03	8/8/2025 8:00	7.89	24.96	14.839	95.06	1
LH-DS-03	8/8/2025 8:15	8.06	25	14.837	97.11	1
LH-DS-03	8/8/2025 8:30	8.19	25.04	14.836	98.67	1
LH-DS-03	8/8/2025 8:45	8.32	25.1	14.837	100.24	1
LH-DS-03	8/8/2025 9:00	8.52	25.16	14.838	102.65	1
LH-DS-03	8/8/2025 9:15	8.71	25.24	14.837	104.94	1
LH-DS-03	8/8/2025 9:30	8.86	25.3	14.839	108.05	1
LH-DS-03	8/8/2025 9:45	9.02	25.38	14.838	110	1
LH-DS-03	8/8/2025 10:00	9.19	25.44	14.841	110.72	1
LH-DS-03	8/8/2025 10:15	9.3	25.5	14.841	112.05	1
LH-DS-03	8/8/2025 10:30	9.38	25.54	14.842	113.01	1
LH-DS-03	8/8/2025 10:45	9.44	25.58	14.842	113.73	1
LH-DS-03	8/8/2025 11:00	9.47	25.64	14.843	114.1	1
LH-DS-03	8/8/2025 11:15	9.47	25.68	14.842	114.1	1
LH-DS-03	8/8/2025 11:30	9.51	25.72	14.844	114.58	1
LH-DS-03	8/8/2025 11:45	9.53	25.78	14.844	116.22	1
LH-DS-03	8/8/2025 12:00	9.58	25.82	14.843	116.83	1
LH-DS-03	8/8/2025 12:15	9.62	25.9	14.841	117.32	1
LH-DS-03	8/8/2025 12:30	9.65	25.94	14.842	117.68	1
LH-DS-03	8/8/2025 12:45	9.73	26	14.839	120.12	1
LH-DS-03	8/8/2025 13:00	9.81	26.06	14.837	121.11	1
LH-DS-03	8/8/2025 13:15	9.92	26.14	14.832	122.47	1
LH-DS-03	8/8/2025 13:30	9.96	26.2	14.831	122.96	1
LH-DS-03	8/8/2025 13:45	10.03	26.26	14.827	123.83	1
LH-DS-03	8/8/2025 14:00	10.11	26.34	14.826	124.81	1
LH-DS-03	8/8/2025 14:15	10.14	26.4	14.826	125.19	1
LH-DS-03	8/8/2025 14:30	10.17	26.46	14.821	125.56	1
LH-DS-03	8/8/2025 14:45	10.18	26.54	14.817	125.68	1
LH-DS-03	8/8/2025 15:00	10.15	26.58	14.816	125.31	1
LH-DS-03	8/8/2025 15:15	10.15	26.62	14.818	125.31	1
LH-DS-03	8/8/2025 15:30	10.15	26.68	14.815	125.31	1
LH-DS-03	8/8/2025 15:45	10.18	26.7	14.812	125.68	1
LH-DS-03	8/8/2025 16:00	10.17	26.74	14.812	125.56	1
LH-DS-03	8/8/2025 16:15	10.17	26.78	14.808	127.13	1
LH-DS-03	8/8/2025 16:30	10.04	26.74	14.803	123.95	1
LH-DS-03	8/8/2025 16:45	9.97	26.7	14.803	123.09	1
LH-DS-03	8/8/2025 17:00	9.86	26.66	14.806	121.73	1
LH-DS-03	8/8/2025 17:15	9.83	26.62	14.806	121.36	1
LH-DS-03	8/8/2025 17:30	9.7	26.56	14.804	119.75	1
LH-DS-03	8/8/2025 17:45	9.57	26.48	14.805	118.15	1
LH-DS-03	8/8/2025 18:00	9.37	26.34	14.804	115.68	1
LH-DS-03	8/8/2025 18:15	9.26	26.2	14.804	114.32	1
LH-DS-03	8/8/2025 18:30	9.13	26.08	14.806	112.72	1
LH-DS-03	8/8/2025 18:45	9.06	25.98	14.803	111.85	1
LH-DS-03	8/8/2025 19:00	9.02	25.88	14.798	111.36	1
LH-DS-03	8/8/2025 19:15	8.95	25.74	14.799	109.15	1
LH-DS-03	8/8/2025 19:30	8.79	25.64	14.799	107.2	1
LH-DS-03	8/8/2025 19:45	8.45	25.54	14.8	103.05	1
LH-DS-03	8/8/2025 20:00	8.21	25.46	14.799	100.12	1
LH-DS-03	8/8/2025 20:15	7.96	25.38	14.801	97.07	1
LH-DS-03	8/8/2025 20:30	7.63	25.3	14.801	93.05	1
LH-DS-03	8/8/2025 20:45	7.41	25.22	14.805	89.28	1
LH-DS-03	8/8/2025 21:00	7.32	25.18	14.807	88.19	1
LH-DS-03	8/8/2025 21:15	7.2	25.14	14.808	86.75	1
LH-DS-03	8/8/2025 21:30	7.14	25.1	14.81	86.02	1
LH-DS-03	8/8/2025 21:45	7.18	25.1	14.812	86.51	1
LH-DS-03	8/8/2025 22:00	7.16	25.1	14.81	86.27	1
LH-DS-03	8/8/2025 22:15	7.12	25.08	14.81	85.78	1
LH-DS-03	8/8/2025 22:30	7.06	25.06	14.807	85.06	1
LH-DS-03	8/8/2025 22:45	7	25.04	14.81	84.34	1
LH-DS-03	8/8/2025 23:00	6.93	25.02	14.811	83.49	1
LH-DS-03	8/8/2025 23:15	6.92	25	14.811	83.37	1
LH-DS-03	8/8/2025 23:30	6.9	25	14.811	83.13	1
LH-DS-03	8/8/2025 23:45	6.89	24.98	14.809	83.01	1
LH-DS-03	8/9/2025 0:00	6.88	24.94	14.812	82.89	1
LH-DS-03	8/9/2025 0:15	6.84	24.92	14.812	82.41	1
LH-DS-03	8/9/2025 0:30	6.81	24.9	14.812	82.05	1
LH-DS-03	8/9/2025 0:45	6.79	24.9	14.813	81.81	1
LH-DS-03	8/9/2025 1:00	6.78	24.88	14.813	81.69	1
LH-DS-03	8/9/2025 1:15	6.76	24.86	14.808	81.45	1
LH-DS-03	8/9/2025 1:30	6.75	24.84	14.81	81.33	1
LH-DS-03	8/9/2025 1:45	6.79	24.84	14.809	81.81	1

Station Name	Date Time	DO mg/L	Temp C	Air Pressure PSI	Saturation PCT	Use Code
LH-DS-03	8/9/2025 2:00	6.85	24.84	14.81	82.53	1
LH-DS-03	8/9/2025 2:15	6.84	24.82	14.808	82.41	1
LH-DS-03	8/9/2025 2:30	6.85	24.82	14.809	82.53	1
LH-DS-03	8/9/2025 2:45	6.84	24.8	14.809	82.41	1
LH-DS-03	8/9/2025 3:00	6.79	24.8	14.809	81.81	1
LH-DS-03	8/9/2025 3:15	6.77	24.78	14.81	81.57	1
LH-DS-03	8/9/2025 3:30	6.73	24.76	14.809	81.08	1
LH-DS-03	8/9/2025 3:45	6.7	24.74	14.809	79.76	1
LH-DS-03	8/9/2025 4:00	6.71	24.74	14.807	79.88	1
LH-DS-03	8/9/2025 4:15	6.74	24.72	14.81	80.24	1
LH-DS-03	8/9/2025 4:30	6.75	24.7	14.812	80.36	1
LH-DS-03	8/9/2025 4:45	6.8	24.7	14.81	80.95	1
LH-DS-03	8/9/2025 5:00	6.88	24.7	14.812	81.9	1
LH-DS-03	8/9/2025 5:15	6.94	24.68	14.811	82.62	1
LH-DS-03	8/9/2025 5:30	7.07	24.7	14.812	84.17	1
LH-DS-03	8/9/2025 5:45	7.18	24.72	14.813	85.48	1
LH-DS-03	8/9/2025 6:00	7.31	24.74	14.813	87.02	1
LH-DS-03	8/9/2025 6:15	7.5	24.76	14.815	90.36	1
LH-DS-03	8/9/2025 6:30	7.63	24.8	14.816	91.93	1
LH-DS-03	8/9/2025 6:45	7.74	24.82	14.818	93.25	1
LH-DS-03	8/9/2025 7:00	7.89	24.84	14.822	95.06	1
LH-DS-03	8/9/2025 7:15	8.1	24.86	14.821	97.59	1
LH-DS-03	8/9/2025 7:30	8.35	24.9	14.824	100.6	1
LH-DS-03	8/9/2025 7:45	8.59	24.96	14.824	103.49	1
LH-DS-03	8/9/2025 8:00	8.81	25.02	14.823	106.14	1
LH-DS-03	8/9/2025 8:15	9	25.1	14.826	108.43	1
LH-DS-03	8/9/2025 8:30	9.17	25.16	14.825	110.48	1
LH-DS-03	8/9/2025 8:45	9.34	25.24	14.824	112.53	1
LH-DS-03	8/9/2025 9:00	9.53	25.3	14.825	116.22	1
LH-DS-03	8/9/2025 9:15	9.65	25.36	14.825	117.68	1
LH-DS-03	8/9/2025 9:30	9.72	25.4	14.824	118.54	1
LH-DS-03	8/9/2025 9:45	9.75	25.44	14.823	118.9	1
LH-DS-03	8/9/2025 10:00	9.76	25.5	14.824	119.02	1
LH-DS-03	8/9/2025 10:15	9.8	25.54	14.826	119.51	1
LH-DS-03	8/9/2025 10:30	9.83	25.6	14.827	119.88	1
LH-DS-03	8/9/2025 10:45	9.89	25.66	14.824	120.61	1
LH-DS-03	8/9/2025 11:00	9.96	25.72	14.821	121.46	1
LH-DS-03	8/9/2025 11:15	10.02	25.8	14.822	123.7	1
LH-DS-03	8/9/2025 11:30	10.06	25.86	14.82	124.2	1
LH-DS-03	8/9/2025 11:45	10.1	25.92	14.818	124.69	1
LH-DS-03	8/9/2025 12:00	10.16	26	14.819	125.43	1
LH-DS-03	8/9/2025 12:15	10.17	26.08	14.816	125.56	1
LH-DS-03	8/9/2025 12:30	10.21	26.16	14.815	126.05	1
LH-DS-03	8/9/2025 12:45	10.24	26.22	14.812	126.42	1
LH-DS-03	8/9/2025 13:00	10.29	26.3	14.81	127.04	1
LH-DS-03	8/9/2025 13:15	10.32	26.38	14.806	127.41	1
LH-DS-03	8/9/2025 13:30	10.32	26.46	14.802	127.41	1
LH-DS-03	8/9/2025 13:45	10.37	26.58	14.802	128.02	1
LH-DS-03	8/9/2025 14:00	10.36	26.66	14.8	127.9	1
LH-DS-03	8/9/2025 14:15	10.37	26.74	14.796	128.02	1
LH-DS-03	8/9/2025 14:30	10.39	26.82	14.793	129.88	1
LH-DS-03	8/9/2025 14:45	10.43	26.88	14.793	130.38	1
LH-DS-03	8/9/2025 15:00	10.38	26.92	14.795	129.75	1
LH-DS-03	8/9/2025 15:15	10.39	26.96	14.794	129.88	1
LH-DS-03	8/9/2025 15:30	10.35	26.98	14.793	129.38	1
LH-DS-03	8/9/2025 15:45	10.36	27	14.789	129.5	1
LH-DS-03	8/9/2025 16:00	10.33	27	14.788	129.13	1
LH-DS-03	8/9/2025 16:15	10.29	27	14.786	128.63	1
LH-DS-03	8/9/2025 16:30	10.24	26.96	14.784	128	1
LH-DS-03	8/9/2025 16:45	10.22	26.9	14.784	127.75	1
LH-DS-03	8/9/2025 17:00	10.18	26.86	14.78	127.25	1
LH-DS-03	8/9/2025 17:15	10.1	26.76	14.786	126.25	1
LH-DS-03	8/9/2025 17:30	9.96	26.58	14.787	122.96	1
LH-DS-03	8/9/2025 17:45	9.9	26.46	14.787	122.22	1
LH-DS-03	8/9/2025 18:00	9.8	26.32	14.786	120.99	1
LH-DS-03	8/9/2025 18:15	9.7	26.14	14.785	119.75	1
LH-DS-03	8/9/2025 18:30	9.53	25.96	14.788	117.65	1
LH-DS-03	8/9/2025 18:45	9.38	25.82	14.786	115.8	1
LH-DS-03	8/9/2025 19:00	9.24	25.72	14.785	112.68	1
LH-DS-03	8/9/2025 19:15	9.08	25.62	14.784	110.73	1
LH-DS-03	8/9/2025 19:30	8.97	25.56	14.786	109.39	1
LH-DS-03	8/9/2025 19:45	8.78	25.5	14.787	107.07	1
LH-DS-03	8/9/2025 20:00	8.53	25.44	14.788	104.02	1
LH-DS-03	8/9/2025 20:15	8.3	25.36	14.791	101.22	1
LH-DS-03	8/9/2025 20:30	8.15	25.32	14.793	99.39	1
LH-DS-03	8/9/2025 20:45	8.03	25.26	14.794	97.93	1
LH-DS-03	8/9/2025 21:00	7.95	25.24	14.794	95.78	1
LH-DS-03	8/9/2025 21:15	7.8	25.2	14.794	93.98	1
LH-DS-03	8/9/2025 21:30	7.69	25.14	14.794	92.65	1
LH-DS-03	8/9/2025 21:45	7.53	25.12	14.791	90.72	1
LH-DS-03	8/9/2025 22:00	7.39	25.1	14.789	89.04	1
LH-DS-03	8/9/2025 22:15	7.26	25.06	14.791	87.47	1
LH-DS-03	8/9/2025 22:30	7.17	25.04	14.792	86.39	1
LH-DS-03	8/9/2025 22:45	7.08	25.02	14.794	85.3	1

Station Name	Date Time	DO mg/L	Temp C	Air Pressure PSI	Saturation PCT	Use Code
LH-DS-03	8/9/2025 23:00	7.01	25	14.793	84.46	1
LH-DS-03	8/9/2025 23:15	6.92	25	14.795	83.37	1
LH-DS-03	8/9/2025 23:30	6.85	24.98	14.792	82.53	1
LH-DS-03	8/9/2025 23:45	6.77	24.96	14.793	81.57	1
LH-DS-03	8/10/2025 0:00	6.7	24.94	14.794	80.72	1
LH-DS-03	8/10/2025 0:15	6.65	24.92	14.795	80.12	1
LH-DS-03	8/10/2025 0:30	6.58	24.9	14.796	79.28	1
LH-DS-03	8/10/2025 0:45	6.5	24.9	14.797	78.31	1
LH-DS-03	8/10/2025 1:00	6.46	24.88	14.793	77.83	1
LH-DS-03	8/10/2025 1:15	6.44	24.86	14.792	77.59	1
LH-DS-03	8/10/2025 1:30	6.4	24.86	14.793	77.11	1
LH-DS-03	8/10/2025 1:45	6.34	24.84	14.791	76.39	1
LH-DS-03	8/10/2025 2:00	6.33	24.84	14.793	76.27	1
LH-DS-03	8/10/2025 2:15	6.27	24.82	14.791	75.54	1
LH-DS-03	8/10/2025 2:30	6.28	24.82	14.791	75.66	1
LH-DS-03	8/10/2025 2:45	6.28	24.82	14.787	75.66	1
LH-DS-03	8/10/2025 3:00	6.32	24.84	14.785	76.14	1
LH-DS-03	8/10/2025 3:15	6.33	24.84	14.787	76.27	1
LH-DS-03	8/10/2025 3:30	6.38	24.86	14.787	76.87	1
LH-DS-03	8/10/2025 3:45	6.42	24.86	14.787	77.35	1
LH-DS-03	8/10/2025 4:00	6.51	24.86	14.787	78.43	1
LH-DS-03	8/10/2025 4:15	6.65	24.9	14.789	80.12	1
LH-DS-03	8/10/2025 4:30	6.87	24.92	14.785	82.77	1
LH-DS-03	8/10/2025 4:45	7.09	24.94	14.785	85.42	1
LH-DS-03	8/10/2025 5:00	7.32	24.96	14.786	88.19	1
LH-DS-03	8/10/2025 5:15	7.52	24.96	14.787	90.6	1
LH-DS-03	8/10/2025 5:30	7.67	24.98	14.787	92.41	1
LH-DS-03	8/10/2025 5:45	7.74	24.98	14.788	93.25	1
LH-DS-03	8/10/2025 6:00	7.81	24.98	14.79	94.1	1
LH-DS-03	8/10/2025 6:15	7.85	24.98	14.79	94.58	1
LH-DS-03	8/10/2025 6:30	7.87	24.98	14.795	94.82	1
LH-DS-03	8/10/2025 6:45	7.89	24.98	14.796	95.06	1
LH-DS-03	8/10/2025 7:00	7.95	24.98	14.8	95.78	1
LH-DS-03	8/10/2025 7:15	8.03	24.98	14.801	96.75	1
LH-DS-03	8/10/2025 7:30	8.23	25	14.803	99.16	1
LH-DS-03	8/10/2025 7:45	8.5	25.04	14.805	102.41	1
LH-DS-03	8/10/2025 8:00	8.64	25.08	14.807	104.1	1
LH-DS-03	8/10/2025 8:15	8.78	25.12	14.81	105.78	1
LH-DS-03	8/10/2025 8:30	8.91	25.16	14.811	107.35	1
LH-DS-03	8/10/2025 8:45	9.07	25.22	14.812	109.28	1
LH-DS-03	8/10/2025 9:00	9.24	25.26	14.81	112.68	1
LH-DS-03	8/10/2025 9:15	9.41	25.32	14.811	114.76	1
LH-DS-03	8/10/2025 9:30	9.52	25.38	14.81	116.1	1
LH-DS-03	8/10/2025 9:45	9.64	25.46	14.809	117.56	1
LH-DS-03	8/10/2025 10:00	9.73	25.52	14.811	118.66	1
LH-DS-03	8/10/2025 10:15	9.81	25.58	14.814	119.63	1
LH-DS-03	8/10/2025 10:30	9.88	25.64	14.81	120.49	1
LH-DS-03	8/10/2025 10:45	9.96	25.7	14.811	121.46	1
LH-DS-03	8/10/2025 11:00	10.04	25.76	14.808	123.95	1
LH-DS-03	8/10/2025 11:15	10.12	25.84	14.81	124.94	1
LH-DS-03	8/10/2025 11:30	10.23	25.94	14.809	126.3	1
LH-DS-03	8/10/2025 11:45	10.28	26.02	14.809	126.91	1
LH-DS-03	8/10/2025 12:00	10.33	26.1	14.81	127.53	1
LH-DS-03	8/10/2025 12:15	10.39	26.18	14.807	128.27	1
LH-DS-03	8/10/2025 12:30	10.41	26.28	14.805	128.52	1
LH-DS-03	8/10/2025 12:45	10.44	26.34	14.799	128.89	1
LH-DS-03	8/10/2025 13:00	10.46	26.42	14.798	129.14	1
LH-DS-03	8/10/2025 13:15	10.49	26.52	14.8	129.51	1
LH-DS-03	8/10/2025 13:30	10.53	26.62	14.798	130	1
LH-DS-03	8/10/2025 13:45	10.54	26.72	14.795	130.12	1
LH-DS-03	8/10/2025 14:00	10.54	26.82	14.79	131.75	1
LH-DS-03	8/10/2025 14:15	10.55	26.86	14.79	131.88	1
LH-DS-03	8/10/2025 14:30	10.57	26.92	14.789	132.13	1
LH-DS-03	8/10/2025 14:45	10.58	26.98	14.789	132.25	1
LH-DS-03	8/10/2025 15:00	10.62	27.02	14.785	132.75	1
LH-DS-03	8/10/2025 15:15	10.7	27.04	14.787	133.75	1
LH-DS-03	8/10/2025 15:30	10.81	27.04	14.786	135.13	1
LH-DS-03	8/10/2025 15:45	10.97	27.04	14.788	137.13	1
LH-DS-03	8/10/2025 16:00	11.11	27.04	14.785	138.88	1
LH-DS-03	8/10/2025 16:15	11.2	27.04	14.782	140	1
LH-DS-03	8/10/2025 16:30	11.21	26.98	14.781	140.13	1
LH-DS-03	8/10/2025 16:45	11.06	26.88	14.782	138.25	1
LH-DS-03	8/10/2025 17:00	10.84	26.76	14.784	135.5	1
LH-DS-03	8/10/2025 17:15	10.71	26.62	14.781	132.22	1
LH-DS-03	8/10/2025 17:30	10.58	26.52	14.781	130.62	1
LH-DS-03	8/10/2025 17:45	10.44	26.46	14.779	128.89	1
LH-DS-03	8/10/2025 18:00	10.34	26.4	14.779	127.65	1
LH-DS-03	8/10/2025 18:15	10.3	26.36	14.782	127.16	1
LH-DS-03	8/10/2025 18:30	10.15	26.3	14.779	125.31	1
LH-DS-03	8/10/2025 18:45	9.97	26.2	14.779	123.09	1
LH-DS-03	8/10/2025 19:00	9.78	26.14	14.775	120.74	1
LH-DS-03	8/10/2025 19:15	9.57	26.04	14.775	118.15	1
LH-DS-03	8/10/2025 19:30	9.49	26	14.773	117.16	1
LH-DS-03	8/10/2025 19:45	9.43	26	14.772	116.42	1

Dissolved Oxygen Saturation Continous Monitoring Data
Normandeau Associates Inc.

Station Name	Date Time	DO mg/L	Temp C	Air Pressure PSI	Saturation PCT	Use Code
LH-DS-03	8/10/2025 20:00	9.33	26	14.773	115.19	1
LH-DS-03	8/10/2025 20:15	9.13	25.94	14.771	112.72	1
LH-DS-03	8/10/2025 20:30	8.93	25.9	14.771	110.25	1
LH-DS-03	8/10/2025 20:45	8.74	25.86	14.772	107.9	1
LH-DS-03	8/10/2025 21:00	8.5	25.82	14.775	104.94	1
LH-DS-03	8/10/2025 21:15	8.34	25.8	14.774	102.96	1
LH-DS-03	8/10/2025 21:30	8.23	25.78	14.776	101.6	1
LH-DS-03	8/10/2025 21:45	8.12	25.78	14.778	100.25	1
LH-DS-03	8/10/2025 22:00	7.97	25.78	14.777	98.4	1
LH-DS-03	8/10/2025 22:15	7.8	25.76	14.775	96.3	1
LH-DS-03	8/10/2025 22:30	7.64	25.74	14.777	93.17	1
LH-DS-03	8/10/2025 22:45	7.5	25.72	14.775	91.46	1
LH-DS-03	8/10/2025 23:00	7.34	25.7	14.778	89.51	1
LH-DS-03	8/10/2025 23:15	7.19	25.68	14.777	87.68	1
LH-DS-03	8/10/2025 23:30	7.02	25.64	14.773	85.61	1
LH-DS-03	8/10/2025 23:45	6.86	25.62	14.773	83.66	1
LH-DS-03	8/11/2025 0:00	6.73	25.6	14.774	82.07	1
LH-DS-03	8/11/2025 0:15	6.62	25.58	14.771	80.73	1
LH-DS-03	8/11/2025 0:30	6.54	25.54	14.773	79.76	1
LH-DS-03	8/11/2025 0:45	6.49	25.54	14.771	79.15	1
LH-DS-03	8/11/2025 1:00	6.45	25.54	14.77	78.66	1
LH-DS-03	8/11/2025 1:15	6.48	25.56	14.767	79.02	1
LH-DS-03	8/11/2025 1:30	6.52	25.58	14.767	79.51	1
LH-DS-03	8/11/2025 1:45	6.53	25.58	14.765	79.63	1
LH-DS-03	8/11/2025 2:00	6.56	25.58	14.765	80	1
LH-DS-03	8/11/2025 2:15	6.57	25.58	14.769	80.12	1
LH-DS-03	8/11/2025 2:30	6.61	25.58	14.769	80.61	1
LH-DS-03	8/11/2025 2:45	6.67	25.58	14.766	81.34	1
LH-DS-03	8/11/2025 3:00	6.74	25.58	14.764	82.2	1
LH-DS-03	8/11/2025 3:15	6.83	25.6	14.764	83.29	1
LH-DS-03	8/11/2025 3:30	6.98	25.62	14.767	85.12	1
LH-DS-03	8/11/2025 3:45	7.2	25.66	14.767	87.8	1
LH-DS-03	8/11/2025 4:00	7.4	25.72	14.765	90.24	1
LH-DS-03	8/11/2025 4:15	7.66	25.78	14.769	94.57	1
LH-DS-03	8/11/2025 4:30	7.91	25.84	14.769	97.65	1
LH-DS-03	8/11/2025 4:45	8.09	25.88	14.769	99.88	1
LH-DS-03	8/11/2025 5:00	8.28	25.88	14.769	102.22	1
LH-DS-03	8/11/2025 5:15	8.37	25.9	14.773	103.33	1
LH-DS-03	8/11/2025 5:30	8.4	25.9	14.771	103.7	1
LH-DS-03	8/11/2025 5:45	8.41	25.88	14.773	103.83	1
LH-DS-03	8/11/2025 6:00	8.4	25.88	14.771	103.7	1
LH-DS-03	8/11/2025 6:15	8.35	25.86	14.771	103.09	1
LH-DS-03	8/11/2025 6:30	8.35	25.84	14.773	103.09	1
LH-DS-03	8/11/2025 6:45	8.37	25.84	14.776	103.33	1
LH-DS-03	8/11/2025 7:00	8.38	25.84	14.777	103.46	1
LH-DS-03	8/11/2025 7:15	8.42	25.86	14.781	103.95	1
LH-DS-03	8/11/2025 7:30	8.44	25.86	14.783	104.2	1
LH-DS-03	8/11/2025 7:45	8.5	25.88	14.782	104.94	1
LH-DS-03	8/11/2025 8:00	8.59	25.92	14.785	106.05	1
LH-DS-03	8/11/2025 8:15	8.69	25.98	14.785	107.28	1
LH-DS-03	8/11/2025 8:30	8.86	26.02	14.783	109.38	1
LH-DS-03	8/11/2025 8:45	9.04	26.06	14.784	111.6	1
LH-DS-03	8/11/2025 9:00	9.18	26.1	14.783	113.33	1
LH-DS-03	8/11/2025 9:15	9.24	26.14	14.785	114.07	1
LH-DS-03	8/11/2025 9:30	9.28	26.18	14.786	114.57	1
LH-DS-03	8/11/2025 9:45	9.32	26.22	14.787	115.06	1
LH-DS-03	8/11/2025 10:00	9.39	26.26	14.787	115.93	1
LH-DS-03	8/11/2025 10:15	9.49	26.3	14.79	117.16	1
LH-DS-03	8/11/2025 10:30	9.58	26.36	14.789	118.27	1
LH-DS-03	8/11/2025 10:45	9.71	26.44	14.788	119.88	1
LH-DS-03	8/11/2025 11:00	9.76	26.48	14.788	120.49	1
LH-DS-03	8/11/2025 11:15	9.81	26.54	14.787	121.11	1
LH-DS-03	8/11/2025 11:30	9.86	26.58	14.785	121.73	1
LH-DS-03	8/11/2025 11:45	9.92	26.64	14.784	122.47	1
LH-DS-03	8/11/2025 12:00	9.96	26.7	14.782	122.96	1
LH-DS-03	8/11/2025 12:15	10.01	26.76	14.78	125.13	1
LH-DS-03	8/11/2025 12:30	10.05	26.82	14.776	125.63	1
LH-DS-03	8/11/2025 12:45	10.03	26.9	14.776	125.38	1
LH-DS-03	8/11/2025 13:00	10.01	26.98	14.77	125.13	1
LH-DS-03	8/11/2025 13:15	10.02	27.06	14.764	125.25	1
LH-DS-03	8/11/2025 13:30	10.08	27.12	14.762	126	1
LH-DS-03	8/11/2025 13:45	10.2	27.12	14.765	127.5	1
LH-DS-03	8/11/2025 14:00	10.36	27.16	14.764	129.5	1
LH-DS-03	8/11/2025 14:15	10.4	27.12	14.765	130	1
LH-DS-03	8/11/2025 14:30	10.4	27.08	14.761	130	1
LH-DS-03	8/11/2025 14:45	10.4	27.06	14.759	130	1
LH-DS-03	8/11/2025 15:00	10.47	27.1	14.76	130.88	1
LH-DS-03	8/11/2025 15:15	10.5	27.14	14.756	131.25	1
LH-DS-03	8/11/2025 15:30	10.57	27.2	14.754	132.13	1
LH-DS-03	8/11/2025 15:45	10.61	27.22	14.753	132.63	1
LH-DS-03	8/11/2025 16:00	10.58	27.22	14.752	132.25	1
LH-DS-03	8/11/2025 16:15	10.59	27.24	14.752	132.38	1
LH-DS-03	8/11/2025 16:30	10.5	27.24	14.752	131.25	1
LH-DS-03	8/11/2025 16:45	10.42	27.22	14.748	130.25	1

Station Name	Date Time	DO mg/L	Temp C	Air Pressure PSI	Saturation PCT	Use Code
LH-DS-03	8/11/2025 17:00	10.33	27.16	14.747	129.13	1
LH-DS-03	8/11/2025 17:15	10.24	27.12	14.746	128	1
LH-DS-03	8/11/2025 17:30	10.1	27.04	14.746	126.25	1
LH-DS-03	8/11/2025 17:45	10.04	27.02	14.748	125.5	1
LH-DS-03	8/11/2025 18:00	10.1	27.02	14.742	127.85	1
LH-DS-03	8/11/2025 18:15	10.1	26.98	14.741	127.85	1
LH-DS-03	8/11/2025 18:30	10.04	26.94	14.741	127.09	1
LH-DS-03	8/11/2025 18:45	9.96	26.92	14.739	126.08	1
LH-DS-03	8/11/2025 19:00	9.93	26.9	14.738	125.7	1
LH-DS-03	8/11/2025 19:15	9.88	26.88	14.737	125.06	1
LH-DS-03	8/11/2025 19:30	9.8	26.86	14.734	124.05	1
LH-DS-03	8/11/2025 19:45	9.71	26.82	14.734	122.91	1
LH-DS-03	8/11/2025 20:00	9.61	26.8	14.733	121.65	1
LH-DS-03	8/11/2025 20:15	9.47	26.78	14.732	119.87	1
LH-DS-03	8/11/2025 20:30	9.32	26.72	14.735	116.5	1
LH-DS-03	8/11/2025 20:45	9.2	26.66	14.737	115	1
LH-DS-03	8/11/2025 21:00	9.04	26.62	14.736	113	1
LH-DS-03	8/11/2025 21:15	8.92	26.58	14.734	111.5	1
LH-DS-03	8/11/2025 21:30	8.84	26.58	14.733	110.5	1
LH-DS-03	8/11/2025 21:45	8.76	26.58	14.733	109.5	1
LH-DS-03	8/11/2025 22:00	8.68	26.58	14.732	108.5	1
LH-DS-03	8/11/2025 22:15	8.54	26.58	14.732	106.75	1
LH-DS-03	8/11/2025 22:30	8.38	26.54	14.733	104.75	1
LH-DS-03	8/11/2025 22:45	8.25	26.52	14.73	103.13	1
LH-DS-03	8/11/2025 23:00	8.1	26.48	14.731	101.25	1
LH-DS-03	8/11/2025 23:15	7.97	26.44	14.729	99.63	1
LH-DS-03	8/11/2025 23:30	7.86	26.4	14.73	98.25	1
LH-DS-03	8/11/2025 23:45	7.78	26.38	14.73	97.25	1
LH-DS-03	8/12/2025 0:00	7.74	26.36	14.731	96.75	1
LH-DS-03	8/12/2025 0:15	7.73	26.38	14.732	96.63	1
LH-DS-03	8/12/2025 0:30	7.77	26.38	14.731	97.13	1
LH-DS-03	8/12/2025 0:45	7.89	26.4	14.728	98.63	1
LH-DS-03	8/12/2025 1:00	8.02	26.44	14.729	100.25	1
LH-DS-03	8/12/2025 1:15	8.2	26.46	14.728	102.5	1
LH-DS-03	8/12/2025 1:30	8.35	26.5	14.727	104.38	1
LH-DS-03	8/12/2025 1:45	8.42	26.5	14.725	105.25	1
LH-DS-03	8/12/2025 2:00	8.49	26.48	14.723	106.13	1
LH-DS-03	8/12/2025 2:15	8.54	26.46	14.723	106.75	1
LH-DS-03	8/12/2025 2:30	8.64	26.48	14.722	108	1
LH-DS-03	8/12/2025 2:45	8.73	26.54	14.719	109.13	1
LH-DS-03	8/12/2025 3:00	8.76	26.58	14.718	109.5	1
LH-DS-03	8/12/2025 3:15	8.77	26.6	14.72	109.63	1
LH-DS-03	8/12/2025 3:30	8.78	26.62	14.719	109.75	1
LH-DS-03	8/12/2025 3:45	8.77	26.6	14.721	109.63	1
LH-DS-03	8/12/2025 4:00	8.76	26.6	14.72	109.5	1
LH-DS-03	8/12/2025 4:15	8.73	26.6	14.721	109.13	1
LH-DS-03	8/12/2025 4:30	8.67	26.58	14.723	108.38	1
LH-DS-03	8/12/2025 4:45	8.66	26.58	14.72	108.25	1
LH-DS-03	8/12/2025 5:00	8.62	26.58	14.72	107.75	1
LH-DS-03	8/12/2025 5:15	8.54	26.56	14.721	106.75	1
LH-DS-03	8/12/2025 5:30	8.51	26.54	14.724	106.38	1
LH-DS-03	8/12/2025 5:45	8.42	26.5	14.723	105.25	1
LH-DS-03	8/12/2025 6:00	8.33	26.48	14.726	104.13	1
LH-DS-03	8/12/2025 6:15	8.24	26.44	14.726	103	1
LH-DS-03	8/12/2025 6:30	8.18	26.42	14.726	102.25	1
LH-DS-03	8/12/2025 6:45	8.13	26.42	14.727	101.63	1
LH-DS-03	8/12/2025 7:00	8.07	26.4	14.729	100.88	1
LH-DS-03	8/12/2025 7:15	8.01	26.38	14.732	100.13	1
LH-DS-03	8/12/2025 7:30	7.91	26.34	14.733	98.88	1
LH-DS-03	8/12/2025 7:45	7.83	26.3	14.733	97.88	1
LH-DS-03	8/12/2025 8:00	7.79	26.26	14.733	97.38	1
LH-DS-03	8/12/2025 8:15	7.78	26.26	14.734	97.25	1
LH-DS-03	8/12/2025 8:30	7.85	26.26	14.73	98.13	1
LH-DS-03	8/12/2025 8:45	8	26.32	14.733	100	1
LH-DS-03	8/12/2025 9:00	8.12	26.4	14.735	101.5	1
LH-DS-03	8/12/2025 9:15	8.29	26.48	14.734	103.63	1
LH-DS-03	8/12/2025 9:30	8.41	26.56	14.735	105.13	1
LH-DS-03	8/12/2025 9:45	8.54	26.64	14.732	106.75	1
LH-DS-03	8/12/2025 10:00	8.66	26.74	14.732	108.25	1
LH-DS-03	8/12/2025 10:15	8.77	26.84	14.73	111.01	1
LH-DS-03	8/12/2025 10:30	8.87	26.94	14.726	112.28	1
LH-DS-03	8/12/2025 10:45	8.95	27.04	14.723	113.29	1
LH-DS-03	8/12/2025 11:00	9.05	27.14	14.723	114.56	1
LH-DS-03	8/12/2025 11:15	9.12	27.22	14.718	115.44	1
LH-DS-03	8/12/2025 11:30	9.22	27.32	14.718	116.71	1
LH-DS-03	8/12/2025 11:45	9.36	27.42	14.714	118.48	1
LH-DS-03	8/12/2025 12:00	9.51	27.52	14.711	120.38	1
LH-DS-03	8/12/2025 12:15	9.67	27.62	14.711	122.41	1
LH-DS-03	8/12/2025 12:30	9.77	27.7	14.707	123.67	1
LH-DS-03	8/12/2025 12:45	9.83	27.76	14.705	126.03	1
LH-DS-03	8/12/2025 13:00	9.87	27.78	14.707	126.54	1
LH-DS-03	8/12/2025 13:15	9.9	27.8	14.705	126.92	1
LH-DS-03	8/12/2025 13:30	9.98	27.82	14.703	127.95	1
LH-DS-03	8/12/2025 13:45	10.08	27.84	14.702	129.23	1

Station Name	Date Time	DO mg/L	Temp C	Air Pressure PSI	Saturation PCT	Use Code
LH-DS-03	8/12/2025 14:00	10.21	27.82	14.697	130.9	1
LH-DS-03	8/12/2025 14:15	10.31	27.8	14.696	132.18	1
LH-DS-03	8/12/2025 14:30	10.37	27.78	14.694	132.95	1
LH-DS-03	8/12/2025 14:45	7.83	28.48	14.695	101.69	2
LH-DS-03	8/12/2025 15:00	7.49	30.66	14.692	99.87	2
LH-DS-03	8/12/2025 15:15	0	0	14.688	0	2
LH-DS-03	8/12/2025 15:30	10.37	28.72	14.685	134.68	1
LH-DS-03	8/12/2025 15:45	10.67	27.7	14.684	135.06	1
LH-DS-03	8/12/2025 16:00	10.71	27.6	14.684	135.57	1
LH-DS-03	8/12/2025 16:15	10.75	27.58	14.684	136.08	1
LH-DS-03	8/12/2025 16:30	10.73	27.58	14.684	135.82	1
LH-DS-03	8/12/2025 16:45	10.7	27.56	14.679	135.44	1
LH-DS-03	8/12/2025 17:00	10.64	27.56	14.678	134.68	1
LH-DS-03	8/12/2025 17:15	10.58	27.52	14.677	133.92	1
LH-DS-03	8/12/2025 17:30	10.58	27.5	14.678	133.92	1
LH-DS-03	8/12/2025 17:45	10.53	27.48	14.674	133.29	1
LH-DS-03	8/12/2025 18:00	10.45	27.44	14.669	132.28	1
LH-DS-03	8/12/2025 18:15	10.33	27.38	14.667	130.76	1
LH-DS-03	8/12/2025 18:30	10.18	27.3	14.668	128.86	1
LH-DS-03	8/12/2025 18:45	10.06	27.24	14.667	127.34	1
LH-DS-03	8/12/2025 19:00	9.92	27.2	14.664	125.57	1
LH-DS-03	8/12/2025 19:15	9.77	27.18	14.663	123.67	1
LH-DS-03	8/12/2025 19:30	9.63	27.14	14.659	121.9	1
LH-DS-03	8/12/2025 19:45	9.49	27.1	14.661	120.13	1
LH-DS-03	8/12/2025 20:00	9.36	27.08	14.66	118.48	1
LH-DS-03	8/12/2025 20:15	9.23	27.06	14.66	116.84	1
LH-DS-03	8/12/2025 20:30	9.07	27.02	14.662	114.81	1
LH-DS-03	8/12/2025 20:45	8.91	26.98	14.664	112.78	1
LH-DS-03	8/12/2025 21:00	8.73	26.94	14.664	110.51	1
LH-DS-03	8/12/2025 21:15	8.57	26.92	14.664	108.48	1
LH-DS-03	8/12/2025 21:30	8.43	26.9	14.664	106.71	1
LH-DS-03	8/12/2025 21:45	8.31	26.9	14.664	105.19	1
LH-DS-03	8/12/2025 22:00	8.16	26.88	14.665	103.29	1
LH-DS-03	8/12/2025 22:15	8.03	26.88	14.663	101.65	1
LH-DS-03	8/12/2025 22:30	7.93	26.88	14.666	100.38	1
LH-DS-03	8/12/2025 22:45	7.91	26.9	14.664	100.13	1
LH-DS-03	8/12/2025 23:00	7.81	26.88	14.662	98.86	1
LH-DS-03	8/12/2025 23:15	7.73	26.84	14.661	97.85	1
LH-DS-03	8/12/2025 23:30	7.66	26.8	14.661	96.96	1
LH-DS-03	8/12/2025 23:45	7.6	26.78	14.661	96.2	1
LH-DS-03	8/13/2025 0:00	7.57	26.76	14.658	95.82	1
LH-DS-03	8/13/2025 0:15	7.67	26.76	14.659	97.09	1
LH-DS-03	8/13/2025 0:30	7.74	26.76	14.66	97.97	1
LH-DS-03	8/13/2025 0:45	7.86	26.76	14.659	99.49	1
LH-DS-03	8/13/2025 1:00	8.03	26.78	14.657	101.65	1
LH-DS-03	8/13/2025 1:15	8.27	26.78	14.657	104.68	1
LH-DS-03	8/13/2025 1:30	8.47	26.8	14.657	107.22	1
LH-DS-03	8/13/2025 1:45	8.7	26.82	14.655	110.13	1
LH-DS-03	8/13/2025 2:00	8.79	26.82	14.653	111.27	1
LH-DS-03	8/13/2025 2:15	8.88	26.84	14.651	112.41	1
LH-DS-03	8/13/2025 2:30	8.94	26.84	14.651	113.16	1
LH-DS-03	8/13/2025 2:45	8.97	26.86	14.65	113.54	1
LH-DS-03	8/13/2025 3:00	9.06	26.88	14.65	114.68	1
LH-DS-03	8/13/2025 3:15	9.13	26.92	14.647	115.57	1
LH-DS-03	8/13/2025 3:30	9.16	26.92	14.646	115.95	1
LH-DS-03	8/13/2025 3:45	9.16	26.92	14.648	115.95	1
LH-DS-03	8/13/2025 4:00	9.16	26.92	14.647	115.95	1
LH-DS-03	8/13/2025 4:15	9.11	26.92	14.647	115.32	1
LH-DS-03	8/13/2025 4:30	9.05	26.9	14.645	114.56	1
LH-DS-03	8/13/2025 4:45	8.97	26.88	14.644	113.54	1
LH-DS-03	8/13/2025 5:00	8.89	26.86	14.644	112.53	1
LH-DS-03	8/13/2025 5:15	8.81	26.84	14.642	111.52	1
LH-DS-03	8/13/2025 5:30	8.73	26.82	14.643	110.51	1
LH-DS-03	8/13/2025 5:45	8.68	26.82	14.644	109.87	1
LH-DS-03	8/13/2025 6:00	8.63	26.8	14.643	109.24	1
LH-DS-03	8/13/2025 6:15	8.6	26.8	14.644	108.86	1
LH-DS-03	8/13/2025 6:30	8.54	26.8	14.646	108.1	1
LH-DS-03	8/13/2025 6:45	8.47	26.8	14.646	107.22	1
LH-DS-03	8/13/2025 7:00	8.43	26.8	14.647	106.71	1
LH-DS-03	8/13/2025 7:15	8.39	26.8	14.645	106.2	1
LH-DS-03	8/13/2025 7:30	8.36	26.82	14.645	105.82	1
LH-DS-03	8/13/2025 7:45	8.38	26.84	14.65	106.08	1
LH-DS-03	8/13/2025 8:00	8.37	26.86	14.649	105.95	1
LH-DS-03	8/13/2025 8:15	8.39	26.9	14.648	106.2	1
LH-DS-03	8/13/2025 8:30	8.44	26.92	14.649	106.84	1
LH-DS-03	8/13/2025 8:45	8.5	26.96	14.649	107.59	1
LH-DS-03	8/13/2025 9:00	8.59	27	14.646	108.73	1
LH-DS-03	8/13/2025 9:15	8.66	27.06	14.646	109.62	1
LH-DS-03	8/13/2025 9:30	8.75	27.12	14.648	110.76	1
LH-DS-03	8/13/2025 9:45	8.85	27.18	14.643	112.03	1
LH-DS-03	8/13/2025 10:00	8.95	27.26	14.644	114.74	1
LH-DS-03	8/13/2025 10:15	9.06	27.34	14.641	116.15	1
LH-DS-03	8/13/2025 10:30	9.2	27.42	14.64	117.95	1
LH-DS-03	8/13/2025 10:45	9.31	27.52	14.64	119.36	1

Station Name	Date Time	DO mg/L	Temp C	Air Pressure PSI	Saturation PCT	Use Code
LH-DS-03	8/13/2025 11:00	9.45	27.62	14.637	121.15	1
LH-DS-03	8/13/2025 11:15	9.58	27.7	14.637	122.82	1
LH-DS-03	8/13/2025 11:30	9.71	27.8	14.637	126.1	1
LH-DS-03	8/13/2025 11:45	9.84	27.9	14.635	127.79	1
LH-DS-03	8/13/2025 12:00	9.97	27.98	14.633	129.48	1
LH-DS-03	8/13/2025 12:15	10.15	28	14.633	131.82	1
LH-DS-03	8/13/2025 12:30	10.33	28.02	14.629	134.16	1
LH-DS-03	8/13/2025 12:45	10.71	28	14.626	139.09	1
LH-DS-03	8/13/2025 13:00	10.98	27.96	14.625	142.6	1
LH-DS-03	8/13/2025 13:15	11.1	27.94	14.622	144.16	1
LH-DS-03	8/13/2025 13:30	11.1	27.92	14.621	144.16	1
LH-DS-03	8/13/2025 13:45	11.09	27.88	14.619	144.03	1
LH-DS-03	8/13/2025 14:00	11.09	27.9	14.613	144.03	1
LH-DS-03	8/13/2025 14:15	11.1	27.9	14.609	144.16	1
LH-DS-03	8/13/2025 14:30	11.11	27.9	14.605	144.29	1
LH-DS-03	8/13/2025 14:45	11.07	27.9	14.608	143.77	1
LH-DS-03	8/13/2025 15:00	11.05	27.9	14.605	143.51	1
LH-DS-03	8/13/2025 15:15	11.04	27.9	14.601	143.38	1
LH-DS-03	8/13/2025 15:30	11.05	27.9	14.598	143.51	1
LH-DS-03	8/13/2025 15:45	11.04	27.9	14.596	143.38	1
LH-DS-03	8/13/2025 16:00	11.06	27.92	14.598	143.64	1
LH-DS-03	8/13/2025 16:15	11.07	27.96	14.596	143.77	1
LH-DS-03	8/13/2025 16:30	11.06	27.98	14.591	143.64	1
LH-DS-03	8/13/2025 16:45	10.97	27.96	14.582	142.47	1
LH-DS-03	8/13/2025 17:00	10.87	27.92	14.587	141.17	1
LH-DS-03	8/13/2025 17:15	10.7	27.9	14.584	138.96	1
LH-DS-03	8/13/2025 17:30	10.56	27.88	14.584	137.14	1
LH-DS-03	8/13/2025 17:45	10.4	27.86	14.588	135.06	1
LH-DS-03	8/13/2025 18:00	10.23	27.82	14.588	132.86	1
LH-DS-03	8/13/2025 18:15	10.08	27.82	14.588	130.91	1
LH-DS-03	8/13/2025 18:30	9.88	27.82	14.588	128.31	1
LH-DS-03	8/13/2025 18:45	9.66	27.78	14.607	125.45	1
LH-DS-03	8/13/2025 19:00	9.39	27.72	14.641	120.38	1
LH-DS-03	8/13/2025 19:15	9.13	27.64	14.651	115.57	1
LH-DS-03	8/13/2025 19:30	8.89	27.5	14.637	113.97	1
LH-DS-03	8/13/2025 19:45	8.83	27.5	14.651	111.77	1
LH-DS-03	8/13/2025 20:00	7.29	26.54	14.649	91.13	1
LH-DS-03	8/13/2025 20:15	8	26.06	14.646	100	1
LH-DS-03	8/13/2025 20:30	7.81	26.18	14.649	96.42	1
LH-DS-03	8/13/2025 20:45	7.81	26.52	14.642	97.63	1
LH-DS-03	8/13/2025 21:00	7.6	26.7	14.64	95	1
LH-DS-03	8/13/2025 21:15	7.45	26.66	14.64	93.13	1
LH-DS-03	8/13/2025 21:30	7.81	26.84	14.64	98.86	1
LH-DS-03	8/13/2025 21:45	8.66	27.2	14.64	109.62	1
LH-DS-03	8/13/2025 22:00	8.98	27.3	14.637	115.13	1
LH-DS-03	8/13/2025 22:15	9.38	27.18	14.636	118.73	1
LH-DS-03	8/13/2025 22:30	8.7	27.12	14.634	110.13	1
LH-DS-03	8/13/2025 22:45	8.31	26.96	14.634	105.19	1
LH-DS-03	8/13/2025 23:00	8.32	27	14.634	105.32	1
LH-DS-03	8/13/2025 23:15	8.31	27.04	14.633	105.19	1
LH-DS-03	8/13/2025 23:30	8.28	27.1	14.633	104.81	1
LH-DS-03	8/13/2025 23:45	8.24	27.14	14.635	104.3	1
LH-DS-03	8/14/2025 0:00	8.23	27.18	14.635	104.18	1
LH-DS-03	8/14/2025 0:15	8.21	27.18	14.633	103.92	1
LH-DS-03	8/14/2025 0:30	8.16	27.2	14.632	103.29	1
LH-DS-03	8/14/2025 0:45	8.15	27.22	14.63	103.16	1
LH-DS-03	8/14/2025 1:00	8.13	27.24	14.63	102.91	1
LH-DS-03	8/14/2025 1:15	8.16	27.26	14.626	104.62	1
LH-DS-03	8/14/2025 1:30	8.15	27.28	14.629	104.49	1
LH-DS-03	8/14/2025 1:45	8.11	27.28	14.627	103.97	1
LH-DS-03	8/14/2025 2:00	8.08	27.24	14.625	102.28	1
LH-DS-03	8/14/2025 2:15	8.08	27.18	14.625	102.28	1
LH-DS-03	8/14/2025 2:30	8.08	27.14	14.623	102.28	1
LH-DS-03	8/14/2025 2:45	8.1	27.08	14.618	102.53	1
LH-DS-03	8/14/2025 3:00	8.12	27.06	14.62	102.78	1
LH-DS-03	8/14/2025 3:15	8.13	27.04	14.622	102.91	1
LH-DS-03	8/14/2025 3:30	8.13	27.04	14.622	102.91	1
LH-DS-03	8/14/2025 3:45	8.15	27.04	14.622	103.16	1
LH-DS-03	8/14/2025 4:00	8.15	27.02	14.621	103.16	1
LH-DS-03	8/14/2025 4:15	8.13	27	14.622	102.91	1
LH-DS-03	8/14/2025 4:30	8.11	26.98	14.62	102.66	1
LH-DS-03	8/14/2025 4:45	8.06	26.96	14.621	102.03	1
LH-DS-03	8/14/2025 5:00	7.95	26.92	14.625	100.63	1
LH-DS-03	8/14/2025 5:15	7.85	26.86	14.63	99.37	1
LH-DS-03	8/14/2025 5:30	7.68	26.78	14.629	97.22	1
LH-DS-03	8/14/2025 5:45	7.53	26.7	14.632	94.13	1
LH-DS-03	8/14/2025 6:00	7.55	26.68	14.634	94.38	1
LH-DS-03	8/14/2025 6:15	7.58	26.7	14.636	94.75	1
LH-DS-03	8/14/2025 6:30	7.53	26.7	14.638	94.13	1
LH-DS-03	8/14/2025 6:45	7.49	26.68	14.636	93.63	1
LH-DS-03	8/14/2025 7:00	7.5	26.66	14.64	93.75	1
LH-DS-03	8/14/2025 7:15	7.58	26.68	14.642	94.75	1
LH-DS-03	8/14/2025 7:30	7.68	26.72	14.646	96	1
LH-DS-03	8/14/2025 7:45	7.74	26.74	14.645	96.75	1

Station Name	Date Time	DO mg/L	Temp C	Air Pressure PSI	Saturation PCT	Use Code
LH-DS-03	8/14/2025 8:00	7.87	26.76	14.647	99.62	1
LH-DS-03	8/14/2025 8:15	8.03	26.8	14.651	101.65	1
LH-DS-03	8/14/2025 8:30	8.12	26.82	14.651	102.78	1
LH-DS-03	8/14/2025 8:45	8.15	26.82	14.652	103.16	1
LH-DS-03	8/14/2025 9:00	8.11	26.82	14.653	102.66	1
LH-DS-03	8/14/2025 9:15	8.13	26.8	14.652	102.91	1
LH-DS-03	8/14/2025 9:30	8.2	26.82	14.654	103.8	1
LH-DS-03	8/14/2025 9:45	8.26	26.84	14.654	104.56	1
LH-DS-03	8/14/2025 10:00	8.31	26.88	14.656	105.19	1
LH-DS-03	8/14/2025 10:15	8.34	26.9	14.652	105.57	1
LH-DS-03	8/14/2025 10:30	8.32	26.92	14.652	105.32	1
LH-DS-03	8/14/2025 10:45	8.32	26.94	14.653	105.32	1
LH-DS-03	8/14/2025 11:00	8.37	26.96	14.65	105.95	1
LH-DS-03	8/14/2025 11:15	8.5	27.04	14.652	107.59	1
LH-DS-03	8/14/2025 11:30	8.61	27.12	14.654	108.99	1
LH-DS-03	8/14/2025 11:45	8.69	27.18	14.648	110	1
LH-DS-03	8/14/2025 12:00	8.74	27.22	14.65	110.63	1
LH-DS-03	8/14/2025 12:15	8.79	27.26	14.648	111.27	1
LH-DS-03	8/14/2025 12:30	8.84	27.3	14.647	113.33	1
LH-DS-03	8/14/2025 12:45	8.88	27.32	14.646	113.85	1
LH-DS-03	8/14/2025 13:00	8.95	27.36	14.646	114.74	1
LH-DS-03	8/14/2025 13:15	9.1	27.44	14.65	115.19	1
LH-DS-03	8/14/2025 13:30	9.2	27.54	14.647	117.95	1
LH-DS-03	8/14/2025 13:45	9.25	27.6	14.647	118.59	1
LH-DS-03	8/14/2025 14:00	9.27	27.66	14.646	118.85	1
LH-DS-03	8/14/2025 14:15	9.25	27.7	14.646	118.59	1
LH-DS-03	8/14/2025 14:30	9.21	27.72	14.643	118.08	1
LH-DS-03	8/14/2025 14:45	9.18	27.74	14.643	117.69	1
LH-DS-03	8/14/2025 15:00	9.15	27.8	14.639	118.83	1
LH-DS-03	8/14/2025 15:15	9.09	27.86	14.641	118.05	1
LH-DS-03	8/14/2025 15:30	9	27.92	14.641	116.88	1
LH-DS-03	8/14/2025 15:45	9.06	27.96	14.642	117.66	1
LH-DS-03	8/14/2025 16:00	9.18	27.92	14.646	119.22	1
LH-DS-03	8/14/2025 16:15	9.66	27.9	14.648	123.85	1
LH-DS-03	8/14/2025 16:30	9.81	27.92	14.644	127.4	1
LH-DS-03	8/14/2025 16:45	9.59	27.8	14.64	124.55	1
LH-DS-03	8/14/2025 17:00	9.43	27.68	14.637	120.9	1
LH-DS-03	8/14/2025 17:15	9.41	27.66	14.642	120.64	1
LH-DS-03	8/14/2025 17:30	9.35	27.62	14.651	118.35	1
LH-DS-03	8/14/2025 17:45	9.22	27.56	14.651	116.71	1
LH-DS-03	8/14/2025 18:00	9.11	27.5	14.655	115.32	1
LH-DS-03	8/14/2025 18:15	9.03	27.46	14.655	114.3	1
LH-DS-03	8/14/2025 18:30	8.99	27.44	14.658	113.8	1
LH-DS-03	8/14/2025 18:45	8.97	27.44	14.66	113.54	1
LH-DS-03	8/14/2025 19:00	8.93	27.46	14.661	113.04	1
LH-DS-03	8/14/2025 19:15	8.8	27.44	14.661	111.39	1
LH-DS-03	8/14/2025 19:30	8.6	27.38	14.664	108.86	1
LH-DS-03	8/14/2025 19:45	8.43	27.34	14.67	106.71	1
LH-DS-03	8/14/2025 20:00	8.24	27.28	14.673	104.3	1
LH-DS-03	8/14/2025 20:15	8.01	27.22	14.674	101.39	1
LH-DS-03	8/14/2025 20:30	7.83	27.16	14.683	99.11	1
LH-DS-03	8/14/2025 20:45	7.6	27.12	14.686	96.2	1
LH-DS-03	8/14/2025 21:00	7.41	27.06	14.688	93.8	1
LH-DS-03	8/14/2025 21:15	7.16	27.02	14.692	90.63	1
LH-DS-03	8/14/2025 21:30	6.95	26.96	14.696	87.97	1
LH-DS-03	8/14/2025 21:45	6.73	26.92	14.699	85.19	1
LH-DS-03	8/14/2025 22:00	6.61	26.88	14.701	83.67	1
LH-DS-03	8/14/2025 22:15	6.46	26.86	14.7	81.77	1
LH-DS-03	8/14/2025 22:30	6.36	26.84	14.701	80.51	1
LH-DS-03	8/14/2025 22:45	6.3	26.84	14.703	79.75	1
LH-DS-03	8/14/2025 23:00	6.29	26.86	14.703	79.62	1
LH-DS-03	8/14/2025 23:15	6.31	26.88	14.703	79.87	1
LH-DS-03	8/14/2025 23:30	6.37	26.9	14.704	80.63	1
LH-DS-03	8/14/2025 23:45	6.47	26.94	14.703	81.9	1
LH-DS-03	8/15/2025 0:00	6.64	26.98	14.703	84.05	1
LH-DS-03	8/15/2025 0:15	6.8	27.06	14.703	86.08	1
LH-DS-03	8/15/2025 0:30	6.99	27.1	14.705	88.48	1
LH-DS-03	8/15/2025 0:45	7.17	27.14	14.704	90.76	1
LH-DS-03	8/15/2025 1:00	7.4	27.16	14.704	93.67	1
LH-DS-03	8/15/2025 1:15	7.55	27.18	14.705	95.57	1
LH-DS-03	8/15/2025 1:30	7.58	27.16	14.706	95.95	1
LH-DS-03	8/15/2025 1:45	7.6	27.14	14.708	96.2	1
LH-DS-03	8/15/2025 2:00	7.63	27.12	14.711	96.58	1
LH-DS-03	8/15/2025 2:15	7.71	27.12	14.714	97.59	1
LH-DS-03	8/15/2025 2:30	7.7	27.08	14.716	97.47	1
LH-DS-03	8/15/2025 2:45	7.61	27.04	14.717	96.33	1
LH-DS-03	8/15/2025 3:00	7.57	27.02	14.719	95.82	1
LH-DS-03	8/15/2025 3:15	7.5	26.98	14.718	94.94	1
LH-DS-03	8/15/2025 3:30	7.47	26.96	14.719	94.56	1
LH-DS-03	8/15/2025 3:45	7.43	26.96	14.721	94.05	1
LH-DS-03	8/15/2025 4:00	7.39	26.94	14.724	93.54	1
LH-DS-03	8/15/2025 4:15	7.39	26.94	14.725	93.54	1
LH-DS-03	8/15/2025 4:30	7.35	26.92	14.727	93.04	1
LH-DS-03	8/15/2025 4:45	7.28	26.9	14.729	92.15	1

Station Name	Date Time	DO mg/L	Temp C	Air Pressure PSI	Saturation PCT	Use Code
LH-DS-03	8/15/2025 5:00	7.19	26.86	14.734	91.01	1
LH-DS-03	8/15/2025 5:15	7.12	26.84	14.738	90.13	1
LH-DS-03	8/15/2025 5:30	7.04	26.82	14.74	89.11	1
LH-DS-03	8/15/2025 5:45	6.99	26.8	14.743	88.48	1
LH-DS-03	8/15/2025 6:00	6.92	26.78	14.747	86.5	1
LH-DS-03	8/15/2025 6:15	6.85	26.76	14.752	85.63	1
LH-DS-03	8/15/2025 6:30	6.78	26.74	14.755	83.7	1
LH-DS-03	8/15/2025 6:45	6.76	26.74	14.761	83.46	1
LH-DS-03	8/15/2025 7:00	6.74	26.74	14.763	83.21	1
LH-DS-03	8/15/2025 7:15	6.69	26.74	14.768	82.59	1
LH-DS-03	8/15/2025 7:30	6.68	26.74	14.77	82.47	1
LH-DS-03	8/15/2025 7:45	6.65	26.72	14.771	82.1	1
LH-DS-03	8/15/2025 8:00	6.66	26.74	14.774	82.22	1
LH-DS-03	8/15/2025 8:15	6.71	26.74	14.773	82.84	1
LH-DS-03	8/15/2025 8:30	6.78	26.76	14.777	84.75	1
LH-DS-03	8/15/2025 8:45	6.86	26.78	14.777	85.75	1
LH-DS-03	8/15/2025 9:00	6.97	26.8	14.781	87.13	1
LH-DS-03	8/15/2025 9:15	7.11	26.84	14.785	88.88	1
LH-DS-03	8/15/2025 9:30	7.25	26.88	14.787	90.63	1
LH-DS-03	8/15/2025 9:45	7.4	26.9	14.791	92.5	1
LH-DS-03	8/15/2025 10:00	7.6	26.94	14.792	95	1
LH-DS-03	8/15/2025 10:15	7.73	26.96	14.794	96.63	1
LH-DS-03	8/15/2025 10:30	7.87	26.98	14.795	98.38	1
LH-DS-03	8/15/2025 10:45	7.96	27	14.795	99.5	1
LH-DS-03	8/15/2025 11:00	8.04	27.04	14.798	100.5	1
LH-DS-03	8/15/2025 11:15	8.11	27.04	14.797	101.38	1
LH-DS-03	8/15/2025 11:30	8.21	27.06	14.793	102.63	1
LH-DS-03	8/15/2025 11:45	8.29	27.1	14.796	103.63	1
LH-DS-03	8/15/2025 12:00	8.32	27.12	14.794	104	1
LH-DS-03	8/15/2025 12:15	8.29	27.14	14.794	103.63	1
LH-DS-03	8/15/2025 12:30	8.31	27.12	14.794	103.88	1
LH-DS-03	8/15/2025 12:45	8.31	27.14	14.794	103.88	1
LH-DS-03	8/15/2025 13:00	8.29	27.12	14.797	103.63	1
LH-DS-03	8/15/2025 13:15	8.3	27.1	14.797	103.75	1
LH-DS-03	8/15/2025 13:30	8.3	27.08	14.796	103.75	1
LH-DS-03	8/15/2025 13:45	8.33	27.08	14.798	104.13	1
LH-DS-03	8/15/2025 14:00	8.33	27.06	14.797	104.13	1
LH-DS-03	8/15/2025 14:15	8.3	27.04	14.795	103.75	1
LH-DS-03	8/15/2025 14:30	8.27	27.02	14.794	103.38	1
LH-DS-03	8/15/2025 14:45	8.23	27.02	14.796	102.88	1
LH-DS-03	8/15/2025 15:00	8.19	27	14.794	102.38	1
LH-DS-03	8/15/2025 15:15	8.13	26.98	14.795	101.63	1
LH-DS-03	8/15/2025 15:30	8.06	26.96	14.794	100.75	1
LH-DS-03	8/15/2025 15:45	8.04	26.96	14.792	100.5	1
LH-DS-03	8/15/2025 16:00	8.04	26.96	14.794	100.5	1
LH-DS-03	8/15/2025 16:15	8.06	26.96	14.794	100.75	1
LH-DS-03	8/15/2025 16:30	8.08	26.98	14.795	101	1
LH-DS-03	8/15/2025 16:45	8.09	26.98	14.792	101.13	1
LH-DS-03	8/15/2025 17:00	8.1	26.98	14.789	101.25	1
LH-DS-03	8/15/2025 17:15	8.07	26.96	14.786	100.88	1
LH-DS-03	8/15/2025 17:30	8.02	26.94	14.784	100.25	1
LH-DS-03	8/15/2025 17:45	7.92	26.92	14.786	99	1
LH-DS-03	8/15/2025 18:00	7.87	26.9	14.784	98.38	1
LH-DS-03	8/15/2025 18:15	7.77	26.84	14.785	97.13	1
LH-DS-03	8/15/2025 18:30	7.67	26.82	14.785	95.88	1
LH-DS-03	8/15/2025 18:45	7.55	26.76	14.787	94.38	1
LH-DS-03	8/15/2025 19:00	7.42	26.72	14.786	91.6	1
LH-DS-03	8/15/2025 19:15	7.29	26.68	14.787	90	1
LH-DS-03	8/15/2025 19:30	7.14	26.62	14.789	88.15	1
LH-DS-03	8/15/2025 19:45	6.98	26.58	14.785	86.17	1
LH-DS-03	8/15/2025 20:00	6.82	26.54	14.785	84.2	1
LH-DS-03	8/15/2025 20:15	6.61	26.5	14.787	81.6	1
LH-DS-03	8/15/2025 20:30	6.44	26.46	14.788	79.51	1
LH-DS-03	8/15/2025 20:45	6.26	26.4	14.789	77.28	1
LH-DS-03	8/15/2025 21:00	6.1	26.38	14.789	75.31	1
LH-DS-03	8/15/2025 21:15	5.93	26.34	14.789	73.21	1
LH-DS-03	8/15/2025 21:30	5.86	26.34	14.79	72.35	1
LH-DS-03	8/15/2025 21:45	5.79	26.32	14.79	71.48	1
LH-DS-03	8/15/2025 22:00	5.78	26.32	14.789	71.36	1
LH-DS-03	8/15/2025 22:15	5.82	26.34	14.788	71.85	1
LH-DS-03	8/15/2025 22:30	5.86	26.34	14.79	72.35	1
LH-DS-03	8/15/2025 22:45	5.96	26.36	14.791	73.58	1
LH-DS-03	8/15/2025 23:00	6.13	26.38	14.793	75.68	1
LH-DS-03	8/15/2025 23:15	6.27	26.42	14.789	77.41	1
LH-DS-03	8/15/2025 23:30	6.38	26.44	14.79	78.77	1
LH-DS-03	8/15/2025 23:45	6.47	26.46	14.79	79.88	1
LH-DS-03	8/16/2025 0:00	6.62	26.46	14.787	81.73	1
LH-DS-03	8/16/2025 0:15	6.74	26.48	14.787	83.21	1
LH-DS-03	8/16/2025 0:30	6.88	26.48	14.784	84.94	1
LH-DS-03	8/16/2025 0:45	6.95	26.5	14.783	85.8	1
LH-DS-03	8/16/2025 1:00	7.05	26.5	14.785	87.04	1
LH-DS-03	8/16/2025 1:15	7.16	26.5	14.784	88.4	1
LH-DS-03	8/16/2025 1:30	7.14	26.48	14.783	88.15	1
LH-DS-03	8/16/2025 1:45	7.04	26.46	14.78	86.91	1

Station Name	Date Time	DO mg/L	Temp C	Air Pressure PSI	Saturation PCT	Use Code
LH-DS-03	8/16/2025 2:00	6.98	26.44	14.779	86.17	1
LH-DS-03	8/16/2025 2:15	6.98	26.42	14.78	86.17	1
LH-DS-03	8/16/2025 2:30	6.9	26.42	14.781	85.19	1
LH-DS-03	8/16/2025 2:45	6.79	26.4	14.78	83.83	1
LH-DS-03	8/16/2025 3:00	6.65	26.38	14.78	82.1	1
LH-DS-03	8/16/2025 3:15	6.51	26.36	14.779	80.37	1
LH-DS-03	8/16/2025 3:30	6.5	26.36	14.78	80.25	1
LH-DS-03	8/16/2025 3:45	6.5	26.34	14.783	80.25	1
LH-DS-03	8/16/2025 4:00	6.48	26.32	14.787	80	1
LH-DS-03	8/16/2025 4:15	6.48	26.3	14.786	80	1
LH-DS-03	8/16/2025 4:30	6.41	26.28	14.787	79.14	1
LH-DS-03	8/16/2025 4:45	6.36	26.28	14.788	78.52	1
LH-DS-03	8/16/2025 5:00	6.31	26.26	14.786	77.9	1
LH-DS-03	8/16/2025 5:15	6.25	26.24	14.787	77.16	1
LH-DS-03	8/16/2025 5:30	6.18	26.22	14.787	76.3	1
LH-DS-03	8/16/2025 5:45	6.11	26.22	14.787	75.43	1
LH-DS-03	8/16/2025 6:00	5.99	26.18	14.788	73.95	1
LH-DS-03	8/16/2025 6:15	5.93	26.16	14.788	73.21	1
LH-DS-03	8/16/2025 6:30	5.87	26.14	14.788	72.47	1
LH-DS-03	8/16/2025 6:45	5.84	26.12	14.789	72.1	1
LH-DS-03	8/16/2025 7:00	5.81	26.12	14.786	71.73	1
LH-DS-03	8/16/2025 7:15	5.82	26.12	14.788	71.85	1
LH-DS-03	8/16/2025 7:30	5.85	26.1	14.789	72.22	1
LH-DS-03	8/16/2025 7:45	5.91	26.12	14.786	72.96	1
LH-DS-03	8/16/2025 8:00	5.99	26.14	14.787	73.95	1
LH-DS-03	8/16/2025 8:15	6.13	26.16	14.787	75.68	1
LH-DS-03	8/16/2025 8:30	6.26	26.2	14.784	77.28	1
LH-DS-03	8/16/2025 8:45	6.41	26.26	14.781	79.14	1
LH-DS-03	8/16/2025 9:00	6.59	26.32	14.78	81.36	1
LH-DS-03	8/16/2025 9:15	6.8	26.38	14.778	83.95	1
LH-DS-03	8/16/2025 9:30	7	26.44	14.775	86.42	1
LH-DS-03	8/16/2025 9:45	7.18	26.52	14.776	88.64	1
LH-DS-03	8/16/2025 10:00	7.36	26.6	14.776	90.86	1
LH-DS-03	8/16/2025 10:15	7.51	26.66	14.779	92.72	1
LH-DS-03	8/16/2025 10:30	7.64	26.76	14.778	95.5	1
LH-DS-03	8/16/2025 10:45	7.78	26.84	14.776	97.25	1
LH-DS-03	8/16/2025 11:00	7.9	26.92	14.774	98.75	1
LH-DS-03	8/16/2025 11:15	8.03	27	14.773	100.38	1
LH-DS-03	8/16/2025 11:30	8.15	27.08	14.77	101.88	1
LH-DS-03	8/16/2025 11:45	8.27	27.16	14.768	103.38	1
LH-DS-03	8/16/2025 12:00	8.4	27.22	14.766	105	1
LH-DS-03	8/16/2025 12:15	8.5	27.3	14.764	107.59	1
LH-DS-03	8/16/2025 12:30	8.62	27.38	14.762	109.11	1
LH-DS-03	8/16/2025 12:45	8.75	27.46	14.759	110.76	1
LH-DS-03	8/16/2025 13:00	8.88	27.52	14.757	112.41	1
LH-DS-03	8/16/2025 13:15	9.02	27.58	14.758	114.18	1
LH-DS-03	8/16/2025 13:30	9.13	27.66	14.754	115.57	1
LH-DS-03	8/16/2025 13:45	9.27	27.72	14.751	117.34	1
LH-DS-03	8/16/2025 14:00	9.37	27.78	14.747	118.61	1
LH-DS-03	8/16/2025 14:15	9.45	27.8	14.743	121.15	1
LH-DS-03	8/16/2025 14:30	9.52	27.82	14.741	122.05	1
LH-DS-03	8/16/2025 14:45	9.61	27.82	14.737	123.21	1
LH-DS-03	8/16/2025 15:00	9.69	27.8	14.736	124.23	1
LH-DS-03	8/16/2025 15:15	9.73	27.78	14.739	124.74	1
LH-DS-03	8/16/2025 15:30	9.79	27.78	14.738	125.51	1
LH-DS-03	8/16/2025 15:45	9.87	27.74	14.735	124.94	1
LH-DS-03	8/16/2025 16:00	9.92	27.68	14.731	125.57	1
LH-DS-03	8/16/2025 16:15	9.94	27.64	14.73	125.82	1
LH-DS-03	8/16/2025 16:30	10.01	27.6	14.727	126.71	1
LH-DS-03	8/16/2025 16:45	10.03	27.58	14.73	126.96	1
LH-DS-03	8/16/2025 17:00	10.03	27.52	14.722	126.96	1
LH-DS-03	8/16/2025 17:15	9.95	27.44	14.724	125.95	1
LH-DS-03	8/16/2025 17:30	9.84	27.36	14.72	124.56	1
LH-DS-03	8/16/2025 17:45	9.71	27.28	14.72	122.91	1
LH-DS-03	8/16/2025 18:00	9.58	27.22	14.714	121.27	1
LH-DS-03	8/16/2025 18:15	9.43	27.14	14.712	119.37	1
LH-DS-03	8/16/2025 18:30	9.31	27.08	14.706	117.85	1
LH-DS-03	8/16/2025 18:45	9.15	27.02	14.705	115.82	1
LH-DS-03	8/16/2025 19:00	9	26.98	14.705	113.92	1
LH-DS-03	8/16/2025 19:15	8.84	26.9	14.705	111.9	1
LH-DS-03	8/16/2025 19:30	8.68	26.84	14.704	109.87	1
LH-DS-03	8/16/2025 19:45	8.47	26.78	14.702	107.22	1
LH-DS-03	8/16/2025 20:00	8.29	26.74	14.702	103.63	1
LH-DS-03	8/16/2025 20:15	8.09	26.7	14.7	101.13	1
LH-DS-03	8/16/2025 20:30	7.9	26.66	14.7	98.75	1
LH-DS-03	8/16/2025 20:45	7.74	26.64	14.7	96.75	1
LH-DS-03	8/16/2025 21:00	7.57	26.62	14.699	94.63	1
LH-DS-03	8/16/2025 21:15	7.45	26.6	14.699	93.13	1
LH-DS-03	8/16/2025 21:30	7.28	26.6	14.695	91	1
LH-DS-03	8/16/2025 21:45	7.12	26.56	14.693	89	1
LH-DS-03	8/16/2025 22:00	6.96	26.54	14.697	87	1
LH-DS-03	8/16/2025 22:15	6.83	26.54	14.696	85.38	1
LH-DS-03	8/16/2025 22:30	6.73	26.52	14.694	84.13	1
LH-DS-03	8/16/2025 22:45	6.68	26.5	14.694	83.5	1

Station Name	Date Time	DO mg/L	Temp C	Air Pressure PSI	Saturation PCT	Use Code
LH-DS-03	8/16/2025 23:00	6.59	26.5	14.69	82.38	1
LH-DS-03	8/16/2025 23:15	6.48	26.48	14.692	81	1
LH-DS-03	8/16/2025 23:30	6.45	26.48	14.689	80.63	1
LH-DS-03	8/16/2025 23:45	6.46	26.48	14.688	80.75	1
LH-DS-03	8/17/2025 0:00	6.43	26.46	14.688	80.38	1
LH-DS-03	8/17/2025 0:15	6.44	26.46	14.689	80.5	1
LH-DS-03	8/17/2025 0:30	6.46	26.46	14.689	80.75	1
LH-DS-03	8/17/2025 0:45	6.46	26.46	14.687	80.75	1
LH-DS-03	8/17/2025 1:00	6.47	26.46	14.683	80.88	1
LH-DS-03	8/17/2025 1:15	6.47	26.46	14.68	80.88	1
LH-DS-03	8/17/2025 1:30	6.45	26.44	14.677	80.63	1
LH-DS-03	8/17/2025 1:45	6.53	26.44	14.673	81.63	1
LH-DS-03	8/17/2025 2:00	6.54	26.42	14.673	81.75	1
LH-DS-03	8/17/2025 2:15	6.6	26.4	14.672	82.5	1
LH-DS-03	8/17/2025 2:30	6.65	26.4	14.671	83.13	1
LH-DS-03	8/17/2025 2:45	6.76	26.4	14.672	84.5	1
LH-DS-03	8/17/2025 3:00	6.83	26.4	14.668	85.38	1
LH-DS-03	8/17/2025 3:15	6.87	26.38	14.67	85.88	1
LH-DS-03	8/17/2025 3:30	6.91	26.38	14.668	86.38	1
LH-DS-03	8/17/2025 3:45	6.93	26.36	14.668	86.63	1
LH-DS-03	8/17/2025 4:00	6.95	26.36	14.664	86.88	1
LH-DS-03	8/17/2025 4:15	6.96	26.34	14.663	87	1
LH-DS-03	8/17/2025 4:30	6.94	26.32	14.661	86.75	1
LH-DS-03	8/17/2025 4:45	6.9	26.3	14.661	86.25	1
LH-DS-03	8/17/2025 5:00	6.87	26.3	14.66	85.88	1
LH-DS-03	8/17/2025 5:15	6.86	26.3	14.661	85.75	1
LH-DS-03	8/17/2025 5:30	6.92	26.3	14.66	86.5	1
LH-DS-03	8/17/2025 5:45	7.02	26.3	14.66	87.75	1
LH-DS-03	8/17/2025 6:00	7.04	26.3	14.66	88	1
LH-DS-03	8/17/2025 6:15	7.05	26.32	14.66	88.13	1
LH-DS-03	8/17/2025 6:30	7.18	26.32	14.658	89.75	1
LH-DS-03	8/17/2025 6:45	7.36	26.32	14.656	92	1
LH-DS-03	8/17/2025 7:00	7.53	26.34	14.656	94.13	1
LH-DS-03	8/17/2025 7:15	7.68	26.36	14.655	96	1
LH-DS-03	8/17/2025 7:30	7.8	26.38	14.653	97.5	1
LH-DS-03	8/17/2025 7:45	7.9	26.4	14.65	98.75	1
LH-DS-03	8/17/2025 8:00	7.99	26.42	14.648	99.88	1
LH-DS-03	8/17/2025 8:15	8.09	26.46	14.648	101.13	1
LH-DS-03	8/17/2025 8:30	8.18	26.5	14.645	102.25	1
LH-DS-03	8/17/2025 8:45	8.25	26.54	14.646	103.13	1
LH-DS-03	8/17/2025 9:00	8.32	26.58	14.644	104	1
LH-DS-03	8/17/2025 9:15	8.38	26.62	14.641	104.75	1
LH-DS-03	8/17/2025 9:30	8.45	26.68	14.641	105.63	1
LH-DS-03	8/17/2025 9:45	8.53	26.72	14.643	106.63	1
LH-DS-03	8/17/2025 10:00	8.61	26.78	14.641	108.99	1
LH-DS-03	8/17/2025 10:15	8.7	26.84	14.639	110.13	1
LH-DS-03	8/17/2025 10:30	8.79	26.92	14.638	111.27	1
LH-DS-03	8/17/2025 10:45	8.84	27	14.638	111.9	1
LH-DS-03	8/17/2025 11:00	8.95	27.06	14.64	113.29	1
LH-DS-03	8/17/2025 11:15	9.03	27.14	14.639	114.3	1
LH-DS-03	8/17/2025 11:30	9.12	27.24	14.636	115.44	1
LH-DS-03	8/17/2025 11:45	9.24	27.32	14.631	118.46	1
LH-DS-03	8/17/2025 12:00	9.31	27.4	14.631	119.36	1
LH-DS-03	8/17/2025 12:15	9.39	27.5	14.627	120.38	1
LH-DS-03	8/17/2025 12:30	9.45	27.58	14.626	121.15	1
LH-DS-03	8/17/2025 12:45	9.52	27.7	14.625	122.05	1
LH-DS-03	8/17/2025 13:00	9.59	27.78	14.62	124.55	1
LH-DS-03	8/17/2025 13:15	9.69	27.9	14.616	125.84	1
LH-DS-03	8/17/2025 13:30	9.76	27.96	14.615	126.75	1
LH-DS-03	8/17/2025 13:45	9.88	28.06	14.614	128.31	1
LH-DS-03	8/17/2025 14:00	9.95	28.16	14.612	129.22	1
LH-DS-03	8/17/2025 14:15	10.01	28.2	14.608	130	1
LH-DS-03	8/17/2025 14:30	10.06	28.22	14.607	130.65	1
LH-DS-03	8/17/2025 14:45	10.14	28.24	14.603	131.69	1
LH-DS-03	8/17/2025 15:00	10.26	28.22	14.601	133.25	1
LH-DS-03	8/17/2025 15:15	10.42	28.2	14.597	135.32	1
LH-DS-03	8/17/2025 15:30	10.61	28.2	14.597	137.79	1
LH-DS-03	8/17/2025 15:45	10.87	28.2	14.598	141.17	1
LH-DS-03	8/17/2025 16:00	11.06	28.2	14.597	143.64	1
LH-DS-03	8/17/2025 16:15	11.22	28.2	14.594	145.71	1
LH-DS-03	8/17/2025 16:30	11.31	28.18	14.595	146.88	1
LH-DS-03	8/17/2025 16:45	11.37	28.16	14.591	147.66	1
LH-DS-03	8/17/2025 17:00	11.37	28.12	14.59	147.66	1
LH-DS-03	8/17/2025 17:15	11.36	28.08	14.592	147.53	1
LH-DS-03	8/17/2025 17:30	11.33	28.02	14.592	147.14	1
LH-DS-03	8/17/2025 17:45	11.22	27.98	14.594	145.71	1
LH-DS-03	8/17/2025 18:00	11.06	27.92	14.592	143.64	1
LH-DS-03	8/17/2025 18:15	10.85	27.86	14.593	140.91	1
LH-DS-03	8/17/2025 18:30	10.7	27.8	14.593	138.96	1
LH-DS-03	8/17/2025 18:45	10.64	27.82	14.595	138.18	1
LH-DS-03	8/17/2025 19:00	10.48	27.8	14.597	136.1	1
LH-DS-03	8/17/2025 19:15	10.29	27.76	14.602	133.64	1
LH-DS-03	8/17/2025 19:30	10.04	27.7	14.607	128.72	1
LH-DS-03	8/17/2025 19:45	9.84	27.66	14.613	126.15	1

Station Name	Date Time	DO mg/L	Temp C	Air Pressure PSI	Saturation PCT	Use Code
LH-DS-03	8/17/2025 20:00	9.67	27.64	14.617	123.97	1
LH-DS-03	8/17/2025 20:15	9.53	27.62	14.622	122.18	1
LH-DS-03	8/17/2025 20:30	9.36	27.58	14.633	120	1
LH-DS-03	8/17/2025 20:45	9.23	27.54	14.643	118.33	1
LH-DS-03	8/17/2025 21:00	9.09	27.5	14.647	116.54	1
LH-DS-03	8/17/2025 21:15	8.96	27.46	14.65	113.42	1
LH-DS-03	8/17/2025 21:30	8.8	27.44	14.649	111.39	1
LH-DS-03	8/17/2025 21:45	8.66	27.4	14.649	109.62	1
LH-DS-03	8/17/2025 22:00	8.52	27.34	14.649	107.85	1
LH-DS-03	8/17/2025 22:15	8.43	27.32	14.656	106.71	1
LH-DS-03	8/17/2025 22:30	8.33	27.32	14.657	105.44	1
LH-DS-03	8/17/2025 22:45	8.27	27.3	14.664	104.68	1
LH-DS-03	8/17/2025 23:00	8.2	27.28	14.663	103.8	1
LH-DS-03	8/17/2025 23:15	8.12	27.28	14.672	102.78	1
LH-DS-03	8/17/2025 23:30	8.05	27.28	14.675	101.9	1
LH-DS-03	8/17/2025 23:45	8.01	27.28	14.678	101.39	1
LH-DS-03	8/18/2025 0:00	7.93	27.28	14.682	100.38	1
LH-DS-03	8/18/2025 0:15	7.87	27.26	14.685	99.62	1
LH-DS-03	8/18/2025 0:30	7.74	27.24	14.687	97.97	1
LH-DS-03	8/18/2025 0:45	7.61	27.18	14.69	96.33	1
LH-DS-03	8/18/2025 1:00	7.48	27.14	14.695	94.68	1
LH-DS-03	8/18/2025 1:15	7.42	27.1	14.701	93.92	1
LH-DS-03	8/18/2025 1:30	7.32	27.04	14.706	92.66	1
LH-DS-03	8/18/2025 1:45	7.26	27	14.708	91.9	1
LH-DS-03	8/18/2025 2:00	7.18	26.96	14.71	90.89	1
LH-DS-03	8/18/2025 2:15	7.14	26.92	14.709	90.38	1
LH-DS-03	8/18/2025 2:30	7.07	26.9	14.712	89.49	1
LH-DS-03	8/18/2025 2:45	7.02	26.86	14.711	88.86	1
LH-DS-03	8/18/2025 3:00	7	26.84	14.713	88.61	1
LH-DS-03	8/18/2025 3:15	6.99	26.82	14.715	88.48	1
LH-DS-03	8/18/2025 3:30	6.97	26.82	14.714	88.23	1
LH-DS-03	8/18/2025 3:45	6.97	26.8	14.714	88.23	1
LH-DS-03	8/18/2025 4:00	6.96	26.78	14.721	88.1	1
LH-DS-03	8/18/2025 4:15	7	26.76	14.721	88.61	1
LH-DS-03	8/18/2025 4:30	7.06	26.74	14.725	88.25	1
LH-DS-03	8/18/2025 4:45	7.14	26.72	14.729	89.25	1
LH-DS-03	8/18/2025 5:00	7.2	26.7	14.731	90	1
LH-DS-03	8/18/2025 5:15	7.23	26.66	14.736	90.38	1
LH-DS-03	8/18/2025 5:30	7.25	26.6	14.739	90.63	1
LH-DS-03	8/18/2025 5:45	7.3	26.58	14.741	91.25	1
LH-DS-03	8/18/2025 6:00	7.34	26.56	14.749	90.62	1
LH-DS-03	8/18/2025 6:15	7.35	26.52	14.751	90.74	1
LH-DS-03	8/18/2025 6:30	7.29	26.5	14.755	90	1
LH-DS-03	8/18/2025 6:45	7.18	26.46	14.758	88.64	1
LH-DS-03	8/18/2025 7:00	7.05	26.46	14.762	87.04	1
LH-DS-03	8/18/2025 7:15	6.97	26.42	14.765	86.05	1
LH-DS-03	8/18/2025 7:30	6.9	26.4	14.766	85.19	1
LH-DS-03	8/18/2025 7:45	6.85	26.38	14.771	84.57	1
LH-DS-03	8/18/2025 8:00	6.89	26.36	14.773	85.06	1
LH-DS-03	8/18/2025 8:15	6.92	26.36	14.775	85.43	1
LH-DS-03	8/18/2025 8:30	7.01	26.36	14.777	86.54	1
LH-DS-03	8/18/2025 8:45	7.14	26.38	14.779	88.15	1
LH-DS-03	8/18/2025 9:00	7.23	26.4	14.782	89.26	1
LH-DS-03	8/18/2025 9:15	7.36	26.44	14.786	90.86	1
LH-DS-03	8/18/2025 9:30	7.46	26.46	14.788	92.1	1
LH-DS-03	8/18/2025 9:45	7.57	26.48	14.789	93.46	1
LH-DS-03	8/18/2025 10:00	7.68	26.5	14.791	94.81	1
LH-DS-03	8/18/2025 10:15	7.78	26.54	14.791	96.05	1
LH-DS-03	8/18/2025 10:30	7.83	26.56	14.792	96.67	1
LH-DS-03	8/18/2025 10:45	7.93	26.6	14.793	97.9	1
LH-DS-03	8/18/2025 11:00	8.01	26.62	14.795	98.89	1
LH-DS-03	8/18/2025 11:15	8.11	26.68	14.789	100.12	1
LH-DS-03	8/18/2025 11:30	8.18	26.7	14.787	100.99	1
LH-DS-03	8/18/2025 11:45	8.26	26.74	14.786	101.98	1
LH-DS-03	8/18/2025 12:00	8.31	26.78	14.783	103.88	1
LH-DS-03	8/18/2025 12:15	8.33	26.84	14.784	104.13	1
LH-DS-03	8/18/2025 12:30	8.33	26.9	14.782	104.13	1
LH-DS-03	8/18/2025 12:45	8.35	26.96	14.781	104.38	1
LH-DS-03	8/18/2025 13:00	8.42	27.04	14.783	105.25	1
LH-DS-03	8/18/2025 13:15	8.41	27.1	14.784	105.13	1
LH-DS-03	8/18/2025 13:30	8.35	27.18	14.782	104.38	1
LH-DS-03	8/18/2025 13:45	8.39	27.24	14.784	104.88	1
LH-DS-03	8/18/2025 14:00	8.4	27.3	14.784	106.33	1
LH-DS-03	8/18/2025 14:15	8.36	27.36	14.781	105.82	1
LH-DS-03	8/18/2025 14:30	8.3	27.42	14.782	105.06	1
LH-DS-03	8/18/2025 14:45	8.35	27.48	14.78	105.7	1
LH-DS-03	8/18/2025 15:00	8.44	27.52	14.776	106.84	1
LH-DS-03	8/18/2025 15:15	8.42	27.56	14.779	106.58	1
LH-DS-03	8/18/2025 15:30	8.39	27.58	14.781	106.2	1
LH-DS-03	8/18/2025 15:45	8.36	27.64	14.78	105.82	1
LH-DS-03	8/18/2025 16:00	8.3	27.64	14.78	105.06	1
LH-DS-03	8/18/2025 16:15	8.27	27.64	14.784	104.68	1
LH-DS-03	8/18/2025 16:30	8.16	27.58	14.785	103.29	1
LH-DS-03	8/18/2025 16:45	8.05	27.5	14.785	101.9	1

Dissolved Oxygen Saturation Continous Monitoring Data
Normandeau Associates Inc.

Station Name	Date Time	DO mg/L	Temp C	Air Pressure PSI	Saturation PCT	Use Code
LH-DS-03	8/18/2025 17:00	7.94	27.38	14.787	100.51	1
LH-DS-03	8/18/2025 17:15	7.86	27.24	14.787	98.25	1
LH-DS-03	8/18/2025 17:30	7.78	27	14.788	97.25	1
LH-DS-03	8/18/2025 17:45	7.74	26.78	14.788	96.75	1
LH-DS-03	8/18/2025 18:00	7.77	26.62	14.787	95.93	1
LH-DS-03	8/18/2025 18:15	7.77	26.56	14.784	95.93	1
LH-DS-03	8/18/2025 18:30	7.75	26.5	14.784	95.68	1
LH-DS-03	8/18/2025 18:45	7.72	26.46	14.784	95.31	1
LH-DS-03	8/18/2025 19:00	7.69	26.42	14.786	94.94	1
LH-DS-03	8/18/2025 19:15	7.63	26.4	14.788	94.2	1
LH-DS-03	8/18/2025 19:30	7.5	26.38	14.79	92.59	1
LH-DS-03	8/18/2025 19:45	7.41	26.36	14.794	91.48	1
LH-DS-03	8/18/2025 20:00	7.32	26.34	14.795	90.37	1
LH-DS-03	8/18/2025 20:15	7.22	26.3	14.797	89.14	1
LH-DS-03	8/18/2025 20:30	7.1	26.28	14.8	87.65	1
LH-DS-03	8/18/2025 20:45	6.98	26.26	14.799	86.17	1
LH-DS-03	8/18/2025 21:00	6.85	26.24	14.802	84.57	1
LH-DS-03	8/18/2025 21:15	6.73	26.22	14.803	83.09	1
LH-DS-03	8/18/2025 21:30	6.63	26.2	14.805	81.85	1
LH-DS-03	8/18/2025 21:45	6.48	26.18	14.804	80	1
LH-DS-03	8/18/2025 22:00	6.33	26.16	14.804	78.15	1
LH-DS-03	8/18/2025 22:15	6.21	26.12	14.805	76.67	1
LH-DS-03	8/18/2025 22:30	6.05	26.1	14.806	74.69	1
LH-DS-03	8/18/2025 22:45	5.97	26.06	14.806	73.7	1
LH-DS-03	8/18/2025 23:00	5.8	26.04	14.808	71.6	1
LH-DS-03	8/18/2025 23:15	5.61	26	14.806	69.26	1
LH-DS-03	8/18/2025 23:30	5.47	25.96	14.81	67.53	1
LH-DS-03	8/18/2025 23:45	5.38	25.92	14.811	66.42	1
LH-DS-03	8/19/2025 0:00	5.26	25.86	14.81	64.94	1
LH-DS-03	8/19/2025 0:15	5.22	25.8	14.81	64.44	1
LH-DS-03	8/19/2025 0:30	5.21	25.76	14.81	64.32	1
LH-DS-03	8/19/2025 0:45	5.25	25.72	14.81	64.02	1
LH-DS-03	8/19/2025 1:00	5.3	25.72	14.811	64.63	1
LH-DS-03	8/19/2025 1:15	5.35	25.74	14.817	65.24	1
LH-DS-03	8/19/2025 1:30	5.43	25.74	14.814	66.22	1
LH-DS-03	8/19/2025 1:45	5.47	25.76	14.817	67.53	1
LH-DS-03	8/19/2025 2:00	5.46	25.76	14.817	67.41	1
LH-DS-03	8/19/2025 2:15	5.54	25.76	14.815	68.4	1
LH-DS-03	8/19/2025 2:30	5.58	25.78	14.813	68.89	1
LH-DS-03	8/19/2025 2:45	5.62	25.78	14.815	69.38	1
LH-DS-03	8/19/2025 3:00	5.67	25.78	14.816	70	1
LH-DS-03	8/19/2025 3:15	5.68	25.78	14.816	70.12	1
LH-DS-03	8/19/2025 3:30	5.64	25.76	14.817	69.63	1
LH-DS-03	8/19/2025 3:45	5.72	25.74	14.819	69.76	1
LH-DS-03	8/19/2025 4:00	5.68	25.72	14.817	69.27	1
LH-DS-03	8/19/2025 4:15	5.69	25.7	14.819	69.39	1
LH-DS-03	8/19/2025 4:30	5.65	25.68	14.818	68.9	1
LH-DS-03	8/19/2025 4:45	5.68	25.66	14.82	69.27	1
LH-DS-03	8/19/2025 5:00	5.62	25.62	14.821	68.54	1
LH-DS-03	8/19/2025 5:15	5.6	25.6	14.823	68.29	1
LH-DS-03	8/19/2025 5:30	5.66	25.56	14.823	69.02	1
LH-DS-03	8/19/2025 5:45	5.59	25.52	14.825	68.17	1
LH-DS-03	8/19/2025 6:00	5.56	25.5	14.827	67.8	1
LH-DS-03	8/19/2025 6:15	5.61	25.48	14.823	68.41	1
LH-DS-03	8/19/2025 6:30	5.61	25.46	14.83	68.41	1
LH-DS-03	8/19/2025 6:45	5.64	25.44	14.832	68.78	1
LH-DS-03	8/19/2025 7:00	5.71	25.44	14.835	69.63	1
LH-DS-03	8/19/2025 7:15	5.74	25.44	14.832	70	1
LH-DS-03	8/19/2025 7:30	5.85	25.44	14.836	71.34	1
LH-DS-03	8/19/2025 7:45	5.92	25.42	14.837	72.2	1
LH-DS-03	8/19/2025 8:00	5.99	25.44	14.841	72.17	1
LH-DS-03	8/19/2025 8:15	6.15	25.46	14.84	75	1
LH-DS-03	8/19/2025 8:30	6.3	25.46	14.84	76.83	1
LH-DS-03	8/19/2025 8:45	6.46	25.5	14.837	78.78	1
LH-DS-03	8/19/2025 9:00	6.58	25.54	14.838	80.24	1
LH-DS-03	8/19/2025 9:15	6.73	25.58	14.839	82.07	1
LH-DS-03	8/19/2025 9:30	6.82	25.6	14.839	83.17	1
LH-DS-03	8/19/2025 9:45	6.93	25.64	14.837	84.51	1
LH-DS-03	8/19/2025 10:00	7.06	25.66	14.837	86.1	1
LH-DS-03	8/19/2025 10:15	7.25	25.7	14.838	88.41	1
LH-DS-03	8/19/2025 10:30	7.4	25.76	14.838	91.36	1
LH-DS-03	8/19/2025 10:45	7.57	25.84	14.837	93.46	1
LH-DS-03	8/19/2025 11:00	7.54	25.86	14.834	93.09	1
LH-DS-03	8/19/2025 11:15	7.79	25.9	14.833	96.17	1
LH-DS-03	8/19/2025 11:30	7.8	25.92	14.827	96.3	1
LH-DS-03	8/19/2025 11:45	7.8	25.92	14.824	96.3	1
LH-DS-03	8/19/2025 12:00	7.92	25.94	14.823	97.78	1
LH-DS-03	8/19/2025 12:15	7.93	25.98	14.83	97.9	1
LH-DS-03	8/19/2025 12:30	8.07	26.06	14.829	99.63	1
LH-DS-03	8/19/2025 12:45	8.13	26.1	14.827	100.37	1
LH-DS-03	8/19/2025 13:00	8.15	26.12	14.83	100.62	1
LH-DS-03	8/19/2025 13:15	8.06	26.1	14.824	99.51	1
LH-DS-03	8/19/2025 13:30	8.06	26.08	14.824	99.51	1
LH-DS-03	8/19/2025 13:45	8.11	26.08	14.825	100.12	1

Station Name	Date Time	DO mg/L	Temp C	Air Pressure PSI	Saturation PCT	Use Code
LH-DS-03	8/19/2025 14:00	8.25	26.14	14.823	101.85	1
LH-DS-03	8/19/2025 14:15	8.36	26.2	14.822	103.21	1
LH-DS-03	8/19/2025 14:30	8.43	26.26	14.818	104.07	1
LH-DS-03	8/19/2025 14:45	8.41	26.28	14.814	103.83	1
LH-DS-03	8/19/2025 15:00	8.35	26.26	14.811	103.09	1
LH-DS-03	8/19/2025 15:15	8.31	26.26	14.809	102.59	1
LH-DS-03	8/19/2025 15:30	8.32	26.26	14.807	102.72	1
LH-DS-03	8/19/2025 15:45	8.29	26.26	14.81	102.35	1
LH-DS-03	8/19/2025 16:00	8.25	26.26	14.808	101.85	1
LH-DS-03	8/19/2025 16:15	8.16	26.22	14.806	100.74	1
LH-DS-03	8/19/2025 16:30	8.2	26.1	14.804	101.23	2
LH-DS-03	8/19/2025 16:45	8.24	25.94	14.804	101.73	2
LH-DS-03	8/19/2025 17:00	8.31	26	14.806	102.59	2
LH-DS-03	8/19/2025 17:15	8	26.18	14.803	98.77	1
LH-DS-03	8/19/2025 17:30	7.96	26.16	14.804	98.27	1
LH-DS-03	8/19/2025 17:45	7.9	26.12	14.801	97.53	1
LH-DS-03	8/19/2025 18:00	7.82	26.08	14.797	96.54	1
LH-DS-03	8/19/2025 18:15	7.75	26.06	14.795	95.68	1
LH-DS-03	8/19/2025 18:30	7.7	26.04	14.794	95.06	1
LH-DS-03	8/19/2025 18:45	7.63	26.02	14.796	94.2	1
LH-DS-03	8/19/2025 19:00	7.5	25.98	14.792	92.59	1
LH-DS-03	8/19/2025 19:15	7.34	25.92	14.796	90.62	1
LH-DS-03	8/19/2025 19:30	7.16	25.84	14.795	88.4	1
LH-DS-03	8/19/2025 19:45	7.02	25.78	14.795	86.67	1
LH-DS-03	8/19/2025 20:00	6.99	25.76	14.797	86.3	1
LH-DS-03	8/19/2025 20:15	7.04	25.74	14.798	85.85	1
LH-DS-03	8/19/2025 20:30	7.17	25.76	14.794	88.52	1
LH-DS-03	8/19/2025 20:45	7.2	25.78	14.794	88.89	1
LH-DS-03	8/19/2025 21:00	7.18	25.76	14.796	88.64	1
LH-DS-03	8/19/2025 21:15	7.13	25.74	14.8	86.95	1
LH-DS-03	8/19/2025 21:30	7.09	25.72	14.797	86.46	1
LH-DS-03	8/19/2025 21:45	7.03	25.7	14.798	85.73	1
LH-DS-03	8/19/2025 22:00	6.94	25.66	14.8	84.63	1
LH-DS-03	8/19/2025 22:15	6.87	25.64	14.802	83.78	1
LH-DS-03	8/19/2025 22:30	6.79	25.62	14.8	82.8	1
LH-DS-03	8/19/2025 22:45	6.7	25.6	14.802	81.71	1
LH-DS-03	8/19/2025 23:00	6.61	25.58	14.801	80.61	1
LH-DS-03	8/19/2025 23:15	6.53	25.54	14.801	79.63	1
LH-DS-03	8/19/2025 23:30	6.43	25.52	14.803	78.41	1
LH-DS-03	8/19/2025 23:45	6.36	25.5	14.805	77.56	1
LH-DS-03	8/20/2025 0:00	6.26	25.48	14.803	76.34	1
LH-DS-03	8/20/2025 0:15	6.16	25.44	14.804	75.12	1
LH-DS-03	8/20/2025 0:30	6.07	25.42	14.806	74.02	1
LH-DS-03	8/20/2025 0:45	5.98	25.38	14.802	72.93	1
LH-DS-03	8/20/2025 1:00	5.89	25.36	14.798	71.83	1
LH-DS-03	8/20/2025 1:15	5.83	25.34	14.802	71.1	1
LH-DS-03	8/20/2025 1:30	5.73	25.28	14.794	69.88	1
LH-DS-03	8/20/2025 1:45	5.71	25.24	14.794	68.8	1
LH-DS-03	8/20/2025 2:00	5.69	25.2	14.792	68.55	1
LH-DS-03	8/20/2025 2:15	5.71	25.14	14.79	68.8	1
LH-DS-03	8/20/2025 2:30	5.73	25.1	14.788	69.04	1
LH-DS-03	8/20/2025 2:45	5.8	25.08	14.786	69.88	1
LH-DS-03	8/20/2025 3:00	5.86	25.06	14.779	70.6	1
LH-DS-03	8/20/2025 3:15	5.95	25.06	14.781	71.69	1
LH-DS-03	8/20/2025 3:30	6	25.06	14.783	72.29	1
LH-DS-03	8/20/2025 3:45	6.06	25.08	14.787	73.01	1
LH-DS-03	8/20/2025 4:00	6.09	25.08	14.786	73.37	1
LH-DS-03	8/20/2025 4:15	6.14	25.08	14.786	73.98	1
LH-DS-03	8/20/2025 4:30	6.17	25.08	14.789	74.34	1
LH-DS-03	8/20/2025 4:45	6.2	25.1	14.785	74.7	1
LH-DS-03	8/20/2025 5:00	6.21	25.08	14.782	74.82	1
LH-DS-03	8/20/2025 5:15	6.25	25.08	14.783	75.3	1
LH-DS-03	8/20/2025 5:30	6.27	25.08	14.784	75.54	1
LH-DS-03	8/20/2025 5:45	6.29	25.06	14.786	75.78	1
LH-DS-03	8/20/2025 6:00	6.3	25.04	14.786	75.9	1
LH-DS-03	8/20/2025 6:15	6.32	25.04	14.788	76.14	1
LH-DS-03	8/20/2025 6:30	6.36	25.04	14.788	76.63	1
LH-DS-03	8/20/2025 6:45	6.38	25.04	14.783	76.87	1
LH-DS-03	8/20/2025 7:00	6.4	25.04	14.783	77.11	1
LH-DS-03	8/20/2025 7:15	6.43	25.02	14.783	77.47	1
LH-DS-03	8/20/2025 7:30	6.47	25.04	14.785	77.95	1
LH-DS-03	8/20/2025 7:45	6.52	25.04	14.788	78.55	1
LH-DS-03	8/20/2025 8:00	6.56	25.04	14.787	79.04	1
LH-DS-03	8/20/2025 8:15	6.58	25.04	14.791	79.28	1
LH-DS-03	8/20/2025 8:30	6.65	25.04	14.791	80.12	1
LH-DS-03	8/20/2025 8:45	6.66	25.04	14.787	80.24	1
LH-DS-03	8/20/2025 9:00	6.73	25.04	14.786	81.08	1
LH-DS-03	8/20/2025 9:15	6.77	25.04	14.788	81.57	1
LH-DS-03	8/20/2025 9:30	6.8	25.04	14.791	81.93	1
LH-DS-03	8/20/2025 9:45	6.87	25.02	14.796	82.77	1
LH-DS-03	8/20/2025 10:00	6.92	25.02	14.799	83.37	1
LH-DS-03	8/20/2025 10:15	6.98	25.02	14.798	84.1	1
LH-DS-03	8/20/2025 10:30	7.04	25.02	14.797	84.82	1
LH-DS-03	8/20/2025 10:45	7.1	25.02	14.802	85.54	1

Station Name	Date Time	DO mg/L	Temp C	Air Pressure PSI	Saturation PCT	Use Code
LH-DS-03	8/20/2025 11:00	7.12	25.02	14.8	85.78	1
LH-DS-03	8/20/2025 11:15	7.15	25.04	14.802	86.14	1
LH-DS-03	8/20/2025 11:30	7.2	25.04	14.798	86.75	1
LH-DS-03	8/20/2025 11:45	7.29	25.06	14.796	87.83	1
LH-DS-03	8/20/2025 12:00	7.37	25.08	14.799	88.8	1
LH-DS-03	8/20/2025 12:15	7.44	25.08	14.796	89.64	1
LH-DS-03	8/20/2025 12:30	7.46	25.1	14.793	89.88	1
LH-DS-03	8/20/2025 12:45	7.49	25.1	14.789	90.24	1
LH-DS-03	8/20/2025 13:00	7.47	25.1	14.787	90	1
LH-DS-03	8/20/2025 13:15	7.47	25.08	14.788	90	1
LH-DS-03	8/20/2025 13:30	7.5	25.08	14.789	90.36	1
LH-DS-03	8/20/2025 13:45	7.51	25.08	14.793	90.48	1
LH-DS-03	8/20/2025 14:00	7.52	25.08	14.791	90.6	1
LH-DS-03	8/20/2025 14:15	7.57	25.06	14.789	91.2	1
LH-DS-03	8/20/2025 14:30	7.6	25.06	14.79	91.57	1
LH-DS-03	8/20/2025 14:45	7.62	25.06	14.793	91.81	1
LH-DS-03	8/20/2025 15:00	7.59	25.06	14.793	91.45	1
LH-DS-03	8/20/2025 15:15	7.53	25.06	14.794	90.72	1
LH-DS-03	8/20/2025 15:30	7.5	25.04	14.796	90.36	1
LH-DS-03	8/20/2025 15:45	7.5	25.02	14.795	90.36	1
LH-DS-03	8/20/2025 16:00	7.49	25	14.786	90.24	1
LH-DS-03	8/20/2025 16:15	7.43	25	14.786	89.52	1
LH-DS-03	8/20/2025 16:30	7.41	25	14.786	89.28	1
LH-DS-03	8/20/2025 16:45	7.35	24.98	14.785	88.55	1
LH-DS-03	8/20/2025 17:00	7.31	24.96	14.788	88.07	1
LH-DS-03	8/20/2025 17:15	7.29	24.96	14.789	87.83	1
LH-DS-03	8/20/2025 17:30	7.29	24.94	14.792	87.83	1
LH-DS-03	8/20/2025 17:45	7.31	24.94	14.79	88.07	1
LH-DS-03	8/20/2025 18:00	7.34	24.92	14.789	88.43	1
LH-DS-03	8/20/2025 18:15	7.33	24.92	14.786	88.31	1
LH-DS-03	8/20/2025 18:30	7.3	24.92	14.781	87.95	1
LH-DS-03	8/20/2025 18:45	7.26	24.92	14.784	87.47	1
LH-DS-03	8/20/2025 19:00	7.18	24.9	14.782	86.51	1
LH-DS-03	8/20/2025 19:15	7.13	24.9	14.782	85.9	1
LH-DS-03	8/20/2025 19:30	7.08	24.88	14.788	85.3	1
LH-DS-03	8/20/2025 19:45	7.02	24.86	14.782	84.58	1
LH-DS-03	8/20/2025 20:00	6.94	24.86	14.785	83.61	1
LH-DS-03	8/20/2025 20:15	6.89	24.82	14.788	83.01	1
LH-DS-03	8/20/2025 20:30	6.87	24.82	14.787	82.77	1
LH-DS-03	8/20/2025 20:45	6.84	24.8	14.792	82.41	1
LH-DS-03	8/20/2025 21:00	6.84	24.8	14.789	82.41	1
LH-DS-03	8/20/2025 21:15	6.82	24.8	14.792	82.17	1
LH-DS-03	8/20/2025 21:30	6.83	24.82	14.792	82.29	1
LH-DS-03	8/20/2025 21:45	6.83	24.82	14.789	82.29	1
LH-DS-03	8/20/2025 22:00	6.86	24.82	14.79	82.65	1
LH-DS-03	8/20/2025 22:15	6.9	24.82	14.785	83.13	1
LH-DS-03	8/20/2025 22:30	6.93	24.82	14.786	83.49	1
LH-DS-03	8/20/2025 22:45	6.95	24.82	14.784	83.73	1
LH-DS-03	8/20/2025 23:00	6.96	24.84	14.784	83.86	1
LH-DS-03	8/20/2025 23:15	6.99	24.84	14.777	84.22	1
LH-DS-03	8/20/2025 23:30	6.99	24.84	14.784	84.22	1
LH-DS-03	8/20/2025 23:45	6.98	24.84	14.785	84.1	1
LH-DS-03	8/21/2025 0:00	6.98	24.84	14.783	84.1	1
LH-DS-03	8/21/2025 0:15	6.97	24.84	14.777	83.98	1
LH-DS-03	8/21/2025 0:30	6.96	24.84	14.779	83.86	1
LH-DS-03	8/21/2025 0:45	6.96	24.84	14.778	83.86	1
LH-DS-03	8/21/2025 1:00	6.96	24.82	14.773	83.86	1
LH-DS-03	8/21/2025 1:15	6.98	24.82	14.774	84.1	1
LH-DS-03	8/21/2025 1:30	6.91	24.8	14.772	83.25	1
LH-DS-03	8/21/2025 1:45	6.96	24.8	14.772	83.86	1
LH-DS-03	8/21/2025 2:00	6.96	24.8	14.771	83.86	1
LH-DS-03	8/21/2025 2:15	6.93	24.78	14.769	83.49	1
LH-DS-03	8/21/2025 2:30	6.93	24.78	14.768	83.49	1
LH-DS-03	8/21/2025 2:45	6.91	24.76	14.765	83.25	1
LH-DS-03	8/21/2025 3:00	6.93	24.76	14.762	83.49	1
LH-DS-03	8/21/2025 3:15	6.93	24.74	14.76	82.5	1
LH-DS-03	8/21/2025 3:30	6.91	24.74	14.76	82.26	1
LH-DS-03	8/21/2025 3:45	6.9	24.72	14.759	82.14	1
LH-DS-03	8/21/2025 4:00	6.9	24.7	14.761	82.14	1
LH-DS-03	8/21/2025 4:15	6.91	24.7	14.76	82.26	1
LH-DS-03	8/21/2025 4:30	6.91	24.68	14.756	82.26	1
LH-DS-03	8/21/2025 4:45	6.89	24.66	14.758	82.02	1
LH-DS-03	8/21/2025 5:00	6.92	24.66	14.755	82.38	1
LH-DS-03	8/21/2025 5:15	6.92	24.66	14.756	82.38	1
LH-DS-03	8/21/2025 5:30	6.93	24.64	14.755	82.5	1
LH-DS-03	8/21/2025 5:45	6.93	24.64	14.755	82.5	1
LH-DS-03	8/21/2025 6:00	6.92	24.62	14.755	82.38	1
LH-DS-03	8/21/2025 6:15	6.92	24.62	14.753	82.38	1
LH-DS-03	8/21/2025 6:30	6.92	24.58	14.758	82.38	1
LH-DS-03	8/21/2025 6:45	6.92	24.56	14.756	82.38	1
LH-DS-03	8/21/2025 7:00	6.92	24.56	14.758	82.38	1
LH-DS-03	8/21/2025 7:15	6.94	24.54	14.759	82.62	1
LH-DS-03	8/21/2025 7:30	6.96	24.54	14.759	82.86	1
LH-DS-03	8/21/2025 7:45	6.99	24.54	14.761	83.21	1

Station Name	Date Time	DO mg/L	Temp C	Air Pressure PSI	Saturation PCT	Use Code
LH-DS-03	8/21/2025 8:00	7.03	24.54	14.764	83.69	1
LH-DS-03	8/21/2025 8:15	7.08	24.56	14.765	84.29	1
LH-DS-03	8/21/2025 8:30	7.11	24.56	14.763	84.64	1
LH-DS-03	8/21/2025 8:45	7.17	24.58	14.759	85.36	1
LH-DS-03	8/21/2025 9:00	7.21	24.58	14.765	85.83	1
LH-DS-03	8/21/2025 9:15	7.28	24.6	14.764	86.67	1
LH-DS-03	8/21/2025 9:30	7.39	24.64	14.761	87.98	1
LH-DS-03	8/21/2025 9:45	7.45	24.66	14.758	88.69	1
LH-DS-03	8/21/2025 10:00	7.5	24.66	14.753	89.29	1
LH-DS-03	8/21/2025 10:15	7.55	24.66	14.753	89.88	1
LH-DS-03	8/21/2025 10:30	7.61	24.68	14.754	90.6	1
LH-DS-03	8/21/2025 10:45	7.71	24.7	14.756	91.79	1
LH-DS-03	8/21/2025 11:00	7.78	24.72	14.758	92.62	1
LH-DS-03	8/21/2025 11:15	7.86	24.72	14.756	93.57	1
LH-DS-03	8/21/2025 11:30	7.95	24.78	14.757	95.78	1
LH-DS-03	8/21/2025 11:45	8.06	24.84	14.757	97.11	1
LH-DS-03	8/21/2025 12:00	8.13	24.86	14.752	97.95	1
LH-DS-03	8/21/2025 12:15	8.17	24.88	14.75	98.43	1
LH-DS-03	8/21/2025 12:30	8.22	24.9	14.751	99.04	1
LH-DS-03	8/21/2025 12:45	8.29	24.94	14.748	99.88	1
LH-DS-03	8/21/2025 13:00	8.39	25.02	14.743	102.32	1
LH-DS-03	8/21/2025 13:15	8.43	25.06	14.739	102.8	1
LH-DS-03	8/21/2025 13:30	8.48	25.12	14.74	103.41	1
LH-DS-03	8/21/2025 13:45	8.46	25.1	14.741	103.17	1
LH-DS-03	8/21/2025 14:00	8.51	25.12	14.738	103.78	1
LH-DS-03	8/21/2025 14:15	8.54	25.14	14.736	104.15	1
LH-DS-03	8/21/2025 14:30	8.57	25.16	14.734	104.51	1
LH-DS-03	8/21/2025 14:45	8.56	25.16	14.731	104.39	1
LH-DS-03	8/21/2025 15:00	8.56	25.16	14.728	104.39	1
LH-DS-03	8/21/2025 15:15	8.54	25.18	14.725	104.15	1
LH-DS-03	8/21/2025 15:30	8.51	25.18	14.722	103.78	1
LH-DS-03	8/21/2025 15:45	8.52	25.18	14.721	103.9	1
LH-DS-03	8/21/2025 16:00	8.51	25.18	14.719	103.78	1
LH-DS-03	8/21/2025 16:15	8.48	25.16	14.72	103.41	1
LH-DS-03	8/21/2025 16:30	8.45	25.14	14.717	103.05	1
LH-DS-03	8/21/2025 16:45	8.42	25.12	14.715	102.68	1
LH-DS-03	8/21/2025 17:00	8.38	25.1	14.713	102.2	1
LH-DS-03	8/21/2025 17:15	8.32	25.04	14.712	101.46	1
LH-DS-03	8/21/2025 17:30	8.28	24.98	14.713	100.98	1
LH-DS-03	8/21/2025 17:45	8.2	24.92	14.71	100	1
LH-DS-03	8/21/2025 18:00	8.07	24.86	14.706	98.41	1
LH-DS-03	8/21/2025 18:15	7.99	24.78	14.707	97.44	1
LH-DS-03	8/21/2025 18:30	7.89	24.68	14.703	95.06	1
LH-DS-03	8/21/2025 18:45	7.79	24.58	14.702	93.86	1
LH-DS-03	8/21/2025 19:00	7.66	24.5	14.702	92.29	1
LH-DS-03	8/21/2025 19:15	7.56	24.44	14.702	91.08	1
LH-DS-03	8/21/2025 19:30	7.43	24.36	14.7	89.52	1
LH-DS-03	8/21/2025 19:45	7.31	24.3	14.699	88.07	1
LH-DS-03	8/21/2025 20:00	7.18	24.26	14.702	86.51	1
LH-DS-03	8/21/2025 20:15	7.07	24.22	14.7	84.17	1
LH-DS-03	8/21/2025 20:30	6.98	24.2	14.694	83.1	1
LH-DS-03	8/21/2025 20:45	6.9	24.18	14.694	82.14	1
LH-DS-03	8/21/2025 21:00	6.83	24.18	14.695	81.31	1
LH-DS-03	8/21/2025 21:15	6.78	24.18	14.692	80.71	1
LH-DS-03	8/21/2025 21:30	6.73	24.18	14.694	80.12	1
LH-DS-03	8/21/2025 21:45	6.71	24.18	14.689	79.88	1
LH-DS-03	8/21/2025 22:00	6.72	24.18	14.688	80	1
LH-DS-03	8/21/2025 22:15	6.73	24.16	14.689	80.12	1
LH-DS-03	8/21/2025 22:30	6.74	24.16	14.685	80.24	1
LH-DS-03	8/21/2025 22:45	6.77	24.16	14.685	80.6	1
LH-DS-03	8/21/2025 23:00	6.8	24.14	14.683	80.95	1
LH-DS-03	8/21/2025 23:15	6.82	24.14	14.68	81.19	1
LH-DS-03	8/21/2025 23:30	6.88	24.14	14.681	81.9	1
LH-DS-03	8/21/2025 23:45	6.92	24.14	14.682	82.38	1
LH-DS-03	8/22/2025 0:00	6.94	24.16	14.678	82.62	1
LH-DS-03	8/22/2025 0:15	6.97	24.16	14.676	82.98	1
LH-DS-03	8/22/2025 0:30	6.97	24.16	14.678	82.98	1
LH-DS-03	8/22/2025 0:45	6.96	24.16	14.676	82.86	1
LH-DS-03	8/22/2025 1:00	6.97	24.16	14.674	82.98	1
LH-DS-03	8/22/2025 1:15	6.96	24.16	14.674	82.86	1
LH-DS-03	8/22/2025 1:30	6.95	24.14	14.669	82.74	1
LH-DS-03	8/22/2025 1:45	7	24.14	14.67	83.33	1
LH-DS-03	8/22/2025 2:00	7.02	24.12	14.673	83.57	1
LH-DS-03	8/22/2025 2:15	7	24.12	14.669	83.33	1
LH-DS-03	8/22/2025 2:30	7	24.1	14.666	83.33	1
LH-DS-03	8/22/2025 2:45	6.97	24.08	14.669	82.98	1
LH-DS-03	8/22/2025 3:00	6.99	24.08	14.664	83.21	1
LH-DS-03	8/22/2025 3:15	6.98	24.06	14.668	83.1	1
LH-DS-03	8/22/2025 3:30	7	24.06	14.668	83.33	1
LH-DS-03	8/22/2025 3:45	7	24.04	14.669	83.33	1
LH-DS-03	8/22/2025 4:00	6.98	24.04	14.662	83.1	1
LH-DS-03	8/22/2025 4:15	6.98	24.04	14.665	83.1	1
LH-DS-03	8/22/2025 4:30	6.97	24.04	14.662	82.98	1
LH-DS-03	8/22/2025 4:45	6.99	24.04	14.662	83.21	1

Dissolved Oxygen Saturation Continous Monitoring Data
Normandeau Associates Inc.

Station Name	Date Time	DO mg/L	Temp C	Air Pressure PSI	Saturation PCT	Use Code
LH-DS-03	8/22/2025 5:00	6.98	24.04	14.664	83.1	1
LH-DS-03	8/22/2025 5:15	6.98	24.02	14.665	83.1	1
LH-DS-03	8/22/2025 5:30	6.99	24	14.668	83.21	1
LH-DS-03	8/22/2025 5:45	7	23.98	14.669	83.33	1
LH-DS-03	8/22/2025 6:00	6.99	23.96	14.672	83.21	1
LH-DS-03	8/22/2025 6:15	7	23.94	14.675	83.33	1
LH-DS-03	8/22/2025 6:30	7	23.94	14.677	83.33	1
LH-DS-03	8/22/2025 6:45	7.01	23.94	14.677	83.45	1
LH-DS-03	8/22/2025 7:00	7.04	23.94	14.682	83.81	1
LH-DS-03	8/22/2025 7:15	7.08	23.96	14.685	84.29	1
LH-DS-03	8/22/2025 7:30	7.14	23.98	14.683	85	1
LH-DS-03	8/22/2025 7:45	7.21	24	14.684	85.83	1
LH-DS-03	8/22/2025 8:00	7.28	24.02	14.689	86.67	1
LH-DS-03	8/22/2025 8:15	7.39	24.06	14.691	87.98	1
LH-DS-03	8/22/2025 8:30	7.5	24.1	14.692	89.29	1
LH-DS-03	8/22/2025 8:45	7.62	24.14	14.689	90.71	1
LH-DS-03	8/22/2025 9:00	7.75	24.2	14.688	92.26	1
LH-DS-03	8/22/2025 9:15	7.87	24.28	14.691	94.82	1
LH-DS-03	8/22/2025 9:30	7.99	24.34	14.691	96.27	1
LH-DS-03	8/22/2025 9:45	8.1	24.4	14.69	97.59	1
LH-DS-03	8/22/2025 10:00	8.2	24.46	14.691	98.8	1
LH-DS-03	8/22/2025 10:15	8.29	24.54	14.692	99.88	1
LH-DS-03	8/22/2025 10:30	8.36	24.62	14.694	100.72	1
LH-DS-03	8/22/2025 10:45	8.43	24.68	14.693	101.57	1
LH-DS-03	8/22/2025 11:00	8.5	24.74	14.69	102.41	1
LH-DS-03	8/22/2025 11:15	8.55	24.82	14.693	104.27	1
LH-DS-03	8/22/2025 11:30	8.6	24.88	14.693	104.88	1
LH-DS-03	8/22/2025 11:45	8.64	24.94	14.693	105.37	1
LH-DS-03	8/22/2025 12:00	8.69	25	14.693	105.98	1
LH-DS-03	8/22/2025 12:15	8.72	25.04	14.691	106.34	1
LH-DS-03	8/22/2025 12:30	8.75	25.1	14.688	106.71	1
LH-DS-03	8/22/2025 12:45	8.78	25.12	14.691	107.07	1
LH-DS-03	8/22/2025 13:00	8.8	25.16	14.691	107.32	1
LH-DS-03	8/22/2025 13:15	8.83	25.22	14.69	107.68	1
LH-DS-03	8/22/2025 13:30	8.85	25.26	14.686	107.93	1
LH-DS-03	8/22/2025 13:45	8.87	25.28	14.687	108.17	1
LH-DS-03	8/22/2025 14:00	8.84	25.3	14.687	107.8	1
LH-DS-03	8/22/2025 14:15	8.86	25.3	14.683	108.05	1
LH-DS-03	8/22/2025 14:30	8.84	25.34	14.685	107.8	1
LH-DS-03	8/22/2025 14:45	8.83	25.32	14.682	107.68	1
LH-DS-03	8/22/2025 15:00	8.81	25.36	14.684	107.44	1
LH-DS-03	8/22/2025 15:15	8.82	25.34	14.68	107.56	1
LH-DS-03	8/22/2025 15:30	8.81	25.34	14.676	107.44	1
LH-DS-03	8/22/2025 15:45	8.73	25.34	14.679	106.46	1
LH-DS-03	8/22/2025 16:00	8.67	25.28	14.678	105.73	1
LH-DS-03	8/22/2025 16:15	8.6	25.24	14.677	104.88	1
LH-DS-03	8/22/2025 16:30	8.54	25.14	14.679	104.15	1
LH-DS-03	8/22/2025 16:45	8.47	25.04	14.681	103.29	1
LH-DS-03	8/22/2025 17:00	8.4	24.96	14.682	102.44	1
LH-DS-03	8/22/2025 17:15	8.36	24.88	14.682	101.95	1
LH-DS-03	8/22/2025 17:30	8.21	24.8	14.679	100.12	1
LH-DS-03	8/22/2025 17:45	7.93	24.76	14.68	96.71	1
LH-DS-03	8/22/2025 18:00	7.56	24.72	14.682	91.08	1
LH-DS-03	8/22/2025 18:15	7.35	24.7	14.681	88.55	1
LH-DS-03	8/22/2025 18:30	7.36	24.68	14.684	88.67	1
LH-DS-03	8/22/2025 18:45	7.36	24.64	14.685	88.67	1
LH-DS-03	8/22/2025 19:00	7.41	24.62	14.689	89.28	1
LH-DS-03	8/22/2025 19:15	7.37	24.58	14.691	88.8	1
LH-DS-03	8/22/2025 19:30	7.3	24.56	14.689	87.95	1
LH-DS-03	8/22/2025 19:45	7.2	24.52	14.69	86.75	1
LH-DS-03	8/22/2025 20:00	7.09	24.5	14.693	85.42	1
LH-DS-03	8/22/2025 20:15	6.99	24.48	14.694	84.22	1
LH-DS-03	8/22/2025 20:30	6.89	24.44	14.697	83.01	1
LH-DS-03	8/22/2025 20:45	6.83	24.44	14.699	82.29	1
LH-DS-03	8/22/2025 21:00	6.74	24.42	14.702	81.2	1
LH-DS-03	8/22/2025 21:15	6.68	24.42	14.703	80.48	1
LH-DS-03	8/22/2025 21:30	6.63	24.42	14.705	79.88	1
LH-DS-03	8/22/2025 21:45	6.59	24.4	14.706	79.4	1
LH-DS-03	8/22/2025 22:00	6.47	24.4	14.708	77.95	1
LH-DS-03	8/22/2025 22:15	6.37	24.36	14.709	76.75	1
LH-DS-03	8/22/2025 22:30	6.29	24.36	14.711	75.78	1
LH-DS-03	8/22/2025 22:45	6.27	24.36	14.711	75.54	1
LH-DS-03	8/22/2025 23:00	6.25	24.36	14.711	75.3	1
LH-DS-03	8/22/2025 23:15	6.27	24.38	14.715	75.54	1
LH-DS-03	8/22/2025 23:30	6.38	24.4	14.713	76.87	1
LH-DS-03	8/22/2025 23:45	6.33	24.42	14.716	76.27	1
LH-DS-03	8/23/2025 0:00	6.48	24.44	14.717	78.07	1
LH-DS-03	8/23/2025 0:15	6.5	24.46	14.716	78.31	1
LH-DS-03	8/23/2025 0:30	6.49	24.44	14.717	78.19	1
LH-DS-03	8/23/2025 0:45	6.5	24.44	14.72	78.31	1
LH-DS-03	8/23/2025 1:00	6.42	24.4	14.716	77.35	1
LH-DS-03	8/23/2025 1:15	6.37	24.36	14.712	76.75	1
LH-DS-03	8/23/2025 1:30	6.3	24.34	14.714	75.9	1
LH-DS-03	8/23/2025 1:45	6.21	24.28	14.712	74.82	1

Dissolved Oxygen Saturation Continous Monitoring Data
Normandeau Associates Inc.

Station Name	Date Time	DO mg/L	Temp C	Air Pressure PSI	Saturation PCT	Use Code
LH-DS-03	8/23/2025 2:00	6.14	24.24	14.707	73.1	1
LH-DS-03	8/23/2025 2:15	6.11	24.2	14.712	72.74	1
LH-DS-03	8/23/2025 2:30	6.15	24.16	14.713	73.21	1
LH-DS-03	8/23/2025 2:45	6.14	24.14	14.711	73.1	1
LH-DS-03	8/23/2025 3:00	6.13	24.12	14.71	72.98	1
LH-DS-03	8/23/2025 3:15	6.08	24.08	14.711	72.38	1
LH-DS-03	8/23/2025 3:30	6.05	24.06	14.712	72.02	1
LH-DS-03	8/23/2025 3:45	6.03	24.06	14.713	71.79	1
LH-DS-03	8/23/2025 4:00	5.99	24.04	14.711	71.31	1
LH-DS-03	8/23/2025 4:15	5.95	24.02	14.716	70.83	1
LH-DS-03	8/23/2025 4:30	5.79	24	14.715	68.93	1
LH-DS-03	8/23/2025 4:45	6.01	23.98	14.715	71.55	1
LH-DS-03	8/23/2025 5:00	6.02	23.98	14.718	71.67	1
LH-DS-03	8/23/2025 5:15	6.02	23.96	14.718	71.67	1
LH-DS-03	8/23/2025 5:30	5.99	23.96	14.717	71.31	1
LH-DS-03	8/23/2025 5:45	5.98	23.94	14.722	71.19	1
LH-DS-03	8/23/2025 6:00	5.96	23.94	14.726	70.95	1
LH-DS-03	8/23/2025 6:15	5.96	23.92	14.726	70.95	1
LH-DS-03	8/23/2025 6:30	5.96	23.9	14.728	70.95	1
LH-DS-03	8/23/2025 6:45	5.95	23.88	14.729	70.83	1
LH-DS-03	8/23/2025 7:00	5.98	23.88	14.729	71.19	1
LH-DS-03	8/23/2025 7:15	6.01	23.88	14.729	71.55	1
LH-DS-03	8/23/2025 7:30	6.04	23.88	14.729	71.9	1
LH-DS-03	8/23/2025 7:45	6.08	23.88	14.732	72.38	1
LH-DS-03	8/23/2025 8:00	6.15	23.9	14.729	73.21	1
LH-DS-03	8/23/2025 8:15	6.2	23.92	14.73	73.81	1
LH-DS-03	8/23/2025 8:30	6.28	23.94	14.735	74.76	1
LH-DS-03	8/23/2025 8:45	6.39	23.98	14.735	76.07	1
LH-DS-03	8/23/2025 9:00	6.51	24.02	14.735	77.5	1
LH-DS-03	8/23/2025 9:15	6.65	24.06	14.734	79.17	1
LH-DS-03	8/23/2025 9:30	6.78	24.12	14.731	80.71	1
LH-DS-03	8/23/2025 9:45	6.92	24.2	14.732	82.38	1
LH-DS-03	8/23/2025 10:00	7.05	24.28	14.732	84.94	1
LH-DS-03	8/23/2025 10:15	7.2	24.34	14.732	86.75	1
LH-DS-03	8/23/2025 10:30	7.31	24.42	14.733	88.07	1
LH-DS-03	8/23/2025 10:45	7.48	24.5	14.728	90.12	1
LH-DS-03	8/23/2025 11:00	7.59	24.58	14.728	91.45	1
LH-DS-03	8/23/2025 11:15	7.73	24.66	14.722	93.13	1
LH-DS-03	8/23/2025 11:30	7.86	24.74	14.722	94.7	1
LH-DS-03	8/23/2025 11:45	7.96	24.8	14.72	97.07	1
LH-DS-03	8/23/2025 12:00	8.09	24.88	14.717	98.66	1
LH-DS-03	8/23/2025 12:15	8.19	24.94	14.715	99.88	1
LH-DS-03	8/23/2025 12:30	8.29	25	14.711	101.1	1
LH-DS-03	8/23/2025 12:45	8.4	25.06	14.714	102.44	1
LH-DS-03	8/23/2025 13:00	8.49	25.1	14.714	103.54	1
LH-DS-03	8/23/2025 13:15	8.6	25.16	14.711	104.88	1
LH-DS-03	8/23/2025 13:30	8.68	25.22	14.711	105.85	1
LH-DS-03	8/23/2025 13:45	8.74	25.26	14.713	106.59	1
LH-DS-03	8/23/2025 14:00	8.81	25.28	14.709	107.44	1
LH-DS-03	8/23/2025 14:15	8.88	25.28	14.705	108.29	1
LH-DS-03	8/23/2025 14:30	8.9	25.28	14.704	108.54	1
LH-DS-03	8/23/2025 14:45	8.91	25.24	14.704	108.66	1
LH-DS-03	8/23/2025 15:00	8.94	25.2	14.7	109.02	1
LH-DS-03	8/23/2025 15:15	9.09	25.18	14.697	110.85	1
LH-DS-03	8/23/2025 15:30	9.27	25.16	14.699	113.05	1
LH-DS-03	8/23/2025 15:45	9.38	25.14	14.697	114.39	1
LH-DS-03	8/23/2025 16:00	9.47	25.14	14.695	115.49	1
LH-DS-03	8/23/2025 16:15	9.54	25.14	14.695	116.34	1
LH-DS-03	8/23/2025 16:30	9.61	25.12	14.692	117.2	1
LH-DS-03	8/23/2025 16:45	9.63	25.12	14.693	117.44	1
LH-DS-03	8/23/2025 17:00	9.59	25.1	14.693	116.95	1
LH-DS-03	8/23/2025 17:15	9.48	25.04	14.691	115.61	1
LH-DS-03	8/23/2025 17:30	9.36	25	14.69	114.15	1
LH-DS-03	8/23/2025 17:45	9.23	24.96	14.687	112.56	1
LH-DS-03	8/23/2025 18:00	9.12	24.92	14.694	111.22	1
LH-DS-03	8/23/2025 18:15	9.02	24.88	14.694	110	1
LH-DS-03	8/23/2025 18:30	8.86	24.82	14.694	108.05	1
LH-DS-03	8/23/2025 18:45	8.7	24.76	14.695	106.1	1
LH-DS-03	8/23/2025 19:00	8.55	24.7	14.696	103.01	1
LH-DS-03	8/23/2025 19:15	8.42	24.64	14.693	101.45	1
LH-DS-03	8/23/2025 19:30	8.3	24.58	14.692	100	1
LH-DS-03	8/23/2025 19:45	8.17	24.56	14.693	98.43	1
LH-DS-03	8/23/2025 20:00	8.07	24.52	14.692	97.23	1
LH-DS-03	8/23/2025 20:15	7.96	24.48	14.696	95.9	1
LH-DS-03	8/23/2025 20:30	7.88	24.44	14.699	94.94	1
LH-DS-03	8/23/2025 20:45	7.74	24.42	14.701	93.25	1
LH-DS-03	8/23/2025 21:00	7.58	24.38	14.703	91.33	1
LH-DS-03	8/23/2025 21:15	7.45	24.36	14.703	89.76	1
LH-DS-03	8/23/2025 21:30	7.33	24.32	14.707	88.31	1
LH-DS-03	8/23/2025 21:45	7.21	24.3	14.705	86.87	1
LH-DS-03	8/23/2025 22:00	7.16	24.28	14.708	86.27	1
LH-DS-03	8/23/2025 22:15	7.07	24.28	14.71	85.18	1
LH-DS-03	8/23/2025 22:30	7.04	24.26	14.707	84.82	1
LH-DS-03	8/23/2025 22:45	7.02	24.24	14.71	83.57	1

Station Name	Date Time	DO mg/L	Temp C	Air Pressure PSI	Saturation PCT	Use Code
LH-DS-03	8/23/2025 23:00	6.97	24.22	14.714	82.98	1
LH-DS-03	8/23/2025 23:15	6.92	24.2	14.709	82.38	1
LH-DS-03	8/23/2025 23:30	6.89	24.18	14.713	82.02	1
LH-DS-03	8/23/2025 23:45	6.89	24.16	14.716	82.02	1
LH-DS-03	8/24/2025 0:00	6.91	24.16	14.713	82.26	1
LH-DS-03	8/24/2025 0:15	6.96	24.14	14.715	82.86	1
LH-DS-03	8/24/2025 0:30	7.05	24.14	14.716	83.93	1
LH-DS-03	8/24/2025 0:45	7.14	24.14	14.718	85	1
LH-DS-03	8/24/2025 1:00	7.25	24.14	14.718	86.31	1
LH-DS-03	8/24/2025 1:15	7.36	24.14	14.719	87.62	1
LH-DS-03	8/24/2025 1:30	7.46	24.14	14.716	88.81	1
LH-DS-03	8/24/2025 1:45	7.5	24.14	14.715	89.29	1
LH-DS-03	8/24/2025 2:00	7.52	24.14	14.712	89.52	1
LH-DS-03	8/24/2025 2:15	7.52	24.14	14.715	89.52	1
LH-DS-03	8/24/2025 2:30	7.54	24.12	14.714	89.76	1
LH-DS-03	8/24/2025 2:45	7.54	24.12	14.712	89.76	1
LH-DS-03	8/24/2025 3:00	7.52	24.12	14.711	89.52	1
LH-DS-03	8/24/2025 3:15	7.46	24.1	14.707	88.81	1
LH-DS-03	8/24/2025 3:30	7.41	24.08	14.709	88.21	1
LH-DS-03	8/24/2025 3:45	7.37	24.08	14.71	87.74	1
LH-DS-03	8/24/2025 4:00	7.37	24.06	14.709	87.74	1
LH-DS-03	8/24/2025 4:15	7.36	24.06	14.71	87.62	1
LH-DS-03	8/24/2025 4:30	7.37	24.04	14.71	87.74	1
LH-DS-03	8/24/2025 4:45	7.32	24.02	14.709	87.14	1
LH-DS-03	8/24/2025 5:00	7.26	24	14.71	86.43	1
LH-DS-03	8/24/2025 5:15	7.19	23.98	14.71	85.6	1
LH-DS-03	8/24/2025 5:30	7.12	23.96	14.706	84.76	1
LH-DS-03	8/24/2025 5:45	7.05	23.94	14.709	83.93	1
LH-DS-03	8/24/2025 6:00	7.02	23.92	14.707	83.57	1
LH-DS-03	8/24/2025 6:15	6.96	23.9	14.704	82.86	1
LH-DS-03	8/24/2025 6:30	6.86	23.86	14.707	81.67	1
LH-DS-03	8/24/2025 6:45	6.8	23.84	14.706	80.95	1
LH-DS-03	8/24/2025 7:00	6.79	23.84	14.706	80.83	1
LH-DS-03	8/24/2025 7:15	6.8	23.84	14.706	80.95	1
LH-DS-03	8/24/2025 7:30	6.83	23.82	14.707	81.31	1
LH-DS-03	8/24/2025 7:45	6.89	23.82	14.707	82.02	1
LH-DS-03	8/24/2025 8:00	6.97	23.84	14.703	82.98	1
LH-DS-03	8/24/2025 8:15	7.06	23.86	14.709	84.05	1
LH-DS-03	8/24/2025 8:30	7.15	23.88	14.712	85.12	1
LH-DS-03	8/24/2025 8:45	7.27	23.9	14.705	86.55	1
LH-DS-03	8/24/2025 9:00	7.42	23.94	14.706	88.33	1
LH-DS-03	8/24/2025 9:15	7.57	23.98	14.706	90.12	1
LH-DS-03	8/24/2025 9:30	7.74	24.04	14.706	92.14	1
LH-DS-03	8/24/2025 9:45	7.92	24.1	14.704	94.29	1
LH-DS-03	8/24/2025 10:00	8.13	24.16	14.705	96.79	1
LH-DS-03	8/24/2025 10:15	8.31	24.22	14.703	98.93	1
LH-DS-03	8/24/2025 10:30	8.48	24.3	14.703	102.17	1
LH-DS-03	8/24/2025 10:45	8.67	24.38	14.702	104.46	1
LH-DS-03	8/24/2025 11:00	8.82	24.44	14.7	106.27	1
LH-DS-03	8/24/2025 11:15	8.97	24.5	14.7	108.07	1
LH-DS-03	8/24/2025 11:30	9.09	24.56	14.7	109.52	1
LH-DS-03	8/24/2025 11:45	9.19	24.62	14.696	110.72	1
LH-DS-03	8/24/2025 12:00	9.28	24.7	14.696	111.81	1
LH-DS-03	8/24/2025 12:15	9.35	24.72	14.696	112.65	1
LH-DS-03	8/24/2025 12:30	9.42	24.76	14.692	114.88	1
LH-DS-03	8/24/2025 12:45	9.46	24.78	14.692	115.37	1
LH-DS-03	8/24/2025 13:00	9.54	24.82	14.687	116.34	1
LH-DS-03	8/24/2025 13:15	9.63	24.88	14.684	117.44	1
LH-DS-03	8/24/2025 13:30	9.75	24.92	14.683	118.9	1
LH-DS-03	8/24/2025 13:45	9.8	24.98	14.68	119.51	1
LH-DS-03	8/24/2025 14:00	9.8	25	14.678	119.51	1
LH-DS-03	8/24/2025 14:15	9.81	25.02	14.677	119.63	1
LH-DS-03	8/24/2025 14:30	9.79	25.02	14.672	119.39	1
LH-DS-03	8/24/2025 14:45	9.79	25.04	14.67	119.39	1
LH-DS-03	8/24/2025 15:00	9.77	25.02	14.668	119.15	1
LH-DS-03	8/24/2025 15:15	9.78	25	14.666	119.27	1
LH-DS-03	8/24/2025 15:30	9.79	25	14.665	119.39	1
LH-DS-03	8/24/2025 15:45	9.77	24.94	14.66	119.15	1
LH-DS-03	8/24/2025 16:00	9.72	24.9	14.662	118.54	1
LH-DS-03	8/24/2025 16:15	9.68	24.86	14.659	118.05	1
LH-DS-03	8/24/2025 16:30	9.64	24.84	14.657	117.56	1
LH-DS-03	8/24/2025 16:45	9.63	24.82	14.66	117.44	1
LH-DS-03	8/24/2025 17:00	9.59	24.82	14.657	116.95	1
LH-DS-03	8/24/2025 17:15	9.56	24.8	14.657	116.59	1
LH-DS-03	8/24/2025 17:30	9.5	24.78	14.655	115.85	1
LH-DS-03	8/24/2025 17:45	9.42	24.74	14.654	113.49	1
LH-DS-03	8/24/2025 18:00	9.36	24.7	14.654	112.77	1
LH-DS-03	8/24/2025 18:15	9.29	24.66	14.651	111.93	1
LH-DS-03	8/24/2025 18:30	9.22	24.64	14.651	111.08	1
LH-DS-03	8/24/2025 18:45	9.11	24.6	14.653	109.76	1
LH-DS-03	8/24/2025 19:00	8.98	24.56	14.654	108.19	1
LH-DS-03	8/24/2025 19:15	8.83	24.52	14.656	106.39	1
LH-DS-03	8/24/2025 19:30	8.69	24.5	14.657	104.7	1
LH-DS-03	8/24/2025 19:45	8.56	24.46	14.659	103.13	1

Station Name	Date Time	DO mg/L	Temp C	Air Pressure PSI	Saturation PCT	Use Code
LH-DS-03	8/24/2025 20:00	8.34	24.42	14.659	100.48	1
LH-DS-03	8/24/2025 20:15	8.2	24.38	14.66	98.8	1
LH-DS-03	8/24/2025 20:30	8.04	24.34	14.662	96.87	1
LH-DS-03	8/24/2025 20:45	7.88	24.32	14.662	94.94	1
LH-DS-03	8/24/2025 21:00	7.71	24.28	14.661	92.89	1
LH-DS-03	8/24/2025 21:15	7.59	24.24	14.659	90.36	1
LH-DS-03	8/24/2025 21:30	7.45	24.22	14.658	88.69	1
LH-DS-03	8/24/2025 21:45	7.34	24.22	14.658	87.38	1
LH-DS-03	8/24/2025 22:00	7.29	24.2	14.657	86.79	1
LH-DS-03	8/24/2025 22:15	7.21	24.2	14.658	85.83	1
LH-DS-03	8/24/2025 22:30	7.18	24.2	14.654	85.48	1
LH-DS-03	8/24/2025 22:45	7.18	24.2	14.652	85.48	1
LH-DS-03	8/24/2025 23:00	7.15	24.2	14.653	85.12	1
LH-DS-03	8/24/2025 23:15	7.12	24.18	14.651	84.76	1
LH-DS-03	8/24/2025 23:30	7.13	24.18	14.65	84.88	1
LH-DS-03	8/24/2025 23:45	7.14	24.18	14.649	85	1
LH-DS-03	8/25/2025 0:00	7.16	24.18	14.644	86.27	1
LH-DS-03	8/25/2025 0:15	7.2	24.18	14.642	86.75	1
LH-DS-03	8/25/2025 0:30	7.22	24.18	14.643	86.99	1
LH-DS-03	8/25/2025 0:45	7.22	24.18	14.644	86.99	1
LH-DS-03	8/25/2025 1:00	7.22	24.18	14.643	86.99	1
LH-DS-03	8/25/2025 1:15	7.22	24.18	14.641	86.99	1
LH-DS-03	8/25/2025 1:30	7.19	24.16	14.638	86.63	1
LH-DS-03	8/25/2025 1:45	7.11	24.16	14.639	85.66	1
LH-DS-03	8/25/2025 2:00	7.05	24.12	14.636	84.94	1
LH-DS-03	8/25/2025 2:15	6.97	24.1	14.638	83.98	1
LH-DS-03	8/25/2025 2:30	6.93	24.08	14.633	83.49	1
LH-DS-03	8/25/2025 2:45	6.93	24.06	14.631	83.49	1
LH-DS-03	8/25/2025 3:00	6.94	24.04	14.633	83.61	1
LH-DS-03	8/25/2025 3:15	6.94	24.02	14.631	83.61	1
LH-DS-03	8/25/2025 3:30	6.91	24	14.627	83.25	1
LH-DS-03	8/25/2025 3:45	6.87	23.98	14.625	82.77	1
LH-DS-03	8/25/2025 4:00	6.83	23.96	14.622	82.29	1
LH-DS-03	8/25/2025 4:15	6.8	23.94	14.622	81.93	1
LH-DS-03	8/25/2025 4:30	6.76	23.94	14.62	81.45	1
LH-DS-03	8/25/2025 4:45	6.7	23.92	14.617	80.72	1
LH-DS-03	8/25/2025 5:00	6.65	23.9	14.618	80.12	1
LH-DS-03	8/25/2025 5:15	6.58	23.88	14.616	79.28	1
LH-DS-03	8/25/2025 5:30	6.52	23.86	14.612	78.55	1
LH-DS-03	8/25/2025 5:45	6.5	23.84	14.611	78.31	1
LH-DS-03	8/25/2025 6:00	6.44	23.84	14.611	77.59	1
LH-DS-03	8/25/2025 6:15	6.4	23.82	14.61	77.11	1
LH-DS-03	8/25/2025 6:30	6.39	23.8	14.608	76.99	1
LH-DS-03	8/25/2025 6:45	6.38	23.8	14.609	76.87	1
LH-DS-03	8/25/2025 7:00	6.37	23.8	14.61	76.75	1
LH-DS-03	8/25/2025 7:15	6.38	23.8	14.611	76.87	1
LH-DS-03	8/25/2025 7:30	6.4	23.8	14.61	77.11	1
LH-DS-03	8/25/2025 7:45	6.45	23.8	14.609	77.71	1
LH-DS-03	8/25/2025 8:00	6.55	23.82	14.61	78.92	1
LH-DS-03	8/25/2025 8:15	6.73	23.88	14.61	81.08	1
LH-DS-03	8/25/2025 8:30	6.87	23.92	14.608	82.77	1
LH-DS-03	8/25/2025 8:45	7.01	23.94	14.613	84.46	1
LH-DS-03	8/25/2025 9:00	7.16	23.96	14.61	86.27	1
LH-DS-03	8/25/2025 9:15	7.34	24	14.609	88.43	1
LH-DS-03	8/25/2025 9:30	7.55	24.04	14.61	90.96	1
LH-DS-03	8/25/2025 9:45	7.72	24.1	14.608	93.01	1
LH-DS-03	8/25/2025 10:00	7.89	24.16	14.61	95.06	1
LH-DS-03	8/25/2025 10:15	8.04	24.2	14.61	96.87	1
LH-DS-03	8/25/2025 10:30	8.17	24.26	14.611	98.43	1
LH-DS-03	8/25/2025 10:45	8.26	24.28	14.607	99.52	1
LH-DS-03	8/25/2025 11:00	8.36	24.38	14.603	100.72	1
LH-DS-03	8/25/2025 11:15	8.46	24.44	14.6	101.93	1
LH-DS-03	8/25/2025 11:30	8.55	24.54	14.6	103.01	1
LH-DS-03	8/25/2025 11:45	8.66	24.6	14.598	104.34	1
LH-DS-03	8/25/2025 12:00	8.75	24.68	14.596	105.42	1
LH-DS-03	8/25/2025 12:15	8.86	24.74	14.592	106.75	1
LH-DS-03	8/25/2025 12:30	8.95	24.78	14.588	109.15	1
LH-DS-03	8/25/2025 12:45	9.08	24.84	14.586	110.73	1
LH-DS-03	8/25/2025 13:00	9.15	24.9	14.586	111.59	1
LH-DS-03	8/25/2025 13:15	9.17	24.96	14.585	111.83	1
LH-DS-03	8/25/2025 13:30	9.28	25.02	14.586	113.17	1
LH-DS-03	8/25/2025 13:45	9.34	25.1	14.587	113.9	1
LH-DS-03	8/25/2025 14:00	9.46	25.2	14.582	115.37	1
LH-DS-03	8/25/2025 14:15	9.54	25.28	14.581	117.78	1
LH-DS-03	8/25/2025 14:30	9.57	25.32	14.58	118.15	1
LH-DS-03	8/25/2025 14:45	9.48	25.3	14.578	117.04	1
LH-DS-03	8/25/2025 15:00	9.5	25.32	14.575	117.28	1
LH-DS-03	8/25/2025 15:15	9.43	25.28	14.571	116.42	1
LH-DS-03	8/25/2025 15:30	9.46	25.28	14.569	116.79	1
LH-DS-03	8/25/2025 15:45	9.46	25.28	14.571	116.79	1
LH-DS-03	8/25/2025 16:00	9.47	25.32	14.569	116.91	1
LH-DS-03	8/25/2025 16:15	9.46	25.32	14.567	116.79	1
LH-DS-03	8/25/2025 16:30	9.45	25.32	14.569	116.67	1
LH-DS-03	8/25/2025 16:45	9.4	25.32	14.57	116.05	1

Station Name	Date Time	DO mg/L	Temp C	Air Pressure PSI	Saturation PCT	Use Code
LH-DS-03	8/25/2025 17:00	9.34	25.28	14.57	115.31	1
LH-DS-03	8/25/2025 17:15	9.32	25.24	14.568	113.66	1
LH-DS-03	8/25/2025 17:30	9.27	25.22	14.57	113.05	1
LH-DS-03	8/25/2025 17:45	9.26	25.22	14.569	112.93	1
LH-DS-03	8/25/2025 18:00	9.3	25.2	14.574	113.41	1
LH-DS-03	8/25/2025 18:15	9.24	25.16	14.572	112.68	1
LH-DS-03	8/25/2025 18:30	9.13	25.1	14.572	111.34	1
LH-DS-03	8/25/2025 18:45	8.98	25	14.575	109.51	1
LH-DS-03	8/25/2025 19:00	8.86	24.94	14.581	108.05	1
LH-DS-03	8/25/2025 19:15	8.74	24.88	14.582	106.59	1
LH-DS-03	8/25/2025 19:30	8.52	24.8	14.581	103.9	1
LH-DS-03	8/25/2025 19:45	8.37	24.7	14.581	100.84	1
LH-DS-03	8/25/2025 20:00	8.25	24.62	14.583	99.4	1
LH-DS-03	8/25/2025 20:15	8.19	24.58	14.586	98.67	1
LH-DS-03	8/25/2025 20:30	8.12	24.54	14.594	97.83	1
LH-DS-03	8/25/2025 20:45	8.24	24.54	14.592	99.28	1
LH-DS-03	8/25/2025 21:00	8.36	24.56	14.595	100.72	1
LH-DS-03	8/25/2025 21:15	8.35	24.56	14.598	100.6	1
LH-DS-03	8/25/2025 21:30	8.32	24.56	14.599	100.24	1
LH-DS-03	8/25/2025 21:45	8.36	24.56	14.602	100.72	1
LH-DS-03	8/25/2025 22:00	8.24	24.54	14.604	99.28	1
LH-DS-03	8/25/2025 22:15	8.13	24.5	14.602	97.95	1
LH-DS-03	8/25/2025 22:30	8.09	24.46	14.602	97.47	1
LH-DS-03	8/25/2025 22:45	7.89	24.46	14.602	95.06	1
LH-DS-03	8/25/2025 23:00	8.05	24.46	14.605	96.99	1
LH-DS-03	8/25/2025 23:15	8.01	24.44	14.608	96.51	1
LH-DS-03	8/25/2025 23:30	7.98	24.44	14.607	96.14	1
LH-DS-03	8/25/2025 23:45	7.94	24.44	14.61	95.66	1
LH-DS-03	8/26/2025 0:00	7.88	24.44	14.613	94.94	1
LH-DS-03	8/26/2025 0:15	7.84	24.44	14.613	94.46	1
LH-DS-03	8/26/2025 0:30	7.81	24.42	14.616	94.1	1
LH-DS-03	8/26/2025 0:45	7.8	24.42	14.614	93.98	1
LH-DS-03	8/26/2025 1:00	7.77	24.42	14.617	93.61	1
LH-DS-03	8/26/2025 1:15	7.72	24.4	14.615	93.01	1
LH-DS-03	8/26/2025 1:30	7.68	24.38	14.615	92.53	1
LH-DS-03	8/26/2025 1:45	7.64	24.36	14.619	92.05	1
LH-DS-03	8/26/2025 2:00	7.57	24.34	14.621	91.2	1
LH-DS-03	8/26/2025 2:15	7.48	24.32	14.619	90.12	1
LH-DS-03	8/26/2025 2:30	7.43	24.3	14.621	89.52	1
LH-DS-03	8/26/2025 2:45	7.36	24.28	14.62	88.67	1
LH-DS-03	8/26/2025 3:00	7.32	24.26	14.621	88.19	1
LH-DS-03	8/26/2025 3:15	7.28	24.22	14.62	87.71	1
LH-DS-03	8/26/2025 3:30	7.22	24.2	14.625	86.99	1
LH-DS-03	8/26/2025 3:45	7.15	24.18	14.624	86.14	1
LH-DS-03	8/26/2025 4:00	7.12	24.16	14.628	85.78	1
LH-DS-03	8/26/2025 4:15	7.09	24.14	14.629	85.42	1
LH-DS-03	8/26/2025 4:30	7.02	24.12	14.63	84.58	1
LH-DS-03	8/26/2025 4:45	6.98	24.1	14.63	84.1	1
LH-DS-03	8/26/2025 5:00	6.92	24.08	14.631	83.37	1
LH-DS-03	8/26/2025 5:15	6.88	24.04	14.634	82.89	1
LH-DS-03	8/26/2025 5:30	6.83	24.02	14.638	82.29	1
LH-DS-03	8/26/2025 5:45	6.8	24	14.644	81.93	1
LH-DS-03	8/26/2025 6:00	6.76	23.98	14.648	80.48	1
LH-DS-03	8/26/2025 6:15	6.73	23.94	14.648	80.12	1
LH-DS-03	8/26/2025 6:30	6.71	23.92	14.648	79.88	1
LH-DS-03	8/26/2025 6:45	6.7	23.9	14.65	79.76	1
LH-DS-03	8/26/2025 7:00	6.72	23.88	14.653	80	1
LH-DS-03	8/26/2025 7:15	6.77	23.88	14.654	80.6	1
LH-DS-03	8/26/2025 7:30	6.84	23.88	14.655	81.43	1
LH-DS-03	8/26/2025 7:45	6.91	23.88	14.657	82.26	1
LH-DS-03	8/26/2025 8:00	7.02	23.88	14.658	83.57	1
LH-DS-03	8/26/2025 8:15	7.16	23.92	14.66	85.24	1
LH-DS-03	8/26/2025 8:30	7.29	23.94	14.661	86.79	1
LH-DS-03	8/26/2025 8:45	7.43	23.96	14.661	88.45	1
LH-DS-03	8/26/2025 9:00	7.56	23.98	14.663	90	1
LH-DS-03	8/26/2025 9:15	7.7	24	14.663	91.67	1
LH-DS-03	8/26/2025 9:30	7.86	24.04	14.665	93.57	1
LH-DS-03	8/26/2025 9:45	8.03	24.08	14.667	95.6	1
LH-DS-03	8/26/2025 10:00	8.23	24.14	14.668	97.98	1
LH-DS-03	8/26/2025 10:15	8.39	24.2	14.667	99.88	1
LH-DS-03	8/26/2025 10:30	8.54	24.26	14.667	102.89	1
LH-DS-03	8/26/2025 10:45	8.69	24.32	14.667	104.7	1
LH-DS-03	8/26/2025 11:00	8.81	24.38	14.671	106.14	1
LH-DS-03	8/26/2025 11:15	8.99	24.44	14.666	108.31	1
LH-DS-03	8/26/2025 11:30	9.17	24.52	14.669	110.48	1
LH-DS-03	8/26/2025 11:45	9.37	24.58	14.666	112.89	1
LH-DS-03	8/26/2025 12:00	9.5	24.64	14.667	114.46	1
LH-DS-03	8/26/2025 12:15	9.64	24.7	14.665	116.14	1
LH-DS-03	8/26/2025 12:30	9.7	24.72	14.662	116.87	1
LH-DS-03	8/26/2025 12:45	9.75	24.72	14.66	117.47	1
LH-DS-03	8/26/2025 13:00	9.8	24.76	14.657	119.51	1
LH-DS-03	8/26/2025 13:15	9.86	24.8	14.66	120.24	1
LH-DS-03	8/26/2025 13:30	9.89	24.86	14.658	120.61	1
LH-DS-03	8/26/2025 13:45	9.83	24.82	14.655	119.88	1

Station Name	Date Time	DO mg/L	Temp C	Air Pressure PSI	Saturation PCT	Use Code
LH-DS-03	8/26/2025 14:00	9.78	24.8	14.662	119.27	1
LH-DS-03	8/26/2025 14:15	9.71	24.8	14.659	118.41	1
LH-DS-03	8/26/2025 14:30	9.68	24.82	14.659	118.05	1
LH-DS-03	8/26/2025 14:45	8.26	25.4	14.659	100.73	2
LH-DS-03	8/26/2025 15:00	8.16	25.58	14.662	99.51	2
LH-DS-03	8/26/2025 15:15	7.92	27.24	14.662	100.25	2
LH-DS-03	8/26/2025 15:30	9.51	25.14	14.659	115.98	1
LH-DS-03	8/26/2025 15:45	9.53	24.8	14.658	116.22	1
LH-DS-03	8/26/2025 16:00	9.5	24.74	14.658	114.46	1
LH-DS-03	8/26/2025 16:15	9.47	24.72	14.661	114.1	1
LH-DS-03	8/26/2025 16:30	9.49	24.7	14.661	114.34	1
LH-DS-03	8/26/2025 16:45	9.51	24.7	14.665	114.58	1
LH-DS-03	8/26/2025 17:00	9.48	24.7	14.665	114.22	1
LH-DS-03	8/26/2025 17:15	9.46	24.66	14.667	113.98	1
LH-DS-03	8/26/2025 17:30	9.38	24.62	14.667	113.01	1
LH-DS-03	8/26/2025 17:45	9.26	24.56	14.666	111.57	1
LH-DS-03	8/26/2025 18:00	9.21	24.52	14.665	110.96	1
LH-DS-03	8/26/2025 18:15	9.14	24.48	14.666	110.12	1
LH-DS-03	8/26/2025 18:30	9.05	24.44	14.665	109.04	1
LH-DS-03	8/26/2025 18:45	8.93	24.4	14.667	107.59	1
LH-DS-03	8/26/2025 19:00	8.82	24.34	14.668	106.27	1
LH-DS-03	8/26/2025 19:15	8.69	24.32	14.67	104.7	1
LH-DS-03	8/26/2025 19:30	8.6	24.28	14.669	103.61	1
LH-DS-03	8/26/2025 19:45	8.45	24.22	14.673	100.6	1
LH-DS-03	8/26/2025 20:00	8.35	24.16	14.674	99.4	1
LH-DS-03	8/26/2025 20:15	8.19	24.12	14.676	97.5	1
LH-DS-03	8/26/2025 20:30	8.04	24.08	14.68	95.71	1
LH-DS-03	8/26/2025 20:45	7.89	24.04	14.68	93.93	1
LH-DS-03	8/26/2025 21:00	7.73	24	14.683	92.02	1
LH-DS-03	8/26/2025 21:15	7.54	23.96	14.685	89.76	1
LH-DS-03	8/26/2025 21:30	7.44	23.94	14.684	88.57	1
LH-DS-03	8/26/2025 21:45	7.34	23.92	14.683	87.38	1
LH-DS-03	8/26/2025 22:00	7.24	23.9	14.685	86.19	1
LH-DS-03	8/26/2025 22:15	7.17	23.88	14.686	85.36	1
LH-DS-03	8/26/2025 22:30	7.09	23.86	14.688	84.4	1
LH-DS-03	8/26/2025 22:45	7.03	23.84	14.689	83.69	1
LH-DS-03	8/26/2025 23:00	6.98	23.84	14.69	83.1	1
LH-DS-03	8/26/2025 23:15	6.92	23.82	14.692	82.38	1
LH-DS-03	8/26/2025 23:30	6.87	23.8	14.691	81.79	1
LH-DS-03	8/26/2025 23:45	6.82	23.78	14.692	81.19	1
LH-DS-03	8/27/2025 0:00	6.77	23.76	14.693	80.6	1
LH-DS-03	8/27/2025 0:15	6.75	23.74	14.69	79.41	1
LH-DS-03	8/27/2025 0:30	6.72	23.74	14.694	79.06	1
LH-DS-03	8/27/2025 0:45	6.71	23.72	14.693	78.94	1
LH-DS-03	8/27/2025 1:00	6.72	23.72	14.693	79.06	1
LH-DS-03	8/27/2025 1:15	6.68	23.7	14.693	78.59	1
LH-DS-03	8/27/2025 1:30	6.71	23.7	14.693	78.94	1
LH-DS-03	8/27/2025 1:45	6.73	23.7	14.69	79.18	1
LH-DS-03	8/27/2025 2:00	6.81	23.7	14.692	80.12	1
LH-DS-03	8/27/2025 2:15	6.9	23.7	14.694	81.18	1
LH-DS-03	8/27/2025 2:30	6.98	23.7	14.692	82.12	1
LH-DS-03	8/27/2025 2:45	7.06	23.72	14.692	83.06	1
LH-DS-03	8/27/2025 3:00	7.11	23.7	14.694	83.65	1
LH-DS-03	8/27/2025 3:15	7.14	23.7	14.693	84	1
LH-DS-03	8/27/2025 3:30	7.18	23.7	14.691	84.47	1
LH-DS-03	8/27/2025 3:45	7.21	23.7	14.69	84.82	1
LH-DS-03	8/27/2025 4:00	7.22	23.7	14.691	84.94	1
LH-DS-03	8/27/2025 4:15	7.22	23.7	14.689	84.94	1
LH-DS-03	8/27/2025 4:30	7.21	23.68	14.688	84.82	1
LH-DS-03	8/27/2025 4:45	7.23	23.68	14.688	85.06	1
LH-DS-03	8/27/2025 5:00	7.26	23.68	14.689	85.41	1
LH-DS-03	8/27/2025 5:15	7.24	23.68	14.688	85.18	1
LH-DS-03	8/27/2025 5:30	7.2	23.66	14.687	84.71	1
LH-DS-03	8/27/2025 5:45	7.16	23.66	14.691	84.24	1
LH-DS-03	8/27/2025 6:00	7.12	23.64	14.693	83.76	1
LH-DS-03	8/27/2025 6:15	7.11	23.62	14.695	83.65	1
LH-DS-03	8/27/2025 6:30	7.09	23.62	14.698	83.41	1
LH-DS-03	8/27/2025 6:45	7.08	23.6	14.697	83.29	1
LH-DS-03	8/27/2025 7:00	7.09	23.6	14.699	83.41	1
LH-DS-03	8/27/2025 7:15	7.08	23.6	14.7	83.29	1
LH-DS-03	8/27/2025 7:30	7.08	23.6	14.702	83.29	1
LH-DS-03	8/27/2025 7:45	7.13	23.6	14.704	83.88	1
LH-DS-03	8/27/2025 8:00	7.11	23.6	14.704	83.65	1
LH-DS-03	8/27/2025 8:15	7.12	23.6	14.703	83.76	1
LH-DS-03	8/27/2025 8:30	7.13	23.6	14.706	83.88	1
LH-DS-03	8/27/2025 8:45	7.14	23.6	14.706	84	1
LH-DS-03	8/27/2025 9:00	7.18	23.6	14.707	84.47	1
LH-DS-03	8/27/2025 9:15	7.21	23.62	14.708	84.82	1
LH-DS-03	8/27/2025 9:30	7.27	23.62	14.707	85.53	1
LH-DS-03	8/27/2025 9:45	7.33	23.64	14.708	86.24	1
LH-DS-03	8/27/2025 10:00	7.35	23.68	14.707	86.47	1
LH-DS-03	8/27/2025 10:15	7.41	23.72	14.706	87.18	1
LH-DS-03	8/27/2025 10:30	7.51	23.76	14.703	89.4	1
LH-DS-03	8/27/2025 10:45	7.58	23.8	14.703	90.24	1

Station Name	Date Time	DO mg/L	Temp C	Air Pressure PSI	Saturation PCT	Use Code
LH-DS-03	8/27/2025 11:00	7.74	23.88	14.704	92.14	1
LH-DS-03	8/27/2025 11:15	7.86	23.94	14.704	93.57	1
LH-DS-03	8/27/2025 11:30	8.02	24	14.699	95.48	1
LH-DS-03	8/27/2025 11:45	8.12	24.04	14.699	96.67	1
LH-DS-03	8/27/2025 12:00	8.22	24.06	14.697	97.86	1
LH-DS-03	8/27/2025 12:15	8.37	24.14	14.697	99.64	1
LH-DS-03	8/27/2025 12:30	8.48	24.18	14.697	100.95	1
LH-DS-03	8/27/2025 12:45	8.62	24.26	14.695	103.86	1
LH-DS-03	8/27/2025 13:00	8.73	24.32	14.696	105.18	1
LH-DS-03	8/27/2025 13:15	8.78	24.38	14.692	105.78	1
LH-DS-03	8/27/2025 13:30	8.84	24.42	14.69	106.51	1
LH-DS-03	8/27/2025 13:45	8.9	24.46	14.686	107.23	1
LH-DS-03	8/27/2025 14:00	8.94	24.48	14.683	107.71	1
LH-DS-03	8/27/2025 14:15	9.01	24.52	14.681	108.55	1
LH-DS-03	8/27/2025 14:30	9.09	24.56	14.681	109.52	1
LH-DS-03	8/27/2025 14:45	9.16	24.64	14.677	110.36	1
LH-DS-03	8/27/2025 15:00	9.21	24.66	14.674	110.96	1
LH-DS-03	8/27/2025 15:15	9.15	24.7	14.68	110.24	1
LH-DS-03	8/27/2025 15:30	9.07	24.66	14.679	109.28	1
LH-DS-03	8/27/2025 15:45	9.02	24.64	14.683	108.67	1
LH-DS-03	8/27/2025 16:00	8.92	24.58	14.685	107.47	1
LH-DS-03	8/27/2025 16:15	8.89	24.54	14.685	107.11	1
LH-DS-03	8/27/2025 16:30	8.84	24.5	14.684	106.51	1
LH-DS-03	8/27/2025 16:45	8.77	24.42	14.685	105.66	1
LH-DS-03	8/27/2025 17:00	8.73	24.38	14.685	105.18	1
LH-DS-03	8/27/2025 17:15	8.73	24.34	14.689	105.18	1
LH-DS-03	8/27/2025 17:30	8.7	24.28	14.69	104.82	1
LH-DS-03	8/27/2025 17:45	8.7	24.24	14.693	103.57	1
LH-DS-03	8/27/2025 18:00	8.68	24.2	14.694	103.33	1
LH-DS-03	8/27/2025 18:15	8.63	24.16	14.695	102.74	1
LH-DS-03	8/27/2025 18:30	8.53	24.1	14.692	101.55	1
LH-DS-03	8/27/2025 18:45	8.39	24.04	14.695	99.88	1
LH-DS-03	8/27/2025 19:00	8.29	23.98	14.698	98.69	1
LH-DS-03	8/27/2025 19:15	8.27	23.96	14.7	98.45	1
LH-DS-03	8/27/2025 19:30	8.29	23.94	14.702	98.69	1
LH-DS-03	8/27/2025 19:45	8.32	23.94	14.706	99.05	1
LH-DS-03	8/27/2025 20:00	8.37	23.94	14.709	99.64	1
LH-DS-03	8/27/2025 20:15	8.43	23.94	14.712	100.36	1
LH-DS-03	8/27/2025 20:30	8.42	23.96	14.712	100.24	1
LH-DS-03	8/27/2025 20:45	8.37	23.94	14.714	99.64	1
LH-DS-03	8/27/2025 21:00	8.28	23.92	14.716	98.57	1
LH-DS-03	8/27/2025 21:15	8.22	23.9	14.717	97.86	1
LH-DS-03	8/27/2025 21:30	8.12	23.88	14.72	96.67	1
LH-DS-03	8/27/2025 21:45	8.01	23.86	14.724	95.36	1
LH-DS-03	8/27/2025 22:00	7.89	23.84	14.723	93.93	1
LH-DS-03	8/27/2025 22:15	7.81	23.8	14.726	92.98	1
LH-DS-03	8/27/2025 22:30	7.69	23.76	14.724	91.55	1
LH-DS-03	8/27/2025 22:45	7.57	23.72	14.726	89.06	1
LH-DS-03	8/27/2025 23:00	7.46	23.7	14.726	87.76	1
LH-DS-03	8/27/2025 23:15	7.37	23.66	14.729	86.71	1
LH-DS-03	8/27/2025 23:30	7.29	23.64	14.732	85.76	1
LH-DS-03	8/27/2025 23:45	7.18	23.62	14.733	84.47	1
LH-DS-03	8/28/2025 0:00	7.06	23.6	14.732	83.06	1
LH-DS-03	8/28/2025 0:15	6.95	23.56	14.735	81.76	1
LH-DS-03	8/28/2025 0:30	6.86	23.54	14.736	80.71	1
LH-DS-03	8/28/2025 0:45	6.81	23.52	14.738	80.12	1
LH-DS-03	8/28/2025 1:00	6.77	23.5	14.742	79.65	1
LH-DS-03	8/28/2025 1:15	6.77	23.48	14.742	79.65	1
LH-DS-03	8/28/2025 1:30	6.75	23.46	14.741	79.41	1
LH-DS-03	8/28/2025 1:45	6.74	23.46	14.742	79.29	1
LH-DS-03	8/28/2025 2:00	6.73	23.44	14.744	79.18	1
LH-DS-03	8/28/2025 2:15	6.74	23.44	14.743	79.29	1
LH-DS-03	8/28/2025 2:30	6.75	23.42	14.746	79.41	1
LH-DS-03	8/28/2025 2:45	6.74	23.4	14.745	79.29	1
LH-DS-03	8/28/2025 3:00	6.74	23.4	14.747	79.29	1
LH-DS-03	8/28/2025 3:15	6.73	23.38	14.747	79.18	1
LH-DS-03	8/28/2025 3:30	6.75	23.36	14.746	79.41	1
LH-DS-03	8/28/2025 3:45	6.75	23.36	14.747	79.41	1
LH-DS-03	8/28/2025 4:00	6.72	23.34	14.748	79.06	1
LH-DS-03	8/28/2025 4:15	6.7	23.32	14.75	78.82	1
LH-DS-03	8/28/2025 4:30	6.68	23.32	14.75	78.59	1
LH-DS-03	8/28/2025 4:45	6.64	23.3	14.755	78.12	1
LH-DS-03	8/28/2025 5:00	6.62	23.28	14.753	77.88	1
LH-DS-03	8/28/2025 5:15	6.63	23.28	14.756	78	1
LH-DS-03	8/28/2025 5:30	6.62	23.28	14.755	77.88	1
LH-DS-03	8/28/2025 5:45	6.58	23.26	14.756	77.41	1
LH-DS-03	8/28/2025 6:00	6.58	23.26	14.758	77.41	1
LH-DS-03	8/28/2025 6:15	6.59	23.24	14.758	76.63	1
LH-DS-03	8/28/2025 6:30	6.58	23.24	14.759	76.51	1
LH-DS-03	8/28/2025 6:45	6.61	23.22	14.76	76.86	1
LH-DS-03	8/28/2025 7:00	6.61	23.22	14.759	76.86	1
LH-DS-03	8/28/2025 7:15	6.65	23.22	14.763	77.33	1
LH-DS-03	8/28/2025 7:30	6.7	23.24	14.765	77.91	1
LH-DS-03	8/28/2025 7:45	6.76	23.26	14.764	79.53	1

Dissolved Oxygen Saturation Continous Monitoring Data
Normandeau Associates Inc.

Station Name	Date Time	DO mg/L	Temp C	Air Pressure PSI	Saturation PCT	Use Code
LH-DS-03	8/28/2025 8:00	6.81	23.28	14.767	80.12	1
LH-DS-03	8/28/2025 8:15	6.93	23.3	14.769	81.53	1
LH-DS-03	8/28/2025 8:30	7.08	23.34	14.77	83.29	1
LH-DS-03	8/28/2025 8:45	7.27	23.38	14.769	85.53	1
LH-DS-03	8/28/2025 9:00	7.47	23.44	14.772	87.88	1
LH-DS-03	8/28/2025 9:15	7.67	23.5	14.773	90.24	1
LH-DS-03	8/28/2025 9:30	7.88	23.56	14.773	92.71	1
LH-DS-03	8/28/2025 9:45	8.07	23.62	14.773	94.94	1
LH-DS-03	8/28/2025 10:00	8.24	23.68	14.773	96.94	1
LH-DS-03	8/28/2025 10:15	8.39	23.74	14.773	98.71	1
LH-DS-03	8/28/2025 10:30	8.53	23.82	14.771	101.55	1
LH-DS-03	8/28/2025 10:45	8.64	23.86	14.773	102.86	1
LH-DS-03	8/28/2025 11:00	8.74	23.92	14.77	104.05	1
LH-DS-03	8/28/2025 11:15	8.82	23.96	14.768	105	1
LH-DS-03	8/28/2025 11:30	8.9	24.02	14.765	105.95	1
LH-DS-03	8/28/2025 11:45	8.92	24.04	14.76	106.19	1
LH-DS-03	8/28/2025 12:00	8.92	24.06	14.758	106.19	1
LH-DS-03	8/28/2025 12:15	8.95	24.1	14.76	106.55	1
LH-DS-03	8/28/2025 12:30	9	24.12	14.757	107.14	1
LH-DS-03	8/28/2025 12:45	9.03	24.16	14.754	107.5	1
LH-DS-03	8/28/2025 13:00	9.03	24.2	14.75	107.5	1
LH-DS-03	8/28/2025 13:15	9.07	24.22	14.749	107.98	1
LH-DS-03	8/28/2025 13:30	9.1	24.28	14.749	108.33	1
LH-DS-03	8/28/2025 13:45	9.13	24.32	14.746	108.69	1
LH-DS-03	8/28/2025 14:00	9.16	24.38	14.745	109.05	1
LH-DS-03	8/28/2025 14:15	9.19	24.42	14.741	110.72	1
LH-DS-03	8/28/2025 14:30	9.22	24.44	14.734	111.08	1
LH-DS-03	8/28/2025 14:45	9.24	24.46	14.732	111.33	1
LH-DS-03	8/28/2025 15:00	9.28	24.5	14.732	111.81	1
LH-DS-03	8/28/2025 15:15	9.33	24.5	14.729	112.41	1
LH-DS-03	8/28/2025 15:30	9.31	24.52	14.728	112.17	1
LH-DS-03	8/28/2025 15:45	9.32	24.52	14.728	112.29	1
LH-DS-03	8/28/2025 16:00	9.31	24.54	14.726	112.17	1
LH-DS-03	8/28/2025 16:15	9.3	24.54	14.726	112.05	1
LH-DS-03	8/28/2025 16:30	9.27	24.52	14.723	111.69	1
LH-DS-03	8/28/2025 16:45	9.2	24.46	14.719	110.84	1
LH-DS-03	8/28/2025 17:00	9.11	24.42	14.719	109.76	1
LH-DS-03	8/28/2025 17:15	9.09	24.4	14.719	109.52	1
LH-DS-03	8/28/2025 17:30	9.06	24.36	14.719	109.16	1
LH-DS-03	8/28/2025 17:45	9.02	24.32	14.716	108.67	1
LH-DS-03	8/28/2025 18:00	8.99	24.3	14.717	108.31	1
LH-DS-03	8/28/2025 18:15	8.9	24.28	14.718	107.23	1
LH-DS-03	8/28/2025 18:30	8.81	24.22	14.717	104.88	1
LH-DS-03	8/28/2025 18:45	8.7	24.18	14.715	103.57	1
LH-DS-03	8/28/2025 19:00	8.61	24.14	14.713	102.5	1
LH-DS-03	8/28/2025 19:15	8.51	24.08	14.715	101.31	1
LH-DS-03	8/28/2025 19:30	8.4	24.04	14.716	100	1
LH-DS-03	8/28/2025 19:45	8.3	24	14.72	98.81	1
LH-DS-03	8/28/2025 20:00	8.21	23.96	14.72	97.74	1
LH-DS-03	8/28/2025 20:15	8.1	23.92	14.724	96.43	1
LH-DS-03	8/28/2025 20:30	7.97	23.88	14.724	94.88	1
LH-DS-03	8/28/2025 20:45	7.82	23.84	14.727	93.1	1
LH-DS-03	8/28/2025 21:00	7.63	23.82	14.727	90.83	1
LH-DS-03	8/28/2025 21:15	7.58	23.78	14.728	90.24	1
LH-DS-03	8/28/2025 21:30	7.55	23.76	14.728	89.88	1
LH-DS-03	8/28/2025 21:45	7.53	23.74	14.726	88.59	1
LH-DS-03	8/28/2025 22:00	7.56	23.74	14.726	88.94	1
LH-DS-03	8/28/2025 22:15	7.56	23.74	14.725	88.94	1
LH-DS-03	8/28/2025 22:30	7.63	23.74	14.724	89.76	1
LH-DS-03	8/28/2025 22:45	7.64	23.72	14.722	89.88	1
LH-DS-03	8/28/2025 23:00	7.71	23.7	14.721	90.71	1
LH-DS-03	8/28/2025 23:15	7.78	23.68	14.721	91.53	1
LH-DS-03	8/28/2025 23:30	7.83	23.68	14.722	92.12	1
LH-DS-03	8/28/2025 23:45	7.87	23.68	14.722	92.59	1
LH-DS-03	8/29/2025 0:00	7.9	23.68	14.72	92.94	1
LH-DS-03	8/29/2025 0:15	7.94	23.68	14.719	93.41	1
LH-DS-03	8/29/2025 0:30	7.95	23.68	14.721	93.53	1
LH-DS-03	8/29/2025 0:45	7.92	23.7	14.717	93.18	1
LH-DS-03	8/29/2025 1:00	7.95	23.7	14.716	93.53	1
LH-DS-03	8/29/2025 1:15	7.95	23.68	14.714	93.53	1
LH-DS-03	8/29/2025 1:30	7.93	23.68	14.712	93.29	1
LH-DS-03	8/29/2025 1:45	7.9	23.66	14.709	92.94	1
LH-DS-03	8/29/2025 2:00	7.89	23.64	14.709	92.82	1
LH-DS-03	8/29/2025 2:15	7.84	23.64	14.709	92.24	1
LH-DS-03	8/29/2025 2:30	7.8	23.62	14.706	91.76	1
LH-DS-03	8/29/2025 2:45	7.71	23.62	14.706	90.71	1
LH-DS-03	8/29/2025 3:00	7.58	23.6	14.704	89.18	1
LH-DS-03	8/29/2025 3:15	7.5	23.58	14.705	88.24	1
LH-DS-03	8/29/2025 3:30	7.41	23.56	14.703	87.18	1
LH-DS-03	8/29/2025 3:45	7.29	23.54	14.7	85.76	1
LH-DS-03	8/29/2025 4:00	7.21	23.52	14.698	84.82	1
LH-DS-03	8/29/2025 4:15	7.13	23.5	14.694	83.88	1
LH-DS-03	8/29/2025 4:30	7.05	23.5	14.695	82.94	1
LH-DS-03	8/29/2025 4:45	6.97	23.48	14.696	82	1

Station Name	Date Time	DO mg/L	Temp C	Air Pressure PSI	Saturation PCT	Use Code
LH-DS-03	8/29/2025 5:00	6.91	23.46	14.694	81.29	1
LH-DS-03	8/29/2025 5:15	6.84	23.46	14.695	80.47	1
LH-DS-03	8/29/2025 5:30	6.75	23.44	14.696	79.41	1
LH-DS-03	8/29/2025 5:45	6.68	23.42	14.699	78.59	1
LH-DS-03	8/29/2025 6:00	6.62	23.42	14.7	77.88	1
LH-DS-03	8/29/2025 6:15	6.56	23.4	14.701	77.18	1
LH-DS-03	8/29/2025 6:30	6.51	23.4	14.7	76.59	1
LH-DS-03	8/29/2025 6:45	6.45	23.4	14.7	75.88	1
LH-DS-03	8/29/2025 7:00	6.4	23.4	14.701	75.29	1
LH-DS-03	8/29/2025 7:15	6.38	23.38	14.701	75.06	1
LH-DS-03	8/29/2025 7:30	6.42	23.4	14.703	75.53	1
LH-DS-03	8/29/2025 7:45	6.46	23.4	14.704	76	1
LH-DS-03	8/29/2025 8:00	6.55	23.4	14.706	77.06	1
LH-DS-03	8/29/2025 8:15	6.62	23.42	14.706	77.88	1
LH-DS-03	8/29/2025 8:30	6.63	23.42	14.703	78	1
LH-DS-03	8/29/2025 8:45	6.66	23.4	14.702	78.35	1
LH-DS-03	8/29/2025 9:00	6.75	23.42	14.7	79.41	1
LH-DS-03	8/29/2025 9:15	6.9	23.44	14.699	81.18	1
LH-DS-03	8/29/2025 9:30	7.06	23.46	14.701	83.06	1
LH-DS-03	8/29/2025 9:45	7.26	23.48	14.696	85.41	1
LH-DS-03	8/29/2025 10:00	7.42	23.52	14.696	87.29	1
LH-DS-03	8/29/2025 10:15	7.48	23.56	14.694	88	1
LH-DS-03	8/29/2025 10:30	7.61	23.58	14.694	89.53	1
LH-DS-03	8/29/2025 10:45	7.76	23.64	14.691	91.29	1
LH-DS-03	8/29/2025 11:00	7.86	23.68	14.688	92.47	1
LH-DS-03	8/29/2025 11:15	7.97	23.7	14.685	93.76	1
LH-DS-03	8/29/2025 11:30	8.07	23.74	14.681	94.94	1
LH-DS-03	8/29/2025 11:45	8.15	23.76	14.682	97.02	1
LH-DS-03	8/29/2025 12:00	8.24	23.8	14.681	98.1	1
LH-DS-03	8/29/2025 12:15	8.3	23.82	14.68	98.81	1
LH-DS-03	8/29/2025 12:30	8.31	23.82	14.677	98.93	1
LH-DS-03	8/29/2025 12:45	8.32	23.8	14.676	99.05	1
LH-DS-03	8/29/2025 13:00	8.35	23.78	14.672	99.4	1
LH-DS-03	8/29/2025 13:15	8.42	23.76	14.668	100.24	1
LH-DS-03	8/29/2025 13:30	8.53	23.76	14.665	101.55	1
LH-DS-03	8/29/2025 13:45	8.65	23.78	14.661	102.98	1
LH-DS-03	8/29/2025 14:00	8.81	23.84	14.662	104.88	1
LH-DS-03	8/29/2025 14:15	8.82	23.84	14.662	105	1
LH-DS-03	8/29/2025 14:30	8.84	23.84	14.662	105.24	1
LH-DS-03	8/29/2025 14:45	8.84	23.8	14.658	105.24	1
LH-DS-03	8/29/2025 15:00	8.86	23.82	14.657	105.48	1
LH-DS-03	8/29/2025 15:15	8.91	23.84	14.657	106.07	1
LH-DS-03	8/29/2025 15:30	8.92	23.88	14.655	106.19	1
LH-DS-03	8/29/2025 15:45	8.82	23.86	14.651	105	1
LH-DS-03	8/29/2025 16:00	8.73	23.82	14.654	103.93	1
LH-DS-03	8/29/2025 16:15	8.68	23.78	14.652	103.33	1
LH-DS-03	8/29/2025 16:30	8.73	23.8	14.653	103.93	1
LH-DS-03	8/29/2025 16:45	8.73	23.8	14.655	103.93	1
LH-DS-03	8/29/2025 17:00	8.72	23.8	14.654	103.81	1
LH-DS-03	8/29/2025 17:15	8.67	23.76	14.651	103.21	1
LH-DS-03	8/29/2025 17:30	8.66	23.76	14.653	103.1	1
LH-DS-03	8/29/2025 17:45	8.67	23.74	14.653	102	1
LH-DS-03	8/29/2025 18:00	8.62	23.74	14.652	101.41	1
LH-DS-03	8/29/2025 18:15	8.56	23.72	14.653	100.71	1
LH-DS-03	8/29/2025 18:30	8.39	23.68	14.66	98.71	1
LH-DS-03	8/29/2025 18:45	8.27	23.66	14.659	97.29	1
LH-DS-03	8/29/2025 19:00	8.15	23.62	14.658	95.88	1
LH-DS-03	8/29/2025 19:15	8.05	23.6	14.652	94.71	1
LH-DS-03	8/29/2025 19:30	7.95	23.58	14.65	93.53	1
LH-DS-03	8/29/2025 19:45	7.85	23.56	14.649	92.35	1
LH-DS-03	8/29/2025 20:00	7.73	23.54	14.653	90.94	1
LH-DS-03	8/29/2025 20:15	7.54	23.5	14.653	88.71	1
LH-DS-03	8/29/2025 20:30	7.34	23.48	14.657	86.35	1
LH-DS-03	8/29/2025 20:45	7.13	23.46	14.66	83.88	1
LH-DS-03	8/29/2025 21:00	6.94	23.42	14.662	81.65	1
LH-DS-03	8/29/2025 21:15	6.76	23.4	14.662	79.53	1
LH-DS-03	8/29/2025 21:30	6.61	23.38	14.659	77.76	1
LH-DS-03	8/29/2025 21:45	6.47	23.36	14.658	76.12	1
LH-DS-03	8/29/2025 22:00	6.38	23.34	14.659	75.06	1
LH-DS-03	8/29/2025 22:15	6.34	23.34	14.658	74.59	1
LH-DS-03	8/29/2025 22:30	6.31	23.32	14.658	74.24	1
LH-DS-03	8/29/2025 22:45	6.28	23.32	14.659	73.88	1
LH-DS-03	8/29/2025 23:00	6.27	23.3	14.656	73.76	1
LH-DS-03	8/29/2025 23:15	6.26	23.3	14.655	73.65	1
LH-DS-03	8/29/2025 23:30	6.21	23.28	14.654	73.06	1
LH-DS-03	8/29/2025 23:45	6.2	23.26	14.658	72.94	1
LH-DS-03	8/30/2025 0:00	6.17	23.26	14.655	72.59	1
LH-DS-03	8/30/2025 0:15	6.11	23.24	14.654	71.05	1
LH-DS-03	8/30/2025 0:30	6.09	23.22	14.658	70.81	1
LH-DS-03	8/30/2025 0:45	6.09	23.22	14.659	70.81	1
LH-DS-03	8/30/2025 1:00	6.13	23.2	14.657	71.28	1
LH-DS-03	8/30/2025 1:15	6.17	23.2	14.654	71.74	1
LH-DS-03	8/30/2025 1:30	6.2	23.18	14.656	72.09	1
LH-DS-03	8/30/2025 1:45	6.21	23.16	14.654	72.21	1

Station Name	Date Time	DO mg/L	Temp C	Air Pressure PSI	Saturation PCT	Use Code
LH-DS-03	8/30/2025 2:00	6.21	23.14	14.656	72.21	1
LH-DS-03	8/30/2025 2:15	6.22	23.12	14.655	72.33	1
LH-DS-03	8/30/2025 2:30	6.23	23.1	14.657	72.44	1
LH-DS-03	8/30/2025 2:45	6.27	23.1	14.656	72.91	1
LH-DS-03	8/30/2025 3:00	6.31	23.08	14.656	73.37	1
LH-DS-03	8/30/2025 3:15	6.32	23.06	14.656	73.49	1
LH-DS-03	8/30/2025 3:30	6.31	23.04	14.656	73.37	1
LH-DS-03	8/30/2025 3:45	6.3	23.02	14.656	73.26	1
LH-DS-03	8/30/2025 4:00	6.31	23.02	14.658	73.37	1
LH-DS-03	8/30/2025 4:15	6.31	23	14.659	73.37	1
LH-DS-03	8/30/2025 4:30	6.31	22.98	14.66	73.37	1
LH-DS-03	8/30/2025 4:45	6.3	22.96	14.66	73.26	1
LH-DS-03	8/30/2025 5:00	6.27	22.94	14.662	72.91	1
LH-DS-03	8/30/2025 5:15	6.24	22.92	14.665	72.56	1
LH-DS-03	8/30/2025 5:30	6.19	22.9	14.665	71.98	1
LH-DS-03	8/30/2025 5:45	6.17	22.9	14.668	71.74	1
LH-DS-03	8/30/2025 6:00	6.12	22.88	14.668	71.16	1
LH-DS-03	8/30/2025 6:15	6.07	22.86	14.672	70.58	1
LH-DS-03	8/30/2025 6:30	6.03	22.84	14.675	70.12	1
LH-DS-03	8/30/2025 6:45	6	22.82	14.678	69.77	1
LH-DS-03	8/30/2025 7:00	5.96	22.8	14.682	69.3	1
LH-DS-03	8/30/2025 7:15	5.95	22.8	14.684	69.19	1
LH-DS-03	8/30/2025 7:30	5.94	22.78	14.687	69.07	1
LH-DS-03	8/30/2025 7:45	5.94	22.78	14.688	69.07	1
LH-DS-03	8/30/2025 8:00	5.96	22.78	14.686	69.3	1
LH-DS-03	8/30/2025 8:15	5.99	22.8	14.686	69.65	1
LH-DS-03	8/30/2025 8:30	6.03	22.8	14.688	70.12	1
LH-DS-03	8/30/2025 8:45	6.13	22.84	14.687	71.28	1
LH-DS-03	8/30/2025 9:00	6.27	22.86	14.691	72.91	1
LH-DS-03	8/30/2025 9:15	6.4	22.9	14.689	74.42	1
LH-DS-03	8/30/2025 9:30	6.59	22.96	14.69	76.63	1
LH-DS-03	8/30/2025 9:45	6.77	23.02	14.692	78.72	1
LH-DS-03	8/30/2025 10:00	6.96	23.1	14.692	80.93	1
LH-DS-03	8/30/2025 10:15	7.14	23.16	14.692	83.02	1
LH-DS-03	8/30/2025 10:30	7.29	23.24	14.692	84.77	1
LH-DS-03	8/30/2025 10:45	7.46	23.32	14.693	87.76	1
LH-DS-03	8/30/2025 11:00	7.6	23.4	14.69	89.41	1
LH-DS-03	8/30/2025 11:15	7.74	23.48	14.689	91.06	1
LH-DS-03	8/30/2025 11:30	7.81	23.56	14.69	91.88	1
LH-DS-03	8/30/2025 11:45	7.9	23.62	14.69	92.94	1
LH-DS-03	8/30/2025 12:00	8.01	23.68	14.688	94.24	1
LH-DS-03	8/30/2025 12:15	8.08	23.78	14.688	96.19	1
LH-DS-03	8/30/2025 12:30	8.09	23.8	14.689	96.31	1
LH-DS-03	8/30/2025 12:45	8.09	23.82	14.686	96.31	1
LH-DS-03	8/30/2025 13:00	8.18	23.86	14.687	97.38	1
LH-DS-03	8/30/2025 13:15	8.21	23.92	14.685	97.74	1
LH-DS-03	8/30/2025 13:30	8.28	23.98	14.684	98.57	1
LH-DS-03	8/30/2025 13:45	8.32	24	14.685	99.05	1
LH-DS-03	8/30/2025 14:00	8.31	24.04	14.683	98.93	1
LH-DS-03	8/30/2025 14:15	8.25	24.02	14.683	98.21	1
LH-DS-03	8/30/2025 14:30	8.31	24.04	14.684	98.93	1
LH-DS-03	8/30/2025 14:45	8.39	24.08	14.684	99.88	1
LH-DS-03	8/30/2025 15:00	8.44	24.14	14.682	100.48	1
LH-DS-03	8/30/2025 15:15	8.45	24.16	14.682	100.6	1
LH-DS-03	8/30/2025 15:30	8.42	24.16	14.681	100.24	1
LH-DS-03	8/30/2025 15:45	8.36	24.12	14.682	99.52	1
LH-DS-03	8/30/2025 16:00	8.24	24.08	14.684	98.1	1
LH-DS-03	8/30/2025 16:15	8.23	24.04	14.682	97.98	1
LH-DS-03	8/30/2025 16:30	8.29	24.02	14.684	98.69	1
LH-DS-03	8/30/2025 16:45	8.23	23.98	14.683	97.98	1
LH-DS-03	8/30/2025 17:00	8.18	23.96	14.686	97.38	1
LH-DS-03	8/30/2025 17:15	8.12	23.88	14.688	96.67	1
LH-DS-03	8/30/2025 17:30	8.11	23.82	14.689	96.55	1
LH-DS-03	8/30/2025 17:45	8.1	23.78	14.689	96.43	1
LH-DS-03	8/30/2025 18:00	8.08	23.74	14.692	95.06	1
LH-DS-03	8/30/2025 18:15	8.04	23.7	14.694	94.59	1
LH-DS-03	8/30/2025 18:30	7.99	23.66	14.696	94	1
LH-DS-03	8/30/2025 18:45	7.93	23.6	14.696	93.29	1
LH-DS-03	8/30/2025 19:00	7.86	23.56	14.701	92.47	1
LH-DS-03	8/30/2025 19:15	7.77	23.52	14.704	91.41	1
LH-DS-03	8/30/2025 19:30	7.69	23.5	14.706	90.47	1
LH-DS-03	8/30/2025 19:45	7.63	23.46	14.709	89.76	1
LH-DS-03	8/30/2025 20:00	7.58	23.42	14.711	89.18	1
LH-DS-03	8/30/2025 20:15	7.53	23.38	14.713	88.59	1
LH-DS-03	8/30/2025 20:30	7.47	23.36	14.717	87.88	1
LH-DS-03	8/30/2025 20:45	7.41	23.34	14.719	87.18	1
LH-DS-03	8/30/2025 21:00	7.37	23.32	14.72	86.71	1
LH-DS-03	8/30/2025 21:15	7.34	23.28	14.722	86.35	1
LH-DS-03	8/30/2025 21:30	7.29	23.26	14.726	85.76	1
LH-DS-03	8/30/2025 21:45	7.28	23.24	14.726	84.65	1
LH-DS-03	8/30/2025 22:00	7.25	23.22	14.728	84.3	1
LH-DS-03	8/30/2025 22:15	7.23	23.22	14.731	84.07	1
LH-DS-03	8/30/2025 22:30	7.23	23.2	14.732	84.07	1
LH-DS-03	8/30/2025 22:45	7.2	23.18	14.732	83.72	1

Station Name	Date Time	DO mg/L	Temp C	Air Pressure PSI	Saturation PCT	Use Code
LH-DS-03	8/30/2025 23:00	7.15	23.14	14.737	83.14	1
LH-DS-03	8/30/2025 23:15	7.09	23.12	14.739	82.44	1
LH-DS-03	8/30/2025 23:30	7.04	23.1	14.737	81.86	1
LH-DS-03	8/30/2025 23:45	6.98	23.06	14.739	81.16	1
LH-DS-03	8/31/2025 0:00	6.89	23.04	14.738	80.12	1
LH-DS-03	8/31/2025 0:15	6.84	23	14.739	79.53	1
LH-DS-03	8/31/2025 0:30	6.75	22.98	14.742	78.49	1
LH-DS-03	8/31/2025 0:45	6.69	22.94	14.744	77.79	1
LH-DS-03	8/31/2025 1:00	6.64	22.92	14.744	77.21	1
LH-DS-03	8/31/2025 1:15	6.58	22.88	14.743	76.51	1
LH-DS-03	8/31/2025 1:30	6.55	22.86	14.743	76.16	1
LH-DS-03	8/31/2025 1:45	6.51	22.84	14.746	75.7	1
LH-DS-03	8/31/2025 2:00	6.45	22.82	14.747	75	1
LH-DS-03	8/31/2025 2:15	6.44	22.8	14.75	74.88	1
LH-DS-03	8/31/2025 2:30	6.43	22.78	14.749	74.77	1
LH-DS-03	8/31/2025 2:45	6.42	22.76	14.75	74.65	1
LH-DS-03	8/31/2025 3:00	6.41	22.74	14.752	73.68	1
LH-DS-03	8/31/2025 3:15	6.39	22.72	14.754	73.45	1
LH-DS-03	8/31/2025 3:30	6.35	22.72	14.755	72.99	1
LH-DS-03	8/31/2025 3:45	6.35	22.7	14.757	72.99	1
LH-DS-03	8/31/2025 4:00	6.31	22.7	14.758	72.53	1
LH-DS-03	8/31/2025 4:15	6.28	22.68	14.759	72.18	1
LH-DS-03	8/31/2025 4:30	6.25	22.66	14.757	71.84	1
LH-DS-03	8/31/2025 4:45	6.21	22.64	14.759	71.38	1
LH-DS-03	8/31/2025 5:00	6.19	22.62	14.76	71.15	1
LH-DS-03	8/31/2025 5:15	6.19	22.6	14.762	71.15	1
LH-DS-03	8/31/2025 5:30	6.15	22.6	14.762	70.69	1
LH-DS-03	8/31/2025 5:45	6.12	22.58	14.764	70.34	1
LH-DS-03	8/31/2025 6:00	6.09	22.56	14.765	70	1
LH-DS-03	8/31/2025 6:15	6.07	22.54	14.769	69.77	1
LH-DS-03	8/31/2025 6:30	6.05	22.52	14.771	69.54	1
LH-DS-03	8/31/2025 6:45	6.04	22.5	14.777	69.43	1
LH-DS-03	8/31/2025 7:00	6.05	22.48	14.78	69.54	1
LH-DS-03	8/31/2025 7:15	6.08	22.48	14.784	69.89	1
LH-DS-03	8/31/2025 7:30	6.1	22.48	14.785	70.11	1
LH-DS-03	8/31/2025 7:45	6.14	22.5	14.788	70.57	1
LH-DS-03	8/31/2025 8:00	6.21	22.52	14.79	71.38	1
LH-DS-03	8/31/2025 8:15	6.28	22.54	14.791	72.18	1
LH-DS-03	8/31/2025 8:30	6.37	22.56	14.79	73.22	1
LH-DS-03	8/31/2025 8:45	6.51	22.6	14.795	74.83	1
LH-DS-03	8/31/2025 9:00	6.65	22.64	14.798	76.44	1
LH-DS-03	8/31/2025 9:15	6.79	22.7	14.796	78.05	1
LH-DS-03	8/31/2025 9:30	6.94	22.78	14.799	80.7	1
LH-DS-03	8/31/2025 9:45	7.12	22.84	14.8	82.79	1
LH-DS-03	8/31/2025 10:00	7.32	22.92	14.805	85.12	1
LH-DS-03	8/31/2025 10:15	7.48	23	14.806	86.98	1
LH-DS-03	8/31/2025 10:30	7.63	23.08	14.806	88.72	1
LH-DS-03	8/31/2025 10:45	7.71	23.18	14.807	89.65	1
LH-DS-03	8/31/2025 11:00	7.87	23.26	14.806	92.59	1
LH-DS-03	8/31/2025 11:15	7.98	23.34	14.805	93.88	1
LH-DS-03	8/31/2025 11:30	8.08	23.42	14.806	95.06	1
LH-DS-03	8/31/2025 11:45	8.16	23.5	14.804	96	1
LH-DS-03	8/31/2025 12:00	8.22	23.56	14.803	96.71	1
LH-DS-03	8/31/2025 12:15	8.3	23.62	14.8	97.65	1
LH-DS-03	8/31/2025 12:30	8.39	23.68	14.798	98.71	1
LH-DS-03	8/31/2025 12:45	8.46	23.74	14.8	99.53	1
LH-DS-03	8/31/2025 13:00	8.5	23.78	14.798	101.19	1
LH-DS-03	8/31/2025 13:15	8.58	23.82	14.796	102.14	1
LH-DS-03	8/31/2025 13:30	8.61	23.84	14.797	102.5	1
LH-DS-03	8/31/2025 13:45	8.65	23.86	14.797	102.98	1
LH-DS-03	8/31/2025 14:00	8.67	23.88	14.796	103.21	1
LH-DS-03	8/31/2025 14:15	8.71	23.88	14.793	103.69	1
LH-DS-03	8/31/2025 14:30	8.73	23.88	14.789	103.93	1
LH-DS-03	8/31/2025 14:45	8.76	23.86	14.789	104.29	1
LH-DS-03	8/31/2025 15:00	8.73	23.82	14.788	103.93	1
LH-DS-03	8/31/2025 15:15	8.7	23.76	14.786	103.57	1
LH-DS-03	8/31/2025 15:30	8.68	23.72	14.789	102.12	1
LH-DS-03	8/31/2025 15:45	8.64	23.68	14.791	101.65	1
LH-DS-03	8/31/2025 16:00	8.65	23.66	14.792	101.76	1
LH-DS-03	8/31/2025 16:15	8.64	23.6	14.789	101.65	1
LH-DS-03	8/31/2025 16:30	8.66	23.58	14.788	101.88	1
LH-DS-03	8/31/2025 16:45	8.63	23.54	14.788	101.53	1
LH-DS-03	8/31/2025 17:00	8.53	23.48	14.789	100.35	1
LH-DS-03	8/31/2025 17:15	8.47	23.44	14.794	99.65	1
LH-DS-03	8/31/2025 17:30	8.38	23.36	14.793	98.59	1
LH-DS-03	8/31/2025 17:45	8.25	23.28	14.793	97.06	1
LH-DS-03	8/31/2025 18:00	8.18	23.22	14.795	95.12	1
LH-DS-03	8/31/2025 18:15	8.12	23.18	14.794	94.42	1
LH-DS-03	8/31/2025 18:30	8.14	23.14	14.794	94.65	1
LH-DS-03	8/31/2025 18:45	8.16	23.12	14.795	94.88	1
LH-DS-03	8/31/2025 19:00	8.19	23.12	14.796	95.23	1
LH-DS-03	8/31/2025 19:15	8.18	23.1	14.796	95.12	1
LH-DS-03	8/31/2025 19:30	8.11	23.08	14.794	94.3	1
LH-DS-03	8/31/2025 19:45	8	23.08	14.796	93.02	1

Station Name	Date Time	DO mg/L	Temp C	Air Pressure PSI	Saturation PCT	Use Code
LH-DS-03	8/31/2025 20:00	7.88	23.04	14.798	91.63	1
LH-DS-03	8/31/2025 20:15	7.73	23.02	14.8	89.88	1
LH-DS-03	8/31/2025 20:30	7.54	22.98	14.804	87.67	1
LH-DS-03	8/31/2025 20:45	7.37	22.94	14.806	85.7	1
LH-DS-03	8/31/2025 21:00	7.22	22.9	14.807	83.95	1
LH-DS-03	8/31/2025 21:15	7.07	22.88	14.808	82.21	1
LH-DS-03	8/31/2025 21:30	6.94	22.86	14.81	80.7	1
LH-DS-03	8/31/2025 21:45	6.86	22.84	14.811	79.77	1
LH-DS-03	8/31/2025 22:00	6.83	22.82	14.811	79.42	1
LH-DS-03	8/31/2025 22:15	6.76	22.82	14.814	78.6	1
LH-DS-03	8/31/2025 22:30	6.69	22.8	14.812	77.79	1
LH-DS-03	8/31/2025 22:45	6.63	22.78	14.814	77.09	1
LH-DS-03	8/31/2025 23:00	6.59	22.76	14.815	76.63	1
LH-DS-03	8/31/2025 23:15	6.55	22.74	14.812	75.29	1
LH-DS-03	8/31/2025 23:30	6.6	22.74	14.811	75.86	1
LH-DS-03	8/31/2025 23:45	6.64	22.74	14.812	76.32	1
LH-DS-03	9/1/2025 0:00	6.67	22.76	14.814	77.56	1
LH-DS-03	9/1/2025 0:15	6.7	22.76	14.815	77.91	1
LH-DS-03	9/1/2025 0:30	6.76	22.78	14.815	78.6	1
LH-DS-03	9/1/2025 0:45	6.77	22.78	14.817	78.72	1
LH-DS-03	9/1/2025 1:00	6.78	22.8	14.816	78.84	1
LH-DS-03	9/1/2025 1:15	6.79	22.78	14.816	78.95	1
LH-DS-03	9/1/2025 1:30	6.78	22.76	14.815	78.84	1
LH-DS-03	9/1/2025 1:45	6.79	22.74	14.815	78.05	1
LH-DS-03	9/1/2025 2:00	6.77	22.72	14.815	77.82	1
LH-DS-03	9/1/2025 2:15	6.81	22.7	14.814	78.28	1
LH-DS-03	9/1/2025 2:30	6.82	22.68	14.813	78.39	1
LH-DS-03	9/1/2025 2:45	6.85	22.66	14.813	78.74	1
LH-DS-03	9/1/2025 3:00	6.88	22.66	14.815	79.08	1
LH-DS-03	9/1/2025 3:15	6.93	22.64	14.814	79.66	1
LH-DS-03	9/1/2025 3:30	6.97	22.64	14.816	80.11	1
LH-DS-03	9/1/2025 3:45	7	22.64	14.816	80.46	1
LH-DS-03	9/1/2025 4:00	7.01	22.62	14.82	80.57	1
LH-DS-03	9/1/2025 4:15	7	22.6	14.818	80.46	1
LH-DS-03	9/1/2025 4:30	7.03	22.6	14.818	80.8	1
LH-DS-03	9/1/2025 4:45	7.07	22.6	14.821	81.26	1
LH-DS-03	9/1/2025 5:00	7.12	22.58	14.821	81.84	1
LH-DS-03	9/1/2025 5:15	7.14	22.58	14.821	82.07	1
LH-DS-03	9/1/2025 5:30	7.16	22.56	14.821	82.3	1
LH-DS-03	9/1/2025 5:45	7.16	22.54	14.823	82.3	1
LH-DS-03	9/1/2025 6:00	7.16	22.52	14.827	82.3	1
LH-DS-03	9/1/2025 6:15	7.16	22.52	14.833	82.3	1
LH-DS-03	9/1/2025 6:30	7.15	22.5	14.836	82.18	1
LH-DS-03	9/1/2025 6:45	7.16	22.48	14.833	82.3	1
LH-DS-03	9/1/2025 7:00	7.17	22.48	14.837	82.41	1
LH-DS-03	9/1/2025 7:15	7.22	22.48	14.835	82.99	1
LH-DS-03	9/1/2025 7:30	7.24	22.48	14.836	83.22	1
LH-DS-03	9/1/2025 7:45	7.28	22.48	14.836	83.68	1
LH-DS-03	9/1/2025 8:00	7.32	22.5	14.837	84.14	1
LH-DS-03	9/1/2025 8:15	7.37	22.5	14.836	84.71	1
LH-DS-03	9/1/2025 8:30	7.43	22.52	14.838	85.4	1
LH-DS-03	9/1/2025 8:45	7.5	22.54	14.84	86.21	1
LH-DS-03	9/1/2025 9:00	7.58	22.56	14.846	86.14	1
LH-DS-03	9/1/2025 9:15	7.64	22.58	14.846	86.82	1
LH-DS-03	9/1/2025 9:30	7.75	22.62	14.847	88.07	1
LH-DS-03	9/1/2025 9:45	7.81	22.64	14.846	88.75	1
LH-DS-03	9/1/2025 10:00	7.86	22.66	14.845	89.32	1
LH-DS-03	9/1/2025 10:15	7.96	22.7	14.849	90.45	1
LH-DS-03	9/1/2025 10:30	8.04	22.74	14.848	91.36	1
LH-DS-03	9/1/2025 10:45	8.12	22.78	14.849	93.33	1
LH-DS-03	9/1/2025 11:00	8.25	22.86	14.848	94.83	1
LH-DS-03	9/1/2025 11:15	8.37	22.9	14.845	96.21	1
LH-DS-03	9/1/2025 11:30	8.45	22.94	14.849	97.13	1
LH-DS-03	9/1/2025 11:45	8.55	23	14.851	98.28	1
LH-DS-03	9/1/2025 12:00	8.66	23.06	14.851	99.54	1
LH-DS-03	9/1/2025 12:15	8.77	23.12	14.852	100.8	1
LH-DS-03	9/1/2025 12:30	8.87	23.22	14.851	101.95	1
LH-DS-03	9/1/2025 12:45	8.97	23.28	14.848	104.3	1
LH-DS-03	9/1/2025 13:00	9.05	23.36	14.847	105.23	1
LH-DS-03	9/1/2025 13:15	9.08	23.4	14.846	105.58	1
LH-DS-03	9/1/2025 13:30	9.1	23.44	14.844	105.81	1
LH-DS-03	9/1/2025 13:45	9.13	23.46	14.843	106.16	1
LH-DS-03	9/1/2025 14:00	9.13	23.52	14.841	106.16	1
LH-DS-03	9/1/2025 14:15	9.08	23.52	14.841	105.58	1
LH-DS-03	9/1/2025 14:30	9.06	23.54	14.839	106.59	1
LH-DS-03	9/1/2025 14:45	9	23.54	14.837	105.88	1
LH-DS-03	9/1/2025 15:00	8.91	23.52	14.836	104.82	1
LH-DS-03	9/1/2025 15:15	8.84	23.5	14.834	104	1
LH-DS-03	9/1/2025 15:30	8.78	23.46	14.835	103.29	1
LH-DS-03	9/1/2025 15:45	8.71	23.4	14.835	102.47	1
LH-DS-03	9/1/2025 16:00	8.62	23.34	14.833	101.41	1
LH-DS-03	9/1/2025 16:15	8.51	23.28	14.829	100.12	1
LH-DS-03	9/1/2025 16:30	8.43	23.2	14.826	98.02	1
LH-DS-03	9/1/2025 16:45	8.35	23.12	14.825	97.09	1

Station Name	Date Time	DO mg/L	Temp C	Air Pressure PSI	Saturation PCT	Use Code
LH-DS-03	9/1/2025 17:00	8.3	23.06	14.824	96.51	1
LH-DS-03	9/1/2025 17:15	8.19	23	14.826	95.23	1
LH-DS-03	9/1/2025 17:30	8.13	22.92	14.823	94.53	1
LH-DS-03	9/1/2025 17:45	8.08	22.88	14.825	93.95	1
LH-DS-03	9/1/2025 18:00	7.99	22.82	14.824	92.91	1
LH-DS-03	9/1/2025 18:15	7.88	22.76	14.824	91.63	1
LH-DS-03	9/1/2025 18:30	7.79	22.72	14.822	89.54	1
LH-DS-03	9/1/2025 18:45	7.71	22.68	14.822	88.62	1
LH-DS-03	9/1/2025 19:00	7.71	22.66	14.823	88.62	1
LH-DS-03	9/1/2025 19:15	7.69	22.62	14.82	88.39	1
LH-DS-03	9/1/2025 19:30	7.62	22.6	14.821	87.59	1
LH-DS-03	9/1/2025 19:45	7.55	22.58	14.822	86.78	1
LH-DS-03	9/1/2025 20:00	7.45	22.54	14.823	85.63	1
LH-DS-03	9/1/2025 20:15	7.34	22.52	14.824	84.37	1
LH-DS-03	9/1/2025 20:30	7.26	22.5	14.825	83.45	1
LH-DS-03	9/1/2025 20:45	7.17	22.5	14.825	82.41	1
LH-DS-03	9/1/2025 21:00	7.15	22.48	14.823	82.18	1
LH-DS-03	9/1/2025 21:15	7.13	22.48	14.825	81.95	1
LH-DS-03	9/1/2025 21:30	7.14	22.48	14.823	82.07	1
LH-DS-03	9/1/2025 21:45	7.13	22.48	14.821	81.95	1
LH-DS-03	9/1/2025 22:00	7.12	22.48	14.819	81.84	1
LH-DS-03	9/1/2025 22:15	7.09	22.46	14.82	81.49	1
LH-DS-03	9/1/2025 22:30	7.08	22.46	14.817	81.38	1
LH-DS-03	9/1/2025 22:45	7.06	22.44	14.817	81.15	1
LH-DS-03	9/1/2025 23:00	7.06	22.44	14.819	81.15	1
LH-DS-03	9/1/2025 23:15	7.04	22.42	14.818	80.92	1
LH-DS-03	9/1/2025 23:30	7.02	22.42	14.818	80.69	1
LH-DS-03	9/1/2025 23:45	6.98	22.42	14.818	80.23	1
LH-DS-03	9/2/2025 0:00	6.97	22.42	14.819	80.11	1
LH-DS-03	9/2/2025 0:15	6.94	22.4	14.816	79.77	1
LH-DS-03	9/2/2025 0:30	6.9	22.4	14.817	79.31	1
LH-DS-03	9/2/2025 0:45	6.87	22.4	14.813	78.97	1
LH-DS-03	9/2/2025 1:00	6.82	22.38	14.808	78.39	1
LH-DS-03	9/2/2025 1:15	6.78	22.38	14.81	77.93	1
LH-DS-03	9/2/2025 1:30	6.74	22.36	14.806	77.47	1
LH-DS-03	9/2/2025 1:45	6.7	22.36	14.807	77.01	1
LH-DS-03	9/2/2025 2:00	6.65	22.34	14.809	76.44	1
LH-DS-03	9/2/2025 2:15	6.61	22.34	14.805	75.98	1
LH-DS-03	9/2/2025 2:30	6.59	22.32	14.805	75.75	1
LH-DS-03	9/2/2025 2:45	6.52	22.3	14.805	74.94	1
LH-DS-03	9/2/2025 3:00	6.44	22.28	14.805	74.02	1
LH-DS-03	9/2/2025 3:15	6.42	22.26	14.806	73.79	1
LH-DS-03	9/2/2025 3:30	6.38	22.26	14.807	73.33	1
LH-DS-03	9/2/2025 3:45	6.36	22.24	14.805	72.27	1
LH-DS-03	9/2/2025 4:00	6.38	22.24	14.807	72.5	1
LH-DS-03	9/2/2025 4:15	6.38	22.24	14.806	72.5	1
LH-DS-03	9/2/2025 4:30	6.44	22.24	14.806	73.18	1
LH-DS-03	9/2/2025 4:45	6.46	22.22	14.802	73.41	1
LH-DS-03	9/2/2025 5:00	6.52	22.22	14.8	74.09	1
LH-DS-03	9/2/2025 5:15	6.55	22.22	14.802	74.43	1
LH-DS-03	9/2/2025 5:30	6.57	22.22	14.802	74.66	1
LH-DS-03	9/2/2025 5:45	6.6	22.22	14.801	75	1
LH-DS-03	9/2/2025 6:00	6.61	22.2	14.802	75.11	1
LH-DS-03	9/2/2025 6:15	6.63	22.2	14.8	75.34	1
LH-DS-03	9/2/2025 6:30	6.66	22.2	14.801	75.68	1
LH-DS-03	9/2/2025 6:45	6.69	22.2	14.803	76.02	1
LH-DS-03	9/2/2025 7:00	6.71	22.2	14.803	76.25	1
LH-DS-03	9/2/2025 7:15	6.79	22.22	14.803	77.16	1
LH-DS-03	9/2/2025 7:30	6.86	22.24	14.805	77.95	1
LH-DS-03	9/2/2025 7:45	6.93	22.24	14.807	78.75	1
LH-DS-03	9/2/2025 8:00	7.01	22.26	14.805	80.57	1
LH-DS-03	9/2/2025 8:15	7.08	22.28	14.803	81.38	1
LH-DS-03	9/2/2025 8:30	7.16	22.3	14.801	82.3	1
LH-DS-03	9/2/2025 8:45	7.31	22.34	14.801	84.02	1
LH-DS-03	9/2/2025 9:00	7.49	22.42	14.801	86.09	1
LH-DS-03	9/2/2025 9:15	7.66	22.48	14.798	88.05	1
LH-DS-03	9/2/2025 9:30	7.82	22.54	14.799	89.89	1
LH-DS-03	9/2/2025 9:45	7.96	22.6	14.803	91.49	1
LH-DS-03	9/2/2025 10:00	8.09	22.68	14.799	92.99	1
LH-DS-03	9/2/2025 10:15	8.24	22.76	14.8	95.81	1
LH-DS-03	9/2/2025 10:30	8.42	22.84	14.796	97.91	1
LH-DS-03	9/2/2025 10:45	8.53	22.94	14.794	99.19	1
LH-DS-03	9/2/2025 11:00	8.61	23	14.793	100.12	1
LH-DS-03	9/2/2025 11:15	8.67	23.08	14.791	100.81	1
LH-DS-03	9/2/2025 11:30	8.71	23.12	14.788	101.28	1
LH-DS-03	9/2/2025 11:45	8.77	23.16	14.784	101.98	1
LH-DS-03	9/2/2025 12:00	8.81	23.2	14.78	102.44	1
LH-DS-03	9/2/2025 12:15	8.85	23.24	14.778	102.91	1
LH-DS-03	9/2/2025 12:30	8.84	23.26	14.779	104	1
LH-DS-03	9/2/2025 12:45	8.91	23.3	14.778	104.82	1
LH-DS-03	9/2/2025 13:00	8.95	23.34	14.771	105.29	1
LH-DS-03	9/2/2025 13:15	8.98	23.32	14.769	105.65	1
LH-DS-03	9/2/2025 13:30	9.08	23.32	14.768	106.82	1
LH-DS-03	9/2/2025 13:45	9.1	23.32	14.764	107.06	1

Station Name	Date Time	DO mg/L	Temp C	Air Pressure PSI	Saturation PCT	Use Code
LH-DS-03	9/2/2025 14:00	9.12	23.3	14.76	107.29	1
LH-DS-03	9/2/2025 14:15	9.08	23.26	14.762	106.82	1
LH-DS-03	9/2/2025 14:30	9.12	23.26	14.758	107.29	1
LH-DS-03	9/2/2025 14:45	9.2	23.34	14.757	108.24	1
LH-DS-03	9/2/2025 15:00	9.33	23.46	14.753	109.76	1
LH-DS-03	9/2/2025 15:15	9.35	23.54	14.748	110	1
LH-DS-03	9/2/2025 15:30	9.33	23.52	14.747	109.76	1
LH-DS-03	9/2/2025 15:45	9.27	23.48	14.746	109.06	1
LH-DS-03	9/2/2025 16:00	9.24	23.46	14.747	108.71	1
LH-DS-03	9/2/2025 16:15	9.16	23.4	14.747	107.76	1
LH-DS-03	9/2/2025 16:30	9.16	23.4	14.747	107.76	1
LH-DS-03	9/2/2025 16:45	9.14	23.38	14.746	107.53	1
LH-DS-03	9/2/2025 17:00	9.06	23.34	14.743	106.59	1
LH-DS-03	9/2/2025 17:15	8.97	23.32	14.743	105.53	1
LH-DS-03	9/2/2025 17:30	8.85	23.26	14.739	104.12	1
LH-DS-03	9/2/2025 17:45	8.76	23.22	14.737	101.86	1
LH-DS-03	9/2/2025 18:00	8.71	23.18	14.737	101.28	1
LH-DS-03	9/2/2025 18:15	8.64	23.14	14.737	100.47	1
LH-DS-03	9/2/2025 18:30	8.57	23.08	14.734	99.65	1
LH-DS-03	9/2/2025 18:45	8.47	23.04	14.731	98.49	1
LH-DS-03	9/2/2025 19:00	8.35	22.98	14.729	97.09	1
LH-DS-03	9/2/2025 19:15	8.24	22.92	14.728	95.81	1
LH-DS-03	9/2/2025 19:30	8.15	22.84	14.73	94.77	1
LH-DS-03	9/2/2025 19:45	8.05	22.78	14.729	93.6	1
LH-DS-03	9/2/2025 20:00	8	22.74	14.727	93.02	1
LH-DS-03	9/2/2025 20:15	7.91	22.7	14.73	91.98	1
LH-DS-03	9/2/2025 20:30	7.89	22.64	14.728	91.74	1
LH-DS-03	9/2/2025 20:45	7.82	22.62	14.728	90.93	1
LH-DS-03	9/2/2025 21:00	7.76	22.58	14.728	90.23	1
LH-DS-03	9/2/2025 21:15	7.67	22.56	14.726	89.19	1
LH-DS-03	9/2/2025 21:30	7.67	22.56	14.726	89.19	1
LH-DS-03	9/2/2025 21:45	7.77	22.56	14.724	90.35	1
LH-DS-03	9/2/2025 22:00	7.98	22.6	14.724	92.79	1
LH-DS-03	9/2/2025 22:15	8.23	22.64	14.722	95.7	1
LH-DS-03	9/2/2025 22:30	8.43	22.66	14.723	98.02	1
LH-DS-03	9/2/2025 22:45	8.54	22.66	14.722	99.3	1
LH-DS-03	9/2/2025 23:00	8.6	22.62	14.723	100	1
LH-DS-03	9/2/2025 23:15	8.6	22.6	14.722	100	1
LH-DS-03	9/2/2025 23:30	8.58	22.58	14.721	99.77	1
LH-DS-03	9/2/2025 23:45	8.55	22.54	14.72	99.42	1
LH-DS-03	9/3/2025 0:00	8.49	22.52	14.721	98.72	1
LH-DS-03	9/3/2025 0:15	8.43	22.5	14.722	98.02	1
LH-DS-03	9/3/2025 0:30	8.35	22.5	14.721	97.09	1
LH-DS-03	9/3/2025 0:45	8.22	22.48	14.72	95.58	1
LH-DS-03	9/3/2025 1:00	8.12	22.46	14.719	94.42	1
LH-DS-03	9/3/2025 1:15	8.02	22.44	14.717	93.26	1
LH-DS-03	9/3/2025 1:30	7.99	22.44	14.714	92.91	1
LH-DS-03	9/3/2025 1:45	7.94	22.42	14.712	92.33	1
LH-DS-03	9/3/2025 2:00	7.89	22.42	14.71	91.74	1
LH-DS-03	9/3/2025 2:15	7.84	22.4	14.71	91.16	1
LH-DS-03	9/3/2025 2:30	7.84	22.38	14.707	91.16	1
LH-DS-03	9/3/2025 2:45	7.82	22.38	14.707	90.93	1
LH-DS-03	9/3/2025 3:00	7.8	22.36	14.704	90.7	1
LH-DS-03	9/3/2025 3:15	7.76	22.34	14.706	90.23	1
LH-DS-03	9/3/2025 3:30	7.74	22.32	14.702	90	1
LH-DS-03	9/3/2025 3:45	7.71	22.3	14.702	89.65	1
LH-DS-03	9/3/2025 4:00	7.7	22.3	14.7	89.53	1
LH-DS-03	9/3/2025 4:15	7.69	22.28	14.697	89.42	1
LH-DS-03	9/3/2025 4:30	7.67	22.28	14.695	89.19	1
LH-DS-03	9/3/2025 4:45	7.61	22.26	14.696	88.49	1
LH-DS-03	9/3/2025 5:00	7.53	22.24	14.696	86.55	1
LH-DS-03	9/3/2025 5:15	7.47	22.22	14.693	85.86	1
LH-DS-03	9/3/2025 5:30	7.42	22.22	14.694	85.29	1
LH-DS-03	9/3/2025 5:45	7.35	22.18	14.693	84.48	1
LH-DS-03	9/3/2025 6:00	7.29	22.18	14.692	83.79	1
LH-DS-03	9/3/2025 6:15	7.23	22.16	14.694	83.1	1
LH-DS-03	9/3/2025 6:30	7.13	22.14	14.698	81.95	1
LH-DS-03	9/3/2025 6:45	7.02	22.12	14.702	80.69	1
LH-DS-03	9/3/2025 7:00	6.93	22.1	14.697	79.66	1
LH-DS-03	9/3/2025 7:15	6.84	22.08	14.697	78.62	1
LH-DS-03	9/3/2025 7:30	6.76	22.08	14.699	77.7	1
LH-DS-03	9/3/2025 7:45	6.68	22.06	14.696	76.78	1
LH-DS-03	9/3/2025 8:00	6.65	22.08	14.698	76.44	1
LH-DS-03	9/3/2025 8:15	6.64	22.08	14.697	76.32	1
LH-DS-03	9/3/2025 8:30	6.69	22.12	14.695	76.9	1
LH-DS-03	9/3/2025 8:45	6.77	22.14	14.695	77.82	1
LH-DS-03	9/3/2025 9:00	6.89	22.2	14.698	79.2	1
LH-DS-03	9/3/2025 9:15	7.05	22.24	14.698	81.03	1
LH-DS-03	9/3/2025 9:30	7.24	22.3	14.697	84.19	1
LH-DS-03	9/3/2025 9:45	7.44	22.38	14.697	86.51	1
LH-DS-03	9/3/2025 10:00	7.63	22.46	14.702	88.72	1
LH-DS-03	9/3/2025 10:15	7.82	22.54	14.694	90.93	1
LH-DS-03	9/3/2025 10:30	8.02	22.62	14.693	93.26	1
LH-DS-03	9/3/2025 10:45	8.17	22.72	14.691	95	1

Station Name	Date Time	DO mg/L	Temp C	Air Pressure PSI	Saturation PCT	Use Code
LH-DS-03	9/3/2025 11:00	8.33	22.8	14.689	96.86	1
LH-DS-03	9/3/2025 11:15	8.48	22.88	14.685	98.6	1
LH-DS-03	9/3/2025 11:30	8.58	22.98	14.684	99.77	1
LH-DS-03	9/3/2025 11:45	8.71	23.08	14.683	101.28	1
LH-DS-03	9/3/2025 12:00	8.79	23.16	14.681	102.21	1
LH-DS-03	9/3/2025 12:15	8.89	23.24	14.676	103.37	1
LH-DS-03	9/3/2025 12:30	8.95	23.32	14.674	105.29	1
LH-DS-03	9/3/2025 12:45	9.04	23.38	14.672	106.35	1
LH-DS-03	9/3/2025 13:00	9.1	23.44	14.669	107.06	1
LH-DS-03	9/3/2025 13:15	9.17	23.54	14.668	107.88	1
LH-DS-03	9/3/2025 13:30	9.28	23.64	14.664	109.18	1
LH-DS-03	9/3/2025 13:45	9.37	23.74	14.663	110.24	1
LH-DS-03	9/3/2025 14:00	9.48	23.82	14.656	112.86	1
LH-DS-03	9/3/2025 14:15	9.61	23.92	14.657	114.4	1
LH-DS-03	9/3/2025 14:30	8.18	25.2	14.65	99.76	2
LH-DS-03	9/3/2025 14:45	8.15	25.54	14.646	100.62	2
LH-DS-03	9/3/2025 15:00	0	0	14.647	0	2
LH-DS-03	9/3/2025 15:15	9.65	25.12	14.643	117.68	2
LH-DS-03	9/3/2025 15:30	9.87	24.34	14.644	118.92	1
LH-DS-03	9/3/2025 15:45	9.87	24.32	14.642	118.92	1
LH-DS-03	9/3/2025 16:00	9.87	24.32	14.645	118.92	1
LH-DS-03	9/3/2025 16:15	9.86	24.34	14.645	118.8	1
LH-DS-03	9/3/2025 16:30	9.89	24.32	14.644	119.16	1
LH-DS-03	9/3/2025 16:45	9.89	24.3	14.642	119.16	1
LH-DS-03	9/3/2025 17:00	9.91	24.28	14.641	119.4	1
LH-DS-03	9/3/2025 17:15	9.9	24.28	14.641	119.28	1
LH-DS-03	9/3/2025 17:30	9.89	24.24	14.639	119.16	1
LH-DS-03	9/3/2025 17:45	9.84	24.2	14.637	118.55	1
LH-DS-03	9/3/2025 18:00	9.77	24.16	14.635	117.71	1
LH-DS-03	9/3/2025 18:15	9.67	24.08	14.637	116.51	1
LH-DS-03	9/3/2025 18:30	9.57	23.98	14.634	115.3	1
LH-DS-03	9/3/2025 18:45	9.44	23.92	14.633	113.73	1
LH-DS-03	9/3/2025 19:00	9.31	23.84	14.629	112.17	1
LH-DS-03	9/3/2025 19:15	9.19	23.78	14.632	110.72	1
LH-DS-03	9/3/2025 19:30	9.07	23.7	14.629	107.98	1
LH-DS-03	9/3/2025 19:45	8.93	23.62	14.631	106.31	1
LH-DS-03	9/3/2025 20:00	8.79	23.54	14.635	104.64	1
LH-DS-03	9/3/2025 20:15	8.69	23.48	14.634	103.45	1
LH-DS-03	9/3/2025 20:30	8.53	23.4	14.637	101.55	1
LH-DS-03	9/3/2025 20:45	8.42	23.32	14.641	100.24	1
LH-DS-03	9/3/2025 21:00	8.3	23.26	14.639	98.81	1
LH-DS-03	9/3/2025 21:15	8.21	23.22	14.637	96.59	1
LH-DS-03	9/3/2025 21:30	8.15	23.2	14.641	95.88	1
LH-DS-03	9/3/2025 21:45	8.08	23.18	14.642	95.06	1
LH-DS-03	9/3/2025 22:00	8.05	23.16	14.643	94.71	1
LH-DS-03	9/3/2025 22:15	8.06	23.14	14.644	94.82	1
LH-DS-03	9/3/2025 22:30	8.08	23.12	14.646	95.06	1
LH-DS-03	9/3/2025 22:45	8.09	23.1	14.646	95.18	1
LH-DS-03	9/3/2025 23:00	8.12	23.06	14.647	95.53	1
LH-DS-03	9/3/2025 23:15	8.13	23	14.648	94.53	1
LH-DS-03	9/3/2025 23:30	8.17	22.96	14.647	96.12	1
LH-DS-03	9/3/2025 23:45	8.24	22.9	14.647	96.94	1
LH-DS-03	9/4/2025 0:00	8.31	22.84	14.647	97.76	1
LH-DS-03	9/4/2025 0:15	8.36	22.8	14.647	98.35	1
LH-DS-03	9/4/2025 0:30	8.36	22.74	14.648	97.21	1
LH-DS-03	9/4/2025 0:45	8.3	22.7	14.649	96.51	1
LH-DS-03	9/4/2025 1:00	8.25	22.66	14.648	95.93	1
LH-DS-03	9/4/2025 1:15	8.22	22.62	14.649	95.58	1
LH-DS-03	9/4/2025 1:30	8.17	22.6	14.649	95	1
LH-DS-03	9/4/2025 1:45	8.13	22.56	14.653	94.53	1
LH-DS-03	9/4/2025 2:00	8.06	22.54	14.653	93.72	1
LH-DS-03	9/4/2025 2:15	7.95	22.52	14.653	92.44	1
LH-DS-03	9/4/2025 2:30	7.84	22.5	14.654	91.16	1
LH-DS-03	9/4/2025 2:45	7.75	22.48	14.652	90.12	1
LH-DS-03	9/4/2025 3:00	7.67	22.46	14.654	89.19	1
LH-DS-03	9/4/2025 3:15	7.62	22.44	14.654	88.6	1
LH-DS-03	9/4/2025 3:30	7.56	22.44	14.65	87.91	1
LH-DS-03	9/4/2025 3:45	7.49	22.42	14.653	87.09	1
LH-DS-03	9/4/2025 4:00	7.43	22.4	14.65	86.4	1
LH-DS-03	9/4/2025 4:15	7.33	22.4	14.653	85.23	1
LH-DS-03	9/4/2025 4:30	7.25	22.36	14.654	84.3	1
LH-DS-03	9/4/2025 4:45	7.17	22.34	14.655	83.37	1
LH-DS-03	9/4/2025 5:00	7.06	22.32	14.653	82.09	1
LH-DS-03	9/4/2025 5:15	6.96	22.3	14.654	80.93	1
LH-DS-03	9/4/2025 5:30	6.84	22.28	14.653	79.53	1
LH-DS-03	9/4/2025 5:45	6.73	22.26	14.655	78.26	1
LH-DS-03	9/4/2025 6:00	6.63	22.24	14.655	76.21	1
LH-DS-03	9/4/2025 6:15	6.52	22.22	14.656	74.94	1
LH-DS-03	9/4/2025 6:30	6.48	22.2	14.659	74.48	1
LH-DS-03	9/4/2025 6:45	6.44	22.18	14.659	74.02	1
LH-DS-03	9/4/2025 7:00	6.46	22.18	14.66	74.25	1
LH-DS-03	9/4/2025 7:15	6.51	22.18	14.662	74.83	1
LH-DS-03	9/4/2025 7:30	6.57	22.18	14.665	75.52	1
LH-DS-03	9/4/2025 7:45	6.65	22.18	14.667	76.44	1

Station Name	Date Time	DO mg/L	Temp C	Air Pressure PSI	Saturation PCT	Use Code
LH-DS-03	9/4/2025 8:00	6.71	22.2	14.665	77.13	1
LH-DS-03	9/4/2025 8:15	6.8	22.22	14.668	78.16	1
LH-DS-03	9/4/2025 8:30	6.91	22.24	14.668	79.43	1
LH-DS-03	9/4/2025 8:45	7.01	22.28	14.666	81.51	1
LH-DS-03	9/4/2025 9:00	7.16	22.32	14.666	83.26	1
LH-DS-03	9/4/2025 9:15	7.29	22.36	14.667	84.77	1
LH-DS-03	9/4/2025 9:30	7.43	22.42	14.67	86.4	1
LH-DS-03	9/4/2025 9:45	7.55	22.5	14.669	87.79	1
LH-DS-03	9/4/2025 10:00	7.68	22.56	14.667	89.3	1
LH-DS-03	9/4/2025 10:15	7.82	22.64	14.667	90.93	1
LH-DS-03	9/4/2025 10:30	7.93	22.74	14.668	92.21	1
LH-DS-03	9/4/2025 10:45	8.05	22.82	14.669	93.6	1
LH-DS-03	9/4/2025 11:00	8.18	22.92	14.665	95.12	1
LH-DS-03	9/4/2025 11:15	8.32	23.02	14.663	96.74	1
LH-DS-03	9/4/2025 11:30	8.43	23.1	14.665	98.02	1
LH-DS-03	9/4/2025 11:45	8.54	23.18	14.662	99.3	1
LH-DS-03	9/4/2025 12:00	8.65	23.26	14.659	101.76	1
LH-DS-03	9/4/2025 12:15	8.75	23.34	14.656	102.94	1
LH-DS-03	9/4/2025 12:30	8.84	23.4	14.653	104	1
LH-DS-03	9/4/2025 12:45	8.91	23.48	14.654	104.82	1
LH-DS-03	9/4/2025 13:00	9.03	23.56	14.653	106.24	1
LH-DS-03	9/4/2025 13:15	9.11	23.62	14.649	107.18	1
LH-DS-03	9/4/2025 13:30	9.2	23.7	14.652	108.24	1
LH-DS-03	9/4/2025 13:45	9.27	23.76	14.648	110.36	1
LH-DS-03	9/4/2025 14:00	9.3	23.82	14.644	112.05	1
LH-DS-03	9/4/2025 14:15	9.34	23.84	14.643	112.53	1
LH-DS-03	9/4/2025 14:30	9.36	23.86	14.642	112.77	1
LH-DS-03	9/4/2025 14:45	9.37	23.88	14.636	112.89	1
LH-DS-03	9/4/2025 15:00	9.37	23.88	14.635	112.89	1
LH-DS-03	9/4/2025 15:15	9.39	23.88	14.634	113.13	1
LH-DS-03	9/4/2025 15:30	9.41	23.88	14.635	113.37	1
LH-DS-03	9/4/2025 15:45	9.39	23.86	14.634	113.13	1
LH-DS-03	9/4/2025 16:00	9.38	23.86	14.634	113.01	1
LH-DS-03	9/4/2025 16:15	9.41	23.84	14.63	113.37	1
LH-DS-03	9/4/2025 16:30	9.44	23.84	14.631	113.73	1
LH-DS-03	9/4/2025 16:45	9.45	23.86	14.627	113.86	1
LH-DS-03	9/4/2025 17:00	9.48	23.92	14.626	114.22	1
LH-DS-03	9/4/2025 17:15	9.48	23.94	14.622	114.22	1
LH-DS-03	9/4/2025 17:30	9.45	23.94	14.624	113.86	1
LH-DS-03	9/4/2025 17:45	9.35	23.94	14.619	112.65	1
LH-DS-03	9/4/2025 18:00	9.26	23.88	14.619	111.57	1
LH-DS-03	9/4/2025 18:15	9.17	23.84	14.617	110.48	1
LH-DS-03	9/4/2025 18:30	9.04	23.8	14.618	108.92	1
LH-DS-03	9/4/2025 18:45	8.94	23.74	14.617	106.43	1
LH-DS-03	9/4/2025 19:00	8.86	23.7	14.617	105.48	1
LH-DS-03	9/4/2025 19:15	8.73	23.66	14.62	103.93	1
LH-DS-03	9/4/2025 19:30	8.6	23.6	14.623	102.38	1
LH-DS-03	9/4/2025 19:45	8.45	23.52	14.623	100.6	1
LH-DS-03	9/4/2025 20:00	8.3	23.46	14.628	98.81	1
LH-DS-03	9/4/2025 20:15	8.14	23.38	14.632	96.9	1
LH-DS-03	9/4/2025 20:30	7.99	23.32	14.636	95.12	1
LH-DS-03	9/4/2025 20:45	7.86	23.24	14.637	92.47	1
LH-DS-03	9/4/2025 21:00	7.72	23.18	14.639	90.82	1
LH-DS-03	9/4/2025 21:15	7.59	23.12	14.638	89.29	1
LH-DS-03	9/4/2025 21:30	7.49	23.08	14.641	88.12	1
LH-DS-03	9/4/2025 21:45	7.42	23.04	14.638	87.29	1
LH-DS-03	9/4/2025 22:00	7.33	23	14.64	86.24	1
LH-DS-03	9/4/2025 22:15	7.27	22.96	14.64	85.53	1
LH-DS-03	9/4/2025 22:30	7.23	22.94	14.639	85.06	1
LH-DS-03	9/4/2025 22:45	7.18	22.9	14.638	84.47	1
LH-DS-03	9/4/2025 23:00	7.16	22.9	14.636	84.24	1
LH-DS-03	9/4/2025 23:15	7.11	22.88	14.639	83.65	1
LH-DS-03	9/4/2025 23:30	7.11	22.86	14.642	83.65	1
LH-DS-03	9/4/2025 23:45	7.14	22.86	14.642	84	1
LH-DS-03	9/5/2025 0:00	7.17	22.86	14.638	84.35	1
LH-DS-03	9/5/2025 0:15	7.22	22.86	14.642	84.94	1
LH-DS-03	9/5/2025 0:30	7.3	22.86	14.642	85.88	1
LH-DS-03	9/5/2025 0:45	7.42	22.86	14.643	87.29	1
LH-DS-03	9/5/2025 1:00	7.58	22.86	14.644	89.18	1
LH-DS-03	9/5/2025 1:15	7.83	22.86	14.645	92.12	1
LH-DS-03	9/5/2025 1:30	7.98	22.84	14.647	93.88	1
LH-DS-03	9/5/2025 1:45	8.02	22.78	14.645	94.35	1
LH-DS-03	9/5/2025 2:00	8.01	22.74	14.647	93.14	1
LH-DS-03	9/5/2025 2:15	7.99	22.7	14.645	92.91	1
LH-DS-03	9/5/2025 2:30	7.94	22.68	14.644	92.33	1
LH-DS-03	9/5/2025 2:45	7.87	22.66	14.647	91.51	1
LH-DS-03	9/5/2025 3:00	7.8	22.64	14.649	90.7	1
LH-DS-03	9/5/2025 3:15	7.72	22.62	14.654	89.77	1
LH-DS-03	9/5/2025 3:30	7.64	22.6	14.652	88.84	1
LH-DS-03	9/5/2025 3:45	7.56	22.6	14.652	87.91	1
LH-DS-03	9/5/2025 4:00	7.46	22.58	14.65	86.74	1
LH-DS-03	9/5/2025 4:15	7.37	22.56	14.647	85.7	1
LH-DS-03	9/5/2025 4:30	7.28	22.54	14.651	84.65	1
LH-DS-03	9/5/2025 4:45	7.18	22.52	14.647	83.49	1

Station Name	Date Time	DO mg/L	Temp C	Air Pressure PSI	Saturation PCT	Use Code
LH-DS-03	9/5/2025 5:00	7.06	22.52	14.653	82.09	1
LH-DS-03	9/5/2025 5:15	6.94	22.5	14.651	80.7	1
LH-DS-03	9/5/2025 5:30	6.79	22.48	14.658	78.95	1
LH-DS-03	9/5/2025 5:45	6.65	22.46	14.658	77.33	1
LH-DS-03	9/5/2025 6:00	6.48	22.44	14.654	75.35	1
LH-DS-03	9/5/2025 6:15	6.35	22.42	14.656	73.84	1
LH-DS-03	9/5/2025 6:30	6.22	22.4	14.656	72.33	1
LH-DS-03	9/5/2025 6:45	6.14	22.38	14.656	71.4	1
LH-DS-03	9/5/2025 7:00	6.08	22.38	14.657	70.7	1
LH-DS-03	9/5/2025 7:15	6.07	22.38	14.663	70.58	1
LH-DS-03	9/5/2025 7:30	6.1	22.4	14.663	70.93	1
LH-DS-03	9/5/2025 7:45	6.11	22.4	14.668	71.05	1
LH-DS-03	9/5/2025 8:00	6.15	22.4	14.666	71.51	1
LH-DS-03	9/5/2025 8:15	6.2	22.42	14.671	72.09	1
LH-DS-03	9/5/2025 8:30	6.25	22.44	14.67	72.67	1
LH-DS-03	9/5/2025 8:45	6.36	22.46	14.671	73.95	1
LH-DS-03	9/5/2025 9:00	6.49	22.46	14.671	75.47	1
LH-DS-03	9/5/2025 9:15	6.7	22.5	14.674	77.91	1
LH-DS-03	9/5/2025 9:30	6.85	22.54	14.675	79.65	1
LH-DS-03	9/5/2025 9:45	7.08	22.58	14.671	82.33	1
LH-DS-03	9/5/2025 10:00	7.26	22.62	14.676	84.42	1
LH-DS-03	9/5/2025 10:15	7.38	22.64	14.675	85.81	1
LH-DS-03	9/5/2025 10:30	7.49	22.66	14.675	87.09	1
LH-DS-03	9/5/2025 10:45	7.63	22.7	14.675	88.72	1
LH-DS-03	9/5/2025 11:00	7.74	22.72	14.672	90	1
LH-DS-03	9/5/2025 11:15	7.84	22.76	14.675	91.16	1
LH-DS-03	9/5/2025 11:30	7.9	22.8	14.675	91.86	1
LH-DS-03	9/5/2025 11:45	8.02	22.88	14.674	93.26	1
LH-DS-03	9/5/2025 12:00	8.09	22.94	14.672	94.07	1
LH-DS-03	9/5/2025 12:15	8.15	22.98	14.671	94.77	1
LH-DS-03	9/5/2025 12:30	8.24	23.06	14.67	95.81	1
LH-DS-03	9/5/2025 12:45	8.28	23.1	14.667	96.28	1
LH-DS-03	9/5/2025 13:00	8.38	23.16	14.665	97.44	1
LH-DS-03	9/5/2025 13:15	8.44	23.2	14.658	98.14	1
LH-DS-03	9/5/2025 13:30	8.55	23.28	14.656	100.59	1
LH-DS-03	9/5/2025 13:45	8.65	23.36	14.654	101.76	1
LH-DS-03	9/5/2025 14:00	8.73	23.46	14.65	102.71	1
LH-DS-03	9/5/2025 14:15	8.8	23.58	14.65	103.53	1
LH-DS-03	9/5/2025 14:30	8.85	23.64	14.647	105.36	1
LH-DS-03	9/5/2025 14:45	8.91	23.72	14.645	106.07	1
LH-DS-03	9/5/2025 15:00	8.91	23.76	14.641	107.35	1
LH-DS-03	9/5/2025 15:15	9	23.84	14.639	108.43	1
LH-DS-03	9/5/2025 15:30	9.04	23.9	14.638	108.92	1
LH-DS-03	9/5/2025 15:45	9.12	23.98	14.636	109.88	1
LH-DS-03	9/5/2025 16:00	9.16	24.04	14.634	110.36	1
LH-DS-03	9/5/2025 16:15	9.19	24.08	14.634	110.72	1
LH-DS-03	9/5/2025 16:30	9.2	24.1	14.632	110.84	1
LH-DS-03	9/5/2025 16:45	9.21	24.12	14.633	110.96	1
LH-DS-03	9/5/2025 17:00	9.23	24.14	14.632	111.2	1
LH-DS-03	9/5/2025 17:15	9.16	24.14	14.634	110.36	1
LH-DS-03	9/5/2025 17:30	9.12	24.12	14.636	109.88	1
LH-DS-03	9/5/2025 17:45	9.06	24.08	14.635	109.16	1
LH-DS-03	9/5/2025 18:00	8.92	24.04	14.636	107.47	1
LH-DS-03	9/5/2025 18:15	8.79	23.96	14.636	105.9	1
LH-DS-03	9/5/2025 18:30	8.66	23.88	14.64	104.34	1
LH-DS-03	9/5/2025 18:45	8.58	23.82	14.643	103.37	1
LH-DS-03	9/5/2025 19:00	8.51	23.78	14.641	102.53	1
LH-DS-03	9/5/2025 19:15	8.44	23.72	14.645	100.48	1
LH-DS-03	9/5/2025 19:30	8.37	23.66	14.647	99.64	1
LH-DS-03	9/5/2025 19:45	8.32	23.6	14.649	97.88	1
LH-DS-03	9/5/2025 20:00	8.28	23.54	14.651	97.41	1
LH-DS-03	9/5/2025 20:15	8.23	23.48	14.65	96.82	1
LH-DS-03	9/5/2025 20:30	8.17	23.42	14.655	96.12	1
LH-DS-03	9/5/2025 20:45	8.09	23.38	14.658	95.18	1
LH-DS-03	9/5/2025 21:00	8.02	23.34	14.662	94.35	1
LH-DS-03	9/5/2025 21:15	7.97	23.32	14.663	93.76	1
LH-DS-03	9/5/2025 21:30	7.93	23.3	14.665	93.29	1
LH-DS-03	9/5/2025 21:45	7.91	23.28	14.669	93.06	1
LH-DS-03	9/5/2025 22:00	7.9	23.28	14.667	92.94	1
LH-DS-03	9/5/2025 22:15	7.88	23.26	14.669	92.71	1
LH-DS-03	9/5/2025 22:30	7.84	23.24	14.669	91.16	1
LH-DS-03	9/5/2025 22:45	7.82	23.22	14.67	90.93	1
LH-DS-03	9/5/2025 23:00	7.77	23.22	14.667	90.35	1
LH-DS-03	9/5/2025 23:15	7.73	23.2	14.668	89.88	1
LH-DS-03	9/5/2025 23:30	7.67	23.18	14.668	89.19	1
LH-DS-03	9/5/2025 23:45	7.59	23.18	14.67	88.26	1
LH-DS-03	9/6/2025 0:00	7.52	23.16	14.67	87.44	1
LH-DS-03	9/6/2025 0:15	7.44	23.14	14.671	86.51	1
LH-DS-03	9/6/2025 0:30	7.38	23.14	14.67	85.81	1
LH-DS-03	9/6/2025 0:45	7.33	23.12	14.669	85.23	1
LH-DS-03	9/6/2025 1:00	7.26	23.1	14.67	84.42	1
LH-DS-03	9/6/2025 1:15	7.18	23.08	14.67	83.49	1
LH-DS-03	9/6/2025 1:30	7.11	23.04	14.669	82.67	1
LH-DS-03	9/6/2025 1:45	7.05	23.02	14.668	81.98	1

Station Name	Date Time	DO mg/L	Temp C	Air Pressure PSI	Saturation PCT	Use Code
LH-DS-03	9/6/2025 2:00	7.01	23	14.669	81.51	1
LH-DS-03	9/6/2025 2:15	6.98	23	14.669	81.16	1
LH-DS-03	9/6/2025 2:30	6.97	22.98	14.667	81.05	1
LH-DS-03	9/6/2025 2:45	6.99	22.98	14.665	81.28	1
LH-DS-03	9/6/2025 3:00	7	22.98	14.665	81.4	1
LH-DS-03	9/6/2025 3:15	7.02	22.98	14.663	81.63	1
LH-DS-03	9/6/2025 3:30	7.06	22.96	14.666	82.09	1
LH-DS-03	9/6/2025 3:45	7.13	22.96	14.663	82.91	1
LH-DS-03	9/6/2025 4:00	7.27	22.96	14.664	84.53	1
LH-DS-03	9/6/2025 4:15	7.4	22.96	14.665	86.05	1
LH-DS-03	9/6/2025 4:30	7.53	22.94	14.665	87.56	1
LH-DS-03	9/6/2025 4:45	7.59	22.92	14.665	88.26	1
LH-DS-03	9/6/2025 5:00	7.64	22.9	14.667	88.84	1
LH-DS-03	9/6/2025 5:15	7.63	22.9	14.671	88.72	1
LH-DS-03	9/6/2025 5:30	7.62	22.88	14.669	88.6	1
LH-DS-03	9/6/2025 5:45	7.58	22.88	14.674	88.14	1
LH-DS-03	9/6/2025 6:00	7.55	22.88	14.676	87.79	1
LH-DS-03	9/6/2025 6:15	7.52	22.86	14.676	87.44	1
LH-DS-03	9/6/2025 6:30	7.49	22.86	14.677	87.09	1
LH-DS-03	9/6/2025 6:45	7.45	22.86	14.678	86.63	1
LH-DS-03	9/6/2025 7:00	7.38	22.86	14.68	85.81	1
LH-DS-03	9/6/2025 7:15	7.36	22.86	14.683	85.58	1
LH-DS-03	9/6/2025 7:30	7.32	22.86	14.684	85.12	1
LH-DS-03	9/6/2025 7:45	7.27	22.86	14.685	84.53	1
LH-DS-03	9/6/2025 8:00	7.2	22.86	14.685	83.72	1
LH-DS-03	9/6/2025 8:15	7.15	22.88	14.687	83.14	1
LH-DS-03	9/6/2025 8:30	7.11	22.88	14.689	82.67	1
LH-DS-03	9/6/2025 8:45	7.11	22.9	14.691	82.67	1
LH-DS-03	9/6/2025 9:00	7.19	22.94	14.689	83.6	1
LH-DS-03	9/6/2025 9:15	7.3	22.98	14.692	84.88	1
LH-DS-03	9/6/2025 9:30	7.47	23.02	14.689	86.86	1
LH-DS-03	9/6/2025 9:45	7.7	23.08	14.689	89.53	1
LH-DS-03	9/6/2025 10:00	7.96	23.14	14.687	92.56	1
LH-DS-03	9/6/2025 10:15	8.24	23.22	14.684	95.81	1
LH-DS-03	9/6/2025 10:30	8.5	23.32	14.682	100	1
LH-DS-03	9/6/2025 10:45	8.71	23.4	14.68	102.47	1
LH-DS-03	9/6/2025 11:00	8.92	23.46	14.68	104.94	1
LH-DS-03	9/6/2025 11:15	9.13	23.54	14.681	107.41	1
LH-DS-03	9/6/2025 11:30	9.26	23.6	14.679	108.94	1
LH-DS-03	9/6/2025 11:45	9.34	23.64	14.677	109.88	1
LH-DS-03	9/6/2025 12:00	9.37	23.68	14.671	110.24	1
LH-DS-03	9/6/2025 12:15	9.41	23.72	14.669	110.71	1
LH-DS-03	9/6/2025 12:30	9.44	23.74	14.665	111.06	1
LH-DS-03	9/6/2025 12:45	9.48	23.8	14.665	112.86	1
LH-DS-03	9/6/2025 13:00	9.48	23.84	14.662	112.86	1
LH-DS-03	9/6/2025 13:15	9.5	23.88	14.658	113.1	1
LH-DS-03	9/6/2025 13:30	9.51	23.94	14.651	113.21	1
LH-DS-03	9/6/2025 13:45	9.48	23.96	14.649	112.86	1
LH-DS-03	9/6/2025 14:00	9.48	24.04	14.644	114.22	1
LH-DS-03	9/6/2025 14:15	9.5	24.08	14.642	114.46	1
LH-DS-03	9/6/2025 14:30	9.45	24.1	14.631	113.86	1
LH-DS-03	9/6/2025 14:45	9.45	24.14	14.629	113.86	1
LH-DS-03	9/6/2025 15:00	9.44	24.18	14.618	113.73	1
LH-DS-03	9/6/2025 15:15	9.39	24.22	14.606	113.13	1
LH-DS-03	9/6/2025 15:30	9.29	24.24	14.606	111.93	1
LH-DS-03	9/6/2025 15:45	9.16	24.24	14.608	110.36	1
LH-DS-03	9/6/2025 16:00	9.06	24.22	14.607	109.16	1
LH-DS-03	9/6/2025 16:15	8.91	24.22	14.62	107.35	1
LH-DS-03	9/6/2025 16:30	8.74	24.18	14.621	105.3	1
LH-DS-03	9/6/2025 16:45	8.58	24.16	14.625	103.37	1
LH-DS-03	9/6/2025 17:00	8.48	24.12	14.639	102.17	1
LH-DS-03	9/6/2025 17:15	8.39	24.08	14.648	99.88	1
LH-DS-03	9/6/2025 17:30	8.17	24.04	14.663	97.26	1
LH-DS-03	9/6/2025 17:45	7.96	23.98	14.68	94.76	1
LH-DS-03	9/6/2025 18:00	7.78	23.9	14.684	92.62	1
LH-DS-03	9/6/2025 18:15	7.56	23.84	14.687	90	1
LH-DS-03	9/6/2025 18:30	7.4	23.78	14.696	88.1	1
LH-DS-03	9/6/2025 18:45	7.27	23.7	14.699	85.53	1
LH-DS-03	9/6/2025 19:00	7.19	23.64	14.705	84.59	1
LH-DS-03	9/6/2025 19:15	7.13	23.58	14.699	83.88	1
LH-DS-03	9/6/2025 19:30	7.13	23.52	14.702	83.88	1
LH-DS-03	9/6/2025 19:45	7.23	23.48	14.701	85.06	1
LH-DS-03	9/6/2025 20:00	7.56	23.44	14.708	88.94	1
LH-DS-03	9/6/2025 20:15	8.02	23.46	14.705	94.35	1
LH-DS-03	9/6/2025 20:30	8.05	23.4	14.708	94.71	1
LH-DS-03	9/6/2025 20:45	7.91	23.32	14.703	93.06	1
LH-DS-03	9/6/2025 21:00	7.75	23.24	14.707	90.12	1
LH-DS-03	9/6/2025 21:15	7.64	23.16	14.708	88.84	1
LH-DS-03	9/6/2025 21:30	7.57	23.1	14.708	88.02	1
LH-DS-03	9/6/2025 21:45	7.49	23.06	14.713	87.09	1
LH-DS-03	9/6/2025 22:00	7.42	23.02	14.716	86.28	1
LH-DS-03	9/6/2025 22:15	7.44	23.02	14.717	86.51	1
LH-DS-03	9/6/2025 22:30	7.47	23.02	14.716	86.86	1
LH-DS-03	9/6/2025 22:45	7.49	23.02	14.716	87.09	1

Station Name	Date Time	DO mg/L	Temp C	Air Pressure PSI	Saturation PCT	Use Code
LH-DS-03	9/6/2025 23:00	7.5	23	14.714	87.21	1
LH-DS-03	9/6/2025 23:15	7.48	22.98	14.719	86.98	1
LH-DS-03	9/6/2025 23:30	7.44	22.98	14.714	86.51	1
LH-DS-03	9/6/2025 23:45	7.4	22.96	14.709	86.05	1
LH-DS-03	9/7/2025 0:00	7.36	22.92	14.705	85.58	1
LH-DS-03	9/7/2025 0:15	7.32	22.92	14.707	85.12	1
LH-DS-03	9/7/2025 0:30	7.29	22.9	14.709	84.77	1
LH-DS-03	9/7/2025 0:45	7.25	22.88	14.707	84.3	1
LH-DS-03	9/7/2025 1:00	7.17	22.86	14.709	83.37	1
LH-DS-03	9/7/2025 1:15	7.08	22.84	14.703	82.33	1
LH-DS-03	9/7/2025 1:30	6.98	22.82	14.703	81.16	1
LH-DS-03	9/7/2025 1:45	6.85	22.8	14.702	79.65	1
LH-DS-03	9/7/2025 2:00	6.72	22.78	14.701	78.14	1
LH-DS-03	9/7/2025 2:15	6.58	22.76	14.699	76.51	1
LH-DS-03	9/7/2025 2:30	6.47	22.74	14.694	75.23	1
LH-DS-03	9/7/2025 2:45	6.42	22.74	14.694	74.65	1
LH-DS-03	9/7/2025 3:00	6.47	22.74	14.694	75.23	1
LH-DS-03	9/7/2025 3:15	6.61	22.76	14.695	76.86	1
LH-DS-03	9/7/2025 3:30	6.83	22.78	14.692	79.42	1
LH-DS-03	9/7/2025 3:45	7.1	22.82	14.694	82.56	1
LH-DS-03	9/7/2025 4:00	7.36	22.86	14.69	85.58	1
LH-DS-03	9/7/2025 4:15	7.52	22.88	14.694	87.44	1
LH-DS-03	9/7/2025 4:30	7.62	22.92	14.695	88.6	1
LH-DS-03	9/7/2025 4:45	7.65	22.92	14.699	88.95	1
LH-DS-03	9/7/2025 5:00	7.63	22.92	14.701	88.72	1
LH-DS-03	9/7/2025 5:15	7.57	22.92	14.705	88.02	1
LH-DS-03	9/7/2025 5:30	7.5	22.92	14.703	87.21	1
LH-DS-03	9/7/2025 5:45	7.43	22.92	14.703	86.4	1
LH-DS-03	9/7/2025 6:00	7.34	22.92	14.702	85.35	1
LH-DS-03	9/7/2025 6:15	7.31	22.9	14.707	85	1
LH-DS-03	9/7/2025 6:30	7.24	22.9	14.712	84.19	1
LH-DS-03	9/7/2025 6:45	7.19	22.9	14.707	83.6	1
LH-DS-03	9/7/2025 7:00	7.13	22.9	14.71	82.91	1
LH-DS-03	9/7/2025 7:15	7.06	22.88	14.711	82.09	1
LH-DS-03	9/7/2025 7:30	6.98	22.88	14.711	81.16	1
LH-DS-03	9/7/2025 7:45	6.93	22.88	14.713	80.58	1
LH-DS-03	9/7/2025 8:00	6.86	22.86	14.714	79.77	1
LH-DS-03	9/7/2025 8:15	6.8	22.86	14.729	79.07	1
LH-DS-03	9/7/2025 8:30	6.73	22.86	14.745	78.26	1
LH-DS-03	9/7/2025 8:45	6.69	22.84	14.741	77.79	1
LH-DS-03	9/7/2025 9:00	6.7	22.82	14.745	77.91	1
LH-DS-03	9/7/2025 9:15	6.74	22.84	14.745	78.37	1
LH-DS-03	9/7/2025 9:30	6.89	22.84	14.743	80.12	1
LH-DS-03	9/7/2025 9:45	7.03	22.86	14.743	81.74	1
LH-DS-03	9/7/2025 10:00	7.15	22.84	14.743	83.14	1
LH-DS-03	9/7/2025 10:15	7.3	22.84	14.744	84.88	1
LH-DS-03	9/7/2025 10:30	7.54	22.84	14.743	87.67	1
LH-DS-03	9/7/2025 10:45	7.83	22.88	14.746	91.05	1
LH-DS-03	9/7/2025 11:00	7.98	22.88	14.745	92.79	1
LH-DS-03	9/7/2025 11:15	8.01	22.88	14.744	93.14	1
LH-DS-03	9/7/2025 11:30	8.05	22.86	14.743	93.6	1
LH-DS-03	9/7/2025 11:45	8.05	22.86	14.742	93.6	1
LH-DS-03	9/7/2025 12:00	8.05	22.86	14.744	93.6	1
LH-DS-03	9/7/2025 12:15	8.04	22.84	14.742	93.49	1
LH-DS-03	9/7/2025 12:30	8.08	22.84	14.741	93.95	1
LH-DS-03	9/7/2025 12:45	8.12	22.84	14.747	94.42	1
LH-DS-03	9/7/2025 13:00	8.1	22.84	14.745	94.19	1
LH-DS-03	9/7/2025 13:15	8.06	22.84	14.744	93.72	1
LH-DS-03	9/7/2025 13:30	8.1	22.86	14.741	94.19	1
LH-DS-03	9/7/2025 13:45	8.1	22.86	14.736	94.19	1
LH-DS-03	9/7/2025 14:00	8.07	22.86	14.729	93.84	1
LH-DS-03	9/7/2025 14:15	8.02	22.86	14.728	93.26	1
LH-DS-03	9/7/2025 14:30	8	22.86	14.73	93.02	1
LH-DS-03	9/7/2025 14:45	8	22.84	14.729	93.02	1
LH-DS-03	9/7/2025 15:00	7.97	22.84	14.732	92.67	1
LH-DS-03	9/7/2025 15:15	7.91	22.84	14.73	91.98	1
LH-DS-03	9/7/2025 15:30	7.91	22.84	14.725	91.98	1
LH-DS-03	9/7/2025 15:45	7.85	22.82	14.718	91.28	1
LH-DS-03	9/7/2025 16:00	7.79	22.82	14.72	90.58	1
LH-DS-03	9/7/2025 16:15	7.78	22.82	14.718	90.47	1
LH-DS-03	9/7/2025 16:30	7.75	22.82	14.718	90.12	1
LH-DS-03	9/7/2025 16:45	7.7	22.82	14.719	89.53	1
LH-DS-03	9/7/2025 17:00	7.59	22.8	14.718	88.26	1
LH-DS-03	9/7/2025 17:15	7.47	22.8	14.717	86.86	1
LH-DS-03	9/7/2025 17:30	7.38	22.78	14.718	85.81	1
LH-DS-03	9/7/2025 17:45	7.49	22.76	14.72	87.09	1
LH-DS-03	9/7/2025 18:00	7.65	22.78	14.719	88.95	1
LH-DS-03	9/7/2025 18:15	7.79	22.78	14.72	90.58	1
LH-DS-03	9/7/2025 18:30	7.92	22.78	14.721	92.09	1
LH-DS-03	9/7/2025 18:45	7.91	22.76	14.724	91.98	1
LH-DS-03	9/7/2025 19:00	7.85	22.74	14.723	91.28	1
LH-DS-03	9/7/2025 19:15	7.79	22.72	14.723	90.58	1
LH-DS-03	9/7/2025 19:30	7.79	22.72	14.725	90.58	1
LH-DS-03	9/7/2025 19:45	7.76	22.7	14.724	90.23	1

Station Name	Date Time	DO mg/L	Temp C	Air Pressure PSI	Saturation PCT	Use Code
LH-DS-03	9/7/2025 20:00	7.67	22.7	14.733	89.19	1
LH-DS-03	9/7/2025 20:15	7.57	22.68	14.734	88.02	1
LH-DS-03	9/7/2025 20:30	7.52	22.66	14.737	87.44	1
LH-DS-03	9/7/2025 20:45	7.44	22.64	14.741	86.51	1
LH-DS-03	9/7/2025 21:00	7.37	22.62	14.74	85.7	1
LH-DS-03	9/7/2025 21:15	7.34	22.6	14.742	85.35	1
LH-DS-03	9/7/2025 21:30	7.22	22.6	14.746	82.99	1
LH-DS-03	9/7/2025 21:45	7.16	22.58	14.745	82.3	1
LH-DS-03	9/7/2025 22:00	7.06	22.56	14.748	81.15	1
LH-DS-03	9/7/2025 22:15	7.04	22.54	14.748	80.92	1
LH-DS-03	9/7/2025 22:30	6.96	22.54	14.748	80	1
LH-DS-03	9/7/2025 22:45	6.87	22.52	14.749	78.97	1
LH-DS-03	9/7/2025 23:00	6.82	22.5	14.753	78.39	1
LH-DS-03	9/7/2025 23:15	6.79	22.48	14.751	78.05	1
LH-DS-03	9/7/2025 23:30	6.76	22.46	14.752	77.7	1
LH-DS-03	9/7/2025 23:45	6.73	22.46	14.757	77.36	1
LH-DS-03	9/8/2025 0:00	6.66	22.44	14.76	76.55	1
LH-DS-03	9/8/2025 0:15	6.64	22.42	14.761	76.32	1
LH-DS-03	9/8/2025 0:30	6.6	22.42	14.766	75.86	1
LH-DS-03	9/8/2025 0:45	6.58	22.4	14.769	75.63	1
LH-DS-03	9/8/2025 1:00	6.62	22.4	14.772	76.09	1
LH-DS-03	9/8/2025 1:15	6.7	22.38	14.774	77.01	1
LH-DS-03	9/8/2025 1:30	6.72	22.38	14.778	77.24	1
LH-DS-03	9/8/2025 1:45	6.75	22.36	14.779	77.59	1
LH-DS-03	9/8/2025 2:00	6.75	22.34	14.778	77.59	1
LH-DS-03	9/8/2025 2:15	6.73	22.34	14.778	77.36	1
LH-DS-03	9/8/2025 2:30	6.71	22.34	14.776	77.13	1
LH-DS-03	9/8/2025 2:45	6.71	22.32	14.776	77.13	1
LH-DS-03	9/8/2025 3:00	6.67	22.3	14.776	76.67	1
LH-DS-03	9/8/2025 3:15	6.64	22.3	14.776	76.32	1
LH-DS-03	9/8/2025 3:30	6.61	22.28	14.778	75.98	1
LH-DS-03	9/8/2025 3:45	6.58	22.26	14.78	75.63	1
LH-DS-03	9/8/2025 4:00	6.6	22.26	14.782	75.86	1
LH-DS-03	9/8/2025 4:15	6.61	22.24	14.786	75.11	1
LH-DS-03	9/8/2025 4:30	6.58	22.22	14.787	74.77	1
LH-DS-03	9/8/2025 4:45	6.53	22.22	14.789	74.2	1
LH-DS-03	9/8/2025 5:00	6.57	22.2	14.792	74.66	1
LH-DS-03	9/8/2025 5:15	6.52	22.2	14.793	74.09	1
LH-DS-03	9/8/2025 5:30	6.5	22.18	14.796	73.86	1
LH-DS-03	9/8/2025 5:45	6.46	22.18	14.8	73.41	1
LH-DS-03	9/8/2025 6:00	6.48	22.16	14.8	73.64	1
LH-DS-03	9/8/2025 6:15	6.45	22.14	14.805	73.3	1
LH-DS-03	9/8/2025 6:30	6.42	22.12	14.809	72.95	1
LH-DS-03	9/8/2025 6:45	6.35	22.12	14.814	72.16	1
LH-DS-03	9/8/2025 7:00	6.36	22.1	14.817	72.27	1
LH-DS-03	9/8/2025 7:15	6.35	22.1	14.823	72.16	1
LH-DS-03	9/8/2025 7:30	6.32	22.1	14.822	71.82	1
LH-DS-03	9/8/2025 7:45	6.29	22.1	14.824	71.48	1
LH-DS-03	9/8/2025 8:00	6.3	22.08	14.827	71.59	1
LH-DS-03	9/8/2025 8:15	6.34	22.08	14.828	72.05	1
LH-DS-03	9/8/2025 8:30	6.42	22.1	14.832	72.95	1
LH-DS-03	9/8/2025 8:45	6.57	22.12	14.833	74.66	1
LH-DS-03	9/8/2025 9:00	6.79	22.18	14.835	77.16	1
LH-DS-03	9/8/2025 9:15	6.99	22.24	14.837	79.43	1
LH-DS-03	9/8/2025 9:30	7.17	22.28	14.836	82.41	1
LH-DS-03	9/8/2025 9:45	7.27	22.36	14.833	83.56	1
LH-DS-03	9/8/2025 10:00	7.31	22.4	14.831	84.02	1
LH-DS-03	9/8/2025 10:15	7.39	22.44	14.832	84.94	1
LH-DS-03	9/8/2025 10:30	7.5	22.46	14.832	86.21	1
LH-DS-03	9/8/2025 10:45	7.58	22.5	14.831	87.13	1
LH-DS-03	9/8/2025 11:00	7.71	22.5	14.835	88.62	1
LH-DS-03	9/8/2025 11:15	7.79	22.52	14.838	89.54	1
LH-DS-03	9/8/2025 11:30	7.86	22.56	14.84	90.34	1
LH-DS-03	9/8/2025 11:45	7.88	22.6	14.84	90.57	1
LH-DS-03	9/8/2025 12:00	7.89	22.62	14.838	90.69	1
LH-DS-03	9/8/2025 12:15	7.93	22.64	14.838	91.15	1
LH-DS-03	9/8/2025 12:30	7.95	22.66	14.839	91.38	1
LH-DS-03	9/8/2025 12:45	7.94	22.68	14.837	91.26	1
LH-DS-03	9/8/2025 13:00	7.96	22.7	14.834	91.49	1
LH-DS-03	9/8/2025 13:15	7.96	22.72	14.833	91.49	1
LH-DS-03	9/8/2025 13:30	7.94	22.74	14.836	91.26	1
LH-DS-03	9/8/2025 13:45	7.95	22.74	14.832	91.38	1
LH-DS-03	9/8/2025 14:00	7.94	22.76	14.831	92.33	1
LH-DS-03	9/8/2025 14:15	7.94	22.76	14.827	92.33	1
LH-DS-03	9/8/2025 14:30	7.96	22.78	14.827	92.56	1
LH-DS-03	9/8/2025 14:45	7.93	22.78	14.825	92.21	1
LH-DS-03	9/8/2025 15:00	7.94	22.76	14.824	92.33	1
LH-DS-03	9/8/2025 15:15	7.95	22.74	14.823	91.38	1
LH-DS-03	9/8/2025 15:30	7.99	22.74	14.822	91.84	1
LH-DS-03	9/8/2025 15:45	7.97	22.72	14.821	91.61	1
LH-DS-03	9/8/2025 16:00	8	22.7	14.822	91.95	1
LH-DS-03	9/8/2025 16:15	7.96	22.68	14.821	91.49	1
LH-DS-03	9/8/2025 16:30	7.91	22.66	14.818	90.92	1
LH-DS-03	9/8/2025 16:45	7.89	22.64	14.818	90.69	1

Station Name	Date Time	DO mg/L	Temp C	Air Pressure PSI	Saturation PCT	Use Code
LH-DS-03	9/8/2025 17:00	7.84	22.64	14.82	90.11	1
LH-DS-03	9/8/2025 17:15	7.84	22.64	14.822	90.11	1
LH-DS-03	9/8/2025 17:30	7.84	22.64	14.823	90.11	1
LH-DS-03	9/8/2025 17:45	7.81	22.62	14.826	89.77	1
LH-DS-03	9/8/2025 18:00	7.78	22.62	14.825	89.43	1
LH-DS-03	9/8/2025 18:15	7.75	22.6	14.827	89.08	1
LH-DS-03	9/8/2025 18:30	7.68	22.6	14.826	88.28	1
LH-DS-03	9/8/2025 18:45	7.61	22.56	14.825	87.47	1
LH-DS-03	9/8/2025 19:00	7.51	22.54	14.825	86.32	1
LH-DS-03	9/8/2025 19:15	7.4	22.52	14.826	85.06	1
LH-DS-03	9/8/2025 19:30	7.28	22.48	14.824	83.68	1
LH-DS-03	9/8/2025 19:45	7.18	22.46	14.828	82.53	1
LH-DS-03	9/8/2025 20:00	7.08	22.44	14.831	81.38	1
LH-DS-03	9/8/2025 20:15	7.04	22.42	14.833	80.92	1
LH-DS-03	9/8/2025 20:30	7	22.4	14.835	80.46	1
LH-DS-03	9/8/2025 20:45	6.97	22.42	14.836	80.11	1
LH-DS-03	9/8/2025 21:00	7.03	22.42	14.837	80.8	1
LH-DS-03	9/8/2025 21:15	7.06	22.42	14.837	81.15	1
LH-DS-03	9/8/2025 21:30	7.11	22.42	14.837	81.72	1
LH-DS-03	9/8/2025 21:45	7.16	22.42	14.84	82.3	1
LH-DS-03	9/8/2025 22:00	7.21	22.42	14.843	81.93	1
LH-DS-03	9/8/2025 22:15	7.23	22.42	14.845	82.16	1
LH-DS-03	9/8/2025 22:30	7.23	22.42	14.846	82.16	1
LH-DS-03	9/8/2025 22:45	7.22	22.4	14.848	82.05	1
LH-DS-03	9/8/2025 23:00	7.22	22.4	14.85	82.05	1
LH-DS-03	9/8/2025 23:15	7.17	22.38	14.852	81.48	1
LH-DS-03	9/8/2025 23:30	7.14	22.36	14.855	81.14	1
LH-DS-03	9/8/2025 23:45	7.04	22.34	14.856	80	1
LH-DS-03	9/9/2025 0:00	6.98	22.32	14.855	79.32	1
LH-DS-03	9/9/2025 0:15	6.95	22.3	14.858	78.98	1
LH-DS-03	9/9/2025 0:30	6.9	22.26	14.86	78.41	1
LH-DS-03	9/9/2025 0:45	6.83	22.24	14.864	77.61	1
LH-DS-03	9/9/2025 1:00	6.79	22.22	14.864	77.16	1
LH-DS-03	9/9/2025 1:15	6.72	22.2	14.865	76.36	1
LH-DS-03	9/9/2025 1:30	6.64	22.16	14.867	75.45	1
LH-DS-03	9/9/2025 1:45	6.56	22.16	14.865	74.55	1
LH-DS-03	9/9/2025 2:00	6.49	22.12	14.863	73.75	1
LH-DS-03	9/9/2025 2:15	6.38	22.08	14.865	72.5	1
LH-DS-03	9/9/2025 2:30	6.32	22.06	14.861	71.82	1
LH-DS-03	9/9/2025 2:45	6.23	22.04	14.86	70.8	1
LH-DS-03	9/9/2025 3:00	6.19	22.02	14.86	70.34	1
LH-DS-03	9/9/2025 3:15	6.09	22	14.859	69.2	1
LH-DS-03	9/9/2025 3:30	6	21.98	14.86	68.18	1
LH-DS-03	9/9/2025 3:45	5.94	21.96	14.861	67.5	1
LH-DS-03	9/9/2025 4:00	5.82	21.92	14.861	66.14	1
LH-DS-03	9/9/2025 4:15	5.7	21.9	14.862	64.77	1
LH-DS-03	9/9/2025 4:30	5.64	21.86	14.864	64.09	1
LH-DS-03	9/9/2025 4:45	5.56	21.84	14.864	63.18	1
LH-DS-03	9/9/2025 5:00	5.51	21.82	14.866	62.61	1
LH-DS-03	9/9/2025 5:15	5.42	21.8	14.868	61.59	1
LH-DS-03	9/9/2025 5:30	5.36	21.78	14.869	60.91	1
LH-DS-03	9/9/2025 5:45	5.36	21.76	14.871	60.91	1
LH-DS-03	9/9/2025 6:00	5.36	21.76	14.872	60.91	1
LH-DS-03	9/9/2025 6:15	5.39	21.74	14.876	60.56	1
LH-DS-03	9/9/2025 6:30	5.44	21.74	14.88	61.12	1
LH-DS-03	9/9/2025 6:45	5.48	21.74	14.884	61.57	1
LH-DS-03	9/9/2025 7:00	5.54	21.76	14.889	62.95	1
LH-DS-03	9/9/2025 7:15	5.65	21.76	14.892	64.2	1
LH-DS-03	9/9/2025 7:30	5.81	21.78	14.892	66.02	1
LH-DS-03	9/9/2025 7:45	6.04	21.82	14.892	68.64	1
LH-DS-03	9/9/2025 8:00	6.26	21.86	14.895	71.14	1
LH-DS-03	9/9/2025 8:15	6.42	21.92	14.896	72.95	1
LH-DS-03	9/9/2025 8:30	6.57	21.96	14.896	74.66	1
LH-DS-03	9/9/2025 8:45	6.74	22.02	14.896	76.59	1
LH-DS-03	9/9/2025 9:00	6.81	22.04	14.893	77.39	1
LH-DS-03	9/9/2025 9:15	6.92	22.1	14.896	78.64	1
LH-DS-03	9/9/2025 9:30	7.05	22.14	14.894	80.11	1
LH-DS-03	9/9/2025 9:45	7.09	22.2	14.892	80.57	1
LH-DS-03	9/9/2025 10:00	7.16	22.24	14.896	81.36	1
LH-DS-03	9/9/2025 10:15	7.23	22.3	14.897	82.16	1
LH-DS-03	9/9/2025 10:30	7.26	22.34	14.896	82.5	1
LH-DS-03	9/9/2025 10:45	7.38	22.4	14.899	83.86	1
LH-DS-03	9/9/2025 11:00	7.4	22.46	14.897	84.09	1
LH-DS-03	9/9/2025 11:15	7.46	22.52	14.898	84.77	1
LH-DS-03	9/9/2025 11:30	7.53	22.6	14.895	85.57	1
LH-DS-03	9/9/2025 11:45	7.5	22.68	14.898	85.23	1
LH-DS-03	9/9/2025 12:00	7.65	22.74	14.896	86.93	1
LH-DS-03	9/9/2025 12:15	7.77	22.82	14.895	89.31	1
LH-DS-03	9/9/2025 12:30	7.84	22.88	14.892	90.11	1
LH-DS-03	9/9/2025 12:45	7.88	22.96	14.889	90.57	1
LH-DS-03	9/9/2025 13:00	7.92	23.02	14.89	91.03	1
LH-DS-03	9/9/2025 13:15	7.95	23.08	14.889	91.38	1
LH-DS-03	9/9/2025 13:30	8	23.1	14.885	91.95	1
LH-DS-03	9/9/2025 13:45	8	23.1	14.883	91.95	1

Station Name	Date Time	DO mg/L	Temp C	Air Pressure PSI	Saturation PCT	Use Code
LH-DS-03	9/9/2025 14:00	7.99	23.08	14.881	91.84	1
LH-DS-03	9/9/2025 14:15	7.89	23.02	14.882	90.69	1
LH-DS-03	9/9/2025 14:30	7.84	22.96	14.879	90.11	1
LH-DS-03	9/9/2025 14:45	7.74	22.88	14.88	88.97	1
LH-DS-03	9/9/2025 15:00	7.61	22.8	14.879	87.47	1
LH-DS-03	9/9/2025 15:15	7.51	22.72	14.878	85.34	1
LH-DS-03	9/9/2025 15:30	7.42	22.66	14.879	84.32	1
LH-DS-03	9/9/2025 15:45	7.37	22.6	14.877	83.75	1
LH-DS-03	9/9/2025 16:00	7.33	22.58	14.877	83.3	1
LH-DS-03	9/9/2025 16:15	7.3	22.54	14.873	82.95	1
LH-DS-03	9/9/2025 16:30	7.24	22.5	14.876	82.27	1
LH-DS-03	9/9/2025 16:45	7.21	22.48	14.875	81.93	1
LH-DS-03	9/9/2025 17:00	7.17	22.44	14.87	81.48	1
LH-DS-03	9/9/2025 17:15	7.14	22.42	14.873	81.14	1
LH-DS-03	9/9/2025 17:30	7.05	22.38	14.873	80.11	1
LH-DS-03	9/9/2025 17:45	6.97	22.32	14.873	79.2	1
LH-DS-03	9/9/2025 18:00	6.85	22.26	14.87	77.84	1
LH-DS-03	9/9/2025 18:15	6.78	22.22	14.871	77.05	1
LH-DS-03	9/9/2025 18:30	6.65	22.16	14.865	75.57	1
LH-DS-03	9/9/2025 18:45	6.5	22.08	14.864	73.86	1
LH-DS-03	9/9/2025 19:00	6.34	22.02	14.868	72.05	1
LH-DS-03	9/9/2025 19:15	6.19	21.92	14.869	70.34	1
LH-DS-03	9/9/2025 19:30	6	21.82	14.863	68.18	1
LH-DS-03	9/9/2025 19:45	5.82	21.74	14.867	65.39	1
LH-DS-03	9/9/2025 20:00	5.74	21.7	14.866	64.49	1
LH-DS-03	9/9/2025 20:15	5.76	21.68	14.863	64.72	1
LH-DS-03	9/9/2025 20:30	5.83	21.7	14.862	65.51	1
LH-DS-03	9/9/2025 20:45	5.9	21.7	14.865	66.29	1
LH-DS-03	9/9/2025 21:00	5.96	21.7	14.864	66.97	1
LH-DS-03	9/9/2025 21:15	6.01	21.7	14.86	67.53	1
LH-DS-03	9/9/2025 21:30	6.03	21.7	14.865	67.75	1
LH-DS-03	9/9/2025 21:45	6.07	21.7	14.865	68.2	1
LH-DS-03	9/9/2025 22:00	6.07	21.68	14.865	68.2	1
LH-DS-03	9/9/2025 22:15	6.05	21.68	14.865	67.98	1
LH-DS-03	9/9/2025 22:30	6.02	21.66	14.868	67.64	1
LH-DS-03	9/9/2025 22:45	5.99	21.66	14.865	67.3	1
LH-DS-03	9/9/2025 23:00	5.93	21.64	14.866	66.63	1
LH-DS-03	9/9/2025 23:15	5.9	21.62	14.865	66.29	1
LH-DS-03	9/9/2025 23:30	5.86	21.6	14.866	65.84	1
LH-DS-03	9/9/2025 23:45	5.82	21.6	14.867	65.39	1
LH-DS-03	9/10/2025 0:00	5.79	21.58	14.867	65.06	1
LH-DS-03	9/10/2025 0:15	5.76	21.56	14.868	64.72	1
LH-DS-03	9/10/2025 0:30	5.73	21.56	14.867	64.38	1
LH-DS-03	9/10/2025 0:45	5.76	21.54	14.867	64.72	1
LH-DS-03	9/10/2025 1:00	5.8	21.54	14.867	65.17	1
LH-DS-03	9/10/2025 1:15	5.83	21.54	14.868	65.51	1
LH-DS-03	9/10/2025 1:30	5.89	21.54	14.865	66.18	1
LH-DS-03	9/10/2025 1:45	5.95	21.56	14.865	66.85	1
LH-DS-03	9/10/2025 2:00	6.02	21.58	14.86	67.64	1
LH-DS-03	9/10/2025 2:15	6.03	21.58	14.859	67.75	1
LH-DS-03	9/10/2025 2:30	6.09	21.6	14.858	68.43	1
LH-DS-03	9/10/2025 2:45	6.14	21.6	14.857	68.99	1
LH-DS-03	9/10/2025 3:00	6.17	21.6	14.855	69.33	1
LH-DS-03	9/10/2025 3:15	6.23	21.6	14.854	70	1
LH-DS-03	9/10/2025 3:30	6.28	21.6	14.854	70.56	1
LH-DS-03	9/10/2025 3:45	6.33	21.6	14.857	71.12	1
LH-DS-03	9/10/2025 4:00	6.36	21.58	14.86	71.46	1
LH-DS-03	9/10/2025 4:15	6.38	21.58	14.856	71.69	1
LH-DS-03	9/10/2025 4:30	6.41	21.56	14.854	72.02	1
LH-DS-03	9/10/2025 4:45	6.38	21.54	14.854	71.69	1
LH-DS-03	9/10/2025 5:00	6.36	21.54	14.854	71.46	1
LH-DS-03	9/10/2025 5:15	6.32	21.52	14.852	71.01	1
LH-DS-03	9/10/2025 5:30	6.28	21.48	14.853	70.56	1
LH-DS-03	9/10/2025 5:45	6.24	21.46	14.852	70.11	1
LH-DS-03	9/10/2025 6:00	6.2	21.46	14.851	69.66	1
LH-DS-03	9/10/2025 6:15	6.16	21.44	14.85	69.21	1
LH-DS-03	9/10/2025 6:30	6.1	21.42	14.85	68.54	1
LH-DS-03	9/10/2025 6:45	6.09	21.4	14.851	68.43	1
LH-DS-03	9/10/2025 7:00	6.07	21.4	14.85	68.2	1
LH-DS-03	9/10/2025 7:15	6.05	21.4	14.854	67.98	1
LH-DS-03	9/10/2025 7:30	6.07	21.4	14.854	68.2	1
LH-DS-03	9/10/2025 7:45	6.11	21.4	14.853	68.65	1
LH-DS-03	9/10/2025 8:00	6.14	21.4	14.852	68.99	1
LH-DS-03	9/10/2025 8:15	6.2	21.42	14.853	69.66	1
LH-DS-03	9/10/2025 8:30	6.29	21.42	14.854	70.67	1
LH-DS-03	9/10/2025 8:45	6.4	21.44	14.855	71.91	1
LH-DS-03	9/10/2025 9:00	6.57	21.46	14.852	73.82	1
LH-DS-03	9/10/2025 9:15	6.68	21.46	14.85	75.06	1
LH-DS-03	9/10/2025 9:30	6.74	21.48	14.873	75.73	1
LH-DS-03	9/10/2025 9:45	6.81	21.48	14.873	76.52	1
LH-DS-03	9/10/2025 10:00	6.88	21.52	14.867	77.3	1
LH-DS-03	9/10/2025 10:15	6.99	21.54	14.867	78.54	1
LH-DS-03	9/10/2025 10:30	7.08	21.56	14.867	79.55	1
LH-DS-03	9/10/2025 10:45	7.24	21.58	14.867	81.35	1

Station Name	Date Time	DO mg/L	Temp C	Air Pressure PSI	Saturation PCT	Use Code
LH-DS-03	9/10/2025 11:00	7.43	21.64	14.863	83.48	1
LH-DS-03	9/10/2025 11:15	7.57	21.68	14.863	85.06	1
LH-DS-03	9/10/2025 11:30	7.65	21.72	14.863	85.96	1
LH-DS-03	9/10/2025 11:45	7.74	21.74	14.863	86.97	1
LH-DS-03	9/10/2025 12:00	7.8	21.8	14.853	88.64	1
LH-DS-03	9/10/2025 12:15	7.89	21.84	14.853	89.66	1
LH-DS-03	9/10/2025 12:30	7.95	21.9	14.853	90.34	1
LH-DS-03	9/10/2025 12:45	8.03	21.96	14.853	91.25	1
LH-DS-03	9/10/2025 13:00	8.11	22.02	14.843	92.16	1
LH-DS-03	9/10/2025 13:15	8.18	22.06	14.843	92.95	1
LH-DS-03	9/10/2025 13:30	8.67	20.86	14.843	96.33	2
LH-DS-03	9/10/2025 13:45	8.73	22.72	14.843	99.2	2
LH-DS-03	9/10/2025 14:00	8.65	23.02	14.836	100.58	2
LH-DS-03	9/10/2025 14:15	8.44	22.44	14.836	97.01	1
LH-DS-03	9/10/2025 14:30	8.56	22.3	14.836	98.39	1
LH-DS-03	9/10/2025 14:45	8.59	22.34	14.836	98.74	1
LH-DS-03	9/10/2025 15:00	8.61	22.38	14.819	98.97	1
LH-DS-03	9/10/2025 15:15	8.61	22.42	14.819	98.97	1
LH-DS-03	9/10/2025 15:30	8.58	22.44	14.819	98.62	1
LH-DS-03	9/10/2025 15:45	8.55	22.44	14.819	98.28	1
LH-DS-03	9/10/2025 16:00	8.43	22.36	14.812	96.9	1
LH-DS-03	9/10/2025 16:15	8.33	22.24	14.812	94.66	1
LH-DS-03	9/10/2025 16:30	8.23	22.12	14.812	93.52	1
LH-DS-03	9/10/2025 16:45	8.19	22	14.812	93.07	1
LH-DS-03	9/10/2025 17:00	8.16	21.88	14.805	92.73	1
LH-DS-03	9/10/2025 17:15	8.1	21.78	14.805	92.05	1
LH-DS-03	9/10/2025 17:30	8.08	21.72	14.805	90.79	1
LH-DS-03	9/10/2025 17:45	8.06	21.68	14.805	90.56	1
LH-DS-03	9/10/2025 18:00	8	21.64	14.8	89.89	1
LH-DS-03	9/10/2025 18:15	7.95	21.6	14.8	89.33	1
LH-DS-03	9/10/2025 18:30	7.91	21.56	14.8	88.88	1
LH-DS-03	9/10/2025 18:45	7.85	21.54	14.8	88.2	1
LH-DS-03	9/10/2025 19:00	7.79	21.5	14.796	87.53	1
LH-DS-03	9/10/2025 19:15	7.74	21.48	14.796	86.97	1
LH-DS-03	9/10/2025 19:30	7.66	21.44	14.796	86.07	1
LH-DS-03	9/10/2025 19:45	7.58	21.4	14.796	85.17	1
LH-DS-03	9/10/2025 20:00	7.5	21.38	14.792	84.27	1
LH-DS-03	9/10/2025 20:15	7.41	21.34	14.792	83.26	1
LH-DS-03	9/10/2025 20:30	7.29	21.3	14.792	81.91	1
LH-DS-03	9/10/2025 20:45	7.14	21.26	14.792	80.22	1
LH-DS-03	9/10/2025 21:00	6.99	21.24	14.79	78.54	1
LH-DS-03	9/10/2025 21:15	6.84	21.2	14.79	76.85	1
LH-DS-03	9/10/2025 21:30	6.73	21.18	14.79	75.62	1
LH-DS-03	9/10/2025 21:45	6.65	21.16	14.79	74.72	1
LH-DS-03	9/10/2025 22:00	6.6	21.14	14.782	74.16	1
LH-DS-03	9/10/2025 22:15	6.59	21.14	14.782	74.04	1
LH-DS-03	9/10/2025 22:30	6.61	21.14	14.782	74.27	1
LH-DS-03	9/10/2025 22:45	6.68	21.14	14.782	75.06	1
LH-DS-03	9/10/2025 23:00	6.79	21.16	14.782	76.29	1
LH-DS-03	9/10/2025 23:15	6.94	21.18	14.782	77.98	1
LH-DS-03	9/10/2025 23:30	7.11	21.2	14.782	79.89	1
LH-DS-03	9/10/2025 23:45	7.26	21.22	14.782	81.57	1
LH-DS-03	9/11/2025 0:00	7.33	21.22	14.78	82.36	1
LH-DS-03	9/11/2025 0:15	7.34	21.24	14.78	82.47	1
LH-DS-03	9/11/2025 0:30	7.32	21.22	14.78	82.25	1
LH-DS-03	9/11/2025 0:45	7.3	21.22	14.78	82.02	1
LH-DS-03	9/11/2025 1:00	7.28	21.22	14.775	81.8	1
LH-DS-03	9/11/2025 1:15	7.27	21.2	14.775	81.69	1
LH-DS-03	9/11/2025 1:30	7.24	21.18	14.775	81.35	1
LH-DS-03	9/11/2025 1:45	7.23	21.18	14.775	81.24	1
LH-DS-03	9/11/2025 2:00	7.2	21.16	14.767	80.9	1
LH-DS-03	9/11/2025 2:15	7.16	21.14	14.767	80.45	1
LH-DS-03	9/11/2025 2:30	7.12	21.14	14.767	80	1
LH-DS-03	9/11/2025 2:45	7.07	21.12	14.767	79.44	1
LH-DS-03	9/11/2025 3:00	7	21.1	14.759	78.65	1
LH-DS-03	9/11/2025 3:15	6.94	21.08	14.759	77.98	1
LH-DS-03	9/11/2025 3:30	6.87	21.06	14.759	77.19	1
LH-DS-03	9/11/2025 3:45	6.81	21.04	14.759	76.52	1
LH-DS-03	9/11/2025 4:00	6.74	21	14.754	75.73	1
LH-DS-03	9/11/2025 4:15	6.7	20.98	14.754	75.28	1
LH-DS-03	9/11/2025 4:30	6.67	20.98	14.754	74.94	1
LH-DS-03	9/11/2025 4:45	6.69	20.96	14.754	75.17	1
LH-DS-03	9/11/2025 5:00	6.72	20.96	14.753	75.51	1
LH-DS-03	9/11/2025 5:15	6.75	20.94	14.753	75.84	1
LH-DS-03	9/11/2025 5:30	6.79	20.96	14.753	76.29	1
LH-DS-03	9/11/2025 5:45	6.86	20.96	14.753	77.08	1
LH-DS-03	9/11/2025 6:00	6.92	20.98	14.753	77.75	1
LH-DS-03	9/11/2025 6:15	6.97	20.98	14.753	78.31	1
LH-DS-03	9/11/2025 6:30	7.03	21	14.753	78.99	1
LH-DS-03	9/11/2025 6:45	7.07	21	14.753	79.44	1
LH-DS-03	9/11/2025 7:00	7.15	21.02	14.76	80.34	1
LH-DS-03	9/11/2025 7:15	7.21	21.02	14.76	81.01	1
LH-DS-03	9/11/2025 7:30	7.33	21.04	14.76	82.36	1
LH-DS-03	9/11/2025 7:45	7.41	21.08	14.76	83.26	1

Station Name	Date Time	DO mg/L	Temp C	Air Pressure PSI	Saturation PCT	Use Code
LH-DS-03	9/11/2025 8:00	7.51	21.1	14.76	84.38	1
LH-DS-03	9/11/2025 8:15	7.61	21.12	14.76	85.51	1
LH-DS-03	9/11/2025 8:30	7.71	21.16	14.76	86.63	1
LH-DS-03	9/11/2025 8:45	7.81	21.2	14.76	87.75	1
LH-DS-03	9/11/2025 9:00	7.92	21.24	14.764	88.99	1
LH-DS-03	9/11/2025 9:15	8.02	21.28	14.764	90.11	1
LH-DS-03	9/11/2025 9:30	8.13	21.34	14.764	91.35	1
LH-DS-03	9/11/2025 9:45	8.23	21.38	14.764	92.47	1
LH-DS-03	9/11/2025 10:00	8.34	21.44	14.769	93.71	1
LH-DS-03	9/11/2025 10:15	8.44	21.5	14.769	94.83	1
LH-DS-03	9/11/2025 10:30	8.55	21.58	14.769	96.07	1
LH-DS-03	9/11/2025 10:45	8.67	21.64	14.769	97.42	1
LH-DS-03	9/11/2025 11:00	8.78	21.74	14.769	98.65	1
LH-DS-03	9/11/2025 11:15	8.89	21.82	14.769	101.02	1
LH-DS-03	9/11/2025 11:30	8.98	21.88	14.769	102.05	1
LH-DS-03	9/11/2025 11:45	9.08	21.92	14.769	103.18	1
LH-DS-03	9/11/2025 12:00	9.12	21.96	14.764	103.64	1
LH-DS-03	9/11/2025 12:15	9.18	21.96	14.764	104.32	1
LH-DS-03	9/11/2025 12:30	9.23	21.98	14.764	104.89	1
LH-DS-03	9/11/2025 12:45	9.27	22	14.764	105.34	1
LH-DS-03	9/11/2025 13:00	9.27	22	14.762	105.34	1
LH-DS-03	9/11/2025 13:15	9.28	22.02	14.762	105.45	1
LH-DS-03	9/11/2025 13:30	9.29	22.04	14.762	105.57	1
LH-DS-03	9/11/2025 13:45	9.29	22.04	14.762	105.57	1
LH-DS-03	9/11/2025 14:00	9.32	22.08	14.756	105.91	1
LH-DS-03	9/11/2025 14:15	9.33	22.1	14.756	106.02	1
LH-DS-03	9/11/2025 14:30	9.35	22.12	14.756	106.25	1
LH-DS-03	9/11/2025 14:45	9.37	22.14	14.756	106.48	1
LH-DS-03	9/11/2025 15:00	9.38	22.16	14.752	106.59	1
LH-DS-03	9/11/2025 15:15	9.39	22.18	14.752	106.7	1
LH-DS-03	9/11/2025 15:30	9.44	22.18	14.752	107.27	1
LH-DS-03	9/11/2025 15:45	9.46	22.2	14.752	107.5	1
LH-DS-03	9/11/2025 16:00	9.47	22.2	14.75	107.61	1
LH-DS-03	9/11/2025 16:15	9.47	22.22	14.75	107.61	1
LH-DS-03	9/11/2025 16:30	9.47	22.2	14.75	107.61	1
LH-DS-03	9/11/2025 16:45	9.45	22.2	14.75	107.39	1
LH-DS-03	9/11/2025 17:00	9.45	22.22	14.75	107.39	1
LH-DS-03	9/11/2025 17:15	9.42	22.22	14.75	107.05	1
LH-DS-03	9/11/2025 17:30	9.41	22.22	14.75	106.93	1
LH-DS-03	9/11/2025 17:45	9.44	22.2	14.75	107.27	1
LH-DS-03	9/11/2025 18:00	9.56	22.22	14.749	108.64	1
LH-DS-03	9/11/2025 18:15	9.66	22.24	14.749	109.77	1
LH-DS-03	9/11/2025 18:30	9.69	22.2	14.749	110.11	1
LH-DS-03	9/11/2025 18:45	9.63	22.12	14.749	109.43	1
LH-DS-03	9/11/2025 19:00	9.55	22.06	14.75	108.52	1
LH-DS-03	9/11/2025 19:15	9.5	22.04	14.75	107.95	1
LH-DS-03	9/11/2025 19:30	9.48	22.04	14.75	107.73	1
LH-DS-03	9/11/2025 19:45	9.46	22.04	14.75	107.5	1
LH-DS-03	9/11/2025 20:00	9.38	22.02	14.762	106.59	1
LH-DS-03	9/11/2025 20:15	9.32	21.98	14.762	105.91	1
LH-DS-03	9/11/2025 20:30	9.27	21.98	14.762	105.34	1
LH-DS-03	9/11/2025 20:45	9.2	21.98	14.762	104.55	1
LH-DS-03	9/11/2025 21:00	9.11	21.98	14.77	103.52	1
LH-DS-03	9/11/2025 21:15	9.05	21.98	14.77	102.84	1
LH-DS-03	9/11/2025 21:30	8.97	21.98	14.77	101.93	1
LH-DS-03	9/11/2025 21:45	8.88	21.98	14.77	100.91	1
LH-DS-03	9/11/2025 22:00	8.79	21.98	14.779	99.89	1
LH-DS-03	9/11/2025 22:15	8.68	21.96	14.779	98.64	1
LH-DS-03	9/11/2025 22:30	8.57	21.96	14.779	97.39	1
LH-DS-03	9/11/2025 22:45	8.43	21.94	14.779	95.8	1
LH-DS-03	9/11/2025 23:00	8.29	21.92	14.786	94.2	1
LH-DS-03	9/11/2025 23:15	8.13	21.92	14.786	92.39	1
LH-DS-03	9/11/2025 23:30	7.98	21.9	14.786	90.68	1
LH-DS-03	9/11/2025 23:45	7.94	21.88	14.786	90.23	1
LH-DS-03	9/12/2025 0:00	7.97	21.88	14.789	90.57	1
LH-DS-03	9/12/2025 0:15	8.08	21.86	14.789	91.82	1
LH-DS-03	9/12/2025 0:30	8.24	21.84	14.789	93.64	1
LH-DS-03	9/12/2025 0:45	8.41	21.82	14.789	95.57	1
LH-DS-03	9/12/2025 1:00	8.54	21.76	14.795	97.05	1
LH-DS-03	9/12/2025 1:15	8.63	21.74	14.795	96.97	1
LH-DS-03	9/12/2025 1:30	8.69	21.72	14.795	97.64	1
LH-DS-03	9/12/2025 1:45	8.68	21.68	14.795	97.53	1
LH-DS-03	9/12/2025 2:00	8.67	21.64	14.8	97.42	1
LH-DS-03	9/12/2025 2:15	8.63	21.6	14.8	96.97	1
LH-DS-03	9/12/2025 2:30	8.61	21.58	14.8	96.74	1
LH-DS-03	9/12/2025 2:45	8.59	21.56	14.8	96.52	1
LH-DS-03	9/12/2025 3:00	8.56	21.56	14.802	96.18	1
LH-DS-03	9/12/2025 3:15	8.52	21.54	14.802	95.73	1
LH-DS-03	9/12/2025 3:30	8.44	21.52	14.802	94.83	1
LH-DS-03	9/12/2025 3:45	8.38	21.5	14.802	94.16	1
LH-DS-03	9/12/2025 4:00	8.32	21.48	14.806	93.48	1
LH-DS-03	9/12/2025 4:15	8.25	21.48	14.806	92.7	1
LH-DS-03	9/12/2025 4:30	8.19	21.46	14.806	92.02	1
LH-DS-03	9/12/2025 4:45	8.12	21.44	14.806	91.24	1

Dissolved Oxygen Saturation Continous Monitoring Data
Normandeau Associates Inc.

Station Name	Date Time	DO mg/L	Temp C	Air Pressure PSI	Saturation PCT	Use Code
LH-DS-03	9/12/2025 5:00	8.06	21.42	14.812	90.56	1
LH-DS-03	9/12/2025 5:15	7.97	21.4	14.812	89.55	1
LH-DS-03	9/12/2025 5:30	7.86	21.38	14.812	88.31	1
LH-DS-03	9/12/2025 5:45	7.76	21.36	14.812	87.19	1
LH-DS-03	9/12/2025 6:00	7.63	21.32	14.82	85.73	1
LH-DS-03	9/12/2025 6:15	7.52	21.3	14.82	84.49	1
LH-DS-03	9/12/2025 6:30	7.41	21.26	14.82	83.26	1
LH-DS-03	9/12/2025 6:45	7.35	21.24	14.82	82.58	1
LH-DS-03	9/12/2025 7:00	7.32	21.22	14.833	82.25	1
LH-DS-03	9/12/2025 7:15	7.33	21.2	14.833	82.36	1
LH-DS-03	9/12/2025 7:30	7.38	21.2	14.833	82.92	1
LH-DS-03	9/12/2025 7:45	7.45	21.2	14.833	83.71	1
LH-DS-03	9/12/2025 8:00	7.52	21.2	14.839	84.49	1
LH-DS-03	9/12/2025 8:15	7.62	21.2	14.839	85.62	1
LH-DS-03	9/12/2025 8:30	7.72	21.22	14.839	86.74	1
LH-DS-03	9/12/2025 8:45	7.87	21.24	14.839	88.43	1
LH-DS-03	9/12/2025 9:00	8.05	21.28	14.843	90.45	1
LH-DS-03	9/12/2025 9:15	8.22	21.32	14.843	92.36	1
LH-DS-03	9/12/2025 9:30	8.41	21.38	14.843	94.49	1
LH-DS-03	9/12/2025 9:45	8.64	21.44	14.843	97.08	1
LH-DS-03	9/12/2025 10:00	8.84	21.5	14.849	99.33	1
LH-DS-03	9/12/2025 10:15	9.04	21.58	14.849	101.57	1
LH-DS-03	9/12/2025 10:30	9.19	21.64	14.849	103.26	1
LH-DS-03	9/12/2025 10:45	9.32	21.7	14.849	104.72	1
LH-DS-03	9/12/2025 11:00	9.37	21.76	14.847	106.48	1
LH-DS-03	9/12/2025 11:15	9.44	21.8	14.847	107.27	1
LH-DS-03	9/12/2025 11:30	9.49	21.86	14.847	107.84	1
LH-DS-03	9/12/2025 11:45	9.53	21.92	14.847	108.3	1
LH-DS-03	9/12/2025 12:00	9.57	21.98	14.843	108.75	1
LH-DS-03	9/12/2025 12:15	9.59	22.02	14.843	108.98	1
LH-DS-03	9/12/2025 12:30	9.61	22.08	14.843	109.2	1
LH-DS-03	9/12/2025 12:45	9.63	22.14	14.843	109.43	1
LH-DS-03	9/12/2025 13:00	9.65	22.22	14.837	109.66	1
LH-DS-03	9/12/2025 13:15	9.66	22.26	14.837	111.03	1
LH-DS-03	9/12/2025 13:30	9.66	22.34	14.837	111.03	1
LH-DS-03	9/12/2025 13:45	9.63	22.36	14.837	110.69	1
LH-DS-03	9/12/2025 14:00	9.64	22.4	14.83	110.8	1
LH-DS-03	9/12/2025 14:15	9.61	22.46	14.83	110.46	1
LH-DS-03	9/12/2025 14:30	9.6	22.48	14.83	110.34	1
LH-DS-03	9/12/2025 14:45	9.58	22.5	14.83	110.11	1
LH-DS-03	9/12/2025 15:00	9.5	22.48	14.825	109.2	1
LH-DS-03	9/12/2025 15:15	9.44	22.46	14.825	108.51	1
LH-DS-03	9/12/2025 15:30	9.42	22.42	14.825	108.28	1
LH-DS-03	9/12/2025 15:45	9.34	22.38	14.825	107.36	1
LH-DS-03	9/12/2025 16:00	9.35	22.32	14.816	107.47	1
LH-DS-03	9/12/2025 16:15	9.38	22.3	14.816	107.82	1
LH-DS-03	9/12/2025 16:30	9.31	22.26	14.816	107.01	1
LH-DS-03	9/12/2025 16:45	9.22	22.18	14.816	104.77	1
LH-DS-03	9/12/2025 17:00	9.12	22.1	14.816	103.64	1
LH-DS-03	9/12/2025 17:15	9	21.96	14.816	102.27	1
LH-DS-03	9/12/2025 17:30	8.89	21.82	14.816	101.02	1
LH-DS-03	9/12/2025 17:45	8.82	21.72	14.816	99.1	1
LH-DS-03	9/12/2025 18:00	8.75	21.64	14.817	98.31	1
LH-DS-03	9/12/2025 18:15	8.65	21.56	14.817	97.19	1
LH-DS-03	9/12/2025 18:30	8.57	21.5	14.817	96.29	1
LH-DS-03	9/12/2025 18:45	8.52	21.44	14.817	95.73	1
LH-DS-03	9/12/2025 19:00	8.44	21.4	14.816	94.83	1
LH-DS-03	9/12/2025 19:15	8.33	21.36	14.816	93.6	1
LH-DS-03	9/12/2025 19:30	8.26	21.32	14.816	92.81	1
LH-DS-03	9/12/2025 19:45	8.17	21.28	14.816	91.8	1
LH-DS-03	9/12/2025 20:00	8.09	21.26	14.822	90.9	1
LH-DS-03	9/12/2025 20:15	8	21.22	14.822	89.89	1
LH-DS-03	9/12/2025 20:30	7.87	21.2	14.822	88.43	1
LH-DS-03	9/12/2025 20:45	7.77	21.18	14.822	87.3	1
LH-DS-03	9/12/2025 21:00	7.66	21.16	14.825	86.07	1
LH-DS-03	9/12/2025 21:15	7.52	21.14	14.825	84.49	1
LH-DS-03	9/12/2025 21:30	7.4	21.1	14.825	83.15	1
LH-DS-03	9/12/2025 21:45	7.27	21.08	14.825	81.69	1
LH-DS-03	9/12/2025 22:00	7.18	21.06	14.829	80.67	1
LH-DS-03	9/12/2025 22:15	7.1	21.04	14.829	79.78	1
LH-DS-03	9/12/2025 22:30	7.05	21.02	14.829	79.21	1
LH-DS-03	9/12/2025 22:45	7.02	21.02	14.829	78.88	1
LH-DS-03	9/12/2025 23:00	7.01	21	14.827	78.76	1
LH-DS-03	9/12/2025 23:15	7.01	21	14.827	78.76	1
LH-DS-03	9/12/2025 23:30	6.99	21	14.827	78.54	1
LH-DS-03	9/12/2025 23:45	6.98	21	14.827	78.43	1
LH-DS-03	9/13/2025 0:00	6.99	20.98	14.822	78.54	1
LH-DS-03	9/13/2025 0:15	6.99	20.98	14.822	78.54	1
LH-DS-03	9/13/2025 0:30	7.01	20.98	14.822	78.76	1
LH-DS-03	9/13/2025 0:45	7.04	20.98	14.822	79.1	1
LH-DS-03	9/13/2025 1:00	7.06	20.98	14.819	79.33	1
LH-DS-03	9/13/2025 1:15	7.09	20.98	14.819	79.66	1
LH-DS-03	9/13/2025 1:30	7.13	20.98	14.819	80.11	1
LH-DS-03	9/13/2025 1:45	7.17	21	14.819	80.56	1

Dissolved Oxygen Saturation Continous Monitoring Data
Normandeau Associates Inc.

Station Name	Date Time	DO mg/L	Temp C	Air Pressure PSI	Saturation PCT	Use Code
LH-DS-03	9/13/2025 2:00	7.23	21	14.82	81.24	1
LH-DS-03	9/13/2025 2:15	7.26	21.02	14.82	81.57	1
LH-DS-03	9/13/2025 2:30	7.27	21.02	14.82	81.69	1
LH-DS-03	9/13/2025 2:45	7.32	21.02	14.82	82.25	1
LH-DS-03	9/13/2025 3:00	7.38	21.02	14.816	82.92	1
LH-DS-03	9/13/2025 3:15	7.42	21.04	14.816	83.37	1
LH-DS-03	9/13/2025 3:30	7.46	21.04	14.816	83.82	1
LH-DS-03	9/13/2025 3:45	7.5	21.04	14.816	84.27	1
LH-DS-03	9/13/2025 4:00	7.52	21.02	14.813	84.49	1
LH-DS-03	9/13/2025 4:15	7.52	21.02	14.813	84.49	1
LH-DS-03	9/13/2025 4:30	7.52	21	14.813	84.49	1
LH-DS-03	9/13/2025 4:45	7.51	21	14.813	84.38	1
LH-DS-03	9/13/2025 5:00	7.49	20.98	14.81	84.16	1
LH-DS-03	9/13/2025 5:15	7.47	20.98	14.81	83.93	1
LH-DS-03	9/13/2025 5:30	7.46	20.96	14.81	83.82	1
LH-DS-03	9/13/2025 5:45	7.42	20.94	14.81	83.37	1
LH-DS-03	9/13/2025 6:00	7.35	20.94	14.807	82.58	1
LH-DS-03	9/13/2025 6:15	7.34	20.92	14.807	82.47	1
LH-DS-03	9/13/2025 6:30	7.29	20.9	14.807	81.91	1
LH-DS-03	9/13/2025 6:45	7.23	20.9	14.807	81.24	1
LH-DS-03	9/13/2025 7:00	7.22	20.9	14.812	81.12	1
LH-DS-03	9/13/2025 7:15	7.29	20.92	14.812	81.91	1
LH-DS-03	9/13/2025 7:30	7.42	20.94	14.812	83.37	1
LH-DS-03	9/13/2025 7:45	7.56	20.98	14.812	84.94	1
LH-DS-03	9/13/2025 8:00	7.76	21.02	14.809	87.19	1
LH-DS-03	9/13/2025 8:15	8	21.08	14.809	89.89	1
LH-DS-03	9/13/2025 8:30	8.19	21.12	14.809	92.02	1
LH-DS-03	9/13/2025 8:45	8.38	21.18	14.809	94.16	1
LH-DS-03	9/13/2025 9:00	8.47	21.22	14.803	95.17	1
LH-DS-03	9/13/2025 9:15	8.56	21.28	14.803	96.18	1
LH-DS-03	9/13/2025 9:30	8.6	21.34	14.803	96.63	1
LH-DS-03	9/13/2025 9:45	8.69	21.38	14.803	97.64	1
LH-DS-03	9/13/2025 10:00	8.71	21.42	14.799	97.87	1
LH-DS-03	9/13/2025 10:15	8.8	21.46	14.799	98.88	1
LH-DS-03	9/13/2025 10:30	8.83	21.48	14.799	99.21	1
LH-DS-03	9/13/2025 10:45	8.88	21.52	14.799	99.78	1
LH-DS-03	9/13/2025 11:00	8.95	21.6	14.789	100.56	1
LH-DS-03	9/13/2025 11:15	9.02	21.66	14.789	101.35	1
LH-DS-03	9/13/2025 11:30	9.1	21.72	14.789	102.25	1
LH-DS-03	9/13/2025 11:45	9.13	21.78	14.789	103.75	1
LH-DS-03	9/13/2025 12:00	9.21	21.84	14.776	104.66	1
LH-DS-03	9/13/2025 12:15	9.3	21.9	14.776	105.68	1
LH-DS-03	9/13/2025 12:30	9.36	21.96	14.776	106.36	1
LH-DS-03	9/13/2025 12:45	9.45	22.04	14.776	107.39	1
LH-DS-03	9/13/2025 13:00	9.52	22.12	14.767	108.18	1
LH-DS-03	9/13/2025 13:15	9.64	22.16	14.767	109.55	1
LH-DS-03	9/13/2025 13:30	9.72	22.18	14.767	110.45	1
LH-DS-03	9/13/2025 13:45	9.76	22.18	14.767	110.91	1
LH-DS-03	9/13/2025 14:00	9.79	22.2	14.759	111.25	1
LH-DS-03	9/13/2025 14:15	9.88	22.18	14.759	112.27	1
LH-DS-03	9/13/2025 14:30	9.86	22.14	14.759	112.05	1
LH-DS-03	9/13/2025 14:45	9.9	22.1	14.759	112.5	1
LH-DS-03	9/13/2025 15:00	9.88	22.08	14.753	112.27	1
LH-DS-03	9/13/2025 15:15	9.84	22.04	14.753	111.82	1
LH-DS-03	9/13/2025 15:30	9.74	22.02	14.753	110.68	1
LH-DS-03	9/13/2025 15:45	9.71	21.98	14.753	110.34	1
LH-DS-03	9/13/2025 16:00	9.66	21.94	14.744	111.03	1
LH-DS-03	9/13/2025 16:15	9.68	21.92	14.744	111.26	1
LH-DS-03	9/13/2025 16:30	9.7	21.92	14.744	111.49	1
LH-DS-03	9/13/2025 16:45	9.69	21.92	14.744	111.38	1
LH-DS-03	9/13/2025 17:00	9.63	21.92	14.742	110.69	1
LH-DS-03	9/13/2025 17:15	9.6	21.88	14.742	110.34	1
LH-DS-03	9/13/2025 17:30	9.5	21.82	14.742	109.2	1
LH-DS-03	9/13/2025 17:45	9.41	21.78	14.742	108.16	1
LH-DS-03	9/13/2025 18:00	9.3	21.74	14.743	105.68	1
LH-DS-03	9/13/2025 18:15	9.2	21.72	14.743	104.55	1
LH-DS-03	9/13/2025 18:30	9.1	21.7	14.743	103.41	1
LH-DS-03	9/13/2025 18:45	8.99	21.68	14.743	102.16	1
LH-DS-03	9/13/2025 19:00	8.93	21.66	14.742	101.48	1
LH-DS-03	9/13/2025 19:15	8.82	21.64	14.742	100.23	1
LH-DS-03	9/13/2025 19:30	8.69	21.64	14.742	98.75	1
LH-DS-03	9/13/2025 19:45	8.5	21.62	14.742	96.59	1
LH-DS-03	9/13/2025 20:00	8.36	21.6	14.744	95	1
LH-DS-03	9/13/2025 20:15	8.26	21.6	14.744	93.86	1
LH-DS-03	9/13/2025 20:30	8.14	21.6	14.744	92.5	1
LH-DS-03	9/13/2025 20:45	8.16	21.62	14.744	92.73	1
LH-DS-03	9/13/2025 21:00	8.22	21.64	14.746	92.36	1
LH-DS-03	9/13/2025 21:15	8.41	21.64	14.746	94.49	1
LH-DS-03	9/13/2025 21:30	8.55	21.66	14.746	96.07	1
LH-DS-03	9/13/2025 21:45	8.69	21.62	14.746	97.64	1
LH-DS-03	9/13/2025 22:00	8.79	21.58	14.743	99.89	1
LH-DS-03	9/13/2025 22:15	8.85	21.56	14.743	100.57	1
LH-DS-03	9/13/2025 22:30	8.8	21.54	14.743	100	1
LH-DS-03	9/13/2025 22:45	8.69	21.5	14.743	98.75	1

Station Name	Date Time	DO mg/L	Temp C	Air Pressure PSI	Saturation PCT	Use Code
LH-DS-03	9/13/2025 23:00	8.57	21.46	14.743	97.39	1
LH-DS-03	9/13/2025 23:15	8.49	21.44	14.743	96.48	1
LH-DS-03	9/13/2025 23:30	8.46	21.42	14.743	96.14	1
LH-DS-03	9/13/2025 23:45	8.43	21.4	14.743	95.8	1
LH-DS-03	9/14/2025 0:00	8.35	21.38	14.74	94.89	1
LH-DS-03	9/14/2025 0:15	8.31	21.38	14.74	94.43	1
LH-DS-03	9/14/2025 0:30	8.22	21.36	14.74	93.41	1
LH-DS-03	9/14/2025 0:45	8.15	21.34	14.74	92.61	1
LH-DS-03	9/14/2025 1:00	8.07	21.32	14.736	91.7	1
LH-DS-03	9/14/2025 1:15	8.01	21.3	14.736	91.02	1
LH-DS-03	9/14/2025 1:30	7.9	21.3	14.736	89.77	1
LH-DS-03	9/14/2025 1:45	7.79	21.28	14.736	88.52	1
LH-DS-03	9/14/2025 2:00	7.72	21.26	14.733	87.73	1
LH-DS-03	9/14/2025 2:15	7.62	21.26	14.733	86.59	1
LH-DS-03	9/14/2025 2:30	7.51	21.24	14.733	84.38	1
LH-DS-03	9/14/2025 2:45	7.39	21.22	14.733	83.03	1
LH-DS-03	9/14/2025 3:00	7.31	21.22	14.724	82.13	1
LH-DS-03	9/14/2025 3:15	7.23	21.2	14.724	81.24	1
LH-DS-03	9/14/2025 3:30	7.21	21.2	14.724	81.01	1
LH-DS-03	9/14/2025 3:45	7.16	21.2	14.724	80.45	1
LH-DS-03	9/14/2025 4:00	7.18	21.2	14.72	80.67	1
LH-DS-03	9/14/2025 4:15	7.16	21.18	14.72	80.45	1
LH-DS-03	9/14/2025 4:30	7.18	21.18	14.72	80.67	1
LH-DS-03	9/14/2025 4:45	7.18	21.18	14.72	80.67	1
LH-DS-03	9/14/2025 5:00	7.22	21.18	14.72	81.12	1
LH-DS-03	9/14/2025 5:15	7.21	21.16	14.72	81.01	1
LH-DS-03	9/14/2025 5:30	7.14	21.16	14.72	80.22	1
LH-DS-03	9/14/2025 5:45	7.17	21.16	14.72	80.56	1
LH-DS-03	9/14/2025 6:00	7.18	21.16	14.72	80.67	1
LH-DS-03	9/14/2025 6:15	7.17	21.16	14.72	80.56	1
LH-DS-03	9/14/2025 6:30	7.17	21.14	14.72	80.56	1
LH-DS-03	9/14/2025 6:45	7.19	21.14	14.72	80.79	1
LH-DS-03	9/14/2025 7:00	7.22	21.14	14.729	81.12	1
LH-DS-03	9/14/2025 7:15	7.3	21.14	14.729	82.02	1
LH-DS-03	9/14/2025 7:30	7.42	21.16	14.729	83.37	1
LH-DS-03	9/14/2025 7:45	7.54	21.18	14.729	84.72	1
LH-DS-03	9/14/2025 8:00	7.67	21.2	14.732	86.18	1
LH-DS-03	9/14/2025 8:15	7.72	21.22	14.732	86.74	1
LH-DS-03	9/14/2025 8:30	7.85	21.26	14.732	89.2	1
LH-DS-03	9/14/2025 8:45	7.96	21.32	14.732	90.45	1
LH-DS-03	9/14/2025 9:00	8.08	21.36	14.734	91.82	1
LH-DS-03	9/14/2025 9:15	8.24	21.42	14.734	93.64	1
LH-DS-03	9/14/2025 9:30	8.34	21.48	14.734	94.77	1
LH-DS-03	9/14/2025 9:45	8.46	21.52	14.734	96.14	1
LH-DS-03	9/14/2025 10:00	8.54	21.54	14.736	97.05	1
LH-DS-03	9/14/2025 10:15	8.58	21.56	14.736	97.5	1
LH-DS-03	9/14/2025 10:30	8.75	21.6	14.736	99.43	1
LH-DS-03	9/14/2025 10:45	8.91	21.68	14.736	101.25	1
LH-DS-03	9/14/2025 11:00	9.11	21.78	14.737	104.71	1
LH-DS-03	9/14/2025 11:15	9.23	21.84	14.737	106.09	1
LH-DS-03	9/14/2025 11:30	9.27	21.9	14.737	106.55	1
LH-DS-03	9/14/2025 11:45	9.3	21.96	14.737	106.9	1
LH-DS-03	9/14/2025 12:00	9.34	22	14.737	107.36	1
LH-DS-03	9/14/2025 12:15	9.47	22.06	14.737	108.85	1
LH-DS-03	9/14/2025 12:30	9.61	22.12	14.737	110.46	1
LH-DS-03	9/14/2025 12:45	9.79	22.24	14.737	112.53	1
LH-DS-03	9/14/2025 13:00	9.92	22.34	14.737	115.35	1
LH-DS-03	9/14/2025 13:15	10	22.4	14.737	116.28	1
LH-DS-03	9/14/2025 13:30	10.05	22.5	14.737	116.86	1
LH-DS-03	9/14/2025 13:45	10.07	22.54	14.737	117.09	1
LH-DS-03	9/14/2025 14:00	10.1	22.58	14.734	117.44	1
LH-DS-03	9/14/2025 14:15	10.15	22.66	14.734	118.02	1
LH-DS-03	9/14/2025 14:30	10.16	22.74	14.734	118.14	1
LH-DS-03	9/14/2025 14:45	10.15	22.74	14.734	118.02	1
LH-DS-03	9/14/2025 15:00	10.08	22.72	14.733	117.21	1
LH-DS-03	9/14/2025 15:15	10.02	22.72	14.733	116.51	1
LH-DS-03	9/14/2025 15:30	9.96	22.74	14.733	115.81	1
LH-DS-03	9/14/2025 15:45	9.95	22.76	14.733	115.7	1
LH-DS-03	9/14/2025 16:00	9.9	22.76	14.734	115.12	1
LH-DS-03	9/14/2025 16:15	9.85	22.74	14.734	114.53	1
LH-DS-03	9/14/2025 16:30	9.73	22.68	14.734	113.14	1
LH-DS-03	9/14/2025 16:45	9.63	22.64	14.734	111.98	1
LH-DS-03	9/14/2025 17:00	9.57	22.58	14.739	111.28	1
LH-DS-03	9/14/2025 17:15	9.49	22.52	14.739	110.35	1
LH-DS-03	9/14/2025 17:30	9.5	22.48	14.739	110.47	1
LH-DS-03	9/14/2025 17:45	9.49	22.48	14.739	110.35	1
LH-DS-03	9/14/2025 18:00	9.49	22.5	14.747	109.08	1
LH-DS-03	9/14/2025 18:15	9.48	22.54	14.747	108.97	1
LH-DS-03	9/14/2025 18:30	9.43	22.56	14.747	108.39	1
LH-DS-03	9/14/2025 18:45	9.41	22.56	14.747	108.16	1
LH-DS-03	9/14/2025 19:00	9.27	22.54	14.753	106.55	1
LH-DS-03	9/14/2025 19:15	9.2	22.5	14.753	105.75	1
LH-DS-03	9/14/2025 19:30	9.11	22.46	14.753	104.71	1
LH-DS-03	9/14/2025 19:45	9.06	22.42	14.753	104.14	1

Station Name	Date Time	DO mg/L	Temp C	Air Pressure PSI	Saturation PCT	Use Code
LH-DS-03	9/14/2025 20:00	8.97	22.4	14.762	103.1	1
LH-DS-03	9/14/2025 20:15	8.84	22.38	14.762	101.61	1
LH-DS-03	9/14/2025 20:30	8.73	22.34	14.762	100.34	1
LH-DS-03	9/14/2025 20:45	8.58	22.3	14.762	98.62	1
LH-DS-03	9/14/2025 21:00	8.45	22.24	14.775	96.02	1
LH-DS-03	9/14/2025 21:15	8.35	22.2	14.775	94.89	1
LH-DS-03	9/14/2025 21:30	8.3	22.14	14.775	94.32	1
LH-DS-03	9/14/2025 21:45	8.35	22.12	14.775	94.89	1
LH-DS-03	9/14/2025 22:00	8.39	22.08	14.78	95.34	1
LH-DS-03	9/14/2025 22:15	8.47	22.06	14.78	96.25	1
LH-DS-03	9/14/2025 22:30	8.52	22.04	14.78	96.82	1
LH-DS-03	9/14/2025 22:45	8.52	22.04	14.78	96.82	1
LH-DS-03	9/14/2025 23:00	8.55	22	14.787	97.16	1
LH-DS-03	9/14/2025 23:15	8.44	21.96	14.787	95.91	1
LH-DS-03	9/14/2025 23:30	8.39	21.92	14.787	95.34	1
LH-DS-03	9/14/2025 23:45	8.3	21.9	14.787	94.32	1
LH-DS-03	9/15/2025 0:00	8.23	21.88	14.789	93.52	1
LH-DS-03	9/15/2025 0:15	8.17	21.86	14.789	92.84	1
LH-DS-03	9/15/2025 0:30	8.11	21.84	14.789	92.16	1
LH-DS-03	9/15/2025 0:45	8.05	21.84	14.789	91.48	1
LH-DS-03	9/15/2025 1:00	7.94	21.82	14.795	90.23	1
LH-DS-03	9/15/2025 1:15	7.79	21.8	14.795	88.52	1
LH-DS-03	9/15/2025 1:30	7.71	21.76	14.795	87.61	1
LH-DS-03	9/15/2025 1:45	7.61	21.72	14.795	85.51	1
LH-DS-03	9/15/2025 2:00	7.48	21.7	14.8	84.04	1
LH-DS-03	9/15/2025 2:15	7.41	21.68	14.8	83.26	1
LH-DS-03	9/15/2025 2:30	7.36	21.66	14.8	82.7	1
LH-DS-03	9/15/2025 2:45	7.35	21.66	14.8	82.58	1
LH-DS-03	9/15/2025 3:00	7.33	21.66	14.805	82.36	1
LH-DS-03	9/15/2025 3:15	7.34	21.64	14.805	82.47	1
LH-DS-03	9/15/2025 3:30	7.31	21.64	14.805	82.13	1
LH-DS-03	9/15/2025 3:45	7.31	21.62	14.805	82.13	1
LH-DS-03	9/15/2025 4:00	7.28	21.6	14.813	81.8	1
LH-DS-03	9/15/2025 4:15	7.29	21.6	14.813	81.91	1
LH-DS-03	9/15/2025 4:30	7.32	21.58	14.813	82.25	1
LH-DS-03	9/15/2025 4:45	7.34	21.56	14.813	82.47	1
LH-DS-03	9/15/2025 5:00	7.33	21.56	14.817	82.36	1
LH-DS-03	9/15/2025 5:15	7.3	21.54	14.817	82.02	1
LH-DS-03	9/15/2025 5:30	7.24	21.54	14.817	81.35	1
LH-DS-03	9/15/2025 5:45	7.24	21.54	14.817	81.35	1
LH-DS-03	9/15/2025 6:00	7.24	21.52	14.826	81.35	1
LH-DS-03	9/15/2025 6:15	7.24	21.5	14.826	81.35	1
LH-DS-03	9/15/2025 6:30	7.16	21.5	14.826	80.45	1
LH-DS-03	9/15/2025 6:45	7.09	21.5	14.826	79.66	1
LH-DS-03	9/15/2025 7:00	7.13	21.48	14.836	80.11	1
LH-DS-03	9/15/2025 7:15	7.14	21.48	14.836	80.22	1
LH-DS-03	9/15/2025 7:30	7.2	21.46	14.836	80.9	1
LH-DS-03	9/15/2025 7:45	7.27	21.48	14.836	81.69	1
LH-DS-03	9/15/2025 8:00	7.34	21.48	14.847	82.47	1
LH-DS-03	9/15/2025 8:15	7.37	21.48	14.847	82.81	1
LH-DS-03	9/15/2025 8:30	7.37	21.48	14.847	82.81	1
LH-DS-03	9/15/2025 8:45	7.49	21.5	14.847	84.16	1
LH-DS-03	9/15/2025 9:00	7.53	21.5	14.852	84.61	1
LH-DS-03	9/15/2025 9:15	7.66	21.54	14.852	86.07	1
LH-DS-03	9/15/2025 9:30	7.79	21.56	14.852	87.53	1
LH-DS-03	9/15/2025 9:45	7.94	21.58	14.852	89.21	1
LH-DS-03	9/15/2025 10:00	8.08	21.64	14.86	90.79	1
LH-DS-03	9/15/2025 10:15	8.23	21.72	14.86	92.47	1
LH-DS-03	9/15/2025 10:30	8.35	21.76	14.86	94.89	1
LH-DS-03	9/15/2025 10:45	8.45	21.8	14.86	96.02	1
LH-DS-03	9/15/2025 11:00	8.55	21.84	14.866	97.16	1
LH-DS-03	9/15/2025 11:15	8.63	21.9	14.866	98.07	1
LH-DS-03	9/15/2025 11:30	8.71	21.98	14.866	98.98	1
LH-DS-03	9/15/2025 11:45	8.85	22.04	14.866	100.57	1
LH-DS-03	9/15/2025 12:00	8.97	22.16	14.867	101.93	1
LH-DS-03	9/15/2025 12:15	9.02	22.24	14.867	102.5	1
LH-DS-03	9/15/2025 12:30	9.12	22.26	14.867	103.64	1
LH-DS-03	9/15/2025 12:45	9.17	22.34	14.867	104.2	1
LH-DS-03	9/15/2025 13:00	9.07	22.4	14.866	103.07	1
LH-DS-03	9/15/2025 13:15	9.02	22.42	14.866	102.5	1
LH-DS-03	9/15/2025 13:30	9.03	22.46	14.866	102.61	1
LH-DS-03	9/15/2025 13:45	9.01	22.48	14.866	102.39	1
LH-DS-03	9/15/2025 14:00	9.03	22.5	14.86	102.61	1
LH-DS-03	9/15/2025 14:15	8.97	22.56	14.86	101.93	1
LH-DS-03	9/15/2025 14:30	8.9	22.54	14.86	101.14	1
LH-DS-03	9/15/2025 14:45	8.85	22.52	14.86	100.57	1
LH-DS-03	9/15/2025 15:00	8.83	22.54	14.857	100.34	1
LH-DS-03	9/15/2025 15:15	8.78	22.5	14.857	99.77	1
LH-DS-03	9/15/2025 15:30	8.77	22.46	14.857	99.66	1
LH-DS-03	9/15/2025 15:45	8.74	22.48	14.857	99.32	1
LH-DS-03	9/15/2025 16:00	8.67	22.48	14.852	98.52	1
LH-DS-03	9/15/2025 16:15	8.65	22.46	14.852	98.3	1
LH-DS-03	9/15/2025 16:30	8.6	22.4	14.852	97.73	1
LH-DS-03	9/15/2025 16:45	8.46	22.34	14.852	96.14	1

Station Name	Date Time	DO mg/L	Temp C	Air Pressure PSI	Saturation PCT	Use Code
LH-DS-03	9/15/2025 17:00	8.43	22.26	14.855	95.8	1
LH-DS-03	9/15/2025 17:15	8.38	22.2	14.855	95.23	1
LH-DS-03	9/15/2025 17:30	8.32	22.16	14.855	94.55	1
LH-DS-03	9/15/2025 17:45	8.26	22.12	14.855	93.86	1
LH-DS-03	9/15/2025 18:00	8.16	22.04	14.855	92.73	1
LH-DS-03	9/15/2025 18:15	8.03	21.98	14.855	91.25	1
LH-DS-03	9/15/2025 18:30	7.9	21.92	14.855	89.77	1
LH-DS-03	9/15/2025 18:45	7.75	21.86	14.855	88.07	1
LH-DS-03	9/15/2025 19:00	7.63	21.78	14.856	86.7	1
LH-DS-03	9/15/2025 19:15	7.48	21.72	14.856	84.04	1
LH-DS-03	9/15/2025 19:30	7.39	21.64	14.856	83.03	1
LH-DS-03	9/15/2025 19:45	7.27	21.6	14.856	81.69	1
LH-DS-03	9/15/2025 20:00	7.06	21.52	14.86	79.33	1
LH-DS-03	9/15/2025 20:15	6.91	21.46	14.86	77.64	1
LH-DS-03	9/15/2025 20:30	6.67	21.4	14.86	74.94	1
LH-DS-03	9/15/2025 20:45	6.54	21.36	14.86	73.48	1
LH-DS-03	9/15/2025 21:00	6.47	21.34	14.859	72.7	1
LH-DS-03	9/15/2025 21:15	6.41	21.3	14.859	72.02	1
LH-DS-03	9/15/2025 21:30	6.35	21.28	14.859	71.35	1
LH-DS-03	9/15/2025 21:45	6.37	21.28	14.859	71.57	1
LH-DS-03	9/15/2025 22:00	6.41	21.28	14.86	72.02	1
LH-DS-03	9/15/2025 22:15	6.39	21.28	14.86	71.8	1
LH-DS-03	9/15/2025 22:30	6.38	21.26	14.86	71.69	1
LH-DS-03	9/15/2025 22:45	6.4	21.26	14.86	71.91	1
LH-DS-03	9/15/2025 23:00	6.37	21.26	14.866	71.57	1
LH-DS-03	9/15/2025 23:15	6.35	21.24	14.866	70.56	1
LH-DS-03	9/15/2025 23:30	6.33	21.24	14.866	70.33	1
LH-DS-03	9/15/2025 23:45	6.31	21.24	14.866	70.11	1
LH-DS-03	9/16/2025 0:00	6.29	21.24	14.867	69.89	1
LH-DS-03	9/16/2025 0:15	6.31	21.24	14.867	70.11	1
LH-DS-03	9/16/2025 0:30	6.3	21.24	14.867	70	1
LH-DS-03	9/16/2025 0:45	6.36	21.26	14.867	71.46	1
LH-DS-03	9/16/2025 1:00	6.39	21.26	14.866	71.8	1
LH-DS-03	9/16/2025 1:15	6.39	21.26	14.866	71.8	1
LH-DS-03	9/16/2025 1:30	6.44	21.28	14.866	72.36	1
LH-DS-03	9/16/2025 1:45	6.46	21.3	14.866	72.58	1
LH-DS-03	9/16/2025 2:00	6.51	21.3	14.866	73.15	1
LH-DS-03	9/16/2025 2:15	6.54	21.32	14.866	73.48	1
LH-DS-03	9/16/2025 2:30	6.58	21.32	14.866	73.93	1
LH-DS-03	9/16/2025 2:45	6.6	21.32	14.866	74.16	1
LH-DS-03	9/16/2025 3:00	6.61	21.32	14.859	74.27	1
LH-DS-03	9/16/2025 3:15	6.61	21.32	14.859	74.27	1
LH-DS-03	9/16/2025 3:30	6.63	21.32	14.859	74.49	1
LH-DS-03	9/16/2025 3:45	6.59	21.32	14.859	74.04	1
LH-DS-03	9/16/2025 4:00	6.6	21.3	14.856	74.16	1
LH-DS-03	9/16/2025 4:15	6.6	21.3	14.856	74.16	1
LH-DS-03	9/16/2025 4:30	6.55	21.28	14.856	73.6	1
LH-DS-03	9/16/2025 4:45	6.55	21.28	14.856	73.6	1
LH-DS-03	9/16/2025 5:00	6.51	21.28	14.855	73.15	1
LH-DS-03	9/16/2025 5:15	6.5	21.28	14.855	73.03	1
LH-DS-03	9/16/2025 5:30	6.47	21.26	14.855	72.7	1
LH-DS-03	9/16/2025 5:45	6.47	21.26	14.855	72.7	1
LH-DS-03	9/16/2025 6:00	6.44	21.26	14.856	72.36	1
LH-DS-03	9/16/2025 6:15	6.4	21.26	14.856	71.91	1
LH-DS-03	9/16/2025 6:30	6.46	21.26	14.856	72.58	1
LH-DS-03	9/16/2025 6:45	6.47	21.24	14.856	71.89	1
LH-DS-03	9/16/2025 7:00	6.52	21.26	14.866	73.26	1
LH-DS-03	9/16/2025 7:15	6.55	21.26	14.866	73.6	1
LH-DS-03	9/16/2025 7:30	6.59	21.26	14.866	74.04	1
LH-DS-03	9/16/2025 7:45	6.6	21.26	14.866	74.16	1
LH-DS-03	9/16/2025 8:00	6.64	21.28	14.87	74.61	1
LH-DS-03	9/16/2025 8:15	6.72	21.3	14.87	75.51	1
LH-DS-03	9/16/2025 8:30	6.84	21.3	14.87	76.85	1
LH-DS-03	9/16/2025 8:45	6.95	21.34	14.87	78.09	1
LH-DS-03	9/16/2025 9:00	7.06	21.38	14.872	79.33	1
LH-DS-03	9/16/2025 9:15	7.22	21.44	14.872	81.12	1
LH-DS-03	9/16/2025 9:30	7.39	21.5	14.872	83.03	1
LH-DS-03	9/16/2025 9:45	7.55	21.56	14.872	84.83	1
LH-DS-03	9/16/2025 10:00	7.67	21.6	14.873	86.18	1
LH-DS-03	9/16/2025 10:15	7.76	21.68	14.873	87.19	1
LH-DS-03	9/16/2025 10:30	7.97	21.78	14.873	90.57	1
LH-DS-03	9/16/2025 10:45	8.14	21.86	14.873	92.5	1
LH-DS-03	9/16/2025 11:00	8.32	21.92	14.869	94.55	1
LH-DS-03	9/16/2025 11:15	8.47	22.02	14.869	96.25	1
LH-DS-03	9/16/2025 11:30	8.62	22.1	14.869	97.95	1
LH-DS-03	9/16/2025 11:45	8.7	22.16	14.869	98.86	1
LH-DS-03	9/16/2025 12:00	8.67	22.18	14.865	98.52	1
LH-DS-03	9/16/2025 12:15	8.87	22.24	14.865	100.8	1
LH-DS-03	9/16/2025 12:30	8.9	22.28	14.865	101.14	1
LH-DS-03	9/16/2025 12:45	8.93	22.3	14.865	101.48	1
LH-DS-03	9/16/2025 13:00	9.1	22.34	14.865	103.41	1
LH-DS-03	9/16/2025 13:15	9.15	22.4	14.865	103.98	1
LH-DS-03	9/16/2025 13:30	9.15	22.48	14.865	103.98	1
LH-DS-03	9/16/2025 13:45	9.2	22.46	14.865	104.55	1

Station Name	Date Time	DO mg/L	Temp C	Air Pressure PSI	Saturation PCT	Use Code
LH-DS-03	9/16/2025 14:00	9.23	22.48	14.863	104.89	1
LH-DS-03	9/16/2025 14:15	9.21	22.5	14.863	104.66	1
LH-DS-03	9/16/2025 14:30	9.25	22.46	14.863	105.11	1
LH-DS-03	9/16/2025 14:45	9.3	22.46	14.863	105.68	1
LH-DS-03	9/16/2025 15:00	9.34	22.48	14.855	106.14	1
LH-DS-03	9/16/2025 15:15	9.36	22.5	14.855	106.36	1
LH-DS-03	9/16/2025 15:30	9.35	22.48	14.855	106.25	1
LH-DS-03	9/16/2025 15:45	9.35	22.5	14.855	106.25	1
LH-DS-03	9/16/2025 16:00	9.3	22.46	14.85	105.68	1
LH-DS-03	9/16/2025 16:15	9.22	22.38	14.85	104.77	1
LH-DS-03	9/16/2025 16:30	9.18	22.34	14.85	104.32	1
LH-DS-03	9/16/2025 16:45	9.08	22.24	14.85	103.18	1
LH-DS-03	9/16/2025 17:00	9.01	22.2	14.849	102.39	1
LH-DS-03	9/16/2025 17:15	8.93	22.14	14.849	101.48	1
LH-DS-03	9/16/2025 17:30	8.75	22.08	14.849	99.43	1
LH-DS-03	9/16/2025 17:45	8.58	22	14.849	97.5	1
LH-DS-03	9/16/2025 18:00	8.53	21.9	14.85	96.93	1
LH-DS-03	9/16/2025 18:15	8.35	21.82	14.85	94.89	1
LH-DS-03	9/16/2025 18:30	8.16	21.72	14.85	91.69	1
LH-DS-03	9/16/2025 18:45	7.91	21.62	14.85	88.88	1
LH-DS-03	9/16/2025 19:00	7.78	21.54	14.849	87.42	1
LH-DS-03	9/16/2025 19:15	7.6	21.46	14.849	85.39	1
LH-DS-03	9/16/2025 19:30	7.48	21.38	14.849	84.04	1
LH-DS-03	9/16/2025 19:45	7.23	21.36	14.849	81.24	1
LH-DS-03	9/16/2025 20:00	7.2	21.3	14.852	80.9	1
LH-DS-03	9/16/2025 20:15	7.11	21.26	14.852	79.89	1
LH-DS-03	9/16/2025 20:30	7	21.24	14.852	77.78	1
LH-DS-03	9/16/2025 20:45	6.96	21.22	14.852	77.33	1
LH-DS-03	9/16/2025 21:00	6.88	21.18	14.852	76.44	1
LH-DS-03	9/16/2025 21:15	6.63	21.18	14.852	73.67	1
LH-DS-03	9/16/2025 21:30	6.63	21.18	14.852	73.67	1
LH-DS-03	9/16/2025 21:45	6.73	21.18	14.852	74.78	1
LH-DS-03	9/16/2025 22:00	6.68	21.16	14.852	74.22	1
LH-DS-03	9/16/2025 22:15	6.65	21.16	14.852	73.89	1
LH-DS-03	9/16/2025 22:30	6.66	21.14	14.852	74	1
LH-DS-03	9/16/2025 22:45	6.59	21.16	14.852	73.22	1
LH-DS-03	9/16/2025 23:00	6.66	21.16	14.846	74	1
LH-DS-03	9/16/2025 23:15	6.53	21.14	14.846	72.56	1
LH-DS-03	9/16/2025 23:30	6.61	21.12	14.846	73.44	1
LH-DS-03	9/16/2025 23:45	6.67	21.1	14.846	74.11	1
LH-DS-03	9/17/2025 0:00	6.67	21.1	14.84	74.94	1
LH-DS-03	9/17/2025 0:15	6.6	21.08	14.84	74.16	1
LH-DS-03	9/17/2025 0:30	6.6	21.08	14.84	74.16	1
LH-DS-03	9/17/2025 0:45	6.63	21.06	14.84	74.49	1
LH-DS-03	9/17/2025 1:00	6.67	21.06	14.835	74.94	1
LH-DS-03	9/17/2025 1:15	6.66	21.04	14.835	74.83	1
LH-DS-03	9/17/2025 1:30	6.66	21.04	14.835	74.83	1
LH-DS-03	9/17/2025 1:45	6.65	21.02	14.835	74.72	1
LH-DS-03	9/17/2025 2:00	6.52	21.02	14.833	73.26	1
LH-DS-03	9/17/2025 2:15	6.49	21.04	14.833	72.92	1
LH-DS-03	9/17/2025 2:30	6.68	21	14.833	75.06	1
LH-DS-03	9/17/2025 2:45	6.61	20.98	14.833	74.27	1
LH-DS-03	9/17/2025 3:00	6.69	20.96	14.833	75.17	1
LH-DS-03	9/17/2025 3:15	6.63	20.96	14.833	74.49	1
LH-DS-03	9/17/2025 3:30	6.55	20.92	14.833	73.6	1
LH-DS-03	9/17/2025 3:45	6.64	20.92	14.833	74.61	1
LH-DS-03	9/17/2025 4:00	6.69	20.94	14.833	75.17	1
LH-DS-03	9/17/2025 4:15	6.59	20.9	14.833	74.04	1
LH-DS-03	9/17/2025 4:30	6.66	20.92	14.833	74.83	1
LH-DS-03	9/17/2025 4:45	6.66	20.9	14.833	74.83	1
LH-DS-03	9/17/2025 5:00	6.68	20.86	14.83	75.06	1
LH-DS-03	9/17/2025 5:15	6.67	20.84	14.83	74.94	1
LH-DS-03	9/17/2025 5:30	6.68	20.86	14.83	75.06	1
LH-DS-03	9/17/2025 5:45	6.67	20.84	14.83	74.94	1
LH-DS-03	9/17/2025 6:00	6.68	20.88	14.83	75.06	1
LH-DS-03	9/17/2025 6:15	6.59	20.86	14.83	74.04	1
LH-DS-03	9/17/2025 6:30	6.61	20.88	14.83	74.27	1
LH-DS-03	9/17/2025 6:45	6.49	20.88	14.83	72.92	1
LH-DS-03	9/17/2025 7:00	6.57	20.88	14.823	73.82	1
LH-DS-03	9/17/2025 7:15	6.58	20.84	14.823	73.93	1
LH-DS-03	9/17/2025 7:30	6.59	20.88	14.823	74.04	1
LH-DS-03	9/17/2025 7:45	6.59	20.86	14.823	74.04	1
LH-DS-03	9/17/2025 8:00	6.45	20.9	14.815	72.47	1
LH-DS-03	9/17/2025 8:15	6.66	20.9	14.815	74.83	1
LH-DS-03	9/17/2025 8:30	6.66	20.98	14.815	74.83	1
LH-DS-03	9/17/2025 8:45	6.81	21.08	14.815	76.52	1
LH-DS-03	9/17/2025 9:00	6.96	21.12	14.809	78.2	1
LH-DS-03	9/17/2025 9:15	7.03	21.14	14.809	78.99	1
LH-DS-03	9/17/2025 9:30	7.13	21.16	14.809	80.11	1
LH-DS-03	9/17/2025 9:45	7.23	21.18	14.809	81.24	1
LH-DS-03	9/17/2025 10:00	7.35	21.2	14.819	82.58	1
LH-DS-03	9/17/2025 10:15	7.42	21.26	14.819	83.37	1
LH-DS-03	9/17/2025 10:30	7.53	21.38	14.803	84.61	1
LH-DS-03	9/17/2025 10:45	7.83	21.52	14.798	87.98	1

Station Name	Date Time	DO mg/L	Temp C	Air Pressure PSI	Saturation PCT	Use Code
LH-DS-03	9/17/2025 11:00	8.05	21.62	14.801	90.45	1
LH-DS-03	9/17/2025 11:15	8.14	21.7	14.799	91.46	1
LH-DS-03	9/17/2025 11:30	8.34	21.74	14.799	93.71	1
LH-DS-03	9/17/2025 11:45	8.83	21.94	14.798	100.34	2
LH-DS-03	9/17/2025 12:00	8.56	23.98	14.793	101.9	2
LH-DS-03	9/17/2025 12:15	8.35	25.02	14.793	100.6	2
LH-DS-03	9/17/2025 12:30	0	0	14.794	0	2
LH-DS-03	9/17/2025 12:45	8.8	22.78	14.793	102.33	2
LH-DS-03	9/17/2025 13:00	9.07	22.1	14.791	103.07	4
LH-DS-03	9/17/2025 13:15	9.1	22.12	14.787	103.41	4
LH-DS-03	9/17/2025 13:30	9.11	22.14	14.784	103.52	4
LH-DS-03	9/17/2025 13:45	9.16	22.18	14.781	104.09	4
LH-DS-03	9/17/2025 14:00	9.13	22.18	14.775	103.75	4
LH-DS-03	9/17/2025 14:15	9.05	22.16	14.774	102.84	4
LH-DS-03	9/17/2025 14:30	9.01	22.12	14.769	102.39	4
LH-DS-03	9/17/2025 14:45	9.06	22.12	14.765	102.95	4
LH-DS-03	9/17/2025 15:00	9.08	22.16	14.765	103.18	4
LH-DS-03	9/17/2025 15:15	9.11	22.2	14.765	103.52	4
LH-DS-03	9/17/2025 15:30	9.1	22.22	14.761	103.41	4
LH-DS-03	9/17/2025 15:45	9.06	22.2	14.76	102.95	4
LH-DS-03	9/17/2025 16:00	9.02	22.18	14.76	102.5	4
LH-DS-03	9/17/2025 16:15	8.91	22.16	14.765	101.25	4
LH-DS-03	9/17/2025 16:30	8.87	22.14	14.759	100.8	4
LH-DS-03	9/17/2025 16:45	8.88	22.12	14.757	100.91	4
LH-DS-03	9/17/2025 17:00	8.79	22.06	14.755	99.89	4
LH-DS-03	9/17/2025 17:15	8.76	22.02	14.755	99.55	4
LH-DS-03	9/17/2025 17:30	8.64	21.94	14.752	98.18	4
LH-DS-03	9/17/2025 17:45	8.56	21.9	14.75	97.27	4
LH-DS-03	9/17/2025 18:00	8.51	21.82	14.748	96.7	4
LH-DS-03	9/17/2025 18:15	8.41	21.76	14.742	96.67	4
LH-DS-03	9/17/2025 18:30	8.31	21.7	14.742	94.43	4
LH-DS-03	9/17/2025 18:45	8.14	21.64	14.743	92.5	4
LH-DS-03	9/17/2025 19:00	7.99	21.58	14.743	90.8	4
LH-DS-03	9/17/2025 19:15	7.82	21.52	14.742	88.86	4
LH-DS-03	9/17/2025 19:30	7.66	21.46	14.743	87.05	4
LH-DS-03	9/17/2025 19:45	7.51	21.4	14.746	84.38	4
LH-DS-03	9/17/2025 20:00	7.37	21.36	14.745	82.81	4
LH-DS-03	9/17/2025 20:15	7.22	21.3	14.749	81.12	4
LH-DS-03	9/17/2025 20:30	7.08	21.26	14.746	79.55	4
LH-DS-03	9/17/2025 20:45	6.95	21.24	14.744	78.09	4
LH-DS-03	9/17/2025 21:00	6.86	21.22	14.742	77.08	4
LH-DS-03	9/17/2025 21:15	6.8	21.2	14.74	76.4	4
LH-DS-03	9/17/2025 21:30	6.78	21.18	14.739	76.18	4
LH-DS-03	9/17/2025 21:45	6.81	21.18	14.735	76.52	4
LH-DS-03	9/17/2025 22:00	6.83	21.16	14.735	76.74	4
LH-DS-03	9/17/2025 22:15	6.88	21.16	14.733	77.3	4
LH-DS-03	9/17/2025 22:30	6.93	21.18	14.73	77.87	4
LH-DS-03	9/17/2025 22:45	6.96	21.18	14.726	78.2	4
LH-DS-03	9/17/2025 23:00	7	21.2	14.723	78.65	4
LH-DS-03	9/17/2025 23:15	7.05	21.2	14.723	79.21	4
LH-DS-03	9/17/2025 23:30	7.08	21.22	14.72	79.55	4
LH-DS-03	9/17/2025 23:45	7.09	21.22	14.72	79.66	4
LH-DS-03	9/18/2025 0:00	7.1	21.24	14.718	79.78	4
LH-DS-03	9/18/2025 0:15	7.09	21.24	14.719	79.66	4
LH-DS-03	9/18/2025 0:30	7.07	21.26	14.719	80.34	4
LH-DS-03	9/18/2025 0:45	7.06	21.26	14.719	80.23	4
LH-DS-03	9/18/2025 1:00	7.03	21.26	14.72	79.89	4
LH-DS-03	9/18/2025 1:15	7	21.28	14.721	79.55	4
LH-DS-03	9/18/2025 1:30	6.98	21.28	14.718	79.32	4
LH-DS-03	9/18/2025 1:45	6.99	21.28	14.712	79.43	4
LH-DS-03	9/18/2025 2:00	7.01	21.28	14.712	79.66	4
LH-DS-03	9/18/2025 2:15	7.02	21.28	14.712	79.77	4
LH-DS-03	9/18/2025 2:30	7.05	21.28	14.707	80.11	4
LH-DS-03	9/18/2025 2:45	7.1	21.3	14.705	80.68	4
LH-DS-03	9/18/2025 3:00	7.12	21.3	14.704	80.91	4
LH-DS-03	9/18/2025 3:15	7.14	21.3	14.7	81.14	4
LH-DS-03	9/18/2025 3:30	7.16	21.3	14.7	81.36	4
LH-DS-03	9/18/2025 3:45	7.18	21.3	14.698	81.59	4
LH-DS-03	9/18/2025 4:00	7.19	21.3	14.696	81.7	4
LH-DS-03	9/18/2025 4:15	7.2	21.3	14.697	81.82	4
LH-DS-03	9/18/2025 4:30	7.22	21.3	14.698	82.05	4
LH-DS-03	9/18/2025 4:45	7.22	21.3	14.697	82.05	4
LH-DS-03	9/18/2025 5:00	7.23	21.3	14.7	82.16	4
LH-DS-03	9/18/2025 5:15	7.23	21.3	14.7	82.16	4
LH-DS-03	9/18/2025 5:30	7.24	21.3	14.697	82.27	4
LH-DS-03	9/18/2025 5:45	7.25	21.3	14.694	82.39	4
LH-DS-03	9/18/2025 6:00	7.26	21.3	14.693	82.5	4
LH-DS-03	9/18/2025 6:15	7.28	21.3	14.693	82.73	4
LH-DS-03	9/18/2025 6:30	7.27	21.3	14.694	82.61	4
LH-DS-03	9/18/2025 6:45	7.26	21.3	14.694	82.5	4
LH-DS-03	9/18/2025 7:00	7.25	21.3	14.694	82.39	4
LH-DS-03	9/18/2025 7:15	7.26	21.3	14.691	82.5	4
LH-DS-03	9/18/2025 7:30	7.29	21.3	14.692	82.84	4
LH-DS-03	9/18/2025 7:45	7.34	21.32	14.688	83.41	4

Station Name	Date Time	DO mg/L	Temp C	Air Pressure PSI	Saturation PCT	Use Code
LH-DS-03	9/18/2025 8:00	7.4	21.32	14.683	84.09	4
LH-DS-03	9/18/2025 8:15	7.47	21.34	14.687	84.89	4
LH-DS-03	9/18/2025 8:30	7.51	21.34	14.689	85.34	4
LH-DS-03	9/18/2025 8:45	7.58	21.36	14.687	86.14	4
LH-DS-03	9/18/2025 9:00	7.68	21.38	14.691	87.27	4
LH-DS-03	9/18/2025 9:15	7.79	21.42	14.691	88.52	4
LH-DS-03	9/18/2025 9:30	7.92	21.44	14.691	90	4
LH-DS-03	9/18/2025 9:45	8.06	21.48	14.692	91.59	4
LH-DS-03	9/18/2025 10:00	8.2	21.52	14.69	93.18	4
LH-DS-03	9/18/2025 10:15	8.35	21.56	14.691	94.89	4
LH-DS-03	9/18/2025 10:30	8.47	21.62	14.691	96.25	4
LH-DS-03	9/18/2025 10:45	8.61	21.66	14.691	97.84	4
LH-DS-03	9/18/2025 11:00	8.77	21.72	14.691	99.66	4
LH-DS-03	9/18/2025 11:15	8.86	21.76	14.689	101.84	4
LH-DS-03	9/18/2025 11:30	8.98	21.84	14.686	103.22	4
LH-DS-03	9/18/2025 11:45	9.1	21.9	14.684	104.6	4
LH-DS-03	9/18/2025 12:00	9.2	21.96	14.68	105.75	4
LH-DS-03	9/18/2025 12:15	9.25	22.02	14.68	106.32	4
LH-DS-03	9/18/2025 12:30	9.29	22.08	14.676	106.78	4
LH-DS-03	9/18/2025 12:45	9.37	22.14	14.672	107.7	4
LH-DS-03	9/18/2025 13:00	9.46	22.24	14.667	108.74	4
LH-DS-03	9/18/2025 13:15	9.5	22.3	14.662	110.47	4
LH-DS-03	9/18/2025 13:30	9.57	22.36	14.662	111.28	4
LH-DS-03	9/18/2025 13:45	9.62	22.44	14.661	111.86	4
LH-DS-03	9/18/2025 14:00	9.69	22.52	14.657	112.67	4
LH-DS-03	9/18/2025 14:15	9.75	22.58	14.655	113.37	4
LH-DS-03	9/18/2025 14:30	9.82	22.64	14.652	114.19	4
LH-DS-03	9/18/2025 14:45	9.89	22.7	14.651	115	4
LH-DS-03	9/18/2025 15:00	9.97	22.74	14.648	115.93	4
LH-DS-03	9/18/2025 15:15	10.05	22.78	14.648	116.86	4
LH-DS-03	9/18/2025 15:30	10.11	22.8	14.647	118.94	4
LH-DS-03	9/18/2025 15:45	10.11	22.8	14.639	118.94	4
LH-DS-03	9/18/2025 16:00	10.09	22.78	14.638	118.71	4
LH-DS-03	9/18/2025 16:15	10.09	22.78	14.635	118.71	4
LH-DS-03	9/18/2025 16:30	10.05	22.74	14.633	116.86	4
LH-DS-03	9/18/2025 16:45	9.97	22.7	14.633	115.93	4
LH-DS-03	9/18/2025 17:00	9.88	22.64	14.631	114.88	4
LH-DS-03	9/18/2025 17:15	9.8	22.58	14.631	113.95	4
LH-DS-03	9/18/2025 17:30	9.69	22.52	14.632	112.67	4
LH-DS-03	9/18/2025 17:45	9.57	22.48	14.632	111.28	4
LH-DS-03	9/18/2025 18:00	9.47	22.42	14.63	110.12	4
LH-DS-03	9/18/2025 18:15	9.4	22.4	14.627	109.3	4
LH-DS-03	9/18/2025 18:30	9.36	22.38	14.627	108.84	4
LH-DS-03	9/18/2025 18:45	9.34	22.34	14.627	108.6	4
LH-DS-03	9/18/2025 19:00	9.26	22.3	14.625	107.67	4
LH-DS-03	9/18/2025 19:15	9.13	22.24	14.628	104.94	4
LH-DS-03	9/18/2025 19:30	9.06	22.18	14.628	104.14	4
LH-DS-03	9/18/2025 19:45	9.04	22.14	14.628	103.91	4
LH-DS-03	9/18/2025 20:00	9.01	22.12	14.628	103.56	4
LH-DS-03	9/18/2025 20:15	8.93	22.06	14.629	102.64	4
LH-DS-03	9/18/2025 20:30	8.88	22	14.631	102.07	4
LH-DS-03	9/18/2025 20:45	8.85	21.98	14.631	101.72	4
LH-DS-03	9/18/2025 21:00	8.89	21.96	14.631	102.18	4
LH-DS-03	9/18/2025 21:15	8.9	21.92	14.628	102.3	4
LH-DS-03	9/18/2025 21:30	8.88	21.9	14.631	102.07	4
LH-DS-03	9/18/2025 21:45	8.87	21.88	14.631	101.95	4
LH-DS-03	9/18/2025 22:00	8.85	21.86	14.628	101.72	4
LH-DS-03	9/18/2025 22:15	8.78	21.84	14.63	100.92	4
LH-DS-03	9/18/2025 22:30	8.67	21.8	14.629	99.66	4
LH-DS-03	9/18/2025 22:45	8.57	21.76	14.629	98.51	4
LH-DS-03	9/18/2025 23:00	8.45	21.72	14.63	97.13	4
LH-DS-03	9/18/2025 23:15	8.32	21.68	14.629	95.63	4
LH-DS-03	9/18/2025 23:30	8.22	21.66	14.63	94.48	4
LH-DS-03	9/18/2025 23:45	8.13	21.64	14.629	93.45	4
LH-DS-03	9/19/2025 0:00	8.04	21.62	14.628	92.41	4
LH-DS-03	9/19/2025 0:15	7.97	21.6	14.63	91.61	4
LH-DS-03	9/19/2025 0:30	7.89	21.6	14.63	90.69	4
LH-DS-03	9/19/2025 0:45	7.82	21.58	14.632	89.89	4
LH-DS-03	9/19/2025 1:00	7.73	21.58	14.63	88.85	4
LH-DS-03	9/19/2025 1:15	7.7	21.58	14.63	88.51	4
LH-DS-03	9/19/2025 1:30	7.69	21.58	14.629	88.39	4
LH-DS-03	9/19/2025 1:45	7.67	21.6	14.631	88.16	4
LH-DS-03	9/19/2025 2:00	7.68	21.6	14.632	88.28	4
LH-DS-03	9/19/2025 2:15	7.7	21.6	14.629	88.51	4
LH-DS-03	9/19/2025 2:30	7.7	21.6	14.626	88.51	4
LH-DS-03	9/19/2025 2:45	7.71	21.6	14.628	88.62	4
LH-DS-03	9/19/2025 3:00	7.73	21.6	14.625	88.85	4
LH-DS-03	9/19/2025 3:15	7.7	21.58	14.628	88.51	4
LH-DS-03	9/19/2025 3:30	7.69	21.56	14.628	88.39	4
LH-DS-03	9/19/2025 3:45	7.65	21.54	14.629	87.93	4
LH-DS-03	9/19/2025 4:00	7.61	21.52	14.63	87.47	4
LH-DS-03	9/19/2025 4:15	7.56	21.5	14.631	86.9	4
LH-DS-03	9/19/2025 4:30	7.53	21.48	14.632	86.55	4
LH-DS-03	9/19/2025 4:45	7.5	21.46	14.635	86.21	4

Station Name	Date Time	DO mg/L	Temp C	Air Pressure PSI	Saturation PCT	Use Code
LH-DS-03	9/19/2025 5:00	7.46	21.46	14.635	85.75	4
LH-DS-03	9/19/2025 5:15	7.44	21.44	14.636	85.52	4
LH-DS-03	9/19/2025 5:30	7.45	21.44	14.638	85.63	4
LH-DS-03	9/19/2025 5:45	7.48	21.44	14.638	85.98	4
LH-DS-03	9/19/2025 6:00	7.49	21.44	14.639	86.09	4
LH-DS-03	9/19/2025 6:15	7.51	21.44	14.642	86.32	4
LH-DS-03	9/19/2025 6:30	7.52	21.44	14.646	86.44	4
LH-DS-03	9/19/2025 6:45	7.52	21.44	14.651	85.45	4
LH-DS-03	9/19/2025 7:00	7.51	21.44	14.653	85.34	4
LH-DS-03	9/19/2025 7:15	7.52	21.42	14.656	85.45	4
LH-DS-03	9/19/2025 7:30	7.55	21.44	14.658	85.8	4
LH-DS-03	9/19/2025 7:45	7.61	21.46	14.66	86.48	4
LH-DS-03	9/19/2025 8:00	7.66	21.48	14.662	87.05	4
LH-DS-03	9/19/2025 8:15	7.77	21.52	14.661	88.3	4
LH-DS-03	9/19/2025 8:30	7.88	21.56	14.663	89.55	4
LH-DS-03	9/19/2025 8:45	8.03	21.6	14.664	91.25	4
LH-DS-03	9/19/2025 9:00	8.2	21.66	14.667	93.18	4
LH-DS-03	9/19/2025 9:15	8.4	21.72	14.67	95.45	4
LH-DS-03	9/19/2025 9:30	8.6	21.8	14.67	98.85	4
LH-DS-03	9/19/2025 9:45	8.82	21.86	14.67	101.38	4
LH-DS-03	9/19/2025 10:00	9.01	21.94	14.671	103.56	4
LH-DS-03	9/19/2025 10:15	9.19	22.02	14.672	105.63	4
LH-DS-03	9/19/2025 10:30	9.34	22.08	14.673	107.36	4
LH-DS-03	9/19/2025 10:45	9.47	22.14	14.67	108.85	4
LH-DS-03	9/19/2025 11:00	9.55	22.2	14.672	109.77	4
LH-DS-03	9/19/2025 11:15	9.66	22.24	14.67	111.03	4
LH-DS-03	9/19/2025 11:30	9.74	22.3	14.671	113.26	4
LH-DS-03	9/19/2025 11:45	9.84	22.34	14.672	114.42	4
LH-DS-03	9/19/2025 12:00	9.97	22.4	14.67	115.93	4
LH-DS-03	9/19/2025 12:15	10.09	22.46	14.672	117.33	4
LH-DS-03	9/19/2025 12:30	10.17	22.5	14.674	118.26	4
LH-DS-03	9/19/2025 12:45	10.24	22.52	14.671	119.07	4
LH-DS-03	9/19/2025 13:00	10.29	22.56	14.672	119.65	4
LH-DS-03	9/19/2025 13:15	10.31	22.6	14.67	119.88	4
LH-DS-03	9/19/2025 13:30	10.26	22.6	14.67	119.3	4
LH-DS-03	9/19/2025 13:45	10.23	22.6	14.669	118.95	4
LH-DS-03	9/19/2025 14:00	10.29	22.62	14.668	119.65	4
LH-DS-03	9/19/2025 14:15	10.35	22.66	14.67	120.35	4
LH-DS-03	9/19/2025 14:30	10.3	22.68	14.669	119.77	4
LH-DS-03	9/19/2025 14:45	10.26	22.68	14.668	119.3	4
LH-DS-03	9/19/2025 15:00	10.26	22.7	14.67	119.3	4
LH-DS-03	9/19/2025 15:15	10.25	22.7	14.669	119.19	4
LH-DS-03	9/19/2025 15:30	10.23	22.7	14.67	118.95	4
LH-DS-03	9/19/2025 15:45	10.24	22.68	14.671	119.07	4
LH-DS-03	9/19/2025 16:00	10.23	22.66	14.671	118.95	4
LH-DS-03	9/19/2025 16:15	10.27	22.64	14.673	119.42	4
LH-DS-03	9/19/2025 16:30	10.28	22.64	14.673	119.53	4
LH-DS-03	9/19/2025 16:45	10.24	22.62	14.678	119.07	4
LH-DS-03	9/19/2025 17:00	10.25	22.62	14.677	119.19	4
LH-DS-03	9/19/2025 17:15	10.22	22.6	14.677	118.84	4
LH-DS-03	9/19/2025 17:30	10.23	22.56	14.681	118.95	4
LH-DS-03	9/19/2025 17:45	10.19	22.54	14.685	118.49	4
LH-DS-03	9/19/2025 18:00	10.14	22.52	14.689	117.91	4
LH-DS-03	9/19/2025 18:15	10.08	22.48	14.692	117.21	4
LH-DS-03	9/19/2025 18:30	10.01	22.46	14.694	116.4	4
LH-DS-03	9/19/2025 18:45	9.92	22.44	14.695	115.35	4
LH-DS-03	9/19/2025 19:00	9.82	22.42	14.698	114.19	4
LH-DS-03	9/19/2025 19:15	9.67	22.38	14.702	112.44	4
LH-DS-03	9/19/2025 19:30	9.54	22.34	14.704	110.93	4
LH-DS-03	9/19/2025 19:45	9.4	22.3	14.712	109.3	4
LH-DS-03	9/19/2025 20:00	9.27	22.28	14.716	107.79	4
LH-DS-03	9/19/2025 20:15	9.14	22.26	14.721	106.28	4
LH-DS-03	9/19/2025 20:30	9.01	22.24	14.727	103.56	4
LH-DS-03	9/19/2025 20:45	8.96	22.22	14.732	102.99	4
LH-DS-03	9/19/2025 21:00	8.89	22.22	14.736	102.18	4
LH-DS-03	9/19/2025 21:15	8.86	22.22	14.739	101.84	4
LH-DS-03	9/19/2025 21:30	8.83	22.2	14.742	101.49	4
LH-DS-03	9/19/2025 21:45	8.79	22.2	14.746	99.89	4
LH-DS-03	9/19/2025 22:00	8.77	22.18	14.747	99.66	4
LH-DS-03	9/19/2025 22:15	8.73	22.14	14.751	99.2	4
LH-DS-03	9/19/2025 22:30	8.69	22.12	14.757	98.75	4
LH-DS-03	9/19/2025 22:45	8.63	22.1	14.758	98.07	4
LH-DS-03	9/19/2025 23:00	8.61	22.06	14.76	97.84	4
LH-DS-03	9/19/2025 23:15	8.62	22.02	14.761	97.95	4
LH-DS-03	9/19/2025 23:30	8.62	22	14.764	97.95	4
LH-DS-03	9/19/2025 23:45	8.64	21.98	14.768	98.18	4
LH-DS-03	9/20/2025 0:00	8.65	21.96	14.77	98.3	4
LH-DS-03	9/20/2025 0:15	8.65	21.94	14.775	98.3	4
LH-DS-03	9/20/2025 0:30	8.63	21.92	14.776	98.07	4
LH-DS-03	9/20/2025 0:45	8.59	21.9	14.776	97.61	4
LH-DS-03	9/20/2025 1:00	8.56	21.88	14.779	97.27	4
LH-DS-03	9/20/2025 1:15	8.51	21.86	14.78	96.7	4
LH-DS-03	9/20/2025 1:30	8.46	21.84	14.784	96.14	4
LH-DS-03	9/20/2025 1:45	8.46	21.82	14.783	96.14	4

Station Name	Date Time	DO mg/L	Temp C	Air Pressure PSI	Saturation PCT	Use Code
LH-DS-03	9/20/2025 2:00	8.46	21.8	14.782	96.14	4
LH-DS-03	9/20/2025 2:15	8.44	21.78	14.783	95.91	4
LH-DS-03	9/20/2025 2:30	8.42	21.76	14.787	95.68	4
LH-DS-03	9/20/2025 2:45	8.37	21.74	14.791	94.04	4
LH-DS-03	9/20/2025 3:00	8.31	21.72	14.79	93.37	4
LH-DS-03	9/20/2025 3:15	8.3	21.7	14.793	93.26	4
LH-DS-03	9/20/2025 3:30	8.25	21.68	14.794	92.7	4
LH-DS-03	9/20/2025 3:45	8.19	21.66	14.797	92.02	4
LH-DS-03	9/20/2025 4:00	8.16	21.64	14.799	91.69	4
LH-DS-03	9/20/2025 4:15	8.14	21.6	14.802	91.46	4
LH-DS-03	9/20/2025 4:30	8.12	21.6	14.803	91.24	4
LH-DS-03	9/20/2025 4:45	8.09	21.58	14.803	90.9	4
LH-DS-03	9/20/2025 5:00	8.06	21.56	14.807	90.56	4
LH-DS-03	9/20/2025 5:15	8.05	21.54	14.811	90.45	4
LH-DS-03	9/20/2025 5:30	8.03	21.52	14.812	90.22	4
LH-DS-03	9/20/2025 5:45	7.99	21.5	14.818	89.78	4
LH-DS-03	9/20/2025 6:00	7.99	21.5	14.82	89.78	4
LH-DS-03	9/20/2025 6:15	7.97	21.48	14.823	89.55	4
LH-DS-03	9/20/2025 6:30	7.93	21.46	14.826	89.1	4
LH-DS-03	9/20/2025 6:45	7.92	21.44	14.831	88.99	4
LH-DS-03	9/20/2025 7:00	7.92	21.44	14.831	88.99	4
LH-DS-03	9/20/2025 7:15	7.91	21.42	14.832	88.88	4
LH-DS-03	9/20/2025 7:30	7.94	21.42	14.835	89.21	4
LH-DS-03	9/20/2025 7:45	7.98	21.42	14.838	89.66	4
LH-DS-03	9/20/2025 8:00	8.01	21.42	14.841	90	4
LH-DS-03	9/20/2025 8:15	8.05	21.42	14.841	90.45	4
LH-DS-03	9/20/2025 8:30	8.12	21.44	14.843	91.24	4
LH-DS-03	9/20/2025 8:45	8.19	21.46	14.846	92.02	4
LH-DS-03	9/20/2025 9:00	8.31	21.5	14.849	93.37	4
LH-DS-03	9/20/2025 9:15	8.42	21.52	14.851	94.61	4
LH-DS-03	9/20/2025 9:30	8.56	21.56	14.851	96.18	4
LH-DS-03	9/20/2025 9:45	8.73	21.62	14.853	98.09	4
LH-DS-03	9/20/2025 10:00	8.87	21.66	14.855	99.66	4
LH-DS-03	9/20/2025 10:15	8.99	21.74	14.856	101.01	4
LH-DS-03	9/20/2025 10:30	9.16	21.8	14.854	104.09	4
LH-DS-03	9/20/2025 10:45	9.25	21.86	14.854	105.11	4
LH-DS-03	9/20/2025 11:00	9.36	21.92	14.854	106.36	4
LH-DS-03	9/20/2025 11:15	9.47	22	14.854	107.61	4
LH-DS-03	9/20/2025 11:30	9.56	22.08	14.855	108.64	4
LH-DS-03	9/20/2025 11:45	9.65	22.14	14.851	109.66	4
LH-DS-03	9/20/2025 12:00	9.71	22.22	14.849	110.34	4
LH-DS-03	9/20/2025 12:15	9.78	22.28	14.846	111.14	4
LH-DS-03	9/20/2025 12:30	9.82	22.36	14.848	111.59	4
LH-DS-03	9/20/2025 12:45	9.8	22.4	14.845	111.36	4
LH-DS-03	9/20/2025 13:00	9.89	22.46	14.846	112.39	4
LH-DS-03	9/20/2025 13:15	9.95	22.5	14.844	113.07	4
LH-DS-03	9/20/2025 13:30	9.97	22.54	14.844	113.3	4
LH-DS-03	9/20/2025 13:45	9.98	22.58	14.844	113.41	4
LH-DS-03	9/20/2025 14:00	9.99	22.62	14.841	113.52	4
LH-DS-03	9/20/2025 14:15	9.98	22.64	14.838	114.71	4
LH-DS-03	9/20/2025 14:30	9.99	22.66	14.836	114.83	4
LH-DS-03	9/20/2025 14:45	9.99	22.68	14.837	114.83	4
LH-DS-03	9/20/2025 15:00	9.98	22.68	14.836	114.71	4
LH-DS-03	9/20/2025 15:15	9.91	22.68	14.834	113.91	4
LH-DS-03	9/20/2025 15:30	9.93	22.68	14.833	114.14	4
LH-DS-03	9/20/2025 15:45	9.88	22.66	14.833	113.56	4
LH-DS-03	9/20/2025 16:00	9.87	22.62	14.835	113.45	4
LH-DS-03	9/20/2025 16:15	9.86	22.62	14.834	113.33	4
LH-DS-03	9/20/2025 16:30	9.8	22.58	14.836	112.64	4
LH-DS-03	9/20/2025 16:45	9.72	22.54	14.834	111.72	4
LH-DS-03	9/20/2025 17:00	9.6	22.5	14.836	110.34	4
LH-DS-03	9/20/2025 17:15	9.57	22.44	14.836	110	4
LH-DS-03	9/20/2025 17:30	9.52	22.38	14.836	109.43	4
LH-DS-03	9/20/2025 17:45	9.43	22.3	14.838	108.39	4
LH-DS-03	9/20/2025 18:00	9.32	22.22	14.839	105.91	4
LH-DS-03	9/20/2025 18:15	9.14	22.12	14.84	103.86	4
LH-DS-03	9/20/2025 18:30	9	22.04	14.84	102.27	4
LH-DS-03	9/20/2025 18:45	8.83	21.96	14.84	100.34	4
LH-DS-03	9/20/2025 19:00	8.64	21.88	14.841	98.18	4
LH-DS-03	9/20/2025 19:15	8.5	21.82	14.845	96.59	4
LH-DS-03	9/20/2025 19:30	8.34	21.76	14.848	94.77	4
LH-DS-03	9/20/2025 19:45	8.18	21.68	14.848	91.91	4
LH-DS-03	9/20/2025 20:00	8.04	21.62	14.85	90.34	4
LH-DS-03	9/20/2025 20:15	7.8	21.56	14.855	87.64	4
LH-DS-03	9/20/2025 20:30	7.72	21.54	14.853	86.74	4
LH-DS-03	9/20/2025 20:45	7.6	21.52	14.854	85.39	4
LH-DS-03	9/20/2025 21:00	7.49	21.5	14.857	84.16	4
LH-DS-03	9/20/2025 21:15	7.39	21.46	14.859	83.03	4
LH-DS-03	9/20/2025 21:30	7.26	21.42	14.862	81.57	4
LH-DS-03	9/20/2025 21:45	7.14	21.4	14.862	80.22	4
LH-DS-03	9/20/2025 22:00	7.07	21.36	14.863	79.44	4
LH-DS-03	9/20/2025 22:15	6.99	21.34	14.866	78.54	4
LH-DS-03	9/20/2025 22:30	6.95	21.3	14.868	78.09	4
LH-DS-03	9/20/2025 22:45	6.95	21.28	14.869	78.09	4

Station Name	Date Time	DO mg/L	Temp C	Air Pressure PSI	Saturation PCT	Use Code
LH-DS-03	9/20/2025 23:00	6.97	21.24	14.871	77.44	4
LH-DS-03	9/20/2025 23:15	6.94	21.22	14.871	77.11	4
LH-DS-03	9/20/2025 23:30	6.91	21.2	14.871	76.78	4
LH-DS-03	9/20/2025 23:45	6.86	21.18	14.874	76.22	4
LH-DS-03	9/21/2025 0:00	6.79	21.16	14.872	75.44	4
LH-DS-03	9/21/2025 0:15	6.73	21.14	14.873	74.78	4
LH-DS-03	9/21/2025 0:30	6.68	21.1	14.873	74.22	4
LH-DS-03	9/21/2025 0:45	6.68	21.08	14.872	74.22	4
LH-DS-03	9/21/2025 1:00	6.61	21.06	14.875	73.44	4
LH-DS-03	9/21/2025 1:15	6.57	21.04	14.874	73	4
LH-DS-03	9/21/2025 1:30	6.52	21.02	14.876	72.44	4
LH-DS-03	9/21/2025 1:45	6.43	21	14.877	71.44	4
LH-DS-03	9/21/2025 2:00	6.34	20.98	14.877	70.44	4
LH-DS-03	9/21/2025 2:15	6.24	20.96	14.878	69.33	4
LH-DS-03	9/21/2025 2:30	6.24	20.94	14.878	69.33	4
LH-DS-03	9/21/2025 2:45	6.18	20.92	14.877	68.67	4
LH-DS-03	9/21/2025 3:00	6.11	20.9	14.878	67.89	4
LH-DS-03	9/21/2025 3:15	6.07	20.88	14.879	67.44	4
LH-DS-03	9/21/2025 3:30	5.99	20.88	14.878	66.56	4
LH-DS-03	9/21/2025 3:45	5.95	20.86	14.874	66.11	4
LH-DS-03	9/21/2025 4:00	5.96	20.84	14.878	66.22	4
LH-DS-03	9/21/2025 4:15	5.96	20.82	14.878	66.22	4
LH-DS-03	9/21/2025 4:30	5.96	20.8	14.878	66.22	4
LH-DS-03	9/21/2025 4:45	6.04	20.78	14.882	67.11	4
LH-DS-03	9/21/2025 5:00	6.1	20.76	14.883	67.78	4
LH-DS-03	9/21/2025 5:15	6.15	20.74	14.884	67.58	4
LH-DS-03	9/21/2025 5:30	6.2	20.74	14.888	68.13	4
LH-DS-03	9/21/2025 5:45	6.22	20.72	14.89	68.35	4
LH-DS-03	9/21/2025 6:00	6.22	20.7	14.891	68.35	4
LH-DS-03	9/21/2025 6:15	6.21	20.68	14.896	68.24	4
LH-DS-03	9/21/2025 6:30	6.08	20.66	14.892	66.81	4
LH-DS-03	9/21/2025 6:45	6.31	20.64	14.894	69.34	4
LH-DS-03	9/21/2025 7:00	6.3	20.66	14.895	69.23	4
LH-DS-03	9/21/2025 7:15	6.32	20.64	14.897	69.45	4
LH-DS-03	9/21/2025 7:30	6.38	20.66	14.899	70.11	4
LH-DS-03	9/21/2025 7:45	6.46	20.7	14.9	70.99	4
LH-DS-03	9/21/2025 8:00	6.45	20.7	14.899	70.88	4
LH-DS-03	9/21/2025 8:15	6.65	20.72	14.898	73.08	4
LH-DS-03	9/21/2025 8:30	6.66	20.74	14.901	73.19	4
LH-DS-03	9/21/2025 8:45	6.85	20.76	14.901	76.11	4
LH-DS-03	9/21/2025 9:00	6.85	20.8	14.903	76.11	4
LH-DS-03	9/21/2025 9:15	6.89	20.84	14.903	76.56	4
LH-DS-03	9/21/2025 9:30	7.09	20.88	14.904	78.78	4
LH-DS-03	9/21/2025 9:45	7.32	20.94	14.905	81.33	4
LH-DS-03	9/21/2025 10:00	7.53	21	14.902	83.67	4
LH-DS-03	9/21/2025 10:15	7.65	21.08	14.903	85	4
LH-DS-03	9/21/2025 10:30	7.77	21.16	14.9	86.33	4
LH-DS-03	9/21/2025 10:45	7.89	21.26	14.897	88.65	4
LH-DS-03	9/21/2025 11:00	7.96	21.36	14.895	89.44	4
LH-DS-03	9/21/2025 11:15	8.11	21.44	14.896	91.12	4
LH-DS-03	9/21/2025 11:30	8.24	21.5	14.893	92.58	4
LH-DS-03	9/21/2025 11:45	8.34	21.58	14.893	93.71	4
LH-DS-03	9/21/2025 12:00	8.39	21.64	14.891	94.27	4
LH-DS-03	9/21/2025 12:15	8.45	21.7	14.888	94.94	4
LH-DS-03	9/21/2025 12:30	8.56	21.76	14.887	97.27	4
LH-DS-03	9/21/2025 12:45	8.58	21.8	14.886	97.5	4
LH-DS-03	9/21/2025 13:00	8.55	21.86	14.884	97.16	4
LH-DS-03	9/21/2025 13:15	8.71	21.9	14.884	98.98	4
LH-DS-03	9/21/2025 13:30	8.62	21.94	14.879	97.95	4
LH-DS-03	9/21/2025 13:45	8.65	21.96	14.876	98.3	4
LH-DS-03	9/21/2025 14:00	8.67	21.98	14.872	98.52	4
LH-DS-03	9/21/2025 14:15	8.6	21.98	14.87	97.73	4
LH-DS-03	9/21/2025 14:30	8.53	22	14.867	96.93	4
LH-DS-03	9/21/2025 14:45	8.8	22.02	14.865	100	4
LH-DS-03	9/21/2025 15:00	8.82	22.04	14.862	100.23	4
LH-DS-03	9/21/2025 15:15	8.67	22.06	14.858	98.52	4
LH-DS-03	9/21/2025 15:30	8.87	22.08	14.857	100.8	4
LH-DS-03	9/21/2025 15:45	8.86	22.04	14.854	100.68	4
LH-DS-03	9/21/2025 16:00	8.84	22.02	14.855	100.45	4
LH-DS-03	9/21/2025 16:15	8.76	22	14.859	99.55	4
LH-DS-03	9/21/2025 16:30	8.77	21.96	14.853	99.66	4
LH-DS-03	9/21/2025 16:45	8.8	21.92	14.847	100	4
LH-DS-03	9/21/2025 17:00	8.66	21.88	14.84	98.41	4
LH-DS-03	9/21/2025 17:15	8.42	21.8	14.841	95.68	4
LH-DS-03	9/21/2025 17:30	8.48	21.74	14.843	95.28	4
LH-DS-03	9/21/2025 17:45	8.16	21.66	14.843	91.69	4
LH-DS-03	9/21/2025 18:00	8.15	21.58	14.837	91.57	4
LH-DS-03	9/21/2025 18:15	7.9	21.5	14.839	88.76	4
LH-DS-03	9/21/2025 18:30	7.9	21.42	14.84	88.76	4
LH-DS-03	9/21/2025 18:45	7.69	21.34	14.84	86.4	4
LH-DS-03	9/21/2025 19:00	7.34	21.26	14.836	82.47	4
LH-DS-03	9/21/2025 19:15	7.29	21.18	14.834	81.91	4
LH-DS-03	9/21/2025 19:30	7.29	21.12	14.834	81.91	4
LH-DS-03	9/21/2025 19:45	7.03	21.08	14.835	78.99	4

Station Name	Date Time	DO mg/L	Temp C	Air Pressure PSI	Saturation PCT	Use Code
LH-DS-03	9/21/2025 20:00	7.02	21.02	14.832	78.88	4
LH-DS-03	9/21/2025 20:15	6.8	20.98	14.829	76.4	4
LH-DS-03	9/21/2025 20:30	6.73	20.98	14.828	75.62	4
LH-DS-03	9/21/2025 20:45	6.69	20.96	14.825	75.17	4
LH-DS-03	9/21/2025 21:00	6.65	20.94	14.827	74.72	4
LH-DS-03	9/21/2025 21:15	6.5	20.92	14.826	73.03	4
LH-DS-03	9/21/2025 21:30	6.53	20.92	14.825	73.37	4
LH-DS-03	9/21/2025 21:45	6.53	20.92	14.825	73.37	4
LH-DS-03	9/21/2025 22:00	6.41	20.9	14.822	72.02	4
LH-DS-03	9/21/2025 22:15	6.4	20.88	14.822	71.91	4
LH-DS-03	9/21/2025 22:30	6.33	20.88	14.82	71.12	4
LH-DS-03	9/21/2025 22:45	6.36	20.86	14.819	71.46	4
LH-DS-03	9/21/2025 23:00	6.26	20.86	14.819	70.34	4
LH-DS-03	9/21/2025 23:15	6.43	20.84	14.815	72.25	4
LH-DS-03	9/21/2025 23:30	6.29	20.84	14.815	70.67	4
LH-DS-03	9/21/2025 23:45	6.49	20.84	14.814	72.92	4
LH-DS-03	9/22/2025 0:00	6.46	20.82	14.814	72.58	4
LH-DS-03	9/22/2025 0:15	6.41	20.8	14.813	72.02	4
LH-DS-03	9/22/2025 0:30	6.42	20.8	14.812	72.13	4
LH-DS-03	9/22/2025 0:45	6.41	20.78	14.812	72.02	4
LH-DS-03	9/22/2025 1:00	6.45	20.76	14.814	72.47	4
LH-DS-03	9/22/2025 1:15	6.33	20.74	14.814	70.33	4
LH-DS-03	9/22/2025 1:30	6.29	20.74	14.814	69.89	4
LH-DS-03	9/22/2025 1:45	6.21	20.7	14.814	69	4
LH-DS-03	9/22/2025 2:00	6.34	20.7	14.812	70.44	4
LH-DS-03	9/22/2025 2:15	6.32	20.68	14.813	70.22	4
LH-DS-03	9/22/2025 2:30	6.35	20.66	14.814	70.56	4
LH-DS-03	9/22/2025 2:45	6.36	20.64	14.813	70.67	4
LH-DS-03	9/22/2025 3:00	6.36	20.62	14.811	70.67	4
LH-DS-03	9/22/2025 3:15	6.32	20.6	14.813	70.22	4
LH-DS-03	9/22/2025 3:30	6.5	20.6	14.808	72.22	4
LH-DS-03	9/22/2025 3:45	6.53	20.6	14.805	72.56	4
LH-DS-03	9/22/2025 4:00	6.51	20.6	14.806	72.33	4
LH-DS-03	9/22/2025 4:15	6.42	20.58	14.804	71.33	4
LH-DS-03	9/22/2025 4:30	6.44	20.56	14.801	71.56	4
LH-DS-03	9/22/2025 4:45	6.41	20.54	14.797	71.22	4
LH-DS-03	9/22/2025 5:00	6.37	20.54	14.795	70.78	4
LH-DS-03	9/22/2025 5:15	6.43	20.54	14.795	71.44	4
LH-DS-03	9/22/2025 5:30	6.36	20.54	14.793	70.67	4
LH-DS-03	9/22/2025 5:45	6.5	20.54	14.794	72.22	4
LH-DS-03	9/22/2025 6:00	6.54	20.54	14.796	72.67	4
LH-DS-03	9/22/2025 6:15	6.54	20.54	14.798	72.67	4
LH-DS-03	9/22/2025 6:30	6.59	20.54	14.798	73.22	4
LH-DS-03	9/22/2025 6:45	6.61	20.54	14.798	73.44	4
LH-DS-03	9/22/2025 7:00	6.5	20.54	14.8	72.22	4
LH-DS-03	9/22/2025 7:15	6.54	20.54	14.801	72.67	4
LH-DS-03	9/22/2025 7:30	6.53	20.54	14.801	72.56	4
LH-DS-03	9/22/2025 7:45	6.74	20.56	14.798	74.89	4
LH-DS-03	9/22/2025 8:00	6.75	20.58	14.801	75	4
LH-DS-03	9/22/2025 8:15	6.79	20.62	14.802	75.44	4
LH-DS-03	9/22/2025 8:30	6.91	20.64	14.801	76.78	4
LH-DS-03	9/22/2025 8:45	7.21	20.68	14.798	80.11	4
LH-DS-03	9/22/2025 9:00	7.14	20.72	14.796	79.33	4
LH-DS-03	9/22/2025 9:15	7.25	20.76	14.799	81.46	4
LH-DS-03	9/22/2025 9:30	7.38	20.8	14.799	82.92	4
LH-DS-03	9/22/2025 9:45	7.56	20.86	14.8	84.94	4
LH-DS-03	9/22/2025 10:00	7.61	20.92	14.796	85.51	4
LH-DS-03	9/22/2025 10:15	7.69	21	14.794	86.4	4
LH-DS-03	9/22/2025 10:30	7.87	21.06	14.793	88.43	4
LH-DS-03	9/22/2025 10:45	8.07	21.14	14.789	90.67	4
LH-DS-03	9/22/2025 11:00	8.14	21.22	14.787	91.46	4
LH-DS-03	9/22/2025 11:15	8.08	21.26	14.787	90.79	4
LH-DS-03	9/22/2025 11:30	8.17	21.28	14.782	91.8	4
LH-DS-03	9/22/2025 11:45	8.17	21.3	14.781	91.8	4
LH-DS-03	9/22/2025 12:00	8.18	21.34	14.776	91.91	4
LH-DS-03	9/22/2025 12:15	8.36	21.38	14.77	93.93	4
LH-DS-03	9/22/2025 12:30	8.14	21.44	14.769	91.46	4
LH-DS-03	9/22/2025 12:45	8.32	21.48	14.769	93.48	4
LH-DS-03	9/22/2025 13:00	8.31	21.54	14.766	93.37	4
LH-DS-03	9/22/2025 13:15	8.46	21.62	14.762	95.06	4
LH-DS-03	9/22/2025 13:30	8.33	21.7	14.761	93.6	4
LH-DS-03	9/22/2025 13:45	8.27	21.78	14.755	93.98	4
LH-DS-03	9/22/2025 14:00	8.75	21.82	14.75	99.43	4
LH-DS-03	9/22/2025 14:15	8.57	21.86	14.749	97.39	4
LH-DS-03	9/22/2025 14:30	8.75	21.9	14.743	100.57	4
LH-DS-03	9/22/2025 14:45	8.9	21.94	14.742	102.3	4
LH-DS-03	9/22/2025 15:00	9.09	21.96	14.736	104.48	4
LH-DS-03	9/22/2025 15:15	8.88	21.98	14.732	102.07	4
LH-DS-03	9/22/2025 15:30	8.95	22	14.73	102.87	4
LH-DS-03	9/22/2025 15:45	8.42	22	14.728	96.78	4
LH-DS-03	9/22/2025 16:00	8.12	22	14.724	93.33	4
LH-DS-03	9/22/2025 16:15	8.37	21.98	14.721	96.21	4
LH-DS-03	9/22/2025 16:30	8.15	21.96	14.721	93.68	4
LH-DS-03	9/22/2025 16:45	8.06	21.94	14.723	92.64	4

Station Name	Date Time	DO mg/L	Temp C	Air Pressure PSI	Saturation PCT	Use Code
LH-DS-03	9/22/2025 17:00	8.34	21.9	14.718	95.86	4
LH-DS-03	9/22/2025 17:15	8.09	21.86	14.717	92.99	4
LH-DS-03	9/22/2025 17:30	7.8	21.82	14.715	89.66	4
LH-DS-03	9/22/2025 17:45	7.95	21.78	14.713	91.38	4
LH-DS-03	9/22/2025 18:00	7.91	21.74	14.71	89.89	4
LH-DS-03	9/22/2025 18:15	7.98	21.68	14.707	90.68	4
LH-DS-03	9/22/2025 18:30	8.27	21.62	14.706	93.98	4
LH-DS-03	9/22/2025 18:45	8.2	21.56	14.708	93.18	4
LH-DS-03	9/22/2025 19:00	7.92	21.5	14.705	90	4
LH-DS-03	9/22/2025 19:15	7.79	21.44	14.705	88.52	4
LH-DS-03	9/22/2025 19:30	7.67	21.4	14.708	87.16	4
LH-DS-03	9/22/2025 19:45	7.61	21.36	14.709	86.48	4
LH-DS-03	9/22/2025 20:00	7.53	21.32	14.708	85.57	4
LH-DS-03	9/22/2025 20:15	7.37	21.28	14.707	83.75	4
LH-DS-03	9/22/2025 20:30	7.25	21.26	14.707	82.39	4
LH-DS-03	9/22/2025 20:45	7.2	21.24	14.706	80.9	4
LH-DS-03	9/22/2025 21:00	7.12	21.22	14.705	80	4
LH-DS-03	9/22/2025 21:15	6.96	21.2	14.702	78.2	4
LH-DS-03	9/22/2025 21:30	7.25	21.2	14.7	81.46	4
LH-DS-03	9/22/2025 21:45	7.29	21.18	14.7	81.91	4
LH-DS-03	9/22/2025 22:00	6.9	21.18	14.698	77.53	4
LH-DS-03	9/22/2025 22:15	6.87	21.14	14.698	77.19	4
LH-DS-03	9/22/2025 22:30	7.03	21.12	14.7	78.99	4
LH-DS-03	9/22/2025 22:45	6.93	21.12	14.701	77.87	4
LH-DS-03	9/22/2025 23:00	6.78	21.1	14.7	76.18	4
LH-DS-03	9/22/2025 23:15	6.71	21.1	14.7	75.39	4
LH-DS-03	9/22/2025 23:30	6.78	21.08	14.702	76.18	4
LH-DS-03	9/22/2025 23:45	6.76	21.06	14.702	75.96	4
LH-DS-03	9/23/2025 0:00	6.8	21.04	14.702	76.4	4
LH-DS-03	9/23/2025 0:15	6.66	21.02	14.701	74.83	4
LH-DS-03	9/23/2025 0:30	6.69	20.98	14.701	75.17	4
LH-DS-03	9/23/2025 0:45	6.83	21	14.699	76.74	4
LH-DS-03	9/23/2025 1:00	6.98	20.98	14.701	78.43	4
LH-DS-03	9/23/2025 1:15	6.83	20.98	14.699	76.74	4
LH-DS-03	9/23/2025 1:30	6.69	20.94	14.699	75.17	4
LH-DS-03	9/23/2025 1:45	6.82	20.94	14.702	76.63	4
LH-DS-03	9/23/2025 2:00	6.89	20.9	14.695	77.42	4
LH-DS-03	9/23/2025 2:15	6.69	20.9	14.693	75.17	4
LH-DS-03	9/23/2025 2:30	6.95	20.86	14.693	78.09	4
LH-DS-03	9/23/2025 2:45	6.84	20.84	14.692	76.85	4
LH-DS-03	9/23/2025 3:00	6.99	20.82	14.69	78.54	4
LH-DS-03	9/23/2025 3:15	6.77	20.82	14.688	76.07	4
LH-DS-03	9/23/2025 3:30	6.65	20.8	14.687	74.72	4
LH-DS-03	9/23/2025 3:45	6.61	20.76	14.686	74.27	4
LH-DS-03	9/23/2025 4:00	6.62	20.76	14.688	74.38	4
LH-DS-03	9/23/2025 4:15	6.77	20.74	14.688	75.22	4
LH-DS-03	9/23/2025 4:30	6.55	20.72	14.687	72.78	4
LH-DS-03	9/23/2025 4:45	6.71	20.72	14.684	74.56	4
LH-DS-03	9/23/2025 5:00	6.62	20.7	14.687	73.56	4
LH-DS-03	9/23/2025 5:15	6.76	20.7	14.685	75.11	4
LH-DS-03	9/23/2025 5:30	6.63	20.7	14.683	73.67	4
LH-DS-03	9/23/2025 5:45	6.6	20.7	14.684	73.33	4
LH-DS-03	9/23/2025 6:00	6.61	20.7	14.687	73.44	4
LH-DS-03	9/23/2025 6:15	6.34	20.68	14.686	70.44	4
LH-DS-03	9/23/2025 6:30	6.5	20.68	14.689	72.22	4
LH-DS-03	9/23/2025 6:45	6.61	20.68	14.686	73.44	4
LH-DS-03	9/23/2025 7:00	6.52	20.66	14.692	72.44	4
LH-DS-03	9/23/2025 7:15	6.57	20.68	14.689	73	4
LH-DS-03	9/23/2025 7:30	6.56	20.68	14.69	72.89	4
LH-DS-03	9/23/2025 7:45	6.54	20.7	14.693	72.67	4
LH-DS-03	9/23/2025 8:00	6.65	20.74	14.694	73.89	4
LH-DS-03	9/23/2025 8:15	6.54	20.76	14.698	73.48	4
LH-DS-03	9/23/2025 8:30	6.71	20.78	14.697	75.39	4
LH-DS-03	9/23/2025 8:45	6.76	20.84	14.698	75.96	4
LH-DS-03	9/23/2025 9:00	6.68	20.88	14.697	75.06	4
LH-DS-03	9/23/2025 9:15	7.09	20.92	14.699	79.66	4
LH-DS-03	9/23/2025 9:30	7.05	20.98	14.699	79.21	4
LH-DS-03	9/23/2025 9:45	9.16	20.14	14.697	100.66	2
LH-DS-03	9/23/2025 10:00	8.81	21.76	14.693	101.26	2
LH-DS-03	9/24/2025 10:15	0	0	14.696	0	2
LH-DS-03	9/23/2025 10:30	8.5	21.5	14.696	96.59	2
LH-DS-03	9/23/2025 10:45	8.72	21.32	14.694	99.09	4
LH-DS-03	9/23/2025 11:00	8.84	21.38	14.696	100.45	4
LH-DS-03	9/23/2025 11:15	8.95	21.44	14.695	101.7	4
LH-DS-03	9/23/2025 11:30	9.05	21.52	14.689	102.84	4
LH-DS-03	9/23/2025 11:45	9.15	21.58	14.688	103.98	4
LH-DS-03	9/23/2025 12:00	9.21	21.64	14.684	104.66	4
LH-DS-03	9/23/2025 12:15	9.27	21.68	14.679	105.34	4
LH-DS-03	9/23/2025 12:30	9.35	21.76	14.673	107.47	4
LH-DS-03	9/23/2025 12:45	9.4	21.82	14.677	108.05	4
LH-DS-03	9/23/2025 13:00	9.46	21.86	14.67	108.74	4
LH-DS-03	9/23/2025 13:15	9.49	21.9	14.669	109.08	4
LH-DS-03	9/23/2025 13:30	9.51	21.92	14.666	109.31	4
LH-DS-03	9/23/2025 13:45	9.54	21.94	14.663	109.66	4

Station Name	Date Time	DO mg/L	Temp C	Air Pressure PSI	Saturation PCT	Use Code
LH-DS-03	9/23/2025 14:00	9.57	21.94	14.665	110	4
LH-DS-03	9/23/2025 14:15	9.58	21.96	14.666	110.11	4
LH-DS-03	9/23/2025 14:30	9.65	21.98	14.662	110.92	4
LH-DS-03	9/23/2025 14:45	9.61	21.98	14.663	110.46	4
LH-DS-03	9/23/2025 15:00	9.56	21.96	14.66	109.89	4
LH-DS-03	9/23/2025 15:15	9.55	21.94	14.661	109.77	4
LH-DS-03	9/23/2025 15:30	9.49	21.92	14.659	109.08	4
LH-DS-03	9/23/2025 15:45	9.42	21.88	14.661	108.28	4
LH-DS-03	9/23/2025 16:00	9.35	21.88	14.662	107.47	4
LH-DS-03	9/23/2025 16:15	9.22	21.86	14.665	105.98	4
LH-DS-03	9/23/2025 16:30	9.16	21.86	14.668	105.29	4
LH-DS-03	9/23/2025 16:45	9.03	21.84	14.668	103.79	4
LH-DS-03	9/23/2025 17:00	8.89	21.82	14.666	102.18	4
LH-DS-03	9/23/2025 17:15	8.81	21.8	14.67	101.26	4
LH-DS-03	9/23/2025 17:30	8.69	21.8	14.671	99.89	4
LH-DS-03	9/23/2025 17:45	8.67	21.8	14.673	99.66	4
LH-DS-03	9/23/2025 18:00	8.68	21.8	14.676	99.77	4
LH-DS-03	9/23/2025 18:15	8.67	21.82	14.676	99.66	4
LH-DS-03	9/23/2025 18:30	8.66	21.82	14.68	99.54	4
LH-DS-03	9/23/2025 18:45	8.63	21.82	14.68	99.2	4
LH-DS-03	9/23/2025 19:00	8.57	21.8	14.679	98.51	4
LH-DS-03	9/23/2025 19:15	8.49	21.8	14.68	97.59	4
LH-DS-03	9/23/2025 19:30	8.4	21.78	14.683	96.55	4
LH-DS-03	9/23/2025 19:45	8.32	21.78	14.685	95.63	4
LH-DS-03	9/23/2025 20:00	8.23	21.78	14.687	94.6	4
LH-DS-03	9/23/2025 20:15	8.14	21.76	14.686	93.56	4
LH-DS-03	9/23/2025 20:30	8.08	21.76	14.689	92.87	4
LH-DS-03	9/23/2025 20:45	8	21.74	14.692	90.91	4
LH-DS-03	9/23/2025 21:00	7.92	21.7	14.693	90	4
LH-DS-03	9/23/2025 21:15	7.87	21.68	14.694	89.43	4
LH-DS-03	9/23/2025 21:30	7.82	21.66	14.699	88.86	4
LH-DS-03	9/23/2025 21:45	7.8	21.64	14.7	88.64	4
LH-DS-03	9/23/2025 22:00	7.78	21.64	14.701	88.41	4
LH-DS-03	9/23/2025 22:15	7.79	21.64	14.702	88.52	4
LH-DS-03	9/23/2025 22:30	7.79	21.64	14.701	88.52	4
LH-DS-03	9/23/2025 22:45	7.79	21.66	14.703	88.52	4
LH-DS-03	9/23/2025 23:00	7.8	21.66	14.701	88.64	4
LH-DS-03	9/23/2025 23:15	7.79	21.68	14.703	88.52	4
LH-DS-03	9/23/2025 23:30	7.78	21.68	14.703	88.41	4
LH-DS-03	9/23/2025 23:45	7.75	21.66	14.706	88.07	4
LH-DS-03	9/24/2025 0:00	7.71	21.66	14.707	87.61	4
LH-DS-03	9/24/2025 0:15	7.7	21.64	14.709	87.5	4
LH-DS-03	9/24/2025 0:30	7.68	21.64	14.708	87.27	4
LH-DS-03	9/24/2025 0:45	7.67	21.62	14.709	87.16	4
LH-DS-03	9/24/2025 1:00	7.66	21.6	14.711	87.05	4
LH-DS-03	9/24/2025 1:15	7.65	21.58	14.713	86.93	4
LH-DS-03	9/24/2025 1:30	7.63	21.58	14.715	86.7	4
LH-DS-03	9/24/2025 1:45	7.64	21.56	14.716	86.82	4
LH-DS-03	9/24/2025 2:00	7.63	21.56	14.718	86.7	4
LH-DS-03	9/24/2025 2:15	7.61	21.56	14.719	86.48	4
LH-DS-03	9/24/2025 2:30	7.6	21.56	14.718	86.36	4
LH-DS-03	9/24/2025 2:45	7.6	21.56	14.72	86.36	4
LH-DS-03	9/24/2025 3:00	7.59	21.56	14.719	86.25	4
LH-DS-03	9/24/2025 3:15	7.59	21.56	14.717	86.25	4
LH-DS-03	9/24/2025 3:30	7.58	21.56	14.719	86.14	4
LH-DS-03	9/24/2025 3:45	7.58	21.56	14.717	86.14	4
LH-DS-03	9/24/2025 4:00	7.58	21.56	14.712	86.14	4
LH-DS-03	9/24/2025 4:15	7.57	21.56	14.71	86.02	4
LH-DS-03	9/24/2025 4:30	7.55	21.54	14.712	85.8	4
LH-DS-03	9/24/2025 4:45	7.54	21.54	14.718	85.68	4
LH-DS-03	9/24/2025 5:00	7.52	21.52	14.718	85.45	4
LH-DS-03	9/24/2025 5:15	7.52	21.52	14.721	85.45	4
LH-DS-03	9/24/2025 5:30	7.5	21.52	14.723	85.23	4
LH-DS-03	9/24/2025 5:45	7.5	21.5	14.725	85.23	4
LH-DS-03	9/24/2025 6:00	7.48	21.5	14.725	85	4
LH-DS-03	9/24/2025 6:15	7.47	21.5	14.727	84.89	4
LH-DS-03	9/24/2025 6:30	7.44	21.48	14.728	84.55	4
LH-DS-03	9/24/2025 6:45	7.41	21.46	14.728	84.2	4
LH-DS-03	9/24/2025 7:00	7.39	21.46	14.734	83.98	4
LH-DS-03	9/24/2025 7:15	7.38	21.46	14.739	83.86	4
LH-DS-03	9/24/2025 7:30	7.37	21.44	14.741	83.75	4
LH-DS-03	9/24/2025 7:45	7.36	21.44	14.74	83.64	4
LH-DS-03	9/24/2025 8:00	7.36	21.44	14.744	83.64	4
LH-DS-03	9/24/2025 8:15	7.36	21.42	14.748	82.7	4
LH-DS-03	9/24/2025 8:30	7.36	21.42	14.749	82.7	4
LH-DS-03	9/24/2025 8:45	7.35	21.4	14.749	82.58	4
LH-DS-03	9/24/2025 9:00	7.35	21.4	14.753	82.58	4
LH-DS-03	9/24/2025 9:15	7.38	21.38	14.752	82.92	4
LH-DS-03	9/24/2025 9:30	7.39	21.38	14.756	83.03	4
LH-DS-03	9/24/2025 9:45	7.4	21.36	14.756	83.15	4
LH-DS-03	9/24/2025 10:00	7.45	21.36	14.757	83.71	4
LH-DS-03	9/24/2025 10:15	7.49	21.36	14.758	84.16	4
LH-DS-03	9/24/2025 10:30	7.49	21.34	14.759	84.16	4
LH-DS-03	9/24/2025 10:45	7.5	21.34	14.761	84.27	4

Dissolved Oxygen Saturation Continous Monitoring Data
Normandeau Associates Inc.

Station Name	Date Time	DO mg/L	Temp C	Air Pressure PSI	Saturation PCT	Use Code
LH-DS-03	9/24/2025 11:00	7.49	21.32	14.762	84.16	4
LH-DS-03	9/24/2025 11:15	7.49	21.3	14.761	84.16	4
LH-DS-03	9/24/2025 11:30	7.5	21.28	14.762	84.27	4
LH-DS-03	9/24/2025 11:45	7.52	21.28	14.763	84.49	4
LH-DS-03	9/24/2025 12:00	7.56	21.26	14.761	84.94	4
LH-DS-03	9/24/2025 12:15	7.57	21.26	14.76	85.06	4
LH-DS-03	9/24/2025 12:30	7.58	21.24	14.762	85.17	4
LH-DS-03	9/24/2025 12:45	7.55	21.24	14.763	84.83	4
LH-DS-03	9/24/2025 13:00	7.55	21.22	14.76	84.83	4
LH-DS-03	9/24/2025 13:15	7.53	21.2	14.76	84.61	4
LH-DS-03	9/24/2025 13:30	7.52	21.2	14.758	84.49	4
LH-DS-03	9/24/2025 13:45	7.51	21.18	14.76	84.38	4
LH-DS-03	9/24/2025 14:00	7.52	21.16	14.759	84.49	4
LH-DS-03	9/24/2025 14:15	7.51	21.16	14.763	84.38	4
LH-DS-03	9/24/2025 14:30	7.52	21.14	14.76	84.49	4
LH-DS-03	9/24/2025 14:45	7.46	21.14	14.762	83.82	4
LH-DS-03	9/24/2025 15:00	7.37	21.12	14.76	82.81	4
LH-DS-03	9/24/2025 15:15	7.28	21.1	14.76	81.8	4
LH-DS-03	9/24/2025 15:30	7.19	21.08	14.759	80.79	4
LH-DS-03	9/24/2025 15:45	7.12	21.04	14.76	80	4
LH-DS-03	9/24/2025 16:00	7.09	21.02	14.761	79.66	4
LH-DS-03	9/24/2025 16:15	7.08	21	14.763	79.55	4
LH-DS-03	9/24/2025 16:30	7.03	20.98	14.765	78.99	4
LH-DS-03	9/24/2025 16:45	6.97	20.98	14.76	78.31	4
LH-DS-03	9/24/2025 17:00	6.89	20.96	14.762	77.42	4
LH-DS-03	9/24/2025 17:15	6.82	20.94	14.762	76.63	4
LH-DS-03	9/24/2025 17:30	6.79	20.92	14.764	76.29	4
LH-DS-03	9/24/2025 17:45	6.71	20.9	14.764	75.39	4
LH-DS-03	9/24/2025 18:00	6.67	20.9	14.767	74.94	4
LH-DS-03	9/24/2025 18:15	6.63	20.88	14.767	74.49	4
LH-DS-03	9/24/2025 18:30	6.63	20.88	14.77	74.49	4
LH-DS-03	9/24/2025 18:45	6.66	20.88	14.768	74.83	4
LH-DS-03	9/24/2025 19:00	6.76	20.88	14.769	75.96	4
LH-DS-03	9/24/2025 19:15	6.82	20.9	14.769	76.63	4
LH-DS-03	9/24/2025 19:30	6.85	20.9	14.77	76.97	4
LH-DS-03	9/24/2025 19:45	6.89	20.92	14.769	77.42	4
LH-DS-03	9/24/2025 20:00	6.9	20.92	14.773	77.53	4
LH-DS-03	9/24/2025 20:15	6.9	20.9	14.768	77.53	4
LH-DS-03	9/24/2025 20:30	6.93	20.9	14.768	77.87	4
LH-DS-03	9/24/2025 20:45	7	20.9	14.77	78.65	4
LH-DS-03	9/24/2025 21:00	7.07	20.9	14.772	79.44	4
LH-DS-03	9/24/2025 21:15	7.11	20.92	14.774	79.89	4
LH-DS-03	9/24/2025 21:30	7.17	20.92	14.776	80.56	4
LH-DS-03	9/24/2025 21:45	7.21	20.92	14.772	81.01	4
LH-DS-03	9/24/2025 22:00	7.22	20.92	14.775	81.12	4
LH-DS-03	9/24/2025 22:15	7.22	20.92	14.774	81.12	4
LH-DS-03	9/24/2025 22:30	7.21	20.94	14.775	81.01	4
LH-DS-03	9/24/2025 22:45	7.16	20.94	14.77	80.45	4
LH-DS-03	9/24/2025 23:00	7.13	20.92	14.77	80.11	4
LH-DS-03	9/24/2025 23:15	7.08	20.92	14.766	79.55	4
LH-DS-03	9/24/2025 23:30	7.06	20.92	14.767	79.33	4
LH-DS-03	9/24/2025 23:45	7.03	20.92	14.767	78.99	4
LH-DS-03	9/25/2025 0:00	6.96	20.92	14.768	78.2	4
LH-DS-03	9/25/2025 0:15	6.92	20.92	14.768	77.75	4
LH-DS-03	9/25/2025 0:30	6.83	20.92	14.763	76.74	4
LH-DS-03	9/25/2025 0:45	6.76	20.9	14.762	75.96	4
LH-DS-03	9/25/2025 1:00	6.7	20.9	14.76	75.28	4
LH-DS-03	9/25/2025 1:15	6.63	20.9	14.756	74.49	4
LH-DS-03	9/25/2025 1:30	6.56	20.9	14.758	73.71	4
LH-DS-03	9/25/2025 1:45	6.5	20.9	14.754	73.03	4
LH-DS-03	9/25/2025 2:00	6.48	20.9	14.751	72.81	4
LH-DS-03	9/25/2025 2:15	6.47	20.9	14.748	72.7	4
LH-DS-03	9/25/2025 2:30	6.47	20.9	14.745	72.7	4
LH-DS-03	9/25/2025 2:45	6.5	20.9	14.744	73.03	4
LH-DS-03	9/25/2025 3:00	6.5	20.9	14.742	73.03	4
LH-DS-03	9/25/2025 3:15	6.52	20.9	14.739	73.26	4
LH-DS-03	9/25/2025 3:30	6.51	20.9	14.738	73.15	4
LH-DS-03	9/25/2025 3:45	6.52	20.9	14.737	73.26	4
LH-DS-03	9/25/2025 4:00	6.5	20.9	14.737	73.03	4
LH-DS-03	9/25/2025 4:15	6.51	20.9	14.734	73.15	4
LH-DS-03	9/25/2025 4:30	6.51	20.9	14.734	73.15	4
LH-DS-03	9/25/2025 4:45	6.5	20.9	14.732	73.03	4
LH-DS-03	9/25/2025 5:00	6.51	20.9	14.73	73.15	4
LH-DS-03	9/25/2025 5:15	6.53	20.9	14.729	73.37	4
LH-DS-03	9/25/2025 5:30	6.54	20.9	14.73	73.48	4
LH-DS-03	9/25/2025 5:45	6.53	20.88	14.725	73.37	4
LH-DS-03	9/25/2025 6:00	6.55	20.88	14.728	73.6	4
LH-DS-03	9/25/2025 6:15	6.54	20.88	14.725	73.48	4
LH-DS-03	9/25/2025 6:30	6.55	20.88	14.74	73.6	4
LH-DS-03	9/25/2025 6:45	6.57	20.86	14.738	73.82	4
LH-DS-03	9/25/2025 7:00	6.56	20.86	14.734	73.71	4
LH-DS-03	9/25/2025 7:15	6.59	20.86	14.733	74.04	4
LH-DS-03	9/25/2025 7:30	6.56	20.84	14.733	73.71	4
LH-DS-03	9/25/2025 7:45	6.54	20.84	14.737	73.48	4

Station Name	Date Time	DO mg/L	Temp C	Air Pressure PSI	Saturation PCT	Use Code
LH-DS-03	9/25/2025 8:00	6.51	20.84	14.735	73.15	4
LH-DS-03	9/25/2025 8:15	6.51	20.84	14.732	73.15	4
LH-DS-03	9/25/2025 8:30	6.54	20.84	14.73	73.48	4
LH-DS-03	9/25/2025 8:45	6.53	20.84	14.732	73.37	4
LH-DS-03	9/25/2025 9:00	6.55	20.86	14.727	73.6	4
LH-DS-03	9/25/2025 9:15	6.56	20.86	14.721	73.71	4
LH-DS-03	9/25/2025 9:30	6.55	20.88	14.717	73.6	4
LH-DS-03	9/25/2025 9:45	6.6	20.88	14.714	74.16	4
LH-DS-03	9/25/2025 10:00	6.59	20.9	14.712	74.04	4
LH-DS-03	9/25/2025 10:15	6.69	20.9	14.712	75.17	4
LH-DS-03	9/25/2025 10:30	6.78	20.92	14.711	76.18	4
LH-DS-03	9/25/2025 10:45	6.82	20.94	14.708	76.63	4
LH-DS-03	9/25/2025 11:00	6.91	20.96	14.705	77.64	4
LH-DS-03	9/25/2025 11:15	6.97	20.96	14.699	78.31	4
LH-DS-03	9/25/2025 11:30	7.06	20.98	14.695	79.33	4
LH-DS-03	9/25/2025 11:45	7.16	21	14.694	80.45	4
LH-DS-03	9/25/2025 12:00	7.25	21.02	14.688	81.46	4
LH-DS-03	9/25/2025 12:15	7.31	21.04	14.687	82.13	4
LH-DS-03	9/25/2025 12:30	7.3	21.06	14.685	82.02	4
LH-DS-03	9/25/2025 12:45	7.36	21.08	14.683	82.7	4
LH-DS-03	9/25/2025 13:00	7.37	21.08	14.677	82.81	4
LH-DS-03	9/25/2025 13:15	7.38	21.08	14.67	82.92	4
LH-DS-03	9/25/2025 13:30	7.4	21.1	14.665	83.15	4
LH-DS-03	9/25/2025 13:45	7.38	21.1	14.66	82.92	4
LH-DS-03	9/25/2025 14:00	7.36	21.1	14.655	82.7	4
LH-DS-03	9/25/2025 14:15	7.35	21.12	14.655	82.58	4
LH-DS-03	9/25/2025 14:30	7.34	21.1	14.651	82.47	4
LH-DS-03	9/25/2025 14:45	7.31	21.1	14.646	83.07	4
LH-DS-03	9/25/2025 15:00	7.26	21.1	14.644	82.5	4
LH-DS-03	9/25/2025 15:15	7.19	21.08	14.639	81.7	4
LH-DS-03	9/25/2025 15:30	7.16	21.08	14.635	81.36	4
LH-DS-03	9/25/2025 15:45	7.13	21.08	14.633	81.02	4
LH-DS-03	9/25/2025 16:00	7.14	21.06	14.629	81.14	4
LH-DS-03	9/25/2025 16:15	7.1	21.06	14.629	80.68	4
LH-DS-03	9/25/2025 16:30	7.14	21.04	14.62	81.14	4
LH-DS-03	9/25/2025 16:45	7.12	21.02	14.617	80.91	4
LH-DS-03	9/25/2025 17:00	7.13	21.02	14.61	81.02	4
LH-DS-03	9/25/2025 17:15	7.17	20.98	14.609	81.48	4
LH-DS-03	9/25/2025 17:30	7.24	20.96	14.601	82.27	4
LH-DS-03	9/25/2025 17:45	7.25	20.94	14.601	82.39	4
LH-DS-03	9/25/2025 18:00	7.3	20.94	14.596	82.95	4
LH-DS-03	9/25/2025 18:15	7.41	20.92	14.592	84.2	4
LH-DS-03	9/25/2025 18:30	7.46	20.92	14.588	84.77	4
LH-DS-03	9/25/2025 18:45	7.47	20.9	14.582	84.89	4
LH-DS-03	9/25/2025 19:00	7.48	20.9	14.58	85	4
LH-DS-03	9/25/2025 19:15	7.41	20.9	14.579	84.2	4
LH-DS-03	9/25/2025 19:30	7.35	20.88	14.578	83.52	4
LH-DS-03	9/25/2025 19:45	7.37	20.88	14.578	83.75	4
LH-DS-03	9/25/2025 20:00	7.37	20.88	14.576	83.75	4
LH-DS-03	9/25/2025 20:15	7.35	20.86	14.574	83.52	4
LH-DS-03	9/25/2025 20:30	7.34	20.86	14.571	83.41	4
LH-DS-03	9/25/2025 20:45	7.25	20.86	14.567	82.39	4
LH-DS-03	9/25/2025 21:00	7.29	20.86	14.565	82.84	4
LH-DS-03	9/25/2025 21:15	7.16	20.84	14.563	81.36	4
LH-DS-03	9/25/2025 21:30	7.1	20.84	14.56	80.68	4
LH-DS-03	9/25/2025 21:45	7.29	20.84	14.559	82.84	4
LH-DS-03	9/25/2025 22:00	7.12	20.84	14.554	80.91	4
LH-DS-03	9/25/2025 22:15	6.81	20.82	14.553	77.39	4
LH-DS-03	9/25/2025 22:30	6.95	20.82	14.548	78.98	4
LH-DS-03	9/25/2025 22:45	6.78	20.82	14.545	77.05	4
LH-DS-03	9/25/2025 23:00	6.66	20.8	14.543	75.68	4
LH-DS-03	9/25/2025 23:15	6.66	20.8	14.54	75.68	4
LH-DS-03	9/25/2025 23:30	6.41	20.8	14.541	72.84	4
LH-DS-03	9/25/2025 23:45	6.49	20.8	14.543	73.75	4
LH-DS-03	9/26/2025 0:00	6.34	20.78	14.549	72.05	4
LH-DS-03	9/26/2025 0:15	6.43	20.78	14.546	73.07	4
LH-DS-03	9/26/2025 0:30	6.38	20.78	14.547	72.5	4
LH-DS-03	9/26/2025 0:45	6.26	20.76	14.545	71.14	4
LH-DS-03	9/26/2025 1:00	6.2	20.76	14.547	70.45	4
LH-DS-03	9/26/2025 1:15	5.8	20.74	14.548	65.17	4
LH-DS-03	9/26/2025 1:30	6.04	20.74	14.55	67.87	4
LH-DS-03	9/26/2025 1:45	5.98	20.72	14.548	67.19	4
LH-DS-03	9/26/2025 2:00	5.9	20.72	14.546	66.29	4
LH-DS-03	9/26/2025 2:15	5.91	20.72	14.543	66.4	4
LH-DS-03	9/26/2025 2:30	5.95	20.7	14.546	66.85	4
LH-DS-03	9/26/2025 2:45	6.09	20.7	14.548	68.43	4
LH-DS-03	9/26/2025 3:00	5.95	20.68	14.55	66.85	4
LH-DS-03	9/26/2025 3:15	6.08	20.66	14.553	68.31	4
LH-DS-03	9/26/2025 3:30	6.01	20.66	14.554	67.53	4
LH-DS-03	9/26/2025 3:45	6.16	20.66	14.549	69.21	4
LH-DS-03	9/26/2025 4:00	6.16	20.66	14.552	69.21	4
LH-DS-03	9/26/2025 4:15	6.22	20.64	14.551	69.89	4
LH-DS-03	9/26/2025 4:30	6.07	20.64	14.555	68.2	4
LH-DS-03	9/26/2025 4:45	6.02	20.64	14.555	67.64	4

Station Name	Date Time	DO mg/L	Temp C	Air Pressure PSI	Saturation PCT	Use Code
LH-DS-03	9/26/2025 5:00	6.23	20.64	14.561	70	4
LH-DS-03	9/26/2025 5:15	6.1	20.62	14.561	68.54	4
LH-DS-03	9/26/2025 5:30	6.03	20.62	14.561	67.75	4
LH-DS-03	9/26/2025 5:45	6.29	20.62	14.56	70.67	4
LH-DS-03	9/26/2025 6:00	6.35	20.6	14.564	71.35	4
LH-DS-03	9/26/2025 6:15	6.48	20.6	14.564	72.81	4
LH-DS-03	9/26/2025 6:30	6.57	20.6	14.568	73.82	4
LH-DS-03	9/26/2025 6:45	6.53	20.6	14.569	73.37	4
LH-DS-03	9/26/2025 7:00	6.65	20.6	14.569	74.72	4
LH-DS-03	9/26/2025 7:15	6.81	20.6	14.572	76.52	4
LH-DS-03	9/26/2025 7:30	6.93	20.6	14.577	77.87	4
LH-DS-03	9/26/2025 7:45	7.01	20.62	14.579	78.76	4
LH-DS-03	9/26/2025 8:00	6.92	20.62	14.584	77.75	4
LH-DS-03	9/26/2025 8:15	7.05	20.64	14.587	79.21	4
LH-DS-03	9/26/2025 8:30	7.05	20.64	14.59	79.21	4
LH-DS-03	9/26/2025 8:45	7.09	20.66	14.591	79.66	4
LH-DS-03	9/26/2025 9:00	7.16	20.68	14.595	80.45	4
LH-DS-03	9/26/2025 9:15	7.01	20.7	14.595	78.76	4
LH-DS-03	9/26/2025 9:30	7.02	20.74	14.597	78.88	4
LH-DS-03	9/26/2025 9:45	7.26	20.76	14.599	82.5	4
LH-DS-03	9/26/2025 10:00	7.23	20.78	14.599	82.16	4
LH-DS-03	9/26/2025 10:15	7.4	20.8	14.596	84.09	4
LH-DS-03	9/26/2025 10:30	7.29	20.82	14.596	82.84	4
LH-DS-03	9/26/2025 10:45	7.28	20.84	14.6	82.73	4
LH-DS-03	9/26/2025 11:00	7.43	20.86	14.596	84.43	4
LH-DS-03	9/26/2025 11:15	7.37	20.88	14.597	83.75	4
LH-DS-03	9/26/2025 11:30	7.35	20.92	14.6	83.52	4
LH-DS-03	9/26/2025 11:45	7.45	20.96	14.597	84.66	4
LH-DS-03	9/26/2025 12:00	7.54	21.02	14.598	85.68	4
LH-DS-03	9/26/2025 12:15	7.53	21.06	14.594	85.57	4
LH-DS-03	9/26/2025 12:30	7.64	21.1	14.593	86.82	4
LH-DS-03	9/26/2025 12:45	7.67	21.1	14.59	87.16	4
LH-DS-03	9/26/2025 13:00	7.51	21.08	14.591	85.34	4
LH-DS-03	9/26/2025 13:15	7.4	21.08	14.588	84.09	4
LH-DS-03	9/26/2025 13:30	7.57	21.08	14.589	86.02	4
LH-DS-03	9/26/2025 13:45	7.38	21.08	14.584	83.86	4
LH-DS-03	9/26/2025 14:00	7.43	21.08	14.582	84.43	4
LH-DS-03	9/26/2025 14:15	7.48	21.06	14.584	85	4
LH-DS-03	9/26/2025 14:30	7.56	21.06	14.584	85.91	4
LH-DS-03	9/26/2025 14:45	7.59	21.06	14.584	86.25	4
LH-DS-03	9/26/2025 15:00	7.5	21.06	14.583	85.23	4
LH-DS-03	9/26/2025 15:15	7.62	21.1	14.586	86.59	4
LH-DS-03	9/26/2025 15:30	7.85	21.12	14.585	89.2	4
LH-DS-03	9/26/2025 15:45	7.85	21.14	14.586	89.2	4
LH-DS-03	9/26/2025 16:00	7.87	21.16	14.585	89.43	4
LH-DS-03	9/26/2025 16:15	8.1	21.18	14.585	92.05	4
LH-DS-03	9/26/2025 16:30	7.95	21.2	14.586	90.34	4
LH-DS-03	9/26/2025 16:45	7.82	21.22	14.586	88.86	4
LH-DS-03	9/26/2025 17:00	7.76	21.18	14.586	88.18	4
LH-DS-03	9/26/2025 17:15	7.55	21.16	14.581	85.8	4
LH-DS-03	9/26/2025 17:30	7.71	21.16	14.582	87.61	4
LH-DS-03	9/26/2025 17:45	7.52	21.16	14.587	85.45	4
LH-DS-03	9/26/2025 18:00	7.58	21.14	14.586	86.14	4
LH-DS-03	9/26/2025 18:15	7.44	21.12	14.589	84.55	4
LH-DS-03	9/26/2025 18:30	7.26	21.1	14.589	82.5	4
LH-DS-03	9/26/2025 18:45	7.19	21.08	14.589	81.7	4
LH-DS-03	9/26/2025 19:00	7.18	21.06	14.592	81.59	4
LH-DS-03	9/26/2025 19:15	7.21	21.06	14.594	81.93	4
LH-DS-03	9/26/2025 19:30	6.9	21.06	14.595	78.41	4
LH-DS-03	9/26/2025 19:45	7.07	21.06	14.598	80.34	4
LH-DS-03	9/26/2025 20:00	6.73	21.06	14.6	76.48	4
LH-DS-03	9/26/2025 20:15	6.89	21.06	14.603	78.3	4
LH-DS-03	9/26/2025 20:30	6.85	21.08	14.606	77.84	4
LH-DS-03	9/26/2025 20:45	6.99	21.1	14.607	79.43	4
LH-DS-03	9/26/2025 21:00	7.08	21.12	14.607	80.45	4
LH-DS-03	9/26/2025 21:15	7.02	21.14	14.611	79.77	4
LH-DS-03	9/26/2025 21:30	7.02	21.14	14.612	79.77	4
LH-DS-03	9/26/2025 21:45	7.06	21.14	14.615	80.23	4
LH-DS-03	9/26/2025 22:00	6.91	21.12	14.618	78.52	4
LH-DS-03	9/26/2025 22:15	7.21	21.12	14.614	81.93	4
LH-DS-03	9/26/2025 22:30	6.93	21.1	14.615	78.75	4
LH-DS-03	9/26/2025 22:45	6.99	21.08	14.621	79.43	4
LH-DS-03	9/26/2025 23:00	6.73	21.04	14.621	76.48	4
LH-DS-03	9/26/2025 23:15	6.71	21.02	14.626	76.25	4
LH-DS-03	9/26/2025 23:30	6.9	21.02	14.625	78.41	4
LH-DS-03	9/26/2025 23:45	6.85	21	14.627	77.84	4
LH-DS-03	9/27/2025 0:00	6.94	21	14.628	78.86	4
LH-DS-03	9/27/2025 0:15	6.75	20.98	14.627	76.7	4
LH-DS-03	9/27/2025 0:30	6.7	20.94	14.63	76.14	4
LH-DS-03	9/27/2025 0:45	6.8	20.92	14.632	77.27	4
LH-DS-03	9/27/2025 1:00	6.93	20.9	14.634	78.75	4
LH-DS-03	9/27/2025 1:15	7.12	20.88	14.636	80.91	4
LH-DS-03	9/27/2025 1:30	7.13	20.88	14.639	81.02	4
LH-DS-03	9/27/2025 1:45	7.09	20.86	14.638	80.57	4

Station Name	Date Time	DO mg/L	Temp C	Air Pressure PSI	Saturation PCT	Use Code
LH-DS-03	9/27/2025 2:00	7.08	20.86	14.64	80.45	4
LH-DS-03	9/27/2025 2:15	7.13	20.84	14.639	81.02	4
LH-DS-03	9/27/2025 2:30	6.88	20.82	14.642	78.18	4
LH-DS-03	9/27/2025 2:45	6.65	20.8	14.64	75.57	4
LH-DS-03	9/27/2025 3:00	6.7	20.8	14.641	76.14	4
LH-DS-03	9/27/2025 3:15	6.63	20.78	14.643	75.34	4
LH-DS-03	9/27/2025 3:30	6.29	20.78	14.644	71.48	4
LH-DS-03	9/27/2025 3:45	6.15	20.78	14.648	69.1	4
LH-DS-03	9/27/2025 4:00	6.09	20.78	14.648	68.43	4
LH-DS-03	9/27/2025 4:15	5.91	20.76	14.649	66.4	4
LH-DS-03	9/27/2025 4:30	5.7	20.76	14.651	64.04	4
LH-DS-03	9/27/2025 4:45	5.65	20.76	14.651	63.48	4
LH-DS-03	9/27/2025 5:00	5.45	20.74	14.657	60.56	4
LH-DS-03	9/27/2025 5:15	5.53	20.72	14.657	61.44	4
LH-DS-03	9/27/2025 5:30	5.49	20.72	14.66	61	4
LH-DS-03	9/27/2025 5:45	5.4	20.7	14.66	60	4
LH-DS-03	9/27/2025 6:00	5.69	20.7	14.666	63.22	4
LH-DS-03	9/27/2025 6:15	5.38	20.7	14.671	59.78	4
LH-DS-03	9/27/2025 6:30	5.61	20.68	14.673	62.33	4
LH-DS-03	9/27/2025 6:45	5.93	20.68	14.675	65.89	4
LH-DS-03	9/27/2025 7:00	5.82	20.68	14.68	64.67	4
LH-DS-03	9/27/2025 7:15	5.88	20.66	14.684	65.33	4
LH-DS-03	9/27/2025 7:30	5.36	20.66	14.688	59.56	4
LH-DS-03	9/27/2025 7:45	5.37	20.66	14.688	59.67	4
LH-DS-03	9/27/2025 8:00	5.34	20.68	14.693	59.33	4
LH-DS-03	9/27/2025 8:15	5.63	20.7	14.696	62.56	4
LH-DS-03	9/27/2025 8:30	5.62	20.72	14.699	62.44	4
LH-DS-03	9/27/2025 8:45	5.37	20.74	14.698	59.67	4
LH-DS-03	9/27/2025 9:00	5.59	20.78	14.701	62.81	4
LH-DS-03	9/27/2025 9:15	5.3	20.8	14.704	59.55	4
LH-DS-03	9/27/2025 9:30	5.32	20.84	14.703	59.78	4
LH-DS-03	9/27/2025 9:45	5.61	20.88	14.704	63.03	4
LH-DS-03	9/27/2025 10:00	5.46	20.92	14.703	61.35	4
LH-DS-03	9/27/2025 10:15	5.46	20.98	14.704	61.35	4
LH-DS-03	9/27/2025 10:30	5.59	21	14.706	62.81	4
LH-DS-03	9/27/2025 10:45	5.7	21.04	14.706	64.04	4
LH-DS-03	9/27/2025 11:00	5.71	21.08	14.709	64.16	4
LH-DS-03	9/27/2025 11:15	5.75	21.1	14.704	64.61	4
LH-DS-03	9/27/2025 11:30	5.85	21.14	14.703	65.73	4
LH-DS-03	9/27/2025 11:45	5.45	21.18	14.703	61.24	4
LH-DS-03	9/27/2025 12:00	5.87	21.2	14.705	65.96	4
LH-DS-03	9/27/2025 12:15	5.56	21.24	14.704	62.47	4
LH-DS-03	9/27/2025 12:30	5.62	21.28	14.704	63.86	4
LH-DS-03	9/27/2025 12:45	6.14	21.28	14.7	69.77	4
LH-DS-03	9/27/2025 13:00	5.73	21.3	14.702	65.11	4
LH-DS-03	9/27/2025 13:15	5.92	21.28	14.7	67.27	4
LH-DS-03	9/27/2025 13:30	5.78	21.3	14.699	65.68	4
LH-DS-03	9/27/2025 13:45	5.75	21.28	14.694	65.34	4
LH-DS-03	9/27/2025 14:00	5.69	21.28	14.693	64.66	4
LH-DS-03	9/27/2025 14:15	5.78	21.28	14.69	65.68	4
LH-DS-03	9/27/2025 14:30	5.75	21.28	14.688	65.34	4
LH-DS-03	9/27/2025 14:45	5.42	21.26	14.683	61.59	4
LH-DS-03	9/27/2025 15:00	5.63	21.24	14.681	63.26	4
LH-DS-03	9/27/2025 15:15	5.67	21.26	14.68	64.43	4
LH-DS-03	9/27/2025 15:30	5.7	21.26	14.682	64.77	4
LH-DS-03	9/27/2025 15:45	5.58	21.28	14.679	63.41	4
LH-DS-03	9/27/2025 16:00	5.34	21.28	14.68	60.68	4
LH-DS-03	9/27/2025 16:15	5.32	21.32	14.678	60.45	4
LH-DS-03	9/27/2025 16:30	4.95	21.32	14.677	56.25	4
LH-DS-03	9/27/2025 16:45	5.04	21.28	14.678	57.27	4
LH-DS-03	9/27/2025 17:00	5.28	21.28	14.681	60	4
LH-DS-03	9/27/2025 17:15	4.94	21.26	14.681	56.14	4
LH-DS-03	9/27/2025 17:30	4.94	21.24	14.679	55.51	4
LH-DS-03	9/27/2025 17:45	4.9	21.18	14.681	55.06	4
LH-DS-03	9/27/2025 18:00	5.16	21.14	14.682	57.98	4
LH-DS-03	9/27/2025 18:15	5.13	21.1	14.683	57.64	4
LH-DS-03	9/27/2025 18:30	5.48	21.1	14.683	61.57	4
LH-DS-03	9/27/2025 18:45	5.44	21.1	14.683	61.12	4
LH-DS-03	9/27/2025 19:00	5.25	21.1	14.687	58.99	4
LH-DS-03	9/27/2025 19:15	5.65	21.1	14.686	63.48	4
LH-DS-03	9/27/2025 19:30	5.49	21.12	14.687	61.69	4
LH-DS-03	9/27/2025 19:45	5.91	21.14	14.689	66.4	4
LH-DS-03	9/27/2025 20:00	7	21.14	14.69	78.65	4
LH-DS-03	9/27/2025 20:15	7.21	21.12	14.692	81.01	4
LH-DS-03	9/27/2025 20:30	7.49	21.06	14.691	84.16	4
LH-DS-03	9/27/2025 20:45	7.28	21	14.692	81.8	4
LH-DS-03	9/27/2025 21:00	7.37	20.96	14.692	82.81	4
LH-DS-03	9/27/2025 21:15	6.89	20.96	14.695	77.42	4
LH-DS-03	9/27/2025 21:30	6.35	20.94	14.694	71.35	4
LH-DS-03	9/27/2025 21:45	6.09	20.96	14.693	68.43	4
LH-DS-03	9/27/2025 22:00	5.67	20.96	14.689	63.71	4
LH-DS-03	9/27/2025 22:15	5.28	20.96	14.695	59.33	4
LH-DS-03	9/27/2025 22:30	4.83	20.96	14.697	54.27	4
LH-DS-03	9/27/2025 22:45	5.36	20.94	14.697	60.22	4

Station Name	Date Time	DO mg/L	Temp C	Air Pressure PSI	Saturation PCT	Use Code
LH-DS-03	9/27/2025 23:00	4.63	20.94	14.695	52.02	4
LH-DS-03	9/27/2025 23:15	4.38	20.92	14.7	49.21	4
LH-DS-03	9/27/2025 23:30	4.26	20.92	14.694	47.87	4
LH-DS-03	9/27/2025 23:45	4.08	20.92	14.698	45.84	4
LH-DS-03	9/28/2025 0:00	3.47	20.92	14.698	38.99	4
LH-DS-03	9/28/2025 0:15	4.13	20.92	14.698	46.4	4
LH-DS-03	9/28/2025 0:30	4.08	20.92	14.698	45.84	4
LH-DS-03	9/28/2025 0:45	4.58	20.92	14.699	51.46	4
LH-DS-03	9/28/2025 1:00	5.02	20.92	14.696	56.4	4
LH-DS-03	9/28/2025 1:15	4.93	20.9	14.695	55.39	4
LH-DS-03	9/28/2025 1:30	4.99	20.9	14.698	56.07	4
LH-DS-03	9/28/2025 1:45	4.77	20.88	14.697	53.6	4
LH-DS-03	9/28/2025 2:00	4.87	20.88	14.693	54.72	4
LH-DS-03	9/28/2025 2:15	4.71	20.88	14.694	52.92	4
LH-DS-03	9/28/2025 2:30	4.86	20.88	14.688	54.61	4
LH-DS-03	9/28/2025 2:45	5.18	20.88	14.69	58.2	4
LH-DS-03	9/28/2025 3:00	5.66	20.88	14.69	63.6	4
LH-DS-03	9/28/2025 3:15	5.39	20.9	14.692	60.56	4
LH-DS-03	9/28/2025 3:30	5.81	20.92	14.688	65.28	4
LH-DS-03	9/28/2025 3:45	5.47	20.92	14.691	61.46	4
LH-DS-03	9/28/2025 4:00	5.61	20.92	14.688	63.03	4
LH-DS-03	9/28/2025 4:15	5.74	20.94	14.691	64.49	4
LH-DS-03	9/28/2025 4:30	5.82	20.94	14.691	65.39	4
LH-DS-03	9/28/2025 4:45	5.98	20.96	14.694	67.19	4
LH-DS-03	9/28/2025 5:00	5.98	20.98	14.697	67.19	4
LH-DS-03	9/28/2025 5:15	5.35	20.98	14.698	60.11	4
LH-DS-03	9/28/2025 5:30	5.58	21	14.698	62.7	4
LH-DS-03	9/28/2025 5:45	4.97	21	14.696	55.84	4
LH-DS-03	9/28/2025 6:00	5.45	21	14.699	61.24	4
LH-DS-03	9/28/2025 6:15	5.21	21	14.697	58.54	4
LH-DS-03	9/28/2025 6:30	5.12	21	14.699	57.53	4
LH-DS-03	9/28/2025 6:45	4.92	20.98	14.699	55.28	4
LH-DS-03	9/28/2025 7:00	5.01	20.96	14.7	56.29	4
LH-DS-03	9/28/2025 7:15	4.96	20.96	14.701	55.73	4
LH-DS-03	9/28/2025 7:30	5.43	20.94	14.703	61.01	4
LH-DS-03	9/28/2025 7:45	5.27	20.94	14.704	59.21	4
LH-DS-03	9/28/2025 8:00	5.6	20.94	14.704	62.92	4
LH-DS-03	9/28/2025 8:15	4.65	20.94	14.704	52.25	4
LH-DS-03	9/28/2025 8:30	4.3	20.94	14.703	48.31	4
LH-DS-03	9/28/2025 8:45	3.68	20.94	14.705	41.35	4
LH-DS-03	9/28/2025 9:00	3.63	20.96	14.708	40.79	4
LH-DS-03	9/28/2025 9:15	4.08	20.98	14.709	45.84	4
LH-DS-03	9/28/2025 9:30	3.96	21.02	14.708	44.49	4
LH-DS-03	9/28/2025 9:45	3.46	21.06	14.711	38.88	4
LH-DS-03	9/28/2025 10:00	4.85	21.12	14.712	54.49	4
LH-DS-03	9/28/2025 10:15	4.28	21.16	14.713	48.09	4
LH-DS-03	9/28/2025 10:30	4.37	21.18	14.713	49.1	4
LH-DS-03	9/28/2025 10:45	4.55	21.26	14.713	51.7	4
LH-DS-03	9/28/2025 11:00	4.82	21.32	14.714	54.77	4
LH-DS-03	9/28/2025 11:15	5.37	21.36	14.712	61.02	4
LH-DS-03	9/28/2025 11:30	5.24	21.42	14.712	59.55	4
LH-DS-03	9/28/2025 11:45	5.14	21.48	14.709	58.41	4
LH-DS-03	9/28/2025 12:00	5.41	21.52	14.709	61.48	4
LH-DS-03	9/28/2025 12:15	5.87	21.56	14.709	66.7	4
LH-DS-03	9/28/2025 12:30	5.98	21.58	14.707	67.95	4
LH-DS-03	9/28/2025 12:45	6.16	21.62	14.706	70	4
LH-DS-03	9/28/2025 13:00	5.8	21.64	14.704	65.91	4
LH-DS-03	9/28/2025 13:15	5.9	21.68	14.703	67.05	4
LH-DS-03	9/28/2025 13:30	6.09	21.68	14.7	69.2	4
LH-DS-03	9/28/2025 13:45	5.59	21.7	14.697	63.52	4
LH-DS-03	9/28/2025 14:00	5.65	21.72	14.693	64.2	4
LH-DS-03	9/28/2025 14:15	6.14	21.7	14.691	69.77	4
LH-DS-03	9/28/2025 14:30	5.88	21.68	14.691	66.82	4
LH-DS-03	9/28/2025 14:45	6.35	21.68	14.689	72.16	4
LH-DS-03	9/28/2025 15:00	5.98	21.66	14.686	67.95	4
LH-DS-03	9/28/2025 15:15	5.96	21.64	14.687	67.73	4
LH-DS-03	9/28/2025 15:30	5.9	21.62	14.686	67.05	4
LH-DS-03	9/28/2025 15:45	5.99	21.62	14.687	68.07	4
LH-DS-03	9/28/2025 16:00	5.41	21.6	14.686	61.48	4
LH-DS-03	9/28/2025 16:15	5.62	21.58	14.686	63.86	4
LH-DS-03	9/28/2025 16:30	5.42	21.56	14.685	61.59	4
LH-DS-03	9/28/2025 16:45	5.51	21.54	14.684	62.61	4
LH-DS-03	9/28/2025 17:00	5.68	21.54	14.687	64.55	4
LH-DS-03	9/28/2025 17:15	5.7	21.54	14.686	64.77	4
LH-DS-03	9/28/2025 17:30	5.29	21.52	14.686	60.11	4
LH-DS-03	9/28/2025 17:45	4.74	21.5	14.689	53.86	4
LH-DS-03	9/28/2025 18:00	4.49	21.46	14.69	51.02	4
LH-DS-03	9/28/2025 18:15	4.73	21.44	14.692	53.75	4
LH-DS-03	9/28/2025 18:30	4.73	21.44	14.691	53.75	4
LH-DS-03	9/28/2025 18:45	4.99	21.42	14.692	56.7	4
LH-DS-03	9/28/2025 19:00	4.48	21.4	14.691	50.91	4
LH-DS-03	9/28/2025 19:15	5.18	21.4	14.695	58.86	4
LH-DS-03	9/28/2025 19:30	4.84	21.4	14.699	55	4
LH-DS-03	9/28/2025 19:45	5.53	21.38	14.7	62.84	4

Dissolved Oxygen Saturation Continous Monitoring Data
Normandeau Associates Inc.

Station Name	Date Time	DO mg/L	Temp C	Air Pressure PSI	Saturation PCT	Use Code
LH-DS-03	9/28/2025 20:00	5.4	21.38	14.703	61.36	4
LH-DS-03	9/28/2025 20:15	5.65	21.38	14.705	64.2	4
LH-DS-03	9/28/2025 20:30	4.89	21.38	14.709	55.57	4
LH-DS-03	9/28/2025 20:45	4.68	21.4	14.713	53.18	4
LH-DS-03	9/28/2025 21:00	4.86	21.4	14.72	55.23	4
LH-DS-03	9/28/2025 21:15	5.02	21.4	14.723	57.05	4
LH-DS-03	9/28/2025 21:30	5.28	21.38	14.724	60	4
LH-DS-03	9/28/2025 21:45	5	21.38	14.728	56.82	4
LH-DS-03	9/28/2025 22:00	4.42	21.36	14.732	50.23	4
LH-DS-03	9/28/2025 22:15	4.97	21.36	14.737	56.48	4
LH-DS-03	9/28/2025 22:30	4.73	21.36	14.737	53.75	4
LH-DS-03	9/28/2025 22:45	4.75	21.32	14.743	53.98	4
LH-DS-03	9/28/2025 23:00	5.04	21.28	14.744	57.27	4
LH-DS-03	9/28/2025 23:15	5.04	21.24	14.748	56.63	4
LH-DS-03	9/28/2025 23:30	5.2	21.22	14.753	58.43	4
LH-DS-03	9/28/2025 23:45	5.48	21.2	14.759	61.57	4
LH-DS-03	9/29/2025 0:00	5.33	21.2	14.759	59.89	4
LH-DS-03	9/29/2025 0:15	4.94	21.16	14.761	55.51	4
LH-DS-03	9/29/2025 0:30	5.56	21.14	14.763	62.47	4
LH-DS-03	9/29/2025 0:45	4.88	21.14	14.766	54.83	4
LH-DS-03	9/29/2025 1:00	4.44	21.12	14.768	49.89	4
LH-DS-03	9/29/2025 1:15	3.93	21.12	14.772	44.16	4
LH-DS-03	9/29/2025 1:30	4.32	21.1	14.773	48.54	4
LH-DS-03	9/29/2025 1:45	4.57	21.1	14.775	51.35	4
LH-DS-03	9/29/2025 2:00	4.28	21.08	14.776	48.09	4
LH-DS-03	9/29/2025 2:15	4.28	21.08	14.778	48.09	4
LH-DS-03	9/29/2025 2:30	3.95	21.06	14.778	44.38	4
LH-DS-03	9/29/2025 2:45	5.07	21.06	14.78	56.97	4
LH-DS-03	9/29/2025 3:00	5.08	21.08	14.778	57.08	4
LH-DS-03	9/29/2025 3:15	4.72	21.04	14.779	53.03	4
LH-DS-03	9/29/2025 3:30	4.46	21.04	14.781	50.11	4
LH-DS-03	9/29/2025 3:45	4.49	21.02	14.784	50.45	4
LH-DS-03	9/29/2025 4:00	4.53	21.02	14.786	50.9	4
LH-DS-03	9/29/2025 4:15	4.76	21	14.788	53.48	4
LH-DS-03	9/29/2025 4:30	4.4	20.98	14.79	49.44	4
LH-DS-03	9/29/2025 4:45	4.17	20.96	14.79	46.85	4
LH-DS-03	9/29/2025 5:00	4.56	20.92	14.793	51.24	4
LH-DS-03	9/29/2025 5:15	4.32	20.9	14.797	48.54	4
LH-DS-03	9/29/2025 5:30	4.2	20.88	14.8	47.19	4
LH-DS-03	9/29/2025 5:45	4.24	20.88	14.799	47.64	4
LH-DS-03	9/29/2025 6:00	3.96	20.82	14.803	44.49	4
LH-DS-03	9/29/2025 6:15	4.01	20.82	14.805	45.06	4
LH-DS-03	9/29/2025 6:30	4.29	20.8	14.805	48.2	4
LH-DS-03	9/29/2025 6:45	3.73	20.78	14.81	41.91	4
LH-DS-03	9/29/2025 7:00	3.71	20.76	14.811	41.69	4
LH-DS-03	9/29/2025 7:15	3.27	20.76	14.813	36.74	4
LH-DS-03	9/29/2025 7:30	3.96	20.74	14.814	44	4
LH-DS-03	9/29/2025 7:45	4.09	20.76	14.815	45.96	4
LH-DS-03	9/29/2025 8:00	4.76	20.82	14.817	53.48	4
LH-DS-03	9/29/2025 8:15	4.22	20.86	14.818	47.42	4
LH-DS-03	9/29/2025 8:30	4.65	20.88	14.819	52.25	4
LH-DS-03	9/29/2025 8:45	4.58	20.92	14.821	51.46	4
LH-DS-03	9/29/2025 9:00	4.8	20.94	14.823	53.93	4
LH-DS-03	9/29/2025 9:15	4.06	21.02	14.822	45.62	4
LH-DS-03	9/29/2025 9:30	4.87	21.06	14.821	54.72	4
LH-DS-03	9/29/2025 9:45	4.73	21.14	14.822	53.15	4
LH-DS-03	9/29/2025 10:00	4.9	21.2	14.821	55.06	4
LH-DS-03	9/29/2025 10:15	5.03	21.28	14.822	56.52	4
LH-DS-03	9/29/2025 10:30	5.98	21.36	14.823	67.19	4
LH-DS-03	9/29/2025 10:45	5.91	21.4	14.822	66.4	4
LH-DS-03	9/29/2025 11:00	5.74	21.46	14.823	64.49	4
LH-DS-03	9/29/2025 11:15	5.72	21.5	14.818	64.27	4
LH-DS-03	9/29/2025 11:30	5.64	21.54	14.819	63.37	4
LH-DS-03	9/29/2025 11:45	5.6	21.56	14.818	62.92	4
LH-DS-03	9/29/2025 12:00	5.98	21.54	14.817	67.19	4
LH-DS-03	9/29/2025 12:15	6.01	21.58	14.816	67.53	4
LH-DS-03	9/29/2025 12:30	6.54	21.58	14.812	73.48	4
LH-DS-03	9/29/2025 12:45	5.74	21.52	14.809	64.49	4
LH-DS-03	9/29/2025 13:00	6.47	21.54	14.808	72.7	4
LH-DS-03	9/29/2025 13:15	6.52	21.52	14.803	73.26	4
LH-DS-03	9/29/2025 13:30	6.12	21.48	14.804	68.76	4
LH-DS-03	9/29/2025 13:45	6.44	21.48	14.801	72.36	4
LH-DS-03	9/29/2025 14:00	6.29	21.5	14.798	70.67	4
LH-DS-03	9/29/2025 14:15	6.36	21.5	14.797	71.46	4
LH-DS-03	9/29/2025 14:30	6.46	21.5	14.793	72.58	4
LH-DS-03	9/29/2025 14:45	6.3	21.5	14.791	70.79	4
LH-DS-03	9/29/2025 15:00	6.17	21.5	14.787	69.33	4
LH-DS-03	9/29/2025 15:15	6.23	21.48	14.788	70	4
LH-DS-03	9/29/2025 15:30	6.25	21.46	14.785	70.22	4
LH-DS-03	9/29/2025 15:45	6.02	21.48	14.785	67.64	4
LH-DS-03	9/29/2025 16:00	6.2	21.48	14.783	69.66	4
LH-DS-03	9/29/2025 16:15	5.73	21.46	14.781	64.38	4
LH-DS-03	9/29/2025 16:30	6.1	21.44	14.774	68.54	4
LH-DS-03	9/29/2025 16:45	5.9	21.42	14.773	66.29	4

Station Name	Date Time	DO mg/L	Temp C	Air Pressure PSI	Saturation PCT	Use Code
LH-DS-03	9/29/2025 17:00	6.45	21.42	14.771	72.47	4
LH-DS-03	9/29/2025 17:15	6.06	21.4	14.768	68.09	4
LH-DS-03	9/29/2025 17:30	6.5	21.36	14.768	73.03	4
LH-DS-03	9/29/2025 17:45	6.14	21.34	14.766	68.99	4
LH-DS-03	9/29/2025 18:00	6.31	21.3	14.766	70.9	4
LH-DS-03	9/29/2025 18:15	5.94	21.28	14.764	66.74	4
LH-DS-03	9/29/2025 18:30	5.55	21.26	14.764	62.36	4
LH-DS-03	9/29/2025 18:45	5.72	21.24	14.764	64.27	4
LH-DS-03	9/29/2025 19:00	4.8	21.22	14.763	53.93	4
LH-DS-03	9/29/2025 19:15	4.89	21.2	14.764	54.94	4
LH-DS-03	9/29/2025 19:30	4.58	21.18	14.767	51.46	4
LH-DS-03	9/29/2025 19:45	4.26	21.18	14.768	47.87	4
LH-DS-03	9/29/2025 20:00	4.35	21.18	14.768	48.88	4
LH-DS-03	9/29/2025 20:15	4.08	21.18	14.768	45.84	4
LH-DS-03	9/29/2025 20:30	4.29	21.16	14.772	48.2	4
LH-DS-03	9/29/2025 20:45	4.75	21.18	14.769	53.37	4
LH-DS-03	9/29/2025 21:00	4.43	21.18	14.768	49.78	4
LH-DS-03	9/29/2025 21:15	4.8	21.18	14.766	53.93	4
LH-DS-03	9/29/2025 21:30	4.54	21.18	14.768	51.01	4
LH-DS-03	9/29/2025 21:45	4.25	21.16	14.769	47.75	4
LH-DS-03	9/29/2025 22:00	3.99	21.14	14.766	44.83	4
LH-DS-03	9/29/2025 22:15	4.46	21.1	14.765	50.11	4
LH-DS-03	9/29/2025 22:30	4.36	21.08	14.766	48.99	4
LH-DS-03	9/29/2025 22:45	4.31	21.06	14.764	48.43	4
LH-DS-03	9/29/2025 23:00	4.25	21.04	14.763	47.75	4
LH-DS-03	9/29/2025 23:15	4.64	21	14.76	52.13	4
LH-DS-03	9/29/2025 23:30	4.2	20.98	14.759	47.19	4
LH-DS-03	9/29/2025 23:45	4.01	20.96	14.758	45.06	4
LH-DS-03	9/30/2025 0:00	3.64	20.94	14.759	40.9	4
LH-DS-03	9/30/2025 0:15	2.74	20.92	14.756	30.79	4
LH-DS-03	9/30/2025 0:30	3.28	20.9	14.755	36.85	4
LH-DS-03	9/30/2025 0:45	3.07	20.92	14.757	34.49	4
LH-DS-03	9/30/2025 1:00	3.66	20.9	14.755	41.12	4
LH-DS-03	9/30/2025 1:15	3.31	20.9	14.752	37.19	4
LH-DS-03	9/30/2025 1:30	3.86	20.9	14.753	43.37	4
LH-DS-03	9/30/2025 1:45	4.13	20.88	14.754	46.4	4
LH-DS-03	9/30/2025 2:00	4.39	20.86	14.753	49.33	4
LH-DS-03	9/30/2025 2:15	4.27	20.86	14.749	47.98	4
LH-DS-03	9/30/2025 2:30	4.5	20.86	14.747	50.56	4
LH-DS-03	9/30/2025 2:45	4.31	20.86	14.747	48.43	4
LH-DS-03	9/30/2025 3:00	4	20.86	14.743	44.94	4
LH-DS-03	9/30/2025 3:15	4.57	20.84	14.742	51.35	4
LH-DS-03	9/30/2025 3:30	4.37	20.82	14.74	49.1	4
LH-DS-03	9/30/2025 3:45	4.78	20.84	14.737	53.71	4
LH-DS-03	9/30/2025 4:00	4.81	20.82	14.737	54.04	4
LH-DS-03	9/30/2025 4:15	4.62	20.82	14.735	51.91	4
LH-DS-03	9/30/2025 4:30	4.55	20.8	14.736	51.12	4
LH-DS-03	9/30/2025 4:45	5.03	20.82	14.737	56.52	4
LH-DS-03	9/30/2025 5:00	5.05	20.82	14.737	56.74	4
LH-DS-03	9/30/2025 5:15	4.86	20.84	14.737	54.61	4
LH-DS-03	9/30/2025 5:30	4.91	20.82	14.738	55.17	4
LH-DS-03	9/30/2025 5:45	4.84	20.8	14.738	54.38	4
LH-DS-03	9/30/2025 6:00	4.65	20.78	14.74	52.25	4
LH-DS-03	9/30/2025 6:15	4.54	20.78	14.743	51.01	4
LH-DS-03	9/30/2025 6:30	4.59	20.78	14.744	51.57	4
LH-DS-03	9/30/2025 6:45	5.13	20.76	14.745	57.64	4
LH-DS-03	9/30/2025 7:00	4.72	20.76	14.748	53.03	4
LH-DS-03	9/30/2025 7:15	4.95	20.76	14.749	55.62	4
LH-DS-03	9/30/2025 7:30	4.73	20.74	14.752	52.56	4
LH-DS-03	9/30/2025 7:45	4.61	20.76	14.752	51.8	4
LH-DS-03	9/30/2025 8:00	4.59	20.78	14.752	51.57	4
LH-DS-03	9/30/2025 8:15	4.43	20.8	14.754	49.78	4
LH-DS-03	9/30/2025 8:30	5.33	20.84	14.755	59.89	4
LH-DS-03	9/30/2025 8:45	4.84	20.86	14.756	54.38	4
LH-DS-03	9/30/2025 9:00	5.41	20.9	14.758	60.79	4
LH-DS-03	9/30/2025 9:15	4.85	20.92	14.763	54.49	4
LH-DS-03	9/30/2025 9:30	5.26	20.94	14.762	59.1	4
LH-DS-03	9/30/2025 9:45	5.44	20.96	14.767	61.12	4
LH-DS-03	9/30/2025 10:00	6.01	20.98	14.769	67.53	4
LH-DS-03	9/30/2025 10:15	5.58	20.98	14.769	62.7	4
LH-DS-03	9/30/2025 10:30	5.97	21	14.769	67.08	4
LH-DS-03	9/30/2025 10:45	5.87	21.04	14.77	65.96	4
LH-DS-03	9/30/2025 11:00	6.27	21.1	14.771	70.45	4
LH-DS-03	9/30/2025 11:15	5.81	21.16	14.77	65.28	4
LH-DS-03	9/30/2025 11:30	8.83	20.46	14.771	98.11	2
LH-DS-03	9/30/2025 11:45	8.87	22.46	14.77	101.95	2
LH-IM-01	6/3/2025 12:45	8.32	24.62	14.763	99.05	2
LH-IM-01	6/3/2025 13:00	9.81	17.12	14.765	101.13	1
LH-IM-01	6/3/2025 13:15	10	16.58	14.764	102.04	1
LH-IM-01	6/3/2025 13:30	10.01	16.56	14.762	102.14	1
LH-IM-01	6/3/2025 13:45	10.01	16.6	14.758	102.14	1
LH-IM-01	6/3/2025 14:00	9.99	16.64	14.758	101.94	1
LH-IM-01	6/3/2025 14:15	9.99	16.68	14.757	101.94	1
LH-IM-01	6/3/2025 14:30	9.98	16.7	14.754	101.84	1

Station Name	Date Time	DO mg/L	Temp C	Air Pressure PSI	Saturation PCT	Use Code
LH-IM-01	6/3/2025 14:45	9.97	16.72	14.75	101.73	1
LH-IM-01	6/3/2025 15:00	9.97	16.76	14.746	102.78	1
LH-IM-01	6/3/2025 15:15	9.98	16.78	14.748	102.89	1
LH-IM-01	6/3/2025 15:30	9.95	16.8	14.745	102.58	1
LH-IM-01	6/3/2025 15:45	9.94	16.82	14.749	102.47	1
LH-IM-01	6/3/2025 16:00	9.96	16.84	14.746	102.68	1
LH-IM-01	6/3/2025 16:15	9.94	16.88	14.749	102.47	1
LH-IM-01	6/3/2025 16:30	9.92	16.88	14.746	102.27	1
LH-IM-01	6/3/2025 16:45	9.92	16.88	14.746	102.27	1
LH-IM-01	6/3/2025 17:00	9.91	16.9	14.747	102.16	1
LH-IM-01	6/3/2025 17:15	9.91	16.9	14.75	102.16	1
LH-IM-01	6/3/2025 17:30	9.91	16.9	14.749	102.16	1
LH-IM-01	6/3/2025 17:45	9.9	16.88	14.75	102.06	1
LH-IM-01	6/3/2025 18:00	9.91	16.88	14.75	102.16	1
LH-IM-01	6/3/2025 18:15	9.9	16.88	14.75	102.06	1
LH-IM-01	6/3/2025 18:30	9.9	16.86	14.751	102.06	1
LH-IM-01	6/3/2025 18:45	9.89	16.86	14.758	101.96	1
LH-IM-01	6/3/2025 19:00	9.9	16.84	14.758	102.06	1
LH-IM-01	6/3/2025 19:15	9.89	16.84	14.756	101.96	1
LH-IM-01	6/3/2025 19:30	9.88	16.82	14.758	101.86	1
LH-IM-01	6/3/2025 19:45	9.88	16.82	14.753	101.86	1
LH-IM-01	6/3/2025 20:00	9.89	16.8	14.753	101.96	1
LH-IM-01	6/3/2025 20:15	9.87	16.78	14.751	101.75	1
LH-IM-01	6/3/2025 20:30	9.89	16.78	14.75	101.96	1
LH-IM-01	6/3/2025 20:45	9.89	16.76	14.755	101.96	1
LH-IM-01	6/3/2025 21:00	9.88	16.74	14.76	100.82	1
LH-IM-01	6/3/2025 21:15	9.87	16.74	14.759	100.71	1
LH-IM-01	6/3/2025 21:30	9.88	16.72	14.761	100.82	1
LH-IM-01	6/3/2025 21:45	9.88	16.72	14.764	100.82	1
LH-IM-01	6/3/2025 22:00	9.87	16.7	14.764	100.71	1
LH-IM-01	6/3/2025 22:15	9.88	16.7	14.765	100.82	1
LH-IM-01	6/3/2025 22:30	9.87	16.7	14.771	100.71	1
LH-IM-01	6/3/2025 22:45	9.87	16.68	14.771	100.71	1
LH-IM-01	6/3/2025 23:00	9.89	16.68	14.772	100.92	1
LH-IM-01	6/3/2025 23:15	9.87	16.66	14.77	100.71	1
LH-IM-01	6/3/2025 23:30	9.88	16.66	14.771	100.82	1
LH-IM-01	6/3/2025 23:45	9.88	16.66	14.773	100.82	1
LH-IM-01	6/4/2025 0:00	9.89	16.64	14.777	100.92	1
LH-IM-01	6/4/2025 0:15	9.89	16.64	14.775	100.92	1
LH-IM-01	6/4/2025 0:30	9.87	16.62	14.774	100.71	1
LH-IM-01	6/4/2025 0:45	9.88	16.62	14.773	100.82	1
LH-IM-01	6/4/2025 1:00	9.89	16.6	14.772	100.92	1
LH-IM-01	6/4/2025 1:15	9.88	16.6	14.771	100.82	1
LH-IM-01	6/4/2025 1:30	9.88	16.6	14.771	100.82	1
LH-IM-01	6/4/2025 1:45	9.88	16.58	14.771	100.82	1
LH-IM-01	6/4/2025 2:00	9.9	16.58	14.772	101.02	1
LH-IM-01	6/4/2025 2:15	9.89	16.58	14.771	100.92	1
LH-IM-01	6/4/2025 2:30	9.9	16.56	14.766	101.02	1
LH-IM-01	6/4/2025 2:45	9.88	16.56	14.767	100.82	1
LH-IM-01	6/4/2025 3:00	9.89	16.56	14.768	100.92	1
LH-IM-01	6/4/2025 3:15	9.88	16.56	14.769	100.82	1
LH-IM-01	6/4/2025 3:30	9.88	16.54	14.769	100.82	1
LH-IM-01	6/4/2025 3:45	9.9	16.54	14.77	101.02	1
LH-IM-01	6/4/2025 4:00	9.88	16.52	14.771	100.82	1
LH-IM-01	6/4/2025 4:15	9.9	16.52	14.772	101.02	1
LH-IM-01	6/4/2025 4:30	9.87	16.52	14.771	100.71	1
LH-IM-01	6/4/2025 4:45	9.88	16.52	14.775	100.82	1
LH-IM-01	6/4/2025 5:00	9.88	16.52	14.774	100.82	1
LH-IM-01	6/4/2025 5:15	9.9	16.52	14.776	101.02	1
LH-IM-01	6/4/2025 5:30	9.89	16.5	14.776	100.92	1
LH-IM-01	6/4/2025 5:45	9.89	16.5	14.777	100.92	1
LH-IM-01	6/4/2025 6:00	9.88	16.5	14.78	100.82	1
LH-IM-01	6/4/2025 6:15	9.89	16.5	14.782	100.92	1
LH-IM-01	6/4/2025 6:30	9.89	16.5	14.785	100.92	1
LH-IM-01	6/4/2025 6:45	9.89	16.48	14.784	100.92	1
LH-IM-01	6/4/2025 7:00	9.88	16.5	14.787	100.82	1
LH-IM-01	6/4/2025 7:15	9.89	16.5	14.788	100.92	1
LH-IM-01	6/4/2025 7:30	9.9	16.5	14.788	101.02	1
LH-IM-01	6/4/2025 7:45	9.9	16.5	14.788	101.02	1
LH-IM-01	6/4/2025 8:00	9.89	16.52	14.786	100.92	1
LH-IM-01	6/4/2025 8:15	9.89	16.52	14.788	100.92	1
LH-IM-01	6/4/2025 8:30	9.9	16.54	14.789	101.02	1
LH-IM-01	6/4/2025 8:45	9.89	16.56	14.789	100.92	1
LH-IM-01	6/4/2025 9:00	9.88	16.56	14.787	100.82	1
LH-IM-01	6/4/2025 9:15	9.9	16.58	14.789	101.02	1
LH-IM-01	6/4/2025 9:30	9.89	16.62	14.788	100.92	1
LH-IM-01	6/4/2025 9:45	9.88	16.64	14.786	100.82	1
LH-IM-01	6/4/2025 10:00	9.87	16.66	14.788	100.71	1
LH-IM-01	6/4/2025 10:15	9.88	16.68	14.787	100.82	1
LH-IM-01	6/4/2025 10:30	9.89	16.7	14.785	100.92	1
LH-IM-01	6/4/2025 10:45	9.87	16.74	14.784	100.71	1
LH-IM-01	6/4/2025 11:00	9.88	16.76	14.78	101.86	1
LH-IM-01	6/4/2025 11:15	9.88	16.8	14.779	101.86	1
LH-IM-01	6/4/2025 11:30	9.86	16.84	14.776	101.65	1

Station Name	Date Time	DO mg/L	Temp C	Air Pressure PSI	Saturation PCT	Use Code
LH-IM-01	6/4/2025 11:45	9.88	16.86	14.773	101.86	1
LH-IM-01	6/4/2025 12:00	9.87	16.9	14.773	101.75	1
LH-IM-01	6/4/2025 12:15	9.87	16.94	14.772	101.75	1
LH-IM-01	6/4/2025 12:30	9.85	16.96	14.767	101.55	1
LH-IM-01	6/4/2025 12:45	9.88	17	14.764	101.86	1
LH-IM-01	6/4/2025 13:00	9.86	17.02	14.763	101.65	1
LH-IM-01	6/4/2025 13:15	9.86	17.04	14.761	101.65	1
LH-IM-01	6/4/2025 13:30	9.84	17.06	14.759	101.44	1
LH-IM-01	6/4/2025 13:45	9.82	17.1	14.759	101.24	1
LH-IM-01	6/4/2025 14:00	9.82	17.12	14.755	101.24	1
LH-IM-01	6/4/2025 14:15	9.82	17.16	14.753	101.24	1
LH-IM-01	6/4/2025 14:30	9.81	17.18	14.745	101.13	1
LH-IM-01	6/4/2025 14:45	9.81	17.18	14.746	101.13	1
LH-IM-01	6/4/2025 15:00	9.79	17.2	14.745	100.93	1
LH-IM-01	6/4/2025 15:15	9.78	17.2	14.745	100.82	1
LH-IM-01	6/4/2025 15:30	9.79	17.22	14.741	101.98	1
LH-IM-01	6/4/2025 15:45	9.78	17.24	14.74	101.88	1
LH-IM-01	6/4/2025 16:00	9.78	17.24	14.735	101.88	1
LH-IM-01	6/4/2025 16:15	9.78	17.24	14.736	101.88	1
LH-IM-01	6/4/2025 16:30	9.75	17.26	14.734	102.63	1
LH-IM-01	6/4/2025 16:45	9.75	17.26	14.732	102.63	1
LH-IM-01	6/4/2025 17:00	9.75	17.28	14.734	102.63	1
LH-IM-01	6/4/2025 17:15	9.74	17.28	14.731	102.53	1
LH-IM-01	6/4/2025 17:30	9.72	17.28	14.728	102.32	1
LH-IM-01	6/4/2025 17:45	9.72	17.3	14.727	102.32	1
LH-IM-01	6/4/2025 18:00	9.72	17.32	14.727	102.32	1
LH-IM-01	6/4/2025 18:15	9.72	17.32	14.726	102.32	1
LH-IM-01	6/4/2025 18:30	9.7	17.34	14.726	102.11	1
LH-IM-01	6/4/2025 18:45	9.7	17.32	14.721	102.11	1
LH-IM-01	6/4/2025 19:00	9.72	17.32	14.72	102.32	1
LH-IM-01	6/4/2025 19:15	9.69	17.32	14.72	102	1
LH-IM-01	6/4/2025 19:30	9.69	17.32	14.718	102	1
LH-IM-01	6/4/2025 19:45	9.67	17.3	14.718	101.79	1
LH-IM-01	6/4/2025 20:00	9.66	17.32	14.718	101.68	1
LH-IM-01	6/4/2025 20:15	9.67	17.3	14.718	101.79	1
LH-IM-01	6/4/2025 20:30	9.66	17.3	14.717	101.68	1
LH-IM-01	6/4/2025 20:45	9.66	17.28	14.715	101.68	1
LH-IM-01	6/4/2025 21:00	9.66	17.28	14.721	101.68	1
LH-IM-01	6/4/2025 21:15	9.64	17.28	14.723	101.47	1
LH-IM-01	6/4/2025 21:30	9.64	17.26	14.729	101.47	1
LH-IM-01	6/4/2025 21:45	9.64	17.26	14.728	101.47	1
LH-IM-01	6/4/2025 22:00	9.64	17.26	14.73	101.47	1
LH-IM-01	6/4/2025 22:15	9.64	17.26	14.729	101.47	1
LH-IM-01	6/4/2025 22:30	9.62	17.26	14.726	101.26	1
LH-IM-01	6/4/2025 22:45	9.64	17.24	14.726	100.42	1
LH-IM-01	6/4/2025 23:00	9.62	17.24	14.725	100.21	1
LH-IM-01	6/4/2025 23:15	9.64	17.24	14.725	100.42	1
LH-IM-01	6/4/2025 23:30	9.61	17.24	14.721	100.1	1
LH-IM-01	6/4/2025 23:45	9.62	17.24	14.722	100.21	1
LH-IM-01	6/5/2025 0:00	9.64	17.22	14.719	100.42	1
LH-IM-01	6/5/2025 0:15	9.62	17.24	14.717	100.21	1
LH-IM-01	6/5/2025 0:30	9.62	17.22	14.715	100.21	1
LH-IM-01	6/5/2025 0:45	9.61	17.22	14.714	100.1	1
LH-IM-01	6/5/2025 1:00	9.61	17.22	14.71	100.1	1
LH-IM-01	6/5/2025 1:15	9.61	17.22	14.708	100.1	1
LH-IM-01	6/5/2025 1:30	9.64	17.22	14.706	100.42	1
LH-IM-01	6/5/2025 1:45	9.6	17.22	14.702	100	1
LH-IM-01	6/5/2025 2:00	9.6	17.22	14.704	100	1
LH-IM-01	6/5/2025 2:15	9.61	17.22	14.7	100.1	1
LH-IM-01	6/5/2025 2:30	9.6	17.22	14.699	100	1
LH-IM-01	6/5/2025 2:45	9.6	17.22	14.697	100	1
LH-IM-01	6/5/2025 3:00	9.59	17.22	14.697	99.9	1
LH-IM-01	6/5/2025 3:15	9.6	17.22	14.696	100	1
LH-IM-01	6/5/2025 3:30	9.6	17.22	14.694	100	1
LH-IM-01	6/5/2025 3:45	9.59	17.22	14.692	99.9	1
LH-IM-01	6/5/2025 4:00	9.59	17.22	14.694	99.9	1
LH-IM-01	6/5/2025 4:15	9.59	17.22	14.692	99.9	1
LH-IM-01	6/5/2025 4:30	9.59	17.22	14.689	99.9	1
LH-IM-01	6/5/2025 4:45	9.58	17.22	14.689	99.79	1
LH-IM-01	6/5/2025 5:00	9.59	17.22	14.691	99.9	1
LH-IM-01	6/5/2025 5:15	9.6	17.22	14.693	100	1
LH-IM-01	6/5/2025 5:30	9.58	17.22	14.697	99.79	1
LH-IM-01	6/5/2025 5:45	9.58	17.22	14.698	99.79	1
LH-IM-01	6/5/2025 6:00	9.59	17.24	14.699	99.9	1
LH-IM-01	6/5/2025 6:15	9.57	17.24	14.702	99.69	1
LH-IM-01	6/5/2025 6:30	9.59	17.24	14.701	99.9	1
LH-IM-01	6/5/2025 6:45	9.58	17.26	14.702	100.84	1
LH-IM-01	6/5/2025 7:00	9.58	17.28	14.704	100.84	1
LH-IM-01	6/5/2025 7:15	9.58	17.3	14.706	100.84	1
LH-IM-01	6/5/2025 7:30	9.58	17.32	14.709	100.84	1
LH-IM-01	6/5/2025 7:45	9.58	17.34	14.707	100.84	1
LH-IM-01	6/5/2025 8:00	9.59	17.36	14.707	100.95	1
LH-IM-01	6/5/2025 8:15	9.6	17.4	14.708	101.05	1
LH-IM-01	6/5/2025 8:30	9.6	17.42	14.706	101.05	1

Station Name	Date Time	DO mg/L	Temp C	Air Pressure PSI	Saturation PCT	Use Code
LH-IM-01	6/5/2025 8:45	9.6	17.46	14.707	101.05	1
LH-IM-01	6/5/2025 9:00	9.59	17.5	14.707	100.95	1
LH-IM-01	6/5/2025 9:15	9.59	17.54	14.706	100.95	1
LH-IM-01	6/5/2025 9:30	9.6	17.58	14.704	101.05	1
LH-IM-01	6/5/2025 9:45	9.6	17.62	14.706	101.05	1
LH-IM-01	6/5/2025 10:00	9.6	17.66	14.699	101.05	1
LH-IM-01	6/5/2025 10:15	9.6	17.72	14.697	101.05	1
LH-IM-01	6/5/2025 10:30	9.59	17.76	14.697	102.02	1
LH-IM-01	6/5/2025 10:45	9.58	17.8	14.697	101.91	1
LH-IM-01	6/5/2025 11:00	9.6	17.84	14.695	102.13	1
LH-IM-01	6/5/2025 11:15	9.59	17.9	14.695	102.02	1
LH-IM-01	6/5/2025 11:30	9.59	17.94	14.692	102.02	1
LH-IM-01	6/5/2025 11:45	9.59	18	14.689	102.02	1
LH-IM-01	6/5/2025 12:00	9.58	18.04	14.689	101.91	1
LH-IM-01	6/5/2025 12:15	9.57	18.1	14.686	101.81	1
LH-IM-01	6/5/2025 12:30	9.59	18.14	14.682	102.02	1
LH-IM-01	6/5/2025 12:45	9.57	18.2	14.678	101.81	1
LH-IM-01	6/5/2025 13:00	9.58	18.24	14.676	101.91	1
LH-IM-01	6/5/2025 13:15	9.55	18.28	14.673	102.69	1
LH-IM-01	6/5/2025 13:30	9.56	18.32	14.669	102.8	1
LH-IM-01	6/5/2025 13:45	9.54	18.36	14.669	102.58	1
LH-IM-01	6/5/2025 14:00	9.54	18.4	14.667	102.58	1
LH-IM-01	6/5/2025 14:15	9.52	18.42	14.665	102.37	1
LH-IM-01	6/5/2025 14:30	9.54	18.46	14.662	102.58	1
LH-IM-01	6/5/2025 14:45	9.52	18.5	14.66	102.37	1
LH-IM-01	6/5/2025 15:00	9.51	18.54	14.66	102.26	1
LH-IM-01	6/5/2025 15:15	9.48	18.54	14.658	101.94	1
LH-IM-01	6/5/2025 15:30	9.51	18.58	14.656	102.26	1
LH-IM-01	6/5/2025 15:45	9.49	18.6	14.654	102.04	1
LH-IM-01	6/5/2025 16:00	9.47	18.62	14.652	101.83	1
LH-IM-01	6/5/2025 16:15	9.49	18.64	14.652	102.04	1
LH-IM-01	6/5/2025 16:30	9.48	18.66	14.649	101.94	1
LH-IM-01	6/5/2025 16:45	9.48	18.66	14.647	101.94	1
LH-IM-01	6/5/2025 17:00	9.46	18.68	14.648	101.72	1
LH-IM-01	6/5/2025 17:15	9.44	18.68	14.647	101.51	1
LH-IM-01	6/5/2025 17:30	9.42	18.68	14.645	101.29	1
LH-IM-01	6/5/2025 17:45	9.41	18.68	14.643	101.18	1
LH-IM-01	6/5/2025 18:00	9.41	18.66	14.641	101.18	1
LH-IM-01	6/5/2025 18:15	9.41	18.66	14.641	101.18	1
LH-IM-01	6/5/2025 18:30	9.4	18.64	14.638	101.08	1
LH-IM-01	6/5/2025 18:45	9.4	18.62	14.638	101.08	1
LH-IM-01	6/5/2025 19:00	9.38	18.64	14.637	100.86	1
LH-IM-01	6/5/2025 19:15	9.37	18.62	14.637	100.75	1
LH-IM-01	6/5/2025 19:30	9.35	18.58	14.636	100.54	1
LH-IM-01	6/5/2025 19:45	9.35	18.58	14.634	100.54	1
LH-IM-01	6/5/2025 20:00	9.34	18.54	14.635	100.43	1
LH-IM-01	6/5/2025 20:15	9.35	18.54	14.635	100.54	1
LH-IM-01	6/5/2025 20:30	9.35	18.52	14.634	100.54	1
LH-IM-01	6/5/2025 20:45	9.29	18.5	14.634	99.89	1
LH-IM-01	6/5/2025 21:00	9.31	18.48	14.636	100.11	1
LH-IM-01	6/5/2025 21:15	9.29	18.46	14.636	99.89	1
LH-IM-01	6/5/2025 21:30	9.3	18.46	14.639	100	1
LH-IM-01	6/5/2025 21:45	9.29	18.44	14.641	99.89	1
LH-IM-01	6/5/2025 22:00	9.3	18.44	14.64	100	1
LH-IM-01	6/5/2025 22:15	9.27	18.44	14.643	99.68	1
LH-IM-01	6/5/2025 22:30	9.27	18.44	14.643	99.68	1
LH-IM-01	6/5/2025 22:45	9.26	18.44	14.642	99.57	1
LH-IM-01	6/5/2025 23:00	9.27	18.42	14.643	99.68	1
LH-IM-01	6/5/2025 23:15	9.25	18.4	14.643	99.46	1
LH-IM-01	6/5/2025 23:30	9.26	18.4	14.642	99.57	1
LH-IM-01	6/5/2025 23:45	9.27	18.38	14.645	99.68	1
LH-IM-01	6/6/2025 0:00	9.24	18.4	14.644	99.35	1
LH-IM-01	6/6/2025 0:15	9.25	18.42	14.645	99.46	1
LH-IM-01	6/6/2025 0:30	9.24	18.4	14.644	99.35	1
LH-IM-01	6/6/2025 0:45	9.24	18.38	14.648	99.35	1
LH-IM-01	6/6/2025 1:00	9.24	18.4	14.647	99.35	1
LH-IM-01	6/6/2025 1:15	9.25	18.4	14.646	99.46	1
LH-IM-01	6/6/2025 1:30	9.24	18.4	14.646	99.35	1
LH-IM-01	6/6/2025 1:45	9.22	18.4	14.645	99.14	1
LH-IM-01	6/6/2025 2:00	9.22	18.4	14.643	99.14	1
LH-IM-01	6/6/2025 2:15	9.25	18.4	14.644	99.46	1
LH-IM-01	6/6/2025 2:30	9.22	18.4	14.644	99.14	1
LH-IM-01	6/6/2025 2:45	9.19	18.4	14.644	98.82	1
LH-IM-01	6/6/2025 3:00	9.22	18.42	14.648	99.14	1
LH-IM-01	6/6/2025 3:15	9.2	18.4	14.651	98.92	1
LH-IM-01	6/6/2025 3:30	9.2	18.42	14.65	98.92	1
LH-IM-01	6/6/2025 3:45	9.19	18.42	14.65	98.82	1
LH-IM-01	6/6/2025 4:00	9.21	18.42	14.659	99.03	1
LH-IM-01	6/6/2025 4:15	9.21	18.44	14.658	99.03	1
LH-IM-01	6/6/2025 4:30	9.19	18.46	14.659	98.82	1
LH-IM-01	6/6/2025 4:45	9.18	18.44	14.655	98.71	1
LH-IM-01	6/6/2025 5:00	9.19	18.46	14.657	98.82	1
LH-IM-01	6/6/2025 5:15	9.19	18.46	14.654	98.82	1
LH-IM-01	6/6/2025 5:30	9.17	18.48	14.661	98.6	1

Station Name	Date Time	DO mg/L	Temp C	Air Pressure PSI	Saturation PCT	Use Code
LH-IM-01	6/6/2025 5:45	9.16	18.48	14.66	98.49	1
LH-IM-01	6/6/2025 6:00	9.19	18.5	14.66	98.82	1
LH-IM-01	6/6/2025 6:15	9.17	18.5	14.659	98.6	1
LH-IM-01	6/6/2025 6:30	9.16	18.52	14.663	98.49	1
LH-IM-01	6/6/2025 6:45	9.19	18.54	14.662	98.82	1
LH-IM-01	6/6/2025 7:00	9.17	18.56	14.667	98.6	1
LH-IM-01	6/6/2025 7:15	9.2	18.58	14.671	98.92	1
LH-IM-01	6/6/2025 7:30	9.18	18.6	14.683	98.71	1
LH-IM-01	6/6/2025 7:45	9.17	18.62	14.69	98.6	1
LH-IM-01	6/6/2025 8:00	9.19	18.62	14.675	98.82	1
LH-IM-01	6/6/2025 8:15	9.18	18.62	14.663	98.71	1
LH-IM-01	6/6/2025 8:30	9.18	18.64	14.664	98.71	1
LH-IM-01	6/6/2025 8:45	9.14	18.66	14.663	98.28	1
LH-IM-01	6/6/2025 9:00	9.15	18.68	14.661	98.39	1
LH-IM-01	6/6/2025 9:15	9.12	18.7	14.661	98.06	1
LH-IM-01	6/6/2025 9:30	9.14	18.74	14.661	98.28	1
LH-IM-01	6/6/2025 9:45	9.15	18.78	14.664	98.39	1
LH-IM-01	6/6/2025 10:00	9.15	18.8	14.666	98.39	1
LH-IM-01	6/6/2025 10:15	9.17	18.84	14.669	98.6	1
LH-IM-01	6/6/2025 10:30	9.19	18.86	14.664	98.82	1
LH-IM-01	6/6/2025 10:45	9.16	18.9	14.665	98.49	1
LH-IM-01	6/6/2025 11:00	9.18	18.96	14.665	98.71	1
LH-IM-01	6/6/2025 11:15	9.19	19	14.664	98.82	1
LH-IM-01	6/6/2025 11:30	9.21	19	14.665	99.03	1
LH-IM-01	6/6/2025 11:45	9.18	19	14.665	98.71	1
LH-IM-01	6/6/2025 12:00	9.18	19.04	14.662	98.71	1
LH-IM-01	6/6/2025 12:15	9.19	19.04	14.662	98.82	1
LH-IM-01	6/6/2025 12:30	9.18	19.08	14.66	98.71	1
LH-IM-01	6/6/2025 12:45	9.21	19.1	14.661	99.03	1
LH-IM-01	6/6/2025 13:00	9.2	19.16	14.657	98.92	1
LH-IM-01	6/6/2025 13:15	9.19	19.22	14.658	98.82	1
LH-IM-01	6/6/2025 13:30	9.2	19.26	14.658	100	1
LH-IM-01	6/6/2025 13:45	9.2	19.3	14.655	100	1
LH-IM-01	6/6/2025 14:00	9.19	19.34	14.654	99.89	1
LH-IM-01	6/6/2025 14:15	9.17	19.36	14.65	99.67	1
LH-IM-01	6/6/2025 14:30	9.18	19.38	14.647	100.88	1
LH-IM-01	6/6/2025 14:45	9.19	19.42	14.645	100.99	1
LH-IM-01	6/6/2025 15:00	9.18	19.46	14.643	100.88	1
LH-IM-01	6/6/2025 15:15	9.17	19.48	14.637	100.77	1
LH-IM-01	6/6/2025 15:30	9.15	19.52	14.636	100.55	1
LH-IM-01	6/6/2025 15:45	9.17	19.56	14.631	100.77	1
LH-IM-01	6/6/2025 16:00	9.18	19.6	14.63	100.88	1
LH-IM-01	6/6/2025 16:15	9.16	19.58	14.629	100.66	1
LH-IM-01	6/6/2025 16:30	9.15	19.58	14.624	100.55	1
LH-IM-01	6/6/2025 16:45	9.11	19.58	14.621	100.11	1
LH-IM-01	6/6/2025 17:00	9.1	19.56	14.62	100	1
LH-IM-01	6/6/2025 17:15	9.09	19.56	14.614	99.89	1
LH-IM-01	6/6/2025 17:30	9.07	19.56	14.618	99.67	1
LH-IM-01	6/6/2025 17:45	9.04	19.54	14.614	99.34	1
LH-IM-01	6/6/2025 18:00	9.02	19.54	14.618	99.12	1
LH-IM-01	6/6/2025 18:15	9.02	19.52	14.62	99.12	1
LH-IM-01	6/6/2025 18:30	8.99	19.54	14.626	98.79	1
LH-IM-01	6/6/2025 18:45	8.99	19.54	14.626	98.79	1
LH-IM-01	6/6/2025 19:00	8.97	19.54	14.633	98.57	1
LH-IM-01	6/6/2025 19:15	8.96	19.54	14.641	98.46	1
LH-IM-01	6/6/2025 19:30	8.95	19.52	14.641	98.35	1
LH-IM-01	6/6/2025 19:45	8.94	19.54	14.634	98.24	1
LH-IM-01	6/6/2025 20:00	8.97	19.54	14.631	98.57	1
LH-IM-01	6/6/2025 20:15	8.95	19.5	14.628	98.35	1
LH-IM-01	6/6/2025 20:30	8.95	19.5	14.628	98.35	1
LH-IM-01	6/6/2025 20:45	8.95	19.5	14.625	98.35	1
LH-IM-01	6/6/2025 21:00	8.95	19.48	14.61	98.35	1
LH-IM-01	6/6/2025 21:15	8.91	19.48	14.618	97.91	1
LH-IM-01	6/6/2025 21:30	8.92	19.48	14.626	98.02	1
LH-IM-01	6/6/2025 21:45	8.92	19.46	14.625	98.02	1
LH-IM-01	6/6/2025 22:00	8.91	19.46	14.617	97.91	1
LH-IM-01	6/6/2025 22:15	8.9	19.44	14.61	97.8	1
LH-IM-01	6/6/2025 22:30	8.91	19.44	14.603	97.91	1
LH-IM-01	6/6/2025 22:45	8.89	19.42	14.614	97.69	1
LH-IM-01	6/6/2025 23:00	8.9	19.4	14.614	97.8	1
LH-IM-01	6/6/2025 23:15	8.91	19.4	14.622	97.91	1
LH-IM-01	6/6/2025 23:30	8.88	19.38	14.624	97.58	1
LH-IM-01	6/6/2025 23:45	8.88	19.38	14.623	97.58	1
LH-IM-01	6/7/2025 0:00	8.91	19.36	14.626	97.91	1
LH-IM-01	6/7/2025 0:15	8.9	19.36	14.623	97.8	1
LH-IM-01	6/7/2025 0:30	8.92	19.36	14.618	98.02	1
LH-IM-01	6/7/2025 0:45	8.9	19.32	14.617	97.8	1
LH-IM-01	6/7/2025 1:00	8.9	19.32	14.616	97.8	1
LH-IM-01	6/7/2025 1:15	8.92	19.3	14.616	98.02	1
LH-IM-01	6/7/2025 1:30	8.89	19.28	14.611	97.69	1
LH-IM-01	6/7/2025 1:45	8.91	19.26	14.608	97.91	1
LH-IM-01	6/7/2025 2:00	8.92	19.26	14.606	98.02	1
LH-IM-01	6/7/2025 2:15	8.91	19.24	14.607	96.85	1
LH-IM-01	6/7/2025 2:30	8.89	19.22	14.604	96.63	1

Station Name	Date Time	DO mg/L	Temp C	Air Pressure PSI	Saturation PCT	Use Code
LH-IM-01	6/7/2025 2:45	8.89	19.2	14.6	96.63	1
LH-IM-01	6/7/2025 3:00	8.89	19.18	14.601	96.63	1
LH-IM-01	6/7/2025 3:15	8.9	19.2	14.601	96.74	1
LH-IM-01	6/7/2025 3:30	8.89	19.18	14.598	96.63	1
LH-IM-01	6/7/2025 3:45	8.88	19.18	14.598	96.52	1
LH-IM-01	6/7/2025 4:00	8.94	19.18	14.597	97.17	1
LH-IM-01	6/7/2025 4:15	8.88	19.18	14.594	96.52	1
LH-IM-01	6/7/2025 4:30	8.91	19.18	14.597	96.85	1
LH-IM-01	6/7/2025 4:45	8.89	19.18	14.598	96.63	1
LH-IM-01	6/7/2025 5:00	8.91	19.2	14.595	96.85	1
LH-IM-01	6/7/2025 5:15	8.88	19.18	14.596	96.52	1
LH-IM-01	6/7/2025 5:30	8.9	19.2	14.599	96.74	1
LH-IM-01	6/7/2025 5:45	8.88	19.2	14.597	96.52	1
LH-IM-01	6/7/2025 6:00	8.89	19.22	14.598	96.63	1
LH-IM-01	6/7/2025 6:15	8.88	19.24	14.6	96.52	1
LH-IM-01	6/7/2025 6:30	8.84	19.26	14.599	97.14	1
LH-IM-01	6/7/2025 6:45	8.89	19.28	14.599	97.69	1
LH-IM-01	6/7/2025 7:00	8.91	19.3	14.599	97.91	1
LH-IM-01	6/7/2025 7:15	8.86	19.32	14.597	97.36	1
LH-IM-01	6/7/2025 7:30	8.84	19.34	14.599	97.14	1
LH-IM-01	6/7/2025 7:45	8.89	19.38	14.597	97.69	1
LH-IM-01	6/7/2025 8:00	8.89	19.4	14.597	97.69	1
LH-IM-01	6/7/2025 8:15	8.85	19.44	14.598	97.25	1
LH-IM-01	6/7/2025 8:30	8.87	19.48	14.6	97.47	1
LH-IM-01	6/7/2025 8:45	8.87	19.52	14.598	97.47	1
LH-IM-01	6/7/2025 9:00	8.84	19.56	14.598	97.14	1
LH-IM-01	6/7/2025 9:15	8.85	19.62	14.595	97.25	1
LH-IM-01	6/7/2025 9:30	8.79	19.66	14.595	96.59	1
LH-IM-01	6/7/2025 9:45	8.82	19.7	14.591	96.92	1
LH-IM-01	6/7/2025 10:00	8.79	19.74	14.592	96.59	1
LH-IM-01	6/7/2025 10:15	8.78	19.76	14.591	97.56	1
LH-IM-01	6/7/2025 10:30	8.77	19.8	14.589	97.44	1
LH-IM-01	6/7/2025 10:45	8.78	19.82	14.59	97.56	1
LH-IM-01	6/7/2025 11:00	8.71	19.82	14.588	96.78	1
LH-IM-01	6/7/2025 11:15	8.75	19.82	14.587	97.22	1
LH-IM-01	6/7/2025 11:30	8.67	19.8	14.585	96.33	1
LH-IM-01	6/7/2025 11:45	8.7	19.8	14.583	96.67	1
LH-IM-01	6/7/2025 12:00	8.71	19.82	14.582	96.78	1
LH-IM-01	6/7/2025 12:15	8.68	19.84	14.58	96.44	1
LH-IM-01	6/7/2025 12:30	8.67	19.84	14.577	96.33	1
LH-IM-01	6/7/2025 12:45	8.72	19.86	14.574	96.89	1
LH-IM-01	6/7/2025 13:00	8.71	19.86	14.571	96.78	1
LH-IM-01	6/7/2025 13:15	8.75	19.86	14.57	97.22	1
LH-IM-01	6/7/2025 13:30	8.74	19.86	14.568	97.11	1
LH-IM-01	6/7/2025 13:45	8.77	19.86	14.565	97.44	1
LH-IM-01	6/7/2025 14:00	8.74	19.86	14.561	97.11	1
LH-IM-01	6/7/2025 14:15	8.77	19.86	14.56	97.44	1
LH-IM-01	6/7/2025 14:30	8.78	19.86	14.56	97.56	1
LH-IM-01	6/7/2025 14:45	8.8	19.86	14.56	97.78	1
LH-IM-01	6/7/2025 15:00	8.79	19.86	14.557	97.67	1
LH-IM-01	6/7/2025 15:15	8.79	19.84	14.555	97.67	1
LH-IM-01	6/7/2025 15:30	8.79	19.84	14.553	97.67	1
LH-IM-01	6/7/2025 15:45	8.8	19.82	14.554	97.78	1
LH-IM-01	6/7/2025 16:00	8.8	19.8	14.554	97.78	1
LH-IM-01	6/7/2025 16:15	8.84	19.78	14.557	98.22	1
LH-IM-01	6/7/2025 16:30	8.81	19.76	14.563	97.89	1
LH-IM-01	6/7/2025 16:45	8.82	19.74	14.56	96.92	1
LH-IM-01	6/7/2025 17:00	8.79	19.74	14.558	96.59	1
LH-IM-01	6/7/2025 17:15	8.82	19.74	14.564	96.92	1
LH-IM-01	6/7/2025 17:30	8.77	19.72	14.576	96.37	1
LH-IM-01	6/7/2025 17:45	8.79	19.7	14.574	96.59	1
LH-IM-01	6/7/2025 18:00	8.81	19.7	14.576	96.81	1
LH-IM-01	6/7/2025 18:15	8.8	19.68	14.576	96.7	1
LH-IM-01	6/7/2025 18:30	8.78	19.68	14.577	96.48	1
LH-IM-01	6/7/2025 18:45	8.85	19.66	14.576	97.25	1
LH-IM-01	6/7/2025 19:00	8.8	19.66	14.579	96.7	1
LH-IM-01	6/7/2025 19:15	8.82	19.64	14.585	96.92	1
LH-IM-01	6/7/2025 19:30	8.82	19.62	14.585	96.92	1
LH-IM-01	6/7/2025 19:45	8.82	19.6	14.586	96.92	1
LH-IM-01	6/7/2025 20:00	8.84	19.58	14.586	97.14	1
LH-IM-01	6/7/2025 20:15	8.84	19.58	14.587	97.14	1
LH-IM-01	6/7/2025 20:30	8.79	19.56	14.588	96.59	1
LH-IM-01	6/7/2025 20:45	8.8	19.54	14.585	96.7	1
LH-IM-01	6/7/2025 21:00	8.79	19.52	14.588	96.59	1
LH-IM-01	6/7/2025 21:15	8.79	19.5	14.592	96.59	1
LH-IM-01	6/7/2025 21:30	8.76	19.48	14.592	96.26	1
LH-IM-01	6/7/2025 21:45	8.75	19.46	14.593	96.15	1
LH-IM-01	6/7/2025 22:00	8.77	19.46	14.594	96.37	1
LH-IM-01	6/7/2025 22:15	8.77	19.44	14.59	96.37	1
LH-IM-01	6/7/2025 22:30	8.77	19.4	14.589	96.37	1
LH-IM-01	6/7/2025 22:45	8.8	19.4	14.588	96.7	1
LH-IM-01	6/7/2025 23:00	8.75	19.38	14.592	96.15	1
LH-IM-01	6/7/2025 23:15	8.81	19.36	14.596	96.81	1
LH-IM-01	6/7/2025 23:30	8.8	19.36	14.597	96.7	1

Station Name	Date Time	DO mg/L	Temp C	Air Pressure PSI	Saturation PCT	Use Code
LH-IM-01	6/7/2025 23:45	8.82	19.36	14.597	96.92	1
LH-IM-01	6/8/2025 0:00	8.82	19.34	14.599	96.92	1
LH-IM-01	6/8/2025 0:15	8.86	19.34	14.596	97.36	1
LH-IM-01	6/8/2025 0:30	8.84	19.34	14.596	97.14	1
LH-IM-01	6/8/2025 0:45	8.87	19.34	14.595	97.47	1
LH-IM-01	6/8/2025 1:00	8.86	19.34	14.598	97.36	1
LH-IM-01	6/8/2025 1:15	8.88	19.34	14.597	97.58	1
LH-IM-01	6/8/2025 1:30	8.88	19.34	14.601	97.58	1
LH-IM-01	6/8/2025 1:45	8.9	19.34	14.602	97.8	1
LH-IM-01	6/8/2025 2:00	8.89	19.36	14.602	97.69	1
LH-IM-01	6/8/2025 2:15	8.88	19.36	14.603	97.58	1
LH-IM-01	6/8/2025 2:30	8.92	19.36	14.602	98.02	1
LH-IM-01	6/8/2025 2:45	8.9	19.38	14.601	97.8	1
LH-IM-01	6/8/2025 3:00	8.92	19.38	14.598	98.02	1
LH-IM-01	6/8/2025 3:15	8.92	19.38	14.597	98.02	1
LH-IM-01	6/8/2025 3:30	8.92	19.38	14.597	98.02	1
LH-IM-01	6/8/2025 3:45	8.91	19.4	14.595	97.91	1
LH-IM-01	6/8/2025 4:00	8.91	19.38	14.596	97.91	1
LH-IM-01	6/8/2025 4:15	8.92	19.38	14.6	98.02	1
LH-IM-01	6/8/2025 4:30	8.92	19.4	14.599	98.02	1
LH-IM-01	6/8/2025 4:45	8.95	19.38	14.605	98.35	1
LH-IM-01	6/8/2025 5:00	8.92	19.38	14.606	98.02	1
LH-IM-01	6/8/2025 5:15	8.92	19.38	14.611	98.02	1
LH-IM-01	6/8/2025 5:30	8.94	19.38	14.612	98.24	1
LH-IM-01	6/8/2025 5:45	8.96	19.38	14.618	98.46	1
LH-IM-01	6/8/2025 6:00	8.95	19.38	14.62	98.35	1
LH-IM-01	6/8/2025 6:15	8.96	19.36	14.622	98.46	1
LH-IM-01	6/8/2025 6:30	8.97	19.36	14.627	98.57	1
LH-IM-01	6/8/2025 6:45	8.98	19.36	14.627	98.68	1
LH-IM-01	6/8/2025 7:00	8.99	19.36	14.63	98.79	1
LH-IM-01	6/8/2025 7:15	8.99	19.36	14.633	98.79	1
LH-IM-01	6/8/2025 7:30	8.99	19.36	14.633	98.79	1
LH-IM-01	6/8/2025 7:45	9	19.36	14.635	98.9	1
LH-IM-01	6/8/2025 8:00	8.99	19.36	14.637	98.79	1
LH-IM-01	6/8/2025 8:15	8.99	19.36	14.638	98.79	1
LH-IM-01	6/8/2025 8:30	9.01	19.36	14.64	99.01	1
LH-IM-01	6/8/2025 8:45	8.99	19.36	14.641	98.79	1
LH-IM-01	6/8/2025 9:00	8.98	19.38	14.643	98.68	1
LH-IM-01	6/8/2025 9:15	8.97	19.4	14.645	98.57	1
LH-IM-01	6/8/2025 9:30	8.96	19.4	14.642	98.46	1
LH-IM-01	6/8/2025 9:45	9.01	19.42	14.644	99.01	1
LH-IM-01	6/8/2025 10:00	9	19.42	14.645	98.9	1
LH-IM-01	6/8/2025 10:15	8.99	19.44	14.646	98.79	1
LH-IM-01	6/8/2025 10:30	8.98	19.46	14.648	97.61	1
LH-IM-01	6/8/2025 10:45	8.97	19.46	14.649	97.5	1
LH-IM-01	6/8/2025 11:00	9	19.46	14.649	97.83	1
LH-IM-01	6/8/2025 11:15	9.04	19.46	14.653	98.26	1
LH-IM-01	6/8/2025 11:30	9.04	19.48	14.652	98.26	1
LH-IM-01	6/8/2025 11:45	9.05	19.48	14.653	98.37	1
LH-IM-01	6/8/2025 12:00	9.05	19.48	14.653	98.37	1
LH-IM-01	6/8/2025 12:15	9.05	19.5	14.653	98.37	1
LH-IM-01	6/8/2025 12:30	9.02	19.52	14.655	98.04	1
LH-IM-01	6/8/2025 12:45	9.05	19.54	14.654	98.37	1
LH-IM-01	6/8/2025 13:00	9.06	19.54	14.663	98.48	1
LH-IM-01	6/8/2025 13:15	9.09	19.54	14.662	98.8	1
LH-IM-01	6/8/2025 13:30	9.1	19.54	14.665	98.91	1
LH-IM-01	6/8/2025 13:45	9.14	19.56	14.67	99.35	1
LH-IM-01	6/8/2025 14:00	9.17	19.58	14.668	99.67	1
LH-IM-01	6/8/2025 14:15	9.16	19.58	14.665	99.57	1
LH-IM-01	6/8/2025 14:30	9.16	19.58	14.664	99.57	1
LH-IM-01	6/8/2025 14:45	9.12	19.58	14.66	99.13	1
LH-IM-01	6/8/2025 15:00	9.1	19.58	14.662	98.91	1
LH-IM-01	6/8/2025 15:15	9.11	19.56	14.661	99.02	1
LH-IM-01	6/8/2025 15:30	9.11	19.56	14.659	99.02	1
LH-IM-01	6/8/2025 15:45	9.14	19.56	14.659	99.35	1
LH-IM-01	6/8/2025 16:00	9.14	19.54	14.657	99.35	1
LH-IM-01	6/8/2025 16:15	9.15	19.52	14.657	99.46	1
LH-IM-01	6/8/2025 16:30	9.14	19.52	14.659	99.35	1
LH-IM-01	6/8/2025 16:45	9.15	19.52	14.659	99.46	1
LH-IM-01	6/8/2025 17:00	9.14	19.5	14.655	99.35	1
LH-IM-01	6/8/2025 17:15	9.15	19.5	14.655	99.46	1
LH-IM-01	6/8/2025 17:30	9.16	19.52	14.654	99.57	1
LH-IM-01	6/8/2025 17:45	9.17	19.5	14.655	99.67	1
LH-IM-01	6/8/2025 18:00	9.16	19.5	14.659	99.57	1
LH-IM-01	6/8/2025 18:15	9.17	19.5	14.66	99.67	1
LH-IM-01	6/8/2025 18:30	9.15	19.48	14.663	99.46	1
LH-IM-01	6/8/2025 18:45	9.15	19.48	14.662	99.46	1
LH-IM-01	6/8/2025 19:00	9.16	19.48	14.661	99.57	1
LH-IM-01	6/8/2025 19:15	9.16	19.48	14.664	99.57	1
LH-IM-01	6/8/2025 19:30	9.15	19.48	14.667	99.46	1
LH-IM-01	6/8/2025 19:45	9.17	19.46	14.671	99.67	1
LH-IM-01	6/8/2025 20:00	9.17	19.44	14.671	99.67	1
LH-IM-01	6/8/2025 20:15	9.17	19.44	14.671	99.67	1
LH-IM-01	6/8/2025 20:30	9.17	19.42	14.672	99.67	1

Station Name	Date Time	DO mg/L	Temp C	Air Pressure PSI	Saturation PCT	Use Code
LH-IM-01	6/8/2025 20:45	9.19	19.42	14.679	99.89	1
LH-IM-01	6/8/2025 21:00	9.16	19.4	14.679	99.57	1
LH-IM-01	6/8/2025 21:15	9.17	19.38	14.679	99.67	1
LH-IM-01	6/8/2025 21:30	9.18	19.38	14.683	99.78	1
LH-IM-01	6/8/2025 21:45	9.18	19.36	14.684	99.78	1
LH-IM-01	6/8/2025 22:00	9.19	19.36	14.684	99.89	1
LH-IM-01	6/8/2025 22:15	9.18	19.34	14.687	99.78	1
LH-IM-01	6/8/2025 22:30	9.2	19.32	14.688	100	1
LH-IM-01	6/8/2025 22:45	9.18	19.3	14.689	99.78	1
LH-IM-01	6/8/2025 23:00	9.21	19.3	14.684	100.11	1
LH-IM-01	6/8/2025 23:15	9.21	19.26	14.686	100.11	1
LH-IM-01	6/8/2025 23:30	9.22	19.24	14.688	99.14	1
LH-IM-01	6/8/2025 23:45	9.24	19.24	14.687	99.35	1
LH-IM-01	6/9/2025 0:00	9.21	19.22	14.687	99.03	1
LH-IM-01	6/9/2025 0:15	9.24	19.2	14.684	99.35	1
LH-IM-01	6/9/2025 0:30	9.24	19.18	14.685	99.35	1
LH-IM-01	6/9/2025 0:45	9.25	19.16	14.684	99.46	1
LH-IM-01	6/9/2025 1:00	9.25	19.14	14.683	99.46	1
LH-IM-01	6/9/2025 1:15	9.25	19.12	14.683	99.46	1
LH-IM-01	6/9/2025 1:30	9.27	19.1	14.681	99.68	1
LH-IM-01	6/9/2025 1:45	9.26	19.08	14.683	99.57	1
LH-IM-01	6/9/2025 2:00	9.27	19.08	14.684	99.68	1
LH-IM-01	6/9/2025 2:15	9.26	19.06	14.686	99.57	1
LH-IM-01	6/9/2025 2:30	9.27	19.04	14.683	99.68	1
LH-IM-01	6/9/2025 2:45	9.29	19.02	14.685	99.89	1
LH-IM-01	6/9/2025 3:00	9.27	19	14.682	99.68	1
LH-IM-01	6/9/2025 3:15	9.26	18.98	14.683	99.57	1
LH-IM-01	6/9/2025 3:30	9.28	18.96	14.682	99.78	1
LH-IM-01	6/9/2025 3:45	9.3	18.96	14.684	100	1
LH-IM-01	6/9/2025 4:00	9.28	18.94	14.684	99.78	1
LH-IM-01	6/9/2025 4:15	9.29	18.92	14.683	99.89	1
LH-IM-01	6/9/2025 4:30	9.3	18.9	14.683	100	1
LH-IM-01	6/9/2025 4:45	9.29	18.9	14.687	99.89	1
LH-IM-01	6/9/2025 5:00	9.3	18.88	14.686	100	1
LH-IM-01	6/9/2025 5:15	9.29	18.86	14.687	99.89	1
LH-IM-01	6/9/2025 5:30	9.29	18.84	14.691	99.89	1
LH-IM-01	6/9/2025 5:45	9.28	18.84	14.69	99.78	1
LH-IM-01	6/9/2025 6:00	9.31	18.82	14.692	100.11	1
LH-IM-01	6/9/2025 6:15	9.3	18.8	14.692	100	1
LH-IM-01	6/9/2025 6:30	9.32	18.78	14.69	100.22	1
LH-IM-01	6/9/2025 6:45	9.31	18.78	14.691	100.11	1
LH-IM-01	6/9/2025 7:00	9.3	18.76	14.693	100	1
LH-IM-01	6/9/2025 7:15	9.32	18.76	14.695	100.22	1
LH-IM-01	6/9/2025 7:30	9.32	18.74	14.697	100.22	1
LH-IM-01	6/9/2025 7:45	9.3	18.74	14.701	100	1
LH-IM-01	6/9/2025 8:00	9.3	18.74	14.703	100	1
LH-IM-01	6/9/2025 8:15	9.34	18.74	14.704	100.43	1
LH-IM-01	6/9/2025 8:30	9.32	18.72	14.7	100.22	1
LH-IM-01	6/9/2025 8:45	9.31	18.74	14.7	100.11	1
LH-IM-01	6/9/2025 9:00	9.32	18.74	14.701	100.22	1
LH-IM-01	6/9/2025 9:15	9.32	18.74	14.702	100.22	1
LH-IM-01	6/9/2025 9:30	9.32	18.74	14.702	100.22	1
LH-IM-01	6/9/2025 9:45	9.34	18.74	14.706	100.43	1
LH-IM-01	6/9/2025 10:00	9.34	18.74	14.703	100.43	1
LH-IM-01	6/9/2025 10:15	9.35	18.74	14.706	100.54	1
LH-IM-01	6/9/2025 10:30	9.32	18.72	14.702	100.22	1
LH-IM-01	6/9/2025 10:45	9.32	18.72	14.703	100.22	1
LH-IM-01	6/9/2025 11:00	9.32	18.72	14.703	100.22	1
LH-IM-01	6/9/2025 11:15	9.32	18.72	14.705	100.22	1
LH-IM-01	6/9/2025 11:30	9.35	18.74	14.704	100.54	1
LH-IM-01	6/9/2025 11:45	9.35	18.74	14.698	100.54	1
LH-IM-01	6/9/2025 12:00	9.34	18.74	14.698	100.43	1
LH-IM-01	6/9/2025 12:15	9.32	18.74	14.701	100.22	1
LH-IM-01	6/9/2025 12:30	9.34	18.74	14.701	100.43	1
LH-IM-01	6/9/2025 12:45	9.35	18.74	14.699	100.54	1
LH-IM-01	6/9/2025 13:00	9.35	18.74	14.7	100.54	1
LH-IM-01	6/9/2025 13:15	9.34	18.74	14.703	100.43	1
LH-IM-01	6/9/2025 13:30	9.35	18.74	14.699	100.54	1
LH-IM-01	6/9/2025 13:45	9.32	18.74	14.699	100.22	1
LH-IM-01	6/9/2025 14:00	9.34	18.74	14.7	100.43	1
LH-IM-01	6/9/2025 14:15	9.35	18.74	14.702	100.54	1
LH-IM-01	6/9/2025 14:30	9.34	18.74	14.7	100.43	1
LH-IM-01	6/9/2025 14:45	9.32	18.74	14.697	100.22	1
LH-IM-01	6/9/2025 15:00	9.31	18.72	14.699	100.11	1
LH-IM-01	6/9/2025 15:15	9.35	18.72	14.694	100.54	1
LH-IM-01	6/9/2025 15:30	9.34	18.72	14.69	100.43	1
LH-IM-01	6/9/2025 15:45	9.35	18.72	14.685	100.54	1
LH-IM-01	6/9/2025 16:00	9.35	18.72	14.682	100.54	1
LH-IM-01	6/9/2025 16:15	9.35	18.72	14.683	100.54	1
LH-IM-01	6/9/2025 16:30	9.34	18.7	14.679	100.43	1
LH-IM-01	6/9/2025 16:45	9.35	18.7	14.675	100.54	1
LH-IM-01	6/9/2025 17:00	9.35	18.7	14.678	100.54	1
LH-IM-01	6/9/2025 17:15	9.32	18.7	14.68	100.22	1
LH-IM-01	6/9/2025 17:30	9.34	18.7	14.681	100.43	1

Station Name	Date Time	DO mg/L	Temp C	Air Pressure PSI	Saturation PCT	Use Code
LH-IM-01	6/9/2025 17:45	9.34	18.68	14.681	100.43	1
LH-IM-01	6/9/2025 18:00	9.34	18.68	14.681	100.43	1
LH-IM-01	6/9/2025 18:15	9.35	18.68	14.682	100.54	1
LH-IM-01	6/9/2025 18:30	9.35	18.66	14.68	100.54	1
LH-IM-01	6/9/2025 18:45	9.36	18.66	14.68	100.65	1
LH-IM-01	6/9/2025 19:00	9.35	18.64	14.684	100.54	1
LH-IM-01	6/9/2025 19:15	9.35	18.64	14.685	100.54	1
LH-IM-01	6/9/2025 19:30	9.32	18.62	14.683	100.22	1
LH-IM-01	6/9/2025 19:45	9.35	18.62	14.682	100.54	1
LH-IM-01	6/9/2025 20:00	9.35	18.62	14.681	100.54	1
LH-IM-01	6/9/2025 20:15	9.36	18.6	14.679	100.65	1
LH-IM-01	6/9/2025 20:30	9.35	18.6	14.674	100.54	1
LH-IM-01	6/9/2025 20:45	9.34	18.6	14.674	100.43	1
LH-IM-01	6/9/2025 21:00	9.35	18.6	14.676	100.54	1
LH-IM-01	6/9/2025 21:15	9.35	18.58	14.675	100.54	1
LH-IM-01	6/9/2025 21:30	9.37	18.58	14.677	100.75	1
LH-IM-01	6/9/2025 21:45	9.35	18.58	14.677	100.54	1
LH-IM-01	6/9/2025 22:00	9.35	18.58	14.679	100.54	1
LH-IM-01	6/9/2025 22:15	9.36	18.58	14.677	100.65	1
LH-IM-01	6/9/2025 22:30	9.34	18.58	14.675	100.43	1
LH-IM-01	6/9/2025 22:45	9.35	18.56	14.677	100.54	1
LH-IM-01	6/9/2025 23:00	9.36	18.56	14.676	100.65	1
LH-IM-01	6/9/2025 23:15	9.35	18.56	14.68	100.54	1
LH-IM-01	6/9/2025 23:30	9.37	18.54	14.676	100.75	1
LH-IM-01	6/9/2025 23:45	9.35	18.54	14.676	100.54	1
LH-IM-01	6/10/2025 0:00	9.34	18.54	14.674	100.43	1
LH-IM-01	6/10/2025 0:15	9.35	18.52	14.673	100.54	1
LH-IM-01	6/10/2025 0:30	9.36	18.52	14.671	100.65	1
LH-IM-01	6/10/2025 0:45	9.36	18.52	14.668	100.65	1
LH-IM-01	6/10/2025 1:00	9.35	18.52	14.665	100.54	1
LH-IM-01	6/10/2025 1:15	9.37	18.5	14.663	100.75	1
LH-IM-01	6/10/2025 1:30	9.37	18.5	14.661	100.75	1
LH-IM-01	6/10/2025 1:45	9.36	18.5	14.661	100.65	1
LH-IM-01	6/10/2025 2:00	9.36	18.5	14.658	100.65	1
LH-IM-01	6/10/2025 2:15	9.35	18.5	14.658	100.54	1
LH-IM-01	6/10/2025 2:30	9.35	18.48	14.654	100.54	1
LH-IM-01	6/10/2025 2:45	9.35	18.48	14.65	100.54	1
LH-IM-01	6/10/2025 3:00	9.36	18.46	14.649	100.65	1
LH-IM-01	6/10/2025 3:15	9.35	18.46	14.651	100.54	1
LH-IM-01	6/10/2025 3:30	9.36	18.46	14.648	100.65	1
LH-IM-01	6/10/2025 3:45	9.36	18.44	14.65	100.65	1
LH-IM-01	6/10/2025 4:00	9.35	18.44	14.648	100.54	1
LH-IM-01	6/10/2025 4:15	9.37	18.44	14.648	100.75	1
LH-IM-01	6/10/2025 4:30	9.36	18.42	14.649	100.65	1
LH-IM-01	6/10/2025 4:45	9.35	18.42	14.65	100.54	1
LH-IM-01	6/10/2025 5:00	9.36	18.42	14.649	100.65	1
LH-IM-01	6/10/2025 5:15	9.36	18.42	14.645	100.65	1
LH-IM-01	6/10/2025 5:30	9.37	18.4	14.647	100.75	1
LH-IM-01	6/10/2025 5:45	9.35	18.4	14.645	100.54	1
LH-IM-01	6/10/2025 6:00	9.36	18.38	14.643	100.65	1
LH-IM-01	6/10/2025 6:15	9.37	18.38	14.646	100.75	1
LH-IM-01	6/10/2025 6:30	9.37	18.36	14.649	100.75	1
LH-IM-01	6/10/2025 6:45	9.35	18.36	14.646	100.54	1
LH-IM-01	6/10/2025 7:00	9.34	18.36	14.655	100.43	1
LH-IM-01	6/10/2025 7:15	9.35	18.34	14.656	100.54	1
LH-IM-01	6/10/2025 7:30	9.36	18.34	14.656	100.65	1
LH-IM-01	6/10/2025 7:45	9.37	18.34	14.659	100.75	1
LH-IM-01	6/10/2025 8:00	9.38	18.34	14.656	100.86	1
LH-IM-01	6/10/2025 8:15	9.37	18.32	14.659	100.75	1
LH-IM-01	6/10/2025 8:30	9.37	18.32	14.659	100.75	1
LH-IM-01	6/10/2025 8:45	9.38	18.32	14.656	100.86	1
LH-IM-01	6/10/2025 9:00	9.36	18.32	14.657	100.65	1
LH-IM-01	6/10/2025 9:15	9.37	18.32	14.647	100.75	1
LH-IM-01	6/10/2025 9:30	9.38	18.32	14.649	100.86	1
LH-IM-01	6/10/2025 9:45	9.38	18.32	14.656	100.86	1
LH-IM-01	6/10/2025 10:00	9.37	18.32	14.651	100.75	1
LH-IM-01	6/10/2025 10:15	9.37	18.32	14.649	100.75	1
LH-IM-01	6/10/2025 10:30	9.37	18.3	14.648	100.75	1
LH-IM-01	6/10/2025 10:45	9.37	18.3	14.651	100.75	1
LH-IM-01	6/10/2025 11:00	9.38	18.3	14.653	100.86	1
LH-IM-01	6/10/2025 11:15	9.38	18.3	14.654	100.86	1
LH-IM-01	6/10/2025 11:30	9.37	18.3	14.656	100.75	1
LH-IM-01	6/10/2025 11:45	9.37	18.3	14.656	100.75	1
LH-IM-01	6/10/2025 12:00	9.38	18.28	14.655	100.86	1
LH-IM-01	6/10/2025 12:15	9.37	18.28	14.648	100.75	1
LH-IM-01	6/10/2025 12:30	9.38	18.28	14.645	100.86	1
LH-IM-01	6/10/2025 12:45	9.38	18.28	14.644	100.86	1
LH-IM-01	6/10/2025 13:00	9.39	18.28	14.639	100.97	1
LH-IM-01	6/10/2025 13:15	9.37	18.28	14.639	100.75	1
LH-IM-01	6/10/2025 13:30	9.37	18.28	14.64	100.75	1
LH-IM-01	6/10/2025 13:45	9.36	18.26	14.637	100.65	1
LH-IM-01	6/10/2025 14:00	9.35	18.26	14.636	100.54	1
LH-IM-01	6/10/2025 14:15	9.36	18.26	14.634	100.65	1
LH-IM-01	6/10/2025 14:30	9.37	18.26	14.631	100.75	1

Station Name	Date Time	DO mg/L	Temp C	Air Pressure PSI	Saturation PCT	Use Code
LH-IM-01	6/10/2025 14:45	9.37	18.26	14.63	100.75	1
LH-IM-01	6/10/2025 15:00	9.37	18.24	14.629	99.68	1
LH-IM-01	6/10/2025 15:15	9.36	18.24	14.626	99.57	1
LH-IM-01	6/10/2025 15:30	9.38	18.24	14.622	99.79	1
LH-IM-01	6/10/2025 15:45	9.37	18.22	14.621	99.68	1
LH-IM-01	6/10/2025 16:00	9.37	18.22	14.62	99.68	1
LH-IM-01	6/10/2025 16:15	9.37	18.22	14.622	99.68	1
LH-IM-01	6/10/2025 16:30	9.36	18.22	14.619	99.57	1
LH-IM-01	6/10/2025 16:45	9.36	18.22	14.618	99.57	1
LH-IM-01	6/10/2025 17:00	9.37	18.22	14.615	99.68	1
LH-IM-01	6/10/2025 17:15	9.37	18.2	14.607	99.68	1
LH-IM-01	6/10/2025 17:30	9.31	18.2	14.616	99.04	1
LH-IM-01	6/10/2025 17:45	9.32	18.2	14.614	99.15	1
LH-IM-01	6/10/2025 18:00	9.36	18.18	14.61	99.57	1
LH-IM-01	6/10/2025 18:15	9.36	18.18	14.611	99.57	1
LH-IM-01	6/10/2025 18:30	9.36	18.16	14.614	99.57	1
LH-IM-01	6/10/2025 18:45	9.38	18.16	14.62	99.79	1
LH-IM-01	6/10/2025 19:00	9.36	18.16	14.62	99.57	1
LH-IM-01	6/10/2025 19:15	9.36	18.14	14.619	99.57	1
LH-IM-01	6/10/2025 19:30	9.36	18.14	14.622	99.57	1
LH-IM-01	6/10/2025 19:45	9.37	18.14	14.621	99.68	1
LH-IM-01	6/10/2025 20:00	9.36	18.14	14.622	99.57	1
LH-IM-01	6/10/2025 20:15	9.37	18.12	14.626	99.68	1
LH-IM-01	6/10/2025 20:30	9.37	18.12	14.622	99.68	1
LH-IM-01	6/10/2025 20:45	9.36	18.12	14.631	99.57	1
LH-IM-01	6/10/2025 21:00	9.35	18.12	14.636	99.47	1
LH-IM-01	6/10/2025 21:15	9.36	18.12	14.638	99.57	1
LH-IM-01	6/10/2025 21:30	9.37	18.1	14.638	99.68	1
LH-IM-01	6/10/2025 21:45	9.36	18.1	14.641	99.57	1
LH-IM-01	6/10/2025 22:00	9.36	18.1	14.642	99.57	1
LH-IM-01	6/10/2025 22:15	9.37	18.1	14.642	99.68	1
LH-IM-01	6/10/2025 22:30	9.37	18.08	14.646	99.68	1
LH-IM-01	6/10/2025 22:45	9.37	18.08	14.646	99.68	1
LH-IM-01	6/10/2025 23:00	9.38	18.08	14.648	99.79	1
LH-IM-01	6/10/2025 23:15	9.38	18.08	14.649	99.79	1
LH-IM-01	6/10/2025 23:30	9.38	18.08	14.647	99.79	1
LH-IM-01	6/10/2025 23:45	9.37	18.06	14.648	99.68	1
LH-IM-01	6/11/2025 0:00	9.38	18.06	14.65	99.79	1
LH-IM-01	6/11/2025 0:15	9.38	18.06	14.653	99.79	1
LH-IM-01	6/11/2025 0:30	9.39	18.06	14.655	99.89	1
LH-IM-01	6/11/2025 0:45	9.39	18.04	14.653	99.89	1
LH-IM-01	6/11/2025 1:00	9.38	18.04	14.655	99.79	1
LH-IM-01	6/11/2025 1:15	9.39	18.04	14.658	99.89	1
LH-IM-01	6/11/2025 1:30	9.38	18.04	14.659	99.79	1
LH-IM-01	6/11/2025 1:45	9.4	18.02	14.663	100	1
LH-IM-01	6/11/2025 2:00	9.37	18.02	14.662	99.68	1
LH-IM-01	6/11/2025 2:15	9.41	18	14.66	100.11	1
LH-IM-01	6/11/2025 2:30	9.4	18	14.662	100	1
LH-IM-01	6/11/2025 2:45	9.4	18	14.664	100	1
LH-IM-01	6/11/2025 3:00	9.4	17.98	14.665	100	1
LH-IM-01	6/11/2025 3:15	9.39	17.98	14.666	99.89	1
LH-IM-01	6/11/2025 3:30	9.4	17.98	14.669	100	1
LH-IM-01	6/11/2025 3:45	9.37	17.98	14.671	99.68	1
LH-IM-01	6/11/2025 4:00	9.39	17.96	14.673	99.89	1
LH-IM-01	6/11/2025 4:15	9.38	17.96	14.674	99.79	1
LH-IM-01	6/11/2025 4:30	9.4	17.96	14.677	100	1
LH-IM-01	6/11/2025 4:45	9.4	17.94	14.679	100	1
LH-IM-01	6/11/2025 5:00	9.4	17.94	14.682	100	1
LH-IM-01	6/11/2025 5:15	9.41	17.94	14.685	100.11	1
LH-IM-01	6/11/2025 5:30	9.41	17.94	14.689	100.11	1
LH-IM-01	6/11/2025 5:45	9.42	17.94	14.69	100.21	1
LH-IM-01	6/11/2025 6:00	9.4	17.92	14.691	100	1
LH-IM-01	6/11/2025 6:15	9.41	17.92	14.691	100.11	1
LH-IM-01	6/11/2025 6:30	9.41	17.92	14.691	100.11	1
LH-IM-01	6/11/2025 6:45	9.41	17.92	14.697	100.11	1
LH-IM-01	6/11/2025 7:00	9.41	17.92	14.699	100.11	1
LH-IM-01	6/11/2025 7:15	9.4	17.92	14.703	100	1
LH-IM-01	6/11/2025 7:30	9.39	17.94	14.701	99.89	1
LH-IM-01	6/11/2025 7:45	9.41	17.94	14.702	100.11	1
LH-IM-01	6/11/2025 8:00	9.41	17.96	14.701	100.11	1
LH-IM-01	6/11/2025 8:15	9.41	17.96	14.702	100.11	1
LH-IM-01	6/11/2025 8:30	9.42	17.98	14.702	100.21	1
LH-IM-01	6/11/2025 8:45	9.41	18	14.701	100.11	1
LH-IM-01	6/11/2025 9:00	9.44	18.02	14.702	100.43	1
LH-IM-01	6/11/2025 9:15	9.42	18.04	14.701	100.21	1
LH-IM-01	6/11/2025 9:30	9.44	18.06	14.699	100.43	1
LH-IM-01	6/11/2025 9:45	9.4	18.1	14.699	100	1
LH-IM-01	6/11/2025 10:00	9.45	18.12	14.699	100.53	1
LH-IM-01	6/11/2025 10:15	9.45	18.16	14.697	100.53	1
LH-IM-01	6/11/2025 10:30	9.48	18.18	14.698	100.85	1
LH-IM-01	6/11/2025 10:45	9.47	18.22	14.698	100.74	1
LH-IM-01	6/11/2025 11:00	9.46	18.26	14.694	101.72	1
LH-IM-01	6/11/2025 11:15	9.46	18.28	14.694	101.72	1
LH-IM-01	6/11/2025 11:30	9.44	18.32	14.694	101.51	1

Station Name	Date Time	DO mg/L	Temp C	Air Pressure PSI	Saturation PCT	Use Code
LH-IM-01	6/11/2025 11:45	9.46	18.36	14.692	101.72	1
LH-IM-01	6/11/2025 12:00	9.46	18.38	14.689	101.72	1
LH-IM-01	6/11/2025 12:15	9.4	18.42	14.688	101.08	1
LH-IM-01	6/11/2025 12:30	9.38	18.46	14.689	100.86	1
LH-IM-01	6/11/2025 12:45	9.39	18.48	14.689	100.97	1
LH-IM-01	6/11/2025 13:00	9.41	18.52	14.687	101.18	1
LH-IM-01	6/11/2025 13:15	9.4	18.54	14.686	101.08	1
LH-IM-01	6/11/2025 13:30	9.4	18.58	14.682	101.08	1
LH-IM-01	6/11/2025 13:45	9.38	18.58	14.68	100.86	1
LH-IM-01	6/11/2025 14:00	9.38	18.6	14.678	100.86	1
LH-IM-01	6/11/2025 14:15	9.38	18.6	14.68	100.86	1
LH-IM-01	6/11/2025 14:30	9.38	18.64	14.677	100.86	1
LH-IM-01	6/11/2025 14:45	9.36	18.66	14.675	100.65	1
LH-IM-01	6/11/2025 15:00	9.38	18.68	14.674	100.86	1
LH-IM-01	6/11/2025 15:15	9.37	18.7	14.674	100.75	1
LH-IM-01	6/11/2025 15:30	9.37	18.7	14.672	100.75	1
LH-IM-01	6/11/2025 15:45	9.35	18.7	14.673	100.54	1
LH-IM-01	6/11/2025 16:00	9.35	18.72	14.673	100.54	1
LH-IM-01	6/11/2025 16:15	9.35	18.72	14.67	100.54	1
LH-IM-01	6/11/2025 16:30	9.34	18.72	14.665	100.43	1
LH-IM-01	6/11/2025 16:45	9.34	18.74	14.668	100.43	1
LH-IM-01	6/11/2025 17:00	9.35	18.76	14.666	100.54	1
LH-IM-01	6/11/2025 17:15	9.34	18.74	14.662	100.43	1
LH-IM-01	6/11/2025 17:30	9.32	18.76	14.66	100.22	1
LH-IM-01	6/11/2025 17:45	9.32	18.76	14.663	100.22	1
LH-IM-01	6/11/2025 18:00	9.32	18.76	14.661	100.22	1
LH-IM-01	6/11/2025 18:15	9.32	18.76	14.661	100.22	1
LH-IM-01	6/11/2025 18:30	9.31	18.74	14.659	100.11	1
LH-IM-01	6/11/2025 18:45	9.31	18.72	14.659	100.11	1
LH-IM-01	6/11/2025 19:00	9.31	18.72	14.659	100.11	1
LH-IM-01	6/11/2025 19:15	9.31	18.7	14.662	100.11	1
LH-IM-01	6/11/2025 19:30	9.31	18.7	14.661	100.11	1
LH-IM-01	6/11/2025 19:45	9.3	18.7	14.661	100	1
LH-IM-01	6/11/2025 20:00	9.3	18.68	14.662	100	1
LH-IM-01	6/11/2025 20:15	9.3	18.66	14.663	100	1
LH-IM-01	6/11/2025 20:30	9.29	18.64	14.663	99.89	1
LH-IM-01	6/11/2025 20:45	9.29	18.62	14.665	99.89	1
LH-IM-01	6/11/2025 21:00	9.3	18.6	14.668	100	1
LH-IM-01	6/11/2025 21:15	9.29	18.58	14.669	99.89	1
LH-IM-01	6/11/2025 21:30	9.3	18.58	14.67	100	1
LH-IM-01	6/11/2025 21:45	9.29	18.56	14.669	99.89	1
LH-IM-01	6/11/2025 22:00	9.28	18.56	14.672	99.78	1
LH-IM-01	6/11/2025 22:15	9.29	18.56	14.672	99.89	1
LH-IM-01	6/11/2025 22:30	9.29	18.54	14.669	99.89	1
LH-IM-01	6/11/2025 22:45	9.29	18.54	14.671	99.89	1
LH-IM-01	6/11/2025 23:00	9.29	18.54	14.67	99.89	1
LH-IM-01	6/11/2025 23:15	9.28	18.54	14.669	99.78	1
LH-IM-01	6/11/2025 23:30	9.3	18.54	14.669	100	1
LH-IM-01	6/11/2025 23:45	9.28	18.52	14.671	99.78	1
LH-IM-01	6/12/2025 0:00	9.3	18.52	14.669	100	1
LH-IM-01	6/12/2025 0:15	9.27	18.52	14.669	99.68	1
LH-IM-01	6/12/2025 0:30	9.29	18.52	14.667	99.89	1
LH-IM-01	6/12/2025 0:45	9.3	18.5	14.664	100	1
LH-IM-01	6/12/2025 1:00	9.28	18.5	14.665	99.78	1
LH-IM-01	6/12/2025 1:15	9.29	18.5	14.662	99.89	1
LH-IM-01	6/12/2025 1:30	9.28	18.48	14.66	99.78	1
LH-IM-01	6/12/2025 1:45	9.29	18.48	14.658	99.89	1
LH-IM-01	6/12/2025 2:00	9.28	18.48	14.658	99.78	1
LH-IM-01	6/12/2025 2:15	9.3	18.48	14.653	100	1
LH-IM-01	6/12/2025 2:30	9.3	18.46	14.652	100	1
LH-IM-01	6/12/2025 2:45	9.29	18.46	14.649	99.89	1
LH-IM-01	6/12/2025 3:00	9.28	18.46	14.647	99.78	1
LH-IM-01	6/12/2025 3:15	9.29	18.46	14.645	99.89	1
LH-IM-01	6/12/2025 3:30	9.28	18.46	14.645	99.78	1
LH-IM-01	6/12/2025 3:45	9.28	18.46	14.644	99.78	1
LH-IM-01	6/12/2025 4:00	9.29	18.46	14.643	99.89	1
LH-IM-01	6/12/2025 4:15	9.26	18.44	14.64	99.57	1
LH-IM-01	6/12/2025 4:30	9.28	18.44	14.638	99.78	1
LH-IM-01	6/12/2025 4:45	9.27	18.44	14.638	99.68	1
LH-IM-01	6/12/2025 5:00	9.28	18.44	14.636	99.78	1
LH-IM-01	6/12/2025 5:15	9.28	18.42	14.639	99.78	1
LH-IM-01	6/12/2025 5:30	9.27	18.42	14.638	99.68	1
LH-IM-01	6/12/2025 5:45	9.29	18.42	14.636	99.89	1
LH-IM-01	6/12/2025 6:00	9.27	18.42	14.637	99.68	1
LH-IM-01	6/12/2025 6:15	9.28	18.42	14.64	99.78	1
LH-IM-01	6/12/2025 6:30	9.29	18.42	14.642	99.89	1
LH-IM-01	6/12/2025 6:45	9.26	18.42	14.642	99.57	1
LH-IM-01	6/12/2025 7:00	9.28	18.42	14.642	99.78	1
LH-IM-01	6/12/2025 7:15	9.29	18.42	14.639	99.89	1
LH-IM-01	6/12/2025 7:30	9.3	18.44	14.643	100	1
LH-IM-01	6/12/2025 7:45	9.27	18.46	14.643	99.68	1
LH-IM-01	6/12/2025 8:00	9.3	18.48	14.642	100	1
LH-IM-01	6/12/2025 8:15	9.31	18.5	14.644	100.11	1
LH-IM-01	6/12/2025 8:30	9.3	18.52	14.64	100	1

Station Name	Date Time	DO mg/L	Temp C	Air Pressure PSI	Saturation PCT	Use Code
LH-IM-01	6/12/2025 8:45	9.28	18.54	14.642	99.78	1
LH-IM-01	6/12/2025 9:00	9.31	18.56	14.639	100.11	1
LH-IM-01	6/12/2025 9:15	9.3	18.6	14.636	100	1
LH-IM-01	6/12/2025 9:30	9.3	18.62	14.635	100	1
LH-IM-01	6/12/2025 9:45	9.29	18.66	14.633	99.89	1
LH-IM-01	6/12/2025 10:00	9.31	18.68	14.636	100.11	1
LH-IM-01	6/12/2025 10:15	9.3	18.72	14.635	100	1
LH-IM-01	6/12/2025 10:30	9.3	18.74	14.635	100	1
LH-IM-01	6/12/2025 10:45	9.31	18.78	14.635	101.2	1
LH-IM-01	6/12/2025 11:00	9.3	18.82	14.632	101.09	1
LH-IM-01	6/12/2025 11:15	9.29	18.84	14.635	100.98	1
LH-IM-01	6/12/2025 11:30	9.29	18.88	14.633	100.98	1
LH-IM-01	6/12/2025 11:45	9.28	18.9	14.638	100.87	1
LH-IM-01	6/12/2025 12:00	9.3	18.94	14.638	101.09	1
LH-IM-01	6/12/2025 12:15	9.28	18.98	14.638	100.87	1
LH-IM-01	6/12/2025 12:30	9.28	19	14.639	100.87	1
LH-IM-01	6/12/2025 12:45	9.29	19.04	14.638	100.98	1
LH-IM-01	6/12/2025 13:00	9.29	19.08	14.638	100.98	1
LH-IM-01	6/12/2025 13:15	9.27	19.1	14.631	100.76	1
LH-IM-01	6/12/2025 13:30	9.28	19.12	14.634	100.87	1
LH-IM-01	6/12/2025 13:45	9.27	19.14	14.632	100.76	1
LH-IM-01	6/12/2025 14:00	9.26	19.16	14.632	100.65	1
LH-IM-01	6/12/2025 14:15	9.26	19.18	14.633	100.65	1
LH-IM-01	6/12/2025 14:30	9.26	19.18	14.629	100.65	1
LH-IM-01	6/12/2025 14:45	9.24	19.2	14.636	100.43	1
LH-IM-01	6/12/2025 15:00	9.22	19.22	14.632	100.22	1
LH-IM-01	6/12/2025 15:15	9.24	19.26	14.631	101.54	1
LH-IM-01	6/12/2025 15:30	9.22	19.26	14.635	101.32	1
LH-IM-01	6/12/2025 15:45	9.22	19.28	14.636	101.32	1
LH-IM-01	6/12/2025 16:00	9.24	19.3	14.637	101.54	1
LH-IM-01	6/12/2025 16:15	9.22	19.32	14.635	101.32	1
LH-IM-01	6/12/2025 16:30	9.21	19.32	14.634	101.21	1
LH-IM-01	6/12/2025 16:45	9.22	19.34	14.634	101.32	1
LH-IM-01	6/12/2025 17:00	9.18	19.34	14.632	100.88	1
LH-IM-01	6/12/2025 17:15	9.18	19.32	14.635	100.88	1
LH-IM-01	6/12/2025 17:30	9.2	19.34	14.637	101.1	1
LH-IM-01	6/12/2025 17:45	9.17	19.34	14.636	100.77	1
LH-IM-01	6/12/2025 18:00	9.18	19.34	14.638	100.88	1
LH-IM-01	6/12/2025 18:15	9.18	19.32	14.638	100.88	1
LH-IM-01	6/12/2025 18:30	9.17	19.32	14.638	100.77	1
LH-IM-01	6/12/2025 18:45	9.16	19.3	14.639	100.66	1
LH-IM-01	6/12/2025 19:00	9.16	19.3	14.643	100.66	1
LH-IM-01	6/12/2025 19:15	9.15	19.28	14.644	100.55	1
LH-IM-01	6/12/2025 19:30	9.12	19.26	14.644	100.22	1
LH-IM-01	6/12/2025 19:45	9.15	19.24	14.649	98.39	1
LH-IM-01	6/12/2025 20:00	9.14	19.24	14.65	98.28	1
LH-IM-01	6/12/2025 20:15	9.12	19.22	14.653	98.06	1
LH-IM-01	6/12/2025 20:30	9.12	19.2	14.655	98.06	1
LH-IM-01	6/12/2025 20:45	9.12	19.2	14.661	98.06	1
LH-IM-01	6/12/2025 21:00	9.12	19.18	14.663	98.06	1
LH-IM-01	6/12/2025 21:15	9.1	19.18	14.667	97.85	1
LH-IM-01	6/12/2025 21:30	9.09	19.16	14.672	97.74	1
LH-IM-01	6/12/2025 21:45	9.1	19.16	14.676	97.85	1
LH-IM-01	6/12/2025 22:00	9.11	19.16	14.679	97.96	1
LH-IM-01	6/12/2025 22:15	9.1	19.14	14.681	97.85	1
LH-IM-01	6/12/2025 22:30	9.1	19.14	14.686	97.85	1
LH-IM-01	6/12/2025 22:45	9.08	19.14	14.688	97.63	1
LH-IM-01	6/12/2025 23:00	9.1	19.14	14.691	97.85	1
LH-IM-01	6/12/2025 23:15	9.09	19.14	14.692	97.74	1
LH-IM-01	6/12/2025 23:30	9.09	19.14	14.694	97.74	1
LH-IM-01	6/12/2025 23:45	9.08	19.14	14.697	97.63	1
LH-IM-01	6/13/2025 0:00	9.11	19.12	14.697	97.96	1
LH-IM-01	6/13/2025 0:15	9.1	19.12	14.702	97.85	1
LH-IM-01	6/13/2025 0:30	9.1	19.12	14.701	97.85	1
LH-IM-01	6/13/2025 0:45	9.1	19.12	14.705	97.85	1
LH-IM-01	6/13/2025 1:00	9.09	19.12	14.706	97.74	1
LH-IM-01	6/13/2025 1:15	9.1	19.12	14.708	97.85	1
LH-IM-01	6/13/2025 1:30	9.1	19.12	14.711	97.85	1
LH-IM-01	6/13/2025 1:45	9.1	19.12	14.713	97.85	1
LH-IM-01	6/13/2025 2:00	9.1	19.12	14.715	97.85	1
LH-IM-01	6/13/2025 2:15	9.09	19.1	14.718	97.74	1
LH-IM-01	6/13/2025 2:30	9.1	19.12	14.718	97.85	1
LH-IM-01	6/13/2025 2:45	9.1	19.12	14.721	97.85	1
LH-IM-01	6/13/2025 3:00	9.1	19.12	14.719	97.85	1
LH-IM-01	6/13/2025 3:15	9.09	19.12	14.721	97.74	1
LH-IM-01	6/13/2025 3:30	9.11	19.12	14.723	97.96	1
LH-IM-01	6/13/2025 3:45	9.1	19.12	14.728	97.85	1
LH-IM-01	6/13/2025 4:00	9.09	19.12	14.733	97.74	1
LH-IM-01	6/13/2025 4:15	9.09	19.12	14.733	97.74	1
LH-IM-01	6/13/2025 4:30	9.1	19.12	14.732	97.85	1
LH-IM-01	6/13/2025 4:45	9.09	19.12	14.735	97.74	1
LH-IM-01	6/13/2025 5:00	9.1	19.12	14.737	97.85	1
LH-IM-01	6/13/2025 5:15	9.1	19.12	14.737	97.85	1
LH-IM-01	6/13/2025 5:30	9.06	19.12	14.739	97.42	1

Station Name	Date Time	DO mg/L	Temp C	Air Pressure PSI	Saturation PCT	Use Code
LH-IM-01	6/13/2025 5:45	9.09	19.14	14.746	97.74	1
LH-IM-01	6/13/2025 6:00	9.07	19.14	14.749	97.53	1
LH-IM-01	6/13/2025 6:15	9.1	19.14	14.75	97.85	1
LH-IM-01	6/13/2025 6:30	9.07	19.14	14.754	97.53	1
LH-IM-01	6/13/2025 6:45	9.11	19.14	14.755	97.96	1
LH-IM-01	6/13/2025 7:00	9.09	19.16	14.758	97.74	1
LH-IM-01	6/13/2025 7:15	9.08	19.16	14.756	97.63	1
LH-IM-01	6/13/2025 7:30	9.1	19.16	14.759	97.85	1
LH-IM-01	6/13/2025 7:45	9.09	19.16	14.762	97.74	1
LH-IM-01	6/13/2025 8:00	9.11	19.16	14.768	97.96	1
LH-IM-01	6/13/2025 8:15	9.09	19.18	14.77	97.74	1
LH-IM-01	6/13/2025 8:30	9.08	19.18	14.769	97.63	1
LH-IM-01	6/13/2025 8:45	9.1	19.18	14.768	97.85	1
LH-IM-01	6/13/2025 9:00	9.1	19.18	14.772	97.85	1
LH-IM-01	6/13/2025 9:15	9.1	19.18	14.775	97.85	1
LH-IM-01	6/13/2025 9:30	9.12	19.18	14.777	98.06	1
LH-IM-01	6/13/2025 9:45	9.12	19.2	14.776	98.06	1
LH-IM-01	6/13/2025 10:00	9.1	19.2	14.765	97.85	1
LH-IM-01	6/13/2025 10:15	9.12	19.22	14.772	98.06	1
LH-IM-01	6/13/2025 10:30	9.15	19.26	14.781	99.46	1
LH-IM-01	6/13/2025 10:45	9.14	19.28	14.779	99.35	1
LH-IM-01	6/13/2025 11:00	9.15	19.34	14.781	99.46	1
LH-IM-01	6/13/2025 11:15	9.14	19.38	14.78	99.35	1
LH-IM-01	6/13/2025 11:30	9.19	19.38	14.777	99.89	1
LH-IM-01	6/13/2025 11:45	9.14	19.42	14.777	99.35	1
LH-IM-01	6/13/2025 12:00	9.19	19.44	14.777	99.89	1
LH-IM-01	6/13/2025 12:15	9.19	19.46	14.778	99.89	1
LH-IM-01	6/13/2025 12:30	9.17	19.46	14.782	99.67	1
LH-IM-01	6/13/2025 12:45	9.17	19.48	14.78	99.67	1
LH-IM-01	6/13/2025 13:00	9.17	19.5	14.777	99.67	1
LH-IM-01	6/13/2025 13:15	9.17	19.5	14.776	99.67	1
LH-IM-01	6/13/2025 13:30	9.19	19.5	14.777	99.89	1
LH-IM-01	6/13/2025 13:45	9.17	19.5	14.771	99.67	1
LH-IM-01	6/13/2025 14:00	9.15	19.52	14.77	99.46	1
LH-IM-01	6/13/2025 14:15	9.15	19.52	14.771	99.46	1
LH-IM-01	6/13/2025 14:30	9.14	19.52	14.771	99.35	1
LH-IM-01	6/13/2025 14:45	9.16	19.54	14.768	99.57	1
LH-IM-01	6/13/2025 15:00	9.14	19.56	14.767	99.35	1
LH-IM-01	6/13/2025 15:15	9.14	19.58	14.768	99.35	1
LH-IM-01	6/13/2025 15:30	9.12	19.58	14.765	99.13	1
LH-IM-01	6/13/2025 15:45	9.15	19.58	14.764	99.46	1
LH-IM-01	6/13/2025 16:00	9.11	19.58	14.763	99.02	1
LH-IM-01	6/13/2025 16:15	9.14	19.56	14.759	99.35	1
LH-IM-01	6/13/2025 16:30	9.18	19.56	14.758	99.78	1
LH-IM-01	6/13/2025 16:45	9.14	19.54	14.753	99.35	1
LH-IM-01	6/13/2025 17:00	9.15	19.54	14.753	99.46	1
LH-IM-01	6/13/2025 17:15	9.12	19.54	14.756	99.13	1
LH-IM-01	6/13/2025 17:30	9.15	19.54	14.757	99.46	1
LH-IM-01	6/13/2025 17:45	9.07	19.52	14.76	98.59	1
LH-IM-01	6/13/2025 18:00	9.11	19.52	14.76	99.02	1
LH-IM-01	6/13/2025 18:15	9.08	19.5	14.764	98.7	1
LH-IM-01	6/13/2025 18:30	9.09	19.48	14.766	98.8	1
LH-IM-01	6/13/2025 18:45	9.07	19.48	14.764	98.59	1
LH-IM-01	6/13/2025 19:00	9.05	19.46	14.762	98.37	1
LH-IM-01	6/13/2025 19:15	9.08	19.44	14.763	98.7	1
LH-IM-01	6/13/2025 19:30	9.07	19.42	14.768	98.59	1
LH-IM-01	6/13/2025 19:45	9.04	19.38	14.766	98.26	1
LH-IM-01	6/13/2025 20:00	9.06	19.38	14.767	98.48	1
LH-IM-01	6/13/2025 20:15	9.06	19.36	14.766	98.48	1
LH-IM-01	6/13/2025 20:30	9.01	19.32	14.771	97.93	1
LH-IM-01	6/13/2025 20:45	9.05	19.3	14.773	98.37	1
LH-IM-01	6/13/2025 21:00	9.04	19.28	14.776	98.26	1
LH-IM-01	6/13/2025 21:15	9.04	19.26	14.778	98.26	1
LH-IM-01	6/13/2025 21:30	9.02	19.24	14.779	96.99	1
LH-IM-01	6/13/2025 21:45	8.99	19.22	14.782	96.67	1
LH-IM-01	6/13/2025 22:00	9.04	19.2	14.78	97.2	1
LH-IM-01	6/13/2025 22:15	9	19.18	14.779	96.77	1
LH-IM-01	6/13/2025 22:30	9.02	19.16	14.779	96.99	1
LH-IM-01	6/13/2025 22:45	9.01	19.16	14.781	96.88	1
LH-IM-01	6/13/2025 23:00	9.02	19.14	14.778	96.99	1
LH-IM-01	6/13/2025 23:15	9.04	19.12	14.778	97.2	1
LH-IM-01	6/13/2025 23:30	8.98	19.1	14.776	96.56	1
LH-IM-01	6/13/2025 23:45	9	19.1	14.775	96.77	1
LH-IM-01	6/14/2025 0:00	9.01	19.1	14.775	96.88	1
LH-IM-01	6/14/2025 0:15	9	19.08	14.776	96.77	1
LH-IM-01	6/14/2025 0:30	9	19.08	14.778	96.77	1
LH-IM-01	6/14/2025 0:45	8.97	19.06	14.776	96.45	1
LH-IM-01	6/14/2025 1:00	9	19.06	14.77	96.77	1
LH-IM-01	6/14/2025 1:15	9.01	19.06	14.774	96.88	1
LH-IM-01	6/14/2025 1:30	9	19.06	14.772	96.77	1
LH-IM-01	6/14/2025 1:45	9	19.04	14.77	96.77	1
LH-IM-01	6/14/2025 2:00	9	19.04	14.77	96.77	1
LH-IM-01	6/14/2025 2:15	8.98	19.04	14.769	96.56	1
LH-IM-01	6/14/2025 2:30	9.01	19.04	14.769	96.88	1

Station Name	Date Time	DO mg/L	Temp C	Air Pressure PSI	Saturation PCT	Use Code
LH-IM-01	6/14/2025 2:45	9	19.04	14.77	96.77	1
LH-IM-01	6/14/2025 3:00	8.99	19.02	14.77	96.67	1
LH-IM-01	6/14/2025 3:15	8.98	19.02	14.769	96.56	1
LH-IM-01	6/14/2025 3:30	8.97	19.02	14.769	96.45	1
LH-IM-01	6/14/2025 3:45	8.99	19.02	14.768	96.67	1
LH-IM-01	6/14/2025 4:00	8.98	19.02	14.774	96.56	1
LH-IM-01	6/14/2025 4:15	8.97	19.02	14.775	96.45	1
LH-IM-01	6/14/2025 4:30	8.96	19.02	14.772	96.34	1
LH-IM-01	6/14/2025 4:45	8.96	19.02	14.778	96.34	1
LH-IM-01	6/14/2025 5:00	8.99	19.02	14.782	96.67	1
LH-IM-01	6/14/2025 5:15	9	19.02	14.78	96.77	1
LH-IM-01	6/14/2025 5:30	9	19	14.783	96.77	1
LH-IM-01	6/14/2025 5:45	8.97	19	14.782	96.45	1
LH-IM-01	6/14/2025 6:00	8.98	19	14.781	96.56	1
LH-IM-01	6/14/2025 6:15	8.98	18.98	14.785	96.56	1
LH-IM-01	6/14/2025 6:30	8.99	18.98	14.785	96.67	1
LH-IM-01	6/14/2025 6:45	8.94	18.98	14.782	96.13	1
LH-IM-01	6/14/2025 7:00	9.01	18.98	14.783	96.88	1
LH-IM-01	6/14/2025 7:15	8.96	18.98	14.781	96.34	1
LH-IM-01	6/14/2025 7:30	8.97	18.98	14.777	96.45	1
LH-IM-01	6/14/2025 7:45	9.02	18.98	14.781	96.99	1
LH-IM-01	6/14/2025 8:00	8.95	18.98	14.781	96.24	1
LH-IM-01	6/14/2025 8:15	9	18.98	14.781	96.77	1
LH-IM-01	6/14/2025 8:30	8.97	18.98	14.779	96.45	1
LH-IM-01	6/14/2025 8:45	8.99	18.98	14.779	96.67	1
LH-IM-01	6/14/2025 9:00	8.99	18.98	14.783	96.67	1
LH-IM-01	6/14/2025 9:15	9	18.98	14.781	96.77	1
LH-IM-01	6/14/2025 9:30	8.97	18.98	14.782	96.45	1
LH-IM-01	6/14/2025 9:45	8.98	18.98	14.781	96.56	1
LH-IM-01	6/14/2025 10:00	9.04	18.98	14.782	97.2	1
LH-IM-01	6/14/2025 10:15	8.98	18.98	14.784	96.56	1
LH-IM-01	6/14/2025 10:30	9.01	18.98	14.784	96.88	1
LH-IM-01	6/14/2025 10:45	9.02	18.98	14.78	96.99	1
LH-IM-01	6/14/2025 11:00	9.01	18.98	14.782	96.88	1
LH-IM-01	6/14/2025 11:15	9.01	18.98	14.786	96.88	1
LH-IM-01	6/14/2025 11:30	9.02	18.96	14.783	96.99	1
LH-IM-01	6/14/2025 11:45	9.02	18.98	14.781	96.99	1
LH-IM-01	6/14/2025 12:00	9.02	18.96	14.779	96.99	1
LH-IM-01	6/14/2025 12:15	9	18.98	14.783	96.77	1
LH-IM-01	6/14/2025 12:30	9.04	18.98	14.784	97.2	1
LH-IM-01	6/14/2025 12:45	9.02	18.98	14.784	96.99	1
LH-IM-01	6/14/2025 13:00	9.05	18.98	14.784	97.31	1
LH-IM-01	6/14/2025 13:15	9.04	18.98	14.784	97.2	1
LH-IM-01	6/14/2025 13:30	9.04	18.98	14.785	97.2	1
LH-IM-01	6/14/2025 13:45	9.04	19	14.783	97.2	1
LH-IM-01	6/14/2025 14:00	9.09	19	14.781	97.74	1
LH-IM-01	6/14/2025 14:15	9.05	19	14.778	97.31	1
LH-IM-01	6/14/2025 14:30	9.06	19	14.78	97.42	1
LH-IM-01	6/14/2025 14:45	9.06	19.02	14.781	97.42	1
LH-IM-01	6/14/2025 15:00	9.05	19	14.78	97.31	1
LH-IM-01	6/14/2025 15:15	9.09	19	14.782	97.74	1
LH-IM-01	6/14/2025 15:30	9.02	19	14.78	96.99	1
LH-IM-01	6/14/2025 15:45	9.05	18.98	14.78	97.31	1
LH-IM-01	6/14/2025 16:00	9.02	18.98	14.779	96.99	1
LH-IM-01	6/14/2025 16:15	9.02	18.96	14.776	96.99	1
LH-IM-01	6/14/2025 16:30	9.01	18.94	14.777	96.88	1
LH-IM-01	6/14/2025 16:45	9.02	18.94	14.773	96.99	1
LH-IM-01	6/14/2025 17:00	9.04	18.94	14.771	97.2	1
LH-IM-01	6/14/2025 17:15	9.01	18.92	14.775	96.88	1
LH-IM-01	6/14/2025 17:30	9.02	18.92	14.772	96.99	1
LH-IM-01	6/14/2025 17:45	9.02	18.9	14.77	96.99	1
LH-IM-01	6/14/2025 18:00	9.01	18.9	14.772	96.88	1
LH-IM-01	6/14/2025 18:15	9	18.88	14.771	96.77	1
LH-IM-01	6/14/2025 18:30	9	18.86	14.773	96.77	1
LH-IM-01	6/14/2025 18:45	9	18.86	14.772	96.77	1
LH-IM-01	6/14/2025 19:00	8.99	18.84	14.774	96.67	1
LH-IM-01	6/14/2025 19:15	9	18.84	14.775	96.77	1
LH-IM-01	6/14/2025 19:30	9	18.82	14.777	96.77	1
LH-IM-01	6/14/2025 19:45	8.99	18.8	14.781	96.67	1
LH-IM-01	6/14/2025 20:00	9.01	18.8	14.779	96.88	1
LH-IM-01	6/14/2025 20:15	9.01	18.78	14.776	96.88	1
LH-IM-01	6/14/2025 20:30	8.98	18.76	14.777	96.56	1
LH-IM-01	6/14/2025 20:45	8.99	18.76	14.778	96.67	1
LH-IM-01	6/14/2025 21:00	8.99	18.74	14.778	95.64	1
LH-IM-01	6/14/2025 21:15	8.98	18.72	14.78	95.53	1
LH-IM-01	6/14/2025 21:30	8.99	18.7	14.781	95.64	1
LH-IM-01	6/14/2025 21:45	8.97	18.7	14.783	95.43	1
LH-IM-01	6/14/2025 22:00	8.99	18.68	14.783	95.64	1
LH-IM-01	6/14/2025 22:15	8.95	18.68	14.784	95.21	1
LH-IM-01	6/14/2025 22:30	8.98	18.66	14.783	95.53	1
LH-IM-01	6/14/2025 22:45	8.97	18.64	14.783	95.43	1
LH-IM-01	6/14/2025 23:00	8.98	18.64	14.784	95.53	1
LH-IM-01	6/14/2025 23:15	8.97	18.62	14.786	95.43	1
LH-IM-01	6/14/2025 23:30	8.96	18.6	14.787	95.32	1

Station Name	Date Time	DO mg/L	Temp C	Air Pressure PSI	Saturation PCT	Use Code
LH-IM-01	6/14/2025 23:45	8.98	18.6	14.788	95.53	1
LH-IM-01	6/15/2025 0:00	8.97	18.58	14.791	95.43	1
LH-IM-01	6/15/2025 0:15	8.98	18.58	14.791	95.53	1
LH-IM-01	6/15/2025 0:30	8.95	18.56	14.791	95.21	1
LH-IM-01	6/15/2025 0:45	8.95	18.54	14.789	95.21	1
LH-IM-01	6/15/2025 1:00	8.96	18.52	14.788	95.32	1
LH-IM-01	6/15/2025 1:15	9	18.5	14.788	95.74	1
LH-IM-01	6/15/2025 1:30	8.97	18.48	14.79	95.43	1
LH-IM-01	6/15/2025 1:45	8.97	18.46	14.79	95.43	1
LH-IM-01	6/15/2025 2:00	8.97	18.46	14.791	95.43	1
LH-IM-01	6/15/2025 2:15	8.97	18.44	14.791	95.43	1
LH-IM-01	6/15/2025 2:30	9.01	18.42	14.788	95.85	1
LH-IM-01	6/15/2025 2:45	8.95	18.4	14.787	95.21	1
LH-IM-01	6/15/2025 3:00	8.95	18.38	14.787	95.21	1
LH-IM-01	6/15/2025 3:15	8.98	18.38	14.786	95.53	1
LH-IM-01	6/15/2025 3:30	8.99	18.36	14.787	95.64	1
LH-IM-01	6/15/2025 3:45	8.98	18.34	14.788	95.53	1
LH-IM-01	6/15/2025 4:00	8.99	18.32	14.786	95.64	1
LH-IM-01	6/15/2025 4:15	9.01	18.32	14.787	95.85	1
LH-IM-01	6/15/2025 4:30	8.97	18.3	14.787	95.43	1
LH-IM-01	6/15/2025 4:45	9	18.28	14.789	95.74	1
LH-IM-01	6/15/2025 5:00	8.98	18.26	14.789	95.53	1
LH-IM-01	6/15/2025 5:15	8.99	18.26	14.792	95.64	1
LH-IM-01	6/15/2025 5:30	9	18.24	14.79	94.74	1
LH-IM-01	6/15/2025 5:45	9	18.22	14.795	94.74	1
LH-IM-01	6/15/2025 6:00	9.02	18.22	14.796	94.95	1
LH-IM-01	6/15/2025 6:15	9.01	18.2	14.799	94.84	1
LH-IM-01	6/15/2025 6:30	8.98	18.2	14.8	94.53	1
LH-IM-01	6/15/2025 6:45	9	18.18	14.802	94.74	1
LH-IM-01	6/15/2025 7:00	9.01	18.18	14.8	94.84	1
LH-IM-01	6/15/2025 7:15	8.99	18.16	14.802	94.63	1
LH-IM-01	6/15/2025 7:30	9.04	18.16	14.799	95.16	1
LH-IM-01	6/15/2025 7:45	9.01	18.16	14.802	94.84	1
LH-IM-01	6/15/2025 8:00	9.01	18.16	14.802	94.84	1
LH-IM-01	6/15/2025 8:15	9.01	18.16	14.801	94.84	1
LH-IM-01	6/15/2025 8:30	9.05	18.18	14.802	95.26	1
LH-IM-01	6/15/2025 8:45	9.07	18.18	14.802	95.47	1
LH-IM-01	6/15/2025 9:00	9.04	18.18	14.802	95.16	1
LH-IM-01	6/15/2025 9:15	9.09	18.2	14.803	95.68	1
LH-IM-01	6/15/2025 9:30	9.08	18.22	14.804	95.58	1
LH-IM-01	6/15/2025 9:45	9.1	18.24	14.806	95.79	1
LH-IM-01	6/15/2025 10:00	9.14	18.28	14.807	97.23	1
LH-IM-01	6/15/2025 10:15	9.12	18.32	14.806	97.02	1
LH-IM-01	6/15/2025 10:30	9.11	18.34	14.804	96.91	1
LH-IM-01	6/15/2025 10:45	9.11	18.38	14.802	96.91	1
LH-IM-01	6/15/2025 11:00	9.16	18.4	14.8	97.45	1
LH-IM-01	6/15/2025 11:15	9.15	18.46	14.799	97.34	1
LH-IM-01	6/15/2025 11:30	9.16	18.5	14.799	97.45	1
LH-IM-01	6/15/2025 11:45	9.15	18.56	14.801	97.34	1
LH-IM-01	6/15/2025 12:00	9.15	18.62	14.8	97.34	1
LH-IM-01	6/15/2025 12:15	9.14	18.64	14.797	97.23	1
LH-IM-01	6/15/2025 12:30	9.14	18.62	14.797	97.23	1
LH-IM-01	6/15/2025 12:45	9.17	18.66	14.795	97.55	1
LH-IM-01	6/15/2025 13:00	9.15	18.74	14.799	97.34	1
LH-IM-01	6/15/2025 13:15	9.15	18.74	14.795	97.34	1
LH-IM-01	6/15/2025 13:30	9.14	18.76	14.793	98.28	1
LH-IM-01	6/15/2025 13:45	9.12	18.8	14.792	98.06	1
LH-IM-01	6/15/2025 14:00	9.12	18.86	14.79	98.06	1
LH-IM-01	6/15/2025 14:15	9.18	18.88	14.79	98.71	1
LH-IM-01	6/15/2025 14:30	9.15	18.9	14.791	98.39	1
LH-IM-01	6/15/2025 14:45	9.12	18.86	14.787	98.06	1
LH-IM-01	6/15/2025 15:00	9.12	18.86	14.79	98.06	1
LH-IM-01	6/15/2025 15:15	9.12	18.84	14.789	98.06	1
LH-IM-01	6/15/2025 15:30	9.12	18.84	14.79	98.06	1
LH-IM-01	6/15/2025 15:45	9.12	18.84	14.79	98.06	1
LH-IM-01	6/15/2025 16:00	9.11	18.84	14.789	97.96	1
LH-IM-01	6/15/2025 16:15	9.1	18.84	14.789	97.85	1
LH-IM-01	6/15/2025 16:30	9.1	18.86	14.786	97.85	1
LH-IM-01	6/15/2025 16:45	9.11	18.86	14.786	97.96	1
LH-IM-01	6/15/2025 17:00	9.1	18.86	14.784	97.85	1
LH-IM-01	6/15/2025 17:15	9.11	18.86	14.786	97.96	1
LH-IM-01	6/15/2025 17:30	9.07	18.86	14.784	97.53	1
LH-IM-01	6/15/2025 17:45	9.11	18.86	14.779	97.96	1
LH-IM-01	6/15/2025 18:00	9.09	18.86	14.78	97.74	1
LH-IM-01	6/15/2025 18:15	9.11	18.86	14.776	97.96	1
LH-IM-01	6/15/2025 18:30	9.07	18.86	14.778	97.53	1
LH-IM-01	6/15/2025 18:45	9.07	18.84	14.777	97.53	1
LH-IM-01	6/15/2025 19:00	9.06	18.84	14.777	97.42	1
LH-IM-01	6/15/2025 19:15	9.06	18.82	14.777	97.42	1
LH-IM-01	6/15/2025 19:30	9.06	18.8	14.781	97.42	1
LH-IM-01	6/15/2025 19:45	9.06	18.8	14.78	97.42	1
LH-IM-01	6/15/2025 20:00	9.05	18.78	14.782	97.31	1
LH-IM-01	6/15/2025 20:15	9.05	18.78	14.782	97.31	1
LH-IM-01	6/15/2025 20:30	9.01	18.76	14.782	96.88	1

Station Name	Date Time	DO mg/L	Temp C	Air Pressure PSI	Saturation PCT	Use Code
LH-IM-01	6/15/2025 20:45	9.02	18.76	14.781	96.99	1
LH-IM-01	6/15/2025 21:00	9.02	18.74	14.784	95.96	1
LH-IM-01	6/15/2025 21:15	9.01	18.74	14.788	95.85	1
LH-IM-01	6/15/2025 21:30	9.02	18.72	14.788	95.96	1
LH-IM-01	6/15/2025 21:45	9	18.72	14.792	95.74	1
LH-IM-01	6/15/2025 22:00	9.01	18.7	14.79	95.85	1
LH-IM-01	6/15/2025 22:15	9.01	18.7	14.789	95.85	1
LH-IM-01	6/15/2025 22:30	9	18.68	14.789	95.74	1
LH-IM-01	6/15/2025 22:45	8.99	18.68	14.787	95.64	1
LH-IM-01	6/15/2025 23:00	9.01	18.66	14.791	95.85	1
LH-IM-01	6/15/2025 23:15	9	18.66	14.793	95.74	1
LH-IM-01	6/15/2025 23:30	8.99	18.64	14.792	95.64	1
LH-IM-01	6/15/2025 23:45	9.01	18.64	14.79	95.85	1
LH-IM-01	6/16/2025 0:00	9	18.62	14.788	95.74	1
LH-IM-01	6/16/2025 0:15	9	18.62	14.789	95.74	1
LH-IM-01	6/16/2025 0:30	9	18.62	14.788	95.74	1
LH-IM-01	6/16/2025 0:45	9.01	18.6	14.788	95.85	1
LH-IM-01	6/16/2025 1:00	8.99	18.6	14.79	95.64	1
LH-IM-01	6/16/2025 1:15	9.01	18.58	14.79	95.85	1
LH-IM-01	6/16/2025 1:30	9.01	18.58	14.791	95.85	1
LH-IM-01	6/16/2025 1:45	9.02	18.56	14.791	95.96	1
LH-IM-01	6/16/2025 2:00	9.01	18.56	14.79	95.85	1
LH-IM-01	6/16/2025 2:15	9.01	18.54	14.791	95.85	1
LH-IM-01	6/16/2025 2:30	9.04	18.52	14.791	96.17	1
LH-IM-01	6/16/2025 2:45	9.01	18.5	14.792	95.85	1
LH-IM-01	6/16/2025 3:00	9.01	18.5	14.794	95.85	1
LH-IM-01	6/16/2025 3:15	9	18.48	14.791	95.74	1
LH-IM-01	6/16/2025 3:30	9.01	18.46	14.791	95.85	1
LH-IM-01	6/16/2025 3:45	9.01	18.44	14.791	95.85	1
LH-IM-01	6/16/2025 4:00	9.02	18.42	14.79	95.96	1
LH-IM-01	6/16/2025 4:15	9.01	18.4	14.789	95.85	1
LH-IM-01	6/16/2025 4:30	9.02	18.4	14.791	95.96	1
LH-IM-01	6/16/2025 4:45	9.01	18.38	14.793	95.85	1
LH-IM-01	6/16/2025 5:00	9.02	18.38	14.793	95.96	1
LH-IM-01	6/16/2025 5:15	9.01	18.36	14.79	95.85	1
LH-IM-01	6/16/2025 5:30	9.01	18.36	14.793	95.85	1
LH-IM-01	6/16/2025 5:45	9.01	18.34	14.793	95.85	1
LH-IM-01	6/16/2025 6:00	9.01	18.34	14.795	95.85	1
LH-IM-01	6/16/2025 6:15	9.01	18.34	14.794	95.85	1
LH-IM-01	6/16/2025 6:30	9.02	18.34	14.795	95.96	1
LH-IM-01	6/16/2025 6:45	9.01	18.32	14.798	95.85	1
LH-IM-01	6/16/2025 7:00	9.04	18.32	14.796	96.17	1
LH-IM-01	6/16/2025 7:15	9.05	18.32	14.795	96.28	1
LH-IM-01	6/16/2025 7:30	9.05	18.34	14.799	96.28	1
LH-IM-01	6/16/2025 7:45	9.05	18.34	14.801	96.28	1
LH-IM-01	6/16/2025 8:00	9.07	18.36	14.803	96.49	1
LH-IM-01	6/16/2025 8:15	9.07	18.36	14.804	96.49	1
LH-IM-01	6/16/2025 8:30	9.1	18.38	14.806	96.81	1
LH-IM-01	6/16/2025 8:45	9.08	18.4	14.805	96.6	1
LH-IM-01	6/16/2025 9:00	9.1	18.44	14.804	96.81	1
LH-IM-01	6/16/2025 9:15	9.11	18.46	14.807	96.91	1
LH-IM-01	6/16/2025 9:30	9.1	18.52	14.808	96.81	1
LH-IM-01	6/16/2025 9:45	9.16	18.56	14.807	97.45	1
LH-IM-01	6/16/2025 10:00	9.14	18.62	14.805	97.23	1
LH-IM-01	6/16/2025 10:15	9.15	18.68	14.806	97.34	1
LH-IM-01	6/16/2025 10:30	9.17	18.72	14.805	97.55	1
LH-IM-01	6/16/2025 10:45	9.17	18.76	14.806	98.6	1
LH-IM-01	6/16/2025 11:00	9.18	18.82	14.784	98.71	1
LH-IM-01	6/16/2025 11:15	9.18	18.86	14.798	98.71	1
LH-IM-01	6/16/2025 11:30	9.19	18.9	14.794	98.82	1
LH-IM-01	6/16/2025 11:45	9.18	18.96	14.789	98.71	1
LH-IM-01	6/16/2025 12:00	9.19	19.02	14.793	98.82	1
LH-IM-01	6/16/2025 12:15	9.19	19.08	14.793	98.82	1
LH-IM-01	6/16/2025 12:30	9.22	19.12	14.795	99.14	1
LH-IM-01	6/16/2025 12:45	9.24	19.16	14.791	99.35	1
LH-IM-01	6/16/2025 13:00	9.28	19.2	14.789	99.78	1
LH-IM-01	6/16/2025 13:15	9.27	19.22	14.789	99.68	1
LH-IM-01	6/16/2025 13:30	9.22	19.26	14.79	100.22	1
LH-IM-01	6/16/2025 13:45	9.25	19.3	14.789	100.54	1
LH-IM-01	6/16/2025 14:00	9.25	19.34	14.786	100.54	1
LH-IM-01	6/16/2025 14:15	9.25	19.38	14.785	100.54	1
LH-IM-01	6/16/2025 14:30	9.22	19.4	14.784	100.22	1
LH-IM-01	6/16/2025 14:45	9.22	19.44	14.781	100.22	1
LH-IM-01	6/16/2025 15:00	9.2	19.46	14.78	100	1
LH-IM-01	6/16/2025 15:15	9.24	19.48	14.779	100.43	1
LH-IM-01	6/16/2025 15:30	9.25	19.52	14.778	100.54	1
LH-IM-01	6/16/2025 15:45	9.22	19.54	14.774	100.22	1
LH-IM-01	6/16/2025 16:00	8.94	20.24	14.775	98.24	2
LH-IM-01	6/16/2025 16:15	8.65	22.74	14.773	99.43	2
LH-IM-01	6/16/2025 16:30	8.42	22.88	14.773	97.91	2
LH-IM-01	6/16/2025 16:45	9.29	19.74	14.772	100.98	1
LH-IM-01	6/16/2025 17:00	9.34	19.6	14.767	101.52	1
LH-IM-01	6/16/2025 17:15	9.36	19.58	14.765	101.74	1
LH-IM-01	6/16/2025 17:30	9.33	19.56	14.765	101.41	1

Station Name	Date Time	DO mg/L	Temp C	Air Pressure PSI	Saturation PCT	Use Code
LH-IM-01	6/16/2025 17:45	9.32	19.56	14.758	101.3	1
LH-IM-01	6/16/2025 18:00	9.32	19.54	14.759	101.3	1
LH-IM-01	6/16/2025 18:15	9.31	19.54	14.76	101.2	1
LH-IM-01	6/16/2025 18:30	9.31	19.52	14.762	101.2	1
LH-IM-01	6/16/2025 18:45	9.31	19.5	14.766	101.2	1
LH-IM-01	6/16/2025 19:00	9.29	19.5	14.766	100.98	1
LH-IM-01	6/16/2025 19:15	9.27	19.48	14.766	100.76	1
LH-IM-01	6/16/2025 19:30	9.28	19.46	14.767	100.87	1
LH-IM-01	6/16/2025 19:45	9.27	19.46	14.767	100.76	1
LH-IM-01	6/16/2025 20:00	9.24	19.44	14.767	100.43	1
LH-IM-01	6/16/2025 20:15	9.23	19.42	14.765	100.33	1
LH-IM-01	6/16/2025 20:30	9.22	19.42	14.767	100.22	1
LH-IM-01	6/16/2025 20:45	9.21	19.4	14.764	100.11	1
LH-IM-01	6/16/2025 21:00	9.2	19.4	14.763	100	1
LH-IM-01	6/16/2025 21:15	9.2	19.38	14.758	100	1
LH-IM-01	6/16/2025 21:30	9.19	19.38	14.756	99.89	1
LH-IM-01	6/16/2025 21:45	9.18	19.38	14.753	99.78	1
LH-IM-01	6/16/2025 22:00	9.16	19.38	14.75	99.57	1
LH-IM-01	6/16/2025 22:15	9.15	19.38	14.749	99.46	1
LH-IM-01	6/16/2025 22:30	9.14	19.38	14.745	99.35	1
LH-IM-01	6/16/2025 22:45	9.14	19.36	14.745	99.35	1
LH-IM-01	6/16/2025 23:00	9.14	19.36	14.747	99.35	1
LH-IM-01	6/16/2025 23:15	9.13	19.36	14.746	99.24	1
LH-IM-01	6/16/2025 23:30	9.13	19.34	14.746	99.24	1
LH-IM-01	6/16/2025 23:45	9.12	19.34	14.747	99.13	1
LH-IM-01	6/17/2025 0:00	9.11	19.34	14.75	99.02	1
LH-IM-01	6/17/2025 0:15	9.1	19.32	14.751	98.91	1
LH-IM-01	6/17/2025 0:30	9.11	19.3	14.747	99.02	1
LH-IM-01	6/17/2025 0:45	9.1	19.3	14.751	98.91	1
LH-IM-01	6/17/2025 1:00	9.1	19.28	14.75	98.91	1
LH-IM-01	6/17/2025 1:15	9.1	19.28	14.75	98.91	1
LH-IM-01	6/17/2025 1:30	9.11	19.26	14.751	99.02	1
LH-IM-01	6/17/2025 1:45	9.1	19.26	14.752	98.91	1
LH-IM-01	6/17/2025 2:00	9.1	19.24	14.752	97.85	1
LH-IM-01	6/17/2025 2:15	9.09	19.24	14.752	97.74	1
LH-IM-01	6/17/2025 2:30	9.1	19.22	14.751	97.85	1
LH-IM-01	6/17/2025 2:45	9.09	19.22	14.751	97.74	1
LH-IM-01	6/17/2025 3:00	9.09	19.2	14.751	97.74	1
LH-IM-01	6/17/2025 3:15	9.07	19.18	14.752	97.53	1
LH-IM-01	6/17/2025 3:30	9.09	19.18	14.751	97.74	1
LH-IM-01	6/17/2025 3:45	9.07	19.16	14.751	97.53	1
LH-IM-01	6/17/2025 4:00	9.06	19.14	14.755	97.42	1
LH-IM-01	6/17/2025 4:15	9.06	19.12	14.753	97.42	1
LH-IM-01	6/17/2025 4:30	9.06	19.12	14.755	97.42	1
LH-IM-01	6/17/2025 4:45	9.06	19.1	14.756	97.42	1
LH-IM-01	6/17/2025 5:00	9.05	19.08	14.752	97.31	1
LH-IM-01	6/17/2025 5:15	9.05	19.06	14.748	97.31	1
LH-IM-01	6/17/2025 5:30	9.05	19.04	14.748	97.31	1
LH-IM-01	6/17/2025 5:45	9.04	19.04	14.749	97.2	1
LH-IM-01	6/17/2025 6:00	9.05	19.02	14.751	97.31	1
LH-IM-01	6/17/2025 6:15	9.05	19	14.752	97.31	1
LH-IM-01	6/17/2025 6:30	9.06	19	14.755	97.42	1
LH-IM-01	6/17/2025 6:45	9.06	18.98	14.752	97.42	1
LH-IM-01	6/17/2025 7:00	9.06	18.98	14.754	97.42	1
LH-IM-01	6/17/2025 7:15	9.05	18.98	14.754	97.31	1
LH-IM-01	6/17/2025 7:30	9.07	18.98	14.752	97.53	1
LH-IM-01	6/17/2025 7:45	9.05	18.98	14.752	97.31	1
LH-IM-01	6/17/2025 8:00	9.07	18.98	14.753	97.53	1
LH-IM-01	6/17/2025 8:15	9.1	18.98	14.753	97.85	1
LH-IM-01	6/17/2025 8:30	9.09	19	14.752	97.74	1
LH-IM-01	6/17/2025 8:45	9.11	19	14.751	97.96	1
LH-IM-01	6/17/2025 9:00	9.12	19.02	14.753	98.06	1
LH-IM-01	6/17/2025 9:15	9.12	19.04	14.753	98.06	1
LH-IM-01	6/17/2025 9:30	9.12	19.04	14.755	98.06	1
LH-IM-01	6/17/2025 9:45	9.13	19.06	14.753	98.17	1
LH-IM-01	6/17/2025 10:00	9.14	19.08	14.749	98.28	1
LH-IM-01	6/17/2025 10:15	9.14	19.08	14.749	98.28	1
LH-IM-01	6/17/2025 10:30	9.13	19.1	14.749	98.17	1
LH-IM-01	6/17/2025 10:45	9.18	19.14	14.75	98.71	1
LH-IM-01	6/17/2025 11:00	9.14	19.16	14.75	98.28	1
LH-IM-01	6/17/2025 11:15	9.16	19.2	14.748	98.49	1
LH-IM-01	6/17/2025 11:30	9.18	19.24	14.749	98.71	1
LH-IM-01	6/17/2025 11:45	9.16	19.26	14.75	99.57	1
LH-IM-01	6/17/2025 12:00	9.16	19.26	14.752	99.57	1
LH-IM-01	6/17/2025 12:15	9.15	19.26	14.748	99.46	1
LH-IM-01	6/17/2025 12:30	9.14	19.26	14.746	99.35	1
LH-IM-01	6/17/2025 12:45	9.16	19.26	14.746	99.57	1
LH-IM-01	6/17/2025 13:00	9.16	19.3	14.742	99.57	1
LH-IM-01	6/17/2025 13:15	9.14	19.3	14.743	99.35	1
LH-IM-01	6/17/2025 13:30	9.14	19.32	14.739	99.35	1
LH-IM-01	6/17/2025 13:45	9.07	19.32	14.739	98.59	1
LH-IM-01	6/17/2025 14:00	9.12	19.32	14.738	99.13	1
LH-IM-01	6/17/2025 14:15	9.1	19.34	14.733	98.91	1
LH-IM-01	6/17/2025 14:30	9.07	19.36	14.733	98.59	1

Station Name	Date Time	DO mg/L	Temp C	Air Pressure PSI	Saturation PCT	Use Code
LH-IM-01	6/17/2025 14:45	9.07	19.38	14.734	98.59	1
LH-IM-01	6/17/2025 15:00	9.02	19.4	14.731	98.04	1
LH-IM-01	6/17/2025 15:15	9.01	19.42	14.73	97.93	1
LH-IM-01	6/17/2025 15:30	8.96	19.44	14.727	97.39	1
LH-IM-01	6/17/2025 15:45	9.05	19.44	14.722	98.37	1
LH-IM-01	6/17/2025 16:00	9.05	19.46	14.722	98.37	1
LH-IM-01	6/17/2025 16:15	9.01	19.48	14.722	97.93	1
LH-IM-01	6/17/2025 16:30	9.09	19.48	14.722	98.8	1
LH-IM-01	6/17/2025 16:45	9.12	19.5	14.718	99.13	1
LH-IM-01	6/17/2025 17:00	9.04	19.5	14.717	98.26	1
LH-IM-01	6/17/2025 17:15	9.07	19.52	14.716	98.59	1
LH-IM-01	6/17/2025 17:30	9.1	19.52	14.715	98.91	1
LH-IM-01	6/17/2025 17:45	9.09	19.54	14.715	98.8	1
LH-IM-01	6/17/2025 18:00	9.07	19.54	14.715	98.59	1
LH-IM-01	6/17/2025 18:15	9.06	19.54	14.714	98.48	1
LH-IM-01	6/17/2025 18:30	9.05	19.56	14.713	98.37	1
LH-IM-01	6/17/2025 18:45	9.05	19.56	14.713	98.37	1
LH-IM-01	6/17/2025 19:00	9.04	19.58	14.71	98.26	1
LH-IM-01	6/17/2025 19:15	9.04	19.58	14.711	98.26	1
LH-IM-01	6/17/2025 19:30	9.03	19.58	14.708	98.15	1
LH-IM-01	6/17/2025 19:45	9.01	19.6	14.709	97.93	1
LH-IM-01	6/17/2025 20:00	9.02	19.6	14.709	98.04	1
LH-IM-01	6/17/2025 20:15	8.98	19.6	14.706	97.61	1
LH-IM-01	6/17/2025 20:30	8.98	19.6	14.704	97.61	1
LH-IM-01	6/17/2025 20:45	8.97	19.62	14.706	97.5	1
LH-IM-01	6/17/2025 21:00	8.96	19.62	14.706	97.39	1
LH-IM-01	6/17/2025 21:15	8.95	19.62	14.704	97.28	1
LH-IM-01	6/17/2025 21:30	8.96	19.64	14.704	97.39	1
LH-IM-01	6/17/2025 21:45	8.95	19.64	14.703	97.28	1
LH-IM-01	6/17/2025 22:00	8.93	19.64	14.703	97.07	1
LH-IM-01	6/17/2025 22:15	8.94	19.64	14.704	97.17	1
LH-IM-01	6/17/2025 22:30	8.93	19.66	14.704	97.07	1
LH-IM-01	6/17/2025 22:45	8.92	19.66	14.702	96.96	1
LH-IM-01	6/17/2025 23:00	8.92	19.66	14.699	96.96	1
LH-IM-01	6/17/2025 23:15	8.92	19.68	14.7	96.96	1
LH-IM-01	6/17/2025 23:30	8.91	19.68	14.695	96.85	1
LH-IM-01	6/17/2025 23:45	8.87	19.68	14.695	96.41	1
LH-IM-01	6/18/2025 0:00	8.86	19.68	14.692	96.3	1
LH-IM-01	6/18/2025 0:15	8.87	19.68	14.69	96.41	1
LH-IM-01	6/18/2025 0:30	8.85	19.68	14.692	96.2	1
LH-IM-01	6/18/2025 0:45	8.84	19.68	14.687	96.09	1
LH-IM-01	6/18/2025 1:00	8.85	19.68	14.688	96.2	1
LH-IM-01	6/18/2025 1:15	8.83	19.68	14.688	95.98	1
LH-IM-01	6/18/2025 1:30	8.84	19.68	14.689	96.09	1
LH-IM-01	6/18/2025 1:45	8.88	19.68	14.688	96.52	1
LH-IM-01	6/18/2025 2:00	8.87	19.68	14.686	96.41	1
LH-IM-01	6/18/2025 2:15	8.83	19.68	14.685	95.98	1
LH-IM-01	6/18/2025 2:30	8.83	19.66	14.684	95.98	1
LH-IM-01	6/18/2025 2:45	8.84	19.66	14.682	96.09	1
LH-IM-01	6/18/2025 3:00	8.84	19.66	14.68	96.09	1
LH-IM-01	6/18/2025 3:15	8.87	19.64	14.679	96.41	1
LH-IM-01	6/18/2025 3:30	8.87	19.64	14.681	96.41	1
LH-IM-01	6/18/2025 3:45	8.85	19.64	14.679	96.2	1
LH-IM-01	6/18/2025 4:00	8.85	19.62	14.678	96.2	1
LH-IM-01	6/18/2025 4:15	8.84	19.62	14.676	96.09	1
LH-IM-01	6/18/2025 4:30	8.84	19.6	14.672	96.09	1
LH-IM-01	6/18/2025 4:45	8.84	19.6	14.672	96.09	1
LH-IM-01	6/18/2025 5:00	8.84	19.58	14.674	96.09	1
LH-IM-01	6/18/2025 5:15	8.84	19.58	14.672	96.09	1
LH-IM-01	6/18/2025 5:30	8.84	19.56	14.673	96.09	1
LH-IM-01	6/18/2025 5:45	8.83	19.56	14.672	95.98	1
LH-IM-01	6/18/2025 6:00	8.84	19.54	14.673	96.09	1
LH-IM-01	6/18/2025 6:15	8.84	19.52	14.671	96.09	1
LH-IM-01	6/18/2025 6:30	8.82	19.52	14.671	95.87	1
LH-IM-01	6/18/2025 6:45	8.84	19.5	14.676	96.09	1
LH-IM-01	6/18/2025 7:00	8.83	19.5	14.675	95.98	1
LH-IM-01	6/18/2025 7:15	8.83	19.48	14.675	95.98	1
LH-IM-01	6/18/2025 7:30	8.83	19.46	14.674	95.98	1
LH-IM-01	6/18/2025 7:45	8.83	19.46	14.671	95.98	1
LH-IM-01	6/18/2025 8:00	8.85	19.44	14.673	96.2	1
LH-IM-01	6/18/2025 8:15	8.85	19.44	14.674	96.2	1
LH-IM-01	6/18/2025 8:30	8.85	19.44	14.675	96.2	1
LH-IM-01	6/18/2025 8:45	8.85	19.42	14.671	96.2	1
LH-IM-01	6/18/2025 9:00	8.87	19.42	14.67	96.41	1
LH-IM-01	6/18/2025 9:15	8.87	19.42	14.672	96.41	1
LH-IM-01	6/18/2025 9:30	8.89	19.44	14.673	96.63	1
LH-IM-01	6/18/2025 9:45	8.89	19.42	14.673	96.63	1
LH-IM-01	6/18/2025 10:00	8.89	19.42	14.673	96.63	1
LH-IM-01	6/18/2025 10:15	8.92	19.42	14.672	96.96	1
LH-IM-01	6/18/2025 10:30	8.92	19.42	14.671	96.96	1
LH-IM-01	6/18/2025 10:45	8.93	19.44	14.667	97.07	1
LH-IM-01	6/18/2025 11:00	8.93	19.44	14.664	97.07	1
LH-IM-01	6/18/2025 11:15	8.95	19.46	14.668	97.28	1
LH-IM-01	6/18/2025 11:30	8.97	19.48	14.664	97.5	1

Station Name	Date Time	DO mg/L	Temp C	Air Pressure PSI	Saturation PCT	Use Code
LH-IM-01	6/18/2025 11:45	8.97	19.5	14.663	97.5	1
LH-IM-01	6/18/2025 12:00	8.98	19.52	14.661	97.61	1
LH-IM-01	6/18/2025 12:15	9.03	19.54	14.658	98.15	1
LH-IM-01	6/18/2025 12:30	9.09	19.56	14.659	98.8	1
LH-IM-01	6/18/2025 12:45	9.09	19.56	14.662	98.8	1
LH-IM-01	6/18/2025 13:00	8.98	19.56	14.66	97.61	1
LH-IM-01	6/18/2025 13:15	9	19.54	14.659	97.83	1
LH-IM-01	6/18/2025 13:30	8.98	19.54	14.655	97.61	1
LH-IM-01	6/18/2025 13:45	8.98	19.56	14.65	97.61	1
LH-IM-01	6/18/2025 14:00	8.97	19.56	14.652	97.5	1
LH-IM-01	6/18/2025 14:15	8.98	19.56	14.649	97.61	1
LH-IM-01	6/18/2025 14:30	9	19.58	14.649	97.83	1
LH-IM-01	6/18/2025 14:45	8.98	19.58	14.645	98.68	1
LH-IM-01	6/18/2025 15:00	8.96	19.58	14.645	98.46	1
LH-IM-01	6/18/2025 15:15	8.97	19.6	14.644	98.57	1
LH-IM-01	6/18/2025 15:30	8.97	19.62	14.642	98.57	1
LH-IM-01	6/18/2025 15:45	9	19.62	14.641	98.9	1
LH-IM-01	6/18/2025 16:00	8.96	19.62	14.64	98.46	1
LH-IM-01	6/18/2025 16:15	8.96	19.64	14.636	98.46	1
LH-IM-01	6/18/2025 16:30	8.95	19.66	14.634	98.35	1
LH-IM-01	6/18/2025 16:45	8.97	19.66	14.636	98.57	1
LH-IM-01	6/18/2025 17:00	8.98	19.7	14.632	98.68	1
LH-IM-01	6/18/2025 17:15	8.96	19.7	14.633	98.46	1
LH-IM-01	6/18/2025 17:30	8.96	19.74	14.635	98.46	1
LH-IM-01	6/18/2025 17:45	9	19.74	14.634	98.9	1
LH-IM-01	6/18/2025 18:00	8.97	19.76	14.631	99.67	1
LH-IM-01	6/18/2025 18:15	8.96	19.78	14.634	99.56	1
LH-IM-01	6/18/2025 18:30	8.95	19.78	14.634	99.44	1
LH-IM-01	6/18/2025 18:45	8.95	19.8	14.634	99.44	1
LH-IM-01	6/18/2025 19:00	8.94	19.82	14.634	99.33	1
LH-IM-01	6/18/2025 19:15	8.94	19.82	14.632	99.33	1
LH-IM-01	6/18/2025 19:30	8.93	19.8	14.631	99.22	1
LH-IM-01	6/18/2025 19:45	8.93	19.8	14.63	99.22	1
LH-IM-01	6/18/2025 20:00	8.91	19.82	14.631	99	1
LH-IM-01	6/18/2025 20:15	8.91	19.82	14.628	99	1
LH-IM-01	6/18/2025 20:30	8.89	19.82	14.625	98.78	1
LH-IM-01	6/18/2025 20:45	8.87	19.8	14.625	98.56	1
LH-IM-01	6/18/2025 21:00	8.87	19.8	14.629	98.56	1
LH-IM-01	6/18/2025 21:15	8.85	19.8	14.628	98.33	1
LH-IM-01	6/18/2025 21:30	8.84	19.8	14.63	98.22	1
LH-IM-01	6/18/2025 21:45	8.84	19.8	14.632	98.22	1
LH-IM-01	6/18/2025 22:00	8.83	19.82	14.63	98.11	1
LH-IM-01	6/18/2025 22:15	8.8	19.82	14.629	97.78	1
LH-IM-01	6/18/2025 22:30	8.82	19.82	14.626	98	1
LH-IM-01	6/18/2025 22:45	8.79	19.82	14.623	97.67	1
LH-IM-01	6/18/2025 23:00	8.79	19.82	14.625	97.67	1
LH-IM-01	6/18/2025 23:15	8.78	19.82	14.623	97.56	1
LH-IM-01	6/18/2025 23:30	8.79	19.84	14.624	97.67	1
LH-IM-01	6/18/2025 23:45	8.77	19.84	14.624	97.44	1
LH-IM-01	6/19/2025 0:00	8.78	19.84	14.621	97.56	1
LH-IM-01	6/19/2025 0:15	8.77	19.84	14.619	97.44	1
LH-IM-01	6/19/2025 0:30	8.78	19.84	14.622	97.56	1
LH-IM-01	6/19/2025 0:45	8.77	19.84	14.622	97.44	1
LH-IM-01	6/19/2025 1:00	8.76	19.86	14.62	97.33	1
LH-IM-01	6/19/2025 1:15	8.76	19.86	14.616	97.33	1
LH-IM-01	6/19/2025 1:30	8.77	19.86	14.616	97.44	1
LH-IM-01	6/19/2025 1:45	8.75	19.88	14.611	97.22	1
LH-IM-01	6/19/2025 2:00	8.76	19.86	14.61	97.33	1
LH-IM-01	6/19/2025 2:15	8.75	19.88	14.609	97.22	1
LH-IM-01	6/19/2025 2:30	8.75	19.88	14.608	97.22	1
LH-IM-01	6/19/2025 2:45	8.75	19.88	14.605	97.22	1
LH-IM-01	6/19/2025 3:00	8.75	19.88	14.601	97.22	1
LH-IM-01	6/19/2025 3:15	8.74	19.88	14.601	97.11	1
LH-IM-01	6/19/2025 3:30	8.74	19.86	14.601	97.11	1
LH-IM-01	6/19/2025 3:45	8.75	19.86	14.6	97.22	1
LH-IM-01	6/19/2025 4:00	8.74	19.86	14.6	97.11	1
LH-IM-01	6/19/2025 4:15	8.74	19.86	14.6	97.11	1
LH-IM-01	6/19/2025 4:30	8.75	19.86	14.6	97.22	1
LH-IM-01	6/19/2025 4:45	8.72	19.84	14.6	96.89	1
LH-IM-01	6/19/2025 5:00	8.72	19.84	14.597	96.89	1
LH-IM-01	6/19/2025 5:15	8.74	19.84	14.602	97.11	1
LH-IM-01	6/19/2025 5:30	8.72	19.82	14.603	96.89	1
LH-IM-01	6/19/2025 5:45	8.72	19.82	14.604	96.89	1
LH-IM-01	6/19/2025 6:00	8.72	19.82	14.605	96.89	1
LH-IM-01	6/19/2025 6:15	8.72	19.8	14.606	96.89	1
LH-IM-01	6/19/2025 6:30	8.71	19.8	14.606	96.78	1
LH-IM-01	6/19/2025 6:45	8.72	19.8	14.603	96.89	1
LH-IM-01	6/19/2025 7:00	8.72	19.78	14.603	96.89	1
LH-IM-01	6/19/2025 7:15	8.74	19.78	14.605	97.11	1
LH-IM-01	6/19/2025 7:30	8.75	19.78	14.606	97.22	1
LH-IM-01	6/19/2025 7:45	8.74	19.78	14.607	97.11	1
LH-IM-01	6/19/2025 8:00	8.76	19.78	14.608	97.33	1
LH-IM-01	6/19/2025 8:15	8.77	19.78	14.605	97.44	1
LH-IM-01	6/19/2025 8:30	8.78	19.8	14.603	97.56	1

Station Name	Date Time	DO mg/L	Temp C	Air Pressure PSI	Saturation PCT	Use Code
LH-IM-01	6/19/2025 8:45	8.8	19.82	14.606	97.78	1
LH-IM-01	6/19/2025 9:00	8.8	19.84	14.601	97.78	1
LH-IM-01	6/19/2025 9:15	8.79	19.86	14.6	97.67	1
LH-IM-01	6/19/2025 9:30	8.82	19.88	14.599	98	1
LH-IM-01	6/19/2025 9:45	8.85	19.9	14.597	98.33	1
LH-IM-01	6/19/2025 10:00	8.85	19.94	14.593	98.33	1
LH-IM-01	6/19/2025 10:15	8.85	19.94	14.592	98.33	1
LH-IM-01	6/19/2025 10:30	8.84	19.96	14.592	98.22	1
LH-IM-01	6/19/2025 10:45	8.84	19.96	14.589	98.22	1
LH-IM-01	6/19/2025 11:00	8.87	20	14.588	98.56	1
LH-IM-01	6/19/2025 11:15	8.85	20.02	14.588	98.33	1
LH-IM-01	6/19/2025 11:30	8.88	20.08	14.584	98.67	1
LH-IM-01	6/19/2025 11:45	8.89	20.14	14.581	98.78	1
LH-IM-01	6/19/2025 12:00	8.93	20.22	14.578	99.22	1
LH-IM-01	6/19/2025 12:15	8.91	20.26	14.579	100.11	1
LH-IM-01	6/19/2025 12:30	8.91	20.32	14.581	100.11	1
LH-IM-01	6/19/2025 12:45	8.92	20.38	14.578	100.22	1
LH-IM-01	6/19/2025 13:00	8.93	20.42	14.573	100.34	1
LH-IM-01	6/19/2025 13:15	8.92	20.48	14.569	100.22	1
LH-IM-01	6/19/2025 13:30	8.94	20.54	14.568	100.45	1
LH-IM-01	6/19/2025 13:45	8.95	20.6	14.562	100.56	1
LH-IM-01	6/19/2025 14:00	8.93	20.62	14.561	100.34	1
LH-IM-01	6/19/2025 14:15	8.93	20.66	14.56	100.34	1
LH-IM-01	6/19/2025 14:30	8.94	20.72	14.56	100.45	1
LH-IM-01	6/19/2025 14:45	8.95	20.76	14.556	101.7	1
LH-IM-01	6/19/2025 15:00	8.93	20.76	14.551	101.48	1
LH-IM-01	6/19/2025 15:15	8.95	20.82	14.549	101.7	1
LH-IM-01	6/19/2025 15:30	8.96	20.86	14.548	101.82	1
LH-IM-01	6/19/2025 15:45	8.96	20.9	14.544	101.82	1
LH-IM-01	6/19/2025 16:00	8.94	20.92	14.543	101.59	1
LH-IM-01	6/19/2025 16:15	8.94	20.94	14.539	101.59	1
LH-IM-01	6/19/2025 16:30	8.93	20.94	14.531	101.48	1
LH-IM-01	6/19/2025 16:45	8.94	20.96	14.527	101.59	1
LH-IM-01	6/19/2025 17:00	8.93	20.98	14.529	101.48	1
LH-IM-01	6/19/2025 17:15	8.93	21	14.526	101.48	1
LH-IM-01	6/19/2025 17:30	8.94	21.02	14.522	101.59	1
LH-IM-01	6/19/2025 17:45	8.92	21	14.516	101.36	1
LH-IM-01	6/19/2025 18:00	8.92	20.98	14.515	101.36	1
LH-IM-01	6/19/2025 18:15	8.89	20.98	14.512	101.02	1
LH-IM-01	6/19/2025 18:30	8.89	21	14.513	101.02	1
LH-IM-01	6/19/2025 18:45	8.89	21	14.516	101.02	1
LH-IM-01	6/19/2025 19:00	8.87	21	14.519	100.8	1
LH-IM-01	6/19/2025 19:15	8.85	21	14.518	100.57	1
LH-IM-01	6/19/2025 19:30	8.86	21	14.514	100.68	1
LH-IM-01	6/19/2025 19:45	8.85	21	14.513	100.57	1
LH-IM-01	6/19/2025 20:00	8.85	21	14.51	100.57	1
LH-IM-01	6/19/2025 20:15	8.84	21	14.511	100.45	1
LH-IM-01	6/19/2025 20:30	8.84	21	14.511	100.45	1
LH-IM-01	6/19/2025 20:45	8.82	21	14.508	100.23	1
LH-IM-01	6/19/2025 21:00	8.79	20.98	14.508	99.89	1
LH-IM-01	6/19/2025 21:15	8.8	20.98	14.505	100	1
LH-IM-01	6/19/2025 21:30	8.79	20.98	14.503	99.89	1
LH-IM-01	6/19/2025 21:45	8.79	20.98	14.501	99.89	1
LH-IM-01	6/19/2025 22:00	8.78	20.96	14.499	99.77	1
LH-IM-01	6/19/2025 22:15	8.77	20.96	14.499	99.66	1
LH-IM-01	6/19/2025 22:30	8.76	20.96	14.495	99.55	1
LH-IM-01	6/19/2025 22:45	8.76	20.94	14.493	99.55	1
LH-IM-01	6/19/2025 23:00	8.76	20.94	14.492	99.55	1
LH-IM-01	6/19/2025 23:15	8.75	20.92	14.491	99.43	1
LH-IM-01	6/19/2025 23:30	8.74	20.92	14.488	99.32	1
LH-IM-01	6/19/2025 23:45	8.75	20.92	14.487	99.43	1
LH-IM-01	6/20/2025 0:00	8.75	20.9	14.482	99.43	1
LH-IM-01	6/20/2025 0:15	8.72	20.9	14.477	99.09	1
LH-IM-01	6/20/2025 0:30	8.74	20.88	14.475	99.32	1
LH-IM-01	6/20/2025 0:45	8.72	20.88	14.475	99.09	1
LH-IM-01	6/20/2025 1:00	8.72	20.86	14.476	99.09	1
LH-IM-01	6/20/2025 1:15	8.72	20.86	14.472	99.09	1
LH-IM-01	6/20/2025 1:30	8.72	20.84	14.465	99.09	1
LH-IM-01	6/20/2025 1:45	8.72	20.82	14.463	99.09	1
LH-IM-01	6/20/2025 2:00	8.71	20.82	14.467	98.98	1
LH-IM-01	6/20/2025 2:15	8.7	20.82	14.47	98.86	1
LH-IM-01	6/20/2025 2:30	8.71	20.8	14.474	98.98	1
LH-IM-01	6/20/2025 2:45	8.71	20.8	14.471	98.98	1
LH-IM-01	6/20/2025 3:00	8.69	20.78	14.473	98.75	1
LH-IM-01	6/20/2025 3:15	8.69	20.78	14.47	98.75	1
LH-IM-01	6/20/2025 3:30	8.69	20.78	14.472	98.75	1
LH-IM-01	6/20/2025 3:45	8.69	20.76	14.47	98.75	1
LH-IM-01	6/20/2025 4:00	8.68	20.76	14.468	98.64	1
LH-IM-01	6/20/2025 4:15	8.69	20.74	14.47	97.64	1
LH-IM-01	6/20/2025 4:30	8.67	20.74	14.47	97.42	1
LH-IM-01	6/20/2025 4:45	8.68	20.72	14.47	97.53	1
LH-IM-01	6/20/2025 5:00	8.68	20.72	14.47	97.53	1
LH-IM-01	6/20/2025 5:15	8.66	20.7	14.472	97.3	1
LH-IM-01	6/20/2025 5:30	8.67	20.7	14.471	97.42	1

Dissolved Oxygen Saturation Continous Monitoring Data
Normandeau Associates Inc.

Station Name	Date Time	DO mg/L	Temp C	Air Pressure PSI	Saturation PCT	Use Code
LH-IM-01	6/20/2025 5:45	8.67	20.7	14.472	97.42	1
LH-IM-01	6/20/2025 6:00	8.66	20.7	14.478	97.3	1
LH-IM-01	6/20/2025 6:15	8.67	20.7	14.481	97.42	1
LH-IM-01	6/20/2025 6:30	8.67	20.7	14.489	97.42	1
LH-IM-01	6/20/2025 6:45	8.66	20.7	14.486	97.3	1
LH-IM-01	6/20/2025 7:00	8.67	20.7	14.484	97.42	1
LH-IM-01	6/20/2025 7:15	8.69	20.7	14.485	97.64	1
LH-IM-01	6/20/2025 7:30	8.7	20.7	14.488	97.75	1
LH-IM-01	6/20/2025 7:45	8.71	20.72	14.491	97.87	1
LH-IM-01	6/20/2025 8:00	8.71	20.72	14.492	97.87	1
LH-IM-01	6/20/2025 8:15	8.76	20.74	14.493	98.43	1
LH-IM-01	6/20/2025 8:30	8.74	20.76	14.498	99.32	1
LH-IM-01	6/20/2025 8:45	8.76	20.78	14.504	99.55	1
LH-IM-01	6/20/2025 9:00	8.75	20.78	14.502	99.43	1
LH-IM-01	6/20/2025 9:15	8.79	20.8	14.504	99.89	1
LH-IM-01	6/20/2025 9:30	8.79	20.82	14.503	99.89	1
LH-IM-01	6/20/2025 9:45	8.83	20.88	14.505	100.34	1
LH-IM-01	6/20/2025 10:00	8.82	20.92	14.506	100.23	1
LH-IM-01	6/20/2025 10:15	8.82	20.94	14.508	100.23	1
LH-IM-01	6/20/2025 10:30	8.83	20.98	14.515	100.34	1
LH-IM-01	6/20/2025 10:45	8.84	21	14.518	100.45	1
LH-IM-01	6/20/2025 11:00	8.84	21.04	14.52	100.45	1
LH-IM-01	6/20/2025 11:15	8.85	21.08	14.525	100.57	1
LH-IM-01	6/20/2025 11:30	8.87	21.1	14.531	100.8	1
LH-IM-01	6/20/2025 11:45	8.87	21.12	14.531	100.8	1
LH-IM-01	6/20/2025 12:00	8.87	21.18	14.539	100.8	1
LH-IM-01	6/20/2025 12:15	8.88	21.2	14.54	100.91	1
LH-IM-01	6/20/2025 12:30	8.91	21.22	14.543	101.25	1
LH-IM-01	6/20/2025 12:45	8.91	21.28	14.546	102.41	1
LH-IM-01	6/20/2025 13:00	8.89	21.32	14.548	102.18	1
LH-IM-01	6/20/2025 13:15	8.92	21.36	14.552	102.53	1
LH-IM-01	6/20/2025 13:30	8.91	21.4	14.557	102.41	1
LH-IM-01	6/20/2025 13:45	8.93	21.42	14.552	102.64	1
LH-IM-01	6/20/2025 14:00	8.92	21.46	14.554	102.53	1
LH-IM-01	6/20/2025 14:15	8.92	21.5	14.554	102.53	1
LH-IM-01	6/20/2025 14:30	8.94	21.54	14.562	102.76	1
LH-IM-01	6/20/2025 14:45	8.93	21.58	14.56	102.64	1
LH-IM-01	6/20/2025 15:00	8.93	21.62	14.561	102.64	1
LH-IM-01	6/20/2025 15:15	8.94	21.64	14.562	102.76	1
LH-IM-01	6/20/2025 15:30	8.94	21.66	14.565	102.76	1
LH-IM-01	6/20/2025 15:45	8.94	21.68	14.568	102.76	1
LH-IM-01	6/20/2025 16:00	8.93	21.7	14.57	102.64	1
LH-IM-01	6/20/2025 16:15	8.93	21.72	14.573	102.64	1
LH-IM-01	6/20/2025 16:30	8.94	21.74	14.575	102.76	1
LH-IM-01	6/20/2025 16:45	8.94	21.78	14.577	102.76	1
LH-IM-01	6/20/2025 17:00	8.93	21.8	14.582	102.64	1
LH-IM-01	6/20/2025 17:15	8.93	21.82	14.582	102.64	1
LH-IM-01	6/20/2025 17:30	8.92	21.82	14.588	102.53	1
LH-IM-01	6/20/2025 17:45	8.92	21.82	14.592	102.53	1
LH-IM-01	6/20/2025 18:00	8.91	21.82	14.59	102.41	1
LH-IM-01	6/20/2025 18:15	8.89	21.8	14.598	102.18	1
LH-IM-01	6/20/2025 18:30	8.88	21.8	14.602	102.07	1
LH-IM-01	6/20/2025 18:45	8.87	21.78	14.604	101.95	1
LH-IM-01	6/20/2025 19:00	8.86	21.76	14.609	101.84	1
LH-IM-01	6/20/2025 19:15	8.84	21.76	14.614	101.61	1
LH-IM-01	6/20/2025 19:30	8.82	21.74	14.613	101.38	1
LH-IM-01	6/20/2025 19:45	8.8	21.72	14.617	101.15	1
LH-IM-01	6/20/2025 20:00	8.79	21.72	14.623	101.03	1
LH-IM-01	6/20/2025 20:15	8.77	21.72	14.624	100.8	1
LH-IM-01	6/20/2025 20:30	8.74	21.7	14.628	100.46	1
LH-IM-01	6/20/2025 20:45	8.72	21.7	14.63	100.23	1
LH-IM-01	6/20/2025 21:00	8.71	21.68	14.635	100.11	1
LH-IM-01	6/20/2025 21:15	8.7	21.68	14.642	100	1
LH-IM-01	6/20/2025 21:30	8.69	21.66	14.645	99.89	1
LH-IM-01	6/20/2025 21:45	8.68	21.66	14.649	98.64	1
LH-IM-01	6/20/2025 22:00	8.67	21.66	14.655	98.52	1
LH-IM-01	6/20/2025 22:15	8.66	21.64	14.658	98.41	1
LH-IM-01	6/20/2025 22:30	8.65	21.64	14.656	98.3	1
LH-IM-01	6/20/2025 22:45	8.65	21.62	14.658	98.3	1
LH-IM-01	6/20/2025 23:00	8.63	21.62	14.661	98.07	1
LH-IM-01	6/20/2025 23:15	8.61	21.62	14.662	97.84	1
LH-IM-01	6/20/2025 23:30	8.62	21.6	14.664	97.95	1
LH-IM-01	6/20/2025 23:45	8.61	21.6	14.664	97.84	1
LH-IM-01	6/21/2025 0:00	8.6	21.58	14.665	97.73	1
LH-IM-01	6/21/2025 0:15	8.6	21.58	14.665	97.73	1
LH-IM-01	6/21/2025 0:30	8.59	21.56	14.667	97.61	1
LH-IM-01	6/21/2025 0:45	8.6	21.56	14.669	97.73	1
LH-IM-01	6/21/2025 1:00	8.59	21.54	14.674	97.61	1
LH-IM-01	6/21/2025 1:15	8.59	21.54	14.677	97.61	1
LH-IM-01	6/21/2025 1:30	8.58	21.52	14.68	97.5	1
LH-IM-01	6/21/2025 1:45	8.58	21.52	14.681	97.5	1
LH-IM-01	6/21/2025 2:00	8.56	21.5	14.683	97.27	1
LH-IM-01	6/21/2025 2:15	8.57	21.5	14.687	97.39	1
LH-IM-01	6/21/2025 2:30	8.57	21.48	14.69	97.39	1

Station Name	Date Time	DO mg/L	Temp C	Air Pressure PSI	Saturation PCT	Use Code
LH-IM-01	6/21/2025 2:45	8.56	21.48	14.691	97.27	1
LH-IM-01	6/21/2025 3:00	8.54	21.46	14.693	97.05	1
LH-IM-01	6/21/2025 3:15	8.53	21.44	14.693	96.93	1
LH-IM-01	6/21/2025 3:30	8.53	21.42	14.694	96.93	1
LH-IM-01	6/21/2025 3:45	8.52	21.42	14.698	96.82	1
LH-IM-01	6/21/2025 4:00	8.52	21.4	14.698	96.82	1
LH-IM-01	6/21/2025 4:15	8.54	21.38	14.7	97.05	1
LH-IM-01	6/21/2025 4:30	8.53	21.36	14.701	96.93	1
LH-IM-01	6/21/2025 4:45	8.52	21.34	14.706	96.82	1
LH-IM-01	6/21/2025 5:00	8.52	21.32	14.708	96.82	1
LH-IM-01	6/21/2025 5:15	8.5	21.3	14.712	96.59	1
LH-IM-01	6/21/2025 5:30	8.5	21.28	14.715	96.59	1
LH-IM-01	6/21/2025 5:45	8.51	21.26	14.716	96.7	1
LH-IM-01	6/21/2025 6:00	8.53	21.26	14.718	96.93	1
LH-IM-01	6/21/2025 6:15	8.52	21.24	14.723	95.73	1
LH-IM-01	6/21/2025 6:30	8.52	21.22	14.727	95.73	1
LH-IM-01	6/21/2025 6:45	8.54	21.22	14.732	95.96	1
LH-IM-01	6/21/2025 7:00	8.56	21.2	14.735	96.18	1
LH-IM-01	6/21/2025 7:15	8.58	21.22	14.737	96.4	1
LH-IM-01	6/21/2025 7:30	8.6	21.22	14.739	96.63	1
LH-IM-01	6/21/2025 7:45	8.6	21.22	14.74	96.63	1
LH-IM-01	6/21/2025 8:00	8.62	21.24	14.74	96.85	1
LH-IM-01	6/21/2025 8:15	8.67	21.26	14.742	98.52	1
LH-IM-01	6/21/2025 8:30	8.67	21.26	14.741	98.52	1
LH-IM-01	6/21/2025 8:45	8.69	21.28	14.737	98.75	1
LH-IM-01	6/21/2025 9:00	8.69	21.32	14.739	98.75	1
LH-IM-01	6/21/2025 9:15	8.72	21.34	14.741	99.09	1
LH-IM-01	6/21/2025 9:30	8.71	21.38	14.74	98.98	1
LH-IM-01	6/21/2025 9:45	8.76	21.4	14.74	99.55	1
LH-IM-01	6/21/2025 10:00	8.77	21.44	14.738	99.66	1
LH-IM-01	6/21/2025 10:15	8.77	21.48	14.739	99.66	1
LH-IM-01	6/21/2025 10:30	8.78	21.52	14.736	99.77	1
LH-IM-01	6/21/2025 10:45	8.77	21.56	14.734	99.66	1
LH-IM-01	6/21/2025 11:00	8.8	21.6	14.733	100	1
LH-IM-01	6/21/2025 11:15	8.8	21.64	14.736	100	1
LH-IM-01	6/21/2025 11:30	8.83	21.68	14.734	100.34	1
LH-IM-01	6/21/2025 11:45	8.86	21.74	14.735	100.68	1
LH-IM-01	6/21/2025 12:00	8.82	21.78	14.737	101.38	1
LH-IM-01	6/21/2025 12:15	8.84	21.82	14.738	101.61	1
LH-IM-01	6/21/2025 12:30	8.86	21.86	14.738	101.84	1
LH-IM-01	6/21/2025 12:45	8.86	21.92	14.738	101.84	1
LH-IM-01	6/21/2025 13:00	8.86	21.96	14.736	101.84	1
LH-IM-01	6/21/2025 13:15	8.86	22.02	14.738	101.84	1
LH-IM-01	6/21/2025 13:30	8.88	22.06	14.739	102.07	1
LH-IM-01	6/21/2025 13:45	8.86	22.08	14.736	101.84	1
LH-IM-01	6/21/2025 14:00	8.87	22.12	14.734	101.95	1
LH-IM-01	6/21/2025 14:15	8.88	22.16	14.735	102.07	1
LH-IM-01	6/21/2025 14:30	8.88	22.22	14.734	102.07	1
LH-IM-01	6/21/2025 14:45	8.88	22.28	14.735	103.26	1
LH-IM-01	6/21/2025 15:00	8.91	22.3	14.731	103.6	1
LH-IM-01	6/21/2025 15:15	8.88	22.32	14.73	103.26	1
LH-IM-01	6/21/2025 15:30	8.89	22.34	14.73	103.37	1
LH-IM-01	6/21/2025 15:45	8.91	22.4	14.726	103.6	1
LH-IM-01	6/21/2025 16:00	8.88	22.42	14.726	103.26	1
LH-IM-01	6/21/2025 16:15	8.91	22.44	14.719	103.6	1
LH-IM-01	6/21/2025 16:30	8.89	22.46	14.72	103.37	1
LH-IM-01	6/21/2025 16:45	8.89	22.46	14.722	103.37	1
LH-IM-01	6/21/2025 17:00	8.89	22.48	14.718	103.37	1
LH-IM-01	6/21/2025 17:15	8.89	22.5	14.72	103.37	1
LH-IM-01	6/21/2025 17:30	8.91	22.52	14.722	103.6	1
LH-IM-01	6/21/2025 17:45	8.87	22.54	14.725	103.14	1
LH-IM-01	6/21/2025 18:00	8.87	22.54	14.725	103.14	1
LH-IM-01	6/21/2025 18:15	8.87	22.52	14.727	103.14	1
LH-IM-01	6/21/2025 18:30	8.85	22.52	14.725	102.91	1
LH-IM-01	6/21/2025 18:45	8.84	22.52	14.726	102.79	1
LH-IM-01	6/21/2025 19:00	8.83	22.5	14.731	102.67	1
LH-IM-01	6/21/2025 19:15	8.79	22.5	14.728	102.21	1
LH-IM-01	6/21/2025 19:30	8.78	22.48	14.726	102.09	1
LH-IM-01	6/21/2025 19:45	8.75	22.44	14.727	101.74	1
LH-IM-01	6/21/2025 20:00	8.74	22.42	14.723	101.63	1
LH-IM-01	6/21/2025 20:15	8.7	22.4	14.723	101.16	1
LH-IM-01	6/21/2025 20:30	8.69	22.38	14.722	101.05	1
LH-IM-01	6/21/2025 20:45	8.67	22.36	14.723	100.81	1
LH-IM-01	6/21/2025 21:00	8.66	22.36	14.721	100.7	1
LH-IM-01	6/21/2025 21:15	8.63	22.36	14.724	100.35	1
LH-IM-01	6/21/2025 21:30	8.62	22.34	14.724	100.23	1
LH-IM-01	6/21/2025 21:45	8.6	22.34	14.725	100	1
LH-IM-01	6/21/2025 22:00	8.59	22.34	14.723	99.88	1
LH-IM-01	6/21/2025 22:15	8.58	22.34	14.724	99.77	1
LH-IM-01	6/21/2025 22:30	8.57	22.34	14.723	99.65	1
LH-IM-01	6/21/2025 22:45	8.56	22.32	14.721	99.53	1
LH-IM-01	6/21/2025 23:00	8.56	22.32	14.723	99.53	1
LH-IM-01	6/21/2025 23:15	8.54	22.32	14.721	99.3	1
LH-IM-01	6/21/2025 23:30	8.53	22.32	14.721	99.19	1

Station Name	Date Time	DO mg/L	Temp C	Air Pressure PSI	Saturation PCT	Use Code
LH-IM-01	6/21/2025 23:45	8.53	22.3	14.723	99.19	1
LH-IM-01	6/22/2025 0:00	8.52	22.3	14.721	99.07	1
LH-IM-01	6/22/2025 0:15	8.52	22.3	14.717	99.07	1
LH-IM-01	6/22/2025 0:30	8.51	22.28	14.72	98.95	1
LH-IM-01	6/22/2025 0:45	8.5	22.28	14.72	98.84	1
LH-IM-01	6/22/2025 1:00	8.5	22.28	14.718	98.84	1
LH-IM-01	6/22/2025 1:15	8.5	22.26	14.71	98.84	1
LH-IM-01	6/22/2025 1:30	8.49	22.26	14.701	98.72	1
LH-IM-01	6/22/2025 1:45	8.49	22.26	14.698	98.72	1
LH-IM-01	6/22/2025 2:00	8.48	22.26	14.693	98.6	1
LH-IM-01	6/22/2025 2:15	8.47	22.26	14.695	98.49	1
LH-IM-01	6/22/2025 2:30	8.47	22.24	14.695	97.36	1
LH-IM-01	6/22/2025 2:45	8.47	22.24	14.694	97.36	1
LH-IM-01	6/22/2025 3:00	8.45	22.24	14.694	97.13	1
LH-IM-01	6/22/2025 3:15	8.43	22.22	14.691	96.9	1
LH-IM-01	6/22/2025 3:30	8.42	22.22	14.691	96.78	1
LH-IM-01	6/22/2025 3:45	8.42	22.22	14.69	96.78	1
LH-IM-01	6/22/2025 4:00	8.43	22.2	14.688	96.9	1
LH-IM-01	6/22/2025 4:15	8.42	22.18	14.683	96.78	1
LH-IM-01	6/22/2025 4:30	8.42	22.18	14.683	96.78	1
LH-IM-01	6/22/2025 4:45	8.41	22.16	14.687	96.67	1
LH-IM-01	6/22/2025 5:00	8.39	22.14	14.69	96.44	1
LH-IM-01	6/22/2025 5:15	8.4	22.14	14.697	96.55	1
LH-IM-01	6/22/2025 5:30	8.39	22.12	14.696	96.44	1
LH-IM-01	6/22/2025 5:45	8.39	22.12	14.69	96.44	1
LH-IM-01	6/22/2025 6:00	8.39	22.1	14.689	96.44	1
LH-IM-01	6/22/2025 6:15	8.4	22.1	14.689	96.55	1
LH-IM-01	6/22/2025 6:30	8.38	22.08	14.696	96.32	1
LH-IM-01	6/22/2025 6:45	8.39	22.08	14.695	96.44	1
LH-IM-01	6/22/2025 7:00	8.38	22.06	14.69	96.32	1
LH-IM-01	6/22/2025 7:15	8.38	22.06	14.681	96.32	1
LH-IM-01	6/22/2025 7:30	8.38	22.04	14.662	96.32	1
LH-IM-01	6/22/2025 7:45	8.39	22.02	14.663	96.44	1
LH-IM-01	6/22/2025 8:00	8.4	22.02	14.671	96.55	1
LH-IM-01	6/22/2025 8:15	8.41	22.02	14.664	96.67	1
LH-IM-01	6/22/2025 8:30	8.41	22.02	14.667	96.67	1
LH-IM-01	6/22/2025 8:45	8.41	22.02	14.668	96.67	1
LH-IM-01	6/22/2025 9:00	8.43	22.02	14.669	96.9	1
LH-IM-01	6/22/2025 9:15	8.42	22	14.667	96.78	1
LH-IM-01	6/22/2025 9:30	8.43	22.02	14.676	96.9	1
LH-IM-01	6/22/2025 9:45	8.44	22.02	14.679	97.01	1
LH-IM-01	6/22/2025 10:00	8.45	22.02	14.67	97.13	1
LH-IM-01	6/22/2025 10:15	8.51	22.06	14.662	97.82	1
LH-IM-01	6/22/2025 10:30	8.51	22.1	14.658	97.82	1
LH-IM-01	6/22/2025 10:45	8.54	22.14	14.657	98.16	1
LH-IM-01	6/22/2025 11:00	8.59	22.22	14.657	98.74	1
LH-IM-01	6/22/2025 11:15	8.58	22.28	14.653	99.77	1
LH-IM-01	6/22/2025 11:30	8.61	22.34	14.649	100.12	1
LH-IM-01	6/22/2025 11:45	8.62	22.4	14.649	100.23	1
LH-IM-01	6/22/2025 12:00	8.66	22.46	14.649	100.7	1
LH-IM-01	6/22/2025 12:15	8.69	22.52	14.645	101.05	1
LH-IM-01	6/22/2025 12:30	8.68	22.58	14.646	100.93	1
LH-IM-01	6/22/2025 12:45	8.71	22.62	14.643	101.28	1
LH-IM-01	6/22/2025 13:00	8.71	22.66	14.643	101.28	1
LH-IM-01	6/22/2025 13:15	8.7	22.72	14.637	101.16	1
LH-IM-01	6/22/2025 13:30	8.71	22.76	14.635	102.47	1
LH-IM-01	6/22/2025 13:45	8.72	22.82	14.634	102.59	1
LH-IM-01	6/22/2025 14:00	8.72	22.86	14.633	102.59	1
LH-IM-01	6/22/2025 14:15	8.72	22.9	14.636	102.59	1
LH-IM-01	6/22/2025 14:30	8.69	22.92	14.636	102.24	1
LH-IM-01	6/22/2025 14:45	8.69	22.9	14.635	102.24	1
LH-IM-01	6/22/2025 15:00	8.71	22.94	14.633	102.47	1
LH-IM-01	6/22/2025 15:15	8.7	23.02	14.635	102.35	1
LH-IM-01	6/22/2025 15:30	8.71	23.08	14.635	102.47	1
LH-IM-01	6/22/2025 15:45	8.71	23.1	14.636	102.47	1
LH-IM-01	6/22/2025 16:00	8.74	23.14	14.637	102.82	1
LH-IM-01	6/22/2025 16:15	8.74	23.16	14.637	102.82	1
LH-IM-01	6/22/2025 16:30	8.75	23.22	14.64	102.94	1
LH-IM-01	6/22/2025 16:45	8.74	23.28	14.638	104.05	1
LH-IM-01	6/22/2025 17:00	8.72	23.26	14.643	103.81	1
LH-IM-01	6/22/2025 17:15	8.71	23.28	14.645	103.69	1
LH-IM-01	6/22/2025 17:30	8.69	23.26	14.645	103.45	1
LH-IM-01	6/22/2025 17:45	8.7	23.28	14.647	103.57	1
LH-IM-01	6/22/2025 18:00	8.7	23.28	14.65	102.35	1
LH-IM-01	6/22/2025 18:15	8.68	23.3	14.649	102.12	1
LH-IM-01	6/22/2025 18:30	8.69	23.3	14.652	102.24	1
LH-IM-01	6/22/2025 18:45	8.69	23.32	14.653	102.24	1
LH-IM-01	6/22/2025 19:00	8.67	23.3	14.654	102	1
LH-IM-01	6/22/2025 19:15	8.65	23.3	14.654	101.76	1
LH-IM-01	6/22/2025 19:30	8.61	23.3	14.655	101.29	1
LH-IM-01	6/22/2025 19:45	8.6	23.3	14.66	101.18	1
LH-IM-01	6/22/2025 20:00	8.59	23.28	14.663	101.06	1
LH-IM-01	6/22/2025 20:15	8.56	23.26	14.664	100.71	1
LH-IM-01	6/22/2025 20:30	8.52	23.24	14.664	99.07	1

Station Name	Date Time	DO mg/L	Temp C	Air Pressure PSI	Saturation PCT	Use Code
LH-IM-01	6/22/2025 20:45	8.51	23.24	14.667	98.95	1
LH-IM-01	6/22/2025 21:00	8.49	23.22	14.669	98.72	1
LH-IM-01	6/22/2025 21:15	8.47	23.22	14.673	98.49	1
LH-IM-01	6/22/2025 21:30	8.45	23.2	14.676	98.26	1
LH-IM-01	6/22/2025 21:45	8.44	23.2	14.677	98.14	1
LH-IM-01	6/22/2025 22:00	8.43	23.2	14.682	98.02	1
LH-IM-01	6/22/2025 22:15	8.43	23.2	14.683	98.02	1
LH-IM-01	6/22/2025 22:30	8.41	23.18	14.687	97.79	1
LH-IM-01	6/22/2025 22:45	8.41	23.18	14.687	97.79	1
LH-IM-01	6/22/2025 23:00	8.4	23.18	14.688	97.67	1
LH-IM-01	6/22/2025 23:15	8.38	23.18	14.692	97.44	1
LH-IM-01	6/22/2025 23:30	8.38	23.18	14.692	97.44	1
LH-IM-01	6/22/2025 23:45	8.38	23.16	14.69	97.44	1
LH-IM-01	6/23/2025 0:00	8.36	23.16	14.692	97.21	1
LH-IM-01	6/23/2025 0:15	8.36	23.16	14.691	97.21	1
LH-IM-01	6/23/2025 0:30	8.35	23.16	14.691	97.09	1
LH-IM-01	6/23/2025 0:45	8.35	23.14	14.696	97.09	1
LH-IM-01	6/23/2025 1:00	8.35	23.14	14.695	97.09	1
LH-IM-01	6/23/2025 1:15	8.34	23.12	14.697	96.98	1
LH-IM-01	6/23/2025 1:30	8.34	23.14	14.697	96.98	1
LH-IM-01	6/23/2025 1:45	8.33	23.14	14.697	96.86	1
LH-IM-01	6/23/2025 2:00	8.32	23.12	14.701	96.74	1
LH-IM-01	6/23/2025 2:15	8.32	23.14	14.699	96.74	1
LH-IM-01	6/23/2025 2:30	8.32	23.12	14.7	96.74	1
LH-IM-01	6/23/2025 2:45	8.31	23.12	14.698	96.63	1
LH-IM-01	6/23/2025 3:00	8.3	23.12	14.696	96.51	1
LH-IM-01	6/23/2025 3:15	8.3	23.12	14.7	96.51	1
LH-IM-01	6/23/2025 3:30	8.3	23.12	14.704	96.51	1
LH-IM-01	6/23/2025 3:45	8.27	23.1	14.7	96.16	1
LH-IM-01	6/23/2025 4:00	8.26	23.1	14.701	96.05	1
LH-IM-01	6/23/2025 4:15	8.25	23.1	14.701	95.93	1
LH-IM-01	6/23/2025 4:30	8.25	23.1	14.704	95.93	1
LH-IM-01	6/23/2025 4:45	8.25	23.08	14.706	95.93	1
LH-IM-01	6/23/2025 5:00	8.24	23.08	14.708	95.81	1
LH-IM-01	6/23/2025 5:15	8.23	23.08	14.712	95.7	1
LH-IM-01	6/23/2025 5:30	8.23	23.08	14.712	95.7	1
LH-IM-01	6/23/2025 5:45	8.22	23.08	14.717	95.58	1
LH-IM-01	6/23/2025 6:00	8.22	23.06	14.719	95.58	1
LH-IM-01	6/23/2025 6:15	8.21	23.06	14.724	95.47	1
LH-IM-01	6/23/2025 6:30	8.24	23.08	14.724	95.81	1
LH-IM-01	6/23/2025 6:45	8.24	23.08	14.723	95.81	1
LH-IM-01	6/23/2025 7:00	8.25	23.08	14.726	95.93	1
LH-IM-01	6/23/2025 7:15	8.26	23.08	14.728	96.05	1
LH-IM-01	6/23/2025 7:30	8.3	23.08	14.725	96.51	1
LH-IM-01	6/23/2025 7:45	8.33	23.1	14.728	96.86	1
LH-IM-01	6/23/2025 8:00	8.34	23.12	14.729	96.98	1
LH-IM-01	6/23/2025 8:15	8.36	23.14	14.729	97.21	1
LH-IM-01	6/23/2025 8:30	8.4	23.16	14.73	97.67	1
LH-IM-01	6/23/2025 8:45	8.42	23.18	14.731	97.91	1
LH-IM-01	6/23/2025 9:00	8.43	23.2	14.731	98.02	1
LH-IM-01	6/23/2025 9:15	8.44	23.24	14.732	98.14	1
LH-IM-01	6/23/2025 9:30	8.48	23.26	14.731	99.76	1
LH-IM-01	6/23/2025 9:45	8.49	23.3	14.732	99.88	1
LH-IM-01	6/23/2025 10:00	8.5	23.32	14.729	100	1
LH-IM-01	6/23/2025 10:15	8.51	23.34	14.726	100.12	1
LH-IM-01	6/23/2025 10:30	8.53	23.38	14.724	100.35	1
LH-IM-01	6/23/2025 10:45	8.56	23.42	14.723	100.71	1
LH-IM-01	6/23/2025 11:00	8.58	23.46	14.722	100.94	1
LH-IM-01	6/23/2025 11:15	8.58	23.5	14.725	100.94	1
LH-IM-01	6/23/2025 11:30	8.59	23.54	14.72	101.06	1
LH-IM-01	6/23/2025 11:45	8.6	23.58	14.724	101.18	1
LH-IM-01	6/23/2025 12:00	8.61	23.6	14.722	101.29	1
LH-IM-01	6/23/2025 12:15	8.6	23.64	14.722	101.18	1
LH-IM-01	6/23/2025 12:30	8.63	23.7	14.721	101.53	1
LH-IM-01	6/23/2025 12:45	8.65	23.74	14.718	101.76	1
LH-IM-01	6/23/2025 13:00	8.63	23.78	14.718	102.74	1
LH-IM-01	6/23/2025 13:15	8.65	23.84	14.716	102.98	1
LH-IM-01	6/23/2025 13:30	8.21	27.1	14.715	103.92	2
LH-IM-01	6/23/2025 13:45	0	0	14.715	0	2
LH-IM-01	6/23/2025 14:00	8.48	25.04	14.714	103.41	2
LH-IM-01	6/23/2025 14:15	8.76	24.08	14.711	104.29	1
LH-IM-01	6/23/2025 14:30	8.77	24.04	14.71	104.4	1
LH-IM-01	6/23/2025 14:45	8.77	24.06	14.711	104.4	1
LH-IM-01	6/23/2025 15:00	8.75	24.04	14.709	104.17	1
LH-IM-01	6/23/2025 15:15	8.76	24.08	14.707	104.29	1
LH-IM-01	6/23/2025 15:30	8.75	24.08	14.704	104.17	1
LH-IM-01	6/23/2025 15:45	8.74	24.06	14.704	104.05	1
LH-IM-01	6/23/2025 16:00	8.73	24.06	14.703	103.93	1
LH-IM-01	6/23/2025 16:15	8.74	24.1	14.702	104.05	1
LH-IM-01	6/23/2025 16:30	8.75	24.12	14.702	104.17	1
LH-IM-01	6/23/2025 16:45	8.76	24.14	14.7	104.29	1
LH-IM-01	6/23/2025 17:00	8.74	24.16	14.697	104.05	1
LH-IM-01	6/23/2025 17:15	8.73	24.18	14.698	103.93	1
LH-IM-01	6/23/2025 17:30	8.73	24.2	14.698	103.93	1

Station Name	Date Time	DO mg/L	Temp C	Air Pressure PSI	Saturation PCT	Use Code
LH-IM-01	6/23/2025 17:45	8.71	24.2	14.692	103.69	1
LH-IM-01	6/23/2025 18:00	8.73	24.22	14.69	103.93	1
LH-IM-01	6/23/2025 18:15	8.71	24.2	14.685	103.69	1
LH-IM-01	6/23/2025 18:30	8.69	24.2	14.683	103.45	1
LH-IM-01	6/23/2025 18:45	8.69	24.2	14.682	103.45	1
LH-IM-01	6/23/2025 19:00	8.68	24.2	14.682	103.33	1
LH-IM-01	6/23/2025 19:15	8.66	24.18	14.679	103.1	1
LH-IM-01	6/23/2025 19:30	8.64	24.16	14.678	102.86	1
LH-IM-01	6/23/2025 19:45	8.61	24.14	14.679	102.5	1
LH-IM-01	6/23/2025 20:00	8.59	24.14	14.677	102.26	1
LH-IM-01	6/23/2025 20:15	8.54	24.12	14.676	101.67	1
LH-IM-01	6/23/2025 20:30	8.52	24.1	14.677	101.43	1
LH-IM-01	6/23/2025 20:45	8.5	24.1	14.68	101.19	1
LH-IM-01	6/23/2025 21:00	8.48	24.08	14.682	100.95	1
LH-IM-01	6/23/2025 21:15	8.45	24.08	14.684	100.6	1
LH-IM-01	6/23/2025 21:30	8.43	24.08	14.683	100.36	1
LH-IM-01	6/23/2025 21:45	8.42	24.08	14.685	100.24	1
LH-IM-01	6/23/2025 22:00	8.4	24.08	14.687	100	1
LH-IM-01	6/23/2025 22:15	8.37	24.08	14.688	99.64	1
LH-IM-01	6/23/2025 22:30	8.37	24.08	14.687	99.64	1
LH-IM-01	6/23/2025 22:45	8.35	24.08	14.689	99.4	1
LH-IM-01	6/23/2025 23:00	8.35	24.1	14.691	99.4	1
LH-IM-01	6/23/2025 23:15	8.33	24.08	14.691	99.17	1
LH-IM-01	6/23/2025 23:30	8.33	24.08	14.69	99.17	1
LH-IM-01	6/23/2025 23:45	8.32	24.08	14.688	99.05	1
LH-IM-01	6/24/2025 0:00	8.31	24.06	14.689	98.93	1
LH-IM-01	6/24/2025 0:15	8.32	24.06	14.689	99.05	1
LH-IM-01	6/24/2025 0:30	8.3	24.06	14.69	98.81	1
LH-IM-01	6/24/2025 0:45	8.3	24.06	14.689	98.81	1
LH-IM-01	6/24/2025 1:00	8.28	24.06	14.689	98.57	1
LH-IM-01	6/24/2025 1:15	8.28	24.06	14.689	98.57	1
LH-IM-01	6/24/2025 1:30	8.28	24.06	14.689	98.57	1
LH-IM-01	6/24/2025 1:45	8.27	24.06	14.689	98.45	1
LH-IM-01	6/24/2025 2:00	8.27	24.06	14.69	98.45	1
LH-IM-01	6/24/2025 2:15	8.27	24.08	14.689	98.45	1
LH-IM-01	6/24/2025 2:30	8.26	24.08	14.688	98.33	1
LH-IM-01	6/24/2025 2:45	8.25	24.08	14.685	98.21	1
LH-IM-01	6/24/2025 3:00	8.24	24.1	14.684	98.1	1
LH-IM-01	6/24/2025 3:15	8.23	24.08	14.683	97.98	1
LH-IM-01	6/24/2025 3:30	8.22	24.1	14.683	97.86	1
LH-IM-01	6/24/2025 3:45	8.22	24.1	14.681	97.86	1
LH-IM-01	6/24/2025 4:00	8.23	24.1	14.679	97.98	1
LH-IM-01	6/24/2025 4:15	8.19	24.1	14.683	97.5	1
LH-IM-01	6/24/2025 4:30	8.19	24.1	14.687	97.5	1
LH-IM-01	6/24/2025 4:45	8.19	24.1	14.688	97.5	1
LH-IM-01	6/24/2025 5:00	8.19	24.1	14.689	97.5	1
LH-IM-01	6/24/2025 5:15	8.17	24.1	14.693	97.26	1
LH-IM-01	6/24/2025 5:30	8.17	24.1	14.693	97.26	1
LH-IM-01	6/24/2025 5:45	8.17	24.1	14.695	97.26	1
LH-IM-01	6/24/2025 6:00	8.16	24.08	14.696	97.14	1
LH-IM-01	6/24/2025 6:15	8.16	24.1	14.698	97.14	1
LH-IM-01	6/24/2025 6:30	8.18	24.1	14.696	97.38	1
LH-IM-01	6/24/2025 6:45	8.19	24.1	14.696	97.5	1
LH-IM-01	6/24/2025 7:00	8.2	24.12	14.696	97.62	1
LH-IM-01	6/24/2025 7:15	8.22	24.14	14.699	97.86	1
LH-IM-01	6/24/2025 7:30	8.23	24.16	14.704	97.98	1
LH-IM-01	6/24/2025 7:45	8.26	24.18	14.707	98.33	1
LH-IM-01	6/24/2025 8:00	8.3	24.2	14.709	98.81	1
LH-IM-01	6/24/2025 8:15	8.34	24.22	14.709	99.29	1
LH-IM-01	6/24/2025 8:30	8.39	24.26	14.711	101.08	1
LH-IM-01	6/24/2025 8:45	8.39	24.3	14.711	101.08	1
LH-IM-01	6/24/2025 9:00	8.44	24.32	14.711	101.69	1
LH-IM-01	6/24/2025 9:15	8.47	24.36	14.708	102.05	1
LH-IM-01	6/24/2025 9:30	8.52	24.42	14.706	102.65	1
LH-IM-01	6/24/2025 9:45	8.53	24.46	14.708	102.77	1
LH-IM-01	6/24/2025 10:00	8.57	24.52	14.707	103.25	1
LH-IM-01	6/24/2025 10:15	8.59	24.56	14.708	103.49	1
LH-IM-01	6/24/2025 10:30	8.6	24.6	14.706	103.61	1
LH-IM-01	6/24/2025 10:45	8.62	24.66	14.702	103.86	1
LH-IM-01	6/24/2025 11:00	8.66	24.7	14.7	104.34	1
LH-IM-01	6/24/2025 11:15	8.66	24.76	14.7	105.61	1
LH-IM-01	6/24/2025 11:30	8.68	24.8	14.701	105.85	1
LH-IM-01	6/24/2025 11:45	8.67	24.86	14.7	105.73	1
LH-IM-01	6/24/2025 12:00	8.66	24.9	14.697	105.61	1
LH-IM-01	6/24/2025 12:15	8.67	24.96	14.696	105.73	1
LH-IM-01	6/24/2025 12:30	8.68	25.02	14.693	105.85	1
LH-IM-01	6/24/2025 12:45	8.62	25.08	14.691	105.12	1
LH-IM-01	6/24/2025 13:00	8.64	25.12	14.689	105.37	1
LH-IM-01	6/24/2025 13:15	8.67	25.16	14.689	105.73	1
LH-IM-01	6/24/2025 13:30	8.67	25.2	14.686	105.73	1
LH-IM-01	6/24/2025 13:45	8.69	25.26	14.684	105.98	1
LH-IM-01	6/24/2025 14:00	8.68	25.3	14.683	105.85	1
LH-IM-01	6/24/2025 14:15	8.68	25.34	14.681	105.85	1
LH-IM-01	6/24/2025 14:30	8.69	25.38	14.679	105.98	1

Station Name	Date Time	DO mg/L	Temp C	Air Pressure PSI	Saturation PCT	Use Code
LH-IM-01	6/24/2025 14:45	8.73	25.42	14.677	106.46	1
LH-IM-01	6/24/2025 15:00	8.7	25.46	14.676	106.1	1
LH-IM-01	6/24/2025 15:15	8.73	25.5	14.674	106.46	1
LH-IM-01	6/24/2025 15:30	8.73	25.52	14.673	106.46	1
LH-IM-01	6/24/2025 15:45	8.73	25.56	14.672	106.46	1
LH-IM-01	6/24/2025 16:00	8.73	25.58	14.668	106.46	1
LH-IM-01	6/24/2025 16:15	8.71	25.6	14.668	106.22	1
LH-IM-01	6/24/2025 16:30	8.71	25.6	14.67	106.22	1
LH-IM-01	6/24/2025 16:45	8.69	25.6	14.664	105.98	1
LH-IM-01	6/24/2025 17:00	8.69	25.6	14.663	105.98	1
LH-IM-01	6/24/2025 17:15	8.69	25.62	14.661	105.98	1
LH-IM-01	6/24/2025 17:30	8.69	25.62	14.66	105.98	1
LH-IM-01	6/24/2025 17:45	8.66	25.62	14.661	105.61	1
LH-IM-01	6/24/2025 18:00	8.67	25.6	14.656	105.73	1
LH-IM-01	6/24/2025 18:15	8.65	25.6	14.657	105.49	1
LH-IM-01	6/24/2025 18:30	8.64	25.6	14.657	105.37	1
LH-IM-01	6/24/2025 18:45	8.61	25.58	14.657	105	1
LH-IM-01	6/24/2025 19:00	8.6	25.58	14.66	104.88	1
LH-IM-01	6/24/2025 19:15	8.56	25.56	14.66	104.39	1
LH-IM-01	6/24/2025 19:30	8.53	25.54	14.659	104.02	1
LH-IM-01	6/24/2025 19:45	8.48	25.52	14.659	103.41	1
LH-IM-01	6/24/2025 20:00	8.48	25.5	14.66	103.41	1
LH-IM-01	6/24/2025 20:15	8.44	25.5	14.66	102.93	1
LH-IM-01	6/24/2025 20:30	8.4	25.48	14.66	102.44	1
LH-IM-01	6/24/2025 20:45	8.37	25.46	14.66	102.07	1
LH-IM-01	6/24/2025 21:00	8.35	25.44	14.664	101.83	1
LH-IM-01	6/24/2025 21:15	8.32	25.44	14.666	101.46	1
LH-IM-01	6/24/2025 21:30	8.28	25.42	14.669	100.98	1
LH-IM-01	6/24/2025 21:45	8.26	25.42	14.67	100.73	1
LH-IM-01	6/24/2025 22:00	8.24	25.38	14.671	100.49	1
LH-IM-01	6/24/2025 22:15	8.22	25.38	14.669	100.24	1
LH-IM-01	6/24/2025 22:30	8.19	25.38	14.668	99.88	1
LH-IM-01	6/24/2025 22:45	8.18	25.38	14.671	99.76	1
LH-IM-01	6/24/2025 23:00	8.16	25.36	14.672	99.51	1
LH-IM-01	6/24/2025 23:15	8.16	25.36	14.673	99.51	1
LH-IM-01	6/24/2025 23:30	8.15	25.36	14.672	99.39	1
LH-IM-01	6/24/2025 23:45	8.15	25.34	14.672	99.39	1
LH-IM-01	6/25/2025 0:00	8.14	25.34	14.671	99.27	1
LH-IM-01	6/25/2025 0:15	8.13	25.34	14.669	99.15	1
LH-IM-01	6/25/2025 0:30	8.13	25.34	14.67	99.15	1
LH-IM-01	6/25/2025 0:45	8.13	25.32	14.671	99.15	1
LH-IM-01	6/25/2025 1:00	8.11	25.32	14.67	98.9	1
LH-IM-01	6/25/2025 1:15	8.11	25.32	14.669	98.9	1
LH-IM-01	6/25/2025 1:30	8.09	25.32	14.668	98.66	1
LH-IM-01	6/25/2025 1:45	8.1	25.32	14.67	98.78	1
LH-IM-01	6/25/2025 2:00	8.1	25.32	14.667	98.78	1
LH-IM-01	6/25/2025 2:15	8.09	25.32	14.671	98.66	1
LH-IM-01	6/25/2025 2:30	8.07	25.32	14.667	98.41	1
LH-IM-01	6/25/2025 2:45	8.07	25.32	14.666	98.41	1
LH-IM-01	6/25/2025 3:00	8.07	25.3	14.666	98.41	1
LH-IM-01	6/25/2025 3:15	8.06	25.3	14.665	98.29	1
LH-IM-01	6/25/2025 3:30	8.06	25.3	14.663	98.29	1
LH-IM-01	6/25/2025 3:45	8.07	25.3	14.663	98.41	1
LH-IM-01	6/25/2025 4:00	8.06	25.3	14.664	98.29	1
LH-IM-01	6/25/2025 4:15	8.02	25.3	14.664	97.8	1
LH-IM-01	6/25/2025 4:30	8.02	25.3	14.667	97.8	1
LH-IM-01	6/25/2025 4:45	8.03	25.3	14.668	97.93	1
LH-IM-01	6/25/2025 5:00	8.02	25.3	14.669	97.8	1
LH-IM-01	6/25/2025 5:15	8.01	25.3	14.67	97.68	1
LH-IM-01	6/25/2025 5:30	8.02	25.3	14.674	97.8	1
LH-IM-01	6/25/2025 5:45	8.02	25.3	14.675	97.8	1
LH-IM-01	6/25/2025 6:00	8.01	25.3	14.673	97.68	1
LH-IM-01	6/25/2025 6:15	7.99	25.3	14.676	97.44	1
LH-IM-01	6/25/2025 6:30	8.03	25.3	14.678	97.93	1
LH-IM-01	6/25/2025 6:45	8.03	25.32	14.679	97.93	1
LH-IM-01	6/25/2025 7:00	8.03	25.32	14.68	97.93	1
LH-IM-01	6/25/2025 7:15	8.06	25.34	14.68	98.29	1
LH-IM-01	6/25/2025 7:30	8.1	25.36	14.682	98.78	1
LH-IM-01	6/25/2025 7:45	8.14	25.38	14.682	99.27	1
LH-IM-01	6/25/2025 8:00	8.18	25.4	14.682	99.76	1
LH-IM-01	6/25/2025 8:15	8.22	25.42	14.683	100.24	1
LH-IM-01	6/25/2025 8:30	8.27	25.46	14.685	100.85	1
LH-IM-01	6/25/2025 8:45	8.35	25.5	14.685	101.83	1
LH-IM-01	6/25/2025 9:00	8.36	25.52	14.686	101.95	1
LH-IM-01	6/25/2025 9:15	8.42	25.58	14.685	102.68	1
LH-IM-01	6/25/2025 9:30	8.47	25.62	14.688	103.29	1
LH-IM-01	6/25/2025 9:45	8.51	25.66	14.686	103.78	1
LH-IM-01	6/25/2025 10:00	8.52	25.72	14.69	103.9	1
LH-IM-01	6/25/2025 10:15	8.61	25.78	14.691	106.3	1
LH-IM-01	6/25/2025 10:30	8.54	25.8	14.691	105.43	1
LH-IM-01	6/25/2025 10:45	8.56	25.86	14.694	105.68	1
LH-IM-01	6/25/2025 11:00	8.61	25.9	14.695	106.3	1
LH-IM-01	6/25/2025 11:15	8.61	25.96	14.695	106.3	1
LH-IM-01	6/25/2025 11:30	8.56	26	14.694	105.68	1

Station Name	Date Time	DO mg/L	Temp C	Air Pressure PSI	Saturation PCT	Use Code
LH-IM-01	6/25/2025 11:45	8.64	26.06	14.694	106.67	1
LH-IM-01	6/25/2025 12:00	8.64	26.12	14.698	106.67	1
LH-IM-01	6/25/2025 12:15	8.61	26.16	14.695	106.3	1
LH-IM-01	6/25/2025 12:30	8.64	26.22	14.695	106.67	1
LH-IM-01	6/25/2025 12:45	8.66	26.26	14.691	108.25	1
LH-IM-01	6/25/2025 13:00	8.66	26.32	14.687	108.25	1
LH-IM-01	6/25/2025 13:15	8.6	26.36	14.687	107.5	1
LH-IM-01	6/25/2025 13:30	8.66	26.4	14.689	108.25	1
LH-IM-01	6/25/2025 13:45	8.74	26.44	14.688	109.25	1
LH-IM-01	6/25/2025 14:00	8.74	26.5	14.69	109.25	1
LH-IM-01	6/25/2025 14:15	8.74	26.56	14.689	109.25	1
LH-IM-01	6/25/2025 14:30	8.75	26.58	14.688	109.38	1
LH-IM-01	6/25/2025 14:45	8.77	26.64	14.687	109.63	1
LH-IM-01	6/25/2025 15:00	8.76	26.66	14.687	109.5	1
LH-IM-01	6/25/2025 15:15	8.78	26.68	14.687	109.75	1
LH-IM-01	6/25/2025 15:30	8.75	26.72	14.686	109.38	1
LH-IM-01	6/25/2025 15:45	8.77	26.72	14.685	109.63	1
LH-IM-01	6/25/2025 16:00	8.77	26.76	14.683	111.01	1
LH-IM-01	6/25/2025 16:15	8.78	26.78	14.682	111.14	1
LH-IM-01	6/25/2025 16:30	8.78	26.82	14.681	111.14	1
LH-IM-01	6/25/2025 16:45	8.78	26.8	14.681	111.14	1
LH-IM-01	6/25/2025 17:00	8.77	26.78	14.679	111.01	1
LH-IM-01	6/25/2025 17:15	8.77	26.8	14.679	111.01	1
LH-IM-01	6/25/2025 17:30	8.75	26.8	14.677	110.76	1
LH-IM-01	6/25/2025 17:45	8.73	26.8	14.675	110.51	1
LH-IM-01	6/25/2025 18:00	8.73	26.8	14.673	110.51	1
LH-IM-01	6/25/2025 18:15	8.7	26.8	14.677	110.13	1
LH-IM-01	6/25/2025 18:30	8.67	26.78	14.676	109.75	1
LH-IM-01	6/25/2025 18:45	8.65	26.78	14.672	109.49	1
LH-IM-01	6/25/2025 19:00	8.59	26.74	14.673	107.38	1
LH-IM-01	6/25/2025 19:15	8.56	26.72	14.671	107	1
LH-IM-01	6/25/2025 19:30	8.51	26.7	14.673	106.38	1
LH-IM-01	6/25/2025 19:45	8.49	26.68	14.673	106.13	1
LH-IM-01	6/25/2025 20:00	8.43	26.66	14.673	105.38	1
LH-IM-01	6/25/2025 20:15	8.39	26.64	14.675	104.88	1
LH-IM-01	6/25/2025 20:30	8.33	26.62	14.675	104.13	1
LH-IM-01	6/25/2025 20:45	8.31	26.58	14.679	103.88	1
LH-IM-01	6/25/2025 21:00	8.26	26.54	14.684	103.25	1
LH-IM-01	6/25/2025 21:15	8.22	26.5	14.688	102.75	1
LH-IM-01	6/25/2025 21:30	8.17	26.48	14.691	102.13	1
LH-IM-01	6/25/2025 21:45	8.15	26.46	14.693	101.88	1
LH-IM-01	6/25/2025 22:00	8.14	26.46	14.692	101.75	1
LH-IM-01	6/25/2025 22:15	8.1	26.44	14.696	101.25	1
LH-IM-01	6/25/2025 22:30	8.09	26.42	14.697	101.13	1
LH-IM-01	6/25/2025 22:45	8.05	26.4	14.697	100.63	1
LH-IM-01	6/25/2025 23:00	8.03	26.4	14.699	100.38	1
LH-IM-01	6/25/2025 23:15	8.02	26.38	14.699	100.25	1
LH-IM-01	6/25/2025 23:30	8	26.38	14.702	100	1
LH-IM-01	6/25/2025 23:45	7.97	26.36	14.706	99.63	1
LH-IM-01	6/26/2025 0:00	7.97	26.34	14.707	99.63	1
LH-IM-01	6/26/2025 0:15	7.96	26.32	14.707	99.5	1
LH-IM-01	6/26/2025 0:30	7.91	26.3	14.711	98.88	1
LH-IM-01	6/26/2025 0:45	7.9	26.28	14.717	98.75	1
LH-IM-01	6/26/2025 1:00	7.92	26.26	14.716	99	1
LH-IM-01	6/26/2025 1:15	7.88	26.24	14.717	97.28	1
LH-IM-01	6/26/2025 1:30	7.88	26.2	14.717	97.28	1
LH-IM-01	6/26/2025 1:45	7.85	26.18	14.722	96.91	1
LH-IM-01	6/26/2025 2:00	7.83	26.16	14.723	96.67	1
LH-IM-01	6/26/2025 2:15	7.85	26.14	14.722	96.91	1
LH-IM-01	6/26/2025 2:30	7.84	26.12	14.725	96.79	1
LH-IM-01	6/26/2025 2:45	7.84	26.1	14.724	96.79	1
LH-IM-01	6/26/2025 3:00	7.81	26.08	14.724	96.42	1
LH-IM-01	6/26/2025 3:15	7.81	26.06	14.723	96.42	1
LH-IM-01	6/26/2025 3:30	7.81	26.04	14.726	96.42	1
LH-IM-01	6/26/2025 3:45	7.77	26.04	14.728	95.93	1
LH-IM-01	6/26/2025 4:00	7.79	26	14.729	96.17	1
LH-IM-01	6/26/2025 4:15	7.77	25.98	14.734	95.93	1
LH-IM-01	6/26/2025 4:30	7.75	25.98	14.738	95.68	1
LH-IM-01	6/26/2025 4:45	7.74	25.98	14.741	95.56	1
LH-IM-01	6/26/2025 5:00	7.75	25.98	14.741	95.68	1
LH-IM-01	6/26/2025 5:15	7.75	25.94	14.741	95.68	1
LH-IM-01	6/26/2025 5:30	7.74	25.92	14.743	95.56	1
LH-IM-01	6/26/2025 5:45	7.73	25.88	14.746	95.43	1
LH-IM-01	6/26/2025 6:00	7.77	25.86	14.747	95.93	1
LH-IM-01	6/26/2025 6:15	7.77	25.82	14.749	95.93	1
LH-IM-01	6/26/2025 6:30	7.77	25.8	14.75	95.93	1
LH-IM-01	6/26/2025 6:45	7.76	25.78	14.751	95.8	1
LH-IM-01	6/26/2025 7:00	7.76	25.76	14.753	95.8	1
LH-IM-01	6/26/2025 7:15	7.77	25.74	14.763	94.76	1
LH-IM-01	6/26/2025 7:30	7.81	25.72	14.766	95.24	1
LH-IM-01	6/26/2025 7:45	7.77	25.7	14.772	94.76	1
LH-IM-01	6/26/2025 8:00	7.81	25.68	14.77	95.24	1
LH-IM-01	6/26/2025 8:15	7.86	25.66	14.77	95.85	1
LH-IM-01	6/26/2025 8:30	7.88	25.66	14.772	96.1	1

Station Name	Date Time	DO mg/L	Temp C	Air Pressure PSI	Saturation PCT	Use Code
LH-IM-01	6/26/2025 8:45	7.92	25.64	14.776	96.59	1
LH-IM-01	6/26/2025 9:00	7.93	25.64	14.775	96.71	1
LH-IM-01	6/26/2025 9:15	7.96	25.64	14.773	97.07	1
LH-IM-01	6/26/2025 9:30	8	25.64	14.776	97.56	1
LH-IM-01	6/26/2025 9:45	8.01	25.64	14.777	97.68	1
LH-IM-01	6/26/2025 10:00	7.99	25.64	14.781	97.44	1
LH-IM-01	6/26/2025 10:15	8.03	25.64	14.778	97.93	1
LH-IM-01	6/26/2025 10:30	8.11	25.64	14.777	98.9	1
LH-IM-01	6/26/2025 10:45	8.15	25.66	14.781	99.39	1
LH-IM-01	6/26/2025 11:00	8.07	25.66	14.78	98.41	1
LH-IM-01	6/26/2025 11:15	8.16	25.68	14.78	99.51	1
LH-IM-01	6/26/2025 11:30	8.23	25.7	14.775	100.37	1
LH-IM-01	6/26/2025 11:45	8.28	25.74	14.782	100.98	1
LH-IM-01	6/26/2025 12:00	8.31	25.78	14.78	102.59	1
LH-IM-01	6/26/2025 12:15	8.32	25.78	14.779	102.72	1
LH-IM-01	6/26/2025 12:30	8.33	25.76	14.779	102.84	1
LH-IM-01	6/26/2025 12:45	8.35	25.76	14.784	103.09	1
LH-IM-01	6/26/2025 13:00	8.35	25.8	14.778	103.09	1
LH-IM-01	6/26/2025 13:15	8.32	25.78	14.786	102.72	1
LH-IM-01	6/26/2025 13:30	8.32	25.74	14.782	101.46	1
LH-IM-01	6/26/2025 13:45	8.27	25.72	14.781	100.85	1
LH-IM-01	6/26/2025 14:00	8.27	25.7	14.786	100.85	1
LH-IM-01	6/26/2025 14:15	8.27	25.7	14.785	100.85	1
LH-IM-01	6/26/2025 14:30	8.24	25.7	14.784	100.49	1
LH-IM-01	6/26/2025 14:45	8.2	25.68	14.782	100	1
LH-IM-01	6/26/2025 15:00	8.17	25.64	14.781	99.63	1
LH-IM-01	6/26/2025 15:15	8.18	25.62	14.779	99.76	1
LH-IM-01	6/26/2025 15:30	8.18	25.6	14.779	99.76	1
LH-IM-01	6/26/2025 15:45	8.19	25.6	14.782	99.88	1
LH-IM-01	6/26/2025 16:00	8.15	25.58	14.782	99.39	1
LH-IM-01	6/26/2025 16:15	8.14	25.56	14.779	99.27	1
LH-IM-01	6/26/2025 16:30	8.14	25.54	14.777	99.27	1
LH-IM-01	6/26/2025 16:45	8.14	25.54	14.78	99.27	1
LH-IM-01	6/26/2025 17:00	8.15	25.54	14.779	99.39	1
LH-IM-01	6/26/2025 17:15	8.14	25.54	14.778	99.27	1
LH-IM-01	6/26/2025 17:30	8.14	25.54	14.774	99.27	1
LH-IM-01	6/26/2025 17:45	8.13	25.54	14.775	99.15	1
LH-IM-01	6/26/2025 18:00	8.11	25.54	14.773	98.9	1
LH-IM-01	6/26/2025 18:15	8.1	25.54	14.768	98.78	1
LH-IM-01	6/26/2025 18:30	8.09	25.52	14.77	98.66	1
LH-IM-01	6/26/2025 18:45	8.07	25.52	14.773	98.41	1
LH-IM-01	6/26/2025 19:00	8.07	25.52	14.776	98.41	1
LH-IM-01	6/26/2025 19:15	8.05	25.52	14.775	98.17	1
LH-IM-01	6/26/2025 19:30	8.02	25.52	14.777	97.8	1
LH-IM-01	6/26/2025 19:45	8	25.52	14.781	97.56	1
LH-IM-01	6/26/2025 20:00	7.97	25.52	14.778	97.2	1
LH-IM-01	6/26/2025 20:15	7.94	25.5	14.781	96.83	1
LH-IM-01	6/26/2025 20:30	7.92	25.5	14.782	96.59	1
LH-IM-01	6/26/2025 20:45	7.91	25.5	14.781	96.46	1
LH-IM-01	6/26/2025 21:00	7.86	25.48	14.786	95.85	1
LH-IM-01	6/26/2025 21:15	7.84	25.5	14.785	95.61	1
LH-IM-01	6/26/2025 21:30	7.82	25.5	14.785	95.37	1
LH-IM-01	6/26/2025 21:45	7.8	25.5	14.791	95.12	1
LH-IM-01	6/26/2025 22:00	7.79	25.5	14.792	95	1
LH-IM-01	6/26/2025 22:15	7.75	25.48	14.793	94.51	1
LH-IM-01	6/26/2025 22:30	7.73	25.5	14.794	94.27	1
LH-IM-01	6/26/2025 22:45	7.73	25.5	14.798	94.27	1
LH-IM-01	6/26/2025 23:00	7.69	25.48	14.797	93.78	1
LH-IM-01	6/26/2025 23:15	7.69	25.5	14.795	93.78	1
LH-IM-01	6/26/2025 23:30	7.69	25.5	14.796	93.78	1
LH-IM-01	6/26/2025 23:45	7.66	25.48	14.796	93.41	1
LH-IM-01	6/27/2025 0:00	7.65	25.48	14.798	93.29	1
LH-IM-01	6/27/2025 0:15	7.64	25.48	14.798	93.17	1
LH-IM-01	6/27/2025 0:30	7.62	25.5	14.802	92.93	1
LH-IM-01	6/27/2025 0:45	7.62	25.48	14.801	92.93	1
LH-IM-01	6/27/2025 1:00	7.6	25.5	14.802	92.68	1
LH-IM-01	6/27/2025 1:15	7.58	25.5	14.803	92.44	1
LH-IM-01	6/27/2025 1:30	7.57	25.48	14.803	92.32	1
LH-IM-01	6/27/2025 1:45	7.58	25.5	14.806	92.44	1
LH-IM-01	6/27/2025 2:00	7.56	25.5	14.806	92.2	1
LH-IM-01	6/27/2025 2:15	7.54	25.5	14.803	91.95	1
LH-IM-01	6/27/2025 2:30	7.55	25.5	14.805	92.07	1
LH-IM-01	6/27/2025 2:45	7.54	25.5	14.808	91.95	1
LH-IM-01	6/27/2025 3:00	7.54	25.48	14.808	91.95	1
LH-IM-01	6/27/2025 3:15	7.51	25.5	14.807	91.59	1
LH-IM-01	6/27/2025 3:30	7.5	25.5	14.806	91.46	1
LH-IM-01	6/27/2025 3:45	7.5	25.48	14.806	91.46	1
LH-IM-01	6/27/2025 4:00	7.49	25.5	14.806	91.34	1
LH-IM-01	6/27/2025 4:15	7.48	25.5	14.804	91.22	1
LH-IM-01	6/27/2025 4:30	7.48	25.5	14.805	91.22	1
LH-IM-01	6/27/2025 4:45	7.48	25.5	14.809	91.22	1
LH-IM-01	6/27/2025 5:00	7.46	25.5	14.81	90.98	1
LH-IM-01	6/27/2025 5:15	7.47	25.5	14.81	91.1	1
LH-IM-01	6/27/2025 5:30	7.47	25.48	14.817	91.1	1

Station Name	Date Time	DO mg/L	Temp C	Air Pressure PSI	Saturation PCT	Use Code
LH-IM-01	6/27/2025 5:45	7.46	25.48	14.82	90.98	1
LH-IM-01	6/27/2025 6:00	7.47	25.48	14.825	91.1	1
LH-IM-01	6/27/2025 6:15	7.47	25.5	14.827	91.1	1
LH-IM-01	6/27/2025 6:30	7.47	25.5	14.829	91.1	1
LH-IM-01	6/27/2025 6:45	7.49	25.5	14.829	91.34	1
LH-IM-01	6/27/2025 7:00	7.49	25.52	14.83	91.34	1
LH-IM-01	6/27/2025 7:15	7.51	25.52	14.832	91.59	1
LH-IM-01	6/27/2025 7:30	7.55	25.52	14.834	92.07	1
LH-IM-01	6/27/2025 7:45	7.59	25.54	14.835	92.56	1
LH-IM-01	6/27/2025 8:00	7.64	25.56	14.837	93.17	1
LH-IM-01	6/27/2025 8:15	7.65	25.56	14.837	93.29	1
LH-IM-01	6/27/2025 8:30	7.72	25.58	14.838	94.15	1
LH-IM-01	6/27/2025 8:45	7.8	25.62	14.842	93.98	1
LH-IM-01	6/27/2025 9:00	7.83	25.68	14.841	94.34	1
LH-IM-01	6/27/2025 9:15	7.92	25.74	14.839	96.59	1
LH-IM-01	6/27/2025 9:30	7.94	25.78	14.839	98.02	1
LH-IM-01	6/27/2025 9:45	7.94	25.8	14.839	98.02	1
LH-IM-01	6/27/2025 10:00	8.01	25.86	14.842	97.68	1
LH-IM-01	6/27/2025 10:15	8.1	25.92	14.841	98.78	1
LH-IM-01	6/27/2025 10:30	8.08	25.96	14.838	99.75	1
LH-IM-01	6/27/2025 10:45	8.11	25.98	14.838	100.12	1
LH-IM-01	6/27/2025 11:00	8.1	26	14.84	100	1
LH-IM-01	6/27/2025 11:15	8.17	26.02	14.837	100.86	1
LH-IM-01	6/27/2025 11:30	8.15	26.08	14.841	99.39	1
LH-IM-01	6/27/2025 11:45	8.2	26.1	14.837	101.23	1
LH-IM-01	6/27/2025 12:00	8.18	26.12	14.837	100.99	1
LH-IM-01	6/27/2025 12:15	8.19	26.1	14.837	101.11	1
LH-IM-01	6/27/2025 12:30	8.22	26.12	14.835	101.48	1
LH-IM-01	6/27/2025 12:45	8.24	26.16	14.839	101.73	1
LH-IM-01	6/27/2025 13:00	8.27	26.22	14.837	102.1	1
LH-IM-01	6/27/2025 13:15	8.3	26.24	14.835	102.47	1
LH-IM-01	6/27/2025 13:30	8.33	26.28	14.836	102.84	1
LH-IM-01	6/27/2025 13:45	8.36	26.36	14.837	103.21	1
LH-IM-01	6/27/2025 14:00	8.36	26.38	14.836	103.21	1
LH-IM-01	6/27/2025 14:15	8.37	26.38	14.837	103.33	1
LH-IM-01	6/27/2025 14:30	8.4	26.36	14.834	103.7	1
LH-IM-01	6/27/2025 14:45	8.42	26.38	14.834	103.95	1
LH-IM-01	6/27/2025 15:00	8.43	26.44	14.835	104.07	1
LH-IM-01	6/27/2025 15:15	8.45	26.46	14.836	104.32	1
LH-IM-01	6/27/2025 15:30	8.45	26.46	14.832	104.32	1
LH-IM-01	6/27/2025 15:45	8.5	26.46	14.831	104.94	1
LH-IM-01	6/27/2025 16:00	8.52	26.44	14.826	105.19	1
LH-IM-01	6/27/2025 16:15	8.57	26.4	14.825	105.8	1
LH-IM-01	6/27/2025 16:30	8.58	26.4	14.823	105.93	1
LH-IM-01	6/27/2025 16:45	8.59	26.38	14.819	106.05	1
LH-IM-01	6/27/2025 17:00	8.57	26.36	14.816	105.8	1
LH-IM-01	6/27/2025 17:15	8.58	26.34	14.815	105.93	1
LH-IM-01	6/27/2025 17:30	8.58	26.3	14.814	105.93	1
LH-IM-01	6/27/2025 17:45	8.57	26.28	14.813	105.8	1
LH-IM-01	6/27/2025 18:00	8.56	26.26	14.812	105.68	1
LH-IM-01	6/27/2025 18:15	8.5	26.22	14.814	104.94	1
LH-IM-01	6/27/2025 18:30	8.5	26.18	14.815	104.94	1
LH-IM-01	6/27/2025 18:45	8.44	26.16	14.815	104.2	1
LH-IM-01	6/27/2025 19:00	8.41	26.12	14.813	103.83	1
LH-IM-01	6/27/2025 19:15	8.36	26.08	14.811	103.21	1
LH-IM-01	6/27/2025 19:30	8.33	26.02	14.806	102.84	1
LH-IM-01	6/27/2025 19:45	8.27	25.92	14.807	102.1	1
LH-IM-01	6/27/2025 20:00	8.2	25.88	14.805	101.23	1
LH-IM-01	6/27/2025 20:15	8.17	25.86	14.803	100.86	1
LH-IM-01	6/27/2025 20:30	8.17	25.82	14.805	100.86	1
LH-IM-01	6/27/2025 20:45	8.15	25.8	14.803	100.62	1
LH-IM-01	6/27/2025 21:00	8.07	25.76	14.801	99.63	1
LH-IM-01	6/27/2025 21:15	8.05	25.72	14.803	98.17	1
LH-IM-01	6/27/2025 21:30	7.99	25.68	14.806	97.44	1
LH-IM-01	6/27/2025 21:45	7.98	25.66	14.806	97.32	1
LH-IM-01	6/27/2025 22:00	7.96	25.62	14.805	97.07	1
LH-IM-01	6/27/2025 22:15	7.93	25.6	14.805	96.71	1
LH-IM-01	6/27/2025 22:30	7.86	25.58	14.804	95.85	1
LH-IM-01	6/27/2025 22:45	7.85	25.56	14.797	95.73	1
LH-IM-01	6/27/2025 23:00	7.84	25.54	14.795	95.61	1
LH-IM-01	6/27/2025 23:15	7.81	25.5	14.798	95.24	1
LH-IM-01	6/27/2025 23:30	7.81	25.48	14.797	95.24	1
LH-IM-01	6/27/2025 23:45	7.79	25.46	14.795	95	1
LH-IM-01	6/28/2025 0:00	7.73	25.44	14.797	94.27	1
LH-IM-01	6/28/2025 0:15	7.73	25.42	14.795	94.27	1
LH-IM-01	6/28/2025 0:30	7.73	25.4	14.794	94.27	1
LH-IM-01	6/28/2025 0:45	7.71	25.38	14.793	94.02	1
LH-IM-01	6/28/2025 1:00	7.71	25.36	14.792	94.02	1
LH-IM-01	6/28/2025 1:15	7.69	25.34	14.789	93.78	1
LH-IM-01	6/28/2025 1:30	7.69	25.34	14.789	93.78	1
LH-IM-01	6/28/2025 1:45	7.66	25.32	14.783	93.41	1
LH-IM-01	6/28/2025 2:00	7.64	25.3	14.784	93.17	1
LH-IM-01	6/28/2025 2:15	7.65	25.28	14.782	93.29	1
LH-IM-01	6/28/2025 2:30	7.63	25.26	14.781	93.05	1

Station Name	Date Time	DO mg/L	Temp C	Air Pressure PSI	Saturation PCT	Use Code
LH-IM-01	6/28/2025 2:45	7.64	25.24	14.778	92.05	1
LH-IM-01	6/28/2025 3:00	7.65	25.24	14.775	92.17	1
LH-IM-01	6/28/2025 3:15	7.6	25.22	14.777	91.57	1
LH-IM-01	6/28/2025 3:30	7.63	25.2	14.773	91.93	1
LH-IM-01	6/28/2025 3:45	7.62	25.18	14.77	91.81	1
LH-IM-01	6/28/2025 4:00	7.59	25.14	14.77	91.45	1
LH-IM-01	6/28/2025 4:15	7.59	25.12	14.767	91.45	1
LH-IM-01	6/28/2025 4:30	7.58	25.1	14.767	91.33	1
LH-IM-01	6/28/2025 4:45	7.57	25.1	14.762	91.2	1
LH-IM-01	6/28/2025 5:00	7.58	25.06	14.764	91.33	1
LH-IM-01	6/28/2025 5:15	7.55	25.04	14.762	90.96	1
LH-IM-01	6/28/2025 5:30	7.56	25.04	14.756	91.08	1
LH-IM-01	6/28/2025 5:45	7.57	25.02	14.762	91.2	1
LH-IM-01	6/28/2025 6:00	7.57	25	14.76	91.2	1
LH-IM-01	6/28/2025 6:15	7.55	24.98	14.761	90.96	1
LH-IM-01	6/28/2025 6:30	7.56	24.96	14.764	91.08	1
LH-IM-01	6/28/2025 6:45	7.54	24.94	14.766	90.84	1
LH-IM-01	6/28/2025 7:00	7.54	24.94	14.766	90.84	1
LH-IM-01	6/28/2025 7:15	7.52	24.92	14.765	90.6	1
LH-IM-01	6/28/2025 7:30	7.52	24.9	14.765	90.6	1
LH-IM-01	6/28/2025 7:45	7.54	24.88	14.765	90.84	1
LH-IM-01	6/28/2025 8:00	7.52	24.88	14.765	90.6	1
LH-IM-01	6/28/2025 8:15	7.55	24.86	14.769	90.96	1
LH-IM-01	6/28/2025 8:30	7.54	24.88	14.767	90.84	1
LH-IM-01	6/28/2025 8:45	7.54	24.86	14.767	90.84	1
LH-IM-01	6/28/2025 9:00	7.56	24.88	14.766	91.08	1
LH-IM-01	6/28/2025 9:15	7.57	24.86	14.766	91.2	1
LH-IM-01	6/28/2025 9:30	7.57	24.86	14.763	91.2	1
LH-IM-01	6/28/2025 9:45	7.59	24.86	14.76	91.45	1
LH-IM-01	6/28/2025 10:00	7.59	24.86	14.754	91.45	1
LH-IM-01	6/28/2025 10:15	7.62	24.86	14.753	91.81	1
LH-IM-01	6/28/2025 10:30	7.6	24.84	14.756	91.57	1
LH-IM-01	6/28/2025 10:45	7.62	24.82	14.754	91.81	1
LH-IM-01	6/28/2025 11:00	7.62	24.82	14.749	91.81	1
LH-IM-01	6/28/2025 11:15	7.66	24.82	14.747	92.29	1
LH-IM-01	6/28/2025 11:30	7.67	24.84	14.743	93.54	1
LH-IM-01	6/28/2025 11:45	7.72	24.86	14.743	94.15	1
LH-IM-01	6/28/2025 12:00	7.72	24.86	14.739	94.15	1
LH-IM-01	6/28/2025 12:15	7.76	24.86	14.742	94.63	1
LH-IM-01	6/28/2025 12:30	7.77	24.86	14.738	94.76	1
LH-IM-01	6/28/2025 12:45	7.82	24.86	14.738	95.37	1
LH-IM-01	6/28/2025 13:00	7.86	24.86	14.734	95.85	1
LH-IM-01	6/28/2025 13:15	7.9	24.86	14.731	96.34	1
LH-IM-01	6/28/2025 13:30	7.9	24.88	14.728	96.34	1
LH-IM-01	6/28/2025 13:45	7.91	24.88	14.724	96.46	1
LH-IM-01	6/28/2025 14:00	7.89	24.88	14.721	96.22	1
LH-IM-01	6/28/2025 14:15	7.97	24.88	14.72	97.2	1
LH-IM-01	6/28/2025 14:30	7.97	24.9	14.717	97.2	1
LH-IM-01	6/28/2025 14:45	7.96	24.9	14.713	97.07	1
LH-IM-01	6/28/2025 15:00	7.96	24.92	14.713	97.07	1
LH-IM-01	6/28/2025 15:15	7.96	24.92	14.709	97.07	1
LH-IM-01	6/28/2025 15:30	7.96	24.94	14.712	97.07	1
LH-IM-01	6/28/2025 15:45	7.97	24.94	14.709	97.2	1
LH-IM-01	6/28/2025 16:00	7.97	24.92	14.706	97.2	1
LH-IM-01	6/28/2025 16:15	7.93	24.9	14.705	96.71	1
LH-IM-01	6/28/2025 16:30	7.94	24.9	14.702	96.83	1
LH-IM-01	6/28/2025 16:45	7.94	24.9	14.702	96.83	1
LH-IM-01	6/28/2025 17:00	7.94	24.88	14.699	96.83	1
LH-IM-01	6/28/2025 17:15	7.91	24.86	14.692	96.46	1
LH-IM-01	6/28/2025 17:30	7.9	24.84	14.69	96.34	1
LH-IM-01	6/28/2025 17:45	7.9	24.84	14.692	96.34	1
LH-IM-01	6/28/2025 18:00	7.9	24.8	14.692	96.34	1
LH-IM-01	6/28/2025 18:15	7.9	24.8	14.693	96.34	1
LH-IM-01	6/28/2025 18:30	7.84	24.78	14.694	95.61	1
LH-IM-01	6/28/2025 18:45	7.83	24.76	14.687	95.49	1
LH-IM-01	6/28/2025 19:00	7.81	24.72	14.686	94.1	1
LH-IM-01	6/28/2025 19:15	7.79	24.7	14.688	93.86	1
LH-IM-01	6/28/2025 19:30	7.79	24.68	14.686	93.86	1
LH-IM-01	6/28/2025 19:45	7.76	24.66	14.685	93.49	1
LH-IM-01	6/28/2025 20:00	7.75	24.64	14.688	93.37	1
LH-IM-01	6/28/2025 20:15	7.72	24.6	14.685	93.01	1
LH-IM-01	6/28/2025 20:30	7.68	24.58	14.677	92.53	1
LH-IM-01	6/28/2025 20:45	7.68	24.54	14.68	92.53	1
LH-IM-01	6/28/2025 21:00	7.66	24.52	14.679	92.29	1
LH-IM-01	6/28/2025 21:15	7.65	24.5	14.684	92.17	1
LH-IM-01	6/28/2025 21:30	7.63	24.48	14.689	91.93	1
LH-IM-01	6/28/2025 21:45	7.62	24.46	14.686	91.81	1
LH-IM-01	6/28/2025 22:00	7.62	24.44	14.685	91.81	1
LH-IM-01	6/28/2025 22:15	7.63	24.42	14.687	91.93	1
LH-IM-01	6/28/2025 22:30	7.6	24.38	14.688	91.57	1
LH-IM-01	6/28/2025 22:45	7.6	24.36	14.685	91.57	1
LH-IM-01	6/28/2025 23:00	7.59	24.34	14.688	91.45	1
LH-IM-01	6/28/2025 23:15	7.59	24.32	14.684	91.45	1
LH-IM-01	6/28/2025 23:30	7.59	24.3	14.685	91.45	1

Station Name	Date Time	DO mg/L	Temp C	Air Pressure PSI	Saturation PCT	Use Code
LH-IM-01	6/28/2025 23:45	7.58	24.28	14.687	91.33	1
LH-IM-01	6/29/2025 0:00	7.57	24.26	14.685	91.2	1
LH-IM-01	6/29/2025 0:15	7.57	24.24	14.681	90.12	1
LH-IM-01	6/29/2025 0:30	7.56	24.22	14.676	90	1
LH-IM-01	6/29/2025 0:45	7.55	24.2	14.674	89.88	1
LH-IM-01	6/29/2025 1:00	7.59	24.18	14.675	90.36	1
LH-IM-01	6/29/2025 1:15	7.56	24.16	14.676	90	1
LH-IM-01	6/29/2025 1:30	7.57	24.16	14.667	90.12	1
LH-IM-01	6/29/2025 1:45	7.56	24.14	14.665	90	1
LH-IM-01	6/29/2025 2:00	7.57	24.12	14.666	90.12	1
LH-IM-01	6/29/2025 2:15	7.54	24.1	14.665	89.76	1
LH-IM-01	6/29/2025 2:30	7.55	24.08	14.664	89.88	1
LH-IM-01	6/29/2025 2:45	7.51	24.06	14.668	89.4	1
LH-IM-01	6/29/2025 3:00	7.55	24.06	14.669	89.88	1
LH-IM-01	6/29/2025 3:15	7.55	24.04	14.667	89.88	1
LH-IM-01	6/29/2025 3:30	7.52	24.02	14.668	89.52	1
LH-IM-01	6/29/2025 3:45	7.52	24	14.668	89.52	1
LH-IM-01	6/29/2025 4:00	7.55	23.98	14.666	89.88	1
LH-IM-01	6/29/2025 4:15	7.51	23.96	14.665	89.4	1
LH-IM-01	6/29/2025 4:30	7.52	23.94	14.664	89.52	1
LH-IM-01	6/29/2025 4:45	7.52	23.94	14.665	89.52	1
LH-IM-01	6/29/2025 5:00	7.54	23.92	14.669	89.76	1
LH-IM-01	6/29/2025 5:15	7.55	23.9	14.671	89.88	1
LH-IM-01	6/29/2025 5:30	7.55	23.9	14.674	89.88	1
LH-IM-01	6/29/2025 5:45	7.56	23.88	14.675	90	1
LH-IM-01	6/29/2025 6:00	7.52	23.88	14.673	89.52	1
LH-IM-01	6/29/2025 6:15	7.54	23.86	14.675	89.76	1
LH-IM-01	6/29/2025 6:30	7.54	23.86	14.675	89.76	1
LH-IM-01	6/29/2025 6:45	7.55	23.84	14.676	89.88	1
LH-IM-01	6/29/2025 7:00	7.52	23.84	14.678	89.52	1
LH-IM-01	6/29/2025 7:15	7.54	23.84	14.676	89.76	1
LH-IM-01	6/29/2025 7:30	7.56	23.84	14.675	90	1
LH-IM-01	6/29/2025 7:45	7.55	23.84	14.676	89.88	1
LH-IM-01	6/29/2025 8:00	7.56	23.84	14.677	90	1
LH-IM-01	6/29/2025 8:15	7.59	23.84	14.677	90.36	1
LH-IM-01	6/29/2025 8:30	7.63	23.86	14.676	90.83	1
LH-IM-01	6/29/2025 8:45	7.66	23.88	14.678	91.19	1
LH-IM-01	6/29/2025 9:00	7.74	23.9	14.675	92.14	1
LH-IM-01	6/29/2025 9:15	7.74	23.94	14.672	92.14	1
LH-IM-01	6/29/2025 9:30	7.82	23.98	14.673	93.1	1
LH-IM-01	6/29/2025 9:45	7.86	24.02	14.673	93.57	1
LH-IM-01	6/29/2025 10:00	7.91	24.08	14.672	94.17	1
LH-IM-01	6/29/2025 10:15	8.01	24.14	14.673	95.36	1
LH-IM-01	6/29/2025 10:30	8.07	24.2	14.674	96.07	1
LH-IM-01	6/29/2025 10:45	8.11	24.24	14.674	96.55	1
LH-IM-01	6/29/2025 11:00	8.17	24.3	14.676	98.43	1
LH-IM-01	6/29/2025 11:15	8.17	24.32	14.676	98.43	1
LH-IM-01	6/29/2025 11:30	8.23	24.36	14.677	99.16	1
LH-IM-01	6/29/2025 11:45	8.27	24.46	14.672	99.64	1
LH-IM-01	6/29/2025 12:00	8.25	24.54	14.672	99.4	1
LH-IM-01	6/29/2025 12:15	8.32	24.6	14.676	100.24	1
LH-IM-01	6/29/2025 12:30	8.31	24.58	14.677	100.12	1
LH-IM-01	6/29/2025 12:45	8.32	24.58	14.674	100.24	1
LH-IM-01	6/29/2025 13:00	8.35	24.62	14.672	100.6	1
LH-IM-01	6/29/2025 13:15	8.39	24.7	14.672	101.08	1
LH-IM-01	6/29/2025 13:30	8.4	24.78	14.67	102.44	1
LH-IM-01	6/29/2025 13:45	8.39	24.8	14.672	102.32	1
LH-IM-01	6/29/2025 14:00	8.39	24.82	14.668	102.32	1
LH-IM-01	6/29/2025 14:15	8.42	24.84	14.669	102.68	1
LH-IM-01	6/29/2025 14:30	8.42	24.9	14.67	102.68	1
LH-IM-01	6/29/2025 14:45	8.45	24.96	14.668	103.05	1
LH-IM-01	6/29/2025 15:00	8.5	25.06	14.666	103.66	1
LH-IM-01	6/29/2025 15:15	8.5	25.12	14.669	103.66	1
LH-IM-01	6/29/2025 15:30	8.51	25.14	14.67	103.78	1
LH-IM-01	6/29/2025 15:45	8.54	25.16	14.673	104.15	1
LH-IM-01	6/29/2025 16:00	8.53	25.2	14.673	104.02	1
LH-IM-01	6/29/2025 16:15	8.56	25.22	14.675	104.39	1
LH-IM-01	6/29/2025 16:30	8.56	25.24	14.676	104.39	1
LH-IM-01	6/29/2025 16:45	8.54	25.26	14.674	104.15	1
LH-IM-01	6/29/2025 17:00	8.57	25.26	14.669	104.51	1
LH-IM-01	6/29/2025 17:15	8.56	25.28	14.669	104.39	1
LH-IM-01	6/29/2025 17:30	8.56	25.28	14.67	104.39	1
LH-IM-01	6/29/2025 17:45	8.54	25.26	14.67	104.15	1
LH-IM-01	6/29/2025 18:00	8.52	25.24	14.671	103.9	1
LH-IM-01	6/29/2025 18:15	8.5	25.22	14.668	103.66	1
LH-IM-01	6/29/2025 18:30	8.48	25.2	14.67	103.41	1
LH-IM-01	6/29/2025 18:45	8.47	25.2	14.672	103.29	1
LH-IM-01	6/29/2025 19:00	8.43	25.18	14.673	102.8	1
LH-IM-01	6/29/2025 19:15	8.41	25.16	14.677	102.56	1
LH-IM-01	6/29/2025 19:30	8.37	25.14	14.673	102.07	1
LH-IM-01	6/29/2025 19:45	8.33	25.1	14.673	101.59	1
LH-IM-01	6/29/2025 20:00	8.3	25.08	14.672	101.22	1
LH-IM-01	6/29/2025 20:15	8.26	25.06	14.673	100.73	1
LH-IM-01	6/29/2025 20:30	8.22	25.02	14.676	100.24	1

Station Name	Date Time	DO mg/L	Temp C	Air Pressure PSI	Saturation PCT	Use Code
LH-IM-01	6/29/2025 20:45	8.17	25	14.679	99.63	1
LH-IM-01	6/29/2025 21:00	8.11	24.98	14.678	98.9	1
LH-IM-01	6/29/2025 21:15	8.06	24.94	14.68	98.29	1
LH-IM-01	6/29/2025 21:30	8.05	24.92	14.685	98.17	1
LH-IM-01	6/29/2025 21:45	7.98	24.88	14.685	97.32	1
LH-IM-01	6/29/2025 22:00	7.97	24.86	14.684	97.2	1
LH-IM-01	6/29/2025 22:15	7.92	24.82	14.684	96.59	1
LH-IM-01	6/29/2025 22:30	7.9	24.8	14.685	96.34	1
LH-IM-01	6/29/2025 22:45	7.85	24.78	14.687	95.73	1
LH-IM-01	6/29/2025 23:00	7.8	24.76	14.688	95.12	1
LH-IM-01	6/29/2025 23:15	7.79	24.74	14.688	93.86	1
LH-IM-01	6/29/2025 23:30	7.77	24.72	14.688	93.61	1
LH-IM-01	6/29/2025 23:45	7.75	24.7	14.69	93.37	1
LH-IM-01	6/30/2025 0:00	7.73	24.66	14.692	93.13	1
LH-IM-01	6/30/2025 0:15	7.72	24.64	14.692	93.01	1
LH-IM-01	6/30/2025 0:30	7.68	24.62	14.692	92.53	1
LH-IM-01	6/30/2025 0:45	7.66	24.6	14.69	92.29	1
LH-IM-01	6/30/2025 1:00	7.66	24.58	14.689	92.29	1
LH-IM-01	6/30/2025 1:15	7.65	24.54	14.689	92.17	1
LH-IM-01	6/30/2025 1:30	7.62	24.52	14.69	91.81	1
LH-IM-01	6/30/2025 1:45	7.64	24.5	14.69	92.05	1
LH-IM-01	6/30/2025 2:00	7.64	24.48	14.689	92.05	1
LH-IM-01	6/30/2025 2:15	7.62	24.46	14.69	91.81	1
LH-IM-01	6/30/2025 2:30	7.6	24.44	14.695	91.57	1
LH-IM-01	6/30/2025 2:45	7.6	24.42	14.694	91.57	1
LH-IM-01	6/30/2025 3:00	7.6	24.42	14.695	91.57	1
LH-IM-01	6/30/2025 3:15	7.6	24.4	14.695	91.57	1
LH-IM-01	6/30/2025 3:30	7.6	24.38	14.699	91.57	1
LH-IM-01	6/30/2025 3:45	7.56	24.36	14.699	91.08	1
LH-IM-01	6/30/2025 4:00	7.58	24.34	14.697	91.33	1
LH-IM-01	6/30/2025 4:15	7.57	24.32	14.7	91.2	1
LH-IM-01	6/30/2025 4:30	7.57	24.32	14.7	91.2	1
LH-IM-01	6/30/2025 4:45	7.56	24.3	14.702	91.08	1
LH-IM-01	6/30/2025 5:00	7.51	24.28	14.7	90.48	1
LH-IM-01	6/30/2025 5:15	7.54	24.26	14.7	90.84	1
LH-IM-01	6/30/2025 5:30	7.54	24.24	14.702	89.76	1
LH-IM-01	6/30/2025 5:45	7.54	24.22	14.704	89.76	1
LH-IM-01	6/30/2025 6:00	7.52	24.2	14.704	89.52	1
LH-IM-01	6/30/2025 6:15	7.54	24.18	14.708	89.76	1
LH-IM-01	6/30/2025 6:30	7.51	24.18	14.711	89.4	1
LH-IM-01	6/30/2025 6:45	7.55	24.16	14.708	89.88	1
LH-IM-01	6/30/2025 7:00	7.55	24.16	14.715	89.88	1
LH-IM-01	6/30/2025 7:15	7.58	24.16	14.716	90.24	1
LH-IM-01	6/30/2025 7:30	7.62	24.18	14.72	90.71	1
LH-IM-01	6/30/2025 7:45	7.67	24.2	14.721	91.31	1
LH-IM-01	6/30/2025 8:00	7.72	24.22	14.722	91.9	1
LH-IM-01	6/30/2025 8:15	7.75	24.24	14.722	92.26	1
LH-IM-01	6/30/2025 8:30	7.83	24.28	14.725	94.34	1
LH-IM-01	6/30/2025 8:45	7.84	24.32	14.72	94.46	1
LH-IM-01	6/30/2025 9:00	7.93	24.36	14.721	95.54	1
LH-IM-01	6/30/2025 9:15	7.98	24.42	14.719	96.14	1
LH-IM-01	6/30/2025 9:30	8.05	24.46	14.718	96.99	1
LH-IM-01	6/30/2025 9:45	8.1	24.5	14.717	97.59	1
LH-IM-01	6/30/2025 10:00	8.08	24.56	14.715	97.35	1
LH-IM-01	6/30/2025 10:15	8.17	24.6	14.715	98.43	1
LH-IM-01	6/30/2025 10:30	8.17	24.66	14.713	98.43	1
LH-IM-01	6/30/2025 10:45	8.2	24.72	14.709	98.8	1
LH-IM-01	6/30/2025 11:00	8.22	24.76	14.71	100.24	1
LH-IM-01	6/30/2025 11:15	8.27	24.82	14.706	100.85	1
LH-IM-01	6/30/2025 11:30	8.3	24.88	14.703	101.22	1
LH-IM-01	6/30/2025 11:45	8.33	24.92	14.704	101.59	1
LH-IM-01	6/30/2025 12:00	8.33	24.98	14.698	101.59	1
LH-IM-01	6/30/2025 12:15	8.41	25.02	14.697	102.56	1
LH-IM-01	6/30/2025 12:30	8.39	25.08	14.696	102.32	1
LH-IM-01	6/30/2025 12:45	8.43	25.12	14.693	102.8	1
LH-IM-01	6/30/2025 13:00	8.44	25.16	14.692	102.93	1
LH-IM-01	6/30/2025 13:15	8.48	25.2	14.693	103.41	1
LH-IM-01	6/30/2025 13:30	8.5	25.24	14.69	103.66	1
LH-IM-01	6/30/2025 13:45	8.52	25.24	14.688	103.9	1
LH-IM-01	6/30/2025 14:00	8.53	25.26	14.685	104.02	1
LH-IM-01	6/30/2025 14:15	8.54	25.28	14.683	104.15	1
LH-IM-01	6/30/2025 14:30	8.54	25.3	14.683	104.15	1
LH-IM-01	6/30/2025 14:45	8.57	25.32	14.682	104.51	1
LH-IM-01	6/30/2025 15:00	8.6	25.36	14.68	104.88	1
LH-IM-01	6/30/2025 15:15	8.45	24.82	14.681	103.05	2
LH-IM-01	6/30/2025 15:30	7.47	31.68	14.679	102.33	2
LH-IM-01	6/30/2025 15:45	7.35	32.12	14.679	100.68	2
LH-IM-01	6/30/2025 16:00	6.91	31.9	14.674	94.66	2
LH-IM-01	6/30/2025 16:15	8.77	25.66	14.672	106.95	1
LH-IM-01	6/30/2025 16:30	8.85	25.44	14.672	107.93	1
LH-IM-01	6/30/2025 16:45	8.83	25.42	14.673	107.68	1
LH-IM-01	6/30/2025 17:00	8.86	25.42	14.669	108.05	1
LH-IM-01	6/30/2025 17:15	8.85	25.44	14.667	107.93	1
LH-IM-01	6/30/2025 17:30	8.85	25.44	14.667	107.93	1

Station Name	Date Time	DO mg/L	Temp C	Air Pressure PSI	Saturation PCT	Use Code
LH-IM-01	6/30/2025 17:45	8.83	25.42	14.664	107.68	1
LH-IM-01	6/30/2025 18:00	8.82	25.4	14.661	107.56	1
LH-IM-01	6/30/2025 18:15	8.79	25.36	14.659	107.2	1
LH-IM-01	6/30/2025 18:30	8.78	25.34	14.657	107.07	1
LH-IM-01	6/30/2025 18:45	8.74	25.3	14.655	106.59	1
LH-IM-01	6/30/2025 19:00	8.7	25.24	14.653	106.1	1
LH-IM-01	6/30/2025 19:15	8.65	25.2	14.655	105.49	1
LH-IM-01	6/30/2025 19:30	8.63	25.16	14.655	105.24	1
LH-IM-01	6/30/2025 19:45	8.58	25.14	14.653	104.63	1
LH-IM-01	6/30/2025 20:00	8.52	25.1	14.65	103.9	1
LH-IM-01	6/30/2025 20:15	8.47	25.04	14.648	103.29	1
LH-IM-01	6/30/2025 20:30	8.44	25	14.648	102.93	1
LH-IM-01	6/30/2025 20:45	8.39	24.96	14.647	102.32	1
LH-IM-01	6/30/2025 21:00	8.36	24.9	14.647	101.95	1
LH-IM-01	6/30/2025 21:15	8.3	24.86	14.649	101.22	1
LH-IM-01	6/30/2025 21:30	8.24	24.82	14.649	100.49	1
LH-IM-01	6/30/2025 21:45	8.21	24.8	14.649	100.12	1
LH-IM-01	6/30/2025 22:00	8.21	24.78	14.652	100.12	1
LH-IM-01	6/30/2025 22:15	8.16	24.74	14.647	98.31	1
LH-IM-01	6/30/2025 22:30	8.13	24.7	14.645	97.95	1
LH-IM-01	6/30/2025 22:45	8.11	24.66	14.644	97.71	1
LH-IM-01	6/30/2025 23:00	8.08	24.64	14.647	97.35	1
LH-IM-01	6/30/2025 23:15	8.07	24.62	14.645	97.23	1
LH-IM-01	6/30/2025 23:30	8.04	24.6	14.647	96.87	1
LH-IM-01	6/30/2025 23:45	8.02	24.58	14.645	96.63	1
LH-IM-01	7/1/2025 0:00	8	24.56	14.646	96.39	1
LH-IM-01	7/1/2025 0:15	7.98	24.54	14.643	96.14	1
LH-IM-01	7/1/2025 0:30	7.96	24.52	14.644	95.9	1
LH-IM-01	7/1/2025 0:45	7.92	24.5	14.643	95.42	1
LH-IM-01	7/1/2025 1:00	7.91	24.46	14.642	95.3	1
LH-IM-01	7/1/2025 1:15	7.9	24.44	14.636	95.18	1
LH-IM-01	7/1/2025 1:30	7.87	24.42	14.635	94.82	1
LH-IM-01	7/1/2025 1:45	7.86	24.38	14.633	94.7	1
LH-IM-01	7/1/2025 2:00	7.83	24.34	14.629	94.34	1
LH-IM-01	7/1/2025 2:15	7.82	24.32	14.628	94.22	1
LH-IM-01	7/1/2025 2:30	7.8	24.3	14.626	93.98	1
LH-IM-01	7/1/2025 2:45	7.79	24.28	14.623	93.86	1
LH-IM-01	7/1/2025 3:00	7.78	24.26	14.622	93.73	1
LH-IM-01	7/1/2025 3:15	7.77	24.24	14.622	93.61	1
LH-IM-01	7/1/2025 3:30	7.74	24.22	14.622	93.25	1
LH-IM-01	7/1/2025 3:45	7.74	24.2	14.621	93.25	1
LH-IM-01	7/1/2025 4:00	7.73	24.18	14.619	93.13	1
LH-IM-01	7/1/2025 4:15	7.72	24.16	14.615	93.01	1
LH-IM-01	7/1/2025 4:30	7.71	24.14	14.616	92.89	1
LH-IM-01	7/1/2025 4:45	7.71	24.12	14.617	92.89	1
LH-IM-01	7/1/2025 5:00	7.7	24.1	14.614	92.77	1
LH-IM-01	7/1/2025 5:15	7.69	24.08	14.613	92.65	1
LH-IM-01	7/1/2025 5:30	7.67	24.08	14.609	92.41	1
LH-IM-01	7/1/2025 5:45	7.67	24.06	14.61	92.41	1
LH-IM-01	7/1/2025 6:00	7.69	24.06	14.61	92.65	1
LH-IM-01	7/1/2025 6:15	7.66	24.04	14.609	92.29	1
LH-IM-01	7/1/2025 6:30	7.66	24.04	14.611	92.29	1
LH-IM-01	7/1/2025 6:45	7.66	24.02	14.612	92.29	1
LH-IM-01	7/1/2025 7:00	7.66	24.02	14.61	92.29	1
LH-IM-01	7/1/2025 7:15	7.67	24.02	14.613	92.41	1
LH-IM-01	7/1/2025 7:30	7.7	24.02	14.613	92.77	1
LH-IM-01	7/1/2025 7:45	7.73	24.02	14.613	93.13	1
LH-IM-01	7/1/2025 8:00	7.73	24.04	14.613	93.13	1
LH-IM-01	7/1/2025 8:15	7.75	24.04	14.613	93.37	1
LH-IM-01	7/1/2025 8:30	7.77	24.06	14.607	93.61	1
LH-IM-01	7/1/2025 8:45	7.79	24.06	14.607	93.86	1
LH-IM-01	7/1/2025 9:00	7.82	24.08	14.603	94.22	1
LH-IM-01	7/1/2025 9:15	7.85	24.1	14.603	94.58	1
LH-IM-01	7/1/2025 9:30	7.88	24.12	14.601	94.94	1
LH-IM-01	7/1/2025 9:45	7.9	24.14	14.6	95.18	1
LH-IM-01	7/1/2025 10:00	7.95	24.18	14.601	95.78	1
LH-IM-01	7/1/2025 10:15	8.02	24.26	14.598	96.63	1
LH-IM-01	7/1/2025 10:30	8.07	24.3	14.595	97.23	1
LH-IM-01	7/1/2025 10:45	8.14	24.34	14.595	98.07	1
LH-IM-01	7/1/2025 11:00	8.19	24.36	14.595	98.67	1
LH-IM-01	7/1/2025 11:15	8.24	24.4	14.593	99.28	1
LH-IM-01	7/1/2025 11:30	8.3	24.48	14.592	100	1
LH-IM-01	7/1/2025 11:45	8.32	24.52	14.591	100.24	1
LH-IM-01	7/1/2025 12:00	8.36	24.54	14.589	100.72	1
LH-IM-01	7/1/2025 12:15	8.37	24.56	14.584	100.84	1
LH-IM-01	7/1/2025 12:30	8.44	24.62	14.585	101.69	1
LH-IM-01	7/1/2025 12:45	8.49	24.68	14.583	102.29	1
LH-IM-01	7/1/2025 13:00	8.54	24.74	14.584	102.89	1
LH-IM-01	7/1/2025 13:15	8.52	24.78	14.58	103.9	1
LH-IM-01	7/1/2025 13:30	8.56	24.8	14.578	104.39	1
LH-IM-01	7/1/2025 13:45	8.58	24.84	14.573	104.63	1
LH-IM-01	7/1/2025 14:00	8.63	24.88	14.576	105.24	1
LH-IM-01	7/1/2025 14:15	8.65	24.9	14.573	105.49	1
LH-IM-01	7/1/2025 14:30	8.72	25.02	14.57	106.34	1

Station Name	Date Time	DO mg/L	Temp C	Air Pressure PSI	Saturation PCT	Use Code
LH-IM-01	7/1/2025 14:45	8.77	25.1	14.569	106.95	1
LH-IM-01	7/1/2025 15:00	8.79	25.14	14.571	107.2	1
LH-IM-01	7/1/2025 15:15	8.8	25.18	14.568	107.32	1
LH-IM-01	7/1/2025 15:30	8.79	25.18	14.563	107.2	1
LH-IM-01	7/1/2025 15:45	8.81	25.24	14.562	107.44	1
LH-IM-01	7/1/2025 16:00	8.87	25.32	14.562	109.51	1
LH-IM-01	7/1/2025 16:15	8.86	25.34	14.56	109.38	1
LH-IM-01	7/1/2025 16:30	8.87	25.34	14.556	109.51	1
LH-IM-01	7/1/2025 16:45	8.87	25.36	14.555	109.51	1
LH-IM-01	7/1/2025 17:00	8.91	25.42	14.551	110	1
LH-IM-01	7/1/2025 17:15	8.93	25.46	14.547	111.63	1
LH-IM-01	7/1/2025 17:30	8.91	25.46	14.546	111.38	1
LH-IM-01	7/1/2025 17:45	8.88	25.44	14.546	111	1
LH-IM-01	7/1/2025 18:00	8.9	25.46	14.55	111.25	1
LH-IM-01	7/1/2025 18:15	8.88	25.48	14.548	111	1
LH-IM-01	7/1/2025 18:30	8.83	25.46	14.55	110.38	1
LH-IM-01	7/1/2025 18:45	8.82	25.44	14.545	110.25	1
LH-IM-01	7/1/2025 19:00	8.78	25.42	14.547	109.75	1
LH-IM-01	7/1/2025 19:15	8.74	25.4	14.546	109.25	1
LH-IM-01	7/1/2025 19:30	8.65	25.36	14.547	108.13	1
LH-IM-01	7/1/2025 19:45	8.56	25.3	14.561	105.68	1
LH-IM-01	7/1/2025 20:00	8.54	25.28	14.561	105.43	1
LH-IM-01	7/1/2025 20:15	8.49	25.28	14.561	104.81	1
LH-IM-01	7/1/2025 20:30	8.45	25.26	14.559	104.32	1
LH-IM-01	7/1/2025 20:45	8.41	25.24	14.563	102.56	1
LH-IM-01	7/1/2025 21:00	8.35	25.2	14.565	101.83	1
LH-IM-01	7/1/2025 21:15	8.32	25.18	14.569	101.46	1
LH-IM-01	7/1/2025 21:30	8.29	25.16	14.575	101.1	1
LH-IM-01	7/1/2025 21:45	8.25	25.14	14.581	100.61	1
LH-IM-01	7/1/2025 22:00	8.22	25.12	14.585	100.24	1
LH-IM-01	7/1/2025 22:15	8.18	25.14	14.587	99.76	1
LH-IM-01	7/1/2025 22:30	8.1	25.1	14.59	98.78	1
LH-IM-01	7/1/2025 22:45	8.11	25.1	14.594	98.9	1
LH-IM-01	7/1/2025 23:00	8.12	25.08	14.594	99.02	1
LH-IM-01	7/1/2025 23:15	8.1	25.08	14.592	98.78	1
LH-IM-01	7/1/2025 23:30	8.07	25.06	14.59	98.41	1
LH-IM-01	7/1/2025 23:45	8.06	25.06	14.585	98.29	1
LH-IM-01	7/2/2025 0:00	8.07	25.04	14.584	98.41	1
LH-IM-01	7/2/2025 0:15	8.07	25.04	14.585	98.41	1
LH-IM-01	7/2/2025 0:30	8.06	25.04	14.585	98.29	1
LH-IM-01	7/2/2025 0:45	8.05	25.04	14.583	98.17	1
LH-IM-01	7/2/2025 1:00	8.05	25.02	14.583	98.17	1
LH-IM-01	7/2/2025 1:15	8.05	25	14.584	98.17	1
LH-IM-01	7/2/2025 1:30	8.05	24.98	14.589	98.17	1
LH-IM-01	7/2/2025 1:45	8.04	24.98	14.592	98.05	1
LH-IM-01	7/2/2025 2:00	8.03	24.96	14.591	97.93	1
LH-IM-01	7/2/2025 2:15	8.04	24.94	14.591	98.05	1
LH-IM-01	7/2/2025 2:30	8.02	24.92	14.589	97.8	1
LH-IM-01	7/2/2025 2:45	7.99	24.9	14.588	97.44	1
LH-IM-01	7/2/2025 3:00	7.99	24.88	14.59	97.44	1
LH-IM-01	7/2/2025 3:15	7.98	24.86	14.593	97.32	1
LH-IM-01	7/2/2025 3:30	7.96	24.86	14.589	97.07	1
LH-IM-01	7/2/2025 3:45	7.95	24.82	14.59	96.95	1
LH-IM-01	7/2/2025 4:00	7.94	24.8	14.591	96.83	1
LH-IM-01	7/2/2025 4:15	7.92	24.78	14.595	96.59	1
LH-IM-01	7/2/2025 4:30	7.9	24.76	14.596	96.34	1
LH-IM-01	7/2/2025 4:45	7.9	24.76	14.598	96.34	1
LH-IM-01	7/2/2025 5:00	7.89	24.74	14.598	95.06	1
LH-IM-01	7/2/2025 5:15	7.89	24.72	14.601	95.06	1
LH-IM-01	7/2/2025 5:30	7.88	24.7	14.604	94.94	1
LH-IM-01	7/2/2025 5:45	7.88	24.7	14.605	94.94	1
LH-IM-01	7/2/2025 6:00	7.88	24.68	14.604	94.94	1
LH-IM-01	7/2/2025 6:15	7.87	24.68	14.604	94.82	1
LH-IM-01	7/2/2025 6:30	7.87	24.66	14.609	94.82	1
LH-IM-01	7/2/2025 6:45	7.87	24.66	14.608	94.82	1
LH-IM-01	7/2/2025 7:00	7.87	24.66	14.608	94.82	1
LH-IM-01	7/2/2025 7:15	7.88	24.66	14.612	94.94	1
LH-IM-01	7/2/2025 7:30	7.9	24.66	14.612	95.18	1
LH-IM-01	7/2/2025 7:45	7.9	24.68	14.615	95.18	1
LH-IM-01	7/2/2025 8:00	7.94	24.68	14.615	95.66	1
LH-IM-01	7/2/2025 8:15	7.95	24.7	14.615	95.78	1
LH-IM-01	7/2/2025 8:30	7.98	24.7	14.616	96.14	1
LH-IM-01	7/2/2025 8:45	8	24.72	14.617	96.39	1
LH-IM-01	7/2/2025 9:00	8.07	24.76	14.617	98.41	1
LH-IM-01	7/2/2025 9:15	8.13	24.78	14.615	99.15	1
LH-IM-01	7/2/2025 9:30	8.15	24.8	14.617	99.39	1
LH-IM-01	7/2/2025 9:45	8.2	24.84	14.617	100	1
LH-IM-01	7/2/2025 10:00	8.27	24.88	14.617	100.85	1
LH-IM-01	7/2/2025 10:15	8.32	24.92	14.616	101.46	1
LH-IM-01	7/2/2025 10:30	8.37	24.98	14.615	102.07	1
LH-IM-01	7/2/2025 10:45	8.43	25.02	14.615	102.8	1
LH-IM-01	7/2/2025 11:00	8.46	25.08	14.615	103.17	1
LH-IM-01	7/2/2025 11:15	8.49	25.1	14.618	103.54	1
LH-IM-01	7/2/2025 11:30	8.56	25.14	14.615	104.39	1

Station Name	Date Time	DO mg/L	Temp C	Air Pressure PSI	Saturation PCT	Use Code
LH-IM-01	7/2/2025 11:45	8.61	25.18	14.615	105	1
LH-IM-01	7/2/2025 12:00	8.63	25.24	14.613	105.24	1
LH-IM-01	7/2/2025 12:15	8.66	25.26	14.615	106.91	1
LH-IM-01	7/2/2025 12:30	8.68	25.28	14.613	107.16	1
LH-IM-01	7/2/2025 12:45	8.69	25.3	14.614	107.28	1
LH-IM-01	7/2/2025 13:00	8.7	25.32	14.613	107.41	1
LH-IM-01	7/2/2025 13:15	8.73	25.36	14.607	107.78	1
LH-IM-01	7/2/2025 13:30	8.75	25.4	14.605	108.02	1
LH-IM-01	7/2/2025 13:45	8.8	25.46	14.605	108.64	1
LH-IM-01	7/2/2025 14:00	8.82	25.48	14.604	108.89	1
LH-IM-01	7/2/2025 14:15	8.82	25.48	14.597	108.89	1
LH-IM-01	7/2/2025 14:30	8.83	25.5	14.599	109.01	1
LH-IM-01	7/2/2025 14:45	8.85	25.54	14.598	109.26	1
LH-IM-01	7/2/2025 15:00	8.88	25.58	14.599	109.63	1
LH-IM-01	7/2/2025 15:15	8.91	25.62	14.597	110	1
LH-IM-01	7/2/2025 15:30	8.91	25.66	14.598	110	1
LH-IM-01	7/2/2025 15:45	8.91	25.66	14.595	110	1
LH-IM-01	7/2/2025 16:00	8.91	25.66	14.596	110	1
LH-IM-01	7/2/2025 16:15	8.96	25.68	14.592	110.62	1
LH-IM-01	7/2/2025 16:30	8.96	25.72	14.597	110.62	1
LH-IM-01	7/2/2025 16:45	8.97	25.74	14.594	110.74	1
LH-IM-01	7/2/2025 17:00	8.99	25.78	14.595	112.38	1
LH-IM-01	7/2/2025 17:15	8.98	25.78	14.592	112.25	1
LH-IM-01	7/2/2025 17:30	8.96	25.76	14.592	112	1
LH-IM-01	7/2/2025 17:45	8.96	25.76	14.585	112	1
LH-IM-01	7/2/2025 18:00	8.97	25.76	14.584	112.13	1
LH-IM-01	7/2/2025 18:15	8.95	25.76	14.582	111.88	1
LH-IM-01	7/2/2025 18:30	8.94	25.76	14.583	111.75	1
LH-IM-01	7/2/2025 18:45	8.91	25.74	14.586	110	1
LH-IM-01	7/2/2025 19:00	8.88	25.72	14.59	109.63	1
LH-IM-01	7/2/2025 19:15	8.86	25.7	14.591	109.38	1
LH-IM-01	7/2/2025 19:30	8.83	25.68	14.591	109.01	1
LH-IM-01	7/2/2025 19:45	8.79	25.64	14.591	108.52	1
LH-IM-01	7/2/2025 20:00	8.73	25.6	14.588	107.78	1
LH-IM-01	7/2/2025 20:15	8.7	25.58	14.592	107.41	1
LH-IM-01	7/2/2025 20:30	8.65	25.54	14.592	106.79	1
LH-IM-01	7/2/2025 20:45	8.6	25.5	14.591	106.17	1
LH-IM-01	7/2/2025 21:00	8.55	25.48	14.593	105.56	1
LH-IM-01	7/2/2025 21:15	8.5	25.44	14.595	104.94	1
LH-IM-01	7/2/2025 21:30	8.45	25.42	14.596	104.32	1
LH-IM-01	7/2/2025 21:45	8.41	25.4	14.595	103.83	1
LH-IM-01	7/2/2025 22:00	8.38	25.38	14.596	103.46	1
LH-IM-01	7/2/2025 22:15	8.33	25.36	14.595	102.84	1
LH-IM-01	7/2/2025 22:30	8.3	25.32	14.595	102.47	1
LH-IM-01	7/2/2025 22:45	8.25	25.3	14.594	101.85	1
LH-IM-01	7/2/2025 23:00	8.22	25.26	14.594	101.48	1
LH-IM-01	7/2/2025 23:15	8.2	25.24	14.593	100	1
LH-IM-01	7/2/2025 23:30	8.16	25.22	14.592	99.51	1
LH-IM-01	7/2/2025 23:45	8.13	25.2	14.592	99.15	1
LH-IM-01	7/3/2025 0:00	8.12	25.18	14.591	99.02	1
LH-IM-01	7/3/2025 0:15	8.11	25.16	14.589	98.9	1
LH-IM-01	7/3/2025 0:30	8.1	25.14	14.589	98.78	1
LH-IM-01	7/3/2025 0:45	8.08	25.12	14.585	98.54	1
LH-IM-01	7/3/2025 1:00	8.06	25.1	14.586	98.29	1
LH-IM-01	7/3/2025 1:15	8.07	25.1	14.584	98.41	1
LH-IM-01	7/3/2025 1:30	8.06	25.08	14.58	98.29	1
LH-IM-01	7/3/2025 1:45	8.04	25.06	14.582	98.05	1
LH-IM-01	7/3/2025 2:00	8.04	25.06	14.583	98.05	1
LH-IM-01	7/3/2025 2:15	8.03	25.04	14.585	97.93	1
LH-IM-01	7/3/2025 2:30	8.02	25.02	14.587	97.8	1
LH-IM-01	7/3/2025 2:45	8	25.02	14.589	97.56	1
LH-IM-01	7/3/2025 3:00	7.99	25	14.586	97.44	1
LH-IM-01	7/3/2025 3:15	7.99	24.98	14.587	97.44	1
LH-IM-01	7/3/2025 3:30	7.99	24.96	14.586	97.44	1
LH-IM-01	7/3/2025 3:45	7.97	24.94	14.587	97.2	1
LH-IM-01	7/3/2025 4:00	7.98	24.92	14.586	97.32	1
LH-IM-01	7/3/2025 4:15	7.97	24.9	14.584	97.2	1
LH-IM-01	7/3/2025 4:30	7.96	24.9	14.583	97.07	1
LH-IM-01	7/3/2025 4:45	7.94	24.86	14.587	96.83	1
LH-IM-01	7/3/2025 5:00	7.91	24.84	14.589	96.46	1
LH-IM-01	7/3/2025 5:15	7.91	24.82	14.589	96.46	1
LH-IM-01	7/3/2025 5:30	7.9	24.8	14.592	96.34	1
LH-IM-01	7/3/2025 5:45	7.9	24.8	14.594	96.34	1
LH-IM-01	7/3/2025 6:00	7.89	24.78	14.596	96.22	1
LH-IM-01	7/3/2025 6:15	7.89	24.76	14.596	96.22	1
LH-IM-01	7/3/2025 6:30	7.88	24.76	14.594	96.1	1
LH-IM-01	7/3/2025 6:45	7.88	24.74	14.595	94.94	1
LH-IM-01	7/3/2025 7:00	7.9	24.74	14.595	95.18	1
LH-IM-01	7/3/2025 7:15	7.92	24.74	14.596	95.42	1
LH-IM-01	7/3/2025 7:30	7.95	24.74	14.596	95.78	1
LH-IM-01	7/3/2025 7:45	7.98	24.76	14.601	97.32	1
LH-IM-01	7/3/2025 8:00	8	24.78	14.6	97.56	1
LH-IM-01	7/3/2025 8:15	8.04	24.78	14.6	98.05	1
LH-IM-01	7/3/2025 8:30	8.08	24.82	14.601	98.54	1

Station Name	Date Time	DO mg/L	Temp C	Air Pressure PSI	Saturation PCT	Use Code
LH-IM-01	7/3/2025 8:45	8.15	24.86	14.599	99.39	1
LH-IM-01	7/3/2025 9:00	8.22	24.88	14.597	100.24	1
LH-IM-01	7/3/2025 9:15	8.25	24.92	14.595	100.61	1
LH-IM-01	7/3/2025 9:30	8.31	24.98	14.592	101.34	1
LH-IM-01	7/3/2025 9:45	8.35	25.04	14.591	101.83	1
LH-IM-01	7/3/2025 10:00	8.43	25.08	14.592	102.8	1
LH-IM-01	7/3/2025 10:15	8.5	25.14	14.594	103.66	1
LH-IM-01	7/3/2025 10:30	8.53	25.2	14.594	104.02	1
LH-IM-01	7/3/2025 10:45	8.61	25.26	14.595	106.3	1
LH-IM-01	7/3/2025 11:00	8.64	25.3	14.591	106.67	1
LH-IM-01	7/3/2025 11:15	8.7	25.38	14.593	107.41	1
LH-IM-01	7/3/2025 11:30	8.72	25.44	14.593	107.65	1
LH-IM-01	7/3/2025 11:45	8.75	25.48	14.591	108.02	1
LH-IM-01	7/3/2025 12:00	8.78	25.54	14.588	108.4	1
LH-IM-01	7/3/2025 12:15	8.82	25.6	14.588	108.89	1
LH-IM-01	7/3/2025 12:30	8.85	25.66	14.59	109.26	1
LH-IM-01	7/3/2025 12:45	8.85	25.68	14.597	109.26	1
LH-IM-01	7/3/2025 13:00	8.86	25.68	14.597	109.38	1
LH-IM-01	7/3/2025 13:15	8.85	25.66	14.596	109.26	1
LH-IM-01	7/3/2025 13:30	8.87	25.66	14.592	109.51	1
LH-IM-01	7/3/2025 13:45	8.88	25.7	14.59	109.63	1
LH-IM-01	7/3/2025 14:00	8.91	25.76	14.587	111.38	1
LH-IM-01	7/3/2025 14:15	8.87	25.76	14.584	110.88	1
LH-IM-01	7/3/2025 14:30	8.87	25.76	14.585	110.88	1
LH-IM-01	7/3/2025 14:45	8.94	25.8	14.586	111.75	1
LH-IM-01	7/3/2025 15:00	8.97	25.84	14.582	112.13	1
LH-IM-01	7/3/2025 15:15	9.01	25.9	14.582	112.63	1
LH-IM-01	7/3/2025 15:30	8.98	25.92	14.581	112.25	1
LH-IM-01	7/3/2025 15:45	8.97	25.9	14.583	112.13	1
LH-IM-01	7/3/2025 16:00	9.03	25.94	14.583	112.88	1
LH-IM-01	7/3/2025 16:15	9.06	26.02	14.583	113.25	1
LH-IM-01	7/3/2025 16:30	9.11	26.08	14.582	113.88	1
LH-IM-01	7/3/2025 16:45	9.13	26.14	14.581	114.13	1
LH-IM-01	7/3/2025 17:00	9.12	26.14	14.578	114	1
LH-IM-01	7/3/2025 17:15	9.12	26.16	14.574	114	1
LH-IM-01	7/3/2025 17:30	9.13	26.18	14.575	114.13	1
LH-IM-01	7/3/2025 17:45	9.12	26.18	14.575	114	1
LH-IM-01	7/3/2025 18:00	9.07	26.16	14.579	113.38	1
LH-IM-01	7/3/2025 18:15	9.03	26.12	14.576	112.88	1
LH-IM-01	7/3/2025 18:30	8.99	26.1	14.579	112.38	1
LH-IM-01	7/3/2025 18:45	8.94	26.06	14.579	111.75	1
LH-IM-01	7/3/2025 19:00	8.9	26.04	14.583	111.25	1
LH-IM-01	7/3/2025 19:15	8.83	26	14.589	110.38	1
LH-IM-01	7/3/2025 19:30	8.75	25.94	14.587	109.38	1
LH-IM-01	7/3/2025 19:45	8.7	25.9	14.589	108.75	1
LH-IM-01	7/3/2025 20:00	8.66	25.86	14.594	108.25	1
LH-IM-01	7/3/2025 20:15	8.6	25.82	14.597	107.5	1
LH-IM-01	7/3/2025 20:30	8.54	25.8	14.599	106.75	1
LH-IM-01	7/3/2025 20:45	8.48	25.76	14.604	106	1
LH-IM-01	7/3/2025 21:00	8.43	25.72	14.61	104.07	1
LH-IM-01	7/3/2025 21:15	8.37	25.68	14.601	103.33	1
LH-IM-01	7/3/2025 21:30	8.32	25.66	14.609	102.72	1
LH-IM-01	7/3/2025 21:45	8.29	25.64	14.609	102.35	1
LH-IM-01	7/3/2025 22:00	8.24	25.62	14.609	101.73	1
LH-IM-01	7/3/2025 22:15	8.22	25.6	14.624	101.48	1
LH-IM-01	7/3/2025 22:30	8.18	25.58	14.619	100.99	1
LH-IM-01	7/3/2025 22:45	8.15	25.56	14.623	100.62	1
LH-IM-01	7/3/2025 23:00	8.12	25.54	14.623	100.25	1
LH-IM-01	7/3/2025 23:15	8.11	25.52	14.628	100.12	1
LH-IM-01	7/3/2025 23:30	8.08	25.5	14.631	99.75	1
LH-IM-01	7/3/2025 23:45	8.05	25.46	14.634	99.38	1
LH-IM-01	7/4/2025 0:00	8.03	25.44	14.636	99.14	1
LH-IM-01	7/4/2025 0:15	8	25.44	14.633	98.77	1
LH-IM-01	7/4/2025 0:30	7.98	25.4	14.636	98.52	1
LH-IM-01	7/4/2025 0:45	7.98	25.36	14.638	98.52	1
LH-IM-01	7/4/2025 1:00	7.96	25.34	14.639	98.27	1
LH-IM-01	7/4/2025 1:15	7.95	25.3	14.639	98.15	1
LH-IM-01	7/4/2025 1:30	7.92	25.28	14.637	97.78	1
LH-IM-01	7/4/2025 1:45	7.92	25.26	14.638	97.78	1
LH-IM-01	7/4/2025 2:00	7.91	25.24	14.64	96.46	1
LH-IM-01	7/4/2025 2:15	7.89	25.2	14.638	96.22	1
LH-IM-01	7/4/2025 2:30	7.89	25.16	14.638	96.22	1
LH-IM-01	7/4/2025 2:45	7.88	25.14	14.641	96.1	1
LH-IM-01	7/4/2025 3:00	7.87	25.12	14.638	95.98	1
LH-IM-01	7/4/2025 3:15	7.87	25.08	14.642	95.98	1
LH-IM-01	7/4/2025 3:30	7.87	25.06	14.644	95.98	1
LH-IM-01	7/4/2025 3:45	7.86	25.04	14.645	95.85	1
LH-IM-01	7/4/2025 4:00	7.86	25.02	14.646	95.85	1
LH-IM-01	7/4/2025 4:15	7.85	24.98	14.647	95.73	1
LH-IM-01	7/4/2025 4:30	7.83	24.96	14.649	95.49	1
LH-IM-01	7/4/2025 4:45	7.86	24.92	14.651	95.85	1
LH-IM-01	7/4/2025 5:00	7.82	24.9	14.655	95.37	1
LH-IM-01	7/4/2025 5:15	7.85	24.88	14.658	95.73	1
LH-IM-01	7/4/2025 5:30	7.82	24.84	14.661	95.37	1

Station Name	Date Time	DO mg/L	Temp C	Air Pressure PSI	Saturation PCT	Use Code
LH-IM-01	7/4/2025 5:45	7.83	24.82	14.664	95.49	1
LH-IM-01	7/4/2025 6:00	7.83	24.8	14.665	95.49	1
LH-IM-01	7/4/2025 6:15	7.83	24.78	14.668	95.49	1
LH-IM-01	7/4/2025 6:30	7.83	24.76	14.672	95.49	1
LH-IM-01	7/4/2025 6:45	7.85	24.76	14.677	95.73	1
LH-IM-01	7/4/2025 7:00	7.88	24.74	14.681	94.94	1
LH-IM-01	7/4/2025 7:15	7.87	24.74	14.68	94.82	1
LH-IM-01	7/4/2025 7:30	7.89	24.72	14.684	95.06	1
LH-IM-01	7/4/2025 7:45	7.91	24.72	14.686	95.3	1
LH-IM-01	7/4/2025 8:00	7.97	24.74	14.689	96.02	1
LH-IM-01	7/4/2025 8:15	8	24.74	14.688	96.39	1
LH-IM-01	7/4/2025 8:30	8.04	24.76	14.691	98.05	1
LH-IM-01	7/4/2025 8:45	8.1	24.76	14.689	98.78	1
LH-IM-01	7/4/2025 9:00	8.14	24.78	14.693	99.27	1
LH-IM-01	7/4/2025 9:15	8.21	24.8	14.694	100.12	1
LH-IM-01	7/4/2025 9:30	8.25	24.82	14.692	100.61	1
LH-IM-01	7/4/2025 9:45	8.35	24.84	14.695	101.83	1
LH-IM-01	7/4/2025 10:00	8.4	24.88	14.691	102.44	1
LH-IM-01	7/4/2025 10:15	8.47	24.92	14.698	103.29	1
LH-IM-01	7/4/2025 10:30	8.54	24.96	14.7	104.15	1
LH-IM-01	7/4/2025 10:45	8.61	25	14.7	105	1
LH-IM-01	7/4/2025 11:00	8.66	25.04	14.703	105.61	1
LH-IM-01	7/4/2025 11:15	8.74	25.08	14.702	106.59	1
LH-IM-01	7/4/2025 11:30	8.78	25.12	14.703	107.07	1
LH-IM-01	7/4/2025 11:45	8.85	25.16	14.705	107.93	1
LH-IM-01	7/4/2025 12:00	8.91	25.24	14.705	108.66	1
LH-IM-01	7/4/2025 12:15	8.94	25.3	14.702	109.02	1
LH-IM-01	7/4/2025 12:30	8.99	25.34	14.704	109.63	1
LH-IM-01	7/4/2025 12:45	9.02	25.38	14.704	110	1
LH-IM-01	7/4/2025 13:00	9.04	25.42	14.705	110.24	1
LH-IM-01	7/4/2025 13:15	9.07	25.44	14.705	110.61	1
LH-IM-01	7/4/2025 13:30	9.15	25.52	14.705	111.59	1
LH-IM-01	7/4/2025 13:45	9.16	25.58	14.701	111.71	1
LH-IM-01	7/4/2025 14:00	9.18	25.62	14.702	111.95	1
LH-IM-01	7/4/2025 14:15	9.2	25.64	14.705	112.2	1
LH-IM-01	7/4/2025 14:30	9.22	25.68	14.706	112.44	1
LH-IM-01	7/4/2025 14:45	9.23	25.7	14.707	112.56	1
LH-IM-01	7/4/2025 15:00	9.24	25.74	14.703	112.68	1
LH-IM-01	7/4/2025 15:15	9.24	25.74	14.703	112.68	1
LH-IM-01	7/4/2025 15:30	9.27	25.76	14.706	114.44	1
LH-IM-01	7/4/2025 15:45	9.3	25.8	14.706	114.81	1
LH-IM-01	7/4/2025 16:00	9.32	25.84	14.709	115.06	1
LH-IM-01	7/4/2025 16:15	9.32	25.86	14.707	115.06	1
LH-IM-01	7/4/2025 16:30	9.32	25.86	14.702	115.06	1
LH-IM-01	7/4/2025 16:45	9.31	25.86	14.703	114.94	1
LH-IM-01	7/4/2025 17:00	9.33	25.86	14.704	115.19	1
LH-IM-01	7/4/2025 17:15	9.33	25.88	14.706	115.19	1
LH-IM-01	7/4/2025 17:30	9.33	25.9	14.705	115.19	1
LH-IM-01	7/4/2025 17:45	9.33	25.9	14.708	115.19	1
LH-IM-01	7/4/2025 18:00	9.32	25.9	14.711	115.06	1
LH-IM-01	7/4/2025 18:15	9.33	25.88	14.715	115.19	1
LH-IM-01	7/4/2025 18:30	9.31	25.86	14.717	114.94	1
LH-IM-01	7/4/2025 18:45	9.3	25.84	14.722	114.81	1
LH-IM-01	7/4/2025 19:00	9.31	25.84	14.725	114.94	1
LH-IM-01	7/4/2025 19:15	9.28	25.82	14.726	114.57	1
LH-IM-01	7/4/2025 19:30	9.26	25.78	14.729	114.32	1
LH-IM-01	7/4/2025 19:45	9.23	25.76	14.729	113.95	1
LH-IM-01	7/4/2025 20:00	9.2	25.72	14.731	112.2	1
LH-IM-01	7/4/2025 20:15	9.15	25.68	14.731	111.59	1
LH-IM-01	7/4/2025 20:30	9.1	25.64	14.732	110.98	1
LH-IM-01	7/4/2025 20:45	9.04	25.6	14.734	110.24	1
LH-IM-01	7/4/2025 21:00	9.01	25.58	14.74	109.88	1
LH-IM-01	7/4/2025 21:15	8.95	25.54	14.74	109.15	1
LH-IM-01	7/4/2025 21:30	8.89	25.52	14.746	108.41	1
LH-IM-01	7/4/2025 21:45	8.83	25.5	14.746	107.68	1
LH-IM-01	7/4/2025 22:00	8.78	25.46	14.745	107.07	1
LH-IM-01	7/4/2025 22:15	8.73	25.42	14.747	106.46	1
LH-IM-01	7/4/2025 22:30	8.68	25.4	14.746	105.85	1
LH-IM-01	7/4/2025 22:45	8.62	25.36	14.749	105.12	1
LH-IM-01	7/4/2025 23:00	8.55	25.34	14.748	104.27	1
LH-IM-01	7/4/2025 23:15	8.49	25.3	14.751	103.54	1
LH-IM-01	7/4/2025 23:30	8.45	25.28	14.752	103.05	1
LH-IM-01	7/4/2025 23:45	8.39	25.24	14.751	101.08	1
LH-IM-01	7/5/2025 0:00	8.35	25.22	14.751	100.6	1
LH-IM-01	7/5/2025 0:15	8.29	25.2	14.753	99.88	1
LH-IM-01	7/5/2025 0:30	8.24	25.16	14.752	99.28	1
LH-IM-01	7/5/2025 0:45	8.2	25.14	14.754	98.8	1
LH-IM-01	7/5/2025 1:00	8.15	25.12	14.756	98.19	1
LH-IM-01	7/5/2025 1:15	8.12	25.1	14.756	97.83	1
LH-IM-01	7/5/2025 1:30	8.07	25.06	14.758	97.23	1
LH-IM-01	7/5/2025 1:45	8.05	25.04	14.76	96.99	1
LH-IM-01	7/5/2025 2:00	8.03	25.02	14.761	96.75	1
LH-IM-01	7/5/2025 2:15	8.02	25	14.761	96.63	1
LH-IM-01	7/5/2025 2:30	7.99	24.98	14.76	96.27	1

Station Name	Date Time	DO mg/L	Temp C	Air Pressure PSI	Saturation PCT	Use Code
LH-IM-01	7/5/2025 2:45	7.94	24.96	14.759	95.66	1
LH-IM-01	7/5/2025 3:00	7.97	24.94	14.762	96.02	1
LH-IM-01	7/5/2025 3:15	7.94	24.92	14.759	95.66	1
LH-IM-01	7/5/2025 3:30	7.94	24.9	14.761	95.66	1
LH-IM-01	7/5/2025 3:45	7.92	24.88	14.76	95.42	1
LH-IM-01	7/5/2025 4:00	7.91	24.86	14.758	95.3	1
LH-IM-01	7/5/2025 4:15	7.91	24.84	14.757	95.3	1
LH-IM-01	7/5/2025 4:30	7.9	24.82	14.753	95.18	1
LH-IM-01	7/5/2025 4:45	7.89	24.8	14.756	95.06	1
LH-IM-01	7/5/2025 5:00	7.9	24.78	14.755	95.18	1
LH-IM-01	7/5/2025 5:15	7.9	24.76	14.76	95.18	1
LH-IM-01	7/5/2025 5:30	7.88	24.74	14.763	93.81	1
LH-IM-01	7/5/2025 5:45	7.87	24.72	14.763	93.69	1
LH-IM-01	7/5/2025 6:00	7.88	24.7	14.764	93.81	1
LH-IM-01	7/5/2025 6:15	7.88	24.7	14.759	93.81	1
LH-IM-01	7/5/2025 6:30	7.92	24.68	14.757	94.29	1
LH-IM-01	7/5/2025 6:45	7.94	24.68	14.756	94.52	1
LH-IM-01	7/5/2025 7:00	7.95	24.68	14.762	94.64	1
LH-IM-01	7/5/2025 7:15	7.96	24.68	14.768	94.76	1
LH-IM-01	7/5/2025 7:30	7.97	24.66	14.774	94.88	1
LH-IM-01	7/5/2025 7:45	8.02	24.66	14.778	95.48	1
LH-IM-01	7/5/2025 8:00	8.05	24.68	14.778	95.83	1
LH-IM-01	7/5/2025 8:15	8.08	24.68	14.778	96.19	1
LH-IM-01	7/5/2025 8:30	8.13	24.7	14.781	96.79	1
LH-IM-01	7/5/2025 8:45	8.21	24.72	14.782	97.74	1
LH-IM-01	7/5/2025 9:00	8.24	24.74	14.781	98.1	1
LH-IM-01	7/5/2025 9:15	8.32	24.76	14.782	100.24	1
LH-IM-01	7/5/2025 9:30	8.37	24.78	14.781	100.84	1
LH-IM-01	7/5/2025 9:45	8.41	24.8	14.78	101.33	1
LH-IM-01	7/5/2025 10:00	8.53	24.84	14.785	102.77	1
LH-IM-01	7/5/2025 10:15	8.58	24.9	14.779	103.37	1
LH-IM-01	7/5/2025 10:30	8.65	24.94	14.78	104.22	1
LH-IM-01	7/5/2025 10:45	8.72	24.98	14.781	105.06	1
LH-IM-01	7/5/2025 11:00	8.85	25.04	14.778	106.63	1
LH-IM-01	7/5/2025 11:15	8.91	25.08	14.775	107.35	1
LH-IM-01	7/5/2025 11:30	8.95	25.12	14.773	107.83	1
LH-IM-01	7/5/2025 11:45	8.99	25.18	14.772	108.31	1
LH-IM-01	7/5/2025 12:00	9.08	25.22	14.77	109.4	1
LH-IM-01	7/5/2025 12:15	9.15	25.28	14.77	111.59	1
LH-IM-01	7/5/2025 12:30	9.16	25.34	14.774	111.71	1
LH-IM-01	7/5/2025 12:45	9.23	25.38	14.773	112.56	1
LH-IM-01	7/5/2025 13:00	9.28	25.44	14.77	113.17	1
LH-IM-01	7/5/2025 13:15	9.31	25.48	14.766	113.54	1
LH-IM-01	7/5/2025 13:30	9.36	25.52	14.765	114.15	1
LH-IM-01	7/5/2025 13:45	9.39	25.56	14.764	114.51	1
LH-IM-01	7/5/2025 14:00	9.4	25.62	14.759	114.63	1
LH-IM-01	7/5/2025 14:15	9.43	25.66	14.758	115	1
LH-IM-01	7/5/2025 14:30	9.46	25.68	14.754	115.37	1
LH-IM-01	7/5/2025 14:45	9.47	25.72	14.754	115.49	1
LH-IM-01	7/5/2025 15:00	9.52	25.74	14.754	116.1	1
LH-IM-01	7/5/2025 15:15	9.53	25.78	14.753	117.65	1
LH-IM-01	7/5/2025 15:30	9.54	25.8	14.752	117.78	1
LH-IM-01	7/5/2025 15:45	9.54	25.82	14.747	117.78	1
LH-IM-01	7/5/2025 16:00	9.54	25.82	14.744	117.78	1
LH-IM-01	7/5/2025 16:15	9.55	25.84	14.737	117.9	1
LH-IM-01	7/5/2025 16:30	9.54	25.86	14.74	117.78	1
LH-IM-01	7/5/2025 16:45	9.55	25.86	14.737	117.9	1
LH-IM-01	7/5/2025 17:00	9.53	25.84	14.735	117.65	1
LH-IM-01	7/5/2025 17:15	9.53	25.84	14.735	117.65	1
LH-IM-01	7/5/2025 17:30	9.55	25.86	14.734	117.9	1
LH-IM-01	7/5/2025 17:45	9.54	25.88	14.732	117.78	1
LH-IM-01	7/5/2025 18:00	9.53	25.84	14.731	117.65	1
LH-IM-01	7/5/2025 18:15	9.52	25.82	14.731	117.53	1
LH-IM-01	7/5/2025 18:30	9.47	25.8	14.727	116.91	1
LH-IM-01	7/5/2025 18:45	9.46	25.74	14.727	115.37	1
LH-IM-01	7/5/2025 19:00	9.47	25.74	14.73	115.49	1
LH-IM-01	7/5/2025 19:15	9.44	25.74	14.727	115.12	1
LH-IM-01	7/5/2025 19:30	9.43	25.74	14.723	115	1
LH-IM-01	7/5/2025 19:45	9.39	25.7	14.724	114.51	1
LH-IM-01	7/5/2025 20:00	9.33	25.68	14.721	113.78	1
LH-IM-01	7/5/2025 20:15	9.29	25.64	14.723	113.29	1
LH-IM-01	7/5/2025 20:30	9.23	25.62	14.722	112.56	1
LH-IM-01	7/5/2025 20:45	9.2	25.6	14.723	112.2	1
LH-IM-01	7/5/2025 21:00	9.15	25.6	14.721	111.59	1
LH-IM-01	7/5/2025 21:15	9.12	25.6	14.724	111.22	1
LH-IM-01	7/5/2025 21:30	9.03	25.58	14.726	110.12	1
LH-IM-01	7/5/2025 21:45	8.96	25.58	14.722	109.27	1
LH-IM-01	7/5/2025 22:00	8.89	25.56	14.722	108.41	1
LH-IM-01	7/5/2025 22:15	8.86	25.54	14.722	108.05	1
LH-IM-01	7/5/2025 22:30	8.8	25.52	14.725	107.32	1
LH-IM-01	7/5/2025 22:45	8.75	25.5	14.725	106.71	1
LH-IM-01	7/5/2025 23:00	8.71	25.48	14.724	106.22	1
LH-IM-01	7/5/2025 23:15	8.66	25.48	14.723	105.61	1
LH-IM-01	7/5/2025 23:30	8.62	25.46	14.721	105.12	1

Station Name	Date Time	DO mg/L	Temp C	Air Pressure PSI	Saturation PCT	Use Code
LH-IM-01	7/5/2025 23:45	8.55	25.46	14.719	104.27	1
LH-IM-01	7/6/2025 0:00	8.52	25.44	14.717	103.9	1
LH-IM-01	7/6/2025 0:15	8.48	25.44	14.714	103.41	1
LH-IM-01	7/6/2025 0:30	8.44	25.42	14.717	102.93	1
LH-IM-01	7/6/2025 0:45	8.37	25.4	14.714	102.07	1
LH-IM-01	7/6/2025 1:00	8.35	25.38	14.714	101.83	1
LH-IM-01	7/6/2025 1:15	8.31	25.36	14.712	101.34	1
LH-IM-01	7/6/2025 1:30	8.3	25.34	14.709	101.22	1
LH-IM-01	7/6/2025 1:45	8.28	25.32	14.708	100.98	1
LH-IM-01	7/6/2025 2:00	8.25	25.3	14.706	100.61	1
LH-IM-01	7/6/2025 2:15	8.24	25.28	14.702	100.49	1
LH-IM-01	7/6/2025 2:30	8.21	25.28	14.7	100.12	1
LH-IM-01	7/6/2025 2:45	8.19	25.24	14.7	99.88	1
LH-IM-01	7/6/2025 3:00	8.15	25.22	14.696	99.39	1
LH-IM-01	7/6/2025 3:15	8.12	25.2	14.694	99.02	1
LH-IM-01	7/6/2025 3:30	8.11	25.18	14.697	98.9	1
LH-IM-01	7/6/2025 3:45	8.08	25.16	14.696	98.54	1
LH-IM-01	7/6/2025 4:00	8.05	25.14	14.692	98.17	1
LH-IM-01	7/6/2025 4:15	8.05	25.12	14.696	98.17	1
LH-IM-01	7/6/2025 4:30	8.03	25.1	14.693	97.93	1
LH-IM-01	7/6/2025 4:45	8.02	25.1	14.694	97.8	1
LH-IM-01	7/6/2025 5:00	8	25.06	14.694	97.56	1
LH-IM-01	7/6/2025 5:15	8.03	25.04	14.695	97.93	1
LH-IM-01	7/6/2025 5:30	8	25.02	14.698	97.56	1
LH-IM-01	7/6/2025 5:45	7.99	25.02	14.699	97.44	1
LH-IM-01	7/6/2025 6:00	7.99	25	14.699	97.44	1
LH-IM-01	7/6/2025 6:15	7.98	24.98	14.7	97.32	1
LH-IM-01	7/6/2025 6:30	7.99	24.98	14.701	97.44	1
LH-IM-01	7/6/2025 6:45	7.97	24.98	14.698	97.2	1
LH-IM-01	7/6/2025 7:00	8.02	24.96	14.702	97.8	1
LH-IM-01	7/6/2025 7:15	8.02	24.96	14.701	97.8	1
LH-IM-01	7/6/2025 7:30	8.04	24.96	14.702	98.05	1
LH-IM-01	7/6/2025 7:45	8.05	24.96	14.703	98.17	1
LH-IM-01	7/6/2025 8:00	8.08	24.96	14.703	98.54	1
LH-IM-01	7/6/2025 8:15	8.13	24.96	14.703	99.15	1
LH-IM-01	7/6/2025 8:30	8.19	24.98	14.705	99.88	1
LH-IM-01	7/6/2025 8:45	8.24	25	14.704	100.49	1
LH-IM-01	7/6/2025 9:00	8.3	25.02	14.703	101.22	1
LH-IM-01	7/6/2025 9:15	8.36	25.06	14.7	101.95	1
LH-IM-01	7/6/2025 9:30	8.45	25.1	14.699	103.05	1
LH-IM-01	7/6/2025 9:45	8.53	25.14	14.697	104.02	1
LH-IM-01	7/6/2025 10:00	8.56	25.18	14.697	104.39	1
LH-IM-01	7/6/2025 10:15	8.65	25.22	14.701	105.49	1
LH-IM-01	7/6/2025 10:30	8.74	25.28	14.701	106.59	1
LH-IM-01	7/6/2025 10:45	8.83	25.34	14.698	107.68	1
LH-IM-01	7/6/2025 11:00	8.91	25.4	14.697	108.66	1
LH-IM-01	7/6/2025 11:15	8.97	25.46	14.694	109.39	1
LH-IM-01	7/6/2025 11:30	9.05	25.5	14.696	110.37	1
LH-IM-01	7/6/2025 11:45	9.11	25.58	14.693	111.1	1
LH-IM-01	7/6/2025 12:00	9.12	25.62	14.692	111.22	1
LH-IM-01	7/6/2025 12:15	9.19	25.68	14.691	112.07	1
LH-IM-01	7/6/2025 12:30	9.23	25.72	14.689	112.56	1
LH-IM-01	7/6/2025 12:45	9.27	25.78	14.688	114.44	1
LH-IM-01	7/6/2025 13:00	9.31	25.84	14.685	114.94	1
LH-IM-01	7/6/2025 13:15	9.33	25.9	14.682	115.19	1
LH-IM-01	7/6/2025 13:30	9.36	25.96	14.68	115.56	1
LH-IM-01	7/6/2025 13:45	9.41	26.02	14.676	116.17	1
LH-IM-01	7/6/2025 14:00	9.43	26.08	14.674	116.42	1
LH-IM-01	7/6/2025 14:15	9.43	26.1	14.673	116.42	1
LH-IM-01	7/6/2025 14:30	9.47	26.14	14.674	116.91	1
LH-IM-01	7/6/2025 14:45	9.47	26.18	14.669	116.91	1
LH-IM-01	7/6/2025 15:00	9.51	26.24	14.668	117.41	1
LH-IM-01	7/6/2025 15:15	9.49	26.28	14.667	118.63	1
LH-IM-01	7/6/2025 15:30	9.49	26.32	14.666	118.63	1
LH-IM-01	7/6/2025 15:45	9.46	26.36	14.664	118.25	1
LH-IM-01	7/6/2025 16:00	9.47	26.36	14.665	118.38	1
LH-IM-01	7/6/2025 16:15	9.46	26.38	14.662	118.25	1
LH-IM-01	7/6/2025 16:30	9.47	26.4	14.661	118.38	1
LH-IM-01	7/6/2025 16:45	9.45	26.42	14.664	118.13	1
LH-IM-01	7/6/2025 17:00	9.43	26.4	14.662	117.88	1
LH-IM-01	7/6/2025 17:15	9.43	26.4	14.658	117.88	1
LH-IM-01	7/6/2025 17:30	9.43	26.4	14.655	117.88	1
LH-IM-01	7/6/2025 17:45	9.43	26.4	14.655	117.88	1
LH-IM-01	7/6/2025 18:00	9.44	26.42	14.652	118	1
LH-IM-01	7/6/2025 18:15	9.41	26.42	14.65	117.63	1
LH-IM-01	7/6/2025 18:30	9.4	26.42	14.654	117.5	1
LH-IM-01	7/6/2025 18:45	9.39	26.42	14.654	117.38	1
LH-IM-01	7/6/2025 19:00	9.37	26.42	14.656	117.13	1
LH-IM-01	7/6/2025 19:15	9.35	26.4	14.659	116.88	1
LH-IM-01	7/6/2025 19:30	9.33	26.4	14.658	116.63	1
LH-IM-01	7/6/2025 19:45	9.3	26.38	14.657	116.25	1
LH-IM-01	7/6/2025 20:00	9.24	26.36	14.654	115.5	1
LH-IM-01	7/6/2025 20:15	9.18	26.34	14.653	114.75	1
LH-IM-01	7/6/2025 20:30	9.14	26.32	14.653	114.25	1

Station Name	Date Time	DO mg/L	Temp C	Air Pressure PSI	Saturation PCT	Use Code
LH-IM-01	7/6/2025 20:45	9.07	26.3	14.657	113.38	1
LH-IM-01	7/6/2025 21:00	9.01	26.28	14.662	112.63	1
LH-IM-01	7/6/2025 21:15	8.94	26.26	14.664	111.75	1
LH-IM-01	7/6/2025 21:30	8.87	26.22	14.665	109.51	1
LH-IM-01	7/6/2025 21:45	8.82	26.18	14.67	108.89	1
LH-IM-01	7/6/2025 22:00	8.75	26.16	14.67	108.02	1
LH-IM-01	7/6/2025 22:15	8.69	26.14	14.673	107.28	1
LH-IM-01	7/6/2025 22:30	8.65	26.12	14.674	106.79	1
LH-IM-01	7/6/2025 22:45	8.6	26.08	14.676	106.17	1
LH-IM-01	7/6/2025 23:00	8.53	26.06	14.675	105.31	1
LH-IM-01	7/6/2025 23:15	8.49	26.02	14.679	104.81	1
LH-IM-01	7/6/2025 23:30	8.44	26	14.676	104.2	1
LH-IM-01	7/6/2025 23:45	8.4	25.96	14.676	103.7	1
LH-IM-01	7/7/2025 0:00	8.38	25.94	14.678	103.46	1
LH-IM-01	7/7/2025 0:15	8.36	25.92	14.678	103.21	1
LH-IM-01	7/7/2025 0:30	8.3	25.9	14.678	102.47	1
LH-IM-01	7/7/2025 0:45	8.27	25.86	14.68	102.1	1
LH-IM-01	7/7/2025 1:00	8.23	25.84	14.678	101.6	1
LH-IM-01	7/7/2025 1:15	8.21	25.8	14.678	101.36	1
LH-IM-01	7/7/2025 1:30	8.2	25.78	14.676	101.23	1
LH-IM-01	7/7/2025 1:45	8.16	25.76	14.676	100.74	1
LH-IM-01	7/7/2025 2:00	8.15	25.74	14.674	99.39	1
LH-IM-01	7/7/2025 2:15	8.14	25.72	14.674	99.27	1
LH-IM-01	7/7/2025 2:30	8.14	25.7	14.673	99.27	1
LH-IM-01	7/7/2025 2:45	8.11	25.68	14.674	98.9	1
LH-IM-01	7/7/2025 3:00	8.1	25.66	14.675	98.78	1
LH-IM-01	7/7/2025 3:15	8.08	25.64	14.675	98.54	1
LH-IM-01	7/7/2025 3:30	8.07	25.62	14.672	98.41	1
LH-IM-01	7/7/2025 3:45	8.06	25.6	14.672	98.29	1
LH-IM-01	7/7/2025 4:00	8.04	25.58	14.674	98.05	1
LH-IM-01	7/7/2025 4:15	8.03	25.56	14.675	97.93	1
LH-IM-01	7/7/2025 4:30	8.02	25.54	14.678	97.8	1
LH-IM-01	7/7/2025 4:45	8	25.52	14.677	97.56	1
LH-IM-01	7/7/2025 5:00	7.99	25.5	14.677	97.44	1
LH-IM-01	7/7/2025 5:15	7.98	25.5	14.677	97.32	1
LH-IM-01	7/7/2025 5:30	7.96	25.48	14.679	97.07	1
LH-IM-01	7/7/2025 5:45	7.96	25.48	14.682	97.07	1
LH-IM-01	7/7/2025 6:00	7.96	25.48	14.682	97.07	1
LH-IM-01	7/7/2025 6:15	7.97	25.46	14.684	97.2	1
LH-IM-01	7/7/2025 6:30	7.98	25.46	14.685	97.32	1
LH-IM-01	7/7/2025 6:45	7.97	25.46	14.687	97.2	1
LH-IM-01	7/7/2025 7:00	8	25.46	14.688	97.56	1
LH-IM-01	7/7/2025 7:15	8.03	25.46	14.689	97.93	1
LH-IM-01	7/7/2025 7:30	8.05	25.48	14.692	98.17	1
LH-IM-01	7/7/2025 7:45	8.07	25.48	14.694	98.41	1
LH-IM-01	7/7/2025 8:00	8.13	25.5	14.693	99.15	1
LH-IM-01	7/7/2025 8:15	8.16	25.5	14.692	99.51	1
LH-IM-01	7/7/2025 8:30	8.23	25.52	14.694	100.37	1
LH-IM-01	7/7/2025 8:45	8.29	25.54	14.693	101.1	1
LH-IM-01	7/7/2025 9:00	8.29	25.56	14.693	101.1	1
LH-IM-01	7/7/2025 9:15	8.39	25.58	14.693	102.32	1
LH-IM-01	7/7/2025 9:30	8.41	25.6	14.693	102.56	1
LH-IM-01	7/7/2025 9:45	8.5	25.64	14.689	103.66	1
LH-IM-01	7/7/2025 10:00	8.58	25.68	14.685	104.63	1
LH-IM-01	7/7/2025 10:15	8.65	25.72	14.686	105.49	1
LH-IM-01	7/7/2025 10:30	8.75	25.76	14.687	108.02	1
LH-IM-01	7/7/2025 10:45	8.81	25.82	14.687	108.77	1
LH-IM-01	7/7/2025 11:00	8.85	25.82	14.685	109.26	1
LH-IM-01	7/7/2025 11:15	8.9	25.86	14.682	109.88	1
LH-IM-01	7/7/2025 11:30	8.94	25.9	14.681	110.37	1
LH-IM-01	7/7/2025 11:45	9.03	25.98	14.68	111.48	1
LH-IM-01	7/7/2025 12:00	9.04	26.06	14.683	111.6	1
LH-IM-01	7/7/2025 12:15	9.08	26.12	14.683	112.1	1
LH-IM-01	7/7/2025 12:30	9.08	26.14	14.682	112.1	1
LH-IM-01	7/7/2025 12:45	9.1	26.14	14.677	112.35	1
LH-IM-01	7/7/2025 13:00	9.16	26.16	14.675	113.09	1
LH-IM-01	7/7/2025 13:15	9.21	26.24	14.673	113.7	1
LH-IM-01	7/7/2025 13:30	9.24	26.32	14.67	115.5	1
LH-IM-01	7/7/2025 13:45	9.28	26.44	14.673	116	1
LH-IM-01	7/7/2025 14:00	9.3	26.48	14.67	116.25	1
LH-IM-01	7/7/2025 14:15	9.29	26.5	14.665	116.13	1
LH-IM-01	7/7/2025 14:30	9.29	26.5	14.665	116.13	1
LH-IM-01	7/7/2025 14:45	9.29	26.5	14.665	116.13	1
LH-IM-01	7/7/2025 15:00	9.32	26.52	14.659	116.5	1
LH-IM-01	7/7/2025 15:15	9.32	26.56	14.66	116.5	1
LH-IM-01	7/7/2025 15:30	9.31	26.58	14.659	116.38	1
LH-IM-01	7/7/2025 15:45	9.35	26.6	14.655	116.88	1
LH-IM-01	7/7/2025 16:00	9.31	26.62	14.656	116.38	1
LH-IM-01	7/7/2025 16:15	9.32	26.62	14.654	116.5	1
LH-IM-01	7/7/2025 16:30	8.04	26.6	14.652	100.5	2
LH-IM-01	7/7/2025 16:45	7.79	29.34	14.647	103.87	2
LH-IM-01	7/7/2025 17:00	8.2	30.22	14.649	109.33	2
LH-IM-01	7/7/2025 17:15	9.05	26.76	14.647	114.56	1
LH-IM-01	7/7/2025 17:30	9.07	26.6	14.642	113.38	1

Station Name	Date Time	DO mg/L	Temp C	Air Pressure PSI	Saturation PCT	Use Code
LH-IM-01	7/7/2025 17:45	9.08	26.6	14.645	113.5	1
LH-IM-01	7/7/2025 18:00	9.04	26.6	14.647	113	1
LH-IM-01	7/7/2025 18:15	9.04	26.6	14.648	113	1
LH-IM-01	7/7/2025 18:30	8.99	26.58	14.647	112.38	1
LH-IM-01	7/7/2025 18:45	8.96	26.54	14.647	112	1
LH-IM-01	7/7/2025 19:00	8.9	26.52	14.648	111.25	1
LH-IM-01	7/7/2025 19:15	8.87	26.5	14.649	110.88	1
LH-IM-01	7/7/2025 19:30	8.83	26.48	14.653	110.38	1
LH-IM-01	7/7/2025 19:45	8.8	26.48	14.655	110	1
LH-IM-01	7/7/2025 20:00	8.76	26.46	14.653	109.5	1
LH-IM-01	7/7/2025 20:15	8.73	26.44	14.654	109.13	1
LH-IM-01	7/7/2025 20:30	8.68	26.42	14.654	108.5	1
LH-IM-01	7/7/2025 20:45	8.63	26.4	14.654	107.88	1
LH-IM-01	7/7/2025 21:00	8.56	26.38	14.654	107	1
LH-IM-01	7/7/2025 21:15	8.5	26.36	14.653	106.25	1
LH-IM-01	7/7/2025 21:30	8.46	26.36	14.654	105.75	1
LH-IM-01	7/7/2025 21:45	8.44	26.36	14.656	105.5	1
LH-IM-01	7/7/2025 22:00	8.4	26.34	14.659	105	1
LH-IM-01	7/7/2025 22:15	8.33	26.34	14.657	104.13	1
LH-IM-01	7/7/2025 22:30	8.28	26.32	14.657	103.5	1
LH-IM-01	7/7/2025 22:45	8.22	26.28	14.661	102.75	1
LH-IM-01	7/7/2025 23:00	8.18	26.26	14.658	102.25	1
LH-IM-01	7/7/2025 23:15	8.15	26.26	14.662	101.88	1
LH-IM-01	7/7/2025 23:30	8.11	26.24	14.662	100.12	1
LH-IM-01	7/7/2025 23:45	8.06	26.24	14.658	99.51	1
LH-IM-01	7/8/2025 0:00	8.01	26.24	14.66	98.89	1
LH-IM-01	7/8/2025 0:15	8	26.22	14.658	98.77	1
LH-IM-01	7/8/2025 0:30	7.94	26.22	14.656	98.02	1
LH-IM-01	7/8/2025 0:45	7.92	26.22	14.654	97.78	1
LH-IM-01	7/8/2025 1:00	7.89	26.22	14.655	97.41	1
LH-IM-01	7/8/2025 1:15	7.84	26.2	14.654	96.79	1
LH-IM-01	7/8/2025 1:30	7.86	26.2	14.653	97.04	1
LH-IM-01	7/8/2025 1:45	7.86	26.18	14.651	97.04	1
LH-IM-01	7/8/2025 2:00	7.81	26.16	14.648	96.42	1
LH-IM-01	7/8/2025 2:15	7.81	26.16	14.65	96.42	1
LH-IM-01	7/8/2025 2:30	7.82	26.14	14.65	96.54	1
LH-IM-01	7/8/2025 2:45	7.8	26.12	14.652	96.3	1
LH-IM-01	7/8/2025 3:00	7.82	26.1	14.649	96.54	1
LH-IM-01	7/8/2025 3:15	7.79	26.1	14.647	97.38	1
LH-IM-01	7/8/2025 3:30	7.79	26.08	14.648	96.17	1
LH-IM-01	7/8/2025 3:45	7.77	26.08	14.647	97.13	1
LH-IM-01	7/8/2025 4:00	7.8	26.06	14.645	97.5	1
LH-IM-01	7/8/2025 4:15	7.79	26.06	14.642	97.38	1
LH-IM-01	7/8/2025 4:30	7.74	26.04	14.641	96.75	1
LH-IM-01	7/8/2025 4:45	7.71	26.04	14.637	96.38	1
LH-IM-01	7/8/2025 5:00	7.73	26.02	14.638	96.63	1
LH-IM-01	7/8/2025 5:15	7.72	26	14.638	96.5	1
LH-IM-01	7/8/2025 5:30	7.73	25.98	14.639	96.63	1
LH-IM-01	7/8/2025 5:45	7.71	25.96	14.643	96.38	1
LH-IM-01	7/8/2025 6:00	7.71	25.96	14.643	96.38	1
LH-IM-01	7/8/2025 6:15	7.72	25.94	14.644	96.5	1
LH-IM-01	7/8/2025 6:30	7.72	25.94	14.645	96.5	1
LH-IM-01	7/8/2025 6:45	7.73	25.92	14.644	96.63	1
LH-IM-01	7/8/2025 7:00	7.73	25.92	14.65	95.43	1
LH-IM-01	7/8/2025 7:15	7.74	25.92	14.65	95.56	1
LH-IM-01	7/8/2025 7:30	7.77	25.92	14.653	95.93	1
LH-IM-01	7/8/2025 7:45	7.8	25.9	14.652	96.3	1
LH-IM-01	7/8/2025 8:00	7.79	25.92	14.655	96.17	1
LH-IM-01	7/8/2025 8:15	7.83	25.92	14.656	96.67	1
LH-IM-01	7/8/2025 8:30	7.87	25.94	14.655	97.16	1
LH-IM-01	7/8/2025 8:45	7.88	25.96	14.658	97.28	1
LH-IM-01	7/8/2025 9:00	7.98	25.96	14.66	98.52	1
LH-IM-01	7/8/2025 9:15	8.01	26	14.66	98.89	1
LH-IM-01	7/8/2025 9:30	8.07	26.04	14.659	99.63	1
LH-IM-01	7/8/2025 9:45	8.08	26.06	14.658	99.75	1
LH-IM-01	7/8/2025 10:00	8.17	26.08	14.658	100.86	1
LH-IM-01	7/8/2025 10:15	8.22	26.14	14.662	101.48	1
LH-IM-01	7/8/2025 10:30	8.36	26.18	14.662	103.21	1
LH-IM-01	7/8/2025 10:45	8.39	26.24	14.665	103.58	1
LH-IM-01	7/8/2025 11:00	8.46	26.28	14.666	105.75	1
LH-IM-01	7/8/2025 11:15	8.51	26.34	14.665	106.38	1
LH-IM-01	7/8/2025 11:30	8.52	26.36	14.664	106.5	1
LH-IM-01	7/8/2025 11:45	8.52	26.4	14.662	106.5	1
LH-IM-01	7/8/2025 12:00	8.58	26.42	14.663	107.25	1
LH-IM-01	7/8/2025 12:15	8.66	26.48	14.664	108.25	1
LH-IM-01	7/8/2025 12:30	8.71	26.54	14.661	108.88	1
LH-IM-01	7/8/2025 12:45	8.76	26.58	14.662	109.5	1
LH-IM-01	7/8/2025 13:00	8.76	26.64	14.658	109.5	1
LH-IM-01	7/8/2025 13:15	8.84	26.68	14.653	110.5	1
LH-IM-01	7/8/2025 13:30	8.84	26.72	14.654	110.5	1
LH-IM-01	7/8/2025 13:45	8.9	26.78	14.66	112.66	1
LH-IM-01	7/8/2025 14:00	8.9	26.84	14.659	112.66	1
LH-IM-01	7/8/2025 14:15	8.96	26.88	14.663	113.42	1
LH-IM-01	7/8/2025 14:30	9	26.92	14.664	113.92	1

Station Name	Date Time	DO mg/L	Temp C	Air Pressure PSI	Saturation PCT	Use Code
LH-IM-01	7/8/2025 14:45	8.97	26.94	14.666	113.54	1
LH-IM-01	7/8/2025 15:00	8.95	26.96	14.662	113.29	1
LH-IM-01	7/8/2025 15:15	8.98	27	14.664	113.67	1
LH-IM-01	7/8/2025 15:30	9	27.04	14.666	113.92	1
LH-IM-01	7/8/2025 15:45	8.99	27.04	14.668	113.8	1
LH-IM-01	7/8/2025 16:00	9	27.04	14.668	113.92	1
LH-IM-01	7/8/2025 16:15	9	27.06	14.662	113.92	1
LH-IM-01	7/8/2025 16:30	8.99	27.06	14.662	113.8	1
LH-IM-01	7/8/2025 16:45	8.96	27.08	14.66	113.42	1
LH-IM-01	7/8/2025 17:00	8.97	27.08	14.661	113.54	1
LH-IM-01	7/8/2025 17:15	8.95	27.08	14.662	113.29	1
LH-IM-01	7/8/2025 17:30	8.94	27.08	14.665	113.16	1
LH-IM-01	7/8/2025 17:45	8.95	27.1	14.664	113.29	1
LH-IM-01	7/8/2025 18:00	8.89	27.1	14.661	112.53	1
LH-IM-01	7/8/2025 18:15	8.85	27.08	14.659	112.03	1
LH-IM-01	7/8/2025 18:30	8.87	27.06	14.662	112.28	1
LH-IM-01	7/8/2025 18:45	8.86	27.04	14.664	112.15	1
LH-IM-01	7/8/2025 19:00	8.86	27.06	14.667	112.15	1
LH-IM-01	7/8/2025 19:15	8.85	27.06	14.673	112.03	1
LH-IM-01	7/8/2025 19:30	8.8	27.04	14.671	111.39	1
LH-IM-01	7/8/2025 19:45	8.77	27.02	14.674	111.01	1
LH-IM-01	7/8/2025 20:00	8.69	27	14.678	110	1
LH-IM-01	7/8/2025 20:15	8.67	26.98	14.68	109.75	1
LH-IM-01	7/8/2025 20:30	8.63	26.98	14.682	109.24	1
LH-IM-01	7/8/2025 20:45	8.59	26.98	14.684	108.73	1
LH-IM-01	7/8/2025 21:00	8.55	26.96	14.687	108.23	1
LH-IM-01	7/8/2025 21:15	8.5	26.94	14.689	107.59	1
LH-IM-01	7/8/2025 21:30	8.46	26.9	14.691	107.09	1
LH-IM-01	7/8/2025 21:45	8.36	26.86	14.689	105.82	1
LH-IM-01	7/8/2025 22:00	8.38	26.82	14.693	106.08	1
LH-IM-01	7/8/2025 22:15	8.32	26.78	14.693	105.32	1
LH-IM-01	7/8/2025 22:30	8.3	26.74	14.694	103.75	1
LH-IM-01	7/8/2025 22:45	8.23	26.72	14.695	102.88	1
LH-IM-01	7/8/2025 23:00	8.2	26.7	14.695	102.5	1
LH-IM-01	7/8/2025 23:15	8.15	26.66	14.695	101.88	1
LH-IM-01	7/8/2025 23:30	8.11	26.62	14.698	101.38	1
LH-IM-01	7/8/2025 23:45	8.06	26.6	14.692	100.75	1
LH-IM-01	7/9/2025 0:00	8.04	26.6	14.688	100.5	1
LH-IM-01	7/9/2025 0:15	7.99	26.56	14.69	99.88	1
LH-IM-01	7/9/2025 0:30	7.97	26.56	14.696	99.63	1
LH-IM-01	7/9/2025 0:45	7.92	26.52	14.701	99	1
LH-IM-01	7/9/2025 1:00	7.87	26.5	14.696	98.38	1
LH-IM-01	7/9/2025 1:15	7.86	26.5	14.696	98.25	1
LH-IM-01	7/9/2025 1:30	7.84	26.48	14.695	98	1
LH-IM-01	7/9/2025 1:45	7.8	26.48	14.696	97.5	1
LH-IM-01	7/9/2025 2:00	7.81	26.46	14.7	97.63	1
LH-IM-01	7/9/2025 2:15	7.79	26.44	14.69	97.38	1
LH-IM-01	7/9/2025 2:30	7.78	26.44	14.689	97.25	1
LH-IM-01	7/9/2025 2:45	7.74	26.42	14.682	96.75	1
LH-IM-01	7/9/2025 3:00	7.72	26.42	14.679	96.5	1
LH-IM-01	7/9/2025 3:15	7.71	26.4	14.678	96.38	1
LH-IM-01	7/9/2025 3:30	7.68	26.38	14.674	96	1
LH-IM-01	7/9/2025 3:45	7.69	26.36	14.672	96.13	1
LH-IM-01	7/9/2025 4:00	7.65	26.36	14.681	95.63	1
LH-IM-01	7/9/2025 4:15	7.69	26.34	14.681	96.13	1
LH-IM-01	7/9/2025 4:30	7.68	26.32	14.683	96	1
LH-IM-01	7/9/2025 4:45	7.64	26.3	14.684	95.5	1
LH-IM-01	7/9/2025 5:00	7.62	26.28	14.684	95.25	1
LH-IM-01	7/9/2025 5:15	7.64	26.26	14.679	95.5	1
LH-IM-01	7/9/2025 5:30	7.59	26.24	14.686	93.7	1
LH-IM-01	7/9/2025 5:45	7.58	26.22	14.684	93.58	1
LH-IM-01	7/9/2025 6:00	7.57	26.2	14.687	93.46	1
LH-IM-01	7/9/2025 6:15	7.54	26.18	14.687	93.09	1
LH-IM-01	7/9/2025 6:30	7.55	26.18	14.695	93.21	1
LH-IM-01	7/9/2025 6:45	7.5	26.16	14.698	92.59	1
LH-IM-01	7/9/2025 7:00	7.51	26.14	14.698	92.72	1
LH-IM-01	7/9/2025 7:15	7.5	26.12	14.7	92.59	1
LH-IM-01	7/9/2025 7:30	7.49	26.1	14.701	92.47	1
LH-IM-01	7/9/2025 7:45	7.46	26.08	14.703	92.1	1
LH-IM-01	7/9/2025 8:00	7.44	26.08	14.706	91.85	1
LH-IM-01	7/9/2025 8:15	7.48	26.08	14.705	92.35	1
LH-IM-01	7/9/2025 8:30	7.48	26.06	14.707	92.35	1
LH-IM-01	7/9/2025 8:45	7.48	26.06	14.708	92.35	1
LH-IM-01	7/9/2025 9:00	7.45	26.02	14.709	91.98	1
LH-IM-01	7/9/2025 9:15	7.43	26	14.708	91.73	1
LH-IM-01	7/9/2025 9:30	7.44	26	14.709	91.85	1
LH-IM-01	7/9/2025 9:45	7.46	25.98	14.71	92.1	1
LH-IM-01	7/9/2025 10:00	7.45	25.96	14.71	91.98	1
LH-IM-01	7/9/2025 10:15	7.41	25.92	14.707	91.48	1
LH-IM-01	7/9/2025 10:30	7.51	25.9	14.707	92.72	1
LH-IM-01	7/9/2025 10:45	7.52	25.88	14.71	92.84	1
LH-IM-01	7/9/2025 11:00	7.55	25.88	14.708	93.21	1
LH-IM-01	7/9/2025 11:15	7.58	25.88	14.71	93.58	1
LH-IM-01	7/9/2025 11:30	7.55	25.88	14.714	93.21	1

Station Name	Date Time	DO mg/L	Temp C	Air Pressure PSI	Saturation PCT	Use Code
LH-IM-01	7/9/2025 11:45	7.55	25.88	14.713	93.21	1
LH-IM-01	7/9/2025 12:00	7.6	25.86	14.714	93.83	1
LH-IM-01	7/9/2025 12:15	7.6	25.86	14.709	93.83	1
LH-IM-01	7/9/2025 12:30	7.55	25.86	14.709	93.21	1
LH-IM-01	7/9/2025 12:45	7.68	25.86	14.709	94.81	1
LH-IM-01	7/9/2025 13:00	7.72	25.88	14.71	95.31	1
LH-IM-01	7/9/2025 13:15	7.8	25.88	14.71	96.3	1
LH-IM-01	7/9/2025 13:30	7.8	25.9	14.707	96.3	1
LH-IM-01	7/9/2025 13:45	7.89	25.94	14.707	97.41	1
LH-IM-01	7/9/2025 14:00	7.88	25.96	14.705	97.28	1
LH-IM-01	7/9/2025 14:15	7.86	25.96	14.705	97.04	1
LH-IM-01	7/9/2025 14:30	7.91	25.98	14.705	97.65	1
LH-IM-01	7/9/2025 14:45	7.98	26	14.705	98.52	1
LH-IM-01	7/9/2025 15:00	8.08	26.04	14.705	99.75	1
LH-IM-01	7/9/2025 15:15	8.11	26.04	14.705	100.12	1
LH-IM-01	7/9/2025 15:30	8.13	26.08	14.705	100.37	1
LH-IM-01	7/9/2025 15:45	8.15	26.12	14.704	100.62	1
LH-IM-01	7/9/2025 16:00	8.26	26.18	14.703	101.98	1
LH-IM-01	7/9/2025 16:15	8.26	26.22	14.703	101.98	1
LH-IM-01	7/9/2025 16:30	8.31	26.26	14.698	103.88	1
LH-IM-01	7/9/2025 16:45	8.36	26.3	14.694	104.5	1
LH-IM-01	7/9/2025 17:00	8.36	26.32	14.69	104.5	1
LH-IM-01	7/9/2025 17:15	8.38	26.36	14.69	104.75	1
LH-IM-01	7/9/2025 17:30	8.35	26.36	14.689	104.38	1
LH-IM-01	7/9/2025 17:45	8.22	26.34	14.692	102.75	1
LH-IM-01	7/9/2025 18:00	8.28	26.34	14.685	103.5	1
LH-IM-01	7/9/2025 18:15	8.25	26.32	14.688	103.13	1
LH-IM-01	7/9/2025 18:30	8.22	26.3	14.687	102.75	1
LH-IM-01	7/9/2025 18:45	8.19	26.3	14.688	102.38	1
LH-IM-01	7/9/2025 19:00	8.15	26.28	14.69	101.88	1
LH-IM-01	7/9/2025 19:15	8.08	26.26	14.692	101	1
LH-IM-01	7/9/2025 19:30	8.03	26.24	14.696	99.14	1
LH-IM-01	7/9/2025 19:45	8	26.22	14.7	98.77	1
LH-IM-01	7/9/2025 20:00	7.94	26.18	14.699	98.02	1
LH-IM-01	7/9/2025 20:15	7.91	26.16	14.697	97.65	1
LH-IM-01	7/9/2025 20:30	7.88	26.16	14.697	97.28	1
LH-IM-01	7/9/2025 20:45	7.83	26.14	14.702	96.67	1
LH-IM-01	7/9/2025 21:00	7.8	26.12	14.702	96.3	1
LH-IM-01	7/9/2025 21:15	7.78	26.1	14.704	96.05	1
LH-IM-01	7/9/2025 21:30	7.77	26.08	14.703	95.93	1
LH-IM-01	7/9/2025 21:45	7.71	26.08	14.706	95.19	1
LH-IM-01	7/9/2025 22:00	7.7	26.06	14.703	95.06	1
LH-IM-01	7/9/2025 22:15	7.67	26.06	14.701	94.69	1
LH-IM-01	7/9/2025 22:30	7.67	26.04	14.702	94.69	1
LH-IM-01	7/9/2025 22:45	7.61	26.02	14.701	93.95	1
LH-IM-01	7/9/2025 23:00	7.6	26.02	14.698	93.83	1
LH-IM-01	7/9/2025 23:15	7.58	26.02	14.695	93.58	1
LH-IM-01	7/9/2025 23:30	7.55	26	14.696	93.21	1
LH-IM-01	7/9/2025 23:45	7.54	25.98	14.694	93.09	1
LH-IM-01	7/10/2025 0:00	7.54	25.96	14.696	93.09	1
LH-IM-01	7/10/2025 0:15	7.5	25.96	14.695	92.59	1
LH-IM-01	7/10/2025 0:30	7.48	25.96	14.693	92.35	1
LH-IM-01	7/10/2025 0:45	7.49	25.94	14.69	92.47	1
LH-IM-01	7/10/2025 1:00	7.46	25.92	14.695	92.1	1
LH-IM-01	7/10/2025 1:15	7.42	25.92	14.695	91.6	1
LH-IM-01	7/10/2025 1:30	7.41	25.9	14.694	91.48	1
LH-IM-01	7/10/2025 1:45	7.41	25.9	14.695	91.48	1
LH-IM-01	7/10/2025 2:00	7.4	25.88	14.694	91.36	1
LH-IM-01	7/10/2025 2:15	7.38	25.88	14.695	91.11	1
LH-IM-01	7/10/2025 2:30	7.35	25.86	14.692	90.74	1
LH-IM-01	7/10/2025 2:45	7.33	25.86	14.693	90.49	1
LH-IM-01	7/10/2025 3:00	7.35	25.86	14.691	90.74	1
LH-IM-01	7/10/2025 3:15	7.31	25.86	14.685	90.25	1
LH-IM-01	7/10/2025 3:30	7.33	25.84	14.686	90.49	1
LH-IM-01	7/10/2025 3:45	7.31	25.84	14.69	90.25	1
LH-IM-01	7/10/2025 4:00	7.3	25.84	14.687	90.12	1
LH-IM-01	7/10/2025 4:15	7.29	25.84	14.688	90	1
LH-IM-01	7/10/2025 4:30	7.3	25.84	14.691	90.12	1
LH-IM-01	7/10/2025 4:45	7.29	25.84	14.693	90	1
LH-IM-01	7/10/2025 5:00	7.29	25.82	14.691	90	1
LH-IM-01	7/10/2025 5:15	7.27	25.82	14.687	89.75	1
LH-IM-01	7/10/2025 5:30	7.26	25.82	14.686	89.63	1
LH-IM-01	7/10/2025 5:45	7.26	25.82	14.685	89.63	1
LH-IM-01	7/10/2025 6:00	7.23	25.8	14.683	89.26	1
LH-IM-01	7/10/2025 6:15	7.2	25.8	14.678	88.89	1
LH-IM-01	7/10/2025 6:30	7.23	25.78	14.683	89.26	1
LH-IM-01	7/10/2025 6:45	7.21	25.78	14.682	89.01	1
LH-IM-01	7/10/2025 7:00	7.22	25.76	14.684	89.14	1
LH-IM-01	7/10/2025 7:15	7.24	25.76	14.688	89.38	1
LH-IM-01	7/10/2025 7:30	7.22	25.74	14.691	88.05	1
LH-IM-01	7/10/2025 7:45	7.25	25.72	14.693	88.41	1
LH-IM-01	7/10/2025 8:00	7.22	25.7	14.696	88.05	1
LH-IM-01	7/10/2025 8:15	7.23	25.7	14.696	88.17	1
LH-IM-01	7/10/2025 8:30	7.2	25.68	14.701	87.8	1

Station Name	Date Time	DO mg/L	Temp C	Air Pressure PSI	Saturation PCT	Use Code
LH-IM-01	7/10/2025 8:45	7.2	25.68	14.702	87.8	1
LH-IM-01	7/10/2025 9:00	7.21	25.66	14.707	87.93	1
LH-IM-01	7/10/2025 9:15	7.23	25.66	14.711	88.17	1
LH-IM-01	7/10/2025 9:30	7.24	25.64	14.719	88.29	1
LH-IM-01	7/10/2025 9:45	7.25	25.64	14.719	88.41	1
LH-IM-01	7/10/2025 10:00	7.25	25.62	14.726	88.41	1
LH-IM-01	7/10/2025 10:15	7.29	25.6	14.735	88.9	1
LH-IM-01	7/10/2025 10:30	7.26	25.6	14.735	88.54	1
LH-IM-01	7/10/2025 10:45	7.27	25.58	14.738	88.66	1
LH-IM-01	7/10/2025 11:00	7.29	25.56	14.74	88.9	1
LH-IM-01	7/10/2025 11:15	7.33	25.54	14.738	89.39	1
LH-IM-01	7/10/2025 11:30	7.36	25.52	14.736	89.76	1
LH-IM-01	7/10/2025 11:45	7.36	25.52	14.74	89.76	1
LH-IM-01	7/10/2025 12:00	7.34	25.5	14.736	89.51	1
LH-IM-01	7/10/2025 12:15	7.41	25.5	14.74	90.37	1
LH-IM-01	7/10/2025 12:30	7.31	25.5	14.741	89.15	1
LH-IM-01	7/10/2025 12:45	7.51	25.5	14.739	91.59	1
LH-IM-01	7/10/2025 13:00	7.5	25.48	14.735	91.46	1
LH-IM-01	7/10/2025 13:15	7.49	25.46	14.734	91.34	1
LH-IM-01	7/10/2025 13:30	7.46	25.44	14.733	90.98	1
LH-IM-01	7/10/2025 13:45	7.49	25.44	14.731	91.34	1
LH-IM-01	7/10/2025 14:00	7.53	25.44	14.732	91.83	1
LH-IM-01	7/10/2025 14:15	7.57	25.48	14.73	92.32	1
LH-IM-01	7/10/2025 14:30	7.61	25.5	14.727	92.8	1
LH-IM-01	7/10/2025 14:45	7.54	25.52	14.726	91.95	1
LH-IM-01	7/10/2025 15:00	7.63	25.52	14.726	93.05	1
LH-IM-01	7/10/2025 15:15	7.63	25.52	14.726	93.05	1
LH-IM-01	7/10/2025 15:30	7.58	25.56	14.723	92.44	1
LH-IM-01	7/10/2025 15:45	7.69	25.58	14.722	93.78	1
LH-IM-01	7/10/2025 16:00	7.68	25.6	14.72	93.66	1
LH-IM-01	7/10/2025 16:15	7.67	25.62	14.717	93.54	1
LH-IM-01	7/10/2025 16:30	7.68	25.62	14.715	93.66	1
LH-IM-01	7/10/2025 16:45	7.69	25.64	14.712	93.78	1
LH-IM-01	7/10/2025 17:00	7.75	25.66	14.709	94.51	1
LH-IM-01	7/10/2025 17:15	7.64	25.68	14.708	93.17	1
LH-IM-01	7/10/2025 17:30	7.74	25.68	14.705	94.39	1
LH-IM-01	7/10/2025 17:45	7.45	25.68	14.707	90.85	1
LH-IM-01	7/10/2025 18:00	7.69	25.68	14.707	93.78	1
LH-IM-01	7/10/2025 18:15	7.7	25.68	14.708	93.9	1
LH-IM-01	7/10/2025 18:30	7.74	25.68	14.71	94.39	1
LH-IM-01	7/10/2025 18:45	7.75	25.7	14.714	94.51	1
LH-IM-01	7/10/2025 19:00	7.73	25.68	14.711	94.27	1
LH-IM-01	7/10/2025 19:15	7.7	25.68	14.712	93.9	1
LH-IM-01	7/10/2025 19:30	7.68	25.66	14.713	93.66	1
LH-IM-01	7/10/2025 19:45	7.69	25.64	14.712	93.78	1
LH-IM-01	7/10/2025 20:00	7.7	25.62	14.709	93.9	1
LH-IM-01	7/10/2025 20:15	7.68	25.62	14.705	93.66	1
LH-IM-01	7/10/2025 20:30	7.69	25.6	14.706	93.78	1
LH-IM-01	7/10/2025 20:45	7.67	25.58	14.702	93.54	1
LH-IM-01	7/10/2025 21:00	7.65	25.54	14.709	93.29	1
LH-IM-01	7/10/2025 21:15	7.63	25.52	14.709	93.05	1
LH-IM-01	7/10/2025 21:30	7.61	25.52	14.708	92.8	1
LH-IM-01	7/10/2025 21:45	7.59	25.5	14.709	92.56	1
LH-IM-01	7/10/2025 22:00	7.54	25.48	14.706	91.95	1
LH-IM-01	7/10/2025 22:15	7.49	25.46	14.71	91.34	1
LH-IM-01	7/10/2025 22:30	7.49	25.44	14.703	91.34	1
LH-IM-01	7/10/2025 22:45	7.48	25.42	14.705	91.22	1
LH-IM-01	7/10/2025 23:00	7.45	25.38	14.711	90.85	1
LH-IM-01	7/10/2025 23:15	7.4	25.36	14.714	90.24	1
LH-IM-01	7/10/2025 23:30	7.38	25.32	14.712	90	1
LH-IM-01	7/10/2025 23:45	7.36	25.3	14.706	89.76	1
LH-IM-01	7/11/2025 0:00	7.35	25.28	14.706	89.63	1
LH-IM-01	7/11/2025 0:15	7.34	25.26	14.708	89.51	1
LH-IM-01	7/11/2025 0:30	7.31	25.24	14.714	89.15	1
LH-IM-01	7/11/2025 0:45	7.27	25.22	14.714	88.66	1
LH-IM-01	7/11/2025 1:00	7.27	25.2	14.709	88.66	1
LH-IM-01	7/11/2025 1:15	7.25	25.18	14.708	88.41	1
LH-IM-01	7/11/2025 1:30	7.23	25.16	14.706	88.17	1
LH-IM-01	7/11/2025 1:45	7.23	25.14	14.705	88.17	1
LH-IM-01	7/11/2025 2:00	7.22	25.12	14.705	88.05	1
LH-IM-01	7/11/2025 2:15	7.24	25.12	14.706	88.29	1
LH-IM-01	7/11/2025 2:30	7.25	25.08	14.702	88.41	1
LH-IM-01	7/11/2025 2:45	7.23	25.08	14.705	88.17	1
LH-IM-01	7/11/2025 3:00	7.22	25.08	14.706	88.05	1
LH-IM-01	7/11/2025 3:15	7.22	25.08	14.703	88.05	1
LH-IM-01	7/11/2025 3:30	7.25	25.08	14.704	88.41	1
LH-IM-01	7/11/2025 3:45	7.27	25.08	14.706	88.66	1
LH-IM-01	7/11/2025 4:00	7.27	25.08	14.707	88.66	1
LH-IM-01	7/11/2025 4:15	7.29	25.08	14.709	88.9	1
LH-IM-01	7/11/2025 4:30	7.29	25.06	14.709	88.9	1
LH-IM-01	7/11/2025 4:45	7.29	25.08	14.707	88.9	1
LH-IM-01	7/11/2025 5:00	7.29	25.08	14.708	88.9	1
LH-IM-01	7/11/2025 5:15	7.27	25.08	14.71	88.66	1
LH-IM-01	7/11/2025 5:30	7.27	25.06	14.71	88.66	1

Station Name	Date Time	DO mg/L	Temp C	Air Pressure PSI	Saturation PCT	Use Code
LH-IM-01	7/11/2025 5:45	7.27	25.06	14.709	88.66	1
LH-IM-01	7/11/2025 6:00	7.25	25.06	14.715	88.41	1
LH-IM-01	7/11/2025 6:15	7.25	25.06	14.713	88.41	1
LH-IM-01	7/11/2025 6:30	7.22	25.06	14.712	88.05	1
LH-IM-01	7/11/2025 6:45	7.23	25.06	14.711	88.17	1
LH-IM-01	7/11/2025 7:00	7.21	25.06	14.714	87.93	1
LH-IM-01	7/11/2025 7:15	7.24	25.06	14.713	88.29	1
LH-IM-01	7/11/2025 7:30	7.23	25.06	14.712	88.17	1
LH-IM-01	7/11/2025 7:45	7.24	25.06	14.715	88.29	1
LH-IM-01	7/11/2025 8:00	7.24	25.06	14.716	88.29	1
LH-IM-01	7/11/2025 8:15	7.25	25.06	14.714	88.41	1
LH-IM-01	7/11/2025 8:30	7.24	25.06	14.725	88.29	1
LH-IM-01	7/11/2025 8:45	7.24	25.08	14.724	88.29	1
LH-IM-01	7/11/2025 9:00	7.29	25.08	14.726	88.9	1
LH-IM-01	7/11/2025 9:15	7.3	25.08	14.725	89.02	1
LH-IM-01	7/11/2025 9:30	7.31	25.08	14.726	89.15	1
LH-IM-01	7/11/2025 9:45	7.34	25.1	14.722	89.51	1
LH-IM-01	7/11/2025 10:00	7.34	25.1	14.724	89.51	1
LH-IM-01	7/11/2025 10:15	7.36	25.1	14.723	89.76	1
LH-IM-01	7/11/2025 10:30	7.41	25.12	14.722	90.37	1
LH-IM-01	7/11/2025 10:45	7.4	25.14	14.722	90.24	1
LH-IM-01	7/11/2025 11:00	7.49	25.16	14.72	91.34	1
LH-IM-01	7/11/2025 11:15	7.54	25.2	14.72	91.95	1
LH-IM-01	7/11/2025 11:30	7.6	25.22	14.721	92.68	1
LH-IM-01	7/11/2025 11:45	7.64	25.26	14.72	93.17	1
LH-IM-01	7/11/2025 12:00	7.68	25.3	14.719	93.66	1
LH-IM-01	7/11/2025 12:15	7.72	25.32	14.72	94.15	1
LH-IM-01	7/11/2025 12:30	7.82	25.36	14.717	95.37	1
LH-IM-01	7/11/2025 12:45	7.91	25.42	14.716	96.46	1
LH-IM-01	7/11/2025 13:00	8.01	25.5	14.714	97.68	1
LH-IM-01	7/11/2025 13:15	8.1	25.6	14.711	98.78	1
LH-IM-01	7/11/2025 13:30	8.13	25.68	14.709	99.15	1
LH-IM-01	7/11/2025 13:45	8.19	25.76	14.709	101.11	1
LH-IM-01	7/11/2025 14:00	8.26	25.82	14.708	101.98	1
LH-IM-01	7/11/2025 14:15	8.28	25.92	14.707	102.22	1
LH-IM-01	7/11/2025 14:30	8.3	26	14.708	102.47	1
LH-IM-01	7/11/2025 14:45	8.33	26.06	14.708	102.84	1
LH-IM-01	7/11/2025 15:00	8.37	26.12	14.711	103.33	1
LH-IM-01	7/11/2025 15:15	8.37	26.14	14.708	103.33	1
LH-IM-01	7/11/2025 15:30	8.36	26.16	14.709	103.21	1
LH-IM-01	7/11/2025 15:45	8.36	26.18	14.708	103.21	1
LH-IM-01	7/11/2025 16:00	8.39	26.24	14.706	103.58	1
LH-IM-01	7/11/2025 16:15	8.38	26.3	14.705	104.75	1
LH-IM-01	7/11/2025 16:30	8.38	26.36	14.707	104.75	1
LH-IM-01	7/11/2025 16:45	8.36	26.38	14.706	104.5	1
LH-IM-01	7/11/2025 17:00	8.31	26.36	14.709	103.88	1
LH-IM-01	7/11/2025 17:15	8.29	26.34	14.705	103.63	1
LH-IM-01	7/11/2025 17:30	8.28	26.32	14.706	103.5	1
LH-IM-01	7/11/2025 17:45	8.26	26.32	14.7	103.25	1
LH-IM-01	7/11/2025 18:00	8.23	26.32	14.703	102.88	1
LH-IM-01	7/11/2025 18:15	8.21	26.3	14.699	102.63	1
LH-IM-01	7/11/2025 18:30	8.18	26.28	14.701	102.25	1
LH-IM-01	7/11/2025 18:45	8.13	26.26	14.702	101.63	1
LH-IM-01	7/11/2025 19:00	8.08	26.24	14.705	99.75	1
LH-IM-01	7/11/2025 19:15	8.03	26.2	14.703	99.14	1
LH-IM-01	7/11/2025 19:30	8.01	26.18	14.706	98.89	1
LH-IM-01	7/11/2025 19:45	7.99	26.18	14.708	98.64	1
LH-IM-01	7/11/2025 20:00	7.98	26.16	14.708	98.52	1
LH-IM-01	7/11/2025 20:15	7.96	26.16	14.708	98.27	1
LH-IM-01	7/11/2025 20:30	7.91	26.16	14.71	97.65	1
LH-IM-01	7/11/2025 20:45	7.83	26.14	14.706	96.67	1
LH-IM-01	7/11/2025 21:00	7.78	26.12	14.713	96.05	1
LH-IM-01	7/11/2025 21:15	7.71	26.08	14.714	95.19	1
LH-IM-01	7/11/2025 21:30	7.7	26.06	14.717	95.06	1
LH-IM-01	7/11/2025 21:45	7.65	26.02	14.717	94.44	1
LH-IM-01	7/11/2025 22:00	7.62	26	14.719	94.07	1
LH-IM-01	7/11/2025 22:15	7.62	25.98	14.721	94.07	1
LH-IM-01	7/11/2025 22:30	7.59	25.98	14.723	93.7	1
LH-IM-01	7/11/2025 22:45	7.55	25.96	14.723	93.21	1
LH-IM-01	7/11/2025 23:00	7.5	25.94	14.72	92.59	1
LH-IM-01	7/11/2025 23:15	7.45	25.92	14.722	91.98	1
LH-IM-01	7/11/2025 23:30	7.42	25.9	14.721	91.6	1
LH-IM-01	7/11/2025 23:45	7.4	25.88	14.726	91.36	1
LH-IM-01	7/12/2025 0:00	7.39	25.88	14.724	91.23	1
LH-IM-01	7/12/2025 0:15	7.38	25.86	14.727	91.11	1
LH-IM-01	7/12/2025 0:30	7.38	25.84	14.727	91.11	1
LH-IM-01	7/12/2025 0:45	7.35	25.82	14.73	90.74	1
LH-IM-01	7/12/2025 1:00	7.31	25.78	14.732	90.25	1
LH-IM-01	7/12/2025 1:15	7.29	25.76	14.731	90	1
LH-IM-01	7/12/2025 1:30	7.29	25.72	14.733	88.9	1
LH-IM-01	7/12/2025 1:45	7.25	25.7	14.731	88.41	1
LH-IM-01	7/12/2025 2:00	7.25	25.68	14.729	88.41	1
LH-IM-01	7/12/2025 2:15	7.22	25.68	14.73	88.05	1
LH-IM-01	7/12/2025 2:30	7.23	25.66	14.734	88.17	1

Station Name	Date Time	DO mg/L	Temp C	Air Pressure PSI	Saturation PCT	Use Code
LH-IM-01	7/12/2025 2:45	7.21	25.62	14.733	87.93	1
LH-IM-01	7/12/2025 3:00	7.21	25.6	14.734	87.93	1
LH-IM-01	7/12/2025 3:15	7.21	25.6	14.734	87.93	1
LH-IM-01	7/12/2025 3:30	7.22	25.58	14.734	88.05	1
LH-IM-01	7/12/2025 3:45	7.19	25.56	14.736	87.68	1
LH-IM-01	7/12/2025 4:00	7.19	25.54	14.734	87.68	1
LH-IM-01	7/12/2025 4:15	7.17	25.54	14.735	87.44	1
LH-IM-01	7/12/2025 4:30	7.15	25.52	14.736	87.2	1
LH-IM-01	7/12/2025 4:45	7.15	25.5	14.736	87.2	1
LH-IM-01	7/12/2025 5:00	7.15	25.48	14.733	87.2	1
LH-IM-01	7/12/2025 5:15	7.15	25.48	14.732	87.2	1
LH-IM-01	7/12/2025 5:30	7.13	25.48	14.733	86.95	1
LH-IM-01	7/12/2025 5:45	7.13	25.46	14.735	86.95	1
LH-IM-01	7/12/2025 6:00	7.13	25.44	14.735	86.95	1
LH-IM-01	7/12/2025 6:15	7.12	25.44	14.739	86.83	1
LH-IM-01	7/12/2025 6:30	7.12	25.42	14.741	86.83	1
LH-IM-01	7/12/2025 6:45	7.13	25.4	14.742	86.95	1
LH-IM-01	7/12/2025 7:00	7.12	25.4	14.743	86.83	1
LH-IM-01	7/12/2025 7:15	7.13	25.4	14.743	86.95	1
LH-IM-01	7/12/2025 7:30	7.13	25.38	14.744	86.95	1
LH-IM-01	7/12/2025 7:45	7.14	25.38	14.746	87.07	1
LH-IM-01	7/12/2025 8:00	7.14	25.36	14.747	87.07	1
LH-IM-01	7/12/2025 8:15	7.14	25.36	14.751	87.07	1
LH-IM-01	7/12/2025 8:30	7.19	25.36	14.751	87.68	1
LH-IM-01	7/12/2025 8:45	7.19	25.34	14.752	87.68	1
LH-IM-01	7/12/2025 9:00	7.21	25.34	14.751	87.93	1
LH-IM-01	7/12/2025 9:15	7.22	25.34	14.751	88.05	1
LH-IM-01	7/12/2025 9:30	7.26	25.34	14.751	88.54	1
LH-IM-01	7/12/2025 9:45	7.31	25.36	14.754	89.15	1
LH-IM-01	7/12/2025 10:00	7.35	25.36	14.756	89.63	1
LH-IM-01	7/12/2025 10:15	7.4	25.36	14.756	90.24	1
LH-IM-01	7/12/2025 10:30	7.44	25.38	14.754	90.73	1
LH-IM-01	7/12/2025 10:45	7.51	25.42	14.758	91.59	1
LH-IM-01	7/12/2025 11:00	7.57	25.46	14.754	92.32	1
LH-IM-01	7/12/2025 11:15	7.63	25.5	14.754	93.05	1
LH-IM-01	7/12/2025 11:30	7.71	25.56	14.756	94.02	1
LH-IM-01	7/12/2025 11:45	7.75	25.6	14.754	94.51	1
LH-IM-01	7/12/2025 12:00	7.81	25.66	14.753	95.24	1
LH-IM-01	7/12/2025 12:15	7.93	25.72	14.753	96.71	1
LH-IM-01	7/12/2025 12:30	7.97	25.76	14.753	98.4	1
LH-IM-01	7/12/2025 12:45	8.06	25.84	14.754	99.51	1
LH-IM-01	7/12/2025 13:00	8.13	25.92	14.75	100.37	1
LH-IM-01	7/12/2025 13:15	8.25	26	14.749	101.85	1
LH-IM-01	7/12/2025 13:30	8.3	26.08	14.749	102.47	1
LH-IM-01	7/12/2025 13:45	8.35	26.16	14.748	103.09	1
LH-IM-01	7/12/2025 14:00	8.44	26.24	14.749	104.2	1
LH-IM-01	7/12/2025 14:15	8.49	26.3	14.751	104.81	1
LH-IM-01	7/12/2025 14:30	8.52	26.38	14.75	105.19	1
LH-IM-01	7/12/2025 14:45	8.56	26.44	14.75	105.68	1
LH-IM-01	7/12/2025 15:00	8.6	26.5	14.751	106.17	1
LH-IM-01	7/12/2025 15:15	8.63	26.56	14.748	106.54	1
LH-IM-01	7/12/2025 15:30	8.63	26.6	14.747	106.54	1
LH-IM-01	7/12/2025 15:45	8.6	26.6	14.747	106.17	1
LH-IM-01	7/12/2025 16:00	8.64	26.66	14.746	106.67	1
LH-IM-01	7/12/2025 16:15	8.63	26.68	14.742	107.88	1
LH-IM-01	7/12/2025 16:30	8.64	26.7	14.742	108	1
LH-IM-01	7/12/2025 16:45	8.65	26.7	14.741	108.13	1
LH-IM-01	7/12/2025 17:00	8.63	26.7	14.737	107.88	1
LH-IM-01	7/12/2025 17:15	8.63	26.7	14.736	107.88	1
LH-IM-01	7/12/2025 17:30	8.59	26.68	14.739	107.38	1
LH-IM-01	7/12/2025 17:45	8.56	26.66	14.737	107	1
LH-IM-01	7/12/2025 18:00	8.58	26.64	14.735	107.25	1
LH-IM-01	7/12/2025 18:15	8.55	26.62	14.733	106.88	1
LH-IM-01	7/12/2025 18:30	8.51	26.6	14.733	106.38	1
LH-IM-01	7/12/2025 18:45	8.49	26.58	14.735	106.13	1
LH-IM-01	7/12/2025 19:00	8.48	26.56	14.735	106	1
LH-IM-01	7/12/2025 19:15	8.44	26.54	14.736	105.5	1
LH-IM-01	7/12/2025 19:30	8.37	26.48	14.742	104.63	1
LH-IM-01	7/12/2025 19:45	8.32	26.44	14.74	104	1
LH-IM-01	7/12/2025 20:00	8.27	26.4	14.742	103.38	1
LH-IM-01	7/12/2025 20:15	8.23	26.38	14.74	102.88	1
LH-IM-01	7/12/2025 20:30	8.19	26.36	14.741	102.38	1
LH-IM-01	7/12/2025 20:45	8.13	26.32	14.741	101.63	1
LH-IM-01	7/12/2025 21:00	8.06	26.28	14.744	100.75	1
LH-IM-01	7/12/2025 21:15	8	26.26	14.746	98.77	1
LH-IM-01	7/12/2025 21:30	7.93	26.24	14.749	97.9	1
LH-IM-01	7/12/2025 21:45	7.88	26.2	14.753	97.28	1
LH-IM-01	7/12/2025 22:00	7.8	26.16	14.753	96.3	1
LH-IM-01	7/12/2025 22:15	7.77	26.14	14.754	95.93	1
LH-IM-01	7/12/2025 22:30	7.71	26.1	14.755	95.19	1
LH-IM-01	7/12/2025 22:45	7.68	26.06	14.757	94.81	1
LH-IM-01	7/12/2025 23:00	7.62	26.04	14.753	94.07	1
LH-IM-01	7/12/2025 23:15	7.59	26	14.754	93.7	1
LH-IM-01	7/12/2025 23:30	7.55	25.96	14.754	93.21	1

Station Name	Date Time	DO mg/L	Temp C	Air Pressure PSI	Saturation PCT	Use Code
LH-IM-01	7/12/2025 23:45	7.51	25.94	14.754	92.72	1
LH-IM-01	7/13/2025 0:00	7.46	25.9	14.756	92.1	1
LH-IM-01	7/13/2025 0:15	7.44	25.86	14.753	91.85	1
LH-IM-01	7/13/2025 0:30	7.4	25.82	14.752	91.36	1
LH-IM-01	7/13/2025 0:45	7.39	25.8	14.75	91.23	1
LH-IM-01	7/13/2025 1:00	7.35	25.76	14.751	90.74	1
LH-IM-01	7/13/2025 1:15	7.33	25.72	14.751	89.39	1
LH-IM-01	7/13/2025 1:30	7.3	25.68	14.754	89.02	1
LH-IM-01	7/13/2025 1:45	7.27	25.66	14.749	88.66	1
LH-IM-01	7/13/2025 2:00	7.26	25.62	14.75	88.54	1
LH-IM-01	7/13/2025 2:15	7.25	25.6	14.75	88.41	1
LH-IM-01	7/13/2025 2:30	7.23	25.6	14.746	88.17	1
LH-IM-01	7/13/2025 2:45	7.2	25.56	14.746	87.8	1
LH-IM-01	7/13/2025 3:00	7.19	25.54	14.743	87.68	1
LH-IM-01	7/13/2025 3:15	7.17	25.52	14.745	87.44	1
LH-IM-01	7/13/2025 3:30	7.17	25.5	14.743	87.44	1
LH-IM-01	7/13/2025 3:45	7.14	25.48	14.747	87.07	1
LH-IM-01	7/13/2025 4:00	7.14	25.48	14.749	87.07	1
LH-IM-01	7/13/2025 4:15	7.13	25.46	14.748	86.95	1
LH-IM-01	7/13/2025 4:30	7.13	25.44	14.746	86.95	1
LH-IM-01	7/13/2025 4:45	7.11	25.42	14.749	86.71	1
LH-IM-01	7/13/2025 5:00	7.1	25.42	14.747	86.59	1
LH-IM-01	7/13/2025 5:15	7.09	25.4	14.751	86.46	1
LH-IM-01	7/13/2025 5:30	7.09	25.4	14.755	86.46	1
LH-IM-01	7/13/2025 5:45	7.06	25.4	14.755	86.1	1
LH-IM-01	7/13/2025 6:00	7.06	25.4	14.758	86.1	1
LH-IM-01	7/13/2025 6:15	7.05	25.38	14.759	85.98	1
LH-IM-01	7/13/2025 6:30	7.07	25.38	14.756	86.22	1
LH-IM-01	7/13/2025 6:45	7.07	25.36	14.755	86.22	1
LH-IM-01	7/13/2025 7:00	7.05	25.36	14.754	85.98	1
LH-IM-01	7/13/2025 7:15	7.06	25.36	14.758	86.1	1
LH-IM-01	7/13/2025 7:30	7.06	25.34	14.762	86.1	1
LH-IM-01	7/13/2025 7:45	7.06	25.34	14.764	86.1	1
LH-IM-01	7/13/2025 8:00	7.07	25.34	14.767	86.22	1
LH-IM-01	7/13/2025 8:15	7.1	25.32	14.766	86.59	1
LH-IM-01	7/13/2025 8:30	7.12	25.32	14.765	86.83	1
LH-IM-01	7/13/2025 8:45	7.15	25.32	14.765	87.2	1
LH-IM-01	7/13/2025 9:00	7.2	25.32	14.763	87.8	1
LH-IM-01	7/13/2025 9:15	7.21	25.32	14.762	87.93	1
LH-IM-01	7/13/2025 9:30	7.25	25.34	14.765	88.41	1
LH-IM-01	7/13/2025 9:45	7.32	25.34	14.767	89.27	1
LH-IM-01	7/13/2025 10:00	7.35	25.38	14.77	89.63	1
LH-IM-01	7/13/2025 10:15	7.43	25.42	14.766	90.61	1
LH-IM-01	7/13/2025 10:30	7.5	25.44	14.763	91.46	1
LH-IM-01	7/13/2025 10:45	7.53	25.46	14.764	91.83	1
LH-IM-01	7/13/2025 11:00	7.6	25.48	14.765	92.68	1
LH-IM-01	7/13/2025 11:15	7.68	25.5	14.763	93.66	1
LH-IM-01	7/13/2025 11:30	7.73	25.52	14.759	94.27	1
LH-IM-01	7/13/2025 11:45	7.83	25.56	14.761	95.49	1
LH-IM-01	7/13/2025 12:00	7.84	25.58	14.76	95.61	1
LH-IM-01	7/13/2025 12:15	7.94	25.6	14.758	96.83	1
LH-IM-01	7/13/2025 12:30	7.98	25.62	14.758	97.32	1
LH-IM-01	7/13/2025 12:45	8.03	25.66	14.755	97.93	1
LH-IM-01	7/13/2025 13:00	8.1	25.68	14.752	98.78	1
LH-IM-01	7/13/2025 13:15	8.15	25.72	14.752	99.39	1
LH-IM-01	7/13/2025 13:30	8.26	25.78	14.751	101.98	1
LH-IM-01	7/13/2025 13:45	8.22	25.82	14.748	101.48	1
LH-IM-01	7/13/2025 14:00	8.29	25.88	14.745	102.35	1
LH-IM-01	7/13/2025 14:15	8.41	25.94	14.743	103.83	1
LH-IM-01	7/13/2025 14:30	8.41	26	14.743	103.83	1
LH-IM-01	7/13/2025 14:45	8.47	26.06	14.741	104.57	1
LH-IM-01	7/13/2025 15:00	8.51	26.1	14.74	105.06	1
LH-IM-01	7/13/2025 15:15	8.54	26.14	14.737	105.43	1
LH-IM-01	7/13/2025 15:30	8.54	26.2	14.736	105.43	1
LH-IM-01	7/13/2025 15:45	8.58	26.26	14.735	107.25	1
LH-IM-01	7/13/2025 16:00	8.63	26.3	14.734	107.88	1
LH-IM-01	7/13/2025 16:15	8.65	26.36	14.734	108.13	1
LH-IM-01	7/13/2025 16:30	8.64	26.38	14.729	108	1
LH-IM-01	7/13/2025 16:45	8.67	26.42	14.727	108.38	1
LH-IM-01	7/13/2025 17:00	8.7	26.44	14.728	108.75	1
LH-IM-01	7/13/2025 17:15	8.69	26.46	14.724	108.63	1
LH-IM-01	7/13/2025 17:30	8.7	26.48	14.723	108.75	1
LH-IM-01	7/13/2025 17:45	8.7	26.5	14.719	108.75	1
LH-IM-01	7/13/2025 18:00	8.68	26.5	14.721	108.5	1
LH-IM-01	7/13/2025 18:15	8.66	26.48	14.721	108.25	1
LH-IM-01	7/13/2025 18:30	8.59	26.42	14.721	107.38	1
LH-IM-01	7/13/2025 18:45	8.6	26.42	14.721	107.5	1
LH-IM-01	7/13/2025 19:00	8.59	26.4	14.72	107.38	1
LH-IM-01	7/13/2025 19:15	8.56	26.36	14.723	107	1
LH-IM-01	7/13/2025 19:30	8.51	26.34	14.724	106.38	1
LH-IM-01	7/13/2025 19:45	8.4	26.3	14.725	105	1
LH-IM-01	7/13/2025 20:00	8.4	26.26	14.726	105	1
LH-IM-01	7/13/2025 20:15	8.31	26.22	14.727	102.59	1
LH-IM-01	7/13/2025 20:30	8.21	26.16	14.726	101.36	1

Station Name	Date Time	DO mg/L	Temp C	Air Pressure PSI	Saturation PCT	Use Code
LH-IM-01	7/13/2025 20:45	8.09	26.12	14.729	99.88	1
LH-IM-01	7/13/2025 21:00	8.09	26.06	14.729	99.88	1
LH-IM-01	7/13/2025 21:15	7.96	26.04	14.729	98.27	1
LH-IM-01	7/13/2025 21:30	7.96	26.02	14.73	98.27	1
LH-IM-01	7/13/2025 21:45	7.93	26	14.732	97.9	1
LH-IM-01	7/13/2025 22:00	7.75	25.98	14.732	95.68	1
LH-IM-01	7/13/2025 22:15	7.82	25.96	14.732	96.54	1
LH-IM-01	7/13/2025 22:30	7.75	25.94	14.734	95.68	1
LH-IM-01	7/13/2025 22:45	7.6	25.92	14.734	93.83	1
LH-IM-01	7/13/2025 23:00	7.65	25.88	14.736	94.44	1
LH-IM-01	7/13/2025 23:15	7.62	25.86	14.735	94.07	1
LH-IM-01	7/13/2025 23:30	7.59	25.84	14.738	93.7	1
LH-IM-01	7/13/2025 23:45	7.54	25.82	14.735	93.09	1
LH-IM-01	7/14/2025 0:00	7.5	25.82	14.736	92.59	1
LH-IM-01	7/14/2025 0:15	7.45	25.8	14.734	91.98	1
LH-IM-01	7/14/2025 0:30	7.44	25.8	14.733	91.85	1
LH-IM-01	7/14/2025 0:45	7.4	25.78	14.729	91.36	1
LH-IM-01	7/14/2025 1:00	7.4	25.76	14.729	91.36	1
LH-IM-01	7/14/2025 1:15	7.36	25.74	14.727	89.76	1
LH-IM-01	7/14/2025 1:30	7.35	25.72	14.73	89.63	1
LH-IM-01	7/14/2025 1:45	7.32	25.7	14.726	89.27	1
LH-IM-01	7/14/2025 2:00	7.31	25.68	14.725	89.15	1
LH-IM-01	7/14/2025 2:15	7.3	25.66	14.725	89.02	1
LH-IM-01	7/14/2025 2:30	7.29	25.64	14.725	88.9	1
LH-IM-01	7/14/2025 2:45	7.25	25.6	14.727	88.41	1
LH-IM-01	7/14/2025 3:00	7.23	25.58	14.727	88.17	1
LH-IM-01	7/14/2025 3:15	7.2	25.54	14.728	87.8	1
LH-IM-01	7/14/2025 3:30	7.2	25.52	14.725	87.8	1
LH-IM-01	7/14/2025 3:45	7.17	25.52	14.724	87.44	1
LH-IM-01	7/14/2025 4:00	7.16	25.5	14.726	87.32	1
LH-IM-01	7/14/2025 4:15	7.16	25.5	14.727	87.32	1
LH-IM-01	7/14/2025 4:30	7.16	25.48	14.726	87.32	1
LH-IM-01	7/14/2025 4:45	7.14	25.46	14.726	87.07	1
LH-IM-01	7/14/2025 5:00	7.14	25.46	14.73	87.07	1
LH-IM-01	7/14/2025 5:15	7.14	25.46	14.729	87.07	1
LH-IM-01	7/14/2025 5:30	7.13	25.44	14.729	86.95	1
LH-IM-01	7/14/2025 5:45	7.12	25.44	14.729	86.83	1
LH-IM-01	7/14/2025 6:00	7.11	25.44	14.727	86.71	1
LH-IM-01	7/14/2025 6:15	7.11	25.42	14.726	86.71	1
LH-IM-01	7/14/2025 6:30	7.09	25.42	14.726	86.46	1
LH-IM-01	7/14/2025 6:45	7.1	25.4	14.727	86.59	1
LH-IM-01	7/14/2025 7:00	7.09	25.4	14.727	86.46	1
LH-IM-01	7/14/2025 7:15	7.11	25.4	14.728	86.71	1
LH-IM-01	7/14/2025 7:30	7.12	25.4	14.733	86.83	1
LH-IM-01	7/14/2025 7:45	7.11	25.4	14.725	86.71	1
LH-IM-01	7/14/2025 8:00	7.16	25.4	14.731	87.32	1
LH-IM-01	7/14/2025 8:15	7.2	25.42	14.731	87.8	1
LH-IM-01	7/14/2025 8:30	7.22	25.42	14.731	88.05	1
LH-IM-01	7/14/2025 8:45	7.29	25.44	14.73	88.9	1
LH-IM-01	7/14/2025 9:00	7.3	25.44	14.729	89.02	1
LH-IM-01	7/14/2025 9:15	7.35	25.46	14.728	89.63	1
LH-IM-01	7/14/2025 9:30	7.44	25.48	14.727	90.73	1
LH-IM-01	7/14/2025 9:45	7.42	25.48	14.726	90.49	1
LH-IM-01	7/14/2025 10:00	7.53	25.52	14.727	91.83	1
LH-IM-01	7/14/2025 10:15	7.55	25.56	14.726	92.07	1
LH-IM-01	7/14/2025 10:30	7.69	25.6	14.73	93.78	1
LH-IM-01	7/14/2025 10:45	7.7	25.64	14.727	93.9	1
LH-IM-01	7/14/2025 11:00	7.8	25.68	14.726	95.12	1
LH-IM-01	7/14/2025 11:15	7.84	25.7	14.725	95.61	1
LH-IM-01	7/14/2025 11:30	7.93	25.72	14.724	96.71	1
LH-IM-01	7/14/2025 11:45	7.98	25.76	14.722	98.52	1
LH-IM-01	7/14/2025 12:00	7.99	25.8	14.722	98.64	1
LH-IM-01	7/14/2025 12:15	7.96	26.66	14.722	99.5	2
LH-IM-01	7/14/2025 12:30	7.88	27.22	14.716	99.75	2
LH-IM-01	7/14/2025 12:45	8.12	26.82	14.716	102.78	2
LH-IM-01	7/14/2025 13:00	8.35	25.96	14.718	103.09	1
LH-IM-01	7/14/2025 13:15	8.38	25.94	14.718	103.46	1
LH-IM-01	7/14/2025 13:30	8.43	25.98	14.715	104.07	1
LH-IM-01	7/14/2025 13:45	8.51	26.04	14.716	105.06	1
LH-IM-01	7/14/2025 14:00	8.56	26.1	14.711	105.68	1
LH-IM-01	7/14/2025 14:15	8.55	26.16	14.71	105.56	1
LH-IM-01	7/14/2025 14:30	8.56	26.18	14.71	105.68	1
LH-IM-01	7/14/2025 14:45	8.59	26.18	14.71	106.05	1
LH-IM-01	7/14/2025 15:00	8.62	26.2	14.708	106.42	1
LH-IM-01	7/14/2025 15:15	8.67	26.24	14.706	107.04	1
LH-IM-01	7/14/2025 15:30	8.69	26.28	14.706	108.63	1
LH-IM-01	7/14/2025 15:45	8.72	26.32	14.701	109	1
LH-IM-01	7/14/2025 16:00	8.81	26.4	14.701	110.13	1
LH-IM-01	7/14/2025 16:15	8.78	26.46	14.694	109.75	1
LH-IM-01	7/14/2025 16:30	8.76	26.48	14.689	109.5	1
LH-IM-01	7/14/2025 16:45	8.73	26.48	14.688	109.13	1
LH-IM-01	7/14/2025 17:00	8.74	26.48	14.688	109.25	1
LH-IM-01	7/14/2025 17:15	8.76	26.5	14.687	109.5	1
LH-IM-01	7/14/2025 17:30	8.77	26.52	14.689	109.63	1

Station Name	Date Time	DO mg/L	Temp C	Air Pressure PSI	Saturation PCT	Use Code
LH-IM-01	7/14/2025 17:45	8.75	26.54	14.694	109.38	1
LH-IM-01	7/14/2025 18:00	8.75	26.54	14.694	109.38	1
LH-IM-01	7/14/2025 18:15	8.75	26.56	14.692	109.38	1
LH-IM-01	7/14/2025 18:30	8.75	26.58	14.693	109.38	1
LH-IM-01	7/14/2025 18:45	8.69	26.58	14.697	108.63	1
LH-IM-01	7/14/2025 19:00	8.65	26.56	14.697	108.13	1
LH-IM-01	7/14/2025 19:15	8.59	26.52	14.7	107.38	1
LH-IM-01	7/14/2025 19:30	8.56	26.5	14.697	107	1
LH-IM-01	7/14/2025 19:45	8.54	26.48	14.702	106.75	1
LH-IM-01	7/14/2025 20:00	8.49	26.46	14.704	106.13	1
LH-IM-01	7/14/2025 20:15	8.45	26.46	14.704	105.63	1
LH-IM-01	7/14/2025 20:30	8.4	26.42	14.708	105	1
LH-IM-01	7/14/2025 20:45	8.32	26.38	14.708	104	1
LH-IM-01	7/14/2025 21:00	8.26	26.36	14.709	103.25	1
LH-IM-01	7/14/2025 21:15	8.2	26.32	14.71	102.5	1
LH-IM-01	7/14/2025 21:30	8.16	26.3	14.715	102	1
LH-IM-01	7/14/2025 21:45	8.11	26.3	14.715	101.38	1
LH-IM-01	7/14/2025 22:00	8.08	26.3	14.715	101	1
LH-IM-01	7/14/2025 22:15	8.03	26.3	14.712	100.38	1
LH-IM-01	7/14/2025 22:30	8	26.3	14.711	100	1
LH-IM-01	7/14/2025 22:45	7.94	26.3	14.707	99.25	1
LH-IM-01	7/14/2025 23:00	7.91	26.28	14.707	98.88	1
LH-IM-01	7/14/2025 23:15	7.87	26.28	14.706	98.38	1
LH-IM-01	7/14/2025 23:30	7.85	26.28	14.704	98.13	1
LH-IM-01	7/14/2025 23:45	7.78	26.28	14.701	97.25	1
LH-IM-01	7/15/2025 0:00	7.74	26.28	14.702	96.75	1
LH-IM-01	7/15/2025 0:15	7.71	26.28	14.705	96.38	1
LH-IM-01	7/15/2025 0:30	7.68	26.3	14.706	96	1
LH-IM-01	7/15/2025 0:45	7.65	26.3	14.705	95.63	1
LH-IM-01	7/15/2025 1:00	7.63	26.3	14.702	95.38	1
LH-IM-01	7/15/2025 1:15	7.6	26.3	14.701	95	1
LH-IM-01	7/15/2025 1:30	7.6	26.32	14.7	95	1
LH-IM-01	7/15/2025 1:45	7.57	26.32	14.702	94.63	1
LH-IM-01	7/15/2025 2:00	7.57	26.3	14.697	94.63	1
LH-IM-01	7/15/2025 2:15	7.56	26.32	14.7	94.5	1
LH-IM-01	7/15/2025 2:30	7.56	26.3	14.701	94.5	1
LH-IM-01	7/15/2025 2:45	7.55	26.3	14.701	94.38	1
LH-IM-01	7/15/2025 3:00	7.51	26.3	14.703	93.88	1
LH-IM-01	7/15/2025 3:15	7.53	26.28	14.702	94.13	1
LH-IM-01	7/15/2025 3:30	7.54	26.28	14.702	94.25	1
LH-IM-01	7/15/2025 3:45	7.53	26.26	14.706	94.13	1
LH-IM-01	7/15/2025 4:00	7.51	26.26	14.705	93.88	1
LH-IM-01	7/15/2025 4:15	7.5	26.24	14.707	92.59	1
LH-IM-01	7/15/2025 4:30	7.5	26.24	14.711	92.59	1
LH-IM-01	7/15/2025 4:45	7.48	26.22	14.711	92.35	1
LH-IM-01	7/15/2025 5:00	7.46	26.2	14.713	92.1	1
LH-IM-01	7/15/2025 5:15	7.47	26.18	14.711	92.22	1
LH-IM-01	7/15/2025 5:30	7.46	26.16	14.713	92.1	1
LH-IM-01	7/15/2025 5:45	7.41	26.14	14.715	91.48	1
LH-IM-01	7/15/2025 6:00	7.41	26.12	14.715	91.48	1
LH-IM-01	7/15/2025 6:15	7.39	26.12	14.717	91.23	1
LH-IM-01	7/15/2025 6:30	7.4	26.1	14.718	91.36	1
LH-IM-01	7/15/2025 6:45	7.39	26.1	14.717	91.23	1
LH-IM-01	7/15/2025 7:00	7.39	26.08	14.718	91.23	1
LH-IM-01	7/15/2025 7:15	7.38	26.06	14.721	91.11	1
LH-IM-01	7/15/2025 7:30	7.38	26.06	14.724	91.11	1
LH-IM-01	7/15/2025 7:45	7.42	26.06	14.724	91.6	1
LH-IM-01	7/15/2025 8:00	7.45	26.06	14.725	91.98	1
LH-IM-01	7/15/2025 8:15	7.47	26.08	14.728	92.22	1
LH-IM-01	7/15/2025 8:30	7.48	26.1	14.729	92.35	1
LH-IM-01	7/15/2025 8:45	7.56	26.12	14.729	93.33	1
LH-IM-01	7/15/2025 9:00	7.64	26.16	14.727	94.32	1
LH-IM-01	7/15/2025 9:15	7.72	26.18	14.727	95.31	1
LH-IM-01	7/15/2025 9:30	7.71	26.22	14.728	95.19	1
LH-IM-01	7/15/2025 9:45	7.78	26.24	14.722	96.05	1
LH-IM-01	7/15/2025 10:00	7.86	26.28	14.722	98.25	1
LH-IM-01	7/15/2025 10:15	7.95	26.34	14.718	99.38	1
LH-IM-01	7/15/2025 10:30	8.09	26.4	14.719	101.13	1
LH-IM-01	7/15/2025 10:45	8.17	26.46	14.723	102.13	1
LH-IM-01	7/15/2025 11:00	8.25	26.52	14.72	103.13	1
LH-IM-01	7/15/2025 11:15	8.34	26.58	14.72	104.25	1
LH-IM-01	7/15/2025 11:30	8.43	26.64	14.719	105.38	1
LH-IM-01	7/15/2025 11:45	8.55	26.7	14.717	106.88	1
LH-IM-01	7/15/2025 12:00	8.6	26.76	14.716	108.86	1
LH-IM-01	7/15/2025 12:15	8.73	26.84	14.713	110.51	1
LH-IM-01	7/15/2025 12:30	8.75	26.9	14.711	110.76	1
LH-IM-01	7/15/2025 12:45	8.84	26.96	14.709	111.9	1
LH-IM-01	7/15/2025 13:00	8.85	27.04	14.709	112.03	1
LH-IM-01	7/15/2025 13:15	8.89	27.12	14.707	112.53	1
LH-IM-01	7/15/2025 13:30	8.93	27.18	14.71	113.04	1
LH-IM-01	7/15/2025 13:45	8.98	27.26	14.706	113.67	1
LH-IM-01	7/15/2025 14:00	8.96	27.28	14.709	113.42	1
LH-IM-01	7/15/2025 14:15	8.96	27.32	14.706	113.42	1
LH-IM-01	7/15/2025 14:30	8.94	27.34	14.709	113.16	1

Station Name	Date Time	DO mg/L	Temp C	Air Pressure PSI	Saturation PCT	Use Code
LH-IM-01	7/15/2025 14:45	9	27.36	14.708	113.92	1
LH-IM-01	7/15/2025 15:00	9	27.42	14.707	113.92	1
LH-IM-01	7/15/2025 15:15	9.03	27.46	14.708	114.3	1
LH-IM-01	7/15/2025 15:30	8.95	27.44	14.704	113.29	1
LH-IM-01	7/15/2025 15:45	8.93	27.4	14.705	113.04	1
LH-IM-01	7/15/2025 16:00	8.94	27.42	14.706	113.16	1
LH-IM-01	7/15/2025 16:15	8.95	27.44	14.699	113.29	1
LH-IM-01	7/15/2025 16:30	8.96	27.46	14.698	113.42	1
LH-IM-01	7/15/2025 16:45	8.91	27.48	14.696	112.78	1
LH-IM-01	7/15/2025 17:00	8.86	27.44	14.694	112.15	1
LH-IM-01	7/15/2025 17:15	8.89	27.44	14.69	112.53	1
LH-IM-01	7/15/2025 17:30	8.92	27.46	14.692	112.91	1
LH-IM-01	7/15/2025 17:45	8.99	27.5	14.689	113.8	1
LH-IM-01	7/15/2025 18:00	8.98	27.5	14.688	113.67	1
LH-IM-01	7/15/2025 18:15	8.99	27.48	14.689	113.8	1
LH-IM-01	7/15/2025 18:30	9	27.48	14.692	113.92	1
LH-IM-01	7/15/2025 18:45	8.98	27.48	14.694	113.67	1
LH-IM-01	7/15/2025 19:00	8.98	27.48	14.694	113.67	1
LH-IM-01	7/15/2025 19:15	8.94	27.48	14.694	113.16	1
LH-IM-01	7/15/2025 19:30	8.89	27.46	14.695	112.53	1
LH-IM-01	7/15/2025 19:45	8.81	27.44	14.694	111.52	1
LH-IM-01	7/15/2025 20:00	8.75	27.44	14.693	110.76	1
LH-IM-01	7/15/2025 20:15	8.69	27.4	14.698	110	1
LH-IM-01	7/15/2025 20:30	8.63	27.4	14.694	109.24	1
LH-IM-01	7/15/2025 20:45	8.56	27.38	14.694	108.35	1
LH-IM-01	7/15/2025 21:00	8.55	27.36	14.697	108.23	1
LH-IM-01	7/15/2025 21:15	8.51	27.36	14.696	107.72	1
LH-IM-01	7/15/2025 21:30	8.48	27.36	14.7	107.34	1
LH-IM-01	7/15/2025 21:45	8.44	27.36	14.701	106.84	1
LH-IM-01	7/15/2025 22:00	8.38	27.36	14.701	106.08	1
LH-IM-01	7/15/2025 22:15	8.31	27.34	14.7	105.19	1
LH-IM-01	7/15/2025 22:30	8.27	27.32	14.701	104.68	1
LH-IM-01	7/15/2025 22:45	8.22	27.32	14.697	104.05	1
LH-IM-01	7/15/2025 23:00	8.19	27.32	14.693	103.67	1
LH-IM-01	7/15/2025 23:15	8.14	27.3	14.693	103.04	1
LH-IM-01	7/15/2025 23:30	8.09	27.32	14.695	102.41	1
LH-IM-01	7/15/2025 23:45	8.05	27.32	14.698	101.9	1
LH-IM-01	7/16/2025 0:00	7.99	27.3	14.699	101.14	1
LH-IM-01	7/16/2025 0:15	7.95	27.28	14.697	100.63	1
LH-IM-01	7/16/2025 0:30	7.93	27.26	14.7	100.38	1
LH-IM-01	7/16/2025 0:45	7.89	27.24	14.699	99.87	1
LH-IM-01	7/16/2025 1:00	7.86	27.24	14.7	99.49	1
LH-IM-01	7/16/2025 1:15	7.85	27.22	14.7	99.37	1
LH-IM-01	7/16/2025 1:30	7.83	27.18	14.704	99.11	1
LH-IM-01	7/16/2025 1:45	7.78	27.16	14.703	98.48	1
LH-IM-01	7/16/2025 2:00	7.8	27.14	14.703	98.73	1
LH-IM-01	7/16/2025 2:15	7.76	27.12	14.705	98.23	1
LH-IM-01	7/16/2025 2:30	7.75	27.08	14.706	98.1	1
LH-IM-01	7/16/2025 2:45	7.72	27.06	14.706	97.72	1
LH-IM-01	7/16/2025 3:00	7.71	27.04	14.706	97.59	1
LH-IM-01	7/16/2025 3:15	7.68	27	14.704	97.22	1
LH-IM-01	7/16/2025 3:30	7.65	26.96	14.704	96.84	1
LH-IM-01	7/16/2025 3:45	7.64	26.94	14.704	96.71	1
LH-IM-01	7/16/2025 4:00	7.6	26.94	14.704	96.2	1
LH-IM-01	7/16/2025 4:15	7.62	26.92	14.701	96.46	1
LH-IM-01	7/16/2025 4:30	7.57	26.9	14.702	95.82	1
LH-IM-01	7/16/2025 4:45	7.55	26.88	14.7	95.57	1
LH-IM-01	7/16/2025 5:00	7.53	26.86	14.703	95.32	1
LH-IM-01	7/16/2025 5:15	7.51	26.82	14.703	95.06	1
LH-IM-01	7/16/2025 5:30	7.49	26.8	14.703	94.81	1
LH-IM-01	7/16/2025 5:45	7.48	26.78	14.704	94.68	1
LH-IM-01	7/16/2025 6:00	7.47	26.76	14.705	94.56	1
LH-IM-01	7/16/2025 6:15	7.48	26.74	14.704	93.5	1
LH-IM-01	7/16/2025 6:30	7.46	26.74	14.708	93.25	1
LH-IM-01	7/16/2025 6:45	7.47	26.72	14.707	93.38	1
LH-IM-01	7/16/2025 7:00	7.47	26.72	14.707	93.38	1
LH-IM-01	7/16/2025 7:15	7.48	26.7	14.708	93.5	1
LH-IM-01	7/16/2025 7:30	7.49	26.7	14.708	93.63	1
LH-IM-01	7/16/2025 7:45	7.53	26.68	14.71	94.13	1
LH-IM-01	7/16/2025 8:00	7.56	26.7	14.712	94.5	1
LH-IM-01	7/16/2025 8:15	7.6	26.7	14.712	95	1
LH-IM-01	7/16/2025 8:30	7.62	26.7	14.711	95.25	1
LH-IM-01	7/16/2025 8:45	7.68	26.72	14.71	96	1
LH-IM-01	7/16/2025 9:00	7.72	26.72	14.711	96.5	1
LH-IM-01	7/16/2025 9:15	7.77	26.74	14.708	97.13	1
LH-IM-01	7/16/2025 9:30	7.84	26.76	14.707	99.24	1
LH-IM-01	7/16/2025 9:45	7.94	26.8	14.708	100.51	1
LH-IM-01	7/16/2025 10:00	8.02	26.84	14.708	101.52	1
LH-IM-01	7/16/2025 10:15	8.07	26.88	14.705	102.15	1
LH-IM-01	7/16/2025 10:30	8.17	26.92	14.706	103.42	1
LH-IM-01	7/16/2025 10:45	8.22	26.98	14.703	104.05	1
LH-IM-01	7/16/2025 11:00	8.29	27.04	14.703	104.94	1
LH-IM-01	7/16/2025 11:15	8.37	27.08	14.703	105.95	1
LH-IM-01	7/16/2025 11:30	8.49	27.14	14.703	107.47	1

Station Name	Date Time	DO mg/L	Temp C	Air Pressure PSI	Saturation PCT	Use Code
LH-IM-01	7/16/2025 11:45	8.55	27.18	14.702	108.23	1
LH-IM-01	7/16/2025 12:00	8.57	27.24	14.702	108.48	1
LH-IM-01	7/16/2025 12:15	8.64	27.28	14.698	109.37	1
LH-IM-01	7/16/2025 12:30	8.67	27.36	14.698	109.75	1
LH-IM-01	7/16/2025 12:45	8.74	27.42	14.696	110.63	1
LH-IM-01	7/16/2025 13:00	8.78	27.46	14.694	111.14	1
LH-IM-01	7/16/2025 13:15	8.82	27.52	14.693	111.65	1
LH-IM-01	7/16/2025 13:30	8.85	27.56	14.693	112.03	1
LH-IM-01	7/16/2025 13:45	8.85	27.62	14.691	112.03	1
LH-IM-01	7/16/2025 14:00	8.87	27.66	14.69	112.28	1
LH-IM-01	7/16/2025 14:15	8.9	27.68	14.687	112.66	1
LH-IM-01	7/16/2025 14:30	8.89	27.72	14.688	112.53	1
LH-IM-01	7/16/2025 14:45	8.91	27.72	14.685	112.78	1
LH-IM-01	7/16/2025 15:00	8.91	27.76	14.685	114.23	1
LH-IM-01	7/16/2025 15:15	8.92	27.8	14.683	114.36	1
LH-IM-01	7/16/2025 15:30	8.94	27.84	14.679	114.62	1
LH-IM-01	7/16/2025 15:45	8.93	27.84	14.678	114.49	1
LH-IM-01	7/16/2025 16:00	8.96	27.86	14.674	114.87	1
LH-IM-01	7/16/2025 16:15	8.98	27.88	14.671	115.13	1
LH-IM-01	7/16/2025 16:30	8.95	27.88	14.667	114.74	1
LH-IM-01	7/16/2025 16:45	9	27.9	14.666	115.38	1
LH-IM-01	7/16/2025 17:00	9.02	27.92	14.666	115.64	1
LH-IM-01	7/16/2025 17:15	8.99	27.92	14.663	115.26	1
LH-IM-01	7/16/2025 17:30	9.03	27.94	14.661	115.77	1
LH-IM-01	7/16/2025 17:45	9.05	27.94	14.661	116.03	1
LH-IM-01	7/16/2025 18:00	9.07	27.96	14.659	116.28	1
LH-IM-01	7/16/2025 18:15	9.1	27.98	14.658	116.67	1
LH-IM-01	7/16/2025 18:30	9.09	28.02	14.653	116.54	1
LH-IM-01	7/16/2025 18:45	9.08	28.02	14.652	116.41	1
LH-IM-01	7/16/2025 19:00	9.04	28.02	14.655	115.9	1
LH-IM-01	7/16/2025 19:15	8.99	28	14.654	115.26	1
LH-IM-01	7/16/2025 19:30	8.93	27.98	14.654	114.49	1
LH-IM-01	7/16/2025 19:45	8.87	27.94	14.649	113.72	1
LH-IM-01	7/16/2025 20:00	8.78	27.92	14.648	112.56	1
LH-IM-01	7/16/2025 20:15	8.71	27.88	14.647	113.12	1
LH-IM-01	7/16/2025 20:30	8.66	27.88	14.647	112.47	1
LH-IM-01	7/16/2025 20:45	8.59	27.86	14.648	110.13	1
LH-IM-01	7/16/2025 21:00	8.55	27.84	14.65	109.62	1
LH-IM-01	7/16/2025 21:15	8.47	27.82	14.651	108.59	1
LH-IM-01	7/16/2025 21:30	8.39	27.8	14.651	107.56	1
LH-IM-01	7/16/2025 21:45	8.31	27.76	14.648	106.54	1
LH-IM-01	7/16/2025 22:00	8.27	27.72	14.651	104.68	1
LH-IM-01	7/16/2025 22:15	8.2	27.7	14.651	103.8	1
LH-IM-01	7/16/2025 22:30	8.14	27.68	14.65	103.04	1
LH-IM-01	7/16/2025 22:45	8.1	27.66	14.65	102.53	1
LH-IM-01	7/16/2025 23:00	8.05	27.64	14.653	101.9	1
LH-IM-01	7/16/2025 23:15	8.01	27.62	14.647	102.69	1
LH-IM-01	7/16/2025 23:30	7.96	27.6	14.646	102.05	1
LH-IM-01	7/16/2025 23:45	7.93	27.58	14.651	100.38	1
LH-IM-01	7/17/2025 0:00	7.9	27.58	14.647	101.28	1
LH-IM-01	7/17/2025 0:15	7.86	27.56	14.645	100.77	1
LH-IM-01	7/17/2025 0:30	7.84	27.54	14.647	100.51	1
LH-IM-01	7/17/2025 0:45	7.81	27.52	14.646	100.13	1
LH-IM-01	7/17/2025 1:00	7.77	27.5	14.645	99.62	1
LH-IM-01	7/17/2025 1:15	7.74	27.48	14.647	99.23	1
LH-IM-01	7/17/2025 1:30	7.72	27.46	14.645	98.97	1
LH-IM-01	7/17/2025 1:45	7.69	27.44	14.644	98.59	1
LH-IM-01	7/17/2025 2:00	7.66	27.42	14.645	98.21	1
LH-IM-01	7/17/2025 2:15	7.64	27.4	14.645	97.95	1
LH-IM-01	7/17/2025 2:30	7.59	27.38	14.639	97.31	1
LH-IM-01	7/17/2025 2:45	7.57	27.36	14.639	97.05	1
LH-IM-01	7/17/2025 3:00	7.54	27.32	14.638	96.67	1
LH-IM-01	7/17/2025 3:15	7.53	27.3	14.627	96.54	1
LH-IM-01	7/17/2025 3:30	7.5	27.28	14.626	96.15	1
LH-IM-01	7/17/2025 3:45	7.49	27.26	14.626	96.03	1
LH-IM-01	7/17/2025 4:00	7.46	27.24	14.626	94.43	1
LH-IM-01	7/17/2025 4:15	7.44	27.22	14.63	94.18	1
LH-IM-01	7/17/2025 4:30	7.4	27.2	14.628	93.67	1
LH-IM-01	7/17/2025 4:45	7.4	27.18	14.629	93.67	1
LH-IM-01	7/17/2025 5:00	7.38	27.16	14.631	93.42	1
LH-IM-01	7/17/2025 5:15	7.37	27.14	14.628	93.29	1
LH-IM-01	7/17/2025 5:30	7.33	27.12	14.624	92.78	1
LH-IM-01	7/17/2025 5:45	7.32	27.12	14.622	92.66	1
LH-IM-01	7/17/2025 6:00	7.3	27.1	14.627	92.41	1
LH-IM-01	7/17/2025 6:15	7.31	27.08	14.628	92.53	1
LH-IM-01	7/17/2025 6:30	7.3	27.06	14.626	92.41	1
LH-IM-01	7/17/2025 6:45	7.29	27.06	14.624	92.28	1
LH-IM-01	7/17/2025 7:00	7.31	27.06	14.627	92.53	1
LH-IM-01	7/17/2025 7:15	7.29	27.04	14.628	92.28	1
LH-IM-01	7/17/2025 7:30	7.31	27.04	14.628	92.53	1
LH-IM-01	7/17/2025 7:45	7.3	27.04	14.629	92.41	1
LH-IM-01	7/17/2025 8:00	7.31	27.02	14.629	92.53	1
LH-IM-01	7/17/2025 8:15	7.36	27.04	14.63	93.16	1
LH-IM-01	7/17/2025 8:30	7.38	27.04	14.627	93.42	1

Station Name	Date Time	DO mg/L	Temp C	Air Pressure PSI	Saturation PCT	Use Code
LH-IM-01	7/17/2025 8:45	7.42	27.06	14.623	93.92	1
LH-IM-01	7/17/2025 9:00	7.47	27.06	14.619	94.56	1
LH-IM-01	7/17/2025 9:15	7.53	27.08	14.62	95.32	1
LH-IM-01	7/17/2025 9:30	7.56	27.1	14.621	95.7	1
LH-IM-01	7/17/2025 9:45	7.56	27.1	14.618	95.7	1
LH-IM-01	7/17/2025 10:00	7.67	27.14	14.618	97.09	1
LH-IM-01	7/17/2025 10:15	7.74	27.14	14.613	97.97	1
LH-IM-01	7/17/2025 10:30	7.74	27.18	14.611	97.97	1
LH-IM-01	7/17/2025 10:45	7.83	27.22	14.608	99.11	1
LH-IM-01	7/17/2025 11:00	7.92	27.26	14.604	101.54	1
LH-IM-01	7/17/2025 11:15	7.98	27.3	14.601	102.31	1
LH-IM-01	7/17/2025 11:30	8	27.32	14.598	102.56	1
LH-IM-01	7/17/2025 11:45	8.03	27.36	14.594	102.95	1
LH-IM-01	7/17/2025 12:00	8.12	27.38	14.591	104.1	1
LH-IM-01	7/17/2025 12:15	8.19	27.44	14.588	105	1
LH-IM-01	7/17/2025 12:30	8.27	27.48	14.587	106.03	1
LH-IM-01	7/17/2025 12:45	8.31	27.54	14.585	106.54	1
LH-IM-01	7/17/2025 13:00	8.35	27.58	14.582	107.05	1
LH-IM-01	7/17/2025 13:15	8.43	27.64	14.58	108.08	1
LH-IM-01	7/17/2025 13:30	8.48	27.68	14.578	108.72	1
LH-IM-01	7/17/2025 13:45	8.47	27.72	14.575	108.59	1
LH-IM-01	7/17/2025 14:00	8.5	27.78	14.571	110.39	1
LH-IM-01	7/17/2025 14:15	8.53	27.8	14.568	110.78	1
LH-IM-01	7/17/2025 14:30	8.55	27.8	14.567	111.04	1
LH-IM-01	7/17/2025 14:45	8.55	27.8	14.563	111.04	1
LH-IM-01	7/17/2025 15:00	8.58	27.8	14.561	111.43	1
LH-IM-01	7/17/2025 15:15	8.6	27.82	14.561	111.69	1
LH-IM-01	7/17/2025 15:30	8.6	27.86	14.558	111.69	1
LH-IM-01	7/17/2025 15:45	8.67	27.9	14.556	112.6	1
LH-IM-01	7/17/2025 16:00	8.69	28	14.561	112.86	1
LH-IM-01	7/17/2025 16:15	8.77	28.04	14.558	113.9	1
LH-IM-01	7/17/2025 16:30	8.75	28.06	14.55	113.64	1
LH-IM-01	7/17/2025 16:45	8.78	28.06	14.55	114.03	1
LH-IM-01	7/17/2025 17:00	8.77	28.06	14.549	113.9	1
LH-IM-01	7/17/2025 17:15	8.83	28.06	14.543	114.68	1
LH-IM-01	7/17/2025 17:30	8.85	28.06	14.546	114.94	1
LH-IM-01	7/17/2025 17:45	8.8	28.14	14.539	114.29	1
LH-IM-01	7/17/2025 18:00	8.77	28.18	14.539	113.9	1
LH-IM-01	7/17/2025 18:15	8.77	28.18	14.538	113.9	1
LH-IM-01	7/17/2025 18:30	8.81	28.12	14.536	114.42	1
LH-IM-01	7/17/2025 18:45	8.78	28.1	14.532	114.03	1
LH-IM-01	7/17/2025 19:00	8.74	28.06	14.532	113.51	1
LH-IM-01	7/17/2025 19:15	8.72	28.02	14.534	113.25	1
LH-IM-01	7/17/2025 19:30	8.65	28	14.533	112.34	1
LH-IM-01	7/17/2025 19:45	8.53	27.96	14.529	110.78	1
LH-IM-01	7/17/2025 20:00	8.45	27.94	14.529	109.74	1
LH-IM-01	7/17/2025 20:15	8.38	27.92	14.531	108.83	1
LH-IM-01	7/17/2025 20:30	8.36	27.9	14.531	108.57	1
LH-IM-01	7/17/2025 20:45	8.32	27.88	14.531	108.05	1
LH-IM-01	7/17/2025 21:00	8.26	27.84	14.536	107.27	1
LH-IM-01	7/17/2025 21:15	8.21	27.8	14.535	106.62	1
LH-IM-01	7/17/2025 21:30	8.18	27.78	14.545	106.23	1
LH-IM-01	7/17/2025 21:45	8.18	27.78	14.549	106.23	1
LH-IM-01	7/17/2025 22:00	8.14	27.78	14.551	105.71	1
LH-IM-01	7/17/2025 22:15	8.08	27.76	14.564	104.94	1
LH-IM-01	7/17/2025 22:30	8.02	27.76	14.562	104.16	1
LH-IM-01	7/17/2025 22:45	7.95	27.76	14.567	103.25	1
LH-IM-01	7/17/2025 23:00	7.9	27.74	14.568	101.28	1
LH-IM-01	7/17/2025 23:15	7.82	27.72	14.571	100.26	1
LH-IM-01	7/17/2025 23:30	7.76	27.72	14.57	99.49	1
LH-IM-01	7/17/2025 23:45	7.73	27.68	14.569	99.1	1
LH-IM-01	7/18/2025 0:00	7.67	27.66	14.572	98.33	1
LH-IM-01	7/18/2025 0:15	7.57	27.64	14.57	97.05	1
LH-IM-01	7/18/2025 0:30	7.49	27.6	14.574	96.03	1
LH-IM-01	7/18/2025 0:45	7.49	27.56	14.573	96.03	1
LH-IM-01	7/18/2025 1:00	7.45	27.56	14.575	95.51	1
LH-IM-01	7/18/2025 1:15	7.39	27.54	14.578	94.74	1
LH-IM-01	7/18/2025 1:30	7.33	27.5	14.578	93.97	1
LH-IM-01	7/18/2025 1:45	7.28	27.46	14.577	93.33	1
LH-IM-01	7/18/2025 2:00	7.27	27.44	14.577	93.21	1
LH-IM-01	7/18/2025 2:15	7.28	27.42	14.577	93.33	1
LH-IM-01	7/18/2025 2:30	7.29	27.4	14.581	93.46	1
LH-IM-01	7/18/2025 2:45	7.3	27.38	14.579	93.59	1
LH-IM-01	7/18/2025 3:00	7.31	27.36	14.582	93.72	1
LH-IM-01	7/18/2025 3:15	7.31	27.36	14.584	93.72	1
LH-IM-01	7/18/2025 3:30	7.3	27.34	14.587	93.59	1
LH-IM-01	7/18/2025 3:45	7.3	27.32	14.591	93.59	1
LH-IM-01	7/18/2025 4:00	7.3	27.3	14.591	93.59	1
LH-IM-01	7/18/2025 4:15	7.32	27.26	14.594	93.85	1
LH-IM-01	7/18/2025 4:30	7.33	27.24	14.595	92.78	1
LH-IM-01	7/18/2025 4:45	7.33	27.22	14.596	92.78	1
LH-IM-01	7/18/2025 5:00	7.32	27.22	14.6	92.66	1
LH-IM-01	7/18/2025 5:15	7.33	27.2	14.604	92.78	1
LH-IM-01	7/18/2025 5:30	7.33	27.18	14.608	92.78	1

Station Name	Date Time	DO mg/L	Temp C	Air Pressure PSI	Saturation PCT	Use Code
LH-IM-01	7/18/2025 5:45	7.31	27.16	14.609	92.53	1
LH-IM-01	7/18/2025 6:00	7.3	27.14	14.615	92.41	1
LH-IM-01	7/18/2025 6:15	7.3	27.14	14.619	92.41	1
LH-IM-01	7/18/2025 6:30	7.3	27.12	14.623	92.41	1
LH-IM-01	7/18/2025 6:45	7.31	27.1	14.626	92.53	1
LH-IM-01	7/18/2025 7:00	7.3	27.08	14.629	92.41	1
LH-IM-01	7/18/2025 7:15	7.29	27.08	14.633	92.28	1
LH-IM-01	7/18/2025 7:30	7.32	27.08	14.638	92.66	1
LH-IM-01	7/18/2025 7:45	7.35	27.06	14.649	93.04	1
LH-IM-01	7/18/2025 8:00	7.33	27.06	14.652	92.78	1
LH-IM-01	7/18/2025 8:15	7.39	27.06	14.653	93.54	1
LH-IM-01	7/18/2025 8:30	7.42	27.06	14.656	93.92	1
LH-IM-01	7/18/2025 8:45	7.39	27.06	14.659	93.54	1
LH-IM-01	7/18/2025 9:00	7.44	27.06	14.661	94.18	1
LH-IM-01	7/18/2025 9:15	7.49	27.06	14.668	94.81	1
LH-IM-01	7/18/2025 9:30	7.58	27.1	14.669	95.95	1
LH-IM-01	7/18/2025 9:45	7.64	27.14	14.678	96.71	1
LH-IM-01	7/18/2025 10:00	7.68	27.16	14.679	97.22	1
LH-IM-01	7/18/2025 10:15	7.78	27.2	14.686	98.48	1
LH-IM-01	7/18/2025 10:30	7.83	27.22	14.684	99.11	1
LH-IM-01	7/18/2025 10:45	7.89	27.22	14.689	99.87	1
LH-IM-01	7/18/2025 11:00	7.95	27.26	14.689	100.63	1
LH-IM-01	7/18/2025 11:15	8.01	27.26	14.694	101.39	1
LH-IM-01	7/18/2025 11:30	8.08	27.3	14.697	102.28	1
LH-IM-01	7/18/2025 11:45	8.23	27.34	14.704	104.18	1
LH-IM-01	7/18/2025 12:00	8.26	27.38	14.703	104.56	1
LH-IM-01	7/18/2025 12:15	8.37	27.42	14.702	105.95	1
LH-IM-01	7/18/2025 12:30	8.47	27.46	14.701	107.22	1
LH-IM-01	7/18/2025 12:45	8.55	27.5	14.701	108.23	1
LH-IM-01	7/18/2025 13:00	8.6	27.56	14.702	108.86	1
LH-IM-01	7/18/2025 13:15	8.63	27.62	14.702	109.24	1
LH-IM-01	7/18/2025 13:30	8.69	27.66	14.705	110	1
LH-IM-01	7/18/2025 13:45	8.76	27.7	14.708	110.89	1
LH-IM-01	7/18/2025 14:00	8.78	27.74	14.708	111.14	1
LH-IM-01	7/18/2025 14:15	8.82	27.78	14.705	113.08	1
LH-IM-01	7/18/2025 14:30	8.86	27.82	14.707	113.59	1
LH-IM-01	7/18/2025 14:45	8.89	27.86	14.705	113.97	1
LH-IM-01	7/18/2025 15:00	8.91	27.92	14.709	114.23	1
LH-IM-01	7/18/2025 15:15	8.96	27.94	14.708	114.87	1
LH-IM-01	7/18/2025 15:30	8.98	27.98	14.709	115.13	1
LH-IM-01	7/18/2025 15:45	9	28	14.711	115.38	1
LH-IM-01	7/18/2025 16:00	9	28.02	14.71	115.38	1
LH-IM-01	7/18/2025 16:15	9.01	28.02	14.708	115.51	1
LH-IM-01	7/18/2025 16:30	9	28.04	14.71	115.38	1
LH-IM-01	7/18/2025 16:45	9.01	28.04	14.71	115.51	1
LH-IM-01	7/18/2025 17:00	9.01	28.04	14.709	115.51	1
LH-IM-01	7/18/2025 17:15	9.01	28.06	14.708	115.51	1
LH-IM-01	7/18/2025 17:30	9.02	28.06	14.713	115.64	1
LH-IM-01	7/18/2025 17:45	9.01	28.06	14.716	115.51	1
LH-IM-01	7/18/2025 18:00	9	28.06	14.715	115.38	1
LH-IM-01	7/18/2025 18:15	8.98	28.06	14.716	115.13	1
LH-IM-01	7/18/2025 18:30	8.96	28.04	14.717	114.87	1
LH-IM-01	7/18/2025 18:45	8.89	28	14.718	113.97	1
LH-IM-01	7/18/2025 19:00	8.85	27.98	14.72	113.46	1
LH-IM-01	7/18/2025 19:15	8.82	27.94	14.721	113.08	1
LH-IM-01	7/18/2025 19:30	8.78	27.9	14.723	112.56	1
LH-IM-01	7/18/2025 19:45	8.72	27.86	14.723	111.79	1
LH-IM-01	7/18/2025 20:00	8.69	27.8	14.721	111.41	1
LH-IM-01	7/18/2025 20:15	8.64	27.76	14.723	110.77	1
LH-IM-01	7/18/2025 20:30	8.54	27.7	14.722	108.1	1
LH-IM-01	7/18/2025 20:45	8.49	27.66	14.72	107.47	1
LH-IM-01	7/18/2025 21:00	8.46	27.62	14.721	107.09	1
LH-IM-01	7/18/2025 21:15	8.38	27.56	14.724	106.08	1
LH-IM-01	7/18/2025 21:30	8.3	27.52	14.726	105.06	1
LH-IM-01	7/18/2025 21:45	8.28	27.48	14.729	104.81	1
LH-IM-01	7/18/2025 22:00	8.21	27.44	14.731	103.92	1
LH-IM-01	7/18/2025 22:15	8.16	27.38	14.73	103.29	1
LH-IM-01	7/18/2025 22:30	8.1	27.34	14.734	102.53	1
LH-IM-01	7/18/2025 22:45	8.04	27.3	14.732	101.77	1
LH-IM-01	7/18/2025 23:00	7.99	27.26	14.739	101.14	1
LH-IM-01	7/18/2025 23:15	7.93	27.24	14.741	100.38	1
LH-IM-01	7/18/2025 23:30	7.9	27.2	14.739	100	1
LH-IM-01	7/18/2025 23:45	7.85	27.16	14.738	99.37	1
LH-IM-01	7/19/2025 0:00	7.82	27.14	14.738	98.99	1
LH-IM-01	7/19/2025 0:15	7.77	27.12	14.742	98.35	1
LH-IM-01	7/19/2025 0:30	7.74	27.12	14.745	96.75	1
LH-IM-01	7/19/2025 0:45	7.67	27.1	14.743	97.09	1
LH-IM-01	7/19/2025 1:00	7.64	27.08	14.743	96.71	1
LH-IM-01	7/19/2025 1:15	7.6	27.06	14.742	96.2	1
LH-IM-01	7/19/2025 1:30	7.55	27.04	14.746	94.38	1
LH-IM-01	7/19/2025 1:45	7.54	27.02	14.748	94.25	1
LH-IM-01	7/19/2025 2:00	7.5	27	14.749	93.75	1
LH-IM-01	7/19/2025 2:15	7.47	26.98	14.75	93.38	1
LH-IM-01	7/19/2025 2:30	7.45	26.96	14.749	93.13	1

Station Name	Date Time	DO mg/L	Temp C	Air Pressure PSI	Saturation PCT	Use Code
LH-IM-01	7/19/2025 2:45	7.42	26.94	14.749	92.75	1
LH-IM-01	7/19/2025 3:00	7.4	26.92	14.748	92.5	1
LH-IM-01	7/19/2025 3:15	7.4	26.9	14.75	92.5	1
LH-IM-01	7/19/2025 3:30	7.33	26.88	14.753	91.63	1
LH-IM-01	7/19/2025 3:45	7.32	26.86	14.753	91.5	1
LH-IM-01	7/19/2025 4:00	7.35	26.84	14.75	91.88	1
LH-IM-01	7/19/2025 4:15	7.3	26.82	14.75	91.25	1
LH-IM-01	7/19/2025 4:30	7.32	26.8	14.751	91.5	1
LH-IM-01	7/19/2025 4:45	7.3	26.78	14.747	91.25	1
LH-IM-01	7/19/2025 5:00	7.29	26.74	14.749	90	1
LH-IM-01	7/19/2025 5:15	7.27	26.72	14.753	89.75	1
LH-IM-01	7/19/2025 5:30	7.24	26.7	14.751	89.38	1
LH-IM-01	7/19/2025 5:45	7.23	26.68	14.753	89.26	1
LH-IM-01	7/19/2025 6:00	7.22	26.66	14.753	89.14	1
LH-IM-01	7/19/2025 6:15	7.22	26.64	14.754	89.14	1
LH-IM-01	7/19/2025 6:30	7.2	26.64	14.756	88.89	1
LH-IM-01	7/19/2025 6:45	7.2	26.62	14.755	88.89	1
LH-IM-01	7/19/2025 7:00	7.21	26.62	14.755	89.01	1
LH-IM-01	7/19/2025 7:15	7.23	26.62	14.756	89.26	1
LH-IM-01	7/19/2025 7:30	7.19	26.62	14.756	88.77	1
LH-IM-01	7/19/2025 7:45	7.22	26.62	14.757	89.14	1
LH-IM-01	7/19/2025 8:00	7.27	26.62	14.759	89.75	1
LH-IM-01	7/19/2025 8:15	7.23	26.64	14.758	89.26	1
LH-IM-01	7/19/2025 8:30	7.27	26.64	14.758	89.75	1
LH-IM-01	7/19/2025 8:45	7.28	26.64	14.758	89.88	1
LH-IM-01	7/19/2025 9:00	7.31	26.64	14.757	90.25	1
LH-IM-01	7/19/2025 9:15	7.29	26.64	14.755	90	1
LH-IM-01	7/19/2025 9:30	7.32	26.66	14.755	90.37	1
LH-IM-01	7/19/2025 9:45	7.36	26.68	14.754	90.86	1
LH-IM-01	7/19/2025 10:00	7.42	26.72	14.752	91.6	1
LH-IM-01	7/19/2025 10:15	7.5	26.74	14.749	92.59	1
LH-IM-01	7/19/2025 10:30	7.57	26.76	14.75	94.63	1
LH-IM-01	7/19/2025 10:45	7.67	26.82	14.749	95.88	1
LH-IM-01	7/19/2025 11:00	7.8	26.86	14.746	97.5	1
LH-IM-01	7/19/2025 11:15	7.92	26.94	14.744	100.25	1
LH-IM-01	7/19/2025 11:30	8.1	27.02	14.741	102.53	1
LH-IM-01	7/19/2025 11:45	8.22	27.08	14.741	104.05	1
LH-IM-01	7/19/2025 12:00	8.3	27.16	14.737	105.06	1
LH-IM-01	7/19/2025 12:15	8.44	27.24	14.735	106.84	1
LH-IM-01	7/19/2025 12:30	8.57	27.3	14.732	108.48	1
LH-IM-01	7/19/2025 12:45	8.66	27.38	14.73	109.62	1
LH-IM-01	7/19/2025 13:00	8.8	27.46	14.732	111.39	1
LH-IM-01	7/19/2025 13:15	8.84	27.54	14.73	111.9	1
LH-IM-01	7/19/2025 13:30	9	27.64	14.73	113.92	1
LH-IM-01	7/19/2025 13:45	9.03	27.72	14.726	114.3	1
LH-IM-01	7/19/2025 14:00	9.11	27.8	14.722	116.79	1
LH-IM-01	7/19/2025 14:15	9.17	27.9	14.72	117.56	1
LH-IM-01	7/19/2025 14:30	9.21	27.98	14.722	118.08	1
LH-IM-01	7/19/2025 14:45	9.26	28.04	14.717	118.72	1
LH-IM-01	7/19/2025 15:00	9.28	28.1	14.713	118.97	1
LH-IM-01	7/19/2025 15:15	9.25	28.14	14.708	118.59	1
LH-IM-01	7/19/2025 15:30	9.26	28.2	14.711	118.72	1
LH-IM-01	7/19/2025 15:45	9.3	28.22	14.707	119.23	1
LH-IM-01	7/19/2025 16:00	9.28	28.24	14.7	118.97	1
LH-IM-01	7/19/2025 16:15	9.28	28.26	14.699	120.52	1
LH-IM-01	7/19/2025 16:30	9.28	28.24	14.702	118.97	1
LH-IM-01	7/19/2025 16:45	9.26	28.26	14.698	120.26	1
LH-IM-01	7/19/2025 17:00	9.27	28.26	14.697	120.39	1
LH-IM-01	7/19/2025 17:15	9.23	28.24	14.697	118.33	1
LH-IM-01	7/19/2025 17:30	9.25	28.22	14.69	118.59	1
LH-IM-01	7/19/2025 17:45	9.23	28.22	14.686	118.33	1
LH-IM-01	7/19/2025 18:00	9.25	28.22	14.684	118.59	1
LH-IM-01	7/19/2025 18:15	9.2	28.2	14.683	117.95	1
LH-IM-01	7/19/2025 18:30	9.17	28.18	14.68	117.56	1
LH-IM-01	7/19/2025 18:45	9.14	28.12	14.679	117.18	1
LH-IM-01	7/19/2025 19:00	9.11	28.08	14.679	116.79	1
LH-IM-01	7/19/2025 19:15	9.05	28.04	14.679	116.03	1
LH-IM-01	7/19/2025 19:30	9.05	28.02	14.679	116.03	1
LH-IM-01	7/19/2025 19:45	9	27.98	14.679	115.38	1
LH-IM-01	7/19/2025 20:00	8.96	27.94	14.676	114.87	1
LH-IM-01	7/19/2025 20:15	8.91	27.9	14.675	114.23	1
LH-IM-01	7/19/2025 20:30	8.84	27.88	14.672	113.33	1
LH-IM-01	7/19/2025 20:45	8.8	27.84	14.671	112.82	1
LH-IM-01	7/19/2025 21:00	8.75	27.82	14.671	112.18	1
LH-IM-01	7/19/2025 21:15	8.67	27.78	14.675	111.15	1
LH-IM-01	7/19/2025 21:30	8.6	27.74	14.677	108.86	1
LH-IM-01	7/19/2025 21:45	8.59	27.74	14.676	108.73	1
LH-IM-01	7/19/2025 22:00	8.5	27.72	14.675	107.59	1
LH-IM-01	7/19/2025 22:15	8.46	27.68	14.678	107.09	1
LH-IM-01	7/19/2025 22:30	8.41	27.66	14.677	106.46	1
LH-IM-01	7/19/2025 22:45	8.34	27.64	14.676	105.57	1
LH-IM-01	7/19/2025 23:00	8.3	27.6	14.673	105.06	1
LH-IM-01	7/19/2025 23:15	8.25	27.58	14.672	104.43	1
LH-IM-01	7/19/2025 23:30	8.17	27.58	14.673	103.42	1

Dissolved Oxygen Saturation Continous Monitoring Data
Normandeau Associates Inc.

Station Name	Date Time	DO mg/L	Temp C	Air Pressure PSI	Saturation PCT	Use Code
LH-IM-01	7/19/2025 23:45	8.11	27.56	14.671	102.66	1
LH-IM-01	7/20/2025 0:00	8.04	27.54	14.673	101.77	1
LH-IM-01	7/20/2025 0:15	7.96	27.5	14.668	100.76	1
LH-IM-01	7/20/2025 0:30	7.91	27.46	14.668	100.13	1
LH-IM-01	7/20/2025 0:45	7.85	27.44	14.665	99.37	1
LH-IM-01	7/20/2025 1:00	7.78	27.42	14.664	98.48	1
LH-IM-01	7/20/2025 1:15	7.77	27.4	14.665	98.35	1
LH-IM-01	7/20/2025 1:30	7.71	27.36	14.662	97.59	1
LH-IM-01	7/20/2025 1:45	7.64	27.34	14.66	96.71	1
LH-IM-01	7/20/2025 2:00	7.6	27.32	14.659	96.2	1
LH-IM-01	7/20/2025 2:15	7.57	27.3	14.656	95.82	1
LH-IM-01	7/20/2025 2:30	7.53	27.28	14.655	95.32	1
LH-IM-01	7/20/2025 2:45	7.48	27.26	14.653	94.68	1
LH-IM-01	7/20/2025 3:00	7.42	27.24	14.649	93.92	1
LH-IM-01	7/20/2025 3:15	7.4	27.22	14.644	93.67	1
LH-IM-01	7/20/2025 3:30	7.38	27.2	14.64	93.42	1
LH-IM-01	7/20/2025 3:45	7.35	27.18	14.645	93.04	1
LH-IM-01	7/20/2025 4:00	7.36	27.16	14.644	93.16	1
LH-IM-01	7/20/2025 4:15	7.31	27.16	14.644	92.53	1
LH-IM-01	7/20/2025 4:30	7.31	27.14	14.645	92.53	1
LH-IM-01	7/20/2025 4:45	7.32	27.14	14.649	92.66	1
LH-IM-01	7/20/2025 5:00	7.29	27.12	14.648	92.28	1
LH-IM-01	7/20/2025 5:15	7.31	27.12	14.642	92.53	1
LH-IM-01	7/20/2025 5:30	7.3	27.12	14.64	92.41	1
LH-IM-01	7/20/2025 5:45	7.31	27.12	14.641	92.53	1
LH-IM-01	7/20/2025 6:00	7.3	27.1	14.64	92.41	1
LH-IM-01	7/20/2025 6:15	7.33	27.1	14.64	92.78	1
LH-IM-01	7/20/2025 6:30	7.31	27.1	14.638	92.53	1
LH-IM-01	7/20/2025 6:45	7.35	27.08	14.637	93.04	1
LH-IM-01	7/20/2025 7:00	7.33	27.08	14.636	92.78	1
LH-IM-01	7/20/2025 7:15	7.33	27.08	14.636	92.78	1
LH-IM-01	7/20/2025 7:30	7.38	27.06	14.635	93.42	1
LH-IM-01	7/20/2025 7:45	7.37	27.06	14.632	93.29	1
LH-IM-01	7/20/2025 8:00	7.4	27.06	14.626	93.67	1
LH-IM-01	7/20/2025 8:15	7.4	27.06	14.628	93.67	1
LH-IM-01	7/20/2025 8:30	7.45	27.06	14.629	94.3	1
LH-IM-01	7/20/2025 8:45	7.5	27.06	14.628	94.94	1
LH-IM-01	7/20/2025 9:00	7.48	27.06	14.628	94.68	1
LH-IM-01	7/20/2025 9:15	7.5	27.08	14.63	94.94	1
LH-IM-01	7/20/2025 9:30	7.54	27.06	14.624	95.44	1
LH-IM-01	7/20/2025 9:45	7.57	27.06	14.623	95.82	1
LH-IM-01	7/20/2025 10:00	7.62	27.06	14.62	96.46	1
LH-IM-01	7/20/2025 10:15	7.66	27.08	14.617	96.96	1
LH-IM-01	7/20/2025 10:30	7.69	27.08	14.615	97.34	1
LH-IM-01	7/20/2025 10:45	7.74	27.1	14.615	97.97	1
LH-IM-01	7/20/2025 11:00	7.74	27.12	14.609	97.97	1
LH-IM-01	7/20/2025 11:15	7.78	27.12	14.609	98.48	1
LH-IM-01	7/20/2025 11:30	7.78	27.14	14.606	98.48	1
LH-IM-01	7/20/2025 11:45	7.74	27.12	14.603	97.97	1
LH-IM-01	7/20/2025 12:00	7.77	27.14	14.599	98.35	1
LH-IM-01	7/20/2025 12:15	7.82	27.14	14.598	98.99	1
LH-IM-01	7/20/2025 12:30	7.85	27.16	14.594	99.37	1
LH-IM-01	7/20/2025 12:45	7.91	27.18	14.589	100.13	1
LH-IM-01	7/20/2025 13:00	7.96	27.2	14.586	100.76	1
LH-IM-01	7/20/2025 13:15	8.04	27.24	14.582	101.77	1
LH-IM-01	7/20/2025 13:30	8.1	27.26	14.576	103.85	1
LH-IM-01	7/20/2025 13:45	8.25	27.32	14.572	105.77	1
LH-IM-01	7/20/2025 14:00	8.25	27.38	14.57	105.77	1
LH-IM-01	7/20/2025 14:15	8.31	27.44	14.571	106.54	1
LH-IM-01	7/20/2025 14:30	8.4	27.5	14.571	107.69	1
LH-IM-01	7/20/2025 14:45	8.44	27.56	14.559	108.21	1
LH-IM-01	7/20/2025 15:00	8.51	27.62	14.559	109.1	1
LH-IM-01	7/20/2025 15:15	8.6	27.68	14.554	110.26	1
LH-IM-01	7/20/2025 15:30	8.67	27.74	14.555	111.15	1
LH-IM-01	7/20/2025 15:45	8.69	27.78	14.549	112.86	1
LH-IM-01	7/20/2025 16:00	8.69	27.82	14.541	112.86	1
LH-IM-01	7/20/2025 16:15	8.72	27.84	14.543	113.25	1
LH-IM-01	7/20/2025 16:30	8.72	27.88	14.538	113.25	1
LH-IM-01	7/20/2025 16:45	8.74	27.92	14.529	113.51	1
LH-IM-01	7/20/2025 17:00	8.77	27.96	14.529	113.9	1
LH-IM-01	7/20/2025 17:15	8.75	28	14.528	113.64	1
LH-IM-01	7/20/2025 17:30	8.67	28.02	14.525	112.6	1
LH-IM-01	7/20/2025 17:45	8.68	28.04	14.525	112.73	1
LH-IM-01	7/20/2025 18:00	8.65	28.06	14.522	112.34	1
LH-IM-01	7/20/2025 18:15	8.6	28.06	14.52	111.69	1
LH-IM-01	7/20/2025 18:30	8.56	28.04	14.524	111.17	1
LH-IM-01	7/20/2025 18:45	8.48	28	14.522	110.13	1
LH-IM-01	7/20/2025 19:00	8.44	27.96	14.531	109.61	1
LH-IM-01	7/20/2025 19:15	8.37	27.88	14.574	108.7	1
LH-IM-01	7/20/2025 19:30	8.27	27.8	14.567	107.4	1
LH-IM-01	7/20/2025 19:45	8.2	27.72	14.568	105.13	1
LH-IM-01	7/20/2025 20:00	8.16	27.66	14.571	104.62	1
LH-IM-01	7/20/2025 20:15	8.11	27.62	14.572	103.97	1
LH-IM-01	7/20/2025 20:30	8.04	27.6	14.573	103.08	1

Station Name	Date Time	DO mg/L	Temp C	Air Pressure PSI	Saturation PCT	Use Code
LH-IM-01	7/20/2025 20:45	7.96	27.56	14.573	102.05	1
LH-IM-01	7/20/2025 21:00	7.91	27.48	14.577	101.41	1
LH-IM-01	7/20/2025 21:15	7.86	27.42	14.576	100.77	1
LH-IM-01	7/20/2025 21:30	7.76	27.38	14.573	99.49	1
LH-IM-01	7/20/2025 21:45	7.67	27.4	14.573	98.33	1
LH-IM-01	7/20/2025 22:00	7.44	27.38	14.574	95.38	1
LH-IM-01	7/20/2025 22:15	7.46	27.36	14.573	95.64	1
LH-IM-01	7/20/2025 22:30	7.42	27.32	14.571	95.13	1
LH-IM-01	7/20/2025 22:45	7.39	27.26	14.572	94.74	1
LH-IM-01	7/20/2025 23:00	7.31	27.22	14.573	92.53	1
LH-IM-01	7/20/2025 23:15	7.2	27.16	14.575	91.14	1
LH-IM-01	7/20/2025 23:30	7.02	27.14	14.572	88.86	1
LH-IM-01	7/20/2025 23:45	6.93	27.12	14.574	87.72	1
LH-IM-01	7/21/2025 0:00	6.91	27.1	14.579	87.47	1
LH-IM-01	7/21/2025 0:15	6.92	27.1	14.577	87.59	1
LH-IM-01	7/21/2025 0:30	7.03	27.12	14.576	88.99	1
LH-IM-01	7/21/2025 0:45	7.05	27.1	14.574	89.24	1
LH-IM-01	7/21/2025 1:00	7.08	27.12	14.573	89.62	1
LH-IM-01	7/21/2025 1:15	7.03	27.1	14.572	88.99	1
LH-IM-01	7/21/2025 1:30	7	27.08	14.571	88.61	1
LH-IM-01	7/21/2025 1:45	6.99	27.06	14.57	88.48	1
LH-IM-01	7/21/2025 2:00	6.96	27.02	14.57	88.1	1
LH-IM-01	7/21/2025 2:15	6.96	27	14.57	88.1	1
LH-IM-01	7/21/2025 2:30	6.92	26.98	14.571	87.59	1
LH-IM-01	7/21/2025 2:45	6.9	26.96	14.57	87.34	1
LH-IM-01	7/21/2025 3:00	6.87	26.94	14.568	86.96	1
LH-IM-01	7/21/2025 3:15	6.81	26.94	14.568	86.2	1
LH-IM-01	7/21/2025 3:30	6.82	26.92	14.566	86.33	1
LH-IM-01	7/21/2025 3:45	6.84	26.9	14.57	86.58	1
LH-IM-01	7/21/2025 4:00	6.77	26.88	14.568	85.7	1
LH-IM-01	7/21/2025 4:15	6.75	26.86	14.568	85.44	1
LH-IM-01	7/21/2025 4:30	6.72	26.84	14.567	85.06	1
LH-IM-01	7/21/2025 4:45	6.73	26.8	14.572	85.19	1
LH-IM-01	7/21/2025 5:00	6.7	26.78	14.573	84.81	1
LH-IM-01	7/21/2025 5:15	6.73	26.76	14.574	85.19	1
LH-IM-01	7/21/2025 5:30	6.72	26.74	14.577	84	1
LH-IM-01	7/21/2025 5:45	6.69	26.72	14.577	83.63	1
LH-IM-01	7/21/2025 6:00	6.66	26.7	14.58	83.25	1
LH-IM-01	7/21/2025 6:15	6.64	26.68	14.583	83	1
LH-IM-01	7/21/2025 6:30	6.61	26.68	14.584	82.63	1
LH-IM-01	7/21/2025 6:45	6.64	26.66	14.589	83	1
LH-IM-01	7/21/2025 7:00	6.61	26.64	14.59	82.63	1
LH-IM-01	7/21/2025 7:15	6.59	26.62	14.591	82.38	1
LH-IM-01	7/21/2025 7:30	6.64	26.62	14.601	83	1
LH-IM-01	7/21/2025 7:45	6.61	26.6	14.598	82.63	1
LH-IM-01	7/21/2025 8:00	6.66	26.6	14.606	83.25	1
LH-IM-01	7/21/2025 8:15	6.66	26.6	14.612	83.25	1
LH-IM-01	7/21/2025 8:30	6.69	26.62	14.617	83.63	1
LH-IM-01	7/21/2025 8:45	6.69	26.62	14.618	83.63	1
LH-IM-01	7/21/2025 9:00	6.73	26.64	14.621	84.13	1
LH-IM-01	7/21/2025 9:15	6.81	26.66	14.622	85.13	1
LH-IM-01	7/21/2025 9:30	6.86	26.66	14.626	85.75	1
LH-IM-01	7/21/2025 9:45	7	26.68	14.63	87.5	1
LH-IM-01	7/21/2025 10:00	7.06	26.72	14.629	88.25	1
LH-IM-01	7/21/2025 10:15	7.12	26.74	14.633	89	1
LH-IM-01	7/21/2025 10:30	7.23	26.74	14.632	90.38	1
LH-IM-01	7/21/2025 10:45	7.28	26.76	14.632	92.15	1
LH-IM-01	7/21/2025 11:00	7.42	26.78	14.633	93.92	1
LH-IM-01	7/21/2025 11:15	7.54	26.82	14.635	95.44	1
LH-IM-01	7/21/2025 11:30	7.63	26.86	14.637	96.58	1
LH-IM-01	7/21/2025 11:45	7.68	26.88	14.629	97.22	1
LH-IM-01	7/21/2025 12:00	7.76	26.94	14.637	98.23	1
LH-IM-01	7/21/2025 12:15	7.89	27	14.642	99.87	1
LH-IM-01	7/21/2025 12:30	7.99	27.06	14.644	101.14	1
LH-IM-01	7/21/2025 12:45	8.02	27.1	14.646	101.52	1
LH-IM-01	7/21/2025 13:00	8.07	27.16	14.647	102.15	1
LH-IM-01	7/21/2025 13:15	8.12	27.2	14.647	102.78	1
LH-IM-01	7/21/2025 13:30	8.14	27.24	14.651	103.04	1
LH-IM-01	7/21/2025 13:45	8.2	27.28	14.649	103.8	1
LH-IM-01	7/21/2025 14:00	8.26	27.3	14.655	104.56	1
LH-IM-01	7/21/2025 14:15	8.29	27.34	14.655	104.94	1
LH-IM-01	7/21/2025 14:30	8.39	27.4	14.656	106.2	1
LH-IM-01	7/21/2025 14:45	8.4	27.44	14.658	106.33	1
LH-IM-01	7/21/2025 15:00	8.45	27.48	14.656	106.96	1
LH-IM-01	7/21/2025 15:15	8.47	27.5	14.658	107.22	1
LH-IM-01	7/21/2025 15:30	8.44	27.52	14.658	106.84	1
LH-IM-01	7/21/2025 15:45	8.48	27.54	14.656	107.34	1
LH-IM-01	7/21/2025 16:00	8.53	27.56	14.659	107.97	1
LH-IM-01	7/21/2025 16:15	8.55	27.6	14.66	108.23	1
LH-IM-01	7/21/2025 16:30	8.56	27.62	14.655	108.35	1
LH-IM-01	7/21/2025 16:45	8.57	27.62	14.655	108.48	1
LH-IM-01	7/21/2025 17:00	8.6	27.62	14.66	108.86	1
LH-IM-01	7/21/2025 17:15	8.62	27.62	14.662	109.11	1
LH-IM-01	7/21/2025 17:30	8.63	27.6	14.662	109.24	1

Station Name	Date Time	DO mg/L	Temp C	Air Pressure PSI	Saturation PCT	Use Code
LH-IM-01	7/21/2025 17:45	8.59	27.58	14.664	108.73	1
LH-IM-01	7/21/2025 18:00	8.59	27.56	14.668	108.73	1
LH-IM-01	7/21/2025 18:15	8.56	27.52	14.668	108.35	1
LH-IM-01	7/21/2025 18:30	8.54	27.48	14.673	108.1	1
LH-IM-01	7/21/2025 18:45	8.5	27.44	14.672	107.59	1
LH-IM-01	7/21/2025 19:00	8.48	27.4	14.678	107.34	1
LH-IM-01	7/21/2025 19:15	8.44	27.34	14.676	106.84	1
LH-IM-01	7/21/2025 19:30	8.39	27.28	14.682	106.2	1
LH-IM-01	7/21/2025 19:45	8.32	27.22	14.683	105.32	1
LH-IM-01	7/21/2025 20:00	8.27	27.16	14.683	104.68	1
LH-IM-01	7/21/2025 20:15	8.19	27.1	14.683	103.67	1
LH-IM-01	7/21/2025 20:30	8.1	27.04	14.686	102.53	1
LH-IM-01	7/21/2025 20:45	8.04	26.94	14.687	101.77	1
LH-IM-01	7/21/2025 21:00	7.98	26.9	14.689	101.01	1
LH-IM-01	7/21/2025 21:15	7.91	26.84	14.694	100.13	1
LH-IM-01	7/21/2025 21:30	7.84	26.78	14.695	99.24	1
LH-IM-01	7/21/2025 21:45	7.77	26.72	14.699	97.13	1
LH-IM-01	7/21/2025 22:00	7.68	26.66	14.7	96	1
LH-IM-01	7/21/2025 22:15	7.64	26.6	14.703	95.5	1
LH-IM-01	7/21/2025 22:30	7.59	26.56	14.705	94.88	1
LH-IM-01	7/21/2025 22:45	7.55	26.52	14.707	94.38	1
LH-IM-01	7/21/2025 23:00	7.49	26.46	14.708	93.63	1
LH-IM-01	7/21/2025 23:15	7.46	26.44	14.71	93.25	1
LH-IM-01	7/21/2025 23:30	7.41	26.4	14.711	92.63	1
LH-IM-01	7/21/2025 23:45	7.37	26.36	14.715	92.13	1
LH-IM-01	7/22/2025 0:00	7.35	26.32	14.716	91.88	1
LH-IM-01	7/22/2025 0:15	7.3	26.28	14.717	91.25	1
LH-IM-01	7/22/2025 0:30	7.26	26.26	14.72	90.75	1
LH-IM-01	7/22/2025 0:45	7.23	26.24	14.719	89.26	1
LH-IM-01	7/22/2025 1:00	7.17	26.22	14.722	88.52	1
LH-IM-01	7/22/2025 1:15	7.13	26.18	14.722	88.02	1
LH-IM-01	7/22/2025 1:30	7.08	26.16	14.725	87.41	1
LH-IM-01	7/22/2025 1:45	7.08	26.14	14.727	87.41	1
LH-IM-01	7/22/2025 2:00	7.01	26.1	14.726	86.54	1
LH-IM-01	7/22/2025 2:15	6.99	26.08	14.723	86.3	1
LH-IM-01	7/22/2025 2:30	6.97	26.06	14.726	86.05	1
LH-IM-01	7/22/2025 2:45	6.94	26.02	14.727	85.68	1
LH-IM-01	7/22/2025 3:00	6.91	26.02	14.727	85.31	1
LH-IM-01	7/22/2025 3:15	6.94	25.98	14.729	85.68	1
LH-IM-01	7/22/2025 3:30	6.91	25.96	14.731	85.31	1
LH-IM-01	7/22/2025 3:45	6.91	25.96	14.733	85.31	1
LH-IM-01	7/22/2025 4:00	6.86	25.92	14.734	84.69	1
LH-IM-01	7/22/2025 4:15	6.86	25.9	14.734	84.69	1
LH-IM-01	7/22/2025 4:30	6.84	25.9	14.738	84.44	1
LH-IM-01	7/22/2025 4:45	6.86	25.88	14.736	84.69	1
LH-IM-01	7/22/2025 5:00	6.83	25.86	14.741	84.32	1
LH-IM-01	7/22/2025 5:15	6.85	25.84	14.743	84.57	1
LH-IM-01	7/22/2025 5:30	6.85	25.82	14.743	84.57	1
LH-IM-01	7/22/2025 5:45	6.83	25.8	14.744	84.32	1
LH-IM-01	7/22/2025 6:00	6.83	25.78	14.747	84.32	1
LH-IM-01	7/22/2025 6:15	6.82	25.76	14.748	84.2	1
LH-IM-01	7/22/2025 6:30	6.85	25.76	14.752	84.57	1
LH-IM-01	7/22/2025 6:45	6.82	25.74	14.755	83.17	1
LH-IM-01	7/22/2025 7:00	6.84	25.74	14.762	83.41	1
LH-IM-01	7/22/2025 7:15	6.84	25.72	14.765	83.41	1
LH-IM-01	7/22/2025 7:30	6.86	25.72	14.766	83.66	1
LH-IM-01	7/22/2025 7:45	6.9	25.72	14.769	84.15	1
LH-IM-01	7/22/2025 8:00	6.94	25.74	14.772	84.63	1
LH-IM-01	7/22/2025 8:15	6.96	25.76	14.772	85.93	1
LH-IM-01	7/22/2025 8:30	7.01	25.76	14.775	86.54	1
LH-IM-01	7/22/2025 8:45	7.01	25.78	14.778	86.54	1
LH-IM-01	7/22/2025 9:00	6.96	25.78	14.776	85.93	1
LH-IM-01	7/22/2025 9:15	7.03	25.8	14.781	86.79	1
LH-IM-01	7/22/2025 9:30	7.05	25.8	14.781	87.04	1
LH-IM-01	7/22/2025 9:45	7.13	25.82	14.779	88.02	1
LH-IM-01	7/22/2025 10:00	7.12	25.84	14.779	87.9	1
LH-IM-01	7/22/2025 10:15	7.3	25.86	14.779	90.12	1
LH-IM-01	7/22/2025 10:30	7.41	25.88	14.78	91.48	1
LH-IM-01	7/22/2025 10:45	7.51	25.92	14.777	92.72	1
LH-IM-01	7/22/2025 11:00	7.6	25.96	14.778	93.83	1
LH-IM-01	7/22/2025 11:15	7.72	26	14.778	95.31	1
LH-IM-01	7/22/2025 11:30	7.78	26.06	14.778	96.05	1
LH-IM-01	7/22/2025 11:45	7.94	26.12	14.778	98.02	1
LH-IM-01	7/22/2025 12:00	7.96	26.16	14.776	98.27	1
LH-IM-01	7/22/2025 12:15	8.1	26.24	14.773	100	1
LH-IM-01	7/22/2025 12:30	8.19	26.28	14.771	101.11	1
LH-IM-01	7/22/2025 12:45	8.27	26.36	14.769	102.1	1
LH-IM-01	7/22/2025 13:00	8.37	26.4	14.766	103.33	1
LH-IM-01	7/22/2025 13:15	8.44	26.48	14.763	104.2	1
LH-IM-01	7/22/2025 13:30	8.55	26.54	14.764	105.56	1
LH-IM-01	7/22/2025 13:45	8.63	26.6	14.764	106.54	1
LH-IM-01	7/22/2025 14:00	8.67	26.66	14.765	107.04	1
LH-IM-01	7/22/2025 14:15	8.74	26.72	14.767	107.9	1
LH-IM-01	7/22/2025 14:30	8.78	26.76	14.765	109.75	1

Station Name	Date Time	DO mg/L	Temp C	Air Pressure PSI	Saturation PCT	Use Code
LH-IM-01	7/22/2025 14:45	8.84	26.82	14.76	110.5	1
LH-IM-01	7/22/2025 15:00	8.92	26.88	14.758	111.5	1
LH-IM-01	7/22/2025 15:15	8.99	26.96	14.758	112.38	1
LH-IM-01	7/22/2025 15:30	9.04	27.02	14.759	113	1
LH-IM-01	7/22/2025 15:45	9.07	27.08	14.757	113.38	1
LH-IM-01	7/22/2025 16:00	9.14	27.14	14.758	114.25	1
LH-IM-01	7/22/2025 16:15	7.77	28.42	14.763	99.62	2
LH-IM-01	7/22/2025 16:30	7.63	29.38	14.76	100.39	2
LH-IM-01	7/22/2025 16:45	9.11	28.1	14.759	115.32	2
LH-IM-01	7/22/2025 17:00	9.28	27.34	14.758	117.47	4
LH-IM-01	7/22/2025 17:15	9.35	27.3	14.757	118.35	4
LH-IM-01	7/22/2025 17:30	9.34	27.28	14.759	118.23	4
LH-IM-01	7/22/2025 17:45	9.28	27.28	14.763	117.47	4
LH-IM-01	7/22/2025 18:00	9.31	27.28	14.763	117.85	4
LH-IM-01	7/22/2025 18:15	9.26	27.26	14.76	117.22	4
LH-IM-01	7/22/2025 18:30	9.24	27.24	14.761	115.5	4
LH-IM-01	7/22/2025 18:45	9.2	27.22	14.763	115	4
LH-IM-01	7/22/2025 19:00	9.12	27.2	14.768	114	4
LH-IM-01	7/22/2025 19:15	9.11	27.16	14.769	113.88	4
LH-IM-01	7/22/2025 19:30	9.07	27.14	14.769	113.38	4
LH-IM-01	7/22/2025 19:45	9	27.08	14.771	112.5	4
LH-IM-01	7/22/2025 20:00	8.9	27.04	14.773	111.25	4
LH-IM-01	7/22/2025 20:15	8.83	27	14.77	110.38	4
LH-IM-01	7/22/2025 20:30	8.77	26.94	14.767	109.63	4
LH-IM-01	7/22/2025 20:45	8.67	26.88	14.774	108.38	4
LH-IM-01	7/22/2025 21:00	8.64	26.84	14.776	108	4
LH-IM-01	7/22/2025 21:15	8.55	26.76	14.781	106.88	4
LH-IM-01	7/22/2025 21:30	8.49	26.72	14.781	104.81	4
LH-IM-01	7/22/2025 21:45	8.42	26.66	14.782	103.95	4
LH-IM-01	7/22/2025 22:00	8.36	26.62	14.784	103.21	4
LH-IM-01	7/22/2025 22:15	8.3	26.56	14.783	102.47	4
LH-IM-01	7/22/2025 22:30	8.21	26.5	14.783	101.36	4
LH-IM-01	7/22/2025 22:45	8.15	26.44	14.785	100.62	4
LH-IM-01	7/22/2025 23:00	8.07	26.38	14.781	99.63	4
LH-IM-01	7/22/2025 23:15	7.99	26.3	14.782	98.64	4
LH-IM-01	7/22/2025 23:30	7.93	26.24	14.784	97.9	4
LH-IM-01	7/22/2025 23:45	7.88	26.16	14.788	97.28	4
LH-IM-01	7/23/2025 0:00	7.82	26.1	14.79	96.54	4
LH-IM-01	7/23/2025 0:15	7.78	26.06	14.79	96.05	4
LH-IM-01	7/23/2025 0:30	7.72	26.02	14.792	95.31	4
LH-IM-01	7/23/2025 0:45	7.66	26	14.797	94.57	4
LH-IM-01	7/23/2025 1:00	7.65	25.96	14.795	94.44	4
LH-IM-01	7/23/2025 1:15	7.58	25.94	14.798	93.58	4
LH-IM-01	7/23/2025 1:30	7.53	25.92	14.8	92.96	4
LH-IM-01	7/23/2025 1:45	7.52	25.88	14.8	92.84	4
LH-IM-01	7/23/2025 2:00	7.5	25.86	14.802	92.59	4
LH-IM-01	7/23/2025 2:15	7.48	25.86	14.801	92.35	4
LH-IM-01	7/23/2025 2:30	7.47	25.86	14.801	92.22	4
LH-IM-01	7/23/2025 2:45	7.47	25.88	14.803	92.22	4
LH-IM-01	7/23/2025 3:00	7.49	25.88	14.804	92.47	4
LH-IM-01	7/23/2025 3:15	7.48	25.88	14.8	92.35	4
LH-IM-01	7/23/2025 3:30	7.5	25.88	14.801	92.59	4
LH-IM-01	7/23/2025 3:45	7.5	25.88	14.801	92.59	4
LH-IM-01	7/23/2025 4:00	7.53	25.86	14.8	92.96	4
LH-IM-01	7/23/2025 4:15	7.55	25.86	14.794	93.21	4
LH-IM-01	7/23/2025 4:30	7.54	25.84	14.793	93.09	4
LH-IM-01	7/23/2025 4:45	7.54	25.84	14.794	93.09	4
LH-IM-01	7/23/2025 5:00	7.57	25.84	14.8	93.46	4
LH-IM-01	7/23/2025 5:15	7.57	25.84	14.801	93.46	4
LH-IM-01	7/23/2025 5:30	7.57	25.82	14.805	93.46	4
LH-IM-01	7/23/2025 5:45	7.59	25.82	14.808	93.7	4
LH-IM-01	7/23/2025 6:00	7.58	25.8	14.81	93.58	4
LH-IM-01	7/23/2025 6:15	7.58	25.78	14.813	93.58	4
LH-IM-01	7/23/2025 6:30	7.59	25.78	14.817	93.7	4
LH-IM-01	7/23/2025 6:45	7.63	25.76	14.819	94.2	4
LH-IM-01	7/23/2025 7:00	7.65	25.74	14.817	93.29	4
LH-IM-01	7/23/2025 7:15	7.64	25.74	14.82	93.17	4
LH-IM-01	7/23/2025 7:30	7.67	25.74	14.818	93.54	4
LH-IM-01	7/23/2025 7:45	7.71	25.74	14.822	94.02	4
LH-IM-01	7/23/2025 8:00	7.72	25.74	14.822	94.15	4
LH-IM-01	7/23/2025 8:15	7.73	25.74	14.824	94.27	4
LH-IM-01	7/23/2025 8:30	7.79	25.74	14.824	95	4
LH-IM-01	7/23/2025 8:45	7.8	25.74	14.825	95.12	4
LH-IM-01	7/23/2025 9:00	7.85	25.76	14.823	96.91	4
LH-IM-01	7/23/2025 9:15	7.92	25.78	14.825	97.78	4
LH-IM-01	7/23/2025 9:30	7.99	25.82	14.825	98.64	4
LH-IM-01	7/23/2025 9:45	8.01	25.82	14.825	98.89	4
LH-IM-01	7/23/2025 10:00	8.04	25.84	14.824	99.26	4
LH-IM-01	7/23/2025 10:15	8.14	25.9	14.823	100.49	4
LH-IM-01	7/23/2025 10:30	8.21	25.92	14.821	101.36	4
LH-IM-01	7/23/2025 10:45	8.23	25.94	14.822	101.6	4
LH-IM-01	7/23/2025 11:00	8.31	25.98	14.821	102.59	4
LH-IM-01	7/23/2025 11:15	8.38	26.02	14.822	103.46	4
LH-IM-01	7/23/2025 11:30	8.42	26.06	14.821	103.95	4

Station Name	Date Time	DO mg/L	Temp C	Air Pressure PSI	Saturation PCT	Use Code
LH-IM-01	7/23/2025 11:45	8.5	26.12	14.818	104.94	4
LH-IM-01	7/23/2025 12:00	8.53	26.18	14.816	105.31	4
LH-IM-01	7/23/2025 12:15	8.68	26.26	14.813	107.16	4
LH-IM-01	7/23/2025 12:30	8.73	26.32	14.81	107.78	4
LH-IM-01	7/23/2025 12:45	8.79	26.4	14.809	108.52	4
LH-IM-01	7/23/2025 13:00	8.86	26.48	14.812	109.38	4
LH-IM-01	7/23/2025 13:15	8.95	26.54	14.809	110.49	4
LH-IM-01	7/23/2025 13:30	9.01	26.6	14.81	111.23	4
LH-IM-01	7/23/2025 13:45	9.02	26.68	14.807	111.36	4
LH-IM-01	7/23/2025 14:00	9.09	26.74	14.806	112.22	4
LH-IM-01	7/23/2025 14:15	9.17	26.82	14.806	114.63	4
LH-IM-01	7/23/2025 14:30	9.21	26.84	14.806	115.13	4
LH-IM-01	7/23/2025 14:45	9.22	26.9	14.805	115.25	4
LH-IM-01	7/23/2025 15:00	9.24	26.94	14.805	115.5	4
LH-IM-01	7/23/2025 15:15	9.25	27.02	14.802	115.63	4
LH-IM-01	7/23/2025 15:30	9.3	27.08	14.8	116.25	4
LH-IM-01	7/23/2025 15:45	9.38	27.14	14.798	117.25	4
LH-IM-01	7/23/2025 16:00	9.35	27.18	14.796	116.88	4
LH-IM-01	7/23/2025 16:15	9.37	27.18	14.796	117.13	4
LH-IM-01	7/23/2025 16:30	9.33	27.18	14.796	116.63	4
LH-IM-01	7/23/2025 16:45	9.33	27.16	14.796	116.63	4
LH-IM-01	7/23/2025 17:00	9.31	27.16	14.793	116.38	4
LH-IM-01	7/23/2025 17:15	9.33	27.18	14.794	116.63	4
LH-IM-01	7/23/2025 17:30	9.3	27.2	14.792	116.25	4
LH-IM-01	7/23/2025 17:45	9.36	27.22	14.791	117	4
LH-IM-01	7/23/2025 18:00	9.33	27.22	14.792	116.63	4
LH-IM-01	7/23/2025 18:15	9.31	27.2	14.787	116.38	4
LH-IM-01	7/23/2025 18:30	9.27	27.14	14.785	115.88	4
LH-IM-01	7/23/2025 18:45	9.22	27.08	14.784	115.25	4
LH-IM-01	7/23/2025 19:00	9.17	27.04	14.781	114.63	4
LH-IM-01	7/23/2025 19:15	9.14	27.02	14.78	114.25	4
LH-IM-01	7/23/2025 19:30	9.11	26.98	14.779	113.88	4
LH-IM-01	7/23/2025 19:45	9.03	26.94	14.777	112.88	4
LH-IM-01	7/23/2025 20:00	9.01	26.9	14.776	112.63	4
LH-IM-01	7/23/2025 20:15	8.92	26.86	14.773	111.5	4
LH-IM-01	7/23/2025 20:30	8.86	26.8	14.773	110.75	4
LH-IM-01	7/23/2025 20:45	8.77	26.78	14.775	109.63	4
LH-IM-01	7/23/2025 21:00	8.69	26.74	14.777	107.28	4
LH-IM-01	7/23/2025 21:15	8.69	26.72	14.778	107.28	4
LH-IM-01	7/23/2025 21:30	8.64	26.7	14.782	106.67	4
LH-IM-01	7/23/2025 21:45	8.57	26.66	14.785	105.8	4
LH-IM-01	7/23/2025 22:00	8.48	26.6	14.789	104.69	4
LH-IM-01	7/23/2025 22:15	8.42	26.56	14.79	103.95	4
LH-IM-01	7/23/2025 22:30	8.36	26.52	14.79	103.21	4
LH-IM-01	7/23/2025 22:45	8.31	26.5	14.789	102.59	4
LH-IM-01	7/23/2025 23:00	8.25	26.48	14.79	101.85	4
LH-IM-01	7/23/2025 23:15	8.18	26.46	14.788	100.99	4
LH-IM-01	7/23/2025 23:30	8.16	26.46	14.788	100.74	4
LH-IM-01	7/23/2025 23:45	8.12	26.44	14.787	100.25	4
LH-IM-01	7/24/2025 0:00	8.08	26.44	14.785	99.75	4
LH-IM-01	7/24/2025 0:15	8.04	26.42	14.782	99.26	4
LH-IM-01	7/24/2025 0:30	8.05	26.42	14.784	99.38	4
LH-IM-01	7/24/2025 0:45	8.01	26.44	14.789	98.89	4
LH-IM-01	7/24/2025 1:00	8	26.44	14.787	98.77	4
LH-IM-01	7/24/2025 1:15	7.98	26.44	14.784	98.52	4
LH-IM-01	7/24/2025 1:30	7.97	26.42	14.783	98.4	4
LH-IM-01	7/24/2025 1:45	7.97	26.4	14.783	98.4	4
LH-IM-01	7/24/2025 2:00	7.96	26.38	14.783	98.27	4
LH-IM-01	7/24/2025 2:15	7.92	26.38	14.783	97.78	4
LH-IM-01	7/24/2025 2:30	7.95	26.36	14.782	98.15	4
LH-IM-01	7/24/2025 2:45	7.91	26.34	14.782	97.65	4
LH-IM-01	7/24/2025 3:00	7.9	26.3	14.78	97.53	4
LH-IM-01	7/24/2025 3:15	7.87	26.28	14.777	97.16	4
LH-IM-01	7/24/2025 3:30	7.87	26.26	14.777	97.16	4
LH-IM-01	7/24/2025 3:45	7.84	26.24	14.775	96.79	4
LH-IM-01	7/24/2025 4:00	7.81	26.22	14.776	96.42	4
LH-IM-01	7/24/2025 4:15	7.8	26.18	14.777	96.3	4
LH-IM-01	7/24/2025 4:30	7.79	26.16	14.775	96.17	4
LH-IM-01	7/24/2025 4:45	7.75	26.14	14.77	95.68	4
LH-IM-01	7/24/2025 5:00	7.75	26.12	14.768	95.68	4
LH-IM-01	7/24/2025 5:15	7.71	26.08	14.77	95.19	4
LH-IM-01	7/24/2025 5:30	7.68	26.06	14.772	94.81	4
LH-IM-01	7/24/2025 5:45	7.65	26.02	14.771	94.44	4
LH-IM-01	7/24/2025 6:00	7.63	26	14.771	94.2	4
LH-IM-01	7/24/2025 6:15	7.62	25.96	14.774	94.07	4
LH-IM-01	7/24/2025 6:30	7.59	25.94	14.775	93.7	4
LH-IM-01	7/24/2025 6:45	7.61	25.92	14.776	93.95	4
LH-IM-01	7/24/2025 7:00	7.59	25.9	14.778	93.7	4
LH-IM-01	7/24/2025 7:15	7.61	25.86	14.781	93.95	4
LH-IM-01	7/24/2025 7:30	7.64	25.86	14.778	94.32	4
LH-IM-01	7/24/2025 7:45	7.65	25.84	14.775	94.44	4
LH-IM-01	7/24/2025 8:00	7.67	25.84	14.777	94.69	4
LH-IM-01	7/24/2025 8:15	7.67	25.84	14.776	94.69	4
LH-IM-01	7/24/2025 8:30	7.72	25.84	14.775	95.31	4

Station Name	Date Time	DO mg/L	Temp C	Air Pressure PSI	Saturation PCT	Use Code
LH-IM-01	7/24/2025 8:45	7.8	25.84	14.775	96.3	4
LH-IM-01	7/24/2025 9:00	7.81	25.86	14.772	96.42	4
LH-IM-01	7/24/2025 9:15	7.81	25.86	14.772	96.42	4
LH-IM-01	7/24/2025 9:30	7.89	25.88	14.772	97.41	4
LH-IM-01	7/24/2025 9:45	7.98	25.9	14.771	98.52	4
LH-IM-01	7/24/2025 10:00	7.96	25.92	14.769	98.27	4
LH-IM-01	7/24/2025 10:15	8.13	25.94	14.766	100.37	4
LH-IM-01	7/24/2025 10:30	8.19	25.98	14.766	101.11	4
LH-IM-01	7/24/2025 10:45	8.25	26.02	14.762	101.85	4
LH-IM-01	7/24/2025 11:00	8.32	26.04	14.763	102.72	4
LH-IM-01	7/24/2025 11:15	8.4	26.08	14.762	103.7	4
LH-IM-01	7/24/2025 11:30	8.51	26.14	14.758	105.06	4
LH-IM-01	7/24/2025 11:45	8.65	26.2	14.759	106.79	4
LH-IM-01	7/24/2025 12:00	8.65	26.26	14.756	106.79	4
LH-IM-01	7/24/2025 12:15	8.79	26.3	14.752	108.52	4
LH-IM-01	7/24/2025 12:30	8.83	26.38	14.747	109.01	4
LH-IM-01	7/24/2025 12:45	8.95	26.44	14.74	111.88	4
LH-IM-01	7/24/2025 13:00	9.07	26.52	14.738	113.38	4
LH-IM-01	7/24/2025 13:15	9.07	26.58	14.734	113.38	4
LH-IM-01	7/24/2025 13:30	9.1	26.64	14.731	113.75	4
LH-IM-01	7/24/2025 13:45	9.22	26.7	14.725	115.25	4
LH-IM-01	7/24/2025 14:00	9.27	26.78	14.722	117.34	4
LH-IM-01	7/24/2025 14:15	9.29	26.84	14.718	117.59	4
LH-IM-01	7/24/2025 14:30	9.37	26.9	14.716	118.61	4
LH-IM-01	7/24/2025 14:45	9.37	26.96	14.714	118.61	4
LH-IM-01	7/24/2025 15:00	9.39	27.02	14.71	118.86	4
LH-IM-01	7/24/2025 15:15	9.45	27.08	14.71	119.62	4
LH-IM-01	7/24/2025 15:30	9.46	27.14	14.707	119.75	4
LH-IM-01	7/24/2025 15:45	9.52	27.2	14.706	120.51	4
LH-IM-01	7/24/2025 16:00	9.54	27.24	14.701	120.76	4
LH-IM-01	7/24/2025 16:15	9.56	27.28	14.698	121.01	4
LH-IM-01	7/24/2025 16:30	9.54	27.3	14.696	120.76	4
LH-IM-01	7/24/2025 16:45	9.55	27.34	14.696	120.89	4
LH-IM-01	7/24/2025 17:00	9.59	27.36	14.69	121.39	4
LH-IM-01	7/24/2025 17:15	9.51	27.4	14.688	120.38	4
LH-IM-01	7/24/2025 17:30	9.54	27.42	14.683	120.76	4
LH-IM-01	7/24/2025 17:45	9.55	27.44	14.687	120.89	4
LH-IM-01	7/24/2025 18:00	9.51	27.44	14.685	120.38	4
LH-IM-01	7/24/2025 18:15	9.52	27.46	14.683	120.51	4
LH-IM-01	7/24/2025 18:30	9.52	27.5	14.679	120.51	4
LH-IM-01	7/24/2025 18:45	9.44	27.46	14.678	119.49	4
LH-IM-01	7/24/2025 19:00	9.41	27.44	14.675	119.11	4
LH-IM-01	7/24/2025 19:15	9.36	27.44	14.678	118.48	4
LH-IM-01	7/24/2025 19:30	9.33	27.4	14.678	118.1	4
LH-IM-01	7/24/2025 19:45	9.27	27.4	14.678	117.34	4
LH-IM-01	7/24/2025 20:00	9.2	27.38	14.676	116.46	4
LH-IM-01	7/24/2025 20:15	9.12	27.36	14.673	115.44	4
LH-IM-01	7/24/2025 20:30	9.05	27.36	14.674	114.56	4
LH-IM-01	7/24/2025 20:45	9.03	27.36	14.675	114.3	4
LH-IM-01	7/24/2025 21:00	8.94	27.28	14.674	113.16	4
LH-IM-01	7/24/2025 21:15	8.84	27.26	14.677	111.9	4
LH-IM-01	7/24/2025 21:30	8.77	27.2	14.678	111.01	4
LH-IM-01	7/24/2025 21:45	8.69	27.18	14.677	110	4
LH-IM-01	7/24/2025 22:00	8.65	27.16	14.678	109.49	4
LH-IM-01	7/24/2025 22:15	8.56	27.1	14.68	108.35	4
LH-IM-01	7/24/2025 22:30	8.5	27.04	14.68	107.59	4
LH-IM-01	7/24/2025 22:45	8.41	27.02	14.679	106.46	4
LH-IM-01	7/24/2025 23:00	8.34	26.94	14.682	105.57	4
LH-IM-01	7/24/2025 23:15	8.28	26.92	14.677	104.81	4
LH-IM-01	7/24/2025 23:30	8.18	26.88	14.676	103.54	4
LH-IM-01	7/24/2025 23:45	8.09	26.82	14.677	102.41	4
LH-IM-01	7/25/2025 0:00	7.99	26.76	14.672	101.14	4
LH-IM-01	7/25/2025 0:15	7.9	26.72	14.674	98.75	4
LH-IM-01	7/25/2025 0:30	7.79	26.68	14.671	97.38	4
LH-IM-01	7/25/2025 0:45	7.73	26.64	14.669	96.63	4
LH-IM-01	7/25/2025 1:00	7.64	26.62	14.665	95.5	4
LH-IM-01	7/25/2025 1:15	7.57	26.58	14.661	94.63	4
LH-IM-01	7/25/2025 1:30	7.52	26.52	14.66	94	4
LH-IM-01	7/25/2025 1:45	7.46	26.48	14.658	93.25	4
LH-IM-01	7/25/2025 2:00	7.42	26.44	14.658	92.75	4
LH-IM-01	7/25/2025 2:15	7.39	26.4	14.653	92.38	4
LH-IM-01	7/25/2025 2:30	7.32	26.36	14.651	91.5	4
LH-IM-01	7/25/2025 2:45	7.29	26.32	14.653	91.13	4
LH-IM-01	7/25/2025 3:00	7.21	26.3	14.649	90.13	4
LH-IM-01	7/25/2025 3:15	7.16	26.3	14.647	89.5	4
LH-IM-01	7/25/2025 3:30	7.18	26.28	14.647	89.75	4
LH-IM-01	7/25/2025 3:45	7.14	26.26	14.645	89.25	4
LH-IM-01	7/25/2025 4:00	7.16	26.26	14.643	89.5	4
LH-IM-01	7/25/2025 4:15	7.13	26.26	14.643	89.13	4
LH-IM-01	7/25/2025 4:30	7.19	26.24	14.646	89.88	4
LH-IM-01	7/25/2025 4:45	7.15	26.24	14.643	89.38	4
LH-IM-01	7/25/2025 5:00	6.99	26.24	14.644	87.38	4
LH-IM-01	7/25/2025 5:15	6.2	26.24	14.644	77.5	4
LH-IM-01	7/25/2025 5:30	6.82	26.24	14.642	85.25	4

Station Name	Date Time	DO mg/L	Temp C	Air Pressure PSI	Saturation PCT	Use Code
LH-IM-01	7/25/2025 5:45	6.97	26.24	14.644	87.13	4
LH-IM-01	7/25/2025 6:00	7.03	26.22	14.644	87.88	4
LH-IM-01	7/25/2025 6:15	6.96	26.22	14.642	87	4
LH-IM-01	7/25/2025 6:30	6.94	26.2	14.646	86.75	4
LH-IM-01	7/25/2025 6:45	6.96	26.2	14.644	87	4
LH-IM-01	7/25/2025 7:00	7.02	26.2	14.647	87.75	4
LH-IM-01	7/25/2025 7:15	7.02	26.2	14.647	87.75	4
LH-IM-01	7/25/2025 7:30	7.06	26.2	14.648	87.16	4
LH-IM-01	7/25/2025 7:45	7.09	26.22	14.647	88.63	4
LH-IM-01	7/25/2025 8:00	7.12	26.22	14.644	89	4
LH-IM-01	7/25/2025 8:15	7.15	26.24	14.644	89.38	4
LH-IM-01	7/25/2025 8:30	7.29	26.24	14.642	91.13	4
LH-IM-01	7/25/2025 8:45	7.33	26.26	14.639	91.63	4
LH-IM-01	7/25/2025 9:00	7.36	26.28	14.639	92	4
LH-IM-01	7/25/2025 9:15	7.38	26.3	14.638	92.25	4
LH-IM-01	7/25/2025 9:30	7.47	26.32	14.636	93.38	4
LH-IM-01	7/25/2025 9:45	7.55	26.36	14.637	94.38	4
LH-IM-01	7/25/2025 10:00	7.64	26.38	14.637	95.5	4
LH-IM-01	7/25/2025 10:15	7.71	26.42	14.636	96.38	4
LH-IM-01	7/25/2025 10:30	7.81	26.46	14.635	97.63	4
LH-IM-01	7/25/2025 10:45	7.85	26.48	14.634	98.13	4
LH-IM-01	7/25/2025 11:00	7.9	26.52	14.63	98.75	4
LH-IM-01	7/25/2025 11:15	8.04	26.56	14.63	100.5	4
LH-IM-01	7/25/2025 11:30	8.04	26.62	14.631	100.5	4
LH-IM-01	7/25/2025 11:45	8.18	26.68	14.628	102.25	4
LH-IM-01	7/25/2025 12:00	8.23	26.74	14.626	102.88	4
LH-IM-01	7/25/2025 12:15	8.31	26.8	14.624	105.19	4
LH-IM-01	7/25/2025 12:30	8.34	26.84	14.621	105.57	4
LH-IM-01	7/25/2025 12:45	8.45	26.9	14.621	106.96	4
LH-IM-01	7/25/2025 13:00	8.56	26.96	14.62	108.35	4
LH-IM-01	7/25/2025 13:15	8.64	27.02	14.622	109.37	4
LH-IM-01	7/25/2025 13:30	8.71	27.06	14.622	110.25	4
LH-IM-01	7/25/2025 13:45	8.82	27.12	14.62	111.65	4
LH-IM-01	7/25/2025 14:00	8.84	27.18	14.616	111.9	4
LH-IM-01	7/25/2025 14:15	8.93	27.24	14.617	113.04	4
LH-IM-01	7/25/2025 14:30	8.99	27.3	14.612	115.26	4
LH-IM-01	7/25/2025 14:45	8.95	27.36	14.606	114.74	4
LH-IM-01	7/25/2025 15:00	9.04	27.44	14.605	115.9	4
LH-IM-01	7/25/2025 15:15	9.08	27.46	14.606	116.41	4
LH-IM-01	7/25/2025 15:30	9.16	27.52	14.606	117.44	4
LH-IM-01	7/25/2025 15:45	9.11	27.56	14.608	116.79	4
LH-IM-01	7/25/2025 16:00	9.17	27.56	14.605	117.56	4
LH-IM-01	7/25/2025 16:15	9.16	27.58	14.603	117.44	4
LH-IM-01	7/25/2025 16:30	9.21	27.6	14.601	118.08	4
LH-IM-01	7/25/2025 16:45	9.18	27.64	14.606	117.69	4
LH-IM-01	7/25/2025 17:00	9.14	27.68	14.605	117.18	4
LH-IM-01	7/25/2025 17:15	9.07	27.7	14.612	116.28	4
LH-IM-01	7/25/2025 17:30	9.1	27.72	14.622	116.67	4
LH-IM-01	7/25/2025 17:45	9.01	27.74	14.62	115.51	4
LH-IM-01	7/25/2025 18:00	8.98	27.74	14.622	115.13	4
LH-IM-01	7/25/2025 18:15	8.95	27.72	14.623	114.74	4
LH-IM-01	7/25/2025 18:30	8.9	27.72	14.626	114.1	4
LH-IM-01	7/25/2025 18:45	8.88	27.68	14.629	113.85	4
LH-IM-01	7/25/2025 19:00	8.82	27.7	14.636	113.08	4
LH-IM-01	7/25/2025 19:15	8.88	27.68	14.637	113.85	4
LH-IM-01	7/25/2025 19:30	8.81	27.68	14.639	112.95	4
LH-IM-01	7/25/2025 19:45	8.68	27.64	14.64	111.28	4
LH-IM-01	7/25/2025 20:00	8.55	27.6	14.64	109.62	4
LH-IM-01	7/25/2025 20:15	8.53	27.56	14.644	109.36	4
LH-IM-01	7/25/2025 20:30	8.43	27.52	14.648	106.71	4
LH-IM-01	7/25/2025 20:45	8.44	27.5	14.651	106.84	4
LH-IM-01	7/25/2025 21:00	8.43	27.46	14.654	106.71	4
LH-IM-01	7/25/2025 21:15	8.26	27.44	14.658	104.56	4
LH-IM-01	7/25/2025 21:30	8.18	27.4	14.66	103.54	4
LH-IM-01	7/25/2025 21:45	7.79	27.38	14.666	98.61	4
LH-IM-01	7/25/2025 22:00	7.11	27.36	14.668	90	4
LH-IM-01	7/25/2025 22:15	7.56	27.34	14.669	95.7	4
LH-IM-01	7/25/2025 22:30	7.63	27.3	14.671	96.58	4
LH-IM-01	7/25/2025 22:45	7.61	27.28	14.672	96.33	4
LH-IM-01	7/25/2025 23:00	7.5	27.26	14.672	94.94	4
LH-IM-01	7/25/2025 23:15	7.41	27.22	14.674	93.8	4
LH-IM-01	7/25/2025 23:30	7.38	27.2	14.679	93.42	4
LH-IM-01	7/25/2025 23:45	7.31	27.18	14.68	92.53	4
LH-IM-01	7/26/2025 0:00	7.31	27.14	14.682	92.53	4
LH-IM-01	7/26/2025 0:15	7.27	27.12	14.685	92.03	4
LH-IM-01	7/26/2025 0:30	7.19	27.08	14.689	91.01	4
LH-IM-01	7/26/2025 0:45	7.12	27.04	14.692	90.13	4
LH-IM-01	7/26/2025 1:00	7.05	27	14.693	89.24	4
LH-IM-01	7/26/2025 1:15	6.99	26.94	14.693	88.48	4
LH-IM-01	7/26/2025 1:30	6.92	26.9	14.696	87.59	4
LH-IM-01	7/26/2025 1:45	6.85	26.84	14.699	86.71	4
LH-IM-01	7/26/2025 2:00	6.75	26.8	14.7	85.44	4
LH-IM-01	7/26/2025 2:15	6.68	26.74	14.701	83.5	4
LH-IM-01	7/26/2025 2:30	6.62	26.7	14.704	82.75	4

Dissolved Oxygen Saturation Continous Monitoring Data
Normandeau Associates Inc.

Station Name	Date Time	DO mg/L	Temp C	Air Pressure PSI	Saturation PCT	Use Code
LH-IM-01	7/26/2025 2:45	6.56	26.64	14.704	82	4
LH-IM-01	7/26/2025 3:00	6.52	26.6	14.707	81.5	4
LH-IM-01	7/26/2025 3:15	6.5	26.54	14.708	81.25	4
LH-IM-01	7/26/2025 3:30	6.41	26.52	14.71	80.13	4
LH-IM-01	7/26/2025 3:45	6.41	26.5	14.711	80.13	4
LH-IM-01	7/26/2025 4:00	6.33	26.46	14.712	79.13	4
LH-IM-01	7/26/2025 4:15	6.3	26.44	14.716	78.75	4
LH-IM-01	7/26/2025 4:30	6.27	26.42	14.719	78.38	4
LH-IM-01	7/26/2025 4:45	6.24	26.4	14.722	78	4
LH-IM-01	7/26/2025 5:00	6.19	26.38	14.727	77.38	4
LH-IM-01	7/26/2025 5:15	6.21	26.36	14.73	77.63	4
LH-IM-01	7/26/2025 5:30	6.18	26.36	14.734	77.25	4
LH-IM-01	7/26/2025 5:45	6.16	26.34	14.737	77	4
LH-IM-01	7/26/2025 6:00	6.16	26.32	14.739	77	4
LH-IM-01	7/26/2025 6:15	6.18	26.32	14.74	77.25	4
LH-IM-01	7/26/2025 6:30	6.18	26.3	14.746	76.3	4
LH-IM-01	7/26/2025 6:45	6.24	26.28	14.747	77.04	4
LH-IM-01	7/26/2025 7:00	6.22	26.28	14.751	76.79	4
LH-IM-01	7/26/2025 7:15	6.28	26.26	14.755	77.53	4
LH-IM-01	7/26/2025 7:30	6.32	26.26	14.757	78.02	4
LH-IM-01	7/26/2025 7:45	6.34	26.26	14.758	78.27	4
LH-IM-01	7/26/2025 8:00	6.35	26.26	14.757	78.4	4
LH-IM-01	7/26/2025 8:15	6.27	26.26	14.761	77.41	4
LH-IM-01	7/26/2025 8:30	6.32	26.28	14.764	78.02	4
LH-IM-01	7/26/2025 8:45	6.21	26.28	14.767	76.67	4
LH-IM-01	7/26/2025 9:00	6.3	26.3	14.768	77.78	4
LH-IM-01	7/26/2025 9:15	6.33	26.3	14.766	78.15	4
LH-IM-01	7/26/2025 9:30	6.39	26.32	14.768	78.89	4
LH-IM-01	7/26/2025 9:45	6.44	26.32	14.768	79.51	4
LH-IM-01	7/26/2025 10:00	6.39	26.34	14.769	78.89	4
LH-IM-01	7/26/2025 10:15	6.52	26.34	14.767	80.49	4
LH-IM-01	7/26/2025 10:30	6.75	26.36	14.765	83.33	4
LH-IM-01	7/26/2025 10:45	6.65	26.38	14.767	82.1	4
LH-IM-01	7/26/2025 11:00	6.78	26.4	14.765	83.7	4
LH-IM-01	7/26/2025 11:15	6.86	26.42	14.765	84.69	4
LH-IM-01	7/26/2025 11:30	6.81	26.44	14.765	84.07	4
LH-IM-01	7/26/2025 11:45	7.1	26.48	14.764	87.65	4
LH-IM-01	7/26/2025 12:00	7.21	26.5	14.763	89.01	4
LH-IM-01	7/26/2025 12:15	7.13	26.56	14.759	88.02	4
LH-IM-01	7/26/2025 12:30	7.19	26.6	14.759	88.77	4
LH-IM-01	7/26/2025 12:45	7.25	26.66	14.759	89.51	4
LH-IM-01	7/26/2025 13:00	7.52	26.7	14.758	92.84	4
LH-IM-01	7/26/2025 13:15	7.45	26.76	14.758	93.13	4
LH-IM-01	7/26/2025 13:30	7.41	26.82	14.755	92.63	4
LH-IM-01	7/26/2025 13:45	7.71	26.88	14.755	96.38	4
LH-IM-01	7/26/2025 14:00	7.42	26.94	14.752	92.75	4
LH-IM-01	7/26/2025 14:15	7.65	27.02	14.755	95.63	4
LH-IM-01	7/26/2025 14:30	7.8	27.08	14.755	97.5	4
LH-IM-01	7/26/2025 14:45	7.79	27.14	14.749	97.38	4
LH-IM-01	7/26/2025 15:00	7.68	27.24	14.748	96	4
LH-IM-01	7/26/2025 15:15	7.92	27.3	14.75	100.25	4
LH-IM-01	7/26/2025 15:30	7.83	27.38	14.748	99.11	4
LH-IM-01	7/26/2025 15:45	7.87	27.42	14.75	99.62	4
LH-IM-01	7/26/2025 16:00	8	27.46	14.744	101.27	4
LH-IM-01	7/26/2025 16:15	7.89	27.5	14.746	99.87	4
LH-IM-01	7/26/2025 16:30	8.15	27.56	14.744	103.16	4
LH-IM-01	7/26/2025 16:45	7.91	27.58	14.743	100.13	4
LH-IM-01	7/26/2025 17:00	7.85	27.58	14.74	99.37	4
LH-IM-01	7/26/2025 17:15	7.96	27.6	14.741	100.76	4
LH-IM-01	7/26/2025 17:30	7.87	27.6	14.738	99.62	4
LH-IM-01	7/26/2025 17:45	7.78	27.6	14.738	98.48	4
LH-IM-01	7/26/2025 18:00	7.91	27.58	14.738	100.13	4
LH-IM-01	7/26/2025 18:15	7.64	27.56	14.738	96.71	4
LH-IM-01	7/26/2025 18:30	7.47	27.52	14.734	94.56	4
LH-IM-01	7/26/2025 18:45	7.42	27.5	14.732	93.92	4
LH-IM-01	7/26/2025 19:00	7.64	27.46	14.734	96.71	4
LH-IM-01	7/26/2025 19:15	7.33	27.42	14.732	92.78	4
LH-IM-01	7/26/2025 19:30	7.12	27.38	14.733	90.13	4
LH-IM-01	7/26/2025 19:45	6.99	27.34	14.733	88.48	4
LH-IM-01	7/26/2025 20:00	7.09	27.3	14.731	89.75	4
LH-IM-01	7/26/2025 20:15	6.54	27.26	14.73	82.78	4
LH-IM-01	7/26/2025 20:30	6.68	27.2	14.727	84.56	4
LH-IM-01	7/26/2025 20:45	6.36	27.16	14.728	80.51	4
LH-IM-01	7/26/2025 21:00	6.41	27.12	14.729	81.14	4
LH-IM-01	7/26/2025 21:15	6.53	27.08	14.734	82.66	4
LH-IM-01	7/26/2025 21:30	6.39	27.04	14.736	80.89	4
LH-IM-01	7/26/2025 21:45	6.32	26.98	14.737	80	4
LH-IM-01	7/26/2025 22:00	6.3	26.94	14.735	79.75	4
LH-IM-01	7/26/2025 22:15	6.08	26.88	14.737	76.96	4
LH-IM-01	7/26/2025 22:30	5.76	26.82	14.737	72.91	4
LH-IM-01	7/26/2025 22:45	5.73	26.78	14.734	72.53	4
LH-IM-01	7/26/2025 23:00	5.79	26.72	14.734	72.38	4
LH-IM-01	7/26/2025 23:15	5.63	26.68	14.734	70.38	4
LH-IM-01	7/26/2025 23:30	5.69	26.62	14.733	71.13	4

Station Name	Date Time	DO mg/L	Temp C	Air Pressure PSI	Saturation PCT	Use Code
LH-IM-01	7/26/2025 23:45	5.48	26.56	14.733	68.5	4
LH-IM-01	7/27/2025 0:00	5.76	26.52	14.733	72	4
LH-IM-01	7/27/2025 0:15	5.43	26.46	14.731	67.88	4
LH-IM-01	7/27/2025 0:30	5.64	26.42	14.731	70.5	4
LH-IM-01	7/27/2025 0:45	5.41	26.36	14.729	67.63	4
LH-IM-01	7/27/2025 1:00	5.38	26.32	14.732	67.25	4
LH-IM-01	7/27/2025 1:15	5.17	26.26	14.733	64.63	4
LH-IM-01	7/27/2025 1:30	5.22	26.22	14.733	64.44	4
LH-IM-01	7/27/2025 1:45	5.07	26.16	14.727	62.59	4
LH-IM-01	7/27/2025 2:00	5.15	26.08	14.725	63.58	4
LH-IM-01	7/27/2025 2:15	5.14	26.04	14.723	63.46	4
LH-IM-01	7/27/2025 2:30	5.19	26	14.724	64.07	4
LH-IM-01	7/27/2025 2:45	4.87	25.94	14.725	60.12	4
LH-IM-01	7/27/2025 3:00	4.99	25.92	14.721	61.6	4
LH-IM-01	7/27/2025 3:15	5.14	25.88	14.723	63.46	4
LH-IM-01	7/27/2025 3:30	4.91	25.84	14.719	60.62	4
LH-IM-01	7/27/2025 3:45	4.81	25.78	14.719	59.38	4
LH-IM-01	7/27/2025 4:00	4.67	25.74	14.718	56.95	4
LH-IM-01	7/27/2025 4:15	4.66	25.7	14.715	56.83	4
LH-IM-01	7/27/2025 4:30	4.18	25.68	14.716	50.98	4
LH-IM-01	7/27/2025 4:45	4.39	25.64	14.714	53.54	4
LH-IM-01	7/27/2025 5:00	4.38	25.6	14.715	53.41	4
LH-IM-01	7/27/2025 5:15	4.32	25.58	14.715	52.68	4
LH-IM-01	7/27/2025 5:30	4.56	25.56	14.717	55.61	4
LH-IM-01	7/27/2025 5:45	4.35	25.52	14.717	53.05	4
LH-IM-01	7/27/2025 6:00	4.17	25.5	14.718	50.85	4
LH-IM-01	7/27/2025 6:15	3.95	25.48	14.716	48.17	4
LH-IM-01	7/27/2025 6:30	4.53	25.46	14.717	55.24	4
LH-IM-01	7/27/2025 6:45	4.76	25.44	14.719	58.05	4
LH-IM-01	7/27/2025 7:00	4.7	25.42	14.719	57.32	4
LH-IM-01	7/27/2025 7:15	4.55	25.4	14.718	55.49	4
LH-IM-01	7/27/2025 7:30	4.04	25.4	14.717	49.27	4
LH-IM-01	7/27/2025 7:45	4.69	25.38	14.717	57.2	4
LH-IM-01	7/27/2025 8:00	4.61	25.4	14.715	56.22	4
LH-IM-01	7/27/2025 8:15	4.69	25.38	14.714	57.2	4
LH-IM-01	7/27/2025 8:30	4.64	25.38	14.713	56.59	4
LH-IM-01	7/27/2025 8:45	4.7	25.4	14.714	57.32	4
LH-IM-01	7/27/2025 9:00	4.8	25.4	14.712	58.54	4
LH-IM-01	7/27/2025 9:15	4.81	25.4	14.71	58.66	4
LH-IM-01	7/27/2025 9:30	4.83	25.4	14.711	58.9	4
LH-IM-01	7/27/2025 9:45	4.92	25.38	14.707	60	4
LH-IM-01	7/27/2025 10:00	4.81	25.38	14.709	58.66	4
LH-IM-01	7/27/2025 10:15	4.79	25.4	14.707	58.41	4
LH-IM-01	7/27/2025 10:30	4.9	25.4	14.708	59.76	4
LH-IM-01	7/27/2025 10:45	4.9	25.42	14.706	59.76	4
LH-IM-01	7/27/2025 11:00	4.96	25.42	14.704	60.49	4
LH-IM-01	7/27/2025 11:15	5.15	25.44	14.703	62.8	4
LH-IM-01	7/27/2025 11:30	5.38	25.44	14.702	65.61	4
LH-IM-01	7/27/2025 11:45	5.46	25.44	14.701	66.59	4
LH-IM-01	7/27/2025 12:00	5.33	25.44	14.701	65	4
LH-IM-01	7/27/2025 12:15	5.38	25.44	14.698	65.61	4
LH-IM-01	7/27/2025 12:30	5.46	25.44	14.694	66.59	4
LH-IM-01	7/27/2025 12:45	5.49	25.44	14.691	66.95	4
LH-IM-01	7/27/2025 13:00	5.56	25.44	14.691	67.8	4
LH-IM-01	7/27/2025 13:15	5.73	25.46	14.687	69.88	4
LH-IM-01	7/27/2025 13:30	5.82	25.48	14.682	70.98	4
LH-IM-01	7/27/2025 13:45	5.83	25.5	14.678	71.1	4
LH-IM-01	7/27/2025 14:00	5.93	25.54	14.678	72.32	4
LH-IM-01	7/27/2025 14:15	5.9	25.56	14.68	71.95	4
LH-IM-01	7/27/2025 14:30	5.87	25.58	14.677	71.59	4
LH-IM-01	7/27/2025 14:45	6.08	25.6	14.676	74.15	4
LH-IM-01	7/27/2025 15:00	6.06	25.62	14.671	73.9	4
LH-IM-01	7/27/2025 15:15	6.08	25.66	14.667	74.15	4
LH-IM-01	7/27/2025 15:30	6.1	25.68	14.667	74.39	4
LH-IM-01	7/27/2025 15:45	6.11	25.7	14.666	74.51	4
LH-IM-01	7/27/2025 16:00	6.07	25.68	14.663	74.02	4
LH-IM-01	7/27/2025 16:15	6.21	25.7	14.66	75.73	4
LH-IM-01	7/27/2025 16:30	6.19	25.68	14.655	75.49	4
LH-IM-01	7/27/2025 16:45	6.15	25.7	14.65	75	4
LH-IM-01	7/27/2025 17:00	6.2	25.7	14.651	75.61	4
LH-IM-01	7/27/2025 17:15	6.32	25.72	14.65	77.07	4
LH-IM-01	7/27/2025 17:30	6.36	25.72	14.649	77.56	4
LH-IM-01	7/27/2025 17:45	6.27	25.72	14.645	77.41	4
LH-IM-01	7/27/2025 18:00	6.34	25.72	14.648	77.32	4
LH-IM-01	7/27/2025 18:15	6.1	25.72	14.642	75.31	4
LH-IM-01	7/27/2025 18:30	6.13	25.72	14.644	75.68	4
LH-IM-01	7/27/2025 18:45	6.15	25.72	14.645	75.93	4
LH-IM-01	7/27/2025 19:00	6.11	25.72	14.647	75.43	4
LH-IM-01	7/27/2025 19:15	6.13	25.7	14.647	75.68	4
LH-IM-01	7/27/2025 19:30	6.08	25.7	14.651	74.15	4
LH-IM-01	7/27/2025 19:45	6.04	25.7	14.651	73.66	4
LH-IM-01	7/27/2025 20:00	6.02	25.7	14.649	73.41	4
LH-IM-01	7/27/2025 20:15	6	25.72	14.65	73.17	4
LH-IM-01	7/27/2025 20:30	5.89	25.72	14.652	71.83	4

Station Name	Date Time	DO mg/L	Temp C	Air Pressure PSI	Saturation PCT	Use Code
LH-IM-01	7/27/2025 20:45	5.84	25.72	14.653	71.22	4
LH-IM-01	7/27/2025 21:00	5.78	25.72	14.658	70.49	4
LH-IM-01	7/27/2025 21:15	5.75	25.72	14.66	70.12	4
LH-IM-01	7/27/2025 21:30	5.69	25.7	14.657	69.39	4
LH-IM-01	7/27/2025 21:45	5.61	25.7	14.659	68.41	4
LH-IM-01	7/27/2025 22:00	5.58	25.7	14.658	68.05	4
LH-IM-01	7/27/2025 22:15	5.52	25.7	14.659	67.32	4
LH-IM-01	7/27/2025 22:30	5.44	25.68	14.658	66.34	4
LH-IM-01	7/27/2025 22:45	5.34	25.68	14.659	65.12	4
LH-IM-01	7/27/2025 23:00	5.34	25.68	14.658	65.12	4
LH-IM-01	7/27/2025 23:15	5.22	25.68	14.655	63.66	4
LH-IM-01	7/27/2025 23:30	5.12	25.66	14.652	62.44	4
LH-IM-01	7/27/2025 23:45	5.01	25.66	14.654	61.1	4
LH-IM-01	7/28/2025 0:00	5.04	25.66	14.652	61.46	4
LH-IM-01	7/28/2025 0:15	5.03	25.64	14.65	61.34	4
LH-IM-01	7/28/2025 0:30	4.98	25.64	14.65	60.73	4
LH-IM-01	7/28/2025 0:45	4.98	25.62	14.648	60.73	4
LH-IM-01	7/28/2025 1:00	4.9	25.62	14.65	59.76	4
LH-IM-01	7/28/2025 1:15	4.78	25.6	14.653	58.29	4
LH-IM-01	7/28/2025 1:30	4.76	25.58	14.654	58.05	4
LH-IM-01	7/28/2025 1:45	4.74	25.58	14.653	57.8	4
LH-IM-01	7/28/2025 2:00	4.67	25.56	14.653	56.95	4
LH-IM-01	7/28/2025 2:15	4.64	25.54	14.653	56.59	4
LH-IM-01	7/28/2025 2:30	4.61	25.52	14.651	56.22	4
LH-IM-01	7/28/2025 2:45	4.58	25.52	14.653	55.85	4
LH-IM-01	7/28/2025 3:00	4.57	25.5	14.653	55.73	4
LH-IM-01	7/28/2025 3:15	4.55	25.5	14.656	55.49	4
LH-IM-01	7/28/2025 3:30	4.49	25.48	14.654	54.76	4
LH-IM-01	7/28/2025 3:45	4.5	25.48	14.655	54.88	4
LH-IM-01	7/28/2025 4:00	4.5	25.46	14.656	54.88	4
LH-IM-01	7/28/2025 4:15	4.67	25.46	14.657	56.95	4
LH-IM-01	7/28/2025 4:30	4.66	25.44	14.661	56.83	4
LH-IM-01	7/28/2025 4:45	4.6	25.44	14.661	56.1	4
LH-IM-01	7/28/2025 5:00	4.56	25.42	14.665	55.61	4
LH-IM-01	7/28/2025 5:15	4.54	25.42	14.669	55.37	4
LH-IM-01	7/28/2025 5:30	4.6	25.42	14.671	56.1	4
LH-IM-01	7/28/2025 5:45	4.53	25.42	14.675	55.24	4
LH-IM-01	7/28/2025 6:00	4.46	25.4	14.673	54.39	4
LH-IM-01	7/28/2025 6:15	4.54	25.4	14.673	55.37	4
LH-IM-01	7/28/2025 6:30	4.3	25.4	14.675	52.44	4
LH-IM-01	7/28/2025 6:45	4.48	25.4	14.678	54.63	4
LH-IM-01	7/28/2025 7:00	4.41	25.4	14.681	53.78	4
LH-IM-01	7/28/2025 7:15	4.53	25.4	14.682	55.24	4
LH-IM-01	7/28/2025 7:30	4.45	25.4	14.685	54.27	4
LH-IM-01	7/28/2025 7:45	4.39	25.42	14.688	53.54	4
LH-IM-01	7/28/2025 8:00	4.43	25.42	14.692	54.02	4
LH-IM-01	7/28/2025 8:15	4.21	25.44	14.694	51.34	4
LH-IM-01	7/28/2025 8:30	4	25.42	14.691	48.78	4
LH-IM-01	7/28/2025 8:45	3.66	25.42	14.69	44.63	4
LH-IM-01	7/28/2025 9:00	4.18	25.44	14.69	50.98	4
LH-IM-01	7/28/2025 9:15	4.12	25.46	14.688	50.24	4
LH-IM-01	7/28/2025 9:30	4.14	25.48	14.691	50.49	4
LH-IM-01	7/28/2025 9:45	4.2	25.5	14.691	51.22	4
LH-IM-01	7/28/2025 10:00	4.24	25.52	14.692	51.71	4
LH-IM-01	7/28/2025 10:15	4.23	25.54	14.69	51.59	4
LH-IM-01	7/28/2025 10:30	4.41	25.58	14.693	53.78	4
LH-IM-01	7/28/2025 10:45	4.39	25.62	14.693	53.54	4
LH-IM-01	7/28/2025 11:00	4.66	25.68	14.695	56.83	4
LH-IM-01	7/28/2025 11:15	4.67	25.72	14.695	56.95	4
LH-IM-01	7/28/2025 11:30	4.69	25.8	14.693	57.9	4
LH-IM-01	7/28/2025 11:45	4.81	25.86	14.697	59.38	4
LH-IM-01	7/28/2025 12:00	4.83	25.92	14.691	59.63	4
LH-IM-01	7/28/2025 12:15	4.88	26	14.694	60.25	4
LH-IM-01	7/28/2025 12:30	4.93	26.04	14.689	60.86	4
LH-IM-01	7/28/2025 12:45	4.92	26.12	14.686	60.74	4
LH-IM-01	7/28/2025 13:00	4.63	26.18	14.686	57.16	4
LH-IM-01	7/28/2025 13:15	4.67	26.26	14.687	58.38	4
LH-IM-01	7/28/2025 13:30	4.83	26.32	14.688	60.38	4
LH-IM-01	7/28/2025 13:45	4.95	26.4	14.686	61.88	4
LH-IM-01	7/28/2025 14:00	5.61	26.54	14.687	70.13	4
LH-IM-01	7/28/2025 14:15	5.61	26.62	14.688	70.13	4
LH-IM-01	7/28/2025 14:30	5.82	26.7	14.684	72.75	4
LH-IM-01	7/28/2025 14:45	5.94	26.78	14.679	75.19	4
LH-IM-01	7/28/2025 15:00	5.99	26.86	14.679	75.82	4
LH-IM-01	7/28/2025 15:15	5.98	26.94	14.679	75.7	4
LH-IM-01	7/28/2025 15:30	5.9	26.96	14.681	74.68	4
LH-IM-01	7/28/2025 15:45	5.76	26.98	14.681	72.91	4
LH-IM-01	7/28/2025 16:00	5.76	27.04	14.685	72.91	4
LH-IM-01	7/28/2025 16:15	5.74	27.14	14.68	72.66	4
LH-IM-01	7/28/2025 16:30	5.69	27.18	14.678	72.03	4
LH-IM-01	7/28/2025 16:45	5.96	27.28	14.675	75.44	4
LH-IM-01	7/28/2025 17:00	6.02	27.34	14.675	76.2	4
LH-IM-01	7/28/2025 17:15	6.02	27.4	14.677	76.2	4
LH-IM-01	7/28/2025 17:30	6.11	27.44	14.673	77.34	4

Station Name	Date Time	DO mg/L	Temp C	Air Pressure PSI	Saturation PCT	Use Code
LH-IM-01	7/28/2025 17:45	5.98	27.48	14.673	75.7	4
LH-IM-01	7/28/2025 18:00	6.1	27.54	14.674	77.22	4
LH-IM-01	7/28/2025 18:15	6.03	27.56	14.676	76.33	4
LH-IM-01	7/28/2025 18:30	6.06	27.58	14.674	76.71	4
LH-IM-01	7/28/2025 18:45	5.99	27.58	14.671	75.82	4
LH-IM-01	7/28/2025 19:00	5.9	27.58	14.674	74.68	4
LH-IM-01	7/28/2025 19:15	6	27.58	14.675	75.95	4
LH-IM-01	7/28/2025 19:30	5.86	27.54	14.671	74.18	4
LH-IM-01	7/28/2025 19:45	5.84	27.5	14.671	73.92	4
LH-IM-01	7/28/2025 20:00	5.72	27.46	14.667	72.41	4
LH-IM-01	7/28/2025 20:15	5.55	27.44	14.668	70.25	4
LH-IM-01	7/28/2025 20:30	5.47	27.34	14.671	69.24	4
LH-IM-01	7/28/2025 20:45	5.4	27.3	14.674	68.35	4
LH-IM-01	7/28/2025 21:00	5.35	27.26	14.673	67.72	4
LH-IM-01	7/28/2025 21:15	5.33	27.2	14.677	67.47	4
LH-IM-01	7/28/2025 21:30	5.22	27.16	14.678	66.08	4
LH-IM-01	7/28/2025 21:45	5.1	27.1	14.681	64.56	4
LH-IM-01	7/28/2025 22:00	5.08	27.04	14.678	64.3	4
LH-IM-01	7/28/2025 22:15	4.97	26.98	14.679	62.91	4
LH-IM-01	7/28/2025 22:30	4.99	26.94	14.679	63.16	4
LH-IM-01	7/28/2025 22:45	4.91	26.88	14.678	62.15	4
LH-IM-01	7/28/2025 23:00	4.84	26.84	14.682	61.27	4
LH-IM-01	7/28/2025 23:15	4.79	26.82	14.682	60.63	4
LH-IM-01	7/28/2025 23:30	4.67	26.8	14.68	59.11	4
LH-IM-01	7/28/2025 23:45	4.67	26.76	14.682	59.11	4
LH-IM-01	7/29/2025 0:00	4.6	26.74	14.682	57.5	4
LH-IM-01	7/29/2025 0:15	4.56	26.7	14.681	57	4
LH-IM-01	7/29/2025 0:30	4.57	26.66	14.684	57.13	4
LH-IM-01	7/29/2025 0:45	4.54	26.62	14.68	56.75	4
LH-IM-01	7/29/2025 1:00	4.46	26.6	14.679	55.75	4
LH-IM-01	7/29/2025 1:15	4.43	26.56	14.674	55.38	4
LH-IM-01	7/29/2025 1:30	4.33	26.54	14.668	54.13	4
LH-IM-01	7/29/2025 1:45	4.43	26.5	14.667	55.38	4
LH-IM-01	7/29/2025 2:00	4.35	26.48	14.674	54.38	4
LH-IM-01	7/29/2025 2:15	4.32	26.48	14.674	54	4
LH-IM-01	7/29/2025 2:30	4.31	26.46	14.674	53.88	4
LH-IM-01	7/29/2025 2:45	4.26	26.44	14.668	53.25	4
LH-IM-01	7/29/2025 3:00	4.21	26.42	14.67	52.63	4
LH-IM-01	7/29/2025 3:15	4.17	26.4	14.667	52.13	4
LH-IM-01	7/29/2025 3:30	4.19	26.38	14.662	52.38	4
LH-IM-01	7/29/2025 3:45	4.12	26.38	14.661	51.5	4
LH-IM-01	7/29/2025 4:00	4.12	26.36	14.662	51.5	4
LH-IM-01	7/29/2025 4:15	4.13	26.36	14.661	51.63	4
LH-IM-01	7/29/2025 4:30	4.18	26.36	14.66	52.25	4
LH-IM-01	7/29/2025 4:45	4.13	26.36	14.662	51.63	4
LH-IM-01	7/29/2025 5:00	4.14	26.36	14.66	51.75	4
LH-IM-01	7/29/2025 5:15	4.11	26.36	14.661	51.38	4
LH-IM-01	7/29/2025 5:30	4.17	26.36	14.666	52.13	4
LH-IM-01	7/29/2025 5:45	4.09	26.36	14.669	51.13	4
LH-IM-01	7/29/2025 6:00	4.21	26.36	14.669	52.63	4
LH-IM-01	7/29/2025 6:15	4.06	26.36	14.668	50.75	4
LH-IM-01	7/29/2025 6:30	4.17	26.38	14.673	52.13	4
LH-IM-01	7/29/2025 6:45	4.21	26.38	14.673	52.63	4
LH-IM-01	7/29/2025 7:00	4.22	26.38	14.674	52.75	4
LH-IM-01	7/29/2025 7:15	4.14	26.38	14.676	51.75	4
LH-IM-01	7/29/2025 7:30	4.2	26.38	14.679	52.5	4
LH-IM-01	7/29/2025 7:45	4.23	26.38	14.677	52.88	4
LH-IM-01	7/29/2025 8:00	4.19	26.38	14.679	52.38	4
LH-IM-01	7/29/2025 8:15	4.04	26.38	14.682	50.5	4
LH-IM-01	7/29/2025 8:30	4.28	26.4	14.679	53.5	4
LH-IM-01	7/29/2025 8:45	4.05	26.4	14.683	50.63	4
LH-IM-01	7/29/2025 9:00	4.58	26.4	14.684	57.25	4
LH-IM-01	7/29/2025 9:15	4.71	26.42	14.686	58.88	4
LH-IM-01	7/29/2025 9:30	4.52	26.42	14.685	56.5	4
LH-IM-01	7/29/2025 9:45	4.79	26.44	14.686	59.88	4
LH-IM-01	7/29/2025 10:00	4.44	26.44	14.687	55.5	4
LH-IM-01	7/29/2025 10:15	4.67	26.46	14.686	58.38	4
LH-IM-01	7/29/2025 10:30	4.89	26.48	14.689	61.13	4
LH-IM-01	7/29/2025 10:45	4.97	26.5	14.686	62.13	4
LH-IM-01	7/29/2025 11:00	4.86	26.52	14.683	60.75	4
LH-IM-01	7/29/2025 11:15	5.24	26.56	14.68	65.5	4
LH-IM-01	7/29/2025 11:30	5.33	26.62	14.68	66.63	4
LH-IM-01	7/29/2025 11:45	5.34	26.66	14.677	66.75	4
LH-IM-01	7/29/2025 12:00	5.36	26.72	14.672	67	4
LH-IM-01	7/29/2025 12:15	5.68	26.78	14.67	71.9	4
LH-IM-01	7/29/2025 12:30	5.76	26.86	14.67	72.91	4
LH-IM-01	7/29/2025 12:45	5.83	26.92	14.667	73.8	4
LH-IM-01	7/29/2025 13:00	5.84	26.98	14.666	73.92	4
LH-IM-01	7/29/2025 13:15	6.16	27.06	14.663	77.97	4
LH-IM-01	7/29/2025 13:30	6.08	27.12	14.663	76.96	4
LH-IM-01	7/29/2025 13:45	6.39	27.18	14.662	80.89	4
LH-IM-01	7/29/2025 14:00	6.54	27.28	14.66	82.78	4
LH-IM-01	7/29/2025 14:15	6.58	27.38	14.659	83.29	4
LH-IM-01	7/29/2025 14:30	6.78	27.46	14.658	85.82	4

Station Name	Date Time	DO mg/L	Temp C	Air Pressure PSI	Saturation PCT	Use Code
LH-IM-01	7/29/2025 14:45	6.94	27.58	14.656	87.85	4
LH-IM-01	7/29/2025 15:00	6.21	28.16	14.655	79.62	2
LH-IM-01	7/29/2025 15:15	7.31	32.96	14.655	101.53	2
LH-IM-01	7/29/2025 15:30	0	0	14.656	0	2
LH-IM-01	7/29/2025 15:45	8.8	28.9	14.654	114.29	2
LH-IM-01	7/29/2025 16:00	9.14	28.02	14.651	117.18	1
LH-IM-01	7/29/2025 16:15	9.23	28	14.653	118.33	1
LH-IM-01	7/29/2025 16:30	9.23	28.02	14.655	118.33	1
LH-IM-01	7/29/2025 16:45	9.29	28.06	14.654	119.1	1
LH-IM-01	7/29/2025 17:00	9.34	28.1	14.654	119.74	1
LH-IM-01	7/29/2025 17:15	9.34	28.14	14.653	119.74	1
LH-IM-01	7/29/2025 17:30	9.33	28.16	14.654	119.62	1
LH-IM-01	7/29/2025 17:45	9.31	28.18	14.654	119.36	1
LH-IM-01	7/29/2025 18:00	9.33	28.2	14.658	119.62	1
LH-IM-01	7/29/2025 18:15	9.32	28.2	14.658	119.49	1
LH-IM-01	7/29/2025 18:30	9.27	28.18	14.659	118.85	1
LH-IM-01	7/29/2025 18:45	9.24	28.18	14.657	118.46	1
LH-IM-01	7/29/2025 19:00	9.19	28.16	14.657	117.82	1
LH-IM-01	7/29/2025 19:15	9.15	28.16	14.658	117.31	1
LH-IM-01	7/29/2025 19:30	9.13	28.16	14.66	117.05	1
LH-IM-01	7/29/2025 19:45	9.03	28.12	14.658	115.77	1
LH-IM-01	7/29/2025 20:00	8.97	28.1	14.656	115	1
LH-IM-01	7/29/2025 20:15	8.88	28.08	14.656	113.85	1
LH-IM-01	7/29/2025 20:30	8.85	28.04	14.657	113.46	1
LH-IM-01	7/29/2025 20:45	8.79	28	14.66	112.69	1
LH-IM-01	7/29/2025 21:00	8.71	27.96	14.662	111.67	1
LH-IM-01	7/29/2025 21:15	8.61	27.92	14.663	110.38	1
LH-IM-01	7/29/2025 21:30	8.62	27.88	14.666	110.51	1
LH-IM-01	7/29/2025 21:45	8.53	27.84	14.667	109.36	1
LH-IM-01	7/29/2025 22:00	8.49	27.82	14.668	108.85	1
LH-IM-01	7/29/2025 22:15	8.5	27.8	14.667	108.97	1
LH-IM-01	7/29/2025 22:30	8.39	27.76	14.667	107.56	1
LH-IM-01	7/29/2025 22:45	8.33	27.74	14.669	105.44	1
LH-IM-01	7/29/2025 23:00	8.3	27.72	14.666	105.06	1
LH-IM-01	7/29/2025 23:15	8.25	27.7	14.671	104.43	1
LH-IM-01	7/29/2025 23:30	8.16	27.68	14.672	103.29	1
LH-IM-01	7/29/2025 23:45	8.13	27.66	14.674	102.91	1
LH-IM-01	7/30/2025 0:00	8.05	27.64	14.673	101.9	1
LH-IM-01	7/30/2025 0:15	8.02	27.62	14.673	101.52	1
LH-IM-01	7/30/2025 0:30	7.96	27.6	14.676	100.76	1
LH-IM-01	7/30/2025 0:45	7.89	27.58	14.674	99.87	1
LH-IM-01	7/30/2025 1:00	7.83	27.56	14.676	99.11	1
LH-IM-01	7/30/2025 1:15	7.75	27.56	14.675	98.1	1
LH-IM-01	7/30/2025 1:30	7.72	27.54	14.674	97.72	1
LH-IM-01	7/30/2025 1:45	7.69	27.52	14.673	97.34	1
LH-IM-01	7/30/2025 2:00	7.6	27.5	14.675	96.2	1
LH-IM-01	7/30/2025 2:15	7.57	27.48	14.674	95.82	1
LH-IM-01	7/30/2025 2:30	7.51	27.46	14.676	95.06	1
LH-IM-01	7/30/2025 2:45	7.49	27.44	14.677	94.81	1
LH-IM-01	7/30/2025 3:00	7.42	27.42	14.675	93.92	1
LH-IM-01	7/30/2025 3:15	7.4	27.4	14.676	93.67	1
LH-IM-01	7/30/2025 3:30	7.35	27.36	14.673	93.04	1
LH-IM-01	7/30/2025 3:45	7.35	27.34	14.673	93.04	1
LH-IM-01	7/30/2025 4:00	7.21	27.32	14.673	91.27	1
LH-IM-01	7/30/2025 4:15	7.22	27.28	14.674	91.39	1
LH-IM-01	7/30/2025 4:30	7.17	27.26	14.672	90.76	1
LH-IM-01	7/30/2025 4:45	7.12	27.24	14.67	90.13	1
LH-IM-01	7/30/2025 5:00	7.12	27.22	14.676	90.13	1
LH-IM-01	7/30/2025 5:15	7.14	27.18	14.68	90.38	1
LH-IM-01	7/30/2025 5:30	7.04	27.16	14.681	89.11	1
LH-IM-01	7/30/2025 5:45	7.01	27.12	14.679	88.73	1
LH-IM-01	7/30/2025 6:00	6.93	27.1	14.683	87.72	1
LH-IM-01	7/30/2025 6:15	6.94	27.1	14.683	87.85	1
LH-IM-01	7/30/2025 6:30	6.9	27.08	14.685	87.34	1
LH-IM-01	7/30/2025 6:45	6.9	27.06	14.691	87.34	1
LH-IM-01	7/30/2025 7:00	6.9	27.04	14.691	87.34	1
LH-IM-01	7/30/2025 7:15	6.88	27.04	14.69	87.09	1
LH-IM-01	7/30/2025 7:30	6.87	27.02	14.689	86.96	1
LH-IM-01	7/30/2025 7:45	6.92	27.02	14.69	87.59	1
LH-IM-01	7/30/2025 8:00	6.93	27.02	14.692	87.72	1
LH-IM-01	7/30/2025 8:15	6.94	27.02	14.694	87.85	1
LH-IM-01	7/30/2025 8:30	6.88	27.02	14.691	87.09	1
LH-IM-01	7/30/2025 8:45	6.91	27.04	14.694	87.47	1
LH-IM-01	7/30/2025 9:00	6.91	27.04	14.695	87.47	1
LH-IM-01	7/30/2025 9:15	6.9	27.04	14.693	87.34	1
LH-IM-01	7/30/2025 9:30	6.96	27.04	14.692	88.1	1
LH-IM-01	7/30/2025 9:45	7.09	27.06	14.694	89.75	1
LH-IM-01	7/30/2025 10:00	7.09	27.06	14.694	89.75	1
LH-IM-01	7/30/2025 10:15	7.25	27.1	14.694	91.77	1
LH-IM-01	7/30/2025 10:30	7.32	27.12	14.695	92.66	1
LH-IM-01	7/30/2025 10:45	7.4	27.14	14.697	93.67	1
LH-IM-01	7/30/2025 11:00	7.47	27.18	14.697	94.56	1
LH-IM-01	7/30/2025 11:15	7.56	27.22	14.695	95.7	1
LH-IM-01	7/30/2025 11:30	7.73	27.26	14.693	97.85	1

Station Name	Date Time	DO mg/L	Temp C	Air Pressure PSI	Saturation PCT	Use Code
LH-IM-01	7/30/2025 11:45	7.87	27.3	14.687	99.62	1
LH-IM-01	7/30/2025 12:00	7.99	27.36	14.688	101.14	1
LH-IM-01	7/30/2025 12:15	8.1	27.42	14.685	102.53	1
LH-IM-01	7/30/2025 12:30	8.25	27.48	14.683	104.43	1
LH-IM-01	7/30/2025 12:45	8.37	27.54	14.679	105.95	1
LH-IM-01	7/30/2025 13:00	8.51	27.6	14.676	107.72	1
LH-IM-01	7/30/2025 13:15	8.59	27.66	14.677	108.73	1
LH-IM-01	7/30/2025 13:30	8.69	27.74	14.675	110	1
LH-IM-01	7/30/2025 13:45	8.8	27.82	14.673	112.82	1
LH-IM-01	7/30/2025 14:00	8.9	27.88	14.672	114.1	1
LH-IM-01	7/30/2025 14:15	9.05	27.96	14.67	116.03	1
LH-IM-01	7/30/2025 14:30	9.13	28.02	14.667	117.05	1
LH-IM-01	7/30/2025 14:45	9.24	28.12	14.669	118.46	1
LH-IM-01	7/30/2025 15:00	9.4	28.22	14.666	120.51	1
LH-IM-01	7/30/2025 15:15	9.42	28.32	14.664	122.34	1
LH-IM-01	7/30/2025 15:30	9.47	28.38	14.664	122.99	1
LH-IM-01	7/30/2025 15:45	9.5	28.44	14.666	123.38	1
LH-IM-01	7/30/2025 16:00	9.51	28.48	14.664	123.51	1
LH-IM-01	7/30/2025 16:15	9.55	28.52	14.661	124.03	1
LH-IM-01	7/30/2025 16:30	9.49	28.54	14.652	123.25	1
LH-IM-01	7/30/2025 16:45	9.53	28.56	14.649	123.77	1
LH-IM-01	7/30/2025 17:00	9.5	28.56	14.65	123.38	1
LH-IM-01	7/30/2025 17:15	9.49	28.58	14.649	123.25	1
LH-IM-01	7/30/2025 17:30	9.5	28.58	14.648	123.38	1
LH-IM-01	7/30/2025 17:45	9.48	28.58	14.648	123.12	1
LH-IM-01	7/30/2025 18:00	9.45	28.58	14.651	122.73	1
LH-IM-01	7/30/2025 18:15	9.37	28.56	14.647	121.69	1
LH-IM-01	7/30/2025 18:30	9.34	28.54	14.644	121.3	1
LH-IM-01	7/30/2025 18:45	9.24	28.5	14.644	120	1
LH-IM-01	7/30/2025 19:00	9.11	28.46	14.641	118.31	1
LH-IM-01	7/30/2025 19:15	9.04	28.4	14.643	117.4	1
LH-IM-01	7/30/2025 19:30	9.02	28.34	14.641	117.14	1
LH-IM-01	7/30/2025 19:45	8.86	28.3	14.641	115.06	1
LH-IM-01	7/30/2025 20:00	8.83	28.24	14.643	114.68	1
LH-IM-01	7/30/2025 20:15	8.72	28.18	14.645	113.25	1
LH-IM-01	7/30/2025 20:30	8.68	28.14	14.646	112.73	1
LH-IM-01	7/30/2025 20:45	8.63	28.08	14.647	112.08	1
LH-IM-01	7/30/2025 21:00	8.51	28.04	14.652	109.1	1
LH-IM-01	7/30/2025 21:15	8.44	28	14.654	108.21	1
LH-IM-01	7/30/2025 21:30	8.39	27.96	14.653	107.56	1
LH-IM-01	7/30/2025 21:45	8.28	27.92	14.658	106.15	1
LH-IM-01	7/30/2025 22:00	8.24	27.9	14.659	105.64	1
LH-IM-01	7/30/2025 22:15	8.18	27.88	14.657	104.87	1
LH-IM-01	7/30/2025 22:30	8.16	27.82	14.659	104.62	1
LH-IM-01	7/30/2025 22:45	8.02	27.78	14.657	102.82	1
LH-IM-01	7/30/2025 23:00	7.95	27.72	14.657	100.63	1
LH-IM-01	7/30/2025 23:15	7.89	27.68	14.657	99.87	1
LH-IM-01	7/30/2025 23:30	7.81	27.64	14.661	98.86	1
LH-IM-01	7/30/2025 23:45	7.71	27.6	14.665	97.59	1
LH-IM-01	7/31/2025 0:00	7.63	27.58	14.669	96.58	1
LH-IM-01	7/31/2025 0:15	7.55	27.56	14.67	95.57	1
LH-IM-01	7/31/2025 0:30	7.48	27.54	14.67	94.68	1
LH-IM-01	7/31/2025 0:45	7.49	27.52	14.67	94.81	1
LH-IM-01	7/31/2025 1:00	7.4	27.5	14.67	93.67	1
LH-IM-01	7/31/2025 1:15	7.38	27.5	14.671	93.42	1
LH-IM-01	7/31/2025 1:30	7.32	27.48	14.668	92.66	1
LH-IM-01	7/31/2025 1:45	7.27	27.48	14.668	92.03	1
LH-IM-01	7/31/2025 2:00	7.25	27.48	14.667	91.77	1
LH-IM-01	7/31/2025 2:15	7.2	27.48	14.669	91.14	1
LH-IM-01	7/31/2025 2:30	7.19	27.48	14.669	91.01	1
LH-IM-01	7/31/2025 2:45	7.17	27.48	14.668	90.76	1
LH-IM-01	7/31/2025 3:00	7.14	27.48	14.672	90.38	1
LH-IM-01	7/31/2025 3:15	7.17	27.48	14.673	90.76	1
LH-IM-01	7/31/2025 3:30	7.11	27.48	14.673	90	1
LH-IM-01	7/31/2025 3:45	7.05	27.46	14.673	89.24	1
LH-IM-01	7/31/2025 4:00	7.03	27.46	14.672	88.99	1
LH-IM-01	7/31/2025 4:15	7.01	27.46	14.673	88.73	1
LH-IM-01	7/31/2025 4:30	7.02	27.46	14.676	88.86	1
LH-IM-01	7/31/2025 4:45	6.99	27.44	14.679	88.48	1
LH-IM-01	7/31/2025 5:00	6.97	27.44	14.685	88.23	1
LH-IM-01	7/31/2025 5:15	6.99	27.44	14.687	88.48	1
LH-IM-01	7/31/2025 5:30	6.94	27.42	14.687	87.85	1
LH-IM-01	7/31/2025 5:45	6.93	27.4	14.689	87.72	1
LH-IM-01	7/31/2025 6:00	6.92	27.4	14.694	87.59	1
LH-IM-01	7/31/2025 6:15	6.88	27.38	14.695	87.09	1
LH-IM-01	7/31/2025 6:30	6.85	27.36	14.697	86.71	1
LH-IM-01	7/31/2025 6:45	6.84	27.36	14.701	86.58	1
LH-IM-01	7/31/2025 7:00	6.83	27.34	14.703	86.46	1
LH-IM-01	7/31/2025 7:15	6.81	27.34	14.704	86.2	1
LH-IM-01	7/31/2025 7:30	6.85	27.32	14.704	86.71	1
LH-IM-01	7/31/2025 7:45	6.83	27.32	14.702	86.46	1
LH-IM-01	7/31/2025 8:00	6.92	27.3	14.71	87.59	1
LH-IM-01	7/31/2025 8:15	6.84	27.3	14.714	86.58	1
LH-IM-01	7/31/2025 8:30	6.85	27.28	14.717	86.71	1

Station Name	Date Time	DO mg/L	Temp C	Air Pressure PSI	Saturation PCT	Use Code
LH-IM-01	7/31/2025 8:45	6.92	27.28	14.717	87.59	1
LH-IM-01	7/31/2025 9:00	6.93	27.28	14.715	87.72	1
LH-IM-01	7/31/2025 9:15	6.97	27.26	14.712	88.23	1
LH-IM-01	7/31/2025 9:30	6.99	27.24	14.72	88.48	1
LH-IM-01	7/31/2025 9:45	7.02	27.22	14.719	88.86	1
LH-IM-01	7/31/2025 10:00	7.02	27.2	14.728	88.86	1
LH-IM-01	7/31/2025 10:15	7.07	27.18	14.733	89.49	1
LH-IM-01	7/31/2025 10:30	7.13	27.16	14.727	90.25	1
LH-IM-01	7/31/2025 10:45	7.18	27.12	14.728	90.89	1
LH-IM-01	7/31/2025 11:00	7.23	27.1	14.734	91.52	1
LH-IM-01	7/31/2025 11:15	7.28	27.06	14.736	92.15	1
LH-IM-01	7/31/2025 11:30	7.29	27.04	14.736	92.28	1
LH-IM-01	7/31/2025 11:45	7.32	27.04	14.74	92.66	1
LH-IM-01	7/31/2025 12:00	7.37	27.02	14.743	93.29	1
LH-IM-01	7/31/2025 12:15	7.4	27	14.736	93.67	1
LH-IM-01	7/31/2025 12:30	7.53	27	14.739	95.32	1
LH-IM-01	7/31/2025 12:45	7.53	27	14.741	95.32	1
LH-IM-01	7/31/2025 13:00	7.49	26.98	14.742	94.81	1
LH-IM-01	7/31/2025 13:15	7.52	26.94	14.742	95.19	1
LH-IM-01	7/31/2025 13:30	7.55	26.92	14.746	94.38	1
LH-IM-01	7/31/2025 13:45	7.6	26.9	14.746	95	1
LH-IM-01	7/31/2025 14:00	7.63	26.88	14.75	95.38	1
LH-IM-01	7/31/2025 14:15	7.6	26.86	14.742	96.2	1
LH-IM-01	7/31/2025 14:30	7.65	26.82	14.751	95.63	1
LH-IM-01	7/31/2025 14:45	7.66	26.74	14.754	94.57	1
LH-IM-01	7/31/2025 15:00	7.62	26.72	14.757	94.07	1
LH-IM-01	7/31/2025 15:15	7.66	26.7	14.756	94.57	1
LH-IM-01	7/31/2025 15:30	7.65	26.68	14.752	94.44	1
LH-IM-01	7/31/2025 15:45	7.62	26.66	14.756	94.07	1
LH-IM-01	7/31/2025 16:00	7.61	26.64	14.759	93.95	1
LH-IM-01	7/31/2025 16:15	7.62	26.6	14.767	94.07	1
LH-IM-01	7/31/2025 16:30	7.56	26.56	14.757	93.33	1
LH-IM-01	7/31/2025 16:45	7.46	26.52	14.759	92.1	1
LH-IM-01	7/31/2025 17:00	7.52	26.48	14.756	92.84	1
LH-IM-01	7/31/2025 17:15	7.47	26.46	14.758	92.22	1
LH-IM-01	7/31/2025 17:30	7.53	26.44	14.755	92.96	1
LH-IM-01	7/31/2025 17:45	7.55	26.42	14.756	93.21	1
LH-IM-01	7/31/2025 18:00	7.51	26.38	14.764	92.72	1
LH-IM-01	7/31/2025 18:15	7.43	26.34	14.767	91.73	1
LH-IM-01	7/31/2025 18:30	7.34	26.26	14.77	90.62	1
LH-IM-01	7/31/2025 18:45	7.19	26.18	14.773	88.77	1
LH-IM-01	7/31/2025 19:00	7.11	26.14	14.783	87.78	1
LH-IM-01	7/31/2025 19:15	7.08	26.08	14.791	87.41	1
LH-IM-01	7/31/2025 19:30	7.03	26.04	14.791	86.79	1
LH-IM-01	7/31/2025 19:45	7.05	26.02	14.791	87.04	1
LH-IM-01	7/31/2025 20:00	7.03	25.96	14.792	86.79	1
LH-IM-01	7/31/2025 20:15	6.97	25.94	14.795	86.05	1
LH-IM-01	7/31/2025 20:30	6.92	25.92	14.8	85.43	1
LH-IM-01	7/31/2025 20:45	6.86	25.88	14.799	84.69	1
LH-IM-01	7/31/2025 21:00	6.82	25.86	14.797	84.2	1
LH-IM-01	7/31/2025 21:15	6.79	25.84	14.793	83.83	1
LH-IM-01	7/31/2025 21:30	6.75	25.8	14.793	83.33	1
LH-IM-01	7/31/2025 21:45	6.79	25.76	14.794	83.83	1
LH-IM-01	7/31/2025 22:00	6.77	25.72	14.797	82.56	1
LH-IM-01	7/31/2025 22:15	6.75	25.68	14.8	82.32	1
LH-IM-01	7/31/2025 22:30	6.72	25.66	14.805	81.95	1
LH-IM-01	7/31/2025 22:45	6.72	25.62	14.8	81.95	1
LH-IM-01	7/31/2025 23:00	6.7	25.58	14.799	81.71	1
LH-IM-01	7/31/2025 23:15	6.69	25.58	14.802	81.59	1
LH-IM-01	7/31/2025 23:30	6.66	25.56	14.802	81.22	1
LH-IM-01	7/31/2025 23:45	6.66	25.54	14.799	81.22	1
LH-IM-01	8/1/2025 0:00	6.64	25.44	14.8	80.98	1
LH-IM-01	8/1/2025 0:15	6.61	25.38	14.798	80.61	1
LH-IM-01	8/1/2025 0:30	6.63	25.36	14.793	80.85	1
LH-IM-01	8/1/2025 0:45	6.56	25.38	14.795	80	1
LH-IM-01	8/1/2025 1:00	6.58	25.4	14.795	80.24	1
LH-IM-01	8/1/2025 1:15	6.49	25.34	14.796	79.15	1
LH-IM-01	8/1/2025 1:30	6.35	25.26	14.8	77.44	1
LH-IM-01	8/1/2025 1:45	6.29	25.22	14.796	75.78	1
LH-IM-01	8/1/2025 2:00	6.22	25.18	14.798	74.94	1
LH-IM-01	8/1/2025 2:15	6.17	25.14	14.795	74.34	1
LH-IM-01	8/1/2025 2:30	6.17	25.1	14.796	74.34	1
LH-IM-01	8/1/2025 2:45	6.18	25.08	14.794	74.46	1
LH-IM-01	8/1/2025 3:00	6.12	25.06	14.798	73.73	1
LH-IM-01	8/1/2025 3:15	6.18	25.06	14.797	74.46	1
LH-IM-01	8/1/2025 3:30	6.21	25.04	14.799	74.82	1
LH-IM-01	8/1/2025 3:45	6.22	25.02	14.795	74.94	1
LH-IM-01	8/1/2025 4:00	6.26	25.02	14.799	75.42	1
LH-IM-01	8/1/2025 4:15	6.31	24.98	14.798	76.02	1
LH-IM-01	8/1/2025 4:30	6.28	24.98	14.797	75.66	1
LH-IM-01	8/1/2025 4:45	6.33	24.96	14.8	76.27	1
LH-IM-01	8/1/2025 5:00	6.29	24.96	14.797	75.78	1
LH-IM-01	8/1/2025 5:15	6.26	24.94	14.8	75.42	1
LH-IM-01	8/1/2025 5:30	6.29	24.92	14.8	75.78	1

Station Name	Date Time	DO mg/L	Temp C	Air Pressure PSI	Saturation PCT	Use Code
LH-IM-01	8/1/2025 5:45	6.29	24.92	14.802	75.78	1
LH-IM-01	8/1/2025 6:00	6.3	24.9	14.807	75.9	1
LH-IM-01	8/1/2025 6:15	6.3	24.88	14.808	75.9	1
LH-IM-01	8/1/2025 6:30	6.31	24.86	14.803	76.02	1
LH-IM-01	8/1/2025 6:45	6.29	24.84	14.806	75.78	1
LH-IM-01	8/1/2025 7:00	6.33	24.82	14.812	76.27	1
LH-IM-01	8/1/2025 7:15	6.31	24.82	14.813	76.02	1
LH-IM-01	8/1/2025 7:30	6.29	24.82	14.813	75.78	1
LH-IM-01	8/1/2025 7:45	6.3	24.82	14.811	75.9	1
LH-IM-01	8/1/2025 8:00	6.35	24.82	14.813	76.51	1
LH-IM-01	8/1/2025 8:15	6.34	24.84	14.811	76.39	1
LH-IM-01	8/1/2025 8:30	6.34	24.86	14.812	76.39	1
LH-IM-01	8/1/2025 8:45	6.35	24.9	14.81	76.51	1
LH-IM-01	8/1/2025 9:00	6.39	24.94	14.807	76.99	1
LH-IM-01	8/1/2025 9:15	6.46	24.98	14.808	77.83	1
LH-IM-01	8/1/2025 9:30	6.49	25.02	14.804	78.19	1
LH-IM-01	8/1/2025 9:45	6.58	25.06	14.804	79.28	1
LH-IM-01	8/1/2025 10:00	6.63	25.1	14.805	79.88	1
LH-IM-01	8/1/2025 10:15	6.72	25.14	14.805	80.96	1
LH-IM-01	8/1/2025 10:30	6.75	25.16	14.806	81.33	1
LH-IM-01	8/1/2025 10:45	6.79	25.18	14.805	81.81	1
LH-IM-01	8/1/2025 11:00	6.82	25.22	14.803	82.17	1
LH-IM-01	8/1/2025 11:15	6.88	25.24	14.801	82.89	1
LH-IM-01	8/1/2025 11:30	6.96	25.26	14.802	84.88	1
LH-IM-01	8/1/2025 11:45	6.96	25.3	14.802	84.88	1
LH-IM-01	8/1/2025 12:00	7.05	25.34	14.802	85.98	1
LH-IM-01	8/1/2025 12:15	7.08	25.36	14.799	86.34	1
LH-IM-01	8/1/2025 12:30	7.16	25.4	14.795	87.32	1
LH-IM-01	8/1/2025 12:45	7.25	25.44	14.796	88.41	1
LH-IM-01	8/1/2025 13:00	7.27	25.46	14.796	88.66	1
LH-IM-01	8/1/2025 13:15	7.28	25.48	14.794	88.78	1
LH-IM-01	8/1/2025 13:30	7.27	25.52	14.79	88.66	1
LH-IM-01	8/1/2025 13:45	7.38	25.58	14.791	90	1
LH-IM-01	8/1/2025 14:00	7.34	25.62	14.793	89.51	1
LH-IM-01	8/1/2025 14:15	7.32	25.68	14.793	89.27	1
LH-IM-01	8/1/2025 14:30	7.47	25.74	14.794	91.1	1
LH-IM-01	8/1/2025 14:45	7.42	25.78	14.793	91.6	1
LH-IM-01	8/1/2025 15:00	7.46	25.82	14.793	92.1	1
LH-IM-01	8/1/2025 15:15	7.53	25.86	14.796	92.96	1
LH-IM-01	8/1/2025 15:30	7.51	25.88	14.792	92.72	1
LH-IM-01	8/1/2025 15:45	7.51	25.9	14.793	92.72	1
LH-IM-01	8/1/2025 16:00	7.53	25.94	14.791	92.96	1
LH-IM-01	8/1/2025 16:15	7.61	25.98	14.793	93.95	1
LH-IM-01	8/1/2025 16:30	7.63	26.04	14.794	94.2	1
LH-IM-01	8/1/2025 16:45	7.6	26.08	14.798	93.83	1
LH-IM-01	8/1/2025 17:00	7.69	26.12	14.796	94.94	1
LH-IM-01	8/1/2025 17:15	7.62	26.14	14.796	94.07	1
LH-IM-01	8/1/2025 17:30	7.61	26.16	14.797	93.95	1
LH-IM-01	8/1/2025 17:45	7.73	26.14	14.799	95.43	1
LH-IM-01	8/1/2025 18:00	7.71	26.12	14.798	95.19	1
LH-IM-01	8/1/2025 18:15	7.66	26.06	14.798	94.57	1
LH-IM-01	8/1/2025 18:30	7.63	26.04	14.799	94.2	1
LH-IM-01	8/1/2025 18:45	7.58	26.02	14.799	93.58	1
LH-IM-01	8/1/2025 19:00	7.63	26	14.796	94.2	1
LH-IM-01	8/1/2025 19:15	7.57	25.96	14.795	93.46	1
LH-IM-01	8/1/2025 19:30	7.57	25.94	14.794	93.46	1
LH-IM-01	8/1/2025 19:45	7.51	25.9	14.792	92.72	1
LH-IM-01	8/1/2025 20:00	7.35	25.86	14.792	90.74	1
LH-IM-01	8/1/2025 20:15	7.34	25.8	14.793	90.62	1
LH-IM-01	8/1/2025 20:30	7.32	25.74	14.795	89.27	1
LH-IM-01	8/1/2025 20:45	7.25	25.68	14.794	88.41	1
LH-IM-01	8/1/2025 21:00	7.19	25.6	14.796	87.68	1
LH-IM-01	8/1/2025 21:15	7.2	25.56	14.798	87.8	1
LH-IM-01	8/1/2025 21:30	7.14	25.52	14.801	87.07	1
LH-IM-01	8/1/2025 21:45	7.11	25.48	14.801	86.71	1
LH-IM-01	8/1/2025 22:00	7.1	25.46	14.799	86.59	1
LH-IM-01	8/1/2025 22:15	6.99	25.42	14.8	85.24	1
LH-IM-01	8/1/2025 22:30	6.97	25.38	14.799	85	1
LH-IM-01	8/1/2025 22:45	6.96	25.36	14.801	84.88	1
LH-IM-01	8/1/2025 23:00	6.87	25.32	14.801	83.78	1
LH-IM-01	8/1/2025 23:15	6.84	25.26	14.802	83.41	1
LH-IM-01	8/1/2025 23:30	6.77	25.22	14.802	81.57	1
LH-IM-01	8/1/2025 23:45	6.74	25.18	14.804	81.2	1
LH-IM-01	8/2/2025 0:00	6.72	25.14	14.802	80.96	1
LH-IM-01	8/2/2025 0:15	6.66	25.1	14.801	80.24	1
LH-IM-01	8/2/2025 0:30	6.61	25.08	14.802	79.64	1
LH-IM-01	8/2/2025 0:45	6.58	25.06	14.801	79.28	1
LH-IM-01	8/2/2025 1:00	6.55	25.04	14.799	78.92	1
LH-IM-01	8/2/2025 1:15	6.53	25.02	14.799	78.67	1
LH-IM-01	8/2/2025 1:30	6.51	25.02	14.793	78.43	1
LH-IM-01	8/2/2025 1:45	6.51	25.02	14.795	78.43	1
LH-IM-01	8/2/2025 2:00	6.48	25	14.794	78.07	1
LH-IM-01	8/2/2025 2:15	6.48	25	14.794	78.07	1
LH-IM-01	8/2/2025 2:30	6.48	25	14.794	78.07	1

Station Name	Date Time	DO mg/L	Temp C	Air Pressure PSI	Saturation PCT	Use Code
LH-IM-01	8/2/2025 2:45	6.52	25	14.794	78.55	1
LH-IM-01	8/2/2025 3:00	6.55	25	14.794	78.92	1
LH-IM-01	8/2/2025 3:15	6.52	24.98	14.796	78.55	1
LH-IM-01	8/2/2025 3:30	6.5	24.98	14.796	78.31	1
LH-IM-01	8/2/2025 3:45	6.55	24.96	14.799	78.92	1
LH-IM-01	8/2/2025 4:00	6.53	24.96	14.799	78.67	1
LH-IM-01	8/2/2025 4:15	6.52	24.94	14.799	78.55	1
LH-IM-01	8/2/2025 4:30	6.52	24.92	14.8	78.55	1
LH-IM-01	8/2/2025 4:45	6.51	24.92	14.8	78.43	1
LH-IM-01	8/2/2025 5:00	6.52	24.9	14.801	78.55	1
LH-IM-01	8/2/2025 5:15	6.53	24.9	14.805	78.67	1
LH-IM-01	8/2/2025 5:30	6.56	24.88	14.807	79.04	1
LH-IM-01	8/2/2025 5:45	6.53	24.88	14.806	78.67	1
LH-IM-01	8/2/2025 6:00	6.53	24.86	14.809	78.67	1
LH-IM-01	8/2/2025 6:15	6.53	24.84	14.81	78.67	1
LH-IM-01	8/2/2025 6:30	6.53	24.84	14.81	78.67	1
LH-IM-01	8/2/2025 6:45	6.55	24.84	14.81	78.92	1
LH-IM-01	8/2/2025 7:00	6.55	24.84	14.813	78.92	1
LH-IM-01	8/2/2025 7:15	6.58	24.82	14.817	79.28	1
LH-IM-01	8/2/2025 7:30	6.6	24.84	14.822	79.52	1
LH-IM-01	8/2/2025 7:45	6.61	24.82	14.822	79.64	1
LH-IM-01	8/2/2025 8:00	6.63	24.82	14.824	79.88	1
LH-IM-01	8/2/2025 8:15	6.63	24.84	14.822	79.88	1
LH-IM-01	8/2/2025 8:30	6.67	24.86	14.823	80.36	1
LH-IM-01	8/2/2025 8:45	6.7	24.86	14.824	80.72	1
LH-IM-01	8/2/2025 9:00	6.75	24.88	14.82	81.33	1
LH-IM-01	8/2/2025 9:15	6.81	24.9	14.82	82.05	1
LH-IM-01	8/2/2025 9:30	6.84	24.94	14.822	82.41	1
LH-IM-01	8/2/2025 9:45	6.9	24.98	14.819	83.13	1
LH-IM-01	8/2/2025 10:00	6.95	25	14.82	83.73	1
LH-IM-01	8/2/2025 10:15	7.01	25.04	14.82	84.46	1
LH-IM-01	8/2/2025 10:30	7.07	25.08	14.822	85.18	1
LH-IM-01	8/2/2025 10:45	7.17	25.12	14.821	86.39	1
LH-IM-01	8/2/2025 11:00	7.19	25.16	14.82	86.63	1
LH-IM-01	8/2/2025 11:15	7.3	25.22	14.823	87.95	1
LH-IM-01	8/2/2025 11:30	7.38	25.26	14.821	90	1
LH-IM-01	8/2/2025 11:45	7.42	25.32	14.82	90.49	1
LH-IM-01	8/2/2025 12:00	7.57	25.38	14.816	92.32	1
LH-IM-01	8/2/2025 12:15	7.49	25.46	14.812	91.34	1
LH-IM-01	8/2/2025 12:30	7.6	25.52	14.811	92.68	1
LH-IM-01	8/2/2025 12:45	7.64	25.58	14.808	93.17	1
LH-IM-01	8/2/2025 13:00	7.67	25.62	14.804	93.54	1
LH-IM-01	8/2/2025 13:15	7.76	25.68	14.804	94.63	1
LH-IM-01	8/2/2025 13:30	7.79	25.76	14.803	96.17	1
LH-IM-01	8/2/2025 13:45	7.76	25.82	14.801	95.8	1
LH-IM-01	8/2/2025 14:00	7.84	25.88	14.799	96.79	1
LH-IM-01	8/2/2025 14:15	7.84	25.92	14.796	96.79	1
LH-IM-01	8/2/2025 14:30	7.89	25.94	14.798	97.41	1
LH-IM-01	8/2/2025 14:45	8.04	26	14.795	99.26	1
LH-IM-01	8/2/2025 15:00	8.06	26.06	14.795	99.51	1
LH-IM-01	8/2/2025 15:15	7.98	26.12	14.795	98.52	1
LH-IM-01	8/2/2025 15:30	8.04	26.14	14.792	99.26	1
LH-IM-01	8/2/2025 15:45	8	26.18	14.786	98.77	1
LH-IM-01	8/2/2025 16:00	8.05	26.22	14.788	99.38	1
LH-IM-01	8/2/2025 16:15	8.09	26.26	14.793	99.88	1
LH-IM-01	8/2/2025 16:30	8.01	26.3	14.79	98.89	1
LH-IM-01	8/2/2025 16:45	8.08	26.34	14.789	99.75	1
LH-IM-01	8/2/2025 17:00	8.06	26.34	14.786	99.51	1
LH-IM-01	8/2/2025 17:15	8.07	26.32	14.789	99.63	1
LH-IM-01	8/2/2025 17:30	8.02	26.32	14.787	99.01	1
LH-IM-01	8/2/2025 17:45	8.04	26.32	14.791	99.26	1
LH-IM-01	8/2/2025 18:00	7.99	26.32	14.791	98.64	1
LH-IM-01	8/2/2025 18:15	8	26.32	14.792	98.77	1
LH-IM-01	8/2/2025 18:30	7.99	26.32	14.79	98.64	1
LH-IM-01	8/2/2025 18:45	8	26.32	14.787	98.77	1
LH-IM-01	8/2/2025 19:00	7.98	26.3	14.785	98.52	1
LH-IM-01	8/2/2025 19:15	7.91	26.28	14.786	97.65	1
LH-IM-01	8/2/2025 19:30	7.86	26.22	14.785	97.04	1
LH-IM-01	8/2/2025 19:45	7.82	26.14	14.785	96.54	1
LH-IM-01	8/2/2025 20:00	7.8	26.1	14.781	96.3	1
LH-IM-01	8/2/2025 20:15	7.7	26.06	14.78	95.06	1
LH-IM-01	8/2/2025 20:30	7.67	26	14.78	94.69	1
LH-IM-01	8/2/2025 20:45	7.63	25.94	14.782	94.2	1
LH-IM-01	8/2/2025 21:00	7.58	25.88	14.784	93.58	1
LH-IM-01	8/2/2025 21:15	7.52	25.82	14.786	92.84	1
LH-IM-01	8/2/2025 21:30	7.47	25.76	14.785	92.22	1
LH-IM-01	8/2/2025 21:45	7.44	25.7	14.786	90.73	1
LH-IM-01	8/2/2025 22:00	7.42	25.66	14.788	90.49	1
LH-IM-01	8/2/2025 22:15	7.36	25.62	14.79	89.76	1
LH-IM-01	8/2/2025 22:30	7.31	25.58	14.79	89.15	1
LH-IM-01	8/2/2025 22:45	7.31	25.5	14.79	89.15	1
LH-IM-01	8/2/2025 23:00	7.27	25.46	14.787	88.66	1
LH-IM-01	8/2/2025 23:15	7.23	25.4	14.788	88.17	1
LH-IM-01	8/2/2025 23:30	7.18	25.36	14.787	87.56	1

Station Name	Date Time	DO mg/L	Temp C	Air Pressure PSI	Saturation PCT	Use Code
LH-IM-01	8/2/2025 23:45	7.18	25.32	14.788	87.56	1
LH-IM-01	8/3/2025 0:00	7.12	25.3	14.785	86.83	1
LH-IM-01	8/3/2025 0:15	7.08	25.28	14.784	86.34	1
LH-IM-01	8/3/2025 0:30	7.08	25.26	14.782	86.34	1
LH-IM-01	8/3/2025 0:45	7.07	25.26	14.781	86.22	1
LH-IM-01	8/3/2025 1:00	7.03	25.24	14.78	84.7	1
LH-IM-01	8/3/2025 1:15	7.04	25.24	14.778	84.82	1
LH-IM-01	8/3/2025 1:30	7.05	25.24	14.776	84.94	1
LH-IM-01	8/3/2025 1:45	7.05	25.26	14.774	85.98	1
LH-IM-01	8/3/2025 2:00	7.02	25.26	14.776	85.61	1
LH-IM-01	8/3/2025 2:15	7.04	25.26	14.773	85.85	1
LH-IM-01	8/3/2025 2:30	7.04	25.26	14.773	85.85	1
LH-IM-01	8/3/2025 2:45	7.05	25.26	14.77	85.98	1
LH-IM-01	8/3/2025 3:00	7.08	25.26	14.769	86.34	1
LH-IM-01	8/3/2025 3:15	7.04	25.28	14.769	85.85	1
LH-IM-01	8/3/2025 3:30	7.08	25.26	14.768	86.34	1
LH-IM-01	8/3/2025 3:45	7.07	25.26	14.767	86.22	1
LH-IM-01	8/3/2025 4:00	7.02	25.26	14.767	85.61	1
LH-IM-01	8/3/2025 4:15	7.02	25.26	14.767	85.61	1
LH-IM-01	8/3/2025 4:30	7.03	25.26	14.768	85.73	1
LH-IM-01	8/3/2025 4:45	7.05	25.26	14.767	85.98	1
LH-IM-01	8/3/2025 5:00	7	25.26	14.77	85.37	1
LH-IM-01	8/3/2025 5:15	6.97	25.24	14.771	83.98	1
LH-IM-01	8/3/2025 5:30	6.99	25.24	14.772	84.22	1
LH-IM-01	8/3/2025 5:45	6.96	25.24	14.772	83.86	1
LH-IM-01	8/3/2025 6:00	7	25.22	14.774	84.34	1
LH-IM-01	8/3/2025 6:15	7	25.22	14.774	84.34	1
LH-IM-01	8/3/2025 6:30	7	25.2	14.776	84.34	1
LH-IM-01	8/3/2025 6:45	6.97	25.2	14.777	83.98	1
LH-IM-01	8/3/2025 7:00	6.97	25.2	14.777	83.98	1
LH-IM-01	8/3/2025 7:15	7.01	25.18	14.778	84.46	1
LH-IM-01	8/3/2025 7:30	6.97	25.18	14.781	83.98	1
LH-IM-01	8/3/2025 7:45	6.99	25.18	14.782	84.22	1
LH-IM-01	8/3/2025 8:00	7	25.2	14.782	84.34	1
LH-IM-01	8/3/2025 8:15	7.05	25.2	14.782	84.94	1
LH-IM-01	8/3/2025 8:30	7.07	25.22	14.781	85.18	1
LH-IM-01	8/3/2025 8:45	7.12	25.24	14.779	85.78	1
LH-IM-01	8/3/2025 9:00	7.12	25.24	14.779	85.78	1
LH-IM-01	8/3/2025 9:15	7.18	25.26	14.78	87.56	1
LH-IM-01	8/3/2025 9:30	7.16	25.28	14.78	87.32	1
LH-IM-01	8/3/2025 9:45	7.21	25.3	14.781	87.93	1
LH-IM-01	8/3/2025 10:00	7.2	25.34	14.784	87.8	1
LH-IM-01	8/3/2025 10:15	7.22	25.34	14.783	88.05	1
LH-IM-01	8/3/2025 10:30	7.29	25.38	14.782	88.9	1
LH-IM-01	8/3/2025 10:45	7.3	25.38	14.784	89.02	1
LH-IM-01	8/3/2025 11:00	7.38	25.44	14.782	90	1
LH-IM-01	8/3/2025 11:15	7.44	25.48	14.781	90.73	1
LH-IM-01	8/3/2025 11:30	7.49	25.5	14.778	91.34	1
LH-IM-01	8/3/2025 11:45	7.63	25.56	14.776	93.05	1
LH-IM-01	8/3/2025 12:00	7.7	25.6	14.775	93.9	1
LH-IM-01	8/3/2025 12:15	7.78	25.66	14.772	94.88	1
LH-IM-01	8/3/2025 12:30	7.83	25.72	14.771	95.49	1
LH-IM-01	8/3/2025 12:45	7.9	25.78	14.771	97.53	1
LH-IM-01	8/3/2025 13:00	8.01	25.84	14.77	98.89	1
LH-IM-01	8/3/2025 13:15	8.05	25.9	14.768	99.38	1
LH-IM-01	8/3/2025 13:30	8.1	25.96	14.767	100	1
LH-IM-01	8/3/2025 13:45	8.18	26.02	14.763	100.99	1
LH-IM-01	8/3/2025 14:00	8.17	26.08	14.759	100.86	1
LH-IM-01	8/3/2025 14:15	8.26	26.14	14.756	101.98	1
LH-IM-01	8/3/2025 14:30	8.26	26.18	14.752	101.98	1
LH-IM-01	8/3/2025 14:45	8.27	26.24	14.752	102.1	1
LH-IM-01	8/3/2025 15:00	8.41	26.3	14.748	103.83	1
LH-IM-01	8/3/2025 15:15	8.4	26.36	14.749	103.7	1
LH-IM-01	8/3/2025 15:30	8.4	26.4	14.748	103.7	1
LH-IM-01	8/3/2025 15:45	8.42	26.44	14.744	105.25	1
LH-IM-01	8/3/2025 16:00	8.41	26.46	14.744	105.13	1
LH-IM-01	8/3/2025 16:15	8.43	26.48	14.739	105.38	1
LH-IM-01	8/3/2025 16:30	8.46	26.52	14.74	105.75	1
LH-IM-01	8/3/2025 16:45	8.49	26.56	14.742	106.13	1
LH-IM-01	8/3/2025 17:00	8.46	26.56	14.738	105.75	1
LH-IM-01	8/3/2025 17:15	8.52	26.58	14.739	106.5	1
LH-IM-01	8/3/2025 17:30	8.42	26.58	14.738	105.25	1
LH-IM-01	8/3/2025 17:45	8.44	26.58	14.736	105.5	1
LH-IM-01	8/3/2025 18:00	8.35	26.56	14.735	104.38	1
LH-IM-01	8/3/2025 18:15	8.36	26.54	14.732	104.5	1
LH-IM-01	8/3/2025 18:30	8.27	26.52	14.733	103.38	1
LH-IM-01	8/3/2025 18:45	8.22	26.5	14.735	102.75	1
LH-IM-01	8/3/2025 19:00	8.22	26.48	14.736	102.75	1
LH-IM-01	8/3/2025 19:15	8.19	26.46	14.736	102.38	1
LH-IM-01	8/3/2025 19:30	8.13	26.42	14.736	101.63	1
LH-IM-01	8/3/2025 19:45	8	26.38	14.734	100	1
LH-IM-01	8/3/2025 20:00	7.98	26.36	14.735	99.75	1
LH-IM-01	8/3/2025 20:15	7.95	26.32	14.736	99.38	1
LH-IM-01	8/3/2025 20:30	7.84	26.28	14.738	98	1

Station Name	Date Time	DO mg/L	Temp C	Air Pressure PSI	Saturation PCT	Use Code
LH-IM-01	8/3/2025 20:45	7.76	26.24	14.737	95.8	1
LH-IM-01	8/3/2025 21:00	7.75	26.2	14.742	95.68	1
LH-IM-01	8/3/2025 21:15	7.67	26.18	14.746	94.69	1
LH-IM-01	8/3/2025 21:30	7.57	26.14	14.744	93.46	1
LH-IM-01	8/3/2025 21:45	7.53	26.1	14.742	92.96	1
LH-IM-01	8/3/2025 22:00	7.44	26.06	14.743	91.85	1
LH-IM-01	8/3/2025 22:15	7.4	26.04	14.742	91.36	1
LH-IM-01	8/3/2025 22:30	7.37	26	14.743	90.99	1
LH-IM-01	8/3/2025 22:45	7.3	25.96	14.74	90.12	1
LH-IM-01	8/3/2025 23:00	7.26	25.94	14.739	89.63	1
LH-IM-01	8/3/2025 23:15	7.18	25.9	14.741	88.64	1
LH-IM-01	8/3/2025 23:30	7.12	25.88	14.741	87.9	1
LH-IM-01	8/3/2025 23:45	7.07	25.84	14.743	87.28	1
LH-IM-01	8/4/2025 0:00	7.01	25.82	14.739	86.54	1
LH-IM-01	8/4/2025 0:15	6.95	25.78	14.739	85.8	1
LH-IM-01	8/4/2025 0:30	6.93	25.76	14.737	85.56	1
LH-IM-01	8/4/2025 0:45	6.9	25.74	14.737	84.15	1
LH-IM-01	8/4/2025 1:00	6.86	25.72	14.736	83.66	1
LH-IM-01	8/4/2025 1:15	6.76	25.7	14.737	82.44	1
LH-IM-01	8/4/2025 1:30	6.77	25.68	14.736	82.56	1
LH-IM-01	8/4/2025 1:45	6.7	25.66	14.737	81.71	1
LH-IM-01	8/4/2025 2:00	6.59	25.64	14.738	80.37	1
LH-IM-01	8/4/2025 2:15	6.58	25.62	14.738	80.24	1
LH-IM-01	8/4/2025 2:30	6.55	25.6	14.741	79.88	1
LH-IM-01	8/4/2025 2:45	6.49	25.58	14.741	79.15	1
LH-IM-01	8/4/2025 3:00	6.63	25.56	14.74	80.85	1
LH-IM-01	8/4/2025 3:15	6.6	25.54	14.738	80.49	1
LH-IM-01	8/4/2025 3:30	6.65	25.54	14.738	81.1	1
LH-IM-01	8/4/2025 3:45	6.61	25.5	14.735	80.61	1
LH-IM-01	8/4/2025 4:00	6.61	25.48	14.736	80.61	1
LH-IM-01	8/4/2025 4:15	6.61	25.48	14.736	80.61	1
LH-IM-01	8/4/2025 4:30	6.61	25.44	14.735	80.61	1
LH-IM-01	8/4/2025 4:45	6.64	25.42	14.736	80.98	1
LH-IM-01	8/4/2025 5:00	6.63	25.38	14.736	80.85	1
LH-IM-01	8/4/2025 5:15	6.64	25.36	14.738	80.98	1
LH-IM-01	8/4/2025 5:30	6.59	25.34	14.742	80.37	1
LH-IM-01	8/4/2025 5:45	6.58	25.3	14.74	80.24	1
LH-IM-01	8/4/2025 6:00	6.6	25.28	14.745	80.49	1
LH-IM-01	8/4/2025 6:15	6.61	25.26	14.743	80.61	1
LH-IM-01	8/4/2025 6:30	6.61	25.24	14.747	79.64	1
LH-IM-01	8/4/2025 6:45	6.68	25.22	14.747	80.48	1
LH-IM-01	8/4/2025 7:00	6.64	25.2	14.748	80	1
LH-IM-01	8/4/2025 7:15	6.65	25.18	14.749	80.12	1
LH-IM-01	8/4/2025 7:30	6.64	25.16	14.753	80	1
LH-IM-01	8/4/2025 7:45	6.67	25.14	14.755	80.36	1
LH-IM-01	8/4/2025 8:00	6.74	25.16	14.759	81.2	1
LH-IM-01	8/4/2025 8:15	6.73	25.16	14.761	81.08	1
LH-IM-01	8/4/2025 8:30	6.79	25.16	14.758	81.81	1
LH-IM-01	8/4/2025 8:45	6.85	25.16	14.761	82.53	1
LH-IM-01	8/4/2025 9:00	6.77	25.18	14.761	81.57	1
LH-IM-01	8/4/2025 9:15	6.87	25.2	14.763	82.77	1
LH-IM-01	8/4/2025 9:30	6.88	25.22	14.766	82.89	1
LH-IM-01	8/4/2025 9:45	6.95	25.24	14.766	83.73	1
LH-IM-01	8/4/2025 10:00	7.03	25.26	14.769	85.73	1
LH-IM-01	8/4/2025 10:15	7.13	25.26	14.771	86.95	1
LH-IM-01	8/4/2025 10:30	7.12	25.3	14.769	86.83	1
LH-IM-01	8/4/2025 10:45	7.26	25.32	14.768	88.54	1
LH-IM-01	8/4/2025 11:00	7.28	25.34	14.768	88.78	1
LH-IM-01	8/4/2025 11:15	7.36	25.38	14.768	89.76	1
LH-IM-01	8/4/2025 11:30	7.42	25.42	14.767	90.49	1
LH-IM-01	8/4/2025 11:45	7.52	25.46	14.768	91.71	1
LH-IM-01	8/4/2025 12:00	7.64	25.5	14.766	93.17	1
LH-IM-01	8/4/2025 12:15	7.74	25.56	14.762	94.39	1
LH-IM-01	8/4/2025 12:30	7.76	25.6	14.764	94.63	1
LH-IM-01	8/4/2025 12:45	7.88	25.66	14.765	96.1	1
LH-IM-01	8/4/2025 13:00	7.93	25.72	14.762	96.71	1
LH-IM-01	8/4/2025 13:15	8.06	25.78	14.763	99.51	1
LH-IM-01	8/4/2025 13:30	8.15	25.82	14.76	100.62	1
LH-IM-01	8/4/2025 13:45	8.17	25.88	14.76	100.86	1
LH-IM-01	8/4/2025 14:00	8.19	25.94	14.758	101.11	1
LH-IM-01	8/4/2025 14:15	8.35	26	14.759	103.09	1
LH-IM-01	8/4/2025 14:30	8.34	26.06	14.755	102.96	1
LH-IM-01	8/4/2025 14:45	8.35	26.1	14.756	103.09	1
LH-IM-01	8/4/2025 15:00	8.37	26.14	14.755	103.33	1
LH-IM-01	8/4/2025 15:15	8.42	26.2	14.758	103.95	1
LH-IM-01	8/4/2025 15:30	7.7	27	14.758	96.25	2
LH-IM-01	8/4/2025 15:45	7.47	31.14	14.755	99.6	2
LH-IM-01	8/4/2025 16:00	7.8	29.66	14.753	102.63	2
LH-IM-01	8/4/2025 16:15	8.6	26.54	14.754	106.17	1
LH-IM-01	8/4/2025 16:30	8.71	26.4	14.757	107.53	1
LH-IM-01	8/4/2025 16:45	8.69	26.4	14.757	107.28	1
LH-IM-01	8/4/2025 17:00	8.71	26.4	14.759	107.53	1
LH-IM-01	8/4/2025 17:15	8.73	26.42	14.757	107.78	1
LH-IM-01	8/4/2025 17:30	8.72	26.42	14.754	107.65	1

Station Name	Date Time	DO mg/L	Temp C	Air Pressure PSI	Saturation PCT	Use Code
LH-IM-01	8/4/2025 17:45	8.66	26.42	14.756	106.91	1
LH-IM-01	8/4/2025 18:00	8.71	26.42	14.755	107.53	1
LH-IM-01	8/4/2025 18:15	8.7	26.4	14.754	107.41	1
LH-IM-01	8/4/2025 18:30	8.69	26.4	14.756	107.28	1
LH-IM-01	8/4/2025 18:45	8.63	26.36	14.757	106.54	1
LH-IM-01	8/4/2025 19:00	8.61	26.34	14.761	106.3	1
LH-IM-01	8/4/2025 19:15	8.56	26.3	14.762	105.68	1
LH-IM-01	8/4/2025 19:30	8.49	26.26	14.763	104.81	1
LH-IM-01	8/4/2025 19:45	8.44	26.24	14.767	104.2	1
LH-IM-01	8/4/2025 20:00	8.38	26.18	14.77	103.46	1
LH-IM-01	8/4/2025 20:15	8.34	26.14	14.771	102.96	1
LH-IM-01	8/4/2025 20:30	8.25	26.1	14.772	101.85	1
LH-IM-01	8/4/2025 20:45	8.18	26.06	14.776	100.99	1
LH-IM-01	8/4/2025 21:00	8.11	26.02	14.778	100.12	1
LH-IM-01	8/4/2025 21:15	8.05	25.96	14.778	99.38	1
LH-IM-01	8/4/2025 21:30	7.97	25.94	14.777	98.4	1
LH-IM-01	8/4/2025 21:45	7.89	25.9	14.778	97.41	1
LH-IM-01	8/4/2025 22:00	7.83	25.86	14.778	96.67	1
LH-IM-01	8/4/2025 22:15	7.76	25.82	14.783	95.8	1
LH-IM-01	8/4/2025 22:30	7.71	25.78	14.783	95.19	1
LH-IM-01	8/4/2025 22:45	7.63	25.74	14.783	93.05	1
LH-IM-01	8/4/2025 23:00	7.6	25.7	14.786	92.68	1
LH-IM-01	8/4/2025 23:15	7.55	25.68	14.787	92.07	1
LH-IM-01	8/4/2025 23:30	7.51	25.64	14.789	91.59	1
LH-IM-01	8/4/2025 23:45	7.46	25.62	14.792	90.98	1
LH-IM-01	8/5/2025 0:00	7.42	25.6	14.794	90.49	1
LH-IM-01	8/5/2025 0:15	7.38	25.56	14.793	90	1
LH-IM-01	8/5/2025 0:30	7.33	25.54	14.795	89.39	1
LH-IM-01	8/5/2025 0:45	7.26	25.52	14.796	88.54	1
LH-IM-01	8/5/2025 1:00	7.24	25.5	14.796	88.29	1
LH-IM-01	8/5/2025 1:15	7.21	25.48	14.794	87.93	1
LH-IM-01	8/5/2025 1:30	7.17	25.46	14.797	87.44	1
LH-IM-01	8/5/2025 1:45	7.11	25.44	14.801	86.71	1
LH-IM-01	8/5/2025 2:00	7.1	25.4	14.8	86.59	1
LH-IM-01	8/5/2025 2:15	7.03	25.38	14.802	85.73	1
LH-IM-01	8/5/2025 2:30	6.99	25.36	14.804	85.24	1
LH-IM-01	8/5/2025 2:45	6.96	25.34	14.803	84.88	1
LH-IM-01	8/5/2025 3:00	6.99	25.32	14.807	85.24	1
LH-IM-01	8/5/2025 3:15	6.96	25.3	14.808	84.88	1
LH-IM-01	8/5/2025 3:30	6.91	25.3	14.809	84.27	1
LH-IM-01	8/5/2025 3:45	6.92	25.26	14.812	84.39	1
LH-IM-01	8/5/2025 4:00	6.89	25.24	14.812	83.01	1
LH-IM-01	8/5/2025 4:15	6.9	25.24	14.814	83.13	1
LH-IM-01	8/5/2025 4:30	6.84	25.22	14.815	82.41	1
LH-IM-01	8/5/2025 4:45	6.87	25.2	14.819	82.77	1
LH-IM-01	8/5/2025 5:00	6.83	25.2	14.822	82.29	1
LH-IM-01	8/5/2025 5:15	6.85	25.18	14.826	82.53	1
LH-IM-01	8/5/2025 5:30	6.79	25.18	14.829	81.81	1
LH-IM-01	8/5/2025 5:45	6.78	25.16	14.832	81.69	1
LH-IM-01	8/5/2025 6:00	6.78	25.14	14.833	81.69	1
LH-IM-01	8/5/2025 6:15	6.8	25.14	14.833	81.93	1
LH-IM-01	8/5/2025 6:30	6.81	25.12	14.84	82.05	1
LH-IM-01	8/5/2025 6:45	6.83	25.12	14.844	82.29	1
LH-IM-01	8/5/2025 7:00	6.81	25.1	14.845	82.05	1
LH-IM-01	8/5/2025 7:15	6.8	25.1	14.846	81.93	1
LH-IM-01	8/5/2025 7:30	6.82	25.1	14.848	82.17	1
LH-IM-01	8/5/2025 7:45	6.94	25.1	14.849	83.61	1
LH-IM-01	8/5/2025 8:00	6.89	25.1	14.851	83.01	1
LH-IM-01	8/5/2025 8:15	6.96	25.12	14.849	83.86	1
LH-IM-01	8/5/2025 8:30	6.96	25.12	14.854	83.86	1
LH-IM-01	8/5/2025 8:45	6.99	25.12	14.856	84.22	1
LH-IM-01	8/5/2025 9:00	7.03	25.12	14.86	84.7	1
LH-IM-01	8/5/2025 9:15	7.06	25.12	14.863	85.06	1
LH-IM-01	8/5/2025 9:30	7.1	25.14	14.862	85.54	1
LH-IM-01	8/5/2025 9:45	7.2	25.14	14.866	86.75	1
LH-IM-01	8/5/2025 10:00	7.29	25.16	14.869	87.83	1
LH-IM-01	8/5/2025 10:15	7.36	25.16	14.872	88.67	1
LH-IM-01	8/5/2025 10:30	7.31	25.18	14.875	88.07	1
LH-IM-01	8/5/2025 10:45	7.43	25.2	14.878	89.52	1
LH-IM-01	8/5/2025 11:00	7.55	25.22	14.88	90.96	1
LH-IM-01	8/5/2025 11:15	7.49	25.24	14.881	90.24	1
LH-IM-01	8/5/2025 11:30	7.66	25.24	14.879	92.29	1
LH-IM-01	8/5/2025 11:45	7.64	25.28	14.88	92.05	1
LH-IM-01	8/5/2025 12:00	7.71	25.3	14.883	92.89	1
LH-IM-01	8/5/2025 12:15	7.92	25.34	14.884	95.42	1
LH-IM-01	8/5/2025 12:30	7.92	25.36	14.885	95.42	1
LH-IM-01	8/5/2025 12:45	8.09	25.38	14.884	97.47	1
LH-IM-01	8/5/2025 13:00	8.21	25.38	14.886	98.92	1
LH-IM-01	8/5/2025 13:15	8.27	25.42	14.885	99.64	1
LH-IM-01	8/5/2025 13:30	8.34	25.46	14.886	100.48	1
LH-IM-01	8/5/2025 13:45	8.38	25.5	14.883	100.96	1
LH-IM-01	8/5/2025 14:00	8.48	25.54	14.884	102.17	1
LH-IM-01	8/5/2025 14:15	8.48	25.58	14.882	102.17	1
LH-IM-01	8/5/2025 14:30	8.63	25.62	14.884	103.98	1

Station Name	Date Time	DO mg/L	Temp C	Air Pressure PSI	Saturation PCT	Use Code
LH-IM-01	8/5/2025 14:45	8.67	25.66	14.882	104.46	1
LH-IM-01	8/5/2025 15:00	8.66	25.68	14.88	104.34	1
LH-IM-01	8/5/2025 15:15	8.73	25.7	14.882	105.18	1
LH-IM-01	8/5/2025 15:30	8.81	25.72	14.881	106.14	1
LH-IM-01	8/5/2025 15:45	8.81	25.74	14.877	106.14	1
LH-IM-01	8/5/2025 16:00	8.83	25.78	14.875	107.68	1
LH-IM-01	8/5/2025 16:15	8.85	25.8	14.876	107.93	1
LH-IM-01	8/5/2025 16:30	8.89	25.82	14.873	108.41	1
LH-IM-01	8/5/2025 16:45	8.97	25.86	14.873	109.39	1
LH-IM-01	8/5/2025 17:00	9	25.88	14.871	109.76	1
LH-IM-01	8/5/2025 17:15	8.99	25.9	14.867	109.63	1
LH-IM-01	8/5/2025 17:30	9.02	25.92	14.867	110	1
LH-IM-01	8/5/2025 17:45	8.99	25.92	14.871	109.63	1
LH-IM-01	8/5/2025 18:00	9.01	25.9	14.873	109.88	1
LH-IM-01	8/5/2025 18:15	9.03	25.9	14.869	110.12	1
LH-IM-01	8/5/2025 18:30	9	25.88	14.871	109.76	1
LH-IM-01	8/5/2025 18:45	8.92	25.86	14.872	108.78	1
LH-IM-01	8/5/2025 19:00	8.98	25.84	14.874	109.51	1
LH-IM-01	8/5/2025 19:15	8.92	25.82	14.874	108.78	1
LH-IM-01	8/5/2025 19:30	8.84	25.78	14.874	107.8	1
LH-IM-01	8/5/2025 19:45	8.75	25.76	14.873	106.71	1
LH-IM-01	8/5/2025 20:00	8.76	25.74	14.875	105.54	1
LH-IM-01	8/5/2025 20:15	8.74	25.7	14.875	105.3	1
LH-IM-01	8/5/2025 20:30	8.72	25.68	14.876	105.06	1
LH-IM-01	8/5/2025 20:45	8.61	25.64	14.875	103.73	1
LH-IM-01	8/5/2025 21:00	8.62	25.62	14.881	103.86	1
LH-IM-01	8/5/2025 21:15	8.48	25.58	14.884	102.17	1
LH-IM-01	8/5/2025 21:30	8.53	25.54	14.883	102.77	1
LH-IM-01	8/5/2025 21:45	8.4	25.5	14.881	101.2	1
LH-IM-01	8/5/2025 22:00	8.25	25.46	14.882	99.4	1
LH-IM-01	8/5/2025 22:15	8.26	25.4	14.882	99.52	1
LH-IM-01	8/5/2025 22:30	8.19	25.36	14.881	98.67	1
LH-IM-01	8/5/2025 22:45	8.08	25.3	14.883	97.35	1
LH-IM-01	8/5/2025 23:00	8.03	25.26	14.883	96.75	1
LH-IM-01	8/5/2025 23:15	7.94	25.22	14.886	95.66	1
LH-IM-01	8/5/2025 23:30	7.83	25.18	14.888	94.34	1
LH-IM-01	8/5/2025 23:45	7.76	25.14	14.887	93.49	1
LH-IM-01	8/6/2025 0:00	7.7	25.1	14.889	92.77	1
LH-IM-01	8/6/2025 0:15	7.66	25.04	14.892	92.29	1
LH-IM-01	8/6/2025 0:30	7.55	25.02	14.892	90.96	1
LH-IM-01	8/6/2025 0:45	7.51	24.98	14.893	90.48	1
LH-IM-01	8/6/2025 1:00	7.45	24.92	14.889	89.76	1
LH-IM-01	8/6/2025 1:15	7.39	24.9	14.89	89.04	1
LH-IM-01	8/6/2025 1:30	7.29	24.86	14.89	87.83	1
LH-IM-01	8/6/2025 1:45	7.19	24.82	14.889	86.63	1
LH-IM-01	8/6/2025 2:00	7.16	24.78	14.889	86.27	1
LH-IM-01	8/6/2025 2:15	7.1	24.76	14.888	85.54	1
LH-IM-01	8/6/2025 2:30	7.05	24.72	14.888	83.93	1
LH-IM-01	8/6/2025 2:45	6.97	24.7	14.889	82.98	1
LH-IM-01	8/6/2025 3:00	6.98	24.66	14.89	83.1	1
LH-IM-01	8/6/2025 3:15	6.93	24.64	14.889	82.5	1
LH-IM-01	8/6/2025 3:30	6.99	24.62	14.89	83.21	1
LH-IM-01	8/6/2025 3:45	6.92	24.6	14.888	82.38	1
LH-IM-01	8/6/2025 4:00	6.91	24.58	14.89	82.26	1
LH-IM-01	8/6/2025 4:15	6.9	24.56	14.888	82.14	1
LH-IM-01	8/6/2025 4:30	6.91	24.54	14.891	82.26	1
LH-IM-01	8/6/2025 4:45	6.85	24.54	14.892	81.55	1
LH-IM-01	8/6/2025 5:00	6.85	24.52	14.895	81.55	1
LH-IM-01	8/6/2025 5:15	6.85	24.5	14.898	81.55	1
LH-IM-01	8/6/2025 5:30	6.84	24.48	14.897	81.43	1
LH-IM-01	8/6/2025 5:45	6.8	24.46	14.9	80.95	1
LH-IM-01	8/6/2025 6:00	6.78	24.46	14.901	80.71	1
LH-IM-01	8/6/2025 6:15	6.8	24.44	14.904	80.95	1
LH-IM-01	8/6/2025 6:30	6.78	24.42	14.904	80.71	1
LH-IM-01	8/6/2025 6:45	6.78	24.42	14.905	80.71	1
LH-IM-01	8/6/2025 7:00	6.85	24.42	14.906	81.55	1
LH-IM-01	8/6/2025 7:15	6.84	24.42	14.908	81.43	1
LH-IM-01	8/6/2025 7:30	6.85	24.42	14.913	81.55	1
LH-IM-01	8/6/2025 7:45	6.83	24.42	14.912	81.31	1
LH-IM-01	8/6/2025 8:00	6.87	24.42	14.916	81.79	1
LH-IM-01	8/6/2025 8:15	6.89	24.42	14.918	82.02	1
LH-IM-01	8/6/2025 8:30	6.91	24.44	14.917	82.26	1
LH-IM-01	8/6/2025 8:45	6.93	24.44	14.917	82.5	1
LH-IM-01	8/6/2025 9:00	6.94	24.46	14.919	82.62	1
LH-IM-01	8/6/2025 9:15	6.92	24.46	14.92	82.38	1
LH-IM-01	8/6/2025 9:30	6.93	24.48	14.921	82.5	1
LH-IM-01	8/6/2025 9:45	6.97	24.48	14.921	82.98	1
LH-IM-01	8/6/2025 10:00	6.96	24.5	14.92	82.86	1
LH-IM-01	8/6/2025 10:15	7	24.52	14.924	83.33	1
LH-IM-01	8/6/2025 10:30	6.98	24.52	14.924	83.1	1
LH-IM-01	8/6/2025 10:45	7.03	24.54	14.925	83.69	1
LH-IM-01	8/6/2025 11:00	7.14	24.58	14.928	85	1
LH-IM-01	8/6/2025 11:15	7.26	24.62	14.925	86.43	1
LH-IM-01	8/6/2025 11:30	7.35	24.64	14.926	87.5	1

Station Name	Date Time	DO mg/L	Temp C	Air Pressure PSI	Saturation PCT	Use Code
LH-IM-01	8/6/2025 11:45	7.45	24.68	14.923	88.69	1
LH-IM-01	8/6/2025 12:00	7.56	24.72	14.924	90	1
LH-IM-01	8/6/2025 12:15	7.64	24.76	14.925	92.05	1
LH-IM-01	8/6/2025 12:30	7.79	24.8	14.924	93.86	1
LH-IM-01	8/6/2025 12:45	7.84	24.86	14.919	94.46	1
LH-IM-01	8/6/2025 13:00	7.98	24.9	14.921	96.14	1
LH-IM-01	8/6/2025 13:15	7.98	24.94	14.922	96.14	1
LH-IM-01	8/6/2025 13:30	8.03	25.02	14.921	96.75	1
LH-IM-01	8/6/2025 13:45	8.17	25.08	14.919	98.43	1
LH-IM-01	8/6/2025 14:00	8.2	25.14	14.915	98.8	1
LH-IM-01	8/6/2025 14:15	8.38	25.2	14.916	100.96	1
LH-IM-01	8/6/2025 14:30	8.47	25.26	14.915	102.05	1
LH-IM-01	8/6/2025 14:45	8.61	25.3	14.912	103.73	1
LH-IM-01	8/6/2025 15:00	8.67	25.34	14.915	104.46	1
LH-IM-01	8/6/2025 15:15	8.73	25.38	14.915	105.18	1
LH-IM-01	8/6/2025 15:30	8.72	25.44	14.914	105.06	1
LH-IM-01	8/6/2025 15:45	8.83	25.5	14.911	106.39	1
LH-IM-01	8/6/2025 16:00	8.82	25.56	14.908	106.27	1
LH-IM-01	8/6/2025 16:15	8.93	25.58	14.908	107.59	1
LH-IM-01	8/6/2025 16:30	8.93	25.6	14.907	107.59	1
LH-IM-01	8/6/2025 16:45	8.91	25.6	14.907	107.35	1
LH-IM-01	8/6/2025 17:00	8.97	25.62	14.909	108.07	1
LH-IM-01	8/6/2025 17:15	8.99	25.64	14.906	108.31	1
LH-IM-01	8/6/2025 17:30	8.93	25.64	14.906	107.59	1
LH-IM-01	8/6/2025 17:45	8.93	25.66	14.905	107.59	1
LH-IM-01	8/6/2025 18:00	8.92	25.68	14.904	107.47	1
LH-IM-01	8/6/2025 18:15	8.91	25.66	14.905	107.35	1
LH-IM-01	8/6/2025 18:30	8.96	25.66	14.902	107.95	1
LH-IM-01	8/6/2025 18:45	8.88	25.66	14.898	106.99	1
LH-IM-01	8/6/2025 19:00	8.87	25.64	14.898	106.87	1
LH-IM-01	8/6/2025 19:15	8.81	25.6	14.899	106.14	1
LH-IM-01	8/6/2025 19:30	8.79	25.58	14.897	105.9	1
LH-IM-01	8/6/2025 19:45	8.74	25.54	14.899	105.3	1
LH-IM-01	8/6/2025 20:00	8.74	25.5	14.898	105.3	1
LH-IM-01	8/6/2025 20:15	8.63	25.48	14.899	103.98	1
LH-IM-01	8/6/2025 20:30	8.6	25.44	14.899	103.61	1
LH-IM-01	8/6/2025 20:45	8.6	25.42	14.899	103.61	1
LH-IM-01	8/6/2025 21:00	8.53	25.38	14.901	102.77	1
LH-IM-01	8/6/2025 21:15	8.48	25.34	14.903	102.17	1
LH-IM-01	8/6/2025 21:30	8.42	25.32	14.904	101.45	1
LH-IM-01	8/6/2025 21:45	8.47	25.28	14.907	102.05	1
LH-IM-01	8/6/2025 22:00	8.27	25.26	14.908	99.64	1
LH-IM-01	8/6/2025 22:15	8.29	25.22	14.906	99.88	1
LH-IM-01	8/6/2025 22:30	8.18	25.16	14.907	98.55	1
LH-IM-01	8/6/2025 22:45	8.11	25.12	14.906	97.71	1
LH-IM-01	8/6/2025 23:00	7.99	25.08	14.906	96.27	1
LH-IM-01	8/6/2025 23:15	7.91	25.04	14.904	95.3	1
LH-IM-01	8/6/2025 23:30	7.75	25	14.903	93.37	1
LH-IM-01	8/6/2025 23:45	7.69	24.96	14.905	92.65	1
LH-IM-01	8/7/2025 0:00	7.65	24.92	14.904	92.17	1
LH-IM-01	8/7/2025 0:15	7.52	24.9	14.905	90.6	1
LH-IM-01	8/7/2025 0:30	7.47	24.86	14.905	90	1
LH-IM-01	8/7/2025 0:45	7.43	24.82	14.904	89.52	1
LH-IM-01	8/7/2025 1:00	7.36	24.78	14.902	88.67	1
LH-IM-01	8/7/2025 1:15	7.25	24.74	14.9	86.31	1
LH-IM-01	8/7/2025 1:30	7.25	24.72	14.899	86.31	1
LH-IM-01	8/7/2025 1:45	7.19	24.68	14.897	85.6	1
LH-IM-01	8/7/2025 2:00	7.11	24.64	14.896	84.64	1
LH-IM-01	8/7/2025 2:15	7.07	24.62	14.894	84.17	1
LH-IM-01	8/7/2025 2:30	6.99	24.6	14.893	83.21	1
LH-IM-01	8/7/2025 2:45	6.97	24.56	14.895	82.98	1
LH-IM-01	8/7/2025 3:00	6.91	24.54	14.893	82.26	1
LH-IM-01	8/7/2025 3:15	6.92	24.52	14.893	82.38	1
LH-IM-01	8/7/2025 3:30	6.87	24.5	14.891	81.79	1
LH-IM-01	8/7/2025 3:45	6.9	24.48	14.886	82.14	1
LH-IM-01	8/7/2025 4:00	6.85	24.48	14.885	81.55	1
LH-IM-01	8/7/2025 4:15	6.83	24.46	14.885	81.31	1
LH-IM-01	8/7/2025 4:30	6.83	24.46	14.883	81.31	1
LH-IM-01	8/7/2025 4:45	6.84	24.44	14.881	81.43	1
LH-IM-01	8/7/2025 5:00	6.82	24.44	14.879	81.19	1
LH-IM-01	8/7/2025 5:15	6.8	24.42	14.882	80.95	1
LH-IM-01	8/7/2025 5:30	6.84	24.42	14.882	81.43	1
LH-IM-01	8/7/2025 5:45	6.82	24.42	14.883	81.19	1
LH-IM-01	8/7/2025 6:00	6.82	24.42	14.884	81.19	1
LH-IM-01	8/7/2025 6:15	6.8	24.42	14.885	80.95	1
LH-IM-01	8/7/2025 6:30	6.87	24.4	14.887	81.79	1
LH-IM-01	8/7/2025 6:45	6.84	24.42	14.888	81.43	1
LH-IM-01	8/7/2025 7:00	6.84	24.4	14.889	81.43	1
LH-IM-01	8/7/2025 7:15	6.84	24.4	14.887	81.43	1
LH-IM-01	8/7/2025 7:30	6.89	24.4	14.892	82.02	1
LH-IM-01	8/7/2025 7:45	6.89	24.42	14.891	82.02	1
LH-IM-01	8/7/2025 8:00	6.87	24.42	14.892	81.79	1
LH-IM-01	8/7/2025 8:15	6.89	24.42	14.892	82.02	1
LH-IM-01	8/7/2025 8:30	6.92	24.44	14.892	82.38	1

Station Name	Date Time	DO mg/L	Temp C	Air Pressure PSI	Saturation PCT	Use Code
LH-IM-01	8/7/2025 8:45	6.92	24.44	14.891	82.38	1
LH-IM-01	8/7/2025 9:00	6.93	24.46	14.892	82.5	1
LH-IM-01	8/7/2025 9:15	6.98	24.46	14.893	83.1	1
LH-IM-01	8/7/2025 9:30	7.05	24.48	14.894	83.93	1
LH-IM-01	8/7/2025 9:45	6.94	24.5	14.894	82.62	1
LH-IM-01	8/7/2025 10:00	7.08	24.52	14.893	84.29	1
LH-IM-01	8/7/2025 10:15	7.01	24.54	14.892	83.45	1
LH-IM-01	8/7/2025 10:30	7.08	24.58	14.894	84.29	1
LH-IM-01	8/7/2025 10:45	7.16	24.62	14.893	85.24	1
LH-IM-01	8/7/2025 11:00	7.2	24.66	14.892	85.71	1
LH-IM-01	8/7/2025 11:15	7.26	24.68	14.89	86.43	1
LH-IM-01	8/7/2025 11:30	7.33	24.74	14.89	87.26	1
LH-IM-01	8/7/2025 11:45	7.48	24.8	14.885	90.12	1
LH-IM-01	8/7/2025 12:00	7.58	24.88	14.886	91.33	1
LH-IM-01	8/7/2025 12:15	7.69	24.94	14.884	92.65	1
LH-IM-01	8/7/2025 12:30	7.75	25	14.878	93.37	1
LH-IM-01	8/7/2025 12:45	7.88	25.06	14.879	94.94	1
LH-IM-01	8/7/2025 13:00	7.98	25.12	14.875	96.14	1
LH-IM-01	8/7/2025 13:15	8.08	25.2	14.873	97.35	1
LH-IM-01	8/7/2025 13:30	8.15	25.3	14.871	98.19	1
LH-IM-01	8/7/2025 13:45	8.24	25.38	14.872	99.28	1
LH-IM-01	8/7/2025 14:00	8.38	25.46	14.868	100.96	1
LH-IM-01	8/7/2025 14:15	8.47	25.54	14.868	102.05	1
LH-IM-01	8/7/2025 14:30	8.52	25.6	14.865	102.65	1
LH-IM-01	8/7/2025 14:45	8.57	25.66	14.86	103.25	1
LH-IM-01	8/7/2025 15:00	8.61	25.72	14.86	103.73	1
LH-IM-01	8/7/2025 15:15	8.62	25.78	14.858	105.12	1
LH-IM-01	8/7/2025 15:30	8.69	25.86	14.858	105.98	1
LH-IM-01	8/7/2025 15:45	8.73	25.92	14.856	106.46	1
LH-IM-01	8/7/2025 16:00	8.76	25.98	14.854	106.83	1
LH-IM-01	8/7/2025 16:15	8.76	26.02	14.85	106.83	1
LH-IM-01	8/7/2025 16:30	8.83	26.06	14.85	107.68	1
LH-IM-01	8/7/2025 16:45	8.81	26.1	14.849	107.44	1
LH-IM-01	8/7/2025 17:00	8.85	26.14	14.849	107.93	1
LH-IM-01	8/7/2025 17:15	8.87	26.16	14.847	108.17	1
LH-IM-01	8/7/2025 17:30	8.91	26.18	14.845	108.66	1
LH-IM-01	8/7/2025 17:45	8.9	26.16	14.842	108.54	1
LH-IM-01	8/7/2025 18:00	8.82	26.16	14.839	108.89	1
LH-IM-01	8/7/2025 18:15	8.98	26.16	14.842	109.51	1
LH-IM-01	8/7/2025 18:30	8.89	26.14	14.842	108.41	1
LH-IM-01	8/7/2025 18:45	8.88	26.1	14.841	108.29	1
LH-IM-01	8/7/2025 19:00	8.78	26.08	14.838	108.4	1
LH-IM-01	8/7/2025 19:15	8.79	26.04	14.837	108.52	1
LH-IM-01	8/7/2025 19:30	8.74	26	14.838	107.9	1
LH-IM-01	8/7/2025 19:45	8.67	25.96	14.836	107.04	1
LH-IM-01	8/7/2025 20:00	8.61	25.92	14.838	106.3	1
LH-IM-01	8/7/2025 20:15	8.55	25.88	14.839	105.56	1
LH-IM-01	8/7/2025 20:30	8.57	25.82	14.838	105.8	1
LH-IM-01	8/7/2025 20:45	8.48	25.78	14.841	103.41	1
LH-IM-01	8/7/2025 21:00	8.49	25.7	14.843	102.29	1
LH-IM-01	8/7/2025 21:15	8.38	25.64	14.844	100.96	1
LH-IM-01	8/7/2025 21:30	8.31	25.58	14.845	100.12	1
LH-IM-01	8/7/2025 21:45	8.34	25.52	14.842	100.48	1
LH-IM-01	8/7/2025 22:00	8.16	25.48	14.84	99.51	1
LH-IM-01	8/7/2025 22:15	8.09	25.42	14.843	97.47	1
LH-IM-01	8/7/2025 22:30	8	25.36	14.844	96.39	1
LH-IM-01	8/7/2025 22:45	7.91	25.32	14.844	95.3	1
LH-IM-01	8/7/2025 23:00	7.84	25.26	14.847	94.46	1
LH-IM-01	8/7/2025 23:15	7.75	25.22	14.848	93.37	1
LH-IM-01	8/7/2025 23:30	7.7	25.18	14.845	92.77	1
LH-IM-01	8/7/2025 23:45	7.63	25.12	14.844	91.93	1
LH-IM-01	8/8/2025 0:00	7.58	25.08	14.845	91.33	1
LH-IM-01	8/8/2025 0:15	7.54	25.06	14.847	90.84	1
LH-IM-01	8/8/2025 0:30	7.47	25.02	14.844	90	1
LH-IM-01	8/8/2025 0:45	7.48	25	14.845	90.12	1
LH-IM-01	8/8/2025 1:00	7.42	24.96	14.841	89.4	1
LH-IM-01	8/8/2025 1:15	7.34	24.94	14.842	88.43	1
LH-IM-01	8/8/2025 1:30	7.28	24.92	14.841	87.71	1
LH-IM-01	8/8/2025 1:45	7.17	24.9	14.84	86.39	1
LH-IM-01	8/8/2025 2:00	7.16	24.88	14.838	86.27	1
LH-IM-01	8/8/2025 2:15	7.11	24.86	14.836	85.66	1
LH-IM-01	8/8/2025 2:30	7.03	24.86	14.835	84.7	1
LH-IM-01	8/8/2025 2:45	6.99	24.82	14.832	84.22	1
LH-IM-01	8/8/2025 3:00	7	24.8	14.829	84.34	1
LH-IM-01	8/8/2025 3:15	6.93	24.8	14.829	83.49	1
LH-IM-01	8/8/2025 3:30	6.91	24.78	14.828	83.25	1
LH-IM-01	8/8/2025 3:45	6.84	24.76	14.829	82.41	1
LH-IM-01	8/8/2025 4:00	6.89	24.74	14.827	82.02	1
LH-IM-01	8/8/2025 4:15	6.83	24.7	14.827	81.31	1
LH-IM-01	8/8/2025 4:30	6.85	24.68	14.825	81.55	1
LH-IM-01	8/8/2025 4:45	6.81	24.66	14.822	81.07	1
LH-IM-01	8/8/2025 5:00	6.8	24.64	14.821	80.95	1
LH-IM-01	8/8/2025 5:15	6.74	24.62	14.823	80.24	1
LH-IM-01	8/8/2025 5:30	6.75	24.6	14.827	80.36	1

Station Name	Date Time	DO mg/L	Temp C	Air Pressure PSI	Saturation PCT	Use Code
LH-IM-01	8/8/2025 5:45	6.79	24.58	14.825	80.83	1
LH-IM-01	8/8/2025 6:00	6.78	24.56	14.829	80.71	1
LH-IM-01	8/8/2025 6:15	6.76	24.56	14.828	80.48	1
LH-IM-01	8/8/2025 6:30	6.72	24.54	14.828	80	1
LH-IM-01	8/8/2025 6:45	6.69	24.52	14.827	79.64	1
LH-IM-01	8/8/2025 7:00	6.74	24.52	14.828	80.24	1
LH-IM-01	8/8/2025 7:15	6.67	24.5	14.83	79.4	1
LH-IM-01	8/8/2025 7:30	6.69	24.5	14.831	79.64	1
LH-IM-01	8/8/2025 7:45	6.72	24.5	14.835	80	1
LH-IM-01	8/8/2025 8:00	6.72	24.5	14.839	80	1
LH-IM-01	8/8/2025 8:15	6.74	24.5	14.837	80.24	1
LH-IM-01	8/8/2025 8:30	6.74	24.52	14.836	80.24	1
LH-IM-01	8/8/2025 8:45	6.76	24.52	14.837	80.48	1
LH-IM-01	8/8/2025 9:00	6.73	24.54	14.838	80.12	1
LH-IM-01	8/8/2025 9:15	6.75	24.54	14.837	80.36	1
LH-IM-01	8/8/2025 9:30	6.76	24.56	14.839	80.48	1
LH-IM-01	8/8/2025 9:45	6.78	24.56	14.838	80.71	1
LH-IM-01	8/8/2025 10:00	6.83	24.58	14.841	81.31	1
LH-IM-01	8/8/2025 10:15	6.91	24.6	14.841	82.26	1
LH-IM-01	8/8/2025 10:30	6.92	24.62	14.842	82.38	1
LH-IM-01	8/8/2025 10:45	7	24.66	14.842	83.33	1
LH-IM-01	8/8/2025 11:00	7.02	24.7	14.843	83.57	1
LH-IM-01	8/8/2025 11:15	7.16	24.74	14.842	85.24	1
LH-IM-01	8/8/2025 11:30	7.24	24.8	14.844	87.23	1
LH-IM-01	8/8/2025 11:45	7.36	24.84	14.844	88.67	1
LH-IM-01	8/8/2025 12:00	7.49	24.9	14.843	90.24	1
LH-IM-01	8/8/2025 12:15	7.58	24.94	14.841	91.33	1
LH-IM-01	8/8/2025 12:30	7.67	25	14.842	92.41	1
LH-IM-01	8/8/2025 12:45	7.74	25.08	14.839	93.25	1
LH-IM-01	8/8/2025 13:00	7.83	25.14	14.837	94.34	1
LH-IM-01	8/8/2025 13:15	7.88	25.22	14.832	94.94	1
LH-IM-01	8/8/2025 13:30	8.06	25.28	14.831	98.29	1
LH-IM-01	8/8/2025 13:45	8.11	25.36	14.827	98.9	1
LH-IM-01	8/8/2025 14:00	8.25	25.44	14.826	100.61	1
LH-IM-01	8/8/2025 14:15	8.29	25.5	14.826	101.1	1
LH-IM-01	8/8/2025 14:30	8.37	25.54	14.821	102.07	1
LH-IM-01	8/8/2025 14:45	8.45	25.6	14.817	103.05	1
LH-IM-01	8/8/2025 15:00	8.69	25.7	14.816	105.98	1
LH-IM-01	8/8/2025 15:15	8.67	25.76	14.818	107.04	1
LH-IM-01	8/8/2025 15:30	8.73	25.82	14.815	107.78	1
LH-IM-01	8/8/2025 15:45	8.71	25.9	14.812	107.53	1
LH-IM-01	8/8/2025 16:00	8.78	25.94	14.812	108.4	1
LH-IM-01	8/8/2025 16:15	8.75	25.98	14.808	108.02	1
LH-IM-01	8/8/2025 16:30	8.84	26.04	14.803	109.14	1
LH-IM-01	8/8/2025 16:45	8.87	26.12	14.803	109.51	1
LH-IM-01	8/8/2025 17:00	8.91	26.18	14.806	110	1
LH-IM-01	8/8/2025 17:15	8.96	26.24	14.806	110.62	1
LH-IM-01	8/8/2025 17:30	9.05	26.3	14.804	111.73	1
LH-IM-01	8/8/2025 17:45	9.12	26.36	14.805	112.59	1
LH-IM-01	8/8/2025 18:00	9.06	26.36	14.804	111.85	1
LH-IM-01	8/8/2025 18:15	9	26.36	14.804	111.11	1
LH-IM-01	8/8/2025 18:30	9	26.36	14.806	111.11	1
LH-IM-01	8/8/2025 18:45	9.18	26.36	14.803	113.33	1
LH-IM-01	8/8/2025 19:00	8.88	26.34	14.798	109.63	1
LH-IM-01	8/8/2025 19:15	9.06	26.32	14.799	111.85	1
LH-IM-01	8/8/2025 19:30	8.94	26.28	14.799	110.37	1
LH-IM-01	8/8/2025 19:45	8.98	26.24	14.8	110.86	1
LH-IM-01	8/8/2025 20:00	8.79	26.2	14.799	108.52	1
LH-IM-01	8/8/2025 20:15	8.62	26.14	14.801	106.42	1
LH-IM-01	8/8/2025 20:30	8.44	26.06	14.801	104.2	1
LH-IM-01	8/8/2025 20:45	8.43	26.02	14.805	104.07	1
LH-IM-01	8/8/2025 21:00	8.36	25.98	14.807	103.21	1
LH-IM-01	8/8/2025 21:15	8.34	25.92	14.808	102.96	1
LH-IM-01	8/8/2025 21:30	8.37	25.88	14.81	103.33	1
LH-IM-01	8/8/2025 21:45	8.25	25.84	14.812	101.85	1
LH-IM-01	8/8/2025 22:00	8.12	25.78	14.81	100.25	1
LH-IM-01	8/8/2025 22:15	8.15	25.72	14.81	99.39	1
LH-IM-01	8/8/2025 22:30	8.07	25.64	14.807	98.41	1
LH-IM-01	8/8/2025 22:45	7.97	25.56	14.81	97.2	1
LH-IM-01	8/8/2025 23:00	7.89	25.5	14.811	96.22	1
LH-IM-01	8/8/2025 23:15	7.8	25.46	14.811	95.12	1
LH-IM-01	8/8/2025 23:30	7.73	25.4	14.811	94.27	1
LH-IM-01	8/8/2025 23:45	7.69	25.36	14.809	93.78	1
LH-IM-01	8/9/2025 0:00	7.61	25.32	14.812	92.8	1
LH-IM-01	8/9/2025 0:15	7.49	25.3	14.812	91.34	1
LH-IM-01	8/9/2025 0:30	7.49	25.26	14.812	91.34	1
LH-IM-01	8/9/2025 0:45	7.42	25.24	14.813	89.4	1
LH-IM-01	8/9/2025 1:00	7.33	25.22	14.813	88.31	1
LH-IM-01	8/9/2025 1:15	7.33	25.2	14.808	88.31	1
LH-IM-01	8/9/2025 1:30	7.22	25.2	14.81	86.99	1
LH-IM-01	8/9/2025 1:45	7.18	25.18	14.809	86.51	1
LH-IM-01	8/9/2025 2:00	7.15	25.16	14.81	86.14	1
LH-IM-01	8/9/2025 2:15	7.15	25.14	14.808	86.14	1
LH-IM-01	8/9/2025 2:30	7.08	25.12	14.809	85.3	1

Station Name	Date Time	DO mg/L	Temp C	Air Pressure PSI	Saturation PCT	Use Code
LH-IM-01	8/9/2025 2:45	7.09	25.12	14.809	85.42	1
LH-IM-01	8/9/2025 3:00	7.03	25.1	14.809	84.7	1
LH-IM-01	8/9/2025 3:15	6.98	25.06	14.81	84.1	1
LH-IM-01	8/9/2025 3:30	6.98	25.06	14.809	84.1	1
LH-IM-01	8/9/2025 3:45	6.93	25.04	14.809	83.49	1
LH-IM-01	8/9/2025 4:00	6.92	25.02	14.807	83.37	1
LH-IM-01	8/9/2025 4:15	6.93	25	14.81	83.49	1
LH-IM-01	8/9/2025 4:30	6.92	24.98	14.812	83.37	1
LH-IM-01	8/9/2025 4:45	6.96	24.96	14.81	83.86	1
LH-IM-01	8/9/2025 5:00	6.91	24.92	14.812	83.25	1
LH-IM-01	8/9/2025 5:15	6.87	24.9	14.811	82.77	1
LH-IM-01	8/9/2025 5:30	6.96	24.88	14.812	83.86	1
LH-IM-01	8/9/2025 5:45	6.89	24.86	14.813	83.01	1
LH-IM-01	8/9/2025 6:00	6.89	24.82	14.813	83.01	1
LH-IM-01	8/9/2025 6:15	6.81	24.8	14.815	82.05	1
LH-IM-01	8/9/2025 6:30	6.89	24.78	14.816	83.01	1
LH-IM-01	8/9/2025 6:45	6.85	24.76	14.818	82.53	1
LH-IM-01	8/9/2025 7:00	6.84	24.74	14.822	81.43	1
LH-IM-01	8/9/2025 7:15	6.85	24.72	14.821	81.55	1
LH-IM-01	8/9/2025 7:30	6.79	24.72	14.824	80.83	1
LH-IM-01	8/9/2025 7:45	6.84	24.7	14.824	81.43	1
LH-IM-01	8/9/2025 8:00	6.9	24.7	14.823	82.14	1
LH-IM-01	8/9/2025 8:15	6.89	24.7	14.826	82.02	1
LH-IM-01	8/9/2025 8:30	6.89	24.7	14.825	82.02	1
LH-IM-01	8/9/2025 8:45	6.99	24.72	14.824	83.21	1
LH-IM-01	8/9/2025 9:00	6.94	24.72	14.825	82.62	1
LH-IM-01	8/9/2025 9:15	7.02	24.7	14.825	83.57	1
LH-IM-01	8/9/2025 9:30	6.99	24.7	14.824	83.21	1
LH-IM-01	8/9/2025 9:45	7.06	24.7	14.823	84.05	1
LH-IM-01	8/9/2025 10:00	7.06	24.72	14.824	84.05	1
LH-IM-01	8/9/2025 10:15	7.16	24.74	14.826	85.24	1
LH-IM-01	8/9/2025 10:30	7.08	24.76	14.827	85.3	1
LH-IM-01	8/9/2025 10:45	7.12	24.78	14.824	85.78	1
LH-IM-01	8/9/2025 11:00	7.17	24.8	14.821	86.39	1
LH-IM-01	8/9/2025 11:15	7.26	24.86	14.822	87.47	1
LH-IM-01	8/9/2025 11:30	7.39	24.88	14.82	89.04	1
LH-IM-01	8/9/2025 11:45	7.4	24.92	14.818	89.16	1
LH-IM-01	8/9/2025 12:00	7.54	24.98	14.819	90.84	1
LH-IM-01	8/9/2025 12:15	7.51	25.04	14.816	90.48	1
LH-IM-01	8/9/2025 12:30	7.57	25.1	14.815	91.2	1
LH-IM-01	8/9/2025 12:45	7.51	25.16	14.812	90.48	1
LH-IM-01	8/9/2025 13:00	7.73	25.22	14.81	93.13	1
LH-IM-01	8/9/2025 13:15	7.82	25.28	14.806	95.37	1
LH-IM-01	8/9/2025 13:30	7.89	25.36	14.802	96.22	1
LH-IM-01	8/9/2025 13:45	8.1	25.44	14.802	98.78	1
LH-IM-01	8/9/2025 14:00	8.22	25.5	14.8	100.24	1
LH-IM-01	8/9/2025 14:15	8.27	25.56	14.796	100.85	1
LH-IM-01	8/9/2025 14:30	8.38	25.64	14.793	102.2	1
LH-IM-01	8/9/2025 14:45	8.47	25.7	14.793	103.29	1
LH-IM-01	8/9/2025 15:00	8.64	25.78	14.795	106.67	1
LH-IM-01	8/9/2025 15:15	8.64	25.88	14.794	106.67	1
LH-IM-01	8/9/2025 15:30	8.75	25.94	14.793	108.02	1
LH-IM-01	8/9/2025 15:45	8.71	26	14.789	107.53	1
LH-IM-01	8/9/2025 16:00	8.85	26.08	14.788	109.26	1
LH-IM-01	8/9/2025 16:15	8.91	26.14	14.786	110	1
LH-IM-01	8/9/2025 16:30	8.78	26.18	14.784	108.4	1
LH-IM-01	8/9/2025 16:45	8.89	26.24	14.784	109.75	1
LH-IM-01	8/9/2025 17:00	9.01	26.32	14.78	111.23	1
LH-IM-01	8/9/2025 17:15	8.7	26.36	14.786	107.41	1
LH-IM-01	8/9/2025 17:30	8.98	26.42	14.787	110.86	1
LH-IM-01	8/9/2025 17:45	8.99	26.46	14.787	110.99	1
LH-IM-01	8/9/2025 18:00	9.06	26.5	14.786	111.85	1
LH-IM-01	8/9/2025 18:15	9.11	26.5	14.785	112.47	1
LH-IM-01	8/9/2025 18:30	9.06	26.5	14.788	111.85	1
LH-IM-01	8/9/2025 18:45	9.06	26.5	14.786	111.85	1
LH-IM-01	8/9/2025 19:00	9.05	26.48	14.785	111.73	1
LH-IM-01	8/9/2025 19:15	8.99	26.48	14.784	110.99	1
LH-IM-01	8/9/2025 19:30	8.94	26.46	14.786	110.37	1
LH-IM-01	8/9/2025 19:45	8.82	26.42	14.787	108.89	1
LH-IM-01	8/9/2025 20:00	8.75	26.4	14.788	108.02	1
LH-IM-01	8/9/2025 20:15	8.79	26.38	14.791	108.52	1
LH-IM-01	8/9/2025 20:30	8.73	26.36	14.793	107.78	1
LH-IM-01	8/9/2025 20:45	8.62	26.3	14.794	106.42	1
LH-IM-01	8/9/2025 21:00	8.6	26.26	14.794	106.17	1
LH-IM-01	8/9/2025 21:15	8.52	26.22	14.794	105.19	1
LH-IM-01	8/9/2025 21:30	8.42	26.16	14.794	103.95	1
LH-IM-01	8/9/2025 21:45	8.36	26.12	14.791	103.21	1
LH-IM-01	8/9/2025 22:00	8.24	26.06	14.789	101.73	1
LH-IM-01	8/9/2025 22:15	8.17	26.02	14.791	100.86	1
LH-IM-01	8/9/2025 22:30	8.08	25.96	14.792	99.75	1
LH-IM-01	8/9/2025 22:45	8	25.92	14.794	98.77	1
LH-IM-01	8/9/2025 23:00	7.92	25.86	14.793	97.78	1
LH-IM-01	8/9/2025 23:15	7.84	25.78	14.795	96.79	1
LH-IM-01	8/9/2025 23:30	7.74	25.72	14.792	94.39	1

Station Name	Date Time	DO mg/L	Temp C	Air Pressure PSI	Saturation PCT	Use Code
LH-IM-01	8/9/2025 23:45	7.69	25.66	14.793	93.78	1
LH-IM-01	8/10/2025 0:00	7.69	25.6	14.794	93.78	1
LH-IM-01	8/10/2025 0:15	7.52	25.56	14.795	91.71	1
LH-IM-01	8/10/2025 0:30	7.51	25.52	14.796	91.59	1
LH-IM-01	8/10/2025 0:45	7.48	25.46	14.797	91.22	1
LH-IM-01	8/10/2025 1:00	7.3	25.42	14.793	89.02	1
LH-IM-01	8/10/2025 1:15	7.33	25.38	14.792	89.39	1
LH-IM-01	8/10/2025 1:30	7.18	25.34	14.793	87.56	1
LH-IM-01	8/10/2025 1:45	7.26	25.28	14.791	88.54	1
LH-IM-01	8/10/2025 2:00	7.16	25.26	14.793	87.32	1
LH-IM-01	8/10/2025 2:15	7.14	25.24	14.791	86.02	1
LH-IM-01	8/10/2025 2:30	7.07	25.2	14.791	85.18	1
LH-IM-01	8/10/2025 2:45	7.01	25.18	14.787	84.46	1
LH-IM-01	8/10/2025 3:00	7	25.16	14.785	84.34	1
LH-IM-01	8/10/2025 3:15	6.92	25.14	14.787	83.37	1
LH-IM-01	8/10/2025 3:30	6.89	25.14	14.787	83.01	1
LH-IM-01	8/10/2025 3:45	6.78	25.12	14.787	81.69	1
LH-IM-01	8/10/2025 4:00	6.8	25.1	14.787	81.93	1
LH-IM-01	8/10/2025 4:15	6.72	25.1	14.789	80.96	1
LH-IM-01	8/10/2025 4:30	6.74	25.1	14.785	81.2	1
LH-IM-01	8/10/2025 4:45	6.71	25.08	14.785	80.84	1
LH-IM-01	8/10/2025 5:00	6.71	25.08	14.786	80.84	1
LH-IM-01	8/10/2025 5:15	6.69	25.06	14.787	80.6	1
LH-IM-01	8/10/2025 5:30	6.67	25.08	14.787	80.36	1
LH-IM-01	8/10/2025 5:45	6.69	25.06	14.788	80.6	1
LH-IM-01	8/10/2025 6:00	6.69	25.06	14.79	80.6	1
LH-IM-01	8/10/2025 6:15	6.74	25.06	14.79	81.2	1
LH-IM-01	8/10/2025 6:30	6.69	25.04	14.795	80.6	1
LH-IM-01	8/10/2025 6:45	6.74	25.04	14.796	81.2	1
LH-IM-01	8/10/2025 7:00	6.74	25.04	14.8	81.2	1
LH-IM-01	8/10/2025 7:15	6.81	25.02	14.801	82.05	1
LH-IM-01	8/10/2025 7:30	6.87	25.02	14.803	82.77	1
LH-IM-01	8/10/2025 7:45	6.78	25.02	14.805	81.69	1
LH-IM-01	8/10/2025 8:00	6.9	25.02	14.807	83.13	1
LH-IM-01	8/10/2025 8:15	6.78	25.02	14.81	81.69	1
LH-IM-01	8/10/2025 8:30	6.85	25.02	14.811	82.53	1
LH-IM-01	8/10/2025 8:45	7.03	25.02	14.812	84.7	1
LH-IM-01	8/10/2025 9:00	6.9	25.02	14.81	83.13	1
LH-IM-01	8/10/2025 9:15	6.91	25.04	14.811	83.25	1
LH-IM-01	8/10/2025 9:30	6.91	25.04	14.81	83.25	1
LH-IM-01	8/10/2025 9:45	6.91	25.04	14.809	83.25	1
LH-IM-01	8/10/2025 10:00	7.05	25.04	14.811	84.94	1
LH-IM-01	8/10/2025 10:15	7.11	25.04	14.814	85.66	1
LH-IM-01	8/10/2025 10:30	7.21	25.06	14.81	86.87	1
LH-IM-01	8/10/2025 10:45	7.24	25.1	14.811	87.23	1
LH-IM-01	8/10/2025 11:00	7.4	25.12	14.808	89.16	1
LH-IM-01	8/10/2025 11:15	7.38	25.16	14.81	88.92	1
LH-IM-01	8/10/2025 11:30	7.49	25.2	14.809	90.24	1
LH-IM-01	8/10/2025 11:45	7.54	25.24	14.809	90.84	1
LH-IM-01	8/10/2025 12:00	7.62	25.28	14.81	92.93	1
LH-IM-01	8/10/2025 12:15	7.76	25.34	14.807	94.63	1
LH-IM-01	8/10/2025 12:30	7.83	25.4	14.805	95.49	1
LH-IM-01	8/10/2025 12:45	7.92	25.46	14.799	96.59	1
LH-IM-01	8/10/2025 13:00	8.03	25.54	14.798	97.93	1
LH-IM-01	8/10/2025 13:15	8.03	25.6	14.8	97.93	1
LH-IM-01	8/10/2025 13:30	8.26	25.68	14.798	100.73	1
LH-IM-01	8/10/2025 13:45	8.39	25.74	14.795	102.32	1
LH-IM-01	8/10/2025 14:00	8.44	25.82	14.79	104.2	1
LH-IM-01	8/10/2025 14:15	8.54	25.9	14.79	105.43	1
LH-IM-01	8/10/2025 14:30	8.65	25.96	14.789	106.79	1
LH-IM-01	8/10/2025 14:45	8.72	26.04	14.789	107.65	1
LH-IM-01	8/10/2025 15:00	8.73	26.12	14.785	107.78	1
LH-IM-01	8/10/2025 15:15	8.75	26.18	14.787	108.02	1
LH-IM-01	8/10/2025 15:30	8.83	26.26	14.786	109.01	1
LH-IM-01	8/10/2025 15:45	8.99	26.36	14.788	110.99	1
LH-IM-01	8/10/2025 16:00	8.9	26.4	14.785	109.88	1
LH-IM-01	8/10/2025 16:15	8.96	26.46	14.782	110.62	1
LH-IM-01	8/10/2025 16:30	9.05	26.56	14.781	111.73	1
LH-IM-01	8/10/2025 16:45	9.22	26.64	14.782	113.83	1
LH-IM-01	8/10/2025 17:00	9.21	26.7	14.784	113.7	1
LH-IM-01	8/10/2025 17:15	9.15	26.74	14.781	112.96	1
LH-IM-01	8/10/2025 17:30	9.26	26.78	14.781	115.75	1
LH-IM-01	8/10/2025 17:45	9.31	26.82	14.779	116.38	1
LH-IM-01	8/10/2025 18:00	9.3	26.84	14.779	116.25	1
LH-IM-01	8/10/2025 18:15	9.26	26.86	14.782	115.75	1
LH-IM-01	8/10/2025 18:30	9.27	26.86	14.779	115.88	1
LH-IM-01	8/10/2025 18:45	9.22	26.86	14.779	115.25	1
LH-IM-01	8/10/2025 19:00	9.2	26.86	14.775	115	1
LH-IM-01	8/10/2025 19:15	9.15	26.86	14.775	114.38	1
LH-IM-01	8/10/2025 19:30	9.1	26.84	14.773	113.75	1
LH-IM-01	8/10/2025 19:45	9.07	26.84	14.772	113.38	1
LH-IM-01	8/10/2025 20:00	9.08	26.82	14.773	113.5	1
LH-IM-01	8/10/2025 20:15	8.92	26.8	14.771	111.5	1
LH-IM-01	8/10/2025 20:30	8.85	26.76	14.771	110.63	1

Station Name	Date Time	DO mg/L	Temp C	Air Pressure PSI	Saturation PCT	Use Code
LH-IM-01	8/10/2025 20:45	8.82	26.72	14.772	108.89	1
LH-IM-01	8/10/2025 21:00	8.71	26.7	14.775	107.53	1
LH-IM-01	8/10/2025 21:15	8.79	26.66	14.774	108.52	1
LH-IM-01	8/10/2025 21:30	8.62	26.64	14.776	106.42	1
LH-IM-01	8/10/2025 21:45	8.61	26.62	14.778	106.3	1
LH-IM-01	8/10/2025 22:00	8.53	26.6	14.777	105.31	1
LH-IM-01	8/10/2025 22:15	8.44	26.58	14.775	104.2	1
LH-IM-01	8/10/2025 22:30	8.4	26.56	14.777	103.7	1
LH-IM-01	8/10/2025 22:45	8.31	26.54	14.775	102.59	1
LH-IM-01	8/10/2025 23:00	8.21	26.52	14.778	101.36	1
LH-IM-01	8/10/2025 23:15	8.21	26.48	14.777	101.36	1
LH-IM-01	8/10/2025 23:30	8.08	26.46	14.773	99.75	1
LH-IM-01	8/10/2025 23:45	7.93	26.44	14.773	97.9	1
LH-IM-01	8/11/2025 0:00	7.89	26.4	14.774	97.41	1
LH-IM-01	8/11/2025 0:15	7.74	26.38	14.771	95.56	1
LH-IM-01	8/11/2025 0:30	7.75	26.32	14.773	95.68	1
LH-IM-01	8/11/2025 0:45	7.64	26.3	14.771	94.32	1
LH-IM-01	8/11/2025 1:00	7.64	26.26	14.77	94.32	1
LH-IM-01	8/11/2025 1:15	7.52	26.22	14.767	92.84	1
LH-IM-01	8/11/2025 1:30	7.42	26.18	14.767	91.6	1
LH-IM-01	8/11/2025 1:45	7.43	26.14	14.765	91.73	1
LH-IM-01	8/11/2025 2:00	7.38	26.12	14.765	91.11	1
LH-IM-01	8/11/2025 2:15	7.28	26.08	14.769	89.88	1
LH-IM-01	8/11/2025 2:30	7.2	26.04	14.769	88.89	1
LH-IM-01	8/11/2025 2:45	7.2	26	14.766	88.89	1
LH-IM-01	8/11/2025 3:00	7.12	25.96	14.764	87.9	1
LH-IM-01	8/11/2025 3:15	7.15	25.94	14.764	88.27	1
LH-IM-01	8/11/2025 3:30	6.99	25.9	14.767	86.3	1
LH-IM-01	8/11/2025 3:45	6.93	25.86	14.767	85.56	1
LH-IM-01	8/11/2025 4:00	6.93	25.84	14.765	85.56	1
LH-IM-01	8/11/2025 4:15	6.91	25.82	14.769	85.31	1
LH-IM-01	8/11/2025 4:30	6.92	25.78	14.769	85.43	1
LH-IM-01	8/11/2025 4:45	6.83	25.76	14.769	84.32	1
LH-IM-01	8/11/2025 5:00	6.72	25.74	14.769	81.95	1
LH-IM-01	8/11/2025 5:15	6.71	25.72	14.773	81.83	1
LH-IM-01	8/11/2025 5:30	6.61	25.7	14.771	80.61	1
LH-IM-01	8/11/2025 5:45	6.58	25.7	14.773	80.24	1
LH-IM-01	8/11/2025 6:00	6.55	25.68	14.771	79.88	1
LH-IM-01	8/11/2025 6:15	6.48	25.68	14.771	79.02	1
LH-IM-01	8/11/2025 6:30	6.46	25.68	14.773	78.78	1
LH-IM-01	8/11/2025 6:45	6.48	25.68	14.776	79.02	1
LH-IM-01	8/11/2025 7:00	6.44	25.68	14.777	78.54	1
LH-IM-01	8/11/2025 7:15	6.44	25.68	14.781	78.54	1
LH-IM-01	8/11/2025 7:30	6.43	25.68	14.783	78.41	1
LH-IM-01	8/11/2025 7:45	6.45	25.68	14.782	78.66	1
LH-IM-01	8/11/2025 8:00	6.25	25.7	14.785	76.22	1
LH-IM-01	8/11/2025 8:15	6.54	25.72	14.785	79.76	1
LH-IM-01	8/11/2025 8:30	6.56	25.74	14.783	80	1
LH-IM-01	8/11/2025 8:45	6.57	25.76	14.784	81.11	1
LH-IM-01	8/11/2025 9:00	6.64	25.78	14.783	81.98	1
LH-IM-01	8/11/2025 9:15	6.62	25.8	14.785	81.73	1
LH-IM-01	8/11/2025 9:30	6.66	25.82	14.786	82.22	1
LH-IM-01	8/11/2025 9:45	6.72	25.84	14.787	82.96	1
LH-IM-01	8/11/2025 10:00	6.74	25.84	14.787	83.21	1
LH-IM-01	8/11/2025 10:15	6.8	25.88	14.79	83.95	1
LH-IM-01	8/11/2025 10:30	6.84	25.9	14.789	84.44	1
LH-IM-01	8/11/2025 10:45	6.9	25.94	14.788	85.19	1
LH-IM-01	8/11/2025 11:00	7.01	25.96	14.788	86.54	1
LH-IM-01	8/11/2025 11:15	6.81	26	14.787	84.07	1
LH-IM-01	8/11/2025 11:30	7.12	26.06	14.785	87.9	1
LH-IM-01	8/11/2025 11:45	7.2	26.1	14.784	88.89	1
LH-IM-01	8/11/2025 12:00	7.47	26.16	14.782	92.22	1
LH-IM-01	8/11/2025 12:15	7.53	26.22	14.78	92.96	1
LH-IM-01	8/11/2025 12:30	7.44	26.26	14.776	91.85	1
LH-IM-01	8/11/2025 12:45	7.69	26.34	14.776	94.94	1
LH-IM-01	8/11/2025 13:00	7.81	26.4	14.77	96.42	1
LH-IM-01	8/11/2025 13:15	7.97	26.46	14.764	98.4	1
LH-IM-01	8/11/2025 13:30	8.09	26.52	14.762	99.88	1
LH-IM-01	8/11/2025 13:45	8.2	26.58	14.765	101.23	1
LH-IM-01	8/11/2025 14:00	8.28	26.64	14.764	102.22	1
LH-IM-01	8/11/2025 14:15	8.44	26.7	14.765	104.2	1
LH-IM-01	8/11/2025 14:30	8.54	26.76	14.761	106.75	1
LH-IM-01	8/11/2025 14:45	8.42	26.82	14.759	105.25	1
LH-IM-01	8/11/2025 15:00	8.65	26.9	14.76	108.13	1
LH-IM-01	8/11/2025 15:15	8.82	27	14.756	110.25	1
LH-IM-01	8/11/2025 15:30	9.01	27.06	14.754	112.63	1
LH-IM-01	8/11/2025 15:45	9.07	27.14	14.753	113.38	1
LH-IM-01	8/11/2025 16:00	7.45	31.02	14.752	99.33	2
LH-IM-01	8/11/2025 16:15	0	0	14.752	0	2
LH-IM-01	8/11/2025 16:30	9.23	28.12	14.752	116.84	2
LH-IM-01	8/11/2025 16:45	9.5	27.46	14.748	120.25	1
LH-IM-01	8/11/2025 17:00	9.61	27.48	14.747	121.65	1
LH-IM-01	8/11/2025 17:15	9.62	27.52	14.746	121.77	1
LH-IM-01	8/11/2025 17:30	9.65	27.58	14.746	122.15	1

Station Name	Date Time	DO mg/L	Temp C	Air Pressure PSI	Saturation PCT	Use Code
LH-IM-01	8/11/2025 17:45	9.73	27.66	14.748	123.16	1
LH-IM-01	8/11/2025 18:00	9.69	27.7	14.742	122.66	1
LH-IM-01	8/11/2025 18:15	9.73	27.7	14.741	123.16	1
LH-IM-01	8/11/2025 18:30	9.71	27.68	14.741	122.91	1
LH-IM-01	8/11/2025 18:45	9.66	27.66	14.739	122.28	1
LH-IM-01	8/11/2025 19:00	9.61	27.62	14.738	121.65	1
LH-IM-01	8/11/2025 19:15	9.54	27.58	14.737	120.76	1
LH-IM-01	8/11/2025 19:30	9.48	27.54	14.734	120	1
LH-IM-01	8/11/2025 19:45	9.39	27.5	14.734	118.86	1
LH-IM-01	8/11/2025 20:00	9.29	27.46	14.733	117.59	1
LH-IM-01	8/11/2025 20:15	9.21	27.44	14.732	116.58	1
LH-IM-01	8/11/2025 20:30	9.11	27.4	14.735	115.32	1
LH-IM-01	8/11/2025 20:45	9.01	27.36	14.737	114.05	1
LH-IM-01	8/11/2025 21:00	8.97	27.32	14.736	113.54	1
LH-IM-01	8/11/2025 21:15	8.86	27.28	14.734	112.15	1
LH-IM-01	8/11/2025 21:30	8.83	27.26	14.733	111.77	1
LH-IM-01	8/11/2025 21:45	8.8	27.24	14.733	111.39	1
LH-IM-01	8/11/2025 22:00	8.63	27.2	14.732	109.24	1
LH-IM-01	8/11/2025 22:15	8.6	27.16	14.732	108.86	1
LH-IM-01	8/11/2025 22:30	8.48	27.12	14.733	107.34	1
LH-IM-01	8/11/2025 22:45	8.38	27.08	14.73	106.08	1
LH-IM-01	8/11/2025 23:00	8.3	27.04	14.731	105.06	1
LH-IM-01	8/11/2025 23:15	8.26	27.02	14.729	104.56	1
LH-IM-01	8/11/2025 23:30	8.16	26.96	14.73	103.29	1
LH-IM-01	8/11/2025 23:45	8.03	26.92	14.73	101.65	1
LH-IM-01	8/12/2025 0:00	7.98	26.9	14.731	101.01	1
LH-IM-01	8/12/2025 0:15	7.91	26.86	14.732	100.13	1
LH-IM-01	8/12/2025 0:30	7.82	26.82	14.731	98.99	1
LH-IM-01	8/12/2025 0:45	7.81	26.76	14.728	98.86	1
LH-IM-01	8/12/2025 1:00	7.71	26.72	14.729	96.38	1
LH-IM-01	8/12/2025 1:15	7.64	26.7	14.728	95.5	1
LH-IM-01	8/12/2025 1:30	7.6	26.66	14.727	95	1
LH-IM-01	8/12/2025 1:45	7.55	26.62	14.725	94.38	1
LH-IM-01	8/12/2025 2:00	7.46	26.58	14.723	93.25	1
LH-IM-01	8/12/2025 2:15	7.44	26.56	14.723	93	1
LH-IM-01	8/12/2025 2:30	7.35	26.52	14.722	91.88	1
LH-IM-01	8/12/2025 2:45	7.29	26.5	14.719	91.13	1
LH-IM-01	8/12/2025 3:00	7.24	26.48	14.718	90.5	1
LH-IM-01	8/12/2025 3:15	7.19	26.46	14.72	89.88	1
LH-IM-01	8/12/2025 3:30	7.13	26.46	14.719	89.13	1
LH-IM-01	8/12/2025 3:45	7.07	26.46	14.721	88.38	1
LH-IM-01	8/12/2025 4:00	7.02	26.46	14.72	87.75	1
LH-IM-01	8/12/2025 4:15	6.98	26.46	14.721	87.25	1
LH-IM-01	8/12/2025 4:30	6.95	26.46	14.723	86.88	1
LH-IM-01	8/12/2025 4:45	6.92	26.48	14.72	86.5	1
LH-IM-01	8/12/2025 5:00	6.89	26.48	14.72	86.13	1
LH-IM-01	8/12/2025 5:15	6.86	26.48	14.721	85.75	1
LH-IM-01	8/12/2025 5:30	6.84	26.48	14.724	85.5	1
LH-IM-01	8/12/2025 5:45	6.82	26.48	14.723	85.25	1
LH-IM-01	8/12/2025 6:00	6.8	26.48	14.726	85	1
LH-IM-01	8/12/2025 6:15	6.81	26.48	14.726	85.13	1
LH-IM-01	8/12/2025 6:30	6.77	26.46	14.726	84.63	1
LH-IM-01	8/12/2025 6:45	6.82	26.46	14.727	85.25	1
LH-IM-01	8/12/2025 7:00	6.75	26.46	14.729	84.38	1
LH-IM-01	8/12/2025 7:15	6.79	26.44	14.732	84.88	1
LH-IM-01	8/12/2025 7:30	6.8	26.44	14.733	85	1
LH-IM-01	8/12/2025 7:45	6.82	26.44	14.733	85.25	1
LH-IM-01	8/12/2025 8:00	6.8	26.44	14.733	85	1
LH-IM-01	8/12/2025 8:15	6.81	26.44	14.734	85.13	1
LH-IM-01	8/12/2025 8:30	6.93	26.44	14.73	86.63	1
LH-IM-01	8/12/2025 8:45	6.83	26.46	14.733	85.38	1
LH-IM-01	8/12/2025 9:00	6.83	26.44	14.735	85.38	1
LH-IM-01	8/12/2025 9:15	6.86	26.44	14.734	85.75	1
LH-IM-01	8/12/2025 9:30	6.89	26.44	14.735	86.13	1
LH-IM-01	8/12/2025 9:45	7.01	26.42	14.732	87.63	1
LH-IM-01	8/12/2025 10:00	7.01	26.42	14.732	87.63	1
LH-IM-01	8/12/2025 10:15	7.06	26.42	14.73	88.25	1
LH-IM-01	8/12/2025 10:30	7.1	26.42	14.726	88.75	1
LH-IM-01	8/12/2025 10:45	7.18	26.44	14.723	89.75	1
LH-IM-01	8/12/2025 11:00	7.27	26.44	14.723	90.88	1
LH-IM-01	8/12/2025 11:15	7.35	26.46	14.718	91.88	1
LH-IM-01	8/12/2025 11:30	7.47	26.48	14.718	93.38	1
LH-IM-01	8/12/2025 11:45	7.56	26.5	14.714	94.5	1
LH-IM-01	8/12/2025 12:00	7.76	26.54	14.711	97	1
LH-IM-01	8/12/2025 12:15	7.7	26.56	14.711	96.25	1
LH-IM-01	8/12/2025 12:30	7.73	26.6	14.707	96.63	1
LH-IM-01	8/12/2025 12:45	7.8	26.64	14.705	97.5	1
LH-IM-01	8/12/2025 13:00	7.91	26.7	14.707	98.88	1
LH-IM-01	8/12/2025 13:15	8.17	26.74	14.705	102.13	1
LH-IM-01	8/12/2025 13:30	8.29	26.8	14.703	104.94	1
LH-IM-01	8/12/2025 13:45	8.24	26.84	14.702	104.3	1
LH-IM-01	8/12/2025 14:00	8.52	26.9	14.697	107.85	1
LH-IM-01	8/12/2025 14:15	8.73	26.98	14.696	110.51	1
LH-IM-01	8/12/2025 14:30	8.72	27.04	14.694	110.38	1

Station Name	Date Time	DO mg/L	Temp C	Air Pressure PSI	Saturation PCT	Use Code
LH-IM-01	8/12/2025 14:45	8.72	27.08	14.695	110.38	1
LH-IM-01	8/12/2025 15:00	8.98	27.12	14.692	113.67	1
LH-IM-01	8/12/2025 15:15	9.13	27.18	14.688	115.57	1
LH-IM-01	8/12/2025 15:30	9.26	27.3	14.685	117.22	1
LH-IM-01	8/12/2025 15:45	9.31	27.34	14.684	117.85	1
LH-IM-01	8/12/2025 16:00	9.45	27.44	14.684	119.62	1
LH-IM-01	8/12/2025 16:15	9.5	27.54	14.684	120.25	1
LH-IM-01	8/12/2025 16:30	9.48	27.56	14.684	120	1
LH-IM-01	8/12/2025 16:45	9.52	27.6	14.679	120.51	1
LH-IM-01	8/12/2025 17:00	9.56	27.66	14.678	121.01	1
LH-IM-01	8/12/2025 17:15	9.57	27.72	14.677	121.14	1
LH-IM-01	8/12/2025 17:30	9.4	27.76	14.678	120.51	1
LH-IM-01	8/12/2025 17:45	9.47	27.8	14.674	121.41	1
LH-IM-01	8/12/2025 18:00	9.38	27.82	14.669	120.26	1
LH-IM-01	8/12/2025 18:15	9.39	27.86	14.667	120.38	1
LH-IM-01	8/12/2025 18:30	9.39	27.88	14.668	120.38	1
LH-IM-01	8/12/2025 18:45	9.43	27.92	14.667	120.9	1
LH-IM-01	8/12/2025 19:00	9.54	27.94	14.664	122.31	1
LH-IM-01	8/12/2025 19:15	9.5	27.94	14.663	121.79	1
LH-IM-01	8/12/2025 19:30	9.45	27.92	14.659	121.15	1
LH-IM-01	8/12/2025 19:45	9.37	27.9	14.661	120.13	1
LH-IM-01	8/12/2025 20:00	9.27	27.88	14.66	118.85	1
LH-IM-01	8/12/2025 20:15	9.23	27.86	14.66	118.33	1
LH-IM-01	8/12/2025 20:30	9.16	27.84	14.662	117.44	1
LH-IM-01	8/12/2025 20:45	9.1	27.82	14.664	116.67	1
LH-IM-01	8/12/2025 21:00	9.04	27.78	14.664	115.9	1
LH-IM-01	8/12/2025 21:15	8.95	27.76	14.664	114.74	1
LH-IM-01	8/12/2025 21:30	8.92	27.72	14.664	112.91	1
LH-IM-01	8/12/2025 21:45	8.82	27.68	14.664	111.65	1
LH-IM-01	8/12/2025 22:00	8.8	27.64	14.665	111.39	1
LH-IM-01	8/12/2025 22:15	8.67	27.6	14.663	109.75	1
LH-IM-01	8/12/2025 22:30	8.61	27.56	14.666	108.99	1
LH-IM-01	8/12/2025 22:45	8.51	27.52	14.664	107.72	1
LH-IM-01	8/12/2025 23:00	8.45	27.48	14.662	106.96	1
LH-IM-01	8/12/2025 23:15	8.37	27.44	14.661	105.95	1
LH-IM-01	8/12/2025 23:30	8.27	27.4	14.661	104.68	1
LH-IM-01	8/12/2025 23:45	8.16	27.34	14.661	103.29	1
LH-IM-01	8/13/2025 0:00	8.05	27.28	14.658	101.9	1
LH-IM-01	8/13/2025 0:15	7.93	27.24	14.659	100.38	1
LH-IM-01	8/13/2025 0:30	7.87	27.18	14.66	99.62	1
LH-IM-01	8/13/2025 0:45	7.74	27.12	14.659	97.97	1
LH-IM-01	8/13/2025 1:00	7.65	27.08	14.657	96.84	1
LH-IM-01	8/13/2025 1:15	7.56	27.02	14.657	95.7	1
LH-IM-01	8/13/2025 1:30	7.48	26.96	14.657	94.68	1
LH-IM-01	8/13/2025 1:45	7.42	26.9	14.655	93.92	1
LH-IM-01	8/13/2025 2:00	7.37	26.84	14.653	93.29	1
LH-IM-01	8/13/2025 2:15	7.3	26.78	14.651	92.41	1
LH-IM-01	8/13/2025 2:30	7.21	26.74	14.651	90.13	1
LH-IM-01	8/13/2025 2:45	7.18	26.68	14.65	89.75	1
LH-IM-01	8/13/2025 3:00	7.11	26.64	14.65	88.88	1
LH-IM-01	8/13/2025 3:15	7.06	26.6	14.647	88.25	1
LH-IM-01	8/13/2025 3:30	7.01	26.58	14.646	87.63	1
LH-IM-01	8/13/2025 3:45	6.98	26.54	14.648	87.25	1
LH-IM-01	8/13/2025 4:00	6.93	26.5	14.647	86.63	1
LH-IM-01	8/13/2025 4:15	6.89	26.48	14.647	86.13	1
LH-IM-01	8/13/2025 4:30	6.75	26.44	14.645	84.38	1
LH-IM-01	8/13/2025 4:45	6.75	26.44	14.644	84.38	1
LH-IM-01	8/13/2025 5:00	6.7	26.4	14.644	83.75	1
LH-IM-01	8/13/2025 5:15	6.65	26.38	14.642	83.13	1
LH-IM-01	8/13/2025 5:30	6.61	26.36	14.643	82.63	1
LH-IM-01	8/13/2025 5:45	6.55	26.36	14.644	81.88	1
LH-IM-01	8/13/2025 6:00	6.58	26.34	14.643	82.25	1
LH-IM-01	8/13/2025 6:15	6.49	26.34	14.644	81.13	1
LH-IM-01	8/13/2025 6:30	6.46	26.32	14.646	80.75	1
LH-IM-01	8/13/2025 6:45	6.44	26.32	14.646	80.5	1
LH-IM-01	8/13/2025 7:00	6.41	26.32	14.647	80.13	1
LH-IM-01	8/13/2025 7:15	6.43	26.32	14.645	80.38	1
LH-IM-01	8/13/2025 7:30	6.41	26.32	14.645	80.13	1
LH-IM-01	8/13/2025 7:45	6.44	26.32	14.65	80.5	1
LH-IM-01	8/13/2025 8:00	6.38	26.32	14.649	79.75	1
LH-IM-01	8/13/2025 8:15	6.35	26.32	14.648	79.38	1
LH-IM-01	8/13/2025 8:30	6.43	26.34	14.649	80.38	1
LH-IM-01	8/13/2025 8:45	6.45	26.36	14.649	80.63	1
LH-IM-01	8/13/2025 9:00	6.46	26.36	14.646	80.75	1
LH-IM-01	8/13/2025 9:15	6.47	26.38	14.646	80.88	1
LH-IM-01	8/13/2025 9:30	6.46	26.4	14.648	80.75	1
LH-IM-01	8/13/2025 9:45	6.46	26.4	14.643	80.75	1
LH-IM-01	8/13/2025 10:00	6.49	26.4	14.644	81.13	1
LH-IM-01	8/13/2025 10:15	6.62	26.42	14.641	82.75	1
LH-IM-01	8/13/2025 10:30	6.61	26.42	14.64	82.63	1
LH-IM-01	8/13/2025 10:45	6.67	26.46	14.64	83.38	1
LH-IM-01	8/13/2025 11:00	6.73	26.46	14.637	84.13	1
LH-IM-01	8/13/2025 11:15	6.79	26.5	14.637	84.88	1
LH-IM-01	8/13/2025 11:30	6.87	26.54	14.637	85.88	1

Dissolved Oxygen Saturation Continous Monitoring Data
Normandeau Associates Inc.

Station Name	Date Time	DO mg/L	Temp C	Air Pressure PSI	Saturation PCT	Use Code
LH-IM-01	8/13/2025 11:45	7.07	26.56	14.635	88.38	1
LH-IM-01	8/13/2025 12:00	7.15	26.6	14.633	89.38	1
LH-IM-01	8/13/2025 12:15	7.14	26.66	14.633	89.25	1
LH-IM-01	8/13/2025 12:30	7.2	26.72	14.629	90	1
LH-IM-01	8/13/2025 12:45	7.36	26.78	14.626	93.16	1
LH-IM-01	8/13/2025 13:00	7.47	26.82	14.625	94.56	1
LH-IM-01	8/13/2025 13:15	7.69	26.9	14.622	97.34	1
LH-IM-01	8/13/2025 13:30	7.84	26.98	14.621	99.24	1
LH-IM-01	8/13/2025 13:45	8.01	27.04	14.619	101.39	1
LH-IM-01	8/13/2025 14:00	8.14	27.14	14.613	103.04	1
LH-IM-01	8/13/2025 14:15	8.16	27.22	14.609	103.29	1
LH-IM-01	8/13/2025 14:30	8.45	27.26	14.605	108.33	1
LH-IM-01	8/13/2025 14:45	8.35	27.32	14.608	107.05	1
LH-IM-01	8/13/2025 15:00	8.53	27.42	14.605	109.36	1
LH-IM-01	8/13/2025 15:15	8.68	27.5	14.601	111.28	1
LH-IM-01	8/13/2025 15:30	8.77	27.58	14.598	112.44	1
LH-IM-01	8/13/2025 15:45	8.9	27.64	14.596	114.1	1
LH-IM-01	8/13/2025 16:00	9.06	27.7	14.598	116.15	1
LH-IM-01	8/13/2025 16:15	9.08	27.76	14.596	117.92	1
LH-IM-01	8/13/2025 16:30	9.02	27.82	14.591	117.14	1
LH-IM-01	8/13/2025 16:45	9.09	27.86	14.582	118.05	1
LH-IM-01	8/13/2025 17:00	9.2	27.92	14.587	119.48	1
LH-IM-01	8/13/2025 17:15	9.03	27.96	14.584	117.27	1
LH-IM-01	8/13/2025 17:30	9.1	27.98	14.584	118.18	1
LH-IM-01	8/13/2025 17:45	9.12	28	14.588	118.44	1
LH-IM-01	8/13/2025 18:00	9.03	28	14.588	117.27	1
LH-IM-01	8/13/2025 18:15	8.99	28.02	14.588	116.75	1
LH-IM-01	8/13/2025 18:30	9.04	28.04	14.588	117.4	1
LH-IM-01	8/13/2025 18:45	9.1	28.06	14.607	118.18	1
LH-IM-01	8/13/2025 19:00	8.98	28.04	14.641	116.62	1
LH-IM-01	8/13/2025 19:15	8.91	28.02	14.651	114.23	1
LH-IM-01	8/13/2025 19:30	8.86	28	14.637	115.06	1
LH-IM-01	8/13/2025 19:45	8.8	28	14.651	112.82	1
LH-IM-01	8/13/2025 20:00	8.7	27.96	14.649	111.54	1
LH-IM-01	8/13/2025 20:15	8.61	27.92	14.646	111.82	1
LH-IM-01	8/13/2025 20:30	8.47	27.84	14.649	108.59	1
LH-IM-01	8/13/2025 20:45	8.35	27.78	14.642	108.44	1
LH-IM-01	8/13/2025 21:00	8.17	27.68	14.64	104.74	1
LH-IM-01	8/13/2025 21:15	8.03	27.62	14.64	102.95	1
LH-IM-01	8/13/2025 21:30	7.94	27.54	14.64	101.79	1
LH-IM-01	8/13/2025 21:45	7.85	27.46	14.64	100.64	1
LH-IM-01	8/13/2025 22:00	7.72	27.36	14.637	98.97	1
LH-IM-01	8/13/2025 22:15	7.71	27.26	14.636	98.85	1
LH-IM-01	8/13/2025 22:30	7.62	27.2	14.634	96.46	1
LH-IM-01	8/13/2025 22:45	7.52	27.12	14.634	95.19	1
LH-IM-01	8/13/2025 23:00	7.47	27.04	14.634	94.56	1
LH-IM-01	8/13/2025 23:15	7.36	26.98	14.633	93.16	1
LH-IM-01	8/13/2025 23:30	7.24	26.94	14.633	91.65	1
LH-IM-01	8/13/2025 23:45	7.13	26.92	14.635	90.25	1
LH-IM-01	8/14/2025 0:00	7.08	26.94	14.635	89.62	1
LH-IM-01	8/14/2025 0:15	7.15	27	14.633	90.51	1
LH-IM-01	8/14/2025 0:30	7.2	27.04	14.632	91.14	1
LH-IM-01	8/14/2025 0:45	7.32	27.06	14.63	92.66	1
LH-IM-01	8/14/2025 1:00	7.42	27.08	14.63	93.92	1
LH-IM-01	8/14/2025 1:15	7.34	27.08	14.626	92.91	1
LH-IM-01	8/14/2025 1:30	7.38	27.06	14.629	93.42	1
LH-IM-01	8/14/2025 1:45	7.35	27.02	14.627	93.04	1
LH-IM-01	8/14/2025 2:00	7.3	26.98	14.625	92.41	1
LH-IM-01	8/14/2025 2:15	7.29	26.94	14.625	92.28	1
LH-IM-01	8/14/2025 2:30	7.23	26.9	14.623	91.52	1
LH-IM-01	8/14/2025 2:45	7.21	26.86	14.618	91.27	1
LH-IM-01	8/14/2025 3:00	7.15	26.8	14.62	90.51	1
LH-IM-01	8/14/2025 3:15	7.16	26.74	14.622	89.5	1
LH-IM-01	8/14/2025 3:30	7.15	26.68	14.622	89.38	1
LH-IM-01	8/14/2025 3:45	7.1	26.66	14.622	88.75	1
LH-IM-01	8/14/2025 4:00	7.09	26.64	14.621	88.63	1
LH-IM-01	8/14/2025 4:15	7.08	26.62	14.622	88.5	1
LH-IM-01	8/14/2025 4:30	7.11	26.62	14.62	88.88	1
LH-IM-01	8/14/2025 4:45	7.13	26.6	14.621	89.13	1
LH-IM-01	8/14/2025 5:00	7.1	26.6	14.625	88.75	1
LH-IM-01	8/14/2025 5:15	7.11	26.6	14.63	88.88	1
LH-IM-01	8/14/2025 5:30	7.13	26.6	14.629	89.13	1
LH-IM-01	8/14/2025 5:45	7.14	26.58	14.632	89.25	1
LH-IM-01	8/14/2025 6:00	7.13	26.58	14.634	89.13	1
LH-IM-01	8/14/2025 6:15	7.09	26.56	14.636	88.63	1
LH-IM-01	8/14/2025 6:30	7.15	26.54	14.638	89.38	1
LH-IM-01	8/14/2025 6:45	7.15	26.54	14.636	89.38	1
LH-IM-01	8/14/2025 7:00	7.13	26.52	14.64	89.13	1
LH-IM-01	8/14/2025 7:15	7.16	26.52	14.642	89.5	1
LH-IM-01	8/14/2025 7:30	7.13	26.5	14.646	89.13	1
LH-IM-01	8/14/2025 7:45	7.15	26.5	14.645	89.38	1
LH-IM-01	8/14/2025 8:00	7.17	26.5	14.647	89.63	1
LH-IM-01	8/14/2025 8:15	7.18	26.48	14.651	89.75	1
LH-IM-01	8/14/2025 8:30	7.17	26.48	14.651	89.63	1

Station Name	Date Time	DO mg/L	Temp C	Air Pressure PSI	Saturation PCT	Use Code
LH-IM-01	8/14/2025 8:45	7.21	26.48	14.652	90.13	1
LH-IM-01	8/14/2025 9:00	7.24	26.5	14.653	90.5	1
LH-IM-01	8/14/2025 9:15	7.26	26.5	14.652	90.75	1
LH-IM-01	8/14/2025 9:30	7.32	26.52	14.654	91.5	1
LH-IM-01	8/14/2025 9:45	7.36	26.52	14.654	92	1
LH-IM-01	8/14/2025 10:00	7.38	26.54	14.656	92.25	1
LH-IM-01	8/14/2025 10:15	7.42	26.56	14.652	92.75	1
LH-IM-01	8/14/2025 10:30	7.45	26.58	14.652	93.13	1
LH-IM-01	8/14/2025 10:45	7.51	26.62	14.653	93.88	1
LH-IM-01	8/14/2025 11:00	7.48	26.64	14.65	93.5	1
LH-IM-01	8/14/2025 11:15	7.52	26.64	14.652	94	1
LH-IM-01	8/14/2025 11:30	7.54	26.66	14.654	94.25	1
LH-IM-01	8/14/2025 11:45	7.56	26.68	14.648	94.5	1
LH-IM-01	8/14/2025 12:00	7.55	26.72	14.65	94.38	1
LH-IM-01	8/14/2025 12:15	7.61	26.74	14.648	95.13	1
LH-IM-01	8/14/2025 12:30	7.66	26.78	14.647	96.96	1
LH-IM-01	8/14/2025 12:45	7.7	26.82	14.646	97.47	1
LH-IM-01	8/14/2025 13:00	7.82	26.88	14.646	98.99	1
LH-IM-01	8/14/2025 13:15	7.83	26.92	14.65	99.11	1
LH-IM-01	8/14/2025 13:30	7.88	26.98	14.647	99.75	1
LH-IM-01	8/14/2025 13:45	8	27.04	14.647	101.27	1
LH-IM-01	8/14/2025 14:00	8.09	27.08	14.646	102.41	1
LH-IM-01	8/14/2025 14:15	8.1	27.14	14.646	102.53	1
LH-IM-01	8/14/2025 14:30	8.16	27.2	14.643	103.29	1
LH-IM-01	8/14/2025 14:45	8.16	27.26	14.643	104.62	1
LH-IM-01	8/14/2025 15:00	8.27	27.3	14.639	106.03	1
LH-IM-01	8/14/2025 15:15	8.24	27.34	14.641	105.64	1
LH-IM-01	8/14/2025 15:30	8.37	27.4	14.641	107.31	1
LH-IM-01	8/14/2025 15:45	8.37	27.48	14.642	107.31	1
LH-IM-01	8/14/2025 16:00	8.43	27.56	14.646	108.08	1
LH-IM-01	8/14/2025 16:15	8.42	27.6	14.648	106.58	1
LH-IM-01	8/14/2025 16:30	8.49	27.68	14.644	108.85	1
LH-IM-01	8/14/2025 16:45	8.56	27.74	14.64	109.74	1
LH-IM-01	8/14/2025 17:00	8.48	27.82	14.637	110.13	1
LH-IM-01	8/14/2025 17:15	8.53	27.9	14.642	110.78	1
LH-IM-01	8/14/2025 17:30	8.56	27.96	14.651	109.74	1
LH-IM-01	8/14/2025 17:45	8.63	28	14.651	110.64	1
LH-IM-01	8/14/2025 18:00	8.66	28.04	14.655	111.03	1
LH-IM-01	8/14/2025 18:15	8.71	28.02	14.655	111.67	1
LH-IM-01	8/14/2025 18:30	8.65	28.04	14.658	110.9	1
LH-IM-01	8/14/2025 18:45	8.68	28.04	14.66	111.28	1
LH-IM-01	8/14/2025 19:00	8.58	28.02	14.661	110	1
LH-IM-01	8/14/2025 19:15	8.57	28.02	14.661	109.87	1
LH-IM-01	8/14/2025 19:30	8.49	28	14.664	108.85	1
LH-IM-01	8/14/2025 19:45	8.47	27.98	14.67	108.59	1
LH-IM-01	8/14/2025 20:00	8.39	27.94	14.673	107.56	1
LH-IM-01	8/14/2025 20:15	8.33	27.94	14.674	106.79	1
LH-IM-01	8/14/2025 20:30	8.26	27.88	14.683	105.9	1
LH-IM-01	8/14/2025 20:45	8.17	27.84	14.686	104.74	1
LH-IM-01	8/14/2025 21:00	8.02	27.8	14.688	102.82	1
LH-IM-01	8/14/2025 21:15	7.83	27.78	14.692	100.38	1
LH-IM-01	8/14/2025 21:30	7.85	27.72	14.696	99.37	1
LH-IM-01	8/14/2025 21:45	7.81	27.68	14.699	98.86	1
LH-IM-01	8/14/2025 22:00	7.69	27.62	14.701	97.34	1
LH-IM-01	8/14/2025 22:15	7.69	27.58	14.7	97.34	1
LH-IM-01	8/14/2025 22:30	7.61	27.54	14.701	96.33	1
LH-IM-01	8/14/2025 22:45	7.56	27.5	14.703	95.7	1
LH-IM-01	8/14/2025 23:00	7.43	27.46	14.703	94.05	1
LH-IM-01	8/14/2025 23:15	7.35	27.42	14.703	93.04	1
LH-IM-01	8/14/2025 23:30	7.28	27.38	14.704	92.15	1
LH-IM-01	8/14/2025 23:45	7.18	27.34	14.703	90.89	1
LH-IM-01	8/15/2025 0:00	7.11	27.28	14.703	90	1
LH-IM-01	8/15/2025 0:15	7.01	27.22	14.703	88.73	1
LH-IM-01	8/15/2025 0:30	6.93	27.18	14.705	87.72	1
LH-IM-01	8/15/2025 0:45	6.89	27.12	14.704	87.22	1
LH-IM-01	8/15/2025 1:00	6.83	27.06	14.704	86.46	1
LH-IM-01	8/15/2025 1:15	6.82	27.02	14.705	86.33	1
LH-IM-01	8/15/2025 1:30	6.8	26.98	14.706	86.08	1
LH-IM-01	8/15/2025 1:45	6.7	26.94	14.708	84.81	1
LH-IM-01	8/15/2025 2:00	6.7	26.9	14.711	84.81	1
LH-IM-01	8/15/2025 2:15	6.64	26.86	14.714	84.05	1
LH-IM-01	8/15/2025 2:30	6.55	26.82	14.716	82.91	1
LH-IM-01	8/15/2025 2:45	6.53	26.8	14.717	82.66	1
LH-IM-01	8/15/2025 3:00	6.46	26.76	14.719	81.77	1
LH-IM-01	8/15/2025 3:15	6.47	26.74	14.718	80.88	1
LH-IM-01	8/15/2025 3:30	6.41	26.72	14.719	80.13	1
LH-IM-01	8/15/2025 3:45	6.35	26.7	14.721	79.38	1
LH-IM-01	8/15/2025 4:00	6.32	26.68	14.724	79	1
LH-IM-01	8/15/2025 4:15	6.32	26.68	14.725	79	1
LH-IM-01	8/15/2025 4:30	6.29	26.66	14.727	78.63	1
LH-IM-01	8/15/2025 4:45	6.29	26.64	14.729	78.63	1
LH-IM-01	8/15/2025 5:00	6.29	26.62	14.734	78.63	1
LH-IM-01	8/15/2025 5:15	6.29	26.6	14.738	78.63	1
LH-IM-01	8/15/2025 5:30	6.27	26.58	14.74	78.38	1

Station Name	Date Time	DO mg/L	Temp C	Air Pressure PSI	Saturation PCT	Use Code
LH-IM-01	8/15/2025 5:45	6.22	26.56	14.743	77.75	1
LH-IM-01	8/15/2025 6:00	6.22	26.54	14.747	76.79	1
LH-IM-01	8/15/2025 6:15	6.18	26.52	14.752	76.3	1
LH-IM-01	8/15/2025 6:30	6.19	26.5	14.755	76.42	1
LH-IM-01	8/15/2025 6:45	6.14	26.48	14.761	75.8	1
LH-IM-01	8/15/2025 7:00	6.15	26.46	14.763	75.93	1
LH-IM-01	8/15/2025 7:15	6.24	26.44	14.768	77.04	1
LH-IM-01	8/15/2025 7:30	6.23	26.42	14.77	76.91	1
LH-IM-01	8/15/2025 7:45	6.23	26.4	14.771	76.91	1
LH-IM-01	8/15/2025 8:00	6.19	26.4	14.774	76.42	1
LH-IM-01	8/15/2025 8:15	6.35	26.38	14.773	78.4	1
LH-IM-01	8/15/2025 8:30	6.4	26.38	14.777	79.01	1
LH-IM-01	8/15/2025 8:45	6.27	26.38	14.777	77.41	1
LH-IM-01	8/15/2025 9:00	6.43	26.38	14.781	79.38	1
LH-IM-01	8/15/2025 9:15	6.52	26.36	14.785	80.49	1
LH-IM-01	8/15/2025 9:30	6.47	26.36	14.787	79.88	1
LH-IM-01	8/15/2025 9:45	6.53	26.36	14.791	80.62	1
LH-IM-01	8/15/2025 10:00	6.42	26.36	14.792	79.26	1
LH-IM-01	8/15/2025 10:15	6.68	26.36	14.794	82.47	1
LH-IM-01	8/15/2025 10:30	6.59	26.38	14.795	81.36	1
LH-IM-01	8/15/2025 10:45	6.63	26.4	14.795	81.85	1
LH-IM-01	8/15/2025 11:00	6.71	26.42	14.798	82.84	1
LH-IM-01	8/15/2025 11:15	6.71	26.42	14.797	82.84	1
LH-IM-01	8/15/2025 11:30	6.73	26.44	14.793	83.09	1
LH-IM-01	8/15/2025 11:45	6.88	26.48	14.796	84.94	1
LH-IM-01	8/15/2025 12:00	6.92	26.5	14.794	85.43	1
LH-IM-01	8/15/2025 12:15	7.05	26.56	14.794	87.04	1
LH-IM-01	8/15/2025 12:30	7.15	26.6	14.794	88.27	1
LH-IM-01	8/15/2025 12:45	7.21	26.64	14.794	89.01	1
LH-IM-01	8/15/2025 13:00	7.34	26.7	14.797	90.62	1
LH-IM-01	8/15/2025 13:15	7.42	26.74	14.797	91.6	1
LH-IM-01	8/15/2025 13:30	7.48	26.8	14.796	93.5	1
LH-IM-01	8/15/2025 13:45	7.61	26.86	14.798	95.13	1
LH-IM-01	8/15/2025 14:00	7.75	26.92	14.797	96.88	1
LH-IM-01	8/15/2025 14:15	7.88	27	14.795	98.5	1
LH-IM-01	8/15/2025 14:30	7.94	27.04	14.794	99.25	1
LH-IM-01	8/15/2025 14:45	8.03	27.12	14.796	100.38	1
LH-IM-01	8/15/2025 15:00	8.16	27.16	14.794	102	1
LH-IM-01	8/15/2025 15:15	8.25	27.24	14.795	103.13	1
LH-IM-01	8/15/2025 15:30	8.37	27.3	14.794	105.95	1
LH-IM-01	8/15/2025 15:45	8.38	27.36	14.792	106.08	1
LH-IM-01	8/15/2025 16:00	8.49	27.44	14.794	107.47	1
LH-IM-01	8/15/2025 16:15	8.52	27.48	14.794	107.85	1
LH-IM-01	8/15/2025 16:30	8.56	27.56	14.795	108.35	1
LH-IM-01	8/15/2025 16:45	8.64	27.6	14.792	109.37	1
LH-IM-01	8/15/2025 17:00	8.71	27.64	14.789	110.25	1
LH-IM-01	8/15/2025 17:15	8.91	27.68	14.786	112.78	1
LH-IM-01	8/15/2025 17:30	8.93	27.74	14.784	113.04	1
LH-IM-01	8/15/2025 17:45	8.84	27.76	14.786	111.9	1
LH-IM-01	8/15/2025 18:00	8.94	27.76	14.784	113.16	1
LH-IM-01	8/15/2025 18:15	8.92	27.78	14.785	112.91	1
LH-IM-01	8/15/2025 18:30	8.94	27.78	14.785	113.16	1
LH-IM-01	8/15/2025 18:45	8.68	27.74	14.787	109.87	1
LH-IM-01	8/15/2025 19:00	8.65	27.72	14.786	109.49	1
LH-IM-01	8/15/2025 19:15	8.63	27.7	14.787	109.24	1
LH-IM-01	8/15/2025 19:30	8.52	27.66	14.789	107.85	1
LH-IM-01	8/15/2025 19:45	8.39	27.64	14.785	106.2	1
LH-IM-01	8/15/2025 20:00	8.34	27.64	14.785	105.57	1
LH-IM-01	8/15/2025 20:15	8.3	27.6	14.787	105.06	1
LH-IM-01	8/15/2025 20:30	8.15	27.58	14.788	103.16	1
LH-IM-01	8/15/2025 20:45	8.18	27.56	14.789	103.54	1
LH-IM-01	8/15/2025 21:00	8.06	27.5	14.789	102.03	1
LH-IM-01	8/15/2025 21:15	7.94	27.46	14.789	100.51	1
LH-IM-01	8/15/2025 21:30	7.79	27.42	14.79	98.61	1
LH-IM-01	8/15/2025 21:45	7.71	27.36	14.79	97.59	1
LH-IM-01	8/15/2025 22:00	7.74	27.32	14.789	97.97	1
LH-IM-01	8/15/2025 22:15	7.56	27.24	14.788	94.5	1
LH-IM-01	8/15/2025 22:30	7.54	27.18	14.79	94.25	1
LH-IM-01	8/15/2025 22:45	7.43	27.12	14.791	92.88	1
LH-IM-01	8/15/2025 23:00	7.28	27.08	14.793	91	1
LH-IM-01	8/15/2025 23:15	7.25	27.02	14.789	90.63	1
LH-IM-01	8/15/2025 23:30	7.15	26.96	14.79	89.38	1
LH-IM-01	8/15/2025 23:45	7.1	26.9	14.79	88.75	1
LH-IM-01	8/16/2025 0:00	6.97	26.84	14.787	87.13	1
LH-IM-01	8/16/2025 0:15	6.86	26.78	14.787	85.75	1
LH-IM-01	8/16/2025 0:30	6.89	26.72	14.784	85.06	1
LH-IM-01	8/16/2025 0:45	6.9	26.66	14.783	85.19	1
LH-IM-01	8/16/2025 1:00	6.72	26.6	14.785	82.96	1
LH-IM-01	8/16/2025 1:15	6.75	26.54	14.784	83.33	1
LH-IM-01	8/16/2025 1:30	6.58	26.48	14.783	81.23	1
LH-IM-01	8/16/2025 1:45	6.62	26.44	14.78	81.73	1
LH-IM-01	8/16/2025 2:00	6.56	26.38	14.779	80.99	1
LH-IM-01	8/16/2025 2:15	6.41	26.34	14.78	79.14	1
LH-IM-01	8/16/2025 2:30	6.43	26.28	14.781	79.38	1

Dissolved Oxygen Saturation Continous Monitoring Data
Normandeau Associates Inc.

Station Name	Date Time	DO mg/L	Temp C	Air Pressure PSI	Saturation PCT	Use Code
LH-IM-01	8/16/2025 2:45	6.46	26.26	14.78	79.75	1
LH-IM-01	8/16/2025 3:00	6.37	26.2	14.78	78.64	1
LH-IM-01	8/16/2025 3:15	6.37	26.18	14.779	78.64	1
LH-IM-01	8/16/2025 3:30	6.31	26.16	14.78	77.9	1
LH-IM-01	8/16/2025 3:45	6.18	26.12	14.783	76.3	1
LH-IM-01	8/16/2025 4:00	6.18	26.1	14.787	76.3	1
LH-IM-01	8/16/2025 4:15	6.16	26.06	14.786	76.05	1
LH-IM-01	8/16/2025 4:30	6.12	26.02	14.787	75.56	1
LH-IM-01	8/16/2025 4:45	6.08	26	14.788	75.06	1
LH-IM-01	8/16/2025 5:00	6.09	25.98	14.786	75.19	1
LH-IM-01	8/16/2025 5:15	6.07	25.96	14.787	74.94	1
LH-IM-01	8/16/2025 5:30	6.05	25.94	14.787	74.69	1
LH-IM-01	8/16/2025 5:45	5.99	25.9	14.787	73.95	1
LH-IM-01	8/16/2025 6:00	5.96	25.88	14.788	73.58	1
LH-IM-01	8/16/2025 6:15	6.14	25.88	14.788	75.8	1
LH-IM-01	8/16/2025 6:30	6.08	25.86	14.788	75.06	1
LH-IM-01	8/16/2025 6:45	6.06	25.84	14.789	74.81	1
LH-IM-01	8/16/2025 7:00	6.09	25.82	14.786	75.19	1
LH-IM-01	8/16/2025 7:15	6	25.82	14.788	74.07	1
LH-IM-01	8/16/2025 7:30	6.06	25.82	14.789	74.81	1
LH-IM-01	8/16/2025 7:45	6.09	25.82	14.786	75.19	1
LH-IM-01	8/16/2025 8:00	6.06	25.8	14.787	74.81	1
LH-IM-01	8/16/2025 8:15	5.99	25.82	14.787	73.95	1
LH-IM-01	8/16/2025 8:30	6.06	25.82	14.784	74.81	1
LH-IM-01	8/16/2025 8:45	6.07	25.84	14.781	74.94	1
LH-IM-01	8/16/2025 9:00	6.06	25.86	14.78	74.81	1
LH-IM-01	8/16/2025 9:15	6.04	25.86	14.778	74.57	1
LH-IM-01	8/16/2025 9:30	6.19	25.86	14.775	76.42	1
LH-IM-01	8/16/2025 9:45	6.22	25.86	14.776	76.79	1
LH-IM-01	8/16/2025 10:00	6.37	25.88	14.776	78.64	1
LH-IM-01	8/16/2025 10:15	6.24	25.9	14.779	77.04	1
LH-IM-01	8/16/2025 10:30	6.17	25.92	14.778	76.17	1
LH-IM-01	8/16/2025 10:45	6.37	25.94	14.776	78.64	1
LH-IM-01	8/16/2025 11:00	6.46	25.98	14.774	79.75	1
LH-IM-01	8/16/2025 11:15	6.61	26.02	14.773	81.6	1
LH-IM-01	8/16/2025 11:30	6.68	26.04	14.77	82.47	1
LH-IM-01	8/16/2025 11:45	6.86	26.08	14.768	84.69	1
LH-IM-01	8/16/2025 12:00	6.83	26.12	14.766	84.32	1
LH-IM-01	8/16/2025 12:15	6.75	26.18	14.764	83.33	1
LH-IM-01	8/16/2025 12:30	6.91	26.24	14.762	85.31	1
LH-IM-01	8/16/2025 12:45	7.02	26.26	14.759	86.67	1
LH-IM-01	8/16/2025 13:00	7.1	26.32	14.757	87.65	1
LH-IM-01	8/16/2025 13:15	7.21	26.38	14.758	89.01	1
LH-IM-01	8/16/2025 13:30	7.6	26.46	14.754	93.83	1
LH-IM-01	8/16/2025 13:45	7.83	26.56	14.751	96.67	1
LH-IM-01	8/16/2025 14:00	7.92	26.6	14.747	97.78	1
LH-IM-01	8/16/2025 14:15	7.78	26.66	14.743	97.25	1
LH-IM-01	8/16/2025 14:30	8.01	26.72	14.741	100.13	1
LH-IM-01	8/16/2025 14:45	7.99	26.76	14.737	101.14	1
LH-IM-01	8/16/2025 15:00	8.03	26.8	14.736	101.65	1
LH-IM-01	8/16/2025 15:15	8.08	26.84	14.739	102.28	1
LH-IM-01	8/16/2025 15:30	8.12	26.9	14.738	102.78	1
LH-IM-01	8/16/2025 15:45	8.18	26.96	14.735	103.54	1
LH-IM-01	8/16/2025 16:00	8.45	27.08	14.731	106.96	1
LH-IM-01	8/16/2025 16:15	8.66	27.18	14.73	109.62	1
LH-IM-01	8/16/2025 16:30	8.51	27.18	14.727	107.72	1
LH-IM-01	8/16/2025 16:45	8.89	27.28	14.73	112.53	1
LH-IM-01	8/16/2025 17:00	8.62	27.42	14.722	109.11	1
LH-IM-01	8/16/2025 17:15	8.38	27.46	14.724	106.08	1
LH-IM-01	8/16/2025 17:30	8.61	27.5	14.72	108.99	1
LH-IM-01	8/16/2025 17:45	8.73	27.56	14.72	110.51	1
LH-IM-01	8/16/2025 18:00	8.75	27.6	14.714	110.76	1
LH-IM-01	8/16/2025 18:15	8.74	27.62	14.712	110.63	1
LH-IM-01	8/16/2025 18:30	8.89	27.66	14.706	112.53	1
LH-IM-01	8/16/2025 18:45	8.77	27.66	14.705	111.01	1
LH-IM-01	8/16/2025 19:00	8.76	27.68	14.705	110.89	1
LH-IM-01	8/16/2025 19:15	8.63	27.68	14.705	109.24	1
LH-IM-01	8/16/2025 19:30	8.72	27.66	14.704	110.38	1
LH-IM-01	8/16/2025 19:45	8.65	27.62	14.702	109.49	1
LH-IM-01	8/16/2025 20:00	8.57	27.6	14.702	108.48	1
LH-IM-01	8/16/2025 20:15	8.53	27.58	14.7	107.97	1
LH-IM-01	8/16/2025 20:30	8.48	27.56	14.7	107.34	1
LH-IM-01	8/16/2025 20:45	8.47	27.52	14.7	107.22	1
LH-IM-01	8/16/2025 21:00	8.39	27.5	14.699	106.2	1
LH-IM-01	8/16/2025 21:15	8.29	27.46	14.699	104.94	1
LH-IM-01	8/16/2025 21:30	7.94	27.44	14.695	100.51	1
LH-IM-01	8/16/2025 21:45	8.19	27.4	14.693	103.67	1
LH-IM-01	8/16/2025 22:00	8.14	27.38	14.697	103.04	1
LH-IM-01	8/16/2025 22:15	7.56	27.34	14.696	95.7	1
LH-IM-01	8/16/2025 22:30	7.6	27.3	14.694	96.2	1
LH-IM-01	8/16/2025 22:45	7.92	27.24	14.694	100.25	1
LH-IM-01	8/16/2025 23:00	7.82	27.22	14.69	98.99	1
LH-IM-01	8/16/2025 23:15	7.72	27.18	14.692	97.72	1
LH-IM-01	8/16/2025 23:30	7.59	27.14	14.689	96.08	1

Station Name	Date Time	DO mg/L	Temp C	Air Pressure PSI	Saturation PCT	Use Code
LH-IM-01	8/16/2025 23:45	7.43	27.1	14.688	94.05	1
LH-IM-01	8/17/2025 0:00	7.51	27.04	14.688	95.06	1
LH-IM-01	8/17/2025 0:15	7.36	27	14.689	93.16	1
LH-IM-01	8/17/2025 0:30	7.15	26.94	14.689	90.51	1
LH-IM-01	8/17/2025 0:45	7.18	26.9	14.687	90.89	1
LH-IM-01	8/17/2025 1:00	7.05	26.86	14.683	89.24	1
LH-IM-01	8/17/2025 1:15	6.91	26.8	14.68	87.47	1
LH-IM-01	8/17/2025 1:30	6.97	26.74	14.677	87.13	1
LH-IM-01	8/17/2025 1:45	6.82	26.7	14.673	85.25	1
LH-IM-01	8/17/2025 2:00	6.9	26.64	14.673	86.25	1
LH-IM-01	8/17/2025 2:15	6.83	26.58	14.672	85.38	1
LH-IM-01	8/17/2025 2:30	6.82	26.52	14.671	85.25	1
LH-IM-01	8/17/2025 2:45	6.36	26.48	14.672	79.5	1
LH-IM-01	8/17/2025 3:00	6.59	26.46	14.668	82.38	1
LH-IM-01	8/17/2025 3:15	6.58	26.42	14.67	82.25	1
LH-IM-01	8/17/2025 3:30	6.47	26.4	14.668	80.88	1
LH-IM-01	8/17/2025 3:45	6.34	26.38	14.668	79.25	1
LH-IM-01	8/17/2025 4:00	6.38	26.36	14.664	79.75	1
LH-IM-01	8/17/2025 4:15	6.36	26.34	14.663	79.5	1
LH-IM-01	8/17/2025 4:30	6.34	26.32	14.661	79.25	1
LH-IM-01	8/17/2025 4:45	6.31	26.3	14.661	78.88	1
LH-IM-01	8/17/2025 5:00	6.26	26.3	14.66	78.25	1
LH-IM-01	8/17/2025 5:15	6.19	26.28	14.661	77.38	1
LH-IM-01	8/17/2025 5:30	6.18	26.28	14.66	77.25	1
LH-IM-01	8/17/2025 5:45	6.14	26.26	14.66	76.75	1
LH-IM-01	8/17/2025 6:00	6.09	26.26	14.66	76.13	1
LH-IM-01	8/17/2025 6:15	6.04	26.26	14.66	75.5	1
LH-IM-01	8/17/2025 6:30	5.82	26.24	14.658	71.85	1
LH-IM-01	8/17/2025 6:45	5.43	26.24	14.656	67.04	1
LH-IM-01	8/17/2025 7:00	6.08	26.24	14.656	75.06	1
LH-IM-01	8/17/2025 7:15	6.05	26.24	14.655	74.69	1
LH-IM-01	8/17/2025 7:30	5.96	26.24	14.653	73.58	1
LH-IM-01	8/17/2025 7:45	6.13	26.24	14.65	75.68	1
LH-IM-01	8/17/2025 8:00	6.17	26.26	14.648	77.13	1
LH-IM-01	8/17/2025 8:15	6.23	26.26	14.648	77.88	1
LH-IM-01	8/17/2025 8:30	6.24	26.26	14.645	78	1
LH-IM-01	8/17/2025 8:45	6.25	26.28	14.646	78.13	1
LH-IM-01	8/17/2025 9:00	6.14	26.28	14.644	76.75	1
LH-IM-01	8/17/2025 9:15	5.9	26.3	14.641	73.75	1
LH-IM-01	8/17/2025 9:30	6.25	26.32	14.641	78.13	1
LH-IM-01	8/17/2025 9:45	5.6	26.32	14.643	70	1
LH-IM-01	8/17/2025 10:00	6.37	26.34	14.641	79.63	1
LH-IM-01	8/17/2025 10:15	6.34	26.34	14.639	79.25	1
LH-IM-01	8/17/2025 10:30	6.62	26.36	14.638	82.75	1
LH-IM-01	8/17/2025 10:45	5.97	26.38	14.638	74.63	1
LH-IM-01	8/17/2025 11:00	6.65	26.42	14.64	83.13	1
LH-IM-01	8/17/2025 11:15	6.6	26.46	14.639	82.5	1
LH-IM-01	8/17/2025 11:30	6.73	26.48	14.636	84.13	1
LH-IM-01	8/17/2025 11:45	6.67	26.54	14.631	83.38	1
LH-IM-01	8/17/2025 12:00	6.91	26.58	14.631	86.38	1
LH-IM-01	8/17/2025 12:15	6.89	26.64	14.627	86.13	1
LH-IM-01	8/17/2025 12:30	6.83	26.7	14.626	85.38	1
LH-IM-01	8/17/2025 12:45	7.47	26.8	14.625	94.56	1
LH-IM-01	8/17/2025 13:00	7.64	26.88	14.62	96.71	1
LH-IM-01	8/17/2025 13:15	7.05	26.92	14.616	89.24	1
LH-IM-01	8/17/2025 13:30	7.78	26.98	14.615	98.48	1
LH-IM-01	8/17/2025 13:45	7.99	27.06	14.614	101.14	1
LH-IM-01	8/17/2025 14:00	8.09	27.12	14.612	102.41	1
LH-IM-01	8/17/2025 14:15	8.18	27.16	14.608	103.54	1
LH-IM-01	8/17/2025 14:30	8.18	27.18	14.607	103.54	1
LH-IM-01	8/17/2025 14:45	8.43	27.26	14.603	108.08	1
LH-IM-01	8/17/2025 15:00	8.51	27.34	14.601	109.1	1
LH-IM-01	8/17/2025 15:15	8.66	27.42	14.597	111.03	1
LH-IM-01	8/17/2025 15:30	8.57	27.46	14.597	109.87	1
LH-IM-01	8/17/2025 15:45	8.71	27.5	14.598	111.67	1
LH-IM-01	8/17/2025 16:00	8.75	27.56	14.597	112.18	1
LH-IM-01	8/17/2025 16:15	8.76	27.64	14.594	112.31	1
LH-IM-01	8/17/2025 16:30	8.93	27.68	14.595	114.49	1
LH-IM-01	8/17/2025 16:45	8.75	27.72	14.591	112.18	1
LH-IM-01	8/17/2025 17:00	8.84	27.74	14.59	113.33	1
LH-IM-01	8/17/2025 17:15	8.7	27.76	14.592	112.99	1
LH-IM-01	8/17/2025 17:30	8.93	27.82	14.592	115.97	1
LH-IM-01	8/17/2025 17:45	8.93	27.84	14.594	115.97	1
LH-IM-01	8/17/2025 18:00	8.83	27.82	14.592	114.68	1
LH-IM-01	8/17/2025 18:15	8.76	27.82	14.593	113.77	1
LH-IM-01	8/17/2025 18:30	8.76	27.82	14.593	113.77	1
LH-IM-01	8/17/2025 18:45	8.7	27.84	14.595	112.99	1
LH-IM-01	8/17/2025 19:00	8.65	27.84	14.597	112.34	1
LH-IM-01	8/17/2025 19:15	8.63	27.82	14.602	112.08	1
LH-IM-01	8/17/2025 19:30	8.62	27.84	14.607	111.95	1
LH-IM-01	8/17/2025 19:45	8.48	27.82	14.613	110.13	1
LH-IM-01	8/17/2025 20:00	8.44	27.8	14.617	109.61	1
LH-IM-01	8/17/2025 20:15	8.35	27.78	14.622	108.44	1
LH-IM-01	8/17/2025 20:30	8.29	27.74	14.633	106.28	1

Station Name	Date Time	DO mg/L	Temp C	Air Pressure PSI	Saturation PCT	Use Code
LH-IM-01	8/17/2025 20:45	8.22	27.72	14.643	105.38	1
LH-IM-01	8/17/2025 21:00	8.2	27.68	14.647	105.13	1
LH-IM-01	8/17/2025 21:15	8.21	27.64	14.65	103.92	1
LH-IM-01	8/17/2025 21:30	8.14	27.58	14.649	103.04	1
LH-IM-01	8/17/2025 21:45	7.97	27.52	14.649	100.89	1
LH-IM-01	8/17/2025 22:00	7.82	27.46	14.649	98.99	1
LH-IM-01	8/17/2025 22:15	7.69	27.4	14.656	97.34	1
LH-IM-01	8/17/2025 22:30	7.6	27.36	14.657	96.2	1
LH-IM-01	8/17/2025 22:45	7.43	27.32	14.664	94.05	1
LH-IM-01	8/17/2025 23:00	7.5	27.28	14.663	94.94	1
LH-IM-01	8/17/2025 23:15	7.35	27.26	14.672	93.04	1
LH-IM-01	8/17/2025 23:30	7.3	27.22	14.675	92.41	1
LH-IM-01	8/17/2025 23:45	7.16	27.2	14.678	90.63	1
LH-IM-01	8/18/2025 0:00	7.05	27.16	14.682	89.24	1
LH-IM-01	8/18/2025 0:15	6.97	27.16	14.685	88.23	1
LH-IM-01	8/18/2025 0:30	7.05	27.12	14.687	89.24	1
LH-IM-01	8/18/2025 0:45	7.01	27.1	14.69	88.73	1
LH-IM-01	8/18/2025 1:00	6.95	27.06	14.695	87.97	1
LH-IM-01	8/18/2025 1:15	6.93	27.04	14.701	87.72	1
LH-IM-01	8/18/2025 1:30	6.99	27	14.706	88.48	1
LH-IM-01	8/18/2025 1:45	6.74	26.92	14.708	85.32	1
LH-IM-01	8/18/2025 2:00	6.75	26.9	14.71	85.44	1
LH-IM-01	8/18/2025 2:15	6.62	26.84	14.709	83.8	1
LH-IM-01	8/18/2025 2:30	6.49	26.8	14.712	82.15	1
LH-IM-01	8/18/2025 2:45	6.27	26.76	14.711	79.37	1
LH-IM-01	8/18/2025 3:00	6.12	26.72	14.713	76.5	1
LH-IM-01	8/18/2025 3:15	5.79	26.7	14.715	72.38	1
LH-IM-01	8/18/2025 3:30	6.1	26.68	14.714	76.25	1
LH-IM-01	8/18/2025 3:45	6.29	26.66	14.714	78.63	1
LH-IM-01	8/18/2025 4:00	5.85	26.62	14.721	73.13	1
LH-IM-01	8/18/2025 4:15	5.51	26.6	14.721	68.88	1
LH-IM-01	8/18/2025 4:30	5.96	26.58	14.725	74.5	1
LH-IM-01	8/18/2025 4:45	5.82	26.56	14.729	72.75	1
LH-IM-01	8/18/2025 5:00	5.46	26.54	14.731	68.25	1
LH-IM-01	8/18/2025 5:15	5.17	26.52	14.736	64.63	1
LH-IM-01	8/18/2025 5:30	5.55	26.5	14.739	69.38	1
LH-IM-01	8/18/2025 5:45	5.42	26.48	14.741	67.75	1
LH-IM-01	8/18/2025 6:00	5.16	26.44	14.749	63.7	1
LH-IM-01	8/18/2025 6:15	5.64	26.42	14.751	69.63	1
LH-IM-01	8/18/2025 6:30	5.79	26.4	14.755	71.48	1
LH-IM-01	8/18/2025 6:45	5.81	26.38	14.758	71.73	1
LH-IM-01	8/18/2025 7:00	5.86	26.32	14.762	72.35	1
LH-IM-01	8/18/2025 7:15	5.86	26.26	14.765	72.35	1
LH-IM-01	8/18/2025 7:30	5.63	26.24	14.766	69.51	1
LH-IM-01	8/18/2025 7:45	5.81	26.2	14.771	71.73	1
LH-IM-01	8/18/2025 8:00	5.85	26.16	14.773	72.22	1
LH-IM-01	8/18/2025 8:15	5.94	26.14	14.775	73.33	1
LH-IM-01	8/18/2025 8:30	5.8	26.12	14.777	71.6	1
LH-IM-01	8/18/2025 8:45	6	26.12	14.779	74.07	1
LH-IM-01	8/18/2025 9:00	5.98	26.12	14.782	73.83	1
LH-IM-01	8/18/2025 9:15	5.94	26.12	14.786	73.33	1
LH-IM-01	8/18/2025 9:30	5.82	26.12	14.788	71.85	1
LH-IM-01	8/18/2025 9:45	6.13	26.12	14.789	75.68	1
LH-IM-01	8/18/2025 10:00	6.13	26.14	14.791	75.68	1
LH-IM-01	8/18/2025 10:15	5.89	26.14	14.791	72.72	1
LH-IM-01	8/18/2025 10:30	6.15	26.16	14.792	75.93	1
LH-IM-01	8/18/2025 10:45	6.1	26.18	14.793	75.31	1
LH-IM-01	8/18/2025 11:00	6.04	26.18	14.795	74.57	1
LH-IM-01	8/18/2025 11:15	6.33	26.18	14.789	78.15	1
LH-IM-01	8/18/2025 11:30	6.59	26.16	14.787	81.36	1
LH-IM-01	8/18/2025 11:45	6.75	26.14	14.786	83.33	1
LH-IM-01	8/18/2025 12:00	6.64	26.16	14.783	81.98	1
LH-IM-01	8/18/2025 12:15	6.95	26.16	14.784	85.8	1
LH-IM-01	8/18/2025 12:30	7.02	26.18	14.782	86.67	1
LH-IM-01	8/18/2025 12:45	7.17	26.2	14.781	88.52	1
LH-IM-01	8/18/2025 13:00	7.35	26.24	14.783	90.74	1
LH-IM-01	8/18/2025 13:15	7.13	26.26	14.784	88.02	1
LH-IM-01	8/18/2025 13:30	7.15	26.28	14.782	88.27	1
LH-IM-01	8/18/2025 13:45	7.72	26.3	14.784	95.31	1
LH-IM-01	8/18/2025 14:00	7.76	26.34	14.784	95.8	1
LH-IM-01	8/18/2025 14:15	7.68	26.36	14.781	94.81	1
LH-IM-01	8/18/2025 14:30	7.84	26.42	14.782	96.79	1
LH-IM-01	8/18/2025 14:45	7.99	26.48	14.78	98.64	1
LH-IM-01	8/18/2025 15:00	8.1	26.56	14.776	100	1
LH-IM-01	8/18/2025 15:15	7.97	26.58	14.779	98.4	1
LH-IM-01	8/18/2025 15:30	8.05	26.64	14.781	99.38	1
LH-IM-01	8/18/2025 15:45	8.25	26.74	14.78	101.85	1
LH-IM-01	8/18/2025 16:00	8.29	26.8	14.78	103.63	1
LH-IM-01	8/18/2025 16:15	8.39	26.88	14.784	104.88	1
LH-IM-01	8/18/2025 16:30	7.83	26.44	14.785	96.67	2
LH-IM-01	8/18/2025 16:45	7.78	28.06	14.785	98.48	2
LH-IM-01	8/18/2025 17:00	7.9	27.82	14.787	100	2
LH-IM-01	8/18/2025 17:15	9.2	27.2	14.787	115	1
LH-IM-01	8/18/2025 17:30	9.36	27.16	14.788	117	1

Station Name	Date Time	DO mg/L	Temp C	Air Pressure PSI	Saturation PCT	Use Code
LH-IM-01	8/18/2025 17:45	9.41	27.18	14.788	117.63	1
LH-IM-01	8/18/2025 18:00	9.42	27.18	14.787	117.75	1
LH-IM-01	8/18/2025 18:15	9.5	27.2	14.784	118.75	1
LH-IM-01	8/18/2025 18:30	9.5	27.24	14.784	118.75	1
LH-IM-01	8/18/2025 18:45	9.51	27.24	14.784	118.88	1
LH-IM-01	8/18/2025 19:00	9.49	27.24	14.786	118.63	1
LH-IM-01	8/18/2025 19:15	9.49	27.24	14.788	118.63	1
LH-IM-01	8/18/2025 19:30	9.41	27.24	14.79	117.63	1
LH-IM-01	8/18/2025 19:45	9.2	27.22	14.794	115	1
LH-IM-01	8/18/2025 20:00	9.13	27.18	14.795	114.13	1
LH-IM-01	8/18/2025 20:15	9.06	27.16	14.797	113.25	1
LH-IM-01	8/18/2025 20:30	9.06	27.14	14.8	113.25	1
LH-IM-01	8/18/2025 20:45	9.06	27.14	14.799	113.25	1
LH-IM-01	8/18/2025 21:00	9.07	27.12	14.802	113.38	1
LH-IM-01	8/18/2025 21:15	9	27.12	14.803	112.5	1
LH-IM-01	8/18/2025 21:30	8.97	27.1	14.805	112.13	1
LH-IM-01	8/18/2025 21:45	8.91	27.08	14.804	111.38	1
LH-IM-01	8/18/2025 22:00	8.72	27.04	14.804	109	1
LH-IM-01	8/18/2025 22:15	8.69	27.02	14.805	108.63	1
LH-IM-01	8/18/2025 22:30	8.65	26.96	14.806	108.13	1
LH-IM-01	8/18/2025 22:45	8.55	26.88	14.806	106.88	1
LH-IM-01	8/18/2025 23:00	8.48	26.84	14.808	106	1
LH-IM-01	8/18/2025 23:15	8.43	26.78	14.806	105.38	1
LH-IM-01	8/18/2025 23:30	8.41	26.72	14.81	103.83	1
LH-IM-01	8/18/2025 23:45	8.28	26.66	14.811	102.22	1
LH-IM-01	8/19/2025 0:00	8.23	26.58	14.81	101.6	1
LH-IM-01	8/19/2025 0:15	8.09	26.5	14.81	99.88	1
LH-IM-01	8/19/2025 0:30	8.04	26.46	14.81	99.26	1
LH-IM-01	8/19/2025 0:45	7.9	26.4	14.81	97.53	1
LH-IM-01	8/19/2025 1:00	7.76	26.32	14.811	95.8	1
LH-IM-01	8/19/2025 1:15	7.67	26.26	14.817	94.69	1
LH-IM-01	8/19/2025 1:30	7.52	26.18	14.814	92.84	1
LH-IM-01	8/19/2025 1:45	7.48	26.14	14.817	92.35	1
LH-IM-01	8/19/2025 2:00	7.47	26.08	14.817	92.22	1
LH-IM-01	8/19/2025 2:15	7.31	26.02	14.815	90.25	1
LH-IM-01	8/19/2025 2:30	7.26	25.96	14.813	89.63	1
LH-IM-01	8/19/2025 2:45	7.13	25.92	14.815	88.02	1
LH-IM-01	8/19/2025 3:00	7.12	25.9	14.816	87.9	1
LH-IM-01	8/19/2025 3:15	7.04	25.82	14.816	86.91	1
LH-IM-01	8/19/2025 3:30	6.99	25.8	14.817	86.3	1
LH-IM-01	8/19/2025 3:45	6.96	25.74	14.819	84.88	1
LH-IM-01	8/19/2025 4:00	6.94	25.7	14.817	84.63	1
LH-IM-01	8/19/2025 4:15	6.88	25.64	14.819	83.9	1
LH-IM-01	8/19/2025 4:30	6.88	25.6	14.818	83.9	1
LH-IM-01	8/19/2025 4:45	6.76	25.58	14.82	82.44	1
LH-IM-01	8/19/2025 5:00	6.76	25.54	14.821	82.44	1
LH-IM-01	8/19/2025 5:15	6.76	25.5	14.823	82.44	1
LH-IM-01	8/19/2025 5:30	6.59	25.44	14.823	80.37	1
LH-IM-01	8/19/2025 5:45	6.63	25.42	14.825	80.85	1
LH-IM-01	8/19/2025 6:00	6.54	25.38	14.827	79.76	1
LH-IM-01	8/19/2025 6:15	6.5	25.32	14.823	79.27	1
LH-IM-01	8/19/2025 6:30	6.44	25.28	14.83	78.54	1
LH-IM-01	8/19/2025 6:45	6.36	25.24	14.832	76.63	1
LH-IM-01	8/19/2025 7:00	6.28	25.2	14.835	75.66	1
LH-IM-01	8/19/2025 7:15	6.33	25.18	14.832	76.27	1
LH-IM-01	8/19/2025 7:30	6.17	25.14	14.836	74.34	1
LH-IM-01	8/19/2025 7:45	6.16	25.14	14.837	74.22	1
LH-IM-01	8/19/2025 8:00	6.17	25.12	14.841	74.34	1
LH-IM-01	8/19/2025 8:15	6.13	25.1	14.84	73.86	1
LH-IM-01	8/19/2025 8:30	6.13	25.1	14.84	73.86	1
LH-IM-01	8/19/2025 8:45	6.11	25.1	14.837	73.61	1
LH-IM-01	8/19/2025 9:00	6.16	25.1	14.838	74.22	1
LH-IM-01	8/19/2025 9:15	6.15	25.08	14.839	74.1	1
LH-IM-01	8/19/2025 9:30	6.12	25.08	14.839	73.73	1
LH-IM-01	8/19/2025 9:45	6.08	25.08	14.837	73.25	1
LH-IM-01	8/19/2025 10:00	6.25	25.04	14.837	75.3	1
LH-IM-01	8/19/2025 10:15	6.26	25.02	14.838	75.42	1
LH-IM-01	8/19/2025 10:30	6.24	25.02	14.838	75.18	1
LH-IM-01	8/19/2025 10:45	6.25	25	14.837	75.3	1
LH-IM-01	8/19/2025 11:00	6.27	25.02	14.834	75.54	1
LH-IM-01	8/19/2025 11:15	6.3	25.04	14.833	75.9	1
LH-IM-01	8/19/2025 11:30	6.32	25.06	14.827	76.14	1
LH-IM-01	8/19/2025 11:45	6.37	25.06	14.824	76.75	1
LH-IM-01	8/19/2025 12:00	6.34	25.08	14.823	76.39	1
LH-IM-01	8/19/2025 12:15	6.4	25.1	14.83	77.11	1
LH-IM-01	8/19/2025 12:30	6.46	25.12	14.829	77.83	1
LH-IM-01	8/19/2025 12:45	6.55	25.14	14.827	78.92	1
LH-IM-01	8/19/2025 13:00	6.6	25.14	14.83	79.52	1
LH-IM-01	8/19/2025 13:15	6.67	25.16	14.824	80.36	1
LH-IM-01	8/19/2025 13:30	6.74	25.2	14.824	81.2	1
LH-IM-01	8/19/2025 13:45	6.82	25.22	14.825	82.17	1
LH-IM-01	8/19/2025 14:00	6.87	25.24	14.823	82.77	1
LH-IM-01	8/19/2025 14:15	7.2	25.28	14.822	87.8	1
LH-IM-01	8/19/2025 14:30	7.21	25.32	14.818	87.93	1

Dissolved Oxygen Saturation Continous Monitoring Data
Normandeau Associates Inc.

Station Name	Date Time	DO mg/L	Temp C	Air Pressure PSI	Saturation PCT	Use Code
LH-IM-01	8/19/2025 14:45	7.45	25.38	14.814	90.85	1
LH-IM-01	8/19/2025 15:00	7.46	25.42	14.811	90.98	1
LH-IM-01	8/19/2025 15:15	7.51	25.46	14.809	91.59	1
LH-IM-01	8/19/2025 15:30	7.84	25.5	14.807	95.61	1
LH-IM-01	8/19/2025 15:45	7.84	25.54	14.81	95.61	1
LH-IM-01	8/19/2025 16:00	7.98	25.58	14.808	97.32	1
LH-IM-01	8/19/2025 16:15	8.06	25.64	14.806	98.29	1
LH-IM-01	8/19/2025 16:30	8.21	25.68	14.804	100.12	1
LH-IM-01	8/19/2025 16:45	8.4	25.72	14.804	102.44	1
LH-IM-01	8/19/2025 17:00	8.53	25.78	14.806	105.31	1
LH-IM-01	8/19/2025 17:15	8.73	25.82	14.803	107.78	1
LH-IM-01	8/19/2025 17:30	8.65	25.88	14.804	106.79	1
LH-IM-01	8/19/2025 17:45	8.85	25.92	14.801	109.26	1
LH-IM-01	8/19/2025 18:00	8.83	25.96	14.797	109.01	1
LH-IM-01	8/19/2025 18:15	8.96	26	14.795	110.62	1
LH-IM-01	8/19/2025 18:30	9.13	26.04	14.794	112.72	1
LH-IM-01	8/19/2025 18:45	9.33	26.08	14.796	115.19	1
LH-IM-01	8/19/2025 19:00	9.16	26.1	14.792	113.09	1
LH-IM-01	8/19/2025 19:15	9.12	26.12	14.796	112.59	1
LH-IM-01	8/19/2025 19:30	9.13	26.12	14.795	112.72	1
LH-IM-01	8/19/2025 19:45	9.06	26.1	14.795	111.85	1
LH-IM-01	8/19/2025 20:00	9.09	26.08	14.797	112.22	1
LH-IM-01	8/19/2025 20:15	9.09	26.06	14.798	112.22	1
LH-IM-01	8/19/2025 20:30	8.97	26.04	14.794	110.74	1
LH-IM-01	8/19/2025 20:45	8.92	26	14.794	110.12	1
LH-IM-01	8/19/2025 21:00	9.02	25.98	14.796	111.36	1
LH-IM-01	8/19/2025 21:15	8.83	25.98	14.8	109.01	1
LH-IM-01	8/19/2025 21:30	8.78	25.96	14.797	108.4	1
LH-IM-01	8/19/2025 21:45	8.66	25.96	14.798	106.91	1
LH-IM-01	8/19/2025 22:00	8.61	25.96	14.8	106.3	1
LH-IM-01	8/19/2025 22:15	8.65	25.94	14.802	106.79	1
LH-IM-01	8/19/2025 22:30	8.47	25.92	14.8	104.57	1
LH-IM-01	8/19/2025 22:45	8.58	25.88	14.802	105.93	1
LH-IM-01	8/19/2025 23:00	8.31	25.84	14.801	102.59	1
LH-IM-01	8/19/2025 23:15	8.29	25.8	14.801	102.35	1
LH-IM-01	8/19/2025 23:30	8.13	25.78	14.803	100.37	1
LH-IM-01	8/19/2025 23:45	8.03	25.74	14.805	97.93	1
LH-IM-01	8/20/2025 0:00	7.92	25.68	14.803	96.59	1
LH-IM-01	8/20/2025 0:15	7.89	25.64	14.804	96.22	1
LH-IM-01	8/20/2025 0:30	7.78	25.6	14.806	94.88	1
LH-IM-01	8/20/2025 0:45	7.69	25.54	14.802	93.78	1
LH-IM-01	8/20/2025 1:00	7.6	25.48	14.798	92.68	1
LH-IM-01	8/20/2025 1:15	7.48	25.44	14.802	91.22	1
LH-IM-01	8/20/2025 1:30	7.45	25.38	14.794	90.85	1
LH-IM-01	8/20/2025 1:45	7.35	25.36	14.794	89.63	1
LH-IM-01	8/20/2025 2:00	7.3	25.28	14.792	89.02	1
LH-IM-01	8/20/2025 2:15	7.21	25.26	14.79	87.93	1
LH-IM-01	8/20/2025 2:30	7.19	25.2	14.788	86.63	1
LH-IM-01	8/20/2025 2:45	7.08	25.16	14.786	85.3	1
LH-IM-01	8/20/2025 3:00	7.08	25.12	14.779	85.3	1
LH-IM-01	8/20/2025 3:15	7.06	25.08	14.781	85.06	1
LH-IM-01	8/20/2025 3:30	6.96	25.06	14.783	83.86	1
LH-IM-01	8/20/2025 3:45	6.91	25.02	14.787	83.25	1
LH-IM-01	8/20/2025 4:00	6.91	24.98	14.786	83.25	1
LH-IM-01	8/20/2025 4:15	6.86	24.96	14.786	82.65	1
LH-IM-01	8/20/2025 4:30	6.85	24.92	14.789	82.53	1
LH-IM-01	8/20/2025 4:45	6.68	24.92	14.785	80.48	1
LH-IM-01	8/20/2025 5:00	6.6	24.9	14.782	79.52	1
LH-IM-01	8/20/2025 5:15	6.53	24.88	14.783	78.67	1
LH-IM-01	8/20/2025 5:30	6.54	24.86	14.784	78.8	1
LH-IM-01	8/20/2025 5:45	6.48	24.84	14.786	78.07	1
LH-IM-01	8/20/2025 6:00	6.48	24.8	14.786	78.07	1
LH-IM-01	8/20/2025 6:15	6.44	24.8	14.788	77.59	1
LH-IM-01	8/20/2025 6:30	6.44	24.78	14.788	77.59	1
LH-IM-01	8/20/2025 6:45	6.38	24.78	14.783	76.87	1
LH-IM-01	8/20/2025 7:00	6.35	24.76	14.783	76.51	1
LH-IM-01	8/20/2025 7:15	6.34	24.74	14.783	75.48	1
LH-IM-01	8/20/2025 7:30	6.32	24.74	14.785	75.24	1
LH-IM-01	8/20/2025 7:45	6.29	24.72	14.788	74.88	1
LH-IM-01	8/20/2025 8:00	6.29	24.72	14.787	74.88	1
LH-IM-01	8/20/2025 8:15	6.38	24.7	14.791	75.95	1
LH-IM-01	8/20/2025 8:30	6.26	24.7	14.791	74.52	1
LH-IM-01	8/20/2025 8:45	6.24	24.68	14.787	74.29	1
LH-IM-01	8/20/2025 9:00	6.21	24.68	14.786	73.93	1
LH-IM-01	8/20/2025 9:15	6.21	24.66	14.788	73.93	1
LH-IM-01	8/20/2025 9:30	6.19	24.66	14.791	73.69	1
LH-IM-01	8/20/2025 9:45	6.18	24.66	14.796	73.57	1
LH-IM-01	8/20/2025 10:00	6.24	24.66	14.799	74.29	1
LH-IM-01	8/20/2025 10:15	6.21	24.66	14.798	73.93	1
LH-IM-01	8/20/2025 10:30	6.27	24.66	14.797	74.64	1
LH-IM-01	8/20/2025 10:45	6.27	24.66	14.802	74.64	1
LH-IM-01	8/20/2025 11:00	6.36	24.66	14.8	75.71	1
LH-IM-01	8/20/2025 11:15	6.3	24.66	14.802	75	1
LH-IM-01	8/20/2025 11:30	6.32	24.64	14.798	75.24	1

Station Name	Date Time	DO mg/L	Temp C	Air Pressure PSI	Saturation PCT	Use Code
LH-IM-01	8/20/2025 11:45	6.32	24.64	14.796	75.24	1
LH-IM-01	8/20/2025 12:00	6.35	24.64	14.799	75.6	1
LH-IM-01	8/20/2025 12:15	6.35	24.64	14.796	75.6	1
LH-IM-01	8/20/2025 12:30	6.42	24.64	14.793	76.43	1
LH-IM-01	8/20/2025 12:45	6.44	24.64	14.789	76.67	1
LH-IM-01	8/20/2025 13:00	6.43	24.64	14.787	76.55	1
LH-IM-01	8/20/2025 13:15	6.45	24.64	14.788	76.79	1
LH-IM-01	8/20/2025 13:30	6.52	24.64	14.789	77.62	1
LH-IM-01	8/20/2025 13:45	6.58	24.64	14.793	78.33	1
LH-IM-01	8/20/2025 14:00	6.57	24.62	14.791	78.21	1
LH-IM-01	8/20/2025 14:15	6.65	24.62	14.789	79.17	1
LH-IM-01	8/20/2025 14:30	6.72	24.6	14.79	80	1
LH-IM-01	8/20/2025 14:45	6.79	24.6	14.793	80.83	1
LH-IM-01	8/20/2025 15:00	6.84	24.58	14.793	81.43	1
LH-IM-01	8/20/2025 15:15	6.88	24.58	14.794	81.9	1
LH-IM-01	8/20/2025 15:30	6.95	24.56	14.796	82.74	1
LH-IM-01	8/20/2025 15:45	6.96	24.56	14.795	82.86	1
LH-IM-01	8/20/2025 16:00	7.05	24.54	14.786	83.93	1
LH-IM-01	8/20/2025 16:15	7.04	24.54	14.786	83.81	1
LH-IM-01	8/20/2025 16:30	7.1	24.52	14.786	84.52	1
LH-IM-01	8/20/2025 16:45	7.18	24.52	14.785	85.48	1
LH-IM-01	8/20/2025 17:00	7.3	24.52	14.788	86.9	1
LH-IM-01	8/20/2025 17:15	7.25	24.52	14.789	86.31	1
LH-IM-01	8/20/2025 17:30	7.27	24.54	14.792	86.55	1
LH-IM-01	8/20/2025 17:45	7.3	24.54	14.79	86.9	1
LH-IM-01	8/20/2025 18:00	7.31	24.54	14.789	87.02	1
LH-IM-01	8/20/2025 18:15	7.56	24.52	14.786	90	1
LH-IM-01	8/20/2025 18:30	7.43	24.52	14.781	88.45	1
LH-IM-01	8/20/2025 18:45	7.54	24.52	14.784	89.76	1
LH-IM-01	8/20/2025 19:00	7.43	24.5	14.782	88.45	1
LH-IM-01	8/20/2025 19:15	7.43	24.48	14.782	88.45	1
LH-IM-01	8/20/2025 19:30	7.54	24.46	14.788	89.76	1
LH-IM-01	8/20/2025 19:45	7.45	24.46	14.782	88.69	1
LH-IM-01	8/20/2025 20:00	7.44	24.46	14.785	88.57	1
LH-IM-01	8/20/2025 20:15	7.42	24.46	14.788	88.33	1
LH-IM-01	8/20/2025 20:30	7.42	24.46	14.787	88.33	1
LH-IM-01	8/20/2025 20:45	7.39	24.46	14.792	87.98	1
LH-IM-01	8/20/2025 21:00	7.39	24.44	14.789	87.98	1
LH-IM-01	8/20/2025 21:15	7.4	24.44	14.792	88.1	1
LH-IM-01	8/20/2025 21:30	7.38	24.44	14.792	87.86	1
LH-IM-01	8/20/2025 21:45	7.38	24.42	14.789	87.86	1
LH-IM-01	8/20/2025 22:00	7.39	24.42	14.79	87.98	1
LH-IM-01	8/20/2025 22:15	7.35	24.42	14.785	87.5	1
LH-IM-01	8/20/2025 22:30	7.43	24.4	14.786	88.45	1
LH-IM-01	8/20/2025 22:45	7.28	24.4	14.784	86.67	1
LH-IM-01	8/20/2025 23:00	7.33	24.38	14.784	87.26	1
LH-IM-01	8/20/2025 23:15	7.18	24.38	14.777	85.48	1
LH-IM-01	8/20/2025 23:30	7.16	24.38	14.784	85.24	1
LH-IM-01	8/20/2025 23:45	7.12	24.36	14.785	84.76	1
LH-IM-01	8/21/2025 0:00	7.06	24.36	14.783	84.05	1
LH-IM-01	8/21/2025 0:15	7.03	24.34	14.777	83.69	1
LH-IM-01	8/21/2025 0:30	7	24.34	14.779	83.33	1
LH-IM-01	8/21/2025 0:45	7.02	24.32	14.778	83.57	1
LH-IM-01	8/21/2025 1:00	6.97	24.32	14.773	82.98	1
LH-IM-01	8/21/2025 1:15	6.93	24.32	14.774	82.5	1
LH-IM-01	8/21/2025 1:30	6.95	24.3	14.772	82.74	1
LH-IM-01	8/21/2025 1:45	6.87	24.3	14.772	81.79	1
LH-IM-01	8/21/2025 2:00	6.84	24.3	14.771	81.43	1
LH-IM-01	8/21/2025 2:15	6.84	24.28	14.769	81.43	1
LH-IM-01	8/21/2025 2:30	6.77	24.28	14.768	80.6	1
LH-IM-01	8/21/2025 2:45	6.83	24.26	14.765	81.31	1
LH-IM-01	8/21/2025 3:00	6.74	24.24	14.762	80.24	1
LH-IM-01	8/21/2025 3:15	6.76	24.22	14.76	80.48	1
LH-IM-01	8/21/2025 3:30	6.7	24.2	14.76	79.76	1
LH-IM-01	8/21/2025 3:45	6.68	24.18	14.759	79.52	1
LH-IM-01	8/21/2025 4:00	6.72	24.16	14.761	80	1
LH-IM-01	8/21/2025 4:15	6.67	24.14	14.76	79.4	1
LH-IM-01	8/21/2025 4:30	6.62	24.12	14.756	78.81	1
LH-IM-01	8/21/2025 4:45	6.63	24.12	14.758	78.93	1
LH-IM-01	8/21/2025 5:00	6.61	24.1	14.755	78.69	1
LH-IM-01	8/21/2025 5:15	6.6	24.08	14.756	78.57	1
LH-IM-01	8/21/2025 5:30	6.58	24.06	14.755	78.33	1
LH-IM-01	8/21/2025 5:45	6.6	24.02	14.755	78.57	1
LH-IM-01	8/21/2025 6:00	6.54	24.02	14.755	77.86	1
LH-IM-01	8/21/2025 6:15	6.57	24	14.753	78.21	1
LH-IM-01	8/21/2025 6:30	6.55	23.98	14.758	77.98	1
LH-IM-01	8/21/2025 6:45	6.49	23.98	14.756	77.26	1
LH-IM-01	8/21/2025 7:00	6.49	23.96	14.758	77.26	1
LH-IM-01	8/21/2025 7:15	6.52	23.94	14.759	77.62	1
LH-IM-01	8/21/2025 7:30	6.51	23.92	14.759	77.5	1
LH-IM-01	8/21/2025 7:45	6.52	23.9	14.761	77.62	1
LH-IM-01	8/21/2025 8:00	6.59	23.88	14.764	78.45	1
LH-IM-01	8/21/2025 8:15	6.59	23.86	14.765	78.45	1
LH-IM-01	8/21/2025 8:30	6.6	23.86	14.763	78.57	1

Station Name	Date Time	DO mg/L	Temp C	Air Pressure PSI	Saturation PCT	Use Code
LH-IM-01	8/21/2025 8:45	6.61	23.84	14.759	78.69	1
LH-IM-01	8/21/2025 9:00	6.61	23.84	14.765	78.69	1
LH-IM-01	8/21/2025 9:15	6.59	23.84	14.764	78.45	1
LH-IM-01	8/21/2025 9:30	6.62	23.82	14.761	78.81	1
LH-IM-01	8/21/2025 9:45	6.61	23.82	14.758	78.69	1
LH-IM-01	8/21/2025 10:00	6.65	23.82	14.753	79.17	1
LH-IM-01	8/21/2025 10:15	6.67	23.82	14.753	79.4	1
LH-IM-01	8/21/2025 10:30	6.69	23.82	14.754	79.64	1
LH-IM-01	8/21/2025 10:45	6.71	23.8	14.756	79.88	1
LH-IM-01	8/21/2025 11:00	6.78	23.8	14.758	80.71	1
LH-IM-01	8/21/2025 11:15	6.77	23.8	14.756	80.6	1
LH-IM-01	8/21/2025 11:30	6.92	23.8	14.757	82.38	1
LH-IM-01	8/21/2025 11:45	6.95	23.8	14.757	82.74	1
LH-IM-01	8/21/2025 12:00	7.03	23.82	14.752	83.69	1
LH-IM-01	8/21/2025 12:15	7.08	23.84	14.75	84.29	1
LH-IM-01	8/21/2025 12:30	7.2	23.86	14.751	85.71	1
LH-IM-01	8/21/2025 12:45	7.16	23.88	14.748	85.24	1
LH-IM-01	8/21/2025 13:00	7.27	23.9	14.743	86.55	1
LH-IM-01	8/21/2025 13:15	7.34	23.92	14.739	87.38	1
LH-IM-01	8/21/2025 13:30	7.29	23.94	14.74	86.79	1
LH-IM-01	8/21/2025 13:45	7.29	23.96	14.741	86.79	1
LH-IM-01	8/21/2025 14:00	7.34	23.98	14.738	87.38	1
LH-IM-01	8/21/2025 14:15	7.39	24	14.736	87.98	1
LH-IM-01	8/21/2025 14:30	7.57	24.02	14.734	90.12	1
LH-IM-01	8/21/2025 14:45	7.5	24.04	14.731	89.29	1
LH-IM-01	8/21/2025 15:00	7.64	24.08	14.728	90.95	1
LH-IM-01	8/21/2025 15:15	7.52	24.08	14.725	89.52	1
LH-IM-01	8/21/2025 15:30	7.7	24.12	14.722	91.67	1
LH-IM-01	8/21/2025 15:45	7.72	24.14	14.721	91.9	1
LH-IM-01	8/21/2025 16:00	7.78	24.14	14.719	92.62	1
LH-IM-01	8/21/2025 16:15	8.01	24.18	14.72	95.36	1
LH-IM-01	8/21/2025 16:30	7.85	24.2	14.717	93.45	1
LH-IM-01	8/21/2025 16:45	8.14	24.22	14.715	96.9	1
LH-IM-01	8/21/2025 17:00	8.1	24.24	14.713	96.43	1
LH-IM-01	8/21/2025 17:15	8.11	24.28	14.712	97.71	1
LH-IM-01	8/21/2025 17:30	8.2	24.3	14.713	98.8	1
LH-IM-01	8/21/2025 17:45	8.29	24.3	14.71	99.88	1
LH-IM-01	8/21/2025 18:00	8.23	24.32	14.706	99.16	1
LH-IM-01	8/21/2025 18:15	8.21	24.32	14.707	98.92	1
LH-IM-01	8/21/2025 18:30	8.31	24.32	14.703	100.12	1
LH-IM-01	8/21/2025 18:45	8.33	24.32	14.702	100.36	1
LH-IM-01	8/21/2025 19:00	8.35	24.28	14.702	100.6	1
LH-IM-01	8/21/2025 19:15	8.43	24.28	14.702	101.57	1
LH-IM-01	8/21/2025 19:30	8.35	24.24	14.7	99.4	1
LH-IM-01	8/21/2025 19:45	8.33	24.22	14.699	99.17	1
LH-IM-01	8/21/2025 20:00	8.3	24.2	14.702	98.81	1
LH-IM-01	8/21/2025 20:15	8.32	24.18	14.7	99.05	1
LH-IM-01	8/21/2025 20:30	8.3	24.16	14.694	98.81	1
LH-IM-01	8/21/2025 20:45	8.26	24.16	14.694	98.33	1
LH-IM-01	8/21/2025 21:00	8.3	24.16	14.695	98.81	1
LH-IM-01	8/21/2025 21:15	8.28	24.18	14.692	98.57	1
LH-IM-01	8/21/2025 21:30	8.28	24.16	14.694	98.57	1
LH-IM-01	8/21/2025 21:45	8.24	24.18	14.689	98.1	1
LH-IM-01	8/21/2025 22:00	8.28	24.18	14.688	98.57	1
LH-IM-01	8/21/2025 22:15	8.27	24.18	14.689	98.45	1
LH-IM-01	8/21/2025 22:30	8.24	24.18	14.685	98.1	1
LH-IM-01	8/21/2025 22:45	8.18	24.18	14.685	97.38	1
LH-IM-01	8/21/2025 23:00	8.05	24.16	14.683	95.83	1
LH-IM-01	8/21/2025 23:15	7.99	24.14	14.68	95.12	1
LH-IM-01	8/21/2025 23:30	7.87	24.12	14.681	93.69	1
LH-IM-01	8/21/2025 23:45	7.8	24.08	14.682	92.86	1
LH-IM-01	8/22/2025 0:00	7.68	24.08	14.678	91.43	1
LH-IM-01	8/22/2025 0:15	7.67	24.06	14.676	91.31	1
LH-IM-01	8/22/2025 0:30	7.55	24.04	14.678	89.88	1
LH-IM-01	8/22/2025 0:45	7.54	24.02	14.676	89.76	1
LH-IM-01	8/22/2025 1:00	7.57	24	14.674	90.12	1
LH-IM-01	8/22/2025 1:15	7.5	23.98	14.674	89.29	1
LH-IM-01	8/22/2025 1:30	7.52	23.96	14.669	89.52	1
LH-IM-01	8/22/2025 1:45	7.45	23.92	14.67	88.69	1
LH-IM-01	8/22/2025 2:00	7.34	23.88	14.673	87.38	1
LH-IM-01	8/22/2025 2:15	7.47	23.84	14.669	88.93	1
LH-IM-01	8/22/2025 2:30	7.31	23.8	14.666	87.02	1
LH-IM-01	8/22/2025 2:45	7.37	23.76	14.669	87.74	1
LH-IM-01	8/22/2025 3:00	7.3	23.72	14.664	85.88	1
LH-IM-01	8/22/2025 3:15	7.29	23.7	14.668	85.76	1
LH-IM-01	8/22/2025 3:30	7.22	23.66	14.668	84.94	1
LH-IM-01	8/22/2025 3:45	7.18	23.62	14.669	84.47	1
LH-IM-01	8/22/2025 4:00	7.12	23.6	14.662	83.76	1
LH-IM-01	8/22/2025 4:15	6.97	23.58	14.665	82	1
LH-IM-01	8/22/2025 4:30	6.93	23.56	14.662	81.53	1
LH-IM-01	8/22/2025 4:45	6.92	23.54	14.662	81.41	1
LH-IM-01	8/22/2025 5:00	6.92	23.48	14.664	81.41	1
LH-IM-01	8/22/2025 5:15	6.89	23.46	14.665	81.06	1
LH-IM-01	8/22/2025 5:30	6.89	23.44	14.668	81.06	1

Dissolved Oxygen Saturation Continous Monitoring Data
Normandeau Associates Inc.

Station Name	Date Time	DO mg/L	Temp C	Air Pressure PSI	Saturation PCT	Use Code
LH-IM-01	8/22/2025 5:45	6.8	23.42	14.669	80	1
LH-IM-01	8/22/2025 6:00	6.88	23.38	14.672	80.94	1
LH-IM-01	8/22/2025 6:15	6.84	23.34	14.675	80.47	1
LH-IM-01	8/22/2025 6:30	6.77	23.32	14.677	79.65	1
LH-IM-01	8/22/2025 6:45	6.78	23.3	14.677	79.76	1
LH-IM-01	8/22/2025 7:00	6.82	23.26	14.682	80.24	1
LH-IM-01	8/22/2025 7:15	6.72	23.26	14.685	79.06	1
LH-IM-01	8/22/2025 7:30	6.75	23.24	14.683	78.49	1
LH-IM-01	8/22/2025 7:45	6.76	23.24	14.684	78.6	1
LH-IM-01	8/22/2025 8:00	6.78	23.22	14.689	78.84	1
LH-IM-01	8/22/2025 8:15	6.76	23.22	14.691	78.6	1
LH-IM-01	8/22/2025 8:30	6.69	23.22	14.692	77.79	1
LH-IM-01	8/22/2025 8:45	6.75	23.22	14.689	78.49	1
LH-IM-01	8/22/2025 9:00	6.87	23.22	14.688	79.88	1
LH-IM-01	8/22/2025 9:15	6.85	23.22	14.691	79.65	1
LH-IM-01	8/22/2025 9:30	6.83	23.22	14.691	79.42	1
LH-IM-01	8/22/2025 9:45	6.93	23.2	14.69	80.58	1
LH-IM-01	8/22/2025 10:00	7.08	23.2	14.691	82.33	1
LH-IM-01	8/22/2025 10:15	6.99	23.2	14.692	81.28	1
LH-IM-01	8/22/2025 10:30	7.12	23.22	14.694	82.79	1
LH-IM-01	8/22/2025 10:45	7.04	23.26	14.693	82.82	1
LH-IM-01	8/22/2025 11:00	7.11	23.28	14.69	83.65	1
LH-IM-01	8/22/2025 11:15	7.05	23.3	14.693	82.94	1
LH-IM-01	8/22/2025 11:30	7.02	23.36	14.693	82.59	1
LH-IM-01	8/22/2025 11:45	7.1	23.38	14.693	83.53	1
LH-IM-01	8/22/2025 12:00	7.43	23.4	14.693	87.41	1
LH-IM-01	8/22/2025 12:15	7.54	23.44	14.691	88.71	1
LH-IM-01	8/22/2025 12:30	7.53	23.5	14.688	88.59	1
LH-IM-01	8/22/2025 12:45	7.64	23.52	14.691	89.88	1
LH-IM-01	8/22/2025 13:00	7.79	23.58	14.691	91.65	1
LH-IM-01	8/22/2025 13:15	7.75	23.64	14.69	91.18	1
LH-IM-01	8/22/2025 13:30	7.65	23.66	14.686	90	1
LH-IM-01	8/22/2025 13:45	7.68	23.72	14.687	90.35	1
LH-IM-01	8/22/2025 14:00	7.8	23.8	14.687	92.86	1
LH-IM-01	8/22/2025 14:15	7.78	23.82	14.683	92.62	1
LH-IM-01	8/22/2025 14:30	7.93	23.9	14.685	94.4	1
LH-IM-01	8/22/2025 14:45	7.96	23.98	14.682	94.76	1
LH-IM-01	8/22/2025 15:00	8.06	24.02	14.684	95.95	1
LH-IM-01	8/22/2025 15:15	8.03	24.06	14.68	95.6	1
LH-IM-01	8/22/2025 15:30	8.33	24.14	14.676	99.17	1
LH-IM-01	8/22/2025 15:45	8.3	24.16	14.679	98.81	1
LH-IM-01	8/22/2025 16:00	8.06	24.2	14.678	95.95	1
LH-IM-01	8/22/2025 16:15	8.06	24.26	14.677	97.11	1
LH-IM-01	8/22/2025 16:30	8.15	24.32	14.679	98.19	1
LH-IM-01	8/22/2025 16:45	8.18	24.38	14.681	98.55	1
LH-IM-01	8/22/2025 17:00	8.57	24.46	14.682	103.25	1
LH-IM-01	8/22/2025 17:15	8.43	24.52	14.682	101.57	1
LH-IM-01	8/22/2025 17:30	8.44	24.56	14.679	101.69	1
LH-IM-01	8/22/2025 17:45	8.66	24.64	14.68	104.34	1
LH-IM-01	8/22/2025 18:00	8.37	24.72	14.682	100.84	1
LH-IM-01	8/22/2025 18:15	8.67	24.78	14.681	105.73	1
LH-IM-01	8/22/2025 18:30	8.36	24.84	14.684	101.95	1
LH-IM-01	8/22/2025 18:45	8.87	24.88	14.685	108.17	1
LH-IM-01	8/22/2025 19:00	8.56	24.96	14.689	104.39	1
LH-IM-01	8/22/2025 19:15	8.5	24.96	14.691	103.66	1
LH-IM-01	8/22/2025 19:30	8.66	24.96	14.689	105.61	1
LH-IM-01	8/22/2025 19:45	8.56	24.96	14.69	104.39	1
LH-IM-01	8/22/2025 20:00	8.45	24.98	14.693	103.05	1
LH-IM-01	8/22/2025 20:15	8.54	25	14.694	104.15	1
LH-IM-01	8/22/2025 20:30	8.5	25	14.697	103.66	1
LH-IM-01	8/22/2025 20:45	8.46	25	14.699	103.17	1
LH-IM-01	8/22/2025 21:00	8.5	25	14.702	103.66	1
LH-IM-01	8/22/2025 21:15	8.47	25	14.703	103.29	1
LH-IM-01	8/22/2025 21:30	8.47	24.98	14.705	103.29	1
LH-IM-01	8/22/2025 21:45	8.43	24.98	14.706	102.8	1
LH-IM-01	8/22/2025 22:00	8.49	24.98	14.708	103.54	1
LH-IM-01	8/22/2025 22:15	8.38	24.98	14.709	102.2	1
LH-IM-01	8/22/2025 22:30	8.37	24.96	14.711	102.07	1
LH-IM-01	8/22/2025 22:45	8.38	24.94	14.711	102.2	1
LH-IM-01	8/22/2025 23:00	8.28	24.9	14.711	100.98	1
LH-IM-01	8/22/2025 23:15	8.11	24.88	14.715	98.9	1
LH-IM-01	8/22/2025 23:30	8.12	24.84	14.713	99.02	1
LH-IM-01	8/22/2025 23:45	8.02	24.78	14.716	97.8	1
LH-IM-01	8/23/2025 0:00	8.01	24.7	14.717	96.51	1
LH-IM-01	8/23/2025 0:15	7.88	24.66	14.716	94.94	1
LH-IM-01	8/23/2025 0:30	7.87	24.62	14.717	94.82	1
LH-IM-01	8/23/2025 0:45	7.75	24.56	14.72	93.37	1
LH-IM-01	8/23/2025 1:00	7.63	24.52	14.716	91.93	1
LH-IM-01	8/23/2025 1:15	7.54	24.5	14.712	90.84	1
LH-IM-01	8/23/2025 1:30	7.57	24.46	14.714	91.2	1
LH-IM-01	8/23/2025 1:45	7.53	24.4	14.712	90.72	1
LH-IM-01	8/23/2025 2:00	7.44	24.36	14.707	89.64	1
LH-IM-01	8/23/2025 2:15	7.38	24.32	14.712	88.92	1
LH-IM-01	8/23/2025 2:30	7.38	24.24	14.713	87.86	1

Station Name	Date Time	DO mg/L	Temp C	Air Pressure PSI	Saturation PCT	Use Code
LH-IM-01	8/23/2025 2:45	7.48	24.18	14.711	89.05	1
LH-IM-01	8/23/2025 3:00	7.43	24.1	14.71	88.45	1
LH-IM-01	8/23/2025 3:15	7.33	24.06	14.711	87.26	1
LH-IM-01	8/23/2025 3:30	7.31	24	14.712	87.02	1
LH-IM-01	8/23/2025 3:45	7.22	23.94	14.713	85.95	1
LH-IM-01	8/23/2025 4:00	7.2	23.9	14.711	85.71	1
LH-IM-01	8/23/2025 4:15	7.16	23.84	14.716	85.24	1
LH-IM-01	8/23/2025 4:30	7.1	23.82	14.715	84.52	1
LH-IM-01	8/23/2025 4:45	7.05	23.78	14.715	83.93	1
LH-IM-01	8/23/2025 5:00	7.04	23.74	14.718	82.82	1
LH-IM-01	8/23/2025 5:15	6.94	23.74	14.718	81.65	1
LH-IM-01	8/23/2025 5:30	6.96	23.7	14.717	81.88	1
LH-IM-01	8/23/2025 5:45	6.94	23.66	14.722	81.65	1
LH-IM-01	8/23/2025 6:00	6.89	23.64	14.726	81.06	1
LH-IM-01	8/23/2025 6:15	6.85	23.62	14.726	80.59	1
LH-IM-01	8/23/2025 6:30	6.84	23.6	14.728	80.47	1
LH-IM-01	8/23/2025 6:45	6.82	23.56	14.729	80.24	1
LH-IM-01	8/23/2025 7:00	6.8	23.56	14.729	80	1
LH-IM-01	8/23/2025 7:15	6.74	23.54	14.729	79.29	1
LH-IM-01	8/23/2025 7:30	6.75	23.52	14.729	79.41	1
LH-IM-01	8/23/2025 7:45	6.7	23.52	14.732	78.82	1
LH-IM-01	8/23/2025 8:00	6.66	23.5	14.729	78.35	1
LH-IM-01	8/23/2025 8:15	6.59	23.5	14.73	77.53	1
LH-IM-01	8/23/2025 8:30	6.69	23.5	14.735	78.71	1
LH-IM-01	8/23/2025 8:45	6.68	23.52	14.735	78.59	1
LH-IM-01	8/23/2025 9:00	6.66	23.54	14.735	78.35	1
LH-IM-01	8/23/2025 9:15	6.69	23.54	14.734	78.71	1
LH-IM-01	8/23/2025 9:30	6.52	23.56	14.731	76.71	1
LH-IM-01	8/23/2025 9:45	6.52	23.56	14.732	76.71	1
LH-IM-01	8/23/2025 10:00	6.55	23.56	14.732	77.06	1
LH-IM-01	8/23/2025 10:15	6.78	23.58	14.732	79.76	1
LH-IM-01	8/23/2025 10:30	6.76	23.6	14.733	79.53	1
LH-IM-01	8/23/2025 10:45	6.89	23.62	14.728	81.06	1
LH-IM-01	8/23/2025 11:00	6.85	23.66	14.728	80.59	1
LH-IM-01	8/23/2025 11:15	6.88	23.7	14.722	80.94	1
LH-IM-01	8/23/2025 11:30	6.94	23.74	14.722	81.65	1
LH-IM-01	8/23/2025 11:45	7.02	23.8	14.72	83.57	1
LH-IM-01	8/23/2025 12:00	7.06	23.86	14.717	84.05	1
LH-IM-01	8/23/2025 12:15	7.22	23.94	14.715	85.95	1
LH-IM-01	8/23/2025 12:30	7.33	24.06	14.711	87.26	1
LH-IM-01	8/23/2025 12:45	7.37	24.12	14.714	87.74	1
LH-IM-01	8/23/2025 13:00	7.59	24.22	14.714	90.36	1
LH-IM-01	8/23/2025 13:15	7.61	24.26	14.711	91.69	1
LH-IM-01	8/23/2025 13:30	7.68	24.32	14.711	92.53	1
LH-IM-01	8/23/2025 13:45	7.84	24.4	14.713	94.46	1
LH-IM-01	8/23/2025 14:00	8.02	24.46	14.709	96.63	1
LH-IM-01	8/23/2025 14:15	7.99	24.54	14.705	96.27	1
LH-IM-01	8/23/2025 14:30	8.14	24.58	14.704	98.07	1
LH-IM-01	8/23/2025 14:45	8.21	24.64	14.704	98.92	1
LH-IM-01	8/23/2025 15:00	8.21	24.68	14.7	98.92	1
LH-IM-01	8/23/2025 15:15	8.28	24.76	14.697	100.98	1
LH-IM-01	8/23/2025 15:30	8.35	24.84	14.699	101.83	1
LH-IM-01	8/23/2025 15:45	8.49	24.9	14.697	103.54	1
LH-IM-01	8/23/2025 16:00	8.65	24.96	14.695	105.49	1
LH-IM-01	8/23/2025 16:15	8.6	25	14.695	104.88	1
LH-IM-01	8/23/2025 16:30	8.65	25.06	14.692	105.49	1
LH-IM-01	8/23/2025 16:45	8.69	25.1	14.693	105.98	1
LH-IM-01	8/23/2025 17:00	8.73	25.12	14.693	106.46	1
LH-IM-01	8/23/2025 17:15	8.77	25.18	14.691	106.95	1
LH-IM-01	8/23/2025 17:30	8.87	25.22	14.69	108.17	1
LH-IM-01	8/23/2025 17:45	8.92	25.24	14.687	108.78	1
LH-IM-01	8/23/2025 18:00	8.98	25.28	14.694	109.51	1
LH-IM-01	8/23/2025 18:15	8.95	25.28	14.694	109.15	1
LH-IM-01	8/23/2025 18:30	8.95	25.32	14.694	109.15	1
LH-IM-01	8/23/2025 18:45	9.03	25.32	14.695	110.12	1
LH-IM-01	8/23/2025 19:00	8.92	25.32	14.696	108.78	1
LH-IM-01	8/23/2025 19:15	8.95	25.32	14.693	109.15	1
LH-IM-01	8/23/2025 19:30	8.94	25.32	14.692	109.02	1
LH-IM-01	8/23/2025 19:45	8.97	25.32	14.693	109.39	1
LH-IM-01	8/23/2025 20:00	8.94	25.3	14.692	109.02	1
LH-IM-01	8/23/2025 20:15	8.86	25.28	14.696	108.05	1
LH-IM-01	8/23/2025 20:30	8.85	25.26	14.699	107.93	1
LH-IM-01	8/23/2025 20:45	8.74	25.22	14.701	106.59	1
LH-IM-01	8/23/2025 21:00	8.69	25.2	14.703	105.98	1
LH-IM-01	8/23/2025 21:15	8.67	25.18	14.703	105.73	1
LH-IM-01	8/23/2025 21:30	8.61	25.16	14.707	105	1
LH-IM-01	8/23/2025 21:45	8.56	25.14	14.705	104.39	1
LH-IM-01	8/23/2025 22:00	8.56	25.1	14.708	104.39	1
LH-IM-01	8/23/2025 22:15	8.49	25.08	14.71	103.54	1
LH-IM-01	8/23/2025 22:30	8.46	25.04	14.707	103.17	1
LH-IM-01	8/23/2025 22:45	8.4	25.04	14.71	102.44	1
LH-IM-01	8/23/2025 23:00	8.31	25.02	14.714	101.34	1
LH-IM-01	8/23/2025 23:15	8.33	24.96	14.709	101.59	1
LH-IM-01	8/23/2025 23:30	8.24	24.92	14.713	100.49	1

Station Name	Date Time	DO mg/L	Temp C	Air Pressure PSI	Saturation PCT	Use Code
LH-IM-01	8/23/2025 23:45	8.3	24.86	14.716	101.22	1
LH-IM-01	8/24/2025 0:00	8.29	24.82	14.713	101.1	1
LH-IM-01	8/24/2025 0:15	7.97	24.78	14.715	97.2	1
LH-IM-01	8/24/2025 0:30	8.06	24.74	14.716	97.11	1
LH-IM-01	8/24/2025 0:45	7.88	24.68	14.718	94.94	1
LH-IM-01	8/24/2025 1:00	7.7	24.64	14.718	92.77	1
LH-IM-01	8/24/2025 1:15	7.71	24.6	14.719	92.89	1
LH-IM-01	8/24/2025 1:30	7.55	24.56	14.716	90.96	1
LH-IM-01	8/24/2025 1:45	7.61	24.52	14.715	91.69	1
LH-IM-01	8/24/2025 2:00	7.63	24.48	14.712	91.93	1
LH-IM-01	8/24/2025 2:15	7.53	24.44	14.715	90.72	1
LH-IM-01	8/24/2025 2:30	7.43	24.38	14.714	89.52	1
LH-IM-01	8/24/2025 2:45	7.44	24.32	14.712	89.64	1
LH-IM-01	8/24/2025 3:00	7.39	24.28	14.711	89.04	1
LH-IM-01	8/24/2025 3:15	7.3	24.22	14.707	86.9	1
LH-IM-01	8/24/2025 3:30	7.23	24.18	14.709	86.07	1
LH-IM-01	8/24/2025 3:45	7.18	24.14	14.71	85.48	1
LH-IM-01	8/24/2025 4:00	7.11	24.1	14.709	84.64	1
LH-IM-01	8/24/2025 4:15	7.05	24.06	14.71	83.93	1
LH-IM-01	8/24/2025 4:30	6.96	24.02	14.71	82.86	1
LH-IM-01	8/24/2025 4:45	7.01	23.98	14.709	83.45	1
LH-IM-01	8/24/2025 5:00	6.94	23.94	14.71	82.62	1
LH-IM-01	8/24/2025 5:15	6.82	23.92	14.71	81.19	1
LH-IM-01	8/24/2025 5:30	6.74	23.88	14.706	80.24	1
LH-IM-01	8/24/2025 5:45	6.72	23.86	14.709	80	1
LH-IM-01	8/24/2025 6:00	6.72	23.84	14.707	80	1
LH-IM-01	8/24/2025 6:15	6.69	23.82	14.704	79.64	1
LH-IM-01	8/24/2025 6:30	6.63	23.8	14.707	78.93	1
LH-IM-01	8/24/2025 6:45	6.7	23.78	14.706	79.76	1
LH-IM-01	8/24/2025 7:00	6.59	23.76	14.706	78.45	1
LH-IM-01	8/24/2025 7:15	6.49	23.74	14.706	76.35	1
LH-IM-01	8/24/2025 7:30	6.58	23.74	14.707	77.41	1
LH-IM-01	8/24/2025 7:45	6.6	23.72	14.707	77.65	1
LH-IM-01	8/24/2025 8:00	6.62	23.72	14.703	77.88	1
LH-IM-01	8/24/2025 8:15	6.61	23.7	14.709	77.76	1
LH-IM-01	8/24/2025 8:30	6.66	23.7	14.712	78.35	1
LH-IM-01	8/24/2025 8:45	6.66	23.7	14.705	78.35	1
LH-IM-01	8/24/2025 9:00	6.67	23.7	14.706	78.47	1
LH-IM-01	8/24/2025 9:15	6.63	23.7	14.706	78	1
LH-IM-01	8/24/2025 9:30	6.69	23.7	14.706	78.71	1
LH-IM-01	8/24/2025 9:45	6.85	23.68	14.704	80.59	1
LH-IM-01	8/24/2025 10:00	6.78	23.68	14.705	79.76	1
LH-IM-01	8/24/2025 10:15	6.8	23.7	14.703	80	1
LH-IM-01	8/24/2025 10:30	6.91	23.7	14.703	81.29	1
LH-IM-01	8/24/2025 10:45	6.83	23.72	14.702	80.35	1
LH-IM-01	8/24/2025 11:00	6.88	23.74	14.7	80.94	1
LH-IM-01	8/24/2025 11:15	6.94	23.76	14.7	82.62	1
LH-IM-01	8/24/2025 11:30	6.99	23.8	14.7	83.21	1
LH-IM-01	8/24/2025 11:45	7.08	23.82	14.696	84.29	1
LH-IM-01	8/24/2025 12:00	7.19	23.86	14.696	85.6	1
LH-IM-01	8/24/2025 12:15	7.27	23.9	14.696	86.55	1
LH-IM-01	8/24/2025 12:30	7.29	23.94	14.692	86.79	1
LH-IM-01	8/24/2025 12:45	7.44	23.96	14.692	88.57	1
LH-IM-01	8/24/2025 13:00	7.52	24.04	14.687	89.52	1
LH-IM-01	8/24/2025 13:15	7.65	24.12	14.684	91.07	1
LH-IM-01	8/24/2025 13:30	7.76	24.16	14.683	92.38	1
LH-IM-01	8/24/2025 13:45	7.87	24.22	14.68	93.69	1
LH-IM-01	8/24/2025 14:00	7.96	24.28	14.678	95.9	1
LH-IM-01	8/24/2025 14:15	8.09	24.34	14.677	97.47	1
LH-IM-01	8/24/2025 14:30	8.18	24.4	14.672	98.55	1
LH-IM-01	8/24/2025 14:45	8.28	24.46	14.67	99.76	1
LH-IM-01	8/24/2025 15:00	8.33	24.52	14.668	100.36	1
LH-IM-01	8/24/2025 15:15	8.37	24.5	14.666	100.84	1
LH-IM-01	8/24/2025 15:30	8.54	24.62	14.665	102.89	1
LH-IM-01	8/24/2025 15:45	8.5	24.64	14.66	102.41	1
LH-IM-01	8/24/2025 16:00	8.6	24.68	14.662	103.61	1
LH-IM-01	8/24/2025 16:15	8.71	24.76	14.659	106.22	1
LH-IM-01	8/24/2025 16:30	8.82	24.82	14.657	107.56	1
LH-IM-01	8/24/2025 16:45	8.8	24.86	14.66	107.32	1
LH-IM-01	8/24/2025 17:00	8.85	24.9	14.657	107.93	1
LH-IM-01	8/24/2025 17:15	8.91	24.94	14.657	108.66	1
LH-IM-01	8/24/2025 17:30	8.95	24.98	14.655	109.15	1
LH-IM-01	8/24/2025 17:45	8.97	25	14.654	109.39	1
LH-IM-01	8/24/2025 18:00	9	25.04	14.654	109.76	1
LH-IM-01	8/24/2025 18:15	9.04	25.04	14.651	110.24	1
LH-IM-01	8/24/2025 18:30	9	25.06	14.651	109.76	1
LH-IM-01	8/24/2025 18:45	9.03	25.08	14.653	110.12	1
LH-IM-01	8/24/2025 19:00	9.05	25.08	14.654	110.37	1
LH-IM-01	8/24/2025 19:15	9.12	25.1	14.656	111.22	1
LH-IM-01	8/24/2025 19:30	9.08	25.08	14.657	110.73	1
LH-IM-01	8/24/2025 19:45	8.98	25.08	14.659	109.51	1
LH-IM-01	8/24/2025 20:00	9	25.06	14.659	109.76	1
LH-IM-01	8/24/2025 20:15	8.97	25.06	14.66	109.39	1
LH-IM-01	8/24/2025 20:30	8.89	25.06	14.662	108.41	1

Station Name	Date Time	DO mg/L	Temp C	Air Pressure PSI	Saturation PCT	Use Code
LH-IM-01	8/24/2025 20:45	8.92	25.04	14.662	108.78	1
LH-IM-01	8/24/2025 21:00	8.82	25	14.661	107.56	1
LH-IM-01	8/24/2025 21:15	8.75	25	14.659	106.71	1
LH-IM-01	8/24/2025 21:30	8.71	24.96	14.658	106.22	1
LH-IM-01	8/24/2025 21:45	8.64	24.94	14.658	105.37	1
LH-IM-01	8/24/2025 22:00	8.61	24.92	14.657	105	1
LH-IM-01	8/24/2025 22:15	8.63	24.88	14.658	105.24	1
LH-IM-01	8/24/2025 22:30	8.46	24.84	14.654	103.17	1
LH-IM-01	8/24/2025 22:45	8.35	24.8	14.652	101.83	1
LH-IM-01	8/24/2025 23:00	8.41	24.8	14.653	102.56	1
LH-IM-01	8/24/2025 23:15	8.22	24.78	14.651	100.24	1
LH-IM-01	8/24/2025 23:30	8.13	24.74	14.65	97.95	1
LH-IM-01	8/24/2025 23:45	8.16	24.72	14.649	98.31	1
LH-IM-01	8/25/2025 0:00	8.03	24.68	14.644	96.75	1
LH-IM-01	8/25/2025 0:15	7.97	24.66	14.642	96.02	1
LH-IM-01	8/25/2025 0:30	7.96	24.62	14.643	95.9	1
LH-IM-01	8/25/2025 0:45	7.94	24.6	14.644	95.66	1
LH-IM-01	8/25/2025 1:00	7.86	24.56	14.643	94.7	1
LH-IM-01	8/25/2025 1:15	7.76	24.54	14.641	93.49	1
LH-IM-01	8/25/2025 1:30	7.69	24.52	14.638	92.65	1
LH-IM-01	8/25/2025 1:45	7.62	24.48	14.639	91.81	1
LH-IM-01	8/25/2025 2:00	7.61	24.46	14.636	91.69	1
LH-IM-01	8/25/2025 2:15	7.57	24.42	14.638	91.2	1
LH-IM-01	8/25/2025 2:30	7.48	24.4	14.633	90.12	1
LH-IM-01	8/25/2025 2:45	7.4	24.36	14.631	89.16	1
LH-IM-01	8/25/2025 3:00	7.4	24.32	14.633	89.16	1
LH-IM-01	8/25/2025 3:15	7.31	24.28	14.631	88.07	1
LH-IM-01	8/25/2025 3:30	7.35	24.24	14.627	88.55	1
LH-IM-01	8/25/2025 3:45	7.33	24.2	14.625	88.31	1
LH-IM-01	8/25/2025 4:00	7.25	24.16	14.622	87.35	1
LH-IM-01	8/25/2025 4:15	7.22	24.14	14.622	86.99	1
LH-IM-01	8/25/2025 4:30	7.13	24.1	14.62	85.9	1
LH-IM-01	8/25/2025 4:45	7.01	24.06	14.617	84.46	1
LH-IM-01	8/25/2025 5:00	7.04	24.04	14.618	84.82	1
LH-IM-01	8/25/2025 5:15	7.01	24.02	14.616	84.46	1
LH-IM-01	8/25/2025 5:30	6.95	24	14.612	83.73	1
LH-IM-01	8/25/2025 5:45	6.78	23.98	14.611	81.69	1
LH-IM-01	8/25/2025 6:00	6.79	23.96	14.611	81.81	1
LH-IM-01	8/25/2025 6:15	6.7	23.94	14.61	80.72	1
LH-IM-01	8/25/2025 6:30	6.74	23.92	14.608	81.2	1
LH-IM-01	8/25/2025 6:45	6.68	23.9	14.609	80.48	1
LH-IM-01	8/25/2025 7:00	6.6	23.88	14.61	79.52	1
LH-IM-01	8/25/2025 7:15	6.62	23.88	14.611	79.76	1
LH-IM-01	8/25/2025 7:30	6.55	23.88	14.61	78.92	1
LH-IM-01	8/25/2025 7:45	6.5	23.86	14.609	78.31	1
LH-IM-01	8/25/2025 8:00	6.42	23.86	14.61	77.35	1
LH-IM-01	8/25/2025 8:15	6.44	23.86	14.61	77.59	1
LH-IM-01	8/25/2025 8:30	6.43	23.86	14.608	77.47	1
LH-IM-01	8/25/2025 8:45	6.3	23.86	14.613	75.9	1
LH-IM-01	8/25/2025 9:00	6.4	23.86	14.61	77.11	1
LH-IM-01	8/25/2025 9:15	6.37	23.84	14.609	76.75	1
LH-IM-01	8/25/2025 9:30	6.35	23.86	14.61	76.51	1
LH-IM-01	8/25/2025 9:45	6.38	23.86	14.608	76.87	1
LH-IM-01	8/25/2025 10:00	6.43	23.86	14.61	77.47	1
LH-IM-01	8/25/2025 10:15	6.36	23.86	14.61	76.63	1
LH-IM-01	8/25/2025 10:30	6.42	23.88	14.611	77.35	1
LH-IM-01	8/25/2025 10:45	6.4	23.88	14.607	77.11	1
LH-IM-01	8/25/2025 11:00	6.42	23.9	14.603	77.35	1
LH-IM-01	8/25/2025 11:15	6.44	23.92	14.6	77.59	1
LH-IM-01	8/25/2025 11:30	6.54	23.94	14.6	78.8	1
LH-IM-01	8/25/2025 11:45	6.51	23.94	14.598	78.43	1
LH-IM-01	8/25/2025 12:00	6.53	23.96	14.596	78.67	1
LH-IM-01	8/25/2025 12:15	6.63	23.98	14.592	79.88	1
LH-IM-01	8/25/2025 12:30	6.67	24.02	14.588	80.36	1
LH-IM-01	8/25/2025 12:45	6.86	24.04	14.586	82.65	1
LH-IM-01	8/25/2025 13:00	6.83	24.06	14.586	82.29	1
LH-IM-01	8/25/2025 13:15	6.85	24.1	14.585	82.53	1
LH-IM-01	8/25/2025 13:30	6.92	24.14	14.586	83.37	1
LH-IM-01	8/25/2025 13:45	7	24.18	14.587	84.34	1
LH-IM-01	8/25/2025 14:00	7.08	24.22	14.582	85.3	1
LH-IM-01	8/25/2025 14:15	7.25	24.28	14.581	87.35	1
LH-IM-01	8/25/2025 14:30	7.27	24.3	14.58	87.59	1
LH-IM-01	8/25/2025 14:45	7.33	24.36	14.578	88.31	1
LH-IM-01	8/25/2025 15:00	7.55	24.4	14.575	90.96	1
LH-IM-01	8/25/2025 15:15	7.62	24.48	14.571	91.81	1
LH-IM-01	8/25/2025 15:30	7.77	24.54	14.569	93.61	1
LH-IM-01	8/25/2025 15:45	7.93	24.62	14.571	95.54	1
LH-IM-01	8/25/2025 16:00	8.1	24.68	14.569	97.59	1
LH-IM-01	8/25/2025 16:15	8.16	24.76	14.567	99.51	1
LH-IM-01	8/25/2025 16:30	8.07	24.8	14.569	98.41	2
LH-IM-01	8/25/2025 16:45	7.89	27.3	14.57	101.15	2
LH-IM-01	8/25/2025 17:00	8.21	25.56	14.57	101.36	2
LH-IM-01	8/25/2025 17:15	8.44	24.98	14.568	102.93	1
LH-IM-01	8/25/2025 17:30	8.46	24.98	14.57	103.17	1

Station Name	Date Time	DO mg/L	Temp C	Air Pressure PSI	Saturation PCT	Use Code
LH-IM-01	8/25/2025 17:45	8.48	24.98	14.569	103.41	1
LH-IM-01	8/25/2025 18:00	8.57	25	14.574	104.51	1
LH-IM-01	8/25/2025 18:15	8.71	25.04	14.572	106.22	1
LH-IM-01	8/25/2025 18:30	8.79	25.08	14.572	107.2	1
LH-IM-01	8/25/2025 18:45	8.88	25.12	14.575	108.29	1
LH-IM-01	8/25/2025 19:00	8.96	25.16	14.581	109.27	1
LH-IM-01	8/25/2025 19:15	8.97	25.16	14.582	109.39	1
LH-IM-01	8/25/2025 19:30	8.96	25.18	14.581	109.27	1
LH-IM-01	8/25/2025 19:45	8.94	25.2	14.581	109.02	1
LH-IM-01	8/25/2025 20:00	8.9	25.22	14.583	108.54	1
LH-IM-01	8/25/2025 20:15	8.9	25.26	14.586	109.88	1
LH-IM-01	8/25/2025 20:30	8.8	25.26	14.594	108.64	1
LH-IM-01	8/25/2025 20:45	8.8	25.26	14.592	108.64	1
LH-IM-01	8/25/2025 21:00	8.7	25.24	14.595	106.1	1
LH-IM-01	8/25/2025 21:15	8.55	25.2	14.598	104.27	1
LH-IM-01	8/25/2025 21:30	8.48	25.16	14.599	103.41	1
LH-IM-01	8/25/2025 21:45	8.55	25.12	14.602	104.27	1
LH-IM-01	8/25/2025 22:00	8.45	25.08	14.604	103.05	1
LH-IM-01	8/25/2025 22:15	8.45	25.06	14.602	103.05	1
LH-IM-01	8/25/2025 22:30	8.27	25.02	14.602	100.85	1
LH-IM-01	8/25/2025 22:45	8.26	25	14.602	100.73	1
LH-IM-01	8/25/2025 23:00	8.23	24.96	14.605	100.37	1
LH-IM-01	8/25/2025 23:15	8.12	24.94	14.608	99.02	1
LH-IM-01	8/25/2025 23:30	8.04	24.9	14.607	98.05	1
LH-IM-01	8/25/2025 23:45	7.99	24.9	14.61	97.44	1
LH-IM-01	8/26/2025 0:00	7.96	24.86	14.613	97.07	1
LH-IM-01	8/26/2025 0:15	7.84	24.84	14.613	95.61	1
LH-IM-01	8/26/2025 0:30	7.86	24.8	14.616	95.85	1
LH-IM-01	8/26/2025 0:45	7.77	24.76	14.614	94.76	1
LH-IM-01	8/26/2025 1:00	7.71	24.7	14.617	92.89	1
LH-IM-01	8/26/2025 1:15	7.67	24.64	14.615	92.41	1
LH-IM-01	8/26/2025 1:30	7.63	24.6	14.615	91.93	1
LH-IM-01	8/26/2025 1:45	7.58	24.56	14.619	91.33	1
LH-IM-01	8/26/2025 2:00	7.54	24.52	14.621	90.84	1
LH-IM-01	8/26/2025 2:15	7.5	24.5	14.619	90.36	1
LH-IM-01	8/26/2025 2:30	7.37	24.46	14.621	88.8	1
LH-IM-01	8/26/2025 2:45	7.3	24.42	14.62	87.95	1
LH-IM-01	8/26/2025 3:00	7.25	24.4	14.621	87.35	1
LH-IM-01	8/26/2025 3:15	7.2	24.38	14.62	86.75	1
LH-IM-01	8/26/2025 3:30	7.09	24.34	14.625	85.42	1
LH-IM-01	8/26/2025 3:45	7.14	24.32	14.624	86.02	1
LH-IM-01	8/26/2025 4:00	7.04	24.3	14.628	84.82	1
LH-IM-01	8/26/2025 4:15	7.04	24.28	14.629	84.82	1
LH-IM-01	8/26/2025 4:30	6.97	24.24	14.63	83.98	1
LH-IM-01	8/26/2025 4:45	6.89	24.22	14.63	83.01	1
LH-IM-01	8/26/2025 5:00	6.89	24.2	14.631	83.01	1
LH-IM-01	8/26/2025 5:15	6.89	24.16	14.634	83.01	1
LH-IM-01	8/26/2025 5:30	6.75	24.14	14.638	81.33	1
LH-IM-01	8/26/2025 5:45	6.77	24.12	14.644	81.57	1
LH-IM-01	8/26/2025 6:00	6.74	24.1	14.648	80.24	1
LH-IM-01	8/26/2025 6:15	6.84	24.06	14.648	81.43	1
LH-IM-01	8/26/2025 6:30	6.67	24.04	14.648	79.4	1
LH-IM-01	8/26/2025 6:45	6.68	24.02	14.65	79.52	1
LH-IM-01	8/26/2025 7:00	6.75	24	14.653	80.36	1
LH-IM-01	8/26/2025 7:15	6.79	23.96	14.654	80.83	1
LH-IM-01	8/26/2025 7:30	6.76	23.94	14.655	80.48	1
LH-IM-01	8/26/2025 7:45	6.83	23.92	14.657	81.31	1
LH-IM-01	8/26/2025 8:00	6.76	23.9	14.658	80.48	1
LH-IM-01	8/26/2025 8:15	6.76	23.88	14.66	80.48	1
LH-IM-01	8/26/2025 8:30	6.8	23.86	14.661	80.95	1
LH-IM-01	8/26/2025 8:45	6.85	23.84	14.661	81.55	1
LH-IM-01	8/26/2025 9:00	6.9	23.84	14.663	82.14	1
LH-IM-01	8/26/2025 9:15	6.92	23.84	14.663	82.38	1
LH-IM-01	8/26/2025 9:30	6.9	23.84	14.665	82.14	1
LH-IM-01	8/26/2025 9:45	6.83	23.86	14.667	81.31	1
LH-IM-01	8/26/2025 10:00	6.93	23.86	14.668	82.5	1
LH-IM-01	8/26/2025 10:15	7.04	23.86	14.667	83.81	1
LH-IM-01	8/26/2025 10:30	7.08	23.86	14.667	84.29	1
LH-IM-01	8/26/2025 10:45	7.11	23.9	14.667	84.64	1
LH-IM-01	8/26/2025 11:00	7.07	23.9	14.671	84.17	1
LH-IM-01	8/26/2025 11:15	7.23	23.9	14.666	86.07	1
LH-IM-01	8/26/2025 11:30	7.18	23.94	14.669	85.48	1
LH-IM-01	8/26/2025 11:45	7.25	23.92	14.666	86.31	1
LH-IM-01	8/26/2025 12:00	7.43	23.92	14.667	88.45	1
LH-IM-01	8/26/2025 12:15	7.26	23.98	14.665	86.43	1
LH-IM-01	8/26/2025 12:30	7.49	24.02	14.662	89.17	1
LH-IM-01	8/26/2025 12:45	7.66	24	14.66	91.19	1
LH-IM-01	8/26/2025 13:00	7.67	24.04	14.657	91.31	1
LH-IM-01	8/26/2025 13:15	7.76	24.04	14.66	92.38	1
LH-IM-01	8/26/2025 13:30	7.82	24.06	14.658	93.1	1
LH-IM-01	8/26/2025 13:45	7.88	24.1	14.655	93.81	1
LH-IM-01	8/26/2025 14:00	7.96	24.14	14.662	94.76	1
LH-IM-01	8/26/2025 14:15	8.04	24.16	14.659	95.71	1
LH-IM-01	8/26/2025 14:30	8.11	24.18	14.659	96.55	1

Station Name	Date Time	DO mg/L	Temp C	Air Pressure PSI	Saturation PCT	Use Code
LH-IM-01	8/26/2025 14:45	8.18	24.2	14.659	97.38	1
LH-IM-01	8/26/2025 15:00	8.28	24.22	14.662	98.57	1
LH-IM-01	8/26/2025 15:15	8.26	24.24	14.662	98.33	1
LH-IM-01	8/26/2025 15:30	8.43	24.26	14.659	101.57	1
LH-IM-01	8/26/2025 15:45	8.53	24.3	14.658	102.77	1
LH-IM-01	8/26/2025 16:00	8.57	24.32	14.658	103.25	1
LH-IM-01	8/26/2025 16:15	8.79	24.38	14.661	105.9	1
LH-IM-01	8/26/2025 16:30	8.82	24.42	14.661	106.27	1
LH-IM-01	8/26/2025 16:45	8.83	24.44	14.665	106.39	1
LH-IM-01	8/26/2025 17:00	8.98	24.46	14.665	108.19	1
LH-IM-01	8/26/2025 17:15	9.1	24.5	14.667	109.64	1
LH-IM-01	8/26/2025 17:30	9.08	24.5	14.667	109.4	1
LH-IM-01	8/26/2025 17:45	9.18	24.52	14.666	110.6	1
LH-IM-01	8/26/2025 18:00	9.22	24.52	14.665	111.08	1
LH-IM-01	8/26/2025 18:15	9.2	24.54	14.666	110.84	1
LH-IM-01	8/26/2025 18:30	9.24	24.56	14.665	111.33	1
LH-IM-01	8/26/2025 18:45	9.23	24.56	14.667	111.2	1
LH-IM-01	8/26/2025 19:00	9.22	24.56	14.668	111.08	1
LH-IM-01	8/26/2025 19:15	9.25	24.54	14.67	111.45	1
LH-IM-01	8/26/2025 19:30	9.17	24.52	14.669	110.48	1
LH-IM-01	8/26/2025 19:45	9.1	24.48	14.673	109.64	1
LH-IM-01	8/26/2025 20:00	9.08	24.48	14.674	109.4	1
LH-IM-01	8/26/2025 20:15	9	24.44	14.676	108.43	1
LH-IM-01	8/26/2025 20:30	8.96	24.4	14.68	107.95	1
LH-IM-01	8/26/2025 20:45	9.06	24.38	14.68	109.16	1
LH-IM-01	8/26/2025 21:00	8.84	24.36	14.683	106.51	1
LH-IM-01	8/26/2025 21:15	8.79	24.34	14.685	105.9	1
LH-IM-01	8/26/2025 21:30	8.75	24.34	14.684	105.42	1
LH-IM-01	8/26/2025 21:45	8.69	24.32	14.683	104.7	1
LH-IM-01	8/26/2025 22:00	8.69	24.3	14.685	104.7	1
LH-IM-01	8/26/2025 22:15	8.61	24.3	14.686	103.73	1
LH-IM-01	8/26/2025 22:30	8.72	24.28	14.688	105.06	1
LH-IM-01	8/26/2025 22:45	8.47	24.26	14.689	102.05	1
LH-IM-01	8/26/2025 23:00	8.49	24.22	14.69	101.07	1
LH-IM-01	8/26/2025 23:15	8.43	24.18	14.692	100.36	1
LH-IM-01	8/26/2025 23:30	8.51	24.16	14.691	101.31	1
LH-IM-01	8/26/2025 23:45	8.31	24.1	14.692	98.93	1
LH-IM-01	8/27/2025 0:00	8.36	24.04	14.693	99.52	1
LH-IM-01	8/27/2025 0:15	8.31	23.98	14.69	98.93	1
LH-IM-01	8/27/2025 0:30	8.18	23.92	14.694	97.38	1
LH-IM-01	8/27/2025 0:45	8.09	23.84	14.693	96.31	1
LH-IM-01	8/27/2025 1:00	8.04	23.78	14.693	95.71	1
LH-IM-01	8/27/2025 1:15	7.95	23.72	14.693	93.53	1
LH-IM-01	8/27/2025 1:30	7.88	23.68	14.693	92.71	1
LH-IM-01	8/27/2025 1:45	7.82	23.64	14.69	92	1
LH-IM-01	8/27/2025 2:00	7.76	23.58	14.692	91.29	1
LH-IM-01	8/27/2025 2:15	7.71	23.56	14.694	90.71	1
LH-IM-01	8/27/2025 2:30	7.69	23.5	14.692	90.47	1
LH-IM-01	8/27/2025 2:45	7.65	23.48	14.692	90	1
LH-IM-01	8/27/2025 3:00	7.6	23.44	14.694	89.41	1
LH-IM-01	8/27/2025 3:15	7.5	23.42	14.693	88.24	1
LH-IM-01	8/27/2025 3:30	7.52	23.38	14.691	88.47	1
LH-IM-01	8/27/2025 3:45	7.46	23.36	14.69	87.76	1
LH-IM-01	8/27/2025 4:00	7.34	23.32	14.691	86.35	1
LH-IM-01	8/27/2025 4:15	7.36	23.26	14.689	86.59	1
LH-IM-01	8/27/2025 4:30	7.31	23.24	14.688	85	1
LH-IM-01	8/27/2025 4:45	7.27	23.22	14.688	84.53	1
LH-IM-01	8/27/2025 5:00	7.13	23.2	14.689	82.91	1
LH-IM-01	8/27/2025 5:15	7.06	23.18	14.688	82.09	1
LH-IM-01	8/27/2025 5:30	7.08	23.14	14.687	82.33	1
LH-IM-01	8/27/2025 5:45	7.01	23.12	14.691	81.51	1
LH-IM-01	8/27/2025 6:00	6.99	23.08	14.693	81.28	1
LH-IM-01	8/27/2025 6:15	6.99	23.06	14.695	81.28	1
LH-IM-01	8/27/2025 6:30	7	23.04	14.698	81.4	1
LH-IM-01	8/27/2025 6:45	6.94	23.02	14.697	80.7	1
LH-IM-01	8/27/2025 7:00	6.96	23	14.699	80.93	1
LH-IM-01	8/27/2025 7:15	6.9	23	14.7	80.23	1
LH-IM-01	8/27/2025 7:30	6.89	22.98	14.702	80.12	1
LH-IM-01	8/27/2025 7:45	6.9	22.96	14.704	80.23	1
LH-IM-01	8/27/2025 8:00	6.99	22.94	14.704	81.28	1
LH-IM-01	8/27/2025 8:15	7.05	22.92	14.703	81.98	1
LH-IM-01	8/27/2025 8:30	7.06	22.9	14.706	82.09	1
LH-IM-01	8/27/2025 8:45	7	22.9	14.706	81.4	1
LH-IM-01	8/27/2025 9:00	7.11	22.88	14.707	82.67	1
LH-IM-01	8/27/2025 9:15	7.04	22.88	14.708	81.86	1
LH-IM-01	8/27/2025 9:30	7.05	22.88	14.707	81.98	1
LH-IM-01	8/27/2025 9:45	7.04	22.88	14.708	81.86	1
LH-IM-01	8/27/2025 10:00	7.09	22.88	14.707	82.44	1
LH-IM-01	8/27/2025 10:15	7.1	22.86	14.706	82.56	1
LH-IM-01	8/27/2025 10:30	7.08	22.88	14.703	82.33	1
LH-IM-01	8/27/2025 10:45	7.04	22.88	14.703	81.86	1
LH-IM-01	8/27/2025 11:00	7.22	22.88	14.704	83.95	1
LH-IM-01	8/27/2025 11:15	7.1	22.88	14.704	82.56	1
LH-IM-01	8/27/2025 11:30	7.13	22.9	14.699	82.91	1

Station Name	Date Time	DO mg/L	Temp C	Air Pressure PSI	Saturation PCT	Use Code
LH-IM-01	8/27/2025 11:45	7.09	22.92	14.699	82.44	1
LH-IM-01	8/27/2025 12:00	7.15	22.92	14.697	83.14	1
LH-IM-01	8/27/2025 12:15	7.27	22.94	14.697	84.53	1
LH-IM-01	8/27/2025 12:30	7.31	22.98	14.697	85	1
LH-IM-01	8/27/2025 12:45	7.39	23	14.695	85.93	1
LH-IM-01	8/27/2025 13:00	7.48	23.04	14.696	86.98	1
LH-IM-01	8/27/2025 13:15	7.57	23.08	14.692	88.02	1
LH-IM-01	8/27/2025 13:30	7.65	23.1	14.69	88.95	1
LH-IM-01	8/27/2025 13:45	7.8	23.16	14.686	90.7	1
LH-IM-01	8/27/2025 14:00	7.87	23.18	14.683	91.51	1
LH-IM-01	8/27/2025 14:15	7.94	23.24	14.681	92.33	1
LH-IM-01	8/27/2025 14:30	8.1	23.32	14.681	95.29	1
LH-IM-01	8/27/2025 14:45	8.22	23.34	14.677	96.71	1
LH-IM-01	8/27/2025 15:00	8.23	23.36	14.674	96.82	1
LH-IM-01	8/27/2025 15:15	8.3	23.4	14.68	97.65	1
LH-IM-01	8/27/2025 15:30	8.51	23.46	14.679	100.12	1
LH-IM-01	8/27/2025 15:45	8.51	23.5	14.683	100.12	1
LH-IM-01	8/27/2025 16:00	8.54	23.52	14.685	100.47	1
LH-IM-01	8/27/2025 16:15	8.61	23.54	14.685	101.29	1
LH-IM-01	8/27/2025 16:30	8.79	23.58	14.684	103.41	1
LH-IM-01	8/27/2025 16:45	8.9	23.6	14.685	104.71	1
LH-IM-01	8/27/2025 17:00	9.05	23.6	14.685	106.47	1
LH-IM-01	8/27/2025 17:15	9.16	23.6	14.689	107.76	1
LH-IM-01	8/27/2025 17:30	9.25	23.62	14.69	108.82	1
LH-IM-01	8/27/2025 17:45	9.21	23.64	14.693	108.35	1
LH-IM-01	8/27/2025 18:00	9.23	23.68	14.694	108.59	1
LH-IM-01	8/27/2025 18:15	9.18	23.68	14.695	108	1
LH-IM-01	8/27/2025 18:30	9.16	23.7	14.692	107.76	1
LH-IM-01	8/27/2025 18:45	9.15	23.7	14.695	107.65	1
LH-IM-01	8/27/2025 19:00	9.21	23.7	14.698	108.35	1
LH-IM-01	8/27/2025 19:15	9.14	23.7	14.7	107.53	1
LH-IM-01	8/27/2025 19:30	9.13	23.68	14.702	107.41	1
LH-IM-01	8/27/2025 19:45	9.03	23.66	14.706	106.24	1
LH-IM-01	8/27/2025 20:00	9.04	23.66	14.709	106.35	1
LH-IM-01	8/27/2025 20:15	9.05	23.64	14.712	106.47	1
LH-IM-01	8/27/2025 20:30	9.07	23.62	14.712	106.71	1
LH-IM-01	8/27/2025 20:45	8.95	23.6	14.714	105.29	1
LH-IM-01	8/27/2025 21:00	8.9	23.58	14.716	104.71	1
LH-IM-01	8/27/2025 21:15	8.94	23.56	14.717	105.18	1
LH-IM-01	8/27/2025 21:30	8.66	23.54	14.72	101.88	1
LH-IM-01	8/27/2025 21:45	8.9	23.5	14.724	104.71	1
LH-IM-01	8/27/2025 22:00	8.52	23.5	14.723	100.24	1
LH-IM-01	8/27/2025 22:15	8.65	23.46	14.726	101.76	1
LH-IM-01	8/27/2025 22:30	8.66	23.44	14.724	101.88	1
LH-IM-01	8/27/2025 22:45	8.63	23.42	14.726	101.53	1
LH-IM-01	8/27/2025 23:00	8.57	23.4	14.726	100.82	1
LH-IM-01	8/27/2025 23:15	8.54	23.38	14.729	100.47	1
LH-IM-01	8/27/2025 23:30	8.49	23.36	14.732	99.88	1
LH-IM-01	8/27/2025 23:45	8.54	23.3	14.733	100.47	1
LH-IM-01	8/28/2025 0:00	8.44	23.22	14.732	98.14	1
LH-IM-01	8/28/2025 0:15	8.38	23.18	14.735	97.44	1
LH-IM-01	8/28/2025 0:30	8.3	23.12	14.736	96.51	1
LH-IM-01	8/28/2025 0:45	8.22	23.1	14.738	95.58	1
LH-IM-01	8/28/2025 1:00	8.14	23.06	14.742	94.65	1
LH-IM-01	8/28/2025 1:15	8.11	23.02	14.742	94.3	1
LH-IM-01	8/28/2025 1:30	8.04	23	14.741	93.49	1
LH-IM-01	8/28/2025 1:45	7.95	22.98	14.742	92.44	1
LH-IM-01	8/28/2025 2:00	7.94	22.94	14.744	92.33	1
LH-IM-01	8/28/2025 2:15	7.86	22.9	14.743	91.4	1
LH-IM-01	8/28/2025 2:30	7.78	22.86	14.746	90.47	1
LH-IM-01	8/28/2025 2:45	7.67	22.82	14.745	89.19	1
LH-IM-01	8/28/2025 3:00	7.65	22.78	14.747	88.95	1
LH-IM-01	8/28/2025 3:15	7.6	22.72	14.747	87.36	1
LH-IM-01	8/28/2025 3:30	7.58	22.66	14.746	87.13	1
LH-IM-01	8/28/2025 3:45	7.54	22.64	14.747	86.67	1
LH-IM-01	8/28/2025 4:00	7.53	22.6	14.748	86.55	1
LH-IM-01	8/28/2025 4:15	7.3	22.6	14.75	83.91	1
LH-IM-01	8/28/2025 4:30	7.23	22.58	14.75	83.1	1
LH-IM-01	8/28/2025 4:45	7.32	22.54	14.755	84.14	1
LH-IM-01	8/28/2025 5:00	7.27	22.52	14.753	83.56	1
LH-IM-01	8/28/2025 5:15	7.25	22.5	14.756	83.33	1
LH-IM-01	8/28/2025 5:30	7.2	22.48	14.755	82.76	1
LH-IM-01	8/28/2025 5:45	7.15	22.46	14.756	82.18	1
LH-IM-01	8/28/2025 6:00	7.08	22.44	14.758	81.38	1
LH-IM-01	8/28/2025 6:15	7.06	22.42	14.758	81.15	1
LH-IM-01	8/28/2025 6:30	7.15	22.4	14.759	82.18	1
LH-IM-01	8/28/2025 6:45	7.02	22.38	14.76	80.69	1
LH-IM-01	8/28/2025 7:00	7.05	22.36	14.759	81.03	1
LH-IM-01	8/28/2025 7:15	7.07	22.32	14.763	81.26	1
LH-IM-01	8/28/2025 7:30	7.18	22.3	14.765	82.53	1
LH-IM-01	8/28/2025 7:45	7.13	22.28	14.764	81.95	1
LH-IM-01	8/28/2025 8:00	7.02	22.28	14.767	80.69	1
LH-IM-01	8/28/2025 8:15	7.05	22.28	14.769	81.03	1
LH-IM-01	8/28/2025 8:30	7.04	22.28	14.77	80.92	1

Station Name	Date Time	DO mg/L	Temp C	Air Pressure PSI	Saturation PCT	Use Code
LH-IM-01	8/28/2025 8:45	7.06	22.28	14.769	81.15	1
LH-IM-01	8/28/2025 9:00	7.16	22.3	14.772	82.3	1
LH-IM-01	8/28/2025 9:15	7.13	22.3	14.773	81.95	1
LH-IM-01	8/28/2025 9:30	6.96	22.3	14.773	80	1
LH-IM-01	8/28/2025 9:45	7.13	22.3	14.773	81.95	1
LH-IM-01	8/28/2025 10:00	7.19	22.32	14.773	82.64	1
LH-IM-01	8/28/2025 10:15	7.22	22.32	14.773	82.99	1
LH-IM-01	8/28/2025 10:30	7.2	22.34	14.771	82.76	1
LH-IM-01	8/28/2025 10:45	7.22	22.38	14.773	82.99	1
LH-IM-01	8/28/2025 11:00	7.36	22.4	14.77	84.6	1
LH-IM-01	8/28/2025 11:15	7.35	22.4	14.768	84.48	1
LH-IM-01	8/28/2025 11:30	7.52	22.42	14.765	86.44	1
LH-IM-01	8/28/2025 11:45	7.57	22.46	14.76	87.01	1
LH-IM-01	8/28/2025 12:00	7.62	22.54	14.758	87.59	1
LH-IM-01	8/28/2025 12:15	7.69	22.6	14.76	88.39	1
LH-IM-01	8/28/2025 12:30	7.78	22.6	14.757	89.43	1
LH-IM-01	8/28/2025 12:45	7.83	22.64	14.754	90	1
LH-IM-01	8/28/2025 13:00	7.99	22.72	14.75	91.84	1
LH-IM-01	8/28/2025 13:15	8.08	22.78	14.749	93.95	1
LH-IM-01	8/28/2025 13:30	8.26	22.84	14.749	96.05	1
LH-IM-01	8/28/2025 13:45	8.36	22.9	14.746	97.21	1
LH-IM-01	8/28/2025 14:00	8.56	23	14.745	99.53	1
LH-IM-01	8/28/2025 14:15	8.6	23.04	14.741	100	1
LH-IM-01	8/28/2025 14:30	8.7	23.08	14.734	101.16	1
LH-IM-01	8/28/2025 14:45	8.78	23.14	14.732	102.09	1
LH-IM-01	8/28/2025 15:00	8.82	23.22	14.732	102.56	1
LH-IM-01	8/28/2025 15:15	9.13	23.3	14.729	107.41	1
LH-IM-01	8/28/2025 15:30	9.2	23.32	14.728	108.24	1
LH-IM-01	8/28/2025 15:45	9.34	23.38	14.728	109.88	1
LH-IM-01	8/28/2025 16:00	9.35	23.44	14.726	110	1
LH-IM-01	8/28/2025 16:15	9.59	23.48	14.726	112.82	1
LH-IM-01	8/28/2025 16:30	9.58	23.48	14.723	112.71	1
LH-IM-01	8/28/2025 16:45	9.42	23.54	14.719	110.82	1
LH-IM-01	8/28/2025 17:00	9.58	23.56	14.719	112.71	1
LH-IM-01	8/28/2025 17:15	9.64	23.6	14.719	113.41	1
LH-IM-01	8/28/2025 17:30	9.63	23.64	14.719	113.29	1
LH-IM-01	8/28/2025 17:45	9.76	23.68	14.716	114.82	1
LH-IM-01	8/28/2025 18:00	9.73	23.7	14.717	114.47	1
LH-IM-01	8/28/2025 18:15	9.85	23.72	14.718	115.88	1
LH-IM-01	8/28/2025 18:30	9.85	23.74	14.717	115.88	1
LH-IM-01	8/28/2025 18:45	9.89	23.76	14.715	117.74	1
LH-IM-01	8/28/2025 19:00	9.79	23.76	14.713	116.55	1
LH-IM-01	8/28/2025 19:15	9.79	23.76	14.715	116.55	1
LH-IM-01	8/28/2025 19:30	9.76	23.76	14.716	116.19	1
LH-IM-01	8/28/2025 19:45	9.73	23.76	14.72	115.83	1
LH-IM-01	8/28/2025 20:00	9.65	23.74	14.72	113.53	1
LH-IM-01	8/28/2025 20:15	9.65	23.72	14.724	113.53	1
LH-IM-01	8/28/2025 20:30	9.57	23.72	14.724	112.59	1
LH-IM-01	8/28/2025 20:45	9.53	23.7	14.727	112.12	1
LH-IM-01	8/28/2025 21:00	9.49	23.68	14.727	111.65	1
LH-IM-01	8/28/2025 21:15	9.42	23.66	14.728	110.82	1
LH-IM-01	8/28/2025 21:30	9.33	23.64	14.728	109.76	1
LH-IM-01	8/28/2025 21:45	9.3	23.62	14.726	109.41	1
LH-IM-01	8/28/2025 22:00	9.24	23.6	14.726	108.71	1
LH-IM-01	8/28/2025 22:15	9.21	23.58	14.725	108.35	1
LH-IM-01	8/28/2025 22:30	9.29	23.58	14.724	109.29	1
LH-IM-01	8/28/2025 22:45	9.04	23.54	14.722	106.35	1
LH-IM-01	8/28/2025 23:00	9.05	23.52	14.721	106.47	1
LH-IM-01	8/28/2025 23:15	9.03	23.48	14.721	106.24	1
LH-IM-01	8/28/2025 23:30	8.92	23.44	14.722	104.94	1
LH-IM-01	8/28/2025 23:45	8.88	23.42	14.722	104.47	1
LH-IM-01	8/29/2025 0:00	8.82	23.4	14.72	103.76	1
LH-IM-01	8/29/2025 0:15	8.82	23.36	14.719	103.76	1
LH-IM-01	8/29/2025 0:30	8.77	23.32	14.721	103.18	1
LH-IM-01	8/29/2025 0:45	8.57	23.28	14.717	100.82	1
LH-IM-01	8/29/2025 1:00	8.49	23.22	14.716	98.72	1
LH-IM-01	8/29/2025 1:15	8.38	23.18	14.714	97.44	1
LH-IM-01	8/29/2025 1:30	8.35	23.14	14.712	97.09	1
LH-IM-01	8/29/2025 1:45	8.28	23.1	14.709	96.28	1
LH-IM-01	8/29/2025 2:00	8.2	23.08	14.709	95.35	1
LH-IM-01	8/29/2025 2:15	8.13	23.04	14.709	94.53	1
LH-IM-01	8/29/2025 2:30	8.05	23	14.706	93.6	1
LH-IM-01	8/29/2025 2:45	8.01	22.98	14.706	93.14	1
LH-IM-01	8/29/2025 3:00	8.02	22.92	14.704	93.26	1
LH-IM-01	8/29/2025 3:15	7.88	22.88	14.705	91.63	1
LH-IM-01	8/29/2025 3:30	7.83	22.86	14.703	91.05	1
LH-IM-01	8/29/2025 3:45	7.76	22.82	14.7	90.23	1
LH-IM-01	8/29/2025 4:00	7.71	22.8	14.698	89.65	1
LH-IM-01	8/29/2025 4:15	7.62	22.76	14.694	88.6	1
LH-IM-01	8/29/2025 4:30	7.63	22.72	14.695	88.72	1
LH-IM-01	8/29/2025 4:45	7.51	22.7	14.696	87.33	1
LH-IM-01	8/29/2025 5:00	7.48	22.66	14.694	86.98	1
LH-IM-01	8/29/2025 5:15	7.43	22.64	14.695	86.4	1
LH-IM-01	8/29/2025 5:30	7.39	22.6	14.696	85.93	1

Station Name	Date Time	DO mg/L	Temp C	Air Pressure PSI	Saturation PCT	Use Code
LH-IM-01	8/29/2025 5:45	7.37	22.58	14.699	85.7	1
LH-IM-01	8/29/2025 6:00	7.33	22.56	14.7	85.23	1
LH-IM-01	8/29/2025 6:15	7.28	22.56	14.701	84.65	1
LH-IM-01	8/29/2025 6:30	7.22	22.54	14.7	83.95	1
LH-IM-01	8/29/2025 6:45	7.19	22.52	14.7	83.6	1
LH-IM-01	8/29/2025 7:00	7.17	22.5	14.701	83.37	1
LH-IM-01	8/29/2025 7:15	7.15	22.5	14.701	83.14	1
LH-IM-01	8/29/2025 7:30	7.11	22.48	14.703	82.67	1
LH-IM-01	8/29/2025 7:45	7.11	22.46	14.704	82.67	1
LH-IM-01	8/29/2025 8:00	7.08	22.46	14.706	82.33	1
LH-IM-01	8/29/2025 8:15	7.13	22.46	14.706	82.91	1
LH-IM-01	8/29/2025 8:30	7.13	22.44	14.703	82.91	1
LH-IM-01	8/29/2025 8:45	7.07	22.44	14.702	82.21	1
LH-IM-01	8/29/2025 9:00	7.14	22.44	14.7	83.02	1
LH-IM-01	8/29/2025 9:15	7.14	22.42	14.699	83.02	1
LH-IM-01	8/29/2025 9:30	7.04	22.44	14.701	81.86	1
LH-IM-01	8/29/2025 9:45	7.05	22.44	14.696	81.98	1
LH-IM-01	8/29/2025 10:00	6.99	22.44	14.696	81.28	1
LH-IM-01	8/29/2025 10:15	7.24	22.44	14.694	84.19	1
LH-IM-01	8/29/2025 10:30	7.13	22.46	14.694	82.91	1
LH-IM-01	8/29/2025 10:45	7.17	22.48	14.691	83.37	1
LH-IM-01	8/29/2025 11:00	7.09	22.48	14.688	82.44	1
LH-IM-01	8/29/2025 11:15	7.13	22.48	14.685	82.91	1
LH-IM-01	8/29/2025 11:30	7.18	22.5	14.681	83.49	1
LH-IM-01	8/29/2025 11:45	7.17	22.5	14.682	83.37	1
LH-IM-01	8/29/2025 12:00	7.19	22.54	14.681	83.6	1
LH-IM-01	8/29/2025 12:15	7.23	22.56	14.68	84.07	1
LH-IM-01	8/29/2025 12:30	7.33	22.6	14.677	85.23	1
LH-IM-01	8/29/2025 12:45	7.32	22.6	14.676	85.12	1
LH-IM-01	8/29/2025 13:00	7.4	22.62	14.672	86.05	1
LH-IM-01	8/29/2025 13:15	7.48	22.64	14.668	86.98	1
LH-IM-01	8/29/2025 13:30	7.65	22.68	14.665	88.95	1
LH-IM-01	8/29/2025 13:45	7.79	22.72	14.661	90.58	1
LH-IM-01	8/29/2025 14:00	7.93	22.74	14.662	92.21	1
LH-IM-01	8/29/2025 14:15	7.99	22.76	14.662	92.91	1
LH-IM-01	8/29/2025 14:30	8.12	22.78	14.662	94.42	1
LH-IM-01	8/29/2025 14:45	8.22	22.82	14.658	95.58	1
LH-IM-01	8/29/2025 15:00	8.26	22.84	14.657	96.05	1
LH-IM-01	8/29/2025 15:15	8.39	22.88	14.657	97.56	1
LH-IM-01	8/29/2025 15:30	8.45	22.92	14.655	98.26	1
LH-IM-01	8/29/2025 15:45	8.48	22.94	14.651	98.6	1
LH-IM-01	8/29/2025 16:00	8.52	22.96	14.654	99.07	1
LH-IM-01	8/29/2025 16:15	8.52	22.96	14.652	99.07	1
LH-IM-01	8/29/2025 16:30	8.53	22.98	14.653	99.19	1
LH-IM-01	8/29/2025 16:45	8.62	22.98	14.655	100.23	1
LH-IM-01	8/29/2025 17:00	8.66	23	14.654	100.7	1
LH-IM-01	8/29/2025 17:15	8.68	23	14.651	100.93	1
LH-IM-01	8/29/2025 17:30	8.77	23.02	14.653	101.98	1
LH-IM-01	8/29/2025 17:45	8.75	23.04	14.653	101.74	1
LH-IM-01	8/29/2025 18:00	8.73	23.06	14.652	101.51	1
LH-IM-01	8/29/2025 18:15	8.74	23.06	14.653	101.63	1
LH-IM-01	8/29/2025 18:30	8.81	23.08	14.66	102.44	1
LH-IM-01	8/29/2025 18:45	8.82	23.08	14.659	102.56	1
LH-IM-01	8/29/2025 19:00	8.9	23.08	14.658	103.49	1
LH-IM-01	8/29/2025 19:15	8.95	23.06	14.652	104.07	1
LH-IM-01	8/29/2025 19:30	8.95	23.02	14.65	104.07	1
LH-IM-01	8/29/2025 19:45	8.89	23	14.649	103.37	1
LH-IM-01	8/29/2025 20:00	8.79	22.98	14.653	102.21	1
LH-IM-01	8/29/2025 20:15	8.78	22.98	14.653	102.09	1
LH-IM-01	8/29/2025 20:30	8.77	22.96	14.657	101.98	1
LH-IM-01	8/29/2025 20:45	8.81	22.96	14.66	102.44	1
LH-IM-01	8/29/2025 21:00	8.7	22.98	14.662	101.16	1
LH-IM-01	8/29/2025 21:15	8.69	22.98	14.662	101.05	1
LH-IM-01	8/29/2025 21:30	8.69	22.96	14.659	101.05	1
LH-IM-01	8/29/2025 21:45	8.66	22.98	14.658	100.7	1
LH-IM-01	8/29/2025 22:00	8.63	22.98	14.659	100.35	1
LH-IM-01	8/29/2025 22:15	8.62	22.96	14.658	100.23	1
LH-IM-01	8/29/2025 22:30	8.74	22.96	14.658	101.63	1
LH-IM-01	8/29/2025 22:45	8.54	22.96	14.659	99.3	1
LH-IM-01	8/29/2025 23:00	8.58	22.94	14.656	99.77	1
LH-IM-01	8/29/2025 23:15	8.52	22.94	14.655	99.07	1
LH-IM-01	8/29/2025 23:30	8.43	22.92	14.654	98.02	1
LH-IM-01	8/29/2025 23:45	8.32	22.88	14.658	96.74	1
LH-IM-01	8/30/2025 0:00	8.27	22.86	14.655	96.16	1
LH-IM-01	8/30/2025 0:15	8.27	22.82	14.654	96.16	1
LH-IM-01	8/30/2025 0:30	8.2	22.8	14.658	95.35	1
LH-IM-01	8/30/2025 0:45	8.12	22.78	14.659	94.42	1
LH-IM-01	8/30/2025 1:00	8.08	22.76	14.657	93.95	1
LH-IM-01	8/30/2025 1:15	8	22.74	14.654	93.02	1
LH-IM-01	8/30/2025 1:30	7.99	22.74	14.656	92.91	1
LH-IM-01	8/30/2025 1:45	7.96	22.72	14.654	92.56	1
LH-IM-01	8/30/2025 2:00	7.88	22.7	14.656	91.63	1
LH-IM-01	8/30/2025 2:15	7.85	22.68	14.655	91.28	1
LH-IM-01	8/30/2025 2:30	7.73	22.68	14.657	89.88	1

Station Name	Date Time	DO mg/L	Temp C	Air Pressure PSI	Saturation PCT	Use Code
LH-IM-01	8/30/2025 2:45	7.68	22.64	14.656	89.3	1
LH-IM-01	8/30/2025 3:00	7.7	22.62	14.656	89.53	1
LH-IM-01	8/30/2025 3:15	7.65	22.6	14.656	88.95	1
LH-IM-01	8/30/2025 3:30	7.6	22.58	14.656	88.37	1
LH-IM-01	8/30/2025 3:45	7.54	22.54	14.656	87.67	1
LH-IM-01	8/30/2025 4:00	7.54	22.52	14.658	87.67	1
LH-IM-01	8/30/2025 4:15	7.48	22.5	14.659	86.98	1
LH-IM-01	8/30/2025 4:30	7.4	22.48	14.66	86.05	1
LH-IM-01	8/30/2025 4:45	7.37	22.46	14.66	85.7	1
LH-IM-01	8/30/2025 5:00	7.34	22.44	14.662	85.35	1
LH-IM-01	8/30/2025 5:15	7.26	22.42	14.665	84.42	1
LH-IM-01	8/30/2025 5:30	7.24	22.38	14.665	84.19	1
LH-IM-01	8/30/2025 5:45	7.18	22.36	14.668	83.49	1
LH-IM-01	8/30/2025 6:00	7.16	22.34	14.668	83.26	1
LH-IM-01	8/30/2025 6:15	7.11	22.32	14.672	82.67	1
LH-IM-01	8/30/2025 6:30	7.07	22.28	14.675	82.21	1
LH-IM-01	8/30/2025 6:45	7.05	22.26	14.678	81.98	1
LH-IM-01	8/30/2025 7:00	6.94	22.24	14.682	79.77	1
LH-IM-01	8/30/2025 7:15	6.93	22.22	14.684	79.66	1
LH-IM-01	8/30/2025 7:30	6.96	22.2	14.687	80	1
LH-IM-01	8/30/2025 7:45	6.91	22.16	14.688	79.43	1
LH-IM-01	8/30/2025 8:00	6.93	22.14	14.686	79.66	1
LH-IM-01	8/30/2025 8:15	6.94	22.12	14.686	79.77	1
LH-IM-01	8/30/2025 8:30	7.07	22.08	14.688	81.26	1
LH-IM-01	8/30/2025 8:45	7.06	22.08	14.687	81.15	1
LH-IM-01	8/30/2025 9:00	7.08	22.04	14.691	81.38	1
LH-IM-01	8/30/2025 9:15	7.06	22.08	14.689	81.15	1
LH-IM-01	8/30/2025 9:30	7.09	22.04	14.69	81.49	1
LH-IM-01	8/30/2025 9:45	7.13	22.04	14.692	81.95	1
LH-IM-01	8/30/2025 10:00	7.2	22.04	14.692	82.76	1
LH-IM-01	8/30/2025 10:15	7.17	22.06	14.692	82.41	1
LH-IM-01	8/30/2025 10:30	7.17	22.06	14.692	82.41	1
LH-IM-01	8/30/2025 10:45	7.17	22.08	14.693	82.41	1
LH-IM-01	8/30/2025 11:00	7.33	22.08	14.69	84.25	1
LH-IM-01	8/30/2025 11:15	7.37	22.1	14.689	84.71	1
LH-IM-01	8/30/2025 11:30	7.17	22.26	14.69	83.37	1
LH-IM-01	8/30/2025 11:45	7.16	22.32	14.69	83.26	1
LH-IM-01	8/30/2025 12:00	7.2	22.36	14.688	83.72	1
LH-IM-01	8/30/2025 12:15	7.19	22.34	14.688	83.6	1
LH-IM-01	8/30/2025 12:30	7.45	22.4	14.689	86.63	1
LH-IM-01	8/30/2025 12:45	7.41	22.42	14.686	86.16	1
LH-IM-01	8/30/2025 13:00	7.6	22.4	14.687	88.37	1
LH-IM-01	8/30/2025 13:15	7.74	22.42	14.685	90	1
LH-IM-01	8/30/2025 13:30	7.85	22.46	14.684	91.28	1
LH-IM-01	8/30/2025 13:45	7.86	22.5	14.685	91.4	1
LH-IM-01	8/30/2025 14:00	7.97	22.58	14.683	92.67	1
LH-IM-01	8/30/2025 14:15	8.09	22.62	14.683	94.07	1
LH-IM-01	8/30/2025 14:30	8.15	22.68	14.684	94.77	1
LH-IM-01	8/30/2025 14:45	8.18	22.76	14.684	95.12	1
LH-IM-01	8/30/2025 15:00	8.28	22.82	14.682	96.28	1
LH-IM-01	8/30/2025 15:15	8.43	22.76	14.682	98.02	1
LH-IM-01	8/30/2025 15:30	8.56	22.74	14.681	99.53	1
LH-IM-01	8/30/2025 15:45	8.35	22.8	14.682	97.09	1
LH-IM-01	8/30/2025 16:00	8.26	22.84	14.684	96.05	1
LH-IM-01	8/30/2025 16:15	8.36	22.82	14.682	97.21	1
LH-IM-01	8/30/2025 16:30	8.82	22.86	14.684	102.56	1
LH-IM-01	8/30/2025 16:45	8.34	22.92	14.683	96.98	1
LH-IM-01	8/30/2025 17:00	8.71	23	14.686	101.28	1
LH-IM-01	8/30/2025 17:15	8.94	23.06	14.688	103.95	1
LH-IM-01	8/30/2025 17:30	8.83	23.22	14.689	102.67	1
LH-IM-01	8/30/2025 17:45	9.01	23.18	14.689	104.77	1
LH-IM-01	8/30/2025 18:00	8.69	23.22	14.692	101.05	1
LH-IM-01	8/30/2025 18:15	9.08	23.28	14.694	106.82	1
LH-IM-01	8/30/2025 18:30	9.12	23.32	14.696	107.29	1
LH-IM-01	8/30/2025 18:45	9.15	23.36	14.696	107.65	1
LH-IM-01	8/30/2025 19:00	9.32	23.38	14.701	109.65	1
LH-IM-01	8/30/2025 19:15	9.26	23.38	14.704	108.94	1
LH-IM-01	8/30/2025 19:30	9.21	23.38	14.706	108.35	1
LH-IM-01	8/30/2025 19:45	9.21	23.4	14.709	108.35	1
LH-IM-01	8/30/2025 20:00	9.03	23.4	14.711	106.24	1
LH-IM-01	8/30/2025 20:15	9.1	23.4	14.713	107.06	1
LH-IM-01	8/30/2025 20:30	9.14	23.38	14.717	107.53	1
LH-IM-01	8/30/2025 20:45	9.22	23.38	14.719	108.47	1
LH-IM-01	8/30/2025 21:00	9.12	23.38	14.72	107.29	1
LH-IM-01	8/30/2025 21:15	9.14	23.36	14.722	107.53	1
LH-IM-01	8/30/2025 21:30	9.08	23.36	14.726	106.82	1
LH-IM-01	8/30/2025 21:45	9	23.36	14.726	105.88	1
LH-IM-01	8/30/2025 22:00	8.98	23.36	14.728	105.65	1
LH-IM-01	8/30/2025 22:15	8.97	23.36	14.731	105.53	1
LH-IM-01	8/30/2025 22:30	8.87	23.36	14.732	104.35	1
LH-IM-01	8/30/2025 22:45	8.9	23.36	14.732	104.71	1
LH-IM-01	8/30/2025 23:00	8.86	23.34	14.737	104.24	1
LH-IM-01	8/30/2025 23:15	8.92	23.32	14.739	104.94	1
LH-IM-01	8/30/2025 23:30	8.77	23.32	14.737	103.18	1

Dissolved Oxygen Saturation Continous Monitoring Data
Normandeau Associates Inc.

Station Name	Date Time	DO mg/L	Temp C	Air Pressure PSI	Saturation PCT	Use Code
LH-IM-01	8/30/2025 23:45	8.7	23.3	14.739	102.35	1
LH-IM-01	8/31/2025 0:00	8.7	23.28	14.738	102.35	1
LH-IM-01	8/31/2025 0:15	8.64	23.24	14.739	100.47	1
LH-IM-01	8/31/2025 0:30	8.63	23.22	14.742	100.35	1
LH-IM-01	8/31/2025 0:45	8.6	23.18	14.744	100	1
LH-IM-01	8/31/2025 1:00	8.53	23.14	14.744	99.19	1
LH-IM-01	8/31/2025 1:15	8.51	23.1	14.743	98.95	1
LH-IM-01	8/31/2025 1:30	8.48	23.08	14.743	98.6	1
LH-IM-01	8/31/2025 1:45	8.38	23.02	14.746	97.44	1
LH-IM-01	8/31/2025 2:00	8.26	22.98	14.747	96.05	1
LH-IM-01	8/31/2025 2:15	8.18	22.92	14.75	95.12	1
LH-IM-01	8/31/2025 2:30	7.94	22.88	14.749	92.33	1
LH-IM-01	8/31/2025 2:45	8.02	22.84	14.75	93.26	1
LH-IM-01	8/31/2025 3:00	7.85	22.82	14.752	91.28	1
LH-IM-01	8/31/2025 3:15	7.74	22.78	14.754	90	1
LH-IM-01	8/31/2025 3:30	7.74	22.76	14.755	90	1
LH-IM-01	8/31/2025 3:45	7.63	22.72	14.757	87.7	1
LH-IM-01	8/31/2025 4:00	7.58	22.7	14.758	87.13	1
LH-IM-01	8/31/2025 4:15	7.6	22.64	14.759	87.36	1
LH-IM-01	8/31/2025 4:30	7.51	22.62	14.757	86.32	1
LH-IM-01	8/31/2025 4:45	7.51	22.56	14.759	86.32	1
LH-IM-01	8/31/2025 5:00	7.46	22.52	14.76	85.75	1
LH-IM-01	8/31/2025 5:15	7.41	22.46	14.762	85.17	1
LH-IM-01	8/31/2025 5:30	7.37	22.4	14.762	84.71	1
LH-IM-01	8/31/2025 5:45	7.28	22.36	14.764	83.68	1
LH-IM-01	8/31/2025 6:00	7.26	22.3	14.765	83.45	1
LH-IM-01	8/31/2025 6:15	7.23	22.26	14.769	83.1	1
LH-IM-01	8/31/2025 6:30	7.1	22.2	14.771	80.68	1
LH-IM-01	8/31/2025 6:45	7.1	22.14	14.777	80.68	1
LH-IM-01	8/31/2025 7:00	7.11	22.08	14.78	80.8	1
LH-IM-01	8/31/2025 7:15	7.01	22.06	14.784	79.66	1
LH-IM-01	8/31/2025 7:30	7.01	22.02	14.785	79.66	1
LH-IM-01	8/31/2025 7:45	6.97	22.02	14.788	79.2	1
LH-IM-01	8/31/2025 8:00	6.84	22.02	14.79	77.73	1
LH-IM-01	8/31/2025 8:15	6.91	21.96	14.791	78.52	1
LH-IM-01	8/31/2025 8:30	6.84	21.96	14.79	77.73	1
LH-IM-01	8/31/2025 8:45	6.81	21.96	14.795	77.39	1
LH-IM-01	8/31/2025 9:00	6.92	21.92	14.798	78.64	1
LH-IM-01	8/31/2025 9:15	6.9	21.92	14.796	78.41	1
LH-IM-01	8/31/2025 9:30	6.83	21.92	14.799	77.61	1
LH-IM-01	8/31/2025 9:45	6.9	21.94	14.8	78.41	1
LH-IM-01	8/31/2025 10:00	6.87	21.94	14.805	78.07	1
LH-IM-01	8/31/2025 10:15	7.1	21.88	14.806	80.68	1
LH-IM-01	8/31/2025 10:30	7.16	21.88	14.806	81.36	1
LH-IM-01	8/31/2025 10:45	7.22	21.9	14.807	82.05	1
LH-IM-01	8/31/2025 11:00	7.23	21.92	14.806	82.16	1
LH-IM-01	8/31/2025 11:15	7.27	21.96	14.805	82.61	1
LH-IM-01	8/31/2025 11:30	7.3	22	14.806	82.95	1
LH-IM-01	8/31/2025 11:45	7.44	22.04	14.804	84.55	1
LH-IM-01	8/31/2025 12:00	7.5	22.08	14.803	85.23	1
LH-IM-01	8/31/2025 12:15	7.56	22.12	14.8	85.91	1
LH-IM-01	8/31/2025 12:30	7.6	22.16	14.798	86.36	1
LH-IM-01	8/31/2025 12:45	7.63	22.22	14.8	86.7	1
LH-IM-01	8/31/2025 13:00	7.7	22.26	14.798	88.51	1
LH-IM-01	8/31/2025 13:15	7.75	22.32	14.796	89.08	1
LH-IM-01	8/31/2025 13:30	7.83	22.36	14.797	90	1
LH-IM-01	8/31/2025 13:45	7.92	22.42	14.797	91.03	1
LH-IM-01	8/31/2025 14:00	7.94	22.46	14.796	91.26	1
LH-IM-01	8/31/2025 14:15	8.04	22.52	14.793	92.41	1
LH-IM-01	8/31/2025 14:30	8.2	22.56	14.789	94.25	1
LH-IM-01	8/31/2025 14:45	8.22	22.62	14.789	94.48	1
LH-IM-01	8/31/2025 15:00	8.39	22.68	14.788	96.44	1
LH-IM-01	8/31/2025 15:15	8.45	22.72	14.786	97.13	1
LH-IM-01	8/31/2025 15:30	8.63	22.78	14.789	100.35	1
LH-IM-01	8/31/2025 15:45	8.79	22.84	14.791	102.21	1
LH-IM-01	8/31/2025 16:00	8.87	22.88	14.792	103.14	1
LH-IM-01	8/31/2025 16:15	8.83	22.9	14.789	102.67	1
LH-IM-01	8/31/2025 16:30	8.98	22.98	14.788	104.42	1
LH-IM-01	8/31/2025 16:45	9.04	23.02	14.788	105.12	1
LH-IM-01	8/31/2025 17:00	9.15	23.12	14.789	106.4	1
LH-IM-01	8/31/2025 17:15	9	23.18	14.794	104.65	1
LH-IM-01	8/31/2025 17:30	9.05	23.28	14.793	106.47	1
LH-IM-01	8/31/2025 17:45	9.04	23.32	14.793	106.35	1
LH-IM-01	8/31/2025 18:00	9.06	23.36	14.795	106.59	1
LH-IM-01	8/31/2025 18:15	9.15	23.4	14.794	107.65	1
LH-IM-01	8/31/2025 18:30	9	23.44	14.794	105.88	1
LH-IM-01	8/31/2025 18:45	9.12	23.48	14.795	107.29	1
LH-IM-01	8/31/2025 19:00	9.17	23.52	14.796	107.88	1
LH-IM-01	8/31/2025 19:15	9.29	23.54	14.796	109.29	1
LH-IM-01	8/31/2025 19:30	9.31	23.56	14.794	109.53	1
LH-IM-01	8/31/2025 19:45	9.32	23.58	14.796	109.65	1
LH-IM-01	8/31/2025 20:00	9.27	23.58	14.798	109.06	1
LH-IM-01	8/31/2025 20:15	9.23	23.6	14.8	108.59	1
LH-IM-01	8/31/2025 20:30	9.3	23.6	14.804	109.41	1

Dissolved Oxygen Saturation Continous Monitoring Data
Normandeau Associates Inc.

Station Name	Date Time	DO mg/L	Temp C	Air Pressure PSI	Saturation PCT	Use Code
LH-IM-01	8/31/2025 20:45	9.27	23.62	14.806	109.06	1
LH-IM-01	8/31/2025 21:00	9.26	23.6	14.807	108.94	1
LH-IM-01	8/31/2025 21:15	9.22	23.6	14.808	108.47	1
LH-IM-01	8/31/2025 21:30	9.13	23.58	14.81	107.41	1
LH-IM-01	8/31/2025 21:45	9.13	23.56	14.811	107.41	1
LH-IM-01	8/31/2025 22:00	9.09	23.54	14.811	106.94	1
LH-IM-01	8/31/2025 22:15	9.07	23.5	14.814	106.71	1
LH-IM-01	8/31/2025 22:30	8.98	23.48	14.812	105.65	1
LH-IM-01	8/31/2025 22:45	8.95	23.46	14.814	105.29	1
LH-IM-01	8/31/2025 23:00	8.86	23.44	14.815	104.24	1
LH-IM-01	8/31/2025 23:15	8.8	23.4	14.812	103.53	1
LH-IM-01	8/31/2025 23:30	8.75	23.38	14.811	102.94	1
LH-IM-01	8/31/2025 23:45	8.69	23.36	14.812	102.24	1
LH-IM-01	9/1/2025 0:00	8.6	23.34	14.814	101.18	1
LH-IM-01	9/1/2025 0:15	8.55	23.28	14.815	100.59	1
LH-IM-01	9/1/2025 0:30	8.49	23.26	14.815	99.88	1
LH-IM-01	9/1/2025 0:45	8.46	23.22	14.817	98.37	1
LH-IM-01	9/1/2025 1:00	8.47	23.16	14.816	98.49	1
LH-IM-01	9/1/2025 1:15	8.34	23.12	14.816	96.98	1
LH-IM-01	9/1/2025 1:30	8.3	23.06	14.815	96.51	1
LH-IM-01	9/1/2025 1:45	8.23	22.98	14.815	95.7	1
LH-IM-01	9/1/2025 2:00	8.11	22.94	14.815	94.3	1
LH-IM-01	9/1/2025 2:15	8.08	22.92	14.814	93.95	1
LH-IM-01	9/1/2025 2:30	7.97	22.88	14.813	92.67	1
LH-IM-01	9/1/2025 2:45	7.92	22.84	14.813	92.09	1
LH-IM-01	9/1/2025 3:00	7.87	22.8	14.815	91.51	1
LH-IM-01	9/1/2025 3:15	7.82	22.74	14.814	89.89	1
LH-IM-01	9/1/2025 3:30	7.73	22.7	14.816	88.85	1
LH-IM-01	9/1/2025 3:45	7.71	22.62	14.816	88.62	1
LH-IM-01	9/1/2025 4:00	7.66	22.56	14.82	88.05	1
LH-IM-01	9/1/2025 4:15	7.62	22.52	14.818	87.59	1
LH-IM-01	9/1/2025 4:30	7.51	22.46	14.818	86.32	1
LH-IM-01	9/1/2025 4:45	7.51	22.4	14.821	86.32	1
LH-IM-01	9/1/2025 5:00	7.4	22.36	14.821	85.06	1
LH-IM-01	9/1/2025 5:15	7.37	22.32	14.821	84.71	1
LH-IM-01	9/1/2025 5:30	7.33	22.26	14.821	84.25	1
LH-IM-01	9/1/2025 5:45	7.28	22.22	14.823	82.73	1
LH-IM-01	9/1/2025 6:00	7.25	22.16	14.827	82.39	1
LH-IM-01	9/1/2025 6:15	7.2	22.14	14.833	81.82	1
LH-IM-01	9/1/2025 6:30	7.16	22.1	14.836	81.36	1
LH-IM-01	9/1/2025 6:45	7.16	22.08	14.833	81.36	1
LH-IM-01	9/1/2025 7:00	7.11	22.04	14.837	80.8	1
LH-IM-01	9/1/2025 7:15	7.13	22.02	14.835	81.02	1
LH-IM-01	9/1/2025 7:30	7.09	22.02	14.836	80.57	1
LH-IM-01	9/1/2025 7:45	7.1	22	14.836	80.68	1
LH-IM-01	9/1/2025 8:00	7.16	22	14.837	81.36	1
LH-IM-01	9/1/2025 8:15	7.13	21.98	14.836	81.02	1
LH-IM-01	9/1/2025 8:30	7.1	21.98	14.838	80.68	1
LH-IM-01	9/1/2025 8:45	6.98	21.98	14.84	79.32	1
LH-IM-01	9/1/2025 9:00	7.01	21.96	14.846	79.66	1
LH-IM-01	9/1/2025 9:15	7.18	21.96	14.846	81.59	1
LH-IM-01	9/1/2025 9:30	7.14	21.98	14.847	81.14	1
LH-IM-01	9/1/2025 9:45	7.22	21.96	14.846	82.05	1
LH-IM-01	9/1/2025 10:00	7.28	21.96	14.845	82.73	1
LH-IM-01	9/1/2025 10:15	7.25	21.96	14.849	82.39	1
LH-IM-01	9/1/2025 10:30	7.18	21.98	14.848	81.59	1
LH-IM-01	9/1/2025 10:45	7.37	22	14.849	83.75	1
LH-IM-01	9/1/2025 11:00	7.34	22	14.848	83.41	1
LH-IM-01	9/1/2025 11:15	7.37	22.02	14.845	83.75	1
LH-IM-01	9/1/2025 11:30	7.31	22.02	14.849	83.07	1
LH-IM-01	9/1/2025 11:45	7.36	22.06	14.851	83.64	1
LH-IM-01	9/1/2025 12:00	7.51	22.06	14.851	85.34	1
LH-IM-01	9/1/2025 12:15	7.57	22.08	14.852	86.02	1
LH-IM-01	9/1/2025 12:30	7.61	22.1	14.851	86.48	1
LH-IM-01	9/1/2025 12:45	7.71	22.12	14.848	87.61	1
LH-IM-01	9/1/2025 13:00	7.76	22.14	14.847	88.18	1
LH-IM-01	9/1/2025 13:15	7.84	22.18	14.846	89.09	1
LH-IM-01	9/1/2025 13:30	7.82	22.24	14.844	88.86	1
LH-IM-01	9/1/2025 13:45	7.87	22.26	14.843	89.43	1
LH-IM-01	9/1/2025 14:00	7.97	22.3	14.841	90.57	1
LH-IM-01	9/1/2025 14:15	8.1	22.34	14.841	92.05	1
LH-IM-01	9/1/2025 14:30	8.08	22.38	14.839	92.87	1
LH-IM-01	9/1/2025 14:45	8.18	22.42	14.837	94.02	1
LH-IM-01	9/1/2025 15:00	8.29	22.46	14.836	95.29	1
LH-IM-01	9/1/2025 15:15	8.28	22.5	14.834	95.17	1
LH-IM-01	9/1/2025 15:30	8.38	22.54	14.835	96.32	1
LH-IM-01	9/1/2025 15:45	8.46	22.6	14.835	97.24	1
LH-IM-01	9/1/2025 16:00	8.54	22.62	14.833	98.16	1
LH-IM-01	9/1/2025 16:15	9.05	22.68	14.829	104.02	1
LH-IM-01	9/1/2025 16:30	8.84	22.72	14.826	101.61	1
LH-IM-01	9/1/2025 16:45	9.07	22.76	14.825	105.47	1
LH-IM-01	9/1/2025 17:00	8.9	22.78	14.824	103.49	1
LH-IM-01	9/1/2025 17:15	9.03	22.8	14.826	105	1
LH-IM-01	9/1/2025 17:30	9.03	22.84	14.823	105	1

Station Name	Date Time	DO mg/L	Temp C	Air Pressure PSI	Saturation PCT	Use Code
LH-IM-01	9/1/2025 17:45	9.07	22.86	14.825	105.47	1
LH-IM-01	9/1/2025 18:00	9.03	22.9	14.824	105	1
LH-IM-01	9/1/2025 18:15	9.05	22.94	14.824	105.23	1
LH-IM-01	9/1/2025 18:30	9.13	22.98	14.822	106.16	1
LH-IM-01	9/1/2025 18:45	9.27	23	14.822	107.79	1
LH-IM-01	9/1/2025 19:00	9.25	23.04	14.823	107.56	1
LH-IM-01	9/1/2025 19:15	9.32	23.08	14.82	108.37	1
LH-IM-01	9/1/2025 19:30	9.42	23.1	14.821	109.53	1
LH-IM-01	9/1/2025 19:45	9.49	23.1	14.822	110.35	1
LH-IM-01	9/1/2025 20:00	9.4	23.12	14.823	109.3	1
LH-IM-01	9/1/2025 20:15	9.35	23.12	14.824	108.72	1
LH-IM-01	9/1/2025 20:30	9.34	23.12	14.825	108.6	1
LH-IM-01	9/1/2025 20:45	9.35	23.12	14.825	108.72	1
LH-IM-01	9/1/2025 21:00	9.41	23.12	14.823	109.42	1
LH-IM-01	9/1/2025 21:15	9.24	23.1	14.825	107.44	1
LH-IM-01	9/1/2025 21:30	9.14	23.1	14.823	106.28	1
LH-IM-01	9/1/2025 21:45	9.08	23.1	14.821	105.58	1
LH-IM-01	9/1/2025 22:00	9.03	23.1	14.819	105	1
LH-IM-01	9/1/2025 22:15	8.97	23.1	14.82	104.3	1
LH-IM-01	9/1/2025 22:30	8.88	23.1	14.817	103.26	1
LH-IM-01	9/1/2025 22:45	8.83	23.1	14.817	102.67	1
LH-IM-01	9/1/2025 23:00	8.78	23.08	14.819	102.09	1
LH-IM-01	9/1/2025 23:15	8.78	23.08	14.818	102.09	1
LH-IM-01	9/1/2025 23:30	8.72	23.04	14.818	101.4	1
LH-IM-01	9/1/2025 23:45	8.71	23.02	14.818	101.28	1
LH-IM-01	9/2/2025 0:00	8.63	23	14.819	100.35	1
LH-IM-01	9/2/2025 0:15	8.54	22.96	14.816	99.3	1
LH-IM-01	9/2/2025 0:30	8.55	22.92	14.817	99.42	1
LH-IM-01	9/2/2025 0:45	8.41	22.88	14.813	97.79	1
LH-IM-01	9/2/2025 1:00	8.28	22.86	14.808	96.28	1
LH-IM-01	9/2/2025 1:15	8.26	22.84	14.81	96.05	1
LH-IM-01	9/2/2025 1:30	8.22	22.78	14.806	95.58	1
LH-IM-01	9/2/2025 1:45	8.11	22.76	14.807	94.3	1
LH-IM-01	9/2/2025 2:00	8.03	22.72	14.809	92.3	1
LH-IM-01	9/2/2025 2:15	7.96	22.68	14.805	91.49	1
LH-IM-01	9/2/2025 2:30	7.88	22.66	14.805	90.57	1
LH-IM-01	9/2/2025 2:45	7.86	22.62	14.805	90.34	1
LH-IM-01	9/2/2025 3:00	7.77	22.58	14.805	89.31	1
LH-IM-01	9/2/2025 3:15	7.73	22.56	14.806	88.85	1
LH-IM-01	9/2/2025 3:30	7.67	22.52	14.807	88.16	1
LH-IM-01	9/2/2025 3:45	7.61	22.5	14.805	87.47	1
LH-IM-01	9/2/2025 4:00	7.54	22.44	14.807	86.67	1
LH-IM-01	9/2/2025 4:15	7.49	22.42	14.806	86.09	1
LH-IM-01	9/2/2025 4:30	7.48	22.38	14.806	85.98	1
LH-IM-01	9/2/2025 4:45	7.37	22.36	14.802	84.71	1
LH-IM-01	9/2/2025 5:00	7.34	22.34	14.8	84.37	1
LH-IM-01	9/2/2025 5:15	7.32	22.3	14.802	84.14	1
LH-IM-01	9/2/2025 5:30	7.25	22.28	14.802	83.33	1
LH-IM-01	9/2/2025 5:45	7.16	22.24	14.801	81.36	1
LH-IM-01	9/2/2025 6:00	7.17	22.22	14.802	81.48	1
LH-IM-01	9/2/2025 6:15	7.09	22.18	14.8	80.57	1
LH-IM-01	9/2/2025 6:30	7.1	22.16	14.801	80.68	1
LH-IM-01	9/2/2025 6:45	7.06	22.14	14.803	80.23	1
LH-IM-01	9/2/2025 7:00	6.99	22.1	14.803	79.43	1
LH-IM-01	9/2/2025 7:15	6.93	22.1	14.803	78.75	1
LH-IM-01	9/2/2025 7:30	6.85	22.08	14.805	77.84	1
LH-IM-01	9/2/2025 7:45	6.97	22.06	14.807	79.2	1
LH-IM-01	9/2/2025 8:00	6.73	22.06	14.805	76.48	1
LH-IM-01	9/2/2025 8:15	6.73	22.04	14.803	76.48	1
LH-IM-01	9/2/2025 8:30	6.76	22.04	14.801	76.82	1
LH-IM-01	9/2/2025 8:45	6.72	22.04	14.801	76.36	1
LH-IM-01	9/2/2025 9:00	6.67	22.02	14.801	75.8	1
LH-IM-01	9/2/2025 9:15	6.77	22.02	14.798	76.93	1
LH-IM-01	9/2/2025 9:30	6.85	22.02	14.799	77.84	1
LH-IM-01	9/2/2025 9:45	6.96	22.02	14.803	79.09	1
LH-IM-01	9/2/2025 10:00	6.93	22.02	14.799	78.75	1
LH-IM-01	9/2/2025 10:15	7.05	22.02	14.8	80.11	1
LH-IM-01	9/2/2025 10:30	7.13	22.02	14.796	81.02	1
LH-IM-01	9/2/2025 10:45	7.16	22.02	14.794	81.36	1
LH-IM-01	9/2/2025 11:00	7.3	22.04	14.793	82.95	1
LH-IM-01	9/2/2025 11:15	7.42	22.06	14.791	84.32	1
LH-IM-01	9/2/2025 11:30	7.28	22.1	14.788	82.73	1
LH-IM-01	9/2/2025 11:45	7.53	22.12	14.784	85.57	1
LH-IM-01	9/2/2025 12:00	7.67	22.14	14.78	87.16	1
LH-IM-01	9/2/2025 12:15	7.74	22.18	14.778	87.95	1
LH-IM-01	9/2/2025 12:30	7.78	22.22	14.779	88.41	1
LH-IM-01	9/2/2025 12:45	7.76	22.28	14.778	89.2	1
LH-IM-01	9/2/2025 13:00	7.73	22.32	14.771	88.85	1
LH-IM-01	9/2/2025 13:15	7.68	22.36	14.769	88.28	1
LH-IM-01	9/2/2025 13:30	7.87	22.4	14.768	90.46	1
LH-IM-01	9/2/2025 13:45	7.77	22.44	14.764	89.31	1
LH-IM-01	9/2/2025 14:00	7.88	22.5	14.76	90.57	1
LH-IM-01	9/2/2025 14:15	7.82	22.52	14.762	89.89	1
LH-IM-01	9/2/2025 14:30	7.96	22.54	14.758	91.49	1

Station Name	Date Time	DO mg/L	Temp C	Air Pressure PSI	Saturation PCT	Use Code
LH-IM-01	9/2/2025 14:45	8.12	22.6	14.757	93.33	1
LH-IM-01	9/2/2025 15:00	7.84	22.62	14.753	90.11	1
LH-IM-01	9/2/2025 15:15	8.06	22.66	14.748	92.64	1
LH-IM-01	9/2/2025 15:30	8.43	22.72	14.747	96.9	1
LH-IM-01	9/2/2025 15:45	8.56	23.42	14.746	100.71	2
LH-IM-01	9/2/2025 16:00	8.44	24.3	14.747	100.48	2
LH-IM-01	9/2/2025 16:15	8.8	24.14	14.747	104.76	2
LH-IM-01	9/2/2025 16:30	8.75	23	14.747	101.74	1
LH-IM-01	9/2/2025 16:45	8.75	22.98	14.746	101.74	1
LH-IM-01	9/2/2025 17:00	9.26	23.1	14.743	107.67	1
LH-IM-01	9/2/2025 17:15	9.27	23.16	14.743	107.79	1
LH-IM-01	9/2/2025 17:30	9.37	23.2	14.739	108.95	1
LH-IM-01	9/2/2025 17:45	9.35	23.28	14.737	110	1
LH-IM-01	9/2/2025 18:00	9.26	23.32	14.737	108.94	1
LH-IM-01	9/2/2025 18:15	9.41	23.36	14.737	110.71	1
LH-IM-01	9/2/2025 18:30	9.49	23.44	14.734	111.65	1
LH-IM-01	9/2/2025 18:45	9.48	23.48	14.731	111.53	1
LH-IM-01	9/2/2025 19:00	9.38	23.54	14.729	110.35	1
LH-IM-01	9/2/2025 19:15	9.45	23.58	14.728	111.18	1
LH-IM-01	9/2/2025 19:30	9.52	23.6	14.73	112	1
LH-IM-01	9/2/2025 19:45	9.54	23.62	14.729	112.24	1
LH-IM-01	9/2/2025 20:00	9.54	23.62	14.727	112.24	1
LH-IM-01	9/2/2025 20:15	9.51	23.64	14.73	111.88	1
LH-IM-01	9/2/2025 20:30	9.4	23.64	14.728	110.59	1
LH-IM-01	9/2/2025 20:45	9.34	23.64	14.728	109.88	1
LH-IM-01	9/2/2025 21:00	9.33	23.6	14.728	109.76	1
LH-IM-01	9/2/2025 21:15	9.31	23.56	14.726	109.53	1
LH-IM-01	9/2/2025 21:30	9.11	23.5	14.726	107.18	1
LH-IM-01	9/2/2025 21:45	9.1	23.42	14.724	107.06	1
LH-IM-01	9/2/2025 22:00	9.06	23.36	14.724	106.59	1
LH-IM-01	9/2/2025 22:15	8.9	23.32	14.722	104.71	1
LH-IM-01	9/2/2025 22:30	8.8	23.24	14.723	102.33	1
LH-IM-01	9/2/2025 22:45	8.72	23.18	14.722	101.4	1
LH-IM-01	9/2/2025 23:00	8.63	23.08	14.723	100.35	1
LH-IM-01	9/2/2025 23:15	8.56	23	14.722	99.53	1
LH-IM-01	9/2/2025 23:30	8.49	22.92	14.721	98.72	1
LH-IM-01	9/2/2025 23:45	8.4	22.86	14.72	97.67	1
LH-IM-01	9/3/2025 0:00	8.35	22.78	14.721	97.09	1
LH-IM-01	9/3/2025 0:15	8.29	22.74	14.722	96.4	1
LH-IM-01	9/3/2025 0:30	8.22	22.7	14.721	95.58	1
LH-IM-01	9/3/2025 0:45	8.17	22.68	14.72	95	1
LH-IM-01	9/3/2025 1:00	8.1	22.66	14.719	94.19	1
LH-IM-01	9/3/2025 1:15	8.04	22.64	14.717	93.49	1
LH-IM-01	9/3/2025 1:30	8	22.64	14.714	93.02	1
LH-IM-01	9/3/2025 1:45	7.95	22.62	14.712	92.44	1
LH-IM-01	9/3/2025 2:00	7.9	22.62	14.71	91.86	1
LH-IM-01	9/3/2025 2:15	7.86	22.6	14.71	91.4	1
LH-IM-01	9/3/2025 2:30	7.81	22.58	14.707	90.81	1
LH-IM-01	9/3/2025 2:45	7.8	22.56	14.707	90.7	1
LH-IM-01	9/3/2025 3:00	7.8	22.54	14.704	90.7	1
LH-IM-01	9/3/2025 3:15	7.74	22.52	14.706	90	1
LH-IM-01	9/3/2025 3:30	7.71	22.5	14.702	89.65	1
LH-IM-01	9/3/2025 3:45	7.71	22.46	14.702	89.65	1
LH-IM-01	9/3/2025 4:00	7.65	22.44	14.7	88.95	1
LH-IM-01	9/3/2025 4:15	7.66	22.4	14.697	89.07	1
LH-IM-01	9/3/2025 4:30	7.58	22.38	14.695	88.14	1
LH-IM-01	9/3/2025 4:45	7.57	22.36	14.696	88.02	1
LH-IM-01	9/3/2025 5:00	7.55	22.34	14.696	87.79	1
LH-IM-01	9/3/2025 5:15	7.54	22.3	14.693	87.67	1
LH-IM-01	9/3/2025 5:30	7.5	22.3	14.694	87.21	1
LH-IM-01	9/3/2025 5:45	7.48	22.26	14.693	86.98	1
LH-IM-01	9/3/2025 6:00	7.45	22.24	14.692	85.63	1
LH-IM-01	9/3/2025 6:15	7.46	22.22	14.694	85.75	1
LH-IM-01	9/3/2025 6:30	7.39	22.2	14.698	84.94	1
LH-IM-01	9/3/2025 6:45	7.41	22.16	14.702	85.17	1
LH-IM-01	9/3/2025 7:00	7.37	22.16	14.697	84.71	1
LH-IM-01	9/3/2025 7:15	7.35	22.14	14.697	84.48	1
LH-IM-01	9/3/2025 7:30	7.37	22.12	14.699	84.71	1
LH-IM-01	9/3/2025 7:45	7.37	22.1	14.696	84.71	1
LH-IM-01	9/3/2025 8:00	7.36	22.08	14.698	84.6	1
LH-IM-01	9/3/2025 8:15	7.35	22.08	14.697	84.48	1
LH-IM-01	9/3/2025 8:30	7.39	22.06	14.695	84.94	1
LH-IM-01	9/3/2025 8:45	7.38	22.06	14.695	84.83	1
LH-IM-01	9/3/2025 9:00	7.39	22.06	14.698	84.94	1
LH-IM-01	9/3/2025 9:15	7.44	22.04	14.698	85.52	1
LH-IM-01	9/3/2025 9:30	7.46	22.06	14.697	85.75	1
LH-IM-01	9/3/2025 9:45	7.53	22.04	14.697	86.55	1
LH-IM-01	9/3/2025 10:00	7.56	22.06	14.702	86.9	1
LH-IM-01	9/3/2025 10:15	7.54	22.1	14.694	86.67	1
LH-IM-01	9/3/2025 10:30	7.46	22.16	14.693	85.75	1
LH-IM-01	9/3/2025 10:45	7.5	22.16	14.691	86.21	1
LH-IM-01	9/3/2025 11:00	7.59	22.14	14.689	87.24	1
LH-IM-01	9/3/2025 11:15	7.58	22.18	14.685	87.13	1
LH-IM-01	9/3/2025 11:30	7.77	22.18	14.684	89.31	1

Station Name	Date Time	DO mg/L	Temp C	Air Pressure PSI	Saturation PCT	Use Code
LH-IM-01	9/3/2025 11:45	7.85	22.2	14.683	90.23	1
LH-IM-01	9/3/2025 12:00	7.94	22.22	14.681	91.26	1
LH-IM-01	9/3/2025 12:15	8	22.26	14.676	93.02	1
LH-IM-01	9/3/2025 12:30	8.09	22.3	14.674	94.07	1
LH-IM-01	9/3/2025 12:45	8.11	22.32	14.672	94.3	1
LH-IM-01	9/3/2025 13:00	8.22	22.34	14.669	95.58	1
LH-IM-01	9/3/2025 13:15	8.28	22.36	14.668	96.28	1
LH-IM-01	9/3/2025 13:30	8.34	22.38	14.664	96.98	1
LH-IM-01	9/3/2025 13:45	8.42	22.4	14.663	97.91	1
LH-IM-01	9/3/2025 14:00	8.47	22.42	14.656	98.49	1
LH-IM-01	9/3/2025 14:15	8.55	22.44	14.657	99.42	1
LH-IM-01	9/3/2025 14:30	8.55	22.52	14.65	99.42	1
LH-IM-01	9/3/2025 14:45	8.6	22.56	14.646	100	1
LH-IM-01	9/3/2025 15:00	8.71	22.6	14.647	101.28	1
LH-IM-01	9/3/2025 15:15	8.66	22.62	14.643	100.7	1
LH-IM-01	9/3/2025 15:30	8.92	22.66	14.644	103.72	1
LH-IM-01	9/3/2025 15:45	8.95	22.72	14.642	104.07	1
LH-IM-01	9/3/2025 16:00	9.02	22.76	14.645	106.12	1
LH-IM-01	9/3/2025 16:15	9.16	22.8	14.645	107.76	1
LH-IM-01	9/3/2025 16:30	9.19	22.88	14.644	108.12	1
LH-IM-01	9/3/2025 16:45	9.27	22.92	14.642	109.06	1
LH-IM-01	9/3/2025 17:00	9.27	22.98	14.641	109.06	1
LH-IM-01	9/3/2025 17:15	9.23	23	14.641	108.59	1
LH-IM-01	9/3/2025 17:30	9.16	23.06	14.639	107.76	1
LH-IM-01	9/3/2025 17:45	9.4	23.14	14.637	110.59	1
LH-IM-01	9/3/2025 18:00	9.35	23.18	14.635	110	1
LH-IM-01	9/3/2025 18:15	9.25	23.22	14.637	108.82	1
LH-IM-01	9/3/2025 18:30	9.38	23.24	14.634	110.35	1
LH-IM-01	9/3/2025 18:45	9.42	23.32	14.633	112.14	1
LH-IM-01	9/3/2025 19:00	9.43	23.36	14.629	112.26	1
LH-IM-01	9/3/2025 19:15	9.48	23.42	14.632	112.86	1
LH-IM-01	9/3/2025 19:30	9.46	23.48	14.629	112.62	1
LH-IM-01	9/3/2025 19:45	9.51	23.5	14.631	113.21	1
LH-IM-01	9/3/2025 20:00	9.46	23.52	14.635	112.62	1
LH-IM-01	9/3/2025 20:15	9.38	23.52	14.634	111.67	1
LH-IM-01	9/3/2025 20:30	9.34	23.52	14.637	111.19	1
LH-IM-01	9/3/2025 20:45	9.29	23.52	14.641	110.6	1
LH-IM-01	9/3/2025 21:00	9.32	23.5	14.639	110.95	1
LH-IM-01	9/3/2025 21:15	9.19	23.48	14.637	109.4	1
LH-IM-01	9/3/2025 21:30	9.11	23.46	14.641	108.45	1
LH-IM-01	9/3/2025 21:45	9.02	23.4	14.642	107.38	1
LH-IM-01	9/3/2025 22:00	8.9	23.38	14.643	105.95	1
LH-IM-01	9/3/2025 22:15	8.86	23.36	14.644	105.48	1
LH-IM-01	9/3/2025 22:30	8.9	23.34	14.646	105.95	1
LH-IM-01	9/3/2025 22:45	8.84	23.28	14.646	105.24	1
LH-IM-01	9/3/2025 23:00	8.84	23.24	14.647	104	1
LH-IM-01	9/3/2025 23:15	8.77	23.2	14.648	101.98	1
LH-IM-01	9/3/2025 23:30	8.66	23.16	14.647	101.88	1
LH-IM-01	9/3/2025 23:45	8.65	23.12	14.647	101.76	1
LH-IM-01	9/4/2025 0:00	8.6	23.08	14.647	101.18	1
LH-IM-01	9/4/2025 0:15	8.52	23.02	14.647	100.24	1
LH-IM-01	9/4/2025 0:30	8.47	22.96	14.648	98.49	1
LH-IM-01	9/4/2025 0:45	8.35	22.92	14.649	97.09	1
LH-IM-01	9/4/2025 1:00	8.28	22.88	14.648	96.28	1
LH-IM-01	9/4/2025 1:15	8.21	22.84	14.649	95.47	1
LH-IM-01	9/4/2025 1:30	8.16	22.78	14.649	94.88	1
LH-IM-01	9/4/2025 1:45	8.1	22.74	14.653	94.19	1
LH-IM-01	9/4/2025 2:00	8.03	22.72	14.653	93.37	1
LH-IM-01	9/4/2025 2:15	7.97	22.66	14.653	92.67	1
LH-IM-01	9/4/2025 2:30	7.93	22.62	14.654	92.21	1
LH-IM-01	9/4/2025 2:45	7.85	22.6	14.652	91.28	1
LH-IM-01	9/4/2025 3:00	7.77	22.56	14.654	90.35	1
LH-IM-01	9/4/2025 3:15	7.72	22.54	14.654	89.77	1
LH-IM-01	9/4/2025 3:30	7.71	22.5	14.65	89.65	1
LH-IM-01	9/4/2025 3:45	7.67	22.5	14.653	89.19	1
LH-IM-01	9/4/2025 4:00	7.6	22.46	14.65	88.37	1
LH-IM-01	9/4/2025 4:15	7.6	22.44	14.653	88.37	1
LH-IM-01	9/4/2025 4:30	7.53	22.42	14.654	87.56	1
LH-IM-01	9/4/2025 4:45	7.45	22.4	14.655	86.63	1
LH-IM-01	9/4/2025 5:00	7.41	22.38	14.653	86.16	1
LH-IM-01	9/4/2025 5:15	7.3	22.36	14.654	84.88	1
LH-IM-01	9/4/2025 5:30	7.28	22.34	14.653	84.65	1
LH-IM-01	9/4/2025 5:45	7.21	22.32	14.655	83.84	1
LH-IM-01	9/4/2025 6:00	7.22	22.28	14.655	83.95	1
LH-IM-01	9/4/2025 6:15	7.12	22.28	14.656	82.79	1
LH-IM-01	9/4/2025 6:30	7.09	22.26	14.659	82.44	1
LH-IM-01	9/4/2025 6:45	7.13	22.24	14.659	81.95	1
LH-IM-01	9/4/2025 7:00	7.01	22.22	14.66	80.57	1
LH-IM-01	9/4/2025 7:15	6.83	22.2	14.662	78.51	1
LH-IM-01	9/4/2025 7:30	7.12	22.18	14.665	81.84	1
LH-IM-01	9/4/2025 7:45	7.04	22.16	14.667	80.92	1
LH-IM-01	9/4/2025 8:00	7.03	22.14	14.665	80.8	1
LH-IM-01	9/4/2025 8:15	6.97	22.14	14.668	80.11	1
LH-IM-01	9/4/2025 8:30	7	22.12	14.668	80.46	1

Station Name	Date Time	DO mg/L	Temp C	Air Pressure PSI	Saturation PCT	Use Code
LH-IM-01	9/4/2025 8:45	6.96	22.12	14.666	80	1
LH-IM-01	9/4/2025 9:00	6.99	22.1	14.666	80.34	1
LH-IM-01	9/4/2025 9:15	6.96	22.1	14.667	80	1
LH-IM-01	9/4/2025 9:30	6.97	22.1	14.67	80.11	1
LH-IM-01	9/4/2025 9:45	7.01	22.08	14.669	80.57	1
LH-IM-01	9/4/2025 10:00	7.02	22.1	14.667	80.69	1
LH-IM-01	9/4/2025 10:15	7.04	22.1	14.667	80.92	1
LH-IM-01	9/4/2025 10:30	7.08	22.1	14.668	81.38	1
LH-IM-01	9/4/2025 10:45	7.04	22.12	14.669	80.92	1
LH-IM-01	9/4/2025 11:00	7.17	22.16	14.665	82.41	1
LH-IM-01	9/4/2025 11:15	7.21	22.16	14.663	82.87	1
LH-IM-01	9/4/2025 11:30	7.29	22.16	14.665	83.79	1
LH-IM-01	9/4/2025 11:45	7.3	22.18	14.662	83.91	1
LH-IM-01	9/4/2025 12:00	7.33	22.18	14.659	84.25	1
LH-IM-01	9/4/2025 12:15	7.39	22.2	14.656	84.94	1
LH-IM-01	9/4/2025 12:30	7.45	22.22	14.653	85.63	1
LH-IM-01	9/4/2025 12:45	7.6	22.28	14.654	88.37	1
LH-IM-01	9/4/2025 13:00	7.63	22.34	14.653	88.72	1
LH-IM-01	9/4/2025 13:15	7.6	22.34	14.649	88.37	1
LH-IM-01	9/4/2025 13:30	7.63	22.38	14.652	88.72	1
LH-IM-01	9/4/2025 13:45	7.58	22.42	14.648	88.14	1
LH-IM-01	9/4/2025 14:00	7.54	22.44	14.644	87.67	1
LH-IM-01	9/4/2025 14:15	7.6	22.48	14.643	88.37	1
LH-IM-01	9/4/2025 14:30	7.64	22.46	14.642	88.84	1
LH-IM-01	9/4/2025 14:45	7.83	22.54	14.636	91.05	1
LH-IM-01	9/4/2025 15:00	8.07	22.66	14.635	93.84	1
LH-IM-01	9/4/2025 15:15	7.94	22.66	14.634	92.33	1
LH-IM-01	9/4/2025 15:30	8.16	22.72	14.635	94.88	1
LH-IM-01	9/4/2025 15:45	8.17	22.68	14.634	95	1
LH-IM-01	9/4/2025 16:00	8.42	22.76	14.634	99.06	1
LH-IM-01	9/4/2025 16:15	8.55	22.88	14.63	100.59	1
LH-IM-01	9/4/2025 16:30	8.66	22.94	14.631	101.88	1
LH-IM-01	9/4/2025 16:45	8.74	23	14.627	102.82	1
LH-IM-01	9/4/2025 17:00	8.71	22.98	14.626	102.47	1
LH-IM-01	9/4/2025 17:15	8.8	23.04	14.622	103.53	1
LH-IM-01	9/4/2025 17:30	8.86	23.02	14.624	104.24	1
LH-IM-01	9/4/2025 17:45	8.8	23.04	14.619	103.53	1
LH-IM-01	9/4/2025 18:00	8.83	23.08	14.619	103.88	1
LH-IM-01	9/4/2025 18:15	8.8	23.12	14.617	103.53	1
LH-IM-01	9/4/2025 18:30	8.98	23.18	14.618	105.65	1
LH-IM-01	9/4/2025 18:45	9	23.26	14.617	107.14	1
LH-IM-01	9/4/2025 19:00	9.19	23.38	14.617	109.4	1
LH-IM-01	9/4/2025 19:15	9.26	23.38	14.62	110.24	1
LH-IM-01	9/4/2025 19:30	9.29	23.5	14.623	110.6	1
LH-IM-01	9/4/2025 19:45	9.18	23.44	14.623	109.29	1
LH-IM-01	9/4/2025 20:00	8.95	23.42	14.628	106.55	1
LH-IM-01	9/4/2025 20:15	8.8	23.42	14.632	104.76	1
LH-IM-01	9/4/2025 20:30	8.91	23.44	14.636	106.07	1
LH-IM-01	9/4/2025 20:45	8.89	23.46	14.637	105.83	1
LH-IM-01	9/4/2025 21:00	9.16	23.5	14.639	109.05	1
LH-IM-01	9/4/2025 21:15	9.15	23.46	14.638	108.93	1
LH-IM-01	9/4/2025 21:30	8.98	23.42	14.641	106.9	1
LH-IM-01	9/4/2025 21:45	8.87	23.36	14.638	105.6	1
LH-IM-01	9/4/2025 22:00	8.73	23.28	14.64	103.93	1
LH-IM-01	9/4/2025 22:15	8.57	23.22	14.64	100.82	1
LH-IM-01	9/4/2025 22:30	8.47	23.2	14.639	99.65	1
LH-IM-01	9/4/2025 22:45	8.46	23.18	14.638	99.53	1
LH-IM-01	9/4/2025 23:00	8.36	23.18	14.636	98.35	1
LH-IM-01	9/4/2025 23:15	8.31	23.16	14.639	97.76	1
LH-IM-01	9/4/2025 23:30	8.26	23.14	14.642	97.18	1
LH-IM-01	9/4/2025 23:45	8.33	23.12	14.642	98	1
LH-IM-01	9/5/2025 0:00	8.24	23.1	14.638	96.94	1
LH-IM-01	9/5/2025 0:15	8.26	23.06	14.642	97.18	1
LH-IM-01	9/5/2025 0:30	8.17	23.02	14.642	96.12	1
LH-IM-01	9/5/2025 0:45	8.2	23	14.643	96.47	1
LH-IM-01	9/5/2025 1:00	8.2	22.92	14.644	96.47	1
LH-IM-01	9/5/2025 1:15	8.15	22.88	14.645	95.88	1
LH-IM-01	9/5/2025 1:30	8.09	22.82	14.647	95.18	1
LH-IM-01	9/5/2025 1:45	8.03	22.76	14.645	94.47	1
LH-IM-01	9/5/2025 2:00	8	22.72	14.647	93.02	1
LH-IM-01	9/5/2025 2:15	7.92	22.68	14.645	92.09	1
LH-IM-01	9/5/2025 2:30	7.88	22.66	14.644	91.63	1
LH-IM-01	9/5/2025 2:45	7.82	22.64	14.647	90.93	1
LH-IM-01	9/5/2025 3:00	7.76	22.62	14.649	90.23	1
LH-IM-01	9/5/2025 3:15	7.66	22.62	14.654	89.07	1
LH-IM-01	9/5/2025 3:30	7.54	22.6	14.652	87.67	1
LH-IM-01	9/5/2025 3:45	7.58	22.58	14.652	88.14	1
LH-IM-01	9/5/2025 4:00	7.5	22.58	14.65	87.21	1
LH-IM-01	9/5/2025 4:15	7.45	22.58	14.647	86.63	1
LH-IM-01	9/5/2025 4:30	7.4	22.56	14.651	86.05	1
LH-IM-01	9/5/2025 4:45	7.36	22.56	14.647	85.58	1
LH-IM-01	9/5/2025 5:00	7.3	22.54	14.653	84.88	1
LH-IM-01	9/5/2025 5:15	7.29	22.52	14.651	84.77	1
LH-IM-01	9/5/2025 5:30	7.27	22.52	14.658	84.53	1

Station Name	Date Time	DO mg/L	Temp C	Air Pressure PSI	Saturation PCT	Use Code
LH-IM-01	9/5/2025 5:45	7.22	22.52	14.658	83.95	1
LH-IM-01	9/5/2025 6:00	7.14	22.5	14.654	83.02	1
LH-IM-01	9/5/2025 6:15	7.18	22.48	14.656	83.49	1
LH-IM-01	9/5/2025 6:30	7.08	22.48	14.656	82.33	1
LH-IM-01	9/5/2025 6:45	7.08	22.46	14.656	82.33	1
LH-IM-01	9/5/2025 7:00	6.99	22.44	14.657	81.28	1
LH-IM-01	9/5/2025 7:15	6.94	22.44	14.663	80.7	1
LH-IM-01	9/5/2025 7:30	6.96	22.42	14.663	80.93	1
LH-IM-01	9/5/2025 7:45	6.8	22.42	14.668	79.07	1
LH-IM-01	9/5/2025 8:00	6.86	22.42	14.666	79.77	1
LH-IM-01	9/5/2025 8:15	6.88	22.42	14.671	80	1
LH-IM-01	9/5/2025 8:30	6.8	22.4	14.67	79.07	1
LH-IM-01	9/5/2025 8:45	6.74	22.4	14.671	78.37	1
LH-IM-01	9/5/2025 9:00	6.76	22.4	14.671	78.6	1
LH-IM-01	9/5/2025 9:15	6.69	22.4	14.674	77.79	1
LH-IM-01	9/5/2025 9:30	6.74	22.4	14.675	78.37	1
LH-IM-01	9/5/2025 9:45	6.6	22.4	14.671	76.74	1
LH-IM-01	9/5/2025 10:00	6.64	22.4	14.676	77.21	1
LH-IM-01	9/5/2025 10:15	6.7	22.4	14.675	77.91	1
LH-IM-01	9/5/2025 10:30	6.58	22.4	14.675	76.51	1
LH-IM-01	9/5/2025 10:45	6.84	22.4	14.675	79.53	1
LH-IM-01	9/5/2025 11:00	6.75	22.4	14.672	78.49	1
LH-IM-01	9/5/2025 11:15	6.82	22.4	14.675	79.3	1
LH-IM-01	9/5/2025 11:30	6.74	22.42	14.675	78.37	1
LH-IM-01	9/5/2025 11:45	6.73	22.42	14.674	78.26	1
LH-IM-01	9/5/2025 12:00	6.71	22.44	14.672	78.02	1
LH-IM-01	9/5/2025 12:15	6.75	22.46	14.671	78.49	1
LH-IM-01	9/5/2025 12:30	6.8	22.46	14.67	79.07	1
LH-IM-01	9/5/2025 12:45	6.96	22.48	14.667	80.93	1
LH-IM-01	9/5/2025 13:00	7.41	22.48	14.665	86.16	1
LH-IM-01	9/5/2025 13:15	7.23	22.52	14.658	84.07	1
LH-IM-01	9/5/2025 13:30	7.18	22.6	14.656	83.49	1
LH-IM-01	9/5/2025 13:45	7.28	22.64	14.654	84.65	1
LH-IM-01	9/5/2025 14:00	7.24	22.68	14.65	84.19	1
LH-IM-01	9/5/2025 14:15	7.56	22.7	14.65	87.91	1
LH-IM-01	9/5/2025 14:30	7.74	22.7	14.647	90	1
LH-IM-01	9/5/2025 14:45	7.79	22.72	14.645	90.58	1
LH-IM-01	9/5/2025 15:00	7.9	22.78	14.641	92.94	1
LH-IM-01	9/5/2025 15:15	7.67	22.84	14.639	90.24	1
LH-IM-01	9/5/2025 15:30	7.88	22.86	14.638	92.71	1
LH-IM-01	9/5/2025 15:45	8.12	22.86	14.636	95.53	1
LH-IM-01	9/5/2025 16:00	7.94	22.88	14.634	93.41	1
LH-IM-01	9/5/2025 16:15	8.03	22.96	14.634	94.47	1
LH-IM-01	9/5/2025 16:30	8.08	23	14.632	95.06	1
LH-IM-01	9/5/2025 16:45	8.11	23.06	14.633	95.41	1
LH-IM-01	9/5/2025 17:00	8.26	23.1	14.632	97.18	1
LH-IM-01	9/5/2025 17:15	8.02	23.14	14.634	94.35	1
LH-IM-01	9/5/2025 17:30	8.42	23.2	14.636	99.06	1
LH-IM-01	9/5/2025 17:45	8.54	23.24	14.635	100.47	1
LH-IM-01	9/5/2025 18:00	8.62	23.28	14.636	102.62	1
LH-IM-01	9/5/2025 18:15	8.4	23.3	14.636	100	1
LH-IM-01	9/5/2025 18:30	8.53	23.3	14.64	101.55	1
LH-IM-01	9/5/2025 18:45	8.54	23.32	14.643	101.67	1
LH-IM-01	9/5/2025 19:00	8.51	23.3	14.641	101.31	1
LH-IM-01	9/5/2025 19:15	8.48	23.32	14.645	100.95	1
LH-IM-01	9/5/2025 19:30	8.52	23.34	14.647	101.43	1
LH-IM-01	9/5/2025 19:45	8.55	23.32	14.649	100.59	1
LH-IM-01	9/5/2025 20:00	8.77	23.3	14.651	103.18	1
LH-IM-01	9/5/2025 20:15	8.7	23.28	14.65	102.35	1
LH-IM-01	9/5/2025 20:30	8.64	23.3	14.655	101.65	1
LH-IM-01	9/5/2025 20:45	8.73	23.3	14.658	102.71	1
LH-IM-01	9/5/2025 21:00	8.74	23.3	14.662	102.82	1
LH-IM-01	9/5/2025 21:15	8.7	23.3	14.663	102.35	1
LH-IM-01	9/5/2025 21:30	8.72	23.28	14.665	102.59	1
LH-IM-01	9/5/2025 21:45	8.71	23.28	14.669	102.47	1
LH-IM-01	9/5/2025 22:00	8.64	23.24	14.667	100.47	1
LH-IM-01	9/5/2025 22:15	8.59	23.22	14.669	99.88	1
LH-IM-01	9/5/2025 22:30	8.59	23.22	14.669	99.88	1
LH-IM-01	9/5/2025 22:45	8.59	23.2	14.67	99.88	1
LH-IM-01	9/5/2025 23:00	8.54	23.18	14.667	99.3	1
LH-IM-01	9/5/2025 23:15	8.52	23.18	14.668	99.07	1
LH-IM-01	9/5/2025 23:30	8.46	23.18	14.668	98.37	1
LH-IM-01	9/5/2025 23:45	8.43	23.16	14.67	98.02	1
LH-IM-01	9/6/2025 0:00	8.33	23.14	14.67	96.86	1
LH-IM-01	9/6/2025 0:15	8.47	23.12	14.671	98.49	1
LH-IM-01	9/6/2025 0:30	8.37	23.1	14.67	97.33	1
LH-IM-01	9/6/2025 0:45	8.25	23.06	14.669	95.93	1
LH-IM-01	9/6/2025 1:00	8.21	23.04	14.67	95.47	1
LH-IM-01	9/6/2025 1:15	8.12	23	14.67	94.42	1
LH-IM-01	9/6/2025 1:30	8.08	22.96	14.669	93.95	1
LH-IM-01	9/6/2025 1:45	8	22.92	14.668	93.02	1
LH-IM-01	9/6/2025 2:00	8.01	22.88	14.669	93.14	1
LH-IM-01	9/6/2025 2:15	7.92	22.84	14.669	92.09	1
LH-IM-01	9/6/2025 2:30	7.81	22.8	14.667	90.81	1

Station Name	Date Time	DO mg/L	Temp C	Air Pressure PSI	Saturation PCT	Use Code
LH-IM-01	9/6/2025 2:45	7.81	22.78	14.665	90.81	1
LH-IM-01	9/6/2025 3:00	7.69	22.72	14.665	89.42	1
LH-IM-01	9/6/2025 3:15	7.63	22.68	14.663	88.72	1
LH-IM-01	9/6/2025 3:30	7.64	22.66	14.666	88.84	1
LH-IM-01	9/6/2025 3:45	7.49	22.62	14.663	87.09	1
LH-IM-01	9/6/2025 4:00	7.45	22.58	14.664	86.63	1
LH-IM-01	9/6/2025 4:15	7.42	22.54	14.665	86.28	1
LH-IM-01	9/6/2025 4:30	7.31	22.52	14.665	85	1
LH-IM-01	9/6/2025 4:45	7.27	22.5	14.665	84.53	1
LH-IM-01	9/6/2025 5:00	7.23	22.46	14.667	84.07	1
LH-IM-01	9/6/2025 5:15	7.2	22.46	14.671	83.72	1
LH-IM-01	9/6/2025 5:30	7.13	22.44	14.669	82.91	1
LH-IM-01	9/6/2025 5:45	7.1	22.42	14.674	82.56	1
LH-IM-01	9/6/2025 6:00	7.05	22.4	14.676	81.98	1
LH-IM-01	9/6/2025 6:15	7.02	22.4	14.676	81.63	1
LH-IM-01	9/6/2025 6:30	7.01	22.38	14.677	81.51	1
LH-IM-01	9/6/2025 6:45	6.94	22.38	14.678	80.7	1
LH-IM-01	9/6/2025 7:00	6.9	22.36	14.68	80.23	1
LH-IM-01	9/6/2025 7:15	6.85	22.36	14.683	79.65	1
LH-IM-01	9/6/2025 7:30	6.91	22.36	14.684	80.35	1
LH-IM-01	9/6/2025 7:45	6.87	22.36	14.685	79.88	1
LH-IM-01	9/6/2025 8:00	6.87	22.36	14.685	79.88	1
LH-IM-01	9/6/2025 8:15	6.86	22.36	14.687	79.77	1
LH-IM-01	9/6/2025 8:30	6.83	22.36	14.689	79.42	1
LH-IM-01	9/6/2025 8:45	6.77	22.36	14.691	78.72	1
LH-IM-01	9/6/2025 9:00	6.85	22.36	14.689	79.65	1
LH-IM-01	9/6/2025 9:15	6.85	22.36	14.692	79.65	1
LH-IM-01	9/6/2025 9:30	6.85	22.38	14.689	79.65	1
LH-IM-01	9/6/2025 9:45	6.78	22.38	14.689	78.84	1
LH-IM-01	9/6/2025 10:00	6.79	22.4	14.687	78.95	1
LH-IM-01	9/6/2025 10:15	6.76	22.4	14.684	78.6	1
LH-IM-01	9/6/2025 10:30	6.71	22.4	14.682	78.02	1
LH-IM-01	9/6/2025 10:45	6.71	22.42	14.68	78.02	1
LH-IM-01	9/6/2025 11:00	6.78	22.42	14.68	78.84	1
LH-IM-01	9/6/2025 11:15	6.82	22.44	14.681	79.3	1
LH-IM-01	9/6/2025 11:30	6.86	22.48	14.679	79.77	1
LH-IM-01	9/6/2025 11:45	6.94	22.5	14.677	80.7	1
LH-IM-01	9/6/2025 12:00	7.03	22.54	14.671	81.74	1
LH-IM-01	9/6/2025 12:15	7.19	22.6	14.669	83.6	1
LH-IM-01	9/6/2025 12:30	7.22	22.64	14.665	83.95	1
LH-IM-01	9/6/2025 12:45	7.53	22.68	14.665	87.56	1
LH-IM-01	9/6/2025 13:00	7.82	22.72	14.662	90.93	1
LH-IM-01	9/6/2025 13:15	7.57	22.78	14.658	88.02	1
LH-IM-01	9/6/2025 13:30	7.66	22.82	14.651	89.07	1
LH-IM-01	9/6/2025 13:45	7.81	22.88	14.649	90.81	1
LH-IM-01	9/6/2025 14:00	8.13	22.92	14.644	95.65	1
LH-IM-01	9/6/2025 14:15	8.08	22.98	14.642	95.06	1
LH-IM-01	9/6/2025 14:30	8.19	23	14.631	96.35	1
LH-IM-01	9/6/2025 14:45	8.25	23.02	14.629	97.06	1
LH-IM-01	9/6/2025 15:00	8.26	23.1	14.618	97.18	1
LH-IM-01	9/6/2025 15:15	8.37	23.14	14.606	98.47	1
LH-IM-01	9/6/2025 15:30	8.45	23.12	14.606	99.41	1
LH-IM-01	9/6/2025 15:45	8.46	23.18	14.608	99.53	1
LH-IM-01	9/6/2025 16:00	8.54	23.26	14.607	101.67	1
LH-IM-01	9/6/2025 16:15	8.57	23.3	14.62	102.02	1
LH-IM-01	9/6/2025 16:30	8.61	23.32	14.621	102.5	1
LH-IM-01	9/6/2025 16:45	8.64	23.36	14.625	102.86	1
LH-IM-01	9/6/2025 17:00	8.64	23.4	14.639	102.86	1
LH-IM-01	9/6/2025 17:15	8.64	23.38	14.648	101.65	1
LH-IM-01	9/6/2025 17:30	8.73	23.42	14.663	102.71	1
LH-IM-01	9/6/2025 17:45	8.7	23.4	14.68	102.35	1
LH-IM-01	9/6/2025 18:00	8.75	23.42	14.684	102.94	1
LH-IM-01	9/6/2025 18:15	8.27	23.42	14.687	97.29	1
LH-IM-01	9/6/2025 18:30	8.86	23.5	14.696	104.24	1
LH-IM-01	9/6/2025 18:45	8.82	23.56	14.699	103.76	1
LH-IM-01	9/6/2025 19:00	8.86	23.58	14.705	104.24	1
LH-IM-01	9/6/2025 19:15	8.88	23.6	14.699	104.47	1
LH-IM-01	9/6/2025 19:30	8.75	23.58	14.702	102.94	1
LH-IM-01	9/6/2025 19:45	8.46	23.5	14.701	99.53	1
LH-IM-01	9/6/2025 20:00	8.43	23.46	14.708	99.18	1
LH-IM-01	9/6/2025 20:15	8.44	23.44	14.705	99.29	1
LH-IM-01	9/6/2025 20:30	8.38	23.42	14.708	98.59	1
LH-IM-01	9/6/2025 20:45	8.35	23.42	14.703	98.24	1
LH-IM-01	9/6/2025 21:00	8.28	23.4	14.707	97.41	1
LH-IM-01	9/6/2025 21:15	8.24	23.38	14.708	96.94	1
LH-IM-01	9/6/2025 21:30	8.22	23.32	14.708	96.71	1
LH-IM-01	9/6/2025 21:45	8.16	23.28	14.713	96	1
LH-IM-01	9/6/2025 22:00	8.08	23.24	14.716	93.95	1
LH-IM-01	9/6/2025 22:15	8.02	23.2	14.717	93.26	1
LH-IM-01	9/6/2025 22:30	7.94	23.16	14.716	92.33	1
LH-IM-01	9/6/2025 22:45	7.88	23.12	14.716	91.63	1
LH-IM-01	9/6/2025 23:00	7.77	23.1	14.714	90.35	1
LH-IM-01	9/6/2025 23:15	7.76	23.06	14.719	90.23	1
LH-IM-01	9/6/2025 23:30	7.59	23.04	14.714	88.26	1

Station Name	Date Time	DO mg/L	Temp C	Air Pressure PSI	Saturation PCT	Use Code
LH-IM-01	9/6/2025 23:45	7.59	23	14.709	88.26	1
LH-IM-01	9/7/2025 0:00	7.56	22.94	14.705	87.91	1
LH-IM-01	9/7/2025 0:15	7.49	22.9	14.707	87.09	1
LH-IM-01	9/7/2025 0:30	7.4	22.88	14.709	86.05	1
LH-IM-01	9/7/2025 0:45	7.38	22.86	14.707	85.81	1
LH-IM-01	9/7/2025 1:00	7.35	22.84	14.709	85.47	1
LH-IM-01	9/7/2025 1:15	7.29	22.8	14.703	84.77	1
LH-IM-01	9/7/2025 1:30	7.24	22.78	14.703	84.19	1
LH-IM-01	9/7/2025 1:45	7.2	22.76	14.702	83.72	1
LH-IM-01	9/7/2025 2:00	7.09	22.74	14.701	82.44	1
LH-IM-01	9/7/2025 2:15	7.13	22.72	14.699	82.91	1
LH-IM-01	9/7/2025 2:30	7.01	22.68	14.694	81.51	1
LH-IM-01	9/7/2025 2:45	6.97	22.66	14.694	81.05	1
LH-IM-01	9/7/2025 3:00	6.92	22.66	14.694	80.47	1
LH-IM-01	9/7/2025 3:15	6.86	22.66	14.695	79.77	1
LH-IM-01	9/7/2025 3:30	6.83	22.64	14.692	79.42	1
LH-IM-01	9/7/2025 3:45	6.82	22.64	14.694	79.3	1
LH-IM-01	9/7/2025 4:00	6.87	22.62	14.69	79.88	1
LH-IM-01	9/7/2025 4:15	6.83	22.62	14.694	79.42	1
LH-IM-01	9/7/2025 4:30	6.77	22.62	14.695	78.72	1
LH-IM-01	9/7/2025 4:45	6.94	22.6	14.699	80.7	1
LH-IM-01	9/7/2025 5:00	6.92	22.6	14.701	80.47	1
LH-IM-01	9/7/2025 5:15	6.93	22.58	14.705	80.58	1
LH-IM-01	9/7/2025 5:30	6.88	22.56	14.703	80	1
LH-IM-01	9/7/2025 5:45	6.8	22.56	14.703	79.07	1
LH-IM-01	9/7/2025 6:00	6.83	22.52	14.702	79.42	1
LH-IM-01	9/7/2025 6:15	6.78	22.5	14.707	78.84	1
LH-IM-01	9/7/2025 6:30	6.74	22.5	14.712	78.37	1
LH-IM-01	9/7/2025 6:45	6.7	22.48	14.707	77.91	1
LH-IM-01	9/7/2025 7:00	6.66	22.48	14.71	77.44	1
LH-IM-01	9/7/2025 7:15	6.69	22.46	14.711	77.79	1
LH-IM-01	9/7/2025 7:30	6.7	22.46	14.711	77.91	1
LH-IM-01	9/7/2025 7:45	6.71	22.46	14.713	78.02	1
LH-IM-01	9/7/2025 8:00	6.69	22.44	14.714	77.79	1
LH-IM-01	9/7/2025 8:15	6.67	22.44	14.729	77.56	1
LH-IM-01	9/7/2025 8:30	6.71	22.42	14.745	77.13	1
LH-IM-01	9/7/2025 8:45	6.73	22.42	14.741	78.26	1
LH-IM-01	9/7/2025 9:00	6.69	22.4	14.745	76.9	1
LH-IM-01	9/7/2025 9:15	6.73	22.38	14.745	77.36	1
LH-IM-01	9/7/2025 9:30	6.77	22.38	14.743	78.72	1
LH-IM-01	9/7/2025 9:45	6.88	22.36	14.743	80	1
LH-IM-01	9/7/2025 10:00	6.87	22.34	14.743	79.88	1
LH-IM-01	9/7/2025 10:15	6.83	22.32	14.744	79.42	1
LH-IM-01	9/7/2025 10:30	6.88	22.3	14.743	80	1
LH-IM-01	9/7/2025 10:45	6.91	22.3	14.746	79.43	1
LH-IM-01	9/7/2025 11:00	6.93	22.28	14.745	79.66	1
LH-IM-01	9/7/2025 11:15	7.01	22.28	14.744	81.51	1
LH-IM-01	9/7/2025 11:30	7.06	22.26	14.743	82.09	1
LH-IM-01	9/7/2025 11:45	7.17	22.24	14.742	82.41	1
LH-IM-01	9/7/2025 12:00	7.2	22.24	14.744	82.76	1
LH-IM-01	9/7/2025 12:15	7.32	22.24	14.742	84.14	1
LH-IM-01	9/7/2025 12:30	7.3	22.22	14.741	83.91	1
LH-IM-01	9/7/2025 12:45	7.38	22.22	14.747	83.86	1
LH-IM-01	9/7/2025 13:00	7.39	22.2	14.745	83.98	1
LH-IM-01	9/7/2025 13:15	7.38	22.2	14.744	84.83	1
LH-IM-01	9/7/2025 13:30	7.48	22.2	14.741	85.98	1
LH-IM-01	9/7/2025 13:45	7.48	22.2	14.736	85.98	1
LH-IM-01	9/7/2025 14:00	7.36	22.2	14.729	84.6	1
LH-IM-01	9/7/2025 14:15	7.36	22.18	14.728	84.6	1
LH-IM-01	9/7/2025 14:30	7.57	22.18	14.73	87.01	1
LH-IM-01	9/7/2025 14:45	7.57	22.18	14.729	87.01	1
LH-IM-01	9/7/2025 15:00	7.47	22.16	14.732	85.86	1
LH-IM-01	9/7/2025 15:15	7.67	22.16	14.73	88.16	1
LH-IM-01	9/7/2025 15:30	7.57	22.16	14.725	87.01	1
LH-IM-01	9/7/2025 15:45	7.58	22.16	14.718	87.13	1
LH-IM-01	9/7/2025 16:00	7.69	22.14	14.72	88.39	1
LH-IM-01	9/7/2025 16:15	7.69	22.12	14.718	88.39	1
LH-IM-01	9/7/2025 16:30	7.85	22.12	14.718	90.23	1
LH-IM-01	9/7/2025 16:45	7.8	22.1	14.719	89.66	1
LH-IM-01	9/7/2025 17:00	7.79	22.1	14.718	89.54	1
LH-IM-01	9/7/2025 17:15	7.76	22.1	14.717	89.2	1
LH-IM-01	9/7/2025 17:30	7.89	22.1	14.718	90.69	1
LH-IM-01	9/7/2025 17:45	7.95	22.1	14.72	91.38	1
LH-IM-01	9/7/2025 18:00	7.99	22.12	14.719	91.84	1
LH-IM-01	9/7/2025 18:15	8.1	22.12	14.72	93.1	1
LH-IM-01	9/7/2025 18:30	8.2	22.14	14.721	94.25	1
LH-IM-01	9/7/2025 18:45	8.21	22.14	14.724	94.37	1
LH-IM-01	9/7/2025 19:00	8.31	22.12	14.723	95.52	1
LH-IM-01	9/7/2025 19:15	8.28	22.1	14.723	95.17	1
LH-IM-01	9/7/2025 19:30	8.28	22.08	14.725	95.17	1
LH-IM-01	9/7/2025 19:45	8.29	22.06	14.724	95.29	1
LH-IM-01	9/7/2025 20:00	8.26	22.06	14.733	94.94	1
LH-IM-01	9/7/2025 20:15	8.3	22.06	14.734	95.4	1
LH-IM-01	9/7/2025 20:30	8.36	22.04	14.737	96.09	1

Station Name	Date Time	DO mg/L	Temp C	Air Pressure PSI	Saturation PCT	Use Code
LH-IM-01	9/7/2025 20:45	8.34	22.04	14.741	95.86	1
LH-IM-01	9/7/2025 21:00	8.29	22.02	14.74	95.29	1
LH-IM-01	9/7/2025 21:15	8.25	22	14.742	94.83	1
LH-IM-01	9/7/2025 21:30	8.17	21.96	14.746	92.84	1
LH-IM-01	9/7/2025 21:45	8.1	21.94	14.745	92.05	1
LH-IM-01	9/7/2025 22:00	8.06	21.92	14.748	91.59	1
LH-IM-01	9/7/2025 22:15	8.01	21.88	14.748	91.02	1
LH-IM-01	9/7/2025 22:30	7.99	21.86	14.748	90.8	1
LH-IM-01	9/7/2025 22:45	7.98	21.86	14.749	90.68	1
LH-IM-01	9/7/2025 23:00	7.98	21.84	14.753	90.68	1
LH-IM-01	9/7/2025 23:15	7.94	21.84	14.751	90.23	1
LH-IM-01	9/7/2025 23:30	7.92	21.82	14.752	90	1
LH-IM-01	9/7/2025 23:45	7.91	21.82	14.757	89.89	1
LH-IM-01	9/8/2025 0:00	7.94	21.8	14.76	90.23	1
LH-IM-01	9/8/2025 0:15	7.9	21.78	14.761	89.77	1
LH-IM-01	9/8/2025 0:30	7.88	21.78	14.766	89.55	1
LH-IM-01	9/8/2025 0:45	7.85	21.74	14.769	88.2	1
LH-IM-01	9/8/2025 1:00	7.8	21.74	14.772	87.64	1
LH-IM-01	9/8/2025 1:15	7.79	21.72	14.774	87.53	1
LH-IM-01	9/8/2025 1:30	7.77	21.7	14.778	87.3	1
LH-IM-01	9/8/2025 1:45	7.75	21.7	14.779	87.08	1
LH-IM-01	9/8/2025 2:00	7.72	21.68	14.778	86.74	1
LH-IM-01	9/8/2025 2:15	7.69	21.66	14.778	86.4	1
LH-IM-01	9/8/2025 2:30	7.68	21.64	14.776	86.29	1
LH-IM-01	9/8/2025 2:45	7.64	21.64	14.776	85.84	1
LH-IM-01	9/8/2025 3:00	7.63	21.62	14.776	85.73	1
LH-IM-01	9/8/2025 3:15	7.6	21.6	14.776	85.39	1
LH-IM-01	9/8/2025 3:30	7.59	21.58	14.778	85.28	1
LH-IM-01	9/8/2025 3:45	7.57	21.56	14.78	85.06	1
LH-IM-01	9/8/2025 4:00	7.56	21.56	14.782	84.94	1
LH-IM-01	9/8/2025 4:15	7.55	21.54	14.786	84.83	1
LH-IM-01	9/8/2025 4:30	7.53	21.52	14.787	84.61	1
LH-IM-01	9/8/2025 4:45	7.48	21.5	14.789	84.04	1
LH-IM-01	9/8/2025 5:00	7.5	21.48	14.792	84.27	1
LH-IM-01	9/8/2025 5:15	7.49	21.46	14.793	84.16	1
LH-IM-01	9/8/2025 5:30	7.47	21.44	14.796	83.93	1
LH-IM-01	9/8/2025 5:45	7.47	21.42	14.8	83.93	1
LH-IM-01	9/8/2025 6:00	7.45	21.4	14.8	83.71	1
LH-IM-01	9/8/2025 6:15	7.44	21.38	14.805	83.6	1
LH-IM-01	9/8/2025 6:30	7.41	21.36	14.809	83.26	1
LH-IM-01	9/8/2025 6:45	7.44	21.34	14.814	83.6	1
LH-IM-01	9/8/2025 7:00	7.46	21.32	14.817	83.82	1
LH-IM-01	9/8/2025 7:15	7.41	21.28	14.823	83.26	1
LH-IM-01	9/8/2025 7:30	7.45	21.28	14.822	83.71	1
LH-IM-01	9/8/2025 7:45	7.47	21.26	14.824	83.93	1
LH-IM-01	9/8/2025 8:00	7.45	21.26	14.827	83.71	1
LH-IM-01	9/8/2025 8:15	7.49	21.24	14.828	84.16	1
LH-IM-01	9/8/2025 8:30	7.51	21.24	14.832	84.38	1
LH-IM-01	9/8/2025 8:45	7.55	21.24	14.833	84.83	1
LH-IM-01	9/8/2025 9:00	7.62	21.24	14.835	85.62	1
LH-IM-01	9/8/2025 9:15	7.64	21.24	14.837	85.84	1
LH-IM-01	9/8/2025 9:30	7.69	21.26	14.836	86.4	1
LH-IM-01	9/8/2025 9:45	7.76	21.28	14.833	87.19	1
LH-IM-01	9/8/2025 10:00	7.84	21.3	14.831	88.09	1
LH-IM-01	9/8/2025 10:15	7.93	21.34	14.832	89.1	1
LH-IM-01	9/8/2025 10:30	8.03	21.38	14.832	90.22	1
LH-IM-01	9/8/2025 10:45	8.12	21.42	14.831	91.24	1
LH-IM-01	9/8/2025 11:00	8.22	21.48	14.835	92.36	1
LH-IM-01	9/8/2025 11:15	8.37	21.52	14.838	94.04	1
LH-IM-01	9/8/2025 11:30	8.49	21.58	14.84	95.39	1
LH-IM-01	9/8/2025 11:45	8.62	21.64	14.84	96.85	1
LH-IM-01	9/8/2025 12:00	8.74	21.7	14.838	98.2	1
LH-IM-01	9/8/2025 12:15	8.84	21.76	14.838	100.45	1
LH-IM-01	9/8/2025 12:30	8.93	21.8	14.839	101.48	1
LH-IM-01	9/8/2025 12:45	9.04	21.86	14.837	102.73	1
LH-IM-01	9/8/2025 13:00	9.1	21.9	14.834	103.41	1
LH-IM-01	9/8/2025 13:15	9.16	21.96	14.833	104.09	1
LH-IM-01	9/8/2025 13:30	9.25	22	14.836	105.11	1
LH-IM-01	9/8/2025 13:45	9.28	22.06	14.832	105.45	1
LH-IM-01	9/8/2025 14:00	9.36	22.12	14.831	106.36	1
LH-IM-01	9/8/2025 14:15	9.38	22.18	14.827	106.59	1
LH-IM-01	9/8/2025 14:30	9.44	22.22	14.827	107.27	1
LH-IM-01	9/8/2025 14:45	9.46	22.24	14.825	107.5	1
LH-IM-01	9/8/2025 15:00	9.49	22.26	14.824	109.08	1
LH-IM-01	9/8/2025 15:15	9.49	22.28	14.823	109.08	1
LH-IM-01	9/8/2025 15:30	9.52	22.32	14.822	109.43	1
LH-IM-01	9/8/2025 15:45	9.51	22.34	14.821	109.31	1
LH-IM-01	9/8/2025 16:00	9.51	22.36	14.822	109.31	1
LH-IM-01	9/8/2025 16:15	9.51	22.34	14.821	109.31	1
LH-IM-01	9/8/2025 16:30	9.5	22.32	14.818	109.2	1
LH-IM-01	9/8/2025 16:45	9.49	22.32	14.818	109.08	1
LH-IM-01	9/8/2025 17:00	9.49	22.32	14.82	109.08	1
LH-IM-01	9/8/2025 17:15	9.48	22.34	14.822	108.97	1
LH-IM-01	9/8/2025 17:30	9.45	22.34	14.823	108.62	1

Dissolved Oxygen Saturation Continous Monitoring Data
Normandeau Associates Inc.

Station Name	Date Time	DO mg/L	Temp C	Air Pressure PSI	Saturation PCT	Use Code
LH-IM-01	9/8/2025 17:45	9.45	22.32	14.826	108.62	1
LH-IM-01	9/8/2025 18:00	9.42	22.32	14.825	108.28	1
LH-IM-01	9/8/2025 18:15	9.41	22.3	14.827	108.16	1
LH-IM-01	9/8/2025 18:30	9.37	22.28	14.826	107.7	1
LH-IM-01	9/8/2025 18:45	9.34	22.24	14.825	106.14	1
LH-IM-01	9/8/2025 19:00	9.31	22.22	14.825	105.8	1
LH-IM-01	9/8/2025 19:15	9.26	22.18	14.826	105.23	1
LH-IM-01	9/8/2025 19:30	9.23	22.16	14.824	104.89	1
LH-IM-01	9/8/2025 19:45	9.16	22.14	14.828	104.09	1
LH-IM-01	9/8/2025 20:00	9.11	22.12	14.831	103.52	1
LH-IM-01	9/8/2025 20:15	9.04	22.08	14.833	102.73	1
LH-IM-01	9/8/2025 20:30	9	22.06	14.835	102.27	1
LH-IM-01	9/8/2025 20:45	8.95	22.04	14.836	101.7	1
LH-IM-01	9/8/2025 21:00	8.88	22	14.837	100.91	1
LH-IM-01	9/8/2025 21:15	8.81	21.98	14.837	100.11	1
LH-IM-01	9/8/2025 21:30	8.72	21.94	14.837	99.09	1
LH-IM-01	9/8/2025 21:45	8.65	21.92	14.84	98.3	1
LH-IM-01	9/8/2025 22:00	8.59	21.88	14.843	97.61	1
LH-IM-01	9/8/2025 22:15	8.52	21.84	14.845	96.82	1
LH-IM-01	9/8/2025 22:30	8.44	21.82	14.846	95.91	1
LH-IM-01	9/8/2025 22:45	8.38	21.78	14.848	95.23	1
LH-IM-01	9/8/2025 23:00	8.34	21.74	14.85	93.71	1
LH-IM-01	9/8/2025 23:15	8.28	21.72	14.852	93.03	1
LH-IM-01	9/8/2025 23:30	8.22	21.7	14.855	92.36	1
LH-IM-01	9/8/2025 23:45	8.17	21.66	14.856	91.8	1
LH-IM-01	9/9/2025 0:00	8.12	21.64	14.855	91.24	1
LH-IM-01	9/9/2025 0:15	8.08	21.62	14.858	90.79	1
LH-IM-01	9/9/2025 0:30	8.04	21.6	14.86	90.34	1
LH-IM-01	9/9/2025 0:45	8.01	21.56	14.864	90	1
LH-IM-01	9/9/2025 1:00	7.95	21.54	14.864	89.33	1
LH-IM-01	9/9/2025 1:15	7.93	21.52	14.865	89.1	1
LH-IM-01	9/9/2025 1:30	7.89	21.52	14.867	88.65	1
LH-IM-01	9/9/2025 1:45	7.85	21.5	14.865	88.2	1
LH-IM-01	9/9/2025 2:00	7.84	21.48	14.863	88.09	1
LH-IM-01	9/9/2025 2:15	7.8	21.46	14.865	87.64	1
LH-IM-01	9/9/2025 2:30	7.82	21.46	14.861	87.87	1
LH-IM-01	9/9/2025 2:45	7.81	21.42	14.86	87.75	1
LH-IM-01	9/9/2025 3:00	7.73	21.4	14.86	86.85	1
LH-IM-01	9/9/2025 3:15	7.75	21.38	14.859	87.08	1
LH-IM-01	9/9/2025 3:30	7.69	21.36	14.86	86.4	1
LH-IM-01	9/9/2025 3:45	7.71	21.34	14.861	86.63	1
LH-IM-01	9/9/2025 4:00	7.67	21.32	14.861	86.18	1
LH-IM-01	9/9/2025 4:15	7.68	21.3	14.862	86.29	1
LH-IM-01	9/9/2025 4:30	7.65	21.28	14.864	85.96	1
LH-IM-01	9/9/2025 4:45	7.63	21.28	14.864	85.73	1
LH-IM-01	9/9/2025 5:00	7.6	21.26	14.866	85.39	1
LH-IM-01	9/9/2025 5:15	7.58	21.24	14.868	84.22	1
LH-IM-01	9/9/2025 5:30	7.59	21.22	14.869	84.33	1
LH-IM-01	9/9/2025 5:45	7.54	21.2	14.871	83.78	1
LH-IM-01	9/9/2025 6:00	7.47	21.18	14.872	83	1
LH-IM-01	9/9/2025 6:15	7.48	21.16	14.876	83.11	1
LH-IM-01	9/9/2025 6:30	7.47	21.14	14.88	83	1
LH-IM-01	9/9/2025 6:45	7.44	21.12	14.884	82.67	1
LH-IM-01	9/9/2025 7:00	7.41	21.1	14.889	82.33	1
LH-IM-01	9/9/2025 7:15	7.42	21.08	14.892	82.44	1
LH-IM-01	9/9/2025 7:30	7.36	21.06	14.892	81.78	1
LH-IM-01	9/9/2025 7:45	7.32	21.06	14.892	81.33	1
LH-IM-01	9/9/2025 8:00	7.33	21.04	14.895	81.44	1
LH-IM-01	9/9/2025 8:15	7.29	21.04	14.896	81	1
LH-IM-01	9/9/2025 8:30	7.29	21.02	14.896	81	1
LH-IM-01	9/9/2025 8:45	7.28	21.02	14.896	80.89	1
LH-IM-01	9/9/2025 9:00	7.29	21.02	14.893	81	1
LH-IM-01	9/9/2025 9:15	7.28	21	14.896	80.89	1
LH-IM-01	9/9/2025 9:30	7.32	21.02	14.894	81.33	1
LH-IM-01	9/9/2025 9:45	7.33	21.04	14.892	81.44	1
LH-IM-01	9/9/2025 10:00	7.36	21.04	14.896	81.78	1
LH-IM-01	9/9/2025 10:15	7.31	21.04	14.897	81.22	1
LH-IM-01	9/9/2025 10:30	7.35	21.02	14.896	81.67	1
LH-IM-01	9/9/2025 10:45	7.38	21.04	14.899	82	1
LH-IM-01	9/9/2025 11:00	7.32	21.08	14.897	81.33	1
LH-IM-01	9/9/2025 11:15	7.36	21.1	14.898	81.78	1
LH-IM-01	9/9/2025 11:30	7.37	21.12	14.895	81.89	1
LH-IM-01	9/9/2025 11:45	7.35	21.16	14.898	81.67	1
LH-IM-01	9/9/2025 12:00	7.4	21.18	14.896	82.22	1
LH-IM-01	9/9/2025 12:15	7.44	21.22	14.895	82.67	1
LH-IM-01	9/9/2025 12:30	7.5	21.24	14.892	83.33	1
LH-IM-01	9/9/2025 12:45	7.56	21.28	14.889	84.94	1
LH-IM-01	9/9/2025 13:00	7.63	21.32	14.89	85.73	1
LH-IM-01	9/9/2025 13:15	7.73	21.36	14.889	86.85	1
LH-IM-01	9/9/2025 13:30	7.77	21.42	14.885	87.3	1
LH-IM-01	9/9/2025 13:45	7.9	21.48	14.883	88.76	1
LH-IM-01	9/9/2025 14:00	7.99	21.52	14.881	89.78	1
LH-IM-01	9/9/2025 14:15	8.54	21.16	14.882	94.89	2
LH-IM-01	9/9/2025 14:30	9.28	20	14.879	100.87	2

Dissolved Oxygen Saturation Continous Monitoring Data
Normandeau Associates Inc.

Station Name	Date Time	DO mg/L	Temp C	Air Pressure PSI	Saturation PCT	Use Code
LH-IM-01	9/9/2025 14:45	8.82	21.96	14.88	100.23	2
LH-IM-01	9/9/2025 15:00	8.12	21.78	14.879	92.27	1
LH-IM-01	9/9/2025 15:15	8.2	21.8	14.878	93.18	1
LH-IM-01	9/9/2025 15:30	8.27	21.84	14.879	93.98	1
LH-IM-01	9/9/2025 15:45	8.36	21.9	14.877	95	1
LH-IM-01	9/9/2025 16:00	8.42	21.96	14.877	95.68	1
LH-IM-01	9/9/2025 16:15	8.47	22.06	14.873	96.25	1
LH-IM-01	9/9/2025 16:30	8.59	22.1	14.876	97.61	1
LH-IM-01	9/9/2025 16:45	8.78	22.18	14.875	99.77	1
LH-IM-01	9/9/2025 17:00	8.89	22.22	14.87	101.02	1
LH-IM-01	9/9/2025 17:15	8.9	22.26	14.873	101.14	1
LH-IM-01	9/9/2025 17:30	8.96	22.3	14.873	101.82	1
LH-IM-01	9/9/2025 17:45	8.96	22.34	14.873	101.82	1
LH-IM-01	9/9/2025 18:00	9.04	22.38	14.87	102.73	1
LH-IM-01	9/9/2025 18:15	9.04	22.38	14.871	102.73	1
LH-IM-01	9/9/2025 18:30	9.09	22.4	14.865	103.3	1
LH-IM-01	9/9/2025 18:45	9.05	22.4	14.864	102.84	1
LH-IM-01	9/9/2025 19:00	9.11	22.42	14.868	103.52	1
LH-IM-01	9/9/2025 19:15	9.03	22.42	14.869	102.61	1
LH-IM-01	9/9/2025 19:30	9.03	22.42	14.863	102.61	1
LH-IM-01	9/9/2025 19:45	9.05	22.42	14.867	102.84	1
LH-IM-01	9/9/2025 20:00	9.01	22.42	14.866	102.39	1
LH-IM-01	9/9/2025 20:15	9.18	22.38	14.863	104.32	1
LH-IM-01	9/9/2025 20:30	8.94	22.36	14.862	101.59	1
LH-IM-01	9/9/2025 20:45	8.92	22.34	14.865	101.36	1
LH-IM-01	9/9/2025 21:00	8.86	22.3	14.864	100.68	1
LH-IM-01	9/9/2025 21:15	8.78	22.28	14.86	99.77	1
LH-IM-01	9/9/2025 21:30	8.76	22.26	14.865	99.55	1
LH-IM-01	9/9/2025 21:45	8.71	22.22	14.865	98.98	1
LH-IM-01	9/9/2025 22:00	8.71	22.12	14.865	98.98	1
LH-IM-01	9/9/2025 22:15	8.63	22.04	14.865	98.07	1
LH-IM-01	9/9/2025 22:30	8.55	21.94	14.868	97.16	1
LH-IM-01	9/9/2025 22:45	8.49	21.86	14.865	96.48	1
LH-IM-01	9/9/2025 23:00	8.45	21.78	14.866	96.02	1
LH-IM-01	9/9/2025 23:15	8.37	21.72	14.865	94.04	1
LH-IM-01	9/9/2025 23:30	8.33	21.66	14.866	93.6	1
LH-IM-01	9/9/2025 23:45	8.3	21.6	14.867	93.26	1
LH-IM-01	9/10/2025 0:00	8.25	21.54	14.867	92.7	1
LH-IM-01	9/10/2025 0:15	8.2	21.5	14.868	92.13	1
LH-IM-01	9/10/2025 0:30	8.15	21.46	14.867	91.57	1
LH-IM-01	9/10/2025 0:45	8.11	21.4	14.867	91.12	1
LH-IM-01	9/10/2025 1:00	8.06	21.36	14.867	90.56	1
LH-IM-01	9/10/2025 1:15	8.05	21.32	14.868	90.45	1
LH-IM-01	9/10/2025 1:30	8.02	21.28	14.865	90.11	1
LH-IM-01	9/10/2025 1:45	8.01	21.26	14.865	90	1
LH-IM-01	9/10/2025 2:00	7.95	21.24	14.86	88.33	1
LH-IM-01	9/10/2025 2:15	7.95	21.2	14.859	88.33	1
LH-IM-01	9/10/2025 2:30	7.96	21.16	14.858	88.44	1
LH-IM-01	9/10/2025 2:45	7.93	21.16	14.857	88.11	1
LH-IM-01	9/10/2025 3:00	7.91	21.12	14.855	87.89	1
LH-IM-01	9/10/2025 3:15	7.89	21.12	14.854	87.67	1
LH-IM-01	9/10/2025 3:30	7.86	21.08	14.854	87.33	1
LH-IM-01	9/10/2025 3:45	7.88	21.08	14.857	87.56	1
LH-IM-01	9/10/2025 4:00	7.87	21.06	14.86	87.44	1
LH-IM-01	9/10/2025 4:15	7.84	21.02	14.856	87.11	1
LH-IM-01	9/10/2025 4:30	7.82	21	14.854	86.89	1
LH-IM-01	9/10/2025 4:45	7.83	20.98	14.854	87	1
LH-IM-01	9/10/2025 5:00	7.76	20.96	14.854	86.22	1
LH-IM-01	9/10/2025 5:15	7.78	20.94	14.852	86.44	1
LH-IM-01	9/10/2025 5:30	7.74	20.92	14.853	86	1
LH-IM-01	9/10/2025 5:45	7.76	20.92	14.852	86.22	1
LH-IM-01	9/10/2025 6:00	7.73	20.9	14.851	85.89	1
LH-IM-01	9/10/2025 6:15	7.71	20.9	14.85	85.67	1
LH-IM-01	9/10/2025 6:30	7.71	20.9	14.85	85.67	1
LH-IM-01	9/10/2025 6:45	7.67	20.88	14.851	85.22	1
LH-IM-01	9/10/2025 7:00	7.67	20.88	14.85	85.22	1
LH-IM-01	9/10/2025 7:15	7.64	20.86	14.854	84.89	1
LH-IM-01	9/10/2025 7:30	7.65	20.86	14.854	85	1
LH-IM-01	9/10/2025 7:45	7.64	20.84	14.853	84.89	1
LH-IM-01	9/10/2025 8:00	7.65	20.84	14.852	85	1
LH-IM-01	9/10/2025 8:15	7.67	20.84	14.853	85.22	1
LH-IM-01	9/10/2025 8:30	7.68	20.86	14.854	85.33	1
LH-IM-01	9/10/2025 8:45	7.65	20.86	14.855	85	1
LH-IM-01	9/10/2025 9:00	7.67	20.86	14.852	85.22	1
LH-IM-01	9/10/2025 9:15	7.66	20.88	14.85	85.11	1
LH-IM-01	9/10/2025 9:30	7.66	20.88	14.873	85.11	1
LH-IM-01	9/10/2025 9:45	7.69	20.9	14.873	85.44	1
LH-IM-01	9/10/2025 10:00	7.71	20.92	14.867	85.67	1
LH-IM-01	9/10/2025 10:15	7.71	20.92	14.867	85.67	1
LH-IM-01	9/10/2025 10:30	7.76	20.94	14.867	86.22	1
LH-IM-01	9/10/2025 10:45	7.79	20.96	14.867	86.56	1
LH-IM-01	9/10/2025 11:00	7.87	20.98	14.863	87.44	1
LH-IM-01	9/10/2025 11:15	7.92	21	14.863	88	1
LH-IM-01	9/10/2025 11:30	7.93	21.04	14.863	88.11	1

Station Name	Date Time	DO mg/L	Temp C	Air Pressure PSI	Saturation PCT	Use Code
LH-IM-01	9/10/2025 11:45	7.89	21.06	14.863	87.67	1
LH-IM-01	9/10/2025 12:00	7.97	21.1	14.853	88.56	1
LH-IM-01	9/10/2025 12:15	8.04	21.14	14.853	89.33	1
LH-IM-01	9/10/2025 12:30	8.03	21.18	14.853	89.22	1
LH-IM-01	9/10/2025 12:45	8.06	21.24	14.853	89.56	1
LH-IM-01	9/10/2025 13:00	8.11	21.28	14.843	91.12	1
LH-IM-01	9/10/2025 13:15	8.15	21.34	14.843	91.57	1
LH-IM-01	9/10/2025 13:30	8.2	21.38	14.843	92.13	1
LH-IM-01	9/10/2025 13:45	8.29	21.44	14.843	93.15	1
LH-IM-01	9/10/2025 14:00	8.41	21.48	14.836	94.49	1
LH-IM-01	9/10/2025 14:15	8.47	21.56	14.836	95.17	1
LH-IM-01	9/10/2025 14:30	8.6	21.62	14.836	96.63	1
LH-IM-01	9/10/2025 14:45	8.69	21.68	14.836	97.64	1
LH-IM-01	9/10/2025 15:00	8.81	21.74	14.819	98.99	1
LH-IM-01	9/10/2025 15:15	8.85	21.8	14.819	100.57	1
LH-IM-01	9/10/2025 15:30	8.9	21.86	14.819	101.14	1
LH-IM-01	9/10/2025 15:45	9	21.9	14.819	102.27	1
LH-IM-01	9/10/2025 16:00	9.08	21.96	14.812	103.18	1
LH-IM-01	9/10/2025 16:15	9.16	22.02	14.812	104.09	1
LH-IM-01	9/10/2025 16:30	9.22	22.06	14.812	104.77	1
LH-IM-01	9/10/2025 16:45	9.26	22.08	14.812	105.23	1
LH-IM-01	9/10/2025 17:00	9.3	22.12	14.805	105.68	1
LH-IM-01	9/10/2025 17:15	9.4	22.16	14.805	106.82	1
LH-IM-01	9/10/2025 17:30	9.47	22.16	14.805	107.61	1
LH-IM-01	9/10/2025 17:45	9.49	22.18	14.805	107.84	1
LH-IM-01	9/10/2025 18:00	9.48	22.2	14.8	107.73	1
LH-IM-01	9/10/2025 18:15	9.58	22.22	14.8	108.86	1
LH-IM-01	9/10/2025 18:30	9.58	22.22	14.8	108.86	1
LH-IM-01	9/10/2025 18:45	9.65	22.22	14.8	109.66	1
LH-IM-01	9/10/2025 19:00	9.67	22.22	14.796	109.89	1
LH-IM-01	9/10/2025 19:15	9.53	22.2	14.796	108.3	1
LH-IM-01	9/10/2025 19:30	9.55	22.2	14.796	108.52	1
LH-IM-01	9/10/2025 19:45	9.39	22.2	14.796	106.7	1
LH-IM-01	9/10/2025 20:00	9.38	22.2	14.792	106.59	1
LH-IM-01	9/10/2025 20:15	9.3	22.2	14.792	105.68	1
LH-IM-01	9/10/2025 20:30	9.3	22.2	14.792	105.68	1
LH-IM-01	9/10/2025 20:45	9.28	22.18	14.792	105.45	1
LH-IM-01	9/10/2025 21:00	9.25	22.18	14.79	105.11	1
LH-IM-01	9/10/2025 21:15	9.19	22.16	14.79	104.43	1
LH-IM-01	9/10/2025 21:30	9.18	22.14	14.79	104.32	1
LH-IM-01	9/10/2025 21:45	9.13	22.12	14.79	103.75	1
LH-IM-01	9/10/2025 22:00	9.16	22.08	14.782	104.09	1
LH-IM-01	9/10/2025 22:15	9.18	22.06	14.782	104.32	1
LH-IM-01	9/10/2025 22:30	9.16	22	14.782	104.09	1
LH-IM-01	9/10/2025 22:45	9.13	21.94	14.782	103.75	1
LH-IM-01	9/10/2025 23:00	9.01	21.88	14.782	102.39	1
LH-IM-01	9/10/2025 23:15	8.87	21.82	14.782	100.8	1
LH-IM-01	9/10/2025 23:30	8.83	21.76	14.782	100.34	1
LH-IM-01	9/10/2025 23:45	8.71	21.72	14.782	97.87	1
LH-IM-01	9/11/2025 0:00	8.63	21.66	14.78	96.97	1
LH-IM-01	9/11/2025 0:15	8.64	21.62	14.78	97.08	1
LH-IM-01	9/11/2025 0:30	8.52	21.58	14.78	95.73	1
LH-IM-01	9/11/2025 0:45	8.5	21.56	14.78	95.51	1
LH-IM-01	9/11/2025 1:00	8.46	21.54	14.775	95.06	1
LH-IM-01	9/11/2025 1:15	8.4	21.52	14.775	94.38	1
LH-IM-01	9/11/2025 1:30	8.37	21.52	14.775	94.04	1
LH-IM-01	9/11/2025 1:45	8.33	21.48	14.775	93.6	1
LH-IM-01	9/11/2025 2:00	8.27	21.46	14.767	92.92	1
LH-IM-01	9/11/2025 2:15	8.22	21.44	14.767	92.36	1
LH-IM-01	9/11/2025 2:30	8.2	21.38	14.767	92.13	1
LH-IM-01	9/11/2025 2:45	8.13	21.34	14.767	91.35	1
LH-IM-01	9/11/2025 3:00	8.06	21.28	14.759	90.56	1
LH-IM-01	9/11/2025 3:15	8.01	21.24	14.759	90	1
LH-IM-01	9/11/2025 3:30	7.94	21.22	14.759	89.21	1
LH-IM-01	9/11/2025 3:45	7.85	21.18	14.759	88.2	1
LH-IM-01	9/11/2025 4:00	7.86	21.14	14.754	88.31	1
LH-IM-01	9/11/2025 4:15	7.78	21.1	14.754	87.42	1
LH-IM-01	9/11/2025 4:30	7.71	21.06	14.754	86.63	1
LH-IM-01	9/11/2025 4:45	7.67	21.02	14.754	86.18	1
LH-IM-01	9/11/2025 5:00	7.61	21	14.753	85.51	1
LH-IM-01	9/11/2025 5:15	7.68	20.94	14.753	86.29	1
LH-IM-01	9/11/2025 5:30	7.58	20.9	14.753	85.17	1
LH-IM-01	9/11/2025 5:45	7.62	20.86	14.753	85.62	1
LH-IM-01	9/11/2025 6:00	7.52	20.86	14.753	84.49	1
LH-IM-01	9/11/2025 6:15	7.48	20.8	14.753	84.04	1
LH-IM-01	9/11/2025 6:30	7.53	20.76	14.753	84.61	1
LH-IM-01	9/11/2025 6:45	7.46	20.72	14.753	82.89	1
LH-IM-01	9/11/2025 7:00	7.43	20.7	14.76	82.56	1
LH-IM-01	9/11/2025 7:15	7.46	20.7	14.76	82.89	1
LH-IM-01	9/11/2025 7:30	7.43	20.68	14.76	82.56	1
LH-IM-01	9/11/2025 7:45	7.35	20.68	14.76	81.67	1
LH-IM-01	9/11/2025 8:00	7.36	20.66	14.76	81.78	1
LH-IM-01	9/11/2025 8:15	7.33	20.66	14.76	81.44	1
LH-IM-01	9/11/2025 8:30	7.3	20.66	14.76	81.11	1

Station Name	Date Time	DO mg/L	Temp C	Air Pressure PSI	Saturation PCT	Use Code
LH-IM-01	9/11/2025 8:45	7.26	20.66	14.76	80.67	1
LH-IM-01	9/11/2025 9:00	7.24	20.66	14.764	80.44	1
LH-IM-01	9/11/2025 9:15	7.25	20.66	14.764	80.56	1
LH-IM-01	9/11/2025 9:30	7.24	20.68	14.764	80.44	1
LH-IM-01	9/11/2025 9:45	7.26	20.7	14.764	80.67	1
LH-IM-01	9/11/2025 10:00	7.24	20.7	14.769	80.44	1
LH-IM-01	9/11/2025 10:15	7.21	20.7	14.769	80.11	1
LH-IM-01	9/11/2025 10:30	7.27	20.7	14.769	80.78	1
LH-IM-01	9/11/2025 10:45	7.34	20.72	14.769	81.56	1
LH-IM-01	9/11/2025 11:00	7.33	20.74	14.769	81.44	1
LH-IM-01	9/11/2025 11:15	7.39	20.76	14.769	83.03	1
LH-IM-01	9/11/2025 11:30	7.44	20.78	14.769	83.6	1
LH-IM-01	9/11/2025 11:45	7.51	20.8	14.769	84.38	1
LH-IM-01	9/11/2025 12:00	7.62	20.84	14.764	85.62	1
LH-IM-01	9/11/2025 12:15	7.71	20.88	14.764	86.63	1
LH-IM-01	9/11/2025 12:30	7.83	20.92	14.764	87.98	1
LH-IM-01	9/11/2025 12:45	7.94	20.98	14.764	89.21	1
LH-IM-01	9/11/2025 13:00	8.02	21.04	14.762	90.11	1
LH-IM-01	9/11/2025 13:15	8.12	21.1	14.762	91.24	1
LH-IM-01	9/11/2025 13:30	8.19	21.18	14.762	92.02	1
LH-IM-01	9/11/2025 13:45	8.25	21.24	14.762	92.7	1
LH-IM-01	9/11/2025 14:00	8.33	21.32	14.756	93.6	1
LH-IM-01	9/11/2025 14:15	8.36	21.4	14.756	93.93	1
LH-IM-01	9/11/2025 14:30	8.48	21.48	14.756	95.28	1
LH-IM-01	9/11/2025 14:45	8.59	21.56	14.756	96.52	1
LH-IM-01	9/11/2025 15:00	8.73	21.64	14.752	98.09	1
LH-IM-01	9/11/2025 15:15	8.95	21.74	14.752	100.56	1
LH-IM-01	9/11/2025 15:30	9.13	21.84	14.752	103.75	1
LH-IM-01	9/11/2025 15:45	9.34	21.94	14.752	106.14	1
LH-IM-01	9/11/2025 16:00	9.47	22.04	14.75	107.61	1
LH-IM-01	9/11/2025 16:15	9.63	22.14	14.75	109.43	1
LH-IM-01	9/11/2025 16:30	9.74	22.2	14.75	110.68	1
LH-IM-01	9/11/2025 16:45	9.82	22.26	14.75	112.87	1
LH-IM-01	9/11/2025 17:00	9.87	22.34	14.75	113.45	1
LH-IM-01	9/11/2025 17:15	9.91	22.38	14.75	113.91	1
LH-IM-01	9/11/2025 17:30	9.94	22.42	14.75	114.25	1
LH-IM-01	9/11/2025 17:45	10	22.44	14.75	114.94	1
LH-IM-01	9/11/2025 18:00	9.98	22.48	14.749	114.71	1
LH-IM-01	9/11/2025 18:15	10	22.5	14.749	114.94	1
LH-IM-01	9/11/2025 18:30	9.94	22.52	14.749	114.25	1
LH-IM-01	9/11/2025 18:45	9.99	22.52	14.749	114.83	1
LH-IM-01	9/11/2025 19:00	9.94	22.52	14.75	114.25	1
LH-IM-01	9/11/2025 19:15	9.92	22.52	14.75	114.02	1
LH-IM-01	9/11/2025 19:30	9.91	22.52	14.75	113.91	1
LH-IM-01	9/11/2025 19:45	9.9	22.52	14.75	113.79	1
LH-IM-01	9/11/2025 20:00	9.92	22.48	14.762	114.02	1
LH-IM-01	9/11/2025 20:15	9.85	22.46	14.762	113.22	1
LH-IM-01	9/11/2025 20:30	9.82	22.42	14.762	112.87	1
LH-IM-01	9/11/2025 20:45	9.76	22.4	14.762	112.18	1
LH-IM-01	9/11/2025 21:00	9.71	22.36	14.77	111.61	1
LH-IM-01	9/11/2025 21:15	9.64	22.34	14.77	110.8	1
LH-IM-01	9/11/2025 21:30	9.56	22.3	14.77	109.89	1
LH-IM-01	9/11/2025 21:45	9.46	22.26	14.77	108.74	1
LH-IM-01	9/11/2025 22:00	9.37	22.22	14.779	106.48	1
LH-IM-01	9/11/2025 22:15	9.29	22.18	14.779	105.57	1
LH-IM-01	9/11/2025 22:30	9.19	22.14	14.779	104.43	1
LH-IM-01	9/11/2025 22:45	9.08	22.08	14.779	103.18	1
LH-IM-01	9/11/2025 23:00	8.98	22.04	14.786	102.05	1
LH-IM-01	9/11/2025 23:15	8.85	21.98	14.786	100.57	1
LH-IM-01	9/11/2025 23:30	8.73	21.92	14.786	99.2	1
LH-IM-01	9/11/2025 23:45	8.63	21.88	14.786	98.07	1
LH-IM-01	9/12/2025 0:00	8.56	21.84	14.789	97.27	1
LH-IM-01	9/12/2025 0:15	8.48	21.8	14.789	96.36	1
LH-IM-01	9/12/2025 0:30	8.42	21.76	14.789	95.68	1
LH-IM-01	9/12/2025 0:45	8.37	21.74	14.789	94.04	1
LH-IM-01	9/12/2025 1:00	8.3	21.7	14.795	93.26	1
LH-IM-01	9/12/2025 1:15	8.23	21.68	14.795	92.47	1
LH-IM-01	9/12/2025 1:30	8.16	21.64	14.795	91.69	1
LH-IM-01	9/12/2025 1:45	8.1	21.62	14.795	91.01	1
LH-IM-01	9/12/2025 2:00	8.03	21.6	14.8	90.22	1
LH-IM-01	9/12/2025 2:15	7.98	21.56	14.8	89.66	1
LH-IM-01	9/12/2025 2:30	7.89	21.56	14.8	88.65	1
LH-IM-01	9/12/2025 2:45	7.85	21.54	14.8	88.2	1
LH-IM-01	9/12/2025 3:00	7.8	21.52	14.802	87.64	1
LH-IM-01	9/12/2025 3:15	7.78	21.5	14.802	87.42	1
LH-IM-01	9/12/2025 3:30	7.73	21.48	14.802	86.85	1
LH-IM-01	9/12/2025 3:45	7.7	21.48	14.802	86.52	1
LH-IM-01	9/12/2025 4:00	7.68	21.46	14.806	86.29	1
LH-IM-01	9/12/2025 4:15	7.7	21.44	14.806	86.52	1
LH-IM-01	9/12/2025 4:30	7.67	21.42	14.806	86.18	1
LH-IM-01	9/12/2025 4:45	7.55	21.42	14.806	84.83	1
LH-IM-01	9/12/2025 5:00	7.52	21.4	14.812	84.49	1
LH-IM-01	9/12/2025 5:15	7.47	21.38	14.812	83.93	1
LH-IM-01	9/12/2025 5:30	7.51	21.38	14.812	84.38	1

Station Name	Date Time	DO mg/L	Temp C	Air Pressure PSI	Saturation PCT	Use Code
LH-IM-01	9/12/2025 5:45	7.39	21.36	14.812	83.03	1
LH-IM-01	9/12/2025 6:00	7.32	21.36	14.82	82.25	1
LH-IM-01	9/12/2025 6:15	7.32	21.32	14.82	82.25	1
LH-IM-01	9/12/2025 6:30	7.27	21.32	14.82	81.69	1
LH-IM-01	9/12/2025 6:45	7.25	21.3	14.82	81.46	1
LH-IM-01	9/12/2025 7:00	7.22	21.28	14.833	81.12	1
LH-IM-01	9/12/2025 7:15	7.18	21.26	14.833	80.67	1
LH-IM-01	9/12/2025 7:30	7.18	21.24	14.833	80.67	1
LH-IM-01	9/12/2025 7:45	7.22	21.22	14.833	81.12	1
LH-IM-01	9/12/2025 8:00	7.21	21.2	14.839	81.01	1
LH-IM-01	9/12/2025 8:15	7.2	21.2	14.839	80.9	1
LH-IM-01	9/12/2025 8:30	7.16	21.2	14.839	80.45	1
LH-IM-01	9/12/2025 8:45	7.2	21.18	14.839	80.9	1
LH-IM-01	9/12/2025 9:00	7.13	21.18	14.843	79.22	1
LH-IM-01	9/12/2025 9:15	7.23	21.18	14.843	80.33	1
LH-IM-01	9/12/2025 9:30	7.21	21.18	14.843	80.11	1
LH-IM-01	9/12/2025 9:45	7.16	21.18	14.843	79.56	1
LH-IM-01	9/12/2025 10:00	7.14	21.2	14.849	79.33	1
LH-IM-01	9/12/2025 10:15	7.16	21.18	14.849	79.56	1
LH-IM-01	9/12/2025 10:30	7.39	21.16	14.849	82.11	1
LH-IM-01	9/12/2025 10:45	7.34	21.16	14.849	81.56	1
LH-IM-01	9/12/2025 11:00	7.31	21.2	14.847	81.22	1
LH-IM-01	9/12/2025 11:15	7.36	21.22	14.847	81.78	1
LH-IM-01	9/12/2025 11:30	7.31	21.26	14.847	82.13	1
LH-IM-01	9/12/2025 11:45	7.34	21.28	14.847	82.47	1
LH-IM-01	9/12/2025 12:00	7.41	21.3	14.843	83.26	1
LH-IM-01	9/12/2025 12:15	7.47	21.34	14.843	83.93	1
LH-IM-01	9/12/2025 12:30	7.57	21.36	14.843	85.06	1
LH-IM-01	9/12/2025 12:45	7.68	21.4	14.843	86.29	1
LH-IM-01	9/12/2025 13:00	7.7	21.44	14.837	86.52	1
LH-IM-01	9/12/2025 13:15	7.78	21.48	14.837	87.42	1
LH-IM-01	9/12/2025 13:30	7.85	21.54	14.837	88.2	1
LH-IM-01	9/12/2025 13:45	7.92	21.58	14.837	88.99	1
LH-IM-01	9/12/2025 14:00	8.02	21.64	14.83	90.11	1
LH-IM-01	9/12/2025 14:15	8.03	21.64	14.83	90.22	1
LH-IM-01	9/12/2025 14:30	8.23	21.7	14.83	92.47	1
LH-IM-01	9/12/2025 14:45	8.23	21.74	14.83	92.47	1
LH-IM-01	9/12/2025 15:00	8.52	21.78	14.825	96.82	1
LH-IM-01	9/12/2025 15:15	8.55	21.84	14.825	97.16	1
LH-IM-01	9/12/2025 15:30	8.63	21.9	14.825	98.07	1
LH-IM-01	9/12/2025 15:45	8.71	21.94	14.825	98.98	1
LH-IM-01	9/12/2025 16:00	8.84	22	14.816	100.45	1
LH-IM-01	9/12/2025 16:15	8.94	22.08	14.816	101.59	1
LH-IM-01	9/12/2025 16:30	9.01	22.14	14.816	102.39	1
LH-IM-01	9/12/2025 16:45	9.14	22.2	14.816	103.86	1
LH-IM-01	9/12/2025 17:00	9.28	22.24	14.816	105.45	1
LH-IM-01	9/12/2025 17:15	9.2	22.28	14.816	105.75	1
LH-IM-01	9/12/2025 17:30	9.18	22.32	14.816	105.52	1
LH-IM-01	9/12/2025 17:45	9.29	22.36	14.816	106.78	1
LH-IM-01	9/12/2025 18:00	9.44	22.4	14.817	108.51	1
LH-IM-01	9/12/2025 18:15	9.5	22.44	14.817	109.2	1
LH-IM-01	9/12/2025 18:30	9.54	22.46	14.817	109.66	1
LH-IM-01	9/12/2025 18:45	9.62	22.46	14.817	110.57	1
LH-IM-01	9/12/2025 19:00	9.61	22.44	14.816	110.46	1
LH-IM-01	9/12/2025 19:15	9.53	22.46	14.816	109.54	1
LH-IM-01	9/12/2025 19:30	9.53	22.44	14.816	109.54	1
LH-IM-01	9/12/2025 19:45	9.56	22.44	14.816	109.89	1
LH-IM-01	9/12/2025 20:00	9.52	22.44	14.822	109.43	1
LH-IM-01	9/12/2025 20:15	9.53	22.42	14.822	109.54	1
LH-IM-01	9/12/2025 20:30	9.47	22.4	14.822	108.85	1
LH-IM-01	9/12/2025 20:45	9.45	22.38	14.822	108.62	1
LH-IM-01	9/12/2025 21:00	9.43	22.38	14.825	108.39	1
LH-IM-01	9/12/2025 21:15	9.35	22.34	14.825	107.47	1
LH-IM-01	9/12/2025 21:30	9.35	22.32	14.825	107.47	1
LH-IM-01	9/12/2025 21:45	9.3	22.3	14.825	106.9	1
LH-IM-01	9/12/2025 22:00	9.32	22.26	14.829	107.13	1
LH-IM-01	9/12/2025 22:15	9.12	22.24	14.829	103.64	1
LH-IM-01	9/12/2025 22:30	9.2	22.22	14.829	104.55	1
LH-IM-01	9/12/2025 22:45	8.98	22.22	14.829	102.05	1
LH-IM-01	9/12/2025 23:00	8.96	22.2	14.827	101.82	1
LH-IM-01	9/12/2025 23:15	8.99	22.2	14.827	102.16	1
LH-IM-01	9/12/2025 23:30	8.93	22.16	14.827	101.48	1
LH-IM-01	9/12/2025 23:45	8.86	22.14	14.827	100.68	1
LH-IM-01	9/13/2025 0:00	8.8	22.1	14.822	100	1
LH-IM-01	9/13/2025 0:15	8.72	22.06	14.822	99.09	1
LH-IM-01	9/13/2025 0:30	8.69	22.02	14.822	98.75	1
LH-IM-01	9/13/2025 0:45	8.59	21.94	14.822	97.61	1
LH-IM-01	9/13/2025 1:00	8.48	21.9	14.819	96.36	1
LH-IM-01	9/13/2025 1:15	8.47	21.84	14.819	96.25	1
LH-IM-01	9/13/2025 1:30	8.37	21.8	14.819	95.11	1
LH-IM-01	9/13/2025 1:45	8.24	21.76	14.819	93.64	1
LH-IM-01	9/13/2025 2:00	8.13	21.74	14.82	91.35	1
LH-IM-01	9/13/2025 2:15	8.1	21.68	14.82	91.01	1
LH-IM-01	9/13/2025 2:30	8.03	21.64	14.82	90.22	1

Dissolved Oxygen Saturation Continous Monitoring Data
Normandeau Associates Inc.

Station Name	Date Time	DO mg/L	Temp C	Air Pressure PSI	Saturation PCT	Use Code
LH-IM-01	9/13/2025 2:45	7.98	21.6	14.82	89.66	1
LH-IM-01	9/13/2025 3:00	7.95	21.56	14.816	89.33	1
LH-IM-01	9/13/2025 3:15	7.91	21.52	14.816	88.88	1
LH-IM-01	9/13/2025 3:30	7.88	21.48	14.816	88.54	1
LH-IM-01	9/13/2025 3:45	7.86	21.44	14.816	88.31	1
LH-IM-01	9/13/2025 4:00	7.8	21.38	14.813	87.64	1
LH-IM-01	9/13/2025 4:15	7.79	21.32	14.813	87.53	1
LH-IM-01	9/13/2025 4:30	7.79	21.26	14.813	87.53	1
LH-IM-01	9/13/2025 4:45	7.69	21.24	14.813	86.4	1
LH-IM-01	9/13/2025 5:00	7.64	21.2	14.81	85.84	1
LH-IM-01	9/13/2025 5:15	7.55	21.14	14.81	84.83	1
LH-IM-01	9/13/2025 5:30	7.46	21.1	14.81	83.82	1
LH-IM-01	9/13/2025 5:45	7.35	21.04	14.81	82.58	1
LH-IM-01	9/13/2025 6:00	7.31	21	14.807	82.13	1
LH-IM-01	9/13/2025 6:15	7.27	20.98	14.807	81.69	1
LH-IM-01	9/13/2025 6:30	7.23	20.98	14.807	81.24	1
LH-IM-01	9/13/2025 6:45	7.23	20.94	14.807	81.24	1
LH-IM-01	9/13/2025 7:00	7.25	20.9	14.812	81.46	1
LH-IM-01	9/13/2025 7:15	7.25	20.88	14.812	81.46	1
LH-IM-01	9/13/2025 7:30	7.26	20.84	14.812	81.57	1
LH-IM-01	9/13/2025 7:45	7.29	20.8	14.812	81.91	1
LH-IM-01	9/13/2025 8:00	7.27	20.78	14.809	81.69	1
LH-IM-01	9/13/2025 8:15	7.33	20.76	14.809	82.36	1
LH-IM-01	9/13/2025 8:30	7.36	20.76	14.809	82.7	1
LH-IM-01	9/13/2025 8:45	7.39	20.76	14.809	83.03	1
LH-IM-01	9/13/2025 9:00	7.41	20.76	14.803	83.26	1
LH-IM-01	9/13/2025 9:15	7.4	20.78	14.803	83.15	1
LH-IM-01	9/13/2025 9:30	7.4	20.78	14.803	83.15	1
LH-IM-01	9/13/2025 9:45	7.41	20.8	14.803	83.26	1
LH-IM-01	9/13/2025 10:00	7.4	20.82	14.799	83.15	1
LH-IM-01	9/13/2025 10:15	7.44	20.82	14.799	83.6	1
LH-IM-01	9/13/2025 10:30	7.43	20.84	14.799	83.48	1
LH-IM-01	9/13/2025 10:45	7.41	20.88	14.799	83.26	1
LH-IM-01	9/13/2025 11:00	7.48	20.9	14.789	84.04	1
LH-IM-01	9/13/2025 11:15	7.55	20.92	14.789	84.83	1
LH-IM-01	9/13/2025 11:30	7.66	20.96	14.789	86.07	1
LH-IM-01	9/13/2025 11:45	7.78	21	14.789	87.42	1
LH-IM-01	9/13/2025 12:00	7.89	21.04	14.776	88.65	1
LH-IM-01	9/13/2025 12:15	8.03	21.1	14.776	90.22	1
LH-IM-01	9/13/2025 12:30	8.15	21.14	14.776	91.57	1
LH-IM-01	9/13/2025 12:45	8.32	21.2	14.776	93.48	1
LH-IM-01	9/13/2025 13:00	8.41	21.28	14.767	94.49	1
LH-IM-01	9/13/2025 13:15	8.59	21.34	14.767	96.52	1
LH-IM-01	9/13/2025 13:30	8.72	21.4	14.767	97.98	1
LH-IM-01	9/13/2025 13:45	8.75	21.46	14.767	98.31	1
LH-IM-01	9/13/2025 14:00	8.92	21.54	14.759	100.22	1
LH-IM-01	9/13/2025 14:15	9.09	21.6	14.759	102.13	1
LH-IM-01	9/13/2025 14:30	9.16	21.64	14.759	102.92	1
LH-IM-01	9/13/2025 14:45	9.25	21.72	14.759	103.93	1
LH-IM-01	9/13/2025 15:00	9.4	21.76	14.753	106.82	1
LH-IM-01	9/13/2025 15:15	9.53	21.82	14.753	108.3	1
LH-IM-01	9/13/2025 15:30	9.58	21.86	14.753	108.86	1
LH-IM-01	9/13/2025 15:45	9.68	21.88	14.753	110	1
LH-IM-01	9/13/2025 16:00	9.74	21.9	14.744	111.95	1
LH-IM-01	9/13/2025 16:15	9.82	21.92	14.744	112.87	1
LH-IM-01	9/13/2025 16:30	9.82	21.96	14.744	112.87	1
LH-IM-01	9/13/2025 16:45	9.89	21.98	14.744	113.68	1
LH-IM-01	9/13/2025 17:00	9.91	22	14.742	113.91	1
LH-IM-01	9/13/2025 17:15	9.9	22.02	14.742	113.79	1
LH-IM-01	9/13/2025 17:30	9.96	22.02	14.742	114.48	1
LH-IM-01	9/13/2025 17:45	9.93	22.02	14.742	114.14	1
LH-IM-01	9/13/2025 18:00	9.91	22.02	14.743	113.91	1
LH-IM-01	9/13/2025 18:15	9.85	22	14.743	113.22	1
LH-IM-01	9/13/2025 18:30	9.87	21.98	14.743	113.45	1
LH-IM-01	9/13/2025 18:45	9.8	21.94	14.743	112.64	1
LH-IM-01	9/13/2025 19:00	9.73	21.94	14.742	111.84	1
LH-IM-01	9/13/2025 19:15	9.68	21.92	14.742	111.26	1
LH-IM-01	9/13/2025 19:30	9.68	21.92	14.742	111.26	1
LH-IM-01	9/13/2025 19:45	9.59	21.9	14.742	110.23	1
LH-IM-01	9/13/2025 20:00	9.55	21.88	14.744	109.77	1
LH-IM-01	9/13/2025 20:15	9.48	21.86	14.744	108.97	1
LH-IM-01	9/13/2025 20:30	9.43	21.84	14.744	108.39	1
LH-IM-01	9/13/2025 20:45	9.35	21.82	14.744	107.47	1
LH-IM-01	9/13/2025 21:00	9.32	21.8	14.746	105.91	1
LH-IM-01	9/13/2025 21:15	9.27	21.78	14.746	105.34	1
LH-IM-01	9/13/2025 21:30	9.17	21.74	14.746	103.03	1
LH-IM-01	9/13/2025 21:45	9.05	21.7	14.746	101.69	1
LH-IM-01	9/13/2025 22:00	8.93	21.66	14.743	101.48	1
LH-IM-01	9/13/2025 22:15	8.84	21.62	14.743	100.45	1
LH-IM-01	9/13/2025 22:30	8.74	21.58	14.743	99.32	1
LH-IM-01	9/13/2025 22:45	8.66	21.56	14.743	98.41	1
LH-IM-01	9/13/2025 23:00	8.59	21.52	14.743	97.61	1
LH-IM-01	9/13/2025 23:15	8.52	21.5	14.743	96.82	1
LH-IM-01	9/13/2025 23:30	8.46	21.48	14.743	96.14	1

Station Name	Date Time	DO mg/L	Temp C	Air Pressure PSI	Saturation PCT	Use Code
LH-IM-01	9/13/2025 23:45	8.39	21.46	14.743	95.34	1
LH-IM-01	9/14/2025 0:00	8.31	21.42	14.74	94.43	1
LH-IM-01	9/14/2025 0:15	8.25	21.4	14.74	93.75	1
LH-IM-01	9/14/2025 0:30	8.2	21.38	14.74	93.18	1
LH-IM-01	9/14/2025 0:45	8.13	21.36	14.74	92.39	1
LH-IM-01	9/14/2025 1:00	8.1	21.34	14.736	92.05	1
LH-IM-01	9/14/2025 1:15	8.04	21.32	14.736	91.36	1
LH-IM-01	9/14/2025 1:30	8.01	21.3	14.736	91.02	1
LH-IM-01	9/14/2025 1:45	7.93	21.3	14.736	90.11	1
LH-IM-01	9/14/2025 2:00	7.85	21.3	14.733	89.2	1
LH-IM-01	9/14/2025 2:15	7.8	21.28	14.733	88.64	1
LH-IM-01	9/14/2025 2:30	7.73	21.28	14.733	87.84	1
LH-IM-01	9/14/2025 2:45	7.65	21.28	14.733	86.93	1
LH-IM-01	9/14/2025 3:00	7.67	21.24	14.724	86.18	1
LH-IM-01	9/14/2025 3:15	7.58	21.24	14.724	85.17	1
LH-IM-01	9/14/2025 3:30	7.53	21.22	14.724	84.61	1
LH-IM-01	9/14/2025 3:45	7.47	21.2	14.724	83.93	1
LH-IM-01	9/14/2025 4:00	7.46	21.18	14.72	83.82	1
LH-IM-01	9/14/2025 4:15	7.4	21.18	14.72	83.15	1
LH-IM-01	9/14/2025 4:30	7.32	21.16	14.72	82.25	1
LH-IM-01	9/14/2025 4:45	7.3	21.16	14.72	82.02	1
LH-IM-01	9/14/2025 5:00	7.25	21.14	14.72	81.46	1
LH-IM-01	9/14/2025 5:15	7.2	21.14	14.72	80.9	1
LH-IM-01	9/14/2025 5:30	7.11	21.14	14.72	79.89	1
LH-IM-01	9/14/2025 5:45	7.08	21.12	14.72	79.55	1
LH-IM-01	9/14/2025 6:00	7.02	21.1	14.72	78.88	1
LH-IM-01	9/14/2025 6:15	6.99	21.08	14.72	78.54	1
LH-IM-01	9/14/2025 6:30	6.95	21.06	14.72	78.09	1
LH-IM-01	9/14/2025 6:45	6.95	21.06	14.72	78.09	1
LH-IM-01	9/14/2025 7:00	6.89	21.04	14.729	77.42	1
LH-IM-01	9/14/2025 7:15	6.88	21.04	14.729	77.3	1
LH-IM-01	9/14/2025 7:30	6.86	21.02	14.729	77.08	1
LH-IM-01	9/14/2025 7:45	6.79	21.02	14.729	76.29	1
LH-IM-01	9/14/2025 8:00	6.77	21.02	14.732	76.07	1
LH-IM-01	9/14/2025 8:15	6.76	21.02	14.732	75.96	1
LH-IM-01	9/14/2025 8:30	6.77	21.02	14.732	76.07	1
LH-IM-01	9/14/2025 8:45	6.76	21.02	14.732	75.96	1
LH-IM-01	9/14/2025 9:00	6.78	21.02	14.734	76.18	1
LH-IM-01	9/14/2025 9:15	6.78	21.02	14.734	76.18	1
LH-IM-01	9/14/2025 9:30	6.71	21.04	14.734	75.39	1
LH-IM-01	9/14/2025 9:45	6.68	21.04	14.734	75.06	1
LH-IM-01	9/14/2025 10:00	6.63	21.04	14.736	74.49	1
LH-IM-01	9/14/2025 10:15	6.53	21.04	14.736	73.37	1
LH-IM-01	9/14/2025 10:30	6.55	21.06	14.736	73.6	1
LH-IM-01	9/14/2025 10:45	6.67	21.04	14.736	74.94	1
LH-IM-01	9/14/2025 11:00	6.68	21.04	14.737	75.06	1
LH-IM-01	9/14/2025 11:15	6.79	21.06	14.737	76.29	1
LH-IM-01	9/14/2025 11:30	6.64	21.1	14.737	74.61	1
LH-IM-01	9/14/2025 11:45	6.69	21.12	14.737	75.17	1
LH-IM-01	9/14/2025 12:00	6.86	21.1	14.737	77.08	1
LH-IM-01	9/14/2025 12:15	6.88	21.14	14.737	77.3	1
LH-IM-01	9/14/2025 12:30	6.94	21.18	14.737	77.98	1
LH-IM-01	9/14/2025 12:45	7.12	21.18	14.737	80	1
LH-IM-01	9/14/2025 13:00	7.17	21.2	14.737	80.56	1
LH-IM-01	9/14/2025 13:15	7.18	21.22	14.737	80.67	1
LH-IM-01	9/14/2025 13:30	7.18	21.26	14.737	81.59	1
LH-IM-01	9/14/2025 13:45	7.24	21.32	14.737	82.27	1
LH-IM-01	9/14/2025 14:00	7.16	21.36	14.734	81.36	1
LH-IM-01	9/14/2025 14:15	7.31	21.4	14.734	83.07	1
LH-IM-01	9/14/2025 14:30	7.39	21.44	14.734	83.98	1
LH-IM-01	9/14/2025 14:45	7.48	21.46	14.734	85	1
LH-IM-01	9/14/2025 15:00	7.4	21.5	14.733	84.09	1
LH-IM-01	9/14/2025 15:15	7.49	21.5	14.733	85.11	1
LH-IM-01	9/14/2025 15:30	7.56	21.54	14.733	85.91	1
LH-IM-01	9/14/2025 15:45	7.75	21.6	14.733	88.07	1
LH-IM-01	9/14/2025 16:00	7.75	21.66	14.734	88.07	1
LH-IM-01	9/14/2025 16:15	7.93	21.7	14.734	90.11	1
LH-IM-01	9/14/2025 16:30	7.75	21.7	14.734	88.07	1
LH-IM-01	9/14/2025 16:45	7.83	21.72	14.734	88.98	1
LH-IM-01	9/14/2025 17:00	7.88	21.8	14.739	90.57	1
LH-IM-01	9/14/2025 17:15	7.93	21.84	14.739	91.15	1
LH-IM-01	9/14/2025 17:30	8.11	21.88	14.739	93.22	1
LH-IM-01	9/14/2025 17:45	8.27	21.92	14.739	95.06	1
LH-IM-01	9/14/2025 18:00	8.39	21.96	14.747	95.34	1
LH-IM-01	9/14/2025 18:15	8.55	22.02	14.747	97.16	1
LH-IM-01	9/14/2025 18:30	8.57	22.06	14.747	97.39	1
LH-IM-01	9/14/2025 18:45	8.63	22.08	14.747	98.07	1
LH-IM-01	9/14/2025 19:00	8.65	22.12	14.753	98.3	1
LH-IM-01	9/14/2025 19:15	8.5	22.18	14.753	96.59	1
LH-IM-01	9/14/2025 19:30	8.64	22.26	14.753	99.31	1
LH-IM-01	9/14/2025 19:45	8.9	22.28	14.753	102.3	1
LH-IM-01	9/14/2025 20:00	8.85	22.3	14.762	101.72	1
LH-IM-01	9/14/2025 20:15	8.8	22.3	14.762	101.15	1
LH-IM-01	9/14/2025 20:30	8.91	22.3	14.762	102.41	1

Station Name	Date Time	DO mg/L	Temp C	Air Pressure PSI	Saturation PCT	Use Code
LH-IM-01	9/14/2025 20:45	8.81	22.3	14.762	101.26	1
LH-IM-01	9/14/2025 21:00	8.76	22.28	14.775	100.69	1
LH-IM-01	9/14/2025 21:15	8.85	22.28	14.775	101.72	1
LH-IM-01	9/14/2025 21:30	8.81	22.28	14.775	101.26	1
LH-IM-01	9/14/2025 21:45	8.92	22.28	14.775	102.53	1
LH-IM-01	9/14/2025 22:00	8.87	22.28	14.78	101.95	1
LH-IM-01	9/14/2025 22:15	8.96	22.28	14.78	102.99	1
LH-IM-01	9/14/2025 22:30	8.87	22.26	14.78	101.95	1
LH-IM-01	9/14/2025 22:45	8.86	22.26	14.78	101.84	1
LH-IM-01	9/14/2025 23:00	8.81	22.24	14.787	100.11	1
LH-IM-01	9/14/2025 23:15	8.71	22.24	14.787	98.98	1
LH-IM-01	9/14/2025 23:30	8.83	22.22	14.787	100.34	1
LH-IM-01	9/14/2025 23:45	8.59	22.22	14.787	97.61	1
LH-IM-01	9/15/2025 0:00	8.6	22.18	14.789	97.73	1
LH-IM-01	9/15/2025 0:15	8.73	22.16	14.789	99.2	1
LH-IM-01	9/15/2025 0:30	8.47	22.12	14.789	96.25	1
LH-IM-01	9/15/2025 0:45	8.38	22.08	14.789	95.23	1
LH-IM-01	9/15/2025 1:00	8.49	22.04	14.795	96.48	1
LH-IM-01	9/15/2025 1:15	8.21	22.04	14.795	93.3	1
LH-IM-01	9/15/2025 1:30	8.24	21.98	14.795	93.64	1
LH-IM-01	9/15/2025 1:45	8.2	21.96	14.795	93.18	1
LH-IM-01	9/15/2025 2:00	8.11	21.92	14.8	92.16	1
LH-IM-01	9/15/2025 2:15	8.01	21.86	14.8	91.02	1
LH-IM-01	9/15/2025 2:30	7.93	21.84	14.8	90.11	1
LH-IM-01	9/15/2025 2:45	7.94	21.78	14.8	90.23	1
LH-IM-01	9/15/2025 3:00	7.78	21.76	14.805	88.41	1
LH-IM-01	9/15/2025 3:15	7.78	21.7	14.805	87.42	1
LH-IM-01	9/15/2025 3:30	7.69	21.68	14.805	86.4	1
LH-IM-01	9/15/2025 3:45	7.6	21.64	14.805	85.39	1
LH-IM-01	9/15/2025 4:00	7.46	21.62	14.813	83.82	1
LH-IM-01	9/15/2025 4:15	7.4	21.56	14.813	83.15	1
LH-IM-01	9/15/2025 4:30	7.32	21.52	14.813	82.25	1
LH-IM-01	9/15/2025 4:45	7.31	21.48	14.813	82.13	1
LH-IM-01	9/15/2025 5:00	7.26	21.44	14.817	81.57	1
LH-IM-01	9/15/2025 5:15	7.21	21.4	14.817	81.01	1
LH-IM-01	9/15/2025 5:30	7.18	21.36	14.817	80.67	1
LH-IM-01	9/15/2025 5:45	7.2	21.32	14.817	80.9	1
LH-IM-01	9/15/2025 6:00	7.12	21.26	14.826	80	1
LH-IM-01	9/15/2025 6:15	7.12	21.24	14.826	80	1
LH-IM-01	9/15/2025 6:30	7	21.18	14.826	78.65	1
LH-IM-01	9/15/2025 6:45	6.9	21.14	14.826	77.53	1
LH-IM-01	9/15/2025 7:00	6.89	21.12	14.836	77.42	1
LH-IM-01	9/15/2025 7:15	6.87	21.06	14.836	77.19	1
LH-IM-01	9/15/2025 7:30	6.8	21.02	14.836	76.4	1
LH-IM-01	9/15/2025 7:45	6.8	21	14.836	76.4	1
LH-IM-01	9/15/2025 8:00	6.76	20.98	14.847	75.11	1
LH-IM-01	9/15/2025 8:15	6.79	20.96	14.847	75.44	1
LH-IM-01	9/15/2025 8:30	6.81	20.92	14.847	75.67	1
LH-IM-01	9/15/2025 8:45	6.87	20.88	14.847	76.33	1
LH-IM-01	9/15/2025 9:00	6.87	20.86	14.852	76.33	1
LH-IM-01	9/15/2025 9:15	6.88	20.84	14.852	76.44	1
LH-IM-01	9/15/2025 9:30	6.89	20.84	14.852	76.56	1
LH-IM-01	9/15/2025 9:45	6.9	20.84	14.852	76.67	1
LH-IM-01	9/15/2025 10:00	6.91	20.84	14.86	76.78	1
LH-IM-01	9/15/2025 10:15	6.96	20.84	14.86	77.33	1
LH-IM-01	9/15/2025 10:30	6.96	20.84	14.86	77.33	1
LH-IM-01	9/15/2025 10:45	6.99	20.84	14.86	77.67	1
LH-IM-01	9/15/2025 11:00	7.02	20.86	14.866	78	1
LH-IM-01	9/15/2025 11:15	7.02	20.88	14.866	78	1
LH-IM-01	9/15/2025 11:30	7.05	20.9	14.866	78.33	1
LH-IM-01	9/15/2025 11:45	7.02	20.92	14.866	78	1
LH-IM-01	9/15/2025 12:00	7.06	20.94	14.867	78.44	1
LH-IM-01	9/15/2025 12:15	7.09	20.96	14.867	78.78	1
LH-IM-01	9/15/2025 12:30	7.15	20.98	14.867	79.44	1
LH-IM-01	9/15/2025 12:45	7.16	21	14.867	79.56	1
LH-IM-01	9/15/2025 13:00	7.18	21.02	14.866	79.78	1
LH-IM-01	9/15/2025 13:15	7.22	21.04	14.866	80.22	1
LH-IM-01	9/15/2025 13:30	7.16	21.08	14.866	79.56	1
LH-IM-01	9/15/2025 13:45	7.26	21.1	14.866	80.67	1
LH-IM-01	9/15/2025 14:00	7.25	21.14	14.86	80.56	1
LH-IM-01	9/15/2025 14:15	7.3	21.18	14.86	81.11	1
LH-IM-01	9/15/2025 14:30	7.49	21.22	14.86	83.22	1
LH-IM-01	9/15/2025 14:45	7.53	21.26	14.86	84.61	1
LH-IM-01	9/15/2025 15:00	7.64	21.28	14.857	85.84	1
LH-IM-01	9/15/2025 15:15	7.68	21.32	14.857	86.29	1
LH-IM-01	9/15/2025 15:30	7.65	21.36	14.857	85.96	1
LH-IM-01	9/15/2025 15:45	7.73	21.4	14.857	86.85	1
LH-IM-01	9/15/2025 16:00	7.7	21.44	14.852	86.52	1
LH-IM-01	9/15/2025 16:15	7.73	21.48	14.852	86.85	1
LH-IM-01	9/15/2025 16:30	7.85	21.52	14.852	88.2	1
LH-IM-01	9/15/2025 16:45	8.01	21.58	14.852	90	1
LH-IM-01	9/15/2025 17:00	8	21.64	14.855	89.89	1
LH-IM-01	9/15/2025 17:15	8.07	21.68	14.855	90.67	1
LH-IM-01	9/15/2025 17:30	8.11	21.72	14.855	91.12	1

Station Name	Date Time	DO mg/L	Temp C	Air Pressure PSI	Saturation PCT	Use Code
LH-IM-01	9/15/2025 17:45	8.18	21.76	14.855	92.95	1
LH-IM-01	9/15/2025 18:00	8.33	21.82	14.855	94.66	1
LH-IM-01	9/15/2025 18:15	8.46	21.88	14.855	96.14	1
LH-IM-01	9/15/2025 18:30	8.38	21.9	14.855	95.23	1
LH-IM-01	9/15/2025 18:45	8.34	21.98	14.855	94.77	1
LH-IM-01	9/15/2025 19:00	8.51	22	14.856	96.7	1
LH-IM-01	9/15/2025 19:15	8.69	22.02	14.856	98.75	1
LH-IM-01	9/15/2025 19:30	8.66	22.02	14.856	98.41	1
LH-IM-01	9/15/2025 19:45	8.67	22.02	14.856	98.52	1
LH-IM-01	9/15/2025 20:00	8.71	22.04	14.86	98.98	1
LH-IM-01	9/15/2025 20:15	8.77	22.04	14.86	99.66	1
LH-IM-01	9/15/2025 20:30	8.83	22.06	14.86	100.34	1
LH-IM-01	9/15/2025 20:45	8.82	22.06	14.86	100.23	1
LH-IM-01	9/15/2025 21:00	8.8	22.08	14.859	100	1
LH-IM-01	9/15/2025 21:15	8.76	22.08	14.859	99.55	1
LH-IM-01	9/15/2025 21:30	8.78	22.08	14.859	99.77	1
LH-IM-01	9/15/2025 21:45	8.75	22.08	14.859	99.43	1
LH-IM-01	9/15/2025 22:00	8.69	22.08	14.86	98.75	1
LH-IM-01	9/15/2025 22:15	8.67	22.08	14.86	98.52	1
LH-IM-01	9/15/2025 22:30	8.65	22.06	14.86	98.3	1
LH-IM-01	9/15/2025 22:45	8.76	22.06	14.86	99.55	1
LH-IM-01	9/15/2025 23:00	8.69	22.04	14.866	98.75	1
LH-IM-01	9/15/2025 23:15	8.65	22.02	14.866	98.3	1
LH-IM-01	9/15/2025 23:30	8.66	22.02	14.866	98.41	1
LH-IM-01	9/15/2025 23:45	8.52	22	14.866	96.82	1
LH-IM-01	9/16/2025 0:00	8.52	22	14.867	96.82	1
LH-IM-01	9/16/2025 0:15	8.41	22	14.867	95.57	1
LH-IM-01	9/16/2025 0:30	8.37	22	14.867	95.11	1
LH-IM-01	9/16/2025 0:45	8.33	22	14.867	94.66	1
LH-IM-01	9/16/2025 1:00	8.33	21.96	14.866	94.66	1
LH-IM-01	9/16/2025 1:15	8.27	21.94	14.866	93.98	1
LH-IM-01	9/16/2025 1:30	8.37	21.9	14.866	95.11	1
LH-IM-01	9/16/2025 1:45	8.28	21.86	14.866	94.09	1
LH-IM-01	9/16/2025 2:00	8.21	21.84	14.866	93.3	1
LH-IM-01	9/16/2025 2:15	8.15	21.82	14.866	92.61	1
LH-IM-01	9/16/2025 2:30	8.12	21.8	14.866	92.27	1
LH-IM-01	9/16/2025 2:45	8.06	21.76	14.866	91.59	1
LH-IM-01	9/16/2025 3:00	8.05	21.74	14.859	90.45	1
LH-IM-01	9/16/2025 3:15	7.91	21.72	14.859	88.88	1
LH-IM-01	9/16/2025 3:30	7.82	21.68	14.859	87.87	1
LH-IM-01	9/16/2025 3:45	7.8	21.64	14.859	87.64	1
LH-IM-01	9/16/2025 4:00	7.74	21.6	14.856	86.97	1
LH-IM-01	9/16/2025 4:15	7.66	21.54	14.856	86.07	1
LH-IM-01	9/16/2025 4:30	7.61	21.5	14.856	85.51	1
LH-IM-01	9/16/2025 4:45	7.51	21.46	14.856	84.38	1
LH-IM-01	9/16/2025 5:00	7.46	21.42	14.855	83.82	1
LH-IM-01	9/16/2025 5:15	7.44	21.36	14.855	83.6	1
LH-IM-01	9/16/2025 5:30	7.38	21.32	14.855	82.92	1
LH-IM-01	9/16/2025 5:45	7.34	21.28	14.855	82.47	1
LH-IM-01	9/16/2025 6:00	7.34	21.24	14.856	81.56	1
LH-IM-01	9/16/2025 6:15	7.29	21.2	14.856	81	1
LH-IM-01	9/16/2025 6:30	7.2	21.18	14.856	80	1
LH-IM-01	9/16/2025 6:45	7.15	21.16	14.856	79.44	1
LH-IM-01	9/16/2025 7:00	7.12	21.12	14.866	79.11	1
LH-IM-01	9/16/2025 7:15	7.02	21.1	14.866	78	1
LH-IM-01	9/16/2025 7:30	6.97	21.08	14.866	77.44	1
LH-IM-01	9/16/2025 7:45	6.96	21.06	14.866	77.33	1
LH-IM-01	9/16/2025 8:00	6.86	21.04	14.87	76.22	1
LH-IM-01	9/16/2025 8:15	6.81	21.02	14.87	75.67	1
LH-IM-01	9/16/2025 8:30	6.84	21	14.87	76	1
LH-IM-01	9/16/2025 8:45	6.8	20.98	14.87	75.56	1
LH-IM-01	9/16/2025 9:00	6.81	20.98	14.872	75.67	1
LH-IM-01	9/16/2025 9:15	6.81	20.94	14.872	75.67	1
LH-IM-01	9/16/2025 9:30	6.84	20.94	14.872	76	1
LH-IM-01	9/16/2025 9:45	6.86	20.92	14.872	76.22	1
LH-IM-01	9/16/2025 10:00	6.87	20.92	14.873	76.33	1
LH-IM-01	9/16/2025 10:15	6.9	20.94	14.873	76.67	1
LH-IM-01	9/16/2025 10:30	6.96	20.94	14.873	77.33	1
LH-IM-01	9/16/2025 10:45	6.98	20.92	14.873	77.56	1
LH-IM-01	9/16/2025 11:00	7.03	20.94	14.869	78.11	1
LH-IM-01	9/16/2025 11:15	7.08	20.94	14.869	78.67	1
LH-IM-01	9/16/2025 11:30	7.09	20.96	14.869	78.78	1
LH-IM-01	9/16/2025 11:45	7.16	20.94	14.869	79.56	1
LH-IM-01	9/16/2025 12:00	7.24	20.96	14.865	80.44	1
LH-IM-01	9/16/2025 12:15	7.31	20.98	14.865	81.22	1
LH-IM-01	9/16/2025 12:30	7.38	21	14.865	82	1
LH-IM-01	9/16/2025 12:45	7.39	21.04	14.865	82.11	1
LH-IM-01	9/16/2025 13:00	7.4	21.06	14.865	82.22	1
LH-IM-01	9/16/2025 13:15	7.42	21.1	14.865	82.44	1
LH-IM-01	9/16/2025 13:30	7.4	21.12	14.865	82.22	1
LH-IM-01	9/16/2025 13:45	7.49	21.16	14.865	83.22	1
LH-IM-01	9/16/2025 14:00	7.46	21.22	14.863	82.89	1
LH-IM-01	9/16/2025 14:15	8.94	19.74	14.863	96.13	2
LH-IM-01	9/16/2025 14:30	0	0	14.863	0	2

Station Name	Date Time	DO mg/L	Temp C	Air Pressure PSI	Saturation PCT	Use Code
LH-IM-01	9/16/2025 14:45	7.64	21.66	14.863	85.84	2
LH-IM-01	9/16/2025 15:00	7.52	21.38	14.855	84.49	1
LH-IM-01	9/16/2025 15:15	7.57	21.4	14.855	85.06	1
LH-IM-01	9/16/2025 15:30	7.7	21.44	14.855	86.52	1
LH-IM-01	9/16/2025 15:45	7.7	21.46	14.855	86.52	1
LH-IM-01	9/16/2025 16:00	7.83	21.5	14.85	87.98	1
LH-IM-01	9/16/2025 16:15	7.9	21.52	14.85	88.76	1
LH-IM-01	9/16/2025 16:30	8.03	21.56	14.85	90.22	1
LH-IM-01	9/16/2025 16:45	8.03	21.6	14.85	90.22	1
LH-IM-01	9/16/2025 17:00	8.12	21.64	14.849	91.24	1
LH-IM-01	9/16/2025 17:15	8.37	21.66	14.849	94.04	1
LH-IM-01	9/16/2025 17:30	8.32	21.7	14.849	93.48	1
LH-IM-01	9/16/2025 17:45	8.41	21.74	14.849	94.49	1
LH-IM-01	9/16/2025 18:00	8.54	21.8	14.85	97.05	1
LH-IM-01	9/16/2025 18:15	8.71	21.86	14.85	98.98	1
LH-IM-01	9/16/2025 18:30	8.5	21.84	14.85	96.59	1
LH-IM-01	9/16/2025 18:45	8.78	21.86	14.85	99.77	1
LH-IM-01	9/16/2025 19:00	8.73	21.88	14.849	99.2	1
LH-IM-01	9/16/2025 19:15	8.94	21.86	14.849	101.59	1
LH-IM-01	9/16/2025 19:30	8.67	21.86	14.849	98.52	1
LH-IM-01	9/16/2025 19:45	8.67	21.86	14.849	98.52	1
LH-IM-01	9/16/2025 20:00	8.75	21.84	14.852	99.43	1
LH-IM-01	9/16/2025 20:15	8.86	21.84	14.852	100.68	1
LH-IM-01	9/16/2025 20:30	8.82	21.84	14.852	100.23	1
LH-IM-01	9/16/2025 20:45	8.89	21.86	14.852	101.02	1
LH-IM-01	9/16/2025 21:00	8.9	21.86	14.852	101.14	1
LH-IM-01	9/16/2025 21:15	9	21.88	14.852	102.27	1
LH-IM-01	9/16/2025 21:30	9.05	21.88	14.852	102.84	1
LH-IM-01	9/16/2025 21:45	8.98	21.88	14.852	102.05	1
LH-IM-01	9/16/2025 22:00	8.95	21.88	14.852	101.7	1
LH-IM-01	9/16/2025 22:15	8.96	21.88	14.852	101.82	1
LH-IM-01	9/16/2025 22:30	8.94	21.88	14.852	101.59	1
LH-IM-01	9/16/2025 22:45	8.89	21.86	14.852	101.02	1
LH-IM-01	9/16/2025 23:00	8.86	21.86	14.846	100.68	1
LH-IM-01	9/16/2025 23:15	8.71	21.84	14.846	98.98	1
LH-IM-01	9/16/2025 23:30	8.72	21.82	14.846	99.09	1
LH-IM-01	9/16/2025 23:45	8.79	21.8	14.846	99.89	1
LH-IM-01	9/17/2025 0:00	8.6	21.78	14.84	97.73	1
LH-IM-01	9/17/2025 0:15	8.57	21.76	14.84	97.39	1
LH-IM-01	9/17/2025 0:30	8.62	21.74	14.84	96.85	1
LH-IM-01	9/17/2025 0:45	8.62	21.7	14.84	96.85	1
LH-IM-01	9/17/2025 1:00	8.62	21.68	14.835	96.85	1
LH-IM-01	9/17/2025 1:15	8.77	21.64	14.835	98.54	1
LH-IM-01	9/17/2025 1:30	8.48	21.6	14.835	95.28	1
LH-IM-01	9/17/2025 1:45	8.48	21.54	14.835	95.28	1
LH-IM-01	9/17/2025 2:00	8.5	21.52	14.833	95.51	1
LH-IM-01	9/17/2025 2:15	8.28	21.48	14.833	93.03	1
LH-IM-01	9/17/2025 2:30	8.3	21.48	14.833	93.26	1
LH-IM-01	9/17/2025 2:45	8.23	21.44	14.833	92.47	1
LH-IM-01	9/17/2025 3:00	8.16	21.4	14.833	91.69	1
LH-IM-01	9/17/2025 3:15	8.15	21.36	14.833	91.57	1
LH-IM-01	9/17/2025 3:30	8.12	21.32	14.833	91.24	1
LH-IM-01	9/17/2025 3:45	8	21.3	14.833	89.89	1
LH-IM-01	9/17/2025 4:00	7.94	21.26	14.833	89.21	1
LH-IM-01	9/17/2025 4:15	7.94	21.24	14.833	89.21	1
LH-IM-01	9/17/2025 4:30	7.81	21.22	14.833	87.75	1
LH-IM-01	9/17/2025 4:45	7.86	21.18	14.833	88.31	1
LH-IM-01	9/17/2025 5:00	7.71	21.16	14.83	86.63	1
LH-IM-01	9/17/2025 5:15	7.56	21.12	14.83	84.94	1
LH-IM-01	9/17/2025 5:30	7.63	21.1	14.83	85.73	1
LH-IM-01	9/17/2025 5:45	7.55	21.08	14.83	84.83	1
LH-IM-01	9/17/2025 6:00	7.53	21.04	14.83	84.61	1
LH-IM-01	9/17/2025 6:15	7.44	21	14.83	83.6	1
LH-IM-01	9/17/2025 6:30	7.38	20.96	14.83	82.92	1
LH-IM-01	9/17/2025 6:45	7.41	20.92	14.83	83.26	1
LH-IM-01	9/17/2025 7:00	7.3	20.9	14.823	82.02	1
LH-IM-01	9/17/2025 7:15	7.24	20.86	14.823	81.35	1
LH-IM-01	9/17/2025 7:30	7.18	20.82	14.823	80.67	1
LH-IM-01	9/17/2025 7:45	7.18	20.78	14.823	80.67	1
LH-IM-01	9/17/2025 8:00	7.18	20.74	14.815	79.78	1
LH-IM-01	9/17/2025 8:15	7.14	20.72	14.815	79.33	1
LH-IM-01	9/17/2025 8:30	7.06	20.66	14.815	78.44	1
LH-IM-01	9/17/2025 8:45	7.14	20.6	14.815	79.33	1
LH-IM-01	9/17/2025 9:00	7.12	20.56	14.809	79.11	1
LH-IM-01	9/17/2025 9:15	7.1	20.52	14.809	78.89	1
LH-IM-01	9/17/2025 9:30	7.03	20.5	14.809	78.11	1
LH-IM-01	9/17/2025 9:45	7.05	20.5	14.809	78.33	1
LH-IM-01	9/17/2025 10:00	7.07	20.48	14.819	78.56	1
LH-IM-01	9/17/2025 10:15	7.09	20.46	14.819	78.78	1
LH-IM-01	9/17/2025 10:30	7.14	20.44	14.803	79.33	1
LH-IM-01	9/17/2025 10:45	7.15	20.48	14.798	79.44	1
LH-IM-01	9/17/2025 11:00	7.15	20.48	14.801	79.44	1
LH-IM-01	9/17/2025 11:15	7.12	20.48	14.799	79.11	1
LH-IM-01	9/17/2025 11:30	7.14	20.5	14.799	79.33	1

Station Name	Date Time	DO mg/L	Temp C	Air Pressure PSI	Saturation PCT	Use Code
LH-IM-01	9/17/2025 11:45	7.16	20.5	14.798	79.56	1
LH-IM-01	9/17/2025 12:00	7.18	20.52	14.793	79.78	1
LH-IM-01	9/17/2025 12:15	7.23	20.52	14.793	80.33	1
LH-IM-01	9/17/2025 12:30	7.25	20.54	14.794	80.56	1
LH-IM-01	9/17/2025 12:45	7.26	20.56	14.793	80.67	1
LH-IM-01	9/17/2025 13:00	7.28	20.58	14.791	80.89	1
LH-IM-01	9/17/2025 13:15	7.37	20.6	14.787	81.89	1
LH-IM-01	9/17/2025 13:30	7.42	20.64	14.784	82.44	1
LH-IM-01	9/17/2025 13:45	7.45	20.66	14.781	82.78	1
LH-IM-01	9/17/2025 14:00	7.48	20.7	14.775	83.11	1
LH-IM-01	9/17/2025 14:15	7.5	20.74	14.774	83.33	1
LH-IM-01	9/17/2025 14:30	7.53	20.76	14.769	84.61	1
LH-IM-01	9/17/2025 14:45	7.53	20.78	14.765	84.61	1
LH-IM-01	9/17/2025 15:00	7.56	20.8	14.765	84.94	1
LH-IM-01	9/17/2025 15:15	7.6	20.84	14.765	85.39	1
LH-IM-01	9/17/2025 15:30	7.61	20.86	14.761	85.51	1
LH-IM-01	9/17/2025 15:45	7.66	20.9	14.76	86.07	1
LH-IM-01	9/17/2025 16:00	7.63	20.92	14.76	85.73	1
LH-IM-01	9/17/2025 16:15	7.64	20.96	14.765	85.84	1
LH-IM-01	9/17/2025 16:30	7.71	20.98	14.759	86.63	1
LH-IM-01	9/17/2025 16:45	7.88	21.02	14.757	88.54	1
LH-IM-01	9/17/2025 17:00	7.92	21.06	14.755	88.99	1
LH-IM-01	9/17/2025 17:15	8	21.12	14.755	89.89	1
LH-IM-01	9/17/2025 17:30	8.15	21.16	14.752	91.57	1
LH-IM-01	9/17/2025 17:45	8.28	21.2	14.75	93.03	1
LH-IM-01	9/17/2025 18:00	8.17	21.24	14.748	91.8	1
LH-IM-01	9/17/2025 18:15	8.32	21.3	14.742	94.55	1
LH-IM-01	9/17/2025 18:30	8.36	21.36	14.742	95	1
LH-IM-01	9/17/2025 18:45	8.54	21.4	14.743	97.05	1
LH-IM-01	9/17/2025 19:00	8.66	21.46	14.743	98.41	1
LH-IM-01	9/17/2025 19:15	8.69	21.46	14.742	98.75	1
LH-IM-01	9/17/2025 19:30	8.82	21.5	14.743	100.23	1
LH-IM-01	9/17/2025 19:45	8.81	21.52	14.746	98.99	1
LH-IM-01	9/17/2025 20:00	8.87	21.54	14.745	99.66	1
LH-IM-01	9/17/2025 20:15	8.75	21.56	14.749	98.31	1
LH-IM-01	9/17/2025 20:30	8.78	21.56	14.746	98.65	1
LH-IM-01	9/17/2025 20:45	8.71	21.58	14.744	98.98	1
LH-IM-01	9/17/2025 21:00	8.72	21.58	14.742	99.09	1
LH-IM-01	9/17/2025 21:15	8.8	21.58	14.74	100	1
LH-IM-01	9/17/2025 21:30	8.85	21.58	14.739	100.57	1
LH-IM-01	9/17/2025 21:45	8.81	21.58	14.735	100.11	1
LH-IM-01	9/17/2025 22:00	8.88	21.6	14.735	100.91	1
LH-IM-01	9/17/2025 22:15	8.88	21.6	14.733	100.91	1
LH-IM-01	9/17/2025 22:30	8.81	21.62	14.73	100.11	1
LH-IM-01	9/17/2025 22:45	8.84	21.64	14.726	100.45	1
LH-IM-01	9/17/2025 23:00	8.81	21.64	14.723	100.11	1
LH-IM-01	9/17/2025 23:15	8.79	21.64	14.723	99.89	1
LH-IM-01	9/17/2025 23:30	8.79	21.64	14.72	99.89	1
LH-IM-01	9/17/2025 23:45	8.73	21.62	14.72	99.2	1
LH-IM-01	9/18/2025 0:00	8.66	21.62	14.718	98.41	1
LH-IM-01	9/18/2025 0:15	8.66	21.62	14.719	98.41	1
LH-IM-01	9/18/2025 0:30	8.62	21.6	14.719	97.95	1
LH-IM-01	9/18/2025 0:45	8.55	21.6	14.719	97.16	1
LH-IM-01	9/18/2025 1:00	8.44	21.58	14.72	95.91	1
LH-IM-01	9/18/2025 1:15	8.4	21.54	14.721	95.45	1
LH-IM-01	9/18/2025 1:30	8.33	21.52	14.718	94.66	1
LH-IM-01	9/18/2025 1:45	8.31	21.52	14.712	94.43	1
LH-IM-01	9/18/2025 2:00	8.3	21.48	14.712	94.32	1
LH-IM-01	9/18/2025 2:15	8.25	21.48	14.712	93.75	1
LH-IM-01	9/18/2025 2:30	8.16	21.44	14.707	92.73	1
LH-IM-01	9/18/2025 2:45	8.1	21.42	14.705	92.05	1
LH-IM-01	9/18/2025 3:00	8.06	21.38	14.704	91.59	1
LH-IM-01	9/18/2025 3:15	8.01	21.36	14.7	91.02	1
LH-IM-01	9/18/2025 3:30	7.92	21.34	14.7	90	1
LH-IM-01	9/18/2025 3:45	7.88	21.32	14.698	89.55	1
LH-IM-01	9/18/2025 4:00	7.86	21.3	14.696	89.32	1
LH-IM-01	9/18/2025 4:15	7.8	21.28	14.697	88.64	1
LH-IM-01	9/18/2025 4:30	7.72	21.26	14.698	87.73	1
LH-IM-01	9/18/2025 4:45	7.68	21.22	14.697	86.29	1
LH-IM-01	9/18/2025 5:00	7.61	21.22	14.7	85.51	1
LH-IM-01	9/18/2025 5:15	7.53	21.2	14.7	84.61	1
LH-IM-01	9/18/2025 5:30	7.51	21.18	14.697	84.38	1
LH-IM-01	9/18/2025 5:45	7.42	21.14	14.694	83.37	1
LH-IM-01	9/18/2025 6:00	7.37	21.12	14.693	82.81	1
LH-IM-01	9/18/2025 6:15	7.23	21.08	14.693	81.24	1
LH-IM-01	9/18/2025 6:30	7.23	21.06	14.694	81.24	1
LH-IM-01	9/18/2025 6:45	7.06	21.02	14.694	79.33	1
LH-IM-01	9/18/2025 7:00	7.08	21	14.694	79.55	1
LH-IM-01	9/18/2025 7:15	7.05	20.98	14.691	79.21	1
LH-IM-01	9/18/2025 7:30	6.97	20.96	14.692	78.31	1
LH-IM-01	9/18/2025 7:45	7.01	20.94	14.688	78.76	1
LH-IM-01	9/18/2025 8:00	6.97	20.92	14.683	78.31	1
LH-IM-01	9/18/2025 8:15	6.96	20.9	14.687	78.2	1
LH-IM-01	9/18/2025 8:30	6.97	20.9	14.689	78.31	1

Station Name	Date Time	DO mg/L	Temp C	Air Pressure PSI	Saturation PCT	Use Code
LH-IM-01	9/18/2025 8:45	6.97	20.88	14.687	78.31	1
LH-IM-01	9/18/2025 9:00	6.94	20.88	14.691	77.98	1
LH-IM-01	9/18/2025 9:15	6.92	20.88	14.691	77.75	1
LH-IM-01	9/18/2025 9:30	6.91	20.88	14.691	77.64	1
LH-IM-01	9/18/2025 9:45	6.93	20.88	14.692	77.87	1
LH-IM-01	9/18/2025 10:00	6.96	20.9	14.69	78.2	1
LH-IM-01	9/18/2025 10:15	6.84	20.9	14.691	76.85	1
LH-IM-01	9/18/2025 10:30	7.01	20.9	14.691	78.76	1
LH-IM-01	9/18/2025 10:45	7.05	20.88	14.691	79.21	1
LH-IM-01	9/18/2025 11:00	7.05	20.88	14.691	79.21	1
LH-IM-01	9/18/2025 11:15	7.09	20.88	14.689	79.66	1
LH-IM-01	9/18/2025 11:30	7.18	20.9	14.686	80.67	1
LH-IM-01	9/18/2025 11:45	7.2	20.9	14.684	80.9	1
LH-IM-01	9/18/2025 12:00	7.29	20.92	14.68	81.91	1
LH-IM-01	9/18/2025 12:15	7.36	20.96	14.68	82.7	1
LH-IM-01	9/18/2025 12:30	7.48	20.96	14.676	84.04	1
LH-IM-01	9/18/2025 12:45	7.59	21	14.672	85.28	1
LH-IM-01	9/18/2025 13:00	7.69	21.02	14.667	86.4	1
LH-IM-01	9/18/2025 13:15	7.8	21.08	14.662	87.64	1
LH-IM-01	9/18/2025 13:30	7.89	21.12	14.662	88.65	1
LH-IM-01	9/18/2025 13:45	7.91	21.14	14.661	88.88	1
LH-IM-01	9/18/2025 14:00	8	21.2	14.657	89.89	1
LH-IM-01	9/18/2025 14:15	8.03	21.22	14.655	90.22	1
LH-IM-01	9/18/2025 14:30	8.13	21.26	14.652	92.39	1
LH-IM-01	9/18/2025 14:45	8.24	21.28	14.651	93.64	1
LH-IM-01	9/18/2025 15:00	8.28	21.32	14.648	94.09	1
LH-IM-01	9/18/2025 15:15	8.17	21.34	14.648	92.84	1
LH-IM-01	9/18/2025 15:30	8.34	21.38	14.647	95.86	1
LH-IM-01	9/18/2025 15:45	8.48	21.44	14.639	97.47	1
LH-IM-01	9/18/2025 16:00	8.6	21.48	14.638	98.85	1
LH-IM-01	9/18/2025 16:15	8.63	21.52	14.635	99.2	1
LH-IM-01	9/18/2025 16:30	8.79	21.58	14.633	101.03	1
LH-IM-01	9/18/2025 16:45	9	21.62	14.633	103.45	1
LH-IM-01	9/18/2025 17:00	9.05	21.68	14.631	104.02	1
LH-IM-01	9/18/2025 17:15	9.21	21.74	14.631	105.86	1
LH-IM-01	9/18/2025 17:30	9.31	21.8	14.632	107.01	1
LH-IM-01	9/18/2025 17:45	9.33	21.84	14.632	107.24	1
LH-IM-01	9/18/2025 18:00	9.39	21.86	14.63	107.93	1
LH-IM-01	9/18/2025 18:15	9.43	21.9	14.627	108.39	1
LH-IM-01	9/18/2025 18:30	9.42	21.92	14.627	108.28	1
LH-IM-01	9/18/2025 18:45	9.53	21.96	14.627	109.54	1
LH-IM-01	9/18/2025 19:00	9.59	22	14.625	110.23	1
LH-IM-01	9/18/2025 19:15	9.56	22.06	14.628	109.89	1
LH-IM-01	9/18/2025 19:30	9.57	22.1	14.628	110	1
LH-IM-01	9/18/2025 19:45	9.61	22.18	14.628	110.46	1
LH-IM-01	9/18/2025 20:00	9.71	22.22	14.628	111.61	1
LH-IM-01	9/18/2025 20:15	9.53	22.24	14.629	109.54	1
LH-IM-01	9/18/2025 20:30	9.67	22.24	14.631	111.15	1
LH-IM-01	9/18/2025 20:45	9.58	22.26	14.631	111.4	1
LH-IM-01	9/18/2025 21:00	9.58	22.28	14.631	111.4	1
LH-IM-01	9/18/2025 21:15	9.58	22.3	14.628	111.4	1
LH-IM-01	9/18/2025 21:30	9.6	22.32	14.631	111.63	1
LH-IM-01	9/18/2025 21:45	9.6	22.32	14.631	111.63	1
LH-IM-01	9/18/2025 22:00	9.43	22.32	14.628	109.65	1
LH-IM-01	9/18/2025 22:15	9.31	22.28	14.63	108.26	1
LH-IM-01	9/18/2025 22:30	9.33	22.28	14.629	108.49	1
LH-IM-01	9/18/2025 22:45	9.3	22.28	14.629	108.14	1
LH-IM-01	9/18/2025 23:00	9.32	22.28	14.63	108.37	1
LH-IM-01	9/18/2025 23:15	9.3	22.26	14.629	108.14	1
LH-IM-01	9/18/2025 23:30	9.25	22.26	14.63	107.56	1
LH-IM-01	9/18/2025 23:45	9.16	22.24	14.629	105.29	1
LH-IM-01	9/19/2025 0:00	9.11	22.24	14.628	104.71	1
LH-IM-01	9/19/2025 0:15	9.11	22.22	14.63	104.71	1
LH-IM-01	9/19/2025 0:30	8.98	22.2	14.63	103.22	1
LH-IM-01	9/19/2025 0:45	8.96	22.18	14.632	102.99	1
LH-IM-01	9/19/2025 1:00	8.73	22.16	14.63	100.34	1
LH-IM-01	9/19/2025 1:15	8.67	22.14	14.63	99.66	1
LH-IM-01	9/19/2025 1:30	8.59	22.14	14.629	98.74	1
LH-IM-01	9/19/2025 1:45	8.55	22.12	14.631	98.28	1
LH-IM-01	9/19/2025 2:00	8.61	22.1	14.632	98.97	1
LH-IM-01	9/19/2025 2:15	8.51	22.06	14.629	97.82	1
LH-IM-01	9/19/2025 2:30	8.51	22.04	14.626	97.82	1
LH-IM-01	9/19/2025 2:45	8.48	22	14.628	97.47	1
LH-IM-01	9/19/2025 3:00	8.42	21.98	14.625	96.78	1
LH-IM-01	9/19/2025 3:15	8.34	21.96	14.628	95.86	1
LH-IM-01	9/19/2025 3:30	8.34	21.94	14.628	95.86	1
LH-IM-01	9/19/2025 3:45	8.28	21.9	14.629	95.17	1
LH-IM-01	9/19/2025 4:00	8.3	21.86	14.63	95.4	1
LH-IM-01	9/19/2025 4:15	8.25	21.84	14.631	94.83	1
LH-IM-01	9/19/2025 4:30	8.19	21.8	14.632	94.14	1
LH-IM-01	9/19/2025 4:45	8.13	21.76	14.635	93.45	1
LH-IM-01	9/19/2025 5:00	8.13	21.74	14.635	93.45	1
LH-IM-01	9/19/2025 5:15	8.1	21.7	14.636	93.1	1
LH-IM-01	9/19/2025 5:30	8.07	21.64	14.638	92.76	1

Dissolved Oxygen Saturation Continous Monitoring Data
Normandeau Associates Inc.

Station Name	Date Time	DO mg/L	Temp C	Air Pressure PSI	Saturation PCT	Use Code
LH-IM-01	9/19/2025 5:45	7.97	21.62	14.638	91.61	1
LH-IM-01	9/19/2025 6:00	7.94	21.58	14.639	91.26	1
LH-IM-01	9/19/2025 6:15	7.89	21.54	14.642	90.69	1
LH-IM-01	9/19/2025 6:30	7.89	21.5	14.646	90.69	1
LH-IM-01	9/19/2025 6:45	7.86	21.46	14.651	89.32	1
LH-IM-01	9/19/2025 7:00	7.86	21.44	14.653	89.32	1
LH-IM-01	9/19/2025 7:15	7.82	21.4	14.656	88.86	1
LH-IM-01	9/19/2025 7:30	7.8	21.38	14.658	88.64	1
LH-IM-01	9/19/2025 7:45	7.85	21.38	14.66	89.2	1
LH-IM-01	9/19/2025 8:00	7.82	21.36	14.662	88.86	1
LH-IM-01	9/19/2025 8:15	7.86	21.34	14.661	89.32	1
LH-IM-01	9/19/2025 8:30	7.86	21.32	14.663	89.32	1
LH-IM-01	9/19/2025 8:45	7.83	21.32	14.664	88.98	1
LH-IM-01	9/19/2025 9:00	7.83	21.32	14.667	88.98	1
LH-IM-01	9/19/2025 9:15	7.81	21.32	14.67	88.75	1
LH-IM-01	9/19/2025 9:30	7.83	21.34	14.67	88.98	1
LH-IM-01	9/19/2025 9:45	7.88	21.36	14.67	89.55	1
LH-IM-01	9/19/2025 10:00	7.87	21.36	14.671	89.43	1
LH-IM-01	9/19/2025 10:15	7.88	21.38	14.672	89.55	1
LH-IM-01	9/19/2025 10:30	7.82	21.4	14.673	88.86	1
LH-IM-01	9/19/2025 10:45	7.86	21.42	14.67	89.32	1
LH-IM-01	9/19/2025 11:00	7.88	21.44	14.672	89.55	1
LH-IM-01	9/19/2025 11:15	8.12	21.46	14.67	92.27	1
LH-IM-01	9/19/2025 11:30	8.42	21.46	14.671	95.68	1
LH-IM-01	9/19/2025 11:45	8.48	21.48	14.672	96.36	1
LH-IM-01	9/19/2025 12:00	8.54	21.54	14.67	97.05	1
LH-IM-01	9/19/2025 12:15	8.67	21.6	14.672	98.52	1
LH-IM-01	9/19/2025 12:30	8.66	21.6	14.674	98.41	1
LH-IM-01	9/19/2025 12:45	8.81	21.64	14.671	100.11	1
LH-IM-01	9/19/2025 13:00	8.57	21.68	14.672	97.39	1
LH-IM-01	9/19/2025 13:15	8.82	21.74	14.67	100.23	1
LH-IM-01	9/19/2025 13:30	8.87	21.8	14.67	101.95	1
LH-IM-01	9/19/2025 13:45	8.97	21.88	14.669	103.1	1
LH-IM-01	9/19/2025 14:00	9.14	21.92	14.668	105.06	1
LH-IM-01	9/19/2025 14:15	9.3	21.96	14.67	106.9	1
LH-IM-01	9/19/2025 14:30	9.39	22.02	14.669	107.93	1
LH-IM-01	9/19/2025 14:45	9.63	22.06	14.668	110.69	1
LH-IM-01	9/19/2025 15:00	9.58	22.12	14.67	110.11	1
LH-IM-01	9/19/2025 15:15	9.72	22.14	14.669	111.72	1
LH-IM-01	9/19/2025 15:30	9.84	22.18	14.67	113.1	1
LH-IM-01	9/19/2025 15:45	10.02	22.28	14.671	116.51	1
LH-IM-01	9/19/2025 16:00	9.86	22.32	14.671	114.65	1
LH-IM-01	9/19/2025 16:15	10.07	22.32	14.673	117.09	1
LH-IM-01	9/19/2025 16:30	10.02	22.36	14.673	116.51	1
LH-IM-01	9/19/2025 16:45	9.99	22.42	14.678	116.16	1
LH-IM-01	9/19/2025 17:00	10.3	22.5	14.677	119.77	1
LH-IM-01	9/19/2025 17:15	10.14	22.52	14.677	117.91	1
LH-IM-01	9/19/2025 17:30	10.42	22.56	14.681	121.16	1
LH-IM-01	9/19/2025 17:45	10.47	22.62	14.685	121.74	1
LH-IM-01	9/19/2025 18:00	10.78	22.66	14.689	125.35	1
LH-IM-01	9/19/2025 18:15	10.64	22.68	14.692	123.72	1
LH-IM-01	9/19/2025 18:30	10.76	22.7	14.694	125.12	1
LH-IM-01	9/19/2025 18:45	10.83	22.72	14.695	125.93	1
LH-IM-01	9/19/2025 19:00	10.83	22.74	14.698	125.93	1
LH-IM-01	9/19/2025 19:15	10.82	22.74	14.702	125.81	1
LH-IM-01	9/19/2025 19:30	10.82	22.74	14.704	125.81	1
LH-IM-01	9/19/2025 19:45	10.84	22.74	14.712	126.05	1
LH-IM-01	9/19/2025 20:00	10.83	22.74	14.716	125.93	1
LH-IM-01	9/19/2025 20:15	10.9	22.74	14.721	126.74	1
LH-IM-01	9/19/2025 20:30	10.84	22.72	14.727	126.05	1
LH-IM-01	9/19/2025 20:45	10.61	22.72	14.732	123.37	1
LH-IM-01	9/19/2025 21:00	10.61	22.7	14.736	123.37	1
LH-IM-01	9/19/2025 21:15	10.63	22.7	14.739	123.6	1
LH-IM-01	9/19/2025 21:30	10.58	22.68	14.742	123.02	1
LH-IM-01	9/19/2025 21:45	10.45	22.64	14.746	120.11	1
LH-IM-01	9/19/2025 22:00	10.52	22.64	14.747	120.92	1
LH-IM-01	9/19/2025 22:15	10.46	22.62	14.751	120.23	1
LH-IM-01	9/19/2025 22:30	10.32	22.6	14.757	118.62	1
LH-IM-01	9/19/2025 22:45	10.36	22.58	14.758	119.08	1
LH-IM-01	9/19/2025 23:00	10.28	22.56	14.76	118.16	1
LH-IM-01	9/19/2025 23:15	10.19	22.54	14.761	117.13	1
LH-IM-01	9/19/2025 23:30	10.16	22.5	14.764	116.78	1
LH-IM-01	9/19/2025 23:45	10.11	22.48	14.768	116.21	1
LH-IM-01	9/20/2025 0:00	10.05	22.44	14.77	115.52	1
LH-IM-01	9/20/2025 0:15	10.02	22.4	14.775	115.17	1
LH-IM-01	9/20/2025 0:30	9.96	22.36	14.776	114.48	1
LH-IM-01	9/20/2025 0:45	9.9	22.32	14.776	113.79	1
LH-IM-01	9/20/2025 1:00	9.95	22.3	14.779	114.37	1
LH-IM-01	9/20/2025 1:15	9.79	22.24	14.78	111.25	1
LH-IM-01	9/20/2025 1:30	9.72	22.2	14.784	110.45	1
LH-IM-01	9/20/2025 1:45	9.63	22.14	14.783	109.43	1
LH-IM-01	9/20/2025 2:00	9.53	22.1	14.782	108.3	1
LH-IM-01	9/20/2025 2:15	9.48	22.04	14.783	107.73	1
LH-IM-01	9/20/2025 2:30	9.36	22.02	14.787	106.36	1

Station Name	Date Time	DO mg/L	Temp C	Air Pressure PSI	Saturation PCT	Use Code
LH-IM-01	9/20/2025 2:45	9.3	21.98	14.791	105.68	1
LH-IM-01	9/20/2025 3:00	9.18	21.94	14.79	104.32	1
LH-IM-01	9/20/2025 3:15	9.09	21.88	14.793	103.3	1
LH-IM-01	9/20/2025 3:30	9.11	21.84	14.794	103.52	1
LH-IM-01	9/20/2025 3:45	8.98	21.78	14.797	102.05	1
LH-IM-01	9/20/2025 4:00	8.9	21.74	14.799	100	1
LH-IM-01	9/20/2025 4:15	8.84	21.7	14.802	99.33	1
LH-IM-01	9/20/2025 4:30	8.76	21.64	14.803	98.43	1
LH-IM-01	9/20/2025 4:45	8.68	21.58	14.803	97.53	1
LH-IM-01	9/20/2025 5:00	8.6	21.52	14.807	96.63	1
LH-IM-01	9/20/2025 5:15	8.53	21.46	14.811	95.84	1
LH-IM-01	9/20/2025 5:30	8.46	21.42	14.812	95.06	1
LH-IM-01	9/20/2025 5:45	8.43	21.38	14.818	94.72	1
LH-IM-01	9/20/2025 6:00	8.35	21.3	14.82	93.82	1
LH-IM-01	9/20/2025 6:15	8.31	21.22	14.823	93.37	1
LH-IM-01	9/20/2025 6:30	8.23	21.16	14.826	92.47	1
LH-IM-01	9/20/2025 6:45	8.13	21.1	14.831	91.35	1
LH-IM-01	9/20/2025 7:00	8.14	21.04	14.831	91.46	1
LH-IM-01	9/20/2025 7:15	8.04	20.98	14.832	90.34	1
LH-IM-01	9/20/2025 7:30	7.98	20.9	14.835	89.66	1
LH-IM-01	9/20/2025 7:45	7.98	20.86	14.838	89.66	1
LH-IM-01	9/20/2025 8:00	7.96	20.8	14.841	88.44	1
LH-IM-01	9/20/2025 8:15	7.9	20.74	14.841	86.81	1
LH-IM-01	9/20/2025 8:30	7.91	20.66	14.843	86.92	1
LH-IM-01	9/20/2025 8:45	7.92	20.6	14.846	87.03	1
LH-IM-01	9/20/2025 9:00	7.91	20.58	14.849	86.92	1
LH-IM-01	9/20/2025 9:15	7.92	20.54	14.851	87.03	1
LH-IM-01	9/20/2025 9:30	7.92	20.5	14.851	87.03	1
LH-IM-01	9/20/2025 9:45	7.94	20.48	14.853	87.25	1
LH-IM-01	9/20/2025 10:00	7.94	20.48	14.855	87.25	1
LH-IM-01	9/20/2025 10:15	7.96	20.46	14.856	87.47	1
LH-IM-01	9/20/2025 10:30	7.91	20.46	14.854	86.92	1
LH-IM-01	9/20/2025 10:45	7.94	20.44	14.854	87.25	1
LH-IM-01	9/20/2025 11:00	7.94	20.42	14.854	87.25	1
LH-IM-01	9/20/2025 11:15	7.97	20.44	14.854	87.58	1
LH-IM-01	9/20/2025 11:30	8.03	20.46	14.855	88.24	1
LH-IM-01	9/20/2025 11:45	8.03	20.48	14.851	88.24	1
LH-IM-01	9/20/2025 12:00	8.01	20.48	14.849	88.02	1
LH-IM-01	9/20/2025 12:15	8.15	20.54	14.846	89.56	1
LH-IM-01	9/20/2025 12:30	8.24	20.56	14.848	90.55	1
LH-IM-01	9/20/2025 12:45	8.27	20.6	14.845	90.88	1
LH-IM-01	9/20/2025 13:00	8.32	20.62	14.846	91.43	1
LH-IM-01	9/20/2025 13:15	8.34	20.66	14.844	91.65	1
LH-IM-01	9/20/2025 13:30	8.41	20.68	14.844	92.42	1
LH-IM-01	9/20/2025 13:45	8.53	20.72	14.844	93.74	1
LH-IM-01	9/20/2025 14:00	8.55	20.74	14.841	93.96	1
LH-IM-01	9/20/2025 14:15	8.64	20.78	14.838	97.08	1
LH-IM-01	9/20/2025 14:30	8.71	20.78	14.836	97.87	1
LH-IM-01	9/20/2025 14:45	8.79	20.84	14.837	98.76	1
LH-IM-01	9/20/2025 15:00	8.86	20.9	14.836	99.55	1
LH-IM-01	9/20/2025 15:15	8.94	20.94	14.834	100.45	1
LH-IM-01	9/20/2025 15:30	9.03	20.98	14.833	101.46	1
LH-IM-01	9/20/2025 15:45	8.97	21	14.833	100.79	1
LH-IM-01	9/20/2025 16:00	8.94	21	14.835	100.45	1
LH-IM-01	9/20/2025 16:15	8.91	21.04	14.834	100.11	1
LH-IM-01	9/20/2025 16:30	9.07	21.06	14.836	101.91	1
LH-IM-01	9/20/2025 16:45	9.39	21.16	14.834	105.51	1
LH-IM-01	9/20/2025 17:00	9.21	21.14	14.836	103.48	1
LH-IM-01	9/20/2025 17:15	9.66	21.22	14.836	108.54	1
LH-IM-01	9/20/2025 17:30	9.54	21.26	14.836	107.19	1
LH-IM-01	9/20/2025 17:45	9.13	21.26	14.838	102.58	1
LH-IM-01	9/20/2025 18:00	9.24	21.24	14.839	103.82	1
LH-IM-01	9/20/2025 18:15	9.66	21.32	14.84	108.54	1
LH-IM-01	9/20/2025 18:30	9.42	21.34	14.84	105.84	1
LH-IM-01	9/20/2025 18:45	9.79	21.4	14.84	110	1
LH-IM-01	9/20/2025 19:00	9.86	21.5	14.841	110.79	1
LH-IM-01	9/20/2025 19:15	9.57	21.54	14.845	107.53	1
LH-IM-01	9/20/2025 19:30	10.06	21.6	14.848	113.03	1
LH-IM-01	9/20/2025 19:45	10.08	21.6	14.848	113.26	1
LH-IM-01	9/20/2025 20:00	10.05	21.6	14.85	112.92	1
LH-IM-01	9/20/2025 20:15	10.08	21.62	14.855	113.26	1
LH-IM-01	9/20/2025 20:30	10.06	21.62	14.853	113.03	1
LH-IM-01	9/20/2025 20:45	9.95	21.62	14.854	111.8	1
LH-IM-01	9/20/2025 21:00	10.13	21.62	14.857	113.82	1
LH-IM-01	9/20/2025 21:15	9.95	21.64	14.859	111.8	1
LH-IM-01	9/20/2025 21:30	9.9	21.64	14.862	111.24	1
LH-IM-01	9/20/2025 21:45	9.77	21.66	14.862	109.78	1
LH-IM-01	9/20/2025 22:00	9.83	21.66	14.863	110.45	1
LH-IM-01	9/20/2025 22:15	9.66	21.66	14.866	108.54	1
LH-IM-01	9/20/2025 22:30	9.75	21.66	14.868	109.55	1
LH-IM-01	9/20/2025 22:45	9.53	21.66	14.869	107.08	1
LH-IM-01	9/20/2025 23:00	9.53	21.66	14.871	107.08	1
LH-IM-01	9/20/2025 23:15	9.57	21.64	14.871	107.53	1
LH-IM-01	9/20/2025 23:30	9.66	21.64	14.871	108.54	1

Dissolved Oxygen Saturation Continous Monitoring Data
Normandeau Associates Inc.

Station Name	Date Time	DO mg/L	Temp C	Air Pressure PSI	Saturation PCT	Use Code
LH-IM-01	9/20/2025 23:45	9.56	21.64	14.874	107.42	1
LH-IM-01	9/21/2025 0:00	9.6	21.62	14.872	107.87	1
LH-IM-01	9/21/2025 0:15	9.51	21.62	14.873	106.85	1
LH-IM-01	9/21/2025 0:30	9.5	21.6	14.873	106.74	1
LH-IM-01	9/21/2025 0:45	9.44	21.58	14.872	106.07	1
LH-IM-01	9/21/2025 1:00	9.38	21.52	14.875	105.39	1
LH-IM-01	9/21/2025 1:15	9.24	21.52	14.874	103.82	1
LH-IM-01	9/21/2025 1:30	9.18	21.48	14.876	103.15	1
LH-IM-01	9/21/2025 1:45	9.14	21.44	14.877	102.7	1
LH-IM-01	9/21/2025 2:00	8.97	21.4	14.877	100.79	1
LH-IM-01	9/21/2025 2:15	8.98	21.36	14.878	100.9	1
LH-IM-01	9/21/2025 2:30	8.81	21.34	14.878	98.99	1
LH-IM-01	9/21/2025 2:45	8.89	21.3	14.877	99.89	1
LH-IM-01	9/21/2025 3:00	8.71	21.28	14.878	97.87	1
LH-IM-01	9/21/2025 3:15	8.6	21.24	14.879	95.56	1
LH-IM-01	9/21/2025 3:30	8.59	21.24	14.878	95.44	1
LH-IM-01	9/21/2025 3:45	8.48	21.18	14.874	94.22	1
LH-IM-01	9/21/2025 4:00	8.41	21.16	14.878	93.44	1
LH-IM-01	9/21/2025 4:15	8.42	21.1	14.878	93.56	1
LH-IM-01	9/21/2025 4:30	8.31	21.08	14.878	92.33	1
LH-IM-01	9/21/2025 4:45	8.32	21.04	14.882	92.44	1
LH-IM-01	9/21/2025 5:00	8.31	21.02	14.883	92.33	1
LH-IM-01	9/21/2025 5:15	8.23	21	14.884	91.44	1
LH-IM-01	9/21/2025 5:30	8.24	20.94	14.888	91.56	1
LH-IM-01	9/21/2025 5:45	8.17	20.9	14.89	90.78	1
LH-IM-01	9/21/2025 6:00	8.12	20.84	14.891	90.22	1
LH-IM-01	9/21/2025 6:15	8.09	20.8	14.896	89.89	1
LH-IM-01	9/21/2025 6:30	7.97	20.76	14.892	88.56	1
LH-IM-01	9/21/2025 6:45	7.91	20.72	14.894	86.92	1
LH-IM-01	9/21/2025 7:00	7.87	20.64	14.895	86.48	1
LH-IM-01	9/21/2025 7:15	7.82	20.6	14.897	85.93	1
LH-IM-01	9/21/2025 7:30	7.77	20.52	14.899	85.38	1
LH-IM-01	9/21/2025 7:45	7.71	20.46	14.9	84.73	1
LH-IM-01	9/21/2025 8:00	7.68	20.38	14.899	84.4	1
LH-IM-01	9/21/2025 8:15	7.63	20.3	14.898	83.85	1
LH-IM-01	9/21/2025 8:30	7.6	20.22	14.901	82.61	1
LH-IM-01	9/21/2025 8:45	7.56	20.2	14.901	82.17	1
LH-IM-01	9/21/2025 9:00	7.52	20.12	14.903	81.74	1
LH-IM-01	9/21/2025 9:15	7.51	20.1	14.903	81.63	1
LH-IM-01	9/21/2025 9:30	7.51	20.06	14.904	81.63	1
LH-IM-01	9/21/2025 9:45	7.5	20.04	14.905	81.52	1
LH-IM-01	9/21/2025 10:00	7.54	20.02	14.902	81.96	1
LH-IM-01	9/21/2025 10:15	7.53	20	14.903	81.85	1
LH-IM-01	9/21/2025 10:30	7.55	20.04	14.9	82.07	1
LH-IM-01	9/21/2025 10:45	7.57	20.04	14.897	82.28	1
LH-IM-01	9/21/2025 11:00	7.62	20.04	14.895	82.83	1
LH-IM-01	9/21/2025 11:15	7.66	20.08	14.896	83.26	1
LH-IM-01	9/21/2025 11:30	7.72	20.12	14.893	83.91	1
LH-IM-01	9/21/2025 11:45	7.77	20.14	14.893	84.46	1
LH-IM-01	9/21/2025 12:00	7.83	20.16	14.891	85.11	1
LH-IM-01	9/21/2025 12:15	7.92	20.22	14.888	86.09	1
LH-IM-01	9/21/2025 12:30	7.95	20.24	14.887	86.41	1
LH-IM-01	9/21/2025 12:45	8.03	20.26	14.886	88.24	1
LH-IM-01	9/21/2025 13:00	8.15	20.32	14.884	89.56	1
LH-IM-01	9/21/2025 13:15	8.25	20.36	14.884	90.66	1
LH-IM-01	9/21/2025 13:30	8.42	20.4	14.879	92.53	1
LH-IM-01	9/21/2025 13:45	8.48	20.44	14.876	93.19	1
LH-IM-01	9/21/2025 14:00	8.6	20.5	14.872	94.51	1
LH-IM-01	9/21/2025 14:15	8.61	20.54	14.87	94.62	1
LH-IM-01	9/21/2025 14:30	8.63	20.56	14.867	94.84	1
LH-IM-01	9/21/2025 14:45	8.69	20.58	14.865	95.49	1
LH-IM-01	9/21/2025 15:00	8.79	20.64	14.862	96.59	1
LH-IM-01	9/21/2025 15:15	8.87	20.66	14.858	97.47	1
LH-IM-01	9/21/2025 15:30	8.9	20.7	14.857	97.8	1
LH-IM-01	9/21/2025 15:45	8.98	20.74	14.854	98.68	1
LH-IM-01	9/21/2025 16:00	9.07	20.78	14.855	100.78	1
LH-IM-01	9/21/2025 16:15	9.3	20.88	14.859	103.33	1
LH-IM-01	9/21/2025 16:30	9.25	20.9	14.853	102.78	1
LH-IM-01	9/21/2025 16:45	9.59	20.98	14.847	106.56	1
LH-IM-01	9/21/2025 17:00	9.54	21.02	14.84	107.19	1
LH-IM-01	9/21/2025 17:15	9.52	21.02	14.841	105.78	1
LH-IM-01	9/21/2025 17:30	9.48	21.04	14.843	105.33	1
LH-IM-01	9/21/2025 17:45	9.79	21.14	14.843	108.78	1
LH-IM-01	9/21/2025 18:00	9.75	21.18	14.837	109.55	1
LH-IM-01	9/21/2025 18:15	9.83	21.24	14.839	110.45	1
LH-IM-01	9/21/2025 18:30	9.94	21.26	14.84	111.69	1
LH-IM-01	9/21/2025 18:45	9.99	21.3	14.84	112.25	1
LH-IM-01	9/21/2025 19:00	9.96	21.3	14.836	111.91	1
LH-IM-01	9/21/2025 19:15	9.94	21.32	14.834	111.69	1
LH-IM-01	9/21/2025 19:30	10.13	21.36	14.834	113.82	1
LH-IM-01	9/21/2025 19:45	10.05	21.38	14.835	112.92	1
LH-IM-01	9/21/2025 20:00	10.11	21.4	14.832	113.6	1
LH-IM-01	9/21/2025 20:15	10.08	21.4	14.829	113.26	1
LH-IM-01	9/21/2025 20:30	10.02	21.4	14.828	112.58	1

Station Name	Date Time	DO mg/L	Temp C	Air Pressure PSI	Saturation PCT	Use Code
LH-IM-01	9/21/2025 20:45	9.99	21.42	14.825	112.25	1
LH-IM-01	9/21/2025 21:00	10.01	21.42	14.827	112.47	1
LH-IM-01	9/21/2025 21:15	9.89	21.42	14.826	111.12	1
LH-IM-01	9/21/2025 21:30	9.86	21.4	14.825	110.79	1
LH-IM-01	9/21/2025 21:45	9.94	21.4	14.825	111.69	1
LH-IM-01	9/21/2025 22:00	9.81	21.38	14.822	110.22	1
LH-IM-01	9/21/2025 22:15	9.77	21.38	14.822	109.78	1
LH-IM-01	9/21/2025 22:30	9.72	21.36	14.82	109.21	1
LH-IM-01	9/21/2025 22:45	9.71	21.36	14.819	109.1	1
LH-IM-01	9/21/2025 23:00	9.74	21.34	14.819	109.44	1
LH-IM-01	9/21/2025 23:15	9.6	21.3	14.815	107.87	1
LH-IM-01	9/21/2025 23:30	9.52	21.28	14.815	106.97	1
LH-IM-01	9/21/2025 23:45	9.53	21.24	14.814	107.08	1
LH-IM-01	9/22/2025 0:00	9.44	21.22	14.814	106.07	1
LH-IM-01	9/22/2025 0:15	9.57	21.16	14.813	107.53	1
LH-IM-01	9/22/2025 0:30	9.39	21.12	14.812	105.51	1
LH-IM-01	9/22/2025 0:45	9.27	21.06	14.812	104.16	1
LH-IM-01	9/22/2025 1:00	9.2	21.02	14.814	103.37	1
LH-IM-01	9/22/2025 1:15	9.21	20.96	14.814	103.48	1
LH-IM-01	9/22/2025 1:30	9.03	20.92	14.814	101.46	1
LH-IM-01	9/22/2025 1:45	9.03	20.86	14.814	101.46	1
LH-IM-01	9/22/2025 2:00	8.88	20.82	14.812	99.78	1
LH-IM-01	9/22/2025 2:15	8.79	20.78	14.813	98.76	1
LH-IM-01	9/22/2025 2:30	8.7	20.76	14.814	97.75	1
LH-IM-01	9/22/2025 2:45	8.66	20.72	14.813	96.22	1
LH-IM-01	9/22/2025 3:00	8.58	20.68	14.811	95.33	1
LH-IM-01	9/22/2025 3:15	8.52	20.66	14.813	94.67	1
LH-IM-01	9/22/2025 3:30	8.43	20.62	14.808	93.67	1
LH-IM-01	9/22/2025 3:45	8.36	20.58	14.805	92.89	1
LH-IM-01	9/22/2025 4:00	8.31	20.52	14.806	92.33	1
LH-IM-01	9/22/2025 4:15	8.25	20.48	14.804	91.67	1
LH-IM-01	9/22/2025 4:30	8.25	20.42	14.801	91.67	1
LH-IM-01	9/22/2025 4:45	8.17	20.38	14.797	90.78	1
LH-IM-01	9/22/2025 5:00	8.08	20.36	14.795	89.78	1
LH-IM-01	9/22/2025 5:15	8.04	20.32	14.795	89.33	1
LH-IM-01	9/22/2025 5:30	7.99	20.26	14.793	88.78	1
LH-IM-01	9/22/2025 5:45	7.97	20.22	14.794	87.58	1
LH-IM-01	9/22/2025 6:00	7.91	20.18	14.796	86.92	1
LH-IM-01	9/22/2025 6:15	7.83	20.16	14.798	86.04	1
LH-IM-01	9/22/2025 6:30	7.8	20.12	14.798	85.71	1
LH-IM-01	9/22/2025 6:45	7.66	20.1	14.798	84.18	1
LH-IM-01	9/22/2025 7:00	7.77	20.04	14.8	85.38	1
LH-IM-01	9/22/2025 7:15	7.74	20.02	14.801	85.05	1
LH-IM-01	9/22/2025 7:30	7.72	19.98	14.801	84.84	1
LH-IM-01	9/22/2025 7:45	7.72	19.96	14.798	84.84	1
LH-IM-01	9/22/2025 8:00	7.68	19.94	14.801	84.4	1
LH-IM-01	9/22/2025 8:15	7.64	19.94	14.802	83.96	1
LH-IM-01	9/22/2025 8:30	7.66	19.92	14.801	84.18	1
LH-IM-01	9/22/2025 8:45	7.64	19.92	14.798	83.96	1
LH-IM-01	9/22/2025 9:00	7.66	19.88	14.796	84.18	1
LH-IM-01	9/22/2025 9:15	7.66	19.88	14.799	84.18	1
LH-IM-01	9/22/2025 9:30	7.7	19.86	14.799	84.62	1
LH-IM-01	9/22/2025 9:45	7.68	19.88	14.8	84.4	1
LH-IM-01	9/22/2025 10:00	7.69	19.88	14.796	84.51	1
LH-IM-01	9/22/2025 10:15	7.77	19.88	14.794	85.38	1
LH-IM-01	9/22/2025 10:30	7.85	19.88	14.793	86.26	1
LH-IM-01	9/22/2025 10:45	7.83	19.9	14.789	86.04	1
LH-IM-01	9/22/2025 11:00	7.73	19.98	14.787	84.95	1
LH-IM-01	9/22/2025 11:15	7.66	20.08	14.787	84.18	1
LH-IM-01	9/22/2025 11:30	7.68	20.06	14.782	84.4	1
LH-IM-01	9/22/2025 11:45	7.83	20.06	14.781	86.04	1
LH-IM-01	9/22/2025 12:00	7.8	20.1	14.776	85.71	1
LH-IM-01	9/22/2025 12:15	8.13	20.08	14.77	89.34	1
LH-IM-01	9/22/2025 12:30	8.18	20.12	14.769	89.89	1
LH-IM-01	9/22/2025 12:45	8.21	20.14	14.769	90.22	1
LH-IM-01	9/22/2025 13:00	8.33	20.14	14.766	91.54	1
LH-IM-01	9/22/2025 13:15	8.39	20.16	14.762	92.2	1
LH-IM-01	9/22/2025 13:30	8.44	20.2	14.761	92.75	1
LH-IM-01	9/22/2025 13:45	8.79	23	14.755	102.21	2
LH-IM-01	9/22/2025 14:00	0	0	14.75	0	2
LH-IM-01	9/22/2025 14:15	8.75	20.76	14.749	98.31	2
LH-IM-01	9/22/2025 14:30	8.95	20.4	14.743	99.44	1
LH-IM-01	9/22/2025 14:45	9.11	20.38	14.742	101.22	1
LH-IM-01	9/22/2025 15:00	9.11	20.44	14.736	101.22	1
LH-IM-01	9/22/2025 15:15	8.97	20.5	14.732	99.67	1
LH-IM-01	9/22/2025 15:30	9.13	20.52	14.73	101.44	1
LH-IM-01	9/22/2025 15:45	9.36	20.52	14.728	104	1
LH-IM-01	9/22/2025 16:00	9.51	20.54	14.724	105.67	1
LH-IM-01	9/22/2025 16:15	9.59	20.62	14.721	106.56	1
LH-IM-01	9/22/2025 16:30	9.66	20.66	14.721	107.33	1
LH-IM-01	9/22/2025 16:45	9.7	20.74	14.723	107.78	1
LH-IM-01	9/22/2025 17:00	9.82	20.8	14.718	110.34	1
LH-IM-01	9/22/2025 17:15	10.1	20.86	14.717	113.48	1
LH-IM-01	9/22/2025 17:30	9.68	20.82	14.715	108.76	1

Station Name	Date Time	DO mg/L	Temp C	Air Pressure PSI	Saturation PCT	Use Code
LH-IM-01	9/22/2025 17:45	9.78	20.88	14.713	109.89	1
LH-IM-01	9/22/2025 18:00	9.79	20.92	14.71	110	1
LH-IM-01	9/22/2025 18:15	10.01	20.98	14.707	112.47	1
LH-IM-01	9/22/2025 18:30	10.15	21.08	14.706	114.04	1
LH-IM-01	9/22/2025 18:45	10.08	21.1	14.708	113.26	1
LH-IM-01	9/22/2025 19:00	10.08	21.12	14.705	113.26	1
LH-IM-01	9/22/2025 19:15	10.43	21.16	14.705	117.19	1
LH-IM-01	9/22/2025 19:30	10.28	21.16	14.708	115.51	1
LH-IM-01	9/22/2025 19:45	10.38	21.18	14.709	116.63	1
LH-IM-01	9/22/2025 20:00	10.38	21.2	14.708	116.63	1
LH-IM-01	9/22/2025 20:15	10.3	21.2	14.707	115.73	1
LH-IM-01	9/22/2025 20:30	10.23	21.22	14.707	114.94	1
LH-IM-01	9/22/2025 20:45	10.21	21.22	14.706	114.72	1
LH-IM-01	9/22/2025 21:00	10.21	21.24	14.705	114.72	1
LH-IM-01	9/22/2025 21:15	10.24	21.24	14.702	115.06	1
LH-IM-01	9/22/2025 21:30	10.2	21.24	14.7	114.61	1
LH-IM-01	9/22/2025 21:45	10.14	21.26	14.7	115.23	1
LH-IM-01	9/22/2025 22:00	10.1	21.24	14.698	113.48	1
LH-IM-01	9/22/2025 22:15	10.05	21.24	14.698	112.92	1
LH-IM-01	9/22/2025 22:30	9.98	21.24	14.7	112.13	1
LH-IM-01	9/22/2025 22:45	10.04	21.24	14.701	112.81	1
LH-IM-01	9/22/2025 23:00	9.65	21.24	14.7	108.43	1
LH-IM-01	9/22/2025 23:15	9.85	21.24	14.7	110.67	1
LH-IM-01	9/22/2025 23:30	9.57	21.22	14.702	107.53	1
LH-IM-01	9/22/2025 23:45	9.59	21.22	14.702	107.75	1
LH-IM-01	9/23/2025 0:00	9.52	21.18	14.702	106.97	1
LH-IM-01	9/23/2025 0:15	9.5	21.18	14.701	106.74	1
LH-IM-01	9/23/2025 0:30	9.51	21.16	14.701	106.85	1
LH-IM-01	9/23/2025 0:45	9.48	21.14	14.699	106.52	1
LH-IM-01	9/23/2025 1:00	9.46	21.12	14.701	106.29	1
LH-IM-01	9/23/2025 1:15	9.45	21.1	14.699	106.18	1
LH-IM-01	9/23/2025 1:30	9.29	21.1	14.699	104.38	1
LH-IM-01	9/23/2025 1:45	9.24	21.08	14.702	103.82	1
LH-IM-01	9/23/2025 2:00	9.2	21.06	14.695	103.37	1
LH-IM-01	9/23/2025 2:15	9.08	21.04	14.693	102.02	1
LH-IM-01	9/23/2025 2:30	9.01	21.02	14.693	101.24	1
LH-IM-01	9/23/2025 2:45	8.92	21	14.692	100.22	1
LH-IM-01	9/23/2025 3:00	8.91	20.96	14.69	100.11	1
LH-IM-01	9/23/2025 3:15	8.72	20.94	14.688	97.98	1
LH-IM-01	9/23/2025 3:30	8.76	20.92	14.687	98.43	1
LH-IM-01	9/23/2025 3:45	8.67	20.88	14.686	97.42	1
LH-IM-01	9/23/2025 4:00	8.62	20.86	14.688	96.85	1
LH-IM-01	9/23/2025 4:15	8.47	20.84	14.688	95.17	1
LH-IM-01	9/23/2025 4:30	8.44	20.82	14.687	94.83	1
LH-IM-01	9/23/2025 4:45	8.32	20.8	14.684	93.48	1
LH-IM-01	9/23/2025 5:00	8.26	20.78	14.687	92.81	1
LH-IM-01	9/23/2025 5:15	8.27	20.74	14.685	91.89	1
LH-IM-01	9/23/2025 5:30	8.16	20.74	14.683	90.67	1
LH-IM-01	9/23/2025 5:45	8.14	20.72	14.684	90.44	1
LH-IM-01	9/23/2025 6:00	8.08	20.7	14.687	89.78	1
LH-IM-01	9/23/2025 6:15	7.99	20.64	14.686	88.78	1
LH-IM-01	9/23/2025 6:30	7.92	20.64	14.689	88	1
LH-IM-01	9/23/2025 6:45	7.92	20.6	14.686	88	1
LH-IM-01	9/23/2025 7:00	7.86	20.58	14.692	87.33	1
LH-IM-01	9/23/2025 7:15	7.82	20.54	14.689	86.89	1
LH-IM-01	9/23/2025 7:30	7.81	20.5	14.69	86.78	1
LH-IM-01	9/23/2025 7:45	7.8	20.44	14.693	86.67	1
LH-IM-01	9/23/2025 8:00	7.75	20.4	14.694	86.11	1
LH-IM-01	9/23/2025 8:15	7.72	20.38	14.698	85.78	1
LH-IM-01	9/23/2025 8:30	7.72	20.34	14.697	85.78	1
LH-IM-01	9/23/2025 8:45	7.67	20.34	14.698	85.22	1
LH-IM-01	9/23/2025 9:00	7.64	20.32	14.697	84.89	1
LH-IM-01	9/23/2025 9:15	7.63	20.3	14.699	84.78	1
LH-IM-01	9/23/2025 9:30	7.59	20.3	14.699	84.33	1
LH-IM-01	9/23/2025 9:45	7.57	20.3	14.697	84.11	1
LH-IM-01	9/23/2025 10:00	7.59	20.28	14.693	84.33	1
LH-IM-01	9/23/2025 10:15	7.62	20.28	14.696	84.67	1
LH-IM-01	9/23/2025 10:30	7.63	20.28	14.696	84.78	1
LH-IM-01	9/23/2025 10:45	7.65	20.3	14.694	85	1
LH-IM-01	9/23/2025 11:00	7.66	20.3	14.696	85.11	1
LH-IM-01	9/23/2025 11:15	7.74	20.32	14.695	86	1
LH-IM-01	9/23/2025 11:30	7.75	20.32	14.689	86.11	1
LH-IM-01	9/23/2025 11:45	7.75	20.34	14.688	86.11	1
LH-IM-01	9/23/2025 12:00	7.77	20.32	14.684	86.33	1
LH-IM-01	9/23/2025 12:15	7.9	20.36	14.679	87.78	1
LH-IM-01	9/23/2025 12:30	7.86	20.42	14.673	87.33	1
LH-IM-01	9/23/2025 12:45	7.89	20.44	14.677	87.67	1
LH-IM-01	9/23/2025 13:00	7.96	20.54	14.67	88.44	1
LH-IM-01	9/23/2025 13:15	7.98	20.66	14.669	88.67	1
LH-IM-01	9/23/2025 13:30	7.98	20.68	14.666	88.67	1
LH-IM-01	9/23/2025 13:45	8.09	20.72	14.663	89.89	1
LH-IM-01	9/23/2025 14:00	8.09	20.72	14.665	89.89	1
LH-IM-01	9/23/2025 14:15	8.13	20.76	14.666	91.35	1
LH-IM-01	9/23/2025 14:30	8.26	20.78	14.662	92.81	1

Station Name	Date Time	DO mg/L	Temp C	Air Pressure PSI	Saturation PCT	Use Code
LH-IM-01	9/23/2025 14:45	8.3	20.8	14.663	93.26	1
LH-IM-01	9/23/2025 15:00	8.42	20.86	14.66	94.61	1
LH-IM-01	9/23/2025 15:15	8.53	20.88	14.661	95.84	1
LH-IM-01	9/23/2025 15:30	8.56	20.92	14.659	96.18	1
LH-IM-01	9/23/2025 15:45	8.65	20.94	14.661	97.19	1
LH-IM-01	9/23/2025 16:00	8.69	20.98	14.662	97.64	1
LH-IM-01	9/23/2025 16:15	8.71	21	14.665	97.87	1
LH-IM-01	9/23/2025 16:30	8.74	21	14.668	98.2	1
LH-IM-01	9/23/2025 16:45	8.71	21.04	14.668	97.87	1
LH-IM-01	9/23/2025 17:00	9	21.1	14.666	101.12	1
LH-IM-01	9/23/2025 17:15	9.02	21.14	14.67	101.35	1
LH-IM-01	9/23/2025 17:30	9.1	21.18	14.671	102.25	1
LH-IM-01	9/23/2025 17:45	9.19	21.2	14.673	103.26	1
LH-IM-01	9/23/2025 18:00	9.18	21.22	14.676	103.15	1
LH-IM-01	9/23/2025 18:15	9.2	21.26	14.676	104.55	1
LH-IM-01	9/23/2025 18:30	9.14	21.28	14.68	103.86	1
LH-IM-01	9/23/2025 18:45	9.09	21.34	14.68	103.3	1
LH-IM-01	9/23/2025 19:00	9.06	21.36	14.679	102.95	1
LH-IM-01	9/23/2025 19:15	9.15	21.38	14.68	103.98	1
LH-IM-01	9/23/2025 19:30	9.1	21.4	14.683	103.41	1
LH-IM-01	9/23/2025 19:45	9.14	21.42	14.685	103.86	1
LH-IM-01	9/23/2025 20:00	9.05	21.4	14.687	102.84	1
LH-IM-01	9/23/2025 20:15	9.03	21.42	14.686	102.61	1
LH-IM-01	9/23/2025 20:30	9.06	21.42	14.689	102.95	1
LH-IM-01	9/23/2025 20:45	9.05	21.42	14.692	102.84	1
LH-IM-01	9/23/2025 21:00	8.99	21.42	14.693	102.16	1
LH-IM-01	9/23/2025 21:15	8.93	21.42	14.694	101.48	1
LH-IM-01	9/23/2025 21:30	8.9	21.42	14.699	101.14	1
LH-IM-01	9/23/2025 21:45	8.87	21.42	14.7	100.8	1
LH-IM-01	9/23/2025 22:00	8.83	21.44	14.701	100.34	1
LH-IM-01	9/23/2025 22:15	8.85	21.44	14.702	100.57	1
LH-IM-01	9/23/2025 22:30	8.81	21.44	14.701	100.11	1
LH-IM-01	9/23/2025 22:45	8.77	21.46	14.703	99.66	1
LH-IM-01	9/23/2025 23:00	8.77	21.46	14.701	99.66	1
LH-IM-01	9/23/2025 23:15	8.76	21.48	14.703	99.55	1
LH-IM-01	9/23/2025 23:30	8.71	21.48	14.703	98.98	1
LH-IM-01	9/23/2025 23:45	8.66	21.5	14.706	98.41	1
LH-IM-01	9/24/2025 0:00	8.65	21.5	14.707	98.3	1
LH-IM-01	9/24/2025 0:15	8.58	21.5	14.709	97.5	1
LH-IM-01	9/24/2025 0:30	8.58	21.5	14.708	97.5	1
LH-IM-01	9/24/2025 0:45	8.59	21.5	14.709	97.61	1
LH-IM-01	9/24/2025 1:00	8.53	21.5	14.711	96.93	1
LH-IM-01	9/24/2025 1:15	8.53	21.52	14.713	96.93	1
LH-IM-01	9/24/2025 1:30	8.5	21.52	14.715	96.59	1
LH-IM-01	9/24/2025 1:45	8.42	21.5	14.716	95.68	1
LH-IM-01	9/24/2025 2:00	8.39	21.5	14.718	95.34	1
LH-IM-01	9/24/2025 2:15	8.4	21.48	14.719	95.45	1
LH-IM-01	9/24/2025 2:30	8.35	21.46	14.718	94.89	1
LH-IM-01	9/24/2025 2:45	8.3	21.46	14.72	94.32	1
LH-IM-01	9/24/2025 3:00	8.32	21.44	14.719	94.55	1
LH-IM-01	9/24/2025 3:15	8.25	21.4	14.717	93.75	1
LH-IM-01	9/24/2025 3:30	8.14	21.38	14.719	92.5	1
LH-IM-01	9/24/2025 3:45	8.01	21.36	14.717	91.02	1
LH-IM-01	9/24/2025 4:00	7.93	21.34	14.712	90.11	1
LH-IM-01	9/24/2025 4:15	7.89	21.32	14.71	89.66	1
LH-IM-01	9/24/2025 4:30	7.82	21.28	14.712	88.86	1
LH-IM-01	9/24/2025 4:45	7.73	21.26	14.718	87.84	1
LH-IM-01	9/24/2025 5:00	7.68	21.24	14.718	86.29	1
LH-IM-01	9/24/2025 5:15	7.65	21.2	14.721	85.96	1
LH-IM-01	9/24/2025 5:30	7.59	21.18	14.723	85.28	1
LH-IM-01	9/24/2025 5:45	7.59	21.14	14.725	85.28	1
LH-IM-01	9/24/2025 6:00	7.57	21.1	14.725	85.06	1
LH-IM-01	9/24/2025 6:15	7.5	21.08	14.727	84.27	1
LH-IM-01	9/24/2025 6:30	7.47	21.06	14.728	83.93	1
LH-IM-01	9/24/2025 6:45	7.43	21.02	14.728	83.48	1
LH-IM-01	9/24/2025 7:00	7.31	21.02	14.734	82.13	1
LH-IM-01	9/24/2025 7:15	7.33	21	14.739	82.36	1
LH-IM-01	9/24/2025 7:30	7.28	21	14.741	81.8	1
LH-IM-01	9/24/2025 7:45	7.26	20.98	14.74	81.57	1
LH-IM-01	9/24/2025 8:00	7.26	20.96	14.744	81.57	1
LH-IM-01	9/24/2025 8:15	7.21	20.94	14.748	81.01	1
LH-IM-01	9/24/2025 8:30	7.18	20.94	14.749	80.67	1
LH-IM-01	9/24/2025 8:45	7.18	20.92	14.749	80.67	1
LH-IM-01	9/24/2025 9:00	7.16	20.9	14.753	80.45	1
LH-IM-01	9/24/2025 9:15	7.18	20.88	14.752	80.67	1
LH-IM-01	9/24/2025 9:30	7.17	20.86	14.756	80.56	1
LH-IM-01	9/24/2025 9:45	7.17	20.86	14.756	80.56	1
LH-IM-01	9/24/2025 10:00	7.13	20.86	14.757	80.11	1
LH-IM-01	9/24/2025 10:15	7.15	20.86	14.758	80.34	1
LH-IM-01	9/24/2025 10:30	7.12	20.86	14.759	80	1
LH-IM-01	9/24/2025 10:45	7.13	20.84	14.761	80.11	1
LH-IM-01	9/24/2025 11:00	7.12	20.84	14.762	80	1
LH-IM-01	9/24/2025 11:15	7.11	20.84	14.761	79.89	1
LH-IM-01	9/24/2025 11:30	7.13	20.84	14.762	80.11	1

Station Name	Date Time	DO mg/L	Temp C	Air Pressure PSI	Saturation PCT	Use Code
LH-IM-01	9/24/2025 11:45	7.16	20.84	14.763	80.45	1
LH-IM-01	9/24/2025 12:00	7.18	20.84	14.761	80.67	1
LH-IM-01	9/24/2025 12:15	7.19	20.84	14.76	80.79	1
LH-IM-01	9/24/2025 12:30	7.21	20.84	14.762	81.01	1
LH-IM-01	9/24/2025 12:45	7.25	20.82	14.763	81.46	1
LH-IM-01	9/24/2025 13:00	7.25	20.82	14.76	81.46	1
LH-IM-01	9/24/2025 13:15	7.29	20.82	14.76	81.91	1
LH-IM-01	9/24/2025 13:30	7.35	20.82	14.758	82.58	1
LH-IM-01	9/24/2025 13:45	7.38	20.8	14.76	82.92	1
LH-IM-01	9/24/2025 14:00	7.39	20.8	14.759	83.03	1
LH-IM-01	9/24/2025 14:15	7.39	20.8	14.763	83.03	1
LH-IM-01	9/24/2025 14:30	7.44	20.78	14.76	83.6	1
LH-IM-01	9/24/2025 14:45	7.47	20.78	14.762	83.93	1
LH-IM-01	9/24/2025 15:00	7.5	20.78	14.76	84.27	1
LH-IM-01	9/24/2025 15:15	7.5	20.78	14.76	84.27	1
LH-IM-01	9/24/2025 15:30	7.52	20.78	14.759	84.49	1
LH-IM-01	9/24/2025 15:45	7.45	20.78	14.76	83.71	1
LH-IM-01	9/24/2025 16:00	7.47	20.78	14.761	83.93	1
LH-IM-01	9/24/2025 16:15	7.54	20.78	14.763	84.72	1
LH-IM-01	9/24/2025 16:30	7.62	20.78	14.765	85.62	1
LH-IM-01	9/24/2025 16:45	7.63	20.78	14.76	85.73	1
LH-IM-01	9/24/2025 17:00	7.68	20.78	14.762	86.29	1
LH-IM-01	9/24/2025 17:15	7.8	20.76	14.762	87.64	1
LH-IM-01	9/24/2025 17:30	7.77	20.76	14.764	87.3	1
LH-IM-01	9/24/2025 17:45	7.84	20.74	14.764	87.11	1
LH-IM-01	9/24/2025 18:00	7.85	20.72	14.767	87.22	1
LH-IM-01	9/24/2025 18:15	7.86	20.72	14.767	87.33	1
LH-IM-01	9/24/2025 18:30	7.86	20.72	14.77	87.33	1
LH-IM-01	9/24/2025 18:45	7.88	20.72	14.768	87.56	1
LH-IM-01	9/24/2025 19:00	7.92	20.72	14.769	88	1
LH-IM-01	9/24/2025 19:15	7.99	20.72	14.769	88.78	1
LH-IM-01	9/24/2025 19:30	7.98	20.72	14.77	88.67	1
LH-IM-01	9/24/2025 19:45	8.01	20.72	14.769	89	1
LH-IM-01	9/24/2025 20:00	8.09	20.72	14.773	89.89	1
LH-IM-01	9/24/2025 20:15	8.11	20.7	14.768	90.11	1
LH-IM-01	9/24/2025 20:30	8.08	20.7	14.768	89.78	1
LH-IM-01	9/24/2025 20:45	8.1	20.68	14.77	90	1
LH-IM-01	9/24/2025 21:00	8.18	20.66	14.772	90.89	1
LH-IM-01	9/24/2025 21:15	8.17	20.64	14.774	90.78	1
LH-IM-01	9/24/2025 21:30	8.17	20.64	14.776	90.78	1
LH-IM-01	9/24/2025 21:45	8.17	20.62	14.772	90.78	1
LH-IM-01	9/24/2025 22:00	8.17	20.62	14.775	90.78	1
LH-IM-01	9/24/2025 22:15	8.16	20.6	14.774	90.67	1
LH-IM-01	9/24/2025 22:30	8.13	20.6	14.775	90.33	1
LH-IM-01	9/24/2025 22:45	8.16	20.6	14.77	90.67	1
LH-IM-01	9/24/2025 23:00	8.13	20.58	14.77	90.33	1
LH-IM-01	9/24/2025 23:15	8.14	20.58	14.766	90.44	1
LH-IM-01	9/24/2025 23:30	8.13	20.58	14.767	90.33	1
LH-IM-01	9/24/2025 23:45	8.11	20.56	14.767	90.11	1
LH-IM-01	9/25/2025 0:00	8.1	20.56	14.768	90	1
LH-IM-01	9/25/2025 0:15	8.07	20.54	14.768	89.67	1
LH-IM-01	9/25/2025 0:30	8.01	20.54	14.763	89	1
LH-IM-01	9/25/2025 0:45	8	20.54	14.762	88.89	1
LH-IM-01	9/25/2025 1:00	7.99	20.52	14.76	88.78	1
LH-IM-01	9/25/2025 1:15	7.95	20.52	14.756	88.33	1
LH-IM-01	9/25/2025 1:30	7.91	20.52	14.758	87.89	1
LH-IM-01	9/25/2025 1:45	7.9	20.52	14.754	87.78	1
LH-IM-01	9/25/2025 2:00	7.89	20.5	14.751	87.67	1
LH-IM-01	9/25/2025 2:15	7.86	20.5	14.748	87.33	1
LH-IM-01	9/25/2025 2:30	7.83	20.5	14.745	87	1
LH-IM-01	9/25/2025 2:45	7.82	20.48	14.744	86.89	1
LH-IM-01	9/25/2025 3:00	7.79	20.48	14.742	86.56	1
LH-IM-01	9/25/2025 3:15	7.8	20.48	14.739	86.67	1
LH-IM-01	9/25/2025 3:30	7.74	20.46	14.738	86	1
LH-IM-01	9/25/2025 3:45	7.74	20.46	14.737	86	1
LH-IM-01	9/25/2025 4:00	7.68	20.46	14.737	85.33	1
LH-IM-01	9/25/2025 4:15	7.72	20.44	14.734	85.78	1
LH-IM-01	9/25/2025 4:30	7.65	20.46	14.734	85	1
LH-IM-01	9/25/2025 4:45	7.58	20.44	14.732	84.22	1
LH-IM-01	9/25/2025 5:00	7.62	20.44	14.73	84.67	1
LH-IM-01	9/25/2025 5:15	7.55	20.42	14.729	83.89	1
LH-IM-01	9/25/2025 5:30	7.49	20.42	14.73	83.22	1
LH-IM-01	9/25/2025 5:45	7.48	20.42	14.725	83.11	1
LH-IM-01	9/25/2025 6:00	7.43	20.4	14.728	82.56	1
LH-IM-01	9/25/2025 6:15	7.4	20.4	14.725	82.22	1
LH-IM-01	9/25/2025 6:30	7.36	20.4	14.74	81.78	1
LH-IM-01	9/25/2025 6:45	7.34	20.4	14.738	81.56	1
LH-IM-01	9/25/2025 7:00	7.35	20.38	14.734	81.67	1
LH-IM-01	9/25/2025 7:15	7.28	20.38	14.733	80.89	1
LH-IM-01	9/25/2025 7:30	7.27	20.36	14.733	80.78	1
LH-IM-01	9/25/2025 7:45	7.22	20.36	14.737	80.22	1
LH-IM-01	9/25/2025 8:00	7.16	20.36	14.735	79.56	1
LH-IM-01	9/25/2025 8:15	7.21	20.36	14.732	80.11	1
LH-IM-01	9/25/2025 8:30	7.17	20.34	14.73	79.67	1

Station Name	Date Time	DO mg/L	Temp C	Air Pressure PSI	Saturation PCT	Use Code
LH-IM-01	9/25/2025 8:45	7.12	20.34	14.732	79.11	1
LH-IM-01	9/25/2025 9:00	7.15	20.34	14.727	79.44	1
LH-IM-01	9/25/2025 9:15	7.11	20.34	14.721	79	1
LH-IM-01	9/25/2025 9:30	7.07	20.34	14.717	78.56	1
LH-IM-01	9/25/2025 9:45	7.04	20.34	14.714	78.22	1
LH-IM-01	9/25/2025 10:00	7	20.34	14.712	77.78	1
LH-IM-01	9/25/2025 10:15	7	20.36	14.712	77.78	1
LH-IM-01	9/25/2025 10:30	7.01	20.36	14.711	77.89	1
LH-IM-01	9/25/2025 10:45	6.96	20.36	14.708	77.33	1
LH-IM-01	9/25/2025 11:00	6.94	20.38	14.705	77.11	1
LH-IM-01	9/25/2025 11:15	6.94	20.38	14.699	77.11	1
LH-IM-01	9/25/2025 11:30	6.92	20.38	14.695	76.89	1
LH-IM-01	9/25/2025 11:45	6.96	20.38	14.694	77.33	1
LH-IM-01	9/25/2025 12:00	7	20.4	14.688	77.78	1
LH-IM-01	9/25/2025 12:15	6.93	20.4	14.687	77	1
LH-IM-01	9/25/2025 12:30	7.01	20.42	14.685	77.89	1
LH-IM-01	9/25/2025 12:45	6.97	20.48	14.683	77.44	1
LH-IM-01	9/25/2025 13:00	6.93	20.5	14.677	77	1
LH-IM-01	9/25/2025 13:15	6.88	20.54	14.67	76.44	1
LH-IM-01	9/25/2025 13:30	6.84	20.56	14.665	76	1
LH-IM-01	9/25/2025 13:45	6.88	20.58	14.66	76.44	1
LH-IM-01	9/25/2025 14:00	6.82	20.58	14.655	75.78	1
LH-IM-01	9/25/2025 14:15	6.9	20.58	14.655	76.67	1
LH-IM-01	9/25/2025 14:30	6.91	20.58	14.651	76.78	1
LH-IM-01	9/25/2025 14:45	7.02	20.56	14.646	78.88	1
LH-IM-01	9/25/2025 15:00	7.21	20.56	14.644	81.01	1
LH-IM-01	9/25/2025 15:15	7.22	20.56	14.639	81.12	1
LH-IM-01	9/25/2025 15:30	7.21	20.54	14.635	81.01	1
LH-IM-01	9/25/2025 15:45	7.28	20.56	14.633	81.8	1
LH-IM-01	9/25/2025 16:00	7.44	20.56	14.629	83.6	1
LH-IM-01	9/25/2025 16:15	7.53	20.58	14.629	84.61	1
LH-IM-01	9/25/2025 16:30	7.57	20.58	14.62	85.06	1
LH-IM-01	9/25/2025 16:45	7.71	20.58	14.617	86.63	1
LH-IM-01	9/25/2025 17:00	7.76	20.6	14.61	87.19	1
LH-IM-01	9/25/2025 17:15	7.94	20.6	14.609	89.21	1
LH-IM-01	9/25/2025 17:30	7.95	20.6	14.601	89.33	1
LH-IM-01	9/25/2025 17:45	8.07	20.6	14.601	90.67	1
LH-IM-01	9/25/2025 18:00	8.1	20.62	14.596	91.01	1
LH-IM-01	9/25/2025 18:15	8.17	20.64	14.592	91.8	1
LH-IM-01	9/25/2025 18:30	8.14	20.64	14.588	91.46	1
LH-IM-01	9/25/2025 18:45	8.19	20.64	14.582	92.02	1
LH-IM-01	9/25/2025 19:00	8.16	20.66	14.58	91.69	1
LH-IM-01	9/25/2025 19:15	8.16	20.66	14.579	91.69	1
LH-IM-01	9/25/2025 19:30	8.14	20.64	14.578	91.46	1
LH-IM-01	9/25/2025 19:45	8.12	20.64	14.578	91.24	1
LH-IM-01	9/25/2025 20:00	8.12	20.64	14.576	91.24	1
LH-IM-01	9/25/2025 20:15	8.08	20.64	14.574	90.79	1
LH-IM-01	9/25/2025 20:30	8.08	20.64	14.571	90.79	1
LH-IM-01	9/25/2025 20:45	8.04	20.62	14.567	90.34	1
LH-IM-01	9/25/2025 21:00	7.99	20.62	14.565	89.78	1
LH-IM-01	9/25/2025 21:15	7.98	20.64	14.563	89.66	1
LH-IM-01	9/25/2025 21:30	7.91	20.64	14.56	88.88	1
LH-IM-01	9/25/2025 21:45	7.89	20.64	14.559	88.65	1
LH-IM-01	9/25/2025 22:00	7.85	20.64	14.554	88.2	1
LH-IM-01	9/25/2025 22:15	7.77	20.64	14.553	87.3	1
LH-IM-01	9/25/2025 22:30	7.75	20.64	14.548	87.08	1
LH-IM-01	9/25/2025 22:45	7.76	20.62	14.545	87.19	1
LH-IM-01	9/25/2025 23:00	7.73	20.62	14.543	86.85	1
LH-IM-01	9/25/2025 23:15	7.74	20.62	14.54	86.97	1
LH-IM-01	9/25/2025 23:30	7.73	20.62	14.541	86.85	1
LH-IM-01	9/25/2025 23:45	7.7	20.62	14.543	86.52	1
LH-IM-01	9/26/2025 0:00	7.65	20.62	14.549	85.96	1
LH-IM-01	9/26/2025 0:15	7.63	20.6	14.546	85.73	1
LH-IM-01	9/26/2025 0:30	7.59	20.6	14.547	85.28	1
LH-IM-01	9/26/2025 0:45	7.56	20.6	14.545	84.94	1
LH-IM-01	9/26/2025 1:00	7.59	20.58	14.547	85.28	1
LH-IM-01	9/26/2025 1:15	7.59	20.58	14.548	85.28	1
LH-IM-01	9/26/2025 1:30	7.64	20.56	14.55	85.84	1
LH-IM-01	9/26/2025 1:45	7.62	20.54	14.548	85.62	1
LH-IM-01	9/26/2025 2:00	7.57	20.54	14.546	85.06	1
LH-IM-01	9/26/2025 2:15	7.58	20.52	14.543	85.17	1
LH-IM-01	9/26/2025 2:30	7.56	20.52	14.546	84.94	1
LH-IM-01	9/26/2025 2:45	7.54	20.5	14.548	84.72	1
LH-IM-01	9/26/2025 3:00	7.5	20.5	14.55	84.27	1
LH-IM-01	9/26/2025 3:15	7.47	20.5	14.553	83.93	1
LH-IM-01	9/26/2025 3:30	7.45	20.5	14.554	83.71	1
LH-IM-01	9/26/2025 3:45	7.46	20.48	14.549	83.82	1
LH-IM-01	9/26/2025 4:00	7.47	20.48	14.552	83.93	1
LH-IM-01	9/26/2025 4:15	7.47	20.46	14.551	83.93	1
LH-IM-01	9/26/2025 4:30	7.53	20.44	14.555	84.61	1
LH-IM-01	9/26/2025 4:45	7.54	20.44	14.555	84.72	1
LH-IM-01	9/26/2025 5:00	7.56	20.44	14.561	84.94	1
LH-IM-01	9/26/2025 5:15	7.54	20.42	14.561	84.72	1
LH-IM-01	9/26/2025 5:30	7.55	20.42	14.561	84.83	1

Dissolved Oxygen Saturation Continous Monitoring Data
Normandeau Associates Inc.

Station Name	Date Time	DO mg/L	Temp C	Air Pressure PSI	Saturation PCT	Use Code
LH-IM-01	9/26/2025 5:45	7.54	20.4	14.56	84.72	1
LH-IM-01	9/26/2025 6:00	7.54	20.4	14.564	84.72	1
LH-IM-01	9/26/2025 6:15	7.54	20.38	14.564	84.72	1
LH-IM-01	9/26/2025 6:30	7.54	20.38	14.568	84.72	1
LH-IM-01	9/26/2025 6:45	7.54	20.36	14.569	84.72	1
LH-IM-01	9/26/2025 7:00	7.59	20.36	14.569	85.28	1
LH-IM-01	9/26/2025 7:15	7.56	20.36	14.572	84.94	1
LH-IM-01	9/26/2025 7:30	7.59	20.34	14.577	85.28	1
LH-IM-01	9/26/2025 7:45	7.59	20.34	14.579	85.28	1
LH-IM-01	9/26/2025 8:00	7.63	20.34	14.584	85.73	1
LH-IM-01	9/26/2025 8:15	7.64	20.34	14.587	85.84	1
LH-IM-01	9/26/2025 8:30	7.64	20.34	14.59	85.84	1
LH-IM-01	9/26/2025 8:45	7.68	20.34	14.591	86.29	1
LH-IM-01	9/26/2025 9:00	7.72	20.34	14.595	86.74	1
LH-IM-01	9/26/2025 9:15	7.75	20.36	14.595	87.08	1
LH-IM-01	9/26/2025 9:30	7.81	20.38	14.597	87.75	1
LH-IM-01	9/26/2025 9:45	7.88	20.4	14.599	88.54	1
LH-IM-01	9/26/2025 10:00	7.93	20.42	14.599	89.1	1
LH-IM-01	9/26/2025 10:15	7.98	20.44	14.596	89.66	1
LH-IM-01	9/26/2025 10:30	8.05	20.46	14.596	90.45	1
LH-IM-01	9/26/2025 10:45	8.16	20.5	14.6	91.69	1
LH-IM-01	9/26/2025 11:00	8.2	20.52	14.596	92.13	1
LH-IM-01	9/26/2025 11:15	8.33	20.56	14.597	93.6	1
LH-IM-01	9/26/2025 11:30	8.42	20.62	14.6	94.61	1
LH-IM-01	9/26/2025 11:45	8.51	20.68	14.597	95.62	1
LH-IM-01	9/26/2025 12:00	8.59	20.76	14.598	97.61	1
LH-IM-01	9/26/2025 12:15	8.69	20.8	14.594	98.75	1
LH-IM-01	9/26/2025 12:30	8.67	20.86	14.593	98.52	1
LH-IM-01	9/26/2025 12:45	8.72	20.9	14.59	99.09	1
LH-IM-01	9/26/2025 13:00	8.78	20.96	14.591	99.77	1
LH-IM-01	9/26/2025 13:15	8.85	21.02	14.588	100.57	1
LH-IM-01	9/26/2025 13:30	8.93	21.08	14.589	101.48	1
LH-IM-01	9/26/2025 13:45	8.93	21.12	14.584	101.48	1
LH-IM-01	9/26/2025 14:00	8.95	21.14	14.582	101.7	1
LH-IM-01	9/26/2025 14:15	8.96	21.16	14.584	101.82	1
LH-IM-01	9/26/2025 14:30	8.95	21.16	14.584	101.7	1
LH-IM-01	9/26/2025 14:45	8.97	21.16	14.584	101.93	1
LH-IM-01	9/26/2025 15:00	8.97	21.2	14.583	101.93	1
LH-IM-01	9/26/2025 15:15	9	21.24	14.586	102.27	1
LH-IM-01	9/26/2025 15:30	9	21.28	14.585	103.45	1
LH-IM-01	9/26/2025 15:45	9	21.28	14.586	103.45	1
LH-IM-01	9/26/2025 16:00	8.97	21.28	14.585	103.1	1
LH-IM-01	9/26/2025 16:15	9	21.26	14.585	103.45	1
LH-IM-01	9/26/2025 16:30	9.01	21.28	14.586	103.56	1
LH-IM-01	9/26/2025 16:45	8.97	21.28	14.586	103.1	1
LH-IM-01	9/26/2025 17:00	8.97	21.26	14.586	103.1	1
LH-IM-01	9/26/2025 17:15	8.95	21.26	14.581	102.87	1
LH-IM-01	9/26/2025 17:30	8.96	21.28	14.582	102.99	1
LH-IM-01	9/26/2025 17:45	8.92	21.26	14.587	102.53	1
LH-IM-01	9/26/2025 18:00	8.86	21.22	14.586	100.68	1
LH-IM-01	9/26/2025 18:15	8.79	21.18	14.589	99.89	1
LH-IM-01	9/26/2025 18:30	8.74	21.12	14.589	99.32	1
LH-IM-01	9/26/2025 18:45	8.64	21.08	14.589	98.18	1
LH-IM-01	9/26/2025 19:00	8.58	21.04	14.592	97.5	1
LH-IM-01	9/26/2025 19:15	8.54	21.04	14.594	97.05	1
LH-IM-01	9/26/2025 19:30	8.49	21.04	14.595	96.48	1
LH-IM-01	9/26/2025 19:45	8.48	21.02	14.598	96.36	1
LH-IM-01	9/26/2025 20:00	8.44	20.98	14.6	95.91	1
LH-IM-01	9/26/2025 20:15	8.36	20.92	14.603	95	1
LH-IM-01	9/26/2025 20:30	8.32	20.88	14.606	94.55	1
LH-IM-01	9/26/2025 20:45	8.27	20.86	14.607	93.98	1
LH-IM-01	9/26/2025 21:00	8.25	20.84	14.607	93.75	1
LH-IM-01	9/26/2025 21:15	8.22	20.84	14.611	93.41	1
LH-IM-01	9/26/2025 21:30	8.22	20.84	14.612	93.41	1
LH-IM-01	9/26/2025 21:45	8.2	20.82	14.615	93.18	1
LH-IM-01	9/26/2025 22:00	8.19	20.82	14.618	93.07	1
LH-IM-01	9/26/2025 22:15	8.18	20.8	14.614	92.95	1
LH-IM-01	9/26/2025 22:30	8.16	20.8	14.615	92.73	1
LH-IM-01	9/26/2025 22:45	8.14	20.82	14.621	92.5	1
LH-IM-01	9/26/2025 23:00	8.12	20.8	14.621	92.27	1
LH-IM-01	9/26/2025 23:15	8.12	20.78	14.626	92.27	1
LH-IM-01	9/26/2025 23:30	8.11	20.78	14.625	92.16	1
LH-IM-01	9/26/2025 23:45	8.12	20.76	14.627	92.27	1
LH-IM-01	9/27/2025 0:00	8.16	20.74	14.628	91.69	1
LH-IM-01	9/27/2025 0:15	8.14	20.74	14.627	91.46	1
LH-IM-01	9/27/2025 0:30	8.16	20.72	14.63	91.69	1
LH-IM-01	9/27/2025 0:45	8.13	20.72	14.632	91.35	1
LH-IM-01	9/27/2025 1:00	8.14	20.7	14.634	91.46	1
LH-IM-01	9/27/2025 1:15	8.11	20.68	14.636	91.12	1
LH-IM-01	9/27/2025 1:30	8.14	20.68	14.639	91.46	1
LH-IM-01	9/27/2025 1:45	8.13	20.66	14.638	91.35	1
LH-IM-01	9/27/2025 2:00	8.13	20.64	14.64	91.35	1
LH-IM-01	9/27/2025 2:15	8.13	20.64	14.639	91.35	1
LH-IM-01	9/27/2025 2:30	8.1	20.62	14.642	91.01	1

Station Name	Date Time	DO mg/L	Temp C	Air Pressure PSI	Saturation PCT	Use Code
LH-IM-01	9/27/2025 2:45	8.02	20.6	14.64	90.11	1
LH-IM-01	9/27/2025 3:00	8.1	20.6	14.641	91.01	1
LH-IM-01	9/27/2025 3:15	8.11	20.58	14.643	91.12	1
LH-IM-01	9/27/2025 3:30	8.1	20.56	14.644	91.01	1
LH-IM-01	9/27/2025 3:45	8.11	20.54	14.648	90.11	1
LH-IM-01	9/27/2025 4:00	8.08	20.52	14.648	89.78	1
LH-IM-01	9/27/2025 4:15	8.1	20.5	14.649	90	1
LH-IM-01	9/27/2025 4:30	8.11	20.5	14.651	90.11	1
LH-IM-01	9/27/2025 4:45	8.09	20.48	14.651	89.89	1
LH-IM-01	9/27/2025 5:00	8.09	20.46	14.657	89.89	1
LH-IM-01	9/27/2025 5:15	8.1	20.44	14.657	90	1
LH-IM-01	9/27/2025 5:30	8.07	20.42	14.66	89.67	1
LH-IM-01	9/27/2025 5:45	8.1	20.4	14.66	90	1
LH-IM-01	9/27/2025 6:00	8.09	20.38	14.666	89.89	1
LH-IM-01	9/27/2025 6:15	8.09	20.36	14.671	89.89	1
LH-IM-01	9/27/2025 6:30	8.11	20.34	14.673	90.11	1
LH-IM-01	9/27/2025 6:45	8.11	20.32	14.675	90.11	1
LH-IM-01	9/27/2025 7:00	8.12	20.3	14.68	90.22	1
LH-IM-01	9/27/2025 7:15	8.13	20.3	14.684	90.33	1
LH-IM-01	9/27/2025 7:30	8.16	20.28	14.688	90.67	1
LH-IM-01	9/27/2025 7:45	8.18	20.28	14.688	90.89	1
LH-IM-01	9/27/2025 8:00	8.2	20.26	14.693	91.11	1
LH-IM-01	9/27/2025 8:15	8.19	20.26	14.696	91	1
LH-IM-01	9/27/2025 8:30	8.22	20.26	14.699	91.33	1
LH-IM-01	9/27/2025 8:45	8.26	20.28	14.698	91.78	1
LH-IM-01	9/27/2025 9:00	8.3	20.3	14.701	92.22	1
LH-IM-01	9/27/2025 9:15	8.33	20.32	14.704	92.56	1
LH-IM-01	9/27/2025 9:30	8.38	20.34	14.703	93.11	1
LH-IM-01	9/27/2025 9:45	8.41	20.36	14.704	93.44	1
LH-IM-01	9/27/2025 10:00	8.47	20.38	14.703	94.11	1
LH-IM-01	9/27/2025 10:15	8.5	20.4	14.704	94.44	1
LH-IM-01	9/27/2025 10:30	8.57	20.44	14.706	95.22	1
LH-IM-01	9/27/2025 10:45	8.63	20.5	14.706	95.89	1
LH-IM-01	9/27/2025 11:00	8.69	20.54	14.709	96.56	1
LH-IM-01	9/27/2025 11:15	8.75	20.58	14.704	97.22	1
LH-IM-01	9/27/2025 11:30	8.78	20.64	14.703	97.56	1
LH-IM-01	9/27/2025 11:45	8.86	20.7	14.703	98.44	1
LH-IM-01	9/27/2025 12:00	8.95	20.74	14.705	99.44	1
LH-IM-01	9/27/2025 12:15	8.99	20.8	14.704	101.01	1
LH-IM-01	9/27/2025 12:30	8.96	20.86	14.704	100.67	1
LH-IM-01	9/27/2025 12:45	8.97	20.9	14.7	100.79	1
LH-IM-01	9/27/2025 13:00	8.96	20.96	14.702	100.67	1
LH-IM-01	9/27/2025 13:15	8.95	21	14.7	100.56	1
LH-IM-01	9/27/2025 13:30	8.96	21.06	14.699	100.67	1
LH-IM-01	9/27/2025 13:45	8.97	21.12	14.694	100.79	1
LH-IM-01	9/27/2025 14:00	8.97	21.16	14.693	100.79	1
LH-IM-01	9/27/2025 14:15	8.94	21.2	14.69	100.45	1
LH-IM-01	9/27/2025 14:30	8.95	21.24	14.688	100.56	1
LH-IM-01	9/27/2025 14:45	8.92	21.26	14.683	101.36	1
LH-IM-01	9/27/2025 15:00	8.93	21.28	14.681	101.48	1
LH-IM-01	9/27/2025 15:15	8.9	21.3	14.68	101.14	1
LH-IM-01	9/27/2025 15:30	8.87	21.3	14.682	100.8	1
LH-IM-01	9/27/2025 15:45	8.83	21.28	14.679	100.34	1
LH-IM-01	9/27/2025 16:00	8.85	21.3	14.68	100.57	1
LH-IM-01	9/27/2025 16:15	8.81	21.3	14.678	100.11	1
LH-IM-01	9/27/2025 16:30	8.76	21.28	14.677	99.55	1
LH-IM-01	9/27/2025 16:45	8.73	21.3	14.678	99.2	1
LH-IM-01	9/27/2025 17:00	8.69	21.28	14.681	98.75	1
LH-IM-01	9/27/2025 17:15	8.66	21.24	14.681	97.3	1
LH-IM-01	9/27/2025 17:30	8.6	21.18	14.679	96.63	1
LH-IM-01	9/27/2025 17:45	8.57	21.14	14.681	96.29	1
LH-IM-01	9/27/2025 18:00	8.53	21.12	14.682	95.84	1
LH-IM-01	9/27/2025 18:15	8.41	21.06	14.683	94.49	1
LH-IM-01	9/27/2025 18:30	8.31	21	14.683	93.37	1
LH-IM-01	9/27/2025 18:45	8.21	20.94	14.683	92.25	1
LH-IM-01	9/27/2025 19:00	8.14	20.88	14.687	91.46	1
LH-IM-01	9/27/2025 19:15	8.11	20.86	14.686	91.12	1
LH-IM-01	9/27/2025 19:30	8.09	20.84	14.687	90.9	1
LH-IM-01	9/27/2025 19:45	8.04	20.84	14.689	90.34	1
LH-IM-01	9/27/2025 20:00	8.03	20.82	14.69	90.22	1
LH-IM-01	9/27/2025 20:15	8.02	20.82	14.692	90.11	1
LH-IM-01	9/27/2025 20:30	8.04	20.82	14.691	90.34	1
LH-IM-01	9/27/2025 20:45	8.01	20.84	14.692	90	1
LH-IM-01	9/27/2025 21:00	8	20.82	14.692	89.89	1
LH-IM-01	9/27/2025 21:15	7.98	20.8	14.695	89.66	1
LH-IM-01	9/27/2025 21:30	8.02	20.8	14.694	90.11	1
LH-IM-01	9/27/2025 21:45	8.04	20.8	14.693	90.34	1
LH-IM-01	9/27/2025 22:00	8.08	20.8	14.689	90.79	1
LH-IM-01	9/27/2025 22:15	8.1	20.78	14.695	91.01	1
LH-IM-01	9/27/2025 22:30	8.11	20.78	14.697	91.12	1
LH-IM-01	9/27/2025 22:45	8.1	20.76	14.697	91.01	1
LH-IM-01	9/27/2025 23:00	8.11	20.74	14.695	90.11	1
LH-IM-01	9/27/2025 23:15	8.11	20.72	14.7	90.11	1
LH-IM-01	9/27/2025 23:30	8.13	20.72	14.694	90.33	1

Station Name	Date Time	DO mg/L	Temp C	Air Pressure PSI	Saturation PCT	Use Code
LH-IM-01	9/27/2025 23:45	8.12	20.7	14.698	90.22	1
LH-IM-01	9/28/2025 0:00	8.14	20.7	14.698	90.44	1
LH-IM-01	9/28/2025 0:15	8.16	20.68	14.698	90.67	1
LH-IM-01	9/28/2025 0:30	8.16	20.66	14.698	90.67	1
LH-IM-01	9/28/2025 0:45	8.13	20.66	14.699	90.33	1
LH-IM-01	9/28/2025 1:00	8.13	20.66	14.696	90.33	1
LH-IM-01	9/28/2025 1:15	8.13	20.64	14.695	90.33	1
LH-IM-01	9/28/2025 1:30	8.12	20.62	14.698	90.22	1
LH-IM-01	9/28/2025 1:45	8.12	20.62	14.697	90.22	1
LH-IM-01	9/28/2025 2:00	8.1	20.6	14.693	90	1
LH-IM-01	9/28/2025 2:15	8.12	20.6	14.694	90.22	1
LH-IM-01	9/28/2025 2:30	8.11	20.58	14.688	90.11	1
LH-IM-01	9/28/2025 2:45	8.1	20.58	14.69	90	1
LH-IM-01	9/28/2025 3:00	8.11	20.56	14.69	90.11	1
LH-IM-01	9/28/2025 3:15	8.1	20.54	14.692	90	1
LH-IM-01	9/28/2025 3:30	8.11	20.54	14.688	90.11	1
LH-IM-01	9/28/2025 3:45	8.13	20.52	14.691	90.33	1
LH-IM-01	9/28/2025 4:00	8.12	20.5	14.688	90.22	1
LH-IM-01	9/28/2025 4:15	8.12	20.48	14.691	90.22	1
LH-IM-01	9/28/2025 4:30	8.13	20.46	14.691	90.33	1
LH-IM-01	9/28/2025 4:45	8.1	20.44	14.694	90	1
LH-IM-01	9/28/2025 5:00	8.12	20.44	14.697	90.22	1
LH-IM-01	9/28/2025 5:15	8.11	20.42	14.698	90.11	1
LH-IM-01	9/28/2025 5:30	8.1	20.4	14.698	90	1
LH-IM-01	9/28/2025 5:45	8.11	20.4	14.696	90.11	1
LH-IM-01	9/28/2025 6:00	8.12	20.38	14.699	90.22	1
LH-IM-01	9/28/2025 6:15	8.11	20.36	14.697	90.11	1
LH-IM-01	9/28/2025 6:30	8.12	20.34	14.699	90.22	1
LH-IM-01	9/28/2025 6:45	8.13	20.32	14.699	90.33	1
LH-IM-01	9/28/2025 7:00	8.13	20.32	14.7	90.33	1
LH-IM-01	9/28/2025 7:15	8.14	20.3	14.701	90.44	1
LH-IM-01	9/28/2025 7:30	8.16	20.28	14.703	90.67	1
LH-IM-01	9/28/2025 7:45	8.17	20.28	14.704	90.78	1
LH-IM-01	9/28/2025 8:00	8.18	20.26	14.704	90.89	1
LH-IM-01	9/28/2025 8:15	8.16	20.26	14.704	90.67	1
LH-IM-01	9/28/2025 8:30	8.2	20.26	14.703	91.11	1
LH-IM-01	9/28/2025 8:45	8.18	20.26	14.705	90.89	1
LH-IM-01	9/28/2025 9:00	8.22	20.26	14.708	91.33	1
LH-IM-01	9/28/2025 9:15	8.23	20.26	14.709	91.44	1
LH-IM-01	9/28/2025 9:30	8.28	20.26	14.708	92	1
LH-IM-01	9/28/2025 9:45	8.33	20.28	14.711	92.56	1
LH-IM-01	9/28/2025 10:00	8.38	20.3	14.712	93.11	1
LH-IM-01	9/28/2025 10:15	8.44	20.34	14.713	93.78	1
LH-IM-01	9/28/2025 10:30	8.47	20.38	14.713	94.11	1
LH-IM-01	9/28/2025 10:45	8.5	20.4	14.713	94.44	1
LH-IM-01	9/28/2025 11:00	8.58	20.46	14.714	95.33	1
LH-IM-01	9/28/2025 11:15	8.59	20.5	14.712	95.44	1
LH-IM-01	9/28/2025 11:30	8.64	20.56	14.712	96	1
LH-IM-01	9/28/2025 11:45	8.65	20.62	14.709	96.11	1
LH-IM-01	9/28/2025 12:00	8.6	20.66	14.709	95.56	1
LH-IM-01	9/28/2025 12:15	8.56	20.72	14.709	95.11	1
LH-IM-01	9/28/2025 12:30	8.55	20.78	14.707	96.07	1
LH-IM-01	9/28/2025 12:45	8.49	20.82	14.706	95.39	1
LH-IM-01	9/28/2025 13:00	8.49	20.88	14.704	95.39	1
LH-IM-01	9/28/2025 13:15	8.48	20.94	14.703	95.28	1
LH-IM-01	9/28/2025 13:30	8.45	21	14.7	94.94	1
LH-IM-01	9/28/2025 13:45	8.42	21.04	14.697	94.61	1
LH-IM-01	9/28/2025 14:00	8.42	21.08	14.693	94.61	1
LH-IM-01	9/28/2025 14:15	8.38	21.14	14.691	94.16	1
LH-IM-01	9/28/2025 14:30	8.39	21.18	14.691	94.27	1
LH-IM-01	9/28/2025 14:45	8.36	21.22	14.689	93.93	1
LH-IM-01	9/28/2025 15:00	8.36	21.24	14.686	93.93	1
LH-IM-01	9/28/2025 15:15	8.32	21.26	14.687	94.55	1
LH-IM-01	9/28/2025 15:30	8.33	21.3	14.686	94.66	1
LH-IM-01	9/28/2025 15:45	8.29	21.32	14.687	94.2	1
LH-IM-01	9/28/2025 16:00	8.29	21.34	14.686	94.2	1
LH-IM-01	9/28/2025 16:15	8.27	21.34	14.686	93.98	1
LH-IM-01	9/28/2025 16:30	8.23	21.34	14.685	93.52	1
LH-IM-01	9/28/2025 16:45	8.21	21.34	14.684	93.3	1
LH-IM-01	9/28/2025 17:00	8.21	21.34	14.687	93.3	1
LH-IM-01	9/28/2025 17:15	8.17	21.32	14.686	92.84	1
LH-IM-01	9/28/2025 17:30	8.13	21.3	14.686	92.39	1
LH-IM-01	9/28/2025 17:45	8.07	21.26	14.689	91.7	1
LH-IM-01	9/28/2025 18:00	8.03	21.22	14.69	90.22	1
LH-IM-01	9/28/2025 18:15	7.98	21.2	14.692	89.66	1
LH-IM-01	9/28/2025 18:30	7.93	21.18	14.691	89.1	1
LH-IM-01	9/28/2025 18:45	7.89	21.14	14.692	88.65	1
LH-IM-01	9/28/2025 19:00	7.84	21.12	14.691	88.09	1
LH-IM-01	9/28/2025 19:15	7.8	21.08	14.695	87.64	1
LH-IM-01	9/28/2025 19:30	7.75	21.04	14.699	87.08	1
LH-IM-01	9/28/2025 19:45	7.67	21.02	14.7	86.18	1
LH-IM-01	9/28/2025 20:00	7.62	20.98	14.703	85.62	1
LH-IM-01	9/28/2025 20:15	7.57	20.96	14.705	85.06	1
LH-IM-01	9/28/2025 20:30	7.53	20.94	14.709	84.61	1

Station Name	Date Time	DO mg/L	Temp C	Air Pressure PSI	Saturation PCT	Use Code
LH-IM-01	9/28/2025 20:45	7.49	20.92	14.713	84.16	1
LH-IM-01	9/28/2025 21:00	7.45	20.9	14.72	83.71	1
LH-IM-01	9/28/2025 21:15	7.43	20.88	14.723	83.48	1
LH-IM-01	9/28/2025 21:30	7.39	20.88	14.724	83.03	1
LH-IM-01	9/28/2025 21:45	7.39	20.86	14.728	83.03	1
LH-IM-01	9/28/2025 22:00	7.35	20.84	14.732	82.58	1
LH-IM-01	9/28/2025 22:15	7.33	20.84	14.737	82.36	1
LH-IM-01	9/28/2025 22:30	7.29	20.84	14.737	81.91	1
LH-IM-01	9/28/2025 22:45	7.28	20.84	14.743	81.8	1
LH-IM-01	9/28/2025 23:00	7.26	20.82	14.744	81.57	1
LH-IM-01	9/28/2025 23:15	7.22	20.82	14.748	81.12	1
LH-IM-01	9/28/2025 23:30	7.22	20.8	14.753	81.12	1
LH-IM-01	9/28/2025 23:45	7.2	20.8	14.759	80.9	1
LH-IM-01	9/29/2025 0:00	7.18	20.78	14.759	80.67	1
LH-IM-01	9/29/2025 0:15	7.19	20.78	14.761	80.79	1
LH-IM-01	9/29/2025 0:30	7.17	20.78	14.763	80.56	1
LH-IM-01	9/29/2025 0:45	7.17	20.76	14.766	80.56	1
LH-IM-01	9/29/2025 1:00	7.12	20.74	14.768	79.11	1
LH-IM-01	9/29/2025 1:15	7.11	20.74	14.772	79	1
LH-IM-01	9/29/2025 1:30	7.11	20.72	14.773	79	1
LH-IM-01	9/29/2025 1:45	7.11	20.72	14.775	79	1
LH-IM-01	9/29/2025 2:00	7.09	20.7	14.776	78.78	1
LH-IM-01	9/29/2025 2:15	7.09	20.68	14.778	78.78	1
LH-IM-01	9/29/2025 2:30	7.09	20.66	14.778	78.78	1
LH-IM-01	9/29/2025 2:45	7.07	20.64	14.78	78.56	1
LH-IM-01	9/29/2025 3:00	7.07	20.64	14.778	78.56	1
LH-IM-01	9/29/2025 3:15	7.06	20.62	14.779	78.44	1
LH-IM-01	9/29/2025 3:30	7.03	20.6	14.781	78.11	1
LH-IM-01	9/29/2025 3:45	7.03	20.58	14.784	78.11	1
LH-IM-01	9/29/2025 4:00	7	20.56	14.786	77.78	1
LH-IM-01	9/29/2025 4:15	6.99	20.54	14.788	77.67	1
LH-IM-01	9/29/2025 4:30	7.01	20.52	14.79	77.89	1
LH-IM-01	9/29/2025 4:45	7.01	20.5	14.79	77.89	1
LH-IM-01	9/29/2025 5:00	6.99	20.48	14.793	77.67	1
LH-IM-01	9/29/2025 5:15	6.98	20.46	14.797	77.56	1
LH-IM-01	9/29/2025 5:30	6.94	20.44	14.8	77.11	1
LH-IM-01	9/29/2025 5:45	6.97	20.44	14.799	77.44	1
LH-IM-01	9/29/2025 6:00	7	20.42	14.803	77.78	1
LH-IM-01	9/29/2025 6:15	6.97	20.4	14.805	77.44	1
LH-IM-01	9/29/2025 6:30	6.99	20.38	14.805	77.67	1
LH-IM-01	9/29/2025 6:45	6.93	20.38	14.81	77	1
LH-IM-01	9/29/2025 7:00	6.96	20.36	14.811	77.33	1
LH-IM-01	9/29/2025 7:15	6.92	20.34	14.813	76.89	1
LH-IM-01	9/29/2025 7:30	6.92	20.32	14.814	76.89	1
LH-IM-01	9/29/2025 7:45	6.91	20.3	14.815	76.78	1
LH-IM-01	9/29/2025 8:00	6.94	20.3	14.817	77.11	1
LH-IM-01	9/29/2025 8:15	6.9	20.28	14.818	76.67	1
LH-IM-01	9/29/2025 8:30	6.93	20.28	14.819	77	1
LH-IM-01	9/29/2025 8:45	6.97	20.3	14.821	77.44	1
LH-IM-01	9/29/2025 9:00	6.99	20.3	14.823	77.67	1
LH-IM-01	9/29/2025 9:15	7.03	20.32	14.822	78.11	1
LH-IM-01	9/29/2025 9:30	7.06	20.34	14.821	78.44	1
LH-IM-01	9/29/2025 9:45	7.08	20.36	14.822	78.67	1
LH-IM-01	9/29/2025 10:00	7.12	20.4	14.821	79.11	1
LH-IM-01	9/29/2025 10:15	7.18	20.42	14.822	79.78	1
LH-IM-01	9/29/2025 10:30	7.19	20.44	14.823	79.89	1
LH-IM-01	9/29/2025 10:45	7.22	20.48	14.822	80.22	1
LH-IM-01	9/29/2025 11:00	7.25	20.5	14.823	80.56	1
LH-IM-01	9/29/2025 11:15	7.27	20.52	14.818	80.78	1
LH-IM-01	9/29/2025 11:30	7.38	20.56	14.819	82	1
LH-IM-01	9/29/2025 11:45	7.49	20.62	14.818	83.22	1
LH-IM-01	9/29/2025 12:00	7.58	20.66	14.817	84.22	1
LH-IM-01	9/29/2025 12:15	7.66	20.72	14.816	85.11	1
LH-IM-01	9/29/2025 12:30	7.75	20.78	14.812	87.08	1
LH-IM-01	9/29/2025 12:45	7.89	20.86	14.809	88.65	1
LH-IM-01	9/29/2025 13:00	7.96	20.92	14.808	89.44	1
LH-IM-01	9/29/2025 13:15	8.03	20.98	14.803	90.22	1
LH-IM-01	9/29/2025 13:30	8.12	21.04	14.804	91.24	1
LH-IM-01	9/29/2025 13:45	8.48	21.1	14.801	95.28	2
LH-IM-01	9/29/2025 14:00	8.23	25.96	14.798	101.6	2
LH-IM-01 Redi	6/9/2025 14:15	9.49	18.6	14.702	102.04	1
LH-IM-01 Redi	6/9/2025 14:30	9.44	18.68	14.7	101.51	1
LH-IM-01 Redi	6/9/2025 14:45	9.44	18.68	14.697	101.51	1
LH-IM-01 Redi	6/9/2025 15:00	9.43	18.68	14.699	101.4	1
LH-IM-01 Redi	6/9/2025 15:15	9.45	18.68	14.694	101.61	1
LH-IM-01 Redi	6/9/2025 15:30	9.45	18.68	14.69	101.61	1
LH-IM-01 Redi	6/9/2025 15:45	9.46	18.68	14.685	101.72	1
LH-IM-01 Redi	6/9/2025 16:00	9.46	18.68	14.682	101.72	1
LH-IM-01 Redi	6/9/2025 16:15	9.46	18.66	14.683	101.72	1
LH-IM-01 Redi	6/9/2025 16:30	9.46	18.66	14.679	101.72	1
LH-IM-01 Redi	6/9/2025 16:45	9.47	18.66	14.675	101.83	1
LH-IM-01 Redi	6/9/2025 17:00	9.46	18.66	14.678	101.72	1
LH-IM-01 Redi	6/9/2025 17:15	9.45	18.64	14.68	101.61	1
LH-IM-01 Redi	6/9/2025 17:30	9.47	18.64	14.681	101.83	1

Dissolved Oxygen Saturation Continous Monitoring Data
Normandeau Associates Inc.

Station Name	Date Time	DO mg/L	Temp C	Air Pressure PSI	Saturation PCT	Use Code
LH-IM-01 Redi	6/9/2025 17:45	9.47	18.64	14.681	101.83	1
LH-IM-01 Redi	6/9/2025 18:00	9.46	18.62	14.681	101.72	1
LH-IM-01 Redi	6/9/2025 18:15	9.49	18.62	14.682	102.04	1
LH-IM-01 Redi	6/9/2025 18:30	9.49	18.6	14.68	102.04	1
LH-IM-01 Redi	6/9/2025 18:45	9.47	18.6	14.68	101.83	1
LH-IM-01 Redi	6/9/2025 19:00	9.5	18.6	14.684	102.15	1
LH-IM-01 Redi	6/9/2025 19:15	9.5	18.6	14.685	102.15	1
LH-IM-01 Redi	6/9/2025 19:30	9.46	18.58	14.683	101.72	1
LH-IM-01 Redi	6/9/2025 19:45	9.49	18.56	14.682	102.04	1
LH-IM-01 Redi	6/9/2025 20:00	9.5	18.56	14.681	102.15	1
LH-IM-01 Redi	6/9/2025 20:15	9.5	18.56	14.679	102.15	1
LH-IM-01 Redi	6/9/2025 20:30	9.49	18.56	14.674	102.04	1
LH-IM-01 Redi	6/9/2025 20:45	9.49	18.54	14.674	102.04	1
LH-IM-01 Redi	6/9/2025 21:00	9.5	18.54	14.676	102.15	1
LH-IM-01 Redi	6/9/2025 21:15	9.49	18.54	14.675	102.04	1
LH-IM-01 Redi	6/9/2025 21:30	9.5	18.54	14.677	102.15	1
LH-IM-01 Redi	6/9/2025 21:45	9.51	18.52	14.677	102.26	1
LH-IM-01 Redi	6/9/2025 22:00	9.5	18.52	14.679	102.15	1
LH-IM-01 Redi	6/9/2025 22:15	9.5	18.52	14.677	102.15	1
LH-IM-01 Redi	6/9/2025 22:30	9.49	18.52	14.675	102.04	1
LH-IM-01 Redi	6/9/2025 22:45	9.5	18.52	14.677	102.15	1
LH-IM-01 Redi	6/9/2025 23:00	9.5	18.52	14.676	102.15	1
LH-IM-01 Redi	6/9/2025 23:15	9.5	18.5	14.68	102.15	1
LH-IM-01 Redi	6/9/2025 23:30	9.51	18.5	14.676	102.26	1
LH-IM-01 Redi	6/9/2025 23:45	9.51	18.5	14.676	102.26	1
LH-IM-01 Redi	6/10/2025 0:00	9.5	18.48	14.674	102.15	1
LH-IM-01 Redi	6/10/2025 0:15	9.5	18.48	14.673	102.15	1
LH-IM-01 Redi	6/10/2025 0:30	9.51	18.46	14.671	102.26	1
LH-IM-01 Redi	6/10/2025 0:45	9.51	18.46	14.668	102.26	1
LH-IM-01 Redi	6/10/2025 1:00	9.5	18.46	14.665	102.15	1
LH-IM-01 Redi	6/10/2025 1:15	9.52	18.46	14.663	102.37	1
LH-IM-01 Redi	6/10/2025 1:30	9.53	18.46	14.661	102.47	1
LH-IM-01 Redi	6/10/2025 1:45	9.51	18.44	14.661	102.26	1
LH-IM-01 Redi	6/10/2025 2:00	9.51	18.44	14.658	102.26	1
LH-IM-01 Redi	6/10/2025 2:15	9.51	18.44	14.658	102.26	1
LH-IM-01 Redi	6/10/2025 2:30	9.5	18.42	14.654	102.15	1
LH-IM-01 Redi	6/10/2025 2:45	9.5	18.42	14.65	102.15	1
LH-IM-01 Redi	6/10/2025 3:00	9.52	18.42	14.649	102.37	1
LH-IM-01 Redi	6/10/2025 3:15	9.5	18.4	14.651	102.15	1
LH-IM-01 Redi	6/10/2025 3:30	9.51	18.4	14.648	102.26	1
LH-IM-01 Redi	6/10/2025 3:45	9.52	18.4	14.65	102.37	1
LH-IM-01 Redi	6/10/2025 4:00	9.52	18.4	14.648	102.37	1
LH-IM-01 Redi	6/10/2025 4:15	9.52	18.38	14.648	102.37	1
LH-IM-01 Redi	6/10/2025 4:30	9.52	18.38	14.649	102.37	1
LH-IM-01 Redi	6/10/2025 4:45	9.51	18.36	14.65	102.26	1
LH-IM-01 Redi	6/10/2025 5:00	9.52	18.36	14.649	102.37	1
LH-IM-01 Redi	6/10/2025 5:15	9.53	18.36	14.645	102.47	1
LH-IM-01 Redi	6/10/2025 5:30	9.52	18.34	14.647	102.37	1
LH-IM-01 Redi	6/10/2025 5:45	9.5	18.34	14.645	102.15	1
LH-IM-01 Redi	6/10/2025 6:00	9.52	18.32	14.643	102.37	1
LH-IM-01 Redi	6/10/2025 6:15	9.52	18.32	14.646	102.37	1
LH-IM-01 Redi	6/10/2025 6:30	9.53	18.32	14.649	102.47	1
LH-IM-01 Redi	6/10/2025 6:45	9.51	18.32	14.646	102.26	1
LH-IM-01 Redi	6/10/2025 7:00	9.51	18.3	14.655	102.26	1
LH-IM-01 Redi	6/10/2025 7:15	9.52	18.3	14.656	102.37	1
LH-IM-01 Redi	6/10/2025 7:30	9.52	18.3	14.656	102.37	1
LH-IM-01 Redi	6/10/2025 7:45	9.52	18.28	14.659	102.37	1
LH-IM-01 Redi	6/10/2025 8:00	9.53	18.28	14.656	102.47	1
LH-IM-01 Redi	6/10/2025 8:15	9.53	18.28	14.659	102.47	1
LH-IM-01 Redi	6/10/2025 8:30	9.52	18.28	14.659	102.37	1
LH-IM-01 Redi	6/10/2025 8:45	9.53	18.26	14.656	102.47	1
LH-IM-01 Redi	6/10/2025 9:00	9.52	18.26	14.657	102.37	1
LH-IM-01 Redi	6/10/2025 9:15	9.54	18.26	14.647	102.58	1
LH-IM-01 Redi	6/10/2025 9:30	9.54	18.26	14.649	102.58	1
LH-IM-01 Redi	6/10/2025 9:45	9.53	18.26	14.656	102.47	1
LH-IM-01 Redi	6/10/2025 10:00	9.53	18.26	14.651	102.47	1
LH-IM-01 Redi	6/10/2025 10:15	9.54	18.26	14.649	102.58	1
LH-IM-01 Redi	6/10/2025 10:30	9.52	18.26	14.648	102.37	1
LH-IM-01 Redi	6/10/2025 10:45	9.53	18.26	14.651	102.47	1
LH-IM-01 Redi	6/10/2025 11:00	9.54	18.24	14.653	101.49	1
LH-IM-01 Redi	6/10/2025 11:15	9.54	18.24	14.654	101.49	1
LH-IM-01 Redi	6/10/2025 11:30	9.52	18.24	14.656	101.28	1
LH-IM-01 Redi	6/10/2025 11:45	9.52	18.24	14.656	101.28	1
LH-IM-01 Redi	6/10/2025 12:00	9.54	18.24	14.655	101.49	1
LH-IM-01 Redi	6/10/2025 12:15	9.53	18.24	14.648	101.38	1
LH-IM-01 Redi	6/10/2025 12:30	9.52	18.24	14.645	101.28	1
LH-IM-01 Redi	6/10/2025 12:45	9.54	18.24	14.644	101.49	1
LH-IM-01 Redi	6/10/2025 13:00	9.54	18.24	14.639	101.49	1
LH-IM-01 Redi	6/10/2025 13:15	9.52	18.24	14.639	101.28	1
LH-IM-01 Redi	6/10/2025 13:30	9.54	18.22	14.64	101.49	1
LH-IM-01 Redi	6/10/2025 13:45	9.52	18.22	14.637	101.28	1
LH-IM-01 Redi	6/10/2025 14:00	9.52	18.22	14.636	101.28	1
LH-IM-01 Redi	6/10/2025 14:15	9.53	18.22	14.634	101.38	1
LH-IM-01 Redi	6/10/2025 14:30	9.53	18.2	14.631	101.38	1

Station Name	Date Time	DO mg/L	Temp C	Air Pressure PSI	Saturation PCT	Use Code
LH-IM-01 Redi	6/10/2025 14:45	9.54	18.2	14.63	101.49	1
LH-IM-01 Redi	6/10/2025 15:00	9.53	18.2	14.629	101.38	1
LH-IM-01 Redi	6/10/2025 15:15	9.53	18.2	14.626	101.38	1
LH-IM-01 Redi	6/10/2025 15:30	9.53	18.18	14.622	101.38	1
LH-IM-01 Redi	6/10/2025 15:45	9.53	18.18	14.621	101.38	1
LH-IM-01 Redi	6/10/2025 16:00	9.53	18.18	14.62	101.38	1
LH-IM-01 Redi	6/10/2025 16:15	9.54	18.16	14.622	101.49	1
LH-IM-01 Redi	6/10/2025 16:30	9.53	18.16	14.619	101.38	1
LH-IM-01 Redi	6/10/2025 16:45	9.52	18.16	14.618	101.28	1
LH-IM-01 Redi	6/10/2025 17:00	9.52	18.16	14.615	101.28	1
LH-IM-01 Redi	6/10/2025 17:15	9.53	18.16	14.607	101.38	1
LH-IM-01 Redi	6/10/2025 17:30	9.52	18.14	14.616	101.28	1
LH-IM-01 Redi	6/10/2025 17:45	9.53	18.14	14.614	101.38	1
LH-IM-01 Redi	6/10/2025 18:00	9.55	18.14	14.61	101.6	1
LH-IM-01 Redi	6/10/2025 18:15	9.54	18.12	14.611	101.49	1
LH-IM-01 Redi	6/10/2025 18:30	9.53	18.12	14.614	101.38	1
LH-IM-01 Redi	6/10/2025 18:45	9.54	18.1	14.62	101.49	1
LH-IM-01 Redi	6/10/2025 19:00	9.53	18.1	14.62	101.38	1
LH-IM-01 Redi	6/10/2025 19:15	9.52	18.1	14.619	101.28	1
LH-IM-01 Redi	6/10/2025 19:30	9.52	18.08	14.622	101.28	1
LH-IM-01 Redi	6/10/2025 19:45	9.53	18.08	14.621	101.38	1
LH-IM-01 Redi	6/10/2025 20:00	9.52	18.08	14.622	101.28	1
LH-IM-01 Redi	6/10/2025 20:15	9.53	18.08	14.626	101.38	1
LH-IM-01 Redi	6/10/2025 20:30	9.53	18.08	14.622	101.38	1
LH-IM-01 Redi	6/10/2025 20:45	9.54	18.06	14.631	101.49	1
LH-IM-01 Redi	6/10/2025 21:00	9.52	18.06	14.636	101.28	1
LH-IM-01 Redi	6/10/2025 21:15	9.54	18.06	14.638	101.49	1
LH-IM-01 Redi	6/10/2025 21:30	9.53	18.06	14.638	101.38	1
LH-IM-01 Redi	6/10/2025 21:45	9.53	18.04	14.641	101.38	1
LH-IM-01 Redi	6/10/2025 22:00	9.53	18.04	14.642	101.38	1
LH-IM-01 Redi	6/10/2025 22:15	9.54	18.04	14.642	101.49	1
LH-IM-01 Redi	6/10/2025 22:30	9.54	18.04	14.646	101.49	1
LH-IM-01 Redi	6/10/2025 22:45	9.54	18.04	14.646	101.49	1
LH-IM-01 Redi	6/10/2025 23:00	9.54	18.02	14.648	101.49	1
LH-IM-01 Redi	6/10/2025 23:15	9.54	18.02	14.649	101.49	1
LH-IM-01 Redi	6/10/2025 23:30	9.54	18.02	14.647	101.49	1
LH-IM-01 Redi	6/10/2025 23:45	9.54	18.02	14.648	101.49	1
LH-IM-01 Redi	6/11/2025 0:00	9.55	18	14.65	101.6	1
LH-IM-01 Redi	6/11/2025 0:15	9.56	18	14.653	101.7	1
LH-IM-01 Redi	6/11/2025 0:30	9.54	18	14.655	101.49	1
LH-IM-01 Redi	6/11/2025 0:45	9.55	18	14.653	101.6	1
LH-IM-01 Redi	6/11/2025 1:00	9.54	18	14.655	101.49	1
LH-IM-01 Redi	6/11/2025 1:15	9.56	17.98	14.658	101.7	1
LH-IM-01 Redi	6/11/2025 1:30	9.55	17.98	14.659	101.6	1
LH-IM-01 Redi	6/11/2025 1:45	9.56	17.96	14.663	101.7	1
LH-IM-01 Redi	6/11/2025 2:00	9.54	17.96	14.662	101.49	1
LH-IM-01 Redi	6/11/2025 2:15	9.56	17.96	14.66	101.7	1
LH-IM-01 Redi	6/11/2025 2:30	9.57	17.94	14.662	101.81	1
LH-IM-01 Redi	6/11/2025 2:45	9.55	17.94	14.664	101.6	1
LH-IM-01 Redi	6/11/2025 3:00	9.55	17.94	14.665	101.6	1
LH-IM-01 Redi	6/11/2025 3:15	9.56	17.94	14.666	101.7	1
LH-IM-01 Redi	6/11/2025 3:30	9.56	17.92	14.669	101.7	1
LH-IM-01 Redi	6/11/2025 3:45	9.54	17.92	14.671	101.49	1
LH-IM-01 Redi	6/11/2025 4:00	9.57	17.92	14.673	101.81	1
LH-IM-01 Redi	6/11/2025 4:15	9.56	17.9	14.674	101.7	1
LH-IM-01 Redi	6/11/2025 4:30	9.56	17.9	14.677	101.7	1
LH-IM-01 Redi	6/11/2025 4:45	9.57	17.9	14.679	101.81	1
LH-IM-01 Redi	6/11/2025 5:00	9.56	17.88	14.682	101.7	1
LH-IM-01 Redi	6/11/2025 5:15	9.57	17.88	14.685	101.81	1
LH-IM-01 Redi	6/11/2025 5:30	9.57	17.88	14.689	101.81	1
LH-IM-01 Redi	6/11/2025 5:45	9.57	17.88	14.69	101.81	1
LH-IM-01 Redi	6/11/2025 6:00	9.57	17.86	14.691	101.81	1
LH-IM-01 Redi	6/11/2025 6:15	9.58	17.86	14.691	101.91	1
LH-IM-01 Redi	6/11/2025 6:30	9.58	17.86	14.691	101.91	1
LH-IM-01 Redi	6/11/2025 6:45	9.57	17.86	14.697	101.81	1
LH-IM-01 Redi	6/11/2025 7:00	9.57	17.86	14.699	101.81	1
LH-IM-01 Redi	6/11/2025 7:15	9.56	17.88	14.703	101.7	1
LH-IM-01 Redi	6/11/2025 7:30	9.56	17.88	14.701	101.7	1
LH-IM-01 Redi	6/11/2025 7:45	9.57	17.9	14.702	101.81	1
LH-IM-01 Redi	6/11/2025 8:00	9.58	17.9	14.701	101.91	1
LH-IM-01 Redi	6/11/2025 8:15	9.57	17.92	14.702	101.81	1
LH-IM-01 Redi	6/11/2025 8:30	9.59	17.94	14.702	102.02	1
LH-IM-01 Redi	6/11/2025 8:45	9.56	17.96	14.701	101.7	1
LH-IM-01 Redi	6/11/2025 9:00	9.57	17.98	14.702	101.81	1
LH-IM-01 Redi	6/11/2025 9:15	9.56	18	14.701	101.7	1
LH-IM-01 Redi	6/11/2025 9:30	9.58	18.02	14.699	101.91	1
LH-IM-01 Redi	6/11/2025 9:45	9.57	18.06	14.699	101.81	1
LH-IM-01 Redi	6/11/2025 10:00	9.59	18.08	14.699	102.02	1
LH-IM-01 Redi	6/11/2025 10:15	9.6	18.12	14.697	102.13	1
LH-IM-01 Redi	6/11/2025 10:30	9.64	18.14	14.698	102.55	1
LH-IM-01 Redi	6/11/2025 10:45	9.64	18.18	14.698	102.55	1
LH-IM-01 Redi	6/11/2025 11:00	9.62	18.22	14.694	102.34	1
LH-IM-01 Redi	6/11/2025 11:15	9.61	18.24	14.694	102.23	1
LH-IM-01 Redi	6/11/2025 11:30	9.6	18.28	14.694	103.23	1

Station Name	Date Time	DO mg/L	Temp C	Air Pressure PSI	Saturation PCT	Use Code
LH-IM-01 Redi	6/11/2025 11:45	9.61	18.32	14.692	103.33	1
LH-IM-01 Redi	6/11/2025 12:00	9.62	18.34	14.689	103.44	1
LH-IM-01 Redi	6/11/2025 12:15	9.56	18.38	14.688	102.8	1
LH-IM-01 Redi	6/11/2025 12:30	9.53	18.42	14.689	102.47	1
LH-IM-01 Redi	6/11/2025 12:45	9.54	18.44	14.689	102.58	1
LH-IM-01 Redi	6/11/2025 13:00	9.57	18.48	14.687	102.9	1
LH-IM-01 Redi	6/11/2025 13:15	9.57	18.5	14.686	102.9	1
LH-IM-01 Redi	6/11/2025 13:30	9.56	18.54	14.682	102.8	1
LH-IM-01 Redi	6/11/2025 13:45	9.55	18.54	14.68	102.69	1
LH-IM-01 Redi	6/11/2025 14:00	9.54	18.56	14.678	102.58	1
LH-IM-01 Redi	6/11/2025 14:15	9.54	18.56	14.68	102.58	1
LH-IM-01 Redi	6/11/2025 14:30	9.54	18.6	14.677	102.58	1
LH-IM-01 Redi	6/11/2025 14:45	9.54	18.62	14.675	102.58	1
LH-IM-01 Redi	6/11/2025 15:00	9.53	18.64	14.674	102.47	1
LH-IM-01 Redi	6/11/2025 15:15	9.54	18.64	14.674	102.58	1
LH-IM-01 Redi	6/11/2025 15:30	9.53	18.66	14.672	102.47	1
LH-IM-01 Redi	6/11/2025 15:45	9.52	18.66	14.673	102.37	1
LH-IM-01 Redi	6/11/2025 16:00	9.51	18.66	14.673	102.26	1
LH-IM-01 Redi	6/11/2025 16:15	9.51	18.68	14.67	102.26	1
LH-IM-01 Redi	6/11/2025 16:30	9.5	18.68	14.665	102.15	1
LH-IM-01 Redi	6/11/2025 16:45	9.51	18.7	14.668	102.26	1
LH-IM-01 Redi	6/11/2025 17:00	9.51	18.72	14.666	102.26	1
LH-IM-01 Redi	6/11/2025 17:15	9.5	18.7	14.662	102.15	1
LH-IM-01 Redi	6/11/2025 17:30	9.51	18.7	14.66	102.26	1
LH-IM-01 Redi	6/11/2025 17:45	9.51	18.72	14.663	102.26	1
LH-IM-01 Redi	6/11/2025 18:00	9.47	18.72	14.661	101.83	1
LH-IM-01 Redi	6/11/2025 18:15	9.5	18.72	14.661	102.15	1
LH-IM-01 Redi	6/11/2025 18:30	9.47	18.7	14.659	101.83	1
LH-IM-01 Redi	6/11/2025 18:45	9.5	18.68	14.659	102.15	1
LH-IM-01 Redi	6/11/2025 19:00	9.49	18.68	14.659	102.04	1
LH-IM-01 Redi	6/11/2025 19:15	9.49	18.66	14.662	102.04	1
LH-IM-01 Redi	6/11/2025 19:30	9.47	18.66	14.661	101.83	1
LH-IM-01 Redi	6/11/2025 19:45	9.46	18.64	14.661	101.72	1
LH-IM-01 Redi	6/11/2025 20:00	9.47	18.62	14.662	101.83	1
LH-IM-01 Redi	6/11/2025 20:15	9.46	18.6	14.663	101.72	1
LH-IM-01 Redi	6/11/2025 20:30	9.46	18.6	14.663	101.72	1
LH-IM-01 Redi	6/11/2025 20:45	9.45	18.58	14.665	101.61	1
LH-IM-01 Redi	6/11/2025 21:00	9.46	18.56	14.668	101.72	1
LH-IM-01 Redi	6/11/2025 21:15	9.45	18.54	14.669	101.61	1
LH-IM-01 Redi	6/11/2025 21:30	9.47	18.52	14.67	101.83	1
LH-IM-01 Redi	6/11/2025 21:45	9.46	18.52	14.669	101.72	1
LH-IM-01 Redi	6/11/2025 22:00	9.46	18.5	14.672	101.72	1
LH-IM-01 Redi	6/11/2025 22:15	9.46	18.5	14.672	101.72	1
LH-IM-01 Redi	6/11/2025 22:30	9.46	18.5	14.669	101.72	1
LH-IM-01 Redi	6/11/2025 22:45	9.46	18.5	14.671	101.72	1
LH-IM-01 Redi	6/11/2025 23:00	9.45	18.5	14.67	101.61	1
LH-IM-01 Redi	6/11/2025 23:15	9.44	18.48	14.669	101.51	1
LH-IM-01 Redi	6/11/2025 23:30	9.47	18.48	14.669	101.83	1
LH-IM-01 Redi	6/11/2025 23:45	9.45	18.48	14.671	101.61	1
LH-IM-01 Redi	6/12/2025 0:00	9.49	18.48	14.669	102.04	1
LH-IM-01 Redi	6/12/2025 0:15	9.44	18.48	14.669	101.51	1
LH-IM-01 Redi	6/12/2025 0:30	9.47	18.46	14.667	101.83	1
LH-IM-01 Redi	6/12/2025 0:45	9.46	18.46	14.664	101.72	1
LH-IM-01 Redi	6/12/2025 1:00	9.46	18.46	14.665	101.72	1
LH-IM-01 Redi	6/12/2025 1:15	9.46	18.44	14.662	101.72	1
LH-IM-01 Redi	6/12/2025 1:30	9.45	18.44	14.66	101.61	1
LH-IM-01 Redi	6/12/2025 1:45	9.47	18.44	14.658	101.83	1
LH-IM-01 Redi	6/12/2025 2:00	9.46	18.42	14.658	101.72	1
LH-IM-01 Redi	6/12/2025 2:15	9.47	18.42	14.653	101.83	1
LH-IM-01 Redi	6/12/2025 2:30	9.46	18.42	14.652	101.72	1
LH-IM-01 Redi	6/12/2025 2:45	9.46	18.42	14.649	101.72	1
LH-IM-01 Redi	6/12/2025 3:00	9.45	18.42	14.647	101.61	1
LH-IM-01 Redi	6/12/2025 3:15	9.46	18.42	14.645	101.72	1
LH-IM-01 Redi	6/12/2025 3:30	9.45	18.42	14.645	101.61	1
LH-IM-01 Redi	6/12/2025 3:45	9.45	18.4	14.644	101.61	1
LH-IM-01 Redi	6/12/2025 4:00	9.45	18.4	14.643	101.61	1
LH-IM-01 Redi	6/12/2025 4:15	9.45	18.4	14.64	101.61	1
LH-IM-01 Redi	6/12/2025 4:30	9.44	18.4	14.638	101.51	1
LH-IM-01 Redi	6/12/2025 4:45	9.45	18.4	14.638	101.61	1
LH-IM-01 Redi	6/12/2025 5:00	9.45	18.38	14.636	101.61	1
LH-IM-01 Redi	6/12/2025 5:15	9.45	18.38	14.639	101.61	1
LH-IM-01 Redi	6/12/2025 5:30	9.43	18.38	14.638	101.4	1
LH-IM-01 Redi	6/12/2025 5:45	9.45	18.36	14.636	101.61	1
LH-IM-01 Redi	6/12/2025 6:00	9.45	18.36	14.637	101.61	1
LH-IM-01 Redi	6/12/2025 6:15	9.45	18.36	14.64	101.61	1
LH-IM-01 Redi	6/12/2025 6:30	9.45	18.36	14.642	101.61	1
LH-IM-01 Redi	6/12/2025 6:45	9.44	18.36	14.642	101.51	1
LH-IM-01 Redi	6/12/2025 7:00	9.44	18.36	14.642	101.51	1
LH-IM-01 Redi	6/12/2025 7:15	9.45	18.38	14.639	101.61	1
LH-IM-01 Redi	6/12/2025 7:30	9.47	18.4	14.643	101.83	1
LH-IM-01 Redi	6/12/2025 7:45	9.45	18.4	14.643	101.61	1
LH-IM-01 Redi	6/12/2025 8:00	9.47	18.42	14.642	101.83	1
LH-IM-01 Redi	6/12/2025 8:15	9.47	18.44	14.644	101.83	1
LH-IM-01 Redi	6/12/2025 8:30	9.47	18.46	14.64	101.83	1

Station Name	Date Time	DO mg/L	Temp C	Air Pressure PSI	Saturation PCT	Use Code
LH-IM-01 Redi	6/12/2025 8:45	9.46	18.5	14.642	101.72	1
LH-IM-01 Redi	6/12/2025 9:00	9.47	18.52	14.639	101.83	1
LH-IM-01 Redi	6/12/2025 9:15	9.46	18.54	14.636	101.72	1
LH-IM-01 Redi	6/12/2025 9:30	9.47	18.58	14.635	101.83	1
LH-IM-01 Redi	6/12/2025 9:45	9.47	18.6	14.633	101.83	1
LH-IM-01 Redi	6/12/2025 10:00	9.49	18.64	14.636	102.04	1
LH-IM-01 Redi	6/12/2025 10:15	9.47	18.66	14.635	101.83	1
LH-IM-01 Redi	6/12/2025 10:30	9.49	18.7	14.635	102.04	1
LH-IM-01 Redi	6/12/2025 10:45	9.49	18.72	14.635	102.04	1
LH-IM-01 Redi	6/12/2025 11:00	9.5	18.76	14.632	103.26	1
LH-IM-01 Redi	6/12/2025 11:15	9.49	18.8	14.635	103.15	1
LH-IM-01 Redi	6/12/2025 11:30	9.49	18.82	14.633	103.15	1
LH-IM-01 Redi	6/12/2025 11:45	9.46	18.86	14.638	102.83	1
LH-IM-01 Redi	6/12/2025 12:00	9.49	18.9	14.638	103.15	1
LH-IM-01 Redi	6/12/2025 12:15	9.47	18.92	14.638	102.93	1
LH-IM-01 Redi	6/12/2025 12:30	9.46	18.96	14.639	102.83	1
LH-IM-01 Redi	6/12/2025 12:45	9.46	18.98	14.638	102.83	1
LH-IM-01 Redi	6/12/2025 13:00	9.46	19.02	14.638	102.83	1
LH-IM-01 Redi	6/12/2025 13:15	9.46	19.04	14.631	102.83	1
LH-IM-01 Redi	6/12/2025 13:30	9.46	19.08	14.634	102.83	1
LH-IM-01 Redi	6/12/2025 13:45	9.45	19.1	14.632	102.72	1
LH-IM-01 Redi	6/12/2025 14:00	9.44	19.1	14.632	102.61	1
LH-IM-01 Redi	6/12/2025 14:15	9.45	19.12	14.633	102.72	1
LH-IM-01 Redi	6/12/2025 14:30	9.43	19.14	14.629	102.5	1
LH-IM-01 Redi	6/12/2025 14:45	9.42	19.16	14.636	102.39	1
LH-IM-01 Redi	6/12/2025 15:00	9.41	19.18	14.632	102.28	1
LH-IM-01 Redi	6/12/2025 15:15	9.42	19.2	14.631	102.39	1
LH-IM-01 Redi	6/12/2025 15:30	9.41	19.22	14.635	102.28	1
LH-IM-01 Redi	6/12/2025 15:45	9.41	19.24	14.636	102.28	1
LH-IM-01 Redi	6/12/2025 16:00	9.41	19.24	14.637	102.28	1
LH-IM-01 Redi	6/12/2025 16:15	9.42	19.26	14.635	103.52	1
LH-IM-01 Redi	6/12/2025 16:30	9.4	19.28	14.634	103.3	1
LH-IM-01 Redi	6/12/2025 16:45	9.42	19.28	14.634	103.52	1
LH-IM-01 Redi	6/12/2025 17:00	9.38	19.28	14.632	103.08	1
LH-IM-01 Redi	6/12/2025 17:15	9.39	19.28	14.635	103.19	1
LH-IM-01 Redi	6/12/2025 17:30	9.4	19.28	14.637	103.3	1
LH-IM-01 Redi	6/12/2025 17:45	9.37	19.28	14.636	102.97	1
LH-IM-01 Redi	6/12/2025 18:00	9.37	19.28	14.638	102.97	1
LH-IM-01 Redi	6/12/2025 18:15	9.38	19.28	14.638	103.08	1
LH-IM-01 Redi	6/12/2025 18:30	9.36	19.26	14.638	102.86	1
LH-IM-01 Redi	6/12/2025 18:45	9.36	19.26	14.639	102.86	1
LH-IM-01 Redi	6/12/2025 19:00	9.35	19.24	14.643	101.63	1
LH-IM-01 Redi	6/12/2025 19:15	9.34	19.22	14.644	101.52	1
LH-IM-01 Redi	6/12/2025 19:30	9.33	19.2	14.644	101.41	1
LH-IM-01 Redi	6/12/2025 19:45	9.33	19.2	14.649	100.32	1
LH-IM-01 Redi	6/12/2025 20:00	9.33	19.18	14.65	100.32	1
LH-IM-01 Redi	6/12/2025 20:15	9.31	19.16	14.653	100.11	1
LH-IM-01 Redi	6/12/2025 20:30	9.32	19.16	14.655	100.22	1
LH-IM-01 Redi	6/12/2025 20:45	9.31	19.14	14.661	100.11	1
LH-IM-01 Redi	6/12/2025 21:00	9.32	19.12	14.663	100.22	1
LH-IM-01 Redi	6/12/2025 21:15	9.3	19.12	14.667	100	1
LH-IM-01 Redi	6/12/2025 21:30	9.3	19.12	14.672	100	1
LH-IM-01 Redi	6/12/2025 21:45	9.29	19.1	14.676	99.89	1
LH-IM-01 Redi	6/12/2025 22:00	9.3	19.1	14.679	100	1
LH-IM-01 Redi	6/12/2025 22:15	9.3	19.1	14.681	100	1
LH-IM-01 Redi	6/12/2025 22:30	9.29	19.1	14.686	99.89	1
LH-IM-01 Redi	6/12/2025 22:45	9.29	19.1	14.688	99.89	1
LH-IM-01 Redi	6/12/2025 23:00	9.29	19.1	14.691	99.89	1
LH-IM-01 Redi	6/12/2025 23:15	9.3	19.08	14.692	100	1
LH-IM-01 Redi	6/12/2025 23:30	9.29	19.08	14.694	99.89	1
LH-IM-01 Redi	6/12/2025 23:45	9.28	19.08	14.697	99.78	1
LH-IM-01 Redi	6/13/2025 0:00	9.31	19.08	14.697	100.11	1
LH-IM-01 Redi	6/13/2025 0:15	9.3	19.08	14.702	100	1
LH-IM-01 Redi	6/13/2025 0:30	9.3	19.08	14.701	100	1
LH-IM-01 Redi	6/13/2025 0:45	9.28	19.08	14.705	99.78	1
LH-IM-01 Redi	6/13/2025 1:00	9.28	19.08	14.706	99.78	1
LH-IM-01 Redi	6/13/2025 1:15	9.29	19.08	14.708	99.89	1
LH-IM-01 Redi	6/13/2025 1:30	9.3	19.06	14.711	100	1
LH-IM-01 Redi	6/13/2025 1:45	9.29	19.06	14.713	99.89	1
LH-IM-01 Redi	6/13/2025 2:00	9.29	19.06	14.715	99.89	1
LH-IM-01 Redi	6/13/2025 2:15	9.29	19.06	14.718	99.89	1
LH-IM-01 Redi	6/13/2025 2:30	9.29	19.06	14.718	99.89	1
LH-IM-01 Redi	6/13/2025 2:45	9.29	19.06	14.721	99.89	1
LH-IM-01 Redi	6/13/2025 3:00	9.3	19.06	14.719	100	1
LH-IM-01 Redi	6/13/2025 3:15	9.28	19.06	14.721	99.78	1
LH-IM-01 Redi	6/13/2025 3:30	9.3	19.06	14.723	100	1
LH-IM-01 Redi	6/13/2025 3:45	9.3	19.06	14.728	100	1
LH-IM-01 Redi	6/13/2025 4:00	9.27	19.06	14.733	99.68	1
LH-IM-01 Redi	6/13/2025 4:15	9.28	19.08	14.733	99.78	1
LH-IM-01 Redi	6/13/2025 4:30	9.3	19.08	14.732	100	1
LH-IM-01 Redi	6/13/2025 4:45	9.29	19.06	14.735	99.89	1
LH-IM-01 Redi	6/13/2025 5:00	9.3	19.06	14.737	100	1
LH-IM-01 Redi	6/13/2025 5:15	9.3	19.06	14.737	100	1
LH-IM-01 Redi	6/13/2025 5:30	9.26	19.08	14.739	99.57	1

Station Name	Date Time	DO mg/L	Temp C	Air Pressure PSI	Saturation PCT	Use Code
LH-IM-01 Redi	6/13/2025 5:45	9.28	19.08	14.746	99.78	1
LH-IM-01 Redi	6/13/2025 6:00	9.26	19.08	14.749	99.57	1
LH-IM-01 Redi	6/13/2025 6:15	9.29	19.08	14.75	99.89	1
LH-IM-01 Redi	6/13/2025 6:30	9.26	19.1	14.754	99.57	1
LH-IM-01 Redi	6/13/2025 6:45	9.31	19.1	14.755	100.11	1
LH-IM-01 Redi	6/13/2025 7:00	9.29	19.1	14.758	99.89	1
LH-IM-01 Redi	6/13/2025 7:15	9.27	19.1	14.756	99.68	1
LH-IM-01 Redi	6/13/2025 7:30	9.31	19.1	14.759	100.11	1
LH-IM-01 Redi	6/13/2025 7:45	9.29	19.12	14.762	99.89	1
LH-IM-01 Redi	6/13/2025 8:00	9.3	19.12	14.768	100	1
LH-IM-01 Redi	6/13/2025 8:15	9.3	19.12	14.77	100	1
LH-IM-01 Redi	6/13/2025 8:30	9.27	19.12	14.769	99.68	1
LH-IM-01 Redi	6/13/2025 8:45	9.29	19.12	14.768	99.89	1
LH-IM-01 Redi	6/13/2025 9:00	9.29	19.12	14.772	99.89	1
LH-IM-01 Redi	6/13/2025 9:15	9.3	19.14	14.775	100	1
LH-IM-01 Redi	6/13/2025 9:30	9.32	19.14	14.777	100.22	1
LH-IM-01 Redi	6/13/2025 9:45	9.32	19.14	14.776	100.22	1
LH-IM-01 Redi	6/13/2025 10:00	9.31	19.16	14.765	100.11	1
LH-IM-01 Redi	6/13/2025 10:15	9.33	19.18	14.772	100.32	1
LH-IM-01 Redi	6/13/2025 10:30	9.35	19.2	14.781	100.54	1
LH-IM-01 Redi	6/13/2025 10:45	9.33	19.24	14.779	100.32	1
LH-IM-01 Redi	6/13/2025 11:00	9.36	19.28	14.781	101.74	1
LH-IM-01 Redi	6/13/2025 11:15	9.34	19.32	14.78	101.52	1
LH-IM-01 Redi	6/13/2025 11:30	9.39	19.32	14.777	102.07	1
LH-IM-01 Redi	6/13/2025 11:45	9.36	19.36	14.777	101.74	1
LH-IM-01 Redi	6/13/2025 12:00	9.39	19.38	14.777	102.07	1
LH-IM-01 Redi	6/13/2025 12:15	9.38	19.4	14.778	101.96	1
LH-IM-01 Redi	6/13/2025 12:30	9.37	19.42	14.782	101.85	1
LH-IM-01 Redi	6/13/2025 12:45	9.37	19.44	14.78	101.85	1
LH-IM-01 Redi	6/13/2025 13:00	9.36	19.44	14.777	101.74	1
LH-IM-01 Redi	6/13/2025 13:15	9.36	19.44	14.776	101.74	1
LH-IM-01 Redi	6/13/2025 13:30	9.39	19.44	14.777	102.07	1
LH-IM-01 Redi	6/13/2025 13:45	9.38	19.44	14.771	101.96	1
LH-IM-01 Redi	6/13/2025 14:00	9.36	19.46	14.77	101.74	1
LH-IM-01 Redi	6/13/2025 14:15	9.37	19.46	14.771	101.85	1
LH-IM-01 Redi	6/13/2025 14:30	9.35	19.48	14.771	101.63	1
LH-IM-01 Redi	6/13/2025 14:45	9.36	19.5	14.768	101.74	1
LH-IM-01 Redi	6/13/2025 15:00	9.35	19.5	14.767	101.63	1
LH-IM-01 Redi	6/13/2025 15:15	9.35	19.52	14.768	101.63	1
LH-IM-01 Redi	6/13/2025 15:30	9.33	19.52	14.765	101.41	1
LH-IM-01 Redi	6/13/2025 15:45	9.37	19.52	14.764	101.85	1
LH-IM-01 Redi	6/13/2025 16:00	9.32	19.52	14.763	101.3	1
LH-IM-01 Redi	6/13/2025 16:15	9.34	19.52	14.759	101.52	1
LH-IM-01 Redi	6/13/2025 16:30	9.39	19.52	14.758	102.07	1
LH-IM-01 Redi	6/13/2025 16:45	9.34	19.48	14.753	101.52	1
LH-IM-01 Redi	6/13/2025 17:00	9.35	19.48	14.753	101.63	1
LH-IM-01 Redi	6/13/2025 17:15	9.34	19.48	14.756	101.52	1
LH-IM-01 Redi	6/13/2025 17:30	9.36	19.48	14.757	101.74	1
LH-IM-01 Redi	6/13/2025 17:45	9.29	19.48	14.76	100.98	1
LH-IM-01 Redi	6/13/2025 18:00	9.32	19.48	14.76	101.3	1
LH-IM-01 Redi	6/13/2025 18:15	9.29	19.46	14.764	100.98	1
LH-IM-01 Redi	6/13/2025 18:30	9.31	19.44	14.766	101.2	1
LH-IM-01 Redi	6/13/2025 18:45	9.27	19.42	14.764	100.76	1
LH-IM-01 Redi	6/13/2025 19:00	9.27	19.4	14.762	100.76	1
LH-IM-01 Redi	6/13/2025 19:15	9.31	19.38	14.763	101.2	1
LH-IM-01 Redi	6/13/2025 19:30	9.29	19.36	14.768	100.98	1
LH-IM-01 Redi	6/13/2025 19:45	9.23	19.34	14.766	100.33	1
LH-IM-01 Redi	6/13/2025 20:00	9.27	19.32	14.767	100.76	1
LH-IM-01 Redi	6/13/2025 20:15	9.28	19.3	14.766	100.87	1
LH-IM-01 Redi	6/13/2025 20:30	9.23	19.28	14.771	100.33	1
LH-IM-01 Redi	6/13/2025 20:45	9.27	19.26	14.773	100.76	1
LH-IM-01 Redi	6/13/2025 21:00	9.25	19.22	14.776	99.46	1
LH-IM-01 Redi	6/13/2025 21:15	9.25	19.22	14.778	99.46	1
LH-IM-01 Redi	6/13/2025 21:30	9.24	19.18	14.779	99.35	1
LH-IM-01 Redi	6/13/2025 21:45	9.21	19.18	14.782	99.03	1
LH-IM-01 Redi	6/13/2025 22:00	9.23	19.14	14.78	99.25	1
LH-IM-01 Redi	6/13/2025 22:15	9.22	19.14	14.779	99.14	1
LH-IM-01 Redi	6/13/2025 22:30	9.24	19.12	14.779	99.35	1
LH-IM-01 Redi	6/13/2025 22:45	9.23	19.1	14.781	99.25	1
LH-IM-01 Redi	6/13/2025 23:00	9.2	19.1	14.778	98.92	1
LH-IM-01 Redi	6/13/2025 23:15	9.25	19.08	14.778	99.46	1
LH-IM-01 Redi	6/13/2025 23:30	9.2	19.06	14.776	98.92	1
LH-IM-01 Redi	6/13/2025 23:45	9.21	19.06	14.775	99.03	1
LH-IM-01 Redi	6/14/2025 0:00	9.22	19.04	14.775	99.14	1
LH-IM-01 Redi	6/14/2025 0:15	9.21	19.04	14.776	99.03	1
LH-IM-01 Redi	6/14/2025 0:30	9.2	19.02	14.778	98.92	1
LH-IM-01 Redi	6/14/2025 0:45	9.19	19.02	14.776	98.82	1
LH-IM-01 Redi	6/14/2025 1:00	9.22	19.02	14.77	99.14	1
LH-IM-01 Redi	6/14/2025 1:15	9.22	19	14.774	99.14	1
LH-IM-01 Redi	6/14/2025 1:30	9.21	19	14.772	99.03	1
LH-IM-01 Redi	6/14/2025 1:45	9.21	19	14.77	99.03	1
LH-IM-01 Redi	6/14/2025 2:00	9.2	19	14.77	98.92	1
LH-IM-01 Redi	6/14/2025 2:15	9.19	18.98	14.769	98.82	1
LH-IM-01 Redi	6/14/2025 2:30	9.22	18.98	14.769	99.14	1

Station Name	Date Time	DO mg/L	Temp C	Air Pressure PSI	Saturation PCT	Use Code
LH-IM-01 Redi	6/14/2025 2:45	9.22	18.98	14.77	99.14	1
LH-IM-01 Redi	6/14/2025 3:00	9.19	18.98	14.77	98.82	1
LH-IM-01 Redi	6/14/2025 3:15	9.18	18.98	14.769	98.71	1
LH-IM-01 Redi	6/14/2025 3:30	9.18	18.98	14.769	98.71	1
LH-IM-01 Redi	6/14/2025 3:45	9.2	18.98	14.768	98.92	1
LH-IM-01 Redi	6/14/2025 4:00	9.19	18.98	14.774	98.82	1
LH-IM-01 Redi	6/14/2025 4:15	9.19	18.98	14.775	98.82	1
LH-IM-01 Redi	6/14/2025 4:30	9.18	18.98	14.772	98.71	1
LH-IM-01 Redi	6/14/2025 4:45	9.16	18.98	14.778	98.49	1
LH-IM-01 Redi	6/14/2025 5:00	9.19	18.98	14.782	98.82	1
LH-IM-01 Redi	6/14/2025 5:15	9.21	18.96	14.78	99.03	1
LH-IM-01 Redi	6/14/2025 5:30	9.2	18.96	14.783	98.92	1
LH-IM-01 Redi	6/14/2025 5:45	9.18	18.96	14.782	98.71	1
LH-IM-01 Redi	6/14/2025 6:00	9.18	18.94	14.781	98.71	1
LH-IM-01 Redi	6/14/2025 6:15	9.18	18.94	14.785	98.71	1
LH-IM-01 Redi	6/14/2025 6:30	9.19	18.94	14.785	98.82	1
LH-IM-01 Redi	6/14/2025 6:45	9.14	18.94	14.782	98.28	1
LH-IM-01 Redi	6/14/2025 7:00	9.23	18.94	14.783	99.25	1
LH-IM-01 Redi	6/14/2025 7:15	9.18	18.94	14.781	98.71	1
LH-IM-01 Redi	6/14/2025 7:30	9.18	18.94	14.777	98.71	1
LH-IM-01 Redi	6/14/2025 7:45	9.24	18.94	14.781	99.35	1
LH-IM-01 Redi	6/14/2025 8:00	9.14	18.94	14.781	98.28	1
LH-IM-01 Redi	6/14/2025 8:15	9.2	18.94	14.781	98.92	1
LH-IM-01 Redi	6/14/2025 8:30	9.16	18.94	14.779	98.49	1
LH-IM-01 Redi	6/14/2025 8:45	9.2	18.94	14.779	98.92	1
LH-IM-01 Redi	6/14/2025 9:00	9.2	18.94	14.783	98.92	1
LH-IM-01 Redi	6/14/2025 9:15	9.21	18.94	14.781	99.03	1
LH-IM-01 Redi	6/14/2025 9:30	9.18	18.92	14.782	98.71	1
LH-IM-01 Redi	6/14/2025 9:45	9.2	18.92	14.781	98.92	1
LH-IM-01 Redi	6/14/2025 10:00	9.23	18.92	14.782	99.25	1
LH-IM-01 Redi	6/14/2025 10:15	9.19	18.92	14.784	98.82	1
LH-IM-01 Redi	6/14/2025 10:30	9.23	18.92	14.784	99.25	1
LH-IM-01 Redi	6/14/2025 10:45	9.23	18.92	14.78	99.25	1
LH-IM-01 Redi	6/14/2025 11:00	9.23	18.92	14.782	99.25	1
LH-IM-01 Redi	6/14/2025 11:15	9.23	18.92	14.786	99.25	1
LH-IM-01 Redi	6/14/2025 11:30	9.24	18.92	14.783	99.35	1
LH-IM-01 Redi	6/14/2025 11:45	9.24	18.92	14.781	99.35	1
LH-IM-01 Redi	6/14/2025 12:00	9.23	18.92	14.779	99.25	1
LH-IM-01 Redi	6/14/2025 12:15	9.22	18.92	14.783	99.14	1
LH-IM-01 Redi	6/14/2025 12:30	9.24	18.92	14.784	99.35	1
LH-IM-01 Redi	6/14/2025 12:45	9.24	18.92	14.784	99.35	1
LH-IM-01 Redi	6/14/2025 13:00	9.26	18.92	14.784	99.57	1
LH-IM-01 Redi	6/14/2025 13:15	9.24	18.94	14.784	99.35	1
LH-IM-01 Redi	6/14/2025 13:30	9.26	18.94	14.785	99.57	1
LH-IM-01 Redi	6/14/2025 13:45	9.25	18.94	14.783	99.46	1
LH-IM-01 Redi	6/14/2025 14:00	9.3	18.96	14.781	100	1
LH-IM-01 Redi	6/14/2025 14:15	9.26	18.96	14.778	99.57	1
LH-IM-01 Redi	6/14/2025 14:30	9.26	18.96	14.78	99.57	1
LH-IM-01 Redi	6/14/2025 14:45	9.27	18.96	14.781	99.68	1
LH-IM-01 Redi	6/14/2025 15:00	9.26	18.96	14.78	99.57	1
LH-IM-01 Redi	6/14/2025 15:15	9.3	18.94	14.782	100	1
LH-IM-01 Redi	6/14/2025 15:30	9.23	18.94	14.78	99.25	1
LH-IM-01 Redi	6/14/2025 15:45	9.25	18.94	14.78	99.46	1
LH-IM-01 Redi	6/14/2025 16:00	9.25	18.92	14.779	99.46	1
LH-IM-01 Redi	6/14/2025 16:15	9.24	18.92	14.776	99.35	1
LH-IM-01 Redi	6/14/2025 16:30	9.22	18.9	14.777	99.14	1
LH-IM-01 Redi	6/14/2025 16:45	9.23	18.88	14.773	99.25	1
LH-IM-01 Redi	6/14/2025 17:00	9.25	18.88	14.771	99.46	1
LH-IM-01 Redi	6/14/2025 17:15	9.24	18.88	14.775	99.35	1
LH-IM-01 Redi	6/14/2025 17:30	9.24	18.86	14.772	99.35	1
LH-IM-01 Redi	6/14/2025 17:45	9.24	18.86	14.77	99.35	1
LH-IM-01 Redi	6/14/2025 18:00	9.22	18.84	14.772	99.14	1
LH-IM-01 Redi	6/14/2025 18:15	9.22	18.82	14.771	99.14	1
LH-IM-01 Redi	6/14/2025 18:30	9.23	18.82	14.773	99.25	1
LH-IM-01 Redi	6/14/2025 18:45	9.22	18.8	14.772	99.14	1
LH-IM-01 Redi	6/14/2025 19:00	9.21	18.8	14.774	99.03	1
LH-IM-01 Redi	6/14/2025 19:15	9.21	18.78	14.775	99.03	1
LH-IM-01 Redi	6/14/2025 19:30	9.2	18.78	14.777	98.92	1
LH-IM-01 Redi	6/14/2025 19:45	9.21	18.76	14.781	99.03	1
LH-IM-01 Redi	6/14/2025 20:00	9.22	18.74	14.779	98.09	1
LH-IM-01 Redi	6/14/2025 20:15	9.22	18.72	14.776	98.09	1
LH-IM-01 Redi	6/14/2025 20:30	9.21	18.72	14.777	97.98	1
LH-IM-01 Redi	6/14/2025 20:45	9.21	18.7	14.778	97.98	1
LH-IM-01 Redi	6/14/2025 21:00	9.2	18.7	14.778	97.87	1
LH-IM-01 Redi	6/14/2025 21:15	9.2	18.68	14.78	97.87	1
LH-IM-01 Redi	6/14/2025 21:30	9.22	18.66	14.781	98.09	1
LH-IM-01 Redi	6/14/2025 21:45	9.19	18.64	14.783	97.77	1
LH-IM-01 Redi	6/14/2025 22:00	9.21	18.64	14.783	97.98	1
LH-IM-01 Redi	6/14/2025 22:15	9.16	18.62	14.784	97.45	1
LH-IM-01 Redi	6/14/2025 22:30	9.21	18.62	14.783	97.98	1
LH-IM-01 Redi	6/14/2025 22:45	9.19	18.6	14.783	97.77	1
LH-IM-01 Redi	6/14/2025 23:00	9.2	18.58	14.784	97.87	1
LH-IM-01 Redi	6/14/2025 23:15	9.18	18.58	14.786	97.66	1
LH-IM-01 Redi	6/14/2025 23:30	9.18	18.56	14.787	97.66	1

Station Name	Date Time	DO mg/L	Temp C	Air Pressure PSI	Saturation PCT	Use Code
LH-IM-01 Redi	6/14/2025 23:45	9.2	18.54	14.788	97.87	1
LH-IM-01 Redi	6/15/2025 0:00	9.16	18.54	14.791	97.45	1
LH-IM-01 Redi	6/15/2025 0:15	9.19	18.52	14.791	97.77	1
LH-IM-01 Redi	6/15/2025 0:30	9.15	18.5	14.791	97.34	1
LH-IM-01 Redi	6/15/2025 0:45	9.14	18.48	14.789	97.23	1
LH-IM-01 Redi	6/15/2025 1:00	9.16	18.46	14.788	97.45	1
LH-IM-01 Redi	6/15/2025 1:15	9.2	18.44	14.788	97.87	1
LH-IM-01 Redi	6/15/2025 1:30	9.16	18.44	14.79	97.45	1
LH-IM-01 Redi	6/15/2025 1:45	9.16	18.42	14.79	97.45	1
LH-IM-01 Redi	6/15/2025 2:00	9.18	18.4	14.791	97.66	1
LH-IM-01 Redi	6/15/2025 2:15	9.18	18.38	14.791	97.66	1
LH-IM-01 Redi	6/15/2025 2:30	9.21	18.36	14.788	97.98	1
LH-IM-01 Redi	6/15/2025 2:45	9.15	18.36	14.787	97.34	1
LH-IM-01 Redi	6/15/2025 3:00	9.18	18.34	14.787	97.66	1
LH-IM-01 Redi	6/15/2025 3:15	9.19	18.32	14.786	97.77	1
LH-IM-01 Redi	6/15/2025 3:30	9.19	18.3	14.787	97.77	1
LH-IM-01 Redi	6/15/2025 3:45	9.18	18.28	14.788	97.66	1
LH-IM-01 Redi	6/15/2025 4:00	9.21	18.28	14.786	97.98	1
LH-IM-01 Redi	6/15/2025 4:15	9.22	18.26	14.787	98.09	1
LH-IM-01 Redi	6/15/2025 4:30	9.18	18.24	14.787	96.63	1
LH-IM-01 Redi	6/15/2025 4:45	9.21	18.22	14.789	96.95	1
LH-IM-01 Redi	6/15/2025 5:00	9.19	18.22	14.789	96.74	1
LH-IM-01 Redi	6/15/2025 5:15	9.2	18.2	14.792	96.84	1
LH-IM-01 Redi	6/15/2025 5:30	9.2	18.18	14.79	96.84	1
LH-IM-01 Redi	6/15/2025 5:45	9.21	18.16	14.795	96.95	1
LH-IM-01 Redi	6/15/2025 6:00	9.23	18.16	14.796	97.16	1
LH-IM-01 Redi	6/15/2025 6:15	9.21	18.14	14.799	96.95	1
LH-IM-01 Redi	6/15/2025 6:30	9.19	18.14	14.8	96.74	1
LH-IM-01 Redi	6/15/2025 6:45	9.22	18.12	14.802	97.05	1
LH-IM-01 Redi	6/15/2025 7:00	9.22	18.12	14.8	97.05	1
LH-IM-01 Redi	6/15/2025 7:15	9.2	18.12	14.802	96.84	1
LH-IM-01 Redi	6/15/2025 7:30	9.24	18.1	14.799	97.26	1
LH-IM-01 Redi	6/15/2025 7:45	9.22	18.12	14.802	97.05	1
LH-IM-01 Redi	6/15/2025 8:00	9.23	18.1	14.802	97.16	1
LH-IM-01 Redi	6/15/2025 8:15	9.23	18.12	14.801	97.16	1
LH-IM-01 Redi	6/15/2025 8:30	9.25	18.12	14.802	97.37	1
LH-IM-01 Redi	6/15/2025 8:45	9.27	18.12	14.802	97.58	1
LH-IM-01 Redi	6/15/2025 9:00	9.24	18.14	14.802	97.26	1
LH-IM-01 Redi	6/15/2025 9:15	9.3	18.14	14.803	97.89	1
LH-IM-01 Redi	6/15/2025 9:30	9.27	18.16	14.804	97.58	1
LH-IM-01 Redi	6/15/2025 9:45	9.3	18.2	14.806	97.89	1
LH-IM-01 Redi	6/15/2025 10:00	9.33	18.22	14.807	98.21	1
LH-IM-01 Redi	6/15/2025 10:15	9.32	18.24	14.806	98.11	1
LH-IM-01 Redi	6/15/2025 10:30	9.33	18.28	14.804	99.26	1
LH-IM-01 Redi	6/15/2025 10:45	9.33	18.32	14.802	99.26	1
LH-IM-01 Redi	6/15/2025 11:00	9.37	18.34	14.8	99.68	1
LH-IM-01 Redi	6/15/2025 11:15	9.35	18.4	14.799	99.47	1
LH-IM-01 Redi	6/15/2025 11:30	9.37	18.44	14.799	99.68	1
LH-IM-01 Redi	6/15/2025 11:45	9.35	18.5	14.801	99.47	1
LH-IM-01 Redi	6/15/2025 12:00	9.37	18.58	14.8	99.68	1
LH-IM-01 Redi	6/15/2025 12:15	9.36	18.58	14.797	99.57	1
LH-IM-01 Redi	6/15/2025 12:30	9.34	18.56	14.797	99.36	1
LH-IM-01 Redi	6/15/2025 12:45	9.39	18.6	14.795	99.89	1
LH-IM-01 Redi	6/15/2025 13:00	9.38	18.68	14.799	99.79	1
LH-IM-01 Redi	6/15/2025 13:15	9.36	18.7	14.795	99.57	1
LH-IM-01 Redi	6/15/2025 13:30	9.36	18.7	14.793	99.57	1
LH-IM-01 Redi	6/15/2025 13:45	9.35	18.74	14.792	99.47	1
LH-IM-01 Redi	6/15/2025 14:00	9.35	18.8	14.79	100.54	1
LH-IM-01 Redi	6/15/2025 14:15	9.39	18.84	14.79	100.97	1
LH-IM-01 Redi	6/15/2025 14:30	9.37	18.84	14.791	100.75	1
LH-IM-01 Redi	6/15/2025 14:45	9.34	18.82	14.787	100.43	1
LH-IM-01 Redi	6/15/2025 15:00	9.35	18.8	14.79	100.54	1
LH-IM-01 Redi	6/15/2025 15:15	9.35	18.8	14.789	100.54	1
LH-IM-01 Redi	6/15/2025 15:30	9.34	18.8	14.79	100.43	1
LH-IM-01 Redi	6/15/2025 15:45	9.33	18.8	14.79	100.32	1
LH-IM-01 Redi	6/15/2025 16:00	9.33	18.8	14.789	100.32	1
LH-IM-01 Redi	6/15/2025 16:15	9.33	18.8	14.789	100.32	1
LH-IM-01 Redi	6/15/2025 16:30	9.34	18.8	14.786	100.43	1
LH-IM-01 Redi	6/15/2025 16:45	9.34	18.8	14.786	100.43	1
LH-IM-01 Redi	6/15/2025 17:00	9.32	18.8	14.784	100.22	1
LH-IM-01 Redi	6/15/2025 17:15	9.33	18.8	14.786	100.32	1
LH-IM-01 Redi	6/15/2025 17:30	9.29	18.8	14.784	99.89	1
LH-IM-01 Redi	6/15/2025 17:45	9.33	18.82	14.779	100.32	1
LH-IM-01 Redi	6/15/2025 18:00	9.32	18.82	14.78	100.22	1
LH-IM-01 Redi	6/15/2025 18:15	9.33	18.82	14.776	100.32	1
LH-IM-01 Redi	6/15/2025 18:30	9.3	18.82	14.778	100	1
LH-IM-01 Redi	6/15/2025 18:45	9.31	18.8	14.777	100.11	1
LH-IM-01 Redi	6/15/2025 19:00	9.29	18.78	14.777	99.89	1
LH-IM-01 Redi	6/15/2025 19:15	9.28	18.76	14.777	99.78	1
LH-IM-01 Redi	6/15/2025 19:30	9.28	18.76	14.781	99.78	1
LH-IM-01 Redi	6/15/2025 19:45	9.29	18.74	14.78	98.83	1
LH-IM-01 Redi	6/15/2025 20:00	9.28	18.74	14.782	98.72	1
LH-IM-01 Redi	6/15/2025 20:15	9.27	18.72	14.782	98.62	1
LH-IM-01 Redi	6/15/2025 20:30	9.26	18.72	14.782	98.51	1

Dissolved Oxygen Saturation Continous Monitoring Data
Normandeau Associates Inc.

Station Name	Date Time	DO mg/L	Temp C	Air Pressure PSI	Saturation PCT	Use Code
LH-IM-01 Redi	6/15/2025 20:45	9.24	18.7	14.781	98.3	1
LH-IM-01 Redi	6/15/2025 21:00	9.26	18.7	14.784	98.51	1
LH-IM-01 Redi	6/15/2025 21:15	9.24	18.7	14.788	98.3	1
LH-IM-01 Redi	6/15/2025 21:30	9.25	18.68	14.788	98.4	1
LH-IM-01 Redi	6/15/2025 21:45	9.23	18.66	14.792	98.19	1
LH-IM-01 Redi	6/15/2025 22:00	9.23	18.66	14.79	98.19	1
LH-IM-01 Redi	6/15/2025 22:15	9.23	18.64	14.789	98.19	1
LH-IM-01 Redi	6/15/2025 22:30	9.23	18.64	14.789	98.19	1
LH-IM-01 Redi	6/15/2025 22:45	9.22	18.62	14.787	98.09	1
LH-IM-01 Redi	6/15/2025 23:00	9.24	18.6	14.791	98.3	1
LH-IM-01 Redi	6/15/2025 23:15	9.24	18.6	14.793	98.3	1
LH-IM-01 Redi	6/15/2025 23:30	9.23	18.6	14.792	98.19	1
LH-IM-01 Redi	6/15/2025 23:45	9.24	18.58	14.79	98.3	1
LH-IM-01 Redi	6/16/2025 0:00	9.23	18.58	14.788	98.19	1
LH-IM-01 Redi	6/16/2025 0:15	9.23	18.58	14.789	98.19	1
LH-IM-01 Redi	6/16/2025 0:30	9.23	18.56	14.788	98.19	1
LH-IM-01 Redi	6/16/2025 0:45	9.23	18.56	14.788	98.19	1
LH-IM-01 Redi	6/16/2025 1:00	9.23	18.54	14.79	98.19	1
LH-IM-01 Redi	6/16/2025 1:15	9.24	18.54	14.79	98.3	1
LH-IM-01 Redi	6/16/2025 1:30	9.23	18.52	14.791	98.19	1
LH-IM-01 Redi	6/16/2025 1:45	9.25	18.52	14.791	98.4	1
LH-IM-01 Redi	6/16/2025 2:00	9.23	18.5	14.79	98.19	1
LH-IM-01 Redi	6/16/2025 2:15	9.24	18.48	14.791	98.3	1
LH-IM-01 Redi	6/16/2025 2:30	9.24	18.48	14.791	98.3	1
LH-IM-01 Redi	6/16/2025 2:45	9.24	18.46	14.792	98.3	1
LH-IM-01 Redi	6/16/2025 3:00	9.26	18.44	14.794	98.51	1
LH-IM-01 Redi	6/16/2025 3:15	9.24	18.42	14.791	98.3	1
LH-IM-01 Redi	6/16/2025 3:30	9.24	18.4	14.791	98.3	1
LH-IM-01 Redi	6/16/2025 3:45	9.24	18.38	14.791	98.3	1
LH-IM-01 Redi	6/16/2025 4:00	9.25	18.36	14.79	98.4	1
LH-IM-01 Redi	6/16/2025 4:15	9.23	18.36	14.789	98.19	1
LH-IM-01 Redi	6/16/2025 4:30	9.25	18.34	14.791	98.4	1
LH-IM-01 Redi	6/16/2025 4:45	9.25	18.34	14.793	98.4	1
LH-IM-01 Redi	6/16/2025 5:00	9.24	18.32	14.793	98.3	1
LH-IM-01 Redi	6/16/2025 5:15	9.23	18.32	14.79	98.19	1
LH-IM-01 Redi	6/16/2025 5:30	9.23	18.3	14.793	98.19	1
LH-IM-01 Redi	6/16/2025 5:45	9.24	18.3	14.793	98.3	1
LH-IM-01 Redi	6/16/2025 6:00	9.24	18.28	14.795	98.3	1
LH-IM-01 Redi	6/16/2025 6:15	9.23	18.28	14.794	98.19	1
LH-IM-01 Redi	6/16/2025 6:30	9.25	18.28	14.795	98.4	1
LH-IM-01 Redi	6/16/2025 6:45	9.24	18.28	14.798	98.3	1
LH-IM-01 Redi	6/16/2025 7:00	9.25	18.28	14.796	98.4	1
LH-IM-01 Redi	6/16/2025 7:15	9.26	18.28	14.795	98.51	1
LH-IM-01 Redi	6/16/2025 7:30	9.27	18.28	14.799	98.62	1
LH-IM-01 Redi	6/16/2025 7:45	9.26	18.28	14.801	98.51	1
LH-IM-01 Redi	6/16/2025 8:00	9.29	18.3	14.803	98.83	1
LH-IM-01 Redi	6/16/2025 8:15	9.3	18.32	14.804	98.94	1
LH-IM-01 Redi	6/16/2025 8:30	9.32	18.32	14.806	99.15	1
LH-IM-01 Redi	6/16/2025 8:45	9.31	18.34	14.805	99.04	1
LH-IM-01 Redi	6/16/2025 9:00	9.32	18.38	14.804	99.15	1
LH-IM-01 Redi	6/16/2025 9:15	9.34	18.42	14.807	99.36	1
LH-IM-01 Redi	6/16/2025 9:30	9.34	18.46	14.808	99.36	1
LH-IM-01 Redi	6/16/2025 9:45	9.38	18.5	14.807	99.79	1
LH-IM-01 Redi	6/16/2025 10:00	9.38	18.56	14.805	99.79	1
LH-IM-01 Redi	6/16/2025 10:15	9.38	18.62	14.806	99.79	1
LH-IM-01 Redi	6/16/2025 10:30	9.39	18.66	14.805	99.89	1
LH-IM-01 Redi	6/16/2025 10:45	9.39	18.72	14.806	99.89	1
LH-IM-01 Redi	6/16/2025 11:00	9.4	18.76	14.784	101.08	1
LH-IM-01 Redi	6/16/2025 11:15	9.42	18.82	14.798	101.29	1
LH-IM-01 Redi	6/16/2025 11:30	9.43	18.86	14.794	101.4	1
LH-IM-01 Redi	6/16/2025 11:45	9.41	18.9	14.789	101.18	1
LH-IM-01 Redi	6/16/2025 12:00	9.43	18.96	14.793	101.4	1
LH-IM-01 Redi	6/16/2025 12:15	9.42	19.02	14.793	101.29	1
LH-IM-01 Redi	6/16/2025 12:30	9.44	19.08	14.795	101.51	1
LH-IM-01 Redi	6/16/2025 12:45	9.47	19.1	14.791	101.83	1
LH-IM-01 Redi	6/16/2025 13:00	9.53	19.14	14.789	102.47	1
LH-IM-01 Redi	6/16/2025 13:15	9.5	19.18	14.789	102.15	1
LH-IM-01 Redi	6/16/2025 13:30	9.44	19.2	14.79	101.51	1
LH-IM-01 Redi	6/16/2025 13:45	9.47	19.24	14.789	101.83	1
LH-IM-01 Redi	6/16/2025 14:00	9.49	19.3	14.786	103.15	1
LH-IM-01 Redi	6/16/2025 14:15	9.47	19.32	14.785	102.93	1
LH-IM-01 Redi	6/16/2025 14:30	9.44	19.36	14.784	102.61	1
LH-IM-01 Redi	6/16/2025 14:45	9.46	19.38	14.781	102.83	1
LH-IM-01 Redi	6/16/2025 15:00	9.45	19.42	14.78	102.72	1
LH-IM-01 Redi	6/16/2025 15:15	9.47	19.44	14.779	102.93	1
LH-IM-01 Redi	6/16/2025 15:30	9.54	19.66	14.778	103.7	2
LH-IM-01 Redi	6/16/2025 15:45	9.06	21.88	14.774	102.95	2
LH-IM-02	6/3/2025 12:00	9.32	18.2	14.764	98.11	2
LH-IM-02	6/3/2025 12:15	9.88	16.48	14.766	100.82	1
LH-IM-02	6/3/2025 12:30	9.91	16.4	14.764	101.12	1
LH-IM-02	6/3/2025 12:45	9.91	16.42	14.763	101.12	1
LH-IM-02	6/3/2025 13:00	9.93	16.46	14.765	101.33	1
LH-IM-02	6/3/2025 13:15	9.91	16.5	14.764	101.12	1
LH-IM-02	6/3/2025 13:30	9.92	16.52	14.762	101.22	1

Station Name	Date Time	DO mg/L	Temp C	Air Pressure PSI	Saturation PCT	Use Code
LH-IM-02	6/3/2025 13:45	9.92	16.56	14.758	101.22	1
LH-IM-02	6/3/2025 14:00	9.92	16.6	14.758	101.22	1
LH-IM-02	6/3/2025 14:15	9.91	16.64	14.757	101.12	1
LH-IM-02	6/3/2025 14:30	9.91	16.68	14.754	101.12	1
LH-IM-02	6/3/2025 14:45	9.91	16.72	14.75	101.12	1
LH-IM-02	6/3/2025 15:00	9.9	16.74	14.746	101.02	1
LH-IM-02	6/3/2025 15:15	9.91	16.78	14.748	102.16	1
LH-IM-02	6/3/2025 15:30	9.9	16.82	14.745	102.06	1
LH-IM-02	6/3/2025 15:45	9.9	16.84	14.749	102.06	1
LH-IM-02	6/3/2025 16:00	9.89	16.88	14.746	101.96	1
LH-IM-02	6/3/2025 16:15	9.88	16.92	14.749	101.86	1
LH-IM-02	6/3/2025 16:30	9.88	16.92	14.746	101.86	1
LH-IM-02	6/3/2025 16:45	9.89	16.96	14.746	101.96	1
LH-IM-02	6/3/2025 17:00	9.86	17	14.747	101.65	1
LH-IM-02	6/3/2025 17:15	9.87	17	14.75	101.75	1
LH-IM-02	6/3/2025 17:30	9.86	17.02	14.749	101.65	1
LH-IM-02	6/3/2025 17:45	9.84	17.04	14.75	101.44	1
LH-IM-02	6/3/2025 18:00	9.85	17.04	14.75	101.55	1
LH-IM-02	6/3/2025 18:15	9.83	17.06	14.75	101.34	1
LH-IM-02	6/3/2025 18:30	9.82	17.06	14.751	101.24	1
LH-IM-02	6/3/2025 18:45	9.82	17.06	14.758	101.24	1
LH-IM-02	6/3/2025 19:00	9.81	17.06	14.758	101.13	1
LH-IM-02	6/3/2025 19:15	9.81	17.06	14.756	101.13	1
LH-IM-02	6/3/2025 19:30	9.8	17.04	14.758	101.03	1
LH-IM-02	6/3/2025 19:45	9.79	17.04	14.753	100.93	1
LH-IM-02	6/3/2025 20:00	9.78	17.02	14.753	100.82	1
LH-IM-02	6/3/2025 20:15	9.78	17	14.751	100.82	1
LH-IM-02	6/3/2025 20:30	9.78	16.98	14.75	100.82	1
LH-IM-02	6/3/2025 20:45	9.76	16.96	14.755	100.62	1
LH-IM-02	6/3/2025 21:00	9.75	16.94	14.76	100.52	1
LH-IM-02	6/3/2025 21:15	9.76	16.94	14.759	100.62	1
LH-IM-02	6/3/2025 21:30	9.75	16.92	14.761	100.52	1
LH-IM-02	6/3/2025 21:45	9.75	16.9	14.764	100.52	1
LH-IM-02	6/3/2025 22:00	9.74	16.9	14.764	100.41	1
LH-IM-02	6/3/2025 22:15	9.74	16.88	14.765	100.41	1
LH-IM-02	6/3/2025 22:30	9.73	16.86	14.771	100.31	1
LH-IM-02	6/3/2025 22:45	9.73	16.84	14.771	100.31	1
LH-IM-02	6/3/2025 23:00	9.73	16.82	14.772	100.31	1
LH-IM-02	6/3/2025 23:15	9.73	16.82	14.77	100.31	1
LH-IM-02	6/3/2025 23:30	9.73	16.8	14.771	100.31	1
LH-IM-02	6/3/2025 23:45	9.74	16.78	14.773	100.41	1
LH-IM-02	6/4/2025 0:00	9.72	16.78	14.777	100.21	1
LH-IM-02	6/4/2025 0:15	9.72	16.78	14.775	100.21	1
LH-IM-02	6/4/2025 0:30	9.72	16.76	14.774	100.21	1
LH-IM-02	6/4/2025 0:45	9.72	16.76	14.773	100.21	1
LH-IM-02	6/4/2025 1:00	9.73	16.74	14.772	99.29	1
LH-IM-02	6/4/2025 1:15	9.73	16.72	14.771	99.29	1
LH-IM-02	6/4/2025 1:30	9.73	16.72	14.771	99.29	1
LH-IM-02	6/4/2025 1:45	9.72	16.7	14.771	99.18	1
LH-IM-02	6/4/2025 2:00	9.73	16.7	14.772	99.29	1
LH-IM-02	6/4/2025 2:15	9.73	16.68	14.771	99.29	1
LH-IM-02	6/4/2025 2:30	9.73	16.68	14.766	99.29	1
LH-IM-02	6/4/2025 2:45	9.72	16.68	14.767	99.18	1
LH-IM-02	6/4/2025 3:00	9.73	16.66	14.768	99.29	1
LH-IM-02	6/4/2025 3:15	9.72	16.66	14.769	99.18	1
LH-IM-02	6/4/2025 3:30	9.72	16.66	14.769	99.18	1
LH-IM-02	6/4/2025 3:45	9.73	16.64	14.77	99.29	1
LH-IM-02	6/4/2025 4:00	9.73	16.64	14.771	99.29	1
LH-IM-02	6/4/2025 4:15	9.73	16.64	14.772	99.29	1
LH-IM-02	6/4/2025 4:30	9.73	16.62	14.771	99.29	1
LH-IM-02	6/4/2025 4:45	9.73	16.62	14.775	99.29	1
LH-IM-02	6/4/2025 5:00	9.73	16.6	14.774	99.29	1
LH-IM-02	6/4/2025 5:15	9.74	16.6	14.776	99.39	1
LH-IM-02	6/4/2025 5:30	9.73	16.6	14.776	99.29	1
LH-IM-02	6/4/2025 5:45	9.73	16.58	14.777	99.29	1
LH-IM-02	6/4/2025 6:00	9.74	16.58	14.78	99.39	1
LH-IM-02	6/4/2025 6:15	9.73	16.58	14.782	99.29	1
LH-IM-02	6/4/2025 6:30	9.74	16.58	14.785	99.39	1
LH-IM-02	6/4/2025 6:45	9.73	16.56	14.784	99.29	1
LH-IM-02	6/4/2025 7:00	9.73	16.56	14.787	99.29	1
LH-IM-02	6/4/2025 7:15	9.74	16.56	14.788	99.39	1
LH-IM-02	6/4/2025 7:30	9.74	16.58	14.788	99.39	1
LH-IM-02	6/4/2025 7:45	9.73	16.58	14.788	99.29	1
LH-IM-02	6/4/2025 8:00	9.74	16.58	14.786	99.39	1
LH-IM-02	6/4/2025 8:15	9.74	16.6	14.788	99.39	1
LH-IM-02	6/4/2025 8:30	9.75	16.6	14.789	99.49	1
LH-IM-02	6/4/2025 8:45	9.74	16.6	14.789	99.39	1
LH-IM-02	6/4/2025 9:00	9.75	16.62	14.787	99.49	1
LH-IM-02	6/4/2025 9:15	9.76	16.64	14.789	99.59	1
LH-IM-02	6/4/2025 9:30	9.74	16.66	14.788	99.39	1
LH-IM-02	6/4/2025 9:45	9.75	16.68	14.786	99.49	1
LH-IM-02	6/4/2025 10:00	9.75	16.68	14.788	99.49	1
LH-IM-02	6/4/2025 10:15	9.75	16.72	14.787	99.49	1
LH-IM-02	6/4/2025 10:30	9.76	16.74	14.785	99.59	1

Station Name	Date Time	DO mg/L	Temp C	Air Pressure PSI	Saturation PCT	Use Code
LH-IM-02	6/4/2025 10:45	9.77	16.76	14.784	100.72	1
LH-IM-02	6/4/2025 11:00	9.77	16.8	14.78	100.72	1
LH-IM-02	6/4/2025 11:15	9.78	16.82	14.779	100.82	1
LH-IM-02	6/4/2025 11:30	9.77	16.84	14.776	100.72	1
LH-IM-02	6/4/2025 11:45	9.78	16.88	14.773	100.82	1
LH-IM-02	6/4/2025 12:00	9.78	16.92	14.773	100.82	1
LH-IM-02	6/4/2025 12:15	9.77	16.96	14.772	100.72	1
LH-IM-02	6/4/2025 12:30	9.78	16.98	14.767	100.82	1
LH-IM-02	6/4/2025 12:45	9.79	17.02	14.764	100.93	1
LH-IM-02	6/4/2025 13:00	9.79	17.04	14.763	100.93	1
LH-IM-02	6/4/2025 13:15	9.78	17.08	14.761	100.82	1
LH-IM-02	6/4/2025 13:30	9.79	17.12	14.759	100.93	1
LH-IM-02	6/4/2025 13:45	9.8	17.14	14.759	101.03	1
LH-IM-02	6/4/2025 14:00	9.79	17.18	14.755	100.93	1
LH-IM-02	6/4/2025 14:15	9.8	17.2	14.753	101.03	1
LH-IM-02	6/4/2025 14:30	9.79	17.24	14.745	100.93	1
LH-IM-02	6/4/2025 14:45	9.79	17.26	14.746	101.98	1
LH-IM-02	6/4/2025 15:00	9.79	17.3	14.745	101.98	1
LH-IM-02	6/4/2025 15:15	9.8	17.32	14.745	102.08	1
LH-IM-02	6/4/2025 15:30	9.78	17.34	14.741	102.95	1
LH-IM-02	6/4/2025 15:45	9.79	17.36	14.74	103.05	1
LH-IM-02	6/4/2025 16:00	9.77	17.38	14.735	102.84	1
LH-IM-02	6/4/2025 16:15	9.78	17.4	14.736	102.95	1
LH-IM-02	6/4/2025 16:30	9.77	17.42	14.734	102.84	1
LH-IM-02	6/4/2025 16:45	9.77	17.44	14.732	102.84	1
LH-IM-02	6/4/2025 17:00	9.76	17.46	14.734	102.74	1
LH-IM-02	6/4/2025 17:15	9.75	17.48	14.731	102.63	1
LH-IM-02	6/4/2025 17:30	9.75	17.5	14.728	102.63	1
LH-IM-02	6/4/2025 17:45	9.75	17.5	14.727	102.63	1
LH-IM-02	6/4/2025 18:00	9.74	17.5	14.727	102.53	1
LH-IM-02	6/4/2025 18:15	9.74	17.52	14.726	102.53	1
LH-IM-02	6/4/2025 18:30	9.7	17.52	14.726	102.11	1
LH-IM-02	6/4/2025 18:45	9.71	17.52	14.721	102.21	1
LH-IM-02	6/4/2025 19:00	9.7	17.52	14.72	102.11	1
LH-IM-02	6/4/2025 19:15	9.69	17.5	14.72	102	1
LH-IM-02	6/4/2025 19:30	9.68	17.5	14.718	101.89	1
LH-IM-02	6/4/2025 19:45	9.66	17.48	14.718	101.68	1
LH-IM-02	6/4/2025 20:00	9.66	17.48	14.718	101.68	1
LH-IM-02	6/4/2025 20:15	9.65	17.46	14.718	101.58	1
LH-IM-02	6/4/2025 20:30	9.65	17.46	14.717	101.58	1
LH-IM-02	6/4/2025 20:45	9.64	17.46	14.715	101.47	1
LH-IM-02	6/4/2025 21:00	9.63	17.46	14.721	101.37	1
LH-IM-02	6/4/2025 21:15	9.62	17.46	14.723	101.26	1
LH-IM-02	6/4/2025 21:30	9.61	17.46	14.729	101.16	1
LH-IM-02	6/4/2025 21:45	9.61	17.46	14.728	101.16	1
LH-IM-02	6/4/2025 22:00	9.6	17.46	14.73	101.05	1
LH-IM-02	6/4/2025 22:15	9.59	17.46	14.729	100.95	1
LH-IM-02	6/4/2025 22:30	9.6	17.44	14.726	101.05	1
LH-IM-02	6/4/2025 22:45	9.58	17.44	14.726	100.84	1
LH-IM-02	6/4/2025 23:00	9.57	17.42	14.725	100.74	1
LH-IM-02	6/4/2025 23:15	9.57	17.42	14.725	100.74	1
LH-IM-02	6/4/2025 23:30	9.56	17.42	14.721	100.63	1
LH-IM-02	6/4/2025 23:45	9.55	17.4	14.722	100.53	1
LH-IM-02	6/5/2025 0:00	9.53	17.4	14.719	100.32	1
LH-IM-02	6/5/2025 0:15	9.55	17.4	14.717	100.53	1
LH-IM-02	6/5/2025 0:30	9.54	17.38	14.715	100.42	1
LH-IM-02	6/5/2025 0:45	9.53	17.38	14.714	100.32	1
LH-IM-02	6/5/2025 1:00	9.53	17.36	14.71	100.32	1
LH-IM-02	6/5/2025 1:15	9.52	17.36	14.708	100.21	1
LH-IM-02	6/5/2025 1:30	9.52	17.34	14.706	100.21	1
LH-IM-02	6/5/2025 1:45	9.51	17.34	14.702	100.11	1
LH-IM-02	6/5/2025 2:00	9.5	17.34	14.704	100	1
LH-IM-02	6/5/2025 2:15	9.51	17.34	14.7	100.11	1
LH-IM-02	6/5/2025 2:30	9.5	17.34	14.699	100	1
LH-IM-02	6/5/2025 2:45	9.5	17.32	14.697	100	1
LH-IM-02	6/5/2025 3:00	9.5	17.32	14.697	100	1
LH-IM-02	6/5/2025 3:15	9.5	17.32	14.696	100	1
LH-IM-02	6/5/2025 3:30	9.5	17.32	14.694	100	1
LH-IM-02	6/5/2025 3:45	9.49	17.32	14.692	99.89	1
LH-IM-02	6/5/2025 4:00	9.51	17.3	14.694	100.11	1
LH-IM-02	6/5/2025 4:15	9.5	17.32	14.692	100	1
LH-IM-02	6/5/2025 4:30	9.5	17.3	14.689	100	1
LH-IM-02	6/5/2025 4:45	9.49	17.3	14.689	99.89	1
LH-IM-02	6/5/2025 5:00	9.49	17.3	14.691	99.89	1
LH-IM-02	6/5/2025 5:15	9.49	17.3	14.693	99.89	1
LH-IM-02	6/5/2025 5:30	9.49	17.3	14.697	99.89	1
LH-IM-02	6/5/2025 5:45	9.48	17.3	14.698	99.79	1
LH-IM-02	6/5/2025 6:00	9.47	17.3	14.699	99.68	1
LH-IM-02	6/5/2025 6:15	9.49	17.3	14.702	99.89	1
LH-IM-02	6/5/2025 6:30	9.48	17.3	14.701	99.79	1
LH-IM-02	6/5/2025 6:45	9.47	17.3	14.702	99.68	1
LH-IM-02	6/5/2025 7:00	9.49	17.3	14.704	99.89	1
LH-IM-02	6/5/2025 7:15	9.48	17.32	14.706	99.79	1
LH-IM-02	6/5/2025 7:30	9.48	17.32	14.709	99.79	1

Station Name	Date Time	DO mg/L	Temp C	Air Pressure PSI	Saturation PCT	Use Code
LH-IM-02	6/5/2025 7:45	9.48	17.34	14.707	99.79	1
LH-IM-02	6/5/2025 8:00	9.48	17.36	14.707	99.79	1
LH-IM-02	6/5/2025 8:15	9.49	17.36	14.708	99.89	1
LH-IM-02	6/5/2025 8:30	9.47	17.38	14.706	99.68	1
LH-IM-02	6/5/2025 8:45	9.48	17.4	14.707	99.79	1
LH-IM-02	6/5/2025 9:00	9.47	17.42	14.707	99.68	1
LH-IM-02	6/5/2025 9:15	9.48	17.44	14.706	99.79	1
LH-IM-02	6/5/2025 9:30	9.47	17.46	14.704	99.68	1
LH-IM-02	6/5/2025 9:45	9.49	17.48	14.706	99.89	1
LH-IM-02	6/5/2025 10:00	9.48	17.52	14.699	99.79	1
LH-IM-02	6/5/2025 10:15	9.48	17.56	14.697	99.79	1
LH-IM-02	6/5/2025 10:30	9.48	17.6	14.697	99.79	1
LH-IM-02	6/5/2025 10:45	9.48	17.64	14.697	99.79	1
LH-IM-02	6/5/2025 11:00	9.49	17.66	14.695	99.89	1
LH-IM-02	6/5/2025 11:15	9.49	17.72	14.695	99.89	1
LH-IM-02	6/5/2025 11:30	9.48	17.76	14.692	100.85	1
LH-IM-02	6/5/2025 11:45	9.5	17.8	14.689	101.06	1
LH-IM-02	6/5/2025 12:00	9.51	17.86	14.689	101.17	1
LH-IM-02	6/5/2025 12:15	9.51	17.9	14.686	101.17	1
LH-IM-02	6/5/2025 12:30	9.52	17.94	14.682	101.28	1
LH-IM-02	6/5/2025 12:45	9.52	18	14.678	101.28	1
LH-IM-02	6/5/2025 13:00	9.52	18.06	14.676	101.28	1
LH-IM-02	6/5/2025 13:15	9.52	18.1	14.673	101.28	1
LH-IM-02	6/5/2025 13:30	9.53	18.16	14.669	101.38	1
LH-IM-02	6/5/2025 13:45	9.53	18.22	14.669	101.38	1
LH-IM-02	6/5/2025 14:00	9.54	18.26	14.667	102.58	1
LH-IM-02	6/5/2025 14:15	9.52	18.3	14.665	102.37	1
LH-IM-02	6/5/2025 14:30	9.55	18.34	14.662	102.69	1
LH-IM-02	6/5/2025 14:45	9.56	18.42	14.66	102.8	1
LH-IM-02	6/5/2025 15:00	9.55	18.48	14.66	102.69	1
LH-IM-02	6/5/2025 15:15	9.55	18.52	14.658	102.69	1
LH-IM-02	6/5/2025 15:30	9.56	18.58	14.656	102.8	1
LH-IM-02	6/5/2025 15:45	9.54	18.64	14.654	102.58	1
LH-IM-02	6/5/2025 16:00	9.56	18.68	14.652	102.8	1
LH-IM-02	6/5/2025 16:15	9.55	18.74	14.652	102.69	1
LH-IM-02	6/5/2025 16:30	9.55	18.78	14.649	102.69	1
LH-IM-02	6/5/2025 16:45	9.55	18.82	14.647	103.8	1
LH-IM-02	6/5/2025 17:00	9.55	18.84	14.648	102.69	1
LH-IM-02	6/5/2025 17:15	9.54	18.88	14.647	103.7	1
LH-IM-02	6/5/2025 17:30	9.52	18.9	14.645	103.48	1
LH-IM-02	6/5/2025 17:45	9.5	18.92	14.643	103.26	1
LH-IM-02	6/5/2025 18:00	9.5	18.92	14.641	103.26	1
LH-IM-02	6/5/2025 18:15	9.5	18.94	14.641	103.26	1
LH-IM-02	6/5/2025 18:30	9.47	18.94	14.638	102.93	1
LH-IM-02	6/5/2025 18:45	9.47	18.96	14.638	102.93	1
LH-IM-02	6/5/2025 19:00	9.46	18.98	14.637	102.83	1
LH-IM-02	6/5/2025 19:15	9.46	19	14.637	102.83	1
LH-IM-02	6/5/2025 19:30	9.42	19	14.636	102.39	1
LH-IM-02	6/5/2025 19:45	9.45	19	14.634	102.72	1
LH-IM-02	6/5/2025 20:00	9.42	19	14.635	102.39	1
LH-IM-02	6/5/2025 20:15	9.39	19	14.635	102.07	1
LH-IM-02	6/5/2025 20:30	9.4	18.98	14.634	102.17	1
LH-IM-02	6/5/2025 20:45	9.37	18.98	14.634	101.85	1
LH-IM-02	6/5/2025 21:00	9.35	18.98	14.636	101.63	1
LH-IM-02	6/5/2025 21:15	9.36	18.96	14.636	101.74	1
LH-IM-02	6/5/2025 21:30	9.34	18.94	14.639	101.52	1
LH-IM-02	6/5/2025 21:45	9.33	18.92	14.641	101.41	1
LH-IM-02	6/5/2025 22:00	9.3	18.92	14.64	101.09	1
LH-IM-02	6/5/2025 22:15	9.3	18.9	14.643	101.09	1
LH-IM-02	6/5/2025 22:30	9.29	18.88	14.643	100.98	1
LH-IM-02	6/5/2025 22:45	9.28	18.86	14.642	100.87	1
LH-IM-02	6/5/2025 23:00	9.26	18.84	14.643	100.65	1
LH-IM-02	6/5/2025 23:15	9.26	18.82	14.643	100.65	1
LH-IM-02	6/5/2025 23:30	9.24	18.82	14.642	100.43	1
LH-IM-02	6/5/2025 23:45	9.22	18.78	14.645	100.22	1
LH-IM-02	6/6/2025 0:00	9.22	18.76	14.644	100.22	1
LH-IM-02	6/6/2025 0:15	9.21	18.74	14.645	99.03	1
LH-IM-02	6/6/2025 0:30	9.19	18.74	14.644	98.82	1
LH-IM-02	6/6/2025 0:45	9.19	18.72	14.648	98.82	1
LH-IM-02	6/6/2025 1:00	9.18	18.7	14.647	98.71	1
LH-IM-02	6/6/2025 1:15	9.17	18.66	14.646	98.6	1
LH-IM-02	6/6/2025 1:30	9.16	18.66	14.646	98.49	1
LH-IM-02	6/6/2025 1:45	9.15	18.64	14.645	98.39	1
LH-IM-02	6/6/2025 2:00	9.15	18.64	14.643	98.39	1
LH-IM-02	6/6/2025 2:15	9.14	18.62	14.644	98.28	1
LH-IM-02	6/6/2025 2:30	9.13	18.6	14.644	98.17	1
LH-IM-02	6/6/2025 2:45	9.13	18.6	14.644	98.17	1
LH-IM-02	6/6/2025 3:00	9.12	18.58	14.648	98.06	1
LH-IM-02	6/6/2025 3:15	9.12	18.58	14.651	98.06	1
LH-IM-02	6/6/2025 3:30	9.11	18.58	14.65	97.96	1
LH-IM-02	6/6/2025 3:45	9.1	18.58	14.65	97.85	1
LH-IM-02	6/6/2025 4:00	9.11	18.56	14.659	97.96	1
LH-IM-02	6/6/2025 4:15	9.11	18.56	14.658	97.96	1
LH-IM-02	6/6/2025 4:30	9.09	18.56	14.659	97.74	1

Station Name	Date Time	DO mg/L	Temp C	Air Pressure PSI	Saturation PCT	Use Code
LH-IM-02	6/6/2025 4:45	9.1	18.56	14.655	97.85	1
LH-IM-02	6/6/2025 5:00	9.09	18.58	14.657	97.74	1
LH-IM-02	6/6/2025 5:15	9.08	18.56	14.654	97.63	1
LH-IM-02	6/6/2025 5:30	9.09	18.54	14.661	97.74	1
LH-IM-02	6/6/2025 5:45	9.08	18.56	14.66	97.63	1
LH-IM-02	6/6/2025 6:00	9.08	18.54	14.66	97.63	1
LH-IM-02	6/6/2025 6:15	9.08	18.56	14.659	97.63	1
LH-IM-02	6/6/2025 6:30	9.08	18.56	14.663	97.63	1
LH-IM-02	6/6/2025 6:45	9.08	18.56	14.662	97.63	1
LH-IM-02	6/6/2025 7:00	9.09	18.56	14.667	97.74	1
LH-IM-02	6/6/2025 7:15	9.07	18.58	14.671	97.53	1
LH-IM-02	6/6/2025 7:30	9.08	18.58	14.683	97.63	1
LH-IM-02	6/6/2025 7:45	9.07	18.58	14.69	97.53	1
LH-IM-02	6/6/2025 8:00	9.07	18.6	14.675	97.53	1
LH-IM-02	6/6/2025 8:15	9.07	18.6	14.663	97.53	1
LH-IM-02	6/6/2025 8:30	9.07	18.6	14.664	97.53	1
LH-IM-02	6/6/2025 8:45	9.06	18.6	14.663	97.42	1
LH-IM-02	6/6/2025 9:00	9.06	18.62	14.661	97.42	1
LH-IM-02	6/6/2025 9:15	9.07	18.62	14.661	97.53	1
LH-IM-02	6/6/2025 9:30	9.07	18.64	14.661	97.53	1
LH-IM-02	6/6/2025 9:45	9.06	18.66	14.664	97.42	1
LH-IM-02	6/6/2025 10:00	9.06	18.68	14.666	97.42	1
LH-IM-02	6/6/2025 10:15	9.07	18.7	14.669	97.53	1
LH-IM-02	6/6/2025 10:30	9.07	18.74	14.664	97.53	1
LH-IM-02	6/6/2025 10:45	9.09	18.78	14.665	97.74	1
LH-IM-02	6/6/2025 11:00	9.06	18.82	14.665	97.42	1
LH-IM-02	6/6/2025 11:15	9.07	18.84	14.664	97.53	1
LH-IM-02	6/6/2025 11:30	9.07	18.86	14.665	97.53	1
LH-IM-02	6/6/2025 11:45	9.08	18.9	14.665	97.63	1
LH-IM-02	6/6/2025 12:00	9.07	18.92	14.662	97.53	1
LH-IM-02	6/6/2025 12:15	9.08	18.92	14.662	97.63	1
LH-IM-02	6/6/2025 12:30	9.05	18.96	14.66	97.31	1
LH-IM-02	6/6/2025 12:45	9.08	18.98	14.661	97.63	1
LH-IM-02	6/6/2025 13:00	9.08	19	14.657	97.63	1
LH-IM-02	6/6/2025 13:15	9.07	19.04	14.658	97.53	1
LH-IM-02	6/6/2025 13:30	9.09	19.08	14.658	97.74	1
LH-IM-02	6/6/2025 13:45	9.03	19.14	14.655	97.1	1
LH-IM-02	6/6/2025 14:00	8.97	19.16	14.654	96.45	1
LH-IM-02	6/6/2025 14:15	8.91	19.2	14.65	95.81	1
LH-IM-02	6/6/2025 14:30	8.9	19.22	14.647	96.74	1
LH-IM-02	6/6/2025 14:45	8.91	19.26	14.645	97.91	1
LH-IM-02	6/6/2025 15:00	8.94	19.3	14.643	98.24	1
LH-IM-02	6/6/2025 15:15	8.98	19.34	14.637	98.68	1
LH-IM-02	6/6/2025 15:30	9.02	19.38	14.636	99.12	1
LH-IM-02	6/6/2025 15:45	9.04	19.42	14.631	99.34	1
LH-IM-02	6/6/2025 16:00	9.05	19.46	14.63	99.45	1
LH-IM-02	6/6/2025 16:15	9.06	19.48	14.629	99.56	1
LH-IM-02	6/6/2025 16:30	9.07	19.5	14.624	99.67	1
LH-IM-02	6/6/2025 16:45	9.07	19.5	14.621	99.67	1
LH-IM-02	6/6/2025 17:00	9.08	19.52	14.62	99.78	1
LH-IM-02	6/6/2025 17:15	9.09	19.54	14.614	99.89	1
LH-IM-02	6/6/2025 17:30	9.09	19.56	14.618	99.89	1
LH-IM-02	6/6/2025 17:45	9.08	19.58	14.614	99.78	1
LH-IM-02	6/6/2025 18:00	9.09	19.6	14.618	99.89	1
LH-IM-02	6/6/2025 18:15	9.1	19.62	14.62	100	1
LH-IM-02	6/6/2025 18:30	9.1	19.64	14.626	100	1
LH-IM-02	6/6/2025 18:45	9.1	19.66	14.626	100	1
LH-IM-02	6/6/2025 19:00	9.09	19.68	14.633	99.89	1
LH-IM-02	6/6/2025 19:15	9.1	19.68	14.641	100	1
LH-IM-02	6/6/2025 19:30	9.09	19.7	14.641	99.89	1
LH-IM-02	6/6/2025 19:45	9.09	19.72	14.634	99.89	1
LH-IM-02	6/6/2025 20:00	9.08	19.74	14.631	99.78	1
LH-IM-02	6/6/2025 20:15	9.08	19.74	14.628	99.78	1
LH-IM-02	6/6/2025 20:30	9.07	19.76	14.628	100.78	1
LH-IM-02	6/6/2025 20:45	9.06	19.74	14.625	99.56	1
LH-IM-02	6/6/2025 21:00	9.04	19.74	14.61	99.34	1
LH-IM-02	6/6/2025 21:15	9.03	19.74	14.618	99.23	1
LH-IM-02	6/6/2025 21:30	9	19.74	14.626	98.9	1
LH-IM-02	6/6/2025 21:45	8.99	19.72	14.625	98.79	1
LH-IM-02	6/6/2025 22:00	8.97	19.72	14.617	98.57	1
LH-IM-02	6/6/2025 22:15	8.96	19.7	14.61	98.46	1
LH-IM-02	6/6/2025 22:30	8.93	19.7	14.603	98.13	1
LH-IM-02	6/6/2025 22:45	8.91	19.68	14.614	97.91	1
LH-IM-02	6/6/2025 23:00	8.9	19.66	14.614	97.8	1
LH-IM-02	6/6/2025 23:15	8.88	19.66	14.622	97.58	1
LH-IM-02	6/6/2025 23:30	8.88	19.66	14.624	97.58	1
LH-IM-02	6/6/2025 23:45	8.86	19.66	14.623	97.36	1
LH-IM-02	6/7/2025 0:00	8.85	19.66	14.626	97.25	1
LH-IM-02	6/7/2025 0:15	8.84	19.64	14.623	97.14	1
LH-IM-02	6/7/2025 0:30	8.84	19.64	14.618	97.14	1
LH-IM-02	6/7/2025 0:45	8.84	19.64	14.617	97.14	1
LH-IM-02	6/7/2025 1:00	8.83	19.64	14.616	97.03	1
LH-IM-02	6/7/2025 1:15	8.83	19.62	14.616	97.03	1
LH-IM-02	6/7/2025 1:30	8.83	19.6	14.611	97.03	1

Station Name	Date Time	DO mg/L	Temp C	Air Pressure PSI	Saturation PCT	Use Code
LH-IM-02	6/7/2025 1:45	8.82	19.6	14.608	96.92	1
LH-IM-02	6/7/2025 2:00	8.82	19.6	14.606	96.92	1
LH-IM-02	6/7/2025 2:15	8.8	19.58	14.607	96.7	1
LH-IM-02	6/7/2025 2:30	8.8	19.58	14.604	96.7	1
LH-IM-02	6/7/2025 2:45	8.8	19.56	14.6	96.7	1
LH-IM-02	6/7/2025 3:00	8.8	19.56	14.601	96.7	1
LH-IM-02	6/7/2025 3:15	8.8	19.54	14.601	96.7	1
LH-IM-02	6/7/2025 3:30	8.79	19.52	14.598	96.59	1
LH-IM-02	6/7/2025 3:45	8.79	19.5	14.598	96.59	1
LH-IM-02	6/7/2025 4:00	8.79	19.5	14.597	96.59	1
LH-IM-02	6/7/2025 4:15	8.79	19.5	14.594	96.59	1
LH-IM-02	6/7/2025 4:30	8.78	19.48	14.597	96.48	1
LH-IM-02	6/7/2025 4:45	8.8	19.46	14.598	96.7	1
LH-IM-02	6/7/2025 5:00	8.8	19.46	14.595	96.7	1
LH-IM-02	6/7/2025 5:15	8.81	19.44	14.596	96.81	1
LH-IM-02	6/7/2025 5:30	8.82	19.4	14.599	96.92	1
LH-IM-02	6/7/2025 5:45	8.81	19.38	14.597	96.81	1
LH-IM-02	6/7/2025 6:00	8.81	19.38	14.598	96.81	1
LH-IM-02	6/7/2025 6:15	8.83	19.36	14.6	97.03	1
LH-IM-02	6/7/2025 6:30	8.82	19.36	14.599	96.92	1
LH-IM-02	6/7/2025 6:45	8.81	19.34	14.599	96.81	1
LH-IM-02	6/7/2025 7:00	8.82	19.32	14.599	96.92	1
LH-IM-02	6/7/2025 7:15	8.83	19.32	14.597	97.03	1
LH-IM-02	6/7/2025 7:30	8.82	19.32	14.599	96.92	1
LH-IM-02	6/7/2025 7:45	8.82	19.3	14.597	96.92	1
LH-IM-02	6/7/2025 8:00	8.82	19.3	14.597	96.92	1
LH-IM-02	6/7/2025 8:15	8.82	19.32	14.598	96.92	1
LH-IM-02	6/7/2025 8:30	8.82	19.3	14.6	96.92	1
LH-IM-02	6/7/2025 8:45	8.81	19.32	14.598	96.81	1
LH-IM-02	6/7/2025 9:00	8.82	19.32	14.598	96.92	1
LH-IM-02	6/7/2025 9:15	8.82	19.34	14.595	96.92	1
LH-IM-02	6/7/2025 9:30	8.83	19.36	14.595	97.03	1
LH-IM-02	6/7/2025 9:45	8.83	19.38	14.591	97.03	1
LH-IM-02	6/7/2025 10:00	8.82	19.4	14.592	96.92	1
LH-IM-02	6/7/2025 10:15	8.83	19.42	14.591	97.03	1
LH-IM-02	6/7/2025 10:30	8.83	19.46	14.589	97.03	1
LH-IM-02	6/7/2025 10:45	8.82	19.46	14.59	96.92	1
LH-IM-02	6/7/2025 11:00	8.83	19.48	14.588	97.03	1
LH-IM-02	6/7/2025 11:15	8.85	19.52	14.587	97.25	1
LH-IM-02	6/7/2025 11:30	8.84	19.54	14.585	97.14	1
LH-IM-02	6/7/2025 11:45	8.84	19.56	14.583	97.14	1
LH-IM-02	6/7/2025 12:00	8.84	19.6	14.582	97.14	1
LH-IM-02	6/7/2025 12:15	8.83	19.64	14.58	97.03	1
LH-IM-02	6/7/2025 12:30	8.83	19.66	14.577	97.03	1
LH-IM-02	6/7/2025 12:45	8.83	19.7	14.574	97.03	1
LH-IM-02	6/7/2025 13:00	8.83	19.74	14.571	97.03	1
LH-IM-02	6/7/2025 13:15	8.82	19.78	14.57	98	1
LH-IM-02	6/7/2025 13:30	8.81	19.82	14.568	97.89	1
LH-IM-02	6/7/2025 13:45	8.8	19.84	14.565	97.78	1
LH-IM-02	6/7/2025 14:00	8.78	19.86	14.561	97.56	1
LH-IM-02	6/7/2025 14:15	8.77	19.9	14.56	97.44	1
LH-IM-02	6/7/2025 14:30	8.76	19.94	14.56	97.33	1
LH-IM-02	6/7/2025 14:45	8.74	19.96	14.56	97.11	1
LH-IM-02	6/7/2025 15:00	8.71	19.96	14.557	96.78	1
LH-IM-02	6/7/2025 15:15	8.69	19.96	14.555	96.56	1
LH-IM-02	6/7/2025 15:30	8.67	19.98	14.553	96.33	1
LH-IM-02	6/7/2025 15:45	8.65	19.98	14.554	96.11	1
LH-IM-02	6/7/2025 16:00	8.65	19.98	14.554	96.11	1
LH-IM-02	6/7/2025 16:15	8.65	19.96	14.557	96.11	1
LH-IM-02	6/7/2025 16:30	8.64	19.98	14.563	96	1
LH-IM-02	6/7/2025 16:45	8.66	19.96	14.56	96.22	1
LH-IM-02	6/7/2025 17:00	8.65	19.96	14.558	96.11	1
LH-IM-02	6/7/2025 17:15	8.68	19.96	14.564	96.44	1
LH-IM-02	6/7/2025 17:30	8.68	19.96	14.576	96.44	1
LH-IM-02	6/7/2025 17:45	8.7	19.96	14.574	96.67	1
LH-IM-02	6/7/2025 18:00	8.7	19.94	14.576	96.67	1
LH-IM-02	6/7/2025 18:15	8.73	19.94	14.576	97	1
LH-IM-02	6/7/2025 18:30	8.73	19.92	14.577	97	1
LH-IM-02	6/7/2025 18:45	8.75	19.9	14.576	97.22	1
LH-IM-02	6/7/2025 19:00	8.76	19.9	14.579	97.33	1
LH-IM-02	6/7/2025 19:15	8.76	19.88	14.585	97.33	1
LH-IM-02	6/7/2025 19:30	8.77	19.86	14.585	97.44	1
LH-IM-02	6/7/2025 19:45	8.76	19.86	14.586	97.33	1
LH-IM-02	6/7/2025 20:00	8.76	19.84	14.586	97.33	1
LH-IM-02	6/7/2025 20:15	8.75	19.82	14.587	97.22	1
LH-IM-02	6/7/2025 20:30	8.73	19.8	14.588	97	1
LH-IM-02	6/7/2025 20:45	8.67	19.8	14.585	96.33	1
LH-IM-02	6/7/2025 21:00	8.62	19.78	14.588	95.78	1
LH-IM-02	6/7/2025 21:15	8.6	19.78	14.592	95.56	1
LH-IM-02	6/7/2025 21:30	8.64	19.76	14.592	96	1
LH-IM-02	6/7/2025 21:45	8.63	19.74	14.593	94.84	1
LH-IM-02	6/7/2025 22:00	8.67	19.74	14.594	95.27	1
LH-IM-02	6/7/2025 22:15	8.69	19.72	14.59	95.49	1
LH-IM-02	6/7/2025 22:30	8.7	19.7	14.589	95.6	1

Station Name	Date Time	DO mg/L	Temp C	Air Pressure PSI	Saturation PCT	Use Code
LH-IM-02	6/7/2025 22:45	8.71	19.68	14.588	95.71	1
LH-IM-02	6/7/2025 23:00	8.71	19.66	14.592	95.71	1
LH-IM-02	6/7/2025 23:15	8.72	19.64	14.596	95.82	1
LH-IM-02	6/7/2025 23:30	8.72	19.62	14.597	95.82	1
LH-IM-02	6/7/2025 23:45	8.72	19.58	14.597	95.82	1
LH-IM-02	6/8/2025 0:00	8.71	19.58	14.599	95.71	1
LH-IM-02	6/8/2025 0:15	8.7	19.56	14.596	95.6	1
LH-IM-02	6/8/2025 0:30	8.7	19.54	14.596	95.6	1
LH-IM-02	6/8/2025 0:45	8.68	19.52	14.595	95.38	1
LH-IM-02	6/8/2025 1:00	8.67	19.48	14.598	95.27	1
LH-IM-02	6/8/2025 1:15	8.69	19.46	14.597	95.49	1
LH-IM-02	6/8/2025 1:30	8.67	19.46	14.601	95.27	1
LH-IM-02	6/8/2025 1:45	8.68	19.42	14.602	95.38	1
LH-IM-02	6/8/2025 2:00	8.66	19.42	14.602	95.16	1
LH-IM-02	6/8/2025 2:15	8.68	19.4	14.603	95.38	1
LH-IM-02	6/8/2025 2:30	8.71	19.38	14.602	95.71	1
LH-IM-02	6/8/2025 2:45	8.71	19.36	14.601	95.71	1
LH-IM-02	6/8/2025 3:00	8.73	19.36	14.598	95.93	1
LH-IM-02	6/8/2025 3:15	8.75	19.34	14.597	96.15	1
LH-IM-02	6/8/2025 3:30	8.75	19.34	14.597	96.15	1
LH-IM-02	6/8/2025 3:45	8.78	19.34	14.595	96.48	1
LH-IM-02	6/8/2025 4:00	8.78	19.34	14.596	96.48	1
LH-IM-02	6/8/2025 4:15	8.81	19.34	14.6	96.81	1
LH-IM-02	6/8/2025 4:30	8.81	19.34	14.599	96.81	1
LH-IM-02	6/8/2025 4:45	8.82	19.34	14.605	96.92	1
LH-IM-02	6/8/2025 5:00	8.82	19.34	14.606	96.92	1
LH-IM-02	6/8/2025 5:15	8.84	19.34	14.611	97.14	1
LH-IM-02	6/8/2025 5:30	8.85	19.34	14.612	97.25	1
LH-IM-02	6/8/2025 5:45	8.85	19.36	14.618	97.25	1
LH-IM-02	6/8/2025 6:00	8.86	19.36	14.62	97.36	1
LH-IM-02	6/8/2025 6:15	8.86	19.36	14.622	97.36	1
LH-IM-02	6/8/2025 6:30	8.87	19.36	14.627	97.47	1
LH-IM-02	6/8/2025 6:45	8.87	19.36	14.627	97.47	1
LH-IM-02	6/8/2025 7:00	8.87	19.38	14.63	97.47	1
LH-IM-02	6/8/2025 7:15	8.88	19.38	14.633	97.58	1
LH-IM-02	6/8/2025 7:30	8.88	19.38	14.633	97.58	1
LH-IM-02	6/8/2025 7:45	8.88	19.4	14.635	97.58	1
LH-IM-02	6/8/2025 8:00	8.89	19.4	14.637	97.69	1
LH-IM-02	6/8/2025 8:15	8.88	19.4	14.638	97.58	1
LH-IM-02	6/8/2025 8:30	8.91	19.42	14.64	97.91	1
LH-IM-02	6/8/2025 8:45	8.91	19.42	14.641	97.91	1
LH-IM-02	6/8/2025 9:00	8.9	19.44	14.643	97.8	1
LH-IM-02	6/8/2025 9:15	8.92	19.44	14.645	98.02	1
LH-IM-02	6/8/2025 9:30	8.95	19.44	14.642	98.35	1
LH-IM-02	6/8/2025 9:45	8.95	19.46	14.644	98.35	1
LH-IM-02	6/8/2025 10:00	8.96	19.48	14.645	98.46	1
LH-IM-02	6/8/2025 10:15	8.96	19.48	14.646	98.46	1
LH-IM-02	6/8/2025 10:30	8.97	19.5	14.648	97.5	1
LH-IM-02	6/8/2025 10:45	8.97	19.52	14.649	97.5	1
LH-IM-02	6/8/2025 11:00	8.97	19.52	14.649	97.5	1
LH-IM-02	6/8/2025 11:15	8.98	19.56	14.653	97.61	1
LH-IM-02	6/8/2025 11:30	8.97	19.58	14.652	97.5	1
LH-IM-02	6/8/2025 11:45	8.98	19.58	14.653	97.61	1
LH-IM-02	6/8/2025 12:00	8.97	19.6	14.653	97.5	1
LH-IM-02	6/8/2025 12:15	8.98	19.62	14.653	97.61	1
LH-IM-02	6/8/2025 12:30	8.99	19.64	14.655	97.72	1
LH-IM-02	6/8/2025 12:45	8.98	19.68	14.654	97.61	1
LH-IM-02	6/8/2025 13:00	8.96	19.68	14.663	97.39	1
LH-IM-02	6/8/2025 13:15	8.96	19.72	14.662	97.39	1
LH-IM-02	6/8/2025 13:30	8.97	19.72	14.665	97.5	1
LH-IM-02	6/8/2025 13:45	9	19.74	14.67	97.83	1
LH-IM-02	6/8/2025 14:00	9	19.74	14.668	97.83	1
LH-IM-02	6/8/2025 14:15	9.02	19.74	14.665	98.04	1
LH-IM-02	6/8/2025 14:30	9.02	19.74	14.664	98.04	1
LH-IM-02	6/8/2025 14:45	9.01	19.76	14.66	99.01	1
LH-IM-02	6/8/2025 15:00	9.03	19.76	14.662	99.23	1
LH-IM-02	6/8/2025 15:15	9.05	19.76	14.661	99.45	1
LH-IM-02	6/8/2025 15:30	9.06	19.76	14.659	99.56	1
LH-IM-02	6/8/2025 15:45	9.07	19.76	14.659	99.67	1
LH-IM-02	6/8/2025 16:00	9.08	19.74	14.657	98.7	1
LH-IM-02	6/8/2025 16:15	9.11	19.74	14.657	99.02	1
LH-IM-02	6/8/2025 16:30	9.12	19.74	14.659	99.13	1
LH-IM-02	6/8/2025 16:45	9.14	19.74	14.659	99.35	1
LH-IM-02	6/8/2025 17:00	9.12	19.72	14.655	99.13	1
LH-IM-02	6/8/2025 17:15	9.12	19.72	14.655	99.13	1
LH-IM-02	6/8/2025 17:30	9.11	19.7	14.654	99.02	1
LH-IM-02	6/8/2025 17:45	9.11	19.68	14.655	99.02	1
LH-IM-02	6/8/2025 18:00	9.11	19.66	14.659	99.02	1
LH-IM-02	6/8/2025 18:15	9.11	19.64	14.66	99.02	1
LH-IM-02	6/8/2025 18:30	9.12	19.64	14.663	99.13	1
LH-IM-02	6/8/2025 18:45	9.13	19.6	14.662	99.24	1
LH-IM-02	6/8/2025 19:00	9.13	19.6	14.661	99.24	1
LH-IM-02	6/8/2025 19:15	9.13	19.58	14.664	99.24	1
LH-IM-02	6/8/2025 19:30	9.13	19.56	14.667	99.24	1

Station Name	Date Time	DO mg/L	Temp C	Air Pressure PSI	Saturation PCT	Use Code
LH-IM-02	6/8/2025 19:45	9.12	19.56	14.671	99.13	1
LH-IM-02	6/8/2025 20:00	9.12	19.54	14.671	99.13	1
LH-IM-02	6/8/2025 20:15	9.13	19.52	14.671	99.24	1
LH-IM-02	6/8/2025 20:30	9.13	19.5	14.672	99.24	1
LH-IM-02	6/8/2025 20:45	9.13	19.48	14.679	99.24	1
LH-IM-02	6/8/2025 21:00	9.13	19.48	14.679	99.24	1
LH-IM-02	6/8/2025 21:15	9.13	19.46	14.679	99.24	1
LH-IM-02	6/8/2025 21:30	9.13	19.46	14.683	99.24	1
LH-IM-02	6/8/2025 21:45	9.12	19.46	14.684	99.13	1
LH-IM-02	6/8/2025 22:00	9.14	19.44	14.684	99.35	1
LH-IM-02	6/8/2025 22:15	9.12	19.44	14.687	99.13	1
LH-IM-02	6/8/2025 22:30	9.13	19.42	14.688	99.24	1
LH-IM-02	6/8/2025 22:45	9.14	19.4	14.689	99.35	1
LH-IM-02	6/8/2025 23:00	9.14	19.4	14.684	99.35	1
LH-IM-02	6/8/2025 23:15	9.14	19.38	14.686	99.35	1
LH-IM-02	6/8/2025 23:30	9.14	19.38	14.688	99.35	1
LH-IM-02	6/8/2025 23:45	9.15	19.36	14.687	99.46	1
LH-IM-02	6/9/2025 0:00	9.15	19.36	14.687	99.46	1
LH-IM-02	6/9/2025 0:15	9.15	19.34	14.684	99.46	1
LH-IM-02	6/9/2025 0:30	9.16	19.32	14.685	99.57	1
LH-IM-02	6/9/2025 0:45	9.16	19.3	14.684	99.57	1
LH-IM-02	6/9/2025 1:00	9.18	19.3	14.683	99.78	1
LH-IM-02	6/9/2025 1:15	9.18	19.28	14.683	99.78	1
LH-IM-02	6/9/2025 1:30	9.18	19.26	14.681	99.78	1
LH-IM-02	6/9/2025 1:45	9.18	19.24	14.683	98.71	1
LH-IM-02	6/9/2025 2:00	9.18	19.22	14.684	98.71	1
LH-IM-02	6/9/2025 2:15	9.19	19.2	14.686	98.82	1
LH-IM-02	6/9/2025 2:30	9.2	19.18	14.683	98.92	1
LH-IM-02	6/9/2025 2:45	9.2	19.18	14.685	98.92	1
LH-IM-02	6/9/2025 3:00	9.21	19.16	14.682	99.03	1
LH-IM-02	6/9/2025 3:15	9.22	19.14	14.683	99.14	1
LH-IM-02	6/9/2025 3:30	9.21	19.12	14.682	99.03	1
LH-IM-02	6/9/2025 3:45	9.21	19.1	14.684	99.03	1
LH-IM-02	6/9/2025 4:00	9.23	19.08	14.684	99.25	1
LH-IM-02	6/9/2025 4:15	9.22	19.06	14.683	99.14	1
LH-IM-02	6/9/2025 4:30	9.23	19.04	14.683	99.25	1
LH-IM-02	6/9/2025 4:45	9.22	19.04	14.687	99.14	1
LH-IM-02	6/9/2025 5:00	9.24	19.02	14.686	99.35	1
LH-IM-02	6/9/2025 5:15	9.24	19	14.687	99.35	1
LH-IM-02	6/9/2025 5:30	9.25	18.98	14.691	99.46	1
LH-IM-02	6/9/2025 5:45	9.25	18.96	14.69	99.46	1
LH-IM-02	6/9/2025 6:00	9.25	18.94	14.692	99.46	1
LH-IM-02	6/9/2025 6:15	9.25	18.94	14.692	99.46	1
LH-IM-02	6/9/2025 6:30	9.26	18.92	14.69	99.57	1
LH-IM-02	6/9/2025 6:45	9.27	18.9	14.691	99.68	1
LH-IM-02	6/9/2025 7:00	9.27	18.9	14.693	99.68	1
LH-IM-02	6/9/2025 7:15	9.25	18.88	14.695	99.46	1
LH-IM-02	6/9/2025 7:30	9.26	18.86	14.697	99.57	1
LH-IM-02	6/9/2025 7:45	9.28	18.86	14.701	99.78	1
LH-IM-02	6/9/2025 8:00	9.27	18.84	14.703	99.68	1
LH-IM-02	6/9/2025 8:15	9.27	18.84	14.704	99.68	1
LH-IM-02	6/9/2025 8:30	9.27	18.82	14.7	99.68	1
LH-IM-02	6/9/2025 8:45	9.27	18.82	14.7	99.68	1
LH-IM-02	6/9/2025 9:00	9.28	18.8	14.701	99.78	1
LH-IM-02	6/9/2025 9:15	9.28	18.8	14.702	99.78	1
LH-IM-02	6/9/2025 9:30	9.29	18.8	14.702	99.89	1
LH-IM-02	6/9/2025 9:45	9.29	18.8	14.706	99.89	1
LH-IM-02	6/9/2025 10:00	9.28	18.8	14.703	99.78	1
LH-IM-02	6/9/2025 10:15	9.3	18.8	14.706	100	1
LH-IM-02	6/9/2025 10:30	9.29	18.8	14.702	99.89	1
LH-IM-02	6/9/2025 10:45	9.3	18.8	14.703	100	1
LH-IM-02	6/9/2025 11:00	9.29	18.8	14.703	99.89	1
LH-IM-02	6/9/2025 11:15	9.29	18.8	14.705	99.89	1
LH-IM-02	6/9/2025 11:30	9.3	18.8	14.704	100	1
LH-IM-02	6/9/2025 11:45	9.3	18.82	14.698	100	1
LH-IM-02	6/9/2025 12:00	9.29	18.82	14.698	99.89	1
LH-IM-02	6/9/2025 12:15	9.3	18.82	14.701	100	1
LH-IM-02	6/9/2025 12:30	9.22	18.94	14.701	99.14	2
LH-IM-02	6/9/2025 12:45	9.26	19.06	14.699	99.57	2
LH-IM-02	6/9/2025 13:00	9.32	19.3	14.7	101.3	1
LH-IM-02	6/9/2025 13:15	9.36	19	14.703	100.65	1
LH-IM-02	6/9/2025 13:30	9.42	18.82	14.699	101.29	1
LH-IM-02	6/9/2025 13:45	9.43	18.8	14.699	101.4	1
LH-IM-02	6/9/2025 14:00	9.44	18.8	14.7	101.51	1
LH-IM-02	6/9/2025 14:15	9.44	18.8	14.702	101.51	1
LH-IM-02	6/9/2025 14:30	9.43	18.8	14.7	101.4	1
LH-IM-02	6/9/2025 14:45	9.44	18.8	14.697	101.51	1
LH-IM-02	6/9/2025 15:00	9.44	18.8	14.699	101.51	1
LH-IM-02	6/9/2025 15:15	9.45	18.78	14.694	101.61	1
LH-IM-02	6/9/2025 15:30	9.44	18.78	14.69	101.51	1
LH-IM-02	6/9/2025 15:45	9.45	18.78	14.685	101.61	1
LH-IM-02	6/9/2025 16:00	9.45	18.78	14.682	101.61	1
LH-IM-02	6/9/2025 16:15	9.44	18.76	14.683	101.51	1
LH-IM-02	6/9/2025 16:30	9.46	18.76	14.679	101.72	1

Dissolved Oxygen Saturation Continous Monitoring Data
Normandeau Associates Inc.

Station Name	Date Time	DO mg/L	Temp C	Air Pressure PSI	Saturation PCT	Use Code
LH-IM-02	6/9/2025 16:45	9.45	18.76	14.675	101.61	1
LH-IM-02	6/9/2025 17:00	9.45	18.76	14.678	101.61	1
LH-IM-02	6/9/2025 17:15	9.44	18.74	14.68	101.51	1
LH-IM-02	6/9/2025 17:30	9.45	18.74	14.681	101.61	1
LH-IM-02	6/9/2025 17:45	9.45	18.74	14.681	101.61	1
LH-IM-02	6/9/2025 18:00	9.45	18.74	14.681	101.61	1
LH-IM-02	6/9/2025 18:15	9.45	18.72	14.682	101.61	1
LH-IM-02	6/9/2025 18:30	9.45	18.72	14.68	101.61	1
LH-IM-02	6/9/2025 18:45	9.45	18.7	14.68	101.61	1
LH-IM-02	6/9/2025 19:00	9.44	18.7	14.684	101.51	1
LH-IM-02	6/9/2025 19:15	9.44	18.7	14.685	101.51	1
LH-IM-02	6/9/2025 19:30	9.45	18.68	14.683	101.61	1
LH-IM-02	6/9/2025 19:45	9.44	18.68	14.682	101.51	1
LH-IM-02	6/9/2025 20:00	9.45	18.68	14.681	101.61	1
LH-IM-02	6/9/2025 20:15	9.44	18.66	14.679	101.51	1
LH-IM-02	6/9/2025 20:30	9.44	18.66	14.674	101.51	1
LH-IM-02	6/9/2025 20:45	9.44	18.64	14.674	101.51	1
LH-IM-02	6/9/2025 21:00	9.44	18.64	14.676	101.51	1
LH-IM-02	6/9/2025 21:15	9.45	18.62	14.675	101.61	1
LH-IM-02	6/9/2025 21:30	9.46	18.62	14.677	101.72	1
LH-IM-02	6/9/2025 21:45	9.45	18.6	14.677	101.61	1
LH-IM-02	6/9/2025 22:00	9.45	18.6	14.679	101.61	1
LH-IM-02	6/9/2025 22:15	9.46	18.58	14.677	101.72	1
LH-IM-02	6/9/2025 22:30	9.44	18.58	14.675	101.51	1
LH-IM-02	6/9/2025 22:45	9.45	18.58	14.677	101.61	1
LH-IM-02	6/9/2025 23:00	9.45	18.58	14.676	101.61	1
LH-IM-02	6/9/2025 23:15	9.45	18.56	14.68	101.61	1
LH-IM-02	6/9/2025 23:30	9.46	18.56	14.676	101.72	1
LH-IM-02	6/9/2025 23:45	9.45	18.56	14.676	101.61	1
LH-IM-02	6/10/2025 0:00	9.44	18.56	14.674	101.51	1
LH-IM-02	6/10/2025 0:15	9.46	18.56	14.673	101.72	1
LH-IM-02	6/10/2025 0:30	9.44	18.56	14.671	101.51	1
LH-IM-02	6/10/2025 0:45	9.46	18.54	14.668	101.72	1
LH-IM-02	6/10/2025 1:00	9.44	18.54	14.665	101.51	1
LH-IM-02	6/10/2025 1:15	9.45	18.54	14.663	101.61	1
LH-IM-02	6/10/2025 1:30	9.46	18.54	14.661	101.72	1
LH-IM-02	6/10/2025 1:45	9.45	18.52	14.661	101.61	1
LH-IM-02	6/10/2025 2:00	9.46	18.52	14.658	101.72	1
LH-IM-02	6/10/2025 2:15	9.45	18.52	14.658	101.61	1
LH-IM-02	6/10/2025 2:30	9.45	18.52	14.654	101.61	1
LH-IM-02	6/10/2025 2:45	9.45	18.5	14.65	101.61	1
LH-IM-02	6/10/2025 3:00	9.45	18.5	14.649	101.61	1
LH-IM-02	6/10/2025 3:15	9.45	18.5	14.651	101.61	1
LH-IM-02	6/10/2025 3:30	9.45	18.48	14.648	101.61	1
LH-IM-02	6/10/2025 3:45	9.45	18.48	14.65	101.61	1
LH-IM-02	6/10/2025 4:00	9.46	18.48	14.648	101.72	1
LH-IM-02	6/10/2025 4:15	9.46	18.48	14.648	101.72	1
LH-IM-02	6/10/2025 4:30	9.47	18.46	14.649	101.83	1
LH-IM-02	6/10/2025 4:45	9.46	18.46	14.65	101.72	1
LH-IM-02	6/10/2025 5:00	9.45	18.46	14.649	101.61	1
LH-IM-02	6/10/2025 5:15	9.46	18.44	14.645	101.72	1
LH-IM-02	6/10/2025 5:30	9.46	18.44	14.647	101.72	1
LH-IM-02	6/10/2025 5:45	9.45	18.44	14.645	101.61	1
LH-IM-02	6/10/2025 6:00	9.46	18.42	14.643	101.72	1
LH-IM-02	6/10/2025 6:15	9.45	18.42	14.646	101.61	1
LH-IM-02	6/10/2025 6:30	9.46	18.42	14.649	101.72	1
LH-IM-02	6/10/2025 6:45	9.46	18.4	14.646	101.72	1
LH-IM-02	6/10/2025 7:00	9.46	18.4	14.655	101.72	1
LH-IM-02	6/10/2025 7:15	9.46	18.4	14.656	101.72	1
LH-IM-02	6/10/2025 7:30	9.46	18.4	14.656	101.72	1
LH-IM-02	6/10/2025 7:45	9.46	18.38	14.659	101.72	1
LH-IM-02	6/10/2025 8:00	9.45	18.38	14.656	101.61	1
LH-IM-02	6/10/2025 8:15	9.46	18.38	14.659	101.72	1
LH-IM-02	6/10/2025 8:30	9.46	18.38	14.659	101.72	1
LH-IM-02	6/10/2025 8:45	9.46	18.38	14.656	101.72	1
LH-IM-02	6/10/2025 9:00	9.47	18.38	14.657	101.83	1
LH-IM-02	6/10/2025 9:15	9.46	18.36	14.647	101.72	1
LH-IM-02	6/10/2025 9:30	9.45	18.36	14.649	101.61	1
LH-IM-02	6/10/2025 9:45	9.46	18.36	14.656	101.72	1
LH-IM-02	6/10/2025 10:00	9.47	18.36	14.651	101.83	1
LH-IM-02	6/10/2025 10:15	9.47	18.36	14.649	101.83	1
LH-IM-02	6/10/2025 10:30	9.47	18.36	14.648	101.83	1
LH-IM-02	6/10/2025 10:45	9.48	18.38	14.651	101.94	1
LH-IM-02	6/10/2025 11:00	9.47	18.36	14.653	101.83	1
LH-IM-02	6/10/2025 11:15	9.48	18.38	14.654	101.94	1
LH-IM-02	6/10/2025 11:30	9.47	18.38	14.656	101.83	1
LH-IM-02	6/10/2025 11:45	9.47	18.36	14.656	101.83	1
LH-IM-02	6/10/2025 12:00	9.48	18.36	14.655	101.94	1
LH-IM-02	6/10/2025 12:15	9.48	18.36	14.648	101.94	1
LH-IM-02	6/10/2025 12:30	9.47	18.36	14.645	101.83	1
LH-IM-02	6/10/2025 12:45	9.48	18.38	14.644	101.94	1
LH-IM-02	6/10/2025 13:00	9.48	18.36	14.639	101.94	1
LH-IM-02	6/10/2025 13:15	9.48	18.36	14.639	101.94	1
LH-IM-02	6/10/2025 13:30	9.46	18.36	14.64	101.72	1

Station Name	Date Time	DO mg/L	Temp C	Air Pressure PSI	Saturation PCT	Use Code
LH-IM-02	6/10/2025 13:45	9.48	18.36	14.637	101.94	1
LH-IM-02	6/10/2025 14:00	9.49	18.36	14.636	102.04	1
LH-IM-02	6/10/2025 14:15	9.47	18.34	14.634	101.83	1
LH-IM-02	6/10/2025 14:30	9.48	18.34	14.631	101.94	1
LH-IM-02	6/10/2025 14:45	9.48	18.34	14.63	101.94	1
LH-IM-02	6/10/2025 15:00	9.47	18.34	14.629	101.83	1
LH-IM-02	6/10/2025 15:15	9.49	18.34	14.626	102.04	1
LH-IM-02	6/10/2025 15:30	9.48	18.32	14.622	101.94	1
LH-IM-02	6/10/2025 15:45	9.48	18.32	14.621	101.94	1
LH-IM-02	6/10/2025 16:00	9.48	18.32	14.62	101.94	1
LH-IM-02	6/10/2025 16:15	9.48	18.32	14.622	101.94	1
LH-IM-02	6/10/2025 16:30	9.48	18.3	14.619	101.94	1
LH-IM-02	6/10/2025 16:45	9.49	18.3	14.618	102.04	1
LH-IM-02	6/10/2025 17:00	9.48	18.3	14.615	101.94	1
LH-IM-02	6/10/2025 17:15	9.47	18.3	14.607	101.83	1
LH-IM-02	6/10/2025 17:30	9.47	18.3	14.616	101.83	1
LH-IM-02	6/10/2025 17:45	9.46	18.28	14.614	101.72	1
LH-IM-02	6/10/2025 18:00	9.48	18.28	14.61	101.94	1
LH-IM-02	6/10/2025 18:15	9.47	18.28	14.611	101.83	1
LH-IM-02	6/10/2025 18:30	9.47	18.26	14.614	101.83	1
LH-IM-02	6/10/2025 18:45	9.47	18.26	14.62	101.83	1
LH-IM-02	6/10/2025 19:00	9.47	18.26	14.62	101.83	1
LH-IM-02	6/10/2025 19:15	9.47	18.24	14.619	100.74	1
LH-IM-02	6/10/2025 19:30	9.48	18.24	14.622	100.85	1
LH-IM-02	6/10/2025 19:45	9.46	18.24	14.621	100.64	1
LH-IM-02	6/10/2025 20:00	9.47	18.24	14.622	100.74	1
LH-IM-02	6/10/2025 20:15	9.47	18.22	14.626	100.74	1
LH-IM-02	6/10/2025 20:30	9.47	18.22	14.622	100.74	1
LH-IM-02	6/10/2025 20:45	9.47	18.22	14.631	100.74	1
LH-IM-02	6/10/2025 21:00	9.47	18.2	14.636	100.74	1
LH-IM-02	6/10/2025 21:15	9.47	18.2	14.638	100.74	1
LH-IM-02	6/10/2025 21:30	9.47	18.18	14.638	100.74	1
LH-IM-02	6/10/2025 21:45	9.46	18.18	14.641	100.64	1
LH-IM-02	6/10/2025 22:00	9.47	18.16	14.642	100.74	1
LH-IM-02	6/10/2025 22:15	9.47	18.16	14.642	100.74	1
LH-IM-02	6/10/2025 22:30	9.47	18.16	14.646	100.74	1
LH-IM-02	6/10/2025 22:45	9.46	18.14	14.646	100.64	1
LH-IM-02	6/10/2025 23:00	9.46	18.14	14.648	100.64	1
LH-IM-02	6/10/2025 23:15	9.46	18.14	14.649	100.64	1
LH-IM-02	6/10/2025 23:30	9.47	18.14	14.647	100.74	1
LH-IM-02	6/10/2025 23:45	9.46	18.12	14.648	100.64	1
LH-IM-02	6/11/2025 0:00	9.45	18.12	14.65	100.53	1
LH-IM-02	6/11/2025 0:15	9.48	18.12	14.653	100.85	1
LH-IM-02	6/11/2025 0:30	9.46	18.12	14.655	100.64	1
LH-IM-02	6/11/2025 0:45	9.47	18.12	14.653	100.74	1
LH-IM-02	6/11/2025 1:00	9.47	18.1	14.655	100.74	1
LH-IM-02	6/11/2025 1:15	9.46	18.1	14.658	100.64	1
LH-IM-02	6/11/2025 1:30	9.47	18.1	14.659	100.74	1
LH-IM-02	6/11/2025 1:45	9.47	18.08	14.663	100.74	1
LH-IM-02	6/11/2025 2:00	9.47	18.08	14.662	100.74	1
LH-IM-02	6/11/2025 2:15	9.47	18.08	14.66	100.74	1
LH-IM-02	6/11/2025 2:30	9.47	18.06	14.662	100.74	1
LH-IM-02	6/11/2025 2:45	9.48	18.06	14.664	100.85	1
LH-IM-02	6/11/2025 3:00	9.48	18.04	14.665	100.85	1
LH-IM-02	6/11/2025 3:15	9.48	18.04	14.666	100.85	1
LH-IM-02	6/11/2025 3:30	9.48	18.04	14.669	100.85	1
LH-IM-02	6/11/2025 3:45	9.47	18.04	14.671	100.74	1
LH-IM-02	6/11/2025 4:00	9.47	18.02	14.673	100.74	1
LH-IM-02	6/11/2025 4:15	9.48	18.02	14.674	100.85	1
LH-IM-02	6/11/2025 4:30	9.47	18	14.677	100.74	1
LH-IM-02	6/11/2025 4:45	9.48	18	14.679	100.85	1
LH-IM-02	6/11/2025 5:00	9.48	17.98	14.682	100.85	1
LH-IM-02	6/11/2025 5:15	9.49	17.98	14.685	100.96	1
LH-IM-02	6/11/2025 5:30	9.48	17.98	14.689	100.85	1
LH-IM-02	6/11/2025 5:45	9.49	17.96	14.69	100.96	1
LH-IM-02	6/11/2025 6:00	9.49	17.96	14.691	100.96	1
LH-IM-02	6/11/2025 6:15	9.48	17.96	14.691	100.85	1
LH-IM-02	6/11/2025 6:30	9.49	17.94	14.691	100.96	1
LH-IM-02	6/11/2025 6:45	9.5	17.94	14.697	101.06	1
LH-IM-02	6/11/2025 7:00	9.5	17.94	14.699	101.06	1
LH-IM-02	6/11/2025 7:15	9.5	17.94	14.703	101.06	1
LH-IM-02	6/11/2025 7:30	9.5	17.94	14.701	101.06	1
LH-IM-02	6/11/2025 7:45	9.5	17.94	14.702	101.06	1
LH-IM-02	6/11/2025 8:00	9.5	17.96	14.701	101.06	1
LH-IM-02	6/11/2025 8:15	9.5	17.96	14.702	101.06	1
LH-IM-02	6/11/2025 8:30	9.5	17.98	14.702	101.06	1
LH-IM-02	6/11/2025 8:45	9.51	18	14.701	101.17	1
LH-IM-02	6/11/2025 9:00	9.51	18	14.702	101.17	1
LH-IM-02	6/11/2025 9:15	9.51	18.04	14.701	101.17	1
LH-IM-02	6/11/2025 9:30	9.51	18.04	14.699	101.17	1
LH-IM-02	6/11/2025 9:45	9.51	18.06	14.699	101.17	1
LH-IM-02	6/11/2025 10:00	9.52	18.1	14.699	101.28	1
LH-IM-02	6/11/2025 10:15	9.51	18.12	14.697	101.17	1
LH-IM-02	6/11/2025 10:30	9.51	18.14	14.698	101.17	1

Station Name	Date Time	DO mg/L	Temp C	Air Pressure PSI	Saturation PCT	Use Code
LH-IM-02	6/11/2025 10:45	9.52	18.18	14.698	101.28	1
LH-IM-02	6/11/2025 11:00	9.5	18.2	14.694	101.06	1
LH-IM-02	6/11/2025 11:15	9.53	18.24	14.694	101.38	1
LH-IM-02	6/11/2025 11:30	9.52	18.26	14.694	102.37	1
LH-IM-02	6/11/2025 11:45	9.53	18.3	14.692	102.47	1
LH-IM-02	6/11/2025 12:00	9.52	18.34	14.689	102.37	1
LH-IM-02	6/11/2025 12:15	9.53	18.36	14.688	102.47	1
LH-IM-02	6/11/2025 12:30	9.53	18.4	14.689	102.47	1
LH-IM-02	6/11/2025 12:45	9.54	18.46	14.689	102.58	1
LH-IM-02	6/11/2025 13:00	9.53	18.5	14.687	102.47	1
LH-IM-02	6/11/2025 13:15	9.54	18.54	14.686	102.58	1
LH-IM-02	6/11/2025 13:30	9.56	18.58	14.682	102.8	1
LH-IM-02	6/11/2025 13:45	9.56	18.6	14.68	102.8	1
LH-IM-02	6/11/2025 14:00	9.57	18.64	14.678	102.9	1
LH-IM-02	6/11/2025 14:15	9.57	18.66	14.68	102.9	1
LH-IM-02	6/11/2025 14:30	9.56	18.7	14.677	102.8	1
LH-IM-02	6/11/2025 14:45	9.56	18.74	14.675	102.8	1
LH-IM-02	6/11/2025 15:00	9.56	18.76	14.674	102.8	1
LH-IM-02	6/11/2025 15:15	9.56	18.8	14.674	102.8	1
LH-IM-02	6/11/2025 15:30	9.52	18.82	14.672	102.37	1
LH-IM-02	6/11/2025 15:45	9.51	18.86	14.673	102.26	1
LH-IM-02	6/11/2025 16:00	9.51	18.88	14.673	102.26	1
LH-IM-02	6/11/2025 16:15	9.51	18.9	14.67	102.26	1
LH-IM-02	6/11/2025 16:30	9.51	18.9	14.665	102.26	1
LH-IM-02	6/11/2025 16:45	9.52	18.92	14.668	102.37	1
LH-IM-02	6/11/2025 17:00	9.5	18.92	14.666	102.15	1
LH-IM-02	6/11/2025 17:15	9.5	18.94	14.662	102.15	1
LH-IM-02	6/11/2025 17:30	9.49	18.94	14.66	102.04	1
LH-IM-02	6/11/2025 17:45	9.48	18.94	14.663	101.94	1
LH-IM-02	6/11/2025 18:00	9.48	18.94	14.661	101.94	1
LH-IM-02	6/11/2025 18:15	9.47	18.94	14.661	101.83	1
LH-IM-02	6/11/2025 18:30	9.47	18.94	14.659	101.83	1
LH-IM-02	6/11/2025 18:45	9.47	18.94	14.659	101.83	1
LH-IM-02	6/11/2025 19:00	9.47	18.92	14.659	101.83	1
LH-IM-02	6/11/2025 19:15	9.45	18.92	14.662	101.61	1
LH-IM-02	6/11/2025 19:30	9.45	18.92	14.661	101.61	1
LH-IM-02	6/11/2025 19:45	9.44	18.92	14.661	101.51	1
LH-IM-02	6/11/2025 20:00	9.45	18.9	14.662	101.61	1
LH-IM-02	6/11/2025 20:15	9.44	18.9	14.663	101.51	1
LH-IM-02	6/11/2025 20:30	9.43	18.88	14.663	101.4	1
LH-IM-02	6/11/2025 20:45	9.43	18.88	14.665	101.4	1
LH-IM-02	6/11/2025 21:00	9.44	18.86	14.668	101.51	1
LH-IM-02	6/11/2025 21:15	9.43	18.86	14.669	101.4	1
LH-IM-02	6/11/2025 21:30	9.42	18.84	14.67	101.29	1
LH-IM-02	6/11/2025 21:45	9.43	18.8	14.669	101.4	1
LH-IM-02	6/11/2025 22:00	9.42	18.8	14.672	101.29	1
LH-IM-02	6/11/2025 22:15	9.41	18.76	14.672	101.18	1
LH-IM-02	6/11/2025 22:30	9.41	18.74	14.669	101.18	1
LH-IM-02	6/11/2025 22:45	9.4	18.74	14.671	101.08	1
LH-IM-02	6/11/2025 23:00	9.4	18.72	14.67	101.08	1
LH-IM-02	6/11/2025 23:15	9.4	18.7	14.669	101.08	1
LH-IM-02	6/11/2025 23:30	9.38	18.7	14.669	100.86	1
LH-IM-02	6/11/2025 23:45	9.39	18.68	14.671	100.97	1
LH-IM-02	6/12/2025 0:00	9.38	18.66	14.669	100.86	1
LH-IM-02	6/12/2025 0:15	9.39	18.64	14.669	100.97	1
LH-IM-02	6/12/2025 0:30	9.38	18.62	14.667	100.86	1
LH-IM-02	6/12/2025 0:45	9.38	18.6	14.664	100.86	1
LH-IM-02	6/12/2025 1:00	9.39	18.58	14.665	100.97	1
LH-IM-02	6/12/2025 1:15	9.38	18.58	14.662	100.86	1
LH-IM-02	6/12/2025 1:30	9.38	18.56	14.66	100.86	1
LH-IM-02	6/12/2025 1:45	9.37	18.56	14.658	100.75	1
LH-IM-02	6/12/2025 2:00	9.37	18.56	14.658	100.75	1
LH-IM-02	6/12/2025 2:15	9.37	18.56	14.653	100.75	1
LH-IM-02	6/12/2025 2:30	9.37	18.54	14.652	100.75	1
LH-IM-02	6/12/2025 2:45	9.37	18.54	14.649	100.75	1
LH-IM-02	6/12/2025 3:00	9.38	18.54	14.647	100.86	1
LH-IM-02	6/12/2025 3:15	9.38	18.54	14.645	100.86	1
LH-IM-02	6/12/2025 3:30	9.37	18.52	14.645	100.75	1
LH-IM-02	6/12/2025 3:45	9.37	18.52	14.644	100.75	1
LH-IM-02	6/12/2025 4:00	9.38	18.52	14.643	100.86	1
LH-IM-02	6/12/2025 4:15	9.38	18.52	14.64	100.86	1
LH-IM-02	6/12/2025 4:30	9.37	18.5	14.638	100.75	1
LH-IM-02	6/12/2025 4:45	9.37	18.5	14.638	100.75	1
LH-IM-02	6/12/2025 5:00	9.37	18.48	14.636	100.75	1
LH-IM-02	6/12/2025 5:15	9.38	18.48	14.639	100.86	1
LH-IM-02	6/12/2025 5:30	9.38	18.48	14.638	100.86	1
LH-IM-02	6/12/2025 5:45	9.38	18.46	14.636	100.86	1
LH-IM-02	6/12/2025 6:00	9.37	18.48	14.637	100.75	1
LH-IM-02	6/12/2025 6:15	9.38	18.46	14.64	100.86	1
LH-IM-02	6/12/2025 6:30	9.37	18.48	14.642	100.75	1
LH-IM-02	6/12/2025 6:45	9.37	18.48	14.642	100.75	1
LH-IM-02	6/12/2025 7:00	9.38	18.48	14.642	100.86	1
LH-IM-02	6/12/2025 7:15	9.37	18.48	14.639	100.75	1
LH-IM-02	6/12/2025 7:30	9.37	18.48	14.643	100.75	1

Station Name	Date Time	DO mg/L	Temp C	Air Pressure PSI	Saturation PCT	Use Code
LH-IM-02	6/12/2025 7:45	9.36	18.5	14.643	100.65	1
LH-IM-02	6/12/2025 8:00	9.36	18.5	14.642	100.65	1
LH-IM-02	6/12/2025 8:15	9.37	18.52	14.644	100.75	1
LH-IM-02	6/12/2025 8:30	9.37	18.52	14.64	100.75	1
LH-IM-02	6/12/2025 8:45	9.38	18.54	14.642	100.86	1
LH-IM-02	6/12/2025 9:00	9.37	18.56	14.639	100.75	1
LH-IM-02	6/12/2025 9:15	9.37	18.56	14.636	100.75	1
LH-IM-02	6/12/2025 9:30	9.38	18.58	14.635	100.86	1
LH-IM-02	6/12/2025 9:45	9.38	18.6	14.633	100.86	1
LH-IM-02	6/12/2025 10:00	9.37	18.64	14.636	100.75	1
LH-IM-02	6/12/2025 10:15	9.39	18.66	14.635	100.97	1
LH-IM-02	6/12/2025 10:30	9.38	18.68	14.635	100.86	1
LH-IM-02	6/12/2025 10:45	9.39	18.72	14.635	100.97	1
LH-IM-02	6/12/2025 11:00	9.4	18.74	14.632	101.08	1
LH-IM-02	6/12/2025 11:15	9.38	18.78	14.635	101.96	1
LH-IM-02	6/12/2025 11:30	9.4	18.82	14.633	102.17	1
LH-IM-02	6/12/2025 11:45	9.41	18.86	14.638	102.28	1
LH-IM-02	6/12/2025 12:00	9.42	18.9	14.638	102.39	1
LH-IM-02	6/12/2025 12:15	9.41	18.94	14.638	102.28	1
LH-IM-02	6/12/2025 12:30	9.43	18.98	14.639	102.5	1
LH-IM-02	6/12/2025 12:45	9.41	19.02	14.638	102.28	1
LH-IM-02	6/12/2025 13:00	9.41	19.06	14.638	102.28	1
LH-IM-02	6/12/2025 13:15	9.42	19.08	14.631	102.39	1
LH-IM-02	6/12/2025 13:30	9.42	19.12	14.634	102.39	1
LH-IM-02	6/12/2025 13:45	9.42	19.16	14.632	102.39	1
LH-IM-02	6/12/2025 14:00	9.41	19.2	14.632	102.28	1
LH-IM-02	6/12/2025 14:15	9.42	19.22	14.633	102.39	1
LH-IM-02	6/12/2025 14:30	9.42	19.26	14.629	103.52	1
LH-IM-02	6/12/2025 14:45	9.44	19.28	14.636	103.74	1
LH-IM-02	6/12/2025 15:00	9.43	19.32	14.632	103.63	1
LH-IM-02	6/12/2025 15:15	9.44	19.34	14.631	103.74	1
LH-IM-02	6/12/2025 15:30	9.43	19.38	14.635	103.63	1
LH-IM-02	6/12/2025 15:45	9.42	19.4	14.636	103.52	1
LH-IM-02	6/12/2025 16:00	9.42	19.42	14.637	103.52	1
LH-IM-02	6/12/2025 16:15	9.42	19.46	14.635	103.52	1
LH-IM-02	6/12/2025 16:30	9.42	19.46	14.634	103.52	1
LH-IM-02	6/12/2025 16:45	9.42	19.48	14.634	103.52	1
LH-IM-02	6/12/2025 17:00	9.4	19.5	14.632	103.3	1
LH-IM-02	6/12/2025 17:15	9.41	19.5	14.635	103.41	1
LH-IM-02	6/12/2025 17:30	9.4	19.52	14.637	103.3	1
LH-IM-02	6/12/2025 17:45	9.39	19.52	14.636	103.19	1
LH-IM-02	6/12/2025 18:00	9.39	19.52	14.638	103.19	1
LH-IM-02	6/12/2025 18:15	9.39	19.52	14.638	103.19	1
LH-IM-02	6/12/2025 18:30	9.38	19.52	14.638	103.08	1
LH-IM-02	6/12/2025 18:45	9.37	19.52	14.639	102.97	1
LH-IM-02	6/12/2025 19:00	9.37	19.52	14.643	102.97	1
LH-IM-02	6/12/2025 19:15	9.36	19.52	14.644	102.86	1
LH-IM-02	6/12/2025 19:30	9.35	19.5	14.644	102.75	1
LH-IM-02	6/12/2025 19:45	9.35	19.5	14.649	101.63	1
LH-IM-02	6/12/2025 20:00	9.35	19.48	14.65	101.63	1
LH-IM-02	6/12/2025 20:15	9.33	19.48	14.653	101.41	1
LH-IM-02	6/12/2025 20:30	9.32	19.46	14.655	101.3	1
LH-IM-02	6/12/2025 20:45	9.32	19.44	14.661	101.3	1
LH-IM-02	6/12/2025 21:00	9.32	19.44	14.663	101.3	1
LH-IM-02	6/12/2025 21:15	9.31	19.42	14.667	101.2	1
LH-IM-02	6/12/2025 21:30	9.29	19.42	14.672	100.98	1
LH-IM-02	6/12/2025 21:45	9.29	19.38	14.676	100.98	1
LH-IM-02	6/12/2025 22:00	9.28	19.36	14.679	100.87	1
LH-IM-02	6/12/2025 22:15	9.28	19.34	14.681	100.87	1
LH-IM-02	6/12/2025 22:30	9.27	19.32	14.686	100.76	1
LH-IM-02	6/12/2025 22:45	9.26	19.3	14.688	100.65	1
LH-IM-02	6/12/2025 23:00	9.25	19.28	14.691	100.54	1
LH-IM-02	6/12/2025 23:15	9.25	19.26	14.692	100.54	1
LH-IM-02	6/12/2025 23:30	9.24	19.24	14.694	99.35	1
LH-IM-02	6/12/2025 23:45	9.23	19.24	14.697	99.25	1
LH-IM-02	6/13/2025 0:00	9.23	19.22	14.697	99.25	1
LH-IM-02	6/13/2025 0:15	9.23	19.22	14.702	99.25	1
LH-IM-02	6/13/2025 0:30	9.22	19.2	14.701	99.14	1
LH-IM-02	6/13/2025 0:45	9.22	19.18	14.705	99.14	1
LH-IM-02	6/13/2025 1:00	9.2	19.18	14.706	98.92	1
LH-IM-02	6/13/2025 1:15	9.2	19.16	14.708	98.92	1
LH-IM-02	6/13/2025 1:30	9.2	19.16	14.711	98.92	1
LH-IM-02	6/13/2025 1:45	9.19	19.14	14.713	98.82	1
LH-IM-02	6/13/2025 2:00	9.19	19.14	14.715	98.82	1
LH-IM-02	6/13/2025 2:15	9.19	19.14	14.718	98.82	1
LH-IM-02	6/13/2025 2:30	9.19	19.12	14.718	98.82	1
LH-IM-02	6/13/2025 2:45	9.19	19.12	14.721	98.82	1
LH-IM-02	6/13/2025 3:00	9.19	19.12	14.719	98.82	1
LH-IM-02	6/13/2025 3:15	9.19	19.1	14.721	98.82	1
LH-IM-02	6/13/2025 3:30	9.19	19.1	14.723	98.82	1
LH-IM-02	6/13/2025 3:45	9.19	19.1	14.728	98.82	1
LH-IM-02	6/13/2025 4:00	9.19	19.1	14.733	98.82	1
LH-IM-02	6/13/2025 4:15	9.2	19.08	14.733	98.92	1
LH-IM-02	6/13/2025 4:30	9.19	19.08	14.732	98.82	1

Station Name	Date Time	DO mg/L	Temp C	Air Pressure PSI	Saturation PCT	Use Code
LH-IM-02	6/13/2025 4:45	9.18	19.08	14.735	98.71	1
LH-IM-02	6/13/2025 5:00	9.19	19.08	14.737	98.82	1
LH-IM-02	6/13/2025 5:15	9.19	19.08	14.737	98.82	1
LH-IM-02	6/13/2025 5:30	9.19	19.08	14.739	98.82	1
LH-IM-02	6/13/2025 5:45	9.19	19.08	14.746	98.82	1
LH-IM-02	6/13/2025 6:00	9.19	19.08	14.749	98.82	1
LH-IM-02	6/13/2025 6:15	9.19	19.08	14.75	98.82	1
LH-IM-02	6/13/2025 6:30	9.18	19.08	14.754	98.71	1
LH-IM-02	6/13/2025 6:45	9.18	19.08	14.755	98.71	1
LH-IM-02	6/13/2025 7:00	9.18	19.08	14.758	98.71	1
LH-IM-02	6/13/2025 7:15	9.19	19.08	14.756	98.82	1
LH-IM-02	6/13/2025 7:30	9.19	19.08	14.759	98.82	1
LH-IM-02	6/13/2025 7:45	9.19	19.08	14.762	98.82	1
LH-IM-02	6/13/2025 8:00	9.19	19.1	14.768	98.82	1
LH-IM-02	6/13/2025 8:15	9.19	19.1	14.77	98.82	1
LH-IM-02	6/13/2025 8:30	9.19	19.1	14.769	98.82	1
LH-IM-02	6/13/2025 8:45	9.2	19.1	14.768	98.92	1
LH-IM-02	6/13/2025 9:00	9.19	19.1	14.772	98.82	1
LH-IM-02	6/13/2025 9:15	9.18	19.12	14.775	98.71	1
LH-IM-02	6/13/2025 9:30	9.18	19.12	14.777	98.71	1
LH-IM-02	6/13/2025 9:45	9.18	19.12	14.776	98.71	1
LH-IM-02	6/13/2025 10:00	9.2	19.14	14.765	98.92	1
LH-IM-02	6/13/2025 10:15	9.2	19.16	14.772	98.92	1
LH-IM-02	6/13/2025 10:30	9.18	19.18	14.781	98.71	1
LH-IM-02	6/13/2025 10:45	9.19	19.2	14.779	98.82	1
LH-IM-02	6/13/2025 11:00	9.19	19.22	14.781	98.82	1
LH-IM-02	6/13/2025 11:15	9.2	19.26	14.78	100	1
LH-IM-02	6/13/2025 11:30	9.2	19.28	14.777	100	1
LH-IM-02	6/13/2025 11:45	9.22	19.28	14.777	100.22	1
LH-IM-02	6/13/2025 12:00	9.21	19.3	14.777	100.11	1
LH-IM-02	6/13/2025 12:15	9.23	19.32	14.778	100.33	1
LH-IM-02	6/13/2025 12:30	9.2	19.34	14.782	100	1
LH-IM-02	6/13/2025 12:45	9.23	19.36	14.78	100.33	1
LH-IM-02	6/13/2025 13:00	9.23	19.38	14.777	100.33	1
LH-IM-02	6/13/2025 13:15	9.24	19.38	14.776	100.43	1
LH-IM-02	6/13/2025 13:30	9.24	19.42	14.777	100.43	1
LH-IM-02	6/13/2025 13:45	9.24	19.44	14.771	100.43	1
LH-IM-02	6/13/2025 14:00	9.24	19.46	14.77	100.43	1
LH-IM-02	6/13/2025 14:15	9.26	19.48	14.771	100.65	1
LH-IM-02	6/13/2025 14:30	9.25	19.5	14.771	100.54	1
LH-IM-02	6/13/2025 14:45	9.28	19.52	14.768	100.87	1
LH-IM-02	6/13/2025 15:00	9.28	19.56	14.767	100.87	1
LH-IM-02	6/13/2025 15:15	9.27	19.58	14.768	100.76	1
LH-IM-02	6/13/2025 15:30	9.3	19.62	14.765	101.09	1
LH-IM-02	6/13/2025 15:45	9.31	19.64	14.764	101.2	1
LH-IM-02	6/13/2025 16:00	9.3	19.66	14.763	101.09	1
LH-IM-02	6/13/2025 16:15	9.3	19.7	14.759	101.09	1
LH-IM-02	6/13/2025 16:30	9.32	19.7	14.758	101.3	1
LH-IM-02	6/13/2025 16:45	9.33	19.72	14.753	101.41	1
LH-IM-02	6/13/2025 17:00	9.33	19.74	14.753	101.41	1
LH-IM-02	6/13/2025 17:15	9.32	19.74	14.756	101.3	1
LH-IM-02	6/13/2025 17:30	9.31	19.74	14.757	101.2	1
LH-IM-02	6/13/2025 17:45	9.32	19.74	14.76	101.3	1
LH-IM-02	6/13/2025 18:00	9.33	19.74	14.76	101.41	1
LH-IM-02	6/13/2025 18:15	9.32	19.74	14.764	101.3	1
LH-IM-02	6/13/2025 18:30	9.31	19.74	14.766	101.2	1
LH-IM-02	6/13/2025 18:45	9.32	19.74	14.764	101.3	1
LH-IM-02	6/13/2025 19:00	9.31	19.76	14.762	102.31	1
LH-IM-02	6/13/2025 19:15	9.32	19.74	14.763	101.3	1
LH-IM-02	6/13/2025 19:30	9.31	19.74	14.768	101.2	1
LH-IM-02	6/13/2025 19:45	9.31	19.72	14.766	101.2	1
LH-IM-02	6/13/2025 20:00	9.28	19.72	14.767	100.87	1
LH-IM-02	6/13/2025 20:15	9.29	19.7	14.766	100.98	1
LH-IM-02	6/13/2025 20:30	9.29	19.7	14.771	100.98	1
LH-IM-02	6/13/2025 20:45	9.27	19.66	14.773	100.76	1
LH-IM-02	6/13/2025 21:00	9.26	19.64	14.776	100.65	1
LH-IM-02	6/13/2025 21:15	9.27	19.62	14.778	100.76	1
LH-IM-02	6/13/2025 21:30	9.26	19.6	14.779	100.65	1
LH-IM-02	6/13/2025 21:45	9.24	19.58	14.782	100.43	1
LH-IM-02	6/13/2025 22:00	9.24	19.56	14.78	100.43	1
LH-IM-02	6/13/2025 22:15	9.24	19.54	14.779	100.43	1
LH-IM-02	6/13/2025 22:30	9.23	19.52	14.779	100.33	1
LH-IM-02	6/13/2025 22:45	9.21	19.5	14.781	100.11	1
LH-IM-02	6/13/2025 23:00	9.2	19.5	14.778	100	1
LH-IM-02	6/13/2025 23:15	9.2	19.46	14.778	100	1
LH-IM-02	6/13/2025 23:30	9.19	19.44	14.776	99.89	1
LH-IM-02	6/13/2025 23:45	9.19	19.42	14.775	99.89	1
LH-IM-02	6/14/2025 0:00	9.18	19.4	14.775	99.78	1
LH-IM-02	6/14/2025 0:15	9.18	19.38	14.776	99.78	1
LH-IM-02	6/14/2025 0:30	9.18	19.36	14.778	99.78	1
LH-IM-02	6/14/2025 0:45	9.15	19.34	14.776	99.46	1
LH-IM-02	6/14/2025 1:00	9.14	19.32	14.77	99.35	1
LH-IM-02	6/14/2025 1:15	9.14	19.3	14.774	99.35	1
LH-IM-02	6/14/2025 1:30	9.13	19.28	14.772	99.24	1

Dissolved Oxygen Saturation Continous Monitoring Data
Normandeau Associates Inc.

Station Name	Date Time	DO mg/L	Temp C	Air Pressure PSI	Saturation PCT	Use Code
LH-IM-02	6/14/2025 1:45	9.13	19.24	14.77	98.17	1
LH-IM-02	6/14/2025 2:00	9.13	19.22	14.77	98.17	1
LH-IM-02	6/14/2025 2:15	9.12	19.22	14.769	98.06	1
LH-IM-02	6/14/2025 2:30	9.1	19.2	14.769	97.85	1
LH-IM-02	6/14/2025 2:45	9.11	19.18	14.77	97.96	1
LH-IM-02	6/14/2025 3:00	9.11	19.18	14.77	97.96	1
LH-IM-02	6/14/2025 3:15	9.11	19.16	14.769	97.96	1
LH-IM-02	6/14/2025 3:30	9.11	19.14	14.769	97.96	1
LH-IM-02	6/14/2025 3:45	9.11	19.12	14.768	97.96	1
LH-IM-02	6/14/2025 4:00	9.11	19.12	14.774	97.96	1
LH-IM-02	6/14/2025 4:15	9.1	19.1	14.775	97.85	1
LH-IM-02	6/14/2025 4:30	9.09	19.1	14.772	97.74	1
LH-IM-02	6/14/2025 4:45	9.1	19.08	14.778	97.85	1
LH-IM-02	6/14/2025 5:00	9.11	19.08	14.782	97.96	1
LH-IM-02	6/14/2025 5:15	9.1	19.06	14.78	97.85	1
LH-IM-02	6/14/2025 5:30	9.1	19.06	14.783	97.85	1
LH-IM-02	6/14/2025 5:45	9.09	19.06	14.782	97.74	1
LH-IM-02	6/14/2025 6:00	9.11	19.04	14.781	97.96	1
LH-IM-02	6/14/2025 6:15	9.11	19.04	14.785	97.96	1
LH-IM-02	6/14/2025 6:30	9.1	19.04	14.785	97.85	1
LH-IM-02	6/14/2025 6:45	9.09	19.04	14.782	97.74	1
LH-IM-02	6/14/2025 7:00	9.1	19.02	14.783	97.85	1
LH-IM-02	6/14/2025 7:15	9.09	19.02	14.781	97.74	1
LH-IM-02	6/14/2025 7:30	9.09	19.02	14.777	97.74	1
LH-IM-02	6/14/2025 7:45	9.1	19	14.781	97.85	1
LH-IM-02	6/14/2025 8:00	9.1	19	14.781	97.85	1
LH-IM-02	6/14/2025 8:15	9.09	19.02	14.781	97.74	1
LH-IM-02	6/14/2025 8:30	9.1	19	14.779	97.85	1
LH-IM-02	6/14/2025 8:45	9.09	19	14.779	97.74	1
LH-IM-02	6/14/2025 9:00	9.08	19	14.783	97.63	1
LH-IM-02	6/14/2025 9:15	9.1	19	14.781	97.85	1
LH-IM-02	6/14/2025 9:30	9.09	19	14.782	97.74	1
LH-IM-02	6/14/2025 9:45	9.08	19	14.781	97.63	1
LH-IM-02	6/14/2025 10:00	9.08	18.98	14.782	97.63	1
LH-IM-02	6/14/2025 10:15	9.09	18.98	14.784	97.74	1
LH-IM-02	6/14/2025 10:30	9.08	18.98	14.784	97.63	1
LH-IM-02	6/14/2025 10:45	9.08	18.98	14.78	97.63	1
LH-IM-02	6/14/2025 11:00	9.09	18.98	14.782	97.74	1
LH-IM-02	6/14/2025 11:15	9.09	18.98	14.786	97.74	1
LH-IM-02	6/14/2025 11:30	9.08	18.98	14.783	97.63	1
LH-IM-02	6/14/2025 11:45	9.07	18.98	14.781	97.53	1
LH-IM-02	6/14/2025 12:00	9.08	18.98	14.779	97.63	1
LH-IM-02	6/14/2025 12:15	9.08	18.98	14.783	97.63	1
LH-IM-02	6/14/2025 12:30	9.08	18.98	14.784	97.63	1
LH-IM-02	6/14/2025 12:45	9.1	19	14.784	97.85	1
LH-IM-02	6/14/2025 13:00	9.09	19	14.784	97.74	1
LH-IM-02	6/14/2025 13:15	9.11	19.02	14.784	97.96	1
LH-IM-02	6/14/2025 13:30	9.11	19.02	14.785	97.96	1
LH-IM-02	6/14/2025 13:45	9.11	19.02	14.783	97.96	1
LH-IM-02	6/14/2025 14:00	9.11	19.02	14.781	97.96	1
LH-IM-02	6/14/2025 14:15	9.12	19.04	14.778	98.06	1
LH-IM-02	6/14/2025 14:30	9.11	19.04	14.78	97.96	1
LH-IM-02	6/14/2025 14:45	9.13	19.04	14.781	98.17	1
LH-IM-02	6/14/2025 15:00	9.13	19.04	14.78	98.17	1
LH-IM-02	6/14/2025 15:15	9.13	19.04	14.782	98.17	1
LH-IM-02	6/14/2025 15:30	9.15	19.04	14.78	98.39	1
LH-IM-02	6/14/2025 15:45	9.14	19.04	14.78	98.28	1
LH-IM-02	6/14/2025 16:00	9.13	19.04	14.779	98.17	1
LH-IM-02	6/14/2025 16:15	9.15	19.04	14.776	98.39	1
LH-IM-02	6/14/2025 16:30	9.15	19.02	14.777	98.39	1
LH-IM-02	6/14/2025 16:45	9.14	19.04	14.773	98.28	1
LH-IM-02	6/14/2025 17:00	9.18	19.02	14.771	98.71	1
LH-IM-02	6/14/2025 17:15	9.15	19.04	14.775	98.39	1
LH-IM-02	6/14/2025 17:30	9.18	19.04	14.772	98.71	1
LH-IM-02	6/14/2025 17:45	9.17	19.04	14.77	98.6	1
LH-IM-02	6/14/2025 18:00	9.17	19.02	14.772	98.6	1
LH-IM-02	6/14/2025 18:15	9.17	19.02	14.771	98.6	1
LH-IM-02	6/14/2025 18:30	9.18	19.02	14.773	98.71	1
LH-IM-02	6/14/2025 18:45	9.18	19.02	14.772	98.71	1
LH-IM-02	6/14/2025 19:00	9.2	19.02	14.774	98.92	1
LH-IM-02	6/14/2025 19:15	9.18	19	14.775	98.71	1
LH-IM-02	6/14/2025 19:30	9.19	19	14.777	98.82	1
LH-IM-02	6/14/2025 19:45	9.19	18.98	14.781	98.82	1
LH-IM-02	6/14/2025 20:00	9.17	19	14.779	98.6	1
LH-IM-02	6/14/2025 20:15	9.18	18.98	14.776	98.71	1
LH-IM-02	6/14/2025 20:30	9.18	18.98	14.777	98.71	1
LH-IM-02	6/14/2025 20:45	9.17	18.96	14.778	98.6	1
LH-IM-02	6/14/2025 21:00	9.17	18.96	14.778	98.6	1
LH-IM-02	6/14/2025 21:15	9.15	18.94	14.78	98.39	1
LH-IM-02	6/14/2025 21:30	9.14	18.94	14.781	98.28	1
LH-IM-02	6/14/2025 21:45	9.14	18.92	14.783	98.28	1
LH-IM-02	6/14/2025 22:00	9.12	18.92	14.783	98.06	1
LH-IM-02	6/14/2025 22:15	9.13	18.9	14.784	98.17	1
LH-IM-02	6/14/2025 22:30	9.13	18.88	14.783	98.17	1

Station Name	Date Time	DO mg/L	Temp C	Air Pressure PSI	Saturation PCT	Use Code
LH-IM-02	6/14/2025 22:45	9.13	18.88	14.783	98.17	1
LH-IM-02	6/14/2025 23:00	9.12	18.86	14.784	98.06	1
LH-IM-02	6/14/2025 23:15	9.12	18.84	14.786	98.06	1
LH-IM-02	6/14/2025 23:30	9.11	18.84	14.787	97.96	1
LH-IM-02	6/14/2025 23:45	9.11	18.82	14.788	97.96	1
LH-IM-02	6/15/2025 0:00	9.11	18.82	14.791	97.96	1
LH-IM-02	6/15/2025 0:15	9.1	18.8	14.791	97.85	1
LH-IM-02	6/15/2025 0:30	9.1	18.78	14.791	97.85	1
LH-IM-02	6/15/2025 0:45	9.1	18.76	14.789	97.85	1
LH-IM-02	6/15/2025 1:00	9.09	18.76	14.788	97.74	1
LH-IM-02	6/15/2025 1:15	9.09	18.74	14.788	96.7	1
LH-IM-02	6/15/2025 1:30	9.06	18.72	14.79	96.38	1
LH-IM-02	6/15/2025 1:45	9.08	18.72	14.79	96.6	1
LH-IM-02	6/15/2025 2:00	9.07	18.7	14.791	96.49	1
LH-IM-02	6/15/2025 2:15	9.08	18.7	14.791	96.6	1
LH-IM-02	6/15/2025 2:30	9.08	18.68	14.788	96.6	1
LH-IM-02	6/15/2025 2:45	9.08	18.66	14.787	96.6	1
LH-IM-02	6/15/2025 3:00	9.1	18.64	14.787	96.81	1
LH-IM-02	6/15/2025 3:15	9.08	18.64	14.786	96.6	1
LH-IM-02	6/15/2025 3:30	9.08	18.62	14.787	96.6	1
LH-IM-02	6/15/2025 3:45	9.06	18.62	14.788	96.38	1
LH-IM-02	6/15/2025 4:00	9.07	18.6	14.786	96.49	1
LH-IM-02	6/15/2025 4:15	9.06	18.58	14.787	96.38	1
LH-IM-02	6/15/2025 4:30	9.06	18.58	14.787	96.38	1
LH-IM-02	6/15/2025 4:45	9.09	18.56	14.789	96.7	1
LH-IM-02	6/15/2025 5:00	9.08	18.56	14.789	96.6	1
LH-IM-02	6/15/2025 5:15	9.07	18.54	14.792	96.49	1
LH-IM-02	6/15/2025 5:30	9.08	18.52	14.79	96.6	1
LH-IM-02	6/15/2025 5:45	9.06	18.52	14.795	96.38	1
LH-IM-02	6/15/2025 6:00	9.07	18.5	14.796	96.49	1
LH-IM-02	6/15/2025 6:15	9.07	18.48	14.799	96.49	1
LH-IM-02	6/15/2025 6:30	9.08	18.46	14.8	96.6	1
LH-IM-02	6/15/2025 6:45	9.09	18.44	14.802	96.7	1
LH-IM-02	6/15/2025 7:00	9.07	18.44	14.8	96.49	1
LH-IM-02	6/15/2025 7:15	9.08	18.42	14.802	96.6	1
LH-IM-02	6/15/2025 7:30	9.08	18.42	14.799	96.6	1
LH-IM-02	6/15/2025 7:45	9.09	18.4	14.802	96.7	1
LH-IM-02	6/15/2025 8:00	9.08	18.4	14.802	96.6	1
LH-IM-02	6/15/2025 8:15	9.09	18.38	14.801	96.7	1
LH-IM-02	6/15/2025 8:30	9.11	18.36	14.802	96.91	1
LH-IM-02	6/15/2025 8:45	9.1	18.36	14.802	96.81	1
LH-IM-02	6/15/2025 9:00	9.11	18.36	14.802	96.91	1
LH-IM-02	6/15/2025 9:15	9.1	18.34	14.803	96.81	1
LH-IM-02	6/15/2025 9:30	9.12	18.34	14.804	97.02	1
LH-IM-02	6/15/2025 9:45	9.12	18.36	14.806	97.02	1
LH-IM-02	6/15/2025 10:00	9.12	18.36	14.807	97.02	1
LH-IM-02	6/15/2025 10:15	9.13	18.36	14.806	97.13	1
LH-IM-02	6/15/2025 10:30	9.12	18.38	14.804	97.02	1
LH-IM-02	6/15/2025 10:45	9.13	18.4	14.802	97.13	1
LH-IM-02	6/15/2025 11:00	9.13	18.4	14.8	97.13	1
LH-IM-02	6/15/2025 11:15	9.15	18.42	14.799	97.34	1
LH-IM-02	6/15/2025 11:30	9.15	18.42	14.799	97.34	1
LH-IM-02	6/15/2025 11:45	9.15	18.44	14.801	97.34	1
LH-IM-02	6/15/2025 12:00	9.15	18.46	14.8	97.34	1
LH-IM-02	6/15/2025 12:15	9.17	18.46	14.797	97.55	1
LH-IM-02	6/15/2025 12:30	9.15	18.48	14.797	97.34	1
LH-IM-02	6/15/2025 12:45	9.18	18.5	14.795	97.66	1
LH-IM-02	6/15/2025 13:00	9.19	18.54	14.799	97.77	1
LH-IM-02	6/15/2025 13:15	9.19	18.54	14.795	97.77	1
LH-IM-02	6/15/2025 13:30	9.21	18.54	14.793	97.98	1
LH-IM-02	6/15/2025 13:45	9.22	18.56	14.792	98.09	1
LH-IM-02	6/15/2025 14:00	9.21	18.58	14.79	97.98	1
LH-IM-02	6/15/2025 14:15	9.23	18.6	14.79	98.19	1
LH-IM-02	6/15/2025 14:30	9.25	18.6	14.791	98.4	1
LH-IM-02	6/15/2025 14:45	9.27	18.64	14.787	98.62	1
LH-IM-02	6/15/2025 15:00	9.26	18.68	14.79	98.51	1
LH-IM-02	6/15/2025 15:15	9.28	18.72	14.789	98.72	1
LH-IM-02	6/15/2025 15:30	9.27	18.74	14.79	98.62	1
LH-IM-02	6/15/2025 15:45	9.28	18.78	14.79	99.78	1
LH-IM-02	6/15/2025 16:00	9.3	18.82	14.789	100	1
LH-IM-02	6/15/2025 16:15	9.31	18.84	14.789	100.11	1
LH-IM-02	6/15/2025 16:30	9.32	18.88	14.786	100.22	1
LH-IM-02	6/15/2025 16:45	9.33	18.9	14.786	100.32	1
LH-IM-02	6/15/2025 17:00	9.33	18.94	14.784	100.32	1
LH-IM-02	6/15/2025 17:15	9.34	18.96	14.786	100.43	1
LH-IM-02	6/15/2025 17:30	9.34	18.98	14.784	100.43	1
LH-IM-02	6/15/2025 17:45	9.33	19	14.779	100.32	1
LH-IM-02	6/15/2025 18:00	9.36	19	14.78	100.65	1
LH-IM-02	6/15/2025 18:15	9.35	19.02	14.776	100.54	1
LH-IM-02	6/15/2025 18:30	9.35	19.04	14.778	100.54	1
LH-IM-02	6/15/2025 18:45	9.35	19.06	14.777	100.54	1
LH-IM-02	6/15/2025 19:00	9.34	19.08	14.777	100.43	1
LH-IM-02	6/15/2025 19:15	9.34	19.08	14.777	100.43	1
LH-IM-02	6/15/2025 19:30	9.34	19.08	14.781	100.43	1

Station Name	Date Time	DO mg/L	Temp C	Air Pressure PSI	Saturation PCT	Use Code
LH-IM-02	6/15/2025 19:45	9.32	19.1	14.78	100.22	1
LH-IM-02	6/15/2025 20:00	9.32	19.1	14.782	100.22	1
LH-IM-02	6/15/2025 20:15	9.32	19.1	14.782	100.22	1
LH-IM-02	6/15/2025 20:30	9.31	19.08	14.782	100.11	1
LH-IM-02	6/15/2025 20:45	9.3	19.06	14.781	100	1
LH-IM-02	6/15/2025 21:00	9.3	19.04	14.784	100	1
LH-IM-02	6/15/2025 21:15	9.28	19.02	14.788	99.78	1
LH-IM-02	6/15/2025 21:30	9.28	19	14.788	99.78	1
LH-IM-02	6/15/2025 21:45	9.28	18.98	14.792	99.78	1
LH-IM-02	6/15/2025 22:00	9.26	18.98	14.79	99.57	1
LH-IM-02	6/15/2025 22:15	9.27	18.96	14.789	99.68	1
LH-IM-02	6/15/2025 22:30	9.25	18.94	14.789	99.46	1
LH-IM-02	6/15/2025 22:45	9.24	18.94	14.787	99.35	1
LH-IM-02	6/15/2025 23:00	9.23	18.92	14.791	99.25	1
LH-IM-02	6/15/2025 23:15	9.23	18.9	14.793	99.25	1
LH-IM-02	6/15/2025 23:30	9.22	18.9	14.792	99.14	1
LH-IM-02	6/15/2025 23:45	9.23	18.86	14.79	99.25	1
LH-IM-02	6/16/2025 0:00	9.21	18.84	14.788	99.03	1
LH-IM-02	6/16/2025 0:15	9.2	18.84	14.789	98.92	1
LH-IM-02	6/16/2025 0:30	9.19	18.82	14.788	98.82	1
LH-IM-02	6/16/2025 0:45	9.18	18.8	14.788	98.71	1
LH-IM-02	6/16/2025 1:00	9.15	18.78	14.79	98.39	1
LH-IM-02	6/16/2025 1:15	9.17	18.78	14.79	98.6	1
LH-IM-02	6/16/2025 1:30	9.17	18.76	14.791	98.6	1
LH-IM-02	6/16/2025 1:45	9.14	18.74	14.791	97.23	1
LH-IM-02	6/16/2025 2:00	9.14	18.72	14.79	97.23	1
LH-IM-02	6/16/2025 2:15	9.13	18.72	14.791	97.13	1
LH-IM-02	6/16/2025 2:30	9.12	18.7	14.791	97.02	1
LH-IM-02	6/16/2025 2:45	9.11	18.7	14.792	96.91	1
LH-IM-02	6/16/2025 3:00	9.11	18.68	14.794	96.91	1
LH-IM-02	6/16/2025 3:15	9.11	18.66	14.791	96.91	1
LH-IM-02	6/16/2025 3:30	9.09	18.66	14.791	96.7	1
LH-IM-02	6/16/2025 3:45	9.1	18.64	14.791	96.81	1
LH-IM-02	6/16/2025 4:00	9.09	18.64	14.79	96.7	1
LH-IM-02	6/16/2025 4:15	9.1	18.62	14.789	96.81	1
LH-IM-02	6/16/2025 4:30	9.11	18.6	14.791	96.91	1
LH-IM-02	6/16/2025 4:45	9.09	18.6	14.793	96.7	1
LH-IM-02	6/16/2025 5:00	9.1	18.58	14.793	96.81	1
LH-IM-02	6/16/2025 5:15	9.09	18.58	14.79	96.7	1
LH-IM-02	6/16/2025 5:30	9.1	18.56	14.793	96.81	1
LH-IM-02	6/16/2025 5:45	9.09	18.56	14.793	96.7	1
LH-IM-02	6/16/2025 6:00	9.1	18.54	14.795	96.81	1
LH-IM-02	6/16/2025 6:15	9.1	18.54	14.794	96.81	1
LH-IM-02	6/16/2025 6:30	9.1	18.54	14.795	96.81	1
LH-IM-02	6/16/2025 6:45	9.1	18.52	14.798	96.81	1
LH-IM-02	6/16/2025 7:00	9.11	18.52	14.796	96.91	1
LH-IM-02	6/16/2025 7:15	9.11	18.52	14.795	96.91	1
LH-IM-02	6/16/2025 7:30	9.11	18.52	14.799	96.91	1
LH-IM-02	6/16/2025 7:45	9.12	18.5	14.801	97.02	1
LH-IM-02	6/16/2025 8:00	9.12	18.5	14.803	97.02	1
LH-IM-02	6/16/2025 8:15	9.11	18.52	14.804	96.91	1
LH-IM-02	6/16/2025 8:30	9.12	18.52	14.806	97.02	1
LH-IM-02	6/16/2025 8:45	9.12	18.52	14.805	97.02	1
LH-IM-02	6/16/2025 9:00	9.13	18.52	14.804	97.13	1
LH-IM-02	6/16/2025 9:15	9.13	18.52	14.807	97.13	1
LH-IM-02	6/16/2025 9:30	9.13	18.52	14.808	97.13	1
LH-IM-02	6/16/2025 9:45	9.17	18.52	14.807	97.55	1
LH-IM-02	6/16/2025 10:00	9.15	18.54	14.805	97.34	1
LH-IM-02	6/16/2025 10:15	9.15	18.54	14.806	97.34	1
LH-IM-02	6/16/2025 10:30	9.17	18.56	14.805	97.55	1
LH-IM-02	6/16/2025 10:45	9.17	18.58	14.806	97.55	1
LH-IM-02	6/16/2025 11:00	9.18	18.58	14.784	97.66	1
LH-IM-02	6/16/2025 11:15	9.19	18.6	14.798	97.77	1
LH-IM-02	6/16/2025 11:30	9.19	18.62	14.794	97.77	1
LH-IM-02	6/16/2025 11:45	9.19	18.66	14.789	97.77	1
LH-IM-02	6/16/2025 12:00	9.19	18.68	14.793	97.77	1
LH-IM-02	6/16/2025 12:15	9.21	18.7	14.793	97.98	1
LH-IM-02	6/16/2025 12:30	9.21	18.74	14.795	97.98	1
LH-IM-02	6/16/2025 12:45	9.22	18.76	14.791	99.14	1
LH-IM-02	6/16/2025 13:00	9.22	18.78	14.789	99.14	1
LH-IM-02	6/16/2025 13:15	9.24	18.82	14.789	99.35	1
LH-IM-02	6/16/2025 13:30	9.25	18.84	14.79	99.46	1
LH-IM-02	6/16/2025 13:45	9.27	18.88	14.789	99.68	1
LH-IM-02	6/16/2025 14:00	9.28	18.92	14.786	99.78	1
LH-IM-02	6/16/2025 14:15	9.27	18.96	14.785	99.68	1
LH-IM-02	6/16/2025 14:30	9.31	19	14.784	100.11	1
LH-IM-02	6/16/2025 14:45	8.8	22.32	14.781	101.15	2
LH-IM-02	6/16/2025 15:00	8.73	24.22	14.78	103.93	2
LH-IM-02	6/16/2025 15:15	8.43	21.82	14.779	95.8	2
LH-IM-02	6/16/2025 15:30	9.16	19.34	14.778	99.57	1
LH-IM-02	6/16/2025 15:45	9.21	19.24	14.774	99.03	1
LH-IM-02	6/16/2025 16:00	9.25	19.28	14.775	100.54	1
LH-IM-02	6/16/2025 16:15	9.25	19.32	14.773	100.54	1
LH-IM-02	6/16/2025 16:30	9.26	19.36	14.773	100.65	1

Station Name	Date Time	DO mg/L	Temp C	Air Pressure PSI	Saturation PCT	Use Code
LH-IM-02	6/16/2025 16:45	9.27	19.4	14.772	100.76	1
LH-IM-02	6/16/2025 17:00	9.27	19.46	14.767	100.76	1
LH-IM-02	6/16/2025 17:15	9.28	19.48	14.765	100.87	1
LH-IM-02	6/16/2025 17:30	9.29	19.52	14.765	100.98	1
LH-IM-02	6/16/2025 17:45	9.3	19.56	14.758	101.09	1
LH-IM-02	6/16/2025 18:00	9.3	19.58	14.759	101.09	1
LH-IM-02	6/16/2025 18:15	9.3	19.62	14.76	101.09	1
LH-IM-02	6/16/2025 18:30	9.31	19.64	14.762	101.2	1
LH-IM-02	6/16/2025 18:45	9.33	19.68	14.766	101.41	1
LH-IM-02	6/16/2025 19:00	9.34	19.7	14.766	101.52	1
LH-IM-02	6/16/2025 19:15	9.33	19.7	14.766	101.41	1
LH-IM-02	6/16/2025 19:30	9.33	19.72	14.767	101.41	1
LH-IM-02	6/16/2025 19:45	9.33	19.72	14.767	101.41	1
LH-IM-02	6/16/2025 20:00	9.31	19.72	14.767	101.2	1
LH-IM-02	6/16/2025 20:15	9.3	19.74	14.765	101.09	1
LH-IM-02	6/16/2025 20:30	9.3	19.74	14.767	101.09	1
LH-IM-02	6/16/2025 20:45	9.28	19.74	14.764	100.87	1
LH-IM-02	6/16/2025 21:00	9.28	19.74	14.763	100.87	1
LH-IM-02	6/16/2025 21:15	9.27	19.72	14.758	100.76	1
LH-IM-02	6/16/2025 21:30	9.27	19.72	14.756	100.76	1
LH-IM-02	6/16/2025 21:45	9.26	19.7	14.753	100.65	1
LH-IM-02	6/16/2025 22:00	9.24	19.7	14.75	100.43	1
LH-IM-02	6/16/2025 22:15	9.23	19.7	14.749	100.33	1
LH-IM-02	6/16/2025 22:30	9.21	19.68	14.745	100.11	1
LH-IM-02	6/16/2025 22:45	9.23	19.68	14.745	100.33	1
LH-IM-02	6/16/2025 23:00	9.2	19.66	14.747	100	1
LH-IM-02	6/16/2025 23:15	9.19	19.64	14.746	99.89	1
LH-IM-02	6/16/2025 23:30	9.17	19.62	14.746	99.67	1
LH-IM-02	6/16/2025 23:45	9.17	19.6	14.747	99.67	1
LH-IM-02	6/17/2025 0:00	9.15	19.58	14.75	99.46	1
LH-IM-02	6/17/2025 0:15	9.13	19.56	14.751	99.24	1
LH-IM-02	6/17/2025 0:30	9.12	19.54	14.747	99.13	1
LH-IM-02	6/17/2025 0:45	9.11	19.52	14.751	99.02	1
LH-IM-02	6/17/2025 1:00	9.1	19.5	14.75	98.91	1
LH-IM-02	6/17/2025 1:15	9.08	19.48	14.75	98.7	1
LH-IM-02	6/17/2025 1:30	9.05	19.46	14.751	98.37	1
LH-IM-02	6/17/2025 1:45	9.05	19.42	14.752	98.37	1
LH-IM-02	6/17/2025 2:00	9.03	19.4	14.752	98.15	1
LH-IM-02	6/17/2025 2:15	9.02	19.4	14.752	98.04	1
LH-IM-02	6/17/2025 2:30	9.01	19.38	14.751	97.93	1
LH-IM-02	6/17/2025 2:45	9	19.36	14.751	97.83	1
LH-IM-02	6/17/2025 3:00	8.99	19.36	14.751	97.72	1
LH-IM-02	6/17/2025 3:15	8.97	19.34	14.752	97.5	1
LH-IM-02	6/17/2025 3:30	8.96	19.34	14.751	97.39	1
LH-IM-02	6/17/2025 3:45	8.97	19.32	14.751	97.5	1
LH-IM-02	6/17/2025 4:00	8.95	19.32	14.755	97.28	1
LH-IM-02	6/17/2025 4:15	8.94	19.3	14.753	97.17	1
LH-IM-02	6/17/2025 4:30	8.94	19.3	14.755	97.17	1
LH-IM-02	6/17/2025 4:45	8.93	19.3	14.756	97.07	1
LH-IM-02	6/17/2025 5:00	8.93	19.3	14.752	97.07	1
LH-IM-02	6/17/2025 5:15	8.91	19.28	14.748	96.85	1
LH-IM-02	6/17/2025 5:30	8.92	19.28	14.748	96.96	1
LH-IM-02	6/17/2025 5:45	8.91	19.28	14.749	96.85	1
LH-IM-02	6/17/2025 6:00	8.89	19.28	14.751	96.63	1
LH-IM-02	6/17/2025 6:15	8.89	19.26	14.752	96.63	1
LH-IM-02	6/17/2025 6:30	8.88	19.28	14.755	96.52	1
LH-IM-02	6/17/2025 6:45	8.88	19.26	14.752	96.52	1
LH-IM-02	6/17/2025 7:00	8.89	19.26	14.754	96.63	1
LH-IM-02	6/17/2025 7:15	8.89	19.26	14.754	96.63	1
LH-IM-02	6/17/2025 7:30	8.88	19.24	14.752	95.48	1
LH-IM-02	6/17/2025 7:45	8.89	19.24	14.752	95.59	1
LH-IM-02	6/17/2025 8:00	8.9	19.24	14.753	95.7	1
LH-IM-02	6/17/2025 8:15	8.89	19.24	14.753	95.59	1
LH-IM-02	6/17/2025 8:30	8.9	19.24	14.752	95.7	1
LH-IM-02	6/17/2025 8:45	8.91	19.24	14.751	95.81	1
LH-IM-02	6/17/2025 9:00	8.9	19.22	14.753	95.7	1
LH-IM-02	6/17/2025 9:15	8.86	19.24	14.753	95.27	1
LH-IM-02	6/17/2025 9:30	8.85	19.22	14.755	95.16	1
LH-IM-02	6/17/2025 9:45	8.82	19.22	14.753	94.84	1
LH-IM-02	6/17/2025 10:00	8.91	19.22	14.749	95.81	1
LH-IM-02	6/17/2025 10:15	8.93	19.22	14.749	96.02	1
LH-IM-02	6/17/2025 10:30	8.92	19.22	14.749	95.91	1
LH-IM-02	6/17/2025 10:45	8.93	19.22	14.75	96.02	1
LH-IM-02	6/17/2025 11:00	8.92	19.22	14.75	95.91	1
LH-IM-02	6/17/2025 11:15	8.94	19.22	14.748	96.13	1
LH-IM-02	6/17/2025 11:30	8.94	19.22	14.749	96.13	1
LH-IM-02	6/17/2025 11:45	8.96	19.24	14.75	96.34	1
LH-IM-02	6/17/2025 12:00	8.96	19.24	14.752	96.34	1
LH-IM-02	6/17/2025 12:15	8.95	19.24	14.748	96.24	1
LH-IM-02	6/17/2025 12:30	8.96	19.24	14.746	96.34	1
LH-IM-02	6/17/2025 12:45	8.97	19.22	14.746	96.45	1
LH-IM-02	6/17/2025 13:00	8.96	19.22	14.742	96.34	1
LH-IM-02	6/17/2025 13:15	8.97	19.22	14.743	96.45	1
LH-IM-02	6/17/2025 13:30	8.99	19.22	14.739	96.67	1

Station Name	Date Time	DO mg/L	Temp C	Air Pressure PSI	Saturation PCT	Use Code
LH-IM-02	6/17/2025 13:45	8.98	19.22	14.739	96.56	1
LH-IM-02	6/17/2025 14:00	8.99	19.22	14.738	96.67	1
LH-IM-02	6/17/2025 14:15	9.01	19.24	14.733	96.88	1
LH-IM-02	6/17/2025 14:30	9.01	19.24	14.733	96.88	1
LH-IM-02	6/17/2025 14:45	9.02	19.26	14.734	98.04	1
LH-IM-02	6/17/2025 15:00	9.02	19.26	14.731	98.04	1
LH-IM-02	6/17/2025 15:15	9.05	19.28	14.73	98.37	1
LH-IM-02	6/17/2025 15:30	9.04	19.28	14.727	98.26	1
LH-IM-02	6/17/2025 15:45	9.06	19.3	14.722	98.48	1
LH-IM-02	6/17/2025 16:00	9.06	19.32	14.722	98.48	1
LH-IM-02	6/17/2025 16:15	9.07	19.32	14.722	98.59	1
LH-IM-02	6/17/2025 16:30	9.07	19.34	14.722	98.59	1
LH-IM-02	6/17/2025 16:45	9.08	19.36	14.718	98.7	1
LH-IM-02	6/17/2025 17:00	9.07	19.36	14.717	98.59	1
LH-IM-02	6/17/2025 17:15	9.08	19.38	14.716	98.7	1
LH-IM-02	6/17/2025 17:30	9.09	19.38	14.715	98.8	1
LH-IM-02	6/17/2025 17:45	9.09	19.4	14.715	98.8	1
LH-IM-02	6/17/2025 18:00	9.08	19.42	14.715	98.7	1
LH-IM-02	6/17/2025 18:15	9.08	19.42	14.714	98.7	1
LH-IM-02	6/17/2025 18:30	9.08	19.42	14.713	98.7	1
LH-IM-02	6/17/2025 18:45	9.07	19.42	14.713	98.59	1
LH-IM-02	6/17/2025 19:00	9.06	19.42	14.71	98.48	1
LH-IM-02	6/17/2025 19:15	9.06	19.42	14.711	98.48	1
LH-IM-02	6/17/2025 19:30	9.04	19.44	14.708	98.26	1
LH-IM-02	6/17/2025 19:45	9.04	19.44	14.709	98.26	1
LH-IM-02	6/17/2025 20:00	9.03	19.44	14.709	98.15	1
LH-IM-02	6/17/2025 20:15	9.03	19.44	14.706	98.15	1
LH-IM-02	6/17/2025 20:30	9.03	19.44	14.704	98.15	1
LH-IM-02	6/17/2025 20:45	9.02	19.46	14.706	98.04	1
LH-IM-02	6/17/2025 21:00	9.01	19.46	14.706	97.93	1
LH-IM-02	6/17/2025 21:15	9	19.46	14.704	97.83	1
LH-IM-02	6/17/2025 21:30	8.99	19.46	14.704	97.72	1
LH-IM-02	6/17/2025 21:45	8.98	19.48	14.703	97.61	1
LH-IM-02	6/17/2025 22:00	8.98	19.48	14.703	97.61	1
LH-IM-02	6/17/2025 22:15	8.98	19.5	14.704	97.61	1
LH-IM-02	6/17/2025 22:30	8.98	19.5	14.704	97.61	1
LH-IM-02	6/17/2025 22:45	8.96	19.5	14.702	97.39	1
LH-IM-02	6/17/2025 23:00	8.96	19.5	14.699	97.39	1
LH-IM-02	6/17/2025 23:15	8.94	19.52	14.7	97.17	1
LH-IM-02	6/17/2025 23:30	8.95	19.54	14.695	97.28	1
LH-IM-02	6/17/2025 23:45	8.93	19.54	14.695	97.07	1
LH-IM-02	6/18/2025 0:00	8.92	19.54	14.692	96.96	1
LH-IM-02	6/18/2025 0:15	8.91	19.54	14.69	96.85	1
LH-IM-02	6/18/2025 0:30	8.91	19.56	14.692	96.85	1
LH-IM-02	6/18/2025 0:45	8.9	19.56	14.687	96.74	1
LH-IM-02	6/18/2025 1:00	8.88	19.56	14.688	96.52	1
LH-IM-02	6/18/2025 1:15	8.87	19.56	14.688	96.41	1
LH-IM-02	6/18/2025 1:30	8.85	19.56	14.689	96.2	1
LH-IM-02	6/18/2025 1:45	8.85	19.58	14.688	96.2	1
LH-IM-02	6/18/2025 2:00	8.84	19.58	14.686	96.09	1
LH-IM-02	6/18/2025 2:15	8.83	19.58	14.685	95.98	1
LH-IM-02	6/18/2025 2:30	8.82	19.6	14.684	95.87	1
LH-IM-02	6/18/2025 2:45	8.8	19.6	14.682	95.65	1
LH-IM-02	6/18/2025 3:00	8.78	19.6	14.68	95.43	1
LH-IM-02	6/18/2025 3:15	8.77	19.6	14.679	95.33	1
LH-IM-02	6/18/2025 3:30	8.77	19.6	14.681	95.33	1
LH-IM-02	6/18/2025 3:45	8.75	19.62	14.679	95.11	1
LH-IM-02	6/18/2025 4:00	8.75	19.62	14.678	95.11	1
LH-IM-02	6/18/2025 4:15	8.75	19.62	14.676	95.11	1
LH-IM-02	6/18/2025 4:30	8.73	19.62	14.672	94.89	1
LH-IM-02	6/18/2025 4:45	8.73	19.62	14.672	94.89	1
LH-IM-02	6/18/2025 5:00	8.73	19.64	14.674	94.89	1
LH-IM-02	6/18/2025 5:15	8.72	19.64	14.672	94.78	1
LH-IM-02	6/18/2025 5:30	8.71	19.64	14.673	94.67	1
LH-IM-02	6/18/2025 5:45	8.72	19.64	14.672	94.78	1
LH-IM-02	6/18/2025 6:00	8.71	19.64	14.673	94.67	1
LH-IM-02	6/18/2025 6:15	8.7	19.66	14.671	94.57	1
LH-IM-02	6/18/2025 6:30	8.69	19.66	14.671	94.46	1
LH-IM-02	6/18/2025 6:45	8.7	19.66	14.676	94.57	1
LH-IM-02	6/18/2025 7:00	8.69	19.66	14.675	94.46	1
LH-IM-02	6/18/2025 7:15	8.69	19.66	14.675	94.46	1
LH-IM-02	6/18/2025 7:30	8.69	19.68	14.674	94.46	1
LH-IM-02	6/18/2025 7:45	8.69	19.68	14.671	94.46	1
LH-IM-02	6/18/2025 8:00	8.68	19.68	14.673	94.35	1
LH-IM-02	6/18/2025 8:15	8.69	19.68	14.674	94.46	1
LH-IM-02	6/18/2025 8:30	8.69	19.68	14.675	94.46	1
LH-IM-02	6/18/2025 8:45	8.69	19.68	14.671	94.46	1
LH-IM-02	6/18/2025 9:00	8.68	19.68	14.67	94.35	1
LH-IM-02	6/18/2025 9:15	8.7	19.68	14.672	94.57	1
LH-IM-02	6/18/2025 9:30	8.71	19.7	14.673	94.67	1
LH-IM-02	6/18/2025 9:45	8.69	19.7	14.673	94.46	1
LH-IM-02	6/18/2025 10:00	8.7	19.7	14.673	94.57	1
LH-IM-02	6/18/2025 10:15	8.7	19.7	14.672	94.57	1
LH-IM-02	6/18/2025 10:30	8.7	19.68	14.671	94.57	1

Station Name	Date Time	DO mg/L	Temp C	Air Pressure PSI	Saturation PCT	Use Code
LH-IM-02	6/18/2025 10:45	8.71	19.7	14.667	94.67	1
LH-IM-02	6/18/2025 11:00	8.71	19.72	14.664	94.67	1
LH-IM-02	6/18/2025 11:15	8.72	19.72	14.668	94.78	1
LH-IM-02	6/18/2025 11:30	8.71	19.72	14.664	94.67	1
LH-IM-02	6/18/2025 11:45	8.73	19.74	14.663	94.89	1
LH-IM-02	6/18/2025 12:00	8.71	19.74	14.661	94.67	1
LH-IM-02	6/18/2025 12:15	8.73	19.74	14.658	94.89	1
LH-IM-02	6/18/2025 12:30	8.72	19.74	14.659	94.78	1
LH-IM-02	6/18/2025 12:45	8.74	19.74	14.662	95	1
LH-IM-02	6/18/2025 13:00	8.74	19.74	14.66	95	1
LH-IM-02	6/18/2025 13:15	8.74	19.74	14.659	95	1
LH-IM-02	6/18/2025 13:30	8.75	19.74	14.655	95.11	1
LH-IM-02	6/18/2025 13:45	8.77	19.74	14.65	95.33	1
LH-IM-02	6/18/2025 14:00	8.77	19.74	14.652	95.33	1
LH-IM-02	6/18/2025 14:15	8.76	19.76	14.649	96.26	1
LH-IM-02	6/18/2025 14:30	8.77	19.74	14.649	95.33	1
LH-IM-02	6/18/2025 14:45	8.76	19.74	14.645	96.26	1
LH-IM-02	6/18/2025 15:00	8.77	19.74	14.645	96.37	1
LH-IM-02	6/18/2025 15:15	8.77	19.74	14.644	96.37	1
LH-IM-02	6/18/2025 15:30	8.77	19.74	14.642	96.37	1
LH-IM-02	6/18/2025 15:45	8.8	19.74	14.641	96.7	1
LH-IM-02	6/18/2025 16:00	8.83	19.76	14.64	98.11	1
LH-IM-02	6/18/2025 16:15	8.85	19.76	14.636	98.33	1
LH-IM-02	6/18/2025 16:30	8.85	19.76	14.634	98.33	1
LH-IM-02	6/18/2025 16:45	8.86	19.78	14.636	98.44	1
LH-IM-02	6/18/2025 17:00	8.87	19.8	14.632	98.56	1
LH-IM-02	6/18/2025 17:15	8.85	19.8	14.633	98.33	1
LH-IM-02	6/18/2025 17:30	8.9	19.8	14.635	98.89	1
LH-IM-02	6/18/2025 17:45	8.88	19.82	14.634	98.67	1
LH-IM-02	6/18/2025 18:00	8.9	19.82	14.631	98.89	1
LH-IM-02	6/18/2025 18:15	8.92	19.82	14.634	99.11	1
LH-IM-02	6/18/2025 18:30	8.94	19.84	14.634	99.33	1
LH-IM-02	6/18/2025 18:45	8.96	19.84	14.634	99.56	1
LH-IM-02	6/18/2025 19:00	8.97	19.84	14.634	99.67	1
LH-IM-02	6/18/2025 19:15	8.95	19.84	14.632	99.44	1
LH-IM-02	6/18/2025 19:30	8.96	19.84	14.631	99.56	1
LH-IM-02	6/18/2025 19:45	8.94	19.82	14.63	99.33	1
LH-IM-02	6/18/2025 20:00	8.94	19.82	14.631	99.33	1
LH-IM-02	6/18/2025 20:15	8.93	19.8	14.628	99.22	1
LH-IM-02	6/18/2025 20:30	8.91	19.8	14.625	99	1
LH-IM-02	6/18/2025 20:45	8.91	19.8	14.625	99	1
LH-IM-02	6/18/2025 21:00	8.92	19.8	14.629	99.11	1
LH-IM-02	6/18/2025 21:15	8.9	19.8	14.628	98.89	1
LH-IM-02	6/18/2025 21:30	8.9	19.8	14.63	98.89	1
LH-IM-02	6/18/2025 21:45	8.88	19.8	14.632	98.67	1
LH-IM-02	6/18/2025 22:00	8.87	19.8	14.63	98.56	1
LH-IM-02	6/18/2025 22:15	8.88	19.8	14.629	98.67	1
LH-IM-02	6/18/2025 22:30	8.88	19.8	14.626	98.67	1
LH-IM-02	6/18/2025 22:45	8.87	19.8	14.623	98.56	1
LH-IM-02	6/18/2025 23:00	8.85	19.82	14.625	98.33	1
LH-IM-02	6/18/2025 23:15	8.85	19.82	14.623	98.33	1
LH-IM-02	6/18/2025 23:30	8.85	19.82	14.624	98.33	1
LH-IM-02	6/18/2025 23:45	8.83	19.82	14.624	98.11	1
LH-IM-02	6/19/2025 0:00	8.84	19.82	14.621	98.22	1
LH-IM-02	6/19/2025 0:15	8.83	19.82	14.619	98.11	1
LH-IM-02	6/19/2025 0:30	8.83	19.84	14.622	98.11	1
LH-IM-02	6/19/2025 0:45	8.82	19.84	14.622	98	1
LH-IM-02	6/19/2025 1:00	8.81	19.84	14.62	97.89	1
LH-IM-02	6/19/2025 1:15	8.79	19.84	14.616	97.67	1
LH-IM-02	6/19/2025 1:30	8.78	19.84	14.616	97.56	1
LH-IM-02	6/19/2025 1:45	8.77	19.84	14.611	97.44	1
LH-IM-02	6/19/2025 2:00	8.75	19.82	14.61	97.22	1
LH-IM-02	6/19/2025 2:15	8.75	19.82	14.609	97.22	1
LH-IM-02	6/19/2025 2:30	8.73	19.82	14.608	97	1
LH-IM-02	6/19/2025 2:45	8.72	19.82	14.605	96.89	1
LH-IM-02	6/19/2025 3:00	8.7	19.82	14.601	96.67	1
LH-IM-02	6/19/2025 3:15	8.69	19.82	14.601	96.56	1
LH-IM-02	6/19/2025 3:30	8.69	19.8	14.601	96.56	1
LH-IM-02	6/19/2025 3:45	8.67	19.82	14.6	96.33	1
LH-IM-02	6/19/2025 4:00	8.66	19.82	14.6	96.22	1
LH-IM-02	6/19/2025 4:15	8.65	19.82	14.6	96.11	1
LH-IM-02	6/19/2025 4:30	8.64	19.82	14.6	96	1
LH-IM-02	6/19/2025 4:45	8.63	19.82	14.6	95.89	1
LH-IM-02	6/19/2025 5:00	8.63	19.82	14.597	95.89	1
LH-IM-02	6/19/2025 5:15	8.61	19.82	14.602	95.67	1
LH-IM-02	6/19/2025 5:30	8.6	19.82	14.603	95.56	1
LH-IM-02	6/19/2025 5:45	8.59	19.84	14.604	95.44	1
LH-IM-02	6/19/2025 6:00	8.59	19.84	14.605	95.44	1
LH-IM-02	6/19/2025 6:15	8.59	19.84	14.606	95.44	1
LH-IM-02	6/19/2025 6:30	8.58	19.84	14.606	95.33	1
LH-IM-02	6/19/2025 6:45	8.6	19.84	14.603	95.56	1
LH-IM-02	6/19/2025 7:00	8.59	19.86	14.603	95.44	1
LH-IM-02	6/19/2025 7:15	8.59	19.86	14.605	95.44	1
LH-IM-02	6/19/2025 7:30	8.59	19.88	14.606	95.44	1

Dissolved Oxygen Saturation Continous Monitoring Data
Normandeau Associates Inc.

Station Name	Date Time	DO mg/L	Temp C	Air Pressure PSI	Saturation PCT	Use Code
LH-IM-02	6/19/2025 7:45	8.59	19.88	14.607	95.44	1
LH-IM-02	6/19/2025 8:00	8.59	19.9	14.608	95.44	1
LH-IM-02	6/19/2025 8:15	8.6	19.9	14.605	95.56	1
LH-IM-02	6/19/2025 8:30	8.6	19.92	14.603	95.56	1
LH-IM-02	6/19/2025 8:45	8.6	19.94	14.606	95.56	1
LH-IM-02	6/19/2025 9:00	8.59	19.94	14.601	95.44	1
LH-IM-02	6/19/2025 9:15	8.61	19.94	14.6	95.67	1
LH-IM-02	6/19/2025 9:30	8.6	19.96	14.599	95.56	1
LH-IM-02	6/19/2025 9:45	8.61	19.98	14.597	95.67	1
LH-IM-02	6/19/2025 10:00	8.61	20	14.593	95.67	1
LH-IM-02	6/19/2025 10:15	8.62	20.02	14.592	95.78	1
LH-IM-02	6/19/2025 10:30	8.63	20.04	14.592	95.89	1
LH-IM-02	6/19/2025 10:45	8.62	20.04	14.589	95.78	1
LH-IM-02	6/19/2025 11:00	8.64	20.08	14.588	96	1
LH-IM-02	6/19/2025 11:15	8.64	20.08	14.588	96	1
LH-IM-02	6/19/2025 11:30	8.65	20.12	14.584	96.11	1
LH-IM-02	6/19/2025 11:45	8.66	20.16	14.581	96.22	1
LH-IM-02	6/19/2025 12:00	8.65	20.18	14.578	96.11	1
LH-IM-02	6/19/2025 12:15	8.67	20.22	14.579	96.33	1
LH-IM-02	6/19/2025 12:30	8.68	20.24	14.581	96.44	1
LH-IM-02	6/19/2025 12:45	8.69	20.26	14.578	97.64	1
LH-IM-02	6/19/2025 13:00	8.68	20.3	14.573	97.53	1
LH-IM-02	6/19/2025 13:15	8.69	20.34	14.569	97.64	1
LH-IM-02	6/19/2025 13:30	8.7	20.36	14.568	97.75	1
LH-IM-02	6/19/2025 13:45	8.71	20.4	14.562	97.87	1
LH-IM-02	6/19/2025 14:00	8.74	20.44	14.561	98.2	1
LH-IM-02	6/19/2025 14:15	8.74	20.48	14.56	98.2	1
LH-IM-02	6/19/2025 14:30	8.75	20.52	14.56	98.31	1
LH-IM-02	6/19/2025 14:45	8.76	20.56	14.556	98.43	1
LH-IM-02	6/19/2025 15:00	8.78	20.58	14.551	98.65	1
LH-IM-02	6/19/2025 15:15	8.8	20.62	14.549	98.88	1
LH-IM-02	6/19/2025 15:30	8.82	20.66	14.548	99.1	1
LH-IM-02	6/19/2025 15:45	8.85	20.7	14.544	99.44	1
LH-IM-02	6/19/2025 16:00	8.85	20.72	14.543	99.44	1
LH-IM-02	6/19/2025 16:15	8.85	20.74	14.539	99.44	1
LH-IM-02	6/19/2025 16:30	8.87	20.78	14.531	100.8	1
LH-IM-02	6/19/2025 16:45	8.9	20.82	14.527	101.14	1
LH-IM-02	6/19/2025 17:00	8.9	20.86	14.529	101.14	1
LH-IM-02	6/19/2025 17:15	8.92	20.88	14.526	101.36	1
LH-IM-02	6/19/2025 17:30	8.92	20.92	14.522	101.36	1
LH-IM-02	6/19/2025 17:45	8.92	20.94	14.516	101.36	1
LH-IM-02	6/19/2025 18:00	8.92	20.96	14.515	101.36	1
LH-IM-02	6/19/2025 18:15	8.93	21	14.512	101.48	1
LH-IM-02	6/19/2025 18:30	8.93	21.04	14.513	101.48	1
LH-IM-02	6/19/2025 18:45	8.93	21.08	14.516	101.48	1
LH-IM-02	6/19/2025 19:00	8.93	21.1	14.519	101.48	1
LH-IM-02	6/19/2025 19:15	8.94	21.12	14.518	101.59	1
LH-IM-02	6/19/2025 19:30	8.92	21.14	14.514	101.36	1
LH-IM-02	6/19/2025 19:45	8.94	21.16	14.513	101.59	1
LH-IM-02	6/19/2025 20:00	8.94	21.18	14.51	101.59	1
LH-IM-02	6/19/2025 20:15	8.92	21.2	14.511	101.36	1
LH-IM-02	6/19/2025 20:30	8.91	21.22	14.511	101.25	1
LH-IM-02	6/19/2025 20:45	8.9	21.22	14.508	101.14	1
LH-IM-02	6/19/2025 21:00	8.9	21.22	14.508	101.14	1
LH-IM-02	6/19/2025 21:15	8.88	21.22	14.505	100.91	1
LH-IM-02	6/19/2025 21:30	8.88	21.22	14.503	100.91	1
LH-IM-02	6/19/2025 21:45	8.86	21.22	14.501	100.68	1
LH-IM-02	6/19/2025 22:00	8.85	21.22	14.499	100.57	1
LH-IM-02	6/19/2025 22:15	8.84	21.22	14.499	100.45	1
LH-IM-02	6/19/2025 22:30	8.82	21.2	14.495	100.23	1
LH-IM-02	6/19/2025 22:45	8.81	21.2	14.493	100.11	1
LH-IM-02	6/19/2025 23:00	8.79	21.2	14.492	99.89	1
LH-IM-02	6/19/2025 23:15	8.79	21.18	14.491	99.89	1
LH-IM-02	6/19/2025 23:30	8.77	21.16	14.488	99.66	1
LH-IM-02	6/19/2025 23:45	8.76	21.16	14.487	99.55	1
LH-IM-02	6/20/2025 0:00	8.75	21.16	14.482	99.43	1
LH-IM-02	6/20/2025 0:15	8.73	21.14	14.477	99.2	1
LH-IM-02	6/20/2025 0:30	8.71	21.14	14.475	98.98	1
LH-IM-02	6/20/2025 0:45	8.69	21.12	14.475	98.75	1
LH-IM-02	6/20/2025 1:00	8.68	21.12	14.476	98.64	1
LH-IM-02	6/20/2025 1:15	8.66	21.1	14.472	98.41	1
LH-IM-02	6/20/2025 1:30	8.65	21.1	14.465	98.3	1
LH-IM-02	6/20/2025 1:45	8.63	21.1	14.463	98.07	1
LH-IM-02	6/20/2025 2:00	8.64	21.08	14.467	98.18	1
LH-IM-02	6/20/2025 2:15	8.63	21.06	14.47	98.07	1
LH-IM-02	6/20/2025 2:30	8.6	21.06	14.474	97.73	1
LH-IM-02	6/20/2025 2:45	8.6	21.04	14.471	97.73	1
LH-IM-02	6/20/2025 3:00	8.6	21.04	14.473	97.73	1
LH-IM-02	6/20/2025 3:15	8.58	21.02	14.47	97.5	1
LH-IM-02	6/20/2025 3:30	8.58	21.02	14.472	97.5	1
LH-IM-02	6/20/2025 3:45	8.58	21	14.47	97.5	1
LH-IM-02	6/20/2025 4:00	8.57	21	14.468	97.39	1
LH-IM-02	6/20/2025 4:15	8.55	20.98	14.47	97.16	1
LH-IM-02	6/20/2025 4:30	8.56	20.98	14.47	97.27	1

Dissolved Oxygen Saturation Continous Monitoring Data
Normandeau Associates Inc.

Station Name	Date Time	DO mg/L	Temp C	Air Pressure PSI	Saturation PCT	Use Code
LH-IM-02	6/20/2025 4:45	8.55	20.96	14.47	97.16	1
LH-IM-02	6/20/2025 5:00	8.54	20.96	14.47	97.05	1
LH-IM-02	6/20/2025 5:15	8.53	20.96	14.472	96.93	1
LH-IM-02	6/20/2025 5:30	8.53	20.94	14.471	96.93	1
LH-IM-02	6/20/2025 5:45	8.53	20.92	14.472	96.93	1
LH-IM-02	6/20/2025 6:00	8.52	20.92	14.478	96.82	1
LH-IM-02	6/20/2025 6:15	8.53	20.9	14.481	96.93	1
LH-IM-02	6/20/2025 6:30	8.53	20.9	14.489	96.93	1
LH-IM-02	6/20/2025 6:45	8.54	20.88	14.486	97.05	1
LH-IM-02	6/20/2025 7:00	8.53	20.88	14.484	96.93	1
LH-IM-02	6/20/2025 7:15	8.54	20.86	14.485	97.05	1
LH-IM-02	6/20/2025 7:30	8.55	20.86	14.488	97.16	1
LH-IM-02	6/20/2025 7:45	8.55	20.84	14.491	97.16	1
LH-IM-02	6/20/2025 8:00	8.55	20.84	14.492	97.16	1
LH-IM-02	6/20/2025 8:15	8.55	20.84	14.493	97.16	1
LH-IM-02	6/20/2025 8:30	8.55	20.84	14.498	97.16	1
LH-IM-02	6/20/2025 8:45	8.56	20.84	14.504	97.27	1
LH-IM-02	6/20/2025 9:00	8.55	20.84	14.502	97.16	1
LH-IM-02	6/20/2025 9:15	8.55	20.84	14.504	97.16	1
LH-IM-02	6/20/2025 9:30	8.55	20.86	14.503	97.16	1
LH-IM-02	6/20/2025 9:45	8.57	20.86	14.505	97.39	1
LH-IM-02	6/20/2025 10:00	8.56	20.86	14.506	97.27	1
LH-IM-02	6/20/2025 10:15	8.57	20.86	14.508	97.39	1
LH-IM-02	6/20/2025 10:30	8.57	20.86	14.515	97.39	1
LH-IM-02	6/20/2025 10:45	8.59	20.88	14.518	97.61	1
LH-IM-02	6/20/2025 11:00	8.57	20.88	14.52	97.39	1
LH-IM-02	6/20/2025 11:15	8.62	20.9	14.525	97.95	1
LH-IM-02	6/20/2025 11:30	8.61	20.94	14.531	97.84	1
LH-IM-02	6/20/2025 11:45	8.61	20.96	14.531	97.84	1
LH-IM-02	6/20/2025 12:00	8.63	20.98	14.539	98.07	1
LH-IM-02	6/20/2025 12:15	8.65	21	14.54	98.3	1
LH-IM-02	6/20/2025 12:30	8.64	21	14.543	98.18	1
LH-IM-02	6/20/2025 12:45	8.65	21.02	14.546	98.3	1
LH-IM-02	6/20/2025 13:00	8.67	21.06	14.548	98.52	1
LH-IM-02	6/20/2025 13:15	8.69	21.06	14.552	98.75	1
LH-IM-02	6/20/2025 13:30	8.7	21.08	14.557	98.86	1
LH-IM-02	6/20/2025 13:45	8.71	21.12	14.552	98.98	1
LH-IM-02	6/20/2025 14:00	8.71	21.16	14.554	98.98	1
LH-IM-02	6/20/2025 14:15	8.73	21.2	14.554	99.2	1
LH-IM-02	6/20/2025 14:30	8.75	21.24	14.562	99.43	1
LH-IM-02	6/20/2025 14:45	8.77	21.28	14.56	100.8	1
LH-IM-02	6/20/2025 15:00	8.79	21.3	14.561	101.03	1
LH-IM-02	6/20/2025 15:15	8.81	21.34	14.562	101.26	1
LH-IM-02	6/20/2025 15:30	8.82	21.36	14.565	101.38	1
LH-IM-02	6/20/2025 15:45	8.82	21.38	14.568	101.38	1
LH-IM-02	6/20/2025 16:00	8.84	21.42	14.57	101.61	1
LH-IM-02	6/20/2025 16:15	8.83	21.46	14.573	101.49	1
LH-IM-02	6/20/2025 16:30	8.87	21.5	14.575	101.95	1
LH-IM-02	6/20/2025 16:45	8.86	21.52	14.577	101.84	1
LH-IM-02	6/20/2025 17:00	8.88	21.56	14.582	102.07	1
LH-IM-02	6/20/2025 17:15	8.89	21.58	14.582	102.18	1
LH-IM-02	6/20/2025 17:30	8.91	21.62	14.588	102.41	1
LH-IM-02	6/20/2025 17:45	8.9	21.64	14.592	102.3	1
LH-IM-02	6/20/2025 18:00	8.91	21.64	14.59	102.41	1
LH-IM-02	6/20/2025 18:15	8.9	21.66	14.598	102.3	1
LH-IM-02	6/20/2025 18:30	8.92	21.7	14.602	102.53	1
LH-IM-02	6/20/2025 18:45	8.93	21.72	14.604	102.64	1
LH-IM-02	6/20/2025 19:00	8.92	21.74	14.609	102.53	1
LH-IM-02	6/20/2025 19:15	8.93	21.76	14.614	102.64	1
LH-IM-02	6/20/2025 19:30	8.91	21.76	14.613	102.41	1
LH-IM-02	6/20/2025 19:45	8.92	21.78	14.617	102.53	1
LH-IM-02	6/20/2025 20:00	8.91	21.78	14.623	102.41	1
LH-IM-02	6/20/2025 20:15	8.9	21.78	14.624	102.3	1
LH-IM-02	6/20/2025 20:30	8.89	21.78	14.628	102.18	1
LH-IM-02	6/20/2025 20:45	8.88	21.78	14.63	102.07	1
LH-IM-02	6/20/2025 21:00	8.87	21.78	14.635	101.95	1
LH-IM-02	6/20/2025 21:15	8.86	21.78	14.642	101.84	1
LH-IM-02	6/20/2025 21:30	8.86	21.78	14.645	101.84	1
LH-IM-02	6/20/2025 21:45	8.85	21.78	14.649	101.72	1
LH-IM-02	6/20/2025 22:00	8.83	21.78	14.655	101.49	1
LH-IM-02	6/20/2025 22:15	8.83	21.78	14.658	101.49	1
LH-IM-02	6/20/2025 22:30	8.8	21.78	14.656	101.15	1
LH-IM-02	6/20/2025 22:45	8.81	21.78	14.658	101.26	1
LH-IM-02	6/20/2025 23:00	8.8	21.78	14.661	101.15	1
LH-IM-02	6/20/2025 23:15	8.79	21.78	14.662	101.03	1
LH-IM-02	6/20/2025 23:30	8.77	21.76	14.664	100.8	1
LH-IM-02	6/20/2025 23:45	8.76	21.76	14.664	100.69	1
LH-IM-02	6/21/2025 0:00	8.73	21.74	14.665	99.2	1
LH-IM-02	6/21/2025 0:15	8.72	21.72	14.665	99.09	1
LH-IM-02	6/21/2025 0:30	8.7	21.7	14.667	98.86	1
LH-IM-02	6/21/2025 0:45	8.69	21.66	14.669	98.75	1
LH-IM-02	6/21/2025 1:00	8.67	21.66	14.674	98.52	1
LH-IM-02	6/21/2025 1:15	8.65	21.64	14.677	98.3	1
LH-IM-02	6/21/2025 1:30	8.62	21.62	14.68	97.95	1

Station Name	Date Time	DO mg/L	Temp C	Air Pressure PSI	Saturation PCT	Use Code
LH-IM-02	6/21/2025 1:45	8.6	21.6	14.681	97.73	1
LH-IM-02	6/21/2025 2:00	8.58	21.6	14.683	97.5	1
LH-IM-02	6/21/2025 2:15	8.55	21.6	14.687	97.16	1
LH-IM-02	6/21/2025 2:30	8.53	21.56	14.69	96.93	1
LH-IM-02	6/21/2025 2:45	8.52	21.56	14.691	96.82	1
LH-IM-02	6/21/2025 3:00	8.5	21.56	14.693	96.59	1
LH-IM-02	6/21/2025 3:15	8.48	21.56	14.693	96.36	1
LH-IM-02	6/21/2025 3:30	8.45	21.54	14.694	96.02	1
LH-IM-02	6/21/2025 3:45	8.45	21.54	14.698	96.02	1
LH-IM-02	6/21/2025 4:00	8.44	21.54	14.698	95.91	1
LH-IM-02	6/21/2025 4:15	8.44	21.52	14.7	95.91	1
LH-IM-02	6/21/2025 4:30	8.42	21.52	14.701	95.68	1
LH-IM-02	6/21/2025 4:45	8.41	21.5	14.706	95.57	1
LH-IM-02	6/21/2025 5:00	8.41	21.5	14.708	95.57	1
LH-IM-02	6/21/2025 5:15	8.38	21.48	14.712	95.23	1
LH-IM-02	6/21/2025 5:30	8.39	21.48	14.715	95.34	1
LH-IM-02	6/21/2025 5:45	8.38	21.46	14.716	95.23	1
LH-IM-02	6/21/2025 6:00	8.38	21.46	14.718	95.23	1
LH-IM-02	6/21/2025 6:15	8.38	21.44	14.723	95.23	1
LH-IM-02	6/21/2025 6:30	8.38	21.44	14.727	95.23	1
LH-IM-02	6/21/2025 6:45	8.36	21.44	14.732	95	1
LH-IM-02	6/21/2025 7:00	8.37	21.42	14.735	95.11	1
LH-IM-02	6/21/2025 7:15	8.37	21.42	14.737	95.11	1
LH-IM-02	6/21/2025 7:30	8.36	21.42	14.739	95	1
LH-IM-02	6/21/2025 7:45	8.38	21.42	14.74	95.23	1
LH-IM-02	6/21/2025 8:00	8.38	21.42	14.74	95.23	1
LH-IM-02	6/21/2025 8:15	8.38	21.42	14.742	95.23	1
LH-IM-02	6/21/2025 8:30	8.38	21.42	14.741	95.23	1
LH-IM-02	6/21/2025 8:45	8.4	21.44	14.737	95.45	1
LH-IM-02	6/21/2025 9:00	8.37	21.44	14.739	95.11	1
LH-IM-02	6/21/2025 9:15	8.39	21.46	14.741	95.34	1
LH-IM-02	6/21/2025 9:30	8.4	21.46	14.74	95.45	1
LH-IM-02	6/21/2025 9:45	8.4	21.46	14.74	95.45	1
LH-IM-02	6/21/2025 10:00	8.4	21.48	14.738	95.45	1
LH-IM-02	6/21/2025 10:15	8.41	21.48	14.739	95.57	1
LH-IM-02	6/21/2025 10:30	8.41	21.5	14.736	95.57	1
LH-IM-02	6/21/2025 10:45	8.42	21.52	14.734	95.68	1
LH-IM-02	6/21/2025 11:00	8.45	21.56	14.733	96.02	1
LH-IM-02	6/21/2025 11:15	8.44	21.58	14.736	95.91	1
LH-IM-02	6/21/2025 11:30	8.47	21.58	14.734	96.25	1
LH-IM-02	6/21/2025 11:45	8.46	21.62	14.735	96.14	1
LH-IM-02	6/21/2025 12:00	8.48	21.64	14.737	96.36	1
LH-IM-02	6/21/2025 12:15	8.49	21.64	14.738	96.48	1
LH-IM-02	6/21/2025 12:30	8.51	21.68	14.738	96.7	1
LH-IM-02	6/21/2025 12:45	8.54	21.7	14.738	97.05	1
LH-IM-02	6/21/2025 13:00	8.53	21.74	14.736	96.93	1
LH-IM-02	6/21/2025 13:15	8.54	21.74	14.738	97.05	1
LH-IM-02	6/21/2025 13:30	8.56	21.76	14.739	98.39	1
LH-IM-02	6/21/2025 13:45	8.58	21.82	14.736	98.62	1
LH-IM-02	6/21/2025 14:00	8.6	21.82	14.734	98.85	1
LH-IM-02	6/21/2025 14:15	8.63	21.86	14.735	99.2	1
LH-IM-02	6/21/2025 14:30	8.61	21.88	14.734	98.97	1
LH-IM-02	6/21/2025 14:45	8.65	21.88	14.735	99.43	1
LH-IM-02	6/21/2025 15:00	8.68	21.92	14.731	99.77	1
LH-IM-02	6/21/2025 15:15	8.73	21.94	14.73	100.34	1
LH-IM-02	6/21/2025 15:30	8.71	21.96	14.73	100.11	1
LH-IM-02	6/21/2025 15:45	8.75	22	14.726	100.57	1
LH-IM-02	6/21/2025 16:00	8.81	22.08	14.726	101.26	1
LH-IM-02	6/21/2025 16:15	8.8	22.08	14.719	101.15	1
LH-IM-02	6/21/2025 16:30	8.84	22.14	14.72	101.61	1
LH-IM-02	6/21/2025 16:45	8.8	22.16	14.722	101.15	1
LH-IM-02	6/21/2025 17:00	8.8	22.18	14.718	101.15	1
LH-IM-02	6/21/2025 17:15	8.9	22.22	14.72	102.3	1
LH-IM-02	6/21/2025 17:30	8.9	22.26	14.722	103.49	1
LH-IM-02	6/21/2025 17:45	8.9	22.28	14.725	103.49	1
LH-IM-02	6/21/2025 18:00	8.93	22.32	14.725	103.84	1
LH-IM-02	6/21/2025 18:15	8.94	22.36	14.727	103.95	1
LH-IM-02	6/21/2025 18:30	8.95	22.38	14.725	104.07	1
LH-IM-02	6/21/2025 18:45	8.97	22.42	14.726	104.3	1
LH-IM-02	6/21/2025 19:00	8.97	22.44	14.731	104.3	1
LH-IM-02	6/21/2025 19:15	8.96	22.46	14.728	104.19	1
LH-IM-02	6/21/2025 19:30	8.96	22.48	14.726	104.19	1
LH-IM-02	6/21/2025 19:45	8.95	22.48	14.727	104.07	1
LH-IM-02	6/21/2025 20:00	8.94	22.5	14.723	103.95	1
LH-IM-02	6/21/2025 20:15	8.92	22.52	14.723	103.72	1
LH-IM-02	6/21/2025 20:30	8.91	22.52	14.722	103.6	1
LH-IM-02	6/21/2025 20:45	8.91	22.54	14.723	103.6	1
LH-IM-02	6/21/2025 21:00	8.88	22.54	14.721	103.26	1
LH-IM-02	6/21/2025 21:15	8.87	22.56	14.724	103.14	1
LH-IM-02	6/21/2025 21:30	8.88	22.58	14.724	103.26	1
LH-IM-02	6/21/2025 21:45	8.86	22.58	14.725	103.02	1
LH-IM-02	6/21/2025 22:00	8.85	22.6	14.723	102.91	1
LH-IM-02	6/21/2025 22:15	8.83	22.6	14.724	102.67	1
LH-IM-02	6/21/2025 22:30	8.82	22.6	14.723	102.56	1

Station Name	Date Time	DO mg/L	Temp C	Air Pressure PSI	Saturation PCT	Use Code
LH-IM-02	6/21/2025 22:45	8.82	22.6	14.721	102.56	1
LH-IM-02	6/21/2025 23:00	8.81	22.6	14.723	102.44	1
LH-IM-02	6/21/2025 23:15	8.78	22.6	14.721	102.09	1
LH-IM-02	6/21/2025 23:30	8.79	22.58	14.721	102.21	1
LH-IM-02	6/21/2025 23:45	8.77	22.58	14.723	101.98	1
LH-IM-02	6/22/2025 0:00	8.75	22.58	14.721	101.74	1
LH-IM-02	6/22/2025 0:15	8.72	22.56	14.717	101.4	1
LH-IM-02	6/22/2025 0:30	8.71	22.54	14.72	101.28	1
LH-IM-02	6/22/2025 0:45	8.69	22.54	14.72	101.05	1
LH-IM-02	6/22/2025 1:00	8.68	22.52	14.718	100.93	1
LH-IM-02	6/22/2025 1:15	8.64	22.52	14.71	100.47	1
LH-IM-02	6/22/2025 1:30	8.63	22.5	14.701	100.35	1
LH-IM-02	6/22/2025 1:45	8.61	22.48	14.698	100.12	1
LH-IM-02	6/22/2025 2:00	8.58	22.46	14.693	99.77	1
LH-IM-02	6/22/2025 2:15	8.55	22.46	14.695	99.42	1
LH-IM-02	6/22/2025 2:30	8.53	22.42	14.695	99.19	1
LH-IM-02	6/22/2025 2:45	8.5	22.4	14.694	98.84	1
LH-IM-02	6/22/2025 3:00	8.49	22.38	14.694	98.72	1
LH-IM-02	6/22/2025 3:15	8.46	22.36	14.691	98.37	1
LH-IM-02	6/22/2025 3:30	8.43	22.34	14.691	98.02	1
LH-IM-02	6/22/2025 3:45	8.41	22.32	14.69	97.79	1
LH-IM-02	6/22/2025 4:00	8.39	22.32	14.688	97.56	1
LH-IM-02	6/22/2025 4:15	8.37	22.3	14.683	97.33	1
LH-IM-02	6/22/2025 4:30	8.35	22.28	14.683	97.09	1
LH-IM-02	6/22/2025 4:45	8.32	22.28	14.687	96.74	1
LH-IM-02	6/22/2025 5:00	8.32	22.26	14.69	96.74	1
LH-IM-02	6/22/2025 5:15	8.31	22.26	14.697	96.63	1
LH-IM-02	6/22/2025 5:30	8.29	22.26	14.696	96.4	1
LH-IM-02	6/22/2025 5:45	8.29	22.26	14.69	96.4	1
LH-IM-02	6/22/2025 6:00	8.27	22.24	14.689	95.06	1
LH-IM-02	6/22/2025 6:15	8.27	22.24	14.689	95.06	1
LH-IM-02	6/22/2025 6:30	8.26	22.24	14.696	94.94	1
LH-IM-02	6/22/2025 6:45	8.25	22.22	14.695	94.83	1
LH-IM-02	6/22/2025 7:00	8.23	22.22	14.69	94.6	1
LH-IM-02	6/22/2025 7:15	8.16	22.22	14.681	93.79	1
LH-IM-02	6/22/2025 7:30	8.25	22.22	14.662	94.83	1
LH-IM-02	6/22/2025 7:45	8.27	22.22	14.663	95.06	1
LH-IM-02	6/22/2025 8:00	8.25	22.22	14.671	94.83	1
LH-IM-02	6/22/2025 8:15	8.24	22.22	14.664	94.71	1
LH-IM-02	6/22/2025 8:30	8.24	22.22	14.667	94.71	1
LH-IM-02	6/22/2025 8:45	8.25	22.22	14.668	94.83	1
LH-IM-02	6/22/2025 9:00	8.24	22.22	14.669	94.71	1
LH-IM-02	6/22/2025 9:15	8.25	22.22	14.667	94.83	1
LH-IM-02	6/22/2025 9:30	8.25	22.22	14.676	94.83	1
LH-IM-02	6/22/2025 9:45	8.25	22.22	14.679	94.83	1
LH-IM-02	6/22/2025 10:00	8.25	22.22	14.67	94.83	1
LH-IM-02	6/22/2025 10:15	8.25	22.22	14.662	94.83	1
LH-IM-02	6/22/2025 10:30	8.27	22.24	14.658	95.06	1
LH-IM-02	6/22/2025 10:45	8.28	22.26	14.657	96.28	1
LH-IM-02	6/22/2025 11:00	8.28	22.28	14.657	96.28	1
LH-IM-02	6/22/2025 11:15	8.31	22.3	14.653	96.63	1
LH-IM-02	6/22/2025 11:30	8.33	22.32	14.649	96.86	1
LH-IM-02	6/22/2025 11:45	8.32	22.36	14.649	96.74	1
LH-IM-02	6/22/2025 12:00	8.32	22.4	14.649	96.74	1
LH-IM-02	6/22/2025 12:15	8.32	22.44	14.645	96.74	1
LH-IM-02	6/22/2025 12:30	8.35	22.46	14.646	97.09	1
LH-IM-02	6/22/2025 12:45	8.34	22.48	14.643	96.98	1
LH-IM-02	6/22/2025 13:00	8.35	22.48	14.643	97.09	1
LH-IM-02	6/22/2025 13:15	8.36	22.52	14.637	97.21	1
LH-IM-02	6/22/2025 13:30	8.34	22.56	14.635	96.98	1
LH-IM-02	6/22/2025 13:45	8.38	22.58	14.634	97.44	1
LH-IM-02	6/22/2025 14:00	8.38	22.6	14.633	97.44	1
LH-IM-02	6/22/2025 14:15	8.4	22.56	14.636	97.67	1
LH-IM-02	6/22/2025 14:30	8.4	22.58	14.636	97.67	1
LH-IM-02	6/22/2025 14:45	8.39	22.58	14.635	97.56	1
LH-IM-02	6/22/2025 15:00	8.42	22.56	14.633	97.91	1
LH-IM-02	6/22/2025 15:15	8.44	22.58	14.635	98.14	1
LH-IM-02	6/22/2025 15:30	8.49	22.56	14.635	98.72	1
LH-IM-02	6/22/2025 15:45	8.46	22.56	14.636	98.37	1
LH-IM-02	6/22/2025 16:00	8.47	22.58	14.637	98.49	1
LH-IM-02	6/22/2025 16:15	8.52	22.62	14.637	99.07	1
LH-IM-02	6/22/2025 16:30	8.5	22.66	14.64	98.84	1
LH-IM-02	6/22/2025 16:45	8.51	22.68	14.638	98.95	1
LH-IM-02	6/22/2025 17:00	8.54	22.72	14.643	99.3	1
LH-IM-02	6/22/2025 17:15	8.58	22.74	14.645	99.77	1
LH-IM-02	6/22/2025 17:30	8.56	22.78	14.645	100.71	1
LH-IM-02	6/22/2025 17:45	8.61	22.82	14.647	101.29	1
LH-IM-02	6/22/2025 18:00	8.64	22.9	14.65	100.47	1
LH-IM-02	6/22/2025 18:15	8.64	22.92	14.649	100.47	1
LH-IM-02	6/22/2025 18:30	8.68	22.94	14.652	100.93	1
LH-IM-02	6/22/2025 18:45	8.66	23	14.653	100.7	1
LH-IM-02	6/22/2025 19:00	8.68	23.04	14.654	100.93	1
LH-IM-02	6/22/2025 19:15	8.69	23.08	14.654	101.05	1
LH-IM-02	6/22/2025 19:30	8.72	23.12	14.655	101.4	1

Station Name	Date Time	DO mg/L	Temp C	Air Pressure PSI	Saturation PCT	Use Code
LH-IM-02	6/22/2025 19:45	8.71	23.14	14.66	101.28	1
LH-IM-02	6/22/2025 20:00	8.71	23.18	14.663	101.28	1
LH-IM-02	6/22/2025 20:15	8.71	23.2	14.664	101.28	1
LH-IM-02	6/22/2025 20:30	8.71	23.22	14.664	101.28	1
LH-IM-02	6/22/2025 20:45	8.69	23.24	14.667	101.05	1
LH-IM-02	6/22/2025 21:00	8.69	23.26	14.669	102.24	1
LH-IM-02	6/22/2025 21:15	8.67	23.26	14.673	102	1
LH-IM-02	6/22/2025 21:30	8.65	23.26	14.676	101.76	1
LH-IM-02	6/22/2025 21:45	8.65	23.28	14.677	101.76	1
LH-IM-02	6/22/2025 22:00	8.61	23.28	14.682	101.29	1
LH-IM-02	6/22/2025 22:15	8.61	23.3	14.683	101.29	1
LH-IM-02	6/22/2025 22:30	8.59	23.3	14.687	101.06	1
LH-IM-02	6/22/2025 22:45	8.59	23.32	14.687	101.06	1
LH-IM-02	6/22/2025 23:00	8.58	23.32	14.688	100.94	1
LH-IM-02	6/22/2025 23:15	8.57	23.34	14.692	100.82	1
LH-IM-02	6/22/2025 23:30	8.55	23.34	14.692	100.59	1
LH-IM-02	6/22/2025 23:45	8.56	23.36	14.69	100.71	1
LH-IM-02	6/23/2025 0:00	8.52	23.36	14.692	100.24	1
LH-IM-02	6/23/2025 0:15	8.52	23.38	14.691	100.24	1
LH-IM-02	6/23/2025 0:30	8.5	23.38	14.691	100	1
LH-IM-02	6/23/2025 0:45	8.48	23.36	14.696	99.76	1
LH-IM-02	6/23/2025 1:00	8.48	23.36	14.695	99.76	1
LH-IM-02	6/23/2025 1:15	8.44	23.34	14.697	99.29	1
LH-IM-02	6/23/2025 1:30	8.42	23.34	14.697	99.06	1
LH-IM-02	6/23/2025 1:45	8.4	23.32	14.697	98.82	1
LH-IM-02	6/23/2025 2:00	8.39	23.32	14.701	98.71	1
LH-IM-02	6/23/2025 2:15	8.36	23.3	14.699	98.35	1
LH-IM-02	6/23/2025 2:30	8.34	23.3	14.7	98.12	1
LH-IM-02	6/23/2025 2:45	8.33	23.3	14.698	98	1
LH-IM-02	6/23/2025 3:00	8.31	23.28	14.696	97.76	1
LH-IM-02	6/23/2025 3:15	8.28	23.26	14.7	97.41	1
LH-IM-02	6/23/2025 3:30	8.27	23.26	14.704	97.29	1
LH-IM-02	6/23/2025 3:45	8.24	23.26	14.7	96.94	1
LH-IM-02	6/23/2025 4:00	8.22	23.24	14.701	95.58	1
LH-IM-02	6/23/2025 4:15	8.2	23.22	14.701	95.35	1
LH-IM-02	6/23/2025 4:30	8.17	23.22	14.704	95	1
LH-IM-02	6/23/2025 4:45	8.15	23.2	14.706	94.77	1
LH-IM-02	6/23/2025 5:00	8.13	23.18	14.708	94.53	1
LH-IM-02	6/23/2025 5:15	8.11	23.18	14.712	94.3	1
LH-IM-02	6/23/2025 5:30	8.11	23.16	14.712	94.3	1
LH-IM-02	6/23/2025 5:45	8.08	23.16	14.717	93.95	1
LH-IM-02	6/23/2025 6:00	8.06	23.14	14.719	93.72	1
LH-IM-02	6/23/2025 6:15	8.07	23.14	14.724	93.84	1
LH-IM-02	6/23/2025 6:30	8.04	23.12	14.724	93.49	1
LH-IM-02	6/23/2025 6:45	8.03	23.12	14.723	93.37	1
LH-IM-02	6/23/2025 7:00	8.02	23.12	14.726	93.26	1
LH-IM-02	6/23/2025 7:15	8.05	23.12	14.728	93.6	1
LH-IM-02	6/23/2025 7:30	8.04	23.12	14.725	93.49	1
LH-IM-02	6/23/2025 7:45	8.05	23.12	14.728	93.6	1
LH-IM-02	6/23/2025 8:00	8.03	23.12	14.729	93.37	1
LH-IM-02	6/23/2025 8:15	8.04	23.12	14.729	93.49	1
LH-IM-02	6/23/2025 8:30	8.04	23.14	14.73	93.49	1
LH-IM-02	6/23/2025 8:45	8.04	23.14	14.731	93.49	1
LH-IM-02	6/23/2025 9:00	8.02	23.14	14.731	93.26	1
LH-IM-02	6/23/2025 9:15	8.06	23.16	14.732	93.72	1
LH-IM-02	6/23/2025 9:30	8.06	23.18	14.731	93.72	1
LH-IM-02	6/23/2025 9:45	8.08	23.18	14.732	93.95	1
LH-IM-02	6/23/2025 10:00	8.11	23.2	14.729	94.3	1
LH-IM-02	6/23/2025 10:15	8.07	23.22	14.726	93.84	1
LH-IM-02	6/23/2025 10:30	8.08	23.22	14.724	93.95	1
LH-IM-02	6/23/2025 10:45	8.12	23.24	14.723	94.42	1
LH-IM-02	6/23/2025 11:00	8.14	23.26	14.722	95.76	1
LH-IM-02	6/23/2025 11:15	8.12	23.28	14.725	95.53	1
LH-IM-02	6/23/2025 11:30	8.11	23.32	14.72	95.41	1
LH-IM-02	6/23/2025 11:45	8.12	23.36	14.724	95.53	1
LH-IM-02	6/23/2025 12:00	8.17	23.36	14.722	96.12	1
LH-IM-02	6/23/2025 12:15	8.19	23.38	14.722	96.35	1
LH-IM-02	6/23/2025 12:30	8.18	23.38	14.721	96.24	1
LH-IM-02	6/23/2025 12:45	7.27	34.1	14.718	103.86	2
LH-IM-02	6/23/2025 13:00	0	0	14.718	0	2
LH-IM-02	6/23/2025 13:15	8	24.52	14.716	96.39	4
LH-IM-02	6/23/2025 13:30	8.29	23.54	14.715	97.53	4
LH-IM-02	6/23/2025 13:45	8.32	23.48	14.715	97.88	4
LH-IM-02	6/23/2025 14:00	8.33	23.5	14.714	98	4
LH-IM-02	6/23/2025 14:15	8.35	23.52	14.711	98.24	4
LH-IM-02	6/23/2025 14:30	8.36	23.54	14.71	98.35	4
LH-IM-02	6/23/2025 14:45	8.37	23.58	14.711	98.47	4
LH-IM-02	6/23/2025 15:00	8.42	23.62	14.709	99.06	4
LH-IM-02	6/23/2025 15:15	8.44	23.68	14.707	99.29	4
LH-IM-02	6/23/2025 15:30	8.46	23.66	14.704	99.53	4
LH-IM-02	6/23/2025 15:45	8.46	23.76	14.704	100.71	4
LH-IM-02	6/23/2025 16:00	8.5	23.86	14.703	101.19	4
LH-IM-02	6/23/2025 16:15	8.54	23.8	14.702	101.67	4
LH-IM-02	6/23/2025 16:30	8.63	23.98	14.702	102.74	4

Station Name	Date Time	DO mg/L	Temp C	Air Pressure PSI	Saturation PCT	Use Code
LH-IM-02	6/23/2025 16:45	8.62	23.98	14.7	102.62	4
LH-IM-02	6/23/2025 17:00	8.56	23.86	14.697	101.9	4
LH-IM-02	6/23/2025 17:15	8.58	23.88	14.698	102.14	4
LH-IM-02	6/23/2025 17:30	8.63	23.94	14.698	102.74	4
LH-IM-02	6/23/2025 17:45	8.59	23.94	14.692	102.26	4
LH-IM-02	6/23/2025 18:00	8.63	23.98	14.69	102.74	4
LH-IM-02	6/23/2025 18:15	8.65	24.02	14.685	102.98	4
LH-IM-02	6/23/2025 18:30	8.65	24.06	14.683	102.98	4
LH-IM-02	6/23/2025 18:45	8.67	24.1	14.682	103.21	4
LH-IM-02	6/23/2025 19:00	8.69	24.14	14.682	103.45	4
LH-IM-02	6/23/2025 19:15	8.71	24.2	14.679	103.69	4
LH-IM-02	6/23/2025 19:30	8.72	24.24	14.678	103.81	4
LH-IM-02	6/23/2025 19:45	8.7	24.28	14.679	104.82	4
LH-IM-02	6/23/2025 20:00	8.72	24.3	14.677	105.06	4
LH-IM-02	6/23/2025 20:15	8.71	24.34	14.676	104.94	4
LH-IM-02	6/23/2025 20:30	8.72	24.38	14.677	105.06	4
LH-IM-02	6/23/2025 20:45	8.71	24.42	14.68	104.94	4
LH-IM-02	6/23/2025 21:00	8.7	24.44	14.682	104.82	4
LH-IM-02	6/23/2025 21:15	8.7	24.46	14.684	104.82	4
LH-IM-02	6/23/2025 21:30	8.69	24.46	14.683	104.7	4
LH-IM-02	6/23/2025 21:45	8.68	24.48	14.685	104.58	4
LH-IM-02	6/23/2025 22:00	8.68	24.5	14.687	104.58	4
LH-IM-02	6/23/2025 22:15	8.65	24.48	14.688	104.22	4
LH-IM-02	6/23/2025 22:30	8.63	24.5	14.687	103.98	4
LH-IM-02	6/23/2025 22:45	8.62	24.5	14.689	103.86	4
LH-IM-02	6/23/2025 23:00	8.61	24.5	14.691	103.73	4
LH-IM-02	6/23/2025 23:15	8.59	24.48	14.691	103.49	4
LH-IM-02	6/23/2025 23:30	8.58	24.48	14.69	103.37	4
LH-IM-02	6/23/2025 23:45	8.56	24.46	14.688	103.13	4
LH-IM-02	6/24/2025 0:00	8.52	24.46	14.689	102.65	4
LH-IM-02	6/24/2025 0:15	8.5	24.44	14.689	102.41	4
LH-IM-02	6/24/2025 0:30	8.49	24.42	14.69	102.29	4
LH-IM-02	6/24/2025 0:45	8.46	24.4	14.689	101.93	4
LH-IM-02	6/24/2025 1:00	8.44	24.4	14.689	101.69	4
LH-IM-02	6/24/2025 1:15	8.43	24.38	14.689	101.57	4
LH-IM-02	6/24/2025 1:30	8.41	24.36	14.689	101.33	4
LH-IM-02	6/24/2025 1:45	8.38	24.34	14.689	100.96	4
LH-IM-02	6/24/2025 2:00	8.37	24.34	14.69	100.84	4
LH-IM-02	6/24/2025 2:15	8.33	24.32	14.689	100.36	4
LH-IM-02	6/24/2025 2:30	8.32	24.3	14.688	100.24	4
LH-IM-02	6/24/2025 2:45	8.29	24.28	14.685	99.88	4
LH-IM-02	6/24/2025 3:00	8.27	24.26	14.684	99.64	4
LH-IM-02	6/24/2025 3:15	8.22	24.26	14.683	99.04	4
LH-IM-02	6/24/2025 3:30	8.2	24.22	14.683	97.62	4
LH-IM-02	6/24/2025 3:45	8.18	24.2	14.681	97.38	4
LH-IM-02	6/24/2025 4:00	8.15	24.18	14.679	97.02	4
LH-IM-02	6/24/2025 4:15	8.13	24.16	14.683	96.79	4
LH-IM-02	6/24/2025 4:30	8.09	24.14	14.687	96.31	4
LH-IM-02	6/24/2025 4:45	8.06	24.14	14.688	95.95	4
LH-IM-02	6/24/2025 5:00	8.04	24.12	14.689	95.71	4
LH-IM-02	6/24/2025 5:15	8.01	24.1	14.693	95.36	4
LH-IM-02	6/24/2025 5:30	7.98	24.08	14.693	95	4
LH-IM-02	6/24/2025 5:45	7.96	24.08	14.695	94.76	4
LH-IM-02	6/24/2025 6:00	7.94	24.08	14.696	94.52	4
LH-IM-02	6/24/2025 6:15	7.93	24.06	14.698	94.4	4
LH-IM-02	6/24/2025 6:30	7.9	24.06	14.696	94.05	4
LH-IM-02	6/24/2025 6:45	7.92	24.06	14.696	94.29	4
LH-IM-02	6/24/2025 7:00	7.89	24.06	14.696	93.93	4
LH-IM-02	6/24/2025 7:15	7.88	24.06	14.699	93.81	4
LH-IM-02	6/24/2025 7:30	7.84	24.06	14.704	93.33	4
LH-IM-02	6/24/2025 7:45	7.85	24.06	14.707	93.45	4
LH-IM-02	6/24/2025 8:00	7.89	24.08	14.709	93.93	4
LH-IM-02	6/24/2025 8:15	7.87	24.08	14.709	93.69	4
LH-IM-02	6/24/2025 8:30	7.89	24.08	14.711	93.93	4
LH-IM-02	6/24/2025 8:45	7.9	24.1	14.711	94.05	4
LH-IM-02	6/24/2025 9:00	7.89	24.1	14.711	93.93	4
LH-IM-02	6/24/2025 9:15	7.9	24.12	14.708	94.05	4
LH-IM-02	6/24/2025 9:30	7.92	24.14	14.706	94.29	4
LH-IM-02	6/24/2025 9:45	7.93	24.16	14.708	94.4	4
LH-IM-02	6/24/2025 10:00	7.93	24.16	14.707	94.4	4
LH-IM-02	6/24/2025 10:15	7.94	24.18	14.708	94.52	4
LH-IM-02	6/24/2025 10:30	7.94	24.22	14.706	94.52	4
LH-IM-02	6/24/2025 10:45	7.94	24.24	14.702	94.52	4
LH-IM-02	6/24/2025 11:00	7.94	24.26	14.7	95.66	4
LH-IM-02	6/24/2025 11:15	7.93	24.28	14.7	95.54	4
LH-IM-02	6/24/2025 11:30	7.97	24.3	14.701	96.02	4
LH-IM-02	6/24/2025 11:45	7.97	24.32	14.7	96.02	4
LH-IM-02	6/24/2025 12:00	8	24.34	14.697	96.39	4
LH-IM-02	6/24/2025 12:15	8.02	24.36	14.696	96.63	4
LH-IM-02	6/24/2025 12:30	8.02	24.38	14.693	96.63	4
LH-IM-02	6/24/2025 12:45	8.04	24.4	14.691	96.87	4
LH-IM-02	6/24/2025 13:00	8.06	24.42	14.689	97.11	4
LH-IM-02	6/24/2025 13:15	8.1	24.44	14.689	97.59	4
LH-IM-02	6/24/2025 13:30	8.12	24.46	14.686	97.83	4

Station Name	Date Time	DO mg/L	Temp C	Air Pressure PSI	Saturation PCT	Use Code
LH-IM-02	6/24/2025 13:45	8.15	24.48	14.684	98.19	4
LH-IM-02	6/24/2025 14:00	8.17	24.5	14.683	98.43	4
LH-IM-02	6/24/2025 14:15	8.19	24.54	14.681	98.67	4
LH-IM-02	6/24/2025 14:30	8.23	24.6	14.679	99.16	4
LH-IM-02	6/24/2025 14:45	8.23	24.6	14.677	99.16	4
LH-IM-02	6/24/2025 15:00	8.26	24.64	14.676	99.52	4
LH-IM-02	6/24/2025 15:15	8.29	24.64	14.674	99.88	4
LH-IM-02	6/24/2025 15:30	8.3	24.68	14.673	100	4
LH-IM-02	6/24/2025 15:45	8.35	24.72	14.672	100.6	4
LH-IM-02	6/24/2025 16:00	8.38	24.76	14.668	102.2	4
LH-IM-02	6/24/2025 16:15	8.44	24.82	14.668	102.93	4
LH-IM-02	6/24/2025 16:30	8.46	24.86	14.67	103.17	4
LH-IM-02	6/24/2025 16:45	8.51	24.9	14.664	103.78	4
LH-IM-02	6/24/2025 17:00	8.54	25.06	14.663	104.15	4
LH-IM-02	6/24/2025 17:15	8.54	25.06	14.661	104.15	4
LH-IM-02	6/24/2025 17:30	8.58	25.04	14.66	104.63	4
LH-IM-02	6/24/2025 17:45	8.57	25.08	14.661	104.51	4
LH-IM-02	6/24/2025 18:00	8.62	25.12	14.656	105.12	4
LH-IM-02	6/24/2025 18:15	8.67	25.22	14.657	105.73	4
LH-IM-02	6/24/2025 18:30	8.61	25.22	14.657	105	4
LH-IM-02	6/24/2025 18:45	8.63	25.24	14.657	105.24	4
LH-IM-02	6/24/2025 19:00	8.63	25.3	14.66	105.24	4
LH-IM-02	6/24/2025 19:15	8.62	25.34	14.66	105.12	4
LH-IM-02	6/24/2025 19:30	8.65	25.38	14.659	105.49	4
LH-IM-02	6/24/2025 19:45	8.62	25.42	14.659	105.12	4
LH-IM-02	6/24/2025 20:00	8.63	25.46	14.66	105.24	4
LH-IM-02	6/24/2025 20:15	8.63	25.5	14.66	105.24	4
LH-IM-02	6/24/2025 20:30	8.63	25.52	14.66	105.24	4
LH-IM-02	6/24/2025 20:45	8.61	25.56	14.66	105	4
LH-IM-02	6/24/2025 21:00	8.61	25.58	14.664	105	4
LH-IM-02	6/24/2025 21:15	8.58	25.6	14.666	104.63	4
LH-IM-02	6/24/2025 21:30	8.57	25.62	14.669	104.51	4
LH-IM-02	6/24/2025 21:45	8.56	25.64	14.67	104.39	4
LH-IM-02	6/24/2025 22:00	8.58	25.66	14.671	104.63	4
LH-IM-02	6/24/2025 22:15	8.55	25.68	14.669	104.27	4
LH-IM-02	6/24/2025 22:30	8.54	25.7	14.668	104.15	4
LH-IM-02	6/24/2025 22:45	8.52	25.7	14.671	103.9	4
LH-IM-02	6/24/2025 23:00	8.5	25.72	14.672	103.66	4
LH-IM-02	6/24/2025 23:15	8.48	25.74	14.673	103.41	4
LH-IM-02	6/24/2025 23:30	8.49	25.76	14.672	104.81	4
LH-IM-02	6/24/2025 23:45	8.46	25.78	14.672	104.44	4
LH-IM-02	6/25/2025 0:00	8.44	25.8	14.671	104.2	4
LH-IM-02	6/25/2025 0:15	8.44	25.8	14.669	104.2	4
LH-IM-02	6/25/2025 0:30	8.42	25.82	14.67	103.95	4
LH-IM-02	6/25/2025 0:45	8.41	25.82	14.671	103.83	4
LH-IM-02	6/25/2025 1:00	8.38	25.82	14.67	103.46	4
LH-IM-02	6/25/2025 1:15	8.35	25.82	14.669	103.09	4
LH-IM-02	6/25/2025 1:30	8.35	25.8	14.668	103.09	4
LH-IM-02	6/25/2025 1:45	8.3	25.8	14.67	102.47	4
LH-IM-02	6/25/2025 2:00	8.29	25.78	14.667	102.35	4
LH-IM-02	6/25/2025 2:15	8.25	25.76	14.671	101.85	4
LH-IM-02	6/25/2025 2:30	8.23	25.74	14.667	100.37	4
LH-IM-02	6/25/2025 2:45	8.2	25.72	14.666	100	4
LH-IM-02	6/25/2025 3:00	8.18	25.7	14.666	99.76	4
LH-IM-02	6/25/2025 3:15	8.15	25.7	14.665	99.39	4
LH-IM-02	6/25/2025 3:30	8.12	25.68	14.663	99.02	4
LH-IM-02	6/25/2025 3:45	8.08	25.66	14.663	98.54	4
LH-IM-02	6/25/2025 4:00	8.06	25.64	14.664	98.29	4
LH-IM-02	6/25/2025 4:15	8.03	25.62	14.664	97.93	4
LH-IM-02	6/25/2025 4:30	7.99	25.58	14.667	97.44	4
LH-IM-02	6/25/2025 4:45	7.96	25.58	14.668	97.07	4
LH-IM-02	6/25/2025 5:00	7.92	25.54	14.669	96.59	4
LH-IM-02	6/25/2025 5:15	7.88	25.52	14.67	96.1	4
LH-IM-02	6/25/2025 5:30	7.84	25.48	14.674	95.61	4
LH-IM-02	6/25/2025 5:45	7.81	25.46	14.675	95.24	4
LH-IM-02	6/25/2025 6:00	7.8	25.46	14.673	95.12	4
LH-IM-02	6/25/2025 6:15	7.77	25.42	14.676	94.76	4
LH-IM-02	6/25/2025 6:30	7.75	25.42	14.678	94.51	4
LH-IM-02	6/25/2025 6:45	7.71	25.4	14.679	94.02	4
LH-IM-02	6/25/2025 7:00	7.68	25.38	14.68	93.66	4
LH-IM-02	6/25/2025 7:15	7.65	25.38	14.68	93.29	4
LH-IM-02	6/25/2025 7:30	7.64	25.36	14.682	93.17	4
LH-IM-02	6/25/2025 7:45	7.61	25.36	14.682	92.8	4
LH-IM-02	6/25/2025 8:00	7.6	25.34	14.682	92.68	4
LH-IM-02	6/25/2025 8:15	7.61	25.34	14.683	92.8	4
LH-IM-02	6/25/2025 8:30	7.58	25.34	14.685	92.44	4
LH-IM-02	6/25/2025 8:45	7.61	25.34	14.685	92.8	4
LH-IM-02	6/25/2025 9:00	7.57	25.34	14.686	92.32	4
LH-IM-02	6/25/2025 9:15	7.57	25.36	14.685	92.32	4
LH-IM-02	6/25/2025 9:30	7.57	25.34	14.688	92.32	4
LH-IM-02	6/25/2025 9:45	7.55	25.34	14.686	92.07	4
LH-IM-02	6/25/2025 10:00	7.59	25.34	14.69	92.56	4
LH-IM-02	6/25/2025 10:15	7.61	25.34	14.691	92.8	4
LH-IM-02	6/25/2025 10:30	7.6	25.34	14.691	92.68	4

Station Name	Date Time	DO mg/L	Temp C	Air Pressure PSI	Saturation PCT	Use Code
LH-IM-02	6/25/2025 10:45	7.6	25.34	14.694	92.68	4
LH-IM-02	6/25/2025 11:00	7.6	25.34	14.695	92.68	4
LH-IM-02	6/25/2025 11:15	7.6	25.36	14.695	92.68	4
LH-IM-02	6/25/2025 11:30	7.64	25.36	14.694	93.17	4
LH-IM-02	6/25/2025 11:45	7.63	25.38	14.694	93.05	4
LH-IM-02	6/25/2025 12:00	7.64	25.38	14.698	93.17	4
LH-IM-02	6/25/2025 12:15	7.69	25.38	14.695	93.78	4
LH-IM-02	6/25/2025 12:30	7.71	25.42	14.695	94.02	4
LH-IM-02	6/25/2025 12:45	7.78	25.5	14.691	94.88	4
LH-IM-02	6/25/2025 13:00	8.22	25.58	14.687	100.24	4
LH-IM-02	6/25/2025 13:15	7.74	25.66	14.687	94.39	4
LH-IM-02	6/25/2025 13:30	7.77	25.48	14.689	94.76	4
LH-IM-02	6/25/2025 13:45	7.73	25.48	14.688	94.27	4
LH-IM-02	6/25/2025 14:00	7.83	25.52	14.69	95.49	4
LH-IM-02	6/25/2025 14:15	7.88	25.54	14.689	96.1	4
LH-IM-02	6/25/2025 14:30	7.82	25.5	14.688	95.37	4
LH-IM-02	6/25/2025 14:45	7.86	25.52	14.687	95.85	4
LH-IM-02	6/25/2025 15:00	7.86	25.52	14.687	95.85	4
LH-IM-02	6/25/2025 15:15	7.84	25.54	14.687	95.61	4
LH-IM-02	6/25/2025 15:30	7.9	25.56	14.686	96.34	4
LH-IM-02	6/25/2025 15:45	7.92	25.6	14.685	96.59	4
LH-IM-02	6/25/2025 16:00	7.93	25.62	14.683	96.71	4
LH-IM-02	6/25/2025 16:15	8	25.66	14.682	97.56	4
LH-IM-02	6/25/2025 16:30	8.01	25.68	14.681	97.68	4
LH-IM-02	6/25/2025 16:45	8.02	25.68	14.681	97.8	4
LH-IM-02	6/25/2025 17:00	8	25.86	14.679	98.77	4
LH-IM-02	6/25/2025 17:15	8.04	25.76	14.679	99.26	4
LH-IM-02	6/25/2025 17:30	8.1	25.78	14.677	100	4
LH-IM-02	6/25/2025 17:45	8.1	25.8	14.675	100	4
LH-IM-02	6/25/2025 18:00	8.13	25.82	14.673	100.37	4
LH-IM-02	6/25/2025 18:15	8.18	25.88	14.677	100.99	4
LH-IM-02	6/25/2025 18:30	8.22	25.9	14.676	101.48	4
LH-IM-02	6/25/2025 18:45	8.3	25.94	14.672	102.47	4
LH-IM-02	6/25/2025 19:00	8.29	25.98	14.673	102.35	4
LH-IM-02	6/25/2025 19:15	8.27	26.04	14.671	102.1	4
LH-IM-02	6/25/2025 19:30	8.35	26.12	14.673	103.09	4
LH-IM-02	6/25/2025 19:45	8.43	26.18	14.673	104.07	4
LH-IM-02	6/25/2025 20:00	8.45	26.26	14.673	105.63	4
LH-IM-02	6/25/2025 20:15	8.39	26.28	14.675	104.88	4
LH-IM-02	6/25/2025 20:30	8.43	26.28	14.675	105.38	4
LH-IM-02	6/25/2025 20:45	8.43	26.34	14.679	105.38	4
LH-IM-02	6/25/2025 21:00	8.41	26.36	14.684	105.13	4
LH-IM-02	6/25/2025 21:15	8.4	26.38	14.688	105	4
LH-IM-02	6/25/2025 21:30	8.38	26.4	14.691	104.75	4
LH-IM-02	6/25/2025 21:45	8.38	26.42	14.693	104.75	4
LH-IM-02	6/25/2025 22:00	8.4	26.46	14.692	105	4
LH-IM-02	6/25/2025 22:15	8.37	26.48	14.696	104.63	4
LH-IM-02	6/25/2025 22:30	8.38	26.5	14.697	104.75	4
LH-IM-02	6/25/2025 22:45	8.37	26.54	14.697	104.63	4
LH-IM-02	6/25/2025 23:00	8.38	26.58	14.699	104.75	4
LH-IM-02	6/25/2025 23:15	8.39	26.6	14.699	104.88	4
LH-IM-02	6/25/2025 23:30	8.41	26.62	14.702	105.13	4
LH-IM-02	6/25/2025 23:45	8.39	26.66	14.706	104.88	4
LH-IM-02	6/26/2025 0:00	8.37	26.68	14.707	104.63	4
LH-IM-02	6/26/2025 0:15	8.48	26.72	14.707	106	4
LH-IM-02	6/26/2025 0:30	8.47	26.76	14.711	107.22	4
LH-IM-02	6/26/2025 0:45	8.45	26.76	14.717	106.96	4
LH-IM-02	6/26/2025 1:00	8.47	26.78	14.716	107.22	4
LH-IM-02	6/26/2025 1:15	8.43	26.76	14.717	106.71	4
LH-IM-02	6/26/2025 1:30	8.41	26.78	14.717	106.46	4
LH-IM-02	6/26/2025 1:45	8.41	26.78	14.722	106.46	4
LH-IM-02	6/26/2025 2:00	8.4	26.78	14.723	106.33	4
LH-IM-02	6/26/2025 2:15	8.36	26.78	14.722	105.82	4
LH-IM-02	6/26/2025 2:30	8.34	26.76	14.725	105.57	4
LH-IM-02	6/26/2025 2:45	8.35	26.76	14.724	105.7	4
LH-IM-02	6/26/2025 3:00	8.31	26.76	14.724	105.19	4
LH-IM-02	6/26/2025 3:15	8.28	26.7	14.723	103.5	4
LH-IM-02	6/26/2025 3:30	8.26	26.7	14.726	103.25	4
LH-IM-02	6/26/2025 3:45	8.22	26.68	14.728	102.75	4
LH-IM-02	6/26/2025 4:00	8.18	26.68	14.729	102.25	4
LH-IM-02	6/26/2025 4:15	8.12	26.66	14.734	101.5	4
LH-IM-02	6/26/2025 4:30	8.12	26.62	14.738	101.5	4
LH-IM-02	6/26/2025 4:45	8.1	26.6	14.741	101.25	4
LH-IM-02	6/26/2025 5:00	8.06	26.58	14.741	100.75	4
LH-IM-02	6/26/2025 5:15	8.02	26.54	14.741	100.25	4
LH-IM-02	6/26/2025 5:30	7.99	26.5	14.743	99.88	4
LH-IM-02	6/26/2025 5:45	7.93	26.48	14.746	97.9	4
LH-IM-02	6/26/2025 6:00	7.9	26.44	14.747	97.53	4
LH-IM-02	6/26/2025 6:15	7.86	26.4	14.749	97.04	4
LH-IM-02	6/26/2025 6:30	7.84	26.36	14.75	96.79	4
LH-IM-02	6/26/2025 6:45	7.76	26.34	14.751	95.8	4
LH-IM-02	6/26/2025 7:00	7.75	26.3	14.753	95.68	4
LH-IM-02	6/26/2025 7:15	7.72	26.28	14.763	95.31	4
LH-IM-02	6/26/2025 7:30	7.7	26.26	14.766	95.06	4

Station Name	Date Time	DO mg/L	Temp C	Air Pressure PSI	Saturation PCT	Use Code
LH-IM-02	6/26/2025 7:45	7.69	26.22	14.772	94.94	4
LH-IM-02	6/26/2025 8:00	7.64	26.22	14.77	94.32	4
LH-IM-02	6/26/2025 8:15	7.64	26.18	14.77	94.32	4
LH-IM-02	6/26/2025 8:30	7.58	26.16	14.772	93.58	4
LH-IM-02	6/26/2025 8:45	7.56	26.14	14.776	93.33	4
LH-IM-02	6/26/2025 9:00	7.54	26.12	14.775	93.09	4
LH-IM-02	6/26/2025 9:15	7.56	26.1	14.773	93.33	4
LH-IM-02	6/26/2025 9:30	7.52	26.08	14.776	92.84	4
LH-IM-02	6/26/2025 9:45	7.52	26.04	14.777	92.84	4
LH-IM-02	6/26/2025 10:00	7.51	26.02	14.781	92.72	4
LH-IM-02	6/26/2025 10:15	7.47	26	14.778	92.22	4
LH-IM-02	6/26/2025 10:30	7.44	25.98	14.777	91.85	4
LH-IM-02	6/26/2025 10:45	7.43	25.96	14.781	91.73	4
LH-IM-02	6/26/2025 11:00	7.43	25.94	14.78	91.73	4
LH-IM-02	6/26/2025 11:15	7.42	25.92	14.78	91.6	4
LH-IM-02	6/26/2025 11:30	7.43	25.92	14.775	91.73	4
LH-IM-02	6/26/2025 11:45	7.45	25.9	14.782	91.98	4
LH-IM-02	6/26/2025 12:00	7.41	25.9	14.78	91.48	4
LH-IM-02	6/26/2025 12:15	7.38	25.88	14.779	91.11	4
LH-IM-02	6/26/2025 12:30	7.4	25.86	14.779	91.36	4
LH-IM-02	6/26/2025 12:45	7.4	25.84	14.784	91.36	4
LH-IM-02	6/26/2025 13:00	7.39	25.84	14.778	91.23	4
LH-IM-02	6/26/2025 13:15	7.36	25.82	14.786	90.86	4
LH-IM-02	6/26/2025 13:30	7.39	25.8	14.782	91.23	4
LH-IM-02	6/26/2025 13:45	7.38	25.78	14.781	91.11	4
LH-IM-02	6/26/2025 14:00	7.34	25.74	14.786	89.51	4
LH-IM-02	6/26/2025 14:15	7.27	25.74	14.785	88.66	4
LH-IM-02	6/26/2025 14:30	7.33	25.7	14.784	89.39	4
LH-IM-02	6/26/2025 14:45	7.36	25.7	14.782	89.76	4
LH-IM-02	6/26/2025 15:00	7.39	25.68	14.781	90.12	4
LH-IM-02	6/26/2025 15:15	7.34	25.68	14.779	89.51	4
LH-IM-02	6/26/2025 15:30	7.36	25.66	14.779	89.76	4
LH-IM-02	6/26/2025 15:45	7.4	25.64	14.782	90.24	4
LH-IM-02	6/26/2025 16:00	7.35	25.62	14.782	89.63	4
LH-IM-02	6/26/2025 16:15	7.36	25.6	14.779	89.76	4
LH-IM-02	6/26/2025 16:30	7.41	25.58	14.777	90.37	4
LH-IM-02	6/26/2025 16:45	7.38	25.56	14.78	90	4
LH-IM-02	6/26/2025 17:00	7.41	25.54	14.779	90.37	4
LH-IM-02	6/26/2025 17:15	7.42	25.52	14.778	90.49	4
LH-IM-02	6/26/2025 17:30	7.41	25.5	14.774	90.37	4
LH-IM-02	6/26/2025 17:45	7.51	25.48	14.775	91.59	4
LH-IM-02	6/26/2025 18:00	7.51	25.46	14.773	91.59	4
LH-IM-02	6/26/2025 18:15	7.46	25.46	14.768	90.98	4
LH-IM-02	6/26/2025 18:30	7.41	25.44	14.77	90.37	4
LH-IM-02	6/26/2025 18:45	7.45	25.42	14.773	90.85	4
LH-IM-02	6/26/2025 19:00	7.46	25.42	14.776	90.98	4
LH-IM-02	6/26/2025 19:15	7.42	25.4	14.775	90.49	4
LH-IM-02	6/26/2025 19:30	7.44	25.38	14.777	90.73	4
LH-IM-02	6/26/2025 19:45	7.44	25.36	14.781	90.73	4
LH-IM-02	6/26/2025 20:00	7.47	25.34	14.778	91.1	4
LH-IM-02	6/26/2025 20:15	7.46	25.34	14.781	90.98	4
LH-IM-02	6/26/2025 20:30	7.5	25.3	14.782	91.46	4
LH-IM-02	6/26/2025 20:45	7.52	25.28	14.781	91.71	4
LH-IM-02	6/26/2025 21:00	7.51	25.28	14.786	91.59	4
LH-IM-02	6/26/2025 21:15	7.5	25.28	14.785	91.46	4
LH-IM-02	6/26/2025 21:30	7.49	25.26	14.785	91.34	4
LH-IM-02	6/26/2025 21:45	7.44	25.28	14.791	90.73	4
LH-IM-02	6/26/2025 22:00	7.42	25.28	14.792	90.49	4
LH-IM-02	6/26/2025 22:15	7.42	25.26	14.793	90.49	4
LH-IM-02	6/26/2025 22:30	7.47	25.26	14.794	91.1	4
LH-IM-02	6/26/2025 22:45	7.47	25.24	14.798	90	4
LH-IM-02	6/26/2025 23:00	7.51	25.24	14.797	90.48	4
LH-IM-02	6/26/2025 23:15	7.51	25.24	14.795	90.48	4
LH-IM-02	6/26/2025 23:30	7.49	25.22	14.796	90.24	4
LH-IM-02	6/26/2025 23:45	7.51	25.2	14.796	90.48	4
LH-IM-02	6/27/2025 0:00	7.44	25.22	14.798	89.64	4
LH-IM-02	6/27/2025 0:15	7.45	25.2	14.798	89.76	4
LH-IM-02	6/27/2025 0:30	7.49	25.2	14.802	90.24	4
LH-IM-02	6/27/2025 0:45	7.49	25.2	14.801	90.24	4
LH-IM-02	6/27/2025 1:00	7.51	25.2	14.802	90.48	4
LH-IM-02	6/27/2025 1:15	7.51	25.2	14.803	90.48	4
LH-IM-02	6/27/2025 1:30	7.5	25.18	14.803	90.36	4
LH-IM-02	6/27/2025 1:45	7.48	25.18	14.806	90.12	4
LH-IM-02	6/27/2025 2:00	7.51	25.18	14.806	90.48	4
LH-IM-02	6/27/2025 2:15	7.47	25.18	14.803	90	4
LH-IM-02	6/27/2025 2:30	7.44	25.16	14.805	89.64	4
LH-IM-02	6/27/2025 2:45	7.43	25.14	14.808	89.52	4
LH-IM-02	6/27/2025 3:00	7.42	25.12	14.808	89.4	4
LH-IM-02	6/27/2025 3:15	7.46	25.14	14.807	89.88	4
LH-IM-02	6/27/2025 3:30	7.4	25.1	14.806	89.16	4
LH-IM-02	6/27/2025 3:45	7.39	25.1	14.806	89.04	4
LH-IM-02	6/27/2025 4:00	7.31	25.1	14.806	88.07	4
LH-IM-02	6/27/2025 4:15	7.34	25.08	14.804	88.43	4
LH-IM-02	6/27/2025 4:30	7.26	25.06	14.805	87.47	4

Dissolved Oxygen Saturation Continous Monitoring Data
Normandeau Associates Inc.

Station Name	Date Time	DO mg/L	Temp C	Air Pressure PSI	Saturation PCT	Use Code
LH-IM-02	6/27/2025 4:45	7.34	25.06	14.809	88.43	4
LH-IM-02	6/27/2025 5:00	7.3	25.04	14.81	87.95	4
LH-IM-02	6/27/2025 5:15	7.28	25.02	14.81	87.71	4
LH-IM-02	6/27/2025 5:30	7.24	25	14.817	87.23	4
LH-IM-02	6/27/2025 5:45	7.27	25	14.82	87.59	4
LH-IM-02	6/27/2025 6:00	7.23	25	14.825	87.11	4
LH-IM-02	6/27/2025 6:15	7.23	25	14.827	87.11	4
LH-IM-02	6/27/2025 6:30	7.26	24.98	14.829	87.47	4
LH-IM-02	6/27/2025 6:45	7.24	24.98	14.829	87.23	4
LH-IM-02	6/27/2025 7:00	7.28	24.98	14.83	87.71	4
LH-IM-02	6/27/2025 7:15	7.24	24.96	14.832	87.23	4
LH-IM-02	6/27/2025 7:30	7.23	24.96	14.834	87.11	4
LH-IM-02	6/27/2025 7:45	7.25	24.94	14.835	87.35	4
LH-IM-02	6/27/2025 8:00	7.22	24.96	14.837	86.99	4
LH-IM-02	6/27/2025 8:15	7.34	25	14.837	88.43	4
LH-IM-02	6/27/2025 8:30	7.28	24.94	14.838	87.71	4
LH-IM-02	6/27/2025 8:45	7.36	25	14.842	88.67	4
LH-IM-02	6/27/2025 9:00	7.37	24.96	14.841	88.8	4
LH-IM-02	6/27/2025 9:15	7.31	24.94	14.839	88.07	4
LH-IM-02	6/27/2025 9:30	7.26	24.96	14.839	87.47	4
LH-IM-02	6/27/2025 9:45	7.33	24.96	14.839	88.31	4
LH-IM-02	6/27/2025 10:00	7.32	24.98	14.842	88.19	4
LH-IM-02	6/27/2025 10:15	7.25	24.96	14.841	87.35	4
LH-IM-02	6/27/2025 10:30	7.28	25	14.838	87.71	4
LH-IM-02	6/27/2025 10:45	7.37	25.04	14.838	88.8	4
LH-IM-02	6/27/2025 11:00	7.27	25.06	14.84	87.59	4
LH-IM-02	6/27/2025 11:15	7.32	25.08	14.837	88.19	4
LH-IM-02	6/27/2025 11:30	7.26	25.08	14.841	87.47	4
LH-IM-02	6/27/2025 11:45	7.28	25.08	14.837	87.71	4
LH-IM-02	6/27/2025 12:00	7.22	25.1	14.837	86.99	4
LH-IM-02	6/27/2025 12:15	7.28	25.12	14.837	87.71	4
LH-IM-02	6/27/2025 12:30	7.29	25.14	14.835	87.83	4
LH-IM-02	6/27/2025 12:45	7.3	25.16	14.839	87.95	4
LH-IM-02	6/27/2025 13:00	7.18	25.2	14.837	86.51	4
LH-IM-02	6/27/2025 13:15	7.28	25.24	14.835	87.71	4
LH-IM-02	6/27/2025 13:30	7.45	25.24	14.836	89.76	4
LH-IM-02	6/27/2025 13:45	7.33	25.26	14.837	89.39	4
LH-IM-02	6/27/2025 14:00	7.21	25.22	14.836	86.87	4
LH-IM-02	6/27/2025 14:15	7.19	25.24	14.837	86.63	4
LH-IM-02	6/27/2025 14:30	7.28	25.28	14.834	88.78	4
LH-IM-02	6/27/2025 14:45	7.48	25.42	14.834	91.22	4
LH-IM-02	6/27/2025 15:00	7.49	25.42	14.835	91.34	4
LH-IM-02	6/27/2025 15:15	7.3	25.36	14.836	89.02	4
LH-IM-02	6/27/2025 15:30	7.24	25.36	14.832	88.29	4
LH-IM-02	6/27/2025 15:45	7.27	25.34	14.831	88.66	4
LH-IM-02	6/27/2025 16:00	7.28	25.38	14.826	88.78	4
LH-IM-02	6/27/2025 16:15	7.28	25.44	14.825	88.78	4
LH-IM-02	6/27/2025 16:30	7.23	25.38	14.823	88.17	4
LH-IM-02	6/27/2025 16:45	7.29	25.38	14.819	88.9	4
LH-IM-02	6/27/2025 17:00	7.28	25.4	14.816	88.78	4
LH-IM-02	6/27/2025 17:15	7.29	25.44	14.815	88.9	4
LH-IM-02	6/27/2025 17:30	7.31	25.44	14.814	89.15	4
LH-IM-02	6/27/2025 17:45	7.3	25.46	14.813	89.02	4
LH-IM-02	6/27/2025 18:00	7.33	25.48	14.812	89.39	4
LH-IM-02	6/27/2025 18:15	7.43	25.56	14.814	90.61	4
LH-IM-02	6/27/2025 18:30	7.39	25.62	14.815	90.12	4
LH-IM-02	6/27/2025 18:45	7.56	25.66	14.815	92.2	4
LH-IM-02	6/27/2025 19:00	7.46	25.66	14.813	90.98	4
LH-IM-02	6/27/2025 19:15	7.43	25.66	14.811	90.61	4
LH-IM-02	6/27/2025 19:30	7.66	25.74	14.806	93.41	4
LH-IM-02	6/27/2025 19:45	7.42	25.66	14.807	90.49	4
LH-IM-02	6/27/2025 20:00	7.56	25.68	14.805	92.2	4
LH-IM-02	6/27/2025 20:15	7.72	25.76	14.803	95.31	4
LH-IM-02	6/27/2025 20:30	7.82	25.78	14.805	96.54	4
LH-IM-02	6/27/2025 20:45	7.7	25.78	14.803	95.06	4
LH-IM-02	6/27/2025 21:00	7.73	25.78	14.801	95.43	4
LH-IM-02	6/27/2025 21:15	7.63	25.76	14.803	94.2	4
LH-IM-02	6/27/2025 21:30	7.73	25.76	14.806	95.43	4
LH-IM-02	6/27/2025 21:45	7.74	25.78	14.806	95.56	4
LH-IM-02	6/27/2025 22:00	7.71	25.78	14.805	95.19	4
LH-IM-02	6/27/2025 22:15	7.73	25.78	14.805	95.43	4
LH-IM-02	6/27/2025 22:30	7.73	25.8	14.804	95.43	4
LH-IM-02	6/27/2025 22:45	7.65	25.82	14.797	94.44	4
LH-IM-02	6/27/2025 23:00	7.67	25.82	14.795	94.69	4
LH-IM-02	6/27/2025 23:15	7.73	25.8	14.798	95.43	4
LH-IM-02	6/27/2025 23:30	7.71	25.82	14.797	95.19	4
LH-IM-02	6/27/2025 23:45	7.72	25.84	14.795	95.31	4
LH-IM-02	6/28/2025 0:00	7.73	25.84	14.797	95.43	4
LH-IM-02	6/28/2025 0:15	7.73	25.84	14.795	95.43	4
LH-IM-02	6/28/2025 0:30	7.73	25.84	14.794	95.43	4
LH-IM-02	6/28/2025 0:45	7.71	25.82	14.793	95.19	4
LH-IM-02	6/28/2025 1:00	7.76	25.86	14.792	95.8	4
LH-IM-02	6/28/2025 1:15	7.75	25.88	14.789	95.68	4
LH-IM-02	6/28/2025 1:30	7.74	25.9	14.789	95.56	4

Station Name	Date Time	DO mg/L	Temp C	Air Pressure PSI	Saturation PCT	Use Code
LH-IM-02	6/28/2025 1:45	7.76	25.9	14.783	95.8	4
LH-IM-02	6/28/2025 2:00	7.8	25.94	14.784	96.3	4
LH-IM-02	6/28/2025 2:15	7.83	25.96	14.782	96.67	4
LH-IM-02	6/28/2025 2:30	7.8	25.96	14.781	96.3	4
LH-IM-02	6/28/2025 2:45	7.82	25.96	14.778	96.54	4
LH-IM-02	6/28/2025 3:00	7.81	25.98	14.775	96.42	4
LH-IM-02	6/28/2025 3:15	7.81	25.98	14.777	96.42	4
LH-IM-02	6/28/2025 3:30	7.78	25.94	14.773	96.05	4
LH-IM-02	6/28/2025 3:45	7.75	25.94	14.77	95.68	4
LH-IM-02	6/28/2025 4:00	7.7	25.92	14.77	95.06	4
LH-IM-02	6/28/2025 4:15	7.72	25.92	14.767	95.31	4
LH-IM-02	6/28/2025 4:30	7.69	25.9	14.767	94.94	4
LH-IM-02	6/28/2025 4:45	7.72	25.88	14.762	95.31	4
LH-IM-02	6/28/2025 5:00	7.68	25.88	14.764	94.81	4
LH-IM-02	6/28/2025 5:15	7.69	25.88	14.762	94.94	4
LH-IM-02	6/28/2025 5:30	7.7	25.86	14.756	95.06	4
LH-IM-02	6/28/2025 5:45	7.68	25.82	14.762	94.81	4
LH-IM-02	6/28/2025 6:00	7.61	25.8	14.76	93.95	4
LH-IM-02	6/28/2025 6:15	7.69	25.8	14.761	94.94	4
LH-IM-02	6/28/2025 6:30	7.66	25.78	14.764	94.57	4
LH-IM-02	6/28/2025 6:45	7.68	25.74	14.766	93.66	4
LH-IM-02	6/28/2025 7:00	7.67	25.72	14.766	93.54	4
LH-IM-02	6/28/2025 7:15	7.66	25.7	14.765	93.41	4
LH-IM-02	6/28/2025 7:30	7.62	25.66	14.765	92.93	4
LH-IM-02	6/28/2025 7:45	7.56	25.6	14.765	92.2	4
LH-IM-02	6/28/2025 8:00	7.5	25.58	14.765	91.46	4
LH-IM-02	6/28/2025 8:15	7.48	25.56	14.769	91.22	4
LH-IM-02	6/28/2025 8:30	7.48	25.5	14.767	91.22	4
LH-IM-02	6/28/2025 8:45	7.45	25.48	14.767	90.85	4
LH-IM-02	6/28/2025 9:00	7.47	25.46	14.766	91.1	4
LH-IM-02	6/28/2025 9:15	7.46	25.42	14.766	90.98	4
LH-IM-02	6/28/2025 9:30	7.4	25.38	14.763	90.24	4
LH-IM-02	6/28/2025 9:45	7.37	25.36	14.76	89.88	4
LH-IM-02	6/28/2025 10:00	7.37	25.34	14.754	89.88	4
LH-IM-02	6/28/2025 10:15	7.33	25.3	14.753	89.39	4
LH-IM-02	6/28/2025 10:30	7.27	25.26	14.756	88.66	4
LH-IM-02	6/28/2025 10:45	7.24	25.24	14.754	87.23	4
LH-IM-02	6/28/2025 11:00	7.25	25.22	14.749	87.35	4
LH-IM-02	6/28/2025 11:15	7.21	25.18	14.747	86.87	4
LH-IM-02	6/28/2025 11:30	7.2	25.16	14.743	87.8	4
LH-IM-02	6/28/2025 11:45	7.22	25.14	14.743	88.05	4
LH-IM-02	6/28/2025 12:00	7.14	25.12	14.739	87.07	4
LH-IM-02	6/28/2025 12:15	7.25	25.1	14.742	88.41	4
LH-IM-02	6/28/2025 12:30	7.15	25.08	14.738	87.2	4
LH-IM-02	6/28/2025 12:45	7.11	25.06	14.738	86.71	4
LH-IM-02	6/28/2025 13:00	7.04	25.04	14.734	85.85	4
LH-IM-02	6/28/2025 13:15	7.02	25.02	14.731	85.61	4
LH-IM-02	6/28/2025 13:30	6.97	25	14.728	85	4
LH-IM-02	6/28/2025 13:45	6.98	25	14.724	85.12	4
LH-IM-02	6/28/2025 14:00	6.94	24.96	14.721	84.63	4
LH-IM-02	6/28/2025 14:15	6.92	24.96	14.72	84.39	4
LH-IM-02	6/28/2025 14:30	6.93	24.94	14.717	84.51	4
LH-IM-02	6/28/2025 14:45	6.92	24.92	14.713	84.39	4
LH-IM-02	6/28/2025 15:00	6.89	24.9	14.713	84.02	4
LH-IM-02	6/28/2025 15:15	6.96	24.9	14.709	84.88	4
LH-IM-02	6/28/2025 15:30	6.95	24.88	14.712	84.76	4
LH-IM-02	6/28/2025 15:45	6.99	24.88	14.709	85.24	4
LH-IM-02	6/28/2025 16:00	7	24.86	14.706	85.37	4
LH-IM-02	6/28/2025 16:15	7.02	24.84	14.705	85.61	4
LH-IM-02	6/28/2025 16:30	6.97	24.82	14.702	85	4
LH-IM-02	6/28/2025 16:45	7	24.8	14.702	85.37	4
LH-IM-02	6/28/2025 17:00	6.9	24.8	14.699	84.15	4
LH-IM-02	6/28/2025 17:15	6.92	24.78	14.692	84.39	4
LH-IM-02	6/28/2025 17:30	6.92	24.76	14.69	84.39	4
LH-IM-02	6/28/2025 17:45	6.91	24.74	14.692	83.25	4
LH-IM-02	6/28/2025 18:00	6.91	24.72	14.692	83.25	4
LH-IM-02	6/28/2025 18:15	6.91	24.7	14.693	83.25	4
LH-IM-02	6/28/2025 18:30	6.91	24.68	14.694	83.25	4
LH-IM-02	6/28/2025 18:45	6.93	24.66	14.687	83.49	4
LH-IM-02	6/28/2025 19:00	6.97	24.64	14.686	83.98	4
LH-IM-02	6/28/2025 19:15	6.95	24.64	14.688	83.73	4
LH-IM-02	6/28/2025 19:30	6.97	24.62	14.686	83.98	4
LH-IM-02	6/28/2025 19:45	6.99	24.6	14.685	84.22	4
LH-IM-02	6/28/2025 20:00	6.98	24.6	14.688	84.1	4
LH-IM-02	6/28/2025 20:15	6.96	24.6	14.685	83.86	4
LH-IM-02	6/28/2025 20:30	7.01	24.56	14.677	84.46	4
LH-IM-02	6/28/2025 20:45	7.01	24.56	14.68	84.46	4
LH-IM-02	6/28/2025 21:00	7	24.56	14.679	84.34	4
LH-IM-02	6/28/2025 21:15	7.01	24.54	14.684	84.46	4
LH-IM-02	6/28/2025 21:30	7.02	24.54	14.689	84.58	4
LH-IM-02	6/28/2025 21:45	7.02	24.52	14.686	84.58	4
LH-IM-02	6/28/2025 22:00	7.01	24.52	14.685	84.46	4
LH-IM-02	6/28/2025 22:15	7.02	24.52	14.687	84.58	4
LH-IM-02	6/28/2025 22:30	7	24.52	14.688	84.34	4

Dissolved Oxygen Saturation Continous Monitoring Data
Normandeau Associates Inc.

Station Name	Date Time	DO mg/L	Temp C	Air Pressure PSI	Saturation PCT	Use Code
LH-IM-02	6/28/2025 22:45	6.89	24.52	14.685	83.01	4
LH-IM-02	6/28/2025 23:00	6.93	24.5	14.688	83.49	4
LH-IM-02	6/28/2025 23:15	6.97	24.5	14.684	83.98	4
LH-IM-02	6/28/2025 23:30	6.91	24.5	14.685	83.25	4
LH-IM-02	6/28/2025 23:45	6.87	24.5	14.687	82.77	4
LH-IM-02	6/29/2025 0:00	6.92	24.48	14.685	83.37	4
LH-IM-02	6/29/2025 0:15	6.91	24.46	14.681	83.25	4
LH-IM-02	6/29/2025 0:30	6.82	24.48	14.676	82.17	4
LH-IM-02	6/29/2025 0:45	6.74	24.46	14.674	81.2	4
LH-IM-02	6/29/2025 1:00	6.74	24.46	14.675	81.2	4
LH-IM-02	6/29/2025 1:15	6.76	24.46	14.676	81.45	4
LH-IM-02	6/29/2025 1:30	6.76	24.46	14.667	81.45	4
LH-IM-02	6/29/2025 1:45	6.82	24.46	14.665	82.17	4
LH-IM-02	6/29/2025 2:00	6.81	24.46	14.666	82.05	4
LH-IM-02	6/29/2025 2:15	6.95	24.46	14.665	83.73	4
LH-IM-02	6/29/2025 2:30	6.95	24.46	14.664	83.73	4
LH-IM-02	6/29/2025 2:45	6.97	24.46	14.668	83.98	4
LH-IM-02	6/29/2025 3:00	6.99	24.46	14.669	84.22	4
LH-IM-02	6/29/2025 3:15	7.05	24.48	14.667	84.94	4
LH-IM-02	6/29/2025 3:30	6.99	24.48	14.668	84.22	4
LH-IM-02	6/29/2025 3:45	7.06	24.48	14.668	85.06	4
LH-IM-02	6/29/2025 4:00	6.99	24.48	14.666	84.22	4
LH-IM-02	6/29/2025 4:15	7.06	24.48	14.665	85.06	4
LH-IM-02	6/29/2025 4:30	7.12	24.48	14.664	85.78	4
LH-IM-02	6/29/2025 4:45	7.05	24.48	14.665	84.94	4
LH-IM-02	6/29/2025 5:00	7.09	24.48	14.669	85.42	4
LH-IM-02	6/29/2025 5:15	7.06	24.48	14.671	85.06	4
LH-IM-02	6/29/2025 5:30	6.95	24.48	14.674	83.73	4
LH-IM-02	6/29/2025 5:45	6.99	24.48	14.675	84.22	4
LH-IM-02	6/29/2025 6:00	6.96	24.48	14.673	83.86	4
LH-IM-02	6/29/2025 6:15	6.85	24.48	14.675	82.53	4
LH-IM-02	6/29/2025 6:30	6.99	24.48	14.675	84.22	4
LH-IM-02	6/29/2025 6:45	6.89	24.46	14.676	83.01	4
LH-IM-02	6/29/2025 7:00	7	24.46	14.678	84.34	4
LH-IM-02	6/29/2025 7:15	6.88	24.46	14.676	82.89	4
LH-IM-02	6/29/2025 7:30	6.8	24.46	14.675	81.93	4
LH-IM-02	6/29/2025 7:45	6.79	24.44	14.676	81.81	4
LH-IM-02	6/29/2025 8:00	6.81	24.46	14.677	82.05	4
LH-IM-02	6/29/2025 8:15	6.81	24.44	14.677	82.05	4
LH-IM-02	6/29/2025 8:30	6.86	24.42	14.676	82.65	4
LH-IM-02	6/29/2025 8:45	6.91	24.4	14.678	83.25	4
LH-IM-02	6/29/2025 9:00	6.75	24.4	14.675	81.33	4
LH-IM-02	6/29/2025 9:15	6.84	24.4	14.672	82.41	4
LH-IM-02	6/29/2025 9:30	6.98	24.4	14.673	84.1	4
LH-IM-02	6/29/2025 9:45	7.11	24.38	14.673	85.66	4
LH-IM-02	6/29/2025 10:00	7.05	24.38	14.672	84.94	4
LH-IM-02	6/29/2025 10:15	7.15	24.38	14.673	86.14	4
LH-IM-02	6/29/2025 10:30	7.11	24.36	14.674	85.66	4
LH-IM-02	6/29/2025 10:45	7.13	24.34	14.674	85.9	4
LH-IM-02	6/29/2025 11:00	7.2	24.38	14.676	86.75	4
LH-IM-02	6/29/2025 11:15	7.17	24.4	14.676	86.39	4
LH-IM-02	6/29/2025 11:30	7.35	24.46	14.677	88.55	4
LH-IM-02	6/29/2025 11:45	7.57	24.5	14.672	91.2	4
LH-IM-02	6/29/2025 12:00	7.25	24.44	14.672	87.35	4
LH-IM-02	6/29/2025 12:15	7.14	24.54	14.676	86.02	4
LH-IM-02	6/29/2025 12:30	7.26	24.4	14.677	87.47	4
LH-IM-02	6/29/2025 12:45	7.16	24.34	14.674	86.27	4
LH-IM-02	6/29/2025 13:00	7.21	24.3	14.672	86.87	4
LH-IM-02	6/29/2025 13:15	7.25	24.32	14.672	87.35	4
LH-IM-02	6/29/2025 13:30	7.51	24.5	14.67	90.48	4
LH-IM-02	6/29/2025 13:45	7.5	24.38	14.672	90.36	4
LH-IM-02	6/29/2025 14:00	7.42	24.38	14.668	89.4	4
LH-IM-02	6/29/2025 14:15	7.31	24.36	14.669	88.07	4
LH-IM-02	6/29/2025 14:30	7.41	24.3	14.67	89.28	4
LH-IM-02	6/29/2025 14:45	7.41	24.32	14.668	89.28	4
LH-IM-02	6/29/2025 15:00	7.33	24.32	14.666	88.31	4
LH-IM-02	6/29/2025 15:15	7.3	24.48	14.669	87.95	4
LH-IM-02	6/29/2025 15:30	7.36	24.3	14.67	88.67	4
LH-IM-02	6/29/2025 15:45	7.26	24.2	14.673	86.43	4
LH-IM-02	6/29/2025 16:00	7.35	24.22	14.673	87.5	4
LH-IM-02	6/29/2025 16:15	7.3	24.2	14.675	86.9	4
LH-IM-02	6/29/2025 16:30	7.48	24.28	14.676	90.12	4
LH-IM-02	6/29/2025 16:45	7.33	24.2	14.674	87.26	4
LH-IM-02	6/29/2025 17:00	7.27	24.18	14.669	86.55	4
LH-IM-02	6/29/2025 17:15	7.3	24.18	14.669	86.9	4
LH-IM-02	6/29/2025 17:30	7.34	24.2	14.67	87.38	4
LH-IM-02	6/29/2025 17:45	7.27	24.2	14.67	86.55	4
LH-IM-02	6/29/2025 18:00	7.34	24.22	14.671	87.38	4
LH-IM-02	6/29/2025 18:15	7.36	24.18	14.668	87.62	4
LH-IM-02	6/29/2025 18:30	7.32	24.24	14.67	87.14	4
LH-IM-02	6/29/2025 18:45	7.26	24.2	14.672	86.43	4
LH-IM-02	6/29/2025 19:00	7.26	24.18	14.673	86.43	4
LH-IM-02	6/29/2025 19:15	7.31	24.22	14.677	87.02	4
LH-IM-02	6/29/2025 19:30	7.3	24.22	14.673	86.9	4

Station Name	Date Time	DO mg/L	Temp C	Air Pressure PSI	Saturation PCT	Use Code
LH-IM-02	6/29/2025 19:45	7.32	24.2	14.673	87.14	4
LH-IM-02	6/29/2025 20:00	7.33	24.36	14.672	88.31	4
LH-IM-02	6/29/2025 20:15	7.74	24.76	14.673	94.39	4
LH-IM-02	6/29/2025 20:30	7.8	24.78	14.676	95.12	4
LH-IM-02	6/29/2025 20:45	7.64	24.6	14.679	92.05	4
LH-IM-02	6/29/2025 21:00	7.43	24.38	14.678	89.52	4
LH-IM-02	6/29/2025 21:15	7.46	24.32	14.68	89.88	4
LH-IM-02	6/29/2025 21:30	7.47	24.38	14.685	90	4
LH-IM-02	6/29/2025 21:45	7.48	24.36	14.685	90.12	4
LH-IM-02	6/29/2025 22:00	7.48	24.38	14.684	90.12	4
LH-IM-02	6/29/2025 22:15	7.54	24.44	14.684	90.84	4
LH-IM-02	6/29/2025 22:30	7.65	24.44	14.685	92.17	4
LH-IM-02	6/29/2025 22:45	7.55	24.44	14.687	90.96	4
LH-IM-02	6/29/2025 23:00	7.6	24.5	14.688	91.57	4
LH-IM-02	6/29/2025 23:15	7.7	24.54	14.688	92.77	4
LH-IM-02	6/29/2025 23:30	7.76	24.6	14.688	93.49	4
LH-IM-02	6/29/2025 23:45	7.74	24.6	14.69	93.25	4
LH-IM-02	6/30/2025 0:00	7.75	24.62	14.692	93.37	4
LH-IM-02	6/30/2025 0:15	7.77	24.62	14.692	93.61	4
LH-IM-02	6/30/2025 0:30	7.74	24.62	14.692	93.25	4
LH-IM-02	6/30/2025 0:45	7.72	24.64	14.69	93.01	4
LH-IM-02	6/30/2025 1:00	7.73	24.64	14.689	93.13	4
LH-IM-02	6/30/2025 1:15	7.72	24.64	14.689	93.01	4
LH-IM-02	6/30/2025 1:30	7.73	24.66	14.69	93.13	4
LH-IM-02	6/30/2025 1:45	7.74	24.66	14.69	93.25	4
LH-IM-02	6/30/2025 2:00	7.72	24.68	14.689	93.01	4
LH-IM-02	6/30/2025 2:15	7.76	24.7	14.69	93.49	4
LH-IM-02	6/30/2025 2:30	7.74	24.72	14.695	93.25	4
LH-IM-02	6/30/2025 2:45	7.73	24.72	14.694	93.13	4
LH-IM-02	6/30/2025 3:00	7.72	24.74	14.695	93.01	4
LH-IM-02	6/30/2025 3:15	7.69	24.74	14.695	92.65	4
LH-IM-02	6/30/2025 3:30	7.73	24.76	14.699	94.27	4
LH-IM-02	6/30/2025 3:45	7.72	24.76	14.699	94.15	4
LH-IM-02	6/30/2025 4:00	7.74	24.78	14.697	94.39	4
LH-IM-02	6/30/2025 4:15	7.74	24.8	14.7	94.39	4
LH-IM-02	6/30/2025 4:30	7.7	24.8	14.7	93.9	4
LH-IM-02	6/30/2025 4:45	7.75	24.8	14.702	94.51	4
LH-IM-02	6/30/2025 5:00	7.77	24.82	14.7	94.76	4
LH-IM-02	6/30/2025 5:15	7.76	24.84	14.7	94.63	4
LH-IM-02	6/30/2025 5:30	7.75	24.84	14.702	94.51	4
LH-IM-02	6/30/2025 5:45	7.75	24.86	14.704	94.51	4
LH-IM-02	6/30/2025 6:00	7.74	24.86	14.704	94.39	4
LH-IM-02	6/30/2025 6:15	7.74	24.86	14.708	94.39	4
LH-IM-02	6/30/2025 6:30	7.75	24.88	14.711	94.51	4
LH-IM-02	6/30/2025 6:45	7.71	24.9	14.708	94.02	4
LH-IM-02	6/30/2025 7:00	7.79	24.9	14.715	95	4
LH-IM-02	6/30/2025 7:15	7.72	24.9	14.716	94.15	4
LH-IM-02	6/30/2025 7:30	7.75	24.9	14.72	94.51	4
LH-IM-02	6/30/2025 7:45	7.74	24.9	14.721	94.39	4
LH-IM-02	6/30/2025 8:00	7.69	24.88	14.722	93.78	4
LH-IM-02	6/30/2025 8:15	7.66	24.86	14.722	93.41	4
LH-IM-02	6/30/2025 8:30	7.65	24.84	14.725	93.29	4
LH-IM-02	6/30/2025 8:45	7.65	24.82	14.72	93.29	4
LH-IM-02	6/30/2025 9:00	7.64	24.84	14.721	93.17	4
LH-IM-02	6/30/2025 9:15	7.61	24.82	14.719	92.8	4
LH-IM-02	6/30/2025 9:30	7.6	24.82	14.718	92.68	4
LH-IM-02	6/30/2025 9:45	7.58	24.8	14.717	92.44	4
LH-IM-02	6/30/2025 10:00	7.57	24.8	14.715	92.32	4
LH-IM-02	6/30/2025 10:15	7.52	24.78	14.715	91.71	4
LH-IM-02	6/30/2025 10:30	7.53	24.8	14.713	91.83	4
LH-IM-02	6/30/2025 10:45	7.56	24.82	14.709	92.2	4
LH-IM-02	6/30/2025 11:00	7.55	24.78	14.71	92.07	4
LH-IM-02	6/30/2025 11:15	7.49	24.76	14.706	91.34	4
LH-IM-02	6/30/2025 11:30	7.5	24.74	14.703	90.36	4
LH-IM-02	6/30/2025 11:45	7.5	24.72	14.704	90.36	4
LH-IM-02	6/30/2025 12:00	7.45	24.7	14.698	89.76	4
LH-IM-02	6/30/2025 12:15	7.37	24.68	14.697	88.8	4
LH-IM-02	6/30/2025 12:30	7.39	24.68	14.696	89.04	4
LH-IM-02	6/30/2025 12:45	7.4	24.68	14.693	89.16	4
LH-IM-02	6/30/2025 13:00	7.55	24.74	14.692	90.96	4
LH-IM-02	6/30/2025 13:15	7.39	24.7	14.693	89.04	4
LH-IM-02	6/30/2025 13:30	7.48	24.68	14.69	90.12	4
LH-IM-02	6/30/2025 13:45	7.43	24.7	14.688	89.52	4
LH-IM-02	6/30/2025 14:00	7.37	24.6	14.685	88.8	4
LH-IM-02	6/30/2025 14:15	7.37	24.66	14.683	88.8	4
LH-IM-02	6/30/2025 14:30	7.32	24.58	14.683	88.19	2
LH-IM-02	6/30/2025 14:45	7.89	28.64	14.682	102.47	2
LH-IM-02	6/30/2025 15:00	6.9	29.56	14.68	90.79	2
LH-IM-02	6/30/2025 15:15	7.44	24.82	14.681	90.73	1
LH-IM-02	6/30/2025 15:30	7.51	24.64	14.679	90.48	1
LH-IM-02	6/30/2025 15:45	7.57	24.76	14.679	92.32	1
LH-IM-02	6/30/2025 16:00	7.57	24.64	14.674	91.2	1
LH-IM-02	6/30/2025 16:15	7.8	24.78	14.672	95.12	1
LH-IM-02	6/30/2025 16:30	7.6	24.66	14.672	91.57	1

Station Name	Date Time	DO mg/L	Temp C	Air Pressure PSI	Saturation PCT	Use Code
LH-IM-02	6/30/2025 16:45	7.72	24.68	14.673	93.01	1
LH-IM-02	6/30/2025 17:00	7.64	24.68	14.669	92.05	1
LH-IM-02	6/30/2025 17:15	7.65	24.68	14.667	92.17	1
LH-IM-02	6/30/2025 17:30	7.64	24.68	14.667	92.05	1
LH-IM-02	6/30/2025 17:45	7.68	24.72	14.664	92.53	1
LH-IM-02	6/30/2025 18:00	7.71	24.72	14.661	92.89	1
LH-IM-02	6/30/2025 18:15	7.73	24.72	14.659	93.13	1
LH-IM-02	6/30/2025 18:30	7.76	24.78	14.657	94.63	1
LH-IM-02	6/30/2025 18:45	7.78	24.82	14.655	94.88	1
LH-IM-02	6/30/2025 19:00	7.74	24.78	14.653	94.39	1
LH-IM-02	6/30/2025 19:15	7.73	24.78	14.655	94.27	1
LH-IM-02	6/30/2025 19:30	7.68	24.82	14.655	93.66	1
LH-IM-02	6/30/2025 19:45	7.75	24.78	14.653	94.51	1
LH-IM-02	6/30/2025 20:00	7.81	24.84	14.65	95.24	1
LH-IM-02	6/30/2025 20:15	7.99	24.92	14.648	97.44	1
LH-IM-02	6/30/2025 20:30	7.89	24.96	14.648	96.22	1
LH-IM-02	6/30/2025 20:45	7.8	24.88	14.647	95.12	1
LH-IM-02	6/30/2025 21:00	7.96	24.98	14.647	97.07	1
LH-IM-02	6/30/2025 21:15	7.87	24.96	14.649	95.98	1
LH-IM-02	6/30/2025 21:30	8.01	25	14.649	97.68	1
LH-IM-02	6/30/2025 21:45	8.25	25.2	14.649	100.61	1
LH-IM-02	6/30/2025 22:00	8.14	25.18	14.652	99.27	1
LH-IM-02	6/30/2025 22:15	8.13	25.2	14.647	99.15	1
LH-IM-02	6/30/2025 22:30	8.07	25.2	14.645	98.41	1
LH-IM-02	6/30/2025 22:45	8.07	25.2	14.644	98.41	1
LH-IM-02	6/30/2025 23:00	8.07	25.2	14.647	98.41	1
LH-IM-02	6/30/2025 23:15	8.04	25.22	14.645	98.05	1
LH-IM-02	6/30/2025 23:30	8.04	25.24	14.647	98.05	1
LH-IM-02	6/30/2025 23:45	8.01	25.26	14.645	98.89	1
LH-IM-02	7/1/2025 0:00	8.01	25.28	14.646	98.89	1
LH-IM-02	7/1/2025 0:15	8.04	25.3	14.643	99.26	1
LH-IM-02	7/1/2025 0:30	8.13	25.32	14.644	100.37	1
LH-IM-02	7/1/2025 0:45	8.11	25.34	14.643	100.12	1
LH-IM-02	7/1/2025 1:00	8.11	25.34	14.642	100.12	1
LH-IM-02	7/1/2025 1:15	8.06	25.36	14.636	99.51	1
LH-IM-02	7/1/2025 1:30	8.07	25.36	14.635	99.63	1
LH-IM-02	7/1/2025 1:45	7.99	25.36	14.633	98.64	1
LH-IM-02	7/1/2025 2:00	7.97	25.34	14.629	98.4	1
LH-IM-02	7/1/2025 2:15	8	25.36	14.628	98.77	1
LH-IM-02	7/1/2025 2:30	8.01	25.36	14.626	98.89	1
LH-IM-02	7/1/2025 2:45	8.01	25.38	14.623	98.89	1
LH-IM-02	7/1/2025 3:00	7.96	25.38	14.622	98.27	1
LH-IM-02	7/1/2025 3:15	7.99	25.38	14.622	98.64	1
LH-IM-02	7/1/2025 3:30	7.96	25.38	14.622	98.27	1
LH-IM-02	7/1/2025 3:45	7.99	25.38	14.621	98.64	1
LH-IM-02	7/1/2025 4:00	7.96	25.38	14.619	98.27	1
LH-IM-02	7/1/2025 4:15	8.02	25.4	14.615	99.01	1
LH-IM-02	7/1/2025 4:30	7.98	25.4	14.616	98.52	1
LH-IM-02	7/1/2025 4:45	8	25.4	14.617	98.77	1
LH-IM-02	7/1/2025 5:00	8.01	25.4	14.614	98.89	1
LH-IM-02	7/1/2025 5:15	7.97	25.4	14.613	98.4	1
LH-IM-02	7/1/2025 5:30	7.95	25.38	14.609	98.15	1
LH-IM-02	7/1/2025 5:45	7.95	25.38	14.61	98.15	1
LH-IM-02	7/1/2025 6:00	8.02	25.38	14.61	99.01	1
LH-IM-02	7/1/2025 6:15	8	25.38	14.609	98.77	1
LH-IM-02	7/1/2025 6:30	8	25.38	14.611	98.77	1
LH-IM-02	7/1/2025 6:45	8.02	25.36	14.612	99.01	1
LH-IM-02	7/1/2025 7:00	7.95	25.34	14.61	98.15	1
LH-IM-02	7/1/2025 7:15	7.9	25.34	14.613	97.53	1
LH-IM-02	7/1/2025 7:30	7.91	25.32	14.613	97.65	1
LH-IM-02	7/1/2025 7:45	7.93	25.3	14.613	97.9	1
LH-IM-02	7/1/2025 8:00	7.93	25.28	14.613	97.9	1
LH-IM-02	7/1/2025 8:15	7.89	25.26	14.613	97.41	1
LH-IM-02	7/1/2025 8:30	7.86	25.26	14.607	97.04	1
LH-IM-02	7/1/2025 8:45	7.9	25.22	14.607	96.34	1
LH-IM-02	7/1/2025 9:00	7.84	25.22	14.603	95.61	1
LH-IM-02	7/1/2025 9:15	7.85	25.18	14.603	95.73	1
LH-IM-02	7/1/2025 9:30	7.85	25.18	14.601	95.73	1
LH-IM-02	7/1/2025 9:45	7.8	25.16	14.6	95.12	1
LH-IM-02	7/1/2025 10:00	7.9	25.16	14.601	96.34	1
LH-IM-02	7/1/2025 10:15	7.89	25.14	14.598	96.22	1
LH-IM-02	7/1/2025 10:30	7.7	25.08	14.595	93.9	1
LH-IM-02	7/1/2025 10:45	7.72	25.06	14.595	94.15	1
LH-IM-02	7/1/2025 11:00	7.75	25.1	14.595	94.51	1
LH-IM-02	7/1/2025 11:15	7.72	25.06	14.593	94.15	1
LH-IM-02	7/1/2025 11:30	7.63	25.02	14.592	93.05	1
LH-IM-02	7/1/2025 11:45	7.61	24.98	14.591	92.8	1
LH-IM-02	7/1/2025 12:00	7.61	24.98	14.589	92.8	1
LH-IM-02	7/1/2025 12:15	7.57	24.94	14.584	92.32	1
LH-IM-02	7/1/2025 12:30	7.56	24.92	14.585	92.2	1
LH-IM-02	7/1/2025 12:45	7.46	24.88	14.583	90.98	1
LH-IM-02	7/1/2025 13:00	7.51	24.94	14.584	91.59	1
LH-IM-02	7/1/2025 13:15	7.58	24.96	14.58	92.44	1
LH-IM-02	7/1/2025 13:30	7.47	24.92	14.578	91.1	1

Station Name	Date Time	DO mg/L	Temp C	Air Pressure PSI	Saturation PCT	Use Code
LH-IM-02	7/1/2025 13:45	7.51	24.98	14.573	91.59	1
LH-IM-02	7/1/2025 14:00	7.47	24.88	14.576	91.1	1
LH-IM-02	7/1/2025 14:15	7.48	24.86	14.573	91.22	1
LH-IM-02	7/1/2025 14:30	7.57	25.02	14.57	92.32	1
LH-IM-02	7/1/2025 14:45	7.53	24.88	14.569	91.83	1
LH-IM-02	7/1/2025 15:00	7.44	24.8	14.571	90.73	1
LH-IM-02	7/1/2025 15:15	7.36	24.76	14.568	89.76	1
LH-IM-02	7/1/2025 15:30	7.38	24.8	14.563	90	1
LH-IM-02	7/1/2025 15:45	7.4	24.78	14.562	90.24	1
LH-IM-02	7/1/2025 16:00	7.37	24.8	14.562	89.88	1
LH-IM-02	7/1/2025 16:15	7.39	24.82	14.56	90.12	1
LH-IM-02	7/1/2025 16:30	7.32	24.82	14.556	89.27	1
LH-IM-02	7/1/2025 16:45	7.42	24.88	14.555	90.49	1
LH-IM-02	7/1/2025 17:00	7.39	24.86	14.551	90.12	1
LH-IM-02	7/1/2025 17:15	7.4	24.86	14.547	91.36	1
LH-IM-02	7/1/2025 17:30	7.39	24.82	14.546	91.23	1
LH-IM-02	7/1/2025 17:45	7.4	24.86	14.546	91.36	1
LH-IM-02	7/1/2025 18:00	7.44	24.84	14.55	91.85	1
LH-IM-02	7/1/2025 18:15	7.36	24.78	14.548	90.86	1
LH-IM-02	7/1/2025 18:30	7.42	24.82	14.55	91.6	1
LH-IM-02	7/1/2025 18:45	7.41	24.84	14.545	91.48	1
LH-IM-02	7/1/2025 19:00	7.49	24.82	14.547	92.47	1
LH-IM-02	7/1/2025 19:15	7.48	24.78	14.546	92.35	1
LH-IM-02	7/1/2025 19:30	7.5	24.76	14.547	92.59	1
LH-IM-02	7/1/2025 19:45	7.56	24.78	14.561	92.2	1
LH-IM-02	7/1/2025 20:00	7.45	24.76	14.561	90.85	1
LH-IM-02	7/1/2025 20:15	7.44	24.76	14.561	90.73	1
LH-IM-02	7/1/2025 20:30	7.47	24.76	14.559	91.1	1
LH-IM-02	7/1/2025 20:45	7.52	24.76	14.563	91.71	1
LH-IM-02	7/1/2025 21:00	7.41	24.72	14.565	89.28	1
LH-IM-02	7/1/2025 21:15	7.47	24.74	14.569	90	1
LH-IM-02	7/1/2025 21:30	7.51	24.74	14.575	90.48	1
LH-IM-02	7/1/2025 21:45	7.49	24.72	14.581	90.24	1
LH-IM-02	7/1/2025 22:00	7.51	24.7	14.585	90.48	1
LH-IM-02	7/1/2025 22:15	7.49	24.68	14.587	90.24	1
LH-IM-02	7/1/2025 22:30	7.44	24.68	14.59	89.64	1
LH-IM-02	7/1/2025 22:45	7.53	24.72	14.594	90.72	1
LH-IM-02	7/1/2025 23:00	7.53	24.74	14.594	90.72	1
LH-IM-02	7/1/2025 23:15	7.51	24.74	14.592	90.48	1
LH-IM-02	7/1/2025 23:30	7.47	24.76	14.59	91.1	1
LH-IM-02	7/1/2025 23:45	7.46	24.76	14.585	90.98	1
LH-IM-02	7/2/2025 0:00	7.44	24.76	14.584	90.73	1
LH-IM-02	7/2/2025 0:15	7.42	24.76	14.585	90.49	1
LH-IM-02	7/2/2025 0:30	7.45	24.78	14.585	90.85	1
LH-IM-02	7/2/2025 0:45	7.5	24.8	14.583	91.46	1
LH-IM-02	7/2/2025 1:00	7.52	24.84	14.583	91.71	1
LH-IM-02	7/2/2025 1:15	7.54	24.86	14.584	91.95	1
LH-IM-02	7/2/2025 1:30	7.53	24.88	14.589	91.83	1
LH-IM-02	7/2/2025 1:45	7.55	24.9	14.592	92.07	1
LH-IM-02	7/2/2025 2:00	7.59	24.92	14.591	92.56	1
LH-IM-02	7/2/2025 2:15	7.59	24.94	14.591	92.56	1
LH-IM-02	7/2/2025 2:30	7.67	24.98	14.589	93.54	1
LH-IM-02	7/2/2025 2:45	7.65	25	14.588	93.29	1
LH-IM-02	7/2/2025 3:00	7.7	25.02	14.59	93.9	1
LH-IM-02	7/2/2025 3:15	7.72	25.04	14.593	94.15	1
LH-IM-02	7/2/2025 3:30	7.72	25.06	14.589	94.15	1
LH-IM-02	7/2/2025 3:45	7.68	25.08	14.59	93.66	1
LH-IM-02	7/2/2025 4:00	7.72	25.1	14.591	94.15	1
LH-IM-02	7/2/2025 4:15	7.7	25.12	14.595	93.9	1
LH-IM-02	7/2/2025 4:30	7.72	25.14	14.596	94.15	1
LH-IM-02	7/2/2025 4:45	7.71	25.16	14.598	94.02	1
LH-IM-02	7/2/2025 5:00	7.68	25.16	14.598	93.66	1
LH-IM-02	7/2/2025 5:15	7.7	25.18	14.601	93.9	1
LH-IM-02	7/2/2025 5:30	7.69	25.2	14.604	93.78	1
LH-IM-02	7/2/2025 5:45	7.71	25.2	14.605	94.02	1
LH-IM-02	7/2/2025 6:00	7.69	25.2	14.604	93.78	1
LH-IM-02	7/2/2025 6:15	7.68	25.22	14.604	93.66	1
LH-IM-02	7/2/2025 6:30	7.69	25.22	14.609	93.78	1
LH-IM-02	7/2/2025 6:45	7.64	25.22	14.608	93.17	1
LH-IM-02	7/2/2025 7:00	7.64	25.22	14.608	93.17	1
LH-IM-02	7/2/2025 7:15	7.67	25.22	14.612	93.54	1
LH-IM-02	7/2/2025 7:30	7.62	25.22	14.612	92.93	1
LH-IM-02	7/2/2025 7:45	7.61	25.22	14.615	92.8	1
LH-IM-02	7/2/2025 8:00	7.61	25.22	14.615	92.8	1
LH-IM-02	7/2/2025 8:15	7.54	25.2	14.615	91.95	1
LH-IM-02	7/2/2025 8:30	7.59	25.2	14.616	92.56	1
LH-IM-02	7/2/2025 8:45	7.6	25.22	14.617	92.68	1
LH-IM-02	7/2/2025 9:00	7.55	25.22	14.617	92.07	1
LH-IM-02	7/2/2025 9:15	7.5	25.2	14.615	91.46	1
LH-IM-02	7/2/2025 9:30	7.48	25.22	14.617	91.22	1
LH-IM-02	7/2/2025 9:45	7.45	25.2	14.617	90.85	1
LH-IM-02	7/2/2025 10:00	7.45	25.2	14.617	90.85	1
LH-IM-02	7/2/2025 10:15	7.48	25.2	14.616	91.22	1
LH-IM-02	7/2/2025 10:30	7.53	25.2	14.615	91.83	1

Station Name	Date Time	DO mg/L	Temp C	Air Pressure PSI	Saturation PCT	Use Code
LH-IM-02	7/2/2025 10:45	7.43	25.2	14.615	90.61	1
LH-IM-02	7/2/2025 11:00	7.43	25.18	14.615	90.61	1
LH-IM-02	7/2/2025 11:15	7.28	25.16	14.618	88.78	1
LH-IM-02	7/2/2025 11:30	7.21	25.14	14.615	87.93	1
LH-IM-02	7/2/2025 11:45	7.14	25.12	14.615	87.07	1
LH-IM-02	7/2/2025 12:00	7.07	25.12	14.613	86.22	1
LH-IM-02	7/2/2025 12:15	7.02	25.12	14.615	85.61	1
LH-IM-02	7/2/2025 12:30	6.82	25.12	14.613	83.17	1
LH-IM-02	7/2/2025 12:45	6.74	25.12	14.614	82.2	1
LH-IM-02	7/2/2025 13:00	6.7	25.1	14.613	81.71	1
LH-IM-02	7/2/2025 13:15	6.59	25.1	14.607	80.37	1
LH-IM-02	7/2/2025 13:30	6.84	25.14	14.605	83.41	1
LH-IM-02	7/2/2025 13:45	6.72	25.14	14.605	81.95	1
LH-IM-02	7/2/2025 14:00	6.58	25.2	14.604	80.24	1
LH-IM-02	7/2/2025 14:15	6.5	25.14	14.597	79.27	1
LH-IM-02	7/2/2025 14:30	6.46	25.12	14.599	78.78	1
LH-IM-02	7/2/2025 14:45	6.93	25.32	14.598	85.56	1
LH-IM-02	7/2/2025 15:00	6.88	25.34	14.599	84.94	1
LH-IM-02	7/2/2025 15:15	6.72	25.28	14.597	82.96	1
LH-IM-02	7/2/2025 15:30	6.47	25.2	14.598	78.9	1
LH-IM-02	7/2/2025 15:45	6.68	25.22	14.595	81.46	1
LH-IM-02	7/2/2025 16:00	6.42	25.16	14.596	78.29	1
LH-IM-02	7/2/2025 16:15	6.44	25.1	14.592	78.54	1
LH-IM-02	7/2/2025 16:30	6.57	25.16	14.597	80.12	1
LH-IM-02	7/2/2025 16:45	6.57	25.12	14.594	80.12	1
LH-IM-02	7/2/2025 17:00	6.68	25.14	14.595	81.46	1
LH-IM-02	7/2/2025 17:15	6.66	25.12	14.592	81.22	1
LH-IM-02	7/2/2025 17:30	6.68	25.12	14.592	81.46	1
LH-IM-02	7/2/2025 17:45	6.84	25.14	14.585	83.41	1
LH-IM-02	7/2/2025 18:00	7.14	25.2	14.584	87.07	1
LH-IM-02	7/2/2025 18:15	7.02	25.18	14.582	85.61	1
LH-IM-02	7/2/2025 18:30	7.09	25.18	14.583	86.46	1
LH-IM-02	7/2/2025 18:45	7.11	25.16	14.586	86.71	1
LH-IM-02	7/2/2025 19:00	7.21	25.2	14.59	87.93	1
LH-IM-02	7/2/2025 19:15	7.32	25.22	14.591	89.27	1
LH-IM-02	7/2/2025 19:30	7.41	25.24	14.591	90.37	1
LH-IM-02	7/2/2025 19:45	7.43	25.26	14.591	91.73	1
LH-IM-02	7/2/2025 20:00	7.55	25.26	14.588	93.21	1
LH-IM-02	7/2/2025 20:15	7.51	25.24	14.592	91.59	1
LH-IM-02	7/2/2025 20:30	7.65	25.22	14.592	93.29	1
LH-IM-02	7/2/2025 20:45	7.55	25.2	14.591	92.07	1
LH-IM-02	7/2/2025 21:00	7.59	25.2	14.593	92.56	1
LH-IM-02	7/2/2025 21:15	7.7	25.16	14.595	93.9	1
LH-IM-02	7/2/2025 21:30	7.55	25.14	14.596	92.07	1
LH-IM-02	7/2/2025 21:45	7.6	25.12	14.595	92.68	1
LH-IM-02	7/2/2025 22:00	7.51	25.1	14.596	91.59	1
LH-IM-02	7/2/2025 22:15	7.59	25.12	14.595	92.56	1
LH-IM-02	7/2/2025 22:30	7.6	25.12	14.595	92.68	1
LH-IM-02	7/2/2025 22:45	7.6	25.1	14.594	92.68	1
LH-IM-02	7/2/2025 23:00	7.59	25.1	14.594	92.56	1
LH-IM-02	7/2/2025 23:15	7.58	25.12	14.593	92.44	1
LH-IM-02	7/2/2025 23:30	7.62	25.12	14.592	92.93	1
LH-IM-02	7/2/2025 23:45	7.58	25.1	14.592	92.44	1
LH-IM-02	7/3/2025 0:00	7.67	25.12	14.591	93.54	1
LH-IM-02	7/3/2025 0:15	7.63	25.12	14.589	93.05	1
LH-IM-02	7/3/2025 0:30	7.61	25.12	14.589	92.8	1
LH-IM-02	7/3/2025 0:45	7.65	25.12	14.585	93.29	1
LH-IM-02	7/3/2025 1:00	7.64	25.14	14.586	93.17	1
LH-IM-02	7/3/2025 1:15	7.62	25.14	14.584	92.93	1
LH-IM-02	7/3/2025 1:30	7.62	25.16	14.58	92.93	1
LH-IM-02	7/3/2025 1:45	7.63	25.16	14.582	93.05	1
LH-IM-02	7/3/2025 2:00	7.69	25.18	14.583	93.78	1
LH-IM-02	7/3/2025 2:15	7.62	25.18	14.585	92.93	1
LH-IM-02	7/3/2025 2:30	7.69	25.18	14.587	93.78	1
LH-IM-02	7/3/2025 2:45	7.75	25.2	14.589	94.51	1
LH-IM-02	7/3/2025 3:00	7.72	25.22	14.586	94.15	1
LH-IM-02	7/3/2025 3:15	7.76	25.24	14.587	94.63	1
LH-IM-02	7/3/2025 3:30	7.75	25.26	14.586	95.68	1
LH-IM-02	7/3/2025 3:45	7.83	25.28	14.587	96.67	1
LH-IM-02	7/3/2025 4:00	7.82	25.28	14.586	96.54	1
LH-IM-02	7/3/2025 4:15	7.81	25.3	14.584	96.42	1
LH-IM-02	7/3/2025 4:30	7.88	25.32	14.583	97.28	1
LH-IM-02	7/3/2025 4:45	7.9	25.32	14.587	97.53	1
LH-IM-02	7/3/2025 5:00	7.9	25.34	14.589	97.53	1
LH-IM-02	7/3/2025 5:15	7.92	25.36	14.589	97.78	1
LH-IM-02	7/3/2025 5:30	7.91	25.36	14.592	97.65	1
LH-IM-02	7/3/2025 5:45	7.87	25.36	14.594	97.16	1
LH-IM-02	7/3/2025 6:00	7.9	25.38	14.596	97.53	1
LH-IM-02	7/3/2025 6:15	7.91	25.4	14.596	97.65	1
LH-IM-02	7/3/2025 6:30	7.93	25.42	14.594	97.9	1
LH-IM-02	7/3/2025 6:45	7.9	25.44	14.595	97.53	1
LH-IM-02	7/3/2025 7:00	7.91	25.44	14.595	97.65	1
LH-IM-02	7/3/2025 7:15	7.9	25.44	14.596	97.53	1
LH-IM-02	7/3/2025 7:30	7.91	25.46	14.596	97.65	1

Station Name	Date Time	DO mg/L	Temp C	Air Pressure PSI	Saturation PCT	Use Code
LH-IM-02	7/3/2025 7:45	7.91	25.46	14.601	97.65	1
LH-IM-02	7/3/2025 8:00	7.88	25.44	14.6	97.28	1
LH-IM-02	7/3/2025 8:15	7.87	25.44	14.6	97.16	1
LH-IM-02	7/3/2025 8:30	7.87	25.44	14.601	97.16	1
LH-IM-02	7/3/2025 8:45	7.87	25.44	14.599	97.16	1
LH-IM-02	7/3/2025 9:00	7.82	25.44	14.597	96.54	1
LH-IM-02	7/3/2025 9:15	7.86	25.42	14.595	97.04	1
LH-IM-02	7/3/2025 9:30	7.93	25.44	14.592	97.9	1
LH-IM-02	7/3/2025 9:45	7.87	25.44	14.591	97.16	1
LH-IM-02	7/3/2025 10:00	7.89	25.44	14.592	97.41	1
LH-IM-02	7/3/2025 10:15	7.91	25.44	14.594	97.65	1
LH-IM-02	7/3/2025 10:30	7.85	25.44	14.594	96.91	1
LH-IM-02	7/3/2025 10:45	7.83	25.42	14.595	96.67	1
LH-IM-02	7/3/2025 11:00	8.04	25.42	14.591	99.26	1
LH-IM-02	7/3/2025 11:15	7.89	25.42	14.593	97.41	1
LH-IM-02	7/3/2025 11:30	7.94	25.4	14.593	98.02	1
LH-IM-02	7/3/2025 11:45	7.82	25.38	14.591	96.54	1
LH-IM-02	7/3/2025 12:00	7.8	25.38	14.588	96.3	1
LH-IM-02	7/3/2025 12:15	7.88	25.36	14.588	97.28	1
LH-IM-02	7/3/2025 12:30	7.83	25.34	14.59	96.67	1
LH-IM-02	7/3/2025 12:45	7.78	25.34	14.597	96.05	1
LH-IM-02	7/3/2025 13:00	7.81	25.32	14.597	96.42	1
LH-IM-02	7/3/2025 13:15	7.87	25.32	14.596	97.16	1
LH-IM-02	7/3/2025 13:30	7.75	25.34	14.592	95.68	1
LH-IM-02	7/3/2025 13:45	7.72	25.3	14.59	95.31	1
LH-IM-02	7/3/2025 14:00	7.85	25.52	14.587	96.91	1
LH-IM-02	7/3/2025 14:15	7.77	25.56	14.584	95.93	1
LH-IM-02	7/3/2025 14:30	7.78	25.58	14.585	96.05	1
LH-IM-02	7/3/2025 14:45	7.62	25.58	14.586	94.07	1
LH-IM-02	7/3/2025 15:00	7.51	25.28	14.582	92.72	1
LH-IM-02	7/3/2025 15:15	7.74	25.7	14.582	95.56	1
LH-IM-02	7/3/2025 15:30	8.33	25.94	14.581	104.13	1
LH-IM-02	7/3/2025 15:45	7.94	25.58	14.583	98.02	1
LH-IM-02	7/3/2025 16:00	8.39	25.9	14.583	104.88	1
LH-IM-02	7/3/2025 16:15	7.5	25.36	14.583	92.59	1
LH-IM-02	7/3/2025 16:30	7.47	25.22	14.582	91.1	1
LH-IM-02	7/3/2025 16:45	7.6	25.26	14.581	93.83	1
LH-IM-02	7/3/2025 17:00	7.47	25.22	14.578	91.1	1
LH-IM-02	7/3/2025 17:15	7.32	25.12	14.574	89.27	1
LH-IM-02	7/3/2025 17:30	7.41	25.12	14.575	90.37	1
LH-IM-02	7/3/2025 17:45	7.44	25.12	14.575	90.73	1
LH-IM-02	7/3/2025 18:00	7.56	25.18	14.579	92.2	1
LH-IM-02	7/3/2025 18:15	7.62	25.2	14.576	92.93	1
LH-IM-02	7/3/2025 18:30	7.59	25.2	14.579	92.56	1
LH-IM-02	7/3/2025 18:45	7.55	25.22	14.579	92.07	1
LH-IM-02	7/3/2025 19:00	7.52	25.22	14.583	91.71	1
LH-IM-02	7/3/2025 19:15	7.64	25.24	14.589	93.17	1
LH-IM-02	7/3/2025 19:30	7.67	25.26	14.587	94.69	1
LH-IM-02	7/3/2025 19:45	7.66	25.24	14.589	93.41	1
LH-IM-02	7/3/2025 20:00	7.66	25.24	14.594	93.41	1
LH-IM-02	7/3/2025 20:15	7.66	25.28	14.597	94.57	1
LH-IM-02	7/3/2025 20:30	7.77	25.28	14.599	95.93	1
LH-IM-02	7/3/2025 20:45	7.84	25.34	14.604	96.79	1
LH-IM-02	7/3/2025 21:00	8	25.38	14.61	98.77	1
LH-IM-02	7/3/2025 21:15	8.16	25.42	14.601	100.74	1
LH-IM-02	7/3/2025 21:30	8.08	25.44	14.609	99.75	1
LH-IM-02	7/3/2025 21:45	7.9	25.44	14.609	97.53	1
LH-IM-02	7/3/2025 22:00	7.96	25.42	14.609	98.27	1
LH-IM-02	7/3/2025 22:15	8.07	25.44	14.624	99.63	1
LH-IM-02	7/3/2025 22:30	8	25.42	14.619	98.77	1
LH-IM-02	7/3/2025 22:45	7.94	25.42	14.623	98.02	1
LH-IM-02	7/3/2025 23:00	7.97	25.42	14.623	98.4	1
LH-IM-02	7/3/2025 23:15	7.95	25.42	14.628	98.15	1
LH-IM-02	7/3/2025 23:30	7.87	25.42	14.631	97.16	1
LH-IM-02	7/3/2025 23:45	7.9	25.4	14.634	97.53	1
LH-IM-02	7/4/2025 0:00	7.84	25.4	14.636	96.79	1
LH-IM-02	7/4/2025 0:15	7.89	25.4	14.633	97.41	1
LH-IM-02	7/4/2025 0:30	7.82	25.4	14.636	96.54	1
LH-IM-02	7/4/2025 0:45	7.81	25.4	14.638	96.42	1
LH-IM-02	7/4/2025 1:00	7.82	25.4	14.639	96.54	1
LH-IM-02	7/4/2025 1:15	7.85	25.4	14.639	96.91	1
LH-IM-02	7/4/2025 1:30	7.85	25.42	14.637	96.91	1
LH-IM-02	7/4/2025 1:45	7.82	25.42	14.638	96.54	1
LH-IM-02	7/4/2025 2:00	7.82	25.42	14.64	96.54	1
LH-IM-02	7/4/2025 2:15	7.86	25.42	14.638	97.04	1
LH-IM-02	7/4/2025 2:30	7.85	25.42	14.638	96.91	1
LH-IM-02	7/4/2025 2:45	7.84	25.42	14.641	96.79	1
LH-IM-02	7/4/2025 3:00	7.82	25.44	14.638	96.54	1
LH-IM-02	7/4/2025 3:15	7.85	25.44	14.642	96.91	1
LH-IM-02	7/4/2025 3:30	7.85	25.46	14.644	96.91	1
LH-IM-02	7/4/2025 3:45	7.88	25.46	14.645	97.28	1
LH-IM-02	7/4/2025 4:00	7.93	25.48	14.646	97.9	1
LH-IM-02	7/4/2025 4:15	7.94	25.5	14.647	98.02	1
LH-IM-02	7/4/2025 4:30	7.96	25.5	14.649	97.07	1

Station Name	Date Time	DO mg/L	Temp C	Air Pressure PSI	Saturation PCT	Use Code
LH-IM-02	7/4/2025 4:45	7.94	25.52	14.651	96.83	1
LH-IM-02	7/4/2025 5:00	7.95	25.52	14.655	96.95	1
LH-IM-02	7/4/2025 5:15	7.96	25.52	14.658	97.07	1
LH-IM-02	7/4/2025 5:30	7.97	25.52	14.661	97.2	1
LH-IM-02	7/4/2025 5:45	7.95	25.54	14.664	96.95	1
LH-IM-02	7/4/2025 6:00	7.96	25.54	14.665	97.07	1
LH-IM-02	7/4/2025 6:15	7.97	25.56	14.668	97.2	1
LH-IM-02	7/4/2025 6:30	7.98	25.56	14.672	97.32	1
LH-IM-02	7/4/2025 6:45	8.01	25.58	14.677	97.68	1
LH-IM-02	7/4/2025 7:00	8	25.58	14.681	97.56	1
LH-IM-02	7/4/2025 7:15	8.01	25.58	14.68	97.68	1
LH-IM-02	7/4/2025 7:30	8.07	25.58	14.684	98.41	1
LH-IM-02	7/4/2025 7:45	8	25.6	14.686	97.56	1
LH-IM-02	7/4/2025 8:00	7.96	25.6	14.689	97.07	1
LH-IM-02	7/4/2025 8:15	7.99	25.6	14.688	97.44	1
LH-IM-02	7/4/2025 8:30	7.91	25.6	14.691	96.46	1
LH-IM-02	7/4/2025 8:45	7.92	25.6	14.689	96.59	1
LH-IM-02	7/4/2025 9:00	7.92	25.6	14.693	96.59	1
LH-IM-02	7/4/2025 9:15	7.92	25.58	14.694	96.59	1
LH-IM-02	7/4/2025 9:30	7.91	25.58	14.692	96.46	1
LH-IM-02	7/4/2025 9:45	7.9	25.56	14.695	96.34	1
LH-IM-02	7/4/2025 10:00	8.03	25.58	14.691	97.93	1
LH-IM-02	7/4/2025 10:15	8.05	25.58	14.698	98.17	1
LH-IM-02	7/4/2025 10:30	8.15	25.6	14.7	99.39	1
LH-IM-02	7/4/2025 10:45	7.97	25.6	14.7	97.2	1
LH-IM-02	7/4/2025 11:00	8.23	25.66	14.703	100.37	1
LH-IM-02	7/4/2025 11:15	8.2	25.66	14.702	100	1
LH-IM-02	7/4/2025 11:30	8.26	25.68	14.703	100.73	1
LH-IM-02	7/4/2025 11:45	8.38	25.72	14.705	102.2	1
LH-IM-02	7/4/2025 12:00	8.44	25.8	14.705	104.2	1
LH-IM-02	7/4/2025 12:15	8.29	25.76	14.702	102.35	1
LH-IM-02	7/4/2025 12:30	8.3	25.74	14.704	101.22	1
LH-IM-02	7/4/2025 12:45	8.32	25.72	14.704	101.46	1
LH-IM-02	7/4/2025 13:00	8.42	25.76	14.705	103.95	1
LH-IM-02	7/4/2025 13:15	8.41	25.74	14.705	102.56	1
LH-IM-02	7/4/2025 13:30	8.41	25.7	14.705	102.56	1
LH-IM-02	7/4/2025 13:45	8.48	25.84	14.701	104.69	1
LH-IM-02	7/4/2025 14:00	8.09	25.7	14.702	98.66	1
LH-IM-02	7/4/2025 14:15	8.64	25.78	14.705	106.67	1
LH-IM-02	7/4/2025 14:30	8.31	25.82	14.706	102.59	1
LH-IM-02	7/4/2025 14:45	8.37	25.74	14.707	102.07	1
LH-IM-02	7/4/2025 15:00	8.12	25.8	14.703	100.25	1
LH-IM-02	7/4/2025 15:15	8.42	25.72	14.703	102.68	1
LH-IM-02	7/4/2025 15:30	7.96	25.6	14.706	97.07	1
LH-IM-02	7/4/2025 15:45	7.43	25.48	14.706	90.61	1
LH-IM-02	7/4/2025 16:00	7.77	25.48	14.709	94.76	1
LH-IM-02	7/4/2025 16:15	7.41	25.52	14.707	90.37	1
LH-IM-02	7/4/2025 16:30	7.9	25.48	14.702	96.34	1
LH-IM-02	7/4/2025 16:45	7.38	25.38	14.703	90	1
LH-IM-02	7/4/2025 17:00	7.42	25.32	14.704	90.49	1
LH-IM-02	7/4/2025 17:15	7.4	25.3	14.706	90.24	1
LH-IM-02	7/4/2025 17:30	7.27	25.26	14.705	88.66	1
LH-IM-02	7/4/2025 17:45	7.35	25.26	14.708	89.63	1
LH-IM-02	7/4/2025 18:00	7.62	25.4	14.711	92.93	1
LH-IM-02	7/4/2025 18:15	7.21	25.36	14.715	87.93	1
LH-IM-02	7/4/2025 18:30	7.14	25.28	14.717	87.07	1
LH-IM-02	7/4/2025 18:45	7.42	25.44	14.722	90.49	1
LH-IM-02	7/4/2025 19:00	7.46	25.42	14.725	90.98	1
LH-IM-02	7/4/2025 19:15	7.5	25.44	14.726	91.46	1
LH-IM-02	7/4/2025 19:30	7.6	25.48	14.729	92.68	1
LH-IM-02	7/4/2025 19:45	7.66	25.52	14.729	93.41	1
LH-IM-02	7/4/2025 20:00	7.96	25.52	14.731	97.07	1
LH-IM-02	7/4/2025 20:15	7.5	25.56	14.731	91.46	1
LH-IM-02	7/4/2025 20:30	7.87	25.48	14.732	95.98	1
LH-IM-02	7/4/2025 20:45	8.27	25.5	14.734	100.85	1
LH-IM-02	7/4/2025 21:00	8.46	25.6	14.74	103.17	1
LH-IM-02	7/4/2025 21:15	7.6	25.34	14.74	92.68	1
LH-IM-02	7/4/2025 21:30	7.1	25.28	14.746	86.59	1
LH-IM-02	7/4/2025 21:45	7.52	25.32	14.746	91.71	1
LH-IM-02	7/4/2025 22:00	7.72	25.4	14.745	94.15	1
LH-IM-02	7/4/2025 22:15	7.26	25.22	14.747	87.47	1
LH-IM-02	7/4/2025 22:30	7.68	25.32	14.746	93.66	1
LH-IM-02	7/4/2025 22:45	8.43	25.42	14.749	102.8	1
LH-IM-02	7/4/2025 23:00	8.39	25.46	14.748	102.32	1
LH-IM-02	7/4/2025 23:15	8.53	25.42	14.751	104.02	1
LH-IM-02	7/4/2025 23:30	8.54	25.42	14.752	104.15	1
LH-IM-02	7/4/2025 23:45	8.34	25.38	14.751	101.71	1
LH-IM-02	7/5/2025 0:00	8.44	25.36	14.751	102.93	1
LH-IM-02	7/5/2025 0:15	8.39	25.34	14.753	102.32	1
LH-IM-02	7/5/2025 0:30	8.37	25.32	14.752	102.07	1
LH-IM-02	7/5/2025 0:45	8.26	25.26	14.754	100.73	1
LH-IM-02	7/5/2025 1:00	8.25	25.22	14.756	99.4	1
LH-IM-02	7/5/2025 1:15	8.14	25.16	14.756	98.07	1
LH-IM-02	7/5/2025 1:30	8.07	25.16	14.758	97.23	1

Station Name	Date Time	DO mg/L	Temp C	Air Pressure PSI	Saturation PCT	Use Code
LH-IM-02	7/5/2025 1:45	7.95	25.12	14.76	95.78	1
LH-IM-02	7/5/2025 2:00	7.76	25.08	14.761	93.49	1
LH-IM-02	7/5/2025 2:15	7.69	25.02	14.761	92.65	1
LH-IM-02	7/5/2025 2:30	7.88	25.02	14.76	94.94	1
LH-IM-02	7/5/2025 2:45	7.74	25	14.759	93.25	1
LH-IM-02	7/5/2025 3:00	7.83	25	14.762	94.34	1
LH-IM-02	7/5/2025 3:15	7.82	25	14.759	94.22	1
LH-IM-02	7/5/2025 3:30	7.89	24.98	14.761	95.06	1
LH-IM-02	7/5/2025 3:45	7.82	24.98	14.76	94.22	1
LH-IM-02	7/5/2025 4:00	7.8	25	14.758	93.98	1
LH-IM-02	7/5/2025 4:15	7.86	24.96	14.757	94.7	1
LH-IM-02	7/5/2025 4:30	7.79	24.96	14.753	93.86	1
LH-IM-02	7/5/2025 4:45	7.81	24.94	14.756	94.1	1
LH-IM-02	7/5/2025 5:00	7.74	24.92	14.755	93.25	1
LH-IM-02	7/5/2025 5:15	7.74	24.94	14.76	93.25	1
LH-IM-02	7/5/2025 5:30	7.75	24.92	14.763	93.37	1
LH-IM-02	7/5/2025 5:45	7.73	24.94	14.763	93.13	1
LH-IM-02	7/5/2025 6:00	7.66	24.92	14.764	92.29	1
LH-IM-02	7/5/2025 6:15	7.63	24.92	14.759	91.93	1
LH-IM-02	7/5/2025 6:30	7.67	24.92	14.757	92.41	1
LH-IM-02	7/5/2025 6:45	7.71	24.9	14.756	92.89	1
LH-IM-02	7/5/2025 7:00	7.71	24.92	14.762	92.89	1
LH-IM-02	7/5/2025 7:15	7.68	24.92	14.768	92.53	1
LH-IM-02	7/5/2025 7:30	7.72	24.92	14.774	93.01	1
LH-IM-02	7/5/2025 7:45	7.78	24.94	14.778	93.73	1
LH-IM-02	7/5/2025 8:00	8	24.96	14.778	96.39	1
LH-IM-02	7/5/2025 8:15	7.98	24.98	14.778	96.14	1
LH-IM-02	7/5/2025 8:30	8.2	25	14.781	98.8	1
LH-IM-02	7/5/2025 8:45	8.05	25	14.782	96.99	1
LH-IM-02	7/5/2025 9:00	8.11	25.06	14.781	97.71	1
LH-IM-02	7/5/2025 9:15	8.27	25.08	14.782	99.64	1
LH-IM-02	7/5/2025 9:30	8.18	25.1	14.781	98.55	1
LH-IM-02	7/5/2025 9:45	8.31	25.12	14.78	100.12	1
LH-IM-02	7/5/2025 10:00	8.23	25.14	14.785	99.16	1
LH-IM-02	7/5/2025 10:15	8.3	25.14	14.779	100	1
LH-IM-02	7/5/2025 10:30	8.23	25.14	14.78	99.16	1
LH-IM-02	7/5/2025 10:45	8.27	25.14	14.781	99.64	1
LH-IM-02	7/5/2025 11:00	8.25	25.16	14.778	99.4	1
LH-IM-02	7/5/2025 11:15	8.34	25.2	14.775	100.48	1
LH-IM-02	7/5/2025 11:30	8.46	25.28	14.773	103.17	1
LH-IM-02	7/5/2025 11:45	8.37	25.26	14.772	102.07	1
LH-IM-02	7/5/2025 12:00	8.32	25.24	14.77	100.24	1
LH-IM-02	7/5/2025 12:15	8.37	25.26	14.77	102.07	1
LH-IM-02	7/5/2025 12:30	8.34	25.26	14.774	101.71	1
LH-IM-02	7/5/2025 12:45	8.4	25.28	14.773	102.44	1
LH-IM-02	7/5/2025 13:00	8.58	25.32	14.77	104.63	1
LH-IM-02	7/5/2025 13:15	8.57	25.38	14.766	104.51	1
LH-IM-02	7/5/2025 13:30	8.98	25.66	14.765	109.51	1
LH-IM-02	7/5/2025 13:45	8.49	25.56	14.764	103.54	1
LH-IM-02	7/5/2025 14:00	9.39	25.7	14.759	114.51	1
LH-IM-02	7/5/2025 14:15	9.38	25.76	14.758	115.8	1
LH-IM-02	7/5/2025 14:30	9.34	25.66	14.754	113.9	1
LH-IM-02	7/5/2025 14:45	9.49	25.72	14.754	115.73	1
LH-IM-02	7/5/2025 15:00	9.78	25.58	14.754	119.27	1
LH-IM-02	7/5/2025 15:15	9.9	25.7	14.753	120.73	1
LH-IM-02	7/5/2025 15:30	9.24	25.64	14.752	112.68	1
LH-IM-02	7/5/2025 15:45	8.78	25.5	14.747	107.07	1
LH-IM-02	7/5/2025 16:00	9.26	25.56	14.744	112.93	1
LH-IM-02	7/5/2025 16:15	9.42	25.78	14.737	116.3	1
LH-IM-02	7/5/2025 16:30	9.31	25.62	14.74	113.54	1
LH-IM-02	7/5/2025 16:45	9.36	25.66	14.737	114.15	1
LH-IM-02	7/5/2025 17:00	9.2	25.72	14.735	112.2	1
LH-IM-02	7/5/2025 17:15	9.06	25.68	14.735	110.49	1
LH-IM-02	7/5/2025 17:30	9.14	25.64	14.734	111.46	1
LH-IM-02	7/5/2025 17:45	8.97	25.6	14.732	109.39	1
LH-IM-02	7/5/2025 18:00	8.88	25.54	14.731	108.29	1
LH-IM-02	7/5/2025 18:15	8.64	25.56	14.731	105.37	1
LH-IM-02	7/5/2025 18:30	9	25.6	14.727	109.76	1
LH-IM-02	7/5/2025 18:45	8.85	25.64	14.727	107.93	1
LH-IM-02	7/5/2025 19:00	8.66	25.58	14.73	105.61	1
LH-IM-02	7/5/2025 19:15	8.54	25.48	14.727	104.15	1
LH-IM-02	7/5/2025 19:30	8.42	25.44	14.723	102.68	1
LH-IM-02	7/5/2025 19:45	8.39	25.42	14.724	102.32	1
LH-IM-02	7/5/2025 20:00	8.25	25.38	14.721	100.61	1
LH-IM-02	7/5/2025 20:15	8.14	25.36	14.723	99.27	1
LH-IM-02	7/5/2025 20:30	8.17	25.34	14.722	99.63	1
LH-IM-02	7/5/2025 20:45	8.21	25.32	14.723	100.12	1
LH-IM-02	7/5/2025 21:00	7.95	25.26	14.721	96.95	1
LH-IM-02	7/5/2025 21:15	7.92	25.22	14.724	96.59	1
LH-IM-02	7/5/2025 21:30	8.05	25.2	14.726	98.17	1
LH-IM-02	7/5/2025 21:45	7.94	25.18	14.722	96.83	1
LH-IM-02	7/5/2025 22:00	7.96	25.16	14.722	97.07	1
LH-IM-02	7/5/2025 22:15	7.92	25.14	14.722	96.59	1
LH-IM-02	7/5/2025 22:30	8.14	25.12	14.725	99.27	1

Station Name	Date Time	DO mg/L	Temp C	Air Pressure PSI	Saturation PCT	Use Code
LH-IM-02	7/5/2025 22:45	8.11	25.12	14.725	98.9	1
LH-IM-02	7/5/2025 23:00	8.18	25.1	14.724	99.76	1
LH-IM-02	7/5/2025 23:15	8.09	25.08	14.723	98.66	1
LH-IM-02	7/5/2025 23:30	8	25.04	14.721	97.56	1
LH-IM-02	7/5/2025 23:45	8.03	25.04	14.719	97.93	1
LH-IM-02	7/6/2025 0:00	7.9	25.02	14.717	96.34	1
LH-IM-02	7/6/2025 0:15	7.88	25.02	14.714	96.1	1
LH-IM-02	7/6/2025 0:30	7.94	25	14.717	96.83	1
LH-IM-02	7/6/2025 0:45	7.79	25	14.714	95	1
LH-IM-02	7/6/2025 1:00	7.71	24.98	14.714	94.02	1
LH-IM-02	7/6/2025 1:15	7.83	24.98	14.712	95.49	1
LH-IM-02	7/6/2025 1:30	7.84	24.96	14.709	95.61	1
LH-IM-02	7/6/2025 1:45	7.68	24.96	14.708	93.66	1
LH-IM-02	7/6/2025 2:00	7.77	24.94	14.706	94.76	1
LH-IM-02	7/6/2025 2:15	7.71	24.94	14.702	94.02	1
LH-IM-02	7/6/2025 2:30	7.61	24.94	14.7	92.8	1
LH-IM-02	7/6/2025 2:45	7.62	24.9	14.7	92.93	1
LH-IM-02	7/6/2025 3:00	7.6	24.9	14.696	92.68	1
LH-IM-02	7/6/2025 3:15	7.72	24.9	14.694	94.15	1
LH-IM-02	7/6/2025 3:30	7.73	24.88	14.697	94.27	1
LH-IM-02	7/6/2025 3:45	7.75	24.88	14.696	94.51	1
LH-IM-02	7/6/2025 4:00	7.83	24.88	14.692	95.49	1
LH-IM-02	7/6/2025 4:15	7.86	24.88	14.696	95.85	1
LH-IM-02	7/6/2025 4:30	7.88	24.88	14.693	96.1	1
LH-IM-02	7/6/2025 4:45	7.81	24.86	14.694	95.24	1
LH-IM-02	7/6/2025 5:00	7.73	24.86	14.694	94.27	1
LH-IM-02	7/6/2025 5:15	7.67	24.84	14.695	93.54	1
LH-IM-02	7/6/2025 5:30	7.71	24.86	14.698	94.02	1
LH-IM-02	7/6/2025 5:45	7.75	24.86	14.699	94.51	1
LH-IM-02	7/6/2025 6:00	7.74	24.86	14.699	94.39	1
LH-IM-02	7/6/2025 6:15	7.83	24.86	14.7	95.49	1
LH-IM-02	7/6/2025 6:30	7.86	24.86	14.701	95.85	1
LH-IM-02	7/6/2025 6:45	7.86	24.88	14.698	95.85	1
LH-IM-02	7/6/2025 7:00	7.93	24.88	14.702	96.71	1
LH-IM-02	7/6/2025 7:15	7.93	24.9	14.701	96.71	1
LH-IM-02	7/6/2025 7:30	8.13	24.92	14.702	99.15	1
LH-IM-02	7/6/2025 7:45	8.03	24.94	14.703	97.93	1
LH-IM-02	7/6/2025 8:00	8.14	24.96	14.703	99.27	1
LH-IM-02	7/6/2025 8:15	8.18	25	14.703	99.76	1
LH-IM-02	7/6/2025 8:30	8.2	25.02	14.705	100	1
LH-IM-02	7/6/2025 8:45	8.27	25.06	14.704	100.85	1
LH-IM-02	7/6/2025 9:00	8.34	25.1	14.703	101.71	1
LH-IM-02	7/6/2025 9:15	8.42	25.14	14.7	102.68	1
LH-IM-02	7/6/2025 9:30	8.44	25.16	14.699	102.93	1
LH-IM-02	7/6/2025 9:45	8.47	25.2	14.697	103.29	1
LH-IM-02	7/6/2025 10:00	8.36	25.2	14.697	101.95	1
LH-IM-02	7/6/2025 10:15	8.39	25.24	14.701	102.32	1
LH-IM-02	7/6/2025 10:30	8.49	25.26	14.701	103.54	1
LH-IM-02	7/6/2025 10:45	8.46	25.26	14.698	103.17	1
LH-IM-02	7/6/2025 11:00	8.44	25.24	14.697	102.93	1
LH-IM-02	7/6/2025 11:15	8.58	25.28	14.694	104.63	1
LH-IM-02	7/6/2025 11:30	8.52	25.3	14.696	103.9	1
LH-IM-02	7/6/2025 11:45	8.56	25.28	14.693	104.39	1
LH-IM-02	7/6/2025 12:00	8.63	25.28	14.692	105.24	1
LH-IM-02	7/6/2025 12:15	8.6	25.32	14.691	104.88	1
LH-IM-02	7/6/2025 12:30	8.64	25.34	14.689	105.37	1
LH-IM-02	7/6/2025 12:45	8.63	25.32	14.688	105.24	1
LH-IM-02	7/6/2025 13:00	8.48	25.34	14.685	103.41	1
LH-IM-02	7/6/2025 13:15	8.71	25.36	14.682	106.22	1
LH-IM-02	7/6/2025 13:30	8.85	25.42	14.68	107.93	1
LH-IM-02	7/6/2025 13:45	8.81	25.44	14.676	107.44	1
LH-IM-02	7/6/2025 14:00	9.16	25.86	14.674	113.09	1
LH-IM-02	7/6/2025 14:15	9.24	25.86	14.673	114.07	1
LH-IM-02	7/6/2025 14:30	9.11	25.76	14.674	112.47	1
LH-IM-02	7/6/2025 14:45	9.23	25.76	14.669	113.95	1
LH-IM-02	7/6/2025 15:00	9.27	25.76	14.668	114.44	1
LH-IM-02	7/6/2025 15:15	9.09	25.72	14.667	110.85	1
LH-IM-02	7/6/2025 15:30	9.2	25.78	14.666	113.58	1
LH-IM-02	7/6/2025 15:45	9.31	25.82	14.664	114.94	1
LH-IM-02	7/6/2025 16:00	9.06	25.8	14.665	111.85	1
LH-IM-02	7/6/2025 16:15	9.18	25.8	14.662	113.33	1
LH-IM-02	7/6/2025 16:30	8.95	25.74	14.661	109.15	1
LH-IM-02	7/6/2025 16:45	8.95	25.72	14.664	109.15	1
LH-IM-02	7/6/2025 17:00	8.78	25.86	14.662	108.4	1
LH-IM-02	7/6/2025 17:15	8.73	25.84	14.658	107.78	1
LH-IM-02	7/6/2025 17:30	8.83	25.86	14.655	109.01	1
LH-IM-02	7/6/2025 17:45	8.74	25.84	14.655	107.9	1
LH-IM-02	7/6/2025 18:00	8.67	25.8	14.652	107.04	1
LH-IM-02	7/6/2025 18:15	8.75	25.86	14.65	108.02	1
LH-IM-02	7/6/2025 18:30	8.67	25.82	14.654	107.04	1
LH-IM-02	7/6/2025 18:45	8.62	25.76	14.654	106.42	1
LH-IM-02	7/6/2025 19:00	8.58	25.74	14.656	104.63	1
LH-IM-02	7/6/2025 19:15	8.52	25.68	14.659	103.9	1
LH-IM-02	7/6/2025 19:30	8.58	25.76	14.658	105.93	1

Station Name	Date Time	DO mg/L	Temp C	Air Pressure PSI	Saturation PCT	Use Code
LH-IM-02	7/6/2025 19:45	8.58	25.74	14.657	104.63	1
LH-IM-02	7/6/2025 20:00	8.59	25.74	14.654	104.76	1
LH-IM-02	7/6/2025 20:15	8.49	25.72	14.653	103.54	1
LH-IM-02	7/6/2025 20:30	8.54	25.7	14.653	104.15	1
LH-IM-02	7/6/2025 20:45	8.5	25.68	14.657	103.66	1
LH-IM-02	7/6/2025 21:00	8.46	25.68	14.662	103.17	1
LH-IM-02	7/6/2025 21:15	8.42	25.66	14.664	102.68	1
LH-IM-02	7/6/2025 21:30	8.44	25.66	14.665	102.93	1
LH-IM-02	7/6/2025 21:45	8.45	25.64	14.67	103.05	1
LH-IM-02	7/6/2025 22:00	8.39	25.64	14.67	102.32	1
LH-IM-02	7/6/2025 22:15	8.36	25.62	14.673	101.95	1
LH-IM-02	7/6/2025 22:30	8.35	25.6	14.674	101.83	1
LH-IM-02	7/6/2025 22:45	8.39	25.6	14.676	102.32	1
LH-IM-02	7/6/2025 23:00	8.32	25.58	14.675	101.46	1
LH-IM-02	7/6/2025 23:15	8.29	25.58	14.679	101.1	1
LH-IM-02	7/6/2025 23:30	8.31	25.56	14.676	101.34	1
LH-IM-02	7/6/2025 23:45	8.32	25.54	14.676	101.46	1
LH-IM-02	7/7/2025 0:00	8.26	25.54	14.678	100.73	1
LH-IM-02	7/7/2025 0:15	8.21	25.52	14.678	100.12	1
LH-IM-02	7/7/2025 0:30	8.24	25.52	14.678	100.49	1
LH-IM-02	7/7/2025 0:45	8.28	25.54	14.68	100.98	1
LH-IM-02	7/7/2025 1:00	8.24	25.52	14.678	100.49	1
LH-IM-02	7/7/2025 1:15	8.2	25.5	14.678	100	1
LH-IM-02	7/7/2025 1:30	8.22	25.5	14.676	100.24	1
LH-IM-02	7/7/2025 1:45	8.23	25.52	14.676	100.37	1
LH-IM-02	7/7/2025 2:00	8.24	25.52	14.674	100.49	1
LH-IM-02	7/7/2025 2:15	8.22	25.52	14.674	100.24	1
LH-IM-02	7/7/2025 2:30	8.22	25.52	14.673	100.24	1
LH-IM-02	7/7/2025 2:45	8.24	25.54	14.674	100.49	1
LH-IM-02	7/7/2025 3:00	8.23	25.54	14.675	100.37	1
LH-IM-02	7/7/2025 3:15	8.23	25.54	14.675	100.37	1
LH-IM-02	7/7/2025 3:30	8.2	25.54	14.672	100	1
LH-IM-02	7/7/2025 3:45	8.22	25.54	14.672	100.24	1
LH-IM-02	7/7/2025 4:00	8.21	25.54	14.674	100.12	1
LH-IM-02	7/7/2025 4:15	8.21	25.54	14.675	100.12	1
LH-IM-02	7/7/2025 4:30	8.24	25.54	14.678	100.49	1
LH-IM-02	7/7/2025 4:45	8.22	25.54	14.677	100.24	1
LH-IM-02	7/7/2025 5:00	8.16	25.54	14.677	99.51	1
LH-IM-02	7/7/2025 5:15	8.17	25.56	14.677	99.63	1
LH-IM-02	7/7/2025 5:30	8.15	25.56	14.679	99.39	1
LH-IM-02	7/7/2025 5:45	8.17	25.58	14.682	99.63	1
LH-IM-02	7/7/2025 6:00	8.17	25.6	14.682	99.63	1
LH-IM-02	7/7/2025 6:15	8.21	25.62	14.684	100.12	1
LH-IM-02	7/7/2025 6:30	8.21	25.64	14.685	100.12	1
LH-IM-02	7/7/2025 6:45	8.27	25.66	14.687	100.85	1
LH-IM-02	7/7/2025 7:00	8.32	25.7	14.688	101.46	1
LH-IM-02	7/7/2025 7:15	8.42	25.72	14.689	102.68	1
LH-IM-02	7/7/2025 7:30	8.43	25.78	14.692	104.07	1
LH-IM-02	7/7/2025 7:45	8.45	25.8	14.694	104.32	1
LH-IM-02	7/7/2025 8:00	8.49	25.82	14.693	104.81	1
LH-IM-02	7/7/2025 8:15	8.47	25.84	14.692	104.57	1
LH-IM-02	7/7/2025 8:30	8.43	25.86	14.694	104.07	1
LH-IM-02	7/7/2025 8:45	8.5	25.88	14.693	104.94	1
LH-IM-02	7/7/2025 9:00	8.48	25.9	14.693	104.69	1
LH-IM-02	7/7/2025 9:15	8.54	25.92	14.693	105.43	1
LH-IM-02	7/7/2025 9:30	8.49	25.94	14.693	104.81	1
LH-IM-02	7/7/2025 9:45	8.48	25.96	14.689	104.69	1
LH-IM-02	7/7/2025 10:00	8.48	25.96	14.685	104.69	1
LH-IM-02	7/7/2025 10:15	8.51	25.96	14.686	105.06	1
LH-IM-02	7/7/2025 10:30	8.53	26.02	14.687	105.31	1
LH-IM-02	7/7/2025 10:45	8.58	26.08	14.687	105.93	1
LH-IM-02	7/7/2025 11:00	8.64	26.1	14.685	106.67	1
LH-IM-02	7/7/2025 11:15	8.69	26.12	14.682	107.28	1
LH-IM-02	7/7/2025 11:30	8.69	26.16	14.681	107.28	1
LH-IM-02	7/7/2025 11:45	8.63	26.16	14.68	106.54	1
LH-IM-02	7/7/2025 12:00	8.67	26.14	14.683	107.04	1
LH-IM-02	7/7/2025 12:15	8.62	26.16	14.683	106.42	1
LH-IM-02	7/7/2025 12:30	8.55	26.14	14.682	105.56	1
LH-IM-02	7/7/2025 12:45	8.49	26.12	14.677	104.81	1
LH-IM-02	7/7/2025 13:00	8.5	26.1	14.675	104.94	1
LH-IM-02	7/7/2025 13:15	8.48	26.1	14.673	104.69	1
LH-IM-02	7/7/2025 13:30	8.5	26.12	14.67	104.94	1
LH-IM-02	7/7/2025 13:45	8.65	26.18	14.673	106.79	1
LH-IM-02	7/7/2025 14:00	8.66	26.34	14.67	108.25	1
LH-IM-02	7/7/2025 14:15	8.69	26.36	14.665	108.63	1
LH-IM-02	7/7/2025 14:30	8.56	26.36	14.665	107	1
LH-IM-02	7/7/2025 14:45	8.5	26.34	14.665	106.25	1
LH-IM-02	7/7/2025 15:00	8.37	26.24	14.659	103.33	1
LH-IM-02	7/7/2025 15:15	7.86	28.42	14.66	102.08	2
LH-IM-02	7/7/2025 15:30	0	0	14.659	0	2
LH-IM-02	7/7/2025 15:45	7.11	32.76	14.655	98.75	2
LH-IM-02	7/7/2025 16:00	6.99	33.64	14.656	98.45	2
LH-IM-02	7/7/2025 16:15	8.55	26.88	14.654	108.23	2
LH-IM-02	7/7/2025 16:30	8.64	26.46	14.652	108	1

Station Name	Date Time	DO mg/L	Temp C	Air Pressure PSI	Saturation PCT	Use Code
LH-IM-02	7/7/2025 16:45	8.65	26.42	14.647	108.13	1
LH-IM-02	7/7/2025 17:00	8.59	26.4	14.649	107.38	1
LH-IM-02	7/7/2025 17:15	8.62	26.38	14.647	107.75	1
LH-IM-02	7/7/2025 17:30	8.66	26.4	14.642	108.25	1
LH-IM-02	7/7/2025 17:45	8.62	26.38	14.645	107.75	1
LH-IM-02	7/7/2025 18:00	8.59	26.38	14.647	107.38	1
LH-IM-02	7/7/2025 18:15	8.6	26.36	14.648	107.5	1
LH-IM-02	7/7/2025 18:30	8.54	26.32	14.647	106.75	1
LH-IM-02	7/7/2025 18:45	8.54	26.3	14.647	106.75	1
LH-IM-02	7/7/2025 19:00	8.47	26.28	14.648	105.88	1
LH-IM-02	7/7/2025 19:15	8.55	26.28	14.649	106.88	1
LH-IM-02	7/7/2025 19:30	8.47	26.28	14.653	105.88	1
LH-IM-02	7/7/2025 19:45	8.45	26.26	14.655	105.63	1
LH-IM-02	7/7/2025 20:00	8.45	26.24	14.653	104.32	1
LH-IM-02	7/7/2025 20:15	8.4	26.22	14.654	103.7	1
LH-IM-02	7/7/2025 20:30	8.36	26.2	14.654	103.21	1
LH-IM-02	7/7/2025 20:45	8.37	26.2	14.654	103.33	1
LH-IM-02	7/7/2025 21:00	8.37	26.2	14.654	103.33	1
LH-IM-02	7/7/2025 21:15	8.31	26.18	14.653	102.59	1
LH-IM-02	7/7/2025 21:30	8.25	26.16	14.654	101.85	1
LH-IM-02	7/7/2025 21:45	8.23	26.14	14.656	101.6	1
LH-IM-02	7/7/2025 22:00	8.26	26.12	14.659	101.98	1
LH-IM-02	7/7/2025 22:15	8.21	26.12	14.657	101.36	1
LH-IM-02	7/7/2025 22:30	8.21	26.1	14.657	101.36	1
LH-IM-02	7/7/2025 22:45	8.19	26.08	14.661	101.11	1
LH-IM-02	7/7/2025 23:00	8.25	26.08	14.658	101.85	1
LH-IM-02	7/7/2025 23:15	8.3	26.08	14.662	102.47	1
LH-IM-02	7/7/2025 23:30	8.29	26.08	14.662	102.35	1
LH-IM-02	7/7/2025 23:45	8.31	26.08	14.658	102.59	1
LH-IM-02	7/8/2025 0:00	8.26	26.06	14.66	101.98	1
LH-IM-02	7/8/2025 0:15	8.26	26.06	14.658	101.98	1
LH-IM-02	7/8/2025 0:30	8.24	26.06	14.656	101.73	1
LH-IM-02	7/8/2025 0:45	8.25	26.04	14.654	101.85	1
LH-IM-02	7/8/2025 1:00	8.23	26.04	14.655	101.6	1
LH-IM-02	7/8/2025 1:15	8.21	26.04	14.654	101.36	1
LH-IM-02	7/8/2025 1:30	8.23	26.04	14.653	101.6	1
LH-IM-02	7/8/2025 1:45	8.2	26.02	14.651	101.23	1
LH-IM-02	7/8/2025 2:00	8.17	26.02	14.648	100.86	1
LH-IM-02	7/8/2025 2:15	8.17	26.04	14.65	100.86	1
LH-IM-02	7/8/2025 2:30	8.14	26.02	14.65	100.49	1
LH-IM-02	7/8/2025 2:45	8.12	26.04	14.652	100.25	1
LH-IM-02	7/8/2025 3:00	8.12	26.02	14.649	100.25	1
LH-IM-02	7/8/2025 3:15	8.08	26.02	14.647	101	1
LH-IM-02	7/8/2025 3:30	8.08	26.02	14.648	99.75	1
LH-IM-02	7/8/2025 3:45	8.1	26.02	14.647	101.25	1
LH-IM-02	7/8/2025 4:00	8.1	26.02	14.645	101.25	1
LH-IM-02	7/8/2025 4:15	8.09	26.02	14.642	101.13	1
LH-IM-02	7/8/2025 4:30	8.09	26.04	14.641	101.13	1
LH-IM-02	7/8/2025 4:45	8.09	26.04	14.637	101.13	1
LH-IM-02	7/8/2025 5:00	8.05	26.04	14.638	100.63	1
LH-IM-02	7/8/2025 5:15	8.1	26.04	14.638	101.25	1
LH-IM-02	7/8/2025 5:30	8.09	26.04	14.639	101.13	1
LH-IM-02	7/8/2025 5:45	8.11	26.04	14.643	101.38	1
LH-IM-02	7/8/2025 6:00	8.07	26.06	14.643	100.88	1
LH-IM-02	7/8/2025 6:15	8.1	26.06	14.644	101.25	1
LH-IM-02	7/8/2025 6:30	8.11	26.08	14.645	101.38	1
LH-IM-02	7/8/2025 6:45	8.09	26.08	14.644	101.13	1
LH-IM-02	7/8/2025 7:00	8.18	26.1	14.65	100.99	1
LH-IM-02	7/8/2025 7:15	8.21	26.12	14.65	101.36	1
LH-IM-02	7/8/2025 7:30	8.2	26.14	14.653	101.23	1
LH-IM-02	7/8/2025 7:45	8.21	26.16	14.652	101.36	1
LH-IM-02	7/8/2025 8:00	8.24	26.18	14.655	101.73	1
LH-IM-02	7/8/2025 8:15	8.24	26.2	14.656	101.73	1
LH-IM-02	7/8/2025 8:30	8.26	26.22	14.655	101.98	1
LH-IM-02	7/8/2025 8:45	8.28	26.24	14.658	102.22	1
LH-IM-02	7/8/2025 9:00	8.32	26.26	14.66	104	1
LH-IM-02	7/8/2025 9:15	8.34	26.3	14.66	104.25	1
LH-IM-02	7/8/2025 9:30	8.37	26.32	14.659	104.63	1
LH-IM-02	7/8/2025 9:45	8.42	26.36	14.658	105.25	1
LH-IM-02	7/8/2025 10:00	8.39	26.34	14.658	104.88	1
LH-IM-02	7/8/2025 10:15	8.37	26.36	14.662	104.63	1
LH-IM-02	7/8/2025 10:30	8.35	26.36	14.662	104.38	1
LH-IM-02	7/8/2025 10:45	8.33	26.36	14.665	104.13	1
LH-IM-02	7/8/2025 11:00	8.4	26.36	14.666	105	1
LH-IM-02	7/8/2025 11:15	8.48	26.42	14.665	106	1
LH-IM-02	7/8/2025 11:30	9.09	26.5	14.664	113.63	1
LH-IM-02	7/8/2025 11:45	8.58	26.48	14.662	107.25	1
LH-IM-02	7/8/2025 12:00	8.54	26.48	14.663	106.75	1
LH-IM-02	7/8/2025 12:15	8.54	26.48	14.664	106.75	1
LH-IM-02	7/8/2025 12:30	8.52	26.46	14.661	106.5	1
LH-IM-02	7/8/2025 12:45	8.49	26.44	14.662	106.13	1
LH-IM-02	7/8/2025 13:00	8.4	26.46	14.658	105	1
LH-IM-02	7/8/2025 13:15	8.54	26.48	14.653	106.75	1
LH-IM-02	7/8/2025 13:30	8.39	26.44	14.654	104.88	1

Station Name	Date Time	DO mg/L	Temp C	Air Pressure PSI	Saturation PCT	Use Code
LH-IM-02	7/8/2025 13:45	8.35	26.44	14.66	104.38	1
LH-IM-02	7/8/2025 14:00	8.49	26.44	14.659	106.13	1
LH-IM-02	7/8/2025 14:15	8.36	26.44	14.663	104.5	1
LH-IM-02	7/8/2025 14:30	8.43	26.44	14.664	105.38	1
LH-IM-02	7/8/2025 14:45	8.42	26.44	14.666	105.25	1
LH-IM-02	7/8/2025 15:00	8.44	26.46	14.662	105.5	1
LH-IM-02	7/8/2025 15:15	8.49	26.48	14.664	106.13	1
LH-IM-02	7/8/2025 15:30	8.3	26.44	14.666	103.75	1
LH-IM-02	7/8/2025 15:45	8.35	26.46	14.668	104.38	1
LH-IM-02	7/8/2025 16:00	8.32	26.44	14.668	104	1
LH-IM-02	7/8/2025 16:15	8.28	26.44	14.662	103.5	1
LH-IM-02	7/8/2025 16:30	8.27	26.42	14.662	103.38	1
LH-IM-02	7/8/2025 16:45	8.3	26.38	14.66	103.75	1
LH-IM-02	7/8/2025 17:00	8.3	26.42	14.661	103.75	1
LH-IM-02	7/8/2025 17:15	8.24	26.42	14.662	103	1
LH-IM-02	7/8/2025 17:30	8.11	26.38	14.665	101.38	1
LH-IM-02	7/8/2025 17:45	8.04	26.36	14.664	100.5	1
LH-IM-02	7/8/2025 18:00	7.92	26.34	14.661	99	1
LH-IM-02	7/8/2025 18:15	7.87	26.28	14.659	98.38	1
LH-IM-02	7/8/2025 18:30	7.87	26.32	14.662	98.38	1
LH-IM-02	7/8/2025 18:45	7.83	26.32	14.664	97.88	1
LH-IM-02	7/8/2025 19:00	7.75	26.3	14.667	96.88	1
LH-IM-02	7/8/2025 19:15	7.89	26.34	14.673	98.63	1
LH-IM-02	7/8/2025 19:30	7.84	26.34	14.671	98	1
LH-IM-02	7/8/2025 19:45	7.78	26.32	14.674	97.25	1
LH-IM-02	7/8/2025 20:00	7.83	26.32	14.678	97.88	1
LH-IM-02	7/8/2025 20:15	7.82	26.38	14.68	97.75	1
LH-IM-02	7/8/2025 20:30	7.67	26.34	14.682	95.88	1
LH-IM-02	7/8/2025 20:45	7.63	26.3	14.684	95.38	1
LH-IM-02	7/8/2025 21:00	7.59	26.3	14.687	94.88	1
LH-IM-02	7/8/2025 21:15	7.52	26.28	14.689	94	1
LH-IM-02	7/8/2025 21:30	7.51	26.26	14.691	93.88	1
LH-IM-02	7/8/2025 21:45	7.67	26.44	14.689	95.88	1
LH-IM-02	7/8/2025 22:00	7.71	26.42	14.693	96.38	1
LH-IM-02	7/8/2025 22:15	7.81	26.6	14.693	97.63	1
LH-IM-02	7/8/2025 22:30	8.48	26.8	14.694	107.34	1
LH-IM-02	7/8/2025 22:45	8.4	26.82	14.695	106.33	1
LH-IM-02	7/8/2025 23:00	8.57	26.92	14.695	108.48	1
LH-IM-02	7/8/2025 23:15	8.58	26.96	14.695	108.61	1
LH-IM-02	7/8/2025 23:30	8.51	26.9	14.698	107.72	1
LH-IM-02	7/8/2025 23:45	8.5	26.84	14.692	107.59	1
LH-IM-02	7/9/2025 0:00	8.37	26.76	14.688	105.95	1
LH-IM-02	7/9/2025 0:15	8.45	26.8	14.69	106.96	1
LH-IM-02	7/9/2025 0:30	8.47	26.78	14.696	107.22	1
LH-IM-02	7/9/2025 0:45	8.39	26.74	14.701	104.88	1
LH-IM-02	7/9/2025 1:00	8.37	26.7	14.696	104.63	1
LH-IM-02	7/9/2025 1:15	8.32	26.66	14.696	104	1
LH-IM-02	7/9/2025 1:30	8.34	26.64	14.695	104.25	1
LH-IM-02	7/9/2025 1:45	8.27	26.62	14.696	103.38	1
LH-IM-02	7/9/2025 2:00	8.29	26.6	14.7	103.63	1
LH-IM-02	7/9/2025 2:15	8.27	26.58	14.69	103.38	1
LH-IM-02	7/9/2025 2:30	8.3	26.58	14.689	103.75	1
LH-IM-02	7/9/2025 2:45	8.22	26.56	14.682	102.75	1
LH-IM-02	7/9/2025 3:00	8.24	26.54	14.679	103	1
LH-IM-02	7/9/2025 3:15	8.16	26.52	14.678	102	1
LH-IM-02	7/9/2025 3:30	8.08	26.5	14.674	101	1
LH-IM-02	7/9/2025 3:45	8.12	26.46	14.672	101.5	1
LH-IM-02	7/9/2025 4:00	8.01	26.46	14.681	100.13	1
LH-IM-02	7/9/2025 4:15	7.99	26.46	14.681	99.88	1
LH-IM-02	7/9/2025 4:30	8.11	26.46	14.683	101.38	1
LH-IM-02	7/9/2025 4:45	7.92	26.46	14.684	99	1
LH-IM-02	7/9/2025 5:00	7.99	26.46	14.684	99.88	1
LH-IM-02	7/9/2025 5:15	7.88	26.44	14.679	98.5	1
LH-IM-02	7/9/2025 5:30	7.89	26.44	14.686	98.63	1
LH-IM-02	7/9/2025 5:45	7.81	26.44	14.684	97.63	1
LH-IM-02	7/9/2025 6:00	7.8	26.44	14.687	97.5	1
LH-IM-02	7/9/2025 6:15	7.84	26.44	14.687	98	1
LH-IM-02	7/9/2025 6:30	7.81	26.44	14.695	97.63	1
LH-IM-02	7/9/2025 6:45	7.88	26.46	14.698	98.5	1
LH-IM-02	7/9/2025 7:00	7.82	26.46	14.698	97.75	1
LH-IM-02	7/9/2025 7:15	7.85	26.48	14.7	98.13	1
LH-IM-02	7/9/2025 7:30	7.89	26.48	14.701	98.63	1
LH-IM-02	7/9/2025 7:45	7.85	26.52	14.703	98.13	1
LH-IM-02	7/9/2025 8:00	7.94	26.54	14.706	99.25	1
LH-IM-02	7/9/2025 8:15	7.95	26.56	14.705	99.38	1
LH-IM-02	7/9/2025 8:30	8.01	26.58	14.707	100.13	1
LH-IM-02	7/9/2025 8:45	8.12	26.58	14.708	101.5	1
LH-IM-02	7/9/2025 9:00	8.07	26.58	14.709	100.88	1
LH-IM-02	7/9/2025 9:15	8.07	26.6	14.708	100.88	1
LH-IM-02	7/9/2025 9:30	8.08	26.58	14.709	101	1
LH-IM-02	7/9/2025 9:45	8.07	26.58	14.71	100.88	1
LH-IM-02	7/9/2025 10:00	8.12	26.62	14.71	101.5	1
LH-IM-02	7/9/2025 10:15	8.09	26.62	14.707	101.13	1
LH-IM-02	7/9/2025 10:30	8.13	26.62	14.707	101.63	1

Station Name	Date Time	DO mg/L	Temp C	Air Pressure PSI	Saturation PCT	Use Code
LH-IM-02	7/9/2025 10:45	8.15	26.62	14.71	101.88	1
LH-IM-02	7/9/2025 11:00	8.12	26.64	14.708	101.5	1
LH-IM-02	7/9/2025 11:15	8.04	26.64	14.71	100.5	1
LH-IM-02	7/9/2025 11:30	8.03	26.62	14.714	100.38	1
LH-IM-02	7/9/2025 11:45	8.1	26.62	14.713	101.25	1
LH-IM-02	7/9/2025 12:00	8.12	26.64	14.714	101.5	1
LH-IM-02	7/9/2025 12:15	8.1	26.64	14.709	101.25	1
LH-IM-02	7/9/2025 12:30	8.07	26.66	14.709	100.88	1
LH-IM-02	7/9/2025 12:45	8.05	26.66	14.709	100.63	1
LH-IM-02	7/9/2025 13:00	8.06	26.66	14.71	100.75	1
LH-IM-02	7/9/2025 13:15	8.05	26.66	14.71	100.63	1
LH-IM-02	7/9/2025 13:30	8.06	26.66	14.707	100.75	1
LH-IM-02	7/9/2025 13:45	8.12	26.66	14.707	101.5	1
LH-IM-02	7/9/2025 14:00	8.1	26.66	14.705	101.25	1
LH-IM-02	7/9/2025 14:15	8.07	26.66	14.705	100.88	1
LH-IM-02	7/9/2025 14:30	8.1	26.66	14.705	101.25	1
LH-IM-02	7/9/2025 14:45	7.99	26.66	14.705	99.88	1
LH-IM-02	7/9/2025 15:00	7.98	26.64	14.705	99.75	1
LH-IM-02	7/9/2025 15:15	8.02	26.64	14.705	100.25	1
LH-IM-02	7/9/2025 15:30	8.06	26.64	14.705	100.75	1
LH-IM-02	7/9/2025 15:45	8.03	26.62	14.704	100.38	1
LH-IM-02	7/9/2025 16:00	8.02	26.6	14.703	100.25	1
LH-IM-02	7/9/2025 16:15	8.05	26.62	14.703	100.63	1
LH-IM-02	7/9/2025 16:30	7.81	26.58	14.698	97.63	1
LH-IM-02	7/9/2025 16:45	7.86	26.56	14.694	98.25	1
LH-IM-02	7/9/2025 17:00	7.82	26.56	14.69	97.75	1
LH-IM-02	7/9/2025 17:15	7.7	26.54	14.69	96.25	1
LH-IM-02	7/9/2025 17:30	7.85	26.6	14.689	98.13	1
LH-IM-02	7/9/2025 17:45	7.84	26.66	14.692	98	1
LH-IM-02	7/9/2025 18:00	7.71	26.62	14.685	96.38	1
LH-IM-02	7/9/2025 18:15	7.6	26.5	14.688	95	1
LH-IM-02	7/9/2025 18:30	7.87	26.52	14.687	98.38	1
LH-IM-02	7/9/2025 18:45	7.51	26.6	14.688	93.88	1
LH-IM-02	7/9/2025 19:00	7.75	26.58	14.69	96.88	1
LH-IM-02	7/9/2025 19:15	7.68	26.52	14.692	96	1
LH-IM-02	7/9/2025 19:30	7.58	26.44	14.696	94.75	1
LH-IM-02	7/9/2025 19:45	7.48	26.4	14.7	93.5	1
LH-IM-02	7/9/2025 20:00	7.55	26.38	14.699	94.38	1
LH-IM-02	7/9/2025 20:15	7.48	26.38	14.697	93.5	1
LH-IM-02	7/9/2025 20:30	7.62	26.38	14.697	95.25	1
LH-IM-02	7/9/2025 20:45	7.79	26.38	14.702	97.38	1
LH-IM-02	7/9/2025 21:00	7.67	26.36	14.702	95.88	1
LH-IM-02	7/9/2025 21:15	7.54	26.32	14.704	94.25	1
LH-IM-02	7/9/2025 21:30	7.4	26.28	14.703	92.5	1
LH-IM-02	7/9/2025 21:45	7.41	26.28	14.706	92.63	1
LH-IM-02	7/9/2025 22:00	7.4	26.26	14.703	92.5	1
LH-IM-02	7/9/2025 22:15	7.31	26.24	14.701	90.25	1
LH-IM-02	7/9/2025 22:30	7.15	26.2	14.702	88.27	1
LH-IM-02	7/9/2025 22:45	7.03	26.18	14.701	86.79	1
LH-IM-02	7/9/2025 23:00	7.13	26.16	14.698	88.02	1
LH-IM-02	7/9/2025 23:15	7.14	26.14	14.695	88.15	1
LH-IM-02	7/9/2025 23:30	7.18	26.14	14.696	88.64	1
LH-IM-02	7/9/2025 23:45	7.22	26.12	14.694	89.14	1
LH-IM-02	7/10/2025 0:00	7.14	26.1	14.696	88.15	1
LH-IM-02	7/10/2025 0:15	7.08	26.1	14.695	87.41	1
LH-IM-02	7/10/2025 0:30	7.09	26.08	14.693	87.53	1
LH-IM-02	7/10/2025 0:45	7.02	26.06	14.69	86.67	1
LH-IM-02	7/10/2025 1:00	6.93	26.04	14.695	85.56	1
LH-IM-02	7/10/2025 1:15	6.98	26.04	14.695	86.17	1
LH-IM-02	7/10/2025 1:30	6.94	26.02	14.694	85.68	1
LH-IM-02	7/10/2025 1:45	6.92	26.02	14.695	85.43	1
LH-IM-02	7/10/2025 2:00	6.91	26	14.694	85.31	1
LH-IM-02	7/10/2025 2:15	6.94	25.98	14.695	85.68	1
LH-IM-02	7/10/2025 2:30	6.84	25.98	14.692	84.44	1
LH-IM-02	7/10/2025 2:45	6.94	25.98	14.693	85.68	1
LH-IM-02	7/10/2025 3:00	6.94	25.96	14.691	85.68	1
LH-IM-02	7/10/2025 3:15	6.91	25.96	14.685	85.31	1
LH-IM-02	7/10/2025 3:30	6.81	25.96	14.686	84.07	1
LH-IM-02	7/10/2025 3:45	6.9	25.94	14.69	85.19	1
LH-IM-02	7/10/2025 4:00	6.85	25.92	14.687	84.57	1
LH-IM-02	7/10/2025 4:15	6.83	25.9	14.688	84.32	1
LH-IM-02	7/10/2025 4:30	6.91	25.9	14.691	85.31	1
LH-IM-02	7/10/2025 4:45	6.9	25.88	14.693	85.19	1
LH-IM-02	7/10/2025 5:00	6.92	25.88	14.691	85.43	1
LH-IM-02	7/10/2025 5:15	6.85	25.86	14.687	84.57	1
LH-IM-02	7/10/2025 5:30	6.95	25.84	14.686	85.8	1
LH-IM-02	7/10/2025 5:45	6.95	25.84	14.685	85.8	1
LH-IM-02	7/10/2025 6:00	6.99	25.82	14.683	86.3	1
LH-IM-02	7/10/2025 6:15	7.04	25.8	14.678	86.91	1
LH-IM-02	7/10/2025 6:30	7.01	25.78	14.683	86.54	1
LH-IM-02	7/10/2025 6:45	7.02	25.76	14.682	86.67	1
LH-IM-02	7/10/2025 7:00	6.98	25.76	14.684	86.17	1
LH-IM-02	7/10/2025 7:15	6.96	25.74	14.688	84.88	1
LH-IM-02	7/10/2025 7:30	6.96	25.72	14.691	84.88	1

Station Name	Date Time	DO mg/L	Temp C	Air Pressure PSI	Saturation PCT	Use Code
LH-IM-02	7/10/2025 7:45	6.96	25.72	14.693	84.88	1
LH-IM-02	7/10/2025 8:00	6.92	25.72	14.696	84.39	1
LH-IM-02	7/10/2025 8:15	6.87	25.7	14.696	83.78	1
LH-IM-02	7/10/2025 8:30	6.82	25.7	14.701	83.17	1
LH-IM-02	7/10/2025 8:45	6.74	25.7	14.702	82.2	1
LH-IM-02	7/10/2025 9:00	6.9	25.7	14.707	84.15	1
LH-IM-02	7/10/2025 9:15	6.66	25.7	14.711	81.22	1
LH-IM-02	7/10/2025 9:30	6.72	25.7	14.719	81.95	1
LH-IM-02	7/10/2025 9:45	6.78	25.68	14.719	82.68	1
LH-IM-02	7/10/2025 10:00	6.9	25.68	14.726	84.15	1
LH-IM-02	7/10/2025 10:15	6.87	25.68	14.735	83.78	1
LH-IM-02	7/10/2025 10:30	6.99	25.68	14.735	85.24	1
LH-IM-02	7/10/2025 10:45	7.01	25.68	14.738	85.49	1
LH-IM-02	7/10/2025 11:00	7.04	25.66	14.74	85.85	1
LH-IM-02	7/10/2025 11:15	6.92	25.66	14.738	84.39	1
LH-IM-02	7/10/2025 11:30	6.92	25.66	14.736	84.39	1
LH-IM-02	7/10/2025 11:45	6.92	25.66	14.74	84.39	1
LH-IM-02	7/10/2025 12:00	7.1	25.64	14.736	86.59	1
LH-IM-02	7/10/2025 12:15	7.14	25.64	14.74	87.07	1
LH-IM-02	7/10/2025 12:30	7.08	25.64	14.741	86.34	1
LH-IM-02	7/10/2025 12:45	7.15	25.66	14.739	87.2	1
LH-IM-02	7/10/2025 13:00	7.18	25.66	14.735	87.56	1
LH-IM-02	7/10/2025 13:15	7.25	25.66	14.734	88.41	1
LH-IM-02	7/10/2025 13:30	7.37	25.66	14.733	89.88	1
LH-IM-02	7/10/2025 13:45	7.3	25.68	14.731	89.02	1
LH-IM-02	7/10/2025 14:00	7.38	25.68	14.732	90	1
LH-IM-02	7/10/2025 14:15	7.45	25.68	14.73	90.85	1
LH-IM-02	7/10/2025 14:30	7.42	25.68	14.727	90.49	1
LH-IM-02	7/10/2025 14:45	7.39	25.68	14.726	90.12	1
LH-IM-02	7/10/2025 15:00	7.43	25.66	14.726	90.61	1
LH-IM-02	7/10/2025 15:15	7.46	25.66	14.726	90.98	1
LH-IM-02	7/10/2025 15:30	7.41	25.68	14.723	90.37	1
LH-IM-02	7/10/2025 15:45	7.38	25.66	14.722	90	1
LH-IM-02	7/10/2025 16:00	7.35	25.66	14.72	89.63	1
LH-IM-02	7/10/2025 16:15	7.34	25.64	14.717	89.51	1
LH-IM-02	7/10/2025 16:30	7.28	25.64	14.715	88.78	1
LH-IM-02	7/10/2025 16:45	7.28	25.64	14.712	88.78	1
LH-IM-02	7/10/2025 17:00	7.26	25.64	14.709	88.54	1
LH-IM-02	7/10/2025 17:15	7.24	25.62	14.708	88.29	1
LH-IM-02	7/10/2025 17:30	7.26	25.62	14.705	88.54	1
LH-IM-02	7/10/2025 17:45	7.25	25.6	14.707	88.41	1
LH-IM-02	7/10/2025 18:00	7.17	25.58	14.707	87.44	1
LH-IM-02	7/10/2025 18:15	7.19	25.58	14.708	87.68	1
LH-IM-02	7/10/2025 18:30	7.21	25.58	14.71	87.93	1
LH-IM-02	7/10/2025 18:45	7.2	25.56	14.714	87.8	1
LH-IM-02	7/10/2025 19:00	7.18	25.56	14.711	87.56	1
LH-IM-02	7/10/2025 19:15	7.14	25.54	14.712	87.07	1
LH-IM-02	7/10/2025 19:30	7.02	25.52	14.713	85.61	1
LH-IM-02	7/10/2025 19:45	6.99	25.5	14.712	85.24	1
LH-IM-02	7/10/2025 20:00	7	25.48	14.709	85.37	1
LH-IM-02	7/10/2025 20:15	6.95	25.48	14.705	84.76	1
LH-IM-02	7/10/2025 20:30	6.87	25.46	14.706	83.78	1
LH-IM-02	7/10/2025 20:45	6.84	25.44	14.702	83.41	1
LH-IM-02	7/10/2025 21:00	6.81	25.44	14.709	83.05	1
LH-IM-02	7/10/2025 21:15	6.8	25.42	14.709	82.93	1
LH-IM-02	7/10/2025 21:30	6.83	25.4	14.708	83.29	1
LH-IM-02	7/10/2025 21:45	6.79	25.38	14.709	82.8	1
LH-IM-02	7/10/2025 22:00	6.71	25.38	14.706	81.83	1
LH-IM-02	7/10/2025 22:15	6.81	25.34	14.71	83.05	1
LH-IM-02	7/10/2025 22:30	6.63	25.34	14.703	80.85	1
LH-IM-02	7/10/2025 22:45	6.63	25.32	14.705	80.85	1
LH-IM-02	7/10/2025 23:00	6.8	25.32	14.711	82.93	1
LH-IM-02	7/10/2025 23:15	6.62	25.3	14.714	80.73	1
LH-IM-02	7/10/2025 23:30	6.4	25.3	14.712	78.05	1
LH-IM-02	7/10/2025 23:45	6.41	25.28	14.706	78.17	1
LH-IM-02	7/11/2025 0:00	6.53	25.26	14.706	79.63	1
LH-IM-02	7/11/2025 0:15	6.35	25.26	14.708	77.44	1
LH-IM-02	7/11/2025 0:30	6.48	25.26	14.714	79.02	1
LH-IM-02	7/11/2025 0:45	6.33	25.24	14.714	77.2	1
LH-IM-02	7/11/2025 1:00	6.21	25.24	14.709	75.73	1
LH-IM-02	7/11/2025 1:15	6.3	25.22	14.708	76.83	1
LH-IM-02	7/11/2025 1:30	6.37	25.22	14.706	77.68	1
LH-IM-02	7/11/2025 1:45	6.34	25.22	14.705	77.32	1
LH-IM-02	7/11/2025 2:00	6.25	25.2	14.705	76.22	1
LH-IM-02	7/11/2025 2:15	6.19	25.2	14.706	75.49	1
LH-IM-02	7/11/2025 2:30	6.31	25.2	14.702	76.95	1
LH-IM-02	7/11/2025 2:45	6.29	25.18	14.705	76.71	1
LH-IM-02	7/11/2025 3:00	6.38	25.18	14.706	77.8	1
LH-IM-02	7/11/2025 3:15	6.15	25.16	14.703	75	1
LH-IM-02	7/11/2025 3:30	6.41	25.16	14.704	78.17	1
LH-IM-02	7/11/2025 3:45	6.47	25.14	14.706	78.9	1
LH-IM-02	7/11/2025 4:00	6.35	25.12	14.707	77.44	1
LH-IM-02	7/11/2025 4:15	6.53	25.12	14.709	79.63	1
LH-IM-02	7/11/2025 4:30	6.62	25.1	14.709	80.73	1

Station Name	Date Time	DO mg/L	Temp C	Air Pressure PSI	Saturation PCT	Use Code
LH-IM-02	7/11/2025 4:45	6.61	25.1	14.707	80.61	1
LH-IM-02	7/11/2025 5:00	6.5	25.1	14.708	79.27	1
LH-IM-02	7/11/2025 5:15	6.47	25.1	14.71	78.9	1
LH-IM-02	7/11/2025 5:30	6.65	25.08	14.71	81.1	1
LH-IM-02	7/11/2025 5:45	6.54	25.08	14.709	79.76	1
LH-IM-02	7/11/2025 6:00	6.49	25.06	14.715	79.15	1
LH-IM-02	7/11/2025 6:15	6.46	25.04	14.713	78.78	1
LH-IM-02	7/11/2025 6:30	6.46	25.02	14.712	78.78	1
LH-IM-02	7/11/2025 6:45	6.54	25.02	14.711	79.76	1
LH-IM-02	7/11/2025 7:00	6.57	25.02	14.714	80.12	1
LH-IM-02	7/11/2025 7:15	6.56	25.02	14.713	80	1
LH-IM-02	7/11/2025 7:30	6.4	25.02	14.712	78.05	1
LH-IM-02	7/11/2025 7:45	6.33	25	14.715	77.2	1
LH-IM-02	7/11/2025 8:00	6.29	25	14.716	76.71	1
LH-IM-02	7/11/2025 8:15	6.26	25	14.714	76.34	1
LH-IM-02	7/11/2025 8:30	6.18	25	14.725	75.37	1
LH-IM-02	7/11/2025 8:45	6.1	25	14.724	74.39	1
LH-IM-02	7/11/2025 9:00	6.19	25	14.726	75.49	1
LH-IM-02	7/11/2025 9:15	6.16	25	14.725	75.12	1
LH-IM-02	7/11/2025 9:30	6.18	25	14.726	75.37	1
LH-IM-02	7/11/2025 9:45	6.03	25	14.722	73.54	1
LH-IM-02	7/11/2025 10:00	6.15	25	14.724	75	1
LH-IM-02	7/11/2025 10:15	6.42	25.02	14.723	78.29	1
LH-IM-02	7/11/2025 10:30	6.5	25.02	14.722	79.27	1
LH-IM-02	7/11/2025 10:45	6.37	25.02	14.722	77.68	1
LH-IM-02	7/11/2025 11:00	6.48	25.02	14.72	79.02	1
LH-IM-02	7/11/2025 11:15	6.52	25.02	14.72	79.51	1
LH-IM-02	7/11/2025 11:30	6.67	25.04	14.721	81.34	1
LH-IM-02	7/11/2025 11:45	6.62	25.06	14.72	80.73	1
LH-IM-02	7/11/2025 12:00	6.6	25.08	14.719	80.49	1
LH-IM-02	7/11/2025 12:15	6.61	25.1	14.72	80.61	1
LH-IM-02	7/11/2025 12:30	6.67	25.1	14.717	81.34	1
LH-IM-02	7/11/2025 12:45	6.42	25.1	14.716	78.29	1
LH-IM-02	7/11/2025 13:00	6.43	25.1	14.714	78.41	1
LH-IM-02	7/11/2025 13:15	6.44	25.12	14.711	78.54	1
LH-IM-02	7/11/2025 13:30	6.3	25.1	14.709	76.83	1
LH-IM-02	7/11/2025 13:45	6.34	25.1	14.709	77.32	1
LH-IM-02	7/11/2025 14:00	6.28	25.12	14.708	76.59	1
LH-IM-02	7/11/2025 14:15	6.97	25.2	14.707	85	1
LH-IM-02	7/11/2025 14:30	6.89	25.22	14.708	84.02	1
LH-IM-02	7/11/2025 14:45	7.17	25.34	14.708	87.44	1
LH-IM-02	7/11/2025 15:00	6.8	25.26	14.711	82.93	1
LH-IM-02	7/11/2025 15:15	6.82	25.24	14.708	83.17	1
LH-IM-02	7/11/2025 15:30	7.14	25.28	14.709	87.07	1
LH-IM-02	7/11/2025 15:45	7.07	25.3	14.708	86.22	1
LH-IM-02	7/11/2025 16:00	6.84	25.26	14.706	83.41	1
LH-IM-02	7/11/2025 16:15	7.05	25.28	14.705	85.98	1
LH-IM-02	7/11/2025 16:30	6.97	25.24	14.707	85	1
LH-IM-02	7/11/2025 16:45	6.9	25.2	14.706	84.15	1
LH-IM-02	7/11/2025 17:00	6.86	25.22	14.709	83.66	1
LH-IM-02	7/11/2025 17:15	6.76	25.2	14.705	82.44	1
LH-IM-02	7/11/2025 17:30	6.59	25.16	14.706	80.37	1
LH-IM-02	7/11/2025 17:45	6.59	25.14	14.7	80.37	1
LH-IM-02	7/11/2025 18:00	6.58	25.12	14.703	80.24	1
LH-IM-02	7/11/2025 18:15	6.78	25.22	14.699	82.68	1
LH-IM-02	7/11/2025 18:30	6.83	25.2	14.701	83.29	1
LH-IM-02	7/11/2025 18:45	6.96	25.3	14.702	84.88	1
LH-IM-02	7/11/2025 19:00	7.06	25.32	14.705	86.1	1
LH-IM-02	7/11/2025 19:15	7.16	25.36	14.703	87.32	1
LH-IM-02	7/11/2025 19:30	7.09	25.36	14.706	86.46	1
LH-IM-02	7/11/2025 19:45	7.29	25.4	14.708	88.9	1
LH-IM-02	7/11/2025 20:00	7.33	25.5	14.708	89.39	1
LH-IM-02	7/11/2025 20:15	7.33	25.6	14.708	89.39	1
LH-IM-02	7/11/2025 20:30	7.22	25.52	14.71	88.05	1
LH-IM-02	7/11/2025 20:45	7.29	25.6	14.706	88.9	1
LH-IM-02	7/11/2025 21:00	7.3	25.56	14.713	89.02	1
LH-IM-02	7/11/2025 21:15	7.05	25.48	14.714	85.98	1
LH-IM-02	7/11/2025 21:30	7.09	25.4	14.717	86.46	1
LH-IM-02	7/11/2025 21:45	6.97	25.44	14.717	85	1
LH-IM-02	7/11/2025 22:00	6.97	25.44	14.719	85	1
LH-IM-02	7/11/2025 22:15	6.78	25.36	14.721	82.68	1
LH-IM-02	7/11/2025 22:30	6.87	25.36	14.723	83.78	1
LH-IM-02	7/11/2025 22:45	6.81	25.32	14.723	83.05	1
LH-IM-02	7/11/2025 23:00	6.78	25.26	14.72	82.68	1
LH-IM-02	7/11/2025 23:15	6.66	25.24	14.722	81.22	1
LH-IM-02	7/11/2025 23:30	6.94	25.3	14.721	84.63	1
LH-IM-02	7/11/2025 23:45	6.97	25.34	14.726	85	1
LH-IM-02	7/12/2025 0:00	6.94	25.32	14.724	84.63	1
LH-IM-02	7/12/2025 0:15	7	25.28	14.727	85.37	1
LH-IM-02	7/12/2025 0:30	7.01	25.26	14.727	85.49	1
LH-IM-02	7/12/2025 0:45	6.94	25.22	14.73	84.63	1
LH-IM-02	7/12/2025 1:00	7.02	25.22	14.732	85.61	1
LH-IM-02	7/12/2025 1:15	6.94	25.22	14.731	84.63	1
LH-IM-02	7/12/2025 1:30	6.85	25.2	14.733	83.54	1

Station Name	Date Time	DO mg/L	Temp C	Air Pressure PSI	Saturation PCT	Use Code
LH-IM-02	7/12/2025 1:45	6.94	25.18	14.731	84.63	1
LH-IM-02	7/12/2025 2:00	6.76	25.18	14.729	82.44	1
LH-IM-02	7/12/2025 2:15	6.84	25.16	14.73	83.41	1
LH-IM-02	7/12/2025 2:30	6.74	25.16	14.734	82.2	1
LH-IM-02	7/12/2025 2:45	6.94	25.16	14.733	84.63	1
LH-IM-02	7/12/2025 3:00	6.94	25.16	14.734	84.63	1
LH-IM-02	7/12/2025 3:15	6.79	25.16	14.734	82.8	1
LH-IM-02	7/12/2025 3:30	6.83	25.16	14.734	83.29	1
LH-IM-02	7/12/2025 3:45	6.97	25.18	14.736	85	1
LH-IM-02	7/12/2025 4:00	6.83	25.18	14.734	83.29	1
LH-IM-02	7/12/2025 4:15	6.89	25.18	14.735	84.02	1
LH-IM-02	7/12/2025 4:30	6.9	25.2	14.736	84.15	1
LH-IM-02	7/12/2025 4:45	6.96	25.2	14.736	84.88	1
LH-IM-02	7/12/2025 5:00	6.97	25.22	14.733	85	1
LH-IM-02	7/12/2025 5:15	6.94	25.22	14.732	84.63	1
LH-IM-02	7/12/2025 5:30	6.93	25.22	14.733	84.51	1
LH-IM-02	7/12/2025 5:45	6.98	25.26	14.735	85.12	1
LH-IM-02	7/12/2025 6:00	6.93	25.28	14.735	84.51	1
LH-IM-02	7/12/2025 6:15	7.02	25.3	14.739	85.61	1
LH-IM-02	7/12/2025 6:30	6.96	25.34	14.741	84.88	1
LH-IM-02	7/12/2025 6:45	7.05	25.36	14.742	85.98	1
LH-IM-02	7/12/2025 7:00	7.06	25.38	14.743	86.1	1
LH-IM-02	7/12/2025 7:15	7.19	25.4	14.743	87.68	1
LH-IM-02	7/12/2025 7:30	7.25	25.44	14.744	88.41	1
LH-IM-02	7/12/2025 7:45	7.32	25.48	14.746	89.27	1
LH-IM-02	7/12/2025 8:00	7.23	25.48	14.747	88.17	1
LH-IM-02	7/12/2025 8:15	7.33	25.52	14.751	89.39	1
LH-IM-02	7/12/2025 8:30	7.34	25.54	14.751	89.51	1
LH-IM-02	7/12/2025 8:45	7.25	25.56	14.752	88.41	1
LH-IM-02	7/12/2025 9:00	7.23	25.6	14.751	88.17	1
LH-IM-02	7/12/2025 9:15	7.32	25.6	14.751	89.27	1
LH-IM-02	7/12/2025 9:30	7.29	25.6	14.751	88.9	1
LH-IM-02	7/12/2025 9:45	7.36	25.62	14.754	89.76	1
LH-IM-02	7/12/2025 10:00	7.4	25.66	14.756	90.24	1
LH-IM-02	7/12/2025 10:15	7.41	25.7	14.756	90.37	1
LH-IM-02	7/12/2025 10:30	7.32	25.68	14.754	89.27	1
LH-IM-02	7/12/2025 10:45	7.41	25.7	14.758	90.37	1
LH-IM-02	7/12/2025 11:00	7.33	25.68	14.754	89.39	1
LH-IM-02	7/12/2025 11:15	7.27	25.7	14.754	88.66	1
LH-IM-02	7/12/2025 11:30	7.58	25.78	14.756	93.58	1
LH-IM-02	7/12/2025 11:45	7.62	25.8	14.754	94.07	1
LH-IM-02	7/12/2025 12:00	7.74	25.88	14.753	95.56	1
LH-IM-02	7/12/2025 12:15	7.62	25.86	14.753	94.07	1
LH-IM-02	7/12/2025 12:30	7.7	25.92	14.753	95.06	1
LH-IM-02	7/12/2025 12:45	7.74	25.9	14.754	95.56	1
LH-IM-02	7/12/2025 13:00	7.74	25.96	14.75	95.56	1
LH-IM-02	7/12/2025 13:15	8.01	26	14.749	98.89	1
LH-IM-02	7/12/2025 13:30	7.8	25.98	14.749	96.3	1
LH-IM-02	7/12/2025 13:45	7.71	25.96	14.748	95.19	1
LH-IM-02	7/12/2025 14:00	7.55	25.9	14.749	93.21	1
LH-IM-02	7/12/2025 14:15	7.74	25.9	14.751	95.56	1
LH-IM-02	7/12/2025 14:30	7.42	25.9	14.75	91.6	1
LH-IM-02	7/12/2025 14:45	7.33	25.82	14.75	90.49	1
LH-IM-02	7/12/2025 15:00	7.31	25.82	14.751	90.25	1
LH-IM-02	7/12/2025 15:15	7.43	25.86	14.748	91.73	1
LH-IM-02	7/12/2025 15:30	7.8	25.92	14.747	96.3	1
LH-IM-02	7/12/2025 15:45	7.83	25.94	14.747	96.67	1
LH-IM-02	7/12/2025 16:00	7.79	25.96	14.746	96.17	1
LH-IM-02	7/12/2025 16:15	8.17	26.04	14.742	100.86	1
LH-IM-02	7/12/2025 16:30	7.99	26	14.742	98.64	1
LH-IM-02	7/12/2025 16:45	8.1	26.02	14.741	100	1
LH-IM-02	7/12/2025 17:00	7.95	26.02	14.737	98.15	1
LH-IM-02	7/12/2025 17:15	7.86	26	14.736	97.04	1
LH-IM-02	7/12/2025 17:30	8.05	25.98	14.739	99.38	1
LH-IM-02	7/12/2025 17:45	7.82	25.98	14.737	96.54	1
LH-IM-02	7/12/2025 18:00	7.76	25.92	14.735	95.8	1
LH-IM-02	7/12/2025 18:15	7.7	25.94	14.733	95.06	1
LH-IM-02	7/12/2025 18:30	8.03	26	14.733	99.14	1
LH-IM-02	7/12/2025 18:45	8.39	26.06	14.735	103.58	1
LH-IM-02	7/12/2025 19:00	8.2	26.62	14.735	102.5	1
LH-IM-02	7/12/2025 19:15	8.12	26.5	14.736	101.5	1
LH-IM-02	7/12/2025 19:30	7.49	26.38	14.742	93.63	1
LH-IM-02	7/12/2025 19:45	7.93	26.3	14.74	99.13	1
LH-IM-02	7/12/2025 20:00	7.13	26.18	14.742	88.02	1
LH-IM-02	7/12/2025 20:15	7.15	25.92	14.74	88.27	1
LH-IM-02	7/12/2025 20:30	7.25	26.08	14.741	89.51	1
LH-IM-02	7/12/2025 20:45	7.01	25.88	14.741	86.54	1
LH-IM-02	7/12/2025 21:00	7.45	26.08	14.744	91.98	1
LH-IM-02	7/12/2025 21:15	7.55	26.2	14.746	93.21	1
LH-IM-02	7/12/2025 21:30	7.42	26.08	14.749	91.6	1
LH-IM-02	7/12/2025 21:45	7.97	26.22	14.753	98.4	1
LH-IM-02	7/12/2025 22:00	7.68	26.26	14.753	94.81	1
LH-IM-02	7/12/2025 22:15	7.86	26.24	14.754	97.04	1
LH-IM-02	7/12/2025 22:30	7.82	26.18	14.755	96.54	1

Station Name	Date Time	DO mg/L	Temp C	Air Pressure PSI	Saturation PCT	Use Code
LH-IM-02	7/12/2025 22:45	7.94	26.14	14.757	98.02	1
LH-IM-02	7/12/2025 23:00	7.81	26.14	14.753	96.42	1
LH-IM-02	7/12/2025 23:15	7.78	26.1	14.754	96.05	1
LH-IM-02	7/12/2025 23:30	7.66	26.02	14.754	94.57	1
LH-IM-02	7/12/2025 23:45	7.63	25.98	14.754	94.2	1
LH-IM-02	7/13/2025 0:00	7.64	25.94	14.756	94.32	1
LH-IM-02	7/13/2025 0:15	7.62	25.92	14.753	94.07	1
LH-IM-02	7/13/2025 0:30	7.65	25.88	14.752	94.44	1
LH-IM-02	7/13/2025 0:45	7.58	25.82	14.75	93.58	1
LH-IM-02	7/13/2025 1:00	7.38	25.8	14.751	91.11	1
LH-IM-02	7/13/2025 1:15	7.41	25.78	14.751	91.48	1
LH-IM-02	7/13/2025 1:30	7.36	25.76	14.754	90.86	1
LH-IM-02	7/13/2025 1:45	7.21	25.72	14.749	87.93	1
LH-IM-02	7/13/2025 2:00	7.24	25.72	14.75	88.29	1
LH-IM-02	7/13/2025 2:15	7.01	25.7	14.75	85.49	1
LH-IM-02	7/13/2025 2:30	7.17	25.7	14.746	87.44	1
LH-IM-02	7/13/2025 2:45	7.17	25.7	14.746	87.44	1
LH-IM-02	7/13/2025 3:00	7.13	25.7	14.743	86.95	1
LH-IM-02	7/13/2025 3:15	7.06	25.7	14.745	86.1	1
LH-IM-02	7/13/2025 3:30	7.03	25.68	14.743	85.73	1
LH-IM-02	7/13/2025 3:45	6.92	25.68	14.747	84.39	1
LH-IM-02	7/13/2025 4:00	7.15	25.7	14.749	87.2	1
LH-IM-02	7/13/2025 4:15	7.14	25.7	14.748	87.07	1
LH-IM-02	7/13/2025 4:30	7.14	25.7	14.746	87.07	1
LH-IM-02	7/13/2025 4:45	7.01	25.7	14.749	85.49	1
LH-IM-02	7/13/2025 5:00	7.07	25.72	14.747	86.22	1
LH-IM-02	7/13/2025 5:15	6.92	25.72	14.751	84.39	1
LH-IM-02	7/13/2025 5:30	7.01	25.72	14.755	85.49	1
LH-IM-02	7/13/2025 5:45	7.05	25.72	14.755	85.98	1
LH-IM-02	7/13/2025 6:00	7.07	25.74	14.758	86.22	1
LH-IM-02	7/13/2025 6:15	7.03	25.76	14.759	86.79	1
LH-IM-02	7/13/2025 6:30	7.09	25.78	14.756	87.53	1
LH-IM-02	7/13/2025 6:45	7.2	25.82	14.755	88.89	1
LH-IM-02	7/13/2025 7:00	7.28	25.86	14.754	89.88	1
LH-IM-02	7/13/2025 7:15	7.54	25.88	14.758	93.09	1
LH-IM-02	7/13/2025 7:30	7.54	25.9	14.762	93.09	1
LH-IM-02	7/13/2025 7:45	7.59	25.92	14.764	93.7	1
LH-IM-02	7/13/2025 8:00	7.56	25.94	14.767	93.33	1
LH-IM-02	7/13/2025 8:15	7.7	25.96	14.766	95.06	1
LH-IM-02	7/13/2025 8:30	7.58	25.96	14.765	93.58	1
LH-IM-02	7/13/2025 8:45	7.74	26	14.765	95.56	1
LH-IM-02	7/13/2025 9:00	7.64	26	14.763	94.32	1
LH-IM-02	7/13/2025 9:15	7.58	26.02	14.762	93.58	1
LH-IM-02	7/13/2025 9:30	7.62	26.02	14.765	94.07	1
LH-IM-02	7/13/2025 9:45	7.58	26.02	14.767	93.58	1
LH-IM-02	7/13/2025 10:00	7.68	26.02	14.77	94.81	1
LH-IM-02	7/13/2025 10:15	7.65	26.04	14.766	94.44	1
LH-IM-02	7/13/2025 10:30	7.75	26.06	14.763	95.68	1
LH-IM-02	7/13/2025 10:45	7.71	26.08	14.764	95.19	1
LH-IM-02	7/13/2025 11:00	7.9	26.12	14.765	97.53	1
LH-IM-02	7/13/2025 11:15	7.71	26.14	14.763	95.19	1
LH-IM-02	7/13/2025 11:30	7.89	26.16	14.759	97.41	1
LH-IM-02	7/13/2025 11:45	7.85	26.14	14.761	96.91	1
LH-IM-02	7/13/2025 12:00	7.92	26.18	14.76	97.78	1
LH-IM-02	7/13/2025 12:15	7.84	26.14	14.758	96.79	1
LH-IM-02	7/13/2025 12:30	7.91	26.16	14.758	97.65	1
LH-IM-02	7/13/2025 12:45	7.81	26.14	14.755	96.42	1
LH-IM-02	7/13/2025 13:00	7.88	26.16	14.752	97.28	1
LH-IM-02	7/13/2025 13:15	7.88	26.14	14.752	97.28	1
LH-IM-02	7/13/2025 13:30	7.94	26.18	14.751	98.02	1
LH-IM-02	7/13/2025 13:45	8.12	26.22	14.748	100.25	1
LH-IM-02	7/13/2025 14:00	7.9	26.2	14.745	97.53	1
LH-IM-02	7/13/2025 14:15	7.91	26.18	14.743	97.65	1
LH-IM-02	7/13/2025 14:30	7.79	26.16	14.743	96.17	1
LH-IM-02	7/13/2025 14:45	8.01	26.18	14.741	98.89	1
LH-IM-02	7/13/2025 15:00	7.81	26.16	14.74	96.42	1
LH-IM-02	7/13/2025 15:15	8.81	26.26	14.737	110.13	1
LH-IM-02	7/13/2025 15:30	8.31	26.44	14.736	103.88	1
LH-IM-02	7/13/2025 15:45	8.55	26.4	14.735	106.88	1
LH-IM-02	7/13/2025 16:00	8.78	26.36	14.734	109.75	1
LH-IM-02	7/13/2025 16:15	7.97	26.3	14.734	99.63	1
LH-IM-02	7/13/2025 16:30	8.45	26.44	14.729	105.63	1
LH-IM-02	7/13/2025 16:45	7.92	26.2	14.727	97.78	1
LH-IM-02	7/13/2025 17:00	7.83	26.18	14.728	96.67	1
LH-IM-02	7/13/2025 17:15	8.02	26.14	14.724	99.01	1
LH-IM-02	7/13/2025 17:30	7.94	26.16	14.723	98.02	1
LH-IM-02	7/13/2025 17:45	7.48	26.26	14.719	93.5	1
LH-IM-02	7/13/2025 18:00	8.04	26.08	14.721	99.26	1
LH-IM-02	7/13/2025 18:15	7.72	26.22	14.721	95.31	1
LH-IM-02	7/13/2025 18:30	8.18	26.26	14.721	102.25	1
LH-IM-02	7/13/2025 18:45	7.9	26.36	14.721	98.75	1
LH-IM-02	7/13/2025 19:00	7.9	26.22	14.72	97.53	1
LH-IM-02	7/13/2025 19:15	7.68	26.14	14.723	94.81	1
LH-IM-02	7/13/2025 19:30	7.88	26.18	14.724	97.28	1

Station Name	Date Time	DO mg/L	Temp C	Air Pressure PSI	Saturation PCT	Use Code
LH-IM-02	7/13/2025 19:45	7.58	26.1	14.725	93.58	1
LH-IM-02	7/13/2025 20:00	7.82	26.2	14.726	96.54	1
LH-IM-02	7/13/2025 20:15	7.56	26.18	14.727	93.33	1
LH-IM-02	7/13/2025 20:30	8.02	26.24	14.726	99.01	1
LH-IM-02	7/13/2025 20:45	8.16	26.26	14.729	102	1
LH-IM-02	7/13/2025 21:00	8.01	26.24	14.729	98.89	1
LH-IM-02	7/13/2025 21:15	7.6	26.1	14.729	93.83	1
LH-IM-02	7/13/2025 21:30	7.86	26.08	14.73	97.04	1
LH-IM-02	7/13/2025 21:45	7.83	26.1	14.732	96.67	1
LH-IM-02	7/13/2025 22:00	7.79	26.1	14.732	96.17	1
LH-IM-02	7/13/2025 22:15	8.05	26.08	14.732	99.38	1
LH-IM-02	7/13/2025 22:30	7.71	26.04	14.734	95.19	1
LH-IM-02	7/13/2025 22:45	8.03	26.02	14.734	99.14	1
LH-IM-02	7/13/2025 23:00	7.78	25.98	14.736	96.05	1
LH-IM-02	7/13/2025 23:15	7.94	25.94	14.735	98.02	1
LH-IM-02	7/13/2025 23:30	7.57	25.86	14.738	93.46	1
LH-IM-02	7/13/2025 23:45	7.44	25.8	14.735	91.85	1
LH-IM-02	7/14/2025 0:00	7.39	25.78	14.736	91.23	1
LH-IM-02	7/14/2025 0:15	7.4	25.76	14.734	91.36	1
LH-IM-02	7/14/2025 0:30	7.26	25.72	14.733	88.54	1
LH-IM-02	7/14/2025 0:45	7.2	25.68	14.729	87.8	1
LH-IM-02	7/14/2025 1:00	7.19	25.68	14.729	87.68	1
LH-IM-02	7/14/2025 1:15	7.2	25.66	14.727	87.8	1
LH-IM-02	7/14/2025 1:30	7.18	25.64	14.73	87.56	1
LH-IM-02	7/14/2025 1:45	7.24	25.64	14.726	88.29	1
LH-IM-02	7/14/2025 2:00	7.16	25.64	14.725	87.32	1
LH-IM-02	7/14/2025 2:15	7.3	25.62	14.725	89.02	1
LH-IM-02	7/14/2025 2:30	7.3	25.6	14.725	89.02	1
LH-IM-02	7/14/2025 2:45	7.22	25.58	14.727	88.05	1
LH-IM-02	7/14/2025 3:00	7.26	25.56	14.727	88.54	1
LH-IM-02	7/14/2025 3:15	7.23	25.56	14.728	88.17	1
LH-IM-02	7/14/2025 3:30	7.23	25.56	14.725	88.17	1
LH-IM-02	7/14/2025 3:45	7.19	25.56	14.724	87.68	1
LH-IM-02	7/14/2025 4:00	7.16	25.56	14.726	87.32	1
LH-IM-02	7/14/2025 4:15	7.18	25.56	14.727	87.56	1
LH-IM-02	7/14/2025 4:30	7.22	25.56	14.726	88.05	1
LH-IM-02	7/14/2025 4:45	7.18	25.56	14.726	87.56	1
LH-IM-02	7/14/2025 5:00	7.13	25.56	14.73	86.95	1
LH-IM-02	7/14/2025 5:15	7.15	25.54	14.729	87.2	1
LH-IM-02	7/14/2025 5:30	7.17	25.54	14.729	87.44	1
LH-IM-02	7/14/2025 5:45	7.13	25.54	14.729	86.95	1
LH-IM-02	7/14/2025 6:00	7.19	25.54	14.727	87.68	1
LH-IM-02	7/14/2025 6:15	7.22	25.56	14.726	88.05	1
LH-IM-02	7/14/2025 6:30	7.23	25.56	14.726	88.17	1
LH-IM-02	7/14/2025 6:45	7.2	25.56	14.727	87.8	1
LH-IM-02	7/14/2025 7:00	7.33	25.58	14.727	89.39	1
LH-IM-02	7/14/2025 7:15	7.31	25.6	14.728	89.15	1
LH-IM-02	7/14/2025 7:30	7.39	25.64	14.733	90.12	1
LH-IM-02	7/14/2025 7:45	7.48	25.66	14.725	91.22	1
LH-IM-02	7/14/2025 8:00	7.43	25.68	14.731	90.61	1
LH-IM-02	7/14/2025 8:15	7.54	25.7	14.731	91.95	1
LH-IM-02	7/14/2025 8:30	7.72	25.74	14.731	94.15	1
LH-IM-02	7/14/2025 8:45	7.73	25.78	14.73	95.43	1
LH-IM-02	7/14/2025 9:00	7.77	25.82	14.729	95.93	1
LH-IM-02	7/14/2025 9:15	7.87	25.86	14.728	97.16	1
LH-IM-02	7/14/2025 9:30	7.87	25.88	14.727	97.16	1
LH-IM-02	7/14/2025 9:45	7.74	25.88	14.726	95.56	1
LH-IM-02	7/14/2025 10:00	7.86	25.88	14.727	97.04	1
LH-IM-02	7/14/2025 10:15	7.83	25.86	14.726	96.67	1
LH-IM-02	7/14/2025 10:30	7.96	25.92	14.73	98.27	1
LH-IM-02	7/14/2025 10:45	7.95	25.96	14.727	98.15	1
LH-IM-02	7/14/2025 11:00	7.96	25.96	14.726	98.27	1
LH-IM-02	7/14/2025 11:15	8.07	25.6	14.725	98.41	2
LH-IM-02	7/14/2025 11:30	7.84	28.16	14.724	100.51	2
LH-IM-02	7/14/2025 11:45	0	0	14.722	0	2
LH-IM-02	7/14/2025 12:00	8.39	26.56	14.722	104.88	2
LH-IM-02	7/14/2025 12:15	8.38	26.14	14.722	103.46	4
LH-IM-02	7/14/2025 12:30	8.46	26.14	14.716	104.44	4
LH-IM-02	7/14/2025 12:45	8.26	26.08	14.716	101.98	4
LH-IM-02	7/14/2025 13:00	8.32	26.04	14.718	102.72	4
LH-IM-02	7/14/2025 13:15	8.33	26.08	14.718	102.84	4
LH-IM-02	7/14/2025 13:30	8.39	26.1	14.715	103.58	4
LH-IM-02	7/14/2025 13:45	8.23	26.04	14.716	101.6	4
LH-IM-02	7/14/2025 14:00	8.41	26.1	14.711	103.83	4
LH-IM-02	7/14/2025 14:15	8.34	26.12	14.71	102.96	4
LH-IM-02	7/14/2025 14:30	8.37	26.12	14.71	103.33	4
LH-IM-02	7/14/2025 14:45	8.34	26.12	14.71	102.96	4
LH-IM-02	7/14/2025 15:00	8.28	26.1	14.708	102.22	4
LH-IM-02	7/14/2025 15:15	8.28	26.12	14.706	102.22	4
LH-IM-02	7/14/2025 15:30	8.26	26.12	14.706	101.98	4
LH-IM-02	7/14/2025 15:45	8.23	26.12	14.701	101.6	4
LH-IM-02	7/14/2025 16:00	8.5	26.16	14.701	104.94	4
LH-IM-02	7/14/2025 16:15	8.33	26.18	14.694	102.84	4
LH-IM-02	7/14/2025 16:30	8.22	26.2	14.689	101.48	4

Station Name	Date Time	DO mg/L	Temp C	Air Pressure PSI	Saturation PCT	Use Code
LH-IM-02	7/14/2025 16:45	8.32	26.26	14.688	104	4
LH-IM-02	7/14/2025 17:00	8.48	26.36	14.688	106	4
LH-IM-02	7/14/2025 17:15	8.48	26.32	14.687	106	4
LH-IM-02	7/14/2025 17:30	8.42	26.28	14.689	105.25	4
LH-IM-02	7/14/2025 17:45	8.35	26.28	14.694	104.38	4
LH-IM-02	7/14/2025 18:00	8.36	26.26	14.694	104.5	4
LH-IM-02	7/14/2025 18:15	8.27	26.26	14.692	103.38	4
LH-IM-02	7/14/2025 18:30	8.43	26.24	14.693	104.07	4
LH-IM-02	7/14/2025 18:45	8.31	26.24	14.697	102.59	4
LH-IM-02	7/14/2025 19:00	8.29	26.24	14.697	102.35	4
LH-IM-02	7/14/2025 19:15	8.4	26.22	14.7	103.7	4
LH-IM-02	7/14/2025 19:30	8.22	26.2	14.697	101.48	4
LH-IM-02	7/14/2025 19:45	8.14	26.16	14.702	100.49	4
LH-IM-02	7/14/2025 20:00	8.14	26.14	14.704	100.49	4
LH-IM-02	7/14/2025 20:15	8.1	26.12	14.704	100	4
LH-IM-02	7/14/2025 20:30	8.11	26.1	14.708	100.12	4
LH-IM-02	7/14/2025 20:45	8.06	26.1	14.708	99.51	4
LH-IM-02	7/14/2025 21:00	7.94	26.06	14.709	98.02	4
LH-IM-02	7/14/2025 21:15	7.99	26.08	14.71	98.64	4
LH-IM-02	7/14/2025 21:30	8.06	26.06	14.715	99.51	4
LH-IM-02	7/14/2025 21:45	8	26.04	14.715	98.77	4
LH-IM-02	7/14/2025 22:00	7.91	26.04	14.715	97.65	4
LH-IM-02	7/14/2025 22:15	7.8	26	14.712	96.3	4
LH-IM-02	7/14/2025 22:30	7.79	25.98	14.711	96.17	4
LH-IM-02	7/14/2025 22:45	7.71	25.96	14.707	95.19	4
LH-IM-02	7/14/2025 23:00	7.63	25.94	14.707	94.2	4
LH-IM-02	7/14/2025 23:15	7.72	25.94	14.706	95.31	4
LH-IM-02	7/14/2025 23:30	7.68	25.92	14.704	94.81	4
LH-IM-02	7/14/2025 23:45	7.63	25.9	14.701	94.2	4
LH-IM-02	7/15/2025 0:00	7.65	25.9	14.702	94.44	4
LH-IM-02	7/15/2025 0:15	7.52	25.88	14.705	92.84	4
LH-IM-02	7/15/2025 0:30	7.59	25.88	14.706	93.7	4
LH-IM-02	7/15/2025 0:45	7.56	25.88	14.705	93.33	4
LH-IM-02	7/15/2025 1:00	7.53	25.88	14.702	92.96	4
LH-IM-02	7/15/2025 1:15	7.57	25.86	14.701	93.46	4
LH-IM-02	7/15/2025 1:30	7.48	25.86	14.7	92.35	4
LH-IM-02	7/15/2025 1:45	7.58	25.84	14.702	93.58	4
LH-IM-02	7/15/2025 2:00	7.46	25.84	14.697	92.1	4
LH-IM-02	7/15/2025 2:15	7.42	25.82	14.7	91.6	4
LH-IM-02	7/15/2025 2:30	7.48	25.82	14.701	92.35	4
LH-IM-02	7/15/2025 2:45	7.54	25.82	14.701	93.09	4
LH-IM-02	7/15/2025 3:00	7.45	25.8	14.703	91.98	4
LH-IM-02	7/15/2025 3:15	7.48	25.8	14.702	92.35	4
LH-IM-02	7/15/2025 3:30	7.48	25.8	14.702	92.35	4
LH-IM-02	7/15/2025 3:45	7.44	25.8	14.706	91.85	4
LH-IM-02	7/15/2025 4:00	7.45	25.78	14.705	91.98	4
LH-IM-02	7/15/2025 4:15	7.44	25.78	14.707	91.85	4
LH-IM-02	7/15/2025 4:30	7.42	25.78	14.711	91.6	4
LH-IM-02	7/15/2025 4:45	7.41	25.78	14.711	91.48	4
LH-IM-02	7/15/2025 5:00	7.39	25.78	14.713	91.23	4
LH-IM-02	7/15/2025 5:15	7.39	25.78	14.711	91.23	4
LH-IM-02	7/15/2025 5:30	7.44	25.78	14.713	91.85	4
LH-IM-02	7/15/2025 5:45	7.41	25.78	14.715	91.48	4
LH-IM-02	7/15/2025 6:00	7.39	25.78	14.715	91.23	4
LH-IM-02	7/15/2025 6:15	7.43	25.78	14.717	91.73	4
LH-IM-02	7/15/2025 6:30	7.4	25.8	14.718	91.36	4
LH-IM-02	7/15/2025 6:45	7.43	25.8	14.717	91.73	4
LH-IM-02	7/15/2025 7:00	7.47	25.82	14.718	92.22	4
LH-IM-02	7/15/2025 7:15	7.4	25.82	14.721	91.36	4
LH-IM-02	7/15/2025 7:30	7.53	25.84	14.724	92.96	4
LH-IM-02	7/15/2025 7:45	7.6	25.88	14.724	93.83	4
LH-IM-02	7/15/2025 8:00	7.66	25.9	14.725	94.57	4
LH-IM-02	7/15/2025 8:15	7.73	25.94	14.728	95.43	4
LH-IM-02	7/15/2025 8:30	7.69	25.94	14.729	94.94	4
LH-IM-02	7/15/2025 8:45	7.69	25.96	14.729	94.94	4
LH-IM-02	7/15/2025 9:00	7.76	25.98	14.727	95.8	4
LH-IM-02	7/15/2025 9:15	7.89	26.02	14.727	97.41	4
LH-IM-02	7/15/2025 9:30	7.92	26.04	14.728	97.78	4
LH-IM-02	7/15/2025 9:45	7.85	26.02	14.722	96.91	4
LH-IM-02	7/15/2025 10:00	7.91	26.06	14.722	97.65	4
LH-IM-02	7/15/2025 10:15	7.83	26.02	14.718	96.67	4
LH-IM-02	7/15/2025 10:30	7.9	26.06	14.719	97.53	4
LH-IM-02	7/15/2025 10:45	7.8	26.04	14.723	96.3	4
LH-IM-02	7/15/2025 11:00	8	26.08	14.72	98.77	4
LH-IM-02	7/15/2025 11:15	8.03	26.12	14.72	99.14	4
LH-IM-02	7/15/2025 11:30	8.07	26.18	14.719	99.63	4
LH-IM-02	7/15/2025 11:45	8.1	26.2	14.717	100	4
LH-IM-02	7/15/2025 12:00	8.05	26.18	14.716	99.38	4
LH-IM-02	7/15/2025 12:15	8.21	26.2	14.713	101.36	4
LH-IM-02	7/15/2025 12:30	8.07	26.16	14.711	99.63	4
LH-IM-02	7/15/2025 12:45	8.02	26.16	14.709	99.01	4
LH-IM-02	7/15/2025 13:00	8.4	26.26	14.709	105	4
LH-IM-02	7/15/2025 13:15	8.71	26.48	14.707	108.88	4
LH-IM-02	7/15/2025 13:30	8.61	26.4	14.71	107.63	4

Station Name	Date Time	DO mg/L	Temp C	Air Pressure PSI	Saturation PCT	Use Code
LH-IM-02	7/15/2025 13:45	8.44	26.42	14.706	105.5	4
LH-IM-02	7/15/2025 14:00	8.39	26.36	14.709	104.88	4
LH-IM-02	7/15/2025 14:15	8.29	26.36	14.706	103.63	4
LH-IM-02	7/15/2025 14:30	8.48	26.44	14.709	106	4
LH-IM-02	7/15/2025 14:45	9.08	26.46	14.708	113.5	4
LH-IM-02	7/15/2025 15:00	8.83	26.48	14.707	110.38	4
LH-IM-02	7/15/2025 15:15	9.01	26.48	14.708	112.63	4
LH-IM-02	7/15/2025 15:30	8.38	26.44	14.704	104.75	4
LH-IM-02	7/15/2025 15:45	9.39	26.82	14.705	118.86	4
LH-IM-02	7/15/2025 16:00	8.87	26.7	14.706	110.88	4
LH-IM-02	7/15/2025 16:15	9.14	26.72	14.699	114.25	4
LH-IM-02	7/15/2025 16:30	9.16	26.7	14.698	114.5	4
LH-IM-02	7/15/2025 16:45	9.18	26.68	14.696	114.75	4
LH-IM-02	7/15/2025 17:00	9	26.7	14.694	112.5	4
LH-IM-02	7/15/2025 17:15	8.81	26.6	14.69	110.13	4
LH-IM-02	7/15/2025 17:30	8.5	26.48	14.692	106.25	4
LH-IM-02	7/15/2025 17:45	8.33	26.44	14.689	104.13	4
LH-IM-02	7/15/2025 18:00	8.03	26.38	14.688	100.38	4
LH-IM-02	7/15/2025 18:15	7.69	26.28	14.689	96.13	4
LH-IM-02	7/15/2025 18:30	7.47	26.26	14.692	93.38	4
LH-IM-02	7/15/2025 18:45	7.9	26.3	14.694	98.75	4
LH-IM-02	7/15/2025 19:00	7.98	26.48	14.694	99.75	4
LH-IM-02	7/15/2025 19:15	8.36	26.66	14.694	104.5	4
LH-IM-02	7/15/2025 19:30	8	26.58	14.695	100	4
LH-IM-02	7/15/2025 19:45	7.94	26.5	14.694	99.25	4
LH-IM-02	7/15/2025 20:00	7.71	26.46	14.693	96.38	4
LH-IM-02	7/15/2025 20:15	7.74	26.48	14.698	96.75	4
LH-IM-02	7/15/2025 20:30	7.61	26.4	14.694	95.13	4
LH-IM-02	7/15/2025 20:45	7.72	26.52	14.694	96.5	4
LH-IM-02	7/15/2025 21:00	7.35	26.48	14.697	91.88	4
LH-IM-02	7/15/2025 21:15	7.53	26.46	14.696	94.13	4
LH-IM-02	7/15/2025 21:30	7.57	26.56	14.7	94.63	4
LH-IM-02	7/15/2025 21:45	7.86	26.6	14.701	98.25	4
LH-IM-02	7/15/2025 22:00	7.98	26.78	14.701	101.01	4
LH-IM-02	7/15/2025 22:15	7.7	26.66	14.7	96.25	4
LH-IM-02	7/15/2025 22:30	7.59	26.58	14.701	94.88	4
LH-IM-02	7/15/2025 22:45	7.77	26.68	14.697	97.13	4
LH-IM-02	7/15/2025 23:00	7.84	26.68	14.693	98	4
LH-IM-02	7/15/2025 23:15	7.86	26.74	14.693	98.25	4
LH-IM-02	7/15/2025 23:30	7.73	26.7	14.695	96.63	4
LH-IM-02	7/15/2025 23:45	7.85	26.74	14.698	98.13	4
LH-IM-02	7/16/2025 0:00	7.85	26.7	14.699	98.13	4
LH-IM-02	7/16/2025 0:15	7.81	26.72	14.697	97.63	4
LH-IM-02	7/16/2025 0:30	7.91	26.72	14.7	98.88	4
LH-IM-02	7/16/2025 0:45	7.91	26.74	14.699	98.88	4
LH-IM-02	7/16/2025 1:00	7.88	26.76	14.7	99.75	4
LH-IM-02	7/16/2025 1:15	7.75	26.76	14.7	98.1	4
LH-IM-02	7/16/2025 1:30	7.78	26.74	14.704	97.25	4
LH-IM-02	7/16/2025 1:45	7.85	26.76	14.703	99.37	4
LH-IM-02	7/16/2025 2:00	7.78	26.78	14.703	98.48	4
LH-IM-02	7/16/2025 2:15	7.7	26.76	14.705	97.47	4
LH-IM-02	7/16/2025 2:30	7.74	26.78	14.706	97.97	4
LH-IM-02	7/16/2025 2:45	7.87	26.84	14.706	99.62	4
LH-IM-02	7/16/2025 3:00	7.76	26.82	14.706	98.23	4
LH-IM-02	7/16/2025 3:15	7.75	26.82	14.704	98.1	4
LH-IM-02	7/16/2025 3:30	7.89	26.84	14.704	99.87	4
LH-IM-02	7/16/2025 3:45	7.85	26.84	14.704	99.37	4
LH-IM-02	7/16/2025 4:00	7.92	26.88	14.704	100.25	4
LH-IM-02	7/16/2025 4:15	8.02	26.92	14.701	101.52	4
LH-IM-02	7/16/2025 4:30	8	26.94	14.702	101.27	4
LH-IM-02	7/16/2025 4:45	8.01	26.98	14.7	101.39	4
LH-IM-02	7/16/2025 5:00	8.09	27	14.703	102.41	4
LH-IM-02	7/16/2025 5:15	8.06	27	14.703	102.03	4
LH-IM-02	7/16/2025 5:30	8.12	27.02	14.703	102.78	4
LH-IM-02	7/16/2025 5:45	8.09	27.06	14.704	102.41	4
LH-IM-02	7/16/2025 6:00	8.03	27.04	14.705	101.65	4
LH-IM-02	7/16/2025 6:15	8.08	27.08	14.704	102.28	4
LH-IM-02	7/16/2025 6:30	8.07	27.08	14.708	102.15	4
LH-IM-02	7/16/2025 6:45	8.14	27.1	14.707	103.04	4
LH-IM-02	7/16/2025 7:00	8.13	27.12	14.707	102.91	4
LH-IM-02	7/16/2025 7:15	8.1	27.12	14.708	102.53	4
LH-IM-02	7/16/2025 7:30	8.01	27.1	14.708	101.39	4
LH-IM-02	7/16/2025 7:45	8.05	27.12	14.71	101.9	4
LH-IM-02	7/16/2025 8:00	8.04	27.12	14.712	101.77	4
LH-IM-02	7/16/2025 8:15	7.96	27.1	14.712	100.76	4
LH-IM-02	7/16/2025 8:30	8.01	27.1	14.711	101.39	4
LH-IM-02	7/16/2025 8:45	8.11	27.12	14.71	102.66	4
LH-IM-02	7/16/2025 9:00	8.07	27.14	14.711	102.15	4
LH-IM-02	7/16/2025 9:15	8.1	27.14	14.708	102.53	4
LH-IM-02	7/16/2025 9:30	8.02	27.14	14.707	101.52	4
LH-IM-02	7/16/2025 9:45	8.19	27.2	14.708	103.67	4
LH-IM-02	7/16/2025 10:00	8.09	27.18	14.708	102.41	4
LH-IM-02	7/16/2025 10:15	8.05	27.18	14.705	101.9	4
LH-IM-02	7/16/2025 10:30	8.07	27.2	14.706	102.15	4

Station Name	Date Time	DO mg/L	Temp C	Air Pressure PSI	Saturation PCT	Use Code
LH-IM-02	7/16/2025 10:45	8.21	27.22	14.703	103.92	4
LH-IM-02	7/16/2025 11:00	8.18	27.22	14.703	103.54	4
LH-IM-02	7/16/2025 11:15	8.15	27.2	14.703	103.16	4
LH-IM-02	7/16/2025 11:30	8.07	27.16	14.703	102.15	4
LH-IM-02	7/16/2025 11:45	8.2	27.2	14.702	103.8	4
LH-IM-02	7/16/2025 12:00	8.23	27.22	14.702	104.18	4
LH-IM-02	7/16/2025 12:15	8.24	27.22	14.698	104.3	4
LH-IM-02	7/16/2025 12:30	8.19	27.2	14.698	103.67	4
LH-IM-02	7/16/2025 12:45	8.15	27.18	14.696	103.16	4
LH-IM-02	7/16/2025 13:00	8.61	27.28	14.694	108.99	4
LH-IM-02	7/16/2025 13:15	8.58	27.3	14.693	108.61	4
LH-IM-02	7/16/2025 13:30	8.48	27.32	14.693	107.34	4
LH-IM-02	7/16/2025 13:45	8.48	27.26	14.691	107.34	4
LH-IM-02	7/16/2025 14:00	8.98	27.32	14.69	113.67	4
LH-IM-02	7/16/2025 14:15	9	27.38	14.687	113.92	4
LH-IM-02	7/16/2025 14:30	8.5	27.34	14.688	107.59	4
LH-IM-02	7/16/2025 14:45	8.59	27.26	14.685	108.73	4
LH-IM-02	7/16/2025 15:00	8.39	27.28	14.685	106.2	4
LH-IM-02	7/16/2025 15:15	8.96	27.34	14.683	113.42	4
LH-IM-02	7/16/2025 15:30	9.4	27.48	14.679	118.99	4
LH-IM-02	7/16/2025 15:45	8.91	27.46	14.678	112.78	4
LH-IM-02	7/16/2025 16:00	9.16	27.48	14.674	115.95	4
LH-IM-02	7/16/2025 16:15	9.11	27.5	14.671	115.32	4
LH-IM-02	7/16/2025 16:30	9.14	27.48	14.667	115.7	4
LH-IM-02	7/16/2025 16:45	8.7	27.4	14.666	110.13	4
LH-IM-02	7/16/2025 17:00	7.98	27.2	14.666	101.01	4
LH-IM-02	7/16/2025 17:15	7.9	27.18	14.663	100	4
LH-IM-02	7/16/2025 17:30	7.75	27.18	14.661	98.1	4
LH-IM-02	7/16/2025 17:45	7.89	27.18	14.661	99.87	4
LH-IM-02	7/16/2025 18:00	8	27.18	14.659	101.27	4
LH-IM-02	7/16/2025 18:15	7.67	27.34	14.658	97.09	4
LH-IM-02	7/16/2025 18:30	7.7	27.2	14.653	97.47	4
LH-IM-02	7/16/2025 18:45	7.76	27.18	14.652	98.23	4
LH-IM-02	7/16/2025 19:00	7.68	27.18	14.655	97.22	4
LH-IM-02	7/16/2025 19:15	7.67	27.16	14.654	97.09	4
LH-IM-02	7/16/2025 19:30	7.85	27.18	14.654	99.37	4
LH-IM-02	7/16/2025 19:45	8.15	27.18	14.649	103.16	4
LH-IM-02	7/16/2025 20:00	8.01	27.44	14.648	101.39	4
LH-IM-02	7/16/2025 20:15	8.11	27.42	14.647	103.97	4
LH-IM-02	7/16/2025 20:30	7.72	27.46	14.647	98.97	4
LH-IM-02	7/16/2025 20:45	8.15	27.46	14.648	103.16	4
LH-IM-02	7/16/2025 21:00	8.02	27.5	14.65	101.52	4
LH-IM-02	7/16/2025 21:15	8.1	27.44	14.651	102.53	4
LH-IM-02	7/16/2025 21:30	7.64	27.32	14.651	96.71	4
LH-IM-02	7/16/2025 21:45	7.64	27.3	14.648	96.71	4
LH-IM-02	7/16/2025 22:00	7.85	27.34	14.651	99.37	4
LH-IM-02	7/16/2025 22:15	7.68	27.32	14.651	97.22	4
LH-IM-02	7/16/2025 22:30	7.98	27.32	14.65	101.01	4
LH-IM-02	7/16/2025 22:45	7.8	27.34	14.65	98.73	4
LH-IM-02	7/16/2025 23:00	7.83	27.32	14.653	99.11	4
LH-IM-02	7/16/2025 23:15	7.74	27.3	14.647	99.23	4
LH-IM-02	7/16/2025 23:30	7.75	27.28	14.646	99.36	4
LH-IM-02	7/16/2025 23:45	7.63	27.28	14.651	96.58	4
LH-IM-02	7/17/2025 0:00	7.66	27.28	14.647	98.21	4
LH-IM-02	7/17/2025 0:15	7.82	27.28	14.645	100.26	4
LH-IM-02	7/17/2025 0:30	7.71	27.28	14.647	98.85	4
LH-IM-02	7/17/2025 0:45	7.78	27.28	14.646	99.74	4
LH-IM-02	7/17/2025 1:00	7.72	27.3	14.645	98.97	4
LH-IM-02	7/17/2025 1:15	7.82	27.3	14.647	100.26	4
LH-IM-02	7/17/2025 1:30	7.81	27.3	14.645	100.13	4
LH-IM-02	7/17/2025 1:45	7.68	27.3	14.644	98.46	4
LH-IM-02	7/17/2025 2:00	7.79	27.32	14.645	99.87	4
LH-IM-02	7/17/2025 2:15	7.73	27.32	14.645	99.1	4
LH-IM-02	7/17/2025 2:30	7.65	27.32	14.639	98.08	4
LH-IM-02	7/17/2025 2:45	7.63	27.34	14.639	97.82	4
LH-IM-02	7/17/2025 3:00	7.59	27.34	14.638	97.31	4
LH-IM-02	7/17/2025 3:15	7.47	27.34	14.627	95.77	4
LH-IM-02	7/17/2025 3:30	7.39	27.32	14.626	94.74	4
LH-IM-02	7/17/2025 3:45	7.38	27.34	14.626	94.62	4
LH-IM-02	7/17/2025 4:00	7.5	27.36	14.626	96.15	4
LH-IM-02	7/17/2025 4:15	7.57	27.36	14.63	97.05	4
LH-IM-02	7/17/2025 4:30	7.74	27.4	14.628	99.23	4
LH-IM-02	7/17/2025 4:45	7.69	27.4	14.629	98.59	4
LH-IM-02	7/17/2025 5:00	7.58	27.4	14.631	97.18	4
LH-IM-02	7/17/2025 5:15	7.59	27.42	14.628	97.31	4
LH-IM-02	7/17/2025 5:30	7.61	27.42	14.624	97.56	4
LH-IM-02	7/17/2025 5:45	7.56	27.44	14.622	96.92	4
LH-IM-02	7/17/2025 6:00	7.6	27.44	14.627	97.44	4
LH-IM-02	7/17/2025 6:15	7.65	27.46	14.628	98.08	4
LH-IM-02	7/17/2025 6:30	7.69	27.5	14.626	98.59	4
LH-IM-02	7/17/2025 6:45	7.73	27.5	14.624	99.1	4
LH-IM-02	7/17/2025 7:00	7.89	27.52	14.627	101.15	4
LH-IM-02	7/17/2025 7:15	7.8	27.52	14.628	100	4
LH-IM-02	7/17/2025 7:30	7.86	27.54	14.628	100.77	4

Station Name	Date Time	DO mg/L	Temp C	Air Pressure PSI	Saturation PCT	Use Code
LH-IM-02	7/17/2025 7:45	7.99	27.52	14.629	102.44	4
LH-IM-02	7/17/2025 8:00	7.9	27.54	14.629	101.28	4
LH-IM-02	7/17/2025 8:15	7.93	27.54	14.63	101.67	4
LH-IM-02	7/17/2025 8:30	7.97	27.56	14.627	102.18	4
LH-IM-02	7/17/2025 8:45	8.02	27.6	14.623	102.82	4
LH-IM-02	7/17/2025 9:00	8.08	27.64	14.619	103.59	4
LH-IM-02	7/17/2025 9:15	8.08	27.66	14.62	103.59	4
LH-IM-02	7/17/2025 9:30	8.14	27.68	14.621	104.36	4
LH-IM-02	7/17/2025 9:45	8.1	27.68	14.618	103.85	4
LH-IM-02	7/17/2025 10:00	8.15	27.7	14.618	104.49	4
LH-IM-02	7/17/2025 10:15	8.21	27.74	14.613	105.26	4
LH-IM-02	7/17/2025 10:30	8.26	27.76	14.611	107.27	4
LH-IM-02	7/17/2025 10:45	8.25	27.76	14.608	107.14	4
LH-IM-02	7/17/2025 11:00	8.31	27.78	14.604	107.92	4
LH-IM-02	7/17/2025 11:15	8.36	27.8	14.601	108.57	4
LH-IM-02	7/17/2025 11:30	8.42	27.82	14.598	109.35	4
LH-IM-02	7/17/2025 11:45	8.49	27.88	14.594	110.26	4
LH-IM-02	7/17/2025 12:00	8.45	27.86	14.591	109.74	4
LH-IM-02	7/17/2025 12:15	8.47	27.9	14.588	110	4
LH-IM-02	7/17/2025 12:30	8.56	27.94	14.587	111.17	4
LH-IM-02	7/17/2025 12:45	8.58	27.96	14.585	111.43	4
LH-IM-02	7/17/2025 13:00	8.47	27.94	14.582	110	4
LH-IM-02	7/17/2025 13:15	8.58	27.98	14.58	111.43	4
LH-IM-02	7/17/2025 13:30	8.52	27.98	14.578	110.65	4
LH-IM-02	7/17/2025 13:45	8.61	28.04	14.575	111.82	4
LH-IM-02	7/17/2025 14:00	8.47	28.02	14.571	110	4
LH-IM-02	7/17/2025 14:15	8.49	28.04	14.568	110.26	4
LH-IM-02	7/17/2025 14:30	8.48	28.02	14.567	110.13	4
LH-IM-02	7/17/2025 14:45	8.5	28.02	14.563	110.39	4
LH-IM-02	7/17/2025 15:00	8.53	28.04	14.561	110.78	4
LH-IM-02	7/17/2025 15:15	8.5	28.04	14.561	110.39	4
LH-IM-02	7/17/2025 15:30	8.4	28	14.558	109.09	4
LH-IM-02	7/17/2025 15:45	8.66	28.02	14.556	112.47	4
LH-IM-02	7/17/2025 16:00	8.55	28.08	14.561	111.04	4
LH-IM-02	7/17/2025 16:15	8.61	28.1	14.558	111.82	4
LH-IM-02	7/17/2025 16:30	8.55	28.1	14.55	111.04	4
LH-IM-02	7/17/2025 16:45	8.53	28.1	14.55	110.78	4
LH-IM-02	7/17/2025 17:00	8.63	28.14	14.549	112.08	4
LH-IM-02	7/17/2025 17:15	8.42	28.12	14.543	109.35	4
LH-IM-02	7/17/2025 17:30	8.49	28.1	14.546	110.26	4
LH-IM-02	7/17/2025 17:45	8.58	28.08	14.539	111.43	4
LH-IM-02	7/17/2025 18:00	8.38	28.04	14.539	108.83	4
LH-IM-02	7/17/2025 18:15	8.3	28	14.538	107.79	4
LH-IM-02	7/17/2025 18:30	8.25	27.96	14.536	107.14	4
LH-IM-02	7/17/2025 18:45	8.2	27.96	14.532	106.49	4
LH-IM-02	7/17/2025 19:00	8.37	27.96	14.532	108.7	4
LH-IM-02	7/17/2025 19:15	8.21	27.96	14.534	106.62	4
LH-IM-02	7/17/2025 19:30	8.24	27.94	14.533	107.01	4
LH-IM-02	7/17/2025 19:45	8.23	27.94	14.529	106.88	4
LH-IM-02	7/17/2025 20:00	8.2	27.92	14.529	106.49	4
LH-IM-02	7/17/2025 20:15	8.03	27.88	14.531	104.29	4
LH-IM-02	7/17/2025 20:30	7.92	27.84	14.531	102.86	4
LH-IM-02	7/17/2025 20:45	8	27.82	14.531	103.9	4
LH-IM-02	7/17/2025 21:00	7.85	27.78	14.536	101.95	4
LH-IM-02	7/17/2025 21:15	7.72	27.76	14.535	100.26	4
LH-IM-02	7/17/2025 21:30	7.65	27.74	14.545	98.08	4
LH-IM-02	7/17/2025 21:45	7.62	27.74	14.549	97.69	4
LH-IM-02	7/17/2025 22:00	7.55	27.7	14.551	96.79	4
LH-IM-02	7/17/2025 22:15	7.52	27.7	14.564	96.41	4
LH-IM-02	7/17/2025 22:30	7.44	27.68	14.562	95.38	4
LH-IM-02	7/17/2025 22:45	7.4	27.66	14.567	94.87	4
LH-IM-02	7/17/2025 23:00	7.33	27.64	14.568	93.97	4
LH-IM-02	7/17/2025 23:15	7.55	27.66	14.571	96.79	4
LH-IM-02	7/17/2025 23:30	7.52	27.64	14.57	96.41	4
LH-IM-02	7/17/2025 23:45	7.5	27.64	14.569	96.15	4
LH-IM-02	7/18/2025 0:00	7.47	27.62	14.572	95.77	4
LH-IM-02	7/18/2025 0:15	7.4	27.6	14.57	94.87	4
LH-IM-02	7/18/2025 0:30	7.38	27.58	14.574	94.62	4
LH-IM-02	7/18/2025 0:45	7.38	27.58	14.573	94.62	4
LH-IM-02	7/18/2025 1:00	7.39	27.56	14.575	94.74	4
LH-IM-02	7/18/2025 1:15	7.31	27.54	14.578	93.72	4
LH-IM-02	7/18/2025 1:30	7.26	27.52	14.578	93.08	4
LH-IM-02	7/18/2025 1:45	7.2	27.5	14.577	92.31	4
LH-IM-02	7/18/2025 2:00	7.17	27.48	14.577	91.92	4
LH-IM-02	7/18/2025 2:15	7.16	27.46	14.577	91.79	4
LH-IM-02	7/18/2025 2:30	7.13	27.46	14.581	91.41	4
LH-IM-02	7/18/2025 2:45	7.11	27.46	14.579	91.15	4
LH-IM-02	7/18/2025 3:00	7.19	27.44	14.582	92.18	4
LH-IM-02	7/18/2025 3:15	7.14	27.44	14.584	91.54	4
LH-IM-02	7/18/2025 3:30	7.17	27.44	14.587	91.92	4
LH-IM-02	7/18/2025 3:45	7.15	27.42	14.591	91.67	4
LH-IM-02	7/18/2025 4:00	7.12	27.44	14.591	91.28	4
LH-IM-02	7/18/2025 4:15	7.11	27.44	14.594	91.15	4
LH-IM-02	7/18/2025 4:30	7.07	27.42	14.595	90.64	4

Station Name	Date Time	DO mg/L	Temp C	Air Pressure PSI	Saturation PCT	Use Code
LH-IM-02	7/18/2025 4:45	7.09	27.42	14.596	90.9	4
LH-IM-02	7/18/2025 5:00	7.07	27.42	14.6	90.64	4
LH-IM-02	7/18/2025 5:15	7.05	27.4	14.604	90.38	4
LH-IM-02	7/18/2025 5:30	7.06	27.4	14.608	90.51	4
LH-IM-02	7/18/2025 5:45	7.1	27.38	14.609	91.03	4
LH-IM-02	7/18/2025 6:00	7.06	27.38	14.615	90.51	4
LH-IM-02	7/18/2025 6:15	7.07	27.38	14.619	90.64	4
LH-IM-02	7/18/2025 6:30	7.09	27.38	14.623	90.9	4
LH-IM-02	7/18/2025 6:45	7.11	27.38	14.626	91.15	4
LH-IM-02	7/18/2025 7:00	7.21	27.4	14.629	92.44	4
LH-IM-02	7/18/2025 7:15	7.21	27.4	14.633	92.44	4
LH-IM-02	7/18/2025 7:30	7.22	27.4	14.638	92.56	4
LH-IM-02	7/18/2025 7:45	7.31	27.42	14.649	92.53	4
LH-IM-02	7/18/2025 8:00	7.38	27.44	14.652	93.42	4
LH-IM-02	7/18/2025 8:15	7.34	27.44	14.653	92.91	4
LH-IM-02	7/18/2025 8:30	7.31	27.44	14.656	92.53	4
LH-IM-02	7/18/2025 8:45	7.35	27.46	14.659	93.04	4
LH-IM-02	7/18/2025 9:00	7.33	27.46	14.661	92.78	4
LH-IM-02	7/18/2025 9:15	7.36	27.46	14.668	93.16	4
LH-IM-02	7/18/2025 9:30	7.45	27.46	14.669	94.3	4
LH-IM-02	7/18/2025 9:45	7.36	27.46	14.678	93.16	4
LH-IM-02	7/18/2025 10:00	7.55	27.46	14.679	95.57	4
LH-IM-02	7/18/2025 10:15	7.62	27.48	14.686	96.46	4
LH-IM-02	7/18/2025 10:30	7.72	27.48	14.684	97.72	4
LH-IM-02	7/18/2025 10:45	7.83	27.5	14.689	99.11	4
LH-IM-02	7/18/2025 11:00	7.93	27.52	14.689	100.38	4
LH-IM-02	7/18/2025 11:15	8.2	27.56	14.694	103.8	4
LH-IM-02	7/18/2025 11:30	8.01	27.6	14.697	101.39	4
LH-IM-02	7/18/2025 11:45	8.13	27.64	14.704	102.91	4
LH-IM-02	7/18/2025 12:00	8.27	27.7	14.703	104.68	4
LH-IM-02	7/18/2025 12:15	8.35	27.72	14.702	105.7	4
LH-IM-02	7/18/2025 12:30	8.36	27.76	14.701	107.18	4
LH-IM-02	7/18/2025 12:45	8.46	27.76	14.701	108.46	4
LH-IM-02	7/18/2025 13:00	8.41	27.76	14.702	107.82	4
LH-IM-02	7/18/2025 13:15	8.53	27.8	14.702	109.36	4
LH-IM-02	7/18/2025 13:30	8.68	27.84	14.705	111.28	4
LH-IM-02	7/18/2025 13:45	8.52	27.78	14.708	109.23	4
LH-IM-02	7/18/2025 14:00	8.53	27.82	14.708	109.36	4
LH-IM-02	7/18/2025 14:15	8.65	27.82	14.705	110.9	4
LH-IM-02	7/18/2025 14:30	8.41	27.82	14.707	107.82	4
LH-IM-02	7/18/2025 14:45	8.32	27.82	14.705	106.67	4
LH-IM-02	7/18/2025 15:00	8.16	27.8	14.709	104.62	4
LH-IM-02	7/18/2025 15:15	7.95	27.78	14.708	101.92	4
LH-IM-02	7/18/2025 15:30	7.75	27.76	14.709	99.36	4
LH-IM-02	7/18/2025 15:45	7.68	27.7	14.711	97.22	4
LH-IM-02	7/18/2025 16:00	8.1	27.74	14.71	102.53	4
LH-IM-02	7/18/2025 16:15	8.61	27.8	14.708	110.38	4
LH-IM-02	7/18/2025 16:30	8.14	27.82	14.71	104.36	4
LH-IM-02	7/18/2025 16:45	8.31	27.78	14.71	106.54	4
LH-IM-02	7/18/2025 17:00	8.14	27.78	14.709	104.36	4
LH-IM-02	7/18/2025 17:15	8.66	27.88	14.708	111.03	4
LH-IM-02	7/18/2025 17:30	8.64	27.9	14.713	110.77	4
LH-IM-02	7/18/2025 17:45	8.46	27.84	14.716	108.46	4
LH-IM-02	7/18/2025 18:00	8.36	27.88	14.715	107.18	4
LH-IM-02	7/18/2025 18:15	8.95	27.92	14.716	114.74	4
LH-IM-02	7/18/2025 18:30	8.2	27.82	14.717	105.13	4
LH-IM-02	7/18/2025 18:45	8.43	27.86	14.718	108.08	4
LH-IM-02	7/18/2025 19:00	8.89	27.94	14.72	113.97	4
LH-IM-02	7/18/2025 19:15	7.76	27.8	14.721	99.49	4
LH-IM-02	7/18/2025 19:30	7.51	27.74	14.723	95.06	4
LH-IM-02	7/18/2025 19:45	7.88	27.8	14.723	101.03	4
LH-IM-02	7/18/2025 20:00	7.72	27.62	14.721	97.72	4
LH-IM-02	7/18/2025 20:15	7.66	27.64	14.723	96.96	4
LH-IM-02	7/18/2025 20:30	7.59	27.66	14.722	96.08	4
LH-IM-02	7/18/2025 20:45	7.49	27.64	14.72	94.81	4
LH-IM-02	7/18/2025 21:00	8.25	27.66	14.721	104.43	4
LH-IM-02	7/18/2025 21:15	8.46	27.76	14.724	108.46	4
LH-IM-02	7/18/2025 21:30	8.95	27.74	14.726	113.29	4
LH-IM-02	7/18/2025 21:45	8.35	27.82	14.729	107.05	4
LH-IM-02	7/18/2025 22:00	8.61	27.8	14.731	110.38	4
LH-IM-02	7/18/2025 22:15	9.09	27.84	14.73	116.54	4
LH-IM-02	7/18/2025 22:30	9.09	27.8	14.734	116.54	4
LH-IM-02	7/18/2025 22:45	9.03	27.76	14.732	115.77	4
LH-IM-02	7/18/2025 23:00	8.85	27.7	14.739	112.03	4
LH-IM-02	7/18/2025 23:15	8.73	27.64	14.741	110.51	4
LH-IM-02	7/18/2025 23:30	8.58	27.6	14.739	108.61	4
LH-IM-02	7/18/2025 23:45	8.78	27.58	14.738	111.14	4
LH-IM-02	7/19/2025 0:00	8.76	27.58	14.738	110.89	4
LH-IM-02	7/19/2025 0:15	8.33	27.52	14.742	105.44	4
LH-IM-02	7/19/2025 0:30	8.08	27.46	14.745	102.28	4
LH-IM-02	7/19/2025 0:45	8.04	27.38	14.743	101.77	4
LH-IM-02	7/19/2025 1:00	7.93	27.36	14.743	100.38	4
LH-IM-02	7/19/2025 1:15	7.99	27.32	14.742	101.14	4
LH-IM-02	7/19/2025 1:30	7.77	27.32	14.746	98.35	4

Dissolved Oxygen Saturation Continous Monitoring Data
Normandeau Associates Inc.

Station Name	Date Time	DO mg/L	Temp C	Air Pressure PSI	Saturation PCT	Use Code
LH-IM-02	7/19/2025 1:45	7.55	27.28	14.748	95.57	4
LH-IM-02	7/19/2025 2:00	7.47	27.28	14.749	94.56	4
LH-IM-02	7/19/2025 2:15	7.26	27.26	14.75	91.9	4
LH-IM-02	7/19/2025 2:30	7.29	27.24	14.749	91.13	4
LH-IM-02	7/19/2025 2:45	7.18	27.22	14.749	89.75	4
LH-IM-02	7/19/2025 3:00	7.05	27.2	14.748	88.13	4
LH-IM-02	7/19/2025 3:15	7.05	27.2	14.75	88.13	4
LH-IM-02	7/19/2025 3:30	7.17	27.18	14.753	89.63	4
LH-IM-02	7/19/2025 3:45	7.22	27.14	14.753	90.25	4
LH-IM-02	7/19/2025 4:00	7.28	27.12	14.75	91	4
LH-IM-02	7/19/2025 4:15	7.27	27.14	14.75	90.88	4
LH-IM-02	7/19/2025 4:30	7.32	27.12	14.751	91.5	4
LH-IM-02	7/19/2025 4:45	7.33	27.1	14.747	91.63	4
LH-IM-02	7/19/2025 5:00	7.26	27.08	14.749	90.75	4
LH-IM-02	7/19/2025 5:15	7.3	27.06	14.753	91.25	4
LH-IM-02	7/19/2025 5:30	7.27	27.04	14.751	90.88	4
LH-IM-02	7/19/2025 5:45	7.14	27.02	14.753	89.25	4
LH-IM-02	7/19/2025 6:00	7.09	27.02	14.753	88.63	4
LH-IM-02	7/19/2025 6:15	7.17	27	14.754	89.63	4
LH-IM-02	7/19/2025 6:30	7.18	26.98	14.756	89.75	4
LH-IM-02	7/19/2025 6:45	7.21	26.94	14.755	90.13	4
LH-IM-02	7/19/2025 7:00	7.33	26.92	14.755	91.63	4
LH-IM-02	7/19/2025 7:15	7.3	26.92	14.756	91.25	4
LH-IM-02	7/19/2025 7:30	7.27	26.92	14.756	90.88	4
LH-IM-02	7/19/2025 7:45	7.21	26.92	14.757	90.13	4
LH-IM-02	7/19/2025 8:00	7.28	26.92	14.759	91	4
LH-IM-02	7/19/2025 8:15	7.33	26.92	14.758	91.63	4
LH-IM-02	7/19/2025 8:30	7.33	26.92	14.758	91.63	4
LH-IM-02	7/19/2025 8:45	7.33	26.92	14.758	91.63	4
LH-IM-02	7/19/2025 9:00	7.25	26.9	14.757	90.63	4
LH-IM-02	7/19/2025 9:15	6.99	26.88	14.755	87.38	4
LH-IM-02	7/19/2025 9:30	7.19	26.88	14.755	89.88	4
LH-IM-02	7/19/2025 9:45	7.21	26.9	14.754	90.13	4
LH-IM-02	7/19/2025 10:00	7.09	26.9	14.752	88.63	4
LH-IM-02	7/19/2025 10:15	7.45	26.92	14.749	93.13	4
LH-IM-02	7/19/2025 10:30	7.47	26.94	14.75	93.38	4
LH-IM-02	7/19/2025 10:45	7.51	26.94	14.749	93.88	4
LH-IM-02	7/19/2025 11:00	7.58	27	14.746	94.75	4
LH-IM-02	7/19/2025 11:15	7.56	26.98	14.744	95.7	4
LH-IM-02	7/19/2025 11:30	7.97	27.02	14.741	100.89	4
LH-IM-02	7/19/2025 11:45	8.54	27.14	14.741	108.1	4
LH-IM-02	7/19/2025 12:00	8.75	27.26	14.737	110.76	4
LH-IM-02	7/19/2025 12:15	8.84	27.22	14.735	111.9	4
LH-IM-02	7/19/2025 12:30	8.92	27.22	14.732	112.91	4
LH-IM-02	7/19/2025 12:45	9.02	27.24	14.73	114.18	4
LH-IM-02	7/19/2025 13:00	9.3	27.36	14.732	117.72	4
LH-IM-02	7/19/2025 13:15	9.05	27.42	14.73	114.56	4
LH-IM-02	7/19/2025 13:30	9.27	27.34	14.73	117.34	4
LH-IM-02	7/19/2025 13:45	9.09	27.26	14.726	115.06	4
LH-IM-02	7/19/2025 14:00	8.54	27.32	14.722	108.1	4
LH-IM-02	7/19/2025 14:15	9.26	27.4	14.72	117.22	4
LH-IM-02	7/19/2025 14:30	9.37	27.42	14.722	118.61	4
LH-IM-02	7/19/2025 14:45	8.97	27.4	14.717	113.54	4
LH-IM-02	7/19/2025 15:00	10.49	27.66	14.713	132.78	4
LH-IM-02	7/19/2025 15:15	9.58	27.5	14.708	121.27	4
LH-IM-02	7/19/2025 15:30	9.6	27.5	14.711	121.52	4
LH-IM-02	7/19/2025 15:45	9.26	27.5	14.707	117.22	4
LH-IM-02	7/19/2025 16:00	9.32	27.52	14.7	117.97	4
LH-IM-02	7/19/2025 16:15	9.57	27.56	14.699	121.14	4
LH-IM-02	7/19/2025 16:30	9.09	27.54	14.702	115.06	4
LH-IM-02	7/19/2025 16:45	9.18	27.76	14.698	117.69	4
LH-IM-02	7/19/2025 17:00	8.97	27.66	14.697	113.54	4
LH-IM-02	7/19/2025 17:15	9.05	27.64	14.697	114.56	4
LH-IM-02	7/19/2025 17:30	9.09	27.64	14.69	115.06	4
LH-IM-02	7/19/2025 17:45	9.16	27.74	14.686	115.95	4
LH-IM-02	7/19/2025 18:00	8.99	27.7	14.684	113.8	4
LH-IM-02	7/19/2025 18:15	8.98	27.7	14.683	113.67	4
LH-IM-02	7/19/2025 18:30	8.74	27.6	14.68	110.63	4
LH-IM-02	7/19/2025 18:45	8.94	27.64	14.679	113.16	4
LH-IM-02	7/19/2025 19:00	8.78	27.62	14.679	111.14	4
LH-IM-02	7/19/2025 19:15	8.65	27.56	14.679	109.49	4
LH-IM-02	7/19/2025 19:30	8.65	27.54	14.679	109.49	4
LH-IM-02	7/19/2025 19:45	8.71	27.54	14.679	110.25	4
LH-IM-02	7/19/2025 20:00	8.65	27.52	14.676	109.49	4
LH-IM-02	7/19/2025 20:15	8.6	27.52	14.675	108.86	4
LH-IM-02	7/19/2025 20:30	8.61	27.46	14.672	108.99	4
LH-IM-02	7/19/2025 20:45	8.35	27.44	14.671	105.7	4
LH-IM-02	7/19/2025 21:00	8.25	27.42	14.671	104.43	4
LH-IM-02	7/19/2025 21:15	8.28	27.4	14.675	104.81	4
LH-IM-02	7/19/2025 21:30	8.25	27.38	14.677	104.43	4
LH-IM-02	7/19/2025 21:45	8.24	27.36	14.676	104.3	4
LH-IM-02	7/19/2025 22:00	8.57	27.36	14.675	108.48	4
LH-IM-02	7/19/2025 22:15	8.17	27.34	14.678	103.42	4
LH-IM-02	7/19/2025 22:30	8.2	27.32	14.677	103.8	4

Station Name	Date Time	DO mg/L	Temp C	Air Pressure PSI	Saturation PCT	Use Code
LH-IM-02	7/19/2025 22:45	8.38	27.28	14.676	106.08	4
LH-IM-02	7/19/2025 23:00	8.11	27.26	14.673	102.66	4
LH-IM-02	7/19/2025 23:15	8.08	27.22	14.672	102.28	4
LH-IM-02	7/19/2025 23:30	7.91	27.2	14.673	100.13	4
LH-IM-02	7/19/2025 23:45	7.91	27.18	14.671	100.13	4
LH-IM-02	7/20/2025 0:00	7.88	27.14	14.673	99.75	4
LH-IM-02	7/20/2025 0:15	7.84	27.12	14.668	99.24	4
LH-IM-02	7/20/2025 0:30	7.86	27.1	14.668	99.49	4
LH-IM-02	7/20/2025 0:45	7.86	27.08	14.665	99.49	4
LH-IM-02	7/20/2025 1:00	7.82	27.04	14.664	98.99	4
LH-IM-02	7/20/2025 1:15	7.77	27.04	14.665	98.35	4
LH-IM-02	7/20/2025 1:30	7.71	27.02	14.662	97.59	4
LH-IM-02	7/20/2025 1:45	7.52	26.98	14.66	95.19	4
LH-IM-02	7/20/2025 2:00	7.5	26.96	14.659	94.94	4
LH-IM-02	7/20/2025 2:15	7.49	26.94	14.656	94.81	4
LH-IM-02	7/20/2025 2:30	7.54	26.94	14.655	95.44	4
LH-IM-02	7/20/2025 2:45	7.5	26.94	14.653	94.94	4
LH-IM-02	7/20/2025 3:00	7.47	26.9	14.649	94.56	4
LH-IM-02	7/20/2025 3:15	7.53	26.9	14.644	95.32	4
LH-IM-02	7/20/2025 3:30	7.46	26.88	14.64	94.43	4
LH-IM-02	7/20/2025 3:45	7.36	26.86	14.645	93.16	4
LH-IM-02	7/20/2025 4:00	7.32	26.86	14.644	92.66	4
LH-IM-02	7/20/2025 4:15	7.33	26.86	14.644	92.78	4
LH-IM-02	7/20/2025 4:30	7.37	26.86	14.645	93.29	4
LH-IM-02	7/20/2025 4:45	7.43	26.82	14.649	94.05	4
LH-IM-02	7/20/2025 5:00	7.48	26.82	14.648	94.68	4
LH-IM-02	7/20/2025 5:15	7.43	26.8	14.642	94.05	4
LH-IM-02	7/20/2025 5:30	7.41	26.8	14.64	93.8	4
LH-IM-02	7/20/2025 5:45	7.36	26.78	14.641	93.16	4
LH-IM-02	7/20/2025 6:00	7.41	26.76	14.64	93.8	4
LH-IM-02	7/20/2025 6:15	7.45	26.74	14.64	93.13	4
LH-IM-02	7/20/2025 6:30	7.46	26.74	14.638	93.25	4
LH-IM-02	7/20/2025 6:45	7.43	26.74	14.637	92.88	4
LH-IM-02	7/20/2025 7:00	7.37	26.74	14.636	92.13	4
LH-IM-02	7/20/2025 7:15	7.41	26.72	14.636	92.63	4
LH-IM-02	7/20/2025 7:30	7.42	26.7	14.635	92.75	4
LH-IM-02	7/20/2025 7:45	7.41	26.68	14.632	92.63	4
LH-IM-02	7/20/2025 8:00	7.4	26.68	14.626	92.5	4
LH-IM-02	7/20/2025 8:15	7.4	26.7	14.628	92.5	4
LH-IM-02	7/20/2025 8:30	7.39	26.7	14.629	92.38	4
LH-IM-02	7/20/2025 8:45	7.34	26.72	14.628	91.75	4
LH-IM-02	7/20/2025 9:00	7.49	26.74	14.628	93.63	4
LH-IM-02	7/20/2025 9:15	7.56	26.78	14.63	95.7	4
LH-IM-02	7/20/2025 9:30	7.66	26.8	14.624	96.96	4
LH-IM-02	7/20/2025 9:45	7.64	26.84	14.623	96.71	4
LH-IM-02	7/20/2025 10:00	7.78	26.86	14.62	98.48	4
LH-IM-02	7/20/2025 10:15	7.87	26.9	14.617	99.62	4
LH-IM-02	7/20/2025 10:30	7.93	26.92	14.615	100.38	4
LH-IM-02	7/20/2025 10:45	7.94	26.96	14.615	100.51	4
LH-IM-02	7/20/2025 11:00	8	26.98	14.609	101.27	4
LH-IM-02	7/20/2025 11:15	8.03	27.02	14.609	101.65	4
LH-IM-02	7/20/2025 11:30	8.14	27.06	14.606	103.04	4
LH-IM-02	7/20/2025 11:45	8.19	27.1	14.603	103.67	4
LH-IM-02	7/20/2025 12:00	8.19	27.12	14.599	103.67	4
LH-IM-02	7/20/2025 12:15	8.34	27.18	14.598	105.57	4
LH-IM-02	7/20/2025 12:30	8.33	27.2	14.594	105.44	4
LH-IM-02	7/20/2025 12:45	8.37	27.26	14.589	107.31	4
LH-IM-02	7/20/2025 13:00	8.52	27.26	14.586	109.23	4
LH-IM-02	7/20/2025 13:15	8.59	27.26	14.582	110.13	4
LH-IM-02	7/20/2025 13:30	8.56	27.28	14.576	109.74	4
LH-IM-02	7/20/2025 13:45	8.78	27.42	14.572	112.56	4
LH-IM-02	7/20/2025 14:00	8.91	27.5	14.57	114.23	4
LH-IM-02	7/20/2025 14:15	8.97	27.58	14.571	115	4
LH-IM-02	7/20/2025 14:30	8.68	27.56	14.571	111.28	4
LH-IM-02	7/20/2025 14:45	8.92	27.62	14.559	114.36	4
LH-IM-02	7/20/2025 15:00	8.94	27.62	14.559	114.62	4
LH-IM-02	7/20/2025 15:15	8.77	27.56	14.554	112.44	4
LH-IM-02	7/20/2025 15:30	8.79	27.58	14.555	112.69	4
LH-IM-02	7/20/2025 15:45	8.91	27.62	14.549	114.23	4
LH-IM-02	7/20/2025 16:00	8.8	27.58	14.541	112.82	4
LH-IM-02	7/20/2025 16:15	8.94	27.6	14.543	114.62	4
LH-IM-02	7/20/2025 16:30	8.7	27.56	14.538	111.54	4
LH-IM-02	7/20/2025 16:45	9.03	27.62	14.529	115.77	4
LH-IM-02	7/20/2025 17:00	8.89	27.62	14.529	113.97	4
LH-IM-02	7/20/2025 17:15	9.01	27.7	14.528	115.51	4
LH-IM-02	7/20/2025 17:30	8.95	27.68	14.525	114.74	4
LH-IM-02	7/20/2025 17:45	8.9	27.68	14.525	114.1	4
LH-IM-02	7/20/2025 18:00	8.84	27.72	14.522	113.33	4
LH-IM-02	7/20/2025 18:15	8.74	27.68	14.52	112.05	4
LH-IM-02	7/20/2025 18:30	8.73	27.66	14.524	111.92	4
LH-IM-02	7/20/2025 18:45	8.67	27.66	14.522	111.15	4
LH-IM-02	7/20/2025 19:00	8.59	27.62	14.531	110.13	4
LH-IM-02	7/20/2025 19:15	8.47	27.58	14.574	108.59	4
LH-IM-02	7/20/2025 19:30	8.41	27.52	14.567	107.82	4

Dissolved Oxygen Saturation Continous Monitoring Data
Normandeau Associates Inc.

Station Name	Date Time	DO mg/L	Temp C	Air Pressure PSI	Saturation PCT	Use Code
LH-IM-02	7/20/2025 19:45	8.35	27.5	14.568	107.05	4
LH-IM-02	7/20/2025 20:00	8.2	27.46	14.571	105.13	4
LH-IM-02	7/20/2025 20:15	8.18	27.52	14.572	104.87	4
LH-IM-02	7/20/2025 20:30	7.97	27.42	14.573	102.18	4
LH-IM-02	7/20/2025 20:45	8.01	27.44	14.573	102.69	4
LH-IM-02	7/20/2025 21:00	7.76	27.44	14.577	99.49	4
LH-IM-02	7/20/2025 21:15	7.76	27.4	14.576	99.49	4
LH-IM-02	7/20/2025 21:30	7.83	27.42	14.573	100.38	4
LH-IM-02	7/20/2025 21:45	7.69	27.38	14.573	98.59	4
LH-IM-02	7/20/2025 22:00	7.8	27.32	14.574	100	4
LH-IM-02	7/20/2025 22:15	7.54	27.34	14.573	96.67	4
LH-IM-02	7/20/2025 22:30	7.62	27.32	14.571	97.69	4
LH-IM-02	7/20/2025 22:45	7.71	27.26	14.572	98.85	4
LH-IM-02	7/20/2025 23:00	7.31	27.26	14.573	93.72	4
LH-IM-02	7/20/2025 23:15	7.39	27.26	14.575	94.74	4
LH-IM-02	7/20/2025 23:30	7.3	27.24	14.572	92.41	4
LH-IM-02	7/20/2025 23:45	7.15	27.22	14.574	90.51	4
LH-IM-02	7/21/2025 0:00	7.21	27.22	14.579	91.27	4
LH-IM-02	7/21/2025 0:15	7.09	27.2	14.577	89.75	4
LH-IM-02	7/21/2025 0:30	7.2	27.2	14.576	91.14	4
LH-IM-02	7/21/2025 0:45	7.19	27.18	14.574	91.01	4
LH-IM-02	7/21/2025 1:00	7.13	27.16	14.573	90.25	4
LH-IM-02	7/21/2025 1:15	7.11	27.16	14.572	90	4
LH-IM-02	7/21/2025 1:30	7.06	27.14	14.571	89.37	4
LH-IM-02	7/21/2025 1:45	7.05	27.14	14.57	89.24	4
LH-IM-02	7/21/2025 2:00	7.02	27.12	14.57	88.86	4
LH-IM-02	7/21/2025 2:15	7.01	27.12	14.57	88.73	4
LH-IM-02	7/21/2025 2:30	6.95	27.1	14.571	87.97	4
LH-IM-02	7/21/2025 2:45	6.89	27.06	14.57	87.22	4
LH-IM-02	7/21/2025 3:00	6.93	27.06	14.568	87.72	4
LH-IM-02	7/21/2025 3:15	6.81	27.06	14.568	86.2	4
LH-IM-02	7/21/2025 3:30	6.64	27.04	14.566	84.05	4
LH-IM-02	7/21/2025 3:45	6.8	27.02	14.57	86.08	4
LH-IM-02	7/21/2025 4:00	6.79	27.02	14.568	85.95	4
LH-IM-02	7/21/2025 4:15	6.79	27	14.568	85.95	4
LH-IM-02	7/21/2025 4:30	6.79	26.98	14.567	85.95	4
LH-IM-02	7/21/2025 4:45	6.75	26.96	14.572	85.44	4
LH-IM-02	7/21/2025 5:00	6.72	26.96	14.573	85.06	4
LH-IM-02	7/21/2025 5:15	6.67	26.96	14.574	84.43	4
LH-IM-02	7/21/2025 5:30	6.69	26.94	14.577	84.68	4
LH-IM-02	7/21/2025 5:45	6.59	26.94	14.577	83.42	4
LH-IM-02	7/21/2025 6:00	6.68	26.92	14.58	84.56	4
LH-IM-02	7/21/2025 6:15	6.66	26.92	14.583	84.3	4
LH-IM-02	7/21/2025 6:30	6.61	26.92	14.584	83.67	4
LH-IM-02	7/21/2025 6:45	6.65	26.9	14.589	84.18	4
LH-IM-02	7/21/2025 7:00	6.55	26.9	14.59	82.91	4
LH-IM-02	7/21/2025 7:15	6.67	26.9	14.591	84.43	4
LH-IM-02	7/21/2025 7:30	6.67	26.88	14.601	84.43	4
LH-IM-02	7/21/2025 7:45	6.63	26.88	14.598	83.92	4
LH-IM-02	7/21/2025 8:00	6.61	26.88	14.606	83.67	4
LH-IM-02	7/21/2025 8:15	6.71	26.88	14.612	84.94	4
LH-IM-02	7/21/2025 8:30	6.84	26.88	14.617	86.58	4
LH-IM-02	7/21/2025 8:45	6.8	26.9	14.618	86.08	4
LH-IM-02	7/21/2025 9:00	6.83	26.9	14.621	86.46	4
LH-IM-02	7/21/2025 9:15	6.83	26.9	14.622	86.46	4
LH-IM-02	7/21/2025 9:30	6.7	26.88	14.626	84.81	4
LH-IM-02	7/21/2025 9:45	6.9	26.9	14.63	87.34	4
LH-IM-02	7/21/2025 10:00	6.91	26.9	14.629	87.47	4
LH-IM-02	7/21/2025 10:15	6.9	26.88	14.633	87.34	4
LH-IM-02	7/21/2025 10:30	7.15	26.9	14.632	90.51	4
LH-IM-02	7/21/2025 10:45	7.19	26.92	14.632	91.01	4
LH-IM-02	7/21/2025 11:00	7.24	26.92	14.633	91.65	4
LH-IM-02	7/21/2025 11:15	7.35	26.94	14.635	93.04	4
LH-IM-02	7/21/2025 11:30	7.58	27	14.637	95.95	4
LH-IM-02	7/21/2025 11:45	7.75	27.02	14.629	98.1	4
LH-IM-02	7/21/2025 12:00	7.86	27.1	14.637	99.49	4
LH-IM-02	7/21/2025 12:15	7.82	27.12	14.642	98.99	4
LH-IM-02	7/21/2025 12:30	8.12	27.14	14.644	102.78	4
LH-IM-02	7/21/2025 12:45	8.17	27.18	14.646	103.42	4
LH-IM-02	7/21/2025 13:00	8.19	27.22	14.647	103.67	4
LH-IM-02	7/21/2025 13:15	8.12	27.26	14.647	104.1	4
LH-IM-02	7/21/2025 13:30	8.18	27.28	14.651	103.54	4
LH-IM-02	7/21/2025 13:45	8.14	27.3	14.649	103.04	4
LH-IM-02	7/21/2025 14:00	8.18	27.32	14.655	103.54	4
LH-IM-02	7/21/2025 14:15	8.16	27.38	14.655	103.29	4
LH-IM-02	7/21/2025 14:30	8.17	27.4	14.656	103.42	4
LH-IM-02	7/21/2025 14:45	8.08	27.42	14.658	102.28	4
LH-IM-02	7/21/2025 15:00	8.33	27.46	14.656	105.44	4
LH-IM-02	7/21/2025 15:15	8.56	27.5	14.658	108.35	4
LH-IM-02	7/21/2025 15:30	8.5	27.54	14.658	107.59	4
LH-IM-02	7/21/2025 15:45	8.22	27.54	14.656	104.05	4
LH-IM-02	7/21/2025 16:00	8.27	27.56	14.659	104.68	4
LH-IM-02	7/21/2025 16:15	7.95	27.54	14.66	100.63	4
LH-IM-02	7/21/2025 16:30	8.04	27.52	14.655	101.77	4

Station Name	Date Time	DO mg/L	Temp C	Air Pressure PSI	Saturation PCT	Use Code
LH-IM-02	7/21/2025 16:45	8.18	27.54	14.655	103.54	4
LH-IM-02	7/21/2025 17:00	7.94	27.56	14.66	100.51	4
LH-IM-02	7/21/2025 17:15	8.12	27.54	14.662	102.78	4
LH-IM-02	7/21/2025 17:30	7.81	27.5	14.662	98.86	4
LH-IM-02	7/21/2025 17:45	7.83	27.5	14.664	99.11	4
LH-IM-02	7/21/2025 18:00	7.56	27.48	14.668	95.7	4
LH-IM-02	7/21/2025 18:15	7.5	27.42	14.668	94.94	4
LH-IM-02	7/21/2025 18:30	7.41	27.44	14.673	93.8	4
LH-IM-02	7/21/2025 18:45	7.64	27.46	14.672	96.71	4
LH-IM-02	7/21/2025 19:00	8.02	27.44	14.678	101.52	4
LH-IM-02	7/21/2025 19:15	7.59	27.44	14.676	96.08	4
LH-IM-02	7/21/2025 19:30	8.09	27.44	14.682	102.41	4
LH-IM-02	7/21/2025 19:45	8.26	27.48	14.683	104.56	4
LH-IM-02	7/21/2025 20:00	8.43	27.46	14.683	106.71	4
LH-IM-02	7/21/2025 20:15	8.34	27.44	14.683	105.57	4
LH-IM-02	7/21/2025 20:30	8.21	27.42	14.686	103.92	4
LH-IM-02	7/21/2025 20:45	8.4	27.4	14.687	106.33	4
LH-IM-02	7/21/2025 21:00	8.24	27.38	14.689	104.3	4
LH-IM-02	7/21/2025 21:15	8	27.34	14.694	101.27	4
LH-IM-02	7/21/2025 21:30	8.02	27.28	14.695	101.52	4
LH-IM-02	7/21/2025 21:45	7.92	27.26	14.699	100.25	4
LH-IM-02	7/21/2025 22:00	7.48	27.2	14.7	94.68	4
LH-IM-02	7/21/2025 22:15	7.57	27.16	14.703	95.82	4
LH-IM-02	7/21/2025 22:30	6.52	27.02	14.705	82.53	4
LH-IM-02	7/21/2025 22:45	6.62	26.94	14.707	83.8	4
LH-IM-02	7/21/2025 23:00	6.63	26.96	14.708	83.92	4
LH-IM-02	7/21/2025 23:15	6.69	26.96	14.71	84.68	4
LH-IM-02	7/21/2025 23:30	6.04	26.88	14.711	76.46	4
LH-IM-02	7/21/2025 23:45	5.95	26.88	14.715	75.32	4
LH-IM-02	7/22/2025 0:00	5.69	26.86	14.716	72.03	4
LH-IM-02	7/22/2025 0:15	5.98	26.82	14.717	75.7	4
LH-IM-02	7/22/2025 0:30	5.97	26.78	14.72	75.57	4
LH-IM-02	7/22/2025 0:45	5.9	26.76	14.719	74.68	4
LH-IM-02	7/22/2025 1:00	5.88	26.76	14.722	74.43	4
LH-IM-02	7/22/2025 1:15	5.76	26.74	14.722	72	4
LH-IM-02	7/22/2025 1:30	5.73	26.72	14.725	71.63	4
LH-IM-02	7/22/2025 1:45	5.63	26.7	14.727	70.38	4
LH-IM-02	7/22/2025 2:00	5.51	26.7	14.726	68.88	4
LH-IM-02	7/22/2025 2:15	5.55	26.68	14.723	69.38	4
LH-IM-02	7/22/2025 2:30	5.48	26.66	14.726	68.5	4
LH-IM-02	7/22/2025 2:45	5.25	26.64	14.727	65.63	4
LH-IM-02	7/22/2025 3:00	5.05	26.62	14.727	63.13	4
LH-IM-02	7/22/2025 3:15	5.29	26.62	14.729	66.13	4
LH-IM-02	7/22/2025 3:30	5.38	26.6	14.731	67.25	4
LH-IM-02	7/22/2025 3:45	5.26	26.58	14.733	65.75	4
LH-IM-02	7/22/2025 4:00	5.27	26.56	14.734	65.88	4
LH-IM-02	7/22/2025 4:15	5.27	26.54	14.734	65.88	4
LH-IM-02	7/22/2025 4:30	5.15	26.52	14.738	64.38	4
LH-IM-02	7/22/2025 4:45	5.22	26.5	14.736	65.25	4
LH-IM-02	7/22/2025 5:00	5.33	26.5	14.741	66.63	4
LH-IM-02	7/22/2025 5:15	5.18	26.48	14.743	64.75	4
LH-IM-02	7/22/2025 5:30	5.23	26.46	14.743	65.38	4
LH-IM-02	7/22/2025 5:45	5.47	26.44	14.744	68.38	4
LH-IM-02	7/22/2025 6:00	5.32	26.42	14.747	65.68	4
LH-IM-02	7/22/2025 6:15	5.43	26.4	14.748	67.04	4
LH-IM-02	7/22/2025 6:30	5.52	26.38	14.752	68.15	4
LH-IM-02	7/22/2025 6:45	5.4	26.36	14.755	66.67	4
LH-IM-02	7/22/2025 7:00	5.73	26.34	14.762	70.74	4
LH-IM-02	7/22/2025 7:15	5.8	26.32	14.765	71.6	4
LH-IM-02	7/22/2025 7:30	5.83	26.32	14.766	71.98	4
LH-IM-02	7/22/2025 7:45	5.75	26.3	14.769	70.99	4
LH-IM-02	7/22/2025 8:00	5.79	26.3	14.772	71.48	4
LH-IM-02	7/22/2025 8:15	5.99	26.28	14.772	73.95	4
LH-IM-02	7/22/2025 8:30	5.95	26.28	14.775	73.46	4
LH-IM-02	7/22/2025 8:45	5.97	26.28	14.778	73.7	4
LH-IM-02	7/22/2025 9:00	6.1	26.28	14.776	75.31	4
LH-IM-02	7/22/2025 9:15	6.27	26.28	14.781	77.41	4
LH-IM-02	7/22/2025 9:30	6	26.24	14.781	74.07	4
LH-IM-02	7/22/2025 9:45	6.01	26.24	14.779	74.2	4
LH-IM-02	7/22/2025 10:00	6.24	26.24	14.779	77.04	4
LH-IM-02	7/22/2025 10:15	6.28	26.28	14.779	77.53	4
LH-IM-02	7/22/2025 10:30	6.31	26.32	14.78	77.9	4
LH-IM-02	7/22/2025 10:45	6.27	26.32	14.777	77.41	4
LH-IM-02	7/22/2025 11:00	6.49	26.34	14.778	80.12	4
LH-IM-02	7/22/2025 11:15	7.17	26.48	14.778	88.52	4
LH-IM-02	7/22/2025 11:30	6.66	26.4	14.778	82.22	4
LH-IM-02	7/22/2025 11:45	7.42	26.5	14.778	91.6	4
LH-IM-02	7/22/2025 12:00	8.13	26.66	14.776	100.37	4
LH-IM-02	7/22/2025 12:15	7.43	26.54	14.773	91.73	4
LH-IM-02	7/22/2025 12:30	7.29	26.5	14.771	90	4
LH-IM-02	7/22/2025 12:45	7.26	26.44	14.769	89.63	4
LH-IM-02	7/22/2025 13:00	7.72	26.58	14.766	95.31	4
LH-IM-02	7/22/2025 13:15	8.08	26.58	14.763	99.75	4
LH-IM-02	7/22/2025 13:30	7.37	26.52	14.764	90.99	4

Station Name	Date Time	DO mg/L	Temp C	Air Pressure PSI	Saturation PCT	Use Code
LH-IM-02	7/22/2025 13:45	7.65	26.5	14.764	94.44	4
LH-IM-02	7/22/2025 14:00	7.6	26.6	14.765	93.83	4
LH-IM-02	7/22/2025 14:15	8.47	26.74	14.767	104.57	4
LH-IM-02	7/22/2025 14:30	8.13	26.68	14.765	100.37	4
LH-IM-02	7/22/2025 14:45	8.27	26.78	14.76	103.38	4
LH-IM-02	7/22/2025 15:00	7.58	28.2	14.758	95.95	2
LH-IM-02	7/22/2025 15:15	0	0	14.758	0	2
LH-IM-02	7/22/2025 15:30	7.74	32.96	14.759	107.5	2
LH-IM-02	7/22/2025 15:45	8.5	27	14.757	106.25	4
LH-IM-02	7/22/2025 16:00	9.02	26.8	14.758	112.75	4
LH-IM-02	7/22/2025 16:15	8.55	26.7	14.763	105.56	4
LH-IM-02	7/22/2025 16:30	8.52	26.76	14.76	106.5	4
LH-IM-02	7/22/2025 16:45	8.59	26.78	14.759	107.38	4
LH-IM-02	7/22/2025 17:00	8.37	26.72	14.758	103.33	4
LH-IM-02	7/22/2025 17:15	8.29	26.72	14.757	102.35	4
LH-IM-02	7/22/2025 17:30	8.44	26.76	14.759	105.5	4
LH-IM-02	7/22/2025 17:45	8.07	26.7	14.763	99.63	4
LH-IM-02	7/22/2025 18:00	8.16	26.78	14.763	102	4
LH-IM-02	7/22/2025 18:15	8.19	26.74	14.76	101.11	4
LH-IM-02	7/22/2025 18:30	7.87	26.62	14.761	97.16	4
LH-IM-02	7/22/2025 18:45	8.03	26.66	14.763	99.14	4
LH-IM-02	7/22/2025 19:00	8.03	26.66	14.768	99.14	4
LH-IM-02	7/22/2025 19:15	7.81	26.68	14.769	96.42	4
LH-IM-02	7/22/2025 19:30	7.7	26.62	14.769	95.06	4
LH-IM-02	7/22/2025 19:45	7.79	26.66	14.771	96.17	4
LH-IM-02	7/22/2025 20:00	7.66	26.7	14.773	94.57	4
LH-IM-02	7/22/2025 20:15	7.7	26.66	14.77	95.06	4
LH-IM-02	7/22/2025 20:30	7.69	26.66	14.767	94.94	4
LH-IM-02	7/22/2025 20:45	7.65	26.64	14.774	94.44	4
LH-IM-02	7/22/2025 21:00	7.54	26.66	14.776	93.09	4
LH-IM-02	7/22/2025 21:15	7.6	26.64	14.781	93.83	4
LH-IM-02	7/22/2025 21:30	7.49	26.6	14.781	92.47	4
LH-IM-02	7/22/2025 21:45	7.55	26.62	14.782	93.21	4
LH-IM-02	7/22/2025 22:00	7.5	26.56	14.784	92.59	4
LH-IM-02	7/22/2025 22:15	7.45	26.56	14.783	91.98	4
LH-IM-02	7/22/2025 22:30	7.46	26.54	14.783	92.1	4
LH-IM-02	7/22/2025 22:45	7.34	26.54	14.785	90.62	4
LH-IM-02	7/22/2025 23:00	7.43	26.58	14.781	91.73	4
LH-IM-02	7/22/2025 23:15	7.75	26.58	14.782	95.68	4
LH-IM-02	7/22/2025 23:30	8.03	26.6	14.784	99.14	4
LH-IM-02	7/22/2025 23:45	7.89	26.68	14.788	97.41	4
LH-IM-02	7/23/2025 0:00	8.63	26.68	14.79	106.54	4
LH-IM-02	7/23/2025 0:15	9.13	26.68	14.79	112.72	4
LH-IM-02	7/23/2025 0:30	9.25	26.68	14.792	114.2	4
LH-IM-02	7/23/2025 0:45	8.74	26.66	14.797	107.9	4
LH-IM-02	7/23/2025 1:00	9.23	26.64	14.795	113.95	4
LH-IM-02	7/23/2025 1:15	9.24	26.62	14.798	114.07	4
LH-IM-02	7/23/2025 1:30	8.97	26.58	14.8	110.74	4
LH-IM-02	7/23/2025 1:45	8.94	26.58	14.8	110.37	4
LH-IM-02	7/23/2025 2:00	8.89	26.54	14.802	109.75	4
LH-IM-02	7/23/2025 2:15	8.89	26.54	14.801	109.75	4
LH-IM-02	7/23/2025 2:30	8.68	26.5	14.801	107.16	4
LH-IM-02	7/23/2025 2:45	8.42	26.5	14.803	103.95	4
LH-IM-02	7/23/2025 3:00	8.54	26.46	14.804	105.43	4
LH-IM-02	7/23/2025 3:15	8.41	26.42	14.8	103.83	4
LH-IM-02	7/23/2025 3:30	8.59	26.4	14.801	106.05	4
LH-IM-02	7/23/2025 3:45	8.51	26.36	14.801	105.06	4
LH-IM-02	7/23/2025 4:00	8.47	26.32	14.8	104.57	4
LH-IM-02	7/23/2025 4:15	8.31	26.28	14.794	102.59	4
LH-IM-02	7/23/2025 4:30	8.24	26.26	14.793	101.73	4
LH-IM-02	7/23/2025 4:45	8.49	26.2	14.794	104.81	4
LH-IM-02	7/23/2025 5:00	8.26	26.16	14.8	101.98	4
LH-IM-02	7/23/2025 5:15	7.94	26.12	14.801	98.02	4
LH-IM-02	7/23/2025 5:30	7.71	26.08	14.805	95.19	4
LH-IM-02	7/23/2025 5:45	8.06	26.06	14.808	99.51	4
LH-IM-02	7/23/2025 6:00	7.89	26.02	14.81	97.41	4
LH-IM-02	7/23/2025 6:15	7.74	26	14.813	95.56	4
LH-IM-02	7/23/2025 6:30	7.71	25.98	14.817	95.19	4
LH-IM-02	7/23/2025 6:45	7.66	25.96	14.819	94.57	4
LH-IM-02	7/23/2025 7:00	7.58	25.92	14.817	93.58	4
LH-IM-02	7/23/2025 7:15	7.56	25.9	14.82	93.33	4
LH-IM-02	7/23/2025 7:30	7.65	25.9	14.818	94.44	4
LH-IM-02	7/23/2025 7:45	7.62	25.88	14.822	94.07	4
LH-IM-02	7/23/2025 8:00	7.75	25.9	14.822	95.68	4
LH-IM-02	7/23/2025 8:15	7.66	25.9	14.824	94.57	4
LH-IM-02	7/23/2025 8:30	7.8	25.92	14.824	96.3	4
LH-IM-02	7/23/2025 8:45	7.94	25.92	14.825	98.02	4
LH-IM-02	7/23/2025 9:00	8.02	25.92	14.823	99.01	4
LH-IM-02	7/23/2025 9:15	7.9	25.9	14.825	97.53	4
LH-IM-02	7/23/2025 9:30	7.82	25.9	14.825	96.54	4
LH-IM-02	7/23/2025 9:45	7.78	25.86	14.825	96.05	4
LH-IM-02	7/23/2025 10:00	7.73	25.84	14.824	95.43	4
LH-IM-02	7/23/2025 10:15	7.86	25.86	14.823	97.04	4
LH-IM-02	7/23/2025 10:30	7.76	25.88	14.821	95.8	4

Station Name	Date Time	DO mg/L	Temp C	Air Pressure PSI	Saturation PCT	Use Code
LH-IM-02	7/23/2025 10:45	7.84	25.9	14.822	96.79	4
LH-IM-02	7/23/2025 11:00	7.94	25.94	14.821	98.02	4
LH-IM-02	7/23/2025 11:15	8.03	25.96	14.822	99.14	4
LH-IM-02	7/23/2025 11:30	8.33	25.98	14.821	102.84	4
LH-IM-02	7/23/2025 11:45	8.17	25.94	14.818	100.86	4
LH-IM-02	7/23/2025 12:00	8.4	25.96	14.816	103.7	4
LH-IM-02	7/23/2025 12:15	8.68	26.02	14.813	107.16	4
LH-IM-02	7/23/2025 12:30	8.54	26	14.81	105.43	4
LH-IM-02	7/23/2025 12:45	8.38	25.98	14.809	103.46	4
LH-IM-02	7/23/2025 13:00	9.11	26.04	14.812	112.47	4
LH-IM-02	7/23/2025 13:15	10.06	26.22	14.809	124.2	4
LH-IM-02	7/23/2025 13:30	9.59	26.14	14.81	118.4	4
LH-IM-02	7/23/2025 13:45	9.03	26.12	14.807	111.48	4
LH-IM-02	7/23/2025 14:00	9.51	26.1	14.806	117.41	4
LH-IM-02	7/23/2025 14:15	9.26	26.14	14.806	114.32	4
LH-IM-02	7/23/2025 14:30	9.55	26.22	14.806	117.9	4
LH-IM-02	7/23/2025 14:45	9.63	26.26	14.805	118.89	4
LH-IM-02	7/23/2025 15:00	9.78	26.3	14.805	120.74	4
LH-IM-02	7/23/2025 15:15	9.23	26.22	14.802	113.95	4
LH-IM-02	7/23/2025 15:30	9.46	26.26	14.8	116.79	4
LH-IM-02	7/23/2025 15:45	10.03	26.32	14.798	123.83	4
LH-IM-02	7/23/2025 16:00	10.29	26.4	14.796	127.04	4
LH-IM-02	7/23/2025 16:15	10.22	26.42	14.796	126.17	4
LH-IM-02	7/23/2025 16:30	10.29	26.46	14.796	127.04	4
LH-IM-02	7/23/2025 16:45	9.83	26.44	14.796	121.36	4
LH-IM-02	7/23/2025 17:00	9.64	26.38	14.793	119.01	4
LH-IM-02	7/23/2025 17:15	9.23	26.34	14.794	113.95	4
LH-IM-02	7/23/2025 17:30	9.28	26.34	14.792	114.57	4
LH-IM-02	7/23/2025 17:45	9.09	26.36	14.791	112.22	4
LH-IM-02	7/23/2025 18:00	9.04	26.34	14.792	111.6	4
LH-IM-02	7/23/2025 18:15	9.37	26.42	14.787	115.68	4
LH-IM-02	7/23/2025 18:30	9.18	26.42	14.785	113.33	4
LH-IM-02	7/23/2025 18:45	9.54	26.4	14.784	117.78	4
LH-IM-02	7/23/2025 19:00	8.9	26.38	14.781	109.88	4
LH-IM-02	7/23/2025 19:15	8.87	26.38	14.78	109.51	4
LH-IM-02	7/23/2025 19:30	8.93	26.42	14.779	110.25	4
LH-IM-02	7/23/2025 19:45	8.74	26.38	14.777	107.9	4
LH-IM-02	7/23/2025 20:00	9.12	26.5	14.776	112.59	4
LH-IM-02	7/23/2025 20:15	9.08	26.5	14.773	112.1	4
LH-IM-02	7/23/2025 20:30	9.07	26.48	14.773	111.98	4
LH-IM-02	7/23/2025 20:45	8.86	26.5	14.775	109.38	4
LH-IM-02	7/23/2025 21:00	8.99	26.42	14.777	110.99	4
LH-IM-02	7/23/2025 21:15	8.81	26.6	14.778	108.77	4
LH-IM-02	7/23/2025 21:30	9.28	26.7	14.782	114.57	4
LH-IM-02	7/23/2025 21:45	8.67	26.52	14.785	107.04	4
LH-IM-02	7/23/2025 22:00	9.03	26.54	14.789	111.48	4
LH-IM-02	7/23/2025 22:15	8.44	26.36	14.79	104.2	4
LH-IM-02	7/23/2025 22:30	8.78	26.38	14.79	108.4	4
LH-IM-02	7/23/2025 22:45	8.61	26.36	14.789	106.3	4
LH-IM-02	7/23/2025 23:00	8.88	26.38	14.79	109.63	4
LH-IM-02	7/23/2025 23:15	8.78	26.36	14.788	108.4	4
LH-IM-02	7/23/2025 23:30	8.43	26.3	14.788	104.07	4
LH-IM-02	7/23/2025 23:45	8.42	26.26	14.787	103.95	4
LH-IM-02	7/24/2025 0:00	8.54	26.26	14.785	105.43	4
LH-IM-02	7/24/2025 0:15	8.43	26.24	14.782	104.07	4
LH-IM-02	7/24/2025 0:30	8.33	26.22	14.784	102.84	4
LH-IM-02	7/24/2025 0:45	8.3	26.2	14.789	102.47	4
LH-IM-02	7/24/2025 1:00	8.19	26.16	14.787	101.11	4
LH-IM-02	7/24/2025 1:15	8.04	26.12	14.784	99.26	4
LH-IM-02	7/24/2025 1:30	7.99	26.1	14.783	98.64	4
LH-IM-02	7/24/2025 1:45	8.1	26.04	14.783	100	4
LH-IM-02	7/24/2025 2:00	7.84	26.02	14.783	96.79	4
LH-IM-02	7/24/2025 2:15	7.96	26.02	14.783	98.27	4
LH-IM-02	7/24/2025 2:30	8.08	26	14.782	99.75	4
LH-IM-02	7/24/2025 2:45	7.9	26	14.782	97.53	4
LH-IM-02	7/24/2025 3:00	7.94	25.98	14.78	98.02	4
LH-IM-02	7/24/2025 3:15	8	25.94	14.777	98.77	4
LH-IM-02	7/24/2025 3:30	7.87	25.94	14.777	97.16	4
LH-IM-02	7/24/2025 3:45	8.01	25.94	14.775	98.89	4
LH-IM-02	7/24/2025 4:00	7.98	25.92	14.776	98.52	4
LH-IM-02	7/24/2025 4:15	7.98	25.92	14.777	98.52	4
LH-IM-02	7/24/2025 4:30	8.05	25.9	14.775	99.38	4
LH-IM-02	7/24/2025 4:45	8.04	25.88	14.77	99.26	4
LH-IM-02	7/24/2025 5:00	8.05	25.86	14.768	99.38	4
LH-IM-02	7/24/2025 5:15	8.01	25.86	14.77	98.89	4
LH-IM-02	7/24/2025 5:30	7.97	25.86	14.772	98.4	4
LH-IM-02	7/24/2025 5:45	7.99	25.82	14.771	98.64	4
LH-IM-02	7/24/2025 6:00	7.95	25.82	14.771	98.15	4
LH-IM-02	7/24/2025 6:15	7.99	25.82	14.774	98.64	4
LH-IM-02	7/24/2025 6:30	7.98	25.8	14.775	98.52	4
LH-IM-02	7/24/2025 6:45	8.02	25.78	14.776	99.01	4
LH-IM-02	7/24/2025 7:00	8	25.78	14.778	98.77	4
LH-IM-02	7/24/2025 7:15	8.06	25.78	14.781	99.51	4
LH-IM-02	7/24/2025 7:30	8.05	25.78	14.778	99.38	4

Dissolved Oxygen Saturation Continous Monitoring Data
Normandeau Associates Inc.

Station Name	Date Time	DO mg/L	Temp C	Air Pressure PSI	Saturation PCT	Use Code
LH-IM-02	7/24/2025 7:45	8.07	25.78	14.775	99.63	4
LH-IM-02	7/24/2025 8:00	8.16	25.78	14.777	100.74	4
LH-IM-02	7/24/2025 8:15	8.15	25.78	14.776	100.62	4
LH-IM-02	7/24/2025 8:30	8.22	25.78	14.775	101.48	4
LH-IM-02	7/24/2025 8:45	8.22	25.8	14.775	101.48	4
LH-IM-02	7/24/2025 9:00	8.38	25.82	14.772	103.46	4
LH-IM-02	7/24/2025 9:15	8.33	25.84	14.772	102.84	4
LH-IM-02	7/24/2025 9:30	8.42	25.88	14.772	103.95	4
LH-IM-02	7/24/2025 9:45	8.49	25.9	14.771	104.81	4
LH-IM-02	7/24/2025 10:00	8.58	25.92	14.769	105.93	4
LH-IM-02	7/24/2025 10:15	8.47	25.94	14.766	104.57	4
LH-IM-02	7/24/2025 10:30	8.57	25.96	14.766	105.8	4
LH-IM-02	7/24/2025 10:45	8.66	26	14.762	106.91	4
LH-IM-02	7/24/2025 11:00	8.95	26.04	14.763	110.49	4
LH-IM-02	7/24/2025 11:15	8.91	26.12	14.762	110	4
LH-IM-02	7/24/2025 11:30	9.03	26.22	14.758	111.48	4
LH-IM-02	7/24/2025 11:45	9	26.2	14.759	111.11	4
LH-IM-02	7/24/2025 12:00	8.9	26.22	14.756	109.88	4
LH-IM-02	7/24/2025 12:15	9.2	26.28	14.752	113.58	4
LH-IM-02	7/24/2025 12:30	9.26	26.38	14.747	114.32	4
LH-IM-02	7/24/2025 12:45	9.17	26.36	14.74	114.63	4
LH-IM-02	7/24/2025 13:00	9.36	26.46	14.738	117	4
LH-IM-02	7/24/2025 13:15	9.37	26.46	14.734	117.13	4
LH-IM-02	7/24/2025 13:30	9.49	26.5	14.731	118.63	4
LH-IM-02	7/24/2025 13:45	9.5	26.56	14.725	118.75	4
LH-IM-02	7/24/2025 14:00	9.81	26.62	14.722	122.63	4
LH-IM-02	7/24/2025 14:15	9.71	26.6	14.718	121.38	4
LH-IM-02	7/24/2025 14:30	9.61	26.6	14.716	120.13	4
LH-IM-02	7/24/2025 14:45	9.62	26.54	14.714	120.25	4
LH-IM-02	7/24/2025 15:00	9.62	26.74	14.71	120.25	4
LH-IM-02	7/24/2025 15:15	9.75	26.76	14.71	123.42	4
LH-IM-02	7/24/2025 15:30	9.83	26.82	14.707	124.43	4
LH-IM-02	7/24/2025 15:45	9.66	26.8	14.706	122.28	4
LH-IM-02	7/24/2025 16:00	9.75	26.88	14.701	123.42	4
LH-IM-02	7/24/2025 16:15	9.55	26.74	14.698	119.38	4
LH-IM-02	7/24/2025 16:30	9.75	26.76	14.696	123.42	4
LH-IM-02	7/24/2025 16:45	9.89	26.82	14.696	125.19	4
LH-IM-02	7/24/2025 17:00	9.73	26.92	14.69	123.16	4
LH-IM-02	7/24/2025 17:15	10.11	27	14.688	127.97	4
LH-IM-02	7/24/2025 17:30	10.22	27.02	14.683	129.37	4
LH-IM-02	7/24/2025 17:45	10.05	26.94	14.687	127.22	4
LH-IM-02	7/24/2025 18:00	9.87	26.94	14.685	124.94	4
LH-IM-02	7/24/2025 18:15	10.19	26.94	14.683	128.99	4
LH-IM-02	7/24/2025 18:30	9.97	27	14.679	126.2	4
LH-IM-02	7/24/2025 18:45	9.81	26.9	14.678	124.18	4
LH-IM-02	7/24/2025 19:00	10.02	27	14.675	126.84	4
LH-IM-02	7/24/2025 19:15	9.97	26.96	14.678	126.2	4
LH-IM-02	7/24/2025 19:30	10.09	26.98	14.678	127.72	4
LH-IM-02	7/24/2025 19:45	10.11	26.96	14.678	127.97	4
LH-IM-02	7/24/2025 20:00	10.04	26.96	14.676	127.09	4
LH-IM-02	7/24/2025 20:15	9.81	26.9	14.673	124.18	4
LH-IM-02	7/24/2025 20:30	10.03	26.92	14.674	126.96	4
LH-IM-02	7/24/2025 20:45	9.9	26.9	14.675	125.32	4
LH-IM-02	7/24/2025 21:00	9.9	26.88	14.674	125.32	4
LH-IM-02	7/24/2025 21:15	9.9	26.84	14.677	125.32	4
LH-IM-02	7/24/2025 21:30	9.78	26.82	14.678	123.8	4
LH-IM-02	7/24/2025 21:45	9.74	26.8	14.677	123.29	4
LH-IM-02	7/24/2025 22:00	9.63	26.76	14.678	121.9	4
LH-IM-02	7/24/2025 22:15	9.44	26.72	14.68	118	4
LH-IM-02	7/24/2025 22:30	9.44	26.7	14.68	118	4
LH-IM-02	7/24/2025 22:45	9.35	26.66	14.679	116.88	4
LH-IM-02	7/24/2025 23:00	9.2	26.64	14.682	115	4
LH-IM-02	7/24/2025 23:15	9.41	26.66	14.677	117.63	4
LH-IM-02	7/24/2025 23:30	9.4	26.66	14.676	117.5	4
LH-IM-02	7/24/2025 23:45	9.29	26.64	14.677	116.13	4
LH-IM-02	7/25/2025 0:00	9.33	26.62	14.672	116.63	4
LH-IM-02	7/25/2025 0:15	9.27	26.58	14.674	115.88	4
LH-IM-02	7/25/2025 0:30	9.14	26.56	14.671	114.25	4
LH-IM-02	7/25/2025 0:45	9.11	26.54	14.669	113.88	4
LH-IM-02	7/25/2025 1:00	9.07	26.5	14.665	113.38	4
LH-IM-02	7/25/2025 1:15	9.03	26.48	14.661	112.88	4
LH-IM-02	7/25/2025 1:30	8.84	26.44	14.66	110.5	4
LH-IM-02	7/25/2025 1:45	8.84	26.44	14.658	110.5	4
LH-IM-02	7/25/2025 2:00	8.78	26.4	14.658	109.75	4
LH-IM-02	7/25/2025 2:15	8.68	26.36	14.653	108.5	4
LH-IM-02	7/25/2025 2:30	8.6	26.32	14.651	107.5	4
LH-IM-02	7/25/2025 2:45	8.48	26.3	14.653	106	4
LH-IM-02	7/25/2025 3:00	8.31	26.26	14.649	103.88	4
LH-IM-02	7/25/2025 3:15	8.45	26.26	14.647	105.63	4
LH-IM-02	7/25/2025 3:30	8.3	26.26	14.647	103.75	4
LH-IM-02	7/25/2025 3:45	8.3	26.24	14.645	103.75	4
LH-IM-02	7/25/2025 4:00	8.34	26.24	14.643	104.25	4
LH-IM-02	7/25/2025 4:15	8.19	26.22	14.643	102.38	4
LH-IM-02	7/25/2025 4:30	8.18	26.22	14.646	102.25	4

Station Name	Date Time	DO mg/L	Temp C	Air Pressure PSI	Saturation PCT	Use Code
LH-IM-02	7/25/2025 4:45	8.11	26.22	14.643	101.38	4
LH-IM-02	7/25/2025 5:00	8.11	26.2	14.644	101.38	4
LH-IM-02	7/25/2025 5:15	7.97	26.2	14.644	99.63	4
LH-IM-02	7/25/2025 5:30	7.97	26.18	14.642	99.63	4
LH-IM-02	7/25/2025 5:45	8.07	26.18	14.644	100.88	4
LH-IM-02	7/25/2025 6:00	8.01	26.18	14.644	100.13	4
LH-IM-02	7/25/2025 6:15	8.11	26.16	14.642	101.38	4
LH-IM-02	7/25/2025 6:30	7.98	26.16	14.646	99.75	4
LH-IM-02	7/25/2025 6:45	8.05	26.16	14.644	100.63	4
LH-IM-02	7/25/2025 7:00	8.11	26.16	14.647	101.38	4
LH-IM-02	7/25/2025 7:15	8.25	26.16	14.647	103.13	4
LH-IM-02	7/25/2025 7:30	8.3	26.16	14.648	102.47	4
LH-IM-02	7/25/2025 7:45	8.23	26.18	14.647	102.88	4
LH-IM-02	7/25/2025 8:00	8.14	26.18	14.644	101.75	4
LH-IM-02	7/25/2025 8:15	8.04	26.16	14.644	100.5	4
LH-IM-02	7/25/2025 8:30	7.97	26.16	14.642	99.63	4
LH-IM-02	7/25/2025 8:45	8.01	26.16	14.639	100.13	4
LH-IM-02	7/25/2025 9:00	8.13	26.16	14.639	101.63	4
LH-IM-02	7/25/2025 9:15	8.21	26.18	14.638	102.63	4
LH-IM-02	7/25/2025 9:30	8.22	26.18	14.636	102.75	4
LH-IM-02	7/25/2025 9:45	8.19	26.18	14.637	102.38	4
LH-IM-02	7/25/2025 10:00	8.17	26.18	14.637	102.13	4
LH-IM-02	7/25/2025 10:15	8.23	26.18	14.636	102.88	4
LH-IM-02	7/25/2025 10:30	8.26	26.2	14.635	103.25	4
LH-IM-02	7/25/2025 10:45	9.17	26.28	14.634	114.63	4
LH-IM-02	7/25/2025 11:00	8.79	26.28	14.63	109.88	4
LH-IM-02	7/25/2025 11:15	8.86	26.34	14.63	110.75	4
LH-IM-02	7/25/2025 11:30	8.84	26.38	14.631	110.5	4
LH-IM-02	7/25/2025 11:45	9.09	26.44	14.628	113.63	4
LH-IM-02	7/25/2025 12:00	8.83	26.36	14.626	110.38	4
LH-IM-02	7/25/2025 12:15	9	26.38	14.624	112.5	4
LH-IM-02	7/25/2025 12:30	8.87	26.44	14.621	110.88	4
LH-IM-02	7/25/2025 12:45	9.12	26.42	14.621	114	4
LH-IM-02	7/25/2025 13:00	8.83	26.36	14.62	110.38	4
LH-IM-02	7/25/2025 13:15	8.87	26.28	14.622	110.88	4
LH-IM-02	7/25/2025 13:30	8.98	26.32	14.622	112.25	4
LH-IM-02	7/25/2025 13:45	10.86	26.52	14.62	135.75	4
LH-IM-02	7/25/2025 14:00	9.33	26.48	14.616	116.63	4
LH-IM-02	7/25/2025 14:15	10.9	26.6	14.617	136.25	4
LH-IM-02	7/25/2025 14:30	9.46	26.46	14.612	118.25	4
LH-IM-02	7/25/2025 14:45	9.75	26.6	14.606	121.88	4
LH-IM-02	7/25/2025 15:00	10.35	26.66	14.605	129.38	4
LH-IM-02	7/25/2025 15:15	10.63	26.72	14.606	132.88	4
LH-IM-02	7/25/2025 15:30	11.16	26.96	14.606	141.27	4
LH-IM-02	7/25/2025 15:45	10.31	26.86	14.608	130.51	4
LH-IM-02	7/25/2025 16:00	10	26.76	14.605	126.58	4
LH-IM-02	7/25/2025 16:15	9.75	26.64	14.603	121.88	4
LH-IM-02	7/25/2025 16:30	9.81	26.6	14.601	122.63	4
LH-IM-02	7/25/2025 16:45	9.8	26.6	14.606	122.5	4
LH-IM-02	7/25/2025 17:00	9.69	26.62	14.605	121.13	4
LH-IM-02	7/25/2025 17:15	9.77	26.62	14.612	122.13	4
LH-IM-02	7/25/2025 17:30	9.65	26.62	14.622	120.63	4
LH-IM-02	7/25/2025 17:45	9.43	26.56	14.62	117.88	4
LH-IM-02	7/25/2025 18:00	9.76	26.58	14.622	122	4
LH-IM-02	7/25/2025 18:15	9.22	26.46	14.623	115.25	4
LH-IM-02	7/25/2025 18:30	9.2	26.54	14.626	115	4
LH-IM-02	7/25/2025 18:45	8.88	26.44	14.629	111	4
LH-IM-02	7/25/2025 19:00	9.37	26.64	14.636	117.13	4
LH-IM-02	7/25/2025 19:15	9.26	26.6	14.637	115.75	4
LH-IM-02	7/25/2025 19:30	9.13	26.58	14.639	114.13	4
LH-IM-02	7/25/2025 19:45	9.26	26.58	14.64	115.75	4
LH-IM-02	7/25/2025 20:00	9.03	26.58	14.64	112.88	4
LH-IM-02	7/25/2025 20:15	8.96	26.56	14.644	112	4
LH-IM-02	7/25/2025 20:30	8.95	26.56	14.648	111.88	4
LH-IM-02	7/25/2025 20:45	8.99	26.58	14.651	112.38	4
LH-IM-02	7/25/2025 21:00	8.94	26.6	14.654	111.75	4
LH-IM-02	7/25/2025 21:15	8.85	26.6	14.658	110.63	4
LH-IM-02	7/25/2025 21:30	8.87	26.6	14.66	110.88	4
LH-IM-02	7/25/2025 21:45	8.99	26.6	14.666	112.38	4
LH-IM-02	7/25/2025 22:00	8.79	26.56	14.668	109.88	4
LH-IM-02	7/25/2025 22:15	8.78	26.56	14.669	109.75	4
LH-IM-02	7/25/2025 22:30	8.77	26.54	14.671	109.63	4
LH-IM-02	7/25/2025 22:45	8.63	26.54	14.672	107.88	4
LH-IM-02	7/25/2025 23:00	8.58	26.5	14.672	107.25	4
LH-IM-02	7/25/2025 23:15	8.56	26.5	14.674	107	4
LH-IM-02	7/25/2025 23:30	8.44	26.5	14.679	105.5	4
LH-IM-02	7/25/2025 23:45	8.49	26.5	14.68	106.13	4
LH-IM-02	7/26/2025 0:00	8.41	26.5	14.682	105.13	4
LH-IM-02	7/26/2025 0:15	8.35	26.5	14.685	104.38	4
LH-IM-02	7/26/2025 0:30	8.36	26.5	14.689	104.5	4
LH-IM-02	7/26/2025 0:45	8.23	26.48	14.692	102.88	4
LH-IM-02	7/26/2025 1:00	8.23	26.48	14.693	102.88	4
LH-IM-02	7/26/2025 1:15	8.2	26.48	14.693	102.5	4
LH-IM-02	7/26/2025 1:30	8.16	26.5	14.696	102	4

Station Name	Date Time	DO mg/L	Temp C	Air Pressure PSI	Saturation PCT	Use Code
LH-IM-02	7/26/2025 1:45	8.27	26.64	14.699	103.38	4
LH-IM-02	7/26/2025 2:00	8.76	26.82	14.7	110.89	4
LH-IM-02	7/26/2025 2:15	9.08	26.84	14.701	114.94	4
LH-IM-02	7/26/2025 2:30	8.58	26.78	14.704	108.61	4
LH-IM-02	7/26/2025 2:45	8.52	26.78	14.704	107.85	4
LH-IM-02	7/26/2025 3:00	8.77	26.8	14.707	111.01	4
LH-IM-02	7/26/2025 3:15	8.68	26.78	14.708	109.87	4
LH-IM-02	7/26/2025 3:30	8.58	26.74	14.71	107.25	4
LH-IM-02	7/26/2025 3:45	8.5	26.72	14.711	106.25	4
LH-IM-02	7/26/2025 4:00	8.73	26.74	14.712	109.13	4
LH-IM-02	7/26/2025 4:15	8.85	26.76	14.716	112.03	4
LH-IM-02	7/26/2025 4:30	8.81	26.74	14.719	110.13	4
LH-IM-02	7/26/2025 4:45	8.62	26.72	14.722	107.75	4
LH-IM-02	7/26/2025 5:00	8.57	26.7	14.727	107.13	4
LH-IM-02	7/26/2025 5:15	8.48	26.68	14.73	106	4
LH-IM-02	7/26/2025 5:30	8.37	26.66	14.734	104.63	4
LH-IM-02	7/26/2025 5:45	8.2	26.62	14.737	102.5	4
LH-IM-02	7/26/2025 6:00	8.23	26.6	14.739	102.88	4
LH-IM-02	7/26/2025 6:15	8.18	26.58	14.74	102.25	4
LH-IM-02	7/26/2025 6:30	8.11	26.56	14.746	100.12	4
LH-IM-02	7/26/2025 6:45	8.08	26.52	14.747	99.75	4
LH-IM-02	7/26/2025 7:00	8.1	26.5	14.751	100	4
LH-IM-02	7/26/2025 7:15	8.18	26.48	14.755	100.99	4
LH-IM-02	7/26/2025 7:30	8.03	26.46	14.757	99.14	4
LH-IM-02	7/26/2025 7:45	7.97	26.46	14.758	98.4	4
LH-IM-02	7/26/2025 8:00	7.9	26.46	14.757	97.53	4
LH-IM-02	7/26/2025 8:15	7.84	26.46	14.761	96.79	4
LH-IM-02	7/26/2025 8:30	7.91	26.46	14.764	97.65	4
LH-IM-02	7/26/2025 8:45	8.02	26.46	14.767	99.01	4
LH-IM-02	7/26/2025 9:00	7.91	26.46	14.768	97.65	4
LH-IM-02	7/26/2025 9:15	7.92	26.44	14.766	97.78	4
LH-IM-02	7/26/2025 9:30	8.13	26.44	14.768	100.37	4
LH-IM-02	7/26/2025 9:45	8.18	26.44	14.768	100.99	4
LH-IM-02	7/26/2025 10:00	7.86	26.44	14.769	97.04	4
LH-IM-02	7/26/2025 10:15	8.05	26.44	14.767	99.38	4
LH-IM-02	7/26/2025 10:30	8.45	26.5	14.765	104.32	4
LH-IM-02	7/26/2025 10:45	8.58	26.54	14.767	105.93	4
LH-IM-02	7/26/2025 11:00	8.42	26.54	14.765	103.95	4
LH-IM-02	7/26/2025 11:15	8.47	26.54	14.765	104.57	4
LH-IM-02	7/26/2025 11:30	8.36	26.58	14.765	103.21	4
LH-IM-02	7/26/2025 11:45	8.36	26.6	14.764	103.21	4
LH-IM-02	7/26/2025 12:00	8.19	26.58	14.763	101.11	4
LH-IM-02	7/26/2025 12:15	8.59	26.58	14.759	106.05	4
LH-IM-02	7/26/2025 12:30	8.63	26.62	14.759	106.54	4
LH-IM-02	7/26/2025 12:45	8.09	26.66	14.759	99.88	4
LH-IM-02	7/26/2025 13:00	8.37	26.74	14.758	103.33	4
LH-IM-02	7/26/2025 13:15	8.66	26.66	14.758	106.91	4
LH-IM-02	7/26/2025 13:30	8.62	26.68	14.755	106.42	4
LH-IM-02	7/26/2025 13:45	8.53	26.72	14.755	105.31	4
LH-IM-02	7/26/2025 14:00	9.06	26.8	14.752	113.25	4
LH-IM-02	7/26/2025 14:15	9.26	26.84	14.755	115.75	4
LH-IM-02	7/26/2025 14:30	9.09	26.84	14.755	113.63	4
LH-IM-02	7/26/2025 14:45	10.08	26.92	14.749	126	4
LH-IM-02	7/26/2025 15:00	9.35	26.86	14.748	116.88	4
LH-IM-02	7/26/2025 15:15	9.58	27	14.75	119.75	4
LH-IM-02	7/26/2025 15:30	10.2	27.04	14.748	127.5	4
LH-IM-02	7/26/2025 15:45	9.59	26.98	14.75	119.88	4
LH-IM-02	7/26/2025 16:00	10.3	27.04	14.744	130.38	4
LH-IM-02	7/26/2025 16:15	9.95	27.1	14.746	124.38	4
LH-IM-02	7/26/2025 16:30	10.62	27.2	14.744	134.43	4
LH-IM-02	7/26/2025 16:45	9.97	27.24	14.743	126.2	4
LH-IM-02	7/26/2025 17:00	9.83	27.08	14.74	124.43	4
LH-IM-02	7/26/2025 17:15	9.37	27.02	14.741	118.61	4
LH-IM-02	7/26/2025 17:30	9.48	27.04	14.738	120	4
LH-IM-02	7/26/2025 17:45	9.06	27.06	14.738	114.68	4
LH-IM-02	7/26/2025 18:00	10.12	27.2	14.738	128.1	4
LH-IM-02	7/26/2025 18:15	9.49	27.1	14.738	120.13	4
LH-IM-02	7/26/2025 18:30	9.02	27.02	14.734	114.18	4
LH-IM-02	7/26/2025 18:45	9.25	27.06	14.732	117.09	4
LH-IM-02	7/26/2025 19:00	9.39	27.12	14.734	118.86	4
LH-IM-02	7/26/2025 19:15	10.44	27.28	14.732	132.15	4
LH-IM-02	7/26/2025 19:30	9.36	27.24	14.733	118.48	4
LH-IM-02	7/26/2025 19:45	10.86	27.28	14.733	137.47	4
LH-IM-02	7/26/2025 20:00	9.95	27.24	14.731	125.95	4
LH-IM-02	7/26/2025 20:15	9.96	27.26	14.73	126.08	4
LH-IM-02	7/26/2025 20:30	8.86	27.16	14.727	112.15	4
LH-IM-02	7/26/2025 20:45	8.66	27.16	14.728	109.62	4
LH-IM-02	7/26/2025 21:00	8.52	27.06	14.729	107.85	4
LH-IM-02	7/26/2025 21:15	8.78	27.06	14.734	111.14	4
LH-IM-02	7/26/2025 21:30	8.54	27.06	14.736	108.1	4
LH-IM-02	7/26/2025 21:45	8.15	27.02	14.737	103.16	4
LH-IM-02	7/26/2025 22:00	9.41	27.1	14.735	119.11	4
LH-IM-02	7/26/2025 22:15	8.52	27.16	14.737	107.85	4
LH-IM-02	7/26/2025 22:30	10.08	27.24	14.737	127.59	4

Station Name	Date Time	DO mg/L	Temp C	Air Pressure PSI	Saturation PCT	Use Code
LH-IM-02	7/26/2025 22:45	9.38	27.22	14.734	118.73	4
LH-IM-02	7/26/2025 23:00	9.17	27.16	14.734	116.08	4
LH-IM-02	7/26/2025 23:15	9.08	27.12	14.734	114.94	4
LH-IM-02	7/26/2025 23:30	9.51	27.12	14.733	120.38	4
LH-IM-02	7/26/2025 23:45	9.81	27.12	14.733	124.18	4
LH-IM-02	7/27/2025 0:00	9.6	27.1	14.733	121.52	4
LH-IM-02	7/27/2025 0:15	9.52	27.06	14.731	120.51	4
LH-IM-02	7/27/2025 0:30	9.34	27.04	14.731	118.23	4
LH-IM-02	7/27/2025 0:45	8.82	27	14.729	111.65	4
LH-IM-02	7/27/2025 1:00	8.85	26.96	14.732	112.03	4
LH-IM-02	7/27/2025 1:15	8.8	26.94	14.733	111.39	4
LH-IM-02	7/27/2025 1:30	8.58	26.9	14.733	108.61	4
LH-IM-02	7/27/2025 1:45	8.56	26.88	14.727	108.35	4
LH-IM-02	7/27/2025 2:00	8.6	26.86	14.725	108.86	4
LH-IM-02	7/27/2025 2:15	8.71	26.84	14.723	110.25	4
LH-IM-02	7/27/2025 2:30	8.6	26.84	14.724	108.86	4
LH-IM-02	7/27/2025 2:45	8.29	26.82	14.725	104.94	4
LH-IM-02	7/27/2025 3:00	8.18	26.8	14.721	103.54	4
LH-IM-02	7/27/2025 3:15	8.04	26.78	14.723	101.77	4
LH-IM-02	7/27/2025 3:30	8	26.76	14.719	101.27	4
LH-IM-02	7/27/2025 3:45	8.03	26.74	14.719	100.38	4
LH-IM-02	7/27/2025 4:00	8.03	26.72	14.718	100.38	4
LH-IM-02	7/27/2025 4:15	8.29	26.7	14.715	103.63	4
LH-IM-02	7/27/2025 4:30	8.24	26.68	14.716	103	4
LH-IM-02	7/27/2025 4:45	8.3	26.66	14.714	103.75	4
LH-IM-02	7/27/2025 5:00	8.38	26.66	14.715	104.75	4
LH-IM-02	7/27/2025 5:15	8.24	26.64	14.715	103	4
LH-IM-02	7/27/2025 5:30	7.89	26.62	14.717	98.63	4
LH-IM-02	7/27/2025 5:45	7.92	26.62	14.717	99	4
LH-IM-02	7/27/2025 6:00	7.78	26.6	14.718	97.25	4
LH-IM-02	7/27/2025 6:15	7.77	26.58	14.716	97.13	4
LH-IM-02	7/27/2025 6:30	7.74	26.58	14.717	96.75	4
LH-IM-02	7/27/2025 6:45	7.63	26.58	14.719	95.38	4
LH-IM-02	7/27/2025 7:00	7.54	26.58	14.719	94.25	4
LH-IM-02	7/27/2025 7:15	7.58	26.58	14.718	94.75	4
LH-IM-02	7/27/2025 7:30	7.63	26.56	14.717	95.38	4
LH-IM-02	7/27/2025 7:45	7.56	26.54	14.717	94.5	4
LH-IM-02	7/27/2025 8:00	7.7	26.52	14.715	96.25	4
LH-IM-02	7/27/2025 8:15	7.75	26.52	14.714	96.88	4
LH-IM-02	7/27/2025 8:30	7.76	26.5	14.713	97	4
LH-IM-02	7/27/2025 8:45	7.74	26.48	14.714	96.75	4
LH-IM-02	7/27/2025 9:00	7.75	26.48	14.712	96.88	4
LH-IM-02	7/27/2025 9:15	7.74	26.48	14.71	96.75	4
LH-IM-02	7/27/2025 9:30	7.64	26.46	14.711	95.5	4
LH-IM-02	7/27/2025 9:45	7.55	26.46	14.707	94.38	4
LH-IM-02	7/27/2025 10:00	7.68	26.44	14.709	96	4
LH-IM-02	7/27/2025 10:15	7.61	26.44	14.707	95.13	4
LH-IM-02	7/27/2025 10:30	7.56	26.44	14.708	94.5	4
LH-IM-02	7/27/2025 10:45	7.5	26.42	14.706	93.75	4
LH-IM-02	7/27/2025 11:00	7.53	26.42	14.704	94.13	4
LH-IM-02	7/27/2025 11:15	7.47	26.42	14.703	93.38	4
LH-IM-02	7/27/2025 11:30	7.55	26.4	14.702	94.38	4
LH-IM-02	7/27/2025 11:45	7.58	26.38	14.701	94.75	4
LH-IM-02	7/27/2025 12:00	7.56	26.38	14.701	94.5	4
LH-IM-02	7/27/2025 12:15	7.57	26.36	14.698	94.63	4
LH-IM-02	7/27/2025 12:30	7.64	26.36	14.694	95.5	4
LH-IM-02	7/27/2025 12:45	7.56	26.36	14.691	94.5	4
LH-IM-02	7/27/2025 13:00	7.47	26.34	14.691	93.38	4
LH-IM-02	7/27/2025 13:15	7.57	26.34	14.687	94.63	4
LH-IM-02	7/27/2025 13:30	7.52	26.32	14.682	94	4
LH-IM-02	7/27/2025 13:45	7.51	26.32	14.678	93.88	4
LH-IM-02	7/27/2025 14:00	7.55	26.32	14.678	94.38	4
LH-IM-02	7/27/2025 14:15	7.58	26.32	14.68	94.75	4
LH-IM-02	7/27/2025 14:30	7.57	26.34	14.677	94.63	4
LH-IM-02	7/27/2025 14:45	7.54	26.34	14.676	94.25	4
LH-IM-02	7/27/2025 15:00	7.42	26.32	14.671	92.75	4
LH-IM-02	7/27/2025 15:15	7.36	26.32	14.667	92	4
LH-IM-02	7/27/2025 15:30	7.43	26.3	14.667	92.88	4
LH-IM-02	7/27/2025 15:45	7.56	26.28	14.666	94.5	4
LH-IM-02	7/27/2025 16:00	7.66	26.28	14.663	95.75	4
LH-IM-02	7/27/2025 16:15	7.62	26.26	14.66	95.25	4
LH-IM-02	7/27/2025 16:30	7.66	26.26	14.655	95.75	4
LH-IM-02	7/27/2025 16:45	7.7	26.26	14.65	96.25	4
LH-IM-02	7/27/2025 17:00	7.8	26.26	14.651	97.5	4
LH-IM-02	7/27/2025 17:15	7.75	26.28	14.65	96.88	4
LH-IM-02	7/27/2025 17:30	7.72	26.28	14.649	96.5	4
LH-IM-02	7/27/2025 17:45	7.69	26.28	14.645	96.13	4
LH-IM-02	7/27/2025 18:00	7.64	26.28	14.648	95.5	4
LH-IM-02	7/27/2025 18:15	7.56	26.28	14.642	94.5	4
LH-IM-02	7/27/2025 18:30	7.68	26.26	14.644	96	4
LH-IM-02	7/27/2025 18:45	7.82	26.24	14.645	97.75	4
LH-IM-02	7/27/2025 19:00	7.84	26.22	14.647	98	4
LH-IM-02	7/27/2025 19:15	7.88	26.22	14.647	98.5	4
LH-IM-02	7/27/2025 19:30	7.82	26.22	14.651	96.54	4

Station Name	Date Time	DO mg/L	Temp C	Air Pressure PSI	Saturation PCT	Use Code
LH-IM-02	7/27/2025 19:45	7.83	26.22	14.651	96.67	4
LH-IM-02	7/27/2025 20:00	7.81	26.22	14.649	96.42	4
LH-IM-02	7/27/2025 20:15	7.66	26.22	14.65	94.57	4
LH-IM-02	7/27/2025 20:30	7.55	26.2	14.652	93.21	4
LH-IM-02	7/27/2025 20:45	7.48	26.22	14.653	92.35	4
LH-IM-02	7/27/2025 21:00	7.53	26.22	14.658	92.96	4
LH-IM-02	7/27/2025 21:15	7.64	26.22	14.66	94.32	4
LH-IM-02	7/27/2025 21:30	7.71	26.2	14.657	95.19	4
LH-IM-02	7/27/2025 21:45	7.66	26.22	14.659	94.57	4
LH-IM-02	7/27/2025 22:00	7.88	26.22	14.658	97.28	4
LH-IM-02	7/27/2025 22:15	7.97	26.22	14.659	98.4	4
LH-IM-02	7/27/2025 22:30	8.03	26.24	14.658	99.14	4
LH-IM-02	7/27/2025 22:45	7.88	26.26	14.659	98.5	4
LH-IM-02	7/27/2025 23:00	7.97	26.26	14.658	99.63	4
LH-IM-02	7/27/2025 23:15	7.83	26.26	14.655	97.88	4
LH-IM-02	7/27/2025 23:30	8.04	26.28	14.652	100.5	4
LH-IM-02	7/27/2025 23:45	8.04	26.28	14.654	100.5	4
LH-IM-02	7/28/2025 0:00	8.04	26.28	14.652	100.5	4
LH-IM-02	7/28/2025 0:15	8.05	26.3	14.65	100.63	4
LH-IM-02	7/28/2025 0:30	7.96	26.28	14.65	99.5	4
LH-IM-02	7/28/2025 0:45	8.02	26.3	14.648	100.25	4
LH-IM-02	7/28/2025 1:00	7.93	26.28	14.65	99.13	4
LH-IM-02	7/28/2025 1:15	7.99	26.28	14.653	99.88	4
LH-IM-02	7/28/2025 1:30	7.94	26.28	14.654	99.25	4
LH-IM-02	7/28/2025 1:45	8	26.3	14.653	100	4
LH-IM-02	7/28/2025 2:00	7.95	26.3	14.653	99.38	4
LH-IM-02	7/28/2025 2:15	7.92	26.3	14.653	99	4
LH-IM-02	7/28/2025 2:30	7.84	26.3	14.651	98	4
LH-IM-02	7/28/2025 2:45	7.87	26.32	14.653	98.38	4
LH-IM-02	7/28/2025 3:00	7.75	26.32	14.653	96.88	4
LH-IM-02	7/28/2025 3:15	7.79	26.32	14.656	97.38	4
LH-IM-02	7/28/2025 3:30	7.77	26.32	14.654	97.13	4
LH-IM-02	7/28/2025 3:45	7.7	26.32	14.655	96.25	4
LH-IM-02	7/28/2025 4:00	7.68	26.3	14.656	96	4
LH-IM-02	7/28/2025 4:15	7.57	26.3	14.657	94.63	4
LH-IM-02	7/28/2025 4:30	7.63	26.3	14.661	95.38	4
LH-IM-02	7/28/2025 4:45	7.51	26.3	14.661	93.88	4
LH-IM-02	7/28/2025 5:00	7.56	26.3	14.665	94.5	4
LH-IM-02	7/28/2025 5:15	7.46	26.28	14.669	93.25	4
LH-IM-02	7/28/2025 5:30	7.46	26.28	14.671	93.25	4
LH-IM-02	7/28/2025 5:45	7.4	26.28	14.675	92.5	4
LH-IM-02	7/28/2025 6:00	7.4	26.26	14.673	92.5	4
LH-IM-02	7/28/2025 6:15	7.38	26.26	14.673	92.25	4
LH-IM-02	7/28/2025 6:30	7.34	26.26	14.675	91.75	4
LH-IM-02	7/28/2025 6:45	7.21	26.24	14.678	89.01	4
LH-IM-02	7/28/2025 7:00	7.17	26.24	14.681	88.52	4
LH-IM-02	7/28/2025 7:15	7.16	26.22	14.682	88.4	4
LH-IM-02	7/28/2025 7:30	7.16	26.22	14.685	88.4	4
LH-IM-02	7/28/2025 7:45	7.08	26.2	14.688	87.41	4
LH-IM-02	7/28/2025 8:00	7.2	26.18	14.692	88.89	4
LH-IM-02	7/28/2025 8:15	7.17	26.16	14.694	88.52	4
LH-IM-02	7/28/2025 8:30	7.09	26.14	14.691	87.53	4
LH-IM-02	7/28/2025 8:45	7.3	26.14	14.69	90.12	4
LH-IM-02	7/28/2025 9:00	7.41	26.14	14.69	91.48	4
LH-IM-02	7/28/2025 9:15	7.17	26.04	14.688	88.52	4
LH-IM-02	7/28/2025 9:30	7.16	26.02	14.691	88.4	4
LH-IM-02	7/28/2025 9:45	7.18	26.06	14.691	88.64	4
LH-IM-02	7/28/2025 10:00	7.44	26.08	14.692	91.85	4
LH-IM-02	7/28/2025 10:15	7.24	26.06	14.69	89.38	4
LH-IM-02	7/28/2025 10:30	7.17	26	14.693	88.52	4
LH-IM-02	7/28/2025 10:45	7.18	25.92	14.693	88.64	4
LH-IM-02	7/28/2025 11:00	7.3	25.84	14.695	90.12	4
LH-IM-02	7/28/2025 11:15	7.47	25.8	14.695	92.22	4
LH-IM-02	7/28/2025 11:30	7.54	25.76	14.693	93.09	4
LH-IM-02	7/28/2025 11:45	7.83	25.82	14.697	96.67	4
LH-IM-02	7/28/2025 12:00	7.95	25.76	14.691	98.15	4
LH-IM-02	7/28/2025 12:15	8.11	25.74	14.694	98.9	4
LH-IM-02	7/28/2025 12:30	7.68	25.72	14.689	93.66	4
LH-IM-02	7/28/2025 12:45	7.76	25.7	14.686	94.63	4
LH-IM-02	7/28/2025 13:00	8.1	25.68	14.686	98.78	4
LH-IM-02	7/28/2025 13:15	8.02	25.68	14.687	97.8	4
LH-IM-02	7/28/2025 13:30	7.66	25.64	14.688	93.41	4
LH-IM-02	7/28/2025 13:45	7.15	25.62	14.686	87.2	4
LH-IM-02	7/28/2025 14:00	6.1	25.62	14.687	74.39	4
LH-IM-02	7/28/2025 14:15	6.46	25.64	14.688	78.78	4
LH-IM-02	7/28/2025 14:30	7.91	25.62	14.684	96.46	4
LH-IM-02	7/28/2025 14:45	7.86	25.64	14.679	95.85	4
LH-IM-02	7/28/2025 15:00	7.4	25.66	14.679	90.24	4
LH-IM-02	7/28/2025 15:15	7.33	25.62	14.679	89.39	4
LH-IM-02	7/28/2025 15:30	7.13	25.62	14.681	86.95	4
LH-IM-02	7/28/2025 15:45	7.67	25.62	14.681	93.54	4
LH-IM-02	7/28/2025 16:00	8.35	25.7	14.685	101.83	4
LH-IM-02	7/28/2025 16:15	8.38	25.72	14.68	102.2	4
LH-IM-02	7/28/2025 16:30	9.08	25.78	14.678	112.1	4

Station Name	Date Time	DO mg/L	Temp C	Air Pressure PSI	Saturation PCT	Use Code
LH-IM-02	7/28/2025 16:45	9.48	25.76	14.675	117.04	4
LH-IM-02	7/28/2025 17:00	9.4	25.68	14.675	114.63	4
LH-IM-02	7/28/2025 17:15	10.34	25.7	14.677	126.1	4
LH-IM-02	7/28/2025 17:30	9.54	25.68	14.673	116.34	4
LH-IM-02	7/28/2025 17:45	9.84	25.82	14.673	121.48	4
LH-IM-02	7/28/2025 18:00	9.55	25.72	14.674	116.46	4
LH-IM-02	7/28/2025 18:15	10.51	25.86	14.676	129.75	4
LH-IM-02	7/28/2025 18:30	9.25	25.82	14.674	114.2	4
LH-IM-02	7/28/2025 18:45	9.79	25.88	14.671	120.86	4
LH-IM-02	7/28/2025 19:00	10	25.78	14.674	123.46	4
LH-IM-02	7/28/2025 19:15	8.3	25.74	14.675	101.22	4
LH-IM-02	7/28/2025 19:30	9.54	25.9	14.671	117.78	4
LH-IM-02	7/28/2025 19:45	9.48	25.88	14.671	117.04	4
LH-IM-02	7/28/2025 20:00	9.92	25.92	14.667	122.47	4
LH-IM-02	7/28/2025 20:15	9.91	25.92	14.668	122.35	4
LH-IM-02	7/28/2025 20:30	9.7	25.92	14.671	119.75	4
LH-IM-02	7/28/2025 20:45	10.1	25.98	14.674	124.69	4
LH-IM-02	7/28/2025 21:00	9.92	26.08	14.673	122.47	4
LH-IM-02	7/28/2025 21:15	10.35	26.24	14.677	127.78	4
LH-IM-02	7/28/2025 21:30	9.59	26.36	14.678	119.88	4
LH-IM-02	7/28/2025 21:45	9.83	26.28	14.681	122.88	4
LH-IM-02	7/28/2025 22:00	9.88	26.3	14.678	123.5	4
LH-IM-02	7/28/2025 22:15	9.5	26.16	14.679	117.28	4
LH-IM-02	7/28/2025 22:30	9.25	26.2	14.679	114.2	4
LH-IM-02	7/28/2025 22:45	8.97	26.16	14.678	110.74	4
LH-IM-02	7/28/2025 23:00	8.98	26.2	14.682	110.86	4
LH-IM-02	7/28/2025 23:15	9.21	26.26	14.682	115.13	4
LH-IM-02	7/28/2025 23:30	8.8	26.28	14.68	110	4
LH-IM-02	7/28/2025 23:45	8.94	26	14.682	110.37	4
LH-IM-02	7/29/2025 0:00	8.52	26.04	14.682	105.19	4
LH-IM-02	7/29/2025 0:15	8.36	26.02	14.681	103.21	4
LH-IM-02	7/29/2025 0:30	8.14	26.08	14.684	100.49	4
LH-IM-02	7/29/2025 0:45	7.99	26.1	14.68	98.64	4
LH-IM-02	7/29/2025 1:00	7.57	26.06	14.679	93.46	4
LH-IM-02	7/29/2025 1:15	7.75	26.14	14.674	95.68	4
LH-IM-02	7/29/2025 1:30	7.68	26.16	14.668	94.81	4
LH-IM-02	7/29/2025 1:45	7.93	26.3	14.667	99.13	4
LH-IM-02	7/29/2025 2:00	7.75	26.3	14.674	96.88	4
LH-IM-02	7/29/2025 2:15	7.64	26.2	14.674	94.32	4
LH-IM-02	7/29/2025 2:30	7.17	25.96	14.674	88.52	4
LH-IM-02	7/29/2025 2:45	7.5	26.06	14.668	92.59	4
LH-IM-02	7/29/2025 3:00	7.49	26.14	14.67	92.47	4
LH-IM-02	7/29/2025 3:15	7.49	26.14	14.667	92.47	4
LH-IM-02	7/29/2025 3:30	7.5	26.18	14.662	92.59	4
LH-IM-02	7/29/2025 3:45	7.47	26.38	14.661	93.38	4
LH-IM-02	7/29/2025 4:00	7.52	26.5	14.662	94	4
LH-IM-02	7/29/2025 4:15	7.69	26.52	14.661	96.13	4
LH-IM-02	7/29/2025 4:30	7.63	26.48	14.66	95.38	4
LH-IM-02	7/29/2025 4:45	7.56	26.42	14.662	94.5	4
LH-IM-02	7/29/2025 5:00	7.62	26.44	14.66	95.25	4
LH-IM-02	7/29/2025 5:15	7.5	26.4	14.661	93.75	4
LH-IM-02	7/29/2025 5:30	7.5	26.34	14.666	93.75	4
LH-IM-02	7/29/2025 5:45	7.53	26.3	14.669	94.13	4
LH-IM-02	7/29/2025 6:00	7.47	26.28	14.669	93.38	4
LH-IM-02	7/29/2025 6:15	7.22	26.24	14.668	89.14	4
LH-IM-02	7/29/2025 6:30	7.4	26.24	14.673	91.36	4
LH-IM-02	7/29/2025 6:45	7.07	26.22	14.673	87.28	4
LH-IM-02	7/29/2025 7:00	7.14	26.02	14.674	88.15	4
LH-IM-02	7/29/2025 7:15	7.43	26.22	14.676	91.73	4
LH-IM-02	7/29/2025 7:30	7.07	26.14	14.679	87.28	4
LH-IM-02	7/29/2025 7:45	7.36	26.22	14.677	90.86	4
LH-IM-02	7/29/2025 8:00	7.23	26.16	14.679	89.26	4
LH-IM-02	7/29/2025 8:15	7.25	26.18	14.682	89.51	4
LH-IM-02	7/29/2025 8:30	7.15	26.16	14.679	88.27	4
LH-IM-02	7/29/2025 8:45	7.33	26.2	14.683	90.49	4
LH-IM-02	7/29/2025 9:00	7.13	26.1	14.684	88.02	4
LH-IM-02	7/29/2025 9:15	7.13	26.16	14.686	88.02	4
LH-IM-02	7/29/2025 9:30	7.19	26.18	14.685	88.77	4
LH-IM-02	7/29/2025 9:45	7.18	26.14	14.686	88.64	4
LH-IM-02	7/29/2025 10:00	6.97	26.08	14.687	86.05	4
LH-IM-02	7/29/2025 10:15	7.12	26.14	14.686	87.9	4
LH-IM-02	7/29/2025 10:30	7.62	26.2	14.689	94.07	4
LH-IM-02	7/29/2025 10:45	7.63	26.26	14.686	95.38	4
LH-IM-02	7/29/2025 11:00	7.61	26.26	14.683	95.13	4
LH-IM-02	7/29/2025 11:15	7.67	26.26	14.68	95.88	4
LH-IM-02	7/29/2025 11:30	7.92	26.24	14.68	97.78	4
LH-IM-02	7/29/2025 11:45	7.78	26.32	14.677	97.25	4
LH-IM-02	7/29/2025 12:00	7.87	26.34	14.672	98.38	4
LH-IM-02	7/29/2025 12:15	7.76	26.28	14.67	97	4
LH-IM-02	7/29/2025 12:30	7.86	26.3	14.67	98.25	4
LH-IM-02	7/29/2025 12:45	7.82	26.28	14.667	97.75	4
LH-IM-02	7/29/2025 13:00	8.41	26.34	14.666	105.13	4
LH-IM-02	7/29/2025 13:15	8.41	26.42	14.663	105.13	4
LH-IM-02	7/29/2025 13:30	8.22	26.58	14.663	102.75	4

Station Name	Date Time	DO mg/L	Temp C	Air Pressure PSI	Saturation PCT	Use Code
LH-IM-02	7/29/2025 13:45	7.82	30.84	14.662	105.68	2
LH-IM-02	7/29/2025 14:00	7.49	33.08	14.66	104.03	2
LH-IM-02	7/29/2025 14:15	0	0	14.659	0	2
LH-IM-02	7/29/2025 14:30	8.5	27.76	14.658	108.97	2
LH-IM-02	7/29/2025 14:45	8.31	26.68	14.656	103.88	1
LH-IM-02	7/29/2025 15:00	8.45	26.56	14.655	105.63	1
LH-IM-02	7/29/2025 15:15	8.58	26.8	14.655	108.61	1
LH-IM-02	7/29/2025 15:30	8.44	26.82	14.656	106.84	1
LH-IM-02	7/29/2025 15:45	8.9	26.82	14.654	112.66	1
LH-IM-02	7/29/2025 16:00	8.64	26.84	14.651	109.37	1
LH-IM-02	7/29/2025 16:15	8.57	26.84	14.653	108.48	1
LH-IM-02	7/29/2025 16:30	8.24	26.74	14.655	103	1
LH-IM-02	7/29/2025 16:45	8.24	26.68	14.654	103	1
LH-IM-02	7/29/2025 17:00	8.07	26.78	14.654	102.15	1
LH-IM-02	7/29/2025 17:15	8.22	26.66	14.653	102.75	1
LH-IM-02	7/29/2025 17:30	8.13	26.72	14.654	101.63	1
LH-IM-02	7/29/2025 17:45	8.14	26.66	14.654	101.75	1
LH-IM-02	7/29/2025 18:00	7.93	26.56	14.658	99.13	1
LH-IM-02	7/29/2025 18:15	8.16	26.6	14.658	102	1
LH-IM-02	7/29/2025 18:30	8.14	26.72	14.659	101.75	1
LH-IM-02	7/29/2025 18:45	7.99	26.7	14.657	99.88	1
LH-IM-02	7/29/2025 19:00	8.22	26.72	14.657	102.75	1
LH-IM-02	7/29/2025 19:15	8.23	26.72	14.658	102.88	1
LH-IM-02	7/29/2025 19:30	7.8	26.62	14.66	97.5	1
LH-IM-02	7/29/2025 19:45	7.61	26.56	14.658	95.13	1
LH-IM-02	7/29/2025 20:00	7.44	26.5	14.656	93	1
LH-IM-02	7/29/2025 20:15	7.5	26.6	14.656	93.75	1
LH-IM-02	7/29/2025 20:30	7.39	26.54	14.657	92.38	1
LH-IM-02	7/29/2025 20:45	7.27	26.5	14.66	90.88	1
LH-IM-02	7/29/2025 21:00	7.45	26.52	14.662	93.13	1
LH-IM-02	7/29/2025 21:15	7.34	26.58	14.663	91.75	1
LH-IM-02	7/29/2025 21:30	7.28	26.6	14.666	91	1
LH-IM-02	7/29/2025 21:45	7.22	26.56	14.667	90.25	1
LH-IM-02	7/29/2025 22:00	7.07	26.48	14.668	88.38	1
LH-IM-02	7/29/2025 22:15	7.23	26.8	14.667	91.52	1
LH-IM-02	7/29/2025 22:30	7.15	26.84	14.667	90.51	1
LH-IM-02	7/29/2025 22:45	7.06	26.88	14.669	89.37	1
LH-IM-02	7/29/2025 23:00	7	26.78	14.666	88.61	1
LH-IM-02	7/29/2025 23:15	6.95	26.76	14.671	87.97	1
LH-IM-02	7/29/2025 23:30	6.91	26.74	14.672	86.38	1
LH-IM-02	7/29/2025 23:45	6.83	26.76	14.674	86.46	1
LH-IM-02	7/30/2025 0:00	7.15	26.84	14.673	90.51	1
LH-IM-02	7/30/2025 0:15	6.97	26.84	14.673	88.23	1
LH-IM-02	7/30/2025 0:30	6.91	26.78	14.676	87.47	1
LH-IM-02	7/30/2025 0:45	6.86	26.94	14.674	86.84	1
LH-IM-02	7/30/2025 1:00	6.71	26.84	14.676	84.94	1
LH-IM-02	7/30/2025 1:15	6.86	26.94	14.675	86.84	1
LH-IM-02	7/30/2025 1:30	6.63	26.86	14.674	83.92	1
LH-IM-02	7/30/2025 1:45	6.75	26.92	14.673	85.44	1
LH-IM-02	7/30/2025 2:00	6.7	26.92	14.675	84.81	1
LH-IM-02	7/30/2025 2:15	6.71	26.92	14.674	84.94	1
LH-IM-02	7/30/2025 2:30	6.78	26.92	14.676	85.82	1
LH-IM-02	7/30/2025 2:45	6.64	26.82	14.677	84.05	1
LH-IM-02	7/30/2025 3:00	7.31	27.02	14.675	92.53	1
LH-IM-02	7/30/2025 3:15	7.1	26.98	14.676	89.87	1
LH-IM-02	7/30/2025 3:30	7.25	26.98	14.673	91.77	1
LH-IM-02	7/30/2025 3:45	7.3	26.96	14.673	92.41	1
LH-IM-02	7/30/2025 4:00	7.19	27	14.673	91.01	1
LH-IM-02	7/30/2025 4:15	7.03	26.84	14.674	88.99	1
LH-IM-02	7/30/2025 4:30	7.36	26.94	14.672	93.16	1
LH-IM-02	7/30/2025 4:45	7.35	26.94	14.67	93.04	1
LH-IM-02	7/30/2025 5:00	7.28	26.94	14.676	92.15	1
LH-IM-02	7/30/2025 5:15	7.3	26.88	14.68	92.41	1
LH-IM-02	7/30/2025 5:30	7.2	26.9	14.681	91.14	1
LH-IM-02	7/30/2025 5:45	7.1	26.86	14.679	89.87	1
LH-IM-02	7/30/2025 6:00	7.21	26.86	14.683	91.27	1
LH-IM-02	7/30/2025 6:15	7.22	26.86	14.683	91.39	1
LH-IM-02	7/30/2025 6:30	7.13	26.84	14.685	90.25	1
LH-IM-02	7/30/2025 6:45	6.9	26.76	14.691	87.34	1
LH-IM-02	7/30/2025 7:00	7.15	26.8	14.691	90.51	1
LH-IM-02	7/30/2025 7:15	7.05	26.8	14.69	89.24	1
LH-IM-02	7/30/2025 7:30	7.16	26.8	14.689	90.63	1
LH-IM-02	7/30/2025 7:45	7.12	26.82	14.69	90.13	1
LH-IM-02	7/30/2025 8:00	7.04	26.78	14.692	89.11	1
LH-IM-02	7/30/2025 8:15	7.03	26.76	14.694	88.99	1
LH-IM-02	7/30/2025 8:30	7.03	26.76	14.691	88.99	1
LH-IM-02	7/30/2025 8:45	7.12	26.74	14.694	89	1
LH-IM-02	7/30/2025 9:00	7.17	26.78	14.695	90.76	1
LH-IM-02	7/30/2025 9:15	7.14	26.8	14.693	90.38	1
LH-IM-02	7/30/2025 9:30	7.22	26.8	14.692	91.39	1
LH-IM-02	7/30/2025 9:45	7.13	26.82	14.694	90.25	1
LH-IM-02	7/30/2025 10:00	7.34	26.82	14.694	92.91	1
LH-IM-02	7/30/2025 10:15	7.21	26.86	14.694	91.27	1
LH-IM-02	7/30/2025 10:30	7.39	26.88	14.695	93.54	1

Station Name	Date Time	DO mg/L	Temp C	Air Pressure PSI	Saturation PCT	Use Code
LH-IM-02	7/30/2025 10:45	7.48	26.9	14.697	94.68	1
LH-IM-02	7/30/2025 11:00	7.56	26.92	14.697	95.7	1
LH-IM-02	7/30/2025 11:15	7.85	26.94	14.695	99.37	1
LH-IM-02	7/30/2025 11:30	7.69	26.94	14.693	97.34	1
LH-IM-02	7/30/2025 11:45	7.38	26.96	14.687	93.42	1
LH-IM-02	7/30/2025 12:00	7.99	27.02	14.688	101.14	1
LH-IM-02	7/30/2025 12:15	7.79	27	14.685	98.61	1
LH-IM-02	7/30/2025 12:30	7.71	27.02	14.683	97.59	1
LH-IM-02	7/30/2025 12:45	7.81	27.06	14.679	98.86	1
LH-IM-02	7/30/2025 13:00	8.29	27.12	14.676	104.94	1
LH-IM-02	7/30/2025 13:15	8.88	27.24	14.677	112.41	1
LH-IM-02	7/30/2025 13:30	8.64	27.26	14.675	109.37	1
LH-IM-02	7/30/2025 13:45	8.49	27.18	14.673	107.47	1
LH-IM-02	7/30/2025 14:00	8.67	27.26	14.672	109.75	1
LH-IM-02	7/30/2025 14:15	8.43	27.26	14.67	106.71	1
LH-IM-02	7/30/2025 14:30	8.32	27.26	14.667	105.32	1
LH-IM-02	7/30/2025 14:45	8.26	27.22	14.669	104.56	1
LH-IM-02	7/30/2025 15:00	8.25	27.22	14.666	104.43	1
LH-IM-02	7/30/2025 15:15	8.44	27.26	14.664	106.84	1
LH-IM-02	7/30/2025 15:30	8.49	27.26	14.664	107.47	1
LH-IM-02	7/30/2025 15:45	8.75	27.3	14.666	110.76	1
LH-IM-02	7/30/2025 16:00	8.78	27.32	14.664	111.14	1
LH-IM-02	7/30/2025 16:15	8.43	27.28	14.661	106.71	1
LH-IM-02	7/30/2025 16:30	8.33	27.32	14.652	105.44	1
LH-IM-02	7/30/2025 16:45	8.34	27.34	14.649	105.57	1
LH-IM-02	7/30/2025 17:00	8.82	27.34	14.65	111.65	1
LH-IM-02	7/30/2025 17:15	8.8	27.4	14.649	111.39	1
LH-IM-02	7/30/2025 17:30	8.87	27.52	14.648	112.28	1
LH-IM-02	7/30/2025 17:45	8.75	27.68	14.648	110.76	1
LH-IM-02	7/30/2025 18:00	9.08	27.68	14.651	114.94	1
LH-IM-02	7/30/2025 18:15	8.59	27.4	14.647	110.13	1
LH-IM-02	7/30/2025 18:30	8.85	27.52	14.644	113.46	1
LH-IM-02	7/30/2025 18:45	9.16	27.64	14.644	117.44	1
LH-IM-02	7/30/2025 19:00	8.5	27.62	14.641	108.97	1
LH-IM-02	7/30/2025 19:15	8.46	27.64	14.643	108.46	1
LH-IM-02	7/30/2025 19:30	8.43	27.62	14.641	108.08	1
LH-IM-02	7/30/2025 19:45	8.22	27.68	14.641	105.38	1
LH-IM-02	7/30/2025 20:00	9	27.84	14.643	116.88	1
LH-IM-02	7/30/2025 20:15	9.04	27.86	14.645	117.4	1
LH-IM-02	7/30/2025 20:30	8.64	27.8	14.646	112.21	1
LH-IM-02	7/30/2025 20:45	8.56	27.76	14.647	111.17	1
LH-IM-02	7/30/2025 21:00	8.41	27.7	14.652	106.46	1
LH-IM-02	7/30/2025 21:15	8.45	27.7	14.654	106.96	1
LH-IM-02	7/30/2025 21:30	8.41	27.72	14.653	106.46	1
LH-IM-02	7/30/2025 21:45	8.55	27.76	14.658	109.62	1
LH-IM-02	7/30/2025 22:00	8.44	27.68	14.659	106.84	1
LH-IM-02	7/30/2025 22:15	8.29	27.7	14.657	104.94	1
LH-IM-02	7/30/2025 22:30	8.44	27.68	14.659	106.84	1
LH-IM-02	7/30/2025 22:45	8.41	27.82	14.657	107.82	1
LH-IM-02	7/30/2025 23:00	8.31	27.72	14.657	105.19	1
LH-IM-02	7/30/2025 23:15	8.21	27.72	14.657	103.92	1
LH-IM-02	7/30/2025 23:30	7.98	27.64	14.661	101.01	1
LH-IM-02	7/30/2025 23:45	8.06	27.74	14.665	102.03	1
LH-IM-02	7/31/2025 0:00	8.16	27.74	14.669	103.29	1
LH-IM-02	7/31/2025 0:15	8.33	27.7	14.67	105.44	1
LH-IM-02	7/31/2025 0:30	8.1	27.72	14.67	102.53	1
LH-IM-02	7/31/2025 0:45	8.08	27.72	14.67	102.28	1
LH-IM-02	7/31/2025 1:00	8.11	27.68	14.67	102.66	1
LH-IM-02	7/31/2025 1:15	8.24	27.72	14.671	104.3	1
LH-IM-02	7/31/2025 1:30	8.12	27.66	14.668	102.78	1
LH-IM-02	7/31/2025 1:45	7.89	27.62	14.668	99.87	1
LH-IM-02	7/31/2025 2:00	8.1	27.66	14.667	102.53	1
LH-IM-02	7/31/2025 2:15	8.14	27.66	14.669	103.04	1
LH-IM-02	7/31/2025 2:30	8.03	27.66	14.669	101.65	1
LH-IM-02	7/31/2025 2:45	8.01	27.62	14.668	101.39	1
LH-IM-02	7/31/2025 3:00	8.1	27.62	14.672	102.53	1
LH-IM-02	7/31/2025 3:15	7.99	27.58	14.673	101.14	1
LH-IM-02	7/31/2025 3:30	7.94	27.58	14.673	100.51	1
LH-IM-02	7/31/2025 3:45	7.96	27.56	14.673	100.76	1
LH-IM-02	7/31/2025 4:00	7.91	27.54	14.672	100.13	1
LH-IM-02	7/31/2025 4:15	7.94	27.54	14.673	100.51	1
LH-IM-02	7/31/2025 4:30	7.92	27.54	14.676	100.25	1
LH-IM-02	7/31/2025 4:45	7.9	27.5	14.679	100	1
LH-IM-02	7/31/2025 5:00	7.82	27.46	14.685	98.99	1
LH-IM-02	7/31/2025 5:15	7.84	27.48	14.687	99.24	1
LH-IM-02	7/31/2025 5:30	7.82	27.46	14.687	98.99	1
LH-IM-02	7/31/2025 5:45	7.77	27.46	14.689	98.35	1
LH-IM-02	7/31/2025 6:00	7.75	27.44	14.694	98.1	1
LH-IM-02	7/31/2025 6:15	7.74	27.44	14.695	97.97	1
LH-IM-02	7/31/2025 6:30	7.67	27.44	14.697	97.09	1
LH-IM-02	7/31/2025 6:45	7.68	27.42	14.701	97.22	1
LH-IM-02	7/31/2025 7:00	7.68	27.42	14.703	97.22	1
LH-IM-02	7/31/2025 7:15	7.61	27.42	14.704	96.33	1
LH-IM-02	7/31/2025 7:30	7.46	27.42	14.704	94.43	1

Station Name	Date Time	DO mg/L	Temp C	Air Pressure PSI	Saturation PCT	Use Code
LH-IM-02	7/31/2025 7:45	7.41	27.4	14.702	93.8	1
LH-IM-02	7/31/2025 8:00	7.46	27.4	14.71	94.43	1
LH-IM-02	7/31/2025 8:15	7.36	27.4	14.714	93.16	1
LH-IM-02	7/31/2025 8:30	7.35	27.4	14.717	93.04	1
LH-IM-02	7/31/2025 8:45	7.44	27.38	14.717	94.18	1
LH-IM-02	7/31/2025 9:00	7.61	27.36	14.715	96.33	1
LH-IM-02	7/31/2025 9:15	7.4	27.36	14.712	93.67	1
LH-IM-02	7/31/2025 9:30	7.76	27.38	14.72	98.23	1
LH-IM-02	7/31/2025 9:45	7.7	27.36	14.719	97.47	1
LH-IM-02	7/31/2025 10:00	7.71	27.36	14.728	97.59	1
LH-IM-02	7/31/2025 10:15	7.71	27.34	14.733	97.59	1
LH-IM-02	7/31/2025 10:30	7.72	27.32	14.727	97.72	1
LH-IM-02	7/31/2025 10:45	7.69	27.3	14.728	97.34	1
LH-IM-02	7/31/2025 11:00	7.72	27.28	14.734	97.72	1
LH-IM-02	7/31/2025 11:15	7.74	27.28	14.736	97.97	1
LH-IM-02	7/31/2025 11:30	7.75	27.28	14.736	98.1	1
LH-IM-02	7/31/2025 11:45	7.75	27.28	14.74	98.1	1
LH-IM-02	7/31/2025 12:00	7.67	27.3	14.743	97.09	1
LH-IM-02	7/31/2025 12:15	7.75	27.32	14.736	98.1	1
LH-IM-02	7/31/2025 12:30	7.75	27.3	14.739	98.1	1
LH-IM-02	7/31/2025 12:45	7.91	27.28	14.741	100.13	1
LH-IM-02	7/31/2025 13:00	7.98	27.28	14.742	101.01	1
LH-IM-02	7/31/2025 13:15	8.01	27.32	14.742	101.39	1
LH-IM-02	7/31/2025 13:30	7.84	27.34	14.746	99.24	1
LH-IM-02	7/31/2025 13:45	7.86	27.34	14.746	99.49	1
LH-IM-02	7/31/2025 14:00	7.75	27.32	14.75	98.1	1
LH-IM-02	7/31/2025 14:15	8.06	27.32	14.742	102.03	1
LH-IM-02	7/31/2025 14:30	8.06	27.32	14.751	102.03	1
LH-IM-02	7/31/2025 14:45	8.04	27.32	14.754	101.77	1
LH-IM-02	7/31/2025 15:00	8.08	27.3	14.757	102.28	1
LH-IM-02	7/31/2025 15:15	8.05	27.26	14.756	101.9	1
LH-IM-02	7/31/2025 15:30	8.02	27.26	14.752	101.52	1
LH-IM-02	7/31/2025 15:45	7.99	27.26	14.756	101.14	1
LH-IM-02	7/31/2025 16:00	7.94	27.26	14.759	100.51	1
LH-IM-02	7/31/2025 16:15	7.99	27.26	14.767	101.14	1
LH-IM-02	7/31/2025 16:30	7.96	27.26	14.757	100.76	1
LH-IM-02	7/31/2025 16:45	7.89	27.24	14.759	98.63	1
LH-IM-02	7/31/2025 17:00	8.03	27.26	14.756	101.65	1
LH-IM-02	7/31/2025 17:15	8.07	27.24	14.758	100.88	1
LH-IM-02	7/31/2025 17:30	7.97	27.26	14.755	100.89	1
LH-IM-02	7/31/2025 17:45	8	27.26	14.756	101.27	1
LH-IM-02	7/31/2025 18:00	7.79	27.26	14.764	98.61	1
LH-IM-02	7/31/2025 18:15	7.86	27.26	14.767	99.49	1
LH-IM-02	7/31/2025 18:30	7.93	27.26	14.77	100.38	1
LH-IM-02	7/31/2025 18:45	7.93	27.26	14.773	100.38	1
LH-IM-02	7/31/2025 19:00	7.89	27.26	14.783	99.87	1
LH-IM-02	7/31/2025 19:15	7.93	27.24	14.791	99.13	1
LH-IM-02	7/31/2025 19:30	7.93	27.24	14.791	99.13	1
LH-IM-02	7/31/2025 19:45	7.83	27.22	14.791	97.88	1
LH-IM-02	7/31/2025 20:00	7.81	27.2	14.792	97.63	1
LH-IM-02	7/31/2025 20:15	7.77	27.16	14.795	97.13	1
LH-IM-02	7/31/2025 20:30	7.67	27.14	14.8	95.88	1
LH-IM-02	7/31/2025 20:45	7.56	27.12	14.799	94.5	1
LH-IM-02	7/31/2025 21:00	7.61	27.08	14.797	95.13	1
LH-IM-02	7/31/2025 21:15	7.57	27.04	14.793	94.63	1
LH-IM-02	7/31/2025 21:30	7.5	27	14.793	93.75	1
LH-IM-02	7/31/2025 21:45	7.35	26.96	14.794	91.88	1
LH-IM-02	7/31/2025 22:00	7.25	26.92	14.797	90.63	1
LH-IM-02	7/31/2025 22:15	7.4	26.9	14.8	92.5	1
LH-IM-02	7/31/2025 22:30	7.37	26.88	14.805	92.13	1
LH-IM-02	7/31/2025 22:45	7.11	26.84	14.8	88.88	1
LH-IM-02	7/31/2025 23:00	7.24	26.8	14.799	90.5	1
LH-IM-02	7/31/2025 23:15	7.06	26.78	14.802	88.25	1
LH-IM-02	7/31/2025 23:30	7.03	26.74	14.802	86.79	1
LH-IM-02	7/31/2025 23:45	7.04	26.7	14.799	86.91	1
LH-IM-02	8/1/2025 0:00	7.06	26.66	14.8	87.16	1
LH-IM-02	8/1/2025 0:15	6.84	26.62	14.798	84.44	1
LH-IM-02	8/1/2025 0:30	6.83	26.6	14.793	84.32	1
LH-IM-02	8/1/2025 0:45	6.87	26.56	14.795	84.81	1
LH-IM-02	8/1/2025 1:00	6.77	26.52	14.795	83.58	1
LH-IM-02	8/1/2025 1:15	6.66	26.52	14.796	82.22	1
LH-IM-02	8/1/2025 1:30	6.7	26.46	14.8	82.72	1
LH-IM-02	8/1/2025 1:45	6.63	26.44	14.796	81.85	1
LH-IM-02	8/1/2025 2:00	6.3	26.4	14.798	77.78	1
LH-IM-02	8/1/2025 2:15	6.27	26.38	14.795	77.41	1
LH-IM-02	8/1/2025 2:30	6.23	26.34	14.796	76.91	1
LH-IM-02	8/1/2025 2:45	6.17	26.32	14.794	76.17	1
LH-IM-02	8/1/2025 3:00	6.07	26.3	14.798	74.94	1
LH-IM-02	8/1/2025 3:15	6.01	26.28	14.797	74.2	1
LH-IM-02	8/1/2025 3:30	5.93	26.28	14.799	73.21	1
LH-IM-02	8/1/2025 3:45	5.88	26.26	14.795	72.59	1
LH-IM-02	8/1/2025 4:00	5.83	26.26	14.799	71.98	1
LH-IM-02	8/1/2025 4:15	5.95	26.24	14.798	73.46	1
LH-IM-02	8/1/2025 4:30	5.96	26.24	14.797	73.58	1

Station Name	Date Time	DO mg/L	Temp C	Air Pressure PSI	Saturation PCT	Use Code
LH-IM-02	8/1/2025 4:45	5.9	26.22	14.8	72.84	1
LH-IM-02	8/1/2025 5:00	5.88	26.2	14.797	72.59	1
LH-IM-02	8/1/2025 5:15	5.87	26.18	14.8	72.47	1
LH-IM-02	8/1/2025 5:30	5.85	26.16	14.8	72.22	1
LH-IM-02	8/1/2025 5:45	5.86	26.14	14.802	72.35	1
LH-IM-02	8/1/2025 6:00	5.85	26.12	14.807	72.22	1
LH-IM-02	8/1/2025 6:15	5.86	26.1	14.808	72.35	1
LH-IM-02	8/1/2025 6:30	5.89	26.1	14.803	72.72	1
LH-IM-02	8/1/2025 6:45	5.89	26.08	14.806	72.72	1
LH-IM-02	8/1/2025 7:00	5.86	26.06	14.812	72.35	1
LH-IM-02	8/1/2025 7:15	5.88	26.06	14.813	72.59	1
LH-IM-02	8/1/2025 7:30	5.93	26.06	14.813	73.21	1
LH-IM-02	8/1/2025 7:45	5.96	26.04	14.811	73.58	1
LH-IM-02	8/1/2025 8:00	5.92	26.04	14.813	73.09	1
LH-IM-02	8/1/2025 8:15	5.96	26.04	14.811	73.58	1
LH-IM-02	8/1/2025 8:30	5.96	26.02	14.812	73.58	1
LH-IM-02	8/1/2025 8:45	6.06	26.04	14.81	74.81	1
LH-IM-02	8/1/2025 9:00	6.08	26.04	14.807	75.06	1
LH-IM-02	8/1/2025 9:15	6.17	26.02	14.808	76.17	1
LH-IM-02	8/1/2025 9:30	6.13	26.02	14.804	75.68	1
LH-IM-02	8/1/2025 9:45	6.02	26.02	14.804	74.32	1
LH-IM-02	8/1/2025 10:00	6.01	26	14.805	74.2	1
LH-IM-02	8/1/2025 10:15	6.27	26	14.805	77.41	1
LH-IM-02	8/1/2025 10:30	6.16	26.02	14.806	76.05	1
LH-IM-02	8/1/2025 10:45	6.39	26.04	14.805	78.89	1
LH-IM-02	8/1/2025 11:00	6.43	26.04	14.803	79.38	1
LH-IM-02	8/1/2025 11:15	6.53	26.06	14.801	80.62	1
LH-IM-02	8/1/2025 11:30	6.63	26.08	14.802	81.85	1
LH-IM-02	8/1/2025 11:45	6.69	26.1	14.802	82.59	1
LH-IM-02	8/1/2025 12:00	6.75	26.1	14.802	83.33	1
LH-IM-02	8/1/2025 12:15	6.83	26.06	14.799	84.32	1
LH-IM-02	8/1/2025 12:30	6.91	26.06	14.795	85.31	1
LH-IM-02	8/1/2025 12:45	7.03	26.06	14.796	86.79	1
LH-IM-02	8/1/2025 13:00	7.05	26.08	14.796	87.04	1
LH-IM-02	8/1/2025 13:15	7.03	26.08	14.794	86.79	1
LH-IM-02	8/1/2025 13:30	7.27	26.06	14.79	89.75	1
LH-IM-02	8/1/2025 13:45	7.13	26.08	14.791	88.02	1
LH-IM-02	8/1/2025 14:00	7.15	26.08	14.793	88.27	1
LH-IM-02	8/1/2025 14:15	7.22	26.08	14.793	89.14	1
LH-IM-02	8/1/2025 14:30	7.23	26.1	14.794	89.26	1
LH-IM-02	8/1/2025 14:45	7.33	26.1	14.793	90.49	1
LH-IM-02	8/1/2025 15:00	7.16	26.04	14.793	88.4	1
LH-IM-02	8/1/2025 15:15	7.37	26.08	14.796	90.99	1
LH-IM-02	8/1/2025 15:30	7.55	26.08	14.792	93.21	1
LH-IM-02	8/1/2025 15:45	7.57	26.12	14.793	93.46	1
LH-IM-02	8/1/2025 16:00	7.72	26.14	14.791	95.31	1
LH-IM-02	8/1/2025 16:15	7.88	26.16	14.793	97.28	1
LH-IM-02	8/1/2025 16:30	7.76	26.14	14.794	95.8	1
LH-IM-02	8/1/2025 16:45	7.27	26.04	14.798	89.75	1
LH-IM-02	8/1/2025 17:00	7.17	26.04	14.796	88.52	1
LH-IM-02	8/1/2025 17:15	6.95	25.98	14.796	85.8	1
LH-IM-02	8/1/2025 17:30	7.08	26	14.797	87.41	1
LH-IM-02	8/1/2025 17:45	6.91	25.96	14.799	85.31	1
LH-IM-02	8/1/2025 18:00	6.85	25.94	14.798	84.57	1
LH-IM-02	8/1/2025 18:15	6.84	25.92	14.798	84.44	1
LH-IM-02	8/1/2025 18:30	6.82	25.92	14.799	84.2	1
LH-IM-02	8/1/2025 18:45	6.68	25.92	14.799	82.47	1
LH-IM-02	8/1/2025 19:00	6.82	25.9	14.796	84.2	1
LH-IM-02	8/1/2025 19:15	6.72	25.9	14.795	82.96	1
LH-IM-02	8/1/2025 19:30	6.86	25.88	14.794	84.69	1
LH-IM-02	8/1/2025 19:45	6.66	25.84	14.792	82.22	1
LH-IM-02	8/1/2025 20:00	6.84	25.9	14.792	84.44	1
LH-IM-02	8/1/2025 20:15	6.82	25.86	14.793	84.2	1
LH-IM-02	8/1/2025 20:30	6.45	25.82	14.795	79.63	1
LH-IM-02	8/1/2025 20:45	7.07	25.8	14.794	87.28	1
LH-IM-02	8/1/2025 21:00	6.93	25.84	14.796	85.56	1
LH-IM-02	8/1/2025 21:15	6.76	25.84	14.798	83.46	1
LH-IM-02	8/1/2025 21:30	6.91	25.74	14.801	84.27	1
LH-IM-02	8/1/2025 21:45	6.97	25.78	14.801	86.05	1
LH-IM-02	8/1/2025 22:00	7.23	25.8	14.799	89.26	1
LH-IM-02	8/1/2025 22:15	7.01	25.76	14.8	86.54	1
LH-IM-02	8/1/2025 22:30	7.06	25.74	14.799	86.1	1
LH-IM-02	8/1/2025 22:45	6.68	25.7	14.801	81.46	1
LH-IM-02	8/1/2025 23:00	6.61	25.64	14.801	80.61	1
LH-IM-02	8/1/2025 23:15	6.41	25.62	14.802	78.17	1
LH-IM-02	8/1/2025 23:30	6.54	25.58	14.802	79.76	1
LH-IM-02	8/1/2025 23:45	6.23	25.52	14.804	75.98	1
LH-IM-02	8/2/2025 0:00	6.03	25.46	14.802	73.54	1
LH-IM-02	8/2/2025 0:15	6.32	25.4	14.801	77.07	1
LH-IM-02	8/2/2025 0:30	5.98	25.38	14.802	72.93	1
LH-IM-02	8/2/2025 0:45	5.26	25.32	14.801	64.15	1
LH-IM-02	8/2/2025 1:00	5.61	25.32	14.799	68.41	1
LH-IM-02	8/2/2025 1:15	5.65	25.26	14.799	68.9	1
LH-IM-02	8/2/2025 1:30	5.35	25.22	14.793	64.46	1

Station Name	Date Time	DO mg/L	Temp C	Air Pressure PSI	Saturation PCT	Use Code
LH-IM-02	8/2/2025 1:45	5.36	25.2	14.795	64.58	1
LH-IM-02	8/2/2025 2:00	5.38	25.18	14.794	64.82	1
LH-IM-02	8/2/2025 2:15	5.31	25.16	14.794	63.98	1
LH-IM-02	8/2/2025 2:30	5.29	25.12	14.794	63.73	1
LH-IM-02	8/2/2025 2:45	5.2	25.08	14.794	62.65	1
LH-IM-02	8/2/2025 3:00	5.24	25.04	14.794	63.13	1
LH-IM-02	8/2/2025 3:15	5.33	25.04	14.796	64.22	1
LH-IM-02	8/2/2025 3:30	5.24	25	14.796	63.13	1
LH-IM-02	8/2/2025 3:45	5.28	25	14.799	63.61	1
LH-IM-02	8/2/2025 4:00	5.27	24.96	14.799	63.49	1
LH-IM-02	8/2/2025 4:15	5.19	24.92	14.799	62.53	1
LH-IM-02	8/2/2025 4:30	5.16	24.9	14.8	62.17	1
LH-IM-02	8/2/2025 4:45	5.13	24.9	14.8	61.81	1
LH-IM-02	8/2/2025 5:00	5.14	24.88	14.801	61.93	1
LH-IM-02	8/2/2025 5:15	5.09	24.86	14.805	61.33	1
LH-IM-02	8/2/2025 5:30	5.05	24.84	14.807	60.84	1
LH-IM-02	8/2/2025 5:45	5.02	24.82	14.806	60.48	1
LH-IM-02	8/2/2025 6:00	5.12	24.8	14.809	61.69	1
LH-IM-02	8/2/2025 6:15	5.2	24.78	14.81	62.65	1
LH-IM-02	8/2/2025 6:30	5.28	24.76	14.81	63.61	1
LH-IM-02	8/2/2025 6:45	5.25	24.74	14.81	62.5	1
LH-IM-02	8/2/2025 7:00	5.11	24.74	14.813	60.83	1
LH-IM-02	8/2/2025 7:15	5.22	24.72	14.817	62.14	1
LH-IM-02	8/2/2025 7:30	5.2	24.74	14.822	61.9	1
LH-IM-02	8/2/2025 7:45	5.26	24.72	14.822	62.62	1
LH-IM-02	8/2/2025 8:00	5.28	24.72	14.824	62.86	1
LH-IM-02	8/2/2025 8:15	5.18	24.72	14.822	61.67	1
LH-IM-02	8/2/2025 8:30	5.22	24.72	14.823	62.14	1
LH-IM-02	8/2/2025 8:45	5.22	24.74	14.824	62.14	1
LH-IM-02	8/2/2025 9:00	5.27	24.74	14.82	62.74	1
LH-IM-02	8/2/2025 9:15	5.27	24.72	14.82	62.74	1
LH-IM-02	8/2/2025 9:30	5.28	24.72	14.822	62.86	1
LH-IM-02	8/2/2025 9:45	5.3	24.78	14.819	63.86	1
LH-IM-02	8/2/2025 10:00	5.62	24.82	14.82	67.71	1
LH-IM-02	8/2/2025 10:15	5.83	24.84	14.82	70.24	1
LH-IM-02	8/2/2025 10:30	5.78	24.84	14.822	69.64	1
LH-IM-02	8/2/2025 10:45	5.75	24.84	14.821	69.28	1
LH-IM-02	8/2/2025 11:00	6.1	24.88	14.82	73.49	1
LH-IM-02	8/2/2025 11:15	6.1	24.96	14.823	73.49	1
LH-IM-02	8/2/2025 11:30	6.31	24.98	14.821	76.02	1
LH-IM-02	8/2/2025 11:45	6.53	25.04	14.82	78.67	1
LH-IM-02	8/2/2025 12:00	6.6	25.08	14.816	79.52	1
LH-IM-02	8/2/2025 12:15	6.77	25.14	14.812	81.57	1
LH-IM-02	8/2/2025 12:30	6.84	25.2	14.811	82.41	1
LH-IM-02	8/2/2025 12:45	6.92	25.2	14.808	83.37	1
LH-IM-02	8/2/2025 13:00	7.04	25.24	14.804	84.82	1
LH-IM-02	8/2/2025 13:15	7.02	25.22	14.804	84.58	1
LH-IM-02	8/2/2025 13:30	7.45	25.38	14.803	90.85	1
LH-IM-02	8/2/2025 13:45	7.37	25.46	14.801	89.88	1
LH-IM-02	8/2/2025 14:00	7.07	25.48	14.799	86.22	1
LH-IM-02	8/2/2025 14:15	7.35	25.38	14.796	89.63	1
LH-IM-02	8/2/2025 14:30	7.15	25.36	14.798	87.2	1
LH-IM-02	8/2/2025 14:45	7.19	25.36	14.795	87.68	1
LH-IM-02	8/2/2025 15:00	7.32	25.52	14.795	89.27	1
LH-IM-02	8/2/2025 15:15	7.09	25.38	14.795	86.46	1
LH-IM-02	8/2/2025 15:30	7.01	25.38	14.792	85.49	1
LH-IM-02	8/2/2025 15:45	6.96	25.36	14.786	84.88	1
LH-IM-02	8/2/2025 16:00	7.09	25.36	14.788	86.46	1
LH-IM-02	8/2/2025 16:15	7.01	25.4	14.793	85.49	1
LH-IM-02	8/2/2025 16:30	6.97	25.42	14.79	85	1
LH-IM-02	8/2/2025 16:45	7.07	25.46	14.789	86.22	1
LH-IM-02	8/2/2025 17:00	7.04	25.4	14.786	85.85	1
LH-IM-02	8/2/2025 17:15	7.01	25.36	14.789	85.49	1
LH-IM-02	8/2/2025 17:30	7.34	25.46	14.787	89.51	1
LH-IM-02	8/2/2025 17:45	7.3	25.48	14.791	89.02	1
LH-IM-02	8/2/2025 18:00	7.07	25.4	14.791	86.22	1
LH-IM-02	8/2/2025 18:15	7.15	25.46	14.792	87.2	1
LH-IM-02	8/2/2025 18:30	7.18	25.38	14.79	87.56	1
LH-IM-02	8/2/2025 18:45	7.04	25.36	14.787	85.85	1
LH-IM-02	8/2/2025 19:00	7.07	25.34	14.785	86.22	1
LH-IM-02	8/2/2025 19:15	7.02	25.42	14.786	85.61	1
LH-IM-02	8/2/2025 19:30	7.05	25.4	14.785	85.98	1
LH-IM-02	8/2/2025 19:45	7.03	25.44	14.785	85.73	1
LH-IM-02	8/2/2025 20:00	6.9	25.36	14.781	84.15	1
LH-IM-02	8/2/2025 20:15	6.77	25.3	14.78	82.56	1
LH-IM-02	8/2/2025 20:30	6.83	25.34	14.78	83.29	1
LH-IM-02	8/2/2025 20:45	6.95	25.32	14.782	84.76	1
LH-IM-02	8/2/2025 21:00	7.14	25.4	14.784	87.07	1
LH-IM-02	8/2/2025 21:15	7.11	25.44	14.786	86.71	1
LH-IM-02	8/2/2025 21:30	6.99	25.36	14.785	85.24	1
LH-IM-02	8/2/2025 21:45	7	25.36	14.786	85.37	1
LH-IM-02	8/2/2025 22:00	6.85	25.34	14.788	83.54	1
LH-IM-02	8/2/2025 22:15	6.96	25.34	14.79	84.88	1
LH-IM-02	8/2/2025 22:30	7.04	25.3	14.79	85.85	1

Station Name	Date Time	DO mg/L	Temp C	Air Pressure PSI	Saturation PCT	Use Code
LH-IM-02	8/2/2025 22:45	6.84	25.26	14.79	83.41	1
LH-IM-02	8/2/2025 23:00	6.95	25.24	14.787	83.73	1
LH-IM-02	8/2/2025 23:15	6.86	25.16	14.788	82.65	1
LH-IM-02	8/2/2025 23:30	6.91	25.12	14.787	83.25	1
LH-IM-02	8/2/2025 23:45	6.78	25.1	14.788	81.69	1
LH-IM-02	8/3/2025 0:00	6.64	25.06	14.785	80	1
LH-IM-02	8/3/2025 0:15	6.73	25.02	14.784	81.08	1
LH-IM-02	8/3/2025 0:30	6.68	25	14.782	80.48	1
LH-IM-02	8/3/2025 0:45	6.58	24.96	14.781	79.28	1
LH-IM-02	8/3/2025 1:00	6.52	24.92	14.78	78.55	1
LH-IM-02	8/3/2025 1:15	6.5	24.9	14.778	78.31	1
LH-IM-02	8/3/2025 1:30	6.43	24.88	14.776	77.47	1
LH-IM-02	8/3/2025 1:45	6.32	24.86	14.774	76.14	1
LH-IM-02	8/3/2025 2:00	6.29	24.84	14.776	75.78	1
LH-IM-02	8/3/2025 2:15	6.34	24.84	14.773	76.39	1
LH-IM-02	8/3/2025 2:30	6.41	24.84	14.773	77.23	1
LH-IM-02	8/3/2025 2:45	6.46	24.82	14.77	77.83	1
LH-IM-02	8/3/2025 3:00	6.35	24.82	14.769	76.51	1
LH-IM-02	8/3/2025 3:15	6.3	24.82	14.769	75.9	1
LH-IM-02	8/3/2025 3:30	6.44	24.78	14.768	77.59	1
LH-IM-02	8/3/2025 3:45	6.37	24.78	14.767	76.75	1
LH-IM-02	8/3/2025 4:00	6.35	24.74	14.767	75.6	1
LH-IM-02	8/3/2025 4:15	6.33	24.76	14.767	76.27	1
LH-IM-02	8/3/2025 4:30	6.32	24.74	14.768	75.24	1
LH-IM-02	8/3/2025 4:45	6.31	24.74	14.767	75.12	1
LH-IM-02	8/3/2025 5:00	6.3	24.72	14.77	75	1
LH-IM-02	8/3/2025 5:15	6.27	24.74	14.771	74.64	1
LH-IM-02	8/3/2025 5:30	6.31	24.72	14.772	75.12	1
LH-IM-02	8/3/2025 5:45	6.25	24.72	14.772	74.4	1
LH-IM-02	8/3/2025 6:00	6.24	24.72	14.774	74.29	1
LH-IM-02	8/3/2025 6:15	6.15	24.72	14.774	73.21	1
LH-IM-02	8/3/2025 6:30	6.26	24.72	14.776	74.52	1
LH-IM-02	8/3/2025 6:45	6.27	24.72	14.777	74.64	1
LH-IM-02	8/3/2025 7:00	6.25	24.74	14.777	74.4	1
LH-IM-02	8/3/2025 7:15	6.26	24.72	14.778	74.52	1
LH-IM-02	8/3/2025 7:30	6.21	24.74	14.781	73.93	1
LH-IM-02	8/3/2025 7:45	6.35	24.74	14.782	75.6	1
LH-IM-02	8/3/2025 8:00	6.39	24.76	14.782	76.99	1
LH-IM-02	8/3/2025 8:15	6.39	24.78	14.782	76.99	1
LH-IM-02	8/3/2025 8:30	6.55	24.82	14.781	78.92	1
LH-IM-02	8/3/2025 8:45	6.45	24.84	14.779	77.71	1
LH-IM-02	8/3/2025 9:00	6.52	24.86	14.779	78.55	1
LH-IM-02	8/3/2025 9:15	6.65	24.9	14.78	80.12	1
LH-IM-02	8/3/2025 9:30	6.64	24.92	14.78	80	1
LH-IM-02	8/3/2025 9:45	6.71	24.96	14.781	80.84	1
LH-IM-02	8/3/2025 10:00	6.74	24.94	14.784	81.2	1
LH-IM-02	8/3/2025 10:15	6.69	25	14.783	80.6	1
LH-IM-02	8/3/2025 10:30	6.71	24.96	14.782	80.84	1
LH-IM-02	8/3/2025 10:45	6.8	24.98	14.784	81.93	1
LH-IM-02	8/3/2025 11:00	6.83	25	14.782	82.29	1
LH-IM-02	8/3/2025 11:15	6.88	25.02	14.781	82.89	1
LH-IM-02	8/3/2025 11:30	6.93	25.1	14.778	83.49	1
LH-IM-02	8/3/2025 11:45	7.14	25.18	14.776	86.02	1
LH-IM-02	8/3/2025 12:00	7.21	25.24	14.775	86.87	1
LH-IM-02	8/3/2025 12:15	7.37	25.28	14.772	89.88	1
LH-IM-02	8/3/2025 12:30	7.34	25.32	14.771	89.51	1
LH-IM-02	8/3/2025 12:45	7.34	25.34	14.771	89.51	1
LH-IM-02	8/3/2025 13:00	7.46	25.4	14.77	90.98	1
LH-IM-02	8/3/2025 13:15	7.68	25.5	14.768	93.66	1
LH-IM-02	8/3/2025 13:30	7.58	25.58	14.767	92.44	1
LH-IM-02	8/3/2025 13:45	7.53	25.54	14.763	91.83	1
LH-IM-02	8/3/2025 14:00	7.59	25.54	14.759	92.56	1
LH-IM-02	8/3/2025 14:15	7.68	25.58	14.756	93.66	1
LH-IM-02	8/3/2025 14:30	7.43	25.52	14.752	90.61	1
LH-IM-02	8/3/2025 14:45	7.61	25.62	14.752	92.8	1
LH-IM-02	8/3/2025 15:00	7.82	25.68	14.748	95.37	1
LH-IM-02	8/3/2025 15:15	7.62	25.64	14.749	92.93	1
LH-IM-02	8/3/2025 15:30	7.52	25.64	14.748	91.71	1
LH-IM-02	8/3/2025 15:45	7.61	25.64	14.744	92.8	1
LH-IM-02	8/3/2025 16:00	7.44	25.6	14.744	90.73	1
LH-IM-02	8/3/2025 16:15	7.58	25.62	14.739	92.44	1
LH-IM-02	8/3/2025 16:30	7.46	25.56	14.74	90.98	1
LH-IM-02	8/3/2025 16:45	7.47	25.6	14.742	91.1	1
LH-IM-02	8/3/2025 17:00	7.17	25.62	14.738	87.44	1
LH-IM-02	8/3/2025 17:15	7.2	25.66	14.739	87.8	1
LH-IM-02	8/3/2025 17:30	7.23	25.6	14.738	88.17	1
LH-IM-02	8/3/2025 17:45	7.39	25.6	14.736	90.12	1
LH-IM-02	8/3/2025 18:00	7.42	25.68	14.735	90.49	1
LH-IM-02	8/3/2025 18:15	7.26	25.64	14.732	88.54	1
LH-IM-02	8/3/2025 18:30	7.26	25.6	14.733	88.54	1
LH-IM-02	8/3/2025 18:45	7.21	25.54	14.735	87.93	1
LH-IM-02	8/3/2025 19:00	7.2	25.66	14.736	87.8	1
LH-IM-02	8/3/2025 19:15	7.11	25.58	14.736	86.71	1
LH-IM-02	8/3/2025 19:30	7	25.54	14.736	85.37	1

Station Name	Date Time	DO mg/L	Temp C	Air Pressure PSI	Saturation PCT	Use Code
LH-IM-02	8/3/2025 19:45	7.04	25.58	14.734	85.85	1
LH-IM-02	8/3/2025 20:00	6.96	25.58	14.735	84.88	1
LH-IM-02	8/3/2025 20:15	7.17	25.62	14.736	87.44	1
LH-IM-02	8/3/2025 20:30	7.36	25.72	14.738	89.76	1
LH-IM-02	8/3/2025 20:45	7.57	25.66	14.737	92.32	1
LH-IM-02	8/3/2025 21:00	7.67	25.7	14.742	93.54	1
LH-IM-02	8/3/2025 21:15	7.2	25.62	14.746	87.8	1
LH-IM-02	8/3/2025 21:30	7.2	25.62	14.744	87.8	1
LH-IM-02	8/3/2025 21:45	7.3	25.64	14.742	89.02	1
LH-IM-02	8/3/2025 22:00	7.2	25.58	14.743	87.8	1
LH-IM-02	8/3/2025 22:15	7.39	25.6	14.742	90.12	1
LH-IM-02	8/3/2025 22:30	7.2	25.56	14.743	87.8	1
LH-IM-02	8/3/2025 22:45	7.46	25.54	14.74	90.98	1
LH-IM-02	8/3/2025 23:00	7.53	25.54	14.739	91.83	1
LH-IM-02	8/3/2025 23:15	7.35	25.5	14.741	89.63	1
LH-IM-02	8/3/2025 23:30	7.43	25.48	14.741	90.61	1
LH-IM-02	8/3/2025 23:45	7.35	25.48	14.743	89.63	1
LH-IM-02	8/4/2025 0:00	7.34	25.48	14.739	89.51	1
LH-IM-02	8/4/2025 0:15	7.26	25.46	14.739	88.54	1
LH-IM-02	8/4/2025 0:30	7.27	25.44	14.737	88.66	1
LH-IM-02	8/4/2025 0:45	7.28	25.42	14.737	88.78	1
LH-IM-02	8/4/2025 1:00	7.3	25.4	14.736	89.02	1
LH-IM-02	8/4/2025 1:15	7.21	25.38	14.737	87.93	1
LH-IM-02	8/4/2025 1:30	7.19	25.36	14.736	87.68	1
LH-IM-02	8/4/2025 1:45	7.16	25.32	14.737	87.32	1
LH-IM-02	8/4/2025 2:00	7.06	25.3	14.738	86.1	1
LH-IM-02	8/4/2025 2:15	7.11	25.28	14.738	86.71	1
LH-IM-02	8/4/2025 2:30	7.09	25.26	14.741	86.46	1
LH-IM-02	8/4/2025 2:45	7	25.24	14.741	85.37	1
LH-IM-02	8/4/2025 3:00	6.95	25.22	14.74	84.76	1
LH-IM-02	8/4/2025 3:15	6.9	25.2	14.738	84.15	1
LH-IM-02	8/4/2025 3:30	6.91	25.2	14.738	84.27	1
LH-IM-02	8/4/2025 3:45	6.91	25.18	14.735	84.27	1
LH-IM-02	8/4/2025 4:00	6.88	25.16	14.736	83.9	1
LH-IM-02	8/4/2025 4:15	6.87	25.16	14.736	83.78	1
LH-IM-02	8/4/2025 4:30	6.73	25.14	14.735	82.07	1
LH-IM-02	8/4/2025 4:45	6.78	25.14	14.736	82.68	1
LH-IM-02	8/4/2025 5:00	6.78	25.14	14.736	82.68	1
LH-IM-02	8/4/2025 5:15	6.84	25.12	14.738	83.41	1
LH-IM-02	8/4/2025 5:30	6.84	25.12	14.742	83.41	1
LH-IM-02	8/4/2025 5:45	6.82	25.1	14.74	83.17	1
LH-IM-02	8/4/2025 6:00	6.81	25.1	14.745	82.05	1
LH-IM-02	8/4/2025 6:15	6.79	25.1	14.743	82.8	1
LH-IM-02	8/4/2025 6:30	6.78	25.1	14.747	81.69	1
LH-IM-02	8/4/2025 6:45	6.73	25.1	14.747	81.08	1
LH-IM-02	8/4/2025 7:00	6.7	25.1	14.748	80.72	1
LH-IM-02	8/4/2025 7:15	6.74	25.1	14.749	81.2	1
LH-IM-02	8/4/2025 7:30	6.77	25.1	14.753	81.57	1
LH-IM-02	8/4/2025 7:45	6.77	25.1	14.755	81.57	1
LH-IM-02	8/4/2025 8:00	6.84	25.12	14.759	82.41	1
LH-IM-02	8/4/2025 8:15	6.88	25.12	14.761	82.89	1
LH-IM-02	8/4/2025 8:30	6.85	25.14	14.758	82.53	1
LH-IM-02	8/4/2025 8:45	6.9	25.14	14.761	83.13	1
LH-IM-02	8/4/2025 9:00	6.83	25.16	14.761	82.29	1
LH-IM-02	8/4/2025 9:15	6.8	25.16	14.763	81.93	1
LH-IM-02	8/4/2025 9:30	6.77	25.16	14.766	81.57	1
LH-IM-02	8/4/2025 9:45	6.89	25.16	14.766	83.01	1
LH-IM-02	8/4/2025 10:00	6.81	25.16	14.769	82.05	1
LH-IM-02	8/4/2025 10:15	6.86	25.18	14.771	82.65	1
LH-IM-02	8/4/2025 10:30	6.92	25.22	14.769	83.37	1
LH-IM-02	8/4/2025 10:45	7.04	25.26	14.768	85.85	1
LH-IM-02	8/4/2025 11:00	7.06	25.26	14.768	86.1	1
LH-IM-02	8/4/2025 11:15	7.05	25.28	14.768	85.98	1
LH-IM-02	8/4/2025 11:30	7.09	25.28	14.767	86.46	1
LH-IM-02	8/4/2025 11:45	7.21	25.32	14.768	87.93	1
LH-IM-02	8/4/2025 12:00	7.31	25.34	14.766	89.15	1
LH-IM-02	8/4/2025 12:15	7.33	25.4	14.762	89.39	1
LH-IM-02	8/4/2025 12:30	7.38	25.4	14.764	90	1
LH-IM-02	8/4/2025 12:45	7.43	25.44	14.765	90.61	1
LH-IM-02	8/4/2025 13:00	7.63	25.54	14.762	93.05	1
LH-IM-02	8/4/2025 13:15	7.74	25.6	14.763	94.39	1
LH-IM-02	8/4/2025 13:30	7.82	25.74	14.76	95.37	1
LH-IM-02	8/4/2025 13:45	7.75	25.78	14.76	95.68	1
LH-IM-02	8/4/2025 14:00	7.8	25.76	14.758	96.3	1
LH-IM-02	8/4/2025 14:15	7.76	25.7	14.759	94.63	1
LH-IM-02	8/4/2025 14:30	7.73	26.8	14.755	96.63	2
LH-IM-02	8/4/2025 14:45	7.7	28.64	14.756	98.72	2
LH-IM-02	8/4/2025 15:00	7.28	29.18	14.755	94.55	2
LH-IM-02	8/4/2025 15:15	7.82	26.1	14.758	96.54	2
LH-IM-02	8/4/2025 15:30	7.85	25.74	14.758	95.73	4
LH-IM-02	8/4/2025 15:45	7.79	25.74	14.755	95	4
LH-IM-02	8/4/2025 16:00	7.74	25.68	14.753	94.39	4
LH-IM-02	8/4/2025 16:15	7.63	25.66	14.754	93.05	4
LH-IM-02	8/4/2025 16:30	7.52	25.64	14.757	91.71	4

Station Name	Date Time	DO mg/L	Temp C	Air Pressure PSI	Saturation PCT	Use Code
LH-IM-02	8/4/2025 16:45	7.43	25.62	14.757	90.61	4
LH-IM-02	8/4/2025 17:00	7.4	25.64	14.759	90.24	4
LH-IM-02	8/4/2025 17:15	7.26	25.66	14.757	88.54	4
LH-IM-02	8/4/2025 17:30	7.25	25.66	14.754	88.41	4
LH-IM-02	8/4/2025 17:45	7.19	25.66	14.756	87.68	4
LH-IM-02	8/4/2025 18:00	7.11	25.64	14.755	86.71	4
LH-IM-02	8/4/2025 18:15	7.14	25.62	14.754	87.07	4
LH-IM-02	8/4/2025 18:30	7.09	25.64	14.756	86.46	4
LH-IM-02	8/4/2025 18:45	7.03	25.62	14.757	85.73	4
LH-IM-02	8/4/2025 19:00	7.1	25.6	14.761	86.59	4
LH-IM-02	8/4/2025 19:15	6.99	25.58	14.762	85.24	4
LH-IM-02	8/4/2025 19:30	6.88	25.56	14.763	83.9	4
LH-IM-02	8/4/2025 19:45	6.8	25.56	14.767	82.93	4
LH-IM-02	8/4/2025 20:00	6.93	25.6	14.77	84.51	4
LH-IM-02	8/4/2025 20:15	6.89	25.6	14.771	84.02	4
LH-IM-02	8/4/2025 20:30	6.79	25.58	14.772	82.8	4
LH-IM-02	8/4/2025 20:45	6.75	25.56	14.776	82.32	4
LH-IM-02	8/4/2025 21:00	6.83	25.58	14.778	83.29	4
LH-IM-02	8/4/2025 21:15	6.69	25.54	14.778	81.59	4
LH-IM-02	8/4/2025 21:30	6.64	25.52	14.777	80.98	4
LH-IM-02	8/4/2025 21:45	6.71	25.54	14.778	81.83	4
LH-IM-02	8/4/2025 22:00	7.02	25.66	14.778	85.61	4
LH-IM-02	8/4/2025 22:15	6.99	25.68	14.783	85.24	4
LH-IM-02	8/4/2025 22:30	6.9	25.64	14.783	84.15	4
LH-IM-02	8/4/2025 22:45	6.98	25.64	14.783	85.12	4
LH-IM-02	8/4/2025 23:00	6.88	25.62	14.786	83.9	4
LH-IM-02	8/4/2025 23:15	6.89	25.6	14.787	84.02	4
LH-IM-02	8/4/2025 23:30	6.76	25.58	14.789	82.44	4
LH-IM-02	8/4/2025 23:45	6.7	25.56	14.792	81.71	4
LH-IM-02	8/5/2025 0:00	6.7	25.56	14.794	81.71	4
LH-IM-02	8/5/2025 0:15	6.72	25.56	14.793	81.95	4
LH-IM-02	8/5/2025 0:30	6.72	25.58	14.795	81.95	4
LH-IM-02	8/5/2025 0:45	6.61	25.56	14.796	80.61	4
LH-IM-02	8/5/2025 1:00	6.64	25.54	14.796	80.98	4
LH-IM-02	8/5/2025 1:15	6.61	25.54	14.794	80.61	4
LH-IM-02	8/5/2025 1:30	6.62	25.54	14.797	80.73	4
LH-IM-02	8/5/2025 1:45	6.72	25.56	14.801	81.95	4
LH-IM-02	8/5/2025 2:00	6.67	25.56	14.8	81.34	4
LH-IM-02	8/5/2025 2:15	6.65	25.54	14.802	81.1	4
LH-IM-02	8/5/2025 2:30	6.65	25.56	14.804	81.1	4
LH-IM-02	8/5/2025 2:45	6.63	25.56	14.803	80.85	4
LH-IM-02	8/5/2025 3:00	6.64	25.58	14.807	80.98	4
LH-IM-02	8/5/2025 3:15	6.72	25.58	14.808	81.95	4
LH-IM-02	8/5/2025 3:30	6.77	25.58	14.809	82.56	4
LH-IM-02	8/5/2025 3:45	6.74	25.6	14.812	82.2	4
LH-IM-02	8/5/2025 4:00	6.58	25.6	14.812	80.24	4
LH-IM-02	8/5/2025 4:15	7.33	25.6	14.814	89.39	4
LH-IM-02	8/5/2025 4:30	7.55	25.58	14.815	92.07	4
LH-IM-02	8/5/2025 4:45	7.48	25.56	14.819	91.22	4
LH-IM-02	8/5/2025 5:00	7.33	25.54	14.822	89.39	4
LH-IM-02	8/5/2025 5:15	7.21	25.5	14.826	87.93	4
LH-IM-02	8/5/2025 5:30	7.3	25.48	14.829	89.02	4
LH-IM-02	8/5/2025 5:45	7.32	25.48	14.832	89.27	4
LH-IM-02	8/5/2025 6:00	6.86	25.42	14.833	83.66	4
LH-IM-02	8/5/2025 6:15	7.04	25.44	14.833	85.85	4
LH-IM-02	8/5/2025 6:30	7.1	25.4	14.84	86.59	4
LH-IM-02	8/5/2025 6:45	6.78	25.38	14.844	81.69	4
LH-IM-02	8/5/2025 7:00	6.78	25.36	14.845	81.69	4
LH-IM-02	8/5/2025 7:15	6.73	25.34	14.846	81.08	4
LH-IM-02	8/5/2025 7:30	6.81	25.34	14.848	82.05	4
LH-IM-02	8/5/2025 7:45	6.81	25.34	14.849	82.05	4
LH-IM-02	8/5/2025 8:00	6.75	25.34	14.851	81.33	4
LH-IM-02	8/5/2025 8:15	6.83	25.34	14.849	82.29	4
LH-IM-02	8/5/2025 8:30	6.79	25.34	14.854	81.81	4
LH-IM-02	8/5/2025 8:45	6.73	25.34	14.856	81.08	4
LH-IM-02	8/5/2025 9:00	6.79	25.34	14.86	81.81	4
LH-IM-02	8/5/2025 9:15	6.88	25.34	14.863	82.89	4
LH-IM-02	8/5/2025 9:30	6.93	25.34	14.862	83.49	4
LH-IM-02	8/5/2025 9:45	6.85	25.34	14.866	82.53	4
LH-IM-02	8/5/2025 10:00	6.92	25.36	14.869	83.37	4
LH-IM-02	8/5/2025 10:15	6.95	25.36	14.872	83.73	4
LH-IM-02	8/5/2025 10:30	7	25.38	14.875	84.34	4
LH-IM-02	8/5/2025 10:45	7.02	25.4	14.878	84.58	4
LH-IM-02	8/5/2025 11:00	6.97	25.42	14.88	83.98	4
LH-IM-02	8/5/2025 11:15	7.06	25.42	14.881	85.06	4
LH-IM-02	8/5/2025 11:30	6.95	25.44	14.879	83.73	4
LH-IM-02	8/5/2025 11:45	7.31	25.46	14.88	88.07	4
LH-IM-02	8/5/2025 12:00	7.5	25.52	14.883	90.36	4
LH-IM-02	8/5/2025 12:15	7.63	25.56	14.884	91.93	4
LH-IM-02	8/5/2025 12:30	7.81	25.58	14.885	94.1	4
LH-IM-02	8/5/2025 12:45	8.01	25.64	14.884	96.51	4
LH-IM-02	8/5/2025 13:00	7.55	25.56	14.886	90.96	4
LH-IM-02	8/5/2025 13:15	7.97	25.58	14.885	96.02	4
LH-IM-02	8/5/2025 13:30	8.02	25.66	14.886	96.63	4

Station Name	Date Time	DO mg/L	Temp C	Air Pressure PSI	Saturation PCT	Use Code
LH-IM-02	8/5/2025 13:45	8.02	25.64	14.883	96.63	4
LH-IM-02	8/5/2025 14:00	8.11	25.7	14.884	97.71	4
LH-IM-02	8/5/2025 14:15	8.15	25.7	14.882	98.19	4
LH-IM-02	8/5/2025 14:30	8.25	25.72	14.884	99.4	4
LH-IM-02	8/5/2025 14:45	8.25	25.74	14.882	99.4	4
LH-IM-02	8/5/2025 15:00	8.48	25.82	14.88	103.41	4
LH-IM-02	8/5/2025 15:15	8.42	25.8	14.882	102.68	4
LH-IM-02	8/5/2025 15:30	8.63	25.84	14.881	105.24	4
LH-IM-02	8/5/2025 15:45	8.36	25.84	14.877	101.95	4
LH-IM-02	8/5/2025 16:00	8.57	25.88	14.875	104.51	4
LH-IM-02	8/5/2025 16:15	8.96	25.88	14.876	109.27	4
LH-IM-02	8/5/2025 16:30	8.63	25.94	14.873	105.24	4
LH-IM-02	8/5/2025 16:45	8.5	25.92	14.873	103.66	4
LH-IM-02	8/5/2025 17:00	8.29	25.92	14.871	101.1	4
LH-IM-02	8/5/2025 17:15	7.97	25.94	14.867	97.2	4
LH-IM-02	8/5/2025 17:30	7.78	25.9	14.867	94.88	4
LH-IM-02	8/5/2025 17:45	8.28	26	14.871	100.98	4
LH-IM-02	8/5/2025 18:00	8.47	26.02	14.873	103.29	4
LH-IM-02	8/5/2025 18:15	8.32	26.02	14.869	101.46	4
LH-IM-02	8/5/2025 18:30	8.51	26.04	14.871	103.78	4
LH-IM-02	8/5/2025 18:45	8.42	26	14.872	102.68	4
LH-IM-02	8/5/2025 19:00	9.06	26.1	14.874	110.49	4
LH-IM-02	8/5/2025 19:15	8.97	26.1	14.874	109.39	4
LH-IM-02	8/5/2025 19:30	9.33	26.1	14.874	113.78	4
LH-IM-02	8/5/2025 19:45	8.65	26.02	14.873	105.49	4
LH-IM-02	8/5/2025 20:00	8.89	26.1	14.875	108.41	4
LH-IM-02	8/5/2025 20:15	9.7	26.2	14.875	118.29	4
LH-IM-02	8/5/2025 20:30	9.15	26.18	14.876	111.59	4
LH-IM-02	8/5/2025 20:45	8.93	26.1	14.875	108.9	4
LH-IM-02	8/5/2025 21:00	8.78	26.08	14.881	107.07	4
LH-IM-02	8/5/2025 21:15	8.82	26.02	14.884	107.56	4
LH-IM-02	8/5/2025 21:30	8.43	25.94	14.883	102.8	4
LH-IM-02	8/5/2025 21:45	9.35	26.02	14.881	114.02	4
LH-IM-02	8/5/2025 22:00	9.38	26.06	14.882	114.39	4
LH-IM-02	8/5/2025 22:15	9.22	26	14.882	112.44	4
LH-IM-02	8/5/2025 22:30	9.01	25.96	14.881	109.88	4
LH-IM-02	8/5/2025 22:45	8.91	25.9	14.883	108.66	4
LH-IM-02	8/5/2025 23:00	8.93	25.88	14.883	108.9	4
LH-IM-02	8/5/2025 23:15	8.84	25.82	14.886	107.8	4
LH-IM-02	8/5/2025 23:30	8.99	25.82	14.888	109.63	4
LH-IM-02	8/5/2025 23:45	8.81	25.82	14.887	107.44	4
LH-IM-02	8/6/2025 0:00	8.61	25.8	14.889	105	4
LH-IM-02	8/6/2025 0:15	8.45	25.74	14.892	101.81	4
LH-IM-02	8/6/2025 0:30	8.37	25.72	14.892	100.84	4
LH-IM-02	8/6/2025 0:45	8.16	25.7	14.893	98.31	4
LH-IM-02	8/6/2025 1:00	8	25.68	14.889	96.39	4
LH-IM-02	8/6/2025 1:15	8.2	25.64	14.89	98.8	4
LH-IM-02	8/6/2025 1:30	8.12	25.6	14.89	97.83	4
LH-IM-02	8/6/2025 1:45	8.24	25.58	14.889	99.28	4
LH-IM-02	8/6/2025 2:00	7.97	25.56	14.889	96.02	4
LH-IM-02	8/6/2025 2:15	7.78	25.56	14.888	93.73	4
LH-IM-02	8/6/2025 2:30	8.09	25.52	14.888	97.47	4
LH-IM-02	8/6/2025 2:45	7.8	25.5	14.889	93.98	4
LH-IM-02	8/6/2025 3:00	7.82	25.5	14.89	94.22	4
LH-IM-02	8/6/2025 3:15	7.79	25.48	14.889	93.86	4
LH-IM-02	8/6/2025 3:30	7.79	25.46	14.89	93.86	4
LH-IM-02	8/6/2025 3:45	7.72	25.44	14.888	93.01	4
LH-IM-02	8/6/2025 4:00	7.74	25.4	14.89	93.25	4
LH-IM-02	8/6/2025 4:15	7.64	25.4	14.888	92.05	4
LH-IM-02	8/6/2025 4:30	7.61	25.38	14.891	91.69	4
LH-IM-02	8/6/2025 4:45	7.62	25.36	14.892	91.81	4
LH-IM-02	8/6/2025 5:00	7.64	25.34	14.895	92.05	4
LH-IM-02	8/6/2025 5:15	7.5	25.32	14.898	90.36	4
LH-IM-02	8/6/2025 5:30	7.59	25.3	14.897	91.45	4
LH-IM-02	8/6/2025 5:45	7.59	25.28	14.9	91.45	4
LH-IM-02	8/6/2025 6:00	7.55	25.24	14.901	90.96	4
LH-IM-02	8/6/2025 6:15	7.48	25.22	14.904	90.12	4
LH-IM-02	8/6/2025 6:30	7.49	25.22	14.904	90.24	4
LH-IM-02	8/6/2025 6:45	7.44	25.2	14.905	89.64	4
LH-IM-02	8/6/2025 7:00	7.47	25.16	14.906	90	4
LH-IM-02	8/6/2025 7:15	7.37	25.14	14.908	88.8	4
LH-IM-02	8/6/2025 7:30	7.21	25.14	14.913	86.87	4
LH-IM-02	8/6/2025 7:45	7.15	25.14	14.912	86.14	4
LH-IM-02	8/6/2025 8:00	7.23	25.12	14.916	87.11	4
LH-IM-02	8/6/2025 8:15	7.19	25.1	14.918	86.63	4
LH-IM-02	8/6/2025 8:30	7.18	25.1	14.917	86.51	4
LH-IM-02	8/6/2025 8:45	7.17	25.12	14.917	86.39	4
LH-IM-02	8/6/2025 9:00	7.23	25.1	14.919	87.11	4
LH-IM-02	8/6/2025 9:15	7.18	25.12	14.92	86.51	4
LH-IM-02	8/6/2025 9:30	7.23	25.1	14.921	87.11	4
LH-IM-02	8/6/2025 9:45	7.27	25.1	14.921	87.59	4
LH-IM-02	8/6/2025 10:00	7.2	25.08	14.92	86.75	4
LH-IM-02	8/6/2025 10:15	7.11	25.08	14.924	85.66	4
LH-IM-02	8/6/2025 10:30	7.09	25.08	14.924	85.42	4

Station Name	Date Time	DO mg/L	Temp C	Air Pressure PSI	Saturation PCT	Use Code
LH-IM-02	8/6/2025 10:45	7.12	25.08	14.925	85.78	4
LH-IM-02	8/6/2025 11:00	7.26	25.1	14.928	87.47	4
LH-IM-02	8/6/2025 11:15	7.42	25.12	14.925	89.4	4
LH-IM-02	8/6/2025 11:30	7.22	25.12	14.926	86.99	4
LH-IM-02	8/6/2025 11:45	7.28	25.14	14.923	87.71	4
LH-IM-02	8/6/2025 12:00	7.24	25.16	14.924	87.23	4
LH-IM-02	8/6/2025 12:15	7.08	25.12	14.925	85.3	4
LH-IM-02	8/6/2025 12:30	7.19	25.12	14.924	86.63	4
LH-IM-02	8/6/2025 12:45	7.27	25.14	14.919	87.59	4
LH-IM-02	8/6/2025 13:00	7.44	25.12	14.921	89.64	4
LH-IM-02	8/6/2025 13:15	7.82	25.14	14.922	94.22	4
LH-IM-02	8/6/2025 13:30	7.06	25.02	14.921	85.06	4
LH-IM-02	8/6/2025 13:45	7.42	25.06	14.919	89.4	4
LH-IM-02	8/6/2025 14:00	8.17	25.22	14.915	98.43	4
LH-IM-02	8/6/2025 14:15	8.59	25.38	14.916	103.49	4
LH-IM-02	8/6/2025 14:30	7.9	25.26	14.915	95.18	4
LH-IM-02	8/6/2025 14:45	7.09	25.18	14.912	85.42	4
LH-IM-02	8/6/2025 15:00	8.72	25.36	14.915	105.06	4
LH-IM-02	8/6/2025 15:15	9.04	25.46	14.915	108.92	4
LH-IM-02	8/6/2025 15:30	9	25.48	14.914	108.43	4
LH-IM-02	8/6/2025 15:45	9.25	25.52	14.911	111.45	4
LH-IM-02	8/6/2025 16:00	9.36	25.54	14.908	112.77	4
LH-IM-02	8/6/2025 16:15	9.49	25.6	14.908	114.34	4
LH-IM-02	8/6/2025 16:30	9.51	25.62	14.907	114.58	4
LH-IM-02	8/6/2025 16:45	9.21	25.56	14.907	110.96	4
LH-IM-02	8/6/2025 17:00	9.31	25.56	14.909	112.17	4
LH-IM-02	8/6/2025 17:15	9.39	25.58	14.906	113.13	4
LH-IM-02	8/6/2025 17:30	9.36	25.58	14.906	112.77	4
LH-IM-02	8/6/2025 17:45	9.48	25.6	14.905	114.22	4
LH-IM-02	8/6/2025 18:00	9.16	25.56	14.904	110.36	4
LH-IM-02	8/6/2025 18:15	9.39	25.56	14.905	113.13	4
LH-IM-02	8/6/2025 18:30	9.44	25.62	14.902	113.73	4
LH-IM-02	8/6/2025 18:45	9.55	25.62	14.898	115.06	4
LH-IM-02	8/6/2025 19:00	9.37	25.62	14.898	112.89	4
LH-IM-02	8/6/2025 19:15	9.54	25.62	14.899	114.94	4
LH-IM-02	8/6/2025 19:30	9.92	25.72	14.897	119.52	4
LH-IM-02	8/6/2025 19:45	9.7	25.6	14.899	116.87	4
LH-IM-02	8/6/2025 20:00	9.53	25.62	14.898	114.82	4
LH-IM-02	8/6/2025 20:15	9.59	25.6	14.899	115.54	4
LH-IM-02	8/6/2025 20:30	9.37	25.66	14.899	112.89	4
LH-IM-02	8/6/2025 20:45	9.5	25.62	14.899	114.46	4
LH-IM-02	8/6/2025 21:00	9.28	25.62	14.901	111.81	4
LH-IM-02	8/6/2025 21:15	9.22	25.6	14.903	111.08	4
LH-IM-02	8/6/2025 21:30	9.12	25.62	14.904	109.88	4
LH-IM-02	8/6/2025 21:45	9.04	25.58	14.907	108.92	4
LH-IM-02	8/6/2025 22:00	9.09	25.54	14.908	109.52	4
LH-IM-02	8/6/2025 22:15	8.81	25.52	14.906	106.14	4
LH-IM-02	8/6/2025 22:30	8.81	25.52	14.907	106.14	4
LH-IM-02	8/6/2025 22:45	8.45	25.48	14.906	101.81	4
LH-IM-02	8/6/2025 23:00	8.5	25.48	14.906	102.41	4
LH-IM-02	8/6/2025 23:15	8.71	25.54	14.904	104.94	4
LH-IM-02	8/6/2025 23:30	9.23	25.56	14.903	111.2	4
LH-IM-02	8/6/2025 23:45	7.61	25.42	14.905	91.69	4
LH-IM-02	8/7/2025 0:00	8.16	25.44	14.904	98.31	4
LH-IM-02	8/7/2025 0:15	8.2	25.48	14.905	98.8	4
LH-IM-02	8/7/2025 0:30	9.41	25.54	14.905	113.37	4
LH-IM-02	8/7/2025 0:45	8.79	25.4	14.904	105.9	4
LH-IM-02	8/7/2025 1:00	9.41	25.42	14.902	113.37	4
LH-IM-02	8/7/2025 1:15	9.56	25.46	14.9	115.18	4
LH-IM-02	8/7/2025 1:30	9.54	25.42	14.899	114.94	4
LH-IM-02	8/7/2025 1:45	9.48	25.42	14.897	114.22	4
LH-IM-02	8/7/2025 2:00	9.53	25.42	14.896	114.82	4
LH-IM-02	8/7/2025 2:15	9.64	25.4	14.894	116.14	4
LH-IM-02	8/7/2025 2:30	9.44	25.38	14.893	113.73	4
LH-IM-02	8/7/2025 2:45	9.48	25.34	14.895	114.22	4
LH-IM-02	8/7/2025 3:00	8.79	25.28	14.893	105.9	4
LH-IM-02	8/7/2025 3:15	9.12	25.26	14.893	109.88	4
LH-IM-02	8/7/2025 3:30	8.82	25.22	14.891	106.27	4
LH-IM-02	8/7/2025 3:45	8.63	25.2	14.886	103.98	4
LH-IM-02	8/7/2025 4:00	8.29	25.2	14.885	99.88	4
LH-IM-02	8/7/2025 4:15	8.6	25.18	14.885	103.61	4
LH-IM-02	8/7/2025 4:30	8.37	25.16	14.883	100.84	4
LH-IM-02	8/7/2025 4:45	8.05	25.14	14.881	96.99	4
LH-IM-02	8/7/2025 5:00	8.34	25.12	14.879	100.48	4
LH-IM-02	8/7/2025 5:15	7.98	25.08	14.882	96.14	4
LH-IM-02	8/7/2025 5:30	7.97	25.06	14.882	96.02	4
LH-IM-02	8/7/2025 5:45	7.83	25.02	14.883	94.34	4
LH-IM-02	8/7/2025 6:00	7.82	25	14.884	94.22	4
LH-IM-02	8/7/2025 6:15	7.84	24.98	14.885	94.46	4
LH-IM-02	8/7/2025 6:30	8.02	24.96	14.887	96.63	4
LH-IM-02	8/7/2025 6:45	7.77	24.96	14.888	93.61	4
LH-IM-02	8/7/2025 7:00	7.65	24.92	14.889	92.17	4
LH-IM-02	8/7/2025 7:15	7.95	24.92	14.887	95.78	4
LH-IM-02	8/7/2025 7:30	7.74	24.9	14.892	93.25	4

Station Name	Date Time	DO mg/L	Temp C	Air Pressure PSI	Saturation PCT	Use Code
LH-IM-02	8/7/2025 7:45	7.7	24.88	14.891	92.77	4
LH-IM-02	8/7/2025 8:00	7.74	24.86	14.892	93.25	4
LH-IM-02	8/7/2025 8:15	7.62	24.86	14.892	91.81	4
LH-IM-02	8/7/2025 8:30	7.48	24.86	14.892	90.12	4
LH-IM-02	8/7/2025 8:45	7.32	24.84	14.891	88.19	4
LH-IM-02	8/7/2025 9:00	7.09	24.84	14.892	85.42	4
LH-IM-02	8/7/2025 9:15	7.11	24.86	14.893	85.66	4
LH-IM-02	8/7/2025 9:30	7.09	24.86	14.894	85.42	4
LH-IM-02	8/7/2025 9:45	7.05	24.88	14.894	84.94	4
LH-IM-02	8/7/2025 10:00	7.42	24.88	14.893	89.4	4
LH-IM-02	8/7/2025 10:15	7.21	24.88	14.892	86.87	4
LH-IM-02	8/7/2025 10:30	7.69	24.86	14.894	92.65	4
LH-IM-02	8/7/2025 10:45	7.68	24.84	14.893	92.53	4
LH-IM-02	8/7/2025 11:00	7.7	24.82	14.892	92.77	4
LH-IM-02	8/7/2025 11:15	7.73	24.82	14.89	93.13	4
LH-IM-02	8/7/2025 11:30	7.93	24.88	14.89	95.54	4
LH-IM-02	8/7/2025 11:45	7.59	24.84	14.885	91.45	4
LH-IM-02	8/7/2025 12:00	7.87	24.86	14.886	94.82	4
LH-IM-02	8/7/2025 12:15	7.97	24.92	14.884	96.02	4
LH-IM-02	8/7/2025 12:30	7.87	24.88	14.878	94.82	4
LH-IM-02	8/7/2025 12:45	8.1	24.9	14.879	97.59	4
LH-IM-02	8/7/2025 13:00	8.03	24.9	14.875	96.75	4
LH-IM-02	8/7/2025 13:15	8.3	24.94	14.873	100	4
LH-IM-02	8/7/2025 13:30	8.26	24.9	14.871	99.52	4
LH-IM-02	8/7/2025 13:45	8	24.9	14.872	96.39	4
LH-IM-02	8/7/2025 14:00	8.37	24.94	14.868	100.84	4
LH-IM-02	8/7/2025 14:15	8.41	24.96	14.868	101.33	4
LH-IM-02	8/7/2025 14:30	8.79	25	14.865	105.9	4
LH-IM-02	8/7/2025 14:45	8.35	24.9	14.86	100.6	4
LH-IM-02	8/7/2025 15:00	8.57	24.92	14.86	103.25	4
LH-IM-02	8/7/2025 15:15	8.31	24.88	14.858	100.12	4
LH-IM-02	8/7/2025 15:30	8.72	24.94	14.858	105.06	4
LH-IM-02	8/7/2025 15:45	8.23	24.94	14.856	99.16	4
LH-IM-02	8/7/2025 16:00	8.1	24.92	14.854	97.59	4
LH-IM-02	8/7/2025 16:15	9.49	25	14.85	114.34	4
LH-IM-02	8/7/2025 16:30	8.54	24.96	14.85	102.89	4
LH-IM-02	8/7/2025 16:45	8.92	25.06	14.849	107.47	4
LH-IM-02	8/7/2025 17:00	8.69	25.06	14.849	104.7	4
LH-IM-02	8/7/2025 17:15	8.66	25	14.847	104.34	4
LH-IM-02	8/7/2025 17:30	8.85	25.2	14.845	106.63	4
LH-IM-02	8/7/2025 17:45	9.67	25.28	14.842	116.51	4
LH-IM-02	8/7/2025 18:00	8	25.24	14.839	96.39	4
LH-IM-02	8/7/2025 18:15	7.85	25.16	14.842	94.58	4
LH-IM-02	8/7/2025 18:30	9.91	25.36	14.842	119.4	4
LH-IM-02	8/7/2025 18:45	9.8	25.42	14.841	118.07	4
LH-IM-02	8/7/2025 19:00	9.56	25.34	14.838	116.59	4
LH-IM-02	8/7/2025 19:15	9.52	25.32	14.837	116.1	4
LH-IM-02	8/7/2025 19:30	9.26	25.3	14.838	112.93	4
LH-IM-02	8/7/2025 19:45	9.36	25.48	14.836	114.15	4
LH-IM-02	8/7/2025 20:00	8.94	25.34	14.838	109.02	4
LH-IM-02	8/7/2025 20:15	9.11	25.4	14.839	111.1	4
LH-IM-02	8/7/2025 20:30	8.94	25.36	14.838	109.02	4
LH-IM-02	8/7/2025 20:45	8.67	25.3	14.841	104.46	4
LH-IM-02	8/7/2025 21:00	8.81	25.24	14.843	106.14	4
LH-IM-02	8/7/2025 21:15	8.65	25.26	14.844	104.22	4
LH-IM-02	8/7/2025 21:30	8.54	25.24	14.845	102.89	4
LH-IM-02	8/7/2025 21:45	8.24	25.2	14.842	99.28	4
LH-IM-02	8/7/2025 22:00	8.34	25.18	14.84	100.48	4
LH-IM-02	8/7/2025 22:15	8.38	25.2	14.843	100.96	4
LH-IM-02	8/7/2025 22:30	8.31	25.2	14.844	100.12	4
LH-IM-02	8/7/2025 22:45	8.14	25.2	14.844	98.07	4
LH-IM-02	8/7/2025 23:00	8.22	25.16	14.847	99.04	4
LH-IM-02	8/7/2025 23:15	8.2	25.16	14.848	98.8	4
LH-IM-02	8/7/2025 23:30	8.18	25.14	14.845	98.55	4
LH-IM-02	8/7/2025 23:45	8.2	25.12	14.844	98.8	4
LH-IM-02	8/8/2025 0:00	8.09	25.1	14.845	97.47	4
LH-IM-02	8/8/2025 0:15	7.99	25.08	14.847	96.27	4
LH-IM-02	8/8/2025 0:30	7.88	25.06	14.844	94.94	4
LH-IM-02	8/8/2025 0:45	7.88	25.04	14.845	94.94	4
LH-IM-02	8/8/2025 1:00	7.72	25.02	14.841	93.01	4
LH-IM-02	8/8/2025 1:15	7.86	25	14.842	94.7	4
LH-IM-02	8/8/2025 1:30	7.69	24.96	14.841	92.65	4
LH-IM-02	8/8/2025 1:45	7.58	24.96	14.84	91.33	4
LH-IM-02	8/8/2025 2:00	7.54	24.94	14.838	90.84	4
LH-IM-02	8/8/2025 2:15	7.55	24.92	14.836	90.96	4
LH-IM-02	8/8/2025 2:30	7.46	24.9	14.835	89.88	4
LH-IM-02	8/8/2025 2:45	7.36	24.9	14.832	88.67	4
LH-IM-02	8/8/2025 3:00	7.37	24.86	14.829	88.8	4
LH-IM-02	8/8/2025 3:15	7.27	24.86	14.829	87.59	4
LH-IM-02	8/8/2025 3:30	7.16	24.84	14.828	86.27	4
LH-IM-02	8/8/2025 3:45	7.14	24.82	14.829	86.02	4
LH-IM-02	8/8/2025 4:00	7.1	24.8	14.827	85.54	4
LH-IM-02	8/8/2025 4:15	6.85	24.8	14.827	82.53	4
LH-IM-02	8/8/2025 4:30	6.93	24.78	14.825	83.49	4

Station Name	Date Time	DO mg/L	Temp C	Air Pressure PSI	Saturation PCT	Use Code
LH-IM-02	8/8/2025 4:45	7.09	24.76	14.822	85.42	4
LH-IM-02	8/8/2025 5:00	7.03	24.76	14.821	84.7	4
LH-IM-02	8/8/2025 5:15	7.05	24.76	14.823	84.94	4
LH-IM-02	8/8/2025 5:30	6.97	24.74	14.827	82.98	4
LH-IM-02	8/8/2025 5:45	6.9	24.72	14.825	82.14	4
LH-IM-02	8/8/2025 6:00	6.95	24.72	14.829	82.74	4
LH-IM-02	8/8/2025 6:15	6.83	24.7	14.828	81.31	4
LH-IM-02	8/8/2025 6:30	6.86	24.68	14.828	81.67	4
LH-IM-02	8/8/2025 6:45	6.91	24.68	14.827	82.26	4
LH-IM-02	8/8/2025 7:00	6.8	24.68	14.828	80.95	4
LH-IM-02	8/8/2025 7:15	6.62	24.66	14.83	78.81	4
LH-IM-02	8/8/2025 7:30	6.48	24.66	14.831	77.14	4
LH-IM-02	8/8/2025 7:45	6.5	24.64	14.835	77.38	4
LH-IM-02	8/8/2025 8:00	6.6	24.66	14.839	78.57	4
LH-IM-02	8/8/2025 8:15	6.5	24.66	14.837	77.38	4
LH-IM-02	8/8/2025 8:30	6.69	24.66	14.836	79.64	4
LH-IM-02	8/8/2025 8:45	6.89	24.64	14.837	82.02	4
LH-IM-02	8/8/2025 9:00	6.56	24.66	14.838	78.1	4
LH-IM-02	8/8/2025 9:15	6.6	24.64	14.837	78.57	4
LH-IM-02	8/8/2025 9:30	6.95	24.64	14.839	82.74	4
LH-IM-02	8/8/2025 9:45	6.9	24.64	14.838	82.14	4
LH-IM-02	8/8/2025 10:00	7.05	24.64	14.841	83.93	4
LH-IM-02	8/8/2025 10:15	7.15	24.64	14.841	85.12	4
LH-IM-02	8/8/2025 10:30	7.15	24.64	14.842	85.12	4
LH-IM-02	8/8/2025 10:45	7.17	24.66	14.842	85.36	4
LH-IM-02	8/8/2025 11:00	7.59	24.74	14.843	90.36	4
LH-IM-02	8/8/2025 11:15	7.69	24.78	14.842	92.65	4
LH-IM-02	8/8/2025 11:30	7.28	24.78	14.844	87.71	4
LH-IM-02	8/8/2025 11:45	7.51	24.84	14.844	90.48	4
LH-IM-02	8/8/2025 12:00	7.58	24.9	14.843	91.33	4
LH-IM-02	8/8/2025 12:15	7.77	24.92	14.841	93.61	4
LH-IM-02	8/8/2025 12:30	7.83	24.94	14.842	94.34	4
LH-IM-02	8/8/2025 12:45	7.95	24.9	14.839	95.78	4
LH-IM-02	8/8/2025 13:00	7.24	24.8	14.837	87.23	4
LH-IM-02	8/8/2025 13:15	7.39	24.76	14.832	89.04	4
LH-IM-02	8/8/2025 13:30	8.33	25.04	14.831	100.36	4
LH-IM-02	8/8/2025 13:45	8.36	25.04	14.827	100.72	4
LH-IM-02	8/8/2025 14:00	7.87	24.92	14.826	94.82	4
LH-IM-02	8/8/2025 14:15	7.87	24.92	14.826	94.82	4
LH-IM-02	8/8/2025 14:30	7.54	24.84	14.821	90.84	4
LH-IM-02	8/8/2025 14:45	9.13	25.06	14.817	110	4
LH-IM-02	8/8/2025 15:00	8.97	25.28	14.816	109.39	4
LH-IM-02	8/8/2025 15:15	8.06	25.04	14.818	97.11	4
LH-IM-02	8/8/2025 15:30	7.97	24.98	14.815	96.02	4
LH-IM-02	8/8/2025 15:45	8.47	25.04	14.812	102.05	4
LH-IM-02	8/8/2025 16:00	7.79	25.02	14.812	93.86	4
LH-IM-02	8/8/2025 16:15	8.28	25.14	14.808	99.76	4
LH-IM-02	8/8/2025 16:30	8.38	25.16	14.803	100.96	4
LH-IM-02	8/8/2025 16:45	8.74	25.22	14.803	105.3	4
LH-IM-02	8/8/2025 17:00	8.89	25.3	14.806	108.41	4
LH-IM-02	8/8/2025 17:15	8.99	25.42	14.806	109.63	4
LH-IM-02	8/8/2025 17:30	9.68	25.52	14.804	118.05	4
LH-IM-02	8/8/2025 17:45	8.98	25.36	14.805	109.51	4
LH-IM-02	8/8/2025 18:00	9.36	25.58	14.804	114.15	4
LH-IM-02	8/8/2025 18:15	9.52	25.7	14.804	116.1	4
LH-IM-02	8/8/2025 18:30	9.16	25.6	14.806	111.71	4
LH-IM-02	8/8/2025 18:45	9.01	25.56	14.803	109.88	4
LH-IM-02	8/8/2025 19:00	9.14	25.6	14.798	111.46	4
LH-IM-02	8/8/2025 19:15	9.25	25.62	14.799	112.8	4
LH-IM-02	8/8/2025 19:30	8.68	25.54	14.799	105.85	4
LH-IM-02	8/8/2025 19:45	8.65	25.6	14.8	105.49	4
LH-IM-02	8/8/2025 20:00	9.37	25.6	14.799	114.27	4
LH-IM-02	8/8/2025 20:15	8.93	25.68	14.801	108.9	4
LH-IM-02	8/8/2025 20:30	8.97	25.56	14.801	109.39	4
LH-IM-02	8/8/2025 20:45	8.53	25.54	14.805	104.02	4
LH-IM-02	8/8/2025 21:00	8.9	25.6	14.807	108.54	4
LH-IM-02	8/8/2025 21:15	8.35	25.4	14.808	101.83	4
LH-IM-02	8/8/2025 21:30	8.61	25.48	14.81	105	4
LH-IM-02	8/8/2025 21:45	8.41	25.5	14.812	102.56	4
LH-IM-02	8/8/2025 22:00	8.43	25.42	14.81	102.8	4
LH-IM-02	8/8/2025 22:15	8.51	25.48	14.81	103.78	4
LH-IM-02	8/8/2025 22:30	8.52	25.46	14.807	103.9	4
LH-IM-02	8/8/2025 22:45	8.28	25.4	14.81	100.98	4
LH-IM-02	8/8/2025 23:00	8.16	25.28	14.811	99.51	4
LH-IM-02	8/8/2025 23:15	8.46	25.38	14.811	103.17	4
LH-IM-02	8/8/2025 23:30	8.35	25.4	14.811	101.83	4
LH-IM-02	8/8/2025 23:45	8.24	25.38	14.809	100.49	4
LH-IM-02	8/9/2025 0:00	8.29	25.34	14.812	101.1	4
LH-IM-02	8/9/2025 0:15	8.24	25.34	14.812	100.49	4
LH-IM-02	8/9/2025 0:30	8.08	25.32	14.812	98.54	4
LH-IM-02	8/9/2025 0:45	8.06	25.3	14.813	98.29	4
LH-IM-02	8/9/2025 1:00	7.78	25.28	14.813	94.88	4
LH-IM-02	8/9/2025 1:15	7.86	25.24	14.808	94.7	4
LH-IM-02	8/9/2025 1:30	7.86	25.2	14.81	94.7	4

Station Name	Date Time	DO mg/L	Temp C	Air Pressure PSI	Saturation PCT	Use Code
LH-IM-02	8/9/2025 1:45	7.82	25.16	14.809	94.22	4
LH-IM-02	8/9/2025 2:00	7.71	25.16	14.81	92.89	4
LH-IM-02	8/9/2025 2:15	7.55	25.14	14.808	90.96	4
LH-IM-02	8/9/2025 2:30	7.46	25.12	14.809	89.88	4
LH-IM-02	8/9/2025 2:45	7.49	25.08	14.809	90.24	4
LH-IM-02	8/9/2025 3:00	7.52	25.06	14.809	90.6	4
LH-IM-02	8/9/2025 3:15	7.42	25.04	14.81	89.4	4
LH-IM-02	8/9/2025 3:30	7.25	25	14.809	87.35	4
LH-IM-02	8/9/2025 3:45	7.26	25	14.809	87.47	4
LH-IM-02	8/9/2025 4:00	7.2	24.96	14.807	86.75	4
LH-IM-02	8/9/2025 4:15	7.29	24.96	14.81	87.83	4
LH-IM-02	8/9/2025 4:30	7.19	24.94	14.812	86.63	4
LH-IM-02	8/9/2025 4:45	7.27	24.92	14.81	87.59	4
LH-IM-02	8/9/2025 5:00	6.9	24.9	14.812	83.13	4
LH-IM-02	8/9/2025 5:15	7.08	24.9	14.811	85.3	4
LH-IM-02	8/9/2025 5:30	7.19	24.88	14.812	86.63	4
LH-IM-02	8/9/2025 5:45	7.16	24.86	14.813	86.27	4
LH-IM-02	8/9/2025 6:00	7.09	24.86	14.813	85.42	4
LH-IM-02	8/9/2025 6:15	7.12	24.86	14.815	85.78	4
LH-IM-02	8/9/2025 6:30	6.95	24.84	14.816	83.73	4
LH-IM-02	8/9/2025 6:45	6.96	24.82	14.818	83.86	4
LH-IM-02	8/9/2025 7:00	6.91	24.82	14.822	83.25	4
LH-IM-02	8/9/2025 7:15	6.77	24.8	14.821	81.57	4
LH-IM-02	8/9/2025 7:30	6.68	24.8	14.824	80.48	4
LH-IM-02	8/9/2025 7:45	6.8	24.78	14.824	81.93	4
LH-IM-02	8/9/2025 8:00	6.83	24.78	14.823	82.29	4
LH-IM-02	8/9/2025 8:15	6.81	24.78	14.826	82.05	4
LH-IM-02	8/9/2025 8:30	6.91	24.78	14.825	83.25	4
LH-IM-02	8/9/2025 8:45	6.88	24.8	14.824	82.89	4
LH-IM-02	8/9/2025 9:00	6.9	24.78	14.825	83.13	4
LH-IM-02	8/9/2025 9:15	6.94	24.78	14.825	83.61	4
LH-IM-02	8/9/2025 9:30	6.69	24.78	14.824	80.6	4
LH-IM-02	8/9/2025 9:45	6.79	24.78	14.823	81.81	4
LH-IM-02	8/9/2025 10:00	6.82	24.84	14.824	82.17	4
LH-IM-02	8/9/2025 10:15	6.82	24.78	14.826	82.17	4
LH-IM-02	8/9/2025 10:30	6.86	24.8	14.827	82.65	4
LH-IM-02	8/9/2025 10:45	6.92	24.8	14.824	83.37	4
LH-IM-02	8/9/2025 11:00	7.04	24.8	14.821	84.82	4
LH-IM-02	8/9/2025 11:15	7.02	24.8	14.822	84.58	4
LH-IM-02	8/9/2025 11:30	7.09	24.84	14.82	85.42	4
LH-IM-02	8/9/2025 11:45	7.49	24.92	14.818	90.24	4
LH-IM-02	8/9/2025 12:00	7.42	25.04	14.819	89.4	4
LH-IM-02	8/9/2025 12:15	7.13	25.04	14.816	85.9	4
LH-IM-02	8/9/2025 12:30	7.52	25	14.815	90.6	4
LH-IM-02	8/9/2025 12:45	7.47	24.98	14.812	90	4
LH-IM-02	8/9/2025 13:00	7.31	24.96	14.81	88.07	4
LH-IM-02	8/9/2025 13:15	7.53	24.94	14.806	90.72	4
LH-IM-02	8/9/2025 13:30	7.36	24.92	14.802	88.67	4
LH-IM-02	8/9/2025 13:45	7.46	24.94	14.802	89.88	4
LH-IM-02	8/9/2025 14:00	7.42	24.92	14.8	89.4	4
LH-IM-02	8/9/2025 14:15	7.48	24.9	14.796	90.12	4
LH-IM-02	8/9/2025 14:30	7.44	24.9	14.793	89.64	4
LH-IM-02	8/9/2025 14:45	7.33	24.88	14.793	88.31	4
LH-IM-02	8/9/2025 15:00	7.39	24.92	14.795	89.04	4
LH-IM-02	8/9/2025 15:15	7.75	24.94	14.794	93.37	4
LH-IM-02	8/9/2025 15:30	7.37	24.9	14.793	88.8	4
LH-IM-02	8/9/2025 15:45	7.45	24.9	14.789	89.76	4
LH-IM-02	8/9/2025 16:00	7.74	24.92	14.788	93.25	4
LH-IM-02	8/9/2025 16:15	7.84	25.02	14.786	94.46	4
LH-IM-02	8/9/2025 16:30	8.24	25.04	14.784	99.28	4
LH-IM-02	8/9/2025 16:45	8.52	25.1	14.784	102.65	4
LH-IM-02	8/9/2025 17:00	8.49	25.08	14.78	102.29	4
LH-IM-02	8/9/2025 17:15	8.51	25.12	14.786	102.53	4
LH-IM-02	8/9/2025 17:30	7.85	25.1	14.787	94.58	4
LH-IM-02	8/9/2025 17:45	9.08	25.12	14.787	109.4	4
LH-IM-02	8/9/2025 18:00	7.96	25.16	14.786	95.9	4
LH-IM-02	8/9/2025 18:15	8.53	25.1	14.785	102.77	4
LH-IM-02	8/9/2025 18:30	8.37	25.16	14.788	100.84	4
LH-IM-02	8/9/2025 18:45	8.37	25.2	14.786	100.84	4
LH-IM-02	8/9/2025 19:00	7.96	25.08	14.785	95.9	4
LH-IM-02	8/9/2025 19:15	8.53	25.42	14.784	104.02	4
LH-IM-02	8/9/2025 19:30	9.27	25.44	14.786	113.05	4
LH-IM-02	8/9/2025 19:45	9.04	25.42	14.787	110.24	4
LH-IM-02	8/9/2025 20:00	8.6	25.42	14.788	104.88	4
LH-IM-02	8/9/2025 20:15	8.57	25.36	14.791	104.51	4
LH-IM-02	8/9/2025 20:30	9.09	25.46	14.793	110.85	4
LH-IM-02	8/9/2025 20:45	8.86	25.4	14.794	108.05	4
LH-IM-02	8/9/2025 21:00	8.7	25.4	14.794	106.1	4
LH-IM-02	8/9/2025 21:15	8.7	25.36	14.794	106.1	4
LH-IM-02	8/9/2025 21:30	8.76	25.56	14.794	106.83	4
LH-IM-02	8/9/2025 21:45	8.45	25.5	14.791	103.05	4
LH-IM-02	8/9/2025 22:00	8.83	25.78	14.789	109.01	4
LH-IM-02	8/9/2025 22:15	8.4	25.58	14.791	102.44	4
LH-IM-02	8/9/2025 22:30	8.24	25.54	14.792	100.49	4

Station Name	Date Time	DO mg/L	Temp C	Air Pressure PSI	Saturation PCT	Use Code
LH-IM-02	8/9/2025 22:45	8.46	25.7	14.794	103.17	4
LH-IM-02	8/9/2025 23:00	8.27	25.6	14.793	100.85	4
LH-IM-02	8/9/2025 23:15	8.82	25.7	14.795	107.56	4
LH-IM-02	8/9/2025 23:30	8.02	25.48	14.792	97.8	4
LH-IM-02	8/9/2025 23:45	8.11	25.44	14.793	98.9	4
LH-IM-02	8/10/2025 0:00	8.3	25.6	14.794	101.22	4
LH-IM-02	8/10/2025 0:15	7.9	25.52	14.795	96.34	4
LH-IM-02	8/10/2025 0:30	8	25.52	14.796	97.56	4
LH-IM-02	8/10/2025 0:45	8.07	25.56	14.797	98.41	4
LH-IM-02	8/10/2025 1:00	8.33	25.66	14.793	101.59	4
LH-IM-02	8/10/2025 1:15	8.23	25.64	14.792	100.37	4
LH-IM-02	8/10/2025 1:30	8.1	25.6	14.793	98.78	4
LH-IM-02	8/10/2025 1:45	8.13	25.56	14.791	99.15	4
LH-IM-02	8/10/2025 2:00	8.01	25.54	14.793	97.68	4
LH-IM-02	8/10/2025 2:15	8.03	25.5	14.791	97.93	4
LH-IM-02	8/10/2025 2:30	8.12	25.48	14.791	99.02	4
LH-IM-02	8/10/2025 2:45	8.23	25.48	14.787	100.37	4
LH-IM-02	8/10/2025 3:00	8.13	25.46	14.785	99.15	4
LH-IM-02	8/10/2025 3:15	8.11	25.44	14.787	98.9	4
LH-IM-02	8/10/2025 3:30	7.86	25.42	14.787	95.85	4
LH-IM-02	8/10/2025 3:45	7.73	25.36	14.787	94.27	4
LH-IM-02	8/10/2025 4:00	7.59	25.32	14.787	92.56	4
LH-IM-02	8/10/2025 4:15	7.58	25.26	14.789	92.44	4
LH-IM-02	8/10/2025 4:30	7.47	25.26	14.785	91.1	4
LH-IM-02	8/10/2025 4:45	7.59	25.24	14.785	91.45	4
LH-IM-02	8/10/2025 5:00	7.36	25.22	14.786	88.67	4
LH-IM-02	8/10/2025 5:15	7.37	25.2	14.787	88.8	4
LH-IM-02	8/10/2025 5:30	7.24	25.18	14.787	87.23	4
LH-IM-02	8/10/2025 5:45	7.24	25.14	14.788	87.23	4
LH-IM-02	8/10/2025 6:00	7.33	25.14	14.79	88.31	4
LH-IM-02	8/10/2025 6:15	7.43	25.16	14.79	89.52	4
LH-IM-02	8/10/2025 6:30	7.19	25.12	14.795	86.63	4
LH-IM-02	8/10/2025 6:45	7.11	25.08	14.796	85.66	4
LH-IM-02	8/10/2025 7:00	7.22	25.08	14.8	86.99	4
LH-IM-02	8/10/2025 7:15	7.11	25.06	14.801	85.66	4
LH-IM-02	8/10/2025 7:30	7.18	25.04	14.803	86.51	4
LH-IM-02	8/10/2025 7:45	7.2	25.04	14.805	86.75	4
LH-IM-02	8/10/2025 8:00	7.26	25.04	14.807	87.47	4
LH-IM-02	8/10/2025 8:15	7.2	25.04	14.81	86.75	4
LH-IM-02	8/10/2025 8:30	7.21	25.06	14.811	86.87	4
LH-IM-02	8/10/2025 8:45	7.19	25.06	14.812	86.63	4
LH-IM-02	8/10/2025 9:00	7.19	25.06	14.81	86.63	4
LH-IM-02	8/10/2025 9:15	7.28	25.04	14.811	87.71	4
LH-IM-02	8/10/2025 9:30	7.25	25.06	14.81	87.35	4
LH-IM-02	8/10/2025 9:45	7.22	25.04	14.809	86.99	4
LH-IM-02	8/10/2025 10:00	7.29	25.04	14.811	87.83	4
LH-IM-02	8/10/2025 10:15	7.33	25.04	14.814	88.31	4
LH-IM-02	8/10/2025 10:30	7.43	25.06	14.81	89.52	4
LH-IM-02	8/10/2025 10:45	7.32	25.08	14.811	88.19	4
LH-IM-02	8/10/2025 11:00	7.48	25.08	14.808	90.12	4
LH-IM-02	8/10/2025 11:15	7.41	25.12	14.81	89.28	4
LH-IM-02	8/10/2025 11:30	7.48	25.14	14.809	90.12	4
LH-IM-02	8/10/2025 11:45	7.49	25.16	14.809	90.24	4
LH-IM-02	8/10/2025 12:00	7.79	25.2	14.81	93.86	4
LH-IM-02	8/10/2025 12:15	7.92	25.2	14.807	95.42	4
LH-IM-02	8/10/2025 12:30	7.52	25.22	14.805	90.6	4
LH-IM-02	8/10/2025 12:45	7.84	25.2	14.799	94.46	4
LH-IM-02	8/10/2025 13:00	7.84	25.2	14.798	94.46	4
LH-IM-02	8/10/2025 13:15	7.03	25.22	14.8	84.7	4
LH-IM-02	8/10/2025 13:30	6.89	25.16	14.798	83.01	4
LH-IM-02	8/10/2025 13:45	6.97	25.12	14.795	83.98	4
LH-IM-02	8/10/2025 14:00	7.78	25.1	14.79	93.73	4
LH-IM-02	8/10/2025 14:15	7.7	25.16	14.79	92.77	4
LH-IM-02	8/10/2025 14:30	7.76	25.14	14.789	93.49	4
LH-IM-02	8/10/2025 14:45	7.94	25.24	14.789	95.66	4
LH-IM-02	8/10/2025 15:00	7.44	25.18	14.785	89.64	4
LH-IM-02	8/10/2025 15:15	8.31	25.28	14.787	101.34	4
LH-IM-02	8/10/2025 15:30	8.83	25.42	14.786	107.68	4
LH-IM-02	8/10/2025 15:45	7.97	25.32	14.788	97.2	4
LH-IM-02	8/10/2025 16:00	8.44	25.32	14.785	102.93	4
LH-IM-02	8/10/2025 16:15	8.36	25.34	14.782	101.95	4
LH-IM-02	8/10/2025 16:30	8.25	25.3	14.781	100.61	4
LH-IM-02	8/10/2025 16:45	8.3	25.28	14.782	101.22	4
LH-IM-02	8/10/2025 17:00	8.8	25.3	14.784	107.32	4
LH-IM-02	8/10/2025 17:15	8.98	25.44	14.781	109.51	4
LH-IM-02	8/10/2025 17:30	8.12	25.34	14.781	99.02	4
LH-IM-02	8/10/2025 17:45	7.98	25.28	14.779	97.32	4
LH-IM-02	8/10/2025 18:00	8.31	25.28	14.779	101.34	4
LH-IM-02	8/10/2025 18:15	7.95	25.3	14.782	96.95	4
LH-IM-02	8/10/2025 18:30	9	25.38	14.779	109.76	4
LH-IM-02	8/10/2025 18:45	9.29	25.44	14.779	113.29	4
LH-IM-02	8/10/2025 19:00	9.51	25.5	14.775	115.98	4
LH-IM-02	8/10/2025 19:15	9.2	25.54	14.775	112.2	4
LH-IM-02	8/10/2025 19:30	9.31	25.64	14.773	113.54	4

Station Name	Date Time	DO mg/L	Temp C	Air Pressure PSI	Saturation PCT	Use Code
LH-IM-02	8/10/2025 19:45	9.23	25.58	14.772	112.56	4
LH-IM-02	8/10/2025 20:00	9.32	25.54	14.773	113.66	4
LH-IM-02	8/10/2025 20:15	8.73	25.52	14.771	106.46	4
LH-IM-02	8/10/2025 20:30	8.9	25.6	14.771	108.54	4
LH-IM-02	8/10/2025 20:45	8.72	25.58	14.772	106.34	4
LH-IM-02	8/10/2025 21:00	8.55	25.64	14.775	104.27	4
LH-IM-02	8/10/2025 21:15	8.53	25.6	14.774	104.02	4
LH-IM-02	8/10/2025 21:30	8.35	25.5	14.776	101.83	4
LH-IM-02	8/10/2025 21:45	8.38	25.58	14.778	102.2	4
LH-IM-02	8/10/2025 22:00	8.19	25.54	14.777	99.88	4
LH-IM-02	8/10/2025 22:15	8.08	25.52	14.775	98.54	4
LH-IM-02	8/10/2025 22:30	8.42	25.64	14.777	102.68	4
LH-IM-02	8/10/2025 22:45	8.36	25.72	14.775	101.95	4
LH-IM-02	8/10/2025 23:00	8.38	25.96	14.778	103.46	4
LH-IM-02	8/10/2025 23:15	8.18	26.04	14.777	100.99	4
LH-IM-02	8/10/2025 23:30	8.09	25.84	14.773	99.88	4
LH-IM-02	8/10/2025 23:45	8.05	25.68	14.773	98.17	4
LH-IM-02	8/11/2025 0:00	8.01	25.6	14.774	97.68	4
LH-IM-02	8/11/2025 0:15	8.06	25.52	14.771	98.29	4
LH-IM-02	8/11/2025 0:30	7.97	25.56	14.773	97.2	4
LH-IM-02	8/11/2025 0:45	7.96	25.56	14.771	97.07	4
LH-IM-02	8/11/2025 1:00	7.86	25.6	14.77	95.85	4
LH-IM-02	8/11/2025 1:15	7.78	25.6	14.767	94.88	4
LH-IM-02	8/11/2025 1:30	7.62	25.58	14.767	92.93	4
LH-IM-02	8/11/2025 1:45	7.72	25.52	14.765	94.15	4
LH-IM-02	8/11/2025 2:00	7.62	25.5	14.765	92.93	4
LH-IM-02	8/11/2025 2:15	7.61	25.56	14.769	92.8	4
LH-IM-02	8/11/2025 2:30	7.52	25.76	14.769	92.84	4
LH-IM-02	8/11/2025 2:45	7.81	25.62	14.766	95.24	4
LH-IM-02	8/11/2025 3:00	7.85	25.98	14.764	96.91	4
LH-IM-02	8/11/2025 3:15	7.5	25.96	14.764	92.59	4
LH-IM-02	8/11/2025 3:30	7.86	25.86	14.767	97.04	4
LH-IM-02	8/11/2025 3:45	7.6	25.9	14.767	93.83	4
LH-IM-02	8/11/2025 4:00	7.51	25.86	14.765	92.72	4
LH-IM-02	8/11/2025 4:15	7.51	25.84	14.769	92.72	4
LH-IM-02	8/11/2025 4:30	7.44	25.8	14.769	91.85	4
LH-IM-02	8/11/2025 4:45	7.32	25.76	14.769	90.37	4
LH-IM-02	8/11/2025 5:00	7.27	25.7	14.769	88.66	4
LH-IM-02	8/11/2025 5:15	7.38	25.68	14.773	90	4
LH-IM-02	8/11/2025 5:30	7.25	25.66	14.771	88.41	4
LH-IM-02	8/11/2025 5:45	7.1	25.62	14.773	86.59	4
LH-IM-02	8/11/2025 6:00	7	25.58	14.771	85.37	4
LH-IM-02	8/11/2025 6:15	6.82	25.54	14.771	83.17	4
LH-IM-02	8/11/2025 6:30	6.75	25.48	14.773	82.32	4
LH-IM-02	8/11/2025 6:45	7.11	25.58	14.776	86.71	4
LH-IM-02	8/11/2025 7:00	6.94	25.56	14.777	84.63	4
LH-IM-02	8/11/2025 7:15	6.68	25.52	14.781	81.46	4
LH-IM-02	8/11/2025 7:30	7.22	25.6	14.783	88.05	4
LH-IM-02	8/11/2025 7:45	7.1	25.58	14.782	86.59	4
LH-IM-02	8/11/2025 8:00	7.06	25.56	14.785	86.1	4
LH-IM-02	8/11/2025 8:15	6.87	25.48	14.785	83.78	4
LH-IM-02	8/11/2025 8:30	7.03	25.52	14.783	85.73	4
LH-IM-02	8/11/2025 8:45	6.79	25.48	14.784	82.8	4
LH-IM-02	8/11/2025 9:00	7.25	25.5	14.783	88.41	4
LH-IM-02	8/11/2025 9:15	7.37	25.52	14.785	89.88	4
LH-IM-02	8/11/2025 9:30	7.23	25.5	14.786	88.17	4
LH-IM-02	8/11/2025 9:45	7.34	25.5	14.787	89.51	4
LH-IM-02	8/11/2025 10:00	7.48	25.5	14.787	91.22	4
LH-IM-02	8/11/2025 10:15	7.66	25.52	14.79	93.41	4
LH-IM-02	8/11/2025 10:30	7.64	25.54	14.789	93.17	4
LH-IM-02	8/11/2025 10:45	7.76	25.56	14.788	94.63	4
LH-IM-02	8/11/2025 11:00	7.78	25.58	14.788	94.88	4
LH-IM-02	8/11/2025 11:15	7.79	25.6	14.787	95	4
LH-IM-02	8/11/2025 11:30	7.61	25.6	14.785	92.8	4
LH-IM-02	8/11/2025 11:45	7.88	25.62	14.784	96.1	4
LH-IM-02	8/11/2025 12:00	8.19	25.66	14.782	99.88	4
LH-IM-02	8/11/2025 12:15	8.16	25.68	14.78	99.51	4
LH-IM-02	8/11/2025 12:30	8.09	25.66	14.776	98.66	4
LH-IM-02	8/11/2025 12:45	8	25.68	14.776	97.56	4
LH-IM-02	8/11/2025 13:00	8.32	25.68	14.77	101.46	4
LH-IM-02	8/11/2025 13:15	8.12	25.66	14.764	99.02	4
LH-IM-02	8/11/2025 13:30	7.89	25.68	14.762	96.22	4
LH-IM-02	8/11/2025 13:45	7.83	25.7	14.765	95.49	4
LH-IM-02	8/11/2025 14:00	7.8	25.66	14.764	95.12	4
LH-IM-02	8/11/2025 14:15	7.82	25.66	14.765	95.37	4
LH-IM-02	8/11/2025 14:30	8.03	25.7	14.761	97.93	4
LH-IM-02	8/11/2025 14:45	9.68	25.76	14.759	119.51	2
LH-IM-02	8/11/2025 15:00	7.47	31.32	14.76	100.95	2
LH-IM-02	8/11/2025 15:15	7.12	33.12	14.756	98.89	2
LH-IM-02	8/11/2025 15:30	8.76	26.32	14.754	108.15	2
LH-IM-02	8/11/2025 15:45	9.21	25.88	14.753	113.7	1
LH-IM-02	8/11/2025 16:00	9.01	25.84	14.752	111.23	1
LH-IM-02	8/11/2025 16:15	9.34	25.9	14.752	115.31	1
LH-IM-02	8/11/2025 16:30	9.45	25.88	14.752	116.67	1

Station Name	Date Time	DO mg/L	Temp C	Air Pressure PSI	Saturation PCT	Use Code
LH-IM-02	8/11/2025 16:45	9.14	25.82	14.748	112.84	1
LH-IM-02	8/11/2025 17:00	9.12	25.82	14.747	112.59	1
LH-IM-02	8/11/2025 17:15	9.21	25.8	14.746	113.7	1
LH-IM-02	8/11/2025 17:30	8.96	25.76	14.746	110.62	1
LH-IM-02	8/11/2025 17:45	8.91	25.74	14.748	108.66	1
LH-IM-02	8/11/2025 18:00	9.31	25.8	14.742	114.94	1
LH-IM-02	8/11/2025 18:15	8.49	25.72	14.741	103.54	1
LH-IM-02	8/11/2025 18:30	9.29	25.86	14.741	114.69	1
LH-IM-02	8/11/2025 18:45	9.91	25.96	14.739	122.35	1
LH-IM-02	8/11/2025 19:00	9.15	25.94	14.738	112.96	1
LH-IM-02	8/11/2025 19:15	9.39	26.1	14.737	115.93	1
LH-IM-02	8/11/2025 19:30	9.79	26.04	14.734	120.86	1
LH-IM-02	8/11/2025 19:45	10.09	26.06	14.734	124.57	1
LH-IM-02	8/11/2025 20:00	9.95	26.2	14.733	122.84	1
LH-IM-02	8/11/2025 20:15	10.05	26.26	14.732	125.63	1
LH-IM-02	8/11/2025 20:30	10.02	26.26	14.735	125.25	1
LH-IM-02	8/11/2025 20:45	10.04	26.34	14.737	125.5	1
LH-IM-02	8/11/2025 21:00	10.03	26.36	14.736	125.38	1
LH-IM-02	8/11/2025 21:15	9.82	26.5	14.734	122.75	1
LH-IM-02	8/11/2025 21:30	9.75	26.58	14.733	121.88	1
LH-IM-02	8/11/2025 21:45	9.72	26.54	14.733	121.5	1
LH-IM-02	8/11/2025 22:00	9.63	26.52	14.732	120.38	1
LH-IM-02	8/11/2025 22:15	9.61	26.56	14.732	120.13	1
LH-IM-02	8/11/2025 22:30	9.52	26.58	14.733	119	1
LH-IM-02	8/11/2025 22:45	9.44	26.48	14.73	118	1
LH-IM-02	8/11/2025 23:00	9.46	26.52	14.731	118.25	1
LH-IM-02	8/11/2025 23:15	9.37	26.48	14.729	117.13	1
LH-IM-02	8/11/2025 23:30	9.28	26.42	14.73	116	1
LH-IM-02	8/11/2025 23:45	9.21	26.32	14.73	115.13	1
LH-IM-02	8/12/2025 0:00	9.18	26.38	14.731	114.75	1
LH-IM-02	8/12/2025 0:15	9.22	26.32	14.732	115.25	1
LH-IM-02	8/12/2025 0:30	8.97	26.46	14.731	112.13	1
LH-IM-02	8/12/2025 0:45	8.95	26.5	14.728	111.88	1
LH-IM-02	8/12/2025 1:00	8.77	26.38	14.729	109.63	1
LH-IM-02	8/12/2025 1:15	8.81	26.42	14.728	110.13	1
LH-IM-02	8/12/2025 1:30	8.87	26.6	14.727	110.88	1
LH-IM-02	8/12/2025 1:45	8.71	26.42	14.725	108.88	1
LH-IM-02	8/12/2025 2:00	8.52	26.42	14.723	106.5	1
LH-IM-02	8/12/2025 2:15	8.49	26.44	14.723	106.13	1
LH-IM-02	8/12/2025 2:30	8.52	26.48	14.722	106.5	1
LH-IM-02	8/12/2025 2:45	8.46	26.36	14.719	105.75	1
LH-IM-02	8/12/2025 3:00	8.31	26.22	14.718	102.59	1
LH-IM-02	8/12/2025 3:15	8.32	26.2	14.72	102.72	1
LH-IM-02	8/12/2025 3:30	8.28	26.06	14.719	102.22	1
LH-IM-02	8/12/2025 3:45	8.18	26	14.721	100.99	1
LH-IM-02	8/12/2025 4:00	8.24	26.16	14.72	101.73	1
LH-IM-02	8/12/2025 4:15	8.13	26.04	14.721	100.37	1
LH-IM-02	8/12/2025 4:30	8.18	26.02	14.723	100.99	1
LH-IM-02	8/12/2025 4:45	8.09	26	14.72	99.88	1
LH-IM-02	8/12/2025 5:00	8.1	26.12	14.72	100	1
LH-IM-02	8/12/2025 5:15	8.11	26.12	14.721	100.12	1
LH-IM-02	8/12/2025 5:30	8.14	26.22	14.724	100.49	1
LH-IM-02	8/12/2025 5:45	8.13	26.18	14.723	100.37	1
LH-IM-02	8/12/2025 6:00	8.06	26.2	14.726	99.51	1
LH-IM-02	8/12/2025 6:15	8.01	26.18	14.726	98.89	1
LH-IM-02	8/12/2025 6:30	7.95	26.18	14.726	98.15	1
LH-IM-02	8/12/2025 6:45	8.04	26.18	14.727	99.26	1
LH-IM-02	8/12/2025 7:00	8.05	26.16	14.729	99.38	1
LH-IM-02	8/12/2025 7:15	7.98	26.14	14.732	98.52	1
LH-IM-02	8/12/2025 7:30	8.01	26.14	14.733	98.89	1
LH-IM-02	8/12/2025 7:45	7.97	26.16	14.733	98.4	1
LH-IM-02	8/12/2025 8:00	7.98	26.14	14.733	98.52	1
LH-IM-02	8/12/2025 8:15	7.99	26.14	14.734	98.64	1
LH-IM-02	8/12/2025 8:30	8.01	26.08	14.73	98.89	1
LH-IM-02	8/12/2025 8:45	8.04	26.04	14.733	99.26	1
LH-IM-02	8/12/2025 9:00	8.03	26.02	14.735	99.14	1
LH-IM-02	8/12/2025 9:15	8.05	26.02	14.734	99.38	1
LH-IM-02	8/12/2025 9:30	8.28	26.1	14.735	102.22	1
LH-IM-02	8/12/2025 9:45	8.29	26.12	14.732	102.35	1
LH-IM-02	8/12/2025 10:00	8.35	26.14	14.732	103.09	1
LH-IM-02	8/12/2025 10:15	8.43	26.16	14.73	104.07	1
LH-IM-02	8/12/2025 10:30	8.55	26.18	14.726	105.56	1
LH-IM-02	8/12/2025 10:45	8.57	26.2	14.723	105.8	1
LH-IM-02	8/12/2025 11:00	8.56	26.16	14.723	105.68	1
LH-IM-02	8/12/2025 11:15	8.79	26.26	14.718	109.88	1
LH-IM-02	8/12/2025 11:30	8.92	26.3	14.718	111.5	1
LH-IM-02	8/12/2025 11:45	8.64	26.24	14.714	106.67	1
LH-IM-02	8/12/2025 12:00	8.91	26.3	14.711	111.38	1
LH-IM-02	8/12/2025 12:15	8.77	26.26	14.711	109.63	1
LH-IM-02	8/12/2025 12:30	8.72	26.22	14.707	107.65	1
LH-IM-02	8/12/2025 12:45	8.48	26.18	14.705	104.69	1
LH-IM-02	8/12/2025 13:00	9.36	26.26	14.707	117	1
LH-IM-02	8/12/2025 13:15	8.83	26.32	14.705	110.38	1
LH-IM-02	8/12/2025 13:30	9.55	26.38	14.703	119.38	1

Station Name	Date Time	DO mg/L	Temp C	Air Pressure PSI	Saturation PCT	Use Code
LH-IM-02	8/12/2025 13:45	9.38	26.36	14.702	117.25	1
LH-IM-02	8/12/2025 14:00	8.91	26.36	14.697	111.38	1
LH-IM-02	8/12/2025 14:15	9.02	26.36	14.696	112.75	1
LH-IM-02	8/12/2025 14:30	9.2	26.4	14.694	115	1
LH-IM-02	8/12/2025 14:45	9.6	26.46	14.695	120	1
LH-IM-02	8/12/2025 15:00	9.34	26.44	14.692	116.75	1
LH-IM-02	8/12/2025 15:15	9.28	26.52	14.688	116	1
LH-IM-02	8/12/2025 15:30	9.8	26.56	14.685	122.5	1
LH-IM-02	8/12/2025 15:45	9.81	26.52	14.684	122.63	1
LH-IM-02	8/12/2025 16:00	9.44	26.48	14.684	118	1
LH-IM-02	8/12/2025 16:15	9	26.44	14.684	112.5	1
LH-IM-02	8/12/2025 16:30	9.57	26.46	14.684	119.63	1
LH-IM-02	8/12/2025 16:45	9.17	26.46	14.679	114.63	1
LH-IM-02	8/12/2025 17:00	9.19	26.38	14.678	114.88	1
LH-IM-02	8/12/2025 17:15	9.45	26.42	14.677	118.13	1
LH-IM-02	8/12/2025 17:30	9.42	26.56	14.678	117.75	1
LH-IM-02	8/12/2025 17:45	9.73	26.52	14.674	121.63	1
LH-IM-02	8/12/2025 18:00	9.62	26.54	14.669	120.25	1
LH-IM-02	8/12/2025 18:15	10.44	26.58	14.667	130.5	1
LH-IM-02	8/12/2025 18:30	10.67	26.62	14.668	133.38	1
LH-IM-02	8/12/2025 18:45	9.66	26.7	14.667	120.75	1
LH-IM-02	8/12/2025 19:00	9.93	26.7	14.664	124.13	1
LH-IM-02	8/12/2025 19:15	9.84	26.72	14.663	123	1
LH-IM-02	8/12/2025 19:30	10.15	26.94	14.659	128.48	1
LH-IM-02	8/12/2025 19:45	10.1	27.06	14.661	127.85	1
LH-IM-02	8/12/2025 20:00	10.26	27.08	14.66	129.87	1
LH-IM-02	8/12/2025 20:15	9.88	27.04	14.66	125.06	1
LH-IM-02	8/12/2025 20:30	10.39	27.18	14.662	131.52	1
LH-IM-02	8/12/2025 20:45	9.94	27.14	14.664	125.82	1
LH-IM-02	8/12/2025 21:00	10.13	27.2	14.664	128.23	1
LH-IM-02	8/12/2025 21:15	9.98	27.14	14.664	126.33	1
LH-IM-02	8/12/2025 21:30	10.17	27.1	14.664	128.73	1
LH-IM-02	8/12/2025 21:45	10.48	27.16	14.664	132.66	1
LH-IM-02	8/12/2025 22:00	9.91	27.14	14.665	125.44	1
LH-IM-02	8/12/2025 22:15	9.86	27.14	14.663	124.81	1
LH-IM-02	8/12/2025 22:30	9.85	27.14	14.666	124.68	1
LH-IM-02	8/12/2025 22:45	9.81	27.14	14.664	124.18	1
LH-IM-02	8/12/2025 23:00	9.87	27.14	14.662	124.94	1
LH-IM-02	8/12/2025 23:15	9.76	27.16	14.661	123.54	1
LH-IM-02	8/12/2025 23:30	9.85	27.24	14.661	124.68	1
LH-IM-02	8/12/2025 23:45	9.78	27.28	14.661	123.8	1
LH-IM-02	8/13/2025 0:00	9.68	27.3	14.658	122.53	1
LH-IM-02	8/13/2025 0:15	9.55	27.24	14.659	120.89	1
LH-IM-02	8/13/2025 0:30	9.54	27.22	14.66	120.76	1
LH-IM-02	8/13/2025 0:45	9.48	27.18	14.659	120	1
LH-IM-02	8/13/2025 1:00	9.4	27.18	14.657	118.99	1
LH-IM-02	8/13/2025 1:15	9.29	27.16	14.657	117.59	1
LH-IM-02	8/13/2025 1:30	9.12	27.1	14.657	115.44	1
LH-IM-02	8/13/2025 1:45	8.99	27.08	14.655	113.8	1
LH-IM-02	8/13/2025 2:00	8.94	27.08	14.653	113.16	1
LH-IM-02	8/13/2025 2:15	8.9	27	14.651	112.66	1
LH-IM-02	8/13/2025 2:30	8.8	26.94	14.651	111.39	1
LH-IM-02	8/13/2025 2:45	8.73	26.96	14.65	110.51	1
LH-IM-02	8/13/2025 3:00	8.67	26.96	14.65	109.75	1
LH-IM-02	8/13/2025 3:15	8.63	26.94	14.647	109.24	1
LH-IM-02	8/13/2025 3:30	8.61	26.92	14.646	108.99	1
LH-IM-02	8/13/2025 3:45	8.54	26.9	14.648	108.1	1
LH-IM-02	8/13/2025 4:00	8.51	26.9	14.647	107.72	1
LH-IM-02	8/13/2025 4:15	8.45	26.88	14.647	106.96	1
LH-IM-02	8/13/2025 4:30	8.42	26.86	14.645	106.58	1
LH-IM-02	8/13/2025 4:45	8.45	26.82	14.644	106.96	1
LH-IM-02	8/13/2025 5:00	8.4	26.78	14.644	106.33	1
LH-IM-02	8/13/2025 5:15	8.38	26.8	14.642	106.08	1
LH-IM-02	8/13/2025 5:30	8.4	26.8	14.643	106.33	1
LH-IM-02	8/13/2025 5:45	8.29	26.76	14.644	104.94	1
LH-IM-02	8/13/2025 6:00	8.31	26.76	14.643	105.19	1
LH-IM-02	8/13/2025 6:15	8.29	26.74	14.644	103.63	1
LH-IM-02	8/13/2025 6:30	8.31	26.7	14.646	103.88	1
LH-IM-02	8/13/2025 6:45	8.28	26.68	14.646	103.5	1
LH-IM-02	8/13/2025 7:00	8.26	26.68	14.647	103.25	1
LH-IM-02	8/13/2025 7:15	8.21	26.66	14.645	102.63	1
LH-IM-02	8/13/2025 7:30	8.19	26.64	14.645	102.38	1
LH-IM-02	8/13/2025 7:45	8.19	26.64	14.65	102.38	1
LH-IM-02	8/13/2025 8:00	8.29	26.64	14.649	103.63	1
LH-IM-02	8/13/2025 8:15	8.32	26.62	14.648	104	1
LH-IM-02	8/13/2025 8:30	8.33	26.62	14.649	104.13	1
LH-IM-02	8/13/2025 8:45	8.33	26.64	14.649	104.13	1
LH-IM-02	8/13/2025 9:00	8.32	26.64	14.646	104	1
LH-IM-02	8/13/2025 9:15	8.32	26.62	14.646	104	1
LH-IM-02	8/13/2025 9:30	8.36	26.64	14.648	104.5	1
LH-IM-02	8/13/2025 9:45	8.37	26.64	14.643	104.63	1
LH-IM-02	8/13/2025 10:00	8.41	26.64	14.644	105.13	1
LH-IM-02	8/13/2025 10:15	8.46	26.62	14.641	105.75	1
LH-IM-02	8/13/2025 10:30	8.55	26.64	14.64	106.88	1

Dissolved Oxygen Saturation Continous Monitoring Data
Normandeau Associates Inc.

Station Name	Date Time	DO mg/L	Temp C	Air Pressure PSI	Saturation PCT	Use Code
LH-IM-02	8/13/2025 10:45	8.53	26.64	14.64	106.63	1
LH-IM-02	8/13/2025 11:00	8.53	26.62	14.637	106.63	1
LH-IM-02	8/13/2025 11:15	8.64	26.64	14.637	108	1
LH-IM-02	8/13/2025 11:30	8.74	26.64	14.637	109.25	1
LH-IM-02	8/13/2025 11:45	8.85	26.66	14.635	110.63	1
LH-IM-02	8/13/2025 12:00	9.22	26.76	14.633	116.71	1
LH-IM-02	8/13/2025 12:15	9.41	26.86	14.633	119.11	1
LH-IM-02	8/13/2025 12:30	9.34	26.92	14.629	118.23	1
LH-IM-02	8/13/2025 12:45	9.64	26.98	14.626	122.03	1
LH-IM-02	8/13/2025 13:00	9.68	26.96	14.625	122.53	1
LH-IM-02	8/13/2025 13:15	9.8	27	14.622	124.05	1
LH-IM-02	8/13/2025 13:30	9.68	27.02	14.621	122.53	1
LH-IM-02	8/13/2025 13:45	9.86	27.04	14.619	124.81	1
LH-IM-02	8/13/2025 14:00	9.72	27.1	14.613	123.04	1
LH-IM-02	8/13/2025 14:15	9.87	27.1	14.609	124.94	1
LH-IM-02	8/13/2025 14:30	10.04	27.18	14.605	127.09	1
LH-IM-02	8/13/2025 14:45	10.01	27.16	14.608	126.71	1
LH-IM-02	8/13/2025 15:00	9.89	27.16	14.605	125.19	1
LH-IM-02	8/13/2025 15:15	10.08	27.24	14.601	127.59	1
LH-IM-02	8/13/2025 15:30	10.12	27.32	14.598	129.74	1
LH-IM-02	8/13/2025 15:45	10.23	27.24	14.596	129.49	1
LH-IM-02	8/13/2025 16:00	10.05	27.38	14.598	128.85	1
LH-IM-02	8/13/2025 16:15	10.04	27.32	14.596	128.72	1
LH-IM-02	8/13/2025 16:30	10.51	27.38	14.591	134.74	1
LH-IM-02	8/13/2025 16:45	10.27	27.5	14.582	131.67	1
LH-IM-02	8/13/2025 17:00	10.37	27.62	14.587	132.95	1
LH-IM-02	8/13/2025 17:15	10.38	27.64	14.584	133.08	1
LH-IM-02	8/13/2025 17:30	10.37	27.64	14.584	132.95	1
LH-IM-02	8/13/2025 17:45	10.27	27.6	14.588	131.67	1
LH-IM-02	8/13/2025 18:00	10.18	27.62	14.588	130.51	1
LH-IM-02	8/13/2025 18:15	10.11	27.64	14.588	129.62	1
LH-IM-02	8/13/2025 18:30	10.05	27.6	14.588	128.85	1
LH-IM-02	8/13/2025 18:45	10.04	27.64	14.607	128.72	1
LH-IM-02	8/13/2025 19:00	9.93	27.64	14.641	127.31	1
LH-IM-02	8/13/2025 19:15	9.68	27.62	14.651	122.53	1
LH-IM-02	8/13/2025 19:30	9.69	27.52	14.637	124.23	1
LH-IM-02	8/13/2025 19:45	9.62	27.52	14.651	121.77	1
LH-IM-02	8/13/2025 20:00	9.68	27.48	14.649	122.53	1
LH-IM-02	8/13/2025 20:15	9.55	27.44	14.646	122.44	1
LH-IM-02	8/13/2025 20:30	9.37	27.38	14.649	118.61	1
LH-IM-02	8/13/2025 20:45	9.5	27.38	14.642	121.79	1
LH-IM-02	8/13/2025 21:00	9.49	27.4	14.64	121.67	1
LH-IM-02	8/13/2025 21:15	9.23	27.36	14.64	118.33	1
LH-IM-02	8/13/2025 21:30	9.32	27.34	14.64	119.49	1
LH-IM-02	8/13/2025 21:45	9.18	27.36	14.64	117.69	1
LH-IM-02	8/13/2025 22:00	8.93	27.32	14.637	114.49	1
LH-IM-02	8/13/2025 22:15	8.91	27.34	14.636	114.23	1
LH-IM-02	8/13/2025 22:30	9.01	27.34	14.634	115.51	1
LH-IM-02	8/13/2025 22:45	8.95	27.32	14.634	114.74	1
LH-IM-02	8/13/2025 23:00	8.98	27.32	14.634	115.13	1
LH-IM-02	8/13/2025 23:15	8.96	27.3	14.633	114.87	1
LH-IM-02	8/13/2025 23:30	8.89	27.28	14.633	113.97	1
LH-IM-02	8/13/2025 23:45	8.78	27.26	14.635	112.56	1
LH-IM-02	8/14/2025 0:00	8.73	27.24	14.635	110.51	1
LH-IM-02	8/14/2025 0:15	8.73	27.2	14.633	110.51	1
LH-IM-02	8/14/2025 0:30	8.79	27.16	14.632	111.27	1
LH-IM-02	8/14/2025 0:45	8.69	27.12	14.63	110	1
LH-IM-02	8/14/2025 1:00	8.84	27.08	14.63	111.9	1
LH-IM-02	8/14/2025 1:15	8.58	27.08	14.626	108.61	1
LH-IM-02	8/14/2025 1:30	8.46	27.12	14.629	107.09	1
LH-IM-02	8/14/2025 1:45	8.41	27.12	14.627	106.46	1
LH-IM-02	8/14/2025 2:00	8.33	27.1	14.625	105.44	1
LH-IM-02	8/14/2025 2:15	8.03	27.06	14.625	101.65	1
LH-IM-02	8/14/2025 2:30	7.87	27.08	14.623	99.62	1
LH-IM-02	8/14/2025 2:45	7.8	27.06	14.618	98.73	1
LH-IM-02	8/14/2025 3:00	7.74	27.04	14.62	97.97	1
LH-IM-02	8/14/2025 3:15	7.73	27.02	14.622	97.85	1
LH-IM-02	8/14/2025 3:30	7.67	27	14.622	97.09	1
LH-IM-02	8/14/2025 3:45	7.63	27	14.622	96.58	1
LH-IM-02	8/14/2025 4:00	7.55	26.96	14.621	95.57	1
LH-IM-02	8/14/2025 4:15	7.38	26.94	14.622	93.42	1
LH-IM-02	8/14/2025 4:30	7.37	26.92	14.62	93.29	1
LH-IM-02	8/14/2025 4:45	7.26	26.92	14.621	91.9	1
LH-IM-02	8/14/2025 5:00	7.29	26.9	14.625	92.28	1
LH-IM-02	8/14/2025 5:15	7.2	26.88	14.63	91.14	1
LH-IM-02	8/14/2025 5:30	7.16	26.88	14.629	90.63	1
LH-IM-02	8/14/2025 5:45	7.18	26.84	14.632	90.89	1
LH-IM-02	8/14/2025 6:00	7.17	26.82	14.634	90.76	1
LH-IM-02	8/14/2025 6:15	7.09	26.8	14.636	89.75	1
LH-IM-02	8/14/2025 6:30	7.08	26.78	14.638	89.62	1
LH-IM-02	8/14/2025 6:45	7.04	26.76	14.636	89.11	1
LH-IM-02	8/14/2025 7:00	7.03	26.74	14.64	87.88	1
LH-IM-02	8/14/2025 7:15	7	26.72	14.642	87.5	1
LH-IM-02	8/14/2025 7:30	6.96	26.68	14.646	87	1

Station Name	Date Time	DO mg/L	Temp C	Air Pressure PSI	Saturation PCT	Use Code
LH-IM-02	8/14/2025 7:45	6.95	26.66	14.645	86.88	1
LH-IM-02	8/14/2025 8:00	6.87	26.66	14.647	85.88	1
LH-IM-02	8/14/2025 8:15	7.04	26.68	14.651	88	1
LH-IM-02	8/14/2025 8:30	6.82	26.66	14.651	85.25	1
LH-IM-02	8/14/2025 8:45	6.9	26.66	14.652	86.25	1
LH-IM-02	8/14/2025 9:00	6.84	26.66	14.653	85.5	1
LH-IM-02	8/14/2025 9:15	6.99	26.66	14.652	87.38	1
LH-IM-02	8/14/2025 9:30	6.92	26.68	14.654	86.5	1
LH-IM-02	8/14/2025 9:45	6.84	26.66	14.654	85.5	1
LH-IM-02	8/14/2025 10:00	7	26.66	14.656	87.5	1
LH-IM-02	8/14/2025 10:15	6.94	26.66	14.652	86.75	1
LH-IM-02	8/14/2025 10:30	7.1	26.66	14.652	88.75	1
LH-IM-02	8/14/2025 10:45	7.21	26.68	14.653	90.13	1
LH-IM-02	8/14/2025 11:00	7.04	26.7	14.65	88	1
LH-IM-02	8/14/2025 11:15	7.27	26.74	14.652	90.88	1
LH-IM-02	8/14/2025 11:30	7.32	26.8	14.654	92.66	1
LH-IM-02	8/14/2025 11:45	7.41	26.82	14.648	93.8	1
LH-IM-02	8/14/2025 12:00	7.3	26.86	14.65	92.41	1
LH-IM-02	8/14/2025 12:15	7.72	26.9	14.648	97.72	1
LH-IM-02	8/14/2025 12:30	7.46	26.92	14.647	94.43	1
LH-IM-02	8/14/2025 12:45	7.76	26.94	14.646	98.23	1
LH-IM-02	8/14/2025 13:00	7.91	26.98	14.646	100.13	1
LH-IM-02	8/14/2025 13:15	7.89	27.02	14.65	99.87	1
LH-IM-02	8/14/2025 13:30	7.92	27.02	14.647	100.25	1
LH-IM-02	8/14/2025 13:45	7.93	27.02	14.647	100.38	1
LH-IM-02	8/14/2025 14:00	8.09	27.04	14.646	102.41	1
LH-IM-02	8/14/2025 14:15	7.99	27.08	14.646	101.14	1
LH-IM-02	8/14/2025 14:30	7.88	27.1	14.643	99.75	1
LH-IM-02	8/14/2025 14:45	7.98	27.1	14.643	101.01	1
LH-IM-02	8/14/2025 15:00	7.9	27.1	14.639	100	1
LH-IM-02	8/14/2025 15:15	7.72	27.08	14.641	97.72	1
LH-IM-02	8/14/2025 15:30	7.85	27.12	14.641	99.37	1
LH-IM-02	8/14/2025 15:45	7.95	27.16	14.642	100.63	1
LH-IM-02	8/14/2025 16:00	7.81	27.12	14.646	98.86	1
LH-IM-02	8/14/2025 16:15	7.74	27.1	14.648	97.97	1
LH-IM-02	8/14/2025 16:30	7.45	27.04	14.644	94.3	1
LH-IM-02	8/14/2025 16:45	7.3	26.98	14.64	92.41	1
LH-IM-02	8/14/2025 17:00	7.26	26.96	14.637	91.9	1
LH-IM-02	8/14/2025 17:15	7.17	26.96	14.642	90.76	1
LH-IM-02	8/14/2025 17:30	7.07	26.94	14.651	89.49	1
LH-IM-02	8/14/2025 17:45	7.07	26.94	14.651	89.49	1
LH-IM-02	8/14/2025 18:00	6.99	26.9	14.655	88.48	1
LH-IM-02	8/14/2025 18:15	6.99	26.88	14.655	88.48	1
LH-IM-02	8/14/2025 18:30	6.87	26.9	14.658	86.96	1
LH-IM-02	8/14/2025 18:45	6.76	26.84	14.66	85.57	1
LH-IM-02	8/14/2025 19:00	6.67	26.88	14.661	84.43	1
LH-IM-02	8/14/2025 19:15	6.52	26.84	14.661	82.53	1
LH-IM-02	8/14/2025 19:30	7.2	26.92	14.664	91.14	1
LH-IM-02	8/14/2025 19:45	6.17	26.92	14.67	78.1	1
LH-IM-02	8/14/2025 20:00	7.2	27.18	14.673	91.14	1
LH-IM-02	8/14/2025 20:15	6.91	27.16	14.674	87.47	1
LH-IM-02	8/14/2025 20:30	7.14	27.24	14.683	90.38	1
LH-IM-02	8/14/2025 20:45	7.38	27.28	14.686	93.42	1
LH-IM-02	8/14/2025 21:00	7.4	27.34	14.688	93.67	1
LH-IM-02	8/14/2025 21:15	7.25	27.34	14.692	91.77	1
LH-IM-02	8/14/2025 21:30	7.13	27.28	14.696	90.25	1
LH-IM-02	8/14/2025 21:45	7.11	27.32	14.699	90	1
LH-IM-02	8/14/2025 22:00	6.89	27.3	14.701	87.22	1
LH-IM-02	8/14/2025 22:15	6.82	27.3	14.7	86.33	1
LH-IM-02	8/14/2025 22:30	6.67	27.26	14.701	84.43	1
LH-IM-02	8/14/2025 22:45	6.52	27.16	14.703	82.53	1
LH-IM-02	8/14/2025 23:00	6.63	27.14	14.703	83.92	1
LH-IM-02	8/14/2025 23:15	6.67	27.18	14.703	84.43	1
LH-IM-02	8/14/2025 23:30	6.62	27.16	14.704	83.8	1
LH-IM-02	8/14/2025 23:45	6.71	27.14	14.703	84.94	1
LH-IM-02	8/15/2025 0:00	6.75	27.16	14.703	85.44	1
LH-IM-02	8/15/2025 0:15	6.71	27.16	14.703	84.94	1
LH-IM-02	8/15/2025 0:30	6.66	27.14	14.705	84.3	1
LH-IM-02	8/15/2025 0:45	6.75	27.14	14.704	85.44	1
LH-IM-02	8/15/2025 1:00	6.65	27.14	14.704	84.18	1
LH-IM-02	8/15/2025 1:15	6.6	27.12	14.705	83.54	1
LH-IM-02	8/15/2025 1:30	6.65	27.1	14.706	84.18	1
LH-IM-02	8/15/2025 1:45	6.78	27.12	14.708	85.82	1
LH-IM-02	8/15/2025 2:00	6.65	27.1	14.711	84.18	1
LH-IM-02	8/15/2025 2:15	6.65	27.06	14.714	84.18	1
LH-IM-02	8/15/2025 2:30	6.77	27.06	14.716	85.7	1
LH-IM-02	8/15/2025 2:45	6.84	27.04	14.717	86.58	1
LH-IM-02	8/15/2025 3:00	6.98	27.06	14.719	88.35	1
LH-IM-02	8/15/2025 3:15	6.86	27.06	14.718	86.84	1
LH-IM-02	8/15/2025 3:30	7.04	27.06	14.719	89.11	1
LH-IM-02	8/15/2025 3:45	7.25	27.1	14.721	91.77	1
LH-IM-02	8/15/2025 4:00	7.04	27.08	14.724	89.11	1
LH-IM-02	8/15/2025 4:15	7.28	27.12	14.725	92.15	1
LH-IM-02	8/15/2025 4:30	7.34	27.16	14.727	92.91	1

Station Name	Date Time	DO mg/L	Temp C	Air Pressure PSI	Saturation PCT	Use Code
LH-IM-02	8/15/2025 4:45	7.2	27.18	14.729	91.14	1
LH-IM-02	8/15/2025 5:00	7.25	27.14	14.734	91.77	1
LH-IM-02	8/15/2025 5:15	7.05	27.12	14.738	89.24	1
LH-IM-02	8/15/2025 5:30	7.13	27.14	14.74	90.25	1
LH-IM-02	8/15/2025 5:45	7.19	27.14	14.743	91.01	1
LH-IM-02	8/15/2025 6:00	7.06	27.14	14.747	88.25	1
LH-IM-02	8/15/2025 6:15	6.63	27.1	14.752	82.88	1
LH-IM-02	8/15/2025 6:30	6.87	27.1	14.755	85.88	1
LH-IM-02	8/15/2025 6:45	6.67	27.08	14.761	83.38	1
LH-IM-02	8/15/2025 7:00	7.3	27.12	14.763	91.25	1
LH-IM-02	8/15/2025 7:15	6.83	27.08	14.768	85.38	1
LH-IM-02	8/15/2025 7:30	7.11	27.1	14.77	88.88	1
LH-IM-02	8/15/2025 7:45	7.27	27.12	14.771	90.88	1
LH-IM-02	8/15/2025 8:00	7.33	27.12	14.774	91.63	1
LH-IM-02	8/15/2025 8:15	7.35	27.12	14.773	91.88	1
LH-IM-02	8/15/2025 8:30	7.41	27.12	14.777	92.63	1
LH-IM-02	8/15/2025 8:45	7.51	27.12	14.777	93.88	1
LH-IM-02	8/15/2025 9:00	7.63	27.12	14.781	95.38	1
LH-IM-02	8/15/2025 9:15	7.65	27.12	14.785	95.63	1
LH-IM-02	8/15/2025 9:30	7.62	27.14	14.787	95.25	1
LH-IM-02	8/15/2025 9:45	7.51	27.14	14.791	93.88	1
LH-IM-02	8/15/2025 10:00	7.65	27.14	14.792	95.63	1
LH-IM-02	8/15/2025 10:15	7.39	27.1	14.794	92.38	1
LH-IM-02	8/15/2025 10:30	7.83	27.1	14.795	97.88	1
LH-IM-02	8/15/2025 10:45	7.7	27.1	14.795	96.25	1
LH-IM-02	8/15/2025 11:00	7.77	27.12	14.798	97.13	1
LH-IM-02	8/15/2025 11:15	7.69	27.1	14.797	96.13	1
LH-IM-02	8/15/2025 11:30	7.98	27.16	14.793	99.75	1
LH-IM-02	8/15/2025 11:45	8.05	27.18	14.796	100.63	1
LH-IM-02	8/15/2025 12:00	8.25	27.22	14.794	103.13	1
LH-IM-02	8/15/2025 12:15	8.12	27.14	14.794	101.5	1
LH-IM-02	8/15/2025 12:30	8.25	27.18	14.794	103.13	1
LH-IM-02	8/15/2025 12:45	8.45	27.22	14.794	105.63	1
LH-IM-02	8/15/2025 13:00	8.4	27.24	14.797	105	1
LH-IM-02	8/15/2025 13:15	8.42	27.24	14.797	105.25	1
LH-IM-02	8/15/2025 13:30	8.56	27.22	14.796	107	1
LH-IM-02	8/15/2025 13:45	8.72	27.24	14.798	109	1
LH-IM-02	8/15/2025 14:00	8.84	27.24	14.797	110.5	1
LH-IM-02	8/15/2025 14:15	8.91	27.3	14.795	112.78	1
LH-IM-02	8/15/2025 14:30	8.87	27.28	14.794	112.28	1
LH-IM-02	8/15/2025 14:45	8.71	27.24	14.796	108.88	1
LH-IM-02	8/15/2025 15:00	8.87	27.24	14.794	110.88	1
LH-IM-02	8/15/2025 15:15	8.99	27.26	14.795	113.8	1
LH-IM-02	8/15/2025 15:30	9.18	27.28	14.794	116.2	1
LH-IM-02	8/15/2025 15:45	9.28	27.32	14.792	117.47	1
LH-IM-02	8/15/2025 16:00	9.35	27.34	14.794	118.35	1
LH-IM-02	8/15/2025 16:15	9.32	27.36	14.794	117.97	1
LH-IM-02	8/15/2025 16:30	9.23	27.36	14.795	116.84	1
LH-IM-02	8/15/2025 16:45	9.46	27.38	14.792	119.75	1
LH-IM-02	8/15/2025 17:00	9.5	27.38	14.789	120.25	1
LH-IM-02	8/15/2025 17:15	9.47	27.42	14.786	119.87	1
LH-IM-02	8/15/2025 17:30	9.54	27.44	14.784	120.76	1
LH-IM-02	8/15/2025 17:45	9.55	27.44	14.786	120.89	1
LH-IM-02	8/15/2025 18:00	9.65	27.46	14.784	122.15	1
LH-IM-02	8/15/2025 18:15	9.77	27.5	14.785	123.67	1
LH-IM-02	8/15/2025 18:30	9.83	27.52	14.785	124.43	1
LH-IM-02	8/15/2025 18:45	9.62	27.5	14.787	121.77	1
LH-IM-02	8/15/2025 19:00	9.76	27.48	14.786	123.54	1
LH-IM-02	8/15/2025 19:15	9.7	27.48	14.787	122.78	1
LH-IM-02	8/15/2025 19:30	9.79	27.5	14.789	123.92	1
LH-IM-02	8/15/2025 19:45	10.01	27.54	14.785	126.71	1
LH-IM-02	8/15/2025 20:00	9.81	27.54	14.785	124.18	1
LH-IM-02	8/15/2025 20:15	10	27.54	14.787	126.58	1
LH-IM-02	8/15/2025 20:30	9.7	27.48	14.788	122.78	1
LH-IM-02	8/15/2025 20:45	9.93	27.5	14.789	125.7	1
LH-IM-02	8/15/2025 21:00	10.08	27.5	14.789	127.59	1
LH-IM-02	8/15/2025 21:15	9.82	27.48	14.789	124.3	1
LH-IM-02	8/15/2025 21:30	9.81	27.46	14.79	124.18	1
LH-IM-02	8/15/2025 21:45	9.65	27.46	14.79	122.15	1
LH-IM-02	8/15/2025 22:00	9.13	27.42	14.789	115.57	1
LH-IM-02	8/15/2025 22:15	9.18	27.38	14.788	116.2	1
LH-IM-02	8/15/2025 22:30	9.1	27.38	14.79	115.19	1
LH-IM-02	8/15/2025 22:45	9.21	27.38	14.791	116.58	1
LH-IM-02	8/15/2025 23:00	8.99	27.38	14.793	113.8	1
LH-IM-02	8/15/2025 23:15	8.96	27.38	14.789	113.42	1
LH-IM-02	8/15/2025 23:30	8.94	27.38	14.79	113.16	1
LH-IM-02	8/15/2025 23:45	9.05	27.36	14.79	114.56	1
LH-IM-02	8/16/2025 0:00	8.93	27.32	14.787	113.04	1
LH-IM-02	8/16/2025 0:15	9.01	27.3	14.787	114.05	1
LH-IM-02	8/16/2025 0:30	9.15	27.28	14.784	115.82	1
LH-IM-02	8/16/2025 0:45	9.08	27.26	14.783	114.94	1
LH-IM-02	8/16/2025 1:00	9.02	27.26	14.785	114.18	1
LH-IM-02	8/16/2025 1:15	8.93	27.24	14.784	111.63	1
LH-IM-02	8/16/2025 1:30	8.89	27.22	14.783	111.13	1

Dissolved Oxygen Saturation Continous Monitoring Data
Normandeau Associates Inc.

Station Name	Date Time	DO mg/L	Temp C	Air Pressure PSI	Saturation PCT	Use Code
LH-IM-02	8/16/2025 1:45	8.7	27.18	14.78	108.75	1
LH-IM-02	8/16/2025 2:00	8.42	27.12	14.779	105.25	1
LH-IM-02	8/16/2025 2:15	8.11	27.12	14.78	101.38	1
LH-IM-02	8/16/2025 2:30	8.12	27.1	14.781	101.5	1
LH-IM-02	8/16/2025 2:45	7.95	27.08	14.78	99.38	1
LH-IM-02	8/16/2025 3:00	8.29	27.04	14.78	103.63	1
LH-IM-02	8/16/2025 3:15	7.77	27.04	14.779	97.13	1
LH-IM-02	8/16/2025 3:30	8.01	27.02	14.78	100.13	1
LH-IM-02	8/16/2025 3:45	8	27	14.783	100	1
LH-IM-02	8/16/2025 4:00	7.83	27	14.787	97.88	1
LH-IM-02	8/16/2025 4:15	7.65	26.98	14.786	95.63	1
LH-IM-02	8/16/2025 4:30	7.92	26.96	14.787	99	1
LH-IM-02	8/16/2025 4:45	7.93	26.92	14.788	99.13	1
LH-IM-02	8/16/2025 5:00	7.91	26.9	14.786	98.88	1
LH-IM-02	8/16/2025 5:15	7.88	26.88	14.787	98.5	1
LH-IM-02	8/16/2025 5:30	7.87	26.88	14.787	98.38	1
LH-IM-02	8/16/2025 5:45	7.83	26.86	14.787	97.88	1
LH-IM-02	8/16/2025 6:00	7.56	26.84	14.788	94.5	1
LH-IM-02	8/16/2025 6:15	7.4	26.82	14.788	92.5	1
LH-IM-02	8/16/2025 6:30	7.78	26.8	14.788	97.25	1
LH-IM-02	8/16/2025 6:45	7.71	26.8	14.789	96.38	1
LH-IM-02	8/16/2025 7:00	7.97	26.78	14.786	99.63	1
LH-IM-02	8/16/2025 7:15	7.58	26.78	14.788	94.75	1
LH-IM-02	8/16/2025 7:30	7.64	26.76	14.789	95.5	1
LH-IM-02	8/16/2025 7:45	7.43	26.76	14.786	92.88	1
LH-IM-02	8/16/2025 8:00	7.44	26.78	14.787	93	1
LH-IM-02	8/16/2025 8:15	7.42	26.78	14.787	92.75	1
LH-IM-02	8/16/2025 8:30	7.59	26.78	14.784	94.88	1
LH-IM-02	8/16/2025 8:45	7.21	26.78	14.781	90.13	1
LH-IM-02	8/16/2025 9:00	7.25	26.78	14.78	90.63	1
LH-IM-02	8/16/2025 9:15	7.29	26.78	14.778	91.13	1
LH-IM-02	8/16/2025 9:30	7.23	26.76	14.775	90.38	1
LH-IM-02	8/16/2025 9:45	7.32	26.76	14.776	91.5	1
LH-IM-02	8/16/2025 10:00	7.25	26.76	14.776	90.63	1
LH-IM-02	8/16/2025 10:15	7.19	26.76	14.779	89.88	1
LH-IM-02	8/16/2025 10:30	7.26	26.74	14.778	89.63	1
LH-IM-02	8/16/2025 10:45	7.59	26.78	14.776	94.88	1
LH-IM-02	8/16/2025 11:00	7.54	26.8	14.774	94.25	1
LH-IM-02	8/16/2025 11:15	7.6	26.8	14.773	95	1
LH-IM-02	8/16/2025 11:30	7.65	26.84	14.77	95.63	1
LH-IM-02	8/16/2025 11:45	7.86	26.82	14.768	98.25	1
LH-IM-02	8/16/2025 12:00	7.95	26.86	14.766	99.38	1
LH-IM-02	8/16/2025 12:15	7.96	26.82	14.764	99.5	1
LH-IM-02	8/16/2025 12:30	7.97	26.84	14.762	99.63	1
LH-IM-02	8/16/2025 12:45	7.89	26.82	14.759	98.63	1
LH-IM-02	8/16/2025 13:00	8.15	26.84	14.757	101.88	1
LH-IM-02	8/16/2025 13:15	8.03	26.84	14.758	100.38	1
LH-IM-02	8/16/2025 13:30	7.74	26.82	14.754	96.75	1
LH-IM-02	8/16/2025 13:45	7.64	26.8	14.751	95.5	1
LH-IM-02	8/16/2025 14:00	7.56	26.78	14.747	94.5	1
LH-IM-02	8/16/2025 14:15	7.61	26.76	14.743	96.33	1
LH-IM-02	8/16/2025 14:30	7.64	26.82	14.741	96.71	1
LH-IM-02	8/16/2025 14:45	7.72	26.78	14.737	97.72	1
LH-IM-02	8/16/2025 15:00	7.71	26.78	14.736	97.59	1
LH-IM-02	8/16/2025 15:15	7.88	26.82	14.739	99.75	1
LH-IM-02	8/16/2025 15:30	7.75	26.78	14.738	98.1	1
LH-IM-02	8/16/2025 15:45	7.82	26.78	14.735	98.99	1
LH-IM-02	8/16/2025 16:00	7.54	26.78	14.731	95.44	1
LH-IM-02	8/16/2025 16:15	7.69	26.78	14.73	97.34	1
LH-IM-02	8/16/2025 16:30	8.24	26.9	14.727	104.3	1
LH-IM-02	8/16/2025 16:45	8.38	27.04	14.73	106.08	1
LH-IM-02	8/16/2025 17:00	8.29	27.02	14.722	104.94	1
LH-IM-02	8/16/2025 17:15	8.06	26.94	14.724	102.03	1
LH-IM-02	8/16/2025 17:30	9.11	27.22	14.72	115.32	1
LH-IM-02	8/16/2025 17:45	9.04	27	14.72	114.43	1
LH-IM-02	8/16/2025 18:00	9.05	27.24	14.714	114.56	1
LH-IM-02	8/16/2025 18:15	9.25	27.22	14.712	117.09	1
LH-IM-02	8/16/2025 18:30	8.9	27.32	14.706	112.66	1
LH-IM-02	8/16/2025 18:45	7.67	27.1	14.705	97.09	1
LH-IM-02	8/16/2025 19:00	9.4	27.26	14.705	118.99	1
LH-IM-02	8/16/2025 19:15	8.58	27.12	14.705	108.61	1
LH-IM-02	8/16/2025 19:30	9.09	27.26	14.704	115.06	1
LH-IM-02	8/16/2025 19:45	9.42	27.34	14.702	119.24	1
LH-IM-02	8/16/2025 20:00	9.23	27.32	14.702	116.84	1
LH-IM-02	8/16/2025 20:15	9.59	27.4	14.7	121.39	1
LH-IM-02	8/16/2025 20:30	9.49	27.48	14.7	120.13	1
LH-IM-02	8/16/2025 20:45	9.34	27.48	14.7	118.23	1
LH-IM-02	8/16/2025 21:00	9.36	27.42	14.699	118.48	1
LH-IM-02	8/16/2025 21:15	9.5	27.44	14.699	120.25	1
LH-IM-02	8/16/2025 21:30	9.39	27.46	14.695	118.86	1
LH-IM-02	8/16/2025 21:45	9.25	27.4	14.693	117.09	1
LH-IM-02	8/16/2025 22:00	9.29	27.38	14.697	117.59	1
LH-IM-02	8/16/2025 22:15	9.35	27.36	14.696	118.35	1
LH-IM-02	8/16/2025 22:30	9.44	27.36	14.694	119.49	1

Station Name	Date Time	DO mg/L	Temp C	Air Pressure PSI	Saturation PCT	Use Code
LH-IM-02	8/16/2025 22:45	9.4	27.34	14.694	118.99	1
LH-IM-02	8/16/2025 23:00	9.51	27.32	14.69	120.38	1
LH-IM-02	8/16/2025 23:15	9.53	27.3	14.692	120.63	1
LH-IM-02	8/16/2025 23:30	9.37	27.26	14.689	118.61	1
LH-IM-02	8/16/2025 23:45	9.37	27.24	14.688	118.61	1
LH-IM-02	8/17/2025 0:00	9.34	27.22	14.688	118.23	1
LH-IM-02	8/17/2025 0:15	9.3	27.24	14.689	117.72	1
LH-IM-02	8/17/2025 0:30	9.26	27.22	14.689	117.22	1
LH-IM-02	8/17/2025 0:45	9.21	27.2	14.687	116.58	1
LH-IM-02	8/17/2025 1:00	9.12	27.16	14.683	115.44	1
LH-IM-02	8/17/2025 1:15	9.11	27.14	14.68	115.32	1
LH-IM-02	8/17/2025 1:30	8.97	27.12	14.677	113.54	1
LH-IM-02	8/17/2025 1:45	8.97	27.1	14.673	113.54	1
LH-IM-02	8/17/2025 2:00	8.75	27.06	14.673	110.76	1
LH-IM-02	8/17/2025 2:15	8.77	27.02	14.672	111.01	1
LH-IM-02	8/17/2025 2:30	8.73	27	14.671	110.51	1
LH-IM-02	8/17/2025 2:45	8.67	26.96	14.672	109.75	1
LH-IM-02	8/17/2025 3:00	8.63	26.94	14.668	109.24	1
LH-IM-02	8/17/2025 3:15	8.55	26.92	14.67	108.23	1
LH-IM-02	8/17/2025 3:30	8.49	26.86	14.668	107.47	1
LH-IM-02	8/17/2025 3:45	8.38	26.82	14.668	106.08	1
LH-IM-02	8/17/2025 4:00	8.32	26.82	14.664	105.32	1
LH-IM-02	8/17/2025 4:15	8.06	26.8	14.663	102.03	1
LH-IM-02	8/17/2025 4:30	8.2	26.76	14.661	103.8	1
LH-IM-02	8/17/2025 4:45	8.11	26.76	14.661	102.66	1
LH-IM-02	8/17/2025 5:00	8.05	26.72	14.66	100.63	1
LH-IM-02	8/17/2025 5:15	8.12	26.74	14.661	101.5	1
LH-IM-02	8/17/2025 5:30	8.05	26.72	14.66	100.63	1
LH-IM-02	8/17/2025 5:45	8.01	26.7	14.66	100.13	1
LH-IM-02	8/17/2025 6:00	7.85	26.68	14.66	98.13	1
LH-IM-02	8/17/2025 6:15	7.86	26.66	14.66	98.25	1
LH-IM-02	8/17/2025 6:30	7.72	26.64	14.658	96.5	1
LH-IM-02	8/17/2025 6:45	7.7	26.62	14.656	96.25	1
LH-IM-02	8/17/2025 7:00	7.61	26.58	14.656	95.13	1
LH-IM-02	8/17/2025 7:15	7.63	26.56	14.655	95.38	1
LH-IM-02	8/17/2025 7:30	7.59	26.56	14.653	94.88	1
LH-IM-02	8/17/2025 7:45	7.53	26.52	14.65	94.13	1
LH-IM-02	8/17/2025 8:00	7.33	26.48	14.648	91.63	1
LH-IM-02	8/17/2025 8:15	7.32	26.46	14.648	91.5	1
LH-IM-02	8/17/2025 8:30	7.31	26.46	14.645	91.38	1
LH-IM-02	8/17/2025 8:45	7.3	26.46	14.646	91.25	1
LH-IM-02	8/17/2025 9:00	7.35	26.46	14.644	91.88	1
LH-IM-02	8/17/2025 9:15	7.48	26.48	14.641	93.5	1
LH-IM-02	8/17/2025 9:30	7.55	26.48	14.641	94.38	1
LH-IM-02	8/17/2025 9:45	7.62	26.48	14.643	95.25	1
LH-IM-02	8/17/2025 10:00	7.59	26.48	14.641	94.88	1
LH-IM-02	8/17/2025 10:15	7.57	26.48	14.639	94.63	1
LH-IM-02	8/17/2025 10:30	7.54	26.48	14.638	94.25	1
LH-IM-02	8/17/2025 10:45	7.56	26.48	14.638	94.5	1
LH-IM-02	8/17/2025 11:00	7.62	26.48	14.64	95.25	1
LH-IM-02	8/17/2025 11:15	7.79	26.5	14.639	97.38	1
LH-IM-02	8/17/2025 11:30	7.68	26.5	14.636	96	1
LH-IM-02	8/17/2025 11:45	7.88	26.54	14.631	98.5	1
LH-IM-02	8/17/2025 12:00	7.74	26.6	14.631	96.75	1
LH-IM-02	8/17/2025 12:15	7.69	26.58	14.627	96.13	1
LH-IM-02	8/17/2025 12:30	7.99	26.66	14.626	99.88	1
LH-IM-02	8/17/2025 12:45	8.06	26.7	14.625	100.75	1
LH-IM-02	8/17/2025 13:00	7.94	26.68	14.62	99.25	1
LH-IM-02	8/17/2025 13:15	7.7	26.54	14.616	96.25	1
LH-IM-02	8/17/2025 13:30	7.8	26.58	14.615	97.5	1
LH-IM-02	8/17/2025 13:45	8	26.68	14.614	100	1
LH-IM-02	8/17/2025 14:00	8.09	26.8	14.612	102.41	1
LH-IM-02	8/17/2025 14:15	7.89	26.76	14.608	99.87	1
LH-IM-02	8/17/2025 14:30	7.84	26.64	14.607	98	1
LH-IM-02	8/17/2025 14:45	7.9	26.76	14.603	100	1
LH-IM-02	8/17/2025 15:00	7.38	26.74	14.601	92.25	1
LH-IM-02	8/17/2025 15:15	8.37	26.92	14.597	105.95	1
LH-IM-02	8/17/2025 15:30	8.39	26.92	14.597	106.2	1
LH-IM-02	8/17/2025 15:45	8.13	26.9	14.598	102.91	1
LH-IM-02	8/17/2025 16:00	7.79	26.84	14.597	98.61	1
LH-IM-02	8/17/2025 16:15	8.34	26.86	14.594	105.57	1
LH-IM-02	8/17/2025 16:30	8.38	26.84	14.595	106.08	1
LH-IM-02	8/17/2025 16:45	9	27.08	14.591	113.92	1
LH-IM-02	8/17/2025 17:00	9.28	27.14	14.59	117.47	1
LH-IM-02	8/17/2025 17:15	9.67	27.18	14.592	122.41	1
LH-IM-02	8/17/2025 17:30	9.21	27.14	14.592	116.58	1
LH-IM-02	8/17/2025 17:45	9.4	27.26	14.594	120.51	1
LH-IM-02	8/17/2025 18:00	9.16	27.22	14.592	115.95	1
LH-IM-02	8/17/2025 18:15	9.04	27.24	14.593	114.43	1
LH-IM-02	8/17/2025 18:30	9.52	27.26	14.593	122.05	1
LH-IM-02	8/17/2025 18:45	9.65	27.4	14.595	123.72	1
LH-IM-02	8/17/2025 19:00	9.18	27.32	14.597	117.69	1
LH-IM-02	8/17/2025 19:15	8.9	27.24	14.602	112.66	1
LH-IM-02	8/17/2025 19:30	8.88	27.28	14.607	113.85	1

Station Name	Date Time	DO mg/L	Temp C	Air Pressure PSI	Saturation PCT	Use Code
LH-IM-02	8/17/2025 19:45	8.65	27.22	14.613	109.49	1
LH-IM-02	8/17/2025 20:00	8.54	27.12	14.617	108.1	1
LH-IM-02	8/17/2025 20:15	8.55	27.12	14.622	108.23	1
LH-IM-02	8/17/2025 20:30	8.59	27.16	14.633	108.73	1
LH-IM-02	8/17/2025 20:45	8.35	27.04	14.643	105.7	1
LH-IM-02	8/17/2025 21:00	8.24	27	14.647	104.3	1
LH-IM-02	8/17/2025 21:15	8.38	27.04	14.65	106.08	1
LH-IM-02	8/17/2025 21:30	8.26	27.02	14.649	104.56	1
LH-IM-02	8/17/2025 21:45	8.45	27.14	14.649	106.96	1
LH-IM-02	8/17/2025 22:00	8.61	27.04	14.649	108.99	1
LH-IM-02	8/17/2025 22:15	8.6	27.12	14.656	108.86	1
LH-IM-02	8/17/2025 22:30	8.6	27.06	14.657	108.86	1
LH-IM-02	8/17/2025 22:45	8.55	27.12	14.664	108.23	1
LH-IM-02	8/17/2025 23:00	8.63	27.12	14.663	109.24	1
LH-IM-02	8/17/2025 23:15	8.77	27.08	14.672	111.01	1
LH-IM-02	8/17/2025 23:30	8.72	27.08	14.675	110.38	1
LH-IM-02	8/17/2025 23:45	8.65	27.06	14.678	109.49	1
LH-IM-02	8/18/2025 0:00	8.5	27.06	14.682	107.59	1
LH-IM-02	8/18/2025 0:15	8.34	27.06	14.685	105.57	1
LH-IM-02	8/18/2025 0:30	8.5	27.02	14.687	107.59	1
LH-IM-02	8/18/2025 0:45	8.6	27.02	14.69	108.86	1
LH-IM-02	8/18/2025 1:00	8.61	27.02	14.695	108.99	1
LH-IM-02	8/18/2025 1:15	8.64	27	14.701	109.37	1
LH-IM-02	8/18/2025 1:30	8.59	26.96	14.706	108.73	1
LH-IM-02	8/18/2025 1:45	8.32	26.94	14.708	105.32	1
LH-IM-02	8/18/2025 2:00	8.15	26.92	14.71	103.16	1
LH-IM-02	8/18/2025 2:15	8.13	26.9	14.709	102.91	1
LH-IM-02	8/18/2025 2:30	7.99	26.88	14.712	101.14	1
LH-IM-02	8/18/2025 2:45	8.01	26.88	14.711	101.39	1
LH-IM-02	8/18/2025 3:00	7.99	26.84	14.713	101.14	1
LH-IM-02	8/18/2025 3:15	8.01	26.8	14.715	101.39	1
LH-IM-02	8/18/2025 3:30	8	26.78	14.714	101.27	1
LH-IM-02	8/18/2025 3:45	8.02	26.76	14.714	101.52	1
LH-IM-02	8/18/2025 4:00	8	26.74	14.721	100	1
LH-IM-02	8/18/2025 4:15	7.94	26.7	14.721	99.25	1
LH-IM-02	8/18/2025 4:30	7.97	26.66	14.725	99.63	1
LH-IM-02	8/18/2025 4:45	7.74	26.64	14.729	96.75	1
LH-IM-02	8/18/2025 5:00	7.81	26.62	14.731	97.63	1
LH-IM-02	8/18/2025 5:15	7.73	26.58	14.736	96.63	1
LH-IM-02	8/18/2025 5:30	7.76	26.56	14.739	97	1
LH-IM-02	8/18/2025 5:45	7.69	26.54	14.741	96.13	1
LH-IM-02	8/18/2025 6:00	7.67	26.5	14.749	94.69	1
LH-IM-02	8/18/2025 6:15	7.67	26.48	14.751	94.69	1
LH-IM-02	8/18/2025 6:30	7.59	26.46	14.755	93.7	1
LH-IM-02	8/18/2025 6:45	7.48	26.42	14.758	92.35	1
LH-IM-02	8/18/2025 7:00	7.34	26.38	14.762	90.62	1
LH-IM-02	8/18/2025 7:15	7.17	26.34	14.765	88.52	1
LH-IM-02	8/18/2025 7:30	7.28	26.32	14.766	89.88	1
LH-IM-02	8/18/2025 7:45	7.21	26.3	14.771	89.01	1
LH-IM-02	8/18/2025 8:00	7.13	26.28	14.773	88.02	1
LH-IM-02	8/18/2025 8:15	7.36	26.26	14.775	90.86	1
LH-IM-02	8/18/2025 8:30	7.32	26.26	14.777	90.37	1
LH-IM-02	8/18/2025 8:45	7.24	26.26	14.779	89.38	1
LH-IM-02	8/18/2025 9:00	7.21	26.24	14.782	89.01	1
LH-IM-02	8/18/2025 9:15	7.1	26.24	14.786	87.65	1
LH-IM-02	8/18/2025 9:30	7.09	26.22	14.788	87.53	1
LH-IM-02	8/18/2025 9:45	7.16	26.24	14.789	88.4	1
LH-IM-02	8/18/2025 10:00	7.19	26.22	14.791	88.77	1
LH-IM-02	8/18/2025 10:15	7.24	26.24	14.791	89.38	1
LH-IM-02	8/18/2025 10:30	7.22	26.24	14.792	89.14	1
LH-IM-02	8/18/2025 10:45	7.07	26.24	14.793	87.28	1
LH-IM-02	8/18/2025 11:00	7	26.24	14.795	86.42	1
LH-IM-02	8/18/2025 11:15	7.19	26.22	14.789	88.77	1
LH-IM-02	8/18/2025 11:30	7.24	26.22	14.787	89.38	1
LH-IM-02	8/18/2025 11:45	7.24	26.24	14.786	89.38	1
LH-IM-02	8/18/2025 12:00	7.25	26.26	14.783	89.51	1
LH-IM-02	8/18/2025 12:15	7.53	26.28	14.784	92.96	1
LH-IM-02	8/18/2025 12:30	7.55	26.28	14.782	93.21	1
LH-IM-02	8/18/2025 12:45	7.3	26.26	14.781	90.12	1
LH-IM-02	8/18/2025 13:00	7.35	26.26	14.783	90.74	1
LH-IM-02	8/18/2025 13:15	7.55	26.26	14.784	93.21	1
LH-IM-02	8/18/2025 13:30	7.69	26.3	14.782	94.94	1
LH-IM-02	8/18/2025 13:45	8.04	26.34	14.784	99.26	1
LH-IM-02	8/18/2025 14:00	8.51	26.42	14.784	105.06	1
LH-IM-02	8/18/2025 14:15	8.64	26.44	14.781	106.67	1
LH-IM-02	8/18/2025 14:30	8.28	26.44	14.782	102.22	1
LH-IM-02	8/18/2025 14:45	8.05	26.42	14.78	99.38	1
LH-IM-02	8/18/2025 15:00	7.88	26.38	14.776	97.28	1
LH-IM-02	8/18/2025 15:15	8.49	26.44	14.779	104.81	1
LH-IM-02	8/18/2025 15:30	8.08	26.5	14.781	99.75	2
LH-IM-02	8/18/2025 15:45	8.51	24.08	14.78	101.31	2
LH-IM-02	8/18/2025 16:00	8.49	24.2	14.78	101.07	2
LH-IM-02	8/18/2025 16:15	9.28	26.44	14.784	114.57	4
LH-IM-02	8/18/2025 16:30	9.24	26.52	14.785	114.07	4

Station Name	Date Time	DO mg/L	Temp C	Air Pressure PSI	Saturation PCT	Use Code
LH-IM-02	8/18/2025 16:45	8.51	26.54	14.785	105.06	4
LH-IM-02	8/18/2025 17:00	8.87	26.48	14.787	109.51	4
LH-IM-02	8/18/2025 17:15	8.95	26.56	14.787	110.49	4
LH-IM-02	8/18/2025 17:30	9.04	26.5	14.788	111.6	4
LH-IM-02	8/18/2025 17:45	8.86	26.56	14.788	109.38	4
LH-IM-02	8/18/2025 18:00	8.46	26.48	14.787	104.44	4
LH-IM-02	8/18/2025 18:15	8.6	26.5	14.784	106.17	4
LH-IM-02	8/18/2025 18:30	9.31	26.6	14.784	114.94	4
LH-IM-02	8/18/2025 18:45	8.89	26.58	14.784	109.75	4
LH-IM-02	8/18/2025 19:00	9.26	26.62	14.786	114.32	4
LH-IM-02	8/18/2025 19:15	9.66	26.7	14.788	119.26	4
LH-IM-02	8/18/2025 19:30	9.42	26.66	14.79	116.3	4
LH-IM-02	8/18/2025 19:45	9.55	26.7	14.794	117.9	4
LH-IM-02	8/18/2025 20:00	9.56	26.74	14.795	118.02	4
LH-IM-02	8/18/2025 20:15	10.03	26.78	14.797	125.38	4
LH-IM-02	8/18/2025 20:30	10.1	26.82	14.8	126.25	4
LH-IM-02	8/18/2025 20:45	10.55	26.84	14.799	131.88	4
LH-IM-02	8/18/2025 21:00	10.45	26.82	14.802	130.63	4
LH-IM-02	8/18/2025 21:15	10.42	26.82	14.803	130.25	4
LH-IM-02	8/18/2025 21:30	10.37	26.8	14.805	129.63	4
LH-IM-02	8/18/2025 21:45	10.24	26.8	14.804	128	4
LH-IM-02	8/18/2025 22:00	10.17	26.8	14.804	127.13	4
LH-IM-02	8/18/2025 22:15	10	26.8	14.805	125	4
LH-IM-02	8/18/2025 22:30	10.06	26.78	14.806	125.75	4
LH-IM-02	8/18/2025 22:45	9.65	26.76	14.806	120.63	4
LH-IM-02	8/18/2025 23:00	9.98	26.74	14.808	123.21	4
LH-IM-02	8/18/2025 23:15	10.14	26.7	14.806	125.19	4
LH-IM-02	8/18/2025 23:30	10.19	26.68	14.81	125.8	4
LH-IM-02	8/18/2025 23:45	10.1	26.64	14.811	124.69	4
LH-IM-02	8/19/2025 0:00	10.05	26.58	14.81	124.07	4
LH-IM-02	8/19/2025 0:15	9.86	26.56	14.81	121.73	4
LH-IM-02	8/19/2025 0:30	9.9	26.58	14.81	122.22	4
LH-IM-02	8/19/2025 0:45	9.55	26.54	14.81	117.9	4
LH-IM-02	8/19/2025 1:00	9.56	26.5	14.811	118.02	4
LH-IM-02	8/19/2025 1:15	9.32	26.46	14.817	115.06	4
LH-IM-02	8/19/2025 1:30	8.96	26.44	14.814	110.62	4
LH-IM-02	8/19/2025 1:45	8.88	26.4	14.817	109.63	4
LH-IM-02	8/19/2025 2:00	9.01	26.4	14.817	111.23	4
LH-IM-02	8/19/2025 2:15	9.08	26.38	14.815	112.1	4
LH-IM-02	8/19/2025 2:30	9.09	26.36	14.813	112.22	4
LH-IM-02	8/19/2025 2:45	9.16	26.34	14.815	113.09	4
LH-IM-02	8/19/2025 3:00	9	26.32	14.816	111.11	4
LH-IM-02	8/19/2025 3:15	8.83	26.32	14.816	109.01	4
LH-IM-02	8/19/2025 3:30	8.4	26.28	14.817	103.7	4
LH-IM-02	8/19/2025 3:45	8.51	26.28	14.819	105.06	4
LH-IM-02	8/19/2025 4:00	8.48	26.26	14.817	104.69	4
LH-IM-02	8/19/2025 4:15	8.42	26.26	14.819	103.95	4
LH-IM-02	8/19/2025 4:30	8.32	26.24	14.818	102.72	4
LH-IM-02	8/19/2025 4:45	8.26	26.24	14.82	101.98	4
LH-IM-02	8/19/2025 5:00	8.25	26.22	14.821	101.85	4
LH-IM-02	8/19/2025 5:15	8.31	26.2	14.823	102.59	4
LH-IM-02	8/19/2025 5:30	8.19	26.18	14.823	101.11	4
LH-IM-02	8/19/2025 5:45	8.32	26.16	14.825	102.72	4
LH-IM-02	8/19/2025 6:00	8.4	26.16	14.827	103.7	4
LH-IM-02	8/19/2025 6:15	8.53	26.14	14.823	105.31	4
LH-IM-02	8/19/2025 6:30	8.48	26.12	14.83	104.69	4
LH-IM-02	8/19/2025 6:45	8.41	26.1	14.832	103.83	4
LH-IM-02	8/19/2025 7:00	8.3	26.08	14.835	102.47	4
LH-IM-02	8/19/2025 7:15	8.27	26.08	14.832	102.1	4
LH-IM-02	8/19/2025 7:30	8.15	26.06	14.836	100.62	4
LH-IM-02	8/19/2025 7:45	8.11	26.06	14.837	100.12	4
LH-IM-02	8/19/2025 8:00	8.11	26.06	14.841	98.9	4
LH-IM-02	8/19/2025 8:15	8.09	26.06	14.84	99.88	4
LH-IM-02	8/19/2025 8:30	8.1	26.06	14.84	100	4
LH-IM-02	8/19/2025 8:45	8.05	26.06	14.837	99.38	4
LH-IM-02	8/19/2025 9:00	8.1	26.06	14.838	100	4
LH-IM-02	8/19/2025 9:15	8.07	26.06	14.839	99.63	4
LH-IM-02	8/19/2025 9:30	8.06	26.06	14.839	99.51	4
LH-IM-02	8/19/2025 9:45	7.98	26.06	14.837	98.52	4
LH-IM-02	8/19/2025 10:00	8.12	26.06	14.837	100.25	4
LH-IM-02	8/19/2025 10:15	8.19	26.06	14.838	101.11	4
LH-IM-02	8/19/2025 10:30	8.24	26.1	14.838	101.73	4
LH-IM-02	8/19/2025 10:45	8.44	26.12	14.837	104.2	4
LH-IM-02	8/19/2025 11:00	8.3	26.12	14.834	102.47	4
LH-IM-02	8/19/2025 11:15	8.07	26.1	14.833	99.63	4
LH-IM-02	8/19/2025 11:30	8.26	26.08	14.827	101.98	4
LH-IM-02	8/19/2025 11:45	8.22	26.08	14.824	101.48	4
LH-IM-02	8/19/2025 12:00	8.28	26.1	14.823	102.22	4
LH-IM-02	8/19/2025 12:15	8.27	26.1	14.83	102.1	4
LH-IM-02	8/19/2025 12:30	8.72	26.18	14.829	107.65	4
LH-IM-02	8/19/2025 12:45	8.7	26.2	14.827	107.41	4
LH-IM-02	8/19/2025 13:00	8.56	26.18	14.83	105.68	4
LH-IM-02	8/19/2025 13:15	8.68	26.2	14.824	107.16	4
LH-IM-02	8/19/2025 13:30	8.67	26.18	14.824	107.04	4

Station Name	Date Time	DO mg/L	Temp C	Air Pressure PSI	Saturation PCT	Use Code
LH-IM-02	8/19/2025 13:45	8.63	26.18	14.825	106.54	4
LH-IM-02	8/19/2025 14:00	8.68	26.2	14.823	107.16	4
LH-IM-02	8/19/2025 14:15	8.92	26.24	14.822	110.12	4
LH-IM-02	8/19/2025 14:30	8.75	26.26	14.818	108.02	4
LH-IM-02	8/19/2025 14:45	8.53	26.26	14.814	105.31	4
LH-IM-02	8/19/2025 15:00	8.48	26.24	14.811	104.69	4
LH-IM-02	8/19/2025 15:15	8.35	26.22	14.809	103.09	4
LH-IM-02	8/19/2025 15:30	8.41	26.24	14.807	103.83	4
LH-IM-02	8/19/2025 15:45	8.19	26.22	14.81	101.11	4
LH-IM-02	8/19/2025 16:00	8.25	26.22	14.808	101.85	4
LH-IM-02	8/19/2025 16:15	8.05	26.22	14.806	99.38	4
LH-IM-02	8/19/2025 16:30	8.03	26.22	14.804	99.14	4
LH-IM-02	8/19/2025 16:45	8.22	26.24	14.804	101.48	4
LH-IM-02	8/19/2025 17:00	8.17	26.24	14.806	100.86	4
LH-IM-02	8/19/2025 17:15	8.1	26.22	14.803	100	4
LH-IM-02	8/19/2025 17:30	7.96	26.24	14.804	98.27	4
LH-IM-02	8/19/2025 17:45	7.91	26.22	14.801	97.65	4
LH-IM-02	8/19/2025 18:00	7.98	26.24	14.797	98.52	4
LH-IM-02	8/19/2025 18:15	8.08	26.24	14.795	99.75	4
LH-IM-02	8/19/2025 18:30	8.21	26.24	14.794	101.36	4
LH-IM-02	8/19/2025 18:45	8.03	26.2	14.796	99.14	4
LH-IM-02	8/19/2025 19:00	7.79	26.22	14.792	96.17	4
LH-IM-02	8/19/2025 19:15	7.42	26.24	14.796	91.6	4
LH-IM-02	8/19/2025 19:30	7.7	26.22	14.795	95.06	4
LH-IM-02	8/19/2025 19:45	8.48	26.3	14.795	104.69	4
LH-IM-02	8/19/2025 20:00	8.33	26.3	14.797	102.84	4
LH-IM-02	8/19/2025 20:15	9.34	26.3	14.798	115.31	4
LH-IM-02	8/19/2025 20:30	8.45	26.28	14.794	104.32	4
LH-IM-02	8/19/2025 20:45	8.96	26.22	14.794	110.62	4
LH-IM-02	8/19/2025 21:00	8.61	26.2	14.796	106.3	4
LH-IM-02	8/19/2025 21:15	8.46	26.2	14.8	104.44	4
LH-IM-02	8/19/2025 21:30	8.26	26.16	14.797	101.98	4
LH-IM-02	8/19/2025 21:45	8.05	26.14	14.798	99.38	4
LH-IM-02	8/19/2025 22:00	7.97	26.12	14.8	98.4	4
LH-IM-02	8/19/2025 22:15	7.75	26.1	14.802	95.68	4
LH-IM-02	8/19/2025 22:30	7.78	26.08	14.8	96.05	4
LH-IM-02	8/19/2025 22:45	7.74	26.06	14.802	95.56	4
LH-IM-02	8/19/2025 23:00	7.53	26.06	14.801	92.96	4
LH-IM-02	8/19/2025 23:15	7.49	26.06	14.801	92.47	4
LH-IM-02	8/19/2025 23:30	7.43	26.04	14.803	91.73	4
LH-IM-02	8/19/2025 23:45	7.38	26.02	14.805	91.11	4
LH-IM-02	8/20/2025 0:00	7.4	26	14.803	91.36	4
LH-IM-02	8/20/2025 0:15	7.55	26	14.804	93.21	4
LH-IM-02	8/20/2025 0:30	7.67	25.98	14.806	94.69	4
LH-IM-02	8/20/2025 0:45	7.77	25.98	14.802	95.93	4
LH-IM-02	8/20/2025 1:00	7.9	25.98	14.798	97.53	4
LH-IM-02	8/20/2025 1:15	7.65	25.96	14.802	94.44	4
LH-IM-02	8/20/2025 1:30	7.59	25.96	14.794	93.7	4
LH-IM-02	8/20/2025 1:45	7.69	25.96	14.794	94.94	4
LH-IM-02	8/20/2025 2:00	7.7	25.94	14.792	95.06	4
LH-IM-02	8/20/2025 2:15	7.57	25.94	14.79	93.46	4
LH-IM-02	8/20/2025 2:30	7.24	25.92	14.788	89.38	4
LH-IM-02	8/20/2025 2:45	7.22	25.94	14.786	89.14	4
LH-IM-02	8/20/2025 3:00	7.18	25.92	14.779	88.64	4
LH-IM-02	8/20/2025 3:15	7.12	25.9	14.781	87.9	4
LH-IM-02	8/20/2025 3:30	7.09	25.9	14.783	87.53	4
LH-IM-02	8/20/2025 3:45	7.16	25.88	14.787	88.4	4
LH-IM-02	8/20/2025 4:00	7.05	25.88	14.786	87.04	4
LH-IM-02	8/20/2025 4:15	7.03	25.86	14.786	86.79	4
LH-IM-02	8/20/2025 4:30	7.11	25.84	14.789	87.78	4
LH-IM-02	8/20/2025 4:45	7.12	25.82	14.785	87.9	4
LH-IM-02	8/20/2025 5:00	7.16	25.8	14.782	88.4	4
LH-IM-02	8/20/2025 5:15	7.2	25.8	14.783	88.89	4
LH-IM-02	8/20/2025 5:30	7.15	25.8	14.784	88.27	4
LH-IM-02	8/20/2025 5:45	7.19	25.78	14.786	88.77	4
LH-IM-02	8/20/2025 6:00	7.27	25.76	14.786	89.75	4
LH-IM-02	8/20/2025 6:15	7.17	25.76	14.788	88.52	4
LH-IM-02	8/20/2025 6:30	7.15	25.74	14.788	87.2	4
LH-IM-02	8/20/2025 6:45	7.23	25.76	14.783	89.26	4
LH-IM-02	8/20/2025 7:00	7.2	25.74	14.783	87.8	4
LH-IM-02	8/20/2025 7:15	7.18	25.74	14.783	87.56	4
LH-IM-02	8/20/2025 7:30	7.14	25.72	14.785	87.07	4
LH-IM-02	8/20/2025 7:45	7.02	25.72	14.788	85.61	4
LH-IM-02	8/20/2025 8:00	6.99	25.7	14.787	85.24	4
LH-IM-02	8/20/2025 8:15	6.99	25.7	14.791	85.24	4
LH-IM-02	8/20/2025 8:30	6.91	25.7	14.791	84.27	4
LH-IM-02	8/20/2025 8:45	6.86	25.68	14.787	83.66	4
LH-IM-02	8/20/2025 9:00	6.75	25.68	14.786	82.32	4
LH-IM-02	8/20/2025 9:15	6.77	25.68	14.788	82.56	4
LH-IM-02	8/20/2025 9:30	6.75	25.66	14.791	82.32	4
LH-IM-02	8/20/2025 9:45	6.77	25.64	14.796	82.56	4
LH-IM-02	8/20/2025 10:00	6.81	25.64	14.799	83.05	4
LH-IM-02	8/20/2025 10:15	6.88	25.64	14.798	83.9	4
LH-IM-02	8/20/2025 10:30	7.04	25.64	14.797	85.85	4

Station Name	Date Time	DO mg/L	Temp C	Air Pressure PSI	Saturation PCT	Use Code
LH-IM-02	8/20/2025 10:45	6.96	25.64	14.802	84.88	4
LH-IM-02	8/20/2025 11:00	6.94	25.64	14.8	84.63	4
LH-IM-02	8/20/2025 11:15	6.95	25.62	14.802	84.76	4
LH-IM-02	8/20/2025 11:30	6.97	25.62	14.798	85	4
LH-IM-02	8/20/2025 11:45	6.94	25.6	14.796	84.63	4
LH-IM-02	8/20/2025 12:00	6.89	25.6	14.799	84.02	4
LH-IM-02	8/20/2025 12:15	6.94	25.6	14.796	84.63	4
LH-IM-02	8/20/2025 12:30	6.87	25.58	14.793	83.78	4
LH-IM-02	8/20/2025 12:45	6.95	25.58	14.789	84.76	4
LH-IM-02	8/20/2025 13:00	6.89	25.56	14.787	84.02	4
LH-IM-02	8/20/2025 13:15	6.87	25.56	14.788	83.78	4
LH-IM-02	8/20/2025 13:30	6.99	25.56	14.789	85.24	4
LH-IM-02	8/20/2025 13:45	7.1	25.54	14.793	86.59	4
LH-IM-02	8/20/2025 14:00	7.23	25.54	14.791	88.17	4
LH-IM-02	8/20/2025 14:15	7.38	25.54	14.789	90	4
LH-IM-02	8/20/2025 14:30	7.46	25.52	14.79	90.98	4
LH-IM-02	8/20/2025 14:45	7.4	25.52	14.793	90.24	4
LH-IM-02	8/20/2025 15:00	7.37	25.52	14.793	89.88	4
LH-IM-02	8/20/2025 15:15	7.3	25.5	14.794	89.02	4
LH-IM-02	8/20/2025 15:30	7.23	25.5	14.796	88.17	4
LH-IM-02	8/20/2025 15:45	7.2	25.48	14.795	87.8	4
LH-IM-02	8/20/2025 16:00	7.24	25.48	14.786	88.29	4
LH-IM-02	8/20/2025 16:15	7.22	25.46	14.786	88.05	4
LH-IM-02	8/20/2025 16:30	7.21	25.46	14.786	87.93	4
LH-IM-02	8/20/2025 16:45	7.22	25.44	14.785	88.05	4
LH-IM-02	8/20/2025 17:00	7.25	25.44	14.788	88.41	4
LH-IM-02	8/20/2025 17:15	7.37	25.44	14.789	89.88	4
LH-IM-02	8/20/2025 17:30	7.49	25.42	14.792	91.34	4
LH-IM-02	8/20/2025 17:45	7.35	25.4	14.79	89.63	4
LH-IM-02	8/20/2025 18:00	7.36	25.4	14.789	89.76	4
LH-IM-02	8/20/2025 18:15	7.33	25.4	14.786	89.39	4
LH-IM-02	8/20/2025 18:30	7.33	25.38	14.781	89.39	4
LH-IM-02	8/20/2025 18:45	7.26	25.38	14.784	88.54	4
LH-IM-02	8/20/2025 19:00	7.3	25.36	14.782	89.02	4
LH-IM-02	8/20/2025 19:15	7.31	25.36	14.782	89.15	4
LH-IM-02	8/20/2025 19:30	7.3	25.34	14.788	89.02	4
LH-IM-02	8/20/2025 19:45	7.22	25.34	14.782	88.05	4
LH-IM-02	8/20/2025 20:00	7.15	25.34	14.785	87.2	4
LH-IM-02	8/20/2025 20:15	7.17	25.32	14.788	87.44	4
LH-IM-02	8/20/2025 20:30	7.17	25.32	14.787	87.44	4
LH-IM-02	8/20/2025 20:45	7.18	25.32	14.792	87.56	4
LH-IM-02	8/20/2025 21:00	7.19	25.3	14.789	87.68	4
LH-IM-02	8/20/2025 21:15	7.17	25.3	14.792	87.44	4
LH-IM-02	8/20/2025 21:30	7.19	25.28	14.792	87.68	4
LH-IM-02	8/20/2025 21:45	7.12	25.26	14.789	86.83	4
LH-IM-02	8/20/2025 22:00	7.24	25.26	14.79	88.29	4
LH-IM-02	8/20/2025 22:15	7.19	25.24	14.785	86.63	4
LH-IM-02	8/20/2025 22:30	7.23	25.24	14.786	87.11	4
LH-IM-02	8/20/2025 22:45	7.14	25.22	14.784	86.02	4
LH-IM-02	8/20/2025 23:00	7.04	25.2	14.784	84.82	4
LH-IM-02	8/20/2025 23:15	7.02	25.18	14.777	84.58	4
LH-IM-02	8/20/2025 23:30	6.91	25.18	14.784	83.25	4
LH-IM-02	8/20/2025 23:45	6.95	25.16	14.785	83.73	4
LH-IM-02	8/21/2025 0:00	6.9	25.16	14.783	83.13	4
LH-IM-02	8/21/2025 0:15	6.85	25.12	14.777	82.53	4
LH-IM-02	8/21/2025 0:30	6.91	25.1	14.779	83.25	4
LH-IM-02	8/21/2025 0:45	6.9	25.1	14.778	83.13	4
LH-IM-02	8/21/2025 1:00	6.92	25.06	14.773	83.37	4
LH-IM-02	8/21/2025 1:15	6.86	25.04	14.774	82.65	4
LH-IM-02	8/21/2025 1:30	6.84	25.02	14.772	82.41	4
LH-IM-02	8/21/2025 1:45	6.84	25	14.772	82.41	4
LH-IM-02	8/21/2025 2:00	6.81	24.98	14.771	82.05	4
LH-IM-02	8/21/2025 2:15	6.76	24.96	14.769	81.45	4
LH-IM-02	8/21/2025 2:30	6.72	24.94	14.768	80.96	4
LH-IM-02	8/21/2025 2:45	6.65	24.92	14.765	80.12	4
LH-IM-02	8/21/2025 3:00	6.63	24.9	14.762	79.88	4
LH-IM-02	8/21/2025 3:15	6.64	24.88	14.76	80	4
LH-IM-02	8/21/2025 3:30	6.6	24.88	14.76	79.52	4
LH-IM-02	8/21/2025 3:45	6.53	24.86	14.759	78.67	4
LH-IM-02	8/21/2025 4:00	6.49	24.84	14.761	78.19	4
LH-IM-02	8/21/2025 4:15	6.46	24.82	14.76	77.83	4
LH-IM-02	8/21/2025 4:30	6.48	24.8	14.756	78.07	4
LH-IM-02	8/21/2025 4:45	6.43	24.78	14.758	77.47	4
LH-IM-02	8/21/2025 5:00	6.44	24.76	14.755	77.59	4
LH-IM-02	8/21/2025 5:15	6.35	24.74	14.756	75.6	4
LH-IM-02	8/21/2025 5:30	6.26	24.72	14.755	74.52	4
LH-IM-02	8/21/2025 5:45	6.3	24.72	14.755	75	4
LH-IM-02	8/21/2025 6:00	6.19	24.68	14.755	73.69	4
LH-IM-02	8/21/2025 6:15	6.18	24.68	14.753	73.57	4
LH-IM-02	8/21/2025 6:30	6.23	24.64	14.758	74.17	4
LH-IM-02	8/21/2025 6:45	6.09	24.62	14.756	72.5	4
LH-IM-02	8/21/2025 7:00	6.1	24.62	14.758	72.62	4
LH-IM-02	8/21/2025 7:15	6.16	24.6	14.759	73.33	4
LH-IM-02	8/21/2025 7:30	6.12	24.58	14.759	72.86	4

Dissolved Oxygen Saturation Continous Monitoring Data
Normandeau Associates Inc.

Station Name	Date Time	DO mg/L	Temp C	Air Pressure PSI	Saturation PCT	Use Code
LH-IM-02	8/21/2025 7:45	6.1	24.54	14.761	72.62	4
LH-IM-02	8/21/2025 8:00	6.13	24.54	14.764	72.98	4
LH-IM-02	8/21/2025 8:15	6.15	24.52	14.765	73.21	4
LH-IM-02	8/21/2025 8:30	6.17	24.5	14.763	73.45	4
LH-IM-02	8/21/2025 8:45	6.16	24.5	14.759	73.33	4
LH-IM-02	8/21/2025 9:00	6.17	24.48	14.765	73.45	4
LH-IM-02	8/21/2025 9:15	6.2	24.46	14.764	73.81	4
LH-IM-02	8/21/2025 9:30	6.23	24.44	14.761	74.17	4
LH-IM-02	8/21/2025 9:45	6.3	24.42	14.758	75	4
LH-IM-02	8/21/2025 10:00	6.27	24.4	14.753	74.64	4
LH-IM-02	8/21/2025 10:15	6.26	24.4	14.753	74.52	4
LH-IM-02	8/21/2025 10:30	6.24	24.38	14.754	74.29	4
LH-IM-02	8/21/2025 10:45	6.31	24.38	14.756	75.12	4
LH-IM-02	8/21/2025 11:00	6.33	24.36	14.758	75.36	4
LH-IM-02	8/21/2025 11:15	6.38	24.36	14.756	75.95	4
LH-IM-02	8/21/2025 11:30	6.44	24.36	14.757	76.67	4
LH-IM-02	8/21/2025 11:45	6.48	24.36	14.757	77.14	4
LH-IM-02	8/21/2025 12:00	6.49	24.38	14.752	77.26	4
LH-IM-02	8/21/2025 12:15	6.56	24.38	14.75	78.1	4
LH-IM-02	8/21/2025 12:30	6.61	24.34	14.751	78.69	4
LH-IM-02	8/21/2025 12:45	6.63	24.32	14.748	78.93	4
LH-IM-02	8/21/2025 13:00	6.69	24.28	14.743	80.6	4
LH-IM-02	8/21/2025 13:15	6.77	24.28	14.739	81.57	4
LH-IM-02	8/21/2025 13:30	6.87	24.34	14.74	82.77	4
LH-IM-02	8/21/2025 13:45	6.97	24.4	14.741	83.98	4
LH-IM-02	8/21/2025 14:00	7.01	24.42	14.738	84.46	4
LH-IM-02	8/21/2025 14:15	7.04	24.44	14.736	84.82	4
LH-IM-02	8/21/2025 14:30	6.99	24.42	14.734	84.22	4
LH-IM-02	8/21/2025 14:45	6.97	24.42	14.731	83.98	4
LH-IM-02	8/21/2025 15:00	7.07	24.42	14.728	85.18	4
LH-IM-02	8/21/2025 15:15	7.08	24.48	14.725	85.3	4
LH-IM-02	8/21/2025 15:30	7.01	24.42	14.722	84.46	4
LH-IM-02	8/21/2025 15:45	7.06	24.42	14.721	85.06	4
LH-IM-02	8/21/2025 16:00	7	24.4	14.719	84.34	4
LH-IM-02	8/21/2025 16:15	7.08	24.4	14.72	85.3	4
LH-IM-02	8/21/2025 16:30	7.05	24.4	14.717	84.94	4
LH-IM-02	8/21/2025 16:45	7.15	24.42	14.715	86.14	4
LH-IM-02	8/21/2025 17:00	7.07	24.46	14.713	85.18	4
LH-IM-02	8/21/2025 17:15	7	24.44	14.712	84.34	4
LH-IM-02	8/21/2025 17:30	7.1	24.44	14.713	85.54	4
LH-IM-02	8/21/2025 17:45	7.1	24.44	14.71	85.54	4
LH-IM-02	8/21/2025 18:00	7.17	24.44	14.706	86.39	4
LH-IM-02	8/21/2025 18:15	7.22	24.44	14.707	86.99	4
LH-IM-02	8/21/2025 18:30	7.28	24.44	14.703	87.71	4
LH-IM-02	8/21/2025 18:45	7.12	24.44	14.702	85.78	4
LH-IM-02	8/21/2025 19:00	7.08	24.44	14.702	85.3	4
LH-IM-02	8/21/2025 19:15	7.01	24.42	14.702	84.46	4
LH-IM-02	8/21/2025 19:30	7.41	24.44	14.7	89.28	4
LH-IM-02	8/21/2025 19:45	7.23	24.42	14.699	87.11	4
LH-IM-02	8/21/2025 20:00	7.32	24.4	14.702	88.19	4
LH-IM-02	8/21/2025 20:15	7.23	24.36	14.7	87.11	4
LH-IM-02	8/21/2025 20:30	7.18	24.36	14.694	86.51	4
LH-IM-02	8/21/2025 20:45	6.97	24.34	14.694	83.98	4
LH-IM-02	8/21/2025 21:00	7.12	24.32	14.695	85.78	4
LH-IM-02	8/21/2025 21:15	6.9	24.3	14.692	83.13	4
LH-IM-02	8/21/2025 21:30	7.19	24.3	14.694	86.63	4
LH-IM-02	8/21/2025 21:45	7.07	24.28	14.689	85.18	4
LH-IM-02	8/21/2025 22:00	7.04	24.26	14.688	84.82	4
LH-IM-02	8/21/2025 22:15	7.1	24.26	14.689	85.54	4
LH-IM-02	8/21/2025 22:30	7.09	24.24	14.685	84.4	4
LH-IM-02	8/21/2025 22:45	7.07	24.2	14.685	84.17	4
LH-IM-02	8/21/2025 23:00	7.01	24.18	14.683	83.45	4
LH-IM-02	8/21/2025 23:15	7.05	24.16	14.68	83.93	4
LH-IM-02	8/21/2025 23:30	6.85	24.12	14.681	81.55	4
LH-IM-02	8/21/2025 23:45	6.79	24.08	14.682	80.83	4
LH-IM-02	8/22/2025 0:00	6.28	24.08	14.678	74.76	4
LH-IM-02	8/22/2025 0:15	6.43	24.06	14.676	76.55	4
LH-IM-02	8/22/2025 0:30	6.5	24.06	14.678	77.38	4
LH-IM-02	8/22/2025 0:45	6.57	24.04	14.676	78.21	4
LH-IM-02	8/22/2025 1:00	6.6	24.04	14.674	78.57	4
LH-IM-02	8/22/2025 1:15	6.71	24	14.674	79.88	4
LH-IM-02	8/22/2025 1:30	6.68	24	14.669	79.52	4
LH-IM-02	8/22/2025 1:45	6.61	23.98	14.67	78.69	4
LH-IM-02	8/22/2025 2:00	6.62	23.98	14.673	78.81	4
LH-IM-02	8/22/2025 2:15	6.63	23.96	14.669	78.93	4
LH-IM-02	8/22/2025 2:30	6.63	23.92	14.666	78.93	4
LH-IM-02	8/22/2025 2:45	6.52	23.92	14.669	77.62	4
LH-IM-02	8/22/2025 3:00	6.35	23.9	14.664	75.6	4
LH-IM-02	8/22/2025 3:15	6.32	23.9	14.668	75.24	4
LH-IM-02	8/22/2025 3:30	6.38	23.86	14.668	75.95	4
LH-IM-02	8/22/2025 3:45	6.36	23.84	14.669	75.71	4
LH-IM-02	8/22/2025 4:00	6.37	23.82	14.662	75.83	4
LH-IM-02	8/22/2025 4:15	6.45	23.8	14.665	76.79	4
LH-IM-02	8/22/2025 4:30	6.38	23.78	14.662	75.95	4

Station Name	Date Time	DO mg/L	Temp C	Air Pressure PSI	Saturation PCT	Use Code
LH-IM-02	8/22/2025 4:45	6.43	23.78	14.662	76.55	4
LH-IM-02	8/22/2025 5:00	6.55	23.78	14.664	77.98	4
LH-IM-02	8/22/2025 5:15	6.57	23.78	14.665	78.21	4
LH-IM-02	8/22/2025 5:30	6.56	23.78	14.668	78.1	4
LH-IM-02	8/22/2025 5:45	6.33	23.74	14.669	74.47	4
LH-IM-02	8/22/2025 6:00	6.42	23.74	14.672	75.53	4
LH-IM-02	8/22/2025 6:15	6.43	23.72	14.675	75.65	4
LH-IM-02	8/22/2025 6:30	6.34	23.7	14.677	74.59	4
LH-IM-02	8/22/2025 6:45	6.28	23.68	14.677	73.88	4
LH-IM-02	8/22/2025 7:00	6.2	23.66	14.682	72.94	4
LH-IM-02	8/22/2025 7:15	6.31	23.64	14.685	74.24	4
LH-IM-02	8/22/2025 7:30	6.22	23.64	14.683	73.18	4
LH-IM-02	8/22/2025 7:45	6.23	23.64	14.684	73.29	4
LH-IM-02	8/22/2025 8:00	6.23	23.64	14.689	73.29	4
LH-IM-02	8/22/2025 8:15	6.21	23.64	14.691	73.06	4
LH-IM-02	8/22/2025 8:30	6.06	23.64	14.692	71.29	4
LH-IM-02	8/22/2025 8:45	6.07	23.64	14.689	71.41	4
LH-IM-02	8/22/2025 9:00	6.24	23.64	14.688	73.41	4
LH-IM-02	8/22/2025 9:15	6.2	23.64	14.691	72.94	4
LH-IM-02	8/22/2025 9:30	6.16	23.64	14.691	72.47	4
LH-IM-02	8/22/2025 9:45	6.14	23.64	14.69	72.24	4
LH-IM-02	8/22/2025 10:00	6.26	23.64	14.691	73.65	4
LH-IM-02	8/22/2025 10:15	6.15	23.64	14.692	72.35	4
LH-IM-02	8/22/2025 10:30	6.39	23.64	14.694	75.18	4
LH-IM-02	8/22/2025 10:45	6.43	23.66	14.693	75.65	4
LH-IM-02	8/22/2025 11:00	6.47	23.66	14.69	76.12	4
LH-IM-02	8/22/2025 11:15	6.64	23.64	14.693	78.12	4
LH-IM-02	8/22/2025 11:30	6.65	23.68	14.693	78.24	4
LH-IM-02	8/22/2025 11:45	7.18	23.72	14.693	84.47	4
LH-IM-02	8/22/2025 12:00	6.93	23.76	14.693	82.5	4
LH-IM-02	8/22/2025 12:15	6.95	23.72	14.691	81.76	4
LH-IM-02	8/22/2025 12:30	6.97	23.7	14.688	82	4
LH-IM-02	8/22/2025 12:45	6.96	23.72	14.691	81.88	4
LH-IM-02	8/22/2025 13:00	6.99	23.66	14.691	82.24	4
LH-IM-02	8/22/2025 13:15	6.91	23.68	14.69	81.29	4
LH-IM-02	8/22/2025 13:30	6.72	23.62	14.686	79.06	4
LH-IM-02	8/22/2025 13:45	6.86	23.6	14.687	80.71	4
LH-IM-02	8/22/2025 14:00	6.77	23.6	14.687	79.65	4
LH-IM-02	8/22/2025 14:15	7.02	23.82	14.683	83.57	4
LH-IM-02	8/22/2025 14:30	6.82	23.62	14.685	80.24	4
LH-IM-02	8/22/2025 14:45	6.83	23.56	14.682	80.35	4
LH-IM-02	8/22/2025 15:00	6.53	23.54	14.684	76.82	4
LH-IM-02	8/22/2025 15:15	6.43	23.68	14.68	75.65	4
LH-IM-02	8/22/2025 15:30	6.61	23.54	14.676	77.76	4
LH-IM-02	8/22/2025 15:45	7.2	23.74	14.679	84.71	4
LH-IM-02	8/22/2025 16:00	6.67	23.64	14.678	78.47	4
LH-IM-02	8/22/2025 16:15	6.59	23.62	14.677	77.53	4
LH-IM-02	8/22/2025 16:30	6.7	23.7	14.679	78.82	4
LH-IM-02	8/22/2025 16:45	7.03	23.82	14.681	83.69	4
LH-IM-02	8/22/2025 17:00	7.01	23.84	14.682	83.45	4
LH-IM-02	8/22/2025 17:15	7.64	23.86	14.682	90.95	4
LH-IM-02	8/22/2025 17:30	6.84	23.68	14.679	80.47	4
LH-IM-02	8/22/2025 17:45	6.73	23.9	14.68	80.12	4
LH-IM-02	8/22/2025 18:00	7.01	23.94	14.682	83.45	4
LH-IM-02	8/22/2025 18:15	7.17	23.9	14.681	85.36	4
LH-IM-02	8/22/2025 18:30	7.21	23.94	14.684	85.83	4
LH-IM-02	8/22/2025 18:45	7.2	23.92	14.685	85.71	4
LH-IM-02	8/22/2025 19:00	6.73	23.9	14.689	80.12	4
LH-IM-02	8/22/2025 19:15	6.67	23.8	14.691	79.4	4
LH-IM-02	8/22/2025 19:30	7.14	23.92	14.689	85	4
LH-IM-02	8/22/2025 19:45	6.89	23.8	14.69	82.02	4
LH-IM-02	8/22/2025 20:00	6.71	23.78	14.693	79.88	4
LH-IM-02	8/22/2025 20:15	6.63	23.82	14.694	78.93	4
LH-IM-02	8/22/2025 20:30	6.22	23.74	14.697	73.18	4
LH-IM-02	8/22/2025 20:45	6.74	23.76	14.699	80.24	4
LH-IM-02	8/22/2025 21:00	7.13	23.98	14.702	84.88	4
LH-IM-02	8/22/2025 21:15	7.18	24.08	14.703	85.48	4
LH-IM-02	8/22/2025 21:30	7.19	24.06	14.705	85.6	4
LH-IM-02	8/22/2025 21:45	7.06	23.96	14.706	84.05	4
LH-IM-02	8/22/2025 22:00	7.22	24.14	14.708	85.95	4
LH-IM-02	8/22/2025 22:15	7.41	24.24	14.709	88.21	4
LH-IM-02	8/22/2025 22:30	7.39	24.18	14.711	87.98	4
LH-IM-02	8/22/2025 22:45	7.03	24.02	14.711	83.69	4
LH-IM-02	8/22/2025 23:00	7.08	24.08	14.711	84.29	4
LH-IM-02	8/22/2025 23:15	7.83	24.2	14.715	93.21	4
LH-IM-02	8/22/2025 23:30	7.37	24.14	14.713	87.74	4
LH-IM-02	8/22/2025 23:45	7.22	24.08	14.716	85.95	4
LH-IM-02	8/23/2025 0:00	7.12	24.06	14.717	84.76	4
LH-IM-02	8/23/2025 0:15	7.92	24.12	14.716	94.29	4
LH-IM-02	8/23/2025 0:30	8.11	24.18	14.717	96.55	4
LH-IM-02	8/23/2025 0:45	7.68	24.16	14.72	91.43	4
LH-IM-02	8/23/2025 1:00	8.14	24.16	14.716	96.9	4
LH-IM-02	8/23/2025 1:15	7.95	24.14	14.712	94.64	4
LH-IM-02	8/23/2025 1:30	7.93	24.12	14.714	94.4	4

Station Name	Date Time	DO mg/L	Temp C	Air Pressure PSI	Saturation PCT	Use Code
LH-IM-02	8/23/2025 1:45	7.89	24.1	14.712	93.93	4
LH-IM-02	8/23/2025 2:00	7.92	24.06	14.707	94.29	4
LH-IM-02	8/23/2025 2:15	7.92	24.06	14.712	94.29	4
LH-IM-02	8/23/2025 2:30	7.85	24.04	14.713	93.45	4
LH-IM-02	8/23/2025 2:45	7.84	24.02	14.711	93.33	4
LH-IM-02	8/23/2025 3:00	7.75	23.98	14.71	92.26	4
LH-IM-02	8/23/2025 3:15	7.7	23.96	14.711	91.67	4
LH-IM-02	8/23/2025 3:30	7.73	23.94	14.712	92.02	4
LH-IM-02	8/23/2025 3:45	7.71	23.92	14.713	91.79	4
LH-IM-02	8/23/2025 4:00	7.65	23.86	14.711	91.07	4
LH-IM-02	8/23/2025 4:15	7.56	23.84	14.716	90	4
LH-IM-02	8/23/2025 4:30	7.64	23.82	14.715	90.95	4
LH-IM-02	8/23/2025 4:45	7.66	23.82	14.715	91.19	4
LH-IM-02	8/23/2025 5:00	7.43	23.82	14.718	88.45	4
LH-IM-02	8/23/2025 5:15	7.35	23.8	14.718	87.5	4
LH-IM-02	8/23/2025 5:30	7.48	23.78	14.717	89.05	4
LH-IM-02	8/23/2025 5:45	7.4	23.78	14.722	88.1	4
LH-IM-02	8/23/2025 6:00	7.48	23.76	14.726	89.05	4
LH-IM-02	8/23/2025 6:15	7.44	23.74	14.726	87.53	4
LH-IM-02	8/23/2025 6:30	7.23	23.72	14.728	85.06	4
LH-IM-02	8/23/2025 6:45	7.37	23.7	14.729	86.71	4
LH-IM-02	8/23/2025 7:00	7.16	23.7	14.729	84.24	4
LH-IM-02	8/23/2025 7:15	7.12	23.68	14.729	83.76	4
LH-IM-02	8/23/2025 7:30	7.19	23.68	14.729	84.59	4
LH-IM-02	8/23/2025 7:45	6.86	23.68	14.732	80.71	4
LH-IM-02	8/23/2025 8:00	7.13	23.68	14.729	83.88	4
LH-IM-02	8/23/2025 8:15	7.01	23.68	14.73	82.47	4
LH-IM-02	8/23/2025 8:30	6.84	23.66	14.735	80.47	4
LH-IM-02	8/23/2025 8:45	6.66	23.64	14.735	78.35	4
LH-IM-02	8/23/2025 9:00	6.68	23.64	14.735	78.59	4
LH-IM-02	8/23/2025 9:15	7.17	23.66	14.734	84.35	4
LH-IM-02	8/23/2025 9:30	7.2	23.68	14.731	84.71	4
LH-IM-02	8/23/2025 9:45	7.33	23.7	14.732	86.24	4
LH-IM-02	8/23/2025 10:00	7.28	23.7	14.732	85.65	4
LH-IM-02	8/23/2025 10:15	7.41	23.72	14.732	87.18	4
LH-IM-02	8/23/2025 10:30	7.54	23.74	14.733	88.71	4
LH-IM-02	8/23/2025 10:45	7.7	23.78	14.728	91.67	4
LH-IM-02	8/23/2025 11:00	7.91	23.84	14.728	94.17	4
LH-IM-02	8/23/2025 11:15	8.24	23.92	14.722	98.1	4
LH-IM-02	8/23/2025 11:30	8.54	23.96	14.722	101.67	4
LH-IM-02	8/23/2025 11:45	8.55	24.02	14.72	101.79	4
LH-IM-02	8/23/2025 12:00	8.22	24.08	14.717	97.86	4
LH-IM-02	8/23/2025 12:15	8.26	24.1	14.715	98.33	4
LH-IM-02	8/23/2025 12:30	8.14	24.12	14.711	96.9	4
LH-IM-02	8/23/2025 12:45	8.11	24.18	14.714	96.55	4
LH-IM-02	8/23/2025 13:00	8.03	24.14	14.714	95.6	4
LH-IM-02	8/23/2025 13:15	7.99	24.16	14.711	95.12	4
LH-IM-02	8/23/2025 13:30	7.53	24.12	14.711	89.64	4
LH-IM-02	8/23/2025 13:45	7.86	24.14	14.713	93.57	4
LH-IM-02	8/23/2025 14:00	8.07	24.18	14.709	96.07	4
LH-IM-02	8/23/2025 14:15	8.03	24.24	14.705	95.6	4
LH-IM-02	8/23/2025 14:30	8.22	24.26	14.704	99.04	4
LH-IM-02	8/23/2025 14:45	8.12	24.28	14.704	97.83	4
LH-IM-02	8/23/2025 15:00	8.11	24.28	14.7	97.71	4
LH-IM-02	8/23/2025 15:15	8.11	24.26	14.697	97.71	4
LH-IM-02	8/23/2025 15:30	8.15	24.34	14.699	98.19	4
LH-IM-02	8/23/2025 15:45	8	24.32	14.697	96.39	4
LH-IM-02	8/23/2025 16:00	7.99	24.32	14.695	96.27	4
LH-IM-02	8/23/2025 16:15	8.05	24.4	14.695	96.99	4
LH-IM-02	8/23/2025 16:30	8.16	24.44	14.692	98.31	4
LH-IM-02	8/23/2025 16:45	8.06	24.42	14.693	97.11	4
LH-IM-02	8/23/2025 17:00	8.35	24.42	14.693	100.6	4
LH-IM-02	8/23/2025 17:15	8.21	24.4	14.691	98.92	4
LH-IM-02	8/23/2025 17:30	8.37	24.42	14.69	100.84	4
LH-IM-02	8/23/2025 17:45	8.18	24.4	14.687	98.55	4
LH-IM-02	8/23/2025 18:00	8.13	24.38	14.694	97.95	4
LH-IM-02	8/23/2025 18:15	8.14	24.36	14.694	98.07	4
LH-IM-02	8/23/2025 18:30	8.13	24.36	14.694	97.95	4
LH-IM-02	8/23/2025 18:45	7.97	24.32	14.695	96.02	4
LH-IM-02	8/23/2025 19:00	7.93	24.28	14.696	95.54	4
LH-IM-02	8/23/2025 19:15	7.91	24.28	14.693	95.3	4
LH-IM-02	8/23/2025 19:30	8.01	24.3	14.692	96.51	4
LH-IM-02	8/23/2025 19:45	8.04	24.28	14.693	96.87	4
LH-IM-02	8/23/2025 20:00	8	24.24	14.692	95.24	4
LH-IM-02	8/23/2025 20:15	7.91	24.22	14.696	94.17	4
LH-IM-02	8/23/2025 20:30	7.94	24.22	14.699	94.52	4
LH-IM-02	8/23/2025 20:45	7.73	24.2	14.701	92.02	4
LH-IM-02	8/23/2025 21:00	7.78	24.18	14.703	92.62	4
LH-IM-02	8/23/2025 21:15	7.63	24.16	14.703	90.83	4
LH-IM-02	8/23/2025 21:30	7.69	24.14	14.707	91.55	4
LH-IM-02	8/23/2025 21:45	7.67	24.14	14.705	91.31	4
LH-IM-02	8/23/2025 22:00	7.69	24.14	14.708	91.55	4
LH-IM-02	8/23/2025 22:15	7.77	24.1	14.71	92.5	4
LH-IM-02	8/23/2025 22:30	7.74	24.1	14.707	92.14	4

Station Name	Date Time	DO mg/L	Temp C	Air Pressure PSI	Saturation PCT	Use Code
LH-IM-02	8/23/2025 22:45	7.86	24.08	14.71	93.57	4
LH-IM-02	8/23/2025 23:00	7.89	24.08	14.714	93.93	4
LH-IM-02	8/23/2025 23:15	7.71	24.04	14.709	91.79	4
LH-IM-02	8/23/2025 23:30	7.66	24.04	14.713	91.19	4
LH-IM-02	8/23/2025 23:45	7.66	24.02	14.716	91.19	4
LH-IM-02	8/24/2025 0:00	7.58	24	14.713	90.24	4
LH-IM-02	8/24/2025 0:15	7.5	23.98	14.715	89.29	4
LH-IM-02	8/24/2025 0:30	7.41	23.98	14.716	88.21	4
LH-IM-02	8/24/2025 0:45	7.34	23.98	14.718	87.38	4
LH-IM-02	8/24/2025 1:00	7.4	23.96	14.718	88.1	4
LH-IM-02	8/24/2025 1:15	7.19	23.94	14.719	85.6	4
LH-IM-02	8/24/2025 1:30	7.31	23.94	14.716	87.02	4
LH-IM-02	8/24/2025 1:45	7.25	23.92	14.715	86.31	4
LH-IM-02	8/24/2025 2:00	7.26	23.9	14.712	86.43	4
LH-IM-02	8/24/2025 2:15	6.98	23.88	14.715	83.1	4
LH-IM-02	8/24/2025 2:30	6.99	23.88	14.714	83.21	4
LH-IM-02	8/24/2025 2:45	7.1	23.88	14.712	84.52	4
LH-IM-02	8/24/2025 3:00	7.13	23.88	14.711	84.88	4
LH-IM-02	8/24/2025 3:15	7.1	23.88	14.707	84.52	4
LH-IM-02	8/24/2025 3:30	7.09	23.86	14.709	84.4	4
LH-IM-02	8/24/2025 3:45	7.11	23.86	14.71	84.64	4
LH-IM-02	8/24/2025 4:00	7.07	23.86	14.709	84.17	4
LH-IM-02	8/24/2025 4:15	7.05	23.84	14.71	83.93	4
LH-IM-02	8/24/2025 4:30	7	23.86	14.71	83.33	4
LH-IM-02	8/24/2025 4:45	7.02	23.84	14.709	83.57	4
LH-IM-02	8/24/2025 5:00	7.01	23.82	14.71	83.45	4
LH-IM-02	8/24/2025 5:15	7.03	23.82	14.71	83.69	4
LH-IM-02	8/24/2025 5:30	6.95	23.8	14.706	82.74	4
LH-IM-02	8/24/2025 5:45	6.74	23.78	14.709	80.24	4
LH-IM-02	8/24/2025 6:00	6.91	23.78	14.707	82.26	4
LH-IM-02	8/24/2025 6:15	6.77	23.78	14.704	80.6	4
LH-IM-02	8/24/2025 6:30	6.75	23.76	14.707	80.36	4
LH-IM-02	8/24/2025 6:45	6.65	23.76	14.706	79.17	4
LH-IM-02	8/24/2025 7:00	6.63	23.74	14.706	78	4
LH-IM-02	8/24/2025 7:15	6.69	23.74	14.706	78.71	4
LH-IM-02	8/24/2025 7:30	6.72	23.74	14.707	79.06	4
LH-IM-02	8/24/2025 7:45	6.82	23.74	14.707	80.24	4
LH-IM-02	8/24/2025 8:00	6.85	23.74	14.703	80.59	4
LH-IM-02	8/24/2025 8:15	7.02	23.72	14.709	82.59	4
LH-IM-02	8/24/2025 8:30	7.11	23.74	14.712	83.65	4
LH-IM-02	8/24/2025 8:45	7.08	23.74	14.705	83.29	4
LH-IM-02	8/24/2025 9:00	7.13	23.74	14.706	83.88	4
LH-IM-02	8/24/2025 9:15	7.16	23.74	14.706	84.24	4
LH-IM-02	8/24/2025 9:30	7.16	23.76	14.706	85.24	4
LH-IM-02	8/24/2025 9:45	7.23	23.8	14.704	86.07	4
LH-IM-02	8/24/2025 10:00	7.13	23.8	14.705	84.88	4
LH-IM-02	8/24/2025 10:15	7.24	23.82	14.703	86.19	4
LH-IM-02	8/24/2025 10:30	7.32	23.86	14.703	87.14	4
LH-IM-02	8/24/2025 10:45	7.37	23.9	14.702	87.74	4
LH-IM-02	8/24/2025 11:00	7.37	23.9	14.7	87.74	4
LH-IM-02	8/24/2025 11:15	7.41	23.94	14.7	88.21	4
LH-IM-02	8/24/2025 11:30	7.42	23.96	14.7	88.33	4
LH-IM-02	8/24/2025 11:45	7.43	24	14.696	88.45	4
LH-IM-02	8/24/2025 12:00	7.48	24.02	14.696	89.05	4
LH-IM-02	8/24/2025 12:15	7.51	24.04	14.696	89.4	4
LH-IM-02	8/24/2025 12:30	7.5	24.06	14.692	89.29	4
LH-IM-02	8/24/2025 12:45	7.58	24.12	14.692	90.24	4
LH-IM-02	8/24/2025 13:00	7.6	24.12	14.687	90.48	4
LH-IM-02	8/24/2025 13:15	7.67	24.12	14.684	91.31	4
LH-IM-02	8/24/2025 13:30	7.64	24.16	14.683	90.95	4
LH-IM-02	8/24/2025 13:45	7.74	24.16	14.68	92.14	4
LH-IM-02	8/24/2025 14:00	7.78	24.16	14.678	92.62	4
LH-IM-02	8/24/2025 14:15	7.76	24.22	14.677	92.38	4
LH-IM-02	8/24/2025 14:30	7.69	24.2	14.672	91.55	4
LH-IM-02	8/24/2025 14:45	7.74	24.24	14.67	92.14	4
LH-IM-02	8/24/2025 15:00	7.72	24.24	14.668	91.9	4
LH-IM-02	8/24/2025 15:15	7.85	24.32	14.666	94.58	4
LH-IM-02	8/24/2025 15:30	7.79	24.3	14.665	93.86	4
LH-IM-02	8/24/2025 15:45	7.78	24.32	14.66	93.73	4
LH-IM-02	8/24/2025 16:00	7.85	24.34	14.662	94.58	4
LH-IM-02	8/24/2025 16:15	7.87	24.36	14.659	94.82	4
LH-IM-02	8/24/2025 16:30	7.89	24.38	14.657	95.06	4
LH-IM-02	8/24/2025 16:45	8.01	24.4	14.66	96.51	4
LH-IM-02	8/24/2025 17:00	7.87	24.38	14.657	94.82	4
LH-IM-02	8/24/2025 17:15	7.91	24.36	14.657	95.3	4
LH-IM-02	8/24/2025 17:30	7.93	24.34	14.655	95.54	4
LH-IM-02	8/24/2025 17:45	8.02	24.34	14.654	96.63	4
LH-IM-02	8/24/2025 18:00	8.05	24.36	14.654	96.99	4
LH-IM-02	8/24/2025 18:15	8.07	24.34	14.651	97.23	4
LH-IM-02	8/24/2025 18:30	8.01	24.32	14.651	96.51	4
LH-IM-02	8/24/2025 18:45	8.01	24.32	14.653	96.51	4
LH-IM-02	8/24/2025 19:00	8	24.32	14.654	96.39	4
LH-IM-02	8/24/2025 19:15	8.04	24.3	14.656	96.87	4
LH-IM-02	8/24/2025 19:30	8	24.3	14.657	96.39	4

Station Name	Date Time	DO mg/L	Temp C	Air Pressure PSI	Saturation PCT	Use Code
LH-IM-02	8/24/2025 19:45	8.02	24.28	14.659	96.63	4
LH-IM-02	8/24/2025 20:00	7.97	24.28	14.659	96.02	4
LH-IM-02	8/24/2025 20:15	7.98	24.28	14.66	96.14	4
LH-IM-02	8/24/2025 20:30	7.96	24.26	14.662	95.9	4
LH-IM-02	8/24/2025 20:45	7.93	24.26	14.662	95.54	4
LH-IM-02	8/24/2025 21:00	7.87	24.26	14.661	94.82	4
LH-IM-02	8/24/2025 21:15	7.82	24.24	14.659	93.1	4
LH-IM-02	8/24/2025 21:30	7.71	24.24	14.658	91.79	4
LH-IM-02	8/24/2025 21:45	7.66	24.24	14.658	91.19	4
LH-IM-02	8/24/2025 22:00	7.73	24.24	14.657	92.02	4
LH-IM-02	8/24/2025 22:15	7.77	24.22	14.658	92.5	4
LH-IM-02	8/24/2025 22:30	7.73	24.22	14.654	92.02	4
LH-IM-02	8/24/2025 22:45	7.71	24.22	14.652	91.79	4
LH-IM-02	8/24/2025 23:00	7.71	24.2	14.653	91.79	4
LH-IM-02	8/24/2025 23:15	7.67	24.2	14.651	91.31	4
LH-IM-02	8/24/2025 23:30	7.68	24.2	14.65	91.43	4
LH-IM-02	8/24/2025 23:45	7.5	24.2	14.649	89.29	4
LH-IM-02	8/25/2025 0:00	7.46	24.2	14.644	89.88	4
LH-IM-02	8/25/2025 0:15	7.51	24.2	14.642	90.48	4
LH-IM-02	8/25/2025 0:30	7.57	24.2	14.643	91.2	4
LH-IM-02	8/25/2025 0:45	7.6	24.2	14.644	91.57	4
LH-IM-02	8/25/2025 1:00	7.36	24.18	14.643	88.67	4
LH-IM-02	8/25/2025 1:15	7.41	24.18	14.641	89.28	4
LH-IM-02	8/25/2025 1:30	7.37	24.18	14.638	88.8	4
LH-IM-02	8/25/2025 1:45	7.3	24.16	14.639	87.95	4
LH-IM-02	8/25/2025 2:00	7.34	24.16	14.636	88.43	4
LH-IM-02	8/25/2025 2:15	7.35	24.14	14.638	88.55	4
LH-IM-02	8/25/2025 2:30	7.23	24.14	14.633	87.11	4
LH-IM-02	8/25/2025 2:45	7.2	24.14	14.631	86.75	4
LH-IM-02	8/25/2025 3:00	7.31	24.12	14.633	88.07	4
LH-IM-02	8/25/2025 3:15	7.35	24.1	14.631	88.55	4
LH-IM-02	8/25/2025 3:30	7.38	24.1	14.627	88.92	4
LH-IM-02	8/25/2025 3:45	7.37	24.1	14.625	88.8	4
LH-IM-02	8/25/2025 4:00	7.29	24.1	14.622	87.83	4
LH-IM-02	8/25/2025 4:15	7.29	24.1	14.622	87.83	4
LH-IM-02	8/25/2025 4:30	7.29	24.1	14.62	87.83	4
LH-IM-02	8/25/2025 4:45	7.17	24.1	14.617	86.39	4
LH-IM-02	8/25/2025 5:00	7.15	24.1	14.618	86.14	4
LH-IM-02	8/25/2025 5:15	7.08	24.1	14.616	85.3	4
LH-IM-02	8/25/2025 5:30	7.02	24.08	14.612	84.58	4
LH-IM-02	8/25/2025 5:45	6.89	24.08	14.611	83.01	4
LH-IM-02	8/25/2025 6:00	7	24.06	14.611	84.34	4
LH-IM-02	8/25/2025 6:15	6.87	24.06	14.61	82.77	4
LH-IM-02	8/25/2025 6:30	6.97	24.08	14.608	83.98	4
LH-IM-02	8/25/2025 6:45	6.98	24.08	14.609	84.1	4
LH-IM-02	8/25/2025 7:00	6.99	24.08	14.61	84.22	4
LH-IM-02	8/25/2025 7:15	7.08	24.08	14.611	85.3	4
LH-IM-02	8/25/2025 7:30	7.09	24.08	14.61	85.42	4
LH-IM-02	8/25/2025 7:45	6.99	24.1	14.609	84.22	4
LH-IM-02	8/25/2025 8:00	7	24.1	14.61	84.34	4
LH-IM-02	8/25/2025 8:15	6.97	24.12	14.61	83.98	4
LH-IM-02	8/25/2025 8:30	7.1	24.12	14.608	85.54	4
LH-IM-02	8/25/2025 8:45	7.02	24.12	14.613	84.58	4
LH-IM-02	8/25/2025 9:00	7.13	24.12	14.61	85.9	4
LH-IM-02	8/25/2025 9:15	7.37	24.1	14.609	88.8	4
LH-IM-02	8/25/2025 9:30	7.38	24.12	14.61	88.92	4
LH-IM-02	8/25/2025 9:45	7.3	24.12	14.608	87.95	4
LH-IM-02	8/25/2025 10:00	7.18	24.14	14.61	86.51	4
LH-IM-02	8/25/2025 10:15	7.03	24.14	14.61	84.7	4
LH-IM-02	8/25/2025 10:30	7.34	24.14	14.611	88.43	4
LH-IM-02	8/25/2025 10:45	7.47	24.18	14.607	90	4
LH-IM-02	8/25/2025 11:00	7.44	24.22	14.603	89.64	4
LH-IM-02	8/25/2025 11:15	7.49	24.24	14.6	90.24	4
LH-IM-02	8/25/2025 11:30	7.55	24.24	14.6	90.96	4
LH-IM-02	8/25/2025 11:45	7.52	24.28	14.598	90.6	4
LH-IM-02	8/25/2025 12:00	7.7	24.3	14.596	92.77	4
LH-IM-02	8/25/2025 12:15	7.85	24.3	14.592	94.58	4
LH-IM-02	8/25/2025 12:30	7.58	24.26	14.588	91.33	4
LH-IM-02	8/25/2025 12:45	7.72	24.22	14.586	93.01	4
LH-IM-02	8/25/2025 13:00	7.32	24.2	14.586	88.19	4
LH-IM-02	8/25/2025 13:15	7.58	24.24	14.585	91.33	4
LH-IM-02	8/25/2025 13:30	7.73	24.26	14.586	93.13	4
LH-IM-02	8/25/2025 13:45	7.4	24.26	14.587	89.16	4
LH-IM-02	8/25/2025 14:00	7.52	24.26	14.582	90.6	4
LH-IM-02	8/25/2025 14:15	7.61	24.3	14.581	91.69	4
LH-IM-02	8/25/2025 14:30	7.46	24.3	14.58	89.88	4
LH-IM-02	8/25/2025 14:45	7.72	24.3	14.578	93.01	4
LH-IM-02	8/25/2025 15:00	7.9	24.32	14.575	95.18	4
LH-IM-02	8/25/2025 15:15	7.7	24.3	14.571	92.77	4
LH-IM-02	8/25/2025 15:30	7.82	24.3	14.569	94.22	4
LH-IM-02	8/25/2025 15:45	7.82	24.3	14.571	94.22	4
LH-IM-02	8/25/2025 16:00	7.84	24.28	14.569	94.46	4
LH-IM-02	8/25/2025 16:15	7.8	24.28	14.567	93.98	4
LH-IM-02	8/25/2025 16:30	7.77	24.28	14.569	93.61	4

Station Name	Date Time	DO mg/L	Temp C	Air Pressure PSI	Saturation PCT	Use Code
LH-IM-02	8/25/2025 16:45	7.91	24.32	14.57	95.3	4
LH-IM-02	8/25/2025 17:00	7.86	24.32	14.57	94.7	4
LH-IM-02	8/25/2025 17:15	8.34	23.4	14.568	99.29	2
LH-IM-02	8/25/2025 17:30	8.16	25.12	14.57	99.51	2
LH-IM-02	8/25/2025 17:45	9.7	25.68	14.569	119.75	2
LH-IM-02	8/25/2025 18:00	7.92	24.42	14.574	95.42	4
LH-IM-02	8/25/2025 18:15	8.32	24.64	14.572	100.24	4
LH-IM-02	8/25/2025 18:30	9.39	24.82	14.572	114.51	4
LH-IM-02	8/25/2025 18:45	9.12	24.72	14.575	109.88	4
LH-IM-02	8/25/2025 19:00	9.14	24.76	14.581	111.46	4
LH-IM-02	8/25/2025 19:15	9.26	24.72	14.582	111.57	4
LH-IM-02	8/25/2025 19:30	8.79	24.66	14.581	105.9	4
LH-IM-02	8/25/2025 19:45	8.89	24.74	14.581	107.11	4
LH-IM-02	8/25/2025 20:00	8.68	24.74	14.583	104.58	4
LH-IM-02	8/25/2025 20:15	8.81	24.64	14.586	106.14	4
LH-IM-02	8/25/2025 20:30	8.72	24.68	14.594	105.06	4
LH-IM-02	8/25/2025 20:45	8.47	24.62	14.592	102.05	4
LH-IM-02	8/25/2025 21:00	7.91	24.46	14.595	95.3	4
LH-IM-02	8/25/2025 21:15	8.66	24.6	14.598	104.34	4
LH-IM-02	8/25/2025 21:30	8.72	24.62	14.599	105.06	4
LH-IM-02	8/25/2025 21:45	8.95	24.7	14.602	107.83	4
LH-IM-02	8/25/2025 22:00	8.42	24.6	14.604	101.45	4
LH-IM-02	8/25/2025 22:15	8.41	24.6	14.602	101.33	4
LH-IM-02	8/25/2025 22:30	8.75	24.68	14.602	105.42	4
LH-IM-02	8/25/2025 22:45	8.68	24.68	14.602	104.58	4
LH-IM-02	8/25/2025 23:00	8.54	24.66	14.605	102.89	4
LH-IM-02	8/25/2025 23:15	8.62	24.64	14.608	103.86	4
LH-IM-02	8/25/2025 23:30	8.58	24.62	14.607	103.37	4
LH-IM-02	8/25/2025 23:45	8.68	24.62	14.61	104.58	4
LH-IM-02	8/26/2025 0:00	8.73	24.6	14.613	105.18	4
LH-IM-02	8/26/2025 0:15	8.53	24.56	14.613	102.77	4
LH-IM-02	8/26/2025 0:30	8.55	24.54	14.616	103.01	4
LH-IM-02	8/26/2025 0:45	8.61	24.52	14.614	103.73	4
LH-IM-02	8/26/2025 1:00	8.34	24.5	14.617	100.48	4
LH-IM-02	8/26/2025 1:15	8.35	24.5	14.615	100.6	4
LH-IM-02	8/26/2025 1:30	8.4	24.48	14.615	101.2	4
LH-IM-02	8/26/2025 1:45	8.38	24.44	14.619	100.96	4
LH-IM-02	8/26/2025 2:00	8.29	24.42	14.621	99.88	4
LH-IM-02	8/26/2025 2:15	8.34	24.4	14.619	100.48	4
LH-IM-02	8/26/2025 2:30	8.22	24.4	14.621	99.04	4
LH-IM-02	8/26/2025 2:45	8.21	24.38	14.62	98.92	4
LH-IM-02	8/26/2025 3:00	8.03	24.36	14.621	96.75	4
LH-IM-02	8/26/2025 3:15	8.07	24.34	14.62	97.23	4
LH-IM-02	8/26/2025 3:30	7.99	24.32	14.625	96.27	4
LH-IM-02	8/26/2025 3:45	7.97	24.3	14.624	96.02	4
LH-IM-02	8/26/2025 4:00	7.94	24.28	14.628	95.66	4
LH-IM-02	8/26/2025 4:15	7.89	24.28	14.629	95.06	4
LH-IM-02	8/26/2025 4:30	7.84	24.26	14.63	94.46	4
LH-IM-02	8/26/2025 4:45	7.81	24.24	14.63	94.1	4
LH-IM-02	8/26/2025 5:00	7.82	24.22	14.631	94.22	4
LH-IM-02	8/26/2025 5:15	7.82	24.2	14.634	94.22	4
LH-IM-02	8/26/2025 5:30	7.8	24.2	14.638	93.98	4
LH-IM-02	8/26/2025 5:45	7.81	24.18	14.644	94.1	4
LH-IM-02	8/26/2025 6:00	7.76	24.16	14.648	92.38	4
LH-IM-02	8/26/2025 6:15	7.69	24.16	14.648	91.55	4
LH-IM-02	8/26/2025 6:30	7.68	24.14	14.648	91.43	4
LH-IM-02	8/26/2025 6:45	7.64	24.14	14.65	90.95	4
LH-IM-02	8/26/2025 7:00	7.64	24.14	14.653	90.95	4
LH-IM-02	8/26/2025 7:15	7.65	24.14	14.654	91.07	4
LH-IM-02	8/26/2025 7:30	7.59	24.12	14.655	90.36	4
LH-IM-02	8/26/2025 7:45	7.64	24.1	14.657	90.95	4
LH-IM-02	8/26/2025 8:00	7.65	24.1	14.658	91.07	4
LH-IM-02	8/26/2025 8:15	7.68	24.1	14.66	91.43	4
LH-IM-02	8/26/2025 8:30	7.69	24.1	14.661	91.55	4
LH-IM-02	8/26/2025 8:45	7.68	24.1	14.661	91.43	4
LH-IM-02	8/26/2025 9:00	7.65	24.12	14.663	91.07	4
LH-IM-02	8/26/2025 9:15	7.53	24.12	14.663	89.64	4
LH-IM-02	8/26/2025 9:30	7.53	24.1	14.665	89.64	4
LH-IM-02	8/26/2025 9:45	7.56	24.1	14.667	90	4
LH-IM-02	8/26/2025 10:00	7.66	24.12	14.668	91.19	4
LH-IM-02	8/26/2025 10:15	7.81	24.14	14.667	92.98	4
LH-IM-02	8/26/2025 10:30	7.76	24.14	14.667	92.38	4
LH-IM-02	8/26/2025 10:45	7.81	24.14	14.667	92.98	4
LH-IM-02	8/26/2025 11:00	7.9	24.14	14.671	94.05	4
LH-IM-02	8/26/2025 11:15	7.96	24.16	14.666	94.76	4
LH-IM-02	8/26/2025 11:30	7.98	24.16	14.669	95	4
LH-IM-02	8/26/2025 11:45	7.95	24.18	14.666	94.64	4
LH-IM-02	8/26/2025 12:00	8.28	24.22	14.667	98.57	4
LH-IM-02	8/26/2025 12:15	8.3	24.34	14.665	100	4
LH-IM-02	8/26/2025 12:30	8.43	24.4	14.662	101.57	4
LH-IM-02	8/26/2025 12:45	8.72	24.44	14.66	105.06	4
LH-IM-02	8/26/2025 13:00	8.47	24.42	14.657	102.05	4
LH-IM-02	8/26/2025 13:15	8.49	24.42	14.66	102.29	4
LH-IM-02	8/26/2025 13:30	8.46	24.44	14.658	101.93	4

Station Name	Date Time	DO mg/L	Temp C	Air Pressure PSI	Saturation PCT	Use Code
LH-IM-02	8/26/2025 13:45	7.95	24.28	14.655	95.78	4
LH-IM-02	8/26/2025 14:00	8.37	24.28	14.662	100.84	4
LH-IM-02	8/26/2025 14:15	8.41	24.38	14.659	101.33	4
LH-IM-02	8/26/2025 14:30	8.29	24.42	14.659	99.88	4
LH-IM-02	8/26/2025 14:45	8.3	24.38	14.659	100	4
LH-IM-02	8/26/2025 15:00	8.24	24.34	14.662	99.28	4
LH-IM-02	8/26/2025 15:15	8.33	24.32	14.662	100.36	4
LH-IM-02	8/26/2025 15:30	8.26	24.28	14.659	99.52	4
LH-IM-02	8/26/2025 15:45	8.21	24.32	14.658	98.92	4
LH-IM-02	8/26/2025 16:00	8.12	24.26	14.658	97.83	4
LH-IM-02	8/26/2025 16:15	8.11	24.2	14.661	96.55	4
LH-IM-02	8/26/2025 16:30	8.09	24.22	14.661	96.31	4
LH-IM-02	8/26/2025 16:45	8.08	24.22	14.665	96.19	4
LH-IM-02	8/26/2025 17:00	8.02	24.22	14.665	95.48	4
LH-IM-02	8/26/2025 17:15	8.04	24.26	14.667	96.87	4
LH-IM-02	8/26/2025 17:30	8.09	24.42	14.667	97.47	4
LH-IM-02	8/26/2025 17:45	8.18	24.38	14.666	98.55	4
LH-IM-02	8/26/2025 18:00	8.68	24.46	14.665	104.58	4
LH-IM-02	8/26/2025 18:15	8.9	24.54	14.666	107.23	4
LH-IM-02	8/26/2025 18:30	8.57	24.48	14.665	103.25	4
LH-IM-02	8/26/2025 18:45	8.87	24.5	14.667	106.87	4
LH-IM-02	8/26/2025 19:00	8.46	24.48	14.668	101.93	4
LH-IM-02	8/26/2025 19:15	8.88	24.5	14.67	106.99	4
LH-IM-02	8/26/2025 19:30	8.9	24.48	14.669	107.23	4
LH-IM-02	8/26/2025 19:45	9.01	24.5	14.673	108.55	4
LH-IM-02	8/26/2025 20:00	8.8	24.5	14.674	106.02	4
LH-IM-02	8/26/2025 20:15	8.96	24.48	14.676	107.95	4
LH-IM-02	8/26/2025 20:30	9.04	24.46	14.68	108.92	4
LH-IM-02	8/26/2025 20:45	9.05	24.44	14.68	109.04	4
LH-IM-02	8/26/2025 21:00	8.92	24.42	14.683	107.47	4
LH-IM-02	8/26/2025 21:15	8.85	24.4	14.685	106.63	4
LH-IM-02	8/26/2025 21:30	8.78	24.4	14.684	105.78	4
LH-IM-02	8/26/2025 21:45	8.85	24.4	14.683	106.63	4
LH-IM-02	8/26/2025 22:00	8.82	24.4	14.685	106.27	4
LH-IM-02	8/26/2025 22:15	8.87	24.38	14.686	106.87	4
LH-IM-02	8/26/2025 22:30	8.87	24.36	14.688	106.87	4
LH-IM-02	8/26/2025 22:45	8.84	24.34	14.689	106.51	4
LH-IM-02	8/26/2025 23:00	8.78	24.34	14.69	105.78	4
LH-IM-02	8/26/2025 23:15	8.73	24.32	14.692	105.18	4
LH-IM-02	8/26/2025 23:30	8.58	24.32	14.691	103.37	4
LH-IM-02	8/26/2025 23:45	8.49	24.3	14.692	102.29	4
LH-IM-02	8/27/2025 0:00	8.44	24.28	14.693	101.69	4
LH-IM-02	8/27/2025 0:15	8.35	24.26	14.69	100.6	4
LH-IM-02	8/27/2025 0:30	8.3	24.26	14.694	100	4
LH-IM-02	8/27/2025 0:45	8.2	24.24	14.693	97.62	4
LH-IM-02	8/27/2025 1:00	8.25	24.22	14.693	98.21	4
LH-IM-02	8/27/2025 1:15	8.25	24.2	14.693	98.21	4
LH-IM-02	8/27/2025 1:30	8.21	24.2	14.693	97.74	4
LH-IM-02	8/27/2025 1:45	8.08	24.2	14.69	96.19	4
LH-IM-02	8/27/2025 2:00	8.08	24.18	14.692	96.19	4
LH-IM-02	8/27/2025 2:15	8	24.16	14.694	95.24	4
LH-IM-02	8/27/2025 2:30	7.87	24.16	14.692	93.69	4
LH-IM-02	8/27/2025 2:45	7.74	24.14	14.692	92.14	4
LH-IM-02	8/27/2025 3:00	7.71	24.1	14.694	91.79	4
LH-IM-02	8/27/2025 3:15	7.66	24.1	14.693	91.19	4
LH-IM-02	8/27/2025 3:30	7.58	24.08	14.691	90.24	4
LH-IM-02	8/27/2025 3:45	7.45	24.06	14.69	88.69	4
LH-IM-02	8/27/2025 4:00	7.48	24.04	14.691	89.05	4
LH-IM-02	8/27/2025 4:15	7.43	24.04	14.689	88.45	4
LH-IM-02	8/27/2025 4:30	7.41	24.04	14.688	88.21	4
LH-IM-02	8/27/2025 4:45	7.34	24.02	14.688	87.38	4
LH-IM-02	8/27/2025 5:00	7.28	24.02	14.689	86.67	4
LH-IM-02	8/27/2025 5:15	7.39	24	14.688	87.98	4
LH-IM-02	8/27/2025 5:30	7.37	24	14.687	87.74	4
LH-IM-02	8/27/2025 5:45	7.37	23.98	14.691	87.74	4
LH-IM-02	8/27/2025 6:00	7.38	23.96	14.693	87.86	4
LH-IM-02	8/27/2025 6:15	7.34	23.94	14.695	87.38	4
LH-IM-02	8/27/2025 6:30	7.4	23.94	14.698	88.1	4
LH-IM-02	8/27/2025 6:45	7.44	23.94	14.697	88.57	4
LH-IM-02	8/27/2025 7:00	7.41	23.92	14.699	88.21	4
LH-IM-02	8/27/2025 7:15	7.41	23.92	14.7	88.21	4
LH-IM-02	8/27/2025 7:30	7.41	23.92	14.702	88.21	4
LH-IM-02	8/27/2025 7:45	7.44	23.9	14.704	88.57	4
LH-IM-02	8/27/2025 8:00	7.44	23.9	14.704	88.57	4
LH-IM-02	8/27/2025 8:15	7.38	23.9	14.703	87.86	4
LH-IM-02	8/27/2025 8:30	7.27	23.9	14.706	86.55	4
LH-IM-02	8/27/2025 8:45	7.37	23.88	14.706	87.74	4
LH-IM-02	8/27/2025 9:00	7.31	23.88	14.707	87.02	4
LH-IM-02	8/27/2025 9:15	7.49	23.88	14.708	89.17	4
LH-IM-02	8/27/2025 9:30	7.45	23.88	14.707	88.69	4
LH-IM-02	8/27/2025 9:45	7.13	23.88	14.708	84.88	4
LH-IM-02	8/27/2025 10:00	7.25	23.88	14.707	86.31	4
LH-IM-02	8/27/2025 10:15	7.38	23.9	14.706	87.86	4
LH-IM-02	8/27/2025 10:30	7.33	23.88	14.703	87.26	4

Station Name	Date Time	DO mg/L	Temp C	Air Pressure PSI	Saturation PCT	Use Code
LH-IM-02	8/27/2025 10:45	7.32	23.88	14.703	87.14	4
LH-IM-02	8/27/2025 11:00	7.3	23.9	14.704	86.9	4
LH-IM-02	8/27/2025 11:15	7.37	23.9	14.704	87.74	4
LH-IM-02	8/27/2025 11:30	7.45	23.9	14.699	88.69	4
LH-IM-02	8/27/2025 11:45	7.35	23.9	14.699	87.5	4
LH-IM-02	8/27/2025 12:00	7.47	23.92	14.697	88.93	4
LH-IM-02	8/27/2025 12:15	7.79	23.98	14.697	92.74	4
LH-IM-02	8/27/2025 12:30	7.83	23.98	14.697	93.21	4
LH-IM-02	8/27/2025 12:45	8.12	24	14.695	96.67	4
LH-IM-02	8/27/2025 13:00	8.13	24	14.696	96.79	4
LH-IM-02	8/27/2025 13:15	8.28	24.02	14.692	98.57	4
LH-IM-02	8/27/2025 13:30	8.23	23.98	14.69	97.98	4
LH-IM-02	8/27/2025 13:45	7.88	23.96	14.686	93.81	4
LH-IM-02	8/27/2025 14:00	7.91	23.96	14.683	94.17	4
LH-IM-02	8/27/2025 14:15	7.86	23.96	14.681	93.57	4
LH-IM-02	8/27/2025 14:30	7.97	23.96	14.681	94.88	4
LH-IM-02	8/27/2025 14:45	8.06	23.98	14.677	95.95	4
LH-IM-02	8/27/2025 15:00	8.07	23.98	14.674	96.07	4
LH-IM-02	8/27/2025 15:15	8.12	23.98	14.68	96.67	4
LH-IM-02	8/27/2025 15:30	8.23	24	14.679	97.98	4
LH-IM-02	8/27/2025 15:45	8.09	23.98	14.683	96.31	4
LH-IM-02	8/27/2025 16:00	8.31	24	14.685	98.93	4
LH-IM-02	8/27/2025 16:15	8.34	24.02	14.685	99.29	4
LH-IM-02	8/27/2025 16:30	7.78	24	14.684	92.62	4
LH-IM-02	8/27/2025 16:45	7.9	24.02	14.685	94.05	4
LH-IM-02	8/27/2025 17:00	7.74	23.98	14.685	92.14	4
LH-IM-02	8/27/2025 17:15	7.54	23.94	14.689	89.76	4
LH-IM-02	8/27/2025 17:30	7.49	23.96	14.69	89.17	4
LH-IM-02	8/27/2025 17:45	7.7	23.98	14.693	91.67	4
LH-IM-02	8/27/2025 18:00	7.6	23.96	14.694	90.48	4
LH-IM-02	8/27/2025 18:15	7.55	23.98	14.695	89.88	4
LH-IM-02	8/27/2025 18:30	7.5	23.98	14.692	89.29	4
LH-IM-02	8/27/2025 18:45	7.45	23.98	14.695	88.69	4
LH-IM-02	8/27/2025 19:00	8.77	24.2	14.698	104.4	4
LH-IM-02	8/27/2025 19:15	8.68	24.18	14.7	103.33	4
LH-IM-02	8/27/2025 19:30	9.2	24.16	14.702	109.52	4
LH-IM-02	8/27/2025 19:45	7.67	24.02	14.706	91.31	4
LH-IM-02	8/27/2025 20:00	9.19	24.1	14.709	109.4	4
LH-IM-02	8/27/2025 20:15	7.93	24.1	14.712	94.4	4
LH-IM-02	8/27/2025 20:30	8.86	24.1	14.712	105.48	4
LH-IM-02	8/27/2025 20:45	8.33	24.12	14.714	99.17	4
LH-IM-02	8/27/2025 21:00	8.89	24.08	14.716	105.83	4
LH-IM-02	8/27/2025 21:15	8.47	24.1	14.717	100.83	4
LH-IM-02	8/27/2025 21:30	8.49	24.1	14.72	101.07	4
LH-IM-02	8/27/2025 21:45	8.8	24.08	14.724	104.76	4
LH-IM-02	8/27/2025 22:00	8.79	24.06	14.723	104.64	4
LH-IM-02	8/27/2025 22:15	8.57	24.04	14.726	102.02	4
LH-IM-02	8/27/2025 22:30	8.18	24.02	14.724	97.38	4
LH-IM-02	8/27/2025 22:45	8.38	24	14.726	99.76	4
LH-IM-02	8/27/2025 23:00	8.56	23.96	14.726	101.9	4
LH-IM-02	8/27/2025 23:15	8.45	23.98	14.729	100.6	4
LH-IM-02	8/27/2025 23:30	8.21	23.98	14.732	97.74	4
LH-IM-02	8/27/2025 23:45	8.56	23.98	14.733	101.9	4
LH-IM-02	8/28/2025 0:00	8.34	23.98	14.732	99.29	4
LH-IM-02	8/28/2025 0:15	8.48	23.96	14.735	100.95	4
LH-IM-02	8/28/2025 0:30	8.18	23.92	14.736	97.38	4
LH-IM-02	8/28/2025 0:45	7.82	23.9	14.738	93.1	4
LH-IM-02	8/28/2025 1:00	8.29	23.9	14.742	98.69	4
LH-IM-02	8/28/2025 1:15	7.61	23.88	14.742	90.6	4
LH-IM-02	8/28/2025 1:30	7.48	23.88	14.741	89.05	4
LH-IM-02	8/28/2025 1:45	7.61	23.86	14.742	90.6	4
LH-IM-02	8/28/2025 2:00	7.84	23.86	14.744	93.33	4
LH-IM-02	8/28/2025 2:15	7.71	23.84	14.743	91.79	4
LH-IM-02	8/28/2025 2:30	7.69	23.82	14.746	91.55	4
LH-IM-02	8/28/2025 2:45	7.65	23.84	14.745	91.07	4
LH-IM-02	8/28/2025 3:00	7.58	23.84	14.747	90.24	4
LH-IM-02	8/28/2025 3:15	7.49	23.82	14.747	89.17	4
LH-IM-02	8/28/2025 3:30	7.45	23.8	14.746	88.69	4
LH-IM-02	8/28/2025 3:45	7.44	23.78	14.747	88.57	4
LH-IM-02	8/28/2025 4:00	7.37	23.78	14.748	87.74	4
LH-IM-02	8/28/2025 4:15	7.41	23.76	14.75	88.21	4
LH-IM-02	8/28/2025 4:30	7.38	23.74	14.75	86.82	4
LH-IM-02	8/28/2025 4:45	7.37	23.74	14.755	86.71	4
LH-IM-02	8/28/2025 5:00	7.43	23.72	14.753	87.41	4
LH-IM-02	8/28/2025 5:15	7.38	23.72	14.756	86.82	4
LH-IM-02	8/28/2025 5:30	7.38	23.7	14.755	86.82	4
LH-IM-02	8/28/2025 5:45	7.24	23.68	14.756	85.18	4
LH-IM-02	8/28/2025 6:00	7.21	23.66	14.758	84.82	4
LH-IM-02	8/28/2025 6:15	7.27	23.64	14.758	85.53	4
LH-IM-02	8/28/2025 6:30	7.2	23.64	14.759	84.71	4
LH-IM-02	8/28/2025 6:45	7.34	23.64	14.76	86.35	4
LH-IM-02	8/28/2025 7:00	7.31	23.62	14.759	86	4
LH-IM-02	8/28/2025 7:15	7.37	23.6	14.763	86.71	4
LH-IM-02	8/28/2025 7:30	7.49	23.58	14.765	88.12	4

Station Name	Date Time	DO mg/L	Temp C	Air Pressure PSI	Saturation PCT	Use Code
LH-IM-02	8/28/2025 7:45	7.45	23.56	14.764	87.65	4
LH-IM-02	8/28/2025 8:00	7.45	23.56	14.767	87.65	4
LH-IM-02	8/28/2025 8:15	7.64	23.56	14.769	89.88	4
LH-IM-02	8/28/2025 8:30	7.7	23.58	14.77	90.59	4
LH-IM-02	8/28/2025 8:45	7.71	23.58	14.769	90.71	4
LH-IM-02	8/28/2025 9:00	7.76	23.56	14.772	91.29	4
LH-IM-02	8/28/2025 9:15	7.74	23.56	14.773	91.06	4
LH-IM-02	8/28/2025 9:30	7.63	23.56	14.773	89.76	4
LH-IM-02	8/28/2025 9:45	7.64	23.56	14.773	89.88	4
LH-IM-02	8/28/2025 10:00	7.56	23.56	14.773	88.94	4
LH-IM-02	8/28/2025 10:15	7.51	23.54	14.773	88.35	4
LH-IM-02	8/28/2025 10:30	7.61	23.54	14.771	89.53	4
LH-IM-02	8/28/2025 10:45	8.17	23.54	14.773	96.12	4
LH-IM-02	8/28/2025 11:00	8.26	23.54	14.77	97.18	4
LH-IM-02	8/28/2025 11:15	8.3	23.54	14.768	97.65	4
LH-IM-02	8/28/2025 11:30	8.34	23.54	14.765	98.12	4
LH-IM-02	8/28/2025 11:45	8.32	23.54	14.76	97.88	4
LH-IM-02	8/28/2025 12:00	8.69	23.64	14.758	102.24	4
LH-IM-02	8/28/2025 12:15	8.7	23.66	14.76	102.35	4
LH-IM-02	8/28/2025 12:30	9.13	23.68	14.757	107.41	4
LH-IM-02	8/28/2025 12:45	8.52	23.72	14.754	100.24	4
LH-IM-02	8/28/2025 13:00	8.8	23.76	14.75	104.76	4
LH-IM-02	8/28/2025 13:15	8.33	23.66	14.749	98	4
LH-IM-02	8/28/2025 13:30	8.38	23.6	14.749	98.59	4
LH-IM-02	8/28/2025 13:45	8.26	23.6	14.746	97.18	4
LH-IM-02	8/28/2025 14:00	8.38	23.56	14.745	98.59	4
LH-IM-02	8/28/2025 14:15	8.9	23.74	14.741	104.71	4
LH-IM-02	8/28/2025 14:30	8.27	23.68	14.734	97.29	4
LH-IM-02	8/28/2025 14:45	8.6	23.74	14.732	101.18	4
LH-IM-02	8/28/2025 15:00	8.9	23.86	14.732	105.95	4
LH-IM-02	8/28/2025 15:15	8.99	23.88	14.729	107.02	4
LH-IM-02	8/28/2025 15:30	8.95	23.86	14.728	106.55	4
LH-IM-02	8/28/2025 15:45	8.42	23.78	14.728	100.24	4
LH-IM-02	8/28/2025 16:00	8.56	23.78	14.726	101.9	4
LH-IM-02	8/28/2025 16:15	8.73	23.72	14.726	102.71	4
LH-IM-02	8/28/2025 16:30	8.8	23.78	14.723	104.76	4
LH-IM-02	8/28/2025 16:45	8.29	23.84	14.719	98.69	4
LH-IM-02	8/28/2025 17:00	9.16	23.92	14.719	109.05	4
LH-IM-02	8/28/2025 17:15	9.22	23.88	14.719	109.76	4
LH-IM-02	8/28/2025 17:30	9.01	23.9	14.719	107.26	4
LH-IM-02	8/28/2025 17:45	8.82	23.82	14.716	105	4
LH-IM-02	8/28/2025 18:00	8.94	23.78	14.717	106.43	4
LH-IM-02	8/28/2025 18:15	9.03	23.84	14.718	107.5	4
LH-IM-02	8/28/2025 18:30	8.99	23.84	14.717	107.02	4
LH-IM-02	8/28/2025 18:45	9.12	23.82	14.715	108.57	4
LH-IM-02	8/28/2025 19:00	9.19	23.82	14.713	109.4	4
LH-IM-02	8/28/2025 19:15	9.17	23.78	14.715	109.17	4
LH-IM-02	8/28/2025 19:30	8.9	23.74	14.716	104.71	4
LH-IM-02	8/28/2025 19:45	8.69	23.68	14.72	102.24	4
LH-IM-02	8/28/2025 20:00	8.93	23.66	14.72	105.06	4
LH-IM-02	8/28/2025 20:15	8.97	23.62	14.724	105.53	4
LH-IM-02	8/28/2025 20:30	8.88	23.6	14.724	104.47	4
LH-IM-02	8/28/2025 20:45	8.74	23.58	14.727	102.82	4
LH-IM-02	8/28/2025 21:00	8.64	23.56	14.727	101.65	4
LH-IM-02	8/28/2025 21:15	8.68	23.52	14.728	102.12	4
LH-IM-02	8/28/2025 21:30	8.64	23.5	14.728	101.65	4
LH-IM-02	8/28/2025 21:45	8.49	23.48	14.726	99.88	4
LH-IM-02	8/28/2025 22:00	8.41	23.46	14.726	98.94	4
LH-IM-02	8/28/2025 22:15	8.37	23.44	14.725	98.47	4
LH-IM-02	8/28/2025 22:30	8.28	23.44	14.724	97.41	4
LH-IM-02	8/28/2025 22:45	8.24	23.42	14.722	96.94	4
LH-IM-02	8/28/2025 23:00	8.17	23.42	14.721	96.12	4
LH-IM-02	8/28/2025 23:15	8.19	23.4	14.721	96.35	4
LH-IM-02	8/28/2025 23:30	8.15	23.38	14.722	95.88	4
LH-IM-02	8/28/2025 23:45	8.15	23.36	14.722	95.88	4
LH-IM-02	8/29/2025 0:00	8.06	23.36	14.72	94.82	4
LH-IM-02	8/29/2025 0:15	8.19	23.3	14.719	96.35	4
LH-IM-02	8/29/2025 0:30	8.13	23.28	14.721	95.65	4
LH-IM-02	8/29/2025 0:45	8.09	23.26	14.717	95.18	4
LH-IM-02	8/29/2025 1:00	8.07	23.26	14.716	94.94	4
LH-IM-02	8/29/2025 1:15	7.99	23.24	14.714	92.91	4
LH-IM-02	8/29/2025 1:30	7.84	23.24	14.712	91.16	4
LH-IM-02	8/29/2025 1:45	7.89	23.22	14.709	91.74	4
LH-IM-02	8/29/2025 2:00	7.87	23.22	14.709	91.51	4
LH-IM-02	8/29/2025 2:15	7.8	23.2	14.709	90.7	4
LH-IM-02	8/29/2025 2:30	7.65	23.2	14.706	88.95	4
LH-IM-02	8/29/2025 2:45	7.74	23.18	14.706	90	4
LH-IM-02	8/29/2025 3:00	7.67	23.18	14.704	89.19	4
LH-IM-02	8/29/2025 3:15	7.65	23.16	14.705	88.95	4
LH-IM-02	8/29/2025 3:30	7.6	23.14	14.703	88.37	4
LH-IM-02	8/29/2025 3:45	7.62	23.16	14.7	88.6	4
LH-IM-02	8/29/2025 4:00	7.77	23.14	14.698	90.35	4
LH-IM-02	8/29/2025 4:15	7.83	23.1	14.694	91.05	4
LH-IM-02	8/29/2025 4:30	7.76	23.1	14.695	90.23	4

Station Name	Date Time	DO mg/L	Temp C	Air Pressure PSI	Saturation PCT	Use Code
LH-IM-02	8/29/2025 4:45	7.83	23.08	14.696	91.05	4
LH-IM-02	8/29/2025 5:00	7.83	23.08	14.694	91.05	4
LH-IM-02	8/29/2025 5:15	7.81	23.08	14.695	90.81	4
LH-IM-02	8/29/2025 5:30	7.83	23.06	14.696	91.05	4
LH-IM-02	8/29/2025 5:45	7.76	23.04	14.699	90.23	4
LH-IM-02	8/29/2025 6:00	7.76	23.04	14.7	90.23	4
LH-IM-02	8/29/2025 6:15	7.68	23.04	14.701	89.3	4
LH-IM-02	8/29/2025 6:30	7.68	23.02	14.7	89.3	4
LH-IM-02	8/29/2025 6:45	7.71	23.02	14.7	89.65	4
LH-IM-02	8/29/2025 7:00	7.73	23	14.701	89.88	4
LH-IM-02	8/29/2025 7:15	7.74	23	14.701	90	4
LH-IM-02	8/29/2025 7:30	7.77	22.98	14.703	90.35	4
LH-IM-02	8/29/2025 7:45	7.82	22.98	14.704	90.93	4
LH-IM-02	8/29/2025 8:00	8.02	22.98	14.706	93.26	4
LH-IM-02	8/29/2025 8:15	8.08	22.98	14.706	93.95	4
LH-IM-02	8/29/2025 8:30	8.04	22.98	14.703	93.49	4
LH-IM-02	8/29/2025 8:45	8	22.96	14.702	93.02	4
LH-IM-02	8/29/2025 9:00	8.13	22.96	14.7	94.53	4
LH-IM-02	8/29/2025 9:15	8.01	22.96	14.699	93.14	4
LH-IM-02	8/29/2025 9:30	8.13	22.96	14.701	94.53	4
LH-IM-02	8/29/2025 9:45	8.15	22.96	14.696	94.77	4
LH-IM-02	8/29/2025 10:00	8.15	22.96	14.696	94.77	4
LH-IM-02	8/29/2025 10:15	8.15	22.96	14.694	94.77	4
LH-IM-02	8/29/2025 10:30	8.28	22.98	14.694	96.28	4
LH-IM-02	8/29/2025 10:45	8.32	22.98	14.691	96.74	4
LH-IM-02	8/29/2025 11:00	8.37	23	14.688	97.33	4
LH-IM-02	8/29/2025 11:15	8.37	23	14.685	97.33	4
LH-IM-02	8/29/2025 11:30	8.4	22.98	14.681	97.67	4
LH-IM-02	8/29/2025 11:45	8.35	22.98	14.682	97.09	4
LH-IM-02	8/29/2025 12:00	8.37	22.98	14.681	97.33	4
LH-IM-02	8/29/2025 12:15	8.36	22.98	14.68	97.21	4
LH-IM-02	8/29/2025 12:30	8.34	22.98	14.677	96.98	4
LH-IM-02	8/29/2025 12:45	8.37	22.98	14.676	97.33	4
LH-IM-02	8/29/2025 13:00	8.44	22.98	14.672	98.14	4
LH-IM-02	8/29/2025 13:15	8.52	23.02	14.668	99.07	4
LH-IM-02	8/29/2025 13:30	8.32	22.98	14.665	96.74	4
LH-IM-02	8/29/2025 13:45	8.37	22.98	14.661	97.33	4
LH-IM-02	8/29/2025 14:00	8.38	22.98	14.662	97.44	4
LH-IM-02	8/29/2025 14:15	8.43	22.98	14.662	98.02	4
LH-IM-02	8/29/2025 14:30	8.39	22.96	14.662	97.56	4
LH-IM-02	8/29/2025 14:45	8.29	22.94	14.658	96.4	4
LH-IM-02	8/29/2025 15:00	8.45	22.96	14.657	98.26	4
LH-IM-02	8/29/2025 15:15	8.45	22.96	14.657	98.26	4
LH-IM-02	8/29/2025 15:30	8.43	22.98	14.655	98.02	4
LH-IM-02	8/29/2025 15:45	8.39	22.98	14.651	97.56	4
LH-IM-02	8/29/2025 16:00	8.44	22.98	14.654	98.14	4
LH-IM-02	8/29/2025 16:15	8.32	22.98	14.652	96.74	4
LH-IM-02	8/29/2025 16:30	8.32	22.98	14.653	96.74	4
LH-IM-02	8/29/2025 16:45	8.3	22.98	14.655	96.51	4
LH-IM-02	8/29/2025 17:00	8.26	22.98	14.654	96.05	4
LH-IM-02	8/29/2025 17:15	8.24	22.98	14.651	95.81	4
LH-IM-02	8/29/2025 17:30	8.33	22.98	14.653	96.86	4
LH-IM-02	8/29/2025 17:45	8.44	22.96	14.653	98.14	4
LH-IM-02	8/29/2025 18:00	8.43	22.96	14.652	98.02	4
LH-IM-02	8/29/2025 18:15	8.55	22.96	14.653	99.42	4
LH-IM-02	8/29/2025 18:30	8.59	22.94	14.66	99.88	4
LH-IM-02	8/29/2025 18:45	8.55	22.94	14.659	99.42	4
LH-IM-02	8/29/2025 19:00	8.43	22.92	14.658	98.02	4
LH-IM-02	8/29/2025 19:15	8.63	22.92	14.652	100.35	4
LH-IM-02	8/29/2025 19:30	8.63	22.92	14.65	100.35	4
LH-IM-02	8/29/2025 19:45	8.63	22.88	14.649	100.35	4
LH-IM-02	8/29/2025 20:00	8.46	22.9	14.653	98.37	4
LH-IM-02	8/29/2025 20:15	8.45	22.9	14.653	98.26	4
LH-IM-02	8/29/2025 20:30	8.26	22.9	14.657	96.05	4
LH-IM-02	8/29/2025 20:45	8.22	22.88	14.66	95.58	4
LH-IM-02	8/29/2025 21:00	8.13	22.88	14.662	94.53	4
LH-IM-02	8/29/2025 21:15	8.09	22.86	14.662	94.07	4
LH-IM-02	8/29/2025 21:30	8.2	22.86	14.659	95.35	4
LH-IM-02	8/29/2025 21:45	8.14	22.84	14.658	94.65	4
LH-IM-02	8/29/2025 22:00	8.1	22.82	14.659	94.19	4
LH-IM-02	8/29/2025 22:15	8.09	22.82	14.658	94.07	4
LH-IM-02	8/29/2025 22:30	8	22.82	14.658	93.02	4
LH-IM-02	8/29/2025 22:45	7.96	22.82	14.659	92.56	4
LH-IM-02	8/29/2025 23:00	8.07	22.8	14.656	93.84	4
LH-IM-02	8/29/2025 23:15	7.89	22.8	14.655	91.74	4
LH-IM-02	8/29/2025 23:30	8	22.8	14.654	93.02	4
LH-IM-02	8/29/2025 23:45	7.96	22.8	14.658	92.56	4
LH-IM-02	8/30/2025 0:00	8.01	22.78	14.655	93.14	4
LH-IM-02	8/30/2025 0:15	7.98	22.78	14.654	92.79	4
LH-IM-02	8/30/2025 0:30	8	22.76	14.658	93.02	4
LH-IM-02	8/30/2025 0:45	8.03	22.74	14.659	93.37	4
LH-IM-02	8/30/2025 1:00	7.96	22.74	14.657	92.56	4
LH-IM-02	8/30/2025 1:15	7.83	22.74	14.654	91.05	4
LH-IM-02	8/30/2025 1:30	7.89	22.74	14.656	91.74	4

Station Name	Date Time	DO mg/L	Temp C	Air Pressure PSI	Saturation PCT	Use Code
LH-IM-02	8/30/2025 1:45	7.92	22.72	14.654	92.09	4
LH-IM-02	8/30/2025 2:00	7.91	22.72	14.656	91.98	4
LH-IM-02	8/30/2025 2:15	7.89	22.7	14.655	91.74	4
LH-IM-02	8/30/2025 2:30	7.85	22.7	14.657	91.28	4
LH-IM-02	8/30/2025 2:45	7.91	22.66	14.656	91.98	4
LH-IM-02	8/30/2025 3:00	7.85	22.66	14.656	91.28	4
LH-IM-02	8/30/2025 3:15	7.9	22.66	14.656	91.86	4
LH-IM-02	8/30/2025 3:30	7.85	22.64	14.656	91.28	4
LH-IM-02	8/30/2025 3:45	7.66	22.64	14.656	89.07	4
LH-IM-02	8/30/2025 4:00	7.76	22.64	14.658	90.23	4
LH-IM-02	8/30/2025 4:15	7.65	22.6	14.659	88.95	4
LH-IM-02	8/30/2025 4:30	7.77	22.6	14.66	90.35	4
LH-IM-02	8/30/2025 4:45	7.72	22.58	14.66	89.77	4
LH-IM-02	8/30/2025 5:00	7.83	22.58	14.662	91.05	4
LH-IM-02	8/30/2025 5:15	7.82	22.56	14.665	90.93	4
LH-IM-02	8/30/2025 5:30	7.96	22.56	14.665	92.56	4
LH-IM-02	8/30/2025 5:45	7.9	22.56	14.668	91.86	4
LH-IM-02	8/30/2025 6:00	7.98	22.54	14.668	92.79	4
LH-IM-02	8/30/2025 6:15	7.97	22.52	14.672	92.67	4
LH-IM-02	8/30/2025 6:30	7.93	22.5	14.675	92.21	4
LH-IM-02	8/30/2025 6:45	8.05	22.5	14.678	93.6	4
LH-IM-02	8/30/2025 7:00	7.94	22.48	14.682	92.33	4
LH-IM-02	8/30/2025 7:15	7.88	22.48	14.684	91.63	4
LH-IM-02	8/30/2025 7:30	7.99	22.46	14.687	92.91	4
LH-IM-02	8/30/2025 7:45	8.03	22.46	14.688	93.37	4
LH-IM-02	8/30/2025 8:00	7.98	22.46	14.686	92.79	4
LH-IM-02	8/30/2025 8:15	8.12	22.48	14.686	94.42	4
LH-IM-02	8/30/2025 8:30	8.03	22.48	14.688	93.37	4
LH-IM-02	8/30/2025 8:45	8.03	22.48	14.687	93.37	4
LH-IM-02	8/30/2025 9:00	8.26	22.48	14.691	96.05	4
LH-IM-02	8/30/2025 9:15	8.2	22.48	14.689	95.35	4
LH-IM-02	8/30/2025 9:30	7.88	22.46	14.69	91.63	4
LH-IM-02	8/30/2025 9:45	7.83	22.44	14.692	91.05	4
LH-IM-02	8/30/2025 10:00	7.94	22.44	14.692	92.33	4
LH-IM-02	8/30/2025 10:15	8.05	22.46	14.692	93.6	4
LH-IM-02	8/30/2025 10:30	8.07	22.48	14.692	93.84	4
LH-IM-02	8/30/2025 10:45	8.4	22.5	14.693	97.67	4
LH-IM-02	8/30/2025 11:00	8.31	22.52	14.69	96.63	4
LH-IM-02	8/30/2025 11:15	8.54	22.52	14.689	99.3	4
LH-IM-02	8/30/2025 11:30	9.1	22.56	14.69	105.81	4
LH-IM-02	8/30/2025 11:45	9.47	22.62	14.69	110.12	4
LH-IM-02	8/30/2025 12:00	9.37	22.64	14.688	108.95	4
LH-IM-02	8/30/2025 12:15	9.03	22.6	14.688	105	4
LH-IM-02	8/30/2025 12:30	8.56	22.56	14.689	99.53	4
LH-IM-02	8/30/2025 12:45	8.59	22.54	14.686	99.88	4
LH-IM-02	8/30/2025 13:00	8.82	22.56	14.687	102.56	4
LH-IM-02	8/30/2025 13:15	9.12	22.6	14.685	106.05	4
LH-IM-02	8/30/2025 13:30	9.07	22.62	14.684	105.47	4
LH-IM-02	8/30/2025 13:45	9.1	22.64	14.685	105.81	4
LH-IM-02	8/30/2025 14:00	9.04	22.6	14.683	105.12	4
LH-IM-02	8/30/2025 14:15	9.36	22.62	14.683	108.84	4
LH-IM-02	8/30/2025 14:30	9.2	22.64	14.684	106.98	4
LH-IM-02	8/30/2025 14:45	9.16	22.64	14.684	106.51	4
LH-IM-02	8/30/2025 15:00	9.16	22.62	14.682	106.51	4
LH-IM-02	8/30/2025 15:15	8.82	22.6	14.682	102.56	4
LH-IM-02	8/30/2025 15:30	8.74	22.58	14.681	101.63	4
LH-IM-02	8/30/2025 15:45	8.92	22.6	14.682	103.72	4
LH-IM-02	8/30/2025 16:00	9.21	22.6	14.684	107.09	4
LH-IM-02	8/30/2025 16:15	9.26	22.66	14.682	107.67	4
LH-IM-02	8/30/2025 16:30	9.04	22.66	14.684	105.12	4
LH-IM-02	8/30/2025 16:45	9.73	22.66	14.683	113.14	4
LH-IM-02	8/30/2025 17:00	8.99	22.68	14.686	104.53	4
LH-IM-02	8/30/2025 17:15	8.95	22.74	14.688	104.07	4
LH-IM-02	8/30/2025 17:30	9.72	22.86	14.689	113.02	4
LH-IM-02	8/30/2025 17:45	9	22.76	14.689	104.65	4
LH-IM-02	8/30/2025 18:00	8.92	22.72	14.692	103.72	4
LH-IM-02	8/30/2025 18:15	9.06	22.72	14.694	105.35	4
LH-IM-02	8/30/2025 18:30	9	22.74	14.696	104.65	4
LH-IM-02	8/30/2025 18:45	8.96	22.72	14.696	104.19	4
LH-IM-02	8/30/2025 19:00	9.24	22.72	14.701	107.44	4
LH-IM-02	8/30/2025 19:15	9.07	22.74	14.704	105.47	4
LH-IM-02	8/30/2025 19:30	8.87	22.66	14.706	103.14	4
LH-IM-02	8/30/2025 19:45	8.74	22.72	14.709	101.63	4
LH-IM-02	8/30/2025 20:00	8.87	22.74	14.711	103.14	4
LH-IM-02	8/30/2025 20:15	8.62	22.74	14.713	100.23	4
LH-IM-02	8/30/2025 20:30	8.53	22.7	14.717	99.19	4
LH-IM-02	8/30/2025 20:45	8.4	22.68	14.719	97.67	4
LH-IM-02	8/30/2025 21:00	8.27	22.68	14.72	96.16	4
LH-IM-02	8/30/2025 21:15	8.2	22.64	14.722	95.35	4
LH-IM-02	8/30/2025 21:30	8.18	22.66	14.726	95.12	4
LH-IM-02	8/30/2025 21:45	8.11	22.62	14.726	94.3	4
LH-IM-02	8/30/2025 22:00	8.05	22.62	14.728	93.6	4
LH-IM-02	8/30/2025 22:15	8.08	22.6	14.731	93.95	4
LH-IM-02	8/30/2025 22:30	8.04	22.6	14.732	93.49	4

Station Name	Date Time	DO mg/L	Temp C	Air Pressure PSI	Saturation PCT	Use Code
LH-IM-02	8/30/2025 22:45	8.02	22.6	14.732	93.26	4
LH-IM-02	8/30/2025 23:00	7.98	22.6	14.737	92.79	4
LH-IM-02	8/30/2025 23:15	7.92	22.6	14.739	92.09	4
LH-IM-02	8/30/2025 23:30	7.94	22.62	14.737	92.33	4
LH-IM-02	8/30/2025 23:45	7.9	22.62	14.739	91.86	4
LH-IM-02	8/31/2025 0:00	7.98	22.64	14.738	92.79	4
LH-IM-02	8/31/2025 0:15	8.02	22.7	14.739	93.26	4
LH-IM-02	8/31/2025 0:30	7.84	22.66	14.742	91.16	4
LH-IM-02	8/31/2025 0:45	7.88	22.62	14.744	91.63	4
LH-IM-02	8/31/2025 1:00	7.87	22.62	14.744	91.51	4
LH-IM-02	8/31/2025 1:15	7.91	22.66	14.743	91.98	4
LH-IM-02	8/31/2025 1:30	7.78	22.64	14.743	90.47	4
LH-IM-02	8/31/2025 1:45	7.86	22.66	14.746	90.34	4
LH-IM-02	8/31/2025 2:00	7.86	22.68	14.747	90.34	4
LH-IM-02	8/31/2025 2:15	7.8	22.7	14.75	89.66	4
LH-IM-02	8/31/2025 2:30	7.87	22.7	14.749	90.46	4
LH-IM-02	8/31/2025 2:45	8.22	22.72	14.75	94.48	4
LH-IM-02	8/31/2025 3:00	8.27	22.7	14.752	95.06	4
LH-IM-02	8/31/2025 3:15	8.77	22.72	14.754	100.8	4
LH-IM-02	8/31/2025 3:30	8.43	22.7	14.755	96.9	4
LH-IM-02	8/31/2025 3:45	8.65	22.68	14.757	99.43	4
LH-IM-02	8/31/2025 4:00	8.45	22.66	14.758	97.13	4
LH-IM-02	8/31/2025 4:15	8.49	22.64	14.759	97.59	4
LH-IM-02	8/31/2025 4:30	8.47	22.64	14.757	97.36	4
LH-IM-02	8/31/2025 4:45	8.25	22.62	14.759	94.83	4
LH-IM-02	8/31/2025 5:00	8.21	22.6	14.76	94.37	4
LH-IM-02	8/31/2025 5:15	8.2	22.6	14.762	94.25	4
LH-IM-02	8/31/2025 5:30	8.2	22.58	14.762	94.25	4
LH-IM-02	8/31/2025 5:45	8.18	22.58	14.764	94.02	4
LH-IM-02	8/31/2025 6:00	8.15	22.56	14.765	93.68	4
LH-IM-02	8/31/2025 6:15	7.98	22.54	14.769	91.72	4
LH-IM-02	8/31/2025 6:30	7.97	22.52	14.771	91.61	4
LH-IM-02	8/31/2025 6:45	7.89	22.52	14.777	90.69	4
LH-IM-02	8/31/2025 7:00	7.85	22.5	14.78	90.23	4
LH-IM-02	8/31/2025 7:15	7.87	22.5	14.784	90.46	4
LH-IM-02	8/31/2025 7:30	7.82	22.48	14.785	89.89	4
LH-IM-02	8/31/2025 7:45	7.81	22.46	14.788	89.77	4
LH-IM-02	8/31/2025 8:00	7.88	22.46	14.79	90.57	4
LH-IM-02	8/31/2025 8:15	7.87	22.46	14.791	90.46	4
LH-IM-02	8/31/2025 8:30	7.9	22.48	14.79	90.8	4
LH-IM-02	8/31/2025 8:45	7.93	22.48	14.795	91.15	4
LH-IM-02	8/31/2025 9:00	7.9	22.48	14.798	90.8	4
LH-IM-02	8/31/2025 9:15	7.87	22.48	14.796	90.46	4
LH-IM-02	8/31/2025 9:30	7.86	22.48	14.799	90.34	4
LH-IM-02	8/31/2025 9:45	8.15	22.46	14.8	93.68	4
LH-IM-02	8/31/2025 10:00	8.22	22.46	14.805	94.48	4
LH-IM-02	8/31/2025 10:15	8.14	22.46	14.806	93.56	4
LH-IM-02	8/31/2025 10:30	8.15	22.48	14.806	93.68	4
LH-IM-02	8/31/2025 10:45	8.21	22.48	14.807	94.37	4
LH-IM-02	8/31/2025 11:00	8.08	22.5	14.806	92.87	4
LH-IM-02	8/31/2025 11:15	8.23	22.52	14.805	94.6	4
LH-IM-02	8/31/2025 11:30	8.34	22.52	14.806	95.86	4
LH-IM-02	8/31/2025 11:45	8.36	22.52	14.804	96.09	4
LH-IM-02	8/31/2025 12:00	8.37	22.52	14.803	96.21	4
LH-IM-02	8/31/2025 12:15	8.41	22.54	14.8	96.67	4
LH-IM-02	8/31/2025 12:30	8.44	22.54	14.798	97.01	4
LH-IM-02	8/31/2025 12:45	9.01	22.56	14.8	103.56	4
LH-IM-02	8/31/2025 13:00	8.57	22.6	14.798	98.51	4
LH-IM-02	8/31/2025 13:15	9.36	22.64	14.796	107.59	4
LH-IM-02	8/31/2025 13:30	8.96	22.62	14.797	102.99	4
LH-IM-02	8/31/2025 13:45	9.02	22.56	14.797	103.68	4
LH-IM-02	8/31/2025 14:00	8.89	22.54	14.796	102.18	4
LH-IM-02	8/31/2025 14:15	8.73	22.56	14.793	100.34	4
LH-IM-02	8/31/2025 14:30	9.05	22.52	14.789	104.02	4
LH-IM-02	8/31/2025 14:45	9.14	22.54	14.789	105.06	4
LH-IM-02	8/31/2025 15:00	9.54	22.58	14.788	109.66	4
LH-IM-02	8/31/2025 15:15	8.98	22.56	14.786	103.22	4
LH-IM-02	8/31/2025 15:30	9.18	22.56	14.789	105.52	4
LH-IM-02	8/31/2025 15:45	9.3	22.58	14.791	106.9	4
LH-IM-02	8/31/2025 16:00	9.57	22.62	14.792	110	4
LH-IM-02	8/31/2025 16:15	9.59	22.62	14.789	110.23	4
LH-IM-02	8/31/2025 16:30	9.68	22.62	14.788	111.26	4
LH-IM-02	8/31/2025 16:45	9.22	22.64	14.788	105.98	4
LH-IM-02	8/31/2025 17:00	9.52	22.66	14.789	109.43	4
LH-IM-02	8/31/2025 17:15	9.43	22.64	14.794	108.39	4
LH-IM-02	8/31/2025 17:30	9.45	22.66	14.793	108.62	4
LH-IM-02	8/31/2025 17:45	9.12	22.6	14.793	104.83	4
LH-IM-02	8/31/2025 18:00	8.95	22.62	14.795	102.87	4
LH-IM-02	8/31/2025 18:15	8.93	22.58	14.794	102.64	4
LH-IM-02	8/31/2025 18:30	8.74	22.56	14.794	100.46	4
LH-IM-02	8/31/2025 18:45	8.73	22.56	14.795	100.34	4
LH-IM-02	8/31/2025 19:00	8.55	22.52	14.796	98.28	4
LH-IM-02	8/31/2025 19:15	8.6	22.52	14.796	98.85	4
LH-IM-02	8/31/2025 19:30	8.95	22.58	14.794	102.87	4

Station Name	Date Time	DO mg/L	Temp C	Air Pressure PSI	Saturation PCT	Use Code
LH-IM-02	8/31/2025 19:45	9.07	22.56	14.796	104.25	4
LH-IM-02	8/31/2025 20:00	8.65	22.52	14.798	99.43	4
LH-IM-02	8/31/2025 20:15	8.38	22.52	14.8	96.32	4
LH-IM-02	8/31/2025 20:30	8.46	22.52	14.804	97.24	4
LH-IM-02	8/31/2025 20:45	9.06	22.56	14.806	104.14	4
LH-IM-02	8/31/2025 21:00	8.54	22.56	14.807	98.16	4
LH-IM-02	8/31/2025 21:15	8.6	22.56	14.808	98.85	4
LH-IM-02	8/31/2025 21:30	9.13	22.6	14.81	104.94	4
LH-IM-02	8/31/2025 21:45	8.76	22.62	14.811	100.69	4
LH-IM-02	8/31/2025 22:00	7.88	22.48	14.811	90.57	4
LH-IM-02	8/31/2025 22:15	8.15	22.52	14.814	93.68	4
LH-IM-02	8/31/2025 22:30	8.35	22.5	14.812	95.98	4
LH-IM-02	8/31/2025 22:45	8.26	22.54	14.814	94.94	4
LH-IM-02	8/31/2025 23:00	8.25	22.52	14.815	94.83	4
LH-IM-02	8/31/2025 23:15	9.04	22.64	14.812	103.91	4
LH-IM-02	8/31/2025 23:30	8.52	22.58	14.811	97.93	4
LH-IM-02	8/31/2025 23:45	8.17	22.52	14.812	93.91	4
LH-IM-02	9/1/2025 0:00	8.52	22.54	14.814	97.93	4
LH-IM-02	9/1/2025 0:15	8.26	22.54	14.815	94.94	4
LH-IM-02	9/1/2025 0:30	7.97	22.48	14.815	91.61	4
LH-IM-02	9/1/2025 0:45	7.91	22.48	14.817	90.92	4
LH-IM-02	9/1/2025 1:00	7.84	22.48	14.816	90.11	4
LH-IM-02	9/1/2025 1:15	8.06	22.54	14.816	92.64	4
LH-IM-02	9/1/2025 1:30	8.19	22.54	14.815	94.14	4
LH-IM-02	9/1/2025 1:45	8.39	22.6	14.815	96.44	4
LH-IM-02	9/1/2025 2:00	8.68	22.7	14.815	99.77	4
LH-IM-02	9/1/2025 2:15	8.41	22.66	14.814	96.67	4
LH-IM-02	9/1/2025 2:30	8.78	22.7	14.813	100.92	4
LH-IM-02	9/1/2025 2:45	8.75	22.7	14.813	100.57	4
LH-IM-02	9/1/2025 3:00	9.31	22.8	14.815	108.26	4
LH-IM-02	9/1/2025 3:15	9.72	22.84	14.814	113.02	4
LH-IM-02	9/1/2025 3:30	9.48	22.82	14.816	110.23	4
LH-IM-02	9/1/2025 3:45	9.45	22.78	14.816	109.88	4
LH-IM-02	9/1/2025 4:00	9.55	22.78	14.82	111.05	4
LH-IM-02	9/1/2025 4:15	9.71	22.74	14.818	111.61	4
LH-IM-02	9/1/2025 4:30	9.6	22.72	14.818	110.34	4
LH-IM-02	9/1/2025 4:45	9.53	22.68	14.821	109.54	4
LH-IM-02	9/1/2025 5:00	9.44	22.66	14.821	108.51	4
LH-IM-02	9/1/2025 5:15	9.29	22.64	14.821	106.78	4
LH-IM-02	9/1/2025 5:30	8.92	22.64	14.821	102.53	4
LH-IM-02	9/1/2025 5:45	9.15	22.62	14.823	105.17	4
LH-IM-02	9/1/2025 6:00	8.85	22.62	14.827	101.72	4
LH-IM-02	9/1/2025 6:15	8.69	22.6	14.833	99.89	4
LH-IM-02	9/1/2025 6:30	8.81	22.58	14.836	101.26	4
LH-IM-02	9/1/2025 6:45	8.66	22.56	14.833	99.54	4
LH-IM-02	9/1/2025 7:00	8.59	22.56	14.837	98.74	4
LH-IM-02	9/1/2025 7:15	8.54	22.56	14.835	98.16	4
LH-IM-02	9/1/2025 7:30	8.38	22.54	14.836	96.32	4
LH-IM-02	9/1/2025 7:45	8.7	22.54	14.836	100	4
LH-IM-02	9/1/2025 8:00	8.71	22.54	14.837	100.11	4
LH-IM-02	9/1/2025 8:15	8.45	22.54	14.836	97.13	4
LH-IM-02	9/1/2025 8:30	8.2	22.52	14.838	94.25	4
LH-IM-02	9/1/2025 8:45	8.3	22.52	14.84	95.4	4
LH-IM-02	9/1/2025 9:00	8.91	22.52	14.846	101.25	4
LH-IM-02	9/1/2025 9:15	8.68	22.52	14.846	98.64	4
LH-IM-02	9/1/2025 9:30	8.59	22.52	14.847	97.61	4
LH-IM-02	9/1/2025 9:45	8.92	22.52	14.846	101.36	4
LH-IM-02	9/1/2025 10:00	8.99	22.52	14.845	102.16	4
LH-IM-02	9/1/2025 10:15	8.98	22.5	14.849	102.05	4
LH-IM-02	9/1/2025 10:30	9.15	22.52	14.848	103.98	4
LH-IM-02	9/1/2025 10:45	9.27	22.56	14.849	105.34	4
LH-IM-02	9/1/2025 11:00	9.26	22.54	14.848	105.23	4
LH-IM-02	9/1/2025 11:15	9.72	22.62	14.845	110.45	4
LH-IM-02	9/1/2025 11:30	9.48	22.62	14.849	107.73	4
LH-IM-02	9/1/2025 11:45	9.6	22.68	14.851	109.09	4
LH-IM-02	9/1/2025 12:00	9.39	22.66	14.851	106.7	4
LH-IM-02	9/1/2025 12:15	9.31	22.68	14.852	105.8	4
LH-IM-02	9/1/2025 12:30	9.07	22.64	14.851	103.07	4
LH-IM-02	9/1/2025 12:45	8.51	22.62	14.848	96.7	4
LH-IM-02	9/1/2025 13:00	9.93	22.7	14.847	112.84	4
LH-IM-02	9/1/2025 13:15	10.02	22.74	14.846	113.86	4
LH-IM-02	9/1/2025 13:30	9.93	22.76	14.844	114.14	4
LH-IM-02	9/1/2025 13:45	9.36	22.74	14.843	106.36	4
LH-IM-02	9/1/2025 14:00	9.51	22.72	14.841	108.07	4
LH-IM-02	9/1/2025 14:15	10.26	22.78	14.841	117.93	4
LH-IM-02	9/1/2025 14:30	9.86	22.74	14.839	113.33	4
LH-IM-02	9/1/2025 14:45	9.78	22.78	14.837	113.72	4
LH-IM-02	9/1/2025 15:00	9.88	22.74	14.836	113.56	4
LH-IM-02	9/1/2025 15:15	9.92	22.76	14.834	115.35	4
LH-IM-02	9/1/2025 15:30	10.06	22.82	14.835	116.98	4
LH-IM-02	9/1/2025 15:45	10.31	22.86	14.835	119.88	4
LH-IM-02	9/1/2025 16:00	10.19	22.84	14.833	118.49	4
LH-IM-02	9/1/2025 16:15	10.24	22.82	14.829	119.07	4
LH-IM-02	9/1/2025 16:30	9.6	22.86	14.826	111.63	4

Station Name	Date Time	DO mg/L	Temp C	Air Pressure PSI	Saturation PCT	Use Code
LH-IM-02	9/1/2025 16:45	9.89	22.86	14.825	115	4
LH-IM-02	9/1/2025 17:00	10.48	22.92	14.824	121.86	4
LH-IM-02	9/1/2025 17:15	10.57	22.94	14.826	122.91	4
LH-IM-02	9/1/2025 17:30	10.08	22.88	14.823	117.21	4
LH-IM-02	9/1/2025 17:45	10.07	22.9	14.825	117.09	4
LH-IM-02	9/1/2025 18:00	9.99	22.9	14.824	116.16	4
LH-IM-02	9/1/2025 18:15	10.03	22.9	14.824	116.63	4
LH-IM-02	9/1/2025 18:30	10.18	22.96	14.822	118.37	4
LH-IM-02	9/1/2025 18:45	10.32	22.92	14.822	120	4
LH-IM-02	9/1/2025 19:00	10.37	22.92	14.823	120.58	4
LH-IM-02	9/1/2025 19:15	10.08	22.88	14.82	117.21	4
LH-IM-02	9/1/2025 19:30	10.22	22.94	14.821	118.84	4
LH-IM-02	9/1/2025 19:45	10.08	22.9	14.822	117.21	4
LH-IM-02	9/1/2025 20:00	10.25	22.94	14.823	119.19	4
LH-IM-02	9/1/2025 20:15	10.08	22.92	14.824	117.21	4
LH-IM-02	9/1/2025 20:30	9.67	22.88	14.825	112.44	4
LH-IM-02	9/1/2025 20:45	9.9	22.9	14.825	115.12	4
LH-IM-02	9/1/2025 21:00	9.75	22.88	14.823	113.37	4
LH-IM-02	9/1/2025 21:15	9.67	22.88	14.825	112.44	4
LH-IM-02	9/1/2025 21:30	9.82	22.88	14.823	114.19	4
LH-IM-02	9/1/2025 21:45	9.77	22.88	14.821	113.6	4
LH-IM-02	9/1/2025 22:00	9.88	22.92	14.819	114.88	4
LH-IM-02	9/1/2025 22:15	9.6	22.88	14.82	111.63	4
LH-IM-02	9/1/2025 22:30	9.63	22.88	14.817	111.98	4
LH-IM-02	9/1/2025 22:45	9.5	22.84	14.817	110.47	4
LH-IM-02	9/1/2025 23:00	10.13	22.9	14.819	117.79	4
LH-IM-02	9/1/2025 23:15	9.99	22.88	14.818	116.16	4
LH-IM-02	9/1/2025 23:30	10.06	22.88	14.818	116.98	4
LH-IM-02	9/1/2025 23:45	9.86	22.88	14.818	114.65	4
LH-IM-02	9/2/2025 0:00	10.07	22.86	14.819	117.09	4
LH-IM-02	9/2/2025 0:15	10.05	22.84	14.816	116.86	4
LH-IM-02	9/2/2025 0:30	10.08	22.82	14.817	117.21	4
LH-IM-02	9/2/2025 0:45	10.07	22.8	14.813	117.09	4
LH-IM-02	9/2/2025 1:00	10.07	22.76	14.808	117.09	4
LH-IM-02	9/2/2025 1:15	10.06	22.78	14.81	116.98	4
LH-IM-02	9/2/2025 1:30	9.77	22.78	14.806	113.6	4
LH-IM-02	9/2/2025 1:45	9.8	22.8	14.807	113.95	4
LH-IM-02	9/2/2025 2:00	9.84	22.8	14.809	114.42	4
LH-IM-02	9/2/2025 2:15	9.66	22.76	14.805	112.33	4
LH-IM-02	9/2/2025 2:30	9.55	22.74	14.805	109.77	4
LH-IM-02	9/2/2025 2:45	9.54	22.72	14.805	109.66	4
LH-IM-02	9/2/2025 3:00	9.75	22.72	14.805	112.07	4
LH-IM-02	9/2/2025 3:15	9.6	22.72	14.806	110.34	4
LH-IM-02	9/2/2025 3:30	9.72	22.7	14.807	111.72	4
LH-IM-02	9/2/2025 3:45	9.43	22.66	14.805	108.39	4
LH-IM-02	9/2/2025 4:00	9.4	22.64	14.807	108.05	4
LH-IM-02	9/2/2025 4:15	9.17	22.62	14.806	105.4	4
LH-IM-02	9/2/2025 4:30	9.21	22.62	14.806	105.86	4
LH-IM-02	9/2/2025 4:45	9.19	22.62	14.802	105.63	4
LH-IM-02	9/2/2025 5:00	9.14	22.6	14.8	105.06	4
LH-IM-02	9/2/2025 5:15	9.05	22.58	14.802	104.02	4
LH-IM-02	9/2/2025 5:30	8.88	22.58	14.802	102.07	4
LH-IM-02	9/2/2025 5:45	8.76	22.56	14.801	100.69	4
LH-IM-02	9/2/2025 6:00	8.63	22.54	14.802	99.2	4
LH-IM-02	9/2/2025 6:15	8.45	22.52	14.8	97.13	4
LH-IM-02	9/2/2025 6:30	8.43	22.5	14.801	96.9	4
LH-IM-02	9/2/2025 6:45	8.1	22.5	14.803	93.1	4
LH-IM-02	9/2/2025 7:00	8.09	22.48	14.803	92.99	4
LH-IM-02	9/2/2025 7:15	7.84	22.48	14.803	90.11	4
LH-IM-02	9/2/2025 7:30	7.78	22.46	14.805	89.43	4
LH-IM-02	9/2/2025 7:45	7.69	22.46	14.807	88.39	4
LH-IM-02	9/2/2025 8:00	7.84	22.46	14.805	90.11	4
LH-IM-02	9/2/2025 8:15	7.87	22.46	14.803	90.46	4
LH-IM-02	9/2/2025 8:30	7.77	22.48	14.801	89.31	4
LH-IM-02	9/2/2025 8:45	7.85	22.48	14.801	90.23	4
LH-IM-02	9/2/2025 9:00	7.89	22.48	14.801	90.69	4
LH-IM-02	9/2/2025 9:15	7.95	22.5	14.798	91.38	4
LH-IM-02	9/2/2025 9:30	8.36	22.5	14.799	96.09	4
LH-IM-02	9/2/2025 9:45	8.51	22.48	14.803	97.82	4
LH-IM-02	9/2/2025 10:00	8.86	22.48	14.799	101.84	4
LH-IM-02	9/2/2025 10:15	8.75	22.48	14.8	100.57	4
LH-IM-02	9/2/2025 10:30	9.23	22.48	14.796	106.09	4
LH-IM-02	9/2/2025 10:45	8.57	22.52	14.794	98.51	4
LH-IM-02	9/2/2025 11:00	8.59	22.54	14.793	98.74	4
LH-IM-02	9/2/2025 11:15	8.77	22.58	14.791	100.8	4
LH-IM-02	9/2/2025 11:30	8.82	22.6	14.788	101.38	4
LH-IM-02	9/2/2025 11:45	8.84	22.6	14.784	101.61	4
LH-IM-02	9/2/2025 12:00	8.83	22.62	14.78	101.49	4
LH-IM-02	9/2/2025 12:15	8.59	22.6	14.778	98.74	4
LH-IM-02	9/2/2025 12:30	8.44	22.6	14.779	97.01	4
LH-IM-02	9/2/2025 12:45	8.41	22.6	14.778	96.67	4
LH-IM-02	9/2/2025 13:00	8.68	22.64	14.771	99.77	4
LH-IM-02	9/2/2025 13:15	8.56	22.64	14.769	98.39	4
LH-IM-02	9/2/2025 13:30	8.46	22.62	14.768	97.24	4

Station Name	Date Time	DO mg/L	Temp C	Air Pressure PSI	Saturation PCT	Use Code
LH-IM-02	9/2/2025 13:45	8.51	22.62	14.764	97.82	4
LH-IM-02	9/2/2025 14:00	8.95	22.64	14.76	102.87	4
LH-IM-02	9/2/2025 14:15	9	22.64	14.762	103.45	4
LH-IM-02	9/2/2025 14:30	8.87	22.64	14.758	101.95	4
LH-IM-02	9/2/2025 14:45	11.87	22.64	14.757	136.44	2
LH-IM-02	9/2/2025 15:00	8.17	25.48	14.753	99.63	2
LH-IM-02	9/2/2025 15:15	7.81	27.84	14.748	98.86	2
LH-IM-02	9/2/2025 15:30	9.05	23.1	14.747	105.23	2
LH-IM-02	9/2/2025 15:45	9.38	22.68	14.746	107.82	1
LH-IM-02	9/2/2025 16:00	9.78	22.68	14.747	112.41	1
LH-IM-02	9/2/2025 16:15	10	22.72	14.747	114.94	1
LH-IM-02	9/2/2025 16:30	9.23	22.72	14.747	106.09	1
LH-IM-02	9/2/2025 16:45	9.16	22.66	14.746	105.29	1
LH-IM-02	9/2/2025 17:00	9.39	22.64	14.743	109.19	1
LH-IM-02	9/2/2025 17:15	8.83	22.62	14.743	102.67	1
LH-IM-02	9/2/2025 17:30	9.07	22.62	14.739	105.47	1
LH-IM-02	9/2/2025 17:45	9.32	22.62	14.737	108.37	1
LH-IM-02	9/2/2025 18:00	9.17	22.64	14.737	106.63	1
LH-IM-02	9/2/2025 18:15	9.14	22.66	14.737	106.28	1
LH-IM-02	9/2/2025 18:30	9.23	22.7	14.734	107.33	1
LH-IM-02	9/2/2025 18:45	9.83	22.76	14.731	114.3	1
LH-IM-02	9/2/2025 19:00	10.02	22.8	14.729	116.51	1
LH-IM-02	9/2/2025 19:15	9.96	22.88	14.728	115.81	1
LH-IM-02	9/2/2025 19:30	10.17	22.98	14.73	118.26	1
LH-IM-02	9/2/2025 19:45	10.15	23.2	14.729	118.02	1
LH-IM-02	9/2/2025 20:00	9.75	23.04	14.727	113.37	1
LH-IM-02	9/2/2025 20:15	9.44	22.92	14.73	109.77	1
LH-IM-02	9/2/2025 20:30	9.9	23.08	14.728	115.12	1
LH-IM-02	9/2/2025 20:45	9.89	23.08	14.728	115	1
LH-IM-02	9/2/2025 21:00	10.07	23.18	14.728	117.09	1
LH-IM-02	9/2/2025 21:15	10.21	23.22	14.726	118.72	1
LH-IM-02	9/2/2025 21:30	10.55	23.24	14.726	122.67	1
LH-IM-02	9/2/2025 21:45	10.44	23.26	14.724	122.82	1
LH-IM-02	9/2/2025 22:00	10.37	23.22	14.724	120.58	1
LH-IM-02	9/2/2025 22:15	10.37	23.18	14.722	120.58	1
LH-IM-02	9/2/2025 22:30	10.21	23.12	14.723	118.72	1
LH-IM-02	9/2/2025 22:45	10.15	23.04	14.722	118.02	1
LH-IM-02	9/2/2025 23:00	10.12	23.02	14.723	117.67	1
LH-IM-02	9/2/2025 23:15	9.97	22.98	14.722	115.93	1
LH-IM-02	9/2/2025 23:30	10.1	23	14.721	117.44	1
LH-IM-02	9/2/2025 23:45	10.12	23.08	14.72	117.67	1
LH-IM-02	9/3/2025 0:00	9.89	23.04	14.721	115	1
LH-IM-02	9/3/2025 0:15	9.67	23	14.722	112.44	1
LH-IM-02	9/3/2025 0:30	9.65	22.96	14.721	112.21	1
LH-IM-02	9/3/2025 0:45	9.68	23	14.72	112.56	1
LH-IM-02	9/3/2025 1:00	9.47	22.92	14.719	110.12	1
LH-IM-02	9/3/2025 1:15	9.33	22.92	14.717	108.49	1
LH-IM-02	9/3/2025 1:30	9.49	22.92	14.714	110.35	1
LH-IM-02	9/3/2025 1:45	9.05	22.84	14.712	105.23	1
LH-IM-02	9/3/2025 2:00	9.56	22.96	14.71	111.16	1
LH-IM-02	9/3/2025 2:15	9.14	22.88	14.71	106.28	1
LH-IM-02	9/3/2025 2:30	8.87	22.84	14.707	103.14	1
LH-IM-02	9/3/2025 2:45	8.78	22.82	14.707	102.09	1
LH-IM-02	9/3/2025 3:00	9.21	22.88	14.704	107.09	1
LH-IM-02	9/3/2025 3:15	9.54	22.88	14.706	110.93	1
LH-IM-02	9/3/2025 3:30	9.46	22.86	14.702	110	1
LH-IM-02	9/3/2025 3:45	9.31	22.84	14.702	108.26	1
LH-IM-02	9/3/2025 4:00	9.26	22.78	14.7	107.67	1
LH-IM-02	9/3/2025 4:15	9.18	22.74	14.697	106.74	1
LH-IM-02	9/3/2025 4:30	9.07	22.7	14.695	105.47	1
LH-IM-02	9/3/2025 4:45	8.58	22.64	14.696	99.77	1
LH-IM-02	9/3/2025 5:00	8.72	22.6	14.696	101.4	1
LH-IM-02	9/3/2025 5:15	8.51	22.58	14.693	98.95	1
LH-IM-02	9/3/2025 5:30	8.53	22.56	14.694	99.19	1
LH-IM-02	9/3/2025 5:45	8.43	22.54	14.693	98.02	1
LH-IM-02	9/3/2025 6:00	8.39	22.52	14.692	97.56	1
LH-IM-02	9/3/2025 6:15	8.2	22.52	14.694	95.35	1
LH-IM-02	9/3/2025 6:30	8.16	22.5	14.698	94.88	1
LH-IM-02	9/3/2025 6:45	8.07	22.48	14.702	93.84	1
LH-IM-02	9/3/2025 7:00	8.04	22.48	14.697	93.49	1
LH-IM-02	9/3/2025 7:15	8.1	22.46	14.697	94.19	1
LH-IM-02	9/3/2025 7:30	8.05	22.46	14.699	93.6	1
LH-IM-02	9/3/2025 7:45	7.98	22.44	14.696	92.79	1
LH-IM-02	9/3/2025 8:00	8	22.44	14.698	93.02	1
LH-IM-02	9/3/2025 8:15	7.96	22.44	14.697	92.56	1
LH-IM-02	9/3/2025 8:30	7.95	22.44	14.695	92.44	1
LH-IM-02	9/3/2025 8:45	7.97	22.44	14.695	92.67	1
LH-IM-02	9/3/2025 9:00	7.91	22.44	14.698	91.98	1
LH-IM-02	9/3/2025 9:15	7.98	22.44	14.698	92.79	1
LH-IM-02	9/3/2025 9:30	7.91	22.44	14.697	91.98	1
LH-IM-02	9/3/2025 9:45	7.88	22.44	14.697	91.63	1
LH-IM-02	9/3/2025 10:00	7.89	22.44	14.702	91.74	1
LH-IM-02	9/3/2025 10:15	7.91	22.44	14.694	91.98	1
LH-IM-02	9/3/2025 10:30	7.93	22.46	14.693	92.21	1

Station Name	Date Time	DO mg/L	Temp C	Air Pressure PSI	Saturation PCT	Use Code
LH-IM-02	9/3/2025 10:45	7.98	22.46	14.691	92.79	1
LH-IM-02	9/3/2025 11:00	8.02	22.46	14.689	93.26	1
LH-IM-02	9/3/2025 11:15	8.03	22.46	14.685	93.37	1
LH-IM-02	9/3/2025 11:30	8.06	22.46	14.684	93.72	1
LH-IM-02	9/3/2025 11:45	8.24	22.48	14.683	95.81	1
LH-IM-02	9/3/2025 12:00	8.18	22.5	14.681	95.12	1
LH-IM-02	9/3/2025 12:15	8.64	22.56	14.676	100.47	1
LH-IM-02	9/3/2025 12:30	9.05	22.66	14.674	105.23	1
LH-IM-02	9/3/2025 12:45	8.95	22.68	14.672	104.07	1
LH-IM-02	9/3/2025 13:00	8.93	22.72	14.669	103.84	1
LH-IM-02	9/3/2025 13:15	8.68	22.58	14.668	100.93	1
LH-IM-02	9/3/2025 13:30	8.74	22.56	14.664	101.63	1
LH-IM-02	9/3/2025 13:45	8.49	22.56	14.663	98.72	1
LH-IM-02	9/3/2025 14:00	8.27	22.52	14.656	96.16	1
LH-IM-02	9/3/2025 14:15	8.42	22.52	14.657	97.91	1
LH-IM-02	9/3/2025 14:30	8.39	22.58	14.65	97.56	1
LH-IM-02	9/3/2025 14:45	8.58	22.54	14.646	99.77	1
LH-IM-02	9/3/2025 15:00	8.62	22.58	14.647	100.23	1
LH-IM-02	9/3/2025 15:15	8.6	22.58	14.643	100	1
LH-IM-02	9/3/2025 15:30	8.67	22.54	14.644	100.81	1
LH-IM-02	9/3/2025 15:45	8.6	22.54	14.642	100	1
LH-IM-02	9/3/2025 16:00	10.11	22.62	14.645	117.56	1
LH-IM-02	9/3/2025 16:15	10.29	23.16	14.645	121.06	1
LH-IM-02	9/3/2025 16:30	9.57	22.86	14.644	112.59	1
LH-IM-02	9/3/2025 16:45	9.18	22.84	14.642	108	1
LH-IM-02	9/3/2025 17:00	9.07	22.74	14.641	105.47	1
LH-IM-02	9/3/2025 17:15	10.06	22.88	14.641	118.35	1
LH-IM-02	9/3/2025 17:30	10.01	22.94	14.639	117.76	1
LH-IM-02	9/3/2025 17:45	9.98	23.1	14.637	117.41	1
LH-IM-02	9/3/2025 18:00	9.91	23.1	14.635	116.59	1
LH-IM-02	9/3/2025 18:15	9.87	23.1	14.637	116.12	1
LH-IM-02	9/3/2025 18:30	9.9	23.16	14.634	116.47	1
LH-IM-02	9/3/2025 18:45	9.79	23.14	14.633	115.18	1
LH-IM-02	9/3/2025 19:00	9.77	23.18	14.629	114.94	1
LH-IM-02	9/3/2025 19:15	9.76	23.24	14.632	114.82	1
LH-IM-02	9/3/2025 19:30	9.74	23.22	14.629	114.59	1
LH-IM-02	9/3/2025 19:45	9.6	23.2	14.631	112.94	1
LH-IM-02	9/3/2025 20:00	9.66	23.2	14.635	113.65	1
LH-IM-02	9/3/2025 20:15	9.79	23.26	14.634	116.55	1
LH-IM-02	9/3/2025 20:30	9.95	23.32	14.637	118.45	1
LH-IM-02	9/3/2025 20:45	9.83	23.32	14.641	117.02	1
LH-IM-02	9/3/2025 21:00	9.82	23.3	14.639	116.9	1
LH-IM-02	9/3/2025 21:15	9.8	23.28	14.637	116.67	1
LH-IM-02	9/3/2025 21:30	9.77	23.26	14.641	116.31	1
LH-IM-02	9/3/2025 21:45	9.65	23.24	14.642	113.53	1
LH-IM-02	9/3/2025 22:00	9.65	23.22	14.643	113.53	1
LH-IM-02	9/3/2025 22:15	9.75	23.2	14.644	114.71	1
LH-IM-02	9/3/2025 22:30	9.68	23.18	14.646	113.88	1
LH-IM-02	9/3/2025 22:45	9.68	23.16	14.646	113.88	1
LH-IM-02	9/3/2025 23:00	9.67	23.14	14.647	113.76	1
LH-IM-02	9/3/2025 23:15	9.64	23.12	14.648	112.09	1
LH-IM-02	9/3/2025 23:30	9.56	23.1	14.647	112.47	1
LH-IM-02	9/3/2025 23:45	9.57	23.1	14.647	112.59	1
LH-IM-02	9/4/2025 0:00	9.54	23.08	14.647	112.24	1
LH-IM-02	9/4/2025 0:15	9.6	23.06	14.647	112.94	1
LH-IM-02	9/4/2025 0:30	9.48	23.04	14.648	110.23	1
LH-IM-02	9/4/2025 0:45	9.43	23	14.649	109.65	1
LH-IM-02	9/4/2025 1:00	9.38	22.98	14.648	109.07	1
LH-IM-02	9/4/2025 1:15	9.34	22.94	14.649	108.6	1
LH-IM-02	9/4/2025 1:30	9.28	22.9	14.649	107.91	1
LH-IM-02	9/4/2025 1:45	9.25	22.88	14.653	107.56	1
LH-IM-02	9/4/2025 2:00	9.24	22.88	14.653	107.44	1
LH-IM-02	9/4/2025 2:15	9.2	22.86	14.653	106.98	1
LH-IM-02	9/4/2025 2:30	9.14	22.84	14.654	106.28	1
LH-IM-02	9/4/2025 2:45	9.09	22.8	14.652	105.7	1
LH-IM-02	9/4/2025 3:00	9.03	22.78	14.654	105	1
LH-IM-02	9/4/2025 3:15	9.02	22.78	14.654	104.88	1
LH-IM-02	9/4/2025 3:30	8.96	22.76	14.65	104.19	1
LH-IM-02	9/4/2025 3:45	8.92	22.74	14.653	103.72	1
LH-IM-02	9/4/2025 4:00	8.89	22.72	14.65	103.37	1
LH-IM-02	9/4/2025 4:15	8.85	22.7	14.653	102.91	1
LH-IM-02	9/4/2025 4:30	8.77	22.68	14.654	101.98	1
LH-IM-02	9/4/2025 4:45	8.83	22.66	14.655	102.67	1
LH-IM-02	9/4/2025 5:00	8.84	22.66	14.653	102.79	1
LH-IM-02	9/4/2025 5:15	8.76	22.64	14.654	101.86	1
LH-IM-02	9/4/2025 5:30	8.65	22.62	14.653	100.58	1
LH-IM-02	9/4/2025 5:45	8.64	22.6	14.655	100.47	1
LH-IM-02	9/4/2025 6:00	8.59	22.6	14.655	99.88	1
LH-IM-02	9/4/2025 6:15	8.54	22.58	14.656	99.3	1
LH-IM-02	9/4/2025 6:30	8.5	22.56	14.659	98.84	1
LH-IM-02	9/4/2025 6:45	8.54	22.56	14.659	99.3	1
LH-IM-02	9/4/2025 7:00	8.49	22.54	14.66	98.72	1
LH-IM-02	9/4/2025 7:15	8.52	22.52	14.662	99.07	1
LH-IM-02	9/4/2025 7:30	8.44	22.5	14.665	98.14	1

Station Name	Date Time	DO mg/L	Temp C	Air Pressure PSI	Saturation PCT	Use Code
LH-IM-02	9/4/2025 7:45	8.38	22.5	14.667	97.44	1
LH-IM-02	9/4/2025 8:00	8.4	22.48	14.665	97.67	1
LH-IM-02	9/4/2025 8:15	8.29	22.48	14.668	96.4	1
LH-IM-02	9/4/2025 8:30	8.39	22.5	14.668	97.56	1
LH-IM-02	9/4/2025 8:45	8.37	22.5	14.666	97.33	1
LH-IM-02	9/4/2025 9:00	8.44	22.5	14.666	98.14	1
LH-IM-02	9/4/2025 9:15	8.45	22.5	14.667	98.26	1
LH-IM-02	9/4/2025 9:30	8.49	22.48	14.67	98.72	1
LH-IM-02	9/4/2025 9:45	8.46	22.5	14.669	98.37	1
LH-IM-02	9/4/2025 10:00	8.62	22.5	14.667	100.23	1
LH-IM-02	9/4/2025 10:15	8.56	22.52	14.667	99.53	1
LH-IM-02	9/4/2025 10:30	8.66	22.5	14.668	100.7	1
LH-IM-02	9/4/2025 10:45	8.67	22.52	14.669	100.81	1
LH-IM-02	9/4/2025 11:00	8.72	22.52	14.665	101.4	1
LH-IM-02	9/4/2025 11:15	8.79	22.52	14.663	102.21	1
LH-IM-02	9/4/2025 11:30	8.78	22.52	14.665	102.09	1
LH-IM-02	9/4/2025 11:45	9.03	22.6	14.662	105	1
LH-IM-02	9/4/2025 12:00	8.99	22.56	14.659	104.53	1
LH-IM-02	9/4/2025 12:15	9.06	22.56	14.656	105.35	1
LH-IM-02	9/4/2025 12:30	9.14	22.56	14.653	106.28	1
LH-IM-02	9/4/2025 12:45	9.15	22.58	14.654	106.4	1
LH-IM-02	9/4/2025 13:00	9.01	22.56	14.653	104.77	1
LH-IM-02	9/4/2025 13:15	8.96	22.56	14.649	104.19	1
LH-IM-02	9/4/2025 13:30	9	22.56	14.652	104.65	1
LH-IM-02	9/4/2025 13:45	9.05	22.56	14.648	105.23	1
LH-IM-02	9/4/2025 14:00	8.92	22.54	14.644	103.72	1
LH-IM-02	9/4/2025 14:15	8.9	22.56	14.643	103.49	1
LH-IM-02	9/4/2025 14:30	9.18	22.58	14.642	106.74	1
LH-IM-02	9/4/2025 14:45	9.07	22.58	14.636	105.47	1
LH-IM-02	9/4/2025 15:00	9.07	22.58	14.635	105.47	1
LH-IM-02	9/4/2025 15:15	8.91	22.6	14.634	103.6	1
LH-IM-02	9/4/2025 15:30	9.25	22.74	14.635	107.56	1
LH-IM-02	9/4/2025 15:45	9.28	22.62	14.634	107.91	1
LH-IM-02	9/4/2025 16:00	9.38	22.76	14.634	110.35	1
LH-IM-02	9/4/2025 16:15	9.33	22.84	14.63	109.76	1
LH-IM-02	9/4/2025 16:30	9.65	22.94	14.631	113.53	1
LH-IM-02	9/4/2025 16:45	10.06	23.1	14.627	118.35	1
LH-IM-02	9/4/2025 17:00	10.17	23.18	14.626	119.65	1
LH-IM-02	9/4/2025 17:15	10.23	23.28	14.622	121.79	1
LH-IM-02	9/4/2025 17:30	10.24	23.28	14.624	121.9	1
LH-IM-02	9/4/2025 17:45	10.09	23.32	14.619	120.12	1
LH-IM-02	9/4/2025 18:00	10.26	23.34	14.619	122.14	1
LH-IM-02	9/4/2025 18:15	10.31	23.44	14.617	122.74	1
LH-IM-02	9/4/2025 18:30	10.37	23.5	14.618	123.45	1
LH-IM-02	9/4/2025 18:45	10.3	23.52	14.617	122.62	1
LH-IM-02	9/4/2025 19:00	10.27	23.46	14.617	122.26	1
LH-IM-02	9/4/2025 19:15	10.3	23.48	14.62	122.62	1
LH-IM-02	9/4/2025 19:30	10.18	23.4	14.623	121.19	1
LH-IM-02	9/4/2025 19:45	10.3	23.44	14.623	122.62	1
LH-IM-02	9/4/2025 20:00	10.03	23.42	14.628	119.4	1
LH-IM-02	9/4/2025 20:15	10.1	23.34	14.632	120.24	1
LH-IM-02	9/4/2025 20:30	10.13	23.34	14.636	120.6	1
LH-IM-02	9/4/2025 20:45	10.04	23.32	14.637	119.52	1
LH-IM-02	9/4/2025 21:00	10	23.26	14.639	119.05	1
LH-IM-02	9/4/2025 21:15	10.02	23.26	14.638	119.29	1
LH-IM-02	9/4/2025 21:30	10.01	23.26	14.641	119.17	1
LH-IM-02	9/4/2025 21:45	9.95	23.24	14.638	117.06	1
LH-IM-02	9/4/2025 22:00	9.95	23.22	14.64	117.06	1
LH-IM-02	9/4/2025 22:15	9.81	23.16	14.64	115.41	1
LH-IM-02	9/4/2025 22:30	9.81	23.12	14.639	115.41	1
LH-IM-02	9/4/2025 22:45	9.76	23.12	14.638	114.82	1
LH-IM-02	9/4/2025 23:00	9.64	23.08	14.636	113.41	1
LH-IM-02	9/4/2025 23:15	9.63	23.06	14.639	113.29	1
LH-IM-02	9/4/2025 23:30	9.64	23.04	14.642	113.41	1
LH-IM-02	9/4/2025 23:45	9.61	23.04	14.642	113.06	1
LH-IM-02	9/5/2025 0:00	9.52	23.02	14.638	112	1
LH-IM-02	9/5/2025 0:15	9.62	23	14.642	113.18	1
LH-IM-02	9/5/2025 0:30	9.51	22.98	14.642	111.88	1
LH-IM-02	9/5/2025 0:45	9.45	22.96	14.643	111.18	1
LH-IM-02	9/5/2025 1:00	9.41	22.94	14.644	110.71	1
LH-IM-02	9/5/2025 1:15	9.34	22.92	14.645	109.88	1
LH-IM-02	9/5/2025 1:30	9.32	22.88	14.647	109.65	1
LH-IM-02	9/5/2025 1:45	9.3	22.88	14.645	109.41	1
LH-IM-02	9/5/2025 2:00	9.26	22.86	14.647	108.94	1
LH-IM-02	9/5/2025 2:15	9.19	22.84	14.645	108.12	1
LH-IM-02	9/5/2025 2:30	9.14	22.82	14.644	107.53	1
LH-IM-02	9/5/2025 2:45	9.08	22.82	14.647	106.82	1
LH-IM-02	9/5/2025 3:00	9.05	22.8	14.649	105.23	1
LH-IM-02	9/5/2025 3:15	9.05	22.78	14.654	105.23	1
LH-IM-02	9/5/2025 3:30	9.02	22.76	14.652	104.88	1
LH-IM-02	9/5/2025 3:45	8.96	22.76	14.652	104.19	1
LH-IM-02	9/5/2025 4:00	8.92	22.74	14.65	103.72	1
LH-IM-02	9/5/2025 4:15	8.85	22.72	14.647	102.91	1
LH-IM-02	9/5/2025 4:30	8.76	22.7	14.651	101.86	1

Dissolved Oxygen Saturation Continous Monitoring Data
Normandeau Associates Inc.

Station Name	Date Time	DO mg/L	Temp C	Air Pressure PSI	Saturation PCT	Use Code
LH-IM-02	9/5/2025 4:45	8.8	22.7	14.647	102.33	1
LH-IM-02	9/5/2025 5:00	8.77	22.68	14.653	101.98	1
LH-IM-02	9/5/2025 5:15	8.76	22.66	14.651	101.86	1
LH-IM-02	9/5/2025 5:30	8.72	22.64	14.658	101.4	1
LH-IM-02	9/5/2025 5:45	8.77	22.64	14.658	101.98	1
LH-IM-02	9/5/2025 6:00	8.66	22.64	14.654	100.7	1
LH-IM-02	9/5/2025 6:15	8.58	22.62	14.656	99.77	1
LH-IM-02	9/5/2025 6:30	8.52	22.62	14.656	99.07	1
LH-IM-02	9/5/2025 6:45	8.49	22.6	14.656	98.72	1
LH-IM-02	9/5/2025 7:00	8.48	22.58	14.657	98.6	1
LH-IM-02	9/5/2025 7:15	8.52	22.58	14.663	99.07	1
LH-IM-02	9/5/2025 7:30	8.41	22.58	14.663	97.79	1
LH-IM-02	9/5/2025 7:45	8.29	22.56	14.668	96.4	1
LH-IM-02	9/5/2025 8:00	8.41	22.56	14.666	97.79	1
LH-IM-02	9/5/2025 8:15	8.51	22.54	14.671	98.95	1
LH-IM-02	9/5/2025 8:30	8.47	22.56	14.67	98.49	1
LH-IM-02	9/5/2025 8:45	8.44	22.54	14.671	98.14	1
LH-IM-02	9/5/2025 9:00	8.41	22.54	14.671	97.79	1
LH-IM-02	9/5/2025 9:15	8.57	22.54	14.674	99.65	1
LH-IM-02	9/5/2025 9:30	8.54	22.56	14.675	99.3	1
LH-IM-02	9/5/2025 9:45	8.52	22.54	14.671	99.07	1
LH-IM-02	9/5/2025 10:00	8.57	22.54	14.676	99.65	1
LH-IM-02	9/5/2025 10:15	8.5	22.54	14.675	98.84	1
LH-IM-02	9/5/2025 10:30	8.56	22.54	14.675	99.53	1
LH-IM-02	9/5/2025 10:45	8.54	22.54	14.675	99.3	1
LH-IM-02	9/5/2025 11:00	8.51	22.54	14.672	98.95	1
LH-IM-02	9/5/2025 11:15	8.49	22.54	14.675	98.72	1
LH-IM-02	9/5/2025 11:30	8.51	22.54	14.675	98.95	1
LH-IM-02	9/5/2025 11:45	8.49	22.54	14.674	98.72	1
LH-IM-02	9/5/2025 12:00	8.48	22.54	14.672	98.6	1
LH-IM-02	9/5/2025 12:15	8.47	22.52	14.671	98.49	1
LH-IM-02	9/5/2025 12:30	8.46	22.52	14.67	98.37	1
LH-IM-02	9/5/2025 12:45	8.51	22.54	14.667	98.95	1
LH-IM-02	9/5/2025 13:00	8.49	22.52	14.665	98.72	1
LH-IM-02	9/5/2025 13:15	8.62	22.58	14.658	100.23	1
LH-IM-02	9/5/2025 13:30	8.74	22.56	14.656	101.63	1
LH-IM-02	9/5/2025 13:45	8.9	22.68	14.654	103.49	1
LH-IM-02	9/5/2025 14:00	8.89	22.68	14.65	103.37	1
LH-IM-02	9/5/2025 14:15	8.93	22.7	14.65	103.84	1
LH-IM-02	9/5/2025 14:30	8.99	22.7	14.647	104.53	1
LH-IM-02	9/5/2025 14:45	9.21	22.76	14.645	108.35	1
LH-IM-02	9/5/2025 15:00	9.25	22.82	14.641	108.82	1
LH-IM-02	9/5/2025 15:15	9.3	22.86	14.639	109.41	1
LH-IM-02	9/5/2025 15:30	9.49	22.92	14.638	111.65	1
LH-IM-02	9/5/2025 15:45	9.47	22.96	14.636	111.41	1
LH-IM-02	9/5/2025 16:00	9.52	22.98	14.634	112	1
LH-IM-02	9/5/2025 16:15	9.38	22.98	14.634	110.35	1
LH-IM-02	9/5/2025 16:30	9.53	22.96	14.632	112.12	1
LH-IM-02	9/5/2025 16:45	9.49	22.96	14.633	111.65	1
LH-IM-02	9/5/2025 17:00	9.54	22.98	14.632	112.24	1
LH-IM-02	9/5/2025 17:15	9.43	22.98	14.634	110.94	1
LH-IM-02	9/5/2025 17:30	9.45	22.98	14.636	111.18	1
LH-IM-02	9/5/2025 17:45	9.41	22.98	14.635	110.71	1
LH-IM-02	9/5/2025 18:00	9.47	23	14.636	111.41	1
LH-IM-02	9/5/2025 18:15	9.41	22.98	14.636	110.71	1
LH-IM-02	9/5/2025 18:30	9.37	22.98	14.64	110.24	1
LH-IM-02	9/5/2025 18:45	9.31	22.98	14.643	109.53	1
LH-IM-02	9/5/2025 19:00	9.28	23	14.641	109.18	1
LH-IM-02	9/5/2025 19:15	9.25	22.98	14.645	108.82	1
LH-IM-02	9/5/2025 19:30	9.2	22.98	14.647	108.24	1
LH-IM-02	9/5/2025 19:45	9.26	22.96	14.649	107.67	1
LH-IM-02	9/5/2025 20:00	9.17	22.96	14.651	106.63	1
LH-IM-02	9/5/2025 20:15	9.23	22.98	14.65	107.33	1
LH-IM-02	9/5/2025 20:30	9.19	22.98	14.655	106.86	1
LH-IM-02	9/5/2025 20:45	9.24	22.98	14.658	107.44	1
LH-IM-02	9/5/2025 21:00	9.23	22.96	14.662	107.33	1
LH-IM-02	9/5/2025 21:15	9.15	22.96	14.663	106.4	1
LH-IM-02	9/5/2025 21:30	9.16	22.94	14.665	106.51	1
LH-IM-02	9/5/2025 21:45	9.11	22.94	14.669	105.93	1
LH-IM-02	9/5/2025 22:00	9.11	22.92	14.667	105.93	1
LH-IM-02	9/5/2025 22:15	9.07	22.92	14.669	105.47	1
LH-IM-02	9/5/2025 22:30	8.99	22.9	14.669	104.53	1
LH-IM-02	9/5/2025 22:45	8.96	22.88	14.67	104.19	1
LH-IM-02	9/5/2025 23:00	8.92	22.88	14.667	103.72	1
LH-IM-02	9/5/2025 23:15	8.9	22.86	14.668	103.49	1
LH-IM-02	9/5/2025 23:30	8.86	22.86	14.668	103.02	1
LH-IM-02	9/5/2025 23:45	8.85	22.84	14.67	102.91	1
LH-IM-02	9/6/2025 0:00	8.8	22.82	14.67	102.33	1
LH-IM-02	9/6/2025 0:15	8.77	22.82	14.671	101.98	1
LH-IM-02	9/6/2025 0:30	8.74	22.82	14.67	101.63	1
LH-IM-02	9/6/2025 0:45	8.76	22.8	14.669	101.86	1
LH-IM-02	9/6/2025 1:00	8.75	22.82	14.67	101.74	1
LH-IM-02	9/6/2025 1:15	8.74	22.82	14.67	101.63	1
LH-IM-02	9/6/2025 1:30	8.72	22.8	14.669	101.4	1

Station Name	Date Time	DO mg/L	Temp C	Air Pressure PSI	Saturation PCT	Use Code
LH-IM-02	9/6/2025 1:45	8.71	22.8	14.668	101.28	1
LH-IM-02	9/6/2025 2:00	8.68	22.8	14.669	100.93	1
LH-IM-02	9/6/2025 2:15	8.68	22.78	14.669	100.93	1
LH-IM-02	9/6/2025 2:30	8.69	22.78	14.667	101.05	1
LH-IM-02	9/6/2025 2:45	8.62	22.78	14.665	100.23	1
LH-IM-02	9/6/2025 3:00	8.58	22.76	14.665	99.77	1
LH-IM-02	9/6/2025 3:15	8.61	22.76	14.663	100.12	1
LH-IM-02	9/6/2025 3:30	8.6	22.76	14.666	100	1
LH-IM-02	9/6/2025 3:45	8.6	22.76	14.663	100	1
LH-IM-02	9/6/2025 4:00	8.57	22.76	14.664	99.65	1
LH-IM-02	9/6/2025 4:15	8.62	22.76	14.665	100.23	1
LH-IM-02	9/6/2025 4:30	8.57	22.74	14.665	99.65	1
LH-IM-02	9/6/2025 4:45	8.49	22.74	14.665	98.72	1
LH-IM-02	9/6/2025 5:00	8.51	22.74	14.667	98.95	1
LH-IM-02	9/6/2025 5:15	8.44	22.74	14.671	98.14	1
LH-IM-02	9/6/2025 5:30	8.43	22.74	14.669	98.02	1
LH-IM-02	9/6/2025 5:45	8.39	22.74	14.674	97.56	1
LH-IM-02	9/6/2025 6:00	8.34	22.74	14.676	96.98	1
LH-IM-02	9/6/2025 6:15	8.33	22.74	14.676	96.86	1
LH-IM-02	9/6/2025 6:30	8.3	22.72	14.677	96.51	1
LH-IM-02	9/6/2025 6:45	8.35	22.72	14.678	97.09	1
LH-IM-02	9/6/2025 7:00	8.34	22.72	14.68	96.98	1
LH-IM-02	9/6/2025 7:15	8.33	22.72	14.683	96.86	1
LH-IM-02	9/6/2025 7:30	8.35	22.72	14.684	97.09	1
LH-IM-02	9/6/2025 7:45	8.33	22.72	14.685	96.86	1
LH-IM-02	9/6/2025 8:00	8.31	22.72	14.685	96.63	1
LH-IM-02	9/6/2025 8:15	8.33	22.72	14.687	96.86	1
LH-IM-02	9/6/2025 8:30	8.29	22.72	14.689	96.4	1
LH-IM-02	9/6/2025 8:45	8.31	22.72	14.691	96.63	1
LH-IM-02	9/6/2025 9:00	8.28	22.72	14.689	96.28	1
LH-IM-02	9/6/2025 9:15	8.33	22.72	14.692	96.86	1
LH-IM-02	9/6/2025 9:30	8.34	22.72	14.689	96.98	1
LH-IM-02	9/6/2025 9:45	8.28	22.72	14.689	96.28	1
LH-IM-02	9/6/2025 10:00	8.26	22.72	14.687	96.05	1
LH-IM-02	9/6/2025 10:15	8.21	22.72	14.684	95.47	1
LH-IM-02	9/6/2025 10:30	8.21	22.72	14.682	95.47	1
LH-IM-02	9/6/2025 10:45	8.27	22.72	14.68	96.16	1
LH-IM-02	9/6/2025 11:00	8.33	22.74	14.68	96.86	1
LH-IM-02	9/6/2025 11:15	8.48	22.76	14.681	98.6	1
LH-IM-02	9/6/2025 11:30	8.68	22.84	14.679	100.93	1
LH-IM-02	9/6/2025 11:45	8.44	22.82	14.677	98.14	1
LH-IM-02	9/6/2025 12:00	8.58	22.9	14.671	99.77	1
LH-IM-02	9/6/2025 12:15	8.52	22.84	14.669	99.07	1
LH-IM-02	9/6/2025 12:30	8.5	22.82	14.665	98.84	1
LH-IM-02	9/6/2025 12:45	8.95	22.98	14.665	104.07	1
LH-IM-02	9/6/2025 13:00	9.15	23.08	14.662	106.4	1
LH-IM-02	9/6/2025 13:15	8.93	23.08	14.658	103.84	1
LH-IM-02	9/6/2025 13:30	9.01	23.1	14.651	104.77	1
LH-IM-02	9/6/2025 13:45	8.92	23.14	14.649	103.72	1
LH-IM-02	9/6/2025 14:00	8.94	23.08	14.644	105.18	1
LH-IM-02	9/6/2025 14:15	8.96	23.14	14.642	105.41	1
LH-IM-02	9/6/2025 14:30	8.92	23.16	14.631	104.94	1
LH-IM-02	9/6/2025 14:45	8.96	23.12	14.629	105.41	1
LH-IM-02	9/6/2025 15:00	9.03	23.12	14.618	106.24	1
LH-IM-02	9/6/2025 15:15	9.09	23.12	14.606	106.94	1
LH-IM-02	9/6/2025 15:30	9.03	23.14	14.606	106.24	1
LH-IM-02	9/6/2025 15:45	8.95	23.16	14.608	105.29	1
LH-IM-02	9/6/2025 16:00	8.91	23.16	14.607	104.82	1
LH-IM-02	9/6/2025 16:15	8.84	23.18	14.62	104	1
LH-IM-02	9/6/2025 16:30	8.85	23.2	14.621	104.12	1
LH-IM-02	9/6/2025 16:45	8.79	23.22	14.625	103.41	1
LH-IM-02	9/6/2025 17:00	8.72	23.2	14.639	102.59	1
LH-IM-02	9/6/2025 17:15	8.62	23.2	14.648	100.23	1
LH-IM-02	9/6/2025 17:30	8.63	23.2	14.663	100.35	1
LH-IM-02	9/6/2025 17:45	8.64	23.18	14.68	100.47	1
LH-IM-02	9/6/2025 18:00	8.6	23.18	14.684	100	1
LH-IM-02	9/6/2025 18:15	8.66	23.18	14.687	100.7	1
LH-IM-02	9/6/2025 18:30	8.7	23.18	14.696	101.16	1
LH-IM-02	9/6/2025 18:45	8.77	23.2	14.699	101.98	1
LH-IM-02	9/6/2025 19:00	8.83	23.18	14.705	102.67	1
LH-IM-02	9/6/2025 19:15	8.59	23.16	14.699	99.88	1
LH-IM-02	9/6/2025 19:30	8.42	23.14	14.702	97.91	1
LH-IM-02	9/6/2025 19:45	8.43	23.14	14.701	98.02	1
LH-IM-02	9/6/2025 20:00	8.39	23.14	14.708	97.56	1
LH-IM-02	9/6/2025 20:15	8.27	23.16	14.705	96.16	1
LH-IM-02	9/6/2025 20:30	8.28	23.14	14.708	96.28	1
LH-IM-02	9/6/2025 20:45	8.28	23.14	14.703	96.28	1
LH-IM-02	9/6/2025 21:00	8.52	23.14	14.707	99.07	1
LH-IM-02	9/6/2025 21:15	8.57	23.14	14.708	99.65	1
LH-IM-02	9/6/2025 21:30	8.25	23.12	14.708	95.93	1
LH-IM-02	9/6/2025 21:45	8.1	23.12	14.713	94.19	1
LH-IM-02	9/6/2025 22:00	8.11	23.1	14.716	94.3	1
LH-IM-02	9/6/2025 22:15	8.07	23.1	14.717	93.84	1
LH-IM-02	9/6/2025 22:30	8.09	23.1	14.716	94.07	1

Station Name	Date Time	DO mg/L	Temp C	Air Pressure PSI	Saturation PCT	Use Code
LH-IM-02	9/6/2025 22:45	8.08	23.1	14.716	93.95	1
LH-IM-02	9/6/2025 23:00	7.97	23.1	14.714	92.67	1
LH-IM-02	9/6/2025 23:15	7.91	23.1	14.719	91.98	1
LH-IM-02	9/6/2025 23:30	7.79	23.1	14.714	90.58	1
LH-IM-02	9/6/2025 23:45	7.81	23.1	14.709	90.81	1
LH-IM-02	9/7/2025 0:00	7.87	23.1	14.705	91.51	1
LH-IM-02	9/7/2025 0:15	7.86	23.08	14.707	91.4	1
LH-IM-02	9/7/2025 0:30	7.87	23.08	14.709	91.51	1
LH-IM-02	9/7/2025 0:45	7.8	23.08	14.707	90.7	1
LH-IM-02	9/7/2025 1:00	7.81	23.08	14.709	90.81	1
LH-IM-02	9/7/2025 1:15	7.86	23.08	14.703	91.4	1
LH-IM-02	9/7/2025 1:30	7.79	23.06	14.703	90.58	1
LH-IM-02	9/7/2025 1:45	7.77	23.06	14.702	90.35	1
LH-IM-02	9/7/2025 2:00	7.75	23.04	14.701	90.12	1
LH-IM-02	9/7/2025 2:15	7.68	23.04	14.699	89.3	1
LH-IM-02	9/7/2025 2:30	7.68	23.04	14.694	89.3	1
LH-IM-02	9/7/2025 2:45	7.71	23.04	14.694	89.65	1
LH-IM-02	9/7/2025 3:00	7.66	23.04	14.694	89.07	1
LH-IM-02	9/7/2025 3:15	7.6	23.02	14.695	88.37	1
LH-IM-02	9/7/2025 3:30	7.51	23.02	14.692	87.33	1
LH-IM-02	9/7/2025 3:45	7.57	23.02	14.694	88.02	1
LH-IM-02	9/7/2025 4:00	7.47	23.02	14.69	86.86	1
LH-IM-02	9/7/2025 4:15	7.46	23	14.694	86.74	1
LH-IM-02	9/7/2025 4:30	7.47	23	14.695	86.86	1
LH-IM-02	9/7/2025 4:45	7.45	23	14.699	86.63	1
LH-IM-02	9/7/2025 5:00	7.45	23	14.701	86.63	1
LH-IM-02	9/7/2025 5:15	7.46	22.98	14.705	86.74	1
LH-IM-02	9/7/2025 5:30	7.4	22.98	14.703	86.05	1
LH-IM-02	9/7/2025 5:45	7.35	22.98	14.703	85.47	1
LH-IM-02	9/7/2025 6:00	7.36	22.98	14.702	85.58	1
LH-IM-02	9/7/2025 6:15	7.29	22.96	14.707	84.77	1
LH-IM-02	9/7/2025 6:30	7.33	22.96	14.712	85.23	1
LH-IM-02	9/7/2025 6:45	7.18	22.96	14.707	83.49	1
LH-IM-02	9/7/2025 7:00	7.24	22.94	14.71	84.19	1
LH-IM-02	9/7/2025 7:15	7.27	22.92	14.711	84.53	1
LH-IM-02	9/7/2025 7:30	7.28	22.92	14.711	84.65	1
LH-IM-02	9/7/2025 7:45	7.22	22.92	14.713	83.95	1
LH-IM-02	9/7/2025 8:00	7.2	22.92	14.714	83.72	1
LH-IM-02	9/7/2025 8:15	7.22	22.9	14.729	83.95	1
LH-IM-02	9/7/2025 8:30	7.22	22.9	14.745	83.95	1
LH-IM-02	9/7/2025 8:45	7.19	22.88	14.741	83.6	1
LH-IM-02	9/7/2025 9:00	7.19	22.88	14.745	83.6	1
LH-IM-02	9/7/2025 9:15	7.28	22.86	14.745	84.65	1
LH-IM-02	9/7/2025 9:30	7.24	22.86	14.743	84.19	1
LH-IM-02	9/7/2025 9:45	7.3	22.86	14.743	84.88	1
LH-IM-02	9/7/2025 10:00	7.28	22.84	14.743	84.65	1
LH-IM-02	9/7/2025 10:15	7.31	22.84	14.744	85	1
LH-IM-02	9/7/2025 10:30	7.29	22.84	14.743	84.77	1
LH-IM-02	9/7/2025 10:45	7.3	22.84	14.746	84.88	1
LH-IM-02	9/7/2025 11:00	7.26	22.84	14.745	84.42	1
LH-IM-02	9/7/2025 11:15	7.34	22.84	14.744	85.35	1
LH-IM-02	9/7/2025 11:30	7.31	22.84	14.743	85	1
LH-IM-02	9/7/2025 11:45	7.35	22.84	14.742	85.47	1
LH-IM-02	9/7/2025 12:00	7.31	22.84	14.744	85	1
LH-IM-02	9/7/2025 12:15	7.22	22.84	14.742	83.95	1
LH-IM-02	9/7/2025 12:30	7.28	22.84	14.741	84.65	1
LH-IM-02	9/7/2025 12:45	7.18	22.84	14.747	83.49	1
LH-IM-02	9/7/2025 13:00	7.22	22.84	14.745	83.95	1
LH-IM-02	9/7/2025 13:15	7.15	22.84	14.744	83.14	1
LH-IM-02	9/7/2025 13:30	7.24	22.84	14.741	84.19	1
LH-IM-02	9/7/2025 13:45	7.19	22.84	14.736	83.6	1
LH-IM-02	9/7/2025 14:00	7.05	22.82	14.729	81.98	1
LH-IM-02	9/7/2025 14:15	6.98	22.82	14.728	81.16	1
LH-IM-02	9/7/2025 14:30	7.13	22.82	14.73	82.91	1
LH-IM-02	9/7/2025 14:45	7.13	22.82	14.729	82.91	1
LH-IM-02	9/7/2025 15:00	7.19	22.82	14.732	83.6	1
LH-IM-02	9/7/2025 15:15	7.2	22.84	14.73	83.72	1
LH-IM-02	9/7/2025 15:30	7.17	22.84	14.725	83.37	1
LH-IM-02	9/7/2025 15:45	7.38	22.84	14.718	85.81	1
LH-IM-02	9/7/2025 16:00	7.44	22.82	14.72	86.51	1
LH-IM-02	9/7/2025 16:15	7.26	22.82	14.718	84.42	1
LH-IM-02	9/7/2025 16:30	7.42	22.82	14.718	86.28	1
LH-IM-02	9/7/2025 16:45	7.26	22.82	14.719	84.42	1
LH-IM-02	9/7/2025 17:00	7.35	22.8	14.718	85.47	1
LH-IM-02	9/7/2025 17:15	7.28	22.8	14.717	84.65	1
LH-IM-02	9/7/2025 17:30	7.3	22.8	14.718	84.88	1
LH-IM-02	9/7/2025 17:45	7.3	22.8	14.72	84.88	1
LH-IM-02	9/7/2025 18:00	7.36	22.8	14.719	85.58	1
LH-IM-02	9/7/2025 18:15	7.24	22.8	14.72	84.19	1
LH-IM-02	9/7/2025 18:30	7.17	22.78	14.721	83.37	1
LH-IM-02	9/7/2025 18:45	7.13	22.78	14.724	82.91	1
LH-IM-02	9/7/2025 19:00	7.09	22.78	14.723	82.44	1
LH-IM-02	9/7/2025 19:15	7	22.76	14.723	81.4	1
LH-IM-02	9/7/2025 19:30	6.96	22.76	14.725	80.93	1

Station Name	Date Time	DO mg/L	Temp C	Air Pressure PSI	Saturation PCT	Use Code
LH-IM-02	9/7/2025 19:45	6.93	22.74	14.724	80.58	1
LH-IM-02	9/7/2025 20:00	6.88	22.74	14.733	80	1
LH-IM-02	9/7/2025 20:15	6.89	22.74	14.734	80.12	1
LH-IM-02	9/7/2025 20:30	6.85	22.74	14.737	79.65	1
LH-IM-02	9/7/2025 20:45	6.89	22.72	14.741	80.12	1
LH-IM-02	9/7/2025 21:00	6.94	22.72	14.74	80.7	1
LH-IM-02	9/7/2025 21:15	6.99	22.7	14.742	81.28	1
LH-IM-02	9/7/2025 21:30	6.97	22.7	14.746	80.11	1
LH-IM-02	9/7/2025 21:45	7	22.68	14.745	80.46	1
LH-IM-02	9/7/2025 22:00	7.07	22.66	14.748	81.26	1
LH-IM-02	9/7/2025 22:15	7.03	22.66	14.748	80.8	1
LH-IM-02	9/7/2025 22:30	7	22.64	14.748	80.46	1
LH-IM-02	9/7/2025 22:45	7.02	22.64	14.749	80.69	1
LH-IM-02	9/7/2025 23:00	7.05	22.62	14.753	81.03	1
LH-IM-02	9/7/2025 23:15	6.99	22.62	14.751	80.34	1
LH-IM-02	9/7/2025 23:30	6.94	22.6	14.752	79.77	1
LH-IM-02	9/7/2025 23:45	6.89	22.58	14.757	79.2	1
LH-IM-02	9/8/2025 0:00	6.96	22.58	14.76	80	1
LH-IM-02	9/8/2025 0:15	6.9	22.58	14.761	79.31	1
LH-IM-02	9/8/2025 0:30	6.79	22.58	14.766	78.05	1
LH-IM-02	9/8/2025 0:45	6.73	22.58	14.769	77.36	1
LH-IM-02	9/8/2025 1:00	6.66	22.56	14.772	76.55	1
LH-IM-02	9/8/2025 1:15	6.89	22.54	14.774	79.2	1
LH-IM-02	9/8/2025 1:30	6.94	22.54	14.778	79.77	1
LH-IM-02	9/8/2025 1:45	6.92	22.56	14.779	79.54	1
LH-IM-02	9/8/2025 2:00	6.97	22.56	14.778	80.11	1
LH-IM-02	9/8/2025 2:15	7.01	22.54	14.778	80.57	1
LH-IM-02	9/8/2025 2:30	6.99	22.54	14.776	80.34	1
LH-IM-02	9/8/2025 2:45	7.03	22.52	14.776	80.8	1
LH-IM-02	9/8/2025 3:00	7.07	22.52	14.776	81.26	1
LH-IM-02	9/8/2025 3:15	7.06	22.54	14.776	81.15	1
LH-IM-02	9/8/2025 3:30	7.07	22.54	14.778	81.26	1
LH-IM-02	9/8/2025 3:45	7.09	22.52	14.78	81.49	1
LH-IM-02	9/8/2025 4:00	7.05	22.52	14.782	81.03	1
LH-IM-02	9/8/2025 4:15	7.08	22.54	14.786	81.38	1
LH-IM-02	9/8/2025 4:30	6.98	22.52	14.787	80.23	1
LH-IM-02	9/8/2025 4:45	6.97	22.5	14.789	80.11	1
LH-IM-02	9/8/2025 5:00	7	22.5	14.792	80.46	1
LH-IM-02	9/8/2025 5:15	6.99	22.5	14.793	80.34	1
LH-IM-02	9/8/2025 5:30	6.92	22.5	14.796	79.54	1
LH-IM-02	9/8/2025 5:45	6.91	22.48	14.8	79.43	1
LH-IM-02	9/8/2025 6:00	6.81	22.46	14.8	78.28	1
LH-IM-02	9/8/2025 6:15	6.87	22.44	14.805	78.97	1
LH-IM-02	9/8/2025 6:30	6.88	22.44	14.809	79.08	1
LH-IM-02	9/8/2025 6:45	6.85	22.44	14.814	78.74	1
LH-IM-02	9/8/2025 7:00	6.8	22.4	14.817	78.16	1
LH-IM-02	9/8/2025 7:15	6.74	22.4	14.823	77.47	1
LH-IM-02	9/8/2025 7:30	6.74	22.4	14.822	77.47	1
LH-IM-02	9/8/2025 7:45	6.76	22.38	14.824	77.7	1
LH-IM-02	9/8/2025 8:00	6.8	22.36	14.827	78.16	1
LH-IM-02	9/8/2025 8:15	6.74	22.36	14.828	77.47	1
LH-IM-02	9/8/2025 8:30	6.71	22.34	14.832	77.13	1
LH-IM-02	9/8/2025 8:45	6.68	22.34	14.833	76.78	1
LH-IM-02	9/8/2025 9:00	6.64	22.34	14.835	76.32	1
LH-IM-02	9/8/2025 9:15	6.61	22.34	14.837	75.98	1
LH-IM-02	9/8/2025 9:30	6.47	22.32	14.836	74.37	1
LH-IM-02	9/8/2025 9:45	6.29	22.3	14.833	72.3	1
LH-IM-02	9/8/2025 10:00	6.15	22.26	14.831	70.69	1
LH-IM-02	9/8/2025 10:15	5.91	22.22	14.832	67.16	1
LH-IM-02	9/8/2025 10:30	5.7	22.16	14.832	64.77	1
LH-IM-02	9/8/2025 10:45	5.82	22.16	14.831	66.14	1
LH-IM-02	9/8/2025 11:00	5.77	22.12	14.835	65.57	1
LH-IM-02	9/8/2025 11:15	5.92	22.14	14.838	67.27	1
LH-IM-02	9/8/2025 11:30	6.07	22.16	14.84	68.98	1
LH-IM-02	9/8/2025 11:45	6.01	22.14	14.84	68.3	1
LH-IM-02	9/8/2025 12:00	6.03	22.14	14.838	68.52	1
LH-IM-02	9/8/2025 12:15	6.07	22.14	14.838	68.98	1
LH-IM-02	9/8/2025 12:30	6.22	22.18	14.839	70.68	1
LH-IM-02	9/8/2025 12:45	6.2	22.2	14.837	70.45	1
LH-IM-02	9/8/2025 13:00	6.32	22.22	14.834	71.82	1
LH-IM-02	9/8/2025 13:15	6.3	22.24	14.833	71.59	1
LH-IM-02	9/8/2025 13:30	6.3	22.18	14.836	71.59	1
LH-IM-02	9/8/2025 13:45	6.51	22.16	14.832	73.98	1
LH-IM-02	9/8/2025 14:00	6.44	22.04	14.831	73.18	1
LH-IM-02	9/8/2025 14:15	6.47	22.04	14.827	73.52	1
LH-IM-02	9/8/2025 14:30	6.54	22.06	14.827	74.32	1
LH-IM-02	9/8/2025 14:45	6.32	21.96	14.825	71.82	1
LH-IM-02	9/8/2025 15:00	6.56	22.08	14.824	74.55	1
LH-IM-02	9/8/2025 15:15	6.39	22.02	14.823	72.61	1
LH-IM-02	9/8/2025 15:30	6.6	22	14.822	75	1
LH-IM-02	9/8/2025 15:45	6.4	21.98	14.821	72.73	1
LH-IM-02	9/8/2025 16:00	6.4	21.9	14.822	72.73	1
LH-IM-02	9/8/2025 16:15	6.37	21.9	14.821	72.39	1
LH-IM-02	9/8/2025 16:30	6.48	21.88	14.818	73.64	1

Station Name	Date Time	DO mg/L	Temp C	Air Pressure PSI	Saturation PCT	Use Code
LH-IM-02	9/8/2025 16:45	6.69	21.96	14.818	76.02	1
LH-IM-02	9/8/2025 17:00	6.68	21.84	14.82	75.91	1
LH-IM-02	9/8/2025 17:15	6.82	21.84	14.822	77.5	1
LH-IM-02	9/8/2025 17:30	7.19	21.94	14.823	81.7	1
LH-IM-02	9/8/2025 17:45	6.79	21.94	14.826	77.16	1
LH-IM-02	9/8/2025 18:00	6.61	21.92	14.825	75.11	1
LH-IM-02	9/8/2025 18:15	6.52	21.86	14.827	74.09	1
LH-IM-02	9/8/2025 18:30	6.37	21.88	14.826	72.39	1
LH-IM-02	9/8/2025 18:45	6.32	21.9	14.825	71.82	1
LH-IM-02	9/8/2025 19:00	6.29	21.88	14.825	71.48	1
LH-IM-02	9/8/2025 19:15	6.31	21.92	14.826	71.7	1
LH-IM-02	9/8/2025 19:30	6.45	22	14.824	73.3	1
LH-IM-02	9/8/2025 19:45	6.77	22.04	14.828	76.93	1
LH-IM-02	9/8/2025 20:00	6.77	21.88	14.831	76.93	1
LH-IM-02	9/8/2025 20:15	6.77	21.84	14.833	76.93	1
LH-IM-02	9/8/2025 20:30	6.96	21.9	14.835	79.09	1
LH-IM-02	9/8/2025 20:45	7.36	21.88	14.836	83.64	1
LH-IM-02	9/8/2025 21:00	7.61	22.02	14.837	86.48	1
LH-IM-02	9/8/2025 21:15	7.49	21.98	14.837	85.11	1
LH-IM-02	9/8/2025 21:30	7.42	21.88	14.837	84.32	1
LH-IM-02	9/8/2025 21:45	7.19	21.74	14.84	80.79	1
LH-IM-02	9/8/2025 22:00	7.23	21.78	14.843	82.16	1
LH-IM-02	9/8/2025 22:15	7.34	21.78	14.845	83.41	1
LH-IM-02	9/8/2025 22:30	7.6	21.74	14.846	85.39	1
LH-IM-02	9/8/2025 22:45	7.49	21.68	14.848	84.16	1
LH-IM-02	9/8/2025 23:00	7.34	21.66	14.85	82.47	1
LH-IM-02	9/8/2025 23:15	7.17	21.66	14.852	80.56	1
LH-IM-02	9/8/2025 23:30	7.11	21.64	14.855	79.89	1
LH-IM-02	9/8/2025 23:45	6.92	21.64	14.856	77.75	1
LH-IM-02	9/9/2025 0:00	7.03	21.62	14.855	78.99	1
LH-IM-02	9/9/2025 0:15	6.9	21.6	14.858	77.53	1
LH-IM-02	9/9/2025 0:30	6.98	21.56	14.86	78.43	1
LH-IM-02	9/9/2025 0:45	6.89	21.52	14.864	77.42	1
LH-IM-02	9/9/2025 1:00	6.88	21.5	14.864	77.3	1
LH-IM-02	9/9/2025 1:15	7.18	21.44	14.865	80.67	1
LH-IM-02	9/9/2025 1:30	7.15	21.42	14.867	80.34	1
LH-IM-02	9/9/2025 1:45	7.12	21.4	14.865	80	1
LH-IM-02	9/9/2025 2:00	7.09	21.38	14.863	79.66	1
LH-IM-02	9/9/2025 2:15	7.02	21.36	14.865	78.88	1
LH-IM-02	9/9/2025 2:30	6.99	21.36	14.861	78.54	1
LH-IM-02	9/9/2025 2:45	7.08	21.36	14.86	79.55	1
LH-IM-02	9/9/2025 3:00	7.03	21.34	14.86	78.99	1
LH-IM-02	9/9/2025 3:15	6.98	21.34	14.859	78.43	1
LH-IM-02	9/9/2025 3:30	7.09	21.34	14.86	79.66	1
LH-IM-02	9/9/2025 3:45	7.07	21.32	14.861	79.44	1
LH-IM-02	9/9/2025 4:00	7.04	21.3	14.861	79.1	1
LH-IM-02	9/9/2025 4:15	6.91	21.28	14.862	77.64	1
LH-IM-02	9/9/2025 4:30	6.9	21.26	14.864	77.53	1
LH-IM-02	9/9/2025 4:45	6.98	21.26	14.864	78.43	1
LH-IM-02	9/9/2025 5:00	6.86	21.26	14.866	77.08	1
LH-IM-02	9/9/2025 5:15	7.03	21.24	14.868	78.11	1
LH-IM-02	9/9/2025 5:30	7.01	21.22	14.869	77.89	1
LH-IM-02	9/9/2025 5:45	7.03	21.22	14.871	78.11	1
LH-IM-02	9/9/2025 6:00	6.94	21.18	14.872	77.11	1
LH-IM-02	9/9/2025 6:15	7	21.2	14.876	77.78	1
LH-IM-02	9/9/2025 6:30	7.01	21.2	14.88	77.89	1
LH-IM-02	9/9/2025 6:45	7.01	21.18	14.884	77.89	1
LH-IM-02	9/9/2025 7:00	6.99	21.16	14.889	77.67	1
LH-IM-02	9/9/2025 7:15	7	21.18	14.892	77.78	1
LH-IM-02	9/9/2025 7:30	6.97	21.18	14.892	77.44	1
LH-IM-02	9/9/2025 7:45	6.92	21.14	14.892	76.89	1
LH-IM-02	9/9/2025 8:00	6.95	21.14	14.895	77.22	1
LH-IM-02	9/9/2025 8:15	6.97	21.12	14.896	77.44	1
LH-IM-02	9/9/2025 8:30	7.06	21.14	14.896	78.44	1
LH-IM-02	9/9/2025 8:45	6.97	21.14	14.896	77.44	1
LH-IM-02	9/9/2025 9:00	6.98	21.16	14.893	77.56	1
LH-IM-02	9/9/2025 9:15	6.78	21.14	14.896	75.33	1
LH-IM-02	9/9/2025 9:30	6.93	21.16	14.894	77	1
LH-IM-02	9/9/2025 9:45	6.83	21.16	14.892	75.89	1
LH-IM-02	9/9/2025 10:00	6.89	21.14	14.896	76.56	1
LH-IM-02	9/9/2025 10:15	7.04	21.12	14.897	78.22	1
LH-IM-02	9/9/2025 10:30	7.05	21.14	14.896	78.33	1
LH-IM-02	9/9/2025 10:45	7.19	21.14	14.899	79.89	1
LH-IM-02	9/9/2025 11:00	7.35	21.18	14.897	81.67	1
LH-IM-02	9/9/2025 11:15	7.4	21.18	14.898	82.22	1
LH-IM-02	9/9/2025 11:30	7.38	21.18	14.895	82	1
LH-IM-02	9/9/2025 11:45	7.54	21.18	14.898	83.78	1
LH-IM-02	9/9/2025 12:00	7.56	21.2	14.896	84	1
LH-IM-02	9/9/2025 12:15	7.62	21.2	14.895	84.67	1
LH-IM-02	9/9/2025 12:30	7.72	21.2	14.892	85.78	1
LH-IM-02	9/9/2025 12:45	8.01	21.3	14.889	90	1
LH-IM-02	9/9/2025 13:00	8.22	21.34	14.89	92.36	1
LH-IM-02	9/9/2025 13:15	8.39	21.34	14.889	94.27	1
LH-IM-02	9/9/2025 13:30	8.14	21.3	14.885	91.46	1

Station Name	Date Time	DO mg/L	Temp C	Air Pressure PSI	Saturation PCT	Use Code
LH-IM-02	9/9/2025 13:45	9.02	21.06	14.883	100.22	2
LH-IM-02	9/9/2025 14:00	8.33	21.68	14.881	93.6	2
LH-IM-02	9/9/2025 14:15	8.9	21.6	14.882	100	1
LH-IM-02	9/9/2025 14:30	8.85	21.74	14.879	99.44	1
LH-IM-02	9/9/2025 14:45	8.87	21.76	14.88	100.8	1
LH-IM-02	9/9/2025 15:00	8.86	21.74	14.879	99.55	1
LH-IM-02	9/9/2025 15:15	8.82	21.78	14.878	100.23	1
LH-IM-02	9/9/2025 15:30	8.87	21.9	14.879	100.8	1
LH-IM-02	9/9/2025 15:45	8.78	21.82	14.877	99.77	1
LH-IM-02	9/9/2025 16:00	8.78	21.78	14.877	99.77	1
LH-IM-02	9/9/2025 16:15	8.82	21.84	14.873	100.23	1
LH-IM-02	9/9/2025 16:30	8.87	21.86	14.876	100.8	1
LH-IM-02	9/9/2025 16:45	8.92	21.86	14.875	101.36	1
LH-IM-02	9/9/2025 17:00	8.95	21.9	14.87	101.7	1
LH-IM-02	9/9/2025 17:15	8.97	21.96	14.873	101.93	1
LH-IM-02	9/9/2025 17:30	9	22.02	14.873	102.27	1
LH-IM-02	9/9/2025 17:45	9.05	21.98	14.873	102.84	1
LH-IM-02	9/9/2025 18:00	9.01	21.98	14.87	102.39	1
LH-IM-02	9/9/2025 18:15	9.03	21.98	14.871	102.61	1
LH-IM-02	9/9/2025 18:30	9.06	22.02	14.865	102.95	1
LH-IM-02	9/9/2025 18:45	9.08	22.02	14.864	103.18	1
LH-IM-02	9/9/2025 19:00	9.01	22.04	14.868	102.39	1
LH-IM-02	9/9/2025 19:15	9.04	22.04	14.869	102.73	1
LH-IM-02	9/9/2025 19:30	9.15	22.04	14.863	103.98	1
LH-IM-02	9/9/2025 19:45	9.13	22.04	14.867	103.75	1
LH-IM-02	9/9/2025 20:00	9.15	22.06	14.866	103.98	1
LH-IM-02	9/9/2025 20:15	9.33	22.1	14.863	106.02	1
LH-IM-02	9/9/2025 20:30	9.68	22.1	14.862	110	1
LH-IM-02	9/9/2025 20:45	9.65	22.12	14.865	109.66	1
LH-IM-02	9/9/2025 21:00	9.6	22.14	14.864	109.09	1
LH-IM-02	9/9/2025 21:15	9.7	22.16	14.86	110.23	1
LH-IM-02	9/9/2025 21:30	9.77	22.14	14.865	111.02	1
LH-IM-02	9/9/2025 21:45	9.93	22.14	14.865	112.84	1
LH-IM-02	9/9/2025 22:00	9.94	22.14	14.865	112.95	1
LH-IM-02	9/9/2025 22:15	9.55	22.1	14.865	108.52	1
LH-IM-02	9/9/2025 22:30	9.46	22.04	14.868	107.5	1
LH-IM-02	9/9/2025 22:45	9.41	22.02	14.865	106.93	1
LH-IM-02	9/9/2025 23:00	9.4	22.02	14.866	106.82	1
LH-IM-02	9/9/2025 23:15	9.56	21.98	14.865	108.64	1
LH-IM-02	9/9/2025 23:30	9.54	21.94	14.866	108.41	1
LH-IM-02	9/9/2025 23:45	9.69	21.92	14.867	110.11	1
LH-IM-02	9/10/2025 0:00	9.48	21.86	14.867	107.73	1
LH-IM-02	9/10/2025 0:15	9.65	21.86	14.868	109.66	1
LH-IM-02	9/10/2025 0:30	9.84	21.86	14.867	111.82	1
LH-IM-02	9/10/2025 0:45	9.68	21.86	14.867	110	1
LH-IM-02	9/10/2025 1:00	9.83	21.86	14.867	111.7	1
LH-IM-02	9/10/2025 1:15	9.84	21.84	14.868	111.82	1
LH-IM-02	9/10/2025 1:30	9.82	21.8	14.865	111.59	1
LH-IM-02	9/10/2025 1:45	9.57	21.76	14.865	108.75	1
LH-IM-02	9/10/2025 2:00	9.23	21.72	14.86	103.71	1
LH-IM-02	9/10/2025 2:15	9.36	21.7	14.859	105.17	1
LH-IM-02	9/10/2025 2:30	9.28	21.68	14.858	104.27	1
LH-IM-02	9/10/2025 2:45	9.3	21.68	14.857	104.49	1
LH-IM-02	9/10/2025 3:00	9.21	21.66	14.855	103.48	1
LH-IM-02	9/10/2025 3:15	9.25	21.66	14.854	103.93	1
LH-IM-02	9/10/2025 3:30	9.13	21.66	14.854	102.58	1
LH-IM-02	9/10/2025 3:45	8.95	21.66	14.857	100.56	1
LH-IM-02	9/10/2025 4:00	8.88	21.64	14.86	99.78	1
LH-IM-02	9/10/2025 4:15	8.87	21.64	14.856	99.66	1
LH-IM-02	9/10/2025 4:30	8.81	21.64	14.854	98.99	1
LH-IM-02	9/10/2025 4:45	8.78	21.62	14.854	98.65	1
LH-IM-02	9/10/2025 5:00	8.91	21.62	14.854	100.11	1
LH-IM-02	9/10/2025 5:15	8.71	21.6	14.852	97.87	1
LH-IM-02	9/10/2025 5:30	8.74	21.6	14.853	98.2	1
LH-IM-02	9/10/2025 5:45	8.77	21.6	14.852	98.54	1
LH-IM-02	9/10/2025 6:00	8.65	21.6	14.851	97.19	1
LH-IM-02	9/10/2025 6:15	8.69	21.6	14.85	97.64	1
LH-IM-02	9/10/2025 6:30	8.69	21.58	14.85	97.64	1
LH-IM-02	9/10/2025 6:45	8.73	21.58	14.851	98.09	1
LH-IM-02	9/10/2025 7:00	8.74	21.58	14.85	98.2	1
LH-IM-02	9/10/2025 7:15	8.7	21.58	14.854	97.75	1
LH-IM-02	9/10/2025 7:30	8.68	21.58	14.854	97.53	1
LH-IM-02	9/10/2025 7:45	8.66	21.56	14.853	97.3	1
LH-IM-02	9/10/2025 8:00	8.66	21.56	14.852	97.3	1
LH-IM-02	9/10/2025 8:15	8.63	21.56	14.853	96.97	1
LH-IM-02	9/10/2025 8:30	8.64	21.56	14.854	97.08	1
LH-IM-02	9/10/2025 8:45	8.54	21.56	14.855	95.96	1
LH-IM-02	9/10/2025 9:00	8.58	21.54	14.852	96.4	1
LH-IM-02	9/10/2025 9:15	8.57	21.52	14.85	96.29	1
LH-IM-02	9/10/2025 9:30	8.53	21.5	14.873	95.84	1
LH-IM-02	9/10/2025 9:45	8.52	21.5	14.873	95.73	1
LH-IM-02	9/10/2025 10:00	8.58	21.5	14.867	96.4	1
LH-IM-02	9/10/2025 10:15	8.49	21.5	14.867	95.39	1
LH-IM-02	9/10/2025 10:30	8.56	21.5	14.867	96.18	1

Station Name	Date Time	DO mg/L	Temp C	Air Pressure PSI	Saturation PCT	Use Code
LH-IM-02	9/10/2025 10:45	8.62	21.5	14.867	96.85	1
LH-IM-02	9/10/2025 11:00	8.62	21.52	14.863	96.85	1
LH-IM-02	9/10/2025 11:15	8.7	21.54	14.863	97.75	1
LH-IM-02	9/10/2025 11:30	8.68	21.52	14.863	97.53	1
LH-IM-02	9/10/2025 11:45	8.68	21.54	14.863	97.53	1
LH-IM-02	9/10/2025 12:00	8.65	21.54	14.853	97.19	1
LH-IM-02	9/10/2025 12:15	8.56	21.54	14.853	96.18	1
LH-IM-02	9/10/2025 12:30	8.62	21.54	14.853	96.85	1
LH-IM-02	9/10/2025 12:45	8.62	21.52	14.853	96.85	1
LH-IM-02	9/10/2025 13:00	8.68	21.56	14.843	97.53	1
LH-IM-02	9/10/2025 13:15	8.77	21.56	14.843	98.54	1
LH-IM-02	9/10/2025 13:30	8.81	21.56	14.843	98.99	1
LH-IM-02	9/10/2025 13:45	8.75	21.56	14.843	98.31	1
LH-IM-02	9/10/2025 14:00	8.81	21.56	14.836	98.99	1
LH-IM-02	9/10/2025 14:15	8.56	21.52	14.836	96.18	1
LH-IM-02	9/10/2025 14:30	8.85	21.56	14.836	99.44	1
LH-IM-02	9/10/2025 14:45	8.78	21.56	14.836	98.65	1
LH-IM-02	9/10/2025 15:00	8.79	21.58	14.819	98.76	1
LH-IM-02	9/10/2025 15:15	8.71	21.58	14.819	97.87	1
LH-IM-02	9/10/2025 15:30	8.82	21.6	14.819	99.1	1
LH-IM-02	9/10/2025 15:45	9.09	21.64	14.819	102.13	1
LH-IM-02	9/10/2025 16:00	9.26	21.72	14.812	104.04	1
LH-IM-02	9/10/2025 16:15	9.31	21.76	14.812	105.8	1
LH-IM-02	9/10/2025 16:30	9	21.74	14.812	101.12	1
LH-IM-02	9/10/2025 16:45	9.1	21.74	14.812	102.25	1
LH-IM-02	9/10/2025 17:00	9.1	21.76	14.805	103.41	1
LH-IM-02	9/10/2025 17:15	9.2	21.8	14.805	104.55	1
LH-IM-02	9/10/2025 17:30	9.38	21.84	14.805	106.59	1
LH-IM-02	9/10/2025 17:45	9.65	21.86	14.805	109.66	1
LH-IM-02	9/10/2025 18:00	9.48	21.86	14.8	107.73	1
LH-IM-02	9/10/2025 18:15	9.56	21.84	14.8	108.64	1
LH-IM-02	9/10/2025 18:30	9.54	21.86	14.8	108.41	1
LH-IM-02	9/10/2025 18:45	9.43	21.84	14.8	107.16	1
LH-IM-02	9/10/2025 19:00	9.57	21.84	14.796	108.75	1
LH-IM-02	9/10/2025 19:15	9.42	21.8	14.796	107.05	1
LH-IM-02	9/10/2025 19:30	9.71	21.84	14.796	110.34	1
LH-IM-02	9/10/2025 19:45	9.45	21.78	14.796	107.39	1
LH-IM-02	9/10/2025 20:00	9.5	21.8	14.792	107.95	1
LH-IM-02	9/10/2025 20:15	9.56	21.82	14.792	108.64	1
LH-IM-02	9/10/2025 20:30	9.67	21.86	14.792	109.89	1
LH-IM-02	9/10/2025 20:45	9.58	21.88	14.792	108.86	1
LH-IM-02	9/10/2025 21:00	9.5	21.88	14.79	107.95	1
LH-IM-02	9/10/2025 21:15	9.46	21.86	14.79	107.5	1
LH-IM-02	9/10/2025 21:30	9.44	21.86	14.79	107.27	1
LH-IM-02	9/10/2025 21:45	9.36	21.82	14.79	106.36	1
LH-IM-02	9/10/2025 22:00	9.41	21.82	14.782	106.93	1
LH-IM-02	9/10/2025 22:15	9.54	21.8	14.782	108.41	1
LH-IM-02	9/10/2025 22:30	9.42	21.78	14.782	107.05	1
LH-IM-02	9/10/2025 22:45	9.21	21.8	14.782	104.66	1
LH-IM-02	9/10/2025 23:00	9.16	21.78	14.782	104.09	1
LH-IM-02	9/10/2025 23:15	9.13	21.76	14.782	103.75	1
LH-IM-02	9/10/2025 23:30	9.2	21.74	14.782	103.37	1
LH-IM-02	9/10/2025 23:45	9.08	21.74	14.782	102.02	1
LH-IM-02	9/11/2025 0:00	8.96	21.72	14.78	100.67	1
LH-IM-02	9/11/2025 0:15	9.01	21.7	14.78	101.24	1
LH-IM-02	9/11/2025 0:30	9.09	21.68	14.78	102.13	1
LH-IM-02	9/11/2025 0:45	8.9	21.66	14.78	100	1
LH-IM-02	9/11/2025 1:00	8.82	21.64	14.775	99.1	1
LH-IM-02	9/11/2025 1:15	8.82	21.64	14.775	99.1	1
LH-IM-02	9/11/2025 1:30	8.79	21.62	14.775	98.76	1
LH-IM-02	9/11/2025 1:45	8.71	21.6	14.775	97.87	1
LH-IM-02	9/11/2025 2:00	8.71	21.58	14.767	97.87	1
LH-IM-02	9/11/2025 2:15	8.63	21.56	14.767	96.97	1
LH-IM-02	9/11/2025 2:30	8.76	21.52	14.767	98.43	1
LH-IM-02	9/11/2025 2:45	8.73	21.5	14.767	98.09	1
LH-IM-02	9/11/2025 3:00	8.64	21.46	14.759	97.08	1
LH-IM-02	9/11/2025 3:15	8.38	21.48	14.759	94.16	1
LH-IM-02	9/11/2025 3:30	8.31	21.48	14.759	93.37	1
LH-IM-02	9/11/2025 3:45	8.22	21.48	14.759	92.36	1
LH-IM-02	9/11/2025 4:00	8.15	21.44	14.754	91.57	1
LH-IM-02	9/11/2025 4:15	7.97	21.44	14.754	89.55	1
LH-IM-02	9/11/2025 4:30	8.03	21.42	14.754	90.22	1
LH-IM-02	9/11/2025 4:45	7.99	21.42	14.754	89.78	1
LH-IM-02	9/11/2025 5:00	8.04	21.4	14.753	90.34	1
LH-IM-02	9/11/2025 5:15	8.11	21.38	14.753	91.12	1
LH-IM-02	9/11/2025 5:30	8.22	21.38	14.753	92.36	1
LH-IM-02	9/11/2025 5:45	8.24	21.36	14.753	92.58	1
LH-IM-02	9/11/2025 6:00	7.93	21.36	14.753	89.1	1
LH-IM-02	9/11/2025 6:15	7.86	21.34	14.753	88.31	1
LH-IM-02	9/11/2025 6:30	7.85	21.34	14.753	88.2	1
LH-IM-02	9/11/2025 6:45	7.77	21.34	14.753	87.3	1
LH-IM-02	9/11/2025 7:00	7.92	21.32	14.76	88.99	1
LH-IM-02	9/11/2025 7:15	7.91	21.32	14.76	88.88	1
LH-IM-02	9/11/2025 7:30	7.99	21.32	14.76	89.78	1

Station Name	Date Time	DO mg/L	Temp C	Air Pressure PSI	Saturation PCT	Use Code
LH-IM-02	9/11/2025 7:45	7.83	21.32	14.76	87.98	1
LH-IM-02	9/11/2025 8:00	7.98	21.3	14.76	89.66	1
LH-IM-02	9/11/2025 8:15	7.92	21.3	14.76	88.99	1
LH-IM-02	9/11/2025 8:30	7.99	21.32	14.76	89.78	1
LH-IM-02	9/11/2025 8:45	7.97	21.3	14.76	89.55	1
LH-IM-02	9/11/2025 9:00	7.98	21.3	14.764	89.66	1
LH-IM-02	9/11/2025 9:15	7.97	21.3	14.764	89.55	1
LH-IM-02	9/11/2025 9:30	7.98	21.3	14.764	89.66	1
LH-IM-02	9/11/2025 9:45	8.01	21.3	14.764	90	1
LH-IM-02	9/11/2025 10:00	7.88	21.3	14.769	88.54	1
LH-IM-02	9/11/2025 10:15	7.96	21.32	14.769	89.44	1
LH-IM-02	9/11/2025 10:30	7.97	21.3	14.769	89.55	1
LH-IM-02	9/11/2025 10:45	8.05	21.32	14.769	90.45	1
LH-IM-02	9/11/2025 11:00	7.95	21.34	14.769	89.33	1
LH-IM-02	9/11/2025 11:15	8.12	21.36	14.769	91.24	1
LH-IM-02	9/11/2025 11:30	8.26	21.38	14.769	92.81	1
LH-IM-02	9/11/2025 11:45	8.25	21.38	14.769	92.7	1
LH-IM-02	9/11/2025 12:00	8.42	21.4	14.764	94.61	1
LH-IM-02	9/11/2025 12:15	8.34	21.44	14.764	93.71	1
LH-IM-02	9/11/2025 12:30	8.36	21.44	14.764	93.93	1
LH-IM-02	9/11/2025 12:45	8.31	21.42	14.764	93.37	1
LH-IM-02	9/11/2025 13:00	8.39	21.4	14.762	94.27	1
LH-IM-02	9/11/2025 13:15	8.36	21.42	14.762	93.93	1
LH-IM-02	9/11/2025 13:30	8.06	21.36	14.762	90.56	1
LH-IM-02	9/11/2025 13:45	8.05	21.36	14.762	90.45	1
LH-IM-02	9/11/2025 14:00	8.06	21.34	14.756	90.56	1
LH-IM-02	9/11/2025 14:15	8.07	21.32	14.756	90.67	1
LH-IM-02	9/11/2025 14:30	8.36	21.32	14.756	93.93	1
LH-IM-02	9/11/2025 14:45	8.06	21.32	14.756	90.56	1
LH-IM-02	9/11/2025 15:00	8.12	21.28	14.752	91.24	1
LH-IM-02	9/11/2025 15:15	8.13	21.3	14.752	91.35	1
LH-IM-02	9/11/2025 15:30	8.14	21.32	14.752	91.46	1
LH-IM-02	9/11/2025 15:45	8.32	21.38	14.752	93.48	1
LH-IM-02	9/11/2025 16:00	8.25	21.38	14.75	92.7	1
LH-IM-02	9/11/2025 16:15	8.17	21.36	14.75	91.8	1
LH-IM-02	9/11/2025 16:30	8.16	21.36	14.75	91.69	1
LH-IM-02	9/11/2025 16:45	8.17	21.36	14.75	91.8	1
LH-IM-02	9/11/2025 17:00	8.13	21.34	14.75	91.35	1
LH-IM-02	9/11/2025 17:15	8.13	21.34	14.75	91.35	1
LH-IM-02	9/11/2025 17:30	8.11	21.32	14.75	91.12	1
LH-IM-02	9/11/2025 17:45	8.14	21.32	14.75	91.46	1
LH-IM-02	9/11/2025 18:00	8.14	21.36	14.749	91.46	1
LH-IM-02	9/11/2025 18:15	8.15	21.34	14.749	91.57	1
LH-IM-02	9/11/2025 18:30	8.15	21.32	14.749	91.57	1
LH-IM-02	9/11/2025 18:45	8.13	21.32	14.749	91.35	1
LH-IM-02	9/11/2025 19:00	8.17	21.36	14.75	91.8	1
LH-IM-02	9/11/2025 19:15	7.9	21.28	14.75	88.76	1
LH-IM-02	9/11/2025 19:30	8.01	21.32	14.75	90	1
LH-IM-02	9/11/2025 19:45	8.19	21.32	14.75	92.02	1
LH-IM-02	9/11/2025 20:00	8.37	21.34	14.762	94.04	1
LH-IM-02	9/11/2025 20:15	8.39	21.28	14.762	94.27	1
LH-IM-02	9/11/2025 20:30	8.52	21.36	14.762	95.73	1
LH-IM-02	9/11/2025 20:45	8.46	21.36	14.762	95.06	1
LH-IM-02	9/11/2025 21:00	8.37	21.34	14.77	94.04	1
LH-IM-02	9/11/2025 21:15	8.44	21.34	14.77	94.83	1
LH-IM-02	9/11/2025 21:30	8.34	21.32	14.77	93.71	1
LH-IM-02	9/11/2025 21:45	8.4	21.32	14.77	94.38	1
LH-IM-02	9/11/2025 22:00	8.4	21.34	14.779	94.38	1
LH-IM-02	9/11/2025 22:15	8.45	21.36	14.779	94.94	1
LH-IM-02	9/11/2025 22:30	8.43	21.38	14.779	94.72	1
LH-IM-02	9/11/2025 22:45	8.36	21.34	14.779	93.93	1
LH-IM-02	9/11/2025 23:00	8.38	21.32	14.786	94.16	1
LH-IM-02	9/11/2025 23:15	8.78	21.44	14.786	98.65	1
LH-IM-02	9/11/2025 23:30	8.94	21.64	14.786	100.45	1
LH-IM-02	9/11/2025 23:45	8.74	21.64	14.786	98.2	1
LH-IM-02	9/12/2025 0:00	8.69	21.56	14.789	97.64	1
LH-IM-02	9/12/2025 0:15	8.54	21.46	14.789	95.96	1
LH-IM-02	9/12/2025 0:30	8.52	21.42	14.789	95.73	1
LH-IM-02	9/12/2025 0:45	8.44	21.42	14.789	94.83	1
LH-IM-02	9/12/2025 1:00	8.44	21.44	14.795	94.83	1
LH-IM-02	9/12/2025 1:15	8.4	21.48	14.795	94.38	1
LH-IM-02	9/12/2025 1:30	8.51	21.54	14.795	95.62	1
LH-IM-02	9/12/2025 1:45	8.61	21.58	14.795	96.74	1
LH-IM-02	9/12/2025 2:00	8.44	21.62	14.8	94.83	1
LH-IM-02	9/12/2025 2:15	8.54	21.62	14.8	95.96	1
LH-IM-02	9/12/2025 2:30	8.31	21.52	14.8	93.37	1
LH-IM-02	9/12/2025 2:45	8.33	21.52	14.8	93.6	1
LH-IM-02	9/12/2025 3:00	8.4	21.5	14.802	94.38	1
LH-IM-02	9/12/2025 3:15	8.29	21.44	14.802	93.15	1
LH-IM-02	9/12/2025 3:30	8.37	21.42	14.802	94.04	1
LH-IM-02	9/12/2025 3:45	8.38	21.5	14.802	94.16	1
LH-IM-02	9/12/2025 4:00	8.36	21.44	14.806	93.93	1
LH-IM-02	9/12/2025 4:15	8.29	21.46	14.806	93.15	1
LH-IM-02	9/12/2025 4:30	8.34	21.48	14.806	93.71	1

Station Name	Date Time	DO mg/L	Temp C	Air Pressure PSI	Saturation PCT	Use Code
LH-IM-02	9/12/2025 4:45	8.26	21.46	14.806	92.81	1
LH-IM-02	9/12/2025 5:00	8.22	21.46	14.812	92.36	1
LH-IM-02	9/12/2025 5:15	8.25	21.5	14.812	92.7	1
LH-IM-02	9/12/2025 5:30	8.21	21.5	14.812	92.25	1
LH-IM-02	9/12/2025 5:45	8.19	21.5	14.812	92.02	1
LH-IM-02	9/12/2025 6:00	8.18	21.48	14.82	91.91	1
LH-IM-02	9/12/2025 6:15	8.17	21.48	14.82	91.8	1
LH-IM-02	9/12/2025 6:30	8.1	21.46	14.82	91.01	1
LH-IM-02	9/12/2025 6:45	8.05	21.44	14.82	90.45	1
LH-IM-02	9/12/2025 7:00	8.09	21.44	14.833	90.9	1
LH-IM-02	9/12/2025 7:15	8.03	21.42	14.833	90.22	1
LH-IM-02	9/12/2025 7:30	8.05	21.42	14.833	90.45	1
LH-IM-02	9/12/2025 7:45	8.14	21.48	14.833	91.46	1
LH-IM-02	9/12/2025 8:00	8.32	21.46	14.839	93.48	1
LH-IM-02	9/12/2025 8:15	8.23	21.46	14.839	92.47	1
LH-IM-02	9/12/2025 8:30	8.29	21.46	14.839	93.15	1
LH-IM-02	9/12/2025 8:45	8.18	21.44	14.839	91.91	1
LH-IM-02	9/12/2025 9:00	8.07	21.38	14.843	90.67	1
LH-IM-02	9/12/2025 9:15	8.06	21.36	14.843	90.56	1
LH-IM-02	9/12/2025 9:30	8.07	21.34	14.843	90.67	1
LH-IM-02	9/12/2025 9:45	8.07	21.34	14.843	90.67	1
LH-IM-02	9/12/2025 10:00	8.02	21.34	14.849	90.11	1
LH-IM-02	9/12/2025 10:15	8.21	21.36	14.849	92.25	1
LH-IM-02	9/12/2025 10:30	8.22	21.36	14.849	92.36	1
LH-IM-02	9/12/2025 10:45	8.16	21.36	14.849	91.69	1
LH-IM-02	9/12/2025 11:00	8.28	21.38	14.847	93.03	1
LH-IM-02	9/12/2025 11:15	8.27	21.38	14.847	92.92	1
LH-IM-02	9/12/2025 11:30	8.31	21.38	14.847	93.37	1
LH-IM-02	9/12/2025 11:45	8.31	21.38	14.847	93.37	1
LH-IM-02	9/12/2025 12:00	8.34	21.36	14.843	93.71	1
LH-IM-02	9/12/2025 12:15	8.37	21.36	14.843	94.04	1
LH-IM-02	9/12/2025 12:30	8.43	21.38	14.843	94.72	1
LH-IM-02	9/12/2025 12:45	8.51	21.4	14.843	95.62	1
LH-IM-02	9/12/2025 13:00	8.7	21.42	14.837	97.75	1
LH-IM-02	9/12/2025 13:15	8.7	21.44	14.837	97.75	1
LH-IM-02	9/12/2025 13:30	8.59	21.44	14.837	96.52	1
LH-IM-02	9/12/2025 13:45	8.79	21.48	14.837	98.76	1
LH-IM-02	9/12/2025 14:00	8.45	21.44	14.83	94.94	1
LH-IM-02	9/12/2025 14:15	9.05	21.5	14.83	101.69	1
LH-IM-02	9/12/2025 14:30	8.97	21.52	14.83	100.79	1
LH-IM-02	9/12/2025 14:45	8.92	21.52	14.83	100.22	1
LH-IM-02	9/12/2025 15:00	8.95	21.5	14.825	100.56	1
LH-IM-02	9/12/2025 15:15	8.9	21.5	14.825	100	1
LH-IM-02	9/12/2025 15:30	8.98	21.48	14.825	100.9	1
LH-IM-02	9/12/2025 15:45	9.1	21.5	14.825	102.25	1
LH-IM-02	9/12/2025 16:00	9.14	21.52	14.816	102.7	1
LH-IM-02	9/12/2025 16:15	8.97	21.54	14.816	100.79	1
LH-IM-02	9/12/2025 16:30	9.37	21.58	14.816	105.28	1
LH-IM-02	9/12/2025 16:45	9.25	21.56	14.816	103.93	1
LH-IM-02	9/12/2025 17:00	9.33	21.58	14.816	104.83	1
LH-IM-02	9/12/2025 17:15	9.44	21.62	14.816	106.07	1
LH-IM-02	9/12/2025 17:30	8.71	21.62	14.816	97.87	1
LH-IM-02	9/12/2025 17:45	9.05	21.6	14.816	101.69	1
LH-IM-02	9/12/2025 18:00	8.59	21.52	14.817	96.52	1
LH-IM-02	9/12/2025 18:15	8.95	21.48	14.817	100.56	1
LH-IM-02	9/12/2025 18:30	8.95	21.5	14.817	100.56	1
LH-IM-02	9/12/2025 18:45	8.49	21.46	14.817	95.39	1
LH-IM-02	9/12/2025 19:00	8.57	21.46	14.816	96.29	1
LH-IM-02	9/12/2025 19:15	8.63	21.48	14.816	96.97	1
LH-IM-02	9/12/2025 19:30	8.75	21.5	14.816	98.31	1
LH-IM-02	9/12/2025 19:45	8.84	21.52	14.816	99.33	1
LH-IM-02	9/12/2025 20:00	8.89	21.62	14.822	99.89	1
LH-IM-02	9/12/2025 20:15	8.82	21.66	14.822	99.1	1
LH-IM-02	9/12/2025 20:30	8.95	21.76	14.822	101.7	1
LH-IM-02	9/12/2025 20:45	8.92	21.8	14.822	101.36	1
LH-IM-02	9/12/2025 21:00	8.9	21.84	14.825	101.14	1
LH-IM-02	9/12/2025 21:15	8.75	21.84	14.825	99.43	1
LH-IM-02	9/12/2025 21:30	8.64	21.88	14.825	98.18	1
LH-IM-02	9/12/2025 21:45	8.85	21.88	14.825	100.57	1
LH-IM-02	9/12/2025 22:00	8.83	21.94	14.829	100.34	1
LH-IM-02	9/12/2025 22:15	9.02	21.96	14.829	102.5	1
LH-IM-02	9/12/2025 22:30	9.14	21.9	14.829	103.86	1
LH-IM-02	9/12/2025 22:45	9.07	21.88	14.829	103.07	1
LH-IM-02	9/12/2025 23:00	9.21	21.9	14.827	104.66	1
LH-IM-02	9/12/2025 23:15	9.15	21.92	14.827	103.98	1
LH-IM-02	9/12/2025 23:30	9.78	21.98	14.827	111.14	1
LH-IM-02	9/12/2025 23:45	9.52	22.04	14.827	108.18	1
LH-IM-02	9/13/2025 0:00	9.54	22.02	14.822	108.41	1
LH-IM-02	9/13/2025 0:15	9.57	22.02	14.822	108.75	1
LH-IM-02	9/13/2025 0:30	9.41	22	14.822	106.93	1
LH-IM-02	9/13/2025 0:45	9.45	21.98	14.822	107.39	1
LH-IM-02	9/13/2025 1:00	9.53	21.96	14.819	108.3	1
LH-IM-02	9/13/2025 1:15	9.54	21.96	14.819	108.41	1
LH-IM-02	9/13/2025 1:30	9.4	21.92	14.819	106.82	1

Station Name	Date Time	DO mg/L	Temp C	Air Pressure PSI	Saturation PCT	Use Code
LH-IM-02	9/13/2025 1:45	9.27	21.84	14.819	105.34	1
LH-IM-02	9/13/2025 2:00	9.5	21.82	14.82	107.95	1
LH-IM-02	9/13/2025 2:15	9.44	21.8	14.82	107.27	1
LH-IM-02	9/13/2025 2:30	9.3	21.76	14.82	105.68	1
LH-IM-02	9/13/2025 2:45	9.45	21.74	14.82	106.18	1
LH-IM-02	9/13/2025 3:00	9.33	21.7	14.816	104.83	1
LH-IM-02	9/13/2025 3:15	9.33	21.7	14.816	104.83	1
LH-IM-02	9/13/2025 3:30	9.22	21.68	14.816	103.6	1
LH-IM-02	9/13/2025 3:45	9.05	21.64	14.816	101.69	1
LH-IM-02	9/13/2025 4:00	9.18	21.62	14.813	103.15	1
LH-IM-02	9/13/2025 4:15	9.14	21.6	14.813	102.7	1
LH-IM-02	9/13/2025 4:30	9.04	21.58	14.813	101.57	1
LH-IM-02	9/13/2025 4:45	9.03	21.58	14.813	101.46	1
LH-IM-02	9/13/2025 5:00	8.99	21.56	14.81	101.01	1
LH-IM-02	9/13/2025 5:15	8.98	21.54	14.81	100.9	1
LH-IM-02	9/13/2025 5:30	8.99	21.52	14.81	101.01	1
LH-IM-02	9/13/2025 5:45	8.93	21.5	14.81	100.34	1
LH-IM-02	9/13/2025 6:00	8.8	21.5	14.807	98.88	1
LH-IM-02	9/13/2025 6:15	8.62	21.48	14.807	96.85	1
LH-IM-02	9/13/2025 6:30	8.75	21.48	14.807	98.31	1
LH-IM-02	9/13/2025 6:45	8.6	21.46	14.807	96.63	1
LH-IM-02	9/13/2025 7:00	8.79	21.44	14.812	98.76	1
LH-IM-02	9/13/2025 7:15	8.71	21.44	14.812	97.87	1
LH-IM-02	9/13/2025 7:30	8.73	21.42	14.812	98.09	1
LH-IM-02	9/13/2025 7:45	8.68	21.44	14.812	97.53	1
LH-IM-02	9/13/2025 8:00	8.64	21.44	14.809	97.08	1
LH-IM-02	9/13/2025 8:15	8.46	21.44	14.809	95.06	1
LH-IM-02	9/13/2025 8:30	8.77	21.42	14.809	98.54	1
LH-IM-02	9/13/2025 8:45	8.65	21.44	14.809	97.19	1
LH-IM-02	9/13/2025 9:00	8.67	21.46	14.803	97.42	1
LH-IM-02	9/13/2025 9:15	8.62	21.46	14.803	96.85	1
LH-IM-02	9/13/2025 9:30	8.42	21.44	14.803	94.61	1
LH-IM-02	9/13/2025 9:45	8.54	21.44	14.803	95.96	1
LH-IM-02	9/13/2025 10:00	8.54	21.44	14.799	95.96	1
LH-IM-02	9/13/2025 10:15	8.72	21.44	14.799	97.98	1
LH-IM-02	9/13/2025 10:30	8.63	21.44	14.799	96.97	1
LH-IM-02	9/13/2025 10:45	8.74	21.44	14.799	98.2	1
LH-IM-02	9/13/2025 11:00	8.81	21.46	14.789	98.99	1
LH-IM-02	9/13/2025 11:15	9.06	21.56	14.789	101.8	1
LH-IM-02	9/13/2025 11:30	9.01	21.6	14.789	101.24	1
LH-IM-02	9/13/2025 11:45	9.01	21.58	14.789	101.24	1
LH-IM-02	9/13/2025 12:00	9.11	21.62	14.776	102.36	1
LH-IM-02	9/13/2025 12:15	9.12	21.6	14.776	102.47	1
LH-IM-02	9/13/2025 12:30	9.18	21.64	14.776	103.15	1
LH-IM-02	9/13/2025 12:45	9.21	21.66	14.776	103.48	1
LH-IM-02	9/13/2025 13:00	9.28	21.7	14.767	104.27	1
LH-IM-02	9/13/2025 13:15	9.33	21.72	14.767	104.83	1
LH-IM-02	9/13/2025 13:30	9.33	21.78	14.767	106.02	1
LH-IM-02	9/13/2025 13:45	9.33	21.78	14.767	106.02	1
LH-IM-02	9/13/2025 14:00	9.32	21.76	14.759	105.91	1
LH-IM-02	9/13/2025 14:15	9.3	21.74	14.759	104.49	1
LH-IM-02	9/13/2025 14:30	9.27	21.8	14.759	105.34	1
LH-IM-02	9/13/2025 14:45	9.27	21.78	14.759	105.34	1
LH-IM-02	9/13/2025 15:00	9.24	21.84	14.753	105	1
LH-IM-02	9/13/2025 15:15	9.12	21.78	14.753	103.64	1
LH-IM-02	9/13/2025 15:30	9.14	21.8	14.753	103.86	1
LH-IM-02	9/13/2025 15:45	9.15	21.8	14.753	103.98	1
LH-IM-02	9/13/2025 16:00	9.16	21.82	14.744	105.29	1
LH-IM-02	9/13/2025 16:15	9.14	21.86	14.744	105.06	1
LH-IM-02	9/13/2025 16:30	9.09	21.88	14.744	104.48	1
LH-IM-02	9/13/2025 16:45	9.04	21.86	14.744	103.91	1
LH-IM-02	9/13/2025 17:00	9.05	21.88	14.742	104.02	1
LH-IM-02	9/13/2025 17:15	9.01	21.86	14.742	103.56	1
LH-IM-02	9/13/2025 17:30	9.05	21.86	14.742	104.02	1
LH-IM-02	9/13/2025 17:45	9.07	21.84	14.742	104.25	1
LH-IM-02	9/13/2025 18:00	9.11	21.8	14.743	104.71	1
LH-IM-02	9/13/2025 18:15	8.91	21.82	14.743	102.41	1
LH-IM-02	9/13/2025 18:30	8.91	21.84	14.743	102.41	1
LH-IM-02	9/13/2025 18:45	8.87	21.86	14.743	101.95	1
LH-IM-02	9/13/2025 19:00	8.9	21.88	14.742	102.3	1
LH-IM-02	9/13/2025 19:15	8.82	21.86	14.742	101.38	1
LH-IM-02	9/13/2025 19:30	8.83	21.84	14.742	101.49	1
LH-IM-02	9/13/2025 19:45	8.77	21.86	14.742	100.8	1
LH-IM-02	9/13/2025 20:00	8.72	21.84	14.744	100.23	1
LH-IM-02	9/13/2025 20:15	8.63	21.82	14.744	99.2	1
LH-IM-02	9/13/2025 20:30	8.61	21.82	14.744	98.97	1
LH-IM-02	9/13/2025 20:45	8.6	21.82	14.744	98.85	1
LH-IM-02	9/13/2025 21:00	8.71	21.84	14.746	98.98	1
LH-IM-02	9/13/2025 21:15	8.6	21.84	14.746	97.73	1
LH-IM-02	9/13/2025 21:30	8.65	21.84	14.746	98.3	1
LH-IM-02	9/13/2025 21:45	8.62	21.82	14.746	97.95	1
LH-IM-02	9/13/2025 22:00	8.61	21.82	14.743	98.97	1
LH-IM-02	9/13/2025 22:15	8.61	21.82	14.743	98.97	1
LH-IM-02	9/13/2025 22:30	8.57	21.82	14.743	98.51	1

Station Name	Date Time	DO mg/L	Temp C	Air Pressure PSI	Saturation PCT	Use Code
LH-IM-02	9/13/2025 22:45	8.62	21.8	14.743	99.08	1
LH-IM-02	9/13/2025 23:00	8.57	21.78	14.743	98.51	1
LH-IM-02	9/13/2025 23:15	8.56	21.78	14.743	98.39	1
LH-IM-02	9/13/2025 23:30	8.54	21.74	14.743	97.05	1
LH-IM-02	9/13/2025 23:45	8.51	21.74	14.743	96.7	1
LH-IM-02	9/14/2025 0:00	8.46	21.72	14.74	96.14	1
LH-IM-02	9/14/2025 0:15	8.45	21.7	14.74	96.02	1
LH-IM-02	9/14/2025 0:30	8.34	21.68	14.74	94.77	1
LH-IM-02	9/14/2025 0:45	8.26	21.66	14.74	93.86	1
LH-IM-02	9/14/2025 1:00	8.25	21.66	14.736	93.75	1
LH-IM-02	9/14/2025 1:15	8.28	21.64	14.736	94.09	1
LH-IM-02	9/14/2025 1:30	8.2	21.64	14.736	93.18	1
LH-IM-02	9/14/2025 1:45	8.15	21.62	14.736	92.61	1
LH-IM-02	9/14/2025 2:00	8.17	21.6	14.733	92.84	1
LH-IM-02	9/14/2025 2:15	8.19	21.6	14.733	93.07	1
LH-IM-02	9/14/2025 2:30	8.18	21.58	14.733	92.95	1
LH-IM-02	9/14/2025 2:45	8.11	21.58	14.733	92.16	1
LH-IM-02	9/14/2025 3:00	8.01	21.58	14.724	91.02	1
LH-IM-02	9/14/2025 3:15	8.17	21.56	14.724	92.84	1
LH-IM-02	9/14/2025 3:30	8.13	21.56	14.724	92.39	1
LH-IM-02	9/14/2025 3:45	8.07	21.56	14.724	91.7	1
LH-IM-02	9/14/2025 4:00	8.08	21.54	14.72	91.82	1
LH-IM-02	9/14/2025 4:15	8.1	21.54	14.72	92.05	1
LH-IM-02	9/14/2025 4:30	8.05	21.54	14.72	91.48	1
LH-IM-02	9/14/2025 4:45	8.02	21.52	14.72	91.14	1
LH-IM-02	9/14/2025 5:00	7.98	21.5	14.72	90.68	1
LH-IM-02	9/14/2025 5:15	7.96	21.5	14.72	90.45	1
LH-IM-02	9/14/2025 5:30	7.96	21.5	14.72	90.45	1
LH-IM-02	9/14/2025 5:45	7.88	21.48	14.72	89.55	1
LH-IM-02	9/14/2025 6:00	7.93	21.46	14.72	90.11	1
LH-IM-02	9/14/2025 6:15	7.88	21.46	14.72	89.55	1
LH-IM-02	9/14/2025 6:30	7.73	21.46	14.72	87.84	1
LH-IM-02	9/14/2025 6:45	7.82	21.44	14.72	88.86	1
LH-IM-02	9/14/2025 7:00	7.8	21.44	14.729	88.64	1
LH-IM-02	9/14/2025 7:15	7.74	21.42	14.729	87.95	1
LH-IM-02	9/14/2025 7:30	7.76	21.42	14.729	88.18	1
LH-IM-02	9/14/2025 7:45	7.8	21.42	14.729	88.64	1
LH-IM-02	9/14/2025 8:00	7.76	21.42	14.732	88.18	1
LH-IM-02	9/14/2025 8:15	7.84	21.42	14.732	89.09	1
LH-IM-02	9/14/2025 8:30	7.8	21.42	14.732	88.64	1
LH-IM-02	9/14/2025 8:45	7.76	21.42	14.732	88.18	1
LH-IM-02	9/14/2025 9:00	7.7	21.42	14.734	87.5	1
LH-IM-02	9/14/2025 9:15	7.7	21.44	14.734	87.5	1
LH-IM-02	9/14/2025 9:30	7.82	21.44	14.734	88.86	1
LH-IM-02	9/14/2025 9:45	7.75	21.44	14.734	88.07	1
LH-IM-02	9/14/2025 10:00	7.66	21.42	14.736	87.05	1
LH-IM-02	9/14/2025 10:15	7.75	21.42	14.736	88.07	1
LH-IM-02	9/14/2025 10:30	7.74	21.42	14.736	87.95	1
LH-IM-02	9/14/2025 10:45	7.75	21.42	14.736	88.07	1
LH-IM-02	9/14/2025 11:00	7.78	21.44	14.737	88.41	1
LH-IM-02	9/14/2025 11:15	7.82	21.46	14.737	88.86	1
LH-IM-02	9/14/2025 11:30	7.94	21.46	14.737	90.23	1
LH-IM-02	9/14/2025 11:45	7.95	21.48	14.737	90.34	1
LH-IM-02	9/14/2025 12:00	7.93	21.48	14.737	90.11	1
LH-IM-02	9/14/2025 12:15	8.06	21.48	14.737	91.59	1
LH-IM-02	9/14/2025 12:30	8.17	21.48	14.737	92.84	1
LH-IM-02	9/14/2025 12:45	8.07	21.48	14.737	91.7	1
LH-IM-02	9/14/2025 13:00	8.26	21.48	14.737	93.86	1
LH-IM-02	9/14/2025 13:15	8.05	21.5	14.737	91.48	1
LH-IM-02	9/14/2025 13:30	8.22	21.52	14.737	93.41	1
LH-IM-02	9/14/2025 13:45	8.18	21.52	14.737	92.95	1
LH-IM-02	9/14/2025 14:00	8.12	21.5	14.734	92.27	1
LH-IM-02	9/14/2025 14:15	7.95	21.5	14.734	90.34	1
LH-IM-02	9/14/2025 14:30	8.14	21.5	14.734	92.5	1
LH-IM-02	9/14/2025 14:45	8.19	21.5	14.734	93.07	1
LH-IM-02	9/14/2025 15:00	8.25	21.52	14.733	93.75	1
LH-IM-02	9/14/2025 15:15	8.31	21.5	14.733	94.43	1
LH-IM-02	9/14/2025 15:30	8.13	21.48	14.733	92.39	1
LH-IM-02	9/14/2025 15:45	8.12	21.5	14.733	92.27	1
LH-IM-02	9/14/2025 16:00	8.12	21.48	14.734	92.27	1
LH-IM-02	9/14/2025 16:15	8.01	21.5	14.734	91.02	1
LH-IM-02	9/14/2025 16:30	8.03	21.44	14.734	91.25	1
LH-IM-02	9/14/2025 16:45	8.18	21.54	14.734	92.95	1
LH-IM-02	9/14/2025 17:00	7.96	21.48	14.739	90.45	1
LH-IM-02	9/14/2025 17:15	8.17	21.54	14.739	92.84	1
LH-IM-02	9/14/2025 17:30	8.11	21.5	14.739	92.16	1
LH-IM-02	9/14/2025 17:45	8.25	21.56	14.739	93.75	1
LH-IM-02	9/14/2025 18:00	7.92	21.5	14.747	88.99	1
LH-IM-02	9/14/2025 18:15	7.95	21.48	14.747	89.33	1
LH-IM-02	9/14/2025 18:30	7.99	21.58	14.747	89.78	1
LH-IM-02	9/14/2025 18:45	7.69	21.5	14.747	86.4	1
LH-IM-02	9/14/2025 19:00	7.84	21.48	14.753	88.09	1
LH-IM-02	9/14/2025 19:15	7.68	21.46	14.753	86.29	1
LH-IM-02	9/14/2025 19:30	7.72	21.48	14.753	86.74	1

Station Name	Date Time	DO mg/L	Temp C	Air Pressure PSI	Saturation PCT	Use Code
LH-IM-02	9/14/2025 19:45	7.67	21.48	14.753	86.18	1
LH-IM-02	9/14/2025 20:00	7.83	21.46	14.762	87.98	1
LH-IM-02	9/14/2025 20:15	7.77	21.5	14.762	87.3	1
LH-IM-02	9/14/2025 20:30	7.66	21.48	14.762	86.07	1
LH-IM-02	9/14/2025 20:45	7.69	21.48	14.762	86.4	1
LH-IM-02	9/14/2025 21:00	7.58	21.52	14.775	85.17	1
LH-IM-02	9/14/2025 21:15	7.47	21.5	14.775	83.93	1
LH-IM-02	9/14/2025 21:30	7.66	21.54	14.775	86.07	1
LH-IM-02	9/14/2025 21:45	7.8	21.58	14.775	87.64	1
LH-IM-02	9/14/2025 22:00	7.81	21.58	14.78	87.75	1
LH-IM-02	9/14/2025 22:15	7.63	21.58	14.78	85.73	1
LH-IM-02	9/14/2025 22:30	7.63	21.52	14.78	85.73	1
LH-IM-02	9/14/2025 22:45	7.53	21.58	14.78	84.61	1
LH-IM-02	9/14/2025 23:00	7.44	21.58	14.787	83.6	1
LH-IM-02	9/14/2025 23:15	7.46	21.58	14.787	83.82	1
LH-IM-02	9/14/2025 23:30	7.47	21.54	14.787	83.93	1
LH-IM-02	9/14/2025 23:45	7.6	21.6	14.787	85.39	1
LH-IM-02	9/15/2025 0:00	7.53	21.6	14.789	84.61	1
LH-IM-02	9/15/2025 0:15	7.45	21.58	14.789	83.71	1
LH-IM-02	9/15/2025 0:30	7.61	21.64	14.789	85.51	1
LH-IM-02	9/15/2025 0:45	7.31	21.52	14.789	82.13	1
LH-IM-02	9/15/2025 1:00	7.46	21.52	14.795	83.82	1
LH-IM-02	9/15/2025 1:15	7.28	21.48	14.795	81.8	1
LH-IM-02	9/15/2025 1:30	7.31	21.48	14.795	82.13	1
LH-IM-02	9/15/2025 1:45	7.68	21.5	14.795	86.29	1
LH-IM-02	9/15/2025 2:00	7.59	21.5	14.8	85.28	1
LH-IM-02	9/15/2025 2:15	7.32	21.48	14.8	82.25	1
LH-IM-02	9/15/2025 2:30	7.29	21.52	14.8	81.91	1
LH-IM-02	9/15/2025 2:45	7.5	21.58	14.8	84.27	1
LH-IM-02	9/15/2025 3:00	7.52	21.58	14.805	84.49	1
LH-IM-02	9/15/2025 3:15	7.45	21.62	14.805	83.71	1
LH-IM-02	9/15/2025 3:30	7.5	21.62	14.805	84.27	1
LH-IM-02	9/15/2025 3:45	7.4	21.6	14.805	83.15	1
LH-IM-02	9/15/2025 4:00	7.21	21.6	14.813	81.01	1
LH-IM-02	9/15/2025 4:15	7.45	21.6	14.813	83.71	1
LH-IM-02	9/15/2025 4:30	7.9	21.64	14.813	88.76	1
LH-IM-02	9/15/2025 4:45	7.88	21.62	14.813	88.54	1
LH-IM-02	9/15/2025 5:00	7.79	21.62	14.817	87.53	1
LH-IM-02	9/15/2025 5:15	7.86	21.62	14.817	88.31	1
LH-IM-02	9/15/2025 5:30	8.23	21.62	14.817	92.47	1
LH-IM-02	9/15/2025 5:45	7.81	21.6	14.817	87.75	1
LH-IM-02	9/15/2025 6:00	8.27	21.6	14.826	92.92	1
LH-IM-02	9/15/2025 6:15	7.95	21.58	14.826	89.33	1
LH-IM-02	9/15/2025 6:30	8.39	21.58	14.826	94.27	1
LH-IM-02	9/15/2025 6:45	8.43	21.58	14.826	94.72	1
LH-IM-02	9/15/2025 7:00	8.56	21.58	14.836	96.18	1
LH-IM-02	9/15/2025 7:15	8.95	21.58	14.836	100.56	1
LH-IM-02	9/15/2025 7:30	8.41	21.58	14.836	94.49	1
LH-IM-02	9/15/2025 7:45	8.19	21.54	14.836	92.02	1
LH-IM-02	9/15/2025 8:00	8.4	21.56	14.847	94.38	1
LH-IM-02	9/15/2025 8:15	8.66	21.54	14.847	97.3	1
LH-IM-02	9/15/2025 8:30	8.56	21.56	14.847	96.18	1
LH-IM-02	9/15/2025 8:45	8.85	21.54	14.847	99.44	1
LH-IM-02	9/15/2025 9:00	8.42	21.54	14.852	94.61	1
LH-IM-02	9/15/2025 9:15	8.14	21.52	14.852	91.46	1
LH-IM-02	9/15/2025 9:30	8.28	21.54	14.852	93.03	1
LH-IM-02	9/15/2025 9:45	8.38	21.54	14.852	94.16	1
LH-IM-02	9/15/2025 10:00	8.6	21.56	14.86	96.63	1
LH-IM-02	9/15/2025 10:15	8.28	21.56	14.86	93.03	1
LH-IM-02	9/15/2025 10:30	8.42	21.56	14.86	94.61	1
LH-IM-02	9/15/2025 10:45	7.95	21.5	14.86	89.33	1
LH-IM-02	9/15/2025 11:00	7.78	21.48	14.866	87.42	1
LH-IM-02	9/15/2025 11:15	8.04	21.46	14.866	90.34	1
LH-IM-02	9/15/2025 11:30	8.71	21.54	14.866	97.87	1
LH-IM-02	9/15/2025 11:45	8.96	21.6	14.866	100.67	1
LH-IM-02	9/15/2025 12:00	8.64	21.58	14.867	97.08	1
LH-IM-02	9/15/2025 12:15	9.13	21.62	14.867	102.58	1
LH-IM-02	9/15/2025 12:30	8.66	21.58	14.867	97.3	1
LH-IM-02	9/15/2025 12:45	9.4	21.62	14.867	105.62	1
LH-IM-02	9/15/2025 13:00	9.4	21.66	14.866	105.62	1
LH-IM-02	9/15/2025 13:15	9.27	21.64	14.866	104.16	1
LH-IM-02	9/15/2025 13:30	9.53	21.7	14.866	107.08	1
LH-IM-02	9/15/2025 13:45	9.42	21.68	14.866	105.84	1
LH-IM-02	9/15/2025 14:00	9.68	21.7	14.86	108.76	1
LH-IM-02	9/15/2025 14:15	9.62	21.7	14.86	108.09	1
LH-IM-02	9/15/2025 14:30	9.37	21.7	14.86	105.28	1
LH-IM-02	9/15/2025 14:45	9.33	21.7	14.86	104.83	1
LH-IM-02	9/15/2025 15:00	9.45	21.68	14.857	106.18	1
LH-IM-02	9/15/2025 15:15	9.56	21.74	14.857	107.42	1
LH-IM-02	9/15/2025 15:30	9.6	21.74	14.857	107.87	1
LH-IM-02	9/15/2025 15:45	9.67	21.78	14.857	109.89	1
LH-IM-02	9/15/2025 16:00	10.07	21.82	14.852	114.43	1
LH-IM-02	9/15/2025 16:15	9.84	21.84	14.852	111.82	1
LH-IM-02	9/15/2025 16:30	10.02	21.88	14.852	113.86	1

Station Name	Date Time	DO mg/L	Temp C	Air Pressure PSI	Saturation PCT	Use Code
LH-IM-02	9/15/2025 16:45	10.25	21.92	14.852	116.48	1
LH-IM-02	9/15/2025 17:00	10	21.94	14.855	113.64	1
LH-IM-02	9/15/2025 17:15	9.92	21.94	14.855	112.73	1
LH-IM-02	9/15/2025 17:30	9.85	21.88	14.855	111.93	1
LH-IM-02	9/15/2025 17:45	9.92	21.88	14.855	112.73	1
LH-IM-02	9/15/2025 18:00	10.1	21.9	14.855	114.77	1
LH-IM-02	9/15/2025 18:15	9.74	21.92	14.855	110.68	1
LH-IM-02	9/15/2025 18:30	9.79	21.92	14.855	111.25	1
LH-IM-02	9/15/2025 18:45	9.61	21.94	14.855	109.2	1
LH-IM-02	9/15/2025 19:00	9.67	21.96	14.856	109.89	1
LH-IM-02	9/15/2025 19:15	9.38	21.96	14.856	106.59	1
LH-IM-02	9/15/2025 19:30	9.38	21.94	14.856	106.59	1
LH-IM-02	9/15/2025 19:45	9.57	21.98	14.856	108.75	1
LH-IM-02	9/15/2025 20:00	9.43	21.98	14.86	107.16	1
LH-IM-02	9/15/2025 20:15	9.22	21.94	14.86	104.77	1
LH-IM-02	9/15/2025 20:30	9.26	21.92	14.86	105.23	1
LH-IM-02	9/15/2025 20:45	8.88	21.86	14.86	100.91	1
LH-IM-02	9/15/2025 21:00	8.94	21.88	14.859	101.59	1
LH-IM-02	9/15/2025 21:15	8.72	21.86	14.859	99.09	1
LH-IM-02	9/15/2025 21:30	8.47	21.8	14.859	96.25	1
LH-IM-02	9/15/2025 21:45	8.68	21.8	14.859	98.64	1
LH-IM-02	9/15/2025 22:00	8.96	21.86	14.86	101.82	1
LH-IM-02	9/15/2025 22:15	9.22	21.88	14.86	104.77	1
LH-IM-02	9/15/2025 22:30	9.13	21.84	14.86	103.75	1
LH-IM-02	9/15/2025 22:45	8.97	21.86	14.86	101.93	1
LH-IM-02	9/15/2025 23:00	8.96	21.86	14.866	101.82	1
LH-IM-02	9/15/2025 23:15	8.92	21.84	14.866	101.36	1
LH-IM-02	9/15/2025 23:30	8.78	21.82	14.866	99.77	1
LH-IM-02	9/15/2025 23:45	8.5	21.76	14.866	96.59	1
LH-IM-02	9/16/2025 0:00	8.76	21.82	14.867	99.55	1
LH-IM-02	9/16/2025 0:15	8.56	21.78	14.867	97.27	1
LH-IM-02	9/16/2025 0:30	8.8	21.78	14.867	100	1
LH-IM-02	9/16/2025 0:45	8.68	21.78	14.867	98.64	1
LH-IM-02	9/16/2025 1:00	8.76	21.78	14.866	99.55	1
LH-IM-02	9/16/2025 1:15	8.66	21.76	14.866	98.41	1
LH-IM-02	9/16/2025 1:30	7.94	21.68	14.866	89.21	1
LH-IM-02	9/16/2025 1:45	8.07	21.66	14.866	90.67	1
LH-IM-02	9/16/2025 2:00	8.12	21.7	14.866	91.24	1
LH-IM-02	9/16/2025 2:15	8.04	21.66	14.866	90.34	1
LH-IM-02	9/16/2025 2:30	8	21.64	14.866	89.89	1
LH-IM-02	9/16/2025 2:45	7.82	21.64	14.866	87.87	1
LH-IM-02	9/16/2025 3:00	8.01	21.64	14.859	90	1
LH-IM-02	9/16/2025 3:15	8.39	21.62	14.859	94.27	1
LH-IM-02	9/16/2025 3:30	8.74	21.68	14.859	98.2	1
LH-IM-02	9/16/2025 3:45	8.92	21.7	14.859	100.22	1
LH-IM-02	9/16/2025 4:00	8.92	21.68	14.856	100.22	1
LH-IM-02	9/16/2025 4:15	8.9	21.68	14.856	100	1
LH-IM-02	9/16/2025 4:30	9.15	21.66	14.856	102.81	1
LH-IM-02	9/16/2025 4:45	9.1	21.66	14.856	102.25	1
LH-IM-02	9/16/2025 5:00	9.06	21.66	14.855	101.8	1
LH-IM-02	9/16/2025 5:15	8.8	21.66	14.855	98.88	1
LH-IM-02	9/16/2025 5:30	8.95	21.64	14.855	100.56	1
LH-IM-02	9/16/2025 5:45	9.1	21.64	14.855	102.25	1
LH-IM-02	9/16/2025 6:00	9.09	21.66	14.856	102.13	1
LH-IM-02	9/16/2025 6:15	9.09	21.66	14.856	102.13	1
LH-IM-02	9/16/2025 6:30	9.03	21.66	14.856	101.46	1
LH-IM-02	9/16/2025 6:45	8.92	21.68	14.856	100.22	1
LH-IM-02	9/16/2025 7:00	8.62	21.66	14.866	96.85	1
LH-IM-02	9/16/2025 7:15	8.71	21.66	14.866	97.87	1
LH-IM-02	9/16/2025 7:30	8.36	21.66	14.866	93.93	1
LH-IM-02	9/16/2025 7:45	8.2	21.66	14.866	92.13	1
LH-IM-02	9/16/2025 8:00	8.35	21.66	14.87	93.82	1
LH-IM-02	9/16/2025 8:15	8.68	21.66	14.87	97.53	1
LH-IM-02	9/16/2025 8:30	8.61	21.64	14.87	96.74	1
LH-IM-02	9/16/2025 8:45	8.76	21.64	14.87	98.43	1
LH-IM-02	9/16/2025 9:00	9.28	21.64	14.872	104.27	1
LH-IM-02	9/16/2025 9:15	9.15	21.64	14.872	102.81	1
LH-IM-02	9/16/2025 9:30	9.18	21.64	14.872	103.15	1
LH-IM-02	9/16/2025 9:45	8.74	21.64	14.872	98.2	1
LH-IM-02	9/16/2025 10:00	8.19	21.64	14.873	92.02	1
LH-IM-02	9/16/2025 10:15	8.38	21.66	14.873	94.16	1
LH-IM-02	9/16/2025 10:30	8.62	21.66	14.873	96.85	1
LH-IM-02	9/16/2025 10:45	8.53	21.66	14.873	95.84	1
LH-IM-02	9/16/2025 11:00	8.71	21.64	14.869	97.87	1
LH-IM-02	9/16/2025 11:15	8.59	21.64	14.869	96.52	1
LH-IM-02	9/16/2025 11:30	9.03	21.68	14.869	101.46	1
LH-IM-02	9/16/2025 11:45	9.76	21.74	14.869	109.66	1
LH-IM-02	9/16/2025 12:00	9.94	21.78	14.865	112.95	1
LH-IM-02	9/16/2025 12:15	9.69	21.78	14.865	110.11	1
LH-IM-02	9/16/2025 12:30	9.76	21.78	14.865	110.91	1
LH-IM-02	9/16/2025 12:45	8.63	21.72	14.865	96.97	1
LH-IM-02	9/16/2025 13:00	8.85	21.76	14.865	100.57	1
LH-IM-02	9/16/2025 13:15	10.24	21.84	14.865	116.36	2
LH-IM-02	9/16/2025 13:30	8.59	23.08	14.865	98.74	2

Dissolved Oxygen Saturation Continous Monitoring Data
Normandeau Associates Inc.

Station Name	Date Time	DO mg/L	Temp C	Air Pressure PSI	Saturation PCT	Use Code
LH-IM-02	9/16/2025 13:45	8.42	24.94	14.865	101.45	2
LH-IM-02	9/16/2025 14:00	8.88	26.16	14.863	108.29	2
LH-IM-02	9/16/2025 14:15	10.03	22.06	14.863	113.98	1
LH-IM-02	9/16/2025 14:30	9.92	21.88	14.863	112.73	1
LH-IM-02	9/16/2025 14:45	10.5	21.88	14.863	119.32	1
LH-IM-02	9/16/2025 15:00	10.38	21.94	14.855	117.95	1
LH-IM-02	9/16/2025 15:15	10.27	21.92	14.855	116.7	1
LH-IM-02	9/16/2025 15:30	9.99	21.92	14.855	113.52	1
LH-IM-02	9/16/2025 15:45	10.02	21.94	14.855	113.86	1
LH-IM-02	9/16/2025 16:00	9.95	21.96	14.85	113.07	1
LH-IM-02	9/16/2025 16:15	9.43	21.94	14.85	107.16	1
LH-IM-02	9/16/2025 16:30	9.31	21.9	14.85	105.8	1
LH-IM-02	9/16/2025 16:45	9.29	21.9	14.85	105.57	1
LH-IM-02	9/16/2025 17:00	9.43	21.9	14.849	107.16	1
LH-IM-02	9/16/2025 17:15	9.81	22	14.849	111.48	1
LH-IM-02	9/16/2025 17:30	9.89	22.08	14.849	112.39	1
LH-IM-02	9/16/2025 17:45	9.73	22.08	14.849	110.57	1
LH-IM-02	9/16/2025 18:00	9.76	22.1	14.85	110.91	1
LH-IM-02	9/16/2025 18:15	9.56	22.08	14.85	108.64	1
LH-IM-02	9/16/2025 18:30	9.57	22.1	14.85	108.75	1
LH-IM-02	9/16/2025 18:45	9.15	22.06	14.85	103.98	1
LH-IM-02	9/16/2025 19:00	9.33	22.08	14.849	106.02	1
LH-IM-02	9/16/2025 19:15	9.4	22.08	14.849	106.82	1
LH-IM-02	9/16/2025 19:30	9.24	22.08	14.849	105	1
LH-IM-02	9/16/2025 19:45	9.18	22.04	14.849	104.32	1
LH-IM-02	9/16/2025 20:00	9.21	22.04	14.852	104.66	1
LH-IM-02	9/16/2025 20:15	9.23	22.04	14.852	104.89	1
LH-IM-02	9/16/2025 20:30	9.35	22.04	14.852	106.25	1
LH-IM-02	9/16/2025 20:45	9.63	22.08	14.852	109.43	1
LH-IM-02	9/16/2025 21:00	9.38	22.06	14.852	106.59	1
LH-IM-02	9/16/2025 21:15	9.2	22.02	14.852	104.55	1
LH-IM-02	9/16/2025 21:30	9.27	22.02	14.852	105.34	1
LH-IM-02	9/16/2025 21:45	9.07	22.02	14.852	103.07	1
LH-IM-02	9/16/2025 22:00	9.42	22.04	14.852	107.05	1
LH-IM-02	9/16/2025 22:15	9.58	22.02	14.852	108.86	1
LH-IM-02	9/16/2025 22:30	9.19	21.98	14.852	104.43	1
LH-IM-02	9/16/2025 22:45	9.16	21.96	14.852	104.09	1
LH-IM-02	9/16/2025 23:00	9.09	21.98	14.846	103.3	1
LH-IM-02	9/16/2025 23:15	9.55	22	14.846	108.52	1
LH-IM-02	9/16/2025 23:30	9.3	21.96	14.846	105.68	1
LH-IM-02	9/16/2025 23:45	9.24	21.96	14.846	105	1
LH-IM-02	9/17/2025 0:00	9.24	21.94	14.84	105	1
LH-IM-02	9/17/2025 0:15	9.21	21.94	14.84	104.66	1
LH-IM-02	9/17/2025 0:30	8.26	21.86	14.84	93.86	1
LH-IM-02	9/17/2025 0:45	8.52	21.88	14.84	96.82	1
LH-IM-02	9/17/2025 1:00	8.39	21.88	14.835	95.34	1
LH-IM-02	9/17/2025 1:15	8.26	21.88	14.835	93.86	1
LH-IM-02	9/17/2025 1:30	8.64	21.84	14.835	98.18	1
LH-IM-02	9/17/2025 1:45	8.93	21.86	14.835	101.48	1
LH-IM-02	9/17/2025 2:00	8.75	21.84	14.833	99.43	1
LH-IM-02	9/17/2025 2:15	9.55	21.84	14.833	108.52	1
LH-IM-02	9/17/2025 2:30	9.43	21.82	14.833	107.16	1
LH-IM-02	9/17/2025 2:45	8.97	21.8	14.833	101.93	1
LH-IM-02	9/17/2025 3:00	9.33	21.78	14.833	106.02	1
LH-IM-02	9/17/2025 3:15	9.36	21.78	14.833	106.36	1
LH-IM-02	9/17/2025 3:30	9.1	21.76	14.833	103.41	1
LH-IM-02	9/17/2025 3:45	9.13	21.74	14.833	102.58	1
LH-IM-02	9/17/2025 4:00	9.16	21.72	14.833	102.92	1
LH-IM-02	9/17/2025 4:15	9.12	21.7	14.833	102.47	1
LH-IM-02	9/17/2025 4:30	8.89	21.7	14.833	99.89	1
LH-IM-02	9/17/2025 4:45	8.98	21.66	14.833	100.9	1
LH-IM-02	9/17/2025 5:00	8.98	21.66	14.83	100.9	1
LH-IM-02	9/17/2025 5:15	9.02	21.64	14.83	101.35	1
LH-IM-02	9/17/2025 5:30	8.84	21.62	14.83	99.33	1
LH-IM-02	9/17/2025 5:45	8.8	21.6	14.83	98.88	1
LH-IM-02	9/17/2025 6:00	8.77	21.58	14.83	98.54	1
LH-IM-02	9/17/2025 6:15	8.64	21.56	14.83	97.08	1
LH-IM-02	9/17/2025 6:30	8.44	21.52	14.83	94.83	1
LH-IM-02	9/17/2025 6:45	8.39	21.52	14.83	94.27	1
LH-IM-02	9/17/2025 7:00	8.13	21.5	14.823	91.35	1
LH-IM-02	9/17/2025 7:15	8.2	21.48	14.823	92.13	1
LH-IM-02	9/17/2025 7:30	8.06	21.48	14.823	90.56	1
LH-IM-02	9/17/2025 7:45	8	21.48	14.823	89.89	1
LH-IM-02	9/17/2025 8:00	7.96	21.48	14.815	89.44	1
LH-IM-02	9/17/2025 8:15	8.01	21.48	14.815	90	1
LH-IM-02	9/17/2025 8:30	8.08	21.48	14.815	90.79	1
LH-IM-02	9/17/2025 8:45	7.96	21.48	14.815	89.44	1
LH-IM-02	9/17/2025 9:00	8.26	21.5	14.809	92.81	1
LH-IM-02	9/17/2025 9:15	8.26	21.5	14.809	92.81	1
LH-IM-02	9/17/2025 9:30	8.11	21.5	14.809	91.12	1
LH-IM-02	9/17/2025 9:45	8.12	21.5	14.809	91.24	1
LH-IM-02	9/17/2025 10:00	8.14	21.5	14.819	91.46	1
LH-IM-02	9/17/2025 10:15	8.3	21.5	14.819	93.26	1
LH-IM-02	9/17/2025 10:30	7.52	21.48	14.803	84.49	1

Station Name	Date Time	DO mg/L	Temp C	Air Pressure PSI	Saturation PCT	Use Code
LH-IM-02	9/17/2025 10:45	7.49	21.48	14.798	84.16	1
LH-IM-02	9/17/2025 11:00	7.22	21.48	14.801	81.12	1
LH-IM-02	9/17/2025 11:15	8.08	21.48	14.799	90.79	1
LH-IM-02	9/17/2025 11:30	8.42	21.5	14.799	94.61	1
LH-IM-02	9/17/2025 11:45	8.5	21.5	14.798	95.51	1
LH-IM-02	9/17/2025 12:00	8.64	21.52	14.793	97.08	1
LH-IM-02	9/17/2025 12:15	8.78	21.52	14.793	98.65	1
LH-IM-02	9/17/2025 12:30	8.19	21.52	14.794	92.02	1
LH-IM-02	9/17/2025 12:45	9.09	21.54	14.793	102.13	1
LH-IM-02	9/17/2025 13:00	8.83	21.52	14.791	99.21	1
LH-IM-02	9/17/2025 13:15	9.24	21.56	14.787	103.82	1
LH-IM-02	9/17/2025 13:30	8.64	21.58	14.784	97.08	1
LH-IM-02	9/17/2025 13:45	8.85	21.58	14.781	99.44	1
LH-IM-02	9/17/2025 14:00	9.49	21.6	14.775	106.63	1
LH-IM-02	9/17/2025 14:15	9.08	21.6	14.774	102.02	1
LH-IM-02	9/17/2025 14:30	9.26	21.6	14.769	104.04	1
LH-IM-02	9/17/2025 14:45	9.03	21.6	14.765	101.46	1
LH-IM-02	9/17/2025 15:00	9.37	21.6	14.765	105.28	1
LH-IM-02	9/17/2025 15:15	9.29	21.58	14.765	104.38	1
LH-IM-02	9/17/2025 15:30	9.15	21.62	14.761	102.81	1
LH-IM-02	9/17/2025 15:45	9.3	21.64	14.76	104.49	1
LH-IM-02	9/17/2025 16:00	9.09	21.68	14.76	102.13	1
LH-IM-02	9/17/2025 16:15	8.82	21.66	14.765	99.1	1
LH-IM-02	9/17/2025 16:30	8.96	21.62	14.759	100.67	1
LH-IM-02	9/17/2025 16:45	9.47	21.62	14.757	106.4	1
LH-IM-02	9/17/2025 17:00	9.86	21.72	14.755	110.79	1
LH-IM-02	9/17/2025 17:15	8.92	21.82	14.755	101.36	1
LH-IM-02	9/17/2025 17:30	8.61	21.66	14.752	96.74	1
LH-IM-02	9/17/2025 17:45	10.07	21.86	14.75	114.43	1
LH-IM-02	9/17/2025 18:00	9.77	21.86	14.748	111.02	1
LH-IM-02	9/17/2025 18:15	9.95	21.88	14.742	114.37	1
LH-IM-02	9/17/2025 18:30	9.47	21.88	14.742	108.85	1
LH-IM-02	9/17/2025 18:45	9.85	21.88	14.743	113.22	1
LH-IM-02	9/17/2025 19:00	10.12	21.9	14.743	116.32	1
LH-IM-02	9/17/2025 19:15	9.82	21.92	14.742	112.87	1
LH-IM-02	9/17/2025 19:30	9.83	21.92	14.743	112.99	1
LH-IM-02	9/17/2025 19:45	9.85	21.88	14.746	111.93	1
LH-IM-02	9/17/2025 20:00	9.57	21.86	14.745	108.75	1
LH-IM-02	9/17/2025 20:15	9.67	21.86	14.749	109.89	1
LH-IM-02	9/17/2025 20:30	9.74	21.88	14.746	110.68	1
LH-IM-02	9/17/2025 20:45	9.88	21.9	14.744	113.56	1
LH-IM-02	9/17/2025 21:00	9.94	21.9	14.742	114.25	1
LH-IM-02	9/17/2025 21:15	9.48	21.9	14.74	108.97	1
LH-IM-02	9/17/2025 21:30	9.56	21.9	14.739	109.89	1
LH-IM-02	9/17/2025 21:45	9.61	21.9	14.735	110.46	1
LH-IM-02	9/17/2025 22:00	9.6	21.9	14.735	110.34	1
LH-IM-02	9/17/2025 22:15	9.54	21.9	14.733	109.66	1
LH-IM-02	9/17/2025 22:30	9.62	21.9	14.73	110.57	1
LH-IM-02	9/17/2025 22:45	9.55	21.92	14.726	109.77	1
LH-IM-02	9/17/2025 23:00	9.25	21.86	14.723	106.32	1
LH-IM-02	9/17/2025 23:15	9.24	21.84	14.723	106.21	1
LH-IM-02	9/17/2025 23:30	9.4	21.84	14.72	108.05	1
LH-IM-02	9/17/2025 23:45	9.23	21.82	14.72	106.09	1
LH-IM-02	9/18/2025 0:00	9.01	21.84	14.718	103.56	1
LH-IM-02	9/18/2025 0:15	8.87	21.82	14.719	101.95	1
LH-IM-02	9/18/2025 0:30	8.97	21.84	14.719	103.1	1
LH-IM-02	9/18/2025 0:45	8.89	21.82	14.719	102.18	1
LH-IM-02	9/18/2025 1:00	8.74	21.78	14.72	100.46	1
LH-IM-02	9/18/2025 1:15	8.46	21.76	14.721	97.24	1
LH-IM-02	9/18/2025 1:30	8.47	21.74	14.718	96.25	1
LH-IM-02	9/18/2025 1:45	8.61	21.78	14.712	98.97	1
LH-IM-02	9/18/2025 2:00	8.45	21.76	14.712	97.13	1
LH-IM-02	9/18/2025 2:15	8.87	21.78	14.712	101.95	1
LH-IM-02	9/18/2025 2:30	8.54	21.76	14.707	98.16	1
LH-IM-02	9/18/2025 2:45	8.69	21.76	14.705	99.89	1
LH-IM-02	9/18/2025 3:00	8.86	21.78	14.704	101.84	1
LH-IM-02	9/18/2025 3:15	8.53	21.74	14.7	96.93	1
LH-IM-02	9/18/2025 3:30	8.81	21.74	14.7	100.11	1
LH-IM-02	9/18/2025 3:45	8.61	21.74	14.698	97.84	1
LH-IM-02	9/18/2025 4:00	8.61	21.74	14.696	97.84	1
LH-IM-02	9/18/2025 4:15	8.51	21.72	14.697	96.7	1
LH-IM-02	9/18/2025 4:30	8.37	21.7	14.698	95.11	1
LH-IM-02	9/18/2025 4:45	8.74	21.72	14.697	99.32	1
LH-IM-02	9/18/2025 5:00	8.71	21.7	14.7	98.98	1
LH-IM-02	9/18/2025 5:15	8.78	21.7	14.7	99.77	1
LH-IM-02	9/18/2025 5:30	8.64	21.68	14.697	98.18	1
LH-IM-02	9/18/2025 5:45	8.82	21.66	14.694	100.23	1
LH-IM-02	9/18/2025 6:00	8.31	21.64	14.693	94.43	1
LH-IM-02	9/18/2025 6:15	8.36	21.64	14.693	95	1
LH-IM-02	9/18/2025 6:30	8.36	21.64	14.694	95	1
LH-IM-02	9/18/2025 6:45	8.63	21.64	14.694	98.07	1
LH-IM-02	9/18/2025 7:00	8.77	21.62	14.694	99.66	1
LH-IM-02	9/18/2025 7:15	8.62	21.62	14.691	97.95	1
LH-IM-02	9/18/2025 7:30	8.53	21.62	14.692	96.93	1

Station Name	Date Time	DO mg/L	Temp C	Air Pressure PSI	Saturation PCT	Use Code
LH-IM-02	9/18/2025 7:45	8.62	21.6	14.688	97.95	1
LH-IM-02	9/18/2025 8:00	8.67	21.6	14.683	98.52	1
LH-IM-02	9/18/2025 8:15	8.71	21.6	14.687	98.98	1
LH-IM-02	9/18/2025 8:30	8.56	21.6	14.689	97.27	1
LH-IM-02	9/18/2025 8:45	8.53	21.6	14.687	96.93	1
LH-IM-02	9/18/2025 9:00	8.35	21.6	14.691	94.89	1
LH-IM-02	9/18/2025 9:15	8.48	21.6	14.691	96.36	1
LH-IM-02	9/18/2025 9:30	8.56	21.62	14.691	97.27	1
LH-IM-02	9/18/2025 9:45	8.49	21.62	14.692	96.48	1
LH-IM-02	9/18/2025 10:00	8.52	21.62	14.69	96.82	1
LH-IM-02	9/18/2025 10:15	8.27	21.64	14.691	93.98	1
LH-IM-02	9/18/2025 10:30	8.35	21.66	14.691	94.89	1
LH-IM-02	9/18/2025 10:45	8.11	21.64	14.691	92.16	1
LH-IM-02	9/18/2025 11:00	8.61	21.62	14.691	97.84	1
LH-IM-02	9/18/2025 11:15	9.02	21.64	14.689	102.5	1
LH-IM-02	9/18/2025 11:30	8.97	21.66	14.686	101.93	1
LH-IM-02	9/18/2025 11:45	8.7	21.68	14.684	98.86	1
LH-IM-02	9/18/2025 12:00	8.86	21.68	14.68	100.68	1
LH-IM-02	9/18/2025 12:15	8.91	21.68	14.68	101.25	1
LH-IM-02	9/18/2025 12:30	8.52	21.7	14.676	96.82	1
LH-IM-02	9/18/2025 12:45	8.56	21.7	14.672	97.27	1
LH-IM-02	9/18/2025 13:00	7.5	21.7	14.667	85.23	1
LH-IM-02	9/18/2025 13:15	9.26	21.7	14.662	105.23	1
LH-IM-02	9/18/2025 13:30	8.69	21.72	14.662	98.75	1
LH-IM-02	9/18/2025 13:45	8.92	21.7	14.661	101.36	1
LH-IM-02	9/18/2025 14:00	9.09	21.7	14.657	103.3	1
LH-IM-02	9/18/2025 14:15	9.07	21.72	14.655	103.07	1
LH-IM-02	9/18/2025 14:30	8.94	21.7	14.652	101.59	1
LH-IM-02	9/18/2025 14:45	8.7	21.68	14.651	98.86	1
LH-IM-02	9/18/2025 15:00	8.76	21.7	14.648	99.55	1
LH-IM-02	9/18/2025 15:15	9.28	21.76	14.648	106.67	1
LH-IM-02	9/18/2025 15:30	9.3	21.76	14.647	106.9	1
LH-IM-02	9/18/2025 15:45	9.49	21.74	14.639	109.08	1
LH-IM-02	9/18/2025 16:00	8.77	21.74	14.638	100.8	1
LH-IM-02	9/18/2025 16:15	8.32	21.66	14.635	95.63	1
LH-IM-02	9/18/2025 16:30	9.62	21.74	14.633	110.57	1
LH-IM-02	9/18/2025 16:45	8.99	21.74	14.633	103.33	1
LH-IM-02	9/18/2025 17:00	8.83	21.72	14.631	101.49	1
LH-IM-02	9/18/2025 17:15	8.97	21.74	14.631	103.1	1
LH-IM-02	9/18/2025 17:30	9	21.74	14.632	103.45	1
LH-IM-02	9/18/2025 17:45	8.69	21.74	14.632	99.89	1
LH-IM-02	9/18/2025 18:00	9.45	21.74	14.63	108.62	1
LH-IM-02	9/18/2025 18:15	9.42	21.76	14.627	108.28	1
LH-IM-02	9/18/2025 18:30	8.39	21.76	14.627	96.44	1
LH-IM-02	9/18/2025 18:45	8.68	21.74	14.627	99.77	1
LH-IM-02	9/18/2025 19:00	9.21	21.76	14.625	105.86	1
LH-IM-02	9/18/2025 19:15	9.09	21.72	14.628	104.48	1
LH-IM-02	9/18/2025 19:30	8.91	21.74	14.628	102.41	1
LH-IM-02	9/18/2025 19:45	8.21	21.7	14.628	94.37	1
LH-IM-02	9/18/2025 20:00	8.85	21.68	14.628	101.72	1
LH-IM-02	9/18/2025 20:15	8.54	21.7	14.629	98.16	1
LH-IM-02	9/18/2025 20:30	7.7	21.64	14.631	88.51	1
LH-IM-02	9/18/2025 20:45	7.47	21.62	14.631	85.86	1
LH-IM-02	9/18/2025 21:00	7.52	21.62	14.631	86.44	1
LH-IM-02	9/18/2025 21:15	6.69	21.6	14.628	76.9	1
LH-IM-02	9/18/2025 21:30	7.12	21.6	14.631	81.84	1
LH-IM-02	9/18/2025 21:45	6.91	21.58	14.631	79.43	1
LH-IM-02	9/18/2025 22:00	6.85	21.58	14.628	78.74	1
LH-IM-02	9/18/2025 22:15	6.86	21.56	14.63	78.85	1
LH-IM-02	9/18/2025 22:30	7.5	21.6	14.629	86.21	1
LH-IM-02	9/18/2025 22:45	7.59	21.6	14.629	87.24	1
LH-IM-02	9/18/2025 23:00	7.39	21.58	14.63	84.94	1
LH-IM-02	9/18/2025 23:15	7.18	21.6	14.629	82.53	1
LH-IM-02	9/18/2025 23:30	7.68	21.64	14.63	88.28	1
LH-IM-02	9/18/2025 23:45	7.64	21.66	14.629	87.82	1
LH-IM-02	9/19/2025 0:00	7.76	21.7	14.628	89.2	1
LH-IM-02	9/19/2025 0:15	7.98	21.74	14.63	91.72	1
LH-IM-02	9/19/2025 0:30	8.25	21.76	14.63	94.83	1
LH-IM-02	9/19/2025 0:45	8.36	21.76	14.632	96.09	1
LH-IM-02	9/19/2025 1:00	8.32	21.78	14.63	95.63	1
LH-IM-02	9/19/2025 1:15	7.95	21.76	14.63	91.38	1
LH-IM-02	9/19/2025 1:30	7.9	21.74	14.629	90.8	1
LH-IM-02	9/19/2025 1:45	7.87	21.72	14.631	90.46	1
LH-IM-02	9/19/2025 2:00	7.67	21.66	14.632	88.16	1
LH-IM-02	9/19/2025 2:15	7.62	21.64	14.629	87.59	1
LH-IM-02	9/19/2025 2:30	7.81	21.66	14.626	89.77	1
LH-IM-02	9/19/2025 2:45	8.05	21.7	14.628	92.53	1
LH-IM-02	9/19/2025 3:00	7.96	21.72	14.625	91.49	1
LH-IM-02	9/19/2025 3:15	8.06	21.72	14.628	92.64	1
LH-IM-02	9/19/2025 3:30	8	21.72	14.628	91.95	1
LH-IM-02	9/19/2025 3:45	8.15	21.74	14.629	93.68	1
LH-IM-02	9/19/2025 4:00	8.28	21.76	14.63	95.17	1
LH-IM-02	9/19/2025 4:15	8.32	21.78	14.631	95.63	1
LH-IM-02	9/19/2025 4:30	7.5	21.7	14.632	86.21	1

Station Name	Date Time	DO mg/L	Temp C	Air Pressure PSI	Saturation PCT	Use Code
LH-IM-02	9/19/2025 4:45	7.6	21.66	14.635	87.36	1
LH-IM-02	9/19/2025 5:00	7.82	21.7	14.635	89.89	1
LH-IM-02	9/19/2025 5:15	7.47	21.7	14.636	85.86	1
LH-IM-02	9/19/2025 5:30	7.96	21.72	14.638	91.49	1
LH-IM-02	9/19/2025 5:45	7.68	21.68	14.638	88.28	1
LH-IM-02	9/19/2025 6:00	7.47	21.62	14.639	85.86	1
LH-IM-02	9/19/2025 6:15	7.79	21.64	14.642	89.54	1
LH-IM-02	9/19/2025 6:30	7.28	21.62	14.646	83.68	1
LH-IM-02	9/19/2025 6:45	8.22	21.68	14.651	93.41	1
LH-IM-02	9/19/2025 7:00	7.98	21.74	14.653	90.68	1
LH-IM-02	9/19/2025 7:15	8.31	21.74	14.656	94.43	1
LH-IM-02	9/19/2025 7:30	8.43	21.74	14.658	95.8	1
LH-IM-02	9/19/2025 7:45	8.07	21.74	14.66	91.7	1
LH-IM-02	9/19/2025 8:00	8.44	21.76	14.662	97.01	1
LH-IM-02	9/19/2025 8:15	8.76	21.76	14.661	100.69	1
LH-IM-02	9/19/2025 8:30	8.42	21.78	14.663	96.78	1
LH-IM-02	9/19/2025 8:45	8.39	21.78	14.664	96.44	1
LH-IM-02	9/19/2025 9:00	8.67	21.8	14.667	99.66	1
LH-IM-02	9/19/2025 9:15	8.7	21.78	14.67	100	1
LH-IM-02	9/19/2025 9:30	9.32	21.8	14.67	107.13	1
LH-IM-02	9/19/2025 9:45	9.22	21.8	14.67	105.98	1
LH-IM-02	9/19/2025 10:00	9.41	21.82	14.671	108.16	1
LH-IM-02	9/19/2025 10:15	9.19	21.8	14.672	105.63	1
LH-IM-02	9/19/2025 10:30	8.07	21.76	14.673	92.76	1
LH-IM-02	9/19/2025 10:45	7.85	21.72	14.67	89.2	1
LH-IM-02	9/19/2025 11:00	8.2	21.72	14.672	93.18	1
LH-IM-02	9/19/2025 11:15	8.91	21.82	14.67	102.41	1
LH-IM-02	9/19/2025 11:30	7.41	21.6	14.671	84.2	1
LH-IM-02	9/19/2025 11:45	7.67	21.7	14.672	87.16	1
LH-IM-02	9/19/2025 12:00	8.14	21.78	14.67	93.56	1
LH-IM-02	9/19/2025 12:15	8.65	21.72	14.672	98.3	1
LH-IM-02	9/19/2025 12:30	9.31	21.8	14.674	107.01	1
LH-IM-02	9/19/2025 12:45	8.81	21.78	14.671	101.26	1
LH-IM-02	9/19/2025 13:00	7.85	21.72	14.672	89.2	1
LH-IM-02	9/19/2025 13:15	8.03	21.6	14.67	91.25	1
LH-IM-02	9/19/2025 13:30	7.73	21.68	14.67	87.84	1
LH-IM-02	9/19/2025 13:45	7.18	21.62	14.669	81.59	1
LH-IM-02	9/19/2025 14:00	7.03	21.58	14.668	79.89	1
LH-IM-02	9/19/2025 14:15	7.28	21.6	14.67	82.73	1
LH-IM-02	9/19/2025 14:30	7.6	21.56	14.669	86.36	1
LH-IM-02	9/19/2025 14:45	7.81	21.6	14.668	88.75	1
LH-IM-02	9/19/2025 15:00	7.27	21.52	14.67	82.61	1
LH-IM-02	9/19/2025 15:15	6.96	21.48	14.669	79.09	1
LH-IM-02	9/19/2025 15:30	7.17	21.46	14.67	81.48	1
LH-IM-02	9/19/2025 15:45	7.19	21.42	14.671	81.7	1
LH-IM-02	9/19/2025 16:00	7.15	21.44	14.671	81.25	1
LH-IM-02	9/19/2025 16:15	6.88	21.42	14.673	78.18	1
LH-IM-02	9/19/2025 16:30	7.1	21.44	14.673	80.68	1
LH-IM-02	9/19/2025 16:45	7.08	21.44	14.678	80.45	1
LH-IM-02	9/19/2025 17:00	7.42	21.46	14.677	84.32	1
LH-IM-02	9/19/2025 17:15	7.47	21.46	14.677	84.89	1
LH-IM-02	9/19/2025 17:30	6.98	21.42	14.681	79.32	1
LH-IM-02	9/19/2025 17:45	6.85	21.4	14.685	77.84	1
LH-IM-02	9/19/2025 18:00	6.75	21.36	14.689	76.7	1
LH-IM-02	9/19/2025 18:15	7.64	21.44	14.692	86.82	1
LH-IM-02	9/19/2025 18:30	6.59	21.36	14.694	74.89	1
LH-IM-02	9/19/2025 18:45	7.01	21.38	14.695	79.66	1
LH-IM-02	9/19/2025 19:00	6.8	21.42	14.698	77.27	1
LH-IM-02	9/19/2025 19:15	6.73	21.4	14.702	76.48	1
LH-IM-02	9/19/2025 19:30	7.37	21.52	14.704	83.75	1
LH-IM-02	9/19/2025 19:45	6.89	21.48	14.712	78.3	1
LH-IM-02	9/19/2025 20:00	7.45	21.58	14.716	84.66	1
LH-IM-02	9/19/2025 20:15	7.17	21.58	14.721	81.48	1
LH-IM-02	9/19/2025 20:30	7.27	21.58	14.727	82.61	1
LH-IM-02	9/19/2025 20:45	7.36	21.6	14.732	83.64	1
LH-IM-02	9/19/2025 21:00	7.25	21.62	14.736	82.39	1
LH-IM-02	9/19/2025 21:15	6.47	21.52	14.739	73.52	1
LH-IM-02	9/19/2025 21:30	6.3	21.42	14.742	71.59	1
LH-IM-02	9/19/2025 21:45	6.88	21.44	14.746	77.3	1
LH-IM-02	9/19/2025 22:00	7.27	21.56	14.747	81.69	1
LH-IM-02	9/19/2025 22:15	7.65	21.6	14.751	85.96	1
LH-IM-02	9/19/2025 22:30	9.3	21.68	14.757	104.49	1
LH-IM-02	9/19/2025 22:45	8.93	21.68	14.758	100.34	1
LH-IM-02	9/19/2025 23:00	8.74	21.66	14.76	98.2	1
LH-IM-02	9/19/2025 23:15	8.93	21.64	14.761	100.34	1
LH-IM-02	9/19/2025 23:30	9.01	21.64	14.764	101.24	1
LH-IM-02	9/19/2025 23:45	9.07	21.62	14.768	101.91	1
LH-IM-02	9/20/2025 0:00	9.05	21.62	14.77	101.69	1
LH-IM-02	9/20/2025 0:15	9.13	21.64	14.775	102.58	1
LH-IM-02	9/20/2025 0:30	8.97	21.66	14.776	100.79	1
LH-IM-02	9/20/2025 0:45	8.54	21.66	14.776	95.96	1
LH-IM-02	9/20/2025 1:00	8.56	21.68	14.779	96.18	1
LH-IM-02	9/20/2025 1:15	8.43	21.66	14.78	94.72	1
LH-IM-02	9/20/2025 1:30	8.41	21.66	14.784	94.49	1

Station Name	Date Time	DO mg/L	Temp C	Air Pressure PSI	Saturation PCT	Use Code
LH-IM-02	9/20/2025 1:45	8.56	21.64	14.783	96.18	1
LH-IM-02	9/20/2025 2:00	8.51	21.62	14.782	95.62	1
LH-IM-02	9/20/2025 2:15	8.48	21.58	14.783	95.28	1
LH-IM-02	9/20/2025 2:30	8.53	21.56	14.787	95.84	1
LH-IM-02	9/20/2025 2:45	8.49	21.52	14.791	95.39	1
LH-IM-02	9/20/2025 3:00	8.45	21.5	14.79	94.94	1
LH-IM-02	9/20/2025 3:15	8.75	21.5	14.793	98.31	1
LH-IM-02	9/20/2025 3:30	8.71	21.5	14.794	97.87	1
LH-IM-02	9/20/2025 3:45	8.57	21.5	14.797	96.29	1
LH-IM-02	9/20/2025 4:00	8.51	21.48	14.799	95.62	1
LH-IM-02	9/20/2025 4:15	8.28	21.46	14.802	93.03	1
LH-IM-02	9/20/2025 4:30	8.27	21.46	14.803	92.92	1
LH-IM-02	9/20/2025 4:45	8.07	21.46	14.803	90.67	1
LH-IM-02	9/20/2025 5:00	7.91	21.44	14.807	88.88	1
LH-IM-02	9/20/2025 5:15	8.03	21.42	14.811	90.22	1
LH-IM-02	9/20/2025 5:30	7.88	21.4	14.812	88.54	1
LH-IM-02	9/20/2025 5:45	7.83	21.4	14.818	87.98	1
LH-IM-02	9/20/2025 6:00	7.42	21.38	14.82	83.37	1
LH-IM-02	9/20/2025 6:15	7.7	21.36	14.823	86.52	1
LH-IM-02	9/20/2025 6:30	7.68	21.34	14.826	86.29	1
LH-IM-02	9/20/2025 6:45	7.62	21.34	14.831	85.62	1
LH-IM-02	9/20/2025 7:00	7.62	21.32	14.831	85.62	1
LH-IM-02	9/20/2025 7:15	7.69	21.3	14.832	86.4	1
LH-IM-02	9/20/2025 7:30	7.86	21.3	14.835	88.31	1
LH-IM-02	9/20/2025 7:45	7.57	21.3	14.838	85.06	1
LH-IM-02	9/20/2025 8:00	7.73	21.26	14.841	86.85	1
LH-IM-02	9/20/2025 8:15	7.37	21.28	14.841	82.81	1
LH-IM-02	9/20/2025 8:30	7.48	21.26	14.843	84.04	1
LH-IM-02	9/20/2025 8:45	7.47	21.28	14.846	83.93	1
LH-IM-02	9/20/2025 9:00	7.72	21.28	14.849	86.74	1
LH-IM-02	9/20/2025 9:15	7.8	21.28	14.851	87.64	1
LH-IM-02	9/20/2025 9:30	7.42	21.26	14.851	83.37	1
LH-IM-02	9/20/2025 9:45	7.35	21.26	14.853	82.58	1
LH-IM-02	9/20/2025 10:00	8.13	21.26	14.855	91.35	1
LH-IM-02	9/20/2025 10:15	8.2	21.24	14.856	91.11	1
LH-IM-02	9/20/2025 10:30	7.89	21.24	14.854	87.67	1
LH-IM-02	9/20/2025 10:45	7.84	21.26	14.854	88.09	1
LH-IM-02	9/20/2025 11:00	7.66	21.26	14.854	86.07	1
LH-IM-02	9/20/2025 11:15	8.16	21.3	14.854	91.69	1
LH-IM-02	9/20/2025 11:30	8.26	21.32	14.855	92.81	1
LH-IM-02	9/20/2025 11:45	8.12	21.34	14.851	91.24	1
LH-IM-02	9/20/2025 12:00	8.15	21.32	14.849	91.57	1
LH-IM-02	9/20/2025 12:15	8.09	21.34	14.846	90.9	1
LH-IM-02	9/20/2025 12:30	8.06	21.34	14.848	90.56	1
LH-IM-02	9/20/2025 12:45	8.32	21.34	14.845	93.48	1
LH-IM-02	9/20/2025 13:00	8.12	21.34	14.846	91.24	1
LH-IM-02	9/20/2025 13:15	8.11	21.34	14.844	91.12	1
LH-IM-02	9/20/2025 13:30	8.3	21.34	14.844	93.26	1
LH-IM-02	9/20/2025 13:45	8.13	21.38	14.844	91.35	1
LH-IM-02	9/20/2025 14:00	9.38	21.48	14.841	105.39	1
LH-IM-02	9/20/2025 14:15	8.72	21.42	14.838	97.98	1
LH-IM-02	9/20/2025 14:30	8.66	21.46	14.836	97.3	1
LH-IM-02	9/20/2025 14:45	8.74	21.5	14.837	98.2	1
LH-IM-02	9/20/2025 15:00	8.95	21.42	14.836	100.56	1
LH-IM-02	9/20/2025 15:15	9.08	21.42	14.834	102.02	1
LH-IM-02	9/20/2025 15:30	9.98	21.48	14.833	112.13	1
LH-IM-02	9/20/2025 15:45	9.89	21.56	14.833	111.12	1
LH-IM-02	9/20/2025 16:00	9.28	21.48	14.835	104.27	1
LH-IM-02	9/20/2025 16:15	9.98	21.52	14.834	112.13	1
LH-IM-02	9/20/2025 16:30	10.06	21.52	14.836	113.03	1
LH-IM-02	9/20/2025 16:45	10.04	21.54	14.834	112.81	1
LH-IM-02	9/20/2025 17:00	10.55	21.56	14.836	118.54	1
LH-IM-02	9/20/2025 17:15	9.94	21.64	14.836	111.69	1
LH-IM-02	9/20/2025 17:30	9.82	21.58	14.836	110.34	1
LH-IM-02	9/20/2025 17:45	9.63	21.54	14.838	108.2	1
LH-IM-02	9/20/2025 18:00	9.54	21.5	14.839	107.19	1
LH-IM-02	9/20/2025 18:15	9.48	21.5	14.84	106.52	1
LH-IM-02	9/20/2025 18:30	9.25	21.52	14.84	103.93	1
LH-IM-02	9/20/2025 18:45	9.14	21.5	14.84	102.7	1
LH-IM-02	9/20/2025 19:00	9.13	21.5	14.841	102.58	1
LH-IM-02	9/20/2025 19:15	9	21.46	14.845	101.12	1
LH-IM-02	9/20/2025 19:30	8.82	21.48	14.848	99.1	1
LH-IM-02	9/20/2025 19:45	8.88	21.6	14.848	99.78	1
LH-IM-02	9/20/2025 20:00	9.02	21.56	14.85	101.35	1
LH-IM-02	9/20/2025 20:15	8.58	21.5	14.855	96.4	1
LH-IM-02	9/20/2025 20:30	8.36	21.54	14.853	93.93	1
LH-IM-02	9/20/2025 20:45	8.15	21.48	14.854	91.57	1
LH-IM-02	9/20/2025 21:00	8.37	21.52	14.857	94.04	1
LH-IM-02	9/20/2025 21:15	8.73	21.56	14.859	98.09	1
LH-IM-02	9/20/2025 21:30	8.58	21.48	14.862	96.4	1
LH-IM-02	9/20/2025 21:45	8.56	21.54	14.862	96.18	1
LH-IM-02	9/20/2025 22:00	8.57	21.54	14.863	96.29	1
LH-IM-02	9/20/2025 22:15	8.55	21.54	14.866	96.07	1
LH-IM-02	9/20/2025 22:30	8.47	21.52	14.868	95.17	1

Station Name	Date Time	DO mg/L	Temp C	Air Pressure PSI	Saturation PCT	Use Code
LH-IM-02	9/20/2025 22:45	8.22	21.54	14.869	92.36	1
LH-IM-02	9/20/2025 23:00	8.36	21.58	14.871	93.93	1
LH-IM-02	9/20/2025 23:15	9.42	21.58	14.871	105.84	1
LH-IM-02	9/20/2025 23:30	9.42	21.56	14.871	105.84	1
LH-IM-02	9/20/2025 23:45	9.49	21.54	14.874	106.63	1
LH-IM-02	9/21/2025 0:00	9	21.52	14.872	101.12	1
LH-IM-02	9/21/2025 0:15	8.98	21.5	14.873	100.9	1
LH-IM-02	9/21/2025 0:30	8.86	21.48	14.873	99.55	1
LH-IM-02	9/21/2025 0:45	8.78	21.46	14.872	98.65	1
LH-IM-02	9/21/2025 1:00	9.07	21.44	14.875	101.91	1
LH-IM-02	9/21/2025 1:15	8.66	21.42	14.874	97.3	1
LH-IM-02	9/21/2025 1:30	8.62	21.4	14.876	96.85	1
LH-IM-02	9/21/2025 1:45	8.56	21.38	14.877	96.18	1
LH-IM-02	9/21/2025 2:00	8.5	21.36	14.877	95.51	1
LH-IM-02	9/21/2025 2:15	8.56	21.36	14.878	96.18	1
LH-IM-02	9/21/2025 2:30	8.44	21.36	14.878	94.83	1
LH-IM-02	9/21/2025 2:45	8.22	21.34	14.877	92.36	1
LH-IM-02	9/21/2025 3:00	8.08	21.34	14.878	90.79	1
LH-IM-02	9/21/2025 3:15	8.12	21.32	14.879	91.24	1
LH-IM-02	9/21/2025 3:30	8.13	21.28	14.878	91.35	1
LH-IM-02	9/21/2025 3:45	8.12	21.26	14.874	91.24	1
LH-IM-02	9/21/2025 4:00	8.19	21.24	14.878	91	1
LH-IM-02	9/21/2025 4:15	7.93	21.26	14.878	89.1	1
LH-IM-02	9/21/2025 4:30	7.91	21.22	14.878	87.89	1
LH-IM-02	9/21/2025 4:45	7.92	21.22	14.882	88	1
LH-IM-02	9/21/2025 5:00	8.06	21.2	14.883	89.56	1
LH-IM-02	9/21/2025 5:15	8	21.18	14.884	88.89	1
LH-IM-02	9/21/2025 5:30	8.07	21.18	14.888	89.67	1
LH-IM-02	9/21/2025 5:45	8.11	21.16	14.89	90.11	1
LH-IM-02	9/21/2025 6:00	8.15	21.18	14.891	90.56	1
LH-IM-02	9/21/2025 6:15	7.91	21.16	14.896	87.89	1
LH-IM-02	9/21/2025 6:30	7.89	21.16	14.892	87.67	1
LH-IM-02	9/21/2025 6:45	8.2	21.14	14.894	91.11	1
LH-IM-02	9/21/2025 7:00	8.49	21.14	14.895	94.33	1
LH-IM-02	9/21/2025 7:15	8.59	21.12	14.897	95.44	1
LH-IM-02	9/21/2025 7:30	8.57	21.12	14.899	95.22	1
LH-IM-02	9/21/2025 7:45	8.23	21.1	14.9	91.44	1
LH-IM-02	9/21/2025 8:00	8.06	21.1	14.899	89.56	1
LH-IM-02	9/21/2025 8:15	8.37	21.08	14.898	93	1
LH-IM-02	9/21/2025 8:30	8.2	21.08	14.901	91.11	1
LH-IM-02	9/21/2025 8:45	8.05	21.08	14.901	89.44	1
LH-IM-02	9/21/2025 9:00	8.25	21.1	14.903	91.67	1
LH-IM-02	9/21/2025 9:15	8	21.12	14.903	88.89	1
LH-IM-02	9/21/2025 9:30	8.16	21.12	14.904	90.67	1
LH-IM-02	9/21/2025 9:45	8.23	21.12	14.905	91.44	1
LH-IM-02	9/21/2025 10:00	8.24	21.12	14.902	91.56	1
LH-IM-02	9/21/2025 10:15	8.05	21.12	14.903	89.44	1
LH-IM-02	9/21/2025 10:30	8.45	21.1	14.9	93.89	1
LH-IM-02	9/21/2025 10:45	8.11	21.1	14.897	90.11	1
LH-IM-02	9/21/2025 11:00	8.26	21.12	14.895	91.78	1
LH-IM-02	9/21/2025 11:15	8.55	21.14	14.896	95	1
LH-IM-02	9/21/2025 11:30	8.82	21.18	14.893	98	1
LH-IM-02	9/21/2025 11:45	8.91	21.22	14.893	99	1
LH-IM-02	9/21/2025 12:00	8.88	21.24	14.891	98.67	1
LH-IM-02	9/21/2025 12:15	8.84	21.24	14.888	98.22	1
LH-IM-02	9/21/2025 12:30	8.9	21.24	14.887	98.89	1
LH-IM-02	9/21/2025 12:45	8.91	21.26	14.886	100.11	1
LH-IM-02	9/21/2025 13:00	9.19	21.28	14.884	103.26	1
LH-IM-02	9/21/2025 13:15	9.22	21.26	14.884	103.6	1
LH-IM-02	9/21/2025 13:30	8.7	21.26	14.879	97.75	1
LH-IM-02	9/21/2025 13:45	9.39	21.3	14.876	105.51	1
LH-IM-02	9/21/2025 14:00	9.08	21.3	14.872	102.02	1
LH-IM-02	9/21/2025 14:15	8.85	21.26	14.87	99.44	1
LH-IM-02	9/21/2025 14:30	9.05	21.32	14.867	101.69	1
LH-IM-02	9/21/2025 14:45	9.15	21.32	14.865	102.81	1
LH-IM-02	9/21/2025 15:00	9.23	21.32	14.862	103.71	1
LH-IM-02	9/21/2025 15:15	9.37	21.3	14.858	105.28	1
LH-IM-02	9/21/2025 15:30	9.24	21.34	14.857	103.82	1
LH-IM-02	9/21/2025 15:45	8.91	21.34	14.854	100.11	1
LH-IM-02	9/21/2025 16:00	9.53	21.46	14.855	107.08	1
LH-IM-02	9/21/2025 16:15	9.73	21.5	14.859	109.33	1
LH-IM-02	9/21/2025 16:30	9.9	21.44	14.853	111.24	1
LH-IM-02	9/21/2025 16:45	9.84	21.52	14.847	110.56	1
LH-IM-02	9/21/2025 17:00	9.4	21.5	14.84	105.62	1
LH-IM-02	9/21/2025 17:15	9.66	21.58	14.841	108.54	1
LH-IM-02	9/21/2025 17:30	9.34	21.52	14.843	104.94	1
LH-IM-02	9/21/2025 17:45	9.55	21.54	14.843	107.3	1
LH-IM-02	9/21/2025 18:00	10.38	21.64	14.837	116.63	1
LH-IM-02	9/21/2025 18:15	10.51	21.7	14.839	118.09	1
LH-IM-02	9/21/2025 18:30	10.53	21.72	14.84	118.31	1
LH-IM-02	9/21/2025 18:45	10.56	21.76	14.84	120	1
LH-IM-02	9/21/2025 19:00	10.46	21.76	14.836	118.86	1
LH-IM-02	9/21/2025 19:15	10.14	21.76	14.834	115.23	1
LH-IM-02	9/21/2025 19:30	9.92	21.74	14.834	111.46	1

Station Name	Date Time	DO mg/L	Temp C	Air Pressure PSI	Saturation PCT	Use Code
LH-IM-02	9/21/2025 19:45	9.97	21.72	14.835	112.02	1
LH-IM-02	9/21/2025 20:00	9.88	21.68	14.832	111.01	1
LH-IM-02	9/21/2025 20:15	9.56	21.64	14.829	107.42	1
LH-IM-02	9/21/2025 20:30	10.01	21.68	14.828	112.47	1
LH-IM-02	9/21/2025 20:45	9.8	21.64	14.825	110.11	1
LH-IM-02	9/21/2025 21:00	9.74	21.64	14.827	109.44	1
LH-IM-02	9/21/2025 21:15	9.6	21.62	14.826	107.87	1
LH-IM-02	9/21/2025 21:30	9.63	21.64	14.825	108.2	1
LH-IM-02	9/21/2025 21:45	9.65	21.6	14.825	108.43	1
LH-IM-02	9/21/2025 22:00	9.42	21.6	14.822	105.84	1
LH-IM-02	9/21/2025 22:15	9.55	21.56	14.822	107.3	1
LH-IM-02	9/21/2025 22:30	9.59	21.54	14.82	107.75	1
LH-IM-02	9/21/2025 22:45	9.43	21.52	14.819	105.96	1
LH-IM-02	9/21/2025 23:00	9.17	21.5	14.819	103.03	1
LH-IM-02	9/21/2025 23:15	9.07	21.5	14.815	101.91	1
LH-IM-02	9/21/2025 23:30	9.03	21.48	14.815	101.46	1
LH-IM-02	9/21/2025 23:45	9.22	21.44	14.814	103.6	1
LH-IM-02	9/22/2025 0:00	8.89	21.42	14.814	99.89	1
LH-IM-02	9/22/2025 0:15	9.07	21.4	14.813	101.91	1
LH-IM-02	9/22/2025 0:30	9.1	21.38	14.812	102.25	1
LH-IM-02	9/22/2025 0:45	8.9	21.36	14.812	100	1
LH-IM-02	9/22/2025 1:00	8.91	21.36	14.814	100.11	1
LH-IM-02	9/22/2025 1:15	8.83	21.34	14.814	99.21	1
LH-IM-02	9/22/2025 1:30	8.63	21.3	14.814	96.97	1
LH-IM-02	9/22/2025 1:45	8.48	21.28	14.814	95.28	1
LH-IM-02	9/22/2025 2:00	8.53	21.26	14.812	95.84	1
LH-IM-02	9/22/2025 2:15	8.54	21.24	14.813	95.96	1
LH-IM-02	9/22/2025 2:30	8.52	21.2	14.814	95.73	1
LH-IM-02	9/22/2025 2:45	8.6	21.2	14.813	96.63	1
LH-IM-02	9/22/2025 3:00	8.3	21.2	14.811	93.26	1
LH-IM-02	9/22/2025 3:15	8.34	21.18	14.813	93.71	1
LH-IM-02	9/22/2025 3:30	8.19	21.18	14.808	92.02	1
LH-IM-02	9/22/2025 3:45	8.31	21.18	14.805	93.37	1
LH-IM-02	9/22/2025 4:00	8.49	21.16	14.806	95.39	1
LH-IM-02	9/22/2025 4:15	8.4	21.14	14.804	94.38	1
LH-IM-02	9/22/2025 4:30	8.28	21.12	14.801	93.03	1
LH-IM-02	9/22/2025 4:45	8.41	21.1	14.797	94.49	1
LH-IM-02	9/22/2025 5:00	8.41	21.1	14.795	94.49	1
LH-IM-02	9/22/2025 5:15	8.34	21.08	14.795	93.71	1
LH-IM-02	9/22/2025 5:30	8.07	21.02	14.793	90.67	1
LH-IM-02	9/22/2025 5:45	8	21	14.794	89.89	1
LH-IM-02	9/22/2025 6:00	7.88	21	14.796	88.54	1
LH-IM-02	9/22/2025 6:15	7.93	21	14.798	89.1	1
LH-IM-02	9/22/2025 6:30	7.79	20.98	14.798	87.53	1
LH-IM-02	9/22/2025 6:45	7.85	20.96	14.798	88.2	1
LH-IM-02	9/22/2025 7:00	8.05	20.96	14.8	90.45	1
LH-IM-02	9/22/2025 7:15	7.97	20.96	14.801	89.55	1
LH-IM-02	9/22/2025 7:30	7.87	20.94	14.801	88.43	1
LH-IM-02	9/22/2025 7:45	7.78	20.92	14.798	87.42	1
LH-IM-02	9/22/2025 8:00	7.74	20.9	14.801	86.97	1
LH-IM-02	9/22/2025 8:15	7.67	20.9	14.802	86.18	1
LH-IM-02	9/22/2025 8:30	7.71	20.9	14.801	86.63	1
LH-IM-02	9/22/2025 8:45	7.7	20.92	14.798	86.52	1
LH-IM-02	9/22/2025 9:00	7.7	20.92	14.796	86.52	1
LH-IM-02	9/22/2025 9:15	7.61	20.9	14.799	85.51	1
LH-IM-02	9/22/2025 9:30	7.68	20.88	14.799	86.29	1
LH-IM-02	9/22/2025 9:45	7.71	20.86	14.8	86.63	1
LH-IM-02	9/22/2025 10:00	7.31	20.86	14.796	82.13	1
LH-IM-02	9/22/2025 10:15	7.89	20.86	14.794	88.65	1
LH-IM-02	9/22/2025 10:30	8.18	20.86	14.793	91.91	1
LH-IM-02	9/22/2025 10:45	8.21	20.86	14.789	92.25	1
LH-IM-02	9/22/2025 11:00	8.25	20.88	14.787	92.7	1
LH-IM-02	9/22/2025 11:15	8.49	20.92	14.787	95.39	1
LH-IM-02	9/22/2025 11:30	8.51	20.96	14.782	95.62	1
LH-IM-02	9/22/2025 11:45	8.84	21	14.781	99.33	1
LH-IM-02	9/22/2025 12:00	8.88	21.04	14.776	99.78	1
LH-IM-02	9/22/2025 12:15	9.19	21.08	14.77	103.26	1
LH-IM-02	9/22/2025 12:30	9.01	21.1	14.769	101.24	1
LH-IM-02	9/22/2025 12:45	9.19	21.14	14.769	103.26	1
LH-IM-02	9/22/2025 13:00	8.54	23.28	14.766	100.47	2
LH-IM-02	9/22/2025 13:15	0	0	14.762	0	2
LH-IM-02	9/22/2025 13:30	9.24	21.74	14.761	103.82	2
LH-IM-02	9/22/2025 13:45	9.53	21.28	14.755	107.08	1
LH-IM-02	9/22/2025 14:00	9.48	21.22	14.75	106.52	1
LH-IM-02	9/22/2025 14:15	9.41	21.26	14.749	105.73	1
LH-IM-02	9/22/2025 14:30	9.23	21.24	14.743	103.71	1
LH-IM-02	9/22/2025 14:45	9.43	21.32	14.742	107.16	1
LH-IM-02	9/22/2025 15:00	9.5	21.3	14.736	107.95	1
LH-IM-02	9/22/2025 15:15	9.95	21.36	14.732	113.07	1
LH-IM-02	9/22/2025 15:30	9.97	21.4	14.73	113.3	1
LH-IM-02	9/22/2025 15:45	9.3	21.3	14.728	105.68	1
LH-IM-02	9/22/2025 16:00	10.03	21.4	14.724	113.98	1
LH-IM-02	9/22/2025 16:15	9.89	21.36	14.721	112.39	1
LH-IM-02	9/22/2025 16:30	9.93	21.38	14.721	112.84	1

Station Name	Date Time	DO mg/L	Temp C	Air Pressure PSI	Saturation PCT	Use Code
LH-IM-02	9/22/2025 16:45	10.04	21.36	14.723	114.09	1
LH-IM-02	9/22/2025 17:00	10.14	21.36	14.718	115.23	1
LH-IM-02	9/22/2025 17:15	10.05	21.34	14.717	114.2	1
LH-IM-02	9/22/2025 17:30	10.09	21.34	14.715	114.66	1
LH-IM-02	9/22/2025 17:45	10.09	21.32	14.713	114.66	1
LH-IM-02	9/22/2025 18:00	10.06	21.32	14.71	114.32	1
LH-IM-02	9/22/2025 18:15	10.24	21.3	14.707	116.36	1
LH-IM-02	9/22/2025 18:30	10.22	21.3	14.706	116.14	1
LH-IM-02	9/22/2025 18:45	10.29	21.3	14.708	116.93	1
LH-IM-02	9/22/2025 19:00	10.32	21.3	14.705	117.27	1
LH-IM-02	9/22/2025 19:15	10.27	21.3	14.705	116.7	1
LH-IM-02	9/22/2025 19:30	10.04	21.26	14.708	114.09	1
LH-IM-02	9/22/2025 19:45	10.16	21.26	14.709	115.45	1
LH-IM-02	9/22/2025 20:00	10.23	21.26	14.708	116.25	1
LH-IM-02	9/22/2025 20:15	10.15	21.26	14.707	115.34	1
LH-IM-02	9/22/2025 20:30	10.11	21.24	14.707	113.6	1
LH-IM-02	9/22/2025 20:45	10.02	21.22	14.706	112.58	1
LH-IM-02	9/22/2025 21:00	9.95	21.2	14.705	111.8	1
LH-IM-02	9/22/2025 21:15	9.93	21.2	14.702	111.57	1
LH-IM-02	9/22/2025 21:30	9.84	21.16	14.7	110.56	1
LH-IM-02	9/22/2025 21:45	9.84	21.16	14.7	110.56	1
LH-IM-02	9/22/2025 22:00	9.74	21.16	14.698	109.44	1
LH-IM-02	9/22/2025 22:15	9.73	21.14	14.698	109.33	1
LH-IM-02	9/22/2025 22:30	9.77	21.14	14.7	109.78	1
LH-IM-02	9/22/2025 22:45	9.67	21.12	14.701	108.65	1
LH-IM-02	9/22/2025 23:00	9.61	21.1	14.7	107.98	1
LH-IM-02	9/22/2025 23:15	9.49	21.1	14.7	106.63	1
LH-IM-02	9/22/2025 23:30	9.49	21.08	14.702	106.63	1
LH-IM-02	9/22/2025 23:45	9.46	21.06	14.702	106.29	1
LH-IM-02	9/23/2025 0:00	9.49	21.04	14.702	106.63	1
LH-IM-02	9/23/2025 0:15	9.32	21.04	14.701	104.72	1
LH-IM-02	9/23/2025 0:30	9.4	21.02	14.701	105.62	1
LH-IM-02	9/23/2025 0:45	9.34	21.02	14.699	104.94	1
LH-IM-02	9/23/2025 1:00	9.32	21	14.701	104.72	1
LH-IM-02	9/23/2025 1:15	9.31	21	14.699	104.61	1
LH-IM-02	9/23/2025 1:30	9.22	20.98	14.699	103.6	1
LH-IM-02	9/23/2025 1:45	9.08	20.96	14.702	102.02	1
LH-IM-02	9/23/2025 2:00	9.14	20.94	14.695	102.7	1
LH-IM-02	9/23/2025 2:15	9.14	20.94	14.693	102.7	1
LH-IM-02	9/23/2025 2:30	8.97	20.94	14.693	100.79	1
LH-IM-02	9/23/2025 2:45	8.93	20.92	14.692	100.34	1
LH-IM-02	9/23/2025 3:00	8.93	20.92	14.69	100.34	1
LH-IM-02	9/23/2025 3:15	8.92	20.92	14.688	100.22	1
LH-IM-02	9/23/2025 3:30	8.81	20.92	14.687	98.99	1
LH-IM-02	9/23/2025 3:45	8.82	20.9	14.686	99.1	1
LH-IM-02	9/23/2025 4:00	8.83	20.9	14.688	99.21	1
LH-IM-02	9/23/2025 4:15	8.76	20.9	14.688	98.43	1
LH-IM-02	9/23/2025 4:30	8.7	20.88	14.687	97.75	1
LH-IM-02	9/23/2025 4:45	8.66	20.88	14.684	97.3	1
LH-IM-02	9/23/2025 5:00	8.67	20.88	14.687	97.42	1
LH-IM-02	9/23/2025 5:15	8.71	20.86	14.685	97.87	1
LH-IM-02	9/23/2025 5:30	8.59	20.84	14.683	96.52	1
LH-IM-02	9/23/2025 5:45	8.62	20.84	14.684	96.85	1
LH-IM-02	9/23/2025 6:00	8.52	20.82	14.687	95.73	1
LH-IM-02	9/23/2025 6:15	8.62	20.82	14.686	96.85	1
LH-IM-02	9/23/2025 6:30	8.54	20.8	14.689	95.96	1
LH-IM-02	9/23/2025 6:45	8.54	20.78	14.686	95.96	1
LH-IM-02	9/23/2025 7:00	8.53	20.76	14.692	95.84	1
LH-IM-02	9/23/2025 7:15	8.47	20.78	14.689	95.17	1
LH-IM-02	9/23/2025 7:30	8.48	20.76	14.69	95.28	1
LH-IM-02	9/23/2025 7:45	8.47	20.76	14.693	95.17	1
LH-IM-02	9/23/2025 8:00	8.49	20.74	14.694	94.33	1
LH-IM-02	9/23/2025 8:15	8.51	20.72	14.698	94.56	1
LH-IM-02	9/23/2025 8:30	8.47	20.74	14.697	94.11	1
LH-IM-02	9/23/2025 8:45	8.59	20.74	14.698	95.44	1
LH-IM-02	9/23/2025 9:00	8.51	20.74	14.697	94.56	1
LH-IM-02	9/23/2025 9:15	8.53	20.74	14.699	94.78	1
LH-IM-02	9/23/2025 9:30	8.66	20.76	14.699	97.3	1
LH-IM-02	9/23/2025 9:45	8.57	20.76	14.697	96.29	1
LH-IM-02	9/23/2025 10:00	8.69	20.78	14.693	97.64	1
LH-IM-02	9/23/2025 10:15	8.85	20.8	14.696	99.44	1
LH-IM-02	9/23/2025 10:30	8.8	20.8	14.696	98.88	1
LH-IM-02	9/23/2025 10:45	8.79	20.78	14.694	98.76	1
LH-IM-02	9/23/2025 11:00	8.79	20.78	14.696	98.76	1
LH-IM-02	9/23/2025 11:15	8.75	20.78	14.695	98.31	1
LH-IM-02	9/23/2025 11:30	8.88	20.78	14.689	99.78	1
LH-IM-02	9/23/2025 11:45	8.96	20.82	14.688	100.67	1
LH-IM-02	9/23/2025 12:00	8.99	20.84	14.684	101.01	1
LH-IM-02	9/23/2025 12:15	9.08	20.86	14.679	102.02	1
LH-IM-02	9/23/2025 12:30	9.08	20.88	14.673	102.02	1
LH-IM-02	9/23/2025 12:45	9.26	20.9	14.677	104.04	1
LH-IM-02	9/23/2025 13:00	9.36	20.94	14.67	105.17	1
LH-IM-02	9/23/2025 13:15	8.93	20.86	14.669	100.34	1
LH-IM-02	9/23/2025 13:30	8.91	20.8	14.666	100.11	1

Station Name	Date Time	DO mg/L	Temp C	Air Pressure PSI	Saturation PCT	Use Code
LH-IM-02	9/23/2025 13:45	9.26	20.84	14.663	104.04	1
LH-IM-02	9/23/2025 14:00	8.85	20.92	14.665	99.44	1
LH-IM-02	9/23/2025 14:15	9.26	20.96	14.666	104.04	1
LH-IM-02	9/23/2025 14:30	9.18	21	14.662	103.15	1
LH-IM-02	9/23/2025 14:45	9.92	21.16	14.663	111.46	1
LH-IM-02	9/23/2025 15:00	9.49	21.16	14.66	106.63	1
LH-IM-02	9/23/2025 15:15	9.11	21.02	14.661	102.36	1
LH-IM-02	9/23/2025 15:30	9.15	21	14.659	102.81	1
LH-IM-02	9/23/2025 15:45	8.96	20.96	14.661	100.67	1
LH-IM-02	9/23/2025 16:00	8.91	20.92	14.662	100.11	1
LH-IM-02	9/23/2025 16:15	9.26	20.96	14.665	104.04	1
LH-IM-02	9/23/2025 16:30	9.19	20.94	14.668	103.26	1
LH-IM-02	9/23/2025 16:45	9.21	20.98	14.668	103.48	1
LH-IM-02	9/23/2025 17:00	9.36	20.98	14.666	105.17	1
LH-IM-02	9/23/2025 17:15	9.51	21	14.67	106.85	1
LH-IM-02	9/23/2025 17:30	9.72	21.02	14.671	109.21	1
LH-IM-02	9/23/2025 17:45	9.71	21.02	14.673	109.1	1
LH-IM-02	9/23/2025 18:00	9.62	20.98	14.676	108.09	1
LH-IM-02	9/23/2025 18:15	9.12	20.92	14.676	102.47	1
LH-IM-02	9/23/2025 18:30	8.99	20.9	14.68	101.01	1
LH-IM-02	9/23/2025 18:45	8.89	20.88	14.68	99.89	1
LH-IM-02	9/23/2025 19:00	8.94	20.88	14.679	100.45	1
LH-IM-02	9/23/2025 19:15	9.51	20.92	14.68	106.85	1
LH-IM-02	9/23/2025 19:30	9.45	20.92	14.683	106.18	1
LH-IM-02	9/23/2025 19:45	9.42	20.92	14.685	105.84	1
LH-IM-02	9/23/2025 20:00	9.29	20.88	14.687	104.38	1
LH-IM-02	9/23/2025 20:15	9.28	20.9	14.686	104.27	1
LH-IM-02	9/23/2025 20:30	9.3	20.88	14.689	104.49	1
LH-IM-02	9/23/2025 20:45	9.19	20.88	14.692	103.26	1
LH-IM-02	9/23/2025 21:00	9.26	20.88	14.693	104.04	1
LH-IM-02	9/23/2025 21:15	9.13	20.88	14.694	102.58	1
LH-IM-02	9/23/2025 21:30	9.22	20.92	14.699	103.6	1
LH-IM-02	9/23/2025 21:45	9.16	20.92	14.7	102.92	1
LH-IM-02	9/23/2025 22:00	8.99	20.9	14.701	101.01	1
LH-IM-02	9/23/2025 22:15	8.89	20.88	14.702	99.89	1
LH-IM-02	9/23/2025 22:30	9.02	20.88	14.701	101.35	1
LH-IM-02	9/23/2025 22:45	9.03	20.88	14.703	101.46	1
LH-IM-02	9/23/2025 23:00	8.98	20.88	14.701	100.9	1
LH-IM-02	9/23/2025 23:15	9.14	20.9	14.703	102.7	1
LH-IM-02	9/23/2025 23:30	9.14	20.92	14.703	102.7	1
LH-IM-02	9/23/2025 23:45	8.98	20.94	14.706	100.9	1
LH-IM-02	9/24/2025 0:00	8.94	20.94	14.707	100.45	1
LH-IM-02	9/24/2025 0:15	8.91	20.98	14.709	100.11	1
LH-IM-02	9/24/2025 0:30	8.85	20.96	14.708	99.44	1
LH-IM-02	9/24/2025 0:45	8.84	20.92	14.709	99.33	1
LH-IM-02	9/24/2025 1:00	8.85	20.9	14.711	99.44	1
LH-IM-02	9/24/2025 1:15	8.88	20.92	14.713	99.78	1
LH-IM-02	9/24/2025 1:30	8.9	20.94	14.715	100	1
LH-IM-02	9/24/2025 1:45	8.87	20.94	14.716	99.66	1
LH-IM-02	9/24/2025 2:00	8.92	20.94	14.718	100.22	1
LH-IM-02	9/24/2025 2:15	8.82	20.92	14.719	99.1	1
LH-IM-02	9/24/2025 2:30	8.84	20.92	14.718	99.33	1
LH-IM-02	9/24/2025 2:45	8.81	20.92	14.72	98.99	1
LH-IM-02	9/24/2025 3:00	8.79	20.9	14.719	98.76	1
LH-IM-02	9/24/2025 3:15	8.75	20.92	14.717	98.31	1
LH-IM-02	9/24/2025 3:30	8.68	20.9	14.719	97.53	1
LH-IM-02	9/24/2025 3:45	8.73	20.92	14.717	98.09	1
LH-IM-02	9/24/2025 4:00	8.86	20.9	14.712	99.55	1
LH-IM-02	9/24/2025 4:15	8.91	20.9	14.71	100.11	1
LH-IM-02	9/24/2025 4:30	9.02	20.9	14.712	101.35	1
LH-IM-02	9/24/2025 4:45	9.02	20.9	14.718	101.35	1
LH-IM-02	9/24/2025 5:00	8.96	20.88	14.718	100.67	1
LH-IM-02	9/24/2025 5:15	8.89	20.88	14.721	99.89	1
LH-IM-02	9/24/2025 5:30	8.8	20.86	14.723	98.88	1
LH-IM-02	9/24/2025 5:45	8.87	20.86	14.725	99.66	1
LH-IM-02	9/24/2025 6:00	8.91	20.86	14.725	100.11	1
LH-IM-02	9/24/2025 6:15	8.8	20.84	14.727	98.88	1
LH-IM-02	9/24/2025 6:30	8.82	20.84	14.728	99.1	1
LH-IM-02	9/24/2025 6:45	8.89	20.84	14.728	99.89	1
LH-IM-02	9/24/2025 7:00	8.76	20.82	14.734	98.43	1
LH-IM-02	9/24/2025 7:15	8.74	20.82	14.739	98.2	1
LH-IM-02	9/24/2025 7:30	8.77	20.82	14.741	98.54	1
LH-IM-02	9/24/2025 7:45	8.75	20.8	14.74	98.31	1
LH-IM-02	9/24/2025 8:00	8.77	20.8	14.744	98.54	1
LH-IM-02	9/24/2025 8:15	8.72	20.8	14.748	97.98	1
LH-IM-02	9/24/2025 8:30	8.77	20.8	14.749	98.54	1
LH-IM-02	9/24/2025 8:45	8.84	20.8	14.749	99.33	1
LH-IM-02	9/24/2025 9:00	8.83	20.8	14.753	99.21	1
LH-IM-02	9/24/2025 9:15	8.87	20.8	14.752	99.66	1
LH-IM-02	9/24/2025 9:30	8.87	20.8	14.756	99.66	1
LH-IM-02	9/24/2025 9:45	8.87	20.78	14.756	99.66	1
LH-IM-02	9/24/2025 10:00	8.91	20.78	14.757	100.11	1
LH-IM-02	9/24/2025 10:15	8.92	20.8	14.758	100.22	1
LH-IM-02	9/24/2025 10:30	8.99	20.78	14.759	101.01	1

Station Name	Date Time	DO mg/L	Temp C	Air Pressure PSI	Saturation PCT	Use Code
LH-IM-02	9/24/2025 10:45	8.97	20.78	14.761	100.79	1
LH-IM-02	9/24/2025 11:00	8.93	20.8	14.762	100.34	1
LH-IM-02	9/24/2025 11:15	9.01	20.8	14.761	101.24	1
LH-IM-02	9/24/2025 11:30	8.98	20.8	14.762	100.9	1
LH-IM-02	9/24/2025 11:45	9.07	20.8	14.763	101.91	1
LH-IM-02	9/24/2025 12:00	9.19	20.82	14.761	103.26	1
LH-IM-02	9/24/2025 12:15	9.26	20.82	14.76	104.04	1
LH-IM-02	9/24/2025 12:30	9.2	20.82	14.762	103.37	1
LH-IM-02	9/24/2025 12:45	9.37	20.82	14.763	105.28	1
LH-IM-02	9/24/2025 13:00	9.44	20.82	14.76	106.07	1
LH-IM-02	9/24/2025 13:15	9.37	20.82	14.76	105.28	1
LH-IM-02	9/24/2025 13:30	9.22	20.82	14.758	103.6	1
LH-IM-02	9/24/2025 13:45	9.34	20.82	14.76	104.94	1
LH-IM-02	9/24/2025 14:00	9.29	20.82	14.759	104.38	1
LH-IM-02	9/24/2025 14:15	9.37	20.84	14.763	105.28	1
LH-IM-02	9/24/2025 14:30	9.33	20.84	14.76	104.83	1
LH-IM-02	9/24/2025 14:45	9.33	20.84	14.762	104.83	1
LH-IM-02	9/24/2025 15:00	9.26	20.84	14.76	104.04	1
LH-IM-02	9/24/2025 15:15	9.19	20.82	14.76	103.26	1
LH-IM-02	9/24/2025 15:30	9.22	20.82	14.759	103.6	1
LH-IM-02	9/24/2025 15:45	9.2	20.82	14.76	103.37	1
LH-IM-02	9/24/2025 16:00	9.24	20.8	14.761	103.82	1
LH-IM-02	9/24/2025 16:15	9.12	20.8	14.763	102.47	1
LH-IM-02	9/24/2025 16:30	9.18	20.78	14.765	103.15	1
LH-IM-02	9/24/2025 16:45	9.04	20.78	14.76	101.57	1
LH-IM-02	9/24/2025 17:00	9.07	20.78	14.762	101.91	1
LH-IM-02	9/24/2025 17:15	9.02	20.78	14.762	101.35	1
LH-IM-02	9/24/2025 17:30	9.03	20.78	14.764	101.46	1
LH-IM-02	9/24/2025 17:45	9	20.78	14.764	101.12	1
LH-IM-02	9/24/2025 18:00	8.95	20.76	14.767	100.56	1
LH-IM-02	9/24/2025 18:15	8.96	20.76	14.767	100.67	1
LH-IM-02	9/24/2025 18:30	8.76	20.76	14.77	98.43	1
LH-IM-02	9/24/2025 18:45	8.61	20.74	14.768	95.67	1
LH-IM-02	9/24/2025 19:00	8.73	20.74	14.769	97	1
LH-IM-02	9/24/2025 19:15	8.67	20.74	14.769	96.33	1
LH-IM-02	9/24/2025 19:30	8.7	20.72	14.77	96.67	1
LH-IM-02	9/24/2025 19:45	8.66	20.72	14.769	96.22	1
LH-IM-02	9/24/2025 20:00	8.65	20.74	14.773	96.11	1
LH-IM-02	9/24/2025 20:15	8.49	20.72	14.768	94.33	1
LH-IM-02	9/24/2025 20:30	8.69	20.72	14.768	96.56	1
LH-IM-02	9/24/2025 20:45	8.57	20.72	14.77	95.22	1
LH-IM-02	9/24/2025 21:00	8.66	20.72	14.772	96.22	1
LH-IM-02	9/24/2025 21:15	8.61	20.7	14.774	95.67	1
LH-IM-02	9/24/2025 21:30	8.65	20.7	14.776	96.11	1
LH-IM-02	9/24/2025 21:45	8.51	20.7	14.772	94.56	1
LH-IM-02	9/24/2025 22:00	8.49	20.7	14.775	94.33	1
LH-IM-02	9/24/2025 22:15	8.51	20.68	14.774	94.56	1
LH-IM-02	9/24/2025 22:30	8.44	20.68	14.775	93.78	1
LH-IM-02	9/24/2025 22:45	8.44	20.66	14.77	93.78	1
LH-IM-02	9/24/2025 23:00	8.42	20.66	14.77	93.56	1
LH-IM-02	9/24/2025 23:15	8.36	20.66	14.766	92.89	1
LH-IM-02	9/24/2025 23:30	8.28	20.64	14.767	92	1
LH-IM-02	9/24/2025 23:45	8.2	20.64	14.767	91.11	1
LH-IM-02	9/25/2025 0:00	8.3	20.64	14.768	92.22	1
LH-IM-02	9/25/2025 0:15	8.18	20.64	14.768	90.89	1
LH-IM-02	9/25/2025 0:30	7.95	20.62	14.763	88.33	1
LH-IM-02	9/25/2025 0:45	8.1	20.62	14.762	90	1
LH-IM-02	9/25/2025 1:00	8.03	20.62	14.76	89.22	1
LH-IM-02	9/25/2025 1:15	8.1	20.62	14.756	90	1
LH-IM-02	9/25/2025 1:30	8.09	20.6	14.758	89.89	1
LH-IM-02	9/25/2025 1:45	8.03	20.6	14.754	89.22	1
LH-IM-02	9/25/2025 2:00	8.14	20.6	14.751	90.44	1
LH-IM-02	9/25/2025 2:15	8.01	20.6	14.748	89	1
LH-IM-02	9/25/2025 2:30	7.97	20.58	14.745	88.56	1
LH-IM-02	9/25/2025 2:45	7.78	20.58	14.744	86.44	1
LH-IM-02	9/25/2025 3:00	7.63	20.58	14.742	84.78	1
LH-IM-02	9/25/2025 3:15	7.95	20.58	14.739	88.33	1
LH-IM-02	9/25/2025 3:30	7.92	20.56	14.738	88	1
LH-IM-02	9/25/2025 3:45	7.78	20.56	14.737	86.44	1
LH-IM-02	9/25/2025 4:00	7.68	20.56	14.737	85.33	1
LH-IM-02	9/25/2025 4:15	7.78	20.56	14.734	86.44	1
LH-IM-02	9/25/2025 4:30	7.76	20.56	14.734	86.22	1
LH-IM-02	9/25/2025 4:45	7.92	20.56	14.732	88	1
LH-IM-02	9/25/2025 5:00	7.88	20.56	14.73	87.56	1
LH-IM-02	9/25/2025 5:15	7.87	20.56	14.729	87.44	1
LH-IM-02	9/25/2025 5:30	7.82	20.56	14.73	86.89	1
LH-IM-02	9/25/2025 5:45	7.78	20.56	14.725	86.44	1
LH-IM-02	9/25/2025 6:00	7.77	20.56	14.728	86.33	1
LH-IM-02	9/25/2025 6:15	7.58	20.54	14.725	84.22	1
LH-IM-02	9/25/2025 6:30	7.6	20.54	14.74	84.44	1
LH-IM-02	9/25/2025 6:45	7.75	20.54	14.738	86.11	1
LH-IM-02	9/25/2025 7:00	7.83	20.52	14.734	87	1
LH-IM-02	9/25/2025 7:15	7.8	20.52	14.733	86.67	1
LH-IM-02	9/25/2025 7:30	7.55	20.52	14.733	83.89	1

Dissolved Oxygen Saturation Continous Monitoring Data
Normandeau Associates Inc.

Station Name	Date Time	DO mg/L	Temp C	Air Pressure PSI	Saturation PCT	Use Code
LH-IM-02	9/25/2025 7:45	7.63	20.52	14.737	84.78	1
LH-IM-02	9/25/2025 8:00	7.65	20.52	14.735	85	1
LH-IM-02	9/25/2025 8:15	7.6	20.52	14.732	84.44	1
LH-IM-02	9/25/2025 8:30	7.7	20.5	14.73	85.56	1
LH-IM-02	9/25/2025 8:45	7.71	20.5	14.732	85.67	1
LH-IM-02	9/25/2025 9:00	7.64	20.52	14.727	84.89	1
LH-IM-02	9/25/2025 9:15	7.64	20.52	14.721	84.89	1
LH-IM-02	9/25/2025 9:30	7.65	20.52	14.717	85	1
LH-IM-02	9/25/2025 9:45	7.67	20.52	14.714	85.22	1
LH-IM-02	9/25/2025 10:00	7.67	20.52	14.712	85.22	1
LH-IM-02	9/25/2025 10:15	7.64	20.52	14.712	84.89	1
LH-IM-02	9/25/2025 10:30	7.53	20.52	14.711	83.67	1
LH-IM-02	9/25/2025 10:45	7.55	20.52	14.708	83.89	1
LH-IM-02	9/25/2025 11:00	7.62	20.52	14.705	84.67	1
LH-IM-02	9/25/2025 11:15	7.55	20.52	14.699	83.89	1
LH-IM-02	9/25/2025 11:30	7.56	20.52	14.695	84	1
LH-IM-02	9/25/2025 11:45	7.59	20.52	14.694	84.33	1
LH-IM-02	9/25/2025 12:00	7.66	20.52	14.688	85.11	1
LH-IM-02	9/25/2025 12:15	7.72	20.54	14.687	85.78	1
LH-IM-02	9/25/2025 12:30	7.79	20.54	14.685	86.56	1
LH-IM-02	9/25/2025 12:45	7.88	20.56	14.683	87.56	1
LH-IM-02	9/25/2025 13:00	7.8	20.56	14.677	86.67	1
LH-IM-02	9/25/2025 13:15	7.67	20.56	14.67	85.22	1
LH-IM-02	9/25/2025 13:30	7.69	20.56	14.665	85.44	1
LH-IM-02	9/25/2025 13:45	7.67	20.56	14.66	85.22	1
LH-IM-02	9/25/2025 14:00	7.89	20.56	14.655	87.67	1
LH-IM-02	9/25/2025 14:15	7.82	20.54	14.655	86.89	1
LH-IM-02	9/25/2025 14:30	7.81	20.56	14.651	86.78	1
LH-IM-02	9/25/2025 14:45	7.79	20.54	14.646	87.53	1
LH-IM-02	9/25/2025 15:00	7.78	20.54	14.644	87.42	1
LH-IM-02	9/25/2025 15:15	7.76	20.56	14.639	87.19	1
LH-IM-02	9/25/2025 15:30	7.8	20.56	14.635	87.64	1
LH-IM-02	9/25/2025 15:45	7.79	20.56	14.633	87.53	1
LH-IM-02	9/25/2025 16:00	7.72	20.56	14.629	86.74	1
LH-IM-02	9/25/2025 16:15	7.77	20.56	14.629	87.3	1
LH-IM-02	9/25/2025 16:30	7.81	20.58	14.62	87.75	1
LH-IM-02	9/25/2025 16:45	7.88	20.58	14.617	88.54	1
LH-IM-02	9/25/2025 17:00	7.97	20.6	14.61	89.55	1
LH-IM-02	9/25/2025 17:15	7.86	20.6	14.609	88.31	1
LH-IM-02	9/25/2025 17:30	7.75	20.58	14.601	87.08	1
LH-IM-02	9/25/2025 17:45	7.67	20.56	14.601	86.18	1
LH-IM-02	9/25/2025 18:00	7.71	20.56	14.596	86.63	1
LH-IM-02	9/25/2025 18:15	7.94	20.6	14.592	89.21	1
LH-IM-02	9/25/2025 18:30	7.78	20.6	14.588	87.42	1
LH-IM-02	9/25/2025 18:45	7.84	20.64	14.582	88.09	1
LH-IM-02	9/25/2025 19:00	7.82	20.66	14.58	87.87	1
LH-IM-02	9/25/2025 19:15	7.84	20.68	14.579	88.09	1
LH-IM-02	9/25/2025 19:30	7.77	20.72	14.578	87.3	1
LH-IM-02	9/25/2025 19:45	7.77	20.74	14.578	87.3	1
LH-IM-02	9/25/2025 20:00	7.78	20.76	14.576	88.41	1
LH-IM-02	9/25/2025 20:15	7.74	20.78	14.574	87.95	1
LH-IM-02	9/25/2025 20:30	7.69	20.76	14.571	87.39	1
LH-IM-02	9/25/2025 20:45	7.63	20.78	14.567	86.7	1
LH-IM-02	9/25/2025 21:00	7.6	20.78	14.565	86.36	1
LH-IM-02	9/25/2025 21:15	7.57	20.76	14.563	86.02	1
LH-IM-02	9/25/2025 21:30	7.52	20.76	14.56	85.45	1
LH-IM-02	9/25/2025 21:45	7.45	20.76	14.559	84.66	1
LH-IM-02	9/25/2025 22:00	7.42	20.76	14.554	84.32	1
LH-IM-02	9/25/2025 22:15	7.39	20.76	14.553	83.98	1
LH-IM-02	9/25/2025 22:30	7.36	20.76	14.548	83.64	1
LH-IM-02	9/25/2025 22:45	7.33	20.76	14.545	83.3	1
LH-IM-02	9/25/2025 23:00	7.31	20.76	14.543	83.07	1
LH-IM-02	9/25/2025 23:15	7.32	20.76	14.54	83.18	1
LH-IM-02	9/25/2025 23:30	7.27	20.76	14.541	82.61	1
LH-IM-02	9/25/2025 23:45	7.24	20.74	14.543	81.35	1
LH-IM-02	9/26/2025 0:00	7.22	20.74	14.549	81.12	1
LH-IM-02	9/26/2025 0:15	7.22	20.74	14.546	81.12	1
LH-IM-02	9/26/2025 0:30	7.2	20.74	14.547	80.9	1
LH-IM-02	9/26/2025 0:45	7.18	20.74	14.545	80.67	1
LH-IM-02	9/26/2025 1:00	7.16	20.74	14.547	80.45	1
LH-IM-02	9/26/2025 1:15	7.15	20.74	14.548	80.34	1
LH-IM-02	9/26/2025 1:30	7.13	20.74	14.55	80.11	1
LH-IM-02	9/26/2025 1:45	7.13	20.74	14.548	80.11	1
LH-IM-02	9/26/2025 2:00	7.1	20.74	14.546	79.78	1
LH-IM-02	9/26/2025 2:15	7.07	20.74	14.543	79.44	1
LH-IM-02	9/26/2025 2:30	7.03	20.74	14.546	78.99	1
LH-IM-02	9/26/2025 2:45	6.97	20.74	14.548	78.31	1
LH-IM-02	9/26/2025 3:00	6.95	20.74	14.55	78.09	1
LH-IM-02	9/26/2025 3:15	6.83	20.72	14.553	76.74	1
LH-IM-02	9/26/2025 3:30	6.88	20.72	14.554	77.3	1
LH-IM-02	9/26/2025 3:45	6.89	20.72	14.549	77.42	1
LH-IM-02	9/26/2025 4:00	6.83	20.72	14.552	76.74	1
LH-IM-02	9/26/2025 4:15	6.94	20.7	14.551	77.98	1
LH-IM-02	9/26/2025 4:30	6.94	20.7	14.555	77.98	1

Station Name	Date Time	DO mg/L	Temp C	Air Pressure PSI	Saturation PCT	Use Code
LH-IM-02	9/26/2025 4:45	7.01	20.7	14.555	78.76	1
LH-IM-02	9/26/2025 5:00	6.92	20.7	14.561	77.75	1
LH-IM-02	9/26/2025 5:15	6.8	20.7	14.561	76.4	1
LH-IM-02	9/26/2025 5:30	6.75	20.68	14.561	75.84	1
LH-IM-02	9/26/2025 5:45	6.66	20.66	14.56	74.83	1
LH-IM-02	9/26/2025 6:00	6.66	20.66	14.564	74.83	1
LH-IM-02	9/26/2025 6:15	6.74	20.66	14.564	75.73	1
LH-IM-02	9/26/2025 6:30	6.68	20.66	14.568	75.06	1
LH-IM-02	9/26/2025 6:45	6.63	20.66	14.569	74.49	1
LH-IM-02	9/26/2025 7:00	6.62	20.64	14.569	74.38	1
LH-IM-02	9/26/2025 7:15	6.57	20.62	14.572	73.82	1
LH-IM-02	9/26/2025 7:30	6.56	20.6	14.577	73.71	1
LH-IM-02	9/26/2025 7:45	6.53	20.6	14.579	73.37	1
LH-IM-02	9/26/2025 8:00	6.49	20.6	14.584	72.92	1
LH-IM-02	9/26/2025 8:15	6.5	20.6	14.587	73.03	1
LH-IM-02	9/26/2025 8:30	6.55	20.6	14.59	73.6	1
LH-IM-02	9/26/2025 8:45	6.53	20.6	14.591	73.37	1
LH-IM-02	9/26/2025 9:00	6.53	20.6	14.595	73.37	1
LH-IM-02	9/26/2025 9:15	6.53	20.6	14.595	73.37	1
LH-IM-02	9/26/2025 9:30	6.49	20.58	14.597	72.92	1
LH-IM-02	9/26/2025 9:45	6.59	20.56	14.599	74.04	1
LH-IM-02	9/26/2025 10:00	6.51	20.56	14.599	73.15	1
LH-IM-02	9/26/2025 10:15	6.71	20.58	14.596	75.39	1
LH-IM-02	9/26/2025 10:30	6.65	20.6	14.596	74.72	1
LH-IM-02	9/26/2025 10:45	6.82	20.58	14.6	76.63	1
LH-IM-02	9/26/2025 11:00	6.66	20.54	14.596	74.83	1
LH-IM-02	9/26/2025 11:15	6.65	20.54	14.597	74.72	1
LH-IM-02	9/26/2025 11:30	6.59	20.52	14.6	74.04	1
LH-IM-02	9/26/2025 11:45	6.74	20.52	14.597	75.73	1
LH-IM-02	9/26/2025 12:00	6.81	20.5	14.598	76.52	1
LH-IM-02	9/26/2025 12:15	6.98	20.54	14.594	78.43	1
LH-IM-02	9/26/2025 12:30	7.09	20.58	14.593	79.66	1
LH-IM-02	9/26/2025 12:45	7.03	20.62	14.59	78.99	1
LH-IM-02	9/26/2025 13:00	7.03	20.7	14.591	78.99	1
LH-IM-02	9/26/2025 13:15	7.08	20.72	14.588	79.55	1
LH-IM-02	9/26/2025 13:30	7.09	20.74	14.589	79.66	1
LH-IM-02	9/26/2025 13:45	7.14	20.7	14.584	80.22	1
LH-IM-02	9/26/2025 14:00	7.17	20.68	14.582	80.56	1
LH-IM-02	9/26/2025 14:15	6.98	20.6	14.584	78.43	1
LH-IM-02	9/26/2025 14:30	7	20.56	14.584	78.65	1
LH-IM-02	9/26/2025 14:45	6.96	20.54	14.584	78.2	1
LH-IM-02	9/26/2025 15:00	6.94	20.54	14.583	77.98	1
LH-IM-02	9/26/2025 15:15	6.95	20.54	14.586	78.09	1
LH-IM-02	9/26/2025 15:30	6.99	20.56	14.585	78.54	1
LH-IM-02	9/26/2025 15:45	6.96	20.6	14.586	78.2	1
LH-IM-02	9/26/2025 16:00	6.88	20.64	14.585	77.3	1
LH-IM-02	9/26/2025 16:15	6.99	20.62	14.585	78.54	1
LH-IM-02	9/26/2025 16:30	7	20.7	14.586	78.65	1
LH-IM-02	9/26/2025 16:45	6.82	20.64	14.586	76.63	1
LH-IM-02	9/26/2025 17:00	6.71	20.6	14.586	75.39	1
LH-IM-02	9/26/2025 17:15	6.67	20.6	14.581	74.94	1
LH-IM-02	9/26/2025 17:30	6.68	20.6	14.582	75.06	1
LH-IM-02	9/26/2025 17:45	6.71	20.62	14.587	75.39	1
LH-IM-02	9/26/2025 18:00	6.68	20.62	14.586	75.06	1
LH-IM-02	9/26/2025 18:15	6.93	20.68	14.589	77.87	1
LH-IM-02	9/26/2025 18:30	6.86	20.68	14.589	77.08	1
LH-IM-02	9/26/2025 18:45	7.08	20.74	14.589	79.55	1
LH-IM-02	9/26/2025 19:00	7.2	20.74	14.592	80.9	1
LH-IM-02	9/26/2025 19:15	7.03	20.74	14.594	78.99	1
LH-IM-02	9/26/2025 19:30	6.93	20.7	14.595	77.87	1
LH-IM-02	9/26/2025 19:45	6.77	20.66	14.598	76.07	1
LH-IM-02	9/26/2025 20:00	6.68	20.66	14.6	75.06	1
LH-IM-02	9/26/2025 20:15	6.63	20.64	14.603	74.49	1
LH-IM-02	9/26/2025 20:30	6.41	20.6	14.606	72.02	1
LH-IM-02	9/26/2025 20:45	6.47	20.62	14.607	72.7	1
LH-IM-02	9/26/2025 21:00	6.47	20.62	14.607	72.7	1
LH-IM-02	9/26/2025 21:15	6.62	20.62	14.611	74.38	1
LH-IM-02	9/26/2025 21:30	6.91	20.68	14.612	77.64	1
LH-IM-02	9/26/2025 21:45	6.86	20.72	14.615	77.08	1
LH-IM-02	9/26/2025 22:00	6.8	20.7	14.618	76.4	1
LH-IM-02	9/26/2025 22:15	6.85	20.74	14.614	76.97	1
LH-IM-02	9/26/2025 22:30	6.73	20.7	14.615	75.62	1
LH-IM-02	9/26/2025 22:45	6.8	20.74	14.621	76.4	1
LH-IM-02	9/26/2025 23:00	6.54	20.68	14.621	73.48	1
LH-IM-02	9/26/2025 23:15	6.54	20.66	14.626	73.48	1
LH-IM-02	9/26/2025 23:30	6.58	20.68	14.625	73.93	1
LH-IM-02	9/26/2025 23:45	6.57	20.66	14.627	73.82	1
LH-IM-02	9/27/2025 0:00	6.58	20.66	14.628	73.93	1
LH-IM-02	9/27/2025 0:15	6.6	20.64	14.627	74.16	1
LH-IM-02	9/27/2025 0:30	6.71	20.66	14.63	75.39	1
LH-IM-02	9/27/2025 0:45	6.86	20.68	14.632	77.08	1
LH-IM-02	9/27/2025 1:00	6.84	20.66	14.634	76.85	1
LH-IM-02	9/27/2025 1:15	6.74	20.66	14.636	75.73	1
LH-IM-02	9/27/2025 1:30	6.77	20.66	14.639	76.07	1

Dissolved Oxygen Saturation Continous Monitoring Data
Normandeau Associates Inc.

Station Name	Date Time	DO mg/L	Temp C	Air Pressure PSI	Saturation PCT	Use Code
LH-IM-02	9/27/2025 1:45	6.77	20.64	14.638	76.07	1
LH-IM-02	9/27/2025 2:00	6.85	20.64	14.64	76.97	1
LH-IM-02	9/27/2025 2:15	6.7	20.64	14.639	75.28	1
LH-IM-02	9/27/2025 2:30	6.65	20.62	14.642	74.72	1
LH-IM-02	9/27/2025 2:45	6.7	20.62	14.64	75.28	1
LH-IM-02	9/27/2025 3:00	6.79	20.62	14.641	76.29	1
LH-IM-02	9/27/2025 3:15	6.74	20.62	14.643	75.73	1
LH-IM-02	9/27/2025 3:30	6.79	20.62	14.644	76.29	1
LH-IM-02	9/27/2025 3:45	6.78	20.62	14.648	75.33	1
LH-IM-02	9/27/2025 4:00	6.79	20.64	14.648	75.44	1
LH-IM-02	9/27/2025 4:15	6.9	20.64	14.649	76.67	1
LH-IM-02	9/27/2025 4:30	6.9	20.64	14.651	76.67	1
LH-IM-02	9/27/2025 4:45	6.94	20.64	14.651	77.11	1
LH-IM-02	9/27/2025 5:00	7	20.64	14.657	77.78	1
LH-IM-02	9/27/2025 5:15	7.06	20.64	14.657	78.44	1
LH-IM-02	9/27/2025 5:30	7.17	20.66	14.66	79.67	1
LH-IM-02	9/27/2025 5:45	7.14	20.66	14.66	79.33	1
LH-IM-02	9/27/2025 6:00	7.19	20.66	14.666	79.89	1
LH-IM-02	9/27/2025 6:15	7.19	20.68	14.671	79.89	1
LH-IM-02	9/27/2025 6:30	7.24	20.68	14.673	80.44	1
LH-IM-02	9/27/2025 6:45	7.29	20.68	14.675	81	1
LH-IM-02	9/27/2025 7:00	7.39	20.7	14.68	82.11	1
LH-IM-02	9/27/2025 7:15	7.45	20.7	14.684	82.78	1
LH-IM-02	9/27/2025 7:30	7.56	20.72	14.688	84	1
LH-IM-02	9/27/2025 7:45	7.64	20.74	14.688	84.89	1
LH-IM-02	9/27/2025 8:00	7.73	20.76	14.693	86.85	1
LH-IM-02	9/27/2025 8:15	7.71	20.78	14.696	86.63	1
LH-IM-02	9/27/2025 8:30	7.67	20.8	14.699	86.18	1
LH-IM-02	9/27/2025 8:45	7.65	20.8	14.698	85.96	1
LH-IM-02	9/27/2025 9:00	7.79	20.82	14.701	87.53	1
LH-IM-02	9/27/2025 9:15	7.87	20.86	14.704	88.43	1
LH-IM-02	9/27/2025 9:30	7.82	20.86	14.703	87.87	1
LH-IM-02	9/27/2025 9:45	7.97	20.9	14.704	89.55	1
LH-IM-02	9/27/2025 10:00	8.07	20.92	14.703	90.67	1
LH-IM-02	9/27/2025 10:15	8.11	20.96	14.704	91.12	1
LH-IM-02	9/27/2025 10:30	8.19	20.98	14.706	92.02	1
LH-IM-02	9/27/2025 10:45	8.29	20.98	14.706	93.15	1
LH-IM-02	9/27/2025 11:00	8.25	21	14.709	92.7	1
LH-IM-02	9/27/2025 11:15	8.3	21	14.704	93.26	1
LH-IM-02	9/27/2025 11:30	8.45	21.02	14.703	94.94	1
LH-IM-02	9/27/2025 11:45	8.38	21.02	14.703	94.16	1
LH-IM-02	9/27/2025 12:00	8.44	21	14.705	94.83	1
LH-IM-02	9/27/2025 12:15	8.37	21.02	14.704	94.04	1
LH-IM-02	9/27/2025 12:30	8.4	21.02	14.704	94.38	1
LH-IM-02	9/27/2025 12:45	8.62	21.1	14.7	96.85	1
LH-IM-02	9/27/2025 13:00	8.75	21.16	14.702	98.31	1
LH-IM-02	9/27/2025 13:15	8.44	21.04	14.7	94.83	1
LH-IM-02	9/27/2025 13:30	8.44	21.02	14.699	94.83	1
LH-IM-02	9/27/2025 13:45	8.26	21	14.694	92.81	1
LH-IM-02	9/27/2025 14:00	8.36	21	14.693	93.93	1
LH-IM-02	9/27/2025 14:15	8.38	21.02	14.69	94.16	1
LH-IM-02	9/27/2025 14:30	8.4	20.98	14.688	94.38	1
LH-IM-02	9/27/2025 14:45	8.39	20.98	14.683	94.27	1
LH-IM-02	9/27/2025 15:00	8.53	21.02	14.681	95.84	1
LH-IM-02	9/27/2025 15:15	8.42	21.04	14.68	94.61	1
LH-IM-02	9/27/2025 15:30	8.4	21.04	14.682	94.38	1
LH-IM-02	9/27/2025 15:45	8.56	21.1	14.679	96.18	1
LH-IM-02	9/27/2025 16:00	8.33	21	14.68	93.6	1
LH-IM-02	9/27/2025 16:15	8.35	20.98	14.678	93.82	1
LH-IM-02	9/27/2025 16:30	8.31	21	14.677	93.37	1
LH-IM-02	9/27/2025 16:45	8.31	21.04	14.678	93.37	1
LH-IM-02	9/27/2025 17:00	8.48	21.08	14.681	95.28	1
LH-IM-02	9/27/2025 17:15	8.2	20.98	14.681	92.13	1
LH-IM-02	9/27/2025 17:30	8.15	20.88	14.679	91.57	1
LH-IM-02	9/27/2025 17:45	8.27	20.92	14.681	92.92	1
LH-IM-02	9/27/2025 18:00	8	20.82	14.682	89.89	1
LH-IM-02	9/27/2025 18:15	7.95	20.98	14.683	89.33	1
LH-IM-02	9/27/2025 18:30	7.94	21.04	14.683	89.21	1
LH-IM-02	9/27/2025 18:45	8.22	20.98	14.683	92.36	1
LH-IM-02	9/27/2025 19:00	8.15	20.98	14.687	91.57	1
LH-IM-02	9/27/2025 19:15	8.02	20.88	14.686	90.11	1
LH-IM-02	9/27/2025 19:30	8.06	20.9	14.687	90.56	1
LH-IM-02	9/27/2025 19:45	8.03	20.96	14.689	90.22	1
LH-IM-02	9/27/2025 20:00	8.08	20.92	14.69	90.79	1
LH-IM-02	9/27/2025 20:15	7.85	20.74	14.692	87.22	1
LH-IM-02	9/27/2025 20:30	7.9	20.78	14.691	88.76	1
LH-IM-02	9/27/2025 20:45	8	20.76	14.692	89.89	1
LH-IM-02	9/27/2025 21:00	7.98	20.78	14.692	89.66	1
LH-IM-02	9/27/2025 21:15	8.01	20.78	14.695	90	1
LH-IM-02	9/27/2025 21:30	8.05	20.74	14.694	89.44	1
LH-IM-02	9/27/2025 21:45	7.95	20.74	14.693	88.33	1
LH-IM-02	9/27/2025 22:00	7.97	20.74	14.689	88.56	1
LH-IM-02	9/27/2025 22:15	8	20.74	14.695	88.89	1
LH-IM-02	9/27/2025 22:30	8.01	20.74	14.697	89	1

Station Name	Date Time	DO mg/L	Temp C	Air Pressure PSI	Saturation PCT	Use Code
LH-IM-02	9/27/2025 22:45	8.01	20.74	14.697	89	1
LH-IM-02	9/27/2025 23:00	7.98	20.72	14.695	88.67	1
LH-IM-02	9/27/2025 23:15	8	20.72	14.7	88.89	1
LH-IM-02	9/27/2025 23:30	8.01	20.72	14.694	89	1
LH-IM-02	9/27/2025 23:45	8.02	20.7	14.698	89.11	1
LH-IM-02	9/28/2025 0:00	8.01	20.7	14.698	89	1
LH-IM-02	9/28/2025 0:15	8.02	20.7	14.698	89.11	1
LH-IM-02	9/28/2025 0:30	8.02	20.7	14.698	89.11	1
LH-IM-02	9/28/2025 0:45	8.04	20.7	14.699	89.33	1
LH-IM-02	9/28/2025 1:00	8.06	20.68	14.696	89.56	1
LH-IM-02	9/28/2025 1:15	8.06	20.68	14.695	89.56	1
LH-IM-02	9/28/2025 1:30	8.08	20.68	14.698	89.78	1
LH-IM-02	9/28/2025 1:45	8.08	20.66	14.697	89.78	1
LH-IM-02	9/28/2025 2:00	8.1	20.66	14.693	90	1
LH-IM-02	9/28/2025 2:15	8.07	20.66	14.694	89.67	1
LH-IM-02	9/28/2025 2:30	8.09	20.66	14.688	89.89	1
LH-IM-02	9/28/2025 2:45	8.1	20.66	14.69	90	1
LH-IM-02	9/28/2025 3:00	8.09	20.68	14.69	89.89	1
LH-IM-02	9/28/2025 3:15	8.06	20.68	14.692	89.56	1
LH-IM-02	9/28/2025 3:30	8.11	20.68	14.688	90.11	1
LH-IM-02	9/28/2025 3:45	8.08	20.68	14.691	89.78	1
LH-IM-02	9/28/2025 4:00	8.16	20.7	14.688	90.67	1
LH-IM-02	9/28/2025 4:15	8.16	20.7	14.691	90.67	1
LH-IM-02	9/28/2025 4:30	8.14	20.7	14.691	90.44	1
LH-IM-02	9/28/2025 4:45	8.26	20.72	14.694	91.78	1
LH-IM-02	9/28/2025 5:00	8.28	20.74	14.697	92	1
LH-IM-02	9/28/2025 5:15	8.26	20.76	14.698	92.81	1
LH-IM-02	9/28/2025 5:30	8.35	20.8	14.698	93.82	1
LH-IM-02	9/28/2025 5:45	8.38	20.82	14.696	94.16	1
LH-IM-02	9/28/2025 6:00	8.36	20.86	14.699	93.93	1
LH-IM-02	9/28/2025 6:15	8.36	20.88	14.697	93.93	1
LH-IM-02	9/28/2025 6:30	8.34	20.9	14.699	93.71	1
LH-IM-02	9/28/2025 6:45	8.31	20.9	14.699	93.37	1
LH-IM-02	9/28/2025 7:00	8.39	20.92	14.7	94.27	1
LH-IM-02	9/28/2025 7:15	8.34	20.94	14.701	93.71	1
LH-IM-02	9/28/2025 7:30	8.34	20.94	14.703	93.71	1
LH-IM-02	9/28/2025 7:45	8.38	20.96	14.704	94.16	1
LH-IM-02	9/28/2025 8:00	8.31	20.96	14.704	93.37	1
LH-IM-02	9/28/2025 8:15	8.34	20.98	14.704	93.71	1
LH-IM-02	9/28/2025 8:30	8.35	21	14.703	93.82	1
LH-IM-02	9/28/2025 8:45	8.35	21	14.705	93.82	1
LH-IM-02	9/28/2025 9:00	8.33	21.02	14.708	93.6	1
LH-IM-02	9/28/2025 9:15	8.33	21.02	14.709	93.6	1
LH-IM-02	9/28/2025 9:30	8.28	21.04	14.708	93.03	1
LH-IM-02	9/28/2025 9:45	8.28	21.04	14.711	93.03	1
LH-IM-02	9/28/2025 10:00	8.33	21.06	14.712	93.6	1
LH-IM-02	9/28/2025 10:15	8.32	21.06	14.713	93.48	1
LH-IM-02	9/28/2025 10:30	8.29	21.06	14.713	93.15	1
LH-IM-02	9/28/2025 10:45	8.27	21.06	14.713	92.92	1
LH-IM-02	9/28/2025 11:00	8.31	21.08	14.714	93.37	1
LH-IM-02	9/28/2025 11:15	8.36	21.1	14.712	93.93	1
LH-IM-02	9/28/2025 11:30	8.33	21.1	14.712	93.6	1
LH-IM-02	9/28/2025 11:45	8.33	21.08	14.709	93.6	1
LH-IM-02	9/28/2025 12:00	8.42	21.14	14.709	94.61	1
LH-IM-02	9/28/2025 12:15	8.4	21.12	14.709	94.38	1
LH-IM-02	9/28/2025 12:30	8.32	21.12	14.707	93.48	1
LH-IM-02	9/28/2025 12:45	8.28	21.08	14.706	93.03	1
LH-IM-02	9/28/2025 13:00	8.31	21.08	14.704	93.37	1
LH-IM-02	9/28/2025 13:15	8.47	21.1	14.703	95.17	1
LH-IM-02	9/28/2025 13:30	8.34	21.14	14.7	93.71	1
LH-IM-02	9/28/2025 13:45	8.19	21.14	14.697	92.02	1
LH-IM-02	9/28/2025 14:00	8.23	21.14	14.693	92.47	1
LH-IM-02	9/28/2025 14:15	8.25	21.12	14.691	92.7	1
LH-IM-02	9/28/2025 14:30	8.27	21.14	14.691	92.92	1
LH-IM-02	9/28/2025 14:45	8.34	21.14	14.689	93.71	1
LH-IM-02	9/28/2025 15:00	8.49	21.26	14.686	96.48	1
LH-IM-02	9/28/2025 15:15	8.39	21.32	14.687	95.34	1
LH-IM-02	9/28/2025 15:30	8.42	21.28	14.686	95.68	1
LH-IM-02	9/28/2025 15:45	8.37	21.24	14.687	94.04	1
LH-IM-02	9/28/2025 16:00	8.36	21.3	14.686	95	1
LH-IM-02	9/28/2025 16:15	8.29	21.26	14.686	94.2	1
LH-IM-02	9/28/2025 16:30	8.18	21.22	14.685	91.91	1
LH-IM-02	9/28/2025 16:45	8.14	21.18	14.684	91.46	1
LH-IM-02	9/28/2025 17:00	8.15	21.2	14.687	91.57	1
LH-IM-02	9/28/2025 17:15	8.11	21.18	14.686	91.12	1
LH-IM-02	9/28/2025 17:30	8	21.12	14.686	89.89	1
LH-IM-02	9/28/2025 17:45	8.03	21.1	14.689	90.22	1
LH-IM-02	9/28/2025 18:00	7.86	21.04	14.69	88.31	1
LH-IM-02	9/28/2025 18:15	7.83	20.98	14.692	87.98	1
LH-IM-02	9/28/2025 18:30	7.83	21.06	14.691	87.98	1
LH-IM-02	9/28/2025 18:45	7.87	21.08	14.692	88.43	1
LH-IM-02	9/28/2025 19:00	7.88	21.08	14.691	88.54	1
LH-IM-02	9/28/2025 19:15	7.81	21.04	14.695	87.75	1
LH-IM-02	9/28/2025 19:30	7.81	21.04	14.699	87.75	1

Station Name	Date Time	DO mg/L	Temp C	Air Pressure PSI	Saturation PCT	Use Code
LH-IM-02	9/28/2025 19:45	7.88	21.08	14.7	88.54	1
LH-IM-02	9/28/2025 20:00	7.86	21.08	14.703	88.31	1
LH-IM-02	9/28/2025 20:15	7.87	21.08	14.705	88.43	1
LH-IM-02	9/28/2025 20:30	7.82	21.04	14.709	87.87	1
LH-IM-02	9/28/2025 20:45	7.85	21.02	14.713	88.2	1
LH-IM-02	9/28/2025 21:00	7.89	21.02	14.72	88.65	1
LH-IM-02	9/28/2025 21:15	7.82	21	14.723	87.87	1
LH-IM-02	9/28/2025 21:30	7.77	20.98	14.724	87.3	1
LH-IM-02	9/28/2025 21:45	7.82	20.96	14.728	87.87	1
LH-IM-02	9/28/2025 22:00	7.86	20.94	14.732	88.31	1
LH-IM-02	9/28/2025 22:15	7.83	20.94	14.737	87.98	1
LH-IM-02	9/28/2025 22:30	7.86	20.94	14.737	88.31	1
LH-IM-02	9/28/2025 22:45	7.87	20.92	14.743	88.43	1
LH-IM-02	9/28/2025 23:00	7.87	20.92	14.744	88.43	1
LH-IM-02	9/28/2025 23:15	7.82	20.9	14.748	87.87	1
LH-IM-02	9/28/2025 23:30	7.84	20.88	14.753	88.09	1
LH-IM-02	9/28/2025 23:45	7.81	20.86	14.759	87.75	1
LH-IM-02	9/29/2025 0:00	7.82	20.84	14.759	87.87	1
LH-IM-02	9/29/2025 0:15	7.7	20.84	14.761	86.52	1
LH-IM-02	9/29/2025 0:30	7.71	20.82	14.763	86.63	1
LH-IM-02	9/29/2025 0:45	7.75	20.8	14.766	87.08	1
LH-IM-02	9/29/2025 1:00	7.7	20.8	14.768	86.52	1
LH-IM-02	9/29/2025 1:15	7.65	20.8	14.772	85.96	1
LH-IM-02	9/29/2025 1:30	7.76	20.78	14.773	87.19	1
LH-IM-02	9/29/2025 1:45	7.75	20.78	14.775	87.08	1
LH-IM-02	9/29/2025 2:00	7.81	20.78	14.776	87.75	1
LH-IM-02	9/29/2025 2:15	7.77	20.76	14.778	87.3	1
LH-IM-02	9/29/2025 2:30	7.72	20.76	14.778	86.74	1
LH-IM-02	9/29/2025 2:45	7.74	20.74	14.78	86	1
LH-IM-02	9/29/2025 3:00	7.7	20.72	14.778	85.56	1
LH-IM-02	9/29/2025 3:15	7.68	20.72	14.779	85.33	1
LH-IM-02	9/29/2025 3:30	7.69	20.72	14.781	85.44	1
LH-IM-02	9/29/2025 3:45	7.69	20.7	14.784	85.44	1
LH-IM-02	9/29/2025 4:00	7.68	20.7	14.786	85.33	1
LH-IM-02	9/29/2025 4:15	7.61	20.68	14.788	84.56	1
LH-IM-02	9/29/2025 4:30	7.68	20.66	14.79	85.33	1
LH-IM-02	9/29/2025 4:45	7.7	20.64	14.79	85.56	1
LH-IM-02	9/29/2025 5:00	7.59	20.62	14.793	84.33	1
LH-IM-02	9/29/2025 5:15	7.61	20.62	14.797	84.56	1
LH-IM-02	9/29/2025 5:30	7.66	20.62	14.8	85.11	1
LH-IM-02	9/29/2025 5:45	7.54	20.62	14.799	83.78	1
LH-IM-02	9/29/2025 6:00	7.62	20.6	14.803	84.67	1
LH-IM-02	9/29/2025 6:15	7.37	20.6	14.805	81.89	1
LH-IM-02	9/29/2025 6:30	7.41	20.6	14.805	82.33	1
LH-IM-02	9/29/2025 6:45	7.61	20.6	14.81	84.56	1
LH-IM-02	9/29/2025 7:00	7.47	20.58	14.811	83	1
LH-IM-02	9/29/2025 7:15	7.5	20.58	14.813	83.33	1
LH-IM-02	9/29/2025 7:30	7.53	20.56	14.814	83.67	1
LH-IM-02	9/29/2025 7:45	7.48	20.56	14.815	83.11	1
LH-IM-02	9/29/2025 8:00	7.42	20.56	14.817	82.44	1
LH-IM-02	9/29/2025 8:15	7.34	20.56	14.818	81.56	1
LH-IM-02	9/29/2025 8:30	7.17	20.56	14.819	79.67	1
LH-IM-02	9/29/2025 8:45	7.49	20.58	14.821	83.22	1
LH-IM-02	9/29/2025 9:00	7.46	20.58	14.823	82.89	1
LH-IM-02	9/29/2025 9:15	7.2	20.6	14.822	80	1
LH-IM-02	9/29/2025 9:30	7.47	20.6	14.821	83	1
LH-IM-02	9/29/2025 9:45	7.33	20.6	14.822	81.44	1
LH-IM-02	9/29/2025 10:00	7.27	20.6	14.821	80.78	1
LH-IM-02	9/29/2025 10:15	7.32	20.6	14.822	81.33	1
LH-IM-02	9/29/2025 10:30	7.39	20.62	14.823	82.11	1
LH-IM-02	9/29/2025 10:45	7.57	20.62	14.822	84.11	1
LH-IM-02	9/29/2025 11:00	7.73	20.64	14.823	85.89	1
LH-IM-02	9/29/2025 11:15	7.94	20.68	14.818	88.22	1
LH-IM-02	9/29/2025 11:30	8.08	20.7	14.819	89.78	1
LH-IM-02	9/29/2025 11:45	8.04	20.72	14.818	89.33	1
LH-IM-02	9/29/2025 12:00	8.03	20.72	14.817	89.22	1
LH-IM-02	9/29/2025 12:15	8.22	20.76	14.816	92.36	1
LH-IM-02	9/29/2025 12:30	8.31	20.82	14.812	93.37	1
LH-IM-03	6/3/2025 16:15	9.31	19.02	14.749	100.11	2
LH-IM-03	6/3/2025 16:30	10	16.98	14.746	103.09	1
LH-IM-03	6/3/2025 16:45	10.03	16.88	14.746	103.4	1
LH-IM-03	6/3/2025 17:00	10.03	16.88	14.747	103.4	1
LH-IM-03	6/3/2025 17:15	10.04	16.9	14.75	103.51	1
LH-IM-03	6/3/2025 17:30	10.03	16.92	14.749	103.4	1
LH-IM-03	6/3/2025 17:45	10.03	16.94	14.75	103.4	1
LH-IM-03	6/3/2025 18:00	10.02	16.94	14.75	103.3	1
LH-IM-03	6/3/2025 18:15	10.01	16.96	14.75	103.2	1
LH-IM-03	6/3/2025 18:30	10	16.96	14.751	103.09	1
LH-IM-03	6/3/2025 18:45	10	16.98	14.758	103.09	1
LH-IM-03	6/3/2025 19:00	9.99	16.98	14.758	102.99	1
LH-IM-03	6/3/2025 19:15	9.99	17	14.756	102.99	1
LH-IM-03	6/3/2025 19:30	9.97	17	14.758	102.78	1
LH-IM-03	6/3/2025 19:45	9.96	16.98	14.753	102.68	1
LH-IM-03	6/3/2025 20:00	9.95	17	14.753	102.58	1

Dissolved Oxygen Saturation Continous Monitoring Data
Normandeau Associates Inc.

Station Name	Date Time	DO mg/L	Temp C	Air Pressure PSI	Saturation PCT	Use Code
LH-IM-03	6/3/2025 20:15	9.94	16.98	14.751	102.47	1
LH-IM-03	6/3/2025 20:30	9.93	16.98	14.75	102.37	1
LH-IM-03	6/3/2025 20:45	9.92	16.98	14.755	102.27	1
LH-IM-03	6/3/2025 21:00	9.93	16.96	14.76	102.37	1
LH-IM-03	6/3/2025 21:15	9.91	16.96	14.759	102.16	1
LH-IM-03	6/3/2025 21:30	9.91	16.94	14.761	102.16	1
LH-IM-03	6/3/2025 21:45	9.91	16.94	14.764	102.16	1
LH-IM-03	6/3/2025 22:00	9.88	16.92	14.764	101.86	1
LH-IM-03	6/3/2025 22:15	9.9	16.92	14.765	102.06	1
LH-IM-03	6/3/2025 22:30	9.87	16.9	14.771	101.75	1
LH-IM-03	6/3/2025 22:45	9.87	16.88	14.771	101.75	1
LH-IM-03	6/3/2025 23:00	9.86	16.86	14.772	101.65	1
LH-IM-03	6/3/2025 23:15	9.86	16.86	14.77	101.65	1
LH-IM-03	6/3/2025 23:30	9.85	16.84	14.771	101.55	1
LH-IM-03	6/3/2025 23:45	9.84	16.82	14.773	101.44	1
LH-IM-03	6/4/2025 0:00	9.84	16.8	14.777	101.44	1
LH-IM-03	6/4/2025 0:15	9.83	16.8	14.775	101.34	1
LH-IM-03	6/4/2025 0:30	9.84	16.78	14.774	101.44	1
LH-IM-03	6/4/2025 0:45	9.83	16.76	14.773	101.34	1
LH-IM-03	6/4/2025 1:00	9.83	16.74	14.772	100.31	1
LH-IM-03	6/4/2025 1:15	9.83	16.74	14.771	100.31	1
LH-IM-03	6/4/2025 1:30	9.83	16.72	14.771	100.31	1
LH-IM-03	6/4/2025 1:45	9.83	16.7	14.771	100.31	1
LH-IM-03	6/4/2025 2:00	9.82	16.7	14.772	100.2	1
LH-IM-03	6/4/2025 2:15	9.82	16.68	14.771	100.2	1
LH-IM-03	6/4/2025 2:30	9.81	16.68	14.766	100.1	1
LH-IM-03	6/4/2025 2:45	9.82	16.66	14.767	100.2	1
LH-IM-03	6/4/2025 3:00	9.82	16.64	14.768	100.2	1
LH-IM-03	6/4/2025 3:15	9.82	16.64	14.769	100.2	1
LH-IM-03	6/4/2025 3:30	9.82	16.62	14.769	100.2	1
LH-IM-03	6/4/2025 3:45	9.81	16.62	14.77	100.1	1
LH-IM-03	6/4/2025 4:00	9.82	16.6	14.771	100.2	1
LH-IM-03	6/4/2025 4:15	9.82	16.6	14.772	100.2	1
LH-IM-03	6/4/2025 4:30	9.82	16.58	14.771	100.2	1
LH-IM-03	6/4/2025 4:45	9.81	16.58	14.775	100.1	1
LH-IM-03	6/4/2025 5:00	9.82	16.56	14.774	100.2	1
LH-IM-03	6/4/2025 5:15	9.81	16.56	14.776	100.1	1
LH-IM-03	6/4/2025 5:30	9.82	16.54	14.776	100.2	1
LH-IM-03	6/4/2025 5:45	9.82	16.54	14.777	100.2	1
LH-IM-03	6/4/2025 6:00	9.82	16.54	14.78	100.2	1
LH-IM-03	6/4/2025 6:15	9.82	16.52	14.782	100.2	1
LH-IM-03	6/4/2025 6:30	9.82	16.52	14.785	100.2	1
LH-IM-03	6/4/2025 6:45	9.82	16.52	14.784	100.2	1
LH-IM-03	6/4/2025 7:00	9.83	16.52	14.787	100.31	1
LH-IM-03	6/4/2025 7:15	9.82	16.52	14.788	100.2	1
LH-IM-03	6/4/2025 7:30	9.83	16.52	14.788	100.31	1
LH-IM-03	6/4/2025 7:45	9.83	16.52	14.788	100.31	1
LH-IM-03	6/4/2025 8:00	9.83	16.52	14.786	100.31	1
LH-IM-03	6/4/2025 8:15	9.83	16.52	14.788	100.31	1
LH-IM-03	6/4/2025 8:30	9.84	16.52	14.789	100.41	1
LH-IM-03	6/4/2025 8:45	9.84	16.54	14.789	100.41	1
LH-IM-03	6/4/2025 9:00	9.83	16.54	14.787	100.31	1
LH-IM-03	6/4/2025 9:15	9.84	16.54	14.789	100.41	1
LH-IM-03	6/4/2025 9:30	9.84	16.56	14.788	100.41	1
LH-IM-03	6/4/2025 9:45	9.83	16.58	14.786	100.31	1
LH-IM-03	6/4/2025 10:00	9.83	16.6	14.788	100.31	1
LH-IM-03	6/4/2025 10:15	9.84	16.6	14.787	100.41	1
LH-IM-03	6/4/2025 10:30	9.84	16.64	14.785	100.41	1
LH-IM-03	6/4/2025 10:45	9.85	16.66	14.784	100.51	1
LH-IM-03	6/4/2025 11:00	9.84	16.68	14.78	100.41	1
LH-IM-03	6/4/2025 11:15	9.86	16.7	14.779	100.61	1
LH-IM-03	6/4/2025 11:30	9.85	16.74	14.776	100.51	1
LH-IM-03	6/4/2025 11:45	9.86	16.76	14.773	101.65	1
LH-IM-03	6/4/2025 12:00	9.86	16.8	14.773	101.65	1
LH-IM-03	6/4/2025 12:15	9.85	16.82	14.772	101.55	1
LH-IM-03	6/4/2025 12:30	9.86	16.86	14.767	101.65	1
LH-IM-03	6/4/2025 12:45	9.86	16.88	14.764	101.65	1
LH-IM-03	6/4/2025 13:00	9.86	16.92	14.763	101.65	1
LH-IM-03	6/4/2025 13:15	9.87	16.96	14.761	101.75	1
LH-IM-03	6/4/2025 13:30	9.87	16.98	14.759	101.75	1
LH-IM-03	6/4/2025 13:45	9.87	17.02	14.759	101.75	1
LH-IM-03	6/4/2025 14:00	9.88	17.06	14.755	101.86	1
LH-IM-03	6/4/2025 14:15	9.88	17.08	14.753	101.86	1
LH-IM-03	6/4/2025 14:30	9.87	17.1	14.745	101.75	1
LH-IM-03	6/4/2025 14:45	9.87	17.14	14.746	101.75	1
LH-IM-03	6/4/2025 15:00	9.9	17.16	14.745	102.06	1
LH-IM-03	6/4/2025 15:15	9.88	17.2	14.745	101.86	1
LH-IM-03	6/4/2025 15:30	9.87	17.22	14.741	102.81	1
LH-IM-03	6/4/2025 15:45	9.88	17.26	14.74	104	1
LH-IM-03	6/4/2025 16:00	9.88	17.28	14.735	104	1
LH-IM-03	6/4/2025 16:15	9.91	17.3	14.736	104.32	1
LH-IM-03	6/4/2025 16:30	9.9	17.32	14.734	104.21	1
LH-IM-03	6/4/2025 16:45	9.91	17.36	14.732	104.32	1
LH-IM-03	6/4/2025 17:00	9.88	17.38	14.734	104	1

Station Name	Date Time	DO mg/L	Temp C	Air Pressure PSI	Saturation PCT	Use Code
LH-IM-03	6/4/2025 17:15	9.88	17.4	14.731	104	1
LH-IM-03	6/4/2025 17:30	9.88	17.42	14.728	104	1
LH-IM-03	6/4/2025 17:45	9.88	17.42	14.727	104	1
LH-IM-03	6/4/2025 18:00	9.9	17.44	14.727	104.21	1
LH-IM-03	6/4/2025 18:15	9.88	17.46	14.726	104	1
LH-IM-03	6/4/2025 18:30	9.88	17.46	14.726	104	1
LH-IM-03	6/4/2025 18:45	9.86	17.48	14.721	103.79	1
LH-IM-03	6/4/2025 19:00	9.86	17.48	14.72	103.79	1
LH-IM-03	6/4/2025 19:15	9.87	17.48	14.72	103.89	1
LH-IM-03	6/4/2025 19:30	9.86	17.48	14.718	103.79	1
LH-IM-03	6/4/2025 19:45	9.84	17.5	14.718	103.58	1
LH-IM-03	6/4/2025 20:00	9.84	17.5	14.718	103.58	1
LH-IM-03	6/4/2025 20:15	9.83	17.5	14.718	103.47	1
LH-IM-03	6/4/2025 20:30	9.83	17.5	14.717	103.47	1
LH-IM-03	6/4/2025 20:45	9.81	17.48	14.715	103.26	1
LH-IM-03	6/4/2025 21:00	9.79	17.48	14.721	103.05	1
LH-IM-03	6/4/2025 21:15	9.79	17.46	14.723	103.05	1
LH-IM-03	6/4/2025 21:30	9.78	17.46	14.729	102.95	1
LH-IM-03	6/4/2025 21:45	9.77	17.46	14.728	102.84	1
LH-IM-03	6/4/2025 22:00	9.76	17.44	14.73	102.74	1
LH-IM-03	6/4/2025 22:15	9.75	17.42	14.729	102.63	1
LH-IM-03	6/4/2025 22:30	9.74	17.42	14.726	102.53	1
LH-IM-03	6/4/2025 22:45	9.73	17.4	14.726	102.42	1
LH-IM-03	6/4/2025 23:00	9.73	17.4	14.725	102.42	1
LH-IM-03	6/4/2025 23:15	9.72	17.38	14.725	102.32	1
LH-IM-03	6/4/2025 23:30	9.72	17.38	14.721	102.32	1
LH-IM-03	6/4/2025 23:45	9.7	17.38	14.722	102.11	1
LH-IM-03	6/5/2025 0:00	9.69	17.38	14.719	102	1
LH-IM-03	6/5/2025 0:15	9.68	17.36	14.717	101.89	1
LH-IM-03	6/5/2025 0:30	9.68	17.36	14.715	101.89	1
LH-IM-03	6/5/2025 0:45	9.68	17.36	14.714	101.89	1
LH-IM-03	6/5/2025 1:00	9.66	17.36	14.71	101.68	1
LH-IM-03	6/5/2025 1:15	9.66	17.34	14.708	101.68	1
LH-IM-03	6/5/2025 1:30	9.65	17.34	14.706	101.58	1
LH-IM-03	6/5/2025 1:45	9.65	17.32	14.702	101.58	1
LH-IM-03	6/5/2025 2:00	9.64	17.32	14.704	101.47	1
LH-IM-03	6/5/2025 2:15	9.63	17.32	14.7	101.37	1
LH-IM-03	6/5/2025 2:30	9.63	17.32	14.699	101.37	1
LH-IM-03	6/5/2025 2:45	9.61	17.3	14.697	101.16	1
LH-IM-03	6/5/2025 3:00	9.61	17.3	14.697	101.16	1
LH-IM-03	6/5/2025 3:15	9.6	17.28	14.696	101.05	1
LH-IM-03	6/5/2025 3:30	9.59	17.28	14.694	100.95	1
LH-IM-03	6/5/2025 3:45	9.59	17.28	14.692	100.95	1
LH-IM-03	6/5/2025 4:00	9.58	17.26	14.694	100.84	1
LH-IM-03	6/5/2025 4:15	9.58	17.26	14.692	100.84	1
LH-IM-03	6/5/2025 4:30	9.58	17.26	14.689	100.84	1
LH-IM-03	6/5/2025 4:45	9.57	17.24	14.689	99.69	1
LH-IM-03	6/5/2025 5:00	9.57	17.24	14.691	99.69	1
LH-IM-03	6/5/2025 5:15	9.57	17.22	14.693	99.69	1
LH-IM-03	6/5/2025 5:30	9.56	17.22	14.697	99.58	1
LH-IM-03	6/5/2025 5:45	9.56	17.22	14.698	99.58	1
LH-IM-03	6/5/2025 6:00	9.55	17.22	14.699	99.48	1
LH-IM-03	6/5/2025 6:15	9.56	17.22	14.702	99.58	1
LH-IM-03	6/5/2025 6:30	9.55	17.22	14.701	99.48	1
LH-IM-03	6/5/2025 6:45	9.56	17.2	14.702	99.58	1
LH-IM-03	6/5/2025 7:00	9.55	17.22	14.704	99.48	1
LH-IM-03	6/5/2025 7:15	9.55	17.2	14.706	99.48	1
LH-IM-03	6/5/2025 7:30	9.56	17.22	14.709	99.58	1
LH-IM-03	6/5/2025 7:45	9.55	17.22	14.707	99.48	1
LH-IM-03	6/5/2025 8:00	9.55	17.22	14.707	99.48	1
LH-IM-03	6/5/2025 8:15	9.55	17.24	14.708	99.48	1
LH-IM-03	6/5/2025 8:30	9.55	17.26	14.706	100.53	1
LH-IM-03	6/5/2025 8:45	9.55	17.26	14.707	100.53	1
LH-IM-03	6/5/2025 9:00	9.56	17.28	14.707	100.63	1
LH-IM-03	6/5/2025 9:15	9.55	17.28	14.706	100.53	1
LH-IM-03	6/5/2025 9:30	9.55	17.32	14.704	100.53	1
LH-IM-03	6/5/2025 9:45	9.55	17.34	14.706	100.53	1
LH-IM-03	6/5/2025 10:00	9.56	17.36	14.699	100.63	1
LH-IM-03	6/5/2025 10:15	9.55	17.38	14.697	100.53	1
LH-IM-03	6/5/2025 10:30	9.55	17.42	14.697	100.53	1
LH-IM-03	6/5/2025 10:45	9.55	17.44	14.697	100.53	1
LH-IM-03	6/5/2025 11:00	9.55	17.48	14.695	100.53	1
LH-IM-03	6/5/2025 11:15	9.55	17.5	14.695	100.53	1
LH-IM-03	6/5/2025 11:30	9.56	17.54	14.692	100.63	1
LH-IM-03	6/5/2025 11:45	9.55	17.58	14.689	100.53	1
LH-IM-03	6/5/2025 12:00	9.55	17.64	14.689	100.53	1
LH-IM-03	6/5/2025 12:15	9.57	17.68	14.686	100.74	1
LH-IM-03	6/5/2025 12:30	9.56	17.7	14.682	100.63	1
LH-IM-03	6/5/2025 12:45	9.56	17.74	14.678	100.63	1
LH-IM-03	6/5/2025 13:00	9.56	17.78	14.676	101.7	1
LH-IM-03	6/5/2025 13:15	9.56	17.82	14.673	101.7	1
LH-IM-03	6/5/2025 13:30	9.56	17.86	14.669	101.7	1
LH-IM-03	6/5/2025 13:45	9.56	17.9	14.669	101.7	1
LH-IM-03	6/5/2025 14:00	9.56	17.94	14.667	101.7	1

Station Name	Date Time	DO mg/L	Temp C	Air Pressure PSI	Saturation PCT	Use Code
LH-IM-03	6/5/2025 14:15	9.57	17.98	14.665	101.81	1
LH-IM-03	6/5/2025 14:30	9.57	18.02	14.662	101.81	1
LH-IM-03	6/5/2025 14:45	9.57	18.08	14.66	101.81	1
LH-IM-03	6/5/2025 15:00	9.57	18.1	14.66	101.81	1
LH-IM-03	6/5/2025 15:15	9.58	18.14	14.658	101.91	1
LH-IM-03	6/5/2025 15:30	9.58	18.2	14.656	101.91	1
LH-IM-03	6/5/2025 15:45	9.59	18.26	14.654	103.12	1
LH-IM-03	6/5/2025 16:00	9.58	18.3	14.652	103.01	1
LH-IM-03	6/5/2025 16:15	9.6	18.34	14.652	103.23	1
LH-IM-03	6/5/2025 16:30	9.59	18.38	14.649	103.12	1
LH-IM-03	6/5/2025 16:45	9.59	18.42	14.647	103.12	1
LH-IM-03	6/5/2025 17:00	9.6	18.46	14.648	103.23	1
LH-IM-03	6/5/2025 17:15	9.6	18.5	14.647	103.23	1
LH-IM-03	6/5/2025 17:30	9.59	18.54	14.645	103.12	1
LH-IM-03	6/5/2025 17:45	9.61	18.58	14.643	103.33	1
LH-IM-03	6/5/2025 18:00	9.61	18.62	14.641	103.33	1
LH-IM-03	6/5/2025 18:15	9.61	18.66	14.641	103.33	1
LH-IM-03	6/5/2025 18:30	9.6	18.68	14.638	103.23	1
LH-IM-03	6/5/2025 18:45	9.6	18.72	14.638	103.23	1
LH-IM-03	6/5/2025 19:00	9.6	18.74	14.637	103.23	1
LH-IM-03	6/5/2025 19:15	9.59	18.78	14.637	104.24	1
LH-IM-03	6/5/2025 19:30	9.58	18.8	14.636	104.13	1
LH-IM-03	6/5/2025 19:45	9.58	18.84	14.634	104.13	1
LH-IM-03	6/5/2025 20:00	9.58	18.84	14.635	104.13	1
LH-IM-03	6/5/2025 20:15	9.57	18.86	14.635	104.02	1
LH-IM-03	6/5/2025 20:30	9.56	18.88	14.634	103.91	1
LH-IM-03	6/5/2025 20:45	9.55	18.88	14.634	103.8	1
LH-IM-03	6/5/2025 21:00	9.55	18.88	14.636	103.8	1
LH-IM-03	6/5/2025 21:15	9.54	18.9	14.636	103.7	1
LH-IM-03	6/5/2025 21:30	9.52	18.88	14.639	103.48	1
LH-IM-03	6/5/2025 21:45	9.52	18.88	14.641	103.48	1
LH-IM-03	6/5/2025 22:00	9.5	18.9	14.64	103.26	1
LH-IM-03	6/5/2025 22:15	9.5	18.9	14.643	103.26	1
LH-IM-03	6/5/2025 22:30	9.48	18.9	14.643	103.04	1
LH-IM-03	6/5/2025 22:45	9.47	18.9	14.642	102.93	1
LH-IM-03	6/5/2025 23:00	9.46	18.9	14.643	102.83	1
LH-IM-03	6/5/2025 23:15	9.44	18.9	14.643	102.61	1
LH-IM-03	6/5/2025 23:30	9.42	18.9	14.642	102.39	1
LH-IM-03	6/5/2025 23:45	9.42	18.9	14.645	102.39	1
LH-IM-03	6/6/2025 0:00	9.41	18.88	14.644	102.28	1
LH-IM-03	6/6/2025 0:15	9.39	18.88	14.645	102.07	1
LH-IM-03	6/6/2025 0:30	9.39	18.88	14.644	102.07	1
LH-IM-03	6/6/2025 0:45	9.37	18.86	14.648	100.75	1
LH-IM-03	6/6/2025 1:00	9.37	18.86	14.647	101.85	1
LH-IM-03	6/6/2025 1:15	9.35	18.84	14.646	101.63	1
LH-IM-03	6/6/2025 1:30	9.33	18.82	14.646	101.41	1
LH-IM-03	6/6/2025 1:45	9.32	18.82	14.645	101.3	1
LH-IM-03	6/6/2025 2:00	9.31	18.8	14.643	101.2	1
LH-IM-03	6/6/2025 2:15	9.3	18.78	14.644	101.09	1
LH-IM-03	6/6/2025 2:30	9.29	18.76	14.644	100.98	1
LH-IM-03	6/6/2025 2:45	9.25	18.76	14.644	100.54	1
LH-IM-03	6/6/2025 3:00	9.26	18.72	14.648	99.57	1
LH-IM-03	6/6/2025 3:15	9.24	18.72	14.651	99.35	1
LH-IM-03	6/6/2025 3:30	9.24	18.7	14.65	99.35	1
LH-IM-03	6/6/2025 3:45	9.22	18.68	14.65	99.14	1
LH-IM-03	6/6/2025 4:00	9.21	18.66	14.659	99.03	1
LH-IM-03	6/6/2025 4:15	9.2	18.64	14.658	98.92	1
LH-IM-03	6/6/2025 4:30	9.2	18.62	14.659	98.92	1
LH-IM-03	6/6/2025 4:45	9.19	18.6	14.655	98.82	1
LH-IM-03	6/6/2025 5:00	9.17	18.6	14.657	98.6	1
LH-IM-03	6/6/2025 5:15	9.16	18.58	14.654	98.49	1
LH-IM-03	6/6/2025 5:30	9.15	18.58	14.661	98.39	1
LH-IM-03	6/6/2025 5:45	9.15	18.56	14.66	98.39	1
LH-IM-03	6/6/2025 6:00	9.14	18.56	14.66	98.28	1
LH-IM-03	6/6/2025 6:15	9.14	18.54	14.659	98.28	1
LH-IM-03	6/6/2025 6:30	9.14	18.52	14.663	98.28	1
LH-IM-03	6/6/2025 6:45	9.13	18.54	14.662	98.17	1
LH-IM-03	6/6/2025 7:00	9.13	18.52	14.667	98.17	1
LH-IM-03	6/6/2025 7:15	9.12	18.52	14.671	98.06	1
LH-IM-03	6/6/2025 7:30	9.12	18.5	14.683	98.06	1
LH-IM-03	6/6/2025 7:45	9.11	18.5	14.69	97.96	1
LH-IM-03	6/6/2025 8:00	9.1	18.5	14.675	97.85	1
LH-IM-03	6/6/2025 8:15	9.11	18.5	14.663	97.96	1
LH-IM-03	6/6/2025 8:30	9.11	18.5	14.664	97.96	1
LH-IM-03	6/6/2025 8:45	9.11	18.48	14.663	97.96	1
LH-IM-03	6/6/2025 9:00	9.11	18.5	14.661	97.96	1
LH-IM-03	6/6/2025 9:15	9.08	18.5	14.661	97.63	1
LH-IM-03	6/6/2025 9:30	9.1	18.5	14.661	97.85	1
LH-IM-03	6/6/2025 9:45	9.08	18.5	14.664	97.63	1
LH-IM-03	6/6/2025 10:00	9.08	18.52	14.666	97.63	1
LH-IM-03	6/6/2025 10:15	9.08	18.52	14.669	97.63	1
LH-IM-03	6/6/2025 10:30	9.08	18.54	14.664	97.63	1
LH-IM-03	6/6/2025 10:45	9.08	18.56	14.665	97.63	1
LH-IM-03	6/6/2025 11:00	9.08	18.58	14.665	97.63	1

Station Name	Date Time	DO mg/L	Temp C	Air Pressure PSI	Saturation PCT	Use Code
LH-IM-03	6/6/2025 11:15	9.1	18.6	14.664	97.85	1
LH-IM-03	6/6/2025 11:30	9.08	18.62	14.665	97.63	1
LH-IM-03	6/6/2025 11:45	9.08	18.64	14.665	97.63	1
LH-IM-03	6/6/2025 12:00	9.08	18.64	14.662	97.63	1
LH-IM-03	6/6/2025 12:15	9.1	18.66	14.662	97.85	1
LH-IM-03	6/6/2025 12:30	9.08	18.68	14.66	97.63	1
LH-IM-03	6/6/2025 12:45	9.1	18.68	14.661	97.85	1
LH-IM-03	6/6/2025 13:00	9.08	18.72	14.657	97.63	1
LH-IM-03	6/6/2025 13:15	9.08	18.74	14.658	97.63	1
LH-IM-03	6/6/2025 13:30	9.08	18.78	14.658	97.63	1
LH-IM-03	6/6/2025 13:45	9.11	18.82	14.655	97.96	1
LH-IM-03	6/6/2025 14:00	9.1	18.84	14.654	97.85	1
LH-IM-03	6/6/2025 14:15	9.11	18.88	14.65	97.96	1
LH-IM-03	6/6/2025 14:30	9.1	18.92	14.647	98.91	1
LH-IM-03	6/6/2025 14:45	9.11	18.96	14.645	99.02	1
LH-IM-03	6/6/2025 15:00	9.08	18.98	14.643	98.7	1
LH-IM-03	6/6/2025 15:15	9.11	19	14.637	99.02	1
LH-IM-03	6/6/2025 15:30	9.1	19.02	14.636	98.91	1
LH-IM-03	6/6/2025 15:45	9.11	19.06	14.631	99.02	1
LH-IM-03	6/6/2025 16:00	9.12	19.08	14.63	99.13	1
LH-IM-03	6/6/2025 16:15	9.11	19.1	14.629	99.02	1
LH-IM-03	6/6/2025 16:30	9.1	19.14	14.624	98.91	1
LH-IM-03	6/6/2025 16:45	9.12	19.16	14.621	99.13	1
LH-IM-03	6/6/2025 17:00	9.1	19.2	14.62	98.91	1
LH-IM-03	6/6/2025 17:15	9.07	19.2	14.614	98.59	1
LH-IM-03	6/6/2025 17:30	9.05	19.22	14.618	98.37	1
LH-IM-03	6/6/2025 17:45	9.01	19.24	14.614	97.93	1
LH-IM-03	6/6/2025 18:00	8.99	19.24	14.618	97.72	1
LH-IM-03	6/6/2025 18:15	8.96	19.26	14.62	98.46	1
LH-IM-03	6/6/2025 18:30	8.94	19.28	14.626	98.24	1
LH-IM-03	6/6/2025 18:45	8.95	19.32	14.626	98.35	1
LH-IM-03	6/6/2025 19:00	8.95	19.34	14.633	98.35	1
LH-IM-03	6/6/2025 19:15	8.95	19.36	14.641	98.35	1
LH-IM-03	6/6/2025 19:30	8.97	19.38	14.641	98.57	1
LH-IM-03	6/6/2025 19:45	8.97	19.38	14.634	98.57	1
LH-IM-03	6/6/2025 20:00	8.98	19.4	14.631	98.68	1
LH-IM-03	6/6/2025 20:15	8.98	19.4	14.628	98.68	1
LH-IM-03	6/6/2025 20:30	8.99	19.42	14.628	98.79	1
LH-IM-03	6/6/2025 20:45	8.99	19.44	14.625	98.79	1
LH-IM-03	6/6/2025 21:00	8.99	19.44	14.61	98.79	1
LH-IM-03	6/6/2025 21:15	8.99	19.46	14.618	98.79	1
LH-IM-03	6/6/2025 21:30	9.01	19.46	14.626	99.01	1
LH-IM-03	6/6/2025 21:45	9.01	19.48	14.625	99.01	1
LH-IM-03	6/6/2025 22:00	9.02	19.48	14.617	99.12	1
LH-IM-03	6/6/2025 22:15	8.99	19.5	14.61	98.79	1
LH-IM-03	6/6/2025 22:30	9.01	19.5	14.603	99.01	1
LH-IM-03	6/6/2025 22:45	9.01	19.52	14.614	99.01	1
LH-IM-03	6/6/2025 23:00	9.01	19.52	14.614	99.01	1
LH-IM-03	6/6/2025 23:15	9.01	19.54	14.622	99.01	1
LH-IM-03	6/6/2025 23:30	9.02	19.54	14.624	99.12	1
LH-IM-03	6/6/2025 23:45	9.02	19.56	14.623	99.12	1
LH-IM-03	6/7/2025 0:00	9.01	19.58	14.626	99.01	1
LH-IM-03	6/7/2025 0:15	9.01	19.58	14.623	99.01	1
LH-IM-03	6/7/2025 0:30	8.99	19.58	14.618	98.79	1
LH-IM-03	6/7/2025 0:45	8.99	19.6	14.617	98.79	1
LH-IM-03	6/7/2025 1:00	8.98	19.58	14.616	98.68	1
LH-IM-03	6/7/2025 1:15	8.97	19.6	14.616	98.57	1
LH-IM-03	6/7/2025 1:30	8.96	19.58	14.611	98.46	1
LH-IM-03	6/7/2025 1:45	8.96	19.58	14.608	98.46	1
LH-IM-03	6/7/2025 2:00	8.94	19.58	14.606	98.24	1
LH-IM-03	6/7/2025 2:15	8.92	19.56	14.607	98.02	1
LH-IM-03	6/7/2025 2:30	8.9	19.56	14.604	97.8	1
LH-IM-03	6/7/2025 2:45	8.88	19.56	14.6	97.58	1
LH-IM-03	6/7/2025 3:00	8.87	19.54	14.601	97.47	1
LH-IM-03	6/7/2025 3:15	8.86	19.54	14.601	97.36	1
LH-IM-03	6/7/2025 3:30	8.86	19.54	14.598	97.36	1
LH-IM-03	6/7/2025 3:45	8.84	19.52	14.598	97.14	1
LH-IM-03	6/7/2025 4:00	8.84	19.52	14.597	97.14	1
LH-IM-03	6/7/2025 4:15	8.83	19.52	14.594	97.03	1
LH-IM-03	6/7/2025 4:30	8.83	19.5	14.597	97.03	1
LH-IM-03	6/7/2025 4:45	8.81	19.5	14.598	96.81	1
LH-IM-03	6/7/2025 5:00	8.81	19.5	14.595	96.81	1
LH-IM-03	6/7/2025 5:15	8.79	19.48	14.596	96.59	1
LH-IM-03	6/7/2025 5:30	8.79	19.48	14.599	96.59	1
LH-IM-03	6/7/2025 5:45	8.79	19.48	14.597	96.59	1
LH-IM-03	6/7/2025 6:00	8.78	19.46	14.598	96.48	1
LH-IM-03	6/7/2025 6:15	8.78	19.46	14.6	96.48	1
LH-IM-03	6/7/2025 6:30	8.78	19.44	14.599	96.48	1
LH-IM-03	6/7/2025 6:45	8.77	19.44	14.599	96.37	1
LH-IM-03	6/7/2025 7:00	8.78	19.44	14.599	96.48	1
LH-IM-03	6/7/2025 7:15	8.78	19.42	14.597	96.48	1
LH-IM-03	6/7/2025 7:30	8.77	19.4	14.599	96.37	1
LH-IM-03	6/7/2025 7:45	8.78	19.4	14.597	96.48	1
LH-IM-03	6/7/2025 8:00	8.78	19.4	14.597	96.48	1

Dissolved Oxygen Saturation Continous Monitoring Data
Normandeau Associates Inc.

Station Name	Date Time	DO mg/L	Temp C	Air Pressure PSI	Saturation PCT	Use Code
LH-IM-03	6/7/2025 8:15	8.78	19.38	14.598	96.48	1
LH-IM-03	6/7/2025 8:30	8.8	19.38	14.6	96.7	1
LH-IM-03	6/7/2025 8:45	8.8	19.38	14.598	96.7	1
LH-IM-03	6/7/2025 9:00	8.79	19.36	14.598	96.59	1
LH-IM-03	6/7/2025 9:15	8.8	19.36	14.595	96.7	1
LH-IM-03	6/7/2025 9:30	8.81	19.36	14.595	96.81	1
LH-IM-03	6/7/2025 9:45	8.8	19.38	14.591	96.7	1
LH-IM-03	6/7/2025 10:00	8.81	19.38	14.592	96.81	1
LH-IM-03	6/7/2025 10:15	8.81	19.38	14.591	96.81	1
LH-IM-03	6/7/2025 10:30	8.81	19.38	14.589	96.81	1
LH-IM-03	6/7/2025 10:45	8.83	19.38	14.59	97.03	1
LH-IM-03	6/7/2025 11:00	8.83	19.38	14.588	97.03	1
LH-IM-03	6/7/2025 11:15	8.83	19.38	14.587	97.03	1
LH-IM-03	6/7/2025 11:30	8.84	19.38	14.585	97.14	1
LH-IM-03	6/7/2025 11:45	8.84	19.38	14.583	97.14	1
LH-IM-03	6/7/2025 12:00	8.84	19.38	14.582	97.14	1
LH-IM-03	6/7/2025 12:15	8.84	19.38	14.58	97.14	1
LH-IM-03	6/7/2025 12:30	8.85	19.38	14.577	97.25	1
LH-IM-03	6/7/2025 12:45	8.85	19.38	14.574	97.25	1
LH-IM-03	6/7/2025 13:00	8.85	19.38	14.571	97.25	1
LH-IM-03	6/7/2025 13:15	8.85	19.38	14.57	97.25	1
LH-IM-03	6/7/2025 13:30	8.84	19.4	14.568	97.14	1
LH-IM-03	6/7/2025 13:45	8.84	19.42	14.565	97.14	1
LH-IM-03	6/7/2025 14:00	8.84	19.42	14.561	97.14	1
LH-IM-03	6/7/2025 14:15	8.84	19.44	14.56	97.14	1
LH-IM-03	6/7/2025 14:30	8.84	19.46	14.56	97.14	1
LH-IM-03	6/7/2025 14:45	8.85	19.48	14.56	97.25	1
LH-IM-03	6/7/2025 15:00	8.85	19.5	14.557	97.25	1
LH-IM-03	6/7/2025 15:15	8.84	19.52	14.555	97.14	1
LH-IM-03	6/7/2025 15:30	8.84	19.56	14.553	97.14	1
LH-IM-03	6/7/2025 15:45	8.85	19.58	14.554	97.25	1
LH-IM-03	6/7/2025 16:00	8.84	19.62	14.554	97.14	1
LH-IM-03	6/7/2025 16:15	8.84	19.64	14.557	97.14	1
LH-IM-03	6/7/2025 16:30	8.83	19.68	14.563	97.03	1
LH-IM-03	6/7/2025 16:45	8.81	19.72	14.56	96.81	1
LH-IM-03	6/7/2025 17:00	8.8	19.74	14.558	96.7	1
LH-IM-03	6/7/2025 17:15	8.78	19.76	14.564	97.56	1
LH-IM-03	6/7/2025 17:30	8.78	19.78	14.576	97.56	1
LH-IM-03	6/7/2025 17:45	8.75	19.82	14.574	97.22	1
LH-IM-03	6/7/2025 18:00	8.73	19.82	14.576	97	1
LH-IM-03	6/7/2025 18:15	8.7	19.84	14.576	96.67	1
LH-IM-03	6/7/2025 18:30	8.7	19.84	14.577	96.67	1
LH-IM-03	6/7/2025 18:45	8.69	19.84	14.576	96.56	1
LH-IM-03	6/7/2025 19:00	8.67	19.86	14.579	96.33	1
LH-IM-03	6/7/2025 19:15	8.68	19.86	14.585	96.44	1
LH-IM-03	6/7/2025 19:30	8.67	19.86	14.585	96.33	1
LH-IM-03	6/7/2025 19:45	8.67	19.86	14.586	96.33	1
LH-IM-03	6/7/2025 20:00	8.68	19.86	14.586	96.44	1
LH-IM-03	6/7/2025 20:15	8.68	19.86	14.587	96.44	1
LH-IM-03	6/7/2025 20:30	8.68	19.86	14.588	96.44	1
LH-IM-03	6/7/2025 20:45	8.7	19.86	14.585	96.67	1
LH-IM-03	6/7/2025 21:00	8.7	19.84	14.588	96.67	1
LH-IM-03	6/7/2025 21:15	8.7	19.84	14.592	96.67	1
LH-IM-03	6/7/2025 21:30	8.71	19.82	14.592	96.78	1
LH-IM-03	6/7/2025 21:45	8.72	19.82	14.593	96.89	1
LH-IM-03	6/7/2025 22:00	8.72	19.8	14.594	96.89	1
LH-IM-03	6/7/2025 22:15	8.72	19.78	14.59	96.89	1
LH-IM-03	6/7/2025 22:30	8.72	19.76	14.589	96.89	1
LH-IM-03	6/7/2025 22:45	8.71	19.74	14.588	95.71	1
LH-IM-03	6/7/2025 23:00	8.69	19.72	14.592	95.49	1
LH-IM-03	6/7/2025 23:15	8.64	19.72	14.596	94.95	1
LH-IM-03	6/7/2025 23:30	8.61	19.7	14.597	94.62	1
LH-IM-03	6/7/2025 23:45	8.59	19.68	14.597	94.4	1
LH-IM-03	6/8/2025 0:00	8.59	19.66	14.599	94.4	1
LH-IM-03	6/8/2025 0:15	8.59	19.64	14.596	94.4	1
LH-IM-03	6/8/2025 0:30	8.57	19.64	14.596	94.18	1
LH-IM-03	6/8/2025 0:45	8.59	19.62	14.595	94.4	1
LH-IM-03	6/8/2025 1:00	8.61	19.6	14.598	94.62	1
LH-IM-03	6/8/2025 1:15	8.62	19.58	14.597	94.73	1
LH-IM-03	6/8/2025 1:30	8.63	19.56	14.601	94.84	1
LH-IM-03	6/8/2025 1:45	8.64	19.54	14.602	94.95	1
LH-IM-03	6/8/2025 2:00	8.64	19.52	14.602	94.95	1
LH-IM-03	6/8/2025 2:15	8.66	19.5	14.603	95.16	1
LH-IM-03	6/8/2025 2:30	8.66	19.48	14.602	95.16	1
LH-IM-03	6/8/2025 2:45	8.64	19.46	14.601	94.95	1
LH-IM-03	6/8/2025 3:00	8.64	19.44	14.598	94.95	1
LH-IM-03	6/8/2025 3:15	8.64	19.42	14.597	94.95	1
LH-IM-03	6/8/2025 3:30	8.64	19.4	14.597	94.95	1
LH-IM-03	6/8/2025 3:45	8.64	19.36	14.595	94.95	1
LH-IM-03	6/8/2025 4:00	8.64	19.34	14.596	94.95	1
LH-IM-03	6/8/2025 4:15	8.66	19.32	14.6	95.16	1
LH-IM-03	6/8/2025 4:30	8.66	19.32	14.599	95.16	1
LH-IM-03	6/8/2025 4:45	8.67	19.3	14.605	95.27	1
LH-IM-03	6/8/2025 5:00	8.68	19.28	14.606	95.38	1

Station Name	Date Time	DO mg/L	Temp C	Air Pressure PSI	Saturation PCT	Use Code
LH-IM-03	6/8/2025 5:15	8.69	19.26	14.611	95.49	1
LH-IM-03	6/8/2025 5:30	8.71	19.26	14.612	95.71	1
LH-IM-03	6/8/2025 5:45	8.71	19.24	14.618	94.67	1
LH-IM-03	6/8/2025 6:00	8.73	19.24	14.62	94.89	1
LH-IM-03	6/8/2025 6:15	8.76	19.24	14.622	95.22	1
LH-IM-03	6/8/2025 6:30	8.76	19.24	14.627	95.22	1
LH-IM-03	6/8/2025 6:45	8.77	19.22	14.627	95.33	1
LH-IM-03	6/8/2025 7:00	8.79	19.24	14.63	95.54	1
LH-IM-03	6/8/2025 7:15	8.8	19.24	14.633	95.65	1
LH-IM-03	6/8/2025 7:30	8.83	19.24	14.633	95.98	1
LH-IM-03	6/8/2025 7:45	8.83	19.26	14.635	97.03	1
LH-IM-03	6/8/2025 8:00	8.85	19.26	14.637	97.25	1
LH-IM-03	6/8/2025 8:15	8.85	19.28	14.638	97.25	1
LH-IM-03	6/8/2025 8:30	8.86	19.3	14.64	97.36	1
LH-IM-03	6/8/2025 8:45	8.86	19.32	14.641	97.36	1
LH-IM-03	6/8/2025 9:00	8.87	19.34	14.643	97.47	1
LH-IM-03	6/8/2025 9:15	8.88	19.34	14.645	97.58	1
LH-IM-03	6/8/2025 9:30	8.88	19.36	14.642	97.58	1
LH-IM-03	6/8/2025 9:45	8.88	19.38	14.644	97.58	1
LH-IM-03	6/8/2025 10:00	8.89	19.4	14.645	97.69	1
LH-IM-03	6/8/2025 10:15	8.9	19.42	14.646	97.8	1
LH-IM-03	6/8/2025 10:30	8.92	19.44	14.648	96.96	1
LH-IM-03	6/8/2025 10:45	8.92	19.46	14.649	96.96	1
LH-IM-03	6/8/2025 11:00	8.93	19.48	14.649	97.07	1
LH-IM-03	6/8/2025 11:15	8.94	19.5	14.653	97.17	1
LH-IM-03	6/8/2025 11:30	8.95	19.52	14.652	97.28	1
LH-IM-03	6/8/2025 11:45	8.96	19.54	14.653	97.39	1
LH-IM-03	6/8/2025 12:00	8.96	19.56	14.653	97.39	1
LH-IM-03	6/8/2025 12:15	8.98	19.58	14.653	97.61	1
LH-IM-03	6/8/2025 12:30	8.99	19.6	14.655	97.72	1
LH-IM-03	6/8/2025 12:45	8.99	19.62	14.654	97.72	1
LH-IM-03	6/8/2025 13:00	8.99	19.64	14.663	97.72	1
LH-IM-03	6/8/2025 13:15	8.99	19.68	14.662	97.72	1
LH-IM-03	6/8/2025 13:30	8.98	19.7	14.665	97.61	1
LH-IM-03	6/8/2025 13:45	8.98	19.72	14.67	97.61	1
LH-IM-03	6/8/2025 14:00	8.99	19.74	14.668	97.72	1
LH-IM-03	6/8/2025 14:15	8.99	19.76	14.665	98.79	1
LH-IM-03	6/8/2025 14:30	8.99	19.78	14.664	98.79	1
LH-IM-03	6/8/2025 14:45	8.98	19.8	14.66	98.68	1
LH-IM-03	6/8/2025 15:00	8.98	19.82	14.662	98.68	1
LH-IM-03	6/8/2025 15:15	8.98	19.84	14.661	98.68	1
LH-IM-03	6/8/2025 15:30	8.99	19.84	14.659	98.79	1
LH-IM-03	6/8/2025 15:45	9.01	19.84	14.659	99.01	1
LH-IM-03	6/8/2025 16:00	9.02	19.84	14.657	99.12	1
LH-IM-03	6/8/2025 16:15	9.02	19.84	14.657	99.12	1
LH-IM-03	6/8/2025 16:30	9.02	19.82	14.659	99.12	1
LH-IM-03	6/8/2025 16:45	9.02	19.82	14.659	99.12	1
LH-IM-03	6/8/2025 17:00	9.04	19.8	14.655	99.34	1
LH-IM-03	6/8/2025 17:15	9.04	19.8	14.655	99.34	1
LH-IM-03	6/8/2025 17:30	9.05	19.78	14.654	99.45	1
LH-IM-03	6/8/2025 17:45	9.06	19.76	14.655	99.56	1
LH-IM-03	6/8/2025 18:00	9.08	19.74	14.659	98.7	1
LH-IM-03	6/8/2025 18:15	9.1	19.74	14.66	98.91	1
LH-IM-03	6/8/2025 18:30	9.11	19.72	14.663	99.02	1
LH-IM-03	6/8/2025 18:45	9.1	19.7	14.662	98.91	1
LH-IM-03	6/8/2025 19:00	9.1	19.68	14.661	98.91	1
LH-IM-03	6/8/2025 19:15	9.08	19.66	14.664	98.7	1
LH-IM-03	6/8/2025 19:30	9.1	19.64	14.667	98.91	1
LH-IM-03	6/8/2025 19:45	9.1	19.62	14.671	98.91	1
LH-IM-03	6/8/2025 20:00	9.1	19.6	14.671	98.91	1
LH-IM-03	6/8/2025 20:15	9.11	19.56	14.671	99.02	1
LH-IM-03	6/8/2025 20:30	9.11	19.54	14.672	99.02	1
LH-IM-03	6/8/2025 20:45	9.11	19.52	14.679	99.02	1
LH-IM-03	6/8/2025 21:00	9.11	19.5	14.679	99.02	1
LH-IM-03	6/8/2025 21:15	9.11	19.48	14.679	99.02	1
LH-IM-03	6/8/2025 21:30	9.11	19.48	14.683	99.02	1
LH-IM-03	6/8/2025 21:45	9.11	19.46	14.684	99.02	1
LH-IM-03	6/8/2025 22:00	9.12	19.44	14.684	99.13	1
LH-IM-03	6/8/2025 22:15	9.12	19.42	14.687	99.13	1
LH-IM-03	6/8/2025 22:30	9.12	19.4	14.688	99.13	1
LH-IM-03	6/8/2025 22:45	9.11	19.4	14.689	99.02	1
LH-IM-03	6/8/2025 23:00	9.12	19.38	14.684	99.13	1
LH-IM-03	6/8/2025 23:15	9.12	19.38	14.686	99.13	1
LH-IM-03	6/8/2025 23:30	9.12	19.36	14.688	99.13	1
LH-IM-03	6/8/2025 23:45	9.11	19.36	14.687	99.02	1
LH-IM-03	6/9/2025 0:00	9.12	19.34	14.687	99.13	1
LH-IM-03	6/9/2025 0:15	9.13	19.34	14.684	99.24	1
LH-IM-03	6/9/2025 0:30	9.13	19.32	14.685	99.24	1
LH-IM-03	6/9/2025 0:45	9.12	19.32	14.684	99.13	1
LH-IM-03	6/9/2025 1:00	9.13	19.3	14.683	99.24	1
LH-IM-03	6/9/2025 1:15	9.13	19.3	14.683	99.24	1
LH-IM-03	6/9/2025 1:30	9.13	19.28	14.681	99.24	1
LH-IM-03	6/9/2025 1:45	9.13	19.28	14.683	99.24	1
LH-IM-03	6/9/2025 2:00	9.13	19.26	14.684	99.24	1

Station Name	Date Time	DO mg/L	Temp C	Air Pressure PSI	Saturation PCT	Use Code
LH-IM-03	6/9/2025 2:15	9.14	19.26	14.686	99.35	1
LH-IM-03	6/9/2025 2:30	9.14	19.24	14.683	98.28	1
LH-IM-03	6/9/2025 2:45	9.15	19.22	14.685	98.39	1
LH-IM-03	6/9/2025 3:00	9.16	19.2	14.682	98.49	1
LH-IM-03	6/9/2025 3:15	9.15	19.2	14.683	98.39	1
LH-IM-03	6/9/2025 3:30	9.16	19.18	14.682	98.49	1
LH-IM-03	6/9/2025 3:45	9.17	19.16	14.684	98.6	1
LH-IM-03	6/9/2025 4:00	9.16	19.14	14.684	98.49	1
LH-IM-03	6/9/2025 4:15	9.19	19.12	14.683	98.82	1
LH-IM-03	6/9/2025 4:30	9.2	19.1	14.683	98.92	1
LH-IM-03	6/9/2025 4:45	9.2	19.08	14.687	98.92	1
LH-IM-03	6/9/2025 5:00	9.2	19.06	14.686	98.92	1
LH-IM-03	6/9/2025 5:15	9.2	19.04	14.687	98.92	1
LH-IM-03	6/9/2025 5:30	9.21	19.02	14.691	99.03	1
LH-IM-03	6/9/2025 5:45	9.2	19.02	14.69	98.92	1
LH-IM-03	6/9/2025 6:00	9.21	19	14.692	99.03	1
LH-IM-03	6/9/2025 6:15	9.21	18.98	14.692	99.03	1
LH-IM-03	6/9/2025 6:30	9.22	18.96	14.69	99.14	1
LH-IM-03	6/9/2025 6:45	9.23	18.94	14.691	99.25	1
LH-IM-03	6/9/2025 7:00	9.24	18.92	14.693	99.35	1
LH-IM-03	6/9/2025 7:15	9.23	18.92	14.695	99.25	1
LH-IM-03	6/9/2025 7:30	9.24	18.9	14.697	99.35	1
LH-IM-03	6/9/2025 7:45	9.24	18.88	14.701	99.35	1
LH-IM-03	6/9/2025 8:00	9.24	18.88	14.703	99.35	1
LH-IM-03	6/9/2025 8:15	9.24	18.86	14.704	99.35	1
LH-IM-03	6/9/2025 8:30	9.25	18.86	14.7	99.46	1
LH-IM-03	6/9/2025 8:45	9.25	18.84	14.7	99.46	1
LH-IM-03	6/9/2025 9:00	9.26	18.84	14.701	99.57	1
LH-IM-03	6/9/2025 9:15	9.26	18.82	14.702	99.57	1
LH-IM-03	6/9/2025 9:30	9.25	18.82	14.702	99.46	1
LH-IM-03	6/9/2025 9:45	9.25	18.82	14.706	99.46	1
LH-IM-03	6/9/2025 10:00	9.25	18.8	14.703	99.46	1
LH-IM-03	6/9/2025 10:15	9.25	18.8	14.706	99.46	1
LH-IM-03	6/9/2025 10:30	9.24	18.8	14.702	99.35	1
LH-IM-03	6/9/2025 10:45	9.25	18.8	14.703	99.46	1
LH-IM-03	6/9/2025 11:00	9.25	18.78	14.703	99.46	1
LH-IM-03	6/9/2025 11:15	9.23	18.78	14.705	99.25	1
LH-IM-03	6/9/2025 11:30	9.14	18.78	14.704	98.28	1
LH-IM-03	6/9/2025 11:45	9.15	18.78	14.698	98.39	1
LH-IM-03	6/9/2025 12:00	9.22	18.78	14.698	99.14	1
LH-IM-03	6/9/2025 12:15	9.19	18.78	14.701	98.82	1
LH-IM-03	6/9/2025 12:30	9.24	18.78	14.701	99.35	1
LH-IM-03	6/9/2025 12:45	9.26	18.8	14.699	99.57	1
LH-IM-03	6/9/2025 13:00	9.25	18.8	14.7	99.46	1
LH-IM-03	6/9/2025 13:15	9.28	18.8	14.703	99.78	1
LH-IM-03	6/9/2025 13:30	9.29	18.8	14.699	99.89	1
LH-IM-03	6/9/2025 13:45	9.29	18.8	14.699	99.89	1
LH-IM-03	6/9/2025 14:00	9.29	18.8	14.7	99.89	1
LH-IM-03	6/9/2025 14:15	9.29	18.78	14.702	99.89	1
LH-IM-03	6/9/2025 14:30	9.28	18.78	14.7	99.78	1
LH-IM-03	6/9/2025 14:45	9.29	18.78	14.697	99.89	1
LH-IM-03	6/9/2025 15:00	9.28	18.78	14.699	99.78	1
LH-IM-03	6/9/2025 15:15	9.29	18.78	14.694	99.89	1
LH-IM-03	6/9/2025 15:30	9.29	18.78	14.69	99.89	1
LH-IM-03	6/9/2025 15:45	9.29	18.76	14.685	99.89	1
LH-IM-03	6/9/2025 16:00	9.41	17.64	14.682	99.05	2
LH-IM-03	6/9/2025 16:15	0	0	14.683	0	2
LH-IM-03	6/9/2025 16:30	9.66	18.08	14.679	102.77	2
LH-IM-03	6/9/2025 16:45	9.46	18.7	14.675	101.72	1
LH-IM-03	6/9/2025 17:00	9.45	18.74	14.678	101.61	1
LH-IM-03	6/9/2025 17:15	9.45	18.74	14.68	101.61	1
LH-IM-03	6/9/2025 17:30	9.43	18.72	14.681	101.4	1
LH-IM-03	6/9/2025 17:45	9.43	18.72	14.681	101.4	1
LH-IM-03	6/9/2025 18:00	9.43	18.72	14.681	101.4	1
LH-IM-03	6/9/2025 18:15	9.45	18.7	14.682	101.61	1
LH-IM-03	6/9/2025 18:30	9.45	18.7	14.68	101.61	1
LH-IM-03	6/9/2025 18:45	9.45	18.7	14.68	101.61	1
LH-IM-03	6/9/2025 19:00	9.45	18.68	14.684	101.61	1
LH-IM-03	6/9/2025 19:15	9.45	18.68	14.685	101.61	1
LH-IM-03	6/9/2025 19:30	9.45	18.68	14.683	101.61	1
LH-IM-03	6/9/2025 19:45	9.45	18.66	14.682	101.61	1
LH-IM-03	6/9/2025 20:00	9.46	18.66	14.681	101.72	1
LH-IM-03	6/9/2025 20:15	9.45	18.64	14.679	101.61	1
LH-IM-03	6/9/2025 20:30	9.45	18.64	14.674	101.61	1
LH-IM-03	6/9/2025 20:45	9.45	18.62	14.674	101.61	1
LH-IM-03	6/9/2025 21:00	9.45	18.62	14.676	101.61	1
LH-IM-03	6/9/2025 21:15	9.43	18.62	14.675	101.4	1
LH-IM-03	6/9/2025 21:30	9.45	18.6	14.677	101.61	1
LH-IM-03	6/9/2025 21:45	9.43	18.6	14.677	101.4	1
LH-IM-03	6/9/2025 22:00	9.45	18.6	14.679	101.61	1
LH-IM-03	6/9/2025 22:15	9.43	18.58	14.677	101.4	1
LH-IM-03	6/9/2025 22:30	9.45	18.56	14.675	101.61	1
LH-IM-03	6/9/2025 22:45	9.45	18.56	14.677	101.61	1
LH-IM-03	6/9/2025 23:00	9.43	18.56	14.676	101.4	1

Station Name	Date Time	DO mg/L	Temp C	Air Pressure PSI	Saturation PCT	Use Code
LH-IM-03	6/9/2025 23:15	9.45	18.54	14.68	101.61	1
LH-IM-03	6/9/2025 23:30	9.45	18.54	14.676	101.61	1
LH-IM-03	6/9/2025 23:45	9.43	18.54	14.676	101.4	1
LH-IM-03	6/10/2025 0:00	9.45	18.52	14.674	101.61	1
LH-IM-03	6/10/2025 0:15	9.43	18.52	14.673	101.4	1
LH-IM-03	6/10/2025 0:30	9.45	18.5	14.671	101.61	1
LH-IM-03	6/10/2025 0:45	9.43	18.5	14.668	101.4	1
LH-IM-03	6/10/2025 1:00	9.45	18.5	14.665	101.61	1
LH-IM-03	6/10/2025 1:15	9.45	18.48	14.663	101.61	1
LH-IM-03	6/10/2025 1:30	9.43	18.48	14.661	101.4	1
LH-IM-03	6/10/2025 1:45	9.45	18.48	14.661	101.61	1
LH-IM-03	6/10/2025 2:00	9.46	18.48	14.658	101.72	1
LH-IM-03	6/10/2025 2:15	9.45	18.48	14.658	101.61	1
LH-IM-03	6/10/2025 2:30	9.45	18.48	14.654	101.61	1
LH-IM-03	6/10/2025 2:45	9.45	18.48	14.65	101.61	1
LH-IM-03	6/10/2025 3:00	9.43	18.46	14.649	101.4	1
LH-IM-03	6/10/2025 3:15	9.43	18.46	14.651	101.4	1
LH-IM-03	6/10/2025 3:30	9.45	18.46	14.648	101.61	1
LH-IM-03	6/10/2025 3:45	9.45	18.46	14.65	101.61	1
LH-IM-03	6/10/2025 4:00	9.45	18.44	14.648	101.61	1
LH-IM-03	6/10/2025 4:15	9.45	18.44	14.648	101.61	1
LH-IM-03	6/10/2025 4:30	9.45	18.44	14.649	101.61	1
LH-IM-03	6/10/2025 4:45	9.46	18.42	14.65	101.72	1
LH-IM-03	6/10/2025 5:00	9.45	18.42	14.649	101.61	1
LH-IM-03	6/10/2025 5:15	9.45	18.42	14.645	101.61	1
LH-IM-03	6/10/2025 5:30	9.46	18.42	14.647	101.72	1
LH-IM-03	6/10/2025 5:45	9.45	18.42	14.645	101.61	1
LH-IM-03	6/10/2025 6:00	9.46	18.4	14.643	101.72	1
LH-IM-03	6/10/2025 6:15	9.45	18.4	14.646	101.61	1
LH-IM-03	6/10/2025 6:30	9.45	18.4	14.649	101.61	1
LH-IM-03	6/10/2025 6:45	9.45	18.38	14.646	101.61	1
LH-IM-03	6/10/2025 7:00	9.45	18.38	14.655	101.61	1
LH-IM-03	6/10/2025 7:15	9.45	18.38	14.656	101.61	1
LH-IM-03	6/10/2025 7:30	9.45	18.38	14.656	101.61	1
LH-IM-03	6/10/2025 7:45	9.45	18.36	14.659	101.61	1
LH-IM-03	6/10/2025 8:00	9.45	18.36	14.656	101.61	1
LH-IM-03	6/10/2025 8:15	9.46	18.36	14.659	101.72	1
LH-IM-03	6/10/2025 8:30	9.46	18.36	14.659	101.72	1
LH-IM-03	6/10/2025 8:45	9.46	18.36	14.656	101.72	1
LH-IM-03	6/10/2025 9:00	9.46	18.36	14.657	101.72	1
LH-IM-03	6/10/2025 9:15	9.46	18.34	14.647	101.72	1
LH-IM-03	6/10/2025 9:30	9.46	18.34	14.649	101.72	1
LH-IM-03	6/10/2025 9:45	9.45	18.34	14.656	101.61	1
LH-IM-03	6/10/2025 10:00	9.46	18.36	14.651	101.72	1
LH-IM-03	6/10/2025 10:15	9.45	18.36	14.649	101.61	1
LH-IM-03	6/10/2025 10:30	9.46	18.36	14.648	101.72	1
LH-IM-03	6/10/2025 10:45	9.46	18.36	14.651	101.72	1
LH-IM-03	6/10/2025 11:00	9.46	18.36	14.653	101.72	1
LH-IM-03	6/10/2025 11:15	9.46	18.36	14.654	101.72	1
LH-IM-03	6/10/2025 11:30	9.46	18.36	14.656	101.72	1
LH-IM-03	6/10/2025 11:45	9.46	18.36	14.656	101.72	1
LH-IM-03	6/10/2025 12:00	9.46	18.36	14.655	101.72	1
LH-IM-03	6/10/2025 12:15	9.46	18.36	14.648	101.72	1
LH-IM-03	6/10/2025 12:30	9.47	18.36	14.645	101.83	1
LH-IM-03	6/10/2025 12:45	9.47	18.36	14.644	101.83	1
LH-IM-03	6/10/2025 13:00	9.47	18.36	14.639	101.83	1
LH-IM-03	6/10/2025 13:15	9.46	18.36	14.639	101.72	1
LH-IM-03	6/10/2025 13:30	9.47	18.36	14.64	101.83	1
LH-IM-03	6/10/2025 13:45	9.47	18.36	14.637	101.83	1
LH-IM-03	6/10/2025 14:00	9.47	18.36	14.636	101.83	1
LH-IM-03	6/10/2025 14:15	9.47	18.36	14.634	101.83	1
LH-IM-03	6/10/2025 14:30	9.47	18.36	14.631	101.83	1
LH-IM-03	6/10/2025 14:45	9.48	18.36	14.63	101.94	1
LH-IM-03	6/10/2025 15:00	9.47	18.34	14.629	101.83	1
LH-IM-03	6/10/2025 15:15	9.48	18.34	14.626	101.94	1
LH-IM-03	6/10/2025 15:30	9.48	18.34	14.622	101.94	1
LH-IM-03	6/10/2025 15:45	9.48	18.34	14.621	101.94	1
LH-IM-03	6/10/2025 16:00	9.48	18.32	14.62	101.94	1
LH-IM-03	6/10/2025 16:15	9.49	18.32	14.622	102.04	1
LH-IM-03	6/10/2025 16:30	9.48	18.32	14.619	101.94	1
LH-IM-03	6/10/2025 16:45	9.49	18.32	14.618	102.04	1
LH-IM-03	6/10/2025 17:00	9.48	18.32	14.615	101.94	1
LH-IM-03	6/10/2025 17:15	9.48	18.3	14.607	101.94	1
LH-IM-03	6/10/2025 17:30	9.48	18.3	14.616	101.94	1
LH-IM-03	6/10/2025 17:45	9.48	18.3	14.614	101.94	1
LH-IM-03	6/10/2025 18:00	9.48	18.28	14.61	101.94	1
LH-IM-03	6/10/2025 18:15	9.47	18.28	14.611	101.83	1
LH-IM-03	6/10/2025 18:30	9.48	18.28	14.614	101.94	1
LH-IM-03	6/10/2025 18:45	9.48	18.26	14.62	101.94	1
LH-IM-03	6/10/2025 19:00	9.47	18.26	14.62	101.83	1
LH-IM-03	6/10/2025 19:15	9.47	18.26	14.619	101.83	1
LH-IM-03	6/10/2025 19:30	9.46	18.26	14.622	101.72	1
LH-IM-03	6/10/2025 19:45	9.47	18.24	14.621	100.74	1
LH-IM-03	6/10/2025 20:00	9.47	18.24	14.622	100.74	1

Station Name	Date Time	DO mg/L	Temp C	Air Pressure PSI	Saturation PCT	Use Code
LH-IM-03	6/10/2025 20:15	9.47	18.24	14.626	100.74	1
LH-IM-03	6/10/2025 20:30	9.48	18.22	14.622	100.85	1
LH-IM-03	6/10/2025 20:45	9.47	18.22	14.631	100.74	1
LH-IM-03	6/10/2025 21:00	9.48	18.22	14.636	100.85	1
LH-IM-03	6/10/2025 21:15	9.47	18.2	14.638	100.74	1
LH-IM-03	6/10/2025 21:30	9.47	18.2	14.638	100.74	1
LH-IM-03	6/10/2025 21:45	9.47	18.2	14.641	100.74	1
LH-IM-03	6/10/2025 22:00	9.47	18.2	14.642	100.74	1
LH-IM-03	6/10/2025 22:15	9.46	18.18	14.642	100.64	1
LH-IM-03	6/10/2025 22:30	9.47	18.18	14.646	100.74	1
LH-IM-03	6/10/2025 22:45	9.47	18.16	14.646	100.74	1
LH-IM-03	6/10/2025 23:00	9.47	18.16	14.648	100.74	1
LH-IM-03	6/10/2025 23:15	9.47	18.16	14.649	100.74	1
LH-IM-03	6/10/2025 23:30	9.47	18.14	14.647	100.74	1
LH-IM-03	6/10/2025 23:45	9.47	18.14	14.648	100.74	1
LH-IM-03	6/11/2025 0:00	9.47	18.12	14.65	100.74	1
LH-IM-03	6/11/2025 0:15	9.47	18.12	14.653	100.74	1
LH-IM-03	6/11/2025 0:30	9.47	18.1	14.655	100.74	1
LH-IM-03	6/11/2025 0:45	9.45	18.1	14.653	100.53	1
LH-IM-03	6/11/2025 1:00	9.47	18.1	14.655	100.74	1
LH-IM-03	6/11/2025 1:15	9.47	18.08	14.658	100.74	1
LH-IM-03	6/11/2025 1:30	9.47	18.08	14.659	100.74	1
LH-IM-03	6/11/2025 1:45	9.46	18.08	14.663	100.64	1
LH-IM-03	6/11/2025 2:00	9.46	18.08	14.662	100.64	1
LH-IM-03	6/11/2025 2:15	9.47	18.06	14.66	100.74	1
LH-IM-03	6/11/2025 2:30	9.46	18.06	14.662	100.64	1
LH-IM-03	6/11/2025 2:45	9.46	18.06	14.664	100.64	1
LH-IM-03	6/11/2025 3:00	9.46	18.04	14.665	100.64	1
LH-IM-03	6/11/2025 3:15	9.46	18.04	14.666	100.64	1
LH-IM-03	6/11/2025 3:30	9.47	18.04	14.669	100.74	1
LH-IM-03	6/11/2025 3:45	9.47	18.02	14.671	100.74	1
LH-IM-03	6/11/2025 4:00	9.46	18.02	14.673	100.64	1
LH-IM-03	6/11/2025 4:15	9.46	18	14.674	100.64	1
LH-IM-03	6/11/2025 4:30	9.47	18	14.677	100.74	1
LH-IM-03	6/11/2025 4:45	9.47	18	14.679	100.74	1
LH-IM-03	6/11/2025 5:00	9.48	17.98	14.682	100.85	1
LH-IM-03	6/11/2025 5:15	9.46	17.98	14.685	100.64	1
LH-IM-03	6/11/2025 5:30	9.48	17.96	14.689	100.85	1
LH-IM-03	6/11/2025 5:45	9.47	17.96	14.69	100.74	1
LH-IM-03	6/11/2025 6:00	9.48	17.96	14.691	100.85	1
LH-IM-03	6/11/2025 6:15	9.48	17.94	14.691	100.85	1
LH-IM-03	6/11/2025 6:30	9.48	17.94	14.691	100.85	1
LH-IM-03	6/11/2025 6:45	9.49	17.94	14.697	100.96	1
LH-IM-03	6/11/2025 7:00	9.48	17.92	14.699	100.85	1
LH-IM-03	6/11/2025 7:15	9.49	17.94	14.703	100.96	1
LH-IM-03	6/11/2025 7:30	9.48	17.94	14.701	100.85	1
LH-IM-03	6/11/2025 7:45	9.49	17.94	14.702	100.96	1
LH-IM-03	6/11/2025 8:00	9.48	17.94	14.701	100.85	1
LH-IM-03	6/11/2025 8:15	9.48	17.94	14.702	100.85	1
LH-IM-03	6/11/2025 8:30	9.48	17.94	14.702	100.85	1
LH-IM-03	6/11/2025 8:45	9.48	17.96	14.701	100.85	1
LH-IM-03	6/11/2025 9:00	9.5	17.96	14.702	101.06	1
LH-IM-03	6/11/2025 9:15	9.48	17.98	14.701	100.85	1
LH-IM-03	6/11/2025 9:30	9.49	17.98	14.699	100.96	1
LH-IM-03	6/11/2025 9:45	9.5	18	14.699	101.06	1
LH-IM-03	6/11/2025 10:00	9.5	18.02	14.699	101.06	1
LH-IM-03	6/11/2025 10:15	9.5	18.04	14.697	101.06	1
LH-IM-03	6/11/2025 10:30	9.49	18.08	14.698	100.96	1
LH-IM-03	6/11/2025 10:45	9.49	18.1	14.698	100.96	1
LH-IM-03	6/11/2025 11:00	9.5	18.12	14.694	101.06	1
LH-IM-03	6/11/2025 11:15	9.5	18.16	14.694	101.06	1
LH-IM-03	6/11/2025 11:30	9.51	18.18	14.694	101.17	1
LH-IM-03	6/11/2025 11:45	9.51	18.22	14.692	101.17	1
LH-IM-03	6/11/2025 12:00	9.51	18.26	14.689	102.26	1
LH-IM-03	6/11/2025 12:15	9.5	18.28	14.688	102.15	1
LH-IM-03	6/11/2025 12:30	9.51	18.32	14.689	102.26	1
LH-IM-03	6/11/2025 12:45	9.51	18.34	14.689	102.26	1
LH-IM-03	6/11/2025 13:00	9.53	18.38	14.687	102.47	1
LH-IM-03	6/11/2025 13:15	9.53	18.42	14.686	102.47	1
LH-IM-03	6/11/2025 13:30	9.53	18.44	14.682	102.47	1
LH-IM-03	6/11/2025 13:45	9.54	18.48	14.68	102.58	1
LH-IM-03	6/11/2025 14:00	9.54	18.52	14.678	102.58	1
LH-IM-03	6/11/2025 14:15	9.54	18.56	14.68	102.58	1
LH-IM-03	6/11/2025 14:30	9.53	18.58	14.677	102.47	1
LH-IM-03	6/11/2025 14:45	9.53	18.62	14.675	102.47	1
LH-IM-03	6/11/2025 15:00	9.53	18.66	14.674	102.47	1
LH-IM-03	6/11/2025 15:15	9.53	18.7	14.674	102.47	1
LH-IM-03	6/11/2025 15:30	9.54	18.72	14.672	102.58	1
LH-IM-03	6/11/2025 15:45	9.56	18.74	14.673	102.8	1
LH-IM-03	6/11/2025 16:00	9.55	18.78	14.673	102.69	1
LH-IM-03	6/11/2025 16:15	9.55	18.82	14.67	102.69	1
LH-IM-03	6/11/2025 16:30	9.55	18.84	14.665	102.69	1
LH-IM-03	6/11/2025 16:45	9.55	18.86	14.668	102.69	1
LH-IM-03	6/11/2025 17:00	9.56	18.88	14.666	102.8	1

Station Name	Date Time	DO mg/L	Temp C	Air Pressure PSI	Saturation PCT	Use Code
LH-IM-03	6/11/2025 17:15	9.55	18.9	14.662	102.69	1
LH-IM-03	6/11/2025 17:30	9.55	18.92	14.66	102.69	1
LH-IM-03	6/11/2025 17:45	9.55	18.94	14.663	102.69	1
LH-IM-03	6/11/2025 18:00	9.53	18.96	14.661	102.47	1
LH-IM-03	6/11/2025 18:15	9.51	18.96	14.661	102.26	1
LH-IM-03	6/11/2025 18:30	9.53	18.98	14.659	102.47	1
LH-IM-03	6/11/2025 18:45	9.5	18.98	14.659	102.15	1
LH-IM-03	6/11/2025 19:00	9.51	18.98	14.659	102.26	1
LH-IM-03	6/11/2025 19:15	9.51	18.98	14.662	102.26	1
LH-IM-03	6/11/2025 19:30	9.49	18.98	14.661	102.04	1
LH-IM-03	6/11/2025 19:45	9.49	18.98	14.661	102.04	1
LH-IM-03	6/11/2025 20:00	9.49	18.96	14.662	102.04	1
LH-IM-03	6/11/2025 20:15	9.47	18.94	14.663	101.83	1
LH-IM-03	6/11/2025 20:30	9.48	18.94	14.663	101.94	1
LH-IM-03	6/11/2025 20:45	9.48	18.92	14.665	101.94	1
LH-IM-03	6/11/2025 21:00	9.47	18.92	14.668	101.83	1
LH-IM-03	6/11/2025 21:15	9.46	18.9	14.669	101.72	1
LH-IM-03	6/11/2025 21:30	9.46	18.88	14.67	101.72	1
LH-IM-03	6/11/2025 21:45	9.45	18.88	14.669	101.61	1
LH-IM-03	6/11/2025 22:00	9.45	18.86	14.672	101.61	1
LH-IM-03	6/11/2025 22:15	9.45	18.86	14.672	101.61	1
LH-IM-03	6/11/2025 22:30	9.43	18.84	14.669	101.4	1
LH-IM-03	6/11/2025 22:45	9.42	18.84	14.671	101.29	1
LH-IM-03	6/11/2025 23:00	9.42	18.82	14.67	101.29	1
LH-IM-03	6/11/2025 23:15	9.42	18.82	14.669	101.29	1
LH-IM-03	6/11/2025 23:30	9.42	18.8	14.669	101.29	1
LH-IM-03	6/11/2025 23:45	9.4	18.78	14.671	101.08	1
LH-IM-03	6/12/2025 0:00	9.41	18.76	14.669	101.18	1
LH-IM-03	6/12/2025 0:15	9.4	18.74	14.669	101.08	1
LH-IM-03	6/12/2025 0:30	9.41	18.72	14.667	101.18	1
LH-IM-03	6/12/2025 0:45	9.4	18.72	14.664	101.08	1
LH-IM-03	6/12/2025 1:00	9.4	18.7	14.665	101.08	1
LH-IM-03	6/12/2025 1:15	9.39	18.68	14.662	100.97	1
LH-IM-03	6/12/2025 1:30	9.39	18.66	14.66	100.97	1
LH-IM-03	6/12/2025 1:45	9.38	18.64	14.658	100.86	1
LH-IM-03	6/12/2025 2:00	9.38	18.64	14.658	100.86	1
LH-IM-03	6/12/2025 2:15	9.38	18.62	14.653	100.86	1
LH-IM-03	6/12/2025 2:30	9.37	18.6	14.652	100.75	1
LH-IM-03	6/12/2025 2:45	9.38	18.58	14.649	100.86	1
LH-IM-03	6/12/2025 3:00	9.38	18.56	14.647	100.86	1
LH-IM-03	6/12/2025 3:15	9.37	18.54	14.645	100.75	1
LH-IM-03	6/12/2025 3:30	9.37	18.52	14.645	100.75	1
LH-IM-03	6/12/2025 3:45	9.37	18.52	14.644	100.75	1
LH-IM-03	6/12/2025 4:00	9.35	18.5	14.643	100.54	1
LH-IM-03	6/12/2025 4:15	9.37	18.5	14.64	100.75	1
LH-IM-03	6/12/2025 4:30	9.35	18.48	14.638	100.54	1
LH-IM-03	6/12/2025 4:45	9.34	18.48	14.638	100.43	1
LH-IM-03	6/12/2025 5:00	9.35	18.48	14.636	100.54	1
LH-IM-03	6/12/2025 5:15	9.35	18.46	14.639	100.54	1
LH-IM-03	6/12/2025 5:30	9.35	18.46	14.638	100.54	1
LH-IM-03	6/12/2025 5:45	9.34	18.46	14.636	100.43	1
LH-IM-03	6/12/2025 6:00	9.34	18.44	14.637	100.43	1
LH-IM-03	6/12/2025 6:15	9.34	18.44	14.64	100.43	1
LH-IM-03	6/12/2025 6:30	9.34	18.44	14.642	100.43	1
LH-IM-03	6/12/2025 6:45	9.34	18.44	14.642	100.43	1
LH-IM-03	6/12/2025 7:00	9.35	18.44	14.642	100.54	1
LH-IM-03	6/12/2025 7:15	9.35	18.44	14.639	100.54	1
LH-IM-03	6/12/2025 7:30	9.35	18.44	14.643	100.54	1
LH-IM-03	6/12/2025 7:45	9.35	18.44	14.643	100.54	1
LH-IM-03	6/12/2025 8:00	9.34	18.44	14.642	100.43	1
LH-IM-03	6/12/2025 8:15	9.35	18.46	14.644	100.54	1
LH-IM-03	6/12/2025 8:30	9.35	18.46	14.64	100.54	1
LH-IM-03	6/12/2025 8:45	9.35	18.48	14.642	100.54	1
LH-IM-03	6/12/2025 9:00	9.35	18.48	14.639	100.54	1
LH-IM-03	6/12/2025 9:15	9.35	18.5	14.636	100.54	1
LH-IM-03	6/12/2025 9:30	9.35	18.52	14.635	100.54	1
LH-IM-03	6/12/2025 9:45	9.35	18.54	14.633	100.54	1
LH-IM-03	6/12/2025 10:00	9.37	18.56	14.636	100.75	1
LH-IM-03	6/12/2025 10:15	9.37	18.58	14.635	100.75	1
LH-IM-03	6/12/2025 10:30	9.35	18.6	14.635	100.54	1
LH-IM-03	6/12/2025 10:45	9.35	18.64	14.635	100.54	1
LH-IM-03	6/12/2025 11:00	9.37	18.66	14.632	100.75	1
LH-IM-03	6/12/2025 11:15	9.38	18.7	14.635	100.86	1
LH-IM-03	6/12/2025 11:30	9.38	18.72	14.633	100.86	1
LH-IM-03	6/12/2025 11:45	9.37	18.74	14.638	100.75	1
LH-IM-03	6/12/2025 12:00	9.38	18.78	14.638	101.96	1
LH-IM-03	6/12/2025 12:15	9.37	18.82	14.638	101.85	1
LH-IM-03	6/12/2025 12:30	9.38	18.84	14.639	101.96	1
LH-IM-03	6/12/2025 12:45	9.38	18.88	14.638	101.96	1
LH-IM-03	6/12/2025 13:00	9.37	18.9	14.638	101.85	1
LH-IM-03	6/12/2025 13:15	9.37	18.94	14.631	101.85	1
LH-IM-03	6/12/2025 13:30	9.38	18.96	14.634	101.96	1
LH-IM-03	6/12/2025 13:45	9.38	19	14.632	101.96	1
LH-IM-03	6/12/2025 14:00	9.39	19.02	14.632	102.07	1

Station Name	Date Time	DO mg/L	Temp C	Air Pressure PSI	Saturation PCT	Use Code
LH-IM-03	6/12/2025 14:15	9.39	19.06	14.633	102.07	1
LH-IM-03	6/12/2025 14:30	9.39	19.08	14.629	102.07	1
LH-IM-03	6/12/2025 14:45	9.4	19.12	14.636	102.17	1
LH-IM-03	6/12/2025 15:00	9.39	19.16	14.632	102.07	1
LH-IM-03	6/12/2025 15:15	9.4	19.2	14.631	102.17	1
LH-IM-03	6/12/2025 15:30	9.4	19.22	14.635	102.17	1
LH-IM-03	6/12/2025 15:45	9.4	19.26	14.636	103.3	1
LH-IM-03	6/12/2025 16:00	9.41	19.3	14.637	103.41	1
LH-IM-03	6/12/2025 16:15	9.41	19.32	14.635	103.41	1
LH-IM-03	6/12/2025 16:30	9.41	19.36	14.634	103.41	1
LH-IM-03	6/12/2025 16:45	9.41	19.36	14.634	103.41	1
LH-IM-03	6/12/2025 17:00	9.41	19.4	14.632	103.41	1
LH-IM-03	6/12/2025 17:15	9.42	19.42	14.635	103.52	1
LH-IM-03	6/12/2025 17:30	9.41	19.44	14.637	103.41	1
LH-IM-03	6/12/2025 17:45	9.41	19.46	14.636	103.41	1
LH-IM-03	6/12/2025 18:00	9.41	19.46	14.638	103.41	1
LH-IM-03	6/12/2025 18:15	9.4	19.48	14.638	103.3	1
LH-IM-03	6/12/2025 18:30	9.4	19.48	14.638	103.3	1
LH-IM-03	6/12/2025 18:45	9.4	19.5	14.639	103.3	1
LH-IM-03	6/12/2025 19:00	9.4	19.5	14.643	103.3	1
LH-IM-03	6/12/2025 19:15	9.38	19.5	14.644	103.08	1
LH-IM-03	6/12/2025 19:30	9.39	19.5	14.644	103.19	1
LH-IM-03	6/12/2025 19:45	9.38	19.5	14.649	101.96	1
LH-IM-03	6/12/2025 20:00	9.38	19.5	14.65	101.96	1
LH-IM-03	6/12/2025 20:15	9.38	19.48	14.653	101.96	1
LH-IM-03	6/12/2025 20:30	9.37	19.48	14.655	101.85	1
LH-IM-03	6/12/2025 20:45	9.37	19.48	14.661	101.85	1
LH-IM-03	6/12/2025 21:00	9.35	19.48	14.663	101.63	1
LH-IM-03	6/12/2025 21:15	9.35	19.46	14.667	101.63	1
LH-IM-03	6/12/2025 21:30	9.34	19.46	14.672	101.52	1
LH-IM-03	6/12/2025 21:45	9.34	19.44	14.676	101.52	1
LH-IM-03	6/12/2025 22:00	9.33	19.44	14.679	101.41	1
LH-IM-03	6/12/2025 22:15	9.33	19.42	14.681	101.41	1
LH-IM-03	6/12/2025 22:30	9.32	19.4	14.686	101.3	1
LH-IM-03	6/12/2025 22:45	9.31	19.4	14.688	101.2	1
LH-IM-03	6/12/2025 23:00	9.31	19.38	14.691	101.2	1
LH-IM-03	6/12/2025 23:15	9.3	19.38	14.692	101.09	1
LH-IM-03	6/12/2025 23:30	9.29	19.36	14.694	100.98	1
LH-IM-03	6/12/2025 23:45	9.29	19.34	14.697	100.98	1
LH-IM-03	6/13/2025 0:00	9.27	19.34	14.697	100.76	1
LH-IM-03	6/13/2025 0:15	9.27	19.32	14.702	100.76	1
LH-IM-03	6/13/2025 0:30	9.26	19.3	14.701	100.65	1
LH-IM-03	6/13/2025 0:45	9.25	19.28	14.705	100.54	1
LH-IM-03	6/13/2025 1:00	9.24	19.26	14.706	100.43	1
LH-IM-03	6/13/2025 1:15	9.24	19.24	14.708	99.35	1
LH-IM-03	6/13/2025 1:30	9.23	19.22	14.711	99.25	1
LH-IM-03	6/13/2025 1:45	9.22	19.2	14.713	99.14	1
LH-IM-03	6/13/2025 2:00	9.21	19.2	14.715	99.03	1
LH-IM-03	6/13/2025 2:15	9.21	19.18	14.718	99.03	1
LH-IM-03	6/13/2025 2:30	9.21	19.16	14.718	99.03	1
LH-IM-03	6/13/2025 2:45	9.21	19.14	14.721	99.03	1
LH-IM-03	6/13/2025 3:00	9.19	19.12	14.719	98.82	1
LH-IM-03	6/13/2025 3:15	9.18	19.12	14.721	98.71	1
LH-IM-03	6/13/2025 3:30	9.18	19.1	14.723	98.71	1
LH-IM-03	6/13/2025 3:45	9.17	19.08	14.728	98.6	1
LH-IM-03	6/13/2025 4:00	9.17	19.08	14.733	98.6	1
LH-IM-03	6/13/2025 4:15	9.16	19.06	14.733	98.49	1
LH-IM-03	6/13/2025 4:30	9.15	19.04	14.732	98.39	1
LH-IM-03	6/13/2025 4:45	9.15	19.04	14.735	98.39	1
LH-IM-03	6/13/2025 5:00	9.15	19.02	14.737	98.39	1
LH-IM-03	6/13/2025 5:15	9.15	19.02	14.737	98.39	1
LH-IM-03	6/13/2025 5:30	9.15	19.02	14.739	98.39	1
LH-IM-03	6/13/2025 5:45	9.14	19	14.746	98.28	1
LH-IM-03	6/13/2025 6:00	9.14	19	14.749	98.28	1
LH-IM-03	6/13/2025 6:15	9.14	19	14.75	98.28	1
LH-IM-03	6/13/2025 6:30	9.14	18.98	14.754	98.28	1
LH-IM-03	6/13/2025 6:45	9.14	18.98	14.755	98.28	1
LH-IM-03	6/13/2025 7:00	9.14	18.98	14.758	98.28	1
LH-IM-03	6/13/2025 7:15	9.14	18.98	14.756	98.28	1
LH-IM-03	6/13/2025 7:30	9.14	18.98	14.759	98.28	1
LH-IM-03	6/13/2025 7:45	9.13	18.96	14.762	98.17	1
LH-IM-03	6/13/2025 8:00	9.13	18.96	14.768	98.17	1
LH-IM-03	6/13/2025 8:15	9.14	18.96	14.77	98.28	1
LH-IM-03	6/13/2025 8:30	9.14	18.96	14.769	98.28	1
LH-IM-03	6/13/2025 8:45	9.15	18.96	14.768	98.39	1
LH-IM-03	6/13/2025 9:00	9.14	18.96	14.772	98.28	1
LH-IM-03	6/13/2025 9:15	9.14	18.96	14.775	98.28	1
LH-IM-03	6/13/2025 9:30	9.14	18.96	14.777	98.28	1
LH-IM-03	6/13/2025 9:45	9.14	18.98	14.776	98.28	1
LH-IM-03	6/13/2025 10:00	9.14	18.98	14.765	98.28	1
LH-IM-03	6/13/2025 10:15	9.14	18.98	14.772	98.28	1
LH-IM-03	6/13/2025 10:30	9.15	19	14.781	98.39	1
LH-IM-03	6/13/2025 10:45	9.15	19.02	14.779	98.39	1
LH-IM-03	6/13/2025 11:00	9.14	19.04	14.781	98.28	1

Station Name	Date Time	DO mg/L	Temp C	Air Pressure PSI	Saturation PCT	Use Code
LH-IM-03	6/13/2025 11:15	9.14	19.06	14.78	98.28	1
LH-IM-03	6/13/2025 11:30	9.15	19.08	14.777	98.39	1
LH-IM-03	6/13/2025 11:45	9.15	19.08	14.777	98.39	1
LH-IM-03	6/13/2025 12:00	9.16	19.1	14.777	98.49	1
LH-IM-03	6/13/2025 12:15	9.16	19.12	14.778	98.49	1
LH-IM-03	6/13/2025 12:30	9.15	19.14	14.782	98.39	1
LH-IM-03	6/13/2025 12:45	9.16	19.14	14.78	98.49	1
LH-IM-03	6/13/2025 13:00	9.16	19.18	14.777	98.49	1
LH-IM-03	6/13/2025 13:15	9.17	19.2	14.776	98.6	1
LH-IM-03	6/13/2025 13:30	9.16	19.22	14.777	98.49	1
LH-IM-03	6/13/2025 13:45	9.17	19.24	14.771	98.6	1
LH-IM-03	6/13/2025 14:00	9.16	19.26	14.77	99.57	1
LH-IM-03	6/13/2025 14:15	9.17	19.28	14.771	99.67	1
LH-IM-03	6/13/2025 14:30	9.17	19.3	14.771	99.67	1
LH-IM-03	6/13/2025 14:45	9.19	19.32	14.768	99.89	1
LH-IM-03	6/13/2025 15:00	9.18	19.34	14.767	99.78	1
LH-IM-03	6/13/2025 15:15	9.19	19.36	14.768	99.89	1
LH-IM-03	6/13/2025 15:30	9.19	19.38	14.765	99.89	1
LH-IM-03	6/13/2025 15:45	9.19	19.4	14.764	99.89	1
LH-IM-03	6/13/2025 16:00	9.19	19.42	14.763	99.89	1
LH-IM-03	6/13/2025 16:15	9.21	19.46	14.759	100.11	1
LH-IM-03	6/13/2025 16:30	9.21	19.46	14.758	100.11	1
LH-IM-03	6/13/2025 16:45	9.21	19.48	14.753	100.11	1
LH-IM-03	6/13/2025 17:00	9.22	19.5	14.753	100.22	1
LH-IM-03	6/13/2025 17:15	9.23	19.5	14.756	100.33	1
LH-IM-03	6/13/2025 17:30	9.24	19.52	14.757	100.43	1
LH-IM-03	6/13/2025 17:45	9.23	19.54	14.76	100.33	1
LH-IM-03	6/13/2025 18:00	9.25	19.56	14.76	100.54	1
LH-IM-03	6/13/2025 18:15	9.24	19.56	14.764	100.43	1
LH-IM-03	6/13/2025 18:30	9.25	19.58	14.766	100.54	1
LH-IM-03	6/13/2025 18:45	9.26	19.6	14.764	100.65	1
LH-IM-03	6/13/2025 19:00	9.26	19.62	14.762	100.65	1
LH-IM-03	6/13/2025 19:15	9.26	19.64	14.763	100.65	1
LH-IM-03	6/13/2025 19:30	9.26	19.64	14.768	100.65	1
LH-IM-03	6/13/2025 19:45	9.26	19.66	14.766	100.65	1
LH-IM-03	6/13/2025 20:00	9.26	19.66	14.767	100.65	1
LH-IM-03	6/13/2025 20:15	9.25	19.66	14.766	100.54	1
LH-IM-03	6/13/2025 20:30	9.26	19.68	14.771	100.65	1
LH-IM-03	6/13/2025 20:45	9.26	19.68	14.773	100.65	1
LH-IM-03	6/13/2025 21:00	9.25	19.68	14.776	100.54	1
LH-IM-03	6/13/2025 21:15	9.25	19.68	14.778	100.54	1
LH-IM-03	6/13/2025 21:30	9.25	19.66	14.779	100.54	1
LH-IM-03	6/13/2025 21:45	9.25	19.66	14.782	100.54	1
LH-IM-03	6/13/2025 22:00	9.25	19.64	14.78	100.54	1
LH-IM-03	6/13/2025 22:15	9.24	19.64	14.779	100.43	1
LH-IM-03	6/13/2025 22:30	9.24	19.64	14.779	100.43	1
LH-IM-03	6/13/2025 22:45	9.23	19.64	14.781	100.33	1
LH-IM-03	6/13/2025 23:00	9.23	19.62	14.778	100.33	1
LH-IM-03	6/13/2025 23:15	9.23	19.62	14.778	100.33	1
LH-IM-03	6/13/2025 23:30	9.24	19.6	14.776	100.43	1
LH-IM-03	6/13/2025 23:45	9.22	19.6	14.775	100.22	1
LH-IM-03	6/14/2025 0:00	9.23	19.58	14.775	100.33	1
LH-IM-03	6/14/2025 0:15	9.22	19.56	14.776	100.22	1
LH-IM-03	6/14/2025 0:30	9.21	19.54	14.778	100.11	1
LH-IM-03	6/14/2025 0:45	9.21	19.52	14.776	100.11	1
LH-IM-03	6/14/2025 1:00	9.19	19.52	14.77	99.89	1
LH-IM-03	6/14/2025 1:15	9.18	19.48	14.774	99.78	1
LH-IM-03	6/14/2025 1:30	9.17	19.48	14.772	99.67	1
LH-IM-03	6/14/2025 1:45	9.17	19.46	14.77	99.67	1
LH-IM-03	6/14/2025 2:00	9.16	19.44	14.77	99.57	1
LH-IM-03	6/14/2025 2:15	9.15	19.42	14.769	99.46	1
LH-IM-03	6/14/2025 2:30	9.15	19.4	14.769	99.46	1
LH-IM-03	6/14/2025 2:45	9.14	19.38	14.77	99.35	1
LH-IM-03	6/14/2025 3:00	9.13	19.36	14.77	99.24	1
LH-IM-03	6/14/2025 3:15	9.14	19.36	14.769	99.35	1
LH-IM-03	6/14/2025 3:30	9.11	19.34	14.769	99.02	1
LH-IM-03	6/14/2025 3:45	9.11	19.32	14.768	99.02	1
LH-IM-03	6/14/2025 4:00	9.1	19.28	14.774	98.91	1
LH-IM-03	6/14/2025 4:15	9.09	19.28	14.775	98.8	1
LH-IM-03	6/14/2025 4:30	9.1	19.26	14.772	98.91	1
LH-IM-03	6/14/2025 4:45	9.08	19.24	14.778	97.63	1
LH-IM-03	6/14/2025 5:00	9.08	19.22	14.782	97.63	1
LH-IM-03	6/14/2025 5:15	9.08	19.2	14.78	97.63	1
LH-IM-03	6/14/2025 5:30	9.08	19.18	14.783	97.63	1
LH-IM-03	6/14/2025 5:45	9.08	19.16	14.782	97.63	1
LH-IM-03	6/14/2025 6:00	9.07	19.14	14.781	97.53	1
LH-IM-03	6/14/2025 6:15	9.06	19.12	14.785	97.42	1
LH-IM-03	6/14/2025 6:30	9.06	19.1	14.785	97.42	1
LH-IM-03	6/14/2025 6:45	9.06	19.08	14.782	97.42	1
LH-IM-03	6/14/2025 7:00	9.06	19.08	14.783	97.42	1
LH-IM-03	6/14/2025 7:15	9.06	19.06	14.781	97.42	1
LH-IM-03	6/14/2025 7:30	9.04	19.04	14.777	97.2	1
LH-IM-03	6/14/2025 7:45	9.06	19.02	14.781	97.42	1
LH-IM-03	6/14/2025 8:00	9.06	19.02	14.781	97.42	1

Station Name	Date Time	DO mg/L	Temp C	Air Pressure PSI	Saturation PCT	Use Code
LH-IM-03	6/14/2025 8:15	9.06	19	14.781	97.42	1
LH-IM-03	6/14/2025 8:30	9.06	19	14.779	97.42	1
LH-IM-03	6/14/2025 8:45	9.07	19	14.779	97.53	1
LH-IM-03	6/14/2025 9:00	9.07	18.98	14.783	97.53	1
LH-IM-03	6/14/2025 9:15	9.06	18.98	14.781	97.42	1
LH-IM-03	6/14/2025 9:30	9.07	18.98	14.782	97.53	1
LH-IM-03	6/14/2025 9:45	9.06	18.96	14.781	97.42	1
LH-IM-03	6/14/2025 10:00	9.07	18.96	14.782	97.53	1
LH-IM-03	6/14/2025 10:15	9.06	18.96	14.784	97.42	1
LH-IM-03	6/14/2025 10:30	9.07	18.94	14.784	97.53	1
LH-IM-03	6/14/2025 10:45	9.07	18.94	14.78	97.53	1
LH-IM-03	6/14/2025 11:00	9.06	18.94	14.782	97.42	1
LH-IM-03	6/14/2025 11:15	9.06	18.94	14.786	97.42	1
LH-IM-03	6/14/2025 11:30	9.07	18.92	14.783	97.53	1
LH-IM-03	6/14/2025 11:45	9.04	18.92	14.781	97.2	1
LH-IM-03	6/14/2025 12:00	9.06	18.92	14.779	97.42	1
LH-IM-03	6/14/2025 12:15	9.06	18.92	14.783	97.42	1
LH-IM-03	6/14/2025 12:30	9.06	18.92	14.784	97.42	1
LH-IM-03	6/14/2025 12:45	9.04	18.92	14.784	97.2	1
LH-IM-03	6/14/2025 13:00	9.06	18.92	14.784	97.42	1
LH-IM-03	6/14/2025 13:15	9.06	18.92	14.784	97.42	1
LH-IM-03	6/14/2025 13:30	9.04	18.92	14.785	97.2	1
LH-IM-03	6/14/2025 13:45	9.06	18.94	14.783	97.42	1
LH-IM-03	6/14/2025 14:00	9.06	18.94	14.781	97.42	1
LH-IM-03	6/14/2025 14:15	9.06	18.94	14.778	97.42	1
LH-IM-03	6/14/2025 14:30	9.06	18.94	14.78	97.42	1
LH-IM-03	6/14/2025 14:45	9.04	18.94	14.781	97.2	1
LH-IM-03	6/14/2025 15:00	9.03	18.94	14.78	97.1	1
LH-IM-03	6/14/2025 15:15	9.03	18.94	14.782	97.1	1
LH-IM-03	6/14/2025 15:30	9.02	18.94	14.78	96.99	1
LH-IM-03	6/14/2025 15:45	9.01	18.94	14.78	96.88	1
LH-IM-03	6/14/2025 16:00	9.03	18.94	14.779	97.1	1
LH-IM-03	6/14/2025 16:15	9.01	18.94	14.776	96.88	1
LH-IM-03	6/14/2025 16:30	9.03	18.94	14.777	97.1	1
LH-IM-03	6/14/2025 16:45	9.02	18.94	14.773	96.99	1
LH-IM-03	6/14/2025 17:00	9.01	18.94	14.771	96.88	1
LH-IM-03	6/14/2025 17:15	9.01	18.94	14.775	96.88	1
LH-IM-03	6/14/2025 17:30	9.02	18.94	14.772	96.99	1
LH-IM-03	6/14/2025 17:45	9.03	18.94	14.77	97.1	1
LH-IM-03	6/14/2025 18:00	9.06	18.94	14.772	97.42	1
LH-IM-03	6/14/2025 18:15	9.06	18.94	14.771	97.42	1
LH-IM-03	6/14/2025 18:30	9.04	18.94	14.773	97.2	1
LH-IM-03	6/14/2025 18:45	9.06	18.94	14.772	97.42	1
LH-IM-03	6/14/2025 19:00	9.06	18.94	14.774	97.42	1
LH-IM-03	6/14/2025 19:15	9.07	18.94	14.775	97.53	1
LH-IM-03	6/14/2025 19:30	9.07	18.94	14.777	97.53	1
LH-IM-03	6/14/2025 19:45	9.08	18.92	14.781	97.63	1
LH-IM-03	6/14/2025 20:00	9.09	18.92	14.779	97.74	1
LH-IM-03	6/14/2025 20:15	9.08	18.92	14.776	97.63	1
LH-IM-03	6/14/2025 20:30	9.08	18.92	14.777	97.63	1
LH-IM-03	6/14/2025 20:45	9.08	18.92	14.778	97.63	1
LH-IM-03	6/14/2025 21:00	9.09	18.92	14.778	97.74	1
LH-IM-03	6/14/2025 21:15	9.09	18.9	14.78	97.74	1
LH-IM-03	6/14/2025 21:30	9.09	18.9	14.781	97.74	1
LH-IM-03	6/14/2025 21:45	9.09	18.9	14.783	97.74	1
LH-IM-03	6/14/2025 22:00	9.09	18.88	14.783	97.74	1
LH-IM-03	6/14/2025 22:15	9.09	18.88	14.784	97.74	1
LH-IM-03	6/14/2025 22:30	9.09	18.88	14.783	97.74	1
LH-IM-03	6/14/2025 22:45	9.09	18.88	14.783	97.74	1
LH-IM-03	6/14/2025 23:00	9.09	18.88	14.784	97.74	1
LH-IM-03	6/14/2025 23:15	9.09	18.86	14.786	97.74	1
LH-IM-03	6/14/2025 23:30	9.09	18.86	14.787	97.74	1
LH-IM-03	6/14/2025 23:45	9.09	18.86	14.788	97.74	1
LH-IM-03	6/15/2025 0:00	9.08	18.86	14.791	97.63	1
LH-IM-03	6/15/2025 0:15	9.09	18.84	14.791	97.74	1
LH-IM-03	6/15/2025 0:30	9.09	18.84	14.791	97.74	1
LH-IM-03	6/15/2025 0:45	9.09	18.84	14.789	97.74	1
LH-IM-03	6/15/2025 1:00	9.08	18.84	14.788	97.63	1
LH-IM-03	6/15/2025 1:15	9.07	18.82	14.788	97.53	1
LH-IM-03	6/15/2025 1:30	9.08	18.82	14.79	97.63	1
LH-IM-03	6/15/2025 1:45	9.08	18.8	14.79	97.63	1
LH-IM-03	6/15/2025 2:00	9.08	18.8	14.791	97.63	1
LH-IM-03	6/15/2025 2:15	9.07	18.8	14.791	97.53	1
LH-IM-03	6/15/2025 2:30	9.08	18.78	14.788	97.63	1
LH-IM-03	6/15/2025 2:45	9.07	18.78	14.787	97.53	1
LH-IM-03	6/15/2025 3:00	9.07	18.76	14.787	97.53	1
LH-IM-03	6/15/2025 3:15	9.03	18.74	14.786	96.06	1
LH-IM-03	6/15/2025 3:30	9.04	18.74	14.787	96.17	1
LH-IM-03	6/15/2025 3:45	9.04	18.72	14.788	96.17	1
LH-IM-03	6/15/2025 4:00	9.06	18.72	14.786	96.38	1
LH-IM-03	6/15/2025 4:15	9.02	18.7	14.787	95.96	1
LH-IM-03	6/15/2025 4:30	9.04	18.7	14.787	96.17	1
LH-IM-03	6/15/2025 4:45	9.01	18.68	14.789	95.85	1
LH-IM-03	6/15/2025 5:00	9.01	18.66	14.789	95.85	1

Station Name	Date Time	DO mg/L	Temp C	Air Pressure PSI	Saturation PCT	Use Code
LH-IM-03	6/15/2025 5:15	9.02	18.64	14.792	95.96	1
LH-IM-03	6/15/2025 5:30	9.03	18.64	14.79	96.06	1
LH-IM-03	6/15/2025 5:45	9.03	18.62	14.795	96.06	1
LH-IM-03	6/15/2025 6:00	9.02	18.62	14.796	95.96	1
LH-IM-03	6/15/2025 6:15	9	18.6	14.799	95.74	1
LH-IM-03	6/15/2025 6:30	9.01	18.6	14.8	95.85	1
LH-IM-03	6/15/2025 6:45	9.03	18.58	14.802	96.06	1
LH-IM-03	6/15/2025 7:00	9.03	18.58	14.8	96.06	1
LH-IM-03	6/15/2025 7:15	8.99	18.56	14.802	95.64	1
LH-IM-03	6/15/2025 7:30	9	18.54	14.799	95.74	1
LH-IM-03	6/15/2025 7:45	9.02	18.54	14.802	95.96	1
LH-IM-03	6/15/2025 8:00	9.02	18.52	14.802	95.96	1
LH-IM-03	6/15/2025 8:15	9.02	18.52	14.801	95.96	1
LH-IM-03	6/15/2025 8:30	9.04	18.52	14.802	96.17	1
LH-IM-03	6/15/2025 8:45	9.03	18.52	14.802	96.06	1
LH-IM-03	6/15/2025 9:00	9.03	18.5	14.802	96.06	1
LH-IM-03	6/15/2025 9:15	9.03	18.5	14.803	96.06	1
LH-IM-03	6/15/2025 9:30	9.02	18.5	14.804	95.96	1
LH-IM-03	6/15/2025 9:45	9.03	18.5	14.806	96.06	1
LH-IM-03	6/15/2025 10:00	9.02	18.5	14.807	95.96	1
LH-IM-03	6/15/2025 10:15	9.03	18.5	14.806	96.06	1
LH-IM-03	6/15/2025 10:30	9.03	18.5	14.804	96.06	1
LH-IM-03	6/15/2025 10:45	9.04	18.5	14.802	96.17	1
LH-IM-03	6/15/2025 11:00	9.03	18.52	14.8	96.06	1
LH-IM-03	6/15/2025 11:15	9.06	18.52	14.799	96.38	1
LH-IM-03	6/15/2025 11:30	9.06	18.54	14.799	96.38	1
LH-IM-03	6/15/2025 11:45	9.06	18.54	14.801	96.38	1
LH-IM-03	6/15/2025 12:00	9.07	18.54	14.8	96.49	1
LH-IM-03	6/15/2025 12:15	9.07	18.56	14.797	96.49	1
LH-IM-03	6/15/2025 12:30	9.07	18.56	14.797	96.49	1
LH-IM-03	6/15/2025 12:45	9.08	18.6	14.795	96.6	1
LH-IM-03	6/15/2025 13:00	9.08	18.6	14.799	96.6	1
LH-IM-03	6/15/2025 13:15	9.08	18.6	14.795	96.6	1
LH-IM-03	6/15/2025 13:30	9.09	18.62	14.793	96.7	1
LH-IM-03	6/15/2025 13:45	9.09	18.64	14.792	96.7	1
LH-IM-03	6/15/2025 14:00	9.1	18.66	14.79	96.81	1
LH-IM-03	6/15/2025 14:15	9.1	18.68	14.79	96.81	1
LH-IM-03	6/15/2025 14:30	9.1	18.68	14.791	96.81	1
LH-IM-03	6/15/2025 14:45	9.1	18.72	14.787	96.81	1
LH-IM-03	6/15/2025 15:00	9.1	18.72	14.79	96.81	1
LH-IM-03	6/15/2025 15:15	9.11	18.72	14.789	96.91	1
LH-IM-03	6/15/2025 15:30	9.13	18.74	14.79	97.13	1
LH-IM-03	6/15/2025 15:45	9.13	18.74	14.79	97.13	1
LH-IM-03	6/15/2025 16:00	9.14	18.76	14.789	98.28	1
LH-IM-03	6/15/2025 16:15	9.14	18.78	14.789	98.28	1
LH-IM-03	6/15/2025 16:30	9.14	18.78	14.786	98.28	1
LH-IM-03	6/15/2025 16:45	9.14	18.78	14.786	98.28	1
LH-IM-03	6/15/2025 17:00	9.16	18.78	14.784	98.49	1
LH-IM-03	6/15/2025 17:15	9.15	18.78	14.786	98.39	1
LH-IM-03	6/15/2025 17:30	9.16	18.78	14.784	98.49	1
LH-IM-03	6/15/2025 17:45	9.16	18.8	14.779	98.49	1
LH-IM-03	6/15/2025 18:00	9.18	18.8	14.78	98.71	1
LH-IM-03	6/15/2025 18:15	9.19	18.8	14.776	98.82	1
LH-IM-03	6/15/2025 18:30	9.18	18.8	14.778	98.71	1
LH-IM-03	6/15/2025 18:45	9.19	18.8	14.777	98.82	1
LH-IM-03	6/15/2025 19:00	9.19	18.8	14.777	98.82	1
LH-IM-03	6/15/2025 19:15	9.21	18.8	14.777	99.03	1
LH-IM-03	6/15/2025 19:30	9.22	18.8	14.781	99.14	1
LH-IM-03	6/15/2025 19:45	9.22	18.8	14.78	99.14	1
LH-IM-03	6/15/2025 20:00	9.24	18.8	14.782	99.35	1
LH-IM-03	6/15/2025 20:15	9.23	18.82	14.782	99.25	1
LH-IM-03	6/15/2025 20:30	9.23	18.84	14.782	99.25	1
LH-IM-03	6/15/2025 20:45	9.25	18.84	14.781	99.46	1
LH-IM-03	6/15/2025 21:00	9.25	18.86	14.784	99.46	1
LH-IM-03	6/15/2025 21:15	9.26	18.86	14.788	99.57	1
LH-IM-03	6/15/2025 21:30	9.25	18.88	14.788	99.46	1
LH-IM-03	6/15/2025 21:45	9.26	18.88	14.792	99.57	1
LH-IM-03	6/15/2025 22:00	9.25	18.88	14.79	99.46	1
LH-IM-03	6/15/2025 22:15	9.26	18.88	14.789	99.57	1
LH-IM-03	6/15/2025 22:30	9.25	18.88	14.789	99.46	1
LH-IM-03	6/15/2025 22:45	9.25	18.9	14.787	99.46	1
LH-IM-03	6/15/2025 23:00	9.25	18.88	14.791	99.46	1
LH-IM-03	6/15/2025 23:15	9.25	18.9	14.793	99.46	1
LH-IM-03	6/15/2025 23:30	9.25	18.9	14.792	99.46	1
LH-IM-03	6/15/2025 23:45	9.24	18.9	14.79	99.35	1
LH-IM-03	6/16/2025 0:00	9.24	18.9	14.788	99.35	1
LH-IM-03	6/16/2025 0:15	9.24	18.9	14.789	99.35	1
LH-IM-03	6/16/2025 0:30	9.24	18.92	14.788	99.35	1
LH-IM-03	6/16/2025 0:45	9.23	18.9	14.788	99.25	1
LH-IM-03	6/16/2025 1:00	9.22	18.9	14.79	99.14	1
LH-IM-03	6/16/2025 1:15	9.23	18.9	14.79	99.25	1
LH-IM-03	6/16/2025 1:30	9.22	18.88	14.791	99.14	1
LH-IM-03	6/16/2025 1:45	9.21	18.88	14.791	99.03	1
LH-IM-03	6/16/2025 2:00	9.21	18.88	14.79	99.03	1

Station Name	Date Time	DO mg/L	Temp C	Air Pressure PSI	Saturation PCT	Use Code
LH-IM-03	6/16/2025 2:15	9.19	18.86	14.791	98.82	1
LH-IM-03	6/16/2025 2:30	9.18	18.84	14.791	98.71	1
LH-IM-03	6/16/2025 2:45	9.16	18.84	14.792	98.49	1
LH-IM-03	6/16/2025 3:00	9.16	18.82	14.794	98.49	1
LH-IM-03	6/16/2025 3:15	9.15	18.8	14.791	98.39	1
LH-IM-03	6/16/2025 3:30	9.14	18.8	14.791	98.28	1
LH-IM-03	6/16/2025 3:45	9.14	18.78	14.791	98.28	1
LH-IM-03	6/16/2025 4:00	9.13	18.76	14.79	98.17	1
LH-IM-03	6/16/2025 4:15	9.11	18.74	14.789	96.91	1
LH-IM-03	6/16/2025 4:30	9.14	18.74	14.791	97.23	1
LH-IM-03	6/16/2025 4:45	9.11	18.7	14.793	96.91	1
LH-IM-03	6/16/2025 5:00	9.1	18.7	14.793	96.81	1
LH-IM-03	6/16/2025 5:15	9.08	18.68	14.79	96.6	1
LH-IM-03	6/16/2025 5:30	9.08	18.66	14.793	96.6	1
LH-IM-03	6/16/2025 5:45	9.08	18.66	14.793	96.6	1
LH-IM-03	6/16/2025 6:00	9.08	18.62	14.795	96.6	1
LH-IM-03	6/16/2025 6:15	9.06	18.62	14.794	96.38	1
LH-IM-03	6/16/2025 6:30	9.07	18.62	14.795	96.49	1
LH-IM-03	6/16/2025 6:45	9.06	18.6	14.798	96.38	1
LH-IM-03	6/16/2025 7:00	9.03	18.6	14.796	96.06	1
LH-IM-03	6/16/2025 7:15	9.06	18.58	14.795	96.38	1
LH-IM-03	6/16/2025 7:30	9.06	18.58	14.799	96.38	1
LH-IM-03	6/16/2025 7:45	9.04	18.56	14.801	96.17	1
LH-IM-03	6/16/2025 8:00	9.04	18.56	14.803	96.17	1
LH-IM-03	6/16/2025 8:15	9.03	18.56	14.804	96.06	1
LH-IM-03	6/16/2025 8:30	9.03	18.56	14.806	96.06	1
LH-IM-03	6/16/2025 8:45	9.04	18.56	14.805	96.17	1
LH-IM-03	6/16/2025 9:00	9.03	18.56	14.804	96.06	1
LH-IM-03	6/16/2025 9:15	9.03	18.56	14.807	96.06	1
LH-IM-03	6/16/2025 9:30	9.02	18.58	14.808	95.96	1
LH-IM-03	6/16/2025 9:45	9.03	18.58	14.807	96.06	1
LH-IM-03	6/16/2025 10:00	9.03	18.58	14.805	96.06	1
LH-IM-03	6/16/2025 10:15	9.04	18.58	14.806	96.17	1
LH-IM-03	6/16/2025 10:30	9.06	18.6	14.805	96.38	1
LH-IM-03	6/16/2025 10:45	9.07	18.6	14.806	96.49	1
LH-IM-03	6/16/2025 11:00	9.04	18.6	14.784	96.17	1
LH-IM-03	6/16/2025 11:15	9.06	18.62	14.798	96.38	1
LH-IM-03	6/16/2025 11:30	9.04	18.62	14.794	96.17	1
LH-IM-03	6/16/2025 11:45	9.07	18.64	14.789	96.49	1
LH-IM-03	6/16/2025 12:00	9.08	18.66	14.793	96.6	1
LH-IM-03	6/16/2025 12:15	9.08	18.68	14.793	96.6	1
LH-IM-03	6/16/2025 12:30	9.08	18.7	14.795	96.6	1
LH-IM-03	6/16/2025 12:45	9.14	21.46	14.791	102.7	2
LH-IM-03	6/16/2025 13:00	8.94	22.22	14.789	101.59	2
LH-IM-03	6/16/2025 13:15	8.24	21.78	14.789	93.64	2
LH-IM-03	6/16/2025 13:30	9.06	18.92	14.79	97.42	2
LH-IM-03	6/16/2025 13:45	9.12	18.82	14.789	98.06	1
LH-IM-03	6/16/2025 14:00	9.12	18.82	14.786	98.06	1
LH-IM-03	6/16/2025 14:15	9.13	18.84	14.785	98.17	1
LH-IM-03	6/16/2025 14:30	9.12	18.86	14.784	98.06	1
LH-IM-03	6/16/2025 14:45	9.14	18.86	14.781	98.28	1
LH-IM-03	6/16/2025 15:00	9.14	18.88	14.78	98.28	1
LH-IM-03	6/16/2025 15:15	9.14	18.9	14.779	98.28	1
LH-IM-03	6/16/2025 15:30	9.15	18.9	14.778	98.39	1
LH-IM-03	6/16/2025 15:45	9.15	18.92	14.774	98.39	1
LH-IM-03	6/16/2025 16:00	9.15	18.94	14.775	98.39	1
LH-IM-03	6/16/2025 16:15	9.16	18.98	14.773	98.49	1
LH-IM-03	6/16/2025 16:30	9.16	19	14.773	98.49	1
LH-IM-03	6/16/2025 16:45	9.18	19.02	14.772	98.71	1
LH-IM-03	6/16/2025 17:00	9.18	19.04	14.767	98.71	1
LH-IM-03	6/16/2025 17:15	9.18	19.06	14.765	98.71	1
LH-IM-03	6/16/2025 17:30	9.19	19.1	14.765	98.82	1
LH-IM-03	6/16/2025 17:45	9.2	19.12	14.758	98.92	1
LH-IM-03	6/16/2025 18:00	9.21	19.14	14.759	99.03	1
LH-IM-03	6/16/2025 18:15	9.22	19.18	14.76	99.14	1
LH-IM-03	6/16/2025 18:30	9.22	19.2	14.762	99.14	1
LH-IM-03	6/16/2025 18:45	9.23	19.2	14.766	99.25	1
LH-IM-03	6/16/2025 19:00	9.24	19.22	14.766	99.35	1
LH-IM-03	6/16/2025 19:15	9.26	19.24	14.766	99.57	1
LH-IM-03	6/16/2025 19:30	9.27	19.26	14.767	100.76	1
LH-IM-03	6/16/2025 19:45	9.28	19.26	14.767	100.87	1
LH-IM-03	6/16/2025 20:00	9.27	19.28	14.767	100.76	1
LH-IM-03	6/16/2025 20:15	9.28	19.28	14.765	100.87	1
LH-IM-03	6/16/2025 20:30	9.28	19.32	14.767	100.87	1
LH-IM-03	6/16/2025 20:45	9.3	19.32	14.764	101.09	1
LH-IM-03	6/16/2025 21:00	9.3	19.34	14.763	101.09	1
LH-IM-03	6/16/2025 21:15	9.31	19.36	14.758	101.2	1
LH-IM-03	6/16/2025 21:30	9.31	19.36	14.756	101.2	1
LH-IM-03	6/16/2025 21:45	9.3	19.38	14.753	101.09	1
LH-IM-03	6/16/2025 22:00	9.3	19.38	14.75	101.09	1
LH-IM-03	6/16/2025 22:15	9.31	19.4	14.749	101.2	1
LH-IM-03	6/16/2025 22:30	9.3	19.4	14.745	101.09	1
LH-IM-03	6/16/2025 22:45	9.31	19.42	14.745	101.2	1
LH-IM-03	6/16/2025 23:00	9.31	19.44	14.747	101.2	1

Station Name	Date Time	DO mg/L	Temp C	Air Pressure PSI	Saturation PCT	Use Code
LH-IM-03	6/16/2025 23:15	9.3	19.44	14.746	101.09	1
LH-IM-03	6/16/2025 23:30	9.32	19.46	14.746	101.3	1
LH-IM-03	6/16/2025 23:45	9.31	19.48	14.747	101.2	1
LH-IM-03	6/17/2025 0:00	9.31	19.48	14.75	101.2	1
LH-IM-03	6/17/2025 0:15	9.3	19.5	14.751	101.09	1
LH-IM-03	6/17/2025 0:30	9.3	19.5	14.747	101.09	1
LH-IM-03	6/17/2025 0:45	9.31	19.5	14.751	101.2	1
LH-IM-03	6/17/2025 1:00	9.3	19.5	14.75	101.09	1
LH-IM-03	6/17/2025 1:15	9.3	19.52	14.75	101.09	1
LH-IM-03	6/17/2025 1:30	9.3	19.52	14.751	101.09	1
LH-IM-03	6/17/2025 1:45	9.29	19.52	14.752	100.98	1
LH-IM-03	6/17/2025 2:00	9.29	19.52	14.752	100.98	1
LH-IM-03	6/17/2025 2:15	9.28	19.52	14.752	100.87	1
LH-IM-03	6/17/2025 2:30	9.28	19.52	14.751	100.87	1
LH-IM-03	6/17/2025 2:45	9.27	19.52	14.751	100.76	1
LH-IM-03	6/17/2025 3:00	9.26	19.52	14.751	100.65	1
LH-IM-03	6/17/2025 3:15	9.26	19.5	14.752	100.65	1
LH-IM-03	6/17/2025 3:30	9.24	19.5	14.751	100.43	1
LH-IM-03	6/17/2025 3:45	9.24	19.5	14.751	100.43	1
LH-IM-03	6/17/2025 4:00	9.23	19.48	14.755	100.33	1
LH-IM-03	6/17/2025 4:15	9.21	19.48	14.753	100.11	1
LH-IM-03	6/17/2025 4:30	9.21	19.46	14.755	100.11	1
LH-IM-03	6/17/2025 4:45	9.19	19.44	14.756	99.89	1
LH-IM-03	6/17/2025 5:00	9.18	19.44	14.752	99.78	1
LH-IM-03	6/17/2025 5:15	9.18	19.42	14.748	99.78	1
LH-IM-03	6/17/2025 5:30	9.16	19.4	14.748	99.57	1
LH-IM-03	6/17/2025 5:45	9.15	19.38	14.749	99.46	1
LH-IM-03	6/17/2025 6:00	9.13	19.36	14.751	99.24	1
LH-IM-03	6/17/2025 6:15	9.12	19.36	14.752	99.13	1
LH-IM-03	6/17/2025 6:30	9.11	19.34	14.755	99.02	1
LH-IM-03	6/17/2025 6:45	9.1	19.32	14.752	98.91	1
LH-IM-03	6/17/2025 7:00	9.08	19.32	14.754	98.7	1
LH-IM-03	6/17/2025 7:15	9.08	19.3	14.754	98.7	1
LH-IM-03	6/17/2025 7:30	9.06	19.28	14.752	98.48	1
LH-IM-03	6/17/2025 7:45	9.07	19.28	14.752	98.59	1
LH-IM-03	6/17/2025 8:00	9.05	19.28	14.753	98.37	1
LH-IM-03	6/17/2025 8:15	9.05	19.26	14.753	98.37	1
LH-IM-03	6/17/2025 8:30	9.04	19.26	14.752	98.26	1
LH-IM-03	6/17/2025 8:45	9.04	19.26	14.751	98.26	1
LH-IM-03	6/17/2025 9:00	9.03	19.26	14.753	98.15	1
LH-IM-03	6/17/2025 9:15	9.03	19.26	14.753	98.15	1
LH-IM-03	6/17/2025 9:30	9.02	19.26	14.755	98.04	1
LH-IM-03	6/17/2025 9:45	9.03	19.26	14.753	98.15	1
LH-IM-03	6/17/2025 10:00	9.01	19.26	14.749	97.93	1
LH-IM-03	6/17/2025 10:15	9.02	19.26	14.749	98.04	1
LH-IM-03	6/17/2025 10:30	8.99	19.26	14.749	97.72	1
LH-IM-03	6/17/2025 10:45	8.99	19.26	14.75	97.72	1
LH-IM-03	6/17/2025 11:00	8.99	19.26	14.75	97.72	1
LH-IM-03	6/17/2025 11:15	8.99	19.26	14.748	97.72	1
LH-IM-03	6/17/2025 11:30	8.99	19.28	14.749	97.72	1
LH-IM-03	6/17/2025 11:45	8.99	19.28	14.75	97.72	1
LH-IM-03	6/17/2025 12:00	8.99	19.3	14.752	97.72	1
LH-IM-03	6/17/2025 12:15	9.02	19.3	14.748	98.04	1
LH-IM-03	6/17/2025 12:30	9.01	19.3	14.746	97.93	1
LH-IM-03	6/17/2025 12:45	9.02	19.32	14.746	98.04	1
LH-IM-03	6/17/2025 13:00	8.99	19.32	14.742	97.72	1
LH-IM-03	6/17/2025 13:15	8.99	19.32	14.743	97.72	1
LH-IM-03	6/17/2025 13:30	9.01	19.34	14.739	97.93	1
LH-IM-03	6/17/2025 13:45	9.04	19.34	14.739	98.26	1
LH-IM-03	6/17/2025 14:00	9.02	19.34	14.738	98.04	1
LH-IM-03	6/17/2025 14:15	9.02	19.34	14.733	98.04	1
LH-IM-03	6/17/2025 14:30	9.02	19.34	14.733	98.04	1
LH-IM-03	6/17/2025 14:45	9.02	19.34	14.734	98.04	1
LH-IM-03	6/17/2025 15:00	9.03	19.36	14.731	98.15	1
LH-IM-03	6/17/2025 15:15	9.03	19.36	14.73	98.15	1
LH-IM-03	6/17/2025 15:30	9.04	19.36	14.727	98.26	1
LH-IM-03	6/17/2025 15:45	9.04	19.36	14.722	98.26	1
LH-IM-03	6/17/2025 16:00	9.04	19.36	14.722	98.26	1
LH-IM-03	6/17/2025 16:15	9.05	19.36	14.722	98.37	1
LH-IM-03	6/17/2025 16:30	9.05	19.36	14.722	98.37	1
LH-IM-03	6/17/2025 16:45	9.05	19.36	14.718	98.37	1
LH-IM-03	6/17/2025 17:00	9.05	19.36	14.717	98.37	1
LH-IM-03	6/17/2025 17:15	9.05	19.36	14.716	98.37	1
LH-IM-03	6/17/2025 17:30	9.05	19.34	14.715	98.37	1
LH-IM-03	6/17/2025 17:45	9.05	19.34	14.715	98.37	1
LH-IM-03	6/17/2025 18:00	9.05	19.34	14.715	98.37	1
LH-IM-03	6/17/2025 18:15	9.05	19.34	14.714	98.37	1
LH-IM-03	6/17/2025 18:30	9.06	19.34	14.713	98.48	1
LH-IM-03	6/17/2025 18:45	9.05	19.32	14.713	98.37	1
LH-IM-03	6/17/2025 19:00	9.07	19.32	14.71	98.59	1
LH-IM-03	6/17/2025 19:15	9.06	19.32	14.711	98.48	1
LH-IM-03	6/17/2025 19:30	9.05	19.32	14.708	98.37	1
LH-IM-03	6/17/2025 19:45	9.07	19.32	14.709	98.59	1
LH-IM-03	6/17/2025 20:00	9.07	19.3	14.709	98.59	1

Station Name	Date Time	DO mg/L	Temp C	Air Pressure PSI	Saturation PCT	Use Code
LH-IM-03	6/17/2025 20:15	9.07	19.3	14.706	98.59	1
LH-IM-03	6/17/2025 20:30	9.07	19.3	14.704	98.59	1
LH-IM-03	6/17/2025 20:45	9.08	19.3	14.706	98.7	1
LH-IM-03	6/17/2025 21:00	9.08	19.3	14.706	98.7	1
LH-IM-03	6/17/2025 21:15	9.1	19.3	14.704	98.91	1
LH-IM-03	6/17/2025 21:30	9.11	19.3	14.704	99.02	1
LH-IM-03	6/17/2025 21:45	9.11	19.3	14.703	99.02	1
LH-IM-03	6/17/2025 22:00	9.11	19.32	14.703	99.02	1
LH-IM-03	6/17/2025 22:15	9.1	19.32	14.704	98.91	1
LH-IM-03	6/17/2025 22:30	9.11	19.32	14.704	99.02	1
LH-IM-03	6/17/2025 22:45	9.1	19.32	14.702	98.91	1
LH-IM-03	6/17/2025 23:00	9.1	19.32	14.699	98.91	1
LH-IM-03	6/17/2025 23:15	9.08	19.34	14.7	98.7	1
LH-IM-03	6/17/2025 23:30	9.08	19.34	14.695	98.7	1
LH-IM-03	6/17/2025 23:45	9.08	19.34	14.695	98.7	1
LH-IM-03	6/18/2025 0:00	9.06	19.34	14.692	98.48	1
LH-IM-03	6/18/2025 0:15	9.07	19.34	14.69	98.59	1
LH-IM-03	6/18/2025 0:30	9.06	19.34	14.692	98.48	1
LH-IM-03	6/18/2025 0:45	9.06	19.34	14.687	98.48	1
LH-IM-03	6/18/2025 1:00	9.05	19.34	14.688	98.37	1
LH-IM-03	6/18/2025 1:15	9.05	19.34	14.688	98.37	1
LH-IM-03	6/18/2025 1:30	9.04	19.36	14.689	98.26	1
LH-IM-03	6/18/2025 1:45	9.04	19.36	14.688	98.26	1
LH-IM-03	6/18/2025 2:00	9.03	19.36	14.686	98.15	1
LH-IM-03	6/18/2025 2:15	9.02	19.36	14.685	98.04	1
LH-IM-03	6/18/2025 2:30	9.01	19.36	14.684	97.93	1
LH-IM-03	6/18/2025 2:45	9.01	19.36	14.682	97.93	1
LH-IM-03	6/18/2025 3:00	9.01	19.38	14.68	97.93	1
LH-IM-03	6/18/2025 3:15	8.99	19.38	14.679	97.72	1
LH-IM-03	6/18/2025 3:30	8.98	19.38	14.681	97.61	1
LH-IM-03	6/18/2025 3:45	8.97	19.38	14.679	97.5	1
LH-IM-03	6/18/2025 4:00	8.97	19.4	14.678	97.5	1
LH-IM-03	6/18/2025 4:15	8.97	19.4	14.676	97.5	1
LH-IM-03	6/18/2025 4:30	8.96	19.4	14.672	97.39	1
LH-IM-03	6/18/2025 4:45	8.95	19.4	14.672	97.28	1
LH-IM-03	6/18/2025 5:00	8.95	19.42	14.674	97.28	1
LH-IM-03	6/18/2025 5:15	8.94	19.42	14.672	97.17	1
LH-IM-03	6/18/2025 5:30	8.93	19.44	14.673	97.07	1
LH-IM-03	6/18/2025 5:45	8.91	19.44	14.672	96.85	1
LH-IM-03	6/18/2025 6:00	8.9	19.44	14.673	96.74	1
LH-IM-03	6/18/2025 6:15	8.9	19.44	14.671	96.74	1
LH-IM-03	6/18/2025 6:30	8.89	19.46	14.671	96.63	1
LH-IM-03	6/18/2025 6:45	8.88	19.46	14.676	96.52	1
LH-IM-03	6/18/2025 7:00	8.88	19.46	14.675	96.52	1
LH-IM-03	6/18/2025 7:15	8.87	19.46	14.675	96.41	1
LH-IM-03	6/18/2025 7:30	8.87	19.48	14.674	96.41	1
LH-IM-03	6/18/2025 7:45	8.85	19.48	14.671	96.2	1
LH-IM-03	6/18/2025 8:00	8.83	19.48	14.673	95.98	1
LH-IM-03	6/18/2025 8:15	8.83	19.48	14.674	95.98	1
LH-IM-03	6/18/2025 8:30	8.82	19.5	14.675	95.87	1
LH-IM-03	6/18/2025 8:45	8.81	19.5	14.671	95.76	1
LH-IM-03	6/18/2025 9:00	8.82	19.52	14.67	95.87	1
LH-IM-03	6/18/2025 9:15	8.82	19.52	14.672	95.87	1
LH-IM-03	6/18/2025 9:30	8.8	19.52	14.673	95.65	1
LH-IM-03	6/18/2025 9:45	8.8	19.52	14.673	95.65	1
LH-IM-03	6/18/2025 10:00	8.79	19.54	14.673	95.54	1
LH-IM-03	6/18/2025 10:15	8.79	19.56	14.672	95.54	1
LH-IM-03	6/18/2025 10:30	8.77	19.58	14.671	95.33	1
LH-IM-03	6/18/2025 10:45	8.75	19.58	14.667	95.11	1
LH-IM-03	6/18/2025 11:00	8.77	19.6	14.664	95.33	1
LH-IM-03	6/18/2025 11:15	8.77	19.62	14.668	95.33	1
LH-IM-03	6/18/2025 11:30	8.78	19.64	14.664	95.43	1
LH-IM-03	6/18/2025 11:45	8.75	19.64	14.663	95.11	1
LH-IM-03	6/18/2025 12:00	8.75	19.64	14.661	95.11	1
LH-IM-03	6/18/2025 12:15	8.75	19.66	14.658	95.11	1
LH-IM-03	6/18/2025 12:30	8.77	19.66	14.659	95.33	1
LH-IM-03	6/18/2025 12:45	8.75	19.7	14.662	95.11	1
LH-IM-03	6/18/2025 13:00	8.78	19.72	14.66	95.43	1
LH-IM-03	6/18/2025 13:15	8.78	19.74	14.659	95.43	1
LH-IM-03	6/18/2025 13:30	8.79	19.76	14.655	96.59	1
LH-IM-03	6/18/2025 13:45	8.79	19.78	14.65	96.59	1
LH-IM-03	6/18/2025 14:00	8.78	19.78	14.652	96.48	1
LH-IM-03	6/18/2025 14:15	8.79	19.8	14.649	96.59	1
LH-IM-03	6/18/2025 14:30	8.78	19.82	14.649	96.48	1
LH-IM-03	6/18/2025 14:45	8.79	19.82	14.645	97.67	1
LH-IM-03	6/18/2025 15:00	8.79	19.84	14.645	97.67	1
LH-IM-03	6/18/2025 15:15	8.79	19.84	14.644	97.67	1
LH-IM-03	6/18/2025 15:30	8.8	19.86	14.642	97.78	1
LH-IM-03	6/18/2025 15:45	8.8	19.88	14.641	97.78	1
LH-IM-03	6/18/2025 16:00	8.81	19.88	14.64	97.89	1
LH-IM-03	6/18/2025 16:15	8.81	19.88	14.636	97.89	1
LH-IM-03	6/18/2025 16:30	8.82	19.88	14.634	98	1
LH-IM-03	6/18/2025 16:45	8.82	19.9	14.636	98	1
LH-IM-03	6/18/2025 17:00	8.83	19.9	14.632	98.11	1

Station Name	Date Time	DO mg/L	Temp C	Air Pressure PSI	Saturation PCT	Use Code
LH-IM-03	6/18/2025 17:15	8.83	19.9	14.633	98.11	1
LH-IM-03	6/18/2025 17:30	8.85	19.9	14.635	98.33	1
LH-IM-03	6/18/2025 17:45	8.85	19.9	14.634	98.33	1
LH-IM-03	6/18/2025 18:00	8.83	19.9	14.631	98.11	1
LH-IM-03	6/18/2025 18:15	8.83	19.92	14.634	98.11	1
LH-IM-03	6/18/2025 18:30	8.86	19.92	14.634	98.44	1
LH-IM-03	6/18/2025 18:45	8.85	19.92	14.634	98.33	1
LH-IM-03	6/18/2025 19:00	8.86	19.92	14.634	98.44	1
LH-IM-03	6/18/2025 19:15	8.86	19.94	14.632	98.44	1
LH-IM-03	6/18/2025 19:30	8.87	19.94	14.631	98.56	1
LH-IM-03	6/18/2025 19:45	8.88	19.94	14.63	98.67	1
LH-IM-03	6/18/2025 20:00	8.88	19.94	14.631	98.67	1
LH-IM-03	6/18/2025 20:15	8.88	19.94	14.628	98.67	1
LH-IM-03	6/18/2025 20:30	8.88	19.92	14.625	98.67	1
LH-IM-03	6/18/2025 20:45	8.88	19.92	14.625	98.67	1
LH-IM-03	6/18/2025 21:00	8.88	19.9	14.629	98.67	1
LH-IM-03	6/18/2025 21:15	8.9	19.9	14.628	98.89	1
LH-IM-03	6/18/2025 21:30	8.89	19.88	14.63	98.78	1
LH-IM-03	6/18/2025 21:45	8.9	19.88	14.632	98.89	1
LH-IM-03	6/18/2025 22:00	8.9	19.88	14.63	98.89	1
LH-IM-03	6/18/2025 22:15	8.91	19.86	14.629	99	1
LH-IM-03	6/18/2025 22:30	8.91	19.86	14.626	99	1
LH-IM-03	6/18/2025 22:45	8.94	19.86	14.623	99.33	1
LH-IM-03	6/18/2025 23:00	8.94	19.86	14.625	99.33	1
LH-IM-03	6/18/2025 23:15	8.95	19.84	14.623	99.44	1
LH-IM-03	6/18/2025 23:30	8.94	19.84	14.624	99.33	1
LH-IM-03	6/18/2025 23:45	8.94	19.84	14.624	99.33	1
LH-IM-03	6/19/2025 0:00	8.94	19.82	14.621	99.33	1
LH-IM-03	6/19/2025 0:15	8.93	19.82	14.619	99.22	1
LH-IM-03	6/19/2025 0:30	8.95	19.8	14.622	99.44	1
LH-IM-03	6/19/2025 0:45	8.91	19.8	14.622	99	1
LH-IM-03	6/19/2025 1:00	8.93	19.78	14.62	99.22	1
LH-IM-03	6/19/2025 1:15	8.91	19.78	14.616	99	1
LH-IM-03	6/19/2025 1:30	8.93	19.78	14.616	99.22	1
LH-IM-03	6/19/2025 1:45	8.91	19.76	14.611	99	1
LH-IM-03	6/19/2025 2:00	8.89	19.76	14.61	98.78	1
LH-IM-03	6/19/2025 2:15	8.89	19.76	14.609	98.78	1
LH-IM-03	6/19/2025 2:30	8.9	19.76	14.608	98.89	1
LH-IM-03	6/19/2025 2:45	8.88	19.76	14.605	98.67	1
LH-IM-03	6/19/2025 3:00	8.88	19.74	14.601	97.58	1
LH-IM-03	6/19/2025 3:15	8.89	19.74	14.601	97.69	1
LH-IM-03	6/19/2025 3:30	8.89	19.74	14.601	97.69	1
LH-IM-03	6/19/2025 3:45	8.87	19.74	14.6	97.47	1
LH-IM-03	6/19/2025 4:00	8.87	19.74	14.6	97.47	1
LH-IM-03	6/19/2025 4:15	8.87	19.74	14.6	97.47	1
LH-IM-03	6/19/2025 4:30	8.86	19.74	14.6	97.36	1
LH-IM-03	6/19/2025 4:45	8.85	19.74	14.6	97.25	1
LH-IM-03	6/19/2025 5:00	8.83	19.74	14.597	97.03	1
LH-IM-03	6/19/2025 5:15	8.83	19.74	14.602	97.03	1
LH-IM-03	6/19/2025 5:30	8.82	19.74	14.603	96.92	1
LH-IM-03	6/19/2025 5:45	8.81	19.74	14.604	96.81	1
LH-IM-03	6/19/2025 6:00	8.81	19.76	14.605	97.89	1
LH-IM-03	6/19/2025 6:15	8.79	19.74	14.606	96.59	1
LH-IM-03	6/19/2025 6:30	8.79	19.76	14.606	97.67	1
LH-IM-03	6/19/2025 6:45	8.79	19.76	14.603	97.67	1
LH-IM-03	6/19/2025 7:00	8.78	19.76	14.603	97.56	1
LH-IM-03	6/19/2025 7:15	8.75	19.76	14.605	97.22	1
LH-IM-03	6/19/2025 7:30	8.75	19.76	14.606	97.22	1
LH-IM-03	6/19/2025 7:45	8.74	19.76	14.607	97.11	1
LH-IM-03	6/19/2025 8:00	8.73	19.76	14.608	97	1
LH-IM-03	6/19/2025 8:15	8.72	19.76	14.605	96.89	1
LH-IM-03	6/19/2025 8:30	8.72	19.78	14.603	96.89	1
LH-IM-03	6/19/2025 8:45	8.71	19.78	14.606	96.78	1
LH-IM-03	6/19/2025 9:00	8.71	19.78	14.601	96.78	1
LH-IM-03	6/19/2025 9:15	8.71	19.78	14.6	96.78	1
LH-IM-03	6/19/2025 9:30	8.7	19.8	14.599	96.67	1
LH-IM-03	6/19/2025 9:45	8.69	19.8	14.597	96.56	1
LH-IM-03	6/19/2025 10:00	8.69	19.82	14.593	96.56	1
LH-IM-03	6/19/2025 10:15	8.68	19.84	14.592	96.44	1
LH-IM-03	6/19/2025 10:30	8.69	19.84	14.592	96.56	1
LH-IM-03	6/19/2025 10:45	8.68	19.84	14.589	96.44	1
LH-IM-03	6/19/2025 11:00	8.66	19.86	14.588	96.22	1
LH-IM-03	6/19/2025 11:15	8.68	19.88	14.588	96.44	1
LH-IM-03	6/19/2025 11:30	8.68	19.9	14.584	96.44	1
LH-IM-03	6/19/2025 11:45	8.68	19.92	14.581	96.44	1
LH-IM-03	6/19/2025 12:00	8.69	19.96	14.578	96.56	1
LH-IM-03	6/19/2025 12:15	8.68	19.96	14.579	96.44	1
LH-IM-03	6/19/2025 12:30	8.68	19.98	14.581	96.44	1
LH-IM-03	6/19/2025 12:45	8.69	20	14.578	96.56	1
LH-IM-03	6/19/2025 13:00	8.7	20.02	14.573	96.67	1
LH-IM-03	6/19/2025 13:15	8.7	20.06	14.569	96.67	1
LH-IM-03	6/19/2025 13:30	8.7	20.08	14.568	96.67	1
LH-IM-03	6/19/2025 13:45	8.71	20.12	14.562	96.78	1
LH-IM-03	6/19/2025 14:00	8.71	20.16	14.561	96.78	1

Dissolved Oxygen Saturation Continous Monitoring Data
Normandeau Associates Inc.

Station Name	Date Time	DO mg/L	Temp C	Air Pressure PSI	Saturation PCT	Use Code
LH-IM-03	6/19/2025 14:15	8.72	20.18	14.56	96.89	1
LH-IM-03	6/19/2025 14:30	8.73	20.22	14.56	97	1
LH-IM-03	6/19/2025 14:45	8.73	20.24	14.556	97	1
LH-IM-03	6/19/2025 15:00	8.73	20.28	14.551	98.09	1
LH-IM-03	6/19/2025 15:15	8.74	20.32	14.549	98.2	1
LH-IM-03	6/19/2025 15:30	8.75	20.38	14.548	98.31	1
LH-IM-03	6/19/2025 15:45	8.75	20.4	14.544	98.31	1
LH-IM-03	6/19/2025 16:00	8.78	20.46	14.543	98.65	1
LH-IM-03	6/19/2025 16:15	8.77	20.52	14.539	98.54	1
LH-IM-03	6/19/2025 16:30	8.77	20.56	14.531	98.54	1
LH-IM-03	6/19/2025 16:45	8.79	20.6	14.527	98.76	1
LH-IM-03	6/19/2025 17:00	8.79	20.64	14.529	98.76	1
LH-IM-03	6/19/2025 17:15	8.8	20.66	14.526	98.88	1
LH-IM-03	6/19/2025 17:30	8.8	20.68	14.522	98.88	1
LH-IM-03	6/19/2025 17:45	8.79	20.68	14.516	98.76	1
LH-IM-03	6/19/2025 18:00	8.8	20.7	14.515	98.88	1
LH-IM-03	6/19/2025 18:15	8.8	20.72	14.512	98.88	1
LH-IM-03	6/19/2025 18:30	8.81	20.76	14.513	100.11	1
LH-IM-03	6/19/2025 18:45	8.82	20.78	14.516	100.23	1
LH-IM-03	6/19/2025 19:00	8.85	20.82	14.519	100.57	1
LH-IM-03	6/19/2025 19:15	8.85	20.84	14.518	100.57	1
LH-IM-03	6/19/2025 19:30	8.86	20.86	14.514	100.68	1
LH-IM-03	6/19/2025 19:45	8.87	20.88	14.513	100.8	1
LH-IM-03	6/19/2025 20:00	8.87	20.9	14.51	100.8	1
LH-IM-03	6/19/2025 20:15	8.88	20.9	14.511	100.91	1
LH-IM-03	6/19/2025 20:30	8.88	20.92	14.511	100.91	1
LH-IM-03	6/19/2025 20:45	8.89	20.92	14.508	101.02	1
LH-IM-03	6/19/2025 21:00	8.89	20.94	14.508	101.02	1
LH-IM-03	6/19/2025 21:15	8.9	20.94	14.505	101.14	1
LH-IM-03	6/19/2025 21:30	8.89	20.94	14.503	101.02	1
LH-IM-03	6/19/2025 21:45	8.9	20.94	14.501	101.14	1
LH-IM-03	6/19/2025 22:00	8.9	20.96	14.499	101.14	1
LH-IM-03	6/19/2025 22:15	8.9	20.96	14.499	101.14	1
LH-IM-03	6/19/2025 22:30	8.9	20.98	14.495	101.14	1
LH-IM-03	6/19/2025 22:45	8.89	21	14.493	101.02	1
LH-IM-03	6/19/2025 23:00	8.89	21	14.492	101.02	1
LH-IM-03	6/19/2025 23:15	8.89	21.02	14.491	101.02	1
LH-IM-03	6/19/2025 23:30	8.89	21.02	14.488	101.02	1
LH-IM-03	6/19/2025 23:45	8.89	21.04	14.487	101.02	1
LH-IM-03	6/20/2025 0:00	8.88	21.06	14.482	100.91	1
LH-IM-03	6/20/2025 0:15	8.88	21.08	14.477	100.91	1
LH-IM-03	6/20/2025 0:30	8.88	21.08	14.475	100.91	1
LH-IM-03	6/20/2025 0:45	8.87	21.1	14.475	100.8	1
LH-IM-03	6/20/2025 1:00	8.88	21.1	14.476	100.91	1
LH-IM-03	6/20/2025 1:15	8.87	21.12	14.472	100.8	1
LH-IM-03	6/20/2025 1:30	8.86	21.12	14.465	100.68	1
LH-IM-03	6/20/2025 1:45	8.86	21.14	14.463	100.68	1
LH-IM-03	6/20/2025 2:00	8.86	21.14	14.467	100.68	1
LH-IM-03	6/20/2025 2:15	8.85	21.14	14.47	100.57	1
LH-IM-03	6/20/2025 2:30	8.82	21.14	14.474	100.23	1
LH-IM-03	6/20/2025 2:45	8.82	21.14	14.471	100.23	1
LH-IM-03	6/20/2025 3:00	8.81	21.12	14.473	100.11	1
LH-IM-03	6/20/2025 3:15	8.8	21.12	14.47	100	1
LH-IM-03	6/20/2025 3:30	8.79	21.12	14.472	99.89	1
LH-IM-03	6/20/2025 3:45	8.78	21.12	14.47	99.77	1
LH-IM-03	6/20/2025 4:00	8.77	21.1	14.468	99.66	1
LH-IM-03	6/20/2025 4:15	8.75	21.1	14.47	99.43	1
LH-IM-03	6/20/2025 4:30	8.74	21.08	14.47	99.32	1
LH-IM-03	6/20/2025 4:45	8.72	21.06	14.47	99.09	1
LH-IM-03	6/20/2025 5:00	8.71	21.06	14.47	98.98	1
LH-IM-03	6/20/2025 5:15	8.7	21.04	14.472	98.86	1
LH-IM-03	6/20/2025 5:30	8.69	21.04	14.471	98.75	1
LH-IM-03	6/20/2025 5:45	8.68	21.02	14.472	98.64	1
LH-IM-03	6/20/2025 6:00	8.66	21.02	14.478	98.41	1
LH-IM-03	6/20/2025 6:15	8.65	21	14.481	98.3	1
LH-IM-03	6/20/2025 6:30	8.64	21	14.489	98.18	1
LH-IM-03	6/20/2025 6:45	8.63	20.98	14.486	98.07	1
LH-IM-03	6/20/2025 7:00	8.63	20.98	14.484	98.07	1
LH-IM-03	6/20/2025 7:15	8.62	20.98	14.485	97.95	1
LH-IM-03	6/20/2025 7:30	8.62	20.96	14.488	97.95	1
LH-IM-03	6/20/2025 7:45	8.61	20.96	14.491	97.84	1
LH-IM-03	6/20/2025 8:00	8.61	20.96	14.492	97.84	1
LH-IM-03	6/20/2025 8:15	8.61	20.94	14.493	97.84	1
LH-IM-03	6/20/2025 8:30	8.62	20.94	14.498	97.95	1
LH-IM-03	6/20/2025 8:45	8.61	20.94	14.504	97.84	1
LH-IM-03	6/20/2025 9:00	8.62	20.94	14.502	97.95	1
LH-IM-03	6/20/2025 9:15	8.62	20.94	14.504	97.95	1
LH-IM-03	6/20/2025 9:30	8.63	20.94	14.503	98.07	1
LH-IM-03	6/20/2025 9:45	8.63	20.94	14.505	98.07	1
LH-IM-03	6/20/2025 10:00	8.62	20.94	14.506	97.95	1
LH-IM-03	6/20/2025 10:15	8.63	20.94	14.508	98.07	1
LH-IM-03	6/20/2025 10:30	8.64	20.94	14.515	98.18	1
LH-IM-03	6/20/2025 10:45	8.64	20.96	14.518	98.18	1
LH-IM-03	6/20/2025 11:00	8.66	20.96	14.52	98.41	1

Station Name	Date Time	DO mg/L	Temp C	Air Pressure PSI	Saturation PCT	Use Code
LH-IM-03	6/20/2025 11:15	8.66	20.96	14.525	98.41	1
LH-IM-03	6/20/2025 11:30	8.65	20.96	14.531	98.3	1
LH-IM-03	6/20/2025 11:45	8.68	20.98	14.531	98.64	1
LH-IM-03	6/20/2025 12:00	8.69	20.98	14.539	98.75	1
LH-IM-03	6/20/2025 12:15	8.7	21	14.54	98.86	1
LH-IM-03	6/20/2025 12:30	8.7	21	14.543	98.86	1
LH-IM-03	6/20/2025 12:45	8.72	21.02	14.546	99.09	1
LH-IM-03	6/20/2025 13:00	8.72	21.04	14.548	99.09	1
LH-IM-03	6/20/2025 13:15	8.72	21.06	14.552	99.09	1
LH-IM-03	6/20/2025 13:30	8.73	21.08	14.557	99.2	1
LH-IM-03	6/20/2025 13:45	8.73	21.1	14.552	99.2	1
LH-IM-03	6/20/2025 14:00	8.73	21.12	14.554	99.2	1
LH-IM-03	6/20/2025 14:15	8.74	21.14	14.554	99.32	1
LH-IM-03	6/20/2025 14:30	8.75	21.18	14.562	99.43	1
LH-IM-03	6/20/2025 14:45	8.77	21.2	14.56	99.66	1
LH-IM-03	6/20/2025 15:00	8.75	21.2	14.561	99.43	1
LH-IM-03	6/20/2025 15:15	8.77	21.22	14.562	99.66	1
LH-IM-03	6/20/2025 15:30	8.78	21.24	14.565	99.77	1
LH-IM-03	6/20/2025 15:45	8.8	21.26	14.568	101.15	1
LH-IM-03	6/20/2025 16:00	8.78	21.28	14.57	100.92	1
LH-IM-03	6/20/2025 16:15	8.79	21.28	14.573	101.03	1
LH-IM-03	6/20/2025 16:30	8.8	21.28	14.575	101.15	1
LH-IM-03	6/20/2025 16:45	8.8	21.3	14.577	101.15	1
LH-IM-03	6/20/2025 17:00	8.8	21.3	14.582	101.15	1
LH-IM-03	6/20/2025 17:15	8.82	21.3	14.582	101.38	1
LH-IM-03	6/20/2025 17:30	8.82	21.3	14.588	101.38	1
LH-IM-03	6/20/2025 17:45	8.82	21.32	14.592	101.38	1
LH-IM-03	6/20/2025 18:00	8.83	21.32	14.59	101.49	1
LH-IM-03	6/20/2025 18:15	8.85	21.32	14.598	101.72	1
LH-IM-03	6/20/2025 18:30	8.87	21.34	14.602	101.95	1
LH-IM-03	6/20/2025 18:45	8.87	21.36	14.604	101.95	1
LH-IM-03	6/20/2025 19:00	8.86	21.36	14.609	101.84	1
LH-IM-03	6/20/2025 19:15	8.87	21.36	14.614	101.95	1
LH-IM-03	6/20/2025 19:30	8.88	21.38	14.613	102.07	1
LH-IM-03	6/20/2025 19:45	8.88	21.38	14.617	102.07	1
LH-IM-03	6/20/2025 20:00	8.89	21.4	14.623	102.18	1
LH-IM-03	6/20/2025 20:15	8.89	21.4	14.624	102.18	1
LH-IM-03	6/20/2025 20:30	8.88	21.42	14.628	102.07	1
LH-IM-03	6/20/2025 20:45	8.89	21.42	14.63	102.18	1
LH-IM-03	6/20/2025 21:00	8.88	21.44	14.635	102.07	1
LH-IM-03	6/20/2025 21:15	8.89	21.44	14.642	102.18	1
LH-IM-03	6/20/2025 21:30	8.88	21.46	14.645	102.07	1
LH-IM-03	6/20/2025 21:45	8.89	21.46	14.649	101.02	1
LH-IM-03	6/20/2025 22:00	8.88	21.46	14.655	100.91	1
LH-IM-03	6/20/2025 22:15	8.87	21.46	14.658	100.8	1
LH-IM-03	6/20/2025 22:30	8.87	21.48	14.656	100.8	1
LH-IM-03	6/20/2025 22:45	8.88	21.5	14.658	100.91	1
LH-IM-03	6/20/2025 23:00	8.87	21.5	14.661	100.8	1
LH-IM-03	6/20/2025 23:15	8.87	21.5	14.662	100.8	1
LH-IM-03	6/20/2025 23:30	8.86	21.52	14.664	100.68	1
LH-IM-03	6/20/2025 23:45	8.87	21.52	14.664	100.8	1
LH-IM-03	6/21/2025 0:00	8.87	21.52	14.665	100.8	1
LH-IM-03	6/21/2025 0:15	8.86	21.54	14.665	100.68	1
LH-IM-03	6/21/2025 0:30	8.86	21.54	14.667	100.68	1
LH-IM-03	6/21/2025 0:45	8.86	21.54	14.669	100.68	1
LH-IM-03	6/21/2025 1:00	8.86	21.56	14.674	100.68	1
LH-IM-03	6/21/2025 1:15	8.86	21.56	14.677	100.68	1
LH-IM-03	6/21/2025 1:30	8.83	21.56	14.68	100.34	1
LH-IM-03	6/21/2025 1:45	8.82	21.56	14.681	100.23	1
LH-IM-03	6/21/2025 2:00	8.82	21.56	14.683	100.23	1
LH-IM-03	6/21/2025 2:15	8.81	21.58	14.687	100.11	1
LH-IM-03	6/21/2025 2:30	8.8	21.56	14.69	100	1
LH-IM-03	6/21/2025 2:45	8.8	21.58	14.691	100	1
LH-IM-03	6/21/2025 3:00	8.79	21.58	14.693	99.89	1
LH-IM-03	6/21/2025 3:15	8.78	21.58	14.693	99.77	1
LH-IM-03	6/21/2025 3:30	8.78	21.58	14.694	99.77	1
LH-IM-03	6/21/2025 3:45	8.77	21.56	14.698	99.66	1
LH-IM-03	6/21/2025 4:00	8.77	21.56	14.698	99.66	1
LH-IM-03	6/21/2025 4:15	8.74	21.56	14.7	99.32	1
LH-IM-03	6/21/2025 4:30	8.74	21.56	14.701	99.32	1
LH-IM-03	6/21/2025 4:45	8.72	21.56	14.706	99.09	1
LH-IM-03	6/21/2025 5:00	8.72	21.54	14.708	99.09	1
LH-IM-03	6/21/2025 5:15	8.71	21.54	14.712	98.98	1
LH-IM-03	6/21/2025 5:30	8.69	21.52	14.715	98.75	1
LH-IM-03	6/21/2025 5:45	8.68	21.5	14.716	98.64	1
LH-IM-03	6/21/2025 6:00	8.65	21.5	14.718	98.3	1
LH-IM-03	6/21/2025 6:15	8.64	21.48	14.723	98.18	1
LH-IM-03	6/21/2025 6:30	8.62	21.48	14.727	97.95	1
LH-IM-03	6/21/2025 6:45	8.62	21.46	14.732	97.95	1
LH-IM-03	6/21/2025 7:00	8.58	21.44	14.735	97.5	1
LH-IM-03	6/21/2025 7:15	8.58	21.44	14.737	97.5	1
LH-IM-03	6/21/2025 7:30	8.56	21.44	14.739	97.27	1
LH-IM-03	6/21/2025 7:45	8.56	21.42	14.74	97.27	1
LH-IM-03	6/21/2025 8:00	8.55	21.44	14.74	97.16	1

Dissolved Oxygen Saturation Continous Monitoring Data
Normandeau Associates Inc.

Station Name	Date Time	DO mg/L	Temp C	Air Pressure PSI	Saturation PCT	Use Code
LH-IM-03	6/21/2025 8:15	8.55	21.42	14.742	97.16	1
LH-IM-03	6/21/2025 8:30	8.5	21.44	14.741	96.59	1
LH-IM-03	6/21/2025 8:45	8.52	21.42	14.737	96.82	1
LH-IM-03	6/21/2025 9:00	8.5	21.44	14.739	96.59	1
LH-IM-03	6/21/2025 9:15	8.5	21.44	14.741	96.59	1
LH-IM-03	6/21/2025 9:30	8.52	21.44	14.74	96.82	1
LH-IM-03	6/21/2025 9:45	8.5	21.46	14.74	96.59	1
LH-IM-03	6/21/2025 10:00	8.52	21.46	14.738	96.82	1
LH-IM-03	6/21/2025 10:15	8.5	21.48	14.739	96.59	1
LH-IM-03	6/21/2025 10:30	8.52	21.48	14.736	96.82	1
LH-IM-03	6/21/2025 10:45	8.5	21.5	14.734	96.59	1
LH-IM-03	6/21/2025 11:00	8.5	21.5	14.733	96.59	1
LH-IM-03	6/21/2025 11:15	8.52	21.52	14.736	96.82	1
LH-IM-03	6/21/2025 11:30	8.52	21.52	14.734	96.82	1
LH-IM-03	6/21/2025 11:45	8.5	21.54	14.735	96.59	1
LH-IM-03	6/21/2025 12:00	8.53	21.54	14.737	96.93	1
LH-IM-03	6/21/2025 12:15	8.54	21.58	14.738	97.05	1
LH-IM-03	6/21/2025 12:30	8.54	21.58	14.738	97.05	1
LH-IM-03	6/21/2025 12:45	8.55	21.6	14.738	97.16	1
LH-IM-03	6/21/2025 13:00	8.54	21.6	14.736	97.05	1
LH-IM-03	6/21/2025 13:15	8.56	21.62	14.738	97.27	1
LH-IM-03	6/21/2025 13:30	8.57	21.64	14.739	97.39	1
LH-IM-03	6/21/2025 13:45	8.58	21.66	14.736	97.5	1
LH-IM-03	6/21/2025 14:00	8.58	21.68	14.734	97.5	1
LH-IM-03	6/21/2025 14:15	8.62	21.72	14.735	97.95	1
LH-IM-03	6/21/2025 14:30	8.6	21.72	14.734	97.73	1
LH-IM-03	6/21/2025 14:45	8.61	21.74	14.735	97.84	1
LH-IM-03	6/21/2025 15:00	8.62	21.76	14.731	99.08	1
LH-IM-03	6/21/2025 15:15	8.62	21.78	14.73	99.08	1
LH-IM-03	6/21/2025 15:30	8.62	21.78	14.73	99.08	1
LH-IM-03	6/21/2025 15:45	8.62	21.8	14.726	99.08	1
LH-IM-03	6/21/2025 16:00	8.64	21.82	14.726	99.31	1
LH-IM-03	6/21/2025 16:15	8.64	21.84	14.719	99.31	1
LH-IM-03	6/21/2025 16:30	8.64	21.84	14.72	99.31	1
LH-IM-03	6/21/2025 16:45	8.66	21.88	14.722	99.54	1
LH-IM-03	6/21/2025 17:00	8.65	21.9	14.718	99.43	1
LH-IM-03	6/21/2025 17:15	8.68	21.92	14.72	99.77	1
LH-IM-03	6/21/2025 17:30	8.69	21.94	14.722	99.89	1
LH-IM-03	6/21/2025 17:45	8.7	21.96	14.725	100	1
LH-IM-03	6/21/2025 18:00	8.71	21.98	14.725	100.11	1
LH-IM-03	6/21/2025 18:15	8.73	21.98	14.727	100.34	1
LH-IM-03	6/21/2025 18:30	8.75	22	14.725	100.57	1
LH-IM-03	6/21/2025 18:45	8.74	22.02	14.726	100.46	1
LH-IM-03	6/21/2025 19:00	8.75	22.02	14.731	100.57	1
LH-IM-03	6/21/2025 19:15	8.77	22.02	14.728	100.8	1
LH-IM-03	6/21/2025 19:30	8.79	22.04	14.726	101.03	1
LH-IM-03	6/21/2025 19:45	8.78	22.06	14.727	100.92	1
LH-IM-03	6/21/2025 20:00	8.8	22.08	14.723	101.15	1
LH-IM-03	6/21/2025 20:15	8.83	22.1	14.723	101.49	1
LH-IM-03	6/21/2025 20:30	8.86	22.12	14.722	101.84	1
LH-IM-03	6/21/2025 20:45	8.86	22.12	14.723	101.84	1
LH-IM-03	6/21/2025 21:00	8.86	22.12	14.721	101.84	1
LH-IM-03	6/21/2025 21:15	8.87	22.14	14.724	101.95	1
LH-IM-03	6/21/2025 21:30	8.88	22.14	14.724	102.07	1
LH-IM-03	6/21/2025 21:45	8.88	22.16	14.725	102.07	1
LH-IM-03	6/21/2025 22:00	8.88	22.18	14.723	102.07	1
LH-IM-03	6/21/2025 22:15	8.89	22.2	14.724	102.18	1
LH-IM-03	6/21/2025 22:30	8.9	22.22	14.723	102.3	1
LH-IM-03	6/21/2025 22:45	8.91	22.22	14.721	102.41	1
LH-IM-03	6/21/2025 23:00	8.93	22.24	14.723	102.64	1
LH-IM-03	6/21/2025 23:15	8.9	22.24	14.721	102.3	1
LH-IM-03	6/21/2025 23:30	8.91	22.26	14.721	103.6	1
LH-IM-03	6/21/2025 23:45	8.9	22.26	14.723	103.49	1
LH-IM-03	6/22/2025 0:00	8.88	22.28	14.721	103.26	1
LH-IM-03	6/22/2025 0:15	8.89	22.28	14.717	103.37	1
LH-IM-03	6/22/2025 0:30	8.89	22.28	14.72	103.37	1
LH-IM-03	6/22/2025 0:45	8.87	22.28	14.72	103.14	1
LH-IM-03	6/22/2025 1:00	8.87	22.3	14.718	103.14	1
LH-IM-03	6/22/2025 1:15	8.86	22.3	14.71	103.02	1
LH-IM-03	6/22/2025 1:30	8.86	22.32	14.701	103.02	1
LH-IM-03	6/22/2025 1:45	8.85	22.32	14.698	102.91	1
LH-IM-03	6/22/2025 2:00	8.85	22.34	14.693	102.91	1
LH-IM-03	6/22/2025 2:15	8.85	22.34	14.695	102.91	1
LH-IM-03	6/22/2025 2:30	8.83	22.36	14.695	102.67	1
LH-IM-03	6/22/2025 2:45	8.82	22.36	14.694	102.56	1
LH-IM-03	6/22/2025 3:00	8.8	22.36	14.694	102.33	1
LH-IM-03	6/22/2025 3:15	8.8	22.38	14.691	102.33	1
LH-IM-03	6/22/2025 3:30	8.79	22.38	14.691	102.21	1
LH-IM-03	6/22/2025 3:45	8.79	22.4	14.69	102.21	1
LH-IM-03	6/22/2025 4:00	8.77	22.4	14.688	101.98	1
LH-IM-03	6/22/2025 4:15	8.74	22.4	14.683	101.63	1
LH-IM-03	6/22/2025 4:30	8.74	22.4	14.683	101.63	1
LH-IM-03	6/22/2025 4:45	8.73	22.42	14.687	101.51	1
LH-IM-03	6/22/2025 5:00	8.72	22.42	14.69	101.4	1

Station Name	Date Time	DO mg/L	Temp C	Air Pressure PSI	Saturation PCT	Use Code
LH-IM-03	6/22/2025 5:15	8.71	22.42	14.697	101.28	1
LH-IM-03	6/22/2025 5:30	8.7	22.4	14.696	101.16	1
LH-IM-03	6/22/2025 5:45	8.68	22.4	14.69	100.93	1
LH-IM-03	6/22/2025 6:00	8.65	22.4	14.689	100.58	1
LH-IM-03	6/22/2025 6:15	8.63	22.4	14.689	100.35	1
LH-IM-03	6/22/2025 6:30	8.62	22.4	14.696	100.23	1
LH-IM-03	6/22/2025 6:45	8.6	22.38	14.695	100	1
LH-IM-03	6/22/2025 7:00	8.58	22.38	14.69	99.77	1
LH-IM-03	6/22/2025 7:15	8.56	22.36	14.681	99.53	1
LH-IM-03	6/22/2025 7:30	8.54	22.34	14.662	99.3	1
LH-IM-03	6/22/2025 7:45	8.5	22.32	14.663	98.84	1
LH-IM-03	6/22/2025 8:00	8.49	22.3	14.671	98.72	1
LH-IM-03	6/22/2025 8:15	8.49	22.3	14.664	98.72	1
LH-IM-03	6/22/2025 8:30	8.47	22.28	14.667	98.49	1
LH-IM-03	6/22/2025 8:45	8.46	22.28	14.668	98.37	1
LH-IM-03	6/22/2025 9:00	8.46	22.28	14.669	98.37	1
LH-IM-03	6/22/2025 9:15	8.42	22.26	14.667	97.91	1
LH-IM-03	6/22/2025 9:30	8.42	22.26	14.676	97.91	1
LH-IM-03	6/22/2025 9:45	8.41	22.26	14.679	97.79	1
LH-IM-03	6/22/2025 10:00	8.4	22.24	14.67	96.55	1
LH-IM-03	6/22/2025 10:15	8.39	22.24	14.662	96.44	1
LH-IM-03	6/22/2025 10:30	8.4	22.24	14.658	96.55	1
LH-IM-03	6/22/2025 10:45	8.39	22.24	14.657	96.44	1
LH-IM-03	6/22/2025 11:00	8.38	22.24	14.657	96.32	1
LH-IM-03	6/22/2025 11:15	8.39	22.24	14.653	96.44	1
LH-IM-03	6/22/2025 11:30	8.38	22.24	14.649	96.32	1
LH-IM-03	6/22/2025 11:45	8.4	22.24	14.649	96.55	1
LH-IM-03	6/22/2025 12:00	8.4	22.26	14.649	97.67	1
LH-IM-03	6/22/2025 12:15	8.37	22.26	14.645	97.33	1
LH-IM-03	6/22/2025 12:30	8.39	22.28	14.646	97.56	1
LH-IM-03	6/22/2025 12:45	8.39	22.28	14.643	97.56	1
LH-IM-03	6/22/2025 13:00	8.39	22.3	14.643	97.56	1
LH-IM-03	6/22/2025 13:15	8.39	22.32	14.637	97.56	1
LH-IM-03	6/22/2025 13:30	8.4	22.36	14.635	97.67	1
LH-IM-03	6/22/2025 13:45	8.4	22.4	14.634	97.67	1
LH-IM-03	6/22/2025 14:00	8.42	22.44	14.633	97.91	1
LH-IM-03	6/22/2025 14:15	8.45	22.48	14.636	98.26	1
LH-IM-03	6/22/2025 14:30	8.44	22.52	14.636	98.14	1
LH-IM-03	6/22/2025 14:45	8.45	22.54	14.635	98.26	1
LH-IM-03	6/22/2025 15:00	8.42	22.54	14.633	97.91	1
LH-IM-03	6/22/2025 15:15	8.45	22.56	14.635	98.26	1
LH-IM-03	6/22/2025 15:30	8.46	22.6	14.635	98.37	1
LH-IM-03	6/22/2025 15:45	8.46	22.62	14.636	98.37	1
LH-IM-03	6/22/2025 16:00	8.47	22.64	14.637	98.49	1
LH-IM-03	6/22/2025 16:15	8.47	22.66	14.637	98.49	1
LH-IM-03	6/22/2025 16:30	8.47	22.68	14.64	98.49	1
LH-IM-03	6/22/2025 16:45	8.49	22.72	14.638	98.72	1
LH-IM-03	6/22/2025 17:00	8.52	22.76	14.643	100.24	1
LH-IM-03	6/22/2025 17:15	8.53	22.78	14.645	100.35	1
LH-IM-03	6/22/2025 17:30	8.5	22.78	14.645	100	1
LH-IM-03	6/22/2025 17:45	8.53	22.78	14.647	100.35	1
LH-IM-03	6/22/2025 18:00	8.52	22.8	14.65	99.07	1
LH-IM-03	6/22/2025 18:15	8.57	22.82	14.649	99.65	1
LH-IM-03	6/22/2025 18:30	8.55	22.86	14.652	99.42	1
LH-IM-03	6/22/2025 18:45	8.55	22.86	14.653	99.42	1
LH-IM-03	6/22/2025 19:00	8.55	22.86	14.654	99.42	1
LH-IM-03	6/22/2025 19:15	8.54	22.86	14.654	99.3	1
LH-IM-03	6/22/2025 19:30	8.53	22.84	14.655	99.19	1
LH-IM-03	6/22/2025 19:45	8.55	22.84	14.66	99.42	1
LH-IM-03	6/22/2025 20:00	8.54	22.84	14.663	99.3	1
LH-IM-03	6/22/2025 20:15	8.55	22.84	14.664	99.42	1
LH-IM-03	6/22/2025 20:30	8.56	22.84	14.664	99.53	1
LH-IM-03	6/22/2025 20:45	8.57	22.84	14.667	99.65	1
LH-IM-03	6/22/2025 21:00	8.57	22.84	14.669	99.65	1
LH-IM-03	6/22/2025 21:15	8.57	22.84	14.673	99.65	1
LH-IM-03	6/22/2025 21:30	8.56	22.84	14.676	99.53	1
LH-IM-03	6/22/2025 21:45	8.56	22.82	14.677	99.53	1
LH-IM-03	6/22/2025 22:00	8.57	22.82	14.682	99.65	1
LH-IM-03	6/22/2025 22:15	8.58	22.82	14.683	99.77	1
LH-IM-03	6/22/2025 22:30	8.58	22.82	14.687	99.77	1
LH-IM-03	6/22/2025 22:45	8.58	22.82	14.687	99.77	1
LH-IM-03	6/22/2025 23:00	8.6	22.84	14.688	100	1
LH-IM-03	6/22/2025 23:15	8.58	22.84	14.692	99.77	1
LH-IM-03	6/22/2025 23:30	8.6	22.84	14.692	100	1
LH-IM-03	6/22/2025 23:45	8.61	22.86	14.69	100.12	1
LH-IM-03	6/23/2025 0:00	8.61	22.86	14.692	100.12	1
LH-IM-03	6/23/2025 0:15	8.6	22.88	14.691	100	1
LH-IM-03	6/23/2025 0:30	8.6	22.88	14.691	100	1
LH-IM-03	6/23/2025 0:45	8.6	22.9	14.696	100	1
LH-IM-03	6/23/2025 1:00	8.6	22.92	14.695	100	1
LH-IM-03	6/23/2025 1:15	8.6	22.94	14.697	100	1
LH-IM-03	6/23/2025 1:30	8.6	22.96	14.697	100	1
LH-IM-03	6/23/2025 1:45	8.58	22.98	14.697	99.77	1
LH-IM-03	6/23/2025 2:00	8.61	23	14.701	100.12	1

Dissolved Oxygen Saturation Continous Monitoring Data
Normandeau Associates Inc.

Station Name	Date Time	DO mg/L	Temp C	Air Pressure PSI	Saturation PCT	Use Code
LH-IM-03	6/23/2025 2:15	8.61	23.02	14.699	100.12	1
LH-IM-03	6/23/2025 2:30	8.61	23.04	14.7	100.12	1
LH-IM-03	6/23/2025 2:45	8.61	23.06	14.698	100.12	1
LH-IM-03	6/23/2025 3:00	8.6	23.08	14.696	100	1
LH-IM-03	6/23/2025 3:15	8.6	23.08	14.7	100	1
LH-IM-03	6/23/2025 3:30	8.58	23.1	14.704	99.77	1
LH-IM-03	6/23/2025 3:45	8.58	23.1	14.7	99.77	1
LH-IM-03	6/23/2025 4:00	8.57	23.12	14.701	99.65	1
LH-IM-03	6/23/2025 4:15	8.55	23.12	14.701	99.42	1
LH-IM-03	6/23/2025 4:30	8.55	23.12	14.704	99.42	1
LH-IM-03	6/23/2025 4:45	8.55	23.12	14.706	99.42	1
LH-IM-03	6/23/2025 5:00	8.53	23.14	14.708	99.19	1
LH-IM-03	6/23/2025 5:15	8.53	23.14	14.712	99.19	1
LH-IM-03	6/23/2025 5:30	8.5	23.14	14.712	98.84	1
LH-IM-03	6/23/2025 5:45	8.49	23.16	14.717	98.72	1
LH-IM-03	6/23/2025 6:00	8.48	23.16	14.719	98.6	1
LH-IM-03	6/23/2025 6:15	8.47	23.16	14.724	98.49	1
LH-IM-03	6/23/2025 6:30	8.47	23.18	14.724	98.49	1
LH-IM-03	6/23/2025 6:45	8.46	23.18	14.723	98.37	1
LH-IM-03	6/23/2025 7:00	8.45	23.18	14.726	98.26	1
LH-IM-03	6/23/2025 7:15	8.42	23.2	14.728	97.91	1
LH-IM-03	6/23/2025 7:30	8.41	23.2	14.725	97.79	1
LH-IM-03	6/23/2025 7:45	8.4	23.2	14.728	97.67	1
LH-IM-03	6/23/2025 8:00	8.4	23.2	14.729	97.67	1
LH-IM-03	6/23/2025 8:15	8.39	23.2	14.729	97.56	1
LH-IM-03	6/23/2025 8:30	8.4	23.2	14.73	97.67	1
LH-IM-03	6/23/2025 8:45	8.37	23.2	14.731	97.33	1
LH-IM-03	6/23/2025 9:00	8.37	23.2	14.731	97.33	1
LH-IM-03	6/23/2025 9:15	8.36	23.22	14.732	97.21	1
LH-IM-03	6/23/2025 9:30	8.34	23.22	14.731	96.98	1
LH-IM-03	6/23/2025 9:45	8.34	23.22	14.732	96.98	1
LH-IM-03	6/23/2025 10:00	8.31	23.22	14.729	96.63	1
LH-IM-03	6/23/2025 10:15	8.29	23.22	14.726	96.4	1
LH-IM-03	6/23/2025 10:30	8.3	23.22	14.724	96.51	1
LH-IM-03	6/23/2025 10:45	8.29	23.22	14.723	96.4	1
LH-IM-03	6/23/2025 11:00	8.3	23.22	14.722	96.51	1
LH-IM-03	6/23/2025 11:15	8.27	23.22	14.725	96.16	1
LH-IM-03	6/23/2025 11:30	8.27	23.22	14.72	96.16	1
LH-IM-03	6/23/2025 11:45	8.27	23.22	14.724	96.16	1
LH-IM-03	6/23/2025 12:00	8.27	23.24	14.722	96.16	1
LH-IM-03	6/23/2025 12:15	8.22	23.24	14.722	95.58	1
LH-IM-03	6/23/2025 12:30	8.28	23.24	14.721	96.28	1
LH-IM-03	6/23/2025 12:45	8.25	23.24	14.718	95.93	1
LH-IM-03	6/23/2025 13:00	8.25	23.24	14.718	95.93	1
LH-IM-03	6/23/2025 13:15	8.27	23.26	14.716	97.29	1
LH-IM-03	6/23/2025 13:30	8.29	23.26	14.715	97.53	1
LH-IM-03	6/23/2025 13:45	8.28	23.28	14.715	97.41	1
LH-IM-03	6/23/2025 14:00	8.28	23.28	14.714	97.41	1
LH-IM-03	6/23/2025 14:15	8.29	23.3	14.711	97.53	1
LH-IM-03	6/23/2025 14:30	8.3	23.32	14.71	97.65	1
LH-IM-03	6/23/2025 14:45	8.29	23.32	14.711	97.53	1
LH-IM-03	6/23/2025 15:00	8.31	23.34	14.709	97.76	1
LH-IM-03	6/23/2025 15:15	8.34	23.36	14.707	98.12	1
LH-IM-03	6/23/2025 15:30	7.76	29.98	14.704	103.47	2
LH-IM-03	6/23/2025 15:45	7.32	32.7	14.704	101.67	2
LH-IM-03	6/23/2025 16:00	7.52	26.9	14.703	95.19	2
LH-IM-03	6/23/2025 16:15	8.32	23.64	14.702	97.88	2
LH-IM-03	6/23/2025 16:30	8.36	23.48	14.702	98.35	1
LH-IM-03	6/23/2025 16:45	8.4	23.48	14.7	98.82	1
LH-IM-03	6/23/2025 17:00	8.42	23.48	14.697	99.06	1
LH-IM-03	6/23/2025 17:15	8.39	23.5	14.698	98.71	1
LH-IM-03	6/23/2025 17:30	8.4	23.52	14.698	98.82	1
LH-IM-03	6/23/2025 17:45	8.37	23.54	14.692	98.47	1
LH-IM-03	6/23/2025 18:00	8.42	23.56	14.69	99.06	1
LH-IM-03	6/23/2025 18:15	8.39	23.58	14.685	98.71	1
LH-IM-03	6/23/2025 18:30	8.46	23.6	14.683	99.53	1
LH-IM-03	6/23/2025 18:45	8.45	23.68	14.682	99.41	1
LH-IM-03	6/23/2025 19:00	8.43	23.64	14.682	99.18	1
LH-IM-03	6/23/2025 19:15	8.5	23.7	14.679	100	1
LH-IM-03	6/23/2025 19:30	8.45	23.68	14.678	99.41	1
LH-IM-03	6/23/2025 19:45	8.47	23.74	14.679	99.65	1
LH-IM-03	6/23/2025 20:00	8.46	23.78	14.677	100.71	1
LH-IM-03	6/23/2025 20:15	8.52	23.86	14.676	101.43	1
LH-IM-03	6/23/2025 20:30	8.69	24.04	14.677	103.45	1
LH-IM-03	6/23/2025 20:45	8.54	23.94	14.68	101.67	1
LH-IM-03	6/23/2025 21:00	8.51	23.86	14.682	101.31	1
LH-IM-03	6/23/2025 21:15	8.52	23.94	14.684	101.43	1
LH-IM-03	6/23/2025 21:30	8.5	23.86	14.683	101.19	1
LH-IM-03	6/23/2025 21:45	8.54	23.88	14.685	101.67	1
LH-IM-03	6/23/2025 22:00	8.51	23.88	14.687	101.31	1
LH-IM-03	6/23/2025 22:15	8.52	23.9	14.688	101.43	1
LH-IM-03	6/23/2025 22:30	8.53	23.92	14.687	101.55	1
LH-IM-03	6/23/2025 22:45	8.55	23.96	14.689	101.79	1
LH-IM-03	6/23/2025 23:00	8.56	24	14.691	101.9	1

Dissolved Oxygen Saturation Continous Monitoring Data
Normandeau Associates Inc.

Station Name	Date Time	DO mg/L	Temp C	Air Pressure PSI	Saturation PCT	Use Code
LH-IM-03	6/23/2025 23:15	8.58	24.02	14.691	102.14	1
LH-IM-03	6/23/2025 23:30	8.6	24.06	14.69	102.38	1
LH-IM-03	6/23/2025 23:45	8.6	24.08	14.688	102.38	1
LH-IM-03	6/24/2025 0:00	8.62	24.1	14.689	102.62	1
LH-IM-03	6/24/2025 0:15	8.62	24.12	14.689	102.62	1
LH-IM-03	6/24/2025 0:30	8.63	24.16	14.69	102.74	1
LH-IM-03	6/24/2025 0:45	8.63	24.16	14.689	102.74	1
LH-IM-03	6/24/2025 1:00	8.62	24.16	14.689	102.62	1
LH-IM-03	6/24/2025 1:15	8.63	24.18	14.689	102.74	1
LH-IM-03	6/24/2025 1:30	8.63	24.18	14.689	102.74	1
LH-IM-03	6/24/2025 1:45	8.63	24.2	14.689	102.74	1
LH-IM-03	6/24/2025 2:00	8.63	24.22	14.69	102.74	1
LH-IM-03	6/24/2025 2:15	8.62	24.24	14.689	102.62	1
LH-IM-03	6/24/2025 2:30	8.62	24.26	14.688	103.86	1
LH-IM-03	6/24/2025 2:45	8.62	24.28	14.685	103.86	1
LH-IM-03	6/24/2025 3:00	8.61	24.3	14.684	103.73	1
LH-IM-03	6/24/2025 3:15	8.6	24.32	14.683	103.61	1
LH-IM-03	6/24/2025 3:30	8.6	24.32	14.683	103.61	1
LH-IM-03	6/24/2025 3:45	8.59	24.34	14.681	103.49	1
LH-IM-03	6/24/2025 4:00	8.58	24.34	14.679	103.37	1
LH-IM-03	6/24/2025 4:15	8.58	24.34	14.683	103.37	1
LH-IM-03	6/24/2025 4:30	8.55	24.34	14.687	103.01	1
LH-IM-03	6/24/2025 4:45	8.54	24.34	14.688	102.89	1
LH-IM-03	6/24/2025 5:00	8.53	24.34	14.689	102.77	1
LH-IM-03	6/24/2025 5:15	8.52	24.34	14.693	102.65	1
LH-IM-03	6/24/2025 5:30	8.51	24.34	14.693	102.53	1
LH-IM-03	6/24/2025 5:45	8.5	24.34	14.695	102.41	1
LH-IM-03	6/24/2025 6:00	8.48	24.32	14.696	102.17	1
LH-IM-03	6/24/2025 6:15	8.47	24.32	14.698	102.05	1
LH-IM-03	6/24/2025 6:30	8.46	24.32	14.696	101.93	1
LH-IM-03	6/24/2025 6:45	8.45	24.3	14.696	101.81	1
LH-IM-03	6/24/2025 7:00	8.45	24.3	14.696	101.81	1
LH-IM-03	6/24/2025 7:15	8.43	24.3	14.699	101.57	1
LH-IM-03	6/24/2025 7:30	8.43	24.3	14.704	101.57	1
LH-IM-03	6/24/2025 7:45	8.4	24.28	14.707	101.2	1
LH-IM-03	6/24/2025 8:00	8.38	24.28	14.709	100.96	1
LH-IM-03	6/24/2025 8:15	8.39	24.28	14.709	101.08	1
LH-IM-03	6/24/2025 8:30	8.37	24.26	14.711	100.84	1
LH-IM-03	6/24/2025 8:45	8.36	24.26	14.711	100.72	1
LH-IM-03	6/24/2025 9:00	8.35	24.26	14.711	100.6	1
LH-IM-03	6/24/2025 9:15	8.36	24.26	14.708	100.72	1
LH-IM-03	6/24/2025 9:30	8.34	24.24	14.706	99.29	1
LH-IM-03	6/24/2025 9:45	8.34	24.24	14.708	99.29	1
LH-IM-03	6/24/2025 10:00	8.32	24.24	14.707	99.05	1
LH-IM-03	6/24/2025 10:15	8.32	24.24	14.708	99.05	1
LH-IM-03	6/24/2025 10:30	8.31	24.24	14.706	98.93	1
LH-IM-03	6/24/2025 10:45	8.31	24.26	14.702	100.12	1
LH-IM-03	6/24/2025 11:00	8.29	24.24	14.7	98.69	1
LH-IM-03	6/24/2025 11:15	8.28	24.22	14.7	98.57	1
LH-IM-03	6/24/2025 11:30	8.26	24.22	14.701	98.33	1
LH-IM-03	6/24/2025 11:45	8.26	24.22	14.7	98.33	1
LH-IM-03	6/24/2025 12:00	8.28	24.22	14.697	98.57	1
LH-IM-03	6/24/2025 12:15	8.24	24.22	14.696	98.1	1
LH-IM-03	6/24/2025 12:30	8.26	24.24	14.693	98.33	1
LH-IM-03	6/24/2025 12:45	8.27	24.24	14.691	98.45	1
LH-IM-03	6/24/2025 13:00	8.26	24.26	14.689	99.52	1
LH-IM-03	6/24/2025 13:15	8.26	24.26	14.689	99.52	1
LH-IM-03	6/24/2025 13:30	8.24	24.26	14.686	99.28	1
LH-IM-03	6/24/2025 13:45	8.26	24.28	14.684	99.52	1
LH-IM-03	6/24/2025 14:00	8.26	24.32	14.683	99.52	1
LH-IM-03	6/24/2025 14:15	8.27	24.32	14.681	99.64	1
LH-IM-03	6/24/2025 14:30	8.26	24.34	14.679	99.52	1
LH-IM-03	6/24/2025 14:45	8.28	24.38	14.677	99.76	1
LH-IM-03	6/24/2025 15:00	8.24	24.38	14.676	99.28	1
LH-IM-03	6/24/2025 15:15	8.27	24.42	14.674	99.64	1
LH-IM-03	6/24/2025 15:30	8.37	24.48	14.673	100.84	1
LH-IM-03	6/24/2025 15:45	8.35	24.54	14.672	100.6	1
LH-IM-03	6/24/2025 16:00	8.3	24.52	14.668	100	1
LH-IM-03	6/24/2025 16:15	8.32	24.52	14.668	100.24	1
LH-IM-03	6/24/2025 16:30	8.34	24.6	14.67	100.48	1
LH-IM-03	6/24/2025 16:45	8.36	24.62	14.664	100.72	1
LH-IM-03	6/24/2025 17:00	8.35	24.62	14.663	100.6	1
LH-IM-03	6/24/2025 17:15	8.44	24.68	14.661	101.69	1
LH-IM-03	6/24/2025 17:30	8.39	24.7	14.66	101.08	1
LH-IM-03	6/24/2025 17:45	8.35	24.74	14.661	100.6	1
LH-IM-03	6/24/2025 18:00	8.37	24.76	14.656	102.07	1
LH-IM-03	6/24/2025 18:15	8.36	24.84	14.657	101.95	1
LH-IM-03	6/24/2025 18:30	8.39	24.78	14.657	102.32	1
LH-IM-03	6/24/2025 18:45	8.47	24.9	14.657	103.29	1
LH-IM-03	6/24/2025 19:00	8.47	24.98	14.66	103.29	1
LH-IM-03	6/24/2025 19:15	8.53	24.96	14.66	104.02	1
LH-IM-03	6/24/2025 19:30	8.45	24.98	14.659	103.05	1
LH-IM-03	6/24/2025 19:45	8.36	24.96	14.659	101.95	1
LH-IM-03	6/24/2025 20:00	8.5	25.04	14.66	103.66	1

Station Name	Date Time	DO mg/L	Temp C	Air Pressure PSI	Saturation PCT	Use Code
LH-IM-03	6/24/2025 20:15	8.55	25.04	14.66	104.27	1
LH-IM-03	6/24/2025 20:30	8.51	25.04	14.66	103.78	1
LH-IM-03	6/24/2025 20:45	8.52	25.06	14.66	103.9	1
LH-IM-03	6/24/2025 21:00	8.48	25.04	14.664	103.41	1
LH-IM-03	6/24/2025 21:15	8.5	25.02	14.666	103.66	1
LH-IM-03	6/24/2025 21:30	8.48	25.04	14.669	103.41	1
LH-IM-03	6/24/2025 21:45	8.47	25.04	14.67	103.29	1
LH-IM-03	6/24/2025 22:00	8.48	25.06	14.671	103.41	1
LH-IM-03	6/24/2025 22:15	8.5	25.08	14.669	103.66	1
LH-IM-03	6/24/2025 22:30	8.48	25.06	14.668	103.41	1
LH-IM-03	6/24/2025 22:45	8.51	25.08	14.671	103.78	1
LH-IM-03	6/24/2025 23:00	8.52	25.12	14.672	103.9	1
LH-IM-03	6/24/2025 23:15	8.52	25.1	14.673	103.9	1
LH-IM-03	6/24/2025 23:30	8.52	25.12	14.672	103.9	1
LH-IM-03	6/24/2025 23:45	8.53	25.12	14.672	104.02	1
LH-IM-03	6/25/2025 0:00	8.54	25.14	14.671	104.15	1
LH-IM-03	6/25/2025 0:15	8.52	25.12	14.669	103.9	1
LH-IM-03	6/25/2025 0:30	8.52	25.1	14.67	103.9	1
LH-IM-03	6/25/2025 0:45	8.5	25.1	14.671	103.66	1
LH-IM-03	6/25/2025 1:00	8.5	25.1	14.67	103.66	1
LH-IM-03	6/25/2025 1:15	8.5	25.12	14.669	103.66	1
LH-IM-03	6/25/2025 1:30	8.5	25.14	14.668	103.66	1
LH-IM-03	6/25/2025 1:45	8.5	25.18	14.67	103.66	1
LH-IM-03	6/25/2025 2:00	8.5	25.2	14.667	103.66	1
LH-IM-03	6/25/2025 2:15	8.48	25.24	14.671	103.41	1
LH-IM-03	6/25/2025 2:30	8.51	25.24	14.667	103.78	1
LH-IM-03	6/25/2025 2:45	8.48	25.26	14.666	103.41	1
LH-IM-03	6/25/2025 3:00	8.47	25.28	14.666	103.29	1
LH-IM-03	6/25/2025 3:15	8.46	25.3	14.665	103.17	1
LH-IM-03	6/25/2025 3:30	8.47	25.32	14.663	103.29	1
LH-IM-03	6/25/2025 3:45	8.47	25.34	14.663	103.29	1
LH-IM-03	6/25/2025 4:00	8.47	25.36	14.664	103.29	1
LH-IM-03	6/25/2025 4:15	8.46	25.38	14.664	103.17	1
LH-IM-03	6/25/2025 4:30	8.46	25.4	14.667	103.17	1
LH-IM-03	6/25/2025 4:45	8.45	25.42	14.668	103.05	1
LH-IM-03	6/25/2025 5:00	8.45	25.46	14.669	103.05	1
LH-IM-03	6/25/2025 5:15	8.45	25.46	14.67	103.05	1
LH-IM-03	6/25/2025 5:30	8.46	25.5	14.674	103.17	1
LH-IM-03	6/25/2025 5:45	8.46	25.52	14.675	103.17	1
LH-IM-03	6/25/2025 6:00	8.45	25.54	14.673	103.05	1
LH-IM-03	6/25/2025 6:15	8.45	25.56	14.676	103.05	1
LH-IM-03	6/25/2025 6:30	8.45	25.58	14.678	103.05	1
LH-IM-03	6/25/2025 6:45	8.44	25.6	14.679	102.93	1
LH-IM-03	6/25/2025 7:00	8.42	25.6	14.68	102.68	1
LH-IM-03	6/25/2025 7:15	8.43	25.62	14.68	102.8	1
LH-IM-03	6/25/2025 7:30	8.42	25.64	14.682	102.68	1
LH-IM-03	6/25/2025 7:45	8.4	25.64	14.682	102.44	1
LH-IM-03	6/25/2025 8:00	8.39	25.66	14.682	102.32	1
LH-IM-03	6/25/2025 8:15	8.38	25.66	14.683	102.2	1
LH-IM-03	6/25/2025 8:30	8.37	25.66	14.685	102.07	1
LH-IM-03	6/25/2025 8:45	8.36	25.68	14.685	101.95	1
LH-IM-03	6/25/2025 9:00	8.35	25.68	14.686	101.83	1
LH-IM-03	6/25/2025 9:15	8.35	25.68	14.685	101.83	1
LH-IM-03	6/25/2025 9:30	8.36	25.68	14.688	101.95	1
LH-IM-03	6/25/2025 9:45	8.35	25.7	14.686	101.83	1
LH-IM-03	6/25/2025 10:00	8.35	25.7	14.69	101.83	1
LH-IM-03	6/25/2025 10:15	8.32	25.7	14.691	101.46	1
LH-IM-03	6/25/2025 10:30	8.34	25.7	14.691	101.71	1
LH-IM-03	6/25/2025 10:45	8.32	25.7	14.694	101.46	1
LH-IM-03	6/25/2025 11:00	8.32	25.7	14.695	101.46	1
LH-IM-03	6/25/2025 11:15	8.34	25.7	14.695	101.71	1
LH-IM-03	6/25/2025 11:30	8.31	25.7	14.694	101.34	1
LH-IM-03	6/25/2025 11:45	8.32	25.68	14.694	101.46	1
LH-IM-03	6/25/2025 12:00	8.29	25.68	14.698	101.1	1
LH-IM-03	6/25/2025 12:15	8.27	25.66	14.695	100.85	1
LH-IM-03	6/25/2025 12:30	8.24	25.66	14.695	100.49	1
LH-IM-03	6/25/2025 12:45	8.27	25.64	14.691	100.85	1
LH-IM-03	6/25/2025 13:00	8.26	25.66	14.687	100.73	1
LH-IM-03	6/25/2025 13:15	8.28	25.68	14.687	100.98	1
LH-IM-03	6/25/2025 13:30	8.22	25.66	14.689	100.24	1
LH-IM-03	6/25/2025 13:45	8.3	25.68	14.688	101.22	1
LH-IM-03	6/25/2025 14:00	8.4	25.7	14.69	102.44	1
LH-IM-03	6/25/2025 14:15	8.32	25.68	14.689	101.46	1
LH-IM-03	6/25/2025 14:30	8.3	25.68	14.688	101.22	1
LH-IM-03	6/25/2025 14:45	8.28	25.66	14.687	100.98	1
LH-IM-03	6/25/2025 15:00	8.31	25.66	14.687	101.34	1
LH-IM-03	6/25/2025 15:15	8.29	25.66	14.687	101.1	1
LH-IM-03	6/25/2025 15:30	8.31	25.68	14.686	101.34	1
LH-IM-03	6/25/2025 15:45	8.23	25.64	14.685	100.37	1
LH-IM-03	6/25/2025 16:00	8.29	25.68	14.683	101.1	1
LH-IM-03	6/25/2025 16:15	8.26	25.7	14.682	100.73	1
LH-IM-03	6/25/2025 16:30	8.17	25.68	14.681	99.63	1
LH-IM-03	6/25/2025 16:45	8.18	25.64	14.681	99.76	1
LH-IM-03	6/25/2025 17:00	8.26	25.68	14.679	100.73	1

Dissolved Oxygen Saturation Continous Monitoring Data
Normandeau Associates Inc.

Station Name	Date Time	DO mg/L	Temp C	Air Pressure PSI	Saturation PCT	Use Code
LH-IM-03	6/25/2025 17:15	8.2	25.64	14.679	100	1
LH-IM-03	6/25/2025 17:30	8.07	25.6	14.677	98.41	1
LH-IM-03	6/25/2025 17:45	8.15	25.6	14.675	99.39	1
LH-IM-03	6/25/2025 18:00	8.13	25.58	14.673	99.15	1
LH-IM-03	6/25/2025 18:15	8.12	25.56	14.677	99.02	1
LH-IM-03	6/25/2025 18:30	8.11	25.58	14.676	98.9	1
LH-IM-03	6/25/2025 18:45	8.12	25.58	14.672	99.02	1
LH-IM-03	6/25/2025 19:00	8.1	25.64	14.673	98.78	1
LH-IM-03	6/25/2025 19:15	8.09	25.56	14.671	98.66	1
LH-IM-03	6/25/2025 19:30	8.07	25.56	14.673	98.41	1
LH-IM-03	6/25/2025 19:45	8.04	25.54	14.673	98.05	1
LH-IM-03	6/25/2025 20:00	8.03	25.54	14.673	97.93	1
LH-IM-03	6/25/2025 20:15	8.01	25.54	14.675	97.68	1
LH-IM-03	6/25/2025 20:30	8.02	25.54	14.675	97.8	1
LH-IM-03	6/25/2025 20:45	8.04	25.54	14.679	98.05	1
LH-IM-03	6/25/2025 21:00	7.98	25.56	14.684	97.32	1
LH-IM-03	6/25/2025 21:15	7.98	25.56	14.688	97.32	1
LH-IM-03	6/25/2025 21:30	7.97	25.58	14.691	97.2	1
LH-IM-03	6/25/2025 21:45	7.99	25.6	14.693	97.44	1
LH-IM-03	6/25/2025 22:00	7.99	25.6	14.692	97.44	1
LH-IM-03	6/25/2025 22:15	8.04	25.64	14.696	98.05	1
LH-IM-03	6/25/2025 22:30	8.1	25.7	14.697	98.78	1
LH-IM-03	6/25/2025 22:45	8.15	25.72	14.697	99.39	1
LH-IM-03	6/25/2025 23:00	8.32	25.8	14.699	102.72	1
LH-IM-03	6/25/2025 23:15	8.06	25.7	14.699	98.29	1
LH-IM-03	6/25/2025 23:30	8.07	25.72	14.702	98.41	1
LH-IM-03	6/25/2025 23:45	8.13	25.78	14.706	100.37	1
LH-IM-03	6/26/2025 0:00	8.06	25.74	14.707	98.29	1
LH-IM-03	6/26/2025 0:15	8.26	25.9	14.707	101.98	1
LH-IM-03	6/26/2025 0:30	8.26	25.9	14.711	101.98	1
LH-IM-03	6/26/2025 0:45	8.23	25.92	14.717	101.6	1
LH-IM-03	6/26/2025 1:00	8.29	25.94	14.716	102.35	1
LH-IM-03	6/26/2025 1:15	8.29	26	14.717	102.35	1
LH-IM-03	6/26/2025 1:30	8.28	26.04	14.717	102.22	1
LH-IM-03	6/26/2025 1:45	8.34	26.04	14.722	102.96	1
LH-IM-03	6/26/2025 2:00	8.3	26.02	14.723	102.47	1
LH-IM-03	6/26/2025 2:15	8.26	25.98	14.722	101.98	1
LH-IM-03	6/26/2025 2:30	8.24	25.96	14.725	101.73	1
LH-IM-03	6/26/2025 2:45	8.23	25.96	14.724	101.6	1
LH-IM-03	6/26/2025 3:00	8.26	25.96	14.724	101.98	1
LH-IM-03	6/26/2025 3:15	8.24	25.98	14.723	101.73	1
LH-IM-03	6/26/2025 3:30	8.23	26	14.726	101.6	1
LH-IM-03	6/26/2025 3:45	8.26	26	14.728	101.98	1
LH-IM-03	6/26/2025 4:00	8.28	26	14.729	102.22	1
LH-IM-03	6/26/2025 4:15	8.24	26	14.734	101.73	1
LH-IM-03	6/26/2025 4:30	8.23	26	14.738	101.6	1
LH-IM-03	6/26/2025 4:45	8.21	26	14.741	101.36	1
LH-IM-03	6/26/2025 5:00	8.24	26	14.741	101.73	1
LH-IM-03	6/26/2025 5:15	8.22	26.02	14.741	101.48	1
LH-IM-03	6/26/2025 5:30	8.2	26.02	14.743	101.23	1
LH-IM-03	6/26/2025 5:45	8.22	26.04	14.746	101.48	1
LH-IM-03	6/26/2025 6:00	8.2	26.04	14.747	101.23	1
LH-IM-03	6/26/2025 6:15	8.23	26.04	14.749	101.6	1
LH-IM-03	6/26/2025 6:30	8.21	26.06	14.75	101.36	1
LH-IM-03	6/26/2025 6:45	8.24	26.06	14.751	101.73	1
LH-IM-03	6/26/2025 7:00	8.22	26.06	14.753	101.48	1
LH-IM-03	6/26/2025 7:15	8.23	26.08	14.763	101.6	1
LH-IM-03	6/26/2025 7:30	8.24	26.1	14.766	101.73	1
LH-IM-03	6/26/2025 7:45	8.27	26.12	14.772	102.1	1
LH-IM-03	6/26/2025 8:00	8.26	26.12	14.77	101.98	1
LH-IM-03	6/26/2025 8:15	8.27	26.12	14.77	102.1	1
LH-IM-03	6/26/2025 8:30	8.27	26.14	14.772	102.1	1
LH-IM-03	6/26/2025 8:45	8.28	26.16	14.776	102.22	1
LH-IM-03	6/26/2025 9:00	8.27	26.16	14.775	102.1	1
LH-IM-03	6/26/2025 9:15	8.27	26.18	14.773	102.1	1
LH-IM-03	6/26/2025 9:30	8.27	26.18	14.776	102.1	1
LH-IM-03	6/26/2025 9:45	8.27	26.2	14.777	102.1	1
LH-IM-03	6/26/2025 10:00	8.27	26.22	14.781	102.1	1
LH-IM-03	6/26/2025 10:15	8.24	26.22	14.778	101.73	1
LH-IM-03	6/26/2025 10:30	8.27	26.22	14.777	102.1	1
LH-IM-03	6/26/2025 10:45	8.27	26.24	14.781	102.1	1
LH-IM-03	6/26/2025 11:00	8.28	26.26	14.78	102.22	1
LH-IM-03	6/26/2025 11:15	8.29	26.26	14.78	102.35	1
LH-IM-03	6/26/2025 11:30	8.3	26.28	14.775	102.47	1
LH-IM-03	6/26/2025 11:45	8.29	26.3	14.782	102.35	1
LH-IM-03	6/26/2025 12:00	8.27	26.3	14.78	102.1	1
LH-IM-03	6/26/2025 12:15	8.27	26.3	14.779	102.1	1
LH-IM-03	6/26/2025 12:30	8.24	26.32	14.779	101.73	1
LH-IM-03	6/26/2025 12:45	8.27	26.3	14.784	102.1	1
LH-IM-03	6/26/2025 13:00	8.24	26.3	14.778	101.73	1
LH-IM-03	6/26/2025 13:15	8.26	26.28	14.786	101.98	1
LH-IM-03	6/26/2025 13:30	8.28	26.28	14.782	102.22	1
LH-IM-03	6/26/2025 13:45	8.26	26.26	14.781	101.98	1
LH-IM-03	6/26/2025 14:00	8.26	26.26	14.786	101.98	1

Station Name	Date Time	DO mg/L	Temp C	Air Pressure PSI	Saturation PCT	Use Code
LH-IM-03	6/26/2025 14:15	8.26	26.24	14.785	101.98	1
LH-IM-03	6/26/2025 14:30	8.24	26.22	14.784	101.73	1
LH-IM-03	6/26/2025 14:45	8.19	26.2	14.782	101.11	1
LH-IM-03	6/26/2025 15:00	8.18	26.18	14.781	100.99	1
LH-IM-03	6/26/2025 15:15	8.2	26.16	14.779	101.23	1
LH-IM-03	6/26/2025 15:30	8.19	26.16	14.779	101.11	1
LH-IM-03	6/26/2025 15:45	8.17	26.14	14.782	100.86	1
LH-IM-03	6/26/2025 16:00	8.14	26.12	14.782	100.49	1
LH-IM-03	6/26/2025 16:15	8.11	26.1	14.779	100.12	1
LH-IM-03	6/26/2025 16:30	8.1	26.08	14.777	100	1
LH-IM-03	6/26/2025 16:45	8.07	26.06	14.78	99.63	1
LH-IM-03	6/26/2025 17:00	8.07	26.04	14.779	99.63	1
LH-IM-03	6/26/2025 17:15	8.09	26.02	14.778	99.88	1
LH-IM-03	6/26/2025 17:30	8.06	26	14.774	99.51	1
LH-IM-03	6/26/2025 17:45	8.01	26	14.775	98.89	1
LH-IM-03	6/26/2025 18:00	8.03	25.96	14.773	99.14	1
LH-IM-03	6/26/2025 18:15	8.01	25.94	14.768	98.89	1
LH-IM-03	6/26/2025 18:30	7.99	25.92	14.77	98.64	1
LH-IM-03	6/26/2025 18:45	7.99	25.9	14.773	98.64	1
LH-IM-03	6/26/2025 19:00	8.01	25.88	14.776	98.89	1
LH-IM-03	6/26/2025 19:15	7.94	25.86	14.775	98.02	1
LH-IM-03	6/26/2025 19:30	7.9	25.84	14.777	97.53	1
LH-IM-03	6/26/2025 19:45	7.87	25.82	14.781	97.16	1
LH-IM-03	6/26/2025 20:00	7.86	25.8	14.778	97.04	1
LH-IM-03	6/26/2025 20:15	7.83	25.76	14.781	96.67	1
LH-IM-03	6/26/2025 20:30	7.8	25.72	14.782	95.12	1
LH-IM-03	6/26/2025 20:45	7.77	25.7	14.781	94.76	1
LH-IM-03	6/26/2025 21:00	7.72	25.68	14.786	94.15	1
LH-IM-03	6/26/2025 21:15	7.7	25.66	14.785	93.9	1
LH-IM-03	6/26/2025 21:30	7.69	25.64	14.785	93.78	1
LH-IM-03	6/26/2025 21:45	7.62	25.62	14.791	92.93	1
LH-IM-03	6/26/2025 22:00	7.58	25.6	14.792	92.44	1
LH-IM-03	6/26/2025 22:15	7.56	25.58	14.793	92.2	1
LH-IM-03	6/26/2025 22:30	7.5	25.54	14.794	91.46	1
LH-IM-03	6/26/2025 22:45	7.48	25.52	14.798	91.22	1
LH-IM-03	6/26/2025 23:00	7.46	25.5	14.797	90.98	1
LH-IM-03	6/26/2025 23:15	7.46	25.5	14.795	90.98	1
LH-IM-03	6/26/2025 23:30	7.44	25.48	14.796	90.73	1
LH-IM-03	6/26/2025 23:45	7.44	25.46	14.796	90.73	1
LH-IM-03	6/27/2025 0:00	7.44	25.44	14.798	90.73	1
LH-IM-03	6/27/2025 0:15	7.4	25.42	14.798	90.24	1
LH-IM-03	6/27/2025 0:30	7.44	25.4	14.802	90.73	1
LH-IM-03	6/27/2025 0:45	7.28	25.38	14.801	88.78	1
LH-IM-03	6/27/2025 1:00	7.38	25.36	14.802	90	1
LH-IM-03	6/27/2025 1:15	7.39	25.34	14.803	90.12	1
LH-IM-03	6/27/2025 1:30	7.4	25.32	14.803	90.24	1
LH-IM-03	6/27/2025 1:45	7.36	25.3	14.806	89.76	1
LH-IM-03	6/27/2025 2:00	7.41	25.28	14.806	90.37	1
LH-IM-03	6/27/2025 2:15	7.39	25.26	14.803	90.12	1
LH-IM-03	6/27/2025 2:30	7.39	25.24	14.805	89.04	1
LH-IM-03	6/27/2025 2:45	7.42	25.24	14.808	89.4	1
LH-IM-03	6/27/2025 3:00	7.38	25.22	14.808	88.92	1
LH-IM-03	6/27/2025 3:15	7.41	25.2	14.807	89.28	1
LH-IM-03	6/27/2025 3:30	7.4	25.18	14.806	89.16	1
LH-IM-03	6/27/2025 3:45	7.4	25.18	14.806	89.16	1
LH-IM-03	6/27/2025 4:00	7.36	25.14	14.806	88.67	1
LH-IM-03	6/27/2025 4:15	7.33	25.14	14.804	88.31	1
LH-IM-03	6/27/2025 4:30	7.31	25.14	14.805	88.07	1
LH-IM-03	6/27/2025 4:45	7.33	25.12	14.809	88.31	1
LH-IM-03	6/27/2025 5:00	7.4	25.08	14.81	89.16	1
LH-IM-03	6/27/2025 5:15	7.44	25.04	14.81	89.64	1
LH-IM-03	6/27/2025 5:30	7.42	25.04	14.817	89.4	1
LH-IM-03	6/27/2025 5:45	7.41	25.04	14.82	89.28	1
LH-IM-03	6/27/2025 6:00	7.41	25.02	14.825	89.28	1
LH-IM-03	6/27/2025 6:15	7.45	25	14.827	89.76	1
LH-IM-03	6/27/2025 6:30	7.5	25	14.829	90.36	1
LH-IM-03	6/27/2025 6:45	7.4	24.98	14.829	89.16	1
LH-IM-03	6/27/2025 7:00	7.47	24.98	14.83	90	1
LH-IM-03	6/27/2025 7:15	7.46	24.94	14.832	89.88	1
LH-IM-03	6/27/2025 7:30	7.47	24.94	14.834	90	1
LH-IM-03	6/27/2025 7:45	7.44	24.94	14.835	89.64	1
LH-IM-03	6/27/2025 8:00	7.47	24.92	14.837	90	1
LH-IM-03	6/27/2025 8:15	7.52	24.92	14.837	90.6	1
LH-IM-03	6/27/2025 8:30	7.48	24.92	14.838	90.12	1
LH-IM-03	6/27/2025 8:45	7.4	24.92	14.842	89.16	1
LH-IM-03	6/27/2025 9:00	7.45	24.92	14.841	89.76	1
LH-IM-03	6/27/2025 9:15	7.48	24.94	14.839	90.12	1
LH-IM-03	6/27/2025 9:30	7.48	24.94	14.839	90.12	1
LH-IM-03	6/27/2025 9:45	7.58	24.94	14.839	91.33	1
LH-IM-03	6/27/2025 10:00	7.61	24.94	14.842	91.69	1
LH-IM-03	6/27/2025 10:15	7.6	24.94	14.841	91.57	1
LH-IM-03	6/27/2025 10:30	7.65	24.94	14.838	92.17	1
LH-IM-03	6/27/2025 10:45	7.64	24.94	14.838	92.05	1
LH-IM-03	6/27/2025 11:00	7.65	24.94	14.84	92.17	1

Station Name	Date Time	DO mg/L	Temp C	Air Pressure PSI	Saturation PCT	Use Code
LH-IM-03	6/27/2025 11:15	7.69	24.96	14.837	92.65	1
LH-IM-03	6/27/2025 11:30	7.71	24.96	14.841	92.89	1
LH-IM-03	6/27/2025 11:45	7.71	24.96	14.837	92.89	1
LH-IM-03	6/27/2025 12:00	7.71	24.98	14.837	92.89	1
LH-IM-03	6/27/2025 12:15	7.73	24.98	14.837	93.13	1
LH-IM-03	6/27/2025 12:30	7.79	24.98	14.835	93.86	1
LH-IM-03	6/27/2025 12:45	7.73	24.98	14.839	93.13	1
LH-IM-03	6/27/2025 13:00	7.79	24.98	14.837	93.86	1
LH-IM-03	6/27/2025 13:15	7.77	25	14.835	93.61	1
LH-IM-03	6/27/2025 13:30	7.77	25	14.836	93.61	1
LH-IM-03	6/27/2025 13:45	7.78	25	14.837	93.73	1
LH-IM-03	6/27/2025 14:00	7.78	25	14.836	93.73	1
LH-IM-03	6/27/2025 14:15	7.76	25	14.837	93.49	1
LH-IM-03	6/27/2025 14:30	7.74	25	14.834	93.25	1
LH-IM-03	6/27/2025 14:45	7.82	25	14.834	94.22	1
LH-IM-03	6/27/2025 15:00	7.79	25.02	14.835	93.86	1
LH-IM-03	6/27/2025 15:15	7.8	25	14.836	93.98	1
LH-IM-03	6/27/2025 15:30	7.79	25.02	14.832	93.86	1
LH-IM-03	6/27/2025 15:45	7.78	25.02	14.831	93.73	1
LH-IM-03	6/27/2025 16:00	7.77	25.04	14.826	93.61	1
LH-IM-03	6/27/2025 16:15	7.74	25.04	14.825	93.25	1
LH-IM-03	6/27/2025 16:30	7.76	25.04	14.823	93.49	1
LH-IM-03	6/27/2025 16:45	7.8	25.06	14.819	93.98	1
LH-IM-03	6/27/2025 17:00	7.74	25.06	14.816	93.25	1
LH-IM-03	6/27/2025 17:15	8.24	25.28	14.815	100.49	1
LH-IM-03	6/27/2025 17:30	8.62	25.44	14.814	105.12	1
LH-IM-03	6/27/2025 17:45	8.71	25.48	14.813	106.22	1
LH-IM-03	6/27/2025 18:00	8.79	25.72	14.812	107.2	1
LH-IM-03	6/27/2025 18:15	8.92	25.72	14.814	108.78	1
LH-IM-03	6/27/2025 18:30	8.77	25.7	14.815	106.95	1
LH-IM-03	6/27/2025 18:45	8.31	25.4	14.815	101.34	1
LH-IM-03	6/27/2025 19:00	8.62	25.48	14.813	105.12	1
LH-IM-03	6/27/2025 19:15	8.8	25.54	14.811	107.32	1
LH-IM-03	6/27/2025 19:30	8.7	25.56	14.806	106.1	1
LH-IM-03	6/27/2025 19:45	8.68	25.56	14.807	105.85	1
LH-IM-03	6/27/2025 20:00	8.58	25.54	14.805	104.63	1
LH-IM-03	6/27/2025 20:15	8.53	25.54	14.803	104.02	1
LH-IM-03	6/27/2025 20:30	8.53	25.54	14.805	104.02	1
LH-IM-03	6/27/2025 20:45	8.5	25.52	14.803	103.66	1
LH-IM-03	6/27/2025 21:00	8.39	25.52	14.801	102.32	1
LH-IM-03	6/27/2025 21:15	8.43	25.5	14.803	102.8	1
LH-IM-03	6/27/2025 21:30	8.35	25.5	14.806	101.83	1
LH-IM-03	6/27/2025 21:45	8.29	25.48	14.806	101.1	1
LH-IM-03	6/27/2025 22:00	8.17	25.5	14.805	99.63	1
LH-IM-03	6/27/2025 22:15	8.18	25.48	14.805	99.76	1
LH-IM-03	6/27/2025 22:30	8.05	25.48	14.804	98.17	1
LH-IM-03	6/27/2025 22:45	8.07	25.44	14.797	98.41	1
LH-IM-03	6/27/2025 23:00	8.11	25.44	14.795	98.9	1
LH-IM-03	6/27/2025 23:15	7.83	25.44	14.798	95.49	1
LH-IM-03	6/27/2025 23:30	7.9	25.4	14.797	96.34	1
LH-IM-03	6/27/2025 23:45	7.81	25.42	14.795	95.24	1
LH-IM-03	6/28/2025 0:00	7.82	25.4	14.797	95.37	1
LH-IM-03	6/28/2025 0:15	7.89	25.36	14.795	96.22	1
LH-IM-03	6/28/2025 0:30	8.03	25.36	14.794	97.93	1
LH-IM-03	6/28/2025 0:45	7.91	25.38	14.793	96.46	1
LH-IM-03	6/28/2025 1:00	7.89	25.38	14.792	96.22	1
LH-IM-03	6/28/2025 1:15	7.78	25.36	14.789	94.88	1
LH-IM-03	6/28/2025 1:30	7.77	25.34	14.789	94.76	1
LH-IM-03	6/28/2025 1:45	7.71	25.34	14.783	94.02	1
LH-IM-03	6/28/2025 2:00	7.7	25.36	14.784	93.9	1
LH-IM-03	6/28/2025 2:15	7.78	25.34	14.782	94.88	1
LH-IM-03	6/28/2025 2:30	7.78	25.34	14.781	94.88	1
LH-IM-03	6/28/2025 2:45	7.71	25.34	14.778	94.02	1
LH-IM-03	6/28/2025 3:00	7.71	25.34	14.775	94.02	1
LH-IM-03	6/28/2025 3:15	7.62	25.34	14.777	92.93	1
LH-IM-03	6/28/2025 3:30	7.7	25.32	14.773	93.9	1
LH-IM-03	6/28/2025 3:45	7.66	25.3	14.77	93.41	1
LH-IM-03	6/28/2025 4:00	7.63	25.28	14.77	93.05	1
LH-IM-03	6/28/2025 4:15	7.57	25.28	14.767	92.32	1
LH-IM-03	6/28/2025 4:30	7.6	25.26	14.767	92.68	1
LH-IM-03	6/28/2025 4:45	7.54	25.26	14.762	91.95	1
LH-IM-03	6/28/2025 5:00	7.52	25.26	14.764	91.71	1
LH-IM-03	6/28/2025 5:15	7.5	25.26	14.762	91.46	1
LH-IM-03	6/28/2025 5:30	7.49	25.24	14.756	90.24	1
LH-IM-03	6/28/2025 5:45	7.45	25.22	14.762	89.76	1
LH-IM-03	6/28/2025 6:00	7.47	25.22	14.76	90	1
LH-IM-03	6/28/2025 6:15	7.5	25.22	14.761	90.36	1
LH-IM-03	6/28/2025 6:30	7.48	25.2	14.764	90.12	1
LH-IM-03	6/28/2025 6:45	7.5	25.18	14.766	90.36	1
LH-IM-03	6/28/2025 7:00	7.52	25.18	14.766	90.6	1
LH-IM-03	6/28/2025 7:15	7.5	25.18	14.765	90.36	1
LH-IM-03	6/28/2025 7:30	7.56	25.18	14.765	91.08	1
LH-IM-03	6/28/2025 7:45	7.57	25.18	14.765	91.2	1
LH-IM-03	6/28/2025 8:00	7.57	25.18	14.765	91.2	1

Station Name	Date Time	DO mg/L	Temp C	Air Pressure PSI	Saturation PCT	Use Code
LH-IM-03	6/28/2025 8:15	7.58	25.2	14.769	91.33	1
LH-IM-03	6/28/2025 8:30	7.58	25.2	14.767	91.33	1
LH-IM-03	6/28/2025 8:45	7.58	25.2	14.767	91.33	1
LH-IM-03	6/28/2025 9:00	7.57	25.2	14.766	91.2	1
LH-IM-03	6/28/2025 9:15	7.57	25.2	14.766	91.2	1
LH-IM-03	6/28/2025 9:30	7.64	25.22	14.763	92.05	1
LH-IM-03	6/28/2025 9:45	7.62	25.22	14.76	91.81	1
LH-IM-03	6/28/2025 10:00	7.65	25.22	14.754	92.17	1
LH-IM-03	6/28/2025 10:15	7.64	25.24	14.753	92.05	1
LH-IM-03	6/28/2025 10:30	7.64	25.24	14.756	92.05	1
LH-IM-03	6/28/2025 10:45	7.61	25.26	14.754	92.8	1
LH-IM-03	6/28/2025 11:00	7.61	25.26	14.749	92.8	1
LH-IM-03	6/28/2025 11:15	7.62	25.26	14.747	92.93	1
LH-IM-03	6/28/2025 11:30	7.66	25.28	14.743	93.41	1
LH-IM-03	6/28/2025 11:45	7.69	25.28	14.743	93.78	1
LH-IM-03	6/28/2025 12:00	7.56	25.3	14.739	92.2	1
LH-IM-03	6/28/2025 12:15	7.71	25.3	14.742	94.02	1
LH-IM-03	6/28/2025 12:30	7.6	25.32	14.738	92.68	1
LH-IM-03	6/28/2025 12:45	7.61	25.34	14.738	92.8	1
LH-IM-03	6/28/2025 13:00	7.64	25.34	14.734	93.17	1
LH-IM-03	6/28/2025 13:15	7.64	25.34	14.731	93.17	1
LH-IM-03	6/28/2025 13:30	7.65	25.36	14.728	93.29	1
LH-IM-03	6/28/2025 13:45	7.71	25.38	14.724	94.02	1
LH-IM-03	6/28/2025 14:00	7.73	25.38	14.721	94.27	1
LH-IM-03	6/28/2025 14:15	7.72	25.4	14.72	94.15	1
LH-IM-03	6/28/2025 14:30	7.76	25.42	14.717	94.63	1
LH-IM-03	6/28/2025 14:45	7.79	25.44	14.713	95	1
LH-IM-03	6/28/2025 15:00	7.83	25.46	14.713	95.49	1
LH-IM-03	6/28/2025 15:15	7.89	25.48	14.709	96.22	1
LH-IM-03	6/28/2025 15:30	7.95	25.5	14.712	96.95	1
LH-IM-03	6/28/2025 15:45	7.95	25.5	14.709	96.95	1
LH-IM-03	6/28/2025 16:00	7.99	25.5	14.706	97.44	1
LH-IM-03	6/28/2025 16:15	7.99	25.5	14.705	97.44	1
LH-IM-03	6/28/2025 16:30	8.03	25.52	14.702	97.93	1
LH-IM-03	6/28/2025 16:45	7.97	25.5	14.702	97.2	1
LH-IM-03	6/28/2025 17:00	7.97	25.5	14.699	97.2	1
LH-IM-03	6/28/2025 17:15	7.98	25.5	14.692	97.32	1
LH-IM-03	6/28/2025 17:30	7.95	25.48	14.69	96.95	1
LH-IM-03	6/28/2025 17:45	7.97	25.46	14.692	97.2	1
LH-IM-03	6/28/2025 18:00	8.02	25.46	14.692	97.8	1
LH-IM-03	6/28/2025 18:15	7.98	25.44	14.693	97.32	1
LH-IM-03	6/28/2025 18:30	7.98	25.42	14.694	97.32	1
LH-IM-03	6/28/2025 18:45	7.97	25.4	14.687	97.2	1
LH-IM-03	6/28/2025 19:00	7.97	25.38	14.686	97.2	1
LH-IM-03	6/28/2025 19:15	7.98	25.36	14.688	97.32	1
LH-IM-03	6/28/2025 19:30	7.96	25.34	14.686	97.07	1
LH-IM-03	6/28/2025 19:45	7.93	25.3	14.685	96.71	1
LH-IM-03	6/28/2025 20:00	7.93	25.28	14.688	96.71	1
LH-IM-03	6/28/2025 20:15	7.9	25.26	14.685	96.34	1
LH-IM-03	6/28/2025 20:30	7.9	25.22	14.677	96.34	1
LH-IM-03	6/28/2025 20:45	7.87	25.2	14.68	95.98	1
LH-IM-03	6/28/2025 21:00	7.83	25.16	14.679	95.49	1
LH-IM-03	6/28/2025 21:15	7.79	25.14	14.684	95	1
LH-IM-03	6/28/2025 21:30	7.77	25.1	14.689	94.76	1
LH-IM-03	6/28/2025 21:45	7.72	25.06	14.686	94.15	1
LH-IM-03	6/28/2025 22:00	7.69	25.02	14.685	93.78	1
LH-IM-03	6/28/2025 22:15	7.64	25	14.687	93.17	1
LH-IM-03	6/28/2025 22:30	7.6	24.96	14.688	92.68	1
LH-IM-03	6/28/2025 22:45	7.56	24.94	14.685	92.2	1
LH-IM-03	6/28/2025 23:00	7.52	24.92	14.688	91.71	1
LH-IM-03	6/28/2025 23:15	7.53	24.9	14.684	91.83	1
LH-IM-03	6/28/2025 23:30	7.47	24.88	14.685	91.1	1
LH-IM-03	6/28/2025 23:45	7.45	24.86	14.687	90.85	1
LH-IM-03	6/29/2025 0:00	7.39	24.86	14.685	90.12	1
LH-IM-03	6/29/2025 0:15	7.38	24.84	14.681	90	1
LH-IM-03	6/29/2025 0:30	7.37	24.82	14.676	89.88	1
LH-IM-03	6/29/2025 0:45	7.35	24.8	14.674	89.63	1
LH-IM-03	6/29/2025 1:00	7.33	24.78	14.675	89.39	1
LH-IM-03	6/29/2025 1:15	7.31	24.78	14.676	89.15	1
LH-IM-03	6/29/2025 1:30	7.31	24.76	14.667	89.15	1
LH-IM-03	6/29/2025 1:45	7.28	24.74	14.665	87.71	1
LH-IM-03	6/29/2025 2:00	7.27	24.74	14.666	87.59	1
LH-IM-03	6/29/2025 2:15	7.23	24.7	14.665	87.11	1
LH-IM-03	6/29/2025 2:30	7.25	24.68	14.664	87.35	1
LH-IM-03	6/29/2025 2:45	7.24	24.66	14.668	87.23	1
LH-IM-03	6/29/2025 3:00	7.22	24.64	14.669	86.99	1
LH-IM-03	6/29/2025 3:15	7.23	24.62	14.667	87.11	1
LH-IM-03	6/29/2025 3:30	7.21	24.6	14.668	86.87	1
LH-IM-03	6/29/2025 3:45	7.21	24.58	14.668	86.87	1
LH-IM-03	6/29/2025 4:00	7.16	24.58	14.666	86.27	1
LH-IM-03	6/29/2025 4:15	7.17	24.56	14.665	86.39	1
LH-IM-03	6/29/2025 4:30	7.17	24.54	14.664	86.39	1
LH-IM-03	6/29/2025 4:45	7.17	24.52	14.665	86.39	1
LH-IM-03	6/29/2025 5:00	7.19	24.5	14.669	86.63	1

Station Name	Date Time	DO mg/L	Temp C	Air Pressure PSI	Saturation PCT	Use Code
LH-IM-03	6/29/2025 5:15	7.15	24.48	14.671	86.14	1
LH-IM-03	6/29/2025 5:30	7.16	24.46	14.674	86.27	1
LH-IM-03	6/29/2025 5:45	7.15	24.44	14.675	86.14	1
LH-IM-03	6/29/2025 6:00	7.11	24.44	14.673	85.66	1
LH-IM-03	6/29/2025 6:15	7.15	24.42	14.675	86.14	1
LH-IM-03	6/29/2025 6:30	7.13	24.42	14.675	85.9	1
LH-IM-03	6/29/2025 6:45	7.13	24.4	14.676	85.9	1
LH-IM-03	6/29/2025 7:00	7.13	24.4	14.678	85.9	1
LH-IM-03	6/29/2025 7:15	7.13	24.38	14.676	85.9	1
LH-IM-03	6/29/2025 7:30	7.12	24.38	14.675	85.78	1
LH-IM-03	6/29/2025 7:45	7.08	24.38	14.676	85.3	1
LH-IM-03	6/29/2025 8:00	7.11	24.36	14.677	85.66	1
LH-IM-03	6/29/2025 8:15	7.12	24.36	14.677	85.78	1
LH-IM-03	6/29/2025 8:30	7.09	24.34	14.676	85.42	1
LH-IM-03	6/29/2025 8:45	7.13	24.34	14.678	85.9	1
LH-IM-03	6/29/2025 9:00	6.95	24.34	14.675	83.73	1
LH-IM-03	6/29/2025 9:15	6.98	24.32	14.672	84.1	1
LH-IM-03	6/29/2025 9:30	7.01	24.32	14.673	84.46	1
LH-IM-03	6/29/2025 9:45	7.08	24.3	14.673	85.3	1
LH-IM-03	6/29/2025 10:00	7.11	24.3	14.672	85.66	1
LH-IM-03	6/29/2025 10:15	7.12	24.3	14.673	85.78	1
LH-IM-03	6/29/2025 10:30	7.13	24.3	14.674	85.9	1
LH-IM-03	6/29/2025 10:45	7.16	24.3	14.674	86.27	1
LH-IM-03	6/29/2025 11:00	7.17	24.3	14.676	86.39	1
LH-IM-03	6/29/2025 11:15	7.17	24.3	14.676	86.39	1
LH-IM-03	6/29/2025 11:30	7.2	24.3	14.677	86.75	1
LH-IM-03	6/29/2025 11:45	7.2	24.3	14.672	86.75	1
LH-IM-03	6/29/2025 12:00	7.21	24.3	14.672	86.87	1
LH-IM-03	6/29/2025 12:15	7.17	24.3	14.676	86.39	1
LH-IM-03	6/29/2025 12:30	7.23	24.3	14.677	87.11	1
LH-IM-03	6/29/2025 12:45	7.56	24.48	14.674	91.08	1
LH-IM-03	6/29/2025 13:00	7.61	24.5	14.672	91.69	1
LH-IM-03	6/29/2025 13:15	7.82	24.56	14.672	94.22	1
LH-IM-03	6/29/2025 13:30	7.74	24.66	14.67	93.25	1
LH-IM-03	6/29/2025 13:45	7.6	24.58	14.672	91.57	1
LH-IM-03	6/29/2025 14:00	7.93	24.68	14.668	95.54	1
LH-IM-03	6/29/2025 14:15	7.79	24.62	14.669	93.86	1
LH-IM-03	6/29/2025 14:30	7.86	24.7	14.67	94.7	1
LH-IM-03	6/29/2025 14:45	7.9	24.76	14.668	96.34	1
LH-IM-03	6/29/2025 15:00	7.99	24.76	14.666	97.44	1
LH-IM-03	6/29/2025 15:15	7.97	24.8	14.669	97.2	1
LH-IM-03	6/29/2025 15:30	8.09	24.82	14.67	98.66	1
LH-IM-03	6/29/2025 15:45	7.96	24.84	14.673	97.07	1
LH-IM-03	6/29/2025 16:00	8.02	24.9	14.673	97.8	1
LH-IM-03	6/29/2025 16:15	8.06	24.92	14.675	98.29	1
LH-IM-03	6/29/2025 16:30	8.12	24.98	14.676	99.02	1
LH-IM-03	6/29/2025 16:45	7.99	24.98	14.674	97.44	1
LH-IM-03	6/29/2025 17:00	8.05	24.98	14.669	98.17	1
LH-IM-03	6/29/2025 17:15	8.14	25.02	14.669	99.27	1
LH-IM-03	6/29/2025 17:30	8.24	25.12	14.67	100.49	1
LH-IM-03	6/29/2025 17:45	8.1	25.1	14.67	98.78	1
LH-IM-03	6/29/2025 18:00	8.06	25.04	14.671	98.29	1
LH-IM-03	6/29/2025 18:15	8.13	25.04	14.668	99.15	1
LH-IM-03	6/29/2025 18:30	8.13	25.1	14.67	99.15	1
LH-IM-03	6/29/2025 18:45	8.07	25.06	14.672	98.41	1
LH-IM-03	6/29/2025 19:00	8.13	25	14.673	99.15	1
LH-IM-03	6/29/2025 19:15	8.18	25.02	14.677	99.76	1
LH-IM-03	6/29/2025 19:30	8.13	25.02	14.673	99.15	1
LH-IM-03	6/29/2025 19:45	8.02	24.94	14.673	97.8	1
LH-IM-03	6/29/2025 20:00	7.97	24.9	14.672	97.2	1
LH-IM-03	6/29/2025 20:15	7.9	24.9	14.673	96.34	1
LH-IM-03	6/29/2025 20:30	7.89	24.86	14.676	96.22	1
LH-IM-03	6/29/2025 20:45	7.85	24.82	14.679	95.73	1
LH-IM-03	6/29/2025 21:00	7.93	24.84	14.678	96.71	1
LH-IM-03	6/29/2025 21:15	7.97	24.9	14.68	97.2	1
LH-IM-03	6/29/2025 21:30	7.95	24.92	14.685	96.95	1
LH-IM-03	6/29/2025 21:45	8.04	24.92	14.685	98.05	1
LH-IM-03	6/29/2025 22:00	7.97	24.9	14.684	97.2	1
LH-IM-03	6/29/2025 22:15	7.97	24.86	14.684	97.2	1
LH-IM-03	6/29/2025 22:30	8.04	24.88	14.685	98.05	1
LH-IM-03	6/29/2025 22:45	7.77	24.8	14.687	94.76	1
LH-IM-03	6/29/2025 23:00	7.8	24.76	14.688	95.12	1
LH-IM-03	6/29/2025 23:15	7.76	24.74	14.688	93.49	1
LH-IM-03	6/29/2025 23:30	7.77	24.72	14.688	93.61	1
LH-IM-03	6/29/2025 23:45	7.8	24.7	14.69	93.98	1
LH-IM-03	6/30/2025 0:00	7.68	24.66	14.692	92.53	1
LH-IM-03	6/30/2025 0:15	7.63	24.62	14.692	91.93	1
LH-IM-03	6/30/2025 0:30	7.77	24.62	14.692	93.61	1
LH-IM-03	6/30/2025 0:45	7.82	24.62	14.69	94.22	1
LH-IM-03	6/30/2025 1:00	7.76	24.6	14.689	93.49	1
LH-IM-03	6/30/2025 1:15	7.69	24.58	14.689	92.65	1
LH-IM-03	6/30/2025 1:30	7.66	24.56	14.69	92.29	1
LH-IM-03	6/30/2025 1:45	7.69	24.52	14.69	92.65	1
LH-IM-03	6/30/2025 2:00	7.55	24.5	14.689	90.96	1

Station Name	Date Time	DO mg/L	Temp C	Air Pressure PSI	Saturation PCT	Use Code
LH-IM-03	6/30/2025 2:15	7.61	24.48	14.69	91.69	1
LH-IM-03	6/30/2025 2:30	7.61	24.46	14.695	91.69	1
LH-IM-03	6/30/2025 2:45	7.65	24.44	14.694	92.17	1
LH-IM-03	6/30/2025 3:00	7.52	24.44	14.695	90.6	1
LH-IM-03	6/30/2025 3:15	7.64	24.42	14.695	92.05	1
LH-IM-03	6/30/2025 3:30	7.48	24.42	14.699	90.12	1
LH-IM-03	6/30/2025 3:45	7.52	24.4	14.699	90.6	1
LH-IM-03	6/30/2025 4:00	7.5	24.4	14.697	90.36	1
LH-IM-03	6/30/2025 4:15	7.5	24.38	14.7	90.36	1
LH-IM-03	6/30/2025 4:30	7.56	24.36	14.7	91.08	1
LH-IM-03	6/30/2025 4:45	7.44	24.34	14.702	89.64	1
LH-IM-03	6/30/2025 5:00	7.5	24.34	14.7	90.36	1
LH-IM-03	6/30/2025 5:15	7.5	24.32	14.7	90.36	1
LH-IM-03	6/30/2025 5:30	7.54	24.32	14.702	90.84	1
LH-IM-03	6/30/2025 5:45	7.5	24.32	14.704	90.36	1
LH-IM-03	6/30/2025 6:00	7.49	24.3	14.704	90.24	1
LH-IM-03	6/30/2025 6:15	7.47	24.3	14.708	90	1
LH-IM-03	6/30/2025 6:30	7.49	24.28	14.711	90.24	1
LH-IM-03	6/30/2025 6:45	7.5	24.26	14.708	90.36	1
LH-IM-03	6/30/2025 7:00	7.42	24.26	14.715	89.4	1
LH-IM-03	6/30/2025 7:15	7.55	24.24	14.716	89.88	1
LH-IM-03	6/30/2025 7:30	7.55	24.22	14.72	89.88	1
LH-IM-03	6/30/2025 7:45	7.5	24.22	14.721	89.29	1
LH-IM-03	6/30/2025 8:00	7.54	24.22	14.722	89.76	1
LH-IM-03	6/30/2025 8:15	7.54	24.22	14.722	89.76	1
LH-IM-03	6/30/2025 8:30	7.47	24.22	14.725	88.93	1
LH-IM-03	6/30/2025 8:45	7.47	24.22	14.72	88.93	1
LH-IM-03	6/30/2025 9:00	7.49	24.22	14.721	89.17	1
LH-IM-03	6/30/2025 9:15	7.57	24.22	14.719	90.12	1
LH-IM-03	6/30/2025 9:30	7.54	24.22	14.718	89.76	1
LH-IM-03	6/30/2025 9:45	7.5	24.22	14.717	89.29	1
LH-IM-03	6/30/2025 10:00	7.54	24.24	14.715	89.76	1
LH-IM-03	6/30/2025 10:15	7.54	24.24	14.715	89.76	1
LH-IM-03	6/30/2025 10:30	7.55	24.26	14.713	90.96	1
LH-IM-03	6/30/2025 10:45	7.58	24.26	14.709	91.33	1
LH-IM-03	6/30/2025 11:00	7.53	24.28	14.71	90.72	1
LH-IM-03	6/30/2025 11:15	7.58	24.28	14.706	91.33	1
LH-IM-03	6/30/2025 11:30	7.58	24.3	14.703	91.33	1
LH-IM-03	6/30/2025 11:45	7.68	24.32	14.704	92.53	1
LH-IM-03	6/30/2025 12:00	7.71	24.36	14.698	92.89	1
LH-IM-03	6/30/2025 12:15	8.3	24.32	14.697	100	2
LH-IM-03	6/30/2025 12:30	8.05	27.5	14.696	101.9	2
LH-IM-03	6/30/2025 12:45	7.77	28.3	14.693	100.91	2
LH-IM-03	6/30/2025 13:00	8.3	24.94	14.692	101.22	2
LH-IM-03	6/30/2025 13:15	7.99	24.54	14.693	96.27	1
LH-IM-03	6/30/2025 13:30	8.16	24.56	14.69	98.31	1
LH-IM-03	6/30/2025 13:45	8.05	24.56	14.688	96.99	1
LH-IM-03	6/30/2025 14:00	8.05	24.54	14.685	96.99	1
LH-IM-03	6/30/2025 14:15	8.27	24.64	14.683	99.64	1
LH-IM-03	6/30/2025 14:30	8.23	24.7	14.683	99.16	1
LH-IM-03	6/30/2025 14:45	8.13	24.7	14.682	97.95	1
LH-IM-03	6/30/2025 15:00	8.16	24.72	14.68	98.31	1
LH-IM-03	6/30/2025 15:15	8.18	24.74	14.681	98.55	1
LH-IM-03	6/30/2025 15:30	8.14	24.72	14.679	98.07	1
LH-IM-03	6/30/2025 15:45	8.13	24.74	14.679	97.95	1
LH-IM-03	6/30/2025 16:00	8.1	24.74	14.674	97.59	1
LH-IM-03	6/30/2025 16:15	8.16	24.8	14.672	99.51	1
LH-IM-03	6/30/2025 16:30	8.26	24.88	14.672	100.73	1
LH-IM-03	6/30/2025 16:45	8.4	24.98	14.673	102.44	1
LH-IM-03	6/30/2025 17:00	8.45	25	14.669	103.05	1
LH-IM-03	6/30/2025 17:15	8.41	25	14.667	102.56	1
LH-IM-03	6/30/2025 17:30	8.31	24.96	14.667	101.34	1
LH-IM-03	6/30/2025 17:45	8.27	24.94	14.664	100.85	1
LH-IM-03	6/30/2025 18:00	8.2	24.92	14.661	100	1
LH-IM-03	6/30/2025 18:15	8.19	24.9	14.659	99.88	1
LH-IM-03	6/30/2025 18:30	8.17	24.9	14.657	99.63	1
LH-IM-03	6/30/2025 18:45	8.36	24.94	14.655	101.95	1
LH-IM-03	6/30/2025 19:00	8.44	25.34	14.653	102.93	1
LH-IM-03	6/30/2025 19:15	8.48	25.12	14.655	103.41	1
LH-IM-03	6/30/2025 19:30	8.52	25.18	14.655	103.9	1
LH-IM-03	6/30/2025 19:45	8.19	25.04	14.653	99.88	1
LH-IM-03	6/30/2025 20:00	8.31	25.02	14.65	101.34	1
LH-IM-03	6/30/2025 20:15	8.16	25	14.648	99.51	1
LH-IM-03	6/30/2025 20:30	8.15	25	14.648	99.39	1
LH-IM-03	6/30/2025 20:45	8.13	25.02	14.647	99.15	1
LH-IM-03	6/30/2025 21:00	8.15	25.04	14.647	99.39	1
LH-IM-03	6/30/2025 21:15	8.14	25.04	14.649	99.27	1
LH-IM-03	6/30/2025 21:30	8.1	25.02	14.649	98.78	1
LH-IM-03	6/30/2025 21:45	8.08	25.06	14.649	98.54	1
LH-IM-03	6/30/2025 22:00	8	25.02	14.652	97.56	1
LH-IM-03	6/30/2025 22:15	8.01	25.02	14.647	97.68	1
LH-IM-03	6/30/2025 22:30	7.99	25.08	14.645	97.44	1
LH-IM-03	6/30/2025 22:45	8.03	25.08	14.644	97.93	1
LH-IM-03	6/30/2025 23:00	8.01	25.08	14.647	97.68	1

Station Name	Date Time	DO mg/L	Temp C	Air Pressure PSI	Saturation PCT	Use Code
LH-IM-03	6/30/2025 23:15	7.99	25.04	14.645	97.44	1
LH-IM-03	6/30/2025 23:30	7.96	25.02	14.647	97.07	1
LH-IM-03	6/30/2025 23:45	7.99	25.04	14.645	97.44	1
LH-IM-03	7/1/2025 0:00	8.01	25.06	14.646	97.68	1
LH-IM-03	7/1/2025 0:15	8.01	25.04	14.643	97.68	1
LH-IM-03	7/1/2025 0:30	8	25.02	14.644	97.56	1
LH-IM-03	7/1/2025 0:45	7.99	25.02	14.643	97.44	1
LH-IM-03	7/1/2025 1:00	8.05	25.02	14.642	98.17	1
LH-IM-03	7/1/2025 1:15	7.96	25	14.636	97.07	1
LH-IM-03	7/1/2025 1:30	7.98	24.98	14.635	97.32	1
LH-IM-03	7/1/2025 1:45	7.97	24.98	14.633	97.2	1
LH-IM-03	7/1/2025 2:00	7.98	24.98	14.629	97.32	1
LH-IM-03	7/1/2025 2:15	8	24.98	14.628	97.56	1
LH-IM-03	7/1/2025 2:30	7.92	24.94	14.626	96.59	1
LH-IM-03	7/1/2025 2:45	7.92	24.94	14.623	96.59	1
LH-IM-03	7/1/2025 3:00	7.94	24.94	14.622	96.83	1
LH-IM-03	7/1/2025 3:15	7.97	24.94	14.622	97.2	1
LH-IM-03	7/1/2025 3:30	7.96	24.96	14.622	97.07	1
LH-IM-03	7/1/2025 3:45	7.85	24.92	14.621	95.73	1
LH-IM-03	7/1/2025 4:00	7.97	24.94	14.619	97.2	1
LH-IM-03	7/1/2025 4:15	7.93	24.92	14.615	96.71	1
LH-IM-03	7/1/2025 4:30	7.89	24.9	14.616	96.22	1
LH-IM-03	7/1/2025 4:45	7.86	24.88	14.617	95.85	1
LH-IM-03	7/1/2025 5:00	7.93	24.88	14.614	96.71	1
LH-IM-03	7/1/2025 5:15	7.91	24.88	14.613	96.46	1
LH-IM-03	7/1/2025 5:30	7.89	24.86	14.609	96.22	1
LH-IM-03	7/1/2025 5:45	7.92	24.84	14.61	96.59	1
LH-IM-03	7/1/2025 6:00	7.91	24.84	14.61	96.46	1
LH-IM-03	7/1/2025 6:15	7.88	24.84	14.609	96.1	1
LH-IM-03	7/1/2025 6:30	7.91	24.84	14.611	96.46	1
LH-IM-03	7/1/2025 6:45	7.91	24.84	14.612	96.46	1
LH-IM-03	7/1/2025 7:00	7.92	24.84	14.61	96.59	1
LH-IM-03	7/1/2025 7:15	7.91	24.82	14.613	96.46	1
LH-IM-03	7/1/2025 7:30	7.91	24.82	14.613	96.46	1
LH-IM-03	7/1/2025 7:45	7.92	24.82	14.613	96.59	1
LH-IM-03	7/1/2025 8:00	7.93	24.82	14.613	96.71	1
LH-IM-03	7/1/2025 8:15	7.89	24.82	14.613	96.22	1
LH-IM-03	7/1/2025 8:30	7.89	24.82	14.607	96.22	1
LH-IM-03	7/1/2025 8:45	7.81	24.82	14.607	95.24	1
LH-IM-03	7/1/2025 9:00	7.82	24.82	14.603	95.37	1
LH-IM-03	7/1/2025 9:15	7.81	24.82	14.603	95.24	1
LH-IM-03	7/1/2025 9:30	7.82	24.84	14.601	95.37	1
LH-IM-03	7/1/2025 9:45	7.91	24.84	14.6	96.46	1
LH-IM-03	7/1/2025 10:00	7.9	24.86	14.601	96.34	1
LH-IM-03	7/1/2025 10:15	7.9	24.88	14.598	96.34	1
LH-IM-03	7/1/2025 10:30	7.94	24.88	14.595	96.83	1
LH-IM-03	7/1/2025 10:45	7.91	24.9	14.595	96.46	1
LH-IM-03	7/1/2025 11:00	7.96	24.92	14.595	97.07	1
LH-IM-03	7/1/2025 11:15	7.99	24.94	14.593	97.44	1
LH-IM-03	7/1/2025 11:30	7.99	24.96	14.592	97.44	1
LH-IM-03	7/1/2025 11:45	8.02	25	14.591	97.8	1
LH-IM-03	7/1/2025 12:00	8.01	25	14.589	97.68	1
LH-IM-03	7/1/2025 12:15	8.09	25.04	14.584	98.66	1
LH-IM-03	7/1/2025 12:30	8.11	25.06	14.585	98.9	1
LH-IM-03	7/1/2025 12:45	8.11	25.08	14.583	98.9	1
LH-IM-03	7/1/2025 13:00	8.17	25.14	14.584	99.63	1
LH-IM-03	7/1/2025 13:15	8.26	25.12	14.58	100.73	1
LH-IM-03	7/1/2025 13:30	8.2	25.14	14.578	100	1
LH-IM-03	7/1/2025 13:45	8.2	25.18	14.573	100	1
LH-IM-03	7/1/2025 14:00	8.26	25.22	14.576	100.73	1
LH-IM-03	7/1/2025 14:15	8.59	25.28	14.573	106.05	1
LH-IM-03	7/1/2025 14:30	8.24	25.36	14.57	101.73	1
LH-IM-03	7/1/2025 14:45	8.28	25.32	14.569	102.22	1
LH-IM-03	7/1/2025 15:00	8.08	25.14	14.571	98.54	1
LH-IM-03	7/1/2025 15:15	8.08	25.12	14.568	98.54	1
LH-IM-03	7/1/2025 15:30	8.17	25.18	14.563	99.63	1
LH-IM-03	7/1/2025 15:45	8.24	25.22	14.562	100.49	1
LH-IM-03	7/1/2025 16:00	8.35	25.26	14.562	103.09	1
LH-IM-03	7/1/2025 16:15	8.56	25.36	14.56	105.68	1
LH-IM-03	7/1/2025 16:30	8.57	25.42	14.556	105.8	1
LH-IM-03	7/1/2025 16:45	8.61	25.44	14.555	106.3	1
LH-IM-03	7/1/2025 17:00	8.82	25.66	14.551	108.89	1
LH-IM-03	7/1/2025 17:15	8.89	25.58	14.547	111.13	1
LH-IM-03	7/1/2025 17:30	8.69	25.58	14.546	108.63	1
LH-IM-03	7/1/2025 17:45	8.52	25.46	14.546	106.5	1
LH-IM-03	7/1/2025 18:00	8.67	25.46	14.55	108.38	1
LH-IM-03	7/1/2025 18:15	8.4	25.4	14.548	105	1
LH-IM-03	7/1/2025 18:30	8.31	25.38	14.55	103.88	1
LH-IM-03	7/1/2025 18:45	8.3	25.44	14.545	103.75	1
LH-IM-03	7/1/2025 19:00	8.67	25.46	14.547	108.38	1
LH-IM-03	7/1/2025 19:15	8.5	25.44	14.546	106.25	1
LH-IM-03	7/1/2025 19:30	8.33	25.44	14.547	104.13	1
LH-IM-03	7/1/2025 19:45	8.45	25.44	14.561	104.32	1
LH-IM-03	7/1/2025 20:00	8.6	25.5	14.561	106.17	1

Station Name	Date Time	DO mg/L	Temp C	Air Pressure PSI	Saturation PCT	Use Code
LH-IM-03	7/1/2025 20:15	8.5	25.5	14.561	104.94	1
LH-IM-03	7/1/2025 20:30	8.41	25.5	14.559	103.83	1
LH-IM-03	7/1/2025 20:45	8.41	25.46	14.563	103.83	1
LH-IM-03	7/1/2025 21:00	8.31	25.44	14.565	102.59	1
LH-IM-03	7/1/2025 21:15	8.19	25.36	14.569	101.11	1
LH-IM-03	7/1/2025 21:30	8.25	25.38	14.575	101.85	1
LH-IM-03	7/1/2025 21:45	8.27	25.4	14.581	102.1	1
LH-IM-03	7/1/2025 22:00	8.17	25.34	14.585	100.86	1
LH-IM-03	7/1/2025 22:15	8.17	25.36	14.587	100.86	1
LH-IM-03	7/1/2025 22:30	8.15	25.36	14.59	100.62	1
LH-IM-03	7/1/2025 22:45	8.15	25.34	14.594	100.62	1
LH-IM-03	7/1/2025 23:00	8.2	25.34	14.594	101.23	1
LH-IM-03	7/1/2025 23:15	8.19	25.36	14.592	101.11	1
LH-IM-03	7/1/2025 23:30	8.15	25.34	14.59	100.62	1
LH-IM-03	7/1/2025 23:45	8.1	25.32	14.585	100	1
LH-IM-03	7/2/2025 0:00	8.06	25.28	14.584	99.51	1
LH-IM-03	7/2/2025 0:15	8.05	25.26	14.585	99.38	1
LH-IM-03	7/2/2025 0:30	8.02	25.26	14.585	99.01	1
LH-IM-03	7/2/2025 0:45	8	25.24	14.583	97.56	1
LH-IM-03	7/2/2025 1:00	7.99	25.22	14.583	97.44	1
LH-IM-03	7/2/2025 1:15	7.98	25.2	14.584	97.32	1
LH-IM-03	7/2/2025 1:30	7.98	25.2	14.589	97.32	1
LH-IM-03	7/2/2025 1:45	7.96	25.18	14.592	97.07	1
LH-IM-03	7/2/2025 2:00	7.89	25.12	14.591	96.22	1
LH-IM-03	7/2/2025 2:15	7.86	25.12	14.591	95.85	1
LH-IM-03	7/2/2025 2:30	7.84	25.06	14.589	95.61	1
LH-IM-03	7/2/2025 2:45	7.82	25.02	14.588	95.37	1
LH-IM-03	7/2/2025 3:00	7.81	25	14.59	95.24	1
LH-IM-03	7/2/2025 3:15	7.78	24.96	14.593	94.88	1
LH-IM-03	7/2/2025 3:30	7.75	24.92	14.589	94.51	1
LH-IM-03	7/2/2025 3:45	7.74	24.92	14.59	94.39	1
LH-IM-03	7/2/2025 4:00	7.71	24.9	14.591	94.02	1
LH-IM-03	7/2/2025 4:15	7.71	24.86	14.595	94.02	1
LH-IM-03	7/2/2025 4:30	7.67	24.82	14.596	93.54	1
LH-IM-03	7/2/2025 4:45	7.65	24.8	14.598	93.29	1
LH-IM-03	7/2/2025 5:00	7.65	24.78	14.598	93.29	1
LH-IM-03	7/2/2025 5:15	7.65	24.76	14.601	93.29	1
LH-IM-03	7/2/2025 5:30	7.65	24.74	14.604	92.17	1
LH-IM-03	7/2/2025 5:45	7.63	24.72	14.605	91.93	1
LH-IM-03	7/2/2025 6:00	7.63	24.7	14.604	91.93	1
LH-IM-03	7/2/2025 6:15	7.61	24.68	14.604	91.69	1
LH-IM-03	7/2/2025 6:30	7.63	24.68	14.609	91.93	1
LH-IM-03	7/2/2025 6:45	7.61	24.66	14.608	91.69	1
LH-IM-03	7/2/2025 7:00	7.61	24.66	14.608	91.69	1
LH-IM-03	7/2/2025 7:15	7.61	24.64	14.612	91.69	1
LH-IM-03	7/2/2025 7:30	7.6	24.64	14.612	91.57	1
LH-IM-03	7/2/2025 7:45	7.61	24.62	14.615	91.69	1
LH-IM-03	7/2/2025 8:00	7.63	24.62	14.615	91.93	1
LH-IM-03	7/2/2025 8:15	7.65	24.62	14.615	92.17	1
LH-IM-03	7/2/2025 8:30	7.66	24.62	14.616	92.29	1
LH-IM-03	7/2/2025 8:45	7.65	24.62	14.617	92.17	1
LH-IM-03	7/2/2025 9:00	7.63	24.62	14.617	91.93	1
LH-IM-03	7/2/2025 9:15	7.64	24.62	14.615	92.05	1
LH-IM-03	7/2/2025 9:30	7.61	24.62	14.617	91.69	1
LH-IM-03	7/2/2025 9:45	7.61	24.62	14.617	91.69	1
LH-IM-03	7/2/2025 10:00	7.61	24.62	14.617	91.69	1
LH-IM-03	7/2/2025 10:15	7.6	24.62	14.616	91.57	1
LH-IM-03	7/2/2025 10:30	7.59	24.64	14.615	91.45	1
LH-IM-03	7/2/2025 10:45	7.57	24.64	14.615	91.2	1
LH-IM-03	7/2/2025 11:00	7.59	24.64	14.615	91.45	1
LH-IM-03	7/2/2025 11:15	7.61	24.64	14.618	91.69	1
LH-IM-03	7/2/2025 11:30	7.63	24.66	14.615	91.93	1
LH-IM-03	7/2/2025 11:45	7.63	24.66	14.615	91.93	1
LH-IM-03	7/2/2025 12:00	7.69	24.68	14.613	92.65	1
LH-IM-03	7/2/2025 12:15	7.91	24.72	14.615	95.3	1
LH-IM-03	7/2/2025 12:30	7.77	24.72	14.613	93.61	1
LH-IM-03	7/2/2025 12:45	7.85	24.76	14.614	95.73	1
LH-IM-03	7/2/2025 13:00	8.24	24.92	14.613	100.49	1
LH-IM-03	7/2/2025 13:15	8.32	25	14.607	101.46	1
LH-IM-03	7/2/2025 13:30	8.31	24.98	14.605	101.34	1
LH-IM-03	7/2/2025 13:45	8.33	25.02	14.605	101.59	1
LH-IM-03	7/2/2025 14:00	8.26	25.02	14.604	100.73	1
LH-IM-03	7/2/2025 14:15	8.22	25	14.597	100.24	1
LH-IM-03	7/2/2025 14:30	8.18	24.96	14.599	99.76	1
LH-IM-03	7/2/2025 14:45	8.14	24.98	14.598	99.27	1
LH-IM-03	7/2/2025 15:00	8.53	25.14	14.599	104.02	1
LH-IM-03	7/2/2025 15:15	8.59	25.22	14.597	104.76	1
LH-IM-03	7/2/2025 15:30	8.61	25.28	14.598	106.3	1
LH-IM-03	7/2/2025 15:45	8.62	25.28	14.595	106.42	1
LH-IM-03	7/2/2025 16:00	8.53	25.28	14.596	105.31	1
LH-IM-03	7/2/2025 16:15	8.61	25.32	14.592	106.3	1
LH-IM-03	7/2/2025 16:30	8.7	25.36	14.597	107.41	1
LH-IM-03	7/2/2025 16:45	8.69	25.38	14.594	107.28	1
LH-IM-03	7/2/2025 17:00	8.6	25.36	14.595	106.17	1

Station Name	Date Time	DO mg/L	Temp C	Air Pressure PSI	Saturation PCT	Use Code
LH-IM-03	7/2/2025 17:15	8.62	25.38	14.592	106.42	1
LH-IM-03	7/2/2025 17:30	8.73	25.44	14.592	107.78	1
LH-IM-03	7/2/2025 17:45	8.78	25.5	14.585	108.4	1
LH-IM-03	7/2/2025 18:00	8.89	25.56	14.584	109.75	1
LH-IM-03	7/2/2025 18:15	8.92	25.6	14.582	110.12	1
LH-IM-03	7/2/2025 18:30	8.89	25.58	14.583	109.75	1
LH-IM-03	7/2/2025 18:45	8.86	25.6	14.586	109.38	1
LH-IM-03	7/2/2025 19:00	8.89	25.62	14.59	109.75	1
LH-IM-03	7/2/2025 19:15	8.76	25.62	14.591	108.15	1
LH-IM-03	7/2/2025 19:30	8.83	25.7	14.591	109.01	1
LH-IM-03	7/2/2025 19:45	9.1	25.76	14.591	113.75	1
LH-IM-03	7/2/2025 20:00	8.67	25.64	14.588	107.04	1
LH-IM-03	7/2/2025 20:15	8.67	25.72	14.592	107.04	1
LH-IM-03	7/2/2025 20:30	8.52	25.54	14.592	105.19	1
LH-IM-03	7/2/2025 20:45	8.59	25.6	14.591	106.05	1
LH-IM-03	7/2/2025 21:00	8.45	25.56	14.593	104.32	1
LH-IM-03	7/2/2025 21:15	8.4	25.56	14.595	103.7	1
LH-IM-03	7/2/2025 21:30	8.31	25.5	14.596	102.59	1
LH-IM-03	7/2/2025 21:45	8.3	25.52	14.595	102.47	1
LH-IM-03	7/2/2025 22:00	8.19	25.5	14.596	101.11	1
LH-IM-03	7/2/2025 22:15	8.19	25.5	14.595	101.11	1
LH-IM-03	7/2/2025 22:30	8.1	25.5	14.595	100	1
LH-IM-03	7/2/2025 22:45	8.08	25.5	14.594	99.75	1
LH-IM-03	7/2/2025 23:00	8.13	25.48	14.594	100.37	1
LH-IM-03	7/2/2025 23:15	8.11	25.44	14.593	100.12	1
LH-IM-03	7/2/2025 23:30	8.02	25.4	14.592	99.01	1
LH-IM-03	7/2/2025 23:45	7.91	25.36	14.592	97.65	1
LH-IM-03	7/3/2025 0:00	7.91	25.36	14.591	97.65	1
LH-IM-03	7/3/2025 0:15	7.9	25.36	14.589	97.53	1
LH-IM-03	7/3/2025 0:30	7.85	25.34	14.589	96.91	1
LH-IM-03	7/3/2025 0:45	7.88	25.32	14.585	97.28	1
LH-IM-03	7/3/2025 1:00	7.83	25.32	14.586	96.67	1
LH-IM-03	7/3/2025 1:15	7.8	25.32	14.584	96.3	1
LH-IM-03	7/3/2025 1:30	7.76	25.3	14.58	95.8	1
LH-IM-03	7/3/2025 1:45	7.74	25.28	14.582	95.56	1
LH-IM-03	7/3/2025 2:00	7.71	25.26	14.583	95.19	1
LH-IM-03	7/3/2025 2:15	7.69	25.24	14.585	93.78	1
LH-IM-03	7/3/2025 2:30	7.66	25.22	14.587	93.41	1
LH-IM-03	7/3/2025 2:45	7.63	25.22	14.589	93.05	1
LH-IM-03	7/3/2025 3:00	7.58	25.2	14.586	92.44	1
LH-IM-03	7/3/2025 3:15	7.55	25.18	14.587	92.07	1
LH-IM-03	7/3/2025 3:30	7.51	25.16	14.586	91.59	1
LH-IM-03	7/3/2025 3:45	7.49	25.14	14.587	91.34	1
LH-IM-03	7/3/2025 4:00	7.46	25.14	14.586	90.98	1
LH-IM-03	7/3/2025 4:15	7.43	25.12	14.584	90.61	1
LH-IM-03	7/3/2025 4:30	7.41	25.1	14.583	90.37	1
LH-IM-03	7/3/2025 4:45	7.39	25.1	14.587	90.12	1
LH-IM-03	7/3/2025 5:00	7.43	25.08	14.589	90.61	1
LH-IM-03	7/3/2025 5:15	7.47	25.06	14.589	91.1	1
LH-IM-03	7/3/2025 5:30	7.43	25.04	14.592	90.61	1
LH-IM-03	7/3/2025 5:45	7.41	25.04	14.594	90.37	1
LH-IM-03	7/3/2025 6:00	7.43	25.02	14.596	90.61	1
LH-IM-03	7/3/2025 6:15	7.43	25.02	14.596	90.61	1
LH-IM-03	7/3/2025 6:30	7.46	25.02	14.594	90.98	1
LH-IM-03	7/3/2025 6:45	7.48	25	14.595	91.22	1
LH-IM-03	7/3/2025 7:00	7.49	24.98	14.595	91.34	1
LH-IM-03	7/3/2025 7:15	7.51	24.98	14.596	91.59	1
LH-IM-03	7/3/2025 7:30	7.52	24.96	14.596	91.71	1
LH-IM-03	7/3/2025 7:45	7.51	24.96	14.601	91.59	1
LH-IM-03	7/3/2025 8:00	7.54	24.94	14.6	91.95	1
LH-IM-03	7/3/2025 8:15	7.54	24.94	14.6	91.95	1
LH-IM-03	7/3/2025 8:30	7.55	24.92	14.601	92.07	1
LH-IM-03	7/3/2025 8:45	7.56	24.92	14.599	92.2	1
LH-IM-03	7/3/2025 9:00	7.58	24.92	14.597	92.44	1
LH-IM-03	7/3/2025 9:15	7.57	24.92	14.595	92.32	1
LH-IM-03	7/3/2025 9:30	7.55	24.92	14.592	92.07	1
LH-IM-03	7/3/2025 9:45	7.58	24.92	14.591	92.44	1
LH-IM-03	7/3/2025 10:00	7.6	24.92	14.592	92.68	1
LH-IM-03	7/3/2025 10:15	7.6	24.92	14.594	92.68	1
LH-IM-03	7/3/2025 10:30	7.5	24.92	14.594	91.46	1
LH-IM-03	7/3/2025 10:45	7.54	24.92	14.595	91.95	1
LH-IM-03	7/3/2025 11:00	7.55	24.92	14.591	92.07	1
LH-IM-03	7/3/2025 11:15	7.54	24.94	14.593	91.95	1
LH-IM-03	7/3/2025 11:30	7.61	24.94	14.593	92.8	1
LH-IM-03	7/3/2025 11:45	7.54	24.96	14.591	91.95	1
LH-IM-03	7/3/2025 12:00	7.51	24.94	14.588	91.59	1
LH-IM-03	7/3/2025 12:15	7.57	24.94	14.588	92.32	1
LH-IM-03	7/3/2025 12:30	7.58	24.94	14.59	92.44	1
LH-IM-03	7/3/2025 12:45	7.57	24.94	14.597	92.32	1
LH-IM-03	7/3/2025 13:00	8.1	25.14	14.597	98.78	1
LH-IM-03	7/3/2025 13:15	7.9	25.14	14.596	96.34	1
LH-IM-03	7/3/2025 13:30	8.09	25.16	14.592	98.66	1
LH-IM-03	7/3/2025 13:45	7.92	25.14	14.59	96.59	1
LH-IM-03	7/3/2025 14:00	8.17	25.24	14.587	99.63	1

Station Name	Date Time	DO mg/L	Temp C	Air Pressure PSI	Saturation PCT	Use Code
LH-IM-03	7/3/2025 14:15	8.45	25.32	14.584	104.32	1
LH-IM-03	7/3/2025 14:30	8.45	25.34	14.585	104.32	1
LH-IM-03	7/3/2025 14:45	8.6	25.42	14.586	106.17	1
LH-IM-03	7/3/2025 15:00	8.87	25.56	14.582	109.51	1
LH-IM-03	7/3/2025 15:15	8.79	25.58	14.582	108.52	1
LH-IM-03	7/3/2025 15:30	8.61	25.48	14.581	106.3	1
LH-IM-03	7/3/2025 15:45	8.6	25.44	14.583	106.17	1
LH-IM-03	7/3/2025 16:00	8.67	25.54	14.583	107.04	1
LH-IM-03	7/3/2025 16:15	8.87	25.54	14.583	109.51	1
LH-IM-03	7/3/2025 16:30	8.78	25.64	14.582	108.4	1
LH-IM-03	7/3/2025 16:45	8.79	25.58	14.581	108.52	1
LH-IM-03	7/3/2025 17:00	8.76	25.7	14.578	108.15	1
LH-IM-03	7/3/2025 17:15	8.67	25.64	14.574	107.04	1
LH-IM-03	7/3/2025 17:30	8.65	25.62	14.575	106.79	1
LH-IM-03	7/3/2025 17:45	8.6	25.56	14.575	106.17	1
LH-IM-03	7/3/2025 18:00	8.62	25.58	14.579	106.42	1
LH-IM-03	7/3/2025 18:15	8.64	25.66	14.576	106.67	1
LH-IM-03	7/3/2025 18:30	8.76	25.7	14.579	108.15	1
LH-IM-03	7/3/2025 18:45	8.83	25.76	14.579	110.38	1
LH-IM-03	7/3/2025 19:00	8.86	25.8	14.583	110.75	1
LH-IM-03	7/3/2025 19:15	8.83	25.78	14.589	110.38	1
LH-IM-03	7/3/2025 19:30	8.78	25.78	14.587	109.75	1
LH-IM-03	7/3/2025 19:45	8.74	25.76	14.589	109.25	1
LH-IM-03	7/3/2025 20:00	8.74	25.78	14.594	109.25	1
LH-IM-03	7/3/2025 20:15	8.82	25.82	14.597	110.25	1
LH-IM-03	7/3/2025 20:30	8.78	25.8	14.599	109.75	1
LH-IM-03	7/3/2025 20:45	8.73	25.76	14.604	109.13	1
LH-IM-03	7/3/2025 21:00	8.72	25.76	14.61	109	1
LH-IM-03	7/3/2025 21:15	8.64	25.74	14.601	106.67	1
LH-IM-03	7/3/2025 21:30	8.67	25.72	14.609	107.04	1
LH-IM-03	7/3/2025 21:45	8.55	25.68	14.609	105.56	1
LH-IM-03	7/3/2025 22:00	8.48	25.66	14.609	104.69	1
LH-IM-03	7/3/2025 22:15	8.42	25.62	14.624	103.95	1
LH-IM-03	7/3/2025 22:30	8.43	25.6	14.619	104.07	1
LH-IM-03	7/3/2025 22:45	8.45	25.58	14.623	104.32	1
LH-IM-03	7/3/2025 23:00	8.39	25.58	14.623	103.58	1
LH-IM-03	7/3/2025 23:15	8.37	25.56	14.628	103.33	1
LH-IM-03	7/3/2025 23:30	8.39	25.54	14.631	103.58	1
LH-IM-03	7/3/2025 23:45	8.34	25.52	14.634	102.96	1
LH-IM-03	7/4/2025 0:00	8.32	25.5	14.636	102.72	1
LH-IM-03	7/4/2025 0:15	8.3	25.48	14.633	102.47	1
LH-IM-03	7/4/2025 0:30	8.23	25.48	14.636	101.6	1
LH-IM-03	7/4/2025 0:45	8.2	25.46	14.638	101.23	1
LH-IM-03	7/4/2025 1:00	8.17	25.44	14.639	100.86	1
LH-IM-03	7/4/2025 1:15	8.08	25.42	14.639	99.75	1
LH-IM-03	7/4/2025 1:30	8.1	25.4	14.637	100	1
LH-IM-03	7/4/2025 1:45	8.07	25.38	14.638	99.63	1
LH-IM-03	7/4/2025 2:00	8.06	25.38	14.64	99.51	1
LH-IM-03	7/4/2025 2:15	8.06	25.36	14.638	99.51	1
LH-IM-03	7/4/2025 2:30	8.13	25.34	14.638	100.37	1
LH-IM-03	7/4/2025 2:45	8.1	25.34	14.641	100	1
LH-IM-03	7/4/2025 3:00	8.07	25.32	14.638	99.63	1
LH-IM-03	7/4/2025 3:15	8.02	25.3	14.642	99.01	1
LH-IM-03	7/4/2025 3:30	7.99	25.28	14.644	98.64	1
LH-IM-03	7/4/2025 3:45	8.01	25.26	14.645	98.89	1
LH-IM-03	7/4/2025 4:00	7.97	25.24	14.646	97.2	1
LH-IM-03	7/4/2025 4:15	7.97	25.22	14.647	97.2	1
LH-IM-03	7/4/2025 4:30	7.96	25.2	14.649	97.07	1
LH-IM-03	7/4/2025 4:45	7.97	25.18	14.651	97.2	1
LH-IM-03	7/4/2025 5:00	7.97	25.16	14.655	97.2	1
LH-IM-03	7/4/2025 5:15	7.92	25.14	14.658	96.59	1
LH-IM-03	7/4/2025 5:30	7.92	25.12	14.661	96.59	1
LH-IM-03	7/4/2025 5:45	7.92	25.1	14.664	96.59	1
LH-IM-03	7/4/2025 6:00	7.91	25.08	14.665	96.46	1
LH-IM-03	7/4/2025 6:15	7.96	25.08	14.668	97.07	1
LH-IM-03	7/4/2025 6:30	7.93	25.04	14.672	96.71	1
LH-IM-03	7/4/2025 6:45	7.93	25.04	14.677	96.71	1
LH-IM-03	7/4/2025 7:00	7.93	25.02	14.681	96.71	1
LH-IM-03	7/4/2025 7:15	7.9	25.02	14.68	96.34	1
LH-IM-03	7/4/2025 7:30	7.84	25	14.684	95.61	1
LH-IM-03	7/4/2025 7:45	7.93	25	14.686	96.71	1
LH-IM-03	7/4/2025 8:00	7.91	25	14.689	96.46	1
LH-IM-03	7/4/2025 8:15	7.92	24.98	14.688	96.59	1
LH-IM-03	7/4/2025 8:30	7.9	24.98	14.691	96.34	1
LH-IM-03	7/4/2025 8:45	7.89	24.98	14.689	96.22	1
LH-IM-03	7/4/2025 9:00	7.84	24.96	14.693	95.61	1
LH-IM-03	7/4/2025 9:15	7.82	24.96	14.694	95.37	1
LH-IM-03	7/4/2025 9:30	7.85	24.96	14.692	95.73	1
LH-IM-03	7/4/2025 9:45	7.89	24.94	14.695	96.22	1
LH-IM-03	7/4/2025 10:00	7.93	24.96	14.691	96.71	1
LH-IM-03	7/4/2025 10:15	7.96	24.98	14.698	97.07	1
LH-IM-03	7/4/2025 10:30	7.97	24.98	14.7	97.2	1
LH-IM-03	7/4/2025 10:45	8.01	25	14.7	97.68	1
LH-IM-03	7/4/2025 11:00	8.09	25	14.703	98.66	1

Dissolved Oxygen Saturation Continous Monitoring Data
Normandeau Associates Inc.

Station Name	Date Time	DO mg/L	Temp C	Air Pressure PSI	Saturation PCT	Use Code
LH-IM-03	7/4/2025 11:15	8.13	25	14.702	99.15	1
LH-IM-03	7/4/2025 11:30	8.15	25.02	14.703	99.39	1
LH-IM-03	7/4/2025 11:45	8.2	25.02	14.705	100	1
LH-IM-03	7/4/2025 12:00	8.19	25.02	14.705	99.88	1
LH-IM-03	7/4/2025 12:15	8.22	25.04	14.702	100.24	1
LH-IM-03	7/4/2025 12:30	8.26	25.06	14.704	100.73	1
LH-IM-03	7/4/2025 12:45	8.28	25.06	14.704	100.98	1
LH-IM-03	7/4/2025 13:00	8.34	25.1	14.705	101.71	1
LH-IM-03	7/4/2025 13:15	8.43	25.12	14.705	102.8	1
LH-IM-03	7/4/2025 13:30	8.59	25.16	14.705	104.76	1
LH-IM-03	7/4/2025 13:45	8.6	25.22	14.701	104.88	1
LH-IM-03	7/4/2025 14:00	8.65	25.24	14.702	105.49	1
LH-IM-03	7/4/2025 14:15	8.65	25.26	14.705	105.49	1
LH-IM-03	7/4/2025 14:30	8.7	25.28	14.706	106.1	1
LH-IM-03	7/4/2025 14:45	8.72	25.34	14.707	106.34	1
LH-IM-03	7/4/2025 15:00	8.78	25.4	14.703	107.07	1
LH-IM-03	7/4/2025 15:15	8.83	25.44	14.703	107.68	1
LH-IM-03	7/4/2025 15:30	8.95	25.48	14.706	109.15	1
LH-IM-03	7/4/2025 15:45	8.85	25.52	14.706	107.93	1
LH-IM-03	7/4/2025 16:00	8.92	25.52	14.709	108.78	1
LH-IM-03	7/4/2025 16:15	8.98	25.56	14.707	109.51	1
LH-IM-03	7/4/2025 16:30	9.16	25.62	14.702	111.71	1
LH-IM-03	7/4/2025 16:45	9.15	25.68	14.703	111.59	1
LH-IM-03	7/4/2025 17:00	9.11	25.68	14.704	111.1	1
LH-IM-03	7/4/2025 17:15	9.17	25.7	14.706	111.83	1
LH-IM-03	7/4/2025 17:30	9.18	25.76	14.705	113.33	1
LH-IM-03	7/4/2025 17:45	9.19	25.78	14.708	113.46	1
LH-IM-03	7/4/2025 18:00	9.11	25.72	14.711	111.1	1
LH-IM-03	7/4/2025 18:15	9.12	25.76	14.715	112.59	1
LH-IM-03	7/4/2025 18:30	9.19	25.78	14.717	113.46	1
LH-IM-03	7/4/2025 18:45	9.28	25.78	14.722	114.57	1
LH-IM-03	7/4/2025 19:00	9.28	25.76	14.725	114.57	1
LH-IM-03	7/4/2025 19:15	9.33	25.78	14.726	115.19	1
LH-IM-03	7/4/2025 19:30	9.29	25.8	14.729	114.69	1
LH-IM-03	7/4/2025 19:45	9.35	25.78	14.729	115.43	1
LH-IM-03	7/4/2025 20:00	9.23	25.78	14.731	113.95	1
LH-IM-03	7/4/2025 20:15	9.23	25.74	14.731	112.56	1
LH-IM-03	7/4/2025 20:30	9.21	25.74	14.732	112.32	1
LH-IM-03	7/4/2025 20:45	9.16	25.74	14.734	111.71	1
LH-IM-03	7/4/2025 21:00	9.15	25.72	14.74	111.59	1
LH-IM-03	7/4/2025 21:15	9.12	25.7	14.74	111.22	1
LH-IM-03	7/4/2025 21:30	9.14	25.7	14.746	111.46	1
LH-IM-03	7/4/2025 21:45	9.12	25.7	14.746	111.22	1
LH-IM-03	7/4/2025 22:00	9.1	25.68	14.745	110.98	1
LH-IM-03	7/4/2025 22:15	9.08	25.68	14.747	110.73	1
LH-IM-03	7/4/2025 22:30	9.07	25.68	14.746	110.61	1
LH-IM-03	7/4/2025 22:45	9.06	25.68	14.749	110.49	1
LH-IM-03	7/4/2025 23:00	9.06	25.68	14.748	110.49	1
LH-IM-03	7/4/2025 23:15	9.01	25.66	14.751	109.88	1
LH-IM-03	7/4/2025 23:30	8.95	25.64	14.752	109.15	1
LH-IM-03	7/4/2025 23:45	8.97	25.62	14.751	109.39	1
LH-IM-03	7/5/2025 0:00	8.98	25.62	14.751	109.51	1
LH-IM-03	7/5/2025 0:15	8.99	25.62	14.753	109.63	1
LH-IM-03	7/5/2025 0:30	8.95	25.6	14.752	109.15	1
LH-IM-03	7/5/2025 0:45	8.94	25.58	14.754	109.02	1
LH-IM-03	7/5/2025 1:00	8.92	25.58	14.756	108.78	1
LH-IM-03	7/5/2025 1:15	8.9	25.56	14.756	108.54	1
LH-IM-03	7/5/2025 1:30	8.9	25.54	14.758	108.54	1
LH-IM-03	7/5/2025 1:45	8.84	25.52	14.76	107.8	1
LH-IM-03	7/5/2025 2:00	8.84	25.52	14.761	107.8	1
LH-IM-03	7/5/2025 2:15	8.78	25.48	14.761	107.07	1
LH-IM-03	7/5/2025 2:30	8.75	25.46	14.76	106.71	1
LH-IM-03	7/5/2025 2:45	8.7	25.46	14.759	106.1	1
LH-IM-03	7/5/2025 3:00	8.73	25.44	14.762	106.46	1
LH-IM-03	7/5/2025 3:15	8.64	25.42	14.759	105.37	1
LH-IM-03	7/5/2025 3:30	8.6	25.4	14.761	104.88	1
LH-IM-03	7/5/2025 3:45	8.52	25.38	14.76	103.9	1
LH-IM-03	7/5/2025 4:00	8.5	25.34	14.758	103.66	1
LH-IM-03	7/5/2025 4:15	8.47	25.34	14.757	103.29	1
LH-IM-03	7/5/2025 4:30	8.45	25.3	14.753	103.05	1
LH-IM-03	7/5/2025 4:45	8.4	25.28	14.756	102.44	1
LH-IM-03	7/5/2025 5:00	8.33	25.26	14.755	101.59	1
LH-IM-03	7/5/2025 5:15	8.3	25.26	14.76	101.22	1
LH-IM-03	7/5/2025 5:30	8.31	25.26	14.763	101.34	1
LH-IM-03	7/5/2025 5:45	8.24	25.24	14.763	99.28	1
LH-IM-03	7/5/2025 6:00	8.17	25.24	14.764	98.43	1
LH-IM-03	7/5/2025 6:15	8.19	25.22	14.759	98.67	1
LH-IM-03	7/5/2025 6:30	8.16	25.2	14.757	98.31	1
LH-IM-03	7/5/2025 6:45	8.2	25.18	14.756	98.8	1
LH-IM-03	7/5/2025 7:00	8.22	25.18	14.762	99.04	1
LH-IM-03	7/5/2025 7:15	8.26	25.18	14.768	99.52	1
LH-IM-03	7/5/2025 7:30	8.26	25.18	14.774	99.52	1
LH-IM-03	7/5/2025 7:45	8.27	25.16	14.778	99.64	1
LH-IM-03	7/5/2025 8:00	8.24	25.16	14.778	99.28	1

Station Name	Date Time	DO mg/L	Temp C	Air Pressure PSI	Saturation PCT	Use Code
LH-IM-03	7/5/2025 8:15	8.27	25.16	14.778	99.64	1
LH-IM-03	7/5/2025 8:30	8.22	25.14	14.781	99.04	1
LH-IM-03	7/5/2025 8:45	8.2	25.14	14.782	98.8	1
LH-IM-03	7/5/2025 9:00	8.11	25.14	14.781	97.71	1
LH-IM-03	7/5/2025 9:15	8.1	25.12	14.782	97.59	1
LH-IM-03	7/5/2025 9:30	8.08	25.12	14.781	97.35	1
LH-IM-03	7/5/2025 9:45	8.06	25.12	14.78	97.11	1
LH-IM-03	7/5/2025 10:00	8.1	25.1	14.785	97.59	1
LH-IM-03	7/5/2025 10:15	8.06	25.1	14.779	97.11	1
LH-IM-03	7/5/2025 10:30	8.17	25.1	14.78	98.43	1
LH-IM-03	7/5/2025 10:45	8.13	25.08	14.781	97.95	1
LH-IM-03	7/5/2025 11:00	8.16	25.08	14.778	98.31	1
LH-IM-03	7/5/2025 11:15	8.37	25.12	14.775	100.84	1
LH-IM-03	7/5/2025 11:30	8.15	25.1	14.773	98.19	1
LH-IM-03	7/5/2025 11:45	8.15	25.08	14.772	98.19	1
LH-IM-03	7/5/2025 12:00	8.25	25.1	14.77	99.4	1
LH-IM-03	7/5/2025 12:15	8.44	25.1	14.77	101.69	1
LH-IM-03	7/5/2025 12:30	8.28	25.08	14.774	99.76	1
LH-IM-03	7/5/2025 12:45	8.23	25.08	14.773	99.16	1
LH-IM-03	7/5/2025 13:00	8.52	25.08	14.77	102.65	1
LH-IM-03	7/5/2025 13:15	8.48	25.1	14.766	102.17	1
LH-IM-03	7/5/2025 13:30	8.37	25.08	14.765	100.84	1
LH-IM-03	7/5/2025 13:45	8.34	25.08	14.764	100.48	1
LH-IM-03	7/5/2025 14:00	8.14	25.04	14.759	98.07	1
LH-IM-03	7/5/2025 14:15	8.22	25.04	14.758	99.04	1
LH-IM-03	7/5/2025 14:30	8.18	25.06	14.754	98.55	1
LH-IM-03	7/5/2025 14:45	9.2	25.28	14.754	112.2	1
LH-IM-03	7/5/2025 15:00	8.32	25.14	14.754	100.24	1
LH-IM-03	7/5/2025 15:15	9	25.2	14.753	108.43	1
LH-IM-03	7/5/2025 15:30	8.74	25.34	14.752	106.59	1
LH-IM-03	7/5/2025 15:45	9.07	25.28	14.747	110.61	1
LH-IM-03	7/5/2025 16:00	9.61	25.46	14.744	117.2	1
LH-IM-03	7/5/2025 16:15	9.6	25.46	14.737	117.07	1
LH-IM-03	7/5/2025 16:30	9.79	25.5	14.74	119.39	1
LH-IM-03	7/5/2025 16:45	10.08	25.66	14.737	122.93	1
LH-IM-03	7/5/2025 17:00	9.92	25.66	14.735	120.98	1
LH-IM-03	7/5/2025 17:15	10.25	25.72	14.735	125	1
LH-IM-03	7/5/2025 17:30	10.17	25.84	14.734	125.56	1
LH-IM-03	7/5/2025 17:45	10.12	25.82	14.732	124.94	1
LH-IM-03	7/5/2025 18:00	10.17	25.82	14.731	125.56	1
LH-IM-03	7/5/2025 18:15	10.21	25.88	14.731	126.05	1
LH-IM-03	7/5/2025 18:30	10.11	25.82	14.727	124.81	1
LH-IM-03	7/5/2025 18:45	10.08	25.86	14.727	124.44	1
LH-IM-03	7/5/2025 19:00	10.18	25.9	14.73	125.68	1
LH-IM-03	7/5/2025 19:15	10.17	25.86	14.727	125.56	1
LH-IM-03	7/5/2025 19:30	10.09	25.86	14.723	124.57	1
LH-IM-03	7/5/2025 19:45	10.12	25.84	14.724	124.94	1
LH-IM-03	7/5/2025 20:00	10.09	25.9	14.721	124.57	1
LH-IM-03	7/5/2025 20:15	10.19	25.94	14.723	125.8	1
LH-IM-03	7/5/2025 20:30	10.07	25.92	14.722	124.32	1
LH-IM-03	7/5/2025 20:45	9.83	25.88	14.723	121.36	1
LH-IM-03	7/5/2025 21:00	9.79	25.88	14.721	120.86	1
LH-IM-03	7/5/2025 21:15	10.07	25.86	14.724	124.32	1
LH-IM-03	7/5/2025 21:30	9.88	25.88	14.726	121.98	1
LH-IM-03	7/5/2025 21:45	9.9	25.88	14.722	122.22	1
LH-IM-03	7/5/2025 22:00	9.83	25.82	14.722	121.36	1
LH-IM-03	7/5/2025 22:15	9.84	25.82	14.722	121.48	1
LH-IM-03	7/5/2025 22:30	9.77	25.8	14.725	120.62	1
LH-IM-03	7/5/2025 22:45	9.73	25.76	14.725	120.12	1
LH-IM-03	7/5/2025 23:00	9.7	25.76	14.724	119.75	1
LH-IM-03	7/5/2025 23:15	9.66	25.72	14.723	117.8	1
LH-IM-03	7/5/2025 23:30	9.59	25.68	14.721	116.95	1
LH-IM-03	7/5/2025 23:45	9.52	25.62	14.719	116.1	1
LH-IM-03	7/6/2025 0:00	9.49	25.6	14.717	115.73	1
LH-IM-03	7/6/2025 0:15	9.46	25.58	14.714	115.37	1
LH-IM-03	7/6/2025 0:30	9.43	25.54	14.717	115	1
LH-IM-03	7/6/2025 0:45	9.4	25.5	14.714	114.63	1
LH-IM-03	7/6/2025 1:00	9.44	25.52	14.714	115.12	1
LH-IM-03	7/6/2025 1:15	9.42	25.54	14.712	114.88	1
LH-IM-03	7/6/2025 1:30	9.31	25.5	14.709	113.54	1
LH-IM-03	7/6/2025 1:45	9.21	25.48	14.708	112.32	1
LH-IM-03	7/6/2025 2:00	9.2	25.46	14.706	112.2	1
LH-IM-03	7/6/2025 2:15	9.12	25.42	14.702	111.22	1
LH-IM-03	7/6/2025 2:30	9.15	25.44	14.7	111.59	1
LH-IM-03	7/6/2025 2:45	9.15	25.4	14.7	111.59	1
LH-IM-03	7/6/2025 3:00	8.99	25.36	14.696	109.63	1
LH-IM-03	7/6/2025 3:15	9.09	25.36	14.694	110.85	1
LH-IM-03	7/6/2025 3:30	9.04	25.36	14.697	110.24	1
LH-IM-03	7/6/2025 3:45	9.01	25.32	14.696	109.88	1
LH-IM-03	7/6/2025 4:00	8.99	25.3	14.692	109.63	1
LH-IM-03	7/6/2025 4:15	8.92	25.28	14.696	108.78	1
LH-IM-03	7/6/2025 4:30	8.9	25.28	14.693	108.54	1
LH-IM-03	7/6/2025 4:45	8.85	25.26	14.694	107.93	1
LH-IM-03	7/6/2025 5:00	8.83	25.24	14.694	107.68	1

Station Name	Date Time	DO mg/L	Temp C	Air Pressure PSI	Saturation PCT	Use Code
LH-IM-03	7/6/2025 5:15	8.79	25.24	14.695	107.2	1
LH-IM-03	7/6/2025 5:30	8.78	25.2	14.698	107.07	1
LH-IM-03	7/6/2025 5:45	8.72	25.16	14.699	106.34	1
LH-IM-03	7/6/2025 6:00	8.73	25.14	14.699	106.46	1
LH-IM-03	7/6/2025 6:15	8.68	25.16	14.7	105.85	1
LH-IM-03	7/6/2025 6:30	8.67	25.14	14.701	105.73	1
LH-IM-03	7/6/2025 6:45	8.66	25.14	14.698	105.61	1
LH-IM-03	7/6/2025 7:00	8.65	25.12	14.702	105.49	1
LH-IM-03	7/6/2025 7:15	8.58	25.1	14.701	104.63	1
LH-IM-03	7/6/2025 7:30	8.64	25.1	14.702	105.37	1
LH-IM-03	7/6/2025 7:45	8.55	25.08	14.703	104.27	1
LH-IM-03	7/6/2025 8:00	8.58	25.06	14.703	104.63	1
LH-IM-03	7/6/2025 8:15	8.53	25.04	14.703	104.02	1
LH-IM-03	7/6/2025 8:30	8.52	25.04	14.705	103.9	1
LH-IM-03	7/6/2025 8:45	8.45	25.02	14.704	103.05	1
LH-IM-03	7/6/2025 9:00	8.48	25.02	14.703	103.41	1
LH-IM-03	7/6/2025 9:15	8.58	25.02	14.7	104.63	1
LH-IM-03	7/6/2025 9:30	8.74	25.08	14.699	106.59	1
LH-IM-03	7/6/2025 9:45	8.87	25.12	14.697	108.17	1
LH-IM-03	7/6/2025 10:00	8.74	25.12	14.697	106.59	1
LH-IM-03	7/6/2025 10:15	8.5	25.04	14.701	103.66	1
LH-IM-03	7/6/2025 10:30	8.25	24.98	14.701	100.61	1
LH-IM-03	7/6/2025 10:45	8.32	24.98	14.698	101.46	1
LH-IM-03	7/6/2025 11:00	8.28	24.98	14.697	100.98	1
LH-IM-03	7/6/2025 11:15	8.23	24.98	14.694	100.37	1
LH-IM-03	7/6/2025 11:30	8.27	24.98	14.696	100.85	1
LH-IM-03	7/6/2025 11:45	8.26	24.98	14.693	100.73	1
LH-IM-03	7/6/2025 12:00	8.25	24.96	14.692	100.61	1
LH-IM-03	7/6/2025 12:15	8.4	24.98	14.691	102.44	1
LH-IM-03	7/6/2025 12:30	8.27	25	14.689	100.85	1
LH-IM-03	7/6/2025 12:45	8.35	25	14.688	101.83	1
LH-IM-03	7/6/2025 13:00	8.49	25	14.685	103.54	1
LH-IM-03	7/6/2025 13:15	8.58	25.08	14.682	104.63	1
LH-IM-03	7/6/2025 13:30	8.58	25.02	14.68	104.63	1
LH-IM-03	7/6/2025 13:45	8.59	25.04	14.676	104.76	1
LH-IM-03	7/6/2025 14:00	8.75	25.12	14.674	106.71	1
LH-IM-03	7/6/2025 14:15	9.21	25.14	14.673	112.32	1
LH-IM-03	7/6/2025 14:30	9.19	25.14	14.674	112.07	1
LH-IM-03	7/6/2025 14:45	8.62	25.1	14.669	105.12	1
LH-IM-03	7/6/2025 15:00	9.34	25.16	14.668	113.9	1
LH-IM-03	7/6/2025 15:15	9.31	25.18	14.667	113.54	1
LH-IM-03	7/6/2025 15:30	9.21	25.16	14.666	112.32	1
LH-IM-03	7/6/2025 15:45	9.24	25.28	14.664	112.68	1
LH-IM-03	7/6/2025 16:00	9.37	25.2	14.665	114.27	1
LH-IM-03	7/6/2025 16:15	10.32	25.4	14.662	125.85	1
LH-IM-03	7/6/2025 16:30	9.41	25.64	14.661	114.76	1
LH-IM-03	7/6/2025 16:45	9.48	25.78	14.664	117.04	1
LH-IM-03	7/6/2025 17:00	9.91	26.04	14.662	122.35	1
LH-IM-03	7/6/2025 17:15	10.12	26.02	14.658	124.94	1
LH-IM-03	7/6/2025 17:30	10	26.02	14.655	123.46	1
LH-IM-03	7/6/2025 17:45	10.16	26	14.655	125.43	1
LH-IM-03	7/6/2025 18:00	10.09	26	14.652	124.57	1
LH-IM-03	7/6/2025 18:15	10.15	25.98	14.65	125.31	1
LH-IM-03	7/6/2025 18:30	10.03	25.96	14.654	123.83	1
LH-IM-03	7/6/2025 18:45	10.04	26.06	14.654	123.95	1
LH-IM-03	7/6/2025 19:00	10.08	26.08	14.656	124.44	1
LH-IM-03	7/6/2025 19:15	10.02	26.12	14.659	123.7	1
LH-IM-03	7/6/2025 19:30	10.08	26.12	14.658	124.44	1
LH-IM-03	7/6/2025 19:45	9.8	26.14	14.657	120.99	1
LH-IM-03	7/6/2025 20:00	9.93	26.12	14.654	122.59	1
LH-IM-03	7/6/2025 20:15	9.83	26.16	14.653	121.36	1
LH-IM-03	7/6/2025 20:30	9.94	26.22	14.653	122.72	1
LH-IM-03	7/6/2025 20:45	9.96	26.22	14.657	122.96	1
LH-IM-03	7/6/2025 21:00	9.92	26.22	14.662	122.47	1
LH-IM-03	7/6/2025 21:15	9.85	26.16	14.664	121.6	1
LH-IM-03	7/6/2025 21:30	9.83	26.08	14.665	121.36	1
LH-IM-03	7/6/2025 21:45	9.67	26.08	14.67	119.38	1
LH-IM-03	7/6/2025 22:00	9.67	26.12	14.67	119.38	1
LH-IM-03	7/6/2025 22:15	9.46	26.06	14.673	116.79	1
LH-IM-03	7/6/2025 22:30	9.7	26.14	14.674	119.75	1
LH-IM-03	7/6/2025 22:45	9.67	26.14	14.676	119.38	1
LH-IM-03	7/6/2025 23:00	9.67	26.14	14.675	119.38	1
LH-IM-03	7/6/2025 23:15	9.49	26.12	14.679	117.16	1
LH-IM-03	7/6/2025 23:30	9.56	26.12	14.676	118.02	1
LH-IM-03	7/6/2025 23:45	9.53	26.1	14.676	117.65	1
LH-IM-03	7/7/2025 0:00	9.51	26.08	14.678	117.41	1
LH-IM-03	7/7/2025 0:15	9.38	26.04	14.678	115.8	1
LH-IM-03	7/7/2025 0:30	9.41	26.04	14.678	116.17	1
LH-IM-03	7/7/2025 0:45	9.36	25.98	14.68	115.56	1
LH-IM-03	7/7/2025 1:00	9.27	25.94	14.678	114.44	1
LH-IM-03	7/7/2025 1:15	9.21	25.9	14.678	113.7	1
LH-IM-03	7/7/2025 1:30	9.19	25.86	14.676	113.46	1
LH-IM-03	7/7/2025 1:45	9.19	25.86	14.676	113.46	1
LH-IM-03	7/7/2025 2:00	9.09	25.84	14.674	112.22	1

Station Name	Date Time	DO mg/L	Temp C	Air Pressure PSI	Saturation PCT	Use Code
LH-IM-03	7/7/2025 2:15	8.99	25.8	14.674	110.99	1
LH-IM-03	7/7/2025 2:30	9.01	25.8	14.673	111.23	1
LH-IM-03	7/7/2025 2:45	9.01	25.76	14.674	111.23	1
LH-IM-03	7/7/2025 3:00	8.98	25.72	14.675	109.51	1
LH-IM-03	7/7/2025 3:15	8.92	25.7	14.675	108.78	1
LH-IM-03	7/7/2025 3:30	8.85	25.66	14.672	107.93	1
LH-IM-03	7/7/2025 3:45	8.72	25.62	14.672	106.34	1
LH-IM-03	7/7/2025 4:00	8.73	25.6	14.674	106.46	1
LH-IM-03	7/7/2025 4:15	8.65	25.58	14.675	105.49	1
LH-IM-03	7/7/2025 4:30	8.65	25.56	14.678	105.49	1
LH-IM-03	7/7/2025 4:45	8.65	25.54	14.677	105.49	1
LH-IM-03	7/7/2025 5:00	8.56	25.52	14.677	104.39	1
LH-IM-03	7/7/2025 5:15	8.59	25.5	14.677	104.76	1
LH-IM-03	7/7/2025 5:30	8.56	25.48	14.679	104.39	1
LH-IM-03	7/7/2025 5:45	8.59	25.48	14.682	104.76	1
LH-IM-03	7/7/2025 6:00	8.61	25.48	14.682	105	1
LH-IM-03	7/7/2025 6:15	8.61	25.46	14.684	105	1
LH-IM-03	7/7/2025 6:30	8.64	25.48	14.685	105.37	1
LH-IM-03	7/7/2025 6:45	8.55	25.44	14.687	104.27	1
LH-IM-03	7/7/2025 7:00	8.51	25.44	14.688	103.78	1
LH-IM-03	7/7/2025 7:15	8.51	25.44	14.689	103.78	1
LH-IM-03	7/7/2025 7:30	8.55	25.42	14.692	104.27	1
LH-IM-03	7/7/2025 7:45	8.55	25.42	14.694	104.27	1
LH-IM-03	7/7/2025 8:00	8.56	25.42	14.693	104.39	1
LH-IM-03	7/7/2025 8:15	8.56	25.42	14.692	104.39	1
LH-IM-03	7/7/2025 8:30	8.55	25.42	14.694	104.27	1
LH-IM-03	7/7/2025 8:45	8.47	25.4	14.693	103.29	1
LH-IM-03	7/7/2025 9:00	8.58	25.4	14.693	104.63	1
LH-IM-03	7/7/2025 9:15	8.77	25.46	14.693	106.95	1
LH-IM-03	7/7/2025 9:30	8.49	25.46	14.693	103.54	1
LH-IM-03	7/7/2025 9:45	8.58	25.46	14.689	104.63	1
LH-IM-03	7/7/2025 10:00	8.51	25.42	14.685	103.78	1
LH-IM-03	7/7/2025 10:15	8.49	25.38	14.686	103.54	1
LH-IM-03	7/7/2025 10:30	8.2	25.34	14.687	100	1
LH-IM-03	7/7/2025 10:45	8.13	25.32	14.687	99.15	1
LH-IM-03	7/7/2025 11:00	8.13	25.32	14.685	99.15	1
LH-IM-03	7/7/2025 11:15	8.13	25.32	14.682	99.15	1
LH-IM-03	7/7/2025 11:30	8.19	25.32	14.681	99.88	1
LH-IM-03	7/7/2025 11:45	8.19	25.34	14.68	99.88	1
LH-IM-03	7/7/2025 12:00	8.23	25.34	14.683	100.37	1
LH-IM-03	7/7/2025 12:15	8.24	25.36	14.683	100.49	1
LH-IM-03	7/7/2025 12:30	8.27	25.36	14.682	100.85	1
LH-IM-03	7/7/2025 12:45	8.51	25.38	14.677	103.78	1
LH-IM-03	7/7/2025 13:00	8.57	25.44	14.675	104.51	1
LH-IM-03	7/7/2025 13:15	8.85	25.52	14.673	107.93	1
LH-IM-03	7/7/2025 13:30	9.23	25.68	14.67	112.56	1
LH-IM-03	7/7/2025 13:45	9.38	25.82	14.673	115.8	1
LH-IM-03	7/7/2025 14:00	9.36	25.9	14.67	115.56	2
LH-IM-03	7/7/2025 14:15	7.52	31.16	14.665	101.62	2
LH-IM-03	7/7/2025 14:30	0	0	14.665	0	2
LH-IM-03	7/7/2025 14:45	9.22	27.76	14.665	118.21	2
LH-IM-03	7/7/2025 15:00	9.64	26.26	14.659	120.5	4
LH-IM-03	7/7/2025 15:15	9.5	26.14	14.66	117.28	4
LH-IM-03	7/7/2025 15:30	9.56	26.12	14.659	118.02	4
LH-IM-03	7/7/2025 15:45	9.76	26.34	14.655	122	4
LH-IM-03	7/7/2025 16:00	9.89	26.4	14.656	123.63	4
LH-IM-03	7/7/2025 16:15	9.94	26.36	14.654	124.25	4
LH-IM-03	7/7/2025 16:30	9.34	26.16	14.652	115.31	4
LH-IM-03	7/7/2025 16:45	9.81	26.14	14.647	122.63	4
LH-IM-03	7/7/2025 17:00	9.82	26.3	14.649	122.75	4
LH-IM-03	7/7/2025 17:15	9.83	26.4	14.647	122.88	4
LH-IM-03	7/7/2025 17:30	9.89	26.44	14.642	123.63	4
LH-IM-03	7/7/2025 17:45	9.77	26.38	14.645	122.13	4
LH-IM-03	7/7/2025 18:00	9.83	26.5	14.647	122.88	4
LH-IM-03	7/7/2025 18:15	9.81	26.46	14.648	122.63	4
LH-IM-03	7/7/2025 18:30	9.7	26.42	14.647	121.25	4
LH-IM-03	7/7/2025 18:45	9.55	26.32	14.647	119.38	4
LH-IM-03	7/7/2025 19:00	9.34	26.14	14.648	115.31	4
LH-IM-03	7/7/2025 19:15	9.25	26.06	14.649	114.2	4
LH-IM-03	7/7/2025 19:30	9.32	26.08	14.653	115.06	4
LH-IM-03	7/7/2025 19:45	9.55	26.26	14.655	119.38	4
LH-IM-03	7/7/2025 20:00	9.34	26.2	14.653	115.31	4
LH-IM-03	7/7/2025 20:15	9.36	26.2	14.654	115.56	4
LH-IM-03	7/7/2025 20:30	9.34	26.28	14.654	116.75	4
LH-IM-03	7/7/2025 20:45	9.27	26.28	14.654	115.88	4
LH-IM-03	7/7/2025 21:00	9.19	26.22	14.654	113.46	4
LH-IM-03	7/7/2025 21:15	9.39	26.46	14.653	117.38	4
LH-IM-03	7/7/2025 21:30	9.31	26.5	14.654	116.38	4
LH-IM-03	7/7/2025 21:45	9.22	26.44	14.656	115.25	4
LH-IM-03	7/7/2025 22:00	9.17	26.54	14.659	114.63	4
LH-IM-03	7/7/2025 22:15	9.26	26.6	14.657	115.75	4
LH-IM-03	7/7/2025 22:30	9.28	26.7	14.657	116	4
LH-IM-03	7/7/2025 22:45	9.31	26.68	14.661	116.38	4
LH-IM-03	7/7/2025 23:00	9.02	26.56	14.658	112.75	4

Station Name	Date Time	DO mg/L	Temp C	Air Pressure PSI	Saturation PCT	Use Code
LH-IM-03	7/7/2025 23:15	9.25	26.62	14.662	115.63	4
LH-IM-03	7/7/2025 23:30	9.2	26.6	14.662	115	4
LH-IM-03	7/7/2025 23:45	9.19	26.58	14.658	114.88	4
LH-IM-03	7/8/2025 0:00	9.2	26.58	14.66	115	4
LH-IM-03	7/8/2025 0:15	9.11	26.56	14.658	113.88	4
LH-IM-03	7/8/2025 0:30	8.99	26.52	14.656	112.38	4
LH-IM-03	7/8/2025 0:45	8.99	26.48	14.654	112.38	4
LH-IM-03	7/8/2025 1:00	8.95	26.48	14.655	111.88	4
LH-IM-03	7/8/2025 1:15	8.9	26.46	14.654	111.25	4
LH-IM-03	7/8/2025 1:30	8.87	26.42	14.653	110.88	4
LH-IM-03	7/8/2025 1:45	8.78	26.4	14.651	109.75	4
LH-IM-03	7/8/2025 2:00	8.82	26.4	14.648	110.25	4
LH-IM-03	7/8/2025 2:15	8.74	26.36	14.65	109.25	4
LH-IM-03	7/8/2025 2:30	8.71	26.34	14.65	108.88	4
LH-IM-03	7/8/2025 2:45	8.65	26.3	14.652	108.13	4
LH-IM-03	7/8/2025 3:00	8.66	26.3	14.649	108.25	4
LH-IM-03	7/8/2025 3:15	8.63	26.3	14.647	107.88	4
LH-IM-03	7/8/2025 3:30	8.54	26.26	14.648	106.75	4
LH-IM-03	7/8/2025 3:45	8.55	26.24	14.647	106.88	4
LH-IM-03	7/8/2025 4:00	8.55	26.26	14.645	106.88	4
LH-IM-03	7/8/2025 4:15	8.45	26.2	14.642	105.63	4
LH-IM-03	7/8/2025 4:30	8.42	26.2	14.641	105.25	4
LH-IM-03	7/8/2025 4:45	8.4	26.18	14.637	105	4
LH-IM-03	7/8/2025 5:00	8.36	26.16	14.638	104.5	4
LH-IM-03	7/8/2025 5:15	8.34	26.14	14.638	104.25	4
LH-IM-03	7/8/2025 5:30	8.3	26.14	14.639	103.75	4
LH-IM-03	7/8/2025 5:45	8.29	26.12	14.643	103.63	4
LH-IM-03	7/8/2025 6:00	8.27	26.12	14.643	103.38	4
LH-IM-03	7/8/2025 6:15	8.25	26.12	14.644	103.13	4
LH-IM-03	7/8/2025 6:30	8.21	26.1	14.645	102.63	4
LH-IM-03	7/8/2025 6:45	8.16	26.08	14.644	102	4
LH-IM-03	7/8/2025 7:00	8.14	26.06	14.65	100.49	4
LH-IM-03	7/8/2025 7:15	8.11	26.06	14.65	100.12	4
LH-IM-03	7/8/2025 7:30	8.09	26.06	14.653	99.88	4
LH-IM-03	7/8/2025 7:45	8.1	26.06	14.652	100	4
LH-IM-03	7/8/2025 8:00	8.14	26.06	14.655	100.49	4
LH-IM-03	7/8/2025 8:15	8.11	26.08	14.656	100.12	4
LH-IM-03	7/8/2025 8:30	8.29	26.08	14.655	102.35	4
LH-IM-03	7/8/2025 8:45	8.14	26.08	14.658	100.49	4
LH-IM-03	7/8/2025 9:00	8.11	26.06	14.66	100.12	4
LH-IM-03	7/8/2025 9:15	8.22	26.08	14.66	101.48	4
LH-IM-03	7/8/2025 9:30	8.14	26.06	14.659	100.49	4
LH-IM-03	7/8/2025 9:45	8.02	26.04	14.658	99.01	4
LH-IM-03	7/8/2025 10:00	8.06	26.02	14.658	99.51	4
LH-IM-03	7/8/2025 10:15	7.95	26	14.662	98.15	4
LH-IM-03	7/8/2025 10:30	8.05	26	14.662	99.38	4
LH-IM-03	7/8/2025 10:45	8.19	26.08	14.665	101.11	4
LH-IM-03	7/8/2025 11:00	8.01	26.06	14.666	98.89	4
LH-IM-03	7/8/2025 11:15	8.1	26.04	14.665	100	4
LH-IM-03	7/8/2025 11:30	7.98	26.02	14.664	98.52	4
LH-IM-03	7/8/2025 11:45	8.16	26.06	14.662	100.74	4
LH-IM-03	7/8/2025 12:00	8.54	26.22	14.663	105.43	4
LH-IM-03	7/8/2025 12:15	8.64	26.28	14.664	108	4
LH-IM-03	7/8/2025 12:30	8.77	26.34	14.661	109.63	4
LH-IM-03	7/8/2025 12:45	8.5	26.3	14.662	106.25	4
LH-IM-03	7/8/2025 13:00	8.81	26.46	14.658	110.13	4
LH-IM-03	7/8/2025 13:15	8.69	26.32	14.653	108.63	4
LH-IM-03	7/8/2025 13:30	8.81	26.4	14.654	110.13	4
LH-IM-03	7/8/2025 13:45	8.91	26.5	14.66	111.38	4
LH-IM-03	7/8/2025 14:00	8.78	26.56	14.659	109.75	4
LH-IM-03	7/8/2025 14:15	9.02	26.56	14.663	112.75	4
LH-IM-03	7/8/2025 14:30	8.89	26.68	14.664	111.13	4
LH-IM-03	7/8/2025 14:45	9.23	26.7	14.666	115.38	4
LH-IM-03	7/8/2025 15:00	9.27	26.78	14.662	117.34	4
LH-IM-03	7/8/2025 15:15	9.34	26.82	14.664	118.23	4
LH-IM-03	7/8/2025 15:30	9.34	26.94	14.666	118.23	4
LH-IM-03	7/8/2025 15:45	9.18	26.84	14.668	116.2	4
LH-IM-03	7/8/2025 16:00	9.21	26.86	14.668	116.58	4
LH-IM-03	7/8/2025 16:15	9.22	26.88	14.662	116.71	4
LH-IM-03	7/8/2025 16:30	9.27	26.92	14.662	117.34	4
LH-IM-03	7/8/2025 16:45	9.25	26.92	14.66	117.09	4
LH-IM-03	7/8/2025 17:00	9.35	26.98	14.661	118.35	4
LH-IM-03	7/8/2025 17:15	9.38	27.04	14.662	118.73	4
LH-IM-03	7/8/2025 17:30	9.32	26.96	14.665	117.97	4
LH-IM-03	7/8/2025 17:45	9.18	26.86	14.664	116.2	4
LH-IM-03	7/8/2025 18:00	9.04	26.8	14.661	114.43	4
LH-IM-03	7/8/2025 18:15	9.03	26.76	14.659	114.3	4
LH-IM-03	7/8/2025 18:30	8.99	26.72	14.662	112.38	4
LH-IM-03	7/8/2025 18:45	8.94	26.72	14.664	111.75	4
LH-IM-03	7/8/2025 19:00	9.23	26.78	14.667	116.84	4
LH-IM-03	7/8/2025 19:15	9.28	26.88	14.673	117.47	4
LH-IM-03	7/8/2025 19:30	9.28	26.88	14.671	117.47	4
LH-IM-03	7/8/2025 19:45	9.32	26.88	14.674	117.97	4
LH-IM-03	7/8/2025 20:00	9.34	26.9	14.678	118.23	4

Station Name	Date Time	DO mg/L	Temp C	Air Pressure PSI	Saturation PCT	Use Code
LH-IM-03	7/8/2025 20:15	9.54	27	14.68	120.76	4
LH-IM-03	7/8/2025 20:30	9.38	26.94	14.682	118.73	4
LH-IM-03	7/8/2025 20:45	9.36	27	14.684	118.48	4
LH-IM-03	7/8/2025 21:00	9.39	27.2	14.687	118.86	4
LH-IM-03	7/8/2025 21:15	9.16	27.06	14.689	115.95	4
LH-IM-03	7/8/2025 21:30	9.59	27.2	14.691	121.39	4
LH-IM-03	7/8/2025 21:45	9.39	27.16	14.689	118.86	4
LH-IM-03	7/8/2025 22:00	9.54	27.16	14.693	120.76	4
LH-IM-03	7/8/2025 22:15	9.61	27.14	14.693	121.65	4
LH-IM-03	7/8/2025 22:30	9.48	27.06	14.694	120	4
LH-IM-03	7/8/2025 22:45	9.38	27.02	14.695	118.73	4
LH-IM-03	7/8/2025 23:00	9.29	26.98	14.695	117.59	4
LH-IM-03	7/8/2025 23:15	9.18	26.9	14.695	116.2	4
LH-IM-03	7/8/2025 23:30	9.03	26.84	14.698	114.3	4
LH-IM-03	7/8/2025 23:45	9.09	26.82	14.692	115.06	4
LH-IM-03	7/9/2025 0:00	9.02	26.8	14.688	114.18	4
LH-IM-03	7/9/2025 0:15	9.02	26.76	14.69	114.18	4
LH-IM-03	7/9/2025 0:30	8.92	26.74	14.696	111.5	4
LH-IM-03	7/9/2025 0:45	9.13	26.78	14.701	115.57	4
LH-IM-03	7/9/2025 1:00	9.2	26.76	14.696	116.46	4
LH-IM-03	7/9/2025 1:15	9.09	26.78	14.696	115.06	4
LH-IM-03	7/9/2025 1:30	8.82	26.68	14.695	110.25	4
LH-IM-03	7/9/2025 1:45	8.85	26.64	14.696	110.63	4
LH-IM-03	7/9/2025 2:00	8.77	26.62	14.7	109.63	4
LH-IM-03	7/9/2025 2:15	8.6	26.58	14.69	107.5	4
LH-IM-03	7/9/2025 2:30	8.51	26.54	14.689	106.38	4
LH-IM-03	7/9/2025 2:45	8.38	26.52	14.682	104.75	4
LH-IM-03	7/9/2025 3:00	8.51	26.52	14.679	106.38	4
LH-IM-03	7/9/2025 3:15	8.34	26.48	14.678	104.25	4
LH-IM-03	7/9/2025 3:30	8.3	26.48	14.674	103.75	4
LH-IM-03	7/9/2025 3:45	8.37	26.48	14.672	104.63	4
LH-IM-03	7/9/2025 4:00	8.41	26.46	14.681	105.13	4
LH-IM-03	7/9/2025 4:15	8.24	26.42	14.681	103	4
LH-IM-03	7/9/2025 4:30	8.25	26.38	14.683	103.13	4
LH-IM-03	7/9/2025 4:45	8.21	26.38	14.684	102.63	4
LH-IM-03	7/9/2025 5:00	8.24	26.38	14.684	103	4
LH-IM-03	7/9/2025 5:15	8.28	26.38	14.679	103.5	4
LH-IM-03	7/9/2025 5:30	8.23	26.38	14.686	102.88	4
LH-IM-03	7/9/2025 5:45	8.16	26.36	14.684	102	4
LH-IM-03	7/9/2025 6:00	8.12	26.34	14.687	101.5	4
LH-IM-03	7/9/2025 6:15	8.22	26.36	14.687	102.75	4
LH-IM-03	7/9/2025 6:30	8.22	26.36	14.695	102.75	4
LH-IM-03	7/9/2025 6:45	8.01	26.34	14.698	100.13	4
LH-IM-03	7/9/2025 7:00	8.1	26.32	14.698	101.25	4
LH-IM-03	7/9/2025 7:15	7.98	26.3	14.7	99.75	4
LH-IM-03	7/9/2025 7:30	8	26.32	14.701	100	4
LH-IM-03	7/9/2025 7:45	8.06	26.34	14.703	100.75	4
LH-IM-03	7/9/2025 8:00	8	26.36	14.706	100	4
LH-IM-03	7/9/2025 8:15	8.05	26.36	14.705	100.63	4
LH-IM-03	7/9/2025 8:30	8.03	26.36	14.707	100.38	4
LH-IM-03	7/9/2025 8:45	7.98	26.36	14.708	99.75	4
LH-IM-03	7/9/2025 9:00	7.98	26.36	14.709	99.75	4
LH-IM-03	7/9/2025 9:15	8	26.36	14.708	100	4
LH-IM-03	7/9/2025 9:30	7.93	26.36	14.709	99.13	4
LH-IM-03	7/9/2025 9:45	7.94	26.36	14.71	99.25	4
LH-IM-03	7/9/2025 10:00	7.93	26.36	14.71	99.13	4
LH-IM-03	7/9/2025 10:15	7.86	26.36	14.707	98.25	4
LH-IM-03	7/9/2025 10:30	7.89	26.36	14.707	98.63	4
LH-IM-03	7/9/2025 10:45	7.84	26.36	14.71	98	4
LH-IM-03	7/9/2025 11:00	7.89	26.36	14.708	98.63	4
LH-IM-03	7/9/2025 11:15	7.83	26.36	14.71	97.88	4
LH-IM-03	7/9/2025 11:30	7.93	26.36	14.714	99.13	4
LH-IM-03	7/9/2025 11:45	7.98	26.34	14.713	99.75	4
LH-IM-03	7/9/2025 12:00	7.87	26.34	14.714	98.38	4
LH-IM-03	7/9/2025 12:15	7.94	26.34	14.709	99.25	4
LH-IM-03	7/9/2025 12:30	7.96	26.34	14.709	99.5	4
LH-IM-03	7/9/2025 12:45	7.85	26.34	14.709	98.13	4
LH-IM-03	7/9/2025 13:00	7.88	26.34	14.71	98.5	4
LH-IM-03	7/9/2025 13:15	7.7	26.34	14.71	96.25	4
LH-IM-03	7/9/2025 13:30	8.14	26.34	14.707	101.75	4
LH-IM-03	7/9/2025 13:45	8.18	26.36	14.707	102.25	4
LH-IM-03	7/9/2025 14:00	7.92	26.38	14.705	99	4
LH-IM-03	7/9/2025 14:15	8.36	26.42	14.705	104.5	4
LH-IM-03	7/9/2025 14:30	8.15	26.42	14.705	101.88	4
LH-IM-03	7/9/2025 14:45	8.22	26.44	14.705	102.75	4
LH-IM-03	7/9/2025 15:00	8.42	26.48	14.705	105.25	4
LH-IM-03	7/9/2025 15:15	8.34	26.48	14.705	104.25	4
LH-IM-03	7/9/2025 15:30	8.3	26.46	14.705	103.75	4
LH-IM-03	7/9/2025 15:45	8.46	26.48	14.704	105.75	4
LH-IM-03	7/9/2025 16:00	8.54	26.5	14.703	106.75	4
LH-IM-03	7/9/2025 16:15	8.55	26.52	14.703	106.88	4
LH-IM-03	7/9/2025 16:30	8.59	26.54	14.698	107.38	4
LH-IM-03	7/9/2025 16:45	8.64	26.54	14.694	108	4
LH-IM-03	7/9/2025 17:00	8.71	26.56	14.69	108.88	4

Station Name	Date Time	DO mg/L	Temp C	Air Pressure PSI	Saturation PCT	Use Code
LH-IM-03	7/9/2025 17:15	8.56	26.54	14.69	107	4
LH-IM-03	7/9/2025 17:30	8.48	26.5	14.689	106	4
LH-IM-03	7/9/2025 17:45	8.33	26.46	14.692	104.13	4
LH-IM-03	7/9/2025 18:00	8.28	26.46	14.685	103.5	4
LH-IM-03	7/9/2025 18:15	8.47	26.48	14.688	105.88	4
LH-IM-03	7/9/2025 18:30	7.96	26.46	14.687	99.5	4
LH-IM-03	7/9/2025 18:45	8.29	26.42	14.688	103.63	4
LH-IM-03	7/9/2025 19:00	8.24	26.42	14.69	103	4
LH-IM-03	7/9/2025 19:15	8.38	26.42	14.692	104.75	4
LH-IM-03	7/9/2025 19:30	8.25	26.42	14.696	103.13	4
LH-IM-03	7/9/2025 19:45	7.47	26.36	14.7	93.38	4
LH-IM-03	7/9/2025 20:00	8.25	26.36	14.699	103.13	4
LH-IM-03	7/9/2025 20:15	8.07	26.36	14.697	100.88	4
LH-IM-03	7/9/2025 20:30	8.47	26.42	14.697	105.88	4
LH-IM-03	7/9/2025 20:45	8.4	26.42	14.702	105	4
LH-IM-03	7/9/2025 21:00	8.38	26.42	14.702	104.75	4
LH-IM-03	7/9/2025 21:15	8.11	26.4	14.704	101.38	4
LH-IM-03	7/9/2025 21:30	8.28	26.44	14.703	103.5	4
LH-IM-03	7/9/2025 21:45	8.38	26.46	14.706	104.75	4
LH-IM-03	7/9/2025 22:00	7.96	26.46	14.703	99.5	4
LH-IM-03	7/9/2025 22:15	8.11	26.46	14.701	101.38	4
LH-IM-03	7/9/2025 22:30	8.12	26.46	14.702	101.5	4
LH-IM-03	7/9/2025 22:45	8.13	26.46	14.701	101.63	4
LH-IM-03	7/9/2025 23:00	8.07	26.46	14.698	100.88	4
LH-IM-03	7/9/2025 23:15	8.12	26.46	14.695	101.5	4
LH-IM-03	7/9/2025 23:30	8.04	26.46	14.696	100.5	4
LH-IM-03	7/9/2025 23:45	7.97	26.46	14.694	99.63	4
LH-IM-03	7/10/2025 0:00	7.87	26.44	14.696	98.38	4
LH-IM-03	7/10/2025 0:15	7.64	26.44	14.695	95.5	4
LH-IM-03	7/10/2025 0:30	7.76	26.42	14.693	97	4
LH-IM-03	7/10/2025 0:45	7.62	26.42	14.69	95.25	4
LH-IM-03	7/10/2025 1:00	7.4	26.42	14.695	92.5	4
LH-IM-03	7/10/2025 1:15	7.55	26.42	14.695	94.38	4
LH-IM-03	7/10/2025 1:30	7.61	26.42	14.694	95.13	4
LH-IM-03	7/10/2025 1:45	7.58	26.42	14.695	94.75	4
LH-IM-03	7/10/2025 2:00	7.67	26.4	14.694	95.88	4
LH-IM-03	7/10/2025 2:15	7.69	26.4	14.695	96.13	4
LH-IM-03	7/10/2025 2:30	7.73	26.4	14.692	96.63	4
LH-IM-03	7/10/2025 2:45	7.62	26.4	14.693	95.25	4
LH-IM-03	7/10/2025 3:00	7.61	26.4	14.691	95.13	4
LH-IM-03	7/10/2025 3:15	7.62	26.4	14.685	95.25	4
LH-IM-03	7/10/2025 3:30	7.69	26.38	14.686	96.13	4
LH-IM-03	7/10/2025 3:45	7.68	26.38	14.69	96	4
LH-IM-03	7/10/2025 4:00	7.67	26.38	14.687	95.88	4
LH-IM-03	7/10/2025 4:15	7.62	26.38	14.688	95.25	4
LH-IM-03	7/10/2025 4:30	7.49	26.38	14.691	93.63	4
LH-IM-03	7/10/2025 4:45	7.84	26.36	14.693	98	4
LH-IM-03	7/10/2025 5:00	7.79	26.36	14.691	97.38	4
LH-IM-03	7/10/2025 5:15	7.74	26.36	14.687	96.75	4
LH-IM-03	7/10/2025 5:30	7.89	26.34	14.686	98.63	4
LH-IM-03	7/10/2025 5:45	7.89	26.34	14.685	98.63	4
LH-IM-03	7/10/2025 6:00	7.77	26.32	14.683	97.13	4
LH-IM-03	7/10/2025 6:15	7.73	26.32	14.678	96.63	4
LH-IM-03	7/10/2025 6:30	7.7	26.3	14.683	96.25	4
LH-IM-03	7/10/2025 6:45	7.68	26.3	14.682	96	4
LH-IM-03	7/10/2025 7:00	7.64	26.28	14.684	95.5	4
LH-IM-03	7/10/2025 7:15	7.59	26.28	14.688	94.88	4
LH-IM-03	7/10/2025 7:30	7.57	26.26	14.691	94.63	4
LH-IM-03	7/10/2025 7:45	7.62	26.24	14.693	94.07	4
LH-IM-03	7/10/2025 8:00	7.55	26.24	14.696	93.21	4
LH-IM-03	7/10/2025 8:15	7.51	26.22	14.696	92.72	4
LH-IM-03	7/10/2025 8:30	7.46	26.2	14.701	92.1	4
LH-IM-03	7/10/2025 8:45	7.35	26.18	14.702	90.74	4
LH-IM-03	7/10/2025 9:00	7.41	26.18	14.707	91.48	4
LH-IM-03	7/10/2025 9:15	7.25	26.16	14.711	89.51	4
LH-IM-03	7/10/2025 9:30	7.26	26.14	14.719	89.63	4
LH-IM-03	7/10/2025 9:45	7.3	26.14	14.719	90.12	4
LH-IM-03	7/10/2025 10:00	7.24	26.12	14.726	89.38	4
LH-IM-03	7/10/2025 10:15	7.27	26.1	14.735	89.75	4
LH-IM-03	7/10/2025 10:30	7.35	26.08	14.735	90.74	4
LH-IM-03	7/10/2025 10:45	7.33	26.08	14.738	90.49	4
LH-IM-03	7/10/2025 11:00	7.31	26.08	14.74	90.25	4
LH-IM-03	7/10/2025 11:15	7.38	26.08	14.738	91.11	4
LH-IM-03	7/10/2025 11:30	7.32	26.06	14.736	90.37	4
LH-IM-03	7/10/2025 11:45	7.33	26.06	14.74	90.49	4
LH-IM-03	7/10/2025 12:00	7.33	26.06	14.736	90.49	4
LH-IM-03	7/10/2025 12:15	7.32	26.04	14.74	90.37	4
LH-IM-03	7/10/2025 12:30	7.38	26.04	14.741	91.11	4
LH-IM-03	7/10/2025 12:45	7.39	26.04	14.739	91.23	4
LH-IM-03	7/10/2025 13:00	7.41	26.02	14.735	91.48	4
LH-IM-03	7/10/2025 13:15	7.35	26	14.734	90.74	4
LH-IM-03	7/10/2025 13:30	7.27	25.98	14.733	89.75	4
LH-IM-03	7/10/2025 13:45	7.22	25.94	14.731	89.14	4
LH-IM-03	7/10/2025 14:00	7.14	25.92	14.732	88.15	4

Station Name	Date Time	DO mg/L	Temp C	Air Pressure PSI	Saturation PCT	Use Code
LH-IM-03	7/10/2025 14:15	7.12	25.9	14.73	87.9	4
LH-IM-03	7/10/2025 14:30	7.12	25.88	14.727	87.9	4
LH-IM-03	7/10/2025 14:45	7.07	25.88	14.726	87.28	4
LH-IM-03	7/10/2025 15:00	7.06	25.86	14.726	87.16	4
LH-IM-03	7/10/2025 15:15	7.06	25.84	14.726	87.16	4
LH-IM-03	7/10/2025 15:30	7.05	25.82	14.723	87.04	4
LH-IM-03	7/10/2025 15:45	7.04	25.82	14.722	86.91	4
LH-IM-03	7/10/2025 16:00	6.99	25.8	14.72	86.3	4
LH-IM-03	7/10/2025 16:15	6.97	25.8	14.717	86.05	4
LH-IM-03	7/10/2025 16:30	7.03	25.78	14.715	86.79	4
LH-IM-03	7/10/2025 16:45	7.08	25.76	14.712	87.41	4
LH-IM-03	7/10/2025 17:00	7.11	25.76	14.709	87.78	4
LH-IM-03	7/10/2025 17:15	6.99	25.74	14.708	85.24	4
LH-IM-03	7/10/2025 17:30	7.06	25.74	14.705	86.1	4
LH-IM-03	7/10/2025 17:45	6.97	25.72	14.707	85	4
LH-IM-03	7/10/2025 18:00	7	25.72	14.707	85.37	4
LH-IM-03	7/10/2025 18:15	7.09	25.7	14.708	86.46	4
LH-IM-03	7/10/2025 18:30	7.13	25.68	14.71	86.95	4
LH-IM-03	7/10/2025 18:45	7.03	25.66	14.714	85.73	4
LH-IM-03	7/10/2025 19:00	7.09	25.64	14.711	86.46	4
LH-IM-03	7/10/2025 19:15	7.13	25.64	14.712	86.95	4
LH-IM-03	7/10/2025 19:30	7.13	25.62	14.713	86.95	4
LH-IM-03	7/10/2025 19:45	7.16	25.6	14.712	87.32	4
LH-IM-03	7/10/2025 20:00	7.13	25.58	14.709	86.95	4
LH-IM-03	7/10/2025 20:15	7.06	25.58	14.705	86.1	4
LH-IM-03	7/10/2025 20:30	7.06	25.56	14.706	86.1	4
LH-IM-03	7/10/2025 20:45	7.13	25.54	14.702	86.95	4
LH-IM-03	7/10/2025 21:00	7.18	25.52	14.709	87.56	4
LH-IM-03	7/10/2025 21:15	7.08	25.52	14.709	86.34	4
LH-IM-03	7/10/2025 21:30	7.12	25.52	14.708	86.83	4
LH-IM-03	7/10/2025 21:45	7.07	25.5	14.709	86.22	4
LH-IM-03	7/10/2025 22:00	7.07	25.48	14.706	86.22	4
LH-IM-03	7/10/2025 22:15	7.05	25.48	14.71	85.98	4
LH-IM-03	7/10/2025 22:30	7.03	25.46	14.703	85.73	4
LH-IM-03	7/10/2025 22:45	7.03	25.46	14.705	85.73	4
LH-IM-03	7/10/2025 23:00	7.03	25.46	14.711	85.73	4
LH-IM-03	7/10/2025 23:15	6.96	25.44	14.714	84.88	4
LH-IM-03	7/10/2025 23:30	6.98	25.42	14.712	85.12	4
LH-IM-03	7/10/2025 23:45	7.04	25.42	14.706	85.85	4
LH-IM-03	7/11/2025 0:00	6.9	25.42	14.706	84.15	4
LH-IM-03	7/11/2025 0:15	6.84	25.4	14.708	83.41	4
LH-IM-03	7/11/2025 0:30	6.87	25.38	14.714	83.78	4
LH-IM-03	7/11/2025 0:45	6.94	25.38	14.714	84.63	4
LH-IM-03	7/11/2025 1:00	6.82	25.36	14.709	83.17	4
LH-IM-03	7/11/2025 1:15	6.93	25.36	14.708	84.51	4
LH-IM-03	7/11/2025 1:30	6.89	25.34	14.706	84.02	4
LH-IM-03	7/11/2025 1:45	6.88	25.34	14.705	83.9	4
LH-IM-03	7/11/2025 2:00	6.76	25.34	14.705	82.44	4
LH-IM-03	7/11/2025 2:15	6.87	25.34	14.706	83.78	4
LH-IM-03	7/11/2025 2:30	6.87	25.34	14.702	83.78	4
LH-IM-03	7/11/2025 2:45	6.86	25.32	14.705	83.66	4
LH-IM-03	7/11/2025 3:00	6.93	25.32	14.706	84.51	4
LH-IM-03	7/11/2025 3:15	6.9	25.32	14.703	84.15	4
LH-IM-03	7/11/2025 3:30	6.88	25.32	14.704	83.9	4
LH-IM-03	7/11/2025 3:45	6.69	25.32	14.706	81.59	4
LH-IM-03	7/11/2025 4:00	6.79	25.3	14.707	82.8	4
LH-IM-03	7/11/2025 4:15	6.82	25.3	14.709	83.17	4
LH-IM-03	7/11/2025 4:30	7	25.3	14.709	85.37	4
LH-IM-03	7/11/2025 4:45	6.99	25.3	14.707	85.24	4
LH-IM-03	7/11/2025 5:00	6.98	25.3	14.708	85.12	4
LH-IM-03	7/11/2025 5:15	6.95	25.3	14.71	84.76	4
LH-IM-03	7/11/2025 5:30	6.96	25.3	14.71	84.88	4
LH-IM-03	7/11/2025 5:45	6.99	25.28	14.709	85.24	4
LH-IM-03	7/11/2025 6:00	6.99	25.28	14.715	85.24	4
LH-IM-03	7/11/2025 6:15	6.96	25.28	14.713	84.88	4
LH-IM-03	7/11/2025 6:30	7.09	25.28	14.712	86.46	4
LH-IM-03	7/11/2025 6:45	7.09	25.28	14.711	86.46	4
LH-IM-03	7/11/2025 7:00	7.04	25.28	14.714	85.85	4
LH-IM-03	7/11/2025 7:15	7.08	25.28	14.713	86.34	4
LH-IM-03	7/11/2025 7:30	7.09	25.28	14.712	86.46	4
LH-IM-03	7/11/2025 7:45	7.14	25.26	14.715	87.07	4
LH-IM-03	7/11/2025 8:00	7.07	25.26	14.716	86.22	4
LH-IM-03	7/11/2025 8:15	7.03	25.26	14.714	85.73	4
LH-IM-03	7/11/2025 8:30	7.03	25.26	14.725	85.73	4
LH-IM-03	7/11/2025 8:45	6.98	25.24	14.724	85.12	4
LH-IM-03	7/11/2025 9:00	6.98	25.24	14.726	85.12	4
LH-IM-03	7/11/2025 9:15	7	25.24	14.725	85.37	4
LH-IM-03	7/11/2025 9:30	7	25.24	14.726	85.37	4
LH-IM-03	7/11/2025 9:45	7.08	25.24	14.722	86.34	4
LH-IM-03	7/11/2025 10:00	6.99	25.22	14.724	85.24	4
LH-IM-03	7/11/2025 10:15	6.88	25.22	14.723	83.9	4
LH-IM-03	7/11/2025 10:30	6.81	25.22	14.722	83.05	4
LH-IM-03	7/11/2025 10:45	6.89	25.2	14.722	84.02	4
LH-IM-03	7/11/2025 11:00	6.94	25.2	14.72	84.63	4

Station Name	Date Time	DO mg/L	Temp C	Air Pressure PSI	Saturation PCT	Use Code
LH-IM-03	7/11/2025 11:15	6.93	25.22	14.72	84.51	4
LH-IM-03	7/11/2025 11:30	6.87	25.2	14.721	83.78	4
LH-IM-03	7/11/2025 11:45	6.8	25.18	14.72	82.93	4
LH-IM-03	7/11/2025 12:00	6.71	25.18	14.719	81.83	4
LH-IM-03	7/11/2025 12:15	6.85	25.18	14.72	83.54	4
LH-IM-03	7/11/2025 12:30	6.81	25.16	14.717	83.05	4
LH-IM-03	7/11/2025 12:45	6.86	25.18	14.716	83.66	4
LH-IM-03	7/11/2025 13:00	6.85	25.16	14.714	83.54	4
LH-IM-03	7/11/2025 13:15	6.85	25.16	14.711	83.54	4
LH-IM-03	7/11/2025 13:30	6.89	25.18	14.709	84.02	4
LH-IM-03	7/11/2025 13:45	7.56	25.28	14.709	92.2	4
LH-IM-03	7/11/2025 14:00	7.11	25.28	14.708	86.71	4
LH-IM-03	7/11/2025 14:15	7.3	25.28	14.707	89.02	4
LH-IM-03	7/11/2025 14:30	7.07	25.24	14.708	86.22	4
LH-IM-03	7/11/2025 14:45	7.22	25.28	14.708	88.05	4
LH-IM-03	7/11/2025 15:00	7.16	25.28	14.711	87.32	4
LH-IM-03	7/11/2025 15:15	7.14	25.32	14.708	87.07	4
LH-IM-03	7/11/2025 15:30	7.25	25.34	14.709	88.41	4
LH-IM-03	7/11/2025 15:45	7.16	25.3	14.708	87.32	4
LH-IM-03	7/11/2025 16:00	7.21	25.34	14.706	87.93	4
LH-IM-03	7/11/2025 16:15	7.2	25.28	14.705	87.8	4
LH-IM-03	7/11/2025 16:30	7.35	25.34	14.707	89.63	4
LH-IM-03	7/11/2025 16:45	6.93	25.2	14.706	84.51	4
LH-IM-03	7/11/2025 17:00	6.7	25.1	14.709	81.71	4
LH-IM-03	7/11/2025 17:15	6.69	25.08	14.705	81.59	4
LH-IM-03	7/11/2025 17:30	6.63	25.06	14.706	80.85	4
LH-IM-03	7/11/2025 17:45	6.66	25.08	14.7	81.22	4
LH-IM-03	7/11/2025 18:00	6.6	25.06	14.703	80.49	4
LH-IM-03	7/11/2025 18:15	6.61	25.06	14.699	80.61	4
LH-IM-03	7/11/2025 18:30	6.61	25.08	14.701	80.61	4
LH-IM-03	7/11/2025 18:45	6.69	25.08	14.702	81.59	4
LH-IM-03	7/11/2025 19:00	6.73	25.08	14.705	82.07	4
LH-IM-03	7/11/2025 19:15	6.69	25.08	14.703	81.59	4
LH-IM-03	7/11/2025 19:30	6.62	25.06	14.706	80.73	4
LH-IM-03	7/11/2025 19:45	6.66	25.08	14.708	81.22	4
LH-IM-03	7/11/2025 20:00	6.97	25.16	14.708	85	4
LH-IM-03	7/11/2025 20:15	6.99	25.16	14.708	85.24	4
LH-IM-03	7/11/2025 20:30	7.07	25.18	14.71	86.22	4
LH-IM-03	7/11/2025 20:45	7.23	25.26	14.706	88.17	4
LH-IM-03	7/11/2025 21:00	7.15	25.26	14.713	87.2	4
LH-IM-03	7/11/2025 21:15	7.08	25.24	14.714	86.34	4
LH-IM-03	7/11/2025 21:30	7.17	25.26	14.717	87.44	4
LH-IM-03	7/11/2025 21:45	7.21	25.28	14.717	87.93	4
LH-IM-03	7/11/2025 22:00	7.17	25.3	14.719	87.44	4
LH-IM-03	7/11/2025 22:15	7.18	25.28	14.721	87.56	4
LH-IM-03	7/11/2025 22:30	7.08	25.28	14.723	86.34	4
LH-IM-03	7/11/2025 22:45	6.99	25.24	14.723	85.24	4
LH-IM-03	7/11/2025 23:00	6.93	25.2	14.72	84.51	4
LH-IM-03	7/11/2025 23:15	6.99	25.26	14.722	85.24	4
LH-IM-03	7/11/2025 23:30	6.8	25.16	14.721	82.93	4
LH-IM-03	7/11/2025 23:45	6.8	25.16	14.726	82.93	4
LH-IM-03	7/12/2025 0:00	6.76	25.16	14.724	82.44	4
LH-IM-03	7/12/2025 0:15	7.66	25.66	14.727	93.41	4
LH-IM-03	7/12/2025 0:30	8.02	25.96	14.727	99.01	4
LH-IM-03	7/12/2025 0:45	8.05	26.16	14.73	99.38	4
LH-IM-03	7/12/2025 1:00	7.98	26.16	14.732	98.52	4
LH-IM-03	7/12/2025 1:15	8.01	26.12	14.731	98.89	4
LH-IM-03	7/12/2025 1:30	7.97	26.04	14.733	98.4	4
LH-IM-03	7/12/2025 1:45	7.87	26	14.731	97.16	4
LH-IM-03	7/12/2025 2:00	7.84	26	14.729	96.79	4
LH-IM-03	7/12/2025 2:15	7.85	25.98	14.73	96.91	4
LH-IM-03	7/12/2025 2:30	7.86	25.96	14.734	97.04	4
LH-IM-03	7/12/2025 2:45	7.84	25.94	14.733	96.79	4
LH-IM-03	7/12/2025 3:00	7.77	25.92	14.734	95.93	4
LH-IM-03	7/12/2025 3:15	7.75	25.9	14.734	95.68	4
LH-IM-03	7/12/2025 3:30	7.77	25.88	14.734	95.93	4
LH-IM-03	7/12/2025 3:45	7.71	25.84	14.736	95.19	4
LH-IM-03	7/12/2025 4:00	7.7	25.82	14.734	95.06	4
LH-IM-03	7/12/2025 4:15	7.65	25.82	14.735	94.44	4
LH-IM-03	7/12/2025 4:30	7.61	25.82	14.736	93.95	4
LH-IM-03	7/12/2025 4:45	7.64	25.8	14.736	94.32	4
LH-IM-03	7/12/2025 5:00	7.65	25.76	14.733	94.44	4
LH-IM-03	7/12/2025 5:15	7.65	25.76	14.732	94.44	4
LH-IM-03	7/12/2025 5:30	7.61	25.72	14.733	92.8	4
LH-IM-03	7/12/2025 5:45	7.58	25.72	14.735	92.44	4
LH-IM-03	7/12/2025 6:00	7.55	25.7	14.735	92.07	4
LH-IM-03	7/12/2025 6:15	7.5	25.68	14.739	91.46	4
LH-IM-03	7/12/2025 6:30	7.52	25.68	14.741	91.71	4
LH-IM-03	7/12/2025 6:45	7.47	25.66	14.742	91.1	4
LH-IM-03	7/12/2025 7:00	7.48	25.64	14.743	91.22	4
LH-IM-03	7/12/2025 7:15	7.47	25.62	14.743	91.1	4
LH-IM-03	7/12/2025 7:30	7.42	25.6	14.744	90.49	4
LH-IM-03	7/12/2025 7:45	7.41	25.58	14.746	90.37	4
LH-IM-03	7/12/2025 8:00	7.39	25.56	14.747	90.12	4

Station Name	Date Time	DO mg/L	Temp C	Air Pressure PSI	Saturation PCT	Use Code
LH-IM-03	7/12/2025 8:15	7.3	25.5	14.751	89.02	4
LH-IM-03	7/12/2025 8:30	7.16	25.44	14.751	87.32	4
LH-IM-03	7/12/2025 8:45	7.2	25.42	14.752	87.8	4
LH-IM-03	7/12/2025 9:00	7.31	25.42	14.751	89.15	4
LH-IM-03	7/12/2025 9:15	7.11	25.38	14.751	86.71	4
LH-IM-03	7/12/2025 9:30	7.04	25.34	14.751	85.85	4
LH-IM-03	7/12/2025 9:45	7.08	25.34	14.754	86.34	4
LH-IM-03	7/12/2025 10:00	7.18	25.34	14.756	87.56	4
LH-IM-03	7/12/2025 10:15	7.23	25.34	14.756	88.17	4
LH-IM-03	7/12/2025 10:30	7.29	25.36	14.754	88.9	4
LH-IM-03	7/12/2025 10:45	7.31	25.36	14.758	89.15	4
LH-IM-03	7/12/2025 11:00	7.14	25.36	14.754	87.07	4
LH-IM-03	7/12/2025 11:15	6.87	25.26	14.754	83.78	4
LH-IM-03	7/12/2025 11:30	6.89	25.22	14.756	83.01	4
LH-IM-03	7/12/2025 11:45	6.8	25.22	14.754	81.93	4
LH-IM-03	7/12/2025 12:00	6.71	25.18	14.753	80.84	4
LH-IM-03	7/12/2025 12:15	6.67	25.18	14.753	80.36	4
LH-IM-03	7/12/2025 12:30	6.66	25.18	14.753	80.24	4
LH-IM-03	7/12/2025 12:45	6.63	25.18	14.754	79.88	4
LH-IM-03	7/12/2025 13:00	6.57	25.16	14.75	79.16	4
LH-IM-03	7/12/2025 13:15	6.68	25.16	14.749	80.48	4
LH-IM-03	7/12/2025 13:30	6.94	25.2	14.749	83.61	4
LH-IM-03	7/12/2025 13:45	6.88	25.16	14.748	82.89	4
LH-IM-03	7/12/2025 14:00	6.84	25.14	14.749	82.41	4
LH-IM-03	7/12/2025 14:15	6.81	25.14	14.751	82.05	4
LH-IM-03	7/12/2025 14:30	6.81	25.14	14.75	82.05	4
LH-IM-03	7/12/2025 14:45	6.8	25.14	14.75	81.93	4
LH-IM-03	7/12/2025 15:00	6.81	25.14	14.751	82.05	4
LH-IM-03	7/12/2025 15:15	6.8	25.14	14.748	81.93	4
LH-IM-03	7/12/2025 15:30	6.71	25.12	14.747	80.84	4
LH-IM-03	7/12/2025 15:45	6.75	25.12	14.747	81.33	4
LH-IM-03	7/12/2025 16:00	6.78	25.1	14.746	81.69	4
LH-IM-03	7/12/2025 16:15	6.8	25.1	14.742	82.93	4
LH-IM-03	7/12/2025 16:30	6.81	25.1	14.742	83.05	4
LH-IM-03	7/12/2025 16:45	6.81	25.1	14.741	83.05	4
LH-IM-03	7/12/2025 17:00	6.82	25.1	14.737	83.17	4
LH-IM-03	7/12/2025 17:15	6.81	25.1	14.736	83.05	4
LH-IM-03	7/12/2025 17:30	6.79	25.1	14.739	82.8	4
LH-IM-03	7/12/2025 17:45	6.78	25.1	14.737	82.68	4
LH-IM-03	7/12/2025 18:00	6.82	25.1	14.735	83.17	4
LH-IM-03	7/12/2025 18:15	6.9	25.14	14.733	84.15	4
LH-IM-03	7/12/2025 18:30	7.09	25.18	14.733	86.46	4
LH-IM-03	7/12/2025 18:45	6.95	25.2	14.735	84.76	4
LH-IM-03	7/12/2025 19:00	7.23	25.56	14.735	88.17	4
LH-IM-03	7/12/2025 19:15	8.77	26.06	14.736	108.27	4
LH-IM-03	7/12/2025 19:30	8.65	26.28	14.742	108.13	4
LH-IM-03	7/12/2025 19:45	8.63	26.26	14.74	107.88	4
LH-IM-03	7/12/2025 20:00	8.65	26.24	14.742	106.79	4
LH-IM-03	7/12/2025 20:15	8.56	26.24	14.74	105.68	4
LH-IM-03	7/12/2025 20:30	8.69	26.24	14.741	107.28	4
LH-IM-03	7/12/2025 20:45	8.69	26.2	14.741	107.28	4
LH-IM-03	7/12/2025 21:00	8.82	26.24	14.744	108.89	4
LH-IM-03	7/12/2025 21:15	8.8	26.26	14.746	108.64	4
LH-IM-03	7/12/2025 21:30	8.75	26.28	14.749	108.02	4
LH-IM-03	7/12/2025 21:45	8.75	26.26	14.753	108.02	4
LH-IM-03	7/12/2025 22:00	8.75	26.26	14.753	108.02	4
LH-IM-03	7/12/2025 22:15	8.76	26.24	14.754	108.15	4
LH-IM-03	7/12/2025 22:30	8.64	26.22	14.755	106.67	4
LH-IM-03	7/12/2025 22:45	8.69	26.22	14.757	107.28	4
LH-IM-03	7/12/2025 23:00	8.68	26.18	14.753	107.16	4
LH-IM-03	7/12/2025 23:15	8.68	26.22	14.754	107.16	4
LH-IM-03	7/12/2025 23:30	8.59	26.26	14.754	106.05	4
LH-IM-03	7/12/2025 23:45	8.46	26.26	14.754	104.44	4
LH-IM-03	7/13/2025 0:00	8.64	26.28	14.756	106.67	4
LH-IM-03	7/13/2025 0:15	8.62	26.32	14.753	106.42	4
LH-IM-03	7/13/2025 0:30	8.69	26.36	14.752	107.28	4
LH-IM-03	7/13/2025 0:45	8.67	26.36	14.75	107.04	4
LH-IM-03	7/13/2025 1:00	8.64	26.36	14.751	106.67	4
LH-IM-03	7/13/2025 1:15	8.43	26.32	14.751	104.07	4
LH-IM-03	7/13/2025 1:30	8.56	26.3	14.754	105.68	4
LH-IM-03	7/13/2025 1:45	8.59	26.34	14.749	106.05	4
LH-IM-03	7/13/2025 2:00	8.36	26.34	14.75	103.21	4
LH-IM-03	7/13/2025 2:15	8.78	26.4	14.75	108.4	4
LH-IM-03	7/13/2025 2:30	8.77	26.42	14.746	108.27	4
LH-IM-03	7/13/2025 2:45	8.65	26.46	14.746	106.79	4
LH-IM-03	7/13/2025 3:00	8.56	26.46	14.743	107	4
LH-IM-03	7/13/2025 3:15	8.68	26.46	14.745	107.16	4
LH-IM-03	7/13/2025 3:30	8.67	26.46	14.743	108.38	4
LH-IM-03	7/13/2025 3:45	8.63	26.46	14.747	106.54	4
LH-IM-03	7/13/2025 4:00	8.54	26.46	14.749	105.43	4
LH-IM-03	7/13/2025 4:15	8.39	26.46	14.748	103.58	4
LH-IM-03	7/13/2025 4:30	8.65	26.46	14.746	106.79	4
LH-IM-03	7/13/2025 4:45	8.66	26.46	14.749	106.91	4
LH-IM-03	7/13/2025 5:00	8.56	26.48	14.747	105.68	4

Station Name	Date Time	DO mg/L	Temp C	Air Pressure PSI	Saturation PCT	Use Code
LH-IM-03	7/13/2025 5:15	8.41	26.48	14.751	103.83	4
LH-IM-03	7/13/2025 5:30	8.32	26.48	14.755	102.72	4
LH-IM-03	7/13/2025 5:45	8.33	26.5	14.755	102.84	4
LH-IM-03	7/13/2025 6:00	8.42	26.48	14.758	103.95	4
LH-IM-03	7/13/2025 6:15	8.28	26.5	14.759	102.22	4
LH-IM-03	7/13/2025 6:30	8.13	26.5	14.756	100.37	4
LH-IM-03	7/13/2025 6:45	8.14	26.5	14.755	100.49	4
LH-IM-03	7/13/2025 7:00	8.14	26.5	14.754	100.49	4
LH-IM-03	7/13/2025 7:15	8.13	26.46	14.758	100.37	4
LH-IM-03	7/13/2025 7:30	8.2	26.46	14.762	101.23	4
LH-IM-03	7/13/2025 7:45	8.18	26.44	14.764	100.99	4
LH-IM-03	7/13/2025 8:00	8.18	26.42	14.767	100.99	4
LH-IM-03	7/13/2025 8:15	8.16	26.42	14.766	100.74	4
LH-IM-03	7/13/2025 8:30	8.15	26.4	14.765	100.62	4
LH-IM-03	7/13/2025 8:45	8.15	26.38	14.765	100.62	4
LH-IM-03	7/13/2025 9:00	8.15	26.38	14.763	100.62	4
LH-IM-03	7/13/2025 9:15	8.22	26.36	14.762	101.48	4
LH-IM-03	7/13/2025 9:30	8.22	26.36	14.765	101.48	4
LH-IM-03	7/13/2025 9:45	8.2	26.34	14.767	101.23	4
LH-IM-03	7/13/2025 10:00	8.2	26.32	14.77	101.23	4
LH-IM-03	7/13/2025 10:15	8.25	26.32	14.766	101.85	4
LH-IM-03	7/13/2025 10:30	8.29	26.32	14.763	102.35	4
LH-IM-03	7/13/2025 10:45	8.24	26.32	14.764	101.73	4
LH-IM-03	7/13/2025 11:00	8.23	26.3	14.765	101.6	4
LH-IM-03	7/13/2025 11:15	8.21	26.28	14.763	101.36	4
LH-IM-03	7/13/2025 11:30	8.37	26.26	14.759	103.33	4
LH-IM-03	7/13/2025 11:45	8.07	26.18	14.761	99.63	4
LH-IM-03	7/13/2025 12:00	8.1	26.12	14.76	100	4
LH-IM-03	7/13/2025 12:15	8.01	26.02	14.758	98.89	4
LH-IM-03	7/13/2025 12:30	7.97	25.98	14.758	98.4	4
LH-IM-03	7/13/2025 12:45	7.89	25.96	14.755	97.41	4
LH-IM-03	7/13/2025 13:00	7.98	25.96	14.752	98.52	4
LH-IM-03	7/13/2025 13:15	7.91	25.94	14.752	97.65	4
LH-IM-03	7/13/2025 13:30	8.25	25.96	14.751	101.85	4
LH-IM-03	7/13/2025 13:45	8.22	26	14.748	101.48	4
LH-IM-03	7/13/2025 14:00	8.16	25.96	14.745	100.74	4
LH-IM-03	7/13/2025 14:15	8.81	26	14.743	108.77	4
LH-IM-03	7/13/2025 14:30	8.22	26	14.743	101.48	4
LH-IM-03	7/13/2025 14:45	8.67	25.98	14.741	107.04	4
LH-IM-03	7/13/2025 15:00	8.33	26	14.74	102.84	4
LH-IM-03	7/13/2025 15:15	8.01	25.8	14.737	98.89	4
LH-IM-03	7/13/2025 15:30	7.34	25.74	14.736	89.51	4
LH-IM-03	7/13/2025 15:45	7.07	25.7	14.735	86.22	4
LH-IM-03	7/13/2025 16:00	7.09	25.64	14.734	86.46	4
LH-IM-03	7/13/2025 16:15	7.04	25.62	14.734	85.85	4
LH-IM-03	7/13/2025 16:30	7	25.6	14.729	85.37	4
LH-IM-03	7/13/2025 16:45	6.99	25.6	14.727	85.24	4
LH-IM-03	7/13/2025 17:00	6.96	25.58	14.728	84.88	4
LH-IM-03	7/13/2025 17:15	6.93	25.58	14.724	84.51	4
LH-IM-03	7/13/2025 17:30	6.99	25.6	14.723	85.24	4
LH-IM-03	7/13/2025 17:45	7.02	25.6	14.719	85.61	4
LH-IM-03	7/13/2025 18:00	6.96	25.6	14.721	84.88	4
LH-IM-03	7/13/2025 18:15	6.99	25.62	14.721	85.24	4
LH-IM-03	7/13/2025 18:30	7.17	25.62	14.721	87.44	4
LH-IM-03	7/13/2025 18:45	7.26	25.68	14.721	88.54	4
LH-IM-03	7/13/2025 19:00	7.08	25.72	14.72	86.34	4
LH-IM-03	7/13/2025 19:15	7.57	25.74	14.723	92.32	4
LH-IM-03	7/13/2025 19:30	7.53	26.1	14.724	92.96	4
LH-IM-03	7/13/2025 19:45	7.38	26.06	14.725	91.11	4
LH-IM-03	7/13/2025 20:00	7.56	26.02	14.726	93.33	4
LH-IM-03	7/13/2025 20:15	8.91	26.48	14.727	111.38	4
LH-IM-03	7/13/2025 20:30	9.62	26.78	14.726	121.77	4
LH-IM-03	7/13/2025 20:45	9.43	26.78	14.729	119.37	4
LH-IM-03	7/13/2025 21:00	9.57	26.76	14.729	121.14	4
LH-IM-03	7/13/2025 21:15	9.63	26.8	14.729	121.9	4
LH-IM-03	7/13/2025 21:30	9.58	26.82	14.73	121.27	4
LH-IM-03	7/13/2025 21:45	9.5	26.8	14.732	120.25	4
LH-IM-03	7/13/2025 22:00	9.49	26.78	14.732	120.13	4
LH-IM-03	7/13/2025 22:15	9.48	26.76	14.732	120	4
LH-IM-03	7/13/2025 22:30	9.59	26.76	14.734	121.39	4
LH-IM-03	7/13/2025 22:45	9.52	26.74	14.734	119	4
LH-IM-03	7/13/2025 23:00	9.56	26.74	14.736	119.5	4
LH-IM-03	7/13/2025 23:15	9.56	26.74	14.735	119.5	4
LH-IM-03	7/13/2025 23:30	9.55	26.74	14.738	119.38	4
LH-IM-03	7/13/2025 23:45	9.44	26.74	14.735	118	4
LH-IM-03	7/14/2025 0:00	9.49	26.74	14.736	118.63	4
LH-IM-03	7/14/2025 0:15	9.43	26.72	14.734	117.88	4
LH-IM-03	7/14/2025 0:30	9.29	26.7	14.733	116.13	4
LH-IM-03	7/14/2025 0:45	9.27	26.7	14.729	115.88	4
LH-IM-03	7/14/2025 1:00	9.12	26.66	14.729	114	4
LH-IM-03	7/14/2025 1:15	9.07	26.62	14.727	113.38	4
LH-IM-03	7/14/2025 1:30	8.96	26.64	14.73	112	4
LH-IM-03	7/14/2025 1:45	8.99	26.68	14.726	112.38	4
LH-IM-03	7/14/2025 2:00	8.96	26.68	14.725	112	4

Station Name	Date Time	DO mg/L	Temp C	Air Pressure PSI	Saturation PCT	Use Code
LH-IM-03	7/14/2025 2:15	8.91	26.68	14.725	111.38	4
LH-IM-03	7/14/2025 2:30	8.89	26.66	14.725	111.13	4
LH-IM-03	7/14/2025 2:45	8.85	26.64	14.727	110.63	4
LH-IM-03	7/14/2025 3:00	8.83	26.62	14.727	110.38	4
LH-IM-03	7/14/2025 3:15	8.8	26.62	14.728	110	4
LH-IM-03	7/14/2025 3:30	8.8	26.6	14.725	110	4
LH-IM-03	7/14/2025 3:45	8.77	26.58	14.724	109.63	4
LH-IM-03	7/14/2025 4:00	8.74	26.58	14.726	109.25	4
LH-IM-03	7/14/2025 4:15	8.73	26.56	14.727	109.13	4
LH-IM-03	7/14/2025 4:30	8.71	26.56	14.726	108.88	4
LH-IM-03	7/14/2025 4:45	8.69	26.54	14.726	108.63	4
LH-IM-03	7/14/2025 5:00	8.67	26.5	14.73	108.38	4
LH-IM-03	7/14/2025 5:15	8.62	26.46	14.729	107.75	4
LH-IM-03	7/14/2025 5:30	8.58	26.46	14.729	107.25	4
LH-IM-03	7/14/2025 5:45	8.54	26.44	14.729	106.75	4
LH-IM-03	7/14/2025 6:00	8.51	26.42	14.727	106.38	4
LH-IM-03	7/14/2025 6:15	8.47	26.38	14.726	105.88	4
LH-IM-03	7/14/2025 6:30	8.45	26.36	14.726	105.63	4
LH-IM-03	7/14/2025 6:45	8.42	26.32	14.727	105.25	4
LH-IM-03	7/14/2025 7:00	8.38	26.3	14.727	104.75	4
LH-IM-03	7/14/2025 7:15	8.33	26.26	14.728	104.13	4
LH-IM-03	7/14/2025 7:30	8.23	26.22	14.733	101.6	4
LH-IM-03	7/14/2025 7:45	8.19	26.18	14.725	101.11	4
LH-IM-03	7/14/2025 8:00	8.02	26.14	14.731	99.01	4
LH-IM-03	7/14/2025 8:15	7.92	26.12	14.731	97.78	4
LH-IM-03	7/14/2025 8:30	7.93	26.12	14.731	97.9	4
LH-IM-03	7/14/2025 8:45	7.96	26.1	14.73	98.27	4
LH-IM-03	7/14/2025 9:00	7.86	26.08	14.729	97.04	4
LH-IM-03	7/14/2025 9:15	7.88	26.06	14.728	97.28	4
LH-IM-03	7/14/2025 9:30	8.01	26.08	14.727	98.89	4
LH-IM-03	7/14/2025 9:45	7.98	26.08	14.726	98.52	4
LH-IM-03	7/14/2025 10:00	7.78	26.06	14.727	96.05	4
LH-IM-03	7/14/2025 10:15	7.68	26.02	14.726	94.81	4
LH-IM-03	7/14/2025 10:30	7.55	25.96	14.73	93.21	4
LH-IM-03	7/14/2025 10:45	8.01	26.94	14.727	101.39	2
LH-IM-03	7/14/2025 11:00	0	0	14.726	0	2
LH-IM-03	7/14/2025 11:15	7.35	26.18	14.725	90.74	2
LH-IM-03	7/14/2025 11:30	7.47	25.94	14.724	92.22	1
LH-IM-03	7/14/2025 11:45	7.38	25.88	14.722	91.11	1
LH-IM-03	7/14/2025 12:00	7.41	25.88	14.722	91.48	1
LH-IM-03	7/14/2025 12:15	7.46	25.88	14.722	92.1	1
LH-IM-03	7/14/2025 12:30	7.44	25.86	14.716	91.85	1
LH-IM-03	7/14/2025 12:45	7.32	25.82	14.716	90.37	1
LH-IM-03	7/14/2025 13:00	7.35	25.8	14.718	90.74	1
LH-IM-03	7/14/2025 13:15	7.26	25.8	14.718	89.63	1
LH-IM-03	7/14/2025 13:30	7.25	25.76	14.715	89.51	1
LH-IM-03	7/14/2025 13:45	7.29	25.76	14.716	90	1
LH-IM-03	7/14/2025 14:00	7.36	25.84	14.711	90.86	1
LH-IM-03	7/14/2025 14:15	8.14	25.84	14.71	100.49	1
LH-IM-03	7/14/2025 14:30	8.24	25.86	14.71	101.73	1
LH-IM-03	7/14/2025 14:45	8.23	25.9	14.71	101.6	1
LH-IM-03	7/14/2025 15:00	7.67	25.86	14.708	94.69	1
LH-IM-03	7/14/2025 15:15	8.05	25.9	14.706	99.38	1
LH-IM-03	7/14/2025 15:30	8.12	25.88	14.706	100.25	1
LH-IM-03	7/14/2025 15:45	8.09	25.9	14.701	99.88	1
LH-IM-03	7/14/2025 16:00	8.79	26.02	14.701	108.52	1
LH-IM-03	7/14/2025 16:15	9.37	26.22	14.694	115.68	1
LH-IM-03	7/14/2025 16:30	8.23	25.98	14.689	101.6	1
LH-IM-03	7/14/2025 16:45	8.01	25.84	14.688	98.89	1
LH-IM-03	7/14/2025 17:00	9.77	26.14	14.688	120.62	1
LH-IM-03	7/14/2025 17:15	8.69	26.08	14.687	107.28	1
LH-IM-03	7/14/2025 17:30	9.78	26.18	14.689	120.74	1
LH-IM-03	7/14/2025 17:45	9.87	26.18	14.694	121.85	1
LH-IM-03	7/14/2025 18:00	9.56	26.2	14.694	118.02	1
LH-IM-03	7/14/2025 18:15	9.33	26.1	14.692	115.19	1
LH-IM-03	7/14/2025 18:30	9.16	26.04	14.693	113.09	1
LH-IM-03	7/14/2025 18:45	9.02	25.98	14.697	111.36	1
LH-IM-03	7/14/2025 19:00	9.05	26.04	14.697	111.73	1
LH-IM-03	7/14/2025 19:15	8.9	26.04	14.7	109.88	1
LH-IM-03	7/14/2025 19:30	8.75	25.96	14.697	108.02	1
LH-IM-03	7/14/2025 19:45	9.18	26.06	14.702	113.33	1
LH-IM-03	7/14/2025 20:00	9.28	26.12	14.704	114.57	1
LH-IM-03	7/14/2025 20:15	9.37	26.18	14.704	115.68	1
LH-IM-03	7/14/2025 20:30	9.3	26.2	14.708	114.81	1
LH-IM-03	7/14/2025 20:45	9.23	26.18	14.708	113.95	1
LH-IM-03	7/14/2025 21:00	9.21	26.18	14.709	113.7	1
LH-IM-03	7/14/2025 21:15	9.11	26.22	14.71	112.47	1
LH-IM-03	7/14/2025 21:30	9.07	26.26	14.715	113.38	1
LH-IM-03	7/14/2025 21:45	9.26	26.44	14.715	115.75	1
LH-IM-03	7/14/2025 22:00	9.72	26.78	14.715	123.04	1
LH-IM-03	7/14/2025 22:15	9.8	26.78	14.712	124.05	1
LH-IM-03	7/14/2025 22:30	9.64	26.84	14.711	122.03	1
LH-IM-03	7/14/2025 22:45	9.79	26.86	14.707	123.92	1
LH-IM-03	7/14/2025 23:00	9.9	26.94	14.707	125.32	1

Station Name	Date Time	DO mg/L	Temp C	Air Pressure PSI	Saturation PCT	Use Code
LH-IM-03	7/14/2025 23:15	9.37	26.82	14.706	118.61	1
LH-IM-03	7/14/2025 23:30	9.74	26.82	14.704	123.29	1
LH-IM-03	7/14/2025 23:45	9.82	26.84	14.701	124.3	1
LH-IM-03	7/15/2025 0:00	9.74	26.8	14.702	123.29	1
LH-IM-03	7/15/2025 0:15	9.68	26.78	14.705	122.53	1
LH-IM-03	7/15/2025 0:30	9.65	26.76	14.706	122.15	1
LH-IM-03	7/15/2025 0:45	9.56	26.74	14.705	119.5	1
LH-IM-03	7/15/2025 1:00	9.5	26.7	14.702	118.75	1
LH-IM-03	7/15/2025 1:15	9.41	26.66	14.701	117.63	1
LH-IM-03	7/15/2025 1:30	9.34	26.62	14.7	116.75	1
LH-IM-03	7/15/2025 1:45	9.3	26.62	14.702	116.25	1
LH-IM-03	7/15/2025 2:00	9.26	26.6	14.697	115.75	1
LH-IM-03	7/15/2025 2:15	9.18	26.56	14.7	114.75	1
LH-IM-03	7/15/2025 2:30	9.09	26.52	14.701	113.63	1
LH-IM-03	7/15/2025 2:45	9.03	26.5	14.701	112.88	1
LH-IM-03	7/15/2025 3:00	8.99	26.48	14.703	112.38	1
LH-IM-03	7/15/2025 3:15	8.96	26.44	14.702	112	1
LH-IM-03	7/15/2025 3:30	8.88	26.42	14.702	111	1
LH-IM-03	7/15/2025 3:45	8.82	26.38	14.706	110.25	1
LH-IM-03	7/15/2025 4:00	8.75	26.34	14.705	109.38	1
LH-IM-03	7/15/2025 4:15	8.69	26.32	14.707	108.63	1
LH-IM-03	7/15/2025 4:30	8.63	26.3	14.711	107.88	1
LH-IM-03	7/15/2025 4:45	8.59	26.28	14.711	107.38	1
LH-IM-03	7/15/2025 5:00	8.53	26.24	14.713	105.31	1
LH-IM-03	7/15/2025 5:15	8.47	26.22	14.711	104.57	1
LH-IM-03	7/15/2025 5:30	8.43	26.2	14.713	104.07	1
LH-IM-03	7/15/2025 5:45	8.38	26.18	14.715	103.46	1
LH-IM-03	7/15/2025 6:00	8.29	26.16	14.715	102.35	1
LH-IM-03	7/15/2025 6:15	8.28	26.14	14.717	102.22	1
LH-IM-03	7/15/2025 6:30	8.24	26.12	14.718	101.73	1
LH-IM-03	7/15/2025 6:45	8.19	26.1	14.717	101.11	1
LH-IM-03	7/15/2025 7:00	8.15	26.1	14.718	100.62	1
LH-IM-03	7/15/2025 7:15	8.12	26.06	14.721	100.25	1
LH-IM-03	7/15/2025 7:30	8.1	26.06	14.724	100	1
LH-IM-03	7/15/2025 7:45	8.1	26.06	14.724	100	1
LH-IM-03	7/15/2025 8:00	8.11	26.04	14.725	100.12	1
LH-IM-03	7/15/2025 8:15	8.12	26.04	14.728	100.25	1
LH-IM-03	7/15/2025 8:30	8.12	26.04	14.729	100.25	1
LH-IM-03	7/15/2025 8:45	8.2	26.04	14.729	101.23	1
LH-IM-03	7/15/2025 9:00	8.37	26.06	14.727	103.33	1
LH-IM-03	7/15/2025 9:15	8.08	26.02	14.727	99.75	1
LH-IM-03	7/15/2025 9:30	8.11	26.02	14.728	100.12	1
LH-IM-03	7/15/2025 9:45	7.91	25.98	14.722	97.65	1
LH-IM-03	7/15/2025 10:00	7.92	25.96	14.722	97.78	1
LH-IM-03	7/15/2025 10:15	8.09	26	14.718	99.88	1
LH-IM-03	7/15/2025 10:30	7.57	25.94	14.719	93.46	1
LH-IM-03	7/15/2025 10:45	7.52	25.92	14.723	92.84	1
LH-IM-03	7/15/2025 11:00	7.53	25.9	14.72	92.96	1
LH-IM-03	7/15/2025 11:15	7.51	25.9	14.72	92.72	1
LH-IM-03	7/15/2025 11:30	7.51	25.9	14.719	92.72	1
LH-IM-03	7/15/2025 11:45	7.54	25.9	14.717	93.09	1
LH-IM-03	7/15/2025 12:00	7.59	25.9	14.716	93.7	1
LH-IM-03	7/15/2025 12:15	7.5	25.88	14.713	92.59	1
LH-IM-03	7/15/2025 12:30	7.62	25.92	14.711	94.07	1
LH-IM-03	7/15/2025 12:45	8.2	25.96	14.709	101.23	1
LH-IM-03	7/15/2025 13:00	7.79	25.9	14.709	96.17	1
LH-IM-03	7/15/2025 13:15	7.85	25.9	14.707	96.91	1
LH-IM-03	7/15/2025 13:30	7.79	26.1	14.71	96.17	1
LH-IM-03	7/15/2025 13:45	7.84	26.02	14.706	96.79	1
LH-IM-03	7/15/2025 14:00	9.18	26.18	14.709	113.33	1
LH-IM-03	7/15/2025 14:15	10.02	26.36	14.706	125.25	1
LH-IM-03	7/15/2025 14:30	10.03	26.52	14.709	125.38	1
LH-IM-03	7/15/2025 14:45	9.2	26.32	14.708	115	1
LH-IM-03	7/15/2025 15:00	9.71	26.5	14.707	121.38	1
LH-IM-03	7/15/2025 15:15	10	26.66	14.708	125	1
LH-IM-03	7/15/2025 15:30	10.6	26.54	14.704	132.5	1
LH-IM-03	7/15/2025 15:45	10.18	26.6	14.705	127.25	1
LH-IM-03	7/15/2025 16:00	10.25	26.56	14.706	128.13	1
LH-IM-03	7/15/2025 16:15	10.46	26.38	14.699	130.75	1
LH-IM-03	7/15/2025 16:30	10.37	26.58	14.698	129.63	1
LH-IM-03	7/15/2025 16:45	10.45	26.54	14.696	130.63	1
LH-IM-03	7/15/2025 17:00	11.1	26.76	14.694	140.51	1
LH-IM-03	7/15/2025 17:15	10.39	26.62	14.69	129.88	1
LH-IM-03	7/15/2025 17:30	10.25	26.82	14.692	129.75	1
LH-IM-03	7/15/2025 17:45	11.08	27.04	14.689	140.25	1
LH-IM-03	7/15/2025 18:00	11.28	27.62	14.688	142.78	1
LH-IM-03	7/15/2025 18:15	11.09	27.02	14.689	140.38	1
LH-IM-03	7/15/2025 18:30	10.82	26.84	14.692	136.96	1
LH-IM-03	7/15/2025 18:45	10.7	26.82	14.694	135.44	1
LH-IM-03	7/15/2025 19:00	10.39	26.78	14.694	131.52	1
LH-IM-03	7/15/2025 19:15	10.12	26.5	14.694	126.5	1
LH-IM-03	7/15/2025 19:30	10.14	26.54	14.695	126.75	1
LH-IM-03	7/15/2025 19:45	10.68	26.9	14.694	135.19	1
LH-IM-03	7/15/2025 20:00	10.45	27.24	14.693	132.28	1

Station Name	Date Time	DO mg/L	Temp C	Air Pressure PSI	Saturation PCT	Use Code
LH-IM-03	7/15/2025 20:15	10.63	27.44	14.698	134.56	1
LH-IM-03	7/15/2025 20:30	10.52	27.4	14.694	133.16	1
LH-IM-03	7/15/2025 20:45	10.05	27.02	14.694	127.22	1
LH-IM-03	7/15/2025 21:00	9.79	26.86	14.697	123.92	1
LH-IM-03	7/15/2025 21:15	10.09	27	14.696	127.72	1
LH-IM-03	7/15/2025 21:30	10.27	27.46	14.7	130	1
LH-IM-03	7/15/2025 21:45	10.25	27.48	14.701	129.75	1
LH-IM-03	7/15/2025 22:00	10.15	27.38	14.701	128.48	1
LH-IM-03	7/15/2025 22:15	9.94	27.32	14.7	125.82	1
LH-IM-03	7/15/2025 22:30	9.75	27.12	14.701	123.42	1
LH-IM-03	7/15/2025 22:45	9.68	27.16	14.697	122.53	1
LH-IM-03	7/15/2025 23:00	9.53	27.32	14.693	120.63	1
LH-IM-03	7/15/2025 23:15	9.27	27.26	14.693	117.34	1
LH-IM-03	7/15/2025 23:30	9.45	27.54	14.695	119.62	1
LH-IM-03	7/15/2025 23:45	9.27	27.56	14.698	117.34	1
LH-IM-03	7/16/2025 0:00	9.32	27.56	14.699	117.97	1
LH-IM-03	7/16/2025 0:15	9.24	27.56	14.697	116.96	1
LH-IM-03	7/16/2025 0:30	9.25	27.58	14.7	117.09	1
LH-IM-03	7/16/2025 0:45	9.27	27.56	14.699	117.34	1
LH-IM-03	7/16/2025 1:00	9.18	27.54	14.7	116.2	1
LH-IM-03	7/16/2025 1:15	9.25	27.54	14.7	117.09	1
LH-IM-03	7/16/2025 1:30	9.19	27.48	14.704	116.33	1
LH-IM-03	7/16/2025 1:45	9.15	27.46	14.703	115.82	1
LH-IM-03	7/16/2025 2:00	9.1	27.46	14.703	115.19	1
LH-IM-03	7/16/2025 2:15	9.07	27.44	14.705	114.81	1
LH-IM-03	7/16/2025 2:30	9	27.4	14.706	113.92	1
LH-IM-03	7/16/2025 2:45	8.84	27.34	14.706	111.9	1
LH-IM-03	7/16/2025 3:00	8.81	27.28	14.706	111.52	1
LH-IM-03	7/16/2025 3:15	8.83	27.26	14.704	111.77	1
LH-IM-03	7/16/2025 3:30	8.78	27.22	14.704	111.14	1
LH-IM-03	7/16/2025 3:45	8.7	27.2	14.704	110.13	1
LH-IM-03	7/16/2025 4:00	8.62	27.16	14.704	109.11	1
LH-IM-03	7/16/2025 4:15	8.62	27.12	14.701	109.11	1
LH-IM-03	7/16/2025 4:30	8.56	27.04	14.702	108.35	1
LH-IM-03	7/16/2025 4:45	8.54	27.04	14.7	108.1	1
LH-IM-03	7/16/2025 5:00	8.51	27	14.703	107.72	1
LH-IM-03	7/16/2025 5:15	8.52	26.94	14.703	107.85	1
LH-IM-03	7/16/2025 5:30	8.45	26.94	14.703	106.96	1
LH-IM-03	7/16/2025 5:45	8.37	26.9	14.704	105.95	1
LH-IM-03	7/16/2025 6:00	8.36	26.88	14.705	105.82	1
LH-IM-03	7/16/2025 6:15	8.33	26.84	14.704	105.44	1
LH-IM-03	7/16/2025 6:30	8.34	26.82	14.708	105.57	1
LH-IM-03	7/16/2025 6:45	8.21	26.76	14.707	103.92	1
LH-IM-03	7/16/2025 7:00	8.17	26.74	14.707	102.13	1
LH-IM-03	7/16/2025 7:15	8.16	26.72	14.708	102	1
LH-IM-03	7/16/2025 7:30	8.11	26.68	14.708	101.38	1
LH-IM-03	7/16/2025 7:45	8.32	26.68	14.71	104	1
LH-IM-03	7/16/2025 8:00	8.25	26.68	14.712	103.13	1
LH-IM-03	7/16/2025 8:15	8.1	26.6	14.712	101.25	1
LH-IM-03	7/16/2025 8:30	7.89	26.58	14.711	98.63	1
LH-IM-03	7/16/2025 8:45	7.85	26.56	14.71	98.13	1
LH-IM-03	7/16/2025 9:00	7.71	26.5	14.711	96.38	1
LH-IM-03	7/16/2025 9:15	7.79	26.5	14.708	97.38	1
LH-IM-03	7/16/2025 9:30	7.71	26.5	14.707	96.38	1
LH-IM-03	7/16/2025 9:45	7.85	26.52	14.708	98.13	1
LH-IM-03	7/16/2025 10:00	7.87	26.54	14.708	98.38	1
LH-IM-03	7/16/2025 10:15	8.12	26.56	14.705	101.5	1
LH-IM-03	7/16/2025 10:30	8.02	26.6	14.706	100.25	1
LH-IM-03	7/16/2025 10:45	7.94	26.56	14.703	99.25	1
LH-IM-03	7/16/2025 11:00	7.7	26.54	14.703	96.25	1
LH-IM-03	7/16/2025 11:15	7.84	26.56	14.703	98	1
LH-IM-03	7/16/2025 11:30	7.83	26.56	14.703	97.88	1
LH-IM-03	7/16/2025 11:45	7.71	26.54	14.702	96.38	1
LH-IM-03	7/16/2025 12:00	7.93	26.56	14.702	99.13	1
LH-IM-03	7/16/2025 12:15	9.6	26.7	14.698	120	1
LH-IM-03	7/16/2025 12:30	7.97	26.6	14.698	99.63	1
LH-IM-03	7/16/2025 12:45	8.54	26.64	14.696	106.75	1
LH-IM-03	7/16/2025 13:00	7.99	26.62	14.694	99.88	1
LH-IM-03	7/16/2025 13:15	8.18	26.62	14.693	102.25	1
LH-IM-03	7/16/2025 13:30	8.15	26.68	14.693	101.88	1
LH-IM-03	7/16/2025 13:45	9.02	26.7	14.691	112.75	1
LH-IM-03	7/16/2025 14:00	8.7	26.74	14.69	108.75	1
LH-IM-03	7/16/2025 14:15	8.25	26.72	14.687	103.13	1
LH-IM-03	7/16/2025 14:30	8.25	26.66	14.688	103.13	1
LH-IM-03	7/16/2025 14:45	8.1	26.64	14.685	101.25	1
LH-IM-03	7/16/2025 15:00	7.96	26.7	14.685	99.5	1
LH-IM-03	7/16/2025 15:15	9.66	27	14.683	122.28	1
LH-IM-03	7/16/2025 15:30	9.3	27.02	14.679	117.72	1
LH-IM-03	7/16/2025 15:45	10.28	27.26	14.678	130.13	1
LH-IM-03	7/16/2025 16:00	10.21	27.62	14.674	129.24	1
LH-IM-03	7/16/2025 16:15	10.18	27.44	14.671	128.86	1
LH-IM-03	7/16/2025 16:30	10.36	27.44	14.667	131.14	1
LH-IM-03	7/16/2025 16:45	10.15	27.46	14.666	128.48	1
LH-IM-03	7/16/2025 17:00	9.77	27.36	14.666	123.67	1

Station Name	Date Time	DO mg/L	Temp C	Air Pressure PSI	Saturation PCT	Use Code
LH-IM-03	7/16/2025 17:15	9.92	27.32	14.663	125.57	1
LH-IM-03	7/16/2025 17:30	10.3	27.54	14.661	130.38	1
LH-IM-03	7/16/2025 17:45	10.25	27.6	14.661	129.75	1
LH-IM-03	7/16/2025 18:00	10.8	27.66	14.659	136.71	1
LH-IM-03	7/16/2025 18:15	10.82	27.78	14.658	138.72	1
LH-IM-03	7/16/2025 18:30	10.81	27.88	14.653	138.59	1
LH-IM-03	7/16/2025 18:45	10.83	27.92	14.652	138.85	1
LH-IM-03	7/16/2025 19:00	10.51	27.78	14.655	134.74	1
LH-IM-03	7/16/2025 19:15	10.38	27.8	14.654	133.08	1
LH-IM-03	7/16/2025 19:30	10.45	27.78	14.654	133.97	1
LH-IM-03	7/16/2025 19:45	10.44	27.74	14.649	132.15	1
LH-IM-03	7/16/2025 20:00	10.34	27.78	14.648	132.56	1
LH-IM-03	7/16/2025 20:15	10.2	27.88	14.647	132.47	1
LH-IM-03	7/16/2025 20:30	10.34	27.98	14.647	134.29	1
LH-IM-03	7/16/2025 20:45	10.27	27.98	14.648	131.67	1
LH-IM-03	7/16/2025 21:00	10.01	27.92	14.65	128.33	1
LH-IM-03	7/16/2025 21:15	9.88	27.82	14.651	126.67	1
LH-IM-03	7/16/2025 21:30	9.97	27.96	14.651	127.82	1
LH-IM-03	7/16/2025 21:45	9.94	28.12	14.648	127.44	1
LH-IM-03	7/16/2025 22:00	9.83	28.46	14.651	127.66	1
LH-IM-03	7/16/2025 22:15	9.5	28.42	14.651	123.38	1
LH-IM-03	7/16/2025 22:30	9.85	28.24	14.65	126.28	1
LH-IM-03	7/16/2025 22:45	9.71	28.5	14.65	126.1	1
LH-IM-03	7/16/2025 23:00	9.71	28.46	14.653	126.1	1
LH-IM-03	7/16/2025 23:15	9.73	28.42	14.647	126.36	1
LH-IM-03	7/16/2025 23:30	9.56	28.38	14.646	124.16	1
LH-IM-03	7/16/2025 23:45	9.33	28.32	14.651	121.17	1
LH-IM-03	7/17/2025 0:00	9.48	28.28	14.647	123.12	1
LH-IM-03	7/17/2025 0:15	9.25	28.22	14.645	120.13	1
LH-IM-03	7/17/2025 0:30	9.19	28.18	14.647	119.35	1
LH-IM-03	7/17/2025 0:45	9.29	28.12	14.646	120.65	1
LH-IM-03	7/17/2025 1:00	9.09	28.04	14.645	118.05	1
LH-IM-03	7/17/2025 1:15	8.45	27.96	14.647	109.74	1
LH-IM-03	7/17/2025 1:30	8.94	28	14.645	116.1	1
LH-IM-03	7/17/2025 1:45	8.76	27.96	14.644	113.77	1
LH-IM-03	7/17/2025 2:00	8.62	27.92	14.645	111.95	1
LH-IM-03	7/17/2025 2:15	8.26	27.84	14.645	107.27	1
LH-IM-03	7/17/2025 2:30	8.5	27.84	14.639	110.39	1
LH-IM-03	7/17/2025 2:45	8.46	27.84	14.639	109.87	1
LH-IM-03	7/17/2025 3:00	8.41	27.76	14.638	109.22	1
LH-IM-03	7/17/2025 3:15	8.5	27.78	14.627	110.39	1
LH-IM-03	7/17/2025 3:30	8.48	27.72	14.626	108.72	1
LH-IM-03	7/17/2025 3:45	8.34	27.74	14.626	106.92	1
LH-IM-03	7/17/2025 4:00	8.29	27.7	14.626	106.28	1
LH-IM-03	7/17/2025 4:15	8.1	27.66	14.63	103.85	1
LH-IM-03	7/17/2025 4:30	7.93	27.66	14.628	101.67	1
LH-IM-03	7/17/2025 4:45	8.06	27.62	14.629	103.33	1
LH-IM-03	7/17/2025 5:00	8.11	27.6	14.631	103.97	1
LH-IM-03	7/17/2025 5:15	7.97	27.62	14.628	102.18	1
LH-IM-03	7/17/2025 5:30	7.92	27.58	14.624	101.54	1
LH-IM-03	7/17/2025 5:45	7.9	27.56	14.622	101.28	1
LH-IM-03	7/17/2025 6:00	7.92	27.54	14.627	101.54	1
LH-IM-03	7/17/2025 6:15	7.84	27.5	14.628	100.51	1
LH-IM-03	7/17/2025 6:30	8.18	27.5	14.626	104.87	1
LH-IM-03	7/17/2025 6:45	7.96	27.46	14.624	102.05	1
LH-IM-03	7/17/2025 7:00	7.79	27.42	14.627	99.87	1
LH-IM-03	7/17/2025 7:15	7.79	27.4	14.628	99.87	1
LH-IM-03	7/17/2025 7:30	7.87	27.38	14.628	100.9	1
LH-IM-03	7/17/2025 7:45	7.82	27.36	14.629	100.26	1
LH-IM-03	7/17/2025 8:00	7.78	27.34	14.629	99.74	1
LH-IM-03	7/17/2025 8:15	7.7	27.32	14.63	98.72	1
LH-IM-03	7/17/2025 8:30	7.73	27.28	14.627	99.1	1
LH-IM-03	7/17/2025 8:45	7.76	27.26	14.623	99.49	1
LH-IM-03	7/17/2025 9:00	7.81	27.26	14.619	100.13	1
LH-IM-03	7/17/2025 9:15	7.56	27.24	14.62	95.7	1
LH-IM-03	7/17/2025 9:30	7.56	27.22	14.621	95.7	1
LH-IM-03	7/17/2025 9:45	7.65	27.22	14.618	96.84	1
LH-IM-03	7/17/2025 10:00	7.45	27.2	14.618	94.3	1
LH-IM-03	7/17/2025 10:15	7.65	27.2	14.613	96.84	1
LH-IM-03	7/17/2025 10:30	7.37	27.14	14.611	93.29	1
LH-IM-03	7/17/2025 10:45	7.27	27.12	14.608	92.03	1
LH-IM-03	7/17/2025 11:00	7.32	27.08	14.604	92.66	1
LH-IM-03	7/17/2025 11:15	7.33	27.08	14.601	92.78	1
LH-IM-03	7/17/2025 11:30	7.29	27.08	14.598	92.28	1
LH-IM-03	7/17/2025 11:45	7.36	27.1	14.594	93.16	1
LH-IM-03	7/17/2025 12:00	7.39	27.08	14.591	93.54	1
LH-IM-03	7/17/2025 12:15	7.37	27.1	14.588	93.29	1
LH-IM-03	7/17/2025 12:30	7.43	27.12	14.587	94.05	1
LH-IM-03	7/17/2025 12:45	7.43	27.12	14.585	94.05	1
LH-IM-03	7/17/2025 13:00	7.46	27.12	14.582	94.43	1
LH-IM-03	7/17/2025 13:15	7.5	27.14	14.58	94.94	1
LH-IM-03	7/17/2025 13:30	7.73	27.18	14.578	97.85	1
LH-IM-03	7/17/2025 13:45	7.53	27.14	14.575	95.32	1
LH-IM-03	7/17/2025 14:00	7.72	27.16	14.571	97.72	1

Station Name	Date Time	DO mg/L	Temp C	Air Pressure PSI	Saturation PCT	Use Code
LH-IM-03	7/17/2025 14:15	7.62	27.14	14.568	96.46	1
LH-IM-03	7/17/2025 14:30	7.46	27.14	14.567	94.43	1
LH-IM-03	7/17/2025 14:45	8	27.22	14.563	101.27	1
LH-IM-03	7/17/2025 15:00	8.16	27.24	14.561	103.29	1
LH-IM-03	7/17/2025 15:15	7.97	27.28	14.561	102.18	1
LH-IM-03	7/17/2025 15:30	8.54	27.28	14.558	109.49	1
LH-IM-03	7/17/2025 15:45	8.44	27.34	14.556	108.21	1
LH-IM-03	7/17/2025 16:00	8.42	27.36	14.561	107.95	1
LH-IM-03	7/17/2025 16:15	8.09	27.34	14.558	103.72	1
LH-IM-03	7/17/2025 16:30	8.64	27.36	14.55	110.77	1
LH-IM-03	7/17/2025 16:45	8.34	27.38	14.55	106.92	1
LH-IM-03	7/17/2025 17:00	9.36	27.56	14.549	120	1
LH-IM-03	7/17/2025 17:15	9.35	27.52	14.543	119.87	1
LH-IM-03	7/17/2025 17:30	9.16	27.76	14.546	118.96	1
LH-IM-03	7/17/2025 17:45	10.05	27.86	14.539	130.52	1
LH-IM-03	7/17/2025 18:00	9.9	27.96	14.539	128.57	1
LH-IM-03	7/17/2025 18:15	10.36	28.04	14.538	134.55	1
LH-IM-03	7/17/2025 18:30	10.29	28.18	14.536	133.64	1
LH-IM-03	7/17/2025 18:45	9.96	28.14	14.532	129.35	1
LH-IM-03	7/17/2025 19:00	9.81	28.1	14.532	127.4	1
LH-IM-03	7/17/2025 19:15	10.01	28.36	14.534	131.71	1
LH-IM-03	7/17/2025 19:30	9.77	28.32	14.533	128.55	1
LH-IM-03	7/17/2025 19:45	9.73	28.28	14.529	128.03	1
LH-IM-03	7/17/2025 20:00	9.46	28.18	14.529	122.86	1
LH-IM-03	7/17/2025 20:15	9.54	28.2	14.531	123.9	1
LH-IM-03	7/17/2025 20:30	9.54	28.22	14.531	123.9	1
LH-IM-03	7/17/2025 20:45	9.38	28.12	14.531	121.82	1
LH-IM-03	7/17/2025 21:00	9.41	28.2	14.536	122.21	1
LH-IM-03	7/17/2025 21:15	9.45	28.14	14.535	122.73	1
LH-IM-03	7/17/2025 21:30	9.25	28.12	14.545	120.13	1
LH-IM-03	7/17/2025 21:45	9.28	28.16	14.549	120.52	1
LH-IM-03	7/17/2025 22:00	9.14	28.06	14.551	118.7	1
LH-IM-03	7/17/2025 22:15	8.91	28.02	14.564	115.71	1
LH-IM-03	7/17/2025 22:30	8.83	27.94	14.562	114.68	1
LH-IM-03	7/17/2025 22:45	8.72	27.92	14.567	113.25	1
LH-IM-03	7/17/2025 23:00	8.62	27.9	14.568	111.95	1
LH-IM-03	7/17/2025 23:15	8.54	27.88	14.571	110.91	1
LH-IM-03	7/17/2025 23:30	8.61	27.86	14.57	111.82	1
LH-IM-03	7/17/2025 23:45	8.61	27.86	14.569	111.82	1
LH-IM-03	7/18/2025 0:00	8.56	27.84	14.572	111.17	1
LH-IM-03	7/18/2025 0:15	8.57	27.82	14.57	111.3	1
LH-IM-03	7/18/2025 0:30	8.47	27.82	14.574	110	1
LH-IM-03	7/18/2025 0:45	8.48	27.78	14.573	110.13	1
LH-IM-03	7/18/2025 1:00	8.52	27.78	14.575	110.65	1
LH-IM-03	7/18/2025 1:15	8.47	27.76	14.578	110	1
LH-IM-03	7/18/2025 1:30	8.43	27.74	14.578	108.08	1
LH-IM-03	7/18/2025 1:45	8.35	27.72	14.577	107.05	1
LH-IM-03	7/18/2025 2:00	8.36	27.7	14.577	107.18	1
LH-IM-03	7/18/2025 2:15	8.33	27.68	14.577	106.79	1
LH-IM-03	7/18/2025 2:30	8.26	27.66	14.581	105.9	1
LH-IM-03	7/18/2025 2:45	8.19	27.64	14.579	105	1
LH-IM-03	7/18/2025 3:00	8.18	27.62	14.582	104.87	1
LH-IM-03	7/18/2025 3:15	8.16	27.6	14.584	104.62	1
LH-IM-03	7/18/2025 3:30	8.08	27.58	14.587	103.59	1
LH-IM-03	7/18/2025 3:45	8.1	27.56	14.591	103.85	1
LH-IM-03	7/18/2025 4:00	8.06	27.54	14.591	103.33	1
LH-IM-03	7/18/2025 4:15	8.01	27.52	14.594	102.69	1
LH-IM-03	7/18/2025 4:30	7.94	27.52	14.595	101.79	1
LH-IM-03	7/18/2025 4:45	7.85	27.5	14.596	100.64	1
LH-IM-03	7/18/2025 5:00	7.82	27.48	14.6	100.26	1
LH-IM-03	7/18/2025 5:15	7.79	27.48	14.604	99.87	1
LH-IM-03	7/18/2025 5:30	7.75	27.48	14.608	99.36	1
LH-IM-03	7/18/2025 5:45	7.73	27.46	14.609	99.1	1
LH-IM-03	7/18/2025 6:00	7.71	27.46	14.615	98.85	1
LH-IM-03	7/18/2025 6:15	7.71	27.44	14.619	98.85	1
LH-IM-03	7/18/2025 6:30	7.69	27.42	14.623	98.59	1
LH-IM-03	7/18/2025 6:45	7.63	27.42	14.626	97.82	1
LH-IM-03	7/18/2025 7:00	7.62	27.4	14.629	97.69	1
LH-IM-03	7/18/2025 7:15	7.62	27.4	14.633	97.69	1
LH-IM-03	7/18/2025 7:30	7.6	27.38	14.638	97.44	1
LH-IM-03	7/18/2025 7:45	7.62	27.38	14.649	96.46	1
LH-IM-03	7/18/2025 8:00	7.65	27.38	14.652	96.84	1
LH-IM-03	7/18/2025 8:15	7.63	27.38	14.653	96.58	1
LH-IM-03	7/18/2025 8:30	7.56	27.36	14.656	95.7	1
LH-IM-03	7/18/2025 8:45	7.53	27.36	14.659	95.32	1
LH-IM-03	7/18/2025 9:00	7.67	27.34	14.661	97.09	1
LH-IM-03	7/18/2025 9:15	7.66	27.34	14.668	96.96	1
LH-IM-03	7/18/2025 9:30	7.73	27.36	14.669	97.85	1
LH-IM-03	7/18/2025 9:45	7.65	27.36	14.678	96.84	1
LH-IM-03	7/18/2025 10:00	7.73	27.36	14.679	97.85	1
LH-IM-03	7/18/2025 10:15	7.76	27.36	14.686	98.23	1
LH-IM-03	7/18/2025 10:30	7.67	27.36	14.684	97.09	1
LH-IM-03	7/18/2025 10:45	7.89	27.38	14.689	99.87	1
LH-IM-03	7/18/2025 11:00	7.85	27.36	14.689	99.37	1

Station Name	Date Time	DO mg/L	Temp C	Air Pressure PSI	Saturation PCT	Use Code
LH-IM-03	7/18/2025 11:15	7.9	27.36	14.694	100	1
LH-IM-03	7/18/2025 11:30	7.92	27.36	14.697	100.25	1
LH-IM-03	7/18/2025 11:45	7.99	27.38	14.704	101.14	1
LH-IM-03	7/18/2025 12:00	7.97	27.36	14.703	100.89	1
LH-IM-03	7/18/2025 12:15	8.08	27.38	14.702	102.28	1
LH-IM-03	7/18/2025 12:30	8.12	27.38	14.701	102.78	1
LH-IM-03	7/18/2025 12:45	7.99	27.38	14.701	101.14	1
LH-IM-03	7/18/2025 13:00	8.14	27.4	14.702	103.04	1
LH-IM-03	7/18/2025 13:15	8.09	27.44	14.702	102.41	1
LH-IM-03	7/18/2025 13:30	8.17	27.4	14.705	103.42	1
LH-IM-03	7/18/2025 13:45	7.97	27.4	14.708	100.89	1
LH-IM-03	7/18/2025 14:00	8.03	27.38	14.708	101.65	1
LH-IM-03	7/18/2025 14:15	7.94	27.38	14.705	100.51	1
LH-IM-03	7/18/2025 14:30	7.91	27.4	14.707	100.13	1
LH-IM-03	7/18/2025 14:45	8	27.4	14.705	101.27	1
LH-IM-03	7/18/2025 15:00	8.14	27.44	14.709	103.04	1
LH-IM-03	7/18/2025 15:15	8.18	27.46	14.708	103.54	1
LH-IM-03	7/18/2025 15:30	8.3	27.48	14.709	105.06	1
LH-IM-03	7/18/2025 15:45	8.42	27.52	14.711	106.58	1
LH-IM-03	7/18/2025 16:00	8.33	27.52	14.71	105.44	1
LH-IM-03	7/18/2025 16:15	8.51	27.54	14.708	107.72	1
LH-IM-03	7/18/2025 16:30	8.39	27.56	14.71	106.2	1
LH-IM-03	7/18/2025 16:45	8.52	27.58	14.71	107.85	1
LH-IM-03	7/18/2025 17:00	8.52	27.6	14.709	107.85	1
LH-IM-03	7/18/2025 17:15	8.63	27.62	14.708	109.24	1
LH-IM-03	7/18/2025 17:30	8.56	27.62	14.713	108.35	1
LH-IM-03	7/18/2025 17:45	8.69	27.64	14.716	110	1
LH-IM-03	7/18/2025 18:00	8.82	27.68	14.715	111.65	1
LH-IM-03	7/18/2025 18:15	8.82	27.72	14.716	111.65	1
LH-IM-03	7/18/2025 18:30	9.01	27.74	14.717	114.05	1
LH-IM-03	7/18/2025 18:45	8.55	27.7	14.718	108.23	1
LH-IM-03	7/18/2025 19:00	8.66	27.76	14.72	111.03	1
LH-IM-03	7/18/2025 19:15	8.9	27.74	14.721	112.66	1
LH-IM-03	7/18/2025 19:30	8.98	27.78	14.723	115.13	1
LH-IM-03	7/18/2025 19:45	8.9	27.76	14.723	114.1	1
LH-IM-03	7/18/2025 20:00	8.97	27.76	14.721	115	1
LH-IM-03	7/18/2025 20:15	8.83	27.72	14.723	111.77	1
LH-IM-03	7/18/2025 20:30	8.64	27.72	14.722	109.37	1
LH-IM-03	7/18/2025 20:45	8.79	27.7	14.72	111.27	1
LH-IM-03	7/18/2025 21:00	8.62	27.68	14.721	109.11	1
LH-IM-03	7/18/2025 21:15	8.62	27.68	14.724	109.11	1
LH-IM-03	7/18/2025 21:30	8.75	27.66	14.726	110.76	1
LH-IM-03	7/18/2025 21:45	8.74	27.66	14.729	110.63	1
LH-IM-03	7/18/2025 22:00	8.71	27.64	14.731	110.25	1
LH-IM-03	7/18/2025 22:15	8.68	27.64	14.73	109.87	1
LH-IM-03	7/18/2025 22:30	8.61	27.64	14.734	108.99	1
LH-IM-03	7/18/2025 22:45	8.56	27.6	14.732	108.35	1
LH-IM-03	7/18/2025 23:00	8.61	27.6	14.739	108.99	1
LH-IM-03	7/18/2025 23:15	8.63	27.6	14.741	109.24	1
LH-IM-03	7/18/2025 23:30	8.72	27.58	14.739	110.38	1
LH-IM-03	7/18/2025 23:45	8.62	27.58	14.738	109.11	1
LH-IM-03	7/19/2025 0:00	8.53	27.56	14.738	107.97	1
LH-IM-03	7/19/2025 0:15	8.33	27.54	14.742	105.44	1
LH-IM-03	7/19/2025 0:30	8.33	27.52	14.745	105.44	1
LH-IM-03	7/19/2025 0:45	8.39	27.5	14.743	106.2	1
LH-IM-03	7/19/2025 1:00	8.29	27.48	14.743	104.94	1
LH-IM-03	7/19/2025 1:15	8.27	27.46	14.742	104.68	1
LH-IM-03	7/19/2025 1:30	8.23	27.44	14.746	104.18	1
LH-IM-03	7/19/2025 1:45	8.34	27.4	14.748	105.57	1
LH-IM-03	7/19/2025 2:00	8.28	27.4	14.749	104.81	1
LH-IM-03	7/19/2025 2:15	8.25	27.36	14.75	104.43	1
LH-IM-03	7/19/2025 2:30	8.2	27.34	14.749	103.8	1
LH-IM-03	7/19/2025 2:45	8.1	27.34	14.749	102.53	1
LH-IM-03	7/19/2025 3:00	8.07	27.32	14.748	102.15	1
LH-IM-03	7/19/2025 3:15	8.02	27.32	14.75	101.52	1
LH-IM-03	7/19/2025 3:30	7.97	27.28	14.753	100.89	1
LH-IM-03	7/19/2025 3:45	7.99	27.26	14.753	101.14	1
LH-IM-03	7/19/2025 4:00	8	27.24	14.75	100	1
LH-IM-03	7/19/2025 4:15	7.91	27.24	14.75	98.88	1
LH-IM-03	7/19/2025 4:30	7.89	27.22	14.751	98.63	1
LH-IM-03	7/19/2025 4:45	7.83	27.2	14.747	97.88	1
LH-IM-03	7/19/2025 5:00	7.73	27.2	14.749	96.63	1
LH-IM-03	7/19/2025 5:15	7.6	27.18	14.753	95	1
LH-IM-03	7/19/2025 5:30	7.55	27.18	14.751	94.38	1
LH-IM-03	7/19/2025 5:45	7.71	27.16	14.753	96.38	1
LH-IM-03	7/19/2025 6:00	7.69	27.16	14.753	96.13	1
LH-IM-03	7/19/2025 6:15	7.54	27.14	14.754	94.25	1
LH-IM-03	7/19/2025 6:30	7.54	27.14	14.756	94.25	1
LH-IM-03	7/19/2025 6:45	7.5	27.12	14.755	93.75	1
LH-IM-03	7/19/2025 7:00	7.47	27.12	14.755	93.38	1
LH-IM-03	7/19/2025 7:15	7.55	27.12	14.756	94.38	1
LH-IM-03	7/19/2025 7:30	7.55	27.12	14.756	94.38	1
LH-IM-03	7/19/2025 7:45	7.55	27.1	14.757	94.38	1
LH-IM-03	7/19/2025 8:00	7.63	27.1	14.759	95.38	1

Station Name	Date Time	DO mg/L	Temp C	Air Pressure PSI	Saturation PCT	Use Code
LH-IM-03	7/19/2025 8:15	7.71	27.1	14.758	96.38	1
LH-IM-03	7/19/2025 8:30	7.63	27.1	14.758	95.38	1
LH-IM-03	7/19/2025 8:45	7.46	27.1	14.758	93.25	1
LH-IM-03	7/19/2025 9:00	7.66	27.1	14.757	95.75	1
LH-IM-03	7/19/2025 9:15	7.66	27.1	14.755	95.75	1
LH-IM-03	7/19/2025 9:30	7.56	27.08	14.755	94.5	1
LH-IM-03	7/19/2025 9:45	7.44	27.08	14.754	93	1
LH-IM-03	7/19/2025 10:00	7.46	27.08	14.752	93.25	1
LH-IM-03	7/19/2025 10:15	7.57	27.1	14.749	94.63	1
LH-IM-03	7/19/2025 10:30	7.63	27.08	14.75	95.38	1
LH-IM-03	7/19/2025 10:45	7.76	27.12	14.749	97	1
LH-IM-03	7/19/2025 11:00	7.72	27.12	14.746	96.5	1
LH-IM-03	7/19/2025 11:15	7.96	27.14	14.744	100.76	1
LH-IM-03	7/19/2025 11:30	7.79	27.14	14.741	98.61	1
LH-IM-03	7/19/2025 11:45	7.76	27.14	14.741	98.23	1
LH-IM-03	7/19/2025 12:00	7.7	27.14	14.737	97.47	1
LH-IM-03	7/19/2025 12:15	7.73	27.14	14.735	97.85	1
LH-IM-03	7/19/2025 12:30	7.74	27.14	14.732	97.97	1
LH-IM-03	7/19/2025 12:45	7.96	27.14	14.73	100.76	1
LH-IM-03	7/19/2025 13:00	7.57	27.14	14.732	95.82	1
LH-IM-03	7/19/2025 13:15	7.66	27.12	14.73	96.96	1
LH-IM-03	7/19/2025 13:30	8.01	27.16	14.73	101.39	1
LH-IM-03	7/19/2025 13:45	7.64	27.14	14.726	96.71	1
LH-IM-03	7/19/2025 14:00	7.61	27.14	14.722	96.33	1
LH-IM-03	7/19/2025 14:15	7.55	27.12	14.72	95.57	1
LH-IM-03	7/19/2025 14:30	7.57	27.14	14.722	95.82	1
LH-IM-03	7/19/2025 14:45	7.6	27.14	14.717	96.2	1
LH-IM-03	7/19/2025 15:00	7.51	27.16	14.713	95.06	1
LH-IM-03	7/19/2025 15:15	7.76	27.16	14.708	98.23	1
LH-IM-03	7/19/2025 15:30	9.07	27.34	14.711	114.81	1
LH-IM-03	7/19/2025 15:45	9.25	27.34	14.707	117.09	1
LH-IM-03	7/19/2025 16:00	9.2	27.46	14.7	116.46	1
LH-IM-03	7/19/2025 16:15	8.47	27.36	14.699	107.22	1
LH-IM-03	7/19/2025 16:30	8.87	27.22	14.702	112.28	1
LH-IM-03	7/19/2025 16:45	9.84	27.4	14.698	124.56	1
LH-IM-03	7/19/2025 17:00	9.98	27.46	14.697	126.33	1
LH-IM-03	7/19/2025 17:15	9.63	27.44	14.697	121.9	1
LH-IM-03	7/19/2025 17:30	8.8	27.32	14.69	111.39	1
LH-IM-03	7/19/2025 17:45	9.56	27.38	14.686	121.01	1
LH-IM-03	7/19/2025 18:00	10.25	27.66	14.684	129.75	1
LH-IM-03	7/19/2025 18:15	9.8	27.64	14.683	124.05	1
LH-IM-03	7/19/2025 18:30	9.72	27.52	14.68	123.04	1
LH-IM-03	7/19/2025 18:45	9.42	27.56	14.679	119.24	1
LH-IM-03	7/19/2025 19:00	9.64	27.64	14.679	122.03	1
LH-IM-03	7/19/2025 19:15	10.35	27.8	14.679	132.69	1
LH-IM-03	7/19/2025 19:30	10.08	27.8	14.679	129.23	1
LH-IM-03	7/19/2025 19:45	9.14	27.68	14.679	115.7	1
LH-IM-03	7/19/2025 20:00	10.37	27.72	14.676	131.27	1
LH-IM-03	7/19/2025 20:15	10.57	28.1	14.675	135.51	1
LH-IM-03	7/19/2025 20:30	10.3	28	14.672	132.05	1
LH-IM-03	7/19/2025 20:45	10.14	27.98	14.671	130	1
LH-IM-03	7/19/2025 21:00	10.34	28.02	14.671	132.56	1
LH-IM-03	7/19/2025 21:15	10.36	27.9	14.675	132.82	1
LH-IM-03	7/19/2025 21:30	10.29	27.98	14.677	131.92	1
LH-IM-03	7/19/2025 21:45	10.17	27.96	14.676	130.38	1
LH-IM-03	7/19/2025 22:00	10.08	27.9	14.675	129.23	1
LH-IM-03	7/19/2025 22:15	10.06	27.9	14.678	128.97	1
LH-IM-03	7/19/2025 22:30	9.89	27.82	14.677	126.79	1
LH-IM-03	7/19/2025 22:45	9.94	27.82	14.676	127.44	1
LH-IM-03	7/19/2025 23:00	9.89	27.82	14.673	126.79	1
LH-IM-03	7/19/2025 23:15	9.82	27.8	14.672	125.9	1
LH-IM-03	7/19/2025 23:30	9.68	27.78	14.673	124.1	1
LH-IM-03	7/19/2025 23:45	9.62	27.74	14.671	121.77	1
LH-IM-03	7/20/2025 0:00	9.59	27.72	14.673	121.39	1
LH-IM-03	7/20/2025 0:15	9.53	27.7	14.668	120.63	1
LH-IM-03	7/20/2025 0:30	9.46	27.68	14.668	119.75	1
LH-IM-03	7/20/2025 0:45	9.39	27.66	14.665	118.86	1
LH-IM-03	7/20/2025 1:00	9.42	27.66	14.664	119.24	1
LH-IM-03	7/20/2025 1:15	9.37	27.64	14.665	118.61	1
LH-IM-03	7/20/2025 1:30	9.37	27.64	14.662	118.61	1
LH-IM-03	7/20/2025 1:45	9.32	27.6	14.66	117.97	1
LH-IM-03	7/20/2025 2:00	9.28	27.58	14.659	117.47	1
LH-IM-03	7/20/2025 2:15	9.18	27.56	14.656	116.2	1
LH-IM-03	7/20/2025 2:30	9.14	27.54	14.655	115.7	1
LH-IM-03	7/20/2025 2:45	9.09	27.54	14.653	115.06	1
LH-IM-03	7/20/2025 3:00	9.01	27.52	14.649	114.05	1
LH-IM-03	7/20/2025 3:15	8.92	27.5	14.644	114.36	1
LH-IM-03	7/20/2025 3:30	8.91	27.48	14.64	114.23	1
LH-IM-03	7/20/2025 3:45	8.84	27.46	14.645	113.33	1
LH-IM-03	7/20/2025 4:00	8.83	27.46	14.644	113.21	1
LH-IM-03	7/20/2025 4:15	8.73	27.44	14.644	111.92	1
LH-IM-03	7/20/2025 4:30	8.65	27.44	14.645	110.9	1
LH-IM-03	7/20/2025 4:45	8.6	27.42	14.649	108.86	1
LH-IM-03	7/20/2025 5:00	8.61	27.38	14.648	108.99	1

Station Name	Date Time	DO mg/L	Temp C	Air Pressure PSI	Saturation PCT	Use Code
LH-IM-03	7/20/2025 5:15	8.61	27.36	14.642	110.38	1
LH-IM-03	7/20/2025 5:30	8.52	27.34	14.64	109.23	1
LH-IM-03	7/20/2025 5:45	8.45	27.34	14.641	108.33	1
LH-IM-03	7/20/2025 6:00	8.5	27.3	14.64	108.97	1
LH-IM-03	7/20/2025 6:15	8.54	27.28	14.64	109.49	1
LH-IM-03	7/20/2025 6:30	8.46	27.26	14.638	108.46	1
LH-IM-03	7/20/2025 6:45	8.35	27.24	14.637	105.7	1
LH-IM-03	7/20/2025 7:00	8.44	27.24	14.636	106.84	1
LH-IM-03	7/20/2025 7:15	8.35	27.24	14.636	105.7	1
LH-IM-03	7/20/2025 7:30	8.28	27.22	14.635	104.81	1
LH-IM-03	7/20/2025 7:45	8.37	27.18	14.632	105.95	1
LH-IM-03	7/20/2025 8:00	8.23	27.16	14.626	104.18	1
LH-IM-03	7/20/2025 8:15	8.21	27.14	14.628	103.92	1
LH-IM-03	7/20/2025 8:30	8.18	27.14	14.629	103.54	1
LH-IM-03	7/20/2025 8:45	8.12	27.12	14.628	102.78	1
LH-IM-03	7/20/2025 9:00	8.06	27.12	14.628	102.03	1
LH-IM-03	7/20/2025 9:15	8.11	27.12	14.63	102.66	1
LH-IM-03	7/20/2025 9:30	8.12	27.1	14.624	102.78	1
LH-IM-03	7/20/2025 9:45	8.14	27.1	14.623	103.04	1
LH-IM-03	7/20/2025 10:00	8.19	27.12	14.62	103.67	1
LH-IM-03	7/20/2025 10:15	8.18	27.1	14.617	103.54	1
LH-IM-03	7/20/2025 10:30	8.24	27.12	14.615	104.3	1
LH-IM-03	7/20/2025 10:45	8.24	27.1	14.615	104.3	1
LH-IM-03	7/20/2025 11:00	8.18	27.1	14.609	103.54	1
LH-IM-03	7/20/2025 11:15	8.11	27.08	14.609	102.66	1
LH-IM-03	7/20/2025 11:30	8.2	27.1	14.606	103.8	1
LH-IM-03	7/20/2025 11:45	8.02	27.08	14.603	101.52	1
LH-IM-03	7/20/2025 12:00	8.11	27.1	14.599	102.66	1
LH-IM-03	7/20/2025 12:15	8.09	27.1	14.598	102.41	1
LH-IM-03	7/20/2025 12:30	8.01	27.08	14.594	101.39	1
LH-IM-03	7/20/2025 12:45	8.08	27.1	14.589	102.28	1
LH-IM-03	7/20/2025 13:00	7.88	27.08	14.586	99.75	1
LH-IM-03	7/20/2025 13:15	7.88	27.06	14.582	99.75	1
LH-IM-03	7/20/2025 13:30	7.88	27.06	14.576	99.75	1
LH-IM-03	7/20/2025 13:45	7.7	27.04	14.572	97.47	1
LH-IM-03	7/20/2025 14:00	8.36	27.08	14.57	105.82	1
LH-IM-03	7/20/2025 14:15	8.61	27.18	14.571	108.99	1
LH-IM-03	7/20/2025 14:30	8.08	27.1	14.571	102.28	1
LH-IM-03	7/20/2025 14:45	7.96	27.08	14.559	100.76	1
LH-IM-03	7/20/2025 15:00	7.84	27.08	14.559	99.24	1
LH-IM-03	7/20/2025 15:15	8.03	27.1	14.554	101.65	1
LH-IM-03	7/20/2025 15:30	8.26	27.12	14.555	104.56	1
LH-IM-03	7/20/2025 15:45	8.01	27.12	14.549	102.69	1
LH-IM-03	7/20/2025 16:00	8.08	27.14	14.541	103.59	1
LH-IM-03	7/20/2025 16:15	8.27	27.14	14.543	106.03	1
LH-IM-03	7/20/2025 16:30	8.43	27.16	14.538	108.08	1
LH-IM-03	7/20/2025 16:45	8.41	27.16	14.529	107.82	1
LH-IM-03	7/20/2025 17:00	8.37	27.16	14.529	107.31	1
LH-IM-03	7/20/2025 17:15	8.73	27.16	14.528	111.92	1
LH-IM-03	7/20/2025 17:30	8.52	27.14	14.525	109.23	1
LH-IM-03	7/20/2025 17:45	8.69	27.14	14.525	111.41	1
LH-IM-03	7/20/2025 18:00	8.46	27.16	14.522	108.46	1
LH-IM-03	7/20/2025 18:15	8.25	27.12	14.52	105.77	1
LH-IM-03	7/20/2025 18:30	8.55	27.12	14.524	109.62	1
LH-IM-03	7/20/2025 18:45	8.91	27.22	14.522	114.23	1
LH-IM-03	7/20/2025 19:00	9.16	27.26	14.531	117.44	1
LH-IM-03	7/20/2025 19:15	9.48	27.46	14.574	121.54	1
LH-IM-03	7/20/2025 19:30	8.82	27.46	14.567	113.08	1
LH-IM-03	7/20/2025 19:45	8.39	27.38	14.568	107.56	1
LH-IM-03	7/20/2025 20:00	8.6	27.34	14.571	110.26	1
LH-IM-03	7/20/2025 20:15	8.62	27.44	14.572	110.51	1
LH-IM-03	7/20/2025 20:30	8.71	27.4	14.573	111.67	1
LH-IM-03	7/20/2025 20:45	8.52	27.4	14.573	109.23	1
LH-IM-03	7/20/2025 21:00	8.78	27.42	14.577	112.56	1
LH-IM-03	7/20/2025 21:15	8.47	27.36	14.576	108.59	1
LH-IM-03	7/20/2025 21:30	8.65	27.38	14.573	110.9	1
LH-IM-03	7/20/2025 21:45	8.61	27.44	14.573	110.38	1
LH-IM-03	7/20/2025 22:00	8.46	27.36	14.574	108.46	1
LH-IM-03	7/20/2025 22:15	8.45	27.28	14.573	108.33	1
LH-IM-03	7/20/2025 22:30	8.42	27.3	14.571	107.95	1
LH-IM-03	7/20/2025 22:45	8.35	27.28	14.572	107.05	1
LH-IM-03	7/20/2025 23:00	8.38	27.3	14.573	107.44	1
LH-IM-03	7/20/2025 23:15	8.35	27.28	14.575	107.05	1
LH-IM-03	7/20/2025 23:30	8.43	27.32	14.572	108.08	1
LH-IM-03	7/20/2025 23:45	8.38	27.32	14.574	107.44	1
LH-IM-03	7/21/2025 0:00	8.36	27.3	14.579	107.18	1
LH-IM-03	7/21/2025 0:15	8.41	27.3	14.577	107.82	1
LH-IM-03	7/21/2025 0:30	8.35	27.3	14.576	107.05	1
LH-IM-03	7/21/2025 0:45	8.38	27.28	14.574	107.44	1
LH-IM-03	7/21/2025 1:00	8.36	27.26	14.573	107.18	1
LH-IM-03	7/21/2025 1:15	8.3	27.24	14.572	105.06	1
LH-IM-03	7/21/2025 1:30	8.24	27.24	14.571	104.3	1
LH-IM-03	7/21/2025 1:45	8.16	27.22	14.57	103.29	1
LH-IM-03	7/21/2025 2:00	8.11	27.2	14.57	102.66	1

Station Name	Date Time	DO mg/L	Temp C	Air Pressure PSI	Saturation PCT	Use Code
LH-IM-03	7/21/2025 2:15	8.02	27.2	14.57	101.52	1
LH-IM-03	7/21/2025 2:30	7.98	27.2	14.571	101.01	1
LH-IM-03	7/21/2025 2:45	7.94	27.18	14.57	100.51	1
LH-IM-03	7/21/2025 3:00	7.87	27.18	14.568	99.62	1
LH-IM-03	7/21/2025 3:15	7.76	27.16	14.568	98.23	1
LH-IM-03	7/21/2025 3:30	7.7	27.14	14.566	97.47	1
LH-IM-03	7/21/2025 3:45	7.69	27.14	14.57	97.34	1
LH-IM-03	7/21/2025 4:00	7.74	27.14	14.568	97.97	1
LH-IM-03	7/21/2025 4:15	7.59	27.12	14.568	96.08	1
LH-IM-03	7/21/2025 4:30	7.63	27.1	14.567	96.58	1
LH-IM-03	7/21/2025 4:45	7.76	27.1	14.572	98.23	1
LH-IM-03	7/21/2025 5:00	7.75	27.1	14.573	98.1	1
LH-IM-03	7/21/2025 5:15	7.69	27.08	14.574	97.34	1
LH-IM-03	7/21/2025 5:30	7.83	27.08	14.577	99.11	1
LH-IM-03	7/21/2025 5:45	7.81	27.06	14.577	98.86	1
LH-IM-03	7/21/2025 6:00	7.81	27.06	14.58	98.86	1
LH-IM-03	7/21/2025 6:15	7.75	27.04	14.583	98.1	1
LH-IM-03	7/21/2025 6:30	7.83	27.02	14.584	99.11	1
LH-IM-03	7/21/2025 6:45	7.85	27.02	14.589	99.37	1
LH-IM-03	7/21/2025 7:00	7.81	27.02	14.59	98.86	1
LH-IM-03	7/21/2025 7:15	7.82	27.02	14.591	98.99	1
LH-IM-03	7/21/2025 7:30	7.83	27	14.601	99.11	1
LH-IM-03	7/21/2025 7:45	7.87	27	14.598	99.62	1
LH-IM-03	7/21/2025 8:00	7.89	26.98	14.606	99.87	1
LH-IM-03	7/21/2025 8:15	7.92	26.98	14.612	100.25	1
LH-IM-03	7/21/2025 8:30	7.88	26.98	14.617	99.75	1
LH-IM-03	7/21/2025 8:45	7.84	26.98	14.618	99.24	1
LH-IM-03	7/21/2025 9:00	7.84	26.98	14.621	99.24	1
LH-IM-03	7/21/2025 9:15	7.84	26.98	14.622	99.24	1
LH-IM-03	7/21/2025 9:30	7.74	26.96	14.626	97.97	1
LH-IM-03	7/21/2025 9:45	7.85	26.94	14.63	99.37	1
LH-IM-03	7/21/2025 10:00	7.87	26.94	14.629	99.62	1
LH-IM-03	7/21/2025 10:15	7.83	26.94	14.633	99.11	1
LH-IM-03	7/21/2025 10:30	7.85	26.94	14.632	99.37	1
LH-IM-03	7/21/2025 10:45	7.9	26.94	14.632	100	1
LH-IM-03	7/21/2025 11:00	7.97	26.94	14.633	100.89	1
LH-IM-03	7/21/2025 11:15	7.96	26.92	14.635	100.76	1
LH-IM-03	7/21/2025 11:30	7.89	26.92	14.637	99.87	1
LH-IM-03	7/21/2025 11:45	7.91	26.94	14.629	100.13	1
LH-IM-03	7/21/2025 12:00	7.9	26.94	14.637	100	1
LH-IM-03	7/21/2025 12:15	7.89	26.94	14.642	99.87	1
LH-IM-03	7/21/2025 12:30	7.87	26.94	14.644	99.62	1
LH-IM-03	7/21/2025 12:45	7.87	26.94	14.646	99.62	1
LH-IM-03	7/21/2025 13:00	7.89	26.96	14.647	99.87	1
LH-IM-03	7/21/2025 13:15	7.94	26.96	14.647	100.51	1
LH-IM-03	7/21/2025 13:30	7.99	26.96	14.651	101.14	1
LH-IM-03	7/21/2025 13:45	8.02	27	14.649	101.52	1
LH-IM-03	7/21/2025 14:00	8.19	27.06	14.655	103.67	1
LH-IM-03	7/21/2025 14:15	8.16	27.04	14.655	103.29	1
LH-IM-03	7/21/2025 14:30	8.19	27.06	14.656	103.67	1
LH-IM-03	7/21/2025 14:45	8.24	27.1	14.658	104.3	1
LH-IM-03	7/21/2025 15:00	8.11	27.06	14.656	102.66	1
LH-IM-03	7/21/2025 15:15	8.07	27.06	14.658	102.15	1
LH-IM-03	7/21/2025 15:30	8.12	27.08	14.658	102.78	1
LH-IM-03	7/21/2025 15:45	8.03	27.08	14.656	101.65	1
LH-IM-03	7/21/2025 16:00	8.18	27.1	14.659	103.54	1
LH-IM-03	7/21/2025 16:15	8.12	27.1	14.66	102.78	1
LH-IM-03	7/21/2025 16:30	8.08	27.08	14.655	102.28	1
LH-IM-03	7/21/2025 16:45	8.07	27.1	14.655	102.15	1
LH-IM-03	7/21/2025 17:00	8.06	27.1	14.66	102.03	1
LH-IM-03	7/21/2025 17:15	8.02	27.08	14.662	101.52	1
LH-IM-03	7/21/2025 17:30	8.05	27.08	14.662	101.9	1
LH-IM-03	7/21/2025 17:45	8.1	27.1	14.664	102.53	1
LH-IM-03	7/21/2025 18:00	8.06	27.1	14.668	102.03	1
LH-IM-03	7/21/2025 18:15	8.1	27.1	14.668	102.53	1
LH-IM-03	7/21/2025 18:30	8.09	27.1	14.673	102.41	1
LH-IM-03	7/21/2025 18:45	8.02	27.08	14.672	101.52	1
LH-IM-03	7/21/2025 19:00	8.12	27.1	14.678	102.78	1
LH-IM-03	7/21/2025 19:15	8.19	27.1	14.676	103.67	1
LH-IM-03	7/21/2025 19:30	8.11	27.06	14.682	102.66	1
LH-IM-03	7/21/2025 19:45	8.11	27.04	14.683	102.66	1
LH-IM-03	7/21/2025 20:00	8.33	27.06	14.683	105.44	1
LH-IM-03	7/21/2025 20:15	8.3	27.04	14.683	105.06	1
LH-IM-03	7/21/2025 20:30	8.2	27.04	14.686	103.8	1
LH-IM-03	7/21/2025 20:45	8.15	27.02	14.687	103.16	1
LH-IM-03	7/21/2025 21:00	8.1	27.02	14.689	102.53	1
LH-IM-03	7/21/2025 21:15	8.1	27	14.694	102.53	1
LH-IM-03	7/21/2025 21:30	8.01	26.98	14.695	101.39	1
LH-IM-03	7/21/2025 21:45	8.03	26.98	14.699	101.65	1
LH-IM-03	7/21/2025 22:00	7.98	26.96	14.7	101.01	1
LH-IM-03	7/21/2025 22:15	7.98	26.96	14.703	101.01	1
LH-IM-03	7/21/2025 22:30	7.81	26.96	14.705	98.86	1
LH-IM-03	7/21/2025 22:45	7.87	26.96	14.707	99.62	1
LH-IM-03	7/21/2025 23:00	7.83	26.94	14.708	99.11	1

Station Name	Date Time	DO mg/L	Temp C	Air Pressure PSI	Saturation PCT	Use Code
LH-IM-03	7/21/2025 23:15	7.82	26.92	14.71	98.99	1
LH-IM-03	7/21/2025 23:30	7.72	26.92	14.711	97.72	1
LH-IM-03	7/21/2025 23:45	7.81	26.92	14.715	98.86	1
LH-IM-03	7/22/2025 0:00	7.76	26.92	14.716	98.23	1
LH-IM-03	7/22/2025 0:15	7.63	26.92	14.717	96.58	1
LH-IM-03	7/22/2025 0:30	7.84	26.9	14.72	99.24	1
LH-IM-03	7/22/2025 0:45	7.81	26.9	14.719	98.86	1
LH-IM-03	7/22/2025 1:00	7.73	26.88	14.722	97.85	1
LH-IM-03	7/22/2025 1:15	7.74	26.86	14.722	97.97	1
LH-IM-03	7/22/2025 1:30	7.71	26.84	14.725	97.59	1
LH-IM-03	7/22/2025 1:45	7.59	26.84	14.727	96.08	1
LH-IM-03	7/22/2025 2:00	7.55	26.8	14.726	95.57	1
LH-IM-03	7/22/2025 2:15	7.57	26.8	14.723	95.82	1
LH-IM-03	7/22/2025 2:30	7.64	26.78	14.726	96.71	1
LH-IM-03	7/22/2025 2:45	7.56	26.78	14.727	95.7	1
LH-IM-03	7/22/2025 3:00	7.62	26.78	14.727	96.46	1
LH-IM-03	7/22/2025 3:15	7.63	26.8	14.729	96.58	1
LH-IM-03	7/22/2025 3:30	7.62	26.78	14.731	96.46	1
LH-IM-03	7/22/2025 3:45	7.57	26.78	14.733	95.82	1
LH-IM-03	7/22/2025 4:00	7.48	26.78	14.734	94.68	1
LH-IM-03	7/22/2025 4:15	7.54	26.74	14.734	94.25	1
LH-IM-03	7/22/2025 4:30	7.53	26.72	14.738	94.13	1
LH-IM-03	7/22/2025 4:45	7.63	26.7	14.736	95.38	1
LH-IM-03	7/22/2025 5:00	7.61	26.7	14.741	95.13	1
LH-IM-03	7/22/2025 5:15	7.61	26.68	14.743	95.13	1
LH-IM-03	7/22/2025 5:30	7.48	26.68	14.743	93.5	1
LH-IM-03	7/22/2025 5:45	7.47	26.68	14.744	93.38	1
LH-IM-03	7/22/2025 6:00	7.45	26.68	14.747	91.98	1
LH-IM-03	7/22/2025 6:15	7.53	26.66	14.748	92.96	1
LH-IM-03	7/22/2025 6:30	7.59	26.66	14.752	93.7	1
LH-IM-03	7/22/2025 6:45	7.5	26.66	14.755	92.59	1
LH-IM-03	7/22/2025 7:00	7.56	26.62	14.762	93.33	1
LH-IM-03	7/22/2025 7:15	7.61	26.6	14.765	93.95	1
LH-IM-03	7/22/2025 7:30	7.6	26.58	14.766	93.83	1
LH-IM-03	7/22/2025 7:45	7.69	26.56	14.769	94.94	1
LH-IM-03	7/22/2025 8:00	7.6	26.56	14.772	93.83	1
LH-IM-03	7/22/2025 8:15	7.54	26.58	14.772	93.09	1
LH-IM-03	7/22/2025 8:30	7.53	26.58	14.775	92.96	1
LH-IM-03	7/22/2025 8:45	7.41	26.58	14.778	91.48	1
LH-IM-03	7/22/2025 9:00	7.41	26.56	14.776	91.48	1
LH-IM-03	7/22/2025 9:15	7.38	26.56	14.781	91.11	1
LH-IM-03	7/22/2025 9:30	7.37	26.56	14.781	90.99	1
LH-IM-03	7/22/2025 9:45	7.3	26.56	14.779	90.12	1
LH-IM-03	7/22/2025 10:00	7.39	26.54	14.779	91.23	1
LH-IM-03	7/22/2025 10:15	7.47	26.54	14.779	92.22	1
LH-IM-03	7/22/2025 10:30	7.46	26.56	14.78	92.1	1
LH-IM-03	7/22/2025 10:45	7.43	26.56	14.777	91.73	1
LH-IM-03	7/22/2025 11:00	7.53	26.6	14.778	92.96	1
LH-IM-03	7/22/2025 11:15	7.45	26.58	14.778	91.98	1
LH-IM-03	7/22/2025 11:30	7.33	26.56	14.778	90.49	1
LH-IM-03	7/22/2025 11:45	7.43	26.56	14.778	91.73	1
LH-IM-03	7/22/2025 12:00	7.7	26.62	14.776	95.06	1
LH-IM-03	7/22/2025 12:15	7.6	26.66	14.773	93.83	1
LH-IM-03	7/22/2025 12:30	7.66	26.66	14.771	94.57	1
LH-IM-03	7/22/2025 12:45	8.05	26.66	14.769	99.38	1
LH-IM-03	7/22/2025 13:00	8.36	26.8	14.766	104.5	1
LH-IM-03	7/22/2025 13:15	8.78	26.88	14.763	109.75	1
LH-IM-03	7/22/2025 13:30	8.55	26.9	14.764	106.88	1
LH-IM-03	7/22/2025 13:45	8.12	26.76	14.764	101.5	2
LH-IM-03	7/22/2025 14:00	7.97	26.86	14.765	99.63	2
LH-IM-03	7/22/2025 14:15	0	0	14.767	0	2
LH-IM-03	7/22/2025 14:30	8.05	27	14.765	100.63	2
LH-IM-03	7/22/2025 14:45	8.29	26.78	14.76	103.63	4
LH-IM-03	7/22/2025 15:00	8.63	27.04	14.758	107.88	4
LH-IM-03	7/22/2025 15:15	8.37	26.94	14.758	104.63	4
LH-IM-03	7/22/2025 15:30	8.23	26.96	14.759	102.88	4
LH-IM-03	7/22/2025 15:45	8.56	27	14.757	107	4
LH-IM-03	7/22/2025 16:00	8.82	27.02	14.758	110.25	4
LH-IM-03	7/22/2025 16:15	8.9	27.14	14.763	111.25	4
LH-IM-03	7/22/2025 16:30	8.66	27.22	14.76	108.25	4
LH-IM-03	7/22/2025 16:45	8.13	26.92	14.759	101.63	4
LH-IM-03	7/22/2025 17:00	8.74	27.12	14.758	109.25	4
LH-IM-03	7/22/2025 17:15	9.02	27.28	14.757	114.18	4
LH-IM-03	7/22/2025 17:30	9.06	27.22	14.759	113.25	4
LH-IM-03	7/22/2025 17:45	8.65	27.14	14.763	108.13	4
LH-IM-03	7/22/2025 18:00	8.55	27.06	14.763	106.88	4
LH-IM-03	7/22/2025 18:15	8.85	27.38	14.76	112.03	4
LH-IM-03	7/22/2025 18:30	9.19	27.34	14.761	116.33	4
LH-IM-03	7/22/2025 18:45	8.73	27.38	14.763	110.51	4
LH-IM-03	7/22/2025 19:00	9.62	27.44	14.768	121.77	4
LH-IM-03	7/22/2025 19:15	9.29	27.38	14.769	117.59	4
LH-IM-03	7/22/2025 19:30	8.83	27.32	14.769	111.77	4
LH-IM-03	7/22/2025 19:45	9.34	27.36	14.771	118.23	4
LH-IM-03	7/22/2025 20:00	8.37	27.2	14.773	104.63	4

Station Name	Date Time	DO mg/L	Temp C	Air Pressure PSI	Saturation PCT	Use Code
LH-IM-03	7/22/2025 20:15	8.93	27.26	14.77	113.04	4
LH-IM-03	7/22/2025 20:30	8.56	27.2	14.767	107	4
LH-IM-03	7/22/2025 20:45	9.21	27.22	14.774	115.13	4
LH-IM-03	7/22/2025 21:00	9.4	27.22	14.776	117.5	4
LH-IM-03	7/22/2025 21:15	8.74	27.12	14.781	109.25	4
LH-IM-03	7/22/2025 21:30	9	27.14	14.781	112.5	4
LH-IM-03	7/22/2025 21:45	8.99	27.14	14.782	112.38	4
LH-IM-03	7/22/2025 22:00	9.38	27.14	14.784	117.25	4
LH-IM-03	7/22/2025 22:15	9.38	27.1	14.783	117.25	4
LH-IM-03	7/22/2025 22:30	9.34	27.08	14.783	116.75	4
LH-IM-03	7/22/2025 22:45	9.39	27.04	14.785	117.38	4
LH-IM-03	7/22/2025 23:00	9.19	27.04	14.781	114.88	4
LH-IM-03	7/22/2025 23:15	9.2	27.02	14.782	115	4
LH-IM-03	7/22/2025 23:30	9.17	27	14.784	114.63	4
LH-IM-03	7/22/2025 23:45	9.09	26.96	14.788	113.63	4
LH-IM-03	7/23/2025 0:00	8.99	26.94	14.79	112.38	4
LH-IM-03	7/23/2025 0:15	9.05	26.92	14.79	113.13	4
LH-IM-03	7/23/2025 0:30	9.09	26.88	14.792	113.63	4
LH-IM-03	7/23/2025 0:45	8.83	26.84	14.797	110.38	4
LH-IM-03	7/23/2025 1:00	8.68	26.84	14.795	108.5	4
LH-IM-03	7/23/2025 1:15	8.7	26.82	14.798	108.75	4
LH-IM-03	7/23/2025 1:30	8.72	26.8	14.8	109	4
LH-IM-03	7/23/2025 1:45	8.61	26.76	14.8	107.63	4
LH-IM-03	7/23/2025 2:00	8.57	26.72	14.802	105.8	4
LH-IM-03	7/23/2025 2:15	8.47	26.7	14.801	104.57	4
LH-IM-03	7/23/2025 2:30	8.55	26.66	14.801	105.56	4
LH-IM-03	7/23/2025 2:45	8.56	26.62	14.803	105.68	4
LH-IM-03	7/23/2025 3:00	8.67	26.58	14.804	107.04	4
LH-IM-03	7/23/2025 3:15	8.33	26.54	14.8	102.84	4
LH-IM-03	7/23/2025 3:30	8.4	26.52	14.801	103.7	4
LH-IM-03	7/23/2025 3:45	8.16	26.5	14.801	100.74	4
LH-IM-03	7/23/2025 4:00	7.82	26.46	14.8	96.54	4
LH-IM-03	7/23/2025 4:15	7.89	26.44	14.794	97.41	4
LH-IM-03	7/23/2025 4:30	7.13	26.42	14.793	88.02	4
LH-IM-03	7/23/2025 4:45	7.27	26.4	14.794	89.75	4
LH-IM-03	7/23/2025 5:00	7.26	26.38	14.8	89.63	4
LH-IM-03	7/23/2025 5:15	7.13	26.36	14.801	88.02	4
LH-IM-03	7/23/2025 5:30	7.01	26.34	14.805	86.54	4
LH-IM-03	7/23/2025 5:45	7.01	26.3	14.808	86.54	4
LH-IM-03	7/23/2025 6:00	6.99	26.3	14.81	86.3	4
LH-IM-03	7/23/2025 6:15	6.97	26.28	14.813	86.05	4
LH-IM-03	7/23/2025 6:30	6.88	26.28	14.817	84.94	4
LH-IM-03	7/23/2025 6:45	6.93	26.26	14.819	85.56	4
LH-IM-03	7/23/2025 7:00	6.88	26.26	14.817	84.94	4
LH-IM-03	7/23/2025 7:15	6.84	26.26	14.82	84.44	4
LH-IM-03	7/23/2025 7:30	6.83	26.26	14.818	84.32	4
LH-IM-03	7/23/2025 7:45	6.69	26.24	14.822	82.59	4
LH-IM-03	7/23/2025 8:00	6.92	26.22	14.822	85.43	4
LH-IM-03	7/23/2025 8:15	6.69	26.22	14.824	82.59	4
LH-IM-03	7/23/2025 8:30	6.65	26.24	14.824	82.1	4
LH-IM-03	7/23/2025 8:45	6.74	26.24	14.825	83.21	4
LH-IM-03	7/23/2025 9:00	6.72	26.22	14.823	82.96	4
LH-IM-03	7/23/2025 9:15	6.74	26.22	14.825	83.21	4
LH-IM-03	7/23/2025 9:30	7	26.22	14.825	86.42	4
LH-IM-03	7/23/2025 9:45	7.06	26.22	14.825	87.16	4
LH-IM-03	7/23/2025 10:00	7.1	26.24	14.824	87.65	4
LH-IM-03	7/23/2025 10:15	7.19	26.22	14.823	88.77	4
LH-IM-03	7/23/2025 10:30	7.31	26.26	14.821	90.25	4
LH-IM-03	7/23/2025 10:45	7.43	26.3	14.822	91.73	4
LH-IM-03	7/23/2025 11:00	7.04	26.28	14.821	86.91	4
LH-IM-03	7/23/2025 11:15	7.46	26.34	14.822	92.1	4
LH-IM-03	7/23/2025 11:30	7.43	26.3	14.821	91.73	4
LH-IM-03	7/23/2025 11:45	7.4	26.3	14.818	91.36	4
LH-IM-03	7/23/2025 12:00	7.48	26.3	14.816	92.35	4
LH-IM-03	7/23/2025 12:15	7.4	26.28	14.813	91.36	4
LH-IM-03	7/23/2025 12:30	7.37	26.26	14.81	90.99	4
LH-IM-03	7/23/2025 12:45	8.17	26.34	14.809	100.86	4
LH-IM-03	7/23/2025 13:00	7.75	26.42	14.812	95.68	4
LH-IM-03	7/23/2025 13:15	8.66	26.44	14.809	106.91	4
LH-IM-03	7/23/2025 13:30	7.77	26.32	14.81	95.93	4
LH-IM-03	7/23/2025 13:45	8.73	26.32	14.807	107.78	4
LH-IM-03	7/23/2025 14:00	8.88	26.48	14.806	109.63	4
LH-IM-03	7/23/2025 14:15	8.69	26.48	14.806	107.28	4
LH-IM-03	7/23/2025 14:30	8.59	26.5	14.806	106.05	4
LH-IM-03	7/23/2025 14:45	8.81	26.48	14.805	108.77	4
LH-IM-03	7/23/2025 15:00	9.44	26.54	14.805	116.54	4
LH-IM-03	7/23/2025 15:15	7.71	26.5	14.802	95.19	4
LH-IM-03	7/23/2025 15:30	9.12	26.52	14.8	112.59	4
LH-IM-03	7/23/2025 15:45	10.05	26.66	14.798	124.07	4
LH-IM-03	7/23/2025 16:00	8.95	26.52	14.796	110.49	4
LH-IM-03	7/23/2025 16:15	10.12	26.7	14.796	124.94	4
LH-IM-03	7/23/2025 16:30	8.69	26.46	14.796	107.28	4
LH-IM-03	7/23/2025 16:45	8.74	26.46	14.796	107.9	4
LH-IM-03	7/23/2025 17:00	7.95	26.38	14.793	98.15	4

Station Name	Date Time	DO mg/L	Temp C	Air Pressure PSI	Saturation PCT	Use Code
LH-IM-03	7/23/2025 17:15	7.4	26.28	14.794	91.36	4
LH-IM-03	7/23/2025 17:30	7.06	26.26	14.792	87.16	4
LH-IM-03	7/23/2025 17:45	7.08	26.26	14.791	87.41	4
LH-IM-03	7/23/2025 18:00	6.92	26.24	14.792	85.43	4
LH-IM-03	7/23/2025 18:15	6.87	26.22	14.787	84.81	4
LH-IM-03	7/23/2025 18:30	6.89	26.18	14.785	85.06	4
LH-IM-03	7/23/2025 18:45	6.88	26.18	14.784	84.94	4
LH-IM-03	7/23/2025 19:00	6.89	26.16	14.781	85.06	4
LH-IM-03	7/23/2025 19:15	6.86	26.16	14.78	84.69	4
LH-IM-03	7/23/2025 19:30	6.88	26.14	14.779	84.94	4
LH-IM-03	7/23/2025 19:45	6.89	26.14	14.777	85.06	4
LH-IM-03	7/23/2025 20:00	6.99	26.14	14.776	86.3	4
LH-IM-03	7/23/2025 20:15	7.2	26.18	14.773	88.89	4
LH-IM-03	7/23/2025 20:30	7.1	26.18	14.773	87.65	4
LH-IM-03	7/23/2025 20:45	7.06	26.18	14.775	87.16	4
LH-IM-03	7/23/2025 21:00	7.19	26.26	14.777	88.77	4
LH-IM-03	7/23/2025 21:15	7.85	26.38	14.778	96.91	4
LH-IM-03	7/23/2025 21:30	8.44	26.5	14.782	104.2	4
LH-IM-03	7/23/2025 21:45	9.27	26.56	14.785	114.44	4
LH-IM-03	7/23/2025 22:00	7.87	26.56	14.789	97.16	4
LH-IM-03	7/23/2025 22:15	8.47	26.54	14.79	104.57	4
LH-IM-03	7/23/2025 22:30	9.47	26.48	14.79	116.91	4
LH-IM-03	7/23/2025 22:45	10.99	27.02	14.789	137.38	4
LH-IM-03	7/23/2025 23:00	10.82	26.98	14.79	135.25	4
LH-IM-03	7/23/2025 23:15	7.63	26.92	14.788	95.38	4
LH-IM-03	7/23/2025 23:30	10.37	27.04	14.788	129.63	4
LH-IM-03	7/23/2025 23:45	10.93	27.12	14.787	136.63	4
LH-IM-03	7/24/2025 0:00	10.93	27.32	14.785	138.35	4
LH-IM-03	7/24/2025 0:15	10.96	27.42	14.782	138.73	4
LH-IM-03	7/24/2025 0:30	10.91	27.36	14.784	138.1	4
LH-IM-03	7/24/2025 0:45	10.93	27.32	14.789	138.35	4
LH-IM-03	7/24/2025 1:00	10.98	27.26	14.787	138.99	4
LH-IM-03	7/24/2025 1:15	10.93	27.24	14.784	136.63	4
LH-IM-03	7/24/2025 1:30	10.86	27.2	14.783	135.75	4
LH-IM-03	7/24/2025 1:45	10.58	27.16	14.783	132.25	4
LH-IM-03	7/24/2025 2:00	10.76	27.2	14.783	134.5	4
LH-IM-03	7/24/2025 2:15	10.69	27.14	14.783	133.63	4
LH-IM-03	7/24/2025 2:30	10.49	27.1	14.782	131.13	4
LH-IM-03	7/24/2025 2:45	10.47	27.06	14.782	130.88	4
LH-IM-03	7/24/2025 3:00	10.5	27.08	14.78	131.25	4
LH-IM-03	7/24/2025 3:15	10.37	27.02	14.777	129.63	4
LH-IM-03	7/24/2025 3:30	10.21	26.96	14.777	127.63	4
LH-IM-03	7/24/2025 3:45	10.41	26.98	14.775	130.13	4
LH-IM-03	7/24/2025 4:00	10.28	26.98	14.776	128.5	4
LH-IM-03	7/24/2025 4:15	10.24	26.94	14.777	128	4
LH-IM-03	7/24/2025 4:30	10.11	26.88	14.775	126.38	4
LH-IM-03	7/24/2025 4:45	10.18	26.86	14.77	127.25	4
LH-IM-03	7/24/2025 5:00	9.93	26.86	14.768	124.13	4
LH-IM-03	7/24/2025 5:15	9.89	26.84	14.77	123.63	4
LH-IM-03	7/24/2025 5:30	9.88	26.82	14.772	123.5	4
LH-IM-03	7/24/2025 5:45	9.74	26.8	14.771	121.75	4
LH-IM-03	7/24/2025 6:00	9.72	26.78	14.771	121.5	4
LH-IM-03	7/24/2025 6:15	9.66	26.74	14.774	119.26	4
LH-IM-03	7/24/2025 6:30	9.64	26.72	14.775	119.01	4
LH-IM-03	7/24/2025 6:45	9.58	26.68	14.776	118.27	4
LH-IM-03	7/24/2025 7:00	9.55	26.66	14.778	117.9	4
LH-IM-03	7/24/2025 7:15	9.56	26.64	14.781	118.02	4
LH-IM-03	7/24/2025 7:30	9.53	26.62	14.778	117.65	4
LH-IM-03	7/24/2025 7:45	9.53	26.6	14.775	117.65	4
LH-IM-03	7/24/2025 8:00	9.65	26.6	14.777	119.14	4
LH-IM-03	7/24/2025 8:15	9.58	26.58	14.776	118.27	4
LH-IM-03	7/24/2025 8:30	9.57	26.58	14.775	118.15	4
LH-IM-03	7/24/2025 8:45	9.45	26.56	14.775	116.67	4
LH-IM-03	7/24/2025 9:00	9.39	26.56	14.772	115.93	4
LH-IM-03	7/24/2025 9:15	9.71	26.58	14.772	119.88	4
LH-IM-03	7/24/2025 9:30	9.74	26.6	14.772	120.25	4
LH-IM-03	7/24/2025 9:45	9.88	26.6	14.771	121.98	4
LH-IM-03	7/24/2025 10:00	10.02	26.6	14.769	123.7	4
LH-IM-03	7/24/2025 10:15	10.01	26.62	14.766	123.58	4
LH-IM-03	7/24/2025 10:30	10	26.64	14.766	123.46	4
LH-IM-03	7/24/2025 10:45	10.14	26.64	14.762	125.19	4
LH-IM-03	7/24/2025 11:00	9.89	26.6	14.763	122.1	4
LH-IM-03	7/24/2025 11:15	9.78	26.56	14.762	120.74	4
LH-IM-03	7/24/2025 11:30	9.52	26.46	14.758	117.53	4
LH-IM-03	7/24/2025 11:45	9.89	26.48	14.759	122.1	4
LH-IM-03	7/24/2025 12:00	9.64	26.5	14.756	119.01	4
LH-IM-03	7/24/2025 12:15	10.23	26.56	14.752	126.3	4
LH-IM-03	7/24/2025 12:30	9.89	26.48	14.747	122.1	4
LH-IM-03	7/24/2025 12:45	10.26	26.52	14.74	128.25	4
LH-IM-03	7/24/2025 13:00	9.85	26.62	14.738	123.13	4
LH-IM-03	7/24/2025 13:15	10.07	26.58	14.734	125.88	4
LH-IM-03	7/24/2025 13:30	10.09	26.7	14.731	126.13	4
LH-IM-03	7/24/2025 13:45	10.24	26.84	14.725	129.62	4
LH-IM-03	7/24/2025 14:00	10.21	26.86	14.722	129.24	4

Station Name	Date Time	DO mg/L	Temp C	Air Pressure PSI	Saturation PCT	Use Code
LH-IM-03	7/24/2025 14:15	10.12	26.82	14.718	128.1	4
LH-IM-03	7/24/2025 14:30	10.1	26.78	14.716	127.85	4
LH-IM-03	7/24/2025 14:45	9.56	26.7	14.714	119.5	4
LH-IM-03	7/24/2025 15:00	9.34	26.48	14.71	116.75	4
LH-IM-03	7/24/2025 15:15	9.7	26.64	14.71	121.25	4
LH-IM-03	7/24/2025 15:30	10.01	26.7	14.707	125.13	4
LH-IM-03	7/24/2025 15:45	9.83	26.64	14.706	122.88	4
LH-IM-03	7/24/2025 16:00	9.59	26.46	14.701	119.88	4
LH-IM-03	7/24/2025 16:15	9.66	26.62	14.698	120.75	4
LH-IM-03	7/24/2025 16:30	10.56	26.82	14.696	133.67	4
LH-IM-03	7/24/2025 16:45	10.47	26.88	14.696	132.53	4
LH-IM-03	7/24/2025 17:00	10.29	26.9	14.69	130.25	4
LH-IM-03	7/24/2025 17:15	10.35	26.86	14.688	131.01	4
LH-IM-03	7/24/2025 17:30	10.33	26.9	14.683	130.76	4
LH-IM-03	7/24/2025 17:45	10.45	26.88	14.687	132.28	4
LH-IM-03	7/24/2025 18:00	10.35	26.9	14.685	131.01	4
LH-IM-03	7/24/2025 18:15	10.18	26.92	14.683	128.86	4
LH-IM-03	7/24/2025 18:30	10.11	26.88	14.679	127.97	4
LH-IM-03	7/24/2025 18:45	10.11	26.86	14.678	127.97	4
LH-IM-03	7/24/2025 19:00	9.97	26.84	14.675	126.2	4
LH-IM-03	7/24/2025 19:15	10.05	26.86	14.678	127.22	4
LH-IM-03	7/24/2025 19:30	10.09	26.8	14.678	127.72	4
LH-IM-03	7/24/2025 19:45	9.89	26.74	14.678	123.63	4
LH-IM-03	7/24/2025 20:00	9.79	26.8	14.676	123.92	4
LH-IM-03	7/24/2025 20:15	9.87	26.76	14.673	124.94	4
LH-IM-03	7/24/2025 20:30	9.7	26.74	14.674	121.25	4
LH-IM-03	7/24/2025 20:45	9.68	26.76	14.675	122.53	4
LH-IM-03	7/24/2025 21:00	9.58	26.76	14.674	121.27	4
LH-IM-03	7/24/2025 21:15	9.66	26.78	14.677	122.28	4
LH-IM-03	7/24/2025 21:30	9.53	26.82	14.678	120.63	4
LH-IM-03	7/24/2025 21:45	9.72	26.82	14.677	123.04	4
LH-IM-03	7/24/2025 22:00	9.39	26.78	14.678	118.86	4
LH-IM-03	7/24/2025 22:15	9.78	26.8	14.68	123.8	4
LH-IM-03	7/24/2025 22:30	9.92	26.78	14.68	125.57	4
LH-IM-03	7/24/2025 22:45	9.73	26.76	14.679	123.16	4
LH-IM-03	7/24/2025 23:00	9.79	26.74	14.682	122.38	4
LH-IM-03	7/24/2025 23:15	9.63	26.72	14.677	120.38	4
LH-IM-03	7/24/2025 23:30	9.65	26.72	14.676	120.63	4
LH-IM-03	7/24/2025 23:45	9.7	26.72	14.677	121.25	4
LH-IM-03	7/25/2025 0:00	9.48	26.68	14.672	118.5	4
LH-IM-03	7/25/2025 0:15	9.53	26.7	14.674	119.13	4
LH-IM-03	7/25/2025 0:30	9.58	26.68	14.671	119.75	4
LH-IM-03	7/25/2025 0:45	9.49	26.68	14.669	118.63	4
LH-IM-03	7/25/2025 1:00	9.45	26.66	14.665	118.13	4
LH-IM-03	7/25/2025 1:15	9.35	26.64	14.661	116.88	4
LH-IM-03	7/25/2025 1:30	9.3	26.62	14.66	116.25	4
LH-IM-03	7/25/2025 1:45	9.25	26.62	14.658	115.63	4
LH-IM-03	7/25/2025 2:00	9.17	26.6	14.658	114.63	4
LH-IM-03	7/25/2025 2:15	9.19	26.58	14.653	114.88	4
LH-IM-03	7/25/2025 2:30	9.2	26.58	14.651	115	4
LH-IM-03	7/25/2025 2:45	9.05	26.58	14.653	113.13	4
LH-IM-03	7/25/2025 3:00	9.03	26.58	14.649	112.88	4
LH-IM-03	7/25/2025 3:15	9.05	26.56	14.647	113.13	4
LH-IM-03	7/25/2025 3:30	8.99	26.56	14.647	112.38	4
LH-IM-03	7/25/2025 3:45	8.91	26.56	14.645	111.38	4
LH-IM-03	7/25/2025 4:00	8.88	26.54	14.643	111	4
LH-IM-03	7/25/2025 4:15	8.81	26.54	14.643	110.13	4
LH-IM-03	7/25/2025 4:30	8.76	26.52	14.646	109.5	4
LH-IM-03	7/25/2025 4:45	8.6	26.5	14.643	107.5	4
LH-IM-03	7/25/2025 5:00	8.58	26.5	14.644	107.25	4
LH-IM-03	7/25/2025 5:15	8.56	26.5	14.644	107	4
LH-IM-03	7/25/2025 5:30	8.58	26.5	14.642	107.25	4
LH-IM-03	7/25/2025 5:45	8.49	26.5	14.644	106.13	4
LH-IM-03	7/25/2025 6:00	8.4	26.48	14.644	105	4
LH-IM-03	7/25/2025 6:15	8.57	26.48	14.642	107.13	4
LH-IM-03	7/25/2025 6:30	8.65	26.48	14.646	108.13	4
LH-IM-03	7/25/2025 6:45	8.46	26.46	14.644	105.75	4
LH-IM-03	7/25/2025 7:00	8.51	26.46	14.647	106.38	4
LH-IM-03	7/25/2025 7:15	8.61	26.46	14.647	107.63	4
LH-IM-03	7/25/2025 7:30	8.6	26.46	14.648	107.5	4
LH-IM-03	7/25/2025 7:45	8.74	26.46	14.647	109.25	4
LH-IM-03	7/25/2025 8:00	8.57	26.46	14.644	107.13	4
LH-IM-03	7/25/2025 8:15	8.51	26.46	14.644	106.38	4
LH-IM-03	7/25/2025 8:30	8.6	26.44	14.642	107.5	4
LH-IM-03	7/25/2025 8:45	8.49	26.44	14.639	106.13	4
LH-IM-03	7/25/2025 9:00	8.48	26.44	14.639	106	4
LH-IM-03	7/25/2025 9:15	8.49	26.44	14.638	106.13	4
LH-IM-03	7/25/2025 9:30	9.05	26.5	14.636	113.13	4
LH-IM-03	7/25/2025 9:45	9.18	26.56	14.637	114.75	4
LH-IM-03	7/25/2025 10:00	8.84	26.52	14.637	110.5	4
LH-IM-03	7/25/2025 10:15	8.67	26.48	14.636	108.38	4
LH-IM-03	7/25/2025 10:30	8.6	26.5	14.635	107.5	4
LH-IM-03	7/25/2025 10:45	8.67	26.5	14.634	108.38	4
LH-IM-03	7/25/2025 11:00	8.7	26.52	14.63	108.75	4

Station Name	Date Time	DO mg/L	Temp C	Air Pressure PSI	Saturation PCT	Use Code
LH-IM-03	7/25/2025 11:15	8.77	26.5	14.63	109.63	4
LH-IM-03	7/25/2025 11:30	8.55	26.48	14.631	106.88	4
LH-IM-03	7/25/2025 11:45	8.96	26.52	14.628	112	4
LH-IM-03	7/25/2025 12:00	8.46	26.48	14.626	105.75	4
LH-IM-03	7/25/2025 12:15	8.51	26.46	14.624	106.38	4
LH-IM-03	7/25/2025 12:30	8.49	26.52	14.621	106.13	4
LH-IM-03	7/25/2025 12:45	8.9	26.5	14.621	111.25	4
LH-IM-03	7/25/2025 13:00	9.52	26.76	14.62	120.51	4
LH-IM-03	7/25/2025 13:15	9.27	26.82	14.622	117.34	4
LH-IM-03	7/25/2025 13:30	9.37	26.76	14.622	118.61	4
LH-IM-03	7/25/2025 13:45	9.48	26.8	14.62	120	4
LH-IM-03	7/25/2025 14:00	9.22	26.78	14.616	116.71	4
LH-IM-03	7/25/2025 14:15	9.22	26.76	14.617	116.71	4
LH-IM-03	7/25/2025 14:30	9.21	26.78	14.612	116.58	4
LH-IM-03	7/25/2025 14:45	9.28	26.82	14.606	117.47	4
LH-IM-03	7/25/2025 15:00	9.43	26.84	14.605	119.37	4
LH-IM-03	7/25/2025 15:15	9.49	26.92	14.606	120.13	4
LH-IM-03	7/25/2025 15:30	9.56	26.94	14.606	121.01	4
LH-IM-03	7/25/2025 15:45	9.58	26.94	14.608	121.27	4
LH-IM-03	7/25/2025 16:00	9.67	26.98	14.605	122.41	4
LH-IM-03	7/25/2025 16:15	9.38	26.94	14.603	118.73	4
LH-IM-03	7/25/2025 16:30	9.41	26.94	14.601	119.11	4
LH-IM-03	7/25/2025 16:45	9.3	26.92	14.606	117.72	4
LH-IM-03	7/25/2025 17:00	9.53	26.9	14.605	120.63	4
LH-IM-03	7/25/2025 17:15	9.58	26.92	14.612	121.27	4
LH-IM-03	7/25/2025 17:30	9.54	26.94	14.622	120.76	4
LH-IM-03	7/25/2025 17:45	9.44	26.94	14.62	119.49	4
LH-IM-03	7/25/2025 18:00	9.41	26.94	14.622	119.11	4
LH-IM-03	7/25/2025 18:15	9.36	26.94	14.623	118.48	4
LH-IM-03	7/25/2025 18:30	9.27	26.9	14.626	117.34	4
LH-IM-03	7/25/2025 18:45	9.34	26.88	14.629	118.23	4
LH-IM-03	7/25/2025 19:00	9.61	26.9	14.636	121.65	4
LH-IM-03	7/25/2025 19:15	9.3	26.88	14.637	117.72	4
LH-IM-03	7/25/2025 19:30	9.05	26.82	14.639	114.56	4
LH-IM-03	7/25/2025 19:45	9	26.82	14.64	113.92	4
LH-IM-03	7/25/2025 20:00	8.93	26.82	14.64	113.04	4
LH-IM-03	7/25/2025 20:15	9.38	26.8	14.644	118.73	4
LH-IM-03	7/25/2025 20:30	8.88	26.78	14.648	112.41	4
LH-IM-03	7/25/2025 20:45	8.96	26.8	14.651	113.42	4
LH-IM-03	7/25/2025 21:00	8.66	26.76	14.654	109.62	4
LH-IM-03	7/25/2025 21:15	9.09	26.8	14.658	115.06	4
LH-IM-03	7/25/2025 21:30	8.67	26.74	14.66	108.38	4
LH-IM-03	7/25/2025 21:45	8.66	26.74	14.666	108.25	4
LH-IM-03	7/25/2025 22:00	8.76	26.76	14.668	110.89	4
LH-IM-03	7/25/2025 22:15	8.92	26.74	14.669	111.5	4
LH-IM-03	7/25/2025 22:30	8.88	26.72	14.671	111	4
LH-IM-03	7/25/2025 22:45	8.78	26.7	14.672	109.75	4
LH-IM-03	7/25/2025 23:00	8.65	26.7	14.672	108.13	4
LH-IM-03	7/25/2025 23:15	8.61	26.7	14.674	107.63	4
LH-IM-03	7/25/2025 23:30	8.57	26.7	14.679	107.13	4
LH-IM-03	7/25/2025 23:45	8.65	26.68	14.68	108.13	4
LH-IM-03	7/26/2025 0:00	8.59	26.7	14.682	107.38	4
LH-IM-03	7/26/2025 0:15	8.46	26.68	14.685	105.75	4
LH-IM-03	7/26/2025 0:30	8.42	26.7	14.689	105.25	4
LH-IM-03	7/26/2025 0:45	8.38	26.7	14.692	104.75	4
LH-IM-03	7/26/2025 1:00	8.51	26.7	14.693	106.38	4
LH-IM-03	7/26/2025 1:15	8.48	26.7	14.693	106	4
LH-IM-03	7/26/2025 1:30	8.35	26.7	14.696	104.38	4
LH-IM-03	7/26/2025 1:45	8.38	26.68	14.699	104.75	4
LH-IM-03	7/26/2025 2:00	8.34	26.68	14.7	104.25	4
LH-IM-03	7/26/2025 2:15	8.41	26.68	14.701	105.13	4
LH-IM-03	7/26/2025 2:30	8.28	26.66	14.704	103.5	4
LH-IM-03	7/26/2025 2:45	8.2	26.66	14.704	102.5	4
LH-IM-03	7/26/2025 3:00	8.2	26.66	14.707	102.5	4
LH-IM-03	7/26/2025 3:15	8.17	26.66	14.708	102.13	4
LH-IM-03	7/26/2025 3:30	8.07	26.66	14.71	100.88	4
LH-IM-03	7/26/2025 3:45	8.05	26.64	14.711	100.63	4
LH-IM-03	7/26/2025 4:00	8.1	26.64	14.712	101.25	4
LH-IM-03	7/26/2025 4:15	7.9	26.64	14.716	98.75	4
LH-IM-03	7/26/2025 4:30	7.98	26.64	14.719	99.75	4
LH-IM-03	7/26/2025 4:45	8.3	26.64	14.722	103.75	4
LH-IM-03	7/26/2025 5:00	8.55	26.64	14.727	106.88	4
LH-IM-03	7/26/2025 5:15	8.43	26.64	14.73	105.38	4
LH-IM-03	7/26/2025 5:30	8.51	26.64	14.734	106.38	4
LH-IM-03	7/26/2025 5:45	8.53	26.64	14.737	106.63	4
LH-IM-03	7/26/2025 6:00	8.52	26.64	14.739	106.5	4
LH-IM-03	7/26/2025 6:15	8.38	26.64	14.74	104.75	4
LH-IM-03	7/26/2025 6:30	8.52	26.64	14.746	105.19	4
LH-IM-03	7/26/2025 6:45	8.42	26.64	14.747	103.95	4
LH-IM-03	7/26/2025 7:00	8.49	26.62	14.751	104.81	4
LH-IM-03	7/26/2025 7:15	8.56	26.62	14.755	105.68	4
LH-IM-03	7/26/2025 7:30	8.58	26.64	14.757	105.93	4
LH-IM-03	7/26/2025 7:45	8.56	26.64	14.758	105.68	4
LH-IM-03	7/26/2025 8:00	8.5	26.64	14.757	104.94	4

Station Name	Date Time	DO mg/L	Temp C	Air Pressure PSI	Saturation PCT	Use Code
LH-IM-03	7/26/2025 8:15	8.5	26.64	14.761	104.94	4
LH-IM-03	7/26/2025 8:30	8.52	26.62	14.764	105.19	4
LH-IM-03	7/26/2025 8:45	8.42	26.62	14.767	103.95	4
LH-IM-03	7/26/2025 9:00	8.5	26.6	14.768	104.94	4
LH-IM-03	7/26/2025 9:15	8.68	26.62	14.766	107.16	4
LH-IM-03	7/26/2025 9:30	8.73	26.6	14.768	107.78	4
LH-IM-03	7/26/2025 9:45	8.74	26.6	14.768	107.9	4
LH-IM-03	7/26/2025 10:00	8.84	26.6	14.769	109.14	4
LH-IM-03	7/26/2025 10:15	8.82	26.6	14.767	108.89	4
LH-IM-03	7/26/2025 10:30	9.02	26.6	14.765	111.36	4
LH-IM-03	7/26/2025 10:45	9.05	26.62	14.767	111.73	4
LH-IM-03	7/26/2025 11:00	9.37	26.66	14.765	115.68	4
LH-IM-03	7/26/2025 11:15	8.84	26.66	14.765	109.14	4
LH-IM-03	7/26/2025 11:30	9.09	26.68	14.765	112.22	4
LH-IM-03	7/26/2025 11:45	9.17	26.66	14.764	113.21	4
LH-IM-03	7/26/2025 12:00	9.43	26.7	14.763	116.42	4
LH-IM-03	7/26/2025 12:15	9.38	26.72	14.759	115.8	4
LH-IM-03	7/26/2025 12:30	9.29	26.7	14.759	114.69	4
LH-IM-03	7/26/2025 12:45	9.66	26.72	14.759	119.26	4
LH-IM-03	7/26/2025 13:00	9.82	26.74	14.758	121.23	4
LH-IM-03	7/26/2025 13:15	10.11	26.78	14.758	126.38	4
LH-IM-03	7/26/2025 13:30	10.15	26.78	14.755	126.88	4
LH-IM-03	7/26/2025 13:45	9.96	26.82	14.755	124.5	4
LH-IM-03	7/26/2025 14:00	10	26.78	14.752	125	4
LH-IM-03	7/26/2025 14:15	9.97	26.78	14.755	124.63	4
LH-IM-03	7/26/2025 14:30	10.21	26.8	14.755	127.63	4
LH-IM-03	7/26/2025 14:45	10.16	26.8	14.749	127	4
LH-IM-03	7/26/2025 15:00	10.5	26.88	14.748	131.25	4
LH-IM-03	7/26/2025 15:15	10.61	26.96	14.75	132.63	4
LH-IM-03	7/26/2025 15:30	10.85	27	14.748	135.63	4
LH-IM-03	7/26/2025 15:45	10.83	27.04	14.75	135.38	4
LH-IM-03	7/26/2025 16:00	10.77	27	14.744	136.33	4
LH-IM-03	7/26/2025 16:15	10.81	26.98	14.746	135.13	4
LH-IM-03	7/26/2025 16:30	11.16	27.12	14.744	141.27	4
LH-IM-03	7/26/2025 16:45	10.86	26.94	14.743	137.47	4
LH-IM-03	7/26/2025 17:00	10.54	26.92	14.74	133.42	4
LH-IM-03	7/26/2025 17:15	10.82	26.92	14.741	136.96	4
LH-IM-03	7/26/2025 17:30	10.89	26.92	14.738	137.85	4
LH-IM-03	7/26/2025 17:45	10.97	26.9	14.738	138.86	4
LH-IM-03	7/26/2025 18:00	11.31	26.92	14.738	143.16	4
LH-IM-03	7/26/2025 18:15	10.29	26.84	14.738	130.25	4
LH-IM-03	7/26/2025 18:30	10.09	26.78	14.734	127.72	4
LH-IM-03	7/26/2025 18:45	9.75	26.7	14.732	121.88	4
LH-IM-03	7/26/2025 19:00	9.45	26.68	14.734	118.13	4
LH-IM-03	7/26/2025 19:15	9.44	26.66	14.732	118	4
LH-IM-03	7/26/2025 19:30	10.09	26.72	14.733	126.13	4
LH-IM-03	7/26/2025 19:45	9.18	26.66	14.733	114.75	4
LH-IM-03	7/26/2025 20:00	9.55	26.68	14.731	119.38	4
LH-IM-03	7/26/2025 20:15	8.92	26.64	14.73	111.5	4
LH-IM-03	7/26/2025 20:30	9.1	26.64	14.727	113.75	4
LH-IM-03	7/26/2025 20:45	8.93	26.62	14.728	111.63	4
LH-IM-03	7/26/2025 21:00	8.95	26.62	14.729	111.88	4
LH-IM-03	7/26/2025 21:15	8.7	26.58	14.734	108.75	4
LH-IM-03	7/26/2025 21:30	8.61	26.58	14.736	107.63	4
LH-IM-03	7/26/2025 21:45	8.86	26.62	14.737	110.75	4
LH-IM-03	7/26/2025 22:00	8.55	26.6	14.735	106.88	4
LH-IM-03	7/26/2025 22:15	8.61	26.6	14.737	107.63	4
LH-IM-03	7/26/2025 22:30	8.61	26.62	14.737	107.63	4
LH-IM-03	7/26/2025 22:45	8.43	26.62	14.734	105.38	4
LH-IM-03	7/26/2025 23:00	8.21	26.56	14.734	102.63	4
LH-IM-03	7/26/2025 23:15	8.1	26.54	14.734	101.25	4
LH-IM-03	7/26/2025 23:30	8.11	26.54	14.733	101.38	4
LH-IM-03	7/26/2025 23:45	8.03	26.54	14.733	100.38	4
LH-IM-03	7/27/2025 0:00	7.9	26.5	14.733	98.75	4
LH-IM-03	7/27/2025 0:15	7.84	26.48	14.731	98	4
LH-IM-03	7/27/2025 0:30	7.82	26.5	14.731	97.75	4
LH-IM-03	7/27/2025 0:45	7.86	26.5	14.729	98.25	4
LH-IM-03	7/27/2025 1:00	7.63	26.48	14.732	95.38	4
LH-IM-03	7/27/2025 1:15	7.57	26.48	14.733	94.63	4
LH-IM-03	7/27/2025 1:30	7.53	26.48	14.733	94.13	4
LH-IM-03	7/27/2025 1:45	7.37	26.48	14.727	92.13	4
LH-IM-03	7/27/2025 2:00	7.67	26.5	14.725	95.88	4
LH-IM-03	7/27/2025 2:15	7.7	26.52	14.723	96.25	4
LH-IM-03	7/27/2025 2:30	7.59	26.5	14.724	94.88	4
LH-IM-03	7/27/2025 2:45	7.48	26.48	14.725	93.5	4
LH-IM-03	7/27/2025 3:00	7.51	26.48	14.721	93.88	4
LH-IM-03	7/27/2025 3:15	8.26	26.56	14.723	103.25	4
LH-IM-03	7/27/2025 3:30	7.78	26.52	14.719	97.25	4
LH-IM-03	7/27/2025 3:45	8.63	26.56	14.719	107.88	4
LH-IM-03	7/27/2025 4:00	8.73	26.56	14.718	109.13	4
LH-IM-03	7/27/2025 4:15	8.04	26.56	14.715	100.5	4
LH-IM-03	7/27/2025 4:30	8.78	26.6	14.716	109.75	4
LH-IM-03	7/27/2025 4:45	8.16	26.58	14.714	102	4
LH-IM-03	7/27/2025 5:00	9.31	26.6	14.715	116.38	4

Station Name	Date Time	DO mg/L	Temp C	Air Pressure PSI	Saturation PCT	Use Code
LH-IM-03	7/27/2025 5:15	9.23	26.6	14.715	115.38	4
LH-IM-03	7/27/2025 5:30	9.38	26.6	14.717	117.25	4
LH-IM-03	7/27/2025 5:45	9.03	26.58	14.717	112.88	4
LH-IM-03	7/27/2025 6:00	9.52	26.58	14.718	119	4
LH-IM-03	7/27/2025 6:15	9.48	26.58	14.716	118.5	4
LH-IM-03	7/27/2025 6:30	9.56	26.56	14.717	119.5	4
LH-IM-03	7/27/2025 6:45	9.56	26.56	14.719	119.5	4
LH-IM-03	7/27/2025 7:00	9.73	26.56	14.719	121.63	4
LH-IM-03	7/27/2025 7:15	9.3	26.56	14.718	116.25	4
LH-IM-03	7/27/2025 7:30	9.31	26.54	14.717	116.38	4
LH-IM-03	7/27/2025 7:45	9.73	26.54	14.717	121.63	4
LH-IM-03	7/27/2025 8:00	9.61	26.56	14.715	120.13	4
LH-IM-03	7/27/2025 8:15	9.59	26.56	14.714	119.88	4
LH-IM-03	7/27/2025 8:30	9.46	26.56	14.713	118.25	4
LH-IM-03	7/27/2025 8:45	9.23	26.56	14.714	115.38	4
LH-IM-03	7/27/2025 9:00	9.34	26.54	14.712	116.75	4
LH-IM-03	7/27/2025 9:15	9.43	26.54	14.71	117.88	4
LH-IM-03	7/27/2025 9:30	9.36	26.56	14.711	117	4
LH-IM-03	7/27/2025 9:45	9.34	26.56	14.707	116.75	4
LH-IM-03	7/27/2025 10:00	9.49	26.56	14.709	118.63	4
LH-IM-03	7/27/2025 10:15	9.48	26.56	14.707	118.5	4
LH-IM-03	7/27/2025 10:30	9.26	26.56	14.708	115.75	4
LH-IM-03	7/27/2025 10:45	9.18	26.54	14.706	114.75	4
LH-IM-03	7/27/2025 11:00	9.58	26.54	14.704	119.75	4
LH-IM-03	7/27/2025 11:15	9.52	26.54	14.703	119	4
LH-IM-03	7/27/2025 11:30	9.8	26.54	14.702	122.5	4
LH-IM-03	7/27/2025 11:45	9.7	26.54	14.701	121.25	4
LH-IM-03	7/27/2025 12:00	9.4	26.54	14.701	117.5	4
LH-IM-03	7/27/2025 12:15	9.7	26.54	14.698	121.25	4
LH-IM-03	7/27/2025 12:30	9.74	26.52	14.694	121.75	4
LH-IM-03	7/27/2025 12:45	9.75	26.52	14.691	121.88	4
LH-IM-03	7/27/2025 13:00	9.76	26.54	14.691	122	4
LH-IM-03	7/27/2025 13:15	9.85	26.54	14.687	123.13	4
LH-IM-03	7/27/2025 13:30	9.92	26.54	14.682	124	4
LH-IM-03	7/27/2025 13:45	9.82	26.56	14.678	122.75	4
LH-IM-03	7/27/2025 14:00	9.67	26.58	14.678	120.88	4
LH-IM-03	7/27/2025 14:15	9.59	26.58	14.68	119.88	4
LH-IM-03	7/27/2025 14:30	9.49	26.58	14.677	118.63	4
LH-IM-03	7/27/2025 14:45	9.4	26.58	14.676	117.5	4
LH-IM-03	7/27/2025 15:00	9.45	26.6	14.671	118.13	4
LH-IM-03	7/27/2025 15:15	9.53	26.6	14.667	119.13	4
LH-IM-03	7/27/2025 15:30	9.48	26.6	14.667	118.5	4
LH-IM-03	7/27/2025 15:45	9.48	26.6	14.666	118.5	4
LH-IM-03	7/27/2025 16:00	9.44	26.58	14.663	118	4
LH-IM-03	7/27/2025 16:15	9.39	26.6	14.66	117.38	4
LH-IM-03	7/27/2025 16:30	9.43	26.6	14.655	117.88	4
LH-IM-03	7/27/2025 16:45	9.48	26.6	14.65	118.5	4
LH-IM-03	7/27/2025 17:00	9.54	26.6	14.651	119.25	4
LH-IM-03	7/27/2025 17:15	9.61	26.6	14.65	120.13	4
LH-IM-03	7/27/2025 17:30	9.58	26.6	14.649	119.75	4
LH-IM-03	7/27/2025 17:45	9.63	26.58	14.645	120.38	4
LH-IM-03	7/27/2025 18:00	9.58	26.58	14.648	119.75	4
LH-IM-03	7/27/2025 18:15	9.59	26.6	14.642	119.88	4
LH-IM-03	7/27/2025 18:30	9.5	26.6	14.644	118.75	4
LH-IM-03	7/27/2025 18:45	9.47	26.58	14.645	118.38	4
LH-IM-03	7/27/2025 19:00	9.46	26.58	14.647	118.25	4
LH-IM-03	7/27/2025 19:15	9.39	26.58	14.647	117.38	4
LH-IM-03	7/27/2025 19:30	9.46	26.58	14.651	118.25	4
LH-IM-03	7/27/2025 19:45	9.49	26.58	14.651	118.63	4
LH-IM-03	7/27/2025 20:00	9.46	26.56	14.649	118.25	4
LH-IM-03	7/27/2025 20:15	9.34	26.54	14.65	116.75	4
LH-IM-03	7/27/2025 20:30	9.3	26.54	14.652	116.25	4
LH-IM-03	7/27/2025 20:45	9.52	26.52	14.653	119	4
LH-IM-03	7/27/2025 21:00	9.22	26.5	14.658	115.25	4
LH-IM-03	7/27/2025 21:15	9.13	26.48	14.66	114.13	4
LH-IM-03	7/27/2025 21:30	9.06	26.48	14.657	113.25	4
LH-IM-03	7/27/2025 21:45	8.84	26.46	14.659	110.5	4
LH-IM-03	7/27/2025 22:00	8.53	26.46	14.658	106.63	4
LH-IM-03	7/27/2025 22:15	8.48	26.46	14.659	106	4
LH-IM-03	7/27/2025 22:30	8.33	26.44	14.658	104.13	4
LH-IM-03	7/27/2025 22:45	8.28	26.44	14.659	103.5	4
LH-IM-03	7/27/2025 23:00	8.22	26.42	14.658	102.75	4
LH-IM-03	7/27/2025 23:15	8.17	26.42	14.655	102.13	4
LH-IM-03	7/27/2025 23:30	8.19	26.4	14.652	102.38	4
LH-IM-03	7/27/2025 23:45	8.22	26.4	14.654	102.75	4
LH-IM-03	7/28/2025 0:00	8.06	26.4	14.652	100.75	4
LH-IM-03	7/28/2025 0:15	8.14	26.4	14.65	101.75	4
LH-IM-03	7/28/2025 0:30	8.04	26.38	14.65	100.5	4
LH-IM-03	7/28/2025 0:45	8.08	26.38	14.648	101	4
LH-IM-03	7/28/2025 1:00	8.05	26.38	14.65	100.63	4
LH-IM-03	7/28/2025 1:15	8.07	26.36	14.653	100.88	4
LH-IM-03	7/28/2025 1:30	8.02	26.36	14.654	100.25	4
LH-IM-03	7/28/2025 1:45	7.84	26.36	14.653	98	4
LH-IM-03	7/28/2025 2:00	7.99	26.34	14.653	99.88	4

Station Name	Date Time	DO mg/L	Temp C	Air Pressure PSI	Saturation PCT	Use Code
LH-IM-03	7/28/2025 2:15	8.01	26.32	14.653	100.13	4
LH-IM-03	7/28/2025 2:30	8.05	26.3	14.651	100.63	4
LH-IM-03	7/28/2025 2:45	7.81	26.28	14.653	97.63	4
LH-IM-03	7/28/2025 3:00	7.73	26.28	14.653	96.63	4
LH-IM-03	7/28/2025 3:15	7.67	26.26	14.656	95.88	4
LH-IM-03	7/28/2025 3:30	7.51	26.26	14.654	93.88	4
LH-IM-03	7/28/2025 3:45	7.57	26.26	14.655	94.63	4
LH-IM-03	7/28/2025 4:00	7.6	26.24	14.656	93.83	4
LH-IM-03	7/28/2025 4:15	7.59	26.22	14.657	93.7	4
LH-IM-03	7/28/2025 4:30	7.5	26.22	14.661	92.59	4
LH-IM-03	7/28/2025 4:45	7.43	26.2	14.661	91.73	4
LH-IM-03	7/28/2025 5:00	7.35	26.2	14.665	90.74	4
LH-IM-03	7/28/2025 5:15	7.32	26.18	14.669	90.37	4
LH-IM-03	7/28/2025 5:30	7.19	26.18	14.671	88.77	4
LH-IM-03	7/28/2025 5:45	7.16	26.16	14.675	88.4	4
LH-IM-03	7/28/2025 6:00	7.07	26.16	14.673	87.28	4
LH-IM-03	7/28/2025 6:15	7.04	26.16	14.673	86.91	4
LH-IM-03	7/28/2025 6:30	6.89	26.14	14.675	85.06	4
LH-IM-03	7/28/2025 6:45	6.96	26.14	14.678	85.93	4
LH-IM-03	7/28/2025 7:00	6.96	26.14	14.681	85.93	4
LH-IM-03	7/28/2025 7:15	6.9	26.14	14.682	85.19	4
LH-IM-03	7/28/2025 7:30	6.9	26.14	14.685	85.19	4
LH-IM-03	7/28/2025 7:45	6.86	26.12	14.688	84.69	4
LH-IM-03	7/28/2025 8:00	6.89	26.12	14.692	85.06	4
LH-IM-03	7/28/2025 8:15	6.92	26.12	14.694	85.43	4
LH-IM-03	7/28/2025 8:30	6.88	26.12	14.691	84.94	4
LH-IM-03	7/28/2025 8:45	6.97	26.12	14.69	86.05	4
LH-IM-03	7/28/2025 9:00	6.9	26.12	14.69	85.19	4
LH-IM-03	7/28/2025 9:15	6.84	26.12	14.688	84.44	4
LH-IM-03	7/28/2025 9:30	6.86	26.12	14.691	84.69	4
LH-IM-03	7/28/2025 9:45	6.92	26.12	14.691	85.43	4
LH-IM-03	7/28/2025 10:00	6.92	26.12	14.692	85.43	4
LH-IM-03	7/28/2025 10:15	7.23	26.12	14.69	89.26	4
LH-IM-03	7/28/2025 10:30	7.2	26.14	14.693	88.89	4
LH-IM-03	7/28/2025 10:45	7.55	26.2	14.693	93.21	4
LH-IM-03	7/28/2025 11:00	8.02	26.2	14.695	99.01	4
LH-IM-03	7/28/2025 11:15	7.37	26.2	14.695	90.99	4
LH-IM-03	7/28/2025 11:30	7.31	26.16	14.693	90.25	4
LH-IM-03	7/28/2025 11:45	7.38	26.14	14.697	91.11	4
LH-IM-03	7/28/2025 12:00	7.49	26.16	14.691	92.47	4
LH-IM-03	7/28/2025 12:15	7.54	26.18	14.694	93.09	4
LH-IM-03	7/28/2025 12:30	8.08	26.22	14.689	99.75	4
LH-IM-03	7/28/2025 12:45	8.24	26.24	14.686	101.73	4
LH-IM-03	7/28/2025 13:00	7.87	26.22	14.686	97.16	4
LH-IM-03	7/28/2025 13:15	7.98	26.22	14.687	98.52	4
LH-IM-03	7/28/2025 13:30	7.93	26.24	14.688	97.9	4
LH-IM-03	7/28/2025 13:45	8.12	26.22	14.686	100.25	4
LH-IM-03	7/28/2025 14:00	8.5	26.26	14.687	106.25	4
LH-IM-03	7/28/2025 14:15	8.79	26.26	14.688	109.88	4
LH-IM-03	7/28/2025 14:30	8.37	26.24	14.684	103.33	4
LH-IM-03	7/28/2025 14:45	8.55	26.26	14.679	106.88	4
LH-IM-03	7/28/2025 15:00	8.15	26.26	14.679	101.88	4
LH-IM-03	7/28/2025 15:15	7.94	26.24	14.679	98.02	4
LH-IM-03	7/28/2025 15:30	8.92	26.24	14.681	110.12	4
LH-IM-03	7/28/2025 15:45	7.7	26.22	14.681	95.06	4
LH-IM-03	7/28/2025 16:00	8.37	26.22	14.685	103.33	4
LH-IM-03	7/28/2025 16:15	8.08	26.24	14.68	99.75	4
LH-IM-03	7/28/2025 16:30	9.1	26.32	14.678	113.75	4
LH-IM-03	7/28/2025 16:45	9.32	26.34	14.675	116.5	4
LH-IM-03	7/28/2025 17:00	8.84	26.36	14.675	110.5	4
LH-IM-03	7/28/2025 17:15	8.37	26.3	14.677	104.63	4
LH-IM-03	7/28/2025 17:30	8.39	26.3	14.673	104.88	4
LH-IM-03	7/28/2025 17:45	8.25	26.38	14.673	103.13	4
LH-IM-03	7/28/2025 18:00	8.73	26.32	14.674	109.13	4
LH-IM-03	7/28/2025 18:15	9.76	26.46	14.676	122	4
LH-IM-03	7/28/2025 18:30	8.51	26.38	14.674	106.38	4
LH-IM-03	7/28/2025 18:45	8.74	26.3	14.671	109.25	4
LH-IM-03	7/28/2025 19:00	8.2	26.26	14.674	102.5	4
LH-IM-03	7/28/2025 19:15	9.72	26.46	14.675	121.5	4
LH-IM-03	7/28/2025 19:30	10.07	26.46	14.671	125.88	4
LH-IM-03	7/28/2025 19:45	9.44	26.44	14.671	118	4
LH-IM-03	7/28/2025 20:00	9.9	26.48	14.667	123.75	4
LH-IM-03	7/28/2025 20:15	9.59	26.4	14.668	119.88	4
LH-IM-03	7/28/2025 20:30	8.95	26.34	14.671	111.88	4
LH-IM-03	7/28/2025 20:45	8.52	26.32	14.674	106.5	4
LH-IM-03	7/28/2025 21:00	8.37	26.26	14.673	104.63	4
LH-IM-03	7/28/2025 21:15	8.12	26.24	14.677	100.25	4
LH-IM-03	7/28/2025 21:30	7.96	26.22	14.678	98.27	4
LH-IM-03	7/28/2025 21:45	7.85	26.22	14.681	96.91	4
LH-IM-03	7/28/2025 22:00	7.57	26.18	14.678	93.46	4
LH-IM-03	7/28/2025 22:15	7.58	26.18	14.679	93.58	4
LH-IM-03	7/28/2025 22:30	7.46	26.18	14.679	92.1	4
LH-IM-03	7/28/2025 22:45	7.42	26.16	14.678	91.6	4
LH-IM-03	7/28/2025 23:00	7.36	26.16	14.682	90.86	4

Station Name	Date Time	DO mg/L	Temp C	Air Pressure PSI	Saturation PCT	Use Code
LH-IM-03	7/28/2025 23:15	7.45	26.18	14.682	91.98	4
LH-IM-03	7/28/2025 23:30	7.49	26.2	14.68	92.47	4
LH-IM-03	7/28/2025 23:45	7.2	26.14	14.682	88.89	4
LH-IM-03	7/29/2025 0:00	7.11	26.14	14.682	87.78	4
LH-IM-03	7/29/2025 0:15	7	26.12	14.681	86.42	4
LH-IM-03	7/29/2025 0:30	6.95	26.12	14.684	85.8	4
LH-IM-03	7/29/2025 0:45	7.4	26.18	14.68	91.36	4
LH-IM-03	7/29/2025 1:00	7.59	26.26	14.679	94.88	4
LH-IM-03	7/29/2025 1:15	7.18	26.18	14.674	88.64	4
LH-IM-03	7/29/2025 1:30	6.87	26.1	14.668	84.81	4
LH-IM-03	7/29/2025 1:45	6.99	26.1	14.667	86.3	4
LH-IM-03	7/29/2025 2:00	6.79	26.14	14.674	83.83	4
LH-IM-03	7/29/2025 2:15	6.87	26.12	14.674	84.81	4
LH-IM-03	7/29/2025 2:30	6.66	26.12	14.674	82.22	4
LH-IM-03	7/29/2025 2:45	6.58	26.12	14.668	81.23	4
LH-IM-03	7/29/2025 3:00	6.63	26.1	14.67	81.85	4
LH-IM-03	7/29/2025 3:15	6.62	26.12	14.667	81.73	4
LH-IM-03	7/29/2025 3:30	7.51	26.38	14.662	93.88	4
LH-IM-03	7/29/2025 3:45	7	26.24	14.661	86.42	4
LH-IM-03	7/29/2025 4:00	7.85	26.4	14.662	98.13	4
LH-IM-03	7/29/2025 4:15	7.05	26.2	14.661	87.04	4
LH-IM-03	7/29/2025 4:30	6.73	26.18	14.66	83.09	4
LH-IM-03	7/29/2025 4:45	7.36	26.4	14.662	92	4
LH-IM-03	7/29/2025 5:00	8.01	26.58	14.66	100.13	4
LH-IM-03	7/29/2025 5:15	8.04	26.68	14.661	100.5	4
LH-IM-03	7/29/2025 5:30	6.96	26.46	14.666	87	4
LH-IM-03	7/29/2025 5:45	8.19	26.64	14.669	102.38	4
LH-IM-03	7/29/2025 6:00	9.02	26.84	14.669	114.18	4
LH-IM-03	7/29/2025 6:15	8.9	26.86	14.668	112.66	4
LH-IM-03	7/29/2025 6:30	8.77	26.86	14.673	111.01	4
LH-IM-03	7/29/2025 6:45	9.48	26.94	14.673	120	4
LH-IM-03	7/29/2025 7:00	9.03	26.9	14.674	114.3	4
LH-IM-03	7/29/2025 7:15	8.78	26.9	14.676	111.14	4
LH-IM-03	7/29/2025 7:30	8.4	26.9	14.679	106.33	4
LH-IM-03	7/29/2025 7:45	8.3	26.78	14.677	105.06	4
LH-IM-03	7/29/2025 8:00	8.66	26.92	14.679	109.62	4
LH-IM-03	7/29/2025 8:15	9.18	26.94	14.682	116.2	4
LH-IM-03	7/29/2025 8:30	8.79	26.98	14.679	111.27	4
LH-IM-03	7/29/2025 8:45	8.84	26.92	14.683	111.9	4
LH-IM-03	7/29/2025 9:00	9.03	26.88	14.684	114.3	4
LH-IM-03	7/29/2025 9:15	9.17	26.92	14.686	116.08	4
LH-IM-03	7/29/2025 9:30	8.68	26.78	14.685	109.87	4
LH-IM-03	7/29/2025 9:45	8.59	26.74	14.686	107.38	4
LH-IM-03	7/29/2025 10:00	8.05	26.68	14.687	100.63	4
LH-IM-03	7/29/2025 10:15	9.62	26.72	14.686	120.25	4
LH-IM-03	7/29/2025 10:30	8.87	26.84	14.689	112.28	4
LH-IM-03	7/29/2025 10:45	9.26	26.92	14.686	117.22	4
LH-IM-03	7/29/2025 11:00	9.3	26.98	14.683	117.72	4
LH-IM-03	7/29/2025 11:15	9.11	26.94	14.68	115.32	4
LH-IM-03	7/29/2025 11:30	9.57	26.98	14.68	121.14	4
LH-IM-03	7/29/2025 11:45	8.65	27.04	14.677	109.49	4
LH-IM-03	7/29/2025 12:00	8.94	26.82	14.672	113.16	4
LH-IM-03	7/29/2025 12:15	9.02	26.8	14.67	114.18	4
LH-IM-03	7/29/2025 12:30	8.93	26.96	14.67	113.04	4
LH-IM-03	7/29/2025 12:45	8.97	26.8	14.667	113.54	4
LH-IM-03	7/29/2025 13:00	7.66	29.46	14.666	100.79	2
LH-IM-03	7/29/2025 13:15	7.29	31.86	14.663	99.86	2
LH-IM-03	7/29/2025 13:30	8.74	27.26	14.663	110.63	4
LH-IM-03	7/29/2025 13:45	8.96	26.74	14.662	112	4
LH-IM-03	7/29/2025 14:00	10.36	26.74	14.66	129.5	4
LH-IM-03	7/29/2025 14:15	8.95	26.92	14.659	113.29	4
LH-IM-03	7/29/2025 14:30	8.76	26.8	14.658	110.89	4
LH-IM-03	7/29/2025 14:45	10.83	27.68	14.656	137.09	4
LH-IM-03	7/29/2025 15:00	8.63	26.88	14.655	109.24	4
LH-IM-03	7/29/2025 15:15	10.63	28	14.655	136.28	4
LH-IM-03	7/29/2025 15:30	10.72	27.72	14.656	135.7	4
LH-IM-03	7/29/2025 15:45	10.36	27.76	14.654	132.82	4
LH-IM-03	7/29/2025 16:00	11.32	28	14.651	145.13	4
LH-IM-03	7/29/2025 16:15	11.93	28.04	14.653	152.95	4
LH-IM-03	7/29/2025 16:30	10.13	27.94	14.655	129.87	4
LH-IM-03	7/29/2025 16:45	10.52	28.06	14.654	134.87	4
LH-IM-03	7/29/2025 17:00	11.44	28.16	14.654	146.67	4
LH-IM-03	7/29/2025 17:15	10.79	27.8	14.653	138.33	4
LH-IM-03	7/29/2025 17:30	11.69	27.92	14.654	149.87	4
LH-IM-03	7/29/2025 17:45	11.19	28	14.654	143.46	4
LH-IM-03	7/29/2025 18:00	11.38	27.92	14.658	145.9	4
LH-IM-03	7/29/2025 18:15	10.76	27.78	14.658	137.95	4
LH-IM-03	7/29/2025 18:30	9.86	27.58	14.659	124.81	4
LH-IM-03	7/29/2025 18:45	10.35	27.82	14.657	132.69	4
LH-IM-03	7/29/2025 19:00	10.52	27.84	14.657	134.87	4
LH-IM-03	7/29/2025 19:15	10.44	27.88	14.658	133.85	4
LH-IM-03	7/29/2025 19:30	10.84	27.92	14.66	138.97	4
LH-IM-03	7/29/2025 19:45	11.14	27.84	14.658	142.82	4
LH-IM-03	7/29/2025 20:00	10.91	27.8	14.656	139.87	4

Dissolved Oxygen Saturation Continous Monitoring Data
Normandeau Associates Inc.

Station Name	Date Time	DO mg/L	Temp C	Air Pressure PSI	Saturation PCT	Use Code
LH-IM-03	7/29/2025 20:15	10.91	27.8	14.656	139.87	4
LH-IM-03	7/29/2025 20:30	10.79	27.76	14.657	138.33	4
LH-IM-03	7/29/2025 20:45	10.66	27.74	14.66	134.94	4
LH-IM-03	7/29/2025 21:00	10.43	27.68	14.662	132.03	4
LH-IM-03	7/29/2025 21:15	10.36	27.68	14.663	131.14	4
LH-IM-03	7/29/2025 21:30	10.34	27.7	14.666	130.89	4
LH-IM-03	7/29/2025 21:45	9.82	27.6	14.667	124.3	4
LH-IM-03	7/29/2025 22:00	9.89	27.58	14.668	125.19	4
LH-IM-03	7/29/2025 22:15	9.92	27.62	14.667	125.57	4
LH-IM-03	7/29/2025 22:30	9.94	27.58	14.667	125.82	4
LH-IM-03	7/29/2025 22:45	9.84	27.58	14.669	124.56	4
LH-IM-03	7/29/2025 23:00	9.93	27.6	14.666	125.7	4
LH-IM-03	7/29/2025 23:15	9.91	27.62	14.671	125.44	4
LH-IM-03	7/29/2025 23:30	9.81	27.62	14.672	124.18	4
LH-IM-03	7/29/2025 23:45	9.59	27.56	14.674	121.39	4
LH-IM-03	7/30/2025 0:00	9.7	27.56	14.673	122.78	4
LH-IM-03	7/30/2025 0:15	9.51	27.52	14.673	120.38	4
LH-IM-03	7/30/2025 0:30	9.64	27.52	14.676	122.03	4
LH-IM-03	7/30/2025 0:45	9.58	27.5	14.674	121.27	4
LH-IM-03	7/30/2025 1:00	9.32	27.46	14.676	117.97	4
LH-IM-03	7/30/2025 1:15	9.48	27.5	14.675	120	4
LH-IM-03	7/30/2025 1:30	9.74	27.54	14.674	123.29	4
LH-IM-03	7/30/2025 1:45	9.59	27.56	14.673	121.39	4
LH-IM-03	7/30/2025 2:00	9.46	27.54	14.675	119.75	4
LH-IM-03	7/30/2025 2:15	9.38	27.54	14.674	118.73	4
LH-IM-03	7/30/2025 2:30	9.29	27.48	14.676	117.59	4
LH-IM-03	7/30/2025 2:45	8.89	27.38	14.677	112.53	4
LH-IM-03	7/30/2025 3:00	8.83	27.26	14.675	111.77	4
LH-IM-03	7/30/2025 3:15	9.09	27.36	14.676	115.06	4
LH-IM-03	7/30/2025 3:30	9.13	27.38	14.673	115.57	4
LH-IM-03	7/30/2025 3:45	9.33	27.42	14.673	118.1	4
LH-IM-03	7/30/2025 4:00	9.24	27.44	14.673	116.96	4
LH-IM-03	7/30/2025 4:15	9.09	27.42	14.674	115.06	4
LH-IM-03	7/30/2025 4:30	9.05	27.4	14.672	114.56	4
LH-IM-03	7/30/2025 4:45	8.94	27.38	14.67	113.16	4
LH-IM-03	7/30/2025 5:00	8.89	27.36	14.676	112.53	4
LH-IM-03	7/30/2025 5:15	8.9	27.36	14.68	112.66	4
LH-IM-03	7/30/2025 5:30	8.56	27.34	14.681	108.35	4
LH-IM-03	7/30/2025 5:45	8.53	27.3	14.679	107.97	4
LH-IM-03	7/30/2025 6:00	8.72	27.28	14.683	110.38	4
LH-IM-03	7/30/2025 6:15	8.76	27.26	14.683	110.89	4
LH-IM-03	7/30/2025 6:30	8.32	27.26	14.685	105.32	4
LH-IM-03	7/30/2025 6:45	8.35	27.26	14.691	105.7	4
LH-IM-03	7/30/2025 7:00	8.27	27.26	14.691	104.68	4
LH-IM-03	7/30/2025 7:15	8.35	27.24	14.69	105.7	4
LH-IM-03	7/30/2025 7:30	8.27	27.26	14.689	104.68	4
LH-IM-03	7/30/2025 7:45	8.26	27.24	14.69	104.56	4
LH-IM-03	7/30/2025 8:00	8.33	27.24	14.692	105.44	4
LH-IM-03	7/30/2025 8:15	8.08	27.22	14.694	102.28	4
LH-IM-03	7/30/2025 8:30	8.16	27.22	14.691	103.29	4
LH-IM-03	7/30/2025 8:45	8.15	27.24	14.694	103.16	4
LH-IM-03	7/30/2025 9:00	8.19	27.24	14.695	103.67	4
LH-IM-03	7/30/2025 9:15	8.14	27.24	14.693	103.04	4
LH-IM-03	7/30/2025 9:30	8.34	27.22	14.692	105.57	4
LH-IM-03	7/30/2025 9:45	7.89	27.04	14.694	99.87	4
LH-IM-03	7/30/2025 10:00	7.72	27.02	14.694	97.72	4
LH-IM-03	7/30/2025 10:15	7.87	27	14.694	99.62	4
LH-IM-03	7/30/2025 10:30	7.77	26.94	14.695	98.35	4
LH-IM-03	7/30/2025 10:45	7.64	26.84	14.697	96.71	4
LH-IM-03	7/30/2025 11:00	7.63	26.9	14.697	96.58	4
LH-IM-03	7/30/2025 11:15	7.77	26.84	14.695	98.35	4
LH-IM-03	7/30/2025 11:30	7.92	27	14.693	100.25	4
LH-IM-03	7/30/2025 11:45	7.87	27.1	14.687	99.62	4
LH-IM-03	7/30/2025 12:00	7.89	27.1	14.688	99.87	4
LH-IM-03	7/30/2025 12:15	8.05	27.14	14.685	101.9	4
LH-IM-03	7/30/2025 12:30	8.16	27.2	14.683	103.29	4
LH-IM-03	7/30/2025 12:45	8.26	27.14	14.679	104.56	4
LH-IM-03	7/30/2025 13:00	8.42	27.18	14.676	106.58	4
LH-IM-03	7/30/2025 13:15	8.24	27.12	14.677	104.3	4
LH-IM-03	7/30/2025 13:30	8.07	27.16	14.675	102.15	4
LH-IM-03	7/30/2025 13:45	8.12	27.12	14.673	102.78	4
LH-IM-03	7/30/2025 14:00	7.65	27.06	14.672	96.84	4
LH-IM-03	7/30/2025 14:15	8.24	27.14	14.67	104.3	4
LH-IM-03	7/30/2025 14:30	8.33	27.14	14.667	105.44	4
LH-IM-03	7/30/2025 14:45	7.69	27.06	14.669	97.34	4
LH-IM-03	7/30/2025 15:00	7.63	27.06	14.666	96.58	4
LH-IM-03	7/30/2025 15:15	7.6	27.02	14.664	96.2	4
LH-IM-03	7/30/2025 15:30	7.34	26.96	14.664	92.91	4
LH-IM-03	7/30/2025 15:45	7.36	26.94	14.666	93.16	4
LH-IM-03	7/30/2025 16:00	7.23	26.94	14.664	91.52	4
LH-IM-03	7/30/2025 16:15	7.39	26.96	14.661	93.54	4
LH-IM-03	7/30/2025 16:30	7.64	26.96	14.652	96.71	4
LH-IM-03	7/30/2025 16:45	7.29	26.86	14.649	92.28	4
LH-IM-03	7/30/2025 17:00	7.23	26.94	14.65	91.52	4

Station Name	Date Time	DO mg/L	Temp C	Air Pressure PSI	Saturation PCT	Use Code
LH-IM-03	7/30/2025 17:15	8.68	27.04	14.649	109.87	4
LH-IM-03	7/30/2025 17:30	8.86	27.12	14.648	112.15	4
LH-IM-03	7/30/2025 17:45	8.77	27.16	14.648	111.01	4
LH-IM-03	7/30/2025 18:00	9.03	27.16	14.651	114.3	4
LH-IM-03	7/30/2025 18:15	9.22	27.18	14.647	116.71	4
LH-IM-03	7/30/2025 18:30	9.16	27.16	14.644	115.95	4
LH-IM-03	7/30/2025 18:45	9.16	27.28	14.644	117.44	4
LH-IM-03	7/30/2025 19:00	8.27	27.2	14.641	104.68	4
LH-IM-03	7/30/2025 19:15	9.61	27.34	14.643	123.21	4
LH-IM-03	7/30/2025 19:30	8.85	27.3	14.641	113.46	4
LH-IM-03	7/30/2025 19:45	8.14	27.22	14.641	103.04	4
LH-IM-03	7/30/2025 20:00	8.98	27.24	14.643	113.67	4
LH-IM-03	7/30/2025 20:15	9.85	27.22	14.645	124.68	4
LH-IM-03	7/30/2025 20:30	9.09	27.24	14.646	115.06	4
LH-IM-03	7/30/2025 20:45	9.72	27.38	14.647	124.62	4
LH-IM-03	7/30/2025 21:00	9.69	27.4	14.652	122.66	4
LH-IM-03	7/30/2025 21:15	9.5	27.38	14.654	120.25	4
LH-IM-03	7/30/2025 21:30	9.36	27.36	14.653	118.48	4
LH-IM-03	7/30/2025 21:45	8.8	27.26	14.658	111.39	4
LH-IM-03	7/30/2025 22:00	9.04	27.32	14.659	114.43	4
LH-IM-03	7/30/2025 22:15	8.94	27.26	14.657	113.16	4
LH-IM-03	7/30/2025 22:30	9.85	27.38	14.659	124.68	4
LH-IM-03	7/30/2025 22:45	9.66	27.36	14.657	122.28	4
LH-IM-03	7/30/2025 23:00	9.36	27.4	14.657	118.48	4
LH-IM-03	7/30/2025 23:15	8.83	27.38	14.657	111.77	4
LH-IM-03	7/30/2025 23:30	9.74	27.42	14.661	123.29	4
LH-IM-03	7/30/2025 23:45	10.35	27.54	14.665	131.01	4
LH-IM-03	7/31/2025 0:00	10.43	27.68	14.669	132.03	4
LH-IM-03	7/31/2025 0:15	10.58	27.84	14.67	135.64	4
LH-IM-03	7/31/2025 0:30	10.7	27.84	14.67	137.18	4
LH-IM-03	7/31/2025 0:45	10.66	27.96	14.67	136.67	4
LH-IM-03	7/31/2025 1:00	10.62	28.36	14.67	137.92	4
LH-IM-03	7/31/2025 1:15	10.43	28.36	14.671	135.45	4
LH-IM-03	7/31/2025 1:30	10.19	28.46	14.668	132.34	4
LH-IM-03	7/31/2025 1:45	10.13	28.48	14.668	131.56	4
LH-IM-03	7/31/2025 2:00	10.1	28.44	14.667	131.17	4
LH-IM-03	7/31/2025 2:15	10.05	28.42	14.669	130.52	4
LH-IM-03	7/31/2025 2:30	9.99	28.38	14.669	129.74	4
LH-IM-03	7/31/2025 2:45	9.92	28.28	14.668	128.83	4
LH-IM-03	7/31/2025 3:00	9.92	28.28	14.672	128.83	4
LH-IM-03	7/31/2025 3:15	9.72	28.12	14.673	124.62	4
LH-IM-03	7/31/2025 3:30	9.85	28.1	14.673	126.28	4
LH-IM-03	7/31/2025 3:45	9.81	28.02	14.673	125.77	4
LH-IM-03	7/31/2025 4:00	9.72	28.06	14.672	124.62	4
LH-IM-03	7/31/2025 4:15	9.72	28.04	14.673	124.62	4
LH-IM-03	7/31/2025 4:30	9.72	27.96	14.676	124.62	4
LH-IM-03	7/31/2025 4:45	9.77	27.88	14.679	125.26	4
LH-IM-03	7/31/2025 5:00	9.54	27.72	14.685	120.76	4
LH-IM-03	7/31/2025 5:15	9.28	27.62	14.687	117.47	4
LH-IM-03	7/31/2025 5:30	9.29	27.76	14.687	119.1	4
LH-IM-03	7/31/2025 5:45	9.14	27.6	14.689	115.7	4
LH-IM-03	7/31/2025 6:00	9.25	27.92	14.694	118.59	4
LH-IM-03	7/31/2025 6:15	9.33	28	14.695	119.62	4
LH-IM-03	7/31/2025 6:30	9.41	28.02	14.697	120.64	4
LH-IM-03	7/31/2025 6:45	9.25	27.84	14.701	118.59	4
LH-IM-03	7/31/2025 7:00	9.32	27.94	14.703	119.49	4
LH-IM-03	7/31/2025 7:15	9.33	27.98	14.704	119.62	4
LH-IM-03	7/31/2025 7:30	9.18	28	14.704	117.69	4
LH-IM-03	7/31/2025 7:45	9.12	27.92	14.702	116.92	4
LH-IM-03	7/31/2025 8:00	9.3	27.94	14.71	119.23	4
LH-IM-03	7/31/2025 8:15	9.33	27.94	14.714	119.62	4
LH-IM-03	7/31/2025 8:30	9.34	27.92	14.717	119.74	4
LH-IM-03	7/31/2025 8:45	9.32	27.92	14.717	119.49	4
LH-IM-03	7/31/2025 9:00	9.32	27.92	14.715	119.49	4
LH-IM-03	7/31/2025 9:15	9.38	27.9	14.712	120.26	4
LH-IM-03	7/31/2025 9:30	9.36	27.88	14.72	120	4
LH-IM-03	7/31/2025 9:45	8.68	27.7	14.719	109.87	4
LH-IM-03	7/31/2025 10:00	8.48	27.72	14.728	107.34	4
LH-IM-03	7/31/2025 10:15	9.34	27.86	14.733	119.74	4
LH-IM-03	7/31/2025 10:30	9.13	27.86	14.727	117.05	4
LH-IM-03	7/31/2025 10:45	9.38	27.84	14.728	120.26	4
LH-IM-03	7/31/2025 11:00	9.19	27.82	14.734	117.82	4
LH-IM-03	7/31/2025 11:15	9.14	27.8	14.736	117.18	4
LH-IM-03	7/31/2025 11:30	9.32	27.78	14.736	119.49	4
LH-IM-03	7/31/2025 11:45	9.24	27.74	14.74	116.96	4
LH-IM-03	7/31/2025 12:00	9.12	27.72	14.743	115.44	4
LH-IM-03	7/31/2025 12:15	8.94	27.68	14.736	113.16	4
LH-IM-03	7/31/2025 12:30	9.07	27.66	14.739	114.81	4
LH-IM-03	7/31/2025 12:45	9.07	27.64	14.741	114.81	4
LH-IM-03	7/31/2025 13:00	9.21	27.64	14.742	116.58	4
LH-IM-03	7/31/2025 13:15	8.96	27.62	14.742	113.42	4
LH-IM-03	7/31/2025 13:30	8.56	27.58	14.746	108.35	4
LH-IM-03	7/31/2025 13:45	8.89	27.58	14.746	112.53	4
LH-IM-03	7/31/2025 14:00	8.81	27.5	14.75	111.52	4

Dissolved Oxygen Saturation Continous Monitoring Data
Normandeau Associates Inc.

Station Name	Date Time	DO mg/L	Temp C	Air Pressure PSI	Saturation PCT	Use Code
LH-IM-03	7/31/2025 14:15	8.22	27.5	14.742	104.05	4
LH-IM-03	7/31/2025 14:30	9.09	27.48	14.751	115.06	4
LH-IM-03	7/31/2025 14:45	8.7	27.48	14.754	110.13	4
LH-IM-03	7/31/2025 15:00	9.09	27.44	14.757	115.06	4
LH-IM-03	7/31/2025 15:15	9.09	27.42	14.756	115.06	4
LH-IM-03	7/31/2025 15:30	8.8	27.4	14.752	111.39	4
LH-IM-03	7/31/2025 15:45	8.67	27.38	14.756	109.75	4
LH-IM-03	7/31/2025 16:00	8.58	27.36	14.759	108.61	4
LH-IM-03	7/31/2025 16:15	8.5	27.34	14.767	107.59	4
LH-IM-03	7/31/2025 16:30	8.4	27.32	14.757	106.33	4
LH-IM-03	7/31/2025 16:45	8.58	27.3	14.759	108.61	4
LH-IM-03	7/31/2025 17:00	8.56	27.26	14.756	108.35	4
LH-IM-03	7/31/2025 17:15	8.58	27.24	14.758	107.25	4
LH-IM-03	7/31/2025 17:30	8.47	27.22	14.755	105.88	4
LH-IM-03	7/31/2025 17:45	8.44	27.2	14.756	105.5	4
LH-IM-03	7/31/2025 18:00	8.27	27.18	14.764	103.38	4
LH-IM-03	7/31/2025 18:15	8.19	27.16	14.767	102.38	4
LH-IM-03	7/31/2025 18:30	8.25	27.14	14.77	103.13	4
LH-IM-03	7/31/2025 18:45	8.18	27.12	14.773	102.25	4
LH-IM-03	7/31/2025 19:00	8.21	27.1	14.783	102.63	4
LH-IM-03	7/31/2025 19:15	8.28	27.08	14.791	103.5	4
LH-IM-03	7/31/2025 19:30	8.28	27.08	14.791	103.5	4
LH-IM-03	7/31/2025 19:45	8.23	27.06	14.791	102.88	4
LH-IM-03	7/31/2025 20:00	8.13	27.02	14.792	101.63	4
LH-IM-03	7/31/2025 20:15	8.06	27	14.795	100.75	4
LH-IM-03	7/31/2025 20:30	7.78	26.96	14.8	97.25	4
LH-IM-03	7/31/2025 20:45	7.85	26.94	14.799	98.13	4
LH-IM-03	7/31/2025 21:00	7.7	26.92	14.797	96.25	4
LH-IM-03	7/31/2025 21:15	7.73	26.9	14.793	96.63	4
LH-IM-03	7/31/2025 21:30	7.62	26.86	14.793	95.25	4
LH-IM-03	7/31/2025 21:45	7.66	26.84	14.794	95.75	4
LH-IM-03	7/31/2025 22:00	7.62	26.82	14.797	95.25	4
LH-IM-03	7/31/2025 22:15	7.56	26.82	14.8	94.5	4
LH-IM-03	7/31/2025 22:30	7.51	26.78	14.805	93.88	4
LH-IM-03	7/31/2025 22:45	7.44	26.74	14.8	91.85	4
LH-IM-03	7/31/2025 23:00	7.42	26.72	14.799	91.6	4
LH-IM-03	7/31/2025 23:15	7.37	26.7	14.802	90.99	4
LH-IM-03	7/31/2025 23:30	7.37	26.68	14.802	90.99	4
LH-IM-03	7/31/2025 23:45	7.36	26.66	14.799	90.86	4
LH-IM-03	8/1/2025 0:00	7.34	26.66	14.8	90.62	4
LH-IM-03	8/1/2025 0:15	7.34	26.64	14.798	90.62	4
LH-IM-03	8/1/2025 0:30	7.3	26.62	14.793	90.12	4
LH-IM-03	8/1/2025 0:45	7.21	26.6	14.795	89.01	4
LH-IM-03	8/1/2025 1:00	7.14	26.58	14.795	88.15	4
LH-IM-03	8/1/2025 1:15	7.18	26.58	14.796	88.64	4
LH-IM-03	8/1/2025 1:30	7.25	26.56	14.8	89.51	4
LH-IM-03	8/1/2025 1:45	7.24	26.56	14.796	89.38	4
LH-IM-03	8/1/2025 2:00	7.25	26.54	14.798	89.51	4
LH-IM-03	8/1/2025 2:15	7.2	26.52	14.795	88.89	4
LH-IM-03	8/1/2025 2:30	7.21	26.5	14.796	89.01	4
LH-IM-03	8/1/2025 2:45	7.16	26.46	14.794	88.4	4
LH-IM-03	8/1/2025 3:00	7.23	26.44	14.798	89.26	4
LH-IM-03	8/1/2025 3:15	7.2	26.42	14.797	88.89	4
LH-IM-03	8/1/2025 3:30	7.16	26.42	14.799	88.4	4
LH-IM-03	8/1/2025 3:45	7.1	26.4	14.795	87.65	4
LH-IM-03	8/1/2025 4:00	7.02	26.38	14.799	86.67	4
LH-IM-03	8/1/2025 4:15	7.06	26.36	14.798	87.16	4
LH-IM-03	8/1/2025 4:30	6.97	26.34	14.797	86.05	4
LH-IM-03	8/1/2025 4:45	6.92	26.32	14.8	85.43	4
LH-IM-03	8/1/2025 5:00	6.91	26.32	14.797	85.31	4
LH-IM-03	8/1/2025 5:15	6.86	26.3	14.8	84.69	4
LH-IM-03	8/1/2025 5:30	6.89	26.28	14.8	85.06	4
LH-IM-03	8/1/2025 5:45	6.95	26.28	14.802	85.8	4
LH-IM-03	8/1/2025 6:00	6.88	26.26	14.807	84.94	4
LH-IM-03	8/1/2025 6:15	6.84	26.26	14.808	84.44	4
LH-IM-03	8/1/2025 6:30	6.9	26.24	14.803	85.19	4
LH-IM-03	8/1/2025 6:45	6.9	26.24	14.806	85.19	4
LH-IM-03	8/1/2025 7:00	6.79	26.24	14.812	83.83	4
LH-IM-03	8/1/2025 7:15	6.75	26.24	14.813	83.33	4
LH-IM-03	8/1/2025 7:30	6.8	26.24	14.813	83.95	4
LH-IM-03	8/1/2025 7:45	6.84	26.24	14.811	84.44	4
LH-IM-03	8/1/2025 8:00	6.86	26.24	14.813	84.69	4
LH-IM-03	8/1/2025 8:15	6.91	26.24	14.811	85.31	4
LH-IM-03	8/1/2025 8:30	6.91	26.26	14.812	85.31	4
LH-IM-03	8/1/2025 8:45	6.97	26.26	14.81	86.05	4
LH-IM-03	8/1/2025 9:00	6.92	26.28	14.807	85.43	4
LH-IM-03	8/1/2025 9:15	6.91	26.28	14.808	85.31	4
LH-IM-03	8/1/2025 9:30	6.84	26.28	14.804	84.44	4
LH-IM-03	8/1/2025 9:45	6.83	26.28	14.804	84.32	4
LH-IM-03	8/1/2025 10:00	6.81	26.28	14.805	84.07	4
LH-IM-03	8/1/2025 10:15	6.8	26.28	14.805	83.95	4
LH-IM-03	8/1/2025 10:30	6.72	26.3	14.806	82.96	4
LH-IM-03	8/1/2025 10:45	7.11	26.32	14.805	87.78	4
LH-IM-03	8/1/2025 11:00	6.97	26.32	14.803	86.05	4

Station Name	Date Time	DO mg/L	Temp C	Air Pressure PSI	Saturation PCT	Use Code
LH-IM-03	8/1/2025 11:15	7.15	26.34	14.801	88.27	4
LH-IM-03	8/1/2025 11:30	7.28	26.38	14.802	89.88	4
LH-IM-03	8/1/2025 11:45	7.38	26.42	14.802	91.11	4
LH-IM-03	8/1/2025 12:00	7.33	26.44	14.802	90.49	4
LH-IM-03	8/1/2025 12:15	7.43	26.46	14.799	91.73	4
LH-IM-03	8/1/2025 12:30	7.38	26.46	14.795	91.11	4
LH-IM-03	8/1/2025 12:45	7.71	26.44	14.796	95.19	4
LH-IM-03	8/1/2025 13:00	7.68	26.46	14.796	94.81	4
LH-IM-03	8/1/2025 13:15	7.68	26.48	14.794	94.81	4
LH-IM-03	8/1/2025 13:30	7.65	26.46	14.79	94.44	4
LH-IM-03	8/1/2025 13:45	7.65	26.46	14.791	94.44	4
LH-IM-03	8/1/2025 14:00	7.63	26.46	14.793	94.2	4
LH-IM-03	8/1/2025 14:15	7.54	26.44	14.793	93.09	4
LH-IM-03	8/1/2025 14:30	7.65	26.46	14.794	94.44	4
LH-IM-03	8/1/2025 14:45	7.56	26.46	14.793	93.33	4
LH-IM-03	8/1/2025 15:00	7.64	26.48	14.793	94.32	4
LH-IM-03	8/1/2025 15:15	7.77	26.48	14.796	95.93	4
LH-IM-03	8/1/2025 15:30	7.71	26.48	14.792	95.19	4
LH-IM-03	8/1/2025 15:45	7.77	26.5	14.793	95.93	4
LH-IM-03	8/1/2025 16:00	7.87	26.5	14.791	97.16	4
LH-IM-03	8/1/2025 16:15	8.19	26.52	14.793	101.11	4
LH-IM-03	8/1/2025 16:30	8.03	26.54	14.794	99.14	4
LH-IM-03	8/1/2025 16:45	8.05	26.56	14.798	99.38	4
LH-IM-03	8/1/2025 17:00	7.42	26.48	14.796	91.6	4
LH-IM-03	8/1/2025 17:15	7.46	26.46	14.796	92.1	4
LH-IM-03	8/1/2025 17:30	7.48	26.46	14.797	92.35	4
LH-IM-03	8/1/2025 17:45	7.64	26.5	14.799	94.32	4
LH-IM-03	8/1/2025 18:00	7.28	26.42	14.798	89.88	4
LH-IM-03	8/1/2025 18:15	6.76	26.38	14.798	83.46	4
LH-IM-03	8/1/2025 18:30	6.7	26.32	14.799	82.72	4
LH-IM-03	8/1/2025 18:45	6.76	26.28	14.799	83.46	4
LH-IM-03	8/1/2025 19:00	7.08	26.34	14.796	87.41	4
LH-IM-03	8/1/2025 19:15	7.41	26.38	14.795	91.48	4
LH-IM-03	8/1/2025 19:30	7.64	26.4	14.794	94.32	4
LH-IM-03	8/1/2025 19:45	7.62	26.42	14.792	94.07	4
LH-IM-03	8/1/2025 20:00	8.07	26.44	14.792	99.63	4
LH-IM-03	8/1/2025 20:15	8.14	26.38	14.793	100.49	4
LH-IM-03	8/1/2025 20:30	7.81	26.38	14.795	96.42	4
LH-IM-03	8/1/2025 20:45	8.18	26.36	14.794	100.99	4
LH-IM-03	8/1/2025 21:00	8.06	26.36	14.796	99.51	4
LH-IM-03	8/1/2025 21:15	8.16	26.34	14.798	100.74	4
LH-IM-03	8/1/2025 21:30	8.06	26.34	14.801	99.51	4
LH-IM-03	8/1/2025 21:45	8	26.34	14.801	98.77	4
LH-IM-03	8/1/2025 22:00	7.97	26.32	14.799	98.4	4
LH-IM-03	8/1/2025 22:15	8.08	26.32	14.8	99.75	4
LH-IM-03	8/1/2025 22:30	8	26.32	14.799	98.77	4
LH-IM-03	8/1/2025 22:45	8.07	26.32	14.801	99.63	4
LH-IM-03	8/1/2025 23:00	8.09	26.3	14.801	99.88	4
LH-IM-03	8/1/2025 23:15	7.73	26.26	14.802	95.43	4
LH-IM-03	8/1/2025 23:30	7.65	26.22	14.802	94.44	4
LH-IM-03	8/1/2025 23:45	7.47	26.22	14.804	92.22	4
LH-IM-03	8/2/2025 0:00	7.51	26.2	14.802	92.72	4
LH-IM-03	8/2/2025 0:15	7.44	26.16	14.801	91.85	4
LH-IM-03	8/2/2025 0:30	7.48	26.12	14.802	92.35	4
LH-IM-03	8/2/2025 0:45	7.48	26.08	14.801	92.35	4
LH-IM-03	8/2/2025 1:00	7.34	26.06	14.799	90.62	4
LH-IM-03	8/2/2025 1:15	7.35	26.04	14.799	90.74	4
LH-IM-03	8/2/2025 1:30	7.37	26.04	14.793	90.99	4
LH-IM-03	8/2/2025 1:45	7.24	26.04	14.795	89.38	4
LH-IM-03	8/2/2025 2:00	7.21	26.02	14.794	89.01	4
LH-IM-03	8/2/2025 2:15	7.14	26.02	14.794	88.15	4
LH-IM-03	8/2/2025 2:30	6.98	26	14.794	86.17	4
LH-IM-03	8/2/2025 2:45	6.83	25.98	14.794	84.32	4
LH-IM-03	8/2/2025 3:00	6.71	25.96	14.794	82.84	4
LH-IM-03	8/2/2025 3:15	6.52	25.94	14.796	80.49	4
LH-IM-03	8/2/2025 3:30	6.5	25.9	14.796	80.25	4
LH-IM-03	8/2/2025 3:45	6.61	25.88	14.799	81.6	4
LH-IM-03	8/2/2025 4:00	6.59	25.86	14.799	81.36	4
LH-IM-03	8/2/2025 4:15	6.66	25.84	14.799	82.22	4
LH-IM-03	8/2/2025 4:30	6.77	25.82	14.8	83.58	4
LH-IM-03	8/2/2025 4:45	6.88	25.82	14.8	84.94	4
LH-IM-03	8/2/2025 5:00	6.89	25.78	14.801	85.06	4
LH-IM-03	8/2/2025 5:15	6.62	25.78	14.805	81.73	4
LH-IM-03	8/2/2025 5:30	6.66	25.74	14.807	81.22	4
LH-IM-03	8/2/2025 5:45	6.49	25.72	14.806	79.15	4
LH-IM-03	8/2/2025 6:00	6.57	25.7	14.809	80.12	4
LH-IM-03	8/2/2025 6:15	6.62	25.68	14.81	80.73	4
LH-IM-03	8/2/2025 6:30	6.61	25.66	14.81	80.61	4
LH-IM-03	8/2/2025 6:45	6.56	25.64	14.81	80	4
LH-IM-03	8/2/2025 7:00	6.53	25.62	14.813	79.63	4
LH-IM-03	8/2/2025 7:15	6.49	25.6	14.817	79.15	4
LH-IM-03	8/2/2025 7:30	6.45	25.58	14.822	78.66	4
LH-IM-03	8/2/2025 7:45	6.38	25.56	14.822	77.8	4
LH-IM-03	8/2/2025 8:00	6.5	25.52	14.824	79.27	4

Station Name	Date Time	DO mg/L	Temp C	Air Pressure PSI	Saturation PCT	Use Code
LH-IM-03	8/2/2025 8:15	6.48	25.52	14.822	79.02	4
LH-IM-03	8/2/2025 8:30	6.45	25.5	14.823	78.66	4
LH-IM-03	8/2/2025 8:45	6.46	25.5	14.824	78.78	4
LH-IM-03	8/2/2025 9:00	6.57	25.5	14.82	80.12	4
LH-IM-03	8/2/2025 9:15	6.45	25.5	14.82	78.66	4
LH-IM-03	8/2/2025 9:30	6.5	25.5	14.822	79.27	4
LH-IM-03	8/2/2025 9:45	6.57	25.5	14.819	80.12	4
LH-IM-03	8/2/2025 10:00	6.62	25.5	14.82	80.73	4
LH-IM-03	8/2/2025 10:15	6.49	25.48	14.82	79.15	4
LH-IM-03	8/2/2025 10:30	6.45	25.46	14.822	78.66	4
LH-IM-03	8/2/2025 10:45	6.81	25.46	14.821	83.05	4
LH-IM-03	8/2/2025 11:00	6.74	25.46	14.82	82.2	4
LH-IM-03	8/2/2025 11:15	6.82	25.52	14.823	83.17	4
LH-IM-03	8/2/2025 11:30	6.99	25.52	14.821	85.24	4
LH-IM-03	8/2/2025 11:45	7.09	25.6	14.82	86.46	4
LH-IM-03	8/2/2025 12:00	7.01	25.56	14.816	85.49	4
LH-IM-03	8/2/2025 12:15	6.47	25.46	14.812	78.9	4
LH-IM-03	8/2/2025 12:30	7	25.56	14.811	85.37	4
LH-IM-03	8/2/2025 12:45	6.77	25.54	14.808	82.56	4
LH-IM-03	8/2/2025 13:00	6.76	25.52	14.804	82.44	4
LH-IM-03	8/2/2025 13:15	6.77	25.44	14.804	82.56	4
LH-IM-03	8/2/2025 13:30	6.3	25.38	14.803	76.83	4
LH-IM-03	8/2/2025 13:45	6.01	25.36	14.801	73.29	4
LH-IM-03	8/2/2025 14:00	6	25.34	14.799	73.17	4
LH-IM-03	8/2/2025 14:15	6.23	25.34	14.796	75.98	4
LH-IM-03	8/2/2025 14:30	6.11	25.38	14.798	74.51	4
LH-IM-03	8/2/2025 14:45	5.84	25.36	14.795	71.22	4
LH-IM-03	8/2/2025 15:00	5.8	25.36	14.795	70.73	4
LH-IM-03	8/2/2025 15:15	5.77	25.34	14.795	70.37	4
LH-IM-03	8/2/2025 15:30	5.86	25.34	14.792	71.46	4
LH-IM-03	8/2/2025 15:45	5.8	25.38	14.786	70.73	4
LH-IM-03	8/2/2025 16:00	5.95	25.44	14.788	72.56	4
LH-IM-03	8/2/2025 16:15	6.01	25.5	14.793	73.29	4
LH-IM-03	8/2/2025 16:30	5.93	25.44	14.79	72.32	4
LH-IM-03	8/2/2025 16:45	6.04	25.46	14.789	73.66	4
LH-IM-03	8/2/2025 17:00	5.62	25.46	14.786	68.54	4
LH-IM-03	8/2/2025 17:15	5.34	25.44	14.789	65.12	4
LH-IM-03	8/2/2025 17:30	5.38	25.34	14.787	65.61	4
LH-IM-03	8/2/2025 17:45	5.29	25.3	14.791	64.51	4
LH-IM-03	8/2/2025 18:00	5.39	25.28	14.791	65.73	4
LH-IM-03	8/2/2025 18:15	5.42	25.4	14.792	66.1	4
LH-IM-03	8/2/2025 18:30	5.64	25.36	14.79	68.78	4
LH-IM-03	8/2/2025 18:45	5.43	25.56	14.787	66.22	4
LH-IM-03	8/2/2025 19:00	4.98	25.16	14.785	60	4
LH-IM-03	8/2/2025 19:15	4.6	24.96	14.786	55.42	4
LH-IM-03	8/2/2025 19:30	5.7	25.3	14.785	69.51	4
LH-IM-03	8/2/2025 19:45	4.52	25.1	14.785	54.46	4
LH-IM-03	8/2/2025 20:00	6.11	25.44	14.781	74.51	4
LH-IM-03	8/2/2025 20:15	6.15	25.48	14.78	75	4
LH-IM-03	8/2/2025 20:30	4.87	25.56	14.78	59.39	4
LH-IM-03	8/2/2025 20:45	4.71	25.12	14.782	56.75	4
LH-IM-03	8/2/2025 21:00	6.81	25.48	14.784	83.05	4
LH-IM-03	8/2/2025 21:15	6.76	25.74	14.786	82.44	4
LH-IM-03	8/2/2025 21:30	6.76	25.74	14.785	82.44	4
LH-IM-03	8/2/2025 21:45	6.4	25.7	14.786	78.05	4
LH-IM-03	8/2/2025 22:00	6.4	25.64	14.788	78.05	4
LH-IM-03	8/2/2025 22:15	5.04	25.2	14.79	60.72	4
LH-IM-03	8/2/2025 22:30	6.99	25.7	14.79	85.24	4
LH-IM-03	8/2/2025 22:45	6.92	25.72	14.79	84.39	4
LH-IM-03	8/2/2025 23:00	7.38	25.76	14.787	91.11	4
LH-IM-03	8/2/2025 23:15	7.41	25.78	14.788	91.48	4
LH-IM-03	8/2/2025 23:30	7.25	25.74	14.787	88.41	4
LH-IM-03	8/2/2025 23:45	7.23	25.7	14.788	88.17	4
LH-IM-03	8/3/2025 0:00	7.26	25.66	14.785	88.54	4
LH-IM-03	8/3/2025 0:15	7.28	25.68	14.784	88.78	4
LH-IM-03	8/3/2025 0:30	7.47	25.72	14.782	91.1	4
LH-IM-03	8/3/2025 0:45	7.09	25.64	14.781	86.46	4
LH-IM-03	8/3/2025 1:00	7.19	25.64	14.78	87.68	4
LH-IM-03	8/3/2025 1:15	7.06	25.64	14.778	86.1	4
LH-IM-03	8/3/2025 1:30	6.97	25.56	14.776	85	4
LH-IM-03	8/3/2025 1:45	6.79	25.56	14.774	82.8	4
LH-IM-03	8/3/2025 2:00	6.8	25.52	14.776	82.93	4
LH-IM-03	8/3/2025 2:15	6.71	25.5	14.773	81.83	4
LH-IM-03	8/3/2025 2:30	6.99	25.52	14.773	85.24	4
LH-IM-03	8/3/2025 2:45	7.02	25.52	14.77	85.61	4
LH-IM-03	8/3/2025 3:00	6.94	25.5	14.769	84.63	4
LH-IM-03	8/3/2025 3:15	7.03	25.48	14.769	85.73	4
LH-IM-03	8/3/2025 3:30	6.84	25.48	14.768	83.41	4
LH-IM-03	8/3/2025 3:45	6.98	25.44	14.767	85.12	4
LH-IM-03	8/3/2025 4:00	7.04	25.4	14.767	85.85	4
LH-IM-03	8/3/2025 4:15	6.93	25.4	14.767	84.51	4
LH-IM-03	8/3/2025 4:30	7.04	25.38	14.768	85.85	4
LH-IM-03	8/3/2025 4:45	7	25.36	14.767	85.37	4
LH-IM-03	8/3/2025 5:00	6.91	25.36	14.77	84.27	4

Station Name	Date Time	DO mg/L	Temp C	Air Pressure PSI	Saturation PCT	Use Code
LH-IM-03	8/3/2025 5:15	6.95	25.34	14.771	84.76	4
LH-IM-03	8/3/2025 5:30	6.91	25.32	14.772	84.27	4
LH-IM-03	8/3/2025 5:45	6.88	25.26	14.772	83.9	4
LH-IM-03	8/3/2025 6:00	6.71	25.24	14.774	80.84	4
LH-IM-03	8/3/2025 6:15	6.74	25.2	14.774	81.2	4
LH-IM-03	8/3/2025 6:30	6.61	25.16	14.776	79.64	4
LH-IM-03	8/3/2025 6:45	6.63	25.12	14.777	79.88	4
LH-IM-03	8/3/2025 7:00	6.54	25.08	14.777	78.8	4
LH-IM-03	8/3/2025 7:15	6.3	25.06	14.778	75.9	4
LH-IM-03	8/3/2025 7:30	6.52	25.04	14.781	78.55	4
LH-IM-03	8/3/2025 7:45	6.42	25.04	14.782	77.35	4
LH-IM-03	8/3/2025 8:00	6.38	25.06	14.782	76.87	4
LH-IM-03	8/3/2025 8:15	6.4	25.08	14.782	77.11	4
LH-IM-03	8/3/2025 8:30	6.4	25.08	14.781	77.11	4
LH-IM-03	8/3/2025 8:45	6.38	25.1	14.779	76.87	4
LH-IM-03	8/3/2025 9:00	6.32	25.1	14.779	76.14	4
LH-IM-03	8/3/2025 9:15	6.32	25.1	14.78	76.14	4
LH-IM-03	8/3/2025 9:30	6.35	25.08	14.78	76.51	4
LH-IM-03	8/3/2025 9:45	6.36	25.08	14.781	76.63	4
LH-IM-03	8/3/2025 10:00	6.41	25.06	14.784	77.23	4
LH-IM-03	8/3/2025 10:15	6.27	25.06	14.783	75.54	4
LH-IM-03	8/3/2025 10:30	6.29	25.04	14.782	75.78	4
LH-IM-03	8/3/2025 10:45	6.12	25	14.784	73.73	4
LH-IM-03	8/3/2025 11:00	6.2	25	14.782	74.7	4
LH-IM-03	8/3/2025 11:15	6.3	25.02	14.781	75.9	4
LH-IM-03	8/3/2025 11:30	6.38	25.02	14.778	76.87	4
LH-IM-03	8/3/2025 11:45	6.52	25.06	14.776	78.55	4
LH-IM-03	8/3/2025 12:00	6.65	25.08	14.775	80.12	4
LH-IM-03	8/3/2025 12:15	6.67	25.08	14.772	80.36	4
LH-IM-03	8/3/2025 12:30	6.77	25.08	14.771	81.57	4
LH-IM-03	8/3/2025 12:45	6.55	25.06	14.771	78.92	4
LH-IM-03	8/3/2025 13:00	6.23	25.02	14.77	75.06	4
LH-IM-03	8/3/2025 13:15	6.76	25	14.768	81.45	4
LH-IM-03	8/3/2025 13:30	6.73	25.06	14.767	81.08	4
LH-IM-03	8/3/2025 13:45	6.61	25.08	14.763	79.64	4
LH-IM-03	8/3/2025 14:00	6.67	25.2	14.759	80.36	4
LH-IM-03	8/3/2025 14:15	6.71	25.3	14.756	81.83	4
LH-IM-03	8/3/2025 14:30	6.83	25.12	14.752	82.29	4
LH-IM-03	8/3/2025 14:45	6.8	25.1	14.752	81.93	4
LH-IM-03	8/3/2025 15:00	6.68	25.06	14.748	80.48	4
LH-IM-03	8/3/2025 15:15	6.72	25.12	14.749	80.96	4
LH-IM-03	8/3/2025 15:30	6.82	25.14	14.748	82.17	4
LH-IM-03	8/3/2025 15:45	6.65	25.16	14.744	81.1	4
LH-IM-03	8/3/2025 16:00	7.14	25.16	14.744	87.07	4
LH-IM-03	8/3/2025 16:15	6.82	25.16	14.739	83.17	4
LH-IM-03	8/3/2025 16:30	7.15	25.14	14.74	87.2	4
LH-IM-03	8/3/2025 16:45	7.56	25.16	14.742	92.2	4
LH-IM-03	8/3/2025 17:00	7.71	25.18	14.738	94.02	4
LH-IM-03	8/3/2025 17:15	8.15	25.3	14.739	99.39	4
LH-IM-03	8/3/2025 17:30	8.6	25.5	14.738	104.88	4
LH-IM-03	8/3/2025 17:45	7.36	25.5	14.736	89.76	4
LH-IM-03	8/3/2025 18:00	8.34	25.44	14.735	101.71	4
LH-IM-03	8/3/2025 18:15	8.49	25.54	14.732	103.54	4
LH-IM-03	8/3/2025 18:30	8.49	25.78	14.733	104.81	4
LH-IM-03	8/3/2025 18:45	8.23	25.54	14.735	100.37	4
LH-IM-03	8/3/2025 19:00	8.75	25.98	14.736	108.02	4
LH-IM-03	8/3/2025 19:15	8.25	25.8	14.736	101.85	4
LH-IM-03	8/3/2025 19:30	7.77	25.72	14.736	94.76	4
LH-IM-03	8/3/2025 19:45	8.33	25.84	14.734	102.84	4
LH-IM-03	8/3/2025 20:00	8.01	25.72	14.735	97.68	4
LH-IM-03	8/3/2025 20:15	8.33	25.84	14.736	102.84	4
LH-IM-03	8/3/2025 20:30	8.19	25.8	14.738	101.11	4
LH-IM-03	8/3/2025 20:45	8.97	26.04	14.737	110.74	4
LH-IM-03	8/3/2025 21:00	8.04	25.7	14.742	98.05	4
LH-IM-03	8/3/2025 21:15	8.49	25.6	14.746	103.54	4
LH-IM-03	8/3/2025 21:30	7.79	25.52	14.744	95	4
LH-IM-03	8/3/2025 21:45	8.67	25.78	14.742	107.04	4
LH-IM-03	8/3/2025 22:00	8.96	26.16	14.743	110.62	4
LH-IM-03	8/3/2025 22:15	8.71	26.1	14.742	107.53	4
LH-IM-03	8/3/2025 22:30	8.71	26.26	14.743	108.88	4
LH-IM-03	8/3/2025 22:45	8.41	26.24	14.74	103.83	4
LH-IM-03	8/3/2025 23:00	8.37	26.22	14.739	103.33	4
LH-IM-03	8/3/2025 23:15	8.45	26.22	14.741	104.32	4
LH-IM-03	8/3/2025 23:30	8.24	26.22	14.741	101.73	4
LH-IM-03	8/3/2025 23:45	7.89	26.02	14.743	97.41	4
LH-IM-03	8/4/2025 0:00	8.05	25.82	14.739	99.38	4
LH-IM-03	8/4/2025 0:15	8.13	26.06	14.739	100.37	4
LH-IM-03	8/4/2025 0:30	8.09	26.06	14.737	99.88	4
LH-IM-03	8/4/2025 0:45	8.1	26.04	14.737	100	4
LH-IM-03	8/4/2025 1:00	7.7	26.02	14.736	95.06	4
LH-IM-03	8/4/2025 1:15	7.77	26	14.737	95.93	4
LH-IM-03	8/4/2025 1:30	7.63	25.96	14.736	94.2	4
LH-IM-03	8/4/2025 1:45	7.65	25.96	14.737	94.44	4
LH-IM-03	8/4/2025 2:00	7.61	25.92	14.738	93.95	4

Station Name	Date Time	DO mg/L	Temp C	Air Pressure PSI	Saturation PCT	Use Code
LH-IM-03	8/4/2025 2:15	7.6	25.9	14.738	93.83	4
LH-IM-03	8/4/2025 2:30	7.64	25.9	14.741	94.32	4
LH-IM-03	8/4/2025 2:45	7.51	25.88	14.741	92.72	4
LH-IM-03	8/4/2025 3:00	7.46	25.86	14.74	92.1	4
LH-IM-03	8/4/2025 3:15	7.46	25.84	14.738	92.1	4
LH-IM-03	8/4/2025 3:30	7.24	25.82	14.738	89.38	4
LH-IM-03	8/4/2025 3:45	7.37	25.78	14.735	90.99	4
LH-IM-03	8/4/2025 4:00	7.33	25.76	14.736	90.49	4
LH-IM-03	8/4/2025 4:15	7.16	25.72	14.736	87.32	4
LH-IM-03	8/4/2025 4:30	7.26	25.7	14.735	88.54	4
LH-IM-03	8/4/2025 4:45	7.15	25.66	14.736	87.2	4
LH-IM-03	8/4/2025 5:00	7.1	25.64	14.736	86.59	4
LH-IM-03	8/4/2025 5:15	7.14	25.6	14.738	87.07	4
LH-IM-03	8/4/2025 5:30	7.15	25.56	14.742	87.2	4
LH-IM-03	8/4/2025 5:45	7.03	25.52	14.74	85.73	4
LH-IM-03	8/4/2025 6:00	6.91	25.48	14.745	84.27	4
LH-IM-03	8/4/2025 6:15	6.95	25.44	14.743	84.76	4
LH-IM-03	8/4/2025 6:30	7.1	25.4	14.747	86.59	4
LH-IM-03	8/4/2025 6:45	6.93	25.36	14.747	84.51	4
LH-IM-03	8/4/2025 7:00	6.82	25.32	14.748	83.17	4
LH-IM-03	8/4/2025 7:15	6.9	25.3	14.749	84.15	4
LH-IM-03	8/4/2025 7:30	6.92	25.28	14.753	84.39	4
LH-IM-03	8/4/2025 7:45	6.9	25.28	14.755	84.15	4
LH-IM-03	8/4/2025 8:00	6.83	25.28	14.759	83.29	4
LH-IM-03	8/4/2025 8:15	6.73	25.28	14.761	82.07	4
LH-IM-03	8/4/2025 8:30	6.58	25.28	14.758	80.24	4
LH-IM-03	8/4/2025 8:45	6.64	25.28	14.761	80.98	4
LH-IM-03	8/4/2025 9:00	6.61	25.28	14.761	80.61	4
LH-IM-03	8/4/2025 9:15	6.63	25.28	14.763	80.85	4
LH-IM-03	8/4/2025 9:30	6.63	25.26	14.766	80.85	4
LH-IM-03	8/4/2025 9:45	6.67	25.28	14.766	81.34	4
LH-IM-03	8/4/2025 10:00	6.42	25.26	14.769	78.29	4
LH-IM-03	8/4/2025 10:15	6.48	25.26	14.771	79.02	4
LH-IM-03	8/4/2025 10:30	6.41	25.26	14.769	78.17	4
LH-IM-03	8/4/2025 10:45	6.9	25.26	14.768	84.15	4
LH-IM-03	8/4/2025 11:00	6.83	25.26	14.768	83.29	4
LH-IM-03	8/4/2025 11:15	7.08	25.26	14.768	86.34	4
LH-IM-03	8/4/2025 11:30	6.83	25.24	14.767	82.29	4
LH-IM-03	8/4/2025 11:45	6.65	25.24	14.768	80.12	4
LH-IM-03	8/4/2025 12:00	6.68	25.24	14.766	80.48	4
LH-IM-03	8/4/2025 12:15	6.75	25.24	14.762	81.33	4
LH-IM-03	8/4/2025 12:30	7.02	25.22	14.764	84.58	4
LH-IM-03	8/4/2025 12:45	7.07	25.24	14.765	85.18	4
LH-IM-03	8/4/2025 13:00	7.1	25.24	14.762	85.54	4
LH-IM-03	8/4/2025 13:15	7.65	25.28	14.763	93.29	2
LH-IM-03	8/4/2025 13:30	7.89	27.68	14.76	99.87	2
LH-IM-03	8/4/2025 13:45	7.72	28.44	14.76	98.97	2
LH-IM-03	8/4/2025 14:00	7.86	26.4	14.758	97.04	2
LH-IM-03	8/4/2025 14:15	8.48	25.8	14.759	104.69	1
LH-IM-03	8/4/2025 14:30	7.31	25.44	14.755	89.15	1
LH-IM-03	8/4/2025 14:45	7.65	25.44	14.756	93.29	1
LH-IM-03	8/4/2025 15:00	7.56	25.3	14.755	92.2	1
LH-IM-03	8/4/2025 15:15	7.58	25.28	14.758	92.44	1
LH-IM-03	8/4/2025 15:30	8.53	25.72	14.758	104.02	1
LH-IM-03	8/4/2025 15:45	7.6	25.7	14.755	92.68	1
LH-IM-03	8/4/2025 16:00	8.12	25.96	14.753	100.25	1
LH-IM-03	8/4/2025 16:15	7.5	25.68	14.754	91.46	1
LH-IM-03	8/4/2025 16:30	7.72	25.38	14.757	94.15	1
LH-IM-03	8/4/2025 16:45	8.49	25.92	14.757	104.81	1
LH-IM-03	8/4/2025 17:00	8.22	25.82	14.759	101.48	1
LH-IM-03	8/4/2025 17:15	9.1	25.98	14.757	112.35	1
LH-IM-03	8/4/2025 17:30	8.88	26.04	14.754	109.63	1
LH-IM-03	8/4/2025 17:45	9.04	26.04	14.756	111.6	1
LH-IM-03	8/4/2025 18:00	8.55	25.9	14.755	105.56	1
LH-IM-03	8/4/2025 18:15	9.2	25.94	14.754	113.58	1
LH-IM-03	8/4/2025 18:30	8.24	25.76	14.756	101.73	1
LH-IM-03	8/4/2025 18:45	9.27	26.36	14.757	114.44	1
LH-IM-03	8/4/2025 19:00	8.61	26.26	14.761	106.3	1
LH-IM-03	8/4/2025 19:15	8.97	26.02	14.762	110.74	1
LH-IM-03	8/4/2025 19:30	8.9	26.08	14.763	109.88	1
LH-IM-03	8/4/2025 19:45	8.86	26	14.767	109.38	1
LH-IM-03	8/4/2025 20:00	8.81	26.1	14.77	108.77	1
LH-IM-03	8/4/2025 20:15	8.9	25.96	14.771	109.88	1
LH-IM-03	8/4/2025 20:30	8.8	26	14.772	108.64	1
LH-IM-03	8/4/2025 20:45	9.56	26.22	14.776	118.02	1
LH-IM-03	8/4/2025 21:00	9.32	26.24	14.778	115.06	1
LH-IM-03	8/4/2025 21:15	9.06	26.08	14.778	111.85	1
LH-IM-03	8/4/2025 21:30	9.05	26.1	14.777	111.73	1
LH-IM-03	8/4/2025 21:45	8.94	26	14.778	110.37	1
LH-IM-03	8/4/2025 22:00	8.47	25.96	14.778	104.57	1
LH-IM-03	8/4/2025 22:15	8.46	25.72	14.783	103.17	1
LH-IM-03	8/4/2025 22:30	8.35	25.68	14.783	101.83	1
LH-IM-03	8/4/2025 22:45	8.2	25.7	14.783	100	1
LH-IM-03	8/4/2025 23:00	8.18	25.6	14.786	99.76	1

Station Name	Date Time	DO mg/L	Temp C	Air Pressure PSI	Saturation PCT	Use Code
LH-IM-03	8/4/2025 23:15	8.45	25.74	14.787	103.05	1
LH-IM-03	8/4/2025 23:30	8.71	25.92	14.789	107.53	1
LH-IM-03	8/4/2025 23:45	8.5	25.86	14.792	104.94	1
LH-IM-03	8/5/2025 0:00	8.34	25.88	14.794	102.96	1
LH-IM-03	8/5/2025 0:15	9.04	25.94	14.793	111.6	1
LH-IM-03	8/5/2025 0:30	8.96	25.92	14.795	110.62	1
LH-IM-03	8/5/2025 0:45	8.67	25.88	14.796	107.04	1
LH-IM-03	8/5/2025 1:00	8.17	25.72	14.796	99.63	1
LH-IM-03	8/5/2025 1:15	8.35	25.76	14.794	103.09	1
LH-IM-03	8/5/2025 1:30	8.61	25.76	14.797	106.3	1
LH-IM-03	8/5/2025 1:45	8.06	25.7	14.801	98.29	1
LH-IM-03	8/5/2025 2:00	8.43	25.74	14.8	102.8	1
LH-IM-03	8/5/2025 2:15	8.76	25.76	14.802	108.15	1
LH-IM-03	8/5/2025 2:30	8.55	25.72	14.804	104.27	1
LH-IM-03	8/5/2025 2:45	8.37	25.7	14.803	102.07	1
LH-IM-03	8/5/2025 3:00	8.37	25.68	14.807	102.07	1
LH-IM-03	8/5/2025 3:15	8.46	25.68	14.808	103.17	1
LH-IM-03	8/5/2025 3:30	8.42	25.68	14.809	102.68	1
LH-IM-03	8/5/2025 3:45	7.93	25.62	14.812	96.71	1
LH-IM-03	8/5/2025 4:00	8.34	25.62	14.812	101.71	1
LH-IM-03	8/5/2025 4:15	8.02	25.64	14.814	97.8	1
LH-IM-03	8/5/2025 4:30	8.02	25.62	14.815	97.8	1
LH-IM-03	8/5/2025 4:45	8.14	25.6	14.819	99.27	1
LH-IM-03	8/5/2025 5:00	8.16	25.58	14.822	99.51	1
LH-IM-03	8/5/2025 5:15	8.08	25.58	14.826	98.54	1
LH-IM-03	8/5/2025 5:30	8.04	25.58	14.829	98.05	1
LH-IM-03	8/5/2025 5:45	8.01	25.54	14.832	97.68	1
LH-IM-03	8/5/2025 6:00	7.81	25.52	14.833	95.24	1
LH-IM-03	8/5/2025 6:15	7.73	25.48	14.833	94.27	1
LH-IM-03	8/5/2025 6:30	7.82	25.48	14.84	95.37	1
LH-IM-03	8/5/2025 6:45	7.76	25.46	14.844	93.49	1
LH-IM-03	8/5/2025 7:00	7.83	25.46	14.845	94.34	1
LH-IM-03	8/5/2025 7:15	7.65	25.46	14.846	92.17	1
LH-IM-03	8/5/2025 7:30	7.61	25.44	14.848	91.69	1
LH-IM-03	8/5/2025 7:45	7.68	25.44	14.849	92.53	1
LH-IM-03	8/5/2025 8:00	7.47	25.44	14.851	90	1
LH-IM-03	8/5/2025 8:15	7.56	25.44	14.849	91.08	1
LH-IM-03	8/5/2025 8:30	7.57	25.44	14.854	91.2	1
LH-IM-03	8/5/2025 8:45	7.6	25.44	14.856	91.57	1
LH-IM-03	8/5/2025 9:00	7.78	25.44	14.86	93.73	1
LH-IM-03	8/5/2025 9:15	7.8	25.44	14.863	93.98	1
LH-IM-03	8/5/2025 9:30	8	25.44	14.862	96.39	1
LH-IM-03	8/5/2025 9:45	7.86	25.46	14.866	94.7	1
LH-IM-03	8/5/2025 10:00	7.83	25.46	14.869	94.34	1
LH-IM-03	8/5/2025 10:15	7.9	25.46	14.872	95.18	1
LH-IM-03	8/5/2025 10:30	7.68	25.48	14.875	92.53	1
LH-IM-03	8/5/2025 10:45	7.63	25.48	14.878	91.93	1
LH-IM-03	8/5/2025 11:00	7.74	25.48	14.88	93.25	1
LH-IM-03	8/5/2025 11:15	7.77	25.5	14.881	93.61	1
LH-IM-03	8/5/2025 11:30	7.8	25.54	14.879	93.98	1
LH-IM-03	8/5/2025 11:45	7.97	25.56	14.88	96.02	1
LH-IM-03	8/5/2025 12:00	7.99	25.58	14.883	96.27	1
LH-IM-03	8/5/2025 12:15	7.92	25.56	14.884	95.42	1
LH-IM-03	8/5/2025 12:30	8.04	25.58	14.885	96.87	1
LH-IM-03	8/5/2025 12:45	8.08	25.58	14.884	97.35	1
LH-IM-03	8/5/2025 13:00	8.15	25.58	14.886	98.19	1
LH-IM-03	8/5/2025 13:15	7.94	25.58	14.885	95.66	1
LH-IM-03	8/5/2025 13:30	7.93	25.58	14.886	95.54	1
LH-IM-03	8/5/2025 13:45	8	25.58	14.883	96.39	1
LH-IM-03	8/5/2025 14:00	8.04	25.6	14.884	96.87	1
LH-IM-03	8/5/2025 14:15	7.97	25.6	14.882	96.02	1
LH-IM-03	8/5/2025 14:30	7.98	25.6	14.884	96.14	1
LH-IM-03	8/5/2025 14:45	7.98	25.6	14.882	96.14	1
LH-IM-03	8/5/2025 15:00	7.96	25.58	14.88	95.9	1
LH-IM-03	8/5/2025 15:15	7.98	25.58	14.882	96.14	1
LH-IM-03	8/5/2025 15:30	7.98	25.6	14.881	96.14	1
LH-IM-03	8/5/2025 15:45	7.85	25.6	14.877	94.58	1
LH-IM-03	8/5/2025 16:00	7.82	25.58	14.875	94.22	1
LH-IM-03	8/5/2025 16:15	7.84	25.6	14.876	94.46	1
LH-IM-03	8/5/2025 16:30	7.85	25.6	14.873	94.58	1
LH-IM-03	8/5/2025 16:45	8.26	25.68	14.873	99.52	1
LH-IM-03	8/5/2025 17:00	8.27	25.7	14.871	99.64	1
LH-IM-03	8/5/2025 17:15	8.41	25.72	14.867	101.33	1
LH-IM-03	8/5/2025 17:30	8.35	25.74	14.867	100.6	1
LH-IM-03	8/5/2025 17:45	8.45	25.76	14.871	103.05	1
LH-IM-03	8/5/2025 18:00	8.34	25.72	14.873	100.48	1
LH-IM-03	8/5/2025 18:15	8.48	25.72	14.869	102.17	1
LH-IM-03	8/5/2025 18:30	8.41	25.7	14.871	101.33	1
LH-IM-03	8/5/2025 18:45	8.54	25.7	14.872	102.89	1
LH-IM-03	8/5/2025 19:00	8.15	25.68	14.874	98.19	1
LH-IM-03	8/5/2025 19:15	8.38	25.68	14.874	100.96	1
LH-IM-03	8/5/2025 19:30	8.64	25.72	14.874	104.1	1
LH-IM-03	8/5/2025 19:45	8.56	25.72	14.873	103.13	1
LH-IM-03	8/5/2025 20:00	8.3	25.7	14.875	100	1

Station Name	Date Time	DO mg/L	Temp C	Air Pressure PSI	Saturation PCT	Use Code
LH-IM-03	8/5/2025 20:15	7.98	25.6	14.875	96.14	1
LH-IM-03	8/5/2025 20:30	8.37	25.6	14.876	100.84	1
LH-IM-03	8/5/2025 20:45	8.39	25.6	14.875	101.08	1
LH-IM-03	8/5/2025 21:00	8.5	25.64	14.881	102.41	1
LH-IM-03	8/5/2025 21:15	8.53	25.62	14.884	102.77	1
LH-IM-03	8/5/2025 21:30	8.73	25.64	14.883	105.18	1
LH-IM-03	8/5/2025 21:45	8.61	25.64	14.881	103.73	1
LH-IM-03	8/5/2025 22:00	8.69	25.62	14.882	104.7	1
LH-IM-03	8/5/2025 22:15	8.5	25.6	14.882	102.41	1
LH-IM-03	8/5/2025 22:30	8.32	25.58	14.881	100.24	1
LH-IM-03	8/5/2025 22:45	8.39	25.58	14.883	101.08	1
LH-IM-03	8/5/2025 23:00	8.17	25.56	14.883	98.43	1
LH-IM-03	8/5/2025 23:15	8.07	25.54	14.886	97.23	1
LH-IM-03	8/5/2025 23:30	8.02	25.52	14.888	96.63	1
LH-IM-03	8/5/2025 23:45	7.89	25.5	14.887	95.06	1
LH-IM-03	8/6/2025 0:00	7.84	25.5	14.889	94.46	1
LH-IM-03	8/6/2025 0:15	8.09	25.54	14.892	97.47	1
LH-IM-03	8/6/2025 0:30	8.23	25.5	14.892	99.16	1
LH-IM-03	8/6/2025 0:45	8.13	25.5	14.893	97.95	1
LH-IM-03	8/6/2025 1:00	8.01	25.48	14.889	96.51	1
LH-IM-03	8/6/2025 1:15	7.8	25.48	14.89	93.98	1
LH-IM-03	8/6/2025 1:30	7.94	25.46	14.89	95.66	1
LH-IM-03	8/6/2025 1:45	8.01	25.46	14.889	96.51	1
LH-IM-03	8/6/2025 2:00	7.78	25.42	14.889	93.73	1
LH-IM-03	8/6/2025 2:15	7.78	25.4	14.888	93.73	1
LH-IM-03	8/6/2025 2:30	7.81	25.38	14.888	94.1	1
LH-IM-03	8/6/2025 2:45	7.73	25.36	14.889	93.13	1
LH-IM-03	8/6/2025 3:00	7.81	25.36	14.89	94.1	1
LH-IM-03	8/6/2025 3:15	7.75	25.34	14.889	93.37	1
LH-IM-03	8/6/2025 3:30	7.82	25.32	14.89	94.22	1
LH-IM-03	8/6/2025 3:45	7.73	25.3	14.888	93.13	1
LH-IM-03	8/6/2025 4:00	7.48	25.3	14.89	90.12	1
LH-IM-03	8/6/2025 4:15	7.63	25.3	14.888	91.93	1
LH-IM-03	8/6/2025 4:30	7.81	25.26	14.891	94.1	1
LH-IM-03	8/6/2025 4:45	7.8	25.26	14.892	93.98	1
LH-IM-03	8/6/2025 5:00	7.72	25.26	14.895	93.01	1
LH-IM-03	8/6/2025 5:15	7.55	25.26	14.898	90.96	1
LH-IM-03	8/6/2025 5:30	7.59	25.28	14.897	91.45	1
LH-IM-03	8/6/2025 5:45	7.61	25.3	14.9	91.69	1
LH-IM-03	8/6/2025 6:00	7.63	25.3	14.901	91.93	1
LH-IM-03	8/6/2025 6:15	7.49	25.3	14.904	90.24	1
LH-IM-03	8/6/2025 6:30	7.51	25.28	14.904	90.48	1
LH-IM-03	8/6/2025 6:45	7.53	25.28	14.905	90.72	1
LH-IM-03	8/6/2025 7:00	7.35	25.28	14.906	88.55	1
LH-IM-03	8/6/2025 7:15	7.48	25.28	14.908	90.12	1
LH-IM-03	8/6/2025 7:30	7.45	25.28	14.913	89.76	1
LH-IM-03	8/6/2025 7:45	7.72	25.28	14.912	93.01	1
LH-IM-03	8/6/2025 8:00	7.59	25.28	14.916	91.45	1
LH-IM-03	8/6/2025 8:15	7.65	25.28	14.918	92.17	1
LH-IM-03	8/6/2025 8:30	7.48	25.28	14.917	90.12	1
LH-IM-03	8/6/2025 8:45	7.43	25.28	14.917	89.52	1
LH-IM-03	8/6/2025 9:00	7.64	25.3	14.919	92.05	1
LH-IM-03	8/6/2025 9:15	7.52	25.3	14.92	90.6	1
LH-IM-03	8/6/2025 9:30	7.5	25.3	14.921	90.36	1
LH-IM-03	8/6/2025 9:45	7.56	25.3	14.921	91.08	1
LH-IM-03	8/6/2025 10:00	7.61	25.3	14.92	91.69	1
LH-IM-03	8/6/2025 10:15	7.68	25.3	14.924	92.53	1
LH-IM-03	8/6/2025 10:30	7.67	25.32	14.924	92.41	1
LH-IM-03	8/6/2025 10:45	7.68	25.32	14.925	92.53	1
LH-IM-03	8/6/2025 11:00	7.85	25.38	14.928	94.58	1
LH-IM-03	8/6/2025 11:15	8.1	25.38	14.925	97.59	1
LH-IM-03	8/6/2025 11:30	7.9	25.38	14.926	95.18	1
LH-IM-03	8/6/2025 11:45	7.86	25.36	14.923	94.7	1
LH-IM-03	8/6/2025 12:00	7.97	25.36	14.924	96.02	1
LH-IM-03	8/6/2025 12:15	7.93	25.36	14.925	95.54	1
LH-IM-03	8/6/2025 12:30	7.97	25.38	14.924	96.02	1
LH-IM-03	8/6/2025 12:45	8	25.38	14.919	96.39	1
LH-IM-03	8/6/2025 13:00	8.01	25.38	14.921	96.51	1
LH-IM-03	8/6/2025 13:15	7.93	25.38	14.922	95.54	1
LH-IM-03	8/6/2025 13:30	7.94	25.38	14.921	95.66	1
LH-IM-03	8/6/2025 13:45	7.84	25.38	14.919	94.46	1
LH-IM-03	8/6/2025 14:00	7.82	25.38	14.915	94.22	1
LH-IM-03	8/6/2025 14:15	8.45	25.42	14.916	101.81	1
LH-IM-03	8/6/2025 14:30	8.39	25.58	14.915	101.08	1
LH-IM-03	8/6/2025 14:45	8.87	25.6	14.912	106.87	1
LH-IM-03	8/6/2025 15:00	8.46	25.52	14.915	101.93	1
LH-IM-03	8/6/2025 15:15	8.04	25.58	14.915	96.87	1
LH-IM-03	8/6/2025 15:30	8.91	25.68	14.914	107.35	1
LH-IM-03	8/6/2025 15:45	8.9	25.72	14.911	107.23	1
LH-IM-03	8/6/2025 16:00	9.05	25.72	14.908	109.04	1
LH-IM-03	8/6/2025 16:15	8.82	25.74	14.908	106.27	1
LH-IM-03	8/6/2025 16:30	9.04	25.72	14.907	108.92	1
LH-IM-03	8/6/2025 16:45	8.86	25.72	14.907	106.75	1
LH-IM-03	8/6/2025 17:00	9.07	25.74	14.909	109.28	1

Dissolved Oxygen Saturation Continous Monitoring Data
Normandeau Associates Inc.

Station Name	Date Time	DO mg/L	Temp C	Air Pressure PSI	Saturation PCT	Use Code
LH-IM-03	8/6/2025 17:15	8.61	25.68	14.906	103.73	1
LH-IM-03	8/6/2025 17:30	9.1	25.74	14.906	109.64	1
LH-IM-03	8/6/2025 17:45	9.08	25.76	14.905	110.73	1
LH-IM-03	8/6/2025 18:00	8.59	25.7	14.904	103.49	1
LH-IM-03	8/6/2025 18:15	8.88	25.7	14.905	106.99	1
LH-IM-03	8/6/2025 18:30	8.38	25.6	14.902	100.96	1
LH-IM-03	8/6/2025 18:45	8.67	25.66	14.898	104.46	1
LH-IM-03	8/6/2025 19:00	8.87	25.68	14.898	106.87	1
LH-IM-03	8/6/2025 19:15	9.07	25.7	14.899	109.28	1
LH-IM-03	8/6/2025 19:30	8.92	25.68	14.897	107.47	1
LH-IM-03	8/6/2025 19:45	8.75	25.66	14.899	105.42	1
LH-IM-03	8/6/2025 20:00	8.17	25.56	14.898	98.43	1
LH-IM-03	8/6/2025 20:15	8.32	25.54	14.899	100.24	1
LH-IM-03	8/6/2025 20:30	8.29	25.52	14.899	99.88	1
LH-IM-03	8/6/2025 20:45	8.16	25.54	14.899	98.31	1
LH-IM-03	8/6/2025 21:00	8.13	25.48	14.901	97.95	1
LH-IM-03	8/6/2025 21:15	8.24	25.5	14.903	99.28	1
LH-IM-03	8/6/2025 21:30	8.29	25.52	14.904	99.88	1
LH-IM-03	8/6/2025 21:45	8.39	25.5	14.907	101.08	1
LH-IM-03	8/6/2025 22:00	8.4	25.5	14.908	101.2	1
LH-IM-03	8/6/2025 22:15	8.72	25.52	14.906	105.06	1
LH-IM-03	8/6/2025 22:30	9.06	25.54	14.907	109.16	1
LH-IM-03	8/6/2025 22:45	8.54	25.5	14.906	102.89	1
LH-IM-03	8/6/2025 23:00	8.99	25.56	14.906	108.31	1
LH-IM-03	8/6/2025 23:15	8.94	25.58	14.904	107.71	1
LH-IM-03	8/6/2025 23:30	8.91	25.56	14.903	107.35	1
LH-IM-03	8/6/2025 23:45	8.98	25.56	14.905	108.19	1
LH-IM-03	8/7/2025 0:00	9.03	25.56	14.904	108.8	1
LH-IM-03	8/7/2025 0:15	9.1	25.54	14.905	109.64	1
LH-IM-03	8/7/2025 0:30	9.02	25.52	14.905	108.67	1
LH-IM-03	8/7/2025 0:45	9.05	25.52	14.904	109.04	1
LH-IM-03	8/7/2025 1:00	9.05	25.5	14.902	109.04	1
LH-IM-03	8/7/2025 1:15	9.06	25.5	14.9	109.16	1
LH-IM-03	8/7/2025 1:30	9.02	25.5	14.899	108.67	1
LH-IM-03	8/7/2025 1:45	9	25.5	14.897	108.43	1
LH-IM-03	8/7/2025 2:00	8.98	25.5	14.896	108.19	1
LH-IM-03	8/7/2025 2:15	8.91	25.48	14.894	107.35	1
LH-IM-03	8/7/2025 2:30	8.82	25.48	14.893	106.27	1
LH-IM-03	8/7/2025 2:45	8.76	25.46	14.895	105.54	1
LH-IM-03	8/7/2025 3:00	8.8	25.46	14.893	106.02	1
LH-IM-03	8/7/2025 3:15	8.79	25.44	14.893	105.9	1
LH-IM-03	8/7/2025 3:30	8.74	25.42	14.891	105.3	1
LH-IM-03	8/7/2025 3:45	8.76	25.4	14.886	105.54	1
LH-IM-03	8/7/2025 4:00	8.78	25.38	14.885	105.78	1
LH-IM-03	8/7/2025 4:15	8.75	25.36	14.885	105.42	1
LH-IM-03	8/7/2025 4:30	8.69	25.34	14.883	104.7	1
LH-IM-03	8/7/2025 4:45	8.61	25.32	14.881	103.73	1
LH-IM-03	8/7/2025 5:00	8.55	25.3	14.879	103.01	1
LH-IM-03	8/7/2025 5:15	8.3	25.3	14.882	100	1
LH-IM-03	8/7/2025 5:30	8.17	25.3	14.882	98.43	1
LH-IM-03	8/7/2025 5:45	8.14	25.3	14.883	98.07	1
LH-IM-03	8/7/2025 6:00	8.18	25.3	14.884	98.55	1
LH-IM-03	8/7/2025 6:15	8.25	25.3	14.885	99.4	1
LH-IM-03	8/7/2025 6:30	8.2	25.28	14.887	98.8	1
LH-IM-03	8/7/2025 6:45	8.27	25.28	14.888	99.64	1
LH-IM-03	8/7/2025 7:00	8.29	25.28	14.889	99.88	1
LH-IM-03	8/7/2025 7:15	8.41	25.28	14.887	101.33	1
LH-IM-03	8/7/2025 7:30	8.33	25.26	14.892	100.36	1
LH-IM-03	8/7/2025 7:45	8.32	25.26	14.891	100.24	1
LH-IM-03	8/7/2025 8:00	8.21	25.26	14.892	98.92	1
LH-IM-03	8/7/2025 8:15	8.14	25.24	14.892	98.07	1
LH-IM-03	8/7/2025 8:30	8.08	25.24	14.892	97.35	1
LH-IM-03	8/7/2025 8:45	8.21	25.24	14.891	98.92	1
LH-IM-03	8/7/2025 9:00	8.38	25.24	14.892	100.96	1
LH-IM-03	8/7/2025 9:15	8.43	25.24	14.893	101.57	1
LH-IM-03	8/7/2025 9:30	8.42	25.24	14.894	101.45	1
LH-IM-03	8/7/2025 9:45	8.57	25.24	14.894	103.25	1
LH-IM-03	8/7/2025 10:00	8.57	25.24	14.893	103.25	1
LH-IM-03	8/7/2025 10:15	8.87	25.26	14.892	106.87	1
LH-IM-03	8/7/2025 10:30	8.83	25.26	14.894	106.39	1
LH-IM-03	8/7/2025 10:45	8.27	25.22	14.893	99.64	1
LH-IM-03	8/7/2025 11:00	8.62	25.22	14.892	103.86	1
LH-IM-03	8/7/2025 11:15	8.7	25.22	14.89	104.82	1
LH-IM-03	8/7/2025 11:30	8.75	25.26	14.89	105.42	1
LH-IM-03	8/7/2025 11:45	9.24	25.28	14.885	111.33	1
LH-IM-03	8/7/2025 12:00	10.13	25.32	14.886	122.05	1
LH-IM-03	8/7/2025 12:15	9.04	25.34	14.884	108.92	1
LH-IM-03	8/7/2025 12:30	8.06	25.26	14.878	97.11	1
LH-IM-03	8/7/2025 12:45	7.72	25.2	14.879	93.01	1
LH-IM-03	8/7/2025 13:00	8.01	25.22	14.875	96.51	1
LH-IM-03	8/7/2025 13:15	8.4	25.22	14.873	101.2	1
LH-IM-03	8/7/2025 13:30	8.69	25.22	14.871	104.7	1
LH-IM-03	8/7/2025 13:45	8.8	25.28	14.872	106.02	1
LH-IM-03	8/7/2025 14:00	8.56	25.26	14.868	103.13	1

Station Name	Date Time	DO mg/L	Temp C	Air Pressure PSI	Saturation PCT	Use Code
LH-IM-03	8/7/2025 14:15	8.21	25.16	14.868	98.92	1
LH-IM-03	8/7/2025 14:30	8.18	25.16	14.865	98.55	1
LH-IM-03	8/7/2025 14:45	8.07	25.14	14.86	97.23	1
LH-IM-03	8/7/2025 15:00	7.99	25.14	14.86	96.27	1
LH-IM-03	8/7/2025 15:15	8.02	25.14	14.858	96.63	1
LH-IM-03	8/7/2025 15:30	8.35	25.16	14.858	100.6	1
LH-IM-03	8/7/2025 15:45	8.32	25.16	14.856	100.24	1
LH-IM-03	8/7/2025 16:00	8.27	25.16	14.854	99.64	1
LH-IM-03	8/7/2025 16:15	8.07	25.14	14.85	97.23	1
LH-IM-03	8/7/2025 16:30	7.9	25.14	14.85	95.18	1
LH-IM-03	8/7/2025 16:45	7.99	25.14	14.849	96.27	1
LH-IM-03	8/7/2025 17:00	7.9	25.14	14.849	95.18	1
LH-IM-03	8/7/2025 17:15	7.8	25.12	14.847	93.98	1
LH-IM-03	8/7/2025 17:30	7.75	25.12	14.845	93.37	1
LH-IM-03	8/7/2025 17:45	7.68	25.12	14.842	92.53	1
LH-IM-03	8/7/2025 18:00	7.69	25.12	14.839	92.65	1
LH-IM-03	8/7/2025 18:15	7.69	25.1	14.842	92.65	1
LH-IM-03	8/7/2025 18:30	7.61	25.1	14.842	91.69	1
LH-IM-03	8/7/2025 18:45	7.53	25.1	14.841	90.72	1
LH-IM-03	8/7/2025 19:00	7.64	25.1	14.838	92.05	1
LH-IM-03	8/7/2025 19:15	7.58	25.1	14.837	91.33	1
LH-IM-03	8/7/2025 19:30	7.66	25.1	14.838	92.29	1
LH-IM-03	8/7/2025 19:45	8.27	25.14	14.836	99.64	1
LH-IM-03	8/7/2025 20:00	7.49	25.1	14.838	90.24	1
LH-IM-03	8/7/2025 20:15	7.31	25.08	14.839	88.07	1
LH-IM-03	8/7/2025 20:30	7.89	25.22	14.838	95.06	1
LH-IM-03	8/7/2025 20:45	7.23	25.1	14.841	87.11	1
LH-IM-03	8/7/2025 21:00	7.94	25.16	14.843	95.66	1
LH-IM-03	8/7/2025 21:15	7.69	25.26	14.844	92.65	1
LH-IM-03	8/7/2025 21:30	8.63	25.28	14.845	103.98	1
LH-IM-03	8/7/2025 21:45	9.22	25.38	14.842	111.08	1
LH-IM-03	8/7/2025 22:00	8.81	25.36	14.84	107.44	1
LH-IM-03	8/7/2025 22:15	9.08	25.38	14.843	109.4	1
LH-IM-03	8/7/2025 22:30	10.59	25.48	14.844	127.59	1
LH-IM-03	8/7/2025 22:45	10.53	25.56	14.844	126.87	1
LH-IM-03	8/7/2025 23:00	10.3	25.56	14.847	124.1	1
LH-IM-03	8/7/2025 23:15	10.33	25.56	14.848	124.46	1
LH-IM-03	8/7/2025 23:30	10.47	25.58	14.845	126.14	1
LH-IM-03	8/7/2025 23:45	10.54	25.6	14.844	126.99	1
LH-IM-03	8/8/2025 0:00	10.19	25.6	14.845	122.77	1
LH-IM-03	8/8/2025 0:15	10.57	25.64	14.847	127.35	1
LH-IM-03	8/8/2025 0:30	10.59	25.62	14.844	127.59	1
LH-IM-03	8/8/2025 0:45	10.52	25.62	14.845	126.75	1
LH-IM-03	8/8/2025 1:00	10.62	25.64	14.841	127.95	1
LH-IM-03	8/8/2025 1:15	10.51	25.66	14.842	126.63	1
LH-IM-03	8/8/2025 1:30	10.74	25.66	14.841	129.4	1
LH-IM-03	8/8/2025 1:45	10.6	25.66	14.84	129.27	1
LH-IM-03	8/8/2025 2:00	10.55	25.7	14.838	128.66	1
LH-IM-03	8/8/2025 2:15	10.66	25.7	14.836	130	1
LH-IM-03	8/8/2025 2:30	10.37	25.68	14.835	126.46	1
LH-IM-03	8/8/2025 2:45	10.05	25.7	14.832	122.56	1
LH-IM-03	8/8/2025 3:00	9.51	25.7	14.829	115.98	1
LH-IM-03	8/8/2025 3:15	9.32	25.7	14.829	113.66	1
LH-IM-03	8/8/2025 3:30	9.52	25.72	14.828	116.1	1
LH-IM-03	8/8/2025 3:45	9.7	25.76	14.829	119.75	1
LH-IM-03	8/8/2025 4:00	10.06	25.78	14.827	124.2	1
LH-IM-03	8/8/2025 4:15	10	25.76	14.827	123.46	1
LH-IM-03	8/8/2025 4:30	9.92	25.76	14.825	122.47	1
LH-IM-03	8/8/2025 4:45	9.93	25.76	14.822	122.59	1
LH-IM-03	8/8/2025 5:00	10.06	25.76	14.821	124.2	1
LH-IM-03	8/8/2025 5:15	10.06	25.74	14.823	122.68	1
LH-IM-03	8/8/2025 5:30	10.19	25.72	14.827	124.27	1
LH-IM-03	8/8/2025 5:45	9.73	25.68	14.825	118.66	1
LH-IM-03	8/8/2025 6:00	9.97	25.7	14.829	121.59	1
LH-IM-03	8/8/2025 6:15	10.01	25.7	14.828	122.07	1
LH-IM-03	8/8/2025 6:30	9.92	25.7	14.828	120.98	1
LH-IM-03	8/8/2025 6:45	9.94	25.68	14.827	121.22	1
LH-IM-03	8/8/2025 7:00	10.03	25.68	14.828	122.32	1
LH-IM-03	8/8/2025 7:15	9.89	25.68	14.83	120.61	1
LH-IM-03	8/8/2025 7:30	9.71	25.68	14.831	118.41	1
LH-IM-03	8/8/2025 7:45	9.87	25.68	14.835	120.37	1
LH-IM-03	8/8/2025 8:00	10.01	25.66	14.839	122.07	1
LH-IM-03	8/8/2025 8:15	10.06	25.64	14.837	122.68	1
LH-IM-03	8/8/2025 8:30	9.59	25.62	14.836	116.95	1
LH-IM-03	8/8/2025 8:45	9.44	25.62	14.837	115.12	1
LH-IM-03	8/8/2025 9:00	9.27	25.62	14.838	113.05	1
LH-IM-03	8/8/2025 9:15	9.62	25.6	14.837	117.32	1
LH-IM-03	8/8/2025 9:30	9.72	25.62	14.839	118.54	1
LH-IM-03	8/8/2025 9:45	9.78	25.64	14.838	119.27	1
LH-IM-03	8/8/2025 10:00	9.87	25.66	14.841	118.92	1
LH-IM-03	8/8/2025 10:15	9.67	25.66	14.841	116.51	1
LH-IM-03	8/8/2025 10:30	9.71	25.68	14.842	116.99	1
LH-IM-03	8/8/2025 10:45	10.06	25.7	14.842	121.2	1
LH-IM-03	8/8/2025 11:00	10.19	25.68	14.843	122.77	1

Station Name	Date Time	DO mg/L	Temp C	Air Pressure PSI	Saturation PCT	Use Code
LH-IM-03	8/8/2025 11:15	9.76	25.66	14.842	117.59	1
LH-IM-03	8/8/2025 11:30	9.88	25.68	14.844	119.04	1
LH-IM-03	8/8/2025 11:45	9.97	25.68	14.844	120.12	1
LH-IM-03	8/8/2025 12:00	9.9	25.68	14.843	119.28	1
LH-IM-03	8/8/2025 12:15	9.85	25.68	14.841	118.67	1
LH-IM-03	8/8/2025 12:30	9.97	25.68	14.842	120.12	1
LH-IM-03	8/8/2025 12:45	9.86	25.64	14.839	120.24	1
LH-IM-03	8/8/2025 13:00	9.6	25.62	14.837	117.07	1
LH-IM-03	8/8/2025 13:15	9.94	25.62	14.832	121.22	1
LH-IM-03	8/8/2025 13:30	9.98	25.64	14.831	121.71	1
LH-IM-03	8/8/2025 13:45	9.94	25.62	14.827	121.22	1
LH-IM-03	8/8/2025 14:00	9.68	25.56	14.826	118.05	1
LH-IM-03	8/8/2025 14:15	8.23	25.48	14.826	100.37	1
LH-IM-03	8/8/2025 14:30	9.55	25.5	14.821	116.46	1
LH-IM-03	8/8/2025 14:45	8.47	25.58	14.817	103.29	1
LH-IM-03	8/8/2025 15:00	9.06	25.44	14.816	110.49	1
LH-IM-03	8/8/2025 15:15	9.07	25.54	14.818	110.61	1
LH-IM-03	8/8/2025 15:30	9.48	25.5	14.815	115.61	1
LH-IM-03	8/8/2025 15:45	7.72	25.38	14.812	94.15	1
LH-IM-03	8/8/2025 16:00	8.18	25.34	14.812	99.76	1
LH-IM-03	8/8/2025 16:15	7.65	25.22	14.808	92.17	1
LH-IM-03	8/8/2025 16:30	7.99	25.14	14.803	96.27	1
LH-IM-03	8/8/2025 16:45	8.8	25.2	14.803	106.02	1
LH-IM-03	8/8/2025 17:00	9.49	25.26	14.806	115.73	1
LH-IM-03	8/8/2025 17:15	8.86	25.26	14.806	108.05	1
LH-IM-03	8/8/2025 17:30	9.4	25.24	14.804	113.25	1
LH-IM-03	8/8/2025 17:45	7	25.2	14.805	84.34	1
LH-IM-03	8/8/2025 18:00	8.89	25.16	14.804	107.11	1
LH-IM-03	8/8/2025 18:15	9.24	25.1	14.804	111.33	1
LH-IM-03	8/8/2025 18:30	9.45	25.12	14.806	113.86	1
LH-IM-03	8/8/2025 18:45	8.97	25.1	14.803	108.07	1
LH-IM-03	8/8/2025 19:00	8.71	25.08	14.798	104.94	1
LH-IM-03	8/8/2025 19:15	8.64	25.08	14.799	104.1	1
LH-IM-03	8/8/2025 19:30	9.89	25.22	14.799	119.16	1
LH-IM-03	8/8/2025 19:45	9.87	25.3	14.8	120.37	1
LH-IM-03	8/8/2025 20:00	10.32	25.36	14.799	125.85	1
LH-IM-03	8/8/2025 20:15	10.13	25.36	14.801	123.54	1
LH-IM-03	8/8/2025 20:30	10.59	25.36	14.801	129.15	1
LH-IM-03	8/8/2025 20:45	10.73	25.38	14.805	130.85	1
LH-IM-03	8/8/2025 21:00	10.74	25.38	14.807	130.98	1
LH-IM-03	8/8/2025 21:15	11	25.46	14.808	134.15	1
LH-IM-03	8/8/2025 21:30	10.88	25.48	14.81	132.68	1
LH-IM-03	8/8/2025 21:45	10.46	25.48	14.812	127.56	1
LH-IM-03	8/8/2025 22:00	10.78	25.48	14.81	131.46	1
LH-IM-03	8/8/2025 22:15	11.16	25.5	14.81	136.1	1
LH-IM-03	8/8/2025 22:30	10.96	25.5	14.807	133.66	1
LH-IM-03	8/8/2025 22:45	11.16	25.48	14.81	136.1	1
LH-IM-03	8/8/2025 23:00	11.47	25.52	14.811	139.88	1
LH-IM-03	8/8/2025 23:15	11.57	25.54	14.811	141.1	1
LH-IM-03	8/8/2025 23:30	11.43	25.58	14.811	139.39	1
LH-IM-03	8/8/2025 23:45	11.59	25.58	14.809	141.34	1
LH-IM-03	8/9/2025 0:00	11.51	25.58	14.812	140.37	1
LH-IM-03	8/9/2025 0:15	11.49	25.62	14.812	140.12	1
LH-IM-03	8/9/2025 0:30	11.43	25.64	14.812	139.39	1
LH-IM-03	8/9/2025 0:45	11.19	25.58	14.813	136.46	1
LH-IM-03	8/9/2025 1:00	11.39	25.64	14.813	138.9	1
LH-IM-03	8/9/2025 1:15	11.28	25.7	14.808	137.56	1
LH-IM-03	8/9/2025 1:30	11.03	25.7	14.81	134.51	1
LH-IM-03	8/9/2025 1:45	11.31	25.72	14.809	137.93	1
LH-IM-03	8/9/2025 2:00	11.41	25.72	14.81	139.15	1
LH-IM-03	8/9/2025 2:15	11.47	25.72	14.808	139.88	1
LH-IM-03	8/9/2025 2:30	11.36	25.74	14.809	138.54	1
LH-IM-03	8/9/2025 2:45	11.26	25.76	14.809	139.01	1
LH-IM-03	8/9/2025 3:00	11.11	25.72	14.809	135.49	1
LH-IM-03	8/9/2025 3:15	11.36	25.72	14.81	138.54	1
LH-IM-03	8/9/2025 3:30	11.26	25.72	14.809	137.32	1
LH-IM-03	8/9/2025 3:45	11.36	25.76	14.809	140.25	1
LH-IM-03	8/9/2025 4:00	11.48	25.8	14.807	141.73	1
LH-IM-03	8/9/2025 4:15	11.47	25.8	14.81	141.6	1
LH-IM-03	8/9/2025 4:30	11.42	25.82	14.812	140.99	1
LH-IM-03	8/9/2025 4:45	11.35	25.82	14.81	140.12	1
LH-IM-03	8/9/2025 5:00	10.95	25.82	14.812	135.19	1
LH-IM-03	8/9/2025 5:15	11.19	25.82	14.811	138.15	1
LH-IM-03	8/9/2025 5:30	11.28	25.82	14.812	139.26	1
LH-IM-03	8/9/2025 5:45	11	25.82	14.813	135.8	1
LH-IM-03	8/9/2025 6:00	11.25	25.82	14.813	138.89	1
LH-IM-03	8/9/2025 6:15	11.01	25.82	14.815	135.93	1
LH-IM-03	8/9/2025 6:30	10.61	25.82	14.816	130.99	1
LH-IM-03	8/9/2025 6:45	10.58	25.82	14.818	130.62	1
LH-IM-03	8/9/2025 7:00	10.68	25.8	14.822	131.85	1
LH-IM-03	8/9/2025 7:15	10.66	25.78	14.821	131.6	1
LH-IM-03	8/9/2025 7:30	10.71	25.78	14.824	132.22	1
LH-IM-03	8/9/2025 7:45	9.06	25.76	14.824	111.85	1
LH-IM-03	8/9/2025 8:00	9.67	25.78	14.823	119.38	1

Station Name	Date Time	DO mg/L	Temp C	Air Pressure PSI	Saturation PCT	Use Code
LH-IM-03	8/9/2025 8:15	9.39	25.7	14.826	114.51	1
LH-IM-03	8/9/2025 8:30	9.11	25.72	14.825	111.1	1
LH-IM-03	8/9/2025 8:45	10.59	25.8	14.824	130.74	1
LH-IM-03	8/9/2025 9:00	10.53	25.8	14.825	130	1
LH-IM-03	8/9/2025 9:15	9.77	25.78	14.825	120.62	1
LH-IM-03	8/9/2025 9:30	9.69	25.8	14.824	119.63	1
LH-IM-03	8/9/2025 9:45	9.93	25.82	14.823	122.59	1
LH-IM-03	8/9/2025 10:00	9.93	25.82	14.824	122.59	1
LH-IM-03	8/9/2025 10:15	10.2	25.86	14.826	125.93	1
LH-IM-03	8/9/2025 10:30	10.03	25.82	14.827	123.83	1
LH-IM-03	8/9/2025 10:45	9.76	25.8	14.824	120.49	1
LH-IM-03	8/9/2025 11:00	9.84	25.8	14.821	121.48	1
LH-IM-03	8/9/2025 11:15	9.68	25.8	14.822	119.51	1
LH-IM-03	8/9/2025 11:30	9.82	25.8	14.82	121.23	1
LH-IM-03	8/9/2025 11:45	10.03	25.8	14.818	123.83	1
LH-IM-03	8/9/2025 12:00	9.86	25.78	14.819	121.73	1
LH-IM-03	8/9/2025 12:15	9.77	25.76	14.816	120.62	1
LH-IM-03	8/9/2025 12:30	10.01	25.78	14.815	123.58	1
LH-IM-03	8/9/2025 12:45	9.77	25.76	14.812	120.62	1
LH-IM-03	8/9/2025 13:00	9.59	25.7	14.81	116.95	1
LH-IM-03	8/9/2025 13:15	9.49	25.66	14.806	115.73	1
LH-IM-03	8/9/2025 13:30	8.25	25.58	14.802	100.61	1
LH-IM-03	8/9/2025 13:45	9.54	25.54	14.802	116.34	1
LH-IM-03	8/9/2025 14:00	8.16	25.3	14.8	99.51	1
LH-IM-03	8/9/2025 14:15	8.14	25.28	14.796	99.27	1
LH-IM-03	8/9/2025 14:30	8.23	25.26	14.793	100.37	1
LH-IM-03	8/9/2025 14:45	8.49	25.26	14.793	103.54	1
LH-IM-03	8/9/2025 15:00	8.05	25.26	14.795	98.17	1
LH-IM-03	8/9/2025 15:15	8.26	25.32	14.794	100.73	1
LH-IM-03	8/9/2025 15:30	8.16	25.2	14.793	98.31	1
LH-IM-03	8/9/2025 15:45	8.24	25.2	14.789	99.28	1
LH-IM-03	8/9/2025 16:00	8.67	25.22	14.788	104.46	1
LH-IM-03	8/9/2025 16:15	8.69	25.26	14.786	105.98	1
LH-IM-03	8/9/2025 16:30	8.59	25.24	14.784	103.49	1
LH-IM-03	8/9/2025 16:45	8.69	25.26	14.784	105.98	1
LH-IM-03	8/9/2025 17:00	9.27	25.28	14.78	113.05	1
LH-IM-03	8/9/2025 17:15	9.02	25.34	14.786	110	1
LH-IM-03	8/9/2025 17:30	8.69	25.26	14.787	105.98	1
LH-IM-03	8/9/2025 17:45	9.36	25.26	14.787	114.15	1
LH-IM-03	8/9/2025 18:00	9.46	25.24	14.786	113.98	1
LH-IM-03	8/9/2025 18:15	9.63	25.28	14.785	117.44	1
LH-IM-03	8/9/2025 18:30	9.18	25.26	14.788	111.95	1
LH-IM-03	8/9/2025 18:45	10.1	25.26	14.786	123.17	1
LH-IM-03	8/9/2025 19:00	7.33	25.28	14.785	89.39	1
LH-IM-03	8/9/2025 19:15	9.8	25.34	14.784	119.51	1
LH-IM-03	8/9/2025 19:30	7.93	25.22	14.786	95.54	1
LH-IM-03	8/9/2025 19:45	10.05	25.4	14.787	122.56	1
LH-IM-03	8/9/2025 20:00	9.89	25.5	14.788	120.61	1
LH-IM-03	8/9/2025 20:15	10.22	25.5	14.791	124.63	1
LH-IM-03	8/9/2025 20:30	10.37	25.58	14.793	126.46	1
LH-IM-03	8/9/2025 20:45	10.87	25.64	14.794	132.56	1
LH-IM-03	8/9/2025 21:00	10.51	25.6	14.794	128.17	1
LH-IM-03	8/9/2025 21:15	10.52	25.58	14.794	128.29	1
LH-IM-03	8/9/2025 21:30	10.28	25.56	14.794	125.37	1
LH-IM-03	8/9/2025 21:45	10.29	25.56	14.791	125.49	1
LH-IM-03	8/9/2025 22:00	10.26	25.56	14.789	125.12	1
LH-IM-03	8/9/2025 22:15	10.16	25.56	14.791	123.9	1
LH-IM-03	8/9/2025 22:30	10.1	25.52	14.792	123.17	1
LH-IM-03	8/9/2025 22:45	10	25.5	14.794	121.95	1
LH-IM-03	8/9/2025 23:00	10.06	25.52	14.793	122.68	1
LH-IM-03	8/9/2025 23:15	10.2	25.54	14.795	124.39	1
LH-IM-03	8/9/2025 23:30	10.27	25.56	14.792	125.24	1
LH-IM-03	8/9/2025 23:45	10.41	25.54	14.793	126.95	1
LH-IM-03	8/10/2025 0:00	10.22	25.54	14.794	124.63	1
LH-IM-03	8/10/2025 0:15	10.24	25.52	14.795	124.88	1
LH-IM-03	8/10/2025 0:30	10.36	25.5	14.796	126.34	1
LH-IM-03	8/10/2025 0:45	10.32	25.48	14.797	125.85	1
LH-IM-03	8/10/2025 1:00	10.85	25.5	14.793	132.32	1
LH-IM-03	8/10/2025 1:15	10.59	25.48	14.792	129.15	1
LH-IM-03	8/10/2025 1:30	10.7	25.48	14.793	130.49	1
LH-IM-03	8/10/2025 1:45	10.69	25.48	14.791	130.37	1
LH-IM-03	8/10/2025 2:00	10.77	25.48	14.793	131.34	1
LH-IM-03	8/10/2025 2:15	10.74	25.5	14.791	130.98	1
LH-IM-03	8/10/2025 2:30	10.85	25.52	14.791	132.32	1
LH-IM-03	8/10/2025 2:45	10.65	25.52	14.787	129.88	1
LH-IM-03	8/10/2025 3:00	10.71	25.52	14.785	130.61	1
LH-IM-03	8/10/2025 3:15	10.71	25.54	14.787	130.61	1
LH-IM-03	8/10/2025 3:30	10.38	25.52	14.787	126.59	1
LH-IM-03	8/10/2025 3:45	10.36	25.52	14.787	126.34	1
LH-IM-03	8/10/2025 4:00	10.83	25.58	14.787	132.07	1
LH-IM-03	8/10/2025 4:15	10.85	25.6	14.789	132.32	1
LH-IM-03	8/10/2025 4:30	10.99	25.64	14.785	134.02	1
LH-IM-03	8/10/2025 4:45	11.03	25.66	14.785	134.51	1
LH-IM-03	8/10/2025 5:00	10.84	25.64	14.786	132.2	1

Station Name	Date Time	DO mg/L	Temp C	Air Pressure PSI	Saturation PCT	Use Code
LH-IM-03	8/10/2025 5:15	10.95	25.66	14.787	133.54	1
LH-IM-03	8/10/2025 5:30	11.12	25.74	14.787	135.61	1
LH-IM-03	8/10/2025 5:45	10.99	25.76	14.788	135.68	1
LH-IM-03	8/10/2025 6:00	11.08	25.78	14.79	136.79	1
LH-IM-03	8/10/2025 6:15	11.18	25.8	14.79	138.02	1
LH-IM-03	8/10/2025 6:30	11.3	25.8	14.795	139.51	1
LH-IM-03	8/10/2025 6:45	11.18	25.84	14.796	138.02	1
LH-IM-03	8/10/2025 7:00	11.09	25.84	14.8	136.91	1
LH-IM-03	8/10/2025 7:15	11	25.86	14.801	135.8	1
LH-IM-03	8/10/2025 7:30	10.76	25.86	14.803	132.84	1
LH-IM-03	8/10/2025 7:45	11.03	25.86	14.805	136.17	1
LH-IM-03	8/10/2025 8:00	10.98	25.86	14.807	135.56	1
LH-IM-03	8/10/2025 8:15	10.87	25.88	14.81	134.2	1
LH-IM-03	8/10/2025 8:30	9.36	25.84	14.811	115.56	1
LH-IM-03	8/10/2025 8:45	9.62	25.86	14.812	118.77	1
LH-IM-03	8/10/2025 9:00	9.85	25.86	14.81	121.6	1
LH-IM-03	8/10/2025 9:15	9.57	25.82	14.811	118.15	1
LH-IM-03	8/10/2025 9:30	9.73	25.82	14.81	120.12	1
LH-IM-03	8/10/2025 9:45	9.47	25.78	14.809	116.91	1
LH-IM-03	8/10/2025 10:00	10.55	25.88	14.811	130.25	1
LH-IM-03	8/10/2025 10:15	9.89	25.92	14.814	122.1	1
LH-IM-03	8/10/2025 10:30	9.54	25.86	14.81	117.78	1
LH-IM-03	8/10/2025 10:45	10.19	25.84	14.811	125.8	1
LH-IM-03	8/10/2025 11:00	9.61	25.86	14.808	118.64	1
LH-IM-03	8/10/2025 11:15	9.56	25.9	14.81	118.02	1
LH-IM-03	8/10/2025 11:30	10.1	25.9	14.809	124.69	1
LH-IM-03	8/10/2025 11:45	9.67	25.88	14.809	119.38	1
LH-IM-03	8/10/2025 12:00	9.88	25.88	14.81	121.98	1
LH-IM-03	8/10/2025 12:15	9.55	25.9	14.807	117.9	1
LH-IM-03	8/10/2025 12:30	9.57	25.92	14.805	118.15	1
LH-IM-03	8/10/2025 12:45	9.14	25.82	14.799	112.84	1
LH-IM-03	8/10/2025 13:00	8.89	25.74	14.798	108.41	1
LH-IM-03	8/10/2025 13:15	8.25	25.6	14.8	100.61	1
LH-IM-03	8/10/2025 13:30	9.16	25.62	14.798	111.71	1
LH-IM-03	8/10/2025 13:45	8.05	25.62	14.795	98.17	1
LH-IM-03	8/10/2025 14:00	8.25	25.5	14.79	100.61	1
LH-IM-03	8/10/2025 14:15	8.53	25.56	14.79	104.02	1
LH-IM-03	8/10/2025 14:30	8.79	25.58	14.789	107.2	1
LH-IM-03	8/10/2025 14:45	8.56	25.56	14.789	104.39	1
LH-IM-03	8/10/2025 15:00	8.3	25.48	14.785	101.22	1
LH-IM-03	8/10/2025 15:15	8.56	25.54	14.787	104.39	1
LH-IM-03	8/10/2025 15:30	8.42	25.54	14.786	102.68	1
LH-IM-03	8/10/2025 15:45	8.74	25.6	14.788	106.59	1
LH-IM-03	8/10/2025 16:00	8.27	25.5	14.785	100.85	1
LH-IM-03	8/10/2025 16:15	8.92	25.58	14.782	108.78	1
LH-IM-03	8/10/2025 16:30	8.97	25.6	14.781	109.39	1
LH-IM-03	8/10/2025 16:45	8.96	25.58	14.782	109.27	1
LH-IM-03	8/10/2025 17:00	9.24	25.56	14.784	112.68	1
LH-IM-03	8/10/2025 17:15	9.98	25.74	14.781	121.71	1
LH-IM-03	8/10/2025 17:30	9.45	25.66	14.781	115.24	1
LH-IM-03	8/10/2025 17:45	9.48	25.6	14.779	115.61	1
LH-IM-03	8/10/2025 18:00	10.06	25.68	14.779	122.68	1
LH-IM-03	8/10/2025 18:15	9.79	25.66	14.782	119.39	1
LH-IM-03	8/10/2025 18:30	9.87	25.64	14.779	120.37	1
LH-IM-03	8/10/2025 18:45	10.01	25.66	14.779	122.07	1
LH-IM-03	8/10/2025 19:00	10.22	25.66	14.775	124.63	1
LH-IM-03	8/10/2025 19:15	10.32	25.68	14.775	125.85	1
LH-IM-03	8/10/2025 19:30	9.89	25.62	14.773	120.61	1
LH-IM-03	8/10/2025 19:45	9.71	25.56	14.772	118.41	1
LH-IM-03	8/10/2025 20:00	9.86	25.58	14.773	120.24	1
LH-IM-03	8/10/2025 20:15	9.71	25.56	14.771	118.41	1
LH-IM-03	8/10/2025 20:30	9.63	25.6	14.771	117.44	1
LH-IM-03	8/10/2025 20:45	9.76	25.62	14.772	119.02	1
LH-IM-03	8/10/2025 21:00	9.64	25.6	14.775	117.56	1
LH-IM-03	8/10/2025 21:15	9.67	25.62	14.774	117.93	1
LH-IM-03	8/10/2025 21:30	9.95	25.56	14.776	121.34	1
LH-IM-03	8/10/2025 21:45	9.64	25.56	14.778	117.56	1
LH-IM-03	8/10/2025 22:00	10	25.52	14.777	121.95	1
LH-IM-03	8/10/2025 22:15	9.32	25.48	14.775	113.66	1
LH-IM-03	8/10/2025 22:30	9.69	25.46	14.777	118.17	1
LH-IM-03	8/10/2025 22:45	10	25.6	14.775	121.95	1
LH-IM-03	8/10/2025 23:00	10.02	25.56	14.778	122.2	1
LH-IM-03	8/10/2025 23:15	10.09	25.6	14.777	123.05	1
LH-IM-03	8/10/2025 23:30	9.76	25.5	14.773	119.02	1
LH-IM-03	8/10/2025 23:45	9.07	25.5	14.773	110.61	1
LH-IM-03	8/11/2025 0:00	9.37	25.44	14.774	114.27	1
LH-IM-03	8/11/2025 0:15	9.8	25.56	14.771	119.51	1
LH-IM-03	8/11/2025 0:30	8.91	25.5	14.773	108.66	1
LH-IM-03	8/11/2025 0:45	9.11	25.48	14.771	111.1	1
LH-IM-03	8/11/2025 1:00	8.95	25.4	14.77	109.15	1
LH-IM-03	8/11/2025 1:15	8.65	25.34	14.767	105.49	1
LH-IM-03	8/11/2025 1:30	9	25.38	14.767	109.76	1
LH-IM-03	8/11/2025 1:45	8.12	25.34	14.765	99.02	1
LH-IM-03	8/11/2025 2:00	8.82	25.4	14.765	107.56	1

Station Name	Date Time	DO mg/L	Temp C	Air Pressure PSI	Saturation PCT	Use Code
LH-IM-03	8/11/2025 2:15	8.53	25.4	14.769	104.02	1
LH-IM-03	8/11/2025 2:30	8.78	25.44	14.769	107.07	1
LH-IM-03	8/11/2025 2:45	10.46	25.66	14.766	127.56	1
LH-IM-03	8/11/2025 3:00	10.47	25.74	14.764	127.68	1
LH-IM-03	8/11/2025 3:15	10.65	25.8	14.764	131.48	1
LH-IM-03	8/11/2025 3:30	10.6	25.84	14.767	130.86	1
LH-IM-03	8/11/2025 3:45	10.91	25.86	14.767	134.69	1
LH-IM-03	8/11/2025 4:00	10.82	25.92	14.765	133.58	1
LH-IM-03	8/11/2025 4:15	10.81	25.9	14.769	133.46	1
LH-IM-03	8/11/2025 4:30	10.61	25.86	14.769	130.99	1
LH-IM-03	8/11/2025 4:45	10.61	25.84	14.769	130.99	1
LH-IM-03	8/11/2025 5:00	10.35	25.82	14.769	127.78	1
LH-IM-03	8/11/2025 5:15	10.43	25.82	14.773	128.77	1
LH-IM-03	8/11/2025 5:30	10.19	25.8	14.771	125.8	1
LH-IM-03	8/11/2025 5:45	10.14	25.76	14.773	125.19	1
LH-IM-03	8/11/2025 6:00	10.24	25.82	14.771	126.42	1
LH-IM-03	8/11/2025 6:15	10.1	25.84	14.771	124.69	1
LH-IM-03	8/11/2025 6:30	9.96	25.76	14.773	122.96	1
LH-IM-03	8/11/2025 6:45	9.98	25.78	14.776	123.21	1
LH-IM-03	8/11/2025 7:00	10.11	25.8	14.777	124.81	1
LH-IM-03	8/11/2025 7:15	9.97	25.76	14.781	123.09	1
LH-IM-03	8/11/2025 7:30	9.95	25.76	14.783	122.84	1
LH-IM-03	8/11/2025 7:45	9.92	25.78	14.782	122.47	1
LH-IM-03	8/11/2025 8:00	9.92	25.8	14.785	122.47	1
LH-IM-03	8/11/2025 8:15	10.2	25.86	14.785	125.93	1
LH-IM-03	8/11/2025 8:30	9.29	25.74	14.783	113.29	1
LH-IM-03	8/11/2025 8:45	9.72	25.76	14.784	120	1
LH-IM-03	8/11/2025 9:00	9.43	25.78	14.783	116.42	1
LH-IM-03	8/11/2025 9:15	9.31	25.72	14.785	113.54	1
LH-IM-03	8/11/2025 9:30	9.89	25.76	14.786	122.1	1
LH-IM-03	8/11/2025 9:45	9.57	25.84	14.787	118.15	1
LH-IM-03	8/11/2025 10:00	9.47	25.8	14.787	116.91	1
LH-IM-03	8/11/2025 10:15	9.52	25.82	14.79	117.53	1
LH-IM-03	8/11/2025 10:30	10.04	25.92	14.789	123.95	1
LH-IM-03	8/11/2025 10:45	9.81	25.84	14.788	121.11	1
LH-IM-03	8/11/2025 11:00	9.54	25.78	14.788	117.78	1
LH-IM-03	8/11/2025 11:15	9.37	25.8	14.787	115.68	1
LH-IM-03	8/11/2025 11:30	8.94	25.74	14.785	109.02	1
LH-IM-03	8/11/2025 11:45	8.99	25.66	14.784	109.63	1
LH-IM-03	8/11/2025 12:00	9.56	25.74	14.782	116.59	1
LH-IM-03	8/11/2025 12:15	9.61	25.74	14.78	117.2	1
LH-IM-03	8/11/2025 12:30	9.73	25.76	14.776	120.12	1
LH-IM-03	8/11/2025 12:45	10.24	25.72	14.776	124.88	1
LH-IM-03	8/11/2025 13:00	10.02	25.7	14.77	122.2	1
LH-IM-03	8/11/2025 13:15	10.29	25.72	14.764	125.49	1
LH-IM-03	8/11/2025 13:30	9.95	25.68	14.762	121.34	1
LH-IM-03	8/11/2025 13:45	9.85	25.74	14.765	120.12	1
LH-IM-03	8/11/2025 14:00	8.16	26.12	14.764	100.74	2
LH-IM-03	8/11/2025 14:15	7.51	31.7	14.765	101.49	2
LH-IM-03	8/11/2025 14:30	8.51	32.36	14.761	116.58	2
LH-IM-03	8/11/2025 14:45	9.08	25.96	14.759	112.1	1
LH-IM-03	8/11/2025 15:00	9.44	25.66	14.76	115.12	1
LH-IM-03	8/11/2025 15:15	9.35	25.66	14.756	114.02	1
LH-IM-03	8/11/2025 15:30	9.51	25.7	14.754	115.98	1
LH-IM-03	8/11/2025 15:45	10.04	25.88	14.753	123.95	1
LH-IM-03	8/11/2025 16:00	10.23	25.9	14.752	126.3	1
LH-IM-03	8/11/2025 16:15	9.38	25.74	14.752	114.39	1
LH-IM-03	8/11/2025 16:30	9.48	25.86	14.752	117.04	1
LH-IM-03	8/11/2025 16:45	9.23	25.88	14.748	113.95	1
LH-IM-03	8/11/2025 17:00	9.17	25.78	14.747	113.21	1
LH-IM-03	8/11/2025 17:15	9.12	25.88	14.746	112.59	1
LH-IM-03	8/11/2025 17:30	9.44	25.96	14.746	116.54	1
LH-IM-03	8/11/2025 17:45	8.98	25.78	14.748	110.86	1
LH-IM-03	8/11/2025 18:00	9.11	25.94	14.742	112.47	1
LH-IM-03	8/11/2025 18:15	8.94	25.88	14.741	110.37	1
LH-IM-03	8/11/2025 18:30	8.71	25.74	14.741	106.22	1
LH-IM-03	8/11/2025 18:45	8.9	25.7	14.739	108.54	1
LH-IM-03	8/11/2025 19:00	8.98	25.8	14.738	110.86	1
LH-IM-03	8/11/2025 19:15	8.97	25.76	14.737	110.74	1
LH-IM-03	8/11/2025 19:30	8.85	25.78	14.734	109.26	1
LH-IM-03	8/11/2025 19:45	8.47	25.78	14.734	104.57	1
LH-IM-03	8/11/2025 20:00	9.47	25.94	14.733	116.91	1
LH-IM-03	8/11/2025 20:15	9.92	25.98	14.732	122.47	1
LH-IM-03	8/11/2025 20:30	9.77	25.98	14.735	120.62	1
LH-IM-03	8/11/2025 20:45	9.26	25.82	14.737	114.32	1
LH-IM-03	8/11/2025 21:00	9.03	25.76	14.736	111.48	1
LH-IM-03	8/11/2025 21:15	9.37	25.8	14.734	115.68	1
LH-IM-03	8/11/2025 21:30	8.51	25.78	14.733	105.06	1
LH-IM-03	8/11/2025 21:45	8.08	25.78	14.733	99.75	1
LH-IM-03	8/11/2025 22:00	8.19	25.82	14.732	101.11	1
LH-IM-03	8/11/2025 22:15	8.06	25.78	14.732	99.51	1
LH-IM-03	8/11/2025 22:30	8.75	25.86	14.733	108.02	1
LH-IM-03	8/11/2025 22:45	8.65	25.84	14.73	106.79	1
LH-IM-03	8/11/2025 23:00	9.6	25.94	14.731	118.52	1

Station Name	Date Time	DO mg/L	Temp C	Air Pressure PSI	Saturation PCT	Use Code
LH-IM-03	8/11/2025 23:15	9.63	25.96	14.729	118.89	1
LH-IM-03	8/11/2025 23:30	9.6	26	14.73	118.52	1
LH-IM-03	8/11/2025 23:45	9.89	26.02	14.73	122.1	1
LH-IM-03	8/12/2025 0:00	10.26	26.08	14.731	126.67	1
LH-IM-03	8/12/2025 0:15	10.34	26.12	14.732	127.65	1
LH-IM-03	8/12/2025 0:30	10.6	26.14	14.731	130.86	1
LH-IM-03	8/12/2025 0:45	10.62	26.18	14.728	131.11	1
LH-IM-03	8/12/2025 1:00	10.28	26.18	14.729	126.91	1
LH-IM-03	8/12/2025 1:15	10.68	26.2	14.728	131.85	1
LH-IM-03	8/12/2025 1:30	11.12	26.26	14.727	139	1
LH-IM-03	8/12/2025 1:45	11.15	26.32	14.725	139.38	1
LH-IM-03	8/12/2025 2:00	10.21	26.2	14.723	126.05	1
LH-IM-03	8/12/2025 2:15	10.46	26.22	14.723	129.14	1
LH-IM-03	8/12/2025 2:30	10.07	26.14	14.722	124.32	1
LH-IM-03	8/12/2025 2:45	10.43	26.2	14.719	128.77	1
LH-IM-03	8/12/2025 3:00	10.95	26.28	14.718	136.88	1
LH-IM-03	8/12/2025 3:15	10.97	26.3	14.72	137.13	1
LH-IM-03	8/12/2025 3:30	11.13	26.3	14.719	139.13	1
LH-IM-03	8/12/2025 3:45	10.86	26.32	14.721	135.75	1
LH-IM-03	8/12/2025 4:00	10.81	26.34	14.72	135.13	1
LH-IM-03	8/12/2025 4:15	10.21	26.18	14.721	126.05	1
LH-IM-03	8/12/2025 4:30	10.38	26.22	14.723	128.15	1
LH-IM-03	8/12/2025 4:45	10.45	26.22	14.72	129.01	1
LH-IM-03	8/12/2025 5:00	10.1	26.16	14.72	124.69	1
LH-IM-03	8/12/2025 5:15	10.03	26.14	14.721	123.83	1
LH-IM-03	8/12/2025 5:30	10.2	26.2	14.724	125.93	1
LH-IM-03	8/12/2025 5:45	10.48	26.26	14.723	131	1
LH-IM-03	8/12/2025 6:00	10.39	26.26	14.726	129.88	1
LH-IM-03	8/12/2025 6:15	10.37	26.24	14.726	128.02	1
LH-IM-03	8/12/2025 6:30	10.46	26.24	14.726	129.14	1
LH-IM-03	8/12/2025 6:45	10.36	26.2	14.727	127.9	1
LH-IM-03	8/12/2025 7:00	10.15	26.18	14.729	125.31	1
LH-IM-03	8/12/2025 7:15	9.9	26.1	14.732	122.22	1
LH-IM-03	8/12/2025 7:30	9.97	26.08	14.733	123.09	1
LH-IM-03	8/12/2025 7:45	10.12	26.08	14.733	124.94	1
LH-IM-03	8/12/2025 8:00	9.78	26.14	14.733	120.74	1
LH-IM-03	8/12/2025 8:15	9.61	26.04	14.734	118.64	1
LH-IM-03	8/12/2025 8:30	9.26	26	14.73	114.32	1
LH-IM-03	8/12/2025 8:45	8.87	25.98	14.733	109.51	1
LH-IM-03	8/12/2025 9:00	9.28	26.02	14.735	114.57	1
LH-IM-03	8/12/2025 9:15	8.67	26.04	14.734	107.04	1
LH-IM-03	8/12/2025 9:30	8.7	26.14	14.735	107.41	1
LH-IM-03	8/12/2025 9:45	8.94	25.92	14.732	110.37	1
LH-IM-03	8/12/2025 10:00	8.9	26.16	14.732	109.88	1
LH-IM-03	8/12/2025 10:15	10.17	26.14	14.73	125.56	1
LH-IM-03	8/12/2025 10:30	10.22	26.44	14.726	127.75	1
LH-IM-03	8/12/2025 10:45	10.27	26.38	14.723	128.38	1
LH-IM-03	8/12/2025 11:00	10.13	26.36	14.723	126.63	1
LH-IM-03	8/12/2025 11:15	9.79	26.18	14.718	120.86	1
LH-IM-03	8/12/2025 11:30	9.6	26.22	14.718	118.52	1
LH-IM-03	8/12/2025 11:45	9.65	26.2	14.714	119.14	1
LH-IM-03	8/12/2025 12:00	9.8	26.38	14.711	122.5	1
LH-IM-03	8/12/2025 12:15	9.92	26.56	14.711	124	1
LH-IM-03	8/12/2025 12:30	10.15	26.5	14.707	126.88	1
LH-IM-03	8/12/2025 12:45	10.25	26.48	14.705	128.13	1
LH-IM-03	8/12/2025 13:00	10.13	26.56	14.707	126.63	1
LH-IM-03	8/12/2025 13:15	10.31	26.42	14.705	128.88	1
LH-IM-03	8/12/2025 13:30	10.37	26.48	14.703	129.63	1
LH-IM-03	8/12/2025 13:45	10.35	26.44	14.702	129.38	1
LH-IM-03	8/12/2025 14:00	10.28	26.48	14.697	128.5	1
LH-IM-03	8/12/2025 14:15	10.04	26.54	14.696	125.5	1
LH-IM-03	8/12/2025 14:30	9.89	26.54	14.694	123.63	1
LH-IM-03	8/12/2025 14:45	10.01	26.42	14.695	125.13	1
LH-IM-03	8/12/2025 15:00	10.07	26.4	14.692	125.88	1
LH-IM-03	8/12/2025 15:15	10.05	26.22	14.688	124.07	1
LH-IM-03	8/12/2025 15:30	9.72	26.26	14.685	121.5	1
LH-IM-03	8/12/2025 15:45	9.75	26.4	14.684	121.88	1
LH-IM-03	8/12/2025 16:00	9.96	26.38	14.684	124.5	1
LH-IM-03	8/12/2025 16:15	9.78	26.42	14.684	122.25	1
LH-IM-03	8/12/2025 16:30	9.69	26.32	14.684	121.13	1
LH-IM-03	8/12/2025 16:45	9.61	26.36	14.679	120.13	1
LH-IM-03	8/12/2025 17:00	9.6	26.34	14.678	120	1
LH-IM-03	8/12/2025 17:15	9.55	26.4	14.677	119.38	1
LH-IM-03	8/12/2025 17:30	9.55	26.42	14.678	119.38	1
LH-IM-03	8/12/2025 17:45	9.22	26.4	14.674	115.25	1
LH-IM-03	8/12/2025 18:00	9.19	26.34	14.669	114.88	1
LH-IM-03	8/12/2025 18:15	9.35	26.22	14.667	115.43	1
LH-IM-03	8/12/2025 18:30	9.34	26.28	14.668	116.75	1
LH-IM-03	8/12/2025 18:45	9.33	26.32	14.667	116.63	1
LH-IM-03	8/12/2025 19:00	9.28	26.2	14.664	114.57	1
LH-IM-03	8/12/2025 19:15	9.05	26.26	14.663	113.13	1
LH-IM-03	8/12/2025 19:30	9	26.24	14.659	111.11	1
LH-IM-03	8/12/2025 19:45	9.04	26.24	14.661	111.6	1
LH-IM-03	8/12/2025 20:00	9.05	26.16	14.66	111.73	1

Station Name	Date Time	DO mg/L	Temp C	Air Pressure PSI	Saturation PCT	Use Code
LH-IM-03	8/12/2025 20:15	8.89	26.22	14.66	109.75	1
LH-IM-03	8/12/2025 20:30	8.77	26.2	14.662	108.27	1
LH-IM-03	8/12/2025 20:45	9.43	26.24	14.664	116.42	1
LH-IM-03	8/12/2025 21:00	8.69	26.24	14.664	107.28	1
LH-IM-03	8/12/2025 21:15	8.6	26.26	14.664	107.5	1
LH-IM-03	8/12/2025 21:30	8.96	26.34	14.664	112	1
LH-IM-03	8/12/2025 21:45	8.94	26.34	14.664	111.75	1
LH-IM-03	8/12/2025 22:00	8.76	26.36	14.665	109.5	1
LH-IM-03	8/12/2025 22:15	9.19	26.38	14.663	114.88	1
LH-IM-03	8/12/2025 22:30	9.06	26.38	14.666	113.25	1
LH-IM-03	8/12/2025 22:45	9.25	26.38	14.664	115.63	1
LH-IM-03	8/12/2025 23:00	9.12	26.42	14.662	114	1
LH-IM-03	8/12/2025 23:15	9.77	26.46	14.661	122.13	1
LH-IM-03	8/12/2025 23:30	9.63	26.48	14.661	120.38	1
LH-IM-03	8/12/2025 23:45	9.5	26.46	14.661	118.75	1
LH-IM-03	8/13/2025 0:00	9.87	26.5	14.658	123.38	1
LH-IM-03	8/13/2025 0:15	10.03	26.56	14.659	125.38	1
LH-IM-03	8/13/2025 0:30	10.45	26.58	14.66	130.63	1
LH-IM-03	8/13/2025 0:45	10.81	26.62	14.659	135.13	1
LH-IM-03	8/13/2025 1:00	10.85	26.64	14.657	135.63	1
LH-IM-03	8/13/2025 1:15	11.29	26.7	14.657	141.13	1
LH-IM-03	8/13/2025 1:30	11.13	26.7	14.657	139.13	1
LH-IM-03	8/13/2025 1:45	11.46	26.78	14.655	145.06	1
LH-IM-03	8/13/2025 2:00	11.1	26.72	14.653	138.75	1
LH-IM-03	8/13/2025 2:15	11.07	26.74	14.651	138.38	1
LH-IM-03	8/13/2025 2:30	11.28	26.78	14.651	142.78	1
LH-IM-03	8/13/2025 2:45	11.21	26.72	14.65	140.13	1
LH-IM-03	8/13/2025 3:00	11.44	26.78	14.65	144.81	1
LH-IM-03	8/13/2025 3:15	11.45	26.8	14.647	144.94	1
LH-IM-03	8/13/2025 3:30	11.47	26.82	14.646	145.19	1
LH-IM-03	8/13/2025 3:45	11.18	26.8	14.648	141.52	1
LH-IM-03	8/13/2025 4:00	11.11	26.78	14.647	140.63	1
LH-IM-03	8/13/2025 4:15	10.85	26.76	14.647	137.34	1
LH-IM-03	8/13/2025 4:30	11.02	26.76	14.645	139.49	1
LH-IM-03	8/13/2025 4:45	10.98	26.74	14.644	137.25	1
LH-IM-03	8/13/2025 5:00	10.68	26.7	14.644	133.5	1
LH-IM-03	8/13/2025 5:15	10.85	26.72	14.642	135.63	1
LH-IM-03	8/13/2025 5:30	10.43	26.68	14.643	130.38	1
LH-IM-03	8/13/2025 5:45	10.97	26.78	14.644	138.86	1
LH-IM-03	8/13/2025 6:00	9.88	26.7	14.643	123.5	1
LH-IM-03	8/13/2025 6:15	9.89	26.72	14.644	123.63	1
LH-IM-03	8/13/2025 6:30	9.98	26.66	14.646	124.75	1
LH-IM-03	8/13/2025 6:45	9.94	26.7	14.646	124.25	1
LH-IM-03	8/13/2025 7:00	10.57	26.68	14.647	132.13	1
LH-IM-03	8/13/2025 7:15	10.32	26.64	14.645	129	1
LH-IM-03	8/13/2025 7:30	10.32	26.62	14.645	129	1
LH-IM-03	8/13/2025 7:45	10.37	26.64	14.65	129.63	1
LH-IM-03	8/13/2025 8:00	10.5	26.74	14.649	131.25	1
LH-IM-03	8/13/2025 8:15	10.32	26.76	14.648	130.63	1
LH-IM-03	8/13/2025 8:30	10.44	26.78	14.649	132.15	1
LH-IM-03	8/13/2025 8:45	9.7	26.6	14.649	121.25	1
LH-IM-03	8/13/2025 9:00	9.06	26.42	14.646	113.25	1
LH-IM-03	8/13/2025 9:15	9.92	26.54	14.646	124	1
LH-IM-03	8/13/2025 9:30	10.3	26.62	14.648	128.75	1
LH-IM-03	8/13/2025 9:45	10.43	26.68	14.643	130.38	1
LH-IM-03	8/13/2025 10:00	10.38	26.7	14.644	129.75	1
LH-IM-03	8/13/2025 10:15	10.38	26.78	14.641	131.39	1
LH-IM-03	8/13/2025 10:30	10.56	26.9	14.64	133.67	1
LH-IM-03	8/13/2025 10:45	10.07	26.86	14.64	127.47	1
LH-IM-03	8/13/2025 11:00	9.46	26.84	14.637	119.75	1
LH-IM-03	8/13/2025 11:15	9.33	27	14.637	118.1	1
LH-IM-03	8/13/2025 11:30	10.14	27.06	14.637	128.35	1
LH-IM-03	8/13/2025 11:45	10.31	27.06	14.635	130.51	1
LH-IM-03	8/13/2025 12:00	10.32	27.02	14.633	130.63	1
LH-IM-03	8/13/2025 12:15	10.22	27	14.633	129.37	1
LH-IM-03	8/13/2025 12:30	10.06	26.9	14.629	127.34	1
LH-IM-03	8/13/2025 12:45	10.11	26.9	14.626	127.97	1
LH-IM-03	8/13/2025 13:00	9.87	26.96	14.625	124.94	1
LH-IM-03	8/13/2025 13:15	10.13	27	14.622	128.23	1
LH-IM-03	8/13/2025 13:30	10.37	26.98	14.621	131.27	1
LH-IM-03	8/13/2025 13:45	10.04	27.02	14.619	127.09	1
LH-IM-03	8/13/2025 14:00	10.06	27.02	14.613	127.34	1
LH-IM-03	8/13/2025 14:15	9.52	26.9	14.609	120.51	1
LH-IM-03	8/13/2025 14:30	9.92	26.96	14.605	125.57	1
LH-IM-03	8/13/2025 14:45	9.82	26.96	14.608	124.3	1
LH-IM-03	8/13/2025 15:00	9.9	26.94	14.605	125.32	1
LH-IM-03	8/13/2025 15:15	9.69	26.92	14.601	122.66	1
LH-IM-03	8/13/2025 15:30	9.67	26.9	14.598	122.41	1
LH-IM-03	8/13/2025 15:45	9.67	26.84	14.596	122.41	1
LH-IM-03	8/13/2025 16:00	9.59	26.84	14.598	121.39	1
LH-IM-03	8/13/2025 16:15	9.56	26.82	14.596	121.01	1
LH-IM-03	8/13/2025 16:30	9.71	26.8	14.591	122.91	1
LH-IM-03	8/13/2025 16:45	9.45	26.8	14.582	119.62	1
LH-IM-03	8/13/2025 17:00	9.58	26.76	14.587	121.27	1

Dissolved Oxygen Saturation Continous Monitoring Data
Normandeau Associates Inc.

Station Name	Date Time	DO mg/L	Temp C	Air Pressure PSI	Saturation PCT	Use Code
LH-IM-03	8/13/2025 17:15	9.46	26.78	14.584	119.75	1
LH-IM-03	8/13/2025 17:30	8.83	26.82	14.584	111.77	1
LH-IM-03	8/13/2025 17:45	9.52	26.84	14.588	120.51	1
LH-IM-03	8/13/2025 18:00	9.71	26.84	14.588	122.91	1
LH-IM-03	8/13/2025 18:15	9.87	26.9	14.588	124.94	1
LH-IM-03	8/13/2025 18:30	10.18	26.88	14.588	128.86	1
LH-IM-03	8/13/2025 18:45	10.36	26.92	14.607	131.14	1
LH-IM-03	8/13/2025 19:00	9.42	26.88	14.641	119.24	1
LH-IM-03	8/13/2025 19:15	9.47	26.9	14.651	119.87	1
LH-IM-03	8/13/2025 19:30	11.68	27.3	14.637	149.74	1
LH-IM-03	8/13/2025 19:45	10.46	27.14	14.651	132.41	1
LH-IM-03	8/13/2025 20:00	11.43	27.5	14.649	144.68	1
LH-IM-03	8/13/2025 20:15	11.28	27.56	14.646	144.62	1
LH-IM-03	8/13/2025 20:30	11.1	27.48	14.649	140.51	1
LH-IM-03	8/13/2025 20:45	10.54	27.38	14.642	135.13	1
LH-IM-03	8/13/2025 21:00	10.38	27.26	14.64	133.08	1
LH-IM-03	8/13/2025 21:15	10.84	27.42	14.64	138.97	1
LH-IM-03	8/13/2025 21:30	10.9	27.48	14.64	139.74	1
LH-IM-03	8/13/2025 21:45	11.14	27.56	14.64	142.82	1
LH-IM-03	8/13/2025 22:00	11.45	27.54	14.637	146.79	1
LH-IM-03	8/13/2025 22:15	10.86	27.42	14.636	139.23	1
LH-IM-03	8/13/2025 22:30	10.94	27.38	14.634	140.26	1
LH-IM-03	8/13/2025 22:45	12.11	27.6	14.634	155.26	1
LH-IM-03	8/13/2025 23:00	12.18	27.58	14.634	156.15	1
LH-IM-03	8/13/2025 23:15	11.31	27.54	14.633	145	1
LH-IM-03	8/13/2025 23:30	10.98	27.46	14.633	140.77	1
LH-IM-03	8/13/2025 23:45	10.64	27.58	14.635	136.41	1
LH-IM-03	8/14/2025 0:00	10.48	27.56	14.635	134.36	1
LH-IM-03	8/14/2025 0:15	10.5	27.52	14.633	134.62	1
LH-IM-03	8/14/2025 0:30	10.55	27.48	14.632	135.26	1
LH-IM-03	8/14/2025 0:45	10.21	27.42	14.63	130.9	1
LH-IM-03	8/14/2025 1:00	10.1	27.38	14.63	129.49	1
LH-IM-03	8/14/2025 1:15	9.95	27.34	14.626	127.56	1
LH-IM-03	8/14/2025 1:30	9.92	27.34	14.629	127.18	1
LH-IM-03	8/14/2025 1:45	9.84	27.32	14.627	126.15	1
LH-IM-03	8/14/2025 2:00	9.76	27.26	14.625	125.13	1
LH-IM-03	8/14/2025 2:15	9.56	27.22	14.625	121.01	1
LH-IM-03	8/14/2025 2:30	9.61	27.2	14.623	121.65	1
LH-IM-03	8/14/2025 2:45	9.54	27.2	14.618	120.76	1
LH-IM-03	8/14/2025 3:00	9.44	27.2	14.62	119.49	1
LH-IM-03	8/14/2025 3:15	9.51	27.18	14.622	120.38	1
LH-IM-03	8/14/2025 3:30	9.35	27.16	14.622	118.35	1
LH-IM-03	8/14/2025 3:45	9.34	27.16	14.622	118.23	1
LH-IM-03	8/14/2025 4:00	9.34	27.16	14.621	118.23	1
LH-IM-03	8/14/2025 4:15	9.2	27.14	14.622	116.46	1
LH-IM-03	8/14/2025 4:30	9.15	27.14	14.62	115.82	1
LH-IM-03	8/14/2025 4:45	9.11	27.14	14.621	115.32	1
LH-IM-03	8/14/2025 5:00	9.14	27.12	14.625	115.7	1
LH-IM-03	8/14/2025 5:15	9.02	27.1	14.63	114.18	1
LH-IM-03	8/14/2025 5:30	8.98	27.1	14.629	113.67	1
LH-IM-03	8/14/2025 5:45	8.93	27.1	14.632	113.04	1
LH-IM-03	8/14/2025 6:00	8.86	27.08	14.634	112.15	1
LH-IM-03	8/14/2025 6:15	8.8	27.06	14.636	111.39	1
LH-IM-03	8/14/2025 6:30	8.88	27.04	14.638	112.41	1
LH-IM-03	8/14/2025 6:45	8.89	27.04	14.636	112.53	1
LH-IM-03	8/14/2025 7:00	8.87	27.02	14.64	112.28	1
LH-IM-03	8/14/2025 7:15	8.81	27	14.642	111.52	1
LH-IM-03	8/14/2025 7:30	8.63	27	14.646	109.24	1
LH-IM-03	8/14/2025 7:45	8.67	27	14.645	109.75	1
LH-IM-03	8/14/2025 8:00	8.61	27	14.647	108.99	1
LH-IM-03	8/14/2025 8:15	8.63	26.98	14.651	109.24	1
LH-IM-03	8/14/2025 8:30	8.54	26.98	14.651	108.1	1
LH-IM-03	8/14/2025 8:45	8.72	26.96	14.652	110.38	1
LH-IM-03	8/14/2025 9:00	8.68	26.98	14.653	109.87	1
LH-IM-03	8/14/2025 9:15	8.72	27	14.652	110.38	1
LH-IM-03	8/14/2025 9:30	8.88	27.02	14.654	112.41	1
LH-IM-03	8/14/2025 9:45	8.52	27.02	14.654	107.85	1
LH-IM-03	8/14/2025 10:00	8.86	27	14.656	112.15	1
LH-IM-03	8/14/2025 10:15	8.56	26.98	14.652	108.35	1
LH-IM-03	8/14/2025 10:30	8.38	26.94	14.652	106.08	1
LH-IM-03	8/14/2025 10:45	8.12	26.88	14.653	102.78	1
LH-IM-03	8/14/2025 11:00	8.22	26.86	14.65	104.05	1
LH-IM-03	8/14/2025 11:15	8.14	26.86	14.652	103.04	1
LH-IM-03	8/14/2025 11:30	8.21	26.86	14.654	103.92	1
LH-IM-03	8/14/2025 11:45	8.97	26.96	14.648	113.54	1
LH-IM-03	8/14/2025 12:00	8.33	26.94	14.65	105.44	1
LH-IM-03	8/14/2025 12:15	8.26	26.92	14.648	104.56	1
LH-IM-03	8/14/2025 12:30	8.21	26.92	14.647	103.92	1
LH-IM-03	8/14/2025 12:45	8.04	26.94	14.646	101.77	1
LH-IM-03	8/14/2025 13:00	8.06	26.9	14.646	102.03	1
LH-IM-03	8/14/2025 13:15	8.1	26.9	14.65	102.53	1
LH-IM-03	8/14/2025 13:30	8.14	26.92	14.647	103.04	1
LH-IM-03	8/14/2025 13:45	8.35	26.9	14.647	105.7	1
LH-IM-03	8/14/2025 14:00	8.23	26.9	14.646	104.18	1

Station Name	Date Time	DO mg/L	Temp C	Air Pressure PSI	Saturation PCT	Use Code
LH-IM-03	8/14/2025 14:15	8.04	26.94	14.646	101.77	1
LH-IM-03	8/14/2025 14:30	7.93	26.94	14.643	100.38	1
LH-IM-03	8/14/2025 14:45	8.2	26.96	14.643	103.8	1
LH-IM-03	8/14/2025 15:00	8.26	26.96	14.639	104.56	1
LH-IM-03	8/14/2025 15:15	9.47	27.06	14.641	119.87	1
LH-IM-03	8/14/2025 15:30	9.62	27.08	14.641	121.77	1
LH-IM-03	8/14/2025 15:45	9.38	27.06	14.642	118.73	1
LH-IM-03	8/14/2025 16:00	9.37	27.06	14.646	118.61	1
LH-IM-03	8/14/2025 16:15	9.2	27.04	14.648	116.46	1
LH-IM-03	8/14/2025 16:30	9.4	27.06	14.644	118.99	1
LH-IM-03	8/14/2025 16:45	9.35	27.04	14.64	118.35	1
LH-IM-03	8/14/2025 17:00	9.12	27.04	14.637	115.44	1
LH-IM-03	8/14/2025 17:15	9.19	27.04	14.642	116.33	1
LH-IM-03	8/14/2025 17:30	9.08	27.04	14.651	114.94	1
LH-IM-03	8/14/2025 17:45	9.11	27.04	14.651	115.32	1
LH-IM-03	8/14/2025 18:00	9.06	27.02	14.655	114.68	1
LH-IM-03	8/14/2025 18:15	9	27.04	14.655	113.92	1
LH-IM-03	8/14/2025 18:30	9.21	27.06	14.658	116.58	1
LH-IM-03	8/14/2025 18:45	8.79	27.02	14.66	111.27	1
LH-IM-03	8/14/2025 19:00	8.72	27	14.661	110.38	1
LH-IM-03	8/14/2025 19:15	8.7	26.98	14.661	110.13	1
LH-IM-03	8/14/2025 19:30	8.76	26.98	14.664	110.89	1
LH-IM-03	8/14/2025 19:45	8.77	26.98	14.67	111.01	1
LH-IM-03	8/14/2025 20:00	8.69	27	14.673	110	1
LH-IM-03	8/14/2025 20:15	9.72	27.02	14.674	123.04	1
LH-IM-03	8/14/2025 20:30	8.36	27.06	14.683	105.82	1
LH-IM-03	8/14/2025 20:45	8.48	27	14.686	107.34	1
LH-IM-03	8/14/2025 21:00	7.91	26.96	14.688	100.13	1
LH-IM-03	8/14/2025 21:15	7.87	27	14.692	99.62	1
LH-IM-03	8/14/2025 21:30	7.81	26.94	14.696	98.86	1
LH-IM-03	8/14/2025 21:45	7.73	26.9	14.699	97.85	1
LH-IM-03	8/14/2025 22:00	7.97	26.94	14.701	100.89	1
LH-IM-03	8/14/2025 22:15	7.67	26.9	14.7	97.09	1
LH-IM-03	8/14/2025 22:30	7.47	26.88	14.701	94.56	1
LH-IM-03	8/14/2025 22:45	7.39	26.84	14.703	93.54	1
LH-IM-03	8/14/2025 23:00	7.39	26.84	14.703	93.54	1
LH-IM-03	8/14/2025 23:15	7.43	26.86	14.703	94.05	1
LH-IM-03	8/14/2025 23:30	7.55	26.88	14.704	95.57	1
LH-IM-03	8/14/2025 23:45	8.14	26.92	14.703	103.04	1
LH-IM-03	8/15/2025 0:00	8.05	26.94	14.703	101.9	1
LH-IM-03	8/15/2025 0:15	8.17	26.96	14.703	103.42	1
LH-IM-03	8/15/2025 0:30	7.87	26.92	14.705	99.62	1
LH-IM-03	8/15/2025 0:45	8.04	26.92	14.704	101.77	1
LH-IM-03	8/15/2025 1:00	7.71	26.9	14.704	97.59	1
LH-IM-03	8/15/2025 1:15	7.44	26.86	14.705	94.18	1
LH-IM-03	8/15/2025 1:30	7.63	26.88	14.706	96.58	1
LH-IM-03	8/15/2025 1:45	7.78	26.9	14.708	98.48	1
LH-IM-03	8/15/2025 2:00	8.13	26.94	14.711	102.91	1
LH-IM-03	8/15/2025 2:15	8.78	27.06	14.714	111.14	1
LH-IM-03	8/15/2025 2:30	8.53	27.08	14.716	107.97	1
LH-IM-03	8/15/2025 2:45	8.09	26.98	14.717	102.41	1
LH-IM-03	8/15/2025 3:00	8.19	27	14.719	103.67	1
LH-IM-03	8/15/2025 3:15	8.01	26.96	14.718	101.39	1
LH-IM-03	8/15/2025 3:30	8.09	26.98	14.719	102.41	1
LH-IM-03	8/15/2025 3:45	7.78	26.94	14.721	98.48	1
LH-IM-03	8/15/2025 4:00	7.52	26.9	14.724	95.19	1
LH-IM-03	8/15/2025 4:15	7.45	26.86	14.725	94.3	1
LH-IM-03	8/15/2025 4:30	7.53	26.88	14.727	95.32	1
LH-IM-03	8/15/2025 4:45	7.39	26.84	14.729	93.54	1
LH-IM-03	8/15/2025 5:00	7.2	26.84	14.734	91.14	1
LH-IM-03	8/15/2025 5:15	7.04	26.8	14.738	89.11	1
LH-IM-03	8/15/2025 5:30	6.96	26.76	14.74	88.1	1
LH-IM-03	8/15/2025 5:45	6.62	26.76	14.743	83.8	1
LH-IM-03	8/15/2025 6:00	6.76	26.74	14.747	83.46	1
LH-IM-03	8/15/2025 6:15	6.74	26.72	14.752	83.21	1
LH-IM-03	8/15/2025 6:30	6.71	26.72	14.755	82.84	1
LH-IM-03	8/15/2025 6:45	6.72	26.7	14.761	82.96	1
LH-IM-03	8/15/2025 7:00	6.81	26.78	14.763	85.13	1
LH-IM-03	8/15/2025 7:15	6.63	26.78	14.768	82.88	1
LH-IM-03	8/15/2025 7:30	6.66	26.78	14.77	83.25	1
LH-IM-03	8/15/2025 7:45	6.87	26.74	14.771	84.81	1
LH-IM-03	8/15/2025 8:00	6.66	26.82	14.774	83.25	1
LH-IM-03	8/15/2025 8:15	7.55	26.96	14.773	94.38	1
LH-IM-03	8/15/2025 8:30	7.26	26.92	14.777	90.75	1
LH-IM-03	8/15/2025 8:45	7.67	26.96	14.777	95.88	1
LH-IM-03	8/15/2025 9:00	7.91	27	14.781	98.88	1
LH-IM-03	8/15/2025 9:15	7.89	26.98	14.785	98.63	1
LH-IM-03	8/15/2025 9:30	7.54	26.96	14.787	94.25	1
LH-IM-03	8/15/2025 9:45	7.31	26.96	14.791	91.38	1
LH-IM-03	8/15/2025 10:00	7.79	27	14.792	97.38	1
LH-IM-03	8/15/2025 10:15	8.02	27	14.794	100.25	1
LH-IM-03	8/15/2025 10:30	7.94	27.02	14.795	99.25	1
LH-IM-03	8/15/2025 10:45	8.42	27.04	14.795	105.25	1
LH-IM-03	8/15/2025 11:00	8.11	27.04	14.798	101.38	1

Station Name	Date Time	DO mg/L	Temp C	Air Pressure PSI	Saturation PCT	Use Code
LH-IM-03	8/15/2025 11:15	8.89	27.08	14.797	111.13	1
LH-IM-03	8/15/2025 11:30	8.83	27.06	14.793	110.38	1
LH-IM-03	8/15/2025 11:45	9.06	27.08	14.796	113.25	1
LH-IM-03	8/15/2025 12:00	9.36	27.12	14.794	117	1
LH-IM-03	8/15/2025 12:15	9.28	27.12	14.794	116	1
LH-IM-03	8/15/2025 12:30	9.31	27.12	14.794	116.38	1
LH-IM-03	8/15/2025 12:45	9.25	27.12	14.794	115.63	1
LH-IM-03	8/15/2025 13:00	9.05	27.08	14.797	113.13	1
LH-IM-03	8/15/2025 13:15	8.92	27.1	14.797	111.5	1
LH-IM-03	8/15/2025 13:30	8.97	27.1	14.796	112.13	1
LH-IM-03	8/15/2025 13:45	9.05	27.12	14.798	113.13	1
LH-IM-03	8/15/2025 14:00	9.14	27.12	14.797	114.25	1
LH-IM-03	8/15/2025 14:15	9.38	27.16	14.795	117.25	1
LH-IM-03	8/15/2025 14:30	9.38	27.16	14.794	117.25	1
LH-IM-03	8/15/2025 14:45	9.43	27.16	14.796	117.88	1
LH-IM-03	8/15/2025 15:00	9.38	27.16	14.794	117.25	1
LH-IM-03	8/15/2025 15:15	9.36	27.16	14.795	117	1
LH-IM-03	8/15/2025 15:30	9.42	27.18	14.794	117.75	1
LH-IM-03	8/15/2025 15:45	9.48	27.18	14.792	118.5	1
LH-IM-03	8/15/2025 16:00	9.62	27.18	14.794	120.25	1
LH-IM-03	8/15/2025 16:15	9.43	27.2	14.794	117.88	1
LH-IM-03	8/15/2025 16:30	9.14	27.14	14.795	114.25	1
LH-IM-03	8/15/2025 16:45	9.11	27.14	14.792	113.88	1
LH-IM-03	8/15/2025 17:00	9.1	27.14	14.789	113.75	1
LH-IM-03	8/15/2025 17:15	9.22	27.16	14.786	115.25	1
LH-IM-03	8/15/2025 17:30	8.87	27.12	14.784	110.88	1
LH-IM-03	8/15/2025 17:45	7.6	26.96	14.786	95	1
LH-IM-03	8/15/2025 18:00	7.62	26.94	14.784	95.25	1
LH-IM-03	8/15/2025 18:15	7.98	27	14.785	99.75	1
LH-IM-03	8/15/2025 18:30	8.37	27.06	14.785	104.63	1
LH-IM-03	8/15/2025 18:45	8.43	27.1	14.787	105.38	1
LH-IM-03	8/15/2025 19:00	8.71	27.12	14.786	108.88	1
LH-IM-03	8/15/2025 19:15	8.67	27.12	14.787	108.38	1
LH-IM-03	8/15/2025 19:30	7.38	27.06	14.789	92.25	1
LH-IM-03	8/15/2025 19:45	8.17	27	14.785	102.13	1
LH-IM-03	8/15/2025 20:00	7.66	27.04	14.785	95.75	1
LH-IM-03	8/15/2025 20:15	7.8	27	14.787	97.5	1
LH-IM-03	8/15/2025 20:30	7.7	27	14.788	96.25	1
LH-IM-03	8/15/2025 20:45	7.81	27.02	14.789	97.63	1
LH-IM-03	8/15/2025 21:00	8.79	27.06	14.789	109.88	1
LH-IM-03	8/15/2025 21:15	8.95	27.06	14.789	111.88	1
LH-IM-03	8/15/2025 21:30	8.26	27.02	14.79	103.25	1
LH-IM-03	8/15/2025 21:45	8.56	27.04	14.79	107	1
LH-IM-03	8/15/2025 22:00	8.6	27.04	14.789	107.5	1
LH-IM-03	8/15/2025 22:15	8.93	27.04	14.788	111.63	1
LH-IM-03	8/15/2025 22:30	9.09	27.02	14.79	113.63	1
LH-IM-03	8/15/2025 22:45	9.11	27.02	14.791	113.88	1
LH-IM-03	8/15/2025 23:00	9.06	27.04	14.793	113.25	1
LH-IM-03	8/15/2025 23:15	9.15	27.04	14.789	114.38	1
LH-IM-03	8/15/2025 23:30	9.01	27.04	14.79	112.63	1
LH-IM-03	8/15/2025 23:45	9.03	27.02	14.79	112.88	1
LH-IM-03	8/16/2025 0:00	9.12	27.02	14.787	114	1
LH-IM-03	8/16/2025 0:15	8.95	27.02	14.787	111.88	1
LH-IM-03	8/16/2025 0:30	9.14	27	14.784	114.25	1
LH-IM-03	8/16/2025 0:45	9.21	27	14.783	115.13	1
LH-IM-03	8/16/2025 1:00	9.19	27	14.785	114.88	1
LH-IM-03	8/16/2025 1:15	9.21	26.98	14.784	115.13	1
LH-IM-03	8/16/2025 1:30	9.09	27	14.783	113.63	1
LH-IM-03	8/16/2025 1:45	9.06	26.98	14.78	113.25	1
LH-IM-03	8/16/2025 2:00	9.19	26.96	14.779	114.88	1
LH-IM-03	8/16/2025 2:15	9.15	26.94	14.78	114.38	1
LH-IM-03	8/16/2025 2:30	9.17	26.94	14.781	114.63	1
LH-IM-03	8/16/2025 2:45	9.13	26.92	14.78	114.13	1
LH-IM-03	8/16/2025 3:00	9.13	26.9	14.78	114.13	1
LH-IM-03	8/16/2025 3:15	9.11	26.88	14.779	113.88	1
LH-IM-03	8/16/2025 3:30	8.88	26.86	14.78	111	1
LH-IM-03	8/16/2025 3:45	8.83	26.84	14.783	110.38	1
LH-IM-03	8/16/2025 4:00	8.84	26.84	14.787	110.5	1
LH-IM-03	8/16/2025 4:15	8.68	26.82	14.786	108.5	1
LH-IM-03	8/16/2025 4:30	8.63	26.8	14.787	107.88	1
LH-IM-03	8/16/2025 4:45	8.63	26.8	14.788	107.88	1
LH-IM-03	8/16/2025 5:00	8.56	26.78	14.786	107	1
LH-IM-03	8/16/2025 5:15	8.56	26.76	14.787	107	1
LH-IM-03	8/16/2025 5:30	8.41	26.74	14.787	103.83	1
LH-IM-03	8/16/2025 5:45	8.42	26.72	14.787	103.95	1
LH-IM-03	8/16/2025 6:00	8.5	26.72	14.788	104.94	1
LH-IM-03	8/16/2025 6:15	8.54	26.7	14.788	105.43	1
LH-IM-03	8/16/2025 6:30	8.51	26.68	14.788	105.06	1
LH-IM-03	8/16/2025 6:45	8.52	26.68	14.789	105.19	1
LH-IM-03	8/16/2025 7:00	8.7	26.66	14.786	107.41	1
LH-IM-03	8/16/2025 7:15	8.64	26.66	14.788	106.67	1
LH-IM-03	8/16/2025 7:30	8.6	26.66	14.789	106.17	1
LH-IM-03	8/16/2025 7:45	8.64	26.66	14.786	106.67	1
LH-IM-03	8/16/2025 8:00	8.62	26.66	14.787	106.42	1

Station Name	Date Time	DO mg/L	Temp C	Air Pressure PSI	Saturation PCT	Use Code
LH-IM-03	8/16/2025 8:15	8.52	26.66	14.787	105.19	1
LH-IM-03	8/16/2025 8:30	8.61	26.66	14.784	106.3	1
LH-IM-03	8/16/2025 8:45	8.73	26.66	14.781	107.78	1
LH-IM-03	8/16/2025 9:00	8.64	26.66	14.78	106.67	1
LH-IM-03	8/16/2025 9:15	8.71	26.64	14.778	107.53	1
LH-IM-03	8/16/2025 9:30	8.64	26.64	14.775	106.67	1
LH-IM-03	8/16/2025 9:45	8.73	26.66	14.776	107.78	1
LH-IM-03	8/16/2025 10:00	8.76	26.68	14.776	108.15	1
LH-IM-03	8/16/2025 10:15	8.75	26.68	14.779	108.02	1
LH-IM-03	8/16/2025 10:30	8.69	26.68	14.778	107.28	1
LH-IM-03	8/16/2025 10:45	8.8	26.7	14.776	108.64	1
LH-IM-03	8/16/2025 11:00	8.79	26.72	14.774	108.52	1
LH-IM-03	8/16/2025 11:15	8.76	26.7	14.773	108.15	1
LH-IM-03	8/16/2025 11:30	8.62	26.7	14.77	106.42	1
LH-IM-03	8/16/2025 11:45	8.9	26.74	14.768	109.88	1
LH-IM-03	8/16/2025 12:00	8.63	26.74	14.766	106.54	1
LH-IM-03	8/16/2025 12:15	8.77	26.74	14.764	108.27	1
LH-IM-03	8/16/2025 12:30	8.75	26.72	14.762	108.02	1
LH-IM-03	8/16/2025 12:45	8.62	26.72	14.759	106.42	1
LH-IM-03	8/16/2025 13:00	8.73	26.74	14.757	107.78	1
LH-IM-03	8/16/2025 13:15	8.72	26.72	14.758	107.65	1
LH-IM-03	8/16/2025 13:30	8.97	26.74	14.754	110.74	1
LH-IM-03	8/16/2025 13:45	8.89	26.72	14.751	109.75	1
LH-IM-03	8/16/2025 14:00	9.13	26.72	14.747	112.72	1
LH-IM-03	8/16/2025 14:15	9.01	26.72	14.743	112.63	1
LH-IM-03	8/16/2025 14:30	8.95	26.74	14.741	111.88	1
LH-IM-03	8/16/2025 14:45	8.92	26.74	14.737	111.5	1
LH-IM-03	8/16/2025 15:00	8.94	26.72	14.736	111.75	1
LH-IM-03	8/16/2025 15:15	8.63	26.7	14.739	107.88	1
LH-IM-03	8/16/2025 15:30	8.67	26.72	14.738	108.38	1
LH-IM-03	8/16/2025 15:45	9.08	26.74	14.735	113.5	1
LH-IM-03	8/16/2025 16:00	8.95	26.74	14.731	111.88	1
LH-IM-03	8/16/2025 16:15	8.9	26.74	14.73	111.25	1
LH-IM-03	8/16/2025 16:30	8.78	26.72	14.727	109.75	1
LH-IM-03	8/16/2025 16:45	8.81	26.72	14.73	110.13	1
LH-IM-03	8/16/2025 17:00	8.85	26.72	14.722	110.63	1
LH-IM-03	8/16/2025 17:15	8.85	26.72	14.724	110.63	1
LH-IM-03	8/16/2025 17:30	9.06	26.72	14.72	113.25	1
LH-IM-03	8/16/2025 17:45	8.9	26.72	14.72	111.25	1
LH-IM-03	8/16/2025 18:00	8.93	26.72	14.714	111.63	1
LH-IM-03	8/16/2025 18:15	8.61	26.7	14.712	107.63	1
LH-IM-03	8/16/2025 18:30	8.48	26.68	14.706	106	1
LH-IM-03	8/16/2025 18:45	8.41	26.66	14.705	105.13	1
LH-IM-03	8/16/2025 19:00	8.22	26.66	14.705	102.75	1
LH-IM-03	8/16/2025 19:15	8.05	26.64	14.705	100.63	1
LH-IM-03	8/16/2025 19:30	8.14	26.68	14.704	101.75	1
LH-IM-03	8/16/2025 19:45	7.95	26.66	14.702	99.38	1
LH-IM-03	8/16/2025 20:00	8.16	26.66	14.702	102	1
LH-IM-03	8/16/2025 20:15	8.02	26.66	14.7	100.25	1
LH-IM-03	8/16/2025 20:30	7.84	26.64	14.7	98	1
LH-IM-03	8/16/2025 20:45	7.75	26.64	14.7	96.88	1
LH-IM-03	8/16/2025 21:00	8.18	26.66	14.699	102.25	1
LH-IM-03	8/16/2025 21:15	8.29	26.74	14.699	103.63	1
LH-IM-03	8/16/2025 21:30	8.22	26.74	14.695	102.75	1
LH-IM-03	8/16/2025 21:45	8.19	26.72	14.693	102.38	1
LH-IM-03	8/16/2025 22:00	8.28	26.72	14.697	103.5	1
LH-IM-03	8/16/2025 22:15	8.86	26.74	14.696	110.75	1
LH-IM-03	8/16/2025 22:30	8.9	26.8	14.694	112.66	1
LH-IM-03	8/16/2025 22:45	8.67	26.8	14.694	109.75	1
LH-IM-03	8/16/2025 23:00	8.62	26.8	14.69	109.11	1
LH-IM-03	8/16/2025 23:15	8.47	26.82	14.692	107.22	1
LH-IM-03	8/16/2025 23:30	8.51	26.84	14.689	107.72	1
LH-IM-03	8/16/2025 23:45	9.8	26.88	14.688	124.05	1
LH-IM-03	8/17/2025 0:00	10.09	26.88	14.688	127.72	1
LH-IM-03	8/17/2025 0:15	9.92	26.88	14.689	125.57	1
LH-IM-03	8/17/2025 0:30	9.25	26.84	14.689	117.09	1
LH-IM-03	8/17/2025 0:45	10.17	26.86	14.687	128.73	1
LH-IM-03	8/17/2025 1:00	10.07	26.86	14.683	127.47	1
LH-IM-03	8/17/2025 1:15	10.29	26.86	14.68	130.25	1
LH-IM-03	8/17/2025 1:30	10.51	26.86	14.677	133.04	1
LH-IM-03	8/17/2025 1:45	10.38	26.88	14.673	131.39	1
LH-IM-03	8/17/2025 2:00	10.35	26.86	14.673	131.01	1
LH-IM-03	8/17/2025 2:15	10.21	26.84	14.672	129.24	1
LH-IM-03	8/17/2025 2:30	10.4	26.84	14.671	131.65	1
LH-IM-03	8/17/2025 2:45	10.44	26.86	14.672	132.15	1
LH-IM-03	8/17/2025 3:00	10.19	26.86	14.668	128.99	1
LH-IM-03	8/17/2025 3:15	10.18	26.86	14.67	128.86	1
LH-IM-03	8/17/2025 3:30	10.04	26.88	14.668	127.09	1
LH-IM-03	8/17/2025 3:45	9.76	26.88	14.668	123.54	1
LH-IM-03	8/17/2025 4:00	9.85	26.88	14.664	124.68	1
LH-IM-03	8/17/2025 4:15	10.21	26.9	14.663	129.24	1
LH-IM-03	8/17/2025 4:30	10.13	26.92	14.661	128.23	1
LH-IM-03	8/17/2025 4:45	10.36	26.94	14.661	131.14	1
LH-IM-03	8/17/2025 5:00	10.06	26.94	14.66	127.34	1

Station Name	Date Time	DO mg/L	Temp C	Air Pressure PSI	Saturation PCT	Use Code
LH-IM-03	8/17/2025 5:15	10.12	26.94	14.661	128.1	1
LH-IM-03	8/17/2025 5:30	10.13	26.98	14.66	128.23	1
LH-IM-03	8/17/2025 5:45	10.05	26.98	14.66	127.22	1
LH-IM-03	8/17/2025 6:00	9.92	27	14.66	125.57	1
LH-IM-03	8/17/2025 6:15	9.86	27.02	14.66	124.81	1
LH-IM-03	8/17/2025 6:30	10.06	27.02	14.658	127.34	1
LH-IM-03	8/17/2025 6:45	10.11	27	14.656	127.97	1
LH-IM-03	8/17/2025 7:00	10.48	27	14.656	132.66	1
LH-IM-03	8/17/2025 7:15	10.48	27.02	14.655	132.66	1
LH-IM-03	8/17/2025 7:30	10.7	27.02	14.653	135.44	1
LH-IM-03	8/17/2025 7:45	10.77	27.06	14.65	136.33	1
LH-IM-03	8/17/2025 8:00	10.65	27.08	14.648	134.81	1
LH-IM-03	8/17/2025 8:15	10.43	27.1	14.648	132.03	1
LH-IM-03	8/17/2025 8:30	10.44	27.1	14.645	132.15	1
LH-IM-03	8/17/2025 8:45	10.37	27.1	14.646	131.27	1
LH-IM-03	8/17/2025 9:00	10.4	27.1	14.644	131.65	1
LH-IM-03	8/17/2025 9:15	10.39	27.1	14.641	131.52	1
LH-IM-03	8/17/2025 9:30	10.6	27.12	14.641	134.18	1
LH-IM-03	8/17/2025 9:45	10.82	27.14	14.643	136.96	1
LH-IM-03	8/17/2025 10:00	10.82	27.16	14.641	136.96	1
LH-IM-03	8/17/2025 10:15	10.68	27.16	14.639	135.19	1
LH-IM-03	8/17/2025 10:30	10.82	27.16	14.638	136.96	1
LH-IM-03	8/17/2025 10:45	10.7	27.18	14.638	135.44	1
LH-IM-03	8/17/2025 11:00	10.82	27.2	14.64	136.96	1
LH-IM-03	8/17/2025 11:15	10.69	27.22	14.639	135.32	1
LH-IM-03	8/17/2025 11:30	10.71	27.24	14.636	135.57	1
LH-IM-03	8/17/2025 11:45	10.69	27.24	14.631	135.32	1
LH-IM-03	8/17/2025 12:00	10.7	27.26	14.631	137.18	1
LH-IM-03	8/17/2025 12:15	10.79	27.26	14.627	138.33	1
LH-IM-03	8/17/2025 12:30	10.55	27.2	14.626	133.54	1
LH-IM-03	8/17/2025 12:45	10.74	27.18	14.625	135.95	1
LH-IM-03	8/17/2025 13:00	10.64	27.28	14.62	136.41	1
LH-IM-03	8/17/2025 13:15	10.72	27.26	14.616	137.44	1
LH-IM-03	8/17/2025 13:30	10.46	27.26	14.615	134.1	1
LH-IM-03	8/17/2025 13:45	10.42	27.22	14.614	131.9	1
LH-IM-03	8/17/2025 14:00	9.31	27.18	14.612	117.85	1
LH-IM-03	8/17/2025 14:15	10.78	27.22	14.608	136.46	1
LH-IM-03	8/17/2025 14:30	8.96	27.12	14.607	113.42	1
LH-IM-03	8/17/2025 14:45	10.37	27.22	14.603	131.27	1
LH-IM-03	8/17/2025 15:00	10.25	27.24	14.601	129.75	1
LH-IM-03	8/17/2025 15:15	10.74	27.26	14.597	137.69	1
LH-IM-03	8/17/2025 15:30	10.29	27.22	14.597	130.25	1
LH-IM-03	8/17/2025 15:45	9.48	27.24	14.598	120	1
LH-IM-03	8/17/2025 16:00	11.1	27.44	14.597	142.31	1
LH-IM-03	8/17/2025 16:15	9.28	27.32	14.594	118.97	1
LH-IM-03	8/17/2025 16:30	12.16	27.58	14.595	155.9	1
LH-IM-03	8/17/2025 16:45	11.68	27.74	14.591	149.74	1
LH-IM-03	8/17/2025 17:00	9.26	27.62	14.59	118.72	1
LH-IM-03	8/17/2025 17:15	11.23	27.58	14.592	143.97	1
LH-IM-03	8/17/2025 17:30	11.73	27.78	14.592	152.34	1
LH-IM-03	8/17/2025 17:45	10.95	27.74	14.594	140.38	1
LH-IM-03	8/17/2025 18:00	11.15	27.66	14.592	142.95	1
LH-IM-03	8/17/2025 18:15	10.84	27.76	14.593	140.78	1
LH-IM-03	8/17/2025 18:30	11.51	27.68	14.593	147.56	1
LH-IM-03	8/17/2025 18:45	11.51	27.6	14.595	147.56	1
LH-IM-03	8/17/2025 19:00	11.31	27.78	14.597	146.88	1
LH-IM-03	8/17/2025 19:15	11.11	27.72	14.602	142.44	1
LH-IM-03	8/17/2025 19:30	10.56	27.74	14.607	135.38	1
LH-IM-03	8/17/2025 19:45	10.94	27.74	14.613	140.26	1
LH-IM-03	8/17/2025 20:00	10.53	27.7	14.617	135	1
LH-IM-03	8/17/2025 20:15	10.55	27.72	14.622	135.26	1
LH-IM-03	8/17/2025 20:30	10.62	27.76	14.633	137.92	1
LH-IM-03	8/17/2025 20:45	10.89	27.76	14.643	141.43	1
LH-IM-03	8/17/2025 21:00	11.03	27.74	14.647	141.41	1
LH-IM-03	8/17/2025 21:15	10.74	27.72	14.65	135.95	1
LH-IM-03	8/17/2025 21:30	10.92	27.7	14.649	138.23	1
LH-IM-03	8/17/2025 21:45	11.21	27.7	14.649	141.9	1
LH-IM-03	8/17/2025 22:00	11.09	27.68	14.649	140.38	1
LH-IM-03	8/17/2025 22:15	10.94	27.64	14.656	138.48	1
LH-IM-03	8/17/2025 22:30	10.69	27.58	14.657	135.32	1
LH-IM-03	8/17/2025 22:45	10.65	27.58	14.664	134.81	1
LH-IM-03	8/17/2025 23:00	10.8	27.58	14.663	136.71	1
LH-IM-03	8/17/2025 23:15	10.53	27.58	14.672	133.29	1
LH-IM-03	8/17/2025 23:30	10.23	27.54	14.675	129.49	1
LH-IM-03	8/17/2025 23:45	10.03	27.52	14.678	126.96	1
LH-IM-03	8/18/2025 0:00	10.46	27.54	14.682	132.41	1
LH-IM-03	8/18/2025 0:15	10.4	27.54	14.685	131.65	1
LH-IM-03	8/18/2025 0:30	10.57	27.52	14.687	133.8	1
LH-IM-03	8/18/2025 0:45	10.3	27.46	14.69	130.38	1
LH-IM-03	8/18/2025 1:00	10.39	27.44	14.695	131.52	1
LH-IM-03	8/18/2025 1:15	10.07	27.4	14.701	127.47	1
LH-IM-03	8/18/2025 1:30	10	27.36	14.706	126.58	1
LH-IM-03	8/18/2025 1:45	10.2	27.36	14.708	129.11	1
LH-IM-03	8/18/2025 2:00	10.06	27.36	14.71	127.34	1

Station Name	Date Time	DO mg/L	Temp C	Air Pressure PSI	Saturation PCT	Use Code
LH-IM-03	8/18/2025 2:15	9.84	27.34	14.709	124.56	1
LH-IM-03	8/18/2025 2:30	9.94	27.32	14.712	125.82	1
LH-IM-03	8/18/2025 2:45	9.76	27.28	14.711	123.54	1
LH-IM-03	8/18/2025 3:00	9.72	27.26	14.713	123.04	1
LH-IM-03	8/18/2025 3:15	9.78	27.24	14.715	123.8	1
LH-IM-03	8/18/2025 3:30	9.61	27.22	14.714	121.65	1
LH-IM-03	8/18/2025 3:45	9.81	27.18	14.714	124.18	1
LH-IM-03	8/18/2025 4:00	9.73	27.16	14.721	123.16	1
LH-IM-03	8/18/2025 4:15	9.71	27.14	14.721	122.91	1
LH-IM-03	8/18/2025 4:30	9.53	27.1	14.725	120.63	1
LH-IM-03	8/18/2025 4:45	9.46	27.08	14.729	119.75	1
LH-IM-03	8/18/2025 5:00	9.4	27.04	14.731	118.99	1
LH-IM-03	8/18/2025 5:15	9.3	27.02	14.736	117.72	1
LH-IM-03	8/18/2025 5:30	9.14	26.96	14.739	115.7	1
LH-IM-03	8/18/2025 5:45	8.83	26.92	14.741	111.77	1
LH-IM-03	8/18/2025 6:00	8.84	26.9	14.749	110.5	1
LH-IM-03	8/18/2025 6:15	8.7	26.88	14.751	108.75	1
LH-IM-03	8/18/2025 6:30	8.86	26.84	14.755	110.75	1
LH-IM-03	8/18/2025 6:45	8.77	26.84	14.758	109.63	1
LH-IM-03	8/18/2025 7:00	8.8	26.8	14.762	110	1
LH-IM-03	8/18/2025 7:15	8.73	26.78	14.765	109.13	1
LH-IM-03	8/18/2025 7:30	8.69	26.76	14.766	108.63	1
LH-IM-03	8/18/2025 7:45	8.68	26.74	14.771	107.16	1
LH-IM-03	8/18/2025 8:00	8.62	26.72	14.773	106.42	1
LH-IM-03	8/18/2025 8:15	8.51	26.7	14.775	105.06	1
LH-IM-03	8/18/2025 8:30	8.65	26.7	14.777	106.79	1
LH-IM-03	8/18/2025 8:45	8.65	26.68	14.779	106.79	1
LH-IM-03	8/18/2025 9:00	8.65	26.68	14.782	106.79	1
LH-IM-03	8/18/2025 9:15	8.59	26.68	14.786	106.05	1
LH-IM-03	8/18/2025 9:30	8.64	26.66	14.788	106.67	1
LH-IM-03	8/18/2025 9:45	8.55	26.66	14.789	105.56	1
LH-IM-03	8/18/2025 10:00	8.69	26.68	14.791	107.28	1
LH-IM-03	8/18/2025 10:15	8.73	26.7	14.791	107.78	1
LH-IM-03	8/18/2025 10:30	8.38	26.68	14.792	103.46	1
LH-IM-03	8/18/2025 10:45	8.39	26.66	14.793	103.58	1
LH-IM-03	8/18/2025 11:00	8.23	26.66	14.795	101.6	1
LH-IM-03	8/18/2025 11:15	8.23	26.66	14.789	101.6	1
LH-IM-03	8/18/2025 11:30	8.69	26.68	14.787	107.28	1
LH-IM-03	8/18/2025 11:45	8.55	26.68	14.786	105.56	1
LH-IM-03	8/18/2025 12:00	8.53	26.66	14.783	105.31	1
LH-IM-03	8/18/2025 12:15	8.28	26.66	14.784	102.22	1
LH-IM-03	8/18/2025 12:30	8.13	26.66	14.782	100.37	1
LH-IM-03	8/18/2025 12:45	8.37	26.68	14.781	103.33	1
LH-IM-03	8/18/2025 13:00	8.17	26.68	14.783	100.86	1
LH-IM-03	8/18/2025 13:15	8.58	26.68	14.784	105.93	1
LH-IM-03	8/18/2025 13:30	8.13	26.68	14.782	100.37	1
LH-IM-03	8/18/2025 13:45	8.34	26.7	14.784	102.96	1
LH-IM-03	8/18/2025 14:00	8.34	26.7	14.784	102.96	1
LH-IM-03	8/18/2025 14:15	8.7	26.7	14.781	107.41	1
LH-IM-03	8/18/2025 14:30	8.96	26.72	14.782	110.62	1
LH-IM-03	8/18/2025 14:45	7.83	23.7	14.78	92.12	2
LH-IM-03	8/18/2025 15:00	8.69	22.96	14.776	101.05	2
LH-IM-03	8/18/2025 15:15	8.47	24.2	14.779	100.83	2
LH-IM-03	8/18/2025 15:30	9.27	26.58	14.781	114.44	4
LH-IM-03	8/18/2025 15:45	8.57	26.68	14.78	105.8	4
LH-IM-03	8/18/2025 16:00	8.63	26.66	14.78	106.54	4
LH-IM-03	8/18/2025 16:15	8.92	26.66	14.784	110.12	4
LH-IM-03	8/18/2025 16:30	9.11	26.7	14.785	112.47	4
LH-IM-03	8/18/2025 16:45	9.22	26.72	14.785	113.83	4
LH-IM-03	8/18/2025 17:00	9.24	26.72	14.787	114.07	4
LH-IM-03	8/18/2025 17:15	9	26.7	14.787	111.11	4
LH-IM-03	8/18/2025 17:30	9.69	26.74	14.788	119.63	4
LH-IM-03	8/18/2025 17:45	9.35	26.72	14.788	115.43	4
LH-IM-03	8/18/2025 18:00	9.66	26.72	14.787	119.26	4
LH-IM-03	8/18/2025 18:15	9.84	26.72	14.784	121.48	4
LH-IM-03	8/18/2025 18:30	9.29	26.72	14.784	114.69	4
LH-IM-03	8/18/2025 18:45	9.06	26.68	14.784	111.85	4
LH-IM-03	8/18/2025 19:00	8.45	26.64	14.786	104.32	4
LH-IM-03	8/18/2025 19:15	8.23	26.58	14.788	101.6	4
LH-IM-03	8/18/2025 19:30	7.92	26.56	14.79	97.78	4
LH-IM-03	8/18/2025 19:45	8.35	26.54	14.794	103.09	4
LH-IM-03	8/18/2025 20:00	7.71	26.5	14.795	95.19	4
LH-IM-03	8/18/2025 20:15	8.36	26.56	14.797	103.21	4
LH-IM-03	8/18/2025 20:30	8.44	26.56	14.8	104.2	4
LH-IM-03	8/18/2025 20:45	8.18	26.56	14.799	100.99	4
LH-IM-03	8/18/2025 21:00	8.15	26.56	14.802	100.62	4
LH-IM-03	8/18/2025 21:15	7.98	26.52	14.803	98.52	4
LH-IM-03	8/18/2025 21:30	7.98	26.52	14.805	98.52	4
LH-IM-03	8/18/2025 21:45	7.97	26.52	14.804	98.4	4
LH-IM-03	8/18/2025 22:00	7.93	26.52	14.804	97.9	4
LH-IM-03	8/18/2025 22:15	8.08	26.52	14.805	99.75	4
LH-IM-03	8/18/2025 22:30	7.99	26.5	14.806	98.64	4
LH-IM-03	8/18/2025 22:45	8.08	26.5	14.806	99.75	4
LH-IM-03	8/18/2025 23:00	8.32	26.48	14.808	102.72	4

Station Name	Date Time	DO mg/L	Temp C	Air Pressure PSI	Saturation PCT	Use Code
LH-IM-03	8/18/2025 23:15	8.15	26.46	14.806	100.62	4
LH-IM-03	8/18/2025 23:30	7.7	26.44	14.81	95.06	4
LH-IM-03	8/18/2025 23:45	7.69	26.42	14.811	94.94	4
LH-IM-03	8/19/2025 0:00	7.63	26.4	14.81	94.2	4
LH-IM-03	8/19/2025 0:15	7.49	26.4	14.81	92.47	4
LH-IM-03	8/19/2025 0:30	7.84	26.36	14.81	96.79	4
LH-IM-03	8/19/2025 0:45	7.93	26.38	14.81	97.9	4
LH-IM-03	8/19/2025 1:00	8.01	26.34	14.811	98.89	4
LH-IM-03	8/19/2025 1:15	8.21	26.36	14.817	101.36	4
LH-IM-03	8/19/2025 1:30	8.25	26.34	14.814	101.85	4
LH-IM-03	8/19/2025 1:45	8.27	26.34	14.817	102.1	4
LH-IM-03	8/19/2025 2:00	8.86	26.36	14.817	109.38	4
LH-IM-03	8/19/2025 2:15	8.83	26.34	14.815	109.01	4
LH-IM-03	8/19/2025 2:30	9	26.32	14.813	111.11	4
LH-IM-03	8/19/2025 2:45	8.88	26.32	14.815	109.63	4
LH-IM-03	8/19/2025 3:00	8.99	26.3	14.816	110.99	4
LH-IM-03	8/19/2025 3:15	8.77	26.3	14.816	108.27	4
LH-IM-03	8/19/2025 3:30	8.66	26.28	14.817	106.91	4
LH-IM-03	8/19/2025 3:45	8.78	26.26	14.819	108.4	4
LH-IM-03	8/19/2025 4:00	8.79	26.26	14.817	108.52	4
LH-IM-03	8/19/2025 4:15	8.57	26.26	14.819	105.8	4
LH-IM-03	8/19/2025 4:30	8.41	26.26	14.818	103.83	4
LH-IM-03	8/19/2025 4:45	8.36	26.24	14.82	103.21	4
LH-IM-03	8/19/2025 5:00	8.19	26.24	14.821	101.11	4
LH-IM-03	8/19/2025 5:15	7.67	26.22	14.823	94.69	4
LH-IM-03	8/19/2025 5:30	7.7	26.2	14.823	95.06	4
LH-IM-03	8/19/2025 5:45	7.65	26.2	14.825	94.44	4
LH-IM-03	8/19/2025 6:00	8.24	26.18	14.827	101.73	4
LH-IM-03	8/19/2025 6:15	8.25	26.18	14.823	101.85	4
LH-IM-03	8/19/2025 6:30	8.09	26.16	14.83	99.88	4
LH-IM-03	8/19/2025 6:45	8.05	26.16	14.832	99.38	4
LH-IM-03	8/19/2025 7:00	8.05	26.16	14.835	99.38	4
LH-IM-03	8/19/2025 7:15	7.89	26.14	14.832	97.41	4
LH-IM-03	8/19/2025 7:30	7.93	26.14	14.836	97.9	4
LH-IM-03	8/19/2025 7:45	7.74	26.14	14.837	95.56	4
LH-IM-03	8/19/2025 8:00	7.99	26.12	14.841	97.44	4
LH-IM-03	8/19/2025 8:15	7.96	26.12	14.84	98.27	4
LH-IM-03	8/19/2025 8:30	7.8	26.12	14.84	96.3	4
LH-IM-03	8/19/2025 8:45	8.23	26.12	14.837	101.6	4
LH-IM-03	8/19/2025 9:00	8.34	26.1	14.838	102.96	4
LH-IM-03	8/19/2025 9:15	8.39	26.1	14.839	103.58	4
LH-IM-03	8/19/2025 9:30	8.23	26.1	14.839	101.6	4
LH-IM-03	8/19/2025 9:45	8.25	26.1	14.837	101.85	4
LH-IM-03	8/19/2025 10:00	7.98	26.1	14.837	98.52	4
LH-IM-03	8/19/2025 10:15	8.07	26.12	14.838	99.63	4
LH-IM-03	8/19/2025 10:30	8.35	26.1	14.838	103.09	4
LH-IM-03	8/19/2025 10:45	8.47	26.1	14.837	104.57	4
LH-IM-03	8/19/2025 11:00	8.65	26.1	14.834	106.79	4
LH-IM-03	8/19/2025 11:15	8.59	26.1	14.833	106.05	4
LH-IM-03	8/19/2025 11:30	8.75	26.1	14.827	108.02	4
LH-IM-03	8/19/2025 11:45	8.75	26.1	14.824	108.02	4
LH-IM-03	8/19/2025 12:00	8.83	26.1	14.823	109.01	4
LH-IM-03	8/19/2025 12:15	8.97	26.12	14.83	110.74	4
LH-IM-03	8/19/2025 12:30	9.23	26.12	14.829	113.95	4
LH-IM-03	8/19/2025 12:45	9.12	26.12	14.827	112.59	4
LH-IM-03	8/19/2025 13:00	8.44	26.12	14.83	104.2	4
LH-IM-03	8/19/2025 13:15	8.39	26.12	14.824	103.58	4
LH-IM-03	8/19/2025 13:30	8.33	26.14	14.824	102.84	4
LH-IM-03	8/19/2025 13:45	8.25	26.1	14.825	101.85	4
LH-IM-03	8/19/2025 14:00	8.27	26.08	14.823	102.1	4
LH-IM-03	8/19/2025 14:15	8.4	26.06	14.822	103.7	4
LH-IM-03	8/19/2025 14:30	8.5	26.04	14.818	104.94	4
LH-IM-03	8/19/2025 14:45	8.58	26.06	14.814	105.93	4
LH-IM-03	8/19/2025 15:00	8.73	26.06	14.811	107.78	4
LH-IM-03	8/19/2025 15:15	8.92	26.08	14.809	110.12	4
LH-IM-03	8/19/2025 15:30	9.2	26.08	14.807	113.58	4
LH-IM-03	8/19/2025 15:45	9.7	26.1	14.81	119.75	4
LH-IM-03	8/19/2025 16:00	9.04	26.08	14.808	111.6	4
LH-IM-03	8/19/2025 16:15	8.62	26.08	14.806	106.42	4
LH-IM-03	8/19/2025 16:30	8.68	26.08	14.804	107.16	4
LH-IM-03	8/19/2025 16:45	8.83	26.1	14.804	109.01	4
LH-IM-03	8/19/2025 17:00	8.56	26.08	14.806	105.68	4
LH-IM-03	8/19/2025 17:15	8.44	26.06	14.803	104.2	4
LH-IM-03	8/19/2025 17:30	8.27	26.06	14.804	102.1	4
LH-IM-03	8/19/2025 17:45	7.92	26.02	14.801	97.78	4
LH-IM-03	8/19/2025 18:00	7.93	26.02	14.797	97.9	4
LH-IM-03	8/19/2025 18:15	7.93	26.02	14.795	97.9	4
LH-IM-03	8/19/2025 18:30	8.02	26.02	14.794	99.01	4
LH-IM-03	8/19/2025 18:45	7.71	26.02	14.796	95.19	4
LH-IM-03	8/19/2025 19:00	8.87	26.04	14.792	109.51	4
LH-IM-03	8/19/2025 19:15	8.91	26.04	14.796	110	4
LH-IM-03	8/19/2025 19:30	8.88	26.02	14.795	109.63	4
LH-IM-03	8/19/2025 19:45	9.03	26.02	14.795	111.48	4
LH-IM-03	8/19/2025 20:00	8.77	26.02	14.797	108.27	4

Station Name	Date Time	DO mg/L	Temp C	Air Pressure PSI	Saturation PCT	Use Code
LH-IM-03	8/19/2025 20:15	8.87	26	14.798	109.51	4
LH-IM-03	8/19/2025 20:30	9.02	26	14.794	111.36	4
LH-IM-03	8/19/2025 20:45	9.17	25.98	14.794	113.21	4
LH-IM-03	8/19/2025 21:00	9.14	25.96	14.796	112.84	4
LH-IM-03	8/19/2025 21:15	9.2	25.96	14.8	113.58	4
LH-IM-03	8/19/2025 21:30	9.13	25.94	14.797	112.72	4
LH-IM-03	8/19/2025 21:45	8.97	25.94	14.798	110.74	4
LH-IM-03	8/19/2025 22:00	8.97	25.92	14.8	110.74	4
LH-IM-03	8/19/2025 22:15	9.01	25.9	14.802	111.23	4
LH-IM-03	8/19/2025 22:30	8.89	25.9	14.8	109.75	4
LH-IM-03	8/19/2025 22:45	9.01	25.9	14.802	111.23	4
LH-IM-03	8/19/2025 23:00	8.85	25.9	14.801	109.26	4
LH-IM-03	8/19/2025 23:15	8.87	25.9	14.801	109.51	4
LH-IM-03	8/19/2025 23:30	8.79	25.88	14.803	108.52	4
LH-IM-03	8/19/2025 23:45	8.76	25.88	14.805	108.15	4
LH-IM-03	8/20/2025 0:00	8.84	25.86	14.803	109.14	4
LH-IM-03	8/20/2025 0:15	8.68	25.86	14.804	107.16	4
LH-IM-03	8/20/2025 0:30	8.84	25.86	14.806	109.14	4
LH-IM-03	8/20/2025 0:45	8.66	25.84	14.802	106.91	4
LH-IM-03	8/20/2025 1:00	8.84	25.84	14.798	109.14	4
LH-IM-03	8/20/2025 1:15	8.85	25.84	14.802	109.26	4
LH-IM-03	8/20/2025 1:30	8.78	25.82	14.794	108.4	4
LH-IM-03	8/20/2025 1:45	8.75	25.82	14.794	108.02	4
LH-IM-03	8/20/2025 2:00	8.66	25.82	14.792	106.91	4
LH-IM-03	8/20/2025 2:15	8.71	25.8	14.79	107.53	4
LH-IM-03	8/20/2025 2:30	8.54	25.8	14.788	105.43	4
LH-IM-03	8/20/2025 2:45	8.7	25.78	14.786	107.41	4
LH-IM-03	8/20/2025 3:00	8.51	25.78	14.779	105.06	4
LH-IM-03	8/20/2025 3:15	8.52	25.78	14.781	105.19	4
LH-IM-03	8/20/2025 3:30	8.77	25.78	14.783	108.27	4
LH-IM-03	8/20/2025 3:45	8.74	25.78	14.787	107.9	4
LH-IM-03	8/20/2025 4:00	8.69	25.76	14.786	107.28	4
LH-IM-03	8/20/2025 4:15	8.65	25.76	14.786	106.79	4
LH-IM-03	8/20/2025 4:30	8.61	25.76	14.789	106.3	4
LH-IM-03	8/20/2025 4:45	8.69	25.76	14.785	107.28	4
LH-IM-03	8/20/2025 5:00	8.61	25.74	14.782	105	4
LH-IM-03	8/20/2025 5:15	8.62	25.74	14.783	105.12	4
LH-IM-03	8/20/2025 5:30	8.54	25.74	14.784	104.15	4
LH-IM-03	8/20/2025 5:45	8.68	25.74	14.786	105.85	4
LH-IM-03	8/20/2025 6:00	8.59	25.72	14.786	104.76	4
LH-IM-03	8/20/2025 6:15	8.71	25.72	14.788	106.22	4
LH-IM-03	8/20/2025 6:30	8.65	25.72	14.788	105.49	4
LH-IM-03	8/20/2025 6:45	8.74	25.72	14.783	106.59	4
LH-IM-03	8/20/2025 7:00	8.74	25.72	14.783	106.59	4
LH-IM-03	8/20/2025 7:15	8.56	25.72	14.783	104.39	4
LH-IM-03	8/20/2025 7:30	8.63	25.7	14.785	105.24	4
LH-IM-03	8/20/2025 7:45	8.56	25.7	14.788	104.39	4
LH-IM-03	8/20/2025 8:00	8.51	25.7	14.787	103.78	4
LH-IM-03	8/20/2025 8:15	8.47	25.7	14.791	103.29	4
LH-IM-03	8/20/2025 8:30	8.44	25.68	14.791	102.93	4
LH-IM-03	8/20/2025 8:45	8.44	25.68	14.787	102.93	4
LH-IM-03	8/20/2025 9:00	8.48	25.68	14.786	103.41	4
LH-IM-03	8/20/2025 9:15	8.42	25.68	14.788	102.68	4
LH-IM-03	8/20/2025 9:30	8.4	25.68	14.791	102.44	4
LH-IM-03	8/20/2025 9:45	8.37	25.68	14.796	102.07	4
LH-IM-03	8/20/2025 10:00	8.42	25.68	14.799	102.68	4
LH-IM-03	8/20/2025 10:15	8.4	25.68	14.798	102.44	4
LH-IM-03	8/20/2025 10:30	8.73	25.68	14.797	106.46	4
LH-IM-03	8/20/2025 10:45	8.5	25.68	14.802	103.66	4
LH-IM-03	8/20/2025 11:00	8.47	25.68	14.8	103.29	4
LH-IM-03	8/20/2025 11:15	8.4	25.68	14.802	102.44	4
LH-IM-03	8/20/2025 11:30	8.48	25.68	14.798	103.41	4
LH-IM-03	8/20/2025 11:45	8.59	25.68	14.796	104.76	4
LH-IM-03	8/20/2025 12:00	8.51	25.66	14.799	103.78	4
LH-IM-03	8/20/2025 12:15	8.34	25.66	14.796	101.71	4
LH-IM-03	8/20/2025 12:30	8.69	25.64	14.793	105.98	4
LH-IM-03	8/20/2025 12:45	8.5	25.66	14.789	103.66	4
LH-IM-03	8/20/2025 13:00	8.6	25.66	14.787	104.88	4
LH-IM-03	8/20/2025 13:15	8.44	25.66	14.788	102.93	4
LH-IM-03	8/20/2025 13:30	8.33	25.64	14.789	101.59	4
LH-IM-03	8/20/2025 13:45	8.61	25.64	14.793	105	4
LH-IM-03	8/20/2025 14:00	8.77	25.64	14.791	106.95	4
LH-IM-03	8/20/2025 14:15	8.79	25.64	14.789	107.2	4
LH-IM-03	8/20/2025 14:30	8.85	25.62	14.79	107.93	4
LH-IM-03	8/20/2025 14:45	9.06	25.62	14.793	110.49	4
LH-IM-03	8/20/2025 15:00	8.97	25.62	14.793	109.39	4
LH-IM-03	8/20/2025 15:15	8.83	25.6	14.794	107.68	4
LH-IM-03	8/20/2025 15:30	8.76	25.6	14.796	106.83	4
LH-IM-03	8/20/2025 15:45	8.56	25.6	14.795	104.39	4
LH-IM-03	8/20/2025 16:00	8.76	25.6	14.786	106.83	4
LH-IM-03	8/20/2025 16:15	8.79	25.58	14.786	107.2	4
LH-IM-03	8/20/2025 16:30	8.62	25.58	14.786	105.12	4
LH-IM-03	8/20/2025 16:45	8.7	25.58	14.785	106.1	4
LH-IM-03	8/20/2025 17:00	8.68	25.58	14.788	105.85	4

Station Name	Date Time	DO mg/L	Temp C	Air Pressure PSI	Saturation PCT	Use Code
LH-IM-03	8/20/2025 17:15	8.52	25.56	14.789	103.9	4
LH-IM-03	8/20/2025 17:30	8.31	25.56	14.792	101.34	4
LH-IM-03	8/20/2025 17:45	8.19	25.56	14.79	99.88	4
LH-IM-03	8/20/2025 18:00	8.25	25.56	14.789	100.61	4
LH-IM-03	8/20/2025 18:15	8.31	25.54	14.786	101.34	4
LH-IM-03	8/20/2025 18:30	8.33	25.54	14.781	101.59	4
LH-IM-03	8/20/2025 18:45	8.24	25.54	14.784	100.49	4
LH-IM-03	8/20/2025 19:00	8.73	25.54	14.782	106.46	4
LH-IM-03	8/20/2025 19:15	8.73	25.54	14.782	106.46	4
LH-IM-03	8/20/2025 19:30	8.57	25.52	14.788	104.51	4
LH-IM-03	8/20/2025 19:45	8.51	25.52	14.782	103.78	4
LH-IM-03	8/20/2025 20:00	8.56	25.5	14.785	104.39	4
LH-IM-03	8/20/2025 20:15	8.7	25.5	14.788	106.1	4
LH-IM-03	8/20/2025 20:30	8.66	25.5	14.787	105.61	4
LH-IM-03	8/20/2025 20:45	8.47	25.5	14.792	103.29	4
LH-IM-03	8/20/2025 21:00	8.39	25.5	14.789	102.32	4
LH-IM-03	8/20/2025 21:15	8.36	25.48	14.792	101.95	4
LH-IM-03	8/20/2025 21:30	8.31	25.48	14.792	101.34	4
LH-IM-03	8/20/2025 21:45	8.32	25.48	14.789	101.46	4
LH-IM-03	8/20/2025 22:00	8.32	25.48	14.79	101.46	4
LH-IM-03	8/20/2025 22:15	8.37	25.46	14.785	102.07	4
LH-IM-03	8/20/2025 22:30	8.16	25.46	14.786	99.51	4
LH-IM-03	8/20/2025 22:45	8.05	25.44	14.784	98.17	4
LH-IM-03	8/20/2025 23:00	7.91	25.44	14.784	96.46	4
LH-IM-03	8/20/2025 23:15	8.02	25.44	14.777	97.8	4
LH-IM-03	8/20/2025 23:30	8.05	25.42	14.784	98.17	4
LH-IM-03	8/20/2025 23:45	7.87	25.42	14.785	95.98	4
LH-IM-03	8/21/2025 0:00	7.92	25.4	14.783	96.59	4
LH-IM-03	8/21/2025 0:15	7.95	25.4	14.777	96.95	4
LH-IM-03	8/21/2025 0:30	7.85	25.38	14.779	95.73	4
LH-IM-03	8/21/2025 0:45	8.02	25.36	14.778	97.8	4
LH-IM-03	8/21/2025 1:00	7.87	25.34	14.773	95.98	4
LH-IM-03	8/21/2025 1:15	8.06	25.34	14.774	98.29	4
LH-IM-03	8/21/2025 1:30	7.91	25.32	14.772	96.46	4
LH-IM-03	8/21/2025 1:45	7.84	25.32	14.772	95.61	4
LH-IM-03	8/21/2025 2:00	7.79	25.3	14.771	95	4
LH-IM-03	8/21/2025 2:15	7.61	25.3	14.769	92.8	4
LH-IM-03	8/21/2025 2:30	7.62	25.3	14.768	92.93	4
LH-IM-03	8/21/2025 2:45	7.43	25.28	14.765	90.61	4
LH-IM-03	8/21/2025 3:00	7.39	25.28	14.762	90.12	4
LH-IM-03	8/21/2025 3:15	7.45	25.26	14.76	90.85	4
LH-IM-03	8/21/2025 3:30	7.64	25.24	14.76	92.05	4
LH-IM-03	8/21/2025 3:45	7.67	25.22	14.759	92.41	4
LH-IM-03	8/21/2025 4:00	7.54	25.22	14.761	90.84	4
LH-IM-03	8/21/2025 4:15	7.56	25.2	14.76	91.08	4
LH-IM-03	8/21/2025 4:30	7.47	25.18	14.756	90	4
LH-IM-03	8/21/2025 4:45	7.55	25.16	14.758	90.96	4
LH-IM-03	8/21/2025 5:00	7.64	25.14	14.755	92.05	4
LH-IM-03	8/21/2025 5:15	7.49	25.14	14.756	90.24	4
LH-IM-03	8/21/2025 5:30	7.36	25.12	14.755	88.67	4
LH-IM-03	8/21/2025 5:45	7.48	25.12	14.755	90.12	4
LH-IM-03	8/21/2025 6:00	7.43	25.1	14.755	89.52	4
LH-IM-03	8/21/2025 6:15	7.33	25.08	14.753	88.31	4
LH-IM-03	8/21/2025 6:30	7.23	25.06	14.758	87.11	4
LH-IM-03	8/21/2025 6:45	7.22	25.04	14.756	86.99	4
LH-IM-03	8/21/2025 7:00	7.24	25.04	14.758	87.23	4
LH-IM-03	8/21/2025 7:15	7.24	25.02	14.759	87.23	4
LH-IM-03	8/21/2025 7:30	7.3	25	14.759	87.95	4
LH-IM-03	8/21/2025 7:45	7.23	24.98	14.761	87.11	4
LH-IM-03	8/21/2025 8:00	7.38	24.98	14.764	88.92	4
LH-IM-03	8/21/2025 8:15	7.32	24.98	14.765	88.19	4
LH-IM-03	8/21/2025 8:30	7.24	24.98	14.763	87.23	4
LH-IM-03	8/21/2025 8:45	7.2	24.98	14.759	86.75	4
LH-IM-03	8/21/2025 9:00	7.12	24.96	14.765	85.78	4
LH-IM-03	8/21/2025 9:15	7.09	24.94	14.764	85.42	4
LH-IM-03	8/21/2025 9:30	7.22	24.94	14.761	86.99	4
LH-IM-03	8/21/2025 9:45	7.29	24.92	14.758	87.83	4
LH-IM-03	8/21/2025 10:00	7.28	24.92	14.753	87.71	4
LH-IM-03	8/21/2025 10:15	7.3	24.92	14.753	87.95	4
LH-IM-03	8/21/2025 10:30	7.29	24.9	14.754	87.83	4
LH-IM-03	8/21/2025 10:45	7.37	24.9	14.756	88.8	4
LH-IM-03	8/21/2025 11:00	7.48	24.9	14.758	90.12	4
LH-IM-03	8/21/2025 11:15	7.43	24.88	14.756	89.52	4
LH-IM-03	8/21/2025 11:30	7.46	24.9	14.757	89.88	4
LH-IM-03	8/21/2025 11:45	7.54	24.9	14.757	90.84	4
LH-IM-03	8/21/2025 12:00	7.38	24.9	14.752	88.92	4
LH-IM-03	8/21/2025 12:15	7.4	24.9	14.75	89.16	4
LH-IM-03	8/21/2025 12:30	7.39	24.88	14.751	89.04	4
LH-IM-03	8/21/2025 12:45	7.64	24.9	14.748	92.05	4
LH-IM-03	8/21/2025 13:00	7.58	24.9	14.743	92.44	4
LH-IM-03	8/21/2025 13:15	7.67	24.92	14.739	93.54	4
LH-IM-03	8/21/2025 13:30	7.72	24.92	14.74	94.15	4
LH-IM-03	8/21/2025 13:45	7.75	24.96	14.741	94.51	4
LH-IM-03	8/21/2025 14:00	7.74	24.96	14.738	94.39	4

Station Name	Date Time	DO mg/L	Temp C	Air Pressure PSI	Saturation PCT	Use Code
LH-IM-03	8/21/2025 14:15	7.65	24.96	14.736	93.29	4
LH-IM-03	8/21/2025 14:30	7.71	24.94	14.734	94.02	4
LH-IM-03	8/21/2025 14:45	7.66	24.96	14.731	93.41	4
LH-IM-03	8/21/2025 15:00	7.62	24.96	14.728	92.93	4
LH-IM-03	8/21/2025 15:15	7.59	24.98	14.725	92.56	4
LH-IM-03	8/21/2025 15:30	7.69	24.98	14.722	93.78	4
LH-IM-03	8/21/2025 15:45	7.67	24.98	14.721	93.54	4
LH-IM-03	8/21/2025 16:00	7.61	25	14.719	92.8	4
LH-IM-03	8/21/2025 16:15	7.72	25.02	14.72	94.15	4
LH-IM-03	8/21/2025 16:30	7.88	25.02	14.717	96.1	4
LH-IM-03	8/21/2025 16:45	7.85	25.04	14.715	95.73	4
LH-IM-03	8/21/2025 17:00	8.08	25.04	14.713	98.54	4
LH-IM-03	8/21/2025 17:15	8.02	25.06	14.712	97.8	4
LH-IM-03	8/21/2025 17:30	8	25.04	14.713	97.56	4
LH-IM-03	8/21/2025 17:45	8.17	25.04	14.71	99.63	4
LH-IM-03	8/21/2025 18:00	8.24	25.04	14.706	100.49	4
LH-IM-03	8/21/2025 18:15	8	25.02	14.707	97.56	4
LH-IM-03	8/21/2025 18:30	8.15	25.02	14.703	99.39	4
LH-IM-03	8/21/2025 18:45	8.02	25.02	14.702	97.8	4
LH-IM-03	8/21/2025 19:00	8.08	25.02	14.702	98.54	4
LH-IM-03	8/21/2025 19:15	8.09	25.02	14.702	98.66	4
LH-IM-03	8/21/2025 19:30	8.11	25	14.7	98.9	4
LH-IM-03	8/21/2025 19:45	7.97	24.98	14.699	97.2	4
LH-IM-03	8/21/2025 20:00	7.71	24.94	14.702	94.02	4
LH-IM-03	8/21/2025 20:15	7.7	24.92	14.7	93.9	4
LH-IM-03	8/21/2025 20:30	8.17	24.92	14.694	99.63	4
LH-IM-03	8/21/2025 20:45	7.96	24.9	14.694	97.07	4
LH-IM-03	8/21/2025 21:00	7.75	24.88	14.695	94.51	4
LH-IM-03	8/21/2025 21:15	7.74	24.84	14.692	94.39	4
LH-IM-03	8/21/2025 21:30	7.54	24.82	14.694	91.95	4
LH-IM-03	8/21/2025 21:45	7.5	24.82	14.689	91.46	4
LH-IM-03	8/21/2025 22:00	7.61	24.8	14.688	92.8	4
LH-IM-03	8/21/2025 22:15	7.57	24.8	14.689	92.32	4
LH-IM-03	8/21/2025 22:30	7.52	24.8	14.685	91.71	4
LH-IM-03	8/21/2025 22:45	7.54	24.78	14.685	91.95	4
LH-IM-03	8/21/2025 23:00	7.61	24.78	14.683	92.8	4
LH-IM-03	8/21/2025 23:15	7.61	24.76	14.68	92.8	4
LH-IM-03	8/21/2025 23:30	7.57	24.76	14.681	92.32	4
LH-IM-03	8/21/2025 23:45	7.55	24.76	14.682	92.07	4
LH-IM-03	8/22/2025 0:00	7.57	24.74	14.678	91.2	4
LH-IM-03	8/22/2025 0:15	7.55	24.74	14.676	90.96	4
LH-IM-03	8/22/2025 0:30	7.49	24.74	14.678	90.24	4
LH-IM-03	8/22/2025 0:45	7.52	24.72	14.676	90.6	4
LH-IM-03	8/22/2025 1:00	7.5	24.7	14.674	90.36	4
LH-IM-03	8/22/2025 1:15	7.48	24.7	14.674	90.12	4
LH-IM-03	8/22/2025 1:30	7.45	24.68	14.669	89.76	4
LH-IM-03	8/22/2025 1:45	7.4	24.68	14.67	89.16	4
LH-IM-03	8/22/2025 2:00	7.36	24.66	14.673	88.67	4
LH-IM-03	8/22/2025 2:15	7.31	24.66	14.669	88.07	4
LH-IM-03	8/22/2025 2:30	7.3	24.64	14.666	87.95	4
LH-IM-03	8/22/2025 2:45	7.28	24.62	14.669	87.71	4
LH-IM-03	8/22/2025 3:00	7.22	24.6	14.664	86.99	4
LH-IM-03	8/22/2025 3:15	7.11	24.6	14.668	85.66	4
LH-IM-03	8/22/2025 3:30	7	24.58	14.668	84.34	4
LH-IM-03	8/22/2025 3:45	7.15	24.56	14.669	86.14	4
LH-IM-03	8/22/2025 4:00	6.92	24.56	14.662	83.37	4
LH-IM-03	8/22/2025 4:15	6.87	24.56	14.665	82.77	4
LH-IM-03	8/22/2025 4:30	6.89	24.54	14.662	83.01	4
LH-IM-03	8/22/2025 4:45	7.08	24.52	14.662	85.3	4
LH-IM-03	8/22/2025 5:00	7.09	24.5	14.664	85.42	4
LH-IM-03	8/22/2025 5:15	7.21	24.48	14.665	86.87	4
LH-IM-03	8/22/2025 5:30	7.19	24.48	14.668	86.63	4
LH-IM-03	8/22/2025 5:45	7.06	24.46	14.669	85.06	4
LH-IM-03	8/22/2025 6:00	7.06	24.44	14.672	85.06	4
LH-IM-03	8/22/2025 6:15	6.96	24.46	14.675	83.86	4
LH-IM-03	8/22/2025 6:30	6.69	24.44	14.677	80.6	4
LH-IM-03	8/22/2025 6:45	6.59	24.44	14.677	79.4	4
LH-IM-03	8/22/2025 7:00	6.49	24.44	14.682	78.19	4
LH-IM-03	8/22/2025 7:15	6.51	24.42	14.685	78.43	4
LH-IM-03	8/22/2025 7:30	6.58	24.42	14.683	79.28	4
LH-IM-03	8/22/2025 7:45	6.71	24.4	14.684	80.84	4
LH-IM-03	8/22/2025 8:00	6.67	24.38	14.689	80.36	4
LH-IM-03	8/22/2025 8:15	6.61	24.38	14.691	79.64	4
LH-IM-03	8/22/2025 8:30	6.56	24.38	14.692	79.04	4
LH-IM-03	8/22/2025 8:45	6.46	24.36	14.689	77.83	4
LH-IM-03	8/22/2025 9:00	6.39	24.36	14.688	76.99	4
LH-IM-03	8/22/2025 9:15	6.57	24.32	14.691	79.16	4
LH-IM-03	8/22/2025 9:30	6.8	24.32	14.691	81.93	4
LH-IM-03	8/22/2025 9:45	6.84	24.34	14.69	82.41	4
LH-IM-03	8/22/2025 10:00	7	24.34	14.691	84.34	4
LH-IM-03	8/22/2025 10:15	7.06	24.34	14.692	85.06	4
LH-IM-03	8/22/2025 10:30	7.22	24.38	14.694	86.99	4
LH-IM-03	8/22/2025 10:45	7.22	24.38	14.693	86.99	4
LH-IM-03	8/22/2025 11:00	7.19	24.36	14.69	86.63	4

Dissolved Oxygen Saturation Continous Monitoring Data
Normandeau Associates Inc.

Station Name	Date Time	DO mg/L	Temp C	Air Pressure PSI	Saturation PCT	Use Code
LH-IM-03	8/22/2025 11:15	7	24.38	14.693	84.34	4
LH-IM-03	8/22/2025 11:30	7.67	24.44	14.693	92.41	4
LH-IM-03	8/22/2025 11:45	7.78	24.5	14.693	93.73	4
LH-IM-03	8/22/2025 12:00	8.01	24.56	14.693	96.51	4
LH-IM-03	8/22/2025 12:15	8	24.62	14.691	96.39	4
LH-IM-03	8/22/2025 12:30	8.34	24.66	14.688	100.48	4
LH-IM-03	8/22/2025 12:45	8.18	24.66	14.691	98.55	4
LH-IM-03	8/22/2025 13:00	8.16	24.66	14.691	98.31	4
LH-IM-03	8/22/2025 13:15	7.97	24.66	14.69	96.02	4
LH-IM-03	8/22/2025 13:30	8.28	24.62	14.686	99.76	4
LH-IM-03	8/22/2025 13:45	7.97	24.58	14.687	96.02	4
LH-IM-03	8/22/2025 14:00	8.26	24.62	14.687	99.52	4
LH-IM-03	8/22/2025 14:15	8.92	24.68	14.683	107.47	4
LH-IM-03	8/22/2025 14:30	9.4	24.74	14.685	113.25	4
LH-IM-03	8/22/2025 14:45	9.56	24.94	14.682	116.59	4
LH-IM-03	8/22/2025 15:00	9.48	24.94	14.684	115.61	4
LH-IM-03	8/22/2025 15:15	8.82	25.2	14.68	107.56	4
LH-IM-03	8/22/2025 15:30	8.97	25.28	14.676	109.39	4
LH-IM-03	8/22/2025 15:45	9.04	25.14	14.679	110.24	4
LH-IM-03	8/22/2025 16:00	9.24	25.1	14.678	112.68	4
LH-IM-03	8/22/2025 16:15	9.18	25.06	14.677	111.95	4
LH-IM-03	8/22/2025 16:30	8.8	25.02	14.679	107.32	4
LH-IM-03	8/22/2025 16:45	8.66	25.02	14.681	105.61	4
LH-IM-03	8/22/2025 17:00	9.02	25	14.682	110	4
LH-IM-03	8/22/2025 17:15	8.84	24.94	14.682	107.8	4
LH-IM-03	8/22/2025 17:30	8.77	24.86	14.679	106.95	4
LH-IM-03	8/22/2025 17:45	8.96	24.9	14.68	109.27	4
LH-IM-03	8/22/2025 18:00	9.6	24.84	14.682	117.07	4
LH-IM-03	8/22/2025 18:15	9.28	24.78	14.681	113.17	4
LH-IM-03	8/22/2025 18:30	9.29	24.72	14.684	111.93	4
LH-IM-03	8/22/2025 18:45	9.1	24.64	14.685	109.64	4
LH-IM-03	8/22/2025 19:00	8.91	24.52	14.689	107.35	4
LH-IM-03	8/22/2025 19:15	8.62	24.52	14.691	103.86	4
LH-IM-03	8/22/2025 19:30	8.54	24.44	14.689	102.89	4
LH-IM-03	8/22/2025 19:45	8.45	24.42	14.69	101.81	4
LH-IM-03	8/22/2025 20:00	8.15	24.38	14.693	98.19	4
LH-IM-03	8/22/2025 20:15	7.99	24.34	14.694	96.27	4
LH-IM-03	8/22/2025 20:30	7.83	24.34	14.697	94.34	4
LH-IM-03	8/22/2025 20:45	7.63	24.34	14.699	91.93	4
LH-IM-03	8/22/2025 21:00	7.52	24.32	14.702	90.6	4
LH-IM-03	8/22/2025 21:15	7.39	24.32	14.703	89.04	4
LH-IM-03	8/22/2025 21:30	7.11	24.28	14.705	85.66	4
LH-IM-03	8/22/2025 21:45	7.06	24.22	14.706	84.05	4
LH-IM-03	8/22/2025 22:00	7.3	24.22	14.708	86.9	4
LH-IM-03	8/22/2025 22:15	7.45	24.2	14.709	88.69	4
LH-IM-03	8/22/2025 22:30	7	24.18	14.711	83.33	4
LH-IM-03	8/22/2025 22:45	6.71	24.12	14.711	79.88	4
LH-IM-03	8/22/2025 23:00	6.6	24.08	14.711	78.57	4
LH-IM-03	8/22/2025 23:15	6.62	24.12	14.715	78.81	4
LH-IM-03	8/22/2025 23:30	6.98	24.12	14.713	83.1	4
LH-IM-03	8/22/2025 23:45	7.11	24.1	14.716	84.64	4
LH-IM-03	8/23/2025 0:00	6.63	24.12	14.717	78.93	4
LH-IM-03	8/23/2025 0:15	6.75	24.1	14.716	80.36	4
LH-IM-03	8/23/2025 0:30	6.72	24.08	14.717	80	4
LH-IM-03	8/23/2025 0:45	6.62	24.08	14.72	78.81	4
LH-IM-03	8/23/2025 1:00	6.52	24.06	14.716	77.62	4
LH-IM-03	8/23/2025 1:15	6.44	24.06	14.712	76.67	4
LH-IM-03	8/23/2025 1:30	6.51	24.06	14.714	77.5	4
LH-IM-03	8/23/2025 1:45	6.67	24.06	14.712	79.4	4
LH-IM-03	8/23/2025 2:00	6.62	24.08	14.707	78.81	4
LH-IM-03	8/23/2025 2:15	6.88	24.08	14.712	81.9	4
LH-IM-03	8/23/2025 2:30	7.15	24.08	14.713	85.12	4
LH-IM-03	8/23/2025 2:45	7.44	24.06	14.711	88.57	4
LH-IM-03	8/23/2025 3:00	7.44	24.08	14.71	88.57	4
LH-IM-03	8/23/2025 3:15	7.49	24.12	14.711	89.17	4
LH-IM-03	8/23/2025 3:30	7.36	24.12	14.712	87.62	4
LH-IM-03	8/23/2025 3:45	7.64	24.16	14.713	90.95	4
LH-IM-03	8/23/2025 4:00	7.76	24.22	14.711	92.38	4
LH-IM-03	8/23/2025 4:15	7.28	24.2	14.716	86.67	4
LH-IM-03	8/23/2025 4:30	7.17	24.1	14.715	85.36	4
LH-IM-03	8/23/2025 4:45	8.02	24.2	14.715	95.48	4
LH-IM-03	8/23/2025 5:00	7.36	24.12	14.718	87.62	4
LH-IM-03	8/23/2025 5:15	7.82	24.16	14.718	93.1	4
LH-IM-03	8/23/2025 5:30	8.09	24.22	14.717	96.31	4
LH-IM-03	8/23/2025 5:45	8.17	24.22	14.722	97.26	4
LH-IM-03	8/23/2025 6:00	8.14	24.2	14.726	96.9	4
LH-IM-03	8/23/2025 6:15	8.15	24.2	14.726	97.02	4
LH-IM-03	8/23/2025 6:30	7.89	24.18	14.728	93.93	4
LH-IM-03	8/23/2025 6:45	8.05	24.18	14.729	95.83	4
LH-IM-03	8/23/2025 7:00	8.05	24.16	14.729	95.83	4
LH-IM-03	8/23/2025 7:15	8.15	24.16	14.729	97.02	4
LH-IM-03	8/23/2025 7:30	7.81	24.14	14.729	92.98	4
LH-IM-03	8/23/2025 7:45	7.79	24.12	14.732	92.74	4
LH-IM-03	8/23/2025 8:00	7.27	24.06	14.729	86.55	4

Station Name	Date Time	DO mg/L	Temp C	Air Pressure PSI	Saturation PCT	Use Code
LH-IM-03	8/23/2025 8:15	7.79	24.06	14.73	92.74	4
LH-IM-03	8/23/2025 8:30	8.04	24.1	14.735	95.71	4
LH-IM-03	8/23/2025 8:45	7.84	24.1	14.735	93.33	4
LH-IM-03	8/23/2025 9:00	8.07	24.1	14.735	96.07	4
LH-IM-03	8/23/2025 9:15	7.99	24.1	14.734	95.12	4
LH-IM-03	8/23/2025 9:30	8.05	24.1	14.731	95.83	4
LH-IM-03	8/23/2025 9:45	8.17	24.1	14.732	97.26	4
LH-IM-03	8/23/2025 10:00	8.44	24.1	14.732	100.48	4
LH-IM-03	8/23/2025 10:15	8.42	24.12	14.732	100.24	4
LH-IM-03	8/23/2025 10:30	8.47	24.12	14.733	100.83	4
LH-IM-03	8/23/2025 10:45	8.4	24.12	14.728	100	4
LH-IM-03	8/23/2025 11:00	8.32	24.12	14.728	99.05	4
LH-IM-03	8/23/2025 11:15	8.33	24.12	14.722	99.17	4
LH-IM-03	8/23/2025 11:30	8.3	24.12	14.722	98.81	4
LH-IM-03	8/23/2025 11:45	8.23	24.14	14.72	97.98	4
LH-IM-03	8/23/2025 12:00	8.43	24.14	14.717	100.36	4
LH-IM-03	8/23/2025 12:15	8.45	24.16	14.715	100.6	4
LH-IM-03	8/23/2025 12:30	8.6	24.18	14.711	102.38	4
LH-IM-03	8/23/2025 12:45	9.18	24.24	14.714	109.29	4
LH-IM-03	8/23/2025 13:00	8.7	24.2	14.714	103.57	4
LH-IM-03	8/23/2025 13:15	8.36	24.18	14.711	99.52	4
LH-IM-03	8/23/2025 13:30	8.51	24.14	14.711	101.31	4
LH-IM-03	8/23/2025 13:45	8.57	24.16	14.713	102.02	4
LH-IM-03	8/23/2025 14:00	8.95	24.18	14.709	106.55	4
LH-IM-03	8/23/2025 14:15	8.32	24.18	14.705	99.05	4
LH-IM-03	8/23/2025 14:30	8.41	24.16	14.704	100.12	4
LH-IM-03	8/23/2025 14:45	9.45	24.14	14.704	112.5	4
LH-IM-03	8/23/2025 15:00	8.67	24.14	14.7	103.21	4
LH-IM-03	8/23/2025 15:15	8.66	24.14	14.697	103.1	4
LH-IM-03	8/23/2025 15:30	8.84	24.14	14.699	105.24	4
LH-IM-03	8/23/2025 15:45	8.94	24.16	14.697	106.43	4
LH-IM-03	8/23/2025 16:00	9.05	24.16	14.695	107.74	4
LH-IM-03	8/23/2025 16:15	8.19	24.12	14.695	97.5	4
LH-IM-03	8/23/2025 16:30	8.7	24.16	14.692	103.57	4
LH-IM-03	8/23/2025 16:45	8.97	24.14	14.693	106.79	4
LH-IM-03	8/23/2025 17:00	8.77	24.12	14.693	104.4	4
LH-IM-03	8/23/2025 17:15	8.76	24.12	14.691	104.29	4
LH-IM-03	8/23/2025 17:30	8.32	24.08	14.69	99.05	4
LH-IM-03	8/23/2025 17:45	9.28	24.12	14.687	110.48	4
LH-IM-03	8/23/2025 18:00	9.19	24.14	14.694	109.4	4
LH-IM-03	8/23/2025 18:15	8.43	24.12	14.694	100.36	4
LH-IM-03	8/23/2025 18:30	8.24	24.1	14.694	98.1	4
LH-IM-03	8/23/2025 18:45	8.21	24.1	14.695	97.74	4
LH-IM-03	8/23/2025 19:00	8.58	24.12	14.696	102.14	4
LH-IM-03	8/23/2025 19:15	8.28	24.1	14.693	98.57	4
LH-IM-03	8/23/2025 19:30	8.45	24.16	14.692	100.6	4
LH-IM-03	8/23/2025 19:45	8.54	24.18	14.693	101.67	4
LH-IM-03	8/23/2025 20:00	8.54	24.14	14.692	101.67	4
LH-IM-03	8/23/2025 20:15	8.65	24.14	14.696	102.98	4
LH-IM-03	8/23/2025 20:30	8.37	24.14	14.699	99.64	4
LH-IM-03	8/23/2025 20:45	8.32	24.16	14.701	99.05	4
LH-IM-03	8/23/2025 21:00	8.23	24.14	14.703	97.98	4
LH-IM-03	8/23/2025 21:15	8.27	24.12	14.703	98.45	4
LH-IM-03	8/23/2025 21:30	8.39	24.18	14.707	99.88	4
LH-IM-03	8/23/2025 21:45	8.19	24.14	14.705	97.5	4
LH-IM-03	8/23/2025 22:00	8.28	24.06	14.708	98.57	4
LH-IM-03	8/23/2025 22:15	8.14	24.1	14.71	96.9	4
LH-IM-03	8/23/2025 22:30	8.18	24.18	14.707	97.38	4
LH-IM-03	8/23/2025 22:45	8.37	24.08	14.71	99.64	4
LH-IM-03	8/23/2025 23:00	8.37	24.08	14.714	99.64	4
LH-IM-03	8/23/2025 23:15	8.43	24.08	14.709	100.36	4
LH-IM-03	8/23/2025 23:30	8.36	24.06	14.713	99.52	4
LH-IM-03	8/23/2025 23:45	8.52	24.08	14.716	101.43	4
LH-IM-03	8/24/2025 0:00	8.41	24.08	14.713	100.12	4
LH-IM-03	8/24/2025 0:15	8.39	24.12	14.715	99.88	4
LH-IM-03	8/24/2025 0:30	9.21	24.32	14.716	110.96	4
LH-IM-03	8/24/2025 0:45	9.56	24.28	14.718	115.18	4
LH-IM-03	8/24/2025 1:00	10.18	24.36	14.718	122.65	4
LH-IM-03	8/24/2025 1:15	10	24.32	14.719	120.48	4
LH-IM-03	8/24/2025 1:30	10	24.32	14.716	120.48	4
LH-IM-03	8/24/2025 1:45	10.04	24.32	14.715	120.96	4
LH-IM-03	8/24/2025 2:00	9.64	24.32	14.712	116.14	4
LH-IM-03	8/24/2025 2:15	9.93	24.32	14.715	119.64	4
LH-IM-03	8/24/2025 2:30	9.9	24.32	14.714	119.28	4
LH-IM-03	8/24/2025 2:45	9.76	24.3	14.712	117.59	4
LH-IM-03	8/24/2025 3:00	9.88	24.28	14.711	119.04	4
LH-IM-03	8/24/2025 3:15	9.64	24.26	14.707	116.14	4
LH-IM-03	8/24/2025 3:30	9.64	24.26	14.709	116.14	4
LH-IM-03	8/24/2025 3:45	9.58	24.24	14.71	114.05	4
LH-IM-03	8/24/2025 4:00	9.36	24.22	14.709	111.43	4
LH-IM-03	8/24/2025 4:15	9.38	24.22	14.71	111.67	4
LH-IM-03	8/24/2025 4:30	9.44	24.2	14.71	112.38	4
LH-IM-03	8/24/2025 4:45	9.35	24.16	14.709	111.31	4
LH-IM-03	8/24/2025 5:00	9.39	24.14	14.71	111.79	4

Station Name	Date Time	DO mg/L	Temp C	Air Pressure PSI	Saturation PCT	Use Code
LH-IM-03	8/24/2025 5:15	9.31	24.12	14.71	110.83	4
LH-IM-03	8/24/2025 5:30	9.11	24.12	14.706	108.45	4
LH-IM-03	8/24/2025 5:45	9.04	24.12	14.709	107.62	4
LH-IM-03	8/24/2025 6:00	9.05	24.1	14.707	107.74	4
LH-IM-03	8/24/2025 6:15	9.02	24.1	14.704	107.38	4
LH-IM-03	8/24/2025 6:30	8.92	24.08	14.707	106.19	4
LH-IM-03	8/24/2025 6:45	8.97	24.08	14.706	106.79	4
LH-IM-03	8/24/2025 7:00	8.79	24.06	14.706	104.64	4
LH-IM-03	8/24/2025 7:15	8.74	24.04	14.706	104.05	4
LH-IM-03	8/24/2025 7:30	8.91	24.04	14.707	106.07	4
LH-IM-03	8/24/2025 7:45	8.74	24.04	14.707	104.05	4
LH-IM-03	8/24/2025 8:00	8.73	24.04	14.703	103.93	4
LH-IM-03	8/24/2025 8:15	8.79	24.04	14.709	104.64	4
LH-IM-03	8/24/2025 8:30	8.77	24.02	14.712	104.4	4
LH-IM-03	8/24/2025 8:45	8.87	24.02	14.705	105.6	4
LH-IM-03	8/24/2025 9:00	8.96	24	14.706	106.67	4
LH-IM-03	8/24/2025 9:15	9.02	24	14.706	107.38	4
LH-IM-03	8/24/2025 9:30	8.86	23.98	14.706	105.48	4
LH-IM-03	8/24/2025 9:45	8.92	23.98	14.704	106.19	4
LH-IM-03	8/24/2025 10:00	9.04	23.98	14.705	107.62	4
LH-IM-03	8/24/2025 10:15	9.29	24	14.703	110.6	4
LH-IM-03	8/24/2025 10:30	9.47	24.04	14.703	112.74	4
LH-IM-03	8/24/2025 10:45	9.34	24.06	14.702	111.19	4
LH-IM-03	8/24/2025 11:00	9.54	24.04	14.7	113.57	4
LH-IM-03	8/24/2025 11:15	9.49	24.04	14.7	112.98	4
LH-IM-03	8/24/2025 11:30	9.36	24.04	14.7	111.43	4
LH-IM-03	8/24/2025 11:45	9.27	23.98	14.696	110.36	4
LH-IM-03	8/24/2025 12:00	8.77	23.94	14.696	104.4	4
LH-IM-03	8/24/2025 12:15	8.31	23.9	14.696	98.93	4
LH-IM-03	8/24/2025 12:30	8.45	23.92	14.692	100.6	4
LH-IM-03	8/24/2025 12:45	8.44	23.9	14.692	100.48	4
LH-IM-03	8/24/2025 13:00	8.43	23.88	14.687	100.36	4
LH-IM-03	8/24/2025 13:15	8.4	23.88	14.684	100	4
LH-IM-03	8/24/2025 13:30	8.4	23.88	14.683	100	4
LH-IM-03	8/24/2025 13:45	8.6	23.9	14.68	102.38	4
LH-IM-03	8/24/2025 14:00	8.62	23.92	14.678	102.62	4
LH-IM-03	8/24/2025 14:15	8.87	23.92	14.677	105.6	4
LH-IM-03	8/24/2025 14:30	8.77	23.92	14.672	104.4	4
LH-IM-03	8/24/2025 14:45	8.77	23.92	14.67	104.4	4
LH-IM-03	8/24/2025 15:00	8.76	23.92	14.668	104.29	4
LH-IM-03	8/24/2025 15:15	8.54	23.92	14.666	101.67	4
LH-IM-03	8/24/2025 15:30	8.31	23.9	14.665	98.93	4
LH-IM-03	8/24/2025 15:45	8.54	23.92	14.66	101.67	4
LH-IM-03	8/24/2025 16:00	8.53	23.9	14.662	101.55	4
LH-IM-03	8/24/2025 16:15	8.71	23.92	14.659	103.69	4
LH-IM-03	8/24/2025 16:30	8.53	23.94	14.657	101.55	4
LH-IM-03	8/24/2025 16:45	8.88	23.98	14.66	105.71	4
LH-IM-03	8/24/2025 17:00	8.66	23.94	14.657	103.1	4
LH-IM-03	8/24/2025 17:15	8.78	24	14.657	104.52	4
LH-IM-03	8/24/2025 17:30	8.73	23.96	14.655	103.93	4
LH-IM-03	8/24/2025 17:45	8.41	23.92	14.654	100.12	4
LH-IM-03	8/24/2025 18:00	8.47	23.94	14.654	100.83	4
LH-IM-03	8/24/2025 18:15	9.61	23.96	14.651	114.4	4
LH-IM-03	8/24/2025 18:30	8.93	23.98	14.651	106.31	4
LH-IM-03	8/24/2025 18:45	8.06	23.9	14.653	95.95	4
LH-IM-03	8/24/2025 19:00	8.47	23.92	14.654	100.83	4
LH-IM-03	8/24/2025 19:15	8.36	23.94	14.656	99.52	4
LH-IM-03	8/24/2025 19:30	9.19	24.06	14.657	109.4	4
LH-IM-03	8/24/2025 19:45	8.24	23.92	14.659	98.1	4
LH-IM-03	8/24/2025 20:00	8.31	23.92	14.659	98.93	4
LH-IM-03	8/24/2025 20:15	8.01	23.92	14.66	95.36	4
LH-IM-03	8/24/2025 20:30	8.16	23.94	14.662	97.14	4
LH-IM-03	8/24/2025 20:45	8.01	23.94	14.662	95.36	4
LH-IM-03	8/24/2025 21:00	7.46	23.88	14.661	88.81	4
LH-IM-03	8/24/2025 21:15	7.71	23.9	14.659	91.79	4
LH-IM-03	8/24/2025 21:30	8.3	23.96	14.658	98.81	4
LH-IM-03	8/24/2025 21:45	7.82	23.9	14.658	93.1	4
LH-IM-03	8/24/2025 22:00	7.81	23.9	14.657	92.98	4
LH-IM-03	8/24/2025 22:15	7.92	23.9	14.658	94.29	4
LH-IM-03	8/24/2025 22:30	7.82	23.88	14.654	93.1	4
LH-IM-03	8/24/2025 22:45	7.59	23.86	14.652	90.36	4
LH-IM-03	8/24/2025 23:00	7.82	23.9	14.653	93.1	4
LH-IM-03	8/24/2025 23:15	7.91	23.92	14.651	94.17	4
LH-IM-03	8/24/2025 23:30	7.57	23.88	14.65	90.12	4
LH-IM-03	8/24/2025 23:45	7.84	23.92	14.649	93.33	4
LH-IM-03	8/25/2025 0:00	7.64	23.88	14.644	92.05	4
LH-IM-03	8/25/2025 0:15	7.21	23.86	14.642	86.87	4
LH-IM-03	8/25/2025 0:30	7.43	23.86	14.643	89.52	4
LH-IM-03	8/25/2025 0:45	7.22	23.86	14.644	86.99	4
LH-IM-03	8/25/2025 1:00	7.92	23.94	14.643	95.42	4
LH-IM-03	8/25/2025 1:15	7.67	23.92	14.641	92.41	4
LH-IM-03	8/25/2025 1:30	7.69	23.96	14.638	92.65	4
LH-IM-03	8/25/2025 1:45	7.72	23.94	14.639	93.01	4
LH-IM-03	8/25/2025 2:00	7.9	23.96	14.636	95.18	4

Station Name	Date Time	DO mg/L	Temp C	Air Pressure PSI	Saturation PCT	Use Code
LH-IM-03	8/25/2025 2:15	8.17	24.06	14.638	98.43	4
LH-IM-03	8/25/2025 2:30	8.33	24.06	14.633	100.36	4
LH-IM-03	8/25/2025 2:45	8.13	24.02	14.631	97.95	4
LH-IM-03	8/25/2025 3:00	8.09	24.02	14.633	97.47	4
LH-IM-03	8/25/2025 3:15	8.51	24.18	14.631	102.53	4
LH-IM-03	8/25/2025 3:30	8.39	24.16	14.627	101.08	4
LH-IM-03	8/25/2025 3:45	8.48	24.22	14.625	102.17	4
LH-IM-03	8/25/2025 4:00	8.05	24.18	14.622	96.99	4
LH-IM-03	8/25/2025 4:15	8.04	24.08	14.622	96.87	4
LH-IM-03	8/25/2025 4:30	7.8	24.08	14.62	93.98	4
LH-IM-03	8/25/2025 4:45	7.83	24.08	14.617	94.34	4
LH-IM-03	8/25/2025 5:00	7.53	24	14.618	90.72	4
LH-IM-03	8/25/2025 5:15	7.48	24.04	14.616	90.12	4
LH-IM-03	8/25/2025 5:30	7.52	24.06	14.612	90.6	4
LH-IM-03	8/25/2025 5:45	8.15	24.24	14.611	98.19	4
LH-IM-03	8/25/2025 6:00	7.89	24.12	14.611	95.06	4
LH-IM-03	8/25/2025 6:15	8.26	24.16	14.61	99.52	4
LH-IM-03	8/25/2025 6:30	7.62	24.14	14.608	91.81	4
LH-IM-03	8/25/2025 6:45	8.68	24.24	14.609	104.58	4
LH-IM-03	8/25/2025 7:00	7.81	24.2	14.61	94.1	4
LH-IM-03	8/25/2025 7:15	8.68	24.22	14.611	104.58	4
LH-IM-03	8/25/2025 7:30	8.34	24.22	14.61	100.48	4
LH-IM-03	8/25/2025 7:45	8.07	24.2	14.609	97.23	4
LH-IM-03	8/25/2025 8:00	7.49	24.08	14.61	90.24	4
LH-IM-03	8/25/2025 8:15	8.45	24.2	14.61	101.81	4
LH-IM-03	8/25/2025 8:30	7.44	24.14	14.608	89.64	4
LH-IM-03	8/25/2025 8:45	7.38	24.16	14.613	88.92	4
LH-IM-03	8/25/2025 9:00	7.3	24.12	14.61	87.95	4
LH-IM-03	8/25/2025 9:15	7.54	24.16	14.609	90.84	4
LH-IM-03	8/25/2025 9:30	7.29	24.12	14.61	87.83	4
LH-IM-03	8/25/2025 9:45	7.23	24.12	14.608	87.11	4
LH-IM-03	8/25/2025 10:00	7.18	24.12	14.61	86.51	4
LH-IM-03	8/25/2025 10:15	7.27	24.12	14.61	87.59	4
LH-IM-03	8/25/2025 10:30	7.46	24.14	14.611	89.88	4
LH-IM-03	8/25/2025 10:45	7.05	24.1	14.607	84.94	4
LH-IM-03	8/25/2025 11:00	7.11	24.12	14.603	85.66	4
LH-IM-03	8/25/2025 11:15	7.61	24.18	14.6	91.69	4
LH-IM-03	8/25/2025 11:30	7.72	24.18	14.6	93.01	4
LH-IM-03	8/25/2025 11:45	7.5	24.16	14.598	90.36	4
LH-IM-03	8/25/2025 12:00	6.77	24.04	14.596	81.57	4
LH-IM-03	8/25/2025 12:15	6.79	24	14.592	81.81	4
LH-IM-03	8/25/2025 12:30	8.02	25.96	14.588	100.25	2
LH-IM-03	8/25/2025 12:45	0	0	14.586	0	2
LH-IM-03	8/25/2025 13:00	8.13	24.72	14.586	97.95	2
LH-IM-03	8/25/2025 13:15	8.29	24.18	14.585	99.88	1
LH-IM-03	8/25/2025 13:30	7.94	24.1	14.586	95.66	1
LH-IM-03	8/25/2025 13:45	7.6	24.06	14.587	91.57	1
LH-IM-03	8/25/2025 14:00	8.37	24.12	14.582	100.84	1
LH-IM-03	8/25/2025 14:15	8.27	24.14	14.581	99.64	1
LH-IM-03	8/25/2025 14:30	7.51	24.06	14.58	90.48	1
LH-IM-03	8/25/2025 14:45	7.6	24.04	14.578	91.57	1
LH-IM-03	8/25/2025 15:00	7.61	24.04	14.575	91.69	1
LH-IM-03	8/25/2025 15:15	7.64	24.04	14.571	92.05	1
LH-IM-03	8/25/2025 15:30	7.61	24.02	14.569	91.69	1
LH-IM-03	8/25/2025 15:45	7.7	24.02	14.571	92.77	1
LH-IM-03	8/25/2025 16:00	7.95	24.08	14.569	95.78	1
LH-IM-03	8/25/2025 16:15	8.26	24.12	14.567	99.52	1
LH-IM-03	8/25/2025 16:30	8.19	24.1	14.569	98.67	1
LH-IM-03	8/25/2025 16:45	8.33	24.1	14.57	100.36	1
LH-IM-03	8/25/2025 17:00	8.35	24.1	14.57	100.6	1
LH-IM-03	8/25/2025 17:15	8.41	24.12	14.568	101.33	1
LH-IM-03	8/25/2025 17:30	8.29	24.12	14.57	99.88	1
LH-IM-03	8/25/2025 17:45	8.13	24.12	14.569	97.95	1
LH-IM-03	8/25/2025 18:00	8.51	24.12	14.574	102.53	1
LH-IM-03	8/25/2025 18:15	8.13	24.08	14.572	97.95	1
LH-IM-03	8/25/2025 18:30	8.14	24.08	14.572	98.07	1
LH-IM-03	8/25/2025 18:45	7.87	24.04	14.575	94.82	1
LH-IM-03	8/25/2025 19:00	8.06	24.04	14.581	97.11	1
LH-IM-03	8/25/2025 19:15	8.15	24.06	14.582	98.19	1
LH-IM-03	8/25/2025 19:30	8.39	24.08	14.581	101.08	1
LH-IM-03	8/25/2025 19:45	8.52	24.08	14.581	102.65	1
LH-IM-03	8/25/2025 20:00	8.81	24.16	14.583	106.14	1
LH-IM-03	8/25/2025 20:15	8.98	24.18	14.586	108.19	1
LH-IM-03	8/25/2025 20:30	9.11	24.2	14.594	109.76	1
LH-IM-03	8/25/2025 20:45	9.08	24.18	14.592	109.4	1
LH-IM-03	8/25/2025 21:00	9.17	24.2	14.595	110.48	1
LH-IM-03	8/25/2025 21:15	9.3	24.22	14.598	112.05	1
LH-IM-03	8/25/2025 21:30	9.36	24.28	14.599	112.77	1
LH-IM-03	8/25/2025 21:45	9.57	24.36	14.602	115.3	1
LH-IM-03	8/25/2025 22:00	9.54	24.3	14.604	114.94	1
LH-IM-03	8/25/2025 22:15	9.59	24.32	14.602	115.54	1
LH-IM-03	8/25/2025 22:30	9.68	24.46	14.602	116.63	1
LH-IM-03	8/25/2025 22:45	10.73	24.76	14.602	130.85	1
LH-IM-03	8/25/2025 23:00	10.71	24.82	14.605	130.61	1

Station Name	Date Time	DO mg/L	Temp C	Air Pressure PSI	Saturation PCT	Use Code
LH-IM-03	8/25/2025 23:15	10.38	24.76	14.608	126.59	1
LH-IM-03	8/25/2025 23:30	10.44	24.8	14.607	127.32	1
LH-IM-03	8/25/2025 23:45	9.61	24.5	14.61	115.78	1
LH-IM-03	8/26/2025 0:00	9.22	24.28	14.613	111.08	1
LH-IM-03	8/26/2025 0:15	10.24	24.42	14.613	123.37	1
LH-IM-03	8/26/2025 0:30	9.07	24.44	14.616	109.28	1
LH-IM-03	8/26/2025 0:45	10.13	24.46	14.614	122.05	1
LH-IM-03	8/26/2025 1:00	10.61	24.76	14.617	129.39	1
LH-IM-03	8/26/2025 1:15	10.3	24.68	14.615	124.1	1
LH-IM-03	8/26/2025 1:30	10.6	24.74	14.615	127.71	1
LH-IM-03	8/26/2025 1:45	10.47	24.74	14.619	126.14	1
LH-IM-03	8/26/2025 2:00	10.01	24.62	14.621	120.6	1
LH-IM-03	8/26/2025 2:15	10.13	24.62	14.619	122.05	1
LH-IM-03	8/26/2025 2:30	10.01	24.6	14.621	120.6	1
LH-IM-03	8/26/2025 2:45	9.95	24.56	14.62	119.88	1
LH-IM-03	8/26/2025 3:00	9.38	24.5	14.621	113.01	1
LH-IM-03	8/26/2025 3:15	10	24.5	14.62	120.48	1
LH-IM-03	8/26/2025 3:30	10	24.54	14.625	120.48	1
LH-IM-03	8/26/2025 3:45	9.95	24.52	14.624	119.88	1
LH-IM-03	8/26/2025 4:00	10	24.54	14.628	120.48	1
LH-IM-03	8/26/2025 4:15	9.84	24.52	14.629	118.55	1
LH-IM-03	8/26/2025 4:30	9.8	24.5	14.63	118.07	1
LH-IM-03	8/26/2025 4:45	9.46	24.46	14.63	113.98	1
LH-IM-03	8/26/2025 5:00	9.43	24.42	14.631	113.61	1
LH-IM-03	8/26/2025 5:15	9.54	24.4	14.634	114.94	1
LH-IM-03	8/26/2025 5:30	9.49	24.38	14.638	114.34	1
LH-IM-03	8/26/2025 5:45	9.41	24.34	14.644	113.37	1
LH-IM-03	8/26/2025 6:00	9.45	24.34	14.648	113.86	1
LH-IM-03	8/26/2025 6:15	9.4	24.32	14.648	113.25	1
LH-IM-03	8/26/2025 6:30	9.25	24.3	14.648	111.45	1
LH-IM-03	8/26/2025 6:45	9	24.26	14.65	108.43	1
LH-IM-03	8/26/2025 7:00	9.25	24.24	14.653	110.12	1
LH-IM-03	8/26/2025 7:15	9.14	24.22	14.654	108.81	1
LH-IM-03	8/26/2025 7:30	9.07	24.22	14.655	107.98	1
LH-IM-03	8/26/2025 7:45	8.96	24.18	14.657	106.67	1
LH-IM-03	8/26/2025 8:00	9.06	24.18	14.658	107.86	1
LH-IM-03	8/26/2025 8:15	8.9	24.18	14.66	105.95	1
LH-IM-03	8/26/2025 8:30	8.96	24.16	14.661	106.67	1
LH-IM-03	8/26/2025 8:45	8.94	24.16	14.661	106.43	1
LH-IM-03	8/26/2025 9:00	9	24.14	14.663	107.14	1
LH-IM-03	8/26/2025 9:15	9.06	24.14	14.663	107.86	1
LH-IM-03	8/26/2025 9:30	8.96	24.12	14.665	106.67	1
LH-IM-03	8/26/2025 9:45	8.85	24.1	14.667	105.36	1
LH-IM-03	8/26/2025 10:00	9.11	24.12	14.668	108.45	1
LH-IM-03	8/26/2025 10:15	9.04	24.14	14.667	107.62	1
LH-IM-03	8/26/2025 10:30	9.13	24.14	14.667	108.69	1
LH-IM-03	8/26/2025 10:45	9.09	24.14	14.667	108.21	1
LH-IM-03	8/26/2025 11:00	9.15	24.12	14.671	108.93	1
LH-IM-03	8/26/2025 11:15	8.94	24.14	14.666	106.43	1
LH-IM-03	8/26/2025 11:30	8.99	24.14	14.669	107.02	1
LH-IM-03	8/26/2025 11:45	8.86	24.14	14.666	105.48	1
LH-IM-03	8/26/2025 12:00	8.75	24.14	14.667	104.17	1
LH-IM-03	8/26/2025 12:15	8.87	24.16	14.665	105.6	1
LH-IM-03	8/26/2025 12:30	8.92	24.18	14.662	106.19	1
LH-IM-03	8/26/2025 12:45	8.95	24.2	14.66	106.55	1
LH-IM-03	8/26/2025 13:00	9.13	24.22	14.657	108.69	1
LH-IM-03	8/26/2025 13:15	9.06	24.26	14.66	109.16	1
LH-IM-03	8/26/2025 13:30	9.33	24.3	14.658	112.41	1
LH-IM-03	8/26/2025 13:45	9.3	24.3	14.655	112.05	1
LH-IM-03	8/26/2025 14:00	9.23	24.32	14.662	111.2	1
LH-IM-03	8/26/2025 14:15	9.11	24.3	14.659	109.76	1
LH-IM-03	8/26/2025 14:30	9.29	24.32	14.659	111.93	1
LH-IM-03	8/26/2025 14:45	9.45	24.36	14.659	113.86	1
LH-IM-03	8/26/2025 15:00	9.43	24.34	14.662	113.61	1
LH-IM-03	8/26/2025 15:15	9.28	24.32	14.662	111.81	1
LH-IM-03	8/26/2025 15:30	9.36	24.32	14.659	112.77	1
LH-IM-03	8/26/2025 15:45	9.45	24.32	14.658	113.86	1
LH-IM-03	8/26/2025 16:00	9.51	24.32	14.658	114.58	1
LH-IM-03	8/26/2025 16:15	9.61	24.34	14.661	115.78	1
LH-IM-03	8/26/2025 16:30	9.63	24.32	14.661	116.02	1
LH-IM-03	8/26/2025 16:45	9.84	24.32	14.665	118.55	1
LH-IM-03	8/26/2025 17:00	9.48	24.32	14.665	114.22	1
LH-IM-03	8/26/2025 17:15	9.5	24.32	14.667	114.46	1
LH-IM-03	8/26/2025 17:30	9.57	24.32	14.667	115.3	1
LH-IM-03	8/26/2025 17:45	9.39	24.3	14.666	113.13	1
LH-IM-03	8/26/2025 18:00	9.38	24.28	14.665	113.01	1
LH-IM-03	8/26/2025 18:15	9.24	24.26	14.666	111.33	1
LH-IM-03	8/26/2025 18:30	9.5	24.24	14.665	113.1	1
LH-IM-03	8/26/2025 18:45	9.38	24.22	14.667	111.67	1
LH-IM-03	8/26/2025 19:00	8.88	24.2	14.668	105.71	1
LH-IM-03	8/26/2025 19:15	9.13	24.2	14.67	108.69	1
LH-IM-03	8/26/2025 19:30	8.88	24.18	14.669	105.71	1
LH-IM-03	8/26/2025 19:45	9.24	24.18	14.673	110	1
LH-IM-03	8/26/2025 20:00	9.14	24.18	14.674	108.81	1

Station Name	Date Time	DO mg/L	Temp C	Air Pressure PSI	Saturation PCT	Use Code
LH-IM-03	8/26/2025 20:15	9.04	24.16	14.676	107.62	1
LH-IM-03	8/26/2025 20:30	9.06	24.16	14.68	107.86	1
LH-IM-03	8/26/2025 20:45	8.99	24.16	14.68	107.02	1
LH-IM-03	8/26/2025 21:00	9.21	24.16	14.683	109.64	1
LH-IM-03	8/26/2025 21:15	9.04	24.14	14.685	107.62	1
LH-IM-03	8/26/2025 21:30	9.08	24.12	14.684	108.1	1
LH-IM-03	8/26/2025 21:45	8.91	24.12	14.683	106.07	1
LH-IM-03	8/26/2025 22:00	9.05	24.12	14.685	107.74	1
LH-IM-03	8/26/2025 22:15	8.87	24.1	14.686	105.6	1
LH-IM-03	8/26/2025 22:30	8.89	24.1	14.688	105.83	1
LH-IM-03	8/26/2025 22:45	8.8	24.1	14.689	104.76	1
LH-IM-03	8/26/2025 23:00	8.89	24.1	14.69	105.83	1
LH-IM-03	8/26/2025 23:15	8.71	24.1	14.692	103.69	1
LH-IM-03	8/26/2025 23:30	8.88	24.08	14.691	105.71	1
LH-IM-03	8/26/2025 23:45	8.82	24.06	14.692	105	1
LH-IM-03	8/27/2025 0:00	8.82	24.06	14.693	105	1
LH-IM-03	8/27/2025 0:15	8.65	24.06	14.69	102.98	1
LH-IM-03	8/27/2025 0:30	8.53	24.06	14.694	101.55	1
LH-IM-03	8/27/2025 0:45	8.53	24.04	14.693	101.55	1
LH-IM-03	8/27/2025 1:00	8.72	24.04	14.693	103.81	1
LH-IM-03	8/27/2025 1:15	8.69	24.02	14.693	103.45	1
LH-IM-03	8/27/2025 1:30	8.65	24.02	14.693	102.98	1
LH-IM-03	8/27/2025 1:45	8.57	24.02	14.69	102.02	1
LH-IM-03	8/27/2025 2:00	8.62	24	14.692	102.62	1
LH-IM-03	8/27/2025 2:15	8.58	24	14.694	102.14	1
LH-IM-03	8/27/2025 2:30	8.55	23.98	14.692	101.79	1
LH-IM-03	8/27/2025 2:45	8.4	23.98	14.692	100	1
LH-IM-03	8/27/2025 3:00	8.53	23.96	14.694	101.55	1
LH-IM-03	8/27/2025 3:15	8.47	23.96	14.693	100.83	1
LH-IM-03	8/27/2025 3:30	8.51	23.96	14.691	101.31	1
LH-IM-03	8/27/2025 3:45	8.39	23.96	14.69	99.88	1
LH-IM-03	8/27/2025 4:00	8.47	23.94	14.691	100.83	1
LH-IM-03	8/27/2025 4:15	8.4	23.94	14.689	100	1
LH-IM-03	8/27/2025 4:30	8.36	23.92	14.688	99.52	1
LH-IM-03	8/27/2025 4:45	8.43	23.92	14.688	100.36	1
LH-IM-03	8/27/2025 5:00	8.4	23.92	14.689	100	1
LH-IM-03	8/27/2025 5:15	8.44	23.9	14.688	100.48	1
LH-IM-03	8/27/2025 5:30	8.55	23.88	14.687	101.79	1
LH-IM-03	8/27/2025 5:45	8.52	23.86	14.691	101.43	1
LH-IM-03	8/27/2025 6:00	8.46	23.86	14.693	100.71	1
LH-IM-03	8/27/2025 6:15	8.31	23.86	14.695	98.93	1
LH-IM-03	8/27/2025 6:30	8.46	23.84	14.698	100.71	1
LH-IM-03	8/27/2025 6:45	8.38	23.84	14.697	99.76	1
LH-IM-03	8/27/2025 7:00	8.2	23.84	14.699	97.62	1
LH-IM-03	8/27/2025 7:15	8.23	23.82	14.7	97.98	1
LH-IM-03	8/27/2025 7:30	8.27	23.82	14.702	98.45	1
LH-IM-03	8/27/2025 7:45	8.4	23.82	14.704	100	1
LH-IM-03	8/27/2025 8:00	8.37	23.8	14.704	99.64	1
LH-IM-03	8/27/2025 8:15	8.26	23.8	14.703	98.33	1
LH-IM-03	8/27/2025 8:30	8.23	23.8	14.706	97.98	1
LH-IM-03	8/27/2025 8:45	8.33	23.78	14.706	99.17	1
LH-IM-03	8/27/2025 9:00	8.32	23.78	14.707	99.05	1
LH-IM-03	8/27/2025 9:15	8.41	23.78	14.708	100.12	1
LH-IM-03	8/27/2025 9:30	8.49	23.76	14.707	101.07	1
LH-IM-03	8/27/2025 9:45	8.52	23.76	14.708	101.43	1
LH-IM-03	8/27/2025 10:00	8.51	23.78	14.707	101.31	1
LH-IM-03	8/27/2025 10:15	8.55	23.78	14.706	101.79	1
LH-IM-03	8/27/2025 10:30	8.52	23.76	14.703	101.43	1
LH-IM-03	8/27/2025 10:45	8.51	23.76	14.703	101.31	1
LH-IM-03	8/27/2025 11:00	8.57	23.78	14.704	102.02	1
LH-IM-03	8/27/2025 11:15	8.55	23.76	14.704	101.79	1
LH-IM-03	8/27/2025 11:30	8.61	23.76	14.699	102.5	1
LH-IM-03	8/27/2025 11:45	8.61	23.78	14.699	102.5	1
LH-IM-03	8/27/2025 12:00	8.71	23.78	14.697	103.69	1
LH-IM-03	8/27/2025 12:15	8.7	23.8	14.697	103.57	1
LH-IM-03	8/27/2025 12:30	9.11	23.82	14.697	108.45	1
LH-IM-03	8/27/2025 12:45	9.67	23.86	14.695	115.12	1
LH-IM-03	8/27/2025 13:00	9.64	23.92	14.696	114.76	1
LH-IM-03	8/27/2025 13:15	9.76	23.94	14.692	116.19	1
LH-IM-03	8/27/2025 13:30	9.85	23.94	14.69	117.26	1
LH-IM-03	8/27/2025 13:45	10.06	23.98	14.686	119.76	1
LH-IM-03	8/27/2025 14:00	10.34	24.04	14.683	123.1	1
LH-IM-03	8/27/2025 14:15	10.38	24.1	14.681	123.57	1
LH-IM-03	8/27/2025 14:30	10.59	24.16	14.681	126.07	1
LH-IM-03	8/27/2025 14:45	10.69	24.2	14.677	127.26	1
LH-IM-03	8/27/2025 15:00	10.82	24.24	14.674	128.81	1
LH-IM-03	8/27/2025 15:15	10.99	24.28	14.68	132.41	1
LH-IM-03	8/27/2025 15:30	11.16	24.34	14.679	134.46	1
LH-IM-03	8/27/2025 15:45	10.97	24.36	14.683	132.17	1
LH-IM-03	8/27/2025 16:00	10.93	24.36	14.685	131.69	1
LH-IM-03	8/27/2025 16:15	10.84	24.34	14.685	130.6	1
LH-IM-03	8/27/2025 16:30	10.64	24.32	14.684	128.19	1
LH-IM-03	8/27/2025 16:45	10.63	24.3	14.685	128.07	1
LH-IM-03	8/27/2025 17:00	10.5	24.32	14.685	126.51	1

Station Name	Date Time	DO mg/L	Temp C	Air Pressure PSI	Saturation PCT	Use Code
LH-IM-03	8/27/2025 17:15	10.57	24.26	14.689	127.35	1
LH-IM-03	8/27/2025 17:30	10.69	24.3	14.69	128.8	1
LH-IM-03	8/27/2025 17:45	10.85	24.32	14.693	130.72	1
LH-IM-03	8/27/2025 18:00	10.29	24.22	14.694	122.5	1
LH-IM-03	8/27/2025 18:15	10.19	24.22	14.695	121.31	1
LH-IM-03	8/27/2025 18:30	10.26	24.22	14.692	122.14	1
LH-IM-03	8/27/2025 18:45	10.56	24.22	14.695	125.71	1
LH-IM-03	8/27/2025 19:00	10.16	24.18	14.698	120.95	1
LH-IM-03	8/27/2025 19:15	10.06	24.14	14.7	119.76	1
LH-IM-03	8/27/2025 19:30	10.16	24.16	14.702	120.95	1
LH-IM-03	8/27/2025 19:45	10.09	24.18	14.706	120.12	1
LH-IM-03	8/27/2025 20:00	9.88	24.12	14.709	117.62	1
LH-IM-03	8/27/2025 20:15	10	24.1	14.712	119.05	1
LH-IM-03	8/27/2025 20:30	10.24	24.08	14.712	121.9	1
LH-IM-03	8/27/2025 20:45	10.21	24.06	14.714	121.55	1
LH-IM-03	8/27/2025 21:00	10.13	24.04	14.716	120.6	1
LH-IM-03	8/27/2025 21:15	9.98	24.04	14.717	118.81	1
LH-IM-03	8/27/2025 21:30	9.9	24.02	14.72	117.86	1
LH-IM-03	8/27/2025 21:45	10.05	24.02	14.724	119.64	1
LH-IM-03	8/27/2025 22:00	10.05	24.02	14.723	119.64	1
LH-IM-03	8/27/2025 22:15	9.96	24	14.726	118.57	1
LH-IM-03	8/27/2025 22:30	9.84	24	14.724	117.14	1
LH-IM-03	8/27/2025 22:45	9.68	23.98	14.726	115.24	1
LH-IM-03	8/27/2025 23:00	9.72	23.94	14.726	115.71	1
LH-IM-03	8/27/2025 23:15	9.65	23.92	14.729	114.88	1
LH-IM-03	8/27/2025 23:30	9.54	23.9	14.732	113.57	1
LH-IM-03	8/27/2025 23:45	9.31	23.88	14.733	110.83	1
LH-IM-03	8/28/2025 0:00	9.28	23.86	14.732	110.48	1
LH-IM-03	8/28/2025 0:15	9.16	23.84	14.735	109.05	1
LH-IM-03	8/28/2025 0:30	9.22	23.82	14.736	109.76	1
LH-IM-03	8/28/2025 0:45	9.11	23.8	14.738	108.45	1
LH-IM-03	8/28/2025 1:00	9.16	23.8	14.742	109.05	1
LH-IM-03	8/28/2025 1:15	8.9	23.8	14.742	105.95	1
LH-IM-03	8/28/2025 1:30	8.91	23.78	14.741	106.07	1
LH-IM-03	8/28/2025 1:45	8.95	23.78	14.742	106.55	1
LH-IM-03	8/28/2025 2:00	8.96	23.76	14.744	106.67	1
LH-IM-03	8/28/2025 2:15	8.81	23.74	14.743	103.65	1
LH-IM-03	8/28/2025 2:30	8.83	23.74	14.746	103.88	1
LH-IM-03	8/28/2025 2:45	8.94	23.74	14.745	105.18	1
LH-IM-03	8/28/2025 3:00	8.79	23.72	14.747	103.41	1
LH-IM-03	8/28/2025 3:15	8.88	23.7	14.747	104.47	1
LH-IM-03	8/28/2025 3:30	8.81	23.68	14.746	103.65	1
LH-IM-03	8/28/2025 3:45	8.73	23.66	14.747	102.71	1
LH-IM-03	8/28/2025 4:00	8.64	23.64	14.748	101.65	1
LH-IM-03	8/28/2025 4:15	8.55	23.64	14.75	100.59	1
LH-IM-03	8/28/2025 4:30	8.54	23.64	14.75	100.47	1
LH-IM-03	8/28/2025 4:45	8.65	23.64	14.755	101.76	1
LH-IM-03	8/28/2025 5:00	8.63	23.62	14.753	101.53	1
LH-IM-03	8/28/2025 5:15	8.58	23.62	14.756	100.94	1
LH-IM-03	8/28/2025 5:30	8.53	23.62	14.755	100.35	1
LH-IM-03	8/28/2025 5:45	8.44	23.62	14.756	99.29	1
LH-IM-03	8/28/2025 6:00	8.48	23.62	14.758	99.76	1
LH-IM-03	8/28/2025 6:15	8.45	23.62	14.758	99.41	1
LH-IM-03	8/28/2025 6:30	8.46	23.6	14.759	99.53	1
LH-IM-03	8/28/2025 6:45	8.44	23.58	14.76	99.29	1
LH-IM-03	8/28/2025 7:00	8.35	23.56	14.759	98.24	1
LH-IM-03	8/28/2025 7:15	8.36	23.56	14.763	98.35	1
LH-IM-03	8/28/2025 7:30	8.37	23.54	14.765	98.47	1
LH-IM-03	8/28/2025 7:45	8.4	23.52	14.764	98.82	1
LH-IM-03	8/28/2025 8:00	8.45	23.52	14.767	99.41	1
LH-IM-03	8/28/2025 8:15	8.47	23.5	14.769	99.65	1
LH-IM-03	8/28/2025 8:30	8.4	23.52	14.77	98.82	1
LH-IM-03	8/28/2025 8:45	8.37	23.5	14.769	98.47	1
LH-IM-03	8/28/2025 9:00	8.31	23.5	14.772	97.76	1
LH-IM-03	8/28/2025 9:15	8.19	23.5	14.773	96.35	1
LH-IM-03	8/28/2025 9:30	8.16	23.5	14.773	96	1
LH-IM-03	8/28/2025 9:45	8.22	23.5	14.773	96.71	1
LH-IM-03	8/28/2025 10:00	8.23	23.5	14.773	96.82	1
LH-IM-03	8/28/2025 10:15	8.11	23.5	14.773	95.41	1
LH-IM-03	8/28/2025 10:30	8.13	23.5	14.771	95.65	1
LH-IM-03	8/28/2025 10:45	8.61	23.54	14.773	101.29	1
LH-IM-03	8/28/2025 11:00	8.51	23.56	14.77	100.12	1
LH-IM-03	8/28/2025 11:15	8.43	23.54	14.768	99.18	1
LH-IM-03	8/28/2025 11:30	8.54	23.54	14.765	100.47	1
LH-IM-03	8/28/2025 11:45	8.64	23.54	14.76	101.65	1
LH-IM-03	8/28/2025 12:00	8.57	23.54	14.758	100.82	1
LH-IM-03	8/28/2025 12:15	8.43	23.54	14.76	99.18	1
LH-IM-03	8/28/2025 12:30	9.49	23.56	14.757	111.65	1
LH-IM-03	8/28/2025 12:45	10.23	23.78	14.754	121.79	1
LH-IM-03	8/28/2025 13:00	10.3	23.9	14.75	122.62	1
LH-IM-03	8/28/2025 13:15	9.74	23.88	14.749	115.95	1
LH-IM-03	8/28/2025 13:30	10	23.8	14.749	119.05	1
LH-IM-03	8/28/2025 13:45	10.4	23.92	14.746	123.81	1
LH-IM-03	8/28/2025 14:00	10.34	24	14.745	123.1	1

Station Name	Date Time	DO mg/L	Temp C	Air Pressure PSI	Saturation PCT	Use Code
LH-IM-03	8/28/2025 14:15	9.43	23.98	14.741	112.26	1
LH-IM-03	8/28/2025 14:30	10.38	24.06	14.734	123.57	1
LH-IM-03	8/28/2025 14:45	10.68	24.16	14.732	127.14	1
LH-IM-03	8/28/2025 15:00	9.46	23.74	14.732	111.29	1
LH-IM-03	8/28/2025 15:15	10.18	23.86	14.729	121.19	1
LH-IM-03	8/28/2025 15:30	10.29	23.88	14.728	122.5	1
LH-IM-03	8/28/2025 15:45	10.32	23.92	14.728	122.86	1
LH-IM-03	8/28/2025 16:00	10.34	23.98	14.726	123.1	1
LH-IM-03	8/28/2025 16:15	10.51	23.98	14.726	125.12	1
LH-IM-03	8/28/2025 16:30	10.22	23.92	14.723	121.67	1
LH-IM-03	8/28/2025 16:45	10.69	24.04	14.719	127.26	1
LH-IM-03	8/28/2025 17:00	9.55	23.72	14.719	112.35	1
LH-IM-03	8/28/2025 17:15	8.82	23.62	14.719	103.76	1
LH-IM-03	8/28/2025 17:30	8.7	23.6	14.719	102.35	1
LH-IM-03	8/28/2025 17:45	8.91	23.68	14.716	104.82	1
LH-IM-03	8/28/2025 18:00	10.44	23.94	14.717	124.29	1
LH-IM-03	8/28/2025 18:15	9.58	23.92	14.718	114.05	1
LH-IM-03	8/28/2025 18:30	8.4	23.72	14.717	98.82	1
LH-IM-03	8/28/2025 18:45	9.84	23.7	14.715	115.76	1
LH-IM-03	8/28/2025 19:00	10.13	23.86	14.713	120.6	1
LH-IM-03	8/28/2025 19:15	9.72	23.86	14.715	115.71	1
LH-IM-03	8/28/2025 19:30	8.55	23.72	14.716	100.59	1
LH-IM-03	8/28/2025 19:45	10.81	23.92	14.72	128.69	1
LH-IM-03	8/28/2025 20:00	10.71	24.06	14.72	127.5	1
LH-IM-03	8/28/2025 20:15	10.36	24	14.724	123.33	1
LH-IM-03	8/28/2025 20:30	10.23	23.88	14.724	121.79	1
LH-IM-03	8/28/2025 20:45	10.16	23.84	14.727	120.95	1
LH-IM-03	8/28/2025 21:00	10.18	23.82	14.727	121.19	1
LH-IM-03	8/28/2025 21:15	9.92	23.92	14.728	118.1	1
LH-IM-03	8/28/2025 21:30	9.04	23.78	14.728	107.62	1
LH-IM-03	8/28/2025 21:45	8.71	23.7	14.726	102.47	1
LH-IM-03	8/28/2025 22:00	9.57	23.8	14.726	113.93	1
LH-IM-03	8/28/2025 22:15	9.51	23.84	14.725	113.21	1
LH-IM-03	8/28/2025 22:30	9.26	23.76	14.724	110.24	1
LH-IM-03	8/28/2025 22:45	9.28	23.8	14.722	110.48	1
LH-IM-03	8/28/2025 23:00	9.78	23.84	14.721	116.43	1
LH-IM-03	8/28/2025 23:15	9.96	23.9	14.721	118.57	1
LH-IM-03	8/28/2025 23:30	9.87	23.86	14.722	117.5	1
LH-IM-03	8/28/2025 23:45	10.08	23.88	14.722	120	1
LH-IM-03	8/29/2025 0:00	10.02	23.86	14.72	119.29	1
LH-IM-03	8/29/2025 0:15	9.92	23.84	14.719	118.1	1
LH-IM-03	8/29/2025 0:30	9.82	23.82	14.721	116.9	1
LH-IM-03	8/29/2025 0:45	9.79	23.8	14.717	116.55	1
LH-IM-03	8/29/2025 1:00	9.78	23.78	14.716	116.43	1
LH-IM-03	8/29/2025 1:15	9.72	23.78	14.714	115.71	1
LH-IM-03	8/29/2025 1:30	9.65	23.78	14.712	114.88	1
LH-IM-03	8/29/2025 1:45	9.55	23.76	14.709	113.69	1
LH-IM-03	8/29/2025 2:00	9.59	23.76	14.709	114.17	1
LH-IM-03	8/29/2025 2:15	9.64	23.74	14.709	113.41	1
LH-IM-03	8/29/2025 2:30	9.58	23.72	14.706	112.71	1
LH-IM-03	8/29/2025 2:45	9.45	23.7	14.706	111.18	1
LH-IM-03	8/29/2025 3:00	9.47	23.68	14.704	111.41	1
LH-IM-03	8/29/2025 3:15	9.33	23.64	14.705	109.76	1
LH-IM-03	8/29/2025 3:30	9.25	23.62	14.703	108.82	1
LH-IM-03	8/29/2025 3:45	9.12	23.6	14.7	107.29	1
LH-IM-03	8/29/2025 4:00	9.19	23.6	14.698	108.12	1
LH-IM-03	8/29/2025 4:15	9.05	23.58	14.694	106.47	1
LH-IM-03	8/29/2025 4:30	9.03	23.56	14.695	106.24	1
LH-IM-03	8/29/2025 4:45	8.97	23.56	14.696	105.53	1
LH-IM-03	8/29/2025 5:00	9.13	23.56	14.694	107.41	1
LH-IM-03	8/29/2025 5:15	9	23.54	14.695	105.88	1
LH-IM-03	8/29/2025 5:30	8.98	23.56	14.696	105.65	1
LH-IM-03	8/29/2025 5:45	9.06	23.54	14.699	106.59	1
LH-IM-03	8/29/2025 6:00	9.02	23.54	14.7	106.12	1
LH-IM-03	8/29/2025 6:15	8.94	23.54	14.701	105.18	1
LH-IM-03	8/29/2025 6:30	8.92	23.52	14.7	104.94	1
LH-IM-03	8/29/2025 6:45	8.92	23.52	14.7	104.94	1
LH-IM-03	8/29/2025 7:00	8.83	23.52	14.701	103.88	1
LH-IM-03	8/29/2025 7:15	8.81	23.5	14.701	103.65	1
LH-IM-03	8/29/2025 7:30	8.78	23.5	14.703	103.29	1
LH-IM-03	8/29/2025 7:45	8.8	23.5	14.704	103.53	1
LH-IM-03	8/29/2025 8:00	8.81	23.5	14.706	103.65	1
LH-IM-03	8/29/2025 8:15	8.78	23.5	14.706	103.29	1
LH-IM-03	8/29/2025 8:30	8.66	23.48	14.703	101.88	1
LH-IM-03	8/29/2025 8:45	8.75	23.48	14.702	102.94	1
LH-IM-03	8/29/2025 9:00	8.72	23.48	14.7	102.59	1
LH-IM-03	8/29/2025 9:15	8.61	23.46	14.699	101.29	1
LH-IM-03	8/29/2025 9:30	8.58	23.46	14.701	100.94	1
LH-IM-03	8/29/2025 9:45	8.56	23.46	14.696	100.71	1
LH-IM-03	8/29/2025 10:00	8.56	23.46	14.696	100.71	1
LH-IM-03	8/29/2025 10:15	8.47	23.46	14.694	99.65	1
LH-IM-03	8/29/2025 10:30	8.48	23.46	14.694	99.76	1
LH-IM-03	8/29/2025 10:45	8.49	23.46	14.691	99.88	1
LH-IM-03	8/29/2025 11:00	8.61	23.46	14.688	101.29	1

Station Name	Date Time	DO mg/L	Temp C	Air Pressure PSI	Saturation PCT	Use Code
LH-IM-03	8/29/2025 11:15	8.86	23.48	14.685	104.24	1
LH-IM-03	8/29/2025 11:30	8.91	23.52	14.681	104.82	1
LH-IM-03	8/29/2025 11:45	8.66	23.48	14.682	101.88	1
LH-IM-03	8/29/2025 12:00	8.63	23.46	14.681	101.53	1
LH-IM-03	8/29/2025 12:15	8.55	23.46	14.68	100.59	1
LH-IM-03	8/29/2025 12:30	8.51	23.44	14.677	100.12	1
LH-IM-03	8/29/2025 12:45	8.51	23.46	14.676	100.12	1
LH-IM-03	8/29/2025 13:00	8.21	23.4	14.672	96.59	1
LH-IM-03	8/29/2025 13:15	8.51	23.4	14.668	100.12	1
LH-IM-03	8/29/2025 13:30	8.6	23.46	14.665	101.18	1
LH-IM-03	8/29/2025 13:45	8.26	23.4	14.661	97.18	1
LH-IM-03	8/29/2025 14:00	8.72	23.52	14.662	102.59	1
LH-IM-03	8/29/2025 14:15	8.32	23.5	14.662	97.88	1
LH-IM-03	8/29/2025 14:30	7.94	23.36	14.662	93.41	1
LH-IM-03	8/29/2025 14:45	8.48	23.4	14.658	99.76	1
LH-IM-03	8/29/2025 15:00	9.16	23.52	14.657	107.76	1
LH-IM-03	8/29/2025 15:15	9.05	23.54	14.657	106.47	1
LH-IM-03	8/29/2025 15:30	8.97	23.52	14.655	105.53	1
LH-IM-03	8/29/2025 15:45	8.94	23.5	14.651	105.18	1
LH-IM-03	8/29/2025 16:00	8.61	23.48	14.654	101.29	1
LH-IM-03	8/29/2025 16:15	8.45	23.46	14.652	99.41	1
LH-IM-03	8/29/2025 16:30	8.52	23.44	14.653	100.24	1
LH-IM-03	8/29/2025 16:45	8.54	23.46	14.655	100.47	1
LH-IM-03	8/29/2025 17:00	8.24	23.44	14.654	96.94	1
LH-IM-03	8/29/2025 17:15	8.06	23.38	14.651	94.82	1
LH-IM-03	8/29/2025 17:30	8.41	23.44	14.653	98.94	1
LH-IM-03	8/29/2025 17:45	8.63	23.48	14.653	101.53	1
LH-IM-03	8/29/2025 18:00	8.71	23.5	14.652	102.47	1
LH-IM-03	8/29/2025 18:15	8.63	23.5	14.653	101.53	1
LH-IM-03	8/29/2025 18:30	8.79	23.48	14.66	103.41	1
LH-IM-03	8/29/2025 18:45	8.81	23.46	14.659	103.65	1
LH-IM-03	8/29/2025 19:00	8.43	23.46	14.658	99.18	1
LH-IM-03	8/29/2025 19:15	8.22	23.44	14.652	96.71	1
LH-IM-03	8/29/2025 19:30	8.35	23.42	14.65	98.24	1
LH-IM-03	8/29/2025 19:45	8.21	23.44	14.649	96.59	1
LH-IM-03	8/29/2025 20:00	8.54	23.44	14.653	100.47	1
LH-IM-03	8/29/2025 20:15	8.45	23.46	14.653	99.41	1
LH-IM-03	8/29/2025 20:30	9.24	23.48	14.657	108.71	1
LH-IM-03	8/29/2025 20:45	9.09	23.48	14.66	106.94	1
LH-IM-03	8/29/2025 21:00	9.16	23.48	14.662	107.76	1
LH-IM-03	8/29/2025 21:15	9.13	23.48	14.662	107.41	1
LH-IM-03	8/29/2025 21:30	9.19	23.46	14.659	108.12	1
LH-IM-03	8/29/2025 21:45	9.24	23.46	14.658	108.71	1
LH-IM-03	8/29/2025 22:00	8.9	23.44	14.659	104.71	1
LH-IM-03	8/29/2025 22:15	9.02	23.44	14.658	106.12	1
LH-IM-03	8/29/2025 22:30	8.74	23.42	14.658	102.82	1
LH-IM-03	8/29/2025 22:45	8.83	23.42	14.659	103.88	1
LH-IM-03	8/29/2025 23:00	8.81	23.4	14.656	103.65	1
LH-IM-03	8/29/2025 23:15	8.63	23.4	14.655	101.53	1
LH-IM-03	8/29/2025 23:30	8.86	23.38	14.654	104.24	1
LH-IM-03	8/29/2025 23:45	8.89	23.36	14.658	104.59	1
LH-IM-03	8/30/2025 0:00	8.81	23.36	14.655	103.65	1
LH-IM-03	8/30/2025 0:15	8.86	23.36	14.654	104.24	1
LH-IM-03	8/30/2025 0:30	8.82	23.34	14.658	103.76	1
LH-IM-03	8/30/2025 0:45	8.72	23.34	14.659	102.59	1
LH-IM-03	8/30/2025 1:00	8.79	23.32	14.657	103.41	1
LH-IM-03	8/30/2025 1:15	8.66	23.3	14.654	101.88	1
LH-IM-03	8/30/2025 1:30	8.52	23.3	14.656	100.24	1
LH-IM-03	8/30/2025 1:45	8.45	23.28	14.654	99.41	1
LH-IM-03	8/30/2025 2:00	8.32	23.28	14.656	97.88	1
LH-IM-03	8/30/2025 2:15	8.4	23.26	14.655	98.82	1
LH-IM-03	8/30/2025 2:30	8.35	23.24	14.657	97.09	1
LH-IM-03	8/30/2025 2:45	8.31	23.22	14.656	96.63	1
LH-IM-03	8/30/2025 3:00	8.29	23.22	14.656	96.4	1
LH-IM-03	8/30/2025 3:15	8.15	23.2	14.656	94.77	1
LH-IM-03	8/30/2025 3:30	8.05	23.2	14.656	93.6	1
LH-IM-03	8/30/2025 3:45	8.05	23.2	14.656	93.6	1
LH-IM-03	8/30/2025 4:00	8.16	23.18	14.658	94.88	1
LH-IM-03	8/30/2025 4:15	8.18	23.18	14.659	95.12	1
LH-IM-03	8/30/2025 4:30	8.04	23.16	14.66	93.49	1
LH-IM-03	8/30/2025 4:45	8.1	23.16	14.66	94.19	1
LH-IM-03	8/30/2025 5:00	7.98	23.14	14.662	92.79	1
LH-IM-03	8/30/2025 5:15	7.97	23.14	14.665	92.67	1
LH-IM-03	8/30/2025 5:30	8.01	23.14	14.665	93.14	1
LH-IM-03	8/30/2025 5:45	8.03	23.12	14.668	93.37	1
LH-IM-03	8/30/2025 6:00	8.11	23.1	14.668	94.3	1
LH-IM-03	8/30/2025 6:15	8.05	23.1	14.672	93.6	1
LH-IM-03	8/30/2025 6:30	7.94	23.1	14.675	92.33	1
LH-IM-03	8/30/2025 6:45	8.04	23.08	14.678	93.49	1
LH-IM-03	8/30/2025 7:00	8.11	23.08	14.682	94.3	1
LH-IM-03	8/30/2025 7:15	8.04	23.08	14.684	93.49	1
LH-IM-03	8/30/2025 7:30	8.11	23.06	14.687	94.3	1
LH-IM-03	8/30/2025 7:45	8.19	23.04	14.688	95.23	1
LH-IM-03	8/30/2025 8:00	8.07	23.06	14.686	93.84	1

Station Name	Date Time	DO mg/L	Temp C	Air Pressure PSI	Saturation PCT	Use Code
LH-IM-03	8/30/2025 8:15	8.15	23.04	14.686	94.77	1
LH-IM-03	8/30/2025 8:30	8.29	23.04	14.688	96.4	1
LH-IM-03	8/30/2025 8:45	8.38	23.04	14.687	97.44	1
LH-IM-03	8/30/2025 9:00	8.28	23.04	14.691	96.28	1
LH-IM-03	8/30/2025 9:15	8.29	23.04	14.689	96.4	1
LH-IM-03	8/30/2025 9:30	8.29	23.04	14.69	96.4	1
LH-IM-03	8/30/2025 9:45	8.44	23.06	14.692	98.14	1
LH-IM-03	8/30/2025 10:00	8.36	23.06	14.692	97.21	1
LH-IM-03	8/30/2025 10:15	8.41	23.06	14.692	97.79	1
LH-IM-03	8/30/2025 10:30	8.44	23.06	14.692	98.14	1
LH-IM-03	8/30/2025 10:45	8.51	23.08	14.693	98.95	1
LH-IM-03	8/30/2025 11:00	8.45	23.1	14.69	98.26	1
LH-IM-03	8/30/2025 11:15	8.57	23.1	14.689	99.65	1
LH-IM-03	8/30/2025 11:30	8.63	23.12	14.69	100.35	1
LH-IM-03	8/30/2025 11:45	8.64	23.14	14.69	100.47	1
LH-IM-03	8/30/2025 12:00	8.71	23.14	14.688	101.28	1
LH-IM-03	8/30/2025 12:15	8.82	23.16	14.688	102.56	1
LH-IM-03	8/30/2025 12:30	8.91	23.18	14.689	103.6	1
LH-IM-03	8/30/2025 12:45	8.98	23.22	14.686	104.42	1
LH-IM-03	8/30/2025 13:00	9.03	23.24	14.687	105	1
LH-IM-03	8/30/2025 13:15	9.04	23.24	14.685	105.12	1
LH-IM-03	8/30/2025 13:30	9.02	23.24	14.684	104.88	1
LH-IM-03	8/30/2025 13:45	9.09	23.26	14.685	106.94	1
LH-IM-03	8/30/2025 14:00	9.13	23.26	14.683	107.41	1
LH-IM-03	8/30/2025 14:15	9.2	23.26	14.683	108.24	1
LH-IM-03	8/30/2025 14:30	9.2	23.28	14.684	108.24	1
LH-IM-03	8/30/2025 14:45	9.33	23.3	14.684	109.76	1
LH-IM-03	8/30/2025 15:00	9.42	23.3	14.682	110.82	1
LH-IM-03	8/30/2025 15:15	9.41	23.32	14.682	110.71	1
LH-IM-03	8/30/2025 15:30	9.51	23.32	14.681	111.88	1
LH-IM-03	8/30/2025 15:45	9.75	23.36	14.682	114.71	1
LH-IM-03	8/30/2025 16:00	9.88	23.4	14.684	116.24	1
LH-IM-03	8/30/2025 16:15	10	23.44	14.682	117.65	1
LH-IM-03	8/30/2025 16:30	9.81	23.46	14.684	115.41	1
LH-IM-03	8/30/2025 16:45	9.89	23.46	14.683	116.35	1
LH-IM-03	8/30/2025 17:00	9.99	23.46	14.686	117.53	1
LH-IM-03	8/30/2025 17:15	10.01	23.44	14.688	117.76	1
LH-IM-03	8/30/2025 17:30	10.16	23.44	14.689	119.53	1
LH-IM-03	8/30/2025 17:45	9.91	23.42	14.689	116.59	1
LH-IM-03	8/30/2025 18:00	9.93	23.42	14.692	116.82	1
LH-IM-03	8/30/2025 18:15	9.91	23.4	14.694	116.59	1
LH-IM-03	8/30/2025 18:30	10.14	23.4	14.696	119.29	1
LH-IM-03	8/30/2025 18:45	10.02	23.38	14.696	117.88	1
LH-IM-03	8/30/2025 19:00	9.72	23.34	14.701	114.35	1
LH-IM-03	8/30/2025 19:15	9.76	23.34	14.704	114.82	1
LH-IM-03	8/30/2025 19:30	9.82	23.32	14.706	115.53	1
LH-IM-03	8/30/2025 19:45	9.8	23.32	14.709	115.29	1
LH-IM-03	8/30/2025 20:00	9.71	23.3	14.711	114.24	1
LH-IM-03	8/30/2025 20:15	9.72	23.3	14.713	114.35	1
LH-IM-03	8/30/2025 20:30	9.66	23.26	14.717	113.65	1
LH-IM-03	8/30/2025 20:45	9.53	23.26	14.719	112.12	1
LH-IM-03	8/30/2025 21:00	9.45	23.24	14.72	109.88	1
LH-IM-03	8/30/2025 21:15	9.41	23.24	14.722	109.42	1
LH-IM-03	8/30/2025 21:30	9.41	23.22	14.726	109.42	1
LH-IM-03	8/30/2025 21:45	9.37	23.22	14.726	108.95	1
LH-IM-03	8/30/2025 22:00	9.21	23.2	14.728	107.09	1
LH-IM-03	8/30/2025 22:15	9.26	23.18	14.731	107.67	1
LH-IM-03	8/30/2025 22:30	9.21	23.18	14.732	107.09	1
LH-IM-03	8/30/2025 22:45	9.22	23.16	14.732	107.21	1
LH-IM-03	8/30/2025 23:00	9.31	23.16	14.737	108.26	1
LH-IM-03	8/30/2025 23:15	9.24	23.14	14.739	107.44	1
LH-IM-03	8/30/2025 23:30	9.25	23.14	14.737	107.56	1
LH-IM-03	8/30/2025 23:45	9.38	23.12	14.739	109.07	1
LH-IM-03	8/31/2025 0:00	9.24	23.12	14.738	107.44	1
LH-IM-03	8/31/2025 0:15	9.05	23.1	14.739	105.23	1
LH-IM-03	8/31/2025 0:30	9.08	23.1	14.742	105.58	1
LH-IM-03	8/31/2025 0:45	9.11	23.08	14.744	105.93	1
LH-IM-03	8/31/2025 1:00	9.03	23.08	14.744	105	1
LH-IM-03	8/31/2025 1:15	9.04	23.06	14.743	105.12	1
LH-IM-03	8/31/2025 1:30	9.04	23.06	14.743	105.12	1
LH-IM-03	8/31/2025 1:45	8.96	23.04	14.746	104.19	1
LH-IM-03	8/31/2025 2:00	8.9	23.04	14.747	103.49	1
LH-IM-03	8/31/2025 2:15	8.9	23.02	14.75	103.49	1
LH-IM-03	8/31/2025 2:30	8.91	23	14.749	103.6	1
LH-IM-03	8/31/2025 2:45	8.87	23	14.75	103.14	1
LH-IM-03	8/31/2025 3:00	8.85	22.98	14.752	102.91	1
LH-IM-03	8/31/2025 3:15	8.83	22.98	14.754	102.67	1
LH-IM-03	8/31/2025 3:30	8.79	22.96	14.755	102.21	1
LH-IM-03	8/31/2025 3:45	8.8	22.96	14.757	102.33	1
LH-IM-03	8/31/2025 4:00	8.75	22.94	14.758	101.74	1
LH-IM-03	8/31/2025 4:15	8.7	22.94	14.759	101.16	1
LH-IM-03	8/31/2025 4:30	8.57	22.94	14.757	99.65	1
LH-IM-03	8/31/2025 4:45	8.44	22.92	14.759	98.14	1
LH-IM-03	8/31/2025 5:00	8.3	22.9	14.76	96.51	1

Station Name	Date Time	DO mg/L	Temp C	Air Pressure PSI	Saturation PCT	Use Code
LH-IM-03	8/31/2025 5:15	8.27	22.88	14.762	96.16	1
LH-IM-03	8/31/2025 5:30	8.28	22.9	14.762	96.28	1
LH-IM-03	8/31/2025 5:45	8.21	22.88	14.764	95.47	1
LH-IM-03	8/31/2025 6:00	8.15	22.88	14.765	94.77	1
LH-IM-03	8/31/2025 6:15	8.14	22.86	14.769	94.65	1
LH-IM-03	8/31/2025 6:30	8.12	22.86	14.771	94.42	1
LH-IM-03	8/31/2025 6:45	8.07	22.84	14.777	93.84	1
LH-IM-03	8/31/2025 7:00	8.05	22.84	14.78	93.6	1
LH-IM-03	8/31/2025 7:15	8.11	22.82	14.784	94.3	1
LH-IM-03	8/31/2025 7:30	8.19	22.82	14.785	95.23	1
LH-IM-03	8/31/2025 7:45	8.28	22.8	14.788	96.28	1
LH-IM-03	8/31/2025 8:00	8.35	22.8	14.79	97.09	1
LH-IM-03	8/31/2025 8:15	8.61	22.8	14.791	100.12	1
LH-IM-03	8/31/2025 8:30	8.56	22.8	14.79	99.53	1
LH-IM-03	8/31/2025 8:45	8.63	22.78	14.795	100.35	1
LH-IM-03	8/31/2025 9:00	8.65	22.78	14.798	100.58	1
LH-IM-03	8/31/2025 9:15	8.69	22.78	14.796	101.05	1
LH-IM-03	8/31/2025 9:30	8.68	22.76	14.799	100.93	1
LH-IM-03	8/31/2025 9:45	8.64	22.76	14.8	100.47	1
LH-IM-03	8/31/2025 10:00	8.55	22.76	14.805	99.42	1
LH-IM-03	8/31/2025 10:15	8.63	22.76	14.806	100.35	1
LH-IM-03	8/31/2025 10:30	8.9	22.76	14.806	103.49	1
LH-IM-03	8/31/2025 10:45	8.79	22.78	14.807	102.21	1
LH-IM-03	8/31/2025 11:00	9.43	22.82	14.806	109.65	1
LH-IM-03	8/31/2025 11:15	9.72	22.88	14.805	113.02	1
LH-IM-03	8/31/2025 11:30	9.41	22.9	14.806	109.42	1
LH-IM-03	8/31/2025 11:45	9.39	22.92	14.804	109.19	1
LH-IM-03	8/31/2025 12:00	9.79	22.96	14.803	113.84	1
LH-IM-03	8/31/2025 12:15	9.75	22.96	14.8	113.37	1
LH-IM-03	8/31/2025 12:30	9.3	22.9	14.798	108.14	1
LH-IM-03	8/31/2025 12:45	9.92	22.88	14.8	115.35	1
LH-IM-03	8/31/2025 13:00	9.7	22.9	14.798	112.79	1
LH-IM-03	8/31/2025 13:15	9.71	22.9	14.796	112.91	1
LH-IM-03	8/31/2025 13:30	9.84	22.9	14.797	114.42	1
LH-IM-03	8/31/2025 13:45	9.72	22.92	14.797	113.02	1
LH-IM-03	8/31/2025 14:00	10.02	22.9	14.796	116.51	1
LH-IM-03	8/31/2025 14:15	10.25	22.94	14.793	119.19	1
LH-IM-03	8/31/2025 14:30	10.02	22.9	14.789	116.51	1
LH-IM-03	8/31/2025 14:45	10.04	22.88	14.789	116.74	1
LH-IM-03	8/31/2025 15:00	10.47	22.96	14.788	121.74	1
LH-IM-03	8/31/2025 15:15	10.91	22.98	14.786	126.86	1
LH-IM-03	8/31/2025 15:30	10.02	22.88	14.789	116.51	1
LH-IM-03	8/31/2025 15:45	11.59	23.12	14.791	134.77	1
LH-IM-03	8/31/2025 16:00	10.65	22.96	14.792	123.84	1
LH-IM-03	8/31/2025 16:15	11.7	23.14	14.789	136.05	1
LH-IM-03	8/31/2025 16:30	11.05	23.1	14.788	128.49	1
LH-IM-03	8/31/2025 16:45	11.22	23.04	14.788	130.47	1
LH-IM-03	8/31/2025 17:00	10.88	22.96	14.789	126.51	1
LH-IM-03	8/31/2025 17:15	10.81	22.94	14.794	125.7	1
LH-IM-03	8/31/2025 17:30	10.66	22.9	14.793	123.95	1
LH-IM-03	8/31/2025 17:45	10.56	22.9	14.793	122.79	1
LH-IM-03	8/31/2025 18:00	10.63	22.94	14.795	123.6	1
LH-IM-03	8/31/2025 18:15	10.42	22.88	14.794	121.16	1
LH-IM-03	8/31/2025 18:30	10.21	22.86	14.794	118.72	1
LH-IM-03	8/31/2025 18:45	10.32	22.82	14.795	120	1
LH-IM-03	8/31/2025 19:00	9.72	22.84	14.796	113.02	1
LH-IM-03	8/31/2025 19:15	10.77	22.88	14.796	125.23	1
LH-IM-03	8/31/2025 19:30	10.59	22.86	14.794	123.14	1
LH-IM-03	8/31/2025 19:45	10.77	22.9	14.796	125.23	1
LH-IM-03	8/31/2025 20:00	10.59	22.88	14.798	123.14	1
LH-IM-03	8/31/2025 20:15	10.57	22.86	14.8	122.91	1
LH-IM-03	8/31/2025 20:30	10.19	22.82	14.804	118.49	1
LH-IM-03	8/31/2025 20:45	10.43	22.84	14.806	121.28	1
LH-IM-03	8/31/2025 21:00	10.44	22.86	14.807	121.4	1
LH-IM-03	8/31/2025 21:15	10.61	22.86	14.808	123.37	1
LH-IM-03	8/31/2025 21:30	10.67	22.88	14.81	124.07	1
LH-IM-03	8/31/2025 21:45	10.34	22.84	14.811	120.23	1
LH-IM-03	8/31/2025 22:00	10.39	22.82	14.811	120.81	1
LH-IM-03	8/31/2025 22:15	10.14	22.8	14.814	117.91	1
LH-IM-03	8/31/2025 22:30	10.12	22.8	14.812	117.67	1
LH-IM-03	8/31/2025 22:45	9.65	22.76	14.814	112.21	1
LH-IM-03	8/31/2025 23:00	9.72	22.78	14.815	113.02	1
LH-IM-03	8/31/2025 23:15	9.58	22.74	14.812	110.11	1
LH-IM-03	8/31/2025 23:30	9.87	22.78	14.811	114.77	1
LH-IM-03	8/31/2025 23:45	9.76	22.78	14.812	113.49	1
LH-IM-03	9/1/2025 0:00	9.56	22.76	14.814	111.16	1
LH-IM-03	9/1/2025 0:15	9.49	22.76	14.815	110.35	1
LH-IM-03	9/1/2025 0:30	9.46	22.76	14.815	110	1
LH-IM-03	9/1/2025 0:45	9.45	22.76	14.817	109.88	1
LH-IM-03	9/1/2025 1:00	8.97	22.68	14.816	103.1	1
LH-IM-03	9/1/2025 1:15	9.07	22.68	14.816	104.25	1
LH-IM-03	9/1/2025 1:30	9.31	22.72	14.815	107.01	1
LH-IM-03	9/1/2025 1:45	9.58	22.74	14.815	110.11	1
LH-IM-03	9/1/2025 2:00	9.47	22.74	14.815	108.85	1

Station Name	Date Time	DO mg/L	Temp C	Air Pressure PSI	Saturation PCT	Use Code
LH-IM-03	9/1/2025 2:15	9.45	22.74	14.814	108.62	1
LH-IM-03	9/1/2025 2:30	9.37	22.74	14.813	107.7	1
LH-IM-03	9/1/2025 2:45	9.08	22.7	14.813	104.37	1
LH-IM-03	9/1/2025 3:00	8.94	22.66	14.815	102.76	1
LH-IM-03	9/1/2025 3:15	9.05	22.68	14.814	104.02	1
LH-IM-03	9/1/2025 3:30	9.03	22.68	14.816	103.79	1
LH-IM-03	9/1/2025 3:45	9	22.68	14.816	103.45	1
LH-IM-03	9/1/2025 4:00	8.94	22.7	14.82	102.76	1
LH-IM-03	9/1/2025 4:15	9.06	22.72	14.818	104.14	1
LH-IM-03	9/1/2025 4:30	9.3	22.74	14.818	106.9	1
LH-IM-03	9/1/2025 4:45	9.14	22.72	14.821	105.06	1
LH-IM-03	9/1/2025 5:00	8.97	22.72	14.821	103.1	1
LH-IM-03	9/1/2025 5:15	9.24	22.72	14.821	106.21	1
LH-IM-03	9/1/2025 5:30	9.07	22.72	14.821	104.25	1
LH-IM-03	9/1/2025 5:45	8.85	22.68	14.823	101.72	1
LH-IM-03	9/1/2025 6:00	8.97	22.68	14.827	103.1	1
LH-IM-03	9/1/2025 6:15	8.88	22.66	14.833	102.07	1
LH-IM-03	9/1/2025 6:30	8.66	22.64	14.836	99.54	1
LH-IM-03	9/1/2025 6:45	8.79	22.64	14.833	101.03	1
LH-IM-03	9/1/2025 7:00	8.99	22.66	14.837	103.33	1
LH-IM-03	9/1/2025 7:15	8.94	22.66	14.835	102.76	1
LH-IM-03	9/1/2025 7:30	8.46	22.62	14.836	97.24	1
LH-IM-03	9/1/2025 7:45	8.45	22.6	14.836	97.13	1
LH-IM-03	9/1/2025 8:00	8.6	22.6	14.837	98.85	1
LH-IM-03	9/1/2025 8:15	8.72	22.6	14.836	100.23	1
LH-IM-03	9/1/2025 8:30	8.85	22.58	14.838	101.72	1
LH-IM-03	9/1/2025 8:45	8.97	22.58	14.84	103.1	1
LH-IM-03	9/1/2025 9:00	8.87	22.56	14.846	100.8	1
LH-IM-03	9/1/2025 9:15	9.23	22.58	14.846	104.89	1
LH-IM-03	9/1/2025 9:30	9.22	22.62	14.847	104.77	1
LH-IM-03	9/1/2025 9:45	8.95	22.62	14.846	101.7	1
LH-IM-03	9/1/2025 10:00	8.9	22.64	14.845	101.14	1
LH-IM-03	9/1/2025 10:15	9.97	22.68	14.849	113.3	1
LH-IM-03	9/1/2025 10:30	10.18	22.7	14.848	115.68	1
LH-IM-03	9/1/2025 10:45	10.14	22.72	14.849	115.23	1
LH-IM-03	9/1/2025 11:00	9.98	22.7	14.848	113.41	1
LH-IM-03	9/1/2025 11:15	9.54	22.7	14.845	108.41	1
LH-IM-03	9/1/2025 11:30	9.97	22.7	14.849	113.3	1
LH-IM-03	9/1/2025 11:45	9.98	22.7	14.851	113.41	1
LH-IM-03	9/1/2025 12:00	10.05	22.72	14.851	114.2	1
LH-IM-03	9/1/2025 12:15	10.17	22.76	14.852	116.9	1
LH-IM-03	9/1/2025 12:30	9.88	22.72	14.851	112.27	1
LH-IM-03	9/1/2025 12:45	9.81	22.72	14.848	111.48	1
LH-IM-03	9/1/2025 13:00	10	22.74	14.847	113.64	1
LH-IM-03	9/1/2025 13:15	10.44	22.8	14.846	120	1
LH-IM-03	9/1/2025 13:30	10.1	22.82	14.844	116.09	1
LH-IM-03	9/1/2025 13:45	10.4	22.86	14.843	119.54	1
LH-IM-03	9/1/2025 14:00	10.47	22.88	14.841	120.34	1
LH-IM-03	9/1/2025 14:15	10.51	22.86	14.841	120.8	1
LH-IM-03	9/1/2025 14:30	10.99	22.9	14.839	127.79	1
LH-IM-03	9/1/2025 14:45	10.82	22.96	14.837	125.81	1
LH-IM-03	9/1/2025 15:00	10.71	22.98	14.836	124.53	1
LH-IM-03	9/1/2025 15:15	10.52	22.98	14.834	122.33	1
LH-IM-03	9/1/2025 15:30	10.44	22.98	14.835	121.4	1
LH-IM-03	9/1/2025 15:45	10.61	22.98	14.835	123.37	1
LH-IM-03	9/1/2025 16:00	10.51	22.98	14.833	122.21	1
LH-IM-03	9/1/2025 16:15	10.5	22.86	14.829	122.09	1
LH-IM-03	9/1/2025 16:30	10.78	22.88	14.826	125.35	1
LH-IM-03	9/1/2025 16:45	10.9	22.88	14.825	126.74	1
LH-IM-03	9/1/2025 17:00	10.53	22.88	14.824	122.44	1
LH-IM-03	9/1/2025 17:15	10.39	22.88	14.826	120.81	1
LH-IM-03	9/1/2025 17:30	10.63	22.9	14.823	123.6	1
LH-IM-03	9/1/2025 17:45	10.44	22.94	14.825	121.4	1
LH-IM-03	9/1/2025 18:00	10.4	22.96	14.824	120.93	1
LH-IM-03	9/1/2025 18:15	10.38	22.94	14.824	120.7	1
LH-IM-03	9/1/2025 18:30	10.26	22.9	14.822	119.3	1
LH-IM-03	9/1/2025 18:45	10.15	22.96	14.822	118.02	1
LH-IM-03	9/1/2025 19:00	10.29	22.96	14.823	119.65	1
LH-IM-03	9/1/2025 19:15	10.1	23.02	14.82	117.44	1
LH-IM-03	9/1/2025 19:30	10.24	23.02	14.821	119.07	1
LH-IM-03	9/1/2025 19:45	9.98	22.98	14.822	116.05	1
LH-IM-03	9/1/2025 20:00	9.92	22.98	14.823	115.35	1
LH-IM-03	9/1/2025 20:15	9.92	22.98	14.824	115.35	1
LH-IM-03	9/1/2025 20:30	9.9	22.94	14.825	115.12	1
LH-IM-03	9/1/2025 20:45	9.88	22.92	14.825	114.88	1
LH-IM-03	9/1/2025 21:00	9.81	22.92	14.823	114.07	1
LH-IM-03	9/1/2025 21:15	9.79	22.94	14.825	113.84	1
LH-IM-03	9/1/2025 21:30	9.58	22.94	14.823	111.4	1
LH-IM-03	9/1/2025 21:45	9.56	22.92	14.821	111.16	1
LH-IM-03	9/1/2025 22:00	9.7	22.92	14.819	112.79	1
LH-IM-03	9/1/2025 22:15	9.76	22.92	14.82	113.49	1
LH-IM-03	9/1/2025 22:30	9.83	22.94	14.817	114.3	1
LH-IM-03	9/1/2025 22:45	9.78	22.92	14.817	113.72	1
LH-IM-03	9/1/2025 23:00	9.74	22.92	14.819	113.26	1

Station Name	Date Time	DO mg/L	Temp C	Air Pressure PSI	Saturation PCT	Use Code
LH-IM-03	9/1/2025 23:15	9.67	22.9	14.818	112.44	1
LH-IM-03	9/1/2025 23:30	9.55	22.9	14.818	111.05	1
LH-IM-03	9/1/2025 23:45	9.36	22.86	14.818	108.84	1
LH-IM-03	9/2/2025 0:00	9.22	22.84	14.819	107.21	1
LH-IM-03	9/2/2025 0:15	9.4	22.84	14.816	109.3	1
LH-IM-03	9/2/2025 0:30	9.29	22.84	14.817	108.02	1
LH-IM-03	9/2/2025 0:45	9.56	22.84	14.813	111.16	1
LH-IM-03	9/2/2025 1:00	9.58	22.82	14.808	111.4	1
LH-IM-03	9/2/2025 1:15	9.53	22.8	14.81	110.81	1
LH-IM-03	9/2/2025 1:30	9.49	22.8	14.806	110.35	1
LH-IM-03	9/2/2025 1:45	9.36	22.78	14.807	108.84	1
LH-IM-03	9/2/2025 2:00	9.22	22.76	14.809	107.21	1
LH-IM-03	9/2/2025 2:15	9.13	22.74	14.805	104.94	1
LH-IM-03	9/2/2025 2:30	9.14	22.74	14.805	105.06	1
LH-IM-03	9/2/2025 2:45	8.96	22.72	14.805	102.99	1
LH-IM-03	9/2/2025 3:00	9.02	22.72	14.805	103.68	1
LH-IM-03	9/2/2025 3:15	8.9	22.7	14.806	102.3	1
LH-IM-03	9/2/2025 3:30	8.96	22.68	14.807	102.99	1
LH-IM-03	9/2/2025 3:45	8.9	22.66	14.805	102.3	1
LH-IM-03	9/2/2025 4:00	8.86	22.66	14.807	101.84	1
LH-IM-03	9/2/2025 4:15	8.7	22.64	14.806	100	1
LH-IM-03	9/2/2025 4:30	8.91	22.64	14.806	102.41	1
LH-IM-03	9/2/2025 4:45	8.92	22.64	14.802	102.53	1
LH-IM-03	9/2/2025 5:00	8.87	22.64	14.8	101.95	1
LH-IM-03	9/2/2025 5:15	8.75	22.64	14.802	100.57	1
LH-IM-03	9/2/2025 5:30	8.68	22.62	14.802	99.77	1
LH-IM-03	9/2/2025 5:45	8.58	22.62	14.801	98.62	1
LH-IM-03	9/2/2025 6:00	8.62	22.6	14.802	99.08	1
LH-IM-03	9/2/2025 6:15	8.66	22.58	14.8	99.54	1
LH-IM-03	9/2/2025 6:30	8.56	22.58	14.801	98.39	1
LH-IM-03	9/2/2025 6:45	8.88	22.56	14.803	102.07	1
LH-IM-03	9/2/2025 7:00	8.79	22.56	14.803	101.03	1
LH-IM-03	9/2/2025 7:15	8.73	22.54	14.803	100.34	1
LH-IM-03	9/2/2025 7:30	9.05	22.54	14.805	104.02	1
LH-IM-03	9/2/2025 7:45	8.8	22.54	14.807	101.15	1
LH-IM-03	9/2/2025 8:00	8.73	22.54	14.805	100.34	1
LH-IM-03	9/2/2025 8:15	8.74	22.52	14.803	100.46	1
LH-IM-03	9/2/2025 8:30	8.79	22.52	14.801	101.03	1
LH-IM-03	9/2/2025 8:45	8.87	22.52	14.801	101.95	1
LH-IM-03	9/2/2025 9:00	9.07	22.52	14.801	104.25	1
LH-IM-03	9/2/2025 9:15	8.86	22.52	14.798	101.84	1
LH-IM-03	9/2/2025 9:30	8.87	22.52	14.799	101.95	1
LH-IM-03	9/2/2025 9:45	9.05	22.52	14.803	104.02	1
LH-IM-03	9/2/2025 10:00	8.98	22.52	14.799	103.22	1
LH-IM-03	9/2/2025 10:15	8.91	22.54	14.8	102.41	1
LH-IM-03	9/2/2025 10:30	8.87	22.54	14.796	101.95	1
LH-IM-03	9/2/2025 10:45	9.15	22.54	14.794	105.17	1
LH-IM-03	9/2/2025 11:00	9.12	22.56	14.793	104.83	1
LH-IM-03	9/2/2025 11:15	8.74	22.58	14.791	100.46	1
LH-IM-03	9/2/2025 11:30	9.03	22.6	14.788	103.79	1
LH-IM-03	9/2/2025 11:45	9.07	22.6	14.784	104.25	1
LH-IM-03	9/2/2025 12:00	9.71	22.6	14.78	111.61	1
LH-IM-03	9/2/2025 12:15	9.78	22.62	14.778	112.41	1
LH-IM-03	9/2/2025 12:30	9.65	22.62	14.779	110.92	1
LH-IM-03	9/2/2025 12:45	9.23	22.6	14.778	106.09	1
LH-IM-03	9/2/2025 13:00	9.12	22.62	14.771	104.83	1
LH-IM-03	9/2/2025 13:15	9.34	22.62	14.769	107.36	1
LH-IM-03	9/2/2025 13:30	9.4	22.6	14.768	108.05	1
LH-IM-03	9/2/2025 13:45	9.24	22.6	14.764	106.21	1
LH-IM-03	9/2/2025 14:00	8.24	24.26	14.76	98.1	2
LH-IM-03	9/2/2025 14:15	0	0	14.762	0	2
LH-IM-03	9/2/2025 14:30	10.52	23.12	14.758	122.33	2
LH-IM-03	9/2/2025 14:45	10.11	22.68	14.757	116.21	1
LH-IM-03	9/2/2025 15:00	10.03	22.64	14.753	115.29	1
LH-IM-03	9/2/2025 15:15	10.19	22.64	14.748	117.13	1
LH-IM-03	9/2/2025 15:30	10.13	22.64	14.747	116.44	1
LH-IM-03	9/2/2025 15:45	10.22	22.62	14.746	117.47	1
LH-IM-03	9/2/2025 16:00	10.19	22.62	14.747	117.13	1
LH-IM-03	9/2/2025 16:15	10.35	22.64	14.747	118.97	1
LH-IM-03	9/2/2025 16:30	10.29	22.62	14.747	118.28	1
LH-IM-03	9/2/2025 16:45	10.21	22.62	14.746	117.36	1
LH-IM-03	9/2/2025 17:00	10.25	22.64	14.743	119.19	1
LH-IM-03	9/2/2025 17:15	10.33	22.64	14.743	120.12	1
LH-IM-03	9/2/2025 17:30	10.81	22.66	14.739	125.7	1
LH-IM-03	9/2/2025 17:45	10.74	22.66	14.737	124.88	1
LH-IM-03	9/2/2025 18:00	10.67	22.66	14.737	124.07	1
LH-IM-03	9/2/2025 18:15	10.67	22.66	14.737	124.07	1
LH-IM-03	9/2/2025 18:30	10.72	22.66	14.734	124.65	1
LH-IM-03	9/2/2025 18:45	10.78	22.66	14.731	125.35	1
LH-IM-03	9/2/2025 19:00	10.8	22.66	14.729	125.58	1
LH-IM-03	9/2/2025 19:15	10.87	22.64	14.728	126.4	1
LH-IM-03	9/2/2025 19:30	10.66	22.64	14.73	123.95	1
LH-IM-03	9/2/2025 19:45	10.41	22.64	14.729	121.05	1
LH-IM-03	9/2/2025 20:00	10.25	22.6	14.727	119.19	1

Station Name	Date Time	DO mg/L	Temp C	Air Pressure PSI	Saturation PCT	Use Code
LH-IM-03	9/2/2025 20:15	9.97	22.6	14.73	115.93	1
LH-IM-03	9/2/2025 20:30	10.02	22.58	14.728	116.51	1
LH-IM-03	9/2/2025 20:45	9.86	22.56	14.728	114.65	1
LH-IM-03	9/2/2025 21:00	9.89	22.56	14.728	115	1
LH-IM-03	9/2/2025 21:15	9.95	22.54	14.726	115.7	1
LH-IM-03	9/2/2025 21:30	9.95	22.54	14.726	115.7	1
LH-IM-03	9/2/2025 21:45	10.04	22.54	14.724	116.74	1
LH-IM-03	9/2/2025 22:00	10.39	22.56	14.724	120.81	1
LH-IM-03	9/2/2025 22:15	10.38	22.54	14.722	120.7	1
LH-IM-03	9/2/2025 22:30	9.96	22.56	14.723	115.81	1
LH-IM-03	9/2/2025 22:45	10.37	22.58	14.722	120.58	1
LH-IM-03	9/2/2025 23:00	9.85	22.54	14.723	114.53	1
LH-IM-03	9/2/2025 23:15	10.48	22.52	14.722	121.86	1
LH-IM-03	9/2/2025 23:30	10.39	22.52	14.721	120.81	1
LH-IM-03	9/2/2025 23:45	10.23	22.54	14.72	118.95	1
LH-IM-03	9/3/2025 0:00	10.28	22.56	14.721	119.53	1
LH-IM-03	9/3/2025 0:15	10.35	22.58	14.722	120.35	1
LH-IM-03	9/3/2025 0:30	10.45	22.6	14.721	121.51	1
LH-IM-03	9/3/2025 0:45	10.54	22.6	14.72	122.56	1
LH-IM-03	9/3/2025 1:00	10.52	22.6	14.719	122.33	1
LH-IM-03	9/3/2025 1:15	10.67	22.6	14.717	124.07	1
LH-IM-03	9/3/2025 1:30	10.63	22.62	14.714	123.6	1
LH-IM-03	9/3/2025 1:45	10.69	22.62	14.712	124.3	1
LH-IM-03	9/3/2025 2:00	10.72	22.64	14.71	124.65	1
LH-IM-03	9/3/2025 2:15	10.7	22.64	14.71	124.42	1
LH-IM-03	9/3/2025 2:30	9.66	22.62	14.707	112.33	1
LH-IM-03	9/3/2025 2:45	9.99	22.66	14.707	116.16	1
LH-IM-03	9/3/2025 3:00	10.31	22.7	14.704	119.88	1
LH-IM-03	9/3/2025 3:15	10.53	22.72	14.706	122.44	1
LH-IM-03	9/3/2025 3:30	10.33	22.74	14.702	120.12	1
LH-IM-03	9/3/2025 3:45	10.56	22.74	14.702	122.79	1
LH-IM-03	9/3/2025 4:00	10.72	22.74	14.7	124.65	1
LH-IM-03	9/3/2025 4:15	10.45	22.76	14.697	121.51	1
LH-IM-03	9/3/2025 4:30	10.49	22.76	14.695	121.98	1
LH-IM-03	9/3/2025 4:45	10.4	22.78	14.696	120.93	1
LH-IM-03	9/3/2025 5:00	10.3	22.78	14.696	119.77	1
LH-IM-03	9/3/2025 5:15	10.44	22.78	14.693	121.4	1
LH-IM-03	9/3/2025 5:30	10.41	22.8	14.694	121.05	1
LH-IM-03	9/3/2025 5:45	10.42	22.8	14.693	121.16	1
LH-IM-03	9/3/2025 6:00	10.44	22.82	14.692	121.4	1
LH-IM-03	9/3/2025 6:15	10.49	22.82	14.694	121.98	1
LH-IM-03	9/3/2025 6:30	10.49	22.82	14.698	121.98	1
LH-IM-03	9/3/2025 6:45	10.47	22.82	14.702	121.74	1
LH-IM-03	9/3/2025 7:00	10.41	22.82	14.697	121.05	1
LH-IM-03	9/3/2025 7:15	10.45	22.8	14.697	121.51	1
LH-IM-03	9/3/2025 7:30	10.36	22.8	14.699	120.47	1
LH-IM-03	9/3/2025 7:45	10.31	22.82	14.696	119.88	1
LH-IM-03	9/3/2025 8:00	10.3	22.82	14.698	119.77	1
LH-IM-03	9/3/2025 8:15	10.35	22.82	14.697	120.35	1
LH-IM-03	9/3/2025 8:30	10.37	22.84	14.695	120.58	1
LH-IM-03	9/3/2025 8:45	10.33	22.84	14.695	120.12	1
LH-IM-03	9/3/2025 9:00	10.28	22.84	14.698	119.53	1
LH-IM-03	9/3/2025 9:15	10.44	22.86	14.698	121.4	1
LH-IM-03	9/3/2025 9:30	10.39	22.86	14.697	120.81	1
LH-IM-03	9/3/2025 9:45	10.4	22.86	14.697	120.93	1
LH-IM-03	9/3/2025 10:00	10.44	22.88	14.702	121.4	1
LH-IM-03	9/3/2025 10:15	10.47	22.88	14.694	121.74	1
LH-IM-03	9/3/2025 10:30	10.45	22.88	14.693	121.51	1
LH-IM-03	9/3/2025 10:45	10.48	22.9	14.691	121.86	1
LH-IM-03	9/3/2025 11:00	10.48	22.92	14.689	121.86	1
LH-IM-03	9/3/2025 11:15	10.46	22.94	14.685	121.63	1
LH-IM-03	9/3/2025 11:30	10.42	22.92	14.684	121.16	1
LH-IM-03	9/3/2025 11:45	10.52	22.94	14.683	122.33	1
LH-IM-03	9/3/2025 12:00	10.53	22.96	14.681	122.44	1
LH-IM-03	9/3/2025 12:15	10.59	22.96	14.676	123.14	1
LH-IM-03	9/3/2025 12:30	10.57	22.96	14.674	122.91	1
LH-IM-03	9/3/2025 12:45	10.38	22.94	14.672	120.7	1
LH-IM-03	9/3/2025 13:00	10.41	22.92	14.669	121.05	1
LH-IM-03	9/3/2025 13:15	10.37	22.92	14.668	120.58	1
LH-IM-03	9/3/2025 13:30	10.38	22.94	14.664	120.7	1
LH-IM-03	9/3/2025 13:45	10.47	22.94	14.663	121.74	1
LH-IM-03	9/3/2025 14:00	10.21	22.9	14.656	118.72	1
LH-IM-03	9/3/2025 14:15	10.31	22.92	14.657	119.88	1
LH-IM-03	9/3/2025 14:30	10.14	22.9	14.65	117.91	1
LH-IM-03	9/3/2025 14:45	10.25	22.88	14.646	120.59	1
LH-IM-03	9/3/2025 15:00	10.61	22.98	14.647	124.82	1
LH-IM-03	9/3/2025 15:15	10.14	22.92	14.643	119.29	1
LH-IM-03	9/3/2025 15:30	10.4	22.92	14.644	122.35	1
LH-IM-03	9/3/2025 15:45	10.08	22.88	14.642	118.59	1
LH-IM-03	9/3/2025 16:00	10.19	22.82	14.645	119.88	1
LH-IM-03	9/3/2025 16:15	10.14	22.86	14.645	119.29	1
LH-IM-03	9/3/2025 16:30	10.12	22.9	14.644	119.06	1
LH-IM-03	9/3/2025 16:45	9.98	22.86	14.642	117.41	1
LH-IM-03	9/3/2025 17:00	9.96	22.86	14.641	117.18	1

Station Name	Date Time	DO mg/L	Temp C	Air Pressure PSI	Saturation PCT	Use Code
LH-IM-03	9/3/2025 17:15	9.78	22.82	14.641	115.06	1
LH-IM-03	9/3/2025 17:30	8.88	22.7	14.639	103.26	1
LH-IM-03	9/3/2025 17:45	8.63	22.68	14.637	100.35	1
LH-IM-03	9/3/2025 18:00	8.87	22.7	14.635	103.14	1
LH-IM-03	9/3/2025 18:15	8.81	22.7	14.637	102.44	1
LH-IM-03	9/3/2025 18:30	8.89	22.76	14.634	104.59	1
LH-IM-03	9/3/2025 18:45	8.89	22.74	14.633	103.37	1
LH-IM-03	9/3/2025 19:00	8.54	22.68	14.629	99.3	1
LH-IM-03	9/3/2025 19:15	8.46	22.72	14.632	98.37	1
LH-IM-03	9/3/2025 19:30	8.41	22.7	14.629	97.79	1
LH-IM-03	9/3/2025 19:45	8.39	22.68	14.631	97.56	1
LH-IM-03	9/3/2025 20:00	8.36	22.66	14.635	97.21	1
LH-IM-03	9/3/2025 20:15	8.21	22.66	14.634	95.47	1
LH-IM-03	9/3/2025 20:30	8.23	22.64	14.637	95.7	1
LH-IM-03	9/3/2025 20:45	8.14	22.62	14.641	94.65	1
LH-IM-03	9/3/2025 21:00	8.28	22.64	14.639	96.28	1
LH-IM-03	9/3/2025 21:15	8.34	22.62	14.637	96.98	1
LH-IM-03	9/3/2025 21:30	8.2	22.62	14.641	95.35	1
LH-IM-03	9/3/2025 21:45	8.34	22.62	14.642	96.98	1
LH-IM-03	9/3/2025 22:00	8.46	22.64	14.643	98.37	1
LH-IM-03	9/3/2025 22:15	8.55	22.64	14.644	99.42	1
LH-IM-03	9/3/2025 22:30	8.45	22.68	14.646	98.26	1
LH-IM-03	9/3/2025 22:45	8.3	22.66	14.646	96.51	1
LH-IM-03	9/3/2025 23:00	8.29	22.62	14.647	96.4	1
LH-IM-03	9/3/2025 23:15	8.44	22.7	14.648	98.14	1
LH-IM-03	9/3/2025 23:30	8.86	22.72	14.647	103.02	1
LH-IM-03	9/3/2025 23:45	8.24	22.72	14.647	95.81	1
LH-IM-03	9/4/2025 0:00	8.86	22.76	14.647	104.24	1
LH-IM-03	9/4/2025 0:15	8.7	22.78	14.647	102.35	1
LH-IM-03	9/4/2025 0:30	10	22.88	14.648	116.28	1
LH-IM-03	9/4/2025 0:45	10.35	22.9	14.649	120.35	1
LH-IM-03	9/4/2025 1:00	10.37	22.9	14.648	120.58	1
LH-IM-03	9/4/2025 1:15	10.31	22.92	14.649	119.88	1
LH-IM-03	9/4/2025 1:30	10.13	22.92	14.649	117.79	1
LH-IM-03	9/4/2025 1:45	10.3	22.94	14.653	119.77	1
LH-IM-03	9/4/2025 2:00	10.33	22.9	14.653	120.12	1
LH-IM-03	9/4/2025 2:15	10.33	22.9	14.653	120.12	1
LH-IM-03	9/4/2025 2:30	10.29	22.88	14.654	119.65	1
LH-IM-03	9/4/2025 2:45	10.12	22.9	14.652	117.67	1
LH-IM-03	9/4/2025 3:00	10.27	22.88	14.654	119.42	1
LH-IM-03	9/4/2025 3:15	10.3	22.9	14.654	119.77	1
LH-IM-03	9/4/2025 3:30	9.78	22.88	14.65	113.72	1
LH-IM-03	9/4/2025 3:45	9.85	22.86	14.653	114.53	1
LH-IM-03	9/4/2025 4:00	10.1	22.86	14.65	117.44	1
LH-IM-03	9/4/2025 4:15	10.17	22.88	14.653	118.26	1
LH-IM-03	9/4/2025 4:30	9.98	22.88	14.654	116.05	1
LH-IM-03	9/4/2025 4:45	10.21	22.88	14.655	118.72	1
LH-IM-03	9/4/2025 5:00	9.99	22.88	14.653	116.16	1
LH-IM-03	9/4/2025 5:15	9.96	22.9	14.654	115.81	1
LH-IM-03	9/4/2025 5:30	10.16	22.88	14.653	118.14	1
LH-IM-03	9/4/2025 5:45	9.83	22.88	14.655	114.3	1
LH-IM-03	9/4/2025 6:00	9.86	22.88	14.655	114.65	1
LH-IM-03	9/4/2025 6:15	9.73	22.88	14.656	113.14	1
LH-IM-03	9/4/2025 6:30	9.88	22.86	14.659	114.88	1
LH-IM-03	9/4/2025 6:45	10.13	22.86	14.659	117.79	1
LH-IM-03	9/4/2025 7:00	10.02	22.86	14.66	116.51	1
LH-IM-03	9/4/2025 7:15	10.04	22.86	14.662	116.74	1
LH-IM-03	9/4/2025 7:30	10.02	22.86	14.665	116.51	1
LH-IM-03	9/4/2025 7:45	10.04	22.86	14.667	116.74	1
LH-IM-03	9/4/2025 8:00	10.03	22.88	14.665	116.63	1
LH-IM-03	9/4/2025 8:15	9.94	22.88	14.668	115.58	1
LH-IM-03	9/4/2025 8:30	9.91	22.88	14.668	115.23	1
LH-IM-03	9/4/2025 8:45	9.98	22.88	14.666	116.05	1
LH-IM-03	9/4/2025 9:00	10.03	22.88	14.666	116.63	1
LH-IM-03	9/4/2025 9:15	9.98	22.88	14.667	116.05	1
LH-IM-03	9/4/2025 9:30	9.77	22.9	14.67	113.6	1
LH-IM-03	9/4/2025 9:45	9.77	22.9	14.669	113.6	1
LH-IM-03	9/4/2025 10:00	9.89	22.9	14.667	115	1
LH-IM-03	9/4/2025 10:15	9.77	22.92	14.667	113.6	1
LH-IM-03	9/4/2025 10:30	9.9	22.94	14.668	115.12	1
LH-IM-03	9/4/2025 10:45	10.15	22.98	14.669	118.02	1
LH-IM-03	9/4/2025 11:00	10.38	23	14.665	120.7	1
LH-IM-03	9/4/2025 11:15	10.35	23.02	14.663	120.35	1
LH-IM-03	9/4/2025 11:30	10.49	23.02	14.665	121.98	1
LH-IM-03	9/4/2025 11:45	10.55	23.04	14.662	122.67	1
LH-IM-03	9/4/2025 12:00	10.46	23.04	14.659	121.63	1
LH-IM-03	9/4/2025 12:15	10.4	23.06	14.656	120.93	1
LH-IM-03	9/4/2025 12:30	10.39	23.04	14.653	120.81	1
LH-IM-03	9/4/2025 12:45	10.46	23.06	14.654	121.63	1
LH-IM-03	9/4/2025 13:00	10.44	23.04	14.653	121.4	1
LH-IM-03	9/4/2025 13:15	10.52	23.04	14.649	122.33	1
LH-IM-03	9/4/2025 13:30	10.5	23.04	14.652	122.09	1
LH-IM-03	9/4/2025 13:45	10.5	23.04	14.648	122.09	1
LH-IM-03	9/4/2025 14:00	10.36	23.04	14.644	121.88	1

Station Name	Date Time	DO mg/L	Temp C	Air Pressure PSI	Saturation PCT	Use Code
LH-IM-03	9/4/2025 14:15	10.42	23.02	14.643	122.59	1
LH-IM-03	9/4/2025 14:30	10.21	23	14.642	120.12	1
LH-IM-03	9/4/2025 14:45	10.23	22.98	14.636	120.35	1
LH-IM-03	9/4/2025 15:00	10.32	23	14.635	121.41	1
LH-IM-03	9/4/2025 15:15	10.44	23.02	14.634	122.82	1
LH-IM-03	9/4/2025 15:30	10.4	23.02	14.635	122.35	1
LH-IM-03	9/4/2025 15:45	10.45	23.04	14.634	122.94	1
LH-IM-03	9/4/2025 16:00	10.33	23	14.634	121.53	1
LH-IM-03	9/4/2025 16:15	10.35	23	14.63	121.76	1
LH-IM-03	9/4/2025 16:30	10.17	23	14.631	119.65	1
LH-IM-03	9/4/2025 16:45	10.2	22.98	14.627	120	1
LH-IM-03	9/4/2025 17:00	9.96	22.96	14.626	117.18	1
LH-IM-03	9/4/2025 17:15	9.36	22.94	14.622	110.12	1
LH-IM-03	9/4/2025 17:30	9.73	22.94	14.624	114.47	1
LH-IM-03	9/4/2025 17:45	9.45	22.9	14.619	111.18	1
LH-IM-03	9/4/2025 18:00	8.69	22.84	14.619	102.24	1
LH-IM-03	9/4/2025 18:15	10.05	23.06	14.617	118.24	1
LH-IM-03	9/4/2025 18:30	9.7	23.08	14.618	114.12	1
LH-IM-03	9/4/2025 18:45	9.32	22.9	14.617	109.65	1
LH-IM-03	9/4/2025 19:00	8.64	22.86	14.617	101.65	1
LH-IM-03	9/4/2025 19:15	8.62	22.84	14.62	101.41	1
LH-IM-03	9/4/2025 19:30	8.88	22.88	14.623	104.47	1
LH-IM-03	9/4/2025 19:45	9.31	22.98	14.623	109.53	1
LH-IM-03	9/4/2025 20:00	8.4	22.92	14.628	98.82	1
LH-IM-03	9/4/2025 20:15	8.72	22.9	14.632	102.59	1
LH-IM-03	9/4/2025 20:30	9.36	22.94	14.636	110.12	1
LH-IM-03	9/4/2025 20:45	9.57	22.96	14.637	112.59	1
LH-IM-03	9/4/2025 21:00	9.38	22.96	14.639	110.35	1
LH-IM-03	9/4/2025 21:15	9.49	22.96	14.638	111.65	1
LH-IM-03	9/4/2025 21:30	9.55	22.96	14.641	112.35	1
LH-IM-03	9/4/2025 21:45	9.9	22.98	14.638	116.47	1
LH-IM-03	9/4/2025 22:00	9.65	23	14.64	113.53	1
LH-IM-03	9/4/2025 22:15	9.82	23.06	14.64	115.53	1
LH-IM-03	9/4/2025 22:30	9.41	23.08	14.639	110.71	1
LH-IM-03	9/4/2025 22:45	9.1	23.04	14.638	107.06	1
LH-IM-03	9/4/2025 23:00	9.11	23.02	14.636	107.18	1
LH-IM-03	9/4/2025 23:15	9.14	23	14.639	107.53	1
LH-IM-03	9/4/2025 23:30	9.36	22.96	14.642	110.12	1
LH-IM-03	9/4/2025 23:45	9.23	22.94	14.642	108.59	1
LH-IM-03	9/5/2025 0:00	9.19	22.92	14.638	108.12	1
LH-IM-03	9/5/2025 0:15	9.05	22.9	14.642	106.47	1
LH-IM-03	9/5/2025 0:30	8.91	22.9	14.642	104.82	1
LH-IM-03	9/5/2025 0:45	8.81	22.9	14.643	103.65	1
LH-IM-03	9/5/2025 1:00	8.96	22.88	14.644	105.41	1
LH-IM-03	9/5/2025 1:15	9.16	22.9	14.645	107.76	1
LH-IM-03	9/5/2025 1:30	9.2	22.9	14.647	108.24	1
LH-IM-03	9/5/2025 1:45	9.27	22.92	14.645	109.06	1
LH-IM-03	9/5/2025 2:00	9.22	22.94	14.647	108.47	1
LH-IM-03	9/5/2025 2:15	9.28	22.94	14.645	109.18	1
LH-IM-03	9/5/2025 2:30	9.21	22.94	14.644	108.35	1
LH-IM-03	9/5/2025 2:45	9.18	22.94	14.647	108	1
LH-IM-03	9/5/2025 3:00	9.28	22.96	14.649	107.91	1
LH-IM-03	9/5/2025 3:15	9.23	22.96	14.654	107.33	1
LH-IM-03	9/5/2025 3:30	9.27	22.96	14.652	107.79	1
LH-IM-03	9/5/2025 3:45	9.13	22.96	14.652	106.16	1
LH-IM-03	9/5/2025 4:00	9.19	22.94	14.65	106.86	1
LH-IM-03	9/5/2025 4:15	9.02	22.94	14.647	106.12	1
LH-IM-03	9/5/2025 4:30	9.14	22.96	14.651	106.28	1
LH-IM-03	9/5/2025 4:45	9.32	22.96	14.647	109.65	1
LH-IM-03	9/5/2025 5:00	9.12	22.98	14.653	106.05	1
LH-IM-03	9/5/2025 5:15	9.25	22.98	14.651	107.56	1
LH-IM-03	9/5/2025 5:30	9.2	22.98	14.658	106.98	1
LH-IM-03	9/5/2025 5:45	8.95	22.96	14.658	104.07	1
LH-IM-03	9/5/2025 6:00	9.01	22.96	14.654	104.77	1
LH-IM-03	9/5/2025 6:15	9.07	22.96	14.656	105.47	1
LH-IM-03	9/5/2025 6:30	8.99	22.96	14.656	104.53	1
LH-IM-03	9/5/2025 6:45	9.16	22.96	14.656	106.51	1
LH-IM-03	9/5/2025 7:00	9.1	22.96	14.657	105.81	1
LH-IM-03	9/5/2025 7:15	9.15	22.96	14.663	106.4	1
LH-IM-03	9/5/2025 7:30	9.15	22.98	14.663	106.4	1
LH-IM-03	9/5/2025 7:45	9.54	22.98	14.668	110.93	1
LH-IM-03	9/5/2025 8:00	9.49	23	14.666	110.35	1
LH-IM-03	9/5/2025 8:15	9.64	23.04	14.671	112.09	1
LH-IM-03	9/5/2025 8:30	9.69	23.06	14.67	112.67	1
LH-IM-03	9/5/2025 8:45	9.68	23.06	14.671	112.56	1
LH-IM-03	9/5/2025 9:00	9.66	23.08	14.671	112.33	1
LH-IM-03	9/5/2025 9:15	9.54	23.1	14.674	110.93	1
LH-IM-03	9/5/2025 9:30	9.53	23.12	14.675	110.81	1
LH-IM-03	9/5/2025 9:45	9.68	23.14	14.671	112.56	1
LH-IM-03	9/5/2025 10:00	9.53	23.14	14.676	110.81	1
LH-IM-03	9/5/2025 10:15	9.47	23.14	14.675	110.12	1
LH-IM-03	9/5/2025 10:30	9.44	23.14	14.675	109.77	1
LH-IM-03	9/5/2025 10:45	9.44	23.14	14.675	109.77	1
LH-IM-03	9/5/2025 11:00	9.43	23.18	14.672	109.65	1

Station Name	Date Time	DO mg/L	Temp C	Air Pressure PSI	Saturation PCT	Use Code
LH-IM-03	9/5/2025 11:15	9.47	23.2	14.675	110.12	1
LH-IM-03	9/5/2025 11:30	9.66	23.22	14.675	112.33	1
LH-IM-03	9/5/2025 11:45	9.62	23.22	14.674	111.86	1
LH-IM-03	9/5/2025 12:00	9.79	23.22	14.672	113.84	1
LH-IM-03	9/5/2025 12:15	9.68	23.24	14.671	112.56	1
LH-IM-03	9/5/2025 12:30	9.72	23.26	14.67	114.35	1
LH-IM-03	9/5/2025 12:45	9.75	23.28	14.667	114.71	1
LH-IM-03	9/5/2025 13:00	9.82	23.28	14.665	115.53	1
LH-IM-03	9/5/2025 13:15	9.82	23.3	14.658	115.53	1
LH-IM-03	9/5/2025 13:30	9.94	23.32	14.656	116.94	1
LH-IM-03	9/5/2025 13:45	9.96	23.34	14.654	117.18	1
LH-IM-03	9/5/2025 14:00	9.8	23.32	14.65	115.29	1
LH-IM-03	9/5/2025 14:15	9.72	23.3	14.65	114.35	1
LH-IM-03	9/5/2025 14:30	9.95	23.34	14.647	118.45	1
LH-IM-03	9/5/2025 14:45	10.06	23.32	14.645	119.76	1
LH-IM-03	9/5/2025 15:00	10.05	23.32	14.641	119.64	1
LH-IM-03	9/5/2025 15:15	10.21	23.34	14.639	121.55	1
LH-IM-03	9/5/2025 15:30	9.9	23.34	14.638	117.86	1
LH-IM-03	9/5/2025 15:45	9.99	23.32	14.636	118.93	1
LH-IM-03	9/5/2025 16:00	10.03	23.3	14.634	119.4	1
LH-IM-03	9/5/2025 16:15	9.81	23.3	14.634	116.79	1
LH-IM-03	9/5/2025 16:30	9.6	23.26	14.632	114.29	1
LH-IM-03	9/5/2025 16:45	9.41	23.22	14.633	110.71	1
LH-IM-03	9/5/2025 17:00	9.61	23.22	14.632	113.06	1
LH-IM-03	9/5/2025 17:15	9.23	23.18	14.634	108.59	1
LH-IM-03	9/5/2025 17:30	8.93	23.14	14.636	105.06	1
LH-IM-03	9/5/2025 17:45	8.95	23.12	14.635	105.29	1
LH-IM-03	9/5/2025 18:00	8.57	23.08	14.636	100.82	1
LH-IM-03	9/5/2025 18:15	9.32	23.14	14.636	109.65	1
LH-IM-03	9/5/2025 18:30	9.16	23.1	14.64	107.76	1
LH-IM-03	9/5/2025 18:45	9.31	23.12	14.643	109.53	1
LH-IM-03	9/5/2025 19:00	9.12	23.14	14.641	107.29	1
LH-IM-03	9/5/2025 19:15	9.11	23.14	14.645	107.18	1
LH-IM-03	9/5/2025 19:30	9.24	23.14	14.647	108.71	1
LH-IM-03	9/5/2025 19:45	9.06	23.18	14.649	105.35	1
LH-IM-03	9/5/2025 20:00	9.53	23.24	14.651	110.81	1
LH-IM-03	9/5/2025 20:15	9.16	23.26	14.65	107.76	1
LH-IM-03	9/5/2025 20:30	8.97	23.14	14.655	104.3	1
LH-IM-03	9/5/2025 20:45	8.83	23.1	14.658	102.67	1
LH-IM-03	9/5/2025 21:00	9.05	23.1	14.662	105.23	1
LH-IM-03	9/5/2025 21:15	9.03	23.12	14.663	105	1
LH-IM-03	9/5/2025 21:30	9.11	23.14	14.665	105.93	1
LH-IM-03	9/5/2025 21:45	9.04	23.12	14.669	105.12	1
LH-IM-03	9/5/2025 22:00	9.13	23.1	14.667	106.16	1
LH-IM-03	9/5/2025 22:15	9.05	23.12	14.669	105.23	1
LH-IM-03	9/5/2025 22:30	8.82	23.14	14.669	102.56	1
LH-IM-03	9/5/2025 22:45	8.95	23.18	14.67	104.07	1
LH-IM-03	9/5/2025 23:00	8.45	23.08	14.667	98.26	1
LH-IM-03	9/5/2025 23:15	8.83	23.08	14.668	102.67	1
LH-IM-03	9/5/2025 23:30	8.87	23.1	14.668	103.14	1
LH-IM-03	9/5/2025 23:45	8.89	23.1	14.67	103.37	1
LH-IM-03	9/6/2025 0:00	8.81	23.14	14.67	102.44	1
LH-IM-03	9/6/2025 0:15	8.79	23.14	14.671	102.21	1
LH-IM-03	9/6/2025 0:30	8.63	23.14	14.67	100.35	1
LH-IM-03	9/6/2025 0:45	8.66	23.16	14.669	100.7	1
LH-IM-03	9/6/2025 1:00	8.14	23.08	14.67	94.65	1
LH-IM-03	9/6/2025 1:15	8.48	23.16	14.67	98.6	1
LH-IM-03	9/6/2025 1:30	8.82	23.22	14.669	102.56	1
LH-IM-03	9/6/2025 1:45	8.16	23.1	14.668	94.88	1
LH-IM-03	9/6/2025 2:00	8.31	23.14	14.669	96.63	1
LH-IM-03	9/6/2025 2:15	8.46	23.08	14.669	98.37	1
LH-IM-03	9/6/2025 2:30	8.7	23.1	14.667	101.16	1
LH-IM-03	9/6/2025 2:45	8.73	23.14	14.665	101.51	1
LH-IM-03	9/6/2025 3:00	9.22	23.22	14.665	107.21	1
LH-IM-03	9/6/2025 3:15	9.39	23.28	14.663	110.47	1
LH-IM-03	9/6/2025 3:30	9.04	23.32	14.666	106.35	1
LH-IM-03	9/6/2025 3:45	9.14	23.34	14.663	107.53	1
LH-IM-03	9/6/2025 4:00	9.27	23.34	14.664	109.06	1
LH-IM-03	9/6/2025 4:15	9.25	23.28	14.665	108.82	1
LH-IM-03	9/6/2025 4:30	8.98	23.28	14.665	105.65	1
LH-IM-03	9/6/2025 4:45	9.25	23.34	14.665	108.82	1
LH-IM-03	9/6/2025 5:00	8.82	23.3	14.667	103.76	1
LH-IM-03	9/6/2025 5:15	8.93	23.28	14.671	105.06	1
LH-IM-03	9/6/2025 5:30	9.01	23.26	14.669	106	1
LH-IM-03	9/6/2025 5:45	9.21	23.28	14.674	108.35	1
LH-IM-03	9/6/2025 6:00	8.93	23.26	14.676	105.06	1
LH-IM-03	9/6/2025 6:15	8.99	23.26	14.676	105.76	1
LH-IM-03	9/6/2025 6:30	8.99	23.26	14.677	105.76	1
LH-IM-03	9/6/2025 6:45	8.91	23.26	14.678	104.82	1
LH-IM-03	9/6/2025 7:00	8.76	23.26	14.68	103.06	1
LH-IM-03	9/6/2025 7:15	8.69	23.28	14.683	102.24	1
LH-IM-03	9/6/2025 7:30	8.71	23.24	14.684	101.28	1
LH-IM-03	9/6/2025 7:45	8.76	23.24	14.685	101.86	1
LH-IM-03	9/6/2025 8:00	8.69	23.22	14.685	101.05	1

Station Name	Date Time	DO mg/L	Temp C	Air Pressure PSI	Saturation PCT	Use Code
LH-IM-03	9/6/2025 8:15	8.65	23.2	14.687	100.58	1
LH-IM-03	9/6/2025 8:30	8.83	23.2	14.689	102.67	1
LH-IM-03	9/6/2025 8:45	8.74	23.2	14.691	101.63	1
LH-IM-03	9/6/2025 9:00	8.85	23.16	14.689	102.91	1
LH-IM-03	9/6/2025 9:15	8.78	23.16	14.692	102.09	1
LH-IM-03	9/6/2025 9:30	8.85	23.16	14.689	102.91	1
LH-IM-03	9/6/2025 9:45	8.88	23.16	14.689	103.26	1
LH-IM-03	9/6/2025 10:00	9.04	23.18	14.687	105.12	1
LH-IM-03	9/6/2025 10:15	9.3	23.22	14.684	108.14	1
LH-IM-03	9/6/2025 10:30	9.28	23.2	14.682	107.91	1
LH-IM-03	9/6/2025 10:45	9.43	23.16	14.68	109.65	1
LH-IM-03	9/6/2025 11:00	9.53	23.16	14.68	110.81	1
LH-IM-03	9/6/2025 11:15	9.8	23.18	14.681	113.95	1
LH-IM-03	9/6/2025 11:30	10.1	23.2	14.679	117.44	1
LH-IM-03	9/6/2025 11:45	8.79	23.12	14.677	102.21	1
LH-IM-03	9/6/2025 12:00	9.44	23.18	14.671	109.77	1
LH-IM-03	9/6/2025 12:15	9.56	23.12	14.669	111.16	1
LH-IM-03	9/6/2025 12:30	9.5	23.12	14.665	110.47	1
LH-IM-03	9/6/2025 12:45	9.7	23.12	14.665	112.79	1
LH-IM-03	9/6/2025 13:00	9.57	23.1	14.662	111.28	1
LH-IM-03	9/6/2025 13:15	9.23	23.08	14.658	107.33	1
LH-IM-03	9/6/2025 13:30	9.91	23.12	14.651	115.23	1
LH-IM-03	9/6/2025 13:45	9.95	23.12	14.649	115.7	1
LH-IM-03	9/6/2025 14:00	9.78	23.08	14.644	115.06	1
LH-IM-03	9/6/2025 14:15	10.41	23.08	14.642	122.47	1
LH-IM-03	9/6/2025 14:30	9.8	23.08	14.631	115.29	1
LH-IM-03	9/6/2025 14:45	10.05	23.08	14.629	118.24	1
LH-IM-03	9/6/2025 15:00	8.72	22.98	14.618	102.59	1
LH-IM-03	9/6/2025 15:15	8.91	22.94	14.606	104.82	1
LH-IM-03	9/6/2025 15:30	10.08	23.04	14.606	118.59	1
LH-IM-03	9/6/2025 15:45	9.36	23.02	14.608	110.12	1
LH-IM-03	9/6/2025 16:00	8.8	22.96	14.607	103.53	1
LH-IM-03	9/6/2025 16:15	8.96	22.92	14.62	105.41	1
LH-IM-03	9/6/2025 16:30	8.7	22.88	14.621	102.35	1
LH-IM-03	9/6/2025 16:45	8.49	22.86	14.625	99.88	1
LH-IM-03	9/6/2025 17:00	8.8	22.86	14.639	103.53	1
LH-IM-03	9/6/2025 17:15	8.61	22.84	14.648	100.12	1
LH-IM-03	9/6/2025 17:30	8.58	22.84	14.663	99.77	1
LH-IM-03	9/6/2025 17:45	8.62	22.82	14.68	100.23	1
LH-IM-03	9/6/2025 18:00	8.55	22.82	14.684	99.42	1
LH-IM-03	9/6/2025 18:15	8.69	22.82	14.687	101.05	1
LH-IM-03	9/6/2025 18:30	9.23	22.84	14.696	107.33	1
LH-IM-03	9/6/2025 18:45	8.61	22.86	14.699	100.12	1
LH-IM-03	9/6/2025 19:00	9.04	22.9	14.705	105.12	1
LH-IM-03	9/6/2025 19:15	9.16	22.98	14.699	106.51	1
LH-IM-03	9/6/2025 19:30	8.95	22.98	14.702	104.07	1
LH-IM-03	9/6/2025 19:45	8.46	22.84	14.701	98.37	1
LH-IM-03	9/6/2025 20:00	8.91	22.84	14.708	103.6	1
LH-IM-03	9/6/2025 20:15	9.36	23.04	14.705	108.84	1
LH-IM-03	9/6/2025 20:30	9.2	23.08	14.708	106.98	1
LH-IM-03	9/6/2025 20:45	9.5	23.16	14.703	110.47	1
LH-IM-03	9/6/2025 21:00	9.75	23.26	14.707	114.71	1
LH-IM-03	9/6/2025 21:15	9.72	23.28	14.708	114.35	1
LH-IM-03	9/6/2025 21:30	9.7	23.3	14.708	114.12	1
LH-IM-03	9/6/2025 21:45	10.02	23.38	14.713	117.88	1
LH-IM-03	9/6/2025 22:00	10.11	23.46	14.716	118.94	1
LH-IM-03	9/6/2025 22:15	10.22	23.46	14.717	120.24	1
LH-IM-03	9/6/2025 22:30	10.17	23.58	14.716	119.65	1
LH-IM-03	9/6/2025 22:45	10.33	23.64	14.716	121.53	1
LH-IM-03	9/6/2025 23:00	10.3	23.66	14.714	121.18	1
LH-IM-03	9/6/2025 23:15	10.25	23.66	14.719	120.59	1
LH-IM-03	9/6/2025 23:30	10.55	23.7	14.714	124.12	1
LH-IM-03	9/6/2025 23:45	10.41	23.7	14.709	122.47	1
LH-IM-03	9/7/2025 0:00	10.63	23.7	14.705	125.06	1
LH-IM-03	9/7/2025 0:15	10.39	23.62	14.707	122.24	1
LH-IM-03	9/7/2025 0:30	10.55	23.58	14.709	124.12	1
LH-IM-03	9/7/2025 0:45	10.49	23.62	14.707	123.41	1
LH-IM-03	9/7/2025 1:00	10.27	23.62	14.709	120.82	1
LH-IM-03	9/7/2025 1:15	9.83	23.56	14.703	115.65	1
LH-IM-03	9/7/2025 1:30	10.12	23.62	14.703	119.06	1
LH-IM-03	9/7/2025 1:45	9.94	23.6	14.702	116.94	1
LH-IM-03	9/7/2025 2:00	9.2	23.5	14.701	108.24	1
LH-IM-03	9/7/2025 2:15	9.65	23.44	14.699	113.53	1
LH-IM-03	9/7/2025 2:30	9.65	23.42	14.694	113.53	1
LH-IM-03	9/7/2025 2:45	9.11	23.4	14.694	107.18	1
LH-IM-03	9/7/2025 3:00	9.46	23.38	14.694	111.29	1
LH-IM-03	9/7/2025 3:15	9.55	23.44	14.695	112.35	1
LH-IM-03	9/7/2025 3:30	9.75	23.44	14.692	114.71	1
LH-IM-03	9/7/2025 3:45	9.46	23.42	14.694	111.29	1
LH-IM-03	9/7/2025 4:00	9.46	23.42	14.69	111.29	1
LH-IM-03	9/7/2025 4:15	9.46	23.4	14.694	111.29	1
LH-IM-03	9/7/2025 4:30	9.46	23.38	14.695	111.29	1
LH-IM-03	9/7/2025 4:45	9.47	23.38	14.699	111.41	1
LH-IM-03	9/7/2025 5:00	9.38	23.36	14.701	110.35	1

Station Name	Date Time	DO mg/L	Temp C	Air Pressure PSI	Saturation PCT	Use Code
LH-IM-03	9/7/2025 5:15	9.41	23.34	14.705	110.71	1
LH-IM-03	9/7/2025 5:30	9.35	23.32	14.703	110	1
LH-IM-03	9/7/2025 5:45	9.3	23.3	14.703	109.41	1
LH-IM-03	9/7/2025 6:00	9.27	23.28	14.702	109.06	1
LH-IM-03	9/7/2025 6:15	9.23	23.28	14.707	108.59	1
LH-IM-03	9/7/2025 6:30	9.2	23.26	14.712	108.24	1
LH-IM-03	9/7/2025 6:45	9.1	23.24	14.707	105.81	1
LH-IM-03	9/7/2025 7:00	9.12	23.22	14.71	106.05	1
LH-IM-03	9/7/2025 7:15	8.98	23.2	14.711	104.42	1
LH-IM-03	9/7/2025 7:30	8.99	23.2	14.711	104.53	1
LH-IM-03	9/7/2025 7:45	9.04	23.18	14.713	105.12	1
LH-IM-03	9/7/2025 8:00	9.03	23.14	14.714	105	1
LH-IM-03	9/7/2025 8:15	8.89	23.14	14.729	103.37	1
LH-IM-03	9/7/2025 8:30	8.87	23.12	14.745	103.14	1
LH-IM-03	9/7/2025 8:45	8.9	23.1	14.741	103.49	1
LH-IM-03	9/7/2025 9:00	8.7	23.08	14.745	101.16	1
LH-IM-03	9/7/2025 9:15	8.81	23.04	14.745	102.44	1
LH-IM-03	9/7/2025 9:30	8.8	23.02	14.743	102.33	1
LH-IM-03	9/7/2025 9:45	8.69	23	14.743	101.05	1
LH-IM-03	9/7/2025 10:00	8.66	22.98	14.743	100.7	1
LH-IM-03	9/7/2025 10:15	8.97	22.98	14.744	104.3	1
LH-IM-03	9/7/2025 10:30	8.86	22.96	14.743	103.02	1
LH-IM-03	9/7/2025 10:45	8.8	22.94	14.746	102.33	1
LH-IM-03	9/7/2025 11:00	8.9	22.92	14.745	103.49	1
LH-IM-03	9/7/2025 11:15	8.69	22.86	14.744	101.05	1
LH-IM-03	9/7/2025 11:30	8.69	22.86	14.743	101.05	1
LH-IM-03	9/7/2025 11:45	8.66	22.86	14.742	100.7	1
LH-IM-03	9/7/2025 12:00	8.61	22.84	14.744	100.12	1
LH-IM-03	9/7/2025 12:15	8.47	22.82	14.742	98.49	1
LH-IM-03	9/7/2025 12:30	8.46	22.8	14.741	98.37	1
LH-IM-03	9/7/2025 12:45	8.53	22.8	14.747	99.19	1
LH-IM-03	9/7/2025 13:00	8.54	22.78	14.745	99.3	1
LH-IM-03	9/7/2025 13:15	8.61	22.78	14.744	100.12	1
LH-IM-03	9/7/2025 13:30	8.48	22.76	14.741	98.6	1
LH-IM-03	9/7/2025 13:45	8.6	22.76	14.736	100	1
LH-IM-03	9/7/2025 14:00	8.3	22.76	14.729	96.51	1
LH-IM-03	9/7/2025 14:15	8.4	22.76	14.728	97.67	1
LH-IM-03	9/7/2025 14:30	8.72	22.76	14.73	101.4	1
LH-IM-03	9/7/2025 14:45	8.62	22.76	14.729	100.23	1
LH-IM-03	9/7/2025 15:00	8.35	22.78	14.732	97.09	1
LH-IM-03	9/7/2025 15:15	8.11	22.76	14.73	94.3	1
LH-IM-03	9/7/2025 15:30	8.43	22.78	14.725	98.02	1
LH-IM-03	9/7/2025 15:45	8.46	22.78	14.718	98.37	1
LH-IM-03	9/7/2025 16:00	8.45	22.78	14.72	98.26	1
LH-IM-03	9/7/2025 16:15	8.57	22.78	14.718	99.65	1
LH-IM-03	9/7/2025 16:30	8.62	22.78	14.718	100.23	1
LH-IM-03	9/7/2025 16:45	8.54	22.76	14.719	99.3	1
LH-IM-03	9/7/2025 17:00	8.07	22.74	14.718	93.84	1
LH-IM-03	9/7/2025 17:15	8.16	22.74	14.717	94.88	1
LH-IM-03	9/7/2025 17:30	8.41	22.76	14.718	97.79	1
LH-IM-03	9/7/2025 17:45	8.36	22.74	14.72	97.21	1
LH-IM-03	9/7/2025 18:00	8.05	22.74	14.719	93.6	1
LH-IM-03	9/7/2025 18:15	8.11	22.74	14.72	94.3	1
LH-IM-03	9/7/2025 18:30	8.07	22.74	14.721	93.84	1
LH-IM-03	9/7/2025 18:45	8.09	22.72	14.724	94.07	1
LH-IM-03	9/7/2025 19:00	8.1	22.72	14.723	94.19	1
LH-IM-03	9/7/2025 19:15	7.94	22.72	14.723	92.33	1
LH-IM-03	9/7/2025 19:30	7.84	22.72	14.725	91.16	1
LH-IM-03	9/7/2025 19:45	7.85	22.7	14.724	91.28	1
LH-IM-03	9/7/2025 20:00	7.88	22.7	14.733	91.63	1
LH-IM-03	9/7/2025 20:15	7.73	22.7	14.734	89.88	1
LH-IM-03	9/7/2025 20:30	7.59	22.68	14.737	88.26	1
LH-IM-03	9/7/2025 20:45	7.37	22.68	14.741	85.7	1
LH-IM-03	9/7/2025 21:00	7.47	22.68	14.74	86.86	1
LH-IM-03	9/7/2025 21:15	7.38	22.66	14.742	85.81	1
LH-IM-03	9/7/2025 21:30	7.3	22.66	14.746	83.91	1
LH-IM-03	9/7/2025 21:45	7.34	22.64	14.745	84.37	1
LH-IM-03	9/7/2025 22:00	7.29	22.64	14.748	83.79	1
LH-IM-03	9/7/2025 22:15	7.3	22.64	14.748	83.91	1
LH-IM-03	9/7/2025 22:30	7.47	22.62	14.748	85.86	1
LH-IM-03	9/7/2025 22:45	7.19	22.62	14.749	82.64	1
LH-IM-03	9/7/2025 23:00	7.03	22.62	14.753	80.8	1
LH-IM-03	9/7/2025 23:15	7.22	22.62	14.751	82.99	1
LH-IM-03	9/7/2025 23:30	7.43	22.62	14.752	85.4	1
LH-IM-03	9/7/2025 23:45	7.19	22.62	14.757	82.64	1
LH-IM-03	9/8/2025 0:00	7.18	22.6	14.76	82.53	1
LH-IM-03	9/8/2025 0:15	7.29	22.6	14.761	83.79	1
LH-IM-03	9/8/2025 0:30	7.3	22.6	14.766	83.91	1
LH-IM-03	9/8/2025 0:45	7.13	22.58	14.769	81.95	1
LH-IM-03	9/8/2025 1:00	7.12	22.58	14.772	81.84	1
LH-IM-03	9/8/2025 1:15	7.11	22.58	14.774	81.72	1
LH-IM-03	9/8/2025 1:30	7.06	22.56	14.778	81.15	1
LH-IM-03	9/8/2025 1:45	7.04	22.56	14.779	80.92	1
LH-IM-03	9/8/2025 2:00	6.98	22.56	14.778	80.23	1

Station Name	Date Time	DO mg/L	Temp C	Air Pressure PSI	Saturation PCT	Use Code
LH-IM-03	9/8/2025 2:15	7	22.56	14.778	80.46	1
LH-IM-03	9/8/2025 2:30	7.03	22.54	14.776	80.8	1
LH-IM-03	9/8/2025 2:45	7.22	22.54	14.776	82.99	1
LH-IM-03	9/8/2025 3:00	7.19	22.54	14.776	82.64	1
LH-IM-03	9/8/2025 3:15	7.22	22.52	14.776	82.99	1
LH-IM-03	9/8/2025 3:30	7.11	22.5	14.778	81.72	1
LH-IM-03	9/8/2025 3:45	7.05	22.5	14.78	81.03	1
LH-IM-03	9/8/2025 4:00	7.07	22.5	14.782	81.26	1
LH-IM-03	9/8/2025 4:15	7.14	22.48	14.786	82.07	1
LH-IM-03	9/8/2025 4:30	7.13	22.48	14.787	81.95	1
LH-IM-03	9/8/2025 4:45	6.93	22.46	14.789	79.66	1
LH-IM-03	9/8/2025 5:00	6.88	22.46	14.792	79.08	1
LH-IM-03	9/8/2025 5:15	7.03	22.44	14.793	80.8	1
LH-IM-03	9/8/2025 5:30	6.85	22.44	14.796	78.74	1
LH-IM-03	9/8/2025 5:45	6.8	22.44	14.8	78.16	1
LH-IM-03	9/8/2025 6:00	6.65	22.44	14.8	76.44	1
LH-IM-03	9/8/2025 6:15	7.01	22.42	14.805	80.57	1
LH-IM-03	9/8/2025 6:30	7.11	22.4	14.809	81.72	1
LH-IM-03	9/8/2025 6:45	7.23	22.4	14.814	83.1	1
LH-IM-03	9/8/2025 7:00	7.18	22.38	14.817	82.53	1
LH-IM-03	9/8/2025 7:15	7.04	22.36	14.823	80.92	1
LH-IM-03	9/8/2025 7:30	7.06	22.36	14.822	81.15	1
LH-IM-03	9/8/2025 7:45	7.11	22.34	14.824	81.72	1
LH-IM-03	9/8/2025 8:00	7.07	22.34	14.827	81.26	1
LH-IM-03	9/8/2025 8:15	7.22	22.34	14.828	82.99	1
LH-IM-03	9/8/2025 8:30	7.29	22.32	14.832	83.79	1
LH-IM-03	9/8/2025 8:45	7.27	22.32	14.833	83.56	1
LH-IM-03	9/8/2025 9:00	7.27	22.32	14.835	83.56	1
LH-IM-03	9/8/2025 9:15	7.29	22.32	14.837	83.79	1
LH-IM-03	9/8/2025 9:30	7.34	22.34	14.836	84.37	1
LH-IM-03	9/8/2025 9:45	7.44	22.34	14.833	85.52	1
LH-IM-03	9/8/2025 10:00	7.46	22.34	14.831	85.75	1
LH-IM-03	9/8/2025 10:15	7.44	22.38	14.832	85.52	1
LH-IM-03	9/8/2025 10:30	7.42	22.38	14.832	85.29	1
LH-IM-03	9/8/2025 10:45	7.55	22.38	14.831	86.78	1
LH-IM-03	9/8/2025 11:00	7.39	22.36	14.835	84.94	1
LH-IM-03	9/8/2025 11:15	7.32	22.34	14.838	84.14	1
LH-IM-03	9/8/2025 11:30	7.26	22.34	14.84	83.45	1
LH-IM-03	9/8/2025 11:45	7.32	22.34	14.84	84.14	1
LH-IM-03	9/8/2025 12:00	7.26	22.34	14.838	83.45	1
LH-IM-03	9/8/2025 12:15	7.22	22.34	14.838	82.99	1
LH-IM-03	9/8/2025 12:30	7.26	22.34	14.839	83.45	1
LH-IM-03	9/8/2025 12:45	7.35	22.36	14.837	84.48	1
LH-IM-03	9/8/2025 13:00	7.3	22.36	14.834	83.91	1
LH-IM-03	9/8/2025 13:15	7.42	22.38	14.833	85.29	1
LH-IM-03	9/8/2025 13:30	7.49	22.42	14.836	86.09	1
LH-IM-03	9/8/2025 13:45	8.21	22.54	14.832	94.37	1
LH-IM-03	9/8/2025 14:00	8.13	22.58	14.831	93.45	1
LH-IM-03	9/8/2025 14:15	8.11	22.58	14.827	93.22	1
LH-IM-03	9/8/2025 14:30	7.35	22.5	14.827	84.48	1
LH-IM-03	9/8/2025 14:45	7.38	22.42	14.825	84.83	1
LH-IM-03	9/8/2025 15:00	8.12	22.6	14.824	93.33	1
LH-IM-03	9/8/2025 15:15	8.28	22.6	14.823	95.17	1
LH-IM-03	9/8/2025 15:30	7.46	22.5	14.822	85.75	1
LH-IM-03	9/8/2025 15:45	7.34	22.44	14.821	84.37	1
LH-IM-03	9/8/2025 16:00	8.53	22.62	14.822	98.05	1
LH-IM-03	9/8/2025 16:15	7.96	22.58	14.821	91.49	1
LH-IM-03	9/8/2025 16:30	7.21	22.54	14.818	82.87	1
LH-IM-03	9/8/2025 16:45	8.03	22.62	14.818	92.3	1
LH-IM-03	9/8/2025 17:00	8.69	22.76	14.82	101.05	1
LH-IM-03	9/8/2025 17:15	8.38	22.8	14.822	97.44	1
LH-IM-03	9/8/2025 17:30	8.56	22.8	14.823	99.53	1
LH-IM-03	9/8/2025 17:45	7.95	22.68	14.826	91.38	1
LH-IM-03	9/8/2025 18:00	8.65	22.7	14.825	99.43	1
LH-IM-03	9/8/2025 18:15	8.36	22.74	14.827	96.09	1
LH-IM-03	9/8/2025 18:30	8.32	22.7	14.826	95.63	1
LH-IM-03	9/8/2025 18:45	8.28	22.78	14.825	96.28	1
LH-IM-03	9/8/2025 19:00	8.01	22.66	14.825	92.07	1
LH-IM-03	9/8/2025 19:15	7.88	22.62	14.826	90.57	1
LH-IM-03	9/8/2025 19:30	8.09	22.66	14.824	92.99	1
LH-IM-03	9/8/2025 19:45	8.48	22.66	14.828	97.47	1
LH-IM-03	9/8/2025 20:00	8.38	22.64	14.831	96.32	1
LH-IM-03	9/8/2025 20:15	8.38	22.62	14.833	96.32	1
LH-IM-03	9/8/2025 20:30	8.3	22.6	14.835	95.4	1
LH-IM-03	9/8/2025 20:45	8.23	22.56	14.836	94.6	1
LH-IM-03	9/8/2025 21:00	8.16	22.54	14.837	93.79	1
LH-IM-03	9/8/2025 21:15	8.26	22.52	14.837	94.94	1
LH-IM-03	9/8/2025 21:30	8.22	22.5	14.837	94.48	1
LH-IM-03	9/8/2025 21:45	8.01	22.48	14.84	92.07	1
LH-IM-03	9/8/2025 22:00	7.9	22.44	14.843	89.77	1
LH-IM-03	9/8/2025 22:15	7.8	22.42	14.845	88.64	1
LH-IM-03	9/8/2025 22:30	7.72	22.4	14.846	87.73	1
LH-IM-03	9/8/2025 22:45	7.63	22.4	14.848	86.7	1
LH-IM-03	9/8/2025 23:00	7.57	22.38	14.85	86.02	1

Station Name	Date Time	DO mg/L	Temp C	Air Pressure PSI	Saturation PCT	Use Code
LH-IM-03	9/8/2025 23:15	7.34	22.36	14.852	83.41	1
LH-IM-03	9/8/2025 23:30	7.37	22.34	14.855	83.75	1
LH-IM-03	9/8/2025 23:45	7.19	22.32	14.856	81.7	1
LH-IM-03	9/9/2025 0:00	7.02	22.3	14.855	79.77	1
LH-IM-03	9/9/2025 0:15	7.01	22.3	14.858	79.66	1
LH-IM-03	9/9/2025 0:30	7.03	22.28	14.86	79.89	1
LH-IM-03	9/9/2025 0:45	6.93	22.26	14.864	78.75	1
LH-IM-03	9/9/2025 1:00	6.87	22.24	14.864	78.07	1
LH-IM-03	9/9/2025 1:15	6.76	22.24	14.865	76.82	1
LH-IM-03	9/9/2025 1:30	6.77	22.24	14.867	76.93	1
LH-IM-03	9/9/2025 1:45	6.56	22.24	14.865	74.55	1
LH-IM-03	9/9/2025 2:00	6.63	22.22	14.863	75.34	1
LH-IM-03	9/9/2025 2:15	6.57	22.2	14.865	74.66	1
LH-IM-03	9/9/2025 2:30	6.43	22.18	14.861	73.07	1
LH-IM-03	9/9/2025 2:45	6.42	22.18	14.86	72.95	1
LH-IM-03	9/9/2025 3:00	6.5	22.16	14.86	73.86	1
LH-IM-03	9/9/2025 3:15	6.5	22.16	14.859	73.86	1
LH-IM-03	9/9/2025 3:30	6.39	22.16	14.86	72.61	1
LH-IM-03	9/9/2025 3:45	6.53	22.16	14.861	74.2	1
LH-IM-03	9/9/2025 4:00	6.39	22.14	14.861	72.61	1
LH-IM-03	9/9/2025 4:15	6.31	22.12	14.862	71.7	1
LH-IM-03	9/9/2025 4:30	6.23	22.12	14.864	70.8	1
LH-IM-03	9/9/2025 4:45	6.28	22.1	14.864	71.36	1
LH-IM-03	9/9/2025 5:00	6.28	22.08	14.866	71.36	1
LH-IM-03	9/9/2025 5:15	6.3	22.1	14.868	71.59	1
LH-IM-03	9/9/2025 5:30	6.2	22.06	14.869	70.45	1
LH-IM-03	9/9/2025 5:45	6.12	22.04	14.871	69.55	1
LH-IM-03	9/9/2025 6:00	6.21	22.04	14.872	70.57	1
LH-IM-03	9/9/2025 6:15	6.21	22.02	14.876	70.57	1
LH-IM-03	9/9/2025 6:30	6.23	22	14.88	70.8	1
LH-IM-03	9/9/2025 6:45	6.26	22	14.884	71.14	1
LH-IM-03	9/9/2025 7:00	6.13	21.98	14.889	69.66	1
LH-IM-03	9/9/2025 7:15	6.1	21.96	14.892	69.32	1
LH-IM-03	9/9/2025 7:30	6.2	21.94	14.892	70.45	1
LH-IM-03	9/9/2025 7:45	6.13	21.94	14.892	69.66	1
LH-IM-03	9/9/2025 8:00	6.12	21.94	14.895	69.55	1
LH-IM-03	9/9/2025 8:15	6.17	21.92	14.896	70.11	1
LH-IM-03	9/9/2025 8:30	6	21.92	14.896	68.18	1
LH-IM-03	9/9/2025 8:45	5.9	21.92	14.896	67.05	1
LH-IM-03	9/9/2025 9:00	5.97	21.9	14.893	67.84	1
LH-IM-03	9/9/2025 9:15	5.83	21.9	14.896	66.25	1
LH-IM-03	9/9/2025 9:30	5.94	21.9	14.894	67.5	1
LH-IM-03	9/9/2025 9:45	6.42	21.92	14.892	72.95	1
LH-IM-03	9/9/2025 10:00	6.56	21.98	14.896	74.55	1
LH-IM-03	9/9/2025 10:15	6.65	21.98	14.897	75.57	1
LH-IM-03	9/9/2025 10:30	6.87	21.96	14.896	78.07	1
LH-IM-03	9/9/2025 10:45	7.03	22	14.899	79.89	1
LH-IM-03	9/9/2025 11:00	7.35	22	14.897	83.52	1
LH-IM-03	9/9/2025 11:15	7.34	22.06	14.898	83.41	1
LH-IM-03	9/9/2025 11:30	7.19	22.02	14.895	81.7	1
LH-IM-03	9/9/2025 11:45	7.18	22.02	14.898	81.59	1
LH-IM-03	9/9/2025 12:00	7.27	22.02	14.896	82.61	1
LH-IM-03	9/9/2025 12:15	7.14	22	14.895	81.14	1
LH-IM-03	9/9/2025 12:30	7.23	22.02	14.892	82.16	1
LH-IM-03	9/9/2025 12:45	7.47	22.06	14.889	84.89	1
LH-IM-03	9/9/2025 13:00	9.07	20.98	14.89	100.78	2
LH-IM-03	9/9/2025 13:15	8.91	21.68	14.889	100.11	2
LH-IM-03	9/9/2025 13:30	7.61	22.02	14.885	86.48	2
LH-IM-03	9/9/2025 13:45	7.75	22.02	14.883	88.07	1
LH-IM-03	9/9/2025 14:00	7.59	21.98	14.881	86.25	1
LH-IM-03	9/9/2025 14:15	7.83	22.12	14.882	88.98	1
LH-IM-03	9/9/2025 14:30	7.65	22.08	14.879	86.93	1
LH-IM-03	9/9/2025 14:45	7.79	22.14	14.88	88.52	1
LH-IM-03	9/9/2025 15:00	7.75	22.12	14.879	88.07	1
LH-IM-03	9/9/2025 15:15	7.77	22.14	14.878	88.3	1
LH-IM-03	9/9/2025 15:30	7.91	22.16	14.879	89.89	1
LH-IM-03	9/9/2025 15:45	8.03	22.2	14.877	91.25	1
LH-IM-03	9/9/2025 16:00	8.05	22.24	14.877	91.48	1
LH-IM-03	9/9/2025 16:15	7.92	22.26	14.873	90	1
LH-IM-03	9/9/2025 16:30	7.79	22.2	14.876	88.52	1
LH-IM-03	9/9/2025 16:45	7.73	22.14	14.875	87.84	1
LH-IM-03	9/9/2025 17:00	7.71	22.14	14.87	87.61	1
LH-IM-03	9/9/2025 17:15	7.66	22.18	14.873	87.05	1
LH-IM-03	9/9/2025 17:30	7.6	22.12	14.873	86.36	1
LH-IM-03	9/9/2025 17:45	7.79	22.26	14.873	88.52	1
LH-IM-03	9/9/2025 18:00	7.84	22.26	14.87	89.09	1
LH-IM-03	9/9/2025 18:15	8.15	22.26	14.871	92.61	1
LH-IM-03	9/9/2025 18:30	8.13	22.3	14.865	92.39	1
LH-IM-03	9/9/2025 18:45	8.26	22.3	14.864	93.86	1
LH-IM-03	9/9/2025 19:00	8.17	22.3	14.868	92.84	1
LH-IM-03	9/9/2025 19:15	8.02	22.26	14.869	91.14	1
LH-IM-03	9/9/2025 19:30	7.9	22.22	14.863	89.77	1
LH-IM-03	9/9/2025 19:45	7.92	22.18	14.867	90	1
LH-IM-03	9/9/2025 20:00	7.97	22.18	14.866	90.57	1

Station Name	Date Time	DO mg/L	Temp C	Air Pressure PSI	Saturation PCT	Use Code
LH-IM-03	9/9/2025 20:15	8.01	22.18	14.863	91.02	1
LH-IM-03	9/9/2025 20:30	8.36	22.24	14.862	95	1
LH-IM-03	9/9/2025 20:45	8.18	22.22	14.865	92.95	1
LH-IM-03	9/9/2025 21:00	8.46	22.2	14.864	96.14	1
LH-IM-03	9/9/2025 21:15	8.49	22.18	14.86	96.48	1
LH-IM-03	9/9/2025 21:30	8.12	22.16	14.865	92.27	1
LH-IM-03	9/9/2025 21:45	8.41	22.14	14.865	95.57	1
LH-IM-03	9/9/2025 22:00	7.95	22.1	14.865	90.34	1
LH-IM-03	9/9/2025 22:15	7.97	22.08	14.865	90.57	1
LH-IM-03	9/9/2025 22:30	7.91	22.04	14.868	89.89	1
LH-IM-03	9/9/2025 22:45	8.09	22.04	14.865	91.93	1
LH-IM-03	9/9/2025 23:00	8.12	22.02	14.866	92.27	1
LH-IM-03	9/9/2025 23:15	8.21	22.02	14.865	93.3	1
LH-IM-03	9/9/2025 23:30	8.34	22.02	14.866	94.77	1
LH-IM-03	9/9/2025 23:45	8.45	22.02	14.867	96.02	1
LH-IM-03	9/10/2025 0:00	8.41	22.02	14.867	95.57	1
LH-IM-03	9/10/2025 0:15	8.29	22	14.868	94.2	1
LH-IM-03	9/10/2025 0:30	8.22	21.98	14.867	93.41	1
LH-IM-03	9/10/2025 0:45	8.27	21.96	14.867	93.98	1
LH-IM-03	9/10/2025 1:00	8.38	21.94	14.867	95.23	1
LH-IM-03	9/10/2025 1:15	8.43	21.92	14.868	95.8	1
LH-IM-03	9/10/2025 1:30	8.42	21.9	14.865	95.68	1
LH-IM-03	9/10/2025 1:45	8.33	21.88	14.865	94.66	1
LH-IM-03	9/10/2025 2:00	8.28	21.84	14.86	94.09	1
LH-IM-03	9/10/2025 2:15	8.22	21.8	14.859	93.41	1
LH-IM-03	9/10/2025 2:30	8.19	21.78	14.858	93.07	1
LH-IM-03	9/10/2025 2:45	8.18	21.74	14.857	91.91	1
LH-IM-03	9/10/2025 3:00	8.16	21.72	14.855	91.69	1
LH-IM-03	9/10/2025 3:15	8.13	21.7	14.854	91.35	1
LH-IM-03	9/10/2025 3:30	8.09	21.68	14.854	90.9	1
LH-IM-03	9/10/2025 3:45	8.07	21.66	14.857	90.67	1
LH-IM-03	9/10/2025 4:00	8.04	21.64	14.86	90.34	1
LH-IM-03	9/10/2025 4:15	8.05	21.64	14.856	90.45	1
LH-IM-03	9/10/2025 4:30	8.04	21.62	14.854	90.34	1
LH-IM-03	9/10/2025 4:45	8.02	21.64	14.854	90.11	1
LH-IM-03	9/10/2025 5:00	7.94	21.62	14.854	89.21	1
LH-IM-03	9/10/2025 5:15	7.85	21.62	14.852	88.2	1
LH-IM-03	9/10/2025 5:30	7.91	21.6	14.853	88.88	1
LH-IM-03	9/10/2025 5:45	7.88	21.6	14.852	88.54	1
LH-IM-03	9/10/2025 6:00	7.94	21.58	14.851	89.21	1
LH-IM-03	9/10/2025 6:15	8.02	21.56	14.85	90.11	1
LH-IM-03	9/10/2025 6:30	8.04	21.54	14.85	90.34	1
LH-IM-03	9/10/2025 6:45	8.04	21.54	14.851	90.34	1
LH-IM-03	9/10/2025 7:00	8.1	21.52	14.85	91.01	1
LH-IM-03	9/10/2025 7:15	8.03	21.5	14.854	90.22	1
LH-IM-03	9/10/2025 7:30	8.03	21.48	14.854	90.22	1
LH-IM-03	9/10/2025 7:45	7.99	21.46	14.853	89.78	1
LH-IM-03	9/10/2025 8:00	8.07	21.46	14.852	90.67	1
LH-IM-03	9/10/2025 8:15	8.01	21.46	14.853	90	1
LH-IM-03	9/10/2025 8:30	7.97	21.46	14.854	89.55	1
LH-IM-03	9/10/2025 8:45	7.92	21.46	14.855	88.99	1
LH-IM-03	9/10/2025 9:00	7.88	21.46	14.852	88.54	1
LH-IM-03	9/10/2025 9:15	7.92	21.46	14.85	88.99	1
LH-IM-03	9/10/2025 9:30	7.9	21.46	14.873	88.76	1
LH-IM-03	9/10/2025 9:45	7.96	21.46	14.873	89.44	1
LH-IM-03	9/10/2025 10:00	8.12	21.46	14.867	91.24	1
LH-IM-03	9/10/2025 10:15	8.26	21.44	14.867	92.81	1
LH-IM-03	9/10/2025 10:30	8.39	21.46	14.867	94.27	1
LH-IM-03	9/10/2025 10:45	8.45	21.46	14.867	94.94	1
LH-IM-03	9/10/2025 11:00	8.7	21.48	14.863	97.75	1
LH-IM-03	9/10/2025 11:15	8.6	21.46	14.863	96.63	1
LH-IM-03	9/10/2025 11:30	8.73	21.52	14.863	98.09	1
LH-IM-03	9/10/2025 11:45	8.77	21.56	14.863	98.54	1
LH-IM-03	9/10/2025 12:00	8.67	21.56	14.853	97.42	1
LH-IM-03	9/10/2025 12:15	8.72	21.56	14.853	97.98	1
LH-IM-03	9/10/2025 12:30	8.84	21.58	14.853	99.33	1
LH-IM-03	9/10/2025 12:45	8.75	21.58	14.853	98.31	1
LH-IM-03	9/10/2025 13:00	8.77	21.6	14.843	98.54	1
LH-IM-03	9/10/2025 13:15	8.94	21.6	14.843	100.45	1
LH-IM-03	9/10/2025 13:30	8.95	21.58	14.843	100.56	1
LH-IM-03	9/10/2025 13:45	9.13	21.58	14.843	102.58	1
LH-IM-03	9/10/2025 14:00	9.22	21.6	14.836	103.6	1
LH-IM-03	9/10/2025 14:15	9.3	21.62	14.836	104.49	1
LH-IM-03	9/10/2025 14:30	9.35	21.64	14.836	105.06	1
LH-IM-03	9/10/2025 14:45	9.44	21.68	14.836	106.07	1
LH-IM-03	9/10/2025 15:00	9.63	21.72	14.819	108.2	1
LH-IM-03	9/10/2025 15:15	9.69	21.74	14.819	108.88	1
LH-IM-03	9/10/2025 15:30	9.64	21.74	14.819	108.31	1
LH-IM-03	9/10/2025 15:45	9.84	21.76	14.819	111.82	1
LH-IM-03	9/10/2025 16:00	9.8	21.82	14.812	111.36	1
LH-IM-03	9/10/2025 16:15	9.88	21.86	14.812	112.27	1
LH-IM-03	9/10/2025 16:30	10.24	21.96	14.812	116.36	1
LH-IM-03	9/10/2025 16:45	9.94	21.9	14.812	112.95	1
LH-IM-03	9/10/2025 17:00	9.94	21.9	14.805	112.95	1

Station Name	Date Time	DO mg/L	Temp C	Air Pressure PSI	Saturation PCT	Use Code
LH-IM-03	9/10/2025 17:15	10.21	21.94	14.805	116.02	1
LH-IM-03	9/10/2025 17:30	10.39	21.98	14.805	118.07	1
LH-IM-03	9/10/2025 17:45	10.08	21.94	14.805	114.55	1
LH-IM-03	9/10/2025 18:00	9.89	21.88	14.8	112.39	1
LH-IM-03	9/10/2025 18:15	10.07	21.92	14.8	114.43	1
LH-IM-03	9/10/2025 18:30	9.95	21.88	14.8	113.07	1
LH-IM-03	9/10/2025 18:45	10.01	21.9	14.8	113.75	1
LH-IM-03	9/10/2025 19:00	10.14	21.88	14.796	115.23	1
LH-IM-03	9/10/2025 19:15	9.87	21.86	14.796	112.16	1
LH-IM-03	9/10/2025 19:30	9.86	21.86	14.796	112.05	1
LH-IM-03	9/10/2025 19:45	10.01	21.82	14.796	113.75	1
LH-IM-03	9/10/2025 20:00	10.11	21.86	14.792	114.89	1
LH-IM-03	9/10/2025 20:15	9.99	21.84	14.792	113.52	1
LH-IM-03	9/10/2025 20:30	9.76	21.82	14.792	110.91	1
LH-IM-03	9/10/2025 20:45	9.93	21.82	14.792	112.84	1
LH-IM-03	9/10/2025 21:00	9.74	21.84	14.79	110.68	1
LH-IM-03	9/10/2025 21:15	9.77	21.8	14.79	111.02	1
LH-IM-03	9/10/2025 21:30	9.64	21.76	14.79	109.55	1
LH-IM-03	9/10/2025 21:45	9.8	21.74	14.79	110.11	1
LH-IM-03	9/10/2025 22:00	9.72	21.74	14.782	109.21	1
LH-IM-03	9/10/2025 22:15	9.78	21.7	14.782	109.89	1
LH-IM-03	9/10/2025 22:30	9.74	21.7	14.782	109.44	1
LH-IM-03	9/10/2025 22:45	9.84	21.68	14.782	110.56	1
LH-IM-03	9/10/2025 23:00	9.73	21.68	14.782	109.33	1
LH-IM-03	9/10/2025 23:15	9.73	21.68	14.782	109.33	1
LH-IM-03	9/10/2025 23:30	9.7	21.66	14.782	108.99	1
LH-IM-03	9/10/2025 23:45	9.64	21.66	14.782	108.31	1
LH-IM-03	9/11/2025 0:00	9.68	21.64	14.78	108.76	1
LH-IM-03	9/11/2025 0:15	9.72	21.64	14.78	109.21	1
LH-IM-03	9/11/2025 0:30	9.77	21.62	14.78	109.78	1
LH-IM-03	9/11/2025 0:45	9.69	21.6	14.78	108.88	1
LH-IM-03	9/11/2025 1:00	9.63	21.6	14.775	108.2	1
LH-IM-03	9/11/2025 1:15	9.63	21.58	14.775	108.2	1
LH-IM-03	9/11/2025 1:30	9.53	21.58	14.775	107.08	1
LH-IM-03	9/11/2025 1:45	9.31	21.56	14.775	104.61	1
LH-IM-03	9/11/2025 2:00	9.5	21.54	14.767	106.74	1
LH-IM-03	9/11/2025 2:15	9.46	21.52	14.767	106.29	1
LH-IM-03	9/11/2025 2:30	9.38	21.52	14.767	105.39	1
LH-IM-03	9/11/2025 2:45	9.37	21.5	14.767	105.28	1
LH-IM-03	9/11/2025 3:00	9.26	21.5	14.759	104.04	1
LH-IM-03	9/11/2025 3:15	9.28	21.48	14.759	104.27	1
LH-IM-03	9/11/2025 3:30	9.2	21.48	14.759	103.37	1
LH-IM-03	9/11/2025 3:45	9.23	21.46	14.759	103.71	1
LH-IM-03	9/11/2025 4:00	9.23	21.46	14.754	103.71	1
LH-IM-03	9/11/2025 4:15	9.18	21.46	14.754	103.15	1
LH-IM-03	9/11/2025 4:30	9.23	21.46	14.754	103.71	1
LH-IM-03	9/11/2025 4:45	9.12	21.44	14.754	102.47	1
LH-IM-03	9/11/2025 5:00	9.13	21.44	14.753	102.58	1
LH-IM-03	9/11/2025 5:15	9.2	21.44	14.753	103.37	1
LH-IM-03	9/11/2025 5:30	9.03	21.44	14.753	101.46	1
LH-IM-03	9/11/2025 5:45	9.09	21.42	14.753	102.13	1
LH-IM-03	9/11/2025 6:00	9.18	21.4	14.753	103.15	1
LH-IM-03	9/11/2025 6:15	9.18	21.38	14.753	103.15	1
LH-IM-03	9/11/2025 6:30	9.13	21.4	14.753	102.58	1
LH-IM-03	9/11/2025 6:45	9.19	21.38	14.753	103.26	1
LH-IM-03	9/11/2025 7:00	9.17	21.38	14.76	103.03	1
LH-IM-03	9/11/2025 7:15	9.06	21.38	14.76	101.8	1
LH-IM-03	9/11/2025 7:30	9.13	21.38	14.76	102.58	1
LH-IM-03	9/11/2025 7:45	9.09	21.36	14.76	102.13	1
LH-IM-03	9/11/2025 8:00	9	21.36	14.76	101.12	1
LH-IM-03	9/11/2025 8:15	9.11	21.38	14.76	102.36	1
LH-IM-03	9/11/2025 8:30	9.03	21.38	14.76	101.46	1
LH-IM-03	9/11/2025 8:45	9.02	21.38	14.76	101.35	1
LH-IM-03	9/11/2025 9:00	9.22	21.4	14.764	103.6	1
LH-IM-03	9/11/2025 9:15	9.23	21.36	14.764	103.71	1
LH-IM-03	9/11/2025 9:30	9.22	21.36	14.764	103.6	1
LH-IM-03	9/11/2025 9:45	9.23	21.38	14.764	103.71	1
LH-IM-03	9/11/2025 10:00	9.23	21.38	14.769	103.71	1
LH-IM-03	9/11/2025 10:15	9.35	21.38	14.769	105.06	1
LH-IM-03	9/11/2025 10:30	9.56	21.38	14.769	107.42	1
LH-IM-03	9/11/2025 10:45	9.72	21.4	14.769	109.21	1
LH-IM-03	9/11/2025 11:00	9.71	21.42	14.769	109.1	1
LH-IM-03	9/11/2025 11:15	9.68	21.42	14.769	108.76	1
LH-IM-03	9/11/2025 11:30	9.99	21.46	14.769	112.25	1
LH-IM-03	9/11/2025 11:45	9.84	21.46	14.769	110.56	1
LH-IM-03	9/11/2025 12:00	9.8	21.54	14.764	110.11	1
LH-IM-03	9/11/2025 12:15	9.67	21.54	14.764	108.65	1
LH-IM-03	9/11/2025 12:30	9.43	21.52	14.764	105.96	1
LH-IM-03	9/11/2025 12:45	9.42	21.5	14.764	105.84	1
LH-IM-03	9/11/2025 13:00	9.4	21.5	14.762	105.62	1
LH-IM-03	9/11/2025 13:15	9.32	21.5	14.762	104.72	1
LH-IM-03	9/11/2025 13:30	9.57	21.5	14.762	107.53	1
LH-IM-03	9/11/2025 13:45	9.52	21.54	14.762	106.97	1
LH-IM-03	9/11/2025 14:00	11.02	21.82	14.756	125.23	1

Station Name	Date Time	DO mg/L	Temp C	Air Pressure PSI	Saturation PCT	Use Code
LH-IM-03	9/11/2025 14:15	10.94	22.1	14.756	124.32	1
LH-IM-03	9/11/2025 14:30	10.99	22.18	14.756	124.89	1
LH-IM-03	9/11/2025 14:45	10.07	22.14	14.756	114.43	1
LH-IM-03	9/11/2025 15:00	9.87	21.84	14.752	112.16	1
LH-IM-03	9/11/2025 15:15	10.07	21.64	14.752	113.15	1
LH-IM-03	9/11/2025 15:30	10.78	21.82	14.752	122.5	1
LH-IM-03	9/11/2025 15:45	10.37	21.7	14.752	116.52	1
LH-IM-03	9/11/2025 16:00	11.74	22.16	14.75	133.41	1
LH-IM-03	9/11/2025 16:15	11.58	22.38	14.75	133.1	1
LH-IM-03	9/11/2025 16:30	11.68	22.28	14.75	134.25	1
LH-IM-03	9/11/2025 16:45	11.62	22.28	14.75	133.56	1
LH-IM-03	9/11/2025 17:00	11.59	22.18	14.75	131.7	1
LH-IM-03	9/11/2025 17:15	11.36	22.12	14.75	129.09	1
LH-IM-03	9/11/2025 17:30	11.14	22.06	14.75	126.59	1
LH-IM-03	9/11/2025 17:45	11.16	22.1	14.75	126.82	1
LH-IM-03	9/11/2025 18:00	11.13	22.04	14.749	126.48	1
LH-IM-03	9/11/2025 18:15	11.22	22.14	14.749	127.5	1
LH-IM-03	9/11/2025 18:30	11.04	22	14.749	125.45	1
LH-IM-03	9/11/2025 18:45	11.32	22.18	14.749	128.64	1
LH-IM-03	9/11/2025 19:00	11.09	22.24	14.75	126.02	1
LH-IM-03	9/11/2025 19:15	11.05	22.34	14.75	127.01	1
LH-IM-03	9/11/2025 19:30	10.91	22.28	14.75	125.4	1
LH-IM-03	9/11/2025 19:45	10.83	22.26	14.75	124.48	1
LH-IM-03	9/11/2025 20:00	10.86	22.26	14.762	124.83	1
LH-IM-03	9/11/2025 20:15	10.62	22.2	14.762	120.68	1
LH-IM-03	9/11/2025 20:30	10.6	22.12	14.762	120.45	1
LH-IM-03	9/11/2025 20:45	10.49	22.04	14.762	119.2	1
LH-IM-03	9/11/2025 21:00	10.53	21.98	14.77	119.66	1
LH-IM-03	9/11/2025 21:15	10.6	21.94	14.77	120.45	1
LH-IM-03	9/11/2025 21:30	10.54	22.22	14.77	119.77	1
LH-IM-03	9/11/2025 21:45	10.77	22.32	14.77	123.79	1
LH-IM-03	9/11/2025 22:00	10.56	22.18	14.779	120	1
LH-IM-03	9/11/2025 22:15	10.71	22.22	14.779	121.7	1
LH-IM-03	9/11/2025 22:30	10.67	22.24	14.779	121.25	1
LH-IM-03	9/11/2025 22:45	10.66	22.22	14.779	121.14	1
LH-IM-03	9/11/2025 23:00	10.39	22.14	14.786	118.07	1
LH-IM-03	9/11/2025 23:15	10.56	22.12	14.786	120	1
LH-IM-03	9/11/2025 23:30	10.58	22.16	14.786	120.23	1
LH-IM-03	9/11/2025 23:45	10.52	22.14	14.786	119.55	1
LH-IM-03	9/12/2025 0:00	10.48	22.08	14.789	119.09	1
LH-IM-03	9/12/2025 0:15	10.46	22.04	14.789	118.86	1
LH-IM-03	9/12/2025 0:30	9.89	21.84	14.789	112.39	1
LH-IM-03	9/12/2025 0:45	10.5	21.94	14.789	119.32	1
LH-IM-03	9/12/2025 1:00	10.5	22	14.795	119.32	1
LH-IM-03	9/12/2025 1:15	10.2	21.96	14.795	115.91	1
LH-IM-03	9/12/2025 1:30	10.04	21.92	14.795	114.09	1
LH-IM-03	9/12/2025 1:45	10.05	21.92	14.795	114.2	1
LH-IM-03	9/12/2025 2:00	9.97	21.92	14.8	113.3	1
LH-IM-03	9/12/2025 2:15	9.9	21.9	14.8	112.5	1
LH-IM-03	9/12/2025 2:30	9.88	21.88	14.8	112.27	1
LH-IM-03	9/12/2025 2:45	9.78	21.84	14.8	111.14	1
LH-IM-03	9/12/2025 3:00	9.8	21.84	14.802	111.36	1
LH-IM-03	9/12/2025 3:15	9.63	21.8	14.802	109.43	1
LH-IM-03	9/12/2025 3:30	9.57	21.78	14.802	108.75	1
LH-IM-03	9/12/2025 3:45	9.48	21.76	14.802	107.73	1
LH-IM-03	9/12/2025 4:00	9.51	21.74	14.806	106.85	1
LH-IM-03	9/12/2025 4:15	9.46	21.72	14.806	106.29	1
LH-IM-03	9/12/2025 4:30	9.36	21.7	14.806	105.17	1
LH-IM-03	9/12/2025 4:45	9.42	21.66	14.806	105.84	1
LH-IM-03	9/12/2025 5:00	9.43	21.6	14.812	105.96	1
LH-IM-03	9/12/2025 5:15	9.37	21.6	14.812	105.28	1
LH-IM-03	9/12/2025 5:30	9.34	21.58	14.812	104.94	1
LH-IM-03	9/12/2025 5:45	9.35	21.54	14.812	105.06	1
LH-IM-03	9/12/2025 6:00	9.46	21.54	14.82	106.29	1
LH-IM-03	9/12/2025 6:15	9.29	21.52	14.82	104.38	1
LH-IM-03	9/12/2025 6:30	9.5	21.5	14.82	106.74	1
LH-IM-03	9/12/2025 6:45	9.34	21.48	14.82	104.94	1
LH-IM-03	9/12/2025 7:00	9.14	21.48	14.833	102.7	1
LH-IM-03	9/12/2025 7:15	9.13	21.44	14.833	102.58	1
LH-IM-03	9/12/2025 7:30	9.19	21.42	14.833	103.26	1
LH-IM-03	9/12/2025 7:45	9.31	21.4	14.833	104.61	1
LH-IM-03	9/12/2025 8:00	9.34	21.4	14.839	104.94	1
LH-IM-03	9/12/2025 8:15	9.38	21.4	14.839	105.39	1
LH-IM-03	9/12/2025 8:30	9.3	21.4	14.839	104.49	1
LH-IM-03	9/12/2025 8:45	9.37	21.4	14.839	105.28	1
LH-IM-03	9/12/2025 9:00	9.26	21.4	14.843	104.04	1
LH-IM-03	9/12/2025 9:15	9.43	21.4	14.843	105.96	1
LH-IM-03	9/12/2025 9:30	9.2	21.38	14.843	103.37	1
LH-IM-03	9/12/2025 9:45	9.32	21.4	14.843	104.72	1
LH-IM-03	9/12/2025 10:00	9.42	21.4	14.849	105.84	1
LH-IM-03	9/12/2025 10:15	9.48	21.42	14.849	106.52	1
LH-IM-03	9/12/2025 10:30	9.56	21.42	14.849	107.42	1
LH-IM-03	9/12/2025 10:45	9.59	21.42	14.849	107.75	1
LH-IM-03	9/12/2025 11:00	9.82	21.44	14.847	110.34	1

Station Name	Date Time	DO mg/L	Temp C	Air Pressure PSI	Saturation PCT	Use Code
LH-IM-03	9/12/2025 11:15	9.71	21.44	14.847	109.1	1
LH-IM-03	9/12/2025 11:30	9.53	21.42	14.847	107.08	1
LH-IM-03	9/12/2025 11:45	9.48	21.42	14.847	106.52	1
LH-IM-03	9/12/2025 12:00	9.57	21.42	14.843	107.53	1
LH-IM-03	9/12/2025 12:15	9.68	21.42	14.843	108.76	1
LH-IM-03	9/12/2025 12:30	9.46	21.42	14.843	106.29	1
LH-IM-03	9/12/2025 12:45	9.64	21.44	14.843	108.31	1
LH-IM-03	9/12/2025 13:00	9.79	21.48	14.837	110	1
LH-IM-03	9/12/2025 13:15	10.05	21.5	14.837	112.92	1
LH-IM-03	9/12/2025 13:30	9.91	21.52	14.837	111.35	1
LH-IM-03	9/12/2025 13:45	9.85	21.52	14.837	110.67	1
LH-IM-03	9/12/2025 14:00	9.89	21.52	14.83	111.12	1
LH-IM-03	9/12/2025 14:15	10.06	21.54	14.83	113.03	1
LH-IM-03	9/12/2025 14:30	10.07	21.58	14.83	113.15	1
LH-IM-03	9/12/2025 14:45	9.96	21.6	14.83	111.91	1
LH-IM-03	9/12/2025 15:00	10.35	21.62	14.825	116.29	1
LH-IM-03	9/12/2025 15:15	10.27	21.64	14.825	115.39	1
LH-IM-03	9/12/2025 15:30	9.96	21.62	14.825	111.91	1
LH-IM-03	9/12/2025 15:45	9.86	21.64	14.825	110.79	1
LH-IM-03	9/12/2025 16:00	9.85	21.68	14.816	110.67	1
LH-IM-03	9/12/2025 16:15	10.26	21.72	14.816	115.28	1
LH-IM-03	9/12/2025 16:30	10.18	21.74	14.816	114.38	1
LH-IM-03	9/12/2025 16:45	9.59	21.66	14.816	107.75	1
LH-IM-03	9/12/2025 17:00	8.62	21.54	14.816	96.85	1
LH-IM-03	9/12/2025 17:15	9.52	21.64	14.816	106.97	1
LH-IM-03	9/12/2025 17:30	9.2	21.54	14.816	103.37	1
LH-IM-03	9/12/2025 17:45	8.71	21.48	14.816	97.87	1
LH-IM-03	9/12/2025 18:00	8.25	21.32	14.817	92.7	1
LH-IM-03	9/12/2025 18:15	8.27	21.28	14.817	92.92	1
LH-IM-03	9/12/2025 18:30	8.2	21.26	14.817	92.13	1
LH-IM-03	9/12/2025 18:45	8.41	21.28	14.817	94.49	1
LH-IM-03	9/12/2025 19:00	9.39	21.6	14.816	105.51	1
LH-IM-03	9/12/2025 19:15	9.94	21.76	14.816	112.95	1
LH-IM-03	9/12/2025 19:30	9.37	21.8	14.816	106.48	1
LH-IM-03	9/12/2025 19:45	9.4	21.76	14.816	106.82	1
LH-IM-03	9/12/2025 20:00	9.36	21.66	14.822	105.17	1
LH-IM-03	9/12/2025 20:15	9.3	21.66	14.822	104.49	1
LH-IM-03	9/12/2025 20:30	9.25	21.66	14.822	103.93	1
LH-IM-03	9/12/2025 20:45	9.45	21.68	14.822	106.18	1
LH-IM-03	9/12/2025 21:00	9.32	21.72	14.825	104.72	1
LH-IM-03	9/12/2025 21:15	9.31	21.72	14.825	104.61	1
LH-IM-03	9/12/2025 21:30	9.35	21.76	14.825	106.25	1
LH-IM-03	9/12/2025 21:45	9.12	21.74	14.825	102.47	1
LH-IM-03	9/12/2025 22:00	9.59	21.8	14.829	108.98	1
LH-IM-03	9/12/2025 22:15	9.7	21.8	14.829	110.23	1
LH-IM-03	9/12/2025 22:30	9.65	21.8	14.829	109.66	1
LH-IM-03	9/12/2025 22:45	9.36	21.8	14.829	106.36	1
LH-IM-03	9/12/2025 23:00	9.61	21.84	14.827	109.2	1
LH-IM-03	9/12/2025 23:15	9.62	21.82	14.827	109.32	1
LH-IM-03	9/12/2025 23:30	9.62	21.8	14.827	109.32	1
LH-IM-03	9/12/2025 23:45	9.77	21.8	14.827	111.02	1
LH-IM-03	9/13/2025 0:00	9.68	21.78	14.822	110	1
LH-IM-03	9/13/2025 0:15	9.64	21.76	14.822	109.55	1
LH-IM-03	9/13/2025 0:30	9.79	21.76	14.822	111.25	1
LH-IM-03	9/13/2025 0:45	9.78	21.76	14.822	111.14	1
LH-IM-03	9/13/2025 1:00	9.64	21.76	14.819	109.55	1
LH-IM-03	9/13/2025 1:15	9.65	21.74	14.819	108.43	1
LH-IM-03	9/13/2025 1:30	9.54	21.72	14.819	107.19	1
LH-IM-03	9/13/2025 1:45	9.7	21.7	14.819	108.99	1
LH-IM-03	9/13/2025 2:00	9.67	21.68	14.82	108.65	1
LH-IM-03	9/13/2025 2:15	9.77	21.64	14.82	109.78	1
LH-IM-03	9/13/2025 2:30	9.71	21.62	14.82	109.1	1
LH-IM-03	9/13/2025 2:45	9.74	21.62	14.82	109.44	1
LH-IM-03	9/13/2025 3:00	9.68	21.56	14.816	108.76	1
LH-IM-03	9/13/2025 3:15	9.81	21.54	14.816	110.22	1
LH-IM-03	9/13/2025 3:30	9.6	21.54	14.816	107.87	1
LH-IM-03	9/13/2025 3:45	9.45	21.52	14.816	106.18	1
LH-IM-03	9/13/2025 4:00	9.32	21.52	14.813	104.72	1
LH-IM-03	9/13/2025 4:15	9.35	21.5	14.813	105.06	1
LH-IM-03	9/13/2025 4:30	9.08	21.48	14.813	102.02	1
LH-IM-03	9/13/2025 4:45	9.1	21.48	14.813	102.25	1
LH-IM-03	9/13/2025 5:00	9.27	21.46	14.81	104.16	1
LH-IM-03	9/13/2025 5:15	9	21.46	14.81	101.12	1
LH-IM-03	9/13/2025 5:30	8.78	21.46	14.81	98.65	1
LH-IM-03	9/13/2025 5:45	8.78	21.46	14.81	98.65	1
LH-IM-03	9/13/2025 6:00	8.93	21.46	14.807	100.34	1
LH-IM-03	9/13/2025 6:15	8.95	21.44	14.807	100.56	1
LH-IM-03	9/13/2025 6:30	8.59	21.44	14.807	96.52	1
LH-IM-03	9/13/2025 6:45	8.3	21.42	14.807	93.26	1
LH-IM-03	9/13/2025 7:00	8.75	21.4	14.812	98.31	1
LH-IM-03	9/13/2025 7:15	8.73	21.38	14.812	98.09	1
LH-IM-03	9/13/2025 7:30	8.76	21.38	14.812	98.43	1
LH-IM-03	9/13/2025 7:45	8.56	21.36	14.812	96.18	1
LH-IM-03	9/13/2025 8:00	8.78	21.34	14.809	98.65	1

Station Name	Date Time	DO mg/L	Temp C	Air Pressure PSI	Saturation PCT	Use Code
LH-IM-03	9/13/2025 8:15	8.66	21.36	14.809	97.3	1
LH-IM-03	9/13/2025 8:30	8.32	21.36	14.809	93.48	1
LH-IM-03	9/13/2025 8:45	8.43	21.36	14.809	94.72	1
LH-IM-03	9/13/2025 9:00	8.36	21.36	14.803	93.93	1
LH-IM-03	9/13/2025 9:15	8.54	21.36	14.803	95.96	1
LH-IM-03	9/13/2025 9:30	8.72	21.38	14.803	97.98	1
LH-IM-03	9/13/2025 9:45	8.67	21.38	14.803	97.42	1
LH-IM-03	9/13/2025 10:00	8.84	21.4	14.799	99.33	1
LH-IM-03	9/13/2025 10:15	9.04	21.42	14.799	101.57	1
LH-IM-03	9/13/2025 10:30	9.74	21.42	14.799	109.44	1
LH-IM-03	9/13/2025 10:45	9.53	21.42	14.799	107.08	1
LH-IM-03	9/13/2025 11:00	9.48	21.44	14.789	106.52	1
LH-IM-03	9/13/2025 11:15	9.34	21.46	14.789	104.94	1
LH-IM-03	9/13/2025 11:30	9.32	21.44	14.789	104.72	1
LH-IM-03	9/13/2025 11:45	8.58	21.44	14.789	96.4	1
LH-IM-03	9/13/2025 12:00	9.22	21.48	14.776	103.6	1
LH-IM-03	9/13/2025 12:15	9.4	21.46	14.776	105.62	1
LH-IM-03	9/13/2025 12:30	9.44	21.46	14.776	106.07	1
LH-IM-03	9/13/2025 12:45	9.5	21.48	14.776	106.74	1
LH-IM-03	9/13/2025 13:00	9.9	21.5	14.767	111.24	1
LH-IM-03	9/13/2025 13:15	10.05	21.5	14.767	112.92	1
LH-IM-03	9/13/2025 13:30	10.4	21.54	14.767	116.85	1
LH-IM-03	9/13/2025 13:45	10.46	21.56	14.767	117.53	1
LH-IM-03	9/13/2025 14:00	10.1	21.56	14.759	113.48	1
LH-IM-03	9/13/2025 14:15	10.27	21.58	14.759	115.39	1
LH-IM-03	9/13/2025 14:30	10.44	21.62	14.759	117.3	1
LH-IM-03	9/13/2025 14:45	10.84	21.66	14.759	121.8	1
LH-IM-03	9/13/2025 15:00	10.12	21.7	14.753	113.71	1
LH-IM-03	9/13/2025 15:15	10.45	21.72	14.753	117.42	1
LH-IM-03	9/13/2025 15:30	11.42	21.82	14.753	129.77	1
LH-IM-03	9/13/2025 15:45	11.04	21.88	14.753	125.45	1
LH-IM-03	9/13/2025 16:00	9.79	21.78	14.744	112.53	1
LH-IM-03	9/13/2025 16:15	9.94	21.72	14.744	112.95	1
LH-IM-03	9/13/2025 16:30	9.34	21.62	14.744	106.14	1
LH-IM-03	9/13/2025 16:45	9.09	21.58	14.744	103.3	1
LH-IM-03	9/13/2025 17:00	9.62	21.6	14.742	109.32	1
LH-IM-03	9/13/2025 17:15	9.65	21.66	14.742	109.66	1
LH-IM-03	9/13/2025 17:30	9.48	21.66	14.742	107.73	1
LH-IM-03	9/13/2025 17:45	9.55	21.66	14.742	108.52	1
LH-IM-03	9/13/2025 18:00	9.47	21.66	14.743	107.61	1
LH-IM-03	9/13/2025 18:15	9.31	21.64	14.743	105.8	1
LH-IM-03	9/13/2025 18:30	8.91	21.6	14.743	101.25	1
LH-IM-03	9/13/2025 18:45	8.52	21.56	14.743	96.82	1
LH-IM-03	9/13/2025 19:00	8.47	21.54	14.742	96.25	1
LH-IM-03	9/13/2025 19:15	8.5	21.56	14.742	96.59	1
LH-IM-03	9/13/2025 19:30	8.6	21.56	14.742	97.73	1
LH-IM-03	9/13/2025 19:45	8.75	21.6	14.742	99.43	1
LH-IM-03	9/13/2025 20:00	8.49	21.6	14.744	96.48	1
LH-IM-03	9/13/2025 20:15	8.32	21.58	14.744	94.55	1
LH-IM-03	9/13/2025 20:30	8.66	21.62	14.744	98.41	1
LH-IM-03	9/13/2025 20:45	8.71	21.62	14.744	98.98	1
LH-IM-03	9/13/2025 21:00	9.1	21.64	14.746	102.25	1
LH-IM-03	9/13/2025 21:15	9.38	21.7	14.746	105.39	1
LH-IM-03	9/13/2025 21:30	9.73	21.78	14.746	110.57	1
LH-IM-03	9/13/2025 21:45	9.2	21.7	14.746	103.37	1
LH-IM-03	9/13/2025 22:00	9.55	21.74	14.743	108.52	1
LH-IM-03	9/13/2025 22:15	10.08	21.86	14.743	115.86	1
LH-IM-03	9/13/2025 22:30	10.72	21.92	14.743	123.22	1
LH-IM-03	9/13/2025 22:45	10.78	21.94	14.743	123.91	1
LH-IM-03	9/13/2025 23:00	10.99	21.98	14.743	126.32	1
LH-IM-03	9/13/2025 23:15	10.84	21.98	14.743	124.6	1
LH-IM-03	9/13/2025 23:30	10.45	21.98	14.743	120.11	1
LH-IM-03	9/13/2025 23:45	10.43	21.98	14.743	119.89	1
LH-IM-03	9/14/2025 0:00	10.41	21.98	14.74	119.66	1
LH-IM-03	9/14/2025 0:15	10.49	21.98	14.74	120.57	1
LH-IM-03	9/14/2025 0:30	10.37	21.98	14.74	119.2	1
LH-IM-03	9/14/2025 0:45	10.66	21.98	14.74	122.53	1
LH-IM-03	9/14/2025 1:00	10.58	21.96	14.736	121.61	1
LH-IM-03	9/14/2025 1:15	9.78	21.92	14.736	112.41	1
LH-IM-03	9/14/2025 1:30	9.97	21.92	14.736	114.6	1
LH-IM-03	9/14/2025 1:45	9.96	21.96	14.736	114.48	1
LH-IM-03	9/14/2025 2:00	9.14	21.98	14.733	105.06	1
LH-IM-03	9/14/2025 2:15	9.7	21.98	14.733	111.49	1
LH-IM-03	9/14/2025 2:30	9.59	21.96	14.733	110.23	1
LH-IM-03	9/14/2025 2:45	9.6	21.98	14.733	110.34	1
LH-IM-03	9/14/2025 3:00	9.69	21.98	14.724	111.38	1
LH-IM-03	9/14/2025 3:15	8.64	21.96	14.724	99.31	1
LH-IM-03	9/14/2025 3:30	9.86	21.98	14.724	113.33	1
LH-IM-03	9/14/2025 3:45	9.69	21.94	14.724	111.38	1
LH-IM-03	9/14/2025 4:00	10.57	21.96	14.72	121.49	1
LH-IM-03	9/14/2025 4:15	10.19	21.96	14.72	117.13	1
LH-IM-03	9/14/2025 4:30	10.28	21.94	14.72	118.16	1
LH-IM-03	9/14/2025 4:45	9.27	21.9	14.72	106.55	1
LH-IM-03	9/14/2025 5:00	8.77	21.92	14.72	100.8	1

Station Name	Date Time	DO mg/L	Temp C	Air Pressure PSI	Saturation PCT	Use Code
LH-IM-03	9/14/2025 5:15	8.87	21.92	14.72	101.95	1
LH-IM-03	9/14/2025 5:30	9.02	21.92	14.72	103.68	1
LH-IM-03	9/14/2025 5:45	9.17	21.92	14.72	105.4	1
LH-IM-03	9/14/2025 6:00	9.18	21.9	14.72	105.52	1
LH-IM-03	9/14/2025 6:15	9.17	21.9	14.72	105.4	1
LH-IM-03	9/14/2025 6:30	9.1	21.88	14.72	104.6	1
LH-IM-03	9/14/2025 6:45	9.31	21.88	14.72	107.01	1
LH-IM-03	9/14/2025 7:00	9.4	21.88	14.729	108.05	1
LH-IM-03	9/14/2025 7:15	9.55	21.88	14.729	109.77	1
LH-IM-03	9/14/2025 7:30	9.57	21.86	14.729	110	1
LH-IM-03	9/14/2025 7:45	9.54	21.86	14.729	109.66	1
LH-IM-03	9/14/2025 8:00	9.63	21.86	14.732	110.69	1
LH-IM-03	9/14/2025 8:15	8.87	21.84	14.732	101.95	1
LH-IM-03	9/14/2025 8:30	9.48	21.84	14.732	108.97	1
LH-IM-03	9/14/2025 8:45	10.13	21.86	14.732	116.44	1
LH-IM-03	9/14/2025 9:00	9.39	21.84	14.734	107.93	1
LH-IM-03	9/14/2025 9:15	9.05	21.82	14.734	104.02	1
LH-IM-03	9/14/2025 9:30	9.15	21.82	14.734	105.17	1
LH-IM-03	9/14/2025 9:45	8.97	21.84	14.734	103.1	1
LH-IM-03	9/14/2025 10:00	8.97	21.84	14.736	103.1	1
LH-IM-03	9/14/2025 10:15	8.84	21.84	14.736	101.61	1
LH-IM-03	9/14/2025 10:30	8.95	21.86	14.736	102.87	1
LH-IM-03	9/14/2025 10:45	9.23	21.86	14.736	106.09	1
LH-IM-03	9/14/2025 11:00	9.42	21.88	14.737	108.28	1
LH-IM-03	9/14/2025 11:15	9.29	21.88	14.737	106.78	1
LH-IM-03	9/14/2025 11:30	9.7	21.88	14.737	111.49	1
LH-IM-03	9/14/2025 11:45	9.65	21.9	14.737	110.92	1
LH-IM-03	9/14/2025 12:00	10.13	21.92	14.737	116.44	1
LH-IM-03	9/14/2025 12:15	9.9	21.94	14.737	113.79	1
LH-IM-03	9/14/2025 12:30	10.52	21.98	14.737	120.92	1
LH-IM-03	9/14/2025 12:45	10.01	22	14.737	115.06	1
LH-IM-03	9/14/2025 13:00	10.8	22.02	14.737	124.14	1
LH-IM-03	9/14/2025 13:15	10.86	22.04	14.737	124.83	1
LH-IM-03	9/14/2025 13:30	10.98	22.08	14.737	126.21	1
LH-IM-03	9/14/2025 13:45	10.78	22.1	14.737	123.91	1
LH-IM-03	9/14/2025 14:00	10.81	22.12	14.734	124.25	1
LH-IM-03	9/14/2025 14:15	10.91	22.18	14.734	125.4	1
LH-IM-03	9/14/2025 14:30	11.75	22.46	14.734	136.63	1
LH-IM-03	9/14/2025 14:45	11.25	22.22	14.734	129.31	1
LH-IM-03	9/14/2025 15:00	11.26	22.38	14.733	130.93	1
LH-IM-03	9/14/2025 15:15	11.46	22.52	14.733	133.26	1
LH-IM-03	9/14/2025 15:30	11.05	22.16	14.733	127.01	1
LH-IM-03	9/14/2025 15:45	10.62	22.1	14.733	122.07	1
LH-IM-03	9/14/2025 16:00	10.27	22.06	14.734	118.05	1
LH-IM-03	9/14/2025 16:15	10.13	22.06	14.734	116.44	1
LH-IM-03	9/14/2025 16:30	10.16	22.04	14.734	116.78	1
LH-IM-03	9/14/2025 16:45	9.95	22.04	14.734	114.37	1
LH-IM-03	9/14/2025 17:00	9.81	22.02	14.739	112.76	1
LH-IM-03	9/14/2025 17:15	9.89	22	14.739	113.68	1
LH-IM-03	9/14/2025 17:30	9.76	22	14.739	112.18	1
LH-IM-03	9/14/2025 17:45	10.2	22.1	14.739	117.24	1
LH-IM-03	9/14/2025 18:00	10.67	22.06	14.747	121.25	1
LH-IM-03	9/14/2025 18:15	10.03	22.04	14.747	113.98	1
LH-IM-03	9/14/2025 18:30	10.46	22.12	14.747	118.86	1
LH-IM-03	9/14/2025 18:45	9.86	22.04	14.747	112.05	1
LH-IM-03	9/14/2025 19:00	9.42	21.96	14.753	107.05	1
LH-IM-03	9/14/2025 19:15	8.96	21.92	14.753	101.82	1
LH-IM-03	9/14/2025 19:30	9.03	21.9	14.753	102.61	1
LH-IM-03	9/14/2025 19:45	8.97	21.9	14.753	101.93	1
LH-IM-03	9/14/2025 20:00	8.72	21.86	14.762	99.09	1
LH-IM-03	9/14/2025 20:15	8.79	21.86	14.762	99.89	1
LH-IM-03	9/14/2025 20:30	8.58	21.84	14.762	97.5	1
LH-IM-03	9/14/2025 20:45	8.73	21.86	14.762	99.2	1
LH-IM-03	9/14/2025 21:00	8.52	21.86	14.775	96.82	1
LH-IM-03	9/14/2025 21:15	8.45	21.86	14.775	96.02	1
LH-IM-03	9/14/2025 21:30	8.61	21.88	14.775	97.84	1
LH-IM-03	9/14/2025 21:45	8.46	21.88	14.775	96.14	1
LH-IM-03	9/14/2025 22:00	8.53	21.88	14.78	96.93	1
LH-IM-03	9/14/2025 22:15	8.63	21.9	14.78	98.07	1
LH-IM-03	9/14/2025 22:30	8.51	21.92	14.78	96.7	1
LH-IM-03	9/14/2025 22:45	8.61	21.94	14.78	97.84	1
LH-IM-03	9/14/2025 23:00	8.38	21.9	14.787	95.23	1
LH-IM-03	9/14/2025 23:15	8.88	21.98	14.787	100.91	1
LH-IM-03	9/14/2025 23:30	9	22	14.787	102.27	1
LH-IM-03	9/14/2025 23:45	8.22	21.94	14.787	93.41	1
LH-IM-03	9/15/2025 0:00	8.1	21.86	14.789	92.05	1
LH-IM-03	9/15/2025 0:15	8.1	21.84	14.789	92.05	1
LH-IM-03	9/15/2025 0:30	8.16	21.84	14.789	92.73	1
LH-IM-03	9/15/2025 0:45	8.2	21.84	14.789	93.18	1
LH-IM-03	9/15/2025 1:00	8.11	21.84	14.795	92.16	1
LH-IM-03	9/15/2025 1:15	8.22	21.82	14.795	93.41	1
LH-IM-03	9/15/2025 1:30	8.08	21.8	14.795	91.82	1
LH-IM-03	9/15/2025 1:45	8.13	21.82	14.795	92.39	1
LH-IM-03	9/15/2025 2:00	8.02	21.82	14.8	91.14	1

Station Name	Date Time	DO mg/L	Temp C	Air Pressure PSI	Saturation PCT	Use Code
LH-IM-03	9/15/2025 2:15	8.26	21.84	14.8	93.86	1
LH-IM-03	9/15/2025 2:30	7.87	21.78	14.8	89.43	1
LH-IM-03	9/15/2025 2:45	7.68	21.76	14.8	87.27	1
LH-IM-03	9/15/2025 3:00	7.58	21.76	14.805	86.14	1
LH-IM-03	9/15/2025 3:15	7.63	21.76	14.805	86.7	1
LH-IM-03	9/15/2025 3:30	7.57	21.76	14.805	86.02	1
LH-IM-03	9/15/2025 3:45	7.76	21.72	14.805	87.19	1
LH-IM-03	9/15/2025 4:00	8.05	21.74	14.813	90.45	1
LH-IM-03	9/15/2025 4:15	7.66	21.74	14.813	86.07	1
LH-IM-03	9/15/2025 4:30	7.7	21.76	14.813	87.5	1
LH-IM-03	9/15/2025 4:45	7.85	21.76	14.813	89.2	1
LH-IM-03	9/15/2025 5:00	7.58	21.74	14.817	85.17	1
LH-IM-03	9/15/2025 5:15	7.66	21.7	14.817	86.07	1
LH-IM-03	9/15/2025 5:30	7.51	21.74	14.817	84.38	1
LH-IM-03	9/15/2025 5:45	7.24	21.74	14.817	81.35	1
LH-IM-03	9/15/2025 6:00	7.27	21.74	14.826	81.69	1
LH-IM-03	9/15/2025 6:15	7.58	21.74	14.826	85.17	1
LH-IM-03	9/15/2025 6:30	8.43	21.74	14.826	94.72	1
LH-IM-03	9/15/2025 6:45	8.53	21.74	14.826	95.84	1
LH-IM-03	9/15/2025 7:00	8.03	21.72	14.836	90.22	1
LH-IM-03	9/15/2025 7:15	8.28	21.7	14.836	93.03	1
LH-IM-03	9/15/2025 7:30	8.34	21.7	14.836	93.71	1
LH-IM-03	9/15/2025 7:45	8.8	21.68	14.836	98.88	1
LH-IM-03	9/15/2025 8:00	9.53	21.66	14.847	107.08	1
LH-IM-03	9/15/2025 8:15	9.4	21.66	14.847	105.62	1
LH-IM-03	9/15/2025 8:30	9.05	21.64	14.847	101.69	1
LH-IM-03	9/15/2025 8:45	9.36	21.64	14.847	105.17	1
LH-IM-03	9/15/2025 9:00	9.54	21.66	14.852	107.19	1
LH-IM-03	9/15/2025 9:15	9.53	21.66	14.852	107.08	1
LH-IM-03	9/15/2025 9:30	9.47	21.64	14.852	106.4	1
LH-IM-03	9/15/2025 9:45	9.53	21.64	14.852	107.08	1
LH-IM-03	9/15/2025 10:00	9.5	21.64	14.86	106.74	1
LH-IM-03	9/15/2025 10:15	9.46	21.64	14.86	106.29	1
LH-IM-03	9/15/2025 10:30	9.27	21.64	14.86	104.16	1
LH-IM-03	9/15/2025 10:45	9.54	21.64	14.86	107.19	1
LH-IM-03	9/15/2025 11:00	9.4	21.64	14.866	105.62	1
LH-IM-03	9/15/2025 11:15	9.54	21.66	14.866	107.19	1
LH-IM-03	9/15/2025 11:30	9.5	21.66	14.866	106.74	1
LH-IM-03	9/15/2025 11:45	9.51	21.66	14.866	106.85	1
LH-IM-03	9/15/2025 12:00	9.67	21.66	14.867	108.65	1
LH-IM-03	9/15/2025 12:15	9.68	21.7	14.867	108.76	1
LH-IM-03	9/15/2025 12:30	9.6	21.72	14.867	107.87	1
LH-IM-03	9/15/2025 12:45	9.98	21.72	14.867	112.13	1
LH-IM-03	9/15/2025 13:00	9.93	21.72	14.866	111.57	1
LH-IM-03	9/15/2025 13:15	9.39	21.72	14.866	105.51	1
LH-IM-03	9/15/2025 13:30	8.85	21.64	14.866	99.44	1
LH-IM-03	9/15/2025 13:45	9	21.64	14.866	101.12	1
LH-IM-03	9/15/2025 14:00	9.01	21.66	14.86	101.24	1
LH-IM-03	9/15/2025 14:15	9.19	21.66	14.86	103.26	1
LH-IM-03	9/15/2025 14:30	9.29	21.68	14.86	104.38	1
LH-IM-03	9/15/2025 14:45	9.47	21.7	14.86	106.4	1
LH-IM-03	9/15/2025 15:00	9.53	21.72	14.857	107.08	1
LH-IM-03	9/15/2025 15:15	9.57	21.72	14.857	107.53	1
LH-IM-03	9/15/2025 15:30	9.95	21.76	14.857	113.07	1
LH-IM-03	9/15/2025 15:45	9.89	21.76	14.857	112.39	1
LH-IM-03	9/15/2025 16:00	9.67	21.74	14.852	108.65	1
LH-IM-03	9/15/2025 16:15	9.39	21.76	14.852	106.7	1
LH-IM-03	9/15/2025 16:30	9.72	21.78	14.852	110.45	1
LH-IM-03	9/15/2025 16:45	9.21	21.78	14.852	104.66	1
LH-IM-03	9/15/2025 17:00	9.39	21.82	14.855	106.7	1
LH-IM-03	9/15/2025 17:15	9.29	21.84	14.855	105.57	1
LH-IM-03	9/15/2025 17:30	9.36	21.84	14.855	106.36	1
LH-IM-03	9/15/2025 17:45	9.44	21.86	14.855	107.27	1
LH-IM-03	9/15/2025 18:00	9.35	21.86	14.855	106.25	1
LH-IM-03	9/15/2025 18:15	9.54	21.88	14.855	108.41	1
LH-IM-03	9/15/2025 18:30	9.19	21.88	14.855	104.43	1
LH-IM-03	9/15/2025 18:45	9.28	21.88	14.855	105.45	1
LH-IM-03	9/15/2025 19:00	9.14	21.86	14.856	103.86	1
LH-IM-03	9/15/2025 19:15	9.03	21.88	14.856	102.61	1
LH-IM-03	9/15/2025 19:30	9.32	21.88	14.856	105.91	1
LH-IM-03	9/15/2025 19:45	9.23	21.92	14.856	104.89	1
LH-IM-03	9/15/2025 20:00	8.85	21.94	14.86	100.57	1
LH-IM-03	9/15/2025 20:15	9.3	21.94	14.86	105.68	1
LH-IM-03	9/15/2025 20:30	9.06	21.92	14.86	102.95	1
LH-IM-03	9/15/2025 20:45	8.85	21.92	14.86	100.57	1
LH-IM-03	9/15/2025 21:00	8.58	21.86	14.859	97.5	1
LH-IM-03	9/15/2025 21:15	8.64	21.88	14.859	98.18	1
LH-IM-03	9/15/2025 21:30	8.73	21.9	14.859	99.2	1
LH-IM-03	9/15/2025 21:45	8.68	21.9	14.859	98.64	1
LH-IM-03	9/15/2025 22:00	8.46	21.86	14.86	96.14	1
LH-IM-03	9/15/2025 22:15	8.3	21.84	14.86	94.32	1
LH-IM-03	9/15/2025 22:30	8.41	21.84	14.86	95.57	1
LH-IM-03	9/15/2025 22:45	8	21.8	14.86	90.91	1
LH-IM-03	9/15/2025 23:00	8.35	21.8	14.866	94.89	1

Station Name	Date Time	DO mg/L	Temp C	Air Pressure PSI	Saturation PCT	Use Code
LH-IM-03	9/15/2025 23:15	8.92	21.8	14.866	101.36	1
LH-IM-03	9/15/2025 23:30	8.29	21.78	14.866	94.2	1
LH-IM-03	9/15/2025 23:45	8.35	21.8	14.866	94.89	1
LH-IM-03	9/16/2025 0:00	8.46	21.8	14.867	96.14	1
LH-IM-03	9/16/2025 0:15	8.21	21.78	14.867	93.3	1
LH-IM-03	9/16/2025 0:30	8.47	21.78	14.867	96.25	1
LH-IM-03	9/16/2025 0:45	8.22	21.76	14.867	93.41	1
LH-IM-03	9/16/2025 1:00	8.29	21.74	14.866	93.15	1
LH-IM-03	9/16/2025 1:15	8.25	21.76	14.866	93.75	1
LH-IM-03	9/16/2025 1:30	8.43	21.74	14.866	94.72	1
LH-IM-03	9/16/2025 1:45	8.52	21.74	14.866	95.73	1
LH-IM-03	9/16/2025 2:00	8.59	21.74	14.866	96.52	1
LH-IM-03	9/16/2025 2:15	8.7	21.72	14.866	97.75	1
LH-IM-03	9/16/2025 2:30	8.47	21.74	14.866	95.17	1
LH-IM-03	9/16/2025 2:45	8.39	21.74	14.866	94.27	1
LH-IM-03	9/16/2025 3:00	8.39	21.72	14.859	94.27	1
LH-IM-03	9/16/2025 3:15	8.41	21.7	14.859	94.49	1
LH-IM-03	9/16/2025 3:30	8.37	21.7	14.859	94.04	1
LH-IM-03	9/16/2025 3:45	8.05	21.7	14.859	90.45	1
LH-IM-03	9/16/2025 4:00	7.95	21.68	14.856	89.33	1
LH-IM-03	9/16/2025 4:15	7.96	21.68	14.856	89.44	1
LH-IM-03	9/16/2025 4:30	7.9	21.66	14.856	88.76	1
LH-IM-03	9/16/2025 4:45	7.8	21.64	14.856	87.64	1
LH-IM-03	9/16/2025 5:00	7.8	21.64	14.855	87.64	1
LH-IM-03	9/16/2025 5:15	7.77	21.62	14.855	87.3	1
LH-IM-03	9/16/2025 5:30	7.68	21.62	14.855	86.29	1
LH-IM-03	9/16/2025 5:45	8.02	21.62	14.855	90.11	1
LH-IM-03	9/16/2025 6:00	8.01	21.6	14.856	90	1
LH-IM-03	9/16/2025 6:15	7.86	21.6	14.856	88.31	1
LH-IM-03	9/16/2025 6:30	7.95	21.6	14.856	89.33	1
LH-IM-03	9/16/2025 6:45	8.17	21.6	14.856	91.8	1
LH-IM-03	9/16/2025 7:00	8.09	21.58	14.866	90.9	1
LH-IM-03	9/16/2025 7:15	8.28	21.58	14.866	93.03	1
LH-IM-03	9/16/2025 7:30	8.08	21.58	14.866	90.79	1
LH-IM-03	9/16/2025 7:45	8.02	21.58	14.866	90.11	1
LH-IM-03	9/16/2025 8:00	8.33	21.58	14.87	93.6	1
LH-IM-03	9/16/2025 8:15	8.13	21.58	14.87	91.35	1
LH-IM-03	9/16/2025 8:30	8.04	21.58	14.87	90.34	1
LH-IM-03	9/16/2025 8:45	8.2	21.58	14.87	92.13	1
LH-IM-03	9/16/2025 9:00	8.32	21.6	14.872	93.48	1
LH-IM-03	9/16/2025 9:15	8.03	21.6	14.872	90.22	1
LH-IM-03	9/16/2025 9:30	8.11	21.6	14.872	91.12	1
LH-IM-03	9/16/2025 9:45	8.13	21.6	14.872	91.35	1
LH-IM-03	9/16/2025 10:00	8.42	21.6	14.873	94.61	1
LH-IM-03	9/16/2025 10:15	8.68	21.6	14.873	97.53	1
LH-IM-03	9/16/2025 10:30	8.72	21.6	14.873	97.98	1
LH-IM-03	9/16/2025 10:45	8.91	21.6	14.873	100.11	1
LH-IM-03	9/16/2025 11:00	8.87	21.6	14.869	99.66	1
LH-IM-03	9/16/2025 11:15	9.2	21.6	14.869	103.37	1
LH-IM-03	9/16/2025 11:30	9.21	21.64	14.869	103.48	1
LH-IM-03	9/16/2025 11:45	9.45	21.64	14.869	106.18	1
LH-IM-03	9/16/2025 12:00	9.44	21.68	14.865	106.07	1
LH-IM-03	9/16/2025 12:15	9.61	21.68	14.865	107.98	1
LH-IM-03	9/16/2025 12:30	8.93	21.22	14.865	99.22	2
LH-IM-03	9/16/2025 12:45	8.71	22.88	14.865	100.11	2
LH-IM-03	9/16/2025 13:00	8.53	23.88	14.865	100.35	2
LH-IM-03	9/16/2025 13:15	7.92	25.06	14.865	95.42	2
LH-IM-03	9/16/2025 13:30	10.22	21.94	14.865	116.14	4
LH-IM-03	9/16/2025 13:45	9.88	21.74	14.865	111.01	4
LH-IM-03	9/16/2025 14:00	9.72	21.72	14.863	109.21	4
LH-IM-03	9/16/2025 14:15	9.64	21.72	14.863	108.31	4
LH-IM-03	9/16/2025 14:30	9.63	21.72	14.863	108.2	4
LH-IM-03	9/16/2025 14:45	9.71	21.74	14.863	109.1	4
LH-IM-03	9/16/2025 15:00	9.56	21.72	14.855	107.42	4
LH-IM-03	9/16/2025 15:15	9.55	21.72	14.855	107.3	4
LH-IM-03	9/16/2025 15:30	9.58	21.76	14.855	108.86	4
LH-IM-03	9/16/2025 15:45	9.58	21.76	14.855	108.86	4
LH-IM-03	9/16/2025 16:00	9.5	21.84	14.85	107.95	4
LH-IM-03	9/16/2025 16:15	9.47	21.76	14.85	107.61	4
LH-IM-03	9/16/2025 16:30	9.46	21.74	14.85	106.29	4
LH-IM-03	9/16/2025 16:45	9.43	21.78	14.85	107.16	4
LH-IM-03	9/16/2025 17:00	9.47	21.86	14.849	107.61	4
LH-IM-03	9/16/2025 17:15	9.72	21.92	14.849	110.45	4
LH-IM-03	9/16/2025 17:30	9.77	21.94	14.849	111.02	4
LH-IM-03	9/16/2025 17:45	9.73	21.96	14.849	110.57	4
LH-IM-03	9/16/2025 18:00	9.72	21.96	14.85	110.45	4
LH-IM-03	9/16/2025 18:15	9.71	21.92	14.85	110.34	4
LH-IM-03	9/16/2025 18:30	9.52	21.92	14.85	108.18	4
LH-IM-03	9/16/2025 18:45	9.38	21.88	14.85	106.59	4
LH-IM-03	9/16/2025 19:00	9.21	21.88	14.849	104.66	4
LH-IM-03	9/16/2025 19:15	9.25	21.86	14.849	105.11	4
LH-IM-03	9/16/2025 19:30	9.21	21.86	14.849	104.66	4
LH-IM-03	9/16/2025 19:45	9.1	21.88	14.849	103.41	4
LH-IM-03	9/16/2025 20:00	9.14	21.86	14.852	103.86	4

Station Name	Date Time	DO mg/L	Temp C	Air Pressure PSI	Saturation PCT	Use Code
LH-IM-03	9/16/2025 20:15	9.14	21.86	14.852	103.86	4
LH-IM-03	9/16/2025 20:30	9.02	21.84	14.852	102.5	4
LH-IM-03	9/16/2025 20:45	9.19	21.86	14.852	104.43	4
LH-IM-03	9/16/2025 21:00	9.86	21.9	14.852	112.05	4
LH-IM-03	9/16/2025 21:15	9.94	21.92	14.852	112.95	4
LH-IM-03	9/16/2025 21:30	9.35	21.88	14.852	106.25	4
LH-IM-03	9/16/2025 21:45	9.75	21.88	14.852	110.8	4
LH-IM-03	9/16/2025 22:00	9.79	21.88	14.852	111.25	4
LH-IM-03	9/16/2025 22:15	9.73	21.88	14.852	110.57	4
LH-IM-03	9/16/2025 22:30	9.63	21.86	14.852	109.43	4
LH-IM-03	9/16/2025 22:45	9.67	21.86	14.852	109.89	4
LH-IM-03	9/16/2025 23:00	9.61	21.84	14.846	109.2	4
LH-IM-03	9/16/2025 23:15	9.79	21.84	14.846	111.25	4
LH-IM-03	9/16/2025 23:30	9.62	21.82	14.846	109.32	4
LH-IM-03	9/16/2025 23:45	9.7	21.8	14.846	110.23	4
LH-IM-03	9/17/2025 0:00	9.63	21.78	14.84	109.43	4
LH-IM-03	9/17/2025 0:15	9.55	21.76	14.84	108.52	4
LH-IM-03	9/17/2025 0:30	9.6	21.74	14.84	107.87	4
LH-IM-03	9/17/2025 0:45	9.62	21.74	14.84	108.09	4
LH-IM-03	9/17/2025 1:00	9.6	21.74	14.835	107.87	4
LH-IM-03	9/17/2025 1:15	9.56	21.74	14.835	107.42	4
LH-IM-03	9/17/2025 1:30	9.61	21.72	14.835	107.98	4
LH-IM-03	9/17/2025 1:45	9.63	21.72	14.835	108.2	4
LH-IM-03	9/17/2025 2:00	9.51	21.7	14.833	106.85	4
LH-IM-03	9/17/2025 2:15	9.41	21.68	14.833	105.73	4
LH-IM-03	9/17/2025 2:30	9.38	21.66	14.833	105.39	4
LH-IM-03	9/17/2025 2:45	9.21	21.66	14.833	103.48	4
LH-IM-03	9/17/2025 3:00	9.51	21.64	14.833	106.85	4
LH-IM-03	9/17/2025 3:15	9.26	21.64	14.833	104.04	4
LH-IM-03	9/17/2025 3:30	9.47	21.6	14.833	106.4	4
LH-IM-03	9/17/2025 3:45	9.5	21.58	14.833	106.74	4
LH-IM-03	9/17/2025 4:00	9.19	21.58	14.833	103.26	4
LH-IM-03	9/17/2025 4:15	9.31	21.56	14.833	104.61	4
LH-IM-03	9/17/2025 4:30	9.1	21.56	14.833	102.25	4
LH-IM-03	9/17/2025 4:45	9.07	21.54	14.833	101.91	4
LH-IM-03	9/17/2025 5:00	8.99	21.54	14.83	101.01	4
LH-IM-03	9/17/2025 5:15	8.78	21.52	14.83	98.65	4
LH-IM-03	9/17/2025 5:30	8.86	21.5	14.83	99.55	4
LH-IM-03	9/17/2025 5:45	8.71	21.5	14.83	97.87	4
LH-IM-03	9/17/2025 6:00	8.67	21.5	14.83	97.42	4
LH-IM-03	9/17/2025 6:15	8.74	21.48	14.83	98.2	4
LH-IM-03	9/17/2025 6:30	8.7	21.48	14.83	97.75	4
LH-IM-03	9/17/2025 6:45	8.58	21.48	14.83	96.4	4
LH-IM-03	9/17/2025 7:00	8.75	21.46	14.823	98.31	4
LH-IM-03	9/17/2025 7:15	8.44	21.46	14.823	94.83	4
LH-IM-03	9/17/2025 7:30	8.58	21.46	14.823	96.4	4
LH-IM-03	9/17/2025 7:45	8.67	21.46	14.823	97.42	4
LH-IM-03	9/17/2025 8:00	8.8	21.44	14.815	98.88	4
LH-IM-03	9/17/2025 8:15	8.58	21.44	14.815	96.4	4
LH-IM-03	9/17/2025 8:30	8.54	21.46	14.815	95.96	4
LH-IM-03	9/17/2025 8:45	8.75	21.44	14.815	98.31	4
LH-IM-03	9/17/2025 9:00	8.9	21.46	14.809	100	4
LH-IM-03	9/17/2025 9:15	8.86	21.44	14.809	99.55	4
LH-IM-03	9/17/2025 9:30	8.9	21.44	14.809	100	4
LH-IM-03	9/17/2025 9:45	9.09	21.46	14.809	102.13	4
LH-IM-03	9/17/2025 10:00	9.04	21.44	14.819	101.57	4
LH-IM-03	9/17/2025 10:15	9.11	21.44	14.819	102.36	4
LH-IM-03	9/17/2025 10:30	9.24	21.46	14.803	103.82	4
LH-IM-03	9/17/2025 10:45	9.28	21.46	14.798	104.27	4
LH-IM-03	9/17/2025 11:00	9.39	21.48	14.801	105.51	4
LH-IM-03	9/17/2025 11:15	9.48	21.46	14.799	106.52	4
LH-IM-03	9/17/2025 11:30	9.73	21.46	14.799	109.33	4
LH-IM-03	9/17/2025 11:45	9.78	21.46	14.798	109.89	4
LH-IM-03	9/17/2025 12:00	9.98	21.54	14.793	112.13	4
LH-IM-03	9/17/2025 12:15	9.92	21.56	14.793	111.46	4
LH-IM-03	9/17/2025 12:30	9.95	21.58	14.794	111.8	4
LH-IM-03	9/17/2025 12:45	9.79	21.58	14.793	110	4
LH-IM-03	9/17/2025 13:00	10.41	21.58	14.791	116.97	4
LH-IM-03	9/17/2025 13:15	10.5	21.6	14.787	117.98	4
LH-IM-03	9/17/2025 13:30	9.98	21.58	14.784	112.13	4
LH-IM-03	9/17/2025 13:45	9.89	21.6	14.781	111.12	4
LH-IM-03	9/17/2025 14:00	9.82	21.6	14.775	110.34	4
LH-IM-03	9/17/2025 14:15	10.83	21.76	14.774	123.07	4
LH-IM-03	9/17/2025 14:30	10.43	21.74	14.769	117.19	4
LH-IM-03	9/17/2025 14:45	10.64	21.74	14.765	119.55	4
LH-IM-03	9/17/2025 15:00	10.18	21.68	14.765	114.38	4
LH-IM-03	9/17/2025 15:15	10.69	21.78	14.765	121.48	4
LH-IM-03	9/17/2025 15:30	10.04	21.78	14.761	114.09	4
LH-IM-03	9/17/2025 15:45	11	21.82	14.76	125	4
LH-IM-03	9/17/2025 16:00	11.01	21.84	14.76	125.11	4
LH-IM-03	9/17/2025 16:15	9.47	21.78	14.765	107.61	4
LH-IM-03	9/17/2025 16:30	10.94	21.82	14.759	124.32	4
LH-IM-03	9/17/2025 16:45	9.64	21.8	14.757	109.55	4
LH-IM-03	9/17/2025 17:00	9.9	21.78	14.755	112.5	4

Station Name	Date Time	DO mg/L	Temp C	Air Pressure PSI	Saturation PCT	Use Code
LH-IM-03	9/17/2025 17:15	10.2	21.88	14.755	115.91	4
LH-IM-03	9/17/2025 17:30	10.06	21.78	14.752	114.32	4
LH-IM-03	9/17/2025 17:45	10.04	21.8	14.75	114.09	4
LH-IM-03	9/17/2025 18:00	10.12	21.8	14.748	115	4
LH-IM-03	9/17/2025 18:15	10.24	21.9	14.742	117.7	4
LH-IM-03	9/17/2025 18:30	10.22	21.86	14.742	117.47	4
LH-IM-03	9/17/2025 18:45	10.09	21.84	14.743	115.98	4
LH-IM-03	9/17/2025 19:00	10.07	21.84	14.743	115.75	4
LH-IM-03	9/17/2025 19:15	10.15	21.84	14.742	116.67	4
LH-IM-03	9/17/2025 19:30	10.23	21.86	14.743	117.59	4
LH-IM-03	9/17/2025 19:45	10.28	21.84	14.746	116.82	4
LH-IM-03	9/17/2025 20:00	10.18	21.84	14.745	115.68	4
LH-IM-03	9/17/2025 20:15	10.19	21.84	14.749	115.8	4
LH-IM-03	9/17/2025 20:30	10.1	21.82	14.746	114.77	4
LH-IM-03	9/17/2025 20:45	10.06	21.78	14.744	115.63	4
LH-IM-03	9/17/2025 21:00	9.95	21.78	14.742	114.37	4
LH-IM-03	9/17/2025 21:15	9.81	21.76	14.74	112.76	4
LH-IM-03	9/17/2025 21:30	9.67	21.7	14.739	109.89	4
LH-IM-03	9/17/2025 21:45	9.55	21.68	14.735	108.52	4
LH-IM-03	9/17/2025 22:00	9.44	21.66	14.735	107.27	4
LH-IM-03	9/17/2025 22:15	9.76	21.7	14.733	110.91	4
LH-IM-03	9/17/2025 22:30	9.75	21.66	14.73	110.8	4
LH-IM-03	9/17/2025 22:45	9.62	21.64	14.726	109.32	4
LH-IM-03	9/17/2025 23:00	9.59	21.64	14.723	108.98	4
LH-IM-03	9/17/2025 23:15	9.47	21.64	14.723	107.61	4
LH-IM-03	9/17/2025 23:30	9.61	21.66	14.72	109.2	4
LH-IM-03	9/17/2025 23:45	9.58	21.64	14.72	108.86	4
LH-IM-03	9/18/2025 0:00	9.58	21.64	14.718	108.86	4
LH-IM-03	9/18/2025 0:15	9.7	21.66	14.719	110.23	4
LH-IM-03	9/18/2025 0:30	9.78	21.66	14.719	111.14	4
LH-IM-03	9/18/2025 0:45	9.67	21.64	14.719	109.89	4
LH-IM-03	9/18/2025 1:00	9.52	21.64	14.72	108.18	4
LH-IM-03	9/18/2025 1:15	9.44	21.64	14.721	107.27	4
LH-IM-03	9/18/2025 1:30	9.6	21.66	14.718	109.09	4
LH-IM-03	9/18/2025 1:45	9.68	21.66	14.712	110	4
LH-IM-03	9/18/2025 2:00	9.67	21.64	14.712	109.89	4
LH-IM-03	9/18/2025 2:15	9.47	21.64	14.712	107.61	4
LH-IM-03	9/18/2025 2:30	9.45	21.62	14.707	107.39	4
LH-IM-03	9/18/2025 2:45	9.44	21.6	14.705	107.27	4
LH-IM-03	9/18/2025 3:00	9.31	21.6	14.704	105.8	4
LH-IM-03	9/18/2025 3:15	9.36	21.6	14.7	106.36	4
LH-IM-03	9/18/2025 3:30	9.39	21.6	14.7	106.7	4
LH-IM-03	9/18/2025 3:45	9.45	21.58	14.698	107.39	4
LH-IM-03	9/18/2025 4:00	9.43	21.58	14.696	107.16	4
LH-IM-03	9/18/2025 4:15	9.45	21.58	14.697	107.39	4
LH-IM-03	9/18/2025 4:30	9.39	21.58	14.698	106.7	4
LH-IM-03	9/18/2025 4:45	9.46	21.58	14.697	107.5	4
LH-IM-03	9/18/2025 5:00	9.53	21.58	14.7	108.3	4
LH-IM-03	9/18/2025 5:15	9.53	21.58	14.7	108.3	4
LH-IM-03	9/18/2025 5:30	9.43	21.56	14.697	107.16	4
LH-IM-03	9/18/2025 5:45	9.35	21.54	14.694	106.25	4
LH-IM-03	9/18/2025 6:00	9.36	21.54	14.693	106.36	4
LH-IM-03	9/18/2025 6:15	9.41	21.54	14.693	106.93	4
LH-IM-03	9/18/2025 6:30	9.34	21.54	14.694	106.14	4
LH-IM-03	9/18/2025 6:45	9.41	21.54	14.694	106.93	4
LH-IM-03	9/18/2025 7:00	9.53	21.54	14.694	108.3	4
LH-IM-03	9/18/2025 7:15	9.52	21.54	14.691	108.18	4
LH-IM-03	9/18/2025 7:30	9.54	21.54	14.692	108.41	4
LH-IM-03	9/18/2025 7:45	9.54	21.54	14.688	108.41	4
LH-IM-03	9/18/2025 8:00	9.56	21.54	14.683	108.64	4
LH-IM-03	9/18/2025 8:15	9.55	21.54	14.687	108.52	4
LH-IM-03	9/18/2025 8:30	9.54	21.54	14.689	108.41	4
LH-IM-03	9/18/2025 8:45	9.54	21.54	14.687	108.41	4
LH-IM-03	9/18/2025 9:00	9.62	21.54	14.691	109.32	4
LH-IM-03	9/18/2025 9:15	9.54	21.56	14.691	108.41	4
LH-IM-03	9/18/2025 9:30	9.53	21.56	14.691	108.3	4
LH-IM-03	9/18/2025 9:45	9.67	21.56	14.692	109.89	4
LH-IM-03	9/18/2025 10:00	9.65	21.58	14.69	109.66	4
LH-IM-03	9/18/2025 10:15	9.7	21.58	14.691	110.23	4
LH-IM-03	9/18/2025 10:30	9.58	21.58	14.691	108.86	4
LH-IM-03	9/18/2025 10:45	9.38	21.58	14.691	106.59	4
LH-IM-03	9/18/2025 11:00	9.56	21.58	14.691	108.64	4
LH-IM-03	9/18/2025 11:15	9.58	21.6	14.689	108.86	4
LH-IM-03	9/18/2025 11:30	9.67	21.6	14.686	109.89	4
LH-IM-03	9/18/2025 11:45	9.73	21.62	14.684	110.57	4
LH-IM-03	9/18/2025 12:00	9.92	21.64	14.68	112.73	4
LH-IM-03	9/18/2025 12:15	9.98	21.64	14.68	113.41	4
LH-IM-03	9/18/2025 12:30	9.9	21.64	14.676	112.5	4
LH-IM-03	9/18/2025 12:45	9.93	21.64	14.672	112.84	4
LH-IM-03	9/18/2025 13:00	9.99	21.64	14.667	113.52	4
LH-IM-03	9/18/2025 13:15	10.06	21.66	14.662	114.32	4
LH-IM-03	9/18/2025 13:30	10.15	21.66	14.662	115.34	4
LH-IM-03	9/18/2025 13:45	10.18	21.68	14.661	115.68	4
LH-IM-03	9/18/2025 14:00	10.23	21.68	14.657	116.25	4

Station Name	Date Time	DO mg/L	Temp C	Air Pressure PSI	Saturation PCT	Use Code
LH-IM-03	9/18/2025 14:15	10.14	21.68	14.655	115.23	4
LH-IM-03	9/18/2025 14:30	10.14	21.7	14.652	115.23	4
LH-IM-03	9/18/2025 14:45	10.12	21.68	14.651	115	4
LH-IM-03	9/18/2025 15:00	10.13	21.7	14.648	115.11	4
LH-IM-03	9/18/2025 15:15	10.09	21.72	14.648	114.66	4
LH-IM-03	9/18/2025 15:30	10.14	21.74	14.647	116.55	4
LH-IM-03	9/18/2025 15:45	10.38	21.76	14.639	119.31	4
LH-IM-03	9/18/2025 16:00	10.26	21.76	14.638	117.93	4
LH-IM-03	9/18/2025 16:15	10.38	21.78	14.635	119.31	4
LH-IM-03	9/18/2025 16:30	10.27	21.8	14.633	118.05	4
LH-IM-03	9/18/2025 16:45	10.05	21.78	14.633	115.52	4
LH-IM-03	9/18/2025 17:00	9.95	21.76	14.631	114.37	4
LH-IM-03	9/18/2025 17:15	9.95	21.76	14.631	114.37	4
LH-IM-03	9/18/2025 17:30	9.92	21.8	14.632	114.02	4
LH-IM-03	9/18/2025 17:45	10.03	21.8	14.632	115.29	4
LH-IM-03	9/18/2025 18:00	9.71	21.8	14.63	111.61	4
LH-IM-03	9/18/2025 18:15	9.55	21.78	14.627	109.77	4
LH-IM-03	9/18/2025 18:30	10.02	21.78	14.627	115.17	4
LH-IM-03	9/18/2025 18:45	10.22	21.78	14.627	117.47	4
LH-IM-03	9/18/2025 19:00	9.89	21.76	14.625	113.68	4
LH-IM-03	9/18/2025 19:15	9.8	21.76	14.628	112.64	4
LH-IM-03	9/18/2025 19:30	9.61	21.76	14.628	110.46	4
LH-IM-03	9/18/2025 19:45	9.51	21.76	14.628	109.31	4
LH-IM-03	9/18/2025 20:00	9.45	21.76	14.628	108.62	4
LH-IM-03	9/18/2025 20:15	9.58	21.74	14.629	110.11	4
LH-IM-03	9/18/2025 20:30	9.89	21.74	14.631	113.68	4
LH-IM-03	9/18/2025 20:45	9.72	21.74	14.631	111.72	4
LH-IM-03	9/18/2025 21:00	9.72	21.74	14.631	111.72	4
LH-IM-03	9/18/2025 21:15	9.9	21.76	14.628	113.79	4
LH-IM-03	9/18/2025 21:30	9.86	21.76	14.631	113.33	4
LH-IM-03	9/18/2025 21:45	9.87	21.76	14.631	113.45	4
LH-IM-03	9/18/2025 22:00	9.73	21.78	14.628	111.84	4
LH-IM-03	9/18/2025 22:15	9.69	21.76	14.63	111.38	4
LH-IM-03	9/18/2025 22:30	9.59	21.76	14.629	110.23	4
LH-IM-03	9/18/2025 22:45	9.65	21.76	14.629	110.92	4
LH-IM-03	9/18/2025 23:00	9.68	21.76	14.63	111.26	4
LH-IM-03	9/18/2025 23:15	9.67	21.76	14.629	111.15	4
LH-IM-03	9/18/2025 23:30	9.63	21.76	14.63	110.69	4
LH-IM-03	9/18/2025 23:45	9.63	21.76	14.629	110.69	4
LH-IM-03	9/19/2025 0:00	9.63	21.76	14.628	110.69	4
LH-IM-03	9/19/2025 0:15	9.67	21.78	14.63	111.15	4
LH-IM-03	9/19/2025 0:30	9.73	21.8	14.63	111.84	4
LH-IM-03	9/19/2025 0:45	9.7	21.78	14.632	111.49	4
LH-IM-03	9/19/2025 1:00	9.56	21.8	14.63	109.89	4
LH-IM-03	9/19/2025 1:15	9.58	21.78	14.63	110.11	4
LH-IM-03	9/19/2025 1:30	9.64	21.76	14.629	110.8	4
LH-IM-03	9/19/2025 1:45	9.6	21.76	14.631	110.34	4
LH-IM-03	9/19/2025 2:00	9.52	21.74	14.632	109.43	4
LH-IM-03	9/19/2025 2:15	9.54	21.76	14.629	109.66	4
LH-IM-03	9/19/2025 2:30	9.53	21.76	14.626	109.54	4
LH-IM-03	9/19/2025 2:45	9.5	21.76	14.628	109.2	4
LH-IM-03	9/19/2025 3:00	9.54	21.74	14.625	109.66	4
LH-IM-03	9/19/2025 3:15	9.62	21.76	14.628	110.57	4
LH-IM-03	9/19/2025 3:30	9.63	21.78	14.628	110.69	4
LH-IM-03	9/19/2025 3:45	9.53	21.76	14.629	109.54	4
LH-IM-03	9/19/2025 4:00	9.39	21.74	14.63	107.93	4
LH-IM-03	9/19/2025 4:15	9.41	21.74	14.631	108.16	4
LH-IM-03	9/19/2025 4:30	9.46	21.74	14.632	108.74	4
LH-IM-03	9/19/2025 4:45	9.38	21.76	14.635	107.82	4
LH-IM-03	9/19/2025 5:00	9.21	21.74	14.635	105.86	4
LH-IM-03	9/19/2025 5:15	9.21	21.74	14.636	105.86	4
LH-IM-03	9/19/2025 5:30	9.1	21.74	14.638	104.6	4
LH-IM-03	9/19/2025 5:45	9.12	21.74	14.638	104.83	4
LH-IM-03	9/19/2025 6:00	9.13	21.74	14.639	104.94	4
LH-IM-03	9/19/2025 6:15	9.2	21.74	14.642	105.75	4
LH-IM-03	9/19/2025 6:30	9.12	21.74	14.646	104.83	4
LH-IM-03	9/19/2025 6:45	9.09	21.74	14.651	103.3	4
LH-IM-03	9/19/2025 7:00	9.11	21.74	14.653	103.52	4
LH-IM-03	9/19/2025 7:15	9.08	21.74	14.656	103.18	4
LH-IM-03	9/19/2025 7:30	9.07	21.78	14.658	104.25	4
LH-IM-03	9/19/2025 7:45	9.07	21.78	14.66	104.25	4
LH-IM-03	9/19/2025 8:00	9.08	21.78	14.662	104.37	4
LH-IM-03	9/19/2025 8:15	9	21.76	14.661	103.45	4
LH-IM-03	9/19/2025 8:30	9.11	21.78	14.663	104.71	4
LH-IM-03	9/19/2025 8:45	9.72	21.84	14.664	111.72	4
LH-IM-03	9/19/2025 9:00	10.52	21.92	14.667	120.92	4
LH-IM-03	9/19/2025 9:15	9.58	21.92	14.67	110.11	4
LH-IM-03	9/19/2025 9:30	9.14	21.8	14.67	105.06	4
LH-IM-03	9/19/2025 9:45	9.26	21.78	14.67	106.44	4
LH-IM-03	9/19/2025 10:00	10.4	21.9	14.671	119.54	4
LH-IM-03	9/19/2025 10:15	10.83	22.02	14.672	124.48	4
LH-IM-03	9/19/2025 10:30	10.95	22.1	14.673	125.86	4
LH-IM-03	9/19/2025 10:45	11.67	22.16	14.67	134.14	4
LH-IM-03	9/19/2025 11:00	11.5	22.2	14.672	132.18	4

Station Name	Date Time	DO mg/L	Temp C	Air Pressure PSI	Saturation PCT	Use Code
LH-IM-03	9/19/2025 11:15	11.6	22.22	14.67	133.33	4
LH-IM-03	9/19/2025 11:30	11.59	22.22	14.671	133.22	4
LH-IM-03	9/19/2025 11:45	11.75	22.24	14.672	135.06	4
LH-IM-03	9/19/2025 12:00	11.73	22.26	14.67	136.4	4
LH-IM-03	9/19/2025 12:15	11.65	22.3	14.672	135.47	4
LH-IM-03	9/19/2025 12:30	11.54	22.32	14.674	134.19	4
LH-IM-03	9/19/2025 12:45	11.52	22.3	14.671	133.95	4
LH-IM-03	9/19/2025 13:00	11.74	22.34	14.672	136.51	4
LH-IM-03	9/19/2025 13:15	11.94	22.38	14.67	138.84	4
LH-IM-03	9/19/2025 13:30	11.75	22.42	14.67	136.63	4
LH-IM-03	9/19/2025 13:45	11.76	22.4	14.669	136.74	4
LH-IM-03	9/19/2025 14:00	11.88	22.4	14.668	138.14	4
LH-IM-03	9/19/2025 14:15	11.82	22.42	14.67	137.44	4
LH-IM-03	9/19/2025 14:30	11.89	22.46	14.669	138.26	4
LH-IM-03	9/19/2025 14:45	11.83	22.5	14.668	137.56	4
LH-IM-03	9/19/2025 15:00	11.85	22.5	14.67	137.79	4
LH-IM-03	9/19/2025 15:15	11.67	22.54	14.669	135.7	4
LH-IM-03	9/19/2025 15:30	11.81	22.52	14.67	137.33	4
LH-IM-03	9/19/2025 15:45	11.73	22.52	14.671	136.4	4
LH-IM-03	9/19/2025 16:00	11.2	22.48	14.671	130.23	4
LH-IM-03	9/19/2025 16:15	11.07	22.44	14.673	128.72	4
LH-IM-03	9/19/2025 16:30	11.05	22.4	14.673	128.49	4
LH-IM-03	9/19/2025 16:45	11.17	22.42	14.678	129.88	4
LH-IM-03	9/19/2025 17:00	11.52	22.44	14.677	133.95	4
LH-IM-03	9/19/2025 17:15	11.69	22.48	14.677	135.93	4
LH-IM-03	9/19/2025 17:30	11.43	22.5	14.681	132.91	4
LH-IM-03	9/19/2025 17:45	11.44	22.5	14.685	133.02	4
LH-IM-03	9/19/2025 18:00	11.07	22.46	14.689	128.72	4
LH-IM-03	9/19/2025 18:15	11.81	22.5	14.692	137.33	4
LH-IM-03	9/19/2025 18:30	11.3	22.44	14.694	131.4	4
LH-IM-03	9/19/2025 18:45	11.18	22.46	14.695	130	4
LH-IM-03	9/19/2025 19:00	11.44	22.44	14.698	133.02	4
LH-IM-03	9/19/2025 19:15	10.99	22.4	14.702	127.79	4
LH-IM-03	9/19/2025 19:30	10.94	22.38	14.704	127.21	4
LH-IM-03	9/19/2025 19:45	10.39	22.36	14.712	120.81	4
LH-IM-03	9/19/2025 20:00	10.53	22.34	14.716	122.44	4
LH-IM-03	9/19/2025 20:15	10.39	22.3	14.721	120.81	4
LH-IM-03	9/19/2025 20:30	10.66	22.32	14.727	123.95	4
LH-IM-03	9/19/2025 20:45	10.55	22.3	14.732	122.67	4
LH-IM-03	9/19/2025 21:00	10.49	22.28	14.736	121.98	4
LH-IM-03	9/19/2025 21:15	10.46	22.28	14.739	121.63	4
LH-IM-03	9/19/2025 21:30	10.57	22.26	14.742	122.91	4
LH-IM-03	9/19/2025 21:45	10.53	22.24	14.746	119.66	4
LH-IM-03	9/19/2025 22:00	10.64	22.22	14.747	120.91	4
LH-IM-03	9/19/2025 22:15	10.57	22.22	14.751	120.11	4
LH-IM-03	9/19/2025 22:30	10.47	22.2	14.757	118.98	4
LH-IM-03	9/19/2025 22:45	10.54	22.18	14.758	119.77	4
LH-IM-03	9/19/2025 23:00	10.48	22.16	14.76	119.09	4
LH-IM-03	9/19/2025 23:15	10.44	22.14	14.761	118.64	4
LH-IM-03	9/19/2025 23:30	10.27	22.12	14.764	116.7	4
LH-IM-03	9/19/2025 23:45	10.21	22.1	14.768	116.02	4
LH-IM-03	9/20/2025 0:00	10.18	22.08	14.77	115.68	4
LH-IM-03	9/20/2025 0:15	10.12	22.08	14.775	115	4
LH-IM-03	9/20/2025 0:30	10.05	22.04	14.776	114.2	4
LH-IM-03	9/20/2025 0:45	10.11	22.04	14.776	114.89	4
LH-IM-03	9/20/2025 1:00	10.04	22.02	14.779	114.09	4
LH-IM-03	9/20/2025 1:15	10.05	22	14.78	114.2	4
LH-IM-03	9/20/2025 1:30	10.01	21.98	14.784	113.75	4
LH-IM-03	9/20/2025 1:45	9.79	21.98	14.783	111.25	4
LH-IM-03	9/20/2025 2:00	9.76	21.96	14.782	110.91	4
LH-IM-03	9/20/2025 2:15	9.63	21.96	14.783	109.43	4
LH-IM-03	9/20/2025 2:30	9.7	21.94	14.787	110.23	4
LH-IM-03	9/20/2025 2:45	9.67	21.94	14.791	109.89	4
LH-IM-03	9/20/2025 3:00	9.64	21.92	14.79	109.55	4
LH-IM-03	9/20/2025 3:15	9.61	21.9	14.793	109.2	4
LH-IM-03	9/20/2025 3:30	9.39	21.88	14.794	106.7	4
LH-IM-03	9/20/2025 3:45	9.14	21.88	14.797	103.86	4
LH-IM-03	9/20/2025 4:00	9.2	21.86	14.799	104.55	4
LH-IM-03	9/20/2025 4:15	9.05	21.84	14.802	102.84	4
LH-IM-03	9/20/2025 4:30	9.08	21.82	14.803	103.18	4
LH-IM-03	9/20/2025 4:45	9.01	21.8	14.803	102.39	4
LH-IM-03	9/20/2025 5:00	9.09	21.78	14.807	103.3	4
LH-IM-03	9/20/2025 5:15	9.08	21.74	14.811	102.02	4
LH-IM-03	9/20/2025 5:30	9.11	21.74	14.812	102.36	4
LH-IM-03	9/20/2025 5:45	9.03	21.72	14.818	101.46	4
LH-IM-03	9/20/2025 6:00	8.95	21.7	14.82	100.56	4
LH-IM-03	9/20/2025 6:15	8.86	21.7	14.823	99.55	4
LH-IM-03	9/20/2025 6:30	8.75	21.7	14.826	98.31	4
LH-IM-03	9/20/2025 6:45	8.8	21.7	14.831	98.88	4
LH-IM-03	9/20/2025 7:00	8.99	21.7	14.831	101.01	4
LH-IM-03	9/20/2025 7:15	8.79	21.7	14.832	98.76	4
LH-IM-03	9/20/2025 7:30	8.83	21.7	14.835	99.21	4
LH-IM-03	9/20/2025 7:45	8.54	21.7	14.838	95.96	4
LH-IM-03	9/20/2025 8:00	8.88	21.68	14.841	99.78	4

Dissolved Oxygen Saturation Continous Monitoring Data
Normandeau Associates Inc.

Station Name	Date Time	DO mg/L	Temp C	Air Pressure PSI	Saturation PCT	Use Code
LH-IM-03	9/20/2025 8:15	8.77	21.68	14.841	98.54	4
LH-IM-03	9/20/2025 8:30	8.73	21.68	14.843	98.09	4
LH-IM-03	9/20/2025 8:45	8.51	21.68	14.846	95.62	4
LH-IM-03	9/20/2025 9:00	8.84	21.66	14.849	99.33	4
LH-IM-03	9/20/2025 9:15	8.93	21.62	14.851	100.34	4
LH-IM-03	9/20/2025 9:30	9	21.62	14.851	101.12	4
LH-IM-03	9/20/2025 9:45	9.05	21.62	14.853	101.69	4
LH-IM-03	9/20/2025 10:00	9.1	21.62	14.855	102.25	4
LH-IM-03	9/20/2025 10:15	9.24	21.62	14.856	103.82	4
LH-IM-03	9/20/2025 10:30	9.22	21.62	14.854	103.6	4
LH-IM-03	9/20/2025 10:45	9.18	21.62	14.854	103.15	4
LH-IM-03	9/20/2025 11:00	9.14	21.62	14.854	102.7	4
LH-IM-03	9/20/2025 11:15	9.33	21.62	14.854	104.83	4
LH-IM-03	9/20/2025 11:30	9.36	21.6	14.855	105.17	4
LH-IM-03	9/20/2025 11:45	9.5	21.6	14.851	106.74	4
LH-IM-03	9/20/2025 12:00	9.25	21.6	14.849	103.93	4
LH-IM-03	9/20/2025 12:15	8.94	21.62	14.846	100.45	4
LH-IM-03	9/20/2025 12:30	8.91	21.6	14.848	100.11	4
LH-IM-03	9/20/2025 12:45	8.83	21.6	14.845	99.21	4
LH-IM-03	9/20/2025 13:00	8.52	21.58	14.846	95.73	4
LH-IM-03	9/20/2025 13:15	8.73	21.6	14.844	98.09	4
LH-IM-03	9/20/2025 13:30	8.95	21.58	14.844	100.56	4
LH-IM-03	9/20/2025 13:45	9.07	21.62	14.844	101.91	4
LH-IM-03	9/20/2025 14:00	8.41	21.58	14.841	94.49	4
LH-IM-03	9/20/2025 14:15	9.05	21.58	14.838	101.69	4
LH-IM-03	9/20/2025 14:30	8.49	21.56	14.836	95.39	4
LH-IM-03	9/20/2025 14:45	9.03	21.58	14.837	101.46	4
LH-IM-03	9/20/2025 15:00	8.88	21.58	14.836	99.78	4
LH-IM-03	9/20/2025 15:15	8.59	21.58	14.834	96.52	4
LH-IM-03	9/20/2025 15:30	9.22	21.6	14.833	103.6	4
LH-IM-03	9/20/2025 15:45	8.49	21.58	14.833	95.39	4
LH-IM-03	9/20/2025 16:00	8.06	21.56	14.835	90.56	4
LH-IM-03	9/20/2025 16:15	8.31	21.54	14.834	93.37	4
LH-IM-03	9/20/2025 16:30	8.92	21.62	14.836	100.22	4
LH-IM-03	9/20/2025 16:45	8.56	21.58	14.834	96.18	4
LH-IM-03	9/20/2025 17:00	8.31	21.56	14.836	93.37	4
LH-IM-03	9/20/2025 17:15	8.14	21.6	14.836	91.46	4
LH-IM-03	9/20/2025 17:30	8.46	21.62	14.836	95.06	4
LH-IM-03	9/20/2025 17:45	8.82	21.62	14.838	99.1	4
LH-IM-03	9/20/2025 18:00	8.56	21.6	14.839	96.18	4
LH-IM-03	9/20/2025 18:15	8.43	21.54	14.84	94.72	4
LH-IM-03	9/20/2025 18:30	8.19	21.54	14.84	92.02	4
LH-IM-03	9/20/2025 18:45	8.07	21.5	14.84	90.67	4
LH-IM-03	9/20/2025 19:00	8.2	21.52	14.841	92.13	4
LH-IM-03	9/20/2025 19:15	8.25	21.52	14.845	92.7	4
LH-IM-03	9/20/2025 19:30	8.2	21.52	14.848	92.13	4
LH-IM-03	9/20/2025 19:45	8.27	21.52	14.848	92.92	4
LH-IM-03	9/20/2025 20:00	8.23	21.54	14.85	92.47	4
LH-IM-03	9/20/2025 20:15	8.25	21.54	14.855	92.7	4
LH-IM-03	9/20/2025 20:30	8.23	21.56	14.853	92.47	4
LH-IM-03	9/20/2025 20:45	8.24	21.54	14.854	92.58	4
LH-IM-03	9/20/2025 21:00	8.03	21.5	14.857	90.22	4
LH-IM-03	9/20/2025 21:15	7.82	21.5	14.859	87.87	4
LH-IM-03	9/20/2025 21:30	7.8	21.5	14.862	87.64	4
LH-IM-03	9/20/2025 21:45	7.74	21.5	14.862	86.97	4
LH-IM-03	9/20/2025 22:00	7.63	21.48	14.863	85.73	4
LH-IM-03	9/20/2025 22:15	7.72	21.48	14.866	86.74	4
LH-IM-03	9/20/2025 22:30	7.74	21.48	14.868	86.97	4
LH-IM-03	9/20/2025 22:45	7.75	21.5	14.869	87.08	4
LH-IM-03	9/20/2025 23:00	7.68	21.5	14.871	86.29	4
LH-IM-03	9/20/2025 23:15	7.72	21.5	14.871	86.74	4
LH-IM-03	9/20/2025 23:30	8.11	21.5	14.871	91.12	4
LH-IM-03	9/20/2025 23:45	8.57	21.5	14.874	96.29	4
LH-IM-03	9/21/2025 0:00	8.22	21.48	14.872	92.36	4
LH-IM-03	9/21/2025 0:15	8.22	21.48	14.873	92.36	4
LH-IM-03	9/21/2025 0:30	8.1	21.46	14.873	91.01	4
LH-IM-03	9/21/2025 0:45	8.22	21.44	14.872	92.36	4
LH-IM-03	9/21/2025 1:00	8.11	21.44	14.875	91.12	4
LH-IM-03	9/21/2025 1:15	8.12	21.42	14.874	91.24	4
LH-IM-03	9/21/2025 1:30	8.17	21.42	14.876	91.8	4
LH-IM-03	9/21/2025 1:45	8.06	21.4	14.877	90.56	4
LH-IM-03	9/21/2025 2:00	7.77	21.36	14.877	87.3	4
LH-IM-03	9/21/2025 2:15	7.71	21.36	14.878	86.63	4
LH-IM-03	9/21/2025 2:30	7.6	21.36	14.878	85.39	4
LH-IM-03	9/21/2025 2:45	7.76	21.34	14.877	87.19	4
LH-IM-03	9/21/2025 3:00	7.77	21.34	14.878	87.3	4
LH-IM-03	9/21/2025 3:15	7.41	21.34	14.879	83.26	4
LH-IM-03	9/21/2025 3:30	7.35	21.36	14.878	82.58	4
LH-IM-03	9/21/2025 3:45	7.55	21.34	14.874	84.83	4
LH-IM-03	9/21/2025 4:00	7.5	21.32	14.878	84.27	4
LH-IM-03	9/21/2025 4:15	7.4	21.3	14.878	83.15	4
LH-IM-03	9/21/2025 4:30	7.3	21.3	14.878	82.02	4
LH-IM-03	9/21/2025 4:45	7.47	21.28	14.882	83.93	4
LH-IM-03	9/21/2025 5:00	7.44	21.26	14.883	83.6	4

Dissolved Oxygen Saturation Continous Monitoring Data
Normandeau Associates Inc.

Station Name	Date Time	DO mg/L	Temp C	Air Pressure PSI	Saturation PCT	Use Code
LH-IM-03	9/21/2025 5:15	7.42	21.26	14.884	83.37	4
LH-IM-03	9/21/2025 5:30	7.38	21.26	14.888	82.92	4
LH-IM-03	9/21/2025 5:45	7.3	21.24	14.89	81.11	4
LH-IM-03	9/21/2025 6:00	7.48	21.22	14.891	83.11	4
LH-IM-03	9/21/2025 6:15	7.61	21.2	14.896	84.56	4
LH-IM-03	9/21/2025 6:30	7.3	21.18	14.892	81.11	4
LH-IM-03	9/21/2025 6:45	7.22	21.18	14.894	80.22	4
LH-IM-03	9/21/2025 7:00	7.12	21.16	14.895	79.11	4
LH-IM-03	9/21/2025 7:15	7.39	21.14	14.897	82.11	4
LH-IM-03	9/21/2025 7:30	7.37	21.14	14.899	81.89	4
LH-IM-03	9/21/2025 7:45	7	21.12	14.9	77.78	4
LH-IM-03	9/21/2025 8:00	7.09	21.1	14.899	78.78	4
LH-IM-03	9/21/2025 8:15	6.88	21.1	14.898	76.44	4
LH-IM-03	9/21/2025 8:30	6.74	21.1	14.901	74.89	4
LH-IM-03	9/21/2025 8:45	7.16	21.1	14.901	79.56	4
LH-IM-03	9/21/2025 9:00	7.01	21.1	14.903	77.89	4
LH-IM-03	9/21/2025 9:15	7.17	21.1	14.903	79.67	4
LH-IM-03	9/21/2025 9:30	7.59	21.1	14.904	84.33	4
LH-IM-03	9/21/2025 9:45	7.35	21.1	14.905	81.67	4
LH-IM-03	9/21/2025 10:00	7.67	21.1	14.902	85.22	4
LH-IM-03	9/21/2025 10:15	7.48	21.1	14.903	83.11	4
LH-IM-03	9/21/2025 10:30	7.38	21.1	14.9	82	4
LH-IM-03	9/21/2025 10:45	7.58	21.12	14.897	84.22	4
LH-IM-03	9/21/2025 11:00	6.87	21.12	14.895	76.33	4
LH-IM-03	9/21/2025 11:15	7.46	21.14	14.896	82.89	4
LH-IM-03	9/21/2025 11:30	8.19	21.12	14.893	91	4
LH-IM-03	9/21/2025 11:45	8.14	21.2	14.893	90.44	4
LH-IM-03	9/21/2025 12:00	7.44	21.22	14.891	82.67	4
LH-IM-03	9/21/2025 12:15	7.71	21.22	14.888	85.67	4
LH-IM-03	9/21/2025 12:30	7.65	21.18	14.887	85	4
LH-IM-03	9/21/2025 12:45	7.55	21.2	14.886	83.89	4
LH-IM-03	9/21/2025 13:00	7.61	21.2	14.884	84.56	4
LH-IM-03	9/21/2025 13:15	7.27	21.18	14.884	80.78	4
LH-IM-03	9/21/2025 13:30	7.76	21.2	14.879	86.22	4
LH-IM-03	9/21/2025 13:45	7.75	21.2	14.876	86.11	4
LH-IM-03	9/21/2025 14:00	7.66	21.22	14.872	85.11	4
LH-IM-03	9/21/2025 14:15	7.97	21.2	14.87	88.56	4
LH-IM-03	9/21/2025 14:30	8.03	21.2	14.867	89.22	4
LH-IM-03	9/21/2025 14:45	7.9	21.2	14.865	87.78	4
LH-IM-03	9/21/2025 15:00	7.81	21.18	14.862	86.78	4
LH-IM-03	9/21/2025 15:15	7.91	21.2	14.858	87.89	4
LH-IM-03	9/21/2025 15:30	7.33	21.2	14.857	81.44	4
LH-IM-03	9/21/2025 15:45	7.82	21.2	14.854	86.89	4
LH-IM-03	9/21/2025 16:00	7.55	21.2	14.855	83.89	4
LH-IM-03	9/21/2025 16:15	7.44	21.18	14.859	82.67	4
LH-IM-03	9/21/2025 16:30	8.05	21.18	14.853	89.44	4
LH-IM-03	9/21/2025 16:45	7.75	21.18	14.847	86.11	4
LH-IM-03	9/21/2025 17:00	7.52	21.16	14.84	84.49	4
LH-IM-03	9/21/2025 17:15	6.76	21.14	14.841	75.11	4
LH-IM-03	9/21/2025 17:30	7.63	21.18	14.843	84.78	4
LH-IM-03	9/21/2025 17:45	8.06	21.24	14.843	89.56	4
LH-IM-03	9/21/2025 18:00	8.31	21.26	14.837	93.37	4
LH-IM-03	9/21/2025 18:15	8.18	21.22	14.839	91.91	4
LH-IM-03	9/21/2025 18:30	8.25	21.22	14.84	92.7	4
LH-IM-03	9/21/2025 18:45	8.14	21.2	14.84	91.46	4
LH-IM-03	9/21/2025 19:00	7.93	21.2	14.836	89.1	4
LH-IM-03	9/21/2025 19:15	7.99	21.18	14.834	89.78	4
LH-IM-03	9/21/2025 19:30	7.56	21.16	14.834	84.94	4
LH-IM-03	9/21/2025 19:45	7.81	21.16	14.835	87.75	4
LH-IM-03	9/21/2025 20:00	8.02	21.16	14.832	90.11	4
LH-IM-03	9/21/2025 20:15	8	21.16	14.829	89.89	4
LH-IM-03	9/21/2025 20:30	7.8	21.16	14.828	87.64	4
LH-IM-03	9/21/2025 20:45	8.14	21.16	14.825	91.46	4
LH-IM-03	9/21/2025 21:00	8.08	21.18	14.827	90.79	4
LH-IM-03	9/21/2025 21:15	8.02	21.18	14.826	90.11	4
LH-IM-03	9/21/2025 21:30	7.91	21.2	14.825	88.88	4
LH-IM-03	9/21/2025 21:45	7.48	21.2	14.825	84.04	4
LH-IM-03	9/21/2025 22:00	7.48	21.2	14.822	84.04	4
LH-IM-03	9/21/2025 22:15	7.72	21.22	14.822	86.74	4
LH-IM-03	9/21/2025 22:30	7.78	21.2	14.82	87.42	4
LH-IM-03	9/21/2025 22:45	7.76	21.2	14.819	87.19	4
LH-IM-03	9/21/2025 23:00	7.88	21.18	14.819	88.54	4
LH-IM-03	9/21/2025 23:15	7.92	21.18	14.815	88.99	4
LH-IM-03	9/21/2025 23:30	7.75	21.16	14.815	87.08	4
LH-IM-03	9/21/2025 23:45	7.89	21.14	14.814	88.65	4
LH-IM-03	9/22/2025 0:00	8.03	21.14	14.814	90.22	4
LH-IM-03	9/22/2025 0:15	8.06	21.12	14.813	90.56	4
LH-IM-03	9/22/2025 0:30	7.9	21.12	14.812	88.76	4
LH-IM-03	9/22/2025 0:45	7.88	21.1	14.812	88.54	4
LH-IM-03	9/22/2025 1:00	7.82	21.1	14.814	87.87	4
LH-IM-03	9/22/2025 1:15	7.73	21.08	14.814	86.85	4
LH-IM-03	9/22/2025 1:30	7.89	21.06	14.814	88.65	4
LH-IM-03	9/22/2025 1:45	7.76	21.06	14.814	87.19	4
LH-IM-03	9/22/2025 2:00	7.6	21.04	14.812	85.39	4

Station Name	Date Time	DO mg/L	Temp C	Air Pressure PSI	Saturation PCT	Use Code
LH-IM-03	9/22/2025 2:15	7.65	21.02	14.813	85.96	4
LH-IM-03	9/22/2025 2:30	7.49	21.02	14.814	84.16	4
LH-IM-03	9/22/2025 2:45	7.41	21.02	14.813	83.26	4
LH-IM-03	9/22/2025 3:00	7.56	21	14.811	84.94	4
LH-IM-03	9/22/2025 3:15	7.61	21	14.813	85.51	4
LH-IM-03	9/22/2025 3:30	7.51	21	14.808	84.38	4
LH-IM-03	9/22/2025 3:45	7.56	20.98	14.805	84.94	4
LH-IM-03	9/22/2025 4:00	7.65	20.98	14.806	85.96	4
LH-IM-03	9/22/2025 4:15	7.55	20.98	14.804	84.83	4
LH-IM-03	9/22/2025 4:30	7.59	20.98	14.801	85.28	4
LH-IM-03	9/22/2025 4:45	7.48	20.98	14.797	84.04	4
LH-IM-03	9/22/2025 5:00	7.46	20.98	14.795	83.82	4
LH-IM-03	9/22/2025 5:15	7.42	20.98	14.795	83.37	4
LH-IM-03	9/22/2025 5:30	7.51	20.94	14.793	84.38	4
LH-IM-03	9/22/2025 5:45	7.59	20.96	14.794	85.28	4
LH-IM-03	9/22/2025 6:00	7.48	20.96	14.796	84.04	4
LH-IM-03	9/22/2025 6:15	7.47	20.94	14.798	83.93	4
LH-IM-03	9/22/2025 6:30	7.5	20.92	14.798	84.27	4
LH-IM-03	9/22/2025 6:45	7.59	20.92	14.798	85.28	4
LH-IM-03	9/22/2025 7:00	7.59	20.92	14.8	85.28	4
LH-IM-03	9/22/2025 7:15	7.57	20.92	14.801	85.06	4
LH-IM-03	9/22/2025 7:30	7.5	20.92	14.801	84.27	4
LH-IM-03	9/22/2025 7:45	7.49	20.9	14.798	84.16	4
LH-IM-03	9/22/2025 8:00	7.52	20.9	14.801	84.49	4
LH-IM-03	9/22/2025 8:15	7.38	20.9	14.802	82.92	4
LH-IM-03	9/22/2025 8:30	7.66	20.88	14.801	86.07	4
LH-IM-03	9/22/2025 8:45	7.41	20.9	14.798	83.26	4
LH-IM-03	9/22/2025 9:00	7.56	20.88	14.796	84.94	4
LH-IM-03	9/22/2025 9:15	7.74	20.88	14.799	86.97	4
LH-IM-03	9/22/2025 9:30	7.8	20.88	14.799	87.64	4
LH-IM-03	9/22/2025 9:45	7.83	20.88	14.8	87.98	4
LH-IM-03	9/22/2025 10:00	7.84	20.88	14.796	88.09	4
LH-IM-03	9/22/2025 10:15	7.93	20.9	14.794	89.1	4
LH-IM-03	9/22/2025 10:30	7.94	20.9	14.793	89.21	4
LH-IM-03	9/22/2025 10:45	7.88	20.92	14.789	88.54	4
LH-IM-03	9/22/2025 11:00	7.95	20.94	14.787	89.33	4
LH-IM-03	9/22/2025 11:15	8.52	20.96	14.787	95.73	4
LH-IM-03	9/22/2025 11:30	8.26	20.98	14.782	92.81	4
LH-IM-03	9/22/2025 11:45	8.23	20.96	14.781	92.47	4
LH-IM-03	9/22/2025 12:00	8.08	20.98	14.776	90.79	4
LH-IM-03	9/22/2025 12:15	8.43	23.12	14.77	98.02	2
LH-IM-03	9/22/2025 12:30	0	0	14.769	0	2
LH-IM-03	9/22/2025 12:45	9.23	22.02	14.769	104.89	2
LH-IM-03	9/22/2025 13:00	9.51	21.08	14.766	106.85	1
LH-IM-03	9/22/2025 13:15	9.99	21.06	14.762	112.25	1
LH-IM-03	9/22/2025 13:30	11.31	21.18	14.761	127.08	1
LH-IM-03	9/22/2025 13:45	10.02	21.04	14.755	112.58	1
LH-IM-03	9/22/2025 14:00	10.02	21.08	14.75	112.58	1
LH-IM-03	9/22/2025 14:15	10.35	21.08	14.749	116.29	1
LH-IM-03	9/22/2025 14:30	10.09	21.08	14.743	113.37	1
LH-IM-03	9/22/2025 14:45	10.86	21.16	14.742	122.02	1
LH-IM-03	9/22/2025 15:00	10.36	21.16	14.736	116.4	1
LH-IM-03	9/22/2025 15:15	10.88	21.18	14.732	122.25	1
LH-IM-03	9/22/2025 15:30	10.62	21.12	14.73	119.33	1
LH-IM-03	9/22/2025 15:45	11.11	21.24	14.728	124.83	1
LH-IM-03	9/22/2025 16:00	11.33	21.24	14.724	127.3	1
LH-IM-03	9/22/2025 16:15	11.14	21.28	14.721	126.59	1
LH-IM-03	9/22/2025 16:30	10.97	21.28	14.721	124.66	1
LH-IM-03	9/22/2025 16:45	10.63	21.26	14.723	120.8	1
LH-IM-03	9/22/2025 17:00	10.85	21.26	14.718	123.3	1
LH-IM-03	9/22/2025 17:15	10.63	21.26	14.717	120.8	1
LH-IM-03	9/22/2025 17:30	10.59	21.28	14.715	120.34	1
LH-IM-03	9/22/2025 17:45	10.68	21.3	14.713	121.36	1
LH-IM-03	9/22/2025 18:00	10.53	21.28	14.71	119.66	1
LH-IM-03	9/22/2025 18:15	10.36	21.26	14.707	117.73	1
LH-IM-03	9/22/2025 18:30	10.32	21.28	14.706	117.27	1
LH-IM-03	9/22/2025 18:45	10.88	21.34	14.708	123.64	1
LH-IM-03	9/22/2025 19:00	10.19	21.34	14.705	115.8	1
LH-IM-03	9/22/2025 19:15	10.15	21.3	14.705	115.34	1
LH-IM-03	9/22/2025 19:30	10.11	21.26	14.708	114.89	1
LH-IM-03	9/22/2025 19:45	9.92	21.2	14.709	111.46	1
LH-IM-03	9/22/2025 20:00	9.93	21.2	14.708	111.57	1
LH-IM-03	9/22/2025 20:15	9.78	21.26	14.707	111.14	1
LH-IM-03	9/22/2025 20:30	9.74	21.22	14.707	109.44	1
LH-IM-03	9/22/2025 20:45	9.7	21.22	14.706	108.99	1
LH-IM-03	9/22/2025 21:00	9.59	21.2	14.705	107.75	1
LH-IM-03	9/22/2025 21:15	9.53	21.2	14.702	107.08	1
LH-IM-03	9/22/2025 21:30	9.46	21.2	14.7	106.29	1
LH-IM-03	9/22/2025 21:45	9.88	21.26	14.7	112.27	1
LH-IM-03	9/22/2025 22:00	9.35	21.24	14.698	105.06	1
LH-IM-03	9/22/2025 22:15	9.28	21.18	14.698	104.27	1
LH-IM-03	9/22/2025 22:30	9.1	21.18	14.7	102.25	1
LH-IM-03	9/22/2025 22:45	9.25	21.22	14.701	103.93	1
LH-IM-03	9/22/2025 23:00	10.05	21.24	14.7	112.92	1

Station Name	Date Time	DO mg/L	Temp C	Air Pressure PSI	Saturation PCT	Use Code
LH-IM-03	9/22/2025 23:15	9.48	21.2	14.7	106.52	1
LH-IM-03	9/22/2025 23:30	9.33	21.2	14.702	104.83	1
LH-IM-03	9/22/2025 23:45	9.78	21.22	14.702	109.89	1
LH-IM-03	9/23/2025 0:00	10.41	21.2	14.702	116.97	1
LH-IM-03	9/23/2025 0:15	9.59	21.2	14.701	107.75	1
LH-IM-03	9/23/2025 0:30	10.35	21.18	14.701	116.29	1
LH-IM-03	9/23/2025 0:45	9.91	21.18	14.699	111.35	1
LH-IM-03	9/23/2025 1:00	9.76	21.18	14.701	109.66	1
LH-IM-03	9/23/2025 1:15	10.32	21.16	14.699	115.96	1
LH-IM-03	9/23/2025 1:30	10.1	21.16	14.699	113.48	1
LH-IM-03	9/23/2025 1:45	10.35	21.16	14.702	116.29	1
LH-IM-03	9/23/2025 2:00	10.15	21.14	14.695	114.04	1
LH-IM-03	9/23/2025 2:15	10.52	21.16	14.693	118.2	1
LH-IM-03	9/23/2025 2:30	10.53	21.18	14.693	118.31	1
LH-IM-03	9/23/2025 2:45	9.62	21.16	14.692	108.09	1
LH-IM-03	9/23/2025 3:00	8.48	21.18	14.69	95.28	1
LH-IM-03	9/23/2025 3:15	8.75	21.2	14.688	98.31	1
LH-IM-03	9/23/2025 3:30	8.51	21.18	14.687	95.62	1
LH-IM-03	9/23/2025 3:45	8.35	21.16	14.686	93.82	1
LH-IM-03	9/23/2025 4:00	8.65	21.16	14.688	97.19	1
LH-IM-03	9/23/2025 4:15	9.31	21.18	14.688	104.61	1
LH-IM-03	9/23/2025 4:30	8.93	21.2	14.687	100.34	1
LH-IM-03	9/23/2025 4:45	8.43	21.18	14.684	94.72	1
LH-IM-03	9/23/2025 5:00	9.08	21.18	14.687	102.02	1
LH-IM-03	9/23/2025 5:15	10.5	21.2	14.685	117.98	1
LH-IM-03	9/23/2025 5:30	10.68	21.2	14.683	120	1
LH-IM-03	9/23/2025 5:45	10.46	21.22	14.684	117.53	1
LH-IM-03	9/23/2025 6:00	10.62	21.22	14.687	119.33	1
LH-IM-03	9/23/2025 6:15	10.41	21.22	14.686	116.97	1
LH-IM-03	9/23/2025 6:30	9.85	21.22	14.689	110.67	1
LH-IM-03	9/23/2025 6:45	10.3	21.22	14.686	115.73	1
LH-IM-03	9/23/2025 7:00	10.13	21.22	14.692	113.82	1
LH-IM-03	9/23/2025 7:15	9.77	21.22	14.689	109.78	1
LH-IM-03	9/23/2025 7:30	9.81	21.2	14.69	110.22	1
LH-IM-03	9/23/2025 7:45	10.02	21.22	14.693	112.58	1
LH-IM-03	9/23/2025 8:00	10.2	21.22	14.694	114.61	1
LH-IM-03	9/23/2025 8:15	9.63	21.22	14.698	108.2	1
LH-IM-03	9/23/2025 8:30	9.86	21.22	14.697	110.79	1
LH-IM-03	9/23/2025 8:45	9.32	21.22	14.698	104.72	1
LH-IM-03	9/23/2025 9:00	9.29	21.22	14.697	104.38	1
LH-IM-03	9/23/2025 9:15	9.39	21.22	14.699	105.51	1
LH-IM-03	9/23/2025 9:30	9.5	21.24	14.699	106.74	1
LH-IM-03	9/23/2025 9:45	9.76	21.24	14.697	109.66	1
LH-IM-03	9/23/2025 10:00	9.88	21.24	14.693	111.01	1
LH-IM-03	9/23/2025 10:15	9.68	21.26	14.696	110	1
LH-IM-03	9/23/2025 10:30	9.79	21.28	14.696	111.25	1
LH-IM-03	9/23/2025 10:45	9.85	21.28	14.694	111.93	1
LH-IM-03	9/23/2025 11:00	9.87	21.28	14.696	112.16	1
LH-IM-03	9/23/2025 11:15	10	21.3	14.695	113.64	1
LH-IM-03	9/23/2025 11:30	10.35	21.32	14.689	117.61	1
LH-IM-03	9/23/2025 11:45	10.52	21.36	14.688	119.55	1
LH-IM-03	9/23/2025 12:00	10.89	21.4	14.684	123.75	1
LH-IM-03	9/23/2025 12:15	11.22	21.5	14.679	127.5	1
LH-IM-03	9/23/2025 12:30	10.74	21.5	14.673	122.05	1
LH-IM-03	9/23/2025 12:45	11.78	21.54	14.677	133.86	1
LH-IM-03	9/23/2025 13:00	11.61	21.68	14.67	131.93	1
LH-IM-03	9/23/2025 13:15	10.99	21.58	14.669	124.89	1
LH-IM-03	9/23/2025 13:30	11.02	21.48	14.666	125.23	1
LH-IM-03	9/23/2025 13:45	10.94	21.5	14.663	124.32	1
LH-IM-03	9/23/2025 14:00	10.28	21.46	14.665	116.82	1
LH-IM-03	9/23/2025 14:15	10.37	21.42	14.666	117.84	1
LH-IM-03	9/23/2025 14:30	10.03	21.4	14.662	113.98	1
LH-IM-03	9/23/2025 14:45	9.77	21.34	14.663	111.02	1
LH-IM-03	9/23/2025 15:00	9.77	21.34	14.66	111.02	1
LH-IM-03	9/23/2025 15:15	10.99	21.44	14.661	124.89	1
LH-IM-03	9/23/2025 15:30	9.66	21.42	14.659	109.77	1
LH-IM-03	9/23/2025 15:45	12.03	21.66	14.661	136.7	1
LH-IM-03	9/23/2025 16:00	11.17	21.5	14.662	126.93	1
LH-IM-03	9/23/2025 16:15	9.69	21.4	14.665	110.11	1
LH-IM-03	9/23/2025 16:30	10.58	21.5	14.668	120.23	1
LH-IM-03	9/23/2025 16:45	11.19	21.56	14.668	127.16	1
LH-IM-03	9/23/2025 17:00	11.5	21.68	14.666	130.68	1
LH-IM-03	9/23/2025 17:15	12.09	21.92	14.67	138.97	1
LH-IM-03	9/23/2025 17:30	11.42	21.82	14.671	131.26	1
LH-IM-03	9/23/2025 17:45	11.44	21.86	14.673	131.49	1
LH-IM-03	9/23/2025 18:00	11.2	21.82	14.676	128.74	1
LH-IM-03	9/23/2025 18:15	10.62	21.76	14.676	122.07	1
LH-IM-03	9/23/2025 18:30	10.61	21.7	14.68	120.57	1
LH-IM-03	9/23/2025 18:45	11.08	21.72	14.68	125.91	1
LH-IM-03	9/23/2025 19:00	10.37	21.64	14.679	117.84	1
LH-IM-03	9/23/2025 19:15	10.87	21.66	14.68	123.52	1
LH-IM-03	9/23/2025 19:30	10.84	21.62	14.683	123.18	1
LH-IM-03	9/23/2025 19:45	10.99	21.68	14.685	124.89	1
LH-IM-03	9/23/2025 20:00	10.93	21.7	14.687	124.2	1

Station Name	Date Time	DO mg/L	Temp C	Air Pressure PSI	Saturation PCT	Use Code
LH-IM-03	9/23/2025 20:15	10.36	21.64	14.686	117.73	1
LH-IM-03	9/23/2025 20:30	10.84	21.7	14.689	123.18	1
LH-IM-03	9/23/2025 20:45	10.91	21.72	14.692	123.98	1
LH-IM-03	9/23/2025 21:00	10.71	21.68	14.693	121.7	1
LH-IM-03	9/23/2025 21:15	10.53	21.62	14.694	119.66	1
LH-IM-03	9/23/2025 21:30	10.47	21.62	14.699	118.98	1
LH-IM-03	9/23/2025 21:45	10.5	21.6	14.7	119.32	1
LH-IM-03	9/23/2025 22:00	10.66	21.62	14.701	121.14	1
LH-IM-03	9/23/2025 22:15	10.6	21.62	14.702	120.45	1
LH-IM-03	9/23/2025 22:30	10.7	21.66	14.701	121.59	1
LH-IM-03	9/23/2025 22:45	10.76	21.66	14.703	122.27	1
LH-IM-03	9/23/2025 23:00	10.57	21.64	14.701	120.11	1
LH-IM-03	9/23/2025 23:15	10.82	21.68	14.703	122.95	1
LH-IM-03	9/23/2025 23:30	10.82	21.72	14.703	122.95	1
LH-IM-03	9/23/2025 23:45	10.74	21.74	14.706	122.05	1
LH-IM-03	9/24/2025 0:00	10.65	21.7	14.707	121.02	1
LH-IM-03	9/24/2025 0:15	10.6	21.7	14.709	120.45	1
LH-IM-03	9/24/2025 0:30	10.69	21.7	14.708	121.48	1
LH-IM-03	9/24/2025 0:45	10.67	21.68	14.709	121.25	1
LH-IM-03	9/24/2025 1:00	10.44	21.66	14.711	118.64	1
LH-IM-03	9/24/2025 1:15	10.61	21.66	14.713	120.57	1
LH-IM-03	9/24/2025 1:30	10.54	21.68	14.715	119.77	1
LH-IM-03	9/24/2025 1:45	10.44	21.66	14.716	118.64	1
LH-IM-03	9/24/2025 2:00	10.53	21.66	14.718	119.66	1
LH-IM-03	9/24/2025 2:15	10.2	21.64	14.719	115.91	1
LH-IM-03	9/24/2025 2:30	9.68	21.52	14.718	110	1
LH-IM-03	9/24/2025 2:45	9.65	21.52	14.72	109.66	1
LH-IM-03	9/24/2025 3:00	9.88	21.56	14.719	112.27	1
LH-IM-03	9/24/2025 3:15	9.84	21.52	14.717	111.82	1
LH-IM-03	9/24/2025 3:30	9.41	21.44	14.719	106.93	1
LH-IM-03	9/24/2025 3:45	9.16	21.4	14.717	104.09	1
LH-IM-03	9/24/2025 4:00	9.5	21.44	14.712	107.95	1
LH-IM-03	9/24/2025 4:15	9.61	21.42	14.71	109.2	1
LH-IM-03	9/24/2025 4:30	9.7	21.42	14.712	110.23	1
LH-IM-03	9/24/2025 4:45	9.45	21.4	14.718	107.39	1
LH-IM-03	9/24/2025 5:00	9.32	21.36	14.718	105.91	1
LH-IM-03	9/24/2025 5:15	9.43	21.4	14.721	107.16	1
LH-IM-03	9/24/2025 5:30	8.93	21.4	14.723	101.48	1
LH-IM-03	9/24/2025 5:45	9.08	21.4	14.725	103.18	1
LH-IM-03	9/24/2025 6:00	9.17	21.32	14.725	104.2	1
LH-IM-03	9/24/2025 6:15	9.1	21.34	14.727	103.41	1
LH-IM-03	9/24/2025 6:30	9.68	21.4	14.728	110	1
LH-IM-03	9/24/2025 6:45	9.83	21.42	14.728	111.7	1
LH-IM-03	9/24/2025 7:00	10	21.46	14.734	113.64	1
LH-IM-03	9/24/2025 7:15	10.02	21.46	14.739	113.86	1
LH-IM-03	9/24/2025 7:30	9.91	21.44	14.741	112.61	1
LH-IM-03	9/24/2025 7:45	9.82	21.42	14.74	111.59	1
LH-IM-03	9/24/2025 8:00	9.79	21.42	14.744	111.25	1
LH-IM-03	9/24/2025 8:15	9.75	21.42	14.748	109.55	1
LH-IM-03	9/24/2025 8:30	9.83	21.4	14.749	110.45	1
LH-IM-03	9/24/2025 8:45	9.88	21.4	14.749	111.01	1
LH-IM-03	9/24/2025 9:00	9.9	21.4	14.753	111.24	1
LH-IM-03	9/24/2025 9:15	9.87	21.38	14.752	110.9	1
LH-IM-03	9/24/2025 9:30	9.86	21.38	14.756	110.79	1
LH-IM-03	9/24/2025 9:45	9.85	21.38	14.756	110.67	1
LH-IM-03	9/24/2025 10:00	9.85	21.38	14.757	110.67	1
LH-IM-03	9/24/2025 10:15	9.86	21.38	14.758	110.79	1
LH-IM-03	9/24/2025 10:30	9.99	21.38	14.759	112.25	1
LH-IM-03	9/24/2025 10:45	9.85	21.36	14.761	110.67	1
LH-IM-03	9/24/2025 11:00	9.91	21.36	14.762	111.35	1
LH-IM-03	9/24/2025 11:15	9.81	21.36	14.761	110.22	1
LH-IM-03	9/24/2025 11:30	9.9	21.34	14.762	111.24	1
LH-IM-03	9/24/2025 11:45	9.87	21.34	14.763	110.9	1
LH-IM-03	9/24/2025 12:00	9.86	21.34	14.761	110.79	1
LH-IM-03	9/24/2025 12:15	9.92	21.34	14.76	111.46	1
LH-IM-03	9/24/2025 12:30	9.93	21.34	14.762	111.57	1
LH-IM-03	9/24/2025 12:45	9.83	21.32	14.763	110.45	1
LH-IM-03	9/24/2025 13:00	9.91	21.32	14.76	111.35	1
LH-IM-03	9/24/2025 13:15	9.92	21.32	14.76	111.46	1
LH-IM-03	9/24/2025 13:30	9.84	21.32	14.758	110.56	1
LH-IM-03	9/24/2025 13:45	9.92	21.32	14.76	111.46	1
LH-IM-03	9/24/2025 14:00	9.77	21.32	14.759	109.78	1
LH-IM-03	9/24/2025 14:15	10.01	21.3	14.763	112.47	1
LH-IM-03	9/24/2025 14:30	9.83	21.32	14.76	110.45	1
LH-IM-03	9/24/2025 14:45	10.05	21.32	14.762	112.92	1
LH-IM-03	9/24/2025 15:00	10.04	21.3	14.76	112.81	1
LH-IM-03	9/24/2025 15:15	10.02	21.3	14.76	112.58	1
LH-IM-03	9/24/2025 15:30	9.88	21.3	14.759	111.01	1
LH-IM-03	9/24/2025 15:45	9.82	21.28	14.76	110.34	1
LH-IM-03	9/24/2025 16:00	9.85	21.26	14.761	110.67	1
LH-IM-03	9/24/2025 16:15	9.84	21.26	14.763	110.56	1
LH-IM-03	9/24/2025 16:30	9.88	21.24	14.765	111.01	1
LH-IM-03	9/24/2025 16:45	9.76	21.24	14.76	109.66	1
LH-IM-03	9/24/2025 17:00	9.7	21.22	14.762	108.99	1

Station Name	Date Time	DO mg/L	Temp C	Air Pressure PSI	Saturation PCT	Use Code
LH-IM-03	9/24/2025 17:15	9.81	21.2	14.762	110.22	1
LH-IM-03	9/24/2025 17:30	9.68	21.18	14.764	108.76	1
LH-IM-03	9/24/2025 17:45	9.75	21.16	14.764	109.55	1
LH-IM-03	9/24/2025 18:00	9.5	21.16	14.767	106.74	1
LH-IM-03	9/24/2025 18:15	9.42	21.14	14.767	105.84	1
LH-IM-03	9/24/2025 18:30	9.35	21.14	14.77	105.06	1
LH-IM-03	9/24/2025 18:45	9.35	21.14	14.768	105.06	1
LH-IM-03	9/24/2025 19:00	9.1	21.1	14.769	102.25	1
LH-IM-03	9/24/2025 19:15	9.06	21.1	14.769	101.8	1
LH-IM-03	9/24/2025 19:30	9	21.1	14.77	101.12	1
LH-IM-03	9/24/2025 19:45	9.01	21.08	14.769	101.24	1
LH-IM-03	9/24/2025 20:00	8.92	21.08	14.773	100.22	1
LH-IM-03	9/24/2025 20:15	8.86	21.06	14.768	99.55	1
LH-IM-03	9/24/2025 20:30	8.92	21.04	14.768	100.22	1
LH-IM-03	9/24/2025 20:45	8.86	21.02	14.77	99.55	1
LH-IM-03	9/24/2025 21:00	8.77	21	14.772	98.54	1
LH-IM-03	9/24/2025 21:15	8.8	21	14.774	98.88	1
LH-IM-03	9/24/2025 21:30	8.77	21	14.776	98.54	1
LH-IM-03	9/24/2025 21:45	8.77	20.98	14.772	98.54	1
LH-IM-03	9/24/2025 22:00	8.7	20.96	14.775	97.75	1
LH-IM-03	9/24/2025 22:15	8.72	20.96	14.774	97.98	1
LH-IM-03	9/24/2025 22:30	8.65	20.96	14.775	97.19	1
LH-IM-03	9/24/2025 22:45	8.58	20.98	14.77	96.4	1
LH-IM-03	9/24/2025 23:00	8.6	20.98	14.77	96.63	1
LH-IM-03	9/24/2025 23:15	8.56	20.98	14.766	96.18	1
LH-IM-03	9/24/2025 23:30	8.51	20.96	14.767	95.62	1
LH-IM-03	9/24/2025 23:45	8.51	20.96	14.767	95.62	1
LH-IM-03	9/25/2025 0:00	8.49	20.96	14.768	95.39	1
LH-IM-03	9/25/2025 0:15	8.48	20.94	14.768	95.28	1
LH-IM-03	9/25/2025 0:30	8.48	20.94	14.763	95.28	1
LH-IM-03	9/25/2025 0:45	8.47	20.94	14.762	95.17	1
LH-IM-03	9/25/2025 1:00	8.47	20.92	14.76	95.17	1
LH-IM-03	9/25/2025 1:15	8.47	20.92	14.756	95.17	1
LH-IM-03	9/25/2025 1:30	8.47	20.9	14.758	95.17	1
LH-IM-03	9/25/2025 1:45	8.47	20.9	14.754	95.17	1
LH-IM-03	9/25/2025 2:00	8.36	20.88	14.751	93.93	1
LH-IM-03	9/25/2025 2:15	8.32	20.86	14.748	93.48	1
LH-IM-03	9/25/2025 2:30	8.32	20.86	14.745	93.48	1
LH-IM-03	9/25/2025 2:45	8.3	20.86	14.744	93.26	1
LH-IM-03	9/25/2025 3:00	8.3	20.86	14.742	93.26	1
LH-IM-03	9/25/2025 3:15	8.31	20.84	14.739	93.37	1
LH-IM-03	9/25/2025 3:30	8.39	20.86	14.738	94.27	1
LH-IM-03	9/25/2025 3:45	8.35	20.86	14.737	93.82	1
LH-IM-03	9/25/2025 4:00	8.34	20.86	14.737	93.71	1
LH-IM-03	9/25/2025 4:15	8.27	20.86	14.734	92.92	1
LH-IM-03	9/25/2025 4:30	8.24	20.86	14.734	92.58	1
LH-IM-03	9/25/2025 4:45	8.28	20.86	14.732	93.03	1
LH-IM-03	9/25/2025 5:00	8.3	20.84	14.73	93.26	1
LH-IM-03	9/25/2025 5:15	8.3	20.84	14.729	93.26	1
LH-IM-03	9/25/2025 5:30	8.24	20.84	14.73	92.58	1
LH-IM-03	9/25/2025 5:45	8.22	20.84	14.725	92.36	1
LH-IM-03	9/25/2025 6:00	8.18	20.84	14.728	91.91	1
LH-IM-03	9/25/2025 6:15	8.18	20.82	14.725	91.91	1
LH-IM-03	9/25/2025 6:30	8.23	20.82	14.74	92.47	1
LH-IM-03	9/25/2025 6:45	8.19	20.82	14.738	92.02	1
LH-IM-03	9/25/2025 7:00	8.24	20.8	14.734	92.58	1
LH-IM-03	9/25/2025 7:15	8.22	20.8	14.733	92.36	1
LH-IM-03	9/25/2025 7:30	8.17	20.8	14.733	91.8	1
LH-IM-03	9/25/2025 7:45	8.13	20.8	14.737	91.35	1
LH-IM-03	9/25/2025 8:00	8.16	20.78	14.735	91.69	1
LH-IM-03	9/25/2025 8:15	8.15	20.78	14.732	91.57	1
LH-IM-03	9/25/2025 8:30	8.15	20.78	14.73	91.57	1
LH-IM-03	9/25/2025 8:45	8.08	20.78	14.732	90.79	1
LH-IM-03	9/25/2025 9:00	8.14	20.78	14.727	91.46	1
LH-IM-03	9/25/2025 9:15	8.16	20.78	14.721	91.69	1
LH-IM-03	9/25/2025 9:30	8.15	20.76	14.717	91.57	1
LH-IM-03	9/25/2025 9:45	8.16	20.76	14.714	91.69	1
LH-IM-03	9/25/2025 10:00	8.15	20.78	14.712	91.57	1
LH-IM-03	9/25/2025 10:15	8.16	20.76	14.712	91.69	1
LH-IM-03	9/25/2025 10:30	8.09	20.78	14.711	90.9	1
LH-IM-03	9/25/2025 10:45	8.09	20.78	14.708	90.9	1
LH-IM-03	9/25/2025 11:00	8.15	20.78	14.705	91.57	1
LH-IM-03	9/25/2025 11:15	8.08	20.76	14.699	90.79	1
LH-IM-03	9/25/2025 11:30	8.14	20.76	14.695	91.46	1
LH-IM-03	9/25/2025 11:45	8.14	20.74	14.694	90.44	1
LH-IM-03	9/25/2025 12:00	8.16	20.74	14.688	90.67	1
LH-IM-03	9/25/2025 12:15	8.15	20.74	14.687	90.56	1
LH-IM-03	9/25/2025 12:30	8.17	20.74	14.685	90.78	1
LH-IM-03	9/25/2025 12:45	8.15	20.76	14.683	91.57	1
LH-IM-03	9/25/2025 13:00	8.14	20.78	14.677	91.46	1
LH-IM-03	9/25/2025 13:15	8.15	20.8	14.67	91.57	1
LH-IM-03	9/25/2025 13:30	8.14	20.8	14.665	91.46	1
LH-IM-03	9/25/2025 13:45	8.16	20.78	14.66	91.69	1
LH-IM-03	9/25/2025 14:00	8.11	20.8	14.655	91.12	1

Station Name	Date Time	DO mg/L	Temp C	Air Pressure PSI	Saturation PCT	Use Code
LH-IM-03	9/25/2025 14:15	8.13	20.78	14.655	91.35	1
LH-IM-03	9/25/2025 14:30	8.15	20.78	14.651	91.57	1
LH-IM-03	9/25/2025 14:45	8.16	20.78	14.646	92.73	1
LH-IM-03	9/25/2025 15:00	8.1	20.76	14.644	92.05	1
LH-IM-03	9/25/2025 15:15	8.13	20.76	14.639	92.39	1
LH-IM-03	9/25/2025 15:30	8.18	20.76	14.635	92.95	1
LH-IM-03	9/25/2025 15:45	8.16	20.76	14.633	92.73	1
LH-IM-03	9/25/2025 16:00	8.22	20.76	14.629	93.41	1
LH-IM-03	9/25/2025 16:15	8.22	20.78	14.629	93.41	1
LH-IM-03	9/25/2025 16:30	8.24	20.78	14.62	93.64	1
LH-IM-03	9/25/2025 16:45	8.26	20.78	14.617	93.86	1
LH-IM-03	9/25/2025 17:00	8.32	20.78	14.61	94.55	1
LH-IM-03	9/25/2025 17:15	8.36	20.78	14.609	95	1
LH-IM-03	9/25/2025 17:30	8.3	20.78	14.601	94.32	1
LH-IM-03	9/25/2025 17:45	8.31	20.78	14.601	94.43	1
LH-IM-03	9/25/2025 18:00	8.27	20.76	14.596	93.98	1
LH-IM-03	9/25/2025 18:15	8.31	20.76	14.592	94.43	1
LH-IM-03	9/25/2025 18:30	8.34	20.78	14.588	94.77	1
LH-IM-03	9/25/2025 18:45	8.35	20.78	14.582	94.89	1
LH-IM-03	9/25/2025 19:00	8.38	20.78	14.58	95.23	1
LH-IM-03	9/25/2025 19:15	8.33	20.78	14.579	94.66	1
LH-IM-03	9/25/2025 19:30	8.34	20.78	14.578	94.77	1
LH-IM-03	9/25/2025 19:45	8.34	20.76	14.578	94.77	1
LH-IM-03	9/25/2025 20:00	8.34	20.76	14.576	94.77	1
LH-IM-03	9/25/2025 20:15	8.31	20.76	14.574	94.43	1
LH-IM-03	9/25/2025 20:30	8.3	20.76	14.571	94.32	1
LH-IM-03	9/25/2025 20:45	8.26	20.76	14.567	93.86	1
LH-IM-03	9/25/2025 21:00	8.22	20.74	14.565	92.36	1
LH-IM-03	9/25/2025 21:15	8.17	20.72	14.563	91.8	1
LH-IM-03	9/25/2025 21:30	8.18	20.72	14.56	91.91	1
LH-IM-03	9/25/2025 21:45	8.16	20.7	14.559	91.69	1
LH-IM-03	9/25/2025 22:00	8.15	20.7	14.554	91.57	1
LH-IM-03	9/25/2025 22:15	8.11	20.7	14.553	91.12	1
LH-IM-03	9/25/2025 22:30	8.1	20.68	14.548	91.01	1
LH-IM-03	9/25/2025 22:45	8.11	20.68	14.545	91.12	1
LH-IM-03	9/25/2025 23:00	8.11	20.68	14.543	91.12	1
LH-IM-03	9/25/2025 23:15	8.07	20.66	14.54	90.67	1
LH-IM-03	9/25/2025 23:30	8.15	20.66	14.541	91.57	1
LH-IM-03	9/25/2025 23:45	8.15	20.66	14.543	91.57	1
LH-IM-03	9/26/2025 0:00	8.16	20.66	14.549	91.69	1
LH-IM-03	9/26/2025 0:15	8.15	20.66	14.546	91.57	1
LH-IM-03	9/26/2025 0:30	8.13	20.66	14.547	91.35	1
LH-IM-03	9/26/2025 0:45	8.14	20.64	14.545	91.46	1
LH-IM-03	9/26/2025 1:00	8.09	20.64	14.547	90.9	1
LH-IM-03	9/26/2025 1:15	8.09	20.64	14.548	90.9	1
LH-IM-03	9/26/2025 1:30	8.03	20.62	14.55	90.22	1
LH-IM-03	9/26/2025 1:45	8	20.62	14.548	89.89	1
LH-IM-03	9/26/2025 2:00	8	20.62	14.546	89.89	1
LH-IM-03	9/26/2025 2:15	7.99	20.62	14.543	89.78	1
LH-IM-03	9/26/2025 2:30	7.92	20.6	14.546	88.99	1
LH-IM-03	9/26/2025 2:45	7.99	20.6	14.548	89.78	1
LH-IM-03	9/26/2025 3:00	8.01	20.6	14.55	90	1
LH-IM-03	9/26/2025 3:15	8	20.6	14.553	89.89	1
LH-IM-03	9/26/2025 3:30	7.97	20.58	14.554	89.55	1
LH-IM-03	9/26/2025 3:45	7.97	20.58	14.549	89.55	1
LH-IM-03	9/26/2025 4:00	7.97	20.58	14.552	89.55	1
LH-IM-03	9/26/2025 4:15	7.96	20.58	14.551	89.44	1
LH-IM-03	9/26/2025 4:30	7.9	20.58	14.555	88.76	1
LH-IM-03	9/26/2025 4:45	7.89	20.56	14.555	88.65	1
LH-IM-03	9/26/2025 5:00	7.89	20.56	14.561	88.65	1
LH-IM-03	9/26/2025 5:15	7.84	20.56	14.561	88.09	1
LH-IM-03	9/26/2025 5:30	7.85	20.56	14.561	88.2	1
LH-IM-03	9/26/2025 5:45	7.92	20.56	14.56	88.99	1
LH-IM-03	9/26/2025 6:00	7.9	20.56	14.564	88.76	1
LH-IM-03	9/26/2025 6:15	7.85	20.56	14.564	88.2	1
LH-IM-03	9/26/2025 6:30	7.8	20.56	14.568	87.64	1
LH-IM-03	9/26/2025 6:45	7.75	20.54	14.569	87.08	1
LH-IM-03	9/26/2025 7:00	7.75	20.54	14.569	87.08	1
LH-IM-03	9/26/2025 7:15	7.74	20.54	14.572	86.97	1
LH-IM-03	9/26/2025 7:30	7.69	20.54	14.577	86.4	1
LH-IM-03	9/26/2025 7:45	7.72	20.54	14.579	86.74	1
LH-IM-03	9/26/2025 8:00	7.74	20.54	14.584	86.97	1
LH-IM-03	9/26/2025 8:15	7.73	20.54	14.587	86.85	1
LH-IM-03	9/26/2025 8:30	7.83	20.56	14.59	87.98	1
LH-IM-03	9/26/2025 8:45	7.83	20.56	14.591	87.98	1
LH-IM-03	9/26/2025 9:00	7.79	20.56	14.595	87.53	1
LH-IM-03	9/26/2025 9:15	7.8	20.56	14.595	87.64	1
LH-IM-03	9/26/2025 9:30	7.83	20.56	14.597	87.98	1
LH-IM-03	9/26/2025 9:45	7.81	20.56	14.599	87.75	1
LH-IM-03	9/26/2025 10:00	7.93	20.58	14.599	89.1	1
LH-IM-03	9/26/2025 10:15	7.92	20.6	14.596	88.99	1
LH-IM-03	9/26/2025 10:30	7.72	20.58	14.596	86.74	1
LH-IM-03	9/26/2025 10:45	7.94	20.58	14.6	89.21	1
LH-IM-03	9/26/2025 11:00	7.81	20.6	14.596	87.75	1

Dissolved Oxygen Saturation Continous Monitoring Data
Normandeau Associates Inc.

Station Name	Date Time	DO mg/L	Temp C	Air Pressure PSI	Saturation PCT	Use Code
LH-IM-03	9/26/2025 11:15	7.81	20.58	14.597	87.75	1
LH-IM-03	9/26/2025 11:30	7.83	20.6	14.6	87.98	1
LH-IM-03	9/26/2025 11:45	7.88	20.6	14.597	88.54	1
LH-IM-03	9/26/2025 12:00	7.88	20.6	14.598	88.54	1
LH-IM-03	9/26/2025 12:15	7.91	20.62	14.594	88.88	1
LH-IM-03	9/26/2025 12:30	7.91	20.62	14.593	88.88	1
LH-IM-03	9/26/2025 12:45	7.96	20.66	14.59	89.44	1
LH-IM-03	9/26/2025 13:00	7.98	20.74	14.591	89.66	1
LH-IM-03	9/26/2025 13:15	8.11	20.82	14.588	92.16	1
LH-IM-03	9/26/2025 13:30	8.1	20.82	14.589	92.05	1
LH-IM-03	9/26/2025 13:45	8.03	20.84	14.584	91.25	1
LH-IM-03	9/26/2025 14:00	8.03	20.84	14.582	91.25	1
LH-IM-03	9/26/2025 14:15	8	20.86	14.584	90.91	1
LH-IM-03	9/26/2025 14:30	7.97	20.92	14.584	90.57	1
LH-IM-03	9/26/2025 14:45	7.99	20.96	14.584	90.8	1
LH-IM-03	9/26/2025 15:00	7.99	20.98	14.583	90.8	1
LH-IM-03	9/26/2025 15:15	7.99	20.96	14.586	90.8	1
LH-IM-03	9/26/2025 15:30	7.93	20.96	14.585	90.11	1
LH-IM-03	9/26/2025 15:45	7.91	20.94	14.586	89.89	1
LH-IM-03	9/26/2025 16:00	7.86	20.96	14.585	89.32	1
LH-IM-03	9/26/2025 16:15	7.84	20.98	14.585	89.09	1
LH-IM-03	9/26/2025 16:30	7.83	21	14.586	88.98	1
LH-IM-03	9/26/2025 16:45	7.81	21	14.586	88.75	1
LH-IM-03	9/26/2025 17:00	7.66	21	14.586	87.05	1
LH-IM-03	9/26/2025 17:15	7.73	21.02	14.581	87.84	1
LH-IM-03	9/26/2025 17:30	7.73	21.06	14.582	87.84	1
LH-IM-03	9/26/2025 17:45	7.72	21.04	14.587	87.73	1
LH-IM-03	9/26/2025 18:00	7.67	21.02	14.586	87.16	1
LH-IM-03	9/26/2025 18:15	7.67	21	14.589	87.16	1
LH-IM-03	9/26/2025 18:30	7.61	20.98	14.589	86.48	1
LH-IM-03	9/26/2025 18:45	7.58	20.96	14.589	86.14	1
LH-IM-03	9/26/2025 19:00	7.5	20.94	14.592	85.23	1
LH-IM-03	9/26/2025 19:15	7.48	20.94	14.594	85	1
LH-IM-03	9/26/2025 19:30	7.48	20.94	14.595	85	1
LH-IM-03	9/26/2025 19:45	7.44	20.94	14.598	84.55	1
LH-IM-03	9/26/2025 20:00	7.54	20.98	14.6	85.68	1
LH-IM-03	9/26/2025 20:15	7.48	21.02	14.603	85	1
LH-IM-03	9/26/2025 20:30	7.4	20.98	14.606	84.09	1
LH-IM-03	9/26/2025 20:45	7.25	20.92	14.607	82.39	1
LH-IM-03	9/26/2025 21:00	7.21	20.9	14.607	81.93	1
LH-IM-03	9/26/2025 21:15	7.39	21	14.611	83.98	1
LH-IM-03	9/26/2025 21:30	7.23	20.92	14.612	82.16	1
LH-IM-03	9/26/2025 21:45	7.26	20.96	14.615	82.5	1
LH-IM-03	9/26/2025 22:00	7.25	21	14.618	82.39	1
LH-IM-03	9/26/2025 22:15	7.52	21.12	14.614	85.45	1
LH-IM-03	9/26/2025 22:30	7.61	21.2	14.615	86.48	1
LH-IM-03	9/26/2025 22:45	7.6	21.18	14.621	86.36	1
LH-IM-03	9/26/2025 23:00	7.59	21.16	14.621	86.25	1
LH-IM-03	9/26/2025 23:15	7.57	21.16	14.626	86.02	1
LH-IM-03	9/26/2025 23:30	7.51	21.14	14.625	85.34	1
LH-IM-03	9/26/2025 23:45	7.42	21.14	14.627	84.32	1
LH-IM-03	9/27/2025 0:00	7.48	21.1	14.628	85	1
LH-IM-03	9/27/2025 0:15	7.32	21.1	14.627	83.18	1
LH-IM-03	9/27/2025 0:30	7.54	21.08	14.63	85.68	1
LH-IM-03	9/27/2025 0:45	7.31	20.94	14.632	83.07	1
LH-IM-03	9/27/2025 1:00	6.65	20.74	14.634	74.72	1
LH-IM-03	9/27/2025 1:15	6.66	20.7	14.636	74.83	1
LH-IM-03	9/27/2025 1:30	6.59	20.68	14.639	74.04	1
LH-IM-03	9/27/2025 1:45	6.56	20.66	14.638	73.71	1
LH-IM-03	9/27/2025 2:00	6.56	20.68	14.64	73.71	1
LH-IM-03	9/27/2025 2:15	6.55	20.68	14.639	73.6	1
LH-IM-03	9/27/2025 2:30	6.56	20.68	14.642	73.71	1
LH-IM-03	9/27/2025 2:45	6.55	20.66	14.64	73.6	1
LH-IM-03	9/27/2025 3:00	6.58	20.68	14.641	73.93	1
LH-IM-03	9/27/2025 3:15	6.84	20.74	14.643	76.85	1
LH-IM-03	9/27/2025 3:30	7.02	20.84	14.644	79.77	1
LH-IM-03	9/27/2025 3:45	7.05	20.84	14.648	79.21	1
LH-IM-03	9/27/2025 4:00	6.95	20.84	14.648	78.09	1
LH-IM-03	9/27/2025 4:15	6.97	20.84	14.649	78.31	1
LH-IM-03	9/27/2025 4:30	6.93	20.84	14.651	77.87	1
LH-IM-03	9/27/2025 4:45	6.87	20.82	14.651	77.19	1
LH-IM-03	9/27/2025 5:00	6.85	20.8	14.657	76.97	1
LH-IM-03	9/27/2025 5:15	6.82	20.76	14.657	76.63	1
LH-IM-03	9/27/2025 5:30	6.8	20.74	14.66	75.56	1
LH-IM-03	9/27/2025 5:45	6.74	20.72	14.66	74.89	1
LH-IM-03	9/27/2025 6:00	6.7	20.7	14.666	74.44	1
LH-IM-03	9/27/2025 6:15	6.57	20.68	14.671	73	1
LH-IM-03	9/27/2025 6:30	6.59	20.66	14.673	73.22	1
LH-IM-03	9/27/2025 6:45	6.56	20.64	14.675	72.89	1
LH-IM-03	9/27/2025 7:00	6.55	20.64	14.68	72.78	1
LH-IM-03	9/27/2025 7:15	6.46	20.64	14.684	71.78	1
LH-IM-03	9/27/2025 7:30	6.42	20.62	14.688	71.33	1
LH-IM-03	9/27/2025 7:45	6.49	20.62	14.688	72.11	1
LH-IM-03	9/27/2025 8:00	6.4	20.62	14.693	71.11	1

Station Name	Date Time	DO mg/L	Temp C	Air Pressure PSI	Saturation PCT	Use Code
LH-IM-03	9/27/2025 8:15	6.45	20.6	14.696	71.67	1
LH-IM-03	9/27/2025 8:30	6.42	20.6	14.699	71.33	1
LH-IM-03	9/27/2025 8:45	6.37	20.62	14.698	70.78	1
LH-IM-03	9/27/2025 9:00	6.39	20.6	14.701	71	1
LH-IM-03	9/27/2025 9:15	6.31	20.62	14.704	70.11	1
LH-IM-03	9/27/2025 9:30	6.42	20.6	14.703	71.33	1
LH-IM-03	9/27/2025 9:45	6.39	20.6	14.704	71	1
LH-IM-03	9/27/2025 10:00	6.36	20.6	14.703	70.67	1
LH-IM-03	9/27/2025 10:15	6.38	20.6	14.704	70.89	1
LH-IM-03	9/27/2025 10:30	6.3	20.6	14.706	70	1
LH-IM-03	9/27/2025 10:45	6.29	20.6	14.706	69.89	1
LH-IM-03	9/27/2025 11:00	6.32	20.6	14.709	70.22	1
LH-IM-03	9/27/2025 11:15	6.28	20.6	14.704	69.78	1
LH-IM-03	9/27/2025 11:30	6.26	20.6	14.703	69.56	1
LH-IM-03	9/27/2025 11:45	6.19	20.6	14.703	68.78	1
LH-IM-03	9/27/2025 12:00	6.33	20.6	14.705	70.33	1
LH-IM-03	9/27/2025 12:15	6.4	20.6	14.704	71.11	1
LH-IM-03	9/27/2025 12:30	6.9	20.76	14.704	77.53	1
LH-IM-03	9/27/2025 12:45	6.79	20.72	14.7	75.44	1
LH-IM-03	9/27/2025 13:00	6.58	20.68	14.702	73.11	1
LH-IM-03	9/27/2025 13:15	6.43	20.62	14.7	71.44	1
LH-IM-03	9/27/2025 13:30	6.54	20.62	14.699	72.67	1
LH-IM-03	9/27/2025 13:45	6.63	20.64	14.694	73.67	1
LH-IM-03	9/27/2025 14:00	6.39	20.64	14.693	71	1
LH-IM-03	9/27/2025 14:15	6.34	20.6	14.69	70.44	1
LH-IM-03	9/27/2025 14:30	6.39	20.62	14.688	71	1
LH-IM-03	9/27/2025 14:45	7.79	20.84	14.683	87.53	1
LH-IM-03	9/27/2025 15:00	6.66	20.74	14.681	74	1
LH-IM-03	9/27/2025 15:15	6.95	20.76	14.68	78.09	1
LH-IM-03	9/27/2025 15:30	7.3	20.88	14.682	82.02	1
LH-IM-03	9/27/2025 15:45	7.01	20.84	14.679	78.76	1
LH-IM-03	9/27/2025 16:00	7.52	21.14	14.68	84.49	1
LH-IM-03	9/27/2025 16:15	7.39	21.18	14.678	83.03	1
LH-IM-03	9/27/2025 16:30	7.71	21.28	14.677	87.61	1
LH-IM-03	9/27/2025 16:45	6.88	20.84	14.678	77.3	1
LH-IM-03	9/27/2025 17:00	6.85	20.78	14.681	76.97	1
LH-IM-03	9/27/2025 17:15	7.54	20.94	14.681	84.72	1
LH-IM-03	9/27/2025 17:30	7.72	21.04	14.679	86.74	1
LH-IM-03	9/27/2025 17:45	7.18	20.9	14.681	80.67	1
LH-IM-03	9/27/2025 18:00	7.79	21.1	14.682	87.53	1
LH-IM-03	9/27/2025 18:15	7.76	21.04	14.683	87.19	1
LH-IM-03	9/27/2025 18:30	7.56	20.98	14.683	84.94	1
LH-IM-03	9/27/2025 18:45	7.63	21.02	14.683	85.73	1
LH-IM-03	9/27/2025 19:00	7.65	20.98	14.687	85.96	1
LH-IM-03	9/27/2025 19:15	7.96	20.96	14.686	89.44	1
LH-IM-03	9/27/2025 19:30	9.14	21.5	14.687	103.86	1
LH-IM-03	9/27/2025 19:45	8.18	21.42	14.689	92.95	1
LH-IM-03	9/27/2025 20:00	7.65	20.98	14.69	85.96	1
LH-IM-03	9/27/2025 20:15	9.01	21.48	14.692	102.39	1
LH-IM-03	9/27/2025 20:30	9.29	21.44	14.691	105.57	1
LH-IM-03	9/27/2025 20:45	8.97	21.34	14.692	101.93	1
LH-IM-03	9/27/2025 21:00	8.65	21.26	14.692	98.3	1
LH-IM-03	9/27/2025 21:15	8.03	21.18	14.695	90.22	1
LH-IM-03	9/27/2025 21:30	6.93	20.82	14.694	77.87	1
LH-IM-03	9/27/2025 21:45	8.18	21.02	14.693	91.91	1
LH-IM-03	9/27/2025 22:00	7.12	20.98	14.689	80	1
LH-IM-03	9/27/2025 22:15	8.36	21.06	14.695	93.93	1
LH-IM-03	9/27/2025 22:30	8.91	21.34	14.697	101.25	1
LH-IM-03	9/27/2025 22:45	8.74	21.32	14.697	99.32	1
LH-IM-03	9/27/2025 23:00	8.6	21.26	14.695	97.73	1
LH-IM-03	9/27/2025 23:15	8.66	21.28	14.7	98.41	1
LH-IM-03	9/27/2025 23:30	8.57	21.32	14.694	97.39	1
LH-IM-03	9/27/2025 23:45	8.47	21.28	14.698	96.25	1
LH-IM-03	9/28/2025 0:00	8.49	21.28	14.698	96.48	1
LH-IM-03	9/28/2025 0:15	8.62	21.36	14.698	97.95	1
LH-IM-03	9/28/2025 0:30	8.76	21.44	14.698	99.55	1
LH-IM-03	9/28/2025 0:45	8.65	21.44	14.699	98.3	1
LH-IM-03	9/28/2025 1:00	8.72	21.46	14.696	99.09	1
LH-IM-03	9/28/2025 1:15	8.32	21.34	14.695	94.55	1
LH-IM-03	9/28/2025 1:30	8.03	21.14	14.698	90.22	1
LH-IM-03	9/28/2025 1:45	8.11	21.26	14.697	92.16	1
LH-IM-03	9/28/2025 2:00	7.98	21.2	14.693	89.66	1
LH-IM-03	9/28/2025 2:15	7.94	21.12	14.694	89.21	1
LH-IM-03	9/28/2025 2:30	8.18	21.22	14.688	91.91	1
LH-IM-03	9/28/2025 2:45	8.33	21.28	14.69	94.66	1
LH-IM-03	9/28/2025 3:00	8.42	21.26	14.69	95.68	1
LH-IM-03	9/28/2025 3:15	8.34	21.22	14.692	93.71	1
LH-IM-03	9/28/2025 3:30	8.35	21.2	14.688	93.82	1
LH-IM-03	9/28/2025 3:45	8.32	21.18	14.691	93.48	1
LH-IM-03	9/28/2025 4:00	8.25	21.14	14.688	92.7	1
LH-IM-03	9/28/2025 4:15	8.23	21.14	14.691	92.47	1
LH-IM-03	9/28/2025 4:30	8.19	21.1	14.691	92.02	1
LH-IM-03	9/28/2025 4:45	7.89	21.06	14.694	88.65	1
LH-IM-03	9/28/2025 5:00	8.14	21.08	14.697	91.46	1

Station Name	Date Time	DO mg/L	Temp C	Air Pressure PSI	Saturation PCT	Use Code
LH-IM-03	9/28/2025 5:15	8.14	21.08	14.698	91.46	1
LH-IM-03	9/28/2025 5:30	8.09	21.06	14.698	90.9	1
LH-IM-03	9/28/2025 5:45	7.97	21	14.696	89.55	1
LH-IM-03	9/28/2025 6:00	8.09	21.04	14.699	90.9	1
LH-IM-03	9/28/2025 6:15	8.08	21.02	14.697	90.79	1
LH-IM-03	9/28/2025 6:30	8.02	21	14.699	90.11	1
LH-IM-03	9/28/2025 6:45	8.01	20.98	14.699	90	1
LH-IM-03	9/28/2025 7:00	7.97	20.96	14.7	89.55	1
LH-IM-03	9/28/2025 7:15	7.99	20.96	14.701	89.78	1
LH-IM-03	9/28/2025 7:30	7.99	20.96	14.703	89.78	1
LH-IM-03	9/28/2025 7:45	7.92	20.94	14.704	88.99	1
LH-IM-03	9/28/2025 8:00	7.89	20.92	14.704	88.65	1
LH-IM-03	9/28/2025 8:15	7.83	20.92	14.704	87.98	1
LH-IM-03	9/28/2025 8:30	7.84	20.92	14.703	88.09	1
LH-IM-03	9/28/2025 8:45	7.83	20.94	14.705	87.98	1
LH-IM-03	9/28/2025 9:00	7.73	20.94	14.708	86.85	1
LH-IM-03	9/28/2025 9:15	7.74	20.96	14.709	86.97	1
LH-IM-03	9/28/2025 9:30	7.82	20.94	14.708	87.87	1
LH-IM-03	9/28/2025 9:45	7.85	20.94	14.711	88.2	1
LH-IM-03	9/28/2025 10:00	7.84	20.92	14.712	88.09	1
LH-IM-03	9/28/2025 10:15	7.83	20.94	14.713	87.98	1
LH-IM-03	9/28/2025 10:30	7.92	20.92	14.713	88.99	1
LH-IM-03	9/28/2025 10:45	8.13	20.9	14.713	91.35	1
LH-IM-03	9/28/2025 11:00	8.17	20.92	14.714	91.8	1
LH-IM-03	9/28/2025 11:15	8.31	20.94	14.712	93.37	1
LH-IM-03	9/28/2025 11:30	8.48	20.98	14.712	95.28	1
LH-IM-03	9/28/2025 11:45	8.48	20.96	14.709	95.28	1
LH-IM-03	9/28/2025 12:00	8.48	20.96	14.709	95.28	1
LH-IM-03	9/28/2025 12:15	8.21	20.9	14.709	92.25	1
LH-IM-03	9/28/2025 12:30	7.89	20.84	14.707	88.65	1
LH-IM-03	9/28/2025 12:45	8.09	20.84	14.706	90.9	1
LH-IM-03	9/28/2025 13:00	7.99	20.84	14.704	89.78	1
LH-IM-03	9/28/2025 13:15	8.18	20.82	14.703	91.91	1
LH-IM-03	9/28/2025 13:30	8.09	20.86	14.7	90.9	1
LH-IM-03	9/28/2025 13:45	8.02	20.88	14.697	90.11	1
LH-IM-03	9/28/2025 14:00	8.58	21.04	14.693	96.4	1
LH-IM-03	9/28/2025 14:15	7.93	20.88	14.691	89.1	1
LH-IM-03	9/28/2025 14:30	7.94	20.86	14.691	89.21	1
LH-IM-03	9/28/2025 14:45	8.07	20.9	14.689	90.67	1
LH-IM-03	9/28/2025 15:00	8	20.84	14.686	89.89	1
LH-IM-03	9/28/2025 15:15	8.85	21.22	14.687	99.44	1
LH-IM-03	9/28/2025 15:30	8.14	21.22	14.686	91.46	1
LH-IM-03	9/28/2025 15:45	8.92	21.2	14.687	100.22	1
LH-IM-03	9/28/2025 16:00	8.62	21.18	14.686	96.85	1
LH-IM-03	9/28/2025 16:15	8.91	21.18	14.686	100.11	1
LH-IM-03	9/28/2025 16:30	9.5	21.16	14.685	106.74	1
LH-IM-03	9/28/2025 16:45	9.54	21.5	14.684	108.41	1
LH-IM-03	9/28/2025 17:00	9.18	21.5	14.687	104.32	1
LH-IM-03	9/28/2025 17:15	9.28	21.46	14.686	105.45	1
LH-IM-03	9/28/2025 17:30	9.41	21.5	14.686	106.93	1
LH-IM-03	9/28/2025 17:45	9.43	21.52	14.689	107.16	1
LH-IM-03	9/28/2025 18:00	9.33	21.5	14.69	106.02	1
LH-IM-03	9/28/2025 18:15	9.37	21.56	14.692	106.48	1
LH-IM-03	9/28/2025 18:30	9.24	21.54	14.691	105	1
LH-IM-03	9/28/2025 18:45	9.22	21.52	14.692	104.77	1
LH-IM-03	9/28/2025 19:00	9.16	21.5	14.691	104.09	1
LH-IM-03	9/28/2025 19:15	8.98	21.42	14.695	102.05	1
LH-IM-03	9/28/2025 19:30	9.02	21.44	14.699	102.5	1
LH-IM-03	9/28/2025 19:45	9.02	21.48	14.7	102.5	1
LH-IM-03	9/28/2025 20:00	9.02	21.5	14.703	102.5	1
LH-IM-03	9/28/2025 20:15	9.01	21.5	14.705	102.39	1
LH-IM-03	9/28/2025 20:30	8.97	21.52	14.709	101.93	1
LH-IM-03	9/28/2025 20:45	8.94	21.52	14.713	101.59	1
LH-IM-03	9/28/2025 21:00	8.92	21.52	14.72	101.36	1
LH-IM-03	9/28/2025 21:15	8.87	21.52	14.723	100.8	1
LH-IM-03	9/28/2025 21:30	8.83	21.48	14.724	100.34	1
LH-IM-03	9/28/2025 21:45	8.82	21.46	14.728	100.23	1
LH-IM-03	9/28/2025 22:00	8.78	21.46	14.732	99.77	1
LH-IM-03	9/28/2025 22:15	8.77	21.46	14.737	99.66	1
LH-IM-03	9/28/2025 22:30	8.76	21.46	14.737	99.55	1
LH-IM-03	9/28/2025 22:45	8.69	21.44	14.743	98.75	1
LH-IM-03	9/28/2025 23:00	8.66	21.44	14.744	98.41	1
LH-IM-03	9/28/2025 23:15	8.64	21.42	14.748	97.08	1
LH-IM-03	9/28/2025 23:30	8.64	21.38	14.753	97.08	1
LH-IM-03	9/28/2025 23:45	8.6	21.38	14.759	96.63	1
LH-IM-03	9/29/2025 0:00	8.53	21.36	14.759	95.84	1
LH-IM-03	9/29/2025 0:15	8.51	21.34	14.761	95.62	1
LH-IM-03	9/29/2025 0:30	8.48	21.32	14.763	95.28	1
LH-IM-03	9/29/2025 0:45	8.43	21.3	14.766	94.72	1
LH-IM-03	9/29/2025 1:00	8.43	21.28	14.768	94.72	1
LH-IM-03	9/29/2025 1:15	8.39	21.26	14.772	94.27	1
LH-IM-03	9/29/2025 1:30	8.36	21.26	14.773	93.93	1
LH-IM-03	9/29/2025 1:45	8.22	21.24	14.775	92.36	1
LH-IM-03	9/29/2025 2:00	8.33	21.22	14.776	93.6	1

Station Name	Date Time	DO mg/L	Temp C	Air Pressure PSI	Saturation PCT	Use Code
LH-IM-03	9/29/2025 2:15	8.28	21.2	14.778	93.03	1
LH-IM-03	9/29/2025 2:30	8.24	21.2	14.778	92.58	1
LH-IM-03	9/29/2025 2:45	8.22	21.18	14.78	92.36	1
LH-IM-03	9/29/2025 3:00	8.22	21.14	14.778	92.36	1
LH-IM-03	9/29/2025 3:15	8.17	21.14	14.779	91.8	1
LH-IM-03	9/29/2025 3:30	8.16	21.12	14.781	91.69	1
LH-IM-03	9/29/2025 3:45	8.15	21.1	14.784	91.57	1
LH-IM-03	9/29/2025 4:00	8.1	21.1	14.786	91.01	1
LH-IM-03	9/29/2025 4:15	8.1	21.08	14.788	91.01	1
LH-IM-03	9/29/2025 4:30	8.08	21.06	14.79	90.79	1
LH-IM-03	9/29/2025 4:45	7.99	21.08	14.79	89.78	1
LH-IM-03	9/29/2025 5:00	7.96	21.08	14.793	89.44	1
LH-IM-03	9/29/2025 5:15	7.96	21.08	14.797	89.44	1
LH-IM-03	9/29/2025 5:30	7.83	21.08	14.8	87.98	1
LH-IM-03	9/29/2025 5:45	7.94	21.08	14.799	89.21	1
LH-IM-03	9/29/2025 6:00	7.84	21.06	14.803	88.09	1
LH-IM-03	9/29/2025 6:15	7.84	21.04	14.805	88.09	1
LH-IM-03	9/29/2025 6:30	7.93	21.04	14.805	89.1	1
LH-IM-03	9/29/2025 6:45	7.86	21.02	14.81	88.31	1
LH-IM-03	9/29/2025 7:00	7.92	21	14.811	88.99	1
LH-IM-03	9/29/2025 7:15	7.82	20.98	14.813	87.87	1
LH-IM-03	9/29/2025 7:30	7.8	20.98	14.814	87.64	1
LH-IM-03	9/29/2025 7:45	7.83	20.96	14.815	87.98	1
LH-IM-03	9/29/2025 8:00	7.81	20.96	14.817	87.75	1
LH-IM-03	9/29/2025 8:15	7.82	20.94	14.818	87.87	1
LH-IM-03	9/29/2025 8:30	7.81	20.94	14.819	87.75	1
LH-IM-03	9/29/2025 8:45	7.85	20.96	14.821	88.2	1
LH-IM-03	9/29/2025 9:00	7.83	20.96	14.823	87.98	1
LH-IM-03	9/29/2025 9:15	7.91	20.96	14.822	88.88	1
LH-IM-03	9/29/2025 9:30	7.97	20.96	14.821	89.55	1
LH-IM-03	9/29/2025 9:45	7.96	20.98	14.822	89.44	1
LH-IM-03	9/29/2025 10:00	7.94	20.96	14.821	89.21	1
LH-IM-03	9/29/2025 10:15	7.96	20.96	14.822	89.44	1
LH-IM-03	9/29/2025 10:30	7.96	20.96	14.823	89.44	1
LH-IM-03	9/29/2025 10:45	7.97	20.96	14.822	89.55	1
LH-IM-03	9/29/2025 11:00	7.94	20.96	14.823	89.21	1
LH-IM-03	9/29/2025 11:15	7.89	20.94	14.818	88.65	1
LH-IM-03	9/29/2025 11:30	8.31	22.86	14.819	96.63	2
LH-IM-03	9/29/2025 11:45	8.09	26.96	14.818	101.13	2
LH-IM-04	6/3/2025 17:00	7.97	27.08	14.747	99.63	2
LH-IM-04	6/3/2025 17:15	9.34	18.88	14.75	100.43	2
LH-IM-04	6/3/2025 17:30	9.94	17.08	14.749	102.47	1
LH-IM-04	6/3/2025 17:45	9.94	16.96	14.75	102.47	1
LH-IM-04	6/3/2025 18:00	9.96	16.98	14.75	102.68	1
LH-IM-04	6/3/2025 18:15	9.97	16.98	14.75	102.78	1
LH-IM-04	6/3/2025 18:30	9.96	16.98	14.751	102.68	1
LH-IM-04	6/3/2025 18:45	9.95	17	14.758	102.58	1
LH-IM-04	6/3/2025 19:00	9.94	17.02	14.758	102.47	1
LH-IM-04	6/3/2025 19:15	9.93	17.02	14.756	102.37	1
LH-IM-04	6/3/2025 19:30	9.93	17.02	14.758	102.37	1
LH-IM-04	6/3/2025 19:45	9.91	17.04	14.753	102.16	1
LH-IM-04	6/3/2025 20:00	9.9	17.04	14.753	102.06	1
LH-IM-04	6/3/2025 20:15	9.91	17.04	14.751	102.16	1
LH-IM-04	6/3/2025 20:30	9.9	17.04	14.75	102.06	1
LH-IM-04	6/3/2025 20:45	9.88	17.04	14.755	101.86	1
LH-IM-04	6/3/2025 21:00	9.88	17.02	14.76	101.86	1
LH-IM-04	6/3/2025 21:15	9.87	17.02	14.759	101.75	1
LH-IM-04	6/3/2025 21:30	9.86	17.02	14.761	101.65	1
LH-IM-04	6/3/2025 21:45	9.85	17	14.764	101.55	1
LH-IM-04	6/3/2025 22:00	9.84	17	14.764	101.44	1
LH-IM-04	6/3/2025 22:15	9.85	17	14.765	101.55	1
LH-IM-04	6/3/2025 22:30	9.87	16.98	14.771	101.75	1
LH-IM-04	6/3/2025 22:45	9.82	16.98	14.771	101.24	1
LH-IM-04	6/3/2025 23:00	9.86	16.96	14.772	101.65	1
LH-IM-04	6/3/2025 23:15	9.78	16.94	14.77	100.82	1
LH-IM-04	6/3/2025 23:30	9.78	16.94	14.771	100.82	1
LH-IM-04	6/3/2025 23:45	9.8	16.92	14.773	101.03	1
LH-IM-04	6/4/2025 0:00	9.8	16.9	14.777	101.03	1
LH-IM-04	6/4/2025 0:15	9.74	16.9	14.775	100.41	1
LH-IM-04	6/4/2025 0:30	9.68	16.88	14.774	99.79	1
LH-IM-04	6/4/2025 0:45	9.77	16.86	14.773	100.72	1
LH-IM-04	6/4/2025 1:00	9.77	16.84	14.772	100.72	1
LH-IM-04	6/4/2025 1:15	9.78	16.82	14.771	100.82	1
LH-IM-04	6/4/2025 1:30	9.76	16.8	14.771	100.62	1
LH-IM-04	6/4/2025 1:45	9.76	16.8	14.771	100.62	1
LH-IM-04	6/4/2025 2:00	9.77	16.78	14.772	100.72	1
LH-IM-04	6/4/2025 2:15	9.68	16.76	14.771	99.79	1
LH-IM-04	6/4/2025 2:30	9.61	16.74	14.766	98.06	1
LH-IM-04	6/4/2025 2:45	9.62	16.74	14.767	98.16	1
LH-IM-04	6/4/2025 3:00	9.75	16.74	14.768	99.49	1
LH-IM-04	6/4/2025 3:15	9.75	16.72	14.769	99.49	1
LH-IM-04	6/4/2025 3:30	9.67	16.7	14.769	98.67	1
LH-IM-04	6/4/2025 3:45	9.74	16.7	14.77	99.39	1
LH-IM-04	6/4/2025 4:00	9.62	16.68	14.771	98.16	1

Station Name	Date Time	DO mg/L	Temp C	Air Pressure PSI	Saturation PCT	Use Code
LH-IM-04	6/4/2025 4:15	9.62	16.68	14.772	98.16	1
LH-IM-04	6/4/2025 4:30	9.75	16.66	14.771	99.49	1
LH-IM-04	6/4/2025 4:45	9.7	16.66	14.775	98.98	1
LH-IM-04	6/4/2025 5:00	9.75	16.64	14.774	99.49	1
LH-IM-04	6/4/2025 5:15	9.75	16.62	14.776	99.49	1
LH-IM-04	6/4/2025 5:30	9.75	16.62	14.776	99.49	1
LH-IM-04	6/4/2025 5:45	9.61	16.62	14.777	98.06	1
LH-IM-04	6/4/2025 6:00	9.61	16.6	14.78	98.06	1
LH-IM-04	6/4/2025 6:15	9.75	16.6	14.782	99.49	1
LH-IM-04	6/4/2025 6:30	9.75	16.6	14.785	99.49	1
LH-IM-04	6/4/2025 6:45	9.76	16.58	14.784	99.59	1
LH-IM-04	6/4/2025 7:00	9.76	16.58	14.787	99.59	1
LH-IM-04	6/4/2025 7:15	9.76	16.58	14.788	99.59	1
LH-IM-04	6/4/2025 7:30	9.76	16.58	14.788	99.59	1
LH-IM-04	6/4/2025 7:45	9.77	16.58	14.788	99.69	1
LH-IM-04	6/4/2025 8:00	9.63	16.58	14.786	98.27	1
LH-IM-04	6/4/2025 8:15	9.62	16.58	14.788	98.16	1
LH-IM-04	6/4/2025 8:30	9.75	16.6	14.789	99.49	1
LH-IM-04	6/4/2025 8:45	9.78	16.6	14.789	99.8	1
LH-IM-04	6/4/2025 9:00	9.81	16.6	14.787	100.1	1
LH-IM-04	6/4/2025 9:15	9.64	16.62	14.789	98.37	1
LH-IM-04	6/4/2025 9:30	9.78	16.62	14.788	99.8	1
LH-IM-04	6/4/2025 9:45	9.64	16.64	14.786	98.37	1
LH-IM-04	6/4/2025 10:00	9.64	16.66	14.788	98.37	1
LH-IM-04	6/4/2025 10:15	9.78	16.66	14.787	99.8	1
LH-IM-04	6/4/2025 10:30	9.64	16.7	14.785	98.37	1
LH-IM-04	6/4/2025 10:45	9.65	16.72	14.784	98.47	1
LH-IM-04	6/4/2025 11:00	9.78	16.72	14.78	99.8	1
LH-IM-04	6/4/2025 11:15	9.65	16.76	14.779	99.48	1
LH-IM-04	6/4/2025 11:30	9.65	16.78	14.776	99.48	1
LH-IM-04	6/4/2025 11:45	9.66	16.8	14.773	99.59	1
LH-IM-04	6/4/2025 12:00	9.66	16.84	14.773	99.59	1
LH-IM-04	6/4/2025 12:15	9.67	16.88	14.772	99.69	1
LH-IM-04	6/4/2025 12:30	9.68	16.92	14.767	99.79	1
LH-IM-04	6/4/2025 12:45	9.67	16.94	14.764	99.69	1
LH-IM-04	6/4/2025 13:00	9.8	16.96	14.763	101.03	1
LH-IM-04	6/4/2025 13:15	9.69	17	14.761	99.9	1
LH-IM-04	6/4/2025 13:30	9.83	17.02	14.759	101.34	1
LH-IM-04	6/4/2025 13:45	9.67	17.06	14.759	99.69	1
LH-IM-04	6/4/2025 14:00	9.68	17.08	14.755	99.79	1
LH-IM-04	6/4/2025 14:15	9.69	17.12	14.753	99.9	1
LH-IM-04	6/4/2025 14:30	9.71	17.14	14.745	100.1	1
LH-IM-04	6/4/2025 14:45	9.68	17.18	14.746	99.79	1
LH-IM-04	6/4/2025 15:00	9.7	17.18	14.745	100	1
LH-IM-04	6/4/2025 15:15	9.84	17.22	14.745	101.44	1
LH-IM-04	6/4/2025 15:30	9.83	17.24	14.741	102.4	1
LH-IM-04	6/4/2025 15:45	9.68	17.28	14.74	101.89	1
LH-IM-04	6/4/2025 16:00	9.84	17.3	14.735	103.58	1
LH-IM-04	6/4/2025 16:15	9.85	17.32	14.736	103.68	1
LH-IM-04	6/4/2025 16:30	9.84	17.36	14.734	103.58	1
LH-IM-04	6/4/2025 16:45	0	0	14.732	0	3
LH-IM-04	6/4/2025 17:00	0	0	14.734	0	3
LH-IM-04	6/4/2025 17:15	0	0	14.731	0	3
LH-IM-04	6/4/2025 17:30	0	0	14.728	0	3
LH-IM-04	6/4/2025 17:45	0	0	14.727	0	3
LH-IM-04	6/4/2025 18:00	0	0	14.727	0	3
LH-IM-04	6/4/2025 18:15	0	0	14.726	0	3
LH-IM-04	6/4/2025 18:30	0	0	14.726	0	3
LH-IM-04	6/4/2025 18:45	0	0	14.721	0	3
LH-IM-04	6/4/2025 19:00	0	0	14.72	0	3
LH-IM-04	6/4/2025 19:15	0	0	14.72	0	3
LH-IM-04	6/4/2025 19:30	0	0	14.718	0	3
LH-IM-04	6/4/2025 19:45	0	0	14.718	0	3
LH-IM-04	6/4/2025 20:00	0	0	14.718	0	3
LH-IM-04	6/4/2025 20:15	0	0	14.718	0	3
LH-IM-04	6/4/2025 20:30	0	0	14.717	0	3
LH-IM-04	6/4/2025 20:45	0	0	14.715	0	3
LH-IM-04	6/4/2025 21:00	0	0	14.721	0	3
LH-IM-04	6/4/2025 21:15	0	0	14.723	0	3
LH-IM-04	6/4/2025 21:30	0	0	14.729	0	3
LH-IM-04	6/4/2025 21:45	0	0	14.728	0	3
LH-IM-04	6/4/2025 22:00	0	0	14.73	0	3
LH-IM-04	6/4/2025 22:15	0	0	14.729	0	3
LH-IM-04	6/4/2025 22:30	0	0	14.726	0	3
LH-IM-04	6/4/2025 22:45	0	0	14.726	0	3
LH-IM-04	6/4/2025 23:00	0	0	14.725	0	3
LH-IM-04	6/4/2025 23:15	0	0	14.725	0	3
LH-IM-04	6/4/2025 23:30	0	0	14.721	0	3
LH-IM-04	6/4/2025 23:45	0	0	14.722	0	3
LH-IM-04	6/5/2025 0:00	0	0	14.719	0	3
LH-IM-04	6/5/2025 0:15	0	0	14.717	0	3
LH-IM-04	6/5/2025 0:30	0	0	14.715	0	3
LH-IM-04	6/5/2025 0:45	0	0	14.714	0	3
LH-IM-04	6/5/2025 1:00	0	0	14.71	0	3

Station Name	Date Time	DO mg/L	Temp C	Air Pressure PSI	Saturation PCT	Use Code
LH-IM-04	6/5/2025 1:15	0	0	14.708	0	3
LH-IM-04	6/5/2025 1:30	0	0	14.706	0	3
LH-IM-04	6/5/2025 1:45	0	0	14.702	0	3
LH-IM-04	6/5/2025 2:00	0	0	14.704	0	3
LH-IM-04	6/5/2025 2:15	0	0	14.7	0	3
LH-IM-04	6/5/2025 2:30	0	0	14.699	0	3
LH-IM-04	6/5/2025 2:45	0	0	14.697	0	3
LH-IM-04	6/5/2025 3:00	0	0	14.697	0	3
LH-IM-04	6/5/2025 3:15	0	0	14.696	0	3
LH-IM-04	6/5/2025 3:30	0	0	14.694	0	3
LH-IM-04	6/5/2025 3:45	0	0	14.692	0	3
LH-IM-04	6/5/2025 4:00	0	0	14.694	0	3
LH-IM-04	6/5/2025 4:15	0	0	14.692	0	3
LH-IM-04	6/5/2025 4:30	0	0	14.689	0	3
LH-IM-04	6/5/2025 4:45	0	0	14.689	0	3
LH-IM-04	6/5/2025 5:00	0	0	14.691	0	3
LH-IM-04	6/5/2025 5:15	0	0	14.693	0	3
LH-IM-04	6/5/2025 5:30	0	0	14.697	0	3
LH-IM-04	6/5/2025 5:45	0	0	14.698	0	3
LH-IM-04	6/5/2025 6:00	0	0	14.699	0	3
LH-IM-04	6/5/2025 6:15	0	0	14.702	0	3
LH-IM-04	6/5/2025 6:30	0	0	14.701	0	3
LH-IM-04	6/5/2025 6:45	0	0	14.702	0	3
LH-IM-04	6/5/2025 7:00	0	0	14.704	0	3
LH-IM-04	6/5/2025 7:15	0	0	14.706	0	3
LH-IM-04	6/5/2025 7:30	0	0	14.709	0	3
LH-IM-04	6/5/2025 7:45	0	0	14.707	0	3
LH-IM-04	6/5/2025 8:00	0	0	14.707	0	3
LH-IM-04	6/5/2025 8:15	0	0	14.708	0	3
LH-IM-04	6/5/2025 8:30	0	0	14.706	0	3
LH-IM-04	6/5/2025 8:45	0	0	14.707	0	3
LH-IM-04	6/5/2025 9:00	0	0	14.707	0	3
LH-IM-04	6/5/2025 9:15	0	0	14.706	0	3
LH-IM-04	6/5/2025 9:30	0	0	14.704	0	3
LH-IM-04	6/5/2025 9:45	0	0	14.706	0	3
LH-IM-04	6/5/2025 10:00	0	0	14.699	0	3
LH-IM-04	6/5/2025 10:15	0	0	14.697	0	3
LH-IM-04	6/5/2025 10:30	0	0	14.697	0	3
LH-IM-04	6/5/2025 10:45	0	0	14.697	0	3
LH-IM-04	6/5/2025 11:00	0	0	14.695	0	3
LH-IM-04	6/5/2025 11:15	0	0	14.695	0	3
LH-IM-04	6/5/2025 11:30	0	0	14.692	0	3
LH-IM-04	6/5/2025 11:45	0	0	14.689	0	3
LH-IM-04	6/5/2025 12:00	0	0	14.689	0	3
LH-IM-04	6/5/2025 12:15	0	0	14.686	0	3
LH-IM-04	6/5/2025 12:30	0	0	14.682	0	3
LH-IM-04	6/5/2025 12:45	0	0	14.678	0	3
LH-IM-04	6/5/2025 13:00	0	0	14.676	0	3
LH-IM-04	6/5/2025 13:15	0	0	14.673	0	3
LH-IM-04	6/5/2025 13:30	0	0	14.669	0	3
LH-IM-04	6/5/2025 13:45	0	0	14.669	0	3
LH-IM-04	6/5/2025 14:00	0	0	14.667	0	3
LH-IM-04	6/5/2025 14:15	0	0	14.665	0	3
LH-IM-04	6/5/2025 14:30	0	0	14.662	0	3
LH-IM-04	6/5/2025 14:45	0	0	14.66	0	3
LH-IM-04	6/5/2025 15:00	0	0	14.66	0	3
LH-IM-04	6/5/2025 15:15	0	0	14.658	0	3
LH-IM-04	6/5/2025 15:30	0	0	14.656	0	3
LH-IM-04	6/5/2025 15:45	0	0	14.654	0	3
LH-IM-04	6/5/2025 16:00	0	0	14.652	0	3
LH-IM-04	6/5/2025 16:15	0	0	14.652	0	3
LH-IM-04	6/5/2025 16:30	0	0	14.649	0	3
LH-IM-04	6/5/2025 16:45	0	0	14.647	0	3
LH-IM-04	6/5/2025 17:00	0	0	14.648	0	3
LH-IM-04	6/5/2025 17:15	0	0	14.647	0	3
LH-IM-04	6/5/2025 17:30	0	0	14.645	0	3
LH-IM-04	6/5/2025 17:45	0	0	14.643	0	3
LH-IM-04	6/5/2025 18:00	0	0	14.641	0	3
LH-IM-04	6/5/2025 18:15	0	0	14.641	0	3
LH-IM-04	6/5/2025 18:30	0	0	14.638	0	3
LH-IM-04	6/5/2025 18:45	0	0	14.638	0	3
LH-IM-04	6/5/2025 19:00	0	0	14.637	0	3
LH-IM-04	6/5/2025 19:15	0	0	14.637	0	3
LH-IM-04	6/5/2025 19:30	0	0	14.636	0	3
LH-IM-04	6/5/2025 19:45	0	0	14.634	0	3
LH-IM-04	6/5/2025 20:00	0	0	14.635	0	3
LH-IM-04	6/5/2025 20:15	0	0	14.635	0	3
LH-IM-04	6/5/2025 20:30	0	0	14.634	0	3
LH-IM-04	6/5/2025 20:45	0	0	14.634	0	3
LH-IM-04	6/5/2025 21:00	0	0	14.636	0	3
LH-IM-04	6/5/2025 21:15	0	0	14.636	0	3
LH-IM-04	6/5/2025 21:30	0	0	14.639	0	3
LH-IM-04	6/5/2025 21:45	0	0	14.641	0	3
LH-IM-04	6/5/2025 22:00	0	0	14.64	0	3

Station Name	Date Time	DO mg/L	Temp C	Air Pressure PSI	Saturation PCT	Use Code
LH-IM-04	6/5/2025 22:15	0	0	14.643	0	3
LH-IM-04	6/5/2025 22:30	0	0	14.643	0	3
LH-IM-04	6/5/2025 22:45	0	0	14.642	0	3
LH-IM-04	6/5/2025 23:00	0	0	14.643	0	3
LH-IM-04	6/5/2025 23:15	0	0	14.643	0	3
LH-IM-04	6/5/2025 23:30	0	0	14.642	0	3
LH-IM-04	6/5/2025 23:45	0	0	14.645	0	3
LH-IM-04	6/6/2025 0:00	0	0	14.644	0	3
LH-IM-04	6/6/2025 0:15	0	0	14.645	0	3
LH-IM-04	6/6/2025 0:30	0	0	14.644	0	3
LH-IM-04	6/6/2025 0:45	0	0	14.648	0	3
LH-IM-04	6/6/2025 1:00	0	0	14.647	0	3
LH-IM-04	6/6/2025 1:15	0	0	14.646	0	3
LH-IM-04	6/6/2025 1:30	0	0	14.646	0	3
LH-IM-04	6/6/2025 1:45	0	0	14.645	0	3
LH-IM-04	6/6/2025 2:00	0	0	14.643	0	3
LH-IM-04	6/6/2025 2:15	0	0	14.644	0	3
LH-IM-04	6/6/2025 2:30	0	0	14.644	0	3
LH-IM-04	6/6/2025 2:45	0	0	14.644	0	3
LH-IM-04	6/6/2025 3:00	0	0	14.648	0	3
LH-IM-04	6/6/2025 3:15	0	0	14.651	0	3
LH-IM-04	6/6/2025 3:30	0	0	14.65	0	3
LH-IM-04	6/6/2025 3:45	0	0	14.65	0	3
LH-IM-04	6/6/2025 4:00	0	0	14.659	0	3
LH-IM-04	6/6/2025 4:15	0	0	14.658	0	3
LH-IM-04	6/6/2025 4:30	0	0	14.659	0	3
LH-IM-04	6/6/2025 4:45	0	0	14.655	0	3
LH-IM-04	6/6/2025 5:00	0	0	14.657	0	3
LH-IM-04	6/6/2025 5:15	0	0	14.654	0	3
LH-IM-04	6/6/2025 5:30	0	0	14.661	0	3
LH-IM-04	6/6/2025 5:45	0	0	14.66	0	3
LH-IM-04	6/6/2025 6:00	0	0	14.66	0	3
LH-IM-04	6/6/2025 6:15	0	0	14.659	0	3
LH-IM-04	6/6/2025 6:30	0	0	14.663	0	3
LH-IM-04	6/6/2025 6:45	0	0	14.662	0	3
LH-IM-04	6/6/2025 7:00	0	0	14.667	0	3
LH-IM-04	6/6/2025 7:15	0	0	14.671	0	3
LH-IM-04	6/6/2025 7:30	0	0	14.683	0	3
LH-IM-04	6/6/2025 7:45	0	0	14.69	0	3
LH-IM-04	6/6/2025 8:00	0	0	14.675	0	3
LH-IM-04	6/6/2025 8:15	0	0	14.663	0	3
LH-IM-04	6/6/2025 8:30	0	0	14.664	0	3
LH-IM-04	6/6/2025 8:45	0	0	14.663	0	3
LH-IM-04	6/6/2025 9:00	0	0	14.661	0	3
LH-IM-04	6/6/2025 9:15	0	0	14.661	0	3
LH-IM-04	6/6/2025 9:30	0	0	14.661	0	3
LH-IM-04	6/6/2025 9:45	0	0	14.664	0	3
LH-IM-04	6/6/2025 10:00	0	0	14.666	0	3
LH-IM-04	6/6/2025 10:15	0	0	14.669	0	3
LH-IM-04	6/6/2025 10:30	0	0	14.664	0	3
LH-IM-04	6/6/2025 10:45	0	0	14.665	0	3
LH-IM-04	6/6/2025 11:00	0	0	14.665	0	3
LH-IM-04	6/6/2025 11:15	0	0	14.664	0	3
LH-IM-04	6/6/2025 11:30	0	0	14.665	0	3
LH-IM-04	6/6/2025 11:45	0	0	14.665	0	3
LH-IM-04	6/6/2025 12:00	0	0	14.662	0	3
LH-IM-04	6/6/2025 12:15	0	0	14.662	0	3
LH-IM-04	6/6/2025 12:30	0	0	14.66	0	3
LH-IM-04	6/6/2025 12:45	0	0	14.661	0	3
LH-IM-04	6/6/2025 13:00	0	0	14.657	0	3
LH-IM-04	6/6/2025 13:15	0	0	14.658	0	3
LH-IM-04	6/6/2025 13:30	0	0	14.658	0	3
LH-IM-04	6/6/2025 13:45	0	0	14.655	0	3
LH-IM-04	6/6/2025 14:00	0	0	14.654	0	3
LH-IM-04	6/6/2025 14:15	0	0	14.65	0	3
LH-IM-04	6/6/2025 14:30	0	0	14.647	0	3
LH-IM-04	6/6/2025 14:45	0	0	14.645	0	3
LH-IM-04	6/6/2025 15:00	0	0	14.643	0	3
LH-IM-04	6/6/2025 15:15	0	0	14.637	0	3
LH-IM-04	6/6/2025 15:30	0	0	14.636	0	3
LH-IM-04	6/6/2025 15:45	0	0	14.631	0	3
LH-IM-04	6/6/2025 16:00	0	0	14.63	0	3
LH-IM-04	6/6/2025 16:15	0	0	14.629	0	3
LH-IM-04	6/6/2025 16:30	0	0	14.624	0	3
LH-IM-04	6/6/2025 16:45	0	0	14.621	0	3
LH-IM-04	6/6/2025 17:00	0	0	14.62	0	3
LH-IM-04	6/6/2025 17:15	0	0	14.614	0	3
LH-IM-04	6/6/2025 17:30	0	0	14.618	0	3
LH-IM-04	6/6/2025 17:45	0	0	14.614	0	3
LH-IM-04	6/6/2025 18:00	0	0	14.618	0	3
LH-IM-04	6/6/2025 18:15	0	0	14.62	0	3
LH-IM-04	6/6/2025 18:30	0	0	14.626	0	3
LH-IM-04	6/6/2025 18:45	0	0	14.626	0	3
LH-IM-04	6/6/2025 19:00	0	0	14.633	0	3

Station Name	Date Time	DO mg/L	Temp C	Air Pressure PSI	Saturation PCT	Use Code
LH-IM-04	6/6/2025 19:15	0	0	14.641	0	3
LH-IM-04	6/6/2025 19:30	0	0	14.641	0	3
LH-IM-04	6/6/2025 19:45	0	0	14.634	0	3
LH-IM-04	6/6/2025 20:00	0	0	14.631	0	3
LH-IM-04	6/6/2025 20:15	0	0	14.628	0	3
LH-IM-04	6/6/2025 20:30	0	0	14.628	0	3
LH-IM-04	6/6/2025 20:45	0	0	14.625	0	3
LH-IM-04	6/6/2025 21:00	0	0	14.61	0	3
LH-IM-04	6/6/2025 21:15	0	0	14.618	0	3
LH-IM-04	6/6/2025 21:30	0	0	14.626	0	3
LH-IM-04	6/6/2025 21:45	0	0	14.625	0	3
LH-IM-04	6/6/2025 22:00	0	0	14.617	0	3
LH-IM-04	6/6/2025 22:15	0	0	14.61	0	3
LH-IM-04	6/6/2025 22:30	0	0	14.603	0	3
LH-IM-04	6/6/2025 22:45	0	0	14.614	0	3
LH-IM-04	6/6/2025 23:00	0	0	14.614	0	3
LH-IM-04	6/6/2025 23:15	0	0	14.622	0	3
LH-IM-04	6/6/2025 23:30	0	0	14.624	0	3
LH-IM-04	6/6/2025 23:45	0	0	14.623	0	3
LH-IM-04	6/7/2025 0:00	0	0	14.626	0	3
LH-IM-04	6/7/2025 0:15	0	0	14.623	0	3
LH-IM-04	6/7/2025 0:30	0	0	14.618	0	3
LH-IM-04	6/7/2025 0:45	0	0	14.617	0	3
LH-IM-04	6/7/2025 1:00	0	0	14.616	0	3
LH-IM-04	6/7/2025 1:15	0	0	14.616	0	3
LH-IM-04	6/7/2025 1:30	0	0	14.611	0	3
LH-IM-04	6/7/2025 1:45	0	0	14.608	0	3
LH-IM-04	6/7/2025 2:00	0	0	14.606	0	3
LH-IM-04	6/7/2025 2:15	0	0	14.607	0	3
LH-IM-04	6/7/2025 2:30	0	0	14.604	0	3
LH-IM-04	6/7/2025 2:45	0	0	14.6	0	3
LH-IM-04	6/7/2025 3:00	0	0	14.601	0	3
LH-IM-04	6/7/2025 3:15	0	0	14.601	0	3
LH-IM-04	6/7/2025 3:30	0	0	14.598	0	3
LH-IM-04	6/7/2025 3:45	0	0	14.598	0	3
LH-IM-04	6/7/2025 4:00	0	0	14.597	0	3
LH-IM-04	6/7/2025 4:15	0	0	14.594	0	3
LH-IM-04	6/7/2025 4:30	0	0	14.597	0	3
LH-IM-04	6/7/2025 4:45	0	0	14.598	0	3
LH-IM-04	6/7/2025 5:00	0	0	14.595	0	3
LH-IM-04	6/7/2025 5:15	0	0	14.596	0	3
LH-IM-04	6/7/2025 5:30	0	0	14.599	0	3
LH-IM-04	6/7/2025 5:45	0	0	14.597	0	3
LH-IM-04	6/7/2025 6:00	0	0	14.598	0	3
LH-IM-04	6/7/2025 6:15	0	0	14.6	0	3
LH-IM-04	6/7/2025 6:30	0	0	14.599	0	3
LH-IM-04	6/7/2025 6:45	0	0	14.599	0	3
LH-IM-04	6/7/2025 7:00	0	0	14.599	0	3
LH-IM-04	6/7/2025 7:15	0	0	14.597	0	3
LH-IM-04	6/7/2025 7:30	0	0	14.599	0	3
LH-IM-04	6/7/2025 7:45	0	0	14.597	0	3
LH-IM-04	6/7/2025 8:00	0	0	14.597	0	3
LH-IM-04	6/7/2025 8:15	0	0	14.598	0	3
LH-IM-04	6/7/2025 8:30	0	0	14.6	0	3
LH-IM-04	6/7/2025 8:45	0	0	14.598	0	3
LH-IM-04	6/7/2025 9:00	0	0	14.598	0	3
LH-IM-04	6/7/2025 9:15	0	0	14.595	0	3
LH-IM-04	6/7/2025 9:30	0	0	14.595	0	3
LH-IM-04	6/7/2025 9:45	0	0	14.591	0	3
LH-IM-04	6/7/2025 10:00	0	0	14.592	0	3
LH-IM-04	6/7/2025 10:15	0	0	14.591	0	3
LH-IM-04	6/7/2025 10:30	0	0	14.589	0	3
LH-IM-04	6/7/2025 10:45	0	0	14.59	0	3
LH-IM-04	6/7/2025 11:00	0	0	14.588	0	3
LH-IM-04	6/7/2025 11:15	0	0	14.587	0	3
LH-IM-04	6/7/2025 11:30	0	0	14.585	0	3
LH-IM-04	6/7/2025 11:45	0	0	14.583	0	3
LH-IM-04	6/7/2025 12:00	0	0	14.582	0	3
LH-IM-04	6/7/2025 12:15	0	0	14.58	0	3
LH-IM-04	6/7/2025 12:30	0	0	14.577	0	3
LH-IM-04	6/7/2025 12:45	0	0	14.574	0	3
LH-IM-04	6/7/2025 13:00	0	0	14.571	0	3
LH-IM-04	6/7/2025 13:15	0	0	14.57	0	3
LH-IM-04	6/7/2025 13:30	0	0	14.568	0	3
LH-IM-04	6/7/2025 13:45	0	0	14.565	0	3
LH-IM-04	6/7/2025 14:00	0	0	14.561	0	3
LH-IM-04	6/7/2025 14:15	0	0	14.56	0	3
LH-IM-04	6/7/2025 14:30	0	0	14.56	0	3
LH-IM-04	6/7/2025 14:45	0	0	14.56	0	3
LH-IM-04	6/7/2025 15:00	0	0	14.557	0	3
LH-IM-04	6/7/2025 15:15	0	0	14.555	0	3
LH-IM-04	6/7/2025 15:30	0	0	14.553	0	3
LH-IM-04	6/7/2025 15:45	0	0	14.554	0	3
LH-IM-04	6/7/2025 16:00	0	0	14.554	0	3

Station Name	Date Time	DO mg/L	Temp C	Air Pressure PSI	Saturation PCT	Use Code
LH-IM-04	6/7/2025 16:15	0	0	14.557	0	3
LH-IM-04	6/7/2025 16:30	0	0	14.563	0	3
LH-IM-04	6/7/2025 16:45	0	0	14.56	0	3
LH-IM-04	6/7/2025 17:00	0	0	14.558	0	3
LH-IM-04	6/7/2025 17:15	0	0	14.564	0	3
LH-IM-04	6/7/2025 17:30	0	0	14.576	0	3
LH-IM-04	6/7/2025 17:45	0	0	14.574	0	3
LH-IM-04	6/7/2025 18:00	0	0	14.576	0	3
LH-IM-04	6/7/2025 18:15	0	0	14.576	0	3
LH-IM-04	6/7/2025 18:30	0	0	14.577	0	3
LH-IM-04	6/7/2025 18:45	0	0	14.576	0	3
LH-IM-04	6/7/2025 19:00	0	0	14.579	0	3
LH-IM-04	6/7/2025 19:15	0	0	14.585	0	3
LH-IM-04	6/7/2025 19:30	0	0	14.585	0	3
LH-IM-04	6/7/2025 19:45	0	0	14.586	0	3
LH-IM-04	6/7/2025 20:00	0	0	14.586	0	3
LH-IM-04	6/7/2025 20:15	0	0	14.587	0	3
LH-IM-04	6/7/2025 20:30	0	0	14.588	0	3
LH-IM-04	6/7/2025 20:45	0	0	14.585	0	3
LH-IM-04	6/7/2025 21:00	0	0	14.588	0	3
LH-IM-04	6/7/2025 21:15	0	0	14.592	0	3
LH-IM-04	6/7/2025 21:30	0	0	14.592	0	3
LH-IM-04	6/7/2025 21:45	0	0	14.593	0	3
LH-IM-04	6/7/2025 22:00	0	0	14.594	0	3
LH-IM-04	6/7/2025 22:15	0	0	14.59	0	3
LH-IM-04	6/7/2025 22:30	0	0	14.589	0	3
LH-IM-04	6/7/2025 22:45	0	0	14.588	0	3
LH-IM-04	6/7/2025 23:00	0	0	14.592	0	3
LH-IM-04	6/7/2025 23:15	0	0	14.596	0	3
LH-IM-04	6/7/2025 23:30	0	0	14.597	0	3
LH-IM-04	6/7/2025 23:45	0	0	14.597	0	3
LH-IM-04	6/8/2025 0:00	0	0	14.599	0	3
LH-IM-04	6/8/2025 0:15	0	0	14.596	0	3
LH-IM-04	6/8/2025 0:30	0	0	14.596	0	3
LH-IM-04	6/8/2025 0:45	0	0	14.595	0	3
LH-IM-04	6/8/2025 1:00	0	0	14.598	0	3
LH-IM-04	6/8/2025 1:15	0	0	14.597	0	3
LH-IM-04	6/8/2025 1:30	0	0	14.601	0	3
LH-IM-04	6/8/2025 1:45	0	0	14.602	0	3
LH-IM-04	6/8/2025 2:00	0	0	14.602	0	3
LH-IM-04	6/8/2025 2:15	0	0	14.603	0	3
LH-IM-04	6/8/2025 2:30	0	0	14.602	0	3
LH-IM-04	6/8/2025 2:45	0	0	14.601	0	3
LH-IM-04	6/8/2025 3:00	0	0	14.598	0	3
LH-IM-04	6/8/2025 3:15	0	0	14.597	0	3
LH-IM-04	6/8/2025 3:30	0	0	14.597	0	3
LH-IM-04	6/8/2025 3:45	0	0	14.595	0	3
LH-IM-04	6/8/2025 4:00	0	0	14.596	0	3
LH-IM-04	6/8/2025 4:15	0	0	14.6	0	3
LH-IM-04	6/8/2025 4:30	0	0	14.599	0	3
LH-IM-04	6/8/2025 4:45	0	0	14.605	0	3
LH-IM-04	6/8/2025 5:00	0	0	14.606	0	3
LH-IM-04	6/8/2025 5:15	0	0	14.611	0	3
LH-IM-04	6/8/2025 5:30	0	0	14.612	0	3
LH-IM-04	6/8/2025 5:45	0	0	14.618	0	3
LH-IM-04	6/8/2025 6:00	0	0	14.62	0	3
LH-IM-04	6/8/2025 6:15	0	0	14.622	0	3
LH-IM-04	6/8/2025 6:30	0	0	14.627	0	3
LH-IM-04	6/8/2025 6:45	0	0	14.627	0	3
LH-IM-04	6/8/2025 7:00	0	0	14.63	0	3
LH-IM-04	6/8/2025 7:15	0	0	14.633	0	3
LH-IM-04	6/8/2025 7:30	0	0	14.633	0	3
LH-IM-04	6/8/2025 7:45	0	0	14.635	0	3
LH-IM-04	6/8/2025 8:00	0	0	14.637	0	3
LH-IM-04	6/8/2025 8:15	0	0	14.638	0	3
LH-IM-04	6/8/2025 8:30	0	0	14.64	0	3
LH-IM-04	6/8/2025 8:45	0	0	14.641	0	3
LH-IM-04	6/8/2025 9:00	0	0	14.643	0	3
LH-IM-04	6/8/2025 9:15	0	0	14.645	0	3
LH-IM-04	6/8/2025 9:30	0	0	14.642	0	3
LH-IM-04	6/8/2025 9:45	0	0	14.644	0	3
LH-IM-04	6/8/2025 10:00	0	0	14.645	0	3
LH-IM-04	6/8/2025 10:15	0	0	14.646	0	3
LH-IM-04	6/8/2025 10:30	0	0	14.648	0	3
LH-IM-04	6/8/2025 10:45	0	0	14.649	0	3
LH-IM-04	6/8/2025 11:00	0	0	14.649	0	3
LH-IM-04	6/8/2025 11:15	0	0	14.653	0	3
LH-IM-04	6/8/2025 11:30	0	0	14.652	0	3
LH-IM-04	6/8/2025 11:45	0	0	14.653	0	3
LH-IM-04	6/8/2025 12:00	0	0	14.653	0	3
LH-IM-04	6/8/2025 12:15	0	0	14.653	0	3
LH-IM-04	6/8/2025 12:30	0	0	14.655	0	3
LH-IM-04	6/8/2025 12:45	0	0	14.654	0	3
LH-IM-04	6/8/2025 13:00	0	0	14.663	0	3

Station Name	Date Time	DO mg/L	Temp C	Air Pressure PSI	Saturation PCT	Use Code
LH-IM-04	6/8/2025 13:15	0	0	14.662	0	3
LH-IM-04	6/8/2025 13:30	0	0	14.665	0	3
LH-IM-04	6/8/2025 13:45	0	0	14.67	0	3
LH-IM-04	6/8/2025 14:00	0	0	14.668	0	3
LH-IM-04	6/8/2025 14:15	0	0	14.665	0	3
LH-IM-04	6/8/2025 14:30	0	0	14.664	0	3
LH-IM-04	6/8/2025 14:45	0	0	14.66	0	3
LH-IM-04	6/8/2025 15:00	0	0	14.662	0	3
LH-IM-04	6/8/2025 15:15	0	0	14.661	0	3
LH-IM-04	6/8/2025 15:30	0	0	14.659	0	3
LH-IM-04	6/8/2025 15:45	0	0	14.659	0	3
LH-IM-04	6/8/2025 16:00	0	0	14.657	0	3
LH-IM-04	6/8/2025 16:15	0	0	14.657	0	3
LH-IM-04	6/8/2025 16:30	0	0	14.659	0	3
LH-IM-04	6/8/2025 16:45	0	0	14.659	0	3
LH-IM-04	6/8/2025 17:00	0	0	14.655	0	3
LH-IM-04	6/8/2025 17:15	0	0	14.655	0	3
LH-IM-04	6/8/2025 17:30	0	0	14.654	0	3
LH-IM-04	6/8/2025 17:45	0	0	14.655	0	3
LH-IM-04	6/8/2025 18:00	0	0	14.659	0	3
LH-IM-04	6/8/2025 18:15	0	0	14.66	0	3
LH-IM-04	6/8/2025 18:30	0	0	14.663	0	3
LH-IM-04	6/8/2025 18:45	0	0	14.662	0	3
LH-IM-04	6/8/2025 19:00	0	0	14.661	0	3
LH-IM-04	6/8/2025 19:15	0	0	14.664	0	3
LH-IM-04	6/8/2025 19:30	0	0	14.667	0	3
LH-IM-04	6/8/2025 19:45	0	0	14.671	0	3
LH-IM-04	6/8/2025 20:00	0	0	14.671	0	3
LH-IM-04	6/8/2025 20:15	0	0	14.671	0	3
LH-IM-04	6/8/2025 20:30	0	0	14.672	0	3
LH-IM-04	6/8/2025 20:45	0	0	14.679	0	3
LH-IM-04	6/8/2025 21:00	0	0	14.679	0	3
LH-IM-04	6/8/2025 21:15	0	0	14.679	0	3
LH-IM-04	6/8/2025 21:30	0	0	14.683	0	3
LH-IM-04	6/8/2025 21:45	0	0	14.684	0	3
LH-IM-04	6/8/2025 22:00	0	0	14.684	0	3
LH-IM-04	6/8/2025 22:15	0	0	14.687	0	3
LH-IM-04	6/8/2025 22:30	0	0	14.688	0	3
LH-IM-04	6/8/2025 22:45	0	0	14.689	0	3
LH-IM-04	6/8/2025 23:00	0	0	14.684	0	3
LH-IM-04	6/8/2025 23:15	0	0	14.686	0	3
LH-IM-04	6/8/2025 23:30	0	0	14.688	0	3
LH-IM-04	6/8/2025 23:45	0	0	14.687	0	3
LH-IM-04	6/9/2025 0:00	0	0	14.687	0	3
LH-IM-04	6/9/2025 0:15	0	0	14.684	0	3
LH-IM-04	6/9/2025 0:30	0	0	14.685	0	3
LH-IM-04	6/9/2025 0:45	0	0	14.684	0	3
LH-IM-04	6/9/2025 1:00	0	0	14.683	0	3
LH-IM-04	6/9/2025 1:15	0	0	14.683	0	3
LH-IM-04	6/9/2025 1:30	0	0	14.681	0	3
LH-IM-04	6/9/2025 1:45	0	0	14.683	0	3
LH-IM-04	6/9/2025 2:00	0	0	14.684	0	3
LH-IM-04	6/9/2025 2:15	0	0	14.686	0	3
LH-IM-04	6/9/2025 2:30	0	0	14.683	0	3
LH-IM-04	6/9/2025 2:45	0	0	14.685	0	3
LH-IM-04	6/9/2025 3:00	0	0	14.682	0	3
LH-IM-04	6/9/2025 3:15	0	0	14.683	0	3
LH-IM-04	6/9/2025 3:30	0	0	14.682	0	3
LH-IM-04	6/9/2025 3:45	0	0	14.684	0	3
LH-IM-04	6/9/2025 4:00	0	0	14.684	0	3
LH-IM-04	6/9/2025 4:15	0	0	14.683	0	3
LH-IM-04	6/9/2025 4:30	0	0	14.683	0	3
LH-IM-04	6/9/2025 4:45	0	0	14.687	0	3
LH-IM-04	6/9/2025 5:00	0	0	14.686	0	3
LH-IM-04	6/9/2025 5:15	0	0	14.687	0	3
LH-IM-04	6/9/2025 5:30	0	0	14.691	0	3
LH-IM-04	6/9/2025 5:45	0	0	14.69	0	3
LH-IM-04	6/9/2025 6:00	0	0	14.692	0	3
LH-IM-04	6/9/2025 6:15	0	0	14.692	0	3
LH-IM-04	6/9/2025 6:30	0	0	14.69	0	3
LH-IM-04	6/9/2025 6:45	0	0	14.691	0	3
LH-IM-04	6/9/2025 7:00	0	0	14.693	0	3
LH-IM-04	6/9/2025 7:15	0	0	14.695	0	3
LH-IM-04	6/9/2025 7:30	0	0	14.697	0	3
LH-IM-04	6/9/2025 7:45	0	0	14.701	0	3
LH-IM-04	6/9/2025 8:00	0	0	14.703	0	3
LH-IM-04	6/9/2025 8:15	0	0	14.704	0	3
LH-IM-04	6/9/2025 8:30	0	0	14.7	0	3
LH-IM-04	6/9/2025 8:45	0	0	14.7	0	3
LH-IM-04	6/9/2025 9:00	0	0	14.701	0	3
LH-IM-04	6/9/2025 9:15	0	0	14.702	0	3
LH-IM-04	6/9/2025 9:30	0	0	14.702	0	3
LH-IM-04	6/9/2025 9:45	0	0	14.706	0	3
LH-IM-04	6/9/2025 10:00	0	0	14.703	0	3

Station Name	Date Time	DO mg/L	Temp C	Air Pressure PSI	Saturation PCT	Use Code
LH-IM-04	6/9/2025 10:15	0	0	14.706	0	3
LH-IM-04	6/9/2025 10:30	0	0	14.702	0	3
LH-IM-04	6/9/2025 10:45	0	0	14.703	0	3
LH-IM-04	6/9/2025 11:00	0	0	14.703	0	3
LH-IM-04	6/9/2025 11:15	0	0	14.705	0	3
LH-IM-04	6/9/2025 11:30	0	0	14.704	0	3
LH-IM-04	6/9/2025 11:45	0	0	14.698	0	3
LH-IM-04	6/9/2025 12:00	0	0	14.698	0	3
LH-IM-04	6/9/2025 12:15	0	0	14.701	0	3
LH-IM-04	6/9/2025 12:30	0	0	14.701	0	3
LH-IM-04	6/9/2025 12:45	0	0	14.699	0	3
LH-IM-04	6/9/2025 13:00	0	0	14.7	0	3
LH-IM-04	6/9/2025 13:15	0	0	14.703	0	3
LH-IM-04	6/9/2025 13:30	0	0	14.699	0	3
LH-IM-04	6/9/2025 13:45	0	0	14.699	0	3
LH-IM-04	6/9/2025 14:00	0	0	14.7	0	3
LH-IM-04	6/9/2025 14:15	0	0	14.702	0	3
LH-IM-04	6/9/2025 14:30	0	0	14.7	0	3
LH-IM-04	6/9/2025 14:45	0	0	14.697	0	3
LH-IM-04	6/9/2025 15:00	0	0	14.699	0	3
LH-IM-04	6/9/2025 15:15	0	0	14.694	0	3
LH-IM-04	6/9/2025 15:30	0	0	14.69	0	3
LH-IM-04	6/9/2025 15:45	0	0	14.685	0	3
LH-IM-04	6/9/2025 16:00	0	0	14.682	0	3
LH-IM-04	6/9/2025 16:15	0	0	14.683	0	3
LH-IM-04	6/9/2025 16:30	0	0	14.679	0	3
LH-IM-04	6/9/2025 16:45	0	0	14.675	0	3
LH-IM-04	6/9/2025 17:00	0	0	14.678	0	3
LH-IM-04	6/9/2025 17:15	9.82	16.72	14.68	101.24	2
LH-IM-04	6/9/2025 17:30	9.86	16.54	14.681	101.65	2
LH-IM-04	6/9/2025 17:45	9.56	18.24	14.681	101.7	1
LH-IM-04	6/9/2025 18:00	9.4	18.72	14.681	101.08	1
LH-IM-04	6/9/2025 18:15	9.4	18.74	14.682	101.08	1
LH-IM-04	6/9/2025 18:30	9.4	18.74	14.68	101.08	1
LH-IM-04	6/9/2025 18:45	0	0	14.68	0	3
LH-IM-04	6/9/2025 19:00	0	0	14.684	0	3
LH-IM-04	6/9/2025 19:15	0	0	14.685	0	3
LH-IM-04	6/9/2025 19:30	0	0	14.683	0	3
LH-IM-04	6/9/2025 19:45	0	0	14.682	0	3
LH-IM-04	6/9/2025 20:00	0	0	14.681	0	3
LH-IM-04	6/9/2025 20:15	0	0	14.679	0	3
LH-IM-04	6/9/2025 20:30	0	0	14.674	0	3
LH-IM-04	6/9/2025 20:45	0	0	14.674	0	3
LH-IM-04	6/9/2025 21:00	0	0	14.676	0	3
LH-IM-04	6/9/2025 21:15	0	0	14.675	0	3
LH-IM-04	6/9/2025 21:30	0	0	14.677	0	3
LH-IM-04	6/9/2025 21:45	0	0	14.677	0	3
LH-IM-04	6/9/2025 22:00	0	0	14.679	0	3
LH-IM-04	6/9/2025 22:15	0	0	14.677	0	3
LH-IM-04	6/9/2025 22:30	0	0	14.675	0	3
LH-IM-04	6/9/2025 22:45	0	0	14.677	0	3
LH-IM-04	6/9/2025 23:00	0	0	14.676	0	3
LH-IM-04	6/9/2025 23:15	0	0	14.68	0	3
LH-IM-04	6/9/2025 23:30	0	0	14.676	0	3
LH-IM-04	6/9/2025 23:45	0	0	14.676	0	3
LH-IM-04	6/10/2025 0:00	0	0	14.674	0	3
LH-IM-04	6/10/2025 0:15	0	0	14.673	0	3
LH-IM-04	6/10/2025 0:30	0	0	14.671	0	3
LH-IM-04	6/10/2025 0:45	0	0	14.668	0	3
LH-IM-04	6/10/2025 1:00	0	0	14.665	0	3
LH-IM-04	6/10/2025 1:15	0	0	14.663	0	3
LH-IM-04	6/10/2025 1:30	0	0	14.661	0	3
LH-IM-04	6/10/2025 1:45	0	0	14.661	0	3
LH-IM-04	6/10/2025 2:00	0	0	14.658	0	3
LH-IM-04	6/10/2025 2:15	0	0	14.658	0	3
LH-IM-04	6/10/2025 2:30	0	0	14.654	0	3
LH-IM-04	6/10/2025 2:45	0	0	14.65	0	3
LH-IM-04	6/10/2025 3:00	0	0	14.649	0	3
LH-IM-04	6/10/2025 3:15	0	0	14.651	0	3
LH-IM-04	6/10/2025 3:30	0	0	14.648	0	3
LH-IM-04	6/10/2025 3:45	0	0	14.65	0	3
LH-IM-04	6/10/2025 4:00	0	0	14.648	0	3
LH-IM-04	6/10/2025 4:15	0	0	14.648	0	3
LH-IM-04	6/10/2025 4:30	0	0	14.649	0	3
LH-IM-04	6/10/2025 4:45	0	0	14.65	0	3
LH-IM-04	6/10/2025 5:00	0	0	14.649	0	3
LH-IM-04	6/10/2025 5:15	0	0	14.645	0	3
LH-IM-04	6/10/2025 5:30	0	0	14.647	0	3
LH-IM-04	6/10/2025 5:45	0	0	14.645	0	3
LH-IM-04	6/10/2025 6:00	0	0	14.643	0	3
LH-IM-04	6/10/2025 6:15	0	0	14.646	0	3
LH-IM-04	6/10/2025 6:30	0	0	14.649	0	3
LH-IM-04	6/10/2025 6:45	0	0	14.646	0	3
LH-IM-04	6/10/2025 7:00	0	0	14.655	0	3

Station Name	Date Time	DO mg/L	Temp C	Air Pressure PSI	Saturation PCT	Use Code
LH-IM-04	6/10/2025 7:15	0	0	14.656	0	3
LH-IM-04	6/10/2025 7:30	0	0	14.656	0	3
LH-IM-04	6/10/2025 7:45	0	0	14.659	0	3
LH-IM-04	6/10/2025 8:00	0	0	14.656	0	3
LH-IM-04	6/10/2025 8:15	0	0	14.659	0	3
LH-IM-04	6/10/2025 8:30	0	0	14.659	0	3
LH-IM-04	6/10/2025 8:45	0	0	14.656	0	3
LH-IM-04	6/10/2025 9:00	0	0	14.657	0	3
LH-IM-04	6/10/2025 9:15	0	0	14.647	0	3
LH-IM-04	6/10/2025 9:30	0	0	14.649	0	3
LH-IM-04	6/10/2025 9:45	0	0	14.656	0	3
LH-IM-04	6/10/2025 10:00	0	0	14.651	0	3
LH-IM-04	6/10/2025 10:15	0	0	14.649	0	3
LH-IM-04	6/10/2025 10:30	0	0	14.648	0	3
LH-IM-04	6/10/2025 10:45	0	0	14.651	0	3
LH-IM-04	6/10/2025 11:00	0	0	14.653	0	3
LH-IM-04	6/10/2025 11:15	0	0	14.654	0	3
LH-IM-04	6/10/2025 11:30	0	0	14.656	0	3
LH-IM-04	6/10/2025 11:45	0	0	14.656	0	3
LH-IM-04	6/10/2025 12:00	0	0	14.655	0	3
LH-IM-04	6/10/2025 12:15	0	0	14.648	0	3
LH-IM-04	6/10/2025 12:30	0	0	14.645	0	3
LH-IM-04	6/10/2025 12:45	0	0	14.644	0	3
LH-IM-04	6/10/2025 13:00	0	0	14.639	0	3
LH-IM-04	6/10/2025 13:15	0	0	14.639	0	3
LH-IM-04	6/10/2025 13:30	0	0	14.64	0	3
LH-IM-04	6/10/2025 13:45	0	0	14.637	0	3
LH-IM-04	6/10/2025 14:00	0	0	14.636	0	3
LH-IM-04	6/10/2025 14:15	0	0	14.634	0	3
LH-IM-04	6/10/2025 14:30	0	0	14.631	0	3
LH-IM-04	6/10/2025 14:45	0	0	14.63	0	3
LH-IM-04	6/10/2025 15:00	0	0	14.629	0	3
LH-IM-04	6/10/2025 15:15	0	0	14.626	0	3
LH-IM-04	6/10/2025 15:30	0	0	14.622	0	3
LH-IM-04	6/10/2025 15:45	0	0	14.621	0	3
LH-IM-04	6/10/2025 16:00	0	0	14.62	0	3
LH-IM-04	6/10/2025 16:15	0	0	14.622	0	3
LH-IM-04	6/10/2025 16:30	0	0	14.619	0	3
LH-IM-04	6/10/2025 16:45	0	0	14.618	0	3
LH-IM-04	6/10/2025 17:00	0	0	14.615	0	3
LH-IM-04	6/10/2025 17:15	0	0	14.607	0	3
LH-IM-04	6/10/2025 17:30	0	0	14.616	0	3
LH-IM-04	6/10/2025 17:45	0	0	14.614	0	3
LH-IM-04	6/10/2025 18:00	0	0	14.61	0	3
LH-IM-04	6/10/2025 18:15	0	0	14.611	0	3
LH-IM-04	6/10/2025 18:30	0	0	14.614	0	3
LH-IM-04	6/10/2025 18:45	0	0	14.62	0	3
LH-IM-04	6/10/2025 19:00	0	0	14.62	0	3
LH-IM-04	6/10/2025 19:15	0	0	14.619	0	3
LH-IM-04	6/10/2025 19:30	0	0	14.622	0	3
LH-IM-04	6/10/2025 19:45	0	0	14.621	0	3
LH-IM-04	6/10/2025 20:00	0	0	14.622	0	3
LH-IM-04	6/10/2025 20:15	0	0	14.626	0	3
LH-IM-04	6/10/2025 20:30	0	0	14.622	0	3
LH-IM-04	6/10/2025 20:45	0	0	14.631	0	3
LH-IM-04	6/10/2025 21:00	0	0	14.636	0	3
LH-IM-04	6/10/2025 21:15	0	0	14.638	0	3
LH-IM-04	6/10/2025 21:30	0	0	14.638	0	3
LH-IM-04	6/10/2025 21:45	0	0	14.641	0	3
LH-IM-04	6/10/2025 22:00	0	0	14.642	0	3
LH-IM-04	6/10/2025 22:15	0	0	14.642	0	3
LH-IM-04	6/10/2025 22:30	0	0	14.646	0	3
LH-IM-04	6/10/2025 22:45	0	0	14.646	0	3
LH-IM-04	6/10/2025 23:00	0	0	14.648	0	3
LH-IM-04	6/10/2025 23:15	0	0	14.649	0	3
LH-IM-04	6/10/2025 23:30	0	0	14.647	0	3
LH-IM-04	6/10/2025 23:45	0	0	14.648	0	3
LH-IM-04	6/11/2025 0:00	0	0	14.65	0	3
LH-IM-04	6/11/2025 0:15	0	0	14.653	0	3
LH-IM-04	6/11/2025 0:30	0	0	14.655	0	3
LH-IM-04	6/11/2025 0:45	0	0	14.653	0	3
LH-IM-04	6/11/2025 1:00	0	0	14.655	0	3
LH-IM-04	6/11/2025 1:15	0	0	14.658	0	3
LH-IM-04	6/11/2025 1:30	0	0	14.659	0	3
LH-IM-04	6/11/2025 1:45	0	0	14.663	0	3
LH-IM-04	6/11/2025 2:00	0	0	14.662	0	3
LH-IM-04	6/11/2025 2:15	0	0	14.66	0	3
LH-IM-04	6/11/2025 2:30	0	0	14.662	0	3
LH-IM-04	6/11/2025 2:45	0	0	14.664	0	3
LH-IM-04	6/11/2025 3:00	0	0	14.665	0	3
LH-IM-04	6/11/2025 3:15	0	0	14.666	0	3
LH-IM-04	6/11/2025 3:30	0	0	14.669	0	3
LH-IM-04	6/11/2025 3:45	0	0	14.671	0	3
LH-IM-04	6/11/2025 4:00	0	0	14.673	0	3

Station Name	Date Time	DO mg/L	Temp C	Air Pressure PSI	Saturation PCT	Use Code
LH-IM-04	6/11/2025 4:15	0	0	14.674	0	3
LH-IM-04	6/11/2025 4:30	0	0	14.677	0	3
LH-IM-04	6/11/2025 4:45	0	0	14.679	0	3
LH-IM-04	6/11/2025 5:00	0	0	14.682	0	3
LH-IM-04	6/11/2025 5:15	0	0	14.685	0	3
LH-IM-04	6/11/2025 5:30	0	0	14.689	0	3
LH-IM-04	6/11/2025 5:45	0	0	14.69	0	3
LH-IM-04	6/11/2025 6:00	0	0	14.691	0	3
LH-IM-04	6/11/2025 6:15	0	0	14.691	0	3
LH-IM-04	6/11/2025 6:30	0	0	14.691	0	3
LH-IM-04	6/11/2025 6:45	0	0	14.697	0	3
LH-IM-04	6/11/2025 7:00	0	0	14.699	0	3
LH-IM-04	6/11/2025 7:15	0	0	14.703	0	3
LH-IM-04	6/11/2025 7:30	0	0	14.701	0	3
LH-IM-04	6/11/2025 7:45	0	0	14.702	0	3
LH-IM-04	6/11/2025 8:00	0	0	14.701	0	3
LH-IM-04	6/11/2025 8:15	0	0	14.702	0	3
LH-IM-04	6/11/2025 8:30	0	0	14.702	0	3
LH-IM-04	6/11/2025 8:45	0	0	14.701	0	3
LH-IM-04	6/11/2025 9:00	0	0	14.702	0	3
LH-IM-04	6/11/2025 9:15	0	0	14.701	0	3
LH-IM-04	6/11/2025 9:30	0	0	14.699	0	3
LH-IM-04	6/11/2025 9:45	0	0	14.699	0	3
LH-IM-04	6/11/2025 10:00	0	0	14.699	0	3
LH-IM-04	6/11/2025 10:15	0	0	14.697	0	3
LH-IM-04	6/11/2025 10:30	0	0	14.698	0	3
LH-IM-04	6/11/2025 10:45	0	0	14.698	0	3
LH-IM-04	6/11/2025 11:00	0	0	14.694	0	3
LH-IM-04	6/11/2025 11:15	0	0	14.694	0	3
LH-IM-04	6/11/2025 11:30	0	0	14.694	0	3
LH-IM-04	6/11/2025 11:45	0	0	14.692	0	3
LH-IM-04	6/11/2025 12:00	0	0	14.689	0	3
LH-IM-04	6/11/2025 12:15	0	0	14.688	0	3
LH-IM-04	6/11/2025 12:30	0	0	14.689	0	3
LH-IM-04	6/11/2025 12:45	0	0	14.689	0	3
LH-IM-04	6/11/2025 13:00	0	0	14.687	0	3
LH-IM-04	6/11/2025 13:15	0	0	14.686	0	3
LH-IM-04	6/11/2025 13:30	0	0	14.682	0	3
LH-IM-04	6/11/2025 13:45	0	0	14.68	0	3
LH-IM-04	6/11/2025 14:00	0	0	14.678	0	3
LH-IM-04	6/11/2025 14:15	0	0	14.68	0	3
LH-IM-04	6/11/2025 14:30	0	0	14.677	0	3
LH-IM-04	6/11/2025 14:45	0	0	14.675	0	3
LH-IM-04	6/11/2025 15:00	0	0	14.674	0	3
LH-IM-04	6/11/2025 15:15	0	0	14.674	0	3
LH-IM-04	6/11/2025 15:30	0	0	14.672	0	3
LH-IM-04	6/11/2025 15:45	0	0	14.673	0	3
LH-IM-04	6/11/2025 16:00	0	0	14.673	0	3
LH-IM-04	6/11/2025 16:15	0	0	14.67	0	3
LH-IM-04	6/11/2025 16:30	0	0	14.665	0	3
LH-IM-04	6/11/2025 16:45	0	0	14.668	0	3
LH-IM-04	6/11/2025 17:00	0	0	14.666	0	3
LH-IM-04	6/11/2025 17:15	0	0	14.662	0	3
LH-IM-04	6/11/2025 17:30	0	0	14.66	0	3
LH-IM-04	6/11/2025 17:45	0	0	14.663	0	3
LH-IM-04	6/11/2025 18:00	0	0	14.661	0	3
LH-IM-04	6/11/2025 18:15	0	0	14.661	0	3
LH-IM-04	6/11/2025 18:30	0	0	14.659	0	3
LH-IM-04	6/11/2025 18:45	0	0	14.659	0	3
LH-IM-04	6/11/2025 19:00	0	0	14.659	0	3
LH-IM-04	6/11/2025 19:15	0	0	14.662	0	3
LH-IM-04	6/11/2025 19:30	0	0	14.661	0	3
LH-IM-04	6/11/2025 19:45	0	0	14.661	0	3
LH-IM-04	6/11/2025 20:00	0	0	14.662	0	3
LH-IM-04	6/11/2025 20:15	0	0	14.663	0	3
LH-IM-04	6/11/2025 20:30	0	0	14.663	0	3
LH-IM-04	6/11/2025 20:45	0	0	14.665	0	3
LH-IM-04	6/11/2025 21:00	0	0	14.668	0	3
LH-IM-04	6/11/2025 21:15	0	0	14.669	0	3
LH-IM-04	6/11/2025 21:30	0	0	14.67	0	3
LH-IM-04	6/11/2025 21:45	0	0	14.669	0	3
LH-IM-04	6/11/2025 22:00	0	0	14.672	0	3
LH-IM-04	6/11/2025 22:15	0	0	14.672	0	3
LH-IM-04	6/11/2025 22:30	0	0	14.669	0	3
LH-IM-04	6/11/2025 22:45	0	0	14.671	0	3
LH-IM-04	6/11/2025 23:00	0	0	14.67	0	3
LH-IM-04	6/11/2025 23:15	0	0	14.669	0	3
LH-IM-04	6/11/2025 23:30	0	0	14.669	0	3
LH-IM-04	6/11/2025 23:45	0	0	14.671	0	3
LH-IM-04	6/12/2025 0:00	0	0	14.669	0	3
LH-IM-04	6/12/2025 0:15	0	0	14.669	0	3
LH-IM-04	6/12/2025 0:30	0	0	14.667	0	3
LH-IM-04	6/12/2025 0:45	0	0	14.664	0	3
LH-IM-04	6/12/2025 1:00	0	0	14.665	0	3

Station Name	Date Time	DO mg/L	Temp C	Air Pressure PSI	Saturation PCT	Use Code
LH-IM-04	6/12/2025 1:15	0	0	14.662	0	3
LH-IM-04	6/12/2025 1:30	0	0	14.66	0	3
LH-IM-04	6/12/2025 1:45	0	0	14.658	0	3
LH-IM-04	6/12/2025 2:00	0	0	14.658	0	3
LH-IM-04	6/12/2025 2:15	0	0	14.653	0	3
LH-IM-04	6/12/2025 2:30	0	0	14.652	0	3
LH-IM-04	6/12/2025 2:45	0	0	14.649	0	3
LH-IM-04	6/12/2025 3:00	0	0	14.647	0	3
LH-IM-04	6/12/2025 3:15	0	0	14.645	0	3
LH-IM-04	6/12/2025 3:30	0	0	14.645	0	3
LH-IM-04	6/12/2025 3:45	0	0	14.644	0	3
LH-IM-04	6/12/2025 4:00	0	0	14.643	0	3
LH-IM-04	6/12/2025 4:15	0	0	14.64	0	3
LH-IM-04	6/12/2025 4:30	0	0	14.638	0	3
LH-IM-04	6/12/2025 4:45	0	0	14.638	0	3
LH-IM-04	6/12/2025 5:00	0	0	14.636	0	3
LH-IM-04	6/12/2025 5:15	0	0	14.639	0	3
LH-IM-04	6/12/2025 5:30	0	0	14.638	0	3
LH-IM-04	6/12/2025 5:45	0	0	14.636	0	3
LH-IM-04	6/12/2025 6:00	0	0	14.637	0	3
LH-IM-04	6/12/2025 6:15	0	0	14.64	0	3
LH-IM-04	6/12/2025 6:30	0	0	14.642	0	3
LH-IM-04	6/12/2025 6:45	0	0	14.642	0	3
LH-IM-04	6/12/2025 7:00	0	0	14.642	0	3
LH-IM-04	6/12/2025 7:15	0	0	14.639	0	3
LH-IM-04	6/12/2025 7:30	0	0	14.643	0	3
LH-IM-04	6/12/2025 7:45	0	0	14.643	0	3
LH-IM-04	6/12/2025 8:00	0	0	14.642	0	3
LH-IM-04	6/12/2025 8:15	0	0	14.644	0	3
LH-IM-04	6/12/2025 8:30	0	0	14.64	0	3
LH-IM-04	6/12/2025 8:45	0	0	14.642	0	3
LH-IM-04	6/12/2025 9:00	0	0	14.639	0	3
LH-IM-04	6/12/2025 9:15	0	0	14.636	0	3
LH-IM-04	6/12/2025 9:30	0	0	14.635	0	3
LH-IM-04	6/12/2025 9:45	0	0	14.633	0	3
LH-IM-04	6/12/2025 10:00	0	0	14.636	0	3
LH-IM-04	6/12/2025 10:15	0	0	14.635	0	3
LH-IM-04	6/12/2025 10:30	0	0	14.635	0	3
LH-IM-04	6/12/2025 10:45	0	0	14.635	0	3
LH-IM-04	6/12/2025 11:00	0	0	14.632	0	3
LH-IM-04	6/12/2025 11:15	0	0	14.635	0	3
LH-IM-04	6/12/2025 11:30	0	0	14.633	0	3
LH-IM-04	6/12/2025 11:45	0	0	14.638	0	3
LH-IM-04	6/12/2025 12:00	0	0	14.638	0	3
LH-IM-04	6/12/2025 12:15	0	0	14.638	0	3
LH-IM-04	6/12/2025 12:30	0	0	14.639	0	3
LH-IM-04	6/12/2025 12:45	0	0	14.638	0	3
LH-IM-04	6/12/2025 13:00	0	0	14.638	0	3
LH-IM-04	6/12/2025 13:15	0	0	14.631	0	3
LH-IM-04	6/12/2025 13:30	0	0	14.634	0	3
LH-IM-04	6/12/2025 13:45	0	0	14.632	0	3
LH-IM-04	6/12/2025 14:00	0	0	14.632	0	3
LH-IM-04	6/12/2025 14:15	0	0	14.633	0	3
LH-IM-04	6/12/2025 14:30	0	0	14.629	0	3
LH-IM-04	6/12/2025 14:45	0	0	14.636	0	3
LH-IM-04	6/12/2025 15:00	0	0	14.632	0	3
LH-IM-04	6/12/2025 15:15	0	0	14.631	0	3
LH-IM-04	6/12/2025 15:30	0	0	14.635	0	3
LH-IM-04	6/12/2025 15:45	0	0	14.636	0	3
LH-IM-04	6/12/2025 16:00	0	0	14.637	0	3
LH-IM-04	6/12/2025 16:15	0	0	14.635	0	3
LH-IM-04	6/12/2025 16:30	0	0	14.634	0	3
LH-IM-04	6/12/2025 16:45	0	0	14.634	0	3
LH-IM-04	6/12/2025 17:00	0	0	14.632	0	3
LH-IM-04	6/12/2025 17:15	0	0	14.635	0	3
LH-IM-04	6/12/2025 17:30	0	0	14.637	0	3
LH-IM-04	6/12/2025 17:45	0	0	14.636	0	3
LH-IM-04	6/12/2025 18:00	0	0	14.638	0	3
LH-IM-04	6/12/2025 18:15	0	0	14.638	0	3
LH-IM-04	6/12/2025 18:30	0	0	14.638	0	3
LH-IM-04	6/12/2025 18:45	0	0	14.639	0	3
LH-IM-04	6/12/2025 19:00	0	0	14.643	0	3
LH-IM-04	6/12/2025 19:15	0	0	14.644	0	3
LH-IM-04	6/12/2025 19:30	0	0	14.644	0	3
LH-IM-04	6/12/2025 19:45	0	0	14.649	0	3
LH-IM-04	6/12/2025 20:00	0	0	14.65	0	3
LH-IM-04	6/12/2025 20:15	0	0	14.653	0	3
LH-IM-04	6/12/2025 20:30	0	0	14.655	0	3
LH-IM-04	6/12/2025 20:45	0	0	14.661	0	3
LH-IM-04	6/12/2025 21:00	0	0	14.663	0	3
LH-IM-04	6/12/2025 21:15	0	0	14.667	0	3
LH-IM-04	6/12/2025 21:30	0	0	14.672	0	3
LH-IM-04	6/12/2025 21:45	0	0	14.676	0	3
LH-IM-04	6/12/2025 22:00	0	0	14.679	0	3

Station Name	Date Time	DO mg/L	Temp C	Air Pressure PSI	Saturation PCT	Use Code
LH-IM-04	6/12/2025 22:15	0	0	14.681	0	3
LH-IM-04	6/12/2025 22:30	0	0	14.686	0	3
LH-IM-04	6/12/2025 22:45	0	0	14.688	0	3
LH-IM-04	6/12/2025 23:00	0	0	14.691	0	3
LH-IM-04	6/12/2025 23:15	0	0	14.692	0	3
LH-IM-04	6/12/2025 23:30	0	0	14.694	0	3
LH-IM-04	6/12/2025 23:45	0	0	14.697	0	3
LH-IM-04	6/13/2025 0:00	0	0	14.697	0	3
LH-IM-04	6/13/2025 0:15	0	0	14.702	0	3
LH-IM-04	6/13/2025 0:30	0	0	14.701	0	3
LH-IM-04	6/13/2025 0:45	0	0	14.705	0	3
LH-IM-04	6/13/2025 1:00	0	0	14.706	0	3
LH-IM-04	6/13/2025 1:15	0	0	14.708	0	3
LH-IM-04	6/13/2025 1:30	0	0	14.711	0	3
LH-IM-04	6/13/2025 1:45	0	0	14.713	0	3
LH-IM-04	6/13/2025 2:00	0	0	14.715	0	3
LH-IM-04	6/13/2025 2:15	0	0	14.718	0	3
LH-IM-04	6/13/2025 2:30	0	0	14.718	0	3
LH-IM-04	6/13/2025 2:45	0	0	14.721	0	3
LH-IM-04	6/13/2025 3:00	0	0	14.719	0	3
LH-IM-04	6/13/2025 3:15	0	0	14.721	0	3
LH-IM-04	6/13/2025 3:30	0	0	14.723	0	3
LH-IM-04	6/13/2025 3:45	0	0	14.728	0	3
LH-IM-04	6/13/2025 4:00	0	0	14.733	0	3
LH-IM-04	6/13/2025 4:15	0	0	14.733	0	3
LH-IM-04	6/13/2025 4:30	0	0	14.732	0	3
LH-IM-04	6/13/2025 4:45	0	0	14.735	0	3
LH-IM-04	6/13/2025 5:00	0	0	14.737	0	3
LH-IM-04	6/13/2025 5:15	0	0	14.737	0	3
LH-IM-04	6/13/2025 5:30	0	0	14.739	0	3
LH-IM-04	6/13/2025 5:45	0	0	14.746	0	3
LH-IM-04	6/13/2025 6:00	0	0	14.749	0	3
LH-IM-04	6/13/2025 6:15	0	0	14.75	0	3
LH-IM-04	6/13/2025 6:30	0	0	14.754	0	3
LH-IM-04	6/13/2025 6:45	0	0	14.755	0	3
LH-IM-04	6/13/2025 7:00	0	0	14.758	0	3
LH-IM-04	6/13/2025 7:15	0	0	14.756	0	3
LH-IM-04	6/13/2025 7:30	0	0	14.759	0	3
LH-IM-04	6/13/2025 7:45	0	0	14.762	0	3
LH-IM-04	6/13/2025 8:00	0	0	14.768	0	3
LH-IM-04	6/13/2025 8:15	0	0	14.77	0	3
LH-IM-04	6/13/2025 8:30	0	0	14.769	0	3
LH-IM-04	6/13/2025 8:45	0	0	14.768	0	3
LH-IM-04	6/13/2025 9:00	0	0	14.772	0	3
LH-IM-04	6/13/2025 9:15	0	0	14.775	0	3
LH-IM-04	6/13/2025 9:30	0	0	14.777	0	3
LH-IM-04	6/13/2025 9:45	0	0	14.776	0	3
LH-IM-04	6/13/2025 10:00	0	0	14.765	0	3
LH-IM-04	6/13/2025 10:15	0	0	14.772	0	3
LH-IM-04	6/13/2025 10:30	0	0	14.781	0	3
LH-IM-04	6/13/2025 10:45	0	0	14.779	0	3
LH-IM-04	6/13/2025 11:00	0	0	14.781	0	3
LH-IM-04	6/13/2025 11:15	0	0	14.78	0	3
LH-IM-04	6/13/2025 11:30	0	0	14.777	0	3
LH-IM-04	6/13/2025 11:45	0	0	14.777	0	3
LH-IM-04	6/13/2025 12:00	0	0	14.777	0	3
LH-IM-04	6/13/2025 12:15	0	0	14.778	0	3
LH-IM-04	6/13/2025 12:30	0	0	14.782	0	3
LH-IM-04	6/13/2025 12:45	0	0	14.78	0	3
LH-IM-04	6/13/2025 13:00	0	0	14.777	0	3
LH-IM-04	6/13/2025 13:15	0	0	14.776	0	3
LH-IM-04	6/13/2025 13:30	0	0	14.777	0	3
LH-IM-04	6/13/2025 13:45	0	0	14.771	0	3
LH-IM-04	6/13/2025 14:00	0	0	14.77	0	3
LH-IM-04	6/13/2025 14:15	0	0	14.771	0	3
LH-IM-04	6/13/2025 14:30	0	0	14.771	0	3
LH-IM-04	6/13/2025 14:45	0	0	14.768	0	3
LH-IM-04	6/13/2025 15:00	0	0	14.767	0	3
LH-IM-04	6/13/2025 15:15	0	0	14.768	0	3
LH-IM-04	6/13/2025 15:30	0	0	14.765	0	3
LH-IM-04	6/13/2025 15:45	0	0	14.764	0	3
LH-IM-04	6/13/2025 16:00	0	0	14.763	0	3
LH-IM-04	6/13/2025 16:15	0	0	14.759	0	3
LH-IM-04	6/13/2025 16:30	0	0	14.758	0	3
LH-IM-04	6/13/2025 16:45	0	0	14.753	0	3
LH-IM-04	6/13/2025 17:00	0	0	14.753	0	3
LH-IM-04	6/13/2025 17:15	0	0	14.756	0	3
LH-IM-04	6/13/2025 17:30	0	0	14.757	0	3
LH-IM-04	6/13/2025 17:45	0	0	14.76	0	3
LH-IM-04	6/13/2025 18:00	0	0	14.76	0	3
LH-IM-04	6/13/2025 18:15	0	0	14.764	0	3
LH-IM-04	6/13/2025 18:30	0	0	14.766	0	3
LH-IM-04	6/13/2025 18:45	0	0	14.764	0	3
LH-IM-04	6/13/2025 19:00	0	0	14.762	0	3

Station Name	Date Time	DO mg/L	Temp C	Air Pressure PSI	Saturation PCT	Use Code
LH-IM-04	6/13/2025 19:15	0	0	14.763	0	3
LH-IM-04	6/13/2025 19:30	0	0	14.768	0	3
LH-IM-04	6/13/2025 19:45	0	0	14.766	0	3
LH-IM-04	6/13/2025 20:00	0	0	14.767	0	3
LH-IM-04	6/13/2025 20:15	0	0	14.766	0	3
LH-IM-04	6/13/2025 20:30	0	0	14.771	0	3
LH-IM-04	6/13/2025 20:45	0	0	14.773	0	3
LH-IM-04	6/13/2025 21:00	0	0	14.776	0	3
LH-IM-04	6/13/2025 21:15	0	0	14.778	0	3
LH-IM-04	6/13/2025 21:30	0	0	14.779	0	3
LH-IM-04	6/13/2025 21:45	0	0	14.782	0	3
LH-IM-04	6/13/2025 22:00	0	0	14.78	0	3
LH-IM-04	6/13/2025 22:15	0	0	14.779	0	3
LH-IM-04	6/13/2025 22:30	0	0	14.779	0	3
LH-IM-04	6/13/2025 22:45	0	0	14.781	0	3
LH-IM-04	6/13/2025 23:00	0	0	14.778	0	3
LH-IM-04	6/13/2025 23:15	0	0	14.778	0	3
LH-IM-04	6/13/2025 23:30	0	0	14.776	0	3
LH-IM-04	6/13/2025 23:45	0	0	14.775	0	3
LH-IM-04	6/14/2025 0:00	0	0	14.775	0	3
LH-IM-04	6/14/2025 0:15	0	0	14.776	0	3
LH-IM-04	6/14/2025 0:30	0	0	14.778	0	3
LH-IM-04	6/14/2025 0:45	0	0	14.776	0	3
LH-IM-04	6/14/2025 1:00	0	0	14.77	0	3
LH-IM-04	6/14/2025 1:15	0	0	14.774	0	3
LH-IM-04	6/14/2025 1:30	0	0	14.772	0	3
LH-IM-04	6/14/2025 1:45	0	0	14.77	0	3
LH-IM-04	6/14/2025 2:00	0	0	14.77	0	3
LH-IM-04	6/14/2025 2:15	0	0	14.769	0	3
LH-IM-04	6/14/2025 2:30	0	0	14.769	0	3
LH-IM-04	6/14/2025 2:45	0	0	14.77	0	3
LH-IM-04	6/14/2025 3:00	0	0	14.77	0	3
LH-IM-04	6/14/2025 3:15	0	0	14.769	0	3
LH-IM-04	6/14/2025 3:30	0	0	14.769	0	3
LH-IM-04	6/14/2025 3:45	0	0	14.768	0	3
LH-IM-04	6/14/2025 4:00	0	0	14.774	0	3
LH-IM-04	6/14/2025 4:15	0	0	14.775	0	3
LH-IM-04	6/14/2025 4:30	0	0	14.772	0	3
LH-IM-04	6/14/2025 4:45	0	0	14.778	0	3
LH-IM-04	6/14/2025 5:00	0	0	14.782	0	3
LH-IM-04	6/14/2025 5:15	0	0	14.78	0	3
LH-IM-04	6/14/2025 5:30	0	0	14.783	0	3
LH-IM-04	6/14/2025 5:45	0	0	14.782	0	3
LH-IM-04	6/14/2025 6:00	0	0	14.781	0	3
LH-IM-04	6/14/2025 6:15	0	0	14.785	0	3
LH-IM-04	6/14/2025 6:30	0	0	14.785	0	3
LH-IM-04	6/14/2025 6:45	0	0	14.782	0	3
LH-IM-04	6/14/2025 7:00	0	0	14.783	0	3
LH-IM-04	6/14/2025 7:15	0	0	14.781	0	3
LH-IM-04	6/14/2025 7:30	0	0	14.777	0	3
LH-IM-04	6/14/2025 7:45	0	0	14.781	0	3
LH-IM-04	6/14/2025 8:00	0	0	14.781	0	3
LH-IM-04	6/14/2025 8:15	0	0	14.781	0	3
LH-IM-04	6/14/2025 8:30	0	0	14.779	0	3
LH-IM-04	6/14/2025 8:45	0	0	14.779	0	3
LH-IM-04	6/14/2025 9:00	0	0	14.783	0	3
LH-IM-04	6/14/2025 9:15	0	0	14.781	0	3
LH-IM-04	6/14/2025 9:30	0	0	14.782	0	3
LH-IM-04	6/14/2025 9:45	0	0	14.781	0	3
LH-IM-04	6/14/2025 10:00	0	0	14.782	0	3
LH-IM-04	6/14/2025 10:15	0	0	14.784	0	3
LH-IM-04	6/14/2025 10:30	0	0	14.784	0	3
LH-IM-04	6/14/2025 10:45	0	0	14.78	0	3
LH-IM-04	6/14/2025 11:00	0	0	14.782	0	3
LH-IM-04	6/14/2025 11:15	0	0	14.786	0	3
LH-IM-04	6/14/2025 11:30	0	0	14.783	0	3
LH-IM-04	6/14/2025 11:45	0	0	14.781	0	3
LH-IM-04	6/14/2025 12:00	0	0	14.779	0	3
LH-IM-04	6/14/2025 12:15	0	0	14.783	0	3
LH-IM-04	6/14/2025 12:30	0	0	14.784	0	3
LH-IM-04	6/14/2025 12:45	0	0	14.784	0	3
LH-IM-04	6/14/2025 13:00	0	0	14.784	0	3
LH-IM-04	6/14/2025 13:15	0	0	14.784	0	3
LH-IM-04	6/14/2025 13:30	0	0	14.785	0	3
LH-IM-04	6/14/2025 13:45	0	0	14.783	0	3
LH-IM-04	6/14/2025 14:00	0	0	14.781	0	3
LH-IM-04	6/14/2025 14:15	0	0	14.778	0	3
LH-IM-04	6/14/2025 14:30	0	0	14.78	0	3
LH-IM-04	6/14/2025 14:45	0	0	14.781	0	3
LH-IM-04	6/14/2025 15:00	0	0	14.78	0	3
LH-IM-04	6/14/2025 15:15	0	0	14.782	0	3
LH-IM-04	6/14/2025 15:30	0	0	14.78	0	3
LH-IM-04	6/14/2025 15:45	0	0	14.78	0	3
LH-IM-04	6/14/2025 16:00	0	0	14.779	0	3

Station Name	Date Time	DO mg/L	Temp C	Air Pressure PSI	Saturation PCT	Use Code
LH-IM-04	6/14/2025 16:15	0	0	14.776	0	3
LH-IM-04	6/14/2025 16:30	0	0	14.777	0	3
LH-IM-04	6/14/2025 16:45	0	0	14.773	0	3
LH-IM-04	6/14/2025 17:00	0	0	14.771	0	3
LH-IM-04	6/14/2025 17:15	0	0	14.775	0	3
LH-IM-04	6/14/2025 17:30	0	0	14.772	0	3
LH-IM-04	6/14/2025 17:45	0	0	14.77	0	3
LH-IM-04	6/14/2025 18:00	0	0	14.772	0	3
LH-IM-04	6/14/2025 18:15	0	0	14.771	0	3
LH-IM-04	6/14/2025 18:30	0	0	14.773	0	3
LH-IM-04	6/14/2025 18:45	0	0	14.772	0	3
LH-IM-04	6/14/2025 19:00	0	0	14.774	0	3
LH-IM-04	6/14/2025 19:15	0	0	14.775	0	3
LH-IM-04	6/14/2025 19:30	0	0	14.777	0	3
LH-IM-04	6/14/2025 19:45	0	0	14.781	0	3
LH-IM-04	6/14/2025 20:00	0	0	14.779	0	3
LH-IM-04	6/14/2025 20:15	0	0	14.776	0	3
LH-IM-04	6/14/2025 20:30	0	0	14.777	0	3
LH-IM-04	6/14/2025 20:45	0	0	14.778	0	3
LH-IM-04	6/14/2025 21:00	0	0	14.778	0	3
LH-IM-04	6/14/2025 21:15	0	0	14.78	0	3
LH-IM-04	6/14/2025 21:30	0	0	14.781	0	3
LH-IM-04	6/14/2025 21:45	0	0	14.783	0	3
LH-IM-04	6/14/2025 22:00	0	0	14.783	0	3
LH-IM-04	6/14/2025 22:15	0	0	14.784	0	3
LH-IM-04	6/14/2025 22:30	0	0	14.783	0	3
LH-IM-04	6/14/2025 22:45	0	0	14.783	0	3
LH-IM-04	6/14/2025 23:00	0	0	14.784	0	3
LH-IM-04	6/14/2025 23:15	0	0	14.786	0	3
LH-IM-04	6/14/2025 23:30	0	0	14.787	0	3
LH-IM-04	6/14/2025 23:45	0	0	14.788	0	3
LH-IM-04	6/15/2025 0:00	0	0	14.791	0	3
LH-IM-04	6/15/2025 0:15	0	0	14.791	0	3
LH-IM-04	6/15/2025 0:30	0	0	14.791	0	3
LH-IM-04	6/15/2025 0:45	0	0	14.789	0	3
LH-IM-04	6/15/2025 1:00	0	0	14.788	0	3
LH-IM-04	6/15/2025 1:15	0	0	14.788	0	3
LH-IM-04	6/15/2025 1:30	0	0	14.79	0	3
LH-IM-04	6/15/2025 1:45	0	0	14.79	0	3
LH-IM-04	6/15/2025 2:00	0	0	14.791	0	3
LH-IM-04	6/15/2025 2:15	0	0	14.791	0	3
LH-IM-04	6/15/2025 2:30	0	0	14.788	0	3
LH-IM-04	6/15/2025 2:45	0	0	14.787	0	3
LH-IM-04	6/15/2025 3:00	0	0	14.787	0	3
LH-IM-04	6/15/2025 3:15	0	0	14.786	0	3
LH-IM-04	6/15/2025 3:30	0	0	14.787	0	3
LH-IM-04	6/15/2025 3:45	0	0	14.788	0	3
LH-IM-04	6/15/2025 4:00	0	0	14.786	0	3
LH-IM-04	6/15/2025 4:15	0	0	14.787	0	3
LH-IM-04	6/15/2025 4:30	0	0	14.787	0	3
LH-IM-04	6/15/2025 4:45	0	0	14.789	0	3
LH-IM-04	6/15/2025 5:00	0	0	14.789	0	3
LH-IM-04	6/15/2025 5:15	0	0	14.792	0	3
LH-IM-04	6/15/2025 5:30	0	0	14.79	0	3
LH-IM-04	6/15/2025 5:45	0	0	14.795	0	3
LH-IM-04	6/15/2025 6:00	0	0	14.796	0	3
LH-IM-04	6/15/2025 6:15	0	0	14.799	0	3
LH-IM-04	6/15/2025 6:30	0	0	14.8	0	3
LH-IM-04	6/15/2025 6:45	0	0	14.802	0	3
LH-IM-04	6/15/2025 7:00	0	0	14.8	0	3
LH-IM-04	6/15/2025 7:15	0	0	14.802	0	3
LH-IM-04	6/15/2025 7:30	0	0	14.799	0	3
LH-IM-04	6/15/2025 7:45	0	0	14.802	0	3
LH-IM-04	6/15/2025 8:00	0	0	14.802	0	3
LH-IM-04	6/15/2025 8:15	0	0	14.801	0	3
LH-IM-04	6/15/2025 8:30	0	0	14.802	0	3
LH-IM-04	6/15/2025 8:45	0	0	14.802	0	3
LH-IM-04	6/15/2025 9:00	0	0	14.802	0	3
LH-IM-04	6/15/2025 9:15	0	0	14.803	0	3
LH-IM-04	6/15/2025 9:30	0	0	14.804	0	3
LH-IM-04	6/15/2025 9:45	0	0	14.806	0	3
LH-IM-04	6/15/2025 10:00	0	0	14.807	0	3
LH-IM-04	6/15/2025 10:15	0	0	14.806	0	3
LH-IM-04	6/15/2025 10:30	0	0	14.804	0	3
LH-IM-04	6/15/2025 10:45	0	0	14.802	0	3
LH-IM-04	6/15/2025 11:00	0	0	14.8	0	3
LH-IM-04	6/15/2025 11:15	0	0	14.799	0	3
LH-IM-04	6/15/2025 11:30	0	0	14.799	0	3
LH-IM-04	6/15/2025 11:45	0	0	14.801	0	3
LH-IM-04	6/15/2025 12:00	0	0	14.8	0	3
LH-IM-04	6/15/2025 12:15	0	0	14.797	0	3
LH-IM-04	6/15/2025 12:30	0	0	14.797	0	3
LH-IM-04	6/15/2025 12:45	0	0	14.795	0	3
LH-IM-04	6/15/2025 13:00	0	0	14.799	0	3

Station Name	Date Time	DO mg/L	Temp C	Air Pressure PSI	Saturation PCT	Use Code
LH-IM-04	6/15/2025 13:15	0	0	14.795	0	3
LH-IM-04	6/15/2025 13:30	0	0	14.793	0	3
LH-IM-04	6/15/2025 13:45	0	0	14.792	0	3
LH-IM-04	6/15/2025 14:00	0	0	14.79	0	3
LH-IM-04	6/15/2025 14:15	0	0	14.79	0	3
LH-IM-04	6/15/2025 14:30	0	0	14.791	0	3
LH-IM-04	6/15/2025 14:45	0	0	14.787	0	3
LH-IM-04	6/15/2025 15:00	0	0	14.79	0	3
LH-IM-04	6/15/2025 15:15	0	0	14.789	0	3
LH-IM-04	6/15/2025 15:30	0	0	14.79	0	3
LH-IM-04	6/15/2025 15:45	0	0	14.79	0	3
LH-IM-04	6/15/2025 16:00	0	0	14.789	0	3
LH-IM-04	6/15/2025 16:15	0	0	14.789	0	3
LH-IM-04	6/15/2025 16:30	0	0	14.786	0	3
LH-IM-04	6/15/2025 16:45	0	0	14.786	0	3
LH-IM-04	6/15/2025 17:00	0	0	14.784	0	3
LH-IM-04	6/15/2025 17:15	0	0	14.786	0	3
LH-IM-04	6/15/2025 17:30	0	0	14.784	0	3
LH-IM-04	6/15/2025 17:45	0	0	14.779	0	3
LH-IM-04	6/15/2025 18:00	0	0	14.78	0	3
LH-IM-04	6/15/2025 18:15	0	0	14.776	0	3
LH-IM-04	6/15/2025 18:30	0	0	14.778	0	3
LH-IM-04	6/15/2025 18:45	0	0	14.777	0	3
LH-IM-04	6/15/2025 19:00	0	0	14.777	0	3
LH-IM-04	6/15/2025 19:15	0	0	14.777	0	3
LH-IM-04	6/15/2025 19:30	0	0	14.781	0	3
LH-IM-04	6/15/2025 19:45	0	0	14.78	0	3
LH-IM-04	6/15/2025 20:00	0	0	14.782	0	3
LH-IM-04	6/15/2025 20:15	0	0	14.782	0	3
LH-IM-04	6/15/2025 20:30	0	0	14.782	0	3
LH-IM-04	6/15/2025 20:45	0	0	14.781	0	3
LH-IM-04	6/15/2025 21:00	0	0	14.784	0	3
LH-IM-04	6/15/2025 21:15	0	0	14.788	0	3
LH-IM-04	6/15/2025 21:30	0	0	14.788	0	3
LH-IM-04	6/15/2025 21:45	0	0	14.792	0	3
LH-IM-04	6/15/2025 22:00	0	0	14.79	0	3
LH-IM-04	6/15/2025 22:15	0	0	14.789	0	3
LH-IM-04	6/15/2025 22:30	0	0	14.789	0	3
LH-IM-04	6/15/2025 22:45	0	0	14.787	0	3
LH-IM-04	6/15/2025 23:00	0	0	14.791	0	3
LH-IM-04	6/15/2025 23:15	0	0	14.793	0	3
LH-IM-04	6/15/2025 23:30	0	0	14.792	0	3
LH-IM-04	6/15/2025 23:45	0	0	14.79	0	3
LH-IM-04	6/16/2025 0:00	0	0	14.788	0	3
LH-IM-04	6/16/2025 0:15	0	0	14.789	0	3
LH-IM-04	6/16/2025 0:30	0	0	14.788	0	3
LH-IM-04	6/16/2025 0:45	0	0	14.788	0	3
LH-IM-04	6/16/2025 1:00	0	0	14.79	0	3
LH-IM-04	6/16/2025 1:15	0	0	14.79	0	3
LH-IM-04	6/16/2025 1:30	0	0	14.791	0	3
LH-IM-04	6/16/2025 1:45	0	0	14.791	0	3
LH-IM-04	6/16/2025 2:00	0	0	14.79	0	3
LH-IM-04	6/16/2025 2:15	0	0	14.791	0	3
LH-IM-04	6/16/2025 2:30	0	0	14.791	0	3
LH-IM-04	6/16/2025 2:45	0	0	14.792	0	3
LH-IM-04	6/16/2025 3:00	0	0	14.794	0	3
LH-IM-04	6/16/2025 3:15	0	0	14.791	0	3
LH-IM-04	6/16/2025 3:30	0	0	14.791	0	3
LH-IM-04	6/16/2025 3:45	0	0	14.791	0	3
LH-IM-04	6/16/2025 4:00	0	0	14.79	0	3
LH-IM-04	6/16/2025 4:15	0	0	14.789	0	3
LH-IM-04	6/16/2025 4:30	0	0	14.791	0	3
LH-IM-04	6/16/2025 4:45	0	0	14.793	0	3
LH-IM-04	6/16/2025 5:00	0	0	14.793	0	3
LH-IM-04	6/16/2025 5:15	0	0	14.79	0	3
LH-IM-04	6/16/2025 5:30	0	0	14.793	0	3
LH-IM-04	6/16/2025 5:45	0	0	14.793	0	3
LH-IM-04	6/16/2025 6:00	0	0	14.795	0	3
LH-IM-04	6/16/2025 6:15	0	0	14.794	0	3
LH-IM-04	6/16/2025 6:30	0	0	14.795	0	3
LH-IM-04	6/16/2025 6:45	0	0	14.798	0	3
LH-IM-04	6/16/2025 7:00	0	0	14.796	0	3
LH-IM-04	6/16/2025 7:15	0	0	14.795	0	3
LH-IM-04	6/16/2025 7:30	0	0	14.799	0	3
LH-IM-04	6/16/2025 7:45	0	0	14.801	0	3
LH-IM-04	6/16/2025 8:00	0	0	14.803	0	3
LH-IM-04	6/16/2025 8:15	0	0	14.804	0	3
LH-IM-04	6/16/2025 8:30	0	0	14.806	0	3
LH-IM-04	6/16/2025 8:45	0	0	14.805	0	3
LH-IM-04	6/16/2025 9:00	0	0	14.804	0	3
LH-IM-04	6/16/2025 9:15	0	0	14.807	0	3
LH-IM-04	6/16/2025 9:30	0	0	14.808	0	3
LH-IM-04	6/16/2025 9:45	0	0	14.807	0	3
LH-IM-04	6/16/2025 10:00	0	0	14.805	0	3

Station Name	Date Time	DO mg/L	Temp C	Air Pressure PSI	Saturation PCT	Use Code
LH-IM-04	6/16/2025 10:15	0	0	14.806	0	3
LH-IM-04	6/16/2025 10:30	0	0	14.805	0	3
LH-IM-04	6/16/2025 10:45	0	0	14.806	0	3
LH-IM-04	6/16/2025 11:00	0	0	14.784	0	3
LH-IM-04	6/16/2025 11:15	0	0	14.798	0	3
LH-IM-04	6/16/2025 11:30	0	0	14.794	0	3
LH-IM-04	6/16/2025 11:45	0	0	14.789	0	3
LH-IM-04	6/16/2025 12:00	0	0	14.793	0	3
LH-IM-04	6/16/2025 12:15	0	0	14.793	0	3
LH-IM-04	6/16/2025 12:30	0	0	14.795	0	3
LH-IM-04	6/16/2025 12:45	0	0	14.791	0	3
LH-IM-04	6/16/2025 13:00	0	0	14.789	0	3
LH-IM-04	6/16/2025 13:15	0	0	14.789	0	3
LH-IM-04	6/16/2025 13:30	0	0	14.79	0	3
LH-IM-04	6/16/2025 13:45	0	0	14.789	0	3
LH-IM-04	6/16/2025 14:00	0	0	14.786	0	3
LH-IM-04	6/16/2025 14:15	0	0	14.785	0	3
LH-IM-04	6/16/2025 14:30	8.54	20.76	14.784	95.96	2
LH-IM-04	6/16/2025 14:45	9.05	19.16	14.781	97.31	1
LH-IM-04	6/16/2025 15:00	9.07	19.08	14.78	97.53	1
LH-IM-04	6/16/2025 15:15	9.09	19.08	14.779	97.74	1
LH-IM-04	6/16/2025 15:30	9.1	19.1	14.778	97.85	1
LH-IM-04	6/16/2025 15:45	9.11	19.1	14.774	97.96	1
LH-IM-04	6/16/2025 16:00	9.11	19.12	14.775	97.96	1
LH-IM-04	6/16/2025 16:15	9.14	19.14	14.773	98.28	1
LH-IM-04	6/16/2025 16:30	9.13	19.14	14.773	98.17	1
LH-IM-04	6/16/2025 16:45	9.13	19.16	14.772	98.17	1
LH-IM-04	6/16/2025 17:00	9.15	19.18	14.767	98.39	1
LH-IM-04	6/16/2025 17:15	9.16	19.2	14.765	98.49	1
LH-IM-04	6/16/2025 17:30	9.16	19.24	14.765	98.49	1
LH-IM-04	6/16/2025 17:45	9.18	19.24	14.758	98.71	1
LH-IM-04	6/16/2025 18:00	9.19	19.26	14.759	99.89	1
LH-IM-04	6/16/2025 18:15	9.2	19.28	14.76	100	1
LH-IM-04	6/16/2025 18:30	9.2	19.32	14.762	100	1
LH-IM-04	6/16/2025 18:45	9.22	19.32	14.766	100.22	1
LH-IM-04	6/16/2025 19:00	9.23	19.32	14.766	100.33	1
LH-IM-04	6/16/2025 19:15	9.22	19.34	14.766	100.22	1
LH-IM-04	6/16/2025 19:30	9.23	19.34	14.767	100.33	1
LH-IM-04	6/16/2025 19:45	9.24	19.34	14.767	100.43	1
LH-IM-04	6/16/2025 20:00	9.25	19.34	14.767	100.54	1
LH-IM-04	6/16/2025 20:15	9.26	19.32	14.765	100.65	1
LH-IM-04	6/16/2025 20:30	9.25	19.32	14.767	100.54	1
LH-IM-04	6/16/2025 20:45	9.26	19.32	14.764	100.65	1
LH-IM-04	6/16/2025 21:00	9.26	19.34	14.763	100.65	1
LH-IM-04	6/16/2025 21:15	9.28	19.34	14.758	100.87	1
LH-IM-04	6/16/2025 21:30	9.3	19.36	14.756	101.09	1
LH-IM-04	6/16/2025 21:45	9.29	19.36	14.753	100.98	1
LH-IM-04	6/16/2025 22:00	9.29	19.38	14.75	100.98	1
LH-IM-04	6/16/2025 22:15	9.3	19.4	14.749	101.09	1
LH-IM-04	6/16/2025 22:30	9.29	19.4	14.745	100.98	1
LH-IM-04	6/16/2025 22:45	9.3	19.42	14.745	101.09	1
LH-IM-04	6/16/2025 23:00	9.33	19.44	14.747	101.41	1
LH-IM-04	6/16/2025 23:15	9.3	19.44	14.746	101.09	1
LH-IM-04	6/16/2025 23:30	9.32	19.46	14.746	101.3	1
LH-IM-04	6/16/2025 23:45	9.31	19.48	14.747	101.2	1
LH-IM-04	6/17/2025 0:00	9.31	19.5	14.75	101.2	1
LH-IM-04	6/17/2025 0:15	9.33	19.52	14.751	101.41	1
LH-IM-04	6/17/2025 0:30	9.32	19.54	14.747	101.3	1
LH-IM-04	6/17/2025 0:45	9.32	19.54	14.751	101.3	1
LH-IM-04	6/17/2025 1:00	9.34	19.56	14.75	101.52	1
LH-IM-04	6/17/2025 1:15	9.33	19.58	14.75	101.41	1
LH-IM-04	6/17/2025 1:30	9.33	19.58	14.751	101.41	1
LH-IM-04	6/17/2025 1:45	9.31	19.58	14.752	101.2	1
LH-IM-04	6/17/2025 2:00	9.33	19.6	14.752	101.41	1
LH-IM-04	6/17/2025 2:15	9.33	19.6	14.752	101.41	1
LH-IM-04	6/17/2025 2:30	9.3	19.62	14.751	101.09	1
LH-IM-04	6/17/2025 2:45	9.31	19.62	14.751	101.2	1
LH-IM-04	6/17/2025 3:00	9.32	19.62	14.751	101.3	1
LH-IM-04	6/17/2025 3:15	9.3	19.64	14.752	101.09	1
LH-IM-04	6/17/2025 3:30	9.29	19.64	14.751	100.98	1
LH-IM-04	6/17/2025 3:45	9.31	19.64	14.751	101.2	1
LH-IM-04	6/17/2025 4:00	9.29	19.62	14.755	100.98	1
LH-IM-04	6/17/2025 4:15	9.27	19.62	14.753	100.76	1
LH-IM-04	6/17/2025 4:30	9.27	19.62	14.755	100.76	1
LH-IM-04	6/17/2025 4:45	9.25	19.62	14.756	100.54	1
LH-IM-04	6/17/2025 5:00	9.25	19.6	14.752	100.54	1
LH-IM-04	6/17/2025 5:15	9.24	19.6	14.748	100.43	1
LH-IM-04	6/17/2025 5:30	9.23	19.6	14.748	100.33	1
LH-IM-04	6/17/2025 5:45	9.24	19.56	14.749	100.43	1
LH-IM-04	6/17/2025 6:00	9.2	19.58	14.751	100	1
LH-IM-04	6/17/2025 6:15	9.21	19.54	14.752	100.11	1
LH-IM-04	6/17/2025 6:30	9.2	19.54	14.755	100	1
LH-IM-04	6/17/2025 6:45	9.18	19.52	14.752	99.78	1
LH-IM-04	6/17/2025 7:00	9.18	19.5	14.754	99.78	1

Station Name	Date Time	DO mg/L	Temp C	Air Pressure PSI	Saturation PCT	Use Code
LH-IM-04	6/17/2025 7:15	9.15	19.48	14.754	99.46	1
LH-IM-04	6/17/2025 7:30	9.15	19.48	14.752	99.46	1
LH-IM-04	6/17/2025 7:45	9.12	19.46	14.752	99.13	1
LH-IM-04	6/17/2025 8:00	9.13	19.44	14.753	99.24	1
LH-IM-04	6/17/2025 8:15	9.1	19.44	14.753	98.91	1
LH-IM-04	6/17/2025 8:30	9.1	19.42	14.752	98.91	1
LH-IM-04	6/17/2025 8:45	9.11	19.42	14.751	99.02	1
LH-IM-04	6/17/2025 9:00	9.11	19.42	14.753	99.02	1
LH-IM-04	6/17/2025 9:15	9.08	19.42	14.753	98.7	1
LH-IM-04	6/17/2025 9:30	9.08	19.4	14.755	98.7	1
LH-IM-04	6/17/2025 9:45	9.08	19.4	14.753	98.7	1
LH-IM-04	6/17/2025 10:00	9.07	19.4	14.749	98.59	1
LH-IM-04	6/17/2025 10:15	9.05	19.4	14.749	98.37	1
LH-IM-04	6/17/2025 10:30	9.08	19.4	14.749	98.7	1
LH-IM-04	6/17/2025 10:45	9.06	19.4	14.75	98.48	1
LH-IM-04	6/17/2025 11:00	9.05	19.4	14.75	98.37	1
LH-IM-04	6/17/2025 11:15	9.05	19.42	14.748	98.37	1
LH-IM-04	6/17/2025 11:30	9.05	19.42	14.749	98.37	1
LH-IM-04	6/17/2025 11:45	9.05	19.42	14.75	98.37	1
LH-IM-04	6/17/2025 12:00	9.04	19.44	14.752	98.26	1
LH-IM-04	6/17/2025 12:15	9.06	19.46	14.748	98.48	1
LH-IM-04	6/17/2025 12:30	9.05	19.46	14.746	98.37	1
LH-IM-04	6/17/2025 12:45	9.05	19.46	14.746	98.37	1
LH-IM-04	6/17/2025 13:00	9.06	19.48	14.742	98.48	1
LH-IM-04	6/17/2025 13:15	9.05	19.48	14.743	98.37	1
LH-IM-04	6/17/2025 13:30	9.04	19.48	14.739	98.26	1
LH-IM-04	6/17/2025 13:45	9.06	19.5	14.739	98.48	1
LH-IM-04	6/17/2025 14:00	9.06	19.5	14.738	98.48	1
LH-IM-04	6/17/2025 14:15	9.06	19.5	14.733	98.48	1
LH-IM-04	6/17/2025 14:30	9.06	19.5	14.733	98.48	1
LH-IM-04	6/17/2025 14:45	9.05	19.5	14.734	98.37	1
LH-IM-04	6/17/2025 15:00	9.07	19.5	14.731	98.59	1
LH-IM-04	6/17/2025 15:15	9.04	19.5	14.73	98.26	1
LH-IM-04	6/17/2025 15:30	9.06	19.5	14.727	98.48	1
LH-IM-04	6/17/2025 15:45	9.07	19.5	14.722	98.59	1
LH-IM-04	6/17/2025 16:00	9.06	19.5	14.722	98.48	1
LH-IM-04	6/17/2025 16:15	9.07	19.5	14.722	98.59	1
LH-IM-04	6/17/2025 16:30	9.08	19.5	14.722	98.7	1
LH-IM-04	6/17/2025 16:45	9.09	19.5	14.718	98.8	1
LH-IM-04	6/17/2025 17:00	9.07	19.5	14.717	98.59	1
LH-IM-04	6/17/2025 17:15	9.08	19.5	14.716	98.7	1
LH-IM-04	6/17/2025 17:30	9.07	19.5	14.715	98.59	1
LH-IM-04	6/17/2025 17:45	9.09	19.48	14.715	98.8	1
LH-IM-04	6/17/2025 18:00	9.09	19.48	14.715	98.8	1
LH-IM-04	6/17/2025 18:15	9.08	19.48	14.714	98.7	1
LH-IM-04	6/17/2025 18:30	9.07	19.46	14.713	98.59	1
LH-IM-04	6/17/2025 18:45	9.08	19.46	14.713	98.7	1
LH-IM-04	6/17/2025 19:00	9.07	19.46	14.71	98.59	1
LH-IM-04	6/17/2025 19:15	9.08	19.44	14.711	98.7	1
LH-IM-04	6/17/2025 19:30	9.08	19.44	14.708	98.7	1
LH-IM-04	6/17/2025 19:45	9.09	19.44	14.709	98.8	1
LH-IM-04	6/17/2025 20:00	9.08	19.44	14.709	98.7	1
LH-IM-04	6/17/2025 20:15	9.08	19.42	14.706	98.7	1
LH-IM-04	6/17/2025 20:30	9.08	19.42	14.704	98.7	1
LH-IM-04	6/17/2025 20:45	9.08	19.42	14.706	98.7	1
LH-IM-04	6/17/2025 21:00	9.08	19.4	14.706	98.7	1
LH-IM-04	6/17/2025 21:15	9.09	19.4	14.704	98.8	1
LH-IM-04	6/17/2025 21:30	9.1	19.4	14.704	98.91	1
LH-IM-04	6/17/2025 21:45	9.1	19.4	14.703	98.91	1
LH-IM-04	6/17/2025 22:00	9.09	19.4	14.703	98.8	1
LH-IM-04	6/17/2025 22:15	9.08	19.4	14.704	98.7	1
LH-IM-04	6/17/2025 22:30	9.11	19.4	14.704	99.02	1
LH-IM-04	6/17/2025 22:45	9.11	19.4	14.702	99.02	1
LH-IM-04	6/17/2025 23:00	9.11	19.4	14.699	99.02	1
LH-IM-04	6/17/2025 23:15	9.1	19.4	14.7	98.91	1
LH-IM-04	6/17/2025 23:30	9.13	19.42	14.695	99.24	1
LH-IM-04	6/17/2025 23:45	9.12	19.42	14.695	99.13	1
LH-IM-04	6/18/2025 0:00	9.11	19.42	14.692	99.02	1
LH-IM-04	6/18/2025 0:15	9.11	19.42	14.69	99.02	1
LH-IM-04	6/18/2025 0:30	9.12	19.44	14.692	99.13	1
LH-IM-04	6/18/2025 0:45	9.12	19.44	14.687	99.13	1
LH-IM-04	6/18/2025 1:00	9.11	19.44	14.688	99.02	1
LH-IM-04	6/18/2025 1:15	9.1	19.44	14.688	98.91	1
LH-IM-04	6/18/2025 1:30	9.1	19.44	14.689	98.91	1
LH-IM-04	6/18/2025 1:45	9.1	19.44	14.688	98.91	1
LH-IM-04	6/18/2025 2:00	9.09	19.44	14.686	98.8	1
LH-IM-04	6/18/2025 2:15	9.09	19.46	14.685	98.8	1
LH-IM-04	6/18/2025 2:30	9.08	19.46	14.684	98.7	1
LH-IM-04	6/18/2025 2:45	9.08	19.46	14.682	98.7	1
LH-IM-04	6/18/2025 3:00	9.08	19.46	14.68	98.7	1
LH-IM-04	6/18/2025 3:15	9.07	19.46	14.679	98.59	1
LH-IM-04	6/18/2025 3:30	9.06	19.46	14.681	98.48	1
LH-IM-04	6/18/2025 3:45	9.05	19.48	14.679	98.37	1
LH-IM-04	6/18/2025 4:00	9.04	19.48	14.678	98.26	1

Station Name	Date Time	DO mg/L	Temp C	Air Pressure PSI	Saturation PCT	Use Code
LH-IM-04	6/18/2025 4:15	9.03	19.48	14.676	98.15	1
LH-IM-04	6/18/2025 4:30	9.04	19.48	14.672	98.26	1
LH-IM-04	6/18/2025 4:45	9.04	19.5	14.672	98.26	1
LH-IM-04	6/18/2025 5:00	9.03	19.5	14.674	98.15	1
LH-IM-04	6/18/2025 5:15	8.99	19.5	14.672	97.72	1
LH-IM-04	6/18/2025 5:30	9.02	19.5	14.673	98.04	1
LH-IM-04	6/18/2025 5:45	9.01	19.52	14.672	97.93	1
LH-IM-04	6/18/2025 6:00	9	19.52	14.673	97.83	1
LH-IM-04	6/18/2025 6:15	8.99	19.52	14.671	97.72	1
LH-IM-04	6/18/2025 6:30	8.98	19.54	14.671	97.61	1
LH-IM-04	6/18/2025 6:45	8.96	19.54	14.676	97.39	1
LH-IM-04	6/18/2025 7:00	8.96	19.54	14.675	97.39	1
LH-IM-04	6/18/2025 7:15	8.96	19.54	14.675	97.39	1
LH-IM-04	6/18/2025 7:30	8.95	19.56	14.674	97.28	1
LH-IM-04	6/18/2025 7:45	8.95	19.56	14.671	97.28	1
LH-IM-04	6/18/2025 8:00	8.91	19.58	14.673	96.85	1
LH-IM-04	6/18/2025 8:15	8.91	19.58	14.674	96.85	1
LH-IM-04	6/18/2025 8:30	8.91	19.58	14.675	96.85	1
LH-IM-04	6/18/2025 8:45	8.91	19.58	14.671	96.85	1
LH-IM-04	6/18/2025 9:00	8.9	19.6	14.67	96.74	1
LH-IM-04	6/18/2025 9:15	8.89	19.6	14.672	96.63	1
LH-IM-04	6/18/2025 9:30	8.9	19.6	14.673	96.74	1
LH-IM-04	6/18/2025 9:45	8.89	19.64	14.673	96.63	1
LH-IM-04	6/18/2025 10:00	8.89	19.66	14.673	96.63	1
LH-IM-04	6/18/2025 10:15	8.86	19.66	14.672	96.3	1
LH-IM-04	6/18/2025 10:30	8.89	19.68	14.671	96.63	1
LH-IM-04	6/18/2025 10:45	8.86	19.68	14.667	96.3	1
LH-IM-04	6/18/2025 11:00	8.85	19.7	14.664	96.2	1
LH-IM-04	6/18/2025 11:15	8.85	19.72	14.668	96.2	1
LH-IM-04	6/18/2025 11:30	8.85	19.72	14.664	96.2	1
LH-IM-04	6/18/2025 11:45	8.84	19.74	14.663	96.09	1
LH-IM-04	6/18/2025 12:00	8.83	19.74	14.661	95.98	1
LH-IM-04	6/18/2025 12:15	8.85	19.78	14.658	97.25	1
LH-IM-04	6/18/2025 12:30	8.85	19.8	14.659	97.25	1
LH-IM-04	6/18/2025 12:45	8.84	19.84	14.662	97.14	1
LH-IM-04	6/18/2025 13:00	8.86	19.86	14.66	97.36	1
LH-IM-04	6/18/2025 13:15	8.85	19.88	14.659	97.25	1
LH-IM-04	6/18/2025 13:30	8.86	19.9	14.655	97.36	1
LH-IM-04	6/18/2025 13:45	8.86	19.92	14.65	97.36	1
LH-IM-04	6/18/2025 14:00	8.87	19.94	14.652	97.47	1
LH-IM-04	6/18/2025 14:15	8.85	19.94	14.649	97.25	1
LH-IM-04	6/18/2025 14:30	8.86	19.94	14.649	97.36	1
LH-IM-04	6/18/2025 14:45	8.87	19.94	14.645	98.56	1
LH-IM-04	6/18/2025 15:00	8.87	19.94	14.645	98.56	1
LH-IM-04	6/18/2025 15:15	8.87	19.96	14.644	98.56	1
LH-IM-04	6/18/2025 15:30	8.87	19.98	14.642	98.56	1
LH-IM-04	6/18/2025 15:45	8.87	19.98	14.641	98.56	1
LH-IM-04	6/18/2025 16:00	8.87	20	14.64	98.56	1
LH-IM-04	6/18/2025 16:15	8.87	20	14.636	98.56	1
LH-IM-04	6/18/2025 16:30	8.88	20.02	14.634	98.67	1
LH-IM-04	6/18/2025 16:45	8.89	20.02	14.636	98.78	1
LH-IM-04	6/18/2025 17:00	8.89	20.04	14.632	98.78	1
LH-IM-04	6/18/2025 17:15	8.89	20.04	14.633	98.78	1
LH-IM-04	6/18/2025 17:30	8.9	20.06	14.635	98.89	1
LH-IM-04	6/18/2025 17:45	8.9	20.06	14.634	98.89	1
LH-IM-04	6/18/2025 18:00	8.89	20.06	14.631	98.78	1
LH-IM-04	6/18/2025 18:15	8.9	20.08	14.634	98.89	1
LH-IM-04	6/18/2025 18:30	8.91	20.08	14.634	99	1
LH-IM-04	6/18/2025 18:45	8.94	20.08	14.634	99.33	1
LH-IM-04	6/18/2025 19:00	8.91	20.08	14.634	99	1
LH-IM-04	6/18/2025 19:15	8.9	20.1	14.632	98.89	1
LH-IM-04	6/18/2025 19:30	8.91	20.1	14.631	99	1
LH-IM-04	6/18/2025 19:45	8.91	20.1	14.63	99	1
LH-IM-04	6/18/2025 20:00	8.93	20.08	14.631	99.22	1
LH-IM-04	6/18/2025 20:15	8.94	20.08	14.628	99.33	1
LH-IM-04	6/18/2025 20:30	8.94	20.08	14.625	99.33	1
LH-IM-04	6/18/2025 20:45	8.95	20.06	14.625	99.44	1
LH-IM-04	6/18/2025 21:00	8.93	20.04	14.629	99.22	1
LH-IM-04	6/18/2025 21:15	8.95	20.02	14.628	99.44	1
LH-IM-04	6/18/2025 21:30	8.94	20.02	14.63	99.33	1
LH-IM-04	6/18/2025 21:45	8.91	20	14.632	99	1
LH-IM-04	6/18/2025 22:00	8.94	19.98	14.63	99.33	1
LH-IM-04	6/18/2025 22:15	8.93	19.98	14.629	99.22	1
LH-IM-04	6/18/2025 22:30	8.95	19.98	14.626	99.44	1
LH-IM-04	6/18/2025 22:45	8.94	19.96	14.623	99.33	1
LH-IM-04	6/18/2025 23:00	8.95	19.96	14.625	99.44	1
LH-IM-04	6/18/2025 23:15	8.96	19.96	14.623	99.56	1
LH-IM-04	6/18/2025 23:30	8.97	19.94	14.624	99.67	1
LH-IM-04	6/18/2025 23:45	8.97	19.94	14.624	99.67	1
LH-IM-04	6/19/2025 0:00	8.95	19.94	14.621	99.44	1
LH-IM-04	6/19/2025 0:15	8.98	19.94	14.619	99.78	1
LH-IM-04	6/19/2025 0:30	8.97	19.92	14.622	99.67	1
LH-IM-04	6/19/2025 0:45	8.98	19.92	14.622	99.78	1
LH-IM-04	6/19/2025 1:00	8.96	19.92	14.62	99.56	1

Station Name	Date Time	DO mg/L	Temp C	Air Pressure PSI	Saturation PCT	Use Code
LH-IM-04	6/19/2025 1:15	8.98	19.9	14.616	99.78	1
LH-IM-04	6/19/2025 1:30	8.97	19.9	14.616	99.67	1
LH-IM-04	6/19/2025 1:45	8.96	19.9	14.611	99.56	1
LH-IM-04	6/19/2025 2:00	8.97	19.88	14.61	99.67	1
LH-IM-04	6/19/2025 2:15	8.96	19.88	14.609	99.56	1
LH-IM-04	6/19/2025 2:30	8.95	19.88	14.608	99.44	1
LH-IM-04	6/19/2025 2:45	8.94	19.88	14.605	99.33	1
LH-IM-04	6/19/2025 3:00	8.95	19.88	14.601	99.44	1
LH-IM-04	6/19/2025 3:15	8.96	19.86	14.601	99.56	1
LH-IM-04	6/19/2025 3:30	8.94	19.86	14.601	99.33	1
LH-IM-04	6/19/2025 3:45	8.95	19.86	14.6	99.44	1
LH-IM-04	6/19/2025 4:00	8.93	19.86	14.6	99.22	1
LH-IM-04	6/19/2025 4:15	8.93	19.86	14.6	99.22	1
LH-IM-04	6/19/2025 4:30	8.91	19.86	14.6	99	1
LH-IM-04	6/19/2025 4:45	8.91	19.86	14.6	99	1
LH-IM-04	6/19/2025 5:00	8.91	19.86	14.597	99	1
LH-IM-04	6/19/2025 5:15	8.9	19.86	14.602	98.89	1
LH-IM-04	6/19/2025 5:30	8.89	19.86	14.603	98.78	1
LH-IM-04	6/19/2025 5:45	8.89	19.86	14.604	98.78	1
LH-IM-04	6/19/2025 6:00	8.88	19.86	14.605	98.67	1
LH-IM-04	6/19/2025 6:15	8.88	19.86	14.606	98.67	1
LH-IM-04	6/19/2025 6:30	8.88	19.86	14.606	98.67	1
LH-IM-04	6/19/2025 6:45	8.86	19.86	14.603	98.44	1
LH-IM-04	6/19/2025 7:00	8.87	19.86	14.603	98.56	1
LH-IM-04	6/19/2025 7:15	8.85	19.88	14.605	98.33	1
LH-IM-04	6/19/2025 7:30	8.85	19.88	14.606	98.33	1
LH-IM-04	6/19/2025 7:45	8.85	19.88	14.607	98.33	1
LH-IM-04	6/19/2025 8:00	8.83	19.88	14.608	98.11	1
LH-IM-04	6/19/2025 8:15	8.83	19.88	14.605	98.11	1
LH-IM-04	6/19/2025 8:30	8.82	19.9	14.603	98	1
LH-IM-04	6/19/2025 8:45	8.81	19.9	14.606	97.89	1
LH-IM-04	6/19/2025 9:00	8.81	19.9	14.601	97.89	1
LH-IM-04	6/19/2025 9:15	8.8	19.9	14.6	97.78	1
LH-IM-04	6/19/2025 9:30	8.8	19.92	14.599	97.78	1
LH-IM-04	6/19/2025 9:45	8.81	19.94	14.597	97.89	1
LH-IM-04	6/19/2025 10:00	8.78	19.94	14.593	97.56	1
LH-IM-04	6/19/2025 10:15	8.79	19.96	14.592	97.67	1
LH-IM-04	6/19/2025 10:30	8.78	19.98	14.592	97.56	1
LH-IM-04	6/19/2025 10:45	8.79	20	14.589	97.67	1
LH-IM-04	6/19/2025 11:00	8.76	20	14.588	97.33	1
LH-IM-04	6/19/2025 11:15	8.77	20.02	14.588	97.44	1
LH-IM-04	6/19/2025 11:30	8.78	20.06	14.584	97.56	1
LH-IM-04	6/19/2025 11:45	8.75	20.06	14.581	97.22	1
LH-IM-04	6/19/2025 12:00	8.75	20.1	14.578	97.22	1
LH-IM-04	6/19/2025 12:15	8.78	20.1	14.579	97.56	1
LH-IM-04	6/19/2025 12:30	8.75	20.12	14.581	97.22	1
LH-IM-04	6/19/2025 12:45	8.75	20.16	14.578	97.22	1
LH-IM-04	6/19/2025 13:00	8.76	20.2	14.573	97.33	1
LH-IM-04	6/19/2025 13:15	8.76	20.2	14.569	97.33	1
LH-IM-04	6/19/2025 13:30	8.75	20.2	14.568	97.22	1
LH-IM-04	6/19/2025 13:45	8.77	20.24	14.562	97.44	1
LH-IM-04	6/19/2025 14:00	8.76	20.24	14.561	97.33	1
LH-IM-04	6/19/2025 14:15	8.78	20.3	14.56	98.65	1
LH-IM-04	6/19/2025 14:30	8.8	20.32	14.56	98.88	1
LH-IM-04	6/19/2025 14:45	8.8	20.36	14.556	98.88	1
LH-IM-04	6/19/2025 15:00	8.82	20.4	14.551	99.1	1
LH-IM-04	6/19/2025 15:15	8.82	20.44	14.549	99.1	1
LH-IM-04	6/19/2025 15:30	8.81	20.5	14.548	98.99	1
LH-IM-04	6/19/2025 15:45	8.82	20.56	14.544	99.1	1
LH-IM-04	6/19/2025 16:00	8.84	20.6	14.543	99.33	1
LH-IM-04	6/19/2025 16:15	8.85	20.64	14.539	99.44	1
LH-IM-04	6/19/2025 16:30	8.83	20.66	14.531	99.21	1
LH-IM-04	6/19/2025 16:45	8.85	20.66	14.527	99.44	1
LH-IM-04	6/19/2025 17:00	8.86	20.7	14.529	99.55	1
LH-IM-04	6/19/2025 17:15	8.87	20.76	14.526	100.8	1
LH-IM-04	6/19/2025 17:30	8.86	20.8	14.522	100.68	1
LH-IM-04	6/19/2025 17:45	8.89	20.84	14.516	101.02	1
LH-IM-04	6/19/2025 18:00	8.89	20.9	14.515	101.02	1
LH-IM-04	6/19/2025 18:15	8.9	20.9	14.512	101.14	1
LH-IM-04	6/19/2025 18:30	8.89	20.92	14.513	101.02	1
LH-IM-04	6/19/2025 18:45	8.89	20.92	14.516	101.02	1
LH-IM-04	6/19/2025 19:00	8.91	20.94	14.519	101.25	1
LH-IM-04	6/19/2025 19:15	8.91	20.98	14.518	101.25	1
LH-IM-04	6/19/2025 19:30	8.91	20.98	14.514	101.25	1
LH-IM-04	6/19/2025 19:45	8.91	20.98	14.513	101.25	1
LH-IM-04	6/19/2025 20:00	8.93	21	14.51	101.48	1
LH-IM-04	6/19/2025 20:15	8.91	21	14.511	101.25	1
LH-IM-04	6/19/2025 20:30	8.93	21	14.511	101.48	1
LH-IM-04	6/19/2025 20:45	8.94	21	14.508	101.59	1
LH-IM-04	6/19/2025 21:00	8.94	21	14.508	101.59	1
LH-IM-04	6/19/2025 21:15	8.95	21	14.505	101.7	1
LH-IM-04	6/19/2025 21:30	8.95	21	14.503	101.7	1
LH-IM-04	6/19/2025 21:45	8.95	21	14.501	101.7	1
LH-IM-04	6/19/2025 22:00	8.95	21	14.499	101.7	1

Dissolved Oxygen Saturation Continous Monitoring Data
Normandeau Associates Inc.

Station Name	Date Time	DO mg/L	Temp C	Air Pressure PSI	Saturation PCT	Use Code
LH-IM-04	6/19/2025 22:15	8.96	21	14.499	101.82	1
LH-IM-04	6/19/2025 22:30	8.96	21.02	14.495	101.82	1
LH-IM-04	6/19/2025 22:45	8.96	21.02	14.493	101.82	1
LH-IM-04	6/19/2025 23:00	8.96	21.02	14.492	101.82	1
LH-IM-04	6/19/2025 23:15	8.96	21.04	14.491	101.82	1
LH-IM-04	6/19/2025 23:30	8.97	21.06	14.488	101.93	1
LH-IM-04	6/19/2025 23:45	8.97	21.06	14.487	101.93	1
LH-IM-04	6/20/2025 0:00	8.96	21.08	14.482	101.82	1
LH-IM-04	6/20/2025 0:15	8.96	21.1	14.477	101.82	1
LH-IM-04	6/20/2025 0:30	8.98	21.12	14.475	102.05	1
LH-IM-04	6/20/2025 0:45	8.98	21.12	14.475	102.05	1
LH-IM-04	6/20/2025 1:00	8.96	21.14	14.476	101.82	1
LH-IM-04	6/20/2025 1:15	8.96	21.16	14.472	101.82	1
LH-IM-04	6/20/2025 1:30	8.96	21.18	14.465	101.82	1
LH-IM-04	6/20/2025 1:45	8.95	21.18	14.463	101.7	1
LH-IM-04	6/20/2025 2:00	8.94	21.2	14.467	101.59	1
LH-IM-04	6/20/2025 2:15	8.93	21.22	14.47	101.48	1
LH-IM-04	6/20/2025 2:30	8.95	21.22	14.474	101.7	1
LH-IM-04	6/20/2025 2:45	8.91	21.22	14.471	101.25	1
LH-IM-04	6/20/2025 3:00	8.9	21.22	14.473	101.14	1
LH-IM-04	6/20/2025 3:15	8.9	21.22	14.47	101.14	1
LH-IM-04	6/20/2025 3:30	8.89	21.22	14.472	101.02	1
LH-IM-04	6/20/2025 3:45	8.88	21.22	14.47	100.91	1
LH-IM-04	6/20/2025 4:00	8.88	21.22	14.468	100.91	1
LH-IM-04	6/20/2025 4:15	8.87	21.22	14.47	100.8	1
LH-IM-04	6/20/2025 4:30	8.86	21.22	14.47	100.68	1
LH-IM-04	6/20/2025 4:45	8.84	21.22	14.47	100.45	1
LH-IM-04	6/20/2025 5:00	8.84	21.2	14.47	100.45	1
LH-IM-04	6/20/2025 5:15	8.82	21.18	14.472	100.23	1
LH-IM-04	6/20/2025 5:30	8.79	21.2	14.471	99.89	1
LH-IM-04	6/20/2025 5:45	8.79	21.18	14.472	99.89	1
LH-IM-04	6/20/2025 6:00	8.77	21.16	14.478	99.66	1
LH-IM-04	6/20/2025 6:15	8.76	21.16	14.481	99.55	1
LH-IM-04	6/20/2025 6:30	8.76	21.16	14.489	99.55	1
LH-IM-04	6/20/2025 6:45	8.74	21.14	14.486	99.32	1
LH-IM-04	6/20/2025 7:00	8.73	21.12	14.484	99.2	1
LH-IM-04	6/20/2025 7:15	8.72	21.14	14.485	99.09	1
LH-IM-04	6/20/2025 7:30	8.74	21.12	14.488	99.32	1
LH-IM-04	6/20/2025 7:45	8.71	21.12	14.491	98.98	1
LH-IM-04	6/20/2025 8:00	8.7	21.12	14.492	98.86	1
LH-IM-04	6/20/2025 8:15	8.71	21.1	14.493	98.98	1
LH-IM-04	6/20/2025 8:30	8.71	21.1	14.498	98.98	1
LH-IM-04	6/20/2025 8:45	8.71	21.1	14.504	98.98	1
LH-IM-04	6/20/2025 9:00	8.71	21.1	14.502	98.98	1
LH-IM-04	6/20/2025 9:15	8.7	21.08	14.504	98.86	1
LH-IM-04	6/20/2025 9:30	8.7	21.08	14.503	98.86	1
LH-IM-04	6/20/2025 9:45	8.7	21.1	14.505	98.86	1
LH-IM-04	6/20/2025 10:00	8.71	21.1	14.506	98.98	1
LH-IM-04	6/20/2025 10:15	8.71	21.1	14.508	98.98	1
LH-IM-04	6/20/2025 10:30	8.71	21.12	14.515	98.98	1
LH-IM-04	6/20/2025 10:45	8.71	21.1	14.518	98.98	1
LH-IM-04	6/20/2025 11:00	8.73	21.12	14.52	99.2	1
LH-IM-04	6/20/2025 11:15	8.73	21.12	14.525	99.2	1
LH-IM-04	6/20/2025 11:30	8.72	21.12	14.531	99.09	1
LH-IM-04	6/20/2025 11:45	8.74	21.12	14.531	99.32	1
LH-IM-04	6/20/2025 12:00	8.75	21.14	14.539	99.43	1
LH-IM-04	6/20/2025 12:15	8.76	21.14	14.54	99.55	1
LH-IM-04	6/20/2025 12:30	8.77	21.16	14.543	99.66	1
LH-IM-04	6/20/2025 12:45	8.79	21.16	14.546	99.89	1
LH-IM-04	6/20/2025 13:00	8.79	21.2	14.548	99.89	1
LH-IM-04	6/20/2025 13:15	8.8	21.2	14.552	100	1
LH-IM-04	6/20/2025 13:30	8.8	21.22	14.557	100	1
LH-IM-04	6/20/2025 13:45	8.81	21.22	14.552	100.11	1
LH-IM-04	6/20/2025 14:00	8.82	21.24	14.554	100.23	1
LH-IM-04	6/20/2025 14:15	8.84	21.26	14.554	101.61	1
LH-IM-04	6/20/2025 14:30	8.85	21.26	14.562	101.72	1
LH-IM-04	6/20/2025 14:45	8.83	21.28	14.56	101.49	1
LH-IM-04	6/20/2025 15:00	8.83	21.32	14.561	101.49	1
LH-IM-04	6/20/2025 15:15	8.85	21.34	14.562	101.72	1
LH-IM-04	6/20/2025 15:30	8.9	21.36	14.565	102.3	1
LH-IM-04	6/20/2025 15:45	8.87	21.36	14.568	101.95	1
LH-IM-04	6/20/2025 16:00	8.86	21.36	14.57	101.84	1
LH-IM-04	6/20/2025 16:15	8.87	21.38	14.573	101.95	1
LH-IM-04	6/20/2025 16:30	8.88	21.4	14.575	102.07	1
LH-IM-04	6/20/2025 16:45	8.88	21.4	14.577	102.07	1
LH-IM-04	6/20/2025 17:00	8.89	21.42	14.582	102.18	1
LH-IM-04	6/20/2025 17:15	8.89	21.42	14.582	102.18	1
LH-IM-04	6/20/2025 17:30	8.91	21.42	14.588	102.41	1
LH-IM-04	6/20/2025 17:45	8.94	21.42	14.592	102.76	1
LH-IM-04	6/20/2025 18:00	8.93	21.42	14.59	102.64	1
LH-IM-04	6/20/2025 18:15	8.94	21.42	14.598	102.76	1
LH-IM-04	6/20/2025 18:30	8.94	21.44	14.602	102.76	1
LH-IM-04	6/20/2025 18:45	8.94	21.42	14.604	102.76	1
LH-IM-04	6/20/2025 19:00	8.95	21.42	14.609	102.87	1

Station Name	Date Time	DO mg/L	Temp C	Air Pressure PSI	Saturation PCT	Use Code
LH-IM-04	6/20/2025 19:15	8.98	21.44	14.614	103.22	1
LH-IM-04	6/20/2025 19:30	8.97	21.44	14.613	103.1	1
LH-IM-04	6/20/2025 19:45	8.97	21.44	14.617	103.1	1
LH-IM-04	6/20/2025 20:00	8.99	21.44	14.623	103.33	1
LH-IM-04	6/20/2025 20:15	8.97	21.44	14.624	103.1	1
LH-IM-04	6/20/2025 20:30	8.99	21.46	14.628	103.33	1
LH-IM-04	6/20/2025 20:45	8.99	21.46	14.63	103.33	1
LH-IM-04	6/20/2025 21:00	8.99	21.46	14.635	103.33	1
LH-IM-04	6/20/2025 21:15	8.98	21.48	14.642	103.22	1
LH-IM-04	6/20/2025 21:30	8.99	21.48	14.645	103.33	1
LH-IM-04	6/20/2025 21:45	8.98	21.48	14.649	102.05	1
LH-IM-04	6/20/2025 22:00	8.98	21.5	14.655	102.05	1
LH-IM-04	6/20/2025 22:15	8.98	21.5	14.658	102.05	1
LH-IM-04	6/20/2025 22:30	8.97	21.52	14.656	101.93	1
LH-IM-04	6/20/2025 22:45	8.98	21.52	14.658	102.05	1
LH-IM-04	6/20/2025 23:00	8.97	21.54	14.661	101.93	1
LH-IM-04	6/20/2025 23:15	8.97	21.54	14.662	101.93	1
LH-IM-04	6/20/2025 23:30	8.97	21.56	14.664	101.93	1
LH-IM-04	6/20/2025 23:45	8.97	21.56	14.664	101.93	1
LH-IM-04	6/21/2025 0:00	8.98	21.58	14.665	102.05	1
LH-IM-04	6/21/2025 0:15	8.98	21.58	14.665	102.05	1
LH-IM-04	6/21/2025 0:30	8.97	21.58	14.667	101.93	1
LH-IM-04	6/21/2025 0:45	8.96	21.6	14.669	101.82	1
LH-IM-04	6/21/2025 1:00	8.97	21.6	14.674	101.93	1
LH-IM-04	6/21/2025 1:15	8.97	21.62	14.677	101.93	1
LH-IM-04	6/21/2025 1:30	8.96	21.62	14.68	101.82	1
LH-IM-04	6/21/2025 1:45	8.95	21.62	14.681	101.7	1
LH-IM-04	6/21/2025 2:00	8.94	21.64	14.683	101.59	1
LH-IM-04	6/21/2025 2:15	8.93	21.64	14.687	101.48	1
LH-IM-04	6/21/2025 2:30	8.93	21.64	14.69	101.48	1
LH-IM-04	6/21/2025 2:45	8.93	21.64	14.691	101.48	1
LH-IM-04	6/21/2025 3:00	8.93	21.64	14.693	101.48	1
LH-IM-04	6/21/2025 3:15	8.91	21.64	14.693	101.25	1
LH-IM-04	6/21/2025 3:30	8.9	21.64	14.694	101.14	1
LH-IM-04	6/21/2025 3:45	8.89	21.64	14.698	101.02	1
LH-IM-04	6/21/2025 4:00	8.89	21.64	14.698	101.02	1
LH-IM-04	6/21/2025 4:15	8.89	21.64	14.7	101.02	1
LH-IM-04	6/21/2025 4:30	8.87	21.64	14.701	100.8	1
LH-IM-04	6/21/2025 4:45	8.87	21.64	14.706	100.8	1
LH-IM-04	6/21/2025 5:00	8.85	21.64	14.708	100.57	1
LH-IM-04	6/21/2025 5:15	8.84	21.64	14.712	100.45	1
LH-IM-04	6/21/2025 5:30	8.83	21.64	14.715	100.34	1
LH-IM-04	6/21/2025 5:45	8.83	21.64	14.716	100.34	1
LH-IM-04	6/21/2025 6:00	8.82	21.64	14.718	100.23	1
LH-IM-04	6/21/2025 6:15	8.82	21.62	14.723	100.23	1
LH-IM-04	6/21/2025 6:30	8.78	21.6	14.727	99.77	1
LH-IM-04	6/21/2025 6:45	8.75	21.6	14.732	99.43	1
LH-IM-04	6/21/2025 7:00	8.75	21.58	14.735	99.43	1
LH-IM-04	6/21/2025 7:15	8.74	21.58	14.737	99.32	1
LH-IM-04	6/21/2025 7:30	8.75	21.58	14.739	99.43	1
LH-IM-04	6/21/2025 7:45	8.73	21.58	14.74	99.2	1
LH-IM-04	6/21/2025 8:00	8.7	21.56	14.74	98.86	1
LH-IM-04	6/21/2025 8:15	8.7	21.56	14.742	98.86	1
LH-IM-04	6/21/2025 8:30	8.7	21.56	14.741	98.86	1
LH-IM-04	6/21/2025 8:45	8.71	21.58	14.737	98.98	1
LH-IM-04	6/21/2025 9:00	8.67	21.58	14.739	98.52	1
LH-IM-04	6/21/2025 9:15	8.69	21.58	14.741	98.75	1
LH-IM-04	6/21/2025 9:30	8.68	21.6	14.74	98.64	1
LH-IM-04	6/21/2025 9:45	8.67	21.6	14.74	98.52	1
LH-IM-04	6/21/2025 10:00	8.67	21.62	14.738	98.52	1
LH-IM-04	6/21/2025 10:15	8.67	21.64	14.739	98.52	1
LH-IM-04	6/21/2025 10:30	8.64	21.64	14.736	98.18	1
LH-IM-04	6/21/2025 10:45	8.63	21.66	14.734	98.07	1
LH-IM-04	6/21/2025 11:00	8.65	21.68	14.733	98.3	1
LH-IM-04	6/21/2025 11:15	8.64	21.68	14.736	98.18	1
LH-IM-04	6/21/2025 11:30	8.65	21.7	14.734	98.3	1
LH-IM-04	6/21/2025 11:45	8.64	21.72	14.735	98.18	1
LH-IM-04	6/21/2025 12:00	8.64	21.7	14.737	98.18	1
LH-IM-04	6/21/2025 12:15	8.64	21.72	14.738	98.18	1
LH-IM-04	6/21/2025 12:30	8.63	21.72	14.738	98.07	1
LH-IM-04	6/21/2025 12:45	8.64	21.74	14.738	98.18	1
LH-IM-04	6/21/2025 13:00	8.67	21.76	14.736	99.66	1
LH-IM-04	6/21/2025 13:15	8.65	21.76	14.738	99.43	1
LH-IM-04	6/21/2025 13:30	8.69	21.8	14.739	99.89	1
LH-IM-04	6/21/2025 13:45	8.68	21.8	14.736	99.77	1
LH-IM-04	6/21/2025 14:00	8.7	21.82	14.734	100	1
LH-IM-04	6/21/2025 14:15	8.67	21.84	14.735	99.66	1
LH-IM-04	6/21/2025 14:30	8.72	21.88	14.734	100.23	1
LH-IM-04	6/21/2025 14:45	8.68	21.84	14.735	99.77	1
LH-IM-04	6/21/2025 15:00	8.7	21.86	14.731	100	1
LH-IM-04	6/21/2025 15:15	8.7	21.88	14.73	100	1
LH-IM-04	6/21/2025 15:30	8.71	21.9	14.73	100.11	1
LH-IM-04	6/21/2025 15:45	8.71	21.9	14.726	100.11	1
LH-IM-04	6/21/2025 16:00	8.75	21.96	14.726	100.57	1

Station Name	Date Time	DO mg/L	Temp C	Air Pressure PSI	Saturation PCT	Use Code
LH-IM-04	6/21/2025 16:15	8.75	21.96	14.719	100.57	1
LH-IM-04	6/21/2025 16:30	8.77	21.98	14.72	100.8	1
LH-IM-04	6/21/2025 16:45	8.77	22	14.722	100.8	1
LH-IM-04	6/21/2025 17:00	8.76	22.02	14.718	100.69	1
LH-IM-04	6/21/2025 17:15	8.76	22.04	14.72	100.69	1
LH-IM-04	6/21/2025 17:30	8.81	22.06	14.722	101.26	1
LH-IM-04	6/21/2025 17:45	8.77	22.04	14.725	100.8	1
LH-IM-04	6/21/2025 18:00	8.84	22.08	14.725	101.61	1
LH-IM-04	6/21/2025 18:15	8.79	22.06	14.727	101.03	1
LH-IM-04	6/21/2025 18:30	8.85	22.12	14.725	101.72	1
LH-IM-04	6/21/2025 18:45	8.83	22.12	14.726	101.49	1
LH-IM-04	6/21/2025 19:00	8.84	22.12	14.731	101.61	1
LH-IM-04	6/21/2025 19:15	8.85	22.14	14.728	101.72	1
LH-IM-04	6/21/2025 19:30	8.86	22.16	14.726	101.84	1
LH-IM-04	6/21/2025 19:45	8.87	22.16	14.727	101.95	1
LH-IM-04	6/21/2025 20:00	8.89	22.16	14.723	102.18	1
LH-IM-04	6/21/2025 20:15	8.88	22.22	14.723	102.07	1
LH-IM-04	6/21/2025 20:30	8.91	22.22	14.722	102.41	1
LH-IM-04	6/21/2025 20:45	8.94	22.24	14.723	102.76	1
LH-IM-04	6/21/2025 21:00	8.95	22.24	14.721	102.87	1
LH-IM-04	6/21/2025 21:15	8.94	22.22	14.724	102.76	1
LH-IM-04	6/21/2025 21:30	8.94	22.22	14.724	102.76	1
LH-IM-04	6/21/2025 21:45	8.97	22.22	14.725	103.1	1
LH-IM-04	6/21/2025 22:00	8.95	22.22	14.723	102.87	1
LH-IM-04	6/21/2025 22:15	8.96	22.22	14.724	102.99	1
LH-IM-04	6/21/2025 22:30	8.96	22.22	14.723	102.99	1
LH-IM-04	6/21/2025 22:45	8.97	22.24	14.721	103.1	1
LH-IM-04	6/21/2025 23:00	8.97	22.24	14.723	103.1	1
LH-IM-04	6/21/2025 23:15	8.97	22.24	14.721	103.1	1
LH-IM-04	6/21/2025 23:30	8.97	22.24	14.721	103.1	1
LH-IM-04	6/21/2025 23:45	8.98	22.26	14.723	104.42	1
LH-IM-04	6/22/2025 0:00	8.98	22.26	14.721	104.42	1
LH-IM-04	6/22/2025 0:15	8.97	22.28	14.717	104.3	1
LH-IM-04	6/22/2025 0:30	8.99	22.28	14.72	104.53	1
LH-IM-04	6/22/2025 0:45	8.97	22.3	14.72	104.3	1
LH-IM-04	6/22/2025 1:00	9	22.32	14.718	104.65	1
LH-IM-04	6/22/2025 1:15	8.97	22.32	14.71	104.3	1
LH-IM-04	6/22/2025 1:30	8.98	22.34	14.701	104.42	1
LH-IM-04	6/22/2025 1:45	8.98	22.34	14.698	104.42	1
LH-IM-04	6/22/2025 2:00	8.95	22.36	14.693	104.07	1
LH-IM-04	6/22/2025 2:15	8.96	22.38	14.695	104.19	1
LH-IM-04	6/22/2025 2:30	8.96	22.38	14.695	104.19	1
LH-IM-04	6/22/2025 2:45	8.95	22.4	14.694	104.07	1
LH-IM-04	6/22/2025 3:00	8.94	22.4	14.694	103.95	1
LH-IM-04	6/22/2025 3:15	8.94	22.42	14.691	103.95	1
LH-IM-04	6/22/2025 3:30	8.93	22.42	14.691	103.84	1
LH-IM-04	6/22/2025 3:45	8.9	22.42	14.69	103.49	1
LH-IM-04	6/22/2025 4:00	8.91	22.44	14.688	103.6	1
LH-IM-04	6/22/2025 4:15	8.9	22.46	14.683	103.49	1
LH-IM-04	6/22/2025 4:30	8.89	22.46	14.683	103.37	1
LH-IM-04	6/22/2025 4:45	8.88	22.46	14.687	103.26	1
LH-IM-04	6/22/2025 5:00	8.86	22.48	14.69	103.02	1
LH-IM-04	6/22/2025 5:15	8.87	22.48	14.697	103.14	1
LH-IM-04	6/22/2025 5:30	8.85	22.5	14.696	102.91	1
LH-IM-04	6/22/2025 5:45	8.83	22.5	14.69	102.67	1
LH-IM-04	6/22/2025 6:00	8.83	22.5	14.689	102.67	1
LH-IM-04	6/22/2025 6:15	8.82	22.5	14.689	102.56	1
LH-IM-04	6/22/2025 6:30	8.8	22.5	14.696	102.33	1
LH-IM-04	6/22/2025 6:45	8.78	22.5	14.695	102.09	1
LH-IM-04	6/22/2025 7:00	8.76	22.5	14.69	101.86	1
LH-IM-04	6/22/2025 7:15	8.75	22.5	14.681	101.74	1
LH-IM-04	6/22/2025 7:30	8.72	22.5	14.662	101.4	1
LH-IM-04	6/22/2025 7:45	8.72	22.48	14.663	101.4	1
LH-IM-04	6/22/2025 8:00	8.7	22.5	14.671	101.16	1
LH-IM-04	6/22/2025 8:15	8.7	22.5	14.664	101.16	1
LH-IM-04	6/22/2025 8:30	8.64	22.46	14.667	100.47	1
LH-IM-04	6/22/2025 8:45	8.65	22.48	14.668	100.58	1
LH-IM-04	6/22/2025 9:00	8.62	22.44	14.669	100.23	1
LH-IM-04	6/22/2025 9:15	8.62	22.44	14.667	100.23	1
LH-IM-04	6/22/2025 9:30	8.61	22.42	14.676	100.12	1
LH-IM-04	6/22/2025 9:45	8.57	22.42	14.679	99.65	1
LH-IM-04	6/22/2025 10:00	8.58	22.42	14.67	99.77	1
LH-IM-04	6/22/2025 10:15	8.58	22.4	14.662	99.77	1
LH-IM-04	6/22/2025 10:30	8.57	22.4	14.658	99.65	1
LH-IM-04	6/22/2025 10:45	8.53	22.4	14.657	99.19	1
LH-IM-04	6/22/2025 11:00	8.55	22.38	14.657	99.42	1
LH-IM-04	6/22/2025 11:15	8.52	22.4	14.653	99.07	1
LH-IM-04	6/22/2025 11:30	8.53	22.4	14.649	99.19	1
LH-IM-04	6/22/2025 11:45	8.5	22.42	14.649	98.84	1
LH-IM-04	6/22/2025 12:00	8.53	22.42	14.649	99.19	1
LH-IM-04	6/22/2025 12:15	8.52	22.42	14.645	99.07	1
LH-IM-04	6/22/2025 12:30	8.52	22.42	14.646	99.07	1
LH-IM-04	6/22/2025 12:45	8.54	22.42	14.643	99.3	1
LH-IM-04	6/22/2025 13:00	8.53	22.42	14.643	99.19	1

Station Name	Date Time	DO mg/L	Temp C	Air Pressure PSI	Saturation PCT	Use Code
LH-IM-04	6/22/2025 13:15	8.51	22.44	14.637	98.95	1
LH-IM-04	6/22/2025 13:30	8.52	22.48	14.635	99.07	1
LH-IM-04	6/22/2025 13:45	8.52	22.48	14.634	99.07	1
LH-IM-04	6/22/2025 14:00	8.51	22.5	14.633	98.95	1
LH-IM-04	6/22/2025 14:15	8.53	22.52	14.636	99.19	1
LH-IM-04	6/22/2025 14:30	8.53	22.5	14.636	99.19	1
LH-IM-04	6/22/2025 14:45	8.55	22.52	14.635	99.42	1
LH-IM-04	6/22/2025 15:00	8.57	22.56	14.633	99.65	1
LH-IM-04	6/22/2025 15:15	8.58	22.58	14.635	99.77	1
LH-IM-04	6/22/2025 15:30	8.57	22.66	14.635	99.65	1
LH-IM-04	6/22/2025 15:45	8.55	22.62	14.636	99.42	1
LH-IM-04	6/22/2025 16:00	8.58	22.7	14.637	99.77	1
LH-IM-04	6/22/2025 16:15	8.56	22.68	14.637	99.53	1
LH-IM-04	6/22/2025 16:30	8.57	22.7	14.64	99.65	1
LH-IM-04	6/22/2025 16:45	8.55	22.7	14.638	99.42	1
LH-IM-04	6/22/2025 17:00	8.57	22.72	14.643	99.65	1
LH-IM-04	6/22/2025 17:15	8.6	22.76	14.645	101.18	1
LH-IM-04	6/22/2025 17:30	8.58	22.78	14.645	100.94	1
LH-IM-04	6/22/2025 17:45	8.61	22.84	14.647	101.29	1
LH-IM-04	6/22/2025 18:00	8.68	22.94	14.65	100.93	1
LH-IM-04	6/22/2025 18:15	8.69	22.98	14.649	101.05	1
LH-IM-04	6/22/2025 18:30	8.7	22.98	14.652	101.16	1
LH-IM-04	6/22/2025 18:45	8.7	23	14.653	101.16	1
LH-IM-04	6/22/2025 19:00	8.71	23.02	14.654	101.28	1
LH-IM-04	6/22/2025 19:15	8.7	23.02	14.654	101.16	1
LH-IM-04	6/22/2025 19:30	8.7	23.02	14.655	101.16	1
LH-IM-04	6/22/2025 19:45	8.71	23.04	14.66	101.28	1
LH-IM-04	6/22/2025 20:00	8.71	23.04	14.663	101.28	1
LH-IM-04	6/22/2025 20:15	8.7	23.02	14.664	101.16	1
LH-IM-04	6/22/2025 20:30	8.68	23.02	14.664	100.93	1
LH-IM-04	6/22/2025 20:45	8.7	23	14.667	101.16	1
LH-IM-04	6/22/2025 21:00	8.69	23	14.669	101.05	1
LH-IM-04	6/22/2025 21:15	8.65	22.98	14.673	100.58	1
LH-IM-04	6/22/2025 21:30	8.68	22.98	14.676	100.93	1
LH-IM-04	6/22/2025 21:45	8.64	22.98	14.677	100.47	1
LH-IM-04	6/22/2025 22:00	8.67	22.96	14.682	100.81	1
LH-IM-04	6/22/2025 22:15	8.67	22.94	14.683	100.81	1
LH-IM-04	6/22/2025 22:30	8.64	22.96	14.687	100.47	1
LH-IM-04	6/22/2025 22:45	8.64	22.94	14.687	100.47	1
LH-IM-04	6/22/2025 23:00	8.64	22.92	14.688	100.47	1
LH-IM-04	6/22/2025 23:15	8.65	22.92	14.692	100.58	1
LH-IM-04	6/22/2025 23:30	8.67	22.92	14.692	100.81	1
LH-IM-04	6/22/2025 23:45	8.67	22.92	14.69	100.81	1
LH-IM-04	6/23/2025 0:00	8.64	22.92	14.692	100.47	1
LH-IM-04	6/23/2025 0:15	8.68	22.9	14.691	100.93	1
LH-IM-04	6/23/2025 0:30	8.68	22.9	14.691	100.93	1
LH-IM-04	6/23/2025 0:45	8.67	22.9	14.696	100.81	1
LH-IM-04	6/23/2025 1:00	8.67	22.92	14.695	100.81	1
LH-IM-04	6/23/2025 1:15	8.65	22.92	14.697	100.58	1
LH-IM-04	6/23/2025 1:30	8.68	22.94	14.697	100.93	1
LH-IM-04	6/23/2025 1:45	8.67	22.94	14.697	100.81	1
LH-IM-04	6/23/2025 2:00	8.67	22.96	14.701	100.81	1
LH-IM-04	6/23/2025 2:15	8.65	22.98	14.699	100.58	1
LH-IM-04	6/23/2025 2:30	8.68	23	14.7	100.93	1
LH-IM-04	6/23/2025 2:45	8.67	23.02	14.698	100.81	1
LH-IM-04	6/23/2025 3:00	8.68	23.04	14.696	100.93	1
LH-IM-04	6/23/2025 3:15	8.69	23.06	14.7	101.05	1
LH-IM-04	6/23/2025 3:30	8.68	23.06	14.704	100.93	1
LH-IM-04	6/23/2025 3:45	8.7	23.08	14.7	101.16	1
LH-IM-04	6/23/2025 4:00	8.69	23.1	14.701	101.05	1
LH-IM-04	6/23/2025 4:15	8.69	23.12	14.701	101.05	1
LH-IM-04	6/23/2025 4:30	8.69	23.14	14.704	101.05	1
LH-IM-04	6/23/2025 4:45	8.67	23.14	14.706	100.81	1
LH-IM-04	6/23/2025 5:00	8.67	23.16	14.708	100.81	1
LH-IM-04	6/23/2025 5:15	8.68	23.16	14.712	100.93	1
LH-IM-04	6/23/2025 5:30	8.67	23.18	14.712	100.81	1
LH-IM-04	6/23/2025 5:45	8.64	23.18	14.717	100.47	1
LH-IM-04	6/23/2025 6:00	8.64	23.2	14.719	100.47	1
LH-IM-04	6/23/2025 6:15	8.63	23.2	14.724	100.35	1
LH-IM-04	6/23/2025 6:30	8.62	23.22	14.724	100.23	1
LH-IM-04	6/23/2025 6:45	8.61	23.22	14.723	100.12	1
LH-IM-04	6/23/2025 7:00	8.62	23.24	14.726	100.23	1
LH-IM-04	6/23/2025 7:15	8.61	23.24	14.728	100.12	1
LH-IM-04	6/23/2025 7:30	8.59	23.26	14.725	101.06	1
LH-IM-04	6/23/2025 7:45	8.59	23.26	14.728	101.06	1
LH-IM-04	6/23/2025 8:00	8.59	23.28	14.729	101.06	1
LH-IM-04	6/23/2025 8:15	8.58	23.3	14.729	100.94	1
LH-IM-04	6/23/2025 8:30	8.57	23.3	14.73	100.82	1
LH-IM-04	6/23/2025 8:45	8.53	23.32	14.731	100.35	1
LH-IM-04	6/23/2025 9:00	8.55	23.34	14.731	100.59	1
LH-IM-04	6/23/2025 9:15	8.55	23.36	14.732	100.59	1
LH-IM-04	6/23/2025 9:30	8.53	23.36	14.731	100.35	1
LH-IM-04	6/23/2025 9:45	8.52	23.36	14.732	100.24	1
LH-IM-04	6/23/2025 10:00	8.51	23.36	14.729	100.12	1

Station Name	Date Time	DO mg/L	Temp C	Air Pressure PSI	Saturation PCT	Use Code
LH-IM-04	6/23/2025 10:15	8.5	23.38	14.726	100	1
LH-IM-04	6/23/2025 10:30	8.5	23.38	14.724	100	1
LH-IM-04	6/23/2025 10:45	8.49	23.36	14.723	99.88	1
LH-IM-04	6/23/2025 11:00	8.48	23.36	14.722	99.76	1
LH-IM-04	6/23/2025 11:15	8.46	23.36	14.725	99.53	1
LH-IM-04	6/23/2025 11:30	8.45	23.36	14.72	99.41	1
LH-IM-04	6/23/2025 11:45	8.46	23.36	14.724	99.53	1
LH-IM-04	6/23/2025 12:00	8.45	23.38	14.722	99.41	1
LH-IM-04	6/23/2025 12:15	8.46	23.38	14.722	99.53	1
LH-IM-04	6/23/2025 12:30	8.46	23.4	14.721	99.53	1
LH-IM-04	6/23/2025 12:45	8.45	23.4	14.718	99.41	1
LH-IM-04	6/23/2025 13:00	8.44	23.38	14.718	99.29	1
LH-IM-04	6/23/2025 13:15	8.46	23.4	14.716	99.53	1
LH-IM-04	6/23/2025 13:30	8.44	23.42	14.715	99.29	1
LH-IM-04	6/23/2025 13:45	8.43	23.4	14.715	99.18	1
LH-IM-04	6/23/2025 14:00	8.43	23.42	14.714	99.18	1
LH-IM-04	6/23/2025 14:15	8.44	23.42	14.711	99.29	1
LH-IM-04	6/23/2025 14:30	8.39	23.44	14.71	98.71	1
LH-IM-04	6/23/2025 14:45	8.39	23.46	14.711	98.71	1
LH-IM-04	6/23/2025 15:00	8.39	23.44	14.709	98.71	1
LH-IM-04	6/23/2025 15:15	8.36	23.46	14.707	98.35	1
LH-IM-04	6/23/2025 15:30	8.38	23.46	14.704	98.59	1
LH-IM-04	6/23/2025 15:45	8.38	23.46	14.704	98.59	1
LH-IM-04	6/23/2025 16:00	8.38	23.44	14.703	98.59	1
LH-IM-04	6/23/2025 16:15	7.79	30.84	14.702	105.27	2
LH-IM-04	6/23/2025 16:30	7.22	34.22	14.702	103.14	2
LH-IM-04	6/23/2025 16:45	7.4	27.34	14.7	93.67	2
LH-IM-04	6/23/2025 17:00	8.31	23.8	14.697	98.93	1
LH-IM-04	6/23/2025 17:15	8.4	23.54	14.698	98.82	1
LH-IM-04	6/23/2025 17:30	8.43	23.54	14.698	99.18	1
LH-IM-04	6/23/2025 17:45	8.38	23.52	14.692	98.59	1
LH-IM-04	6/23/2025 18:00	8.36	23.52	14.69	98.35	1
LH-IM-04	6/23/2025 18:15	8.37	23.54	14.685	98.47	1
LH-IM-04	6/23/2025 18:30	8.41	23.58	14.683	98.94	1
LH-IM-04	6/23/2025 18:45	8.37	23.56	14.682	98.47	1
LH-IM-04	6/23/2025 19:00	8.36	23.58	14.682	98.35	1
LH-IM-04	6/23/2025 19:15	8.41	23.64	14.679	98.94	1
LH-IM-04	6/23/2025 19:30	8.4	23.66	14.678	98.82	1
LH-IM-04	6/23/2025 19:45	8.41	23.68	14.679	98.94	1
LH-IM-04	6/23/2025 20:00	8.41	23.7	14.677	98.94	1
LH-IM-04	6/23/2025 20:15	8.42	23.72	14.676	99.06	1
LH-IM-04	6/23/2025 20:30	8.43	23.76	14.677	100.36	1
LH-IM-04	6/23/2025 20:45	8.41	23.78	14.68	100.12	1
LH-IM-04	6/23/2025 21:00	8.43	23.8	14.682	100.36	1
LH-IM-04	6/23/2025 21:15	8.42	23.82	14.684	100.24	1
LH-IM-04	6/23/2025 21:30	8.42	23.86	14.683	100.24	1
LH-IM-04	6/23/2025 21:45	8.45	23.9	14.685	100.6	1
LH-IM-04	6/23/2025 22:00	8.42	23.9	14.687	100.24	1
LH-IM-04	6/23/2025 22:15	8.43	23.92	14.688	100.36	1
LH-IM-04	6/23/2025 22:30	8.43	23.94	14.687	100.36	1
LH-IM-04	6/23/2025 22:45	8.47	23.96	14.689	100.83	1
LH-IM-04	6/23/2025 23:00	8.46	23.96	14.691	100.71	1
LH-IM-04	6/23/2025 23:15	8.46	24	14.691	100.71	1
LH-IM-04	6/23/2025 23:30	8.48	24.04	14.69	100.95	1
LH-IM-04	6/23/2025 23:45	8.49	24.04	14.688	101.07	1
LH-IM-04	6/24/2025 0:00	8.48	24.04	14.689	100.95	1
LH-IM-04	6/24/2025 0:15	8.47	24.08	14.689	100.83	1
LH-IM-04	6/24/2025 0:30	8.5	24.12	14.69	101.19	1
LH-IM-04	6/24/2025 0:45	8.53	24.18	14.689	101.55	1
LH-IM-04	6/24/2025 1:00	8.53	24.2	14.689	101.55	1
LH-IM-04	6/24/2025 1:15	8.55	24.26	14.689	103.01	1
LH-IM-04	6/24/2025 1:30	8.53	24.28	14.689	102.77	1
LH-IM-04	6/24/2025 1:45	8.55	24.26	14.689	103.01	1
LH-IM-04	6/24/2025 2:00	8.59	24.26	14.69	103.49	1
LH-IM-04	6/24/2025 2:15	8.58	24.26	14.689	103.37	1
LH-IM-04	6/24/2025 2:30	8.57	24.26	14.688	103.25	1
LH-IM-04	6/24/2025 2:45	8.56	24.26	14.685	103.13	1
LH-IM-04	6/24/2025 3:00	8.57	24.28	14.684	103.25	1
LH-IM-04	6/24/2025 3:15	8.57	24.28	14.683	103.25	1
LH-IM-04	6/24/2025 3:30	8.54	24.3	14.683	102.89	1
LH-IM-04	6/24/2025 3:45	8.58	24.32	14.681	103.37	1
LH-IM-04	6/24/2025 4:00	8.57	24.34	14.679	103.25	1
LH-IM-04	6/24/2025 4:15	8.56	24.34	14.683	103.13	1
LH-IM-04	6/24/2025 4:30	8.56	24.36	14.687	103.13	1
LH-IM-04	6/24/2025 4:45	8.56	24.38	14.688	103.13	1
LH-IM-04	6/24/2025 5:00	8.54	24.38	14.689	102.89	1
LH-IM-04	6/24/2025 5:15	8.54	24.4	14.693	102.89	1
LH-IM-04	6/24/2025 5:30	8.52	24.4	14.693	102.65	1
LH-IM-04	6/24/2025 5:45	8.52	24.4	14.695	102.65	1
LH-IM-04	6/24/2025 6:00	8.51	24.42	14.696	102.53	1
LH-IM-04	6/24/2025 6:15	8.48	24.42	14.698	102.17	1
LH-IM-04	6/24/2025 6:30	8.48	24.42	14.696	102.17	1
LH-IM-04	6/24/2025 6:45	8.47	24.42	14.696	102.05	1
LH-IM-04	6/24/2025 7:00	8.47	24.42	14.696	102.05	1

Station Name	Date Time	DO mg/L	Temp C	Air Pressure PSI	Saturation PCT	Use Code
LH-IM-04	6/24/2025 7:15	8.46	24.42	14.699	101.93	1
LH-IM-04	6/24/2025 7:30	8.46	24.42	14.704	101.93	1
LH-IM-04	6/24/2025 7:45	8.43	24.42	14.707	101.57	1
LH-IM-04	6/24/2025 8:00	8.44	24.42	14.709	101.69	1
LH-IM-04	6/24/2025 8:15	8.43	24.42	14.709	101.57	1
LH-IM-04	6/24/2025 8:30	8.43	24.42	14.711	101.57	1
LH-IM-04	6/24/2025 8:45	8.42	24.42	14.711	101.45	1
LH-IM-04	6/24/2025 9:00	8.43	24.44	14.711	101.57	1
LH-IM-04	6/24/2025 9:15	8.39	24.42	14.708	101.08	1
LH-IM-04	6/24/2025 9:30	8.41	24.42	14.706	101.33	1
LH-IM-04	6/24/2025 9:45	8.38	24.42	14.708	100.96	1
LH-IM-04	6/24/2025 10:00	8.36	24.4	14.707	100.72	1
LH-IM-04	6/24/2025 10:15	8.36	24.4	14.708	100.72	1
LH-IM-04	6/24/2025 10:30	8.34	24.4	14.706	100.48	1
LH-IM-04	6/24/2025 10:45	8.36	24.4	14.702	100.72	1
LH-IM-04	6/24/2025 11:00	8.34	24.4	14.7	100.48	1
LH-IM-04	6/24/2025 11:15	8.35	24.4	14.7	100.6	1
LH-IM-04	6/24/2025 11:30	8.35	24.4	14.701	100.6	1
LH-IM-04	6/24/2025 11:45	8.3	24.4	14.7	100	1
LH-IM-04	6/24/2025 12:00	8.34	24.4	14.697	100.48	1
LH-IM-04	6/24/2025 12:15	8.31	24.42	14.696	100.12	1
LH-IM-04	6/24/2025 12:30	8.35	24.44	14.693	100.6	1
LH-IM-04	6/24/2025 12:45	8.34	24.46	14.691	100.48	1
LH-IM-04	6/24/2025 13:00	8.3	24.44	14.689	100	1
LH-IM-04	6/24/2025 13:15	8.34	24.44	14.689	100.48	1
LH-IM-04	6/24/2025 13:30	8.32	24.46	14.686	100.24	1
LH-IM-04	6/24/2025 13:45	8.3	24.48	14.684	100	1
LH-IM-04	6/24/2025 14:00	8.31	24.48	14.683	100.12	1
LH-IM-04	6/24/2025 14:15	8.28	24.48	14.681	99.76	1
LH-IM-04	6/24/2025 14:30	8.29	24.5	14.679	99.88	1
LH-IM-04	6/24/2025 14:45	8.29	24.5	14.677	99.88	1
LH-IM-04	6/24/2025 15:00	8.27	24.52	14.676	99.64	1
LH-IM-04	6/24/2025 15:15	8.26	24.5	14.674	99.52	1
LH-IM-04	6/24/2025 15:30	8.27	24.54	14.673	99.64	1
LH-IM-04	6/24/2025 15:45	8.28	24.58	14.672	99.76	1
LH-IM-04	6/24/2025 16:00	8.32	24.6	14.668	100.24	1
LH-IM-04	6/24/2025 16:15	8.32	24.62	14.668	100.24	1
LH-IM-04	6/24/2025 16:30	8.35	24.62	14.67	100.6	1
LH-IM-04	6/24/2025 16:45	8.35	24.66	14.664	100.6	1
LH-IM-04	6/24/2025 17:00	8.37	24.7	14.663	100.84	1
LH-IM-04	6/24/2025 17:15	8.35	24.72	14.661	100.6	1
LH-IM-04	6/24/2025 17:30	8.35	24.74	14.66	100.6	1
LH-IM-04	6/24/2025 17:45	8.37	24.74	14.661	100.84	1
LH-IM-04	6/24/2025 18:00	8.35	24.74	14.656	100.6	1
LH-IM-04	6/24/2025 18:15	8.32	24.74	14.657	100.24	1
LH-IM-04	6/24/2025 18:30	8.31	24.74	14.657	100.12	1
LH-IM-04	6/24/2025 18:45	8.32	24.74	14.657	100.24	1
LH-IM-04	6/24/2025 19:00	8.32	24.78	14.66	101.46	1
LH-IM-04	6/24/2025 19:15	8.35	24.8	14.66	101.83	1
LH-IM-04	6/24/2025 19:30	8.31	24.76	14.659	101.34	1
LH-IM-04	6/24/2025 19:45	8.31	24.78	14.659	101.34	1
LH-IM-04	6/24/2025 20:00	8.31	24.8	14.66	101.34	1
LH-IM-04	6/24/2025 20:15	8.35	24.86	14.66	101.83	1
LH-IM-04	6/24/2025 20:30	8.35	24.9	14.66	101.83	1
LH-IM-04	6/24/2025 20:45	8.34	24.9	14.66	101.71	1
LH-IM-04	6/24/2025 21:00	8.32	24.92	14.664	101.46	1
LH-IM-04	6/24/2025 21:15	8.31	24.94	14.666	101.34	1
LH-IM-04	6/24/2025 21:30	8.27	24.92	14.669	100.85	1
LH-IM-04	6/24/2025 21:45	8.25	24.94	14.67	100.61	1
LH-IM-04	6/24/2025 22:00	8.26	24.92	14.671	100.73	1
LH-IM-04	6/24/2025 22:15	8.26	24.94	14.669	100.73	1
LH-IM-04	6/24/2025 22:30	8.27	24.96	14.668	100.85	1
LH-IM-04	6/24/2025 22:45	8.26	24.94	14.671	100.73	1
LH-IM-04	6/24/2025 23:00	8.3	24.96	14.672	101.22	1
LH-IM-04	6/24/2025 23:15	8.3	24.96	14.673	101.22	1
LH-IM-04	6/24/2025 23:30	8.34	24.98	14.672	101.71	1
LH-IM-04	6/24/2025 23:45	8.31	24.96	14.672	101.34	1
LH-IM-04	6/25/2025 0:00	8.28	24.96	14.671	100.98	1
LH-IM-04	6/25/2025 0:15	8.28	24.98	14.669	100.98	1
LH-IM-04	6/25/2025 0:30	8.32	25	14.67	101.46	1
LH-IM-04	6/25/2025 0:45	8.37	25.04	14.671	102.07	1
LH-IM-04	6/25/2025 1:00	8.38	25.06	14.67	102.2	1
LH-IM-04	6/25/2025 1:15	8.39	25.06	14.669	102.32	1
LH-IM-04	6/25/2025 1:30	8.42	25.1	14.668	102.68	1
LH-IM-04	6/25/2025 1:45	8.42	25.12	14.67	102.68	1
LH-IM-04	6/25/2025 2:00	8.4	25.12	14.667	102.44	1
LH-IM-04	6/25/2025 2:15	8.39	25.14	14.671	102.32	1
LH-IM-04	6/25/2025 2:30	8.39	25.16	14.667	102.32	1
LH-IM-04	6/25/2025 2:45	8.42	25.18	14.666	102.68	1
LH-IM-04	6/25/2025 3:00	8.4	25.18	14.666	102.44	1
LH-IM-04	6/25/2025 3:15	8.43	25.24	14.665	102.8	1
LH-IM-04	6/25/2025 3:30	8.45	25.28	14.663	103.05	1
LH-IM-04	6/25/2025 3:45	8.41	25.26	14.663	102.56	1
LH-IM-04	6/25/2025 4:00	8.45	25.3	14.664	103.05	1

Station Name	Date Time	DO mg/L	Temp C	Air Pressure PSI	Saturation PCT	Use Code
LH-IM-04	6/25/2025 4:15	8.44	25.32	14.664	102.93	1
LH-IM-04	6/25/2025 4:30	8.43	25.34	14.667	102.8	1
LH-IM-04	6/25/2025 4:45	8.43	25.34	14.668	102.8	1
LH-IM-04	6/25/2025 5:00	8.41	25.36	14.669	102.56	1
LH-IM-04	6/25/2025 5:15	8.45	25.4	14.67	103.05	1
LH-IM-04	6/25/2025 5:30	8.42	25.4	14.674	102.68	1
LH-IM-04	6/25/2025 5:45	8.46	25.46	14.675	103.17	1
LH-IM-04	6/25/2025 6:00	8.44	25.48	14.673	102.93	1
LH-IM-04	6/25/2025 6:15	8.44	25.5	14.676	102.93	1
LH-IM-04	6/25/2025 6:30	8.44	25.52	14.678	102.93	1
LH-IM-04	6/25/2025 6:45	8.47	25.56	14.679	103.29	1
LH-IM-04	6/25/2025 7:00	8.45	25.58	14.68	103.05	1
LH-IM-04	6/25/2025 7:15	8.46	25.6	14.68	103.17	1
LH-IM-04	6/25/2025 7:30	8.46	25.6	14.682	103.17	1
LH-IM-04	6/25/2025 7:45	8.45	25.64	14.682	103.05	1
LH-IM-04	6/25/2025 8:00	8.42	25.66	14.682	102.68	1
LH-IM-04	6/25/2025 8:15	8.42	25.68	14.683	102.68	1
LH-IM-04	6/25/2025 8:30	8.43	25.7	14.685	102.8	1
LH-IM-04	6/25/2025 8:45	8.46	25.72	14.685	103.17	1
LH-IM-04	6/25/2025 9:00	8.45	25.74	14.686	103.05	1
LH-IM-04	6/25/2025 9:15	8.44	25.76	14.685	104.2	1
LH-IM-04	6/25/2025 9:30	8.39	25.78	14.688	103.58	1
LH-IM-04	6/25/2025 9:45	8.42	25.78	14.686	103.95	1
LH-IM-04	6/25/2025 10:00	8.36	25.78	14.69	103.21	1
LH-IM-04	6/25/2025 10:15	8.35	25.78	14.691	103.09	1
LH-IM-04	6/25/2025 10:30	8.39	25.78	14.691	103.58	1
LH-IM-04	6/25/2025 10:45	8.39	25.78	14.694	103.58	1
LH-IM-04	6/25/2025 11:00	8.39	25.8	14.695	103.58	1
LH-IM-04	6/25/2025 11:15	8.4	25.84	14.695	103.7	1
LH-IM-04	6/25/2025 11:30	8.41	25.84	14.694	103.83	1
LH-IM-04	6/25/2025 11:45	8.42	25.86	14.694	103.95	1
LH-IM-04	6/25/2025 12:00	8.39	25.88	14.698	103.58	1
LH-IM-04	6/25/2025 12:15	8.38	25.86	14.695	103.46	1
LH-IM-04	6/25/2025 12:30	8.43	25.92	14.695	104.07	1
LH-IM-04	6/25/2025 12:45	8.46	25.94	14.691	104.44	1
LH-IM-04	6/25/2025 13:00	8.42	25.92	14.687	103.95	1
LH-IM-04	6/25/2025 13:15	8.45	25.94	14.687	104.32	1
LH-IM-04	6/25/2025 13:30	8.41	25.92	14.689	103.83	1
LH-IM-04	6/25/2025 13:45	8.39	25.92	14.688	103.58	1
LH-IM-04	6/25/2025 14:00	8.37	25.94	14.69	103.33	1
LH-IM-04	6/25/2025 14:15	8.39	25.9	14.689	103.58	1
LH-IM-04	6/25/2025 14:30	8.32	25.88	14.688	102.72	1
LH-IM-04	6/25/2025 14:45	8.34	25.86	14.687	102.96	1
LH-IM-04	6/25/2025 15:00	8.32	25.86	14.687	102.72	1
LH-IM-04	6/25/2025 15:15	8.28	25.82	14.687	102.22	1
LH-IM-04	6/25/2025 15:30	8.27	25.84	14.686	102.1	1
LH-IM-04	6/25/2025 15:45	8.28	25.84	14.685	102.22	1
LH-IM-04	6/25/2025 16:00	8.28	25.82	14.683	102.22	1
LH-IM-04	6/25/2025 16:15	8.26	25.82	14.682	101.98	1
LH-IM-04	6/25/2025 16:30	8.29	25.82	14.681	102.35	1
LH-IM-04	6/25/2025 16:45	8.25	25.8	14.681	101.85	1
LH-IM-04	6/25/2025 17:00	8.21	25.78	14.679	101.36	1
LH-IM-04	6/25/2025 17:15	8.24	25.78	14.679	101.73	1
LH-IM-04	6/25/2025 17:30	8.28	25.8	14.677	102.22	1
LH-IM-04	6/25/2025 17:45	8.25	25.78	14.675	101.85	1
LH-IM-04	6/25/2025 18:00	8.24	25.78	14.673	101.73	1
LH-IM-04	6/25/2025 18:15	8.38	25.82	14.677	103.46	1
LH-IM-04	6/25/2025 18:30	8.24	25.8	14.676	101.73	1
LH-IM-04	6/25/2025 18:45	8.26	25.8	14.672	101.98	1
LH-IM-04	6/25/2025 19:00	8.24	25.8	14.673	101.73	1
LH-IM-04	6/25/2025 19:15	8.22	25.78	14.671	101.48	1
LH-IM-04	6/25/2025 19:30	8.22	25.78	14.673	101.48	1
LH-IM-04	6/25/2025 19:45	8.17	25.76	14.673	100.86	1
LH-IM-04	6/25/2025 20:00	8.17	25.74	14.673	99.63	1
LH-IM-04	6/25/2025 20:15	8.14	25.72	14.675	99.27	1
LH-IM-04	6/25/2025 20:30	8.05	25.7	14.675	98.17	1
LH-IM-04	6/25/2025 20:45	7.99	25.7	14.679	97.44	1
LH-IM-04	6/25/2025 21:00	8.01	25.68	14.684	97.68	1
LH-IM-04	6/25/2025 21:15	7.97	25.68	14.688	97.2	1
LH-IM-04	6/25/2025 21:30	7.97	25.66	14.691	97.2	1
LH-IM-04	6/25/2025 21:45	7.94	25.66	14.693	96.83	1
LH-IM-04	6/25/2025 22:00	7.97	25.66	14.692	97.2	1
LH-IM-04	6/25/2025 22:15	7.89	25.64	14.696	96.22	1
LH-IM-04	6/25/2025 22:30	7.9	25.66	14.697	96.34	1
LH-IM-04	6/25/2025 22:45	7.88	25.66	14.697	96.1	1
LH-IM-04	6/25/2025 23:00	7.87	25.66	14.699	95.98	1
LH-IM-04	6/25/2025 23:15	7.87	25.66	14.699	95.98	1
LH-IM-04	6/25/2025 23:30	7.88	25.66	14.702	96.1	1
LH-IM-04	6/25/2025 23:45	7.81	25.68	14.706	95.24	1
LH-IM-04	6/26/2025 0:00	7.88	25.68	14.707	96.1	1
LH-IM-04	6/26/2025 0:15	8.03	25.68	14.707	97.93	1
LH-IM-04	6/26/2025 0:30	8.02	25.68	14.711	97.8	1
LH-IM-04	6/26/2025 0:45	8.01	25.7	14.717	97.68	1
LH-IM-04	6/26/2025 1:00	8.03	25.7	14.716	97.93	1

Station Name	Date Time	DO mg/L	Temp C	Air Pressure PSI	Saturation PCT	Use Code
LH-IM-04	6/26/2025 1:15	8.01	25.74	14.717	97.68	1
LH-IM-04	6/26/2025 1:30	8	25.72	14.717	97.56	1
LH-IM-04	6/26/2025 1:45	8.06	25.76	14.722	99.51	1
LH-IM-04	6/26/2025 2:00	8.03	25.76	14.723	99.14	1
LH-IM-04	6/26/2025 2:15	7.98	25.76	14.722	98.52	1
LH-IM-04	6/26/2025 2:30	8	25.78	14.725	98.77	1
LH-IM-04	6/26/2025 2:45	8.04	25.82	14.724	99.26	1
LH-IM-04	6/26/2025 3:00	8.05	25.84	14.724	99.38	1
LH-IM-04	6/26/2025 3:15	8.05	25.86	14.723	99.38	1
LH-IM-04	6/26/2025 3:30	8.07	25.88	14.726	99.63	1
LH-IM-04	6/26/2025 3:45	8.09	25.9	14.728	99.88	1
LH-IM-04	6/26/2025 4:00	8.08	25.92	14.729	99.75	1
LH-IM-04	6/26/2025 4:15	8.09	25.92	14.734	99.88	1
LH-IM-04	6/26/2025 4:30	8.13	25.94	14.738	100.37	1
LH-IM-04	6/26/2025 4:45	8.14	25.94	14.741	100.49	1
LH-IM-04	6/26/2025 5:00	8.19	25.96	14.741	101.11	1
LH-IM-04	6/26/2025 5:15	8.19	25.98	14.741	101.11	1
LH-IM-04	6/26/2025 5:30	8.2	25.98	14.743	101.23	1
LH-IM-04	6/26/2025 5:45	8.16	25.98	14.746	100.74	1
LH-IM-04	6/26/2025 6:00	8.18	25.98	14.747	100.99	1
LH-IM-04	6/26/2025 6:15	8.19	25.96	14.749	101.11	1
LH-IM-04	6/26/2025 6:30	8.16	25.96	14.75	100.74	1
LH-IM-04	6/26/2025 6:45	8.21	25.98	14.751	101.36	1
LH-IM-04	6/26/2025 7:00	8.21	25.98	14.753	101.36	1
LH-IM-04	6/26/2025 7:15	8.16	25.96	14.763	100.74	1
LH-IM-04	6/26/2025 7:30	8.16	25.98	14.766	100.74	1
LH-IM-04	6/26/2025 7:45	8.19	25.98	14.772	101.11	1
LH-IM-04	6/26/2025 8:00	8.16	25.98	14.77	100.74	1
LH-IM-04	6/26/2025 8:15	8.16	25.98	14.77	100.74	1
LH-IM-04	6/26/2025 8:30	8.17	25.98	14.772	100.86	1
LH-IM-04	6/26/2025 8:45	8.23	25.98	14.776	101.6	1
LH-IM-04	6/26/2025 9:00	8.22	26.02	14.775	101.48	1
LH-IM-04	6/26/2025 9:15	8.2	26.02	14.773	101.23	1
LH-IM-04	6/26/2025 9:30	8.21	26.04	14.776	101.36	1
LH-IM-04	6/26/2025 9:45	8.23	26.06	14.777	101.6	1
LH-IM-04	6/26/2025 10:00	8.27	26.08	14.781	102.1	1
LH-IM-04	6/26/2025 10:15	8.29	26.12	14.778	102.35	1
LH-IM-04	6/26/2025 10:30	8.28	26.14	14.777	102.22	1
LH-IM-04	6/26/2025 10:45	8.32	26.16	14.781	102.72	1
LH-IM-04	6/26/2025 11:00	8.31	26.18	14.78	102.59	1
LH-IM-04	6/26/2025 11:15	8.3	26.2	14.78	102.47	1
LH-IM-04	6/26/2025 11:30	8.36	26.22	14.775	103.21	1
LH-IM-04	6/26/2025 11:45	8.35	26.24	14.782	103.09	1
LH-IM-04	6/26/2025 12:00	8.36	26.26	14.78	103.21	1
LH-IM-04	6/26/2025 12:15	8.37	26.28	14.779	103.33	1
LH-IM-04	6/26/2025 12:30	8.38	26.3	14.779	103.46	1
LH-IM-04	6/26/2025 12:45	8.41	26.32	14.784	103.83	1
LH-IM-04	6/26/2025 13:00	8.42	26.34	14.778	103.95	1
LH-IM-04	6/26/2025 13:15	8.41	26.34	14.786	103.83	1
LH-IM-04	6/26/2025 13:30	8.4	26.36	14.782	103.7	1
LH-IM-04	6/26/2025 13:45	8.39	26.34	14.781	103.58	1
LH-IM-04	6/26/2025 14:00	8.4	26.34	14.786	103.7	1
LH-IM-04	6/26/2025 14:15	8.41	26.34	14.785	103.83	1
LH-IM-04	6/26/2025 14:30	8.36	26.34	14.784	103.21	1
LH-IM-04	6/26/2025 14:45	8.35	26.32	14.782	103.09	1
LH-IM-04	6/26/2025 15:00	8.38	26.32	14.781	103.46	1
LH-IM-04	6/26/2025 15:15	8.34	26.32	14.779	102.96	1
LH-IM-04	6/26/2025 15:30	8.29	26.32	14.779	102.35	1
LH-IM-04	6/26/2025 15:45	8.35	26.3	14.782	103.09	1
LH-IM-04	6/26/2025 16:00	8.26	26.3	14.782	101.98	1
LH-IM-04	6/26/2025 16:15	8.28	26.3	14.779	102.22	1
LH-IM-04	6/26/2025 16:30	8.3	26.28	14.777	102.47	1
LH-IM-04	6/26/2025 16:45	8.26	26.26	14.78	101.98	1
LH-IM-04	6/26/2025 17:00	8.27	26.24	14.779	102.1	1
LH-IM-04	6/26/2025 17:15	8.29	26.24	14.778	102.35	1
LH-IM-04	6/26/2025 17:30	8.3	26.22	14.774	102.47	1
LH-IM-04	6/26/2025 17:45	8.23	26.2	14.775	101.6	1
LH-IM-04	6/26/2025 18:00	8.26	26.18	14.773	101.98	1
LH-IM-04	6/26/2025 18:15	8.21	26.16	14.768	101.36	1
LH-IM-04	6/26/2025 18:30	8.18	26.14	14.77	100.99	1
LH-IM-04	6/26/2025 18:45	8.17	26.12	14.773	100.86	1
LH-IM-04	6/26/2025 19:00	8.18	26.1	14.776	100.99	1
LH-IM-04	6/26/2025 19:15	8.16	26.06	14.775	100.74	1
LH-IM-04	6/26/2025 19:30	8.08	26.04	14.777	99.75	1
LH-IM-04	6/26/2025 19:45	8.04	26.02	14.781	99.26	1
LH-IM-04	6/26/2025 20:00	8	25.98	14.778	98.77	1
LH-IM-04	6/26/2025 20:15	7.99	25.96	14.781	98.64	1
LH-IM-04	6/26/2025 20:30	8.01	25.94	14.782	98.89	1
LH-IM-04	6/26/2025 20:45	7.91	25.9	14.781	97.65	1
LH-IM-04	6/26/2025 21:00	7.88	25.88	14.786	97.28	1
LH-IM-04	6/26/2025 21:15	7.83	25.86	14.785	96.67	1
LH-IM-04	6/26/2025 21:30	7.78	25.84	14.785	96.05	1
LH-IM-04	6/26/2025 21:45	7.78	25.82	14.791	96.05	1
LH-IM-04	6/26/2025 22:00	7.72	25.8	14.792	95.31	1

Station Name	Date Time	DO mg/L	Temp C	Air Pressure PSI	Saturation PCT	Use Code
LH-IM-04	6/26/2025 22:15	7.67	25.78	14.793	94.69	1
LH-IM-04	6/26/2025 22:30	7.62	25.76	14.794	94.07	1
LH-IM-04	6/26/2025 22:45	7.62	25.74	14.798	92.93	1
LH-IM-04	6/26/2025 23:00	7.58	25.72	14.797	92.44	1
LH-IM-04	6/26/2025 23:15	7.55	25.7	14.795	92.07	1
LH-IM-04	6/26/2025 23:30	7.54	25.68	14.796	91.95	1
LH-IM-04	6/26/2025 23:45	7.52	25.66	14.796	91.71	1
LH-IM-04	6/27/2025 0:00	7.56	25.64	14.798	92.2	1
LH-IM-04	6/27/2025 0:15	7.52	25.62	14.798	91.71	1
LH-IM-04	6/27/2025 0:30	7.51	25.6	14.802	91.59	1
LH-IM-04	6/27/2025 0:45	7.47	25.58	14.801	91.1	1
LH-IM-04	6/27/2025 1:00	7.49	25.56	14.802	91.34	1
LH-IM-04	6/27/2025 1:15	7.48	25.54	14.803	91.22	1
LH-IM-04	6/27/2025 1:30	7.44	25.52	14.803	90.73	1
LH-IM-04	6/27/2025 1:45	7.46	25.5	14.806	90.98	1
LH-IM-04	6/27/2025 2:00	7.41	25.48	14.806	90.37	1
LH-IM-04	6/27/2025 2:15	7.41	25.46	14.803	90.37	1
LH-IM-04	6/27/2025 2:30	7.4	25.44	14.805	90.24	1
LH-IM-04	6/27/2025 2:45	7.38	25.44	14.808	90	1
LH-IM-04	6/27/2025 3:00	7.38	25.42	14.808	90	1
LH-IM-04	6/27/2025 3:15	7.36	25.4	14.807	89.76	1
LH-IM-04	6/27/2025 3:30	7.35	25.38	14.806	89.63	1
LH-IM-04	6/27/2025 3:45	7.35	25.36	14.806	89.63	1
LH-IM-04	6/27/2025 4:00	7.36	25.34	14.806	89.76	1
LH-IM-04	6/27/2025 4:15	7.37	25.32	14.804	89.88	1
LH-IM-04	6/27/2025 4:30	7.34	25.3	14.805	89.51	1
LH-IM-04	6/27/2025 4:45	7.36	25.28	14.809	89.76	1
LH-IM-04	6/27/2025 5:00	7.37	25.28	14.81	89.88	1
LH-IM-04	6/27/2025 5:15	7.37	25.26	14.81	89.88	1
LH-IM-04	6/27/2025 5:30	7.34	25.24	14.817	88.43	1
LH-IM-04	6/27/2025 5:45	7.33	25.22	14.82	88.31	1
LH-IM-04	6/27/2025 6:00	7.32	25.2	14.825	88.19	1
LH-IM-04	6/27/2025 6:15	7.27	25.18	14.827	87.59	1
LH-IM-04	6/27/2025 6:30	7.31	25.18	14.829	88.07	1
LH-IM-04	6/27/2025 6:45	7.31	25.16	14.829	88.07	1
LH-IM-04	6/27/2025 7:00	7.39	25.14	14.83	89.04	1
LH-IM-04	6/27/2025 7:15	7.31	25.14	14.832	88.07	1
LH-IM-04	6/27/2025 7:30	7.43	25.12	14.834	89.52	1
LH-IM-04	6/27/2025 7:45	7.37	25.1	14.835	88.8	1
LH-IM-04	6/27/2025 8:00	7.38	25.1	14.837	88.92	1
LH-IM-04	6/27/2025 8:15	7.4	25.08	14.837	89.16	1
LH-IM-04	6/27/2025 8:30	7.39	25.08	14.838	89.04	1
LH-IM-04	6/27/2025 8:45	7.38	25.06	14.842	88.92	1
LH-IM-04	6/27/2025 9:00	7.39	25.04	14.841	89.04	1
LH-IM-04	6/27/2025 9:15	7.42	25.04	14.839	89.4	1
LH-IM-04	6/27/2025 9:30	7.38	25.02	14.839	88.92	1
LH-IM-04	6/27/2025 9:45	7.39	25.04	14.839	89.04	1
LH-IM-04	6/27/2025 10:00	7.46	25.04	14.842	89.88	1
LH-IM-04	6/27/2025 10:15	7.47	25.04	14.841	90	1
LH-IM-04	6/27/2025 10:30	7.42	25.04	14.838	89.4	1
LH-IM-04	6/27/2025 10:45	7.45	25.04	14.838	89.76	1
LH-IM-04	6/27/2025 11:00	7.51	25.04	14.84	90.48	1
LH-IM-04	6/27/2025 11:15	7.53	25.04	14.837	90.72	1
LH-IM-04	6/27/2025 11:30	7.53	25.04	14.841	90.72	1
LH-IM-04	6/27/2025 11:45	7.56	25.04	14.837	91.08	1
LH-IM-04	6/27/2025 12:00	7.55	25.04	14.837	90.96	1
LH-IM-04	6/27/2025 12:15	7.5	25.04	14.837	90.36	1
LH-IM-04	6/27/2025 12:30	7.68	25.04	14.835	92.53	1
LH-IM-04	6/27/2025 12:45	7.63	25.04	14.839	91.93	1
LH-IM-04	6/27/2025 13:00	7.56	25.06	14.837	91.08	1
LH-IM-04	6/27/2025 13:15	7.72	25.06	14.835	93.01	1
LH-IM-04	6/27/2025 13:30	7.78	25.08	14.836	93.73	1
LH-IM-04	6/27/2025 13:45	7.75	25.08	14.837	93.37	1
LH-IM-04	6/27/2025 14:00	7.73	25.1	14.836	93.13	1
LH-IM-04	6/27/2025 14:15	7.73	25.1	14.837	93.13	1
LH-IM-04	6/27/2025 14:30	7.76	25.08	14.834	93.49	1
LH-IM-04	6/27/2025 14:45	7.74	25.1	14.834	93.25	1
LH-IM-04	6/27/2025 15:00	7.75	25.1	14.835	93.37	1
LH-IM-04	6/27/2025 15:15	7.72	25.1	14.836	93.01	1
LH-IM-04	6/27/2025 15:30	7.75	25.1	14.832	93.37	1
LH-IM-04	6/27/2025 15:45	7.68	25.1	14.831	92.53	1
LH-IM-04	6/27/2025 16:00	7.68	25.1	14.826	92.53	1
LH-IM-04	6/27/2025 16:15	7.68	25.1	14.825	92.53	1
LH-IM-04	6/27/2025 16:30	7.69	25.1	14.823	92.65	1
LH-IM-04	6/27/2025 16:45	7.71	25.1	14.819	92.89	1
LH-IM-04	6/27/2025 17:00	7.5	25.1	14.816	90.36	1
LH-IM-04	6/27/2025 17:15	7.75	25.12	14.815	93.37	1
LH-IM-04	6/27/2025 17:30	7.77	25.12	14.814	93.61	1
LH-IM-04	6/27/2025 17:45	7.75	25.12	14.813	93.37	1
LH-IM-04	6/27/2025 18:00	7.77	25.12	14.812	93.61	1
LH-IM-04	6/27/2025 18:15	7.76	25.12	14.814	93.49	1
LH-IM-04	6/27/2025 18:30	7.71	25.12	14.815	92.89	1
LH-IM-04	6/27/2025 18:45	7.65	25.14	14.815	92.17	1
LH-IM-04	6/27/2025 19:00	7.74	25.14	14.813	93.25	1

Dissolved Oxygen Saturation Continous Monitoring Data
Normandeau Associates Inc.

Station Name	Date Time	DO mg/L	Temp C	Air Pressure PSI	Saturation PCT	Use Code
LH-IM-04	6/27/2025 19:15	7.71	25.14	14.811	92.89	1
LH-IM-04	6/27/2025 19:30	7.68	25.14	14.806	92.53	1
LH-IM-04	6/27/2025 19:45	7.6	25.16	14.807	91.57	1
LH-IM-04	6/27/2025 20:00	7.6	25.16	14.805	91.57	1
LH-IM-04	6/27/2025 20:15	7.64	25.16	14.803	92.05	1
LH-IM-04	6/27/2025 20:30	7.56	25.16	14.805	91.08	1
LH-IM-04	6/27/2025 20:45	7.54	25.16	14.803	90.84	1
LH-IM-04	6/27/2025 21:00	7.36	25.18	14.801	88.67	1
LH-IM-04	6/27/2025 21:15	7.52	25.18	14.803	90.6	1
LH-IM-04	6/27/2025 21:30	7.61	25.18	14.806	91.69	1
LH-IM-04	6/27/2025 21:45	7.53	25.2	14.806	90.72	1
LH-IM-04	6/27/2025 22:00	7.5	25.2	14.805	90.36	1
LH-IM-04	6/27/2025 22:15	7.58	25.2	14.805	91.33	1
LH-IM-04	6/27/2025 22:30	7.61	25.2	14.804	91.69	1
LH-IM-04	6/27/2025 22:45	7.61	25.2	14.797	91.69	1
LH-IM-04	6/27/2025 23:00	7.62	25.22	14.795	91.81	1
LH-IM-04	6/27/2025 23:15	7.67	25.22	14.798	92.41	1
LH-IM-04	6/27/2025 23:30	7.61	25.22	14.797	91.69	1
LH-IM-04	6/27/2025 23:45	7.55	25.24	14.795	90.96	1
LH-IM-04	6/28/2025 0:00	7.67	25.24	14.797	92.41	1
LH-IM-04	6/28/2025 0:15	7.65	25.28	14.795	93.29	1
LH-IM-04	6/28/2025 0:30	7.7	25.28	14.794	93.9	1
LH-IM-04	6/28/2025 0:45	7.73	25.3	14.793	94.27	1
LH-IM-04	6/28/2025 1:00	7.69	25.32	14.792	93.78	1
LH-IM-04	6/28/2025 1:15	8.07	25.36	14.789	98.41	1
LH-IM-04	6/28/2025 1:30	7.75	25.36	14.789	94.51	1
LH-IM-04	6/28/2025 1:45	7.76	25.34	14.783	94.63	1
LH-IM-04	6/28/2025 2:00	7.78	25.38	14.784	94.88	1
LH-IM-04	6/28/2025 2:15	7.86	25.38	14.782	95.85	1
LH-IM-04	6/28/2025 2:30	7.87	25.38	14.781	95.98	1
LH-IM-04	6/28/2025 2:45	7.86	25.36	14.778	95.85	1
LH-IM-04	6/28/2025 3:00	7.84	25.36	14.775	95.61	1
LH-IM-04	6/28/2025 3:15	7.81	25.36	14.777	95.24	1
LH-IM-04	6/28/2025 3:30	7.8	25.36	14.773	95.12	1
LH-IM-04	6/28/2025 3:45	7.77	25.36	14.77	94.76	1
LH-IM-04	6/28/2025 4:00	7.75	25.36	14.77	94.51	1
LH-IM-04	6/28/2025 4:15	7.76	25.36	14.767	94.63	1
LH-IM-04	6/28/2025 4:30	7.72	25.36	14.767	94.15	1
LH-IM-04	6/28/2025 4:45	7.71	25.34	14.762	94.02	1
LH-IM-04	6/28/2025 5:00	7.69	25.34	14.764	93.78	1
LH-IM-04	6/28/2025 5:15	7.69	25.34	14.762	93.78	1
LH-IM-04	6/28/2025 5:30	7.7	25.34	14.756	93.9	1
LH-IM-04	6/28/2025 5:45	7.7	25.32	14.762	93.9	1
LH-IM-04	6/28/2025 6:00	7.66	25.34	14.76	93.41	1
LH-IM-04	6/28/2025 6:15	7.66	25.32	14.761	93.41	1
LH-IM-04	6/28/2025 6:30	7.69	25.32	14.764	93.78	1
LH-IM-04	6/28/2025 6:45	7.67	25.3	14.766	93.54	1
LH-IM-04	6/28/2025 7:00	7.66	25.3	14.766	93.41	1
LH-IM-04	6/28/2025 7:15	7.65	25.28	14.765	93.29	1
LH-IM-04	6/28/2025 7:30	7.58	25.28	14.765	92.44	1
LH-IM-04	6/28/2025 7:45	7.62	25.26	14.765	92.93	1
LH-IM-04	6/28/2025 8:00	7.6	25.24	14.765	91.57	1
LH-IM-04	6/28/2025 8:15	7.61	25.24	14.769	91.69	1
LH-IM-04	6/28/2025 8:30	7.57	25.24	14.767	91.2	1
LH-IM-04	6/28/2025 8:45	7.56	25.22	14.767	91.08	1
LH-IM-04	6/28/2025 9:00	7.57	25.22	14.766	91.2	1
LH-IM-04	6/28/2025 9:15	7.54	25.22	14.766	90.84	1
LH-IM-04	6/28/2025 9:30	7.56	25.2	14.763	91.08	1
LH-IM-04	6/28/2025 9:45	7.55	25.2	14.76	90.96	1
LH-IM-04	6/28/2025 10:00	7.54	25.2	14.754	90.84	1
LH-IM-04	6/28/2025 10:15	7.56	25.2	14.753	91.08	1
LH-IM-04	6/28/2025 10:30	7.58	25.2	14.756	91.33	1
LH-IM-04	6/28/2025 10:45	7.58	25.2	14.754	91.33	1
LH-IM-04	6/28/2025 11:00	7.54	25.2	14.749	90.84	1
LH-IM-04	6/28/2025 11:15	7.56	25.2	14.747	91.08	1
LH-IM-04	6/28/2025 11:30	7.63	25.2	14.743	93.05	1
LH-IM-04	6/28/2025 11:45	7.64	25.22	14.743	93.17	1
LH-IM-04	6/28/2025 12:00	7.64	25.22	14.739	93.17	1
LH-IM-04	6/28/2025 12:15	7.58	25.2	14.742	92.44	1
LH-IM-04	6/28/2025 12:30	7.6	25.22	14.738	92.68	1
LH-IM-04	6/28/2025 12:45	7.63	25.22	14.738	93.05	1
LH-IM-04	6/28/2025 13:00	7.62	25.24	14.734	92.93	1
LH-IM-04	6/28/2025 13:15	7.65	25.24	14.731	93.29	1
LH-IM-04	6/28/2025 13:30	7.65	25.26	14.728	93.29	1
LH-IM-04	6/28/2025 13:45	7.62	25.28	14.724	92.93	1
LH-IM-04	6/28/2025 14:00	7.66	25.28	14.721	93.41	1
LH-IM-04	6/28/2025 14:15	7.7	25.3	14.72	93.9	1
LH-IM-04	6/28/2025 14:30	7.77	25.34	14.717	94.76	1
LH-IM-04	6/28/2025 14:45	7.73	25.36	14.713	94.27	1
LH-IM-04	6/28/2025 15:00	7.82	25.38	14.713	95.37	1
LH-IM-04	6/28/2025 15:15	7.93	25.42	14.709	96.71	1
LH-IM-04	6/28/2025 15:30	7.97	25.44	14.712	97.2	1
LH-IM-04	6/28/2025 15:45	7.91	25.48	14.709	96.46	1
LH-IM-04	6/28/2025 16:00	7.9	25.48	14.706	96.34	1

Station Name	Date Time	DO mg/L	Temp C	Air Pressure PSI	Saturation PCT	Use Code
LH-IM-04	6/28/2025 16:15	7.97	25.5	14.705	97.2	1
LH-IM-04	6/28/2025 16:30	8.01	25.52	14.702	97.68	1
LH-IM-04	6/28/2025 16:45	7.94	25.52	14.702	96.83	1
LH-IM-04	6/28/2025 17:00	8	25.54	14.699	97.56	1
LH-IM-04	6/28/2025 17:15	7.98	25.54	14.692	97.32	1
LH-IM-04	6/28/2025 17:30	7.95	25.54	14.69	96.95	1
LH-IM-04	6/28/2025 17:45	8.02	25.56	14.692	97.8	1
LH-IM-04	6/28/2025 18:00	8.05	25.56	14.692	98.17	1
LH-IM-04	6/28/2025 18:15	8	25.56	14.693	97.56	1
LH-IM-04	6/28/2025 18:30	8.05	25.56	14.694	98.17	1
LH-IM-04	6/28/2025 18:45	7.99	25.56	14.687	97.44	1
LH-IM-04	6/28/2025 19:00	8.03	25.54	14.686	97.93	1
LH-IM-04	6/28/2025 19:15	8.03	25.54	14.688	97.93	1
LH-IM-04	6/28/2025 19:30	8.04	25.54	14.686	98.05	1
LH-IM-04	6/28/2025 19:45	8.06	25.52	14.685	98.29	1
LH-IM-04	6/28/2025 20:00	8.05	25.52	14.688	98.17	1
LH-IM-04	6/28/2025 20:15	8.03	25.5	14.685	97.93	1
LH-IM-04	6/28/2025 20:30	8.04	25.48	14.677	98.05	1
LH-IM-04	6/28/2025 20:45	8.04	25.46	14.68	98.05	1
LH-IM-04	6/28/2025 21:00	8	25.44	14.679	97.56	1
LH-IM-04	6/28/2025 21:15	8.01	25.4	14.684	97.68	1
LH-IM-04	6/28/2025 21:30	7.98	25.38	14.689	97.32	1
LH-IM-04	6/28/2025 21:45	7.95	25.36	14.686	96.95	1
LH-IM-04	6/28/2025 22:00	7.92	25.34	14.685	96.59	1
LH-IM-04	6/28/2025 22:15	7.91	25.3	14.687	96.46	1
LH-IM-04	6/28/2025 22:30	7.87	25.28	14.688	95.98	1
LH-IM-04	6/28/2025 22:45	7.87	25.26	14.685	95.98	1
LH-IM-04	6/28/2025 23:00	7.83	25.22	14.688	95.49	1
LH-IM-04	6/28/2025 23:15	7.79	25.2	14.684	95	1
LH-IM-04	6/28/2025 23:30	7.76	25.18	14.685	94.63	1
LH-IM-04	6/28/2025 23:45	7.74	25.16	14.687	94.39	1
LH-IM-04	6/29/2025 0:00	7.72	25.12	14.685	94.15	1
LH-IM-04	6/29/2025 0:15	7.69	25.1	14.681	93.78	1
LH-IM-04	6/29/2025 0:30	7.67	25.1	14.676	93.54	1
LH-IM-04	6/29/2025 0:45	7.65	25.06	14.674	93.29	1
LH-IM-04	6/29/2025 1:00	7.64	25.04	14.675	93.17	1
LH-IM-04	6/29/2025 1:15	7.58	25.04	14.676	92.44	1
LH-IM-04	6/29/2025 1:30	7.56	25.02	14.667	92.2	1
LH-IM-04	6/29/2025 1:45	7.56	25	14.665	92.2	1
LH-IM-04	6/29/2025 2:00	7.54	24.98	14.666	91.95	1
LH-IM-04	6/29/2025 2:15	7.5	24.96	14.665	91.46	1
LH-IM-04	6/29/2025 2:30	7.5	24.94	14.664	91.46	1
LH-IM-04	6/29/2025 2:45	7.45	24.92	14.668	90.85	1
LH-IM-04	6/29/2025 3:00	7.44	24.88	14.669	90.73	1
LH-IM-04	6/29/2025 3:15	7.41	24.86	14.667	90.37	1
LH-IM-04	6/29/2025 3:30	7.4	24.84	14.668	90.24	1
LH-IM-04	6/29/2025 3:45	7.37	24.82	14.668	89.88	1
LH-IM-04	6/29/2025 4:00	7.36	24.8	14.666	89.76	1
LH-IM-04	6/29/2025 4:15	7.34	24.78	14.665	89.51	1
LH-IM-04	6/29/2025 4:30	7.32	24.76	14.664	89.27	1
LH-IM-04	6/29/2025 4:45	7.29	24.74	14.665	87.83	1
LH-IM-04	6/29/2025 5:00	7.28	24.72	14.669	87.71	1
LH-IM-04	6/29/2025 5:15	7.26	24.7	14.671	87.47	1
LH-IM-04	6/29/2025 5:30	7.25	24.68	14.674	87.35	1
LH-IM-04	6/29/2025 5:45	7.23	24.66	14.675	87.11	1
LH-IM-04	6/29/2025 6:00	7.21	24.64	14.673	86.87	1
LH-IM-04	6/29/2025 6:15	7.2	24.62	14.675	86.75	1
LH-IM-04	6/29/2025 6:30	7.18	24.62	14.675	86.51	1
LH-IM-04	6/29/2025 6:45	7.18	24.6	14.676	86.51	1
LH-IM-04	6/29/2025 7:00	7.17	24.58	14.678	86.39	1
LH-IM-04	6/29/2025 7:15	7.16	24.58	14.676	86.27	1
LH-IM-04	6/29/2025 7:30	7.16	24.56	14.675	86.27	1
LH-IM-04	6/29/2025 7:45	7.14	24.54	14.676	86.02	1
LH-IM-04	6/29/2025 8:00	7.13	24.54	14.677	85.9	1
LH-IM-04	6/29/2025 8:15	7.13	24.52	14.677	85.9	1
LH-IM-04	6/29/2025 8:30	7.13	24.52	14.676	85.9	1
LH-IM-04	6/29/2025 8:45	7.16	24.5	14.678	86.27	1
LH-IM-04	6/29/2025 9:00	7.14	24.48	14.675	86.02	1
LH-IM-04	6/29/2025 9:15	7.18	24.46	14.672	86.51	1
LH-IM-04	6/29/2025 9:30	7.15	24.46	14.673	86.14	1
LH-IM-04	6/29/2025 9:45	7.13	24.44	14.673	85.9	1
LH-IM-04	6/29/2025 10:00	7.13	24.44	14.672	85.9	1
LH-IM-04	6/29/2025 10:15	7.15	24.44	14.673	86.14	1
LH-IM-04	6/29/2025 10:30	7.13	24.44	14.674	85.9	1
LH-IM-04	6/29/2025 10:45	7.14	24.44	14.674	86.02	1
LH-IM-04	6/29/2025 11:00	7.15	24.44	14.676	86.14	1
LH-IM-04	6/29/2025 11:15	7.17	24.44	14.676	86.39	1
LH-IM-04	6/29/2025 11:30	7.15	24.42	14.677	86.14	1
LH-IM-04	6/29/2025 11:45	7.16	24.42	14.672	86.27	1
LH-IM-04	6/29/2025 12:00	7.2	24.42	14.672	86.75	1
LH-IM-04	6/29/2025 12:15	7.21	24.42	14.676	86.87	1
LH-IM-04	6/29/2025 12:30	7.19	24.44	14.677	86.63	1
LH-IM-04	6/29/2025 12:45	7.2	24.44	14.674	86.75	1
LH-IM-04	6/29/2025 13:00	7.18	24.44	14.672	86.51	1

Station Name	Date Time	DO mg/L	Temp C	Air Pressure PSI	Saturation PCT	Use Code
LH-IM-04	6/29/2025 13:15	7.27	24.44	14.672	87.59	1
LH-IM-04	6/29/2025 13:30	7.21	24.44	14.67	86.87	1
LH-IM-04	6/29/2025 13:45	7.26	24.46	14.672	87.47	1
LH-IM-04	6/29/2025 14:00	7.36	24.52	14.668	88.67	1
LH-IM-04	6/29/2025 14:15	7.36	24.54	14.669	88.67	1
LH-IM-04	6/29/2025 14:30	7.39	24.54	14.67	89.04	1
LH-IM-04	6/29/2025 14:45	7.34	24.52	14.668	88.43	1
LH-IM-04	6/29/2025 15:00	7.43	24.52	14.666	89.52	1
LH-IM-04	6/29/2025 15:15	7.5	24.56	14.669	90.36	1
LH-IM-04	6/29/2025 15:30	7.48	24.58	14.67	90.12	1
LH-IM-04	6/29/2025 15:45	7.42	24.6	14.673	89.4	1
LH-IM-04	6/29/2025 16:00	7.55	24.64	14.673	90.96	1
LH-IM-04	6/29/2025 16:15	7.5	24.64	14.675	90.36	1
LH-IM-04	6/29/2025 16:30	7.56	24.66	14.676	91.08	1
LH-IM-04	6/29/2025 16:45	7.72	24.72	14.674	93.01	1
LH-IM-04	6/29/2025 17:00	7.65	24.74	14.669	92.17	1
LH-IM-04	6/29/2025 17:15	7.66	24.78	14.669	93.41	1
LH-IM-04	6/29/2025 17:30	7.64	24.8	14.67	93.17	1
LH-IM-04	6/29/2025 17:45	7.69	24.76	14.67	93.78	1
LH-IM-04	6/29/2025 18:00	7.76	24.8	14.671	94.63	1
LH-IM-04	6/29/2025 18:15	7.73	24.82	14.668	94.27	1
LH-IM-04	6/29/2025 18:30	7.74	24.88	14.67	94.39	1
LH-IM-04	6/29/2025 18:45	7.74	24.86	14.672	94.39	1
LH-IM-04	6/29/2025 19:00	7.81	24.9	14.673	95.24	1
LH-IM-04	6/29/2025 19:15	7.78	24.86	14.677	94.88	1
LH-IM-04	6/29/2025 19:30	7.8	24.9	14.673	95.12	1
LH-IM-04	6/29/2025 19:45	7.7	24.86	14.673	93.9	1
LH-IM-04	6/29/2025 20:00	7.77	24.86	14.672	94.76	1
LH-IM-04	6/29/2025 20:15	7.73	24.88	14.673	94.27	1
LH-IM-04	6/29/2025 20:30	7.86	24.92	14.676	95.85	1
LH-IM-04	6/29/2025 20:45	7.8	24.92	14.679	95.12	1
LH-IM-04	6/29/2025 21:00	7.76	24.92	14.678	94.63	1
LH-IM-04	6/29/2025 21:15	7.84	24.92	14.68	95.61	1
LH-IM-04	6/29/2025 21:30	7.78	24.92	14.685	94.88	1
LH-IM-04	6/29/2025 21:45	7.82	24.94	14.685	95.37	1
LH-IM-04	6/29/2025 22:00	7.75	24.94	14.684	94.51	1
LH-IM-04	6/29/2025 22:15	7.85	24.94	14.684	95.73	1
LH-IM-04	6/29/2025 22:30	7.87	24.94	14.685	95.98	1
LH-IM-04	6/29/2025 22:45	7.88	24.96	14.687	96.1	1
LH-IM-04	6/29/2025 23:00	7.88	24.94	14.688	96.1	1
LH-IM-04	6/29/2025 23:15	7.95	24.96	14.688	96.95	1
LH-IM-04	6/29/2025 23:30	7.81	24.92	14.688	95.24	1
LH-IM-04	6/29/2025 23:45	7.83	24.9	14.69	95.49	1
LH-IM-04	6/30/2025 0:00	7.81	24.9	14.692	95.24	1
LH-IM-04	6/30/2025 0:15	7.83	24.9	14.692	95.49	1
LH-IM-04	6/30/2025 0:30	7.81	24.9	14.692	95.24	1
LH-IM-04	6/30/2025 0:45	7.73	24.86	14.69	94.27	1
LH-IM-04	6/30/2025 1:00	7.77	24.84	14.689	94.76	1
LH-IM-04	6/30/2025 1:15	7.82	24.84	14.689	95.37	1
LH-IM-04	6/30/2025 1:30	7.78	24.82	14.69	94.88	1
LH-IM-04	6/30/2025 1:45	7.76	24.8	14.69	94.63	1
LH-IM-04	6/30/2025 2:00	7.74	24.78	14.689	94.39	1
LH-IM-04	6/30/2025 2:15	7.7	24.76	14.69	93.9	1
LH-IM-04	6/30/2025 2:30	7.67	24.74	14.695	92.41	1
LH-IM-04	6/30/2025 2:45	7.64	24.72	14.694	92.05	1
LH-IM-04	6/30/2025 3:00	7.66	24.7	14.695	92.29	1
LH-IM-04	6/30/2025 3:15	7.61	24.68	14.695	91.69	1
LH-IM-04	6/30/2025 3:30	7.58	24.64	14.699	91.33	1
LH-IM-04	6/30/2025 3:45	7.54	24.62	14.699	90.84	1
LH-IM-04	6/30/2025 4:00	7.55	24.6	14.697	90.96	1
LH-IM-04	6/30/2025 4:15	7.51	24.58	14.7	90.48	1
LH-IM-04	6/30/2025 4:30	7.51	24.56	14.7	90.48	1
LH-IM-04	6/30/2025 4:45	7.47	24.56	14.702	90	1
LH-IM-04	6/30/2025 5:00	7.43	24.54	14.7	89.52	1
LH-IM-04	6/30/2025 5:15	7.45	24.52	14.7	89.76	1
LH-IM-04	6/30/2025 5:30	7.44	24.52	14.702	89.64	1
LH-IM-04	6/30/2025 5:45	7.44	24.5	14.704	89.64	1
LH-IM-04	6/30/2025 6:00	7.42	24.48	14.704	89.4	1
LH-IM-04	6/30/2025 6:15	7.41	24.48	14.708	89.28	1
LH-IM-04	6/30/2025 6:30	7.41	24.46	14.711	89.28	1
LH-IM-04	6/30/2025 6:45	7.41	24.44	14.708	89.28	1
LH-IM-04	6/30/2025 7:00	7.44	24.44	14.715	89.64	1
LH-IM-04	6/30/2025 7:15	7.43	24.42	14.716	89.52	1
LH-IM-04	6/30/2025 7:30	7.44	24.4	14.72	89.64	1
LH-IM-04	6/30/2025 7:45	7.45	24.4	14.721	89.76	1
LH-IM-04	6/30/2025 8:00	7.48	24.38	14.722	90.12	1
LH-IM-04	6/30/2025 8:15	7.53	24.38	14.722	90.72	1
LH-IM-04	6/30/2025 8:30	7.54	24.36	14.725	90.84	1
LH-IM-04	6/30/2025 8:45	7.54	24.34	14.72	90.84	1
LH-IM-04	6/30/2025 9:00	7.52	24.34	14.721	90.6	1
LH-IM-04	6/30/2025 9:15	7.53	24.34	14.719	90.72	1
LH-IM-04	6/30/2025 9:30	7.53	24.34	14.718	90.72	1
LH-IM-04	6/30/2025 9:45	7.55	24.34	14.717	90.96	1
LH-IM-04	6/30/2025 10:00	7.54	24.34	14.715	90.84	1

Station Name	Date Time	DO mg/L	Temp C	Air Pressure PSI	Saturation PCT	Use Code
LH-IM-04	6/30/2025 10:15	7.54	24.34	14.715	90.84	1
LH-IM-04	6/30/2025 10:30	7.57	24.34	14.713	91.2	1
LH-IM-04	6/30/2025 10:45	7.54	24.34	14.709	90.84	1
LH-IM-04	6/30/2025 11:00	7.54	24.34	14.71	90.84	1
LH-IM-04	6/30/2025 11:15	7.56	24.34	14.706	91.08	1
LH-IM-04	6/30/2025 11:30	7.63	24.34	14.703	91.93	1
LH-IM-04	6/30/2025 11:45	7.58	24.36	14.704	91.33	1
LH-IM-04	6/30/2025 12:00	7.57	24.36	14.698	91.2	1
LH-IM-04	6/30/2025 12:15	7.54	24.38	14.697	90.84	1
LH-IM-04	6/30/2025 12:30	7.54	24.36	14.696	90.84	1
LH-IM-04	6/30/2025 12:45	7.62	24.36	14.693	91.81	1
LH-IM-04	6/30/2025 13:00	7.61	24.38	14.692	91.69	1
LH-IM-04	6/30/2025 13:15	8.12	27.2	14.693	102.78	2
LH-IM-04	6/30/2025 13:30	7.85	28.78	14.69	101.95	2
LH-IM-04	6/30/2025 13:45	7.18	33.1	14.688	99.72	2
LH-IM-04	6/30/2025 14:00	7.6	24.94	14.685	92.68	2
LH-IM-04	6/30/2025 14:15	7.78	24.54	14.683	93.73	1
LH-IM-04	6/30/2025 14:30	7.83	24.5	14.683	94.34	1
LH-IM-04	6/30/2025 14:45	7.73	24.5	14.682	93.13	1
LH-IM-04	6/30/2025 15:00	7.77	24.52	14.68	93.61	1
LH-IM-04	6/30/2025 15:15	7.72	24.52	14.681	93.01	1
LH-IM-04	6/30/2025 15:30	7.81	24.54	14.679	94.1	1
LH-IM-04	6/30/2025 15:45	7.82	24.56	14.679	94.22	1
LH-IM-04	6/30/2025 16:00	7.83	24.58	14.674	94.34	1
LH-IM-04	6/30/2025 16:15	7.87	24.6	14.672	94.82	1
LH-IM-04	6/30/2025 16:30	7.87	24.62	14.672	94.82	1
LH-IM-04	6/30/2025 16:45	7.84	24.6	14.673	94.46	1
LH-IM-04	6/30/2025 17:00	7.86	24.62	14.669	94.7	1
LH-IM-04	6/30/2025 17:15	7.91	24.66	14.667	95.3	1
LH-IM-04	6/30/2025 17:30	8	24.7	14.667	96.39	1
LH-IM-04	6/30/2025 17:45	7.93	24.7	14.664	95.54	1
LH-IM-04	6/30/2025 18:00	7.9	24.72	14.661	95.18	1
LH-IM-04	6/30/2025 18:15	7.89	24.72	14.659	95.06	1
LH-IM-04	6/30/2025 18:30	7.9	24.72	14.657	95.18	1
LH-IM-04	6/30/2025 18:45	7.99	24.76	14.655	97.44	1
LH-IM-04	6/30/2025 19:00	7.98	24.8	14.653	97.32	1
LH-IM-04	6/30/2025 19:15	7.91	24.78	14.655	96.46	1
LH-IM-04	6/30/2025 19:30	7.9	24.76	14.655	96.34	1
LH-IM-04	6/30/2025 19:45	8	24.8	14.653	97.56	1
LH-IM-04	6/30/2025 20:00	7.96	24.84	14.65	97.07	1
LH-IM-04	6/30/2025 20:15	7.93	24.82	14.648	96.71	1
LH-IM-04	6/30/2025 20:30	7.92	24.8	14.648	96.59	1
LH-IM-04	6/30/2025 20:45	7.92	24.82	14.647	96.59	1
LH-IM-04	6/30/2025 21:00	7.9	24.84	14.647	96.34	1
LH-IM-04	6/30/2025 21:15	7.89	24.86	14.649	96.22	1
LH-IM-04	6/30/2025 21:30	7.93	24.9	14.649	96.71	1
LH-IM-04	6/30/2025 21:45	7.94	24.9	14.649	96.83	1
LH-IM-04	6/30/2025 22:00	7.93	24.92	14.652	96.71	1
LH-IM-04	6/30/2025 22:15	7.95	24.96	14.647	96.95	1
LH-IM-04	6/30/2025 22:30	7.9	24.98	14.645	96.34	1
LH-IM-04	6/30/2025 22:45	7.89	25	14.644	96.22	1
LH-IM-04	6/30/2025 23:00	7.91	25	14.647	96.46	1
LH-IM-04	6/30/2025 23:15	7.9	25.02	14.645	96.34	1
LH-IM-04	6/30/2025 23:30	7.89	25.04	14.647	96.22	1
LH-IM-04	6/30/2025 23:45	7.87	25.06	14.645	95.98	1
LH-IM-04	7/1/2025 0:00	7.87	25.08	14.646	95.98	1
LH-IM-04	7/1/2025 0:15	7.87	25.1	14.643	95.98	1
LH-IM-04	7/1/2025 0:30	7.86	25.1	14.644	95.85	1
LH-IM-04	7/1/2025 0:45	7.85	25.1	14.643	95.73	1
LH-IM-04	7/1/2025 1:00	7.84	25.1	14.642	95.61	1
LH-IM-04	7/1/2025 1:15	7.82	25.1	14.636	95.37	1
LH-IM-04	7/1/2025 1:30	7.81	25.1	14.635	95.24	1
LH-IM-04	7/1/2025 1:45	7.79	25.1	14.633	95	1
LH-IM-04	7/1/2025 2:00	7.8	25.12	14.629	95.12	1
LH-IM-04	7/1/2025 2:15	7.77	25.12	14.628	94.76	1
LH-IM-04	7/1/2025 2:30	7.77	25.12	14.626	94.76	1
LH-IM-04	7/1/2025 2:45	7.72	25.12	14.623	94.15	1
LH-IM-04	7/1/2025 3:00	7.73	25.12	14.622	94.27	1
LH-IM-04	7/1/2025 3:15	7.71	25.1	14.622	94.02	1
LH-IM-04	7/1/2025 3:30	7.69	25.1	14.622	93.78	1
LH-IM-04	7/1/2025 3:45	7.74	25.1	14.621	94.39	1
LH-IM-04	7/1/2025 4:00	7.73	25.1	14.619	94.27	1
LH-IM-04	7/1/2025 4:15	7.71	25.08	14.615	94.02	1
LH-IM-04	7/1/2025 4:30	7.68	25.08	14.616	93.66	1
LH-IM-04	7/1/2025 4:45	7.72	25.06	14.617	94.15	1
LH-IM-04	7/1/2025 5:00	7.75	25.06	14.614	94.51	1
LH-IM-04	7/1/2025 5:15	7.71	25.06	14.613	94.02	1
LH-IM-04	7/1/2025 5:30	7.71	25.06	14.609	94.02	1
LH-IM-04	7/1/2025 5:45	7.73	25.06	14.61	94.27	1
LH-IM-04	7/1/2025 6:00	7.71	25.06	14.61	94.02	1
LH-IM-04	7/1/2025 6:15	7.73	25.06	14.609	94.27	1
LH-IM-04	7/1/2025 6:30	7.7	25.04	14.611	93.9	1
LH-IM-04	7/1/2025 6:45	7.72	25	14.612	94.15	1
LH-IM-04	7/1/2025 7:00	7.7	25	14.61	93.9	1

Station Name	Date Time	DO mg/L	Temp C	Air Pressure PSI	Saturation PCT	Use Code
LH-IM-04	7/1/2025 7:15	7.69	24.98	14.613	93.78	1
LH-IM-04	7/1/2025 7:30	7.72	24.94	14.613	94.15	1
LH-IM-04	7/1/2025 7:45	7.72	24.94	14.613	94.15	1
LH-IM-04	7/1/2025 8:00	7.74	24.92	14.613	94.39	1
LH-IM-04	7/1/2025 8:15	7.76	24.92	14.613	94.63	1
LH-IM-04	7/1/2025 8:30	7.73	24.92	14.607	94.27	1
LH-IM-04	7/1/2025 8:45	7.75	24.92	14.607	94.51	1
LH-IM-04	7/1/2025 9:00	7.76	24.92	14.603	94.63	1
LH-IM-04	7/1/2025 9:15	7.78	24.92	14.603	94.88	1
LH-IM-04	7/1/2025 9:30	7.74	24.92	14.601	94.39	1
LH-IM-04	7/1/2025 9:45	7.75	24.92	14.6	94.51	1
LH-IM-04	7/1/2025 10:00	7.79	24.92	14.601	95	1
LH-IM-04	7/1/2025 10:15	7.82	24.92	14.598	95.37	1
LH-IM-04	7/1/2025 10:30	7.87	24.94	14.595	95.98	1
LH-IM-04	7/1/2025 10:45	7.88	24.96	14.595	96.1	1
LH-IM-04	7/1/2025 11:00	7.87	24.96	14.595	95.98	1
LH-IM-04	7/1/2025 11:15	7.86	24.96	14.593	95.85	1
LH-IM-04	7/1/2025 11:30	7.85	24.96	14.592	95.73	1
LH-IM-04	7/1/2025 11:45	7.83	24.96	14.591	95.49	1
LH-IM-04	7/1/2025 12:00	7.84	24.96	14.589	95.61	1
LH-IM-04	7/1/2025 12:15	7.83	24.96	14.584	95.49	1
LH-IM-04	7/1/2025 12:30	7.84	24.96	14.585	95.61	1
LH-IM-04	7/1/2025 12:45	7.93	25	14.583	96.71	1
LH-IM-04	7/1/2025 13:00	7.9	25.02	14.584	96.34	1
LH-IM-04	7/1/2025 13:15	7.97	25.04	14.58	97.2	1
LH-IM-04	7/1/2025 13:30	8	25.08	14.578	97.56	1
LH-IM-04	7/1/2025 13:45	7.98	25.08	14.573	97.32	1
LH-IM-04	7/1/2025 14:00	7.93	25.06	14.576	96.71	1
LH-IM-04	7/1/2025 14:15	7.95	25.06	14.573	96.95	1
LH-IM-04	7/1/2025 14:30	7.9	25.06	14.57	96.34	1
LH-IM-04	7/1/2025 14:45	7.94	25.08	14.569	96.83	1
LH-IM-04	7/1/2025 15:00	7.87	25.08	14.571	95.98	1
LH-IM-04	7/1/2025 15:15	7.99	25.12	14.568	97.44	1
LH-IM-04	7/1/2025 15:30	7.9	25.12	14.563	96.34	1
LH-IM-04	7/1/2025 15:45	7.98	25.14	14.562	97.32	1
LH-IM-04	7/1/2025 16:00	7.94	25.16	14.562	96.83	1
LH-IM-04	7/1/2025 16:15	8.12	25.22	14.56	99.02	1
LH-IM-04	7/1/2025 16:30	8.13	25.26	14.556	100.37	1
LH-IM-04	7/1/2025 16:45	8.04	25.2	14.555	98.05	1
LH-IM-04	7/1/2025 17:00	8	25.18	14.551	97.56	1
LH-IM-04	7/1/2025 17:15	8.03	25.2	14.547	99.14	1
LH-IM-04	7/1/2025 17:30	8.03	25.2	14.546	99.14	1
LH-IM-04	7/1/2025 17:45	7.99	25.18	14.546	98.64	1
LH-IM-04	7/1/2025 18:00	8.05	25.22	14.55	99.38	1
LH-IM-04	7/1/2025 18:15	8.01	25.22	14.548	98.89	1
LH-IM-04	7/1/2025 18:30	7.96	25.2	14.55	98.27	1
LH-IM-04	7/1/2025 18:45	7.97	25.2	14.545	98.4	1
LH-IM-04	7/1/2025 19:00	7.92	25.18	14.547	97.78	1
LH-IM-04	7/1/2025 19:15	7.91	25.18	14.546	97.65	1
LH-IM-04	7/1/2025 19:30	7.92	25.18	14.547	97.78	1
LH-IM-04	7/1/2025 19:45	7.91	25.18	14.561	96.46	1
LH-IM-04	7/1/2025 20:00	7.94	25.2	14.561	96.83	1
LH-IM-04	7/1/2025 20:15	7.89	25.2	14.561	96.22	1
LH-IM-04	7/1/2025 20:30	7.86	25.22	14.559	95.85	1
LH-IM-04	7/1/2025 20:45	7.87	25.22	14.563	95.98	1
LH-IM-04	7/1/2025 21:00	7.92	25.26	14.565	97.78	1
LH-IM-04	7/1/2025 21:15	7.92	25.26	14.569	97.78	1
LH-IM-04	7/1/2025 21:30	7.92	25.26	14.575	97.78	1
LH-IM-04	7/1/2025 21:45	7.92	25.26	14.581	97.78	1
LH-IM-04	7/1/2025 22:00	7.91	25.26	14.585	97.65	1
LH-IM-04	7/1/2025 22:15	7.98	25.28	14.587	98.52	1
LH-IM-04	7/1/2025 22:30	7.93	25.3	14.59	97.9	1
LH-IM-04	7/1/2025 22:45	7.95	25.3	14.594	98.15	1
LH-IM-04	7/1/2025 23:00	7.93	25.32	14.594	97.9	1
LH-IM-04	7/1/2025 23:15	7.92	25.3	14.592	97.78	1
LH-IM-04	7/1/2025 23:30	7.92	25.32	14.59	97.78	1
LH-IM-04	7/1/2025 23:45	7.93	25.34	14.585	97.9	1
LH-IM-04	7/2/2025 0:00	7.98	25.36	14.584	98.52	1
LH-IM-04	7/2/2025 0:15	7.91	25.34	14.585	97.65	1
LH-IM-04	7/2/2025 0:30	7.92	25.34	14.585	97.78	1
LH-IM-04	7/2/2025 0:45	7.91	25.36	14.583	97.65	1
LH-IM-04	7/2/2025 1:00	7.92	25.36	14.583	97.78	1
LH-IM-04	7/2/2025 1:15	7.89	25.36	14.584	97.41	1
LH-IM-04	7/2/2025 1:30	7.86	25.38	14.589	97.04	1
LH-IM-04	7/2/2025 1:45	7.9	25.36	14.592	97.53	1
LH-IM-04	7/2/2025 2:00	7.91	25.38	14.591	97.65	1
LH-IM-04	7/2/2025 2:15	7.9	25.38	14.591	97.53	1
LH-IM-04	7/2/2025 2:30	7.9	25.36	14.589	97.53	1
LH-IM-04	7/2/2025 2:45	7.83	25.36	14.588	96.67	1
LH-IM-04	7/2/2025 3:00	7.85	25.34	14.59	96.91	1
LH-IM-04	7/2/2025 3:15	7.83	25.32	14.593	96.67	1
LH-IM-04	7/2/2025 3:30	7.82	25.3	14.589	96.54	1
LH-IM-04	7/2/2025 3:45	7.79	25.28	14.59	96.17	1
LH-IM-04	7/2/2025 4:00	7.77	25.26	14.591	95.93	1

Station Name	Date Time	DO mg/L	Temp C	Air Pressure PSI	Saturation PCT	Use Code
LH-IM-04	7/2/2025 4:15	7.74	25.22	14.595	94.39	1
LH-IM-04	7/2/2025 4:30	7.72	25.2	14.596	94.15	1
LH-IM-04	7/2/2025 4:45	7.69	25.16	14.598	93.78	1
LH-IM-04	7/2/2025 5:00	7.66	25.12	14.598	93.41	1
LH-IM-04	7/2/2025 5:15	7.64	25.1	14.601	93.17	1
LH-IM-04	7/2/2025 5:30	7.62	25.06	14.604	92.93	1
LH-IM-04	7/2/2025 5:45	7.6	25.04	14.605	92.68	1
LH-IM-04	7/2/2025 6:00	7.58	25	14.604	92.44	1
LH-IM-04	7/2/2025 6:15	7.55	24.98	14.604	92.07	1
LH-IM-04	7/2/2025 6:30	7.53	24.94	14.609	91.83	1
LH-IM-04	7/2/2025 6:45	7.5	24.92	14.608	91.46	1
LH-IM-04	7/2/2025 7:00	7.48	24.9	14.608	91.22	1
LH-IM-04	7/2/2025 7:15	7.48	24.88	14.612	91.22	1
LH-IM-04	7/2/2025 7:30	7.47	24.86	14.612	91.1	1
LH-IM-04	7/2/2025 7:45	7.49	24.84	14.615	91.34	1
LH-IM-04	7/2/2025 8:00	7.48	24.82	14.615	91.22	1
LH-IM-04	7/2/2025 8:15	7.47	24.8	14.615	91.1	1
LH-IM-04	7/2/2025 8:30	7.46	24.8	14.616	90.98	1
LH-IM-04	7/2/2025 8:45	7.47	24.78	14.617	91.1	1
LH-IM-04	7/2/2025 9:00	7.45	24.76	14.617	90.85	1
LH-IM-04	7/2/2025 9:15	7.47	24.74	14.615	90	1
LH-IM-04	7/2/2025 9:30	7.48	24.74	14.617	90.12	1
LH-IM-04	7/2/2025 9:45	7.48	24.74	14.617	90.12	1
LH-IM-04	7/2/2025 10:00	7.49	24.74	14.617	90.24	1
LH-IM-04	7/2/2025 10:15	7.49	24.74	14.616	90.24	1
LH-IM-04	7/2/2025 10:30	7.51	24.72	14.615	90.48	1
LH-IM-04	7/2/2025 10:45	7.51	24.72	14.615	90.48	1
LH-IM-04	7/2/2025 11:00	7.49	24.72	14.615	90.24	1
LH-IM-04	7/2/2025 11:15	7.5	24.7	14.618	90.36	1
LH-IM-04	7/2/2025 11:30	7.53	24.72	14.615	90.72	1
LH-IM-04	7/2/2025 11:45	7.53	24.72	14.615	90.72	1
LH-IM-04	7/2/2025 12:00	7.53	24.72	14.613	90.72	1
LH-IM-04	7/2/2025 12:15	7.51	24.72	14.615	90.48	1
LH-IM-04	7/2/2025 12:30	7.52	24.74	14.613	90.6	1
LH-IM-04	7/2/2025 12:45	7.53	24.74	14.614	90.72	1
LH-IM-04	7/2/2025 13:00	7.54	24.76	14.613	91.95	1
LH-IM-04	7/2/2025 13:15	7.64	24.8	14.607	93.17	1
LH-IM-04	7/2/2025 13:30	7.62	24.78	14.605	92.93	1
LH-IM-04	7/2/2025 13:45	7.65	24.8	14.605	93.29	1
LH-IM-04	7/2/2025 14:00	7.6	24.8	14.604	92.68	1
LH-IM-04	7/2/2025 14:15	7.63	24.82	14.597	93.05	1
LH-IM-04	7/2/2025 14:30	7.65	24.84	14.599	93.29	1
LH-IM-04	7/2/2025 14:45	7.6	24.82	14.598	92.68	1
LH-IM-04	7/2/2025 15:00	7.58	24.82	14.599	92.44	1
LH-IM-04	7/2/2025 15:15	7.64	24.82	14.597	93.17	1
LH-IM-04	7/2/2025 15:30	7.63	24.84	14.598	93.05	1
LH-IM-04	7/2/2025 15:45	7.63	24.82	14.595	93.05	1
LH-IM-04	7/2/2025 16:00	7.61	24.84	14.596	92.8	1
LH-IM-04	7/2/2025 16:15	7.6	24.82	14.592	92.68	1
LH-IM-04	7/2/2025 16:30	7.62	24.82	14.597	92.93	1
LH-IM-04	7/2/2025 16:45	7.62	24.82	14.594	92.93	1
LH-IM-04	7/2/2025 17:00	7.62	24.84	14.595	92.93	1
LH-IM-04	7/2/2025 17:15	7.6	24.82	14.592	92.68	1
LH-IM-04	7/2/2025 17:30	7.59	24.82	14.592	92.56	1
LH-IM-04	7/2/2025 17:45	7.6	24.84	14.585	92.68	1
LH-IM-04	7/2/2025 18:00	7.65	24.86	14.584	93.29	1
LH-IM-04	7/2/2025 18:15	7.63	24.84	14.582	93.05	1
LH-IM-04	7/2/2025 18:30	7.6	24.84	14.583	92.68	1
LH-IM-04	7/2/2025 18:45	7.6	24.84	14.586	92.68	1
LH-IM-04	7/2/2025 19:00	7.69	24.86	14.59	93.78	1
LH-IM-04	7/2/2025 19:15	7.65	24.88	14.591	93.29	1
LH-IM-04	7/2/2025 19:30	7.63	24.88	14.591	93.05	1
LH-IM-04	7/2/2025 19:45	7.6	24.88	14.591	92.68	1
LH-IM-04	7/2/2025 20:00	7.64	24.9	14.588	93.17	1
LH-IM-04	7/2/2025 20:15	7.64	24.9	14.592	93.17	1
LH-IM-04	7/2/2025 20:30	7.66	24.9	14.592	93.41	1
LH-IM-04	7/2/2025 20:45	7.61	24.9	14.591	92.8	1
LH-IM-04	7/2/2025 21:00	7.6	24.9	14.593	92.68	1
LH-IM-04	7/2/2025 21:15	7.56	24.9	14.595	92.2	1
LH-IM-04	7/2/2025 21:30	7.53	24.9	14.596	91.83	1
LH-IM-04	7/2/2025 21:45	7.53	24.9	14.595	91.83	1
LH-IM-04	7/2/2025 22:00	7.52	24.92	14.596	91.71	1
LH-IM-04	7/2/2025 22:15	7.55	24.94	14.595	92.07	1
LH-IM-04	7/2/2025 22:30	7.6	24.96	14.595	92.68	1
LH-IM-04	7/2/2025 22:45	7.54	24.98	14.594	91.95	1
LH-IM-04	7/2/2025 23:00	7.66	24.98	14.594	93.41	1
LH-IM-04	7/2/2025 23:15	7.6	24.98	14.593	92.68	1
LH-IM-04	7/2/2025 23:30	7.6	25.02	14.592	92.68	1
LH-IM-04	7/2/2025 23:45	7.67	25.06	14.592	93.54	1
LH-IM-04	7/3/2025 0:00	7.64	25.08	14.591	93.17	1
LH-IM-04	7/3/2025 0:15	7.66	25.1	14.589	93.41	1
LH-IM-04	7/3/2025 0:30	7.67	25.12	14.589	93.54	1
LH-IM-04	7/3/2025 0:45	7.63	25.12	14.585	93.05	1
LH-IM-04	7/3/2025 1:00	7.63	25.12	14.586	93.05	1

Dissolved Oxygen Saturation Continous Monitoring Data
Normandeau Associates Inc.

Station Name	Date Time	DO mg/L	Temp C	Air Pressure PSI	Saturation PCT	Use Code
LH-IM-04	7/3/2025 1:15	7.61	25.12	14.584	92.8	1
LH-IM-04	7/3/2025 1:30	7.64	25.16	14.58	93.17	1
LH-IM-04	7/3/2025 1:45	7.58	25.16	14.582	92.44	1
LH-IM-04	7/3/2025 2:00	7.58	25.18	14.583	92.44	1
LH-IM-04	7/3/2025 2:15	7.57	25.18	14.585	92.32	1
LH-IM-04	7/3/2025 2:30	7.58	25.18	14.587	92.44	1
LH-IM-04	7/3/2025 2:45	7.55	25.2	14.589	92.07	1
LH-IM-04	7/3/2025 3:00	7.56	25.2	14.586	92.2	1
LH-IM-04	7/3/2025 3:15	7.53	25.2	14.587	91.83	1
LH-IM-04	7/3/2025 3:30	7.54	25.2	14.586	91.95	1
LH-IM-04	7/3/2025 3:45	7.49	25.2	14.587	91.34	1
LH-IM-04	7/3/2025 4:00	7.46	25.2	14.586	90.98	1
LH-IM-04	7/3/2025 4:15	7.46	25.2	14.584	90.98	1
LH-IM-04	7/3/2025 4:30	7.43	25.2	14.583	90.61	1
LH-IM-04	7/3/2025 4:45	7.43	25.2	14.587	90.61	1
LH-IM-04	7/3/2025 5:00	7.37	25.2	14.589	89.88	1
LH-IM-04	7/3/2025 5:15	7.33	25.18	14.589	89.39	1
LH-IM-04	7/3/2025 5:30	7.35	25.18	14.592	89.63	1
LH-IM-04	7/3/2025 5:45	7.29	25.18	14.594	88.9	1
LH-IM-04	7/3/2025 6:00	7.22	25.18	14.596	88.05	1
LH-IM-04	7/3/2025 6:15	7.24	25.16	14.596	88.29	1
LH-IM-04	7/3/2025 6:30	7.21	25.16	14.594	87.93	1
LH-IM-04	7/3/2025 6:45	7.17	25.14	14.595	87.44	1
LH-IM-04	7/3/2025 7:00	7.16	25.14	14.595	87.32	1
LH-IM-04	7/3/2025 7:15	7.18	25.12	14.596	87.56	1
LH-IM-04	7/3/2025 7:30	7.16	25.12	14.596	87.32	1
LH-IM-04	7/3/2025 7:45	7.18	25.12	14.601	87.56	1
LH-IM-04	7/3/2025 8:00	7.14	25.12	14.6	87.07	1
LH-IM-04	7/3/2025 8:15	7.13	25.12	14.6	86.95	1
LH-IM-04	7/3/2025 8:30	7.15	25.1	14.601	87.2	1
LH-IM-04	7/3/2025 8:45	7.19	25.1	14.599	87.68	1
LH-IM-04	7/3/2025 9:00	7.17	25.1	14.597	87.44	1
LH-IM-04	7/3/2025 9:15	7.2	25.1	14.595	87.8	1
LH-IM-04	7/3/2025 9:30	7.26	25.1	14.592	88.54	1
LH-IM-04	7/3/2025 9:45	7.29	25.08	14.591	88.9	1
LH-IM-04	7/3/2025 10:00	7.3	25.08	14.592	89.02	1
LH-IM-04	7/3/2025 10:15	7.32	25.08	14.594	89.27	1
LH-IM-04	7/3/2025 10:30	7.3	25.06	14.594	89.02	1
LH-IM-04	7/3/2025 10:45	7.4	25.06	14.595	90.24	1
LH-IM-04	7/3/2025 11:00	7.4	25.04	14.591	90.24	1
LH-IM-04	7/3/2025 11:15	7.4	25.02	14.593	90.24	1
LH-IM-04	7/3/2025 11:30	7.45	25.02	14.593	90.85	1
LH-IM-04	7/3/2025 11:45	7.44	25.02	14.591	90.73	1
LH-IM-04	7/3/2025 12:00	7.41	25.02	14.588	90.37	1
LH-IM-04	7/3/2025 12:15	7.43	25.02	14.588	90.61	1
LH-IM-04	7/3/2025 12:30	7.42	25.02	14.59	90.49	1
LH-IM-04	7/3/2025 12:45	7.45	25.02	14.597	90.85	1
LH-IM-04	7/3/2025 13:00	7.44	25.02	14.597	90.73	1
LH-IM-04	7/3/2025 13:15	7.42	25.02	14.596	90.49	1
LH-IM-04	7/3/2025 13:30	7.44	25.02	14.592	90.73	1
LH-IM-04	7/3/2025 13:45	7.47	25.04	14.59	91.1	1
LH-IM-04	7/3/2025 14:00	7.47	25.04	14.587	91.1	1
LH-IM-04	7/3/2025 14:15	7.64	25.08	14.584	93.17	1
LH-IM-04	7/3/2025 14:30	7.71	25.08	14.585	94.02	1
LH-IM-04	7/3/2025 14:45	7.72	25.08	14.586	94.15	1
LH-IM-04	7/3/2025 15:00	7.54	25.1	14.582	91.95	1
LH-IM-04	7/3/2025 15:15	7.63	25.12	14.582	93.05	1
LH-IM-04	7/3/2025 15:30	7.78	25.14	14.581	94.88	1
LH-IM-04	7/3/2025 15:45	7.8	25.22	14.583	95.12	1
LH-IM-04	7/3/2025 16:00	7.86	25.24	14.583	95.85	1
LH-IM-04	7/3/2025 16:15	7.88	25.28	14.583	97.28	1
LH-IM-04	7/3/2025 16:30	7.97	25.32	14.582	98.4	1
LH-IM-04	7/3/2025 16:45	7.92	25.3	14.581	97.78	1
LH-IM-04	7/3/2025 17:00	7.87	25.32	14.578	97.16	1
LH-IM-04	7/3/2025 17:15	7.85	25.32	14.574	96.91	1
LH-IM-04	7/3/2025 17:30	7.87	25.3	14.575	97.16	1
LH-IM-04	7/3/2025 17:45	7.86	25.32	14.575	97.04	1
LH-IM-04	7/3/2025 18:00	8.04	25.38	14.579	99.26	1
LH-IM-04	7/3/2025 18:15	8.08	25.4	14.576	99.75	1
LH-IM-04	7/3/2025 18:30	8.07	25.44	14.579	99.63	1
LH-IM-04	7/3/2025 18:45	8.12	25.44	14.579	100.25	1
LH-IM-04	7/3/2025 19:00	8.18	25.46	14.583	100.99	1
LH-IM-04	7/3/2025 19:15	8.12	25.48	14.589	100.25	1
LH-IM-04	7/3/2025 19:30	8.16	25.5	14.587	100.74	1
LH-IM-04	7/3/2025 19:45	8.22	25.54	14.589	101.48	1
LH-IM-04	7/3/2025 20:00	8.24	25.58	14.594	101.73	1
LH-IM-04	7/3/2025 20:15	8.26	25.58	14.597	101.98	1
LH-IM-04	7/3/2025 20:30	8.16	25.58	14.599	100.74	1
LH-IM-04	7/3/2025 20:45	8.17	25.58	14.604	100.86	1
LH-IM-04	7/3/2025 21:00	8.17	25.58	14.61	100.86	1
LH-IM-04	7/3/2025 21:15	8.11	25.62	14.601	100.12	1
LH-IM-04	7/3/2025 21:30	8.23	25.62	14.609	101.6	1
LH-IM-04	7/3/2025 21:45	8.16	25.64	14.609	100.74	1
LH-IM-04	7/3/2025 22:00	8.2	25.64	14.609	101.23	1

Station Name	Date Time	DO mg/L	Temp C	Air Pressure PSI	Saturation PCT	Use Code
LH-IM-04	7/3/2025 22:15	8.17	25.64	14.624	100.86	1
LH-IM-04	7/3/2025 22:30	8.14	25.66	14.619	100.49	1
LH-IM-04	7/3/2025 22:45	8.24	25.68	14.623	101.73	1
LH-IM-04	7/3/2025 23:00	8.1	25.66	14.623	100	1
LH-IM-04	7/3/2025 23:15	8.06	25.66	14.628	99.51	1
LH-IM-04	7/3/2025 23:30	8.2	25.68	14.631	101.23	1
LH-IM-04	7/3/2025 23:45	8.13	25.68	14.634	100.37	1
LH-IM-04	7/4/2025 0:00	8.3	25.68	14.636	102.47	1
LH-IM-04	7/4/2025 0:15	8.22	25.72	14.633	101.48	1
LH-IM-04	7/4/2025 0:30	8.24	25.7	14.636	101.73	1
LH-IM-04	7/4/2025 0:45	8.18	25.68	14.638	100.99	1
LH-IM-04	7/4/2025 1:00	8.19	25.68	14.639	101.11	1
LH-IM-04	7/4/2025 1:15	8.18	25.66	14.639	100.99	1
LH-IM-04	7/4/2025 1:30	8.14	25.64	14.637	100.49	1
LH-IM-04	7/4/2025 1:45	8.06	25.64	14.638	99.51	1
LH-IM-04	7/4/2025 2:00	8.01	25.62	14.64	98.89	1
LH-IM-04	7/4/2025 2:15	8.09	25.62	14.638	99.88	1
LH-IM-04	7/4/2025 2:30	8.12	25.6	14.638	100.25	1
LH-IM-04	7/4/2025 2:45	8.06	25.58	14.641	99.51	1
LH-IM-04	7/4/2025 3:00	8.1	25.56	14.638	100	1
LH-IM-04	7/4/2025 3:15	8.08	25.54	14.642	99.75	1
LH-IM-04	7/4/2025 3:30	7.98	25.52	14.644	98.52	1
LH-IM-04	7/4/2025 3:45	7.9	25.52	14.645	97.53	1
LH-IM-04	7/4/2025 4:00	7.92	25.5	14.646	97.78	1
LH-IM-04	7/4/2025 4:15	7.93	25.48	14.647	97.9	1
LH-IM-04	7/4/2025 4:30	7.93	25.44	14.649	96.71	1
LH-IM-04	7/4/2025 4:45	7.91	25.42	14.651	96.46	1
LH-IM-04	7/4/2025 5:00	7.89	25.4	14.655	96.22	1
LH-IM-04	7/4/2025 5:15	7.91	25.38	14.658	96.46	1
LH-IM-04	7/4/2025 5:30	7.8	25.36	14.661	95.12	1
LH-IM-04	7/4/2025 5:45	7.75	25.34	14.664	94.51	1
LH-IM-04	7/4/2025 6:00	7.77	25.32	14.665	94.76	1
LH-IM-04	7/4/2025 6:15	7.71	25.28	14.668	94.02	1
LH-IM-04	7/4/2025 6:30	7.69	25.28	14.672	93.78	1
LH-IM-04	7/4/2025 6:45	7.63	25.24	14.677	93.05	1
LH-IM-04	7/4/2025 7:00	7.68	25.22	14.681	93.66	1
LH-IM-04	7/4/2025 7:15	7.7	25.2	14.68	93.9	1
LH-IM-04	7/4/2025 7:30	7.66	25.2	14.684	93.41	1
LH-IM-04	7/4/2025 7:45	7.72	25.18	14.686	94.15	1
LH-IM-04	7/4/2025 8:00	7.7	25.16	14.689	93.9	1
LH-IM-04	7/4/2025 8:15	7.64	25.16	14.688	93.17	1
LH-IM-04	7/4/2025 8:30	7.66	25.14	14.691	93.41	1
LH-IM-04	7/4/2025 8:45	7.62	25.14	14.689	92.93	1
LH-IM-04	7/4/2025 9:00	7.6	25.14	14.693	92.68	1
LH-IM-04	7/4/2025 9:15	7.63	25.12	14.694	93.05	1
LH-IM-04	7/4/2025 9:30	7.6	25.12	14.692	92.68	1
LH-IM-04	7/4/2025 9:45	7.6	25.12	14.695	92.68	1
LH-IM-04	7/4/2025 10:00	7.66	25.12	14.691	93.41	1
LH-IM-04	7/4/2025 10:15	7.59	25.1	14.698	92.56	1
LH-IM-04	7/4/2025 10:30	7.64	25.1	14.7	93.17	1
LH-IM-04	7/4/2025 10:45	7.67	25.1	14.7	93.54	1
LH-IM-04	7/4/2025 11:00	7.66	25.1	14.703	93.41	1
LH-IM-04	7/4/2025 11:15	7.64	25.08	14.702	93.17	1
LH-IM-04	7/4/2025 11:30	7.66	25.08	14.703	93.41	1
LH-IM-04	7/4/2025 11:45	7.67	25.06	14.705	93.54	1
LH-IM-04	7/4/2025 12:00	7.79	25.08	14.705	95	1
LH-IM-04	7/4/2025 12:15	7.86	25.08	14.702	95.85	1
LH-IM-04	7/4/2025 12:30	7.78	25.08	14.704	94.88	1
LH-IM-04	7/4/2025 12:45	7.83	25.08	14.704	95.49	1
LH-IM-04	7/4/2025 13:00	7.89	25.08	14.705	96.22	1
LH-IM-04	7/4/2025 13:15	7.89	25.1	14.705	96.22	1
LH-IM-04	7/4/2025 13:30	7.92	25.1	14.705	96.59	1
LH-IM-04	7/4/2025 13:45	7.95	25.1	14.701	96.95	1
LH-IM-04	7/4/2025 14:00	8.03	25.12	14.702	97.93	1
LH-IM-04	7/4/2025 14:15	7.96	25.14	14.705	97.07	1
LH-IM-04	7/4/2025 14:30	8.04	25.14	14.706	98.05	1
LH-IM-04	7/4/2025 14:45	8.12	25.16	14.707	99.02	1
LH-IM-04	7/4/2025 15:00	8.15	25.18	14.703	99.39	1
LH-IM-04	7/4/2025 15:15	8.23	25.2	14.703	100.37	1
LH-IM-04	7/4/2025 15:30	8.24	25.22	14.706	100.49	1
LH-IM-04	7/4/2025 15:45	8.36	25.26	14.706	101.95	1
LH-IM-04	7/4/2025 16:00	8.42	25.28	14.709	102.68	1
LH-IM-04	7/4/2025 16:15	8.39	25.32	14.707	102.32	1
LH-IM-04	7/4/2025 16:30	8.42	25.36	14.702	102.68	1
LH-IM-04	7/4/2025 16:45	8.45	25.38	14.703	103.05	1
LH-IM-04	7/4/2025 17:00	8.58	25.42	14.704	104.63	1
LH-IM-04	7/4/2025 17:15	8.63	25.48	14.706	105.24	1
LH-IM-04	7/4/2025 17:30	8.75	25.5	14.705	106.71	1
LH-IM-04	7/4/2025 17:45	8.62	25.52	14.708	105.12	1
LH-IM-04	7/4/2025 18:00	8.84	25.6	14.711	107.8	1
LH-IM-04	7/4/2025 18:15	8.87	25.62	14.715	108.17	1
LH-IM-04	7/4/2025 18:30	8.84	25.66	14.717	107.8	1
LH-IM-04	7/4/2025 18:45	8.8	25.66	14.722	107.32	1
LH-IM-04	7/4/2025 19:00	8.93	25.66	14.725	108.9	1

Station Name	Date Time	DO mg/L	Temp C	Air Pressure PSI	Saturation PCT	Use Code
LH-IM-04	7/4/2025 19:15	8.86	25.68	14.726	108.05	1
LH-IM-04	7/4/2025 19:30	8.85	25.68	14.729	107.93	1
LH-IM-04	7/4/2025 19:45	8.88	25.72	14.729	108.29	1
LH-IM-04	7/4/2025 20:00	8.85	25.72	14.731	107.93	1
LH-IM-04	7/4/2025 20:15	8.89	25.72	14.731	108.41	1
LH-IM-04	7/4/2025 20:30	9.02	25.76	14.732	111.36	1
LH-IM-04	7/4/2025 20:45	8.93	25.78	14.734	110.25	1
LH-IM-04	7/4/2025 21:00	8.82	25.78	14.74	108.89	1
LH-IM-04	7/4/2025 21:15	8.76	25.76	14.74	108.15	1
LH-IM-04	7/4/2025 21:30	8.73	25.76	14.746	107.78	1
LH-IM-04	7/4/2025 21:45	8.6	25.78	14.746	106.17	1
LH-IM-04	7/4/2025 22:00	8.8	25.78	14.745	108.64	1
LH-IM-04	7/4/2025 22:15	8.84	25.76	14.747	109.14	1
LH-IM-04	7/4/2025 22:30	8.8	25.76	14.746	108.64	1
LH-IM-04	7/4/2025 22:45	8.76	25.76	14.749	108.15	1
LH-IM-04	7/4/2025 23:00	8.79	25.76	14.748	108.52	1
LH-IM-04	7/4/2025 23:15	8.71	25.76	14.751	107.53	1
LH-IM-04	7/4/2025 23:30	8.64	25.74	14.752	105.37	1
LH-IM-04	7/4/2025 23:45	8.81	25.74	14.751	107.44	1
LH-IM-04	7/5/2025 0:00	8.69	25.72	14.751	105.98	1
LH-IM-04	7/5/2025 0:15	8.55	25.72	14.753	104.27	1
LH-IM-04	7/5/2025 0:30	8.79	25.72	14.752	107.2	1
LH-IM-04	7/5/2025 0:45	8.81	25.7	14.754	107.44	1
LH-IM-04	7/5/2025 1:00	8.82	25.7	14.756	107.56	1
LH-IM-04	7/5/2025 1:15	8.65	25.68	14.756	105.49	1
LH-IM-04	7/5/2025 1:30	8.69	25.68	14.758	105.98	1
LH-IM-04	7/5/2025 1:45	8.71	25.66	14.76	106.22	1
LH-IM-04	7/5/2025 2:00	8.64	25.64	14.761	105.37	1
LH-IM-04	7/5/2025 2:15	8.73	25.64	14.761	106.46	1
LH-IM-04	7/5/2025 2:30	8.61	25.62	14.76	105	1
LH-IM-04	7/5/2025 2:45	8.56	25.62	14.759	104.39	1
LH-IM-04	7/5/2025 3:00	8.53	25.6	14.762	104.02	1
LH-IM-04	7/5/2025 3:15	8.34	25.6	14.759	101.71	1
LH-IM-04	7/5/2025 3:30	8.52	25.58	14.761	103.9	1
LH-IM-04	7/5/2025 3:45	8.46	25.58	14.76	103.17	1
LH-IM-04	7/5/2025 4:00	8.42	25.56	14.758	102.68	1
LH-IM-04	7/5/2025 4:15	8.36	25.54	14.757	101.95	1
LH-IM-04	7/5/2025 4:30	8.35	25.52	14.753	101.83	1
LH-IM-04	7/5/2025 4:45	8.38	25.52	14.756	102.2	1
LH-IM-04	7/5/2025 5:00	8.31	25.5	14.755	101.34	1
LH-IM-04	7/5/2025 5:15	8.36	25.5	14.76	101.95	1
LH-IM-04	7/5/2025 5:30	8.36	25.48	14.763	101.95	1
LH-IM-04	7/5/2025 5:45	8.4	25.48	14.763	102.44	1
LH-IM-04	7/5/2025 6:00	8.31	25.46	14.764	101.34	1
LH-IM-04	7/5/2025 6:15	8.22	25.44	14.759	100.24	1
LH-IM-04	7/5/2025 6:30	8.12	25.44	14.757	99.02	1
LH-IM-04	7/5/2025 6:45	8.13	25.42	14.756	99.15	1
LH-IM-04	7/5/2025 7:00	8.28	25.4	14.762	100.98	1
LH-IM-04	7/5/2025 7:15	8.08	25.38	14.768	98.54	1
LH-IM-04	7/5/2025 7:30	8.2	25.38	14.774	100	1
LH-IM-04	7/5/2025 7:45	8.28	25.36	14.778	100.98	1
LH-IM-04	7/5/2025 8:00	8.13	25.36	14.778	99.15	1
LH-IM-04	7/5/2025 8:15	8.05	25.34	14.778	98.17	1
LH-IM-04	7/5/2025 8:30	7.99	25.32	14.781	97.44	1
LH-IM-04	7/5/2025 8:45	8.07	25.3	14.782	98.41	1
LH-IM-04	7/5/2025 9:00	8.14	25.3	14.781	99.27	1
LH-IM-04	7/5/2025 9:15	8.01	25.3	14.782	97.68	1
LH-IM-04	7/5/2025 9:30	8.04	25.28	14.781	98.05	1
LH-IM-04	7/5/2025 9:45	7.95	25.26	14.78	96.95	1
LH-IM-04	7/5/2025 10:00	7.99	25.26	14.785	97.44	1
LH-IM-04	7/5/2025 10:15	7.98	25.26	14.779	97.32	1
LH-IM-04	7/5/2025 10:30	8.11	25.26	14.78	98.9	1
LH-IM-04	7/5/2025 10:45	8.14	25.24	14.781	98.07	1
LH-IM-04	7/5/2025 11:00	8.09	25.24	14.778	97.47	1
LH-IM-04	7/5/2025 11:15	8.1	25.24	14.775	97.59	1
LH-IM-04	7/5/2025 11:30	8.13	25.24	14.773	97.95	1
LH-IM-04	7/5/2025 11:45	8.07	25.22	14.772	97.23	1
LH-IM-04	7/5/2025 12:00	8.12	25.22	14.77	97.83	1
LH-IM-04	7/5/2025 12:15	8.09	25.22	14.77	97.47	1
LH-IM-04	7/5/2025 12:30	8.01	25.22	14.774	96.51	1
LH-IM-04	7/5/2025 12:45	8.01	25.22	14.773	96.51	1
LH-IM-04	7/5/2025 13:00	8	25.22	14.77	96.39	1
LH-IM-04	7/5/2025 13:15	8	25.22	14.766	96.39	1
LH-IM-04	7/5/2025 13:30	7.99	25.2	14.765	96.27	1
LH-IM-04	7/5/2025 13:45	8.04	25.22	14.764	96.87	1
LH-IM-04	7/5/2025 14:00	7.96	25.2	14.759	95.9	1
LH-IM-04	7/5/2025 14:15	7.96	25.2	14.758	95.9	1
LH-IM-04	7/5/2025 14:30	7.98	25.2	14.754	96.14	1
LH-IM-04	7/5/2025 14:45	8.05	25.22	14.754	96.99	1
LH-IM-04	7/5/2025 15:00	7.98	25.22	14.754	96.14	1
LH-IM-04	7/5/2025 15:15	7.97	25.2	14.753	96.02	1
LH-IM-04	7/5/2025 15:30	7.9	25.2	14.752	95.18	1
LH-IM-04	7/5/2025 15:45	7.99	25.18	14.747	96.27	1
LH-IM-04	7/5/2025 16:00	7.94	25.18	14.744	96.83	1

Station Name	Date Time	DO mg/L	Temp C	Air Pressure PSI	Saturation PCT	Use Code
LH-IM-04	7/5/2025 16:15	7.92	25.18	14.737	96.59	1
LH-IM-04	7/5/2025 16:30	7.93	25.18	14.74	96.71	1
LH-IM-04	7/5/2025 16:45	7.88	25.18	14.737	96.1	1
LH-IM-04	7/5/2025 17:00	7.84	25.18	14.735	95.61	1
LH-IM-04	7/5/2025 17:15	7.81	25.16	14.735	95.24	1
LH-IM-04	7/5/2025 17:30	7.82	25.16	14.734	95.37	1
LH-IM-04	7/5/2025 17:45	7.86	25.14	14.732	95.85	1
LH-IM-04	7/5/2025 18:00	7.87	25.14	14.731	95.98	1
LH-IM-04	7/5/2025 18:15	7.87	25.14	14.731	95.98	1
LH-IM-04	7/5/2025 18:30	7.87	25.14	14.727	95.98	1
LH-IM-04	7/5/2025 18:45	7.91	25.14	14.727	96.46	1
LH-IM-04	7/5/2025 19:00	7.89	25.14	14.73	96.22	1
LH-IM-04	7/5/2025 19:15	7.86	25.14	14.727	95.85	1
LH-IM-04	7/5/2025 19:30	7.85	25.14	14.723	95.73	1
LH-IM-04	7/5/2025 19:45	7.83	25.14	14.724	95.49	1
LH-IM-04	7/5/2025 20:00	7.79	25.14	14.721	95	1
LH-IM-04	7/5/2025 20:15	7.75	25.14	14.723	94.51	1
LH-IM-04	7/5/2025 20:30	7.68	25.12	14.722	93.66	1
LH-IM-04	7/5/2025 20:45	7.69	25.1	14.723	93.78	1
LH-IM-04	7/5/2025 21:00	7.66	25.1	14.721	93.41	1
LH-IM-04	7/5/2025 21:15	7.67	25.1	14.724	93.54	1
LH-IM-04	7/5/2025 21:30	7.67	25.08	14.726	93.54	1
LH-IM-04	7/5/2025 21:45	7.67	25.08	14.722	93.54	1
LH-IM-04	7/5/2025 22:00	7.67	25.08	14.722	93.54	1
LH-IM-04	7/5/2025 22:15	7.67	25.1	14.722	93.54	1
LH-IM-04	7/5/2025 22:30	7.68	25.08	14.725	93.66	1
LH-IM-04	7/5/2025 22:45	7.82	25.14	14.725	95.37	1
LH-IM-04	7/5/2025 23:00	7.96	25.16	14.724	97.07	1
LH-IM-04	7/5/2025 23:15	7.89	25.16	14.723	96.22	1
LH-IM-04	7/5/2025 23:30	7.87	25.16	14.721	95.98	1
LH-IM-04	7/5/2025 23:45	7.74	25.14	14.719	94.39	1
LH-IM-04	7/6/2025 0:00	7.73	25.12	14.717	94.27	1
LH-IM-04	7/6/2025 0:15	7.82	25.12	14.714	95.37	1
LH-IM-04	7/6/2025 0:30	7.8	25.12	14.717	95.12	1
LH-IM-04	7/6/2025 0:45	7.86	25.14	14.714	95.85	1
LH-IM-04	7/6/2025 1:00	7.82	25.14	14.714	95.37	1
LH-IM-04	7/6/2025 1:15	7.93	25.16	14.712	96.71	1
LH-IM-04	7/6/2025 1:30	7.92	25.18	14.709	96.59	1
LH-IM-04	7/6/2025 1:45	8.07	25.24	14.708	98.41	1
LH-IM-04	7/6/2025 2:00	8.17	25.24	14.706	99.63	1
LH-IM-04	7/6/2025 2:15	8.15	25.28	14.702	99.39	1
LH-IM-04	7/6/2025 2:30	8.22	25.32	14.7	100.24	1
LH-IM-04	7/6/2025 2:45	8.29	25.34	14.7	101.1	1
LH-IM-04	7/6/2025 3:00	8.24	25.36	14.696	100.49	1
LH-IM-04	7/6/2025 3:15	8.41	25.38	14.694	102.56	1
LH-IM-04	7/6/2025 3:30	8.4	25.38	14.697	102.44	1
LH-IM-04	7/6/2025 3:45	8.39	25.38	14.696	102.32	1
LH-IM-04	7/6/2025 4:00	8.25	25.36	14.692	100.61	1
LH-IM-04	7/6/2025 4:15	8.21	25.34	14.696	100.12	1
LH-IM-04	7/6/2025 4:30	8.31	25.34	14.693	101.34	1
LH-IM-04	7/6/2025 4:45	8.37	25.36	14.694	102.07	1
LH-IM-04	7/6/2025 5:00	8.29	25.32	14.694	101.1	1
LH-IM-04	7/6/2025 5:15	8.17	25.28	14.695	99.63	1
LH-IM-04	7/6/2025 5:30	8.14	25.24	14.698	99.27	1
LH-IM-04	7/6/2025 5:45	8.1	25.24	14.699	98.78	1
LH-IM-04	7/6/2025 6:00	8.07	25.22	14.699	98.41	1
LH-IM-04	7/6/2025 6:15	8.11	25.24	14.7	98.9	1
LH-IM-04	7/6/2025 6:30	8.16	25.24	14.701	99.51	1
LH-IM-04	7/6/2025 6:45	8.04	25.22	14.698	98.05	1
LH-IM-04	7/6/2025 7:00	8.09	25.2	14.702	98.66	1
LH-IM-04	7/6/2025 7:15	8	25.2	14.701	97.56	1
LH-IM-04	7/6/2025 7:30	8.01	25.18	14.702	97.68	1
LH-IM-04	7/6/2025 7:45	7.9	25.16	14.703	96.34	1
LH-IM-04	7/6/2025 8:00	8.07	25.16	14.703	98.41	1
LH-IM-04	7/6/2025 8:15	8.2	25.16	14.703	100	1
LH-IM-04	7/6/2025 8:30	8.13	25.14	14.705	99.15	1
LH-IM-04	7/6/2025 8:45	8.01	25.14	14.704	97.68	1
LH-IM-04	7/6/2025 9:00	7.87	25.14	14.703	95.98	1
LH-IM-04	7/6/2025 9:15	7.96	25.12	14.7	97.07	1
LH-IM-04	7/6/2025 9:30	8.05	25.14	14.699	98.17	1
LH-IM-04	7/6/2025 9:45	8.13	25.14	14.697	99.15	1
LH-IM-04	7/6/2025 10:00	8	25.12	14.697	97.56	1
LH-IM-04	7/6/2025 10:15	8.2	25.14	14.701	100	1
LH-IM-04	7/6/2025 10:30	8.12	25.1	14.701	99.02	1
LH-IM-04	7/6/2025 10:45	8.12	25.08	14.698	99.02	1
LH-IM-04	7/6/2025 11:00	8.11	25.08	14.697	98.9	1
LH-IM-04	7/6/2025 11:15	8.17	25.08	14.694	99.63	1
LH-IM-04	7/6/2025 11:30	8.13	25.06	14.696	99.15	1
LH-IM-04	7/6/2025 11:45	8.16	25.08	14.693	99.51	1
LH-IM-04	7/6/2025 12:00	8.16	25.08	14.692	99.51	1
LH-IM-04	7/6/2025 12:15	8.14	25.08	14.691	99.27	1
LH-IM-04	7/6/2025 12:30	8.2	25.08	14.689	100	1
LH-IM-04	7/6/2025 12:45	8.15	25.1	14.688	99.39	1
LH-IM-04	7/6/2025 13:00	8.12	25.08	14.685	99.02	1

Station Name	Date Time	DO mg/L	Temp C	Air Pressure PSI	Saturation PCT	Use Code
LH-IM-04	7/6/2025 13:15	8.12	25.1	14.682	99.02	1
LH-IM-04	7/6/2025 13:30	8.15	25.1	14.68	99.39	1
LH-IM-04	7/6/2025 13:45	8.22	25.1	14.676	100.24	1
LH-IM-04	7/6/2025 14:00	8.23	25.1	14.674	100.37	1
LH-IM-04	7/6/2025 14:15	8.2	25.1	14.673	100	1
LH-IM-04	7/6/2025 14:30	8.17	25.08	14.674	99.63	1
LH-IM-04	7/6/2025 14:45	8.13	25.08	14.669	99.15	1
LH-IM-04	7/6/2025 15:00	8.13	25.06	14.668	99.15	1
LH-IM-04	7/6/2025 15:15	8.1	25.06	14.667	98.78	1
LH-IM-04	7/6/2025 15:30	8.12	25.08	14.666	99.02	1
LH-IM-04	7/6/2025 15:45	8.09	25.06	14.664	98.66	1
LH-IM-04	7/6/2025 16:00	8.11	25.06	14.665	98.9	1
LH-IM-04	7/6/2025 16:15	8.09	25.06	14.662	98.66	1
LH-IM-04	7/6/2025 16:30	8.07	25.04	14.661	98.41	1
LH-IM-04	7/6/2025 16:45	8.04	25.04	14.664	98.05	1
LH-IM-04	7/6/2025 17:00	8	25.04	14.662	97.56	1
LH-IM-04	7/6/2025 17:15	8	25.04	14.658	97.56	1
LH-IM-04	7/6/2025 17:30	7.96	25.04	14.655	97.07	1
LH-IM-04	7/6/2025 17:45	7.95	25.04	14.655	96.95	1
LH-IM-04	7/6/2025 18:00	7.93	25.02	14.652	96.71	1
LH-IM-04	7/6/2025 18:15	7.92	25.02	14.65	96.59	1
LH-IM-04	7/6/2025 18:30	7.9	25.02	14.654	96.34	1
LH-IM-04	7/6/2025 18:45	7.9	25.02	14.654	96.34	1
LH-IM-04	7/6/2025 19:00	7.86	25.02	14.656	95.85	1
LH-IM-04	7/6/2025 19:15	7.86	25.02	14.659	95.85	1
LH-IM-04	7/6/2025 19:30	7.87	25.02	14.658	95.98	1
LH-IM-04	7/6/2025 19:45	7.88	25.02	14.657	96.1	1
LH-IM-04	7/6/2025 20:00	7.86	25.02	14.654	95.85	1
LH-IM-04	7/6/2025 20:15	7.87	25.02	14.653	95.98	1
LH-IM-04	7/6/2025 20:30	7.87	25.02	14.653	95.98	1
LH-IM-04	7/6/2025 20:45	7.86	25.02	14.657	95.85	1
LH-IM-04	7/6/2025 21:00	7.82	25.02	14.662	95.37	1
LH-IM-04	7/6/2025 21:15	7.83	25.02	14.664	95.49	1
LH-IM-04	7/6/2025 21:30	7.86	25.02	14.665	95.85	1
LH-IM-04	7/6/2025 21:45	7.86	25.02	14.67	95.85	1
LH-IM-04	7/6/2025 22:00	7.87	25.02	14.67	95.98	1
LH-IM-04	7/6/2025 22:15	7.85	25.02	14.673	95.73	1
LH-IM-04	7/6/2025 22:30	7.89	25.02	14.674	96.22	1
LH-IM-04	7/6/2025 22:45	7.89	25.02	14.676	96.22	1
LH-IM-04	7/6/2025 23:00	7.9	25.02	14.675	96.34	1
LH-IM-04	7/6/2025 23:15	7.86	25.02	14.679	95.85	1
LH-IM-04	7/6/2025 23:30	7.86	25.04	14.676	95.85	1
LH-IM-04	7/6/2025 23:45	7.85	25.12	14.676	95.73	1
LH-IM-04	7/7/2025 0:00	7.86	25.02	14.678	95.85	1
LH-IM-04	7/7/2025 0:15	7.84	25.02	14.678	95.61	1
LH-IM-04	7/7/2025 0:30	7.81	25.06	14.678	95.24	1
LH-IM-04	7/7/2025 0:45	7.79	25.06	14.68	95	1
LH-IM-04	7/7/2025 1:00	7.74	25.08	14.678	94.39	1
LH-IM-04	7/7/2025 1:15	7.83	25.14	14.678	95.49	1
LH-IM-04	7/7/2025 1:30	8.05	25.16	14.676	98.17	1
LH-IM-04	7/7/2025 1:45	8	25.12	14.676	97.56	1
LH-IM-04	7/7/2025 2:00	7.92	25.1	14.674	96.59	1
LH-IM-04	7/7/2025 2:15	7.88	25.12	14.674	96.1	1
LH-IM-04	7/7/2025 2:30	7.97	25.14	14.673	97.2	1
LH-IM-04	7/7/2025 2:45	7.98	25.14	14.674	97.32	1
LH-IM-04	7/7/2025 3:00	8	25.14	14.675	97.56	1
LH-IM-04	7/7/2025 3:15	8.01	25.14	14.675	97.68	1
LH-IM-04	7/7/2025 3:30	7.94	25.14	14.672	96.83	1
LH-IM-04	7/7/2025 3:45	7.9	25.1	14.672	96.34	1
LH-IM-04	7/7/2025 4:00	8.07	25.16	14.674	98.41	1
LH-IM-04	7/7/2025 4:15	8	25.18	14.675	97.56	1
LH-IM-04	7/7/2025 4:30	7.94	25.2	14.678	96.83	1
LH-IM-04	7/7/2025 4:45	7.87	25.18	14.677	95.98	1
LH-IM-04	7/7/2025 5:00	7.88	25.2	14.677	96.1	1
LH-IM-04	7/7/2025 5:15	7.92	25.22	14.677	96.59	1
LH-IM-04	7/7/2025 5:30	8.05	25.26	14.679	98.17	1
LH-IM-04	7/7/2025 5:45	8.06	25.26	14.682	98.29	1
LH-IM-04	7/7/2025 6:00	7.99	25.28	14.682	97.44	1
LH-IM-04	7/7/2025 6:15	7.94	25.28	14.684	96.83	1
LH-IM-04	7/7/2025 6:30	7.98	25.3	14.685	97.32	1
LH-IM-04	7/7/2025 6:45	8.01	25.28	14.687	97.68	1
LH-IM-04	7/7/2025 7:00	8.06	25.28	14.688	98.29	1
LH-IM-04	7/7/2025 7:15	8.06	25.32	14.689	98.29	1
LH-IM-04	7/7/2025 7:30	7.99	25.26	14.692	97.44	1
LH-IM-04	7/7/2025 7:45	8.1	25.26	14.694	98.78	1
LH-IM-04	7/7/2025 8:00	8.08	25.26	14.693	98.54	1
LH-IM-04	7/7/2025 8:15	8.08	25.28	14.692	98.54	1
LH-IM-04	7/7/2025 8:30	8.08	25.28	14.694	98.54	1
LH-IM-04	7/7/2025 8:45	8.06	25.3	14.693	98.29	1
LH-IM-04	7/7/2025 9:00	8.03	25.3	14.693	97.93	1
LH-IM-04	7/7/2025 9:15	7.99	25.28	14.693	97.44	1
LH-IM-04	7/7/2025 9:30	8.09	25.3	14.693	98.66	1
LH-IM-04	7/7/2025 9:45	8.04	25.3	14.689	98.05	1
LH-IM-04	7/7/2025 10:00	7.98	25.28	14.685	97.32	1

Station Name	Date Time	DO mg/L	Temp C	Air Pressure PSI	Saturation PCT	Use Code
LH-IM-04	7/7/2025 10:15	7.95	25.26	14.686	96.95	1
LH-IM-04	7/7/2025 10:30	7.93	25.26	14.687	96.71	1
LH-IM-04	7/7/2025 10:45	7.93	25.26	14.687	96.71	1
LH-IM-04	7/7/2025 11:00	7.94	25.26	14.685	96.83	1
LH-IM-04	7/7/2025 11:15	7.93	25.26	14.682	96.71	1
LH-IM-04	7/7/2025 11:30	7.9	25.26	14.681	96.34	1
LH-IM-04	7/7/2025 11:45	7.89	25.26	14.68	96.22	1
LH-IM-04	7/7/2025 12:00	7.89	25.26	14.683	96.22	1
LH-IM-04	7/7/2025 12:15	7.96	25.28	14.683	97.07	1
LH-IM-04	7/7/2025 12:30	7.95	25.3	14.682	96.95	1
LH-IM-04	7/7/2025 12:45	7.97	25.28	14.677	97.2	1
LH-IM-04	7/7/2025 13:00	7.74	29.04	14.675	100.52	2
LH-IM-04	7/7/2025 13:15	0	0	14.673	0	2
LH-IM-04	7/7/2025 13:30	7.67	26.78	14.67	97.09	2
LH-IM-04	7/7/2025 13:45	8	25.44	14.673	97.56	1
LH-IM-04	7/7/2025 14:00	8.05	25.34	14.67	98.17	1
LH-IM-04	7/7/2025 14:15	7.98	25.32	14.665	97.32	1
LH-IM-04	7/7/2025 14:30	8.04	25.32	14.665	98.05	1
LH-IM-04	7/7/2025 14:45	7.99	25.32	14.665	97.44	1
LH-IM-04	7/7/2025 15:00	7.99	25.34	14.659	97.44	1
LH-IM-04	7/7/2025 15:15	7.99	25.28	14.66	97.44	1
LH-IM-04	7/7/2025 15:30	7.98	25.3	14.659	97.32	1
LH-IM-04	7/7/2025 15:45	7.95	25.3	14.655	96.95	1
LH-IM-04	7/7/2025 16:00	7.96	25.3	14.656	97.07	1
LH-IM-04	7/7/2025 16:15	7.97	25.3	14.654	97.2	1
LH-IM-04	7/7/2025 16:30	7.98	25.3	14.652	97.32	1
LH-IM-04	7/7/2025 16:45	8	25.32	14.647	98.77	1
LH-IM-04	7/7/2025 17:00	8	25.34	14.649	97.56	1
LH-IM-04	7/7/2025 17:15	8.06	25.36	14.647	99.51	1
LH-IM-04	7/7/2025 17:30	8.07	25.38	14.642	99.63	1
LH-IM-04	7/7/2025 17:45	8.05	25.36	14.645	99.38	1
LH-IM-04	7/7/2025 18:00	8.15	25.4	14.647	100.62	1
LH-IM-04	7/7/2025 18:15	8.13	25.42	14.648	99.15	1
LH-IM-04	7/7/2025 18:30	8.13	25.44	14.647	100.37	1
LH-IM-04	7/7/2025 18:45	8.12	25.44	14.647	100.25	1
LH-IM-04	7/7/2025 19:00	8.08	25.42	14.648	98.54	1
LH-IM-04	7/7/2025 19:15	8.03	25.42	14.649	97.93	1
LH-IM-04	7/7/2025 19:30	8.1	25.42	14.653	98.78	1
LH-IM-04	7/7/2025 19:45	8.02	25.4	14.655	97.8	1
LH-IM-04	7/7/2025 20:00	7.9	25.36	14.653	96.34	1
LH-IM-04	7/7/2025 20:15	7.87	25.36	14.654	95.98	1
LH-IM-04	7/7/2025 20:30	7.87	25.34	14.654	95.98	1
LH-IM-04	7/7/2025 20:45	7.88	25.38	14.654	96.1	1
LH-IM-04	7/7/2025 21:00	7.84	25.36	14.654	95.61	1
LH-IM-04	7/7/2025 21:15	7.91	25.36	14.653	96.46	1
LH-IM-04	7/7/2025 21:30	7.91	25.38	14.654	96.46	1
LH-IM-04	7/7/2025 21:45	7.86	25.36	14.656	95.85	1
LH-IM-04	7/7/2025 22:00	7.88	25.36	14.659	96.1	1
LH-IM-04	7/7/2025 22:15	7.86	25.36	14.657	95.85	1
LH-IM-04	7/7/2025 22:30	7.89	25.38	14.657	96.22	1
LH-IM-04	7/7/2025 22:45	7.85	25.36	14.661	95.73	1
LH-IM-04	7/7/2025 23:00	7.85	25.36	14.658	95.73	1
LH-IM-04	7/7/2025 23:15	7.81	25.36	14.662	95.24	1
LH-IM-04	7/7/2025 23:30	7.8	25.36	14.662	95.12	1
LH-IM-04	7/7/2025 23:45	7.8	25.36	14.658	95.12	1
LH-IM-04	7/8/2025 0:00	7.79	25.36	14.66	95	1
LH-IM-04	7/8/2025 0:15	7.8	25.36	14.658	95.12	1
LH-IM-04	7/8/2025 0:30	7.79	25.38	14.656	95	1
LH-IM-04	7/8/2025 0:45	7.82	25.38	14.654	95.37	1
LH-IM-04	7/8/2025 1:00	7.81	25.38	14.655	95.24	1
LH-IM-04	7/8/2025 1:15	7.82	25.38	14.654	95.37	1
LH-IM-04	7/8/2025 1:30	7.81	25.38	14.653	95.24	1
LH-IM-04	7/8/2025 1:45	7.83	25.4	14.651	95.49	1
LH-IM-04	7/8/2025 2:00	7.88	25.46	14.648	96.1	1
LH-IM-04	7/8/2025 2:15	8.02	25.54	14.65	97.8	1
LH-IM-04	7/8/2025 2:30	7.93	25.5	14.65	96.71	1
LH-IM-04	7/8/2025 2:45	7.89	25.5	14.652	96.22	1
LH-IM-04	7/8/2025 3:00	7.87	25.5	14.649	95.98	1
LH-IM-04	7/8/2025 3:15	7.93	25.54	14.647	97.9	1
LH-IM-04	7/8/2025 3:30	7.96	25.54	14.648	97.07	1
LH-IM-04	7/8/2025 3:45	7.94	25.54	14.647	98.02	1
LH-IM-04	7/8/2025 4:00	7.98	25.56	14.645	98.52	1
LH-IM-04	7/8/2025 4:15	7.91	25.56	14.642	97.65	1
LH-IM-04	7/8/2025 4:30	7.86	25.54	14.641	97.04	1
LH-IM-04	7/8/2025 4:45	7.9	25.56	14.637	97.53	1
LH-IM-04	7/8/2025 5:00	7.99	25.64	14.638	98.64	1
LH-IM-04	7/8/2025 5:15	7.93	25.62	14.638	97.9	1
LH-IM-04	7/8/2025 5:30	8.04	25.68	14.639	99.26	1
LH-IM-04	7/8/2025 5:45	7.93	25.68	14.643	97.9	1
LH-IM-04	7/8/2025 6:00	7.84	25.6	14.643	96.79	1
LH-IM-04	7/8/2025 6:15	7.96	25.62	14.644	98.27	1
LH-IM-04	7/8/2025 6:30	7.88	25.68	14.645	97.28	1
LH-IM-04	7/8/2025 6:45	7.76	25.58	14.644	95.8	1
LH-IM-04	7/8/2025 7:00	7.83	25.62	14.65	95.49	1

Station Name	Date Time	DO mg/L	Temp C	Air Pressure PSI	Saturation PCT	Use Code
LH-IM-04	7/8/2025 7:15	7.78	25.6	14.65	94.88	1
LH-IM-04	7/8/2025 7:30	7.71	25.56	14.653	94.02	1
LH-IM-04	7/8/2025 7:45	7.71	25.56	14.652	94.02	1
LH-IM-04	7/8/2025 8:00	7.71	25.6	14.655	94.02	1
LH-IM-04	7/8/2025 8:15	7.69	25.64	14.656	93.78	1
LH-IM-04	7/8/2025 8:30	7.63	25.58	14.655	93.05	1
LH-IM-04	7/8/2025 8:45	7.63	25.6	14.658	93.05	1
LH-IM-04	7/8/2025 9:00	7.69	25.66	14.66	93.78	1
LH-IM-04	7/8/2025 9:15	7.69	25.68	14.66	93.78	1
LH-IM-04	7/8/2025 9:30	7.73	25.7	14.659	94.27	1
LH-IM-04	7/8/2025 9:45	7.76	25.76	14.658	95.8	1
LH-IM-04	7/8/2025 10:00	7.72	25.74	14.658	94.15	1
LH-IM-04	7/8/2025 10:15	7.65	25.7	14.662	93.29	1
LH-IM-04	7/8/2025 10:30	7.66	25.7	14.662	93.41	1
LH-IM-04	7/8/2025 10:45	7.64	25.68	14.665	93.17	1
LH-IM-04	7/8/2025 11:00	7.62	25.7	14.666	92.93	1
LH-IM-04	7/8/2025 11:15	7.65	25.74	14.665	93.29	1
LH-IM-04	7/8/2025 11:30	7.67	25.78	14.664	94.69	1
LH-IM-04	7/8/2025 11:45	7.75	25.86	14.662	95.68	1
LH-IM-04	7/8/2025 12:00	7.73	25.9	14.663	95.43	1
LH-IM-04	7/8/2025 12:15	7.74	25.92	14.664	95.56	1
LH-IM-04	7/8/2025 12:30	7.78	25.96	14.661	96.05	1
LH-IM-04	7/8/2025 12:45	7.74	26	14.662	95.56	1
LH-IM-04	7/8/2025 13:00	7.85	26.06	14.658	96.91	1
LH-IM-04	7/8/2025 13:15	7.78	26.06	14.653	96.05	1
LH-IM-04	7/8/2025 13:30	7.91	26.12	14.654	97.65	1
LH-IM-04	7/8/2025 13:45	7.94	26.14	14.66	98.02	1
LH-IM-04	7/8/2025 14:00	7.65	25.96	14.659	94.44	1
LH-IM-04	7/8/2025 14:15	7.72	25.98	14.663	95.31	1
LH-IM-04	7/8/2025 14:30	7.93	26.06	14.664	97.9	1
LH-IM-04	7/8/2025 14:45	7.98	26.14	14.666	98.52	1
LH-IM-04	7/8/2025 15:00	7.75	26.08	14.662	95.68	1
LH-IM-04	7/8/2025 15:15	8.12	26.14	14.664	100.25	1
LH-IM-04	7/8/2025 15:30	7.89	26.1	14.666	97.41	1
LH-IM-04	7/8/2025 15:45	7.9	26.06	14.668	97.53	1
LH-IM-04	7/8/2025 16:00	7.92	26.06	14.668	97.78	1
LH-IM-04	7/8/2025 16:15	7.89	26.06	14.662	97.41	1
LH-IM-04	7/8/2025 16:30	7.79	26.06	14.662	96.17	1
LH-IM-04	7/8/2025 16:45	7.71	26.02	14.66	95.19	1
LH-IM-04	7/8/2025 17:00	7.62	25.98	14.661	94.07	1
LH-IM-04	7/8/2025 17:15	7.63	25.96	14.662	94.2	1
LH-IM-04	7/8/2025 17:30	7.52	25.92	14.665	92.84	1
LH-IM-04	7/8/2025 17:45	7.51	25.86	14.664	92.72	1
LH-IM-04	7/8/2025 18:00	7.51	25.84	14.661	92.72	1
LH-IM-04	7/8/2025 18:15	7.49	25.84	14.659	92.47	1
LH-IM-04	7/8/2025 18:30	7.57	25.84	14.662	93.46	1
LH-IM-04	7/8/2025 18:45	7.52	25.84	14.664	92.84	1
LH-IM-04	7/8/2025 19:00	7.56	25.84	14.667	93.33	1
LH-IM-04	7/8/2025 19:15	7.57	25.86	14.673	93.46	1
LH-IM-04	7/8/2025 19:30	7.57	25.86	14.671	93.46	1
LH-IM-04	7/8/2025 19:45	7.53	25.88	14.674	92.96	1
LH-IM-04	7/8/2025 20:00	7.52	25.88	14.678	92.84	1
LH-IM-04	7/8/2025 20:15	7.68	25.9	14.68	94.81	1
LH-IM-04	7/8/2025 20:30	7.63	26.06	14.682	94.2	1
LH-IM-04	7/8/2025 20:45	7.52	26	14.684	92.84	1
LH-IM-04	7/8/2025 21:00	7.45	25.86	14.687	91.98	1
LH-IM-04	7/8/2025 21:15	7.76	25.92	14.689	95.8	1
LH-IM-04	7/8/2025 21:30	7.66	25.94	14.691	94.57	1
LH-IM-04	7/8/2025 21:45	7.61	25.96	14.689	93.95	1
LH-IM-04	7/8/2025 22:00	7.73	26.04	14.693	95.43	1
LH-IM-04	7/8/2025 22:15	7.96	26.16	14.693	98.27	1
LH-IM-04	7/8/2025 22:30	7.88	26.14	14.694	97.28	1
LH-IM-04	7/8/2025 22:45	7.75	26.06	14.695	95.68	1
LH-IM-04	7/8/2025 23:00	7.47	25.98	14.695	92.22	1
LH-IM-04	7/8/2025 23:15	7.64	25.96	14.695	94.32	1
LH-IM-04	7/8/2025 23:30	7.6	25.96	14.698	93.83	1
LH-IM-04	7/8/2025 23:45	7.53	25.96	14.692	92.96	1
LH-IM-04	7/9/2025 0:00	7.58	25.98	14.688	93.58	1
LH-IM-04	7/9/2025 0:15	7.59	26	14.69	93.7	1
LH-IM-04	7/9/2025 0:30	7.58	26.02	14.696	93.58	1
LH-IM-04	7/9/2025 0:45	7.57	26.06	14.701	93.46	1
LH-IM-04	7/9/2025 1:00	7.88	26.04	14.696	97.28	1
LH-IM-04	7/9/2025 1:15	7.7	26.1	14.696	95.06	1
LH-IM-04	7/9/2025 1:30	7.6	26.02	14.695	93.83	1
LH-IM-04	7/9/2025 1:45	7.53	25.98	14.696	92.96	1
LH-IM-04	7/9/2025 2:00	7.42	25.98	14.7	91.6	1
LH-IM-04	7/9/2025 2:15	7.59	26.02	14.69	93.7	1
LH-IM-04	7/9/2025 2:30	7.47	26	14.689	92.22	1
LH-IM-04	7/9/2025 2:45	7.42	25.98	14.682	91.6	1
LH-IM-04	7/9/2025 3:00	7.45	25.98	14.679	91.98	1
LH-IM-04	7/9/2025 3:15	7.41	26	14.678	91.48	1
LH-IM-04	7/9/2025 3:30	7.35	26	14.674	90.74	1
LH-IM-04	7/9/2025 3:45	7.31	25.96	14.672	90.25	1
LH-IM-04	7/9/2025 4:00	7.32	25.96	14.681	90.37	1

Station Name	Date Time	DO mg/L	Temp C	Air Pressure PSI	Saturation PCT	Use Code
LH-IM-04	7/9/2025 4:15	7.34	25.98	14.681	90.62	1
LH-IM-04	7/9/2025 4:30	7.33	25.96	14.683	90.49	1
LH-IM-04	7/9/2025 4:45	7.29	25.96	14.684	90	1
LH-IM-04	7/9/2025 5:00	7.26	25.94	14.684	89.63	1
LH-IM-04	7/9/2025 5:15	7.31	26	14.679	90.25	1
LH-IM-04	7/9/2025 5:30	7.27	25.94	14.686	89.75	1
LH-IM-04	7/9/2025 5:45	7.26	25.98	14.684	89.63	1
LH-IM-04	7/9/2025 6:00	7.25	26	14.687	89.51	1
LH-IM-04	7/9/2025 6:15	7.34	26.04	14.687	90.62	1
LH-IM-04	7/9/2025 6:30	7.24	26.02	14.695	89.38	1
LH-IM-04	7/9/2025 6:45	7.18	26.04	14.698	88.64	1
LH-IM-04	7/9/2025 7:00	7.17	26	14.698	88.52	1
LH-IM-04	7/9/2025 7:15	7.22	26.02	14.7	89.14	1
LH-IM-04	7/9/2025 7:30	7.13	26	14.701	88.02	1
LH-IM-04	7/9/2025 7:45	7.18	26.04	14.703	88.64	1
LH-IM-04	7/9/2025 8:00	7.28	26.06	14.706	89.88	1
LH-IM-04	7/9/2025 8:15	7.31	26.06	14.705	90.25	1
LH-IM-04	7/9/2025 8:30	7.34	26.08	14.707	90.62	1
LH-IM-04	7/9/2025 8:45	7.36	26.06	14.708	90.86	1
LH-IM-04	7/9/2025 9:00	7.27	26.08	14.709	89.75	1
LH-IM-04	7/9/2025 9:15	7.28	26.06	14.708	89.88	1
LH-IM-04	7/9/2025 9:30	7.25	26.06	14.709	89.51	1
LH-IM-04	7/9/2025 9:45	7.25	26.06	14.71	89.51	1
LH-IM-04	7/9/2025 10:00	7.37	26.1	14.71	90.99	1
LH-IM-04	7/9/2025 10:15	7.34	26.12	14.707	90.62	1
LH-IM-04	7/9/2025 10:30	7.3	26.1	14.707	90.12	1
LH-IM-04	7/9/2025 10:45	7.31	26.12	14.71	90.25	1
LH-IM-04	7/9/2025 11:00	7.28	26.1	14.708	89.88	1
LH-IM-04	7/9/2025 11:15	7.3	26.1	14.71	90.12	1
LH-IM-04	7/9/2025 11:30	7.26	26.1	14.714	89.63	1
LH-IM-04	7/9/2025 11:45	7.18	26.12	14.713	88.64	1
LH-IM-04	7/9/2025 12:00	7.25	26.12	14.714	89.51	1
LH-IM-04	7/9/2025 12:15	7.26	26.14	14.709	89.63	1
LH-IM-04	7/9/2025 12:30	7.25	26.16	14.709	89.51	1
LH-IM-04	7/9/2025 12:45	7.19	26.14	14.709	88.77	1
LH-IM-04	7/9/2025 13:00	7.16	26.14	14.71	88.4	1
LH-IM-04	7/9/2025 13:15	7.15	26.16	14.71	88.27	1
LH-IM-04	7/9/2025 13:30	7.16	26.16	14.707	88.4	1
LH-IM-04	7/9/2025 13:45	7.23	26.24	14.707	89.26	1
LH-IM-04	7/9/2025 14:00	7.17	26.2	14.705	88.52	1
LH-IM-04	7/9/2025 14:15	7.05	26.18	14.705	87.04	1
LH-IM-04	7/9/2025 14:30	7.08	26.18	14.705	87.41	1
LH-IM-04	7/9/2025 14:45	7.22	26.18	14.705	89.14	1
LH-IM-04	7/9/2025 15:00	7.32	26.2	14.705	90.37	1
LH-IM-04	7/9/2025 15:15	7.03	26.18	14.705	86.79	1
LH-IM-04	7/9/2025 15:30	7.02	26.14	14.705	86.67	1
LH-IM-04	7/9/2025 15:45	7.02	26.12	14.704	86.67	1
LH-IM-04	7/9/2025 16:00	6.93	26.1	14.703	85.56	1
LH-IM-04	7/9/2025 16:15	6.91	26.1	14.703	85.31	1
LH-IM-04	7/9/2025 16:30	6.9	26.06	14.698	85.19	1
LH-IM-04	7/9/2025 16:45	6.99	26.08	14.694	86.3	1
LH-IM-04	7/9/2025 17:00	6.95	26.08	14.69	85.8	1
LH-IM-04	7/9/2025 17:15	7	26.1	14.69	86.42	1
LH-IM-04	7/9/2025 17:30	6.96	26.1	14.689	85.93	1
LH-IM-04	7/9/2025 17:45	7	26.14	14.692	86.42	1
LH-IM-04	7/9/2025 18:00	6.99	26.14	14.685	86.3	1
LH-IM-04	7/9/2025 18:15	7.08	26.14	14.688	87.41	1
LH-IM-04	7/9/2025 18:30	6.88	26.14	14.687	84.94	1
LH-IM-04	7/9/2025 18:45	6.96	26.14	14.688	85.93	1
LH-IM-04	7/9/2025 19:00	6.88	26.08	14.69	84.94	1
LH-IM-04	7/9/2025 19:15	6.93	26.12	14.692	85.56	1
LH-IM-04	7/9/2025 19:30	6.94	26.14	14.696	85.68	1
LH-IM-04	7/9/2025 19:45	7.05	26.2	14.7	87.04	1
LH-IM-04	7/9/2025 20:00	7.47	26.2	14.699	92.22	1
LH-IM-04	7/9/2025 20:15	7.35	26.22	14.697	90.74	1
LH-IM-04	7/9/2025 20:30	7.28	26.26	14.697	91	1
LH-IM-04	7/9/2025 20:45	7.36	26.24	14.702	90.86	1
LH-IM-04	7/9/2025 21:00	7.47	26.26	14.702	93.38	1
LH-IM-04	7/9/2025 21:15	7.37	26.26	14.704	92.13	1
LH-IM-04	7/9/2025 21:30	7.27	26.28	14.703	90.88	1
LH-IM-04	7/9/2025 21:45	7.38	26.28	14.706	92.25	1
LH-IM-04	7/9/2025 22:00	7.05	26.24	14.703	87.04	1
LH-IM-04	7/9/2025 22:15	7.37	26.26	14.701	92.13	1
LH-IM-04	7/9/2025 22:30	7.32	26.28	14.702	91.5	1
LH-IM-04	7/9/2025 22:45	7.26	26.28	14.701	90.75	1
LH-IM-04	7/9/2025 23:00	7.39	26.28	14.698	92.38	1
LH-IM-04	7/9/2025 23:15	7.59	26.32	14.695	94.88	1
LH-IM-04	7/9/2025 23:30	7.63	26.34	14.696	95.38	1
LH-IM-04	7/9/2025 23:45	7.61	26.34	14.694	95.13	1
LH-IM-04	7/10/2025 0:00	7.47	26.32	14.696	93.38	1
LH-IM-04	7/10/2025 0:15	7.71	26.34	14.695	96.38	1
LH-IM-04	7/10/2025 0:30	7.67	26.34	14.693	95.88	1
LH-IM-04	7/10/2025 0:45	7.72	26.34	14.69	96.5	1
LH-IM-04	7/10/2025 1:00	7.72	26.34	14.695	96.5	1

Station Name	Date Time	DO mg/L	Temp C	Air Pressure PSI	Saturation PCT	Use Code
LH-IM-04	7/10/2025 1:15	7.85	26.36	14.695	98.13	1
LH-IM-04	7/10/2025 1:30	7.79	26.36	14.694	97.38	1
LH-IM-04	7/10/2025 1:45	7.81	26.38	14.695	97.63	1
LH-IM-04	7/10/2025 2:00	7.75	26.36	14.694	96.88	1
LH-IM-04	7/10/2025 2:15	7.77	26.36	14.695	97.13	1
LH-IM-04	7/10/2025 2:30	7.78	26.38	14.692	97.25	1
LH-IM-04	7/10/2025 2:45	7.78	26.36	14.693	97.25	1
LH-IM-04	7/10/2025 3:00	7.76	26.36	14.691	97	1
LH-IM-04	7/10/2025 3:15	7.63	26.36	14.685	95.38	1
LH-IM-04	7/10/2025 3:30	7.73	26.36	14.686	96.63	1
LH-IM-04	7/10/2025 3:45	7.8	26.36	14.69	97.5	1
LH-IM-04	7/10/2025 4:00	7.65	26.34	14.687	95.63	1
LH-IM-04	7/10/2025 4:15	7.48	26.32	14.688	93.5	1
LH-IM-04	7/10/2025 4:30	7.35	26.3	14.691	91.88	1
LH-IM-04	7/10/2025 4:45	7.34	26.3	14.693	91.75	1
LH-IM-04	7/10/2025 5:00	7.48	26.3	14.691	93.5	1
LH-IM-04	7/10/2025 5:15	7.45	26.3	14.687	93.13	1
LH-IM-04	7/10/2025 5:30	7.44	26.3	14.686	93	1
LH-IM-04	7/10/2025 5:45	7.63	26.3	14.685	95.38	1
LH-IM-04	7/10/2025 6:00	7.49	26.32	14.683	93.63	1
LH-IM-04	7/10/2025 6:15	7.5	26.32	14.678	93.75	1
LH-IM-04	7/10/2025 6:30	7.66	26.34	14.683	95.75	1
LH-IM-04	7/10/2025 6:45	7.63	26.34	14.682	95.38	1
LH-IM-04	7/10/2025 7:00	7.69	26.32	14.684	96.13	1
LH-IM-04	7/10/2025 7:15	7.45	26.32	14.688	93.13	1
LH-IM-04	7/10/2025 7:30	7.56	26.32	14.691	94.5	1
LH-IM-04	7/10/2025 7:45	7.5	26.3	14.693	93.75	1
LH-IM-04	7/10/2025 8:00	7.58	26.32	14.696	94.75	1
LH-IM-04	7/10/2025 8:15	7.54	26.32	14.696	94.25	1
LH-IM-04	7/10/2025 8:30	7.47	26.3	14.701	93.38	1
LH-IM-04	7/10/2025 8:45	7.52	26.3	14.702	94	1
LH-IM-04	7/10/2025 9:00	7.42	26.3	14.707	92.75	1
LH-IM-04	7/10/2025 9:15	7.37	26.3	14.711	92.13	1
LH-IM-04	7/10/2025 9:30	7.44	26.3	14.719	93	1
LH-IM-04	7/10/2025 9:45	7.22	26.3	14.719	90.25	1
LH-IM-04	7/10/2025 10:00	7.32	26.28	14.726	91.5	1
LH-IM-04	7/10/2025 10:15	7.4	26.28	14.735	92.5	1
LH-IM-04	7/10/2025 10:30	7.49	26.28	14.735	93.63	1
LH-IM-04	7/10/2025 10:45	7.51	26.26	14.738	93.88	1
LH-IM-04	7/10/2025 11:00	7.46	26.26	14.74	93.25	1
LH-IM-04	7/10/2025 11:15	7.43	26.26	14.738	92.88	1
LH-IM-04	7/10/2025 11:30	7.42	26.26	14.736	92.75	1
LH-IM-04	7/10/2025 11:45	7.45	26.24	14.74	91.98	1
LH-IM-04	7/10/2025 12:00	7.42	26.24	14.736	91.6	1
LH-IM-04	7/10/2025 12:15	7.43	26.24	14.74	91.73	1
LH-IM-04	7/10/2025 12:30	7.32	26.24	14.741	90.37	1
LH-IM-04	7/10/2025 12:45	7.39	26.22	14.739	91.23	1
LH-IM-04	7/10/2025 13:00	7.48	26.2	14.735	92.35	1
LH-IM-04	7/10/2025 13:15	7.47	26.18	14.734	92.22	1
LH-IM-04	7/10/2025 13:30	7.46	26.16	14.733	92.1	1
LH-IM-04	7/10/2025 13:45	7.42	26.14	14.731	91.6	1
LH-IM-04	7/10/2025 14:00	7.4	26.12	14.732	91.36	1
LH-IM-04	7/10/2025 14:15	7.41	26.1	14.73	91.48	1
LH-IM-04	7/10/2025 14:30	7.36	26.1	14.727	90.86	1
LH-IM-04	7/10/2025 14:45	7.34	26.08	14.726	90.62	1
LH-IM-04	7/10/2025 15:00	7.32	26.06	14.726	90.37	1
LH-IM-04	7/10/2025 15:15	7.3	26.06	14.726	90.12	1
LH-IM-04	7/10/2025 15:30	7.25	26.04	14.723	89.51	1
LH-IM-04	7/10/2025 15:45	7.21	26.02	14.722	89.01	1
LH-IM-04	7/10/2025 16:00	7.19	26.02	14.72	88.77	1
LH-IM-04	7/10/2025 16:15	7.18	26	14.717	88.64	1
LH-IM-04	7/10/2025 16:30	7.21	26	14.715	89.01	1
LH-IM-04	7/10/2025 16:45	7.14	25.98	14.712	88.15	1
LH-IM-04	7/10/2025 17:00	7.17	25.96	14.709	88.52	1
LH-IM-04	7/10/2025 17:15	7.08	25.96	14.708	87.41	1
LH-IM-04	7/10/2025 17:30	7.08	25.96	14.705	87.41	1
LH-IM-04	7/10/2025 17:45	7.05	25.94	14.707	87.04	1
LH-IM-04	7/10/2025 18:00	7.03	25.92	14.707	86.79	1
LH-IM-04	7/10/2025 18:15	7.09	25.92	14.708	87.53	1
LH-IM-04	7/10/2025 18:30	7.12	25.9	14.71	87.9	1
LH-IM-04	7/10/2025 18:45	7.09	25.88	14.714	87.53	1
LH-IM-04	7/10/2025 19:00	7.06	25.88	14.711	87.16	1
LH-IM-04	7/10/2025 19:15	7.06	25.86	14.712	87.16	1
LH-IM-04	7/10/2025 19:30	7.06	25.86	14.713	87.16	1
LH-IM-04	7/10/2025 19:45	7.01	25.84	14.712	86.54	1
LH-IM-04	7/10/2025 20:00	7.01	25.82	14.709	86.54	1
LH-IM-04	7/10/2025 20:15	6.96	25.82	14.705	85.93	1
LH-IM-04	7/10/2025 20:30	6.96	25.8	14.706	85.93	1
LH-IM-04	7/10/2025 20:45	6.94	25.78	14.702	85.68	1
LH-IM-04	7/10/2025 21:00	7	25.76	14.709	86.42	1
LH-IM-04	7/10/2025 21:15	6.97	25.74	14.709	85	1
LH-IM-04	7/10/2025 21:30	6.96	25.72	14.708	84.88	1
LH-IM-04	7/10/2025 21:45	6.95	25.7	14.709	84.76	1
LH-IM-04	7/10/2025 22:00	6.95	25.68	14.706	84.76	1

Dissolved Oxygen Saturation Continous Monitoring Data
Normandeau Associates Inc.

Station Name	Date Time	DO mg/L	Temp C	Air Pressure PSI	Saturation PCT	Use Code
LH-IM-04	7/10/2025 22:15	6.93	25.68	14.71	84.51	1
LH-IM-04	7/10/2025 22:30	6.88	25.66	14.703	83.9	1
LH-IM-04	7/10/2025 22:45	6.9	25.64	14.705	84.15	1
LH-IM-04	7/10/2025 23:00	6.92	25.62	14.711	84.39	1
LH-IM-04	7/10/2025 23:15	6.82	25.62	14.714	83.17	1
LH-IM-04	7/10/2025 23:30	6.87	25.6	14.712	83.78	1
LH-IM-04	7/10/2025 23:45	6.74	25.58	14.706	82.2	1
LH-IM-04	7/11/2025 0:00	6.3	25.58	14.706	76.83	1
LH-IM-04	7/11/2025 0:15	6.28	25.58	14.708	76.59	1
LH-IM-04	7/11/2025 0:30	6.49	25.56	14.714	79.15	1
LH-IM-04	7/11/2025 0:45	6.39	25.56	14.714	77.93	1
LH-IM-04	7/11/2025 1:00	6.54	25.54	14.709	79.76	1
LH-IM-04	7/11/2025 1:15	6.46	25.54	14.708	78.78	1
LH-IM-04	7/11/2025 1:30	6.13	25.54	14.706	74.76	1
LH-IM-04	7/11/2025 1:45	6.43	25.52	14.705	78.41	1
LH-IM-04	7/11/2025 2:00	6.39	25.52	14.705	77.93	1
LH-IM-04	7/11/2025 2:15	6.38	25.52	14.706	77.8	1
LH-IM-04	7/11/2025 2:30	6.83	25.5	14.702	83.29	1
LH-IM-04	7/11/2025 2:45	6.59	25.5	14.705	80.37	1
LH-IM-04	7/11/2025 3:00	6.57	25.48	14.706	80.12	1
LH-IM-04	7/11/2025 3:15	6.56	25.48	14.703	80	1
LH-IM-04	7/11/2025 3:30	6.41	25.48	14.704	78.17	1
LH-IM-04	7/11/2025 3:45	6.47	25.46	14.706	78.9	1
LH-IM-04	7/11/2025 4:00	6.58	25.44	14.707	80.24	1
LH-IM-04	7/11/2025 4:15	6.77	25.42	14.709	82.56	1
LH-IM-04	7/11/2025 4:30	6.82	25.42	14.709	83.17	1
LH-IM-04	7/11/2025 4:45	6.76	25.4	14.707	82.44	1
LH-IM-04	7/11/2025 5:00	6.69	25.4	14.708	81.59	1
LH-IM-04	7/11/2025 5:15	6.68	25.38	14.71	81.46	1
LH-IM-04	7/11/2025 5:30	6.65	25.38	14.71	81.1	1
LH-IM-04	7/11/2025 5:45	6.52	25.36	14.709	79.51	1
LH-IM-04	7/11/2025 6:00	6.74	25.36	14.715	82.2	1
LH-IM-04	7/11/2025 6:15	6.78	25.36	14.713	82.68	1
LH-IM-04	7/11/2025 6:30	6.74	25.36	14.712	82.2	1
LH-IM-04	7/11/2025 6:45	6.69	25.34	14.711	81.59	1
LH-IM-04	7/11/2025 7:00	6.56	25.34	14.714	80	1
LH-IM-04	7/11/2025 7:15	6.67	25.34	14.713	81.34	1
LH-IM-04	7/11/2025 7:30	6.6	25.34	14.712	80.49	1
LH-IM-04	7/11/2025 7:45	6.79	25.34	14.715	82.8	1
LH-IM-04	7/11/2025 8:00	6.77	25.34	14.716	82.56	1
LH-IM-04	7/11/2025 8:15	6.83	25.32	14.714	83.29	1
LH-IM-04	7/11/2025 8:30	6.65	25.32	14.725	81.1	1
LH-IM-04	7/11/2025 8:45	6.73	25.32	14.724	82.07	1
LH-IM-04	7/11/2025 9:00	6.86	25.32	14.726	83.66	1
LH-IM-04	7/11/2025 9:15	6.82	25.32	14.725	83.17	1
LH-IM-04	7/11/2025 9:30	6.81	25.34	14.726	83.05	1
LH-IM-04	7/11/2025 9:45	6.81	25.34	14.722	83.05	1
LH-IM-04	7/11/2025 10:00	6.81	25.34	14.724	83.05	1
LH-IM-04	7/11/2025 10:15	6.78	25.34	14.723	82.68	1
LH-IM-04	7/11/2025 10:30	6.98	25.34	14.722	85.12	1
LH-IM-04	7/11/2025 10:45	6.95	25.34	14.722	84.76	1
LH-IM-04	7/11/2025 11:00	6.92	25.32	14.72	84.39	1
LH-IM-04	7/11/2025 11:15	6.97	25.32	14.72	85	1
LH-IM-04	7/11/2025 11:30	6.93	25.3	14.721	84.51	1
LH-IM-04	7/11/2025 11:45	7.06	25.32	14.72	86.1	1
LH-IM-04	7/11/2025 12:00	6.92	25.32	14.719	84.39	1
LH-IM-04	7/11/2025 12:15	6.89	25.32	14.72	84.02	1
LH-IM-04	7/11/2025 12:30	6.82	25.32	14.717	83.17	1
LH-IM-04	7/11/2025 12:45	6.59	25.3	14.716	80.37	1
LH-IM-04	7/11/2025 13:00	6.67	25.3	14.714	81.34	1
LH-IM-04	7/11/2025 13:15	6.55	25.3	14.711	79.88	1
LH-IM-04	7/11/2025 13:30	6.5	25.3	14.709	79.27	1
LH-IM-04	7/11/2025 13:45	6.45	25.3	14.709	78.66	1
LH-IM-04	7/11/2025 14:00	6.59	25.3	14.708	80.37	1
LH-IM-04	7/11/2025 14:15	6.5	25.3	14.707	79.27	1
LH-IM-04	7/11/2025 14:30	6.52	25.3	14.708	79.51	1
LH-IM-04	7/11/2025 14:45	6.57	25.3	14.708	80.12	1
LH-IM-04	7/11/2025 15:00	6.68	25.28	14.711	81.46	1
LH-IM-04	7/11/2025 15:15	6.6	25.28	14.708	80.49	1
LH-IM-04	7/11/2025 15:30	6.55	25.28	14.709	79.88	1
LH-IM-04	7/11/2025 15:45	6.61	25.28	14.708	80.61	1
LH-IM-04	7/11/2025 16:00	6.68	25.28	14.706	81.46	1
LH-IM-04	7/11/2025 16:15	6.65	25.28	14.705	81.1	1
LH-IM-04	7/11/2025 16:30	6.6	25.26	14.707	80.49	1
LH-IM-04	7/11/2025 16:45	6.61	25.26	14.706	80.61	1
LH-IM-04	7/11/2025 17:00	6.58	25.26	14.709	80.24	1
LH-IM-04	7/11/2025 17:15	6.54	25.24	14.705	79.76	1
LH-IM-04	7/11/2025 17:30	6.71	25.24	14.706	81.83	1
LH-IM-04	7/11/2025 17:45	6.69	25.24	14.7	81.59	1
LH-IM-04	7/11/2025 18:00	6.77	25.26	14.703	82.56	1
LH-IM-04	7/11/2025 18:15	6.81	25.24	14.699	83.05	1
LH-IM-04	7/11/2025 18:30	6.73	25.22	14.701	82.07	1
LH-IM-04	7/11/2025 18:45	6.74	25.22	14.702	82.2	1
LH-IM-04	7/11/2025 19:00	6.7	25.22	14.705	81.71	1

Station Name	Date Time	DO mg/L	Temp C	Air Pressure PSI	Saturation PCT	Use Code
LH-IM-04	7/11/2025 19:15	6.66	25.2	14.703	81.22	1
LH-IM-04	7/11/2025 19:30	6.63	25.2	14.706	80.85	1
LH-IM-04	7/11/2025 19:45	6.52	25.18	14.708	79.51	1
LH-IM-04	7/11/2025 20:00	6.42	25.2	14.708	78.29	1
LH-IM-04	7/11/2025 20:15	6.29	25.18	14.708	76.71	1
LH-IM-04	7/11/2025 20:30	6.24	25.18	14.71	76.1	1
LH-IM-04	7/11/2025 20:45	6.31	25.18	14.706	76.95	1
LH-IM-04	7/11/2025 21:00	6.21	25.18	14.713	75.73	1
LH-IM-04	7/11/2025 21:15	6.27	25.18	14.714	76.46	1
LH-IM-04	7/11/2025 21:30	6.33	25.2	14.717	77.2	1
LH-IM-04	7/11/2025 21:45	6.44	25.2	14.717	78.54	1
LH-IM-04	7/11/2025 22:00	6.42	25.2	14.719	78.29	1
LH-IM-04	7/11/2025 22:15	6.37	25.18	14.721	77.68	1
LH-IM-04	7/11/2025 22:30	6.38	25.18	14.723	77.8	1
LH-IM-04	7/11/2025 22:45	6.36	25.18	14.723	77.56	1
LH-IM-04	7/11/2025 23:00	6.4	25.18	14.72	78.05	1
LH-IM-04	7/11/2025 23:15	6.43	25.18	14.722	78.41	1
LH-IM-04	7/11/2025 23:30	6.44	25.18	14.721	78.54	1
LH-IM-04	7/11/2025 23:45	6.44	25.18	14.726	78.54	1
LH-IM-04	7/12/2025 0:00	6.42	25.18	14.724	78.29	1
LH-IM-04	7/12/2025 0:15	6.43	25.18	14.727	78.41	1
LH-IM-04	7/12/2025 0:30	6.39	25.18	14.727	77.93	1
LH-IM-04	7/12/2025 0:45	6.36	25.16	14.73	77.56	1
LH-IM-04	7/12/2025 1:00	6.39	25.18	14.732	77.93	1
LH-IM-04	7/12/2025 1:15	6.49	25.18	14.731	79.15	1
LH-IM-04	7/12/2025 1:30	6.56	25.18	14.733	80	1
LH-IM-04	7/12/2025 1:45	6.53	25.18	14.731	79.63	1
LH-IM-04	7/12/2025 2:00	6.49	25.18	14.729	79.15	1
LH-IM-04	7/12/2025 2:15	6.49	25.18	14.73	79.15	1
LH-IM-04	7/12/2025 2:30	6.49	25.18	14.734	79.15	1
LH-IM-04	7/12/2025 2:45	6.53	25.18	14.733	79.63	1
LH-IM-04	7/12/2025 3:00	6.47	25.18	14.734	78.9	1
LH-IM-04	7/12/2025 3:15	6.42	25.16	14.734	78.29	1
LH-IM-04	7/12/2025 3:30	6.48	25.16	14.734	79.02	1
LH-IM-04	7/12/2025 3:45	6.49	25.18	14.736	79.15	1
LH-IM-04	7/12/2025 4:00	6.42	25.16	14.734	78.29	1
LH-IM-04	7/12/2025 4:15	6.44	25.16	14.735	78.54	1
LH-IM-04	7/12/2025 4:30	6.46	25.18	14.736	78.78	1
LH-IM-04	7/12/2025 4:45	6.45	25.18	14.736	78.66	1
LH-IM-04	7/12/2025 5:00	6.36	25.16	14.733	77.56	1
LH-IM-04	7/12/2025 5:15	6.4	25.18	14.732	78.05	1
LH-IM-04	7/12/2025 5:30	6.36	25.18	14.733	77.56	1
LH-IM-04	7/12/2025 5:45	6.42	25.18	14.735	78.29	1
LH-IM-04	7/12/2025 6:00	6.42	25.18	14.735	78.29	1
LH-IM-04	7/12/2025 6:15	6.43	25.18	14.739	78.41	1
LH-IM-04	7/12/2025 6:30	6.37	25.18	14.741	77.68	1
LH-IM-04	7/12/2025 6:45	6.41	25.18	14.742	78.17	1
LH-IM-04	7/12/2025 7:00	6.41	25.18	14.743	78.17	1
LH-IM-04	7/12/2025 7:15	6.43	25.18	14.743	78.41	1
LH-IM-04	7/12/2025 7:30	6.36	25.18	14.744	77.56	1
LH-IM-04	7/12/2025 7:45	6.41	25.18	14.746	77.23	1
LH-IM-04	7/12/2025 8:00	6.41	25.18	14.747	77.23	1
LH-IM-04	7/12/2025 8:15	6.39	25.18	14.751	76.99	1
LH-IM-04	7/12/2025 8:30	6.4	25.2	14.751	77.11	1
LH-IM-04	7/12/2025 8:45	6.34	25.2	14.752	76.39	1
LH-IM-04	7/12/2025 9:00	6.4	25.22	14.751	77.11	1
LH-IM-04	7/12/2025 9:15	6.32	25.22	14.751	76.14	1
LH-IM-04	7/12/2025 9:30	6.41	25.22	14.751	77.23	1
LH-IM-04	7/12/2025 9:45	6.37	25.22	14.754	76.75	1
LH-IM-04	7/12/2025 10:00	6.37	25.22	14.756	76.75	1
LH-IM-04	7/12/2025 10:15	6.36	25.22	14.756	76.63	1
LH-IM-04	7/12/2025 10:30	6.39	25.22	14.754	76.99	1
LH-IM-04	7/12/2025 10:45	6.36	25.22	14.758	76.63	1
LH-IM-04	7/12/2025 11:00	6.32	25.22	14.754	76.14	1
LH-IM-04	7/12/2025 11:15	6.33	25.22	14.754	76.27	1
LH-IM-04	7/12/2025 11:30	6.38	25.26	14.756	77.8	1
LH-IM-04	7/12/2025 11:45	6.46	25.26	14.754	78.78	1
LH-IM-04	7/12/2025 12:00	6.47	25.26	14.753	78.9	1
LH-IM-04	7/12/2025 12:15	6.42	25.26	14.753	78.29	1
LH-IM-04	7/12/2025 12:30	6.39	25.26	14.753	77.93	1
LH-IM-04	7/12/2025 12:45	6.38	25.24	14.754	76.87	1
LH-IM-04	7/12/2025 13:00	6.38	25.24	14.75	76.87	1
LH-IM-04	7/12/2025 13:15	6.39	25.24	14.749	76.99	1
LH-IM-04	7/12/2025 13:30	6.42	25.24	14.749	77.35	1
LH-IM-04	7/12/2025 13:45	6.36	25.24	14.748	76.63	1
LH-IM-04	7/12/2025 14:00	6.36	25.24	14.749	76.63	1
LH-IM-04	7/12/2025 14:15	6.37	25.24	14.751	76.75	1
LH-IM-04	7/12/2025 14:30	6.34	25.24	14.75	76.39	1
LH-IM-04	7/12/2025 14:45	6.32	25.24	14.75	76.14	1
LH-IM-04	7/12/2025 15:00	6.38	25.24	14.751	76.87	1
LH-IM-04	7/12/2025 15:15	6.35	25.24	14.748	76.51	1
LH-IM-04	7/12/2025 15:30	6.35	25.26	14.747	77.44	1
LH-IM-04	7/12/2025 15:45	6.55	25.26	14.747	79.88	1
LH-IM-04	7/12/2025 16:00	6.5	25.24	14.746	78.31	1

Station Name	Date Time	DO mg/L	Temp C	Air Pressure PSI	Saturation PCT	Use Code
LH-IM-04	7/12/2025 16:15	6.53	25.24	14.742	79.63	1
LH-IM-04	7/12/2025 16:30	6.59	25.24	14.742	80.37	1
LH-IM-04	7/12/2025 16:45	6.65	25.24	14.741	81.1	1
LH-IM-04	7/12/2025 17:00	6.67	25.24	14.737	81.34	1
LH-IM-04	7/12/2025 17:15	6.75	25.24	14.736	82.32	1
LH-IM-04	7/12/2025 17:30	6.79	25.24	14.739	82.8	1
LH-IM-04	7/12/2025 17:45	6.72	25.22	14.737	81.95	1
LH-IM-04	7/12/2025 18:00	6.74	25.24	14.735	82.2	1
LH-IM-04	7/12/2025 18:15	6.75	25.22	14.733	82.32	1
LH-IM-04	7/12/2025 18:30	6.76	25.22	14.733	82.44	1
LH-IM-04	7/12/2025 18:45	6.77	25.22	14.735	82.56	1
LH-IM-04	7/12/2025 19:00	6.72	25.22	14.735	81.95	1
LH-IM-04	7/12/2025 19:15	6.77	25.22	14.736	82.56	1
LH-IM-04	7/12/2025 19:30	6.78	25.22	14.742	82.68	1
LH-IM-04	7/12/2025 19:45	6.81	25.22	14.74	83.05	1
LH-IM-04	7/12/2025 20:00	6.81	25.22	14.742	83.05	1
LH-IM-04	7/12/2025 20:15	6.82	25.22	14.74	83.17	1
LH-IM-04	7/12/2025 20:30	6.81	25.22	14.741	83.05	1
LH-IM-04	7/12/2025 20:45	6.82	25.22	14.741	83.17	1
LH-IM-04	7/12/2025 21:00	6.89	25.24	14.744	84.02	1
LH-IM-04	7/12/2025 21:15	6.96	25.26	14.746	84.88	1
LH-IM-04	7/12/2025 21:30	6.93	25.3	14.749	84.51	1
LH-IM-04	7/12/2025 21:45	6.83	25.26	14.753	83.29	1
LH-IM-04	7/12/2025 22:00	6.87	25.26	14.753	83.78	1
LH-IM-04	7/12/2025 22:15	6.92	25.28	14.754	84.39	1
LH-IM-04	7/12/2025 22:30	6.92	25.32	14.755	84.39	1
LH-IM-04	7/12/2025 22:45	6.95	25.34	14.757	84.76	1
LH-IM-04	7/12/2025 23:00	6.92	25.32	14.753	84.39	1
LH-IM-04	7/12/2025 23:15	6.94	25.32	14.754	84.63	1
LH-IM-04	7/12/2025 23:30	6.9	25.34	14.754	84.15	1
LH-IM-04	7/12/2025 23:45	6.85	25.3	14.754	83.54	1
LH-IM-04	7/13/2025 0:00	6.84	25.32	14.756	83.41	1
LH-IM-04	7/13/2025 0:15	6.84	25.32	14.753	83.41	1
LH-IM-04	7/13/2025 0:30	6.84	25.32	14.752	83.41	1
LH-IM-04	7/13/2025 0:45	6.87	25.34	14.75	83.78	1
LH-IM-04	7/13/2025 1:00	6.88	25.34	14.751	83.9	1
LH-IM-04	7/13/2025 1:15	6.88	25.34	14.751	83.9	1
LH-IM-04	7/13/2025 1:30	6.91	25.36	14.754	84.27	1
LH-IM-04	7/13/2025 1:45	6.91	25.4	14.749	84.27	1
LH-IM-04	7/13/2025 2:00	6.94	25.42	14.75	84.63	1
LH-IM-04	7/13/2025 2:15	6.87	25.38	14.75	83.78	1
LH-IM-04	7/13/2025 2:30	6.86	25.38	14.746	83.66	1
LH-IM-04	7/13/2025 2:45	6.83	25.36	14.746	83.29	1
LH-IM-04	7/13/2025 3:00	6.78	25.38	14.743	82.68	1
LH-IM-04	7/13/2025 3:15	6.81	25.38	14.745	83.05	1
LH-IM-04	7/13/2025 3:30	6.83	25.4	14.743	83.29	1
LH-IM-04	7/13/2025 3:45	6.83	25.42	14.747	83.29	1
LH-IM-04	7/13/2025 4:00	6.76	25.42	14.749	82.44	1
LH-IM-04	7/13/2025 4:15	6.86	25.42	14.748	83.66	1
LH-IM-04	7/13/2025 4:30	6.84	25.44	14.746	83.41	1
LH-IM-04	7/13/2025 4:45	6.88	25.44	14.749	83.9	1
LH-IM-04	7/13/2025 5:00	6.86	25.46	14.747	83.66	1
LH-IM-04	7/13/2025 5:15	6.89	25.46	14.751	84.02	1
LH-IM-04	7/13/2025 5:30	6.87	25.46	14.755	83.78	1
LH-IM-04	7/13/2025 5:45	6.89	25.48	14.755	84.02	1
LH-IM-04	7/13/2025 6:00	6.85	25.48	14.758	83.54	1
LH-IM-04	7/13/2025 6:15	6.87	25.48	14.759	83.78	1
LH-IM-04	7/13/2025 6:30	6.86	25.46	14.756	83.66	1
LH-IM-04	7/13/2025 6:45	6.87	25.48	14.755	83.78	1
LH-IM-04	7/13/2025 7:00	6.83	25.48	14.754	83.29	1
LH-IM-04	7/13/2025 7:15	6.85	25.48	14.758	83.54	1
LH-IM-04	7/13/2025 7:30	6.84	25.5	14.762	83.41	1
LH-IM-04	7/13/2025 7:45	6.86	25.52	14.764	83.66	1
LH-IM-04	7/13/2025 8:00	6.88	25.52	14.767	83.9	1
LH-IM-04	7/13/2025 8:15	6.86	25.52	14.766	83.66	1
LH-IM-04	7/13/2025 8:30	6.83	25.52	14.765	83.29	1
LH-IM-04	7/13/2025 8:45	6.86	25.54	14.765	83.66	1
LH-IM-04	7/13/2025 9:00	6.84	25.54	14.763	83.41	1
LH-IM-04	7/13/2025 9:15	6.84	25.56	14.762	83.41	1
LH-IM-04	7/13/2025 9:30	6.83	25.54	14.765	83.29	1
LH-IM-04	7/13/2025 9:45	6.81	25.52	14.767	83.05	1
LH-IM-04	7/13/2025 10:00	6.74	25.52	14.77	82.2	1
LH-IM-04	7/13/2025 10:15	6.82	25.54	14.766	83.17	1
LH-IM-04	7/13/2025 10:30	6.81	25.54	14.763	83.05	1
LH-IM-04	7/13/2025 10:45	6.84	25.58	14.764	83.41	1
LH-IM-04	7/13/2025 11:00	6.81	25.58	14.765	83.05	1
LH-IM-04	7/13/2025 11:15	6.79	25.58	14.763	82.8	1
LH-IM-04	7/13/2025 11:30	6.77	25.58	14.759	82.56	1
LH-IM-04	7/13/2025 11:45	6.76	25.58	14.761	82.44	1
LH-IM-04	7/13/2025 12:00	6.74	25.58	14.76	82.2	1
LH-IM-04	7/13/2025 12:15	6.73	25.6	14.758	82.07	1
LH-IM-04	7/13/2025 12:30	6.72	25.58	14.758	81.95	1
LH-IM-04	7/13/2025 12:45	6.69	25.58	14.755	81.59	1
LH-IM-04	7/13/2025 13:00	6.67	25.6	14.752	81.34	1

Station Name	Date Time	DO mg/L	Temp C	Air Pressure PSI	Saturation PCT	Use Code
LH-IM-04	7/13/2025 13:15	6.71	25.6	14.752	81.83	1
LH-IM-04	7/13/2025 13:30	6.76	25.64	14.751	82.44	1
LH-IM-04	7/13/2025 13:45	6.74	25.66	14.748	82.2	1
LH-IM-04	7/13/2025 14:00	6.81	25.66	14.745	83.05	1
LH-IM-04	7/13/2025 14:15	6.75	25.64	14.743	82.32	1
LH-IM-04	7/13/2025 14:30	6.8	25.64	14.743	82.93	1
LH-IM-04	7/13/2025 14:45	6.72	25.64	14.741	81.95	1
LH-IM-04	7/13/2025 15:00	6.8	25.64	14.74	82.93	1
LH-IM-04	7/13/2025 15:15	6.81	25.66	14.737	83.05	1
LH-IM-04	7/13/2025 15:30	6.84	25.66	14.736	83.41	1
LH-IM-04	7/13/2025 15:45	6.81	25.66	14.735	83.05	1
LH-IM-04	7/13/2025 16:00	6.8	25.66	14.734	82.93	1
LH-IM-04	7/13/2025 16:15	6.8	25.64	14.734	82.93	1
LH-IM-04	7/13/2025 16:30	6.79	25.64	14.729	82.8	1
LH-IM-04	7/13/2025 16:45	6.85	25.66	14.727	83.54	1
LH-IM-04	7/13/2025 17:00	6.86	25.66	14.728	83.66	1
LH-IM-04	7/13/2025 17:15	6.82	25.66	14.724	83.17	1
LH-IM-04	7/13/2025 17:30	6.86	25.68	14.723	83.66	1
LH-IM-04	7/13/2025 17:45	6.86	25.68	14.719	83.66	1
LH-IM-04	7/13/2025 18:00	6.87	25.68	14.721	83.78	1
LH-IM-04	7/13/2025 18:15	6.93	25.68	14.721	84.51	1
LH-IM-04	7/13/2025 18:30	6.9	25.68	14.721	84.15	1
LH-IM-04	7/13/2025 18:45	6.87	25.66	14.721	83.78	1
LH-IM-04	7/13/2025 19:00	6.92	25.68	14.72	84.39	1
LH-IM-04	7/13/2025 19:15	6.85	25.66	14.723	83.54	1
LH-IM-04	7/13/2025 19:30	6.83	25.68	14.724	83.29	1
LH-IM-04	7/13/2025 19:45	6.87	25.68	14.725	83.78	1
LH-IM-04	7/13/2025 20:00	6.83	25.68	14.726	83.29	1
LH-IM-04	7/13/2025 20:15	6.91	25.68	14.727	84.27	1
LH-IM-04	7/13/2025 20:30	6.91	25.68	14.726	84.27	1
LH-IM-04	7/13/2025 20:45	6.9	25.68	14.729	84.15	1
LH-IM-04	7/13/2025 21:00	6.93	25.68	14.729	84.51	1
LH-IM-04	7/13/2025 21:15	6.84	25.68	14.729	83.41	1
LH-IM-04	7/13/2025 21:30	6.88	25.68	14.73	83.9	1
LH-IM-04	7/13/2025 21:45	6.85	25.68	14.732	83.54	1
LH-IM-04	7/13/2025 22:00	6.85	25.68	14.732	83.54	1
LH-IM-04	7/13/2025 22:15	6.82	25.68	14.732	83.17	1
LH-IM-04	7/13/2025 22:30	6.94	25.68	14.734	84.63	1
LH-IM-04	7/13/2025 22:45	6.9	25.68	14.734	84.15	1
LH-IM-04	7/13/2025 23:00	6.87	25.68	14.736	83.78	1
LH-IM-04	7/13/2025 23:15	6.88	25.68	14.735	83.9	1
LH-IM-04	7/13/2025 23:30	6.83	25.68	14.738	83.29	1
LH-IM-04	7/13/2025 23:45	6.88	25.68	14.735	83.9	1
LH-IM-04	7/14/2025 0:00	6.91	25.7	14.736	84.27	1
LH-IM-04	7/14/2025 0:15	6.95	25.7	14.734	84.76	1
LH-IM-04	7/14/2025 0:30	6.85	25.7	14.733	83.54	1
LH-IM-04	7/14/2025 0:45	6.86	25.7	14.729	83.66	1
LH-IM-04	7/14/2025 1:00	6.89	25.72	14.729	84.02	1
LH-IM-04	7/14/2025 1:15	6.81	25.72	14.727	83.05	1
LH-IM-04	7/14/2025 1:30	6.93	25.78	14.73	85.56	1
LH-IM-04	7/14/2025 1:45	6.83	25.8	14.726	84.32	1
LH-IM-04	7/14/2025 2:00	6.84	25.8	14.725	84.44	1
LH-IM-04	7/14/2025 2:15	6.88	25.8	14.725	84.94	1
LH-IM-04	7/14/2025 2:30	6.86	25.8	14.725	84.69	1
LH-IM-04	7/14/2025 2:45	6.83	25.78	14.727	84.32	1
LH-IM-04	7/14/2025 3:00	6.98	25.78	14.727	86.17	1
LH-IM-04	7/14/2025 3:15	6.98	25.78	14.728	86.17	1
LH-IM-04	7/14/2025 3:30	6.94	25.78	14.725	85.68	1
LH-IM-04	7/14/2025 3:45	6.91	25.78	14.724	85.31	1
LH-IM-04	7/14/2025 4:00	6.96	25.82	14.726	85.93	1
LH-IM-04	7/14/2025 4:15	6.89	25.8	14.727	85.06	1
LH-IM-04	7/14/2025 4:30	6.94	25.82	14.726	85.68	1
LH-IM-04	7/14/2025 4:45	6.94	25.82	14.726	85.68	1
LH-IM-04	7/14/2025 5:00	6.94	25.82	14.73	85.68	1
LH-IM-04	7/14/2025 5:15	6.95	25.84	14.729	85.8	1
LH-IM-04	7/14/2025 5:30	6.99	25.86	14.729	86.3	1
LH-IM-04	7/14/2025 5:45	6.97	25.86	14.729	86.05	1
LH-IM-04	7/14/2025 6:00	6.99	25.86	14.727	86.3	1
LH-IM-04	7/14/2025 6:15	7.06	25.88	14.726	87.16	1
LH-IM-04	7/14/2025 6:30	6.99	25.9	14.726	86.3	1
LH-IM-04	7/14/2025 6:45	6.96	25.88	14.727	85.93	1
LH-IM-04	7/14/2025 7:00	6.9	25.88	14.727	85.19	1
LH-IM-04	7/14/2025 7:15	6.95	25.9	14.728	85.8	1
LH-IM-04	7/14/2025 7:30	6.99	25.88	14.733	86.3	1
LH-IM-04	7/14/2025 7:45	6.98	25.88	14.725	86.17	1
LH-IM-04	7/14/2025 8:00	6.94	25.88	14.731	85.68	1
LH-IM-04	7/14/2025 8:15	6.94	25.86	14.731	85.68	1
LH-IM-04	7/14/2025 8:30	6.93	25.88	14.731	85.56	1
LH-IM-04	7/14/2025 8:45	6.95	25.88	14.73	85.8	1
LH-IM-04	7/14/2025 9:00	6.95	25.88	14.729	85.8	1
LH-IM-04	7/14/2025 9:15	8.18	25.6	14.728	99.76	2
LH-IM-04	7/14/2025 9:30	7.94	27.14	14.727	100.51	2
LH-IM-04	7/14/2025 9:45	0	0	14.726	0	2
LH-IM-04	7/14/2025 10:00	6.95	26.2	14.727	85.8	2

Station Name	Date Time	DO mg/L	Temp C	Air Pressure PSI	Saturation PCT	Use Code
LH-IM-04	7/14/2025 10:15	7.03	25.96	14.726	86.79	4
LH-IM-04	7/14/2025 10:30	6.94	25.92	14.73	85.68	4
LH-IM-04	7/14/2025 10:45	6.96	25.9	14.727	85.93	4
LH-IM-04	7/14/2025 11:00	6.96	25.9	14.726	85.93	4
LH-IM-04	7/14/2025 11:15	6.96	25.9	14.725	85.93	4
LH-IM-04	7/14/2025 11:30	6.95	25.92	14.724	85.8	4
LH-IM-04	7/14/2025 11:45	6.95	25.92	14.722	85.8	4
LH-IM-04	7/14/2025 12:00	7	25.92	14.722	86.42	4
LH-IM-04	7/14/2025 12:15	6.99	25.92	14.722	86.3	4
LH-IM-04	7/14/2025 12:30	7.04	25.92	14.716	86.91	4
LH-IM-04	7/14/2025 12:45	7.02	25.94	14.716	86.67	4
LH-IM-04	7/14/2025 13:00	7.12	25.94	14.718	87.9	4
LH-IM-04	7/14/2025 13:15	7.08	25.96	14.718	87.41	4
LH-IM-04	7/14/2025 13:30	7.08	25.96	14.715	87.41	4
LH-IM-04	7/14/2025 13:45	7.25	25.96	14.716	89.51	4
LH-IM-04	7/14/2025 14:00	7.13	25.94	14.711	88.02	4
LH-IM-04	7/14/2025 14:15	7.2	25.96	14.71	88.89	4
LH-IM-04	7/14/2025 14:30	7.21	25.94	14.71	89.01	4
LH-IM-04	7/14/2025 14:45	7.11	25.94	14.71	87.78	4
LH-IM-04	7/14/2025 15:00	7.2	25.94	14.708	88.89	4
LH-IM-04	7/14/2025 15:15	7.14	25.94	14.706	88.15	4
LH-IM-04	7/14/2025 15:30	7.17	25.94	14.706	88.52	4
LH-IM-04	7/14/2025 15:45	7.08	25.92	14.701	87.41	4
LH-IM-04	7/14/2025 16:00	7.09	25.92	14.701	87.53	4
LH-IM-04	7/14/2025 16:15	7.11	25.92	14.694	87.78	4
LH-IM-04	7/14/2025 16:30	7.05	25.9	14.689	87.04	4
LH-IM-04	7/14/2025 16:45	7.08	25.9	14.688	87.41	4
LH-IM-04	7/14/2025 17:00	7.24	25.88	14.688	89.38	4
LH-IM-04	7/14/2025 17:15	7.2	25.88	14.687	88.89	4
LH-IM-04	7/14/2025 17:30	7.19	25.86	14.689	88.77	4
LH-IM-04	7/14/2025 17:45	7.22	25.86	14.694	89.14	4
LH-IM-04	7/14/2025 18:00	7.21	25.84	14.694	89.01	4
LH-IM-04	7/14/2025 18:15	7.2	25.84	14.692	88.89	4
LH-IM-04	7/14/2025 18:30	7.2	25.84	14.693	88.89	4
LH-IM-04	7/14/2025 18:45	7.18	25.82	14.697	88.64	4
LH-IM-04	7/14/2025 19:00	7.14	25.82	14.697	88.15	4
LH-IM-04	7/14/2025 19:15	7.17	25.82	14.7	88.52	4
LH-IM-04	7/14/2025 19:30	7.15	25.8	14.697	88.27	4
LH-IM-04	7/14/2025 19:45	7.13	25.78	14.702	88.02	4
LH-IM-04	7/14/2025 20:00	7.11	25.78	14.704	87.78	4
LH-IM-04	7/14/2025 20:15	7.09	25.78	14.704	87.53	4
LH-IM-04	7/14/2025 20:30	7.06	25.78	14.708	87.16	4
LH-IM-04	7/14/2025 20:45	7.06	25.78	14.708	87.16	4
LH-IM-04	7/14/2025 21:00	7.03	25.76	14.709	86.79	4
LH-IM-04	7/14/2025 21:15	7.01	25.76	14.71	86.54	4
LH-IM-04	7/14/2025 21:30	7.02	25.74	14.715	85.61	4
LH-IM-04	7/14/2025 21:45	6.99	25.74	14.715	85.24	4
LH-IM-04	7/14/2025 22:00	6.99	25.72	14.715	85.24	4
LH-IM-04	7/14/2025 22:15	6.99	25.72	14.712	85.24	4
LH-IM-04	7/14/2025 22:30	6.94	25.72	14.711	84.63	4
LH-IM-04	7/14/2025 22:45	6.95	25.7	14.707	84.76	4
LH-IM-04	7/14/2025 23:00	6.94	25.72	14.707	84.63	4
LH-IM-04	7/14/2025 23:15	6.93	25.7	14.706	84.51	4
LH-IM-04	7/14/2025 23:30	6.97	25.72	14.704	85	4
LH-IM-04	7/14/2025 23:45	6.99	25.7	14.701	85.24	4
LH-IM-04	7/15/2025 0:00	7.04	25.72	14.702	85.85	4
LH-IM-04	7/15/2025 0:15	7.16	25.7	14.705	87.32	4
LH-IM-04	7/15/2025 0:30	7.11	25.7	14.706	86.71	4
LH-IM-04	7/15/2025 0:45	7.07	25.68	14.705	86.22	4
LH-IM-04	7/15/2025 1:00	6.95	25.68	14.702	84.76	4
LH-IM-04	7/15/2025 1:15	6.97	25.68	14.701	85	4
LH-IM-04	7/15/2025 1:30	6.97	25.68	14.7	85	4
LH-IM-04	7/15/2025 1:45	6.97	25.66	14.702	85	4
LH-IM-04	7/15/2025 2:00	6.89	25.66	14.697	84.02	4
LH-IM-04	7/15/2025 2:15	6.9	25.66	14.7	84.15	4
LH-IM-04	7/15/2025 2:30	6.92	25.66	14.701	84.39	4
LH-IM-04	7/15/2025 2:45	6.92	25.66	14.701	84.39	4
LH-IM-04	7/15/2025 3:00	6.98	25.66	14.703	85.12	4
LH-IM-04	7/15/2025 3:15	6.94	25.66	14.702	84.63	4
LH-IM-04	7/15/2025 3:30	6.93	25.68	14.702	84.51	4
LH-IM-04	7/15/2025 3:45	6.93	25.66	14.706	84.51	4
LH-IM-04	7/15/2025 4:00	6.93	25.68	14.705	84.51	4
LH-IM-04	7/15/2025 4:15	6.9	25.68	14.707	84.15	4
LH-IM-04	7/15/2025 4:30	6.88	25.68	14.711	83.9	4
LH-IM-04	7/15/2025 4:45	6.94	25.68	14.711	84.63	4
LH-IM-04	7/15/2025 5:00	6.95	25.68	14.713	84.76	4
LH-IM-04	7/15/2025 5:15	6.92	25.68	14.711	84.39	4
LH-IM-04	7/15/2025 5:30	6.98	25.7	14.713	85.12	4
LH-IM-04	7/15/2025 5:45	6.93	25.7	14.715	84.51	4
LH-IM-04	7/15/2025 6:00	6.94	25.7	14.715	84.63	4
LH-IM-04	7/15/2025 6:15	6.97	25.7	14.717	85	4
LH-IM-04	7/15/2025 6:30	7.09	25.76	14.718	87.53	4
LH-IM-04	7/15/2025 6:45	7.07	25.78	14.717	87.28	4
LH-IM-04	7/15/2025 7:00	7.04	25.76	14.718	86.91	4

Station Name	Date Time	DO mg/L	Temp C	Air Pressure PSI	Saturation PCT	Use Code
LH-IM-04	7/15/2025 7:15	7.04	25.76	14.721	86.91	4
LH-IM-04	7/15/2025 7:30	7.01	25.76	14.724	86.54	4
LH-IM-04	7/15/2025 7:45	7.13	25.78	14.724	88.02	4
LH-IM-04	7/15/2025 8:00	7.03	25.78	14.725	86.79	4
LH-IM-04	7/15/2025 8:15	7	25.8	14.728	86.42	4
LH-IM-04	7/15/2025 8:30	7.02	25.8	14.729	86.67	4
LH-IM-04	7/15/2025 8:45	7.03	25.82	14.729	86.79	4
LH-IM-04	7/15/2025 9:00	7.13	25.84	14.727	88.02	4
LH-IM-04	7/15/2025 9:15	7.05	25.84	14.727	87.04	4
LH-IM-04	7/15/2025 9:30	7.16	25.84	14.728	88.4	4
LH-IM-04	7/15/2025 9:45	7.22	25.84	14.722	89.14	4
LH-IM-04	7/15/2025 10:00	7.13	25.82	14.722	88.02	4
LH-IM-04	7/15/2025 10:15	7.1	25.8	14.718	87.65	4
LH-IM-04	7/15/2025 10:30	7.03	25.78	14.719	86.79	4
LH-IM-04	7/15/2025 10:45	7.04	25.78	14.723	86.91	4
LH-IM-04	7/15/2025 11:00	6.95	25.78	14.72	85.8	4
LH-IM-04	7/15/2025 11:15	6.92	25.78	14.72	85.43	4
LH-IM-04	7/15/2025 11:30	6.94	25.78	14.719	85.68	4
LH-IM-04	7/15/2025 11:45	7.01	25.8	14.717	86.54	4
LH-IM-04	7/15/2025 12:00	7.07	25.82	14.716	87.28	4
LH-IM-04	7/15/2025 12:15	7.19	25.84	14.713	88.77	4
LH-IM-04	7/15/2025 12:30	7.16	25.86	14.711	88.4	4
LH-IM-04	7/15/2025 12:45	7.2	25.88	14.709	88.89	4
LH-IM-04	7/15/2025 13:00	7.19	25.86	14.709	88.77	4
LH-IM-04	7/15/2025 13:15	7.18	25.86	14.707	88.64	4
LH-IM-04	7/15/2025 13:30	7.26	25.86	14.71	89.63	4
LH-IM-04	7/15/2025 13:45	7.15	25.86	14.706	88.27	4
LH-IM-04	7/15/2025 14:00	7.11	25.86	14.709	87.78	4
LH-IM-04	7/15/2025 14:15	7.16	25.86	14.706	88.4	4
LH-IM-04	7/15/2025 14:30	7.17	25.86	14.709	88.52	4
LH-IM-04	7/15/2025 14:45	7.11	25.84	14.708	87.78	4
LH-IM-04	7/15/2025 15:00	7.23	25.86	14.707	89.26	4
LH-IM-04	7/15/2025 15:15	7.09	25.86	14.708	87.53	4
LH-IM-04	7/15/2025 15:30	7.13	25.86	14.704	88.02	4
LH-IM-04	7/15/2025 15:45	7.1	25.86	14.705	87.65	4
LH-IM-04	7/15/2025 16:00	7.11	25.86	14.706	87.78	4
LH-IM-04	7/15/2025 16:15	7.04	25.86	14.699	86.91	4
LH-IM-04	7/15/2025 16:30	7.17	25.86	14.698	88.52	4
LH-IM-04	7/15/2025 16:45	7.17	25.86	14.696	88.52	4
LH-IM-04	7/15/2025 17:00	7.14	25.86	14.694	88.15	4
LH-IM-04	7/15/2025 17:15	7.12	25.86	14.69	87.9	4
LH-IM-04	7/15/2025 17:30	7.1	25.86	14.692	87.65	4
LH-IM-04	7/15/2025 17:45	7.13	25.86	14.689	88.02	4
LH-IM-04	7/15/2025 18:00	7.08	25.84	14.688	87.41	4
LH-IM-04	7/15/2025 18:15	7.04	25.84	14.689	86.91	4
LH-IM-04	7/15/2025 18:30	7.13	25.84	14.692	88.02	4
LH-IM-04	7/15/2025 18:45	7.14	25.84	14.694	88.15	4
LH-IM-04	7/15/2025 19:00	7.06	25.84	14.694	87.16	4
LH-IM-04	7/15/2025 19:15	7.07	25.84	14.694	87.28	4
LH-IM-04	7/15/2025 19:30	7.07	25.84	14.695	87.28	4
LH-IM-04	7/15/2025 19:45	7.12	25.84	14.694	87.9	4
LH-IM-04	7/15/2025 20:00	7.09	25.84	14.693	87.53	4
LH-IM-04	7/15/2025 20:15	7.19	25.86	14.698	88.77	4
LH-IM-04	7/15/2025 20:30	7	25.84	14.694	86.42	4
LH-IM-04	7/15/2025 20:45	7	25.84	14.694	86.42	4
LH-IM-04	7/15/2025 21:00	6.96	25.82	14.697	85.93	4
LH-IM-04	7/15/2025 21:15	6.93	25.82	14.696	85.56	4
LH-IM-04	7/15/2025 21:30	7.07	25.86	14.7	87.28	4
LH-IM-04	7/15/2025 21:45	7.06	25.86	14.701	87.16	4
LH-IM-04	7/15/2025 22:00	7.03	25.86	14.701	86.79	4
LH-IM-04	7/15/2025 22:15	7.07	25.86	14.7	87.28	4
LH-IM-04	7/15/2025 22:30	7.11	25.88	14.701	87.78	4
LH-IM-04	7/15/2025 22:45	7.11	25.88	14.697	87.78	4
LH-IM-04	7/15/2025 23:00	7.04	25.86	14.693	86.91	4
LH-IM-04	7/15/2025 23:15	7.1	25.88	14.693	87.65	4
LH-IM-04	7/15/2025 23:30	7.11	25.88	14.695	87.78	4
LH-IM-04	7/15/2025 23:45	7.21	25.9	14.698	89.01	4
LH-IM-04	7/16/2025 0:00	7.12	25.9	14.699	87.9	4
LH-IM-04	7/16/2025 0:15	7.17	25.9	14.697	88.52	4
LH-IM-04	7/16/2025 0:30	7.03	25.9	14.7	86.79	4
LH-IM-04	7/16/2025 0:45	7.06	25.9	14.699	87.16	4
LH-IM-04	7/16/2025 1:00	7.16	25.92	14.7	88.4	4
LH-IM-04	7/16/2025 1:15	7.13	25.92	14.7	88.02	4
LH-IM-04	7/16/2025 1:30	7.09	25.92	14.704	87.53	4
LH-IM-04	7/16/2025 1:45	7.06	25.92	14.703	87.16	4
LH-IM-04	7/16/2025 2:00	7.02	25.9	14.703	86.67	4
LH-IM-04	7/16/2025 2:15	6.94	25.88	14.705	85.68	4
LH-IM-04	7/16/2025 2:30	6.91	25.9	14.706	85.31	4
LH-IM-04	7/16/2025 2:45	7.03	25.92	14.706	86.79	4
LH-IM-04	7/16/2025 3:00	7.07	25.92	14.706	87.28	4
LH-IM-04	7/16/2025 3:15	7.19	25.94	14.704	88.77	4
LH-IM-04	7/16/2025 3:30	7.16	25.94	14.704	88.4	4
LH-IM-04	7/16/2025 3:45	7.18	25.94	14.704	88.64	4
LH-IM-04	7/16/2025 4:00	7.14	25.96	14.704	88.15	4

Station Name	Date Time	DO mg/L	Temp C	Air Pressure PSI	Saturation PCT	Use Code
LH-IM-04	7/16/2025 4:15	7.08	25.94	14.701	87.41	4
LH-IM-04	7/16/2025 4:30	7.15	25.96	14.702	88.27	4
LH-IM-04	7/16/2025 4:45	7.1	25.96	14.7	87.65	4
LH-IM-04	7/16/2025 5:00	7.17	25.96	14.703	88.52	4
LH-IM-04	7/16/2025 5:15	7.21	25.96	14.703	89.01	4
LH-IM-04	7/16/2025 5:30	7.12	25.96	14.703	87.9	4
LH-IM-04	7/16/2025 5:45	7.12	25.96	14.704	87.9	4
LH-IM-04	7/16/2025 6:00	7.17	25.96	14.705	88.52	4
LH-IM-04	7/16/2025 6:15	7.2	25.96	14.704	88.89	4
LH-IM-04	7/16/2025 6:30	7.26	26	14.708	89.63	4
LH-IM-04	7/16/2025 6:45	7.25	26	14.707	89.51	4
LH-IM-04	7/16/2025 7:00	7.28	26.02	14.707	89.88	4
LH-IM-04	7/16/2025 7:15	7.23	26.04	14.708	89.26	4
LH-IM-04	7/16/2025 7:30	7.11	26	14.708	87.78	4
LH-IM-04	7/16/2025 7:45	7.2	26.04	14.71	88.89	4
LH-IM-04	7/16/2025 8:00	7.11	25.98	14.712	87.78	4
LH-IM-04	7/16/2025 8:15	7.15	26.02	14.712	88.27	4
LH-IM-04	7/16/2025 8:30	7.14	26	14.711	88.15	4
LH-IM-04	7/16/2025 8:45	7.09	25.98	14.71	87.53	4
LH-IM-04	7/16/2025 9:00	7.1	26.04	14.711	87.65	4
LH-IM-04	7/16/2025 9:15	7.15	26.08	14.708	88.27	4
LH-IM-04	7/16/2025 9:30	7.11	26.12	14.707	87.78	4
LH-IM-04	7/16/2025 9:45	7.2	26.18	14.708	88.89	4
LH-IM-04	7/16/2025 10:00	7.17	26.18	14.708	88.52	4
LH-IM-04	7/16/2025 10:15	7.16	26.2	14.705	88.4	4
LH-IM-04	7/16/2025 10:30	7.3	26.26	14.706	91.25	4
LH-IM-04	7/16/2025 10:45	7.23	26.28	14.703	90.38	4
LH-IM-04	7/16/2025 11:00	7.23	26.28	14.703	90.38	4
LH-IM-04	7/16/2025 11:15	7.23	26.28	14.703	90.38	4
LH-IM-04	7/16/2025 11:30	7.27	26.3	14.703	90.88	4
LH-IM-04	7/16/2025 11:45	7.31	26.3	14.702	91.38	4
LH-IM-04	7/16/2025 12:00	7.31	26.3	14.702	91.38	4
LH-IM-04	7/16/2025 12:15	7.39	26.34	14.698	92.38	4
LH-IM-04	7/16/2025 12:30	7.47	26.36	14.698	93.38	4
LH-IM-04	7/16/2025 12:45	7.44	26.38	14.696	93	4
LH-IM-04	7/16/2025 13:00	7.42	26.36	14.694	92.75	4
LH-IM-04	7/16/2025 13:15	7.37	26.36	14.693	92.13	4
LH-IM-04	7/16/2025 13:30	7.43	26.36	14.693	92.88	4
LH-IM-04	7/16/2025 13:45	7.39	26.36	14.691	92.38	4
LH-IM-04	7/16/2025 14:00	7.35	26.32	14.69	91.88	4
LH-IM-04	7/16/2025 14:15	7.3	26.28	14.687	91.25	4
LH-IM-04	7/16/2025 14:30	7.22	26.26	14.688	90.25	4
LH-IM-04	7/16/2025 14:45	7.25	26.28	14.685	90.63	4
LH-IM-04	7/16/2025 15:00	7.27	26.3	14.685	90.88	4
LH-IM-04	7/16/2025 15:15	7.26	26.34	14.683	90.75	4
LH-IM-04	7/16/2025 15:30	7.33	26.36	14.679	91.63	4
LH-IM-04	7/16/2025 15:45	7.42	26.38	14.678	92.75	4
LH-IM-04	7/16/2025 16:00	7.38	26.4	14.674	92.25	4
LH-IM-04	7/16/2025 16:15	7.38	26.42	14.671	92.25	4
LH-IM-04	7/16/2025 16:30	7.43	26.4	14.667	92.88	4
LH-IM-04	7/16/2025 16:45	7.42	26.42	14.666	92.75	4
LH-IM-04	7/16/2025 17:00	7.4	26.4	14.666	92.5	4
LH-IM-04	7/16/2025 17:15	7.36	26.4	14.663	92	4
LH-IM-04	7/16/2025 17:30	7.34	26.4	14.661	91.75	4
LH-IM-04	7/16/2025 17:45	7.36	26.38	14.661	92	4
LH-IM-04	7/16/2025 18:00	7.4	26.4	14.659	92.5	4
LH-IM-04	7/16/2025 18:15	7.3	26.38	14.658	91.25	4
LH-IM-04	7/16/2025 18:30	7.33	26.38	14.653	91.63	4
LH-IM-04	7/16/2025 18:45	7.42	26.42	14.652	92.75	4
LH-IM-04	7/16/2025 19:00	7.51	26.46	14.655	93.88	4
LH-IM-04	7/16/2025 19:15	7.53	26.48	14.654	94.13	4
LH-IM-04	7/16/2025 19:30	7.48	26.48	14.654	93.5	4
LH-IM-04	7/16/2025 19:45	7.45	26.48	14.649	93.13	4
LH-IM-04	7/16/2025 20:00	7.4	26.44	14.648	92.5	4
LH-IM-04	7/16/2025 20:15	7.32	26.42	14.647	91.5	4
LH-IM-04	7/16/2025 20:30	7.25	26.38	14.647	90.63	4
LH-IM-04	7/16/2025 20:45	7.12	26.38	14.648	89	4
LH-IM-04	7/16/2025 21:00	7.09	26.36	14.65	88.63	4
LH-IM-04	7/16/2025 21:15	7.28	26.4	14.651	91	4
LH-IM-04	7/16/2025 21:30	7.3	26.42	14.651	91.25	4
LH-IM-04	7/16/2025 21:45	7.2	26.42	14.648	90	4
LH-IM-04	7/16/2025 22:00	7.25	26.44	14.651	90.63	4
LH-IM-04	7/16/2025 22:15	7.31	26.46	14.651	91.38	4
LH-IM-04	7/16/2025 22:30	7.22	26.46	14.65	90.25	4
LH-IM-04	7/16/2025 22:45	7.15	26.46	14.65	89.38	4
LH-IM-04	7/16/2025 23:00	7.08	26.48	14.653	88.5	4
LH-IM-04	7/16/2025 23:15	7	26.46	14.647	87.5	4
LH-IM-04	7/16/2025 23:30	7.1	26.46	14.646	88.75	4
LH-IM-04	7/16/2025 23:45	6.92	26.44	14.651	86.5	4
LH-IM-04	7/17/2025 0:00	6.95	26.46	14.647	86.88	4
LH-IM-04	7/17/2025 0:15	6.91	26.48	14.645	86.38	4
LH-IM-04	7/17/2025 0:30	7.31	26.58	14.647	91.38	4
LH-IM-04	7/17/2025 0:45	7.02	26.54	14.646	87.75	4
LH-IM-04	7/17/2025 1:00	7.07	26.54	14.645	88.38	4

Dissolved Oxygen Saturation Continous Monitoring Data
Normandeau Associates Inc.

Station Name	Date Time	DO mg/L	Temp C	Air Pressure PSI	Saturation PCT	Use Code
LH-IM-04	7/17/2025 1:15	7	26.54	14.647	87.5	4
LH-IM-04	7/17/2025 1:30	6.88	26.5	14.645	86	4
LH-IM-04	7/17/2025 1:45	6.89	26.48	14.644	86.13	4
LH-IM-04	7/17/2025 2:00	6.85	26.48	14.645	85.63	4
LH-IM-04	7/17/2025 2:15	6.89	26.48	14.645	86.13	4
LH-IM-04	7/17/2025 2:30	6.92	26.5	14.639	86.5	4
LH-IM-04	7/17/2025 2:45	6.84	26.5	14.639	85.5	4
LH-IM-04	7/17/2025 3:00	6.65	26.5	14.638	83.13	4
LH-IM-04	7/17/2025 3:15	6.89	26.54	14.627	86.13	4
LH-IM-04	7/17/2025 3:30	6.88	26.58	14.626	86	4
LH-IM-04	7/17/2025 3:45	7.01	26.56	14.626	87.63	4
LH-IM-04	7/17/2025 4:00	6.84	26.6	14.626	85.5	4
LH-IM-04	7/17/2025 4:15	6.85	26.56	14.63	85.63	4
LH-IM-04	7/17/2025 4:30	6.76	26.6	14.628	84.5	4
LH-IM-04	7/17/2025 4:45	6.81	26.64	14.629	85.13	4
LH-IM-04	7/17/2025 5:00	7.01	26.64	14.631	87.63	4
LH-IM-04	7/17/2025 5:15	6.97	26.62	14.628	87.13	4
LH-IM-04	7/17/2025 5:30	7.07	26.66	14.624	88.38	4
LH-IM-04	7/17/2025 5:45	7.03	26.64	14.622	87.88	4
LH-IM-04	7/17/2025 6:00	7.14	26.64	14.627	89.25	4
LH-IM-04	7/17/2025 6:15	7.12	26.6	14.628	89	4
LH-IM-04	7/17/2025 6:30	7.19	26.64	14.626	89.88	4
LH-IM-04	7/17/2025 6:45	7.02	26.62	14.624	87.75	4
LH-IM-04	7/17/2025 7:00	7.1	26.64	14.627	88.75	4
LH-IM-04	7/17/2025 7:15	7.06	26.62	14.628	88.25	4
LH-IM-04	7/17/2025 7:30	7.03	26.6	14.628	87.88	4
LH-IM-04	7/17/2025 7:45	7.08	26.6	14.629	88.5	4
LH-IM-04	7/17/2025 8:00	7.08	26.62	14.629	88.5	4
LH-IM-04	7/17/2025 8:15	7.11	26.6	14.63	88.88	4
LH-IM-04	7/17/2025 8:30	7.06	26.58	14.627	88.25	4
LH-IM-04	7/17/2025 8:45	6.99	26.58	14.623	87.38	4
LH-IM-04	7/17/2025 9:00	6.91	26.56	14.619	86.38	4
LH-IM-04	7/17/2025 9:15	6.94	26.54	14.62	86.75	4
LH-IM-04	7/17/2025 9:30	6.94	26.54	14.621	86.75	4
LH-IM-04	7/17/2025 9:45	6.91	26.54	14.618	86.38	4
LH-IM-04	7/17/2025 10:00	6.96	26.64	14.618	87	4
LH-IM-04	7/17/2025 10:15	6.95	26.64	14.613	86.88	4
LH-IM-04	7/17/2025 10:30	6.94	26.66	14.611	86.75	4
LH-IM-04	7/17/2025 10:45	7	26.72	14.608	87.5	4
LH-IM-04	7/17/2025 11:00	6.95	26.72	14.604	86.88	4
LH-IM-04	7/17/2025 11:15	7.01	26.74	14.601	87.63	4
LH-IM-04	7/17/2025 11:30	7.04	26.76	14.598	89.11	4
LH-IM-04	7/17/2025 11:45	7.18	26.82	14.594	90.89	4
LH-IM-04	7/17/2025 12:00	7.21	26.86	14.591	91.27	4
LH-IM-04	7/17/2025 12:15	7.16	26.88	14.588	90.63	4
LH-IM-04	7/17/2025 12:30	7.12	26.88	14.587	90.13	4
LH-IM-04	7/17/2025 12:45	7.11	26.88	14.585	90	4
LH-IM-04	7/17/2025 13:00	7.17	26.92	14.582	90.76	4
LH-IM-04	7/17/2025 13:15	7.23	26.94	14.58	91.52	4
LH-IM-04	7/17/2025 13:30	7.26	26.98	14.578	91.9	4
LH-IM-04	7/17/2025 13:45	7.27	26.98	14.575	92.03	4
LH-IM-04	7/17/2025 14:00	7.25	26.98	14.571	91.77	4
LH-IM-04	7/17/2025 14:15	7.14	26.94	14.568	90.38	4
LH-IM-04	7/17/2025 14:30	7.11	26.94	14.567	90	4
LH-IM-04	7/17/2025 14:45	7.13	26.92	14.563	90.25	4
LH-IM-04	7/17/2025 15:00	7.09	26.88	14.561	89.75	4
LH-IM-04	7/17/2025 15:15	7.08	26.86	14.561	89.62	4
LH-IM-04	7/17/2025 15:30	7.03	26.82	14.558	88.99	4
LH-IM-04	7/17/2025 15:45	7.01	26.8	14.556	88.73	4
LH-IM-04	7/17/2025 16:00	7.02	26.8	14.561	88.86	4
LH-IM-04	7/17/2025 16:15	7.04	26.82	14.558	89.11	4
LH-IM-04	7/17/2025 16:30	7.05	26.84	14.55	90.38	4
LH-IM-04	7/17/2025 16:45	7.09	26.88	14.55	90.9	4
LH-IM-04	7/17/2025 17:00	7.1	26.9	14.549	91.03	4
LH-IM-04	7/17/2025 17:15	7.12	26.9	14.543	91.28	4
LH-IM-04	7/17/2025 17:30	7.12	26.96	14.546	91.28	4
LH-IM-04	7/17/2025 17:45	7.13	26.92	14.539	91.41	4
LH-IM-04	7/17/2025 18:00	7.07	26.9	14.539	90.64	4
LH-IM-04	7/17/2025 18:15	7.09	26.9	14.538	90.9	4
LH-IM-04	7/17/2025 18:30	7.07	26.9	14.536	90.64	4
LH-IM-04	7/17/2025 18:45	7.08	26.94	14.532	90.77	4
LH-IM-04	7/17/2025 19:00	7.06	26.92	14.532	90.51	4
LH-IM-04	7/17/2025 19:15	7.02	27	14.534	90	4
LH-IM-04	7/17/2025 19:30	7.14	26.96	14.533	91.54	4
LH-IM-04	7/17/2025 19:45	7.03	26.96	14.529	90.13	4
LH-IM-04	7/17/2025 20:00	6.95	26.96	14.529	89.1	4
LH-IM-04	7/17/2025 20:15	6.88	26.96	14.531	88.21	4
LH-IM-04	7/17/2025 20:30	6.84	26.94	14.531	87.69	4
LH-IM-04	7/17/2025 20:45	6.93	26.92	14.531	88.85	4
LH-IM-04	7/17/2025 21:00	6.9	26.92	14.536	88.46	4
LH-IM-04	7/17/2025 21:15	6.92	26.92	14.535	88.72	4
LH-IM-04	7/17/2025 21:30	6.69	26.94	14.545	85.77	4
LH-IM-04	7/17/2025 21:45	6.66	26.92	14.549	85.38	4
LH-IM-04	7/17/2025 22:00	6.68	26.92	14.551	84.56	4

Station Name	Date Time	DO mg/L	Temp C	Air Pressure PSI	Saturation PCT	Use Code
LH-IM-04	7/17/2025 22:15	6.69	26.94	14.564	84.68	4
LH-IM-04	7/17/2025 22:30	6.63	26.94	14.562	83.92	4
LH-IM-04	7/17/2025 22:45	7.14	27.04	14.567	90.38	4
LH-IM-04	7/17/2025 23:00	6.85	27.04	14.568	86.71	4
LH-IM-04	7/17/2025 23:15	6.85	27.06	14.571	86.71	4
LH-IM-04	7/17/2025 23:30	7.35	27.2	14.57	93.04	4
LH-IM-04	7/17/2025 23:45	7.62	27.26	14.569	97.69	4
LH-IM-04	7/18/2025 0:00	7.74	27.32	14.572	99.23	4
LH-IM-04	7/18/2025 0:15	7.71	27.34	14.57	98.85	4
LH-IM-04	7/18/2025 0:30	7.86	27.36	14.574	100.77	4
LH-IM-04	7/18/2025 0:45	8.06	27.52	14.573	103.33	4
LH-IM-04	7/18/2025 1:00	8.2	27.6	14.575	105.13	4
LH-IM-04	7/18/2025 1:15	8.18	27.64	14.578	104.87	4
LH-IM-04	7/18/2025 1:30	8.11	27.62	14.578	103.97	4
LH-IM-04	7/18/2025 1:45	8.07	27.64	14.577	103.46	4
LH-IM-04	7/18/2025 2:00	7.88	27.58	14.577	101.03	4
LH-IM-04	7/18/2025 2:15	7.92	27.56	14.577	101.54	4
LH-IM-04	7/18/2025 2:30	7.82	27.5	14.581	100.26	4
LH-IM-04	7/18/2025 2:45	7.75	27.48	14.579	99.36	4
LH-IM-04	7/18/2025 3:00	7.6	27.46	14.582	97.44	4
LH-IM-04	7/18/2025 3:15	7.52	27.4	14.584	96.41	4
LH-IM-04	7/18/2025 3:30	7.37	27.36	14.587	94.49	4
LH-IM-04	7/18/2025 3:45	7.34	27.34	14.591	94.1	4
LH-IM-04	7/18/2025 4:00	7.23	27.28	14.591	92.69	4
LH-IM-04	7/18/2025 4:15	7.22	27.22	14.594	91.39	4
LH-IM-04	7/18/2025 4:30	7.09	27.16	14.595	89.75	4
LH-IM-04	7/18/2025 4:45	7.07	27.12	14.596	89.49	4
LH-IM-04	7/18/2025 5:00	6.96	27.1	14.6	88.1	4
LH-IM-04	7/18/2025 5:15	6.96	27.12	14.604	88.1	4
LH-IM-04	7/18/2025 5:30	7.13	27.2	14.608	90.25	4
LH-IM-04	7/18/2025 5:45	7.16	27.22	14.609	90.63	4
LH-IM-04	7/18/2025 6:00	7.21	27.24	14.615	91.27	4
LH-IM-04	7/18/2025 6:15	7.08	27.26	14.619	90.77	4
LH-IM-04	7/18/2025 6:30	7.34	27.3	14.623	94.1	4
LH-IM-04	7/18/2025 6:45	7.13	27.3	14.626	91.41	4
LH-IM-04	7/18/2025 7:00	7.21	27.34	14.629	92.44	4
LH-IM-04	7/18/2025 7:15	7.25	27.36	14.633	92.95	4
LH-IM-04	7/18/2025 7:30	7.31	27.34	14.638	93.72	4
LH-IM-04	7/18/2025 7:45	7.28	27.36	14.649	92.15	4
LH-IM-04	7/18/2025 8:00	7.42	27.36	14.652	93.92	4
LH-IM-04	7/18/2025 8:15	7.4	27.36	14.653	93.67	4
LH-IM-04	7/18/2025 8:30	7.41	27.36	14.656	93.8	4
LH-IM-04	7/18/2025 8:45	7.41	27.34	14.659	93.8	4
LH-IM-04	7/18/2025 9:00	7.51	27.36	14.661	95.06	4
LH-IM-04	7/18/2025 9:15	7.47	27.34	14.668	94.56	4
LH-IM-04	7/18/2025 9:30	7.61	27.38	14.669	96.33	4
LH-IM-04	7/18/2025 9:45	7.58	27.38	14.678	95.95	4
LH-IM-04	7/18/2025 10:00	7.66	27.4	14.679	96.96	4
LH-IM-04	7/18/2025 10:15	7.62	27.4	14.686	96.46	4
LH-IM-04	7/18/2025 10:30	7.57	27.4	14.684	95.82	4
LH-IM-04	7/18/2025 10:45	7.52	27.4	14.689	95.19	4
LH-IM-04	7/18/2025 11:00	7.33	27.38	14.689	92.78	4
LH-IM-04	7/18/2025 11:15	7.35	27.3	14.694	93.04	4
LH-IM-04	7/18/2025 11:30	7.17	27.26	14.697	90.76	4
LH-IM-04	7/18/2025 11:45	7.3	27.28	14.704	92.41	4
LH-IM-04	7/18/2025 12:00	7.42	27.34	14.703	93.92	4
LH-IM-04	7/18/2025 12:15	7.33	27.36	14.702	92.78	4
LH-IM-04	7/18/2025 12:30	7.36	27.34	14.701	93.16	4
LH-IM-04	7/18/2025 12:45	7.31	27.34	14.701	92.53	4
LH-IM-04	7/18/2025 13:00	7.33	27.34	14.702	92.78	4
LH-IM-04	7/18/2025 13:15	7.27	27.32	14.702	92.03	4
LH-IM-04	7/18/2025 13:30	7.27	27.3	14.705	92.03	4
LH-IM-04	7/18/2025 13:45	7.32	27.3	14.708	92.66	4
LH-IM-04	7/18/2025 14:00	7.51	27.3	14.708	95.06	4
LH-IM-04	7/18/2025 14:15	7.6	27.34	14.705	96.2	4
LH-IM-04	7/18/2025 14:30	7.53	27.34	14.707	95.32	4
LH-IM-04	7/18/2025 14:45	7.67	27.36	14.705	97.09	4
LH-IM-04	7/18/2025 15:00	7.57	27.36	14.709	95.82	4
LH-IM-04	7/18/2025 15:15	7.75	27.36	14.708	98.1	4
LH-IM-04	7/18/2025 15:30	7.63	27.4	14.709	96.58	4
LH-IM-04	7/18/2025 15:45	7.64	27.36	14.711	96.71	4
LH-IM-04	7/18/2025 16:00	7.6	27.38	14.71	96.2	4
LH-IM-04	7/18/2025 16:15	7.78	27.38	14.708	98.48	4
LH-IM-04	7/18/2025 16:30	7.59	27.34	14.71	96.08	4
LH-IM-04	7/18/2025 16:45	7.57	27.36	14.71	95.82	4
LH-IM-04	7/18/2025 17:00	7.82	27.4	14.709	98.99	4
LH-IM-04	7/18/2025 17:15	7.85	27.46	14.708	99.37	4
LH-IM-04	7/18/2025 17:30	7.87	27.44	14.713	99.62	4
LH-IM-04	7/18/2025 17:45	7.77	27.44	14.716	98.35	4
LH-IM-04	7/18/2025 18:00	8.05	27.46	14.715	101.9	4
LH-IM-04	7/18/2025 18:15	7.92	27.5	14.716	100.25	4
LH-IM-04	7/18/2025 18:30	8.06	27.5	14.717	102.03	4
LH-IM-04	7/18/2025 18:45	8.33	27.56	14.718	105.44	4
LH-IM-04	7/18/2025 19:00	8.22	27.56	14.72	104.05	4

Station Name	Date Time	DO mg/L	Temp C	Air Pressure PSI	Saturation PCT	Use Code
LH-IM-04	7/18/2025 19:15	8	27.52	14.721	101.27	4
LH-IM-04	7/18/2025 19:30	8.39	27.58	14.723	106.2	4
LH-IM-04	7/18/2025 19:45	8.4	27.62	14.723	106.33	4
LH-IM-04	7/18/2025 20:00	8.29	27.62	14.721	104.94	4
LH-IM-04	7/18/2025 20:15	8.48	27.62	14.723	107.34	4
LH-IM-04	7/18/2025 20:30	8.39	27.66	14.722	106.2	4
LH-IM-04	7/18/2025 20:45	8.45	27.68	14.72	106.96	4
LH-IM-04	7/18/2025 21:00	8.87	27.7	14.721	112.28	4
LH-IM-04	7/18/2025 21:15	8.41	27.7	14.724	106.46	4
LH-IM-04	7/18/2025 21:30	8.75	27.7	14.726	110.76	4
LH-IM-04	7/18/2025 21:45	8.16	27.64	14.729	103.29	4
LH-IM-04	7/18/2025 22:00	8.25	27.66	14.731	104.43	4
LH-IM-04	7/18/2025 22:15	8.19	27.64	14.73	103.67	4
LH-IM-04	7/18/2025 22:30	7.98	27.64	14.734	101.01	4
LH-IM-04	7/18/2025 22:45	8.33	27.64	14.732	105.44	4
LH-IM-04	7/18/2025 23:00	7.91	27.62	14.739	100.13	4
LH-IM-04	7/18/2025 23:15	8.28	27.62	14.741	104.81	4
LH-IM-04	7/18/2025 23:30	8.5	27.62	14.739	107.59	4
LH-IM-04	7/18/2025 23:45	8.46	27.6	14.738	107.09	4
LH-IM-04	7/19/2025 0:00	8.34	27.58	14.738	105.57	4
LH-IM-04	7/19/2025 0:15	8.25	27.56	14.742	104.43	4
LH-IM-04	7/19/2025 0:30	8.27	27.56	14.745	104.68	4
LH-IM-04	7/19/2025 0:45	8.28	27.56	14.743	104.81	4
LH-IM-04	7/19/2025 1:00	8.3	27.56	14.743	105.06	4
LH-IM-04	7/19/2025 1:15	8.39	27.54	14.742	106.2	4
LH-IM-04	7/19/2025 1:30	8.2	27.52	14.746	103.8	4
LH-IM-04	7/19/2025 1:45	8.28	27.52	14.748	104.81	4
LH-IM-04	7/19/2025 2:00	8.24	27.52	14.749	104.3	4
LH-IM-04	7/19/2025 2:15	8.25	27.52	14.75	104.43	4
LH-IM-04	7/19/2025 2:30	8.36	27.52	14.749	105.82	4
LH-IM-04	7/19/2025 2:45	8.14	27.5	14.749	103.04	4
LH-IM-04	7/19/2025 3:00	8.19	27.5	14.748	103.67	4
LH-IM-04	7/19/2025 3:15	8.11	27.48	14.75	102.66	4
LH-IM-04	7/19/2025 3:30	8.22	27.46	14.753	104.05	4
LH-IM-04	7/19/2025 3:45	8.1	27.44	14.753	102.53	4
LH-IM-04	7/19/2025 4:00	8.01	27.44	14.75	101.39	4
LH-IM-04	7/19/2025 4:15	7.96	27.42	14.75	100.76	4
LH-IM-04	7/19/2025 4:30	7.95	27.4	14.751	100.63	4
LH-IM-04	7/19/2025 4:45	7.88	27.38	14.747	99.75	4
LH-IM-04	7/19/2025 5:00	7.78	27.38	14.749	98.48	4
LH-IM-04	7/19/2025 5:15	7.68	27.36	14.753	97.22	4
LH-IM-04	7/19/2025 5:30	7.64	27.36	14.751	96.71	4
LH-IM-04	7/19/2025 5:45	7.67	27.34	14.753	97.09	4
LH-IM-04	7/19/2025 6:00	7.47	27.32	14.753	94.56	4
LH-IM-04	7/19/2025 6:15	7.57	27.32	14.754	95.82	4
LH-IM-04	7/19/2025 6:30	7.41	27.3	14.756	93.8	4
LH-IM-04	7/19/2025 6:45	7.21	27.3	14.755	91.27	4
LH-IM-04	7/19/2025 7:00	7.3	27.28	14.755	92.41	4
LH-IM-04	7/19/2025 7:15	7.33	27.28	14.756	92.78	4
LH-IM-04	7/19/2025 7:30	7.37	27.26	14.756	93.29	4
LH-IM-04	7/19/2025 7:45	7.31	27.26	14.757	92.53	4
LH-IM-04	7/19/2025 8:00	7.32	27.24	14.759	91.5	4
LH-IM-04	7/19/2025 8:15	7.51	27.24	14.758	93.88	4
LH-IM-04	7/19/2025 8:30	7.56	27.24	14.758	94.5	4
LH-IM-04	7/19/2025 8:45	7.38	27.22	14.758	92.25	4
LH-IM-04	7/19/2025 9:00	7.31	27.22	14.757	91.38	4
LH-IM-04	7/19/2025 9:15	7.76	27.2	14.755	97	4
LH-IM-04	7/19/2025 9:30	7.56	27.22	14.755	94.5	4
LH-IM-04	7/19/2025 9:45	7.56	27.22	14.754	94.5	4
LH-IM-04	7/19/2025 10:00	7.49	27.2	14.752	93.63	4
LH-IM-04	7/19/2025 10:15	7.68	27.2	14.749	96	4
LH-IM-04	7/19/2025 10:30	7.73	27.2	14.75	96.63	4
LH-IM-04	7/19/2025 10:45	7.69	27.2	14.749	96.13	4
LH-IM-04	7/19/2025 11:00	7.69	27.18	14.746	96.13	4
LH-IM-04	7/19/2025 11:15	7.67	27.18	14.744	97.09	4
LH-IM-04	7/19/2025 11:30	7.57	27.16	14.741	95.82	4
LH-IM-04	7/19/2025 11:45	7.59	27.16	14.741	96.08	4
LH-IM-04	7/19/2025 12:00	7.64	27.16	14.737	96.71	4
LH-IM-04	7/19/2025 12:15	7.59	27.16	14.735	96.08	4
LH-IM-04	7/19/2025 12:30	7.51	27.16	14.732	95.06	4
LH-IM-04	7/19/2025 12:45	7.53	27.16	14.73	95.32	4
LH-IM-04	7/19/2025 13:00	7.56	27.16	14.732	95.7	4
LH-IM-04	7/19/2025 13:15	7.63	27.18	14.73	96.58	4
LH-IM-04	7/19/2025 13:30	7.75	27.18	14.73	98.1	4
LH-IM-04	7/19/2025 13:45	7.68	27.16	14.726	97.22	4
LH-IM-04	7/19/2025 14:00	7.65	27.14	14.722	96.84	4
LH-IM-04	7/19/2025 14:15	7.66	27.14	14.72	96.96	4
LH-IM-04	7/19/2025 14:30	7.63	27.14	14.722	96.58	4
LH-IM-04	7/19/2025 14:45	7.58	27.14	14.717	95.95	4
LH-IM-04	7/19/2025 15:00	7.41	27.12	14.713	93.8	4
LH-IM-04	7/19/2025 15:15	7.5	27.14	14.708	94.94	4
LH-IM-04	7/19/2025 15:30	7.5	27.14	14.711	94.94	4
LH-IM-04	7/19/2025 15:45	7.46	27.12	14.707	94.43	4
LH-IM-04	7/19/2025 16:00	7.28	27.08	14.7	92.15	4

Station Name	Date Time	DO mg/L	Temp C	Air Pressure PSI	Saturation PCT	Use Code
LH-IM-04	7/19/2025 16:15	7.19	27.06	14.699	91.01	4
LH-IM-04	7/19/2025 16:30	7.21	27.04	14.702	91.27	4
LH-IM-04	7/19/2025 16:45	7.17	27.04	14.698	90.76	4
LH-IM-04	7/19/2025 17:00	7.17	27.06	14.697	90.76	4
LH-IM-04	7/19/2025 17:15	7.26	27.06	14.697	91.9	4
LH-IM-04	7/19/2025 17:30	7.22	27.06	14.69	91.39	4
LH-IM-04	7/19/2025 17:45	7.21	27.06	14.686	91.27	4
LH-IM-04	7/19/2025 18:00	7.22	27.06	14.684	91.39	4
LH-IM-04	7/19/2025 18:15	7.24	27.06	14.683	91.65	4
LH-IM-04	7/19/2025 18:30	7.31	27.08	14.68	92.53	4
LH-IM-04	7/19/2025 18:45	7.33	27.08	14.679	92.78	4
LH-IM-04	7/19/2025 19:00	7.28	27.08	14.679	92.15	4
LH-IM-04	7/19/2025 19:15	7.27	27.08	14.679	92.03	4
LH-IM-04	7/19/2025 19:30	7.26	27.08	14.679	91.9	4
LH-IM-04	7/19/2025 19:45	7.24	27.08	14.679	91.65	4
LH-IM-04	7/19/2025 20:00	7.18	27.08	14.676	90.89	4
LH-IM-04	7/19/2025 20:15	7.15	27.08	14.675	90.51	4
LH-IM-04	7/19/2025 20:30	7.04	27.08	14.672	89.11	4
LH-IM-04	7/19/2025 20:45	7.09	27.08	14.671	89.75	4
LH-IM-04	7/19/2025 21:00	7.14	27.1	14.671	90.38	4
LH-IM-04	7/19/2025 21:15	7.1	27.12	14.675	89.87	4
LH-IM-04	7/19/2025 21:30	7.05	27.1	14.677	89.24	4
LH-IM-04	7/19/2025 21:45	7.08	27.1	14.676	89.62	4
LH-IM-04	7/19/2025 22:00	6.98	27.1	14.675	88.35	4
LH-IM-04	7/19/2025 22:15	7.13	27.1	14.678	90.25	4
LH-IM-04	7/19/2025 22:30	7.1	27.12	14.677	89.87	4
LH-IM-04	7/19/2025 22:45	7.05	27.12	14.676	89.24	4
LH-IM-04	7/19/2025 23:00	7.16	27.14	14.673	90.63	4
LH-IM-04	7/19/2025 23:15	7.2	27.14	14.672	91.14	4
LH-IM-04	7/19/2025 23:30	7.14	27.12	14.673	90.38	4
LH-IM-04	7/19/2025 23:45	7.04	27.12	14.671	89.11	4
LH-IM-04	7/20/2025 0:00	7.14	27.12	14.673	90.38	4
LH-IM-04	7/20/2025 0:15	7.19	27.12	14.668	91.01	4
LH-IM-04	7/20/2025 0:30	7.02	27.12	14.668	88.86	4
LH-IM-04	7/20/2025 0:45	6.93	27.12	14.665	87.72	4
LH-IM-04	7/20/2025 1:00	6.96	27.12	14.664	88.1	4
LH-IM-04	7/20/2025 1:15	7	27.12	14.665	88.61	4
LH-IM-04	7/20/2025 1:30	7.05	27.12	14.662	89.24	4
LH-IM-04	7/20/2025 1:45	7.04	27.1	14.66	89.11	4
LH-IM-04	7/20/2025 2:00	7.02	27.1	14.659	88.86	4
LH-IM-04	7/20/2025 2:15	7.04	27.1	14.656	89.11	4
LH-IM-04	7/20/2025 2:30	6.99	27.1	14.655	88.48	4
LH-IM-04	7/20/2025 2:45	6.97	27.1	14.653	88.23	4
LH-IM-04	7/20/2025 3:00	6.95	27.1	14.649	87.97	4
LH-IM-04	7/20/2025 3:15	6.86	27.1	14.644	86.84	4
LH-IM-04	7/20/2025 3:30	6.88	27.12	14.64	87.09	4
LH-IM-04	7/20/2025 3:45	6.86	27.12	14.645	86.84	4
LH-IM-04	7/20/2025 4:00	6.76	27.12	14.644	85.57	4
LH-IM-04	7/20/2025 4:15	6.79	27.12	14.644	85.95	4
LH-IM-04	7/20/2025 4:30	6.85	27.12	14.645	86.71	4
LH-IM-04	7/20/2025 4:45	6.9	27.14	14.649	87.34	4
LH-IM-04	7/20/2025 5:00	6.94	27.14	14.648	87.85	4
LH-IM-04	7/20/2025 5:15	6.88	27.14	14.642	87.09	4
LH-IM-04	7/20/2025 5:30	6.69	27.12	14.64	84.68	4
LH-IM-04	7/20/2025 5:45	6.64	27.1	14.641	84.05	4
LH-IM-04	7/20/2025 6:00	6.75	27.1	14.64	85.44	4
LH-IM-04	7/20/2025 6:15	6.73	27.12	14.64	85.19	4
LH-IM-04	7/20/2025 6:30	6.69	27.1	14.638	84.68	4
LH-IM-04	7/20/2025 6:45	6.72	27.1	14.637	85.06	4
LH-IM-04	7/20/2025 7:00	6.71	27.1	14.636	84.94	4
LH-IM-04	7/20/2025 7:15	6.68	27.08	14.636	84.56	4
LH-IM-04	7/20/2025 7:30	6.73	27.08	14.635	85.19	4
LH-IM-04	7/20/2025 7:45	6.63	27.06	14.632	83.92	4
LH-IM-04	7/20/2025 8:00	6.64	27.04	14.626	84.05	4
LH-IM-04	7/20/2025 8:15	6.64	27.08	14.628	84.05	4
LH-IM-04	7/20/2025 8:30	6.67	27.08	14.629	84.43	4
LH-IM-04	7/20/2025 8:45	7.73	27.1	14.628	97.85	4
LH-IM-04	7/20/2025 9:00	6.85	27.08	14.628	86.71	4
LH-IM-04	7/20/2025 9:15	6.82	27.08	14.63	86.33	4
LH-IM-04	7/20/2025 9:30	7.03	27.08	14.624	88.99	4
LH-IM-04	7/20/2025 9:45	7.12	27.12	14.623	90.13	4
LH-IM-04	7/20/2025 10:00	7.11	27.1	14.62	90	4
LH-IM-04	7/20/2025 10:15	7.11	27.08	14.617	90	4
LH-IM-04	7/20/2025 10:30	7.59	27.12	14.615	96.08	4
LH-IM-04	7/20/2025 10:45	7.44	27.12	14.615	94.18	4
LH-IM-04	7/20/2025 11:00	7.5	27.12	14.609	94.94	4
LH-IM-04	7/20/2025 11:15	7.42	27.14	14.609	93.92	4
LH-IM-04	7/20/2025 11:30	7.31	27.14	14.606	92.53	4
LH-IM-04	7/20/2025 11:45	7.39	27.14	14.603	93.54	4
LH-IM-04	7/20/2025 12:00	7.34	27.14	14.599	92.91	4
LH-IM-04	7/20/2025 12:15	7.41	27.14	14.598	93.8	4
LH-IM-04	7/20/2025 12:30	7.43	27.14	14.594	94.05	4
LH-IM-04	7/20/2025 12:45	7.33	27.12	14.589	92.78	4
LH-IM-04	7/20/2025 13:00	7.28	27.12	14.586	92.15	4

Station Name	Date Time	DO mg/L	Temp C	Air Pressure PSI	Saturation PCT	Use Code
LH-IM-04	7/20/2025 13:15	7.28	27.1	14.582	92.15	4
LH-IM-04	7/20/2025 13:30	7.22	27.1	14.576	91.39	4
LH-IM-04	7/20/2025 13:45	7.12	27.1	14.572	90.13	4
LH-IM-04	7/20/2025 14:00	7.17	27.1	14.57	90.76	4
LH-IM-04	7/20/2025 14:15	7.32	27.12	14.571	92.66	4
LH-IM-04	7/20/2025 14:30	7.27	27.12	14.571	92.03	4
LH-IM-04	7/20/2025 14:45	7.38	27.12	14.559	93.42	4
LH-IM-04	7/20/2025 15:00	7.31	27.14	14.559	92.53	4
LH-IM-04	7/20/2025 15:15	7.37	27.12	14.554	93.29	4
LH-IM-04	7/20/2025 15:30	7.25	27.12	14.555	91.77	4
LH-IM-04	7/20/2025 15:45	7.09	27.12	14.549	90.9	4
LH-IM-04	7/20/2025 16:00	7.13	27.1	14.541	91.41	4
LH-IM-04	7/20/2025 16:15	7.16	27.12	14.543	91.79	4
LH-IM-04	7/20/2025 16:30	7.14	27.12	14.538	91.54	4
LH-IM-04	7/20/2025 16:45	7.04	27.14	14.529	90.26	4
LH-IM-04	7/20/2025 17:00	7.14	27.16	14.529	91.54	4
LH-IM-04	7/20/2025 17:15	7.25	27.16	14.528	92.95	4
LH-IM-04	7/20/2025 17:30	7.14	27.14	14.525	91.54	4
LH-IM-04	7/20/2025 17:45	7.13	27.12	14.525	91.41	4
LH-IM-04	7/20/2025 18:00	7.07	27.1	14.522	90.64	4
LH-IM-04	7/20/2025 18:15	7.02	27.08	14.52	90	4
LH-IM-04	7/20/2025 18:30	7.03	27.06	14.524	90.13	4
LH-IM-04	7/20/2025 18:45	6.89	27.06	14.522	88.33	4
LH-IM-04	7/20/2025 19:00	7.12	27.06	14.531	91.28	4
LH-IM-04	7/20/2025 19:15	6.83	27.04	14.574	86.46	4
LH-IM-04	7/20/2025 19:30	6.97	27.04	14.567	88.23	4
LH-IM-04	7/20/2025 19:45	6.94	27.04	14.568	87.85	4
LH-IM-04	7/20/2025 20:00	6.95	27.04	14.571	87.97	4
LH-IM-04	7/20/2025 20:15	6.94	27.04	14.572	87.85	4
LH-IM-04	7/20/2025 20:30	6.84	27.06	14.573	86.58	4
LH-IM-04	7/20/2025 20:45	6.84	27.06	14.573	86.58	4
LH-IM-04	7/20/2025 21:00	7.03	27.08	14.577	88.99	4
LH-IM-04	7/20/2025 21:15	6.95	27.1	14.576	87.97	4
LH-IM-04	7/20/2025 21:30	6.59	27.08	14.573	83.42	4
LH-IM-04	7/20/2025 21:45	6.56	27.06	14.573	83.04	4
LH-IM-04	7/20/2025 22:00	6.77	27.1	14.574	85.7	4
LH-IM-04	7/20/2025 22:15	6.59	27.08	14.573	83.42	4
LH-IM-04	7/20/2025 22:30	6.37	27.1	14.571	80.63	4
LH-IM-04	7/20/2025 22:45	6.79	27.06	14.572	85.95	4
LH-IM-04	7/20/2025 23:00	7	27.1	14.573	88.61	4
LH-IM-04	7/20/2025 23:15	6.65	27.06	14.575	84.18	4
LH-IM-04	7/20/2025 23:30	6.75	27.04	14.572	85.44	4
LH-IM-04	7/20/2025 23:45	6.96	27.08	14.574	88.1	4
LH-IM-04	7/21/2025 0:00	6.71	27.08	14.579	84.94	4
LH-IM-04	7/21/2025 0:15	6.97	27.1	14.577	88.23	4
LH-IM-04	7/21/2025 0:30	6.85	27.1	14.576	86.71	4
LH-IM-04	7/21/2025 0:45	6.55	27.1	14.574	82.91	4
LH-IM-04	7/21/2025 1:00	6.74	27.1	14.573	85.32	4
LH-IM-04	7/21/2025 1:15	6.7	27.12	14.572	84.81	4
LH-IM-04	7/21/2025 1:30	6.61	27.14	14.571	83.67	4
LH-IM-04	7/21/2025 1:45	6.93	27.14	14.57	87.72	4
LH-IM-04	7/21/2025 2:00	7.21	27.18	14.57	91.27	4
LH-IM-04	7/21/2025 2:15	7.06	27.16	14.57	89.37	4
LH-IM-04	7/21/2025 2:30	7.27	27.22	14.571	92.03	4
LH-IM-04	7/21/2025 2:45	7.23	27.22	14.57	91.52	4
LH-IM-04	7/21/2025 3:00	7.35	27.22	14.568	93.04	4
LH-IM-04	7/21/2025 3:15	7.71	27.22	14.568	97.59	4
LH-IM-04	7/21/2025 3:30	7.35	27.22	14.566	93.04	4
LH-IM-04	7/21/2025 3:45	7.48	27.22	14.57	94.68	4
LH-IM-04	7/21/2025 4:00	7.44	27.2	14.568	94.18	4
LH-IM-04	7/21/2025 4:15	7.59	27.18	14.568	96.08	4
LH-IM-04	7/21/2025 4:30	7.49	27.18	14.567	94.81	4
LH-IM-04	7/21/2025 4:45	7.6	27.16	14.572	96.2	4
LH-IM-04	7/21/2025 5:00	7.81	27.16	14.573	98.86	4
LH-IM-04	7/21/2025 5:15	7.5	27.16	14.574	94.94	4
LH-IM-04	7/21/2025 5:30	7.43	27.16	14.577	94.05	4
LH-IM-04	7/21/2025 5:45	7.41	27.14	14.577	93.8	4
LH-IM-04	7/21/2025 6:00	7.45	27.14	14.58	94.3	4
LH-IM-04	7/21/2025 6:15	7.45	27.12	14.583	94.3	4
LH-IM-04	7/21/2025 6:30	7.32	27.12	14.584	92.66	4
LH-IM-04	7/21/2025 6:45	7.31	27.12	14.589	92.53	4
LH-IM-04	7/21/2025 7:00	7.1	27.1	14.59	89.87	4
LH-IM-04	7/21/2025 7:15	7.12	27.1	14.591	90.13	4
LH-IM-04	7/21/2025 7:30	7.05	27.08	14.601	89.24	4
LH-IM-04	7/21/2025 7:45	7.06	27.08	14.598	89.37	4
LH-IM-04	7/21/2025 8:00	7.13	27.08	14.606	90.25	4
LH-IM-04	7/21/2025 8:15	7.26	27.08	14.612	91.9	4
LH-IM-04	7/21/2025 8:30	7.19	27.06	14.617	91.01	4
LH-IM-04	7/21/2025 8:45	7.12	27.06	14.618	90.13	4
LH-IM-04	7/21/2025 9:00	7.27	27.06	14.621	92.03	4
LH-IM-04	7/21/2025 9:15	7.49	27.06	14.622	94.81	4
LH-IM-04	7/21/2025 9:30	7.44	27.06	14.626	94.18	4
LH-IM-04	7/21/2025 9:45	7.37	27.06	14.63	93.29	4
LH-IM-04	7/21/2025 10:00	7.42	27.06	14.629	93.92	4

Station Name	Date Time	DO mg/L	Temp C	Air Pressure PSI	Saturation PCT	Use Code
LH-IM-04	7/21/2025 10:15	7.31	27.06	14.633	92.53	4
LH-IM-04	7/21/2025 10:30	7.38	27.04	14.632	93.42	4
LH-IM-04	7/21/2025 10:45	7.34	27.04	14.632	92.91	4
LH-IM-04	7/21/2025 11:00	7.47	27.04	14.633	94.56	4
LH-IM-04	7/21/2025 11:15	7.43	27.04	14.635	94.05	4
LH-IM-04	7/21/2025 11:30	7.51	27.04	14.637	95.06	4
LH-IM-04	7/21/2025 11:45	7.69	27.02	14.629	97.34	4
LH-IM-04	7/21/2025 12:00	7.47	27.02	14.637	94.56	4
LH-IM-04	7/21/2025 12:15	7.64	27.02	14.642	96.71	4
LH-IM-04	7/21/2025 12:30	7.47	27.02	14.644	94.56	4
LH-IM-04	7/21/2025 12:45	7.4	27.02	14.646	93.67	4
LH-IM-04	7/21/2025 13:00	7.58	27.04	14.647	95.95	4
LH-IM-04	7/21/2025 13:15	7.5	27.02	14.647	94.94	4
LH-IM-04	7/21/2025 13:30	7.6	27.04	14.651	96.2	4
LH-IM-04	7/21/2025 13:45	7.51	27.04	14.649	95.06	4
LH-IM-04	7/21/2025 14:00	7.2	27.02	14.655	91.14	4
LH-IM-04	7/21/2025 14:15	7.53	27.04	14.655	95.32	4
LH-IM-04	7/21/2025 14:30	7.49	27.04	14.656	94.81	4
LH-IM-04	7/21/2025 14:45	7.64	27.04	14.658	96.71	4
LH-IM-04	7/21/2025 15:00	7.58	27.04	14.656	95.95	4
LH-IM-04	7/21/2025 15:15	7.43	27.04	14.658	94.05	4
LH-IM-04	7/21/2025 15:30	7.54	27.06	14.658	95.44	4
LH-IM-04	7/21/2025 15:45	7.52	27.06	14.656	95.19	4
LH-IM-04	7/21/2025 16:00	7.53	27.08	14.659	95.32	4
LH-IM-04	7/21/2025 16:15	7.66	27.08	14.66	96.96	4
LH-IM-04	7/21/2025 16:30	7.6	27.08	14.655	96.2	4
LH-IM-04	7/21/2025 16:45	7.65	27.1	14.655	96.84	4
LH-IM-04	7/21/2025 17:00	7.42	27.1	14.66	93.92	4
LH-IM-04	7/21/2025 17:15	7.78	27.1	14.662	98.48	4
LH-IM-04	7/21/2025 17:30	7.68	27.12	14.662	97.22	4
LH-IM-04	7/21/2025 17:45	7.82	27.12	14.664	98.99	4
LH-IM-04	7/21/2025 18:00	7.77	27.14	14.668	98.35	4
LH-IM-04	7/21/2025 18:15	7.81	27.16	14.668	98.86	4
LH-IM-04	7/21/2025 18:30	7.84	27.16	14.673	99.24	4
LH-IM-04	7/21/2025 18:45	7.87	27.14	14.672	99.62	4
LH-IM-04	7/21/2025 19:00	7.82	27.16	14.678	98.99	4
LH-IM-04	7/21/2025 19:15	8.11	27.18	14.676	102.66	4
LH-IM-04	7/21/2025 19:30	8.33	27.18	14.682	105.44	4
LH-IM-04	7/21/2025 19:45	8.25	27.16	14.683	104.43	4
LH-IM-04	7/21/2025 20:00	8	27.14	14.683	101.27	4
LH-IM-04	7/21/2025 20:15	7.81	27.14	14.683	98.86	4
LH-IM-04	7/21/2025 20:30	7.8	27.14	14.686	98.73	4
LH-IM-04	7/21/2025 20:45	7.73	27.12	14.687	97.85	4
LH-IM-04	7/21/2025 21:00	7.49	27.12	14.689	94.81	4
LH-IM-04	7/21/2025 21:15	7.88	27.1	14.694	99.75	4
LH-IM-04	7/21/2025 21:30	7.62	27.08	14.695	96.46	4
LH-IM-04	7/21/2025 21:45	7.61	27.08	14.699	96.33	4
LH-IM-04	7/21/2025 22:00	7.35	27.08	14.7	93.04	4
LH-IM-04	7/21/2025 22:15	7.63	27.06	14.703	96.58	4
LH-IM-04	7/21/2025 22:30	7.42	27.04	14.705	93.92	4
LH-IM-04	7/21/2025 22:45	7.31	27.04	14.707	92.53	4
LH-IM-04	7/21/2025 23:00	7.53	27.02	14.708	95.32	4
LH-IM-04	7/21/2025 23:15	7.35	27.02	14.71	93.04	4
LH-IM-04	7/21/2025 23:30	7.44	27	14.711	94.18	4
LH-IM-04	7/21/2025 23:45	7.47	27	14.715	94.56	4
LH-IM-04	7/22/2025 0:00	7.37	26.98	14.716	93.29	4
LH-IM-04	7/22/2025 0:15	7.45	26.96	14.717	94.3	4
LH-IM-04	7/22/2025 0:30	7.99	26.96	14.72	101.14	4
LH-IM-04	7/22/2025 0:45	7.82	26.94	14.719	98.99	4
LH-IM-04	7/22/2025 1:00	7.55	26.94	14.722	95.57	4
LH-IM-04	7/22/2025 1:15	7.63	26.94	14.722	96.58	4
LH-IM-04	7/22/2025 1:30	7.37	26.92	14.725	93.29	4
LH-IM-04	7/22/2025 1:45	7.44	26.92	14.727	94.18	4
LH-IM-04	7/22/2025 2:00	7.78	26.92	14.726	98.48	4
LH-IM-04	7/22/2025 2:15	7.44	26.9	14.723	94.18	4
LH-IM-04	7/22/2025 2:30	7.2	26.9	14.726	91.14	4
LH-IM-04	7/22/2025 2:45	7.3	26.88	14.727	92.41	4
LH-IM-04	7/22/2025 3:00	7.11	26.86	14.727	90	4
LH-IM-04	7/22/2025 3:15	7.31	26.86	14.729	92.53	4
LH-IM-04	7/22/2025 3:30	7.17	26.84	14.731	90.76	4
LH-IM-04	7/22/2025 3:45	7.27	26.84	14.733	92.03	4
LH-IM-04	7/22/2025 4:00	7.09	26.84	14.734	89.75	4
LH-IM-04	7/22/2025 4:15	7.27	26.84	14.734	92.03	4
LH-IM-04	7/22/2025 4:30	7.41	26.82	14.738	93.8	4
LH-IM-04	7/22/2025 4:45	7.17	26.82	14.736	90.76	4
LH-IM-04	7/22/2025 5:00	7.24	26.82	14.741	91.65	4
LH-IM-04	7/22/2025 5:15	7.16	26.8	14.743	90.63	4
LH-IM-04	7/22/2025 5:30	7.11	26.78	14.743	90	4
LH-IM-04	7/22/2025 5:45	7.24	26.78	14.744	91.65	4
LH-IM-04	7/22/2025 6:00	7.18	26.76	14.747	89.75	4
LH-IM-04	7/22/2025 6:15	6.89	26.74	14.748	85.06	4
LH-IM-04	7/22/2025 6:30	6.99	26.74	14.752	86.3	4
LH-IM-04	7/22/2025 6:45	7.08	26.74	14.755	87.41	4
LH-IM-04	7/22/2025 7:00	6.91	26.74	14.762	85.31	4

Station Name	Date Time	DO mg/L	Temp C	Air Pressure PSI	Saturation PCT	Use Code
LH-IM-04	7/22/2025 7:15	6.93	26.72	14.765	85.56	4
LH-IM-04	7/22/2025 7:30	7.04	26.7	14.766	86.91	4
LH-IM-04	7/22/2025 7:45	7.15	26.68	14.769	88.27	4
LH-IM-04	7/22/2025 8:00	6.89	26.68	14.772	85.06	4
LH-IM-04	7/22/2025 8:15	6.98	26.68	14.772	86.17	4
LH-IM-04	7/22/2025 8:30	7	26.68	14.775	86.42	4
LH-IM-04	7/22/2025 8:45	6.86	26.66	14.778	84.69	4
LH-IM-04	7/22/2025 9:00	6.7	26.64	14.776	82.72	4
LH-IM-04	7/22/2025 9:15	6.73	26.66	14.781	83.09	4
LH-IM-04	7/22/2025 9:30	6.8	26.66	14.781	83.95	4
LH-IM-04	7/22/2025 9:45	7.01	26.66	14.779	86.54	4
LH-IM-04	7/22/2025 10:00	6.88	26.66	14.779	84.94	4
LH-IM-04	7/22/2025 10:15	7.04	26.64	14.779	86.91	4
LH-IM-04	7/22/2025 10:30	6.92	26.64	14.78	85.43	4
LH-IM-04	7/22/2025 10:45	7.11	26.62	14.777	87.78	4
LH-IM-04	7/22/2025 11:00	7.3	26.64	14.778	90.12	4
LH-IM-04	7/22/2025 11:15	7.3	26.64	14.778	90.12	4
LH-IM-04	7/22/2025 11:30	7.27	26.62	14.778	89.75	4
LH-IM-04	7/22/2025 11:45	7.26	26.62	14.778	89.63	4
LH-IM-04	7/22/2025 12:00	7.23	26.62	14.776	89.26	4
LH-IM-04	7/22/2025 12:15	7.4	26.58	14.773	91.36	2
LH-IM-04	7/22/2025 12:30	0	0	14.771	0	2
LH-IM-04	7/22/2025 12:45	8.27	27.32	14.769	104.68	2
LH-IM-04	7/22/2025 13:00	8.53	26.72	14.766	105.31	1
LH-IM-04	7/22/2025 13:15	8.41	26.68	14.763	103.83	1
LH-IM-04	7/22/2025 13:30	8.32	26.66	14.764	102.72	1
LH-IM-04	7/22/2025 13:45	8.34	26.66	14.764	102.96	1
LH-IM-04	7/22/2025 14:00	8.34	26.66	14.765	102.96	1
LH-IM-04	7/22/2025 14:15	8.21	26.66	14.767	101.36	1
LH-IM-04	7/22/2025 14:30	8.25	26.66	14.765	101.85	1
LH-IM-04	7/22/2025 14:45	8.18	26.64	14.76	100.99	1
LH-IM-04	7/22/2025 15:00	8.09	26.62	14.758	99.88	1
LH-IM-04	7/22/2025 15:15	8.07	26.62	14.758	99.63	1
LH-IM-04	7/22/2025 15:30	8.07	26.6	14.759	99.63	1
LH-IM-04	7/22/2025 15:45	8.05	26.62	14.757	99.38	1
LH-IM-04	7/22/2025 16:00	8.07	26.62	14.758	99.63	1
LH-IM-04	7/22/2025 16:15	8.08	26.62	14.763	99.75	1
LH-IM-04	7/22/2025 16:30	8.03	26.64	14.76	99.14	1
LH-IM-04	7/22/2025 16:45	8.08	26.64	14.759	99.75	1
LH-IM-04	7/22/2025 17:00	8.11	26.66	14.758	100.12	1
LH-IM-04	7/22/2025 17:15	7.96	26.66	14.757	98.27	1
LH-IM-04	7/22/2025 17:30	7.95	26.64	14.759	98.15	1
LH-IM-04	7/22/2025 17:45	8.02	26.64	14.763	99.01	1
LH-IM-04	7/22/2025 18:00	8.05	26.64	14.763	99.38	1
LH-IM-04	7/22/2025 18:15	7.91	26.62	14.76	97.65	1
LH-IM-04	7/22/2025 18:30	7.92	26.62	14.761	97.78	1
LH-IM-04	7/22/2025 18:45	7.96	26.62	14.763	98.27	1
LH-IM-04	7/22/2025 19:00	7.98	26.62	14.768	98.52	1
LH-IM-04	7/22/2025 19:15	7.89	26.62	14.769	97.41	1
LH-IM-04	7/22/2025 19:30	7.89	26.62	14.769	97.41	1
LH-IM-04	7/22/2025 19:45	7.85	26.62	14.771	96.91	1
LH-IM-04	7/22/2025 20:00	7.88	26.62	14.773	97.28	1
LH-IM-04	7/22/2025 20:15	7.77	26.62	14.77	95.93	1
LH-IM-04	7/22/2025 20:30	7.76	26.62	14.767	95.8	1
LH-IM-04	7/22/2025 20:45	7.75	26.62	14.774	95.68	1
LH-IM-04	7/22/2025 21:00	7.7	26.64	14.776	95.06	1
LH-IM-04	7/22/2025 21:15	7.68	26.62	14.781	94.81	1
LH-IM-04	7/22/2025 21:30	7.63	26.62	14.781	94.2	1
LH-IM-04	7/22/2025 21:45	7.66	26.6	14.782	94.57	1
LH-IM-04	7/22/2025 22:00	7.64	26.6	14.784	94.32	1
LH-IM-04	7/22/2025 22:15	7.63	26.6	14.783	94.2	1
LH-IM-04	7/22/2025 22:30	7.64	26.6	14.783	94.32	1
LH-IM-04	7/22/2025 22:45	7.65	26.6	14.785	94.44	1
LH-IM-04	7/22/2025 23:00	7.65	26.6	14.781	94.44	1
LH-IM-04	7/22/2025 23:15	7.63	26.6	14.782	94.2	1
LH-IM-04	7/22/2025 23:30	7.59	26.6	14.784	93.7	1
LH-IM-04	7/22/2025 23:45	7.59	26.6	14.788	93.7	1
LH-IM-04	7/23/2025 0:00	7.65	26.6	14.79	94.44	1
LH-IM-04	7/23/2025 0:15	7.61	26.6	14.79	93.95	1
LH-IM-04	7/23/2025 0:30	7.62	26.6	14.792	94.07	1
LH-IM-04	7/23/2025 0:45	7.54	26.6	14.797	93.09	1
LH-IM-04	7/23/2025 1:00	7.55	26.6	14.795	93.21	1
LH-IM-04	7/23/2025 1:15	7.53	26.6	14.798	92.96	1
LH-IM-04	7/23/2025 1:30	7.5	26.6	14.8	92.59	1
LH-IM-04	7/23/2025 1:45	7.46	26.6	14.8	92.1	1
LH-IM-04	7/23/2025 2:00	7.43	26.6	14.802	91.73	1
LH-IM-04	7/23/2025 2:15	7.36	26.58	14.801	90.86	1
LH-IM-04	7/23/2025 2:30	7.19	26.58	14.801	88.77	1
LH-IM-04	7/23/2025 2:45	7.13	26.56	14.803	88.02	1
LH-IM-04	7/23/2025 3:00	7.03	26.56	14.804	86.79	1
LH-IM-04	7/23/2025 3:15	7.03	26.56	14.8	86.79	1
LH-IM-04	7/23/2025 3:30	6.91	26.54	14.801	85.31	1
LH-IM-04	7/23/2025 3:45	6.76	26.54	14.801	83.46	1
LH-IM-04	7/23/2025 4:00	6.63	26.54	14.8	81.85	1

Station Name	Date Time	DO mg/L	Temp C	Air Pressure PSI	Saturation PCT	Use Code
LH-IM-04	7/23/2025 4:15	6.37	26.54	14.794	78.64	1
LH-IM-04	7/23/2025 4:30	6.25	26.52	14.793	77.16	1
LH-IM-04	7/23/2025 4:45	6.13	26.5	14.794	75.68	1
LH-IM-04	7/23/2025 5:00	6.19	26.52	14.8	76.42	1
LH-IM-04	7/23/2025 5:15	6.77	26.54	14.801	83.58	1
LH-IM-04	7/23/2025 5:30	6.59	26.52	14.805	81.36	1
LH-IM-04	7/23/2025 5:45	6.32	26.52	14.808	78.02	1
LH-IM-04	7/23/2025 6:00	7.02	26.54	14.81	86.67	1
LH-IM-04	7/23/2025 6:15	7.07	26.52	14.813	87.28	1
LH-IM-04	7/23/2025 6:30	7.31	26.5	14.817	90.25	1
LH-IM-04	7/23/2025 6:45	7.44	26.5	14.819	91.85	1
LH-IM-04	7/23/2025 7:00	7.33	26.48	14.817	90.49	1
LH-IM-04	7/23/2025 7:15	7.45	26.48	14.82	91.98	1
LH-IM-04	7/23/2025 7:30	7.48	26.46	14.818	92.35	1
LH-IM-04	7/23/2025 7:45	7.4	26.44	14.822	91.36	1
LH-IM-04	7/23/2025 8:00	7.36	26.42	14.822	90.86	1
LH-IM-04	7/23/2025 8:15	7.33	26.42	14.824	90.49	1
LH-IM-04	7/23/2025 8:30	7.24	26.38	14.824	89.38	1
LH-IM-04	7/23/2025 8:45	7.29	26.38	14.825	90	1
LH-IM-04	7/23/2025 9:00	7.17	26.38	14.823	88.52	1
LH-IM-04	7/23/2025 9:15	7.12	26.38	14.825	87.9	1
LH-IM-04	7/23/2025 9:30	7.29	26.38	14.825	90	1
LH-IM-04	7/23/2025 9:45	7.14	26.38	14.825	88.15	1
LH-IM-04	7/23/2025 10:00	7.28	26.36	14.824	89.88	1
LH-IM-04	7/23/2025 10:15	7.28	26.34	14.823	89.88	1
LH-IM-04	7/23/2025 10:30	7.36	26.34	14.821	90.86	1
LH-IM-04	7/23/2025 10:45	7.39	26.34	14.822	91.23	1
LH-IM-04	7/23/2025 11:00	7.54	26.34	14.821	93.09	1
LH-IM-04	7/23/2025 11:15	7.45	26.34	14.822	91.98	1
LH-IM-04	7/23/2025 11:30	7.45	26.32	14.821	91.98	1
LH-IM-04	7/23/2025 11:45	7.34	26.32	14.818	90.62	1
LH-IM-04	7/23/2025 12:00	7.33	26.32	14.816	90.49	1
LH-IM-04	7/23/2025 12:15	7.32	26.32	14.813	90.37	1
LH-IM-04	7/23/2025 12:30	7.36	26.32	14.81	90.86	1
LH-IM-04	7/23/2025 12:45	7.37	26.3	14.809	90.99	1
LH-IM-04	7/23/2025 13:00	7.36	26.3	14.812	90.86	1
LH-IM-04	7/23/2025 13:15	7.28	26.32	14.809	89.88	1
LH-IM-04	7/23/2025 13:30	7.44	26.32	14.81	91.85	1
LH-IM-04	7/23/2025 13:45	7.61	26.32	14.807	93.95	1
LH-IM-04	7/23/2025 14:00	7.47	26.3	14.806	92.22	1
LH-IM-04	7/23/2025 14:15	7.5	26.3	14.806	92.59	1
LH-IM-04	7/23/2025 14:30	7.45	26.3	14.806	91.98	1
LH-IM-04	7/23/2025 14:45	7.5	26.3	14.805	92.59	1
LH-IM-04	7/23/2025 15:00	7.68	26.32	14.805	94.81	1
LH-IM-04	7/23/2025 15:15	7.61	26.32	14.802	93.95	1
LH-IM-04	7/23/2025 15:30	7.62	26.3	14.8	94.07	1
LH-IM-04	7/23/2025 15:45	7.46	26.28	14.798	92.1	1
LH-IM-04	7/23/2025 16:00	7.39	26.28	14.796	91.23	1
LH-IM-04	7/23/2025 16:15	7.4	26.28	14.796	91.36	1
LH-IM-04	7/23/2025 16:30	7.48	26.3	14.796	92.35	1
LH-IM-04	7/23/2025 16:45	7.45	26.28	14.796	91.98	1
LH-IM-04	7/23/2025 17:00	7.54	26.28	14.793	93.09	1
LH-IM-04	7/23/2025 17:15	7.41	26.28	14.794	91.48	1
LH-IM-04	7/23/2025 17:30	7.46	26.28	14.792	92.1	1
LH-IM-04	7/23/2025 17:45	7.43	26.28	14.791	91.73	1
LH-IM-04	7/23/2025 18:00	7.39	26.26	14.792	91.23	1
LH-IM-04	7/23/2025 18:15	7.48	26.28	14.787	92.35	1
LH-IM-04	7/23/2025 18:30	7.73	26.3	14.785	95.43	1
LH-IM-04	7/23/2025 18:45	7.52	26.28	14.784	92.84	1
LH-IM-04	7/23/2025 19:00	7.57	26.28	14.781	93.46	1
LH-IM-04	7/23/2025 19:15	7.48	26.28	14.78	92.35	1
LH-IM-04	7/23/2025 19:30	7.46	26.28	14.779	92.1	1
LH-IM-04	7/23/2025 19:45	7.42	26.26	14.777	91.6	1
LH-IM-04	7/23/2025 20:00	7.44	26.26	14.776	91.85	1
LH-IM-04	7/23/2025 20:15	7.34	26.26	14.773	90.62	1
LH-IM-04	7/23/2025 20:30	7.37	26.26	14.773	90.99	1
LH-IM-04	7/23/2025 20:45	7.32	26.26	14.775	90.37	1
LH-IM-04	7/23/2025 21:00	7.24	26.28	14.777	89.38	1
LH-IM-04	7/23/2025 21:15	7.31	26.28	14.778	90.25	1
LH-IM-04	7/23/2025 21:30	7.41	26.28	14.782	91.48	1
LH-IM-04	7/23/2025 21:45	7.41	26.28	14.785	91.48	1
LH-IM-04	7/23/2025 22:00	7.28	26.28	14.789	89.88	1
LH-IM-04	7/23/2025 22:15	7.33	26.26	14.79	90.49	1
LH-IM-04	7/23/2025 22:30	7.42	26.26	14.79	91.6	1
LH-IM-04	7/23/2025 22:45	7.41	26.26	14.789	91.48	1
LH-IM-04	7/23/2025 23:00	7.51	26.26	14.79	92.72	1
LH-IM-04	7/23/2025 23:15	7.52	26.26	14.788	92.84	1
LH-IM-04	7/23/2025 23:30	7.61	26.24	14.788	93.95	1
LH-IM-04	7/23/2025 23:45	7.63	26.24	14.787	94.2	1
LH-IM-04	7/24/2025 0:00	7.65	26.24	14.785	94.44	1
LH-IM-04	7/24/2025 0:15	7.65	26.24	14.782	94.44	1
LH-IM-04	7/24/2025 0:30	7.56	26.24	14.784	93.33	1
LH-IM-04	7/24/2025 0:45	7.48	26.24	14.789	92.35	1
LH-IM-04	7/24/2025 1:00	7.48	26.24	14.787	92.35	1

Dissolved Oxygen Saturation Continous Monitoring Data
Normandeau Associates Inc.

Station Name	Date Time	DO mg/L	Temp C	Air Pressure PSI	Saturation PCT	Use Code
LH-IM-04	7/24/2025 1:15	7.46	26.24	14.784	92.1	1
LH-IM-04	7/24/2025 1:30	7.36	26.24	14.783	90.86	1
LH-IM-04	7/24/2025 1:45	7.35	26.24	14.783	90.74	1
LH-IM-04	7/24/2025 2:00	7.37	26.24	14.783	90.99	1
LH-IM-04	7/24/2025 2:15	7.33	26.22	14.783	90.49	1
LH-IM-04	7/24/2025 2:30	7.37	26.22	14.782	90.99	1
LH-IM-04	7/24/2025 2:45	7.37	26.22	14.782	90.99	1
LH-IM-04	7/24/2025 3:00	7.39	26.22	14.78	91.23	1
LH-IM-04	7/24/2025 3:15	7.32	26.22	14.777	90.37	1
LH-IM-04	7/24/2025 3:30	7.32	26.22	14.777	90.37	1
LH-IM-04	7/24/2025 3:45	7.41	26.22	14.775	91.48	1
LH-IM-04	7/24/2025 4:00	7.44	26.22	14.776	91.85	1
LH-IM-04	7/24/2025 4:15	7.48	26.22	14.777	92.35	1
LH-IM-04	7/24/2025 4:30	7.46	26.22	14.775	92.1	1
LH-IM-04	7/24/2025 4:45	7.45	26.22	14.77	91.98	1
LH-IM-04	7/24/2025 5:00	7.44	26.2	14.768	91.85	1
LH-IM-04	7/24/2025 5:15	7.43	26.2	14.77	91.73	1
LH-IM-04	7/24/2025 5:30	7.41	26.2	14.772	91.48	1
LH-IM-04	7/24/2025 5:45	7.35	26.2	14.771	90.74	1
LH-IM-04	7/24/2025 6:00	7.31	26.2	14.771	90.25	1
LH-IM-04	7/24/2025 6:15	7.37	26.18	14.774	90.99	1
LH-IM-04	7/24/2025 6:30	7.42	26.18	14.775	91.6	1
LH-IM-04	7/24/2025 6:45	7.37	26.18	14.776	90.99	1
LH-IM-04	7/24/2025 7:00	7.32	26.18	14.778	90.37	1
LH-IM-04	7/24/2025 7:15	7.36	26.18	14.781	90.86	1
LH-IM-04	7/24/2025 7:30	7.36	26.18	14.778	90.86	1
LH-IM-04	7/24/2025 7:45	7.44	26.18	14.775	91.85	1
LH-IM-04	7/24/2025 8:00	7.42	26.18	14.777	91.6	1
LH-IM-04	7/24/2025 8:15	7.37	26.18	14.776	90.99	1
LH-IM-04	7/24/2025 8:30	7.42	26.18	14.775	91.6	1
LH-IM-04	7/24/2025 8:45	7.42	26.18	14.775	91.6	1
LH-IM-04	7/24/2025 9:00	7.44	26.18	14.772	91.85	1
LH-IM-04	7/24/2025 9:15	7.44	26.18	14.772	91.85	1
LH-IM-04	7/24/2025 9:30	7.47	26.18	14.772	92.22	1
LH-IM-04	7/24/2025 9:45	7.53	26.18	14.771	92.96	1
LH-IM-04	7/24/2025 10:00	7.51	26.16	14.769	92.72	1
LH-IM-04	7/24/2025 10:15	7.52	26.16	14.766	92.84	1
LH-IM-04	7/24/2025 10:30	7.53	26.18	14.766	92.96	1
LH-IM-04	7/24/2025 10:45	7.51	26.16	14.762	92.72	1
LH-IM-04	7/24/2025 11:00	7.46	26.18	14.763	92.1	1
LH-IM-04	7/24/2025 11:15	7.44	26.18	14.762	91.85	1
LH-IM-04	7/24/2025 11:30	7.37	26.18	14.758	90.99	1
LH-IM-04	7/24/2025 11:45	7.37	26.16	14.759	90.99	1
LH-IM-04	7/24/2025 12:00	7.36	26.18	14.756	90.86	1
LH-IM-04	7/24/2025 12:15	7.34	26.18	14.752	90.62	1
LH-IM-04	7/24/2025 12:30	7.42	26.18	14.747	91.6	1
LH-IM-04	7/24/2025 12:45	7.52	26.18	14.74	92.84	1
LH-IM-04	7/24/2025 13:00	7.48	26.18	14.738	92.35	1
LH-IM-04	7/24/2025 13:15	7.55	26.18	14.734	93.21	1
LH-IM-04	7/24/2025 13:30	7.33	26.18	14.731	90.49	1
LH-IM-04	7/24/2025 13:45	7.33	26.16	14.725	90.49	1
LH-IM-04	7/24/2025 14:00	7.35	26.16	14.722	90.74	1
LH-IM-04	7/24/2025 14:15	7.4	26.16	14.718	91.36	1
LH-IM-04	7/24/2025 14:30	7.41	26.16	14.716	91.48	1
LH-IM-04	7/24/2025 14:45	7.43	26.16	14.714	91.73	1
LH-IM-04	7/24/2025 15:00	7.43	26.2	14.71	91.73	1
LH-IM-04	7/24/2025 15:15	8.07	26.26	14.71	100.88	1
LH-IM-04	7/24/2025 15:30	7.58	26.24	14.707	93.58	1
LH-IM-04	7/24/2025 15:45	8.18	26.26	14.706	102.25	1
LH-IM-04	7/24/2025 16:00	8.13	26.28	14.701	101.63	1
LH-IM-04	7/24/2025 16:15	8.06	26.28	14.698	100.75	1
LH-IM-04	7/24/2025 16:30	7.88	26.26	14.696	98.5	1
LH-IM-04	7/24/2025 16:45	7.72	26.24	14.696	95.31	1
LH-IM-04	7/24/2025 17:00	7.77	26.22	14.69	95.93	1
LH-IM-04	7/24/2025 17:15	7.75	26.22	14.688	95.68	1
LH-IM-04	7/24/2025 17:30	7.72	26.22	14.683	95.31	1
LH-IM-04	7/24/2025 17:45	7.61	26.22	14.687	93.95	1
LH-IM-04	7/24/2025 18:00	7.57	26.2	14.685	93.46	1
LH-IM-04	7/24/2025 18:15	7.52	26.2	14.683	92.84	1
LH-IM-04	7/24/2025 18:30	7.59	26.2	14.679	93.7	1
LH-IM-04	7/24/2025 18:45	7.52	26.2	14.678	92.84	1
LH-IM-04	7/24/2025 19:00	7.51	26.22	14.675	92.72	1
LH-IM-04	7/24/2025 19:15	7.48	26.24	14.678	92.35	1
LH-IM-04	7/24/2025 19:30	7.43	26.5	14.678	92.88	1
LH-IM-04	7/24/2025 19:45	7.91	26.34	14.678	98.88	1
LH-IM-04	7/24/2025 20:00	7.44	26.32	14.676	93	1
LH-IM-04	7/24/2025 20:15	8.33	26.42	14.673	104.13	1
LH-IM-04	7/24/2025 20:30	7.51	26.38	14.674	93.88	1
LH-IM-04	7/24/2025 20:45	8.79	26.52	14.675	109.88	1
LH-IM-04	7/24/2025 21:00	8.7	26.5	14.674	108.75	1
LH-IM-04	7/24/2025 21:15	8.88	26.58	14.677	111	1
LH-IM-04	7/24/2025 21:30	8.93	26.66	14.678	111.63	1
LH-IM-04	7/24/2025 21:45	7.92	26.54	14.677	99	1
LH-IM-04	7/24/2025 22:00	8.29	26.44	14.678	103.63	1

Station Name	Date Time	DO mg/L	Temp C	Air Pressure PSI	Saturation PCT	Use Code
LH-IM-04	7/24/2025 22:15	8.28	26.44	14.68	103.5	1
LH-IM-04	7/24/2025 22:30	7.77	26.52	14.68	97.13	1
LH-IM-04	7/24/2025 22:45	7.86	26.44	14.679	98.25	1
LH-IM-04	7/24/2025 23:00	8.66	26.58	14.682	108.25	1
LH-IM-04	7/24/2025 23:15	8.67	26.62	14.677	108.38	1
LH-IM-04	7/24/2025 23:30	8.95	26.68	14.676	111.88	1
LH-IM-04	7/24/2025 23:45	8.76	26.68	14.677	109.5	1
LH-IM-04	7/25/2025 0:00	8.44	26.64	14.672	105.5	1
LH-IM-04	7/25/2025 0:15	9.16	26.66	14.674	114.5	1
LH-IM-04	7/25/2025 0:30	9.04	26.66	14.671	113	1
LH-IM-04	7/25/2025 0:45	8.84	26.62	14.669	110.5	1
LH-IM-04	7/25/2025 1:00	8.63	26.58	14.665	107.88	1
LH-IM-04	7/25/2025 1:15	8.76	26.58	14.661	109.5	1
LH-IM-04	7/25/2025 1:30	8.42	26.56	14.66	105.25	1
LH-IM-04	7/25/2025 1:45	8.33	26.48	14.658	104.13	1
LH-IM-04	7/25/2025 2:00	7.09	26.3	14.658	88.63	1
LH-IM-04	7/25/2025 2:15	7.04	26.2	14.653	86.91	1
LH-IM-04	7/25/2025 2:30	7.06	26.24	14.651	87.16	1
LH-IM-04	7/25/2025 2:45	6.93	26.22	14.653	85.56	1
LH-IM-04	7/25/2025 3:00	6.95	26.2	14.649	85.8	1
LH-IM-04	7/25/2025 3:15	6.93	26.2	14.647	86.63	1
LH-IM-04	7/25/2025 3:30	6.88	26.2	14.647	86	1
LH-IM-04	7/25/2025 3:45	7.13	26.22	14.645	89.13	1
LH-IM-04	7/25/2025 4:00	7.15	26.24	14.643	89.38	1
LH-IM-04	7/25/2025 4:15	7.77	26.3	14.643	97.13	1
LH-IM-04	7/25/2025 4:30	8.18	26.34	14.646	102.25	1
LH-IM-04	7/25/2025 4:45	8.09	26.36	14.643	101.13	1
LH-IM-04	7/25/2025 5:00	8.27	26.38	14.644	103.38	1
LH-IM-04	7/25/2025 5:15	8.06	26.36	14.644	100.75	1
LH-IM-04	7/25/2025 5:30	7.92	26.36	14.642	99	1
LH-IM-04	7/25/2025 5:45	8.44	26.4	14.644	105.5	1
LH-IM-04	7/25/2025 6:00	8.97	26.48	14.644	112.13	1
LH-IM-04	7/25/2025 6:15	8.99	26.5	14.642	112.38	1
LH-IM-04	7/25/2025 6:30	9.06	26.48	14.646	113.25	1
LH-IM-04	7/25/2025 6:45	9.05	26.48	14.644	113.13	1
LH-IM-04	7/25/2025 7:00	9.12	26.48	14.647	114	1
LH-IM-04	7/25/2025 7:15	9.03	26.48	14.647	112.88	1
LH-IM-04	7/25/2025 7:30	8.55	26.46	14.648	106.88	1
LH-IM-04	7/25/2025 7:45	8.57	26.42	14.647	107.13	1
LH-IM-04	7/25/2025 8:00	8.75	26.42	14.644	109.38	1
LH-IM-04	7/25/2025 8:15	8.46	26.4	14.644	105.75	1
LH-IM-04	7/25/2025 8:30	8.43	26.4	14.642	105.38	1
LH-IM-04	7/25/2025 8:45	8.21	26.36	14.639	102.63	1
LH-IM-04	7/25/2025 9:00	8.05	26.34	14.639	100.63	1
LH-IM-04	7/25/2025 9:15	8.33	26.36	14.638	104.13	1
LH-IM-04	7/25/2025 9:30	7.94	26.32	14.636	99.25	1
LH-IM-04	7/25/2025 9:45	7.92	26.3	14.637	99	1
LH-IM-04	7/25/2025 10:00	7.92	26.3	14.637	99	1
LH-IM-04	7/25/2025 10:15	8.11	26.32	14.636	101.38	1
LH-IM-04	7/25/2025 10:30	8.16	26.34	14.635	102	1
LH-IM-04	7/25/2025 10:45	8.14	26.36	14.634	101.75	1
LH-IM-04	7/25/2025 11:00	8.36	26.36	14.63	104.5	1
LH-IM-04	7/25/2025 11:15	8.33	26.36	14.63	104.13	1
LH-IM-04	7/25/2025 11:30	8.29	26.36	14.631	103.63	1
LH-IM-04	7/25/2025 11:45	8.42	26.36	14.628	105.25	1
LH-IM-04	7/25/2025 12:00	8.27	26.36	14.626	103.38	1
LH-IM-04	7/25/2025 12:15	8.43	26.38	14.624	105.38	1
LH-IM-04	7/25/2025 12:30	8.5	26.38	14.621	106.25	1
LH-IM-04	7/25/2025 12:45	8.51	26.4	14.621	106.38	1
LH-IM-04	7/25/2025 13:00	8.49	26.4	14.62	106.13	1
LH-IM-04	7/25/2025 13:15	8.35	26.38	14.622	104.38	1
LH-IM-04	7/25/2025 13:30	8.46	26.4	14.622	105.75	1
LH-IM-04	7/25/2025 13:45	8.39	26.4	14.62	104.88	1
LH-IM-04	7/25/2025 14:00	8.48	26.42	14.616	106	1
LH-IM-04	7/25/2025 14:15	8.99	26.46	14.617	112.38	1
LH-IM-04	7/25/2025 14:30	9.01	26.5	14.612	112.63	1
LH-IM-04	7/25/2025 14:45	9	26.5	14.606	112.5	1
LH-IM-04	7/25/2025 15:00	8.85	26.5	14.605	110.63	1
LH-IM-04	7/25/2025 15:15	8.89	26.5	14.606	111.13	1
LH-IM-04	7/25/2025 15:30	8.84	26.52	14.606	110.5	1
LH-IM-04	7/25/2025 15:45	8.94	26.54	14.608	111.75	1
LH-IM-04	7/25/2025 16:00	8.97	26.54	14.605	112.13	1
LH-IM-04	7/25/2025 16:15	8.98	26.58	14.603	112.25	1
LH-IM-04	7/25/2025 16:30	9.01	26.58	14.601	112.63	1
LH-IM-04	7/25/2025 16:45	9.22	26.62	14.606	115.25	1
LH-IM-04	7/25/2025 17:00	9.27	26.68	14.605	115.88	1
LH-IM-04	7/25/2025 17:15	9.33	26.72	14.612	116.63	1
LH-IM-04	7/25/2025 17:30	9.49	26.76	14.622	120.13	1
LH-IM-04	7/25/2025 17:45	9.6	26.8	14.62	121.52	1
LH-IM-04	7/25/2025 18:00	9.61	26.82	14.622	121.65	1
LH-IM-04	7/25/2025 18:15	9.54	26.82	14.623	120.76	1
LH-IM-04	7/25/2025 18:30	9.61	26.86	14.626	121.65	1
LH-IM-04	7/25/2025 18:45	9.67	26.9	14.629	122.41	1
LH-IM-04	7/25/2025 19:00	9.4	26.84	14.636	118.99	1

Station Name	Date Time	DO mg/L	Temp C	Air Pressure PSI	Saturation PCT	Use Code
LH-IM-04	7/25/2025 19:15	9.49	26.84	14.637	120.13	1
LH-IM-04	7/25/2025 19:30	9.11	26.8	14.639	115.32	1
LH-IM-04	7/25/2025 19:45	9.06	26.72	14.64	113.25	1
LH-IM-04	7/25/2025 20:00	9.03	26.68	14.64	112.88	1
LH-IM-04	7/25/2025 20:15	8.98	26.68	14.644	112.25	1
LH-IM-04	7/25/2025 20:30	8.95	26.68	14.648	111.88	1
LH-IM-04	7/25/2025 20:45	8.96	26.68	14.651	112	1
LH-IM-04	7/25/2025 21:00	8.84	26.68	14.654	110.5	1
LH-IM-04	7/25/2025 21:15	8.77	26.7	14.658	109.63	1
LH-IM-04	7/25/2025 21:30	8.79	26.72	14.66	109.88	1
LH-IM-04	7/25/2025 21:45	8.9	26.72	14.666	111.25	1
LH-IM-04	7/25/2025 22:00	8.93	26.74	14.668	111.63	1
LH-IM-04	7/25/2025 22:15	9	26.74	14.669	112.5	1
LH-IM-04	7/25/2025 22:30	9.08	26.76	14.671	114.94	1
LH-IM-04	7/25/2025 22:45	9.14	26.76	14.672	115.7	1
LH-IM-04	7/25/2025 23:00	9.01	26.76	14.672	114.05	1
LH-IM-04	7/25/2025 23:15	8.84	26.74	14.674	110.5	1
LH-IM-04	7/25/2025 23:30	8.73	26.72	14.679	109.13	1
LH-IM-04	7/25/2025 23:45	8.5	26.68	14.68	106.25	1
LH-IM-04	7/26/2025 0:00	8.38	26.66	14.682	104.75	1
LH-IM-04	7/26/2025 0:15	8.5	26.66	14.685	106.25	1
LH-IM-04	7/26/2025 0:30	8.3	26.62	14.689	103.75	1
LH-IM-04	7/26/2025 0:45	8.24	26.6	14.692	103	1
LH-IM-04	7/26/2025 1:00	8.39	26.6	14.693	104.88	1
LH-IM-04	7/26/2025 1:15	9.25	26.76	14.693	117.09	1
LH-IM-04	7/26/2025 1:30	9.01	26.76	14.696	114.05	1
LH-IM-04	7/26/2025 1:45	9.34	26.76	14.699	118.23	1
LH-IM-04	7/26/2025 2:00	9.48	26.74	14.7	118.5	1
LH-IM-04	7/26/2025 2:15	9.14	26.72	14.701	114.25	1
LH-IM-04	7/26/2025 2:30	9.23	26.7	14.704	115.38	1
LH-IM-04	7/26/2025 2:45	9.19	26.7	14.704	114.88	1
LH-IM-04	7/26/2025 3:00	8.85	26.66	14.707	110.63	1
LH-IM-04	7/26/2025 3:15	8.86	26.64	14.708	110.75	1
LH-IM-04	7/26/2025 3:30	8.81	26.66	14.71	110.13	1
LH-IM-04	7/26/2025 3:45	8.68	26.64	14.711	108.5	1
LH-IM-04	7/26/2025 4:00	8.87	26.64	14.712	110.88	1
LH-IM-04	7/26/2025 4:15	8.88	26.64	14.716	111	1
LH-IM-04	7/26/2025 4:30	8.79	26.64	14.719	109.88	1
LH-IM-04	7/26/2025 4:45	9	26.62	14.722	112.5	1
LH-IM-04	7/26/2025 5:00	8.71	26.62	14.727	108.88	1
LH-IM-04	7/26/2025 5:15	8.94	26.62	14.73	111.75	1
LH-IM-04	7/26/2025 5:30	8.89	26.62	14.734	111.13	1
LH-IM-04	7/26/2025 5:45	8.9	26.6	14.737	111.25	1
LH-IM-04	7/26/2025 6:00	8.79	26.58	14.739	109.88	1
LH-IM-04	7/26/2025 6:15	8.88	26.58	14.74	111	1
LH-IM-04	7/26/2025 6:30	8.87	26.58	14.746	109.51	1
LH-IM-04	7/26/2025 6:45	8.62	26.58	14.747	106.42	1
LH-IM-04	7/26/2025 7:00	8.71	26.58	14.751	107.53	1
LH-IM-04	7/26/2025 7:15	8.87	26.58	14.755	109.51	1
LH-IM-04	7/26/2025 7:30	8.83	26.58	14.757	109.01	1
LH-IM-04	7/26/2025 7:45	8.55	26.56	14.758	105.56	1
LH-IM-04	7/26/2025 8:00	8.92	26.56	14.757	110.12	1
LH-IM-04	7/26/2025 8:15	8.74	26.54	14.761	107.9	1
LH-IM-04	7/26/2025 8:30	8.65	26.54	14.764	106.79	1
LH-IM-04	7/26/2025 8:45	8.68	26.54	14.767	107.16	1
LH-IM-04	7/26/2025 9:00	8.39	26.52	14.768	103.58	1
LH-IM-04	7/26/2025 9:15	8.72	26.54	14.766	107.65	1
LH-IM-04	7/26/2025 9:30	8.77	26.54	14.768	108.27	1
LH-IM-04	7/26/2025 9:45	8.93	26.56	14.768	110.25	1
LH-IM-04	7/26/2025 10:00	8.98	26.58	14.769	110.86	1
LH-IM-04	7/26/2025 10:15	9.27	26.6	14.767	114.44	1
LH-IM-04	7/26/2025 10:30	8.9	26.6	14.765	109.88	1
LH-IM-04	7/26/2025 10:45	9.3	26.62	14.767	114.81	1
LH-IM-04	7/26/2025 11:00	9.14	26.64	14.765	112.84	1
LH-IM-04	7/26/2025 11:15	9.15	26.62	14.765	112.96	1
LH-IM-04	7/26/2025 11:30	8.97	26.64	14.765	110.74	1
LH-IM-04	7/26/2025 11:45	8.71	26.62	14.764	107.53	1
LH-IM-04	7/26/2025 12:00	8.87	26.6	14.763	109.51	1
LH-IM-04	7/26/2025 12:15	8.68	26.6	14.759	107.16	1
LH-IM-04	7/26/2025 12:30	8.74	26.62	14.759	107.9	1
LH-IM-04	7/26/2025 12:45	8.98	26.62	14.759	110.86	1
LH-IM-04	7/26/2025 13:00	9.01	26.64	14.758	111.23	1
LH-IM-04	7/26/2025 13:15	8.89	26.66	14.758	109.75	1
LH-IM-04	7/26/2025 13:30	8.74	26.62	14.755	107.9	1
LH-IM-04	7/26/2025 13:45	9.03	26.62	14.755	111.48	1
LH-IM-04	7/26/2025 14:00	9	26.64	14.752	111.11	1
LH-IM-04	7/26/2025 14:15	8.74	26.62	14.755	107.9	1
LH-IM-04	7/26/2025 14:30	8.2	26.56	14.755	101.23	1
LH-IM-04	7/26/2025 14:45	7.98	26.48	14.749	98.52	1
LH-IM-04	7/26/2025 15:00	8.41	26.54	14.748	103.83	1
LH-IM-04	7/26/2025 15:15	8.2	26.54	14.75	101.23	1
LH-IM-04	7/26/2025 15:30	8.39	26.54	14.748	103.58	1
LH-IM-04	7/26/2025 15:45	8.44	26.52	14.75	104.2	1
LH-IM-04	7/26/2025 16:00	8.73	26.54	14.744	109.13	1

Station Name	Date Time	DO mg/L	Temp C	Air Pressure PSI	Saturation PCT	Use Code
LH-IM-04	7/26/2025 16:15	8.49	26.54	14.746	104.81	1
LH-IM-04	7/26/2025 16:30	8.44	26.56	14.744	105.5	1
LH-IM-04	7/26/2025 16:45	8.3	26.54	14.743	103.75	1
LH-IM-04	7/26/2025 17:00	8.08	26.5	14.74	101	1
LH-IM-04	7/26/2025 17:15	8.12	26.52	14.741	101.5	1
LH-IM-04	7/26/2025 17:30	7.75	26.52	14.738	96.88	1
LH-IM-04	7/26/2025 17:45	8.28	26.5	14.738	103.5	1
LH-IM-04	7/26/2025 18:00	8.19	26.48	14.738	102.38	1
LH-IM-04	7/26/2025 18:15	8.18	26.5	14.738	102.25	1
LH-IM-04	7/26/2025 18:30	7.79	26.48	14.734	97.38	1
LH-IM-04	7/26/2025 18:45	7.78	26.46	14.732	97.25	1
LH-IM-04	7/26/2025 19:00	7.54	26.46	14.734	94.25	1
LH-IM-04	7/26/2025 19:15	7.72	26.46	14.732	96.5	1
LH-IM-04	7/26/2025 19:30	8.16	26.5	14.733	102	1
LH-IM-04	7/26/2025 19:45	7.94	26.5	14.733	99.25	1
LH-IM-04	7/26/2025 20:00	8.23	26.52	14.731	102.88	1
LH-IM-04	7/26/2025 20:15	8	26.5	14.73	100	1
LH-IM-04	7/26/2025 20:30	7.8	26.5	14.727	97.5	1
LH-IM-04	7/26/2025 20:45	7.85	26.52	14.728	98.13	1
LH-IM-04	7/26/2025 21:00	8.12	26.52	14.729	101.5	1
LH-IM-04	7/26/2025 21:15	8.01	26.5	14.734	100.13	1
LH-IM-04	7/26/2025 21:30	7.95	26.5	14.736	99.38	1
LH-IM-04	7/26/2025 21:45	7.88	26.48	14.737	98.5	1
LH-IM-04	7/26/2025 22:00	7.86	26.48	14.735	98.25	1
LH-IM-04	7/26/2025 22:15	7.69	26.48	14.737	96.13	1
LH-IM-04	7/26/2025 22:30	7.78	26.46	14.737	97.25	1
LH-IM-04	7/26/2025 22:45	7.99	26.48	14.734	99.88	1
LH-IM-04	7/26/2025 23:00	7.86	26.48	14.734	98.25	1
LH-IM-04	7/26/2025 23:15	7.88	26.48	14.734	98.5	1
LH-IM-04	7/26/2025 23:30	7.98	26.46	14.733	99.75	1
LH-IM-04	7/26/2025 23:45	7.88	26.46	14.733	98.5	1
LH-IM-04	7/27/2025 0:00	7.9	26.46	14.733	98.75	1
LH-IM-04	7/27/2025 0:15	7.8	26.44	14.731	97.5	1
LH-IM-04	7/27/2025 0:30	7.76	26.44	14.731	97	1
LH-IM-04	7/27/2025 0:45	7.67	26.44	14.729	95.88	1
LH-IM-04	7/27/2025 1:00	7.72	26.44	14.732	96.5	1
LH-IM-04	7/27/2025 1:15	7.7	26.44	14.733	96.25	1
LH-IM-04	7/27/2025 1:30	7.69	26.44	14.733	96.13	1
LH-IM-04	7/27/2025 1:45	7.67	26.44	14.727	95.88	1
LH-IM-04	7/27/2025 2:00	7.65	26.44	14.725	95.63	1
LH-IM-04	7/27/2025 2:15	7.76	26.46	14.723	97	1
LH-IM-04	7/27/2025 2:30	7.77	26.46	14.724	97.13	1
LH-IM-04	7/27/2025 2:45	7.72	26.46	14.725	96.5	1
LH-IM-04	7/27/2025 3:00	7.72	26.46	14.721	96.5	1
LH-IM-04	7/27/2025 3:15	7.8	26.46	14.723	97.5	1
LH-IM-04	7/27/2025 3:30	7.87	26.46	14.719	98.38	1
LH-IM-04	7/27/2025 3:45	8.27	26.46	14.719	103.38	1
LH-IM-04	7/27/2025 4:00	8.28	26.46	14.718	103.5	1
LH-IM-04	7/27/2025 4:15	7.78	26.46	14.715	97.25	1
LH-IM-04	7/27/2025 4:30	8.82	26.46	14.716	110.25	1
LH-IM-04	7/27/2025 4:45	9.07	26.46	14.714	113.38	1
LH-IM-04	7/27/2025 5:00	9.06	26.46	14.715	113.25	1
LH-IM-04	7/27/2025 5:15	9.21	26.46	14.715	115.13	1
LH-IM-04	7/27/2025 5:30	9.15	26.46	14.717	114.38	1
LH-IM-04	7/27/2025 5:45	9.03	26.44	14.717	112.88	1
LH-IM-04	7/27/2025 6:00	8.95	26.44	14.718	111.88	1
LH-IM-04	7/27/2025 6:15	9.11	26.44	14.716	113.88	1
LH-IM-04	7/27/2025 6:30	8.84	26.42	14.717	110.5	1
LH-IM-04	7/27/2025 6:45	8.25	26.42	14.719	103.13	1
LH-IM-04	7/27/2025 7:00	8.85	26.42	14.719	110.63	1
LH-IM-04	7/27/2025 7:15	9.12	26.42	14.718	114	1
LH-IM-04	7/27/2025 7:30	9.1	26.44	14.717	113.75	1
LH-IM-04	7/27/2025 7:45	9.19	26.44	14.717	114.88	1
LH-IM-04	7/27/2025 8:00	9.44	26.44	14.715	118	1
LH-IM-04	7/27/2025 8:15	9.7	26.44	14.714	121.25	1
LH-IM-04	7/27/2025 8:30	9.39	26.46	14.713	117.38	1
LH-IM-04	7/27/2025 8:45	9.19	26.46	14.714	114.88	1
LH-IM-04	7/27/2025 9:00	9.21	26.44	14.712	115.13	1
LH-IM-04	7/27/2025 9:15	9.19	26.46	14.71	114.88	1
LH-IM-04	7/27/2025 9:30	9.43	26.46	14.711	117.88	1
LH-IM-04	7/27/2025 9:45	9.59	26.46	14.707	119.88	1
LH-IM-04	7/27/2025 10:00	9.4	26.46	14.709	117.5	1
LH-IM-04	7/27/2025 10:15	9.51	26.46	14.707	118.88	1
LH-IM-04	7/27/2025 10:30	9.53	26.46	14.708	119.13	1
LH-IM-04	7/27/2025 10:45	9.62	26.46	14.706	120.25	1
LH-IM-04	7/27/2025 11:00	9.75	26.46	14.704	121.88	1
LH-IM-04	7/27/2025 11:15	9.74	26.48	14.703	121.75	1
LH-IM-04	7/27/2025 11:30	9.69	26.48	14.702	121.13	1
LH-IM-04	7/27/2025 11:45	9.75	26.48	14.701	121.88	1
LH-IM-04	7/27/2025 12:00	9.87	26.48	14.701	123.38	1
LH-IM-04	7/27/2025 12:15	9.71	26.48	14.698	121.38	1
LH-IM-04	7/27/2025 12:30	9.67	26.48	14.694	120.88	1
LH-IM-04	7/27/2025 12:45	9.59	26.48	14.691	119.88	1
LH-IM-04	7/27/2025 13:00	9.6	26.48	14.691	120	1

Station Name	Date Time	DO mg/L	Temp C	Air Pressure PSI	Saturation PCT	Use Code
LH-IM-04	7/27/2025 13:15	9.49	26.48	14.687	118.63	1
LH-IM-04	7/27/2025 13:30	9.61	26.48	14.682	120.13	1
LH-IM-04	7/27/2025 13:45	9.41	26.48	14.678	117.63	1
LH-IM-04	7/27/2025 14:00	8.97	26.46	14.678	112.13	1
LH-IM-04	7/27/2025 14:15	8.55	26.44	14.68	106.88	1
LH-IM-04	7/27/2025 14:30	8.24	26.44	14.677	103	1
LH-IM-04	7/27/2025 14:45	7.9	26.42	14.676	98.75	1
LH-IM-04	7/27/2025 15:00	8.2	26.44	14.671	102.5	1
LH-IM-04	7/27/2025 15:15	8.4	26.46	14.667	105	1
LH-IM-04	7/27/2025 15:30	8.07	26.44	14.667	100.88	1
LH-IM-04	7/27/2025 15:45	8.14	26.46	14.666	101.75	1
LH-IM-04	7/27/2025 16:00	8.49	26.48	14.663	106.13	1
LH-IM-04	7/27/2025 16:15	8.43	26.5	14.66	105.38	1
LH-IM-04	7/27/2025 16:30	8.89	26.5	14.655	111.13	1
LH-IM-04	7/27/2025 16:45	9.07	26.5	14.65	113.38	1
LH-IM-04	7/27/2025 17:00	9.16	26.52	14.651	114.5	1
LH-IM-04	7/27/2025 17:15	9.44	26.52	14.65	118	1
LH-IM-04	7/27/2025 17:30	9.72	26.52	14.649	121.5	1
LH-IM-04	7/27/2025 17:45	9.38	26.52	14.645	117.25	1
LH-IM-04	7/27/2025 18:00	9.61	26.54	14.648	120.13	1
LH-IM-04	7/27/2025 18:15	9.95	26.56	14.642	124.38	1
LH-IM-04	7/27/2025 18:30	9.61	26.56	14.644	120.13	1
LH-IM-04	7/27/2025 18:45	9.53	26.54	14.645	119.13	1
LH-IM-04	7/27/2025 19:00	9.25	26.54	14.647	115.63	1
LH-IM-04	7/27/2025 19:15	9.03	26.52	14.647	112.88	1
LH-IM-04	7/27/2025 19:30	9.03	26.5	14.651	112.88	1
LH-IM-04	7/27/2025 19:45	9.07	26.5	14.651	113.38	1
LH-IM-04	7/27/2025 20:00	8.51	26.48	14.649	106.38	1
LH-IM-04	7/27/2025 20:15	8.14	26.46	14.65	101.75	1
LH-IM-04	7/27/2025 20:30	7.67	26.44	14.652	95.88	1
LH-IM-04	7/27/2025 20:45	7.45	26.42	14.653	93.13	1
LH-IM-04	7/27/2025 21:00	7.08	26.4	14.658	88.5	1
LH-IM-04	7/27/2025 21:15	7.52	26.42	14.66	94	1
LH-IM-04	7/27/2025 21:30	7.29	26.42	14.657	91.13	1
LH-IM-04	7/27/2025 21:45	7.24	26.42	14.659	90.5	1
LH-IM-04	7/27/2025 22:00	7.31	26.42	14.658	91.38	1
LH-IM-04	7/27/2025 22:15	6.97	26.42	14.659	87.13	1
LH-IM-04	7/27/2025 22:30	7.85	26.48	14.658	98.13	1
LH-IM-04	7/27/2025 22:45	7.83	26.48	14.659	97.88	1
LH-IM-04	7/27/2025 23:00	8.27	26.48	14.658	103.38	1
LH-IM-04	7/27/2025 23:15	8.16	26.5	14.655	102	1
LH-IM-04	7/27/2025 23:30	7.91	26.5	14.652	98.88	1
LH-IM-04	7/27/2025 23:45	7.61	26.48	14.654	95.13	1
LH-IM-04	7/28/2025 0:00	7.72	26.48	14.652	96.5	1
LH-IM-04	7/28/2025 0:15	7.54	26.48	14.65	94.25	1
LH-IM-04	7/28/2025 0:30	7.4	26.46	14.65	92.5	1
LH-IM-04	7/28/2025 0:45	7.87	26.48	14.648	98.38	1
LH-IM-04	7/28/2025 1:00	8.38	26.48	14.65	104.75	1
LH-IM-04	7/28/2025 1:15	7.88	26.48	14.653	98.5	1
LH-IM-04	7/28/2025 1:30	8.6	26.48	14.654	107.5	1
LH-IM-04	7/28/2025 1:45	8.2	26.46	14.653	102.5	1
LH-IM-04	7/28/2025 2:00	8.28	26.46	14.653	103.5	1
LH-IM-04	7/28/2025 2:15	8.11	26.44	14.653	101.38	1
LH-IM-04	7/28/2025 2:30	7.87	26.44	14.651	98.38	1
LH-IM-04	7/28/2025 2:45	8.09	26.44	14.653	101.13	1
LH-IM-04	7/28/2025 3:00	7.78	26.42	14.653	97.25	1
LH-IM-04	7/28/2025 3:15	7.42	26.4	14.656	92.75	1
LH-IM-04	7/28/2025 3:30	7.15	26.38	14.654	89.38	1
LH-IM-04	7/28/2025 3:45	7.01	26.36	14.655	87.63	1
LH-IM-04	7/28/2025 4:00	6.85	26.36	14.656	85.63	1
LH-IM-04	7/28/2025 4:15	7.08	26.36	14.657	88.5	1
LH-IM-04	7/28/2025 4:30	6.58	26.32	14.661	82.25	1
LH-IM-04	7/28/2025 4:45	7.58	26.34	14.661	94.75	1
LH-IM-04	7/28/2025 5:00	7.67	26.34	14.665	95.88	1
LH-IM-04	7/28/2025 5:15	7.86	26.36	14.669	98.25	1
LH-IM-04	7/28/2025 5:30	7.22	26.32	14.671	90.25	1
LH-IM-04	7/28/2025 5:45	7.58	26.34	14.675	94.75	1
LH-IM-04	7/28/2025 6:00	7.68	26.32	14.673	96	1
LH-IM-04	7/28/2025 6:15	7.56	26.32	14.673	94.5	1
LH-IM-04	7/28/2025 6:30	7.41	26.3	14.675	92.63	1
LH-IM-04	7/28/2025 6:45	7.5	26.3	14.678	93.75	1
LH-IM-04	7/28/2025 7:00	7.56	26.3	14.681	94.5	1
LH-IM-04	7/28/2025 7:15	7.31	26.28	14.682	91.38	1
LH-IM-04	7/28/2025 7:30	7.46	26.3	14.685	93.25	1
LH-IM-04	7/28/2025 7:45	7.15	26.3	14.688	89.38	1
LH-IM-04	7/28/2025 8:00	7.3	26.28	14.692	91.25	1
LH-IM-04	7/28/2025 8:15	7.18	26.28	14.694	89.75	1
LH-IM-04	7/28/2025 8:30	6.96	26.28	14.691	87	1
LH-IM-04	7/28/2025 8:45	7.01	26.28	14.69	87.63	1
LH-IM-04	7/28/2025 9:00	6.99	26.26	14.69	87.38	1
LH-IM-04	7/28/2025 9:15	7.35	26.26	14.688	91.88	1
LH-IM-04	7/28/2025 9:30	6.89	26.26	14.691	86.13	1
LH-IM-04	7/28/2025 9:45	7.22	26.26	14.691	90.25	1
LH-IM-04	7/28/2025 10:00	7.64	26.26	14.692	95.5	1

Station Name	Date Time	DO mg/L	Temp C	Air Pressure PSI	Saturation PCT	Use Code
LH-IM-04	7/28/2025 10:15	7.74	26.26	14.69	96.75	1
LH-IM-04	7/28/2025 10:30	7.69	26.26	14.693	96.13	1
LH-IM-04	7/28/2025 10:45	7.53	26.26	14.693	94.13	1
LH-IM-04	7/28/2025 11:00	7.32	26.24	14.695	90.37	1
LH-IM-04	7/28/2025 11:15	7.35	26.24	14.695	90.74	1
LH-IM-04	7/28/2025 11:30	7.26	26.24	14.693	89.63	1
LH-IM-04	7/28/2025 11:45	7.22	26.22	14.697	89.14	1
LH-IM-04	7/28/2025 12:00	7.23	26.22	14.691	89.26	1
LH-IM-04	7/28/2025 12:15	7.22	26.22	14.694	89.14	1
LH-IM-04	7/28/2025 12:30	7.22	26.2	14.689	89.14	1
LH-IM-04	7/28/2025 12:45	7.09	26.2	14.686	87.53	1
LH-IM-04	7/28/2025 13:00	7.1	26.2	14.686	87.65	1
LH-IM-04	7/28/2025 13:15	7.08	26.2	14.687	87.41	1
LH-IM-04	7/28/2025 13:30	7.3	26.18	14.688	90.12	1
LH-IM-04	7/28/2025 13:45	6.9	26.18	14.686	85.19	1
LH-IM-04	7/28/2025 14:00	6.67	26.18	14.687	82.35	1
LH-IM-04	7/28/2025 14:15	6.81	26.18	14.688	84.07	1
LH-IM-04	7/28/2025 14:30	6.75	26.18	14.684	83.33	1
LH-IM-04	7/28/2025 14:45	6.9	26.16	14.679	85.19	1
LH-IM-04	7/28/2025 15:00	6.6	26.16	14.679	81.48	1
LH-IM-04	7/28/2025 15:15	6.87	26.16	14.679	84.81	1
LH-IM-04	7/28/2025 15:30	6.7	26.16	14.681	82.72	1
LH-IM-04	7/28/2025 15:45	6.75	26.16	14.681	83.33	1
LH-IM-04	7/28/2025 16:00	6.66	26.16	14.685	82.22	1
LH-IM-04	7/28/2025 16:15	7.06	26.18	14.68	87.16	1
LH-IM-04	7/28/2025 16:30	7.17	26.18	14.678	88.52	1
LH-IM-04	7/28/2025 16:45	7.03	26.18	14.675	86.79	1
LH-IM-04	7/28/2025 17:00	6.89	26.18	14.675	85.06	1
LH-IM-04	7/28/2025 17:15	7.09	26.16	14.677	87.53	1
LH-IM-04	7/28/2025 17:30	7.1	26.14	14.673	87.65	1
LH-IM-04	7/28/2025 17:45	7.04	26.14	14.673	86.91	1
LH-IM-04	7/28/2025 18:00	7.04	26.14	14.674	86.91	1
LH-IM-04	7/28/2025 18:15	7.08	26.14	14.676	87.41	1
LH-IM-04	7/28/2025 18:30	7.04	26.14	14.674	86.91	1
LH-IM-04	7/28/2025 18:45	7.08	26.14	14.671	87.41	1
LH-IM-04	7/28/2025 19:00	6.99	26.14	14.674	86.3	1
LH-IM-04	7/28/2025 19:15	7.07	26.14	14.675	87.28	1
LH-IM-04	7/28/2025 19:30	6.92	26.12	14.671	85.43	1
LH-IM-04	7/28/2025 19:45	7.01	26.14	14.671	86.54	1
LH-IM-04	7/28/2025 20:00	6.96	26.14	14.667	85.93	1
LH-IM-04	7/28/2025 20:15	6.69	26.12	14.668	82.59	1
LH-IM-04	7/28/2025 20:30	6.56	26.1	14.671	80.99	1
LH-IM-04	7/28/2025 20:45	6.53	26.12	14.674	80.62	1
LH-IM-04	7/28/2025 21:00	6.32	26.12	14.673	78.02	1
LH-IM-04	7/28/2025 21:15	6.46	26.12	14.677	79.75	1
LH-IM-04	7/28/2025 21:30	6.47	26.12	14.678	79.88	1
LH-IM-04	7/28/2025 21:45	6.48	26.14	14.681	80	1
LH-IM-04	7/28/2025 22:00	6.39	26.12	14.678	78.89	1
LH-IM-04	7/28/2025 22:15	6.23	26.12	14.679	76.91	1
LH-IM-04	7/28/2025 22:30	6.06	26.12	14.679	74.81	1
LH-IM-04	7/28/2025 22:45	6.2	26.12	14.678	76.54	1
LH-IM-04	7/28/2025 23:00	6.13	26.12	14.682	75.68	1
LH-IM-04	7/28/2025 23:15	5.94	26.1	14.682	73.33	1
LH-IM-04	7/28/2025 23:30	6	26.1	14.68	74.07	1
LH-IM-04	7/28/2025 23:45	6.01	26.1	14.682	74.2	1
LH-IM-04	7/29/2025 0:00	6.36	26.1	14.682	78.52	1
LH-IM-04	7/29/2025 0:15	6.45	26.1	14.681	79.63	1
LH-IM-04	7/29/2025 0:30	6.58	26.1	14.684	81.23	1
LH-IM-04	7/29/2025 0:45	6.67	26.1	14.68	82.35	1
LH-IM-04	7/29/2025 1:00	6.65	26.1	14.679	82.1	1
LH-IM-04	7/29/2025 1:15	6.66	26.08	14.674	82.22	1
LH-IM-04	7/29/2025 1:30	6.57	26.08	14.668	81.11	1
LH-IM-04	7/29/2025 1:45	6.48	26.08	14.667	80	1
LH-IM-04	7/29/2025 2:00	6.33	26.1	14.674	78.15	1
LH-IM-04	7/29/2025 2:15	6.32	26.1	14.674	78.02	1
LH-IM-04	7/29/2025 2:30	6.48	26.1	14.674	80	1
LH-IM-04	7/29/2025 2:45	6.3	26.08	14.668	77.78	1
LH-IM-04	7/29/2025 3:00	6.2	26.08	14.67	76.54	1
LH-IM-04	7/29/2025 3:15	6.12	26.08	14.667	75.56	1
LH-IM-04	7/29/2025 3:30	6.09	26.08	14.662	75.19	1
LH-IM-04	7/29/2025 3:45	6.17	26.08	14.661	76.17	1
LH-IM-04	7/29/2025 4:00	6.08	26.08	14.662	75.06	1
LH-IM-04	7/29/2025 4:15	6.16	26.08	14.661	76.05	1
LH-IM-04	7/29/2025 4:30	6.32	26.12	14.66	78.02	1
LH-IM-04	7/29/2025 4:45	6.21	26.12	14.662	76.67	1
LH-IM-04	7/29/2025 5:00	6.32	26.1	14.66	78.02	1
LH-IM-04	7/29/2025 5:15	6.44	26.12	14.661	79.51	1
LH-IM-04	7/29/2025 5:30	6.37	26.1	14.666	78.64	1
LH-IM-04	7/29/2025 5:45	6.46	26.1	14.669	79.75	1
LH-IM-04	7/29/2025 6:00	6.46	26.1	14.669	79.75	1
LH-IM-04	7/29/2025 6:15	6.44	26.08	14.668	79.51	1
LH-IM-04	7/29/2025 6:30	6.46	26.08	14.673	79.75	1
LH-IM-04	7/29/2025 6:45	6.41	26.08	14.673	79.14	1
LH-IM-04	7/29/2025 7:00	6.35	26.08	14.674	78.4	1

Station Name	Date Time	DO mg/L	Temp C	Air Pressure PSI	Saturation PCT	Use Code
LH-IM-04	7/29/2025 7:15	6.35	26.08	14.676	78.4	1
LH-IM-04	7/29/2025 7:30	6.34	26.06	14.679	78.27	1
LH-IM-04	7/29/2025 7:45	6.33	26.08	14.677	78.15	1
LH-IM-04	7/29/2025 8:00	6.36	26.08	14.679	78.52	1
LH-IM-04	7/29/2025 8:15	6.33	26.08	14.682	78.15	1
LH-IM-04	7/29/2025 8:30	6.15	26.06	14.679	75.93	1
LH-IM-04	7/29/2025 8:45	6.23	26.06	14.683	76.91	1
LH-IM-04	7/29/2025 9:00	6.39	26.06	14.684	78.89	1
LH-IM-04	7/29/2025 9:15	6.3	26.06	14.686	77.78	1
LH-IM-04	7/29/2025 9:30	6.11	26.06	14.685	75.43	1
LH-IM-04	7/29/2025 9:45	6.13	26.06	14.686	75.68	1
LH-IM-04	7/29/2025 10:00	6.1	26.06	14.687	75.31	1
LH-IM-04	7/29/2025 10:15	6.1	26.06	14.686	75.31	1
LH-IM-04	7/29/2025 10:30	6.1	26.06	14.689	75.31	1
LH-IM-04	7/29/2025 10:45	6.1	26.06	14.686	75.31	1
LH-IM-04	7/29/2025 11:00	6	26.06	14.683	74.07	1
LH-IM-04	7/29/2025 11:15	8.34	29.52	14.68	109.74	2
LH-IM-04	7/29/2025 11:30	7.37	31.28	14.68	100.96	2
LH-IM-04	7/29/2025 11:45	5.97	26.7	14.677	74.63	2
LH-IM-04	7/29/2025 12:00	6.02	26.12	14.672	74.32	1
LH-IM-04	7/29/2025 12:15	6.06	26.06	14.67	74.81	1
LH-IM-04	7/29/2025 12:30	6.02	26.06	14.67	74.32	1
LH-IM-04	7/29/2025 12:45	5.94	26.04	14.667	73.33	1
LH-IM-04	7/29/2025 13:00	5.95	26.04	14.666	73.46	1
LH-IM-04	7/29/2025 13:15	5.93	26.04	14.663	73.21	1
LH-IM-04	7/29/2025 13:30	5.88	26.04	14.663	72.59	1
LH-IM-04	7/29/2025 13:45	5.84	26.04	14.662	72.1	1
LH-IM-04	7/29/2025 14:00	5.71	26.04	14.66	70.49	1
LH-IM-04	7/29/2025 14:15	5.82	26.02	14.659	71.85	1
LH-IM-04	7/29/2025 14:30	5.97	26.02	14.658	73.7	1
LH-IM-04	7/29/2025 14:45	5.82	26.02	14.656	71.85	1
LH-IM-04	7/29/2025 15:00	5.82	26	14.655	71.85	1
LH-IM-04	7/29/2025 15:15	5.8	26	14.655	71.6	1
LH-IM-04	7/29/2025 15:30	5.75	26	14.656	70.99	1
LH-IM-04	7/29/2025 15:45	5.74	26	14.654	70.86	1
LH-IM-04	7/29/2025 16:00	5.78	26	14.651	71.36	1
LH-IM-04	7/29/2025 16:15	5.74	26	14.653	70.86	1
LH-IM-04	7/29/2025 16:30	5.77	26	14.655	71.23	1
LH-IM-04	7/29/2025 16:45	5.7	26	14.654	70.37	1
LH-IM-04	7/29/2025 17:00	5.71	26	14.654	70.49	1
LH-IM-04	7/29/2025 17:15	5.69	26	14.653	70.25	1
LH-IM-04	7/29/2025 17:30	5.81	26	14.654	71.73	1
LH-IM-04	7/29/2025 17:45	5.78	26.02	14.654	71.36	1
LH-IM-04	7/29/2025 18:00	5.75	26.02	14.658	70.99	1
LH-IM-04	7/29/2025 18:15	5.75	26.02	14.658	70.99	1
LH-IM-04	7/29/2025 18:30	5.71	26.02	14.659	70.49	1
LH-IM-04	7/29/2025 18:45	5.74	26.04	14.657	70.86	1
LH-IM-04	7/29/2025 19:00	5.77	26.02	14.657	71.23	1
LH-IM-04	7/29/2025 19:15	5.78	26.02	14.658	71.36	1
LH-IM-04	7/29/2025 19:30	5.8	26.04	14.66	71.6	1
LH-IM-04	7/29/2025 19:45	5.69	26.04	14.658	70.25	1
LH-IM-04	7/29/2025 20:00	5.88	26.04	14.656	72.59	1
LH-IM-04	7/29/2025 20:15	5.68	26.02	14.656	70.12	1
LH-IM-04	7/29/2025 20:30	5.84	26.02	14.657	72.1	1
LH-IM-04	7/29/2025 20:45	5.78	26.04	14.66	71.36	1
LH-IM-04	7/29/2025 21:00	5.7	26.06	14.662	70.37	1
LH-IM-04	7/29/2025 21:15	5.38	25.96	14.663	66.42	1
LH-IM-04	7/29/2025 21:30	5.69	26.02	14.666	70.25	1
LH-IM-04	7/29/2025 21:45	5.38	26.02	14.667	66.42	1
LH-IM-04	7/29/2025 22:00	5.63	26	14.668	69.51	1
LH-IM-04	7/29/2025 22:15	5.46	26.02	14.667	67.41	1
LH-IM-04	7/29/2025 22:30	5.65	26.04	14.667	69.75	1
LH-IM-04	7/29/2025 22:45	5.72	26.02	14.669	70.62	1
LH-IM-04	7/29/2025 23:00	5.78	26.06	14.666	71.36	1
LH-IM-04	7/29/2025 23:15	5.66	26.06	14.671	69.88	1
LH-IM-04	7/29/2025 23:30	5.53	26.02	14.672	68.27	1
LH-IM-04	7/29/2025 23:45	5.49	25.98	14.674	67.78	1
LH-IM-04	7/30/2025 0:00	5.51	26	14.673	68.02	1
LH-IM-04	7/30/2025 0:15	5.53	26	14.673	68.27	1
LH-IM-04	7/30/2025 0:30	5.66	26.02	14.676	69.88	1
LH-IM-04	7/30/2025 0:45	5.81	26.06	14.674	71.73	1
LH-IM-04	7/30/2025 1:00	5.74	26.1	14.676	70.86	1
LH-IM-04	7/30/2025 1:15	5.77	26.1	14.675	71.23	1
LH-IM-04	7/30/2025 1:30	5.57	26.06	14.674	68.77	1
LH-IM-04	7/30/2025 1:45	5.57	26.06	14.673	68.77	1
LH-IM-04	7/30/2025 2:00	5.58	26.04	14.675	68.89	1
LH-IM-04	7/30/2025 2:15	5.67	26.04	14.674	70	1
LH-IM-04	7/30/2025 2:30	5.67	26.06	14.676	70	1
LH-IM-04	7/30/2025 2:45	5.65	26.06	14.677	69.75	1
LH-IM-04	7/30/2025 3:00	5.43	26.02	14.675	67.04	1
LH-IM-04	7/30/2025 3:15	5.37	25.98	14.676	66.3	1
LH-IM-04	7/30/2025 3:30	5.52	25.96	14.673	68.15	1
LH-IM-04	7/30/2025 3:45	5.71	25.96	14.673	70.49	1
LH-IM-04	7/30/2025 4:00	5.78	25.94	14.673	71.36	1

Station Name	Date Time	DO mg/L	Temp C	Air Pressure PSI	Saturation PCT	Use Code
LH-IM-04	7/30/2025 4:15	5.69	25.96	14.674	70.25	1
LH-IM-04	7/30/2025 4:30	5.38	25.94	14.672	66.42	1
LH-IM-04	7/30/2025 4:45	5.37	25.9	14.67	66.3	1
LH-IM-04	7/30/2025 5:00	5.48	25.88	14.676	67.65	1
LH-IM-04	7/30/2025 5:15	5.43	25.88	14.68	67.04	1
LH-IM-04	7/30/2025 5:30	5.31	25.86	14.681	65.56	1
LH-IM-04	7/30/2025 5:45	5.68	25.9	14.679	70.12	1
LH-IM-04	7/30/2025 6:00	5.68	25.9	14.683	70.12	1
LH-IM-04	7/30/2025 6:15	5.64	25.92	14.683	69.63	1
LH-IM-04	7/30/2025 6:30	5.86	25.94	14.685	72.35	1
LH-IM-04	7/30/2025 6:45	5.84	25.92	14.691	72.1	1
LH-IM-04	7/30/2025 7:00	5.57	25.92	14.691	68.77	1
LH-IM-04	7/30/2025 7:15	5.73	25.92	14.69	70.74	1
LH-IM-04	7/30/2025 7:30	5.68	25.92	14.689	70.12	1
LH-IM-04	7/30/2025 7:45	5.63	25.92	14.69	69.51	1
LH-IM-04	7/30/2025 8:00	5.73	25.9	14.692	70.74	1
LH-IM-04	7/30/2025 8:15	5.67	25.9	14.694	70	1
LH-IM-04	7/30/2025 8:30	5.65	25.92	14.691	69.75	1
LH-IM-04	7/30/2025 8:45	5.67	25.92	14.694	70	1
LH-IM-04	7/30/2025 9:00	5.63	25.9	14.695	69.51	1
LH-IM-04	7/30/2025 9:15	5.52	25.9	14.693	68.15	1
LH-IM-04	7/30/2025 9:30	5.63	25.92	14.692	69.51	1
LH-IM-04	7/30/2025 9:45	5.57	25.94	14.694	68.77	1
LH-IM-04	7/30/2025 10:00	5.64	25.94	14.694	69.63	1
LH-IM-04	7/30/2025 10:15	5.75	25.94	14.694	70.99	1
LH-IM-04	7/30/2025 10:30	5.74	25.94	14.695	70.86	1
LH-IM-04	7/30/2025 10:45	5.77	25.94	14.697	71.23	1
LH-IM-04	7/30/2025 11:00	5.59	25.92	14.697	69.01	1
LH-IM-04	7/30/2025 11:15	5.54	25.92	14.695	68.4	1
LH-IM-04	7/30/2025 11:30	5.55	25.88	14.693	68.52	1
LH-IM-04	7/30/2025 11:45	5.53	25.88	14.687	68.27	1
LH-IM-04	7/30/2025 12:00	5.5	25.86	14.688	67.9	1
LH-IM-04	7/30/2025 12:15	5.44	25.82	14.685	67.16	1
LH-IM-04	7/30/2025 12:30	5.4	25.86	14.683	66.67	1
LH-IM-04	7/30/2025 12:45	5.45	25.82	14.679	67.28	1
LH-IM-04	7/30/2025 13:00	5.43	25.84	14.676	67.04	1
LH-IM-04	7/30/2025 13:15	5.43	25.82	14.677	67.04	1
LH-IM-04	7/30/2025 13:30	5.38	25.84	14.675	66.42	1
LH-IM-04	7/30/2025 13:45	5.49	25.84	14.673	67.78	1
LH-IM-04	7/30/2025 14:00	5.45	25.86	14.672	67.28	1
LH-IM-04	7/30/2025 14:15	5.77	25.88	14.67	71.23	1
LH-IM-04	7/30/2025 14:30	5.77	25.9	14.667	71.23	1
LH-IM-04	7/30/2025 14:45	5.8	25.92	14.669	71.6	1
LH-IM-04	7/30/2025 15:00	5.61	25.9	14.666	69.26	1
LH-IM-04	7/30/2025 15:15	5.39	25.86	14.664	66.54	1
LH-IM-04	7/30/2025 15:30	5.51	25.86	14.664	68.02	1
LH-IM-04	7/30/2025 15:45	5.7	25.88	14.666	70.37	1
LH-IM-04	7/30/2025 16:00	5.72	25.98	14.664	70.62	1
LH-IM-04	7/30/2025 16:15	5.36	25.84	14.661	66.17	1
LH-IM-04	7/30/2025 16:30	5.47	25.84	14.652	67.53	1
LH-IM-04	7/30/2025 16:45	5.51	25.86	14.649	68.02	1
LH-IM-04	7/30/2025 17:00	5.47	25.84	14.65	67.53	1
LH-IM-04	7/30/2025 17:15	5.66	25.88	14.649	69.88	1
LH-IM-04	7/30/2025 17:30	5.64	25.9	14.648	69.63	1
LH-IM-04	7/30/2025 17:45	5.41	25.86	14.648	66.79	1
LH-IM-04	7/30/2025 18:00	5.6	25.88	14.651	69.14	1
LH-IM-04	7/30/2025 18:15	5.54	25.86	14.647	69.25	1
LH-IM-04	7/30/2025 18:30	5.22	25.84	14.644	65.25	1
LH-IM-04	7/30/2025 18:45	5.53	25.84	14.644	69.13	1
LH-IM-04	7/30/2025 19:00	5.22	25.86	14.641	65.25	1
LH-IM-04	7/30/2025 19:15	5.4	25.88	14.643	67.5	1
LH-IM-04	7/30/2025 19:30	5.66	25.84	14.641	70.75	1
LH-IM-04	7/30/2025 19:45	5.19	25.82	14.641	64.88	1
LH-IM-04	7/30/2025 20:00	5.58	25.86	14.643	69.75	1
LH-IM-04	7/30/2025 20:15	5.66	25.9	14.645	70.75	1
LH-IM-04	7/30/2025 20:30	5.7	25.94	14.646	71.25	1
LH-IM-04	7/30/2025 20:45	5.77	25.94	14.647	72.13	1
LH-IM-04	7/30/2025 21:00	5.02	25.82	14.652	61.98	1
LH-IM-04	7/30/2025 21:15	5.69	25.98	14.654	70.25	1
LH-IM-04	7/30/2025 21:30	5.68	26	14.653	70.12	1
LH-IM-04	7/30/2025 21:45	5.67	26.02	14.658	70	1
LH-IM-04	7/30/2025 22:00	5.92	26.06	14.659	73.09	1
LH-IM-04	7/30/2025 22:15	5.83	26.06	14.657	71.98	1
LH-IM-04	7/30/2025 22:30	5.8	26.06	14.659	71.6	1
LH-IM-04	7/30/2025 22:45	5.9	26.12	14.657	72.84	1
LH-IM-04	7/30/2025 23:00	5.8	26.08	14.657	71.6	1
LH-IM-04	7/30/2025 23:15	5.85	26.12	14.657	72.22	1
LH-IM-04	7/30/2025 23:30	5.73	26.08	14.661	70.74	1
LH-IM-04	7/30/2025 23:45	5.65	26	14.665	69.75	1
LH-IM-04	7/31/2025 0:00	5.63	25.96	14.669	69.51	1
LH-IM-04	7/31/2025 0:15	5.46	25.92	14.67	67.41	1
LH-IM-04	7/31/2025 0:30	5.54	25.92	14.67	68.4	1
LH-IM-04	7/31/2025 0:45	5.59	25.98	14.67	69.01	1
LH-IM-04	7/31/2025 1:00	5.46	25.96	14.67	67.41	1

Station Name	Date Time	DO mg/L	Temp C	Air Pressure PSI	Saturation PCT	Use Code
LH-IM-04	7/31/2025 1:15	5.38	25.9	14.671	66.42	1
LH-IM-04	7/31/2025 1:30	5.32	25.86	14.668	65.68	1
LH-IM-04	7/31/2025 1:45	5.35	25.86	14.668	66.05	1
LH-IM-04	7/31/2025 2:00	5.29	25.86	14.667	65.31	1
LH-IM-04	7/31/2025 2:15	5.38	25.86	14.669	66.42	1
LH-IM-04	7/31/2025 2:30	5.25	25.86	14.669	64.81	1
LH-IM-04	7/31/2025 2:45	5.42	25.9	14.668	66.91	1
LH-IM-04	7/31/2025 3:00	5.14	25.84	14.672	63.46	1
LH-IM-04	7/31/2025 3:15	5.65	25.96	14.673	69.75	1
LH-IM-04	7/31/2025 3:30	5.68	26	14.673	70.12	1
LH-IM-04	7/31/2025 3:45	5.68	26.02	14.673	70.12	1
LH-IM-04	7/31/2025 4:00	5.65	26.02	14.672	69.75	1
LH-IM-04	7/31/2025 4:15	5.68	26.04	14.673	70.12	1
LH-IM-04	7/31/2025 4:30	5.69	26.04	14.676	70.25	1
LH-IM-04	7/31/2025 4:45	5.74	26.06	14.679	70.86	1
LH-IM-04	7/31/2025 5:00	5.79	26.08	14.685	71.48	1
LH-IM-04	7/31/2025 5:15	5.75	26.12	14.687	70.99	1
LH-IM-04	7/31/2025 5:30	5.78	26.14	14.687	71.36	1
LH-IM-04	7/31/2025 5:45	5.72	26.1	14.689	70.62	1
LH-IM-04	7/31/2025 6:00	5.7	26.1	14.694	70.37	1
LH-IM-04	7/31/2025 6:15	5.7	26.1	14.695	70.37	1
LH-IM-04	7/31/2025 6:30	5.53	26.04	14.697	68.27	1
LH-IM-04	7/31/2025 6:45	5.47	26	14.701	67.53	1
LH-IM-04	7/31/2025 7:00	5.37	25.98	14.703	66.3	1
LH-IM-04	7/31/2025 7:15	5	25.88	14.704	61.73	1
LH-IM-04	7/31/2025 7:30	4.99	25.82	14.704	61.6	1
LH-IM-04	7/31/2025 7:45	4.97	25.82	14.702	61.36	1
LH-IM-04	7/31/2025 8:00	5.04	25.8	14.71	62.22	1
LH-IM-04	7/31/2025 8:15	4.99	25.78	14.714	61.6	1
LH-IM-04	7/31/2025 8:30	4.95	25.82	14.717	61.11	1
LH-IM-04	7/31/2025 8:45	5.12	25.86	14.717	63.21	1
LH-IM-04	7/31/2025 9:00	5	25.82	14.715	61.73	1
LH-IM-04	7/31/2025 9:15	4.91	25.8	14.712	60.62	1
LH-IM-04	7/31/2025 9:30	4.86	25.74	14.72	59.27	1
LH-IM-04	7/31/2025 9:45	4.84	25.78	14.719	59.75	1
LH-IM-04	7/31/2025 10:00	4.79	25.78	14.728	59.14	1
LH-IM-04	7/31/2025 10:15	4.82	25.76	14.733	59.51	1
LH-IM-04	7/31/2025 10:30	5.06	25.8	14.727	62.47	1
LH-IM-04	7/31/2025 10:45	5	25.8	14.728	61.73	1
LH-IM-04	7/31/2025 11:00	4.93	25.78	14.734	60.86	1
LH-IM-04	7/31/2025 11:15	4.87	25.76	14.736	60.12	1
LH-IM-04	7/31/2025 11:30	4.84	25.76	14.736	59.75	1
LH-IM-04	7/31/2025 11:45	4.87	25.78	14.74	60.12	1
LH-IM-04	7/31/2025 12:00	4.83	25.78	14.743	59.63	1
LH-IM-04	7/31/2025 12:15	4.86	25.78	14.736	60	1
LH-IM-04	7/31/2025 12:30	4.96	25.8	14.739	61.23	1
LH-IM-04	7/31/2025 12:45	5.02	25.84	14.741	61.98	1
LH-IM-04	7/31/2025 13:00	4.92	25.8	14.742	60.74	1
LH-IM-04	7/31/2025 13:15	4.89	25.8	14.742	60.37	1
LH-IM-04	7/31/2025 13:30	4.87	25.78	14.746	60.12	1
LH-IM-04	7/31/2025 13:45	4.81	25.78	14.746	59.38	1
LH-IM-04	7/31/2025 14:00	4.73	25.76	14.75	58.4	1
LH-IM-04	7/31/2025 14:15	4.74	25.78	14.742	58.52	1
LH-IM-04	7/31/2025 14:30	4.78	25.8	14.751	59.01	1
LH-IM-04	7/31/2025 14:45	4.68	25.78	14.754	57.78	1
LH-IM-04	7/31/2025 15:00	4.72	25.76	14.757	58.27	1
LH-IM-04	7/31/2025 15:15	4.69	25.78	14.756	57.9	1
LH-IM-04	7/31/2025 15:30	4.69	25.78	14.752	57.9	1
LH-IM-04	7/31/2025 15:45	4.66	25.78	14.756	57.53	1
LH-IM-04	7/31/2025 16:00	4.66	25.78	14.759	57.53	1
LH-IM-04	7/31/2025 16:15	4.64	25.8	14.767	57.28	1
LH-IM-04	7/31/2025 16:30	4.64	25.78	14.757	57.28	1
LH-IM-04	7/31/2025 16:45	4.6	25.78	14.759	56.79	1
LH-IM-04	7/31/2025 17:00	4.6	25.78	14.756	56.79	1
LH-IM-04	7/31/2025 17:15	4.58	25.78	14.758	56.54	1
LH-IM-04	7/31/2025 17:30	4.53	25.78	14.755	55.93	1
LH-IM-04	7/31/2025 17:45	4.49	25.76	14.756	55.43	1
LH-IM-04	7/31/2025 18:00	4.46	25.78	14.764	55.06	1
LH-IM-04	7/31/2025 18:15	4.58	25.82	14.767	56.54	1
LH-IM-04	7/31/2025 18:30	4.45	25.88	14.77	54.94	1
LH-IM-04	7/31/2025 18:45	4.59	25.9	14.773	56.67	1
LH-IM-04	7/31/2025 19:00	4.51	25.86	14.783	55.68	1
LH-IM-04	7/31/2025 19:15	4.51	25.82	14.791	55.68	1
LH-IM-04	7/31/2025 19:30	4.48	25.8	14.791	55.31	1
LH-IM-04	7/31/2025 19:45	4.45	25.8	14.791	54.94	1
LH-IM-04	7/31/2025 20:00	4.45	25.78	14.792	54.94	1
LH-IM-04	7/31/2025 20:15	4.51	25.8	14.795	55.68	1
LH-IM-04	7/31/2025 20:30	4.4	25.78	14.8	54.32	1
LH-IM-04	7/31/2025 20:45	4.28	25.74	14.799	52.2	1
LH-IM-04	7/31/2025 21:00	4.24	25.72	14.797	51.71	1
LH-IM-04	7/31/2025 21:15	4.27	25.7	14.793	52.07	1
LH-IM-04	7/31/2025 21:30	4.25	25.68	14.793	51.83	1
LH-IM-04	7/31/2025 21:45	4.3	25.68	14.794	52.44	1
LH-IM-04	7/31/2025 22:00	4.28	25.68	14.797	52.2	1

Station Name	Date Time	DO mg/L	Temp C	Air Pressure PSI	Saturation PCT	Use Code
LH-IM-04	7/31/2025 22:15	4.22	25.68	14.8	51.46	1
LH-IM-04	7/31/2025 22:30	4.25	25.68	14.805	51.83	1
LH-IM-04	7/31/2025 22:45	4.27	25.72	14.8	52.07	1
LH-IM-04	7/31/2025 23:00	4.29	25.72	14.799	52.32	1
LH-IM-04	7/31/2025 23:15	4.38	25.84	14.802	54.07	1
LH-IM-04	7/31/2025 23:30	4.87	25.94	14.802	60.12	1
LH-IM-04	7/31/2025 23:45	5.04	26.02	14.799	62.22	1
LH-IM-04	8/1/2025 0:00	4.87	25.98	14.8	60.12	1
LH-IM-04	8/1/2025 0:15	4.87	26	14.798	60.12	1
LH-IM-04	8/1/2025 0:30	5.06	26.04	14.793	62.47	1
LH-IM-04	8/1/2025 0:45	5.72	26.1	14.795	70.62	1
LH-IM-04	8/1/2025 1:00	4.93	26.16	14.795	60.86	1
LH-IM-04	8/1/2025 1:15	5.85	26.16	14.796	72.22	1
LH-IM-04	8/1/2025 1:30	6.16	26.24	14.8	76.05	1
LH-IM-04	8/1/2025 1:45	6.36	26.24	14.796	78.52	1
LH-IM-04	8/1/2025 2:00	6.25	26.26	14.798	77.16	1
LH-IM-04	8/1/2025 2:15	5.6	26.24	14.795	69.14	1
LH-IM-04	8/1/2025 2:30	5.27	26.1	14.796	65.06	1
LH-IM-04	8/1/2025 2:45	5.22	26.16	14.794	64.44	1
LH-IM-04	8/1/2025 3:00	5.39	26.14	14.798	66.54	1
LH-IM-04	8/1/2025 3:15	5.07	26	14.797	62.59	1
LH-IM-04	8/1/2025 3:30	5.15	25.94	14.799	63.58	1
LH-IM-04	8/1/2025 3:45	4.86	25.96	14.795	60	1
LH-IM-04	8/1/2025 4:00	5.13	25.94	14.799	63.33	1
LH-IM-04	8/1/2025 4:15	4.96	25.9	14.798	61.23	1
LH-IM-04	8/1/2025 4:30	5.11	25.9	14.797	63.09	1
LH-IM-04	8/1/2025 4:45	5.29	25.98	14.8	65.31	1
LH-IM-04	8/1/2025 5:00	5.69	26.04	14.797	70.25	1
LH-IM-04	8/1/2025 5:15	5.99	26.12	14.8	73.95	1
LH-IM-04	8/1/2025 5:30	6.01	26.18	14.8	74.2	1
LH-IM-04	8/1/2025 5:45	6.48	26.2	14.802	80	1
LH-IM-04	8/1/2025 6:00	5.99	26.2	14.807	73.95	1
LH-IM-04	8/1/2025 6:15	6.6	26.2	14.808	81.48	1
LH-IM-04	8/1/2025 6:30	6.61	26.18	14.803	81.6	1
LH-IM-04	8/1/2025 6:45	6.33	26.16	14.806	78.15	1
LH-IM-04	8/1/2025 7:00	6.42	26.16	14.812	79.26	1
LH-IM-04	8/1/2025 7:15	6.57	26.18	14.813	81.11	1
LH-IM-04	8/1/2025 7:30	6.56	26.18	14.813	80.99	1
LH-IM-04	8/1/2025 7:45	6.36	26.16	14.811	78.52	1
LH-IM-04	8/1/2025 8:00	6.01	26.18	14.813	74.2	1
LH-IM-04	8/1/2025 8:15	6.69	26.18	14.811	82.59	1
LH-IM-04	8/1/2025 8:30	6.69	26.18	14.812	82.59	1
LH-IM-04	8/1/2025 8:45	6.41	26.16	14.81	79.14	1
LH-IM-04	8/1/2025 9:00	5.99	26.12	14.807	73.95	1
LH-IM-04	8/1/2025 9:15	6.23	26.12	14.808	76.91	1
LH-IM-04	8/1/2025 9:30	5.92	26.12	14.804	73.09	1
LH-IM-04	8/1/2025 9:45	6.1	26.1	14.804	75.31	1
LH-IM-04	8/1/2025 10:00	5.88	26.02	14.805	72.59	1
LH-IM-04	8/1/2025 10:15	5.9	26	14.805	72.84	1
LH-IM-04	8/1/2025 10:30	6.23	26.04	14.806	76.91	1
LH-IM-04	8/1/2025 10:45	6.19	26.04	14.805	76.42	1
LH-IM-04	8/1/2025 11:00	6.49	26.08	14.803	80.12	1
LH-IM-04	8/1/2025 11:15	6.46	26.1	14.801	79.75	1
LH-IM-04	8/1/2025 11:30	6.69	26.16	14.802	82.59	1
LH-IM-04	8/1/2025 11:45	6.74	26.24	14.802	83.21	1
LH-IM-04	8/1/2025 12:00	6.71	26.22	14.802	82.84	1
LH-IM-04	8/1/2025 12:15	6.75	26.26	14.799	83.33	1
LH-IM-04	8/1/2025 12:30	6.74	26.24	14.795	83.21	1
LH-IM-04	8/1/2025 12:45	6.81	26.24	14.796	84.07	1
LH-IM-04	8/1/2025 13:00	6.12	26.08	14.796	75.56	1
LH-IM-04	8/1/2025 13:15	6.02	26.04	14.794	74.32	1
LH-IM-04	8/1/2025 13:30	6.31	26.1	14.79	77.9	1
LH-IM-04	8/1/2025 13:45	6.07	26.12	14.791	74.94	1
LH-IM-04	8/1/2025 14:00	6.19	26.1	14.793	76.42	1
LH-IM-04	8/1/2025 14:15	5.91	26.1	14.793	72.96	1
LH-IM-04	8/1/2025 14:30	5.9	26.08	14.794	72.84	1
LH-IM-04	8/1/2025 14:45	5.96	26.08	14.793	73.58	1
LH-IM-04	8/1/2025 15:00	5.91	26.06	14.793	72.96	1
LH-IM-04	8/1/2025 15:15	5.77	26.04	14.796	71.23	1
LH-IM-04	8/1/2025 15:30	5.52	26.04	14.792	68.15	1
LH-IM-04	8/1/2025 15:45	5.49	26.02	14.793	67.78	1
LH-IM-04	8/1/2025 16:00	5.67	26.04	14.791	70	1
LH-IM-04	8/1/2025 16:15	6.11	26.1	14.793	75.43	1
LH-IM-04	8/1/2025 16:30	5.84	26.1	14.794	72.1	1
LH-IM-04	8/1/2025 16:45	5.69	26.08	14.798	70.25	1
LH-IM-04	8/1/2025 17:00	5.64	26.06	14.796	69.63	1
LH-IM-04	8/1/2025 17:15	5.44	26.06	14.796	67.16	1
LH-IM-04	8/1/2025 17:30	5.35	26.02	14.797	66.05	1
LH-IM-04	8/1/2025 17:45	5.36	26	14.799	66.17	1
LH-IM-04	8/1/2025 18:00	5.44	26.04	14.798	67.16	1
LH-IM-04	8/1/2025 18:15	5.45	26.04	14.798	67.28	1
LH-IM-04	8/1/2025 18:30	5.65	26.06	14.799	69.75	1
LH-IM-04	8/1/2025 18:45	5.41	26.04	14.799	66.79	1
LH-IM-04	8/1/2025 19:00	5.51	26.04	14.796	68.02	1

Station Name	Date Time	DO mg/L	Temp C	Air Pressure PSI	Saturation PCT	Use Code
LH-IM-04	8/1/2025 19:15	5.64	26.08	14.795	69.63	1
LH-IM-04	8/1/2025 19:30	5.78	26.1	14.794	71.36	1
LH-IM-04	8/1/2025 19:45	5.65	26.08	14.792	69.75	1
LH-IM-04	8/1/2025 20:00	5.59	26.08	14.792	69.01	1
LH-IM-04	8/1/2025 20:15	5.49	26.08	14.793	67.78	1
LH-IM-04	8/1/2025 20:30	5.6	26.1	14.795	69.14	1
LH-IM-04	8/1/2025 20:45	5.68	26.1	14.794	70.12	1
LH-IM-04	8/1/2025 21:00	5.84	26.14	14.796	72.1	1
LH-IM-04	8/1/2025 21:15	5.79	26.14	14.798	71.48	1
LH-IM-04	8/1/2025 21:30	5.61	26.12	14.801	69.26	1
LH-IM-04	8/1/2025 21:45	5.6	26.1	14.801	69.14	1
LH-IM-04	8/1/2025 22:00	5.59	26.1	14.799	69.01	1
LH-IM-04	8/1/2025 22:15	5.36	26.04	14.8	66.17	1
LH-IM-04	8/1/2025 22:30	5.26	26.02	14.799	64.94	1
LH-IM-04	8/1/2025 22:45	5.24	26.02	14.801	64.69	1
LH-IM-04	8/1/2025 23:00	5.15	26	14.801	63.58	1
LH-IM-04	8/1/2025 23:15	5.19	25.98	14.802	64.07	1
LH-IM-04	8/1/2025 23:30	5.22	25.98	14.802	64.44	1
LH-IM-04	8/1/2025 23:45	5.27	26	14.804	65.06	1
LH-IM-04	8/2/2025 0:00	5.13	25.98	14.802	63.33	1
LH-IM-04	8/2/2025 0:15	5.12	25.98	14.801	63.21	1
LH-IM-04	8/2/2025 0:30	5.27	25.98	14.802	65.06	1
LH-IM-04	8/2/2025 0:45	5.14	25.98	14.801	63.46	1
LH-IM-04	8/2/2025 1:00	5.11	26	14.799	63.09	1
LH-IM-04	8/2/2025 1:15	5.16	26.02	14.799	63.7	1
LH-IM-04	8/2/2025 1:30	5.26	26	14.793	64.94	1
LH-IM-04	8/2/2025 1:45	5.33	26.02	14.795	65.8	1
LH-IM-04	8/2/2025 2:00	5.6	26.04	14.794	69.14	1
LH-IM-04	8/2/2025 2:15	5.59	26.04	14.794	69.01	1
LH-IM-04	8/2/2025 2:30	5.68	26.04	14.794	70.12	1
LH-IM-04	8/2/2025 2:45	5.65	26.04	14.794	69.75	1
LH-IM-04	8/2/2025 3:00	5.84	26.04	14.794	72.1	1
LH-IM-04	8/2/2025 3:15	6.1	26.04	14.796	75.31	1
LH-IM-04	8/2/2025 3:30	5.63	26.04	14.796	69.51	1
LH-IM-04	8/2/2025 3:45	5.67	26.02	14.799	70	1
LH-IM-04	8/2/2025 4:00	5.58	26.02	14.799	68.89	1
LH-IM-04	8/2/2025 4:15	5.89	26	14.799	72.72	1
LH-IM-04	8/2/2025 4:30	5.63	26	14.8	69.51	1
LH-IM-04	8/2/2025 4:45	5.66	25.98	14.8	69.88	1
LH-IM-04	8/2/2025 5:00	5.98	25.96	14.801	73.83	1
LH-IM-04	8/2/2025 5:15	5.9	25.96	14.805	72.84	1
LH-IM-04	8/2/2025 5:30	6.22	25.94	14.807	76.79	1
LH-IM-04	8/2/2025 5:45	6.26	25.94	14.806	77.28	1
LH-IM-04	8/2/2025 6:00	6.22	25.92	14.809	76.79	1
LH-IM-04	8/2/2025 6:15	6.26	25.92	14.81	77.28	1
LH-IM-04	8/2/2025 6:30	6.2	25.9	14.81	76.54	1
LH-IM-04	8/2/2025 6:45	5.83	25.88	14.81	71.98	1
LH-IM-04	8/2/2025 7:00	6.27	25.88	14.813	77.41	1
LH-IM-04	8/2/2025 7:15	6.34	25.86	14.817	78.27	1
LH-IM-04	8/2/2025 7:30	6.23	25.84	14.822	76.91	1
LH-IM-04	8/2/2025 7:45	6.18	25.84	14.822	76.3	1
LH-IM-04	8/2/2025 8:00	6.35	25.84	14.824	78.4	1
LH-IM-04	8/2/2025 8:15	6.16	25.82	14.822	76.05	1
LH-IM-04	8/2/2025 8:30	6.26	25.82	14.823	77.28	1
LH-IM-04	8/2/2025 8:45	6.42	25.8	14.824	79.26	1
LH-IM-04	8/2/2025 9:00	6.38	25.78	14.82	78.77	1
LH-IM-04	8/2/2025 9:15	6.4	25.78	14.82	79.01	1
LH-IM-04	8/2/2025 9:30	6.43	25.76	14.822	79.38	1
LH-IM-04	8/2/2025 9:45	6.55	25.74	14.819	79.88	1
LH-IM-04	8/2/2025 10:00	6.7	25.72	14.82	81.71	1
LH-IM-04	8/2/2025 10:15	6.58	25.7	14.82	80.24	1
LH-IM-04	8/2/2025 10:30	6.77	25.7	14.822	82.56	1
LH-IM-04	8/2/2025 10:45	6.79	25.7	14.821	82.8	1
LH-IM-04	8/2/2025 11:00	6.79	25.68	14.82	82.8	1
LH-IM-04	8/2/2025 11:15	6.88	25.68	14.823	83.9	1
LH-IM-04	8/2/2025 11:30	6.84	25.66	14.821	83.41	1
LH-IM-04	8/2/2025 11:45	6.77	25.64	14.82	82.56	1
LH-IM-04	8/2/2025 12:00	6.64	25.6	14.816	80.98	1
LH-IM-04	8/2/2025 12:15	6.52	25.58	14.812	79.51	1
LH-IM-04	8/2/2025 12:30	6.47	25.56	14.811	78.9	1
LH-IM-04	8/2/2025 12:45	6.47	25.56	14.808	78.9	1
LH-IM-04	8/2/2025 13:00	6.38	25.56	14.804	77.8	1
LH-IM-04	8/2/2025 13:15	6.43	25.56	14.804	78.41	1
LH-IM-04	8/2/2025 13:30	6.33	25.54	14.803	77.2	1
LH-IM-04	8/2/2025 13:45	6.29	25.52	14.801	76.71	1
LH-IM-04	8/2/2025 14:00	6.29	25.5	14.799	76.71	1
LH-IM-04	8/2/2025 14:15	6.18	25.48	14.796	75.37	1
LH-IM-04	8/2/2025 14:30	5.98	25.48	14.798	72.93	1
LH-IM-04	8/2/2025 14:45	5.93	25.48	14.795	72.32	1
LH-IM-04	8/2/2025 15:00	6.13	25.48	14.795	74.76	1
LH-IM-04	8/2/2025 15:15	5.91	25.44	14.795	72.07	1
LH-IM-04	8/2/2025 15:30	5.88	25.42	14.792	71.71	1
LH-IM-04	8/2/2025 15:45	5.89	25.42	14.786	71.83	1
LH-IM-04	8/2/2025 16:00	5.84	25.4	14.788	71.22	1

Station Name	Date Time	DO mg/L	Temp C	Air Pressure PSI	Saturation PCT	Use Code
LH-IM-04	8/2/2025 16:15	5.74	25.4	14.793	70	1
LH-IM-04	8/2/2025 16:30	5.64	25.38	14.79	68.78	1
LH-IM-04	8/2/2025 16:45	5.67	25.38	14.789	69.15	1
LH-IM-04	8/2/2025 17:00	5.58	25.36	14.786	68.05	1
LH-IM-04	8/2/2025 17:15	5.48	25.32	14.789	66.83	1
LH-IM-04	8/2/2025 17:30	5.43	25.32	14.787	66.22	1
LH-IM-04	8/2/2025 17:45	5.29	25.3	14.791	64.51	1
LH-IM-04	8/2/2025 18:00	5.23	25.28	14.791	63.78	1
LH-IM-04	8/2/2025 18:15	5.14	25.26	14.792	62.68	1
LH-IM-04	8/2/2025 18:30	5.07	25.26	14.79	61.83	1
LH-IM-04	8/2/2025 18:45	4.99	25.22	14.787	60.12	1
LH-IM-04	8/2/2025 19:00	4.95	25.22	14.785	59.64	1
LH-IM-04	8/2/2025 19:15	4.95	25.18	14.786	59.64	1
LH-IM-04	8/2/2025 19:30	4.85	25.18	14.785	58.43	1
LH-IM-04	8/2/2025 19:45	4.81	25.16	14.785	57.95	1
LH-IM-04	8/2/2025 20:00	4.67	25.16	14.781	56.27	1
LH-IM-04	8/2/2025 20:15	4.67	25.14	14.78	56.27	1
LH-IM-04	8/2/2025 20:30	4.29	25.14	14.78	51.69	1
LH-IM-04	8/2/2025 20:45	4.42	25.14	14.782	53.25	1
LH-IM-04	8/2/2025 21:00	4.3	25.12	14.784	51.81	1
LH-IM-04	8/2/2025 21:15	3.93	25.1	14.786	47.35	1
LH-IM-04	8/2/2025 21:30	3.99	25.1	14.785	48.07	1
LH-IM-04	8/2/2025 21:45	4.13	25.1	14.786	49.76	1
LH-IM-04	8/2/2025 22:00	3.95	25.1	14.788	47.59	1
LH-IM-04	8/2/2025 22:15	4.29	25.08	14.79	51.69	1
LH-IM-04	8/2/2025 22:30	4.28	25.08	14.79	51.57	1
LH-IM-04	8/2/2025 22:45	4.24	25.06	14.79	51.08	1
LH-IM-04	8/2/2025 23:00	4.37	25.06	14.787	52.65	1
LH-IM-04	8/2/2025 23:15	4.44	25.04	14.788	53.49	1
LH-IM-04	8/2/2025 23:30	4.52	25.06	14.787	54.46	1
LH-IM-04	8/2/2025 23:45	4.52	25.04	14.788	54.46	1
LH-IM-04	8/3/2025 0:00	4.45	25.04	14.785	53.61	1
LH-IM-04	8/3/2025 0:15	4.48	25.04	14.784	53.98	1
LH-IM-04	8/3/2025 0:30	4.47	25.02	14.782	53.86	1
LH-IM-04	8/3/2025 0:45	4.34	25.02	14.781	52.29	1
LH-IM-04	8/3/2025 1:00	4.28	25.02	14.78	51.57	1
LH-IM-04	8/3/2025 1:15	4.22	25	14.778	50.84	1
LH-IM-04	8/3/2025 1:30	4.16	25.02	14.776	50.12	1
LH-IM-04	8/3/2025 1:45	4.45	25.02	14.774	53.61	1
LH-IM-04	8/3/2025 2:00	4.31	25.04	14.776	51.93	1
LH-IM-04	8/3/2025 2:15	4.32	25.04	14.773	52.05	1
LH-IM-04	8/3/2025 2:30	4.32	25.04	14.773	52.05	1
LH-IM-04	8/3/2025 2:45	4.18	25.04	14.77	50.36	1
LH-IM-04	8/3/2025 3:00	4.28	25.04	14.769	51.57	1
LH-IM-04	8/3/2025 3:15	4.3	25.04	14.769	51.81	1
LH-IM-04	8/3/2025 3:30	4.24	25.04	14.768	51.08	1
LH-IM-04	8/3/2025 3:45	4.15	25.02	14.767	50	1
LH-IM-04	8/3/2025 4:00	4.13	25.02	14.767	49.76	1
LH-IM-04	8/3/2025 4:15	4.17	25.04	14.767	50.24	1
LH-IM-04	8/3/2025 4:30	4.06	25.04	14.768	48.92	1
LH-IM-04	8/3/2025 4:45	4.44	25.06	14.767	53.49	1
LH-IM-04	8/3/2025 5:00	4.28	25.04	14.77	51.57	1
LH-IM-04	8/3/2025 5:15	4.33	25.04	14.771	52.17	1
LH-IM-04	8/3/2025 5:30	4.36	25.04	14.772	52.53	1
LH-IM-04	8/3/2025 5:45	4.55	25.04	14.772	54.82	1
LH-IM-04	8/3/2025 6:00	4.4	25.02	14.774	53.01	1
LH-IM-04	8/3/2025 6:15	4.35	25.02	14.774	52.41	1
LH-IM-04	8/3/2025 6:30	4.5	25.02	14.776	54.22	1
LH-IM-04	8/3/2025 6:45	4.34	25.04	14.777	52.29	1
LH-IM-04	8/3/2025 7:00	4.42	25.04	14.777	53.25	1
LH-IM-04	8/3/2025 7:15	4.53	25.04	14.778	54.58	1
LH-IM-04	8/3/2025 7:30	4.96	25.08	14.781	59.76	1
LH-IM-04	8/3/2025 7:45	4.85	25.1	14.782	58.43	1
LH-IM-04	8/3/2025 8:00	4.92	25.1	14.782	59.28	1
LH-IM-04	8/3/2025 8:15	5.02	25.1	14.782	60.48	1
LH-IM-04	8/3/2025 8:30	5	25.1	14.781	60.24	1
LH-IM-04	8/3/2025 8:45	5.02	25.1	14.779	60.48	1
LH-IM-04	8/3/2025 9:00	5.17	25.1	14.779	62.29	1
LH-IM-04	8/3/2025 9:15	4.99	25.1	14.78	60.12	1
LH-IM-04	8/3/2025 9:30	5.08	25.1	14.78	61.2	1
LH-IM-04	8/3/2025 9:45	5.21	25.1	14.781	62.77	1
LH-IM-04	8/3/2025 10:00	5.44	25.12	14.784	65.54	1
LH-IM-04	8/3/2025 10:15	5.14	25.12	14.783	61.93	1
LH-IM-04	8/3/2025 10:30	5.37	25.1	14.782	64.7	1
LH-IM-04	8/3/2025 10:45	5.25	25.1	14.784	63.25	1
LH-IM-04	8/3/2025 11:00	5.01	25.1	14.782	60.36	1
LH-IM-04	8/3/2025 11:15	5.3	25.1	14.781	63.86	1
LH-IM-04	8/3/2025 11:30	5.45	25.1	14.778	65.66	1
LH-IM-04	8/3/2025 11:45	5.38	25.1	14.776	64.82	1
LH-IM-04	8/3/2025 12:00	5.48	25.08	14.775	66.02	1
LH-IM-04	8/3/2025 12:15	5.28	25.08	14.772	63.61	1
LH-IM-04	8/3/2025 12:30	5.19	25.08	14.771	62.53	1
LH-IM-04	8/3/2025 12:45	5.15	25.06	14.771	62.05	1
LH-IM-04	8/3/2025 13:00	4.96	25.06	14.77	59.76	1

Station Name	Date Time	DO mg/L	Temp C	Air Pressure PSI	Saturation PCT	Use Code
LH-IM-04	8/3/2025 13:15	5.23	25.06	14.768	63.01	1
LH-IM-04	8/3/2025 13:30	5.26	25.08	14.767	63.37	1
LH-IM-04	8/3/2025 13:45	5.43	25.08	14.763	65.42	1
LH-IM-04	8/3/2025 14:00	5.77	25.06	14.759	69.52	1
LH-IM-04	8/3/2025 14:15	5.7	25.06	14.756	68.67	1
LH-IM-04	8/3/2025 14:30	5.82	25.1	14.752	70.12	1
LH-IM-04	8/3/2025 14:45	5.96	25.08	14.752	71.81	1
LH-IM-04	8/3/2025 15:00	5.7	25.06	14.748	68.67	1
LH-IM-04	8/3/2025 15:15	5.79	25.04	14.749	69.76	1
LH-IM-04	8/3/2025 15:30	5.72	25.04	14.748	68.92	1
LH-IM-04	8/3/2025 15:45	5.82	25.04	14.744	70.98	1
LH-IM-04	8/3/2025 16:00	5.96	25.02	14.744	72.68	1
LH-IM-04	8/3/2025 16:15	5.96	25.02	14.739	72.68	1
LH-IM-04	8/3/2025 16:30	5.93	25.02	14.74	72.32	1
LH-IM-04	8/3/2025 16:45	5.88	25.02	14.742	71.71	1
LH-IM-04	8/3/2025 17:00	5.9	25.02	14.738	71.95	1
LH-IM-04	8/3/2025 17:15	5.89	25.02	14.739	71.83	1
LH-IM-04	8/3/2025 17:30	5.89	25	14.738	71.83	1
LH-IM-04	8/3/2025 17:45	5.88	25	14.736	71.71	1
LH-IM-04	8/3/2025 18:00	5.78	25	14.735	70.49	1
LH-IM-04	8/3/2025 18:15	5.73	25	14.732	69.88	1
LH-IM-04	8/3/2025 18:30	5.83	25	14.733	71.1	1
LH-IM-04	8/3/2025 18:45	5.81	25	14.735	70.85	1
LH-IM-04	8/3/2025 19:00	5.86	25	14.736	71.46	1
LH-IM-04	8/3/2025 19:15	5.89	25	14.736	71.83	1
LH-IM-04	8/3/2025 19:30	5.95	25	14.736	72.56	1
LH-IM-04	8/3/2025 19:45	5.96	24.98	14.734	72.68	1
LH-IM-04	8/3/2025 20:00	5.9	24.96	14.735	71.95	1
LH-IM-04	8/3/2025 20:15	5.84	24.96	14.736	71.22	1
LH-IM-04	8/3/2025 20:30	5.63	24.96	14.738	68.66	1
LH-IM-04	8/3/2025 20:45	5.56	24.94	14.737	67.8	1
LH-IM-04	8/3/2025 21:00	5.6	24.94	14.742	68.29	1
LH-IM-04	8/3/2025 21:15	5.61	24.94	14.746	67.59	1
LH-IM-04	8/3/2025 21:30	5.59	24.94	14.744	68.17	1
LH-IM-04	8/3/2025 21:45	5.59	24.92	14.742	68.17	1
LH-IM-04	8/3/2025 22:00	5.54	24.92	14.743	67.56	1
LH-IM-04	8/3/2025 22:15	5.6	24.92	14.742	68.29	1
LH-IM-04	8/3/2025 22:30	5.56	24.9	14.743	67.8	1
LH-IM-04	8/3/2025 22:45	5.59	24.9	14.74	68.17	1
LH-IM-04	8/3/2025 23:00	5.64	24.9	14.739	68.78	1
LH-IM-04	8/3/2025 23:15	5.6	24.9	14.741	68.29	1
LH-IM-04	8/3/2025 23:30	5.65	24.9	14.741	68.9	1
LH-IM-04	8/3/2025 23:45	5.67	24.9	14.743	69.15	1
LH-IM-04	8/4/2025 0:00	5.69	24.9	14.739	69.39	1
LH-IM-04	8/4/2025 0:15	5.69	24.9	14.739	69.39	1
LH-IM-04	8/4/2025 0:30	5.68	24.9	14.737	69.27	1
LH-IM-04	8/4/2025 0:45	5.67	24.9	14.737	69.15	1
LH-IM-04	8/4/2025 1:00	5.63	24.88	14.736	68.66	1
LH-IM-04	8/4/2025 1:15	5.66	24.88	14.737	69.02	1
LH-IM-04	8/4/2025 1:30	5.7	24.86	14.736	69.51	1
LH-IM-04	8/4/2025 1:45	5.69	24.86	14.737	69.39	1
LH-IM-04	8/4/2025 2:00	5.69	24.86	14.738	69.39	1
LH-IM-04	8/4/2025 2:15	5.69	24.86	14.738	69.39	1
LH-IM-04	8/4/2025 2:30	5.79	24.86	14.741	70.61	1
LH-IM-04	8/4/2025 2:45	5.78	24.86	14.741	70.49	1
LH-IM-04	8/4/2025 3:00	5.76	24.86	14.74	70.24	1
LH-IM-04	8/4/2025 3:15	5.77	24.86	14.738	70.37	1
LH-IM-04	8/4/2025 3:30	5.78	24.86	14.738	70.49	1
LH-IM-04	8/4/2025 3:45	5.78	24.86	14.735	70.49	1
LH-IM-04	8/4/2025 4:00	5.74	24.86	14.736	70	1
LH-IM-04	8/4/2025 4:15	5.74	24.86	14.736	70	1
LH-IM-04	8/4/2025 4:30	5.76	24.86	14.735	70.24	1
LH-IM-04	8/4/2025 4:45	5.73	24.86	14.736	69.88	1
LH-IM-04	8/4/2025 5:00	5.72	24.84	14.736	69.76	1
LH-IM-04	8/4/2025 5:15	5.75	24.84	14.738	70.12	1
LH-IM-04	8/4/2025 5:30	5.76	24.86	14.742	70.24	1
LH-IM-04	8/4/2025 5:45	5.74	24.86	14.74	70	1
LH-IM-04	8/4/2025 6:00	5.68	24.84	14.745	68.43	1
LH-IM-04	8/4/2025 6:15	5.7	24.84	14.743	69.51	1
LH-IM-04	8/4/2025 6:30	5.65	24.82	14.747	68.07	1
LH-IM-04	8/4/2025 6:45	5.68	24.82	14.747	68.43	1
LH-IM-04	8/4/2025 7:00	5.64	24.82	14.748	67.95	1
LH-IM-04	8/4/2025 7:15	5.63	24.82	14.749	67.83	1
LH-IM-04	8/4/2025 7:30	5.59	24.82	14.753	67.35	1
LH-IM-04	8/4/2025 7:45	5.59	24.82	14.755	67.35	1
LH-IM-04	8/4/2025 8:00	5.57	24.82	14.759	67.11	1
LH-IM-04	8/4/2025 8:15	5.51	24.82	14.761	66.39	1
LH-IM-04	8/4/2025 8:30	5.53	24.82	14.758	66.63	1
LH-IM-04	8/4/2025 8:45	5.67	24.86	14.761	68.31	1
LH-IM-04	8/4/2025 9:00	5.57	24.9	14.761	67.11	1
LH-IM-04	8/4/2025 9:15	5.69	24.9	14.763	68.55	1
LH-IM-04	8/4/2025 9:30	5.65	24.88	14.766	68.07	1
LH-IM-04	8/4/2025 9:45	5.82	24.92	14.766	70.12	1
LH-IM-04	8/4/2025 10:00	5.79	24.92	14.769	69.76	1

Station Name	Date Time	DO mg/L	Temp C	Air Pressure PSI	Saturation PCT	Use Code
LH-IM-04	8/4/2025 10:15	5.8	24.92	14.771	69.88	1
LH-IM-04	8/4/2025 10:30	5.87	24.92	14.769	70.72	1
LH-IM-04	8/4/2025 10:45	5.91	24.94	14.768	71.2	1
LH-IM-04	8/4/2025 11:00	6.02	24.96	14.768	72.53	1
LH-IM-04	8/4/2025 11:15	5.97	24.96	14.768	71.93	1
LH-IM-04	8/4/2025 11:30	5.91	24.94	14.767	71.2	1
LH-IM-04	8/4/2025 11:45	5.87	24.92	14.768	70.72	1
LH-IM-04	8/4/2025 12:00	5.78	24.92	14.766	69.64	1
LH-IM-04	8/4/2025 12:15	7.84	27.3	14.762	99.24	2
LH-IM-04	8/4/2025 12:30	7.74	27.84	14.764	97.97	2
LH-IM-04	8/4/2025 12:45	5.98	26.4	14.765	73.83	2
LH-IM-04	8/4/2025 13:00	6.22	25.04	14.762	74.94	4
LH-IM-04	8/4/2025 13:15	6.25	24.96	14.763	75.3	4
LH-IM-04	8/4/2025 13:30	6.31	24.96	14.76	76.02	4
LH-IM-04	8/4/2025 13:45	6.27	25	14.76	75.54	4
LH-IM-04	8/4/2025 14:00	6.47	25.02	14.758	77.95	4
LH-IM-04	8/4/2025 14:15	6.69	25.04	14.759	80.6	4
LH-IM-04	8/4/2025 14:30	6.79	25.06	14.755	81.81	4
LH-IM-04	8/4/2025 14:45	6.62	25.06	14.756	79.76	4
LH-IM-04	8/4/2025 15:00	6.54	25.06	14.755	78.8	4
LH-IM-04	8/4/2025 15:15	6.6	25.06	14.758	79.52	4
LH-IM-04	8/4/2025 15:30	6.55	25.06	14.758	78.92	4
LH-IM-04	8/4/2025 15:45	6.52	25.06	14.755	78.55	4
LH-IM-04	8/4/2025 16:00	6.55	25.06	14.753	78.92	4
LH-IM-04	8/4/2025 16:15	6.54	25.06	14.754	78.8	4
LH-IM-04	8/4/2025 16:30	6.59	25.1	14.757	79.4	4
LH-IM-04	8/4/2025 16:45	6.52	25.04	14.757	78.55	4
LH-IM-04	8/4/2025 17:00	6.42	25.02	14.759	77.35	4
LH-IM-04	8/4/2025 17:15	6.49	25.02	14.757	78.19	4
LH-IM-04	8/4/2025 17:30	6.38	25.02	14.754	76.87	4
LH-IM-04	8/4/2025 17:45	6.34	25.02	14.756	76.39	4
LH-IM-04	8/4/2025 18:00	6.49	25.06	14.755	78.19	4
LH-IM-04	8/4/2025 18:15	6.64	25.08	14.754	80	4
LH-IM-04	8/4/2025 18:30	6.4	25.02	14.756	77.11	4
LH-IM-04	8/4/2025 18:45	6.43	25.04	14.757	77.47	4
LH-IM-04	8/4/2025 19:00	6.41	25.04	14.761	77.23	4
LH-IM-04	8/4/2025 19:15	6.42	25.06	14.762	77.35	4
LH-IM-04	8/4/2025 19:30	6.43	25.04	14.763	77.47	4
LH-IM-04	8/4/2025 19:45	6.46	25.04	14.767	77.83	4
LH-IM-04	8/4/2025 20:00	6.48	25.06	14.77	78.07	4
LH-IM-04	8/4/2025 20:15	6.45	25.06	14.771	77.71	4
LH-IM-04	8/4/2025 20:30	6.47	25.06	14.772	77.95	4
LH-IM-04	8/4/2025 20:45	6.51	25.08	14.776	78.43	4
LH-IM-04	8/4/2025 21:00	6.3	25.04	14.778	75.9	4
LH-IM-04	8/4/2025 21:15	6.5	25.06	14.778	78.31	4
LH-IM-04	8/4/2025 21:30	6.32	25.04	14.777	76.14	4
LH-IM-04	8/4/2025 21:45	6.28	25.04	14.778	75.66	4
LH-IM-04	8/4/2025 22:00	6.27	25.02	14.778	75.54	4
LH-IM-04	8/4/2025 22:15	6.23	25.02	14.783	75.06	4
LH-IM-04	8/4/2025 22:30	6.23	25.02	14.783	75.06	4
LH-IM-04	8/4/2025 22:45	6.22	25.02	14.783	74.94	4
LH-IM-04	8/4/2025 23:00	6.26	25.02	14.786	75.42	4
LH-IM-04	8/4/2025 23:15	6.25	25.02	14.787	75.3	4
LH-IM-04	8/4/2025 23:30	6.28	25.02	14.789	75.66	4
LH-IM-04	8/4/2025 23:45	6.28	25.02	14.792	75.66	4
LH-IM-04	8/5/2025 0:00	6.28	25.04	14.794	75.66	4
LH-IM-04	8/5/2025 0:15	6.39	25.04	14.793	76.99	4
LH-IM-04	8/5/2025 0:30	6.5	25.1	14.795	78.31	4
LH-IM-04	8/5/2025 0:45	6.6	25.16	14.796	79.52	4
LH-IM-04	8/5/2025 1:00	6.49	25.1	14.796	78.19	4
LH-IM-04	8/5/2025 1:15	6.62	25.14	14.794	79.76	4
LH-IM-04	8/5/2025 1:30	6.73	25.16	14.797	81.08	4
LH-IM-04	8/5/2025 1:45	6.83	25.2	14.801	82.29	4
LH-IM-04	8/5/2025 2:00	6.58	25.16	14.8	79.28	4
LH-IM-04	8/5/2025 2:15	6.59	25.16	14.802	79.4	4
LH-IM-04	8/5/2025 2:30	6.43	25.14	14.804	77.47	4
LH-IM-04	8/5/2025 2:45	6.33	25.08	14.803	76.27	4
LH-IM-04	8/5/2025 3:00	6.34	25.08	14.807	76.39	4
LH-IM-04	8/5/2025 3:15	6.32	25.08	14.808	76.14	4
LH-IM-04	8/5/2025 3:30	6.33	25.08	14.809	76.27	4
LH-IM-04	8/5/2025 3:45	6.29	25.08	14.812	75.78	4
LH-IM-04	8/5/2025 4:00	6.28	25.06	14.812	75.66	4
LH-IM-04	8/5/2025 4:15	6.32	25.08	14.814	76.14	4
LH-IM-04	8/5/2025 4:30	6.31	25.08	14.815	76.02	4
LH-IM-04	8/5/2025 4:45	6.25	25.06	14.819	75.3	4
LH-IM-04	8/5/2025 5:00	6.25	25.06	14.822	75.3	4
LH-IM-04	8/5/2025 5:15	6.31	25.08	14.826	76.02	4
LH-IM-04	8/5/2025 5:30	6.24	25.08	14.829	75.18	4
LH-IM-04	8/5/2025 5:45	6.25	25.06	14.832	75.3	4
LH-IM-04	8/5/2025 6:00	6.22	25.06	14.833	74.94	4
LH-IM-04	8/5/2025 6:15	6.23	25.06	14.833	75.06	4
LH-IM-04	8/5/2025 6:30	6.24	25.06	14.84	75.18	4
LH-IM-04	8/5/2025 6:45	6.21	25.04	14.844	74.82	4
LH-IM-04	8/5/2025 7:00	6.23	25.06	14.845	75.06	4

Station Name	Date Time	DO mg/L	Temp C	Air Pressure PSI	Saturation PCT	Use Code
LH-IM-04	8/5/2025 7:15	6.18	25.08	14.846	74.46	4
LH-IM-04	8/5/2025 7:30	6.16	25.06	14.848	74.22	4
LH-IM-04	8/5/2025 7:45	6.15	25.06	14.849	74.1	4
LH-IM-04	8/5/2025 8:00	6.39	25.08	14.851	76.99	4
LH-IM-04	8/5/2025 8:15	6.24	25.12	14.849	75.18	4
LH-IM-04	8/5/2025 8:30	6.24	25.1	14.854	75.18	4
LH-IM-04	8/5/2025 8:45	6.17	25.1	14.856	74.34	4
LH-IM-04	8/5/2025 9:00	6.23	25.1	14.86	75.06	4
LH-IM-04	8/5/2025 9:15	6.23	25.12	14.863	75.06	4
LH-IM-04	8/5/2025 9:30	6.43	25.16	14.862	77.47	4
LH-IM-04	8/5/2025 9:45	6.58	25.2	14.866	79.28	4
LH-IM-04	8/5/2025 10:00	6.71	25.22	14.869	80.84	4
LH-IM-04	8/5/2025 10:15	6.67	25.26	14.872	80.36	4
LH-IM-04	8/5/2025 10:30	6.92	25.3	14.875	83.37	4
LH-IM-04	8/5/2025 10:45	6.91	25.32	14.878	83.25	4
LH-IM-04	8/5/2025 11:00	6.78	25.28	14.88	81.69	4
LH-IM-04	8/5/2025 11:15	6.74	25.3	14.881	81.2	4
LH-IM-04	8/5/2025 11:30	6.66	25.26	14.879	80.24	4
LH-IM-04	8/5/2025 11:45	6.85	25.28	14.88	82.53	4
LH-IM-04	8/5/2025 12:00	6.67	25.28	14.883	80.36	4
LH-IM-04	8/5/2025 12:15	6.74	25.26	14.884	81.2	4
LH-IM-04	8/5/2025 12:30	6.45	25.18	14.885	77.71	4
LH-IM-04	8/5/2025 12:45	6.39	25.18	14.884	76.99	4
LH-IM-04	8/5/2025 13:00	6.5	25.22	14.886	78.31	4
LH-IM-04	8/5/2025 13:15	6.49	25.22	14.885	78.19	4
LH-IM-04	8/5/2025 13:30	6.5	25.24	14.886	78.31	4
LH-IM-04	8/5/2025 13:45	6.53	25.26	14.883	78.67	4
LH-IM-04	8/5/2025 14:00	6.38	25.18	14.884	76.87	4
LH-IM-04	8/5/2025 14:15	6.33	25.16	14.882	76.27	4
LH-IM-04	8/5/2025 14:30	6.46	25.2	14.884	77.83	4
LH-IM-04	8/5/2025 14:45	6.49	25.22	14.882	78.19	4
LH-IM-04	8/5/2025 15:00	6.37	25.22	14.88	76.75	4
LH-IM-04	8/5/2025 15:15	6.48	25.28	14.882	78.07	4
LH-IM-04	8/5/2025 15:30	6.44	25.22	14.881	77.59	4
LH-IM-04	8/5/2025 15:45	6.39	25.22	14.877	76.99	4
LH-IM-04	8/5/2025 16:00	6.22	25.2	14.875	74.94	4
LH-IM-04	8/5/2025 16:15	6.28	25.18	14.876	75.66	4
LH-IM-04	8/5/2025 16:30	6.12	25.18	14.873	73.73	4
LH-IM-04	8/5/2025 16:45	6.14	25.16	14.873	73.98	4
LH-IM-04	8/5/2025 17:00	6.08	25.14	14.871	73.25	4
LH-IM-04	8/5/2025 17:15	5.95	25.12	14.867	71.69	4
LH-IM-04	8/5/2025 17:30	5.92	25.12	14.867	71.33	4
LH-IM-04	8/5/2025 17:45	5.92	25.12	14.871	71.33	4
LH-IM-04	8/5/2025 18:00	5.96	25.14	14.873	71.81	4
LH-IM-04	8/5/2025 18:15	5.97	25.16	14.869	71.93	4
LH-IM-04	8/5/2025 18:30	5.93	25.14	14.871	71.45	4
LH-IM-04	8/5/2025 18:45	5.9	25.14	14.872	71.08	4
LH-IM-04	8/5/2025 19:00	6.03	25.16	14.874	72.65	4
LH-IM-04	8/5/2025 19:15	5.98	25.18	14.874	72.05	4
LH-IM-04	8/5/2025 19:30	6.06	25.22	14.874	73.01	4
LH-IM-04	8/5/2025 19:45	6.05	25.22	14.873	72.89	4
LH-IM-04	8/5/2025 20:00	6.04	25.22	14.875	72.77	4
LH-IM-04	8/5/2025 20:15	6.23	25.38	14.875	75.06	4
LH-IM-04	8/5/2025 20:30	6.4	25.3	14.876	77.11	4
LH-IM-04	8/5/2025 20:45	6.05	25.24	14.875	72.89	4
LH-IM-04	8/5/2025 21:00	6.13	25.26	14.881	73.86	4
LH-IM-04	8/5/2025 21:15	6.17	25.24	14.884	74.34	4
LH-IM-04	8/5/2025 21:30	6.1	25.26	14.883	73.49	4
LH-IM-04	8/5/2025 21:45	6.23	25.28	14.881	75.06	4
LH-IM-04	8/5/2025 22:00	6.16	25.26	14.882	74.22	4
LH-IM-04	8/5/2025 22:15	6.1	25.26	14.882	73.49	4
LH-IM-04	8/5/2025 22:30	6.13	25.28	14.881	73.86	4
LH-IM-04	8/5/2025 22:45	6.12	25.28	14.883	73.73	4
LH-IM-04	8/5/2025 23:00	5.97	25.26	14.883	71.93	4
LH-IM-04	8/5/2025 23:15	5.92	25.24	14.886	71.33	4
LH-IM-04	8/5/2025 23:30	5.89	25.24	14.888	70.96	4
LH-IM-04	8/5/2025 23:45	5.97	25.26	14.887	71.93	4
LH-IM-04	8/6/2025 0:00	5.97	25.26	14.889	71.93	4
LH-IM-04	8/6/2025 0:15	5.96	25.26	14.892	71.81	4
LH-IM-04	8/6/2025 0:30	5.97	25.26	14.892	71.93	4
LH-IM-04	8/6/2025 0:45	5.94	25.26	14.893	71.57	4
LH-IM-04	8/6/2025 1:00	5.95	25.26	14.889	71.69	4
LH-IM-04	8/6/2025 1:15	5.96	25.28	14.89	71.81	4
LH-IM-04	8/6/2025 1:30	6.06	25.28	14.89	73.01	4
LH-IM-04	8/6/2025 1:45	6.01	25.3	14.889	72.41	4
LH-IM-04	8/6/2025 2:00	6.74	25.36	14.889	81.2	4
LH-IM-04	8/6/2025 2:15	6.35	25.32	14.888	76.51	4
LH-IM-04	8/6/2025 2:30	6.13	25.32	14.888	73.86	4
LH-IM-04	8/6/2025 2:45	6.18	25.3	14.889	74.46	4
LH-IM-04	8/6/2025 3:00	6.49	25.32	14.89	78.19	4
LH-IM-04	8/6/2025 3:15	6.15	25.3	14.889	74.1	4
LH-IM-04	8/6/2025 3:30	6.07	25.28	14.89	73.13	4
LH-IM-04	8/6/2025 3:45	6.07	25.28	14.888	73.13	4
LH-IM-04	8/6/2025 4:00	5.94	25.26	14.89	71.57	4

Station Name	Date Time	DO mg/L	Temp C	Air Pressure PSI	Saturation PCT	Use Code
LH-IM-04	8/6/2025 4:15	5.97	25.26	14.888	71.93	4
LH-IM-04	8/6/2025 4:30	5.84	25.24	14.891	70.36	4
LH-IM-04	8/6/2025 4:45	5.82	25.24	14.892	70.12	4
LH-IM-04	8/6/2025 5:00	5.75	25.22	14.895	69.28	4
LH-IM-04	8/6/2025 5:15	5.74	25.22	14.898	69.16	4
LH-IM-04	8/6/2025 5:30	5.72	25.22	14.897	68.92	4
LH-IM-04	8/6/2025 5:45	5.98	25.22	14.9	72.05	4
LH-IM-04	8/6/2025 6:00	5.93	25.22	14.901	71.45	4
LH-IM-04	8/6/2025 6:15	6.06	25.22	14.904	73.01	4
LH-IM-04	8/6/2025 6:30	6.07	25.24	14.904	73.13	4
LH-IM-04	8/6/2025 6:45	6.3	25.24	14.905	75.9	4
LH-IM-04	8/6/2025 7:00	6.19	25.24	14.906	74.58	4
LH-IM-04	8/6/2025 7:15	6.08	25.24	14.908	73.25	4
LH-IM-04	8/6/2025 7:30	6.49	25.24	14.913	78.19	4
LH-IM-04	8/6/2025 7:45	6.58	25.24	14.912	79.28	4
LH-IM-04	8/6/2025 8:00	6.58	25.24	14.916	79.28	4
LH-IM-04	8/6/2025 8:15	6.68	25.24	14.918	80.48	4
LH-IM-04	8/6/2025 8:30	6.96	25.26	14.917	83.86	4
LH-IM-04	8/6/2025 8:45	6.97	25.26	14.917	83.98	4
LH-IM-04	8/6/2025 9:00	7	25.26	14.919	84.34	4
LH-IM-04	8/6/2025 9:15	7	25.26	14.92	84.34	4
LH-IM-04	8/6/2025 9:30	7.04	25.26	14.921	84.82	4
LH-IM-04	8/6/2025 9:45	6.97	25.26	14.921	83.98	4
LH-IM-04	8/6/2025 10:00	7.09	25.26	14.92	85.42	4
LH-IM-04	8/6/2025 10:15	7.2	25.28	14.924	86.75	4
LH-IM-04	8/6/2025 10:30	7.38	25.28	14.924	88.92	4
LH-IM-04	8/6/2025 10:45	7.4	25.3	14.925	89.16	4
LH-IM-04	8/6/2025 11:00	7.37	25.3	14.928	88.8	4
LH-IM-04	8/6/2025 11:15	7.25	25.3	14.925	87.35	4
LH-IM-04	8/6/2025 11:30	7.14	25.28	14.926	86.02	4
LH-IM-04	8/6/2025 11:45	7.07	25.28	14.923	85.18	4
LH-IM-04	8/6/2025 12:00	7.1	25.28	14.924	85.54	4
LH-IM-04	8/6/2025 12:15	7.02	25.28	14.925	84.58	4
LH-IM-04	8/6/2025 12:30	7	25.28	14.924	84.34	4
LH-IM-04	8/6/2025 12:45	6.97	25.28	14.919	83.98	4
LH-IM-04	8/6/2025 13:00	7.02	25.28	14.921	84.58	4
LH-IM-04	8/6/2025 13:15	6.99	25.28	14.922	84.22	4
LH-IM-04	8/6/2025 13:30	7.1	25.28	14.921	85.54	4
LH-IM-04	8/6/2025 13:45	7.21	25.28	14.919	86.87	4
LH-IM-04	8/6/2025 14:00	7.23	25.28	14.915	87.11	4
LH-IM-04	8/6/2025 14:15	7.28	25.3	14.916	87.71	4
LH-IM-04	8/6/2025 14:30	7.12	25.28	14.915	85.78	4
LH-IM-04	8/6/2025 14:45	7.16	25.3	14.912	86.27	4
LH-IM-04	8/6/2025 15:00	7.09	25.28	14.915	85.42	4
LH-IM-04	8/6/2025 15:15	7.26	25.3	14.915	87.47	4
LH-IM-04	8/6/2025 15:30	7.31	25.3	14.914	88.07	4
LH-IM-04	8/6/2025 15:45	7.37	25.3	14.911	88.8	4
LH-IM-04	8/6/2025 16:00	7.47	25.32	14.908	90	4
LH-IM-04	8/6/2025 16:15	7.37	25.34	14.908	88.8	4
LH-IM-04	8/6/2025 16:30	7.46	25.34	14.907	89.88	4
LH-IM-04	8/6/2025 16:45	7.4	25.34	14.907	89.16	4
LH-IM-04	8/6/2025 17:00	7.29	25.34	14.909	87.83	4
LH-IM-04	8/6/2025 17:15	7.34	25.34	14.906	88.43	4
LH-IM-04	8/6/2025 17:30	7.38	25.34	14.906	88.92	4
LH-IM-04	8/6/2025 17:45	7.28	25.34	14.905	87.71	4
LH-IM-04	8/6/2025 18:00	7.32	25.36	14.904	88.19	4
LH-IM-04	8/6/2025 18:15	7.32	25.34	14.905	88.19	4
LH-IM-04	8/6/2025 18:30	7.28	25.34	14.902	87.71	4
LH-IM-04	8/6/2025 18:45	7.31	25.34	14.898	88.07	4
LH-IM-04	8/6/2025 19:00	7.29	25.36	14.898	87.83	4
LH-IM-04	8/6/2025 19:15	7.21	25.36	14.899	86.87	4
LH-IM-04	8/6/2025 19:30	7.21	25.34	14.897	86.87	4
LH-IM-04	8/6/2025 19:45	7.33	25.38	14.899	88.31	4
LH-IM-04	8/6/2025 20:00	7.3	25.38	14.898	87.95	4
LH-IM-04	8/6/2025 20:15	7.24	25.38	14.899	87.23	4
LH-IM-04	8/6/2025 20:30	7.19	25.38	14.899	86.63	4
LH-IM-04	8/6/2025 20:45	7.16	25.38	14.899	86.27	4
LH-IM-04	8/6/2025 21:00	7.13	25.38	14.901	85.9	4
LH-IM-04	8/6/2025 21:15	7.33	25.42	14.903	88.31	4
LH-IM-04	8/6/2025 21:30	7.23	25.42	14.904	87.11	4
LH-IM-04	8/6/2025 21:45	7.23	25.42	14.907	87.11	4
LH-IM-04	8/6/2025 22:00	7.18	25.42	14.908	86.51	4
LH-IM-04	8/6/2025 22:15	7.17	25.42	14.906	86.39	4
LH-IM-04	8/6/2025 22:30	7.14	25.42	14.907	86.02	4
LH-IM-04	8/6/2025 22:45	7.19	25.4	14.906	86.63	4
LH-IM-04	8/6/2025 23:00	7.15	25.4	14.906	86.14	4
LH-IM-04	8/6/2025 23:15	7.19	25.4	14.904	86.63	4
LH-IM-04	8/6/2025 23:30	7.15	25.42	14.903	86.14	4
LH-IM-04	8/6/2025 23:45	7.15	25.4	14.905	86.14	4
LH-IM-04	8/7/2025 0:00	7.1	25.4	14.904	85.54	4
LH-IM-04	8/7/2025 0:15	6.97	25.38	14.905	83.98	4
LH-IM-04	8/7/2025 0:30	7.05	25.38	14.905	84.94	4
LH-IM-04	8/7/2025 0:45	7.04	25.38	14.904	84.82	4
LH-IM-04	8/7/2025 1:00	7.02	25.38	14.902	84.58	4

Station Name	Date Time	DO mg/L	Temp C	Air Pressure PSI	Saturation PCT	Use Code
LH-IM-04	8/7/2025 1:15	7	25.38	14.9	84.34	4
LH-IM-04	8/7/2025 1:30	6.87	25.36	14.899	82.77	4
LH-IM-04	8/7/2025 1:45	6.89	25.36	14.897	83.01	4
LH-IM-04	8/7/2025 2:00	6.8	25.36	14.896	81.93	4
LH-IM-04	8/7/2025 2:15	6.87	25.36	14.894	82.77	4
LH-IM-04	8/7/2025 2:30	6.83	25.36	14.893	82.29	4
LH-IM-04	8/7/2025 2:45	6.75	25.34	14.895	81.33	4
LH-IM-04	8/7/2025 3:00	6.75	25.34	14.893	81.33	4
LH-IM-04	8/7/2025 3:15	6.64	25.34	14.893	80	4
LH-IM-04	8/7/2025 3:30	6.74	25.34	14.891	81.2	4
LH-IM-04	8/7/2025 3:45	6.76	25.32	14.886	81.45	4
LH-IM-04	8/7/2025 4:00	6.85	25.32	14.885	82.53	4
LH-IM-04	8/7/2025 4:15	6.83	25.32	14.885	82.29	4
LH-IM-04	8/7/2025 4:30	6.82	25.32	14.883	82.17	4
LH-IM-04	8/7/2025 4:45	6.96	25.32	14.881	83.86	4
LH-IM-04	8/7/2025 5:00	6.92	25.32	14.879	83.37	4
LH-IM-04	8/7/2025 5:15	6.97	25.32	14.882	83.98	4
LH-IM-04	8/7/2025 5:30	7.05	25.32	14.882	84.94	4
LH-IM-04	8/7/2025 5:45	6.9	25.32	14.883	83.13	4
LH-IM-04	8/7/2025 6:00	6.96	25.32	14.884	83.86	4
LH-IM-04	8/7/2025 6:15	7.03	25.32	14.885	84.7	4
LH-IM-04	8/7/2025 6:30	7.1	25.32	14.887	85.54	4
LH-IM-04	8/7/2025 6:45	6.91	25.3	14.888	83.25	4
LH-IM-04	8/7/2025 7:00	7.26	25.32	14.889	87.47	4
LH-IM-04	8/7/2025 7:15	7.33	25.32	14.887	88.31	4
LH-IM-04	8/7/2025 7:30	7.13	25.32	14.892	85.9	4
LH-IM-04	8/7/2025 7:45	7.27	25.32	14.891	87.59	4
LH-IM-04	8/7/2025 8:00	7.45	25.32	14.892	89.76	4
LH-IM-04	8/7/2025 8:15	7.25	25.32	14.892	87.35	4
LH-IM-04	8/7/2025 8:30	7.37	25.32	14.892	88.8	4
LH-IM-04	8/7/2025 8:45	7.55	25.32	14.891	90.96	4
LH-IM-04	8/7/2025 9:00	7.54	25.32	14.892	90.84	4
LH-IM-04	8/7/2025 9:15	7.86	25.32	14.893	94.7	4
LH-IM-04	8/7/2025 9:30	7.8	25.32	14.894	93.98	4
LH-IM-04	8/7/2025 9:45	7.72	25.3	14.894	93.01	4
LH-IM-04	8/7/2025 10:00	7.3	25.3	14.893	87.95	4
LH-IM-04	8/7/2025 10:15	7.69	25.32	14.892	92.65	4
LH-IM-04	8/7/2025 10:30	7.64	25.3	14.894	92.05	4
LH-IM-04	8/7/2025 10:45	7.89	25.3	14.893	95.06	4
LH-IM-04	8/7/2025 11:00	7.48	25.28	14.892	90.12	4
LH-IM-04	8/7/2025 11:15	7.35	25.28	14.89	88.55	4
LH-IM-04	8/7/2025 11:30	7.59	25.28	14.89	91.45	4
LH-IM-04	8/7/2025 11:45	7.52	25.3	14.885	90.6	4
LH-IM-04	8/7/2025 12:00	7.41	25.3	14.886	89.28	4
LH-IM-04	8/7/2025 12:15	7.32	25.28	14.884	88.19	4
LH-IM-04	8/7/2025 12:30	7.37	25.28	14.878	88.8	4
LH-IM-04	8/7/2025 12:45	7.31	25.28	14.879	88.07	4
LH-IM-04	8/7/2025 13:00	7.44	25.28	14.875	89.64	4
LH-IM-04	8/7/2025 13:15	7.46	25.3	14.873	89.88	4
LH-IM-04	8/7/2025 13:30	7.52	25.3	14.871	90.6	4
LH-IM-04	8/7/2025 13:45	7.48	25.28	14.872	90.12	4
LH-IM-04	8/7/2025 14:00	7.39	25.28	14.868	89.04	4
LH-IM-04	8/7/2025 14:15	7.19	25.28	14.868	86.63	4
LH-IM-04	8/7/2025 14:30	7.21	25.26	14.865	86.87	4
LH-IM-04	8/7/2025 14:45	7.22	25.28	14.86	86.99	4
LH-IM-04	8/7/2025 15:00	7.53	25.24	14.86	90.72	4
LH-IM-04	8/7/2025 15:15	7.53	25.26	14.858	90.72	4
LH-IM-04	8/7/2025 15:30	7.51	25.24	14.858	90.48	4
LH-IM-04	8/7/2025 15:45	7.57	25.24	14.856	91.2	4
LH-IM-04	8/7/2025 16:00	7.61	25.22	14.854	91.69	4
LH-IM-04	8/7/2025 16:15	7.57	25.24	14.85	91.2	4
LH-IM-04	8/7/2025 16:30	7.57	25.22	14.85	91.2	4
LH-IM-04	8/7/2025 16:45	7.52	25.22	14.849	90.6	4
LH-IM-04	8/7/2025 17:00	7.41	25.22	14.849	89.28	4
LH-IM-04	8/7/2025 17:15	7.35	25.22	14.847	88.55	4
LH-IM-04	8/7/2025 17:30	7.28	25.22	14.845	87.71	4
LH-IM-04	8/7/2025 17:45	7.37	25.22	14.842	88.8	4
LH-IM-04	8/7/2025 18:00	7.43	25.22	14.839	89.52	4
LH-IM-04	8/7/2025 18:15	7.63	25.22	14.842	91.93	4
LH-IM-04	8/7/2025 18:30	7.57	25.22	14.842	91.2	4
LH-IM-04	8/7/2025 18:45	7.59	25.22	14.841	91.45	4
LH-IM-04	8/7/2025 19:00	7.69	25.2	14.838	92.65	4
LH-IM-04	8/7/2025 19:15	7.65	25.2	14.837	92.17	4
LH-IM-04	8/7/2025 19:30	7.64	25.2	14.838	92.05	4
LH-IM-04	8/7/2025 19:45	7.62	25.2	14.836	91.81	4
LH-IM-04	8/7/2025 20:00	7.63	25.2	14.838	91.93	4
LH-IM-04	8/7/2025 20:15	7.57	25.2	14.839	91.2	4
LH-IM-04	8/7/2025 20:30	7.67	25.2	14.838	92.41	4
LH-IM-04	8/7/2025 20:45	7.54	25.2	14.841	90.84	4
LH-IM-04	8/7/2025 21:00	7.52	25.2	14.843	90.6	4
LH-IM-04	8/7/2025 21:15	7.5	25.2	14.844	90.36	4
LH-IM-04	8/7/2025 21:30	7.45	25.2	14.845	89.76	4
LH-IM-04	8/7/2025 21:45	7.54	25.2	14.842	90.84	4
LH-IM-04	8/7/2025 22:00	7.59	25.2	14.84	91.45	4

Station Name	Date Time	DO mg/L	Temp C	Air Pressure PSI	Saturation PCT	Use Code
LH-IM-04	8/7/2025 22:15	7.58	25.2	14.843	91.33	4
LH-IM-04	8/7/2025 22:30	7.56	25.18	14.844	91.08	4
LH-IM-04	8/7/2025 22:45	7.51	25.18	14.844	90.48	4
LH-IM-04	8/7/2025 23:00	7.49	25.18	14.847	90.24	4
LH-IM-04	8/7/2025 23:15	7.48	25.18	14.848	90.12	4
LH-IM-04	8/7/2025 23:30	7.47	25.18	14.845	90	4
LH-IM-04	8/7/2025 23:45	7.46	25.18	14.844	89.88	4
LH-IM-04	8/8/2025 0:00	7.47	25.2	14.845	90	4
LH-IM-04	8/8/2025 0:15	7.47	25.18	14.847	90	4
LH-IM-04	8/8/2025 0:30	7.51	25.2	14.844	90.48	4
LH-IM-04	8/8/2025 0:45	7.37	25.18	14.845	88.8	4
LH-IM-04	8/8/2025 1:00	7.33	25.2	14.841	88.31	4
LH-IM-04	8/8/2025 1:15	7.24	25.18	14.842	87.23	4
LH-IM-04	8/8/2025 1:30	7.24	25.18	14.841	87.23	4
LH-IM-04	8/8/2025 1:45	7.25	25.18	14.84	87.35	4
LH-IM-04	8/8/2025 2:00	7.21	25.18	14.838	86.87	4
LH-IM-04	8/8/2025 2:15	7.19	25.18	14.836	86.63	4
LH-IM-04	8/8/2025 2:30	7.09	25.16	14.835	85.42	4
LH-IM-04	8/8/2025 2:45	7.08	25.16	14.832	85.3	4
LH-IM-04	8/8/2025 3:00	7.03	25.16	14.829	84.7	4
LH-IM-04	8/8/2025 3:15	7.09	25.16	14.829	85.42	4
LH-IM-04	8/8/2025 3:30	7.18	25.16	14.828	86.51	4
LH-IM-04	8/8/2025 3:45	7.13	25.16	14.829	85.9	4
LH-IM-04	8/8/2025 4:00	7.14	25.16	14.827	86.02	4
LH-IM-04	8/8/2025 4:15	7.13	25.16	14.827	85.9	4
LH-IM-04	8/8/2025 4:30	7.22	25.16	14.825	86.99	4
LH-IM-04	8/8/2025 4:45	7.2	25.16	14.822	86.75	4
LH-IM-04	8/8/2025 5:00	7.07	25.16	14.821	85.18	4
LH-IM-04	8/8/2025 5:15	7.04	25.16	14.823	84.82	4
LH-IM-04	8/8/2025 5:30	7.05	25.16	14.827	84.94	4
LH-IM-04	8/8/2025 5:45	7.1	25.16	14.825	85.54	4
LH-IM-04	8/8/2025 6:00	7.13	25.16	14.829	85.9	4
LH-IM-04	8/8/2025 6:15	7.07	25.16	14.828	85.18	4
LH-IM-04	8/8/2025 6:30	7	25.16	14.828	84.34	4
LH-IM-04	8/8/2025 6:45	7.1	25.14	14.827	85.54	4
LH-IM-04	8/8/2025 7:00	6.96	25.14	14.828	83.86	4
LH-IM-04	8/8/2025 7:15	7.01	25.14	14.83	84.46	4
LH-IM-04	8/8/2025 7:30	7.03	25.14	14.831	84.7	4
LH-IM-04	8/8/2025 7:45	7.05	25.14	14.835	84.94	4
LH-IM-04	8/8/2025 8:00	7.08	25.14	14.839	85.3	4
LH-IM-04	8/8/2025 8:15	7.04	25.14	14.837	84.82	4
LH-IM-04	8/8/2025 8:30	7	25.12	14.836	84.34	4
LH-IM-04	8/8/2025 8:45	7.02	25.12	14.837	84.58	4
LH-IM-04	8/8/2025 9:00	7.01	25.12	14.838	84.46	4
LH-IM-04	8/8/2025 9:15	6.95	25.12	14.837	83.73	4
LH-IM-04	8/8/2025 9:30	7.01	25.12	14.839	84.46	4
LH-IM-04	8/8/2025 9:45	7.03	25.12	14.838	84.7	4
LH-IM-04	8/8/2025 10:00	7.05	25.12	14.841	84.94	4
LH-IM-04	8/8/2025 10:15	7.15	25.12	14.841	86.14	4
LH-IM-04	8/8/2025 10:30	7.15	25.12	14.842	86.14	4
LH-IM-04	8/8/2025 10:45	7.16	25.12	14.842	86.27	4
LH-IM-04	8/8/2025 11:00	7.09	25.12	14.843	85.42	4
LH-IM-04	8/8/2025 11:15	7.12	25.12	14.842	85.78	4
LH-IM-04	8/8/2025 11:30	7.03	25.12	14.844	84.7	4
LH-IM-04	8/8/2025 11:45	7.01	25.1	14.844	84.46	4
LH-IM-04	8/8/2025 12:00	7.02	25.1	14.843	84.58	4
LH-IM-04	8/8/2025 12:15	6.96	25.1	14.841	83.86	4
LH-IM-04	8/8/2025 12:30	6.95	25.1	14.842	83.73	4
LH-IM-04	8/8/2025 12:45	6.93	25.1	14.839	83.49	4
LH-IM-04	8/8/2025 13:00	6.9	25.1	14.837	83.13	4
LH-IM-04	8/8/2025 13:15	6.85	25.1	14.832	82.53	4
LH-IM-04	8/8/2025 13:30	6.8	25.1	14.831	81.93	4
LH-IM-04	8/8/2025 13:45	6.75	25.1	14.827	81.33	4
LH-IM-04	8/8/2025 14:00	6.8	25.1	14.826	81.93	4
LH-IM-04	8/8/2025 14:15	6.82	25.1	14.826	82.17	4
LH-IM-04	8/8/2025 14:30	6.83	25.1	14.821	82.29	4
LH-IM-04	8/8/2025 14:45	6.91	25.1	14.817	83.25	4
LH-IM-04	8/8/2025 15:00	6.74	25.1	14.816	81.2	4
LH-IM-04	8/8/2025 15:15	6.87	25.1	14.818	82.77	4
LH-IM-04	8/8/2025 15:30	6.88	25.12	14.815	82.89	4
LH-IM-04	8/8/2025 15:45	6.98	25.1	14.812	84.1	4
LH-IM-04	8/8/2025 16:00	6.91	25.1	14.812	83.25	4
LH-IM-04	8/8/2025 16:15	6.9	25.1	14.808	83.13	4
LH-IM-04	8/8/2025 16:30	6.88	25.1	14.803	82.89	4
LH-IM-04	8/8/2025 16:45	6.88	25.1	14.803	82.89	4
LH-IM-04	8/8/2025 17:00	6.88	25.08	14.806	82.89	4
LH-IM-04	8/8/2025 17:15	6.85	25.08	14.806	82.53	4
LH-IM-04	8/8/2025 17:30	6.83	25.08	14.804	82.29	4
LH-IM-04	8/8/2025 17:45	6.8	25.06	14.805	81.93	4
LH-IM-04	8/8/2025 18:00	6.82	25.08	14.804	82.17	4
LH-IM-04	8/8/2025 18:15	6.88	25.08	14.804	82.89	4
LH-IM-04	8/8/2025 18:30	6.66	25.06	14.806	80.24	4
LH-IM-04	8/8/2025 18:45	6.89	25.06	14.803	83.01	4
LH-IM-04	8/8/2025 19:00	6.91	25.06	14.798	83.25	4

Station Name	Date Time	DO mg/L	Temp C	Air Pressure PSI	Saturation PCT	Use Code
LH-IM-04	8/8/2025 19:15	6.85	25.04	14.799	82.53	4
LH-IM-04	8/8/2025 19:30	6.78	25.04	14.799	81.69	4
LH-IM-04	8/8/2025 19:45	6.81	25.04	14.8	82.05	4
LH-IM-04	8/8/2025 20:00	6.85	25.04	14.799	82.53	4
LH-IM-04	8/8/2025 20:15	6.94	25.02	14.801	83.61	4
LH-IM-04	8/8/2025 20:30	6.95	25.02	14.801	83.73	4
LH-IM-04	8/8/2025 20:45	6.85	25	14.805	82.53	4
LH-IM-04	8/8/2025 21:00	6.77	25	14.807	81.57	4
LH-IM-04	8/8/2025 21:15	6.77	25	14.808	81.57	4
LH-IM-04	8/8/2025 21:30	6.98	25	14.81	84.1	4
LH-IM-04	8/8/2025 21:45	6.97	24.98	14.812	83.98	4
LH-IM-04	8/8/2025 22:00	6.53	24.98	14.81	78.67	4
LH-IM-04	8/8/2025 22:15	6.52	25	14.81	78.55	4
LH-IM-04	8/8/2025 22:30	6.66	24.98	14.807	80.24	4
LH-IM-04	8/8/2025 22:45	6.67	25	14.81	80.36	4
LH-IM-04	8/8/2025 23:00	6.64	24.98	14.811	80	4
LH-IM-04	8/8/2025 23:15	6.87	24.96	14.811	82.77	4
LH-IM-04	8/8/2025 23:30	6.89	24.98	14.811	83.01	4
LH-IM-04	8/8/2025 23:45	7.05	25.02	14.809	84.94	4
LH-IM-04	8/9/2025 0:00	7	25	14.812	84.34	4
LH-IM-04	8/9/2025 0:15	6.77	25	14.812	81.57	4
LH-IM-04	8/9/2025 0:30	6.9	25	14.812	83.13	4
LH-IM-04	8/9/2025 0:45	7.03	25	14.813	84.7	4
LH-IM-04	8/9/2025 1:00	6.93	24.96	14.813	83.49	4
LH-IM-04	8/9/2025 1:15	6.85	24.96	14.808	82.53	4
LH-IM-04	8/9/2025 1:30	6.81	24.98	14.81	82.05	4
LH-IM-04	8/9/2025 1:45	6.76	24.96	14.809	81.45	4
LH-IM-04	8/9/2025 2:00	6.6	24.96	14.81	79.52	4
LH-IM-04	8/9/2025 2:15	6.82	24.96	14.808	82.17	4
LH-IM-04	8/9/2025 2:30	6.73	24.96	14.809	81.08	4
LH-IM-04	8/9/2025 2:45	6.87	24.96	14.809	82.77	4
LH-IM-04	8/9/2025 3:00	6.72	24.96	14.809	80.96	4
LH-IM-04	8/9/2025 3:15	6.7	24.96	14.81	80.72	4
LH-IM-04	8/9/2025 3:30	6.75	24.96	14.809	81.33	4
LH-IM-04	8/9/2025 3:45	6.88	24.96	14.809	82.89	4
LH-IM-04	8/9/2025 4:00	6.88	24.98	14.807	82.89	4
LH-IM-04	8/9/2025 4:15	7.07	24.98	14.81	85.18	4
LH-IM-04	8/9/2025 4:30	7.07	24.98	14.812	85.18	4
LH-IM-04	8/9/2025 4:45	7.07	24.96	14.81	85.18	4
LH-IM-04	8/9/2025 5:00	7.01	24.96	14.812	84.46	4
LH-IM-04	8/9/2025 5:15	7.03	24.96	14.811	84.7	4
LH-IM-04	8/9/2025 5:30	7.1	24.96	14.812	85.54	4
LH-IM-04	8/9/2025 5:45	7.07	24.96	14.813	85.18	4
LH-IM-04	8/9/2025 6:00	7.04	24.96	14.813	84.82	4
LH-IM-04	8/9/2025 6:15	7	24.96	14.815	84.34	4
LH-IM-04	8/9/2025 6:30	7.14	24.96	14.816	86.02	4
LH-IM-04	8/9/2025 6:45	7.12	24.94	14.818	85.78	4
LH-IM-04	8/9/2025 7:00	7.13	24.94	14.822	85.9	4
LH-IM-04	8/9/2025 7:15	7.08	24.94	14.821	85.3	4
LH-IM-04	8/9/2025 7:30	7.19	24.94	14.824	86.63	4
LH-IM-04	8/9/2025 7:45	7.22	24.92	14.824	86.99	4
LH-IM-04	8/9/2025 8:00	7.15	24.92	14.823	86.14	4
LH-IM-04	8/9/2025 8:15	7.16	24.92	14.826	86.27	4
LH-IM-04	8/9/2025 8:30	7.14	24.92	14.825	86.02	4
LH-IM-04	8/9/2025 8:45	7.16	24.9	14.824	86.27	4
LH-IM-04	8/9/2025 9:00	7.13	24.92	14.825	85.9	4
LH-IM-04	8/9/2025 9:15	7.13	24.92	14.825	85.9	4
LH-IM-04	8/9/2025 9:30	7.12	24.92	14.824	85.78	4
LH-IM-04	8/9/2025 9:45	7.1	24.9	14.823	85.54	4
LH-IM-04	8/9/2025 10:00	7.13	24.9	14.824	85.9	4
LH-IM-04	8/9/2025 10:15	7.22	24.9	14.826	86.99	4
LH-IM-04	8/9/2025 10:30	7.26	24.94	14.827	87.47	4
LH-IM-04	8/9/2025 10:45	7.35	24.98	14.824	88.55	4
LH-IM-04	8/9/2025 11:00	7.25	24.96	14.821	87.35	4
LH-IM-04	8/9/2025 11:15	7.3	24.98	14.822	87.95	4
LH-IM-04	8/9/2025 11:30	7.3	24.96	14.82	87.95	4
LH-IM-04	8/9/2025 11:45	7.31	24.96	14.818	88.07	4
LH-IM-04	8/9/2025 12:00	7.33	24.96	14.819	88.31	4
LH-IM-04	8/9/2025 12:15	7.34	24.98	14.816	88.43	4
LH-IM-04	8/9/2025 12:30	7.38	25	14.815	88.92	4
LH-IM-04	8/9/2025 12:45	7.49	25.02	14.812	90.24	4
LH-IM-04	8/9/2025 13:00	7.46	25.04	14.81	89.88	4
LH-IM-04	8/9/2025 13:15	7.63	25.04	14.806	91.93	4
LH-IM-04	8/9/2025 13:30	7.57	25.06	14.802	91.2	4
LH-IM-04	8/9/2025 13:45	7.73	25.1	14.802	93.13	4
LH-IM-04	8/9/2025 14:00	7.9	25.14	14.8	95.18	4
LH-IM-04	8/9/2025 14:15	8.04	25.24	14.796	96.87	4
LH-IM-04	8/9/2025 14:30	7.77	25.2	14.793	93.61	4
LH-IM-04	8/9/2025 14:45	7.77	25.16	14.793	93.61	4
LH-IM-04	8/9/2025 15:00	7.53	25.1	14.795	90.72	4
LH-IM-04	8/9/2025 15:15	7.56	25.1	14.794	91.08	4
LH-IM-04	8/9/2025 15:30	7.69	25.12	14.793	92.65	4
LH-IM-04	8/9/2025 15:45	7.46	25.02	14.789	89.88	4
LH-IM-04	8/9/2025 16:00	7.41	25.02	14.788	89.28	4

Station Name	Date Time	DO mg/L	Temp C	Air Pressure PSI	Saturation PCT	Use Code
LH-IM-04	8/9/2025 16:15	7.12	24.96	14.786	85.78	4
LH-IM-04	8/9/2025 16:30	7.08	24.92	14.784	85.3	4
LH-IM-04	8/9/2025 16:45	7.19	24.98	14.784	86.63	4
LH-IM-04	8/9/2025 17:00	7.32	25	14.78	88.19	4
LH-IM-04	8/9/2025 17:15	7.15	24.96	14.786	86.14	4
LH-IM-04	8/9/2025 17:30	7.03	24.94	14.787	84.7	4
LH-IM-04	8/9/2025 17:45	7.09	24.94	14.787	85.42	4
LH-IM-04	8/9/2025 18:00	7.13	24.94	14.786	85.9	4
LH-IM-04	8/9/2025 18:15	6.98	24.94	14.785	84.1	4
LH-IM-04	8/9/2025 18:30	7.01	24.92	14.788	84.46	4
LH-IM-04	8/9/2025 18:45	6.97	24.9	14.786	83.98	4
LH-IM-04	8/9/2025 19:00	6.99	24.92	14.785	84.22	4
LH-IM-04	8/9/2025 19:15	6.89	24.92	14.784	83.01	4
LH-IM-04	8/9/2025 19:30	6.82	24.88	14.786	82.17	4
LH-IM-04	8/9/2025 19:45	6.84	24.9	14.787	82.41	4
LH-IM-04	8/9/2025 20:00	6.77	24.88	14.788	81.57	4
LH-IM-04	8/9/2025 20:15	6.79	24.9	14.791	81.81	4
LH-IM-04	8/9/2025 20:30	6.77	24.88	14.793	81.57	4
LH-IM-04	8/9/2025 20:45	6.76	24.88	14.794	81.45	4
LH-IM-04	8/9/2025 21:00	6.76	24.88	14.794	81.45	4
LH-IM-04	8/9/2025 21:15	6.69	24.88	14.794	80.6	4
LH-IM-04	8/9/2025 21:30	6.73	24.88	14.794	81.08	4
LH-IM-04	8/9/2025 21:45	6.69	24.88	14.791	80.6	4
LH-IM-04	8/9/2025 22:00	6.74	24.88	14.789	81.2	4
LH-IM-04	8/9/2025 22:15	6.78	24.9	14.791	81.69	4
LH-IM-04	8/9/2025 22:30	6.53	24.9	14.792	78.67	4
LH-IM-04	8/9/2025 22:45	6.69	24.9	14.794	80.6	4
LH-IM-04	8/9/2025 23:00	6.82	24.92	14.793	82.17	4
LH-IM-04	8/9/2025 23:15	6.94	24.92	14.795	83.61	4
LH-IM-04	8/9/2025 23:30	6.93	24.94	14.792	83.49	4
LH-IM-04	8/9/2025 23:45	7.01	24.94	14.793	84.46	4
LH-IM-04	8/10/2025 0:00	7.02	24.96	14.794	84.58	4
LH-IM-04	8/10/2025 0:15	6.97	24.96	14.795	83.98	4
LH-IM-04	8/10/2025 0:30	6.96	24.96	14.796	83.86	4
LH-IM-04	8/10/2025 0:45	6.93	24.96	14.797	83.49	4
LH-IM-04	8/10/2025 1:00	6.83	24.94	14.793	82.29	4
LH-IM-04	8/10/2025 1:15	6.9	24.94	14.792	83.13	4
LH-IM-04	8/10/2025 1:30	6.83	24.94	14.793	82.29	4
LH-IM-04	8/10/2025 1:45	6.76	24.94	14.791	81.45	4
LH-IM-04	8/10/2025 2:00	6.83	24.94	14.793	82.29	4
LH-IM-04	8/10/2025 2:15	6.83	24.94	14.791	82.29	4
LH-IM-04	8/10/2025 2:30	6.8	24.94	14.791	81.93	4
LH-IM-04	8/10/2025 2:45	6.84	24.94	14.787	82.41	4
LH-IM-04	8/10/2025 3:00	6.89	24.96	14.785	83.01	4
LH-IM-04	8/10/2025 3:15	6.91	24.94	14.787	83.25	4
LH-IM-04	8/10/2025 3:30	6.89	24.94	14.787	83.01	4
LH-IM-04	8/10/2025 3:45	6.92	24.94	14.787	83.37	4
LH-IM-04	8/10/2025 4:00	6.98	24.96	14.787	84.1	4
LH-IM-04	8/10/2025 4:15	7.03	24.96	14.789	84.7	4
LH-IM-04	8/10/2025 4:30	7.17	24.96	14.785	86.39	4
LH-IM-04	8/10/2025 4:45	7.16	24.96	14.785	86.27	4
LH-IM-04	8/10/2025 5:00	7.04	24.96	14.786	84.82	4
LH-IM-04	8/10/2025 5:15	7.04	24.94	14.787	84.82	4
LH-IM-04	8/10/2025 5:30	6.96	24.94	14.787	83.86	4
LH-IM-04	8/10/2025 5:45	6.95	24.94	14.788	83.73	4
LH-IM-04	8/10/2025 6:00	6.91	24.94	14.79	83.25	4
LH-IM-04	8/10/2025 6:15	6.82	24.92	14.79	82.17	4
LH-IM-04	8/10/2025 6:30	6.88	24.92	14.795	82.89	4
LH-IM-04	8/10/2025 6:45	6.81	24.92	14.796	82.05	4
LH-IM-04	8/10/2025 7:00	6.84	24.92	14.8	82.41	4
LH-IM-04	8/10/2025 7:15	6.76	24.92	14.801	81.45	4
LH-IM-04	8/10/2025 7:30	6.79	24.92	14.803	81.81	4
LH-IM-04	8/10/2025 7:45	6.79	24.92	14.805	81.81	4
LH-IM-04	8/10/2025 8:00	6.74	24.92	14.807	81.2	4
LH-IM-04	8/10/2025 8:15	6.77	24.92	14.81	81.57	4
LH-IM-04	8/10/2025 8:30	6.69	24.9	14.811	80.6	4
LH-IM-04	8/10/2025 8:45	6.72	24.9	14.812	80.96	4
LH-IM-04	8/10/2025 9:00	6.66	24.9	14.81	80.24	4
LH-IM-04	8/10/2025 9:15	6.67	24.9	14.811	80.36	4
LH-IM-04	8/10/2025 9:30	6.73	24.9	14.81	81.08	4
LH-IM-04	8/10/2025 9:45	6.71	24.9	14.809	80.84	4
LH-IM-04	8/10/2025 10:00	6.68	24.9	14.811	80.48	4
LH-IM-04	8/10/2025 10:15	6.67	24.9	14.814	80.36	4
LH-IM-04	8/10/2025 10:30	6.74	24.92	14.81	81.2	4
LH-IM-04	8/10/2025 10:45	6.89	24.92	14.811	83.01	4
LH-IM-04	8/10/2025 11:00	6.89	24.92	14.808	83.01	4
LH-IM-04	8/10/2025 11:15	6.96	24.94	14.81	83.86	4
LH-IM-04	8/10/2025 11:30	7.16	24.98	14.809	86.27	4
LH-IM-04	8/10/2025 11:45	7.33	25.02	14.809	88.31	4
LH-IM-04	8/10/2025 12:00	7.45	25.06	14.81	89.76	4
LH-IM-04	8/10/2025 12:15	7.44	25.06	14.807	89.64	4
LH-IM-04	8/10/2025 12:30	7.54	25.08	14.805	90.84	4
LH-IM-04	8/10/2025 12:45	7.74	25.1	14.799	93.25	4
LH-IM-04	8/10/2025 13:00	7.61	25.12	14.798	91.69	4

Dissolved Oxygen Saturation Continous Monitoring Data

Station Name	Date Time	DO mg/L	Temp C	Air Pressure PSI	Saturation PCT	Use Code
LH-IM-04	8/10/2025 13:15	7.75	25.12	14.8	93.37	4
LH-IM-04	8/10/2025 13:30	7.81	25.16	14.798	94.1	4
LH-IM-04	8/10/2025 13:45	7.75	25.18	14.795	93.37	4
LH-IM-04	8/10/2025 14:00	7.63	25.16	14.79	91.93	4
LH-IM-04	8/10/2025 14:15	7.64	25.14	14.79	92.05	4
LH-IM-04	8/10/2025 14:30	7.63	25.14	14.789	91.93	4
LH-IM-04	8/10/2025 14:45	7.53	25.12	14.789	90.72	4
LH-IM-04	8/10/2025 15:00	7.26	25.02	14.785	87.47	4
LH-IM-04	8/10/2025 15:15	7.31	25.04	14.787	88.07	4
LH-IM-04	8/10/2025 15:30	7.31	25.04	14.786	88.07	4
LH-IM-04	8/10/2025 15:45	7.3	25.02	14.788	87.95	4
LH-IM-04	8/10/2025 16:00	7.08	25.02	14.785	85.3	4
LH-IM-04	8/10/2025 16:15	7.2	25.04	14.782	86.75	4
LH-IM-04	8/10/2025 16:30	7.59	25.02	14.781	91.45	4
LH-IM-04	8/10/2025 16:45	7.18	25.02	14.782	86.51	4
LH-IM-04	8/10/2025 17:00	7.29	25.04	14.784	87.83	4
LH-IM-04	8/10/2025 17:15	6.94	25.04	14.781	83.61	4
LH-IM-04	8/10/2025 17:30	7.05	24.98	14.781	84.94	4
LH-IM-04	8/10/2025 17:45	7.12	25	14.779	85.78	4
LH-IM-04	8/10/2025 18:00	7.32	25.02	14.779	88.19	4
LH-IM-04	8/10/2025 18:15	7.24	25.02	14.782	87.23	4
LH-IM-04	8/10/2025 18:30	7.06	25	14.779	85.06	4
LH-IM-04	8/10/2025 18:45	6.92	24.94	14.779	83.37	4
LH-IM-04	8/10/2025 19:00	6.92	24.94	14.775	83.37	4
LH-IM-04	8/10/2025 19:15	6.87	24.92	14.775	82.77	4
LH-IM-04	8/10/2025 19:30	6.8	24.92	14.773	81.93	4
LH-IM-04	8/10/2025 19:45	7.02	24.98	14.772	84.58	4
LH-IM-04	8/10/2025 20:00	7.03	24.98	14.773	84.7	4
LH-IM-04	8/10/2025 20:15	6.97	25	14.771	83.98	4
LH-IM-04	8/10/2025 20:30	6.85	25	14.771	82.53	4
LH-IM-04	8/10/2025 20:45	6.95	25	14.772	83.73	4
LH-IM-04	8/10/2025 21:00	6.92	25.02	14.775	83.37	4
LH-IM-04	8/10/2025 21:15	6.8	25.02	14.774	81.93	4
LH-IM-04	8/10/2025 21:30	6.77	25.02	14.776	81.57	4
LH-IM-04	8/10/2025 21:45	6.83	25.02	14.778	82.29	4
LH-IM-04	8/10/2025 22:00	6.82	25.02	14.777	82.17	4
LH-IM-04	8/10/2025 22:15	6.84	25.02	14.775	82.41	4
LH-IM-04	8/10/2025 22:30	6.62	24.98	14.777	79.76	4
LH-IM-04	8/10/2025 22:45	6.84	25	14.775	82.41	4
LH-IM-04	8/10/2025 23:00	6.84	25	14.778	82.41	4
LH-IM-04	8/10/2025 23:15	6.91	25.02	14.777	83.25	4
LH-IM-04	8/10/2025 23:30	6.9	25.02	14.773	83.13	4
LH-IM-04	8/10/2025 23:45	6.93	25.04	14.773	83.49	4
LH-IM-04	8/11/2025 0:00	6.95	25.06	14.774	83.73	4
LH-IM-04	8/11/2025 0:15	6.95	25.06	14.771	83.73	4
LH-IM-04	8/11/2025 0:30	6.93	25.06	14.773	83.49	4
LH-IM-04	8/11/2025 0:45	6.88	25.06	14.771	82.89	4
LH-IM-04	8/11/2025 1:00	6.89	25.06	14.77	83.01	4
LH-IM-04	8/11/2025 1:15	7.1	25.1	14.767	85.54	4
LH-IM-04	8/11/2025 1:30	7.02	25.1	14.767	84.58	4
LH-IM-04	8/11/2025 1:45	7.07	25.1	14.765	85.18	4
LH-IM-04	8/11/2025 2:00	7.06	25.08	14.765	85.06	4
LH-IM-04	8/11/2025 2:15	7.07	25.08	14.769	85.18	4
LH-IM-04	8/11/2025 2:30	7.18	25.1	14.769	86.51	4
LH-IM-04	8/11/2025 2:45	7.25	25.12	14.766	87.35	4
LH-IM-04	8/11/2025 3:00	7.15	25.12	14.764	86.14	4
LH-IM-04	8/11/2025 3:15	7.04	25.1	14.764	84.82	4
LH-IM-04	8/11/2025 3:30	6.98	25.08	14.767	84.1	4
LH-IM-04	8/11/2025 3:45	6.97	25.08	14.767	83.98	4
LH-IM-04	8/11/2025 4:00	6.98	25.06	14.765	84.1	4
LH-IM-04	8/11/2025 4:15	6.95	25.06	14.769	83.73	4
LH-IM-04	8/11/2025 4:30	6.84	25.04	14.769	82.41	4
LH-IM-04	8/11/2025 4:45	6.85	25.04	14.769	82.53	4
LH-IM-04	8/11/2025 5:00	6.82	25.02	14.769	82.17	4
LH-IM-04	8/11/2025 5:15	6.76	25.02	14.773	81.45	4
LH-IM-04	8/11/2025 5:30	6.78	25.02	14.771	81.69	4
LH-IM-04	8/11/2025 5:45	6.76	25.02	14.773	81.45	4
LH-IM-04	8/11/2025 6:00	6.79	25.02	14.771	81.81	4
LH-IM-04	8/11/2025 6:15	6.79	25.02	14.771	81.81	4
LH-IM-04	8/11/2025 6:30	6.83	25.06	14.773	82.29	4
LH-IM-04	8/11/2025 6:45	6.84	25.06	14.776	82.41	4
LH-IM-04	8/11/2025 7:00	6.83	25.08	14.777	82.29	4
LH-IM-04	8/11/2025 7:15	6.9	25.08	14.781	83.13	4
LH-IM-04	8/11/2025 7:30	6.76	25.04	14.783	81.45	4
LH-IM-04	8/11/2025 7:45	6.81	25.06	14.782	82.05	4
LH-IM-04	8/11/2025 8:00	6.69	25.02	14.785	80.6	4
LH-IM-04	8/11/2025 8:15	6.68	25.02	14.785	80.48	4
LH-IM-04	8/11/2025 8:30	6.59	24.98	14.783	79.4	4
LH-IM-04	8/11/2025 8:45	6.67	25.02	14.784	80.36	4
LH-IM-04	8/11/2025 9:00	6.62	25	14.783	79.76	4
LH-IM-04	8/11/2025 9:15	6.58	25	14.785	79.28	4
LH-IM-04	8/11/2025 9:30	6.53	24.98	14.786	78.67	4
LH-IM-04	8/11/2025 9:45	6.52	24.96	14.787	78.55	4
LH-IM-04	8/11/2025 10:00	6.52	24.96	14.787	78.55	4

Station Name	Date Time	DO mg/L	Temp C	Air Pressure PSI	Saturation PCT	Use Code
LH-IM-04	8/11/2025 10:15	6.5	24.98	14.79	78.31	4
LH-IM-04	8/11/2025 10:30	6.57	25	14.789	79.16	4
LH-IM-04	8/11/2025 10:45	6.53	25	14.788	78.67	4
LH-IM-04	8/11/2025 11:00	6.55	25.02	14.788	78.92	4
LH-IM-04	8/11/2025 11:15	7.1	25.12	14.787	85.54	4
LH-IM-04	8/11/2025 11:30	7.14	25.14	14.785	86.02	4
LH-IM-04	8/11/2025 11:45	7.14	25.14	14.784	86.02	4
LH-IM-04	8/11/2025 12:00	7.06	25.14	14.782	85.06	4
LH-IM-04	8/11/2025 12:15	7.15	25.12	14.78	86.14	4
LH-IM-04	8/11/2025 12:30	7.9	29.92	14.776	103.95	2
LH-IM-04	8/11/2025 12:45	0	0	14.776	0	2
LH-IM-04	8/11/2025 13:00	6.88	26.5	14.77	84.94	2
LH-IM-04	8/11/2025 13:15	7.32	25.3	14.764	89.27	4
LH-IM-04	8/11/2025 13:30	7.51	25.22	14.762	90.48	4
LH-IM-04	8/11/2025 13:45	7.59	25.26	14.765	92.56	4
LH-IM-04	8/11/2025 14:00	6.66	25.08	14.764	80.24	4
LH-IM-04	8/11/2025 14:15	6.45	25	14.765	77.71	4
LH-IM-04	8/11/2025 14:30	6.51	24.98	14.761	78.43	4
LH-IM-04	8/11/2025 14:45	6.56	25	14.759	79.04	4
LH-IM-04	8/11/2025 15:00	6.56	25.04	14.76	79.04	4
LH-IM-04	8/11/2025 15:15	6.64	25.04	14.756	80	4
LH-IM-04	8/11/2025 15:30	6.68	25.04	14.754	80.48	4
LH-IM-04	8/11/2025 15:45	6.61	25.02	14.753	79.64	4
LH-IM-04	8/11/2025 16:00	6.6	25.02	14.752	79.52	4
LH-IM-04	8/11/2025 16:15	6.57	25.02	14.752	79.16	4
LH-IM-04	8/11/2025 16:30	6.59	25.02	14.752	79.4	4
LH-IM-04	8/11/2025 16:45	6.58	25.02	14.748	79.28	4
LH-IM-04	8/11/2025 17:00	6.51	25.02	14.747	78.43	4
LH-IM-04	8/11/2025 17:15	6.49	25	14.746	78.19	4
LH-IM-04	8/11/2025 17:30	6.46	25	14.746	77.83	4
LH-IM-04	8/11/2025 17:45	6.44	25	14.748	77.59	4
LH-IM-04	8/11/2025 18:00	6.43	25	14.742	78.41	4
LH-IM-04	8/11/2025 18:15	6.44	25	14.741	78.54	4
LH-IM-04	8/11/2025 18:30	6.51	25.02	14.741	79.39	4
LH-IM-04	8/11/2025 18:45	6.71	25.04	14.739	81.83	4
LH-IM-04	8/11/2025 19:00	6.53	25.04	14.738	79.63	4
LH-IM-04	8/11/2025 19:15	6.71	25.04	14.737	81.83	4
LH-IM-04	8/11/2025 19:30	6.63	25.04	14.734	80.85	4
LH-IM-04	8/11/2025 19:45	6.77	25.06	14.734	82.56	4
LH-IM-04	8/11/2025 20:00	6.64	25.06	14.733	80.98	4
LH-IM-04	8/11/2025 20:15	6.86	25.1	14.732	83.66	4
LH-IM-04	8/11/2025 20:30	6.67	25.08	14.735	81.34	4
LH-IM-04	8/11/2025 20:45	6.77	25.08	14.737	82.56	4
LH-IM-04	8/11/2025 21:00	6.74	25.08	14.736	82.2	4
LH-IM-04	8/11/2025 21:15	6.62	25.06	14.734	80.73	4
LH-IM-04	8/11/2025 21:30	7.04	25.12	14.733	85.85	4
LH-IM-04	8/11/2025 21:45	7.06	25.16	14.733	86.1	4
LH-IM-04	8/11/2025 22:00	6.59	25.1	14.732	80.37	4
LH-IM-04	8/11/2025 22:15	6.72	25.12	14.732	81.95	4
LH-IM-04	8/11/2025 22:30	6.68	25.1	14.733	81.46	4
LH-IM-04	8/11/2025 22:45	6.79	25.1	14.73	82.8	4
LH-IM-04	8/11/2025 23:00	6.87	25.14	14.731	83.78	4
LH-IM-04	8/11/2025 23:15	6.96	25.16	14.729	84.88	4
LH-IM-04	8/11/2025 23:30	6.87	25.14	14.73	83.78	4
LH-IM-04	8/11/2025 23:45	6.81	25.12	14.73	83.05	4
LH-IM-04	8/12/2025 0:00	6.72	25.1	14.731	81.95	4
LH-IM-04	8/12/2025 0:15	6.68	25.1	14.732	81.46	4
LH-IM-04	8/12/2025 0:30	6.66	25.1	14.731	81.22	4
LH-IM-04	8/12/2025 0:45	6.75	25.1	14.728	82.32	4
LH-IM-04	8/12/2025 1:00	6.84	25.12	14.729	83.41	4
LH-IM-04	8/12/2025 1:15	6.8	25.14	14.728	82.93	4
LH-IM-04	8/12/2025 1:30	6.63	25.1	14.727	80.85	4
LH-IM-04	8/12/2025 1:45	6.61	25.1	14.725	80.61	4
LH-IM-04	8/12/2025 2:00	6.59	25.1	14.723	80.37	4
LH-IM-04	8/12/2025 2:15	6.63	25.1	14.723	80.85	4
LH-IM-04	8/12/2025 2:30	6.56	25.1	14.722	80	4
LH-IM-04	8/12/2025 2:45	6.43	25.06	14.719	78.41	4
LH-IM-04	8/12/2025 3:00	6.35	25.02	14.718	77.44	4
LH-IM-04	8/12/2025 3:15	6.41	25.04	14.72	78.17	4
LH-IM-04	8/12/2025 3:30	6.44	25.06	14.719	78.54	4
LH-IM-04	8/12/2025 3:45	6.48	25.1	14.721	79.02	4
LH-IM-04	8/12/2025 4:00	6.48	25.1	14.72	79.02	4
LH-IM-04	8/12/2025 4:15	6.44	25.08	14.721	78.54	4
LH-IM-04	8/12/2025 4:30	6.35	25.06	14.723	77.44	4
LH-IM-04	8/12/2025 4:45	6.34	25.06	14.72	77.32	4
LH-IM-04	8/12/2025 5:00	6.36	25.04	14.72	77.56	4
LH-IM-04	8/12/2025 5:15	6.34	25.06	14.721	77.32	4
LH-IM-04	8/12/2025 5:30	6.31	25.04	14.724	76.95	4
LH-IM-04	8/12/2025 5:45	6.28	25.04	14.723	76.59	4
LH-IM-04	8/12/2025 6:00	6.21	25.02	14.726	75.73	4
LH-IM-04	8/12/2025 6:15	6.26	25.04	14.726	76.34	4
LH-IM-04	8/12/2025 6:30	6.21	25.02	14.726	75.73	4
LH-IM-04	8/12/2025 6:45	6.25	25.04	14.727	76.22	4
LH-IM-04	8/12/2025 7:00	6.25	25.04	14.729	76.22	4

Station Name	Date Time	DO mg/L	Temp C	Air Pressure PSI	Saturation PCT	Use Code
LH-IM-04	8/12/2025 7:15	6.29	25.04	14.732	76.71	4
LH-IM-04	8/12/2025 7:30	6.41	25.08	14.733	78.17	4
LH-IM-04	8/12/2025 7:45	6.5	25.12	14.733	79.27	4
LH-IM-04	8/12/2025 8:00	6.55	25.14	14.733	79.88	4
LH-IM-04	8/12/2025 8:15	6.57	25.14	14.734	80.12	4
LH-IM-04	8/12/2025 8:30	6.66	25.14	14.73	81.22	4
LH-IM-04	8/12/2025 8:45	6.67	25.16	14.733	81.34	4
LH-IM-04	8/12/2025 9:00	6.71	25.16	14.735	81.83	4
LH-IM-04	8/12/2025 9:15	6.79	25.18	14.734	82.8	4
LH-IM-04	8/12/2025 9:30	6.72	25.16	14.735	81.95	4
LH-IM-04	8/12/2025 9:45	6.84	25.18	14.732	83.41	4
LH-IM-04	8/12/2025 10:00	6.88	25.18	14.732	83.9	4
LH-IM-04	8/12/2025 10:15	6.91	25.22	14.73	84.27	4
LH-IM-04	8/12/2025 10:30	6.88	25.24	14.726	83.9	4
LH-IM-04	8/12/2025 10:45	6.88	25.24	14.723	83.9	4
LH-IM-04	8/12/2025 11:00	7.13	25.34	14.723	86.95	4
LH-IM-04	8/12/2025 11:15	6.75	25.26	14.718	82.32	4
LH-IM-04	8/12/2025 11:30	6.7	25.18	14.718	81.71	4
LH-IM-04	8/12/2025 11:45	6.71	25.18	14.714	81.83	4
LH-IM-04	8/12/2025 12:00	6.56	25.14	14.711	80	4
LH-IM-04	8/12/2025 12:15	6.69	25.16	14.711	81.59	4
LH-IM-04	8/12/2025 12:30	6.46	25.14	14.707	78.78	4
LH-IM-04	8/12/2025 12:45	6.86	25.16	14.705	83.66	4
LH-IM-04	8/12/2025 13:00	6.81	25.18	14.707	83.05	4
LH-IM-04	8/12/2025 13:15	6.9	25.22	14.705	84.15	4
LH-IM-04	8/12/2025 13:30	6.87	25.2	14.703	83.78	4
LH-IM-04	8/12/2025 13:45	6.86	25.2	14.702	83.66	4
LH-IM-04	8/12/2025 14:00	6.8	25.2	14.697	82.93	4
LH-IM-04	8/12/2025 14:15	6.81	25.2	14.696	83.05	4
LH-IM-04	8/12/2025 14:30	6.76	25.18	14.694	82.44	4
LH-IM-04	8/12/2025 14:45	6.07	25.1	14.695	74.02	4
LH-IM-04	8/12/2025 15:00	5.99	25.04	14.692	73.05	4
LH-IM-04	8/12/2025 15:15	6.11	25.02	14.688	74.51	4
LH-IM-04	8/12/2025 15:30	6.18	25.04	14.685	75.37	4
LH-IM-04	8/12/2025 15:45	6.19	25.04	14.684	75.49	4
LH-IM-04	8/12/2025 16:00	6.39	25.08	14.684	77.93	4
LH-IM-04	8/12/2025 16:15	6.38	25.1	14.684	77.8	4
LH-IM-04	8/12/2025 16:30	6.23	25.08	14.684	75.98	4
LH-IM-04	8/12/2025 16:45	6.32	25.08	14.679	77.07	4
LH-IM-04	8/12/2025 17:00	6.37	25.08	14.678	77.68	4
LH-IM-04	8/12/2025 17:15	6.19	25.06	14.677	75.49	4
LH-IM-04	8/12/2025 17:30	6.19	25.06	14.678	75.49	4
LH-IM-04	8/12/2025 17:45	6.18	25.08	14.674	75.37	4
LH-IM-04	8/12/2025 18:00	6.33	25.08	14.669	77.2	4
LH-IM-04	8/12/2025 18:15	6.2	25.06	14.667	75.61	4
LH-IM-04	8/12/2025 18:30	6.42	25.12	14.668	78.29	4
LH-IM-04	8/12/2025 18:45	6.76	25.18	14.667	82.44	4
LH-IM-04	8/12/2025 19:00	6.82	25.2	14.664	83.17	4
LH-IM-04	8/12/2025 19:15	6.64	25.22	14.663	80.98	4
LH-IM-04	8/12/2025 19:30	6.92	25.24	14.659	84.39	4
LH-IM-04	8/12/2025 19:45	6.58	25.26	14.661	80.24	4
LH-IM-04	8/12/2025 20:00	6.99	25.24	14.66	85.24	4
LH-IM-04	8/12/2025 20:15	6.86	25.28	14.66	83.66	4
LH-IM-04	8/12/2025 20:30	6.84	25.28	14.662	83.41	4
LH-IM-04	8/12/2025 20:45	7.06	25.32	14.664	86.1	4
LH-IM-04	8/12/2025 21:00	6.98	25.32	14.664	85.12	4
LH-IM-04	8/12/2025 21:15	7.03	25.32	14.664	85.73	4
LH-IM-04	8/12/2025 21:30	6.93	25.34	14.664	84.51	4
LH-IM-04	8/12/2025 21:45	6.83	25.3	14.664	83.29	4
LH-IM-04	8/12/2025 22:00	6.76	25.28	14.665	82.44	4
LH-IM-04	8/12/2025 22:15	6.74	25.26	14.663	82.2	4
LH-IM-04	8/12/2025 22:30	6.58	25.22	14.666	80.24	4
LH-IM-04	8/12/2025 22:45	6.71	25.26	14.664	81.83	4
LH-IM-04	8/12/2025 23:00	6.73	25.3	14.662	82.07	4
LH-IM-04	8/12/2025 23:15	6.8	25.28	14.661	82.93	4
LH-IM-04	8/12/2025 23:30	6.81	25.3	14.661	83.05	4
LH-IM-04	8/12/2025 23:45	6.77	25.28	14.661	82.56	4
LH-IM-04	8/13/2025 0:00	6.71	25.24	14.658	81.83	4
LH-IM-04	8/13/2025 0:15	6.51	25.2	14.659	79.39	4
LH-IM-04	8/13/2025 0:30	6.12	25.16	14.66	74.63	4
LH-IM-04	8/13/2025 0:45	6.22	25.16	14.659	75.85	4
LH-IM-04	8/13/2025 1:00	6.16	25.16	14.657	75.12	4
LH-IM-04	8/13/2025 1:15	6.49	25.18	14.657	79.15	4
LH-IM-04	8/13/2025 1:30	6.71	25.22	14.657	81.83	4
LH-IM-04	8/13/2025 1:45	6.67	25.22	14.655	81.34	4
LH-IM-04	8/13/2025 2:00	6.68	25.24	14.653	81.46	4
LH-IM-04	8/13/2025 2:15	6.72	25.26	14.651	81.95	4
LH-IM-04	8/13/2025 2:30	6.68	25.24	14.651	81.46	4
LH-IM-04	8/13/2025 2:45	6.63	25.22	14.65	80.85	4
LH-IM-04	8/13/2025 3:00	6.59	25.22	14.65	80.37	4
LH-IM-04	8/13/2025 3:15	6.6	25.22	14.647	80.49	4
LH-IM-04	8/13/2025 3:30	6.6	25.22	14.646	80.49	4
LH-IM-04	8/13/2025 3:45	6.61	25.22	14.648	80.61	4
LH-IM-04	8/13/2025 4:00	6.61	25.22	14.647	80.61	4

Station Name	Date Time	DO mg/L	Temp C	Air Pressure PSI	Saturation PCT	Use Code
LH-IM-04	8/13/2025 4:15	6.51	25.2	14.647	79.39	4
LH-IM-04	8/13/2025 4:30	6.57	25.22	14.645	80.12	4
LH-IM-04	8/13/2025 4:45	6.59	25.2	14.644	80.37	4
LH-IM-04	8/13/2025 5:00	6.51	25.2	14.644	79.39	4
LH-IM-04	8/13/2025 5:15	6.53	25.2	14.642	79.63	4
LH-IM-04	8/13/2025 5:30	6.41	25.2	14.643	78.17	4
LH-IM-04	8/13/2025 5:45	6.34	25.18	14.644	77.32	4
LH-IM-04	8/13/2025 6:00	6.24	25.16	14.643	76.1	4
LH-IM-04	8/13/2025 6:15	6.22	25.18	14.644	75.85	4
LH-IM-04	8/13/2025 6:30	6.14	25.16	14.646	74.88	4
LH-IM-04	8/13/2025 6:45	6.37	25.18	14.646	77.68	4
LH-IM-04	8/13/2025 7:00	6.44	25.2	14.647	78.54	4
LH-IM-04	8/13/2025 7:15	6.5	25.22	14.645	79.27	4
LH-IM-04	8/13/2025 7:30	6.6	25.26	14.645	81.48	4
LH-IM-04	8/13/2025 7:45	6.7	25.36	14.65	81.71	4
LH-IM-04	8/13/2025 8:00	6.83	25.42	14.649	83.29	4
LH-IM-04	8/13/2025 8:15	6.86	25.44	14.648	83.66	4
LH-IM-04	8/13/2025 8:30	6.89	25.46	14.649	84.02	4
LH-IM-04	8/13/2025 8:45	6.87	25.46	14.649	83.78	4
LH-IM-04	8/13/2025 9:00	6.71	25.44	14.646	82.84	4
LH-IM-04	8/13/2025 9:15	6.42	25.26	14.646	79.26	4
LH-IM-04	8/13/2025 9:30	6.54	25.24	14.648	79.76	4
LH-IM-04	8/13/2025 9:45	6.45	25.26	14.643	79.63	4
LH-IM-04	8/13/2025 10:00	6.64	25.24	14.644	80.98	4
LH-IM-04	8/13/2025 10:15	6.57	25.26	14.641	81.11	4
LH-IM-04	8/13/2025 10:30	6.58	25.24	14.64	80.24	4
LH-IM-04	8/13/2025 10:45	6.59	25.28	14.64	81.36	4
LH-IM-04	8/13/2025 11:00	6.67	25.28	14.637	82.35	4
LH-IM-04	8/13/2025 11:15	6.65	25.3	14.637	82.1	4
LH-IM-04	8/13/2025 11:30	6.61	25.28	14.637	81.6	4
LH-IM-04	8/13/2025 11:45	6.31	25.22	14.635	76.95	4
LH-IM-04	8/13/2025 12:00	6.3	25.18	14.633	76.83	4
LH-IM-04	8/13/2025 12:15	6.21	25.16	14.633	75.73	4
LH-IM-04	8/13/2025 12:30	6.34	25.2	14.629	77.32	4
LH-IM-04	8/13/2025 12:45	6.45	25.22	14.626	78.66	4
LH-IM-04	8/13/2025 13:00	6.36	25.22	14.625	77.56	4
LH-IM-04	8/13/2025 13:15	6.15	25.2	14.622	75	4
LH-IM-04	8/13/2025 13:30	6.33	25.2	14.621	77.2	4
LH-IM-04	8/13/2025 13:45	6	25.18	14.619	73.17	4
LH-IM-04	8/13/2025 14:00	6.14	25.18	14.613	74.88	4
LH-IM-04	8/13/2025 14:15	6.04	25.16	14.609	73.66	4
LH-IM-04	8/13/2025 14:30	6.23	25.16	14.605	75.98	4
LH-IM-04	8/13/2025 14:45	6.3	25.18	14.608	76.83	4
LH-IM-04	8/13/2025 15:00	6.3	25.18	14.605	76.83	4
LH-IM-04	8/13/2025 15:15	6.38	25.2	14.601	77.8	4
LH-IM-04	8/13/2025 15:30	6.45	25.26	14.598	79.63	4
LH-IM-04	8/13/2025 15:45	6.23	25.2	14.596	75.98	4
LH-IM-04	8/13/2025 16:00	6.48	25.22	14.598	79.02	4
LH-IM-04	8/13/2025 16:15	6.37	25.22	14.596	77.68	4
LH-IM-04	8/13/2025 16:30	6.39	25.24	14.591	77.93	4
LH-IM-04	8/13/2025 16:45	6.67	25.26	14.582	82.35	4
LH-IM-04	8/13/2025 17:00	6.65	25.3	14.587	82.1	4
LH-IM-04	8/13/2025 17:15	6.48	25.2	14.584	79.02	4
LH-IM-04	8/13/2025 17:30	6.43	25.22	14.584	78.41	4
LH-IM-04	8/13/2025 17:45	6.45	25.26	14.588	79.63	4
LH-IM-04	8/13/2025 18:00	6.45	25.3	14.588	79.63	4
LH-IM-04	8/13/2025 18:15	6.42	25.38	14.588	79.26	4
LH-IM-04	8/13/2025 18:30	6.36	25.4	14.588	78.52	4
LH-IM-04	8/13/2025 18:45	6.24	25.32	14.607	77.04	4
LH-IM-04	8/13/2025 19:00	6.01	25.18	14.641	73.29	4
LH-IM-04	8/13/2025 19:15	6.57	25.62	14.651	80.12	4
LH-IM-04	8/13/2025 19:30	6.26	25.28	14.637	77.28	4
LH-IM-04	8/13/2025 19:45	6.16	25.22	14.651	75.12	4
LH-IM-04	8/13/2025 20:00	6.47	25.24	14.649	78.9	4
LH-IM-04	8/13/2025 20:15	6.13	25.38	14.646	75.68	4
LH-IM-04	8/13/2025 20:30	6.18	25.34	14.649	75.37	4
LH-IM-04	8/13/2025 20:45	6.24	25.3	14.642	77.04	4
LH-IM-04	8/13/2025 21:00	6.26	25.36	14.64	77.28	4
LH-IM-04	8/13/2025 21:15	6.43	25.36	14.64	79.38	4
LH-IM-04	8/13/2025 21:30	6.44	25.4	14.64	79.51	4
LH-IM-04	8/13/2025 21:45	6.38	25.4	14.64	78.77	4
LH-IM-04	8/13/2025 22:00	6.01	25.26	14.637	74.2	4
LH-IM-04	8/13/2025 22:15	5.9	25.16	14.636	71.95	4
LH-IM-04	8/13/2025 22:30	5.79	25.14	14.634	70.61	4
LH-IM-04	8/13/2025 22:45	5.67	25.12	14.634	69.15	4
LH-IM-04	8/13/2025 23:00	5.72	25.12	14.634	69.76	4
LH-IM-04	8/13/2025 23:15	5.62	25.12	14.633	68.54	4
LH-IM-04	8/13/2025 23:30	5.57	25.1	14.633	67.93	4
LH-IM-04	8/13/2025 23:45	5.57	25.1	14.635	67.93	4
LH-IM-04	8/14/2025 0:00	5.69	25.12	14.635	69.39	4
LH-IM-04	8/14/2025 0:15	5.8	25.18	14.633	70.73	4
LH-IM-04	8/14/2025 0:30	5.94	25.24	14.632	72.44	4
LH-IM-04	8/14/2025 0:45	5.85	25.28	14.63	72.22	4
LH-IM-04	8/14/2025 1:00	5.9	25.28	14.63	72.84	4

Dissolved Oxygen Saturation Continous Monitoring Data
Normandeau Associates Inc.

Station Name	Date Time	DO mg/L	Temp C	Air Pressure PSI	Saturation PCT	Use Code
LH-IM-04	8/14/2025 1:15	5.98	25.32	14.626	73.83	4
LH-IM-04	8/14/2025 1:30	5.92	25.34	14.629	73.09	4
LH-IM-04	8/14/2025 1:45	5.78	25.34	14.627	71.36	4
LH-IM-04	8/14/2025 2:00	5.86	25.36	14.625	72.35	4
LH-IM-04	8/14/2025 2:15	5.89	25.38	14.625	72.72	4
LH-IM-04	8/14/2025 2:30	6.13	25.42	14.623	75.68	4
LH-IM-04	8/14/2025 2:45	6.13	25.44	14.618	75.68	4
LH-IM-04	8/14/2025 3:00	6.43	25.56	14.62	79.38	4
LH-IM-04	8/14/2025 3:15	6.57	25.66	14.622	81.11	4
LH-IM-04	8/14/2025 3:30	5.99	25.5	14.622	73.95	4
LH-IM-04	8/14/2025 3:45	6.11	25.48	14.622	75.43	4
LH-IM-04	8/14/2025 4:00	5.81	25.36	14.621	71.73	4
LH-IM-04	8/14/2025 4:15	6	25.38	14.622	74.07	4
LH-IM-04	8/14/2025 4:30	5.67	25.34	14.62	70	4
LH-IM-04	8/14/2025 4:45	5.52	25.28	14.621	68.15	4
LH-IM-04	8/14/2025 5:00	5.66	25.3	14.625	69.88	4
LH-IM-04	8/14/2025 5:15	5.52	25.28	14.63	68.15	4
LH-IM-04	8/14/2025 5:30	5.73	25.32	14.629	70.74	4
LH-IM-04	8/14/2025 5:45	5.62	25.32	14.632	69.38	4
LH-IM-04	8/14/2025 6:00	5.57	25.3	14.634	68.77	4
LH-IM-04	8/14/2025 6:15	5.55	25.3	14.636	68.52	4
LH-IM-04	8/14/2025 6:30	5.53	25.28	14.638	68.27	4
LH-IM-04	8/14/2025 6:45	5.48	25.28	14.636	67.65	4
LH-IM-04	8/14/2025 7:00	5.49	25.28	14.64	67.78	4
LH-IM-04	8/14/2025 7:15	5.38	25.26	14.642	66.42	4
LH-IM-04	8/14/2025 7:30	5.3	25.22	14.646	64.63	4
LH-IM-04	8/14/2025 7:45	5.22	25.18	14.645	63.66	4
LH-IM-04	8/14/2025 8:00	5.29	25.18	14.647	64.51	4
LH-IM-04	8/14/2025 8:15	4.87	25.12	14.651	59.39	4
LH-IM-04	8/14/2025 8:30	4.9	25.14	14.651	59.76	4
LH-IM-04	8/14/2025 8:45	5.28	25.18	14.652	64.39	4
LH-IM-04	8/14/2025 9:00	5.48	25.28	14.653	66.83	4
LH-IM-04	8/14/2025 9:15	5.58	25.36	14.652	68.05	4
LH-IM-04	8/14/2025 9:30	5.72	25.42	14.654	69.76	4
LH-IM-04	8/14/2025 9:45	5.75	25.46	14.654	70.12	4
LH-IM-04	8/14/2025 10:00	5.79	25.48	14.656	70.61	4
LH-IM-04	8/14/2025 10:15	5.81	25.56	14.652	70.85	4
LH-IM-04	8/14/2025 10:30	6.29	25.64	14.652	76.71	4
LH-IM-04	8/14/2025 10:45	6.31	25.7	14.653	76.95	4
LH-IM-04	8/14/2025 11:00	6.14	25.68	14.65	74.88	4
LH-IM-04	8/14/2025 11:15	6.14	25.64	14.652	74.88	4
LH-IM-04	8/14/2025 11:30	6.01	25.66	14.654	73.29	4
LH-IM-04	8/14/2025 11:45	6.21	25.76	14.648	76.67	4
LH-IM-04	8/14/2025 12:00	6.29	25.82	14.65	77.65	4
LH-IM-04	8/14/2025 12:15	6.48	25.9	14.648	80	4
LH-IM-04	8/14/2025 12:30	6.45	25.88	14.647	80.63	4
LH-IM-04	8/14/2025 12:45	6.13	25.82	14.646	76.63	4
LH-IM-04	8/14/2025 13:00	6.2	25.72	14.646	76.54	4
LH-IM-04	8/14/2025 13:15	6.43	25.9	14.65	79.38	4
LH-IM-04	8/14/2025 13:30	6.04	25.84	14.647	75.5	4
LH-IM-04	8/14/2025 13:45	5.6	25.48	14.647	69.14	4
LH-IM-04	8/14/2025 14:00	5.73	25.52	14.646	70.74	4
LH-IM-04	8/14/2025 14:15	5.76	25.5	14.646	71.11	4
LH-IM-04	8/14/2025 14:30	5.81	25.58	14.643	71.73	4
LH-IM-04	8/14/2025 14:45	5.81	25.6	14.643	71.73	4
LH-IM-04	8/14/2025 15:00	6.14	25.72	14.639	75.8	4
LH-IM-04	8/14/2025 15:15	5.88	25.62	14.641	72.59	4
LH-IM-04	8/14/2025 15:30	5.67	25.56	14.641	70	4
LH-IM-04	8/14/2025 15:45	5.2	25.38	14.642	64.2	4
LH-IM-04	8/14/2025 16:00	5.29	25.38	14.646	65.31	4
LH-IM-04	8/14/2025 16:15	5.24	25.36	14.648	63.9	4
LH-IM-04	8/14/2025 16:30	6.02	25.54	14.644	74.32	4
LH-IM-04	8/14/2025 16:45	5.91	25.56	14.64	72.96	4
LH-IM-04	8/14/2025 17:00	6.27	25.68	14.637	77.41	4
LH-IM-04	8/14/2025 17:15	6.21	25.7	14.642	76.67	4
LH-IM-04	8/14/2025 17:30	6.2	25.7	14.651	75.61	4
LH-IM-04	8/14/2025 17:45	6.14	25.72	14.651	74.88	4
LH-IM-04	8/14/2025 18:00	6.03	25.64	14.655	73.54	4
LH-IM-04	8/14/2025 18:15	6.16	25.66	14.655	75.12	4
LH-IM-04	8/14/2025 18:30	6.09	25.7	14.658	74.27	4
LH-IM-04	8/14/2025 18:45	6.06	25.74	14.66	73.9	4
LH-IM-04	8/14/2025 19:00	5.88	25.6	14.661	71.71	4
LH-IM-04	8/14/2025 19:15	5.35	25.6	14.661	65.24	4
LH-IM-04	8/14/2025 19:30	5.96	25.56	14.664	72.68	4
LH-IM-04	8/14/2025 19:45	5.86	25.66	14.67	71.46	4
LH-IM-04	8/14/2025 20:00	5.73	25.72	14.673	69.88	4
LH-IM-04	8/14/2025 20:15	5.52	25.58	14.674	67.32	4
LH-IM-04	8/14/2025 20:30	5.99	25.62	14.683	73.05	4
LH-IM-04	8/14/2025 20:45	6.2	25.64	14.686	75.61	4
LH-IM-04	8/14/2025 21:00	5.99	25.72	14.688	73.05	4
LH-IM-04	8/14/2025 21:15	5.31	25.5	14.692	64.76	4
LH-IM-04	8/14/2025 21:30	5.92	25.66	14.696	72.2	4
LH-IM-04	8/14/2025 21:45	5.93	25.7	14.699	72.32	4
LH-IM-04	8/14/2025 22:00	5.9	25.7	14.701	71.95	4

Station Name	Date Time	DO mg/L	Temp C	Air Pressure PSI	Saturation PCT	Use Code
LH-IM-04	8/14/2025 22:15	5.9	25.7	14.7	71.95	4
LH-IM-04	8/14/2025 22:30	5.85	25.7	14.701	71.34	4
LH-IM-04	8/14/2025 22:45	5.7	25.7	14.703	69.51	4
LH-IM-04	8/14/2025 23:00	5.82	25.76	14.703	71.85	4
LH-IM-04	8/14/2025 23:15	5.88	25.76	14.703	72.59	4
LH-IM-04	8/14/2025 23:30	5.79	25.74	14.704	70.61	4
LH-IM-04	8/14/2025 23:45	5.8	25.72	14.703	70.73	4
LH-IM-04	8/15/2025 0:00	5.9	25.74	14.703	71.95	4
LH-IM-04	8/15/2025 0:15	5.92	25.8	14.703	73.09	4
LH-IM-04	8/15/2025 0:30	5.79	25.76	14.705	71.48	4
LH-IM-04	8/15/2025 0:45	5.69	25.7	14.704	69.39	4
LH-IM-04	8/15/2025 1:00	5.1	25.6	14.704	62.2	4
LH-IM-04	8/15/2025 1:15	5.21	25.62	14.705	63.54	4
LH-IM-04	8/15/2025 1:30	5.1	25.68	14.706	62.2	4
LH-IM-04	8/15/2025 1:45	5.48	25.7	14.708	66.83	4
LH-IM-04	8/15/2025 2:00	5.16	25.68	14.711	62.93	4
LH-IM-04	8/15/2025 2:15	5.44	25.78	14.714	67.16	4
LH-IM-04	8/15/2025 2:30	5.13	25.64	14.716	62.56	4
LH-IM-04	8/15/2025 2:45	5.67	25.7	14.717	69.15	4
LH-IM-04	8/15/2025 3:00	5.66	25.72	14.719	69.02	4
LH-IM-04	8/15/2025 3:15	5.5	25.74	14.718	67.07	4
LH-IM-04	8/15/2025 3:30	5.42	25.64	14.719	66.1	4
LH-IM-04	8/15/2025 3:45	5.36	25.6	14.721	65.37	4
LH-IM-04	8/15/2025 4:00	5.51	25.64	14.724	67.2	4
LH-IM-04	8/15/2025 4:15	5.4	25.66	14.725	65.85	4
LH-IM-04	8/15/2025 4:30	5.43	25.66	14.727	66.22	4
LH-IM-04	8/15/2025 4:45	5.35	25.62	14.729	65.24	4
LH-IM-04	8/15/2025 5:00	5.22	25.6	14.734	63.66	4
LH-IM-04	8/15/2025 5:15	5.19	25.58	14.738	63.29	4
LH-IM-04	8/15/2025 5:30	5.31	25.66	14.74	64.76	4
LH-IM-04	8/15/2025 5:45	5.21	25.74	14.743	63.54	4
LH-IM-04	8/15/2025 6:00	5.3	25.76	14.747	65.43	4
LH-IM-04	8/15/2025 6:15	5.39	25.78	14.752	66.54	4
LH-IM-04	8/15/2025 6:30	5.39	25.8	14.755	66.54	4
LH-IM-04	8/15/2025 6:45	5.41	25.84	14.761	66.79	4
LH-IM-04	8/15/2025 7:00	5.34	25.84	14.763	65.93	4
LH-IM-04	8/15/2025 7:15	5.36	25.84	14.768	66.17	4
LH-IM-04	8/15/2025 7:30	5.53	25.86	14.77	68.27	4
LH-IM-04	8/15/2025 7:45	5.53	25.88	14.771	68.27	4
LH-IM-04	8/15/2025 8:00	5.57	25.88	14.774	68.77	4
LH-IM-04	8/15/2025 8:15	5.52	25.86	14.773	68.15	4
LH-IM-04	8/15/2025 8:30	5.4	25.74	14.777	65.85	4
LH-IM-04	8/15/2025 8:45	5.27	25.74	14.777	64.27	4
LH-IM-04	8/15/2025 9:00	5.25	25.66	14.781	64.02	4
LH-IM-04	8/15/2025 9:15	5.36	25.7	14.785	65.37	4
LH-IM-04	8/15/2025 9:30	5.43	25.78	14.787	67.04	4
LH-IM-04	8/15/2025 9:45	5.37	25.66	14.791	65.49	4
LH-IM-04	8/15/2025 10:00	5.16	25.58	14.792	62.93	4
LH-IM-04	8/15/2025 10:15	5.12	25.58	14.794	62.44	4
LH-IM-04	8/15/2025 10:30	4.98	25.48	14.795	60.73	4
LH-IM-04	8/15/2025 10:45	4.96	25.58	14.795	60.49	4
LH-IM-04	8/15/2025 11:00	4.89	25.44	14.798	59.63	4
LH-IM-04	8/15/2025 11:15	4.48	25.34	14.797	54.63	4
LH-IM-04	8/15/2025 11:30	4.61	25.36	14.793	56.22	4
LH-IM-04	8/15/2025 11:45	4.59	25.34	14.796	55.98	4
LH-IM-04	8/15/2025 12:00	4.7	25.42	14.794	57.32	4
LH-IM-04	8/15/2025 12:15	4.36	25.38	14.794	53.17	4
LH-IM-04	8/15/2025 12:30	4.51	25.4	14.794	55	4
LH-IM-04	8/15/2025 12:45	4.31	25.36	14.794	52.56	4
LH-IM-04	8/15/2025 13:00	4.41	25.3	14.797	53.78	4
LH-IM-04	8/15/2025 13:15	4.39	25.3	14.797	53.54	4
LH-IM-04	8/15/2025 13:30	4.45	25.26	14.796	54.27	4
LH-IM-04	8/15/2025 13:45	4.29	25.26	14.798	52.32	4
LH-IM-04	8/15/2025 14:00	4.86	25.28	14.797	59.27	4
LH-IM-04	8/15/2025 14:15	4.29	25.36	14.795	52.32	4
LH-IM-04	8/15/2025 14:30	4.21	25.3	14.794	51.34	4
LH-IM-04	8/15/2025 14:45	4.16	25.28	14.796	50.73	4
LH-IM-04	8/15/2025 15:00	4.02	25.26	14.794	49.02	4
LH-IM-04	8/15/2025 15:15	4.08	25.28	14.795	49.76	4
LH-IM-04	8/15/2025 15:30	4.06	25.3	14.794	49.51	4
LH-IM-04	8/15/2025 15:45	4.15	25.36	14.792	50.61	4
LH-IM-04	8/15/2025 16:00	4.15	25.38	14.794	50.61	4
LH-IM-04	8/15/2025 16:15	4.13	25.42	14.794	50.37	4
LH-IM-04	8/15/2025 16:30	4.1	25.38	14.795	50	4
LH-IM-04	8/15/2025 16:45	4.06	25.38	14.792	49.51	4
LH-IM-04	8/15/2025 17:00	4.07	25.38	14.789	49.63	4
LH-IM-04	8/15/2025 17:15	4.16	25.48	14.786	50.73	4
LH-IM-04	8/15/2025 17:30	4.36	25.56	14.784	53.17	4
LH-IM-04	8/15/2025 17:45	4.44	25.56	14.786	54.15	4
LH-IM-04	8/15/2025 18:00	4.61	25.66	14.784	56.22	4
LH-IM-04	8/15/2025 18:15	4.46	25.68	14.785	54.39	4
LH-IM-04	8/15/2025 18:30	4.49	25.72	14.785	54.76	4
LH-IM-04	8/15/2025 18:45	4.36	25.66	14.787	53.17	4
LH-IM-04	8/15/2025 19:00	4.33	25.66	14.786	52.8	4

Station Name	Date Time	DO mg/L	Temp C	Air Pressure PSI	Saturation PCT	Use Code
LH-IM-04	8/15/2025 19:15	4.47	25.68	14.787	54.51	4
LH-IM-04	8/15/2025 19:30	4.46	25.7	14.789	54.39	4
LH-IM-04	8/15/2025 19:45	4.35	25.74	14.785	53.05	4
LH-IM-04	8/15/2025 20:00	4.25	25.76	14.785	52.47	4
LH-IM-04	8/15/2025 20:15	4.28	25.76	14.787	52.84	4
LH-IM-04	8/15/2025 20:30	4.49	25.76	14.788	55.43	4
LH-IM-04	8/15/2025 20:45	4.47	25.78	14.789	55.19	4
LH-IM-04	8/15/2025 21:00	4.45	25.78	14.789	54.94	4
LH-IM-04	8/15/2025 21:15	4.45	25.8	14.789	54.94	4
LH-IM-04	8/15/2025 21:30	4.35	25.82	14.79	53.7	4
LH-IM-04	8/15/2025 21:45	4.4	25.8	14.79	54.32	4
LH-IM-04	8/15/2025 22:00	4.34	25.8	14.789	53.58	4
LH-IM-04	8/15/2025 22:15	4.43	25.8	14.788	54.69	4
LH-IM-04	8/15/2025 22:30	4.57	25.82	14.79	56.42	4
LH-IM-04	8/15/2025 22:45	4.4	25.78	14.791	54.32	4
LH-IM-04	8/15/2025 23:00	4.33	25.76	14.793	53.46	4
LH-IM-04	8/15/2025 23:15	4.32	25.82	14.789	53.33	4
LH-IM-04	8/15/2025 23:30	4.5	25.86	14.79	55.56	4
LH-IM-04	8/15/2025 23:45	4.53	25.88	14.79	55.93	4
LH-IM-04	8/16/2025 0:00	4.36	25.88	14.787	53.83	4
LH-IM-04	8/16/2025 0:15	4.57	25.92	14.787	56.42	4
LH-IM-04	8/16/2025 0:30	4.55	25.92	14.784	56.17	4
LH-IM-04	8/16/2025 0:45	4.48	25.92	14.783	55.31	4
LH-IM-04	8/16/2025 1:00	4.6	25.96	14.785	56.79	4
LH-IM-04	8/16/2025 1:15	4.62	25.96	14.784	57.04	4
LH-IM-04	8/16/2025 1:30	4.67	25.96	14.783	57.65	4
LH-IM-04	8/16/2025 1:45	4.65	25.98	14.78	57.41	4
LH-IM-04	8/16/2025 2:00	4.7	25.98	14.779	58.02	4
LH-IM-04	8/16/2025 2:15	4.62	25.94	14.78	57.04	4
LH-IM-04	8/16/2025 2:30	4.49	25.92	14.781	55.43	4
LH-IM-04	8/16/2025 2:45	4.69	26	14.78	57.9	4
LH-IM-04	8/16/2025 3:00	4.5	25.96	14.78	55.56	4
LH-IM-04	8/16/2025 3:15	4.55	25.94	14.779	56.17	4
LH-IM-04	8/16/2025 3:30	4.39	25.92	14.78	54.2	4
LH-IM-04	8/16/2025 3:45	4.41	25.88	14.783	54.44	4
LH-IM-04	8/16/2025 4:00	4.47	25.9	14.787	55.19	4
LH-IM-04	8/16/2025 4:15	4.68	25.96	14.786	57.78	4
LH-IM-04	8/16/2025 4:30	4.72	26.04	14.787	58.27	4
LH-IM-04	8/16/2025 4:45	4.76	26.02	14.788	58.77	4
LH-IM-04	8/16/2025 5:00	5.04	26.14	14.786	62.22	4
LH-IM-04	8/16/2025 5:15	5.49	26.22	14.787	67.78	4
LH-IM-04	8/16/2025 5:30	5.46	26.26	14.787	67.41	4
LH-IM-04	8/16/2025 5:45	5.65	26.3	14.787	69.75	4
LH-IM-04	8/16/2025 6:00	5.36	26.3	14.788	66.17	4
LH-IM-04	8/16/2025 6:15	5.58	26.3	14.788	68.89	4
LH-IM-04	8/16/2025 6:30	5.55	26.28	14.788	68.52	4
LH-IM-04	8/16/2025 6:45	5	26.22	14.789	61.73	4
LH-IM-04	8/16/2025 7:00	4.8	26.16	14.786	59.26	4
LH-IM-04	8/16/2025 7:15	4.76	26.1	14.788	58.77	4
LH-IM-04	8/16/2025 7:30	4.82	26.12	14.789	59.51	4
LH-IM-04	8/16/2025 7:45	4.9	26.14	14.786	60.49	4
LH-IM-04	8/16/2025 8:00	4.75	26.14	14.787	58.64	4
LH-IM-04	8/16/2025 8:15	4.94	26.14	14.787	60.99	4
LH-IM-04	8/16/2025 8:30	5.18	26.18	14.784	63.95	4
LH-IM-04	8/16/2025 8:45	5.28	26.22	14.781	65.19	4
LH-IM-04	8/16/2025 9:00	5.36	26.24	14.78	66.17	4
LH-IM-04	8/16/2025 9:15	5.18	26.24	14.778	63.95	4
LH-IM-04	8/16/2025 9:30	4.94	26.2	14.775	60.99	4
LH-IM-04	8/16/2025 9:45	4.68	26.12	14.776	57.78	4
LH-IM-04	8/16/2025 10:00	4.75	26.12	14.776	58.64	4
LH-IM-04	8/16/2025 10:15	5.02	26.2	14.779	61.98	4
LH-IM-04	8/16/2025 10:30	5.23	26.22	14.778	64.57	4
LH-IM-04	8/16/2025 10:45	5.54	26.28	14.776	68.4	4
LH-IM-04	8/16/2025 11:00	5.62	26.32	14.774	69.38	4
LH-IM-04	8/16/2025 11:15	5.48	26.32	14.773	67.65	4
LH-IM-04	8/16/2025 11:30	5.82	26.34	14.77	71.85	4
LH-IM-04	8/16/2025 11:45	5.83	26.36	14.768	71.98	4
LH-IM-04	8/16/2025 12:00	5.89	26.36	14.766	72.72	4
LH-IM-04	8/16/2025 12:15	5.88	26.38	14.764	72.59	4
LH-IM-04	8/16/2025 12:30	5.76	26.36	14.762	71.11	4
LH-IM-04	8/16/2025 12:45	5.63	26.32	14.759	69.51	4
LH-IM-04	8/16/2025 13:00	5.4	26.3	14.757	66.67	4
LH-IM-04	8/16/2025 13:15	5.87	26.34	14.758	72.47	4
LH-IM-04	8/16/2025 13:30	5.59	26.34	14.754	69.01	4
LH-IM-04	8/16/2025 13:45	5.52	26.32	14.751	68.15	4
LH-IM-04	8/16/2025 14:00	5.37	26.32	14.747	66.3	4
LH-IM-04	8/16/2025 14:15	5.38	26.26	14.743	67.25	4
LH-IM-04	8/16/2025 14:30	5.48	26.28	14.741	68.5	4
LH-IM-04	8/16/2025 14:45	5.45	26.3	14.737	68.13	4
LH-IM-04	8/16/2025 15:00	5.27	26.28	14.736	65.88	4
LH-IM-04	8/16/2025 15:15	4.95	26.2	14.739	61.11	4
LH-IM-04	8/16/2025 15:30	5.03	26.16	14.738	62.1	4
LH-IM-04	8/16/2025 15:45	5.23	26.22	14.735	64.57	4
LH-IM-04	8/16/2025 16:00	5.84	26.36	14.731	73	4

Station Name	Date Time	DO mg/L	Temp C	Air Pressure PSI	Saturation PCT	Use Code
LH-IM-04	8/16/2025 16:15	6.63	26.44	14.73	82.88	4
LH-IM-04	8/16/2025 16:30	6.63	26.44	14.727	82.88	4
LH-IM-04	8/16/2025 16:45	7.29	26.5	14.73	91.13	4
LH-IM-04	8/16/2025 17:00	5.12	26.42	14.722	64	4
LH-IM-04	8/16/2025 17:15	6.64	26.36	14.724	83	4
LH-IM-04	8/16/2025 17:30	4.51	26.16	14.72	55.68	4
LH-IM-04	8/16/2025 17:45	4.51	26.12	14.72	55.68	4
LH-IM-04	8/16/2025 18:00	4.31	26.02	14.714	53.21	4
LH-IM-04	8/16/2025 18:15	4.77	26.04	14.712	58.89	4
LH-IM-04	8/16/2025 18:30	4.54	26.04	14.706	56.05	4
LH-IM-04	8/16/2025 18:45	4.89	26.02	14.705	60.37	4
LH-IM-04	8/16/2025 19:00	4.7	26.06	14.705	58.02	4
LH-IM-04	8/16/2025 19:15	4.62	26.08	14.705	57.04	4
LH-IM-04	8/16/2025 19:30	5.3	26.24	14.704	65.43	4
LH-IM-04	8/16/2025 19:45	4.6	26.16	14.702	56.79	4
LH-IM-04	8/16/2025 20:00	4.57	26.14	14.702	56.42	4
LH-IM-04	8/16/2025 20:15	4.7	26.18	14.7	58.02	4
LH-IM-04	8/16/2025 20:30	4.8	26.16	14.7	59.26	4
LH-IM-04	8/16/2025 20:45	4.66	26.16	14.7	57.53	4
LH-IM-04	8/16/2025 21:00	5.08	26.2	14.699	62.72	4
LH-IM-04	8/16/2025 21:15	5.1	26.24	14.699	62.96	4
LH-IM-04	8/16/2025 21:30	5.83	26.28	14.695	72.88	4
LH-IM-04	8/16/2025 21:45	5.95	26.3	14.693	74.38	4
LH-IM-04	8/16/2025 22:00	5.82	26.3	14.697	72.75	4
LH-IM-04	8/16/2025 22:15	5.76	26.28	14.696	72	4
LH-IM-04	8/16/2025 22:30	5.67	26.28	14.694	70.88	4
LH-IM-04	8/16/2025 22:45	5.78	26.28	14.694	72.25	4
LH-IM-04	8/16/2025 23:00	5.78	26.3	14.69	72.25	4
LH-IM-04	8/16/2025 23:15	5.83	26.32	14.692	72.88	4
LH-IM-04	8/16/2025 23:30	5.83	26.32	14.689	72.88	4
LH-IM-04	8/16/2025 23:45	5.78	26.32	14.688	72.25	4
LH-IM-04	8/17/2025 0:00	6	26.34	14.688	75	4
LH-IM-04	8/17/2025 0:15	5.92	26.36	14.689	74	4
LH-IM-04	8/17/2025 0:30	5.83	26.38	14.689	72.88	4
LH-IM-04	8/17/2025 0:45	6.16	26.38	14.687	77	4
LH-IM-04	8/17/2025 1:00	5.54	26.34	14.683	69.25	4
LH-IM-04	8/17/2025 1:15	5.84	26.36	14.68	73	4
LH-IM-04	8/17/2025 1:30	6.6	26.44	14.677	82.5	4
LH-IM-04	8/17/2025 1:45	7.3	26.54	14.673	91.25	4
LH-IM-04	8/17/2025 2:00	7.6	26.56	14.673	95	4
LH-IM-04	8/17/2025 2:15	7.28	26.48	14.672	91	4
LH-IM-04	8/17/2025 2:30	7.09	26.5	14.671	88.63	4
LH-IM-04	8/17/2025 2:45	7.12	26.48	14.672	89	4
LH-IM-04	8/17/2025 3:00	6.54	26.42	14.668	81.75	4
LH-IM-04	8/17/2025 3:15	5.59	26.38	14.67	69.88	4
LH-IM-04	8/17/2025 3:30	6.15	26.44	14.668	76.88	4
LH-IM-04	8/17/2025 3:45	6.18	26.38	14.668	77.25	4
LH-IM-04	8/17/2025 4:00	6.71	26.42	14.664	83.88	4
LH-IM-04	8/17/2025 4:15	6.93	26.46	14.663	86.63	4
LH-IM-04	8/17/2025 4:30	6.75	26.46	14.661	84.38	4
LH-IM-04	8/17/2025 4:45	5.74	26.48	14.661	71.75	4
LH-IM-04	8/17/2025 5:00	6.51	26.48	14.66	81.38	4
LH-IM-04	8/17/2025 5:15	6.58	26.46	14.661	82.25	4
LH-IM-04	8/17/2025 5:30	6.38	26.44	14.66	79.75	4
LH-IM-04	8/17/2025 5:45	6.4	26.46	14.66	80	4
LH-IM-04	8/17/2025 6:00	6.22	26.44	14.66	77.75	4
LH-IM-04	8/17/2025 6:15	6.24	26.44	14.66	78	4
LH-IM-04	8/17/2025 6:30	6.14	26.44	14.658	76.75	4
LH-IM-04	8/17/2025 6:45	6.18	26.44	14.656	77.25	4
LH-IM-04	8/17/2025 7:00	6.13	26.44	14.656	76.63	4
LH-IM-04	8/17/2025 7:15	6.15	26.44	14.655	76.88	4
LH-IM-04	8/17/2025 7:30	6.36	26.44	14.653	79.5	4
LH-IM-04	8/17/2025 7:45	6.43	26.46	14.65	80.38	4
LH-IM-04	8/17/2025 8:00	6.56	26.48	14.648	82	4
LH-IM-04	8/17/2025 8:15	7.09	26.52	14.648	88.63	4
LH-IM-04	8/17/2025 8:30	7.15	26.54	14.645	89.38	4
LH-IM-04	8/17/2025 8:45	7.43	26.56	14.646	92.88	4
LH-IM-04	8/17/2025 9:00	7.48	26.58	14.644	93.5	4
LH-IM-04	8/17/2025 9:15	7.48	26.58	14.641	93.5	4
LH-IM-04	8/17/2025 9:30	7.53	26.62	14.641	94.13	4
LH-IM-04	8/17/2025 9:45	7.74	26.62	14.643	96.75	4
LH-IM-04	8/17/2025 10:00	7.86	26.62	14.641	98.25	4
LH-IM-04	8/17/2025 10:15	7.84	26.6	14.639	98	4
LH-IM-04	8/17/2025 10:30	7.88	26.6	14.638	98.5	4
LH-IM-04	8/17/2025 10:45	7.76	26.6	14.638	97	4
LH-IM-04	8/17/2025 11:00	7.22	26.56	14.64	90.25	4
LH-IM-04	8/17/2025 11:15	7.22	26.54	14.639	90.25	4
LH-IM-04	8/17/2025 11:30	8.17	26.56	14.636	102.13	4
LH-IM-04	8/17/2025 11:45	7.81	26.5	14.631	97.63	4
LH-IM-04	8/17/2025 12:00	7.96	26.48	14.631	99.5	4
LH-IM-04	8/17/2025 12:15	8.06	26.46	14.627	100.75	4
LH-IM-04	8/17/2025 12:30	8.02	26.48	14.626	100.25	4
LH-IM-04	8/17/2025 12:45	8.26	26.48	14.625	103.25	4
LH-IM-04	8/17/2025 13:00	8.12	26.48	14.62	101.5	4

Station Name	Date Time	DO mg/L	Temp C	Air Pressure PSI	Saturation PCT	Use Code
LH-IM-04	8/17/2025 13:15	8.16	26.48	14.616	102	4
LH-IM-04	8/17/2025 13:30	8.26	26.5	14.615	103.25	4
LH-IM-04	8/17/2025 13:45	8.14	26.5	14.614	101.75	4
LH-IM-04	8/17/2025 14:00	8.25	26.5	14.612	103.13	4
LH-IM-04	8/17/2025 14:15	8.19	26.52	14.608	102.38	4
LH-IM-04	8/17/2025 14:30	8.38	26.52	14.607	104.75	4
LH-IM-04	8/17/2025 14:45	8.26	26.52	14.603	103.25	4
LH-IM-04	8/17/2025 15:00	8.24	26.52	14.601	103	4
LH-IM-04	8/17/2025 15:15	8.22	26.5	14.597	102.75	4
LH-IM-04	8/17/2025 15:30	8.29	26.5	14.597	103.63	4
LH-IM-04	8/17/2025 15:45	8.28	26.5	14.598	103.5	4
LH-IM-04	8/17/2025 16:00	7.63	26.48	14.597	95.38	4
LH-IM-04	8/17/2025 16:15	6.14	26.42	14.594	76.75	4
LH-IM-04	8/17/2025 16:30	6.83	26.46	14.595	85.38	4
LH-IM-04	8/17/2025 16:45	7.51	26.46	14.591	93.88	4
LH-IM-04	8/17/2025 17:00	7.31	26.48	14.59	91.38	4
LH-IM-04	8/17/2025 17:15	7.26	26.56	14.592	90.75	4
LH-IM-04	8/17/2025 17:30	7.13	26.6	14.592	89.13	4
LH-IM-04	8/17/2025 17:45	6.96	26.62	14.594	87	4
LH-IM-04	8/17/2025 18:00	6.92	26.66	14.592	86.5	4
LH-IM-04	8/17/2025 18:15	7.46	26.64	14.593	93.25	4
LH-IM-04	8/17/2025 18:30	6.73	26.6	14.593	84.13	4
LH-IM-04	8/17/2025 18:45	7.09	26.64	14.595	88.63	4
LH-IM-04	8/17/2025 19:00	6.82	26.58	14.597	85.25	4
LH-IM-04	8/17/2025 19:15	6.65	26.62	14.602	83.13	4
LH-IM-04	8/17/2025 19:30	6.15	26.58	14.607	76.88	4
LH-IM-04	8/17/2025 19:45	5.57	26.48	14.613	69.63	4
LH-IM-04	8/17/2025 20:00	6.07	26.36	14.617	75.88	4
LH-IM-04	8/17/2025 20:15	5.48	26.32	14.622	68.5	4
LH-IM-04	8/17/2025 20:30	5.99	26.4	14.633	74.88	4
LH-IM-04	8/17/2025 20:45	5.96	26.38	14.643	74.5	4
LH-IM-04	8/17/2025 21:00	5.92	26.38	14.647	74	4
LH-IM-04	8/17/2025 21:15	6.11	26.46	14.65	76.38	4
LH-IM-04	8/17/2025 21:30	6.18	26.46	14.649	77.25	4
LH-IM-04	8/17/2025 21:45	5.86	26.42	14.649	73.25	4
LH-IM-04	8/17/2025 22:00	5.34	26.32	14.649	66.75	4
LH-IM-04	8/17/2025 22:15	5.7	26.4	14.656	71.25	4
LH-IM-04	8/17/2025 22:30	5.41	26.32	14.657	67.63	4
LH-IM-04	8/17/2025 22:45	5.16	26.28	14.664	64.5	4
LH-IM-04	8/17/2025 23:00	4.76	26.18	14.663	58.77	4
LH-IM-04	8/17/2025 23:15	4.74	26.16	14.672	58.52	4
LH-IM-04	8/17/2025 23:30	4.81	26.22	14.675	59.38	4
LH-IM-04	8/17/2025 23:45	5.15	26.26	14.678	64.38	4
LH-IM-04	8/18/2025 0:00	5.18	26.24	14.682	63.95	4
LH-IM-04	8/18/2025 0:15	5.48	26.28	14.685	68.5	4
LH-IM-04	8/18/2025 0:30	5.4	26.28	14.687	67.5	4
LH-IM-04	8/18/2025 0:45	5.41	26.32	14.69	67.63	4
LH-IM-04	8/18/2025 1:00	5.2	26.32	14.695	65	4
LH-IM-04	8/18/2025 1:15	5.08	26.28	14.701	63.5	4
LH-IM-04	8/18/2025 1:30	4.95	26.22	14.706	61.11	4
LH-IM-04	8/18/2025 1:45	4.65	26.12	14.708	57.41	4
LH-IM-04	8/18/2025 2:00	4.61	26.1	14.71	56.91	4
LH-IM-04	8/18/2025 2:15	4.59	26.06	14.709	56.67	4
LH-IM-04	8/18/2025 2:30	4.53	26.06	14.712	55.93	4
LH-IM-04	8/18/2025 2:45	4.39	26.02	14.711	54.2	4
LH-IM-04	8/18/2025 3:00	4.22	25.98	14.713	52.1	4
LH-IM-04	8/18/2025 3:15	4.16	25.96	14.715	51.36	4
LH-IM-04	8/18/2025 3:30	4.12	25.94	14.714	50.86	4
LH-IM-04	8/18/2025 3:45	3.99	25.94	14.714	49.26	4
LH-IM-04	8/18/2025 4:00	3.95	25.94	14.721	48.77	4
LH-IM-04	8/18/2025 4:15	4.02	25.94	14.721	49.63	4
LH-IM-04	8/18/2025 4:30	3.97	25.98	14.725	49.01	4
LH-IM-04	8/18/2025 4:45	3.93	25.96	14.729	48.52	4
LH-IM-04	8/18/2025 5:00	3.95	26.02	14.731	48.77	4
LH-IM-04	8/18/2025 5:15	3.69	25.94	14.736	45.56	4
LH-IM-04	8/18/2025 5:30	3.84	26	14.739	47.41	4
LH-IM-04	8/18/2025 5:45	3.85	26.04	14.741	47.53	4
LH-IM-04	8/18/2025 6:00	3.75	26	14.749	46.3	4
LH-IM-04	8/18/2025 6:15	4.35	26.08	14.751	53.7	4
LH-IM-04	8/18/2025 6:30	4.5	26.1	14.755	55.56	4
LH-IM-04	8/18/2025 6:45	4.3	26.1	14.758	53.09	4
LH-IM-04	8/18/2025 7:00	4.05	26.06	14.762	50	4
LH-IM-04	8/18/2025 7:15	4.53	26.14	14.765	55.93	4
LH-IM-04	8/18/2025 7:30	4.7	26.2	14.766	58.02	4
LH-IM-04	8/18/2025 7:45	4.39	26.16	14.771	54.2	4
LH-IM-04	8/18/2025 8:00	4.8	26.32	14.773	59.26	4
LH-IM-04	8/18/2025 8:15	6.57	26.48	14.775	81.11	4
LH-IM-04	8/18/2025 8:30	7.36	26.5	14.777	90.86	4
LH-IM-04	8/18/2025 8:45	7.8	26.52	14.779	96.3	4
LH-IM-04	8/18/2025 9:00	7.29	26.46	14.782	90	4
LH-IM-04	8/18/2025 9:15	5.98	26.28	14.786	73.83	4
LH-IM-04	8/18/2025 9:30	7.1	26.36	14.788	87.65	4
LH-IM-04	8/18/2025 9:45	7.66	26.42	14.789	94.57	4
LH-IM-04	8/18/2025 10:00	7.29	26.44	14.791	90	4

Station Name	Date Time	DO mg/L	Temp C	Air Pressure PSI	Saturation PCT	Use Code
LH-IM-04	8/18/2025 10:15	7.66	26.52	14.791	94.57	4
LH-IM-04	8/18/2025 10:30	7.14	26.54	14.792	88.15	4
LH-IM-04	8/18/2025 10:45	5.16	26.22	14.793	63.7	4
LH-IM-04	8/18/2025 11:00	5.05	26.16	14.795	62.35	4
LH-IM-04	8/18/2025 11:15	4.54	26.18	14.789	56.05	4
LH-IM-04	8/18/2025 11:30	5.27	26.22	14.787	65.06	4
LH-IM-04	8/18/2025 11:45	5.94	26.4	14.786	73.33	4
LH-IM-04	8/18/2025 12:00	5.57	26.42	14.783	68.77	4
LH-IM-04	8/18/2025 12:15	4.92	26.3	14.784	60.74	4
LH-IM-04	8/18/2025 12:30	7.63	24.54	14.782	90.83	2
LH-IM-04	8/18/2025 12:45	8.45	23.92	14.781	100.6	2
LH-IM-04	8/18/2025 13:00	0	0	14.783	0	2
LH-IM-04	8/18/2025 13:15	0	0	14.784	0	2
LH-IM-04	8/18/2025 13:30	8.24	23.04	14.782	95.81	2
LH-IM-04	8/18/2025 13:45	8.52	26.56	14.784	105.19	1
LH-IM-04	8/18/2025 14:00	8.45	26.72	14.784	104.32	1
LH-IM-04	8/18/2025 14:15	8.24	26.7	14.781	101.73	1
LH-IM-04	8/18/2025 14:30	8.18	26.68	14.782	100.99	1
LH-IM-04	8/18/2025 14:45	3.45	25.9	14.78	42.59	1
LH-IM-04	8/18/2025 15:00	3.62	25.86	14.776	44.69	1
LH-IM-04	8/18/2025 15:15	3.74	25.84	14.779	46.17	1
LH-IM-04	8/18/2025 15:30	3.85	25.84	14.781	47.53	1
LH-IM-04	8/18/2025 15:45	3.94	25.84	14.78	48.64	1
LH-IM-04	8/18/2025 16:00	3.9	25.84	14.78	48.15	1
LH-IM-04	8/18/2025 16:15	3.82	25.86	14.784	47.16	1
LH-IM-04	8/18/2025 16:30	4.08	25.88	14.785	50.37	1
LH-IM-04	8/18/2025 16:45	3.9	25.84	14.785	48.15	1
LH-IM-04	8/18/2025 17:00	3.79	25.82	14.787	46.79	1
LH-IM-04	8/18/2025 17:15	3.6	25.8	14.787	44.44	1
LH-IM-04	8/18/2025 17:30	3.57	25.8	14.788	44.07	1
LH-IM-04	8/18/2025 17:45	4.13	25.82	14.788	50.99	1
LH-IM-04	8/18/2025 18:00	3.59	25.76	14.787	44.32	1
LH-IM-04	8/18/2025 18:15	3.57	25.72	14.784	43.54	1
LH-IM-04	8/18/2025 18:30	4.21	25.86	14.784	51.98	1
LH-IM-04	8/18/2025 18:45	5.4	25.98	14.784	66.67	1
LH-IM-04	8/18/2025 19:00	4.75	25.96	14.786	58.64	1
LH-IM-04	8/18/2025 19:15	4.82	26.02	14.788	59.51	1
LH-IM-04	8/18/2025 19:30	5.23	26.12	14.79	64.57	1
LH-IM-04	8/18/2025 19:45	5.61	26.16	14.794	69.26	1
LH-IM-04	8/18/2025 20:00	5.57	26.18	14.795	68.77	1
LH-IM-04	8/18/2025 20:15	5.33	26.16	14.797	65.8	1
LH-IM-04	8/18/2025 20:30	5.51	26.18	14.8	68.02	1
LH-IM-04	8/18/2025 20:45	5.5	26.2	14.799	67.9	1
LH-IM-04	8/18/2025 21:00	5.5	26.18	14.802	67.9	1
LH-IM-04	8/18/2025 21:15	5.57	26.2	14.803	68.77	1
LH-IM-04	8/18/2025 21:30	5.62	26.18	14.805	69.38	1
LH-IM-04	8/18/2025 21:45	5.57	26.18	14.804	68.77	1
LH-IM-04	8/18/2025 22:00	5.54	26.18	14.804	68.4	1
LH-IM-04	8/18/2025 22:15	5.48	26.16	14.805	67.65	1
LH-IM-04	8/18/2025 22:30	5.43	26.18	14.806	67.04	1
LH-IM-04	8/18/2025 22:45	5.41	26.16	14.806	66.79	1
LH-IM-04	8/18/2025 23:00	5.34	26.14	14.808	65.93	1
LH-IM-04	8/18/2025 23:15	5.16	26.12	14.806	63.7	1
LH-IM-04	8/18/2025 23:30	4.92	26.12	14.81	60.74	1
LH-IM-04	8/18/2025 23:45	5.11	26.1	14.811	63.09	1
LH-IM-04	8/19/2025 0:00	4.91	26.1	14.81	60.62	1
LH-IM-04	8/19/2025 0:15	5.02	26.12	14.81	61.98	1
LH-IM-04	8/19/2025 0:30	5.03	26.14	14.81	62.1	1
LH-IM-04	8/19/2025 0:45	5.02	26.12	14.81	61.98	1
LH-IM-04	8/19/2025 1:00	5.01	26.14	14.811	61.85	1
LH-IM-04	8/19/2025 1:15	5.17	26.16	14.817	63.83	1
LH-IM-04	8/19/2025 1:30	5.91	26.18	14.814	72.96	1
LH-IM-04	8/19/2025 1:45	5.43	26.22	14.817	67.04	1
LH-IM-04	8/19/2025 2:00	5.77	26.26	14.817	71.23	1
LH-IM-04	8/19/2025 2:15	6	26.24	14.815	74.07	1
LH-IM-04	8/19/2025 2:30	7.78	26.28	14.813	96.05	1
LH-IM-04	8/19/2025 2:45	7.57	26.3	14.815	93.46	1
LH-IM-04	8/19/2025 3:00	6.81	26.28	14.816	84.07	1
LH-IM-04	8/19/2025 3:15	7.92	26.28	14.816	97.78	1
LH-IM-04	8/19/2025 3:30	7.38	26.26	14.817	91.11	1
LH-IM-04	8/19/2025 3:45	7.6	26.26	14.819	93.83	1
LH-IM-04	8/19/2025 4:00	7.42	26.24	14.817	91.6	1
LH-IM-04	8/19/2025 4:15	6.6	26.22	14.819	81.48	1
LH-IM-04	8/19/2025 4:30	7.2	26.2	14.818	88.89	1
LH-IM-04	8/19/2025 4:45	7.21	26.2	14.82	89.01	1
LH-IM-04	8/19/2025 5:00	7.38	26.18	14.821	91.11	1
LH-IM-04	8/19/2025 5:15	7.57	26.16	14.823	93.46	1
LH-IM-04	8/19/2025 5:30	7.5	26.16	14.823	92.59	1
LH-IM-04	8/19/2025 5:45	7.48	26.16	14.825	92.35	1
LH-IM-04	8/19/2025 6:00	7.17	26.14	14.827	88.52	1
LH-IM-04	8/19/2025 6:15	7.18	26.14	14.823	88.64	1
LH-IM-04	8/19/2025 6:30	7.11	26.12	14.83	87.78	1
LH-IM-04	8/19/2025 6:45	7.2	26.12	14.832	88.89	1
LH-IM-04	8/19/2025 7:00	7.04	26.1	14.835	86.91	1

Dissolved Oxygen Saturation Continous Monitoring Data
Normandeau Associates Inc.

Station Name	Date Time	DO mg/L	Temp C	Air Pressure PSI	Saturation PCT	Use Code
LH-IM-04	8/19/2025 7:15	7.22	26.1	14.832	89.14	1
LH-IM-04	8/19/2025 7:30	7.04	26.08	14.836	86.91	1
LH-IM-04	8/19/2025 7:45	7.04	26.08	14.837	86.91	1
LH-IM-04	8/19/2025 8:00	6.93	26.06	14.841	84.51	1
LH-IM-04	8/19/2025 8:15	7.18	26.06	14.84	88.64	1
LH-IM-04	8/19/2025 8:30	7.13	26.04	14.84	88.02	1
LH-IM-04	8/19/2025 8:45	7.07	26.02	14.837	87.28	1
LH-IM-04	8/19/2025 9:00	7.38	26.04	14.838	91.11	1
LH-IM-04	8/19/2025 9:15	7.51	26.04	14.839	92.72	1
LH-IM-04	8/19/2025 9:30	7.67	26.06	14.839	94.69	1
LH-IM-04	8/19/2025 9:45	7.9	26.06	14.837	97.53	1
LH-IM-04	8/19/2025 10:00	7.93	26.06	14.837	97.9	1
LH-IM-04	8/19/2025 10:15	8.05	26.06	14.838	99.38	1
LH-IM-04	8/19/2025 10:30	8.02	26.06	14.838	99.01	1
LH-IM-04	8/19/2025 10:45	8.01	26.06	14.837	98.89	1
LH-IM-04	8/19/2025 11:00	7.98	26.06	14.834	98.52	1
LH-IM-04	8/19/2025 11:15	7.98	26.08	14.833	98.52	1
LH-IM-04	8/19/2025 11:30	7.14	26.04	14.827	88.15	1
LH-IM-04	8/19/2025 11:45	6.48	26	14.824	80	1
LH-IM-04	8/19/2025 12:00	6.78	26.02	14.823	83.7	1
LH-IM-04	8/19/2025 12:15	7.68	26.04	14.83	94.81	1
LH-IM-04	8/19/2025 12:30	7.81	26.04	14.829	96.42	1
LH-IM-04	8/19/2025 12:45	7.4	26.06	14.827	91.36	1
LH-IM-04	8/19/2025 13:00	7.5	26.06	14.83	92.59	1
LH-IM-04	8/19/2025 13:15	7.68	26.06	14.824	94.81	1
LH-IM-04	8/19/2025 13:30	7.49	26.06	14.824	92.47	1
LH-IM-04	8/19/2025 13:45	7.61	26.06	14.825	93.95	1
LH-IM-04	8/19/2025 14:00	7.69	26.06	14.823	94.94	1
LH-IM-04	8/19/2025 14:15	7.63	26.06	14.822	94.2	1
LH-IM-04	8/19/2025 14:30	7.51	26.06	14.818	92.72	1
LH-IM-04	8/19/2025 14:45	7.53	26.06	14.814	92.96	1
LH-IM-04	8/19/2025 15:00	6.25	26.04	14.811	77.16	1
LH-IM-04	8/19/2025 15:15	6.09	25.98	14.809	75.19	1
LH-IM-04	8/19/2025 15:30	6.6	25.96	14.807	81.48	1
LH-IM-04	8/19/2025 15:45	6.43	25.94	14.81	79.38	1
LH-IM-04	8/19/2025 16:00	6.53	25.96	14.808	80.62	1
LH-IM-04	8/19/2025 16:15	5.83	25.96	14.806	71.98	1
LH-IM-04	8/19/2025 16:30	6.72	25.96	14.804	82.96	1
LH-IM-04	8/19/2025 16:45	6.51	25.96	14.804	80.37	1
LH-IM-04	8/19/2025 17:00	6.82	25.98	14.806	84.2	1
LH-IM-04	8/19/2025 17:15	6.07	25.94	14.803	74.94	1
LH-IM-04	8/19/2025 17:30	6.45	25.94	14.804	79.63	1
LH-IM-04	8/19/2025 17:45	6.18	25.94	14.801	76.3	1
LH-IM-04	8/19/2025 18:00	6.01	25.94	14.797	74.2	1
LH-IM-04	8/19/2025 18:15	5.9	25.92	14.795	72.84	1
LH-IM-04	8/19/2025 18:30	5.93	25.92	14.794	73.21	1
LH-IM-04	8/19/2025 18:45	6.01	25.92	14.796	74.2	1
LH-IM-04	8/19/2025 19:00	5.9	25.9	14.792	72.84	1
LH-IM-04	8/19/2025 19:15	5.85	25.9	14.796	72.22	1
LH-IM-04	8/19/2025 19:30	5.88	25.9	14.795	72.59	1
LH-IM-04	8/19/2025 19:45	6.08	25.9	14.795	75.06	1
LH-IM-04	8/19/2025 20:00	6.1	25.92	14.797	75.31	1
LH-IM-04	8/19/2025 20:15	5.87	25.88	14.798	72.47	1
LH-IM-04	8/19/2025 20:30	6.41	25.92	14.794	79.14	1
LH-IM-04	8/19/2025 20:45	6.57	25.92	14.794	81.11	1
LH-IM-04	8/19/2025 21:00	6.38	25.9	14.796	78.77	1
LH-IM-04	8/19/2025 21:15	6.55	25.9	14.8	80.86	1
LH-IM-04	8/19/2025 21:30	6.48	25.92	14.797	80	1
LH-IM-04	8/19/2025 21:45	7.07	25.94	14.798	87.28	1
LH-IM-04	8/19/2025 22:00	7.83	25.96	14.8	96.67	1
LH-IM-04	8/19/2025 22:15	7.62	25.94	14.802	94.07	1
LH-IM-04	8/19/2025 22:30	7.93	25.94	14.8	97.9	1
LH-IM-04	8/19/2025 22:45	7.67	25.94	14.802	94.69	1
LH-IM-04	8/19/2025 23:00	7.59	25.92	14.801	93.7	1
LH-IM-04	8/19/2025 23:15	7.65	25.92	14.801	94.44	1
LH-IM-04	8/19/2025 23:30	7.65	25.9	14.803	94.44	1
LH-IM-04	8/19/2025 23:45	7.66	25.9	14.805	94.57	1
LH-IM-04	8/20/2025 0:00	7.67	25.88	14.803	94.69	1
LH-IM-04	8/20/2025 0:15	7.52	25.86	14.804	92.84	1
LH-IM-04	8/20/2025 0:30	7.68	25.86	14.806	94.81	1
LH-IM-04	8/20/2025 0:45	7.81	25.86	14.802	96.42	1
LH-IM-04	8/20/2025 1:00	7.59	25.84	14.798	93.7	1
LH-IM-04	8/20/2025 1:15	7.96	25.84	14.802	98.27	1
LH-IM-04	8/20/2025 1:30	7.94	25.84	14.794	98.02	1
LH-IM-04	8/20/2025 1:45	7.93	25.84	14.794	97.9	1
LH-IM-04	8/20/2025 2:00	8.01	25.84	14.792	98.89	1
LH-IM-04	8/20/2025 2:15	7.68	25.82	14.79	94.81	1
LH-IM-04	8/20/2025 2:30	7.95	25.82	14.788	98.15	1
LH-IM-04	8/20/2025 2:45	7.92	25.8	14.786	97.78	1
LH-IM-04	8/20/2025 3:00	8	25.8	14.779	98.77	1
LH-IM-04	8/20/2025 3:15	7.98	25.8	14.781	98.52	1
LH-IM-04	8/20/2025 3:30	7.86	25.8	14.783	97.04	1
LH-IM-04	8/20/2025 3:45	7.9	25.78	14.787	97.53	1
LH-IM-04	8/20/2025 4:00	7.92	25.76	14.786	97.78	1

Station Name	Date Time	DO mg/L	Temp C	Air Pressure PSI	Saturation PCT	Use Code
LH-IM-04	8/20/2025 4:15	7.9	25.78	14.786	97.53	1
LH-IM-04	8/20/2025 4:30	7.81	25.76	14.789	96.42	1
LH-IM-04	8/20/2025 4:45	7.56	25.76	14.785	93.33	1
LH-IM-04	8/20/2025 5:00	7.59	25.74	14.782	92.56	1
LH-IM-04	8/20/2025 5:15	7.63	25.74	14.783	93.05	1
LH-IM-04	8/20/2025 5:30	7.76	25.72	14.784	94.63	1
LH-IM-04	8/20/2025 5:45	7.83	25.72	14.786	95.49	1
LH-IM-04	8/20/2025 6:00	7.74	25.72	14.786	94.39	1
LH-IM-04	8/20/2025 6:15	7.79	25.7	14.788	95	1
LH-IM-04	8/20/2025 6:30	7.86	25.7	14.788	95.85	1
LH-IM-04	8/20/2025 6:45	7.64	25.7	14.783	93.17	1
LH-IM-04	8/20/2025 7:00	7.8	25.7	14.783	95.12	1
LH-IM-04	8/20/2025 7:15	7.85	25.68	14.783	95.73	1
LH-IM-04	8/20/2025 7:30	7.88	25.68	14.785	96.1	1
LH-IM-04	8/20/2025 7:45	7.84	25.68	14.788	95.61	1
LH-IM-04	8/20/2025 8:00	7.68	25.68	14.787	93.66	1
LH-IM-04	8/20/2025 8:15	8.01	25.68	14.791	97.68	1
LH-IM-04	8/20/2025 8:30	7.92	25.68	14.791	96.59	1
LH-IM-04	8/20/2025 8:45	7.93	25.68	14.787	96.71	1
LH-IM-04	8/20/2025 9:00	7.88	25.66	14.786	96.1	1
LH-IM-04	8/20/2025 9:15	7.88	25.66	14.788	96.1	1
LH-IM-04	8/20/2025 9:30	7.88	25.66	14.791	96.1	1
LH-IM-04	8/20/2025 9:45	7.85	25.66	14.796	95.73	1
LH-IM-04	8/20/2025 10:00	7.95	25.64	14.799	96.95	1
LH-IM-04	8/20/2025 10:15	7.8	25.64	14.798	95.12	1
LH-IM-04	8/20/2025 10:30	7.84	25.64	14.797	95.61	1
LH-IM-04	8/20/2025 10:45	8.32	25.64	14.802	101.46	1
LH-IM-04	8/20/2025 11:00	8.35	25.64	14.8	101.83	1
LH-IM-04	8/20/2025 11:15	8.44	25.64	14.802	102.93	1
LH-IM-04	8/20/2025 11:30	8.63	25.64	14.798	105.24	1
LH-IM-04	8/20/2025 11:45	8.54	25.64	14.796	104.15	1
LH-IM-04	8/20/2025 12:00	8.02	25.64	14.799	97.8	1
LH-IM-04	8/20/2025 12:15	8.61	25.64	14.796	105	1
LH-IM-04	8/20/2025 12:30	8.54	25.62	14.793	104.15	1
LH-IM-04	8/20/2025 12:45	8.71	25.62	14.789	106.22	1
LH-IM-04	8/20/2025 13:00	8.73	25.62	14.787	106.46	1
LH-IM-04	8/20/2025 13:15	8.51	25.62	14.788	103.78	1
LH-IM-04	8/20/2025 13:30	8.8	25.62	14.789	107.32	1
LH-IM-04	8/20/2025 13:45	8.73	25.62	14.793	106.46	1
LH-IM-04	8/20/2025 14:00	8.78	25.62	14.791	107.07	1
LH-IM-04	8/20/2025 14:15	8.85	25.62	14.789	107.93	1
LH-IM-04	8/20/2025 14:30	8.89	25.6	14.79	108.41	1
LH-IM-04	8/20/2025 14:45	8.9	25.62	14.793	108.54	1
LH-IM-04	8/20/2025 15:00	8.79	25.6	14.793	107.2	1
LH-IM-04	8/20/2025 15:15	8.83	25.6	14.794	107.68	1
LH-IM-04	8/20/2025 15:30	8.82	25.6	14.796	107.56	1
LH-IM-04	8/20/2025 15:45	8.78	25.6	14.795	107.07	1
LH-IM-04	8/20/2025 16:00	8.78	25.6	14.786	107.07	1
LH-IM-04	8/20/2025 16:15	8.74	25.6	14.786	106.59	1
LH-IM-04	8/20/2025 16:30	8.9	25.6	14.786	108.54	1
LH-IM-04	8/20/2025 16:45	8.9	25.6	14.785	108.54	1
LH-IM-04	8/20/2025 17:00	8.82	25.6	14.788	107.56	1
LH-IM-04	8/20/2025 17:15	8.17	25.6	14.789	99.63	1
LH-IM-04	8/20/2025 17:30	8.78	25.6	14.792	107.07	1
LH-IM-04	8/20/2025 17:45	8.68	25.6	14.79	105.85	1
LH-IM-04	8/20/2025 18:00	8.71	25.58	14.789	106.22	1
LH-IM-04	8/20/2025 18:15	8.82	25.58	14.786	107.56	1
LH-IM-04	8/20/2025 18:30	8.74	25.58	14.781	106.59	1
LH-IM-04	8/20/2025 18:45	8.66	25.58	14.784	105.61	1
LH-IM-04	8/20/2025 19:00	8.73	25.56	14.782	106.46	1
LH-IM-04	8/20/2025 19:15	8.73	25.56	14.782	106.46	1
LH-IM-04	8/20/2025 19:30	8.62	25.56	14.788	105.12	1
LH-IM-04	8/20/2025 19:45	8.44	25.54	14.782	102.93	1
LH-IM-04	8/20/2025 20:00	8.5	25.54	14.785	103.66	1
LH-IM-04	8/20/2025 20:15	8.42	25.52	14.788	102.68	1
LH-IM-04	8/20/2025 20:30	8.43	25.52	14.787	102.8	1
LH-IM-04	8/20/2025 20:45	8.41	25.5	14.792	102.56	1
LH-IM-04	8/20/2025 21:00	8.57	25.5	14.789	104.51	1
LH-IM-04	8/20/2025 21:15	8.52	25.5	14.792	103.9	1
LH-IM-04	8/20/2025 21:30	8.54	25.5	14.792	104.15	1
LH-IM-04	8/20/2025 21:45	8.57	25.48	14.789	104.51	1
LH-IM-04	8/20/2025 22:00	8.38	25.48	14.79	102.2	1
LH-IM-04	8/20/2025 22:15	8.21	25.48	14.785	100.12	1
LH-IM-04	8/20/2025 22:30	8.27	25.46	14.786	100.85	1
LH-IM-04	8/20/2025 22:45	8.28	25.46	14.784	100.98	1
LH-IM-04	8/20/2025 23:00	8.5	25.44	14.784	103.66	1
LH-IM-04	8/20/2025 23:15	8.33	25.44	14.777	101.59	1
LH-IM-04	8/20/2025 23:30	8.45	25.44	14.784	103.05	1
LH-IM-04	8/20/2025 23:45	8.6	25.44	14.785	104.88	1
LH-IM-04	8/21/2025 0:00	8.5	25.42	14.783	103.66	1
LH-IM-04	8/21/2025 0:15	8.51	25.42	14.777	103.78	1
LH-IM-04	8/21/2025 0:30	8.54	25.42	14.779	104.15	1
LH-IM-04	8/21/2025 0:45	8.57	25.4	14.778	104.51	1
LH-IM-04	8/21/2025 1:00	8.48	25.4	14.773	103.41	1

Dissolved Oxygen Saturation Continous Monitoring Data
Normandeau Associates Inc.

Station Name	Date Time	DO mg/L	Temp C	Air Pressure PSI	Saturation PCT	Use Code
LH-IM-04	8/21/2025 1:15	8.47	25.4	14.774	103.29	1
LH-IM-04	8/21/2025 1:30	8.56	25.38	14.772	104.39	1
LH-IM-04	8/21/2025 1:45	8.58	25.38	14.772	104.63	1
LH-IM-04	8/21/2025 2:00	8.54	25.38	14.771	104.15	1
LH-IM-04	8/21/2025 2:15	8.63	25.36	14.769	105.24	1
LH-IM-04	8/21/2025 2:30	8.57	25.36	14.768	104.51	1
LH-IM-04	8/21/2025 2:45	8.54	25.36	14.765	104.15	1
LH-IM-04	8/21/2025 3:00	8.6	25.34	14.762	104.88	1
LH-IM-04	8/21/2025 3:15	8.57	25.34	14.76	104.51	1
LH-IM-04	8/21/2025 3:30	8.49	25.32	14.76	103.54	1
LH-IM-04	8/21/2025 3:45	8.43	25.32	14.759	102.8	1
LH-IM-04	8/21/2025 4:00	8.43	25.3	14.761	102.8	1
LH-IM-04	8/21/2025 4:15	8.28	25.3	14.76	100.98	1
LH-IM-04	8/21/2025 4:30	8.33	25.28	14.756	101.59	1
LH-IM-04	8/21/2025 4:45	8.44	25.28	14.758	102.93	1
LH-IM-04	8/21/2025 5:00	8.43	25.26	14.755	102.8	1
LH-IM-04	8/21/2025 5:15	8.36	25.26	14.756	101.95	1
LH-IM-04	8/21/2025 5:30	8.33	25.24	14.755	100.36	1
LH-IM-04	8/21/2025 5:45	8.19	25.24	14.755	98.67	1
LH-IM-04	8/21/2025 6:00	7.95	25.22	14.755	95.78	1
LH-IM-04	8/21/2025 6:15	8.01	25.22	14.753	96.51	1
LH-IM-04	8/21/2025 6:30	7.93	25.2	14.758	95.54	1
LH-IM-04	8/21/2025 6:45	7.73	25.18	14.756	93.13	1
LH-IM-04	8/21/2025 7:00	8	25.18	14.758	96.39	1
LH-IM-04	8/21/2025 7:15	7.6	25.16	14.759	91.57	1
LH-IM-04	8/21/2025 7:30	7.47	25.14	14.759	90	1
LH-IM-04	8/21/2025 7:45	8.04	25.14	14.761	96.87	1
LH-IM-04	8/21/2025 8:00	7.92	25.12	14.764	95.42	1
LH-IM-04	8/21/2025 8:15	7.76	25.1	14.765	93.49	1
LH-IM-04	8/21/2025 8:30	8	25.1	14.763	96.39	1
LH-IM-04	8/21/2025 8:45	7.98	25.1	14.759	96.14	1
LH-IM-04	8/21/2025 9:00	7.95	25.08	14.765	95.78	1
LH-IM-04	8/21/2025 9:15	7.93	25.08	14.764	95.54	1
LH-IM-04	8/21/2025 9:30	7.75	25.08	14.761	93.37	1
LH-IM-04	8/21/2025 9:45	7.79	25.06	14.758	93.86	1
LH-IM-04	8/21/2025 10:00	7.75	25.06	14.753	93.37	1
LH-IM-04	8/21/2025 10:15	7.53	25.04	14.753	90.72	1
LH-IM-04	8/21/2025 10:30	7.72	25.04	14.754	93.01	1
LH-IM-04	8/21/2025 10:45	7.61	25.02	14.756	91.69	1
LH-IM-04	8/21/2025 11:00	7.45	25.02	14.758	89.76	1
LH-IM-04	8/21/2025 11:15	7.66	25.02	14.756	92.29	1
LH-IM-04	8/21/2025 11:30	7.77	25	14.757	93.61	1
LH-IM-04	8/21/2025 11:45	7.55	25	14.757	90.96	1
LH-IM-04	8/21/2025 12:00	7.78	25	14.752	93.73	1
LH-IM-04	8/21/2025 12:15	7.39	25	14.75	89.04	1
LH-IM-04	8/21/2025 12:30	7.46	24.98	14.751	89.88	1
LH-IM-04	8/21/2025 12:45	7.44	24.98	14.748	89.64	1
LH-IM-04	8/21/2025 13:00	7.43	24.98	14.743	90.61	1
LH-IM-04	8/21/2025 13:15	7.42	25	14.739	90.49	1
LH-IM-04	8/21/2025 13:30	7.56	25	14.74	92.2	1
LH-IM-04	8/21/2025 13:45	7.59	25	14.741	92.56	1
LH-IM-04	8/21/2025 14:00	7.65	25.02	14.738	93.29	1
LH-IM-04	8/21/2025 14:15	7.73	25.02	14.736	94.27	1
LH-IM-04	8/21/2025 14:30	7.68	25.02	14.734	93.66	1
LH-IM-04	8/21/2025 14:45	7.68	25.02	14.731	93.66	1
LH-IM-04	8/21/2025 15:00	7.75	25.02	14.728	94.51	1
LH-IM-04	8/21/2025 15:15	7.81	25.02	14.725	95.24	1
LH-IM-04	8/21/2025 15:30	7.77	25.04	14.722	94.76	1
LH-IM-04	8/21/2025 15:45	7.73	25.04	14.721	94.27	1
LH-IM-04	8/21/2025 16:00	7.82	25.04	14.719	95.37	1
LH-IM-04	8/21/2025 16:15	7.74	25.04	14.72	94.39	1
LH-IM-04	8/21/2025 16:30	7.9	25.04	14.717	96.34	1
LH-IM-04	8/21/2025 16:45	7.96	25.04	14.715	97.07	1
LH-IM-04	8/21/2025 17:00	8.02	25.04	14.713	97.8	1
LH-IM-04	8/21/2025 17:15	7.93	25.06	14.712	96.71	1
LH-IM-04	8/21/2025 17:30	8.31	25.06	14.713	101.34	1
LH-IM-04	8/21/2025 17:45	8.05	25.06	14.71	98.17	1
LH-IM-04	8/21/2025 18:00	8.04	25.04	14.706	98.05	1
LH-IM-04	8/21/2025 18:15	8.01	25.04	14.707	97.68	1
LH-IM-04	8/21/2025 18:30	8.07	25.02	14.703	98.41	1
LH-IM-04	8/21/2025 18:45	8.09	25.02	14.702	98.66	1
LH-IM-04	8/21/2025 19:00	8.08	25	14.702	98.54	1
LH-IM-04	8/21/2025 19:15	7.96	24.98	14.702	97.07	1
LH-IM-04	8/21/2025 19:30	7.93	24.98	14.7	96.71	1
LH-IM-04	8/21/2025 19:45	7.79	24.96	14.699	95	1
LH-IM-04	8/21/2025 20:00	7.62	24.96	14.702	92.93	1
LH-IM-04	8/21/2025 20:15	7.53	24.96	14.7	91.83	1
LH-IM-04	8/21/2025 20:30	7.25	24.94	14.694	88.41	1
LH-IM-04	8/21/2025 20:45	7.67	24.94	14.694	93.54	1
LH-IM-04	8/21/2025 21:00	7.41	24.92	14.695	90.37	1
LH-IM-04	8/21/2025 21:15	7.46	24.9	14.692	90.98	1
LH-IM-04	8/21/2025 21:30	7.66	24.9	14.694	93.41	1
LH-IM-04	8/21/2025 21:45	7.81	24.88	14.689	95.24	1
LH-IM-04	8/21/2025 22:00	7.66	24.88	14.688	93.41	1

Dissolved Oxygen Saturation Continous Monitoring Data
Normandeau Associates Inc.

Station Name	Date Time	DO mg/L	Temp C	Air Pressure PSI	Saturation PCT	Use Code
LH-IM-04	8/21/2025 22:15	7.39	24.88	14.689	90.12	1
LH-IM-04	8/21/2025 22:30	7.62	24.86	14.685	92.93	1
LH-IM-04	8/21/2025 22:45	7.53	24.84	14.685	91.83	1
LH-IM-04	8/21/2025 23:00	7.65	24.84	14.683	93.29	1
LH-IM-04	8/21/2025 23:15	7.61	24.82	14.68	92.8	1
LH-IM-04	8/21/2025 23:30	7.63	24.82	14.681	93.05	1
LH-IM-04	8/21/2025 23:45	7.59	24.82	14.682	92.56	1
LH-IM-04	8/22/2025 0:00	7.67	24.8	14.678	93.54	1
LH-IM-04	8/22/2025 0:15	7.57	24.8	14.676	92.32	1
LH-IM-04	8/22/2025 0:30	7.51	24.8	14.678	91.59	1
LH-IM-04	8/22/2025 0:45	7.49	24.8	14.676	91.34	1
LH-IM-04	8/22/2025 1:00	7.41	24.78	14.674	90.37	1
LH-IM-04	8/22/2025 1:15	7.38	24.8	14.674	90	1
LH-IM-04	8/22/2025 1:30	7.4	24.78	14.669	90.24	1
LH-IM-04	8/22/2025 1:45	7.43	24.78	14.67	90.61	1
LH-IM-04	8/22/2025 2:00	7.41	24.76	14.673	90.37	1
LH-IM-04	8/22/2025 2:15	7.31	24.76	14.669	89.15	1
LH-IM-04	8/22/2025 2:30	7.24	24.76	14.666	88.29	1
LH-IM-04	8/22/2025 2:45	7.2	24.74	14.669	86.75	1
LH-IM-04	8/22/2025 3:00	7.14	24.72	14.664	86.02	1
LH-IM-04	8/22/2025 3:15	7.06	24.72	14.668	85.06	1
LH-IM-04	8/22/2025 3:30	7.12	24.72	14.668	85.78	1
LH-IM-04	8/22/2025 3:45	7.13	24.7	14.669	85.9	1
LH-IM-04	8/22/2025 4:00	7.06	24.7	14.662	85.06	1
LH-IM-04	8/22/2025 4:15	7.12	24.68	14.665	85.78	1
LH-IM-04	8/22/2025 4:30	7.09	24.68	14.662	85.42	1
LH-IM-04	8/22/2025 4:45	7.12	24.68	14.662	85.78	1
LH-IM-04	8/22/2025 5:00	7.06	24.68	14.664	85.06	1
LH-IM-04	8/22/2025 5:15	7.02	24.64	14.665	84.58	1
LH-IM-04	8/22/2025 5:30	7.04	24.64	14.668	84.82	1
LH-IM-04	8/22/2025 5:45	6.98	24.64	14.669	84.1	1
LH-IM-04	8/22/2025 6:00	7.01	24.62	14.672	84.46	1
LH-IM-04	8/22/2025 6:15	6.98	24.62	14.675	84.1	1
LH-IM-04	8/22/2025 6:30	7.06	24.6	14.677	85.06	1
LH-IM-04	8/22/2025 6:45	7.09	24.58	14.677	85.42	1
LH-IM-04	8/22/2025 7:00	7	24.6	14.682	84.34	1
LH-IM-04	8/22/2025 7:15	6.96	24.6	14.685	83.86	1
LH-IM-04	8/22/2025 7:30	7.03	24.6	14.683	84.7	1
LH-IM-04	8/22/2025 7:45	6.98	24.58	14.684	84.1	1
LH-IM-04	8/22/2025 8:00	7.02	24.56	14.689	84.58	1
LH-IM-04	8/22/2025 8:15	6.99	24.56	14.691	84.22	1
LH-IM-04	8/22/2025 8:30	7.04	24.56	14.692	84.82	1
LH-IM-04	8/22/2025 8:45	6.96	24.54	14.689	83.86	1
LH-IM-04	8/22/2025 9:00	6.95	24.54	14.688	83.73	1
LH-IM-04	8/22/2025 9:15	6.92	24.54	14.691	83.37	1
LH-IM-04	8/22/2025 9:30	7.02	24.52	14.691	84.58	1
LH-IM-04	8/22/2025 9:45	7.04	24.52	14.69	84.82	1
LH-IM-04	8/22/2025 10:00	7.03	24.52	14.691	84.7	1
LH-IM-04	8/22/2025 10:15	7.13	24.52	14.692	85.9	1
LH-IM-04	8/22/2025 10:30	7.28	24.5	14.694	87.71	1
LH-IM-04	8/22/2025 10:45	7.16	24.5	14.693	86.27	1
LH-IM-04	8/22/2025 11:00	7.02	24.5	14.69	84.58	1
LH-IM-04	8/22/2025 11:15	7.2	24.48	14.693	86.75	1
LH-IM-04	8/22/2025 11:30	7.24	24.48	14.693	87.23	1
LH-IM-04	8/22/2025 11:45	7.2	24.48	14.693	86.75	1
LH-IM-04	8/22/2025 12:00	7.23	24.46	14.693	87.11	1
LH-IM-04	8/22/2025 12:15	7.2	24.46	14.691	86.75	1
LH-IM-04	8/22/2025 12:30	7.17	24.46	14.688	86.39	1
LH-IM-04	8/22/2025 12:45	7.15	24.46	14.691	86.14	1
LH-IM-04	8/22/2025 13:00	7.13	24.46	14.691	85.9	1
LH-IM-04	8/22/2025 13:15	7.22	24.46	14.69	86.99	1
LH-IM-04	8/22/2025 13:30	7.17	24.44	14.686	86.39	1
LH-IM-04	8/22/2025 13:45	7.14	24.44	14.687	86.02	1
LH-IM-04	8/22/2025 14:00	7.2	24.44	14.687	86.75	1
LH-IM-04	8/22/2025 14:15	7.15	24.44	14.683	86.14	1
LH-IM-04	8/22/2025 14:30	7.15	24.44	14.685	86.14	1
LH-IM-04	8/22/2025 14:45	7.12	24.44	14.682	85.78	1
LH-IM-04	8/22/2025 15:00	7.04	24.42	14.684	84.82	1
LH-IM-04	8/22/2025 15:15	7.09	24.44	14.68	85.42	1
LH-IM-04	8/22/2025 15:30	7.06	24.42	14.676	85.06	1
LH-IM-04	8/22/2025 15:45	7.07	24.4	14.679	85.18	1
LH-IM-04	8/22/2025 16:00	7.12	24.4	14.678	85.78	1
LH-IM-04	8/22/2025 16:15	7.1	24.38	14.677	85.54	1
LH-IM-04	8/22/2025 16:30	7.09	24.38	14.679	85.42	1
LH-IM-04	8/22/2025 16:45	7.03	24.36	14.681	84.7	1
LH-IM-04	8/22/2025 17:00	6.97	24.38	14.682	83.98	1
LH-IM-04	8/22/2025 17:15	6.84	24.36	14.682	82.41	1
LH-IM-04	8/22/2025 17:30	6.77	24.36	14.679	81.57	1
LH-IM-04	8/22/2025 17:45	6.81	24.34	14.68	82.05	1
LH-IM-04	8/22/2025 18:00	6.87	24.34	14.682	82.77	1
LH-IM-04	8/22/2025 18:15	6.86	24.34	14.681	82.65	1
LH-IM-04	8/22/2025 18:30	6.89	24.34	14.684	83.01	1
LH-IM-04	8/22/2025 18:45	6.84	24.34	14.685	82.41	1
LH-IM-04	8/22/2025 19:00	6.77	24.34	14.689	81.57	1

Station Name	Date Time	DO mg/L	Temp C	Air Pressure PSI	Saturation PCT	Use Code
LH-IM-04	8/22/2025 19:15	6.77	24.32	14.691	81.57	1
LH-IM-04	8/22/2025 19:30	6.86	24.32	14.689	82.65	1
LH-IM-04	8/22/2025 19:45	6.77	24.32	14.69	81.57	1
LH-IM-04	8/22/2025 20:00	6.72	24.3	14.693	80.96	1
LH-IM-04	8/22/2025 20:15	6.66	24.3	14.694	80.24	1
LH-IM-04	8/22/2025 20:30	6.66	24.3	14.697	80.24	1
LH-IM-04	8/22/2025 20:45	6.68	24.3	14.699	80.48	1
LH-IM-04	8/22/2025 21:00	6.6	24.28	14.702	79.52	1
LH-IM-04	8/22/2025 21:15	6.69	24.28	14.703	80.6	1
LH-IM-04	8/22/2025 21:30	6.71	24.28	14.705	80.84	1
LH-IM-04	8/22/2025 21:45	6.64	24.28	14.706	80	1
LH-IM-04	8/22/2025 22:00	6.61	24.28	14.708	79.64	1
LH-IM-04	8/22/2025 22:15	6.62	24.28	14.709	79.76	1
LH-IM-04	8/22/2025 22:30	6.66	24.26	14.711	80.24	1
LH-IM-04	8/22/2025 22:45	6.65	24.26	14.711	80.12	1
LH-IM-04	8/22/2025 23:00	6.58	24.26	14.711	79.28	1
LH-IM-04	8/22/2025 23:15	6.54	24.24	14.715	77.86	1
LH-IM-04	8/22/2025 23:30	6.59	24.24	14.713	78.45	1
LH-IM-04	8/22/2025 23:45	6.52	24.24	14.716	77.62	1
LH-IM-04	8/23/2025 0:00	6.54	24.22	14.717	77.86	1
LH-IM-04	8/23/2025 0:15	6.43	24.2	14.716	76.55	1
LH-IM-04	8/23/2025 0:30	6.51	24.2	14.717	77.5	1
LH-IM-04	8/23/2025 0:45	6.55	24.16	14.72	77.98	1
LH-IM-04	8/23/2025 1:00	6.5	24.14	14.716	77.38	1
LH-IM-04	8/23/2025 1:15	6.5	24.14	14.712	77.38	1
LH-IM-04	8/23/2025 1:30	6.47	24.12	14.714	77.02	1
LH-IM-04	8/23/2025 1:45	6.43	24.12	14.712	76.55	1
LH-IM-04	8/23/2025 2:00	6.47	24.14	14.707	77.02	1
LH-IM-04	8/23/2025 2:15	6.34	24.1	14.712	75.48	1
LH-IM-04	8/23/2025 2:30	6.37	24.1	14.713	75.83	1
LH-IM-04	8/23/2025 2:45	6.37	24.1	14.711	75.83	1
LH-IM-04	8/23/2025 3:00	6.32	24.06	14.71	75.24	1
LH-IM-04	8/23/2025 3:15	6.27	24.06	14.711	74.64	1
LH-IM-04	8/23/2025 3:30	6.28	24.04	14.712	74.76	1
LH-IM-04	8/23/2025 3:45	6.25	24.04	14.713	74.4	1
LH-IM-04	8/23/2025 4:00	6.25	24.04	14.711	74.4	1
LH-IM-04	8/23/2025 4:15	6.19	24.04	14.716	73.69	1
LH-IM-04	8/23/2025 4:30	6.31	24.02	14.715	75.12	1
LH-IM-04	8/23/2025 4:45	6.24	24	14.715	74.29	1
LH-IM-04	8/23/2025 5:00	6.26	24	14.718	74.52	1
LH-IM-04	8/23/2025 5:15	6.31	23.98	14.718	75.12	1
LH-IM-04	8/23/2025 5:30	6.3	23.98	14.717	75	1
LH-IM-04	8/23/2025 5:45	6.27	23.96	14.722	74.64	1
LH-IM-04	8/23/2025 6:00	6.25	23.96	14.726	74.4	1
LH-IM-04	8/23/2025 6:15	6.23	23.96	14.726	74.17	1
LH-IM-04	8/23/2025 6:30	6.21	23.96	14.728	73.93	1
LH-IM-04	8/23/2025 6:45	6.07	23.96	14.729	72.26	1
LH-IM-04	8/23/2025 7:00	6.17	23.92	14.729	73.45	1
LH-IM-04	8/23/2025 7:15	6.12	23.9	14.729	72.86	1
LH-IM-04	8/23/2025 7:30	6.04	23.92	14.729	71.9	1
LH-IM-04	8/23/2025 7:45	6.1	23.92	14.732	72.62	1
LH-IM-04	8/23/2025 8:00	5.93	23.9	14.729	70.6	1
LH-IM-04	8/23/2025 8:15	5.95	23.9	14.73	70.83	1
LH-IM-04	8/23/2025 8:30	6.17	23.9	14.735	73.45	1
LH-IM-04	8/23/2025 8:45	5.91	23.9	14.735	70.36	1
LH-IM-04	8/23/2025 9:00	5.84	23.88	14.735	69.52	1
LH-IM-04	8/23/2025 9:15	5.87	23.88	14.734	69.88	1
LH-IM-04	8/23/2025 9:30	5.76	23.88	14.731	68.57	1
LH-IM-04	8/23/2025 9:45	6.07	23.88	14.732	72.26	1
LH-IM-04	8/23/2025 10:00	5.86	23.86	14.732	69.76	1
LH-IM-04	8/23/2025 10:15	6.03	23.86	14.732	71.79	1
LH-IM-04	8/23/2025 10:30	6.04	23.88	14.733	71.9	1
LH-IM-04	8/23/2025 10:45	6.02	23.88	14.728	71.67	1
LH-IM-04	8/23/2025 11:00	6.04	23.88	14.728	71.9	1
LH-IM-04	8/23/2025 11:15	6.08	23.88	14.722	72.38	1
LH-IM-04	8/23/2025 11:30	6.11	23.88	14.722	72.74	1
LH-IM-04	8/23/2025 11:45	6.15	23.9	14.72	73.21	1
LH-IM-04	8/23/2025 12:00	6.21	23.9	14.717	73.93	1
LH-IM-04	8/23/2025 12:15	6.16	23.92	14.715	73.33	1
LH-IM-04	8/23/2025 12:30	6.11	23.88	14.711	72.74	1
LH-IM-04	8/23/2025 12:45	6.06	23.88	14.714	72.14	1
LH-IM-04	8/23/2025 13:00	6.08	23.88	14.714	72.38	1
LH-IM-04	8/23/2025 13:15	6.04	23.86	14.711	71.9	1
LH-IM-04	8/23/2025 13:30	5.9	23.84	14.711	70.24	1
LH-IM-04	8/23/2025 13:45	5.94	23.84	14.713	70.71	1
LH-IM-04	8/23/2025 14:00	5.92	23.86	14.709	70.48	1
LH-IM-04	8/23/2025 14:15	5.9	23.86	14.705	70.24	1
LH-IM-04	8/23/2025 14:30	5.99	23.86	14.704	71.31	1
LH-IM-04	8/23/2025 14:45	5.91	23.84	14.704	70.36	1
LH-IM-04	8/23/2025 15:00	5.88	23.82	14.7	70	1
LH-IM-04	8/23/2025 15:15	5.85	23.82	14.697	69.64	1
LH-IM-04	8/23/2025 15:30	5.84	23.82	14.699	69.52	1
LH-IM-04	8/23/2025 15:45	5.86	23.82	14.697	69.76	1
LH-IM-04	8/23/2025 16:00	5.87	23.82	14.695	69.88	1

Station Name	Date Time	DO mg/L	Temp C	Air Pressure PSI	Saturation PCT	Use Code
LH-IM-04	8/23/2025 16:15	5.87	23.82	14.695	69.88	1
LH-IM-04	8/23/2025 16:30	5.89	23.82	14.692	70.12	1
LH-IM-04	8/23/2025 16:45	5.9	23.84	14.693	70.24	1
LH-IM-04	8/23/2025 17:00	5.89	23.84	14.693	70.12	1
LH-IM-04	8/23/2025 17:15	5.92	23.84	14.691	70.48	1
LH-IM-04	8/23/2025 17:30	5.86	23.82	14.69	69.76	1
LH-IM-04	8/23/2025 17:45	5.88	23.84	14.687	70	1
LH-IM-04	8/23/2025 18:00	5.9	23.84	14.694	70.24	1
LH-IM-04	8/23/2025 18:15	5.82	23.82	14.694	69.29	1
LH-IM-04	8/23/2025 18:30	5.91	23.84	14.694	70.36	1
LH-IM-04	8/23/2025 18:45	5.85	23.84	14.695	69.64	1
LH-IM-04	8/23/2025 19:00	5.63	23.8	14.696	67.02	1
LH-IM-04	8/23/2025 19:15	5.69	23.82	14.693	67.74	1
LH-IM-04	8/23/2025 19:30	5.63	23.82	14.692	67.02	1
LH-IM-04	8/23/2025 19:45	5.63	23.82	14.693	67.02	1
LH-IM-04	8/23/2025 20:00	5.72	23.82	14.692	68.1	1
LH-IM-04	8/23/2025 20:15	5.64	23.8	14.696	67.14	1
LH-IM-04	8/23/2025 20:30	5.83	23.84	14.699	69.4	1
LH-IM-04	8/23/2025 20:45	5.59	23.82	14.701	66.55	1
LH-IM-04	8/23/2025 21:00	5.57	23.82	14.703	66.31	1
LH-IM-04	8/23/2025 21:15	5.76	23.82	14.703	68.57	1
LH-IM-04	8/23/2025 21:30	5.82	23.86	14.707	69.29	1
LH-IM-04	8/23/2025 21:45	5.83	23.86	14.705	69.4	1
LH-IM-04	8/23/2025 22:00	5.8	23.84	14.708	69.05	1
LH-IM-04	8/23/2025 22:15	5.84	23.86	14.71	69.52	1
LH-IM-04	8/23/2025 22:30	5.81	23.84	14.707	69.17	1
LH-IM-04	8/23/2025 22:45	5.8	23.84	14.71	69.05	1
LH-IM-04	8/23/2025 23:00	5.82	23.84	14.714	69.29	1
LH-IM-04	8/23/2025 23:15	5.84	23.86	14.709	69.52	1
LH-IM-04	8/23/2025 23:30	5.83	23.86	14.713	69.4	1
LH-IM-04	8/23/2025 23:45	5.87	23.88	14.716	69.88	1
LH-IM-04	8/24/2025 0:00	5.84	23.86	14.713	69.52	1
LH-IM-04	8/24/2025 0:15	5.83	23.88	14.715	69.4	1
LH-IM-04	8/24/2025 0:30	5.64	23.84	14.716	67.14	1
LH-IM-04	8/24/2025 0:45	5.62	23.84	14.718	66.9	1
LH-IM-04	8/24/2025 1:00	5.65	23.84	14.718	67.26	1
LH-IM-04	8/24/2025 1:15	5.65	23.82	14.719	67.26	1
LH-IM-04	8/24/2025 1:30	5.6	23.82	14.716	66.67	1
LH-IM-04	8/24/2025 1:45	5.43	23.82	14.715	64.64	1
LH-IM-04	8/24/2025 2:00	5.57	23.84	14.712	66.31	1
LH-IM-04	8/24/2025 2:15	5.35	23.82	14.715	63.69	1
LH-IM-04	8/24/2025 2:30	5.45	23.8	14.714	64.88	1
LH-IM-04	8/24/2025 2:45	5.41	23.8	14.712	64.4	1
LH-IM-04	8/24/2025 3:00	5.4	23.8	14.711	64.29	1
LH-IM-04	8/24/2025 3:15	5.24	23.82	14.707	62.38	1
LH-IM-04	8/24/2025 3:30	5.38	23.8	14.709	64.05	1
LH-IM-04	8/24/2025 3:45	5.25	23.82	14.71	62.5	1
LH-IM-04	8/24/2025 4:00	5.34	23.8	14.709	63.57	1
LH-IM-04	8/24/2025 4:15	5.49	23.84	14.71	65.36	1
LH-IM-04	8/24/2025 4:30	5.37	23.82	14.71	63.93	1
LH-IM-04	8/24/2025 4:45	5.34	23.8	14.709	63.57	1
LH-IM-04	8/24/2025 5:00	5.42	23.8	14.71	64.52	1
LH-IM-04	8/24/2025 5:15	5.36	23.8	14.71	63.81	1
LH-IM-04	8/24/2025 5:30	5.4	23.8	14.706	64.29	1
LH-IM-04	8/24/2025 5:45	5.41	23.82	14.709	64.4	1
LH-IM-04	8/24/2025 6:00	5.46	23.82	14.707	65	1
LH-IM-04	8/24/2025 6:15	5.45	23.82	14.704	64.88	1
LH-IM-04	8/24/2025 6:30	5.41	23.82	14.707	64.4	1
LH-IM-04	8/24/2025 6:45	5.32	23.82	14.706	63.33	1
LH-IM-04	8/24/2025 7:00	5.31	23.8	14.706	63.21	1
LH-IM-04	8/24/2025 7:15	5.3	23.8	14.706	63.1	1
LH-IM-04	8/24/2025 7:30	5.35	23.78	14.707	63.69	1
LH-IM-04	8/24/2025 7:45	5.4	23.78	14.707	64.29	1
LH-IM-04	8/24/2025 8:00	5.39	23.78	14.703	64.17	1
LH-IM-04	8/24/2025 8:15	5.46	23.8	14.709	65	1
LH-IM-04	8/24/2025 8:30	5.45	23.8	14.712	64.88	1
LH-IM-04	8/24/2025 8:45	5.45	23.8	14.705	64.88	1
LH-IM-04	8/24/2025 9:00	5.44	23.82	14.706	64.76	1
LH-IM-04	8/24/2025 9:15	5.5	23.82	14.706	65.48	1
LH-IM-04	8/24/2025 9:30	5.63	23.8	14.706	67.02	1
LH-IM-04	8/24/2025 9:45	5.67	23.82	14.704	67.5	1
LH-IM-04	8/24/2025 10:00	5.73	23.82	14.705	68.21	1
LH-IM-04	8/24/2025 10:15	6.6	23.92	14.703	78.57	1
LH-IM-04	8/24/2025 10:30	6.18	23.9	14.703	73.57	1
LH-IM-04	8/24/2025 10:45	5.56	23.84	14.702	66.19	1
LH-IM-04	8/24/2025 11:00	5.53	23.84	14.7	65.83	1
LH-IM-04	8/24/2025 11:15	5.61	23.84	14.7	66.79	1
LH-IM-04	8/24/2025 11:30	5.67	23.84	14.7	67.5	1
LH-IM-04	8/24/2025 11:45	5.83	23.86	14.696	69.4	1
LH-IM-04	8/24/2025 12:00	5.54	23.84	14.696	65.95	1
LH-IM-04	8/24/2025 12:15	5.69	23.84	14.696	67.74	1
LH-IM-04	8/24/2025 12:30	5.48	23.84	14.692	65.24	1
LH-IM-04	8/24/2025 12:45	5.58	23.84	14.692	66.43	1
LH-IM-04	8/24/2025 13:00	5.74	23.84	14.687	68.33	1

Dissolved Oxygen Saturation Continous Monitoring Data
Normandeau Associates Inc.

Station Name	Date Time	DO mg/L	Temp C	Air Pressure PSI	Saturation PCT	Use Code
LH-IM-04	8/24/2025 13:15	5.61	23.84	14.684	66.79	1
LH-IM-04	8/24/2025 13:30	5.93	23.86	14.683	70.6	1
LH-IM-04	8/24/2025 13:45	5.61	23.84	14.68	66.79	1
LH-IM-04	8/24/2025 14:00	5.39	23.82	14.678	64.17	1
LH-IM-04	8/24/2025 14:15	5.57	23.84	14.677	66.31	1
LH-IM-04	8/24/2025 14:30	5.51	23.84	14.672	65.6	1
LH-IM-04	8/24/2025 14:45	5.76	23.86	14.67	68.57	1
LH-IM-04	8/24/2025 15:00	5.48	23.82	14.668	65.24	1
LH-IM-04	8/24/2025 15:15	5.57	23.84	14.666	66.31	1
LH-IM-04	8/24/2025 15:30	5.41	23.82	14.665	64.4	1
LH-IM-04	8/24/2025 15:45	5.48	23.82	14.66	65.24	1
LH-IM-04	8/24/2025 16:00	5.58	23.84	14.662	66.43	1
LH-IM-04	8/24/2025 16:15	5.82	23.88	14.659	69.29	1
LH-IM-04	8/24/2025 16:30	5.46	23.84	14.657	65	1
LH-IM-04	8/24/2025 16:45	5.58	23.82	14.66	66.43	1
LH-IM-04	8/24/2025 17:00	5.9	23.86	14.657	70.24	1
LH-IM-04	8/24/2025 17:15	5.62	23.82	14.657	66.9	1
LH-IM-04	8/24/2025 17:30	5.82	23.84	14.655	69.29	1
LH-IM-04	8/24/2025 17:45	6.2	23.84	14.654	73.81	1
LH-IM-04	8/24/2025 18:00	5.91	23.86	14.654	70.36	1
LH-IM-04	8/24/2025 18:15	5.77	23.84	14.651	68.69	1
LH-IM-04	8/24/2025 18:30	5.97	23.84	14.651	71.07	1
LH-IM-04	8/24/2025 18:45	5.73	23.84	14.653	68.21	1
LH-IM-04	8/24/2025 19:00	5.82	23.84	14.654	69.29	1
LH-IM-04	8/24/2025 19:15	5.61	23.82	14.656	66.79	1
LH-IM-04	8/24/2025 19:30	5.35	23.8	14.657	63.69	1
LH-IM-04	8/24/2025 19:45	6.04	23.82	14.659	71.9	1
LH-IM-04	8/24/2025 20:00	5.98	23.82	14.659	71.19	1
LH-IM-04	8/24/2025 20:15	6.04	23.82	14.66	71.9	1
LH-IM-04	8/24/2025 20:30	6.42	23.86	14.662	76.43	1
LH-IM-04	8/24/2025 20:45	5.8	23.84	14.662	69.05	1
LH-IM-04	8/24/2025 21:00	6	23.84	14.661	71.43	1
LH-IM-04	8/24/2025 21:15	6.38	23.86	14.659	75.95	1
LH-IM-04	8/24/2025 21:30	6.08	23.86	14.658	72.38	1
LH-IM-04	8/24/2025 21:45	6.33	23.86	14.658	75.36	1
LH-IM-04	8/24/2025 22:00	6.52	23.86	14.657	77.62	1
LH-IM-04	8/24/2025 22:15	6.11	23.84	14.658	72.74	1
LH-IM-04	8/24/2025 22:30	5.83	23.84	14.654	69.4	1
LH-IM-04	8/24/2025 22:45	6.13	23.84	14.652	72.98	1
LH-IM-04	8/24/2025 23:00	6.01	23.84	14.653	71.55	1
LH-IM-04	8/24/2025 23:15	5.74	23.82	14.651	68.33	1
LH-IM-04	8/24/2025 23:30	5.57	23.8	14.65	66.31	1
LH-IM-04	8/24/2025 23:45	5.28	23.8	14.649	62.86	1
LH-IM-04	8/25/2025 0:00	5.26	23.78	14.644	63.37	1
LH-IM-04	8/25/2025 0:15	5.32	23.78	14.642	64.1	1
LH-IM-04	8/25/2025 0:30	5.3	23.78	14.643	63.86	1
LH-IM-04	8/25/2025 0:45	5.53	23.8	14.644	66.63	1
LH-IM-04	8/25/2025 1:00	5.64	23.8	14.643	67.95	1
LH-IM-04	8/25/2025 1:15	5.92	23.8	14.641	71.33	1
LH-IM-04	8/25/2025 1:30	5.95	23.8	14.638	71.69	1
LH-IM-04	8/25/2025 1:45	5.98	23.8	14.639	72.05	1
LH-IM-04	8/25/2025 2:00	6.39	23.8	14.636	76.99	1
LH-IM-04	8/25/2025 2:15	6.18	23.8	14.638	74.46	1
LH-IM-04	8/25/2025 2:30	6.18	23.8	14.633	74.46	1
LH-IM-04	8/25/2025 2:45	6.19	23.8	14.631	74.58	1
LH-IM-04	8/25/2025 3:00	6.06	23.8	14.633	73.01	1
LH-IM-04	8/25/2025 3:15	6.84	23.82	14.631	82.41	1
LH-IM-04	8/25/2025 3:30	6.63	23.8	14.627	79.88	1
LH-IM-04	8/25/2025 3:45	6.55	23.8	14.625	78.92	1
LH-IM-04	8/25/2025 4:00	6.36	23.8	14.622	76.63	1
LH-IM-04	8/25/2025 4:15	6.31	23.82	14.622	76.02	1
LH-IM-04	8/25/2025 4:30	6.5	23.82	14.62	78.31	1
LH-IM-04	8/25/2025 4:45	6.96	23.82	14.617	83.86	1
LH-IM-04	8/25/2025 5:00	6.93	23.84	14.618	83.49	1
LH-IM-04	8/25/2025 5:15	6.96	23.84	14.616	83.86	1
LH-IM-04	8/25/2025 5:30	6.92	23.84	14.612	83.37	1
LH-IM-04	8/25/2025 5:45	7.03	23.86	14.611	84.7	1
LH-IM-04	8/25/2025 6:00	6.96	23.86	14.611	83.86	1
LH-IM-04	8/25/2025 6:15	6.84	23.86	14.61	82.41	1
LH-IM-04	8/25/2025 6:30	6.86	23.86	14.608	82.65	1
LH-IM-04	8/25/2025 6:45	6.7	23.86	14.609	80.72	1
LH-IM-04	8/25/2025 7:00	6.71	23.84	14.61	80.84	1
LH-IM-04	8/25/2025 7:15	6.66	23.84	14.611	80.24	1
LH-IM-04	8/25/2025 7:30	6.46	23.84	14.61	77.83	1
LH-IM-04	8/25/2025 7:45	6.44	23.84	14.609	77.59	1
LH-IM-04	8/25/2025 8:00	6.69	23.84	14.61	80.6	1
LH-IM-04	8/25/2025 8:15	6.59	23.84	14.61	79.4	1
LH-IM-04	8/25/2025 8:30	6.5	23.84	14.608	78.31	1
LH-IM-04	8/25/2025 8:45	6.65	23.82	14.613	80.12	1
LH-IM-04	8/25/2025 9:00	6.67	23.84	14.61	80.36	1
LH-IM-04	8/25/2025 9:15	6.7	23.84	14.609	80.72	1
LH-IM-04	8/25/2025 9:30	6.68	23.84	14.61	80.48	1
LH-IM-04	8/25/2025 9:45	6.65	23.84	14.608	80.12	1
LH-IM-04	8/25/2025 10:00	6.7	23.84	14.61	80.72	1

Station Name	Date Time	DO mg/L	Temp C	Air Pressure PSI	Saturation PCT	Use Code
LH-IM-04	8/25/2025 10:15	6.53	23.84	14.61	78.67	1
LH-IM-04	8/25/2025 10:30	6.69	23.84	14.611	80.6	1
LH-IM-04	8/25/2025 10:45	6.6	23.84	14.607	79.52	1
LH-IM-04	8/25/2025 11:00	6.65	23.84	14.603	80.12	1
LH-IM-04	8/25/2025 11:15	6.57	23.84	14.6	79.16	1
LH-IM-04	8/25/2025 11:30	6.59	23.84	14.6	79.4	1
LH-IM-04	8/25/2025 11:45	6.82	23.84	14.598	82.17	1
LH-IM-04	8/25/2025 12:00	6.54	23.82	14.596	78.8	1
LH-IM-04	8/25/2025 12:15	6.43	23.82	14.592	77.47	1
LH-IM-04	8/25/2025 12:30	6.41	23.82	14.588	77.23	1
LH-IM-04	8/25/2025 12:45	6.43	23.82	14.586	77.47	1
LH-IM-04	8/25/2025 13:00	6.46	23.82	14.586	77.83	1
LH-IM-04	8/25/2025 13:15	8.09	25.68	14.585	99.88	2
LH-IM-04	8/25/2025 13:30	0	0	14.586	0	2
LH-IM-04	8/25/2025 13:45	0	0	14.587	0	2
LH-IM-04	8/25/2025 14:00	6.83	24.6	14.582	82.29	2
LH-IM-04	8/25/2025 14:15	7.25	23.96	14.581	87.35	1
LH-IM-04	8/25/2025 14:30	7.15	23.9	14.58	86.14	1
LH-IM-04	8/25/2025 14:45	6.9	23.84	14.578	83.13	1
LH-IM-04	8/25/2025 15:00	6.85	23.84	14.575	82.53	1
LH-IM-04	8/25/2025 15:15	6.72	23.84	14.571	80.96	1
LH-IM-04	8/25/2025 15:30	6.88	23.84	14.569	82.89	1
LH-IM-04	8/25/2025 15:45	6.95	23.86	14.571	83.73	1
LH-IM-04	8/25/2025 16:00	6.92	23.86	14.569	83.37	1
LH-IM-04	8/25/2025 16:15	6.83	23.86	14.567	82.29	1
LH-IM-04	8/25/2025 16:30	6.56	23.84	14.569	79.04	1
LH-IM-04	8/25/2025 16:45	6.41	23.8	14.57	77.23	1
LH-IM-04	8/25/2025 17:00	6.47	23.82	14.57	77.95	1
LH-IM-04	8/25/2025 17:15	6.38	23.8	14.568	76.87	1
LH-IM-04	8/25/2025 17:30	6.65	23.82	14.57	80.12	1
LH-IM-04	8/25/2025 17:45	6.74	23.84	14.569	81.2	1
LH-IM-04	8/25/2025 18:00	6.64	23.84	14.574	80	1
LH-IM-04	8/25/2025 18:15	6.6	23.84	14.572	79.52	1
LH-IM-04	8/25/2025 18:30	6.45	23.82	14.572	77.71	1
LH-IM-04	8/25/2025 18:45	6.38	23.82	14.575	76.87	1
LH-IM-04	8/25/2025 19:00	6.57	23.82	14.581	79.16	1
LH-IM-04	8/25/2025 19:15	6.58	23.82	14.582	79.28	1
LH-IM-04	8/25/2025 19:30	6.26	23.8	14.581	75.42	1
LH-IM-04	8/25/2025 19:45	6.19	23.8	14.581	74.58	1
LH-IM-04	8/25/2025 20:00	6.29	23.8	14.583	75.78	1
LH-IM-04	8/25/2025 20:15	6.34	23.8	14.586	76.39	1
LH-IM-04	8/25/2025 20:30	6.4	23.82	14.594	77.11	1
LH-IM-04	8/25/2025 20:45	6.37	23.82	14.592	76.75	1
LH-IM-04	8/25/2025 21:00	6.34	23.82	14.595	76.39	1
LH-IM-04	8/25/2025 21:15	6.36	23.82	14.598	76.63	1
LH-IM-04	8/25/2025 21:30	6.3	23.82	14.599	75.9	1
LH-IM-04	8/25/2025 21:45	6.49	23.82	14.602	78.19	1
LH-IM-04	8/25/2025 22:00	6.51	23.82	14.604	78.43	1
LH-IM-04	8/25/2025 22:15	6.53	23.82	14.602	78.67	1
LH-IM-04	8/25/2025 22:30	6.48	23.82	14.602	78.07	1
LH-IM-04	8/25/2025 22:45	6.5	23.82	14.602	78.31	1
LH-IM-04	8/25/2025 23:00	6.45	23.82	14.605	77.71	1
LH-IM-04	8/25/2025 23:15	6.44	23.82	14.608	77.59	1
LH-IM-04	8/25/2025 23:30	6.47	23.82	14.607	77.95	1
LH-IM-04	8/25/2025 23:45	6.56	23.82	14.61	79.04	1
LH-IM-04	8/26/2025 0:00	6.58	23.82	14.613	79.28	1
LH-IM-04	8/26/2025 0:15	6.6	23.82	14.613	79.52	1
LH-IM-04	8/26/2025 0:30	6.56	23.84	14.616	79.04	1
LH-IM-04	8/26/2025 0:45	6.58	23.84	14.614	79.28	1
LH-IM-04	8/26/2025 1:00	6.63	23.88	14.617	79.88	1
LH-IM-04	8/26/2025 1:15	6.57	23.86	14.615	79.16	1
LH-IM-04	8/26/2025 1:30	6.56	23.84	14.615	79.04	1
LH-IM-04	8/26/2025 1:45	6.56	23.84	14.619	79.04	1
LH-IM-04	8/26/2025 2:00	6.56	23.84	14.621	79.04	1
LH-IM-04	8/26/2025 2:15	6.53	23.84	14.619	78.67	1
LH-IM-04	8/26/2025 2:30	6.63	23.86	14.621	79.88	1
LH-IM-04	8/26/2025 2:45	6.68	23.88	14.62	80.48	1
LH-IM-04	8/26/2025 3:00	6.68	23.9	14.621	80.48	1
LH-IM-04	8/26/2025 3:15	6.67	23.9	14.62	80.36	1
LH-IM-04	8/26/2025 3:30	6.68	23.88	14.625	80.48	1
LH-IM-04	8/26/2025 3:45	6.66	23.88	14.624	80.24	1
LH-IM-04	8/26/2025 4:00	6.64	23.88	14.628	80	1
LH-IM-04	8/26/2025 4:15	6.68	23.9	14.629	80.48	1
LH-IM-04	8/26/2025 4:30	6.71	23.96	14.63	80.84	1
LH-IM-04	8/26/2025 4:45	6.85	23.96	14.63	82.53	1
LH-IM-04	8/26/2025 5:00	6.77	23.96	14.631	81.57	1
LH-IM-04	8/26/2025 5:15	6.73	23.94	14.634	81.08	1
LH-IM-04	8/26/2025 5:30	6.57	23.94	14.638	79.16	1
LH-IM-04	8/26/2025 5:45	6.61	23.96	14.644	79.64	1
LH-IM-04	8/26/2025 6:00	6.63	23.96	14.648	78.93	1
LH-IM-04	8/26/2025 6:15	6.7	23.98	14.648	79.76	1
LH-IM-04	8/26/2025 6:30	6.81	23.98	14.648	81.07	1
LH-IM-04	8/26/2025 6:45	7	24	14.65	83.33	1
LH-IM-04	8/26/2025 7:00	6.71	23.96	14.653	79.88	1

Station Name	Date Time	DO mg/L	Temp C	Air Pressure PSI	Saturation PCT	Use Code
LH-IM-04	8/26/2025 7:15	6.6	23.94	14.654	78.57	1
LH-IM-04	8/26/2025 7:30	6.85	23.96	14.655	81.55	1
LH-IM-04	8/26/2025 7:45	6.83	23.98	14.657	81.31	1
LH-IM-04	8/26/2025 8:00	6.72	23.96	14.658	80	1
LH-IM-04	8/26/2025 8:15	6.74	23.94	14.66	80.24	1
LH-IM-04	8/26/2025 8:30	6.72	23.94	14.661	80	1
LH-IM-04	8/26/2025 8:45	6.75	23.94	14.661	80.36	1
LH-IM-04	8/26/2025 9:00	6.76	23.94	14.663	80.48	1
LH-IM-04	8/26/2025 9:15	6.73	23.94	14.663	80.12	1
LH-IM-04	8/26/2025 9:30	6.67	23.96	14.665	79.4	1
LH-IM-04	8/26/2025 9:45	6.84	23.96	14.667	81.43	1
LH-IM-04	8/26/2025 10:00	6.59	23.94	14.668	78.45	1
LH-IM-04	8/26/2025 10:15	6.88	24	14.667	81.9	1
LH-IM-04	8/26/2025 10:30	7.05	23.98	14.667	83.93	1
LH-IM-04	8/26/2025 10:45	6.62	23.94	14.667	78.81	1
LH-IM-04	8/26/2025 11:00	6.6	23.94	14.671	78.57	1
LH-IM-04	8/26/2025 11:15	6.62	23.94	14.666	78.81	1
LH-IM-04	8/26/2025 11:30	6.83	23.96	14.669	81.31	1
LH-IM-04	8/26/2025 11:45	6.8	23.98	14.666	80.95	1
LH-IM-04	8/26/2025 12:00	7.99	24.1	14.667	95.12	1
LH-IM-04	8/26/2025 12:15	7.84	24.1	14.665	93.33	1
LH-IM-04	8/26/2025 12:30	7.42	24.06	14.662	88.33	1
LH-IM-04	8/26/2025 12:45	7.99	24.1	14.66	95.12	1
LH-IM-04	8/26/2025 13:00	8	24.12	14.657	95.24	1
LH-IM-04	8/26/2025 13:15	7.95	24.12	14.66	94.64	1
LH-IM-04	8/26/2025 13:30	7.99	24.12	14.658	95.12	1
LH-IM-04	8/26/2025 13:45	7.93	24.12	14.655	94.4	1
LH-IM-04	8/26/2025 14:00	7.9	24.1	14.662	94.05	1
LH-IM-04	8/26/2025 14:15	7.98	24.1	14.659	95	1
LH-IM-04	8/26/2025 14:30	8.04	24.12	14.659	95.71	1
LH-IM-04	8/26/2025 14:45	8.13	24.12	14.659	96.79	1
LH-IM-04	8/26/2025 15:00	8.2	24.14	14.662	97.62	1
LH-IM-04	8/26/2025 15:15	8.31	24.16	14.662	98.93	1
LH-IM-04	8/26/2025 15:30	8.33	24.16	14.659	99.17	1
LH-IM-04	8/26/2025 15:45	8.38	24.18	14.658	99.76	1
LH-IM-04	8/26/2025 16:00	8.37	24.2	14.658	99.64	1
LH-IM-04	8/26/2025 16:15	8.51	24.24	14.661	101.31	1
LH-IM-04	8/26/2025 16:30	8.41	24.22	14.661	100.12	1
LH-IM-04	8/26/2025 16:45	8.57	24.24	14.665	102.02	1
LH-IM-04	8/26/2025 17:00	8.57	24.24	14.665	102.02	1
LH-IM-04	8/26/2025 17:15	8.56	24.26	14.667	103.13	1
LH-IM-04	8/26/2025 17:30	8.48	24.26	14.667	102.17	1
LH-IM-04	8/26/2025 17:45	8.7	24.28	14.666	104.82	1
LH-IM-04	8/26/2025 18:00	8.87	24.3	14.665	106.87	1
LH-IM-04	8/26/2025 18:15	9.26	24.32	14.666	111.57	1
LH-IM-04	8/26/2025 18:30	8.71	24.3	14.665	104.94	1
LH-IM-04	8/26/2025 18:45	8.55	24.32	14.667	103.01	1
LH-IM-04	8/26/2025 19:00	8.47	24.3	14.668	102.05	1
LH-IM-04	8/26/2025 19:15	8.9	24.32	14.67	107.23	1
LH-IM-04	8/26/2025 19:30	8.97	24.3	14.669	108.07	1
LH-IM-04	8/26/2025 19:45	9	24.3	14.673	108.43	1
LH-IM-04	8/26/2025 20:00	9.3	24.28	14.674	112.05	1
LH-IM-04	8/26/2025 20:15	9.24	24.28	14.676	111.33	1
LH-IM-04	8/26/2025 20:30	9.11	24.28	14.68	109.76	1
LH-IM-04	8/26/2025 20:45	9.08	24.28	14.68	109.4	1
LH-IM-04	8/26/2025 21:00	9.23	24.26	14.683	111.2	1
LH-IM-04	8/26/2025 21:15	9.32	24.26	14.685	112.29	1
LH-IM-04	8/26/2025 21:30	9.22	24.26	14.684	111.08	1
LH-IM-04	8/26/2025 21:45	9.12	24.24	14.683	108.57	1
LH-IM-04	8/26/2025 22:00	9.13	24.22	14.685	108.69	1
LH-IM-04	8/26/2025 22:15	9.08	24.22	14.686	108.1	1
LH-IM-04	8/26/2025 22:30	9.15	24.22	14.688	108.93	1
LH-IM-04	8/26/2025 22:45	9.03	24.22	14.689	107.5	1
LH-IM-04	8/26/2025 23:00	9.02	24.2	14.69	107.38	1
LH-IM-04	8/26/2025 23:15	8.94	24.18	14.692	106.43	1
LH-IM-04	8/26/2025 23:30	8.85	24.18	14.691	105.36	1
LH-IM-04	8/26/2025 23:45	8.66	24.16	14.692	103.1	1
LH-IM-04	8/27/2025 0:00	8.73	24.16	14.693	103.93	1
LH-IM-04	8/27/2025 0:15	8.84	24.14	14.69	105.24	1
LH-IM-04	8/27/2025 0:30	8.79	24.14	14.694	104.64	1
LH-IM-04	8/27/2025 0:45	8.79	24.14	14.693	104.64	1
LH-IM-04	8/27/2025 1:00	8.75	24.12	14.693	104.17	1
LH-IM-04	8/27/2025 1:15	8.73	24.1	14.693	103.93	1
LH-IM-04	8/27/2025 1:30	8.5	24.08	14.693	101.19	1
LH-IM-04	8/27/2025 1:45	8.45	24.08	14.69	100.6	1
LH-IM-04	8/27/2025 2:00	8.42	24.08	14.692	100.24	1
LH-IM-04	8/27/2025 2:15	8.44	24.06	14.694	100.48	1
LH-IM-04	8/27/2025 2:30	8.4	24.04	14.692	100	1
LH-IM-04	8/27/2025 2:45	8.38	24.04	14.692	99.76	1
LH-IM-04	8/27/2025 3:00	8.35	24.02	14.694	99.4	1
LH-IM-04	8/27/2025 3:15	8.28	24.02	14.693	98.57	1
LH-IM-04	8/27/2025 3:30	8.2	24.02	14.691	97.62	1
LH-IM-04	8/27/2025 3:45	8.16	24	14.69	97.14	1
LH-IM-04	8/27/2025 4:00	8.11	24	14.691	96.55	1

Station Name	Date Time	DO mg/L	Temp C	Air Pressure PSI	Saturation PCT	Use Code
LH-IM-04	8/27/2025 4:15	7.95	23.98	14.689	94.64	1
LH-IM-04	8/27/2025 4:30	8.09	23.98	14.688	96.31	1
LH-IM-04	8/27/2025 4:45	8.01	23.96	14.688	95.36	1
LH-IM-04	8/27/2025 5:00	8.04	23.96	14.689	95.71	1
LH-IM-04	8/27/2025 5:15	8.02	23.94	14.688	95.48	1
LH-IM-04	8/27/2025 5:30	7.98	23.94	14.687	95	1
LH-IM-04	8/27/2025 5:45	8.01	23.94	14.691	95.36	1
LH-IM-04	8/27/2025 6:00	7.9	23.92	14.693	94.05	1
LH-IM-04	8/27/2025 6:15	7.87	23.92	14.695	93.69	1
LH-IM-04	8/27/2025 6:30	7.93	23.9	14.698	94.4	1
LH-IM-04	8/27/2025 6:45	7.92	23.9	14.697	94.29	1
LH-IM-04	8/27/2025 7:00	7.85	23.9	14.699	93.45	1
LH-IM-04	8/27/2025 7:15	7.83	23.9	14.7	93.21	1
LH-IM-04	8/27/2025 7:30	7.75	23.88	14.702	92.26	1
LH-IM-04	8/27/2025 7:45	7.77	23.88	14.704	92.5	1
LH-IM-04	8/27/2025 8:00	7.7	23.88	14.704	91.67	1
LH-IM-04	8/27/2025 8:15	7.79	23.88	14.703	92.74	1
LH-IM-04	8/27/2025 8:30	7.8	23.86	14.706	92.86	1
LH-IM-04	8/27/2025 8:45	7.76	23.86	14.706	92.38	1
LH-IM-04	8/27/2025 9:00	7.75	23.86	14.707	92.26	1
LH-IM-04	8/27/2025 9:15	7.71	23.86	14.708	91.79	1
LH-IM-04	8/27/2025 9:30	7.66	23.86	14.707	91.19	1
LH-IM-04	8/27/2025 9:45	7.7	23.86	14.708	91.67	1
LH-IM-04	8/27/2025 10:00	7.73	23.86	14.707	92.02	1
LH-IM-04	8/27/2025 10:15	7.63	23.86	14.706	90.83	1
LH-IM-04	8/27/2025 10:30	7.64	23.86	14.703	90.95	1
LH-IM-04	8/27/2025 10:45	7.64	23.86	14.703	90.95	1
LH-IM-04	8/27/2025 11:00	7.66	23.86	14.704	91.19	1
LH-IM-04	8/27/2025 11:15	7.73	23.86	14.704	92.02	1
LH-IM-04	8/27/2025 11:30	7.69	23.86	14.699	91.55	1
LH-IM-04	8/27/2025 11:45	7.79	23.86	14.699	92.74	1
LH-IM-04	8/27/2025 12:00	7.7	23.86	14.697	91.67	1
LH-IM-04	8/27/2025 12:15	7.78	23.86	14.697	92.62	1
LH-IM-04	8/27/2025 12:30	7.78	23.86	14.697	92.62	1
LH-IM-04	8/27/2025 12:45	7.88	23.86	14.695	93.81	1
LH-IM-04	8/27/2025 13:00	7.82	23.86	14.696	93.1	1
LH-IM-04	8/27/2025 13:15	7.82	23.86	14.692	93.1	1
LH-IM-04	8/27/2025 13:30	7.78	23.86	14.69	92.62	1
LH-IM-04	8/27/2025 13:45	7.71	23.86	14.686	91.79	1
LH-IM-04	8/27/2025 14:00	7.66	23.86	14.683	91.19	1
LH-IM-04	8/27/2025 14:15	7.67	23.86	14.681	91.31	1
LH-IM-04	8/27/2025 14:30	7.63	23.84	14.681	90.83	1
LH-IM-04	8/27/2025 14:45	8.01	23.84	14.677	95.36	1
LH-IM-04	8/27/2025 15:00	8.05	23.86	14.674	95.83	1
LH-IM-04	8/27/2025 15:15	8.1	23.86	14.68	96.43	1
LH-IM-04	8/27/2025 15:30	8.14	23.86	14.679	96.9	1
LH-IM-04	8/27/2025 15:45	8.2	23.86	14.683	97.62	1
LH-IM-04	8/27/2025 16:00	8.2	23.86	14.685	97.62	1
LH-IM-04	8/27/2025 16:15	8.16	23.86	14.685	97.14	1
LH-IM-04	8/27/2025 16:30	8.12	23.86	14.684	96.67	1
LH-IM-04	8/27/2025 16:45	8.08	23.86	14.685	96.19	1
LH-IM-04	8/27/2025 17:00	7.88	23.84	14.685	93.81	1
LH-IM-04	8/27/2025 17:15	7.83	23.84	14.689	93.21	1
LH-IM-04	8/27/2025 17:30	7.67	23.84	14.69	91.31	1
LH-IM-04	8/27/2025 17:45	7.38	23.84	14.693	87.86	1
LH-IM-04	8/27/2025 18:00	7.36	23.84	14.694	87.62	1
LH-IM-04	8/27/2025 18:15	7.32	23.84	14.695	87.14	1
LH-IM-04	8/27/2025 18:30	7.24	23.84	14.692	86.19	1
LH-IM-04	8/27/2025 18:45	7.24	23.84	14.695	86.19	1
LH-IM-04	8/27/2025 19:00	7.27	23.84	14.698	86.55	1
LH-IM-04	8/27/2025 19:15	7.34	23.84	14.7	87.38	1
LH-IM-04	8/27/2025 19:30	7.45	23.84	14.702	88.69	1
LH-IM-04	8/27/2025 19:45	7.49	23.84	14.706	89.17	1
LH-IM-04	8/27/2025 20:00	7.56	23.84	14.709	90	1
LH-IM-04	8/27/2025 20:15	7.45	23.84	14.712	88.69	1
LH-IM-04	8/27/2025 20:30	7.35	23.84	14.712	87.5	1
LH-IM-04	8/27/2025 20:45	7.46	23.84	14.714	88.81	1
LH-IM-04	8/27/2025 21:00	7.5	23.84	14.716	89.29	1
LH-IM-04	8/27/2025 21:15	7.32	23.84	14.717	87.14	1
LH-IM-04	8/27/2025 21:30	7.58	23.84	14.72	90.24	1
LH-IM-04	8/27/2025 21:45	7.54	23.84	14.724	89.76	1
LH-IM-04	8/27/2025 22:00	7.54	23.84	14.723	89.76	1
LH-IM-04	8/27/2025 22:15	7.52	23.84	14.726	89.52	1
LH-IM-04	8/27/2025 22:30	7.52	23.84	14.724	89.52	1
LH-IM-04	8/27/2025 22:45	7.63	23.86	14.726	90.83	1
LH-IM-04	8/27/2025 23:00	7.8	23.84	14.726	92.86	1
LH-IM-04	8/27/2025 23:15	7.98	23.88	14.729	95	1
LH-IM-04	8/27/2025 23:30	7.83	23.88	14.732	93.21	1
LH-IM-04	8/27/2025 23:45	8.68	23.96	14.733	103.33	1
LH-IM-04	8/28/2025 0:00	8.69	23.96	14.732	103.45	1
LH-IM-04	8/28/2025 0:15	8.69	23.96	14.735	103.45	1
LH-IM-04	8/28/2025 0:30	8.96	23.96	14.736	106.67	1
LH-IM-04	8/28/2025 0:45	8.9	23.94	14.738	105.95	1
LH-IM-04	8/28/2025 1:00	9.19	23.94	14.742	109.4	1

Station Name	Date Time	DO mg/L	Temp C	Air Pressure PSI	Saturation PCT	Use Code
LH-IM-04	8/28/2025 1:15	8.89	23.94	14.742	105.83	1
LH-IM-04	8/28/2025 1:30	8.98	23.9	14.741	106.9	1
LH-IM-04	8/28/2025 1:45	8.95	23.88	14.742	106.55	1
LH-IM-04	8/28/2025 2:00	8.88	23.88	14.744	105.71	1
LH-IM-04	8/28/2025 2:15	8.49	23.86	14.743	101.07	1
LH-IM-04	8/28/2025 2:30	8.72	23.86	14.746	103.81	1
LH-IM-04	8/28/2025 2:45	8.68	23.86	14.745	103.33	1
LH-IM-04	8/28/2025 3:00	8.69	23.84	14.747	103.45	1
LH-IM-04	8/28/2025 3:15	8.23	23.84	14.747	97.98	1
LH-IM-04	8/28/2025 3:30	8.49	23.82	14.746	101.07	1
LH-IM-04	8/28/2025 3:45	8.3	23.82	14.747	98.81	1
LH-IM-04	8/28/2025 4:00	8.41	23.8	14.748	100.12	1
LH-IM-04	8/28/2025 4:15	8.43	23.8	14.75	100.36	1
LH-IM-04	8/28/2025 4:30	8.3	23.78	14.75	98.81	1
LH-IM-04	8/28/2025 4:45	7.76	23.78	14.755	92.38	1
LH-IM-04	8/28/2025 5:00	8.13	23.76	14.753	96.79	1
LH-IM-04	8/28/2025 5:15	8.15	23.76	14.756	97.02	1
LH-IM-04	8/28/2025 5:30	8.19	23.76	14.755	97.5	1
LH-IM-04	8/28/2025 5:45	7.96	23.76	14.756	94.76	1
LH-IM-04	8/28/2025 6:00	7.92	23.74	14.758	93.18	1
LH-IM-04	8/28/2025 6:15	7.4	23.74	14.758	87.06	1
LH-IM-04	8/28/2025 6:30	7.73	23.72	14.759	90.94	1
LH-IM-04	8/28/2025 6:45	7.33	23.72	14.76	86.24	1
LH-IM-04	8/28/2025 7:00	7.7	23.7	14.759	90.59	1
LH-IM-04	8/28/2025 7:15	7.67	23.7	14.763	90.24	1
LH-IM-04	8/28/2025 7:30	7.93	23.68	14.765	93.29	1
LH-IM-04	8/28/2025 7:45	7.96	23.68	14.764	93.65	1
LH-IM-04	8/28/2025 8:00	7.71	23.66	14.767	90.71	1
LH-IM-04	8/28/2025 8:15	7.77	23.66	14.769	91.41	1
LH-IM-04	8/28/2025 8:30	7.75	23.66	14.77	91.18	1
LH-IM-04	8/28/2025 8:45	7.82	23.66	14.769	92	1
LH-IM-04	8/28/2025 9:00	7.8	23.64	14.772	91.76	1
LH-IM-04	8/28/2025 9:15	7.81	23.64	14.773	91.88	1
LH-IM-04	8/28/2025 9:30	7.87	23.64	14.773	92.59	1
LH-IM-04	8/28/2025 9:45	7.84	23.64	14.773	92.24	1
LH-IM-04	8/28/2025 10:00	7.83	23.62	14.773	92.12	1
LH-IM-04	8/28/2025 10:15	7.88	23.62	14.773	92.71	1
LH-IM-04	8/28/2025 10:30	7.95	23.62	14.771	93.53	1
LH-IM-04	8/28/2025 10:45	7.9	23.62	14.773	92.94	1
LH-IM-04	8/28/2025 11:00	8.05	23.62	14.77	94.71	1
LH-IM-04	8/28/2025 11:15	8.27	23.62	14.768	97.29	1
LH-IM-04	8/28/2025 11:30	8.06	23.6	14.765	94.82	1
LH-IM-04	8/28/2025 11:45	8.14	23.6	14.76	95.76	1
LH-IM-04	8/28/2025 12:00	8.14	23.6	14.758	95.76	1
LH-IM-04	8/28/2025 12:15	8.04	23.6	14.76	94.59	1
LH-IM-04	8/28/2025 12:30	7.99	23.6	14.757	94	1
LH-IM-04	8/28/2025 12:45	8.13	23.6	14.754	95.65	1
LH-IM-04	8/28/2025 13:00	8.11	23.58	14.75	95.41	1
LH-IM-04	8/28/2025 13:15	8.15	23.6	14.749	95.88	1
LH-IM-04	8/28/2025 13:30	8.12	23.6	14.749	95.53	1
LH-IM-04	8/28/2025 13:45	8.11	23.6	14.746	95.41	1
LH-IM-04	8/28/2025 14:00	8.09	23.58	14.745	95.18	1
LH-IM-04	8/28/2025 14:15	8.07	23.58	14.741	94.94	1
LH-IM-04	8/28/2025 14:30	8.07	23.58	14.734	94.94	1
LH-IM-04	8/28/2025 14:45	8.06	23.58	14.732	94.82	1
LH-IM-04	8/28/2025 15:00	8.08	23.6	14.732	95.06	1
LH-IM-04	8/28/2025 15:15	8.11	23.6	14.729	95.41	1
LH-IM-04	8/28/2025 15:30	8.04	23.6	14.728	94.59	1
LH-IM-04	8/28/2025 15:45	7.84	23.58	14.728	92.24	1
LH-IM-04	8/28/2025 16:00	7.92	23.6	14.726	93.18	1
LH-IM-04	8/28/2025 16:15	7.82	23.6	14.726	92	1
LH-IM-04	8/28/2025 16:30	7.9	23.6	14.723	92.94	1
LH-IM-04	8/28/2025 16:45	7.95	23.6	14.719	93.53	1
LH-IM-04	8/28/2025 17:00	7.95	23.6	14.719	93.53	1
LH-IM-04	8/28/2025 17:15	7.98	23.6	14.719	93.88	1
LH-IM-04	8/28/2025 17:30	8.02	23.6	14.719	94.35	1
LH-IM-04	8/28/2025 17:45	8.08	23.6	14.716	95.06	1
LH-IM-04	8/28/2025 18:00	8.12	23.62	14.717	95.53	1
LH-IM-04	8/28/2025 18:15	8.05	23.6	14.718	94.71	1
LH-IM-04	8/28/2025 18:30	7.99	23.6	14.717	94	1
LH-IM-04	8/28/2025 18:45	7.92	23.6	14.715	93.18	1
LH-IM-04	8/28/2025 19:00	7.88	23.6	14.713	92.71	1
LH-IM-04	8/28/2025 19:15	7.91	23.6	14.715	93.06	1
LH-IM-04	8/28/2025 19:30	7.83	23.6	14.716	92.12	1
LH-IM-04	8/28/2025 19:45	7.81	23.6	14.72	91.88	1
LH-IM-04	8/28/2025 20:00	7.87	23.6	14.72	92.59	1
LH-IM-04	8/28/2025 20:15	7.83	23.6	14.724	92.12	1
LH-IM-04	8/28/2025 20:30	7.62	23.6	14.724	89.65	1
LH-IM-04	8/28/2025 20:45	7.66	23.6	14.727	90.12	1
LH-IM-04	8/28/2025 21:00	7.66	23.6	14.727	90.12	1
LH-IM-04	8/28/2025 21:15	7.65	23.6	14.728	90	1
LH-IM-04	8/28/2025 21:30	7.67	23.58	14.728	90.24	1
LH-IM-04	8/28/2025 21:45	7.63	23.58	14.726	89.76	1
LH-IM-04	8/28/2025 22:00	7.78	23.58	14.726	91.53	1

Dissolved Oxygen Saturation Continous Monitoring Data
Normandeau Associates Inc.

Station Name	Date Time	DO mg/L	Temp C	Air Pressure PSI	Saturation PCT	Use Code
LH-IM-04	8/28/2025 22:15	7.73	23.58	14.725	90.94	1
LH-IM-04	8/28/2025 22:30	7.77	23.58	14.724	91.41	1
LH-IM-04	8/28/2025 22:45	7.77	23.58	14.722	91.41	1
LH-IM-04	8/28/2025 23:00	7.69	23.58	14.721	90.47	1
LH-IM-04	8/28/2025 23:15	7.61	23.58	14.721	89.53	1
LH-IM-04	8/28/2025 23:30	7.58	23.58	14.722	89.18	1
LH-IM-04	8/28/2025 23:45	7.46	23.58	14.722	87.76	1
LH-IM-04	8/29/2025 0:00	7.46	23.56	14.72	87.76	1
LH-IM-04	8/29/2025 0:15	7.44	23.56	14.719	87.53	1
LH-IM-04	8/29/2025 0:30	7.68	23.56	14.721	90.35	1
LH-IM-04	8/29/2025 0:45	7.69	23.56	14.717	90.47	1
LH-IM-04	8/29/2025 1:00	7.73	23.56	14.716	90.94	1
LH-IM-04	8/29/2025 1:15	7.73	23.56	14.714	90.94	1
LH-IM-04	8/29/2025 1:30	7.7	23.56	14.712	90.59	1
LH-IM-04	8/29/2025 1:45	7.69	23.56	14.709	90.47	1
LH-IM-04	8/29/2025 2:00	7.69	23.56	14.709	90.47	1
LH-IM-04	8/29/2025 2:15	7.67	23.56	14.709	90.24	1
LH-IM-04	8/29/2025 2:30	7.63	23.56	14.706	89.76	1
LH-IM-04	8/29/2025 2:45	7.54	23.56	14.706	88.71	1
LH-IM-04	8/29/2025 3:00	7.56	23.56	14.704	88.94	1
LH-IM-04	8/29/2025 3:15	7.63	23.56	14.705	89.76	1
LH-IM-04	8/29/2025 3:30	7.66	23.56	14.703	90.12	1
LH-IM-04	8/29/2025 3:45	7.65	23.56	14.7	90	1
LH-IM-04	8/29/2025 4:00	7.6	23.56	14.698	89.41	1
LH-IM-04	8/29/2025 4:15	7.57	23.56	14.694	89.06	1
LH-IM-04	8/29/2025 4:30	7.54	23.56	14.695	88.71	1
LH-IM-04	8/29/2025 4:45	7.54	23.56	14.696	88.71	1
LH-IM-04	8/29/2025 5:00	7.57	23.56	14.694	89.06	1
LH-IM-04	8/29/2025 5:15	7.6	23.56	14.695	89.41	1
LH-IM-04	8/29/2025 5:30	7.65	23.56	14.696	90	1
LH-IM-04	8/29/2025 5:45	7.64	23.56	14.699	89.88	1
LH-IM-04	8/29/2025 6:00	7.61	23.56	14.7	89.53	1
LH-IM-04	8/29/2025 6:15	7.66	23.56	14.701	90.12	1
LH-IM-04	8/29/2025 6:30	7.65	23.56	14.7	90	1
LH-IM-04	8/29/2025 6:45	7.66	23.56	14.7	90.12	1
LH-IM-04	8/29/2025 7:00	7.65	23.56	14.701	90	1
LH-IM-04	8/29/2025 7:15	7.63	23.56	14.701	89.76	1
LH-IM-04	8/29/2025 7:30	7.57	23.56	14.703	89.06	1
LH-IM-04	8/29/2025 7:45	7.61	23.56	14.704	89.53	1
LH-IM-04	8/29/2025 8:00	7.58	23.56	14.706	89.18	1
LH-IM-04	8/29/2025 8:15	7.47	23.58	14.706	87.88	1
LH-IM-04	8/29/2025 8:30	7.54	23.56	14.703	88.71	1
LH-IM-04	8/29/2025 8:45	8.02	23.58	14.702	94.35	1
LH-IM-04	8/29/2025 9:00	8.12	23.58	14.7	95.53	1
LH-IM-04	8/29/2025 9:15	7.62	23.58	14.699	89.65	1
LH-IM-04	8/29/2025 9:30	7.85	23.56	14.701	92.35	1
LH-IM-04	8/29/2025 9:45	7.79	23.56	14.696	91.65	1
LH-IM-04	8/29/2025 10:00	7.57	23.56	14.696	89.06	1
LH-IM-04	8/29/2025 10:15	7.59	23.56	14.694	89.29	1
LH-IM-04	8/29/2025 10:30	7.87	23.56	14.694	92.59	1
LH-IM-04	8/29/2025 10:45	7.85	23.56	14.691	92.35	1
LH-IM-04	8/29/2025 11:00	7.76	23.56	14.688	91.29	1
LH-IM-04	8/29/2025 11:15	7.82	23.56	14.685	92	1
LH-IM-04	8/29/2025 11:30	7.66	23.56	14.681	90.12	1
LH-IM-04	8/29/2025 11:45	7.82	23.56	14.682	92	1
LH-IM-04	8/29/2025 12:00	7.69	23.56	14.681	90.47	1
LH-IM-04	8/29/2025 12:15	8.17	23.58	14.68	96.12	1
LH-IM-04	8/29/2025 12:30	8.45	23.6	14.677	99.41	1
LH-IM-04	8/29/2025 12:45	7.96	23.58	14.676	93.65	1
LH-IM-04	8/29/2025 13:00	7.51	23.56	14.672	88.35	1
LH-IM-04	8/29/2025 13:15	7.17	23.54	14.668	84.35	1
LH-IM-04	8/29/2025 13:30	7.17	23.54	14.665	84.35	1
LH-IM-04	8/29/2025 13:45	7.17	23.54	14.661	84.35	1
LH-IM-04	8/29/2025 14:00	7.28	23.52	14.662	85.65	1
LH-IM-04	8/29/2025 14:15	7.25	23.52	14.662	85.29	1
LH-IM-04	8/29/2025 14:30	7.21	23.52	14.662	84.82	1
LH-IM-04	8/29/2025 14:45	7.15	23.52	14.658	84.12	1
LH-IM-04	8/29/2025 15:00	7.55	23.52	14.657	88.82	1
LH-IM-04	8/29/2025 15:15	7.84	23.5	14.657	92.24	1
LH-IM-04	8/29/2025 15:30	7.76	23.5	14.655	91.29	1
LH-IM-04	8/29/2025 15:45	7.69	23.5	14.651	90.47	1
LH-IM-04	8/29/2025 16:00	7.61	23.5	14.654	89.53	1
LH-IM-04	8/29/2025 16:15	7.6	23.5	14.652	89.41	1
LH-IM-04	8/29/2025 16:30	7.56	23.48	14.653	88.94	1
LH-IM-04	8/29/2025 16:45	7.38	23.48	14.655	86.82	1
LH-IM-04	8/29/2025 17:00	7.13	23.48	14.654	83.88	1
LH-IM-04	8/29/2025 17:15	7.08	23.48	14.651	83.29	1
LH-IM-04	8/29/2025 17:30	7.43	23.48	14.653	87.41	1
LH-IM-04	8/29/2025 17:45	7.48	23.48	14.653	88	1
LH-IM-04	8/29/2025 18:00	7.27	23.48	14.652	85.53	1
LH-IM-04	8/29/2025 18:15	7.26	23.48	14.653	85.41	1
LH-IM-04	8/29/2025 18:30	7.13	23.48	14.66	83.88	1
LH-IM-04	8/29/2025 18:45	7.31	23.48	14.659	86	1
LH-IM-04	8/29/2025 19:00	7.36	23.46	14.658	86.59	1

Station Name	Date Time	DO mg/L	Temp C	Air Pressure PSI	Saturation PCT	Use Code
LH-IM-04	8/29/2025 19:15	7.2	23.46	14.652	84.71	1
LH-IM-04	8/29/2025 19:30	7.06	23.46	14.65	83.06	1
LH-IM-04	8/29/2025 19:45	7.07	23.46	14.649	83.18	1
LH-IM-04	8/29/2025 20:00	6.88	23.46	14.653	80.94	1
LH-IM-04	8/29/2025 20:15	6.94	23.46	14.653	81.65	1
LH-IM-04	8/29/2025 20:30	6.96	23.46	14.657	81.88	1
LH-IM-04	8/29/2025 20:45	7.4	23.46	14.66	87.06	1
LH-IM-04	8/29/2025 21:00	7.44	23.44	14.662	87.53	1
LH-IM-04	8/29/2025 21:15	7.38	23.44	14.662	86.82	1
LH-IM-04	8/29/2025 21:30	7.28	23.44	14.659	85.65	1
LH-IM-04	8/29/2025 21:45	7.24	23.44	14.658	85.18	1
LH-IM-04	8/29/2025 22:00	7.27	23.44	14.659	85.53	1
LH-IM-04	8/29/2025 22:15	7.31	23.44	14.658	86	1
LH-IM-04	8/29/2025 22:30	7.34	23.46	14.658	86.35	1
LH-IM-04	8/29/2025 22:45	7.6	23.44	14.659	89.41	1
LH-IM-04	8/29/2025 23:00	7.52	23.44	14.656	88.47	1
LH-IM-04	8/29/2025 23:15	7.65	23.44	14.655	90	1
LH-IM-04	8/29/2025 23:30	7.47	23.44	14.654	87.88	1
LH-IM-04	8/29/2025 23:45	7.69	23.44	14.658	90.47	1
LH-IM-04	8/30/2025 0:00	7.41	23.42	14.655	87.18	1
LH-IM-04	8/30/2025 0:15	7.63	23.42	14.654	89.76	1
LH-IM-04	8/30/2025 0:30	7.58	23.42	14.658	89.18	1
LH-IM-04	8/30/2025 0:45	7.51	23.42	14.659	88.35	1
LH-IM-04	8/30/2025 1:00	7.52	23.42	14.657	88.47	1
LH-IM-04	8/30/2025 1:15	7.62	23.4	14.654	89.65	1
LH-IM-04	8/30/2025 1:30	8	23.4	14.656	94.12	1
LH-IM-04	8/30/2025 1:45	7.86	23.4	14.654	92.47	1
LH-IM-04	8/30/2025 2:00	7.82	23.4	14.656	92	1
LH-IM-04	8/30/2025 2:15	7.98	23.38	14.655	93.88	1
LH-IM-04	8/30/2025 2:30	7.9	23.38	14.657	92.94	1
LH-IM-04	8/30/2025 2:45	7.95	23.38	14.656	93.53	1
LH-IM-04	8/30/2025 3:00	7.93	23.38	14.656	93.29	1
LH-IM-04	8/30/2025 3:15	7.85	23.38	14.656	92.35	1
LH-IM-04	8/30/2025 3:30	7.94	23.36	14.656	93.41	1
LH-IM-04	8/30/2025 3:45	7.94	23.36	14.656	93.41	1
LH-IM-04	8/30/2025 4:00	7.87	23.36	14.658	92.59	1
LH-IM-04	8/30/2025 4:15	7.93	23.36	14.659	93.29	1
LH-IM-04	8/30/2025 4:30	7.85	23.34	14.66	92.35	1
LH-IM-04	8/30/2025 4:45	7.98	23.32	14.66	93.88	1
LH-IM-04	8/30/2025 5:00	7.96	23.32	14.662	93.65	1
LH-IM-04	8/30/2025 5:15	7.92	23.32	14.665	93.18	1
LH-IM-04	8/30/2025 5:30	7.83	23.3	14.665	92.12	1
LH-IM-04	8/30/2025 5:45	7.85	23.28	14.668	92.35	1
LH-IM-04	8/30/2025 6:00	7.82	23.28	14.668	92	1
LH-IM-04	8/30/2025 6:15	7.78	23.26	14.672	91.53	1
LH-IM-04	8/30/2025 6:30	7.76	23.26	14.675	91.29	1
LH-IM-04	8/30/2025 6:45	7.61	23.26	14.678	89.53	1
LH-IM-04	8/30/2025 7:00	7.65	23.24	14.682	88.95	1
LH-IM-04	8/30/2025 7:15	7.66	23.24	14.684	89.07	1
LH-IM-04	8/30/2025 7:30	7.72	23.24	14.687	89.77	1
LH-IM-04	8/30/2025 7:45	7.72	23.22	14.688	89.77	1
LH-IM-04	8/30/2025 8:00	7.7	23.22	14.686	89.53	1
LH-IM-04	8/30/2025 8:15	7.7	23.22	14.686	89.53	1
LH-IM-04	8/30/2025 8:30	7.69	23.2	14.688	89.42	1
LH-IM-04	8/30/2025 8:45	7.65	23.2	14.687	88.95	1
LH-IM-04	8/30/2025 9:00	7.64	23.18	14.691	88.84	1
LH-IM-04	8/30/2025 9:15	7.66	23.18	14.689	89.07	1
LH-IM-04	8/30/2025 9:30	7.69	23.18	14.69	89.42	1
LH-IM-04	8/30/2025 9:45	7.67	23.18	14.692	89.19	1
LH-IM-04	8/30/2025 10:00	7.67	23.18	14.692	89.19	1
LH-IM-04	8/30/2025 10:15	7.68	23.18	14.692	89.3	1
LH-IM-04	8/30/2025 10:30	7.68	23.18	14.692	89.3	1
LH-IM-04	8/30/2025 10:45	7.68	23.16	14.693	89.3	1
LH-IM-04	8/30/2025 11:00	7.71	23.16	14.69	89.65	1
LH-IM-04	8/30/2025 11:15	7.69	23.16	14.689	89.42	1
LH-IM-04	8/30/2025 11:30	7.67	23.16	14.69	89.19	1
LH-IM-04	8/30/2025 11:45	7.72	23.16	14.69	89.77	1
LH-IM-04	8/30/2025 12:00	7.71	23.16	14.688	89.65	1
LH-IM-04	8/30/2025 12:15	7.73	23.16	14.688	89.88	1
LH-IM-04	8/30/2025 12:30	7.72	23.16	14.689	89.77	1
LH-IM-04	8/30/2025 12:45	7.69	23.16	14.686	89.42	1
LH-IM-04	8/30/2025 13:00	7.71	23.16	14.687	89.65	1
LH-IM-04	8/30/2025 13:15	7.62	23.14	14.685	88.6	1
LH-IM-04	8/30/2025 13:30	7.64	23.14	14.684	88.84	1
LH-IM-04	8/30/2025 13:45	7.69	23.14	14.685	89.42	1
LH-IM-04	8/30/2025 14:00	7.67	23.16	14.683	89.19	1
LH-IM-04	8/30/2025 14:15	7.7	23.16	14.683	89.53	1
LH-IM-04	8/30/2025 14:30	7.76	23.18	14.684	90.23	1
LH-IM-04	8/30/2025 14:45	8.2	23.24	14.684	95.35	1
LH-IM-04	8/30/2025 15:00	7.83	23.2	14.682	91.05	1
LH-IM-04	8/30/2025 15:15	7.88	23.2	14.682	91.63	1
LH-IM-04	8/30/2025 15:30	7.79	23.18	14.681	90.58	1
LH-IM-04	8/30/2025 15:45	7.79	23.18	14.682	90.58	1
LH-IM-04	8/30/2025 16:00	7.46	23.18	14.684	86.74	1

Station Name	Date Time	DO mg/L	Temp C	Air Pressure PSI	Saturation PCT	Use Code
LH-IM-04	8/30/2025 16:15	7.33	23.16	14.682	85.23	1
LH-IM-04	8/30/2025 16:30	7.28	23.16	14.684	84.65	1
LH-IM-04	8/30/2025 16:45	7.25	23.16	14.683	84.3	1
LH-IM-04	8/30/2025 17:00	7.31	23.16	14.686	85	1
LH-IM-04	8/30/2025 17:15	7.25	23.16	14.688	84.3	1
LH-IM-04	8/30/2025 17:30	7.31	23.16	14.689	85	1
LH-IM-04	8/30/2025 17:45	7.23	23.16	14.689	84.07	1
LH-IM-04	8/30/2025 18:00	7.43	23.18	14.692	86.4	1
LH-IM-04	8/30/2025 18:15	7.48	23.2	14.694	86.98	1
LH-IM-04	8/30/2025 18:30	8.21	23.22	14.696	95.47	1
LH-IM-04	8/30/2025 18:45	8.55	23.26	14.696	100.59	1
LH-IM-04	8/30/2025 19:00	8.51	23.26	14.701	100.12	1
LH-IM-04	8/30/2025 19:15	8.48	23.26	14.704	99.76	1
LH-IM-04	8/30/2025 19:30	8.43	23.26	14.706	99.18	1
LH-IM-04	8/30/2025 19:45	8.38	23.26	14.709	98.59	1
LH-IM-04	8/30/2025 20:00	8.37	23.26	14.711	98.47	1
LH-IM-04	8/30/2025 20:15	8.38	23.28	14.713	98.59	1
LH-IM-04	8/30/2025 20:30	8.47	23.28	14.717	99.65	1
LH-IM-04	8/30/2025 20:45	8.45	23.28	14.719	99.41	1
LH-IM-04	8/30/2025 21:00	8.31	23.28	14.72	97.76	1
LH-IM-04	8/30/2025 21:15	8.41	23.28	14.722	98.94	1
LH-IM-04	8/30/2025 21:30	8.38	23.28	14.726	98.59	1
LH-IM-04	8/30/2025 21:45	8.33	23.28	14.726	98	1
LH-IM-04	8/30/2025 22:00	8.37	23.28	14.728	98.47	1
LH-IM-04	8/30/2025 22:15	8.35	23.28	14.731	98.24	1
LH-IM-04	8/30/2025 22:30	8.28	23.26	14.732	97.41	1
LH-IM-04	8/30/2025 22:45	8.31	23.26	14.732	97.76	1
LH-IM-04	8/30/2025 23:00	7.93	23.26	14.737	93.29	1
LH-IM-04	8/30/2025 23:15	9.04	23.26	14.739	106.35	1
LH-IM-04	8/30/2025 23:30	8.59	23.26	14.737	101.06	1
LH-IM-04	8/30/2025 23:45	8.64	23.26	14.739	101.65	1
LH-IM-04	8/31/2025 0:00	8.15	23.24	14.738	94.77	1
LH-IM-04	8/31/2025 0:15	8.71	23.24	14.739	101.28	1
LH-IM-04	8/31/2025 0:30	8.81	23.22	14.742	102.44	1
LH-IM-04	8/31/2025 0:45	8.67	23.2	14.744	100.81	1
LH-IM-04	8/31/2025 1:00	8.53	23.2	14.744	99.19	1
LH-IM-04	8/31/2025 1:15	8.68	23.18	14.743	100.93	1
LH-IM-04	8/31/2025 1:30	8.68	23.18	14.743	100.93	1
LH-IM-04	8/31/2025 1:45	8.36	23.16	14.746	97.21	1
LH-IM-04	8/31/2025 2:00	7.9	23.16	14.747	91.86	1
LH-IM-04	8/31/2025 2:15	8.32	23.14	14.75	96.74	1
LH-IM-04	8/31/2025 2:30	8.2	23.14	14.749	95.35	1
LH-IM-04	8/31/2025 2:45	8.29	23.14	14.75	96.4	1
LH-IM-04	8/31/2025 3:00	8.24	23.12	14.752	95.81	1
LH-IM-04	8/31/2025 3:15	8.27	23.12	14.754	96.16	1
LH-IM-04	8/31/2025 3:30	7.84	23.12	14.755	91.16	1
LH-IM-04	8/31/2025 3:45	7.48	23.12	14.757	86.98	1
LH-IM-04	8/31/2025 4:00	7.96	23.1	14.758	92.56	1
LH-IM-04	8/31/2025 4:15	8.17	23.08	14.759	95	1
LH-IM-04	8/31/2025 4:30	8.05	23.08	14.757	93.6	1
LH-IM-04	8/31/2025 4:45	8.1	23.08	14.759	94.19	1
LH-IM-04	8/31/2025 5:00	8.06	23.06	14.76	93.72	1
LH-IM-04	8/31/2025 5:15	8.04	23.06	14.762	93.49	1
LH-IM-04	8/31/2025 5:30	8.03	23.04	14.762	93.37	1
LH-IM-04	8/31/2025 5:45	8.02	23.04	14.764	93.26	1
LH-IM-04	8/31/2025 6:00	7.94	23.02	14.765	92.33	1
LH-IM-04	8/31/2025 6:15	8.11	23.02	14.769	94.3	1
LH-IM-04	8/31/2025 6:30	7.96	23.02	14.771	92.56	1
LH-IM-04	8/31/2025 6:45	7.69	23.02	14.777	89.42	1
LH-IM-04	8/31/2025 7:00	7.95	23	14.78	92.44	1
LH-IM-04	8/31/2025 7:15	8.06	23	14.784	93.72	1
LH-IM-04	8/31/2025 7:30	7.99	23	14.785	92.91	1
LH-IM-04	8/31/2025 7:45	8.23	23	14.788	95.7	1
LH-IM-04	8/31/2025 8:00	8.32	23	14.79	96.74	1
LH-IM-04	8/31/2025 8:15	8.09	22.98	14.791	94.07	1
LH-IM-04	8/31/2025 8:30	8.07	22.98	14.79	93.84	1
LH-IM-04	8/31/2025 8:45	8.08	22.98	14.795	93.95	1
LH-IM-04	8/31/2025 9:00	8.35	22.96	14.798	97.09	1
LH-IM-04	8/31/2025 9:15	8.47	22.98	14.796	98.49	1
LH-IM-04	8/31/2025 9:30	8.46	22.98	14.799	98.37	1
LH-IM-04	8/31/2025 9:45	8.51	22.96	14.8	98.95	1
LH-IM-04	8/31/2025 10:00	8.47	22.96	14.805	98.49	1
LH-IM-04	8/31/2025 10:15	8.48	22.96	14.806	98.6	1
LH-IM-04	8/31/2025 10:30	8.53	22.96	14.806	99.19	1
LH-IM-04	8/31/2025 10:45	8.56	22.94	14.807	99.53	1
LH-IM-04	8/31/2025 11:00	8.53	22.94	14.806	99.19	1
LH-IM-04	8/31/2025 11:15	8.43	22.94	14.805	98.02	1
LH-IM-04	8/31/2025 11:30	8.47	22.94	14.806	98.49	1
LH-IM-04	8/31/2025 11:45	8.56	22.92	14.804	99.53	1
LH-IM-04	8/31/2025 12:00	8.47	22.92	14.803	98.49	1
LH-IM-04	8/31/2025 12:15	8.22	22.9	14.8	95.58	1
LH-IM-04	8/31/2025 12:30	8.29	22.9	14.798	96.4	1
LH-IM-04	8/31/2025 12:45	8.29	22.9	14.8	96.4	1
LH-IM-04	8/31/2025 13:00	8.3	22.9	14.798	96.51	1

Station Name	Date Time	DO mg/L	Temp C	Air Pressure PSI	Saturation PCT	Use Code
LH-IM-04	8/31/2025 13:15	8.25	22.88	14.796	95.93	1
LH-IM-04	8/31/2025 13:30	8.23	22.88	14.797	95.7	1
LH-IM-04	8/31/2025 13:45	8.25	22.88	14.797	95.93	1
LH-IM-04	8/31/2025 14:00	8.32	22.88	14.796	96.74	1
LH-IM-04	8/31/2025 14:15	8.34	22.88	14.793	96.98	1
LH-IM-04	8/31/2025 14:30	8.44	22.88	14.789	98.14	1
LH-IM-04	8/31/2025 14:45	8.4	22.88	14.789	97.67	1
LH-IM-04	8/31/2025 15:00	8.32	22.88	14.788	96.74	1
LH-IM-04	8/31/2025 15:15	8.36	22.86	14.786	97.21	1
LH-IM-04	8/31/2025 15:30	8.37	22.86	14.789	97.33	1
LH-IM-04	8/31/2025 15:45	8.5	22.86	14.791	98.84	1
LH-IM-04	8/31/2025 16:00	8.56	22.86	14.792	99.53	1
LH-IM-04	8/31/2025 16:15	8.46	22.86	14.789	98.37	1
LH-IM-04	8/31/2025 16:30	8.42	22.84	14.788	97.91	1
LH-IM-04	8/31/2025 16:45	8.45	22.86	14.788	98.26	1
LH-IM-04	8/31/2025 17:00	8.45	22.84	14.789	98.26	1
LH-IM-04	8/31/2025 17:15	8.36	22.84	14.794	97.21	1
LH-IM-04	8/31/2025 17:30	8.36	22.82	14.793	97.21	1
LH-IM-04	8/31/2025 17:45	8.38	22.82	14.793	97.44	1
LH-IM-04	8/31/2025 18:00	8.25	22.82	14.795	95.93	1
LH-IM-04	8/31/2025 18:15	8.27	22.82	14.794	96.16	1
LH-IM-04	8/31/2025 18:30	8.22	22.8	14.794	95.58	1
LH-IM-04	8/31/2025 18:45	8.16	22.82	14.795	94.88	1
LH-IM-04	8/31/2025 19:00	8.21	22.8	14.796	95.47	1
LH-IM-04	8/31/2025 19:15	8.23	22.8	14.796	95.7	1
LH-IM-04	8/31/2025 19:30	8.28	22.8	14.794	96.28	1
LH-IM-04	8/31/2025 19:45	8.23	22.78	14.796	95.7	1
LH-IM-04	8/31/2025 20:00	8.16	22.78	14.798	94.88	1
LH-IM-04	8/31/2025 20:15	8.17	22.78	14.8	95	1
LH-IM-04	8/31/2025 20:30	8.12	22.78	14.804	94.42	1
LH-IM-04	8/31/2025 20:45	8.12	22.78	14.806	94.42	1
LH-IM-04	8/31/2025 21:00	8.13	22.78	14.807	94.53	1
LH-IM-04	8/31/2025 21:15	8.08	22.78	14.808	93.95	1
LH-IM-04	8/31/2025 21:30	8.09	22.78	14.81	94.07	1
LH-IM-04	8/31/2025 21:45	8.07	22.78	14.811	93.84	1
LH-IM-04	8/31/2025 22:00	8.05	22.78	14.811	93.6	1
LH-IM-04	8/31/2025 22:15	8.02	22.78	14.814	93.26	1
LH-IM-04	8/31/2025 22:30	8.03	22.78	14.812	93.37	1
LH-IM-04	8/31/2025 22:45	8	22.78	14.814	93.02	1
LH-IM-04	8/31/2025 23:00	7.91	22.78	14.815	91.98	1
LH-IM-04	8/31/2025 23:15	7.86	22.76	14.812	91.4	1
LH-IM-04	8/31/2025 23:30	7.97	22.76	14.811	92.67	1
LH-IM-04	8/31/2025 23:45	8.13	22.74	14.812	93.45	1
LH-IM-04	9/1/2025 0:00	8.39	22.74	14.814	96.44	1
LH-IM-04	9/1/2025 0:15	8.48	22.72	14.815	97.47	1
LH-IM-04	9/1/2025 0:30	8.43	22.72	14.815	96.9	1
LH-IM-04	9/1/2025 0:45	8.42	22.72	14.817	96.78	1
LH-IM-04	9/1/2025 1:00	8.36	22.72	14.816	96.09	1
LH-IM-04	9/1/2025 1:15	8.44	22.7	14.816	97.01	1
LH-IM-04	9/1/2025 1:30	8.4	22.68	14.815	96.55	1
LH-IM-04	9/1/2025 1:45	8.37	22.68	14.815	96.21	1
LH-IM-04	9/1/2025 2:00	8.35	22.68	14.815	95.98	1
LH-IM-04	9/1/2025 2:15	8.32	22.68	14.814	95.63	1
LH-IM-04	9/1/2025 2:30	8.2	22.66	14.813	94.25	1
LH-IM-04	9/1/2025 2:45	8.15	22.66	14.813	93.68	1
LH-IM-04	9/1/2025 3:00	8.24	22.66	14.815	94.71	1
LH-IM-04	9/1/2025 3:15	8.28	22.66	14.814	95.17	1
LH-IM-04	9/1/2025 3:30	8.32	22.66	14.816	95.63	1
LH-IM-04	9/1/2025 3:45	8.25	22.66	14.816	94.83	1
LH-IM-04	9/1/2025 4:00	8.28	22.64	14.82	95.17	1
LH-IM-04	9/1/2025 4:15	8.11	22.64	14.818	93.22	1
LH-IM-04	9/1/2025 4:30	8.13	22.64	14.818	93.45	1
LH-IM-04	9/1/2025 4:45	8.13	22.64	14.821	93.45	1
LH-IM-04	9/1/2025 5:00	7.94	22.62	14.821	91.26	1
LH-IM-04	9/1/2025 5:15	8.05	22.64	14.821	92.53	1
LH-IM-04	9/1/2025 5:30	8.09	22.64	14.821	92.99	1
LH-IM-04	9/1/2025 5:45	8.09	22.64	14.823	92.99	1
LH-IM-04	9/1/2025 6:00	8.06	22.62	14.827	92.64	1
LH-IM-04	9/1/2025 6:15	8.05	22.62	14.833	92.53	1
LH-IM-04	9/1/2025 6:30	7.94	22.62	14.836	91.26	1
LH-IM-04	9/1/2025 6:45	8	22.6	14.833	91.95	1
LH-IM-04	9/1/2025 7:00	7.92	22.6	14.837	91.03	1
LH-IM-04	9/1/2025 7:15	7.92	22.6	14.835	91.03	1
LH-IM-04	9/1/2025 7:30	7.89	22.6	14.836	90.69	1
LH-IM-04	9/1/2025 7:45	7.87	22.6	14.836	90.46	1
LH-IM-04	9/1/2025 8:00	7.85	22.6	14.837	90.23	1
LH-IM-04	9/1/2025 8:15	7.82	22.6	14.836	89.89	1
LH-IM-04	9/1/2025 8:30	7.86	22.6	14.838	90.34	1
LH-IM-04	9/1/2025 8:45	7.84	22.6	14.84	90.11	1
LH-IM-04	9/1/2025 9:00	7.79	22.58	14.846	88.52	1
LH-IM-04	9/1/2025 9:15	7.82	22.58	14.846	88.86	1
LH-IM-04	9/1/2025 9:30	7.9	22.58	14.847	89.77	1
LH-IM-04	9/1/2025 9:45	7.96	22.58	14.846	90.45	1
LH-IM-04	9/1/2025 10:00	7.96	22.58	14.845	90.45	1

Station Name	Date Time	DO mg/L	Temp C	Air Pressure PSI	Saturation PCT	Use Code
LH-IM-04	9/1/2025 10:15	7.97	22.58	14.849	90.57	1
LH-IM-04	9/1/2025 10:30	7.98	22.58	14.848	90.68	1
LH-IM-04	9/1/2025 10:45	7.99	22.58	14.849	90.8	1
LH-IM-04	9/1/2025 11:00	7.97	22.58	14.848	90.57	1
LH-IM-04	9/1/2025 11:15	7.95	22.58	14.845	90.34	1
LH-IM-04	9/1/2025 11:30	7.94	22.58	14.849	90.23	1
LH-IM-04	9/1/2025 11:45	8	22.6	14.851	90.91	1
LH-IM-04	9/1/2025 12:00	8.04	22.6	14.851	91.36	1
LH-IM-04	9/1/2025 12:15	7.99	22.6	14.852	90.8	1
LH-IM-04	9/1/2025 12:30	8.01	22.6	14.851	91.02	1
LH-IM-04	9/1/2025 12:45	8.16	22.6	14.848	92.73	1
LH-IM-04	9/1/2025 13:00	8.16	22.6	14.847	92.73	1
LH-IM-04	9/1/2025 13:15	8.11	22.6	14.846	92.16	1
LH-IM-04	9/1/2025 13:30	8.21	22.6	14.844	93.3	1
LH-IM-04	9/1/2025 13:45	8.03	22.6	14.843	91.25	1
LH-IM-04	9/1/2025 14:00	8.11	22.58	14.841	92.16	1
LH-IM-04	9/1/2025 14:15	8.22	22.6	14.841	93.41	1
LH-IM-04	9/1/2025 14:30	7.89	22.58	14.839	90.69	1
LH-IM-04	9/1/2025 14:45	7.9	22.58	14.837	90.8	1
LH-IM-04	9/1/2025 15:00	8.05	22.58	14.836	92.53	1
LH-IM-04	9/1/2025 15:15	8.13	22.58	14.834	93.45	1
LH-IM-04	9/1/2025 15:30	8.05	22.58	14.835	92.53	1
LH-IM-04	9/1/2025 15:45	8.04	22.6	14.835	92.41	1
LH-IM-04	9/1/2025 16:00	8.29	22.58	14.833	95.29	1
LH-IM-04	9/1/2025 16:15	8.36	22.6	14.829	96.09	1
LH-IM-04	9/1/2025 16:30	8.22	22.6	14.826	94.48	1
LH-IM-04	9/1/2025 16:45	8.12	22.58	14.825	93.33	1
LH-IM-04	9/1/2025 17:00	8.02	22.58	14.824	92.18	1
LH-IM-04	9/1/2025 17:15	7.84	22.56	14.826	90.11	1
LH-IM-04	9/1/2025 17:30	7.7	22.56	14.823	88.51	1
LH-IM-04	9/1/2025 17:45	7.7	22.54	14.825	88.51	1
LH-IM-04	9/1/2025 18:00	7.8	22.54	14.824	89.66	1
LH-IM-04	9/1/2025 18:15	7.71	22.56	14.824	88.62	1
LH-IM-04	9/1/2025 18:30	7.68	22.54	14.822	88.28	1
LH-IM-04	9/1/2025 18:45	7.63	22.54	14.822	87.7	1
LH-IM-04	9/1/2025 19:00	7.66	22.54	14.823	88.05	1
LH-IM-04	9/1/2025 19:15	7.59	22.54	14.82	87.24	1
LH-IM-04	9/1/2025 19:30	7.58	22.54	14.821	87.13	1
LH-IM-04	9/1/2025 19:45	7.53	22.54	14.822	86.55	1
LH-IM-04	9/1/2025 20:00	7.53	22.54	14.823	86.55	1
LH-IM-04	9/1/2025 20:15	7.51	22.54	14.824	86.32	1
LH-IM-04	9/1/2025 20:30	7.53	22.54	14.825	86.55	1
LH-IM-04	9/1/2025 20:45	7.67	22.56	14.825	88.16	1
LH-IM-04	9/1/2025 21:00	7.66	22.54	14.823	88.05	1
LH-IM-04	9/1/2025 21:15	7.58	22.54	14.825	87.13	1
LH-IM-04	9/1/2025 21:30	7.64	22.54	14.823	87.82	1
LH-IM-04	9/1/2025 21:45	7.85	22.54	14.821	90.23	1
LH-IM-04	9/1/2025 22:00	7.69	22.54	14.819	88.39	1
LH-IM-04	9/1/2025 22:15	7.88	22.54	14.82	90.57	1
LH-IM-04	9/1/2025 22:30	7.88	22.54	14.817	90.57	1
LH-IM-04	9/1/2025 22:45	7.84	22.54	14.817	90.11	1
LH-IM-04	9/1/2025 23:00	7.86	22.54	14.819	90.34	1
LH-IM-04	9/1/2025 23:15	8.11	22.56	14.818	93.22	1
LH-IM-04	9/1/2025 23:30	8.06	22.56	14.818	92.64	1
LH-IM-04	9/1/2025 23:45	8.01	22.56	14.818	92.07	1
LH-IM-04	9/2/2025 0:00	7.91	22.56	14.819	90.92	1
LH-IM-04	9/2/2025 0:15	7.83	22.54	14.816	90	1
LH-IM-04	9/2/2025 0:30	7.81	22.54	14.817	89.77	1
LH-IM-04	9/2/2025 0:45	7.98	22.56	14.813	91.72	1
LH-IM-04	9/2/2025 1:00	7.94	22.56	14.808	91.26	1
LH-IM-04	9/2/2025 1:15	8	22.56	14.81	91.95	1
LH-IM-04	9/2/2025 1:30	7.99	22.56	14.806	91.84	1
LH-IM-04	9/2/2025 1:45	7.94	22.56	14.807	91.26	1
LH-IM-04	9/2/2025 2:00	7.97	22.56	14.809	91.61	1
LH-IM-04	9/2/2025 2:15	7.9	22.56	14.805	90.8	1
LH-IM-04	9/2/2025 2:30	7.98	22.56	14.805	91.72	1
LH-IM-04	9/2/2025 2:45	7.93	22.56	14.805	91.15	1
LH-IM-04	9/2/2025 3:00	7.96	22.56	14.805	91.49	1
LH-IM-04	9/2/2025 3:15	7.93	22.56	14.806	91.15	1
LH-IM-04	9/2/2025 3:30	7.85	22.56	14.807	90.23	1
LH-IM-04	9/2/2025 3:45	7.87	22.56	14.805	90.46	1
LH-IM-04	9/2/2025 4:00	7.86	22.56	14.807	90.34	1
LH-IM-04	9/2/2025 4:15	7.88	22.56	14.806	90.57	1
LH-IM-04	9/2/2025 4:30	7.84	22.56	14.806	90.11	1
LH-IM-04	9/2/2025 4:45	7.8	22.56	14.802	89.66	1
LH-IM-04	9/2/2025 5:00	7.76	22.56	14.8	89.2	1
LH-IM-04	9/2/2025 5:15	7.78	22.56	14.802	89.43	1
LH-IM-04	9/2/2025 5:30	7.78	22.56	14.802	89.43	1
LH-IM-04	9/2/2025 5:45	7.77	22.56	14.801	89.31	1
LH-IM-04	9/2/2025 6:00	7.78	22.56	14.802	89.43	1
LH-IM-04	9/2/2025 6:15	7.76	22.54	14.8	89.2	1
LH-IM-04	9/2/2025 6:30	7.77	22.56	14.801	89.31	1
LH-IM-04	9/2/2025 6:45	7.7	22.54	14.803	88.51	1
LH-IM-04	9/2/2025 7:00	7.69	22.56	14.803	88.39	1

Dissolved Oxygen Saturation Continous Monitoring Data
Normandeau Associates Inc.

Station Name	Date Time	DO mg/L	Temp C	Air Pressure PSI	Saturation PCT	Use Code
LH-IM-04	9/2/2025 7:15	7.66	22.56	14.803	88.05	1
LH-IM-04	9/2/2025 7:30	7.62	22.54	14.805	87.59	1
LH-IM-04	9/2/2025 7:45	7.6	22.56	14.807	87.36	1
LH-IM-04	9/2/2025 8:00	7.56	22.56	14.805	86.9	1
LH-IM-04	9/2/2025 8:15	7.57	22.54	14.803	87.01	1
LH-IM-04	9/2/2025 8:30	7.56	22.54	14.801	86.9	1
LH-IM-04	9/2/2025 8:45	7.56	22.54	14.801	86.9	1
LH-IM-04	9/2/2025 9:00	7.5	22.56	14.801	86.21	1
LH-IM-04	9/2/2025 9:15	7.46	22.54	14.798	85.75	1
LH-IM-04	9/2/2025 9:30	7.45	22.54	14.799	85.63	1
LH-IM-04	9/2/2025 9:45	7.43	22.54	14.803	85.4	1
LH-IM-04	9/2/2025 10:00	7.52	22.54	14.799	86.44	1
LH-IM-04	9/2/2025 10:15	7.45	22.54	14.8	85.63	1
LH-IM-04	9/2/2025 10:30	7.86	22.56	14.796	90.34	1
LH-IM-04	9/2/2025 10:45	7.45	22.56	14.794	85.63	1
LH-IM-04	9/2/2025 11:00	7.48	22.56	14.793	85.98	1
LH-IM-04	9/2/2025 11:15	7.65	22.56	14.791	87.93	1
LH-IM-04	9/2/2025 11:30	7.58	22.56	14.788	87.13	1
LH-IM-04	9/2/2025 11:45	7.52	22.56	14.784	86.44	1
LH-IM-04	9/2/2025 12:00	7.46	22.54	14.78	85.75	1
LH-IM-04	9/2/2025 12:15	7.47	22.56	14.778	85.86	1
LH-IM-04	9/2/2025 12:30	7.66	22.56	14.779	88.05	1
LH-IM-04	9/2/2025 12:45	7.88	22.56	14.778	90.57	1
LH-IM-04	9/2/2025 13:00	8.29	25.48	14.771	101.1	2
LH-IM-04	9/2/2025 13:15	0	0	14.769	0	2
LH-IM-04	9/2/2025 13:30	8.57	23.04	14.768	99.65	2
LH-IM-04	9/2/2025 13:45	9.15	22.62	14.764	105.17	1
LH-IM-04	9/2/2025 14:00	8.53	22.58	14.76	98.05	1
LH-IM-04	9/2/2025 14:15	8.81	22.56	14.762	101.26	1
LH-IM-04	9/2/2025 14:30	9.03	22.56	14.758	103.79	1
LH-IM-04	9/2/2025 14:45	8.85	22.56	14.757	101.72	1
LH-IM-04	9/2/2025 15:00	9.1	22.56	14.753	104.6	1
LH-IM-04	9/2/2025 15:15	9.66	22.58	14.748	111.03	1
LH-IM-04	9/2/2025 15:30	9.76	22.58	14.747	112.18	1
LH-IM-04	9/2/2025 15:45	9.7	22.58	14.746	111.49	1
LH-IM-04	9/2/2025 16:00	9.72	22.58	14.747	111.72	1
LH-IM-04	9/2/2025 16:15	9.4	22.58	14.747	108.05	1
LH-IM-04	9/2/2025 16:30	9.65	22.58	14.747	110.92	1
LH-IM-04	9/2/2025 16:45	9.48	22.58	14.746	108.97	1
LH-IM-04	9/2/2025 17:00	9.16	22.58	14.743	106.51	1
LH-IM-04	9/2/2025 17:15	9.09	22.58	14.743	105.7	1
LH-IM-04	9/2/2025 17:30	9.21	22.58	14.739	107.09	1
LH-IM-04	9/2/2025 17:45	9.28	22.58	14.737	107.91	1
LH-IM-04	9/2/2025 18:00	9.13	22.58	14.737	106.16	1
LH-IM-04	9/2/2025 18:15	9.31	22.58	14.737	108.26	1
LH-IM-04	9/2/2025 18:30	9.25	22.58	14.734	107.56	1
LH-IM-04	9/2/2025 18:45	9.2	22.58	14.731	106.98	1
LH-IM-04	9/2/2025 19:00	9.24	22.58	14.729	107.44	1
LH-IM-04	9/2/2025 19:15	9.18	22.58	14.728	106.74	1
LH-IM-04	9/2/2025 19:30	9.15	22.58	14.73	106.4	1
LH-IM-04	9/2/2025 19:45	9.2	22.58	14.729	106.98	1
LH-IM-04	9/2/2025 20:00	9.15	22.58	14.727	106.4	1
LH-IM-04	9/2/2025 20:15	9.07	22.58	14.73	105.47	1
LH-IM-04	9/2/2025 20:30	8.95	22.58	14.728	104.07	1
LH-IM-04	9/2/2025 20:45	8.75	22.56	14.728	101.74	1
LH-IM-04	9/2/2025 21:00	8.47	22.56	14.728	98.49	1
LH-IM-04	9/2/2025 21:15	8.39	22.56	14.726	97.56	1
LH-IM-04	9/2/2025 21:30	8.2	22.54	14.726	95.35	1
LH-IM-04	9/2/2025 21:45	8.04	22.54	14.724	93.49	1
LH-IM-04	9/2/2025 22:00	8.13	22.54	14.724	94.53	1
LH-IM-04	9/2/2025 22:15	7.87	22.54	14.722	91.51	1
LH-IM-04	9/2/2025 22:30	7.88	22.54	14.723	91.63	1
LH-IM-04	9/2/2025 22:45	8.06	22.54	14.722	93.72	1
LH-IM-04	9/2/2025 23:00	7.81	22.54	14.723	90.81	1
LH-IM-04	9/2/2025 23:15	8.96	22.56	14.722	104.19	1
LH-IM-04	9/2/2025 23:30	9.15	22.54	14.721	106.4	1
LH-IM-04	9/2/2025 23:45	8.96	22.54	14.72	104.19	1
LH-IM-04	9/3/2025 0:00	9.15	22.54	14.721	106.4	1
LH-IM-04	9/3/2025 0:15	9.1	22.52	14.722	105.81	1
LH-IM-04	9/3/2025 0:30	8.67	22.52	14.721	100.81	1
LH-IM-04	9/3/2025 0:45	8.9	22.52	14.72	103.49	1
LH-IM-04	9/3/2025 1:00	8.94	22.5	14.719	103.95	1
LH-IM-04	9/3/2025 1:15	8.97	22.5	14.717	104.3	1
LH-IM-04	9/3/2025 1:30	8.33	22.52	14.714	96.86	1
LH-IM-04	9/3/2025 1:45	8.99	22.52	14.712	104.53	1
LH-IM-04	9/3/2025 2:00	8.34	22.5	14.71	96.98	1
LH-IM-04	9/3/2025 2:15	8.28	22.5	14.71	96.28	1
LH-IM-04	9/3/2025 2:30	9.46	22.5	14.707	110	1
LH-IM-04	9/3/2025 2:45	8.98	22.5	14.707	104.42	1
LH-IM-04	9/3/2025 3:00	9.51	22.5	14.704	110.58	1
LH-IM-04	9/3/2025 3:15	9.37	22.52	14.706	108.95	1
LH-IM-04	9/3/2025 3:30	9.36	22.52	14.702	108.84	1
LH-IM-04	9/3/2025 3:45	9.13	22.54	14.702	106.16	1
LH-IM-04	9/3/2025 4:00	9.53	22.52	14.7	110.81	1

Station Name	Date Time	DO mg/L	Temp C	Air Pressure PSI	Saturation PCT	Use Code
LH-IM-04	9/3/2025 4:15	9.16	22.52	14.697	106.51	1
LH-IM-04	9/3/2025 4:30	9.32	22.54	14.695	108.37	1
LH-IM-04	9/3/2025 4:45	9.49	22.54	14.696	110.35	1
LH-IM-04	9/3/2025 5:00	9.53	22.52	14.696	110.81	1
LH-IM-04	9/3/2025 5:15	9.36	22.52	14.693	108.84	1
LH-IM-04	9/3/2025 5:30	9.32	22.52	14.694	108.37	1
LH-IM-04	9/3/2025 5:45	9.48	22.52	14.693	110.23	1
LH-IM-04	9/3/2025 6:00	9.56	22.52	14.692	111.16	1
LH-IM-04	9/3/2025 6:15	9.48	22.52	14.694	110.23	1
LH-IM-04	9/3/2025 6:30	9.66	22.54	14.698	112.33	1
LH-IM-04	9/3/2025 6:45	9.46	22.54	14.702	110	1
LH-IM-04	9/3/2025 7:00	9.53	22.54	14.697	110.81	1
LH-IM-04	9/3/2025 7:15	9.45	22.54	14.697	109.88	1
LH-IM-04	9/3/2025 7:30	9.49	22.56	14.699	110.35	1
LH-IM-04	9/3/2025 7:45	9.63	22.56	14.696	111.98	1
LH-IM-04	9/3/2025 8:00	9.41	22.56	14.698	109.42	1
LH-IM-04	9/3/2025 8:15	9.34	22.56	14.697	108.6	1
LH-IM-04	9/3/2025 8:30	9.46	22.56	14.695	110	1
LH-IM-04	9/3/2025 8:45	9.35	22.56	14.695	108.72	1
LH-IM-04	9/3/2025 9:00	9.45	22.58	14.698	109.88	1
LH-IM-04	9/3/2025 9:15	9.49	22.58	14.698	110.35	1
LH-IM-04	9/3/2025 9:30	9.75	22.6	14.697	113.37	1
LH-IM-04	9/3/2025 9:45	9.93	22.62	14.697	115.47	1
LH-IM-04	9/3/2025 10:00	9.95	22.64	14.702	115.7	1
LH-IM-04	9/3/2025 10:15	9.89	22.62	14.694	115	1
LH-IM-04	9/3/2025 10:30	9.9	22.62	14.693	115.12	1
LH-IM-04	9/3/2025 10:45	9.88	22.62	14.691	114.88	1
LH-IM-04	9/3/2025 11:00	9.79	22.6	14.689	113.84	1
LH-IM-04	9/3/2025 11:15	9.66	22.58	14.685	112.33	1
LH-IM-04	9/3/2025 11:30	9.8	22.6	14.684	113.95	1
LH-IM-04	9/3/2025 11:45	9.63	22.58	14.683	111.98	1
LH-IM-04	9/3/2025 12:00	9.76	22.6	14.681	113.49	1
LH-IM-04	9/3/2025 12:15	9.65	22.58	14.676	112.21	1
LH-IM-04	9/3/2025 12:30	9.45	22.54	14.674	109.88	1
LH-IM-04	9/3/2025 12:45	9.51	22.56	14.672	110.58	1
LH-IM-04	9/3/2025 13:00	9.56	22.54	14.669	111.16	1
LH-IM-04	9/3/2025 13:15	9.52	22.54	14.668	110.7	1
LH-IM-04	9/3/2025 13:30	9.52	22.54	14.664	110.7	1
LH-IM-04	9/3/2025 13:45	9.36	22.52	14.663	108.84	1
LH-IM-04	9/3/2025 14:00	9.31	22.5	14.656	108.26	1
LH-IM-04	9/3/2025 14:15	9.03	22.5	14.657	105	1
LH-IM-04	9/3/2025 14:30	9.23	22.52	14.65	107.33	1
LH-IM-04	9/3/2025 14:45	9.28	22.54	14.646	107.91	1
LH-IM-04	9/3/2025 15:00	9.33	22.56	14.647	108.49	1
LH-IM-04	9/3/2025 15:15	9.18	22.56	14.643	106.74	1
LH-IM-04	9/3/2025 15:30	9.23	22.56	14.644	107.33	1
LH-IM-04	9/3/2025 15:45	9.29	22.58	14.642	108.02	1
LH-IM-04	9/3/2025 16:00	9.33	22.58	14.645	108.49	1
LH-IM-04	9/3/2025 16:15	9.32	22.58	14.645	108.37	1
LH-IM-04	9/3/2025 16:30	9.35	22.58	14.644	108.72	1
LH-IM-04	9/3/2025 16:45	9.31	22.58	14.642	108.26	1
LH-IM-04	9/3/2025 17:00	9.56	22.6	14.641	111.16	1
LH-IM-04	9/3/2025 17:15	9.57	22.66	14.641	111.28	1
LH-IM-04	9/3/2025 17:30	9.52	22.66	14.639	110.7	1
LH-IM-04	9/3/2025 17:45	9.52	22.64	14.637	110.7	1
LH-IM-04	9/3/2025 18:00	9.49	22.66	14.635	110.35	1
LH-IM-04	9/3/2025 18:15	9.22	22.6	14.637	107.21	1
LH-IM-04	9/3/2025 18:30	8.81	22.62	14.634	102.44	1
LH-IM-04	9/3/2025 18:45	9	22.54	14.633	104.65	1
LH-IM-04	9/3/2025 19:00	8.95	22.54	14.629	104.07	1
LH-IM-04	9/3/2025 19:15	9.12	22.56	14.632	106.05	1
LH-IM-04	9/3/2025 19:30	8.95	22.58	14.629	104.07	1
LH-IM-04	9/3/2025 19:45	8.8	22.58	14.631	102.33	1
LH-IM-04	9/3/2025 20:00	8.94	22.56	14.635	103.95	1
LH-IM-04	9/3/2025 20:15	8.82	22.54	14.634	102.56	1
LH-IM-04	9/3/2025 20:30	9.02	22.56	14.637	104.88	1
LH-IM-04	9/3/2025 20:45	8.89	22.56	14.641	103.37	1
LH-IM-04	9/3/2025 21:00	8.88	22.56	14.639	103.26	1
LH-IM-04	9/3/2025 21:15	8.8	22.54	14.637	102.33	1
LH-IM-04	9/3/2025 21:30	8.77	22.54	14.641	101.98	1
LH-IM-04	9/3/2025 21:45	8.67	22.54	14.642	100.81	1
LH-IM-04	9/3/2025 22:00	8.66	22.56	14.643	100.7	1
LH-IM-04	9/3/2025 22:15	8.27	22.54	14.644	96.16	1
LH-IM-04	9/3/2025 22:30	8.24	22.54	14.646	95.81	1
LH-IM-04	9/3/2025 22:45	8.08	22.54	14.646	93.95	1
LH-IM-04	9/3/2025 23:00	8.05	22.52	14.647	93.6	1
LH-IM-04	9/3/2025 23:15	7.91	22.52	14.648	91.98	1
LH-IM-04	9/3/2025 23:30	7.7	22.52	14.647	89.53	1
LH-IM-04	9/3/2025 23:45	7.84	22.52	14.647	91.16	1
LH-IM-04	9/4/2025 0:00	7.77	22.52	14.647	90.35	1
LH-IM-04	9/4/2025 0:15	7.73	22.52	14.647	89.88	1
LH-IM-04	9/4/2025 0:30	7.71	22.52	14.648	89.65	1
LH-IM-04	9/4/2025 0:45	7.5	22.52	14.649	87.21	1
LH-IM-04	9/4/2025 1:00	7.6	22.52	14.648	88.37	1

Station Name	Date Time	DO mg/L	Temp C	Air Pressure PSI	Saturation PCT	Use Code
LH-IM-04	9/4/2025 1:15	7.57	22.52	14.649	88.02	1
LH-IM-04	9/4/2025 1:30	7.36	22.54	14.649	85.58	1
LH-IM-04	9/4/2025 1:45	7.81	22.58	14.653	90.81	1
LH-IM-04	9/4/2025 2:00	8.47	22.62	14.653	98.49	1
LH-IM-04	9/4/2025 2:15	8.36	22.6	14.653	97.21	1
LH-IM-04	9/4/2025 2:30	8.72	22.62	14.654	101.4	1
LH-IM-04	9/4/2025 2:45	8.68	22.62	14.652	100.93	1
LH-IM-04	9/4/2025 3:00	8.83	22.64	14.654	102.67	1
LH-IM-04	9/4/2025 3:15	8.72	22.64	14.654	101.4	1
LH-IM-04	9/4/2025 3:30	8.72	22.64	14.65	101.4	1
LH-IM-04	9/4/2025 3:45	8.64	22.66	14.653	100.47	1
LH-IM-04	9/4/2025 4:00	8.6	22.66	14.65	100	1
LH-IM-04	9/4/2025 4:15	8.63	22.68	14.653	100.35	1
LH-IM-04	9/4/2025 4:30	8.51	22.68	14.654	98.95	1
LH-IM-04	9/4/2025 4:45	8.73	22.68	14.655	101.51	1
LH-IM-04	9/4/2025 5:00	9.18	22.68	14.653	106.74	1
LH-IM-04	9/4/2025 5:15	9.2	22.68	14.654	106.98	1
LH-IM-04	9/4/2025 5:30	9.19	22.68	14.653	106.86	1
LH-IM-04	9/4/2025 5:45	9.21	22.68	14.655	107.09	1
LH-IM-04	9/4/2025 6:00	9.14	22.7	14.655	106.28	1
LH-IM-04	9/4/2025 6:15	9.15	22.7	14.656	106.4	1
LH-IM-04	9/4/2025 6:30	9.03	22.7	14.659	105	1
LH-IM-04	9/4/2025 6:45	8.84	22.68	14.659	102.79	1
LH-IM-04	9/4/2025 7:00	8.94	22.68	14.66	103.95	1
LH-IM-04	9/4/2025 7:15	8.96	22.68	14.662	104.19	1
LH-IM-04	9/4/2025 7:30	8.74	22.68	14.665	101.63	1
LH-IM-04	9/4/2025 7:45	8.89	22.68	14.667	103.37	1
LH-IM-04	9/4/2025 8:00	9.04	22.68	14.665	105.12	1
LH-IM-04	9/4/2025 8:15	9.19	22.68	14.668	106.86	1
LH-IM-04	9/4/2025 8:30	9.23	22.68	14.668	107.33	1
LH-IM-04	9/4/2025 8:45	9.28	22.68	14.666	107.91	1
LH-IM-04	9/4/2025 9:00	9.24	22.68	14.666	107.44	1
LH-IM-04	9/4/2025 9:15	9.26	22.68	14.667	107.67	1
LH-IM-04	9/4/2025 9:30	9.17	22.7	14.67	106.63	1
LH-IM-04	9/4/2025 9:45	9.17	22.7	14.669	106.63	1
LH-IM-04	9/4/2025 10:00	9.21	22.7	14.667	107.09	1
LH-IM-04	9/4/2025 10:15	9.06	22.7	14.667	105.35	1
LH-IM-04	9/4/2025 10:30	8.7	22.66	14.668	101.16	1
LH-IM-04	9/4/2025 10:45	8.77	22.64	14.669	101.98	1
LH-IM-04	9/4/2025 11:00	8.72	22.64	14.665	101.4	1
LH-IM-04	9/4/2025 11:15	8.61	22.64	14.663	100.12	1
LH-IM-04	9/4/2025 11:30	8.7	22.64	14.665	101.16	1
LH-IM-04	9/4/2025 11:45	8.75	22.68	14.662	101.74	1
LH-IM-04	9/4/2025 12:00	8.8	22.68	14.659	102.33	1
LH-IM-04	9/4/2025 12:15	8.75	22.68	14.656	101.74	1
LH-IM-04	9/4/2025 12:30	8.7	22.68	14.653	101.16	1
LH-IM-04	9/4/2025 12:45	8.76	22.66	14.654	101.86	1
LH-IM-04	9/4/2025 13:00	8.88	22.64	14.653	103.26	1
LH-IM-04	9/4/2025 13:15	8.89	22.64	14.649	103.37	1
LH-IM-04	9/4/2025 13:30	8.92	22.62	14.652	103.72	1
LH-IM-04	9/4/2025 13:45	8.9	22.62	14.648	103.49	1
LH-IM-04	9/4/2025 14:00	8.95	22.64	14.644	104.07	1
LH-IM-04	9/4/2025 14:15	8.94	22.64	14.643	103.95	1
LH-IM-04	9/4/2025 14:30	8.92	22.64	14.642	103.72	1
LH-IM-04	9/4/2025 14:45	8.84	22.64	14.636	102.79	1
LH-IM-04	9/4/2025 15:00	8.8	22.62	14.635	102.33	1
LH-IM-04	9/4/2025 15:15	8.73	22.62	14.634	101.51	1
LH-IM-04	9/4/2025 15:30	8.74	22.62	14.635	101.63	1
LH-IM-04	9/4/2025 15:45	8.73	22.62	14.634	101.51	1
LH-IM-04	9/4/2025 16:00	8.8	22.62	14.634	102.33	1
LH-IM-04	9/4/2025 16:15	8.87	22.62	14.63	103.14	1
LH-IM-04	9/4/2025 16:30	8.88	22.64	14.631	103.26	1
LH-IM-04	9/4/2025 16:45	8.89	22.64	14.627	103.37	1
LH-IM-04	9/4/2025 17:00	8.9	22.64	14.626	103.49	1
LH-IM-04	9/4/2025 17:15	8.64	22.7	14.622	100.47	1
LH-IM-04	9/4/2025 17:30	8.9	22.66	14.624	103.49	1
LH-IM-04	9/4/2025 17:45	8.46	22.68	14.619	98.37	1
LH-IM-04	9/4/2025 18:00	8.05	22.6	14.619	93.6	1
LH-IM-04	9/4/2025 18:15	8.14	22.56	14.617	94.65	1
LH-IM-04	9/4/2025 18:30	8.25	22.58	14.618	95.93	1
LH-IM-04	9/4/2025 18:45	8.11	22.56	14.617	94.3	1
LH-IM-04	9/4/2025 19:00	8.04	22.54	14.617	93.49	1
LH-IM-04	9/4/2025 19:15	7.99	22.56	14.62	92.91	1
LH-IM-04	9/4/2025 19:30	8.17	22.54	14.623	95	1
LH-IM-04	9/4/2025 19:45	8.17	22.56	14.623	95	1
LH-IM-04	9/4/2025 20:00	8.1	22.56	14.628	94.19	1
LH-IM-04	9/4/2025 20:15	8.15	22.56	14.632	94.77	1
LH-IM-04	9/4/2025 20:30	8.32	22.58	14.636	96.74	1
LH-IM-04	9/4/2025 20:45	8.19	22.58	14.637	95.23	1
LH-IM-04	9/4/2025 21:00	8.17	22.56	14.639	95	1
LH-IM-04	9/4/2025 21:15	8.11	22.58	14.638	94.3	1
LH-IM-04	9/4/2025 21:30	8.09	22.56	14.641	94.07	1
LH-IM-04	9/4/2025 21:45	8.13	22.56	14.638	94.53	1
LH-IM-04	9/4/2025 22:00	8.06	22.56	14.64	93.72	1

Station Name	Date Time	DO mg/L	Temp C	Air Pressure PSI	Saturation PCT	Use Code
LH-IM-04	9/4/2025 22:15	8.06	22.56	14.64	93.72	1
LH-IM-04	9/4/2025 22:30	8.08	22.56	14.639	93.95	1
LH-IM-04	9/4/2025 22:45	8.07	22.56	14.638	93.84	1
LH-IM-04	9/4/2025 23:00	8.24	22.58	14.636	95.81	1
LH-IM-04	9/4/2025 23:15	8.25	22.58	14.639	95.93	1
LH-IM-04	9/4/2025 23:30	8.13	22.58	14.642	94.53	1
LH-IM-04	9/4/2025 23:45	8.31	22.6	14.642	96.63	1
LH-IM-04	9/5/2025 0:00	8.53	22.62	14.638	99.19	1
LH-IM-04	9/5/2025 0:15	8.41	22.64	14.642	97.79	1
LH-IM-04	9/5/2025 0:30	8.36	22.66	14.642	97.21	1
LH-IM-04	9/5/2025 0:45	8.32	22.68	14.643	96.74	1
LH-IM-04	9/5/2025 1:00	8.3	22.7	14.644	96.51	1
LH-IM-04	9/5/2025 1:15	8.33	22.68	14.645	96.86	1
LH-IM-04	9/5/2025 1:30	7.38	22.62	14.647	85.81	1
LH-IM-04	9/5/2025 1:45	8.16	22.64	14.645	94.88	1
LH-IM-04	9/5/2025 2:00	8.06	22.64	14.647	93.72	1
LH-IM-04	9/5/2025 2:15	7.7	22.62	14.645	89.53	1
LH-IM-04	9/5/2025 2:30	7.35	22.6	14.644	85.47	1
LH-IM-04	9/5/2025 2:45	7.18	22.6	14.647	83.49	1
LH-IM-04	9/5/2025 3:00	7.18	22.6	14.649	83.49	1
LH-IM-04	9/5/2025 3:15	7.16	22.6	14.654	83.26	1
LH-IM-04	9/5/2025 3:30	7.01	22.6	14.652	81.51	1
LH-IM-04	9/5/2025 3:45	6.93	22.62	14.652	80.58	1
LH-IM-04	9/5/2025 4:00	7.16	22.66	14.65	83.26	1
LH-IM-04	9/5/2025 4:15	7.34	22.68	14.647	85.35	1
LH-IM-04	9/5/2025 4:30	7.38	22.72	14.651	85.81	1
LH-IM-04	9/5/2025 4:45	7.56	22.74	14.647	87.91	1
LH-IM-04	9/5/2025 5:00	7.8	22.76	14.653	90.7	1
LH-IM-04	9/5/2025 5:15	7.7	22.76	14.651	89.53	1
LH-IM-04	9/5/2025 5:30	7.71	22.76	14.658	89.65	1
LH-IM-04	9/5/2025 5:45	7.5	22.74	14.658	87.21	1
LH-IM-04	9/5/2025 6:00	7.3	22.72	14.654	84.88	1
LH-IM-04	9/5/2025 6:15	7.47	22.74	14.656	86.86	1
LH-IM-04	9/5/2025 6:30	7.38	22.74	14.656	85.81	1
LH-IM-04	9/5/2025 6:45	7.41	22.74	14.656	86.16	1
LH-IM-04	9/5/2025 7:00	7.64	22.76	14.657	88.84	1
LH-IM-04	9/5/2025 7:15	7.5	22.76	14.663	87.21	1
LH-IM-04	9/5/2025 7:30	7.62	22.76	14.663	88.6	1
LH-IM-04	9/5/2025 7:45	7.74	22.76	14.668	90	1
LH-IM-04	9/5/2025 8:00	7.71	22.78	14.666	89.65	1
LH-IM-04	9/5/2025 8:15	7.79	22.78	14.671	90.58	1
LH-IM-04	9/5/2025 8:30	7.61	22.76	14.67	88.49	1
LH-IM-04	9/5/2025 8:45	7.54	22.76	14.671	87.67	1
LH-IM-04	9/5/2025 9:00	7.43	22.74	14.671	86.4	1
LH-IM-04	9/5/2025 9:15	7.48	22.74	14.674	86.98	1
LH-IM-04	9/5/2025 9:30	7.39	22.74	14.675	85.93	1
LH-IM-04	9/5/2025 9:45	7.38	22.72	14.671	85.81	1
LH-IM-04	9/5/2025 10:00	7.38	22.72	14.676	85.81	1
LH-IM-04	9/5/2025 10:15	7.29	22.72	14.675	84.77	1
LH-IM-04	9/5/2025 10:30	7.27	22.7	14.675	84.53	1
LH-IM-04	9/5/2025 10:45	7.51	22.72	14.675	87.33	1
LH-IM-04	9/5/2025 11:00	7.34	22.72	14.672	85.35	1
LH-IM-04	9/5/2025 11:15	7.76	22.74	14.675	90.23	1
LH-IM-04	9/5/2025 11:30	7.92	22.72	14.675	92.09	1
LH-IM-04	9/5/2025 11:45	7.91	22.74	14.674	91.98	1
LH-IM-04	9/5/2025 12:00	7.99	22.72	14.672	92.91	1
LH-IM-04	9/5/2025 12:15	8.13	22.74	14.671	94.53	1
LH-IM-04	9/5/2025 12:30	8.19	22.74	14.67	95.23	1
LH-IM-04	9/5/2025 12:45	8.18	22.74	14.667	95.12	1
LH-IM-04	9/5/2025 13:00	8.22	22.74	14.665	95.58	1
LH-IM-04	9/5/2025 13:15	8.23	22.72	14.658	95.7	1
LH-IM-04	9/5/2025 13:30	8.09	22.7	14.656	94.07	1
LH-IM-04	9/5/2025 13:45	7.9	22.68	14.654	91.86	1
LH-IM-04	9/5/2025 14:00	7.79	22.68	14.65	90.58	1
LH-IM-04	9/5/2025 14:15	7.94	22.68	14.65	92.33	1
LH-IM-04	9/5/2025 14:30	7.74	22.68	14.647	90	1
LH-IM-04	9/5/2025 14:45	7.87	22.68	14.645	91.51	1
LH-IM-04	9/5/2025 15:00	7.84	22.68	14.641	91.16	1
LH-IM-04	9/5/2025 15:15	7.77	22.68	14.639	90.35	1
LH-IM-04	9/5/2025 15:30	7.96	22.68	14.638	92.56	1
LH-IM-04	9/5/2025 15:45	8.1	22.7	14.636	94.19	1
LH-IM-04	9/5/2025 16:00	8.28	22.74	14.634	96.28	1
LH-IM-04	9/5/2025 16:15	8.15	22.72	14.634	94.77	1
LH-IM-04	9/5/2025 16:30	7.97	22.7	14.632	92.67	1
LH-IM-04	9/5/2025 16:45	7.99	22.7	14.633	92.91	1
LH-IM-04	9/5/2025 17:00	7.94	22.74	14.632	92.33	1
LH-IM-04	9/5/2025 17:15	7.85	22.68	14.634	91.28	1
LH-IM-04	9/5/2025 17:30	8.04	22.7	14.636	93.49	1
LH-IM-04	9/5/2025 17:45	8.03	22.7	14.635	93.37	1
LH-IM-04	9/5/2025 18:00	7.92	22.68	14.636	92.09	1
LH-IM-04	9/5/2025 18:15	7.99	22.68	14.636	92.91	1
LH-IM-04	9/5/2025 18:30	7.81	22.68	14.64	90.81	1
LH-IM-04	9/5/2025 18:45	7.74	22.68	14.643	90	1
LH-IM-04	9/5/2025 19:00	7.92	22.7	14.641	92.09	1

Dissolved Oxygen Saturation Continous Monitoring Data
Normandeau Associates Inc.

Station Name	Date Time	DO mg/L	Temp C	Air Pressure PSI	Saturation PCT	Use Code
LH-IM-04	9/5/2025 19:15	7.52	22.68	14.645	87.44	1
LH-IM-04	9/5/2025 19:30	7.64	22.66	14.647	88.84	1
LH-IM-04	9/5/2025 19:45	7.55	22.66	14.649	87.79	1
LH-IM-04	9/5/2025 20:00	7.57	22.66	14.651	88.02	1
LH-IM-04	9/5/2025 20:15	7.3	22.66	14.65	84.88	1
LH-IM-04	9/5/2025 20:30	7.07	22.64	14.655	82.21	1
LH-IM-04	9/5/2025 20:45	7.73	22.66	14.658	89.88	1
LH-IM-04	9/5/2025 21:00	7.17	22.66	14.662	83.37	1
LH-IM-04	9/5/2025 21:15	7.14	22.66	14.663	83.02	1
LH-IM-04	9/5/2025 21:30	7.62	22.68	14.665	88.6	1
LH-IM-04	9/5/2025 21:45	7.81	22.68	14.669	90.81	1
LH-IM-04	9/5/2025 22:00	7.7	22.68	14.667	89.53	1
LH-IM-04	9/5/2025 22:15	8.04	22.7	14.669	93.49	1
LH-IM-04	9/5/2025 22:30	8.01	22.7	14.669	93.14	1
LH-IM-04	9/5/2025 22:45	7.89	22.7	14.67	91.74	1
LH-IM-04	9/5/2025 23:00	7.87	22.7	14.667	91.51	1
LH-IM-04	9/5/2025 23:15	7.95	22.72	14.668	92.44	1
LH-IM-04	9/5/2025 23:30	7.53	22.74	14.668	87.56	1
LH-IM-04	9/5/2025 23:45	7.66	22.74	14.67	89.07	1
LH-IM-04	9/6/2025 0:00	7.71	22.72	14.67	89.65	1
LH-IM-04	9/6/2025 0:15	7.72	22.74	14.671	89.77	1
LH-IM-04	9/6/2025 0:30	7.58	22.76	14.67	88.14	1
LH-IM-04	9/6/2025 0:45	7.54	22.76	14.669	87.67	1
LH-IM-04	9/6/2025 1:00	7.34	22.78	14.67	85.35	1
LH-IM-04	9/6/2025 1:15	7.42	22.8	14.67	86.28	1
LH-IM-04	9/6/2025 1:30	7.48	22.78	14.669	86.98	1
LH-IM-04	9/6/2025 1:45	7.43	22.78	14.668	86.4	1
LH-IM-04	9/6/2025 2:00	7.5	22.8	14.669	87.21	1
LH-IM-04	9/6/2025 2:15	7.13	22.76	14.669	82.91	1
LH-IM-04	9/6/2025 2:30	7.5	22.78	14.667	87.21	1
LH-IM-04	9/6/2025 2:45	6.95	22.74	14.665	80.81	1
LH-IM-04	9/6/2025 3:00	6.72	22.72	14.665	78.14	1
LH-IM-04	9/6/2025 3:15	7.14	22.76	14.663	83.02	1
LH-IM-04	9/6/2025 3:30	6.85	22.7	14.666	79.65	1
LH-IM-04	9/6/2025 3:45	6.91	22.7	14.663	80.35	1
LH-IM-04	9/6/2025 4:00	6.53	22.68	14.664	75.93	1
LH-IM-04	9/6/2025 4:15	6.73	22.68	14.665	78.26	1
LH-IM-04	9/6/2025 4:30	6.53	22.68	14.665	75.93	1
LH-IM-04	9/6/2025 4:45	6.33	22.66	14.665	73.6	1
LH-IM-04	9/6/2025 5:00	6.38	22.66	14.667	74.19	1
LH-IM-04	9/6/2025 5:15	6.42	22.66	14.671	74.65	1
LH-IM-04	9/6/2025 5:30	6.37	22.66	14.669	74.07	1
LH-IM-04	9/6/2025 5:45	6.5	22.66	14.674	75.58	1
LH-IM-04	9/6/2025 6:00	6.72	22.72	14.676	78.14	1
LH-IM-04	9/6/2025 6:15	6.78	22.7	14.676	78.84	1
LH-IM-04	9/6/2025 6:30	6.91	22.72	14.677	80.35	1
LH-IM-04	9/6/2025 6:45	6.82	22.68	14.678	79.3	1
LH-IM-04	9/6/2025 7:00	6.92	22.74	14.68	80.47	1
LH-IM-04	9/6/2025 7:15	6.87	22.72	14.683	79.88	1
LH-IM-04	9/6/2025 7:30	6.95	22.74	14.684	80.81	1
LH-IM-04	9/6/2025 7:45	6.92	22.74	14.685	80.47	1
LH-IM-04	9/6/2025 8:00	6.91	22.76	14.685	80.35	1
LH-IM-04	9/6/2025 8:15	7.16	22.78	14.687	83.26	1
LH-IM-04	9/6/2025 8:30	7.12	22.78	14.689	82.79	1
LH-IM-04	9/6/2025 8:45	7.13	22.76	14.691	82.91	1
LH-IM-04	9/6/2025 9:00	7.22	22.78	14.689	83.95	1
LH-IM-04	9/6/2025 9:15	7.06	22.76	14.692	82.09	1
LH-IM-04	9/6/2025 9:30	6.95	22.76	14.689	80.81	1
LH-IM-04	9/6/2025 9:45	6.94	22.72	14.689	80.7	1
LH-IM-04	9/6/2025 10:00	6.97	22.7	14.687	81.05	1
LH-IM-04	9/6/2025 10:15	6.87	22.7	14.684	79.88	1
LH-IM-04	9/6/2025 10:30	6.79	22.7	14.682	78.95	1
LH-IM-04	9/6/2025 10:45	6.92	22.7	14.68	80.47	1
LH-IM-04	9/6/2025 11:00	6.81	22.7	14.68	79.19	1
LH-IM-04	9/6/2025 11:15	6.85	22.72	14.681	79.65	1
LH-IM-04	9/6/2025 11:30	6.77	22.7	14.679	78.72	1
LH-IM-04	9/6/2025 11:45	6.82	22.7	14.677	79.3	1
LH-IM-04	9/6/2025 12:00	6.75	22.7	14.671	78.49	1
LH-IM-04	9/6/2025 12:15	6.84	22.72	14.669	79.53	1
LH-IM-04	9/6/2025 12:30	6.91	22.72	14.665	80.35	1
LH-IM-04	9/6/2025 12:45	6.66	22.72	14.665	77.44	1
LH-IM-04	9/6/2025 13:00	6.83	22.72	14.662	79.42	1
LH-IM-04	9/6/2025 13:15	6.87	22.72	14.658	79.88	1
LH-IM-04	9/6/2025 13:30	6.96	22.74	14.651	80.93	1
LH-IM-04	9/6/2025 13:45	7	22.76	14.649	81.4	1
LH-IM-04	9/6/2025 14:00	7.05	22.76	14.644	82.94	1
LH-IM-04	9/6/2025 14:15	6.99	22.76	14.642	82.24	1
LH-IM-04	9/6/2025 14:30	7.08	22.78	14.631	83.29	1
LH-IM-04	9/6/2025 14:45	7.18	22.78	14.629	84.47	1
LH-IM-04	9/6/2025 15:00	7.16	22.78	14.618	84.24	1
LH-IM-04	9/6/2025 15:15	7.18	22.78	14.606	84.47	1
LH-IM-04	9/6/2025 15:30	7.33	22.8	14.606	86.24	1
LH-IM-04	9/6/2025 15:45	7.2	22.8	14.608	84.71	1
LH-IM-04	9/6/2025 16:00	7.18	22.8	14.607	84.47	1

Dissolved Oxygen Saturation Continous Monitoring Data
Normandeau Associates Inc.

Station Name	Date Time	DO mg/L	Temp C	Air Pressure PSI	Saturation PCT	Use Code
LH-IM-04	9/6/2025 16:15	7.2	22.8	14.62	84.71	1
LH-IM-04	9/6/2025 16:30	7.15	22.8	14.621	84.12	1
LH-IM-04	9/6/2025 16:45	7.07	22.78	14.625	83.18	1
LH-IM-04	9/6/2025 17:00	7.16	22.78	14.639	84.24	1
LH-IM-04	9/6/2025 17:15	7	22.78	14.648	81.4	1
LH-IM-04	9/6/2025 17:30	6.88	22.78	14.663	80	1
LH-IM-04	9/6/2025 17:45	6.81	22.76	14.68	79.19	1
LH-IM-04	9/6/2025 18:00	6.78	22.76	14.684	78.84	1
LH-IM-04	9/6/2025 18:15	6.88	22.76	14.687	80	1
LH-IM-04	9/6/2025 18:30	7.04	22.78	14.696	81.86	1
LH-IM-04	9/6/2025 18:45	7.2	22.82	14.699	83.72	1
LH-IM-04	9/6/2025 19:00	7.27	22.82	14.705	84.53	1
LH-IM-04	9/6/2025 19:15	7.47	22.84	14.699	86.86	1
LH-IM-04	9/6/2025 19:30	7.34	22.84	14.702	85.35	1
LH-IM-04	9/6/2025 19:45	6.92	22.8	14.701	80.47	1
LH-IM-04	9/6/2025 20:00	6.83	22.8	14.708	79.42	1
LH-IM-04	9/6/2025 20:15	6.9	22.8	14.705	80.23	1
LH-IM-04	9/6/2025 20:30	7.13	22.82	14.708	82.91	1
LH-IM-04	9/6/2025 20:45	7.19	22.82	14.703	83.6	1
LH-IM-04	9/6/2025 21:00	7.06	22.82	14.707	82.09	1
LH-IM-04	9/6/2025 21:15	7.13	22.82	14.708	82.91	1
LH-IM-04	9/6/2025 21:30	7.2	22.82	14.708	83.72	1
LH-IM-04	9/6/2025 21:45	7.3	22.82	14.713	84.88	1
LH-IM-04	9/6/2025 22:00	7.24	22.84	14.716	84.19	1
LH-IM-04	9/6/2025 22:15	7.4	22.86	14.717	86.05	1
LH-IM-04	9/6/2025 22:30	7.33	22.84	14.716	85.23	1
LH-IM-04	9/6/2025 22:45	7.4	22.84	14.716	86.05	1
LH-IM-04	9/6/2025 23:00	7.23	22.82	14.714	84.07	1
LH-IM-04	9/6/2025 23:15	7.26	22.82	14.719	84.42	1
LH-IM-04	9/6/2025 23:30	7.09	22.82	14.714	82.44	1
LH-IM-04	9/6/2025 23:45	7.06	22.82	14.709	82.09	1
LH-IM-04	9/7/2025 0:00	7.29	22.84	14.705	84.77	1
LH-IM-04	9/7/2025 0:15	7.19	22.82	14.707	83.6	1
LH-IM-04	9/7/2025 0:30	7.17	22.82	14.709	83.37	1
LH-IM-04	9/7/2025 0:45	7.16	22.82	14.707	83.26	1
LH-IM-04	9/7/2025 1:00	6.99	22.82	14.709	81.28	1
LH-IM-04	9/7/2025 1:15	6.9	22.8	14.703	80.23	1
LH-IM-04	9/7/2025 1:30	7.02	22.78	14.703	81.63	1
LH-IM-04	9/7/2025 1:45	6.88	22.78	14.702	80	1
LH-IM-04	9/7/2025 2:00	7.01	22.8	14.701	81.51	1
LH-IM-04	9/7/2025 2:15	6.99	22.8	14.699	81.28	1
LH-IM-04	9/7/2025 2:30	7.15	22.8	14.694	83.14	1
LH-IM-04	9/7/2025 2:45	7.04	22.8	14.694	81.86	1
LH-IM-04	9/7/2025 3:00	6.89	22.78	14.694	80.12	1
LH-IM-04	9/7/2025 3:15	6.51	22.76	14.695	75.7	1
LH-IM-04	9/7/2025 3:30	6.81	22.74	14.692	79.19	1
LH-IM-04	9/7/2025 3:45	6.93	22.8	14.694	80.58	1
LH-IM-04	9/7/2025 4:00	6.91	22.8	14.69	80.35	1
LH-IM-04	9/7/2025 4:15	6.98	22.8	14.694	81.16	1
LH-IM-04	9/7/2025 4:30	6.86	22.78	14.695	79.77	1
LH-IM-04	9/7/2025 4:45	6.72	22.76	14.699	78.14	1
LH-IM-04	9/7/2025 5:00	6.74	22.76	14.701	78.37	1
LH-IM-04	9/7/2025 5:15	6.85	22.76	14.705	79.65	1
LH-IM-04	9/7/2025 5:30	6.81	22.76	14.703	79.19	1
LH-IM-04	9/7/2025 5:45	6.93	22.76	14.703	80.58	1
LH-IM-04	9/7/2025 6:00	6.87	22.76	14.702	79.88	1
LH-IM-04	9/7/2025 6:15	6.85	22.78	14.707	79.65	1
LH-IM-04	9/7/2025 6:30	6.77	22.78	14.712	78.72	1
LH-IM-04	9/7/2025 6:45	6.58	22.76	14.707	76.51	1
LH-IM-04	9/7/2025 7:00	6.58	22.76	14.71	76.51	1
LH-IM-04	9/7/2025 7:15	6.5	22.76	14.711	75.58	1
LH-IM-04	9/7/2025 7:30	6.4	22.76	14.711	74.42	1
LH-IM-04	9/7/2025 7:45	6.45	22.76	14.713	75	1
LH-IM-04	9/7/2025 8:00	6.41	22.76	14.714	74.53	1
LH-IM-04	9/7/2025 8:15	6.29	22.76	14.729	73.14	1
LH-IM-04	9/7/2025 8:30	6.3	22.76	14.745	73.26	1
LH-IM-04	9/7/2025 8:45	6.27	22.74	14.741	72.91	1
LH-IM-04	9/7/2025 9:00	6.34	22.74	14.745	72.87	1
LH-IM-04	9/7/2025 9:15	6.29	22.74	14.745	72.3	1
LH-IM-04	9/7/2025 9:30	6.5	22.76	14.743	75.58	1
LH-IM-04	9/7/2025 9:45	6.88	22.78	14.743	80	1
LH-IM-04	9/7/2025 10:00	6.9	22.8	14.743	80.23	1
LH-IM-04	9/7/2025 10:15	6.74	22.78	14.744	78.37	1
LH-IM-04	9/7/2025 10:30	6.54	22.74	14.743	76.05	1
LH-IM-04	9/7/2025 10:45	6.55	22.74	14.746	75.29	1
LH-IM-04	9/7/2025 11:00	6.28	22.72	14.745	72.18	1
LH-IM-04	9/7/2025 11:15	6.37	22.72	14.744	74.07	1
LH-IM-04	9/7/2025 11:30	6.26	22.7	14.743	72.79	1
LH-IM-04	9/7/2025 11:45	5.53	22.68	14.742	64.3	1
LH-IM-04	9/7/2025 12:00	6.1	22.68	14.744	70.93	1
LH-IM-04	9/7/2025 12:15	5.94	22.66	14.742	69.07	1
LH-IM-04	9/7/2025 12:30	6.04	22.7	14.741	70.23	1
LH-IM-04	9/7/2025 12:45	6	22.72	14.747	68.97	1
LH-IM-04	9/7/2025 13:00	6.73	22.76	14.745	78.26	1

Dissolved Oxygen Saturation Continous Monitoring Data
Normandeau Associates Inc.

Station Name	Date Time	DO mg/L	Temp C	Air Pressure PSI	Saturation PCT	Use Code
LH-IM-04	9/7/2025 13:15	6.62	22.76	14.744	76.98	1
LH-IM-04	9/7/2025 13:30	6.77	22.78	14.741	78.72	1
LH-IM-04	9/7/2025 13:45	6.32	22.72	14.736	73.49	1
LH-IM-04	9/7/2025 14:00	6.31	22.7	14.729	73.37	1
LH-IM-04	9/7/2025 14:15	6.58	22.72	14.728	76.51	1
LH-IM-04	9/7/2025 14:30	6.46	22.72	14.73	75.12	1
LH-IM-04	9/7/2025 14:45	6.15	22.72	14.729	71.51	1
LH-IM-04	9/7/2025 15:00	6.51	22.74	14.732	75.7	1
LH-IM-04	9/7/2025 15:15	6.4	22.74	14.73	74.42	1
LH-IM-04	9/7/2025 15:30	6.37	22.74	14.725	74.07	1
LH-IM-04	9/7/2025 15:45	6.49	22.76	14.718	75.47	1
LH-IM-04	9/7/2025 16:00	6.82	22.8	14.72	79.3	1
LH-IM-04	9/7/2025 16:15	6.88	22.8	14.718	80	1
LH-IM-04	9/7/2025 16:30	6.9	22.8	14.718	80.23	1
LH-IM-04	9/7/2025 16:45	7.33	22.8	14.719	85.23	1
LH-IM-04	9/7/2025 17:00	6.75	22.8	14.718	78.49	1
LH-IM-04	9/7/2025 17:15	6.46	22.74	14.717	75.12	1
LH-IM-04	9/7/2025 17:30	6.48	22.72	14.718	75.35	1
LH-IM-04	9/7/2025 17:45	6.4	22.74	14.72	74.42	1
LH-IM-04	9/7/2025 18:00	6.56	22.76	14.719	76.28	1
LH-IM-04	9/7/2025 18:15	7.12	22.78	14.72	82.79	1
LH-IM-04	9/7/2025 18:30	6.79	22.76	14.721	78.95	1
LH-IM-04	9/7/2025 18:45	6.06	22.7	14.724	70.47	1
LH-IM-04	9/7/2025 19:00	6.72	22.7	14.723	78.14	1
LH-IM-04	9/7/2025 19:15	7.04	22.74	14.723	81.86	1
LH-IM-04	9/7/2025 19:30	6.22	22.68	14.725	72.33	1
LH-IM-04	9/7/2025 19:45	6.93	22.72	14.724	80.58	1
LH-IM-04	9/7/2025 20:00	7.06	22.74	14.733	82.09	1
LH-IM-04	9/7/2025 20:15	6.97	22.74	14.734	81.05	1
LH-IM-04	9/7/2025 20:30	7.05	22.72	14.737	81.98	1
LH-IM-04	9/7/2025 20:45	7.58	22.74	14.741	88.14	1
LH-IM-04	9/7/2025 21:00	7.59	22.74	14.74	88.26	1
LH-IM-04	9/7/2025 21:15	7.5	22.72	14.742	87.21	1
LH-IM-04	9/7/2025 21:30	7.42	22.72	14.746	85.29	1
LH-IM-04	9/7/2025 21:45	7.25	22.72	14.745	83.33	1
LH-IM-04	9/7/2025 22:00	7.32	22.72	14.748	84.14	1
LH-IM-04	9/7/2025 22:15	7.21	22.72	14.748	82.87	1
LH-IM-04	9/7/2025 22:30	7.13	22.7	14.748	81.95	1
LH-IM-04	9/7/2025 22:45	6.87	22.7	14.749	78.97	1
LH-IM-04	9/7/2025 23:00	7	22.7	14.753	80.46	1
LH-IM-04	9/7/2025 23:15	7.13	22.7	14.751	81.95	1
LH-IM-04	9/7/2025 23:30	7.13	22.68	14.752	81.95	1
LH-IM-04	9/7/2025 23:45	7.16	22.68	14.757	82.3	1
LH-IM-04	9/8/2025 0:00	7.01	22.66	14.76	80.57	1
LH-IM-04	9/8/2025 0:15	7.03	22.66	14.761	80.8	1
LH-IM-04	9/8/2025 0:30	7.02	22.66	14.766	80.69	1
LH-IM-04	9/8/2025 0:45	6.9	22.66	14.769	79.31	1
LH-IM-04	9/8/2025 1:00	6.85	22.66	14.772	78.74	1
LH-IM-04	9/8/2025 1:15	7	22.64	14.774	80.46	1
LH-IM-04	9/8/2025 1:30	6.66	22.64	14.778	76.55	1
LH-IM-04	9/8/2025 1:45	6.71	22.64	14.779	77.13	1
LH-IM-04	9/8/2025 2:00	6.67	22.62	14.778	76.67	1
LH-IM-04	9/8/2025 2:15	6.88	22.62	14.778	79.08	1
LH-IM-04	9/8/2025 2:30	6.83	22.62	14.776	78.51	1
LH-IM-04	9/8/2025 2:45	6.95	22.6	14.776	79.89	1
LH-IM-04	9/8/2025 3:00	6.68	22.6	14.776	76.78	1
LH-IM-04	9/8/2025 3:15	6.72	22.58	14.776	77.24	1
LH-IM-04	9/8/2025 3:30	6.89	22.58	14.778	79.2	1
LH-IM-04	9/8/2025 3:45	6.8	22.56	14.78	78.16	1
LH-IM-04	9/8/2025 4:00	6.57	22.56	14.782	75.52	1
LH-IM-04	9/8/2025 4:15	6.52	22.54	14.786	74.94	1
LH-IM-04	9/8/2025 4:30	6.67	22.54	14.787	76.67	1
LH-IM-04	9/8/2025 4:45	6.97	22.54	14.789	80.11	1
LH-IM-04	9/8/2025 5:00	7.05	22.54	14.792	81.03	1
LH-IM-04	9/8/2025 5:15	7.11	22.54	14.793	81.72	1
LH-IM-04	9/8/2025 5:30	6.96	22.54	14.796	80	1
LH-IM-04	9/8/2025 5:45	6.98	22.52	14.8	80.23	1
LH-IM-04	9/8/2025 6:00	7.1	22.52	14.8	81.61	1
LH-IM-04	9/8/2025 6:15	7.12	22.5	14.805	81.84	1
LH-IM-04	9/8/2025 6:30	6.96	22.5	14.809	80	1
LH-IM-04	9/8/2025 6:45	7	22.48	14.814	80.46	1
LH-IM-04	9/8/2025 7:00	7.05	22.48	14.817	81.03	1
LH-IM-04	9/8/2025 7:15	7.05	22.46	14.823	81.03	1
LH-IM-04	9/8/2025 7:30	6.98	22.46	14.822	80.23	1
LH-IM-04	9/8/2025 7:45	6.9	22.46	14.824	79.31	1
LH-IM-04	9/8/2025 8:00	6.87	22.46	14.827	78.97	1
LH-IM-04	9/8/2025 8:15	6.91	22.46	14.828	79.43	1
LH-IM-04	9/8/2025 8:30	6.95	22.44	14.832	79.89	1
LH-IM-04	9/8/2025 8:45	7	22.42	14.833	80.46	1
LH-IM-04	9/8/2025 9:00	6.99	22.42	14.835	80.34	1
LH-IM-04	9/8/2025 9:15	6.95	22.42	14.837	79.89	1
LH-IM-04	9/8/2025 9:30	6.88	22.4	14.836	79.08	1
LH-IM-04	9/8/2025 9:45	6.86	22.4	14.833	78.85	1
LH-IM-04	9/8/2025 10:00	6.92	22.4	14.831	79.54	1

Station Name	Date Time	DO mg/L	Temp C	Air Pressure PSI	Saturation PCT	Use Code
LH-IM-04	9/8/2025 10:15	6.89	22.4	14.832	79.2	1
LH-IM-04	9/8/2025 10:30	6.79	22.38	14.832	78.05	1
LH-IM-04	9/8/2025 10:45	6.72	22.38	14.831	77.24	1
LH-IM-04	9/8/2025 11:00	6.79	22.38	14.835	78.05	1
LH-IM-04	9/8/2025 11:15	6.66	22.38	14.838	76.55	1
LH-IM-04	9/8/2025 11:30	6.69	22.38	14.84	76.9	1
LH-IM-04	9/8/2025 11:45	6.64	22.38	14.84	76.32	1
LH-IM-04	9/8/2025 12:00	6.62	22.36	14.838	76.09	1
LH-IM-04	9/8/2025 12:15	6.66	22.36	14.838	76.55	1
LH-IM-04	9/8/2025 12:30	6.58	22.36	14.839	75.63	1
LH-IM-04	9/8/2025 12:45	6.61	22.36	14.837	75.98	1
LH-IM-04	9/8/2025 13:00	6.69	22.38	14.834	76.9	1
LH-IM-04	9/8/2025 13:15	6.73	22.38	14.833	77.36	1
LH-IM-04	9/8/2025 13:30	6.77	22.38	14.836	77.82	1
LH-IM-04	9/8/2025 13:45	6.86	22.4	14.832	78.85	1
LH-IM-04	9/8/2025 14:00	6.92	22.4	14.831	79.54	1
LH-IM-04	9/8/2025 14:15	6.89	22.42	14.827	79.2	1
LH-IM-04	9/8/2025 14:30	6.99	22.42	14.827	80.34	1
LH-IM-04	9/8/2025 14:45	6.92	22.42	14.825	79.54	1
LH-IM-04	9/8/2025 15:00	6.9	22.42	14.824	79.31	1
LH-IM-04	9/8/2025 15:15	6.86	22.42	14.823	78.85	1
LH-IM-04	9/8/2025 15:30	6.89	22.42	14.822	79.2	1
LH-IM-04	9/8/2025 15:45	6.86	22.42	14.821	78.85	1
LH-IM-04	9/8/2025 16:00	6.81	22.42	14.822	78.28	1
LH-IM-04	9/8/2025 16:15	6.74	22.44	14.821	77.47	1
LH-IM-04	9/8/2025 16:30	6.78	22.44	14.818	77.93	1
LH-IM-04	9/8/2025 16:45	6.84	22.44	14.818	78.62	1
LH-IM-04	9/8/2025 17:00	6.61	22.44	14.82	75.98	1
LH-IM-04	9/8/2025 17:15	6.69	22.46	14.822	76.9	1
LH-IM-04	9/8/2025 17:30	6.65	22.46	14.823	76.44	1
LH-IM-04	9/8/2025 17:45	6.77	22.5	14.826	77.82	1
LH-IM-04	9/8/2025 18:00	6.61	22.46	14.825	75.98	1
LH-IM-04	9/8/2025 18:15	6.63	22.46	14.827	76.21	1
LH-IM-04	9/8/2025 18:30	6.6	22.44	14.826	75.86	1
LH-IM-04	9/8/2025 18:45	6.69	22.5	14.825	76.9	1
LH-IM-04	9/8/2025 19:00	6.51	22.48	14.825	74.83	1
LH-IM-04	9/8/2025 19:15	6.58	22.48	14.826	75.63	1
LH-IM-04	9/8/2025 19:30	6.53	22.46	14.824	75.06	1
LH-IM-04	9/8/2025 19:45	6.41	22.44	14.828	73.68	1
LH-IM-04	9/8/2025 20:00	6.44	22.44	14.831	74.02	1
LH-IM-04	9/8/2025 20:15	6.5	22.42	14.833	74.71	1
LH-IM-04	9/8/2025 20:30	6.49	22.44	14.835	74.6	1
LH-IM-04	9/8/2025 20:45	6.49	22.44	14.836	74.6	1
LH-IM-04	9/8/2025 21:00	6.52	22.44	14.837	74.94	1
LH-IM-04	9/8/2025 21:15	6.51	22.44	14.837	74.83	1
LH-IM-04	9/8/2025 21:30	6.38	22.44	14.837	73.33	1
LH-IM-04	9/8/2025 21:45	6.3	22.42	14.84	72.41	1
LH-IM-04	9/8/2025 22:00	6.26	22.42	14.843	71.14	1
LH-IM-04	9/8/2025 22:15	6.25	22.42	14.845	71.02	1
LH-IM-04	9/8/2025 22:30	6.26	22.44	14.846	71.14	1
LH-IM-04	9/8/2025 22:45	6.25	22.42	14.848	71.02	1
LH-IM-04	9/8/2025 23:00	6.17	22.42	14.85	70.11	1
LH-IM-04	9/8/2025 23:15	6.14	22.4	14.852	69.77	1
LH-IM-04	9/8/2025 23:30	6.19	22.42	14.855	70.34	1
LH-IM-04	9/8/2025 23:45	6.52	22.44	14.856	74.09	1
LH-IM-04	9/9/2025 0:00	6.23	22.44	14.855	70.8	1
LH-IM-04	9/9/2025 0:15	6.07	22.44	14.858	68.98	1
LH-IM-04	9/9/2025 0:30	6.39	22.44	14.86	72.61	1
LH-IM-04	9/9/2025 0:45	6.57	22.44	14.864	74.66	1
LH-IM-04	9/9/2025 1:00	6.57	22.42	14.864	74.66	1
LH-IM-04	9/9/2025 1:15	5.97	22.4	14.865	67.84	1
LH-IM-04	9/9/2025 1:30	6.3	22.4	14.867	71.59	1
LH-IM-04	9/9/2025 1:45	6.38	22.4	14.865	72.5	1
LH-IM-04	9/9/2025 2:00	6.39	22.4	14.863	72.61	1
LH-IM-04	9/9/2025 2:15	6.38	22.4	14.865	72.5	1
LH-IM-04	9/9/2025 2:30	6.32	22.38	14.861	71.82	1
LH-IM-04	9/9/2025 2:45	6.3	22.38	14.86	71.59	1
LH-IM-04	9/9/2025 3:00	6.32	22.38	14.86	71.82	1
LH-IM-04	9/9/2025 3:15	6.28	22.38	14.859	71.36	1
LH-IM-04	9/9/2025 3:30	6.25	22.36	14.86	71.02	1
LH-IM-04	9/9/2025 3:45	6.28	22.36	14.861	71.36	1
LH-IM-04	9/9/2025 4:00	6.31	22.36	14.861	71.7	1
LH-IM-04	9/9/2025 4:15	6.27	22.34	14.862	71.25	1
LH-IM-04	9/9/2025 4:30	6.28	22.34	14.864	71.36	1
LH-IM-04	9/9/2025 4:45	6.22	22.34	14.864	70.68	1
LH-IM-04	9/9/2025 5:00	6.32	22.34	14.866	71.82	1
LH-IM-04	9/9/2025 5:15	6.31	22.32	14.868	71.7	1
LH-IM-04	9/9/2025 5:30	6.31	22.32	14.869	71.7	1
LH-IM-04	9/9/2025 5:45	6.33	22.32	14.871	71.93	1
LH-IM-04	9/9/2025 6:00	6.23	22.3	14.872	70.8	1
LH-IM-04	9/9/2025 6:15	6.25	22.28	14.876	71.02	1
LH-IM-04	9/9/2025 6:30	6.35	22.28	14.88	72.16	1
LH-IM-04	9/9/2025 6:45	6.4	22.26	14.884	72.73	1
LH-IM-04	9/9/2025 7:00	6.36	22.24	14.889	72.27	1

Dissolved Oxygen Saturation Continous Monitoring Data
Normandeau Associates Inc.

Station Name	Date Time	DO mg/L	Temp C	Air Pressure PSI	Saturation PCT	Use Code
LH-IM-04	9/9/2025 7:15	6.21	22.24	14.892	70.57	1
LH-IM-04	9/9/2025 7:30	6.14	22.22	14.892	69.77	1
LH-IM-04	9/9/2025 7:45	6.13	22.2	14.892	69.66	1
LH-IM-04	9/9/2025 8:00	6.08	22.2	14.895	69.09	1
LH-IM-04	9/9/2025 8:15	6.07	22.2	14.896	68.98	1
LH-IM-04	9/9/2025 8:30	5.96	22.18	14.896	67.73	1
LH-IM-04	9/9/2025 8:45	6.04	22.18	14.896	68.64	1
LH-IM-04	9/9/2025 9:00	5.93	22.16	14.893	67.39	1
LH-IM-04	9/9/2025 9:15	5.88	22.14	14.896	66.82	1
LH-IM-04	9/9/2025 9:30	5.92	22.14	14.894	67.27	1
LH-IM-04	9/9/2025 9:45	5.91	22.14	14.892	67.16	1
LH-IM-04	9/9/2025 10:00	5.93	22.12	14.896	67.39	1
LH-IM-04	9/9/2025 10:15	6.21	22.12	14.897	70.57	1
LH-IM-04	9/9/2025 10:30	6.32	22.12	14.896	71.82	1
LH-IM-04	9/9/2025 10:45	6.32	22.12	14.899	71.82	1
LH-IM-04	9/9/2025 11:00	6.3	22.1	14.897	71.59	1
LH-IM-04	9/9/2025 11:15	6.2	22.1	14.898	70.45	1
LH-IM-04	9/9/2025 11:30	6.16	22.08	14.895	70	1
LH-IM-04	9/9/2025 11:45	6.68	21.7	14.898	75.06	2
LH-IM-04	9/9/2025 12:00	8.67	22.8	14.896	99.66	2
LH-IM-04	9/9/2025 12:15	6.35	22.56	14.895	72.16	2
LH-IM-04	9/9/2025 12:30	6.44	22.1	14.892	73.18	1
LH-IM-04	9/9/2025 12:45	6.42	22.06	14.889	72.95	1
LH-IM-04	9/9/2025 13:00	6.38	22.04	14.89	72.5	1
LH-IM-04	9/9/2025 13:15	6.4	22.04	14.889	72.73	1
LH-IM-04	9/9/2025 13:30	6.33	22.02	14.885	71.93	1
LH-IM-04	9/9/2025 13:45	6.33	22	14.883	71.93	1
LH-IM-04	9/9/2025 14:00	6.38	21.98	14.881	72.5	1
LH-IM-04	9/9/2025 14:15	6.54	21.98	14.882	74.32	1
LH-IM-04	9/9/2025 14:30	6.41	21.98	14.879	72.84	1
LH-IM-04	9/9/2025 14:45	6.4	21.96	14.88	72.73	1
LH-IM-04	9/9/2025 15:00	6.48	21.96	14.879	73.64	1
LH-IM-04	9/9/2025 15:15	6.47	21.96	14.878	73.52	1
LH-IM-04	9/9/2025 15:30	6.42	21.94	14.879	72.95	1
LH-IM-04	9/9/2025 15:45	6.41	21.94	14.877	72.84	1
LH-IM-04	9/9/2025 16:00	6.38	21.92	14.877	72.5	1
LH-IM-04	9/9/2025 16:15	6.39	21.92	14.873	72.61	1
LH-IM-04	9/9/2025 16:30	6.34	21.92	14.876	72.05	1
LH-IM-04	9/9/2025 16:45	6.35	21.9	14.875	72.16	1
LH-IM-04	9/9/2025 17:00	6.33	21.88	14.87	71.93	1
LH-IM-04	9/9/2025 17:15	6.34	21.88	14.873	72.05	1
LH-IM-04	9/9/2025 17:30	6.34	21.86	14.873	72.05	1
LH-IM-04	9/9/2025 17:45	6.34	21.86	14.873	72.05	1
LH-IM-04	9/9/2025 18:00	6.34	21.84	14.87	72.05	1
LH-IM-04	9/9/2025 18:15	6.35	21.84	14.871	72.16	1
LH-IM-04	9/9/2025 18:30	6.36	21.84	14.865	72.27	1
LH-IM-04	9/9/2025 18:45	6.36	21.82	14.864	72.27	1
LH-IM-04	9/9/2025 19:00	6.35	21.82	14.868	72.16	1
LH-IM-04	9/9/2025 19:15	6.32	21.8	14.869	71.82	1
LH-IM-04	9/9/2025 19:30	6.29	21.8	14.863	71.48	1
LH-IM-04	9/9/2025 19:45	6.26	21.78	14.867	71.14	1
LH-IM-04	9/9/2025 20:00	6.23	21.78	14.866	70.8	1
LH-IM-04	9/9/2025 20:15	6.18	21.78	14.863	70.23	1
LH-IM-04	9/9/2025 20:30	6.18	21.76	14.862	70.23	1
LH-IM-04	9/9/2025 20:45	6.19	21.76	14.865	70.34	1
LH-IM-04	9/9/2025 21:00	6.18	21.74	14.864	69.44	1
LH-IM-04	9/9/2025 21:15	6.16	21.72	14.86	69.21	1
LH-IM-04	9/9/2025 21:30	6.17	21.72	14.865	69.33	1
LH-IM-04	9/9/2025 21:45	6.18	21.7	14.865	69.44	1
LH-IM-04	9/9/2025 22:00	6.06	21.7	14.865	68.09	1
LH-IM-04	9/9/2025 22:15	6.09	21.68	14.865	68.43	1
LH-IM-04	9/9/2025 22:30	6.19	21.66	14.868	69.55	1
LH-IM-04	9/9/2025 22:45	6.23	21.66	14.865	70	1
LH-IM-04	9/9/2025 23:00	6.24	21.64	14.866	70.11	1
LH-IM-04	9/9/2025 23:15	6.24	21.64	14.865	70.11	1
LH-IM-04	9/9/2025 23:30	6.27	21.64	14.866	70.45	1
LH-IM-04	9/9/2025 23:45	6.28	21.66	14.867	70.56	1
LH-IM-04	9/10/2025 0:00	6.23	21.66	14.867	70	1
LH-IM-04	9/10/2025 0:15	6.24	21.62	14.868	70.11	1
LH-IM-04	9/10/2025 0:30	6.27	21.6	14.867	70.45	1
LH-IM-04	9/10/2025 0:45	6.24	21.6	14.867	70.11	1
LH-IM-04	9/10/2025 1:00	6.26	21.58	14.867	70.34	1
LH-IM-04	9/10/2025 1:15	6.34	21.56	14.868	71.24	1
LH-IM-04	9/10/2025 1:30	6.3	21.56	14.865	70.79	1
LH-IM-04	9/10/2025 1:45	6.35	21.58	14.865	71.35	1
LH-IM-04	9/10/2025 2:00	6.37	21.56	14.86	71.57	1
LH-IM-04	9/10/2025 2:15	6.41	21.54	14.859	72.02	1
LH-IM-04	9/10/2025 2:30	6.42	21.54	14.858	72.13	1
LH-IM-04	9/10/2025 2:45	6.4	21.54	14.857	71.91	1
LH-IM-04	9/10/2025 3:00	6.42	21.54	14.855	72.13	1
LH-IM-04	9/10/2025 3:15	6.45	21.62	14.854	72.47	1
LH-IM-04	9/10/2025 3:30	6.57	21.64	14.854	73.82	1
LH-IM-04	9/10/2025 3:45	6.66	21.64	14.857	74.83	1
LH-IM-04	9/10/2025 4:00	6.68	21.62	14.86	75.06	1

Station Name	Date Time	DO mg/L	Temp C	Air Pressure PSI	Saturation PCT	Use Code
LH-IM-04	9/10/2025 4:15	6.64	21.62	14.856	74.61	1
LH-IM-04	9/10/2025 4:30	6.76	21.64	14.854	75.96	1
LH-IM-04	9/10/2025 4:45	6.69	21.62	14.854	75.17	1
LH-IM-04	9/10/2025 5:00	6.59	21.62	14.854	74.04	1
LH-IM-04	9/10/2025 5:15	6.74	21.64	14.852	75.73	1
LH-IM-04	9/10/2025 5:30	6.81	21.64	14.853	76.52	1
LH-IM-04	9/10/2025 5:45	6.86	21.62	14.852	77.08	1
LH-IM-04	9/10/2025 6:00	6.88	21.62	14.851	77.3	1
LH-IM-04	9/10/2025 6:15	7.3	21.62	14.85	82.02	1
LH-IM-04	9/10/2025 6:30	6.97	21.62	14.85	78.31	1
LH-IM-04	9/10/2025 6:45	7.3	21.62	14.851	82.02	1
LH-IM-04	9/10/2025 7:00	7.4	21.64	14.85	83.15	1
LH-IM-04	9/10/2025 7:15	7.2	21.62	14.854	80.9	1
LH-IM-04	9/10/2025 7:30	6.98	21.6	14.854	78.43	1
LH-IM-04	9/10/2025 7:45	7.37	21.6	14.853	82.81	1
LH-IM-04	9/10/2025 8:00	7.52	21.6	14.852	84.49	1
LH-IM-04	9/10/2025 8:15	7.51	21.6	14.853	84.38	1
LH-IM-04	9/10/2025 8:30	7.5	21.6	14.854	84.27	1
LH-IM-04	9/10/2025 8:45	7.31	21.6	14.855	82.13	1
LH-IM-04	9/10/2025 9:00	7.32	21.58	14.852	82.25	1
LH-IM-04	9/10/2025 9:15	7.34	21.58	14.85	82.47	1
LH-IM-04	9/10/2025 9:30	7.14	21.56	14.873	80.22	1
LH-IM-04	9/10/2025 9:45	7.42	21.56	14.873	83.37	1
LH-IM-04	9/10/2025 10:00	7.04	21.54	14.867	79.1	1
LH-IM-04	9/10/2025 10:15	7.19	21.54	14.867	80.79	1
LH-IM-04	9/10/2025 10:30	7.28	21.54	14.867	81.8	1
LH-IM-04	9/10/2025 10:45	7.36	21.54	14.867	82.7	1
LH-IM-04	9/10/2025 11:00	7.58	21.54	14.863	85.17	1
LH-IM-04	9/10/2025 11:15	7.47	21.54	14.863	83.93	1
LH-IM-04	9/10/2025 11:30	7.24	21.54	14.863	81.35	1
LH-IM-04	9/10/2025 11:45	7.69	21.52	14.863	86.4	1
LH-IM-04	9/10/2025 12:00	7.69	21.52	14.853	86.4	1
LH-IM-04	9/10/2025 12:15	7.71	21.52	14.853	86.63	1
LH-IM-04	9/10/2025 12:30	7.68	21.52	14.853	86.29	1
LH-IM-04	9/10/2025 12:45	7.69	21.52	14.853	86.4	1
LH-IM-04	9/10/2025 13:00	7.7	21.52	14.843	86.52	1
LH-IM-04	9/10/2025 13:15	7.68	21.52	14.843	86.29	1
LH-IM-04	9/10/2025 13:30	7.75	21.52	14.843	87.08	1
LH-IM-04	9/10/2025 13:45	7.81	21.52	14.843	87.75	1
LH-IM-04	9/10/2025 14:00	7.82	21.52	14.836	87.87	1
LH-IM-04	9/10/2025 14:15	7.86	21.52	14.836	88.31	1
LH-IM-04	9/10/2025 14:30	7.9	21.52	14.836	88.76	1
LH-IM-04	9/10/2025 14:45	7.89	21.5	14.836	88.65	1
LH-IM-04	9/10/2025 15:00	7.91	21.5	14.819	88.88	1
LH-IM-04	9/10/2025 15:15	7.97	21.52	14.819	89.55	1
LH-IM-04	9/10/2025 15:30	7.97	21.52	14.819	89.55	1
LH-IM-04	9/10/2025 15:45	7.98	21.5	14.819	89.66	1
LH-IM-04	9/10/2025 16:00	7.95	21.48	14.812	89.33	1
LH-IM-04	9/10/2025 16:15	7.96	21.48	14.812	89.44	1
LH-IM-04	9/10/2025 16:30	7.98	21.46	14.812	89.66	1
LH-IM-04	9/10/2025 16:45	7.97	21.46	14.812	89.55	1
LH-IM-04	9/10/2025 17:00	7.93	21.46	14.805	89.1	1
LH-IM-04	9/10/2025 17:15	7.92	21.44	14.805	88.99	1
LH-IM-04	9/10/2025 17:30	7.92	21.44	14.805	88.99	1
LH-IM-04	9/10/2025 17:45	7.94	21.44	14.805	89.21	1
LH-IM-04	9/10/2025 18:00	7.99	21.44	14.8	89.78	1
LH-IM-04	9/10/2025 18:15	8.03	21.44	14.8	90.22	1
LH-IM-04	9/10/2025 18:30	8.12	21.44	14.8	91.24	1
LH-IM-04	9/10/2025 18:45	8.14	21.44	14.8	91.46	1
LH-IM-04	9/10/2025 19:00	8.13	21.44	14.796	91.35	1
LH-IM-04	9/10/2025 19:15	8.16	21.44	14.796	91.69	1
LH-IM-04	9/10/2025 19:30	8.17	21.44	14.796	91.8	1
LH-IM-04	9/10/2025 19:45	8.25	21.44	14.796	92.7	1
LH-IM-04	9/10/2025 20:00	8.18	21.44	14.792	91.91	1
LH-IM-04	9/10/2025 20:15	8.17	21.44	14.792	91.8	1
LH-IM-04	9/10/2025 20:30	8.16	21.44	14.792	91.69	1
LH-IM-04	9/10/2025 20:45	8.14	21.44	14.792	91.46	1
LH-IM-04	9/10/2025 21:00	8.2	21.44	14.79	92.13	1
LH-IM-04	9/10/2025 21:15	8.24	21.46	14.79	92.58	1
LH-IM-04	9/10/2025 21:30	8.21	21.46	14.79	92.25	1
LH-IM-04	9/10/2025 21:45	8.22	21.46	14.79	92.36	1
LH-IM-04	9/10/2025 22:00	8.24	21.46	14.782	92.58	1
LH-IM-04	9/10/2025 22:15	8.16	21.46	14.782	91.69	1
LH-IM-04	9/10/2025 22:30	8.22	21.46	14.782	92.36	1
LH-IM-04	9/10/2025 22:45	8.2	21.46	14.782	92.13	1
LH-IM-04	9/10/2025 23:00	8.2	21.46	14.782	92.13	1
LH-IM-04	9/10/2025 23:15	8.24	21.46	14.782	92.58	1
LH-IM-04	9/10/2025 23:30	8.22	21.48	14.782	92.36	1
LH-IM-04	9/10/2025 23:45	8.21	21.48	14.782	92.25	1
LH-IM-04	9/11/2025 0:00	8.17	21.48	14.78	91.8	1
LH-IM-04	9/11/2025 0:15	8.15	21.48	14.78	91.57	1
LH-IM-04	9/11/2025 0:30	8.13	21.46	14.78	91.35	1
LH-IM-04	9/11/2025 0:45	8.14	21.48	14.78	91.46	1
LH-IM-04	9/11/2025 1:00	8.15	21.48	14.775	91.57	1

Dissolved Oxygen Saturation Continous Monitoring Data
Normandeau Associates Inc.

Station Name	Date Time	DO mg/L	Temp C	Air Pressure PSI	Saturation PCT	Use Code
LH-IM-04	9/11/2025 1:15	8.1	21.48	14.775	91.01	1
LH-IM-04	9/11/2025 1:30	8.14	21.48	14.775	91.46	1
LH-IM-04	9/11/2025 1:45	8.07	21.48	14.775	90.67	1
LH-IM-04	9/11/2025 2:00	8.61	21.54	14.767	96.74	1
LH-IM-04	9/11/2025 2:15	8.53	21.58	14.767	95.84	1
LH-IM-04	9/11/2025 2:30	8.47	21.58	14.767	95.17	1
LH-IM-04	9/11/2025 2:45	8.56	21.56	14.767	96.18	1
LH-IM-04	9/11/2025 3:00	8.56	21.56	14.759	96.18	1
LH-IM-04	9/11/2025 3:15	8.5	21.56	14.759	95.51	1
LH-IM-04	9/11/2025 3:30	8.56	21.56	14.759	96.18	1
LH-IM-04	9/11/2025 3:45	8.6	21.56	14.759	96.63	1
LH-IM-04	9/11/2025 4:00	8.36	21.54	14.754	93.93	1
LH-IM-04	9/11/2025 4:15	8.64	21.52	14.754	97.08	1
LH-IM-04	9/11/2025 4:30	8.6	21.52	14.754	96.63	1
LH-IM-04	9/11/2025 4:45	8.62	21.52	14.754	96.85	1
LH-IM-04	9/11/2025 5:00	8.63	21.52	14.753	96.97	1
LH-IM-04	9/11/2025 5:15	8.54	21.5	14.753	95.96	1
LH-IM-04	9/11/2025 5:30	8.66	21.5	14.753	97.3	1
LH-IM-04	9/11/2025 5:45	8.59	21.5	14.753	96.52	1
LH-IM-04	9/11/2025 6:00	8.63	21.5	14.753	96.97	1
LH-IM-04	9/11/2025 6:15	8.65	21.48	14.753	97.19	1
LH-IM-04	9/11/2025 6:30	8.54	21.48	14.753	95.96	1
LH-IM-04	9/11/2025 6:45	8.52	21.48	14.753	95.73	1
LH-IM-04	9/11/2025 7:00	8.51	21.46	14.76	95.62	1
LH-IM-04	9/11/2025 7:15	8.47	21.46	14.76	95.17	1
LH-IM-04	9/11/2025 7:30	8.54	21.46	14.76	95.96	1
LH-IM-04	9/11/2025 7:45	8.49	21.46	14.76	95.39	1
LH-IM-04	9/11/2025 8:00	8.39	21.46	14.76	94.27	1
LH-IM-04	9/11/2025 8:15	8.46	21.44	14.76	95.06	1
LH-IM-04	9/11/2025 8:30	8.47	21.44	14.76	95.17	1
LH-IM-04	9/11/2025 8:45	8.49	21.44	14.76	95.39	1
LH-IM-04	9/11/2025 9:00	8.46	21.44	14.764	95.06	1
LH-IM-04	9/11/2025 9:15	8.5	21.44	14.764	95.51	1
LH-IM-04	9/11/2025 9:30	8.43	21.42	14.764	94.72	1
LH-IM-04	9/11/2025 9:45	8.55	21.42	14.764	96.07	1
LH-IM-04	9/11/2025 10:00	8.55	21.42	14.769	96.07	1
LH-IM-04	9/11/2025 10:15	8.54	21.42	14.769	95.96	1
LH-IM-04	9/11/2025 10:30	8.54	21.42	14.769	95.96	1
LH-IM-04	9/11/2025 10:45	8.67	21.44	14.769	97.42	1
LH-IM-04	9/11/2025 11:00	8.54	21.44	14.769	95.96	1
LH-IM-04	9/11/2025 11:15	8.92	21.44	14.769	100.22	1
LH-IM-04	9/11/2025 11:30	8.86	21.42	14.769	99.55	1
LH-IM-04	9/11/2025 11:45	8.94	21.42	14.769	100.45	1
LH-IM-04	9/11/2025 12:00	8.97	21.42	14.764	100.79	1
LH-IM-04	9/11/2025 12:15	8.89	21.42	14.764	99.89	1
LH-IM-04	9/11/2025 12:30	8.82	21.42	14.764	99.1	1
LH-IM-04	9/11/2025 12:45	8.77	21.44	14.764	98.54	1
LH-IM-04	9/11/2025 13:00	8.8	21.44	14.762	98.88	1
LH-IM-04	9/11/2025 13:15	8.78	21.42	14.762	98.65	1
LH-IM-04	9/11/2025 13:30	8.84	21.44	14.762	99.33	1
LH-IM-04	9/11/2025 13:45	8.86	21.44	14.762	99.55	1
LH-IM-04	9/11/2025 14:00	8.8	21.44	14.756	98.88	1
LH-IM-04	9/11/2025 14:15	8.71	21.44	14.756	97.87	1
LH-IM-04	9/11/2025 14:30	8.73	21.44	14.756	98.09	1
LH-IM-04	9/11/2025 14:45	8.7	21.44	14.756	97.75	1
LH-IM-04	9/11/2025 15:00	8.73	21.44	14.752	98.09	1
LH-IM-04	9/11/2025 15:15	8.72	21.44	14.752	97.98	1
LH-IM-04	9/11/2025 15:30	8.71	21.44	14.752	97.87	1
LH-IM-04	9/11/2025 15:45	8.69	21.44	14.752	97.64	1
LH-IM-04	9/11/2025 16:00	8.69	21.44	14.75	97.64	1
LH-IM-04	9/11/2025 16:15	8.72	21.44	14.75	97.98	1
LH-IM-04	9/11/2025 16:30	8.7	21.44	14.75	97.75	1
LH-IM-04	9/11/2025 16:45	8.71	21.44	14.75	97.87	1
LH-IM-04	9/11/2025 17:00	8.71	21.44	14.75	97.87	1
LH-IM-04	9/11/2025 17:15	8.72	21.44	14.75	97.98	1
LH-IM-04	9/11/2025 17:30	8.75	21.44	14.75	98.31	1
LH-IM-04	9/11/2025 17:45	8.86	21.44	14.75	99.55	1
LH-IM-04	9/11/2025 18:00	8.74	21.44	14.749	98.2	1
LH-IM-04	9/11/2025 18:15	8.77	21.44	14.749	98.54	1
LH-IM-04	9/11/2025 18:30	8.83	21.44	14.749	99.21	1
LH-IM-04	9/11/2025 18:45	8.82	21.42	14.749	99.1	1
LH-IM-04	9/11/2025 19:00	8.81	21.42	14.75	98.99	1
LH-IM-04	9/11/2025 19:15	8.87	21.44	14.75	99.66	1
LH-IM-04	9/11/2025 19:30	8.88	21.44	14.75	99.78	1
LH-IM-04	9/11/2025 19:45	8.88	21.44	14.75	99.78	1
LH-IM-04	9/11/2025 20:00	8.86	21.42	14.762	99.55	1
LH-IM-04	9/11/2025 20:15	8.87	21.44	14.762	99.66	1
LH-IM-04	9/11/2025 20:30	8.86	21.44	14.762	99.55	1
LH-IM-04	9/11/2025 20:45	8.85	21.44	14.762	99.44	1
LH-IM-04	9/11/2025 21:00	8.84	21.42	14.77	99.33	1
LH-IM-04	9/11/2025 21:15	8.82	21.42	14.77	99.1	1
LH-IM-04	9/11/2025 21:30	8.83	21.44	14.77	99.21	1
LH-IM-04	9/11/2025 21:45	8.83	21.48	14.77	99.21	1
LH-IM-04	9/11/2025 22:00	8.82	21.44	14.779	99.1	1

Dissolved Oxygen Saturation Continous Monitoring Data
Normandeau Associates Inc.

Station Name	Date Time	DO mg/L	Temp C	Air Pressure PSI	Saturation PCT	Use Code
LH-IM-04	9/11/2025 22:15	8.78	21.44	14.779	98.65	1
LH-IM-04	9/11/2025 22:30	8.88	21.48	14.779	99.78	1
LH-IM-04	9/11/2025 22:45	8.8	21.48	14.779	98.88	1
LH-IM-04	9/11/2025 23:00	8.79	21.46	14.786	98.76	1
LH-IM-04	9/11/2025 23:15	8.82	21.46	14.786	99.1	1
LH-IM-04	9/11/2025 23:30	8.88	21.48	14.786	99.78	1
LH-IM-04	9/11/2025 23:45	8.74	21.46	14.786	98.2	1
LH-IM-04	9/12/2025 0:00	8.72	21.44	14.789	97.98	1
LH-IM-04	9/12/2025 0:15	8.73	21.44	14.789	98.09	1
LH-IM-04	9/12/2025 0:30	8.68	21.44	14.789	97.53	1
LH-IM-04	9/12/2025 0:45	8.65	21.44	14.789	97.19	1
LH-IM-04	9/12/2025 1:00	8.66	21.44	14.795	97.3	1
LH-IM-04	9/12/2025 1:15	8.62	21.44	14.795	96.85	1
LH-IM-04	9/12/2025 1:30	8.6	21.42	14.795	96.63	1
LH-IM-04	9/12/2025 1:45	8.52	21.42	14.795	95.73	1
LH-IM-04	9/12/2025 2:00	8.42	21.42	14.8	94.61	1
LH-IM-04	9/12/2025 2:15	8.5	21.42	14.8	95.51	1
LH-IM-04	9/12/2025 2:30	8.42	21.42	14.8	94.61	1
LH-IM-04	9/12/2025 2:45	8.52	21.42	14.8	95.73	1
LH-IM-04	9/12/2025 3:00	8.53	21.42	14.802	95.84	1
LH-IM-04	9/12/2025 3:15	8.4	21.42	14.802	94.38	1
LH-IM-04	9/12/2025 3:30	8.45	21.42	14.802	94.94	1
LH-IM-04	9/12/2025 3:45	8.45	21.42	14.802	94.94	1
LH-IM-04	9/12/2025 4:00	8.41	21.42	14.806	94.49	1
LH-IM-04	9/12/2025 4:15	8.38	21.42	14.806	94.16	1
LH-IM-04	9/12/2025 4:30	8.41	21.42	14.806	94.49	1
LH-IM-04	9/12/2025 4:45	8.28	21.42	14.806	93.03	1
LH-IM-04	9/12/2025 5:00	8.25	21.42	14.812	92.7	1
LH-IM-04	9/12/2025 5:15	8.19	21.42	14.812	92.02	1
LH-IM-04	9/12/2025 5:30	8.36	21.42	14.812	93.93	1
LH-IM-04	9/12/2025 5:45	8.32	21.42	14.812	93.48	1
LH-IM-04	9/12/2025 6:00	8.3	21.42	14.82	93.26	1
LH-IM-04	9/12/2025 6:15	8.28	21.42	14.82	93.03	1
LH-IM-04	9/12/2025 6:30	8.23	21.42	14.82	92.47	1
LH-IM-04	9/12/2025 6:45	8.17	21.42	14.82	91.8	1
LH-IM-04	9/12/2025 7:00	8.13	21.4	14.833	91.35	1
LH-IM-04	9/12/2025 7:15	8.26	21.4	14.833	92.81	1
LH-IM-04	9/12/2025 7:30	8.27	21.4	14.833	92.92	1
LH-IM-04	9/12/2025 7:45	8.26	21.4	14.833	92.81	1
LH-IM-04	9/12/2025 8:00	8.26	21.4	14.839	92.81	1
LH-IM-04	9/12/2025 8:15	8.29	21.4	14.839	93.15	1
LH-IM-04	9/12/2025 8:30	8.27	21.4	14.839	92.92	1
LH-IM-04	9/12/2025 8:45	8.26	21.42	14.839	92.81	1
LH-IM-04	9/12/2025 9:00	8.28	21.42	14.843	93.03	1
LH-IM-04	9/12/2025 9:15	8.52	21.42	14.843	95.73	1
LH-IM-04	9/12/2025 9:30	8.6	21.44	14.843	96.63	1
LH-IM-04	9/12/2025 9:45	8.98	21.44	14.843	100.9	1
LH-IM-04	9/12/2025 10:00	8.64	21.44	14.849	97.08	1
LH-IM-04	9/12/2025 10:15	8.67	21.44	14.849	97.42	1
LH-IM-04	9/12/2025 10:30	8.72	21.44	14.849	97.98	1
LH-IM-04	9/12/2025 10:45	8.3	21.42	14.849	93.26	1
LH-IM-04	9/12/2025 11:00	8.07	21.4	14.847	90.67	1
LH-IM-04	9/12/2025 11:15	8.11	21.4	14.847	91.12	1
LH-IM-04	9/12/2025 11:30	8.04	21.4	14.847	90.34	1
LH-IM-04	9/12/2025 11:45	8.02	21.4	14.847	90.11	1
LH-IM-04	9/12/2025 12:00	8.11	21.4	14.843	91.12	1
LH-IM-04	9/12/2025 12:15	8.29	21.42	14.843	93.15	1
LH-IM-04	9/12/2025 12:30	8.28	21.42	14.843	93.03	1
LH-IM-04	9/12/2025 12:45	8.26	21.42	14.843	92.81	1
LH-IM-04	9/12/2025 13:00	8.12	21.4	14.837	91.24	1
LH-IM-04	9/12/2025 13:15	8.28	21.4	14.837	93.03	1
LH-IM-04	9/12/2025 13:30	8.41	21.4	14.837	94.49	1
LH-IM-04	9/12/2025 13:45	8.5	21.4	14.837	95.51	1
LH-IM-04	9/12/2025 14:00	8.68	21.4	14.83	97.53	1
LH-IM-04	9/12/2025 14:15	8.59	21.4	14.83	96.52	1
LH-IM-04	9/12/2025 14:30	8.46	21.4	14.83	95.06	1
LH-IM-04	9/12/2025 14:45	8.51	21.4	14.83	95.62	1
LH-IM-04	9/12/2025 15:00	8.6	21.4	14.825	96.63	1
LH-IM-04	9/12/2025 15:15	8.64	21.4	14.825	97.08	1
LH-IM-04	9/12/2025 15:30	8.56	21.4	14.825	96.18	1
LH-IM-04	9/12/2025 15:45	8.54	21.38	14.825	95.96	1
LH-IM-04	9/12/2025 16:00	8.55	21.38	14.816	96.07	1
LH-IM-04	9/12/2025 16:15	8.55	21.38	14.816	96.07	1
LH-IM-04	9/12/2025 16:30	8.55	21.38	14.816	96.07	1
LH-IM-04	9/12/2025 16:45	8.54	21.38	14.816	95.96	1
LH-IM-04	9/12/2025 17:00	8.42	21.36	14.816	94.61	1
LH-IM-04	9/12/2025 17:15	8.43	21.36	14.816	94.72	1
LH-IM-04	9/12/2025 17:30	8.42	21.36	14.816	94.61	1
LH-IM-04	9/12/2025 17:45	8.38	21.36	14.816	94.16	1
LH-IM-04	9/12/2025 18:00	8.33	21.36	14.817	93.6	1
LH-IM-04	9/12/2025 18:15	8.29	21.34	14.817	93.15	1
LH-IM-04	9/12/2025 18:30	8.25	21.34	14.817	92.7	1
LH-IM-04	9/12/2025 18:45	8.2	21.34	14.817	92.13	1
LH-IM-04	9/12/2025 19:00	8.1	21.32	14.816	91.01	1

Dissolved Oxygen Saturation Continous Monitoring Data
Normandeau Associates Inc.

Station Name	Date Time	DO mg/L	Temp C	Air Pressure PSI	Saturation PCT	Use Code
LH-IM-04	9/12/2025 19:15	8.09	21.32	14.816	90.9	1
LH-IM-04	9/12/2025 19:30	8.16	21.32	14.816	91.69	1
LH-IM-04	9/12/2025 19:45	8.14	21.34	14.816	91.46	1
LH-IM-04	9/12/2025 20:00	8.09	21.34	14.822	90.9	1
LH-IM-04	9/12/2025 20:15	7.85	21.32	14.822	88.2	1
LH-IM-04	9/12/2025 20:30	7.96	21.32	14.822	89.44	1
LH-IM-04	9/12/2025 20:45	7.97	21.32	14.822	89.55	1
LH-IM-04	9/12/2025 21:00	7.96	21.32	14.825	89.44	1
LH-IM-04	9/12/2025 21:15	8	21.34	14.825	89.89	1
LH-IM-04	9/12/2025 21:30	7.81	21.32	14.825	87.75	1
LH-IM-04	9/12/2025 21:45	7.87	21.32	14.825	88.43	1
LH-IM-04	9/12/2025 22:00	7.85	21.32	14.829	88.2	1
LH-IM-04	9/12/2025 22:15	7.78	21.32	14.829	87.42	1
LH-IM-04	9/12/2025 22:30	7.77	21.32	14.829	87.3	1
LH-IM-04	9/12/2025 22:45	7.85	21.32	14.829	88.2	1
LH-IM-04	9/12/2025 23:00	7.98	21.32	14.827	89.66	1
LH-IM-04	9/12/2025 23:15	7.92	21.32	14.827	88.99	1
LH-IM-04	9/12/2025 23:30	7.92	21.32	14.827	88.99	1
LH-IM-04	9/12/2025 23:45	8.06	21.34	14.827	90.56	1
LH-IM-04	9/13/2025 0:00	8.02	21.34	14.822	90.11	1
LH-IM-04	9/13/2025 0:15	8.03	21.34	14.822	90.22	1
LH-IM-04	9/13/2025 0:30	8.11	21.34	14.822	91.12	1
LH-IM-04	9/13/2025 0:45	8.12	21.34	14.822	91.24	1
LH-IM-04	9/13/2025 1:00	8.15	21.34	14.819	91.57	1
LH-IM-04	9/13/2025 1:15	8.1	21.34	14.819	91.01	1
LH-IM-04	9/13/2025 1:30	8.11	21.34	14.819	91.12	1
LH-IM-04	9/13/2025 1:45	8.11	21.34	14.819	91.12	1
LH-IM-04	9/13/2025 2:00	8.1	21.34	14.82	91.01	1
LH-IM-04	9/13/2025 2:15	8.07	21.34	14.82	90.67	1
LH-IM-04	9/13/2025 2:30	8.09	21.34	14.82	90.9	1
LH-IM-04	9/13/2025 2:45	8.06	21.34	14.82	90.56	1
LH-IM-04	9/13/2025 3:00	8.09	21.34	14.816	90.9	1
LH-IM-04	9/13/2025 3:15	8.13	21.36	14.816	91.35	1
LH-IM-04	9/13/2025 3:30	8.12	21.36	14.816	91.24	1
LH-IM-04	9/13/2025 3:45	8.11	21.36	14.816	91.12	1
LH-IM-04	9/13/2025 4:00	8.07	21.36	14.813	90.67	1
LH-IM-04	9/13/2025 4:15	8.04	21.36	14.813	90.34	1
LH-IM-04	9/13/2025 4:30	8.04	21.34	14.813	90.34	1
LH-IM-04	9/13/2025 4:45	7.83	21.36	14.813	87.98	1
LH-IM-04	9/13/2025 5:00	7.9	21.34	14.81	88.76	1
LH-IM-04	9/13/2025 5:15	7.86	21.34	14.81	88.31	1
LH-IM-04	9/13/2025 5:30	7.89	21.36	14.81	88.65	1
LH-IM-04	9/13/2025 5:45	7.96	21.36	14.81	89.44	1
LH-IM-04	9/13/2025 6:00	7.91	21.36	14.807	88.88	1
LH-IM-04	9/13/2025 6:15	7.91	21.34	14.807	88.88	1
LH-IM-04	9/13/2025 6:30	7.91	21.34	14.807	88.88	1
LH-IM-04	9/13/2025 6:45	7.97	21.32	14.807	89.55	1
LH-IM-04	9/13/2025 7:00	7.98	21.32	14.812	89.66	1
LH-IM-04	9/13/2025 7:15	7.99	21.32	14.812	89.78	1
LH-IM-04	9/13/2025 7:30	7.98	21.32	14.812	89.66	1
LH-IM-04	9/13/2025 7:45	7.94	21.32	14.812	89.21	1
LH-IM-04	9/13/2025 8:00	7.88	21.32	14.809	88.54	1
LH-IM-04	9/13/2025 8:15	7.89	21.32	14.809	88.65	1
LH-IM-04	9/13/2025 8:30	7.85	21.32	14.809	88.2	1
LH-IM-04	9/13/2025 8:45	7.77	21.32	14.809	87.3	1
LH-IM-04	9/13/2025 9:00	7.74	21.32	14.803	86.97	1
LH-IM-04	9/13/2025 9:15	7.95	21.34	14.803	89.33	1
LH-IM-04	9/13/2025 9:30	8.16	21.34	14.803	91.69	1
LH-IM-04	9/13/2025 9:45	8.13	21.34	14.803	91.35	1
LH-IM-04	9/13/2025 10:00	7.88	21.36	14.799	88.54	1
LH-IM-04	9/13/2025 10:15	7.81	21.34	14.799	87.75	1
LH-IM-04	9/13/2025 10:30	7.92	21.34	14.799	88.99	1
LH-IM-04	9/13/2025 10:45	7.85	21.34	14.799	88.2	1
LH-IM-04	9/13/2025 11:00	7.78	21.34	14.789	87.42	1
LH-IM-04	9/13/2025 11:15	7.84	21.34	14.789	88.09	1
LH-IM-04	9/13/2025 11:30	7.84	21.34	14.789	88.09	1
LH-IM-04	9/13/2025 11:45	7.97	21.36	14.789	89.55	1
LH-IM-04	9/13/2025 12:00	7.99	21.36	14.776	89.78	1
LH-IM-04	9/13/2025 12:15	8.06	21.36	14.776	90.56	1
LH-IM-04	9/13/2025 12:30	8.25	21.36	14.776	92.7	1
LH-IM-04	9/13/2025 12:45	8.27	21.36	14.776	92.92	1
LH-IM-04	9/13/2025 13:00	8.2	21.36	14.767	92.13	1
LH-IM-04	9/13/2025 13:15	8.11	21.36	14.767	91.12	1
LH-IM-04	9/13/2025 13:30	7.99	21.36	14.767	89.78	1
LH-IM-04	9/13/2025 13:45	7.9	21.36	14.767	88.76	1
LH-IM-04	9/13/2025 14:00	7.99	21.36	14.759	89.78	1
LH-IM-04	9/13/2025 14:15	7.88	21.36	14.759	88.54	1
LH-IM-04	9/13/2025 14:30	8.11	21.36	14.759	91.12	1
LH-IM-04	9/13/2025 14:45	8.01	21.36	14.759	90	1
LH-IM-04	9/13/2025 15:00	8.19	21.36	14.753	92.02	1
LH-IM-04	9/13/2025 15:15	8.25	21.36	14.753	92.7	1
LH-IM-04	9/13/2025 15:30	8.34	21.38	14.753	93.71	1
LH-IM-04	9/13/2025 15:45	8.29	21.38	14.753	93.15	1
LH-IM-04	9/13/2025 16:00	8.18	21.38	14.744	92.95	1

Dissolved Oxygen Saturation Continous Monitoring Data
Normandeau Associates Inc.

Station Name	Date Time	DO mg/L	Temp C	Air Pressure PSI	Saturation PCT	Use Code
LH-IM-04	9/13/2025 16:15	8.17	21.36	14.744	92.84	1
LH-IM-04	9/13/2025 16:30	8.18	21.38	14.744	92.95	1
LH-IM-04	9/13/2025 16:45	8.18	21.38	14.744	92.95	1
LH-IM-04	9/13/2025 17:00	8.27	21.38	14.742	93.98	1
LH-IM-04	9/13/2025 17:15	8.24	21.38	14.742	93.64	1
LH-IM-04	9/13/2025 17:30	8.24	21.38	14.742	93.64	1
LH-IM-04	9/13/2025 17:45	8.22	21.38	14.742	93.41	1
LH-IM-04	9/13/2025 18:00	8.26	21.38	14.743	93.86	1
LH-IM-04	9/13/2025 18:15	8.26	21.4	14.743	93.86	1
LH-IM-04	9/13/2025 18:30	8.41	21.4	14.743	95.57	1
LH-IM-04	9/13/2025 18:45	8.46	21.4	14.743	96.14	1
LH-IM-04	9/13/2025 19:00	8.39	21.4	14.742	95.34	1
LH-IM-04	9/13/2025 19:15	8.37	21.4	14.742	95.11	1
LH-IM-04	9/13/2025 19:30	8.23	21.42	14.742	93.52	1
LH-IM-04	9/13/2025 19:45	8.3	21.44	14.742	94.32	1
LH-IM-04	9/13/2025 20:00	8.42	21.44	14.744	95.68	1
LH-IM-04	9/13/2025 20:15	8.73	21.46	14.744	99.2	1
LH-IM-04	9/13/2025 20:30	8.7	21.5	14.744	98.86	1
LH-IM-04	9/13/2025 20:45	8.56	21.48	14.744	97.27	1
LH-IM-04	9/13/2025 21:00	8.18	21.42	14.746	91.91	1
LH-IM-04	9/13/2025 21:15	8.16	21.4	14.746	91.69	1
LH-IM-04	9/13/2025 21:30	8.04	21.4	14.746	90.34	1
LH-IM-04	9/13/2025 21:45	8	21.4	14.746	89.89	1
LH-IM-04	9/13/2025 22:00	7.94	21.4	14.743	90.23	1
LH-IM-04	9/13/2025 22:15	7.78	21.38	14.743	88.41	1
LH-IM-04	9/13/2025 22:30	7.85	21.4	14.743	89.2	1
LH-IM-04	9/13/2025 22:45	7.68	21.38	14.743	87.27	1
LH-IM-04	9/13/2025 23:00	7.63	21.38	14.743	86.7	1
LH-IM-04	9/13/2025 23:15	7.87	21.4	14.743	89.43	1
LH-IM-04	9/13/2025 23:30	7.94	21.4	14.743	90.23	1
LH-IM-04	9/13/2025 23:45	7.66	21.4	14.743	87.05	1
LH-IM-04	9/14/2025 0:00	7.67	21.42	14.74	87.16	1
LH-IM-04	9/14/2025 0:15	7.75	21.42	14.74	88.07	1
LH-IM-04	9/14/2025 0:30	7.74	21.42	14.74	87.95	1
LH-IM-04	9/14/2025 0:45	8.03	21.42	14.74	91.25	1
LH-IM-04	9/14/2025 1:00	7.93	21.42	14.736	90.11	1
LH-IM-04	9/14/2025 1:15	8	21.44	14.736	90.91	1
LH-IM-04	9/14/2025 1:30	8.11	21.5	14.736	92.16	1
LH-IM-04	9/14/2025 1:45	8.21	21.5	14.736	93.3	1
LH-IM-04	9/14/2025 2:00	8.05	21.5	14.733	91.48	1
LH-IM-04	9/14/2025 2:15	7.97	21.48	14.733	90.57	1
LH-IM-04	9/14/2025 2:30	7.95	21.44	14.733	90.34	1
LH-IM-04	9/14/2025 2:45	7.77	21.44	14.733	88.3	1
LH-IM-04	9/14/2025 3:00	7.76	21.44	14.724	88.18	1
LH-IM-04	9/14/2025 3:15	7.75	21.44	14.724	88.07	1
LH-IM-04	9/14/2025 3:30	7.82	21.44	14.724	88.86	1
LH-IM-04	9/14/2025 3:45	7.88	21.44	14.724	89.55	1
LH-IM-04	9/14/2025 4:00	7.73	21.44	14.72	87.84	1
LH-IM-04	9/14/2025 4:15	7.73	21.44	14.72	87.84	1
LH-IM-04	9/14/2025 4:30	7.89	21.44	14.72	89.66	1
LH-IM-04	9/14/2025 4:45	7.84	21.44	14.72	89.09	1
LH-IM-04	9/14/2025 5:00	7.88	21.46	14.72	89.55	1
LH-IM-04	9/14/2025 5:15	7.84	21.46	14.72	89.09	1
LH-IM-04	9/14/2025 5:30	7.84	21.46	14.72	89.09	1
LH-IM-04	9/14/2025 5:45	7.91	21.46	14.72	89.89	1
LH-IM-04	9/14/2025 6:00	8.01	21.44	14.72	91.02	1
LH-IM-04	9/14/2025 6:15	8.04	21.44	14.72	91.36	1
LH-IM-04	9/14/2025 6:30	8.1	21.44	14.72	92.05	1
LH-IM-04	9/14/2025 6:45	8.14	21.44	14.72	92.5	1
LH-IM-04	9/14/2025 7:00	7.98	21.44	14.729	90.68	1
LH-IM-04	9/14/2025 7:15	7.98	21.44	14.729	90.68	1
LH-IM-04	9/14/2025 7:30	7.91	21.44	14.729	89.89	1
LH-IM-04	9/14/2025 7:45	7.92	21.44	14.729	90	1
LH-IM-04	9/14/2025 8:00	7.93	21.44	14.732	90.11	1
LH-IM-04	9/14/2025 8:15	7.87	21.44	14.732	89.43	1
LH-IM-04	9/14/2025 8:30	7.81	21.44	14.732	88.75	1
LH-IM-04	9/14/2025 8:45	7.8	21.42	14.732	88.64	1
LH-IM-04	9/14/2025 9:00	7.82	21.44	14.734	88.86	1
LH-IM-04	9/14/2025 9:15	7.91	21.44	14.734	89.89	1
LH-IM-04	9/14/2025 9:30	7.77	21.42	14.734	88.3	1
LH-IM-04	9/14/2025 9:45	7.7	21.42	14.734	87.5	1
LH-IM-04	9/14/2025 10:00	7.57	21.42	14.736	86.02	1
LH-IM-04	9/14/2025 10:15	7.53	21.42	14.736	85.57	1
LH-IM-04	9/14/2025 10:30	7.54	21.42	14.736	85.68	1
LH-IM-04	9/14/2025 10:45	7.57	21.42	14.736	86.02	1
LH-IM-04	9/14/2025 11:00	7.5	21.44	14.737	85.23	1
LH-IM-04	9/14/2025 11:15	7.48	21.42	14.737	85	1
LH-IM-04	9/14/2025 11:30	7.6	21.44	14.737	86.36	1
LH-IM-04	9/14/2025 11:45	7.96	21.44	14.737	90.45	1
LH-IM-04	9/14/2025 12:00	7.7	21.44	14.737	87.5	1
LH-IM-04	9/14/2025 12:15	7.46	21.44	14.737	84.77	1
LH-IM-04	9/14/2025 12:30	7.58	21.44	14.737	86.14	1
LH-IM-04	9/14/2025 12:45	7.3	21.44	14.737	82.95	1
LH-IM-04	9/14/2025 13:00	7.64	21.44	14.737	86.82	1

Station Name	Date Time	DO mg/L	Temp C	Air Pressure PSI	Saturation PCT	Use Code
LH-IM-04	9/14/2025 13:15	7.5	21.44	14.737	85.23	1
LH-IM-04	9/14/2025 13:30	7.36	21.42	14.737	83.64	1
LH-IM-04	9/14/2025 13:45	7.69	21.44	14.737	87.39	1
LH-IM-04	9/14/2025 14:00	7.61	21.44	14.734	86.48	1
LH-IM-04	9/14/2025 14:15	7.76	21.46	14.734	88.18	1
LH-IM-04	9/14/2025 14:30	7.95	21.46	14.734	90.34	1
LH-IM-04	9/14/2025 14:45	7.82	21.46	14.734	88.86	1
LH-IM-04	9/14/2025 15:00	7.74	21.46	14.733	87.95	1
LH-IM-04	9/14/2025 15:15	7.67	21.48	14.733	87.16	1
LH-IM-04	9/14/2025 15:30	7.82	21.48	14.733	88.86	1
LH-IM-04	9/14/2025 15:45	7.69	21.48	14.733	87.39	1
LH-IM-04	9/14/2025 16:00	7.6	21.46	14.734	86.36	1
LH-IM-04	9/14/2025 16:15	7.73	21.46	14.734	87.84	1
LH-IM-04	9/14/2025 16:30	7.66	21.48	14.734	87.05	1
LH-IM-04	9/14/2025 16:45	7.76	21.5	14.734	88.18	1
LH-IM-04	9/14/2025 17:00	7.84	21.5	14.739	89.09	1
LH-IM-04	9/14/2025 17:15	8.02	21.52	14.739	91.14	1
LH-IM-04	9/14/2025 17:30	7.68	21.5	14.739	87.27	1
LH-IM-04	9/14/2025 17:45	7.63	21.5	14.739	86.7	1
LH-IM-04	9/14/2025 18:00	7.62	21.5	14.747	85.62	1
LH-IM-04	9/14/2025 18:15	7.68	21.54	14.747	86.29	1
LH-IM-04	9/14/2025 18:30	7.75	21.56	14.747	87.08	1
LH-IM-04	9/14/2025 18:45	7.61	21.58	14.747	85.51	1
LH-IM-04	9/14/2025 19:00	7.21	21.44	14.753	81.01	1
LH-IM-04	9/14/2025 19:15	7.2	21.44	14.753	80.9	1
LH-IM-04	9/14/2025 19:30	7	21.44	14.753	78.65	1
LH-IM-04	9/14/2025 19:45	6.96	21.42	14.753	78.2	1
LH-IM-04	9/14/2025 20:00	6.84	21.42	14.762	76.85	1
LH-IM-04	9/14/2025 20:15	7.1	21.42	14.762	79.78	1
LH-IM-04	9/14/2025 20:30	7.03	21.42	14.762	78.99	1
LH-IM-04	9/14/2025 20:45	7	21.44	14.762	78.65	1
LH-IM-04	9/14/2025 21:00	7.13	21.46	14.775	80.11	1
LH-IM-04	9/14/2025 21:15	7.08	21.46	14.775	79.55	1
LH-IM-04	9/14/2025 21:30	7	21.46	14.775	78.65	1
LH-IM-04	9/14/2025 21:45	7.05	21.46	14.775	79.21	1
LH-IM-04	9/14/2025 22:00	7.01	21.46	14.78	78.76	1
LH-IM-04	9/14/2025 22:15	6.89	21.46	14.78	77.42	1
LH-IM-04	9/14/2025 22:30	6.7	21.44	14.78	75.28	1
LH-IM-04	9/14/2025 22:45	6.52	21.42	14.78	73.26	1
LH-IM-04	9/14/2025 23:00	6.42	21.4	14.787	72.13	1
LH-IM-04	9/14/2025 23:15	6.47	21.42	14.787	72.7	1
LH-IM-04	9/14/2025 23:30	6.71	21.46	14.787	75.39	1
LH-IM-04	9/14/2025 23:45	6.75	21.46	14.787	75.84	1
LH-IM-04	9/15/2025 0:00	6.81	21.48	14.789	76.52	1
LH-IM-04	9/15/2025 0:15	6.93	21.48	14.789	77.87	1
LH-IM-04	9/15/2025 0:30	6.98	21.5	14.789	78.43	1
LH-IM-04	9/15/2025 0:45	7.2	21.52	14.789	80.9	1
LH-IM-04	9/15/2025 1:00	7.25	21.52	14.795	81.46	1
LH-IM-04	9/15/2025 1:15	7.12	21.54	14.795	80	1
LH-IM-04	9/15/2025 1:30	7.16	21.54	14.795	80.45	1
LH-IM-04	9/15/2025 1:45	7.03	21.52	14.795	78.99	1
LH-IM-04	9/15/2025 2:00	6.94	21.52	14.8	77.98	1
LH-IM-04	9/15/2025 2:15	6.83	21.5	14.8	76.74	1
LH-IM-04	9/15/2025 2:30	6.77	21.48	14.8	76.07	1
LH-IM-04	9/15/2025 2:45	6.51	21.46	14.8	73.15	1
LH-IM-04	9/15/2025 3:00	6.35	21.44	14.805	71.35	1
LH-IM-04	9/15/2025 3:15	6.37	21.42	14.805	71.57	1
LH-IM-04	9/15/2025 3:30	6.26	21.4	14.805	70.34	1
LH-IM-04	9/15/2025 3:45	6.28	21.4	14.805	70.56	1
LH-IM-04	9/15/2025 4:00	6.36	21.42	14.813	71.46	1
LH-IM-04	9/15/2025 4:15	6.45	21.42	14.813	72.47	1
LH-IM-04	9/15/2025 4:30	6.35	21.42	14.813	71.35	1
LH-IM-04	9/15/2025 4:45	6.48	21.44	14.813	72.81	1
LH-IM-04	9/15/2025 5:00	6.44	21.44	14.817	72.36	1
LH-IM-04	9/15/2025 5:15	6.37	21.44	14.817	71.57	1
LH-IM-04	9/15/2025 5:30	6.44	21.44	14.817	72.36	1
LH-IM-04	9/15/2025 5:45	6.4	21.44	14.817	71.91	1
LH-IM-04	9/15/2025 6:00	6.45	21.44	14.826	72.47	1
LH-IM-04	9/15/2025 6:15	6.48	21.44	14.826	72.81	1
LH-IM-04	9/15/2025 6:30	6.66	21.44	14.826	74.83	1
LH-IM-04	9/15/2025 6:45	6.66	21.44	14.826	74.83	1
LH-IM-04	9/15/2025 7:00	6.65	21.44	14.836	74.72	1
LH-IM-04	9/15/2025 7:15	6.65	21.44	14.836	74.72	1
LH-IM-04	9/15/2025 7:30	6.66	21.44	14.836	74.83	1
LH-IM-04	9/15/2025 7:45	6.96	21.44	14.836	78.2	1
LH-IM-04	9/15/2025 8:00	6.98	21.44	14.847	78.43	1
LH-IM-04	9/15/2025 8:15	6.93	21.44	14.847	77.87	1
LH-IM-04	9/15/2025 8:30	6.93	21.44	14.847	77.87	1
LH-IM-04	9/15/2025 8:45	6.93	21.44	14.847	77.87	1
LH-IM-04	9/15/2025 9:00	6.9	21.44	14.852	77.53	1
LH-IM-04	9/15/2025 9:15	6.86	21.44	14.852	77.08	1
LH-IM-04	9/15/2025 9:30	6.87	21.42	14.852	77.19	1
LH-IM-04	9/15/2025 9:45	6.77	21.44	14.852	76.07	1
LH-IM-04	9/15/2025 10:00	6.76	21.44	14.86	75.96	1

Station Name	Date Time	DO mg/L	Temp C	Air Pressure PSI	Saturation PCT	Use Code
LH-IM-04	9/15/2025 10:15	6.67	21.42	14.86	74.94	1
LH-IM-04	9/15/2025 10:30	6.56	21.42	14.86	73.71	1
LH-IM-04	9/15/2025 10:45	6.4	21.42	14.86	71.91	1
LH-IM-04	9/15/2025 11:00	6.43	21.42	14.866	72.25	1
LH-IM-04	9/15/2025 11:15	6.43	21.42	14.866	72.25	1
LH-IM-04	9/15/2025 11:30	6.47	21.42	14.866	72.7	1
LH-IM-04	9/15/2025 11:45	6.44	21.42	14.866	72.36	1
LH-IM-04	9/15/2025 12:00	6.32	21.4	14.867	71.01	1
LH-IM-04	9/15/2025 12:15	6.3	21.4	14.867	70.79	1
LH-IM-04	9/15/2025 12:30	6.3	21.4	14.867	70.79	1
LH-IM-04	9/15/2025 12:45	7.4	21.48	14.867	83.15	1
LH-IM-04	9/15/2025 13:00	7.52	21.52	14.866	84.49	1
LH-IM-04	9/15/2025 13:15	6.21	21.46	14.866	69.78	1
LH-IM-04	9/15/2025 13:30	6.55	21.44	14.866	73.6	1
LH-IM-04	9/15/2025 13:45	6.68	21.48	14.866	75.06	1
LH-IM-04	9/15/2025 14:00	6.3	21.44	14.86	70.79	1
LH-IM-04	9/15/2025 14:15	6.47	21.42	14.86	72.7	1
LH-IM-04	9/15/2025 14:30	6.47	21.44	14.86	72.7	1
LH-IM-04	9/15/2025 14:45	6.38	21.44	14.86	71.69	1
LH-IM-04	9/15/2025 15:00	6.38	21.44	14.857	71.69	1
LH-IM-04	9/15/2025 15:15	6.18	21.42	14.857	69.44	1
LH-IM-04	9/15/2025 15:30	6.28	21.42	14.857	70.56	1
LH-IM-04	9/15/2025 15:45	6.48	21.44	14.857	72.81	1
LH-IM-04	9/15/2025 16:00	6.35	21.44	14.852	71.35	1
LH-IM-04	9/15/2025 16:15	6.32	21.44	14.852	71.01	1
LH-IM-04	9/15/2025 16:30	6.23	21.44	14.852	70	1
LH-IM-04	9/15/2025 16:45	6.38	21.46	14.852	71.69	1
LH-IM-04	9/15/2025 17:00	6.16	21.44	14.855	69.21	1
LH-IM-04	9/15/2025 17:15	6.22	21.44	14.855	69.89	1
LH-IM-04	9/15/2025 17:30	6.25	21.44	14.855	70.22	1
LH-IM-04	9/15/2025 17:45	6.22	21.44	14.855	69.89	1
LH-IM-04	9/15/2025 18:00	6.16	21.44	14.855	69.21	1
LH-IM-04	9/15/2025 18:15	6.32	21.44	14.855	71.01	1
LH-IM-04	9/15/2025 18:30	6.28	21.44	14.855	70.56	1
LH-IM-04	9/15/2025 18:45	6.1	21.44	14.855	68.54	1
LH-IM-04	9/15/2025 19:00	6.08	21.44	14.856	68.31	1
LH-IM-04	9/15/2025 19:15	6.15	21.44	14.856	69.1	1
LH-IM-04	9/15/2025 19:30	6.04	21.44	14.856	67.87	1
LH-IM-04	9/15/2025 19:45	6.17	21.44	14.856	69.33	1
LH-IM-04	9/15/2025 20:00	6.03	21.44	14.86	67.75	1
LH-IM-04	9/15/2025 20:15	6.26	21.44	14.86	70.34	1
LH-IM-04	9/15/2025 20:30	6.18	21.44	14.86	69.44	1
LH-IM-04	9/15/2025 20:45	6.08	21.46	14.86	68.31	1
LH-IM-04	9/15/2025 21:00	6.18	21.46	14.859	69.44	1
LH-IM-04	9/15/2025 21:15	6.28	21.46	14.859	70.56	1
LH-IM-04	9/15/2025 21:30	6.29	21.46	14.859	70.67	1
LH-IM-04	9/15/2025 21:45	6.29	21.46	14.859	70.67	1
LH-IM-04	9/15/2025 22:00	6.27	21.46	14.86	70.45	1
LH-IM-04	9/15/2025 22:15	6.2	21.46	14.86	69.66	1
LH-IM-04	9/15/2025 22:30	6.25	21.46	14.86	70.22	1
LH-IM-04	9/15/2025 22:45	6.17	21.46	14.86	69.33	1
LH-IM-04	9/15/2025 23:00	6.12	21.46	14.866	68.76	1
LH-IM-04	9/15/2025 23:15	6.25	21.46	14.866	70.22	1
LH-IM-04	9/15/2025 23:30	6.12	21.46	14.866	68.76	1
LH-IM-04	9/15/2025 23:45	6.24	21.46	14.866	70.11	1
LH-IM-04	9/16/2025 0:00	6.38	21.48	14.867	71.69	1
LH-IM-04	9/16/2025 0:15	6.52	21.48	14.867	73.26	1
LH-IM-04	9/16/2025 0:30	6.55	21.48	14.867	73.6	1
LH-IM-04	9/16/2025 0:45	6.37	21.48	14.867	71.57	1
LH-IM-04	9/16/2025 1:00	6.55	21.48	14.866	73.6	1
LH-IM-04	9/16/2025 1:15	6.7	21.5	14.866	75.28	1
LH-IM-04	9/16/2025 1:30	6.51	21.48	14.866	73.15	1
LH-IM-04	9/16/2025 1:45	6.44	21.48	14.866	72.36	1
LH-IM-04	9/16/2025 2:00	6.39	21.48	14.866	71.8	1
LH-IM-04	9/16/2025 2:15	6.34	21.48	14.866	71.24	1
LH-IM-04	9/16/2025 2:30	6.58	21.5	14.866	73.93	1
LH-IM-04	9/16/2025 2:45	6.23	21.48	14.866	70	1
LH-IM-04	9/16/2025 3:00	6.36	21.48	14.859	71.46	1
LH-IM-04	9/16/2025 3:15	6.4	21.48	14.859	71.91	1
LH-IM-04	9/16/2025 3:30	6.48	21.5	14.859	72.81	1
LH-IM-04	9/16/2025 3:45	6.59	21.5	14.859	74.04	1
LH-IM-04	9/16/2025 4:00	6.36	21.5	14.856	71.46	1
LH-IM-04	9/16/2025 4:15	6.45	21.5	14.856	72.47	1
LH-IM-04	9/16/2025 4:30	6.46	21.5	14.856	72.58	1
LH-IM-04	9/16/2025 4:45	6.45	21.5	14.856	72.47	1
LH-IM-04	9/16/2025 5:00	6.68	21.5	14.855	75.06	1
LH-IM-04	9/16/2025 5:15	6.79	21.52	14.855	76.29	1
LH-IM-04	9/16/2025 5:30	6.55	21.5	14.855	73.6	1
LH-IM-04	9/16/2025 5:45	6.75	21.5	14.855	75.84	1
LH-IM-04	9/16/2025 6:00	6.83	21.5	14.856	76.74	1
LH-IM-04	9/16/2025 6:15	6.73	21.5	14.856	75.62	1
LH-IM-04	9/16/2025 6:30	6.43	21.5	14.856	72.25	1
LH-IM-04	9/16/2025 6:45	6.61	21.5	14.856	74.27	1
LH-IM-04	9/16/2025 7:00	6.52	21.5	14.866	73.26	1

Station Name	Date Time	DO mg/L	Temp C	Air Pressure PSI	Saturation PCT	Use Code
LH-IM-04	9/16/2025 7:15	6.51	21.5	14.866	73.15	1
LH-IM-04	9/16/2025 7:30	6.56	21.5	14.866	73.71	1
LH-IM-04	9/16/2025 7:45	6.49	21.5	14.866	72.92	1
LH-IM-04	9/16/2025 8:00	6.58	21.5	14.87	73.93	1
LH-IM-04	9/16/2025 8:15	6.67	21.5	14.87	74.94	1
LH-IM-04	9/16/2025 8:30	6.64	21.52	14.87	74.61	1
LH-IM-04	9/16/2025 8:45	6.59	21.5	14.87	74.04	1
LH-IM-04	9/16/2025 9:00	6.65	21.5	14.872	74.72	1
LH-IM-04	9/16/2025 9:15	6.7	21.5	14.872	75.28	1
LH-IM-04	9/16/2025 9:30	6.64	21.5	14.872	74.61	1
LH-IM-04	9/16/2025 9:45	6.64	21.5	14.872	74.61	1
LH-IM-04	9/16/2025 10:00	6.63	21.52	14.873	74.49	1
LH-IM-04	9/16/2025 10:15	6.52	21.5	14.873	73.26	1
LH-IM-04	9/16/2025 10:30	6.92	21.52	14.873	77.75	1
LH-IM-04	9/16/2025 10:45	6.81	21.52	14.873	76.52	1
LH-IM-04	9/16/2025 11:00	7.01	21.52	14.869	78.76	1
LH-IM-04	9/16/2025 11:15	8.72	21.98	14.869	99.09	2
LH-IM-04	9/16/2025 11:30	8.64	23.24	14.869	99.31	2
LH-IM-04	9/16/2025 11:45	6.72	22.66	14.869	76.36	2
LH-IM-04	9/16/2025 12:00	6.92	21.56	14.865	77.75	1
LH-IM-04	9/16/2025 12:15	6.88	21.5	14.865	77.3	1
LH-IM-04	9/16/2025 12:30	6.8	21.48	14.865	76.4	1
LH-IM-04	9/16/2025 12:45	6.75	21.5	14.865	75.84	1
LH-IM-04	9/16/2025 13:00	6.85	21.5	14.865	76.97	1
LH-IM-04	9/16/2025 13:15	6.92	21.48	14.865	77.75	1
LH-IM-04	9/16/2025 13:30	6.91	21.5	14.865	77.64	1
LH-IM-04	9/16/2025 13:45	6.83	21.48	14.865	76.74	1
LH-IM-04	9/16/2025 14:00	6.66	21.48	14.863	74.83	1
LH-IM-04	9/16/2025 14:15	6.67	21.48	14.863	74.94	1
LH-IM-04	9/16/2025 14:30	6.73	21.48	14.863	75.62	1
LH-IM-04	9/16/2025 14:45	6.65	21.48	14.863	74.72	1
LH-IM-04	9/16/2025 15:00	6.71	21.48	14.855	75.39	1
LH-IM-04	9/16/2025 15:15	6.76	21.48	14.855	75.96	1
LH-IM-04	9/16/2025 15:30	6.74	21.48	14.855	75.73	1
LH-IM-04	9/16/2025 15:45	6.8	21.48	14.855	76.4	1
LH-IM-04	9/16/2025 16:00	6.58	21.48	14.85	73.93	1
LH-IM-04	9/16/2025 16:15	6.64	21.48	14.85	74.61	1
LH-IM-04	9/16/2025 16:30	6.59	21.48	14.85	74.04	1
LH-IM-04	9/16/2025 16:45	6.58	21.46	14.85	73.93	1
LH-IM-04	9/16/2025 17:00	6.51	21.46	14.849	73.15	1
LH-IM-04	9/16/2025 17:15	6.62	21.48	14.849	74.38	1
LH-IM-04	9/16/2025 17:30	6.73	21.48	14.849	75.62	1
LH-IM-04	9/16/2025 17:45	6.71	21.48	14.849	75.39	1
LH-IM-04	9/16/2025 18:00	6.81	21.48	14.85	76.52	1
LH-IM-04	9/16/2025 18:15	6.8	21.48	14.85	76.4	1
LH-IM-04	9/16/2025 18:30	7.07	21.5	14.85	79.44	1
LH-IM-04	9/16/2025 18:45	7.07	21.5	14.85	79.44	1
LH-IM-04	9/16/2025 19:00	7.25	21.52	14.849	81.46	1
LH-IM-04	9/16/2025 19:15	7.11	21.52	14.849	79.89	1
LH-IM-04	9/16/2025 19:30	6.95	21.5	14.849	78.09	1
LH-IM-04	9/16/2025 19:45	6.82	21.5	14.849	76.63	1
LH-IM-04	9/16/2025 20:00	6.58	21.48	14.852	73.93	1
LH-IM-04	9/16/2025 20:15	6.46	21.48	14.852	72.58	1
LH-IM-04	9/16/2025 20:30	6.45	21.48	14.852	72.47	1
LH-IM-04	9/16/2025 20:45	6.4	21.48	14.852	71.91	1
LH-IM-04	9/16/2025 21:00	6.44	21.48	14.852	72.36	1
LH-IM-04	9/16/2025 21:15	6.43	21.48	14.852	72.25	1
LH-IM-04	9/16/2025 21:30	6.44	21.48	14.852	72.36	1
LH-IM-04	9/16/2025 21:45	6.46	21.48	14.852	72.58	1
LH-IM-04	9/16/2025 22:00	6.47	21.48	14.852	72.7	1
LH-IM-04	9/16/2025 22:15	6.47	21.48	14.852	72.7	1
LH-IM-04	9/16/2025 22:30	6.37	21.48	14.852	71.57	1
LH-IM-04	9/16/2025 22:45	6.35	21.48	14.852	71.35	1
LH-IM-04	9/16/2025 23:00	6.28	21.48	14.846	70.56	1
LH-IM-04	9/16/2025 23:15	6.25	21.48	14.846	70.22	1
LH-IM-04	9/16/2025 23:30	6.25	21.48	14.846	70.22	1
LH-IM-04	9/16/2025 23:45	6.22	21.48	14.846	69.89	1
LH-IM-04	9/17/2025 0:00	6.22	21.48	14.84	69.89	1
LH-IM-04	9/17/2025 0:15	6.18	21.48	14.84	69.44	1
LH-IM-04	9/17/2025 0:30	6.14	21.48	14.84	68.99	1
LH-IM-04	9/17/2025 0:45	6.16	21.48	14.84	69.21	1
LH-IM-04	9/17/2025 1:00	6.16	21.48	14.835	69.21	1
LH-IM-04	9/17/2025 1:15	6.13	21.48	14.835	68.88	1
LH-IM-04	9/17/2025 1:30	6.14	21.48	14.835	68.99	1
LH-IM-04	9/17/2025 1:45	6.19	21.48	14.835	69.55	1
LH-IM-04	9/17/2025 2:00	6.18	21.48	14.833	69.44	1
LH-IM-04	9/17/2025 2:15	6.33	21.48	14.833	71.12	1
LH-IM-04	9/17/2025 2:30	6.32	21.48	14.833	71.01	1
LH-IM-04	9/17/2025 2:45	6.33	21.5	14.833	71.12	1
LH-IM-04	9/17/2025 3:00	6.37	21.5	14.833	71.57	1
LH-IM-04	9/17/2025 3:15	7.13	21.52	14.833	80.11	1
LH-IM-04	9/17/2025 3:30	6.48	21.5	14.833	72.81	1
LH-IM-04	9/17/2025 3:45	6.46	21.5	14.833	72.58	1
LH-IM-04	9/17/2025 4:00	6.39	21.52	14.833	71.8	1

Station Name	Date Time	DO mg/L	Temp C	Air Pressure PSI	Saturation PCT	Use Code
LH-IM-04	9/17/2025 4:15	7.5	21.52	14.833	84.27	1
LH-IM-04	9/17/2025 4:30	6.34	21.5	14.833	71.24	1
LH-IM-04	9/17/2025 4:45	8.11	21.54	14.833	91.12	1
LH-IM-04	9/17/2025 5:00	6.51	21.5	14.83	73.15	1
LH-IM-04	9/17/2025 5:15	7.62	21.52	14.83	85.62	1
LH-IM-04	9/17/2025 5:30	7.64	21.5	14.83	85.84	1
LH-IM-04	9/17/2025 5:45	7.83	21.52	14.83	87.98	1
LH-IM-04	9/17/2025 6:00	7.06	21.5	14.83	79.33	1
LH-IM-04	9/17/2025 6:15	7.53	21.52	14.83	84.61	1
LH-IM-04	9/17/2025 6:30	7.52	21.5	14.83	84.49	1
LH-IM-04	9/17/2025 6:45	7.62	21.5	14.83	85.62	1
LH-IM-04	9/17/2025 7:00	7.96	21.5	14.823	89.44	1
LH-IM-04	9/17/2025 7:15	7.79	21.5	14.823	87.53	1
LH-IM-04	9/17/2025 7:30	7.68	21.48	14.823	86.29	1
LH-IM-04	9/17/2025 7:45	7.73	21.48	14.823	86.85	1
LH-IM-04	9/17/2025 8:00	7.78	21.48	14.815	87.42	1
LH-IM-04	9/17/2025 8:15	7.65	21.48	14.815	85.96	1
LH-IM-04	9/17/2025 8:30	7.83	21.48	14.815	87.98	1
LH-IM-04	9/17/2025 8:45	7.65	21.48	14.815	85.96	1
LH-IM-04	9/17/2025 9:00	7.57	21.46	14.809	85.06	1
LH-IM-04	9/17/2025 9:15	7.64	21.46	14.809	85.84	1
LH-IM-04	9/17/2025 9:30	7.6	21.46	14.809	85.39	1
LH-IM-04	9/17/2025 9:45	7.8	21.46	14.809	87.64	1
LH-IM-04	9/17/2025 10:00	7.93	21.46	14.819	89.1	1
LH-IM-04	9/17/2025 10:15	7.83	21.46	14.819	87.98	1
LH-IM-04	9/17/2025 10:30	8	21.46	14.803	89.89	1
LH-IM-04	9/17/2025 10:45	7.91	21.46	14.798	88.88	1
LH-IM-04	9/17/2025 11:00	7.65	21.46	14.801	85.96	1
LH-IM-04	9/17/2025 11:15	7.85	21.46	14.799	88.2	1
LH-IM-04	9/17/2025 11:30	7.92	21.46	14.799	88.99	1
LH-IM-04	9/17/2025 11:45	7.95	21.48	14.798	89.33	1
LH-IM-04	9/17/2025 12:00	6.8	21.46	14.793	76.4	1
LH-IM-04	9/17/2025 12:15	7.25	21.46	14.793	81.46	1
LH-IM-04	9/17/2025 12:30	7.71	21.46	14.794	86.63	1
LH-IM-04	9/17/2025 12:45	7.5	21.48	14.793	84.27	1
LH-IM-04	9/17/2025 13:00	7.43	21.46	14.791	83.48	1
LH-IM-04	9/17/2025 13:15	7.36	21.46	14.787	82.7	1
LH-IM-04	9/17/2025 13:30	7.22	21.46	14.784	81.12	1
LH-IM-04	9/17/2025 13:45	7.06	21.46	14.781	79.33	1
LH-IM-04	9/17/2025 14:00	7.38	21.46	14.775	82.92	1
LH-IM-04	9/17/2025 14:15	7.51	21.46	14.774	84.38	1
LH-IM-04	9/17/2025 14:30	7.86	21.46	14.769	88.31	1
LH-IM-04	9/17/2025 14:45	7.2	21.48	14.765	80.9	1
LH-IM-04	9/17/2025 15:00	6.91	21.48	14.765	77.64	1
LH-IM-04	9/17/2025 15:15	7.62	21.46	14.765	85.62	1
LH-IM-04	9/17/2025 15:30	7.78	21.46	14.761	87.42	1
LH-IM-04	9/17/2025 15:45	7.64	21.48	14.76	85.84	1
LH-IM-04	9/17/2025 16:00	7.58	21.46	14.76	85.17	1
LH-IM-04	9/17/2025 16:15	7.66	21.46	14.765	86.07	1
LH-IM-04	9/17/2025 16:30	7.42	21.46	14.759	83.37	1
LH-IM-04	9/17/2025 16:45	7.35	21.46	14.757	82.58	1
LH-IM-04	9/17/2025 17:00	7.99	21.48	14.755	89.78	1
LH-IM-04	9/17/2025 17:15	7.62	21.48	14.755	85.62	1
LH-IM-04	9/17/2025 17:30	8.28	21.48	14.752	93.03	1
LH-IM-04	9/17/2025 17:45	8.29	21.48	14.75	93.15	1
LH-IM-04	9/17/2025 18:00	8.49	21.48	14.748	95.39	1
LH-IM-04	9/17/2025 18:15	8.51	21.5	14.742	96.7	1
LH-IM-04	9/17/2025 18:30	8.66	21.5	14.742	98.41	1
LH-IM-04	9/17/2025 18:45	8.73	21.5	14.743	99.2	1
LH-IM-04	9/17/2025 19:00	8.66	21.5	14.743	98.41	1
LH-IM-04	9/17/2025 19:15	8.73	21.5	14.742	99.2	1
LH-IM-04	9/17/2025 19:30	8.6	21.5	14.743	97.73	1
LH-IM-04	9/17/2025 19:45	8.47	21.5	14.746	95.17	1
LH-IM-04	9/17/2025 20:00	8.59	21.5	14.745	96.52	1
LH-IM-04	9/17/2025 20:15	8.4	21.5	14.749	94.38	1
LH-IM-04	9/17/2025 20:30	8.55	21.52	14.746	96.07	1
LH-IM-04	9/17/2025 20:45	8.68	21.52	14.744	98.64	1
LH-IM-04	9/17/2025 21:00	8.9	21.54	14.742	101.14	1
LH-IM-04	9/17/2025 21:15	8.75	21.52	14.74	99.43	1
LH-IM-04	9/17/2025 21:30	8.69	21.52	14.739	98.75	1
LH-IM-04	9/17/2025 21:45	8.65	21.54	14.735	98.3	1
LH-IM-04	9/17/2025 22:00	8.63	21.52	14.735	98.07	1
LH-IM-04	9/17/2025 22:15	8.59	21.52	14.733	97.61	1
LH-IM-04	9/17/2025 22:30	8.59	21.54	14.73	97.61	1
LH-IM-04	9/17/2025 22:45	8.51	21.52	14.726	96.7	1
LH-IM-04	9/17/2025 23:00	8.57	21.52	14.723	97.39	1
LH-IM-04	9/17/2025 23:15	8.55	21.54	14.723	97.16	1
LH-IM-04	9/17/2025 23:30	8.46	21.52	14.72	96.14	1
LH-IM-04	9/17/2025 23:45	8.44	21.52	14.72	95.91	1
LH-IM-04	9/18/2025 0:00	8.48	21.54	14.718	96.36	1
LH-IM-04	9/18/2025 0:15	8.39	21.54	14.719	95.34	1
LH-IM-04	9/18/2025 0:30	8.33	21.54	14.719	94.66	1
LH-IM-04	9/18/2025 0:45	8.25	21.52	14.719	93.75	1
LH-IM-04	9/18/2025 1:00	8.2	21.52	14.72	93.18	1

Dissolved Oxygen Saturation Continous Monitoring Data
Normandeau Associates Inc.

Station Name	Date Time	DO mg/L	Temp C	Air Pressure PSI	Saturation PCT	Use Code
LH-IM-04	9/18/2025 1:15	8.2	21.52	14.721	93.18	1
LH-IM-04	9/18/2025 1:30	8.11	21.52	14.718	92.16	1
LH-IM-04	9/18/2025 1:45	8.07	21.52	14.712	91.7	1
LH-IM-04	9/18/2025 2:00	8.04	21.5	14.712	91.36	1
LH-IM-04	9/18/2025 2:15	8.03	21.5	14.712	91.25	1
LH-IM-04	9/18/2025 2:30	7.99	21.5	14.707	90.8	1
LH-IM-04	9/18/2025 2:45	7.93	21.5	14.705	90.11	1
LH-IM-04	9/18/2025 3:00	7.88	21.5	14.704	89.55	1
LH-IM-04	9/18/2025 3:15	7.82	21.5	14.7	88.86	1
LH-IM-04	9/18/2025 3:30	7.75	21.5	14.7	88.07	1
LH-IM-04	9/18/2025 3:45	7.69	21.5	14.698	87.39	1
LH-IM-04	9/18/2025 4:00	7.75	21.5	14.696	88.07	1
LH-IM-04	9/18/2025 4:15	7.71	21.5	14.697	87.61	1
LH-IM-04	9/18/2025 4:30	7.76	21.5	14.698	88.18	1
LH-IM-04	9/18/2025 4:45	7.7	21.5	14.697	87.5	1
LH-IM-04	9/18/2025 5:00	7.68	21.5	14.7	87.27	1
LH-IM-04	9/18/2025 5:15	7.66	21.5	14.7	87.05	1
LH-IM-04	9/18/2025 5:30	7.6	21.5	14.697	86.36	1
LH-IM-04	9/18/2025 5:45	7.57	21.5	14.694	86.02	1
LH-IM-04	9/18/2025 6:00	7.58	21.5	14.693	86.14	1
LH-IM-04	9/18/2025 6:15	7.65	21.5	14.693	86.93	1
LH-IM-04	9/18/2025 6:30	7.58	21.5	14.694	86.14	1
LH-IM-04	9/18/2025 6:45	7.62	21.5	14.694	86.59	1
LH-IM-04	9/18/2025 7:00	7.54	21.5	14.694	85.68	1
LH-IM-04	9/18/2025 7:15	7.53	21.5	14.691	85.57	1
LH-IM-04	9/18/2025 7:30	7.68	21.5	14.692	87.27	1
LH-IM-04	9/18/2025 7:45	7.64	21.52	14.688	86.82	1
LH-IM-04	9/18/2025 8:00	7.62	21.52	14.683	86.59	1
LH-IM-04	9/18/2025 8:15	7.62	21.52	14.687	86.59	1
LH-IM-04	9/18/2025 8:30	7.58	21.5	14.689	86.14	1
LH-IM-04	9/18/2025 8:45	7.54	21.5	14.687	85.68	1
LH-IM-04	9/18/2025 9:00	7.53	21.5	14.691	85.57	1
LH-IM-04	9/18/2025 9:15	7.54	21.52	14.691	85.68	1
LH-IM-04	9/18/2025 9:30	7.41	21.5	14.691	84.2	1
LH-IM-04	9/18/2025 9:45	7.38	21.5	14.692	83.86	1
LH-IM-04	9/18/2025 10:00	7.36	21.5	14.69	83.64	1
LH-IM-04	9/18/2025 10:15	7.32	21.5	14.691	83.18	1
LH-IM-04	9/18/2025 10:30	7.45	21.5	14.691	84.66	1
LH-IM-04	9/18/2025 10:45	7.46	21.52	14.691	84.77	1
LH-IM-04	9/18/2025 11:00	7.39	21.52	14.691	83.98	1
LH-IM-04	9/18/2025 11:15	7.29	21.5	14.689	82.84	1
LH-IM-04	9/18/2025 11:30	7.24	21.5	14.686	82.27	1
LH-IM-04	9/18/2025 11:45	7.23	21.5	14.684	82.16	1
LH-IM-04	9/18/2025 12:00	7.18	21.5	14.68	81.59	1
LH-IM-04	9/18/2025 12:15	7.17	21.5	14.68	81.48	1
LH-IM-04	9/18/2025 12:30	7.15	21.5	14.676	81.25	1
LH-IM-04	9/18/2025 12:45	7.36	21.5	14.672	83.64	1
LH-IM-04	9/18/2025 13:00	7.34	21.52	14.667	83.41	1
LH-IM-04	9/18/2025 13:15	7.41	21.52	14.662	84.2	1
LH-IM-04	9/18/2025 13:30	7.35	21.52	14.662	83.52	1
LH-IM-04	9/18/2025 13:45	7.33	21.52	14.661	83.3	1
LH-IM-04	9/18/2025 14:00	7.26	21.52	14.657	82.5	1
LH-IM-04	9/18/2025 14:15	7.19	21.52	14.655	81.7	1
LH-IM-04	9/18/2025 14:30	7.45	21.52	14.652	84.66	1
LH-IM-04	9/18/2025 14:45	7.5	21.54	14.651	85.23	1
LH-IM-04	9/18/2025 15:00	7.67	21.54	14.648	87.16	1
LH-IM-04	9/18/2025 15:15	7.61	21.54	14.648	86.48	1
LH-IM-04	9/18/2025 15:30	7.29	21.52	14.647	83.79	1
LH-IM-04	9/18/2025 15:45	7.3	21.52	14.639	83.91	1
LH-IM-04	9/18/2025 16:00	7.19	21.52	14.638	82.64	1
LH-IM-04	9/18/2025 16:15	7.27	21.52	14.635	83.56	1
LH-IM-04	9/18/2025 16:30	7.43	21.52	14.633	85.4	1
LH-IM-04	9/18/2025 16:45	7.56	21.54	14.633	86.9	1
LH-IM-04	9/18/2025 17:00	7.45	21.54	14.631	85.63	1
LH-IM-04	9/18/2025 17:15	7.42	21.52	14.631	85.29	1
LH-IM-04	9/18/2025 17:30	7.29	21.52	14.632	83.79	1
LH-IM-04	9/18/2025 17:45	7.18	21.52	14.632	82.53	1
LH-IM-04	9/18/2025 18:00	7.11	21.52	14.63	81.72	1
LH-IM-04	9/18/2025 18:15	7.12	21.52	14.627	81.84	1
LH-IM-04	9/18/2025 18:30	7.2	21.52	14.627	82.76	1
LH-IM-04	9/18/2025 18:45	7.34	21.52	14.627	84.37	1
LH-IM-04	9/18/2025 19:00	7.72	21.52	14.625	88.74	1
LH-IM-04	9/18/2025 19:15	7.57	21.52	14.628	87.01	1
LH-IM-04	9/18/2025 19:30	7.98	21.54	14.628	91.72	1
LH-IM-04	9/18/2025 19:45	8.17	21.56	14.628	93.91	1
LH-IM-04	9/18/2025 20:00	8.01	21.54	14.628	92.07	1
LH-IM-04	9/18/2025 20:15	8.08	21.54	14.629	92.87	1
LH-IM-04	9/18/2025 20:30	8.06	21.56	14.631	92.64	1
LH-IM-04	9/18/2025 20:45	7.93	21.54	14.631	91.15	1
LH-IM-04	9/18/2025 21:00	7.69	21.54	14.631	88.39	1
LH-IM-04	9/18/2025 21:15	7.65	21.54	14.628	87.93	1
LH-IM-04	9/18/2025 21:30	7.79	21.54	14.631	89.54	1
LH-IM-04	9/18/2025 21:45	7.76	21.54	14.631	89.2	1
LH-IM-04	9/18/2025 22:00	7.65	21.54	14.628	87.93	1

Station Name	Date Time	DO mg/L	Temp C	Air Pressure PSI	Saturation PCT	Use Code
LH-IM-04	9/18/2025 22:15	7.56	21.54	14.63	86.9	1
LH-IM-04	9/18/2025 22:30	7.66	21.54	14.629	88.05	1
LH-IM-04	9/18/2025 22:45	7.62	21.54	14.629	87.59	1
LH-IM-04	9/18/2025 23:00	7.55	21.54	14.63	86.78	1
LH-IM-04	9/18/2025 23:15	7.47	21.52	14.629	85.86	1
LH-IM-04	9/18/2025 23:30	7.49	21.54	14.63	86.09	1
LH-IM-04	9/18/2025 23:45	7.44	21.52	14.629	85.52	1
LH-IM-04	9/19/2025 0:00	7.42	21.52	14.628	85.29	1
LH-IM-04	9/19/2025 0:15	7.63	21.54	14.63	87.7	1
LH-IM-04	9/19/2025 0:30	7.9	21.56	14.63	90.8	1
LH-IM-04	9/19/2025 0:45	7.79	21.56	14.632	89.54	1
LH-IM-04	9/19/2025 1:00	7.64	21.54	14.63	87.82	1
LH-IM-04	9/19/2025 1:15	8.36	21.58	14.63	96.09	1
LH-IM-04	9/19/2025 1:30	8.56	21.58	14.629	98.39	1
LH-IM-04	9/19/2025 1:45	8.61	21.6	14.631	98.97	1
LH-IM-04	9/19/2025 2:00	8.41	21.58	14.632	96.67	1
LH-IM-04	9/19/2025 2:15	8.08	21.58	14.629	92.87	1
LH-IM-04	9/19/2025 2:30	7.95	21.56	14.626	91.38	1
LH-IM-04	9/19/2025 2:45	8	21.56	14.628	91.95	1
LH-IM-04	9/19/2025 3:00	7.75	21.54	14.625	89.08	1
LH-IM-04	9/19/2025 3:15	7.51	21.54	14.628	86.32	1
LH-IM-04	9/19/2025 3:30	7.6	21.54	14.628	87.36	1
LH-IM-04	9/19/2025 3:45	7.63	21.54	14.629	87.7	1
LH-IM-04	9/19/2025 4:00	7.73	21.54	14.63	88.85	1
LH-IM-04	9/19/2025 4:15	7.69	21.54	14.631	88.39	1
LH-IM-04	9/19/2025 4:30	7.66	21.54	14.632	88.05	1
LH-IM-04	9/19/2025 4:45	7.48	21.54	14.635	85.98	1
LH-IM-04	9/19/2025 5:00	7.4	21.54	14.635	85.06	1
LH-IM-04	9/19/2025 5:15	7.37	21.52	14.636	84.71	1
LH-IM-04	9/19/2025 5:30	7.27	21.52	14.638	83.56	1
LH-IM-04	9/19/2025 5:45	7.3	21.54	14.638	83.91	1
LH-IM-04	9/19/2025 6:00	7.31	21.54	14.639	84.02	1
LH-IM-04	9/19/2025 6:15	7.2	21.52	14.642	82.76	1
LH-IM-04	9/19/2025 6:30	7.2	21.54	14.646	82.76	1
LH-IM-04	9/19/2025 6:45	7.17	21.54	14.651	81.48	1
LH-IM-04	9/19/2025 7:00	7.15	21.54	14.653	81.25	1
LH-IM-04	9/19/2025 7:15	7.15	21.54	14.656	81.25	1
LH-IM-04	9/19/2025 7:30	7.05	21.54	14.658	80.11	1
LH-IM-04	9/19/2025 7:45	7	21.54	14.66	79.55	1
LH-IM-04	9/19/2025 8:00	7	21.54	14.662	79.55	1
LH-IM-04	9/19/2025 8:15	6.95	21.54	14.661	78.98	1
LH-IM-04	9/19/2025 8:30	6.95	21.54	14.663	78.98	1
LH-IM-04	9/19/2025 8:45	6.91	21.54	14.664	78.52	1
LH-IM-04	9/19/2025 9:00	6.95	21.54	14.667	78.98	1
LH-IM-04	9/19/2025 9:15	6.98	21.54	14.67	79.32	1
LH-IM-04	9/19/2025 9:30	6.96	21.54	14.67	79.09	1
LH-IM-04	9/19/2025 9:45	6.96	21.54	14.67	79.09	1
LH-IM-04	9/19/2025 10:00	6.93	21.54	14.671	78.75	1
LH-IM-04	9/19/2025 10:15	7	21.52	14.672	79.55	1
LH-IM-04	9/19/2025 10:30	6.95	21.52	14.673	78.98	1
LH-IM-04	9/19/2025 10:45	7.03	21.54	14.67	79.89	1
LH-IM-04	9/19/2025 11:00	7	21.54	14.672	79.55	1
LH-IM-04	9/19/2025 11:15	7.06	21.54	14.67	80.23	1
LH-IM-04	9/19/2025 11:30	7.01	21.54	14.671	79.66	1
LH-IM-04	9/19/2025 11:45	6.97	21.54	14.672	79.2	1
LH-IM-04	9/19/2025 12:00	6.96	21.56	14.67	79.09	1
LH-IM-04	9/19/2025 12:15	7.05	21.56	14.672	80.11	1
LH-IM-04	9/19/2025 12:30	7.27	21.58	14.674	82.61	1
LH-IM-04	9/19/2025 12:45	7.11	21.56	14.671	80.8	1
LH-IM-04	9/19/2025 13:00	7	21.56	14.672	79.55	1
LH-IM-04	9/19/2025 13:15	7.09	21.56	14.67	80.57	1
LH-IM-04	9/19/2025 13:30	7.02	21.56	14.67	79.77	1
LH-IM-04	9/19/2025 13:45	6.96	21.56	14.669	79.09	1
LH-IM-04	9/19/2025 14:00	7.06	21.56	14.668	80.23	1
LH-IM-04	9/19/2025 14:15	7.05	21.56	14.67	80.11	1
LH-IM-04	9/19/2025 14:30	7.29	21.58	14.669	82.84	1
LH-IM-04	9/19/2025 14:45	7.06	21.58	14.668	80.23	1
LH-IM-04	9/19/2025 15:00	7.41	21.58	14.67	84.2	1
LH-IM-04	9/19/2025 15:15	7.89	21.62	14.669	89.66	1
LH-IM-04	9/19/2025 15:30	7.53	21.64	14.67	85.57	1
LH-IM-04	9/19/2025 15:45	7.56	21.64	14.671	85.91	1
LH-IM-04	9/19/2025 16:00	7.75	21.68	14.671	88.07	1
LH-IM-04	9/19/2025 16:15	7.78	21.68	14.673	88.41	1
LH-IM-04	9/19/2025 16:30	8.07	21.74	14.673	91.7	1
LH-IM-04	9/19/2025 16:45	7.87	21.68	14.678	89.43	1
LH-IM-04	9/19/2025 17:00	8.29	21.72	14.677	94.2	1
LH-IM-04	9/19/2025 17:15	8.43	21.74	14.677	95.8	1
LH-IM-04	9/19/2025 17:30	8.66	21.78	14.681	99.54	1
LH-IM-04	9/19/2025 17:45	8.79	21.78	14.685	101.03	1
LH-IM-04	9/19/2025 18:00	8.92	21.82	14.689	102.53	1
LH-IM-04	9/19/2025 18:15	8.61	21.82	14.692	98.97	1
LH-IM-04	9/19/2025 18:30	8.87	21.86	14.694	101.95	1
LH-IM-04	9/19/2025 18:45	8.9	21.92	14.695	102.3	1
LH-IM-04	9/19/2025 19:00	8.88	21.96	14.698	102.07	1

Station Name	Date Time	DO mg/L	Temp C	Air Pressure PSI	Saturation PCT	Use Code
LH-IM-04	9/19/2025 19:15	9	22	14.702	103.45	1
LH-IM-04	9/19/2025 19:30	8.97	22	14.704	103.1	1
LH-IM-04	9/19/2025 19:45	8.98	22.04	14.712	103.22	1
LH-IM-04	9/19/2025 20:00	9	22.02	14.716	103.45	1
LH-IM-04	9/19/2025 20:15	8.93	22.02	14.721	102.64	1
LH-IM-04	9/19/2025 20:30	8.86	22	14.727	101.84	1
LH-IM-04	9/19/2025 20:45	8.75	22.02	14.732	100.57	1
LH-IM-04	9/19/2025 21:00	8.66	22	14.736	99.54	1
LH-IM-04	9/19/2025 21:15	8.55	21.98	14.739	98.28	1
LH-IM-04	9/19/2025 21:30	8.87	22.06	14.742	101.95	1
LH-IM-04	9/19/2025 21:45	8.91	22.04	14.746	101.25	1
LH-IM-04	9/19/2025 22:00	9.11	22.1	14.747	103.52	1
LH-IM-04	9/19/2025 22:15	9.09	22.1	14.751	103.3	1
LH-IM-04	9/19/2025 22:30	9.24	22.12	14.757	105	1
LH-IM-04	9/19/2025 22:45	9.2	22.12	14.758	104.55	1
LH-IM-04	9/19/2025 23:00	8.97	22.08	14.76	101.93	1
LH-IM-04	9/19/2025 23:15	8.81	22.08	14.761	100.11	1
LH-IM-04	9/19/2025 23:30	8.91	22.08	14.764	101.25	1
LH-IM-04	9/19/2025 23:45	8.93	22.1	14.768	101.48	1
LH-IM-04	9/20/2025 0:00	8.96	22.1	14.77	101.82	1
LH-IM-04	9/20/2025 0:15	8.93	22.1	14.775	101.48	1
LH-IM-04	9/20/2025 0:30	8.89	22.1	14.776	101.02	1
LH-IM-04	9/20/2025 0:45	8.91	22.1	14.776	101.25	1
LH-IM-04	9/20/2025 1:00	8.88	22.1	14.779	100.91	1
LH-IM-04	9/20/2025 1:15	9.13	22.06	14.78	103.75	1
LH-IM-04	9/20/2025 1:30	8.99	22.06	14.784	102.16	1
LH-IM-04	9/20/2025 1:45	9.49	22.06	14.783	107.84	1
LH-IM-04	9/20/2025 2:00	9.31	22.04	14.782	105.8	1
LH-IM-04	9/20/2025 2:15	8.89	22.02	14.783	101.02	1
LH-IM-04	9/20/2025 2:30	9.09	22.02	14.787	103.3	1
LH-IM-04	9/20/2025 2:45	9.37	22.04	14.791	106.48	1
LH-IM-04	9/20/2025 3:00	9.41	22.02	14.79	106.93	1
LH-IM-04	9/20/2025 3:15	9.74	22.02	14.793	110.68	1
LH-IM-04	9/20/2025 3:30	9.53	22	14.794	108.3	1
LH-IM-04	9/20/2025 3:45	9.38	22	14.797	106.59	1
LH-IM-04	9/20/2025 4:00	9.83	21.98	14.799	111.7	1
LH-IM-04	9/20/2025 4:15	9.63	21.96	14.802	109.43	1
LH-IM-04	9/20/2025 4:30	9.44	21.96	14.803	107.27	1
LH-IM-04	9/20/2025 4:45	9.69	21.96	14.803	110.11	1
LH-IM-04	9/20/2025 5:00	9.39	21.94	14.807	106.7	1
LH-IM-04	9/20/2025 5:15	9.52	21.92	14.811	108.18	1
LH-IM-04	9/20/2025 5:30	9.14	21.9	14.812	103.86	1
LH-IM-04	9/20/2025 5:45	9.17	21.88	14.818	104.2	1
LH-IM-04	9/20/2025 6:00	9.08	21.86	14.82	103.18	1
LH-IM-04	9/20/2025 6:15	9.23	21.86	14.823	104.89	1
LH-IM-04	9/20/2025 6:30	8.78	21.84	14.826	99.77	1
LH-IM-04	9/20/2025 6:45	8.57	21.82	14.831	97.39	1
LH-IM-04	9/20/2025 7:00	8.29	21.78	14.831	94.2	1
LH-IM-04	9/20/2025 7:15	9.08	21.78	14.832	103.18	1
LH-IM-04	9/20/2025 7:30	8.78	21.76	14.835	99.77	1
LH-IM-04	9/20/2025 7:45	8.73	21.74	14.838	98.09	1
LH-IM-04	9/20/2025 8:00	8.66	21.74	14.841	97.3	1
LH-IM-04	9/20/2025 8:15	8.48	21.72	14.841	95.28	1
LH-IM-04	9/20/2025 8:30	8.72	21.7	14.843	97.98	1
LH-IM-04	9/20/2025 8:45	8.91	21.7	14.846	100.11	1
LH-IM-04	9/20/2025 9:00	8.37	21.68	14.849	94.04	1
LH-IM-04	9/20/2025 9:15	8.69	21.68	14.851	97.64	1
LH-IM-04	9/20/2025 9:30	8.78	21.66	14.851	98.65	1
LH-IM-04	9/20/2025 9:45	8.55	21.66	14.853	96.07	1
LH-IM-04	9/20/2025 10:00	9.14	21.68	14.855	102.7	1
LH-IM-04	9/20/2025 10:15	8.98	21.68	14.856	100.9	1
LH-IM-04	9/20/2025 10:30	8.66	21.66	14.854	97.3	1
LH-IM-04	9/20/2025 10:45	8.99	21.66	14.854	101.01	1
LH-IM-04	9/20/2025 11:00	9.12	21.68	14.854	102.47	1
LH-IM-04	9/20/2025 11:15	9.15	21.68	14.854	102.81	1
LH-IM-04	9/20/2025 11:30	8.99	21.66	14.855	101.01	1
LH-IM-04	9/20/2025 11:45	7.95	21.62	14.851	89.33	1
LH-IM-04	9/20/2025 12:00	8.88	21.62	14.849	99.78	1
LH-IM-04	9/20/2025 12:15	8.66	21.64	14.846	97.3	1
LH-IM-04	9/20/2025 12:30	8.72	21.66	14.848	97.98	1
LH-IM-04	9/20/2025 12:45	8.1	21.66	14.845	91.01	1
LH-IM-04	9/20/2025 13:00	8.21	21.66	14.846	92.25	1
LH-IM-04	9/20/2025 13:15	7.35	21.62	14.844	82.58	1
LH-IM-04	9/20/2025 13:30	7.04	21.6	14.844	79.1	1
LH-IM-04	9/20/2025 13:45	6.81	21.58	14.844	76.52	1
LH-IM-04	9/20/2025 14:00	6.56	21.56	14.841	73.71	1
LH-IM-04	9/20/2025 14:15	6.27	21.56	14.838	70.45	1
LH-IM-04	9/20/2025 14:30	6.28	21.56	14.836	70.56	1
LH-IM-04	9/20/2025 14:45	6.02	21.54	14.837	67.64	1
LH-IM-04	9/20/2025 15:00	6.27	21.54	14.836	70.45	1
LH-IM-04	9/20/2025 15:15	6.12	21.52	14.834	68.76	1
LH-IM-04	9/20/2025 15:30	6.16	21.52	14.833	69.21	1
LH-IM-04	9/20/2025 15:45	6.82	21.52	14.833	76.63	1
LH-IM-04	9/20/2025 16:00	6.86	21.52	14.835	77.08	1

Dissolved Oxygen Saturation Continous Monitoring Data
Normandeau Associates Inc.

Station Name	Date Time	DO mg/L	Temp C	Air Pressure PSI	Saturation PCT	Use Code
LH-IM-04	9/20/2025 16:15	7.02	21.54	14.834	78.88	1
LH-IM-04	9/20/2025 16:30	6.73	21.52	14.836	75.62	1
LH-IM-04	9/20/2025 16:45	7.06	21.52	14.834	79.33	1
LH-IM-04	9/20/2025 17:00	6.86	21.5	14.836	77.08	1
LH-IM-04	9/20/2025 17:15	6.96	21.5	14.836	78.2	1
LH-IM-04	9/20/2025 17:30	6.94	21.5	14.836	77.98	1
LH-IM-04	9/20/2025 17:45	6.88	21.48	14.838	77.3	1
LH-IM-04	9/20/2025 18:00	6.75	21.48	14.839	75.84	1
LH-IM-04	9/20/2025 18:15	6.91	21.5	14.84	77.64	1
LH-IM-04	9/20/2025 18:30	6.06	21.48	14.84	68.09	1
LH-IM-04	9/20/2025 18:45	5.64	21.48	14.84	63.37	1
LH-IM-04	9/20/2025 19:00	5.5	21.48	14.841	61.8	1
LH-IM-04	9/20/2025 19:15	5.32	21.48	14.845	59.78	1
LH-IM-04	9/20/2025 19:30	5.65	21.46	14.848	63.48	1
LH-IM-04	9/20/2025 19:45	5.61	21.46	14.848	63.03	1
LH-IM-04	9/20/2025 20:00	5.43	21.46	14.85	61.01	1
LH-IM-04	9/20/2025 20:15	6.22	21.44	14.855	69.89	1
LH-IM-04	9/20/2025 20:30	6.12	21.42	14.853	68.76	1
LH-IM-04	9/20/2025 20:45	4.91	21.4	14.854	55.17	1
LH-IM-04	9/20/2025 21:00	5.1	21.4	14.857	57.3	1
LH-IM-04	9/20/2025 21:15	5.12	21.4	14.859	57.53	1
LH-IM-04	9/20/2025 21:30	5.01	21.4	14.862	56.29	1
LH-IM-04	9/20/2025 21:45	5.39	21.4	14.862	60.56	1
LH-IM-04	9/20/2025 22:00	5.04	21.4	14.863	56.63	1
LH-IM-04	9/20/2025 22:15	4.98	21.4	14.866	55.96	1
LH-IM-04	9/20/2025 22:30	4.94	21.4	14.868	55.51	1
LH-IM-04	9/20/2025 22:45	5.89	21.38	14.869	66.18	1
LH-IM-04	9/20/2025 23:00	6.64	21.36	14.871	74.61	1
LH-IM-04	9/20/2025 23:15	6.55	21.36	14.871	73.6	1
LH-IM-04	9/20/2025 23:30	7	21.36	14.871	78.65	1
LH-IM-04	9/20/2025 23:45	6.76	21.36	14.874	75.96	1
LH-IM-04	9/21/2025 0:00	6.81	21.34	14.872	76.52	1
LH-IM-04	9/21/2025 0:15	6.41	21.34	14.873	72.02	1
LH-IM-04	9/21/2025 0:30	5.68	21.34	14.873	63.82	1
LH-IM-04	9/21/2025 0:45	6.38	21.32	14.872	71.69	1
LH-IM-04	9/21/2025 1:00	6.39	21.3	14.875	71.8	1
LH-IM-04	9/21/2025 1:15	6.13	21.32	14.874	68.88	1
LH-IM-04	9/21/2025 1:30	6.19	21.3	14.876	69.55	1
LH-IM-04	9/21/2025 1:45	6.06	21.3	14.877	68.09	1
LH-IM-04	9/21/2025 2:00	6.19	21.3	14.877	69.55	1
LH-IM-04	9/21/2025 2:15	6.27	21.3	14.878	70.45	1
LH-IM-04	9/21/2025 2:30	6.35	21.28	14.878	71.35	1
LH-IM-04	9/21/2025 2:45	6.31	21.28	14.877	70.9	1
LH-IM-04	9/21/2025 3:00	6.24	21.26	14.878	70.11	1
LH-IM-04	9/21/2025 3:15	6.21	21.26	14.879	69.78	1
LH-IM-04	9/21/2025 3:30	6.19	21.28	14.878	69.55	1
LH-IM-04	9/21/2025 3:45	6.19	21.26	14.874	69.55	1
LH-IM-04	9/21/2025 4:00	6.26	21.28	14.878	70.34	1
LH-IM-04	9/21/2025 4:15	6.19	21.28	14.878	69.55	1
LH-IM-04	9/21/2025 4:30	6.52	21.28	14.878	73.26	1
LH-IM-04	9/21/2025 4:45	6.94	21.28	14.882	77.98	1
LH-IM-04	9/21/2025 5:00	6.93	21.26	14.883	77.87	1
LH-IM-04	9/21/2025 5:15	7.02	21.26	14.884	78.88	1
LH-IM-04	9/21/2025 5:30	6.99	21.26	14.888	78.54	1
LH-IM-04	9/21/2025 5:45	6.42	21.26	14.89	72.13	1
LH-IM-04	9/21/2025 6:00	6.1	21.24	14.891	67.78	1
LH-IM-04	9/21/2025 6:15	5.99	21.24	14.896	66.56	1
LH-IM-04	9/21/2025 6:30	6.2	21.24	14.892	68.89	1
LH-IM-04	9/21/2025 6:45	6.31	21.22	14.894	70.11	1
LH-IM-04	9/21/2025 7:00	6.02	21.22	14.895	66.89	1
LH-IM-04	9/21/2025 7:15	6.77	21.22	14.897	75.22	1
LH-IM-04	9/21/2025 7:30	7.01	21.22	14.899	77.89	1
LH-IM-04	9/21/2025 7:45	6.95	21.2	14.9	77.22	1
LH-IM-04	9/21/2025 8:00	6.78	21.2	14.899	75.33	1
LH-IM-04	9/21/2025 8:15	6.65	21.2	14.898	73.89	1
LH-IM-04	9/21/2025 8:30	6.95	21.2	14.901	77.22	1
LH-IM-04	9/21/2025 8:45	6.85	21.2	14.901	76.11	1
LH-IM-04	9/21/2025 9:00	6.88	21.2	14.903	76.44	1
LH-IM-04	9/21/2025 9:15	7.05	21.18	14.903	78.33	1
LH-IM-04	9/21/2025 9:30	7.02	21.18	14.904	78	1
LH-IM-04	9/21/2025 9:45	7.41	21.18	14.905	82.33	1
LH-IM-04	9/21/2025 10:00	7.15	21.18	14.902	79.44	1
LH-IM-04	9/21/2025 10:15	7.46	21.16	14.903	82.89	1
LH-IM-04	9/21/2025 10:30	7.35	21.16	14.9	81.67	1
LH-IM-04	9/21/2025 10:45	7.31	21.16	14.897	81.22	1
LH-IM-04	9/21/2025 11:00	7.16	21.16	14.895	79.56	1
LH-IM-04	9/21/2025 11:15	7.57	21.16	14.896	84.11	1
LH-IM-04	9/21/2025 11:30	7.68	21.18	14.893	85.33	1
LH-IM-04	9/21/2025 11:45	7.9	21.16	14.893	87.78	1
LH-IM-04	9/21/2025 12:00	7.63	21.16	14.891	84.78	1
LH-IM-04	9/21/2025 12:15	7.77	21.16	14.888	86.33	1
LH-IM-04	9/21/2025 12:30	7.7	21.16	14.887	85.56	1
LH-IM-04	9/21/2025 12:45	7.59	21.16	14.886	84.33	1
LH-IM-04	9/21/2025 13:00	7.54	21.16	14.884	83.78	1

Station Name	Date Time	DO mg/L	Temp C	Air Pressure PSI	Saturation PCT	Use Code
LH-IM-04	9/21/2025 13:15	7.64	21.16	14.884	84.89	1
LH-IM-04	9/21/2025 13:30	7.23	21.16	14.879	80.33	1
LH-IM-04	9/21/2025 13:45	7.29	21.16	14.876	81	1
LH-IM-04	9/21/2025 14:00	7.53	21.16	14.872	83.67	1
LH-IM-04	9/21/2025 14:15	7.29	21.16	14.87	81	1
LH-IM-04	9/21/2025 14:30	7.24	21.16	14.867	80.44	1
LH-IM-04	9/21/2025 14:45	7.41	21.16	14.865	82.33	1
LH-IM-04	9/21/2025 15:00	7.43	21.16	14.862	82.56	1
LH-IM-04	9/21/2025 15:15	7.43	21.16	14.858	82.56	1
LH-IM-04	9/21/2025 15:30	7.75	21.16	14.857	86.11	1
LH-IM-04	9/21/2025 15:45	7.9	21.14	14.854	87.78	1
LH-IM-04	9/21/2025 16:00	7.86	21.14	14.855	87.33	1
LH-IM-04	9/21/2025 16:15	7.81	21.14	14.859	86.78	1
LH-IM-04	9/21/2025 16:30	7.8	21.14	14.853	86.67	1
LH-IM-04	9/21/2025 16:45	7.72	21.14	14.847	85.78	1
LH-IM-04	9/21/2025 17:00	7.79	21.14	14.84	87.53	1
LH-IM-04	9/21/2025 17:15	7.76	21.14	14.841	86.22	1
LH-IM-04	9/21/2025 17:30	7.67	21.14	14.843	85.22	1
LH-IM-04	9/21/2025 17:45	7.59	21.14	14.843	84.33	1
LH-IM-04	9/21/2025 18:00	7.57	21.14	14.837	85.06	1
LH-IM-04	9/21/2025 18:15	7.44	21.16	14.839	83.6	1
LH-IM-04	9/21/2025 18:30	7.36	21.16	14.84	82.7	1
LH-IM-04	9/21/2025 18:45	7.35	21.16	14.84	82.58	1
LH-IM-04	9/21/2025 19:00	7.32	21.14	14.836	82.25	1
LH-IM-04	9/21/2025 19:15	7.3	21.14	14.834	82.02	1
LH-IM-04	9/21/2025 19:30	7.46	21.14	14.834	83.82	1
LH-IM-04	9/21/2025 19:45	7.47	21.14	14.835	83.93	1
LH-IM-04	9/21/2025 20:00	7.44	21.14	14.832	83.6	1
LH-IM-04	9/21/2025 20:15	7.7	21.14	14.829	86.52	1
LH-IM-04	9/21/2025 20:30	7.65	21.14	14.828	85.96	1
LH-IM-04	9/21/2025 20:45	7.61	21.14	14.825	85.51	1
LH-IM-04	9/21/2025 21:00	7.39	21.14	14.827	83.03	1
LH-IM-04	9/21/2025 21:15	7.64	21.14	14.826	85.84	1
LH-IM-04	9/21/2025 21:30	7.72	21.14	14.825	86.74	1
LH-IM-04	9/21/2025 21:45	7.8	21.14	14.825	87.64	1
LH-IM-04	9/21/2025 22:00	7.76	21.14	14.822	87.19	1
LH-IM-04	9/21/2025 22:15	7.7	21.14	14.822	86.52	1
LH-IM-04	9/21/2025 22:30	7.65	21.14	14.82	85.96	1
LH-IM-04	9/21/2025 22:45	7.65	21.14	14.819	85.96	1
LH-IM-04	9/21/2025 23:00	7.69	21.12	14.819	86.4	1
LH-IM-04	9/21/2025 23:15	7.69	21.12	14.815	86.4	1
LH-IM-04	9/21/2025 23:30	7.7	21.12	14.815	86.52	1
LH-IM-04	9/21/2025 23:45	7.71	21.12	14.814	86.63	1
LH-IM-04	9/22/2025 0:00	7.71	21.12	14.814	86.63	1
LH-IM-04	9/22/2025 0:15	7.75	21.12	14.813	87.08	1
LH-IM-04	9/22/2025 0:30	7.54	21.12	14.812	84.72	1
LH-IM-04	9/22/2025 0:45	7.85	21.12	14.812	88.2	1
LH-IM-04	9/22/2025 1:00	8.51	21.12	14.814	95.62	1
LH-IM-04	9/22/2025 1:15	8.04	21.12	14.814	90.34	1
LH-IM-04	9/22/2025 1:30	8.23	21.12	14.814	92.47	1
LH-IM-04	9/22/2025 1:45	8.51	21.1	14.814	95.62	1
LH-IM-04	9/22/2025 2:00	7.97	21.1	14.812	89.55	1
LH-IM-04	9/22/2025 2:15	7.86	21.08	14.813	88.31	1
LH-IM-04	9/22/2025 2:30	8.19	21.08	14.814	92.02	1
LH-IM-04	9/22/2025 2:45	8.06	21.08	14.813	90.56	1
LH-IM-04	9/22/2025 3:00	8.15	21.06	14.811	91.57	1
LH-IM-04	9/22/2025 3:15	7.73	21.06	14.813	86.85	1
LH-IM-04	9/22/2025 3:30	7.94	21.06	14.808	89.21	1
LH-IM-04	9/22/2025 3:45	7.69	21.04	14.805	86.4	1
LH-IM-04	9/22/2025 4:00	8.09	21.04	14.806	90.9	1
LH-IM-04	9/22/2025 4:15	8.26	21.04	14.804	92.81	1
LH-IM-04	9/22/2025 4:30	8.28	21.02	14.801	93.03	1
LH-IM-04	9/22/2025 4:45	8.32	21	14.797	93.48	1
LH-IM-04	9/22/2025 5:00	8.13	20.98	14.795	91.35	1
LH-IM-04	9/22/2025 5:15	8.1	20.98	14.795	91.01	1
LH-IM-04	9/22/2025 5:30	7.9	21	14.793	88.76	1
LH-IM-04	9/22/2025 5:45	8.17	20.98	14.794	91.8	1
LH-IM-04	9/22/2025 6:00	8.12	20.96	14.796	91.24	1
LH-IM-04	9/22/2025 6:15	7.89	20.96	14.798	88.65	1
LH-IM-04	9/22/2025 6:30	8.1	20.96	14.798	91.01	1
LH-IM-04	9/22/2025 6:45	8.19	20.96	14.798	92.02	1
LH-IM-04	9/22/2025 7:00	7.99	20.96	14.8	89.78	1
LH-IM-04	9/22/2025 7:15	8.11	20.94	14.801	91.12	1
LH-IM-04	9/22/2025 7:30	8.26	20.94	14.801	92.81	1
LH-IM-04	9/22/2025 7:45	8.16	20.96	14.798	91.69	1
LH-IM-04	9/22/2025 8:00	8.15	20.96	14.801	91.57	1
LH-IM-04	9/22/2025 8:15	8.09	20.96	14.802	90.9	1
LH-IM-04	9/22/2025 8:30	8.08	20.94	14.801	90.79	1
LH-IM-04	9/22/2025 8:45	8.01	20.96	14.798	90	1
LH-IM-04	9/22/2025 9:00	7.94	20.94	14.796	89.21	1
LH-IM-04	9/22/2025 9:15	7.99	20.94	14.799	89.78	1
LH-IM-04	9/22/2025 9:30	8.01	20.94	14.799	90	1
LH-IM-04	9/22/2025 9:45	7.95	20.94	14.8	89.33	1
LH-IM-04	9/22/2025 10:00	7.94	20.92	14.796	89.21	1

Station Name	Date Time	DO mg/L	Temp C	Air Pressure PSI	Saturation PCT	Use Code
LH-IM-04	9/22/2025 10:15	8.04	20.92	14.794	90.34	1
LH-IM-04	9/22/2025 10:30	7.96	20.92	14.793	89.44	1
LH-IM-04	9/22/2025 10:45	8.23	20.92	14.789	92.47	1
LH-IM-04	9/22/2025 11:00	8.21	20.92	14.787	92.25	1
LH-IM-04	9/22/2025 11:15	8.7	22.36	14.787	100	2
LH-IM-04	9/22/2025 11:30	0	0	14.782	0	2
LH-IM-04	9/22/2025 11:45	8.35	21	14.781	93.82	1
LH-IM-04	9/22/2025 12:00	8.33	20.94	14.776	93.6	1
LH-IM-04	9/22/2025 12:15	8.29	20.92	14.77	93.15	1
LH-IM-04	9/22/2025 12:30	8.32	20.92	14.769	93.48	1
LH-IM-04	9/22/2025 12:45	8.28	20.92	14.769	93.03	1
LH-IM-04	9/22/2025 13:00	8.27	20.92	14.766	92.92	1
LH-IM-04	9/22/2025 13:15	8.27	20.92	14.762	92.92	1
LH-IM-04	9/22/2025 13:30	8.27	20.92	14.761	92.92	1
LH-IM-04	9/22/2025 13:45	8.27	20.92	14.755	92.92	1
LH-IM-04	9/22/2025 14:00	8.11	20.92	14.75	91.12	1
LH-IM-04	9/22/2025 14:15	8.38	20.92	14.749	94.16	1
LH-IM-04	9/22/2025 14:30	8.37	20.92	14.743	94.04	1
LH-IM-04	9/22/2025 14:45	8.4	20.92	14.742	94.38	1
LH-IM-04	9/22/2025 15:00	8.36	20.92	14.736	93.93	1
LH-IM-04	9/22/2025 15:15	8.35	20.92	14.732	93.82	1
LH-IM-04	9/22/2025 15:30	8.38	20.92	14.73	94.16	1
LH-IM-04	9/22/2025 15:45	8.38	20.92	14.728	94.16	1
LH-IM-04	9/22/2025 16:00	8.37	20.92	14.724	94.04	1
LH-IM-04	9/22/2025 16:15	8.35	20.92	14.721	93.82	1
LH-IM-04	9/22/2025 16:30	8.36	20.92	14.721	93.93	1
LH-IM-04	9/22/2025 16:45	8.33	20.92	14.723	93.6	1
LH-IM-04	9/22/2025 17:00	8.14	20.92	14.718	91.46	1
LH-IM-04	9/22/2025 17:15	8.09	20.92	14.717	90.9	1
LH-IM-04	9/22/2025 17:30	8.26	20.92	14.715	92.81	1
LH-IM-04	9/22/2025 17:45	8.23	20.92	14.713	92.47	1
LH-IM-04	9/22/2025 18:00	8.38	20.92	14.71	94.16	1
LH-IM-04	9/22/2025 18:15	8.41	20.92	14.707	94.49	1
LH-IM-04	9/22/2025 18:30	8.42	20.92	14.706	94.61	1
LH-IM-04	9/22/2025 18:45	8.29	20.92	14.708	93.15	1
LH-IM-04	9/22/2025 19:00	8.26	20.92	14.705	92.81	1
LH-IM-04	9/22/2025 19:15	8.39	20.92	14.705	94.27	1
LH-IM-04	9/22/2025 19:30	8.43	20.92	14.708	94.72	1
LH-IM-04	9/22/2025 19:45	8.43	20.94	14.709	94.72	1
LH-IM-04	9/22/2025 20:00	8.33	20.94	14.708	93.6	1
LH-IM-04	9/22/2025 20:15	8.02	20.92	14.707	90.11	1
LH-IM-04	9/22/2025 20:30	8.05	20.92	14.707	90.45	1
LH-IM-04	9/22/2025 20:45	8.08	20.92	14.706	90.79	1
LH-IM-04	9/22/2025 21:00	8.35	20.94	14.705	93.82	1
LH-IM-04	9/22/2025 21:15	8.66	20.98	14.702	97.3	1
LH-IM-04	9/22/2025 21:30	8.45	20.96	14.7	94.94	1
LH-IM-04	9/22/2025 21:45	8.43	20.94	14.7	94.72	1
LH-IM-04	9/22/2025 22:00	8.43	20.92	14.698	94.72	1
LH-IM-04	9/22/2025 22:15	8.77	20.96	14.698	98.54	1
LH-IM-04	9/22/2025 22:30	8.48	20.94	14.7	95.28	1
LH-IM-04	9/22/2025 22:45	8.69	20.96	14.701	97.64	1
LH-IM-04	9/22/2025 23:00	8.74	20.96	14.7	98.2	1
LH-IM-04	9/22/2025 23:15	8.61	20.96	14.7	96.74	1
LH-IM-04	9/22/2025 23:30	8.53	20.94	14.702	95.84	1
LH-IM-04	9/22/2025 23:45	8.79	20.98	14.702	98.76	1
LH-IM-04	9/23/2025 0:00	8.98	21.04	14.702	100.9	1
LH-IM-04	9/23/2025 0:15	9.03	21.04	14.701	101.46	1
LH-IM-04	9/23/2025 0:30	8.99	21.08	14.701	101.01	1
LH-IM-04	9/23/2025 0:45	9.54	21.08	14.699	107.19	1
LH-IM-04	9/23/2025 1:00	9.16	21.08	14.701	102.92	1
LH-IM-04	9/23/2025 1:15	8.78	21.04	14.699	98.65	1
LH-IM-04	9/23/2025 1:30	8.93	21.06	14.699	100.34	1
LH-IM-04	9/23/2025 1:45	9.61	21.08	14.702	107.98	1
LH-IM-04	9/23/2025 2:00	9.19	21.1	14.695	103.26	1
LH-IM-04	9/23/2025 2:15	9.12	21.08	14.693	102.47	1
LH-IM-04	9/23/2025 2:30	9.1	21.06	14.693	102.25	1
LH-IM-04	9/23/2025 2:45	8.87	21.04	14.692	99.66	1
LH-IM-04	9/23/2025 3:00	9.05	21.06	14.69	101.69	1
LH-IM-04	9/23/2025 3:15	9.24	21.06	14.688	103.82	1
LH-IM-04	9/23/2025 3:30	9.43	21.08	14.687	105.96	1
LH-IM-04	9/23/2025 3:45	9.19	21.06	14.686	103.26	1
LH-IM-04	9/23/2025 4:00	9.32	21.06	14.688	104.72	1
LH-IM-04	9/23/2025 4:15	9.07	21.04	14.688	101.91	1
LH-IM-04	9/23/2025 4:30	9.06	21.04	14.687	101.8	1
LH-IM-04	9/23/2025 4:45	9.35	21.06	14.684	105.06	1
LH-IM-04	9/23/2025 5:00	9.37	21.04	14.687	105.28	1
LH-IM-04	9/23/2025 5:15	9.35	21.04	14.685	105.06	1
LH-IM-04	9/23/2025 5:30	9.37	21.04	14.683	105.28	1
LH-IM-04	9/23/2025 5:45	9.28	21.04	14.684	104.27	1
LH-IM-04	9/23/2025 6:00	9.31	21.04	14.687	104.61	1
LH-IM-04	9/23/2025 6:15	9.22	21.04	14.686	103.6	1
LH-IM-04	9/23/2025 6:30	9.21	21.02	14.689	103.48	1
LH-IM-04	9/23/2025 6:45	9.16	21.02	14.686	102.92	1
LH-IM-04	9/23/2025 7:00	9.15	21.02	14.692	102.81	1

Dissolved Oxygen Saturation Continous Monitoring Data
Normandeau Associates Inc.

Station Name	Date Time	DO mg/L	Temp C	Air Pressure PSI	Saturation PCT	Use Code
LH-IM-04	9/23/2025 7:15	9.19	21.02	14.689	103.26	1
LH-IM-04	9/23/2025 7:30	9.21	21.02	14.69	103.48	1
LH-IM-04	9/23/2025 7:45	9.31	21.04	14.693	104.61	1
LH-IM-04	9/23/2025 8:00	9.48	21.04	14.694	106.52	1
LH-IM-04	9/23/2025 8:15	9.39	21.04	14.698	105.51	1
LH-IM-04	9/23/2025 8:30	9.49	21.04	14.697	106.63	1
LH-IM-04	9/23/2025 8:45	9.46	21.06	14.698	106.29	1
LH-IM-04	9/23/2025 9:00	9.47	21.06	14.697	106.4	1
LH-IM-04	9/23/2025 9:15	9.52	21.06	14.699	106.97	1
LH-IM-04	9/23/2025 9:30	9.44	21.06	14.699	106.07	1
LH-IM-04	9/23/2025 9:45	9.46	21.04	14.697	106.29	1
LH-IM-04	9/23/2025 10:00	9.49	21.06	14.693	106.63	1
LH-IM-04	9/23/2025 10:15	9.52	21.08	14.696	106.97	1
LH-IM-04	9/23/2025 10:30	9.37	21.04	14.696	105.28	1
LH-IM-04	9/23/2025 10:45	9.47	21.04	14.694	106.4	1
LH-IM-04	9/23/2025 11:00	9.35	21.02	14.696	105.06	1
LH-IM-04	9/23/2025 11:15	9.01	21	14.695	101.24	1
LH-IM-04	9/23/2025 11:30	8.83	21	14.689	99.21	1
LH-IM-04	9/23/2025 11:45	9.06	21	14.688	101.8	1
LH-IM-04	9/23/2025 12:00	8.98	21	14.684	100.9	1
LH-IM-04	9/23/2025 12:15	8.95	21	14.679	100.56	1
LH-IM-04	9/23/2025 12:30	8.87	20.98	14.673	99.66	1
LH-IM-04	9/23/2025 12:45	8.94	21	14.677	100.45	1
LH-IM-04	9/23/2025 13:00	8.91	21	14.67	100.11	1
LH-IM-04	9/23/2025 13:15	9.01	21	14.669	101.24	1
LH-IM-04	9/23/2025 13:30	8.99	21	14.666	101.01	1
LH-IM-04	9/23/2025 13:45	9.12	21.02	14.663	102.47	1
LH-IM-04	9/23/2025 14:00	9.14	21.04	14.665	102.7	1
LH-IM-04	9/23/2025 14:15	9.17	21.02	14.666	103.03	1
LH-IM-04	9/23/2025 14:30	9.14	21.04	14.662	102.7	1
LH-IM-04	9/23/2025 14:45	9.01	21.02	14.663	101.24	1
LH-IM-04	9/23/2025 15:00	8.78	21	14.66	98.65	1
LH-IM-04	9/23/2025 15:15	8.9	21.02	14.661	100	1
LH-IM-04	9/23/2025 15:30	8.96	21.02	14.659	100.67	1
LH-IM-04	9/23/2025 15:45	9.03	21.02	14.661	101.46	1
LH-IM-04	9/23/2025 16:00	9.05	21.04	14.662	101.69	1
LH-IM-04	9/23/2025 16:15	9.07	21.04	14.665	101.91	1
LH-IM-04	9/23/2025 16:30	8.98	21.04	14.668	100.9	1
LH-IM-04	9/23/2025 16:45	8.43	21	14.668	94.72	1
LH-IM-04	9/23/2025 17:00	8.49	21	14.666	95.39	1
LH-IM-04	9/23/2025 17:15	8.57	21	14.67	96.29	1
LH-IM-04	9/23/2025 17:30	8.72	21	14.671	97.98	1
LH-IM-04	9/23/2025 17:45	8.73	21.02	14.673	98.09	1
LH-IM-04	9/23/2025 18:00	8.78	21.02	14.676	98.65	1
LH-IM-04	9/23/2025 18:15	8.76	21.04	14.676	98.43	1
LH-IM-04	9/23/2025 18:30	8.41	21	14.68	94.49	1
LH-IM-04	9/23/2025 18:45	8.41	21	14.68	94.49	1
LH-IM-04	9/23/2025 19:00	8.59	21.02	14.679	96.52	1
LH-IM-04	9/23/2025 19:15	8.72	21.04	14.68	97.98	1
LH-IM-04	9/23/2025 19:30	8.93	21.04	14.683	100.34	1
LH-IM-04	9/23/2025 19:45	9.04	21.06	14.685	101.57	1
LH-IM-04	9/23/2025 20:00	9.06	21.06	14.687	101.8	1
LH-IM-04	9/23/2025 20:15	8.77	21.06	14.686	98.54	1
LH-IM-04	9/23/2025 20:30	8.59	21.04	14.689	96.52	1
LH-IM-04	9/23/2025 20:45	8.63	21.04	14.692	96.97	1
LH-IM-04	9/23/2025 21:00	8.59	21.04	14.693	96.52	1
LH-IM-04	9/23/2025 21:15	8.68	21.04	14.694	97.53	1
LH-IM-04	9/23/2025 21:30	8.77	21.04	14.699	98.54	1
LH-IM-04	9/23/2025 21:45	8.83	21.06	14.7	99.21	1
LH-IM-04	9/23/2025 22:00	8.78	21.08	14.701	98.65	1
LH-IM-04	9/23/2025 22:15	8.81	21.08	14.702	98.99	1
LH-IM-04	9/23/2025 22:30	8.7	21.08	14.701	97.75	1
LH-IM-04	9/23/2025 22:45	8.83	21.08	14.703	99.21	1
LH-IM-04	9/23/2025 23:00	8.52	21.06	14.701	95.73	1
LH-IM-04	9/23/2025 23:15	8.59	21.06	14.703	96.52	1
LH-IM-04	9/23/2025 23:30	8.83	21.06	14.703	99.21	1
LH-IM-04	9/23/2025 23:45	8.6	21.04	14.706	96.63	1
LH-IM-04	9/24/2025 0:00	8.32	21.02	14.707	93.48	1
LH-IM-04	9/24/2025 0:15	8.29	21.02	14.709	93.15	1
LH-IM-04	9/24/2025 0:30	8.02	21	14.708	90.11	1
LH-IM-04	9/24/2025 0:45	8.12	21	14.709	91.24	1
LH-IM-04	9/24/2025 1:00	8.17	20.98	14.711	91.8	1
LH-IM-04	9/24/2025 1:15	7.99	20.98	14.713	89.78	1
LH-IM-04	9/24/2025 1:30	7.72	20.98	14.715	86.74	1
LH-IM-04	9/24/2025 1:45	7.22	20.96	14.716	81.12	1
LH-IM-04	9/24/2025 2:00	7.1	20.94	14.718	79.78	1
LH-IM-04	9/24/2025 2:15	7.12	20.94	14.719	80	1
LH-IM-04	9/24/2025 2:30	7.17	20.94	14.718	80.56	1
LH-IM-04	9/24/2025 2:45	7.27	20.96	14.72	81.69	1
LH-IM-04	9/24/2025 3:00	7.14	20.96	14.719	80.22	1
LH-IM-04	9/24/2025 3:15	7.2	20.94	14.717	80.9	1
LH-IM-04	9/24/2025 3:30	7.23	20.94	14.719	81.24	1
LH-IM-04	9/24/2025 3:45	7.52	20.96	14.717	84.49	1
LH-IM-04	9/24/2025 4:00	7.67	20.96	14.712	86.18	1

Station Name	Date Time	DO mg/L	Temp C	Air Pressure PSI	Saturation PCT	Use Code
LH-IM-04	9/24/2025 4:15	7.88	20.96	14.71	88.54	1
LH-IM-04	9/24/2025 4:30	7.99	20.96	14.712	89.78	1
LH-IM-04	9/24/2025 4:45	7.7	20.98	14.718	86.52	1
LH-IM-04	9/24/2025 5:00	7.84	21	14.718	88.09	1
LH-IM-04	9/24/2025 5:15	7.99	21	14.721	89.78	1
LH-IM-04	9/24/2025 5:30	8.08	21.02	14.723	90.79	1
LH-IM-04	9/24/2025 5:45	7.98	21.02	14.725	89.66	1
LH-IM-04	9/24/2025 6:00	8.23	21	14.725	92.47	1
LH-IM-04	9/24/2025 6:15	8.23	21.02	14.727	92.47	1
LH-IM-04	9/24/2025 6:30	8.4	21.02	14.728	94.38	1
LH-IM-04	9/24/2025 6:45	8.63	21.02	14.728	96.97	1
LH-IM-04	9/24/2025 7:00	8.54	21.02	14.734	95.96	1
LH-IM-04	9/24/2025 7:15	8.5	21.02	14.739	95.51	1
LH-IM-04	9/24/2025 7:30	8.32	21.02	14.741	93.48	1
LH-IM-04	9/24/2025 7:45	8.32	21.02	14.74	93.48	1
LH-IM-04	9/24/2025 8:00	8.22	21.02	14.744	92.36	1
LH-IM-04	9/24/2025 8:15	8.35	21.02	14.748	93.82	1
LH-IM-04	9/24/2025 8:30	8.23	21.02	14.749	92.47	1
LH-IM-04	9/24/2025 8:45	8.11	21.02	14.749	91.12	1
LH-IM-04	9/24/2025 9:00	8.1	21.02	14.753	91.01	1
LH-IM-04	9/24/2025 9:15	7.98	21.02	14.752	89.66	1
LH-IM-04	9/24/2025 9:30	7.75	21.02	14.756	87.08	1
LH-IM-04	9/24/2025 9:45	7.69	21.02	14.756	86.4	1
LH-IM-04	9/24/2025 10:00	7.74	21	14.757	86.97	1
LH-IM-04	9/24/2025 10:15	7.64	21	14.758	85.84	1
LH-IM-04	9/24/2025 10:30	7.55	21	14.759	84.83	1
LH-IM-04	9/24/2025 10:45	7.43	20.98	14.761	83.48	1
LH-IM-04	9/24/2025 11:00	7.36	21	14.762	82.7	1
LH-IM-04	9/24/2025 11:15	7.26	20.98	14.761	81.57	1
LH-IM-04	9/24/2025 11:30	7.37	20.96	14.762	82.81	1
LH-IM-04	9/24/2025 11:45	7.33	20.98	14.763	82.36	1
LH-IM-04	9/24/2025 12:00	7.27	20.96	14.761	81.69	1
LH-IM-04	9/24/2025 12:15	7.25	20.96	14.76	81.46	1
LH-IM-04	9/24/2025 12:30	7.23	20.96	14.762	81.24	1
LH-IM-04	9/24/2025 12:45	7.23	20.98	14.763	81.24	1
LH-IM-04	9/24/2025 13:00	7.12	20.98	14.76	80	1
LH-IM-04	9/24/2025 13:15	7.12	20.98	14.76	80	1
LH-IM-04	9/24/2025 13:30	7.11	20.98	14.758	79.89	1
LH-IM-04	9/24/2025 13:45	7.13	21	14.76	80.11	1
LH-IM-04	9/24/2025 14:00	7.12	21	14.759	80	1
LH-IM-04	9/24/2025 14:15	6.97	21.02	14.763	78.31	1
LH-IM-04	9/24/2025 14:30	6.88	20.98	14.76	77.3	1
LH-IM-04	9/24/2025 14:45	6.76	20.98	14.762	75.96	1
LH-IM-04	9/24/2025 15:00	7.06	20.98	14.76	79.33	1
LH-IM-04	9/24/2025 15:15	6.84	21.02	14.76	76.85	1
LH-IM-04	9/24/2025 15:30	7.06	21.02	14.759	79.33	1
LH-IM-04	9/24/2025 15:45	6.9	21.04	14.76	77.53	1
LH-IM-04	9/24/2025 16:00	6.99	21.06	14.761	78.54	1
LH-IM-04	9/24/2025 16:15	6.93	21.06	14.763	77.87	1
LH-IM-04	9/24/2025 16:30	7.36	21.08	14.765	82.7	1
LH-IM-04	9/24/2025 16:45	7.66	21.14	14.76	86.07	1
LH-IM-04	9/24/2025 17:00	7.65	21.14	14.762	85.96	1
LH-IM-04	9/24/2025 17:15	7.86	21.14	14.762	88.31	1
LH-IM-04	9/24/2025 17:30	8.05	21.16	14.764	90.45	1
LH-IM-04	9/24/2025 17:45	8.18	21.18	14.764	91.91	1
LH-IM-04	9/24/2025 18:00	8.12	21.16	14.767	91.24	1
LH-IM-04	9/24/2025 18:15	8.14	21.16	14.767	91.46	1
LH-IM-04	9/24/2025 18:30	8.06	21.16	14.77	90.56	1
LH-IM-04	9/24/2025 18:45	8.37	21.16	14.768	94.04	1
LH-IM-04	9/24/2025 19:00	8.32	21.16	14.769	93.48	1
LH-IM-04	9/24/2025 19:15	8.6	21.18	14.769	96.63	1
LH-IM-04	9/24/2025 19:30	8.5	21.2	14.77	95.51	1
LH-IM-04	9/24/2025 19:45	8.73	21.22	14.769	98.09	1
LH-IM-04	9/24/2025 20:00	8.43	21.2	14.773	94.72	1
LH-IM-04	9/24/2025 20:15	8.38	21.2	14.768	94.16	1
LH-IM-04	9/24/2025 20:30	8.73	21.2	14.768	98.09	1
LH-IM-04	9/24/2025 20:45	8.41	21.18	14.77	94.49	1
LH-IM-04	9/24/2025 21:00	8.49	21.18	14.772	95.39	1
LH-IM-04	9/24/2025 21:15	8.84	21.18	14.774	99.33	1
LH-IM-04	9/24/2025 21:30	8.87	21.16	14.776	99.66	1
LH-IM-04	9/24/2025 21:45	8.6	21.16	14.772	96.63	1
LH-IM-04	9/24/2025 22:00	8.62	21.14	14.775	96.85	1
LH-IM-04	9/24/2025 22:15	8.77	21.14	14.774	98.54	1
LH-IM-04	9/24/2025 22:30	8.58	21.12	14.775	96.4	1
LH-IM-04	9/24/2025 22:45	8.75	21.12	14.77	98.31	1
LH-IM-04	9/24/2025 23:00	8.67	21.12	14.77	97.42	1
LH-IM-04	9/24/2025 23:15	8.59	21.12	14.766	96.52	1
LH-IM-04	9/24/2025 23:30	8.51	21.1	14.767	95.62	1
LH-IM-04	9/24/2025 23:45	8.37	21.1	14.767	94.04	1
LH-IM-04	9/25/2025 0:00	8.49	21.1	14.768	95.39	1
LH-IM-04	9/25/2025 0:15	8.41	21.1	14.768	94.49	1
LH-IM-04	9/25/2025 0:30	8.35	21.1	14.763	93.82	1
LH-IM-04	9/25/2025 0:45	8.28	21.08	14.762	93.03	1
LH-IM-04	9/25/2025 1:00	8.17	21.08	14.76	91.8	1

Station Name	Date Time	DO mg/L	Temp C	Air Pressure PSI	Saturation PCT	Use Code
LH-IM-04	9/25/2025 1:15	8.33	21.08	14.756	93.6	1
LH-IM-04	9/25/2025 1:30	8.36	21.08	14.758	93.93	1
LH-IM-04	9/25/2025 1:45	8.25	21.08	14.754	92.7	1
LH-IM-04	9/25/2025 2:00	8.27	21.06	14.751	92.92	1
LH-IM-04	9/25/2025 2:15	8.14	21.06	14.748	91.46	1
LH-IM-04	9/25/2025 2:30	8.17	21.06	14.745	91.8	1
LH-IM-04	9/25/2025 2:45	8.1	21.06	14.744	91.01	1
LH-IM-04	9/25/2025 3:00	8.06	21.04	14.742	90.56	1
LH-IM-04	9/25/2025 3:15	8.03	21.04	14.739	90.22	1
LH-IM-04	9/25/2025 3:30	8.01	21.04	14.738	90	1
LH-IM-04	9/25/2025 3:45	7.93	21.04	14.737	89.1	1
LH-IM-04	9/25/2025 4:00	7.85	21.04	14.737	88.2	1
LH-IM-04	9/25/2025 4:15	7.82	21.04	14.734	87.87	1
LH-IM-04	9/25/2025 4:30	7.93	21.04	14.734	89.1	1
LH-IM-04	9/25/2025 4:45	7.92	21.02	14.732	88.99	1
LH-IM-04	9/25/2025 5:00	7.92	21.02	14.73	88.99	1
LH-IM-04	9/25/2025 5:15	7.85	21.02	14.729	88.2	1
LH-IM-04	9/25/2025 5:30	7.91	21.02	14.73	88.88	1
LH-IM-04	9/25/2025 5:45	7.77	21.02	14.725	87.3	1
LH-IM-04	9/25/2025 6:00	7.82	21	14.728	87.87	1
LH-IM-04	9/25/2025 6:15	7.79	21	14.725	87.53	1
LH-IM-04	9/25/2025 6:30	7.88	21	14.74	88.54	1
LH-IM-04	9/25/2025 6:45	7.75	21	14.738	87.08	1
LH-IM-04	9/25/2025 7:00	7.87	20.98	14.734	88.43	1
LH-IM-04	9/25/2025 7:15	7.97	20.98	14.733	89.55	1
LH-IM-04	9/25/2025 7:30	7.88	20.98	14.733	88.54	1
LH-IM-04	9/25/2025 7:45	7.84	20.98	14.737	88.09	1
LH-IM-04	9/25/2025 8:00	7.91	20.98	14.735	88.88	1
LH-IM-04	9/25/2025 8:15	7.86	20.96	14.732	88.31	1
LH-IM-04	9/25/2025 8:30	7.81	20.96	14.73	87.75	1
LH-IM-04	9/25/2025 8:45	7.91	20.96	14.732	88.88	1
LH-IM-04	9/25/2025 9:00	7.92	20.94	14.727	88.99	1
LH-IM-04	9/25/2025 9:15	7.93	20.94	14.721	89.1	1
LH-IM-04	9/25/2025 9:30	7.83	20.94	14.717	87.98	1
LH-IM-04	9/25/2025 9:45	7.84	20.94	14.714	88.09	1
LH-IM-04	9/25/2025 10:00	7.83	20.92	14.712	87.98	1
LH-IM-04	9/25/2025 10:15	7.77	20.92	14.712	87.3	1
LH-IM-04	9/25/2025 10:30	7.77	20.92	14.711	87.3	1
LH-IM-04	9/25/2025 10:45	7.72	20.92	14.708	86.74	1
LH-IM-04	9/25/2025 11:00	7.73	20.92	14.705	86.85	1
LH-IM-04	9/25/2025 11:15	7.74	20.9	14.699	86.97	1
LH-IM-04	9/25/2025 11:30	7.75	20.9	14.695	87.08	1
LH-IM-04	9/25/2025 11:45	7.74	20.9	14.694	86.97	1
LH-IM-04	9/25/2025 12:00	7.78	20.9	14.688	87.42	1
LH-IM-04	9/25/2025 12:15	7.82	20.88	14.687	87.87	1
LH-IM-04	9/25/2025 12:30	7.76	20.88	14.685	87.19	1
LH-IM-04	9/25/2025 12:45	7.71	20.88	14.683	86.63	1
LH-IM-04	9/25/2025 13:00	7.69	20.88	14.677	86.4	1
LH-IM-04	9/25/2025 13:15	7.76	20.88	14.67	87.19	1
LH-IM-04	9/25/2025 13:30	7.7	20.88	14.665	86.52	1
LH-IM-04	9/25/2025 13:45	7.7	20.88	14.66	86.52	1
LH-IM-04	9/25/2025 14:00	7.73	20.88	14.655	86.85	1
LH-IM-04	9/25/2025 14:15	7.72	20.88	14.655	86.74	1
LH-IM-04	9/25/2025 14:30	7.7	20.88	14.651	86.52	1
LH-IM-04	9/25/2025 14:45	7.65	20.88	14.646	86.93	1
LH-IM-04	9/25/2025 15:00	7.63	20.86	14.644	86.7	1
LH-IM-04	9/25/2025 15:15	7.67	20.86	14.639	87.16	1
LH-IM-04	9/25/2025 15:30	7.66	20.86	14.635	87.05	1
LH-IM-04	9/25/2025 15:45	7.68	20.86	14.633	87.27	1
LH-IM-04	9/25/2025 16:00	7.68	20.84	14.629	87.27	1
LH-IM-04	9/25/2025 16:15	7.67	20.82	14.629	87.16	1
LH-IM-04	9/25/2025 16:30	7.72	20.8	14.62	87.73	1
LH-IM-04	9/25/2025 16:45	7.73	20.8	14.617	87.84	1
LH-IM-04	9/25/2025 17:00	7.76	20.78	14.61	88.18	1
LH-IM-04	9/25/2025 17:15	7.79	20.78	14.609	88.52	1
LH-IM-04	9/25/2025 17:30	7.75	20.78	14.601	88.07	1
LH-IM-04	9/25/2025 17:45	7.7	20.78	14.601	87.5	1
LH-IM-04	9/25/2025 18:00	7.71	20.78	14.596	87.61	1
LH-IM-04	9/25/2025 18:15	7.69	20.78	14.592	87.39	1
LH-IM-04	9/25/2025 18:30	7.61	20.76	14.588	86.48	1
LH-IM-04	9/25/2025 18:45	7.69	20.76	14.582	87.39	1
LH-IM-04	9/25/2025 19:00	7.7	20.76	14.58	87.5	1
LH-IM-04	9/25/2025 19:15	7.7	20.76	14.579	87.5	1
LH-IM-04	9/25/2025 19:30	7.64	20.76	14.578	86.82	1
LH-IM-04	9/25/2025 19:45	7.65	20.76	14.578	86.93	1
LH-IM-04	9/25/2025 20:00	7.64	20.74	14.576	85.84	1
LH-IM-04	9/25/2025 20:15	7.53	20.72	14.574	84.61	1
LH-IM-04	9/25/2025 20:30	7.58	20.72	14.571	85.17	1
LH-IM-04	9/25/2025 20:45	7.53	20.72	14.567	84.61	1
LH-IM-04	9/25/2025 21:00	7.57	20.72	14.565	85.06	1
LH-IM-04	9/25/2025 21:15	7.49	20.7	14.563	84.16	1
LH-IM-04	9/25/2025 21:30	7.46	20.7	14.56	83.82	1
LH-IM-04	9/25/2025 21:45	7.49	20.7	14.559	84.16	1
LH-IM-04	9/25/2025 22:00	7.52	20.68	14.554	84.49	1

Station Name	Date Time	DO mg/L	Temp C	Air Pressure PSI	Saturation PCT	Use Code
LH-IM-04	9/25/2025 22:15	7.53	20.68	14.553	84.61	1
LH-IM-04	9/25/2025 22:30	7.52	20.68	14.548	84.49	1
LH-IM-04	9/25/2025 22:45	7.55	20.68	14.545	84.83	1
LH-IM-04	9/25/2025 23:00	7.53	20.68	14.543	84.61	1
LH-IM-04	9/25/2025 23:15	7.55	20.68	14.54	84.83	1
LH-IM-04	9/25/2025 23:30	7.56	20.68	14.541	84.94	1
LH-IM-04	9/25/2025 23:45	7.55	20.68	14.543	84.83	1
LH-IM-04	9/26/2025 0:00	7.57	20.68	14.549	85.06	1
LH-IM-04	9/26/2025 0:15	7.5	20.68	14.546	84.27	1
LH-IM-04	9/26/2025 0:30	7.5	20.68	14.547	84.27	1
LH-IM-04	9/26/2025 0:45	7.6	20.7	14.545	85.39	1
LH-IM-04	9/26/2025 1:00	7.52	20.7	14.547	84.49	1
LH-IM-04	9/26/2025 1:15	7.51	20.7	14.548	84.38	1
LH-IM-04	9/26/2025 1:30	7.52	20.72	14.55	84.49	1
LH-IM-04	9/26/2025 1:45	7.53	20.72	14.548	84.61	1
LH-IM-04	9/26/2025 2:00	7.61	20.72	14.546	85.51	1
LH-IM-04	9/26/2025 2:15	7.51	20.7	14.543	84.38	1
LH-IM-04	9/26/2025 2:30	7.46	20.72	14.546	83.82	1
LH-IM-04	9/26/2025 2:45	7.28	20.72	14.548	81.8	1
LH-IM-04	9/26/2025 3:00	7.42	20.72	14.55	83.37	1
LH-IM-04	9/26/2025 3:15	7.33	20.7	14.553	82.36	1
LH-IM-04	9/26/2025 3:30	7.29	20.7	14.554	81.91	1
LH-IM-04	9/26/2025 3:45	7.33	20.7	14.549	82.36	1
LH-IM-04	9/26/2025 4:00	7.22	20.72	14.552	81.12	1
LH-IM-04	9/26/2025 4:15	7.31	20.72	14.551	82.13	1
LH-IM-04	9/26/2025 4:30	7.4	20.7	14.555	83.15	1
LH-IM-04	9/26/2025 4:45	7.47	20.7	14.555	83.93	1
LH-IM-04	9/26/2025 5:00	7.51	20.7	14.561	84.38	1
LH-IM-04	9/26/2025 5:15	7.53	20.7	14.561	84.61	1
LH-IM-04	9/26/2025 5:30	7.64	20.68	14.561	85.84	1
LH-IM-04	9/26/2025 5:45	7.63	20.68	14.56	85.73	1
LH-IM-04	9/26/2025 6:00	7.53	20.68	14.564	84.61	1
LH-IM-04	9/26/2025 6:15	7.53	20.68	14.564	84.61	1
LH-IM-04	9/26/2025 6:30	7.45	20.66	14.568	83.71	1
LH-IM-04	9/26/2025 6:45	7.4	20.66	14.569	83.15	1
LH-IM-04	9/26/2025 7:00	7.5	20.66	14.569	84.27	1
LH-IM-04	9/26/2025 7:15	7.34	20.66	14.572	82.47	1
LH-IM-04	9/26/2025 7:30	7.38	20.64	14.577	82.92	1
LH-IM-04	9/26/2025 7:45	7.44	20.64	14.579	83.6	1
LH-IM-04	9/26/2025 8:00	7.32	20.64	14.584	82.25	1
LH-IM-04	9/26/2025 8:15	7.4	20.64	14.587	83.15	1
LH-IM-04	9/26/2025 8:30	7.45	20.62	14.59	83.71	1
LH-IM-04	9/26/2025 8:45	7.4	20.62	14.591	83.15	1
LH-IM-04	9/26/2025 9:00	7.45	20.62	14.595	83.71	1
LH-IM-04	9/26/2025 9:15	7.46	20.62	14.595	83.82	1
LH-IM-04	9/26/2025 9:30	7.47	20.62	14.597	83.93	1
LH-IM-04	9/26/2025 9:45	7.53	20.62	14.599	84.61	1
LH-IM-04	9/26/2025 10:00	7.43	20.62	14.599	83.48	1
LH-IM-04	9/26/2025 10:15	7.53	20.62	14.596	84.61	1
LH-IM-04	9/26/2025 10:30	7.45	20.62	14.596	83.71	1
LH-IM-04	9/26/2025 10:45	7.47	20.62	14.6	83.93	1
LH-IM-04	9/26/2025 11:00	7.48	20.62	14.596	84.04	1
LH-IM-04	9/26/2025 11:15	7.44	20.62	14.597	83.6	1
LH-IM-04	9/26/2025 11:30	7.44	20.62	14.6	83.6	1
LH-IM-04	9/26/2025 11:45	7.47	20.62	14.597	83.93	1
LH-IM-04	9/26/2025 12:00	7.51	20.62	14.598	84.38	1
LH-IM-04	9/26/2025 12:15	7.5	20.62	14.594	84.27	1
LH-IM-04	9/26/2025 12:30	7.56	20.64	14.593	84.94	1
LH-IM-04	9/26/2025 12:45	7.51	20.62	14.59	84.38	1
LH-IM-04	9/26/2025 13:00	7.48	20.64	14.591	84.04	1
LH-IM-04	9/26/2025 13:15	7.69	20.64	14.588	86.4	1
LH-IM-04	9/26/2025 13:30	7.8	20.66	14.589	87.64	1
LH-IM-04	9/26/2025 13:45	7.79	20.66	14.584	87.53	1
LH-IM-04	9/26/2025 14:00	7.72	20.66	14.582	86.74	1
LH-IM-04	9/26/2025 14:15	7.78	20.68	14.584	87.42	1
LH-IM-04	9/26/2025 14:30	7.83	20.7	14.584	87.98	1
LH-IM-04	9/26/2025 14:45	7.78	20.72	14.584	87.42	1
LH-IM-04	9/26/2025 15:00	7.76	20.72	14.583	87.19	1
LH-IM-04	9/26/2025 15:15	7.82	20.74	14.586	87.87	1
LH-IM-04	9/26/2025 15:30	7.79	20.74	14.585	87.53	1
LH-IM-04	9/26/2025 15:45	7.79	20.74	14.586	87.53	1
LH-IM-04	9/26/2025 16:00	7.78	20.76	14.585	88.41	1
LH-IM-04	9/26/2025 16:15	7.77	20.76	14.585	88.3	1
LH-IM-04	9/26/2025 16:30	7.72	20.74	14.586	86.74	1
LH-IM-04	9/26/2025 16:45	7.76	20.76	14.586	88.18	1
LH-IM-04	9/26/2025 17:00	7.73	20.76	14.586	87.84	1
LH-IM-04	9/26/2025 17:15	7.75	20.76	14.581	88.07	1
LH-IM-04	9/26/2025 17:30	7.72	20.76	14.582	87.73	1
LH-IM-04	9/26/2025 17:45	7.7	20.76	14.587	87.5	1
LH-IM-04	9/26/2025 18:00	7.67	20.76	14.586	87.16	1
LH-IM-04	9/26/2025 18:15	7.66	20.74	14.589	86.07	1
LH-IM-04	9/26/2025 18:30	7.63	20.74	14.589	85.73	1
LH-IM-04	9/26/2025 18:45	7.65	20.74	14.589	85.96	1
LH-IM-04	9/26/2025 19:00	7.64	20.76	14.592	86.82	1

Dissolved Oxygen Saturation Continous Monitoring Data
Normandeau Associates Inc.

Station Name	Date Time	DO mg/L	Temp C	Air Pressure PSI	Saturation PCT	Use Code
LH-IM-04	9/26/2025 19:15	7.63	20.76	14.594	86.7	1
LH-IM-04	9/26/2025 19:30	7.61	20.76	14.595	86.48	1
LH-IM-04	9/26/2025 19:45	7.56	20.76	14.598	85.91	1
LH-IM-04	9/26/2025 20:00	7.48	20.74	14.6	84.04	1
LH-IM-04	9/26/2025 20:15	7.47	20.74	14.603	83.93	1
LH-IM-04	9/26/2025 20:30	7.36	20.72	14.606	82.7	1
LH-IM-04	9/26/2025 20:45	7.34	20.74	14.607	82.47	1
LH-IM-04	9/26/2025 21:00	7.26	20.74	14.607	81.57	1
LH-IM-04	9/26/2025 21:15	7.31	20.74	14.611	82.13	1
LH-IM-04	9/26/2025 21:30	7.32	20.74	14.612	82.25	1
LH-IM-04	9/26/2025 21:45	7.25	20.74	14.615	81.46	1
LH-IM-04	9/26/2025 22:00	7.26	20.74	14.618	81.57	1
LH-IM-04	9/26/2025 22:15	7.2	20.72	14.614	80.9	1
LH-IM-04	9/26/2025 22:30	7.19	20.74	14.615	80.79	1
LH-IM-04	9/26/2025 22:45	7.17	20.74	14.621	80.56	1
LH-IM-04	9/26/2025 23:00	7.11	20.74	14.621	79.89	1
LH-IM-04	9/26/2025 23:15	7.1	20.74	14.626	79.78	1
LH-IM-04	9/26/2025 23:30	7.08	20.74	14.625	79.55	1
LH-IM-04	9/26/2025 23:45	6.96	20.72	14.627	78.2	1
LH-IM-04	9/27/2025 0:00	7	20.74	14.628	78.65	1
LH-IM-04	9/27/2025 0:15	6.92	20.74	14.627	77.75	1
LH-IM-04	9/27/2025 0:30	6.9	20.74	14.63	77.53	1
LH-IM-04	9/27/2025 0:45	6.93	20.76	14.632	78.75	1
LH-IM-04	9/27/2025 1:00	6.84	20.76	14.634	77.73	1
LH-IM-04	9/27/2025 1:15	6.81	20.74	14.636	76.52	1
LH-IM-04	9/27/2025 1:30	6.79	20.74	14.639	76.29	1
LH-IM-04	9/27/2025 1:45	6.69	20.76	14.638	76.02	1
LH-IM-04	9/27/2025 2:00	6.69	20.78	14.64	76.02	1
LH-IM-04	9/27/2025 2:15	6.66	20.78	14.639	75.68	1
LH-IM-04	9/27/2025 2:30	6.63	20.78	14.642	75.34	1
LH-IM-04	9/27/2025 2:45	6.66	20.8	14.64	75.68	1
LH-IM-04	9/27/2025 3:00	6.72	20.8	14.641	76.36	1
LH-IM-04	9/27/2025 3:15	6.61	20.82	14.643	75.11	1
LH-IM-04	9/27/2025 3:30	6.67	20.8	14.644	75.8	1
LH-IM-04	9/27/2025 3:45	6.54	20.8	14.648	73.48	1
LH-IM-04	9/27/2025 4:00	6.5	20.8	14.648	73.03	1
LH-IM-04	9/27/2025 4:15	6.47	20.78	14.649	72.7	1
LH-IM-04	9/27/2025 4:30	6.53	20.78	14.651	73.37	1
LH-IM-04	9/27/2025 4:45	6.41	20.78	14.651	72.02	1
LH-IM-04	9/27/2025 5:00	6.42	20.78	14.657	72.13	1
LH-IM-04	9/27/2025 5:15	6.37	20.78	14.657	71.57	1
LH-IM-04	9/27/2025 5:30	6.42	20.78	14.66	72.13	1
LH-IM-04	9/27/2025 5:45	6.42	20.78	14.66	72.13	1
LH-IM-04	9/27/2025 6:00	6.36	20.78	14.666	71.46	1
LH-IM-04	9/27/2025 6:15	6.46	20.78	14.671	72.58	1
LH-IM-04	9/27/2025 6:30	6.43	20.78	14.673	72.25	1
LH-IM-04	9/27/2025 6:45	6.34	20.78	14.675	71.24	1
LH-IM-04	9/27/2025 7:00	6.41	20.78	14.68	72.02	1
LH-IM-04	9/27/2025 7:15	6.42	20.78	14.684	72.13	1
LH-IM-04	9/27/2025 7:30	6.43	20.78	14.688	72.25	1
LH-IM-04	9/27/2025 7:45	6.38	20.78	14.688	71.69	1
LH-IM-04	9/27/2025 8:00	6.39	20.78	14.693	71.8	1
LH-IM-04	9/27/2025 8:15	6.37	20.76	14.696	71.57	1
LH-IM-04	9/27/2025 8:30	6.37	20.76	14.699	71.57	1
LH-IM-04	9/27/2025 8:45	6.38	20.76	14.698	71.69	1
LH-IM-04	9/27/2025 9:00	6.33	20.74	14.701	70.33	1
LH-IM-04	9/27/2025 9:15	6.38	20.74	14.704	70.89	1
LH-IM-04	9/27/2025 9:30	6.39	20.74	14.703	71	1
LH-IM-04	9/27/2025 9:45	6.38	20.72	14.704	70.89	1
LH-IM-04	9/27/2025 10:00	6.33	20.72	14.703	70.33	1
LH-IM-04	9/27/2025 10:15	6.38	20.72	14.704	70.89	1
LH-IM-04	9/27/2025 10:30	6.36	20.7	14.706	70.67	1
LH-IM-04	9/27/2025 10:45	6.36	20.7	14.706	70.67	1
LH-IM-04	9/27/2025 11:00	6.35	20.7	14.709	70.56	1
LH-IM-04	9/27/2025 11:15	6.33	20.7	14.704	70.33	1
LH-IM-04	9/27/2025 11:30	6.37	20.68	14.703	70.78	1
LH-IM-04	9/27/2025 11:45	6.39	20.7	14.703	71	1
LH-IM-04	9/27/2025 12:00	6.37	20.68	14.705	70.78	1
LH-IM-04	9/27/2025 12:15	6.32	20.68	14.704	70.22	1
LH-IM-04	9/27/2025 12:30	6.3	20.68	14.704	70	1
LH-IM-04	9/27/2025 12:45	6.3	20.7	14.7	70	1
LH-IM-04	9/27/2025 13:00	6.27	20.7	14.702	69.67	1
LH-IM-04	9/27/2025 13:15	6.18	20.68	14.7	68.67	1
LH-IM-04	9/27/2025 13:30	5.97	20.68	14.699	66.33	1
LH-IM-04	9/27/2025 13:45	6	20.68	14.694	66.67	1
LH-IM-04	9/27/2025 14:00	5.97	20.7	14.693	66.33	1
LH-IM-04	9/27/2025 14:15	5.99	20.7	14.69	66.56	1
LH-IM-04	9/27/2025 14:30	6.13	20.7	14.688	68.11	1
LH-IM-04	9/27/2025 14:45	6.11	20.7	14.683	67.89	1
LH-IM-04	9/27/2025 15:00	6.07	20.7	14.681	67.44	1
LH-IM-04	9/27/2025 15:15	6.05	20.7	14.68	67.22	1
LH-IM-04	9/27/2025 15:30	6.06	20.7	14.682	67.33	1
LH-IM-04	9/27/2025 15:45	6.07	20.68	14.679	67.44	1
LH-IM-04	9/27/2025 16:00	6.02	20.68	14.68	66.89	1

Station Name	Date Time	DO mg/L	Temp C	Air Pressure PSI	Saturation PCT	Use Code
LH-IM-04	9/27/2025 16:15	5.98	20.68	14.678	66.44	1
LH-IM-04	9/27/2025 16:30	5.97	20.68	14.677	66.33	1
LH-IM-04	9/27/2025 16:45	5.93	20.68	14.678	65.89	1
LH-IM-04	9/27/2025 17:00	5.9	20.68	14.681	65.56	1
LH-IM-04	9/27/2025 17:15	5.91	20.68	14.681	65.67	1
LH-IM-04	9/27/2025 17:30	6.02	20.66	14.679	66.89	1
LH-IM-04	9/27/2025 17:45	5.93	20.66	14.681	65.89	1
LH-IM-04	9/27/2025 18:00	5.94	20.68	14.682	66	1
LH-IM-04	9/27/2025 18:15	5.89	20.66	14.683	65.44	1
LH-IM-04	9/27/2025 18:30	5.94	20.68	14.683	66	1
LH-IM-04	9/27/2025 18:45	5.84	20.66	14.683	64.89	1
LH-IM-04	9/27/2025 19:00	5.84	20.66	14.687	64.89	1
LH-IM-04	9/27/2025 19:15	5.86	20.66	14.686	65.11	1
LH-IM-04	9/27/2025 19:30	5.83	20.64	14.687	64.78	1
LH-IM-04	9/27/2025 19:45	5.89	20.64	14.689	65.44	1
LH-IM-04	9/27/2025 20:00	5.94	20.64	14.69	66	1
LH-IM-04	9/27/2025 20:15	6	20.64	14.692	66.67	1
LH-IM-04	9/27/2025 20:30	6.07	20.62	14.691	67.44	1
LH-IM-04	9/27/2025 20:45	6.07	20.64	14.692	67.44	1
LH-IM-04	9/27/2025 21:00	6.12	20.64	14.692	68	1
LH-IM-04	9/27/2025 21:15	6.33	20.68	14.695	70.33	1
LH-IM-04	9/27/2025 21:30	6.16	20.68	14.694	68.44	1
LH-IM-04	9/27/2025 21:45	6.26	20.68	14.693	69.56	1
LH-IM-04	9/27/2025 22:00	6.08	20.66	14.689	67.56	1
LH-IM-04	9/27/2025 22:15	6.02	20.66	14.695	66.89	1
LH-IM-04	9/27/2025 22:30	5.99	20.66	14.697	66.56	1
LH-IM-04	9/27/2025 22:45	5.88	20.66	14.697	65.33	1
LH-IM-04	9/27/2025 23:00	5.84	20.66	14.695	64.89	1
LH-IM-04	9/27/2025 23:15	6.18	20.72	14.7	68.67	1
LH-IM-04	9/27/2025 23:30	6.29	20.74	14.694	69.89	1
LH-IM-04	9/27/2025 23:45	6.42	20.76	14.698	72.13	1
LH-IM-04	9/28/2025 0:00	6.59	20.78	14.698	74.04	1
LH-IM-04	9/28/2025 0:15	6.31	20.78	14.698	70.9	1
LH-IM-04	9/28/2025 0:30	6.7	20.8	14.698	75.28	1
LH-IM-04	9/28/2025 0:45	6.58	20.8	14.699	73.93	1
LH-IM-04	9/28/2025 1:00	6.58	20.82	14.696	73.93	1
LH-IM-04	9/28/2025 1:15	6.51	20.8	14.695	73.15	1
LH-IM-04	9/28/2025 1:30	6.47	20.8	14.698	72.7	1
LH-IM-04	9/28/2025 1:45	6.44	20.8	14.697	72.36	1
LH-IM-04	9/28/2025 2:00	6.31	20.8	14.693	70.9	1
LH-IM-04	9/28/2025 2:15	6.3	20.78	14.694	70.79	1
LH-IM-04	9/28/2025 2:30	6.3	20.78	14.688	70.79	1
LH-IM-04	9/28/2025 2:45	6.39	20.8	14.69	71.8	1
LH-IM-04	9/28/2025 3:00	6.29	20.78	14.69	70.67	1
LH-IM-04	9/28/2025 3:15	6.22	20.78	14.692	69.89	1
LH-IM-04	9/28/2025 3:30	6.28	20.78	14.688	70.56	1
LH-IM-04	9/28/2025 3:45	6.26	20.78	14.691	70.34	1
LH-IM-04	9/28/2025 4:00	6.36	20.8	14.688	71.46	1
LH-IM-04	9/28/2025 4:15	6.29	20.8	14.691	70.67	1
LH-IM-04	9/28/2025 4:30	6.27	20.8	14.691	70.45	1
LH-IM-04	9/28/2025 4:45	6.38	20.8	14.694	71.69	1
LH-IM-04	9/28/2025 5:00	6.36	20.8	14.697	71.46	1
LH-IM-04	9/28/2025 5:15	6.42	20.8	14.698	72.13	1
LH-IM-04	9/28/2025 5:30	6.35	20.82	14.698	71.35	1
LH-IM-04	9/28/2025 5:45	6.42	20.82	14.696	72.13	1
LH-IM-04	9/28/2025 6:00	6.43	20.84	14.699	72.25	1
LH-IM-04	9/28/2025 6:15	6.46	20.88	14.697	72.58	1
LH-IM-04	9/28/2025 6:30	6.6	20.86	14.699	74.16	1
LH-IM-04	9/28/2025 6:45	6.52	20.88	14.699	73.26	1
LH-IM-04	9/28/2025 7:00	6.67	20.88	14.7	74.94	1
LH-IM-04	9/28/2025 7:15	6.79	20.9	14.701	76.29	1
LH-IM-04	9/28/2025 7:30	6.69	20.9	14.703	75.17	1
LH-IM-04	9/28/2025 7:45	6.65	20.9	14.704	74.72	1
LH-IM-04	9/28/2025 8:00	6.75	20.9	14.704	75.84	1
LH-IM-04	9/28/2025 8:15	6.64	20.9	14.704	74.61	1
LH-IM-04	9/28/2025 8:30	6.59	20.9	14.703	74.04	1
LH-IM-04	9/28/2025 8:45	6.76	20.92	14.705	75.96	1
LH-IM-04	9/28/2025 9:00	6.91	20.92	14.708	77.64	1
LH-IM-04	9/28/2025 9:15	7.06	20.92	14.709	79.33	1
LH-IM-04	9/28/2025 9:30	7.15	20.94	14.708	80.34	1
LH-IM-04	9/28/2025 9:45	6.98	20.92	14.711	78.43	1
LH-IM-04	9/28/2025 10:00	7.19	20.92	14.712	80.79	1
LH-IM-04	9/28/2025 10:15	7.15	20.92	14.713	80.34	1
LH-IM-04	9/28/2025 10:30	7.12	20.92	14.713	80	1
LH-IM-04	9/28/2025 10:45	7.04	20.92	14.713	79.1	1
LH-IM-04	9/28/2025 11:00	7.2	20.94	14.714	80.9	1
LH-IM-04	9/28/2025 11:15	7.27	20.92	14.712	81.69	1
LH-IM-04	9/28/2025 11:30	6.93	20.9	14.712	77.87	1
LH-IM-04	9/28/2025 11:45	6.96	20.9	14.709	78.2	1
LH-IM-04	9/28/2025 12:00	7.06	20.9	14.709	79.33	1
LH-IM-04	9/28/2025 12:15	6.94	20.9	14.709	77.98	1
LH-IM-04	9/28/2025 12:30	6.97	20.9	14.707	78.31	1
LH-IM-04	9/28/2025 12:45	7.05	20.9	14.706	79.21	1
LH-IM-04	9/28/2025 13:00	7.02	20.9	14.704	78.88	1

Station Name	Date Time	DO mg/L	Temp C	Air Pressure PSI	Saturation PCT	Use Code
LH-IM-04	9/28/2025 13:15	7.01	20.9	14.703	78.76	1
LH-IM-04	9/28/2025 13:30	6.98	20.88	14.7	78.43	1
LH-IM-04	9/28/2025 13:45	7.04	20.88	14.697	79.1	1
LH-IM-04	9/28/2025 14:00	7.21	20.92	14.693	81.01	1
LH-IM-04	9/28/2025 14:15	7.26	20.9	14.691	81.57	1
LH-IM-04	9/28/2025 14:30	7.27	20.9	14.691	81.69	1
LH-IM-04	9/28/2025 14:45	7.31	20.9	14.689	82.13	1
LH-IM-04	9/28/2025 15:00	7.49	20.88	14.686	84.16	1
LH-IM-04	9/28/2025 15:15	7.52	20.88	14.687	84.49	1
LH-IM-04	9/28/2025 15:30	7.47	20.88	14.686	83.93	1
LH-IM-04	9/28/2025 15:45	7.48	20.9	14.687	84.04	1
LH-IM-04	9/28/2025 16:00	7.6	20.9	14.686	85.39	1
LH-IM-04	9/28/2025 16:15	7.55	20.88	14.686	84.83	1
LH-IM-04	9/28/2025 16:30	7.5	20.88	14.685	84.27	1
LH-IM-04	9/28/2025 16:45	7.56	20.88	14.684	84.94	1
LH-IM-04	9/28/2025 17:00	7.49	20.86	14.687	84.16	1
LH-IM-04	9/28/2025 17:15	7.51	20.88	14.686	84.38	1
LH-IM-04	9/28/2025 17:30	7.53	20.88	14.686	84.61	1
LH-IM-04	9/28/2025 17:45	7.61	20.88	14.689	85.51	1
LH-IM-04	9/28/2025 18:00	7.42	20.9	14.69	83.37	1
LH-IM-04	9/28/2025 18:15	7.32	20.9	14.692	82.25	1
LH-IM-04	9/28/2025 18:30	7.26	20.92	14.691	81.57	1
LH-IM-04	9/28/2025 18:45	7.19	20.92	14.692	80.79	1
LH-IM-04	9/28/2025 19:00	7.2	20.9	14.691	80.9	1
LH-IM-04	9/28/2025 19:15	7.12	20.9	14.695	80	1
LH-IM-04	9/28/2025 19:30	7.15	20.88	14.699	80.34	1
LH-IM-04	9/28/2025 19:45	7.13	20.88	14.7	80.11	1
LH-IM-04	9/28/2025 20:00	7.32	20.88	14.703	82.25	1
LH-IM-04	9/28/2025 20:15	7.39	20.88	14.705	83.03	1
LH-IM-04	9/28/2025 20:30	7.33	20.88	14.709	82.36	1
LH-IM-04	9/28/2025 20:45	7.54	20.9	14.713	84.72	1
LH-IM-04	9/28/2025 21:00	7.56	20.9	14.72	84.94	1
LH-IM-04	9/28/2025 21:15	7.62	20.92	14.723	85.62	1
LH-IM-04	9/28/2025 21:30	7.4	20.9	14.724	83.15	1
LH-IM-04	9/28/2025 21:45	7.61	20.96	14.728	85.51	1
LH-IM-04	9/28/2025 22:00	7.71	20.96	14.732	86.63	1
LH-IM-04	9/28/2025 22:15	7.72	20.96	14.737	86.74	1
LH-IM-04	9/28/2025 22:30	7.73	20.94	14.737	86.85	1
LH-IM-04	9/28/2025 22:45	7.67	20.92	14.743	86.18	1
LH-IM-04	9/28/2025 23:00	7.72	20.94	14.744	86.74	1
LH-IM-04	9/28/2025 23:15	7.62	20.92	14.748	85.62	1
LH-IM-04	9/28/2025 23:30	7.53	20.9	14.753	84.61	1
LH-IM-04	9/28/2025 23:45	7.55	20.92	14.759	84.83	1
LH-IM-04	9/29/2025 0:00	7.41	20.9	14.759	83.26	1
LH-IM-04	9/29/2025 0:15	7.38	20.92	14.761	82.92	1
LH-IM-04	9/29/2025 0:30	7.34	20.92	14.763	82.47	1
LH-IM-04	9/29/2025 0:45	7.49	20.94	14.766	84.16	1
LH-IM-04	9/29/2025 1:00	7.39	20.96	14.768	83.03	1
LH-IM-04	9/29/2025 1:15	7.39	20.96	14.772	83.03	1
LH-IM-04	9/29/2025 1:30	7.47	20.96	14.773	83.93	1
LH-IM-04	9/29/2025 1:45	7.5	20.94	14.775	84.27	1
LH-IM-04	9/29/2025 2:00	7.31	20.96	14.776	82.13	1
LH-IM-04	9/29/2025 2:15	7.68	21	14.778	86.29	1
LH-IM-04	9/29/2025 2:30	7.54	21.02	14.778	84.72	1
LH-IM-04	9/29/2025 2:45	7.64	21	14.78	85.84	1
LH-IM-04	9/29/2025 3:00	7.55	21.02	14.778	84.83	1
LH-IM-04	9/29/2025 3:15	7.53	21.02	14.779	84.61	1
LH-IM-04	9/29/2025 3:30	7.52	21.02	14.781	84.49	1
LH-IM-04	9/29/2025 3:45	7.4	21.04	14.784	83.15	1
LH-IM-04	9/29/2025 4:00	7.54	21.08	14.786	84.72	1
LH-IM-04	9/29/2025 4:15	7.62	21.1	14.788	85.62	1
LH-IM-04	9/29/2025 4:30	7.63	21.12	14.79	85.73	1
LH-IM-04	9/29/2025 4:45	7.65	21.1	14.79	85.96	1
LH-IM-04	9/29/2025 5:00	7.51	21.14	14.793	84.38	1
LH-IM-04	9/29/2025 5:15	7.35	21.1	14.797	82.58	1
LH-IM-04	9/29/2025 5:30	7.33	21.1	14.8	82.36	1
LH-IM-04	9/29/2025 5:45	7.45	21.1	14.799	83.71	1
LH-IM-04	9/29/2025 6:00	7.52	21.12	14.803	84.49	1
LH-IM-04	9/29/2025 6:15	7.52	21.12	14.805	84.49	1
LH-IM-04	9/29/2025 6:30	7.65	21.12	14.805	85.96	1
LH-IM-04	9/29/2025 6:45	7.6	21.12	14.81	85.39	1
LH-IM-04	9/29/2025 7:00	7.52	21.1	14.811	84.49	1
LH-IM-04	9/29/2025 7:15	7.27	21.1	14.813	81.69	1
LH-IM-04	9/29/2025 7:30	7.5	21.1	14.814	84.27	1
LH-IM-04	9/29/2025 7:45	7.4	21.08	14.815	83.15	1
LH-IM-04	9/29/2025 8:00	7.5	21.08	14.817	84.27	1
LH-IM-04	9/29/2025 8:15	7.83	21.08	14.818	87.98	1
LH-IM-04	9/29/2025 8:30	7.63	21.08	14.819	85.73	1
LH-IM-04	9/29/2025 8:45	7.56	21.06	14.821	84.94	1
LH-IM-04	9/29/2025 9:00	7.8	21.06	14.823	87.64	1
LH-IM-04	9/29/2025 9:15	7.61	21.04	14.822	85.51	1
LH-IM-04	9/29/2025 9:30	8.74	23.02	14.821	101.63	2
LH-IM-04	9/29/2025 9:45	8.54	23.14	14.822	99.3	2
LH-NC-01	6/2/2025 12:30	7.96	26.28	0	#REF!	2

Station Name	Date Time	DO mg/L	Temp C	Air Pressure PSI	Saturation PCT	Use Code
LH-NC-01	6/2/2025 12:45	7.64	28.24	14.647	99.22	2
LH-NC-01	6/2/2025 13:00	7.36	30.06	14.646	98.13	2
LH-NC-01	6/2/2025 13:15	7.15	31.62	14.643	97.95	2
LH-NC-01	6/2/2025 13:30	6.97	32.98	14.644	98.17	2
LH-NC-01	6/2/2025 13:45	6.89	33.76	14.638	98.43	2
LH-NC-01	6/2/2025 14:00	7	33.2	14.637	98.59	2
LH-NC-01	6/2/2025 14:15	7.99	27.68	14.635	102.44	2
LH-NC-01	6/2/2025 14:30	7.82	28.04	14.637	101.56	2
LH-NC-01	6/2/2025 14:45	7.78	28.1	14.638	101.04	2
LH-NC-01	6/2/2025 15:00	7.77	28.02	14.635	100.91	2
LH-NC-01	6/2/2025 15:15	7.78	27.92	14.631	101.04	2
LH-NC-01	6/2/2025 15:30	7.81	27.68	14.629	100.13	2
LH-NC-01	6/2/2025 15:45	7.93	26.82	14.632	100.38	2
LH-NC-01	6/2/2025 16:00	7.72	27.82	14.63	100.26	2
LH-NC-01	6/2/2025 16:15	9.3	17.82	14.628	98.94	1
LH-NC-01	6/2/2025 16:30	9.48	17.2	14.627	98.75	1
LH-NC-01	6/2/2025 16:45	9.48	17.16	14.628	98.75	1
LH-NC-01	6/2/2025 17:00	9.48	17.16	14.627	98.75	1
LH-NC-01	6/2/2025 17:15	9.49	17.14	14.63	98.85	1
LH-NC-01	6/2/2025 17:30	9.48	17.14	14.63	98.75	1
LH-NC-01	6/2/2025 17:45	9.49	17.14	14.632	98.85	1
LH-NC-01	6/2/2025 18:00	9.48	17.14	14.637	98.75	1
LH-NC-01	6/2/2025 18:15	9.49	17.14	14.639	98.85	1
LH-NC-01	6/2/2025 18:30	9.48	17.12	14.643	98.75	1
LH-NC-01	6/2/2025 18:45	9.47	17.1	14.645	98.65	1
LH-NC-01	6/2/2025 19:00	9.48	17.1	14.645	98.75	1
LH-NC-01	6/2/2025 19:15	9.47	17.08	14.647	98.65	1
LH-NC-01	6/2/2025 19:30	9.44	17.06	14.651	98.33	1
LH-NC-01	6/2/2025 19:45	9.46	17.04	14.653	98.54	1
LH-NC-01	6/2/2025 20:00	9.44	17.02	14.653	98.33	1
LH-NC-01	6/2/2025 20:15	9.44	17	14.654	98.33	1
LH-NC-01	6/2/2025 20:30	9.43	16.98	14.657	98.23	1
LH-NC-01	6/2/2025 20:45	9.45	16.96	14.659	98.44	1
LH-NC-01	6/2/2025 21:00	9.43	16.94	14.661	98.23	1
LH-NC-01	6/2/2025 21:15	9.43	16.92	14.664	98.23	1
LH-NC-01	6/2/2025 21:30	9.41	16.92	14.668	98.02	1
LH-NC-01	6/2/2025 21:45	9.43	16.9	14.671	98.23	1
LH-NC-01	6/2/2025 22:00	9.42	16.88	14.673	98.13	1
LH-NC-01	6/2/2025 22:15	9.41	16.86	14.674	98.02	1
LH-NC-01	6/2/2025 22:30	9.42	16.84	14.676	98.13	1
LH-NC-01	6/2/2025 22:45	9.43	16.82	14.679	98.23	1
LH-NC-01	6/2/2025 23:00	9.42	16.8	14.679	98.13	1
LH-NC-01	6/2/2025 23:15	9.41	16.78	14.682	98.02	1
LH-NC-01	6/2/2025 23:30	9.4	16.76	14.686	97.92	1
LH-NC-01	6/2/2025 23:45	9.39	16.74	14.688	96.8	1
LH-NC-01	6/3/2025 0:00	9.38	16.72	14.692	96.7	1
LH-NC-01	6/3/2025 0:15	9.4	16.7	14.692	96.91	1
LH-NC-01	6/3/2025 0:30	9.4	16.68	14.691	96.91	1
LH-NC-01	6/3/2025 0:45	9.4	16.66	14.691	96.91	1
LH-NC-01	6/3/2025 1:00	9.39	16.64	14.693	96.8	1
LH-NC-01	6/3/2025 1:15	9.39	16.62	14.694	96.8	1
LH-NC-01	6/3/2025 1:30	9.38	16.6	14.693	96.7	1
LH-NC-01	6/3/2025 1:45	9.39	16.58	14.692	96.8	1
LH-NC-01	6/3/2025 2:00	9.4	16.56	14.692	96.91	1
LH-NC-01	6/3/2025 2:15	9.37	16.54	14.696	96.6	1
LH-NC-01	6/3/2025 2:30	9.39	16.52	14.697	96.8	1
LH-NC-01	6/3/2025 2:45	9.38	16.52	14.7	96.7	1
LH-NC-01	6/3/2025 3:00	9.39	16.48	14.7	96.8	1
LH-NC-01	6/3/2025 3:15	9.39	16.46	14.701	96.8	1
LH-NC-01	6/3/2025 3:30	9.38	16.44	14.704	96.7	1
LH-NC-01	6/3/2025 3:45	9.39	16.42	14.706	96.8	1
LH-NC-01	6/3/2025 4:00	9.39	16.4	14.708	96.8	1
LH-NC-01	6/3/2025 4:15	9.39	16.36	14.709	96.8	1
LH-NC-01	6/3/2025 4:30	9.38	16.34	14.713	96.7	1
LH-NC-01	6/3/2025 4:45	9.4	16.32	14.716	96.91	1
LH-NC-01	6/3/2025 5:00	9.4	16.3	14.722	96.91	1
LH-NC-01	6/3/2025 5:15	9.4	16.28	14.727	96.91	1
LH-NC-01	6/3/2025 5:30	9.41	16.26	14.729	97.01	1
LH-NC-01	6/3/2025 5:45	9.42	16.22	14.732	96.12	1
LH-NC-01	6/3/2025 6:00	9.43	16.22	14.737	96.22	1
LH-NC-01	6/3/2025 6:15	9.42	16.2	14.739	96.12	1
LH-NC-01	6/3/2025 6:30	9.42	16.18	14.743	96.12	1
LH-NC-01	6/3/2025 6:45	9.42	16.16	14.742	96.12	1
LH-NC-01	6/3/2025 7:00	9.46	16.14	14.746	95.56	1
LH-NC-01	6/3/2025 7:15	9.45	16.12	14.749	95.45	1
LH-NC-01	6/3/2025 7:30	9.46	16.12	14.752	95.56	1
LH-NC-01	6/3/2025 7:45	9.46	16.1	14.752	95.56	1
LH-NC-01	6/3/2025 8:00	9.49	16.1	14.752	95.86	1
LH-NC-01	6/3/2025 8:15	9.49	16.12	14.756	95.86	1
LH-NC-01	6/3/2025 8:30	9.52	16.12	14.757	96.16	1
LH-NC-01	6/3/2025 8:45	9.5	16.14	14.759	95.96	1
LH-NC-01	6/3/2025 9:00	9.5	16.14	14.76	95.96	1
LH-NC-01	6/3/2025 9:15	9.52	16.18	14.764	96.16	1
LH-NC-01	6/3/2025 9:30	9.52	16.2	14.762	96.16	1

Station Name	Date Time	DO mg/L	Temp C	Air Pressure PSI	Saturation PCT	Use Code
LH-NC-01	6/3/2025 9:45	9.53	16.26	14.761	97.24	1
LH-NC-01	6/3/2025 10:00	9.52	16.28	14.76	97.14	1
LH-NC-01	6/3/2025 10:15	9.52	16.32	14.758	97.14	1
LH-NC-01	6/3/2025 10:30	9.53	16.38	14.758	97.24	1
LH-NC-01	6/3/2025 10:45	9.51	16.4	14.76	97.04	1
LH-NC-01	6/3/2025 11:00	9.52	16.44	14.762	97.14	1
LH-NC-01	6/3/2025 11:15	9.52	16.48	14.763	97.14	1
LH-NC-01	6/3/2025 11:30	9.53	16.5	14.765	97.24	1
LH-NC-01	6/3/2025 11:45	9.53	16.56	14.765	97.24	1
LH-NC-01	6/3/2025 12:00	9.53	16.58	14.764	97.24	1
LH-NC-01	6/3/2025 12:15	9.56	16.6	14.766	97.55	1
LH-NC-01	6/3/2025 12:30	9.54	16.64	14.764	97.35	1
LH-NC-01	6/3/2025 12:45	9.54	16.66	14.763	97.35	1
LH-NC-01	6/3/2025 13:00	9.55	16.68	14.765	97.45	1
LH-NC-01	6/3/2025 13:15	9.55	16.74	14.764	97.45	1
LH-NC-01	6/3/2025 13:30	9.56	16.78	14.762	98.56	1
LH-NC-01	6/3/2025 13:45	9.56	16.8	14.758	98.56	1
LH-NC-01	6/3/2025 14:00	9.56	16.84	14.758	98.56	1
LH-NC-01	6/3/2025 14:15	9.57	16.88	14.757	98.66	1
LH-NC-01	6/3/2025 14:30	9.58	16.92	14.754	98.76	1
LH-NC-01	6/3/2025 14:45	9.56	16.94	14.75	98.56	1
LH-NC-01	6/3/2025 15:00	9.58	16.98	14.746	98.76	1
LH-NC-01	6/3/2025 15:15	9.59	16.98	14.748	98.87	1
LH-NC-01	6/3/2025 15:30	9.58	17	14.745	98.76	1
LH-NC-01	6/3/2025 15:45	9.61	17.02	14.749	99.07	1
LH-NC-01	6/3/2025 16:00	9.61	17.02	14.746	99.07	1
LH-NC-01	6/3/2025 16:15	9.61	17.02	14.749	99.07	1
LH-NC-01	6/3/2025 16:30	9.61	17.04	14.746	99.07	1
LH-NC-01	6/3/2025 16:45	9.61	17.06	14.746	99.07	1
LH-NC-01	6/3/2025 17:00	9.6	17.08	14.747	98.97	1
LH-NC-01	6/3/2025 17:15	9.61	17.08	14.75	99.07	1
LH-NC-01	6/3/2025 17:30	9.6	17.1	14.749	98.97	1
LH-NC-01	6/3/2025 17:45	9.61	17.1	14.75	99.07	1
LH-NC-01	6/3/2025 18:00	9.6	17.08	14.75	98.97	1
LH-NC-01	6/3/2025 18:15	9.6	17.08	14.75	98.97	1
LH-NC-01	6/3/2025 18:30	9.59	17.08	14.751	98.87	1
LH-NC-01	6/3/2025 18:45	9.6	17.06	14.758	98.97	1
LH-NC-01	6/3/2025 19:00	9.59	17.06	14.758	98.87	1
LH-NC-01	6/3/2025 19:15	9.59	17.04	14.756	98.87	1
LH-NC-01	6/3/2025 19:30	9.59	17.02	14.758	98.87	1
LH-NC-01	6/3/2025 19:45	9.6	17	14.753	98.97	1
LH-NC-01	6/3/2025 20:00	9.59	16.98	14.753	98.87	1
LH-NC-01	6/3/2025 20:15	9.58	16.96	14.751	98.76	1
LH-NC-01	6/3/2025 20:30	9.59	16.96	14.75	98.87	1
LH-NC-01	6/3/2025 20:45	9.59	16.94	14.755	98.87	1
LH-NC-01	6/3/2025 21:00	9.58	16.94	14.76	98.76	1
LH-NC-01	6/3/2025 21:15	9.58	16.94	14.759	98.76	1
LH-NC-01	6/3/2025 21:30	9.58	16.92	14.761	98.76	1
LH-NC-01	6/3/2025 21:45	9.56	16.92	14.764	98.56	1
LH-NC-01	6/3/2025 22:00	9.56	16.92	14.764	98.56	1
LH-NC-01	6/3/2025 22:15	9.55	16.92	14.765	98.45	1
LH-NC-01	6/3/2025 22:30	9.55	16.92	14.771	98.45	1
LH-NC-01	6/3/2025 22:45	9.55	16.92	14.771	98.45	1
LH-NC-01	6/3/2025 23:00	9.54	16.9	14.772	98.35	1
LH-NC-01	6/3/2025 23:15	9.54	16.9	14.77	98.35	1
LH-NC-01	6/3/2025 23:30	9.52	16.9	14.771	98.14	1
LH-NC-01	6/3/2025 23:45	9.52	16.88	14.773	98.14	1
LH-NC-01	6/4/2025 0:00	9.5	16.88	14.777	97.94	1
LH-NC-01	6/4/2025 0:15	9.52	16.86	14.775	98.14	1
LH-NC-01	6/4/2025 0:30	9.51	16.86	14.774	98.04	1
LH-NC-01	6/4/2025 0:45	9.5	16.84	14.773	97.94	1
LH-NC-01	6/4/2025 1:00	9.49	16.84	14.772	97.84	1
LH-NC-01	6/4/2025 1:15	9.51	16.82	14.771	98.04	1
LH-NC-01	6/4/2025 1:30	9.48	16.82	14.771	97.73	1
LH-NC-01	6/4/2025 1:45	9.48	16.8	14.771	97.73	1
LH-NC-01	6/4/2025 2:00	9.47	16.8	14.772	97.63	1
LH-NC-01	6/4/2025 2:15	9.47	16.78	14.771	97.63	1
LH-NC-01	6/4/2025 2:30	9.45	16.78	14.766	97.42	1
LH-NC-01	6/4/2025 2:45	9.45	16.76	14.767	97.42	1
LH-NC-01	6/4/2025 3:00	9.46	16.74	14.768	96.53	1
LH-NC-01	6/4/2025 3:15	9.45	16.74	14.769	96.43	1
LH-NC-01	6/4/2025 3:30	9.46	16.72	14.769	96.53	1
LH-NC-01	6/4/2025 3:45	9.46	16.7	14.77	96.53	1
LH-NC-01	6/4/2025 4:00	9.43	16.7	14.771	96.22	1
LH-NC-01	6/4/2025 4:15	9.44	16.68	14.772	96.33	1
LH-NC-01	6/4/2025 4:30	9.42	16.68	14.771	96.12	1
LH-NC-01	6/4/2025 4:45	9.43	16.66	14.775	96.22	1
LH-NC-01	6/4/2025 5:00	9.43	16.64	14.774	96.22	1
LH-NC-01	6/4/2025 5:15	9.42	16.64	14.776	96.12	1
LH-NC-01	6/4/2025 5:30	9.44	16.62	14.776	96.33	1
LH-NC-01	6/4/2025 5:45	9.41	16.6	14.777	96.02	1
LH-NC-01	6/4/2025 6:00	9.43	16.6	14.78	96.22	1
LH-NC-01	6/4/2025 6:15	9.42	16.58	14.782	96.12	1
LH-NC-01	6/4/2025 6:30	9.41	16.58	14.785	96.02	1

Dissolved Oxygen Saturation Continous Monitoring Data
Normandeau Associates Inc.

Station Name	Date Time	DO mg/L	Temp C	Air Pressure PSI	Saturation PCT	Use Code
LH-NC-01	6/4/2025 6:45	9.43	16.56	14.784	96.22	1
LH-NC-01	6/4/2025 7:00	9.43	16.56	14.787	96.22	1
LH-NC-01	6/4/2025 7:15	9.43	16.56	14.788	96.22	1
LH-NC-01	6/4/2025 7:30	9.42	16.56	14.788	96.12	1
LH-NC-01	6/4/2025 7:45	9.43	16.56	14.788	96.22	1
LH-NC-01	6/4/2025 8:00	9.42	16.56	14.786	96.12	1
LH-NC-01	6/4/2025 8:15	9.42	16.56	14.788	96.12	1
LH-NC-01	6/4/2025 8:30	9.42	16.58	14.789	96.12	1
LH-NC-01	6/4/2025 8:45	9.41	16.6	14.789	96.02	1
LH-NC-01	6/4/2025 9:00	9.43	16.62	14.787	96.22	1
LH-NC-01	6/4/2025 9:15	9.44	16.64	14.789	96.33	1
LH-NC-01	6/4/2025 9:30	9.43	16.66	14.788	96.22	1
LH-NC-01	6/4/2025 9:45	9.44	16.7	14.786	96.33	1
LH-NC-01	6/4/2025 10:00	9.43	16.74	14.788	96.22	1
LH-NC-01	6/4/2025 10:15	9.44	16.78	14.787	97.32	1
LH-NC-01	6/4/2025 10:30	9.46	16.8	14.785	97.53	1
LH-NC-01	6/4/2025 10:45	9.45	16.84	14.784	97.42	1
LH-NC-01	6/4/2025 11:00	9.46	16.88	14.78	97.53	1
LH-NC-01	6/4/2025 11:15	9.47	16.92	14.779	97.63	1
LH-NC-01	6/4/2025 11:30	9.47	16.96	14.776	97.63	1
LH-NC-01	6/4/2025 11:45	9.46	17	14.773	97.53	1
LH-NC-01	6/4/2025 12:00	9.49	17.02	14.773	97.84	1
LH-NC-01	6/4/2025 12:15	9.47	17.04	14.772	97.63	1
LH-NC-01	6/4/2025 12:30	9.49	17.08	14.767	97.84	1
LH-NC-01	6/4/2025 12:45	9.49	17.12	14.764	97.84	1
LH-NC-01	6/4/2025 13:00	9.48	17.12	14.763	97.73	1
LH-NC-01	6/4/2025 13:15	9.48	17.16	14.761	97.73	1
LH-NC-01	6/4/2025 13:30	9.47	17.2	14.759	97.63	1
LH-NC-01	6/4/2025 13:45	9.47	17.24	14.759	97.63	1
LH-NC-01	6/4/2025 14:00	9.51	17.28	14.755	99.06	1
LH-NC-01	6/4/2025 14:15	9.46	17.3	14.753	98.54	1
LH-NC-01	6/4/2025 14:30	9.49	17.32	14.745	98.85	1
LH-NC-01	6/4/2025 14:45	9.48	17.34	14.746	98.75	1
LH-NC-01	6/4/2025 15:00	9.48	17.36	14.745	98.75	1
LH-NC-01	6/4/2025 15:15	9.5	17.38	14.745	98.96	1
LH-NC-01	6/4/2025 15:30	9.48	17.38	14.741	99.79	1
LH-NC-01	6/4/2025 15:45	9.51	17.42	14.74	100.11	1
LH-NC-01	6/4/2025 16:00	9.48	17.46	14.735	99.79	1
LH-NC-01	6/4/2025 16:15	9.5	17.48	14.736	100	1
LH-NC-01	6/4/2025 16:30	9.49	17.52	14.734	99.89	1
LH-NC-01	6/4/2025 16:45	9.5	17.54	14.732	100	1
LH-NC-01	6/4/2025 17:00	9.5	17.58	14.734	100	1
LH-NC-01	6/4/2025 17:15	9.5	17.6	14.731	100	1
LH-NC-01	6/4/2025 17:30	9.5	17.62	14.728	100	1
LH-NC-01	6/4/2025 17:45	9.51	17.62	14.727	100.11	1
LH-NC-01	6/4/2025 18:00	9.51	17.64	14.727	100.11	1
LH-NC-01	6/4/2025 18:15	9.49	17.64	14.726	99.89	1
LH-NC-01	6/4/2025 18:30	9.5	17.62	14.726	100	1
LH-NC-01	6/4/2025 18:45	9.48	17.64	14.721	99.79	1
LH-NC-01	6/4/2025 19:00	9.49	17.64	14.72	99.89	1
LH-NC-01	6/4/2025 19:15	9.49	17.64	14.72	99.89	1
LH-NC-01	6/4/2025 19:30	9.48	17.64	14.718	99.79	1
LH-NC-01	6/4/2025 19:45	9.48	17.64	14.718	99.79	1
LH-NC-01	6/4/2025 20:00	9.46	17.64	14.718	99.58	1
LH-NC-01	6/4/2025 20:15	9.47	17.62	14.718	99.68	1
LH-NC-01	6/4/2025 20:30	9.46	17.6	14.717	99.58	1
LH-NC-01	6/4/2025 20:45	9.45	17.6	14.715	99.47	1
LH-NC-01	6/4/2025 21:00	9.45	17.58	14.721	99.47	1
LH-NC-01	6/4/2025 21:15	9.44	17.58	14.723	99.37	1
LH-NC-01	6/4/2025 21:30	9.43	17.58	14.729	99.26	1
LH-NC-01	6/4/2025 21:45	9.43	17.56	14.728	99.26	1
LH-NC-01	6/4/2025 22:00	9.42	17.56	14.73	99.16	1
LH-NC-01	6/4/2025 22:15	9.42	17.56	14.729	99.16	1
LH-NC-01	6/4/2025 22:30	9.39	17.56	14.726	98.84	1
LH-NC-01	6/4/2025 22:45	9.4	17.56	14.726	98.95	1
LH-NC-01	6/4/2025 23:00	9.38	17.54	14.725	98.74	1
LH-NC-01	6/4/2025 23:15	9.39	17.54	14.725	98.84	1
LH-NC-01	6/4/2025 23:30	9.38	17.52	14.721	98.74	1
LH-NC-01	6/4/2025 23:45	9.37	17.52	14.722	98.63	1
LH-NC-01	6/5/2025 0:00	9.37	17.5	14.719	98.63	1
LH-NC-01	6/5/2025 0:15	9.36	17.5	14.717	98.53	1
LH-NC-01	6/5/2025 0:30	9.35	17.48	14.715	98.42	1
LH-NC-01	6/5/2025 0:45	9.34	17.48	14.714	98.32	1
LH-NC-01	6/5/2025 1:00	9.32	17.46	14.71	98.11	1
LH-NC-01	6/5/2025 1:15	9.35	17.46	14.708	98.42	1
LH-NC-01	6/5/2025 1:30	9.34	17.46	14.706	98.32	1
LH-NC-01	6/5/2025 1:45	9.34	17.46	14.702	98.32	1
LH-NC-01	6/5/2025 2:00	9.33	17.44	14.704	98.21	1
LH-NC-01	6/5/2025 2:15	9.32	17.44	14.7	98.11	1
LH-NC-01	6/5/2025 2:30	9.31	17.42	14.699	98	1
LH-NC-01	6/5/2025 2:45	9.31	17.42	14.697	98	1
LH-NC-01	6/5/2025 3:00	9.29	17.42	14.697	97.79	1
LH-NC-01	6/5/2025 3:15	9.28	17.4	14.696	97.68	1
LH-NC-01	6/5/2025 3:30	9.27	17.4	14.694	97.58	1

Dissolved Oxygen Saturation Continous Monitoring Data

Station Name	Date Time	DO mg/L	Temp C	Air Pressure PSI	Saturation PCT	Use Code
LH-NC-01	6/5/2025 3:45	9.27	17.38	14.692	97.58	1
LH-NC-01	6/5/2025 4:00	9.26	17.38	14.694	97.47	1
LH-NC-01	6/5/2025 4:15	9.26	17.36	14.692	97.47	1
LH-NC-01	6/5/2025 4:30	9.25	17.36	14.689	97.37	1
LH-NC-01	6/5/2025 4:45	9.25	17.34	14.689	97.37	1
LH-NC-01	6/5/2025 5:00	9.24	17.34	14.691	97.26	1
LH-NC-01	6/5/2025 5:15	9.25	17.34	14.693	97.37	1
LH-NC-01	6/5/2025 5:30	9.22	17.32	14.697	97.05	1
LH-NC-01	6/5/2025 5:45	9.21	17.32	14.698	96.95	1
LH-NC-01	6/5/2025 6:00	9.22	17.32	14.699	97.05	1
LH-NC-01	6/5/2025 6:15	9.19	17.3	14.702	96.74	1
LH-NC-01	6/5/2025 6:30	9.19	17.3	14.701	96.74	1
LH-NC-01	6/5/2025 6:45	9.19	17.3	14.702	96.74	1
LH-NC-01	6/5/2025 7:00	9.2	17.28	14.704	96.84	1
LH-NC-01	6/5/2025 7:15	9.17	17.28	14.706	96.53	1
LH-NC-01	6/5/2025 7:30	9.19	17.3	14.709	96.74	1
LH-NC-01	6/5/2025 7:45	9.18	17.3	14.707	96.63	1
LH-NC-01	6/5/2025 8:00	9.21	17.3	14.707	96.95	1
LH-NC-01	6/5/2025 8:15	9.18	17.32	14.708	96.63	1
LH-NC-01	6/5/2025 8:30	9.2	17.36	14.706	96.84	1
LH-NC-01	6/5/2025 8:45	9.21	17.38	14.707	96.95	1
LH-NC-01	6/5/2025 9:00	9.2	17.4	14.707	96.84	1
LH-NC-01	6/5/2025 9:15	9.17	17.44	14.706	96.53	1
LH-NC-01	6/5/2025 9:30	9.2	17.46	14.704	96.84	1
LH-NC-01	6/5/2025 9:45	9.19	17.48	14.706	96.74	1
LH-NC-01	6/5/2025 10:00	9.21	17.52	14.699	96.95	1
LH-NC-01	6/5/2025 10:15	9.2	17.56	14.697	96.84	1
LH-NC-01	6/5/2025 10:30	9.18	17.62	14.697	96.63	1
LH-NC-01	6/5/2025 10:45	9.24	17.68	14.697	97.26	1
LH-NC-01	6/5/2025 11:00	9.22	17.7	14.695	97.05	1
LH-NC-01	6/5/2025 11:15	9.21	17.74	14.695	96.95	1
LH-NC-01	6/5/2025 11:30	9.2	17.76	14.692	97.87	1
LH-NC-01	6/5/2025 11:45	9.23	17.82	14.689	98.19	1
LH-NC-01	6/5/2025 12:00	9.23	17.9	14.689	98.19	1
LH-NC-01	6/5/2025 12:15	9.21	17.96	14.686	97.98	1
LH-NC-01	6/5/2025 12:30	9.19	18.06	14.682	97.77	1
LH-NC-01	6/5/2025 12:45	9.22	18.18	14.678	98.09	1
LH-NC-01	6/5/2025 13:00	9.17	18.22	14.676	97.55	1
LH-NC-01	6/5/2025 13:15	9.2	18.22	14.673	97.87	1
LH-NC-01	6/5/2025 13:30	9.2	18.26	14.669	98.92	1
LH-NC-01	6/5/2025 13:45	9.17	18.26	14.669	98.6	1
LH-NC-01	6/5/2025 14:00	9.22	18.26	14.667	99.14	1
LH-NC-01	6/5/2025 14:15	9.24	18.28	14.665	99.35	1
LH-NC-01	6/5/2025 14:30	9.21	18.3	14.662	99.03	1
LH-NC-01	6/5/2025 14:45	9.22	18.32	14.66	99.14	1
LH-NC-01	6/5/2025 15:00	9.2	18.36	14.66	98.92	1
LH-NC-01	6/5/2025 15:15	9.22	18.4	14.658	99.14	1
LH-NC-01	6/5/2025 15:30	9.22	18.46	14.656	99.14	1
LH-NC-01	6/5/2025 15:45	9.23	18.5	14.654	99.25	1
LH-NC-01	6/5/2025 16:00	9.23	18.58	14.652	99.25	1
LH-NC-01	6/5/2025 16:15	9.24	18.6	14.652	99.35	1
LH-NC-01	6/5/2025 16:30	9.26	18.64	14.649	99.57	1
LH-NC-01	6/5/2025 16:45	9.21	18.72	14.647	99.03	1
LH-NC-01	6/5/2025 17:00	9.21	18.74	14.648	99.03	1
LH-NC-01	6/5/2025 17:15	9.21	18.78	14.647	100.11	1
LH-NC-01	6/5/2025 17:30	9.2	18.84	14.645	100	1
LH-NC-01	6/5/2025 17:45	9.18	18.9	14.643	99.78	1
LH-NC-01	6/5/2025 18:00	9.16	18.96	14.641	99.57	1
LH-NC-01	6/5/2025 18:15	9.16	19	14.641	99.57	1
LH-NC-01	6/5/2025 18:30	9.17	19	14.638	99.67	1
LH-NC-01	6/5/2025 18:45	9.19	18.98	14.638	99.89	1
LH-NC-01	6/5/2025 19:00	9.18	18.98	14.637	99.78	1
LH-NC-01	6/5/2025 19:15	9.2	18.96	14.637	100	1
LH-NC-01	6/5/2025 19:30	9.19	18.96	14.636	99.89	1
LH-NC-01	6/5/2025 19:45	9.18	18.94	14.634	99.78	1
LH-NC-01	6/5/2025 20:00	9.17	18.94	14.635	99.67	1
LH-NC-01	6/5/2025 20:15	9.16	18.92	14.635	99.57	1
LH-NC-01	6/5/2025 20:30	9.17	18.88	14.634	99.67	1
LH-NC-01	6/5/2025 20:45	9.15	18.86	14.634	99.46	1
LH-NC-01	6/5/2025 21:00	9.16	18.86	14.636	99.57	1
LH-NC-01	6/5/2025 21:15	9.16	18.84	14.636	99.57	1
LH-NC-01	6/5/2025 21:30	9.15	18.84	14.639	99.46	1
LH-NC-01	6/5/2025 21:45	9.12	18.82	14.641	99.13	1
LH-NC-01	6/5/2025 22:00	9.13	18.82	14.64	99.24	1
LH-NC-01	6/5/2025 22:15	9.14	18.82	14.643	99.35	1
LH-NC-01	6/5/2025 22:30	9.14	18.82	14.643	99.35	1
LH-NC-01	6/5/2025 22:45	9.13	18.82	14.642	99.24	1
LH-NC-01	6/5/2025 23:00	9.13	18.82	14.643	99.24	1
LH-NC-01	6/5/2025 23:15	9.12	18.82	14.643	99.13	1
LH-NC-01	6/5/2025 23:30	9.13	18.82	14.642	99.24	1
LH-NC-01	6/5/2025 23:45	9.12	18.84	14.645	99.13	1
LH-NC-01	6/6/2025 0:00	9.11	18.82	14.644	99.02	1
LH-NC-01	6/6/2025 0:15	9.09	18.84	14.645	98.8	1
LH-NC-01	6/6/2025 0:30	9.1	18.84	14.644	98.91	1

Dissolved Oxygen Saturation Continous Monitoring Data
Normandeau Associates Inc.

Station Name	Date Time	DO mg/L	Temp C	Air Pressure PSI	Saturation PCT	Use Code
LH-NC-01	6/6/2025 0:45	9.11	18.84	14.648	97.96	1
LH-NC-01	6/6/2025 1:00	9.1	18.84	14.647	98.91	1
LH-NC-01	6/6/2025 1:15	9.09	18.86	14.646	98.8	1
LH-NC-01	6/6/2025 1:30	9.09	18.84	14.646	98.8	1
LH-NC-01	6/6/2025 1:45	9.09	18.86	14.645	98.8	1
LH-NC-01	6/6/2025 2:00	9.08	18.86	14.643	98.7	1
LH-NC-01	6/6/2025 2:15	9.07	18.86	14.644	98.59	1
LH-NC-01	6/6/2025 2:30	9.06	18.86	14.644	98.48	1
LH-NC-01	6/6/2025 2:45	9.06	18.86	14.644	98.48	1
LH-NC-01	6/6/2025 3:00	9.04	18.86	14.648	97.2	1
LH-NC-01	6/6/2025 3:15	9.04	18.86	14.651	97.2	1
LH-NC-01	6/6/2025 3:30	9.03	18.86	14.65	97.1	1
LH-NC-01	6/6/2025 3:45	9.03	18.84	14.65	97.1	1
LH-NC-01	6/6/2025 4:00	9.02	18.84	14.659	96.99	1
LH-NC-01	6/6/2025 4:15	9.02	18.84	14.658	96.99	1
LH-NC-01	6/6/2025 4:30	9.01	18.84	14.659	96.88	1
LH-NC-01	6/6/2025 4:45	9	18.84	14.655	96.77	1
LH-NC-01	6/6/2025 5:00	9.01	18.84	14.657	96.88	1
LH-NC-01	6/6/2025 5:15	9	18.84	14.654	96.77	1
LH-NC-01	6/6/2025 5:30	8.98	18.84	14.661	96.56	1
LH-NC-01	6/6/2025 5:45	8.96	18.84	14.66	96.34	1
LH-NC-01	6/6/2025 6:00	8.97	18.82	14.66	96.45	1
LH-NC-01	6/6/2025 6:15	8.95	18.82	14.659	96.24	1
LH-NC-01	6/6/2025 6:30	8.97	18.82	14.663	96.45	1
LH-NC-01	6/6/2025 6:45	8.95	18.82	14.662	96.24	1
LH-NC-01	6/6/2025 7:00	8.94	18.82	14.667	96.13	1
LH-NC-01	6/6/2025 7:15	8.94	18.82	14.671	96.13	1
LH-NC-01	6/6/2025 7:30	8.93	18.82	14.683	96.02	1
LH-NC-01	6/6/2025 7:45	8.95	18.82	14.69	96.24	1
LH-NC-01	6/6/2025 8:00	8.94	18.82	14.675	96.13	1
LH-NC-01	6/6/2025 8:15	8.92	18.82	14.663	95.91	1
LH-NC-01	6/6/2025 8:30	8.93	18.82	14.664	96.02	1
LH-NC-01	6/6/2025 8:45	8.92	18.82	14.663	95.91	1
LH-NC-01	6/6/2025 9:00	8.9	18.82	14.661	95.7	1
LH-NC-01	6/6/2025 9:15	8.9	18.82	14.661	95.7	1
LH-NC-01	6/6/2025 9:30	8.89	18.82	14.661	95.59	1
LH-NC-01	6/6/2025 9:45	8.92	18.84	14.664	95.91	1
LH-NC-01	6/6/2025 10:00	8.93	18.84	14.666	96.02	1
LH-NC-01	6/6/2025 10:15	8.92	18.86	14.669	95.91	1
LH-NC-01	6/6/2025 10:30	8.92	18.88	14.664	95.91	1
LH-NC-01	6/6/2025 10:45	8.9	18.88	14.665	95.7	1
LH-NC-01	6/6/2025 11:00	8.9	18.88	14.665	95.7	1
LH-NC-01	6/6/2025 11:15	8.9	18.88	14.664	95.7	1
LH-NC-01	6/6/2025 11:30	8.89	18.88	14.665	95.59	1
LH-NC-01	6/6/2025 11:45	8.87	18.9	14.665	95.38	1
LH-NC-01	6/6/2025 12:00	8.85	18.9	14.662	95.16	1
LH-NC-01	6/6/2025 12:15	8.83	18.9	14.662	94.95	1
LH-NC-01	6/6/2025 12:30	8.85	18.9	14.66	95.16	1
LH-NC-01	6/6/2025 12:45	8.85	18.9	14.661	95.16	1
LH-NC-01	6/6/2025 13:00	8.85	18.9	14.657	95.16	1
LH-NC-01	6/6/2025 13:15	8.83	18.9	14.658	94.95	1
LH-NC-01	6/6/2025 13:30	8.86	18.92	14.658	95.27	1
LH-NC-01	6/6/2025 13:45	8.88	18.94	14.655	95.48	1
LH-NC-01	6/6/2025 14:00	8.89	18.96	14.654	95.59	1
LH-NC-01	6/6/2025 14:15	8.88	19	14.65	95.48	1
LH-NC-01	6/6/2025 14:30	8.91	19.04	14.647	96.85	1
LH-NC-01	6/6/2025 14:45	8.91	19.06	14.645	96.85	1
LH-NC-01	6/6/2025 15:00	8.93	19.12	14.643	97.07	1
LH-NC-01	6/6/2025 15:15	8.9	19.18	14.637	96.74	1
LH-NC-01	6/6/2025 15:30	8.87	19.18	14.636	96.41	1
LH-NC-01	6/6/2025 15:45	8.88	19.18	14.631	96.52	1
LH-NC-01	6/6/2025 16:00	8.88	19.22	14.63	96.52	1
LH-NC-01	6/6/2025 16:15	8.9	19.22	14.629	96.74	1
LH-NC-01	6/6/2025 16:30	8.88	19.22	14.624	96.52	1
LH-NC-01	6/6/2025 16:45	8.86	19.22	14.621	96.3	1
LH-NC-01	6/6/2025 17:00	8.87	19.22	14.62	96.41	1
LH-NC-01	6/6/2025 17:15	8.86	19.2	14.614	96.3	1
LH-NC-01	6/6/2025 17:30	8.86	19.2	14.618	96.3	1
LH-NC-01	6/6/2025 17:45	8.87	19.2	14.614	96.41	1
LH-NC-01	6/6/2025 18:00	8.86	19.2	14.618	96.3	1
LH-NC-01	6/6/2025 18:15	8.84	19.22	14.62	96.09	1
LH-NC-01	6/6/2025 18:30	8.85	19.22	14.626	96.2	1
LH-NC-01	6/6/2025 18:45	8.84	19.22	14.626	96.09	1
LH-NC-01	6/6/2025 19:00	8.83	19.22	14.633	95.98	1
LH-NC-01	6/6/2025 19:15	8.82	19.22	14.641	95.87	1
LH-NC-01	6/6/2025 19:30	8.82	19.22	14.641	95.87	1
LH-NC-01	6/6/2025 19:45	8.82	19.22	14.634	95.87	1
LH-NC-01	6/6/2025 20:00	8.8	19.22	14.631	95.65	1
LH-NC-01	6/6/2025 20:15	8.8	19.2	14.628	95.65	1
LH-NC-01	6/6/2025 20:30	8.8	19.2	14.628	95.65	1
LH-NC-01	6/6/2025 20:45	8.78	19.2	14.625	95.43	1
LH-NC-01	6/6/2025 21:00	8.77	19.2	14.61	95.33	1
LH-NC-01	6/6/2025 21:15	8.76	19.2	14.618	95.22	1
LH-NC-01	6/6/2025 21:30	8.75	19.22	14.626	95.11	1

Dissolved Oxygen Saturation Continous Monitoring Data
Normandeau Associates Inc.

Station Name	Date Time	DO mg/L	Temp C	Air Pressure PSI	Saturation PCT	Use Code
LH-NC-01	6/6/2025 21:45	8.74	19.22	14.625	95	1
LH-NC-01	6/6/2025 22:00	8.74	19.22	14.617	95	1
LH-NC-01	6/6/2025 22:15	8.72	19.22	14.61	94.78	1
LH-NC-01	6/6/2025 22:30	8.7	19.2	14.603	94.57	1
LH-NC-01	6/6/2025 22:45	8.69	19.2	14.614	94.46	1
LH-NC-01	6/6/2025 23:00	8.68	19.2	14.614	94.35	1
LH-NC-01	6/6/2025 23:15	8.68	19.2	14.622	94.35	1
LH-NC-01	6/6/2025 23:30	8.66	19.2	14.624	94.13	1
LH-NC-01	6/6/2025 23:45	8.64	19.2	14.623	93.91	1
LH-NC-01	6/7/2025 0:00	8.64	19.2	14.626	93.91	1
LH-NC-01	6/7/2025 0:15	8.6	19.22	14.623	93.48	1
LH-NC-01	6/7/2025 0:30	8.62	19.22	14.618	93.7	1
LH-NC-01	6/7/2025 0:45	8.61	19.22	14.617	93.59	1
LH-NC-01	6/7/2025 1:00	8.6	19.22	14.616	93.48	1
LH-NC-01	6/7/2025 1:15	8.6	19.22	14.616	93.48	1
LH-NC-01	6/7/2025 1:30	8.59	19.22	14.611	93.37	1
LH-NC-01	6/7/2025 1:45	8.58	19.22	14.608	93.26	1
LH-NC-01	6/7/2025 2:00	8.57	19.22	14.606	93.15	1
LH-NC-01	6/7/2025 2:15	8.54	19.22	14.607	92.83	1
LH-NC-01	6/7/2025 2:30	8.56	19.24	14.604	93.04	1
LH-NC-01	6/7/2025 2:45	8.54	19.24	14.6	92.83	1
LH-NC-01	6/7/2025 3:00	8.56	19.24	14.601	93.04	1
LH-NC-01	6/7/2025 3:15	8.56	19.26	14.601	94.07	1
LH-NC-01	6/7/2025 3:30	8.56	19.28	14.598	94.07	1
LH-NC-01	6/7/2025 3:45	8.56	19.3	14.598	94.07	1
LH-NC-01	6/7/2025 4:00	8.56	19.32	14.597	94.07	1
LH-NC-01	6/7/2025 4:15	8.57	19.32	14.594	94.18	1
LH-NC-01	6/7/2025 4:30	8.57	19.34	14.597	94.18	1
LH-NC-01	6/7/2025 4:45	8.57	19.36	14.598	94.18	1
LH-NC-01	6/7/2025 5:00	8.58	19.38	14.595	94.29	1
LH-NC-01	6/7/2025 5:15	8.57	19.38	14.596	94.18	1
LH-NC-01	6/7/2025 5:30	8.56	19.4	14.599	94.07	1
LH-NC-01	6/7/2025 5:45	8.55	19.4	14.597	93.96	1
LH-NC-01	6/7/2025 6:00	8.55	19.4	14.598	93.96	1
LH-NC-01	6/7/2025 6:15	8.53	19.42	14.6	93.74	1
LH-NC-01	6/7/2025 6:30	8.54	19.42	14.599	93.85	1
LH-NC-01	6/7/2025 6:45	8.54	19.42	14.599	93.85	1
LH-NC-01	6/7/2025 7:00	8.56	19.44	14.599	94.07	1
LH-NC-01	6/7/2025 7:15	8.53	19.44	14.597	93.74	1
LH-NC-01	6/7/2025 7:30	8.56	19.46	14.599	94.07	1
LH-NC-01	6/7/2025 7:45	8.55	19.46	14.597	93.96	1
LH-NC-01	6/7/2025 8:00	8.54	19.46	14.597	93.85	1
LH-NC-01	6/7/2025 8:15	8.53	19.46	14.598	93.74	1
LH-NC-01	6/7/2025 8:30	8.53	19.46	14.6	93.74	1
LH-NC-01	6/7/2025 8:45	8.53	19.48	14.598	93.74	1
LH-NC-01	6/7/2025 9:00	8.53	19.5	14.598	93.74	1
LH-NC-01	6/7/2025 9:15	8.53	19.5	14.595	93.74	1
LH-NC-01	6/7/2025 9:30	8.54	19.54	14.595	93.85	1
LH-NC-01	6/7/2025 9:45	8.51	19.56	14.591	93.52	1
LH-NC-01	6/7/2025 10:00	8.52	19.58	14.592	93.63	1
LH-NC-01	6/7/2025 10:15	8.52	19.6	14.591	93.63	1
LH-NC-01	6/7/2025 10:30	8.53	19.64	14.589	93.74	1
LH-NC-01	6/7/2025 10:45	8.53	19.68	14.59	93.74	1
LH-NC-01	6/7/2025 11:00	8.54	19.7	14.588	93.85	1
LH-NC-01	6/7/2025 11:15	8.54	19.74	14.587	93.85	1
LH-NC-01	6/7/2025 11:30	8.57	19.74	14.585	94.18	1
LH-NC-01	6/7/2025 11:45	8.57	19.76	14.583	95.22	1
LH-NC-01	6/7/2025 12:00	8.56	19.76	14.582	95.11	1
LH-NC-01	6/7/2025 12:15	8.54	19.74	14.58	93.85	1
LH-NC-01	6/7/2025 12:30	8.51	19.7	14.577	93.52	1
LH-NC-01	6/7/2025 12:45	8.52	19.68	14.574	93.63	1
LH-NC-01	6/7/2025 13:00	8.51	19.68	14.571	93.52	1
LH-NC-01	6/7/2025 13:15	8.51	19.66	14.57	93.52	1
LH-NC-01	6/7/2025 13:30	8.49	19.66	14.568	93.3	1
LH-NC-01	6/7/2025 13:45	8.5	19.64	14.565	93.41	1
LH-NC-01	6/7/2025 14:00	8.49	19.62	14.561	93.3	1
LH-NC-01	6/7/2025 14:15	8.48	19.62	14.56	93.19	1
LH-NC-01	6/7/2025 14:30	8.48	19.62	14.56	93.19	1
LH-NC-01	6/7/2025 14:45	8.49	19.62	14.56	93.3	1
LH-NC-01	6/7/2025 15:00	8.47	19.62	14.557	93.08	1
LH-NC-01	6/7/2025 15:15	8.46	19.62	14.555	92.97	1
LH-NC-01	6/7/2025 15:30	8.48	19.62	14.553	93.19	1
LH-NC-01	6/7/2025 15:45	8.47	19.62	14.554	93.08	1
LH-NC-01	6/7/2025 16:00	8.46	19.62	14.554	92.97	1
LH-NC-01	6/7/2025 16:15	8.47	19.6	14.557	93.08	1
LH-NC-01	6/7/2025 16:30	8.43	19.6	14.563	92.64	1
LH-NC-01	6/7/2025 16:45	8.45	19.6	14.56	92.86	1
LH-NC-01	6/7/2025 17:00	8.43	19.58	14.558	92.64	1
LH-NC-01	6/7/2025 17:15	8.42	19.58	14.564	92.53	1
LH-NC-01	6/7/2025 17:30	8.34	19.56	14.576	91.65	1
LH-NC-01	6/7/2025 17:45	8.33	19.54	14.574	91.54	1
LH-NC-01	6/7/2025 18:00	8.37	19.54	14.576	91.98	1
LH-NC-01	6/7/2025 18:15	8.38	19.52	14.576	92.09	1
LH-NC-01	6/7/2025 18:30	8.41	19.52	14.577	92.42	1

Station Name	Date Time	DO mg/L	Temp C	Air Pressure PSI	Saturation PCT	Use Code
LH-NC-01	6/7/2025 18:45	8.41	19.5	14.576	92.42	1
LH-NC-01	6/7/2025 19:00	8.44	19.5	14.579	92.75	1
LH-NC-01	6/7/2025 19:15	8.43	19.5	14.585	92.64	1
LH-NC-01	6/7/2025 19:30	8.42	19.5	14.585	92.53	1
LH-NC-01	6/7/2025 19:45	8.43	19.5	14.586	92.64	1
LH-NC-01	6/7/2025 20:00	8.44	19.52	14.586	92.75	1
LH-NC-01	6/7/2025 20:15	8.45	19.54	14.587	92.86	1
LH-NC-01	6/7/2025 20:30	8.44	19.56	14.588	92.75	1
LH-NC-01	6/7/2025 20:45	8.41	19.56	14.585	92.42	1
LH-NC-01	6/7/2025 21:00	8.43	19.58	14.588	92.64	1
LH-NC-01	6/7/2025 21:15	8.41	19.6	14.592	92.42	1
LH-NC-01	6/7/2025 21:30	8.42	19.62	14.592	92.53	1
LH-NC-01	6/7/2025 21:45	8.42	19.62	14.593	92.53	1
LH-NC-01	6/7/2025 22:00	8.4	19.64	14.594	92.31	1
LH-NC-01	6/7/2025 22:15	8.4	19.64	14.59	92.31	1
LH-NC-01	6/7/2025 22:30	8.38	19.64	14.589	92.09	1
LH-NC-01	6/7/2025 22:45	8.36	19.64	14.588	91.87	1
LH-NC-01	6/7/2025 23:00	8.37	19.66	14.592	91.98	1
LH-NC-01	6/7/2025 23:15	8.34	19.66	14.596	91.65	1
LH-NC-01	6/7/2025 23:30	8.33	19.66	14.597	91.54	1
LH-NC-01	6/7/2025 23:45	8.33	19.66	14.597	91.54	1
LH-NC-01	6/8/2025 0:00	8.32	19.66	14.599	91.43	1
LH-NC-01	6/8/2025 0:15	8.33	19.66	14.596	91.54	1
LH-NC-01	6/8/2025 0:30	8.3	19.66	14.596	91.21	1
LH-NC-01	6/8/2025 0:45	8.32	19.66	14.595	91.43	1
LH-NC-01	6/8/2025 1:00	8.3	19.66	14.598	91.21	1
LH-NC-01	6/8/2025 1:15	8.31	19.66	14.597	91.32	1
LH-NC-01	6/8/2025 1:30	8.29	19.66	14.601	91.1	1
LH-NC-01	6/8/2025 1:45	8.28	19.64	14.602	90.99	1
LH-NC-01	6/8/2025 2:00	8.3	19.64	14.602	91.21	1
LH-NC-01	6/8/2025 2:15	8.29	19.64	14.603	91.1	1
LH-NC-01	6/8/2025 2:30	8.28	19.62	14.602	90.99	1
LH-NC-01	6/8/2025 2:45	8.26	19.62	14.601	90.77	1
LH-NC-01	6/8/2025 3:00	8.26	19.6	14.598	90.77	1
LH-NC-01	6/8/2025 3:15	8.22	19.6	14.597	90.33	1
LH-NC-01	6/8/2025 3:30	8.23	19.58	14.597	90.44	1
LH-NC-01	6/8/2025 3:45	8.23	19.58	14.595	90.44	1
LH-NC-01	6/8/2025 4:00	8.22	19.56	14.596	90.33	1
LH-NC-01	6/8/2025 4:15	8.19	19.54	14.6	90	1
LH-NC-01	6/8/2025 4:30	8.15	19.54	14.599	89.56	1
LH-NC-01	6/8/2025 4:45	8.19	19.52	14.605	90	1
LH-NC-01	6/8/2025 5:00	8.18	19.5	14.606	89.89	1
LH-NC-01	6/8/2025 5:15	8.18	19.48	14.611	89.89	1
LH-NC-01	6/8/2025 5:30	8.18	19.48	14.612	89.89	1
LH-NC-01	6/8/2025 5:45	8.17	19.46	14.618	89.78	1
LH-NC-01	6/8/2025 6:00	8.18	19.44	14.62	89.89	1
LH-NC-01	6/8/2025 6:15	8.17	19.44	14.622	89.78	1
LH-NC-01	6/8/2025 6:30	8.18	19.42	14.627	89.89	1
LH-NC-01	6/8/2025 6:45	8.16	19.42	14.627	89.67	1
LH-NC-01	6/8/2025 7:00	8.16	19.4	14.63	89.67	1
LH-NC-01	6/8/2025 7:15	8.18	19.4	14.633	89.89	1
LH-NC-01	6/8/2025 7:30	8.17	19.38	14.633	89.78	1
LH-NC-01	6/8/2025 7:45	8.15	19.38	14.635	89.56	1
LH-NC-01	6/8/2025 8:00	8.18	19.36	14.637	89.89	1
LH-NC-01	6/8/2025 8:15	8.18	19.36	14.638	89.89	1
LH-NC-01	6/8/2025 8:30	8.24	19.36	14.64	90.55	1
LH-NC-01	6/8/2025 8:45	8.23	19.36	14.641	90.44	1
LH-NC-01	6/8/2025 9:00	8.25	19.36	14.643	90.66	1
LH-NC-01	6/8/2025 9:15	8.28	19.36	14.645	90.99	1
LH-NC-01	6/8/2025 9:30	8.26	19.36	14.642	90.77	1
LH-NC-01	6/8/2025 9:45	8.25	19.38	14.644	90.66	1
LH-NC-01	6/8/2025 10:00	8.33	19.4	14.645	91.54	1
LH-NC-01	6/8/2025 10:15	8.32	19.4	14.646	91.43	1
LH-NC-01	6/8/2025 10:30	8.35	19.44	14.648	90.76	1
LH-NC-01	6/8/2025 10:45	8.34	19.46	14.649	90.65	1
LH-NC-01	6/8/2025 11:00	8.4	19.48	14.649	91.3	1
LH-NC-01	6/8/2025 11:15	8.43	19.52	14.653	91.63	1
LH-NC-01	6/8/2025 11:30	8.43	19.54	14.652	91.63	1
LH-NC-01	6/8/2025 11:45	8.47	19.58	14.653	92.07	1
LH-NC-01	6/8/2025 12:00	8.48	19.6	14.653	92.17	1
LH-NC-01	6/8/2025 12:15	8.51	19.66	14.653	92.5	1
LH-NC-01	6/8/2025 12:30	8.49	19.68	14.655	92.28	1
LH-NC-01	6/8/2025 12:45	8.53	19.72	14.654	92.72	1
LH-NC-01	6/8/2025 13:00	8.54	19.74	14.663	92.83	1
LH-NC-01	6/8/2025 13:15	8.54	19.76	14.662	93.85	1
LH-NC-01	6/8/2025 13:30	8.54	19.8	14.665	93.85	1
LH-NC-01	6/8/2025 13:45	8.56	19.84	14.67	94.07	1
LH-NC-01	6/8/2025 14:00	8.59	19.86	14.668	94.4	1
LH-NC-01	6/8/2025 14:15	8.6	19.9	14.665	94.51	1
LH-NC-01	6/8/2025 14:30	8.58	19.9	14.664	94.29	1
LH-NC-01	6/8/2025 14:45	8.58	19.94	14.66	94.29	1
LH-NC-01	6/8/2025 15:00	8.63	19.96	14.662	94.84	1
LH-NC-01	6/8/2025 15:15	8.64	19.98	14.661	94.95	1
LH-NC-01	6/8/2025 15:30	8.64	20.02	14.659	94.95	1

Station Name	Date Time	DO mg/L	Temp C	Air Pressure PSI	Saturation PCT	Use Code
LH-NC-01	6/8/2025 15:45	8.64	20.04	14.659	94.95	1
LH-NC-01	6/8/2025 16:00	8.62	20.04	14.657	94.73	1
LH-NC-01	6/8/2025 16:15	8.62	20.06	14.657	94.73	1
LH-NC-01	6/8/2025 16:30	8.63	20.08	14.659	94.84	1
LH-NC-01	6/8/2025 16:45	8.63	20.1	14.659	94.84	1
LH-NC-01	6/8/2025 17:00	8.64	20.1	14.655	94.95	1
LH-NC-01	6/8/2025 17:15	8.63	20.08	14.655	94.84	1
LH-NC-01	6/8/2025 17:30	8.63	20.1	14.654	94.84	1
LH-NC-01	6/8/2025 17:45	8.61	20.08	14.655	94.62	1
LH-NC-01	6/8/2025 18:00	8.63	20.08	14.659	94.84	1
LH-NC-01	6/8/2025 18:15	8.61	20.08	14.66	94.62	1
LH-NC-01	6/8/2025 18:30	8.61	20.06	14.663	94.62	1
LH-NC-01	6/8/2025 18:45	8.61	20.04	14.662	94.62	1
LH-NC-01	6/8/2025 19:00	8.59	20.04	14.661	94.4	1
LH-NC-01	6/8/2025 19:15	8.61	20.02	14.664	94.62	1
LH-NC-01	6/8/2025 19:30	8.6	19.98	14.667	94.51	1
LH-NC-01	6/8/2025 19:45	8.59	19.96	14.671	94.4	1
LH-NC-01	6/8/2025 20:00	8.59	19.92	14.671	94.4	1
LH-NC-01	6/8/2025 20:15	8.57	19.9	14.671	94.18	1
LH-NC-01	6/8/2025 20:30	8.56	19.86	14.672	94.07	1
LH-NC-01	6/8/2025 20:45	8.59	19.84	14.679	94.4	1
LH-NC-01	6/8/2025 21:00	8.57	19.82	14.679	94.18	1
LH-NC-01	6/8/2025 21:15	8.58	19.78	14.679	94.29	1
LH-NC-01	6/8/2025 21:30	8.57	19.76	14.683	94.18	1
LH-NC-01	6/8/2025 21:45	8.6	19.74	14.684	93.48	1
LH-NC-01	6/8/2025 22:00	8.62	19.7	14.684	93.7	1
LH-NC-01	6/8/2025 22:15	8.65	19.68	14.687	94.02	1
LH-NC-01	6/8/2025 22:30	8.63	19.66	14.688	93.8	1
LH-NC-01	6/8/2025 22:45	8.63	19.64	14.689	93.8	1
LH-NC-01	6/8/2025 23:00	8.65	19.62	14.684	94.02	1
LH-NC-01	6/8/2025 23:15	8.64	19.6	14.686	93.91	1
LH-NC-01	6/8/2025 23:30	8.64	19.58	14.688	93.91	1
LH-NC-01	6/8/2025 23:45	8.65	19.54	14.687	94.02	1
LH-NC-01	6/9/2025 0:00	8.66	19.52	14.687	94.13	1
LH-NC-01	6/9/2025 0:15	8.66	19.5	14.684	94.13	1
LH-NC-01	6/9/2025 0:30	8.69	19.46	14.685	94.46	1
LH-NC-01	6/9/2025 0:45	8.67	19.46	14.684	94.24	1
LH-NC-01	6/9/2025 1:00	8.67	19.44	14.683	94.24	1
LH-NC-01	6/9/2025 1:15	8.69	19.42	14.683	94.46	1
LH-NC-01	6/9/2025 1:30	8.69	19.4	14.681	94.46	1
LH-NC-01	6/9/2025 1:45	8.68	19.38	14.683	94.35	1
LH-NC-01	6/9/2025 2:00	8.69	19.36	14.684	94.46	1
LH-NC-01	6/9/2025 2:15	8.7	19.34	14.686	94.57	1
LH-NC-01	6/9/2025 2:30	8.7	19.32	14.683	94.57	1
LH-NC-01	6/9/2025 2:45	8.7	19.32	14.685	94.57	1
LH-NC-01	6/9/2025 3:00	8.7	19.3	14.682	94.57	1
LH-NC-01	6/9/2025 3:15	8.7	19.28	14.683	94.57	1
LH-NC-01	6/9/2025 3:30	8.71	19.26	14.682	94.67	1
LH-NC-01	6/9/2025 3:45	8.71	19.26	14.684	94.67	1
LH-NC-01	6/9/2025 4:00	8.71	19.24	14.684	93.66	1
LH-NC-01	6/9/2025 4:15	8.71	19.24	14.683	93.66	1
LH-NC-01	6/9/2025 4:30	8.71	19.22	14.683	93.66	1
LH-NC-01	6/9/2025 4:45	8.7	19.2	14.687	93.55	1
LH-NC-01	6/9/2025 5:00	8.71	19.2	14.686	93.66	1
LH-NC-01	6/9/2025 5:15	8.72	19.18	14.687	93.76	1
LH-NC-01	6/9/2025 5:30	8.71	19.18	14.691	93.66	1
LH-NC-01	6/9/2025 5:45	8.7	19.16	14.69	93.55	1
LH-NC-01	6/9/2025 6:00	8.72	19.16	14.692	93.76	1
LH-NC-01	6/9/2025 6:15	8.69	19.14	14.692	93.44	1
LH-NC-01	6/9/2025 6:30	8.69	19.12	14.69	93.44	1
LH-NC-01	6/9/2025 6:45	8.68	19.1	14.691	93.33	1
LH-NC-01	6/9/2025 7:00	8.67	19.1	14.693	93.23	1
LH-NC-01	6/9/2025 7:15	8.71	19.08	14.695	93.66	1
LH-NC-01	6/9/2025 7:30	8.71	19.08	14.697	93.66	1
LH-NC-01	6/9/2025 7:45	8.72	19.06	14.701	93.76	1
LH-NC-01	6/9/2025 8:00	8.72	19.06	14.703	93.76	1
LH-NC-01	6/9/2025 8:15	8.73	19.06	14.704	93.87	1
LH-NC-01	6/9/2025 8:30	8.74	19.04	14.7	93.98	1
LH-NC-01	6/9/2025 8:45	8.76	19.02	14.7	94.19	1
LH-NC-01	6/9/2025 9:00	8.75	19.02	14.701	94.09	1
LH-NC-01	6/9/2025 9:15	8.76	19	14.702	94.19	1
LH-NC-01	6/9/2025 9:30	8.83	18.46	14.702	94.95	2
LH-NC-01	6/9/2025 9:45	0	0	14.706	0	2
LH-NC-01	6/9/2025 10:00	0	0	14.703	0	2
LH-NC-01	6/9/2025 10:15	9.16	19.22	14.706	98.49	2
LH-NC-01	6/9/2025 10:30	9.21	18.98	14.702	99.03	1
LH-NC-01	6/9/2025 10:45	9.24	18.94	14.703	99.35	1
LH-NC-01	6/9/2025 11:00	9.27	18.94	14.703	99.68	1
LH-NC-01	6/9/2025 11:15	9.27	18.92	14.705	99.68	1
LH-NC-01	6/9/2025 11:30	9.28	18.92	14.704	99.78	1
LH-NC-01	6/9/2025 11:45	9.29	18.92	14.698	99.89	1
LH-NC-01	6/9/2025 12:00	9.29	18.9	14.698	99.89	1
LH-NC-01	6/9/2025 12:15	9.29	18.9	14.701	99.89	1
LH-NC-01	6/9/2025 12:30	9.28	18.9	14.701	99.78	1

Station Name	Date Time	DO mg/L	Temp C	Air Pressure PSI	Saturation PCT	Use Code
LH-NC-01	6/9/2025 12:45	9.29	18.9	14.699	99.89	1
LH-NC-01	6/9/2025 13:00	9.3	18.88	14.7	100	1
LH-NC-01	6/9/2025 13:15	9.3	18.88	14.703	100	1
LH-NC-01	6/9/2025 13:30	9.3	18.88	14.699	100	1
LH-NC-01	6/9/2025 13:45	9.3	18.88	14.699	100	1
LH-NC-01	6/9/2025 14:00	9.28	18.88	14.7	99.78	1
LH-NC-01	6/9/2025 14:15	9.3	18.86	14.702	100	1
LH-NC-01	6/9/2025 14:30	9.28	18.86	14.7	99.78	1
LH-NC-01	6/9/2025 14:45	9.27	18.86	14.697	99.68	1
LH-NC-01	6/9/2025 15:00	9.28	18.84	14.699	99.78	1
LH-NC-01	6/9/2025 15:15	9.27	18.84	14.694	99.68	1
LH-NC-01	6/9/2025 15:30	9.3	18.84	14.69	100	1
LH-NC-01	6/9/2025 15:45	9.29	18.82	14.685	99.89	1
LH-NC-01	6/9/2025 16:00	9.29	18.82	14.682	99.89	1
LH-NC-01	6/9/2025 16:15	9.3	18.82	14.683	100	1
LH-NC-01	6/9/2025 16:30	9.3	18.8	14.679	100	1
LH-NC-01	6/9/2025 16:45	9.29	18.8	14.675	99.89	1
LH-NC-01	6/9/2025 17:00	9.3	18.8	14.678	100	1
LH-NC-01	6/9/2025 17:15	9.3	18.8	14.68	100	1
LH-NC-01	6/9/2025 17:30	9.3	18.8	14.681	100	1
LH-NC-01	6/9/2025 17:45	9.3	18.78	14.681	100	1
LH-NC-01	6/9/2025 18:00	9.31	18.76	14.681	100.11	1
LH-NC-01	6/9/2025 18:15	9.3	18.76	14.682	100	1
LH-NC-01	6/9/2025 18:30	9.3	18.74	14.68	100	1
LH-NC-01	6/9/2025 18:45	9.27	18.74	14.68	99.68	1
LH-NC-01	6/9/2025 19:00	9.29	18.72	14.684	99.89	1
LH-NC-01	6/9/2025 19:15	9.31	18.72	14.685	100.11	1
LH-NC-01	6/9/2025 19:30	9.3	18.7	14.683	100	1
LH-NC-01	6/9/2025 19:45	9.3	18.7	14.682	100	1
LH-NC-01	6/9/2025 20:00	9.3	18.68	14.681	100	1
LH-NC-01	6/9/2025 20:15	9.31	18.66	14.679	100.11	1
LH-NC-01	6/9/2025 20:30	9.3	18.66	14.674	100	1
LH-NC-01	6/9/2025 20:45	9.29	18.64	14.674	99.89	1
LH-NC-01	6/9/2025 21:00	9.3	18.64	14.676	100	1
LH-NC-01	6/9/2025 21:15	9.3	18.62	14.675	100	1
LH-NC-01	6/9/2025 21:30	9.29	18.62	14.677	99.89	1
LH-NC-01	6/9/2025 21:45	9.31	18.6	14.677	100.11	1
LH-NC-01	6/9/2025 22:00	9.29	18.6	14.679	99.89	1
LH-NC-01	6/9/2025 22:15	9.32	18.6	14.677	100.22	1
LH-NC-01	6/9/2025 22:30	9.28	18.58	14.675	99.78	1
LH-NC-01	6/9/2025 22:45	9.31	18.58	14.677	100.11	1
LH-NC-01	6/9/2025 23:00	9.31	18.56	14.676	100.11	1
LH-NC-01	6/9/2025 23:15	9.31	18.56	14.68	100.11	1
LH-NC-01	6/9/2025 23:30	9.31	18.54	14.676	100.11	1
LH-NC-01	6/9/2025 23:45	9.29	18.54	14.676	99.89	1
LH-NC-01	6/10/2025 0:00	9.31	18.52	14.674	100.11	1
LH-NC-01	6/10/2025 0:15	9.32	18.52	14.673	100.22	1
LH-NC-01	6/10/2025 0:30	9.32	18.5	14.671	100.22	1
LH-NC-01	6/10/2025 0:45	9.33	18.5	14.668	100.32	1
LH-NC-01	6/10/2025 1:00	9.31	18.5	14.665	100.11	1
LH-NC-01	6/10/2025 1:15	9.3	18.48	14.663	100	1
LH-NC-01	6/10/2025 1:30	9.3	18.48	14.661	100	1
LH-NC-01	6/10/2025 1:45	9.31	18.46	14.661	100.11	1
LH-NC-01	6/10/2025 2:00	9.31	18.46	14.658	100.11	1
LH-NC-01	6/10/2025 2:15	9.32	18.46	14.658	100.22	1
LH-NC-01	6/10/2025 2:30	9.32	18.44	14.654	100.22	1
LH-NC-01	6/10/2025 2:45	9.31	18.44	14.65	100.11	1
LH-NC-01	6/10/2025 3:00	9.31	18.42	14.649	100.11	1
LH-NC-01	6/10/2025 3:15	9.31	18.42	14.651	100.11	1
LH-NC-01	6/10/2025 3:30	9.33	18.42	14.648	100.32	1
LH-NC-01	6/10/2025 3:45	9.29	18.4	14.65	99.89	1
LH-NC-01	6/10/2025 4:00	9.32	18.4	14.648	100.22	1
LH-NC-01	6/10/2025 4:15	9.32	18.4	14.648	100.22	1
LH-NC-01	6/10/2025 4:30	9.29	18.38	14.649	99.89	1
LH-NC-01	6/10/2025 4:45	9.31	18.38	14.65	100.11	1
LH-NC-01	6/10/2025 5:00	9.3	18.38	14.649	100	1
LH-NC-01	6/10/2025 5:15	9.3	18.38	14.645	100	1
LH-NC-01	6/10/2025 5:30	9.3	18.36	14.647	100	1
LH-NC-01	6/10/2025 5:45	9.31	18.36	14.645	100.11	1
LH-NC-01	6/10/2025 6:00	9.3	18.36	14.643	100	1
LH-NC-01	6/10/2025 6:15	9.31	18.36	14.646	100.11	1
LH-NC-01	6/10/2025 6:30	9.31	18.36	14.649	100.11	1
LH-NC-01	6/10/2025 6:45	9.32	18.34	14.646	100.22	1
LH-NC-01	6/10/2025 7:00	9.31	18.34	14.655	100.11	1
LH-NC-01	6/10/2025 7:15	9.3	18.34	14.656	100	1
LH-NC-01	6/10/2025 7:30	9.31	18.34	14.656	100.11	1
LH-NC-01	6/10/2025 7:45	9.31	18.34	14.659	100.11	1
LH-NC-01	6/10/2025 8:00	9.33	18.34	14.656	100.32	1
LH-NC-01	6/10/2025 8:15	9.33	18.34	14.659	100.32	1
LH-NC-01	6/10/2025 8:30	9.3	18.34	14.659	100	1
LH-NC-01	6/10/2025 8:45	9.31	18.34	14.656	100.11	1
LH-NC-01	6/10/2025 9:00	9.33	18.34	14.657	100.32	1
LH-NC-01	6/10/2025 9:15	9.32	18.34	14.647	100.22	1
LH-NC-01	6/10/2025 9:30	9.31	18.34	14.649	100.11	1

Dissolved Oxygen Saturation Continous Monitoring Data
Normandeau Associates Inc.

Station Name	Date Time	DO mg/L	Temp C	Air Pressure PSI	Saturation PCT	Use Code
LH-NC-01	6/10/2025 9:45	9.32	18.34	14.656	100.22	1
LH-NC-01	6/10/2025 10:00	9.32	18.36	14.651	100.22	1
LH-NC-01	6/10/2025 10:15	9.31	18.36	14.649	100.11	1
LH-NC-01	6/10/2025 10:30	9.34	18.38	14.648	100.43	1
LH-NC-01	6/10/2025 10:45	9.34	18.38	14.651	100.43	1
LH-NC-01	6/10/2025 11:00	9.32	18.38	14.653	100.22	1
LH-NC-01	6/10/2025 11:15	9.28	18.4	14.654	99.78	1
LH-NC-01	6/10/2025 11:30	9.31	18.4	14.656	100.11	1
LH-NC-01	6/10/2025 11:45	9.3	18.4	14.656	100	1
LH-NC-01	6/10/2025 12:00	9.28	18.4	14.655	99.78	1
LH-NC-01	6/10/2025 12:15	9.31	18.4	14.648	100.11	1
LH-NC-01	6/10/2025 12:30	9.35	18.4	14.645	100.54	1
LH-NC-01	6/10/2025 12:45	9.34	18.4	14.644	100.43	1
LH-NC-01	6/10/2025 13:00	9.34	18.4	14.639	100.43	1
LH-NC-01	6/10/2025 13:15	9.33	18.42	14.639	100.32	1
LH-NC-01	6/10/2025 13:30	9.34	18.42	14.64	100.43	1
LH-NC-01	6/10/2025 13:45	9.35	18.42	14.637	100.54	1
LH-NC-01	6/10/2025 14:00	9.34	18.42	14.636	100.43	1
LH-NC-01	6/10/2025 14:15	9.34	18.42	14.634	100.43	1
LH-NC-01	6/10/2025 14:30	9.35	18.42	14.631	100.54	1
LH-NC-01	6/10/2025 14:45	9.36	18.42	14.63	100.65	1
LH-NC-01	6/10/2025 15:00	9.34	18.42	14.629	100.43	1
LH-NC-01	6/10/2025 15:15	9.35	18.42	14.626	100.54	1
LH-NC-01	6/10/2025 15:30	9.34	18.42	14.622	100.43	1
LH-NC-01	6/10/2025 15:45	9.33	18.42	14.621	100.32	1
LH-NC-01	6/10/2025 16:00	9.31	18.42	14.62	100.11	1
LH-NC-01	6/10/2025 16:15	9.31	18.42	14.622	100.11	1
LH-NC-01	6/10/2025 16:30	9.29	18.42	14.619	99.89	1
LH-NC-01	6/10/2025 16:45	9.31	18.42	14.618	100.11	1
LH-NC-01	6/10/2025 17:00	9.27	18.4	14.615	99.68	1
LH-NC-01	6/10/2025 17:15	9.24	18.4	14.607	99.35	1
LH-NC-01	6/10/2025 17:30	9.31	18.4	14.616	100.11	1
LH-NC-01	6/10/2025 17:45	9.3	18.4	14.614	100	1
LH-NC-01	6/10/2025 18:00	9.29	18.4	14.61	99.89	1
LH-NC-01	6/10/2025 18:15	9.32	18.38	14.611	100.22	1
LH-NC-01	6/10/2025 18:30	9.32	18.38	14.614	100.22	1
LH-NC-01	6/10/2025 18:45	9.3	18.38	14.62	100	1
LH-NC-01	6/10/2025 19:00	9.32	18.38	14.62	100.22	1
LH-NC-01	6/10/2025 19:15	9.32	18.38	14.619	100.22	1
LH-NC-01	6/10/2025 19:30	9.33	18.36	14.622	100.32	1
LH-NC-01	6/10/2025 19:45	9.33	18.36	14.621	100.32	1
LH-NC-01	6/10/2025 20:00	9.32	18.34	14.622	100.22	1
LH-NC-01	6/10/2025 20:15	9.33	18.34	14.626	100.32	1
LH-NC-01	6/10/2025 20:30	9.31	18.34	14.622	100.11	1
LH-NC-01	6/10/2025 20:45	9.32	18.32	14.631	100.22	1
LH-NC-01	6/10/2025 21:00	9.3	18.32	14.636	100	1
LH-NC-01	6/10/2025 21:15	9.33	18.32	14.638	100.32	1
LH-NC-01	6/10/2025 21:30	9.31	18.3	14.638	100.11	1
LH-NC-01	6/10/2025 21:45	9.31	18.3	14.641	100.11	1
LH-NC-01	6/10/2025 22:00	9.32	18.28	14.642	100.22	1
LH-NC-01	6/10/2025 22:15	9.31	18.28	14.642	100.11	1
LH-NC-01	6/10/2025 22:30	9.3	18.28	14.646	100	1
LH-NC-01	6/10/2025 22:45	9.29	18.28	14.646	99.89	1
LH-NC-01	6/10/2025 23:00	9.33	18.26	14.648	100.32	1
LH-NC-01	6/10/2025 23:15	9.31	18.24	14.649	99.04	1
LH-NC-01	6/10/2025 23:30	9.32	18.24	14.647	99.15	1
LH-NC-01	6/10/2025 23:45	9.31	18.24	14.648	99.04	1
LH-NC-01	6/11/2025 0:00	9.27	18.22	14.65	98.62	1
LH-NC-01	6/11/2025 0:15	9.3	18.22	14.653	98.94	1
LH-NC-01	6/11/2025 0:30	9.3	18.22	14.655	98.94	1
LH-NC-01	6/11/2025 0:45	9.31	18.2	14.653	99.04	1
LH-NC-01	6/11/2025 1:00	9.3	18.2	14.655	98.94	1
LH-NC-01	6/11/2025 1:15	9.3	18.18	14.658	98.94	1
LH-NC-01	6/11/2025 1:30	9.32	18.18	14.659	99.15	1
LH-NC-01	6/11/2025 1:45	9.32	18.18	14.663	99.15	1
LH-NC-01	6/11/2025 2:00	9.31	18.18	14.662	99.04	1
LH-NC-01	6/11/2025 2:15	9.31	18.18	14.66	99.04	1
LH-NC-01	6/11/2025 2:30	9.29	18.16	14.662	98.83	1
LH-NC-01	6/11/2025 2:45	9.28	18.14	14.664	98.72	1
LH-NC-01	6/11/2025 3:00	9.28	18.14	14.665	98.72	1
LH-NC-01	6/11/2025 3:15	9.27	18.12	14.666	98.62	1
LH-NC-01	6/11/2025 3:30	9.3	18.1	14.669	98.94	1
LH-NC-01	6/11/2025 3:45	9.31	18.08	14.671	99.04	1
LH-NC-01	6/11/2025 4:00	9.31	18.08	14.673	99.04	1
LH-NC-01	6/11/2025 4:15	9.29	18.06	14.674	98.83	1
LH-NC-01	6/11/2025 4:30	9.28	18.06	14.677	98.72	1
LH-NC-01	6/11/2025 4:45	9.27	18.04	14.679	98.62	1
LH-NC-01	6/11/2025 5:00	9.25	18.04	14.682	98.4	1
LH-NC-01	6/11/2025 5:15	9.3	18.02	14.685	98.94	1
LH-NC-01	6/11/2025 5:30	9.3	18.02	14.689	98.94	1
LH-NC-01	6/11/2025 5:45	9.28	18	14.69	98.72	1
LH-NC-01	6/11/2025 6:00	9.3	17.98	14.691	98.94	1
LH-NC-01	6/11/2025 6:15	9.31	17.98	14.691	99.04	1
LH-NC-01	6/11/2025 6:30	9.29	17.96	14.691	98.83	1

Dissolved Oxygen Saturation Continous Monitoring Data
Normandeau Associates Inc.

Station Name	Date Time	DO mg/L	Temp C	Air Pressure PSI	Saturation PCT	Use Code
LH-NC-01	6/11/2025 6:45	9.3	17.96	14.697	98.94	1
LH-NC-01	6/11/2025 7:00	9.31	17.96	14.699	99.04	1
LH-NC-01	6/11/2025 7:15	9.32	17.94	14.703	99.15	1
LH-NC-01	6/11/2025 7:30	9.29	17.96	14.701	98.83	1
LH-NC-01	6/11/2025 7:45	9.33	17.96	14.702	99.26	1
LH-NC-01	6/11/2025 8:00	9.33	17.96	14.701	99.26	1
LH-NC-01	6/11/2025 8:15	9.33	17.98	14.702	99.26	1
LH-NC-01	6/11/2025 8:30	9.33	18	14.702	99.26	1
LH-NC-01	6/11/2025 8:45	9.31	18.04	14.701	99.04	1
LH-NC-01	6/11/2025 9:00	9.34	18.06	14.702	99.36	1
LH-NC-01	6/11/2025 9:15	9.31	18.12	14.701	99.04	1
LH-NC-01	6/11/2025 9:30	9.35	18.18	14.699	99.47	1
LH-NC-01	6/11/2025 9:45	9.36	18.2	14.699	99.57	1
LH-NC-01	6/11/2025 10:00	9.33	18.24	14.699	99.26	1
LH-NC-01	6/11/2025 10:15	9.36	18.28	14.697	100.65	1
LH-NC-01	6/11/2025 10:30	9.36	18.3	14.698	100.65	1
LH-NC-01	6/11/2025 10:45	9.38	18.32	14.698	100.86	1
LH-NC-01	6/11/2025 11:00	9.36	18.36	14.694	100.65	1
LH-NC-01	6/11/2025 11:15	9.39	18.38	14.694	100.97	1
LH-NC-01	6/11/2025 11:30	9.38	18.42	14.694	100.86	1
LH-NC-01	6/11/2025 11:45	9.4	18.44	14.692	101.08	1
LH-NC-01	6/11/2025 12:00	9.39	18.48	14.689	100.97	1
LH-NC-01	6/11/2025 12:15	9.4	18.5	14.688	101.08	1
LH-NC-01	6/11/2025 12:30	9.4	18.54	14.689	101.08	1
LH-NC-01	6/11/2025 12:45	9.41	18.56	14.689	101.18	1
LH-NC-01	6/11/2025 13:00	9.41	18.58	14.687	101.18	1
LH-NC-01	6/11/2025 13:15	9.39	18.6	14.686	100.97	1
LH-NC-01	6/11/2025 13:30	9.38	18.62	14.682	100.86	1
LH-NC-01	6/11/2025 13:45	9.39	18.66	14.68	100.97	1
LH-NC-01	6/11/2025 14:00	9.4	18.68	14.678	101.08	1
LH-NC-01	6/11/2025 14:15	9.4	18.7	14.68	101.08	1
LH-NC-01	6/11/2025 14:30	9.41	18.7	14.677	101.18	1
LH-NC-01	6/11/2025 14:45	9.4	18.74	14.675	101.08	1
LH-NC-01	6/11/2025 15:00	9.39	18.74	14.674	100.97	1
LH-NC-01	6/11/2025 15:15	9.4	18.78	14.674	101.08	1
LH-NC-01	6/11/2025 15:30	9.39	18.82	14.672	100.97	1
LH-NC-01	6/11/2025 15:45	9.41	18.86	14.673	101.18	1
LH-NC-01	6/11/2025 16:00	9.41	18.88	14.673	101.18	1
LH-NC-01	6/11/2025 16:15	9.4	18.92	14.67	101.08	1
LH-NC-01	6/11/2025 16:30	9.39	18.94	14.665	100.97	1
LH-NC-01	6/11/2025 16:45	9.4	18.96	14.668	101.08	1
LH-NC-01	6/11/2025 17:00	9.38	18.98	14.666	100.86	1
LH-NC-01	6/11/2025 17:15	9.4	18.98	14.662	101.08	1
LH-NC-01	6/11/2025 17:30	9.38	19	14.66	100.86	1
LH-NC-01	6/11/2025 17:45	9.39	19.02	14.663	100.97	1
LH-NC-01	6/11/2025 18:00	9.37	19.06	14.661	100.75	1
LH-NC-01	6/11/2025 18:15	9.37	19.06	14.661	100.75	1
LH-NC-01	6/11/2025 18:30	9.37	19.06	14.659	100.75	1
LH-NC-01	6/11/2025 18:45	9.36	19.06	14.659	100.65	1
LH-NC-01	6/11/2025 19:00	9.38	19.08	14.659	100.86	1
LH-NC-01	6/11/2025 19:15	9.35	19.08	14.662	100.54	1
LH-NC-01	6/11/2025 19:30	9.35	19.08	14.661	100.54	1
LH-NC-01	6/11/2025 19:45	9.34	19.08	14.661	100.43	1
LH-NC-01	6/11/2025 20:00	9.32	19.1	14.662	100.22	1
LH-NC-01	6/11/2025 20:15	9.32	19.08	14.663	100.22	1
LH-NC-01	6/11/2025 20:30	9.33	19.08	14.663	100.32	1
LH-NC-01	6/11/2025 20:45	9.32	19.08	14.665	100.22	1
LH-NC-01	6/11/2025 21:00	9.33	19.08	14.668	100.32	1
LH-NC-01	6/11/2025 21:15	9.31	19.08	14.669	100.11	1
LH-NC-01	6/11/2025 21:30	9.32	19.08	14.67	100.22	1
LH-NC-01	6/11/2025 21:45	9.31	19.08	14.669	100.11	1
LH-NC-01	6/11/2025 22:00	9.31	19.08	14.672	100.11	1
LH-NC-01	6/11/2025 22:15	9.31	19.06	14.672	100.11	1
LH-NC-01	6/11/2025 22:30	9.31	19.06	14.669	100.11	1
LH-NC-01	6/11/2025 22:45	9.31	19.04	14.671	100.11	1
LH-NC-01	6/11/2025 23:00	9.3	19.04	14.67	100	1
LH-NC-01	6/11/2025 23:15	9.28	19.02	14.669	99.78	1
LH-NC-01	6/11/2025 23:30	9.28	19.02	14.669	99.78	1
LH-NC-01	6/11/2025 23:45	9.28	19	14.671	99.78	1
LH-NC-01	6/12/2025 0:00	9.28	18.98	14.669	99.78	1
LH-NC-01	6/12/2025 0:15	9.25	18.98	14.669	99.46	1
LH-NC-01	6/12/2025 0:30	9.25	18.96	14.667	99.46	1
LH-NC-01	6/12/2025 0:45	9.27	18.94	14.664	99.68	1
LH-NC-01	6/12/2025 1:00	9.24	18.94	14.665	99.35	1
LH-NC-01	6/12/2025 1:15	9.23	18.92	14.662	99.25	1
LH-NC-01	6/12/2025 1:30	9.24	18.9	14.66	99.35	1
LH-NC-01	6/12/2025 1:45	9.23	18.88	14.658	99.25	1
LH-NC-01	6/12/2025 2:00	9.21	18.88	14.658	99.03	1
LH-NC-01	6/12/2025 2:15	9.22	18.86	14.653	99.14	1
LH-NC-01	6/12/2025 2:30	9.21	18.84	14.652	99.03	1
LH-NC-01	6/12/2025 2:45	9.21	18.82	14.649	99.03	1
LH-NC-01	6/12/2025 3:00	9.21	18.82	14.647	100.11	1
LH-NC-01	6/12/2025 3:15	9.2	18.8	14.645	100	1
LH-NC-01	6/12/2025 3:30	9.19	18.78	14.645	99.89	1

Dissolved Oxygen Saturation Continous Monitoring Data
Normandeau Associates Inc.

Station Name	Date Time	DO mg/L	Temp C	Air Pressure PSI	Saturation PCT	Use Code
LH-NC-01	6/12/2025 3:45	9.21	18.78	14.644	100.11	1
LH-NC-01	6/12/2025 4:00	9.21	18.76	14.643	100.11	1
LH-NC-01	6/12/2025 4:15	9.2	18.74	14.64	98.92	1
LH-NC-01	6/12/2025 4:30	9.21	18.72	14.638	99.03	1
LH-NC-01	6/12/2025 4:45	9.2	18.72	14.638	98.92	1
LH-NC-01	6/12/2025 5:00	9.19	18.7	14.636	98.82	1
LH-NC-01	6/12/2025 5:15	9.19	18.68	14.639	98.82	1
LH-NC-01	6/12/2025 5:30	9.19	18.66	14.638	98.82	1
LH-NC-01	6/12/2025 5:45	9.2	18.66	14.636	98.92	1
LH-NC-01	6/12/2025 6:00	9.19	18.64	14.637	98.82	1
LH-NC-01	6/12/2025 6:15	9.17	18.62	14.64	98.6	1
LH-NC-01	6/12/2025 6:30	9.19	18.62	14.642	98.82	1
LH-NC-01	6/12/2025 6:45	9.18	18.6	14.642	98.71	1
LH-NC-01	6/12/2025 7:00	9.16	18.6	14.642	98.49	1
LH-NC-01	6/12/2025 7:15	9.16	18.58	14.639	98.49	1
LH-NC-01	6/12/2025 7:30	9.16	18.58	14.643	98.49	1
LH-NC-01	6/12/2025 7:45	9.16	18.58	14.643	98.49	1
LH-NC-01	6/12/2025 8:00	9.18	18.58	14.642	98.71	1
LH-NC-01	6/12/2025 8:15	9.19	18.58	14.644	98.82	1
LH-NC-01	6/12/2025 8:30	9.2	18.6	14.64	98.92	1
LH-NC-01	6/12/2025 8:45	9.22	18.6	14.642	99.14	1
LH-NC-01	6/12/2025 9:00	9.2	18.62	14.639	98.92	1
LH-NC-01	6/12/2025 9:15	9.18	18.68	14.636	98.71	1
LH-NC-01	6/12/2025 9:30	9.2	18.7	14.635	98.92	1
LH-NC-01	6/12/2025 9:45	9.19	18.74	14.633	98.82	1
LH-NC-01	6/12/2025 10:00	9.19	18.76	14.636	99.89	1
LH-NC-01	6/12/2025 10:15	9.21	18.78	14.635	100.11	1
LH-NC-01	6/12/2025 10:30	9.22	18.8	14.635	100.22	1
LH-NC-01	6/12/2025 10:45	9.22	18.84	14.635	100.22	1
LH-NC-01	6/12/2025 11:00	9.22	18.88	14.632	100.22	1
LH-NC-01	6/12/2025 11:15	9.24	18.94	14.635	100.43	1
LH-NC-01	6/12/2025 11:30	9.27	18.96	14.633	100.76	1
LH-NC-01	6/12/2025 11:45	9.28	19	14.638	100.87	1
LH-NC-01	6/12/2025 12:00	9.27	19.02	14.638	100.76	1
LH-NC-01	6/12/2025 12:15	9.28	19.08	14.638	100.87	1
LH-NC-01	6/12/2025 12:30	9.29	19.1	14.639	100.98	1
LH-NC-01	6/12/2025 12:45	9.29	19.08	14.638	100.98	1
LH-NC-01	6/12/2025 13:00	9.3	19.08	14.638	101.09	1
LH-NC-01	6/12/2025 13:15	9.29	19.1	14.631	100.98	1
LH-NC-01	6/12/2025 13:30	9.29	19.14	14.634	100.98	1
LH-NC-01	6/12/2025 13:45	9.31	19.16	14.632	101.2	1
LH-NC-01	6/12/2025 14:00	9.29	19.18	14.632	100.98	1
LH-NC-01	6/12/2025 14:15	9.33	19.2	14.633	101.41	1
LH-NC-01	6/12/2025 14:30	9.3	19.22	14.629	101.09	1
LH-NC-01	6/12/2025 14:45	9.33	19.24	14.636	101.41	1
LH-NC-01	6/12/2025 15:00	9.31	19.26	14.632	102.31	1
LH-NC-01	6/12/2025 15:15	9.31	19.26	14.631	102.31	1
LH-NC-01	6/12/2025 15:30	9.29	19.26	14.635	102.09	1
LH-NC-01	6/12/2025 15:45	9.3	19.3	14.636	102.2	1
LH-NC-01	6/12/2025 16:00	9.33	19.36	14.637	102.53	1
LH-NC-01	6/12/2025 16:15	9.33	19.38	14.635	102.53	1
LH-NC-01	6/12/2025 16:30	9.3	19.42	14.634	102.2	1
LH-NC-01	6/12/2025 16:45	9.33	19.42	14.634	102.53	1
LH-NC-01	6/12/2025 17:00	9.32	19.46	14.632	102.42	1
LH-NC-01	6/12/2025 17:15	9.32	19.46	14.635	102.42	1
LH-NC-01	6/12/2025 17:30	9.32	19.48	14.637	102.42	1
LH-NC-01	6/12/2025 17:45	9.33	19.48	14.636	102.53	1
LH-NC-01	6/12/2025 18:00	9.32	19.5	14.638	102.42	1
LH-NC-01	6/12/2025 18:15	9.33	19.52	14.638	102.53	1
LH-NC-01	6/12/2025 18:30	9.31	19.5	14.638	102.31	1
LH-NC-01	6/12/2025 18:45	9.31	19.52	14.639	102.31	1
LH-NC-01	6/12/2025 19:00	9.3	19.52	14.643	102.2	1
LH-NC-01	6/12/2025 19:15	9.29	19.5	14.644	102.09	1
LH-NC-01	6/12/2025 19:30	9.29	19.48	14.644	102.09	1
LH-NC-01	6/12/2025 19:45	9.29	19.46	14.649	100.98	1
LH-NC-01	6/12/2025 20:00	9.28	19.46	14.65	100.87	1
LH-NC-01	6/12/2025 20:15	9.28	19.42	14.653	100.87	1
LH-NC-01	6/12/2025 20:30	9.27	19.4	14.655	100.76	1
LH-NC-01	6/12/2025 20:45	9.28	19.38	14.661	100.87	1
LH-NC-01	6/12/2025 21:00	9.29	19.38	14.663	100.98	1
LH-NC-01	6/12/2025 21:15	9.27	19.36	14.667	100.76	1
LH-NC-01	6/12/2025 21:30	9.22	19.36	14.672	100.22	1
LH-NC-01	6/12/2025 21:45	9.23	19.36	14.676	100.33	1
LH-NC-01	6/12/2025 22:00	9.22	19.34	14.679	100.22	1
LH-NC-01	6/12/2025 22:15	9.22	19.32	14.681	100.22	1
LH-NC-01	6/12/2025 22:30	9.21	19.32	14.686	100.11	1
LH-NC-01	6/12/2025 22:45	9.2	19.32	14.688	100	1
LH-NC-01	6/12/2025 23:00	9.2	19.32	14.691	100	1
LH-NC-01	6/12/2025 23:15	9.2	19.32	14.692	100	1
LH-NC-01	6/12/2025 23:30	9.19	19.32	14.694	99.89	1
LH-NC-01	6/12/2025 23:45	9.19	19.32	14.697	99.89	1
LH-NC-01	6/13/2025 0:00	9.19	19.32	14.697	99.89	1
LH-NC-01	6/13/2025 0:15	9.16	19.32	14.702	99.57	1
LH-NC-01	6/13/2025 0:30	9.18	19.3	14.701	99.78	1

Dissolved Oxygen Saturation Continous Monitoring Data
Normandeau Associates Inc.

Station Name	Date Time	DO mg/L	Temp C	Air Pressure PSI	Saturation PCT	Use Code
LH-NC-01	6/13/2025 0:45	9.19	19.3	14.705	99.89	1
LH-NC-01	6/13/2025 1:00	9.18	19.3	14.706	99.78	1
LH-NC-01	6/13/2025 1:15	9.19	19.3	14.708	99.89	1
LH-NC-01	6/13/2025 1:30	9.18	19.3	14.711	99.78	1
LH-NC-01	6/13/2025 1:45	9.19	19.3	14.713	99.89	1
LH-NC-01	6/13/2025 2:00	9.17	19.3	14.715	99.67	1
LH-NC-01	6/13/2025 2:15	9.17	19.28	14.718	99.67	1
LH-NC-01	6/13/2025 2:30	9.15	19.28	14.718	99.46	1
LH-NC-01	6/13/2025 2:45	9.14	19.28	14.721	99.35	1
LH-NC-01	6/13/2025 3:00	9.14	19.26	14.719	99.35	1
LH-NC-01	6/13/2025 3:15	9.13	19.24	14.721	98.17	1
LH-NC-01	6/13/2025 3:30	9.13	19.24	14.723	98.17	1
LH-NC-01	6/13/2025 3:45	9.12	19.24	14.728	98.06	1
LH-NC-01	6/13/2025 4:00	9.12	19.22	14.733	98.06	1
LH-NC-01	6/13/2025 4:15	9.13	19.2	14.733	98.17	1
LH-NC-01	6/13/2025 4:30	9.13	19.2	14.732	98.17	1
LH-NC-01	6/13/2025 4:45	9.14	19.18	14.735	98.28	1
LH-NC-01	6/13/2025 5:00	9.11	19.18	14.737	97.96	1
LH-NC-01	6/13/2025 5:15	9.13	19.16	14.737	98.17	1
LH-NC-01	6/13/2025 5:30	9.11	19.16	14.739	97.96	1
LH-NC-01	6/13/2025 5:45	9.11	19.14	14.746	97.96	1
LH-NC-01	6/13/2025 6:00	9.1	19.14	14.749	97.85	1
LH-NC-01	6/13/2025 6:15	9.08	19.12	14.75	97.63	1
LH-NC-01	6/13/2025 6:30	9.1	19.12	14.754	97.85	1
LH-NC-01	6/13/2025 6:45	9.07	19.1	14.755	97.53	1
LH-NC-01	6/13/2025 7:00	9.08	19.1	14.758	97.63	1
LH-NC-01	6/13/2025 7:15	9.07	19.08	14.756	97.53	1
LH-NC-01	6/13/2025 7:30	9.07	19.08	14.759	97.53	1
LH-NC-01	6/13/2025 7:45	9.08	19.08	14.762	97.63	1
LH-NC-01	6/13/2025 8:00	9.07	19.06	14.768	97.53	1
LH-NC-01	6/13/2025 8:15	9.08	19.06	14.77	97.63	1
LH-NC-01	6/13/2025 8:30	9.08	19.04	14.769	97.63	1
LH-NC-01	6/13/2025 8:45	9.08	19.04	14.768	97.63	1
LH-NC-01	6/13/2025 9:00	9.06	19.04	14.772	97.42	1
LH-NC-01	6/13/2025 9:15	9.07	19.02	14.775	97.53	1
LH-NC-01	6/13/2025 9:30	9.06	19.02	14.777	97.42	1
LH-NC-01	6/13/2025 9:45	9.06	19.02	14.776	97.42	1
LH-NC-01	6/13/2025 10:00	9.06	19	14.765	97.42	1
LH-NC-01	6/13/2025 10:15	9.06	19.02	14.772	97.42	1
LH-NC-01	6/13/2025 10:30	9.05	19.02	14.781	97.31	1
LH-NC-01	6/13/2025 10:45	9.05	19.06	14.779	97.31	1
LH-NC-01	6/13/2025 11:00	9.04	19.08	14.781	97.2	1
LH-NC-01	6/13/2025 11:15	9.07	19.12	14.78	97.53	1
LH-NC-01	6/13/2025 11:30	9	19.14	14.777	96.77	1
LH-NC-01	6/13/2025 11:45	9.04	19.14	14.777	97.2	1
LH-NC-01	6/13/2025 12:00	9.06	19.18	14.777	97.42	1
LH-NC-01	6/13/2025 12:15	9.06	19.18	14.778	97.42	1
LH-NC-01	6/13/2025 12:30	9.07	19.22	14.782	97.53	1
LH-NC-01	6/13/2025 12:45	9.06	19.22	14.78	97.42	1
LH-NC-01	6/13/2025 13:00	9.07	19.24	14.777	97.53	1
LH-NC-01	6/13/2025 13:15	9.07	19.26	14.776	98.59	1
LH-NC-01	6/13/2025 13:30	9.06	19.26	14.777	98.48	1
LH-NC-01	6/13/2025 13:45	9.06	19.26	14.771	98.48	1
LH-NC-01	6/13/2025 14:00	9.06	19.3	14.77	98.48	1
LH-NC-01	6/13/2025 14:15	9.06	19.28	14.771	98.48	1
LH-NC-01	6/13/2025 14:30	9.07	19.3	14.771	98.59	1
LH-NC-01	6/13/2025 14:45	9.07	19.32	14.768	98.59	1
LH-NC-01	6/13/2025 15:00	9.06	19.32	14.767	98.48	1
LH-NC-01	6/13/2025 15:15	9.1	19.34	14.768	98.91	1
LH-NC-01	6/13/2025 15:30	9.09	19.36	14.765	98.8	1
LH-NC-01	6/13/2025 15:45	9.1	19.38	14.764	98.91	1
LH-NC-01	6/13/2025 16:00	9.1	19.38	14.763	98.91	1
LH-NC-01	6/13/2025 16:15	9.08	19.4	14.759	98.7	1
LH-NC-01	6/13/2025 16:30	9.1	19.4	14.758	98.91	1
LH-NC-01	6/13/2025 16:45	9.11	19.42	14.753	99.02	1
LH-NC-01	6/13/2025 17:00	9.12	19.46	14.753	99.13	1
LH-NC-01	6/13/2025 17:15	9.1	19.46	14.756	98.91	1
LH-NC-01	6/13/2025 17:30	9.1	19.46	14.757	98.91	1
LH-NC-01	6/13/2025 17:45	9.1	19.48	14.76	98.91	1
LH-NC-01	6/13/2025 18:00	9.08	19.48	14.76	98.7	1
LH-NC-01	6/13/2025 18:15	9.11	19.48	14.764	99.02	1
LH-NC-01	6/13/2025 18:30	9.11	19.48	14.766	99.02	1
LH-NC-01	6/13/2025 18:45	9.09	19.48	14.764	98.8	1
LH-NC-01	6/13/2025 19:00	9.09	19.48	14.762	98.8	1
LH-NC-01	6/13/2025 19:15	9.1	19.48	14.763	98.91	1
LH-NC-01	6/13/2025 19:30	9.08	19.48	14.768	98.7	1
LH-NC-01	6/13/2025 19:45	9.07	19.48	14.766	98.59	1
LH-NC-01	6/13/2025 20:00	9.09	19.46	14.767	98.8	1
LH-NC-01	6/13/2025 20:15	9.08	19.46	14.766	98.7	1
LH-NC-01	6/13/2025 20:30	9.07	19.46	14.771	98.59	1
LH-NC-01	6/13/2025 20:45	9.05	19.44	14.773	98.37	1
LH-NC-01	6/13/2025 21:00	9.03	19.44	14.776	98.15	1
LH-NC-01	6/13/2025 21:15	9.04	19.42	14.778	98.26	1
LH-NC-01	6/13/2025 21:30	9.03	19.42	14.779	98.15	1

Station Name	Date Time	DO mg/L	Temp C	Air Pressure PSI	Saturation PCT	Use Code
LH-NC-01	6/13/2025 21:45	8.99	19.4	14.782	97.72	1
LH-NC-01	6/13/2025 22:00	8.99	19.38	14.78	97.72	1
LH-NC-01	6/13/2025 22:15	8.97	19.36	14.779	97.5	1
LH-NC-01	6/13/2025 22:30	8.97	19.36	14.779	97.5	1
LH-NC-01	6/13/2025 22:45	8.94	19.36	14.781	97.17	1
LH-NC-01	6/13/2025 23:00	8.96	19.34	14.778	97.39	1
LH-NC-01	6/13/2025 23:15	8.96	19.34	14.778	97.39	1
LH-NC-01	6/13/2025 23:30	8.96	19.32	14.776	97.39	1
LH-NC-01	6/13/2025 23:45	8.95	19.32	14.775	97.28	1
LH-NC-01	6/14/2025 0:00	8.95	19.32	14.775	97.28	1
LH-NC-01	6/14/2025 0:15	8.93	19.3	14.776	97.07	1
LH-NC-01	6/14/2025 0:30	8.92	19.3	14.778	96.96	1
LH-NC-01	6/14/2025 0:45	8.92	19.3	14.776	96.96	1
LH-NC-01	6/14/2025 1:00	8.93	19.3	14.77	97.07	1
LH-NC-01	6/14/2025 1:15	8.95	19.3	14.774	97.28	1
LH-NC-01	6/14/2025 1:30	8.96	19.3	14.772	97.39	1
LH-NC-01	6/14/2025 1:45	8.96	19.32	14.77	97.39	1
LH-NC-01	6/14/2025 2:00	8.96	19.32	14.77	97.39	1
LH-NC-01	6/14/2025 2:15	8.96	19.34	14.769	97.39	1
LH-NC-01	6/14/2025 2:30	8.96	19.34	14.769	97.39	1
LH-NC-01	6/14/2025 2:45	8.92	19.34	14.77	96.96	1
LH-NC-01	6/14/2025 3:00	8.96	19.34	14.77	97.39	1
LH-NC-01	6/14/2025 3:15	8.94	19.34	14.769	97.17	1
LH-NC-01	6/14/2025 3:30	8.95	19.36	14.769	97.28	1
LH-NC-01	6/14/2025 3:45	8.95	19.36	14.768	97.28	1
LH-NC-01	6/14/2025 4:00	8.97	19.36	14.774	97.5	1
LH-NC-01	6/14/2025 4:15	8.95	19.36	14.775	97.28	1
LH-NC-01	6/14/2025 4:30	8.94	19.36	14.772	97.17	1
LH-NC-01	6/14/2025 4:45	8.94	19.36	14.778	97.17	1
LH-NC-01	6/14/2025 5:00	8.95	19.36	14.782	97.28	1
LH-NC-01	6/14/2025 5:15	8.94	19.36	14.78	97.17	1
LH-NC-01	6/14/2025 5:30	8.94	19.36	14.783	97.17	1
LH-NC-01	6/14/2025 5:45	8.91	19.36	14.782	96.85	1
LH-NC-01	6/14/2025 6:00	8.92	19.36	14.781	96.96	1
LH-NC-01	6/14/2025 6:15	8.92	19.36	14.785	96.96	1
LH-NC-01	6/14/2025 6:30	8.9	19.36	14.785	96.74	1
LH-NC-01	6/14/2025 6:45	8.9	19.34	14.782	96.74	1
LH-NC-01	6/14/2025 7:00	8.89	19.34	14.783	96.63	1
LH-NC-01	6/14/2025 7:15	8.89	19.32	14.781	96.63	1
LH-NC-01	6/14/2025 7:30	8.88	19.32	14.777	96.52	1
LH-NC-01	6/14/2025 7:45	8.88	19.32	14.781	96.52	1
LH-NC-01	6/14/2025 8:00	8.88	19.32	14.781	96.52	1
LH-NC-01	6/14/2025 8:15	8.87	19.32	14.781	96.41	1
LH-NC-01	6/14/2025 8:30	8.87	19.3	14.779	96.41	1
LH-NC-01	6/14/2025 8:45	8.85	19.3	14.779	96.2	1
LH-NC-01	6/14/2025 9:00	8.82	19.28	14.783	95.87	1
LH-NC-01	6/14/2025 9:15	8.83	19.28	14.781	95.98	1
LH-NC-01	6/14/2025 9:30	8.84	19.26	14.782	96.09	1
LH-NC-01	6/14/2025 9:45	8.81	19.26	14.781	95.76	1
LH-NC-01	6/14/2025 10:00	8.84	19.24	14.782	95.05	1
LH-NC-01	6/14/2025 10:15	8.81	19.24	14.784	94.73	1
LH-NC-01	6/14/2025 10:30	8.82	19.22	14.784	94.84	1
LH-NC-01	6/14/2025 10:45	8.83	19.22	14.78	94.95	1
LH-NC-01	6/14/2025 11:00	8.84	19.2	14.782	95.05	1
LH-NC-01	6/14/2025 11:15	8.86	19.2	14.786	95.27	1
LH-NC-01	6/14/2025 11:30	8.84	19.18	14.783	95.05	1
LH-NC-01	6/14/2025 11:45	8.86	19.18	14.781	95.27	1
LH-NC-01	6/14/2025 12:00	8.84	19.18	14.779	95.05	1
LH-NC-01	6/14/2025 12:15	8.88	19.18	14.783	95.48	1
LH-NC-01	6/14/2025 12:30	8.87	19.18	14.784	95.38	1
LH-NC-01	6/14/2025 12:45	8.89	19.18	14.784	95.59	1
LH-NC-01	6/14/2025 13:00	8.88	19.18	14.784	95.48	1
LH-NC-01	6/14/2025 13:15	8.88	19.18	14.784	95.48	1
LH-NC-01	6/14/2025 13:30	8.85	19.18	14.785	95.16	1
LH-NC-01	6/14/2025 13:45	8.85	19.16	14.783	95.16	1
LH-NC-01	6/14/2025 14:00	8.87	19.16	14.781	95.38	1
LH-NC-01	6/14/2025 14:15	8.86	19.16	14.778	95.27	1
LH-NC-01	6/14/2025 14:30	8.86	19.16	14.78	95.27	1
LH-NC-01	6/14/2025 14:45	8.86	19.14	14.781	95.27	1
LH-NC-01	6/14/2025 15:00	8.89	19.14	14.78	95.59	1
LH-NC-01	6/14/2025 15:15	8.89	19.12	14.782	95.59	1
LH-NC-01	6/14/2025 15:30	8.89	19.12	14.78	95.59	1
LH-NC-01	6/14/2025 15:45	8.9	19.12	14.78	95.7	1
LH-NC-01	6/14/2025 16:00	8.89	19.12	14.779	95.59	1
LH-NC-01	6/14/2025 16:15	8.89	19.1	14.776	95.59	1
LH-NC-01	6/14/2025 16:30	8.88	19.1	14.777	95.48	1
LH-NC-01	6/14/2025 16:45	8.88	19.1	14.773	95.48	1
LH-NC-01	6/14/2025 17:00	8.88	19.08	14.771	95.48	1
LH-NC-01	6/14/2025 17:15	8.88	19.08	14.775	95.48	1
LH-NC-01	6/14/2025 17:30	8.88	19.06	14.772	95.48	1
LH-NC-01	6/14/2025 17:45	8.88	19.06	14.77	95.48	1
LH-NC-01	6/14/2025 18:00	8.88	19.04	14.772	95.48	1
LH-NC-01	6/14/2025 18:15	8.86	19.04	14.771	95.27	1
LH-NC-01	6/14/2025 18:30	8.86	19.02	14.773	95.27	1

Dissolved Oxygen Saturation Continous Monitoring Data
Normandeau Associates Inc.

Station Name	Date Time	DO mg/L	Temp C	Air Pressure PSI	Saturation PCT	Use Code
LH-NC-01	6/14/2025 18:45	8.84	19	14.772	95.05	1
LH-NC-01	6/14/2025 19:00	8.83	19	14.774	94.95	1
LH-NC-01	6/14/2025 19:15	8.85	18.98	14.775	95.16	1
LH-NC-01	6/14/2025 19:30	8.84	18.98	14.777	95.05	1
LH-NC-01	6/14/2025 19:45	8.83	18.96	14.781	94.95	1
LH-NC-01	6/14/2025 20:00	8.84	18.94	14.779	95.05	1
LH-NC-01	6/14/2025 20:15	8.82	18.94	14.776	94.84	1
LH-NC-01	6/14/2025 20:30	8.81	18.92	14.777	94.73	1
LH-NC-01	6/14/2025 20:45	8.8	18.92	14.778	94.62	1
LH-NC-01	6/14/2025 21:00	8.81	18.9	14.778	94.73	1
LH-NC-01	6/14/2025 21:15	8.8	18.88	14.78	94.62	1
LH-NC-01	6/14/2025 21:30	8.78	18.88	14.781	94.41	1
LH-NC-01	6/14/2025 21:45	8.79	18.86	14.783	94.52	1
LH-NC-01	6/14/2025 22:00	8.82	18.86	14.783	94.84	1
LH-NC-01	6/14/2025 22:15	8.79	18.84	14.784	94.52	1
LH-NC-01	6/14/2025 22:30	8.82	18.84	14.783	94.84	1
LH-NC-01	6/14/2025 22:45	8.81	18.82	14.783	94.73	1
LH-NC-01	6/14/2025 23:00	8.79	18.82	14.784	94.52	1
LH-NC-01	6/14/2025 23:15	8.8	18.8	14.786	94.62	1
LH-NC-01	6/14/2025 23:30	8.8	18.8	14.787	94.62	1
LH-NC-01	6/14/2025 23:45	8.8	18.8	14.788	94.62	1
LH-NC-01	6/15/2025 0:00	8.79	18.78	14.791	94.52	1
LH-NC-01	6/15/2025 0:15	8.79	18.78	14.791	94.52	1
LH-NC-01	6/15/2025 0:30	8.8	18.76	14.791	94.62	1
LH-NC-01	6/15/2025 0:45	8.78	18.76	14.789	94.41	1
LH-NC-01	6/15/2025 1:00	8.78	18.76	14.788	94.41	1
LH-NC-01	6/15/2025 1:15	8.78	18.74	14.788	93.4	1
LH-NC-01	6/15/2025 1:30	8.76	18.74	14.79	93.19	1
LH-NC-01	6/15/2025 1:45	8.75	18.74	14.79	93.09	1
LH-NC-01	6/15/2025 2:00	8.78	18.74	14.791	93.4	1
LH-NC-01	6/15/2025 2:15	8.75	18.72	14.791	93.09	1
LH-NC-01	6/15/2025 2:30	8.75	18.72	14.788	93.09	1
LH-NC-01	6/15/2025 2:45	8.74	18.72	14.787	92.98	1
LH-NC-01	6/15/2025 3:00	8.75	18.7	14.787	93.09	1
LH-NC-01	6/15/2025 3:15	8.76	18.7	14.786	93.19	1
LH-NC-01	6/15/2025 3:30	8.75	18.7	14.787	93.09	1
LH-NC-01	6/15/2025 3:45	8.76	18.7	14.788	93.19	1
LH-NC-01	6/15/2025 4:00	8.79	18.7	14.786	93.51	1
LH-NC-01	6/15/2025 4:15	8.79	18.68	14.787	93.51	1
LH-NC-01	6/15/2025 4:30	8.78	18.68	14.787	93.4	1
LH-NC-01	6/15/2025 4:45	8.76	18.68	14.789	93.19	1
LH-NC-01	6/15/2025 5:00	8.8	18.68	14.789	93.62	1
LH-NC-01	6/15/2025 5:15	8.68	18.66	14.792	92.34	1
LH-NC-01	6/15/2025 5:30	8.74	18.66	14.79	92.98	1
LH-NC-01	6/15/2025 5:45	8.74	18.66	14.795	92.98	1
LH-NC-01	6/15/2025 6:00	8.8	18.66	14.796	93.62	1
LH-NC-01	6/15/2025 6:15	8.79	18.64	14.799	93.51	1
LH-NC-01	6/15/2025 6:30	8.76	18.64	14.8	93.19	1
LH-NC-01	6/15/2025 6:45	8.73	18.64	14.802	92.87	1
LH-NC-01	6/15/2025 7:00	8.75	18.64	14.8	93.09	1
LH-NC-01	6/15/2025 7:15	8.76	18.64	14.802	93.19	1
LH-NC-01	6/15/2025 7:30	8.75	18.62	14.799	93.09	1
LH-NC-01	6/15/2025 7:45	8.74	18.62	14.802	92.98	1
LH-NC-01	6/15/2025 8:00	8.78	18.62	14.802	93.4	1
LH-NC-01	6/15/2025 8:15	8.78	18.62	14.801	93.4	1
LH-NC-01	6/15/2025 8:30	8.78	18.62	14.802	93.4	1
LH-NC-01	6/15/2025 8:45	8.79	18.64	14.802	93.51	1
LH-NC-01	6/15/2025 9:00	8.83	18.64	14.802	93.94	1
LH-NC-01	6/15/2025 9:15	8.83	18.66	14.803	93.94	1
LH-NC-01	6/15/2025 9:30	8.83	18.68	14.804	93.94	1
LH-NC-01	6/15/2025 9:45	8.85	18.7	14.806	94.15	1
LH-NC-01	6/15/2025 10:00	8.88	18.72	14.807	94.47	1
LH-NC-01	6/15/2025 10:15	8.88	18.76	14.806	95.48	1
LH-NC-01	6/15/2025 10:30	8.88	18.78	14.804	95.48	1
LH-NC-01	6/15/2025 10:45	8.91	18.82	14.802	95.81	1
LH-NC-01	6/15/2025 11:00	8.92	18.86	14.8	95.91	1
LH-NC-01	6/15/2025 11:15	8.95	18.94	14.799	96.24	1
LH-NC-01	6/15/2025 11:30	8.93	18.98	14.799	96.02	1
LH-NC-01	6/15/2025 11:45	8.91	19.02	14.801	95.81	1
LH-NC-01	6/15/2025 12:00	8.94	19.04	14.8	96.13	1
LH-NC-01	6/15/2025 12:15	8.95	19.14	14.797	96.24	1
LH-NC-01	6/15/2025 12:30	8.96	19.2	14.797	96.34	1
LH-NC-01	6/15/2025 12:45	8.96	19.18	14.795	96.34	1
LH-NC-01	6/15/2025 13:00	8.97	19.18	14.799	96.45	1
LH-NC-01	6/15/2025 13:15	8.94	19.22	14.795	96.13	1
LH-NC-01	6/15/2025 13:30	8.93	19.24	14.793	96.02	1
LH-NC-01	6/15/2025 13:45	8.94	19.28	14.792	97.17	1
LH-NC-01	6/15/2025 14:00	8.79	19.34	14.79	95.54	1
LH-NC-01	6/15/2025 14:15	8.89	19.32	14.79	96.63	1
LH-NC-01	6/15/2025 14:30	8.97	19.34	14.791	97.5	1
LH-NC-01	6/15/2025 14:45	8.95	19.34	14.787	97.28	1
LH-NC-01	6/15/2025 15:00	8.98	19.32	14.79	97.61	1
LH-NC-01	6/15/2025 15:15	9.03	19.36	14.789	98.15	1
LH-NC-01	6/15/2025 15:30	9.01	19.36	14.79	97.93	1

Dissolved Oxygen Saturation Continous Monitoring Data
Normandeau Associates Inc.

Station Name	Date Time	DO mg/L	Temp C	Air Pressure PSI	Saturation PCT	Use Code
LH-NC-01	6/15/2025 15:45	9.04	19.36	14.79	98.26	1
LH-NC-01	6/15/2025 16:00	9	19.38	14.789	97.83	1
LH-NC-01	6/15/2025 16:15	9.05	19.44	14.789	98.37	1
LH-NC-01	6/15/2025 16:30	9.04	19.46	14.786	98.26	1
LH-NC-01	6/15/2025 16:45	9.05	19.48	14.786	98.37	1
LH-NC-01	6/15/2025 17:00	9.06	19.5	14.784	98.48	1
LH-NC-01	6/15/2025 17:15	9.06	19.5	14.786	98.48	1
LH-NC-01	6/15/2025 17:30	9.05	19.46	14.784	98.37	1
LH-NC-01	6/15/2025 17:45	9.05	19.44	14.779	98.37	1
LH-NC-01	6/15/2025 18:00	9.07	19.42	14.78	98.59	1
LH-NC-01	6/15/2025 18:15	9.08	19.4	14.776	98.7	1
LH-NC-01	6/15/2025 18:30	9.04	19.42	14.778	98.26	1
LH-NC-01	6/15/2025 18:45	9	19.42	14.777	97.83	1
LH-NC-01	6/15/2025 19:00	9.04	19.42	14.777	98.26	1
LH-NC-01	6/15/2025 19:15	9.04	19.38	14.777	98.26	1
LH-NC-01	6/15/2025 19:30	9	19.36	14.781	97.83	1
LH-NC-01	6/15/2025 19:45	9	19.32	14.78	97.83	1
LH-NC-01	6/15/2025 20:00	8.98	19.3	14.782	97.61	1
LH-NC-01	6/15/2025 20:15	8.95	19.26	14.782	97.28	1
LH-NC-01	6/15/2025 20:30	8.95	19.22	14.782	96.24	1
LH-NC-01	6/15/2025 20:45	8.94	19.22	14.781	96.13	1
LH-NC-01	6/15/2025 21:00	8.94	19.18	14.784	96.13	1
LH-NC-01	6/15/2025 21:15	8.93	19.18	14.788	96.02	1
LH-NC-01	6/15/2025 21:30	8.93	19.14	14.788	96.02	1
LH-NC-01	6/15/2025 21:45	8.91	19.1	14.792	95.81	1
LH-NC-01	6/15/2025 22:00	8.9	19.1	14.79	95.7	1
LH-NC-01	6/15/2025 22:15	8.87	19.06	14.789	95.38	1
LH-NC-01	6/15/2025 22:30	8.87	19.04	14.789	95.38	1
LH-NC-01	6/15/2025 22:45	8.82	19.04	14.787	94.84	1
LH-NC-01	6/15/2025 23:00	8.86	19.02	14.791	95.27	1
LH-NC-01	6/15/2025 23:15	8.75	19	14.793	94.09	1
LH-NC-01	6/15/2025 23:30	8.73	18.98	14.792	93.87	1
LH-NC-01	6/15/2025 23:45	8.78	18.96	14.79	94.41	1
LH-NC-01	6/16/2025 0:00	8.67	18.94	14.788	93.23	1
LH-NC-01	6/16/2025 0:15	8.72	18.9	14.789	93.76	1
LH-NC-01	6/16/2025 0:30	8.7	18.9	14.788	93.55	1
LH-NC-01	6/16/2025 0:45	8.66	18.88	14.788	93.12	1
LH-NC-01	6/16/2025 1:00	8.8	18.86	14.79	94.62	1
LH-NC-01	6/16/2025 1:15	8.64	18.84	14.79	92.9	1
LH-NC-01	6/16/2025 1:30	8.72	18.82	14.791	93.76	1
LH-NC-01	6/16/2025 1:45	8.66	18.82	14.791	93.12	1
LH-NC-01	6/16/2025 2:00	8.68	18.8	14.79	93.33	1
LH-NC-01	6/16/2025 2:15	8.56	18.78	14.791	92.04	1
LH-NC-01	6/16/2025 2:30	8.56	18.76	14.791	92.04	1
LH-NC-01	6/16/2025 2:45	8.56	18.76	14.792	92.04	1
LH-NC-01	6/16/2025 3:00	8.58	18.74	14.794	91.28	1
LH-NC-01	6/16/2025 3:15	8.67	18.72	14.791	92.23	1
LH-NC-01	6/16/2025 3:30	8.6	18.7	14.791	91.49	1
LH-NC-01	6/16/2025 3:45	8.57	18.7	14.791	91.17	1
LH-NC-01	6/16/2025 4:00	8.53	18.68	14.79	90.74	1
LH-NC-01	6/16/2025 4:15	8.59	18.66	14.789	91.38	1
LH-NC-01	6/16/2025 4:30	8.62	18.64	14.791	91.7	1
LH-NC-01	6/16/2025 4:45	8.53	18.64	14.793	90.74	1
LH-NC-01	6/16/2025 5:00	8.61	18.62	14.793	91.6	1
LH-NC-01	6/16/2025 5:15	8.51	18.62	14.79	90.53	1
LH-NC-01	6/16/2025 5:30	8.49	18.62	14.793	90.32	1
LH-NC-01	6/16/2025 5:45	8.5	18.6	14.793	90.43	1
LH-NC-01	6/16/2025 6:00	8.56	18.6	14.795	91.06	1
LH-NC-01	6/16/2025 6:15	8.58	18.6	14.794	91.28	1
LH-NC-01	6/16/2025 6:30	8.63	18.6	14.795	91.81	1
LH-NC-01	6/16/2025 6:45	8.51	18.6	14.798	90.53	1
LH-NC-01	6/16/2025 7:00	8.57	18.6	14.796	91.17	1
LH-NC-01	6/16/2025 7:15	8.48	18.6	14.795	90.21	1
LH-NC-01	6/16/2025 7:30	8.62	18.6	14.799	91.7	1
LH-NC-01	6/16/2025 7:45	8.6	18.62	14.801	91.49	1
LH-NC-01	6/16/2025 8:00	8.67	18.64	14.803	92.23	1
LH-NC-01	6/16/2025 8:15	8.69	18.64	14.804	92.45	1
LH-NC-01	6/16/2025 8:30	8.57	18.66	14.806	91.17	1
LH-NC-01	6/16/2025 8:45	8.73	18.68	14.805	92.87	1
LH-NC-01	6/16/2025 9:00	8.64	18.7	14.804	91.91	1
LH-NC-01	6/16/2025 9:15	8.61	18.74	14.807	91.6	1
LH-NC-01	6/16/2025 9:30	8.76	18.78	14.808	94.19	1
LH-NC-01	6/16/2025 9:45	8.67	18.84	14.807	93.23	1
LH-NC-01	6/16/2025 10:00	9.48	20.42	14.805	105.33	2
LH-NC-01	6/16/2025 10:15	0	0	14.806	0	2
LH-NC-01	6/16/2025 10:30	8.42	20.64	14.805	93.56	2
LH-NC-01	6/16/2025 10:45	8.91	19.2	14.806	95.81	1
LH-NC-01	6/16/2025 11:00	8.88	19.14	14.784	95.48	1
LH-NC-01	6/16/2025 11:15	8.89	19.18	14.798	95.59	1
LH-NC-01	6/16/2025 11:30	8.94	19.24	14.794	96.13	1
LH-NC-01	6/16/2025 11:45	8.92	19.3	14.789	96.96	1
LH-NC-01	6/16/2025 12:00	8.96	19.32	14.793	97.39	1
LH-NC-01	6/16/2025 12:15	8.9	19.42	14.793	96.74	1
LH-NC-01	6/16/2025 12:30	8.97	19.48	14.795	97.5	1

Station Name	Date Time	DO mg/L	Temp C	Air Pressure PSI	Saturation PCT	Use Code
LH-NC-01	6/16/2025 12:45	8.99	19.52	14.791	97.72	1
LH-NC-01	6/16/2025 13:00	8.98	19.54	14.789	97.61	1
LH-NC-01	6/16/2025 13:15	8.97	19.6	14.789	97.5	1
LH-NC-01	6/16/2025 13:30	9.01	19.66	14.79	97.93	1
LH-NC-01	6/16/2025 13:45	9.02	19.78	14.789	99.12	1
LH-NC-01	6/16/2025 14:00	9.01	19.84	14.786	99.01	1
LH-NC-01	6/16/2025 14:15	9.02	19.84	14.785	99.12	1
LH-NC-01	6/16/2025 14:30	9.03	19.88	14.784	99.23	1
LH-NC-01	6/16/2025 14:45	9	19.96	14.781	98.9	1
LH-NC-01	6/16/2025 15:00	9	20.02	14.78	98.9	1
LH-NC-01	6/16/2025 15:15	9.03	20.06	14.779	99.23	1
LH-NC-01	6/16/2025 15:30	9.07	20.08	14.778	99.67	1
LH-NC-01	6/16/2025 15:45	9.06	20.14	14.774	99.56	1
LH-NC-01	6/16/2025 16:00	9.03	20.18	14.775	99.23	1
LH-NC-01	6/16/2025 16:15	9.03	20.2	14.773	99.23	1
LH-NC-01	6/16/2025 16:30	9.02	20.18	14.773	99.12	1
LH-NC-01	6/16/2025 16:45	9.03	20.22	14.772	99.23	1
LH-NC-01	6/16/2025 17:00	9.06	20.22	14.767	99.56	1
LH-NC-01	6/16/2025 17:15	9.05	20.28	14.765	100.56	1
LH-NC-01	6/16/2025 17:30	9.07	20.3	14.765	100.78	1
LH-NC-01	6/16/2025 17:45	9.08	20.34	14.758	100.89	1
LH-NC-01	6/16/2025 18:00	9.09	20.34	14.759	101	1
LH-NC-01	6/16/2025 18:15	9.08	20.32	14.76	100.89	1
LH-NC-01	6/16/2025 18:30	9.05	20.3	14.762	100.56	1
LH-NC-01	6/16/2025 18:45	9.03	20.24	14.766	99.23	1
LH-NC-01	6/16/2025 19:00	9.06	20.22	14.766	99.56	1
LH-NC-01	6/16/2025 19:15	9.05	20.22	14.766	99.45	1
LH-NC-01	6/16/2025 19:30	9.03	20.18	14.767	99.23	1
LH-NC-01	6/16/2025 19:45	9	20.14	14.767	98.9	1
LH-NC-01	6/16/2025 20:00	8.99	20.08	14.767	98.79	1
LH-NC-01	6/16/2025 20:15	8.97	20.02	14.765	98.57	1
LH-NC-01	6/16/2025 20:30	8.94	19.96	14.767	98.24	1
LH-NC-01	6/16/2025 20:45	8.94	19.88	14.764	98.24	1
LH-NC-01	6/16/2025 21:00	8.92	19.84	14.763	98.02	1
LH-NC-01	6/16/2025 21:15	8.91	19.8	14.758	97.91	1
LH-NC-01	6/16/2025 21:30	8.89	19.76	14.756	97.69	1
LH-NC-01	6/16/2025 21:45	8.87	19.74	14.753	96.41	1
LH-NC-01	6/16/2025 22:00	8.88	19.7	14.75	96.52	1
LH-NC-01	6/16/2025 22:15	8.86	19.7	14.749	96.3	1
LH-NC-01	6/16/2025 22:30	8.86	19.66	14.745	96.3	1
LH-NC-01	6/16/2025 22:45	8.84	19.62	14.745	96.09	1
LH-NC-01	6/16/2025 23:00	8.81	19.58	14.747	95.76	1
LH-NC-01	6/16/2025 23:15	8.8	19.58	14.746	95.65	1
LH-NC-01	6/16/2025 23:30	8.78	19.56	14.746	95.43	1
LH-NC-01	6/16/2025 23:45	8.78	19.52	14.747	95.43	1
LH-NC-01	6/17/2025 0:00	8.77	19.48	14.75	95.33	1
LH-NC-01	6/17/2025 0:15	8.76	19.46	14.751	95.22	1
LH-NC-01	6/17/2025 0:30	8.74	19.42	14.747	95	1
LH-NC-01	6/17/2025 0:45	8.74	19.4	14.751	95	1
LH-NC-01	6/17/2025 1:00	8.73	19.38	14.75	94.89	1
LH-NC-01	6/17/2025 1:15	8.72	19.36	14.75	94.78	1
LH-NC-01	6/17/2025 1:30	8.72	19.36	14.751	94.78	1
LH-NC-01	6/17/2025 1:45	8.72	19.32	14.752	94.78	1
LH-NC-01	6/17/2025 2:00	8.7	19.32	14.752	94.57	1
LH-NC-01	6/17/2025 2:15	8.71	19.3	14.752	94.67	1
LH-NC-01	6/17/2025 2:30	8.71	19.28	14.751	94.67	1
LH-NC-01	6/17/2025 2:45	8.71	19.26	14.751	94.67	1
LH-NC-01	6/17/2025 3:00	8.71	19.24	14.751	93.66	1
LH-NC-01	6/17/2025 3:15	8.68	19.24	14.752	93.33	1
LH-NC-01	6/17/2025 3:30	8.69	19.22	14.751	93.44	1
LH-NC-01	6/17/2025 3:45	8.68	19.2	14.751	93.33	1
LH-NC-01	6/17/2025 4:00	8.68	19.2	14.755	93.33	1
LH-NC-01	6/17/2025 4:15	8.68	19.18	14.753	93.33	1
LH-NC-01	6/17/2025 4:30	8.67	19.18	14.755	93.23	1
LH-NC-01	6/17/2025 4:45	8.69	19.16	14.756	93.44	1
LH-NC-01	6/17/2025 5:00	8.68	19.16	14.752	93.33	1
LH-NC-01	6/17/2025 5:15	8.67	19.16	14.748	93.23	1
LH-NC-01	6/17/2025 5:30	8.68	19.14	14.748	93.33	1
LH-NC-01	6/17/2025 5:45	8.69	19.14	14.749	93.44	1
LH-NC-01	6/17/2025 6:00	8.69	19.14	14.751	93.44	1
LH-NC-01	6/17/2025 6:15	8.7	19.14	14.752	93.55	1
LH-NC-01	6/17/2025 6:30	8.73	19.14	14.755	93.87	1
LH-NC-01	6/17/2025 6:45	8.75	19.16	14.752	94.09	1
LH-NC-01	6/17/2025 7:00	8.77	19.16	14.754	94.3	1
LH-NC-01	6/17/2025 7:15	8.8	19.18	14.754	94.62	1
LH-NC-01	6/17/2025 7:30	8.81	19.18	14.752	94.73	1
LH-NC-01	6/17/2025 7:45	8.83	19.2	14.752	94.95	1
LH-NC-01	6/17/2025 8:00	8.85	19.22	14.753	95.16	1
LH-NC-01	6/17/2025 8:15	8.87	19.24	14.753	95.38	1
LH-NC-01	6/17/2025 8:30	8.87	19.26	14.752	96.41	1
LH-NC-01	6/17/2025 8:45	8.93	19.3	14.751	97.07	1
LH-NC-01	6/17/2025 9:00	8.93	19.34	14.753	97.07	1
LH-NC-01	6/17/2025 9:15	8.94	19.36	14.753	97.17	1
LH-NC-01	6/17/2025 9:30	8.98	19.38	14.755	97.61	1

Dissolved Oxygen Saturation Continous Monitoring Data
Normandeau Associates Inc.

Station Name	Date Time	DO mg/L	Temp C	Air Pressure PSI	Saturation PCT	Use Code
LH-NC-01	6/17/2025 9:45	8.96	19.4	14.753	97.39	1
LH-NC-01	6/17/2025 10:00	8.97	19.42	14.749	97.5	1
LH-NC-01	6/17/2025 10:15	8.97	19.44	14.749	97.5	1
LH-NC-01	6/17/2025 10:30	8.99	19.48	14.749	97.72	1
LH-NC-01	6/17/2025 10:45	9.03	19.5	14.75	98.15	1
LH-NC-01	6/17/2025 11:00	9.05	19.52	14.75	98.37	1
LH-NC-01	6/17/2025 11:15	9.07	19.56	14.748	98.59	1
LH-NC-01	6/17/2025 11:30	9.07	19.6	14.749	98.59	1
LH-NC-01	6/17/2025 11:45	9.06	19.66	14.75	98.48	1
LH-NC-01	6/17/2025 12:00	9.06	19.68	14.752	98.48	1
LH-NC-01	6/17/2025 12:15	9.09	19.7	14.748	98.8	1
LH-NC-01	6/17/2025 12:30	9.15	19.74	14.746	99.46	1
LH-NC-01	6/17/2025 12:45	9.15	19.78	14.746	100.55	1
LH-NC-01	6/17/2025 13:00	9.15	19.82	14.742	100.55	1
LH-NC-01	6/17/2025 13:15	9.19	19.82	14.743	100.99	1
LH-NC-01	6/17/2025 13:30	9.14	19.82	14.739	100.44	1
LH-NC-01	6/17/2025 13:45	9.14	19.78	14.739	100.44	1
LH-NC-01	6/17/2025 14:00	9.11	19.78	14.738	100.11	1
LH-NC-01	6/17/2025 14:15	9.16	19.78	14.733	100.66	1
LH-NC-01	6/17/2025 14:30	9.14	19.8	14.733	100.44	1
LH-NC-01	6/17/2025 14:45	9.15	19.82	14.734	100.55	1
LH-NC-01	6/17/2025 15:00	9.13	19.82	14.731	100.33	1
LH-NC-01	6/17/2025 15:15	9.14	19.82	14.73	100.44	1
LH-NC-01	6/17/2025 15:30	9.17	19.84	14.727	100.77	1
LH-NC-01	6/17/2025 15:45	9.17	19.84	14.722	100.77	1
LH-NC-01	6/17/2025 16:00	9.17	19.84	14.722	100.77	1
LH-NC-01	6/17/2025 16:15	9.18	19.84	14.722	100.88	1
LH-NC-01	6/17/2025 16:30	9.2	19.86	14.722	101.1	1
LH-NC-01	6/17/2025 16:45	9.2	19.88	14.718	101.1	1
LH-NC-01	6/17/2025 17:00	9.22	19.86	14.717	101.32	1
LH-NC-01	6/17/2025 17:15	9.19	19.86	14.716	100.99	1
LH-NC-01	6/17/2025 17:30	9.15	19.84	14.715	100.55	1
LH-NC-01	6/17/2025 17:45	9.18	19.84	14.715	100.88	1
LH-NC-01	6/17/2025 18:00	9.13	19.84	14.715	100.33	1
LH-NC-01	6/17/2025 18:15	9.13	19.82	14.714	100.33	1
LH-NC-01	6/17/2025 18:30	9.13	19.82	14.713	100.33	1
LH-NC-01	6/17/2025 18:45	9.11	19.8	14.713	100.11	1
LH-NC-01	6/17/2025 19:00	9.13	19.8	14.71	100.33	1
LH-NC-01	6/17/2025 19:15	9.15	19.82	14.711	100.55	1
LH-NC-01	6/17/2025 19:30	9.16	19.8	14.708	100.66	1
LH-NC-01	6/17/2025 19:45	9.16	19.82	14.709	100.66	1
LH-NC-01	6/17/2025 20:00	9.14	19.8	14.709	100.44	1
LH-NC-01	6/17/2025 20:15	9.08	19.78	14.706	99.78	1
LH-NC-01	6/17/2025 20:30	9.06	19.76	14.704	99.56	1
LH-NC-01	6/17/2025 20:45	9.03	19.74	14.706	98.15	1
LH-NC-01	6/17/2025 21:00	9.03	19.72	14.706	98.15	1
LH-NC-01	6/17/2025 21:15	8.99	19.72	14.704	97.72	1
LH-NC-01	6/17/2025 21:30	8.97	19.7	14.704	97.5	1
LH-NC-01	6/17/2025 21:45	8.93	19.68	14.703	97.07	1
LH-NC-01	6/17/2025 22:00	8.91	19.64	14.703	96.85	1
LH-NC-01	6/17/2025 22:15	8.89	19.64	14.704	96.63	1
LH-NC-01	6/17/2025 22:30	8.86	19.62	14.704	96.3	1
LH-NC-01	6/17/2025 22:45	8.85	19.6	14.702	96.2	1
LH-NC-01	6/17/2025 23:00	8.83	19.6	14.699	95.98	1
LH-NC-01	6/17/2025 23:15	8.81	19.58	14.7	95.76	1
LH-NC-01	6/17/2025 23:30	8.79	19.58	14.695	95.54	1
LH-NC-01	6/17/2025 23:45	8.78	19.58	14.695	95.43	1
LH-NC-01	6/18/2025 0:00	8.77	19.56	14.692	95.33	1
LH-NC-01	6/18/2025 0:15	8.76	19.54	14.69	95.22	1
LH-NC-01	6/18/2025 0:30	8.73	19.54	14.692	94.89	1
LH-NC-01	6/18/2025 0:45	8.72	19.52	14.687	94.78	1
LH-NC-01	6/18/2025 1:00	8.71	19.5	14.688	94.67	1
LH-NC-01	6/18/2025 1:15	8.68	19.5	14.688	94.35	1
LH-NC-01	6/18/2025 1:30	8.66	19.48	14.689	94.13	1
LH-NC-01	6/18/2025 1:45	8.67	19.48	14.688	94.24	1
LH-NC-01	6/18/2025 2:00	8.66	19.46	14.686	94.13	1
LH-NC-01	6/18/2025 2:15	8.65	19.46	14.685	94.02	1
LH-NC-01	6/18/2025 2:30	8.64	19.46	14.684	93.91	1
LH-NC-01	6/18/2025 2:45	8.64	19.46	14.682	93.91	1
LH-NC-01	6/18/2025 3:00	8.61	19.44	14.68	93.59	1
LH-NC-01	6/18/2025 3:15	8.6	19.44	14.679	93.48	1
LH-NC-01	6/18/2025 3:30	8.6	19.42	14.681	93.48	1
LH-NC-01	6/18/2025 3:45	8.59	19.42	14.679	93.37	1
LH-NC-01	6/18/2025 4:00	8.58	19.42	14.678	93.26	1
LH-NC-01	6/18/2025 4:15	8.57	19.4	14.676	93.15	1
LH-NC-01	6/18/2025 4:30	8.57	19.4	14.672	93.15	1
LH-NC-01	6/18/2025 4:45	8.56	19.4	14.672	93.04	1
LH-NC-01	6/18/2025 5:00	8.56	19.38	14.674	93.04	1
LH-NC-01	6/18/2025 5:15	8.57	19.38	14.672	93.15	1
LH-NC-01	6/18/2025 5:30	8.57	19.38	14.673	93.15	1
LH-NC-01	6/18/2025 5:45	8.55	19.38	14.672	92.93	1
LH-NC-01	6/18/2025 6:00	8.56	19.38	14.673	93.04	1
LH-NC-01	6/18/2025 6:15	8.56	19.38	14.671	93.04	1
LH-NC-01	6/18/2025 6:30	8.55	19.36	14.671	92.93	1

Dissolved Oxygen Saturation Continous Monitoring Data
Normandeau Associates Inc.

Station Name	Date Time	DO mg/L	Temp C	Air Pressure PSI	Saturation PCT	Use Code
LH-NC-01	6/18/2025 6:45	8.55	19.36	14.676	92.93	1
LH-NC-01	6/18/2025 7:00	8.55	19.36	14.675	92.93	1
LH-NC-01	6/18/2025 7:15	8.55	19.36	14.675	92.93	1
LH-NC-01	6/18/2025 7:30	8.55	19.36	14.674	92.93	1
LH-NC-01	6/18/2025 7:45	8.55	19.36	14.671	92.93	1
LH-NC-01	6/18/2025 8:00	8.55	19.36	14.673	92.93	1
LH-NC-01	6/18/2025 8:15	8.54	19.36	14.674	92.83	1
LH-NC-01	6/18/2025 8:30	8.56	19.38	14.675	93.04	1
LH-NC-01	6/18/2025 8:45	8.59	19.38	14.671	93.37	1
LH-NC-01	6/18/2025 9:00	8.58	19.38	14.67	93.26	1
LH-NC-01	6/18/2025 9:15	8.59	19.38	14.672	93.37	1
LH-NC-01	6/18/2025 9:30	8.61	19.4	14.673	93.59	1
LH-NC-01	6/18/2025 9:45	8.63	19.42	14.673	93.8	1
LH-NC-01	6/18/2025 10:00	8.65	19.44	14.673	94.02	1
LH-NC-01	6/18/2025 10:15	8.67	19.46	14.672	94.24	1
LH-NC-01	6/18/2025 10:30	8.69	19.48	14.671	94.46	1
LH-NC-01	6/18/2025 10:45	8.72	19.5	14.667	94.78	1
LH-NC-01	6/18/2025 11:00	8.73	19.52	14.664	94.89	1
LH-NC-01	6/18/2025 11:15	8.67	19.56	14.668	94.24	1
LH-NC-01	6/18/2025 11:30	8.66	19.58	14.664	94.13	1
LH-NC-01	6/18/2025 11:45	8.7	19.64	14.663	94.57	1
LH-NC-01	6/18/2025 12:00	8.68	19.66	14.661	94.35	1
LH-NC-01	6/18/2025 12:15	8.7	19.68	14.658	94.57	1
LH-NC-01	6/18/2025 12:30	8.7	19.74	14.659	94.57	1
LH-NC-01	6/18/2025 12:45	8.7	19.76	14.662	95.6	1
LH-NC-01	6/18/2025 13:00	8.73	19.8	14.66	95.93	1
LH-NC-01	6/18/2025 13:15	8.74	19.86	14.659	96.04	1
LH-NC-01	6/18/2025 13:30	8.74	19.9	14.655	96.04	1
LH-NC-01	6/18/2025 13:45	8.74	19.92	14.65	96.04	1
LH-NC-01	6/18/2025 14:00	8.77	19.94	14.652	96.37	1
LH-NC-01	6/18/2025 14:15	8.81	19.96	14.649	96.81	1
LH-NC-01	6/18/2025 14:30	8.85	19.96	14.649	97.25	1
LH-NC-01	6/18/2025 14:45	8.85	20	14.645	98.33	1
LH-NC-01	6/18/2025 15:00	8.85	20.04	14.645	98.33	1
LH-NC-01	6/18/2025 15:15	8.8	20.04	14.644	97.78	1
LH-NC-01	6/18/2025 15:30	8.8	20	14.642	97.78	1
LH-NC-01	6/18/2025 15:45	8.78	20	14.641	97.56	1
LH-NC-01	6/18/2025 16:00	8.81	20.02	14.64	97.89	1
LH-NC-01	6/18/2025 16:15	8.83	20.02	14.636	98.11	1
LH-NC-01	6/18/2025 16:30	8.85	20.06	14.634	98.33	1
LH-NC-01	6/18/2025 16:45	8.87	20.08	14.636	98.56	1
LH-NC-01	6/18/2025 17:00	8.85	20.12	14.632	98.33	1
LH-NC-01	6/18/2025 17:15	8.83	20.14	14.633	98.11	1
LH-NC-01	6/18/2025 17:30	8.88	20.16	14.635	98.67	1
LH-NC-01	6/18/2025 17:45	8.85	20.16	14.634	98.33	1
LH-NC-01	6/18/2025 18:00	8.85	20.16	14.631	98.33	1
LH-NC-01	6/18/2025 18:15	8.86	20.18	14.634	98.44	1
LH-NC-01	6/18/2025 18:30	8.88	20.2	14.634	98.67	1
LH-NC-01	6/18/2025 18:45	8.88	20.22	14.634	98.67	1
LH-NC-01	6/18/2025 19:00	8.9	20.24	14.634	98.89	1
LH-NC-01	6/18/2025 19:15	8.89	20.26	14.632	99.89	1
LH-NC-01	6/18/2025 19:30	8.88	20.28	14.631	99.78	1
LH-NC-01	6/18/2025 19:45	8.87	20.26	14.63	99.66	1
LH-NC-01	6/18/2025 20:00	8.84	20.26	14.631	99.33	1
LH-NC-01	6/18/2025 20:15	8.81	20.24	14.628	97.89	1
LH-NC-01	6/18/2025 20:30	8.79	20.24	14.625	97.67	1
LH-NC-01	6/18/2025 20:45	8.8	20.22	14.625	97.78	1
LH-NC-01	6/18/2025 21:00	8.79	20.22	14.629	97.67	1
LH-NC-01	6/18/2025 21:15	8.75	20.22	14.628	97.22	1
LH-NC-01	6/18/2025 21:30	8.73	20.22	14.63	97	1
LH-NC-01	6/18/2025 21:45	8.75	20.22	14.632	97.22	1
LH-NC-01	6/18/2025 22:00	8.72	20.22	14.63	96.89	1
LH-NC-01	6/18/2025 22:15	8.71	20.2	14.629	96.78	1
LH-NC-01	6/18/2025 22:30	8.68	20.18	14.626	96.44	1
LH-NC-01	6/18/2025 22:45	8.66	20.18	14.623	96.22	1
LH-NC-01	6/18/2025 23:00	8.64	20.16	14.625	96	1
LH-NC-01	6/18/2025 23:15	8.62	20.14	14.623	95.78	1
LH-NC-01	6/18/2025 23:30	8.59	20.12	14.624	95.44	1
LH-NC-01	6/18/2025 23:45	8.58	20.12	14.624	95.33	1
LH-NC-01	6/19/2025 0:00	8.57	20.1	14.621	95.22	1
LH-NC-01	6/19/2025 0:15	8.56	20.1	14.619	95.11	1
LH-NC-01	6/19/2025 0:30	8.56	20.08	14.622	95.11	1
LH-NC-01	6/19/2025 0:45	8.57	20.08	14.622	95.22	1
LH-NC-01	6/19/2025 1:00	8.55	20.08	14.62	95	1
LH-NC-01	6/19/2025 1:15	8.54	20.06	14.616	94.89	1
LH-NC-01	6/19/2025 1:30	8.53	20.06	14.616	94.78	1
LH-NC-01	6/19/2025 1:45	8.54	20.06	14.611	94.89	1
LH-NC-01	6/19/2025 2:00	8.51	20.04	14.61	94.56	1
LH-NC-01	6/19/2025 2:15	8.5	20.04	14.609	94.44	1
LH-NC-01	6/19/2025 2:30	8.5	20.02	14.608	94.44	1
LH-NC-01	6/19/2025 2:45	8.48	20.02	14.605	94.22	1
LH-NC-01	6/19/2025 3:00	8.47	20.02	14.601	94.11	1
LH-NC-01	6/19/2025 3:15	8.47	20	14.601	94.11	1
LH-NC-01	6/19/2025 3:30	8.45	20	14.601	93.89	1

Dissolved Oxygen Saturation Continous Monitoring Data
Normandeau Associates Inc.

Station Name	Date Time	DO mg/L	Temp C	Air Pressure PSI	Saturation PCT	Use Code
LH-NC-01	6/19/2025 3:45	8.45	20	14.6	93.89	1
LH-NC-01	6/19/2025 4:00	8.43	19.98	14.6	93.67	1
LH-NC-01	6/19/2025 4:15	8.42	19.98	14.6	93.56	1
LH-NC-01	6/19/2025 4:30	8.42	19.98	14.6	93.56	1
LH-NC-01	6/19/2025 4:45	8.4	19.98	14.6	93.33	1
LH-NC-01	6/19/2025 5:00	8.4	19.96	14.597	93.33	1
LH-NC-01	6/19/2025 5:15	8.4	19.96	14.602	93.33	1
LH-NC-01	6/19/2025 5:30	8.41	19.96	14.603	93.44	1
LH-NC-01	6/19/2025 5:45	8.39	19.96	14.604	93.22	1
LH-NC-01	6/19/2025 6:00	8.38	19.96	14.605	93.11	1
LH-NC-01	6/19/2025 6:15	8.37	19.94	14.606	93	1
LH-NC-01	6/19/2025 6:30	8.39	19.94	14.606	93.22	1
LH-NC-01	6/19/2025 6:45	8.38	19.94	14.603	93.11	1
LH-NC-01	6/19/2025 7:00	8.37	19.94	14.603	93	1
LH-NC-01	6/19/2025 7:15	8.37	19.94	14.605	93	1
LH-NC-01	6/19/2025 7:30	8.39	19.94	14.606	93.22	1
LH-NC-01	6/19/2025 7:45	8.39	19.94	14.607	93.22	1
LH-NC-01	6/19/2025 8:00	8.4	19.94	14.608	93.33	1
LH-NC-01	6/19/2025 8:15	8.39	19.94	14.605	93.22	1
LH-NC-01	6/19/2025 8:30	8.41	19.96	14.603	93.44	1
LH-NC-01	6/19/2025 8:45	8.42	19.96	14.606	93.56	1
LH-NC-01	6/19/2025 9:00	8.44	19.98	14.601	93.78	1
LH-NC-01	6/19/2025 9:15	8.46	19.98	14.6	94	1
LH-NC-01	6/19/2025 9:30	8.5	20.02	14.599	94.44	1
LH-NC-01	6/19/2025 9:45	8.5	20.04	14.597	94.44	1
LH-NC-01	6/19/2025 10:00	8.52	20.04	14.593	94.67	1
LH-NC-01	6/19/2025 10:15	8.54	20.06	14.592	94.89	1
LH-NC-01	6/19/2025 10:30	8.55	20.08	14.592	95	1
LH-NC-01	6/19/2025 10:45	8.57	20.12	14.589	95.22	1
LH-NC-01	6/19/2025 11:00	8.6	20.14	14.588	95.56	1
LH-NC-01	6/19/2025 11:15	8.61	20.2	14.588	95.67	1
LH-NC-01	6/19/2025 11:30	8.63	20.24	14.584	95.89	1
LH-NC-01	6/19/2025 11:45	8.67	20.24	14.581	96.33	1
LH-NC-01	6/19/2025 12:00	8.7	20.26	14.578	97.75	1
LH-NC-01	6/19/2025 12:15	8.71	20.32	14.579	97.87	1
LH-NC-01	6/19/2025 12:30	8.73	20.38	14.581	98.09	1
LH-NC-01	6/19/2025 12:45	8.75	20.4	14.578	98.31	1
LH-NC-01	6/19/2025 13:00	8.75	20.44	14.573	98.31	1
LH-NC-01	6/19/2025 13:15	8.8	20.5	14.569	98.88	1
LH-NC-01	6/19/2025 13:30	8.78	20.58	14.568	98.65	1
LH-NC-01	6/19/2025 13:45	8.83	20.66	14.562	99.21	1
LH-NC-01	6/19/2025 14:00	8.84	20.72	14.561	99.33	1
LH-NC-01	6/19/2025 14:15	8.81	20.74	14.56	98.99	1
LH-NC-01	6/19/2025 14:30	8.79	20.78	14.56	99.89	1
LH-NC-01	6/19/2025 14:45	8.79	20.82	14.556	99.89	1
LH-NC-01	6/19/2025 15:00	8.79	20.86	14.551	99.89	1
LH-NC-01	6/19/2025 15:15	8.81	20.92	14.549	100.11	1
LH-NC-01	6/19/2025 15:30	8.8	21.02	14.548	100	1
LH-NC-01	6/19/2025 15:45	8.81	21.08	14.544	100.11	1
LH-NC-01	6/19/2025 16:00	8.79	21.12	14.543	99.89	1
LH-NC-01	6/19/2025 16:15	8.77	21.2	14.539	99.66	1
LH-NC-01	6/19/2025 16:30	8.74	21.2	14.531	99.32	1
LH-NC-01	6/19/2025 16:45	8.73	21.24	14.527	99.2	1
LH-NC-01	6/19/2025 17:00	8.76	21.28	14.529	100.69	1
LH-NC-01	6/19/2025 17:15	8.73	21.34	14.526	100.34	1
LH-NC-01	6/19/2025 17:30	8.72	21.34	14.522	100.23	1
LH-NC-01	6/19/2025 17:45	8.71	21.38	14.516	100.11	1
LH-NC-01	6/19/2025 18:00	8.7	21.36	14.515	100	1
LH-NC-01	6/19/2025 18:15	8.68	21.38	14.512	99.77	1
LH-NC-01	6/19/2025 18:30	8.7	21.38	14.513	100	1
LH-NC-01	6/19/2025 18:45	8.68	21.4	14.516	99.77	1
LH-NC-01	6/19/2025 19:00	8.66	21.38	14.519	99.54	1
LH-NC-01	6/19/2025 19:15	8.68	21.42	14.518	99.77	1
LH-NC-01	6/19/2025 19:30	8.67	21.38	14.514	99.66	1
LH-NC-01	6/19/2025 19:45	8.66	21.36	14.513	99.54	1
LH-NC-01	6/19/2025 20:00	8.64	21.36	14.51	99.31	1
LH-NC-01	6/19/2025 20:15	8.63	21.36	14.511	99.2	1
LH-NC-01	6/19/2025 20:30	8.63	21.38	14.511	99.2	1
LH-NC-01	6/19/2025 20:45	8.62	21.38	14.508	99.08	1
LH-NC-01	6/19/2025 21:00	8.61	21.36	14.508	98.97	1
LH-NC-01	6/19/2025 21:15	8.6	21.34	14.505	98.85	1
LH-NC-01	6/19/2025 21:30	8.59	21.3	14.503	98.74	1
LH-NC-01	6/19/2025 21:45	8.55	21.3	14.501	98.28	1
LH-NC-01	6/19/2025 22:00	8.55	21.28	14.499	98.28	1
LH-NC-01	6/19/2025 22:15	8.53	21.28	14.499	98.05	1
LH-NC-01	6/19/2025 22:30	8.53	21.24	14.495	96.93	1
LH-NC-01	6/19/2025 22:45	8.51	21.26	14.493	97.82	1
LH-NC-01	6/19/2025 23:00	8.5	21.22	14.492	96.59	1
LH-NC-01	6/19/2025 23:15	8.48	21.18	14.491	96.36	1
LH-NC-01	6/19/2025 23:30	8.48	21.18	14.488	96.36	1
LH-NC-01	6/19/2025 23:45	8.48	21.16	14.487	96.36	1
LH-NC-01	6/20/2025 0:00	8.47	21.16	14.482	96.25	1
LH-NC-01	6/20/2025 0:15	8.46	21.12	14.477	96.14	1
LH-NC-01	6/20/2025 0:30	8.45	21.12	14.475	96.02	1

Dissolved Oxygen Saturation Continous Monitoring Data
Normandeau Associates Inc.

Station Name	Date Time	DO mg/L	Temp C	Air Pressure PSI	Saturation PCT	Use Code
LH-NC-01	6/20/2025 0:45	8.44	21.1	14.475	95.91	1
LH-NC-01	6/20/2025 1:00	8.44	21.12	14.476	95.91	1
LH-NC-01	6/20/2025 1:15	8.43	21.1	14.472	95.8	1
LH-NC-01	6/20/2025 1:30	8.43	21.08	14.465	95.8	1
LH-NC-01	6/20/2025 1:45	8.42	21.06	14.463	95.68	1
LH-NC-01	6/20/2025 2:00	8.41	21.04	14.467	95.57	1
LH-NC-01	6/20/2025 2:15	8.42	21.04	14.47	95.68	1
LH-NC-01	6/20/2025 2:30	8.41	21.02	14.474	95.57	1
LH-NC-01	6/20/2025 2:45	8.4	21.02	14.471	95.45	1
LH-NC-01	6/20/2025 3:00	8.42	21.02	14.473	95.68	1
LH-NC-01	6/20/2025 3:15	8.4	21.02	14.47	95.45	1
LH-NC-01	6/20/2025 3:30	8.37	21.02	14.472	95.11	1
LH-NC-01	6/20/2025 3:45	8.4	21.02	14.47	95.45	1
LH-NC-01	6/20/2025 4:00	8.39	21.04	14.468	95.34	1
LH-NC-01	6/20/2025 4:15	8.38	21.02	14.47	95.23	1
LH-NC-01	6/20/2025 4:30	8.37	21	14.47	95.11	1
LH-NC-01	6/20/2025 4:45	8.36	21	14.47	95	1
LH-NC-01	6/20/2025 5:00	8.38	20.98	14.47	95.23	1
LH-NC-01	6/20/2025 5:15	8.34	20.98	14.472	94.77	1
LH-NC-01	6/20/2025 5:30	8.36	20.98	14.471	95	1
LH-NC-01	6/20/2025 5:45	8.34	20.98	14.472	94.77	1
LH-NC-01	6/20/2025 6:00	8.33	20.98	14.478	94.66	1
LH-NC-01	6/20/2025 6:15	8.32	20.98	14.481	94.55	1
LH-NC-01	6/20/2025 6:30	8.34	20.98	14.489	94.77	1
LH-NC-01	6/20/2025 6:45	8.31	20.98	14.486	94.43	1
LH-NC-01	6/20/2025 7:00	8.34	20.96	14.484	94.77	1
LH-NC-01	6/20/2025 7:15	8.35	20.94	14.485	94.89	1
LH-NC-01	6/20/2025 7:30	8.36	20.94	14.488	95	1
LH-NC-01	6/20/2025 7:45	8.35	20.94	14.491	94.89	1
LH-NC-01	6/20/2025 8:00	8.41	20.96	14.492	95.57	1
LH-NC-01	6/20/2025 8:15	8.42	20.98	14.493	95.68	1
LH-NC-01	6/20/2025 8:30	8.42	21	14.498	95.68	1
LH-NC-01	6/20/2025 8:45	8.44	21.02	14.504	95.91	1
LH-NC-01	6/20/2025 9:00	8.49	21.06	14.502	96.48	1
LH-NC-01	6/20/2025 9:15	8.46	21.08	14.504	96.14	1
LH-NC-01	6/20/2025 9:30	8.52	21.1	14.503	96.82	1
LH-NC-01	6/20/2025 9:45	8.52	21.14	14.505	96.82	1
LH-NC-01	6/20/2025 10:00	8.5	21.2	14.506	96.59	1
LH-NC-01	6/20/2025 10:15	8.55	21.22	14.508	97.16	1
LH-NC-01	6/20/2025 10:30	8.54	21.22	14.515	97.05	1
LH-NC-01	6/20/2025 10:45	8.53	21.26	14.518	98.05	1
LH-NC-01	6/20/2025 11:00	8.56	21.28	14.52	98.39	1
LH-NC-01	6/20/2025 11:15	8.55	21.3	14.525	98.28	1
LH-NC-01	6/20/2025 11:30	8.57	21.32	14.531	98.51	1
LH-NC-01	6/20/2025 11:45	8.6	21.34	14.531	98.85	1
LH-NC-01	6/20/2025 12:00	8.63	21.36	14.539	99.2	1
LH-NC-01	6/20/2025 12:15	8.63	21.4	14.54	99.2	1
LH-NC-01	6/20/2025 12:30	8.64	21.44	14.543	99.31	1
LH-NC-01	6/20/2025 12:45	8.62	21.46	14.546	99.08	1
LH-NC-01	6/20/2025 13:00	8.65	21.5	14.548	99.43	1
LH-NC-01	6/20/2025 13:15	8.73	21.52	14.552	100.34	1
LH-NC-01	6/20/2025 13:30	8.7	21.5	14.557	100	1
LH-NC-01	6/20/2025 13:45	8.69	21.5	14.552	99.89	1
LH-NC-01	6/20/2025 14:00	8.68	21.52	14.554	99.77	1
LH-NC-01	6/20/2025 14:15	8.68	21.52	14.554	99.77	1
LH-NC-01	6/20/2025 14:30	8.73	21.58	14.562	100.34	1
LH-NC-01	6/20/2025 14:45	8.7	21.58	14.56	100	1
LH-NC-01	6/20/2025 15:00	8.71	21.58	14.561	100.11	1
LH-NC-01	6/20/2025 15:15	8.72	21.6	14.562	100.23	1
LH-NC-01	6/20/2025 15:30	8.74	21.64	14.565	100.46	1
LH-NC-01	6/20/2025 15:45	8.73	21.62	14.568	100.34	1
LH-NC-01	6/20/2025 16:00	8.73	21.62	14.57	100.34	1
LH-NC-01	6/20/2025 16:15	8.76	21.64	14.573	100.69	1
LH-NC-01	6/20/2025 16:30	8.8	21.68	14.575	101.15	1
LH-NC-01	6/20/2025 16:45	8.76	21.68	14.577	100.69	1
LH-NC-01	6/20/2025 17:00	8.8	21.74	14.582	101.15	1
LH-NC-01	6/20/2025 17:15	8.8	21.74	14.582	101.15	1
LH-NC-01	6/20/2025 17:30	8.8	21.76	14.588	101.15	1
LH-NC-01	6/20/2025 17:45	8.81	21.76	14.592	101.26	1
LH-NC-01	6/20/2025 18:00	8.76	21.76	14.59	100.69	1
LH-NC-01	6/20/2025 18:15	8.73	21.7	14.598	100.34	1
LH-NC-01	6/20/2025 18:30	8.75	21.68	14.602	100.57	1
LH-NC-01	6/20/2025 18:45	8.72	21.66	14.604	100.23	1
LH-NC-01	6/20/2025 19:00	8.72	21.66	14.609	100.23	1
LH-NC-01	6/20/2025 19:15	8.69	21.64	14.614	99.89	1
LH-NC-01	6/20/2025 19:30	8.7	21.62	14.613	100	1
LH-NC-01	6/20/2025 19:45	8.73	21.58	14.617	100.34	1
LH-NC-01	6/20/2025 20:00	8.67	21.58	14.623	99.66	1
LH-NC-01	6/20/2025 20:15	8.7	21.54	14.624	100	1
LH-NC-01	6/20/2025 20:30	8.69	21.52	14.628	99.89	1
LH-NC-01	6/20/2025 20:45	8.61	21.48	14.63	98.97	1
LH-NC-01	6/20/2025 21:00	8.59	21.46	14.635	98.74	1
LH-NC-01	6/20/2025 21:15	8.58	21.42	14.642	98.62	1
LH-NC-01	6/20/2025 21:30	8.6	21.4	14.645	98.85	1

Dissolved Oxygen Saturation Continous Monitoring Data
Normandeau Associates Inc.

Station Name	Date Time	DO mg/L	Temp C	Air Pressure PSI	Saturation PCT	Use Code
LH-NC-01	6/20/2025 21:45	8.55	21.38	14.649	97.16	1
LH-NC-01	6/20/2025 22:00	8.52	21.36	14.655	96.82	1
LH-NC-01	6/20/2025 22:15	8.49	21.34	14.658	96.48	1
LH-NC-01	6/20/2025 22:30	8.51	21.32	14.656	96.7	1
LH-NC-01	6/20/2025 22:45	8.48	21.3	14.658	96.36	1
LH-NC-01	6/20/2025 23:00	8.45	21.26	14.661	96.02	1
LH-NC-01	6/20/2025 23:15	8.44	21.26	14.662	95.91	1
LH-NC-01	6/20/2025 23:30	8.43	21.24	14.664	94.72	1
LH-NC-01	6/20/2025 23:45	8.43	21.22	14.664	94.72	1
LH-NC-01	6/21/2025 0:00	8.41	21.2	14.665	94.49	1
LH-NC-01	6/21/2025 0:15	8.38	21.18	14.665	94.16	1
LH-NC-01	6/21/2025 0:30	8.39	21.16	14.667	94.27	1
LH-NC-01	6/21/2025 0:45	8.35	21.14	14.669	93.82	1
LH-NC-01	6/21/2025 1:00	8.34	21.12	14.674	93.71	1
LH-NC-01	6/21/2025 1:15	8.32	21.12	14.677	93.48	1
LH-NC-01	6/21/2025 1:30	8.31	21.1	14.68	93.37	1
LH-NC-01	6/21/2025 1:45	8.28	21.08	14.681	93.03	1
LH-NC-01	6/21/2025 2:00	8.32	21.08	14.683	93.48	1
LH-NC-01	6/21/2025 2:15	8.3	21.06	14.687	93.26	1
LH-NC-01	6/21/2025 2:30	8.3	21.04	14.69	93.26	1
LH-NC-01	6/21/2025 2:45	8.28	21.04	14.691	93.03	1
LH-NC-01	6/21/2025 3:00	8.29	21.02	14.693	93.15	1
LH-NC-01	6/21/2025 3:15	8.24	21.02	14.693	92.58	1
LH-NC-01	6/21/2025 3:30	8.27	21.02	14.694	92.92	1
LH-NC-01	6/21/2025 3:45	8.26	21	14.698	92.81	1
LH-NC-01	6/21/2025 4:00	8.27	21	14.698	92.92	1
LH-NC-01	6/21/2025 4:15	8.25	21	14.7	92.7	1
LH-NC-01	6/21/2025 4:30	8.25	20.98	14.701	92.7	1
LH-NC-01	6/21/2025 4:45	8.27	20.98	14.706	92.92	1
LH-NC-01	6/21/2025 5:00	8.26	20.98	14.708	92.81	1
LH-NC-01	6/21/2025 5:15	8.29	20.98	14.712	93.15	1
LH-NC-01	6/21/2025 5:30	8.31	20.98	14.715	93.37	1
LH-NC-01	6/21/2025 5:45	8.31	21	14.716	93.37	1
LH-NC-01	6/21/2025 6:00	8.35	21	14.718	93.82	1
LH-NC-01	6/21/2025 6:15	8.36	21.02	14.723	93.93	1
LH-NC-01	6/21/2025 6:30	8.33	21.02	14.727	93.6	1
LH-NC-01	6/21/2025 6:45	8.34	21.04	14.732	93.71	1
LH-NC-01	6/21/2025 7:00	8.39	21.06	14.735	94.27	1
LH-NC-01	6/21/2025 7:15	8.38	21.06	14.737	94.16	1
LH-NC-01	6/21/2025 7:30	8.37	21.08	14.739	94.04	1
LH-NC-01	6/21/2025 7:45	8.39	21.1	14.74	94.27	1
LH-NC-01	6/21/2025 8:00	8.46	21.12	14.74	95.06	1
LH-NC-01	6/21/2025 8:15	8.45	21.16	14.742	94.94	1
LH-NC-01	6/21/2025 8:30	8.5	21.22	14.741	95.51	1
LH-NC-01	6/21/2025 8:45	8.49	21.28	14.737	96.48	1
LH-NC-01	6/21/2025 9:00	8.54	21.34	14.739	97.05	1
LH-NC-01	6/21/2025 9:15	8.57	21.38	14.741	97.39	1
LH-NC-01	6/21/2025 9:30	8.57	21.4	14.74	97.39	1
LH-NC-01	6/21/2025 9:45	8.59	21.44	14.74	97.61	1
LH-NC-01	6/21/2025 10:00	8.58	21.46	14.738	97.5	1
LH-NC-01	6/21/2025 10:15	8.62	21.5	14.739	97.95	1
LH-NC-01	6/21/2025 10:30	8.61	21.56	14.736	97.84	1
LH-NC-01	6/21/2025 10:45	8.71	21.6	14.734	98.98	1
LH-NC-01	6/21/2025 11:00	8.71	21.64	14.733	98.98	1
LH-NC-01	6/21/2025 11:15	8.76	21.7	14.736	99.55	1
LH-NC-01	6/21/2025 11:30	8.75	21.76	14.734	100.57	1
LH-NC-01	6/21/2025 11:45	8.78	21.82	14.735	100.92	1
LH-NC-01	6/21/2025 12:00	8.83	21.88	14.737	101.49	1
LH-NC-01	6/21/2025 12:15	8.83	21.96	14.738	101.49	1
LH-NC-01	6/21/2025 12:30	8.77	22.02	14.738	100.8	1
LH-NC-01	6/21/2025 12:45	8.81	22.06	14.738	101.26	1
LH-NC-01	6/21/2025 13:00	8.87	22.1	14.736	101.95	1
LH-NC-01	6/21/2025 13:15	8.85	22.2	14.738	101.72	1
LH-NC-01	6/21/2025 13:30	8.9	22.28	14.739	103.49	1
LH-NC-01	6/21/2025 13:45	8.93	22.36	14.736	103.84	1
LH-NC-01	6/21/2025 14:00	8.96	22.46	14.734	104.19	1
LH-NC-01	6/21/2025 14:15	8.91	22.54	14.735	103.6	1
LH-NC-01	6/21/2025 14:30	8.94	22.56	14.734	103.95	1
LH-NC-01	6/21/2025 14:45	8.99	22.62	14.735	104.53	1
LH-NC-01	6/21/2025 15:00	9.04	22.7	14.731	105.12	1
LH-NC-01	6/21/2025 15:15	9.02	22.74	14.73	104.88	1
LH-NC-01	6/21/2025 15:30	9.01	22.78	14.73	104.77	1
LH-NC-01	6/21/2025 15:45	9.02	22.8	14.726	104.88	1
LH-NC-01	6/21/2025 16:00	8.99	22.82	14.726	104.53	1
LH-NC-01	6/21/2025 16:15	9.02	22.86	14.719	104.88	1
LH-NC-01	6/21/2025 16:30	9.05	22.9	14.72	105.23	1
LH-NC-01	6/21/2025 16:45	9.04	22.94	14.722	105.12	1
LH-NC-01	6/21/2025 17:00	9.05	22.98	14.718	105.23	1
LH-NC-01	6/21/2025 17:15	9.06	22.98	14.72	105.35	1
LH-NC-01	6/21/2025 17:30	9.06	23.04	14.722	105.35	1
LH-NC-01	6/21/2025 17:45	9.09	23.08	14.725	105.7	1
LH-NC-01	6/21/2025 18:00	9.14	23.1	14.725	106.28	1
LH-NC-01	6/21/2025 18:15	9.13	23.14	14.727	106.16	1
LH-NC-01	6/21/2025 18:30	9.11	23.16	14.725	105.93	1

Dissolved Oxygen Saturation Continous Monitoring Data
Normandeau Associates Inc.

Station Name	Date Time	DO mg/L	Temp C	Air Pressure PSI	Saturation PCT	Use Code
LH-NC-01	6/21/2025 18:45	9.14	23.2	14.726	106.28	1
LH-NC-01	6/21/2025 19:00	9.03	23.2	14.731	105	1
LH-NC-01	6/21/2025 19:15	9.03	23.2	14.728	105	1
LH-NC-01	6/21/2025 19:30	9.01	23.14	14.726	104.77	1
LH-NC-01	6/21/2025 19:45	9	23.04	14.727	104.65	1
LH-NC-01	6/21/2025 20:00	8.97	22.98	14.723	104.3	1
LH-NC-01	6/21/2025 20:15	8.88	22.94	14.723	103.26	1
LH-NC-01	6/21/2025 20:30	8.88	22.9	14.722	103.26	1
LH-NC-01	6/21/2025 20:45	8.85	22.86	14.723	102.91	1
LH-NC-01	6/21/2025 21:00	8.8	22.82	14.721	102.33	1
LH-NC-01	6/21/2025 21:15	8.76	22.78	14.724	101.86	1
LH-NC-01	6/21/2025 21:30	8.78	22.74	14.724	102.09	1
LH-NC-01	6/21/2025 21:45	8.75	22.72	14.725	101.74	1
LH-NC-01	6/21/2025 22:00	8.71	22.72	14.723	101.28	1
LH-NC-01	6/21/2025 22:15	8.66	22.68	14.724	100.7	1
LH-NC-01	6/21/2025 22:30	8.67	22.68	14.723	100.81	1
LH-NC-01	6/21/2025 22:45	8.62	22.66	14.721	100.23	1
LH-NC-01	6/21/2025 23:00	8.61	22.62	14.723	100.12	1
LH-NC-01	6/21/2025 23:15	8.57	22.6	14.721	99.65	1
LH-NC-01	6/21/2025 23:30	8.57	22.58	14.721	99.65	1
LH-NC-01	6/21/2025 23:45	8.52	22.56	14.723	99.07	1
LH-NC-01	6/22/2025 0:00	8.53	22.54	14.721	99.19	1
LH-NC-01	6/22/2025 0:15	8.49	22.52	14.717	98.72	1
LH-NC-01	6/22/2025 0:30	8.47	22.48	14.72	98.49	1
LH-NC-01	6/22/2025 0:45	8.45	22.46	14.72	98.26	1
LH-NC-01	6/22/2025 1:00	8.4	22.42	14.718	97.67	1
LH-NC-01	6/22/2025 1:15	8.37	22.42	14.71	97.33	1
LH-NC-01	6/22/2025 1:30	8.36	22.4	14.701	97.21	1
LH-NC-01	6/22/2025 1:45	8.14	22.38	14.698	94.65	1
LH-NC-01	6/22/2025 2:00	8.1	22.36	14.693	94.19	1
LH-NC-01	6/22/2025 2:15	8.11	22.36	14.695	94.3	1
LH-NC-01	6/22/2025 2:30	8.06	22.34	14.695	93.72	1
LH-NC-01	6/22/2025 2:45	7.87	22.32	14.694	91.51	1
LH-NC-01	6/22/2025 3:00	7.98	22.3	14.694	92.79	1
LH-NC-01	6/22/2025 3:15	7.97	22.28	14.691	92.67	1
LH-NC-01	6/22/2025 3:30	7.92	22.26	14.691	92.09	1
LH-NC-01	6/22/2025 3:45	8	22.26	14.69	93.02	1
LH-NC-01	6/22/2025 4:00	7.9	22.24	14.688	90.8	1
LH-NC-01	6/22/2025 4:15	7.96	22.22	14.683	91.49	1
LH-NC-01	6/22/2025 4:30	7.88	22.2	14.683	90.57	1
LH-NC-01	6/22/2025 4:45	8.06	22.2	14.687	92.64	1
LH-NC-01	6/22/2025 5:00	8.04	22.18	14.69	92.41	1
LH-NC-01	6/22/2025 5:15	7.99	22.18	14.697	91.84	1
LH-NC-01	6/22/2025 5:30	7.91	22.16	14.696	90.92	1
LH-NC-01	6/22/2025 5:45	8.11	22.16	14.69	93.22	1
LH-NC-01	6/22/2025 6:00	7.93	22.16	14.689	91.15	1
LH-NC-01	6/22/2025 6:15	8.01	22.14	14.689	92.07	1
LH-NC-01	6/22/2025 6:30	8.18	22.14	14.696	94.02	1
LH-NC-01	6/22/2025 6:45	8.2	22.14	14.695	94.25	1
LH-NC-01	6/22/2025 7:00	8.19	22.12	14.69	94.14	1
LH-NC-01	6/22/2025 7:15	8.15	22.12	14.681	93.68	1
LH-NC-01	6/22/2025 7:30	8.16	22.12	14.662	93.79	1
LH-NC-01	6/22/2025 7:45	8.21	22.12	14.663	94.37	1
LH-NC-01	6/22/2025 8:00	8.23	22.12	14.671	94.6	1
LH-NC-01	6/22/2025 8:15	8.2	22.12	14.664	94.25	1
LH-NC-01	6/22/2025 8:30	8.25	22.12	14.667	94.83	1
LH-NC-01	6/22/2025 8:45	8.21	22.12	14.668	94.37	1
LH-NC-01	6/22/2025 9:00	8.26	22.14	14.669	94.94	1
LH-NC-01	6/22/2025 9:15	8.27	22.14	14.667	95.06	1
LH-NC-01	6/22/2025 9:30	8.24	22.16	14.676	94.71	1
LH-NC-01	6/22/2025 9:45	8.32	22.18	14.679	95.63	1
LH-NC-01	6/22/2025 10:00	8.38	22.22	14.67	96.32	1
LH-NC-01	6/22/2025 10:15	8.42	22.24	14.662	96.78	1
LH-NC-01	6/22/2025 10:30	8.37	22.26	14.658	97.33	1
LH-NC-01	6/22/2025 10:45	8.52	22.32	14.657	99.07	1
LH-NC-01	6/22/2025 11:00	8.56	22.4	14.657	99.53	1
LH-NC-01	6/22/2025 11:15	8.61	22.5	14.653	100.12	1
LH-NC-01	6/22/2025 11:30	8.61	22.58	14.649	100.12	1
LH-NC-01	6/22/2025 11:45	8.6	22.64	14.649	100	1
LH-NC-01	6/22/2025 12:00	8.66	22.66	14.649	100.7	1
LH-NC-01	6/22/2025 12:15	8.75	22.68	14.645	101.74	1
LH-NC-01	6/22/2025 12:30	8.69	22.74	14.646	101.05	1
LH-NC-01	6/22/2025 12:45	8.76	22.84	14.643	103.06	1
LH-NC-01	6/22/2025 13:00	8.84	22.92	14.643	104	1
LH-NC-01	6/22/2025 13:15	8.81	22.98	14.637	103.65	1
LH-NC-01	6/22/2025 13:30	8.87	23.04	14.635	104.35	1
LH-NC-01	6/22/2025 13:45	8.88	23.08	14.634	104.47	1
LH-NC-01	6/22/2025 14:00	8.95	23.14	14.633	105.29	1
LH-NC-01	6/22/2025 14:15	8.95	23.2	14.636	105.29	1
LH-NC-01	6/22/2025 14:30	8.91	23.3	14.636	106.07	1
LH-NC-01	6/22/2025 14:45	8.96	23.38	14.635	106.67	1
LH-NC-01	6/22/2025 15:00	8.96	23.44	14.633	106.67	1
LH-NC-01	6/22/2025 15:15	8.93	23.5	14.635	106.31	1
LH-NC-01	6/22/2025 15:30	8.88	23.58	14.635	105.71	1

Dissolved Oxygen Saturation Continous Monitoring Data
Normandeau Associates Inc.

Station Name	Date Time	DO mg/L	Temp C	Air Pressure PSI	Saturation PCT	Use Code
LH-NC-01	6/22/2025 15:45	8.91	23.58	14.636	106.07	1
LH-NC-01	6/22/2025 16:00	8.87	23.6	14.637	105.6	1
LH-NC-01	6/22/2025 16:15	8.88	23.6	14.637	105.71	1
LH-NC-01	6/22/2025 16:30	8.85	23.66	14.64	105.36	1
LH-NC-01	6/22/2025 16:45	8.77	23.66	14.638	104.4	1
LH-NC-01	6/22/2025 17:00	8.79	23.64	14.643	104.64	1
LH-NC-01	6/22/2025 17:15	8.77	23.68	14.645	104.4	1
LH-NC-01	6/22/2025 17:30	8.73	23.7	14.645	103.93	1
LH-NC-01	6/22/2025 17:45	8.84	23.74	14.647	105.24	1
LH-NC-01	6/22/2025 18:00	8.8	23.7	14.65	103.53	1
LH-NC-01	6/22/2025 18:15	8.77	23.66	14.649	103.18	1
LH-NC-01	6/22/2025 18:30	8.75	23.66	14.652	102.94	1
LH-NC-01	6/22/2025 18:45	8.78	23.64	14.653	103.29	1
LH-NC-01	6/22/2025 19:00	8.63	23.62	14.654	101.53	1
LH-NC-01	6/22/2025 19:15	8.69	23.6	14.654	102.24	1
LH-NC-01	6/22/2025 19:30	8.68	23.58	14.655	102.12	1
LH-NC-01	6/22/2025 19:45	8.67	23.58	14.66	102	1
LH-NC-01	6/22/2025 20:00	8.62	23.56	14.663	101.41	1
LH-NC-01	6/22/2025 20:15	8.63	23.52	14.664	101.53	1
LH-NC-01	6/22/2025 20:30	8.6	23.48	14.664	101.18	1
LH-NC-01	6/22/2025 20:45	8.53	23.46	14.667	100.35	1
LH-NC-01	6/22/2025 21:00	8.53	23.44	14.669	100.35	1
LH-NC-01	6/22/2025 21:15	8.48	23.4	14.673	99.76	1
LH-NC-01	6/22/2025 21:30	8.43	23.38	14.676	99.18	1
LH-NC-01	6/22/2025 21:45	8.41	23.36	14.677	98.94	1
LH-NC-01	6/22/2025 22:00	8.32	23.32	14.682	97.88	1
LH-NC-01	6/22/2025 22:15	8.39	23.3	14.683	98.71	1
LH-NC-01	6/22/2025 22:30	8.29	23.28	14.687	97.53	1
LH-NC-01	6/22/2025 22:45	8.35	23.26	14.687	98.24	1
LH-NC-01	6/22/2025 23:00	8.25	23.24	14.688	95.93	1
LH-NC-01	6/22/2025 23:15	8.23	23.22	14.692	95.7	1
LH-NC-01	6/22/2025 23:30	8.26	23.22	14.692	96.05	1
LH-NC-01	6/22/2025 23:45	8.26	23.22	14.69	96.05	1
LH-NC-01	6/23/2025 0:00	8.22	23.2	14.692	95.58	1
LH-NC-01	6/23/2025 0:15	8.23	23.18	14.691	95.7	1
LH-NC-01	6/23/2025 0:30	8.2	23.16	14.691	95.35	1
LH-NC-01	6/23/2025 0:45	8.22	23.14	14.696	95.58	1
LH-NC-01	6/23/2025 1:00	8.15	23.12	14.695	94.77	1
LH-NC-01	6/23/2025 1:15	8.18	23.12	14.697	95.12	1
LH-NC-01	6/23/2025 1:30	8.19	23.1	14.697	95.23	1
LH-NC-01	6/23/2025 1:45	8.16	23.1	14.697	94.88	1
LH-NC-01	6/23/2025 2:00	8.16	23.08	14.701	94.88	1
LH-NC-01	6/23/2025 2:15	8.09	23.06	14.699	94.07	1
LH-NC-01	6/23/2025 2:30	8.07	23.04	14.7	93.84	1
LH-NC-01	6/23/2025 2:45	8.12	23.04	14.698	94.42	1
LH-NC-01	6/23/2025 3:00	8.05	23.02	14.696	93.6	1
LH-NC-01	6/23/2025 3:15	8.05	23	14.7	93.6	1
LH-NC-01	6/23/2025 3:30	8	23	14.704	93.02	1
LH-NC-01	6/23/2025 3:45	8.07	22.98	14.7	93.84	1
LH-NC-01	6/23/2025 4:00	7.98	22.98	14.701	92.79	1
LH-NC-01	6/23/2025 4:15	8	22.98	14.701	93.02	1
LH-NC-01	6/23/2025 4:30	8.01	22.96	14.704	93.14	1
LH-NC-01	6/23/2025 4:45	7.99	22.94	14.706	92.91	1
LH-NC-01	6/23/2025 5:00	8	22.94	14.708	93.02	1
LH-NC-01	6/23/2025 5:15	7.99	22.92	14.712	92.91	1
LH-NC-01	6/23/2025 5:30	7.99	22.9	14.712	92.91	1
LH-NC-01	6/23/2025 5:45	7.96	22.9	14.717	92.56	1
LH-NC-01	6/23/2025 6:00	7.88	22.88	14.719	91.63	1
LH-NC-01	6/23/2025 6:15	7.94	22.88	14.724	92.33	1
LH-NC-01	6/23/2025 6:30	7.95	22.88	14.724	92.44	1
LH-NC-01	6/23/2025 6:45	7.94	22.86	14.723	92.33	1
LH-NC-01	6/23/2025 7:00	7.94	22.86	14.726	92.33	1
LH-NC-01	6/23/2025 7:15	7.88	22.84	14.728	91.63	1
LH-NC-01	6/23/2025 7:30	7.95	22.84	14.725	92.44	1
LH-NC-01	6/23/2025 7:45	7.95	22.86	14.728	92.44	1
LH-NC-01	6/23/2025 8:00	7.96	22.88	14.729	92.56	1
LH-NC-01	6/23/2025 8:15	8.01	22.92	14.729	93.14	1
LH-NC-01	6/23/2025 8:30	8.08	22.92	14.73	93.95	1
LH-NC-01	6/23/2025 8:45	8.16	23	14.731	94.88	1
LH-NC-01	6/23/2025 9:00	8.26	23.08	14.731	96.05	1
LH-NC-01	6/23/2025 9:15	8.31	23.14	14.732	96.63	1
LH-NC-01	6/23/2025 9:30	8.75	24.16	14.731	104.17	2
LH-NC-01	6/23/2025 9:45	7.69	28.88	14.732	99.87	2
LH-NC-01	6/23/2025 10:00	7.53	30.34	14.729	100.4	2
LH-NC-01	6/23/2025 10:15	7.41	32	14.726	101.51	2
LH-NC-01	6/23/2025 10:30	8.48	24	14.724	100.95	2
LH-NC-01	6/23/2025 10:45	8.68	23.48	14.723	102.12	1
LH-NC-01	6/23/2025 11:00	8.68	23.5	14.722	102.12	1
LH-NC-01	6/23/2025 11:15	8.74	23.54	14.725	102.82	1
LH-NC-01	6/23/2025 11:30	8.72	23.6	14.72	102.59	1
LH-NC-01	6/23/2025 11:45	8.85	23.68	14.724	104.12	1
LH-NC-01	6/23/2025 12:00	8.88	23.76	14.722	105.71	1
LH-NC-01	6/23/2025 12:15	8.89	23.82	14.722	105.83	1
LH-NC-01	6/23/2025 12:30	8.89	23.92	14.721	105.83	1

Dissolved Oxygen Saturation Continous Monitoring Data
Normandeau Associates Inc.

Station Name	Date Time	DO mg/L	Temp C	Air Pressure PSI	Saturation PCT	Use Code
LH-NC-01	6/23/2025 12:45	8.87	24.02	14.718	105.6	1
LH-NC-01	6/23/2025 13:00	8.89	24.14	14.718	105.83	1
LH-NC-01	6/23/2025 13:15	8.95	24.26	14.716	107.83	1
LH-NC-01	6/23/2025 13:30	8.95	24.34	14.715	107.83	1
LH-NC-01	6/23/2025 13:45	8.97	24.46	14.715	108.07	1
LH-NC-01	6/23/2025 14:00	9.07	24.6	14.714	109.28	1
LH-NC-01	6/23/2025 14:15	9.04	24.64	14.711	108.92	1
LH-NC-01	6/23/2025 14:30	9.1	24.72	14.71	109.64	1
LH-NC-01	6/23/2025 14:45	9.14	24.8	14.711	111.46	1
LH-NC-01	6/23/2025 15:00	9.2	24.98	14.709	112.2	1
LH-NC-01	6/23/2025 15:15	9.18	24.96	14.707	111.95	1
LH-NC-01	6/23/2025 15:30	9.19	25.02	14.704	112.07	1
LH-NC-01	6/23/2025 15:45	9.13	25.12	14.704	111.34	1
LH-NC-01	6/23/2025 16:00	9.21	25.26	14.703	112.32	1
LH-NC-01	6/23/2025 16:15	9.24	25.42	14.702	112.68	1
LH-NC-01	6/23/2025 16:30	9.33	25.54	14.702	113.78	1
LH-NC-01	6/23/2025 16:45	9.26	25.6	14.7	112.93	1
LH-NC-01	6/23/2025 17:00	9.23	25.64	14.697	112.56	1
LH-NC-01	6/23/2025 17:15	9.27	25.72	14.698	113.05	1
LH-NC-01	6/23/2025 17:30	9.27	25.88	14.698	114.44	1
LH-NC-01	6/23/2025 17:45	9.32	25.98	14.692	115.06	1
LH-NC-01	6/23/2025 18:00	9.27	26.02	14.69	114.44	1
LH-NC-01	6/23/2025 18:15	9.24	26.12	14.685	114.07	1
LH-NC-01	6/23/2025 18:30	9.28	26.16	14.683	114.57	1
LH-NC-01	6/23/2025 18:45	9.23	26.2	14.682	113.95	1
LH-NC-01	6/23/2025 19:00	9.25	26.18	14.682	114.2	1
LH-NC-01	6/23/2025 19:15	9.15	26.14	14.679	112.96	1
LH-NC-01	6/23/2025 19:30	9.17	26.12	14.678	113.21	1
LH-NC-01	6/23/2025 19:45	9.13	26.04	14.679	112.72	1
LH-NC-01	6/23/2025 20:00	9.1	25.98	14.677	112.35	1
LH-NC-01	6/23/2025 20:15	9.06	25.86	14.676	111.85	1
LH-NC-01	6/23/2025 20:30	9.05	25.82	14.677	111.73	1
LH-NC-01	6/23/2025 20:45	9	25.76	14.68	111.11	1
LH-NC-01	6/23/2025 21:00	9	25.68	14.682	109.76	1
LH-NC-01	6/23/2025 21:15	8.88	25.6	14.684	108.29	1
LH-NC-01	6/23/2025 21:30	8.84	25.54	14.683	107.8	1
LH-NC-01	6/23/2025 21:45	8.83	25.48	14.685	107.68	1
LH-NC-01	6/23/2025 22:00	8.76	25.4	14.687	106.83	1
LH-NC-01	6/23/2025 22:15	8.74	25.36	14.688	106.59	1
LH-NC-01	6/23/2025 22:30	8.69	25.28	14.687	105.98	1
LH-NC-01	6/23/2025 22:45	8.66	25.2	14.689	105.61	1
LH-NC-01	6/23/2025 23:00	8.62	25.16	14.691	105.12	1
LH-NC-01	6/23/2025 23:15	8.57	25.12	14.691	104.51	1
LH-NC-01	6/23/2025 23:30	8.52	25.04	14.69	103.9	1
LH-NC-01	6/23/2025 23:45	8.48	25	14.688	103.41	1
LH-NC-01	6/24/2025 0:00	8.45	24.96	14.689	103.05	1
LH-NC-01	6/24/2025 0:15	8.41	24.94	14.689	102.56	1
LH-NC-01	6/24/2025 0:30	8.43	24.9	14.69	102.8	1
LH-NC-01	6/24/2025 0:45	8.42	24.92	14.689	102.68	1
LH-NC-01	6/24/2025 1:00	8.39	24.9	14.689	102.32	1
LH-NC-01	6/24/2025 1:15	8.37	24.88	14.689	102.07	1
LH-NC-01	6/24/2025 1:30	8.4	24.84	14.689	102.44	1
LH-NC-01	6/24/2025 1:45	8.39	24.84	14.689	102.32	1
LH-NC-01	6/24/2025 2:00	8.36	24.82	14.69	101.95	1
LH-NC-01	6/24/2025 2:15	8.35	24.82	14.689	101.83	1
LH-NC-01	6/24/2025 2:30	8.33	24.8	14.688	101.59	1
LH-NC-01	6/24/2025 2:45	8.32	24.76	14.685	101.46	1
LH-NC-01	6/24/2025 3:00	8.25	24.74	14.684	99.4	1
LH-NC-01	6/24/2025 3:15	8.24	24.72	14.683	99.28	1
LH-NC-01	6/24/2025 3:30	8.22	24.68	14.683	99.04	1
LH-NC-01	6/24/2025 3:45	8.22	24.66	14.681	99.04	1
LH-NC-01	6/24/2025 4:00	8.19	24.64	14.679	98.67	1
LH-NC-01	6/24/2025 4:15	8.19	24.6	14.683	98.67	1
LH-NC-01	6/24/2025 4:30	8.19	24.56	14.687	98.67	1
LH-NC-01	6/24/2025 4:45	8.17	24.54	14.688	98.43	1
LH-NC-01	6/24/2025 5:00	8.15	24.54	14.689	98.19	1
LH-NC-01	6/24/2025 5:15	8.15	24.52	14.693	98.19	1
LH-NC-01	6/24/2025 5:30	8.11	24.5	14.693	97.71	1
LH-NC-01	6/24/2025 5:45	8.11	24.46	14.695	97.71	1
LH-NC-01	6/24/2025 6:00	8.08	24.46	14.696	97.35	1
LH-NC-01	6/24/2025 6:15	8.09	24.44	14.698	97.47	1
LH-NC-01	6/24/2025 6:30	8.07	24.42	14.696	97.23	1
LH-NC-01	6/24/2025 6:45	8.04	24.42	14.696	96.87	1
LH-NC-01	6/24/2025 7:00	8.05	24.4	14.696	96.99	1
LH-NC-01	6/24/2025 7:15	8.04	24.38	14.699	96.87	1
LH-NC-01	6/24/2025 7:30	8.06	24.36	14.704	97.11	1
LH-NC-01	6/24/2025 7:45	8.07	24.36	14.707	97.23	1
LH-NC-01	6/24/2025 8:00	8.11	24.36	14.709	97.71	1
LH-NC-01	6/24/2025 8:15	8.12	24.36	14.709	97.83	1
LH-NC-01	6/24/2025 8:30	8.14	24.38	14.711	98.07	1
LH-NC-01	6/24/2025 8:45	8.23	24.38	14.711	99.16	1
LH-NC-01	6/24/2025 9:00	8.25	24.42	14.711	99.4	1
LH-NC-01	6/24/2025 9:15	8.3	24.46	14.708	100	1
LH-NC-01	6/24/2025 9:30	8.4	24.48	14.706	101.2	1

Station Name	Date Time	DO mg/L	Temp C	Air Pressure PSI	Saturation PCT	Use Code
LH-NC-01	6/24/2025 9:45	8.47	24.52	14.708	102.05	1
LH-NC-01	6/24/2025 10:00	8.43	24.54	14.707	101.57	1
LH-NC-01	6/24/2025 10:15	8.54	24.6	14.708	102.89	1
LH-NC-01	6/24/2025 10:30	8.55	24.64	14.706	103.01	1
LH-NC-01	6/24/2025 10:45	8.68	24.7	14.702	104.58	1
LH-NC-01	6/24/2025 11:00	8.69	24.76	14.7	105.98	1
LH-NC-01	6/24/2025 11:15	8.77	24.82	14.7	106.95	1
LH-NC-01	6/24/2025 11:30	8.72	24.9	14.701	106.34	1
LH-NC-01	6/24/2025 11:45	8.83	24.96	14.7	107.68	1
LH-NC-01	6/24/2025 12:00	8.82	25.02	14.697	107.56	1
LH-NC-01	6/24/2025 12:15	8.9	25.08	14.696	108.54	1
LH-NC-01	6/24/2025 12:30	8.87	25.12	14.693	108.17	1
LH-NC-01	6/24/2025 12:45	8.91	25.22	14.691	108.66	1
LH-NC-01	6/24/2025 13:00	9.07	25.3	14.689	110.61	1
LH-NC-01	6/24/2025 13:15	9.1	25.36	14.689	110.98	1
LH-NC-01	6/24/2025 13:30	9.01	25.42	14.686	109.88	1
LH-NC-01	6/24/2025 13:45	9.12	25.5	14.684	111.22	1
LH-NC-01	6/24/2025 14:00	9.14	25.6	14.683	111.46	1
LH-NC-01	6/24/2025 14:15	9.07	25.7	14.681	110.61	1
LH-NC-01	6/24/2025 14:30	9.09	25.78	14.679	112.22	1
LH-NC-01	6/24/2025 14:45	9.15	25.88	14.677	112.96	1
LH-NC-01	6/24/2025 15:00	9.26	26.02	14.676	114.32	1
LH-NC-01	6/24/2025 15:15	9.25	26.1	14.674	114.2	1
LH-NC-01	6/24/2025 15:30	9.25	26.08	14.673	114.2	1
LH-NC-01	6/24/2025 15:45	9.29	26.16	14.672	114.69	1
LH-NC-01	6/24/2025 16:00	9.35	26.2	14.668	115.43	1
LH-NC-01	6/24/2025 16:15	9.36	26.26	14.668	117	1
LH-NC-01	6/24/2025 16:30	9.38	26.28	14.67	117.25	1
LH-NC-01	6/24/2025 16:45	9.2	26.32	14.664	115	1
LH-NC-01	6/24/2025 17:00	9.31	26.4	14.663	116.38	1
LH-NC-01	6/24/2025 17:15	9.42	26.44	14.661	117.75	1
LH-NC-01	6/24/2025 17:30	9.4	26.46	14.66	117.5	1
LH-NC-01	6/24/2025 17:45	9.32	26.44	14.661	116.5	1
LH-NC-01	6/24/2025 18:00	9.28	26.46	14.656	116	1
LH-NC-01	6/24/2025 18:15	9.25	26.4	14.657	115.63	1
LH-NC-01	6/24/2025 18:30	9.28	26.38	14.657	116	1
LH-NC-01	6/24/2025 18:45	9.26	26.38	14.657	115.75	1
LH-NC-01	6/24/2025 19:00	9.2	26.38	14.66	115	1
LH-NC-01	6/24/2025 19:15	9.13	26.34	14.66	114.13	1
LH-NC-01	6/24/2025 19:30	9.02	26.28	14.659	112.75	1
LH-NC-01	6/24/2025 19:45	8.96	26.22	14.659	110.62	1
LH-NC-01	6/24/2025 20:00	8.91	26.18	14.66	110	1
LH-NC-01	6/24/2025 20:15	8.88	26.16	14.66	109.63	1
LH-NC-01	6/24/2025 20:30	8.87	26.12	14.66	109.51	1
LH-NC-01	6/24/2025 20:45	8.81	26.08	14.66	108.77	1
LH-NC-01	6/24/2025 21:00	8.79	26.06	14.664	108.52	1
LH-NC-01	6/24/2025 21:15	8.76	26.04	14.666	108.15	1
LH-NC-01	6/24/2025 21:30	8.7	26	14.669	107.41	1
LH-NC-01	6/24/2025 21:45	8.65	25.98	14.67	106.79	1
LH-NC-01	6/24/2025 22:00	8.63	25.94	14.671	106.54	1
LH-NC-01	6/24/2025 22:15	8.61	25.92	14.669	106.3	1
LH-NC-01	6/24/2025 22:30	8.51	25.86	14.668	105.06	1
LH-NC-01	6/24/2025 22:45	8.57	25.84	14.671	105.8	1
LH-NC-01	6/24/2025 23:00	8.47	25.82	14.672	104.57	1
LH-NC-01	6/24/2025 23:15	8.52	25.82	14.673	105.19	1
LH-NC-01	6/24/2025 23:30	8.42	25.78	14.672	103.95	1
LH-NC-01	6/24/2025 23:45	8.43	25.78	14.672	104.07	1
LH-NC-01	6/25/2025 0:00	8.44	25.76	14.671	104.2	1
LH-NC-01	6/25/2025 0:15	8.35	25.72	14.669	101.83	1
LH-NC-01	6/25/2025 0:30	8.3	25.7	14.67	101.22	1
LH-NC-01	6/25/2025 0:45	8.35	25.68	14.671	101.83	1
LH-NC-01	6/25/2025 1:00	8.28	25.68	14.67	100.98	1
LH-NC-01	6/25/2025 1:15	8.28	25.68	14.669	100.98	1
LH-NC-01	6/25/2025 1:30	8.25	25.64	14.668	100.61	1
LH-NC-01	6/25/2025 1:45	8.24	25.62	14.67	100.49	1
LH-NC-01	6/25/2025 2:00	8.24	25.6	14.667	100.49	1
LH-NC-01	6/25/2025 2:15	8.24	25.58	14.671	100.49	1
LH-NC-01	6/25/2025 2:30	8.19	25.58	14.667	99.88	1
LH-NC-01	6/25/2025 2:45	8.22	25.56	14.666	100.24	1
LH-NC-01	6/25/2025 3:00	8.17	25.54	14.666	99.63	1
LH-NC-01	6/25/2025 3:15	8.17	25.52	14.665	99.63	1
LH-NC-01	6/25/2025 3:30	8.12	25.5	14.663	99.02	1
LH-NC-01	6/25/2025 3:45	8.14	25.48	14.663	99.27	1
LH-NC-01	6/25/2025 4:00	8.07	25.46	14.664	98.41	1
LH-NC-01	6/25/2025 4:15	8.09	25.46	14.664	98.66	1
LH-NC-01	6/25/2025 4:30	8.07	25.44	14.667	98.41	1
LH-NC-01	6/25/2025 4:45	8	25.42	14.668	97.56	1
LH-NC-01	6/25/2025 5:00	7.99	25.4	14.669	97.44	1
LH-NC-01	6/25/2025 5:15	7.99	25.38	14.67	97.44	1
LH-NC-01	6/25/2025 5:30	7.94	25.36	14.674	96.83	1
LH-NC-01	6/25/2025 5:45	7.96	25.36	14.675	97.07	1
LH-NC-01	6/25/2025 6:00	7.99	25.34	14.673	97.44	1
LH-NC-01	6/25/2025 6:15	7.92	25.32	14.676	96.59	1
LH-NC-01	6/25/2025 6:30	7.95	25.3	14.678	96.95	1

Dissolved Oxygen Saturation Continous Monitoring Data
Normandeau Associates Inc.

Station Name	Date Time	DO mg/L	Temp C	Air Pressure PSI	Saturation PCT	Use Code
LH-NC-01	6/25/2025 6:45	7.94	25.3	14.679	96.83	1
LH-NC-01	6/25/2025 7:00	7.92	25.3	14.68	96.59	1
LH-NC-01	6/25/2025 7:15	7.98	25.28	14.68	97.32	1
LH-NC-01	6/25/2025 7:30	7.96	25.28	14.682	97.07	1
LH-NC-01	6/25/2025 7:45	7.87	25.28	14.682	95.98	1
LH-NC-01	6/25/2025 8:00	7.96	25.26	14.682	97.07	1
LH-NC-01	6/25/2025 8:15	7.93	25.28	14.683	96.71	1
LH-NC-01	6/25/2025 8:30	8.03	25.28	14.685	97.93	1
LH-NC-01	6/25/2025 8:45	8.11	25.3	14.685	98.9	1
LH-NC-01	6/25/2025 9:00	8.15	25.34	14.686	99.39	1
LH-NC-01	6/25/2025 9:15	8.23	25.38	14.685	100.37	1
LH-NC-01	6/25/2025 9:30	8.25	25.42	14.688	100.61	1
LH-NC-01	6/25/2025 9:45	8.32	25.44	14.686	101.46	1
LH-NC-01	6/25/2025 10:00	8.29	25.5	14.69	101.1	1
LH-NC-01	6/25/2025 10:15	8.46	25.56	14.691	103.17	1
LH-NC-01	6/25/2025 10:30	8.58	25.62	14.691	104.63	1
LH-NC-01	6/25/2025 10:45	8.62	25.66	14.694	105.12	1
LH-NC-01	6/25/2025 11:00	8.55	25.72	14.695	104.27	1
LH-NC-01	6/25/2025 11:15	8.69	25.78	14.695	107.28	1
LH-NC-01	6/25/2025 11:30	8.74	25.86	14.694	107.9	1
LH-NC-01	6/25/2025 11:45	8.85	25.9	14.694	109.26	1
LH-NC-01	6/25/2025 12:00	8.86	25.98	14.698	109.38	1
LH-NC-01	6/25/2025 12:15	8.8	26.02	14.695	108.64	1
LH-NC-01	6/25/2025 12:30	8.87	26.08	14.695	109.51	1
LH-NC-01	6/25/2025 12:45	9.07	26.14	14.691	111.98	1
LH-NC-01	6/25/2025 13:00	9.12	26.24	14.687	112.59	1
LH-NC-01	6/25/2025 13:15	9.21	26.26	14.687	115.13	1
LH-NC-01	6/25/2025 13:30	9.29	26.36	14.689	116.13	1
LH-NC-01	6/25/2025 13:45	9.19	26.36	14.688	114.88	1
LH-NC-01	6/25/2025 14:00	9.25	26.4	14.69	115.63	1
LH-NC-01	6/25/2025 14:15	9.38	26.46	14.689	117.25	1
LH-NC-01	6/25/2025 14:30	9.49	26.5	14.688	118.63	1
LH-NC-01	6/25/2025 14:45	9.47	26.56	14.687	118.38	1
LH-NC-01	6/25/2025 15:00	9.61	26.62	14.687	120.13	1
LH-NC-01	6/25/2025 15:15	9.48	26.68	14.687	118.5	1
LH-NC-01	6/25/2025 15:30	9.49	26.74	14.686	118.63	1
LH-NC-01	6/25/2025 15:45	9.56	26.84	14.685	121.01	1
LH-NC-01	6/25/2025 16:00	9.64	26.9	14.683	122.03	1
LH-NC-01	6/25/2025 16:15	9.75	26.98	14.682	123.42	1
LH-NC-01	6/25/2025 16:30	9.78	27.1	14.681	123.8	1
LH-NC-01	6/25/2025 16:45	9.84	27.18	14.681	124.56	1
LH-NC-01	6/25/2025 17:00	9.69	27.26	14.679	122.66	1
LH-NC-01	6/25/2025 17:15	9.76	27.3	14.679	123.54	1
LH-NC-01	6/25/2025 17:30	9.74	27.32	14.677	123.29	1
LH-NC-01	6/25/2025 17:45	9.65	27.34	14.675	122.15	1
LH-NC-01	6/25/2025 18:00	9.79	27.34	14.673	123.92	1
LH-NC-01	6/25/2025 18:15	9.79	27.38	14.677	123.92	1
LH-NC-01	6/25/2025 18:30	9.79	27.42	14.676	123.92	1
LH-NC-01	6/25/2025 18:45	9.78	27.44	14.672	123.8	1
LH-NC-01	6/25/2025 19:00	9.72	27.42	14.673	123.04	1
LH-NC-01	6/25/2025 19:15	9.73	27.42	14.671	123.16	1
LH-NC-01	6/25/2025 19:30	9.67	27.42	14.673	122.41	1
LH-NC-01	6/25/2025 19:45	9.64	27.4	14.673	122.03	1
LH-NC-01	6/25/2025 20:00	9.44	27.36	14.673	119.49	1
LH-NC-01	6/25/2025 20:15	9.57	27.34	14.675	121.14	1
LH-NC-01	6/25/2025 20:30	9.62	27.32	14.675	121.77	1
LH-NC-01	6/25/2025 20:45	9.5	27.28	14.679	120.25	1
LH-NC-01	6/25/2025 21:00	9.43	27.28	14.684	119.37	1
LH-NC-01	6/25/2025 21:15	9.52	27.26	14.688	120.51	1
LH-NC-01	6/25/2025 21:30	9.47	27.26	14.691	119.87	1
LH-NC-01	6/25/2025 21:45	9.48	27.24	14.693	120	1
LH-NC-01	6/25/2025 22:00	9.35	27.22	14.692	118.35	1
LH-NC-01	6/25/2025 22:15	9.32	27.16	14.696	117.97	1
LH-NC-01	6/25/2025 22:30	9.22	27.14	14.697	116.71	1
LH-NC-01	6/25/2025 22:45	9.12	27.1	14.697	115.44	1
LH-NC-01	6/25/2025 23:00	9.14	27.08	14.699	115.7	1
LH-NC-01	6/25/2025 23:15	9	27.04	14.699	113.92	1
LH-NC-01	6/25/2025 23:30	8.91	26.98	14.702	112.78	1
LH-NC-01	6/25/2025 23:45	8.83	26.94	14.706	111.77	1
LH-NC-01	6/26/2025 0:00	8.79	26.88	14.707	111.27	1
LH-NC-01	6/26/2025 0:15	8.55	26.8	14.707	108.23	1
LH-NC-01	6/26/2025 0:30	8.58	26.7	14.711	107.25	1
LH-NC-01	6/26/2025 0:45	8.52	26.68	14.717	106.5	1
LH-NC-01	6/26/2025 1:00	8.48	26.64	14.716	106	1
LH-NC-01	6/26/2025 1:15	8.46	26.58	14.717	105.75	1
LH-NC-01	6/26/2025 1:30	8.4	26.56	14.717	105	1
LH-NC-01	6/26/2025 1:45	8.39	26.52	14.722	104.88	1
LH-NC-01	6/26/2025 2:00	8.33	26.48	14.723	104.13	1
LH-NC-01	6/26/2025 2:15	8.32	26.44	14.722	104	1
LH-NC-01	6/26/2025 2:30	8.3	26.38	14.725	103.75	1
LH-NC-01	6/26/2025 2:45	8.3	26.32	14.724	103.75	1
LH-NC-01	6/26/2025 3:00	8.21	26.3	14.724	102.63	1
LH-NC-01	6/26/2025 3:15	8.1	26.26	14.723	101.25	1
LH-NC-01	6/26/2025 3:30	8.08	26.22	14.726	99.75	1

Station Name	Date Time	DO mg/L	Temp C	Air Pressure PSI	Saturation PCT	Use Code
LH-NC-01	6/26/2025 3:45	8.11	26.18	14.728	100.12	1
LH-NC-01	6/26/2025 4:00	8.01	26.14	14.729	98.89	1
LH-NC-01	6/26/2025 4:15	7.99	26.1	14.734	98.64	1
LH-NC-01	6/26/2025 4:30	7.92	26.06	14.738	97.78	1
LH-NC-01	6/26/2025 4:45	7.9	26.02	14.741	97.53	1
LH-NC-01	6/26/2025 5:00	7.78	25.98	14.741	96.05	1
LH-NC-01	6/26/2025 5:15	7.85	25.94	14.741	96.91	1
LH-NC-01	6/26/2025 5:30	7.73	25.92	14.743	95.43	1
LH-NC-01	6/26/2025 5:45	7.78	25.88	14.746	96.05	1
LH-NC-01	6/26/2025 6:00	7.75	25.86	14.747	95.68	1
LH-NC-01	6/26/2025 6:15	7.7	25.82	14.749	95.06	1
LH-NC-01	6/26/2025 6:30	7.67	25.78	14.75	94.69	1
LH-NC-01	6/26/2025 6:45	7.63	25.76	14.751	94.2	1
LH-NC-01	6/26/2025 7:00	7.56	25.74	14.753	92.2	1
LH-NC-01	6/26/2025 7:15	7.61	25.72	14.763	92.8	1
LH-NC-01	6/26/2025 7:30	7.63	25.7	14.766	93.05	1
LH-NC-01	6/26/2025 7:45	7.54	25.66	14.772	91.95	1
LH-NC-01	6/26/2025 8:00	7.65	25.64	14.77	93.29	1
LH-NC-01	6/26/2025 8:15	7.65	25.62	14.77	93.29	1
LH-NC-01	6/26/2025 8:30	7.63	25.6	14.772	93.05	1
LH-NC-01	6/26/2025 8:45	7.62	25.58	14.776	92.93	1
LH-NC-01	6/26/2025 9:00	7.59	25.56	14.775	92.56	1
LH-NC-01	6/26/2025 9:15	7.66	25.54	14.773	93.41	1
LH-NC-01	6/26/2025 9:30	7.59	25.54	14.776	92.56	1
LH-NC-01	6/26/2025 9:45	7.71	25.52	14.777	94.02	1
LH-NC-01	6/26/2025 10:00	7.65	25.52	14.781	93.29	1
LH-NC-01	6/26/2025 10:15	7.68	25.5	14.778	93.66	1
LH-NC-01	6/26/2025 10:30	7.7	25.5	14.777	93.9	1
LH-NC-01	6/26/2025 10:45	7.76	25.48	14.781	94.63	1
LH-NC-01	6/26/2025 11:00	7.88	25.48	14.78	96.1	1
LH-NC-01	6/26/2025 11:15	7.88	25.5	14.78	96.1	1
LH-NC-01	6/26/2025 11:30	7.93	25.5	14.775	96.71	1
LH-NC-01	6/26/2025 11:45	8.03	25.52	14.782	97.93	1
LH-NC-01	6/26/2025 12:00	8.14	25.54	14.78	99.27	1
LH-NC-01	6/26/2025 12:15	8.13	25.56	14.779	99.15	1
LH-NC-01	6/26/2025 12:30	8.19	25.56	14.779	99.88	1
LH-NC-01	6/26/2025 12:45	8.3	25.6	14.784	101.22	1
LH-NC-01	6/26/2025 13:00	8.27	25.62	14.778	100.85	1
LH-NC-01	6/26/2025 13:15	8.31	25.66	14.786	101.34	1
LH-NC-01	6/26/2025 13:30	8.36	25.66	14.782	101.95	1
LH-NC-01	6/26/2025 13:45	8.33	25.68	14.781	101.59	1
LH-NC-01	6/26/2025 14:00	8.36	25.68	14.786	101.95	1
LH-NC-01	6/26/2025 14:15	8.46	25.7	14.785	103.17	1
LH-NC-01	6/26/2025 14:30	8.43	25.7	14.784	102.8	1
LH-NC-01	6/26/2025 14:45	8.46	25.72	14.782	103.17	1
LH-NC-01	6/26/2025 15:00	8.52	25.72	14.781	103.9	1
LH-NC-01	6/26/2025 15:15	8.48	25.72	14.779	103.41	1
LH-NC-01	6/26/2025 15:30	8.5	25.72	14.779	103.66	1
LH-NC-01	6/26/2025 15:45	8.52	25.72	14.782	103.9	1
LH-NC-01	6/26/2025 16:00	8.59	25.72	14.782	104.76	1
LH-NC-01	6/26/2025 16:15	8.6	25.72	14.779	104.88	1
LH-NC-01	6/26/2025 16:30	8.58	25.72	14.777	104.63	1
LH-NC-01	6/26/2025 16:45	8.53	25.72	14.78	104.02	1
LH-NC-01	6/26/2025 17:00	8.56	25.72	14.779	104.39	1
LH-NC-01	6/26/2025 17:15	8.56	25.74	14.778	104.39	1
LH-NC-01	6/26/2025 17:30	8.54	25.74	14.774	104.15	1
LH-NC-01	6/26/2025 17:45	8.51	25.74	14.775	103.78	1
LH-NC-01	6/26/2025 18:00	8.55	25.74	14.773	104.27	1
LH-NC-01	6/26/2025 18:15	8.57	25.74	14.768	104.51	1
LH-NC-01	6/26/2025 18:30	8.52	25.74	14.77	103.9	1
LH-NC-01	6/26/2025 18:45	8.52	25.76	14.773	105.19	1
LH-NC-01	6/26/2025 19:00	8.51	25.76	14.776	105.06	1
LH-NC-01	6/26/2025 19:15	8.49	25.76	14.775	104.81	1
LH-NC-01	6/26/2025 19:30	8.44	25.76	14.777	104.2	1
LH-NC-01	6/26/2025 19:45	8.36	25.76	14.781	103.21	1
LH-NC-01	6/26/2025 20:00	8.4	25.76	14.778	103.7	1
LH-NC-01	6/26/2025 20:15	8.37	25.76	14.781	103.33	1
LH-NC-01	6/26/2025 20:30	8.31	25.74	14.782	101.34	1
LH-NC-01	6/26/2025 20:45	8.25	25.74	14.781	100.61	1
LH-NC-01	6/26/2025 21:00	8.2	25.72	14.786	100	1
LH-NC-01	6/26/2025 21:15	8.16	25.7	14.785	99.51	1
LH-NC-01	6/26/2025 21:30	8.12	25.7	14.785	99.02	1
LH-NC-01	6/26/2025 21:45	8.14	25.7	14.791	99.27	1
LH-NC-01	6/26/2025 22:00	8.06	25.7	14.792	98.29	1
LH-NC-01	6/26/2025 22:15	8.01	25.7	14.793	97.68	1
LH-NC-01	6/26/2025 22:30	8.04	25.68	14.794	98.05	1
LH-NC-01	6/26/2025 22:45	7.95	25.68	14.798	96.95	1
LH-NC-01	6/26/2025 23:00	7.89	25.66	14.797	96.22	1
LH-NC-01	6/26/2025 23:15	7.87	25.64	14.795	95.98	1
LH-NC-01	6/26/2025 23:30	7.81	25.62	14.796	95.24	1
LH-NC-01	6/26/2025 23:45	7.83	25.6	14.796	95.49	1
LH-NC-01	6/27/2025 0:00	7.75	25.58	14.798	94.51	1
LH-NC-01	6/27/2025 0:15	7.73	25.58	14.798	94.27	1
LH-NC-01	6/27/2025 0:30	7.75	25.56	14.802	94.51	1

Station Name	Date Time	DO mg/L	Temp C	Air Pressure PSI	Saturation PCT	Use Code
LH-NC-01	6/27/2025 0:45	7.76	25.54	14.801	94.63	1
LH-NC-01	6/27/2025 1:00	7.75	25.52	14.802	94.51	1
LH-NC-01	6/27/2025 1:15	7.71	25.52	14.803	94.02	1
LH-NC-01	6/27/2025 1:30	7.72	25.5	14.803	94.15	1
LH-NC-01	6/27/2025 1:45	7.74	25.5	14.806	94.39	1
LH-NC-01	6/27/2025 2:00	7.65	25.48	14.806	93.29	1
LH-NC-01	6/27/2025 2:15	7.67	25.48	14.803	93.54	1
LH-NC-01	6/27/2025 2:30	7.66	25.48	14.805	93.41	1
LH-NC-01	6/27/2025 2:45	7.65	25.46	14.808	93.29	1
LH-NC-01	6/27/2025 3:00	7.66	25.44	14.808	93.41	1
LH-NC-01	6/27/2025 3:15	7.59	25.44	14.807	92.56	1
LH-NC-01	6/27/2025 3:30	7.64	25.44	14.806	93.17	1
LH-NC-01	6/27/2025 3:45	7.57	25.42	14.806	92.32	1
LH-NC-01	6/27/2025 4:00	7.55	25.42	14.806	92.07	1
LH-NC-01	6/27/2025 4:15	7.54	25.4	14.804	91.95	1
LH-NC-01	6/27/2025 4:30	7.57	25.4	14.805	92.32	1
LH-NC-01	6/27/2025 4:45	7.46	25.4	14.809	90.98	1
LH-NC-01	6/27/2025 5:00	7.51	25.38	14.81	91.59	1
LH-NC-01	6/27/2025 5:15	7.46	25.38	14.81	90.98	1
LH-NC-01	6/27/2025 5:30	7.42	25.36	14.817	90.49	1
LH-NC-01	6/27/2025 5:45	7.41	25.36	14.82	90.37	1
LH-NC-01	6/27/2025 6:00	7.36	25.34	14.825	89.76	1
LH-NC-01	6/27/2025 6:15	7.4	25.32	14.827	90.24	1
LH-NC-01	6/27/2025 6:30	7.38	25.32	14.829	90	1
LH-NC-01	6/27/2025 6:45	7.37	25.3	14.829	89.88	1
LH-NC-01	6/27/2025 7:00	7.38	25.28	14.83	90	1
LH-NC-01	6/27/2025 7:15	7.35	25.28	14.832	89.63	1
LH-NC-01	6/27/2025 7:30	7.39	25.28	14.834	90.12	1
LH-NC-01	6/27/2025 7:45	7.4	25.28	14.835	90.24	1
LH-NC-01	6/27/2025 8:00	7.45	25.28	14.837	90.85	1
LH-NC-01	6/27/2025 8:15	7.42	25.28	14.837	90.49	1
LH-NC-01	6/27/2025 8:30	7.43	25.3	14.838	90.61	1
LH-NC-01	6/27/2025 8:45	7.5	25.3	14.842	90.36	1
LH-NC-01	6/27/2025 9:00	7.57	25.32	14.841	91.2	1
LH-NC-01	6/27/2025 9:15	7.57	25.34	14.839	92.32	1
LH-NC-01	6/27/2025 9:30	7.57	25.36	14.839	92.32	1
LH-NC-01	6/27/2025 9:45	7.62	25.38	14.839	92.93	1
LH-NC-01	6/27/2025 10:00	7.59	25.4	14.842	91.45	1
LH-NC-01	6/27/2025 10:15	7.63	25.42	14.841	91.93	1
LH-NC-01	6/27/2025 10:30	7.63	25.46	14.838	93.05	1
LH-NC-01	6/27/2025 10:45	7.62	25.5	14.838	92.93	1
LH-NC-01	6/27/2025 11:00	7.63	25.5	14.84	93.05	1
LH-NC-01	6/27/2025 11:15	7.68	25.52	14.837	93.66	1
LH-NC-01	6/27/2025 11:30	7.59	25.52	14.841	91.45	1
LH-NC-01	6/27/2025 11:45	7.68	25.54	14.837	93.66	1
LH-NC-01	6/27/2025 12:00	7.73	25.54	14.837	94.27	1
LH-NC-01	6/27/2025 12:15	7.74	25.56	14.837	94.39	1
LH-NC-01	6/27/2025 12:30	7.78	25.56	14.835	94.88	1
LH-NC-01	6/27/2025 12:45	7.77	25.58	14.839	94.76	1
LH-NC-01	6/27/2025 13:00	7.78	25.6	14.837	94.88	1
LH-NC-01	6/27/2025 13:15	7.85	25.66	14.835	95.73	1
LH-NC-01	6/27/2025 13:30	7.81	25.64	14.836	95.24	1
LH-NC-01	6/27/2025 13:45	7.82	25.66	14.837	95.37	1
LH-NC-01	6/27/2025 14:00	7.85	25.7	14.836	95.73	1
LH-NC-01	6/27/2025 14:15	7.98	25.76	14.837	98.52	1
LH-NC-01	6/27/2025 14:30	7.93	25.8	14.834	97.9	1
LH-NC-01	6/27/2025 14:45	8.01	25.82	14.834	98.89	1
LH-NC-01	6/27/2025 15:00	8.04	25.88	14.835	99.26	1
LH-NC-01	6/27/2025 15:15	8.04	25.88	14.836	99.26	1
LH-NC-01	6/27/2025 15:30	8.06	25.86	14.832	99.51	1
LH-NC-01	6/27/2025 15:45	8.11	25.88	14.831	100.12	1
LH-NC-01	6/27/2025 16:00	8.12	25.92	14.826	100.25	1
LH-NC-01	6/27/2025 16:15	8.27	25.94	14.825	102.1	1
LH-NC-01	6/27/2025 16:30	8.29	26	14.823	102.35	1
LH-NC-01	6/27/2025 16:45	8.32	26.02	14.819	102.72	1
LH-NC-01	6/27/2025 17:00	8.41	26.04	14.816	103.83	1
LH-NC-01	6/27/2025 17:15	8.41	26.06	14.815	103.83	1
LH-NC-01	6/27/2025 17:30	8.5	26.06	14.814	104.94	1
LH-NC-01	6/27/2025 17:45	8.54	26.08	14.813	105.43	1
LH-NC-01	6/27/2025 18:00	8.54	26.08	14.812	105.43	1
LH-NC-01	6/27/2025 18:15	8.58	26.08	14.814	105.93	1
LH-NC-01	6/27/2025 18:30	8.64	26.06	14.815	106.67	1
LH-NC-01	6/27/2025 18:45	8.67	26.08	14.815	107.04	1
LH-NC-01	6/27/2025 19:00	8.72	26.06	14.813	107.65	1
LH-NC-01	6/27/2025 19:15	8.72	26.06	14.811	107.65	1
LH-NC-01	6/27/2025 19:30	8.73	26.04	14.806	107.78	1
LH-NC-01	6/27/2025 19:45	8.78	26	14.807	108.4	1
LH-NC-01	6/27/2025 20:00	8.74	25.98	14.805	107.9	1
LH-NC-01	6/27/2025 20:15	8.82	25.94	14.803	108.89	1
LH-NC-01	6/27/2025 20:30	8.78	25.9	14.805	108.4	1
LH-NC-01	6/27/2025 20:45	8.74	25.86	14.803	107.9	1
LH-NC-01	6/27/2025 21:00	8.69	25.82	14.801	107.28	1
LH-NC-01	6/27/2025 21:15	8.68	25.78	14.803	107.16	1
LH-NC-01	6/27/2025 21:30	8.64	25.74	14.806	105.37	1

Station Name	Date Time	DO mg/L	Temp C	Air Pressure PSI	Saturation PCT	Use Code
LH-NC-01	6/27/2025 21:45	8.58	25.7	14.806	104.63	1
LH-NC-01	6/27/2025 22:00	8.54	25.66	14.805	104.15	1
LH-NC-01	6/27/2025 22:15	8.47	25.58	14.805	103.29	1
LH-NC-01	6/27/2025 22:30	8.46	25.56	14.804	103.17	1
LH-NC-01	6/27/2025 22:45	8.38	25.5	14.797	102.2	1
LH-NC-01	6/27/2025 23:00	8.32	25.44	14.795	101.46	1
LH-NC-01	6/27/2025 23:15	8.27	25.4	14.798	100.85	1
LH-NC-01	6/27/2025 23:30	8.25	25.36	14.797	100.61	1
LH-NC-01	6/27/2025 23:45	8.25	25.3	14.795	100.61	1
LH-NC-01	6/28/2025 0:00	8.25	25.26	14.797	100.61	1
LH-NC-01	6/28/2025 0:15	8.19	25.22	14.795	98.67	1
LH-NC-01	6/28/2025 0:30	8.12	25.2	14.794	97.83	1
LH-NC-01	6/28/2025 0:45	8.04	25.16	14.793	96.87	1
LH-NC-01	6/28/2025 1:00	8.03	25.14	14.792	96.75	1
LH-NC-01	6/28/2025 1:15	7.99	25.1	14.789	96.27	1
LH-NC-01	6/28/2025 1:30	7.91	25.06	14.789	95.3	1
LH-NC-01	6/28/2025 1:45	7.92	25.04	14.783	95.42	1
LH-NC-01	6/28/2025 2:00	7.87	25.02	14.784	94.82	1
LH-NC-01	6/28/2025 2:15	7.86	25	14.782	94.7	1
LH-NC-01	6/28/2025 2:30	7.86	24.98	14.781	94.7	1
LH-NC-01	6/28/2025 2:45	7.84	24.94	14.778	94.46	1
LH-NC-01	6/28/2025 3:00	7.81	24.92	14.775	94.1	1
LH-NC-01	6/28/2025 3:15	7.86	24.9	14.777	94.7	1
LH-NC-01	6/28/2025 3:30	7.75	24.9	14.773	93.37	1
LH-NC-01	6/28/2025 3:45	7.76	24.88	14.77	93.49	1
LH-NC-01	6/28/2025 4:00	7.77	24.86	14.77	93.61	1
LH-NC-01	6/28/2025 4:15	7.68	24.86	14.767	92.53	1
LH-NC-01	6/28/2025 4:30	7.71	24.84	14.767	92.89	1
LH-NC-01	6/28/2025 4:45	7.66	24.84	14.762	92.29	1
LH-NC-01	6/28/2025 5:00	7.56	24.84	14.764	91.08	1
LH-NC-01	6/28/2025 5:15	7.48	24.82	14.762	90.12	1
LH-NC-01	6/28/2025 5:30	7.53	24.82	14.756	90.72	1
LH-NC-01	6/28/2025 5:45	7.46	24.8	14.762	89.88	1
LH-NC-01	6/28/2025 6:00	7.39	24.8	14.76	89.04	1
LH-NC-01	6/28/2025 6:15	7.43	24.8	14.761	89.52	1
LH-NC-01	6/28/2025 6:30	7.4	24.78	14.764	89.16	1
LH-NC-01	6/28/2025 6:45	7.37	24.78	14.766	88.8	1
LH-NC-01	6/28/2025 7:00	7.38	24.78	14.766	88.92	1
LH-NC-01	6/28/2025 7:15	7.26	24.76	14.765	87.47	1
LH-NC-01	6/28/2025 7:30	7.32	24.76	14.765	88.19	1
LH-NC-01	6/28/2025 7:45	7.31	24.76	14.765	88.07	1
LH-NC-01	6/28/2025 8:00	7.21	24.74	14.765	85.83	1
LH-NC-01	6/28/2025 8:15	7.28	24.74	14.769	86.67	1
LH-NC-01	6/28/2025 8:30	7.29	24.72	14.767	86.79	1
LH-NC-01	6/28/2025 8:45	7.21	24.72	14.767	85.83	1
LH-NC-01	6/28/2025 9:00	7.26	24.72	14.766	86.43	1
LH-NC-01	6/28/2025 9:15	7.23	24.72	14.766	86.07	1
LH-NC-01	6/28/2025 9:30	7.23	24.72	14.763	86.07	1
LH-NC-01	6/28/2025 9:45	7.25	24.74	14.76	86.31	1
LH-NC-01	6/28/2025 10:00	7.17	24.74	14.754	85.36	1
LH-NC-01	6/28/2025 10:15	7.19	24.76	14.753	86.63	1
LH-NC-01	6/28/2025 10:30	7.21	24.76	14.756	86.87	1
LH-NC-01	6/28/2025 10:45	7.26	24.76	14.754	87.47	1
LH-NC-01	6/28/2025 11:00	7.21	24.76	14.749	86.87	1
LH-NC-01	6/28/2025 11:15	7.2	24.78	14.747	86.75	1
LH-NC-01	6/28/2025 11:30	7.14	24.78	14.743	87.07	1
LH-NC-01	6/28/2025 11:45	7.27	24.78	14.743	88.66	1
LH-NC-01	6/28/2025 12:00	7.25	24.78	14.739	88.41	1
LH-NC-01	6/28/2025 12:15	7.23	24.8	14.742	88.17	1
LH-NC-01	6/28/2025 12:30	7.25	24.8	14.738	88.41	1
LH-NC-01	6/28/2025 12:45	7.3	24.8	14.738	89.02	1
LH-NC-01	6/28/2025 13:00	7.26	24.82	14.734	88.54	1
LH-NC-01	6/28/2025 13:15	7.36	24.82	14.731	89.76	1
LH-NC-01	6/28/2025 13:30	7.42	24.84	14.728	90.49	1
LH-NC-01	6/28/2025 13:45	7.41	24.84	14.724	90.37	1
LH-NC-01	6/28/2025 14:00	7.41	24.86	14.721	90.37	1
LH-NC-01	6/28/2025 14:15	7.41	24.88	14.72	90.37	1
LH-NC-01	6/28/2025 14:30	7.48	24.88	14.717	91.22	1
LH-NC-01	6/28/2025 14:45	7.52	24.9	14.713	91.71	1
LH-NC-01	6/28/2025 15:00	7.51	24.9	14.713	91.59	1
LH-NC-01	6/28/2025 15:15	7.54	24.9	14.709	91.95	1
LH-NC-01	6/28/2025 15:30	7.46	24.9	14.712	90.98	1
LH-NC-01	6/28/2025 15:45	7.49	24.92	14.709	91.34	1
LH-NC-01	6/28/2025 16:00	7.56	24.9	14.706	92.2	1
LH-NC-01	6/28/2025 16:15	7.52	24.92	14.705	91.71	1
LH-NC-01	6/28/2025 16:30	7.56	24.92	14.702	92.2	1
LH-NC-01	6/28/2025 16:45	7.56	24.92	14.702	92.2	1
LH-NC-01	6/28/2025 17:00	7.52	24.92	14.699	91.71	1
LH-NC-01	6/28/2025 17:15	7.56	24.92	14.692	92.2	1
LH-NC-01	6/28/2025 17:30	7.58	24.92	14.69	92.44	1
LH-NC-01	6/28/2025 17:45	7.48	24.94	14.692	91.22	1
LH-NC-01	6/28/2025 18:00	7.61	24.94	14.692	92.8	1
LH-NC-01	6/28/2025 18:15	7.59	24.94	14.693	92.56	1
LH-NC-01	6/28/2025 18:30	7.57	24.94	14.694	92.32	1

Dissolved Oxygen Saturation Continous Monitoring Data
Normandeau Associates Inc.

Station Name	Date Time	DO mg/L	Temp C	Air Pressure PSI	Saturation PCT	Use Code
LH-NC-01	6/28/2025 18:45	7.52	24.94	14.687	91.71	1
LH-NC-01	6/28/2025 19:00	7.5	24.94	14.686	91.46	1
LH-NC-01	6/28/2025 19:15	7.56	24.94	14.688	92.2	1
LH-NC-01	6/28/2025 19:30	7.51	24.94	14.686	91.59	1
LH-NC-01	6/28/2025 19:45	7.54	24.94	14.685	91.95	1
LH-NC-01	6/28/2025 20:00	7.55	24.94	14.688	92.07	1
LH-NC-01	6/28/2025 20:15	7.46	24.94	14.685	90.98	1
LH-NC-01	6/28/2025 20:30	7.55	24.96	14.677	92.07	1
LH-NC-01	6/28/2025 20:45	7.55	24.98	14.68	92.07	1
LH-NC-01	6/28/2025 21:00	7.42	25	14.679	90.49	1
LH-NC-01	6/28/2025 21:15	7.45	25	14.684	90.85	1
LH-NC-01	6/28/2025 21:30	7.46	25.02	14.689	90.98	1
LH-NC-01	6/28/2025 21:45	7.39	25.02	14.686	90.12	1
LH-NC-01	6/28/2025 22:00	7.38	25.02	14.685	90	1
LH-NC-01	6/28/2025 22:15	7.34	25.02	14.687	89.51	1
LH-NC-01	6/28/2025 22:30	7.34	25.02	14.688	89.51	1
LH-NC-01	6/28/2025 22:45	7.44	25.04	14.685	90.73	1
LH-NC-01	6/28/2025 23:00	7.45	25.04	14.688	90.85	1
LH-NC-01	6/28/2025 23:15	7.36	25.04	14.684	89.76	1
LH-NC-01	6/28/2025 23:30	7.42	25.04	14.685	90.49	1
LH-NC-01	6/28/2025 23:45	7.29	25.04	14.687	88.9	1
LH-NC-01	6/29/2025 0:00	7.28	25.06	14.685	88.78	1
LH-NC-01	6/29/2025 0:15	7.33	25.06	14.681	89.39	1
LH-NC-01	6/29/2025 0:30	7.25	25.06	14.676	88.41	1
LH-NC-01	6/29/2025 0:45	7.24	25.06	14.674	88.29	1
LH-NC-01	6/29/2025 1:00	7.33	25.06	14.675	89.39	1
LH-NC-01	6/29/2025 1:15	7.21	25.08	14.676	87.93	1
LH-NC-01	6/29/2025 1:30	7.26	25.06	14.667	88.54	1
LH-NC-01	6/29/2025 1:45	7.23	25.06	14.665	88.17	1
LH-NC-01	6/29/2025 2:00	7.21	25.06	14.666	87.93	1
LH-NC-01	6/29/2025 2:15	7.25	25.06	14.665	88.41	1
LH-NC-01	6/29/2025 2:30	7.27	25.06	14.664	88.66	1
LH-NC-01	6/29/2025 2:45	7.24	25.04	14.668	88.29	1
LH-NC-01	6/29/2025 3:00	7.26	25.04	14.669	88.54	1
LH-NC-01	6/29/2025 3:15	7.27	25.04	14.667	88.66	1
LH-NC-01	6/29/2025 3:30	7.16	25.04	14.668	87.32	1
LH-NC-01	6/29/2025 3:45	7.14	25.02	14.668	87.07	1
LH-NC-01	6/29/2025 4:00	7.15	25.02	14.666	87.2	1
LH-NC-01	6/29/2025 4:15	7.24	25.02	14.665	88.29	1
LH-NC-01	6/29/2025 4:30	7.25	25	14.664	88.41	1
LH-NC-01	6/29/2025 4:45	7.18	25	14.665	87.56	1
LH-NC-01	6/29/2025 5:00	7.21	25	14.669	87.93	1
LH-NC-01	6/29/2025 5:15	7.17	25	14.671	87.44	1
LH-NC-01	6/29/2025 5:30	7.2	24.98	14.674	87.8	1
LH-NC-01	6/29/2025 5:45	7.27	24.98	14.675	88.66	1
LH-NC-01	6/29/2025 6:00	7.1	24.98	14.673	86.59	1
LH-NC-01	6/29/2025 6:15	7.2	24.98	14.675	87.8	1
LH-NC-01	6/29/2025 6:30	7.15	24.96	14.675	87.2	1
LH-NC-01	6/29/2025 6:45	7.07	24.96	14.676	86.22	1
LH-NC-01	6/29/2025 7:00	7.1	24.94	14.678	86.59	1
LH-NC-01	6/29/2025 7:15	7.09	24.94	14.676	86.46	1
LH-NC-01	6/29/2025 7:30	7.1	24.92	14.675	86.59	1
LH-NC-01	6/29/2025 7:45	7.01	24.92	14.676	85.49	1
LH-NC-01	6/29/2025 8:00	7.02	24.9	14.677	85.61	1
LH-NC-01	6/29/2025 8:15	7.08	24.9	14.677	86.34	1
LH-NC-01	6/29/2025 8:30	7.03	24.9	14.676	85.73	1
LH-NC-01	6/29/2025 8:45	7.07	24.88	14.678	86.22	1
LH-NC-01	6/29/2025 9:00	6.97	24.88	14.675	85	1
LH-NC-01	6/29/2025 9:15	7.05	24.86	14.672	85.98	1
LH-NC-01	6/29/2025 9:30	6.98	24.86	14.673	85.12	1
LH-NC-01	6/29/2025 9:45	7.06	24.86	14.673	86.1	1
LH-NC-01	6/29/2025 10:00	7.08	24.88	14.672	86.34	1
LH-NC-01	6/29/2025 10:15	7.07	24.88	14.673	86.22	1
LH-NC-01	6/29/2025 10:30	7.1	24.9	14.674	86.59	1
LH-NC-01	6/29/2025 10:45	6.97	24.92	14.674	85	1
LH-NC-01	6/29/2025 11:00	7.17	24.94	14.676	87.44	1
LH-NC-01	6/29/2025 11:15	7.07	24.96	14.676	86.22	1
LH-NC-01	6/29/2025 11:30	7.06	24.98	14.677	86.1	1
LH-NC-01	6/29/2025 11:45	7.16	24.98	14.672	87.32	1
LH-NC-01	6/29/2025 12:00	7.12	25	14.672	86.83	1
LH-NC-01	6/29/2025 12:15	7.07	25.02	14.676	86.22	1
LH-NC-01	6/29/2025 12:30	7.13	25.04	14.677	86.95	1
LH-NC-01	6/29/2025 12:45	7.17	25.06	14.674	87.44	1
LH-NC-01	6/29/2025 13:00	7.24	25.08	14.672	88.29	1
LH-NC-01	6/29/2025 13:15	7.21	25.08	14.672	87.93	1
LH-NC-01	6/29/2025 13:30	7.15	25.1	14.67	87.2	1
LH-NC-01	6/29/2025 13:45	7.25	25.1	14.672	88.41	1
LH-NC-01	6/29/2025 14:00	7.23	25.12	14.668	88.17	1
LH-NC-01	6/29/2025 14:15	7.19	25.14	14.669	87.68	1
LH-NC-01	6/29/2025 14:30	7.28	25.14	14.67	88.78	1
LH-NC-01	6/29/2025 14:45	7.28	25.2	14.668	88.78	1
LH-NC-01	6/29/2025 15:00	7.44	25.3	14.666	90.73	1
LH-NC-01	6/29/2025 15:15	7.42	25.4	14.669	90.49	1
LH-NC-01	6/29/2025 15:30	7.55	25.48	14.67	92.07	1

Dissolved Oxygen Saturation Continous Monitoring Data
Normandeau Associates Inc.

Station Name	Date Time	DO mg/L	Temp C	Air Pressure PSI	Saturation PCT	Use Code
LH-NC-01	6/29/2025 15:45	7.57	25.54	14.673	92.32	1
LH-NC-01	6/29/2025 16:00	7.87	25.6	14.673	95.98	1
LH-NC-01	6/29/2025 16:15	7.92	25.72	14.675	96.59	1
LH-NC-01	6/29/2025 16:30	7.86	25.78	14.676	97.04	1
LH-NC-01	6/29/2025 16:45	8.04	25.84	14.674	99.26	1
LH-NC-01	6/29/2025 17:00	8.08	25.88	14.669	99.75	1
LH-NC-01	6/29/2025 17:15	8.13	25.88	14.669	100.37	1
LH-NC-01	6/29/2025 17:30	8.19	25.92	14.67	101.11	1
LH-NC-01	6/29/2025 17:45	8.05	25.9	14.67	99.38	1
LH-NC-01	6/29/2025 18:00	8.11	25.84	14.671	100.12	1
LH-NC-01	6/29/2025 18:15	8.07	25.78	14.668	99.63	1
LH-NC-01	6/29/2025 18:30	8.09	25.78	14.67	99.88	1
LH-NC-01	6/29/2025 18:45	7.98	25.76	14.672	98.52	1
LH-NC-01	6/29/2025 19:00	8.08	25.78	14.673	99.75	1
LH-NC-01	6/29/2025 19:15	8.14	25.76	14.677	100.49	1
LH-NC-01	6/29/2025 19:30	8.11	25.74	14.673	98.9	1
LH-NC-01	6/29/2025 19:45	8.17	25.72	14.673	99.63	1
LH-NC-01	6/29/2025 20:00	8.13	25.7	14.672	99.15	1
LH-NC-01	6/29/2025 20:15	8.18	25.68	14.673	99.76	1
LH-NC-01	6/29/2025 20:30	8.13	25.66	14.676	99.15	1
LH-NC-01	6/29/2025 20:45	8.03	25.62	14.679	97.93	1
LH-NC-01	6/29/2025 21:00	8.01	25.6	14.678	97.68	1
LH-NC-01	6/29/2025 21:15	8.08	25.6	14.68	98.54	1
LH-NC-01	6/29/2025 21:30	8.08	25.58	14.685	98.54	1
LH-NC-01	6/29/2025 21:45	8.04	25.56	14.685	98.05	1
LH-NC-01	6/29/2025 22:00	8	25.52	14.684	97.56	1
LH-NC-01	6/29/2025 22:15	7.88	25.48	14.684	96.1	1
LH-NC-01	6/29/2025 22:30	7.78	25.46	14.685	94.88	1
LH-NC-01	6/29/2025 22:45	7.82	25.42	14.687	95.37	1
LH-NC-01	6/29/2025 23:00	7.76	25.38	14.688	94.63	1
LH-NC-01	6/29/2025 23:15	7.76	25.34	14.688	94.63	1
LH-NC-01	6/29/2025 23:30	7.74	25.32	14.688	94.39	1
LH-NC-01	6/29/2025 23:45	7.61	25.3	14.69	92.8	1
LH-NC-01	6/30/2025 0:00	7.57	25.26	14.692	92.32	1
LH-NC-01	6/30/2025 0:15	7.52	25.22	14.692	91.71	1
LH-NC-01	6/30/2025 0:30	7.41	25.2	14.692	90.37	1
LH-NC-01	6/30/2025 0:45	7.54	25.16	14.69	91.95	1
LH-NC-01	6/30/2025 1:00	7.46	25.14	14.689	90.98	1
LH-NC-01	6/30/2025 1:15	7.54	25.12	14.689	91.95	1
LH-NC-01	6/30/2025 1:30	7.52	25.1	14.69	91.71	1
LH-NC-01	6/30/2025 1:45	7.39	25.06	14.69	90.12	1
LH-NC-01	6/30/2025 2:00	7.43	25.04	14.689	90.61	1
LH-NC-01	6/30/2025 2:15	7.46	25.02	14.69	90.98	1
LH-NC-01	6/30/2025 2:30	7.4	25	14.695	90.24	1
LH-NC-01	6/30/2025 2:45	7.37	24.98	14.694	89.88	1
LH-NC-01	6/30/2025 3:00	7.35	24.96	14.695	89.63	1
LH-NC-01	6/30/2025 3:15	7.41	24.94	14.695	90.37	1
LH-NC-01	6/30/2025 3:30	7.4	24.92	14.699	90.24	1
LH-NC-01	6/30/2025 3:45	7.3	24.92	14.699	89.02	1
LH-NC-01	6/30/2025 4:00	7.3	24.9	14.697	89.02	1
LH-NC-01	6/30/2025 4:15	7.35	24.88	14.7	89.63	1
LH-NC-01	6/30/2025 4:30	7.19	24.86	14.7	87.68	1
LH-NC-01	6/30/2025 4:45	7.2	24.84	14.702	87.8	1
LH-NC-01	6/30/2025 5:00	7.2	24.82	14.7	87.8	1
LH-NC-01	6/30/2025 5:15	7.21	24.8	14.7	87.93	1
LH-NC-01	6/30/2025 5:30	7.3	24.8	14.702	89.02	1
LH-NC-01	6/30/2025 5:45	7.2	24.78	14.704	87.8	1
LH-NC-01	6/30/2025 6:00	7.23	24.76	14.704	88.17	1
LH-NC-01	6/30/2025 6:15	7.17	24.76	14.708	87.44	1
LH-NC-01	6/30/2025 6:30	7.18	24.74	14.711	86.51	1
LH-NC-01	6/30/2025 6:45	7.19	24.72	14.708	86.63	1
LH-NC-01	6/30/2025 7:00	7.2	24.72	14.715	86.75	1
LH-NC-01	6/30/2025 7:15	7.11	24.7	14.716	85.66	1
LH-NC-01	6/30/2025 7:30	7.11	24.7	14.72	85.66	1
LH-NC-01	6/30/2025 7:45	7.16	24.7	14.721	86.27	1
LH-NC-01	6/30/2025 8:00	7.24	24.7	14.722	87.23	1
LH-NC-01	6/30/2025 8:15	7.15	24.7	14.722	86.14	1
LH-NC-01	6/30/2025 8:30	7.21	24.72	14.725	86.87	1
LH-NC-01	6/30/2025 8:45	7.23	24.74	14.72	87.11	1
LH-NC-01	6/30/2025 9:00	7.38	24.76	14.721	90	1
LH-NC-01	6/30/2025 9:15	7.37	24.78	14.719	89.88	1
LH-NC-01	6/30/2025 9:30	8.6	23.9	14.718	102.38	2
LH-NC-01	6/30/2025 9:45	0	0	14.717	0	2
LH-NC-01	6/30/2025 10:00	7.45	25.4	14.715	90.85	2
LH-NC-01	6/30/2025 10:15	7.5	24.92	14.715	91.46	1
LH-NC-01	6/30/2025 10:30	7.43	24.86	14.713	90.61	1
LH-NC-01	6/30/2025 10:45	7.41	24.84	14.709	90.37	1
LH-NC-01	6/30/2025 11:00	7.49	24.86	14.71	91.34	1
LH-NC-01	6/30/2025 11:15	7.47	24.84	14.706	91.1	1
LH-NC-01	6/30/2025 11:30	7.48	24.86	14.703	91.22	1
LH-NC-01	6/30/2025 11:45	7.58	24.92	14.704	92.44	1
LH-NC-01	6/30/2025 12:00	7.62	24.94	14.698	92.93	1
LH-NC-01	6/30/2025 12:15	7.76	24.98	14.697	94.63	1
LH-NC-01	6/30/2025 12:30	7.83	25.04	14.696	95.49	1

Station Name	Date Time	DO mg/L	Temp C	Air Pressure PSI	Saturation PCT	Use Code
LH-NC-01	6/30/2025 12:45	7.86	25.1	14.693	95.85	1
LH-NC-01	6/30/2025 13:00	7.86	25.16	14.692	95.85	1
LH-NC-01	6/30/2025 13:15	7.99	25.3	14.693	97.44	1
LH-NC-01	6/30/2025 13:30	8.06	25.38	14.69	98.29	1
LH-NC-01	6/30/2025 13:45	8.19	25.46	14.688	99.88	1
LH-NC-01	6/30/2025 14:00	8.2	25.52	14.685	100	1
LH-NC-01	6/30/2025 14:15	8.26	25.58	14.683	100.73	1
LH-NC-01	6/30/2025 14:30	8.38	25.62	14.683	102.2	1
LH-NC-01	6/30/2025 14:45	8.4	25.72	14.682	102.44	1
LH-NC-01	6/30/2025 15:00	8.48	25.76	14.68	104.69	1
LH-NC-01	6/30/2025 15:15	8.58	25.86	14.681	105.93	1
LH-NC-01	6/30/2025 15:30	8.65	25.88	14.679	106.79	1
LH-NC-01	6/30/2025 15:45	8.65	25.98	14.679	106.79	1
LH-NC-01	6/30/2025 16:00	8.81	26.04	14.674	108.77	1
LH-NC-01	6/30/2025 16:15	8.84	26.12	14.672	109.14	1
LH-NC-01	6/30/2025 16:30	8.8	26.16	14.672	108.64	1
LH-NC-01	6/30/2025 16:45	8.85	26.24	14.673	109.26	1
LH-NC-01	6/30/2025 17:00	8.97	26.28	14.669	112.13	1
LH-NC-01	6/30/2025 17:15	8.92	26.36	14.667	111.5	1
LH-NC-01	6/30/2025 17:30	8.96	26.36	14.667	112	1
LH-NC-01	6/30/2025 17:45	8.97	26.4	14.664	112.13	1
LH-NC-01	6/30/2025 18:00	8.96	26.42	14.661	112	1
LH-NC-01	6/30/2025 18:15	9.04	26.5	14.659	113	1
LH-NC-01	6/30/2025 18:30	9.07	26.56	14.657	113.38	1
LH-NC-01	6/30/2025 18:45	9.03	26.6	14.655	112.88	1
LH-NC-01	6/30/2025 19:00	9.09	26.58	14.653	113.63	1
LH-NC-01	6/30/2025 19:15	9.12	26.68	14.655	114	1
LH-NC-01	6/30/2025 19:30	9.15	26.66	14.655	114.38	1
LH-NC-01	6/30/2025 19:45	9.17	26.64	14.653	114.63	1
LH-NC-01	6/30/2025 20:00	9.08	26.6	14.65	113.5	1
LH-NC-01	6/30/2025 20:15	9.01	26.56	14.648	112.63	1
LH-NC-01	6/30/2025 20:30	9.08	26.52	14.648	113.5	1
LH-NC-01	6/30/2025 20:45	8.97	26.46	14.647	112.13	1
LH-NC-01	6/30/2025 21:00	8.95	26.36	14.647	111.88	1
LH-NC-01	6/30/2025 21:15	8.87	26.3	14.649	110.88	1
LH-NC-01	6/30/2025 21:30	8.83	26.24	14.649	109.01	1
LH-NC-01	6/30/2025 21:45	8.71	26.16	14.649	107.53	1
LH-NC-01	6/30/2025 22:00	8.66	26.1	14.652	106.91	1
LH-NC-01	6/30/2025 22:15	8.67	26.06	14.647	108.38	1
LH-NC-01	6/30/2025 22:30	8.55	26	14.645	106.88	1
LH-NC-01	6/30/2025 22:45	8.6	25.96	14.644	107.5	1
LH-NC-01	6/30/2025 23:00	8.62	25.98	14.647	107.75	1
LH-NC-01	6/30/2025 23:15	8.54	25.96	14.645	106.75	1
LH-NC-01	6/30/2025 23:30	8.53	25.94	14.647	106.63	1
LH-NC-01	6/30/2025 23:45	8.52	25.9	14.645	106.5	1
LH-NC-01	7/1/2025 0:00	8.47	25.88	14.646	105.88	1
LH-NC-01	7/1/2025 0:15	8.45	25.86	14.643	105.63	1
LH-NC-01	7/1/2025 0:30	8.41	25.84	14.644	105.13	1
LH-NC-01	7/1/2025 0:45	8.38	25.84	14.643	104.75	1
LH-NC-01	7/1/2025 1:00	8.29	25.78	14.642	103.63	1
LH-NC-01	7/1/2025 1:15	8.26	25.76	14.636	103.25	1
LH-NC-01	7/1/2025 1:30	8.25	25.72	14.635	101.85	1
LH-NC-01	7/1/2025 1:45	8.27	25.7	14.633	102.1	1
LH-NC-01	7/1/2025 2:00	8.22	25.68	14.629	101.48	1
LH-NC-01	7/1/2025 2:15	8.1	25.66	14.628	100	1
LH-NC-01	7/1/2025 2:30	8.05	25.64	14.626	99.38	1
LH-NC-01	7/1/2025 2:45	8.02	25.6	14.623	99.01	1
LH-NC-01	7/1/2025 3:00	8	25.58	14.622	98.77	1
LH-NC-01	7/1/2025 3:15	8.03	25.56	14.622	99.14	1
LH-NC-01	7/1/2025 3:30	7.94	25.56	14.622	98.02	1
LH-NC-01	7/1/2025 3:45	7.93	25.54	14.621	97.9	1
LH-NC-01	7/1/2025 4:00	7.87	25.52	14.619	97.16	1
LH-NC-01	7/1/2025 4:15	7.9	25.48	14.615	97.53	1
LH-NC-01	7/1/2025 4:30	7.79	25.48	14.616	96.17	1
LH-NC-01	7/1/2025 4:45	7.71	25.44	14.617	95.19	1
LH-NC-01	7/1/2025 5:00	7.72	25.44	14.614	95.31	1
LH-NC-01	7/1/2025 5:15	7.77	25.42	14.613	95.93	1
LH-NC-01	7/1/2025 5:30	7.6	25.4	14.609	93.83	1
LH-NC-01	7/1/2025 5:45	7.7	25.38	14.61	95.06	1
LH-NC-01	7/1/2025 6:00	7.61	25.36	14.61	93.95	1
LH-NC-01	7/1/2025 6:15	7.63	25.34	14.609	94.2	1
LH-NC-01	7/1/2025 6:30	7.61	25.34	14.611	93.95	1
LH-NC-01	7/1/2025 6:45	7.57	25.32	14.612	93.46	1
LH-NC-01	7/1/2025 7:00	7.58	25.32	14.61	93.58	1
LH-NC-01	7/1/2025 7:15	7.54	25.3	14.613	93.09	1
LH-NC-01	7/1/2025 7:30	7.52	25.3	14.613	92.84	1
LH-NC-01	7/1/2025 7:45	7.44	25.28	14.613	91.85	1
LH-NC-01	7/1/2025 8:00	7.47	25.28	14.613	92.22	1
LH-NC-01	7/1/2025 8:15	7.51	25.26	14.613	92.72	1
LH-NC-01	7/1/2025 8:30	7.54	25.26	14.607	93.09	1
LH-NC-01	7/1/2025 8:45	7.42	25.26	14.607	91.6	1
LH-NC-01	7/1/2025 9:00	7.53	25.24	14.603	91.83	1
LH-NC-01	7/1/2025 9:15	7.57	25.26	14.603	93.46	1
LH-NC-01	7/1/2025 9:30	7.58	25.26	14.601	93.58	1

Station Name	Date Time	DO mg/L	Temp C	Air Pressure PSI	Saturation PCT	Use Code
LH-NC-01	7/1/2025 9:45	7.62	25.26	14.6	94.07	1
LH-NC-01	7/1/2025 10:00	7.59	25.28	14.601	93.7	1
LH-NC-01	7/1/2025 10:15	7.71	25.3	14.598	95.19	1
LH-NC-01	7/1/2025 10:30	7.76	25.32	14.595	95.8	1
LH-NC-01	7/1/2025 10:45	7.83	25.36	14.595	96.67	1
LH-NC-01	7/1/2025 11:00	7.84	25.38	14.595	96.79	1
LH-NC-01	7/1/2025 11:15	7.87	25.38	14.593	97.16	1
LH-NC-01	7/1/2025 11:30	7.88	25.4	14.592	97.28	1
LH-NC-01	7/1/2025 11:45	7.82	25.4	14.591	96.54	1
LH-NC-01	7/1/2025 12:00	7.77	25.4	14.589	95.93	1
LH-NC-01	7/1/2025 12:15	7.87	25.42	14.584	97.16	1
LH-NC-01	7/1/2025 12:30	7.78	25.44	14.585	96.05	1
LH-NC-01	7/1/2025 12:45	7.82	25.46	14.583	96.54	1
LH-NC-01	7/1/2025 13:00	7.84	25.48	14.584	96.79	1
LH-NC-01	7/1/2025 13:15	7.84	25.48	14.58	96.79	1
LH-NC-01	7/1/2025 13:30	7.93	25.48	14.578	97.9	1
LH-NC-01	7/1/2025 13:45	8.03	25.5	14.573	99.14	1
LH-NC-01	7/1/2025 14:00	7.95	25.58	14.576	98.15	1
LH-NC-01	7/1/2025 14:15	8.03	25.6	14.573	99.14	1
LH-NC-01	7/1/2025 14:30	8.13	25.64	14.57	100.37	1
LH-NC-01	7/1/2025 14:45	8.11	25.68	14.569	100.12	1
LH-NC-01	7/1/2025 15:00	8.2	25.7	14.571	101.23	1
LH-NC-01	7/1/2025 15:15	8.14	25.74	14.568	100.49	1
LH-NC-01	7/1/2025 15:30	8.39	25.76	14.563	104.88	1
LH-NC-01	7/1/2025 15:45	8.35	25.78	14.562	104.38	1
LH-NC-01	7/1/2025 16:00	8.36	25.86	14.562	104.5	1
LH-NC-01	7/1/2025 16:15	8.33	25.88	14.56	104.13	1
LH-NC-01	7/1/2025 16:30	8.38	25.96	14.556	104.75	1
LH-NC-01	7/1/2025 16:45	8.34	25.98	14.555	104.25	1
LH-NC-01	7/1/2025 17:00	8.23	26	14.551	102.88	1
LH-NC-01	7/1/2025 17:15	8.36	26	14.547	104.5	1
LH-NC-01	7/1/2025 17:30	8.35	26.04	14.546	104.38	1
LH-NC-01	7/1/2025 17:45	8.39	26.06	14.546	104.88	1
LH-NC-01	7/1/2025 18:00	8.41	26.06	14.55	105.13	1
LH-NC-01	7/1/2025 18:15	8.49	26.06	14.548	106.13	1
LH-NC-01	7/1/2025 18:30	8.49	26.1	14.55	106.13	1
LH-NC-01	7/1/2025 18:45	8.58	26.12	14.545	107.25	1
LH-NC-01	7/1/2025 19:00	8.62	26.14	14.547	107.75	1
LH-NC-01	7/1/2025 19:15	8.57	26.16	14.546	107.13	1
LH-NC-01	7/1/2025 19:30	8.46	26.16	14.547	105.75	1
LH-NC-01	7/1/2025 19:45	8.58	26.18	14.561	107.25	1
LH-NC-01	7/1/2025 20:00	8.58	26.22	14.561	107.25	1
LH-NC-01	7/1/2025 20:15	8.46	26.22	14.561	105.75	1
LH-NC-01	7/1/2025 20:30	8.52	26.22	14.559	106.5	1
LH-NC-01	7/1/2025 20:45	8.46	26.2	14.563	105.75	1
LH-NC-01	7/1/2025 21:00	8.49	26.2	14.565	106.13	1
LH-NC-01	7/1/2025 21:15	8.4	26.18	14.569	105	1
LH-NC-01	7/1/2025 21:30	8.41	26.18	14.575	105.13	1
LH-NC-01	7/1/2025 21:45	8.38	26.16	14.581	104.75	1
LH-NC-01	7/1/2025 22:00	8.32	26.16	14.585	104	1
LH-NC-01	7/1/2025 22:15	8.32	26.14	14.587	104	1
LH-NC-01	7/1/2025 22:30	8.3	26.14	14.59	103.75	1
LH-NC-01	7/1/2025 22:45	8.28	26.12	14.594	103.5	1
LH-NC-01	7/1/2025 23:00	8.24	26.12	14.594	103	1
LH-NC-01	7/1/2025 23:15	8.22	26.08	14.592	102.75	1
LH-NC-01	7/1/2025 23:30	8.18	26.08	14.59	102.25	1
LH-NC-01	7/1/2025 23:45	8.15	26.06	14.585	101.88	1
LH-NC-01	7/2/2025 0:00	8.1	26.04	14.584	101.25	1
LH-NC-01	7/2/2025 0:15	8.11	26.02	14.585	101.38	1
LH-NC-01	7/2/2025 0:30	8.13	26	14.585	101.63	1
LH-NC-01	7/2/2025 0:45	8.1	25.98	14.583	101.25	1
LH-NC-01	7/2/2025 1:00	8.05	25.96	14.583	100.63	1
LH-NC-01	7/2/2025 1:15	7.94	25.96	14.584	99.25	1
LH-NC-01	7/2/2025 1:30	7.97	25.94	14.589	99.63	1
LH-NC-01	7/2/2025 1:45	7.95	25.92	14.592	99.38	1
LH-NC-01	7/2/2025 2:00	7.85	25.9	14.591	98.13	1
LH-NC-01	7/2/2025 2:15	7.87	25.86	14.591	98.38	1
LH-NC-01	7/2/2025 2:30	7.87	25.84	14.589	98.38	1
LH-NC-01	7/2/2025 2:45	7.76	25.82	14.588	97	1
LH-NC-01	7/2/2025 3:00	7.83	25.78	14.59	97.88	1
LH-NC-01	7/2/2025 3:15	7.74	25.76	14.593	96.75	1
LH-NC-01	7/2/2025 3:30	7.74	25.72	14.589	95.56	1
LH-NC-01	7/2/2025 3:45	7.69	25.7	14.59	94.94	1
LH-NC-01	7/2/2025 4:00	7.62	25.68	14.591	94.07	1
LH-NC-01	7/2/2025 4:15	7.58	25.66	14.595	93.58	1
LH-NC-01	7/2/2025 4:30	7.63	25.62	14.596	94.2	1
LH-NC-01	7/2/2025 4:45	7.53	25.6	14.598	92.96	1
LH-NC-01	7/2/2025 5:00	7.62	25.58	14.598	94.07	1
LH-NC-01	7/2/2025 5:15	7.55	25.56	14.601	93.21	1
LH-NC-01	7/2/2025 5:30	7.46	25.56	14.604	92.1	1
LH-NC-01	7/2/2025 5:45	7.52	25.54	14.605	92.84	1
LH-NC-01	7/2/2025 6:00	7.47	25.52	14.604	92.22	1
LH-NC-01	7/2/2025 6:15	7.45	25.5	14.604	91.98	1
LH-NC-01	7/2/2025 6:30	7.38	25.48	14.609	91.11	1

Dissolved Oxygen Saturation Continous Monitoring Data
Normandeau Associates Inc.

Station Name	Date Time	DO mg/L	Temp C	Air Pressure PSI	Saturation PCT	Use Code
LH-NC-01	7/2/2025 6:45	7.39	25.48	14.608	91.23	1
LH-NC-01	7/2/2025 7:00	7.26	25.46	14.608	89.63	1
LH-NC-01	7/2/2025 7:15	7.35	25.44	14.612	90.74	1
LH-NC-01	7/2/2025 7:30	7.3	25.44	14.612	90.12	1
LH-NC-01	7/2/2025 7:45	7.34	25.42	14.615	90.62	1
LH-NC-01	7/2/2025 8:00	7.27	25.42	14.615	89.75	1
LH-NC-01	7/2/2025 8:15	7.25	25.4	14.615	89.51	1
LH-NC-01	7/2/2025 8:30	7.37	25.4	14.616	90.99	1
LH-NC-01	7/2/2025 8:45	7.33	25.4	14.617	90.49	1
LH-NC-01	7/2/2025 9:00	7.33	25.4	14.617	90.49	1
LH-NC-01	7/2/2025 9:15	7.24	25.4	14.615	89.38	1
LH-NC-01	7/2/2025 9:30	7.33	25.4	14.617	90.49	1
LH-NC-01	7/2/2025 9:45	7.44	25.42	14.617	91.85	1
LH-NC-01	7/2/2025 10:00	7.27	25.42	14.617	89.75	1
LH-NC-01	7/2/2025 10:15	7.41	25.42	14.616	91.48	1
LH-NC-01	7/2/2025 10:30	7.39	25.42	14.615	91.23	1
LH-NC-01	7/2/2025 10:45	7.43	25.44	14.615	91.73	1
LH-NC-01	7/2/2025 11:00	7.35	25.46	14.615	90.74	1
LH-NC-01	7/2/2025 11:15	7.32	25.46	14.618	90.37	1
LH-NC-01	7/2/2025 11:30	7.59	25.48	14.615	93.7	1
LH-NC-01	7/2/2025 11:45	7.53	25.52	14.615	92.96	1
LH-NC-01	7/2/2025 12:00	7.58	25.54	14.613	93.58	1
LH-NC-01	7/2/2025 12:15	7.62	25.56	14.615	94.07	1
LH-NC-01	7/2/2025 12:30	7.67	25.6	14.613	94.69	1
LH-NC-01	7/2/2025 12:45	7.84	25.6	14.614	96.79	1
LH-NC-01	7/2/2025 13:00	7.64	25.64	14.613	94.32	1
LH-NC-01	7/2/2025 13:15	7.84	25.66	14.607	96.79	1
LH-NC-01	7/2/2025 13:30	7.91	25.7	14.605	97.65	1
LH-NC-01	7/2/2025 13:45	8.04	25.72	14.605	99.26	1
LH-NC-01	7/2/2025 14:00	8.04	25.76	14.604	100.5	1
LH-NC-01	7/2/2025 14:15	8.11	25.82	14.597	101.38	1
LH-NC-01	7/2/2025 14:30	8.32	25.86	14.599	104	1
LH-NC-01	7/2/2025 14:45	8.24	25.9	14.598	103	1
LH-NC-01	7/2/2025 15:00	8.36	25.88	14.599	104.5	1
LH-NC-01	7/2/2025 15:15	8.35	25.88	14.597	104.38	1
LH-NC-01	7/2/2025 15:30	8.4	25.88	14.598	105	1
LH-NC-01	7/2/2025 15:45	8.47	25.92	14.595	105.88	1
LH-NC-01	7/2/2025 16:00	8.43	25.88	14.596	105.38	1
LH-NC-01	7/2/2025 16:15	8.52	25.86	14.592	106.5	1
LH-NC-01	7/2/2025 16:30	8.51	25.88	14.597	106.38	1
LH-NC-01	7/2/2025 16:45	8.49	25.88	14.594	106.13	1
LH-NC-01	7/2/2025 17:00	8.61	25.92	14.595	107.63	1
LH-NC-01	7/2/2025 17:15	8.66	25.94	14.592	108.25	1
LH-NC-01	7/2/2025 17:30	8.83	25.96	14.592	110.38	1
LH-NC-01	7/2/2025 17:45	8.81	25.96	14.585	110.13	1
LH-NC-01	7/2/2025 18:00	8.65	25.96	14.584	108.13	1
LH-NC-01	7/2/2025 18:15	8.84	25.96	14.582	110.5	1
LH-NC-01	7/2/2025 18:30	8.87	25.96	14.583	110.88	1
LH-NC-01	7/2/2025 18:45	8.8	25.96	14.586	110	1
LH-NC-01	7/2/2025 19:00	8.83	25.98	14.59	110.38	1
LH-NC-01	7/2/2025 19:15	8.9	25.98	14.591	111.25	1
LH-NC-01	7/2/2025 19:30	8.88	25.96	14.591	111	1
LH-NC-01	7/2/2025 19:45	8.89	25.96	14.591	111.13	1
LH-NC-01	7/2/2025 20:00	8.83	25.94	14.588	110.38	1
LH-NC-01	7/2/2025 20:15	8.81	25.94	14.592	110.13	1
LH-NC-01	7/2/2025 20:30	8.81	25.94	14.592	110.13	1
LH-NC-01	7/2/2025 20:45	8.85	25.92	14.591	110.63	1
LH-NC-01	7/2/2025 21:00	8.79	25.9	14.593	109.88	1
LH-NC-01	7/2/2025 21:15	8.73	25.9	14.595	109.13	1
LH-NC-01	7/2/2025 21:30	8.73	25.88	14.596	109.13	1
LH-NC-01	7/2/2025 21:45	8.7	25.88	14.595	108.75	1
LH-NC-01	7/2/2025 22:00	8.72	25.86	14.596	109	1
LH-NC-01	7/2/2025 22:15	8.72	25.86	14.595	109	1
LH-NC-01	7/2/2025 22:30	8.6	25.84	14.595	107.5	1
LH-NC-01	7/2/2025 22:45	8.58	25.8	14.594	107.25	1
LH-NC-01	7/2/2025 23:00	8.45	25.8	14.594	105.63	1
LH-NC-01	7/2/2025 23:15	8.47	25.78	14.593	105.88	1
LH-NC-01	7/2/2025 23:30	8.54	25.76	14.592	106.75	1
LH-NC-01	7/2/2025 23:45	8.52	25.76	14.592	106.5	1
LH-NC-01	7/3/2025 0:00	8.33	25.72	14.591	102.84	1
LH-NC-01	7/3/2025 0:15	8.33	25.72	14.589	102.84	1
LH-NC-01	7/3/2025 0:30	8.36	25.7	14.589	103.21	1
LH-NC-01	7/3/2025 0:45	8.34	25.68	14.585	102.96	1
LH-NC-01	7/3/2025 1:00	8.32	25.66	14.586	102.72	1
LH-NC-01	7/3/2025 1:15	8.37	25.64	14.584	103.33	1
LH-NC-01	7/3/2025 1:30	8.29	25.62	14.58	102.35	1
LH-NC-01	7/3/2025 1:45	8.26	25.62	14.582	101.98	1
LH-NC-01	7/3/2025 2:00	8.12	25.6	14.583	100.25	1
LH-NC-01	7/3/2025 2:15	8.02	25.58	14.585	99.01	1
LH-NC-01	7/3/2025 2:30	8.16	25.56	14.587	100.74	1
LH-NC-01	7/3/2025 2:45	8.13	25.54	14.589	100.37	1
LH-NC-01	7/3/2025 3:00	8.09	25.52	14.586	99.88	1
LH-NC-01	7/3/2025 3:15	8.06	25.5	14.587	99.51	1
LH-NC-01	7/3/2025 3:30	8.04	25.48	14.586	99.26	1

Dissolved Oxygen Saturation Continous Monitoring Data
Normandeau Associates Inc.

Station Name	Date Time	DO mg/L	Temp C	Air Pressure PSI	Saturation PCT	Use Code
LH-NC-01	7/3/2025 3:45	7.84	25.48	14.587	96.79	1
LH-NC-01	7/3/2025 4:00	7.99	25.46	14.586	98.64	1
LH-NC-01	7/3/2025 4:15	7.85	25.44	14.584	96.91	1
LH-NC-01	7/3/2025 4:30	7.85	25.42	14.583	96.91	1
LH-NC-01	7/3/2025 4:45	7.74	25.4	14.587	95.56	1
LH-NC-01	7/3/2025 5:00	7.87	25.38	14.589	97.16	1
LH-NC-01	7/3/2025 5:15	7.85	25.38	14.589	96.91	1
LH-NC-01	7/3/2025 5:30	7.82	25.36	14.592	96.54	1
LH-NC-01	7/3/2025 5:45	7.69	25.34	14.594	94.94	1
LH-NC-01	7/3/2025 6:00	7.72	25.34	14.596	95.31	1
LH-NC-01	7/3/2025 6:15	7.74	25.32	14.596	95.56	1
LH-NC-01	7/3/2025 6:30	7.7	25.32	14.594	95.06	1
LH-NC-01	7/3/2025 6:45	7.75	25.3	14.595	95.68	1
LH-NC-01	7/3/2025 7:00	7.81	25.28	14.595	96.42	1
LH-NC-01	7/3/2025 7:15	7.74	25.28	14.596	95.56	1
LH-NC-01	7/3/2025 7:30	7.61	25.28	14.596	93.95	1
LH-NC-01	7/3/2025 7:45	7.66	25.28	14.601	94.57	1
LH-NC-01	7/3/2025 8:00	7.78	25.28	14.6	96.05	1
LH-NC-01	7/3/2025 8:15	7.63	25.28	14.6	94.2	1
LH-NC-01	7/3/2025 8:30	7.76	25.3	14.601	95.8	1
LH-NC-01	7/3/2025 8:45	7.83	25.32	14.599	96.67	1
LH-NC-01	7/3/2025 9:00	7.87	25.34	14.597	97.16	1
LH-NC-01	7/3/2025 9:15	7.91	25.38	14.595	97.65	1
LH-NC-01	7/3/2025 9:30	7.96	25.44	14.592	98.27	1
LH-NC-01	7/3/2025 9:45	7.9	25.46	14.591	97.53	1
LH-NC-01	7/3/2025 10:00	8.05	25.48	14.592	99.38	1
LH-NC-01	7/3/2025 10:15	8.16	25.54	14.594	100.74	1
LH-NC-01	7/3/2025 10:30	8.08	25.6	14.594	99.75	1
LH-NC-01	7/3/2025 10:45	8.36	25.66	14.595	103.21	1
LH-NC-01	7/3/2025 11:00	8.17	25.68	14.591	100.86	1
LH-NC-01	7/3/2025 11:15	8.38	25.74	14.593	103.46	1
LH-NC-01	7/3/2025 11:30	8.44	25.76	14.593	105.5	1
LH-NC-01	7/3/2025 11:45	8.44	25.8	14.591	105.5	1
LH-NC-01	7/3/2025 12:00	8.47	25.86	14.588	105.88	1
LH-NC-01	7/3/2025 12:15	8.59	25.92	14.588	107.38	1
LH-NC-01	7/3/2025 12:30	8.75	26.06	14.59	109.38	1
LH-NC-01	7/3/2025 12:45	8.72	26.06	14.597	109	1
LH-NC-01	7/3/2025 13:00	8.62	26.14	14.597	107.75	1
LH-NC-01	7/3/2025 13:15	8.83	26.22	14.596	110.38	1
LH-NC-01	7/3/2025 13:30	8.81	26.26	14.592	110.13	1
LH-NC-01	7/3/2025 13:45	8.91	26.32	14.59	111.38	1
LH-NC-01	7/3/2025 14:00	8.86	26.36	14.587	110.75	1
LH-NC-01	7/3/2025 14:15	8.81	26.4	14.584	110.13	1
LH-NC-01	7/3/2025 14:30	8.93	26.38	14.585	111.63	1
LH-NC-01	7/3/2025 14:45	8.93	26.38	14.586	111.63	1
LH-NC-01	7/3/2025 15:00	8.84	26.4	14.582	110.5	1
LH-NC-01	7/3/2025 15:15	8.93	26.38	14.582	111.63	1
LH-NC-01	7/3/2025 15:30	8.88	26.38	14.581	111	1
LH-NC-01	7/3/2025 15:45	8.85	26.36	14.583	110.63	1
LH-NC-01	7/3/2025 16:00	8.89	26.34	14.583	111.13	1
LH-NC-01	7/3/2025 16:15	9.01	26.4	14.583	112.63	1
LH-NC-01	7/3/2025 16:30	8.99	26.46	14.582	112.38	1
LH-NC-01	7/3/2025 16:45	9.16	26.52	14.581	114.5	1
LH-NC-01	7/3/2025 17:00	9.15	26.56	14.578	114.38	1
LH-NC-01	7/3/2025 17:15	9.12	26.56	14.574	114	1
LH-NC-01	7/3/2025 17:30	9.1	26.52	14.575	113.75	1
LH-NC-01	7/3/2025 17:45	9.18	26.54	14.575	114.75	1
LH-NC-01	7/3/2025 18:00	9.2	26.54	14.579	115	1
LH-NC-01	7/3/2025 18:15	9.11	26.52	14.576	113.88	1
LH-NC-01	7/3/2025 18:30	9.2	26.5	14.579	115	1
LH-NC-01	7/3/2025 18:45	9.07	26.5	14.579	113.38	1
LH-NC-01	7/3/2025 19:00	9.16	26.5	14.583	114.5	1
LH-NC-01	7/3/2025 19:15	9.15	26.52	14.589	114.38	1
LH-NC-01	7/3/2025 19:30	9.16	26.5	14.587	114.5	1
LH-NC-01	7/3/2025 19:45	9.06	26.46	14.589	113.25	1
LH-NC-01	7/3/2025 20:00	9.1	26.46	14.594	113.75	1
LH-NC-01	7/3/2025 20:15	9.07	26.44	14.597	113.38	1
LH-NC-01	7/3/2025 20:30	9	26.4	14.599	112.5	1
LH-NC-01	7/3/2025 20:45	9.04	26.36	14.604	113	1
LH-NC-01	7/3/2025 21:00	8.97	26.34	14.61	112.13	1
LH-NC-01	7/3/2025 21:15	8.88	26.3	14.601	111	1
LH-NC-01	7/3/2025 21:30	8.86	26.26	14.609	110.75	1
LH-NC-01	7/3/2025 21:45	8.8	26.24	14.609	110	1
LH-NC-01	7/3/2025 22:00	8.75	26.2	14.609	109.38	1
LH-NC-01	7/3/2025 22:15	8.7	26.16	14.624	108.75	1
LH-NC-01	7/3/2025 22:30	8.67	26.12	14.619	108.38	1
LH-NC-01	7/3/2025 22:45	8.61	26.08	14.623	107.63	1
LH-NC-01	7/3/2025 23:00	8.64	26.04	14.623	108	1
LH-NC-01	7/3/2025 23:15	8.6	26.02	14.628	107.5	1
LH-NC-01	7/3/2025 23:30	8.58	26	14.631	107.25	1
LH-NC-01	7/3/2025 23:45	8.5	25.98	14.634	106.25	1
LH-NC-01	7/4/2025 0:00	8.49	25.94	14.636	106.13	1
LH-NC-01	7/4/2025 0:15	8.39	25.92	14.633	104.88	1
LH-NC-01	7/4/2025 0:30	8.4	25.88	14.636	105	1

Dissolved Oxygen Saturation Continous Monitoring Data
Normandeau Associates Inc.

Station Name	Date Time	DO mg/L	Temp C	Air Pressure PSI	Saturation PCT	Use Code
LH-NC-01	7/4/2025 0:45	8.42	25.86	14.638	105.25	1
LH-NC-01	7/4/2025 1:00	8.41	25.84	14.639	105.13	1
LH-NC-01	7/4/2025 1:15	8.39	25.82	14.639	104.88	1
LH-NC-01	7/4/2025 1:30	8.3	25.8	14.637	103.75	1
LH-NC-01	7/4/2025 1:45	8.27	25.76	14.638	103.38	1
LH-NC-01	7/4/2025 2:00	8.27	25.74	14.64	102.1	1
LH-NC-01	7/4/2025 2:15	8.19	25.72	14.638	101.11	1
LH-NC-01	7/4/2025 2:30	8.23	25.68	14.638	101.6	1
LH-NC-01	7/4/2025 2:45	8.22	25.68	14.641	101.48	1
LH-NC-01	7/4/2025 3:00	8.2	25.64	14.638	101.23	1
LH-NC-01	7/4/2025 3:15	8.17	25.62	14.642	100.86	1
LH-NC-01	7/4/2025 3:30	8.14	25.6	14.644	100.49	1
LH-NC-01	7/4/2025 3:45	8.11	25.58	14.645	100.12	1
LH-NC-01	7/4/2025 4:00	8.09	25.56	14.646	99.88	1
LH-NC-01	7/4/2025 4:15	8.05	25.54	14.647	99.38	1
LH-NC-01	7/4/2025 4:30	8.05	25.52	14.649	98.17	1
LH-NC-01	7/4/2025 4:45	8.02	25.5	14.651	97.8	1
LH-NC-01	7/4/2025 5:00	8	25.48	14.655	97.56	1
LH-NC-01	7/4/2025 5:15	7.98	25.46	14.658	97.32	1
LH-NC-01	7/4/2025 5:30	7.94	25.44	14.661	96.83	1
LH-NC-01	7/4/2025 5:45	7.97	25.42	14.664	97.2	1
LH-NC-01	7/4/2025 6:00	7.96	25.42	14.665	97.07	1
LH-NC-01	7/4/2025 6:15	7.93	25.4	14.668	96.71	1
LH-NC-01	7/4/2025 6:30	7.84	25.38	14.672	95.61	1
LH-NC-01	7/4/2025 6:45	7.91	25.36	14.677	96.46	1
LH-NC-01	7/4/2025 7:00	7.87	25.34	14.681	95.98	1
LH-NC-01	7/4/2025 7:15	7.87	25.32	14.68	95.98	1
LH-NC-01	7/4/2025 7:30	7.87	25.32	14.684	95.98	1
LH-NC-01	7/4/2025 7:45	7.9	25.32	14.686	96.34	1
LH-NC-01	7/4/2025 8:00	7.9	25.3	14.689	96.34	1
LH-NC-01	7/4/2025 8:15	7.96	25.3	14.688	97.07	1
LH-NC-01	7/4/2025 8:30	7.91	25.3	14.691	96.46	1
LH-NC-01	7/4/2025 8:45	8.02	25.32	14.689	97.8	1
LH-NC-01	7/4/2025 9:00	8.06	25.32	14.693	98.29	1
LH-NC-01	7/4/2025 9:15	8.05	25.36	14.694	98.17	1
LH-NC-01	7/4/2025 9:30	8.21	25.4	14.692	100.12	1
LH-NC-01	7/4/2025 9:45	8.26	25.44	14.695	100.73	1
LH-NC-01	7/4/2025 10:00	8.34	25.48	14.691	101.71	1
LH-NC-01	7/4/2025 10:15	8.36	25.5	14.698	101.95	1
LH-NC-01	7/4/2025 10:30	8.29	25.5	14.7	101.1	1
LH-NC-01	7/4/2025 10:45	8.34	25.52	14.7	101.71	1
LH-NC-01	7/4/2025 11:00	8.36	25.52	14.703	101.95	1
LH-NC-01	7/4/2025 11:15	8.37	25.54	14.702	102.07	1
LH-NC-01	7/4/2025 11:30	8.31	25.56	14.703	101.34	1
LH-NC-01	7/4/2025 11:45	8.44	25.56	14.705	102.93	1
LH-NC-01	7/4/2025 12:00	8.38	25.56	14.705	102.2	1
LH-NC-01	7/4/2025 12:15	8.36	25.56	14.702	101.95	1
LH-NC-01	7/4/2025 12:30	8.46	25.58	14.704	103.17	1
LH-NC-01	7/4/2025 12:45	8.34	25.58	14.704	101.71	1
LH-NC-01	7/4/2025 13:00	8.39	25.58	14.705	102.32	1
LH-NC-01	7/4/2025 13:15	8.44	25.6	14.705	102.93	1
LH-NC-01	7/4/2025 13:30	8.4	25.6	14.705	102.44	1
LH-NC-01	7/4/2025 13:45	8.43	25.6	14.701	102.8	1
LH-NC-01	7/4/2025 14:00	8.35	25.6	14.702	101.83	1
LH-NC-01	7/4/2025 14:15	8.32	25.6	14.705	101.46	1
LH-NC-01	7/4/2025 14:30	8.41	25.62	14.706	102.56	1
LH-NC-01	7/4/2025 14:45	8.4	25.62	14.707	102.44	1
LH-NC-01	7/4/2025 15:00	8.47	25.62	14.703	103.29	1
LH-NC-01	7/4/2025 15:15	8.4	25.64	14.703	102.44	1
LH-NC-01	7/4/2025 15:30	8.34	25.62	14.706	101.71	1
LH-NC-01	7/4/2025 15:45	8.41	25.64	14.706	102.56	1
LH-NC-01	7/4/2025 16:00	8.41	25.66	14.709	102.56	1
LH-NC-01	7/4/2025 16:15	8.45	25.64	14.707	103.05	1
LH-NC-01	7/4/2025 16:30	8.42	25.64	14.702	102.68	1
LH-NC-01	7/4/2025 16:45	8.45	25.64	14.703	103.05	1
LH-NC-01	7/4/2025 17:00	8.65	25.7	14.704	105.49	1
LH-NC-01	7/4/2025 17:15	8.79	25.72	14.706	107.2	1
LH-NC-01	7/4/2025 17:30	8.75	25.72	14.705	106.71	1
LH-NC-01	7/4/2025 17:45	8.91	25.72	14.708	108.66	1
LH-NC-01	7/4/2025 18:00	8.96	25.74	14.711	109.27	1
LH-NC-01	7/4/2025 18:15	9.03	25.78	14.715	111.48	1
LH-NC-01	7/4/2025 18:30	8.94	25.76	14.717	110.37	1
LH-NC-01	7/4/2025 18:45	9.04	25.76	14.722	111.6	1
LH-NC-01	7/4/2025 19:00	9.1	25.76	14.725	112.35	1
LH-NC-01	7/4/2025 19:15	9.12	25.74	14.726	111.22	1
LH-NC-01	7/4/2025 19:30	9.05	25.72	14.729	110.37	1
LH-NC-01	7/4/2025 19:45	9.12	25.7	14.729	111.22	1
LH-NC-01	7/4/2025 20:00	9.07	25.68	14.731	110.61	1
LH-NC-01	7/4/2025 20:15	8.93	25.66	14.731	108.9	1
LH-NC-01	7/4/2025 20:30	8.95	25.64	14.732	109.15	1
LH-NC-01	7/4/2025 20:45	8.93	25.6	14.734	108.9	1
LH-NC-01	7/4/2025 21:00	8.95	25.58	14.74	109.15	1
LH-NC-01	7/4/2025 21:15	8.95	25.56	14.74	109.15	1
LH-NC-01	7/4/2025 21:30	8.91	25.54	14.746	108.66	1

Dissolved Oxygen Saturation Continous Monitoring Data
Normandeau Associates Inc.

Station Name	Date Time	DO mg/L	Temp C	Air Pressure PSI	Saturation PCT	Use Code
LH-NC-01	7/4/2025 21:45	8.92	25.52	14.746	108.78	1
LH-NC-01	7/4/2025 22:00	8.9	25.5	14.745	108.54	1
LH-NC-01	7/4/2025 22:15	8.84	25.48	14.747	107.8	1
LH-NC-01	7/4/2025 22:30	8.85	25.48	14.746	107.93	1
LH-NC-01	7/4/2025 22:45	8.81	25.46	14.749	107.44	1
LH-NC-01	7/4/2025 23:00	8.76	25.44	14.748	106.83	1
LH-NC-01	7/4/2025 23:15	8.77	25.42	14.751	106.95	1
LH-NC-01	7/4/2025 23:30	8.73	25.4	14.752	106.46	1
LH-NC-01	7/4/2025 23:45	8.64	25.4	14.751	105.37	1
LH-NC-01	7/5/2025 0:00	8.66	25.38	14.751	105.61	1
LH-NC-01	7/5/2025 0:15	8.62	25.36	14.753	105.12	1
LH-NC-01	7/5/2025 0:30	8.59	25.36	14.752	104.76	1
LH-NC-01	7/5/2025 0:45	8.61	25.34	14.754	105	1
LH-NC-01	7/5/2025 1:00	8.52	25.32	14.756	103.9	1
LH-NC-01	7/5/2025 1:15	8.49	25.32	14.756	103.54	1
LH-NC-01	7/5/2025 1:30	8.55	25.3	14.758	104.27	1
LH-NC-01	7/5/2025 1:45	8.45	25.28	14.76	103.05	1
LH-NC-01	7/5/2025 2:00	8.38	25.26	14.761	102.2	1
LH-NC-01	7/5/2025 2:15	8.47	25.26	14.761	103.29	1
LH-NC-01	7/5/2025 2:30	8.36	25.24	14.76	100.72	1
LH-NC-01	7/5/2025 2:45	8.43	25.22	14.759	101.57	1
LH-NC-01	7/5/2025 3:00	8.44	25.2	14.762	101.69	1
LH-NC-01	7/5/2025 3:15	8.41	25.2	14.759	101.33	1
LH-NC-01	7/5/2025 3:30	8.35	25.18	14.761	100.6	1
LH-NC-01	7/5/2025 3:45	8.37	25.16	14.76	100.84	1
LH-NC-01	7/5/2025 4:00	8.37	25.14	14.758	100.84	1
LH-NC-01	7/5/2025 4:15	8.31	25.14	14.757	100.12	1
LH-NC-01	7/5/2025 4:30	8.36	25.12	14.753	100.72	1
LH-NC-01	7/5/2025 4:45	8.27	25.12	14.756	99.64	1
LH-NC-01	7/5/2025 5:00	8.31	25.1	14.755	100.12	1
LH-NC-01	7/5/2025 5:15	8.25	25.1	14.76	99.4	1
LH-NC-01	7/5/2025 5:30	8.27	25.08	14.763	99.64	1
LH-NC-01	7/5/2025 5:45	8.27	25.08	14.763	99.64	1
LH-NC-01	7/5/2025 6:00	8.26	25.08	14.764	99.52	1
LH-NC-01	7/5/2025 6:15	8.19	25.06	14.759	98.67	1
LH-NC-01	7/5/2025 6:30	8.24	25.06	14.757	99.28	1
LH-NC-01	7/5/2025 6:45	8.19	25.06	14.756	98.67	1
LH-NC-01	7/5/2025 7:00	8.2	25.06	14.762	98.8	1
LH-NC-01	7/5/2025 7:15	8.21	25.06	14.768	98.92	1
LH-NC-01	7/5/2025 7:30	8.2	25.06	14.774	98.8	1
LH-NC-01	7/5/2025 7:45	8.23	25.06	14.778	99.16	1
LH-NC-01	7/5/2025 8:00	8.22	25.06	14.778	99.04	1
LH-NC-01	7/5/2025 8:15	8.25	25.06	14.778	99.4	1
LH-NC-01	7/5/2025 8:30	8.26	25.08	14.781	99.52	1
LH-NC-01	7/5/2025 8:45	8.35	25.1	14.782	100.6	1
LH-NC-01	7/5/2025 9:00	8.43	25.12	14.781	101.57	1
LH-NC-01	7/5/2025 9:15	8.46	25.16	14.782	101.93	1
LH-NC-01	7/5/2025 9:30	8.58	25.22	14.781	103.37	1
LH-NC-01	7/5/2025 9:45	8.64	25.28	14.78	105.37	1
LH-NC-01	7/5/2025 10:00	8.73	25.34	14.785	106.46	1
LH-NC-01	7/5/2025 10:15	8.69	25.38	14.779	105.98	1
LH-NC-01	7/5/2025 10:30	8.77	25.42	14.78	106.95	1
LH-NC-01	7/5/2025 10:45	8.75	25.46	14.781	106.71	1
LH-NC-01	7/5/2025 11:00	8.86	25.52	14.778	108.05	1
LH-NC-01	7/5/2025 11:15	8.99	25.58	14.775	109.63	1
LH-NC-01	7/5/2025 11:30	9.09	25.64	14.773	110.85	1
LH-NC-01	7/5/2025 11:45	8.89	25.66	14.772	108.41	1
LH-NC-01	7/5/2025 12:00	9.15	25.68	14.77	111.59	1
LH-NC-01	7/5/2025 12:15	9.14	25.7	14.77	111.46	1
LH-NC-01	7/5/2025 12:30	9.27	25.72	14.774	113.05	1
LH-NC-01	7/5/2025 12:45	9.36	25.78	14.773	115.56	1
LH-NC-01	7/5/2025 13:00	9.44	25.8	14.77	116.54	1
LH-NC-01	7/5/2025 13:15	9.37	25.84	14.766	115.68	1
LH-NC-01	7/5/2025 13:30	9.48	25.9	14.765	117.04	1
LH-NC-01	7/5/2025 13:45	9.44	25.94	14.764	116.54	1
LH-NC-01	7/5/2025 14:00	9.48	26	14.759	117.04	1
LH-NC-01	7/5/2025 14:15	9.62	26.06	14.758	118.77	1
LH-NC-01	7/5/2025 14:30	9.59	26.12	14.754	118.4	1
LH-NC-01	7/5/2025 14:45	9.7	26.18	14.754	119.75	1
LH-NC-01	7/5/2025 15:00	9.72	26.24	14.754	120	1
LH-NC-01	7/5/2025 15:15	9.73	26.28	14.753	120.12	1
LH-NC-01	7/5/2025 15:30	9.86	26.36	14.752	121.73	1
LH-NC-01	7/5/2025 15:45	9.73	26.36	14.747	120.12	1
LH-NC-01	7/5/2025 16:00	9.72	26.34	14.744	121.5	1
LH-NC-01	7/5/2025 16:15	9.77	26.36	14.737	122.13	1
LH-NC-01	7/5/2025 16:30	9.77	26.36	14.74	122.13	1
LH-NC-01	7/5/2025 16:45	9.88	26.38	14.737	123.5	1
LH-NC-01	7/5/2025 17:00	9.81	26.42	14.735	122.63	1
LH-NC-01	7/5/2025 17:15	9.93	26.48	14.735	124.13	1
LH-NC-01	7/5/2025 17:30	9.86	26.5	14.734	123.25	1
LH-NC-01	7/5/2025 17:45	9.92	26.52	14.732	124	1
LH-NC-01	7/5/2025 18:00	10.02	26.54	14.731	125.25	1
LH-NC-01	7/5/2025 18:15	10.07	26.56	14.731	125.88	1
LH-NC-01	7/5/2025 18:30	9.93	26.58	14.727	124.13	1

Station Name	Date Time	DO mg/L	Temp C	Air Pressure PSI	Saturation PCT	Use Code
LH-NC-01	7/5/2025 18:45	9.98	26.58	14.727	124.75	1
LH-NC-01	7/5/2025 19:00	9.95	26.56	14.73	124.38	1
LH-NC-01	7/5/2025 19:15	9.89	26.52	14.727	123.63	1
LH-NC-01	7/5/2025 19:30	9.94	26.52	14.723	124.25	1
LH-NC-01	7/5/2025 19:45	9.87	26.5	14.724	123.38	1
LH-NC-01	7/5/2025 20:00	9.85	26.48	14.721	123.13	1
LH-NC-01	7/5/2025 20:15	9.75	26.44	14.723	121.88	1
LH-NC-01	7/5/2025 20:30	9.69	26.38	14.722	121.13	1
LH-NC-01	7/5/2025 20:45	9.65	26.34	14.723	120.63	1
LH-NC-01	7/5/2025 21:00	9.57	26.28	14.721	119.63	1
LH-NC-01	7/5/2025 21:15	9.53	26.26	14.724	119.13	1
LH-NC-01	7/5/2025 21:30	9.47	26.22	14.726	116.91	1
LH-NC-01	7/5/2025 21:45	9.42	26.16	14.722	116.3	1
LH-NC-01	7/5/2025 22:00	9.38	26.14	14.722	115.8	1
LH-NC-01	7/5/2025 22:15	9.25	26.08	14.722	114.2	1
LH-NC-01	7/5/2025 22:30	9.27	26.06	14.725	114.44	1
LH-NC-01	7/5/2025 22:45	9.15	26.02	14.725	112.96	1
LH-NC-01	7/5/2025 23:00	9.21	25.98	14.724	113.7	1
LH-NC-01	7/5/2025 23:15	9.08	25.94	14.723	112.1	1
LH-NC-01	7/5/2025 23:30	9.02	25.9	14.721	111.36	1
LH-NC-01	7/5/2025 23:45	9	25.88	14.719	111.11	1
LH-NC-01	7/6/2025 0:00	9	25.84	14.717	111.11	1
LH-NC-01	7/6/2025 0:15	8.89	25.82	14.714	109.75	1
LH-NC-01	7/6/2025 0:30	8.9	25.78	14.717	109.88	1
LH-NC-01	7/6/2025 0:45	8.77	25.74	14.714	106.95	1
LH-NC-01	7/6/2025 1:00	8.84	25.72	14.714	107.8	1
LH-NC-01	7/6/2025 1:15	8.73	25.7	14.712	106.46	1
LH-NC-01	7/6/2025 1:30	8.66	25.68	14.709	105.61	1
LH-NC-01	7/6/2025 1:45	8.67	25.64	14.708	105.73	1
LH-NC-01	7/6/2025 2:00	8.65	25.62	14.706	105.49	1
LH-NC-01	7/6/2025 2:15	8.68	25.6	14.702	105.85	1
LH-NC-01	7/6/2025 2:30	8.63	25.58	14.7	105.24	1
LH-NC-01	7/6/2025 2:45	8.61	25.56	14.7	105	1
LH-NC-01	7/6/2025 3:00	8.57	25.54	14.696	104.51	1
LH-NC-01	7/6/2025 3:15	8.57	25.52	14.694	104.51	1
LH-NC-01	7/6/2025 3:30	8.49	25.5	14.697	103.54	1
LH-NC-01	7/6/2025 3:45	8.58	25.48	14.696	104.63	1
LH-NC-01	7/6/2025 4:00	8.44	25.46	14.692	102.93	1
LH-NC-01	7/6/2025 4:15	8.45	25.44	14.696	103.05	1
LH-NC-01	7/6/2025 4:30	8.54	25.42	14.693	104.15	1
LH-NC-01	7/6/2025 4:45	8.47	25.4	14.694	103.29	1
LH-NC-01	7/6/2025 5:00	8.45	25.38	14.694	103.05	1
LH-NC-01	7/6/2025 5:15	8.41	25.36	14.695	102.56	1
LH-NC-01	7/6/2025 5:30	8.43	25.36	14.698	102.8	1
LH-NC-01	7/6/2025 5:45	8.36	25.34	14.699	101.95	1
LH-NC-01	7/6/2025 6:00	8.23	25.32	14.699	100.37	1
LH-NC-01	7/6/2025 6:15	8.29	25.3	14.7	101.1	1
LH-NC-01	7/6/2025 6:30	8.31	25.28	14.701	101.34	1
LH-NC-01	7/6/2025 6:45	8.33	25.28	14.698	101.59	1
LH-NC-01	7/6/2025 7:00	8.29	25.26	14.702	101.1	1
LH-NC-01	7/6/2025 7:15	8.25	25.26	14.701	100.61	1
LH-NC-01	7/6/2025 7:30	8.27	25.26	14.702	100.85	1
LH-NC-01	7/6/2025 7:45	8.33	25.24	14.703	101.59	1
LH-NC-01	7/6/2025 8:00	8.35	25.24	14.703	101.83	1
LH-NC-01	7/6/2025 8:15	8.37	25.24	14.703	102.07	1
LH-NC-01	7/6/2025 8:30	8.39	25.26	14.705	102.32	1
LH-NC-01	7/6/2025 8:45	8.5	25.26	14.704	103.66	1
LH-NC-01	7/6/2025 9:00	8.54	25.28	14.703	104.15	1
LH-NC-01	7/6/2025 9:15	8.66	25.34	14.7	105.61	1
LH-NC-01	7/6/2025 9:30	8.57	25.38	14.699	104.51	1
LH-NC-01	7/6/2025 9:45	8.8	25.42	14.697	107.32	1
LH-NC-01	7/6/2025 10:00	8.84	25.48	14.697	107.8	1
LH-NC-01	7/6/2025 10:15	8.99	25.54	14.701	109.63	1
LH-NC-01	7/6/2025 10:30	8.91	25.58	14.701	108.66	1
LH-NC-01	7/6/2025 10:45	9	25.64	14.698	109.76	1
LH-NC-01	7/6/2025 11:00	9.13	25.7	14.697	111.34	1
LH-NC-01	7/6/2025 11:15	8.98	25.76	14.694	110.86	1
LH-NC-01	7/6/2025 11:30	9.04	25.76	14.696	111.6	1
LH-NC-01	7/6/2025 11:45	9.17	25.78	14.693	113.21	1
LH-NC-01	7/6/2025 12:00	9.26	25.84	14.692	114.32	1
LH-NC-01	7/6/2025 12:15	9.3	25.84	14.691	114.81	1
LH-NC-01	7/6/2025 12:30	9.32	25.86	14.689	115.06	1
LH-NC-01	7/6/2025 12:45	9.45	25.92	14.688	116.67	1
LH-NC-01	7/6/2025 13:00	9.36	26	14.685	115.56	1
LH-NC-01	7/6/2025 13:15	9.47	26.08	14.682	116.91	1
LH-NC-01	7/6/2025 13:30	9.56	26.14	14.68	118.02	1
LH-NC-01	7/6/2025 13:45	9.66	26.22	14.676	119.26	1
LH-NC-01	7/6/2025 14:00	9.57	26.28	14.674	119.63	1
LH-NC-01	7/6/2025 14:15	9.68	26.38	14.673	121	1
LH-NC-01	7/6/2025 14:30	9.67	26.46	14.674	120.88	1
LH-NC-01	7/6/2025 14:45	9.66	26.56	14.669	120.75	1
LH-NC-01	7/6/2025 15:00	9.79	26.6	14.668	122.38	1
LH-NC-01	7/6/2025 15:15	9.76	26.72	14.667	122	1
LH-NC-01	7/6/2025 15:30	9.87	26.78	14.666	124.94	1

Dissolved Oxygen Saturation Continous Monitoring Data
Normandeau Associates Inc.

Station Name	Date Time	DO mg/L	Temp C	Air Pressure PSI	Saturation PCT	Use Code
LH-NC-01	7/6/2025 15:45	9.83	26.84	14.664	124.43	1
LH-NC-01	7/6/2025 16:00	9.85	26.88	14.665	124.68	1
LH-NC-01	7/6/2025 16:15	9.75	26.9	14.662	123.42	1
LH-NC-01	7/6/2025 16:30	9.83	26.94	14.661	124.43	1
LH-NC-01	7/6/2025 16:45	9.84	26.94	14.664	124.56	1
LH-NC-01	7/6/2025 17:00	9.89	26.92	14.662	125.19	1
LH-NC-01	7/6/2025 17:15	9.83	26.94	14.658	124.43	1
LH-NC-01	7/6/2025 17:30	9.84	26.94	14.655	124.56	1
LH-NC-01	7/6/2025 17:45	9.79	26.92	14.655	123.92	1
LH-NC-01	7/6/2025 18:00	9.76	26.92	14.652	123.54	1
LH-NC-01	7/6/2025 18:15	9.72	26.92	14.65	123.04	1
LH-NC-01	7/6/2025 18:30	9.81	26.96	14.654	124.18	1
LH-NC-01	7/6/2025 18:45	9.74	26.96	14.654	123.29	1
LH-NC-01	7/6/2025 19:00	9.71	26.98	14.656	122.91	1
LH-NC-01	7/6/2025 19:15	9.68	27.02	14.659	122.53	1
LH-NC-01	7/6/2025 19:30	9.64	27.06	14.658	122.03	1
LH-NC-01	7/6/2025 19:45	9.7	27.04	14.657	122.78	1
LH-NC-01	7/6/2025 20:00	9.54	27.04	14.654	120.76	1
LH-NC-01	7/6/2025 20:15	9.59	27.04	14.653	121.39	1
LH-NC-01	7/6/2025 20:30	9.47	27.04	14.653	119.87	1
LH-NC-01	7/6/2025 20:45	9.41	27	14.657	119.11	1
LH-NC-01	7/6/2025 21:00	9.45	26.98	14.662	119.62	1
LH-NC-01	7/6/2025 21:15	9.33	26.94	14.664	118.1	1
LH-NC-01	7/6/2025 21:30	9.27	26.88	14.665	117.34	1
LH-NC-01	7/6/2025 21:45	9.11	26.82	14.67	115.32	1
LH-NC-01	7/6/2025 22:00	9.04	26.78	14.67	114.43	1
LH-NC-01	7/6/2025 22:15	9.07	26.74	14.673	113.38	1
LH-NC-01	7/6/2025 22:30	8.88	26.72	14.674	111	1
LH-NC-01	7/6/2025 22:45	8.98	26.68	14.676	112.25	1
LH-NC-01	7/6/2025 23:00	8.9	26.66	14.675	111.25	1
LH-NC-01	7/6/2025 23:15	8.93	26.62	14.679	111.63	1
LH-NC-01	7/6/2025 23:30	8.84	26.58	14.676	110.5	1
LH-NC-01	7/6/2025 23:45	8.81	26.56	14.676	110.13	1
LH-NC-01	7/7/2025 0:00	8.87	26.5	14.678	110.88	1
LH-NC-01	7/7/2025 0:15	8.61	26.48	14.678	107.63	1
LH-NC-01	7/7/2025 0:30	8.71	26.44	14.678	108.88	1
LH-NC-01	7/7/2025 0:45	8.74	26.4	14.68	109.25	1
LH-NC-01	7/7/2025 1:00	8.59	26.38	14.678	107.38	1
LH-NC-01	7/7/2025 1:15	8.55	26.34	14.678	106.88	1
LH-NC-01	7/7/2025 1:30	8.52	26.3	14.676	106.5	1
LH-NC-01	7/7/2025 1:45	8.5	26.26	14.676	106.25	1
LH-NC-01	7/7/2025 2:00	8.52	26.24	14.674	105.19	1
LH-NC-01	7/7/2025 2:15	8.61	26.22	14.674	106.3	1
LH-NC-01	7/7/2025 2:30	8.64	26.18	14.673	106.67	1
LH-NC-01	7/7/2025 2:45	8.61	26.16	14.674	106.3	1
LH-NC-01	7/7/2025 3:00	8.62	26.12	14.675	106.42	1
LH-NC-01	7/7/2025 3:15	8.57	26.1	14.675	105.8	1
LH-NC-01	7/7/2025 3:30	8.51	26.06	14.672	105.06	1
LH-NC-01	7/7/2025 3:45	8.47	26.04	14.672	104.57	1
LH-NC-01	7/7/2025 4:00	8.46	26.02	14.674	104.44	1
LH-NC-01	7/7/2025 4:15	8.37	26.02	14.675	103.33	1
LH-NC-01	7/7/2025 4:30	8.45	25.98	14.678	104.32	1
LH-NC-01	7/7/2025 4:45	8.42	25.96	14.677	103.95	1
LH-NC-01	7/7/2025 5:00	8.41	25.94	14.677	103.83	1
LH-NC-01	7/7/2025 5:15	8.35	25.92	14.677	103.09	1
LH-NC-01	7/7/2025 5:30	8.32	25.9	14.679	102.72	1
LH-NC-01	7/7/2025 5:45	8.25	25.88	14.682	101.85	1
LH-NC-01	7/7/2025 6:00	8.22	25.86	14.682	101.48	1
LH-NC-01	7/7/2025 6:15	8.24	25.86	14.684	101.73	1
LH-NC-01	7/7/2025 6:30	8.18	25.84	14.685	100.99	1
LH-NC-01	7/7/2025 6:45	8.19	25.82	14.687	101.11	1
LH-NC-01	7/7/2025 7:00	8.17	25.8	14.688	100.86	1
LH-NC-01	7/7/2025 7:15	8.15	25.8	14.689	100.62	1
LH-NC-01	7/7/2025 7:30	8.16	25.78	14.692	100.74	1
LH-NC-01	7/7/2025 7:45	8.19	25.78	14.694	101.11	1
LH-NC-01	7/7/2025 8:00	8.19	25.78	14.693	101.11	1
LH-NC-01	7/7/2025 8:15	8.21	25.78	14.692	101.36	1
LH-NC-01	7/7/2025 8:30	8.19	25.78	14.694	101.11	1
LH-NC-01	7/7/2025 8:45	8.32	25.78	14.693	102.72	1
LH-NC-01	7/7/2025 9:00	8.19	25.8	14.693	101.11	1
LH-NC-01	7/7/2025 9:15	8.34	25.8	14.693	102.96	1
LH-NC-01	7/7/2025 9:30	8.42	25.82	14.693	103.95	1
LH-NC-01	7/7/2025 9:45	8.48	25.88	14.689	104.69	1
LH-NC-01	7/7/2025 10:00	8.49	25.92	14.685	104.81	1
LH-NC-01	7/7/2025 10:15	8.58	25.94	14.686	105.93	1
LH-NC-01	7/7/2025 10:30	8.63	25.98	14.687	106.54	1
LH-NC-01	7/7/2025 10:45	8.67	26.02	14.687	107.04	1
LH-NC-01	7/7/2025 11:00	8.75	26.04	14.685	108.02	1
LH-NC-01	7/7/2025 11:15	8.85	26.08	14.682	109.26	1
LH-NC-01	7/7/2025 11:30	8.86	26.1	14.681	109.38	1
LH-NC-01	7/7/2025 11:45	8.91	26.14	14.68	110	1
LH-NC-01	7/7/2025 12:00	8.92	26.2	14.683	110.12	1
LH-NC-01	7/7/2025 12:15	9.09	26.22	14.683	112.22	1
LH-NC-01	7/7/2025 12:30	8.93	26.26	14.682	111.63	1

Station Name	Date Time	DO mg/L	Temp C	Air Pressure PSI	Saturation PCT	Use Code
LH-NC-01	7/7/2025 12:45	9.12	26.3	14.677	114	1
LH-NC-01	7/7/2025 13:00	9.09	26.32	14.675	113.63	1
LH-NC-01	7/7/2025 13:15	9.22	26.36	14.673	115.25	1
LH-NC-01	7/7/2025 13:30	9.14	26.38	14.67	114.25	1
LH-NC-01	7/7/2025 13:45	9.17	26.46	14.673	114.63	1
LH-NC-01	7/7/2025 14:00	9.26	26.52	14.67	115.75	1
LH-NC-01	7/7/2025 14:15	9.12	26.56	14.665	114	1
LH-NC-01	7/7/2025 14:30	9.33	26.62	14.665	116.63	1
LH-NC-01	7/7/2025 14:45	9.38	26.62	14.665	117.25	1
LH-NC-01	7/7/2025 15:00	9.39	26.68	14.659	117.38	1
LH-NC-01	7/7/2025 15:15	9.38	26.72	14.66	117.25	1
LH-NC-01	7/7/2025 15:30	9.43	26.76	14.659	119.37	1
LH-NC-01	7/7/2025 15:45	9.39	26.8	14.655	118.86	1
LH-NC-01	7/7/2025 16:00	9.35	26.84	14.656	118.35	1
LH-NC-01	7/7/2025 16:15	9.34	26.84	14.654	118.23	1
LH-NC-01	7/7/2025 16:30	9.29	26.84	14.652	117.59	1
LH-NC-01	7/7/2025 16:45	9.3	26.84	14.647	117.72	1
LH-NC-01	7/7/2025 17:00	9.32	26.86	14.649	117.97	1
LH-NC-01	7/7/2025 17:15	9.33	26.84	14.647	118.1	1
LH-NC-01	7/7/2025 17:30	9.29	26.84	14.642	117.59	1
LH-NC-01	7/7/2025 17:45	9.33	26.86	14.645	118.1	1
LH-NC-01	7/7/2025 18:00	9.26	26.88	14.647	117.22	1
LH-NC-01	7/7/2025 18:15	9.28	26.86	14.648	117.47	1
LH-NC-01	7/7/2025 18:30	9.08	26.84	14.647	114.94	1
LH-NC-01	7/7/2025 18:45	9.22	26.86	14.647	116.71	1
LH-NC-01	7/7/2025 19:00	9.12	26.84	14.648	115.44	1
LH-NC-01	7/7/2025 19:15	9.05	26.82	14.649	114.56	1
LH-NC-01	7/7/2025 19:30	9.13	26.82	14.653	115.57	1
LH-NC-01	7/7/2025 19:45	9.11	26.82	14.655	115.32	1
LH-NC-01	7/7/2025 20:00	8.99	26.8	14.653	113.8	1
LH-NC-01	7/7/2025 20:15	9.03	26.78	14.654	114.3	1
LH-NC-01	7/7/2025 20:30	8.97	26.78	14.654	113.54	1
LH-NC-01	7/7/2025 20:45	9.03	26.76	14.654	114.3	1
LH-NC-01	7/7/2025 21:00	9	26.74	14.654	112.5	1
LH-NC-01	7/7/2025 21:15	8.92	26.74	14.653	111.5	1
LH-NC-01	7/7/2025 21:30	8.86	26.74	14.654	110.75	1
LH-NC-01	7/7/2025 21:45	8.86	26.74	14.656	110.75	1
LH-NC-01	7/7/2025 22:00	8.81	26.74	14.659	110.13	1
LH-NC-01	7/7/2025 22:15	8.8	26.72	14.657	110	1
LH-NC-01	7/7/2025 22:30	8.67	26.7	14.657	108.38	1
LH-NC-01	7/7/2025 22:45	8.58	26.68	14.661	107.25	1
LH-NC-01	7/7/2025 23:00	8.7	26.68	14.658	108.75	1
LH-NC-01	7/7/2025 23:15	8.62	26.66	14.662	107.75	1
LH-NC-01	7/7/2025 23:30	8.68	26.64	14.662	108.5	1
LH-NC-01	7/7/2025 23:45	8.62	26.62	14.658	107.75	1
LH-NC-01	7/8/2025 0:00	8.62	26.6	14.66	107.75	1
LH-NC-01	7/8/2025 0:15	8.57	26.6	14.658	107.13	1
LH-NC-01	7/8/2025 0:30	8.53	26.58	14.656	106.63	1
LH-NC-01	7/8/2025 0:45	8.5	26.56	14.654	106.25	1
LH-NC-01	7/8/2025 1:00	8.46	26.56	14.655	105.75	1
LH-NC-01	7/8/2025 1:15	8.49	26.54	14.654	106.13	1
LH-NC-01	7/8/2025 1:30	8.48	26.52	14.653	106	1
LH-NC-01	7/8/2025 1:45	8.45	26.5	14.651	105.63	1
LH-NC-01	7/8/2025 2:00	8.4	26.5	14.648	105	1
LH-NC-01	7/8/2025 2:15	8.37	26.48	14.65	104.63	1
LH-NC-01	7/8/2025 2:30	8.35	26.48	14.65	104.38	1
LH-NC-01	7/8/2025 2:45	8.33	26.46	14.652	104.13	1
LH-NC-01	7/8/2025 3:00	8.23	26.46	14.649	102.88	1
LH-NC-01	7/8/2025 3:15	8.16	26.44	14.647	102	1
LH-NC-01	7/8/2025 3:30	8.22	26.42	14.648	102.75	1
LH-NC-01	7/8/2025 3:45	8.04	26.42	14.647	100.5	1
LH-NC-01	7/8/2025 4:00	8.19	26.4	14.645	102.38	1
LH-NC-01	7/8/2025 4:15	8.07	26.4	14.642	100.88	1
LH-NC-01	7/8/2025 4:30	8.01	26.38	14.641	100.13	1
LH-NC-01	7/8/2025 4:45	8.06	26.38	14.637	100.75	1
LH-NC-01	7/8/2025 5:00	7.88	26.36	14.638	98.5	1
LH-NC-01	7/8/2025 5:15	8.02	26.36	14.638	100.25	1
LH-NC-01	7/8/2025 5:30	7.9	26.34	14.639	98.75	1
LH-NC-01	7/8/2025 5:45	7.76	26.34	14.643	97	1
LH-NC-01	7/8/2025 6:00	7.91	26.32	14.643	98.88	1
LH-NC-01	7/8/2025 6:15	7.9	26.32	14.644	98.75	1
LH-NC-01	7/8/2025 6:30	7.73	26.3	14.645	96.63	1
LH-NC-01	7/8/2025 6:45	7.78	26.3	14.644	97.25	1
LH-NC-01	7/8/2025 7:00	7.62	26.3	14.65	95.25	1
LH-NC-01	7/8/2025 7:15	7.64	26.3	14.65	95.5	1
LH-NC-01	7/8/2025 7:30	7.8	26.3	14.653	97.5	1
LH-NC-01	7/8/2025 7:45	7.75	26.3	14.652	96.88	1
LH-NC-01	7/8/2025 8:00	7.79	26.28	14.655	97.38	1
LH-NC-01	7/8/2025 8:15	7.69	26.3	14.656	96.13	1
LH-NC-01	7/8/2025 8:30	7.78	26.3	14.655	97.25	1
LH-NC-01	7/8/2025 8:45	7.88	26.3	14.658	98.5	1
LH-NC-01	7/8/2025 9:00	7.95	26.32	14.66	99.38	1
LH-NC-01	7/8/2025 9:15	7.91	26.32	14.66	98.88	1
LH-NC-01	7/8/2025 9:30	7.82	26.34	14.659	97.75	1

Station Name	Date Time	DO mg/L	Temp C	Air Pressure PSI	Saturation PCT	Use Code
LH-NC-01	7/8/2025 9:45	8.12	26.36	14.658	101.5	1
LH-NC-01	7/8/2025 10:00	8.13	26.38	14.658	101.63	1
LH-NC-01	7/8/2025 10:15	8.15	26.42	14.662	101.88	1
LH-NC-01	7/8/2025 10:30	8.27	26.46	14.662	103.38	1
LH-NC-01	7/8/2025 10:45	8.19	26.5	14.665	102.38	1
LH-NC-01	7/8/2025 11:00	8.34	26.5	14.666	104.25	1
LH-NC-01	7/8/2025 11:15	8.46	26.56	14.665	105.75	1
LH-NC-01	7/8/2025 11:30	8.53	26.6	14.664	106.63	1
LH-NC-01	7/8/2025 11:45	8.45	26.66	14.662	105.63	1
LH-NC-01	7/8/2025 12:00	8.58	26.7	14.663	107.25	1
LH-NC-01	7/8/2025 12:15	8.59	26.76	14.664	108.73	1
LH-NC-01	7/8/2025 12:30	8.53	26.8	14.661	107.97	1
LH-NC-01	7/8/2025 12:45	8.63	26.82	14.662	109.24	1
LH-NC-01	7/8/2025 13:00	8.64	26.84	14.658	109.37	1
LH-NC-01	7/8/2025 13:15	8.7	26.84	14.653	110.13	1
LH-NC-01	7/8/2025 13:30	8.59	26.86	14.654	108.73	1
LH-NC-01	7/8/2025 13:45	8.58	26.88	14.66	108.61	1
LH-NC-01	7/8/2025 14:00	8.69	26.9	14.659	110	1
LH-NC-01	7/8/2025 14:15	8.69	26.92	14.663	110	1
LH-NC-01	7/8/2025 14:30	8.86	27.02	14.664	112.15	1
LH-NC-01	7/8/2025 14:45	8.81	27.12	14.666	111.52	1
LH-NC-01	7/8/2025 15:00	9.03	27.18	14.662	114.3	1
LH-NC-01	7/8/2025 15:15	8.96	27.22	14.664	113.42	1
LH-NC-01	7/8/2025 15:30	9.15	27.36	14.666	115.82	1
LH-NC-01	7/8/2025 15:45	9.2	27.48	14.668	116.46	1
LH-NC-01	7/8/2025 16:00	9.13	27.58	14.668	115.57	1
LH-NC-01	7/8/2025 16:15	9.11	27.66	14.662	115.32	1
LH-NC-01	7/8/2025 16:30	9.1	27.72	14.662	115.19	1
LH-NC-01	7/8/2025 16:45	9.34	27.76	14.66	119.74	1
LH-NC-01	7/8/2025 17:00	9.17	27.74	14.661	116.08	1
LH-NC-01	7/8/2025 17:15	7.93	26.88	14.662	100.38	2
LH-NC-01	7/8/2025 17:30	7.63	30.3	14.665	101.73	2
LH-NC-01	7/8/2025 17:45	7.36	31.32	14.664	100.82	2
LH-NC-01	7/8/2025 18:00	9.44	28.02	14.661	121.03	1
LH-NC-01	7/8/2025 18:15	9.48	27.82	14.659	121.54	1
LH-NC-01	7/8/2025 18:30	9.57	27.86	14.662	122.69	1
LH-NC-01	7/8/2025 18:45	9.54	27.88	14.664	122.31	1
LH-NC-01	7/8/2025 19:00	9.63	27.88	14.667	123.46	1
LH-NC-01	7/8/2025 19:15	9.66	27.86	14.673	123.85	1
LH-NC-01	7/8/2025 19:30	9.64	27.86	14.671	123.59	1
LH-NC-01	7/8/2025 19:45	9.55	27.86	14.674	122.44	1
LH-NC-01	7/8/2025 20:00	9.5	27.84	14.678	121.79	1
LH-NC-01	7/8/2025 20:15	9.54	27.78	14.68	122.31	1
LH-NC-01	7/8/2025 20:30	9.45	27.76	14.682	121.15	1
LH-NC-01	7/8/2025 20:45	9.4	27.72	14.684	118.99	1
LH-NC-01	7/8/2025 21:00	9.3	27.66	14.687	117.72	1
LH-NC-01	7/8/2025 21:15	9.32	27.62	14.689	117.97	1
LH-NC-01	7/8/2025 21:30	9.28	27.58	14.691	117.47	1
LH-NC-01	7/8/2025 21:45	9.23	27.54	14.689	116.84	1
LH-NC-01	7/8/2025 22:00	9.14	27.52	14.693	115.7	1
LH-NC-01	7/8/2025 22:15	9.11	27.48	14.693	115.32	1
LH-NC-01	7/8/2025 22:30	9.02	27.42	14.694	114.18	1
LH-NC-01	7/8/2025 22:45	8.9	27.36	14.695	112.66	1
LH-NC-01	7/8/2025 23:00	8.87	27.28	14.695	112.28	1
LH-NC-01	7/8/2025 23:15	8.79	27.24	14.695	111.27	1
LH-NC-01	7/8/2025 23:30	8.74	27.2	14.698	110.63	1
LH-NC-01	7/8/2025 23:45	8.7	27.14	14.692	110.13	1
LH-NC-01	7/9/2025 0:00	8.64	27.08	14.688	109.37	1
LH-NC-01	7/9/2025 0:15	8.59	27.04	14.69	108.73	1
LH-NC-01	7/9/2025 0:30	8.54	27	14.696	108.1	1
LH-NC-01	7/9/2025 0:45	8.53	26.96	14.701	107.97	1
LH-NC-01	7/9/2025 1:00	8.46	26.92	14.696	107.09	1
LH-NC-01	7/9/2025 1:15	8.43	26.88	14.696	106.71	1
LH-NC-01	7/9/2025 1:30	8.38	26.84	14.695	106.08	1
LH-NC-01	7/9/2025 1:45	8.34	26.8	14.696	105.57	1
LH-NC-01	7/9/2025 2:00	8.34	26.78	14.7	105.57	1
LH-NC-01	7/9/2025 2:15	8.32	26.76	14.69	105.32	1
LH-NC-01	7/9/2025 2:30	8.28	26.74	14.689	103.5	1
LH-NC-01	7/9/2025 2:45	8.3	26.72	14.682	103.75	1
LH-NC-01	7/9/2025 3:00	8.22	26.7	14.679	102.75	1
LH-NC-01	7/9/2025 3:15	8.22	26.66	14.678	102.75	1
LH-NC-01	7/9/2025 3:30	8.2	26.64	14.674	102.5	1
LH-NC-01	7/9/2025 3:45	8.13	26.6	14.672	101.63	1
LH-NC-01	7/9/2025 4:00	8.21	26.6	14.681	102.63	1
LH-NC-01	7/9/2025 4:15	8.19	26.58	14.681	102.38	1
LH-NC-01	7/9/2025 4:30	8.2	26.56	14.683	102.5	1
LH-NC-01	7/9/2025 4:45	8.17	26.56	14.684	102.13	1
LH-NC-01	7/9/2025 5:00	8.15	26.54	14.684	101.88	1
LH-NC-01	7/9/2025 5:15	8.13	26.52	14.679	101.63	1
LH-NC-01	7/9/2025 5:30	8.14	26.5	14.686	101.75	1
LH-NC-01	7/9/2025 5:45	8.1	26.48	14.684	101.25	1
LH-NC-01	7/9/2025 6:00	8.12	26.48	14.687	101.5	1
LH-NC-01	7/9/2025 6:15	8.11	26.48	14.687	101.38	1
LH-NC-01	7/9/2025 6:30	8.04	26.46	14.695	100.5	1

Dissolved Oxygen Saturation Continous Monitoring Data
Normandeau Associates Inc.

Station Name	Date Time	DO mg/L	Temp C	Air Pressure PSI	Saturation PCT	Use Code
LH-NC-01	7/9/2025 6:45	8.01	26.46	14.698	100.13	1
LH-NC-01	7/9/2025 7:00	8.02	26.44	14.698	100.25	1
LH-NC-01	7/9/2025 7:15	7.99	26.42	14.7	99.88	1
LH-NC-01	7/9/2025 7:30	7.99	26.42	14.701	99.88	1
LH-NC-01	7/9/2025 7:45	7.99	26.4	14.703	99.88	1
LH-NC-01	7/9/2025 8:00	7.98	26.4	14.706	99.75	1
LH-NC-01	7/9/2025 8:15	7.94	26.38	14.705	99.25	1
LH-NC-01	7/9/2025 8:30	7.91	26.38	14.707	98.88	1
LH-NC-01	7/9/2025 8:45	7.91	26.38	14.708	98.88	1
LH-NC-01	7/9/2025 9:00	7.97	26.36	14.709	99.63	1
LH-NC-01	7/9/2025 9:15	7.95	26.36	14.708	99.38	1
LH-NC-01	7/9/2025 9:30	7.89	26.34	14.709	98.63	1
LH-NC-01	7/9/2025 9:45	7.94	26.34	14.71	99.25	1
LH-NC-01	7/9/2025 10:00	7.95	26.32	14.71	99.38	1
LH-NC-01	7/9/2025 10:15	7.92	26.3	14.707	99	1
LH-NC-01	7/9/2025 10:30	7.93	26.3	14.707	99.13	1
LH-NC-01	7/9/2025 10:45	7.91	26.28	14.71	98.88	1
LH-NC-01	7/9/2025 11:00	7.94	26.28	14.708	99.25	1
LH-NC-01	7/9/2025 11:15	7.97	26.28	14.71	99.63	1
LH-NC-01	7/9/2025 11:30	7.99	26.28	14.714	99.88	1
LH-NC-01	7/9/2025 11:45	8.01	26.28	14.713	100.13	1
LH-NC-01	7/9/2025 12:00	8.03	26.28	14.714	100.38	1
LH-NC-01	7/9/2025 12:15	8	26.28	14.709	100	1
LH-NC-01	7/9/2025 12:30	8	26.28	14.709	100	1
LH-NC-01	7/9/2025 12:45	8.05	26.28	14.709	100.63	1
LH-NC-01	7/9/2025 13:00	8.06	26.28	14.71	100.75	1
LH-NC-01	7/9/2025 13:15	8.13	26.3	14.71	101.63	1
LH-NC-01	7/9/2025 13:30	8.18	26.32	14.707	102.25	1
LH-NC-01	7/9/2025 13:45	8.13	26.34	14.707	101.63	1
LH-NC-01	7/9/2025 14:00	8.21	26.34	14.705	102.63	1
LH-NC-01	7/9/2025 14:15	8.24	26.36	14.705	103	1
LH-NC-01	7/9/2025 14:30	8.26	26.38	14.705	103.25	1
LH-NC-01	7/9/2025 14:45	8.3	26.4	14.705	103.75	1
LH-NC-01	7/9/2025 15:00	8.25	26.42	14.705	103.13	1
LH-NC-01	7/9/2025 15:15	8.35	26.44	14.705	104.38	1
LH-NC-01	7/9/2025 15:30	8.42	26.46	14.705	105.25	1
LH-NC-01	7/9/2025 15:45	8.48	26.46	14.704	106	1
LH-NC-01	7/9/2025 16:00	8.49	26.48	14.703	106.13	1
LH-NC-01	7/9/2025 16:15	8.54	26.48	14.703	106.75	1
LH-NC-01	7/9/2025 16:30	8.56	26.5	14.698	107	1
LH-NC-01	7/9/2025 16:45	8.58	26.52	14.694	107.25	1
LH-NC-01	7/9/2025 17:00	8.65	26.54	14.69	108.13	1
LH-NC-01	7/9/2025 17:15	8.56	26.56	14.69	107	1
LH-NC-01	7/9/2025 17:30	8.75	26.56	14.689	109.38	1
LH-NC-01	7/9/2025 17:45	8.74	26.56	14.692	109.25	1
LH-NC-01	7/9/2025 18:00	8.67	26.58	14.685	108.38	1
LH-NC-01	7/9/2025 18:15	8.83	26.58	14.688	110.38	1
LH-NC-01	7/9/2025 18:30	8.85	26.58	14.687	110.63	1
LH-NC-01	7/9/2025 18:45	8.88	26.56	14.688	111	1
LH-NC-01	7/9/2025 19:00	8.9	26.56	14.69	111.25	1
LH-NC-01	7/9/2025 19:15	8.93	26.56	14.692	111.63	1
LH-NC-01	7/9/2025 19:30	8.8	26.54	14.696	110	1
LH-NC-01	7/9/2025 19:45	8.87	26.54	14.7	110.88	1
LH-NC-01	7/9/2025 20:00	8.81	26.52	14.699	110.13	1
LH-NC-01	7/9/2025 20:15	8.76	26.5	14.697	109.5	1
LH-NC-01	7/9/2025 20:30	8.71	26.48	14.697	108.88	1
LH-NC-01	7/9/2025 20:45	8.65	26.46	14.702	108.13	1
LH-NC-01	7/9/2025 21:00	8.55	26.42	14.702	106.88	1
LH-NC-01	7/9/2025 21:15	8.47	26.4	14.704	105.88	1
LH-NC-01	7/9/2025 21:30	8.44	26.38	14.703	105.5	1
LH-NC-01	7/9/2025 21:45	8.39	26.36	14.706	104.88	1
LH-NC-01	7/9/2025 22:00	8.32	26.34	14.703	104	1
LH-NC-01	7/9/2025 22:15	8.23	26.3	14.701	102.88	1
LH-NC-01	7/9/2025 22:30	8.17	26.28	14.702	102.13	1
LH-NC-01	7/9/2025 22:45	8.1	26.26	14.701	101.25	1
LH-NC-01	7/9/2025 23:00	8.06	26.24	14.698	99.51	1
LH-NC-01	7/9/2025 23:15	7.98	26.22	14.695	98.52	1
LH-NC-01	7/9/2025 23:30	7.95	26.2	14.696	98.15	1
LH-NC-01	7/9/2025 23:45	7.88	26.18	14.694	97.28	1
LH-NC-01	7/10/2025 0:00	7.8	26.16	14.696	96.3	1
LH-NC-01	7/10/2025 0:15	7.73	26.14	14.695	95.43	1
LH-NC-01	7/10/2025 0:30	7.7	26.12	14.693	95.06	1
LH-NC-01	7/10/2025 0:45	7.62	26.1	14.69	94.07	1
LH-NC-01	7/10/2025 1:00	7.6	26.08	14.695	93.83	1
LH-NC-01	7/10/2025 1:15	7.55	26.08	14.695	93.21	1
LH-NC-01	7/10/2025 1:30	7.52	26.06	14.694	92.84	1
LH-NC-01	7/10/2025 1:45	7.45	26.04	14.695	91.98	1
LH-NC-01	7/10/2025 2:00	7.41	26.04	14.694	91.48	1
LH-NC-01	7/10/2025 2:15	7.38	26.02	14.695	91.11	1
LH-NC-01	7/10/2025 2:30	7.32	26.02	14.692	90.37	1
LH-NC-01	7/10/2025 2:45	7.33	26.02	14.693	90.49	1
LH-NC-01	7/10/2025 3:00	7.32	26	14.691	90.37	1
LH-NC-01	7/10/2025 3:15	7.33	26	14.685	90.49	1
LH-NC-01	7/10/2025 3:30	7.31	26	14.686	90.25	1

Station Name	Date Time	DO mg/L	Temp C	Air Pressure PSI	Saturation PCT	Use Code
LH-NC-01	7/10/2025 3:45	7.3	26	14.69	90.12	1
LH-NC-01	7/10/2025 4:00	7.3	26	14.687	90.12	1
LH-NC-01	7/10/2025 4:15	7.3	25.98	14.688	90.12	1
LH-NC-01	7/10/2025 4:30	7.26	26	14.691	89.63	1
LH-NC-01	7/10/2025 4:45	7.23	25.98	14.693	89.26	1
LH-NC-01	7/10/2025 5:00	7.23	25.98	14.691	89.26	1
LH-NC-01	7/10/2025 5:15	7.23	25.98	14.687	89.26	1
LH-NC-01	7/10/2025 5:30	7.19	25.96	14.686	88.77	1
LH-NC-01	7/10/2025 5:45	7.19	25.96	14.685	88.77	1
LH-NC-01	7/10/2025 6:00	7.16	25.96	14.683	88.4	1
LH-NC-01	7/10/2025 6:15	7.18	25.94	14.678	88.64	1
LH-NC-01	7/10/2025 6:30	7.17	25.94	14.683	88.52	1
LH-NC-01	7/10/2025 6:45	7.15	25.94	14.682	88.27	1
LH-NC-01	7/10/2025 7:00	7.14	25.92	14.684	88.15	1
LH-NC-01	7/10/2025 7:15	7.14	25.92	14.688	88.15	1
LH-NC-01	7/10/2025 7:30	7.14	25.92	14.691	88.15	1
LH-NC-01	7/10/2025 7:45	7.14	25.9	14.693	88.15	1
LH-NC-01	7/10/2025 8:00	7.15	25.9	14.696	88.27	1
LH-NC-01	7/10/2025 8:15	7.12	25.9	14.696	87.9	1
LH-NC-01	7/10/2025 8:30	7.13	25.88	14.701	88.02	1
LH-NC-01	7/10/2025 8:45	7.12	25.88	14.702	87.9	1
LH-NC-01	7/10/2025 9:00	7.12	25.88	14.707	87.9	1
LH-NC-01	7/10/2025 9:15	7.11	25.88	14.711	87.78	1
LH-NC-01	7/10/2025 9:30	7.12	25.86	14.719	87.9	1
LH-NC-01	7/10/2025 9:45	7.14	25.86	14.719	88.15	1
LH-NC-01	7/10/2025 10:00	7.12	25.86	14.726	87.9	1
LH-NC-01	7/10/2025 10:15	7.16	25.86	14.735	88.4	1
LH-NC-01	7/10/2025 10:30	7.2	25.86	14.735	88.89	1
LH-NC-01	7/10/2025 10:45	7.28	25.86	14.738	89.88	1
LH-NC-01	7/10/2025 11:00	7.26	25.88	14.74	89.63	1
LH-NC-01	7/10/2025 11:15	7.29	25.88	14.738	90	1
LH-NC-01	7/10/2025 11:30	7.3	25.88	14.736	90.12	1
LH-NC-01	7/10/2025 11:45	7.32	25.88	14.74	90.37	1
LH-NC-01	7/10/2025 12:00	7.34	25.88	14.736	90.62	1
LH-NC-01	7/10/2025 12:15	7.25	25.88	14.74	89.51	1
LH-NC-01	7/10/2025 12:30	7.36	25.9	14.741	90.86	1
LH-NC-01	7/10/2025 12:45	7.4	25.9	14.739	91.36	1
LH-NC-01	7/10/2025 13:00	7.38	25.9	14.735	91.11	1
LH-NC-01	7/10/2025 13:15	7.37	25.9	14.734	90.99	1
LH-NC-01	7/10/2025 13:30	7.47	25.9	14.733	92.22	1
LH-NC-01	7/10/2025 13:45	7.44	25.9	14.731	91.85	1
LH-NC-01	7/10/2025 14:00	7.44	25.9	14.732	91.85	1
LH-NC-01	7/10/2025 14:15	7.48	25.9	14.73	92.35	1
LH-NC-01	7/10/2025 14:30	7.5	25.9	14.727	92.59	1
LH-NC-01	7/10/2025 14:45	7.49	25.92	14.726	92.47	1
LH-NC-01	7/10/2025 15:00	7.49	25.92	14.726	92.47	1
LH-NC-01	7/10/2025 15:15	7.54	25.92	14.726	93.09	1
LH-NC-01	7/10/2025 15:30	7.58	25.94	14.723	93.58	1
LH-NC-01	7/10/2025 15:45	7.58	25.94	14.722	93.58	1
LH-NC-01	7/10/2025 16:00	7.61	25.94	14.72	93.95	1
LH-NC-01	7/10/2025 16:15	7.63	25.96	14.717	94.2	1
LH-NC-01	7/10/2025 16:30	7.66	25.96	14.715	94.57	1
LH-NC-01	7/10/2025 16:45	7.62	25.96	14.712	94.07	1
LH-NC-01	7/10/2025 17:00	7.66	25.96	14.709	94.57	1
LH-NC-01	7/10/2025 17:15	7.68	25.96	14.708	94.81	1
LH-NC-01	7/10/2025 17:30	7.69	25.96	14.705	94.94	1
LH-NC-01	7/10/2025 17:45	7.64	25.96	14.707	94.32	1
LH-NC-01	7/10/2025 18:00	7.72	25.98	14.707	95.31	1
LH-NC-01	7/10/2025 18:15	7.71	25.98	14.708	95.19	1
LH-NC-01	7/10/2025 18:30	7.7	25.96	14.71	95.06	1
LH-NC-01	7/10/2025 18:45	7.68	25.98	14.714	94.81	1
LH-NC-01	7/10/2025 19:00	7.61	25.96	14.711	93.95	1
LH-NC-01	7/10/2025 19:15	7.68	25.96	14.712	94.81	1
LH-NC-01	7/10/2025 19:30	7.64	25.96	14.713	94.32	1
LH-NC-01	7/10/2025 19:45	7.61	25.96	14.712	93.95	1
LH-NC-01	7/10/2025 20:00	7.57	25.94	14.709	93.46	1
LH-NC-01	7/10/2025 20:15	7.57	25.94	14.705	93.46	1
LH-NC-01	7/10/2025 20:30	7.55	25.94	14.706	93.21	1
LH-NC-01	7/10/2025 20:45	7.52	25.92	14.702	92.84	1
LH-NC-01	7/10/2025 21:00	7.45	25.92	14.709	91.98	1
LH-NC-01	7/10/2025 21:15	7.44	25.9	14.709	91.85	1
LH-NC-01	7/10/2025 21:30	7.37	25.9	14.708	90.99	1
LH-NC-01	7/10/2025 21:45	7.31	25.88	14.709	90.25	1
LH-NC-01	7/10/2025 22:00	7.24	25.86	14.706	89.38	1
LH-NC-01	7/10/2025 22:15	7.2	25.84	14.71	88.89	1
LH-NC-01	7/10/2025 22:30	7.14	25.82	14.703	88.15	1
LH-NC-01	7/10/2025 22:45	7.15	25.82	14.705	88.27	1
LH-NC-01	7/10/2025 23:00	7.13	25.8	14.711	88.02	1
LH-NC-01	7/10/2025 23:15	7.1	25.78	14.714	87.65	1
LH-NC-01	7/10/2025 23:30	7.07	25.76	14.712	87.28	1
LH-NC-01	7/10/2025 23:45	7.08	25.74	14.706	86.34	1
LH-NC-01	7/11/2025 0:00	7.06	25.74	14.706	86.1	1
LH-NC-01	7/11/2025 0:15	7.01	25.72	14.708	85.49	1
LH-NC-01	7/11/2025 0:30	7.04	25.7	14.714	85.85	1

Station Name	Date Time	DO mg/L	Temp C	Air Pressure PSI	Saturation PCT	Use Code
LH-NC-01	7/11/2025 0:45	7	25.7	14.714	85.37	1
LH-NC-01	7/11/2025 1:00	7.01	25.68	14.709	85.49	1
LH-NC-01	7/11/2025 1:15	6.96	25.68	14.708	84.88	1
LH-NC-01	7/11/2025 1:30	6.94	25.66	14.706	84.63	1
LH-NC-01	7/11/2025 1:45	6.93	25.64	14.705	84.51	1
LH-NC-01	7/11/2025 2:00	6.92	25.64	14.705	84.39	1
LH-NC-01	7/11/2025 2:15	6.86	25.62	14.706	83.66	1
LH-NC-01	7/11/2025 2:30	6.88	25.62	14.702	83.9	1
LH-NC-01	7/11/2025 2:45	6.87	25.6	14.705	83.78	1
LH-NC-01	7/11/2025 3:00	6.82	25.58	14.706	83.17	1
LH-NC-01	7/11/2025 3:15	6.79	25.58	14.703	82.8	1
LH-NC-01	7/11/2025 3:30	6.74	25.56	14.704	82.2	1
LH-NC-01	7/11/2025 3:45	6.73	25.54	14.706	82.07	1
LH-NC-01	7/11/2025 4:00	6.71	25.52	14.707	81.83	1
LH-NC-01	7/11/2025 4:15	6.71	25.52	14.709	81.83	1
LH-NC-01	7/11/2025 4:30	6.7	25.5	14.709	81.71	1
LH-NC-01	7/11/2025 4:45	6.67	25.48	14.707	81.34	1
LH-NC-01	7/11/2025 5:00	6.64	25.46	14.708	80.98	1
LH-NC-01	7/11/2025 5:15	6.63	25.44	14.71	80.85	1
LH-NC-01	7/11/2025 5:30	6.62	25.44	14.71	80.73	1
LH-NC-01	7/11/2025 5:45	6.55	25.42	14.709	79.88	1
LH-NC-01	7/11/2025 6:00	6.59	25.4	14.715	80.37	1
LH-NC-01	7/11/2025 6:15	6.58	25.4	14.713	80.24	1
LH-NC-01	7/11/2025 6:30	6.57	25.38	14.712	80.12	1
LH-NC-01	7/11/2025 6:45	6.54	25.36	14.711	79.76	1
LH-NC-01	7/11/2025 7:00	6.53	25.36	14.714	79.63	1
LH-NC-01	7/11/2025 7:15	6.54	25.34	14.713	79.76	1
LH-NC-01	7/11/2025 7:30	6.52	25.34	14.712	79.51	1
LH-NC-01	7/11/2025 7:45	6.51	25.32	14.715	79.39	1
LH-NC-01	7/11/2025 8:00	6.49	25.32	14.716	79.15	1
LH-NC-01	7/11/2025 8:15	6.51	25.3	14.714	79.39	1
LH-NC-01	7/11/2025 8:30	6.51	25.3	14.725	79.39	1
LH-NC-01	7/11/2025 8:45	6.46	25.3	14.724	78.78	1
LH-NC-01	7/11/2025 9:00	6.48	25.3	14.726	79.02	1
LH-NC-01	7/11/2025 9:15	6.54	25.3	14.725	79.76	1
LH-NC-01	7/11/2025 9:30	6.57	25.3	14.726	80.12	1
LH-NC-01	7/11/2025 9:45	6.57	25.3	14.722	80.12	1
LH-NC-01	7/11/2025 10:00	6.6	25.3	14.724	80.49	1
LH-NC-01	7/11/2025 10:15	6.58	25.32	14.723	80.24	1
LH-NC-01	7/11/2025 10:30	6.63	25.34	14.722	80.85	1
LH-NC-01	7/11/2025 10:45	6.68	25.36	14.722	81.46	1
LH-NC-01	7/11/2025 11:00	6.73	25.38	14.72	82.07	1
LH-NC-01	7/11/2025 11:15	6.74	25.42	14.72	82.2	1
LH-NC-01	7/11/2025 11:30	6.77	25.46	14.721	82.56	1
LH-NC-01	7/11/2025 11:45	6.81	25.52	14.72	83.05	1
LH-NC-01	7/11/2025 12:00	6.85	25.58	14.719	83.54	1
LH-NC-01	7/11/2025 12:15	6.89	25.64	14.72	84.02	1
LH-NC-01	7/11/2025 12:30	6.94	25.7	14.717	84.63	1
LH-NC-01	7/11/2025 12:45	6.89	25.78	14.716	85.06	1
LH-NC-01	7/11/2025 13:00	7.06	25.82	14.714	87.16	1
LH-NC-01	7/11/2025 13:15	7.04	25.88	14.711	86.91	1
LH-NC-01	7/11/2025 13:30	7.17	25.9	14.709	88.52	1
LH-NC-01	7/11/2025 13:45	7.29	25.94	14.709	90	1
LH-NC-01	7/11/2025 14:00	7.35	25.96	14.708	90.74	1
LH-NC-01	7/11/2025 14:15	7.44	26.02	14.707	91.85	1
LH-NC-01	7/11/2025 14:30	7.5	26.1	14.708	92.59	1
LH-NC-01	7/11/2025 14:45	7.55	26.18	14.708	93.21	1
LH-NC-01	7/11/2025 15:00	7.65	26.26	14.711	95.63	1
LH-NC-01	7/11/2025 15:15	7.76	26.38	14.708	97	1
LH-NC-01	7/11/2025 15:30	7.81	26.42	14.709	97.63	1
LH-NC-01	7/11/2025 15:45	7.78	26.46	14.708	97.25	1
LH-NC-01	7/11/2025 16:00	7.89	26.54	14.706	98.63	1
LH-NC-01	7/11/2025 16:15	7.9	26.56	14.705	98.75	1
LH-NC-01	7/11/2025 16:30	7.93	26.6	14.707	99.13	1
LH-NC-01	7/11/2025 16:45	7.96	26.68	14.706	99.5	1
LH-NC-01	7/11/2025 17:00	7.99	26.68	14.709	99.88	1
LH-NC-01	7/11/2025 17:15	8.01	26.7	14.705	100.13	1
LH-NC-01	7/11/2025 17:30	7.99	26.66	14.706	99.88	1
LH-NC-01	7/11/2025 17:45	8.08	26.68	14.7	101	1
LH-NC-01	7/11/2025 18:00	8.01	26.7	14.703	100.13	1
LH-NC-01	7/11/2025 18:15	8	26.68	14.699	100	1
LH-NC-01	7/11/2025 18:30	8.03	26.7	14.701	100.38	1
LH-NC-01	7/11/2025 18:45	8.12	26.68	14.702	101.5	1
LH-NC-01	7/11/2025 19:00	8.13	26.66	14.705	101.63	1
LH-NC-01	7/11/2025 19:15	8.14	26.64	14.703	101.75	1
LH-NC-01	7/11/2025 19:30	8.12	26.62	14.706	101.5	1
LH-NC-01	7/11/2025 19:45	8.1	26.58	14.708	101.25	1
LH-NC-01	7/11/2025 20:00	8.08	26.56	14.708	101	1
LH-NC-01	7/11/2025 20:15	8	26.52	14.708	100	1
LH-NC-01	7/11/2025 20:30	7.96	26.48	14.71	99.5	1
LH-NC-01	7/11/2025 20:45	7.93	26.42	14.706	99.13	1
LH-NC-01	7/11/2025 21:00	7.9	26.4	14.713	98.75	1
LH-NC-01	7/11/2025 21:15	7.82	26.36	14.714	97.75	1
LH-NC-01	7/11/2025 21:30	7.82	26.3	14.717	97.75	1

Station Name	Date Time	DO mg/L	Temp C	Air Pressure PSI	Saturation PCT	Use Code
LH-NC-01	7/11/2025 21:45	7.73	26.26	14.717	96.63	1
LH-NC-01	7/11/2025 22:00	7.79	26.24	14.719	96.17	1
LH-NC-01	7/11/2025 22:15	7.67	26.18	14.721	94.69	1
LH-NC-01	7/11/2025 22:30	7.6	26.14	14.723	93.83	1
LH-NC-01	7/11/2025 22:45	7.57	26.1	14.723	93.46	1
LH-NC-01	7/11/2025 23:00	7.6	26.06	14.72	93.83	1
LH-NC-01	7/11/2025 23:15	7.52	26.02	14.722	92.84	1
LH-NC-01	7/11/2025 23:30	7.46	26.02	14.721	92.1	1
LH-NC-01	7/11/2025 23:45	7.48	25.96	14.726	92.35	1
LH-NC-01	7/12/2025 0:00	7.48	25.92	14.724	92.35	1
LH-NC-01	7/12/2025 0:15	7.41	25.9	14.727	91.48	1
LH-NC-01	7/12/2025 0:30	7.35	25.86	14.727	90.74	1
LH-NC-01	7/12/2025 0:45	7.34	25.82	14.73	90.62	1
LH-NC-01	7/12/2025 1:00	7.28	25.8	14.732	89.88	1
LH-NC-01	7/12/2025 1:15	7.27	25.76	14.731	89.75	1
LH-NC-01	7/12/2025 1:30	7.22	25.72	14.733	88.05	1
LH-NC-01	7/12/2025 1:45	7.17	25.68	14.731	87.44	1
LH-NC-01	7/12/2025 2:00	7.11	25.64	14.729	86.71	1
LH-NC-01	7/12/2025 2:15	7.05	25.62	14.73	85.98	1
LH-NC-01	7/12/2025 2:30	7.07	25.6	14.734	86.22	1
LH-NC-01	7/12/2025 2:45	7.07	25.58	14.733	86.22	1
LH-NC-01	7/12/2025 3:00	6.92	25.56	14.734	84.39	1
LH-NC-01	7/12/2025 3:15	6.94	25.54	14.734	84.63	1
LH-NC-01	7/12/2025 3:30	6.91	25.5	14.734	84.27	1
LH-NC-01	7/12/2025 3:45	6.82	25.48	14.736	83.17	1
LH-NC-01	7/12/2025 4:00	6.88	25.46	14.734	83.9	1
LH-NC-01	7/12/2025 4:15	6.85	25.46	14.735	83.54	1
LH-NC-01	7/12/2025 4:30	6.84	25.46	14.736	83.41	1
LH-NC-01	7/12/2025 4:45	6.94	25.44	14.736	84.63	1
LH-NC-01	7/12/2025 5:00	6.84	25.44	14.733	83.41	1
LH-NC-01	7/12/2025 5:15	6.87	25.44	14.732	83.78	1
LH-NC-01	7/12/2025 5:30	6.91	25.42	14.733	84.27	1
LH-NC-01	7/12/2025 5:45	6.92	25.42	14.735	84.39	1
LH-NC-01	7/12/2025 6:00	6.94	25.42	14.735	84.63	1
LH-NC-01	7/12/2025 6:15	6.9	25.44	14.739	84.15	1
LH-NC-01	7/12/2025 6:30	6.86	25.44	14.741	83.66	1
LH-NC-01	7/12/2025 6:45	6.85	25.44	14.742	83.54	1
LH-NC-01	7/12/2025 7:00	6.92	25.46	14.743	84.39	1
LH-NC-01	7/12/2025 7:15	6.96	25.46	14.743	84.88	1
LH-NC-01	7/12/2025 7:30	6.88	25.48	14.744	83.9	1
LH-NC-01	7/12/2025 7:45	7	25.48	14.746	85.37	1
LH-NC-01	7/12/2025 8:00	6.94	25.5	14.747	84.63	1
LH-NC-01	7/12/2025 8:15	6.97	25.5	14.751	85	1
LH-NC-01	7/12/2025 8:30	6.99	25.5	14.751	85.24	1
LH-NC-01	7/12/2025 8:45	6.96	25.5	14.752	84.88	1
LH-NC-01	7/12/2025 9:00	6.95	25.52	14.751	84.76	1
LH-NC-01	7/12/2025 9:15	6.94	25.52	14.751	84.63	1
LH-NC-01	7/12/2025 9:30	6.93	25.52	14.751	84.51	1
LH-NC-01	7/12/2025 9:45	6.94	25.54	14.754	84.63	1
LH-NC-01	7/12/2025 10:00	6.98	25.54	14.756	85.12	1
LH-NC-01	7/12/2025 10:15	7.06	25.56	14.756	86.1	1
LH-NC-01	7/12/2025 10:30	7.11	25.58	14.754	86.71	1
LH-NC-01	7/12/2025 10:45	7.18	25.64	14.758	87.56	1
LH-NC-01	7/12/2025 11:00	7.25	25.68	14.754	88.41	1
LH-NC-01	7/12/2025 11:15	7.21	25.72	14.754	87.93	1
LH-NC-01	7/12/2025 11:30	7.28	25.76	14.756	89.88	1
LH-NC-01	7/12/2025 11:45	7.33	25.8	14.754	90.49	1
LH-NC-01	7/12/2025 12:00	7.4	25.84	14.753	91.36	1
LH-NC-01	7/12/2025 12:15	7.57	25.86	14.753	93.46	1
LH-NC-01	7/12/2025 12:30	7.61	25.92	14.753	93.95	1
LH-NC-01	7/12/2025 12:45	7.69	26.06	14.754	94.94	1
LH-NC-01	7/12/2025 13:00	7.8	26.24	14.75	96.3	1
LH-NC-01	7/12/2025 13:15	7.7	26.24	14.749	95.06	1
LH-NC-01	7/12/2025 13:30	7.92	26.26	14.749	97.78	1
LH-NC-01	7/12/2025 13:45	8.06	26.4	14.748	99.51	1
LH-NC-01	7/12/2025 14:00	7.97	26.48	14.749	98.4	1
LH-NC-01	7/12/2025 14:15	8.14	26.64	14.751	100.49	1
LH-NC-01	7/12/2025 14:30	8.24	26.8	14.75	103	1
LH-NC-01	7/12/2025 14:45	8.25	26.94	14.75	103.13	1
LH-NC-01	7/12/2025 15:00	8.38	27.12	14.751	104.75	1
LH-NC-01	7/12/2025 15:15	8.45	27.24	14.748	105.63	1
LH-NC-01	7/12/2025 15:30	8.52	27.32	14.747	107.85	1
LH-NC-01	7/12/2025 15:45	8.61	27.46	14.747	108.99	1
LH-NC-01	7/12/2025 16:00	8.71	27.52	14.746	110.25	1
LH-NC-01	7/12/2025 16:15	8.75	27.54	14.742	110.76	1
LH-NC-01	7/12/2025 16:30	8.77	27.6	14.742	111.01	1
LH-NC-01	7/12/2025 16:45	8.82	27.68	14.741	111.65	1
LH-NC-01	7/12/2025 17:00	8.77	27.72	14.737	111.01	1
LH-NC-01	7/12/2025 17:15	8.77	27.76	14.736	112.44	1
LH-NC-01	7/12/2025 17:30	8.72	27.78	14.739	111.79	1
LH-NC-01	7/12/2025 17:45	8.68	27.78	14.737	111.28	1
LH-NC-01	7/12/2025 18:00	8.88	27.76	14.735	113.85	1
LH-NC-01	7/12/2025 18:15	8.68	27.7	14.733	109.87	1
LH-NC-01	7/12/2025 18:30	8.94	27.68	14.733	113.16	1

Station Name	Date Time	DO mg/L	Temp C	Air Pressure PSI	Saturation PCT	Use Code
LH-NC-01	7/12/2025 18:45	8.75	27.64	14.735	110.76	1
LH-NC-01	7/12/2025 19:00	8.83	27.62	14.735	111.77	1
LH-NC-01	7/12/2025 19:15	8.74	27.54	14.736	110.63	1
LH-NC-01	7/12/2025 19:30	8.63	27.46	14.742	109.24	1
LH-NC-01	7/12/2025 19:45	8.67	27.38	14.74	109.75	1
LH-NC-01	7/12/2025 20:00	8.53	27.34	14.742	107.97	1
LH-NC-01	7/12/2025 20:15	8.5	27.26	14.74	107.59	1
LH-NC-01	7/12/2025 20:30	8.57	27.22	14.741	108.48	1
LH-NC-01	7/12/2025 20:45	8.49	27.12	14.741	107.47	1
LH-NC-01	7/12/2025 21:00	8.5	27.06	14.744	107.59	1
LH-NC-01	7/12/2025 21:15	8.55	27.04	14.746	106.88	1
LH-NC-01	7/12/2025 21:30	8.47	27	14.749	105.88	1
LH-NC-01	7/12/2025 21:45	8.39	26.94	14.753	104.88	1
LH-NC-01	7/12/2025 22:00	8.54	26.94	14.753	106.75	1
LH-NC-01	7/12/2025 22:15	8.44	26.9	14.754	105.5	1
LH-NC-01	7/12/2025 22:30	8.51	26.84	14.755	106.38	1
LH-NC-01	7/12/2025 22:45	8.44	26.78	14.757	105.5	1
LH-NC-01	7/12/2025 23:00	8.4	26.7	14.753	103.7	1
LH-NC-01	7/12/2025 23:15	8.32	26.66	14.754	102.72	1
LH-NC-01	7/12/2025 23:30	8.29	26.6	14.754	102.35	1
LH-NC-01	7/12/2025 23:45	8.28	26.56	14.754	102.22	1
LH-NC-01	7/13/2025 0:00	8.19	26.5	14.756	101.11	1
LH-NC-01	7/13/2025 0:15	8.18	26.46	14.753	100.99	1
LH-NC-01	7/13/2025 0:30	8.07	26.42	14.752	99.63	1
LH-NC-01	7/13/2025 0:45	8	26.36	14.75	98.77	1
LH-NC-01	7/13/2025 1:00	7.96	26.32	14.751	98.27	1
LH-NC-01	7/13/2025 1:15	7.97	26.28	14.751	98.4	1
LH-NC-01	7/13/2025 1:30	7.94	26.26	14.754	98.02	1
LH-NC-01	7/13/2025 1:45	7.82	26.2	14.749	96.54	1
LH-NC-01	7/13/2025 2:00	7.88	26.16	14.75	97.28	1
LH-NC-01	7/13/2025 2:15	7.81	26.12	14.75	96.42	1
LH-NC-01	7/13/2025 2:30	7.8	26.1	14.746	96.3	1
LH-NC-01	7/13/2025 2:45	7.77	26.08	14.746	95.93	1
LH-NC-01	7/13/2025 3:00	7.76	26.06	14.743	95.8	1
LH-NC-01	7/13/2025 3:15	7.78	26.06	14.745	96.05	1
LH-NC-01	7/13/2025 3:30	7.71	26.02	14.743	95.19	1
LH-NC-01	7/13/2025 3:45	7.69	26	14.747	94.94	1
LH-NC-01	7/13/2025 4:00	7.72	25.96	14.749	95.31	1
LH-NC-01	7/13/2025 4:15	7.72	25.94	14.748	95.31	1
LH-NC-01	7/13/2025 4:30	7.75	25.92	14.746	95.68	1
LH-NC-01	7/13/2025 4:45	7.68	25.88	14.749	94.81	1
LH-NC-01	7/13/2025 5:00	7.64	25.86	14.747	94.32	1
LH-NC-01	7/13/2025 5:15	7.61	25.84	14.751	93.95	1
LH-NC-01	7/13/2025 5:30	7.56	25.82	14.755	93.33	1
LH-NC-01	7/13/2025 5:45	7.6	25.8	14.755	93.83	1
LH-NC-01	7/13/2025 6:00	7.52	25.78	14.758	92.84	1
LH-NC-01	7/13/2025 6:15	7.58	25.78	14.759	93.58	1
LH-NC-01	7/13/2025 6:30	7.54	25.76	14.756	93.09	1
LH-NC-01	7/13/2025 6:45	7.51	25.76	14.755	92.72	1
LH-NC-01	7/13/2025 7:00	7.5	25.74	14.754	91.46	1
LH-NC-01	7/13/2025 7:15	7.47	25.74	14.758	91.1	1
LH-NC-01	7/13/2025 7:30	7.49	25.72	14.762	91.34	1
LH-NC-01	7/13/2025 7:45	7.47	25.72	14.764	91.1	1
LH-NC-01	7/13/2025 8:00	7.55	25.72	14.767	92.07	1
LH-NC-01	7/13/2025 8:15	7.54	25.72	14.766	91.95	1
LH-NC-01	7/13/2025 8:30	7.57	25.72	14.765	92.32	1
LH-NC-01	7/13/2025 8:45	7.66	25.74	14.765	93.41	1
LH-NC-01	7/13/2025 9:00	7.69	25.74	14.763	93.78	1
LH-NC-01	7/13/2025 9:15	7.74	25.78	14.762	95.56	1
LH-NC-01	7/13/2025 9:30	7.77	25.8	14.765	95.93	1
LH-NC-01	7/13/2025 9:45	7.85	25.82	14.767	96.91	1
LH-NC-01	7/13/2025 10:00	7.98	25.86	14.77	98.52	1
LH-NC-01	7/13/2025 10:15	8.02	25.92	14.766	99.01	1
LH-NC-01	7/13/2025 10:30	8.19	25.96	14.763	101.11	1
LH-NC-01	7/13/2025 10:45	8.25	26.02	14.764	101.85	1
LH-NC-01	7/13/2025 11:00	8.37	26.06	14.765	103.33	1
LH-NC-01	7/13/2025 11:15	8.35	26.08	14.763	103.09	1
LH-NC-01	7/13/2025 11:30	8.4	26.14	14.759	103.7	1
LH-NC-01	7/13/2025 11:45	8.47	26.16	14.761	104.57	1
LH-NC-01	7/13/2025 12:00	8.65	26.22	14.76	106.79	1
LH-NC-01	7/13/2025 12:15	8.63	26.22	14.758	106.54	1
LH-NC-01	7/13/2025 12:30	8.6	26.28	14.758	106.17	1
LH-NC-01	7/13/2025 12:45	8.86	26.3	14.755	109.38	1
LH-NC-01	7/13/2025 13:00	8.76	26.34	14.752	108.15	1
LH-NC-01	7/13/2025 13:15	8.92	26.4	14.752	110.12	1
LH-NC-01	7/13/2025 13:30	8.98	26.44	14.751	110.86	1
LH-NC-01	7/13/2025 13:45	9.11	26.48	14.748	112.47	1
LH-NC-01	7/13/2025 14:00	9.2	26.54	14.745	113.58	1
LH-NC-01	7/13/2025 14:15	9.21	26.6	14.743	115.13	1
LH-NC-01	7/13/2025 14:30	9.25	26.62	14.743	115.63	1
LH-NC-01	7/13/2025 14:45	9.39	26.66	14.741	117.38	1
LH-NC-01	7/13/2025 15:00	9.51	26.72	14.74	118.88	1
LH-NC-01	7/13/2025 15:15	9.42	26.76	14.737	119.24	1
LH-NC-01	7/13/2025 15:30	8.75	26.82	14.736	110.76	1

Station Name	Date Time	DO mg/L	Temp C	Air Pressure PSI	Saturation PCT	Use Code
LH-NC-01	7/13/2025 15:45	8.49	26.9	14.735	107.47	1
LH-NC-01	7/13/2025 16:00	8.95	26.98	14.734	113.29	1
LH-NC-01	7/13/2025 16:15	8.83	27.04	14.734	111.77	1
LH-NC-01	7/13/2025 16:30	7.78	27.06	14.729	98.48	1
LH-NC-01	7/13/2025 16:45	9.7	27.14	14.727	122.78	1
LH-NC-01	7/13/2025 17:00	9.81	27.24	14.728	124.18	1
LH-NC-01	7/13/2025 17:15	9.64	27.26	14.724	122.03	1
LH-NC-01	7/13/2025 17:30	10.05	27.28	14.723	127.22	1
LH-NC-01	7/13/2025 17:45	10.15	27.34	14.719	128.48	1
LH-NC-01	7/13/2025 18:00	10.05	27.34	14.721	127.22	1
LH-NC-01	7/13/2025 18:15	10.12	27.38	14.721	128.1	1
LH-NC-01	7/13/2025 18:30	9.41	27.38	14.721	119.11	1
LH-NC-01	7/13/2025 18:45	9.67	27.4	14.721	122.41	1
LH-NC-01	7/13/2025 19:00	9.7	27.42	14.72	122.78	1
LH-NC-01	7/13/2025 19:15	10.14	27.4	14.723	128.35	1
LH-NC-01	7/13/2025 19:30	10.14	27.4	14.724	128.35	1
LH-NC-01	7/13/2025 19:45	10.1	27.4	14.725	127.85	1
LH-NC-01	7/13/2025 20:00	10.05	27.38	14.726	127.22	1
LH-NC-01	7/13/2025 20:15	9.94	27.34	14.727	125.82	1
LH-NC-01	7/13/2025 20:30	9.86	27.3	14.726	124.81	1
LH-NC-01	7/13/2025 20:45	9.76	27.26	14.729	123.54	1
LH-NC-01	7/13/2025 21:00	9.72	27.22	14.729	123.04	1
LH-NC-01	7/13/2025 21:15	9.6	27.16	14.729	121.52	1
LH-NC-01	7/13/2025 21:30	9.47	27.1	14.73	119.87	1
LH-NC-01	7/13/2025 21:45	9.39	27.04	14.732	118.86	1
LH-NC-01	7/13/2025 22:00	9.23	26.96	14.732	116.84	1
LH-NC-01	7/13/2025 22:15	9.08	26.86	14.732	114.94	1
LH-NC-01	7/13/2025 22:30	9.05	26.82	14.734	114.56	1
LH-NC-01	7/13/2025 22:45	8.96	26.76	14.734	113.42	1
LH-NC-01	7/13/2025 23:00	8.85	26.68	14.736	110.63	1
LH-NC-01	7/13/2025 23:15	8.72	26.62	14.735	109	1
LH-NC-01	7/13/2025 23:30	8.59	26.56	14.738	107.38	1
LH-NC-01	7/13/2025 23:45	8.58	26.52	14.735	107.25	1
LH-NC-01	7/14/2025 0:00	8.61	26.5	14.736	107.63	1
LH-NC-01	7/14/2025 0:15	8.56	26.46	14.734	107	1
LH-NC-01	7/14/2025 0:30	8.45	26.44	14.733	105.63	1
LH-NC-01	7/14/2025 0:45	8.47	26.4	14.729	105.88	1
LH-NC-01	7/14/2025 1:00	8.4	26.36	14.729	105	1
LH-NC-01	7/14/2025 1:15	8.41	26.36	14.727	105.13	1
LH-NC-01	7/14/2025 1:30	8.44	26.34	14.73	105.5	1
LH-NC-01	7/14/2025 1:45	8.32	26.32	14.726	104	1
LH-NC-01	7/14/2025 2:00	8.37	26.3	14.725	104.63	1
LH-NC-01	7/14/2025 2:15	8.31	26.28	14.725	103.88	1
LH-NC-01	7/14/2025 2:30	8.29	26.26	14.725	103.63	1
LH-NC-01	7/14/2025 2:45	8.19	26.24	14.727	101.11	1
LH-NC-01	7/14/2025 3:00	8.1	26.2	14.727	100	1
LH-NC-01	7/14/2025 3:15	8.1	26.18	14.728	100	1
LH-NC-01	7/14/2025 3:30	8.03	26.16	14.725	99.14	1
LH-NC-01	7/14/2025 3:45	7.98	26.14	14.724	98.52	1
LH-NC-01	7/14/2025 4:00	7.94	26.12	14.726	98.02	1
LH-NC-01	7/14/2025 4:15	7.92	26.12	14.727	97.78	1
LH-NC-01	7/14/2025 4:30	7.77	26.1	14.726	95.93	1
LH-NC-01	7/14/2025 4:45	7.84	26.1	14.726	96.79	1
LH-NC-01	7/14/2025 5:00	7.81	26.08	14.73	96.42	1
LH-NC-01	7/14/2025 5:15	7.86	26.08	14.729	97.04	1
LH-NC-01	7/14/2025 5:30	7.79	26.06	14.729	96.17	1
LH-NC-01	7/14/2025 5:45	7.74	26.06	14.729	95.56	1
LH-NC-01	7/14/2025 6:00	7.76	26.06	14.727	95.8	1
LH-NC-01	7/14/2025 6:15	7.72	26.06	14.726	95.31	1
LH-NC-01	7/14/2025 6:30	7.79	26.06	14.726	96.17	1
LH-NC-01	7/14/2025 6:45	7.73	26.06	14.727	95.43	1
LH-NC-01	7/14/2025 7:00	7.78	26.06	14.727	96.05	1
LH-NC-01	7/14/2025 7:15	7.8	26.08	14.728	96.3	1
LH-NC-01	7/14/2025 7:30	7.79	26.08	14.733	96.17	1
LH-NC-01	7/14/2025 7:45	7.79	26.08	14.725	96.17	1
LH-NC-01	7/14/2025 8:00	7.85	26.08	14.731	96.91	1
LH-NC-01	7/14/2025 8:15	7.87	26.1	14.731	97.16	1
LH-NC-01	7/14/2025 8:30	7.96	26.12	14.731	98.27	1
LH-NC-01	7/14/2025 8:45	7.95	26.14	14.73	98.15	1
LH-NC-01	7/14/2025 9:00	8.08	26.16	14.729	99.75	1
LH-NC-01	7/14/2025 9:15	8.02	26.18	14.728	99.01	1
LH-NC-01	7/14/2025 9:30	8.07	26.22	14.727	99.63	1
LH-NC-01	7/14/2025 9:45	8.34	26.26	14.726	104.25	1
LH-NC-01	7/14/2025 10:00	8.38	26.32	14.727	104.75	1
LH-NC-01	7/14/2025 10:15	8.41	26.38	14.726	105.13	1
LH-NC-01	7/14/2025 10:30	8.56	26.44	14.73	107	1
LH-NC-01	7/14/2025 10:45	8.6	26.5	14.727	107.5	1
LH-NC-01	7/14/2025 11:00	8.61	26.52	14.726	107.63	1
LH-NC-01	7/14/2025 11:15	8.71	26.58	14.725	108.88	1
LH-NC-01	7/14/2025 11:30	8.68	26.6	14.724	108.5	1
LH-NC-01	7/14/2025 11:45	8.78	26.6	14.722	109.75	1
LH-NC-01	7/14/2025 12:00	8.93	26.68	14.722	111.63	1
LH-NC-01	7/14/2025 12:15	8.85	26.72	14.722	110.63	1
LH-NC-01	7/14/2025 12:30	8.98	26.76	14.716	113.67	1

Station Name	Date Time	DO mg/L	Temp C	Air Pressure PSI	Saturation PCT	Use Code
LH-NC-01	7/14/2025 12:45	9.03	26.78	14.716	114.3	1
LH-NC-01	7/14/2025 13:00	9	26.78	14.718	113.92	1
LH-NC-01	7/14/2025 13:15	9.2	26.82	14.718	116.46	1
LH-NC-01	7/14/2025 13:30	9.3	26.88	14.715	117.72	1
LH-NC-01	7/14/2025 13:45	9.43	26.9	14.716	119.37	1
LH-NC-01	7/14/2025 14:00	9.48	26.94	14.711	120	1
LH-NC-01	7/14/2025 14:15	9.51	26.94	14.71	120.38	1
LH-NC-01	7/14/2025 14:30	9.58	27.02	14.71	121.27	1
LH-NC-01	7/14/2025 14:45	7.89	26.72	14.71	98.63	2
LH-NC-01	7/14/2025 15:00	7.51	29.78	14.708	100.13	2
LH-NC-01	7/14/2025 15:15	7.09	32.68	14.706	98.47	2
LH-NC-01	7/14/2025 15:30	9.48	29.16	14.706	123.12	2
LH-NC-01	7/14/2025 15:45	10.35	27.4	14.701	131.01	2
LH-NC-01	7/14/2025 16:00	9.96	27.36	14.701	126.08	1
LH-NC-01	7/14/2025 16:15	10.3	27.36	14.694	130.38	1
LH-NC-01	7/14/2025 16:30	10.32	27.42	14.689	130.63	1
LH-NC-01	7/14/2025 16:45	10.41	27.48	14.688	131.77	1
LH-NC-01	7/14/2025 17:00	10.44	27.56	14.688	132.15	1
LH-NC-01	7/14/2025 17:15	10.38	27.58	14.687	131.39	1
LH-NC-01	7/14/2025 17:30	10.34	27.58	14.689	130.89	1
LH-NC-01	7/14/2025 17:45	10.41	27.56	14.694	131.77	1
LH-NC-01	7/14/2025 18:00	10.43	27.62	14.694	132.03	1
LH-NC-01	7/14/2025 18:15	10.56	27.64	14.692	133.67	1
LH-NC-01	7/14/2025 18:30	10.57	27.62	14.693	133.8	1
LH-NC-01	7/14/2025 18:45	10.53	27.62	14.697	133.29	1
LH-NC-01	7/14/2025 19:00	10.46	27.58	14.697	132.41	1
LH-NC-01	7/14/2025 19:15	10.27	27.52	14.7	130	1
LH-NC-01	7/14/2025 19:30	10.22	27.48	14.697	129.37	1
LH-NC-01	7/14/2025 19:45	10.19	27.46	14.702	128.99	1
LH-NC-01	7/14/2025 20:00	10.07	27.42	14.704	127.47	1
LH-NC-01	7/14/2025 20:15	10.07	27.4	14.704	127.47	1
LH-NC-01	7/14/2025 20:30	10.02	27.38	14.708	126.84	1
LH-NC-01	7/14/2025 20:45	10.07	27.38	14.708	127.47	1
LH-NC-01	7/14/2025 21:00	10.01	27.36	14.709	126.71	1
LH-NC-01	7/14/2025 21:15	9.92	27.34	14.71	125.57	1
LH-NC-01	7/14/2025 21:30	9.76	27.32	14.715	123.54	1
LH-NC-01	7/14/2025 21:45	9.7	27.26	14.715	122.78	1
LH-NC-01	7/14/2025 22:00	9.59	27.22	14.715	121.39	1
LH-NC-01	7/14/2025 22:15	9.51	27.18	14.712	120.38	1
LH-NC-01	7/14/2025 22:30	9.43	27.14	14.711	119.37	1
LH-NC-01	7/14/2025 22:45	9.32	27.1	14.707	117.97	1
LH-NC-01	7/14/2025 23:00	9.25	27.06	14.707	117.09	1
LH-NC-01	7/14/2025 23:15	9.15	27.02	14.706	115.82	1
LH-NC-01	7/14/2025 23:30	9.14	27	14.704	115.7	1
LH-NC-01	7/14/2025 23:45	9.08	26.98	14.701	114.94	1
LH-NC-01	7/15/2025 0:00	8.97	26.94	14.702	113.54	1
LH-NC-01	7/15/2025 0:15	8.93	26.92	14.705	113.04	1
LH-NC-01	7/15/2025 0:30	8.89	26.88	14.706	112.53	1
LH-NC-01	7/15/2025 0:45	8.85	26.88	14.705	112.03	1
LH-NC-01	7/15/2025 1:00	8.81	26.84	14.702	111.52	1
LH-NC-01	7/15/2025 1:15	8.8	26.84	14.701	111.39	1
LH-NC-01	7/15/2025 1:30	8.82	26.82	14.7	111.65	1
LH-NC-01	7/15/2025 1:45	8.74	26.82	14.702	110.63	1
LH-NC-01	7/15/2025 2:00	8.86	26.82	14.697	112.15	1
LH-NC-01	7/15/2025 2:15	8.85	26.8	14.7	112.03	1
LH-NC-01	7/15/2025 2:30	8.81	26.8	14.701	111.52	1
LH-NC-01	7/15/2025 2:45	8.8	26.78	14.701	111.39	1
LH-NC-01	7/15/2025 3:00	8.76	26.76	14.703	110.89	1
LH-NC-01	7/15/2025 3:15	8.75	26.76	14.702	110.76	1
LH-NC-01	7/15/2025 3:30	8.76	26.74	14.702	109.5	1
LH-NC-01	7/15/2025 3:45	8.78	26.74	14.706	109.75	1
LH-NC-01	7/15/2025 4:00	8.74	26.72	14.705	109.25	1
LH-NC-01	7/15/2025 4:15	8.75	26.72	14.707	109.38	1
LH-NC-01	7/15/2025 4:30	8.73	26.7	14.711	109.13	1
LH-NC-01	7/15/2025 4:45	8.73	26.7	14.711	109.13	1
LH-NC-01	7/15/2025 5:00	8.69	26.7	14.713	108.63	1
LH-NC-01	7/15/2025 5:15	8.68	26.68	14.711	108.5	1
LH-NC-01	7/15/2025 5:30	8.69	26.68	14.713	108.63	1
LH-NC-01	7/15/2025 5:45	8.64	26.66	14.715	108	1
LH-NC-01	7/15/2025 6:00	8.59	26.64	14.715	107.38	1
LH-NC-01	7/15/2025 6:15	8.51	26.64	14.717	106.38	1
LH-NC-01	7/15/2025 6:30	8.55	26.62	14.718	106.88	1
LH-NC-01	7/15/2025 6:45	8.46	26.6	14.717	105.75	1
LH-NC-01	7/15/2025 7:00	8.47	26.58	14.718	105.88	1
LH-NC-01	7/15/2025 7:15	8.39	26.56	14.721	104.88	1
LH-NC-01	7/15/2025 7:30	8.34	26.54	14.724	104.25	1
LH-NC-01	7/15/2025 7:45	8.31	26.52	14.724	103.88	1
LH-NC-01	7/15/2025 8:00	8.34	26.5	14.725	104.25	1
LH-NC-01	7/15/2025 8:15	8.37	26.5	14.728	104.63	1
LH-NC-01	7/15/2025 8:30	8.4	26.48	14.729	105	1
LH-NC-01	7/15/2025 8:45	8.48	26.5	14.729	106	1
LH-NC-01	7/15/2025 9:00	8.46	26.5	14.727	105.75	1
LH-NC-01	7/15/2025 9:15	8.48	26.5	14.727	106	1
LH-NC-01	7/15/2025 9:30	8.5	26.52	14.728	106.25	1

Station Name	Date Time	DO mg/L	Temp C	Air Pressure PSI	Saturation PCT	Use Code
LH-NC-01	7/15/2025 9:45	8.65	26.56	14.722	108.13	1
LH-NC-01	7/15/2025 10:00	8.77	26.62	14.722	109.63	1
LH-NC-01	7/15/2025 10:15	8.86	26.66	14.718	110.75	1
LH-NC-01	7/15/2025 10:30	8.96	26.64	14.719	112	1
LH-NC-01	7/15/2025 10:45	9.14	26.64	14.723	114.25	1
LH-NC-01	7/15/2025 11:00	9.26	26.68	14.72	115.75	1
LH-NC-01	7/15/2025 11:15	9.26	26.76	14.72	117.22	1
LH-NC-01	7/15/2025 11:30	9.29	26.8	14.719	117.59	1
LH-NC-01	7/15/2025 11:45	9.36	26.84	14.717	118.48	1
LH-NC-01	7/15/2025 12:00	9.41	26.96	14.716	119.11	1
LH-NC-01	7/15/2025 12:15	9.54	27	14.713	120.76	1
LH-NC-01	7/15/2025 12:30	9.72	27.06	14.711	123.04	1
LH-NC-01	7/15/2025 12:45	9.83	27.14	14.709	124.43	1
LH-NC-01	7/15/2025 13:00	9.8	27.24	14.709	124.05	1
LH-NC-01	7/15/2025 13:15	10.14	27.38	14.707	128.35	1
LH-NC-01	7/15/2025 13:30	10.01	27.46	14.71	126.71	1
LH-NC-01	7/15/2025 13:45	10.16	27.56	14.706	128.61	1
LH-NC-01	7/15/2025 14:00	10.12	27.62	14.709	128.1	1
LH-NC-01	7/15/2025 14:15	10.37	27.72	14.706	131.27	1
LH-NC-01	7/15/2025 14:30	10.29	27.8	14.709	131.92	1
LH-NC-01	7/15/2025 14:45	10.38	27.92	14.708	133.08	1
LH-NC-01	7/15/2025 15:00	10.41	27.98	14.707	133.46	1
LH-NC-01	7/15/2025 15:15	10.42	28.02	14.708	133.59	1
LH-NC-01	7/15/2025 15:30	10.41	28.08	14.704	133.46	1
LH-NC-01	7/15/2025 15:45	10.52	28.14	14.705	134.87	1
LH-NC-01	7/15/2025 16:00	10.53	28.2	14.706	135	1
LH-NC-01	7/15/2025 16:15	10.61	28.24	14.699	136.03	1
LH-NC-01	7/15/2025 16:30	10.64	28.34	14.698	138.18	1
LH-NC-01	7/15/2025 16:45	10.77	28.44	14.696	139.87	1
LH-NC-01	7/15/2025 17:00	10.53	28.52	14.694	136.75	1
LH-NC-01	7/15/2025 17:15	10.77	28.58	14.69	139.87	1
LH-NC-01	7/15/2025 17:30	10.51	28.62	14.692	136.49	1
LH-NC-01	7/15/2025 17:45	10.56	28.58	14.689	137.14	1
LH-NC-01	7/15/2025 18:00	10.65	28.62	14.688	138.31	1
LH-NC-01	7/15/2025 18:15	10.66	28.62	14.689	138.44	1
LH-NC-01	7/15/2025 18:30	10.61	28.64	14.692	137.79	1
LH-NC-01	7/15/2025 18:45	10.57	28.62	14.694	137.27	1
LH-NC-01	7/15/2025 19:00	10.52	28.6	14.694	136.62	1
LH-NC-01	7/15/2025 19:15	10.57	28.6	14.694	137.27	1
LH-NC-01	7/15/2025 19:30	10.56	28.6	14.695	137.14	1
LH-NC-01	7/15/2025 19:45	10.46	28.58	14.694	135.84	1
LH-NC-01	7/15/2025 20:00	10.49	28.54	14.693	136.23	1
LH-NC-01	7/15/2025 20:15	10.43	28.52	14.698	135.45	1
LH-NC-01	7/15/2025 20:30	10.38	28.52	14.694	134.81	1
LH-NC-01	7/15/2025 20:45	10.36	28.44	14.694	134.55	1
LH-NC-01	7/15/2025 21:00	10.24	28.4	14.697	132.99	1
LH-NC-01	7/15/2025 21:15	10.16	28.38	14.696	131.95	1
LH-NC-01	7/15/2025 21:30	10.13	28.36	14.7	131.56	1
LH-NC-01	7/15/2025 21:45	10.15	28.34	14.701	131.82	1
LH-NC-01	7/15/2025 22:00	10.15	28.34	14.701	131.82	1
LH-NC-01	7/15/2025 22:15	10.18	28.32	14.7	132.21	1
LH-NC-01	7/15/2025 22:30	10.15	28.32	14.701	131.82	1
LH-NC-01	7/15/2025 22:45	10.14	28.32	14.697	131.69	1
LH-NC-01	7/15/2025 23:00	10.1	28.34	14.693	131.17	1
LH-NC-01	7/15/2025 23:15	9.99	28.36	14.693	129.74	1
LH-NC-01	7/15/2025 23:30	10.1	28.34	14.695	131.17	1
LH-NC-01	7/15/2025 23:45	10.06	28.32	14.698	130.65	1
LH-NC-01	7/16/2025 0:00	9.96	28.26	14.699	129.35	1
LH-NC-01	7/16/2025 0:15	9.87	28.22	14.697	126.54	1
LH-NC-01	7/16/2025 0:30	9.83	28.18	14.7	126.03	1
LH-NC-01	7/16/2025 0:45	9.8	28.18	14.699	125.64	1
LH-NC-01	7/16/2025 1:00	9.76	28.16	14.7	125.13	1
LH-NC-01	7/16/2025 1:15	9.66	28.14	14.7	123.85	1
LH-NC-01	7/16/2025 1:30	9.63	28.1	14.704	123.46	1
LH-NC-01	7/16/2025 1:45	9.58	28.08	14.703	122.82	1
LH-NC-01	7/16/2025 2:00	9.54	28.04	14.703	122.31	1
LH-NC-01	7/16/2025 2:15	9.45	28.02	14.705	121.15	1
LH-NC-01	7/16/2025 2:30	9.41	28	14.706	120.64	1
LH-NC-01	7/16/2025 2:45	9.41	27.96	14.706	120.64	1
LH-NC-01	7/16/2025 3:00	9.36	27.94	14.706	120	1
LH-NC-01	7/16/2025 3:15	9.32	27.9	14.704	119.49	1
LH-NC-01	7/16/2025 3:30	9.29	27.88	14.704	119.1	1
LH-NC-01	7/16/2025 3:45	9.26	27.86	14.704	118.72	1
LH-NC-01	7/16/2025 4:00	9.2	27.82	14.704	117.95	1
LH-NC-01	7/16/2025 4:15	9.22	27.78	14.701	118.21	1
LH-NC-01	7/16/2025 4:30	9.19	27.76	14.702	117.82	1
LH-NC-01	7/16/2025 4:45	9.11	27.74	14.7	115.32	1
LH-NC-01	7/16/2025 5:00	9.07	27.7	14.703	114.81	1
LH-NC-01	7/16/2025 5:15	9.01	27.68	14.703	114.05	1
LH-NC-01	7/16/2025 5:30	9	27.64	14.703	113.92	1
LH-NC-01	7/16/2025 5:45	9.04	27.62	14.704	114.43	1
LH-NC-01	7/16/2025 6:00	8.92	27.6	14.705	112.91	1
LH-NC-01	7/16/2025 6:15	8.89	27.58	14.704	112.53	1
LH-NC-01	7/16/2025 6:30	8.86	27.54	14.708	112.15	1

Dissolved Oxygen Saturation Continous Monitoring Data
Normandeau Associates Inc.

Station Name	Date Time	DO mg/L	Temp C	Air Pressure PSI	Saturation PCT	Use Code
LH-NC-01	7/16/2025 6:45	8.77	27.5	14.707	111.01	1
LH-NC-01	7/16/2025 7:00	8.69	27.46	14.707	110	1
LH-NC-01	7/16/2025 7:15	8.63	27.4	14.708	109.24	1
LH-NC-01	7/16/2025 7:30	8.64	27.38	14.708	109.37	1
LH-NC-01	7/16/2025 7:45	8.63	27.34	14.71	109.24	1
LH-NC-01	7/16/2025 8:00	8.59	27.32	14.712	108.73	1
LH-NC-01	7/16/2025 8:15	8.56	27.3	14.712	108.35	1
LH-NC-01	7/16/2025 8:30	8.55	27.28	14.711	108.23	1
LH-NC-01	7/16/2025 8:45	8.44	27.26	14.71	106.84	1
LH-NC-01	7/16/2025 9:00	8.51	27.28	14.711	107.72	1
LH-NC-01	7/16/2025 9:15	8.63	27.26	14.708	109.24	1
LH-NC-01	7/16/2025 9:30	8.66	27.28	14.707	109.62	1
LH-NC-01	7/16/2025 9:45	8.82	27.32	14.708	111.65	1
LH-NC-01	7/16/2025 10:00	8.94	27.36	14.708	113.16	1
LH-NC-01	7/16/2025 10:15	9.17	27.38	14.705	116.08	1
LH-NC-01	7/16/2025 10:30	9.36	27.44	14.706	118.48	1
LH-NC-01	7/16/2025 10:45	9.42	27.52	14.703	119.24	1
LH-NC-01	7/16/2025 11:00	9.51	27.58	14.703	120.38	1
LH-NC-01	7/16/2025 11:15	9.77	27.64	14.703	123.67	1
LH-NC-01	7/16/2025 11:30	9.85	27.66	14.703	124.68	1
LH-NC-01	7/16/2025 11:45	10.08	27.68	14.702	127.59	1
LH-NC-01	7/16/2025 12:00	9.92	27.7	14.702	125.57	1
LH-NC-01	7/16/2025 12:15	10.01	27.72	14.698	126.71	1
LH-NC-01	7/16/2025 12:30	9.99	27.7	14.698	126.46	1
LH-NC-01	7/16/2025 12:45	10.16	27.76	14.696	130.26	1
LH-NC-01	7/16/2025 13:00	10.28	27.84	14.694	131.79	1
LH-NC-01	7/16/2025 13:15	10.5	27.94	14.693	134.62	1
LH-NC-01	7/16/2025 13:30	10.55	28.12	14.693	135.26	1
LH-NC-01	7/16/2025 13:45	10.73	28.24	14.691	137.56	1
LH-NC-01	7/16/2025 14:00	10.6	28.28	14.69	137.66	1
LH-NC-01	7/16/2025 14:15	10.71	28.4	14.687	139.09	1
LH-NC-01	7/16/2025 14:30	10.83	28.46	14.688	140.65	1
LH-NC-01	7/16/2025 14:45	10.72	28.44	14.685	139.22	1
LH-NC-01	7/16/2025 15:00	10.95	28.56	14.685	142.21	1
LH-NC-01	7/16/2025 15:15	10.92	28.68	14.683	141.82	1
LH-NC-01	7/16/2025 15:30	11.07	28.8	14.679	143.77	1
LH-NC-01	7/16/2025 15:45	11.08	28.9	14.678	143.9	1
LH-NC-01	7/16/2025 16:00	11.13	28.94	14.674	144.55	1
LH-NC-01	7/16/2025 16:15	11.1	28.96	14.671	144.16	1
LH-NC-01	7/16/2025 16:30	11.19	28.98	14.667	145.32	1
LH-NC-01	7/16/2025 16:45	11.36	29.04	14.666	147.53	1
LH-NC-01	7/16/2025 17:00	11.27	29.06	14.666	146.36	1
LH-NC-01	7/16/2025 17:15	11.15	29.1	14.663	144.81	1
LH-NC-01	7/16/2025 17:30	11.35	29.18	14.661	147.4	1
LH-NC-01	7/16/2025 17:45	11.23	29.22	14.661	145.84	1
LH-NC-01	7/16/2025 18:00	11.21	29.24	14.659	145.58	1
LH-NC-01	7/16/2025 18:15	11.29	29.26	14.658	148.55	1
LH-NC-01	7/16/2025 18:30	11.1	29.24	14.653	144.16	1
LH-NC-01	7/16/2025 18:45	11.23	29.24	14.652	145.84	1
LH-NC-01	7/16/2025 19:00	11.11	29.22	14.655	144.29	1
LH-NC-01	7/16/2025 19:15	11.09	29.3	14.654	145.92	1
LH-NC-01	7/16/2025 19:30	11.29	29.36	14.654	148.55	1
LH-NC-01	7/16/2025 19:45	11.16	29.38	14.649	146.84	1
LH-NC-01	7/16/2025 20:00	11.26	29.4	14.648	148.16	1
LH-NC-01	7/16/2025 20:15	11.24	29.42	14.647	149.87	1
LH-NC-01	7/16/2025 20:30	11.2	29.42	14.647	149.33	1
LH-NC-01	7/16/2025 20:45	11.21	29.42	14.648	147.5	1
LH-NC-01	7/16/2025 21:00	11.12	29.42	14.65	146.32	1
LH-NC-01	7/16/2025 21:15	11.06	29.38	14.651	145.53	1
LH-NC-01	7/16/2025 21:30	11.02	29.36	14.651	145	1
LH-NC-01	7/16/2025 21:45	10.96	29.36	14.648	144.21	1
LH-NC-01	7/16/2025 22:00	10.91	29.34	14.651	143.55	1
LH-NC-01	7/16/2025 22:15	10.76	29.32	14.651	141.58	1
LH-NC-01	7/16/2025 22:30	10.66	29.26	14.65	140.26	1
LH-NC-01	7/16/2025 22:45	10.52	29.24	14.65	136.62	1
LH-NC-01	7/16/2025 23:00	10.54	29.22	14.653	136.88	1
LH-NC-01	7/16/2025 23:15	10.46	29.16	14.647	137.63	1
LH-NC-01	7/16/2025 23:30	10.33	29.1	14.646	135.92	1
LH-NC-01	7/16/2025 23:45	10.28	29.06	14.651	133.51	1
LH-NC-01	7/17/2025 0:00	10.17	29.02	14.647	133.82	1
LH-NC-01	7/17/2025 0:15	10.15	28.96	14.645	133.55	1
LH-NC-01	7/17/2025 0:30	10.05	28.9	14.647	132.24	1
LH-NC-01	7/17/2025 0:45	10.04	28.86	14.646	132.11	1
LH-NC-01	7/17/2025 1:00	9.95	28.84	14.645	130.92	1
LH-NC-01	7/17/2025 1:15	9.92	28.8	14.647	130.53	1
LH-NC-01	7/17/2025 1:30	9.84	28.76	14.645	129.47	1
LH-NC-01	7/17/2025 1:45	9.84	28.74	14.644	127.79	1
LH-NC-01	7/17/2025 2:00	9.71	28.7	14.645	126.1	1
LH-NC-01	7/17/2025 2:15	9.6	28.66	14.645	124.68	1
LH-NC-01	7/17/2025 2:30	9.58	28.62	14.639	124.42	1
LH-NC-01	7/17/2025 2:45	9.56	28.56	14.639	124.16	1
LH-NC-01	7/17/2025 3:00	9.44	28.52	14.638	122.6	1
LH-NC-01	7/17/2025 3:15	9.33	28.48	14.627	121.17	1
LH-NC-01	7/17/2025 3:30	9.31	28.42	14.626	120.91	1

Station Name	Date Time	DO mg/L	Temp C	Air Pressure PSI	Saturation PCT	Use Code
LH-NC-01	7/17/2025 3:45	9.2	28.4	14.626	119.48	1
LH-NC-01	7/17/2025 4:00	9.16	28.34	14.626	118.96	1
LH-NC-01	7/17/2025 4:15	9.07	28.32	14.63	117.79	1
LH-NC-01	7/17/2025 4:30	9.09	28.28	14.628	118.05	1
LH-NC-01	7/17/2025 4:45	9	28.24	14.629	116.88	1
LH-NC-01	7/17/2025 5:00	9	28.22	14.631	116.88	1
LH-NC-01	7/17/2025 5:15	8.94	28.2	14.628	116.1	1
LH-NC-01	7/17/2025 5:30	8.83	28.14	14.624	114.68	1
LH-NC-01	7/17/2025 5:45	8.81	28.12	14.622	114.42	1
LH-NC-01	7/17/2025 6:00	8.77	28.1	14.627	113.9	1
LH-NC-01	7/17/2025 6:15	8.7	28.1	14.628	112.99	1
LH-NC-01	7/17/2025 6:30	8.75	28.08	14.626	113.64	1
LH-NC-01	7/17/2025 6:45	8.69	28.06	14.624	112.86	1
LH-NC-01	7/17/2025 7:00	8.67	28.04	14.627	112.6	1
LH-NC-01	7/17/2025 7:15	8.67	28.02	14.628	112.6	1
LH-NC-01	7/17/2025 7:30	8.66	28	14.628	112.47	1
LH-NC-01	7/17/2025 7:45	8.65	27.98	14.629	112.34	1
LH-NC-01	7/17/2025 8:00	8.67	27.98	14.629	112.6	1
LH-NC-01	7/17/2025 8:15	8.7	27.98	14.63	112.99	1
LH-NC-01	7/17/2025 8:30	8.68	27.96	14.627	112.73	1
LH-NC-01	7/17/2025 8:45	8.68	27.96	14.623	112.73	1
LH-NC-01	7/17/2025 9:00	8.78	27.98	14.619	114.03	1
LH-NC-01	7/17/2025 9:15	8.75	27.98	14.62	113.64	1
LH-NC-01	7/17/2025 9:30	8.82	28	14.621	114.55	1
LH-NC-01	7/17/2025 9:45	8.93	28.02	14.618	115.97	1
LH-NC-01	7/17/2025 10:00	8.99	28.02	14.618	116.75	1
LH-NC-01	7/17/2025 10:15	9.14	28.02	14.613	118.7	1
LH-NC-01	7/17/2025 10:30	9.12	28.06	14.611	118.44	1
LH-NC-01	7/17/2025 10:45	9.38	28.08	14.608	121.82	1
LH-NC-01	7/17/2025 11:00	9.46	28.12	14.604	122.86	1
LH-NC-01	7/17/2025 11:15	9.52	28.14	14.601	123.64	1
LH-NC-01	7/17/2025 11:30	9.42	28.1	14.598	122.34	1
LH-NC-01	7/17/2025 11:45	9.4	28.08	14.594	122.08	1
LH-NC-01	7/17/2025 12:00	9.44	28.12	14.591	122.6	1
LH-NC-01	7/17/2025 12:15	9.46	28.16	14.588	122.86	1
LH-NC-01	7/17/2025 12:30	9.45	28.18	14.587	122.73	1
LH-NC-01	7/17/2025 12:45	9.65	28.24	14.585	125.32	1
LH-NC-01	7/17/2025 13:00	9.67	28.34	14.582	125.58	1
LH-NC-01	7/17/2025 13:15	9.89	28.38	14.58	128.44	1
LH-NC-01	7/17/2025 13:30	10.01	28.42	14.578	130	1
LH-NC-01	7/17/2025 13:45	10.1	28.48	14.575	131.17	1
LH-NC-01	7/17/2025 14:00	10.04	28.52	14.571	130.39	1
LH-NC-01	7/17/2025 14:15	10.13	28.56	14.568	131.56	1
LH-NC-01	7/17/2025 14:30	10.16	28.6	14.567	131.95	1
LH-NC-01	7/17/2025 14:45	10.02	28.6	14.563	130.13	1
LH-NC-01	7/17/2025 15:00	10.23	28.6	14.561	132.86	1
LH-NC-01	7/17/2025 15:15	10.22	28.62	14.561	132.73	1
LH-NC-01	7/17/2025 15:30	10.35	28.64	14.558	134.42	1
LH-NC-01	7/17/2025 15:45	10.22	28.66	14.556	132.73	1
LH-NC-01	7/17/2025 16:00	10.37	28.64	14.561	134.68	1
LH-NC-01	7/17/2025 16:15	10.32	28.62	14.558	134.03	1
LH-NC-01	7/17/2025 16:30	10.4	28.64	14.55	136.84	1
LH-NC-01	7/17/2025 16:45	10.36	28.66	14.55	136.32	1
LH-NC-01	7/17/2025 17:00	10.33	28.62	14.549	135.92	1
LH-NC-01	7/17/2025 17:15	10.28	28.62	14.543	135.26	1
LH-NC-01	7/17/2025 17:30	10.26	28.62	14.546	135	1
LH-NC-01	7/17/2025 17:45	10.09	28.58	14.539	132.76	1
LH-NC-01	7/17/2025 18:00	10.22	28.58	14.539	134.47	1
LH-NC-01	7/17/2025 18:15	10.16	28.54	14.538	133.68	1
LH-NC-01	7/17/2025 18:30	10.18	28.54	14.536	133.95	1
LH-NC-01	7/17/2025 18:45	10.18	28.56	14.532	133.95	1
LH-NC-01	7/17/2025 19:00	10.15	28.54	14.532	133.55	1
LH-NC-01	7/17/2025 19:15	10.11	28.54	14.534	133.03	1
LH-NC-01	7/17/2025 19:30	10.12	28.52	14.533	133.16	1
LH-NC-01	7/17/2025 19:45	10.01	28.5	14.529	131.71	1
LH-NC-01	7/17/2025 20:00	9.96	28.48	14.529	131.05	1
LH-NC-01	7/17/2025 20:15	9.98	28.46	14.531	131.32	1
LH-NC-01	7/17/2025 20:30	9.91	28.42	14.531	130.39	1
LH-NC-01	7/17/2025 20:45	9.82	28.4	14.531	129.21	1
LH-NC-01	7/17/2025 21:00	9.77	28.4	14.536	128.55	1
LH-NC-01	7/17/2025 21:15	9.7	28.38	14.535	127.63	1
LH-NC-01	7/17/2025 21:30	9.64	28.36	14.545	126.84	1
LH-NC-01	7/17/2025 21:45	9.56	28.34	14.549	125.79	1
LH-NC-01	7/17/2025 22:00	9.45	28.32	14.551	122.73	1
LH-NC-01	7/17/2025 22:15	9.49	28.3	14.564	123.25	1
LH-NC-01	7/17/2025 22:30	9.35	28.26	14.562	121.43	1
LH-NC-01	7/17/2025 22:45	9.28	28.26	14.567	120.52	1
LH-NC-01	7/17/2025 23:00	9.24	28.24	14.568	120	1
LH-NC-01	7/17/2025 23:15	9.17	28.22	14.571	119.09	1
LH-NC-01	7/17/2025 23:30	9.13	28.2	14.57	118.57	1
LH-NC-01	7/17/2025 23:45	8.94	28.18	14.569	116.1	1
LH-NC-01	7/18/2025 0:00	9.04	28.16	14.572	117.4	1
LH-NC-01	7/18/2025 0:15	8.95	28.14	14.57	116.23	1
LH-NC-01	7/18/2025 0:30	8.91	28.12	14.574	115.71	1

Station Name	Date Time	DO mg/L	Temp C	Air Pressure PSI	Saturation PCT	Use Code
LH-NC-01	7/18/2025 0:45	8.83	28.1	14.573	114.68	1
LH-NC-01	7/18/2025 1:00	8.8	28.08	14.575	114.29	1
LH-NC-01	7/18/2025 1:15	8.76	28.06	14.578	113.77	1
LH-NC-01	7/18/2025 1:30	8.64	28.04	14.578	112.21	1
LH-NC-01	7/18/2025 1:45	8.63	28.02	14.577	112.08	1
LH-NC-01	7/18/2025 2:00	8.68	28	14.577	112.73	1
LH-NC-01	7/18/2025 2:15	8.59	27.98	14.577	111.56	1
LH-NC-01	7/18/2025 2:30	8.56	27.96	14.581	111.17	1
LH-NC-01	7/18/2025 2:45	8.61	27.94	14.579	111.82	1
LH-NC-01	7/18/2025 3:00	8.56	27.92	14.582	111.17	1
LH-NC-01	7/18/2025 3:15	8.5	27.9	14.584	110.39	1
LH-NC-01	7/18/2025 3:30	8.54	27.88	14.587	110.91	1
LH-NC-01	7/18/2025 3:45	8.45	27.84	14.591	109.74	1
LH-NC-01	7/18/2025 4:00	8.5	27.82	14.591	110.39	1
LH-NC-01	7/18/2025 4:15	8.4	27.8	14.594	109.09	1
LH-NC-01	7/18/2025 4:30	8.4	27.78	14.595	109.09	1
LH-NC-01	7/18/2025 4:45	8.38	27.76	14.596	108.83	1
LH-NC-01	7/18/2025 5:00	8.28	27.74	14.6	106.15	1
LH-NC-01	7/18/2025 5:15	8.3	27.72	14.604	106.41	1
LH-NC-01	7/18/2025 5:30	8.24	27.7	14.608	105.64	1
LH-NC-01	7/18/2025 5:45	8.12	27.68	14.609	104.1	1
LH-NC-01	7/18/2025 6:00	8.11	27.66	14.615	103.97	1
LH-NC-01	7/18/2025 6:15	8.08	27.64	14.619	103.59	1
LH-NC-01	7/18/2025 6:30	8.09	27.6	14.623	103.72	1
LH-NC-01	7/18/2025 6:45	8.06	27.58	14.626	103.33	1
LH-NC-01	7/18/2025 7:00	8.02	27.56	14.629	102.82	1
LH-NC-01	7/18/2025 7:15	7.96	27.54	14.633	102.05	1
LH-NC-01	7/18/2025 7:30	7.91	27.52	14.638	101.41	1
LH-NC-01	7/18/2025 7:45	7.98	27.5	14.649	101.01	1
LH-NC-01	7/18/2025 8:00	7.91	27.48	14.652	100.13	1
LH-NC-01	7/18/2025 8:15	7.97	27.48	14.653	100.89	1
LH-NC-01	7/18/2025 8:30	7.99	27.46	14.656	101.14	1
LH-NC-01	7/18/2025 8:45	8	27.46	14.659	101.27	1
LH-NC-01	7/18/2025 9:00	8.05	27.46	14.661	101.9	1
LH-NC-01	7/18/2025 9:15	8.09	27.44	14.668	102.41	1
LH-NC-01	7/18/2025 9:30	8.28	27.46	14.669	104.81	1
LH-NC-01	7/18/2025 9:45	8.29	27.46	14.678	104.94	1
LH-NC-01	7/18/2025 10:00	8.28	27.46	14.679	104.81	1
LH-NC-01	7/18/2025 10:15	8.45	27.5	14.686	106.96	1
LH-NC-01	7/18/2025 10:30	8.48	27.54	14.684	107.34	1
LH-NC-01	7/18/2025 10:45	8.56	27.54	14.689	108.35	1
LH-NC-01	7/18/2025 11:00	8.62	27.58	14.689	109.11	1
LH-NC-01	7/18/2025 11:15	8.64	27.62	14.694	109.37	1
LH-NC-01	7/18/2025 11:30	8.61	27.62	14.697	108.99	1
LH-NC-01	7/18/2025 11:45	8.67	27.62	14.704	109.75	1
LH-NC-01	7/18/2025 12:00	8.6	27.66	14.703	108.86	1
LH-NC-01	7/18/2025 12:15	8.65	27.66	14.702	109.49	1
LH-NC-01	7/18/2025 12:30	8.64	27.68	14.701	109.37	1
LH-NC-01	7/18/2025 12:45	8.62	27.68	14.701	109.11	1
LH-NC-01	7/18/2025 13:00	8.68	27.7	14.702	109.87	1
LH-NC-01	7/18/2025 13:15	8.67	27.7	14.702	109.75	1
LH-NC-01	7/18/2025 13:30	8.74	27.74	14.705	110.63	1
LH-NC-01	7/18/2025 13:45	8.86	27.76	14.708	113.59	1
LH-NC-01	7/18/2025 14:00	8.86	27.76	14.708	113.59	1
LH-NC-01	7/18/2025 14:15	8.75	27.76	14.705	112.18	1
LH-NC-01	7/18/2025 14:30	8.82	27.78	14.707	113.08	1
LH-NC-01	7/18/2025 14:45	8.93	27.84	14.705	114.49	1
LH-NC-01	7/18/2025 15:00	8.97	27.84	14.709	115	1
LH-NC-01	7/18/2025 15:15	8.91	27.86	14.708	114.23	1
LH-NC-01	7/18/2025 15:30	9.08	27.88	14.709	116.41	1
LH-NC-01	7/18/2025 15:45	9.2	27.92	14.711	117.95	1
LH-NC-01	7/18/2025 16:00	9.25	27.94	14.71	118.59	1
LH-NC-01	7/18/2025 16:15	9.44	27.96	14.708	121.03	1
LH-NC-01	7/18/2025 16:30	9.44	27.98	14.71	121.03	1
LH-NC-01	7/18/2025 16:45	9.41	27.98	14.71	120.64	1
LH-NC-01	7/18/2025 17:00	9.54	28	14.709	122.31	1
LH-NC-01	7/18/2025 17:15	9.42	28	14.708	120.77	1
LH-NC-01	7/18/2025 17:30	9.34	27.98	14.713	119.74	1
LH-NC-01	7/18/2025 17:45	9.44	27.96	14.716	121.03	1
LH-NC-01	7/18/2025 18:00	9.4	27.96	14.715	120.51	1
LH-NC-01	7/18/2025 18:15	9.39	27.92	14.716	120.38	1
LH-NC-01	7/18/2025 18:30	9.39	27.92	14.717	120.38	1
LH-NC-01	7/18/2025 18:45	9.32	27.92	14.718	119.49	1
LH-NC-01	7/18/2025 19:00	9.39	27.9	14.72	120.38	1
LH-NC-01	7/18/2025 19:15	9.34	27.86	14.721	119.74	1
LH-NC-01	7/18/2025 19:30	9.35	27.84	14.723	119.87	1
LH-NC-01	7/18/2025 19:45	9.23	27.8	14.723	118.33	1
LH-NC-01	7/18/2025 20:00	9.22	27.76	14.721	118.21	1
LH-NC-01	7/18/2025 20:15	9.18	27.74	14.723	116.2	1
LH-NC-01	7/18/2025 20:30	9.1	27.7	14.722	115.19	1
LH-NC-01	7/18/2025 20:45	9	27.66	14.72	113.92	1
LH-NC-01	7/18/2025 21:00	8.98	27.64	14.721	113.67	1
LH-NC-01	7/18/2025 21:15	8.91	27.6	14.724	112.78	1
LH-NC-01	7/18/2025 21:30	8.82	27.58	14.726	111.65	1

Station Name	Date Time	DO mg/L	Temp C	Air Pressure PSI	Saturation PCT	Use Code
LH-NC-01	7/18/2025 21:45	8.74	27.56	14.729	110.63	1
LH-NC-01	7/18/2025 22:00	8.74	27.52	14.731	110.63	1
LH-NC-01	7/18/2025 22:15	8.71	27.5	14.73	110.25	1
LH-NC-01	7/18/2025 22:30	8.68	27.48	14.734	109.87	1
LH-NC-01	7/18/2025 22:45	8.5	27.44	14.732	107.59	1
LH-NC-01	7/18/2025 23:00	8.54	27.42	14.739	108.1	1
LH-NC-01	7/18/2025 23:15	8.46	27.38	14.741	107.09	1
LH-NC-01	7/18/2025 23:30	8.39	27.36	14.739	106.2	1
LH-NC-01	7/18/2025 23:45	8.31	27.34	14.738	105.19	1
LH-NC-01	7/19/2025 0:00	8.26	27.32	14.738	104.56	1
LH-NC-01	7/19/2025 0:15	8.26	27.3	14.742	104.56	1
LH-NC-01	7/19/2025 0:30	8.26	27.28	14.745	104.56	1
LH-NC-01	7/19/2025 0:45	8.27	27.26	14.743	104.68	1
LH-NC-01	7/19/2025 1:00	8.25	27.24	14.743	104.43	1
LH-NC-01	7/19/2025 1:15	8.17	27.22	14.742	103.42	1
LH-NC-01	7/19/2025 1:30	8.13	27.2	14.746	101.63	1
LH-NC-01	7/19/2025 1:45	7.97	27.18	14.748	99.63	1
LH-NC-01	7/19/2025 2:00	8.11	27.16	14.749	101.38	1
LH-NC-01	7/19/2025 2:15	8.07	27.16	14.75	100.88	1
LH-NC-01	7/19/2025 2:30	8.12	27.14	14.749	101.5	1
LH-NC-01	7/19/2025 2:45	8.09	27.12	14.749	101.13	1
LH-NC-01	7/19/2025 3:00	8.06	27.12	14.748	100.75	1
LH-NC-01	7/19/2025 3:15	8.05	27.1	14.75	100.63	1
LH-NC-01	7/19/2025 3:30	8.01	27.08	14.753	100.13	1
LH-NC-01	7/19/2025 3:45	7.96	27.06	14.753	99.5	1
LH-NC-01	7/19/2025 4:00	7.94	27.04	14.75	99.25	1
LH-NC-01	7/19/2025 4:15	7.91	27.04	14.75	98.88	1
LH-NC-01	7/19/2025 4:30	7.9	27.02	14.751	98.75	1
LH-NC-01	7/19/2025 4:45	7.89	27	14.747	98.63	1
LH-NC-01	7/19/2025 5:00	7.83	26.98	14.749	97.88	1
LH-NC-01	7/19/2025 5:15	7.83	26.96	14.753	97.88	1
LH-NC-01	7/19/2025 5:30	7.84	26.94	14.751	98	1
LH-NC-01	7/19/2025 5:45	7.85	26.92	14.753	98.13	1
LH-NC-01	7/19/2025 6:00	7.83	26.92	14.753	97.88	1
LH-NC-01	7/19/2025 6:15	7.77	26.9	14.754	97.13	1
LH-NC-01	7/19/2025 6:30	7.7	26.88	14.756	96.25	1
LH-NC-01	7/19/2025 6:45	7.78	26.86	14.755	97.25	1
LH-NC-01	7/19/2025 7:00	7.78	26.86	14.755	97.25	1
LH-NC-01	7/19/2025 7:15	7.75	26.84	14.756	96.88	1
LH-NC-01	7/19/2025 7:30	7.73	26.84	14.756	96.63	1
LH-NC-01	7/19/2025 7:45	7.79	26.82	14.757	97.38	1
LH-NC-01	7/19/2025 8:00	7.79	26.82	14.759	97.38	1
LH-NC-01	7/19/2025 8:15	7.92	26.84	14.758	99	1
LH-NC-01	7/19/2025 8:30	7.87	26.86	14.758	98.38	1
LH-NC-01	7/19/2025 8:45	8.04	26.9	14.758	100.5	1
LH-NC-01	7/19/2025 9:00	8.13	26.94	14.757	101.63	1
LH-NC-01	7/19/2025 9:15	8.32	27	14.755	104	1
LH-NC-01	7/19/2025 9:30	8.45	27.06	14.755	105.63	1
LH-NC-01	7/19/2025 9:45	8.46	27.12	14.754	105.75	1
LH-NC-01	7/19/2025 10:00	8.46	27.16	14.752	105.75	1
LH-NC-01	7/19/2025 10:15	8.64	27.24	14.749	108	1
LH-NC-01	7/19/2025 10:30	8.75	27.3	14.75	110.76	1
LH-NC-01	7/19/2025 10:45	8.83	27.36	14.749	111.77	1
LH-NC-01	7/19/2025 11:00	8.98	27.42	14.746	113.67	1
LH-NC-01	7/19/2025 11:15	9	27.48	14.744	113.92	1
LH-NC-01	7/19/2025 11:30	9.04	27.5	14.741	114.43	1
LH-NC-01	7/19/2025 11:45	9.12	27.58	14.741	115.44	1
LH-NC-01	7/19/2025 12:00	9.3	27.66	14.737	117.72	1
LH-NC-01	7/19/2025 12:15	9.37	27.7	14.735	118.61	1
LH-NC-01	7/19/2025 12:30	9.5	27.78	14.732	121.79	1
LH-NC-01	7/19/2025 12:45	9.47	27.84	14.73	121.41	1
LH-NC-01	7/19/2025 13:00	9.73	27.92	14.732	124.74	1
LH-NC-01	7/19/2025 13:15	9.74	28	14.73	124.87	1
LH-NC-01	7/19/2025 13:30	9.88	28.04	14.73	126.67	1
LH-NC-01	7/19/2025 13:45	9.97	28.08	14.726	127.82	1
LH-NC-01	7/19/2025 14:00	10.09	28.12	14.722	129.36	1
LH-NC-01	7/19/2025 14:15	10.08	28.16	14.72	129.23	1
LH-NC-01	7/19/2025 14:30	10.19	28.22	14.722	130.64	1
LH-NC-01	7/19/2025 14:45	10.28	28.26	14.717	133.51	1
LH-NC-01	7/19/2025 15:00	10.46	28.3	14.713	135.84	1
LH-NC-01	7/19/2025 15:15	10.53	28.34	14.708	136.75	1
LH-NC-01	7/19/2025 15:30	10.63	28.42	14.711	138.05	1
LH-NC-01	7/19/2025 15:45	10.79	28.5	14.707	140.13	1
LH-NC-01	7/19/2025 16:00	10.77	28.54	14.7	139.87	1
LH-NC-01	7/19/2025 16:15	10.77	28.54	14.699	139.87	1
LH-NC-01	7/19/2025 16:30	10.82	28.58	14.702	140.52	1
LH-NC-01	7/19/2025 16:45	10.72	28.6	14.698	139.22	1
LH-NC-01	7/19/2025 17:00	10.84	28.62	14.697	140.78	1
LH-NC-01	7/19/2025 17:15	10.82	28.62	14.697	140.52	1
LH-NC-01	7/19/2025 17:30	10.85	28.64	14.69	140.91	1
LH-NC-01	7/19/2025 17:45	10.92	28.66	14.686	141.82	1
LH-NC-01	7/19/2025 18:00	10.84	28.68	14.684	140.78	1
LH-NC-01	7/19/2025 18:15	10.87	28.66	14.683	141.17	1
LH-NC-01	7/19/2025 18:30	10.9	28.64	14.68	141.56	1

Dissolved Oxygen Saturation Continous Monitoring Data

Station Name	Date Time	DO mg/L	Temp C	Air Pressure PSI	Saturation PCT	Use Code
LH-NC-01	7/19/2025 18:45	10.88	28.66	14.679	141.3	1
LH-NC-01	7/19/2025 19:00	10.74	28.64	14.679	139.48	1
LH-NC-01	7/19/2025 19:15	10.71	28.64	14.679	139.09	1
LH-NC-01	7/19/2025 19:30	10.67	28.64	14.679	138.57	1
LH-NC-01	7/19/2025 19:45	10.83	28.62	14.679	140.65	1
LH-NC-01	7/19/2025 20:00	10.69	28.6	14.676	138.83	1
LH-NC-01	7/19/2025 20:15	10.6	28.58	14.675	137.66	1
LH-NC-01	7/19/2025 20:30	10.56	28.52	14.672	137.14	1
LH-NC-01	7/19/2025 20:45	10.62	28.5	14.671	137.92	1
LH-NC-01	7/19/2025 21:00	10.52	28.44	14.671	136.62	1
LH-NC-01	7/19/2025 21:15	10.42	28.4	14.675	135.32	1
LH-NC-01	7/19/2025 21:30	10.35	28.36	14.677	134.42	1
LH-NC-01	7/19/2025 21:45	10.22	28.32	14.676	132.73	1
LH-NC-01	7/19/2025 22:00	10.13	28.3	14.675	131.56	1
LH-NC-01	7/19/2025 22:15	10.05	28.24	14.678	128.85	1
LH-NC-01	7/19/2025 22:30	9.94	28.2	14.677	127.44	1
LH-NC-01	7/19/2025 22:45	9.96	28.18	14.676	127.69	1
LH-NC-01	7/19/2025 23:00	9.84	28.14	14.673	126.15	1
LH-NC-01	7/19/2025 23:15	9.8	28.1	14.672	125.64	1
LH-NC-01	7/19/2025 23:30	9.77	28.08	14.673	125.26	1
LH-NC-01	7/19/2025 23:45	9.72	28.04	14.671	124.62	1
LH-NC-01	7/20/2025 0:00	9.67	28.02	14.673	123.97	1
LH-NC-01	7/20/2025 0:15	9.55	27.98	14.668	122.44	1
LH-NC-01	7/20/2025 0:30	9.58	27.96	14.668	122.82	1
LH-NC-01	7/20/2025 0:45	9.46	27.92	14.665	121.28	1
LH-NC-01	7/20/2025 1:00	9.35	27.88	14.664	119.87	1
LH-NC-01	7/20/2025 1:15	9.33	27.86	14.665	119.62	1
LH-NC-01	7/20/2025 1:30	9.31	27.82	14.662	119.36	1
LH-NC-01	7/20/2025 1:45	9.17	27.8	14.66	117.56	1
LH-NC-01	7/20/2025 2:00	9.16	27.76	14.659	117.44	1
LH-NC-01	7/20/2025 2:15	9.1	27.74	14.656	115.19	1
LH-NC-01	7/20/2025 2:30	9.09	27.72	14.655	115.06	1
LH-NC-01	7/20/2025 2:45	9.01	27.68	14.653	114.05	1
LH-NC-01	7/20/2025 3:00	8.95	27.66	14.649	113.29	1
LH-NC-01	7/20/2025 3:15	8.87	27.64	14.644	113.72	1
LH-NC-01	7/20/2025 3:30	8.88	27.62	14.64	113.85	1
LH-NC-01	7/20/2025 3:45	8.81	27.6	14.645	112.95	1
LH-NC-01	7/20/2025 4:00	8.8	27.58	14.644	112.82	1
LH-NC-01	7/20/2025 4:15	8.75	27.56	14.644	112.18	1
LH-NC-01	7/20/2025 4:30	8.76	27.54	14.645	112.31	1
LH-NC-01	7/20/2025 4:45	8.72	27.52	14.649	110.38	1
LH-NC-01	7/20/2025 5:00	8.68	27.5	14.648	109.87	1
LH-NC-01	7/20/2025 5:15	8.65	27.48	14.642	110.9	1
LH-NC-01	7/20/2025 5:30	8.64	27.46	14.64	110.77	1
LH-NC-01	7/20/2025 5:45	8.61	27.46	14.641	110.38	1
LH-NC-01	7/20/2025 6:00	8.58	27.44	14.64	110	1
LH-NC-01	7/20/2025 6:15	8.52	27.44	14.64	109.23	1
LH-NC-01	7/20/2025 6:30	8.42	27.42	14.638	107.95	1
LH-NC-01	7/20/2025 6:45	8.46	27.4	14.637	108.46	1
LH-NC-01	7/20/2025 7:00	8.34	27.38	14.636	106.92	1
LH-NC-01	7/20/2025 7:15	8.34	27.38	14.636	106.92	1
LH-NC-01	7/20/2025 7:30	8.28	27.36	14.635	106.15	1
LH-NC-01	7/20/2025 7:45	8.26	27.34	14.632	105.9	1
LH-NC-01	7/20/2025 8:00	8.32	27.34	14.626	106.67	1
LH-NC-01	7/20/2025 8:15	8.16	27.32	14.628	104.62	1
LH-NC-01	7/20/2025 8:30	8.16	27.32	14.629	104.62	1
LH-NC-01	7/20/2025 8:45	8.2	27.32	14.628	105.13	1
LH-NC-01	7/20/2025 9:00	8.3	27.3	14.628	106.41	1
LH-NC-01	7/20/2025 9:15	8.18	27.3	14.63	104.87	1
LH-NC-01	7/20/2025 9:30	8.34	27.3	14.624	106.92	1
LH-NC-01	7/20/2025 9:45	8.39	27.3	14.623	107.56	1
LH-NC-01	7/20/2025 10:00	8.32	27.28	14.62	106.67	1
LH-NC-01	7/20/2025 10:15	8.47	27.28	14.617	108.59	1
LH-NC-01	7/20/2025 10:30	8.42	27.3	14.615	107.95	1
LH-NC-01	7/20/2025 10:45	8.52	27.3	14.615	109.23	1
LH-NC-01	7/20/2025 11:00	8.52	27.32	14.609	109.23	1
LH-NC-01	7/20/2025 11:15	8.64	27.34	14.609	110.77	1
LH-NC-01	7/20/2025 11:30	8.67	27.38	14.606	111.15	1
LH-NC-01	7/20/2025 11:45	8.79	27.4	14.603	112.69	1
LH-NC-01	7/20/2025 12:00	8.76	27.4	14.599	112.31	1
LH-NC-01	7/20/2025 12:15	8.9	27.42	14.598	114.1	1
LH-NC-01	7/20/2025 12:30	8.9	27.46	14.594	114.1	1
LH-NC-01	7/20/2025 12:45	8.77	27.5	14.589	112.44	1
LH-NC-01	7/20/2025 13:00	9.03	27.54	14.586	115.77	1
LH-NC-01	7/20/2025 13:15	9.14	27.58	14.582	117.18	1
LH-NC-01	7/20/2025 13:30	9.27	27.66	14.576	118.85	1
LH-NC-01	7/20/2025 13:45	9.17	27.68	14.572	117.56	1
LH-NC-01	7/20/2025 14:00	9.33	27.7	14.57	119.62	1
LH-NC-01	7/20/2025 14:15	9.3	27.76	14.571	120.78	1
LH-NC-01	7/20/2025 14:30	9.38	27.78	14.571	121.82	1
LH-NC-01	7/20/2025 14:45	9.47	27.84	14.559	122.99	1
LH-NC-01	7/20/2025 15:00	9.53	27.9	14.559	123.77	1
LH-NC-01	7/20/2025 15:15	9.52	27.96	14.554	123.64	1
LH-NC-01	7/20/2025 15:30	9.54	28.02	14.555	123.9	1

Station Name	Date Time	DO mg/L	Temp C	Air Pressure PSI	Saturation PCT	Use Code
LH-NC-01	7/20/2025 15:45	9.71	28.06	14.549	126.1	1
LH-NC-01	7/20/2025 16:00	9.65	28.06	14.541	125.32	1
LH-NC-01	7/20/2025 16:15	9.66	28.1	14.543	125.45	1
LH-NC-01	7/20/2025 16:30	9.67	28.14	14.538	125.58	1
LH-NC-01	7/20/2025 16:45	9.71	28.18	14.529	126.1	1
LH-NC-01	7/20/2025 17:00	9.8	28.2	14.529	127.27	1
LH-NC-01	7/20/2025 17:15	9.73	28.22	14.528	126.36	1
LH-NC-01	7/20/2025 17:30	9.75	28.22	14.525	126.62	1
LH-NC-01	7/20/2025 17:45	9.72	28.2	14.525	126.23	1
LH-NC-01	7/20/2025 18:00	9.72	28.2	14.522	126.23	1
LH-NC-01	7/20/2025 18:15	9.7	28.2	14.52	125.97	1
LH-NC-01	7/20/2025 18:30	9.67	28.18	14.524	125.58	1
LH-NC-01	7/20/2025 18:45	9.66	28.18	14.522	125.45	1
LH-NC-01	7/20/2025 19:00	9.7	28.16	14.531	125.97	1
LH-NC-01	7/20/2025 19:15	9.62	28.18	14.574	124.94	1
LH-NC-01	7/20/2025 19:30	9.57	28.14	14.567	124.29	1
LH-NC-01	7/20/2025 19:45	9.4	28.1	14.568	122.08	1
LH-NC-01	7/20/2025 20:00	9.36	28.06	14.571	121.56	1
LH-NC-01	7/20/2025 20:15	9.33	28.04	14.572	121.17	1
LH-NC-01	7/20/2025 20:30	9.22	28	14.573	119.74	1
LH-NC-01	7/20/2025 20:45	9.09	27.96	14.573	118.05	1
LH-NC-01	7/20/2025 21:00	8.93	27.9	14.577	115.97	1
LH-NC-01	7/20/2025 21:15	8.82	27.86	14.576	114.55	1
LH-NC-01	7/20/2025 21:30	8.74	27.82	14.573	113.51	1
LH-NC-01	7/20/2025 21:45	8.68	27.78	14.573	112.73	1
LH-NC-01	7/20/2025 22:00	8.52	27.72	14.574	109.23	1
LH-NC-01	7/20/2025 22:15	8.53	27.68	14.573	109.36	1
LH-NC-01	7/20/2025 22:30	8.37	27.62	14.571	107.31	1
LH-NC-01	7/20/2025 22:45	8.32	27.6	14.572	106.67	1
LH-NC-01	7/20/2025 23:00	8.35	27.58	14.573	107.05	1
LH-NC-01	7/20/2025 23:15	8.31	27.58	14.575	106.54	1
LH-NC-01	7/20/2025 23:30	8.23	27.54	14.572	105.51	1
LH-NC-01	7/20/2025 23:45	8.18	27.52	14.574	104.87	1
LH-NC-01	7/21/2025 0:00	8.01	27.48	14.579	102.69	1
LH-NC-01	7/21/2025 0:15	8.23	27.46	14.577	105.51	1
LH-NC-01	7/21/2025 0:30	8.24	27.44	14.576	105.64	1
LH-NC-01	7/21/2025 0:45	8.25	27.42	14.574	105.77	1
LH-NC-01	7/21/2025 1:00	8.13	27.4	14.573	104.23	1
LH-NC-01	7/21/2025 1:15	8	27.38	14.572	102.56	1
LH-NC-01	7/21/2025 1:30	8.08	27.36	14.571	103.59	1
LH-NC-01	7/21/2025 1:45	8.04	27.34	14.57	103.08	1
LH-NC-01	7/21/2025 2:00	8.03	27.3	14.57	102.95	1
LH-NC-01	7/21/2025 2:15	8	27.28	14.57	102.56	1
LH-NC-01	7/21/2025 2:30	7.88	27.26	14.571	101.03	1
LH-NC-01	7/21/2025 2:45	7.93	27.24	14.57	100.38	1
LH-NC-01	7/21/2025 3:00	7.9	27.22	14.568	100	1
LH-NC-01	7/21/2025 3:15	7.91	27.2	14.568	100.13	1
LH-NC-01	7/21/2025 3:30	7.89	27.18	14.566	99.87	1
LH-NC-01	7/21/2025 3:45	7.89	27.16	14.57	99.87	1
LH-NC-01	7/21/2025 4:00	7.9	27.14	14.568	100	1
LH-NC-01	7/21/2025 4:15	7.77	27.12	14.568	98.35	1
LH-NC-01	7/21/2025 4:30	7.82	27.1	14.567	98.99	1
LH-NC-01	7/21/2025 4:45	7.77	27.08	14.572	98.35	1
LH-NC-01	7/21/2025 5:00	7.77	27.06	14.573	98.35	1
LH-NC-01	7/21/2025 5:15	7.67	27.04	14.574	97.09	1
LH-NC-01	7/21/2025 5:30	7.7	27.02	14.577	97.47	1
LH-NC-01	7/21/2025 5:45	7.64	27	14.577	96.71	1
LH-NC-01	7/21/2025 6:00	7.61	26.98	14.58	96.33	1
LH-NC-01	7/21/2025 6:15	7.61	26.96	14.583	96.33	1
LH-NC-01	7/21/2025 6:30	7.56	26.94	14.584	95.7	1
LH-NC-01	7/21/2025 6:45	7.56	26.92	14.589	95.7	1
LH-NC-01	7/21/2025 7:00	7.53	26.9	14.59	95.32	1
LH-NC-01	7/21/2025 7:15	7.48	26.88	14.591	94.68	1
LH-NC-01	7/21/2025 7:30	7.47	26.86	14.601	94.56	1
LH-NC-01	7/21/2025 7:45	7.49	26.86	14.598	94.81	1
LH-NC-01	7/21/2025 8:00	7.46	26.84	14.606	94.43	1
LH-NC-01	7/21/2025 8:15	7.54	26.84	14.612	95.44	1
LH-NC-01	7/21/2025 8:30	7.57	26.84	14.617	95.82	1
LH-NC-01	7/21/2025 8:45	7.54	26.82	14.618	95.44	1
LH-NC-01	7/21/2025 9:00	7.68	26.84	14.621	97.22	1
LH-NC-01	7/21/2025 9:15	7.78	26.84	14.622	98.48	1
LH-NC-01	7/21/2025 9:30	7.78	26.86	14.626	98.48	1
LH-NC-01	7/21/2025 9:45	7.89	26.88	14.63	99.87	1
LH-NC-01	7/21/2025 10:00	7.84	26.9	14.629	99.24	1
LH-NC-01	7/21/2025 10:15	7.99	26.94	14.633	101.14	1
LH-NC-01	7/21/2025 10:30	8.08	26.96	14.632	102.28	1
LH-NC-01	7/21/2025 10:45	8.13	26.98	14.632	102.91	1
LH-NC-01	7/21/2025 11:00	8.16	27	14.633	103.29	1
LH-NC-01	7/21/2025 11:15	8.2	27	14.635	103.8	1
LH-NC-01	7/21/2025 11:30	8.23	27.04	14.637	104.18	1
LH-NC-01	7/21/2025 11:45	8.09	27.06	14.629	102.41	1
LH-NC-01	7/21/2025 12:00	8.21	27.12	14.637	103.92	1
LH-NC-01	7/21/2025 12:15	8.28	27.14	14.642	104.81	1
LH-NC-01	7/21/2025 12:30	8.22	27.16	14.644	104.05	1

Station Name	Date Time	DO mg/L	Temp C	Air Pressure PSI	Saturation PCT	Use Code
LH-NC-01	7/21/2025 12:45	8.28	27.18	14.646	104.81	1
LH-NC-01	7/21/2025 13:00	8.32	27.2	14.647	105.32	1
LH-NC-01	7/21/2025 13:15	8.37	27.26	14.647	107.31	1
LH-NC-01	7/21/2025 13:30	8.49	27.3	14.651	107.47	1
LH-NC-01	7/21/2025 13:45	8.62	27.34	14.649	109.11	1
LH-NC-01	7/21/2025 14:00	8.79	27.36	14.655	111.27	1
LH-NC-01	7/21/2025 14:15	8.73	27.36	14.655	110.51	1
LH-NC-01	7/21/2025 14:30	8.8	27.38	14.656	111.39	1
LH-NC-01	7/21/2025 14:45	8.87	27.38	14.658	112.28	1
LH-NC-01	7/21/2025 15:00	8.96	27.4	14.656	113.42	1
LH-NC-01	7/21/2025 15:15	8.96	27.42	14.658	113.42	1
LH-NC-01	7/21/2025 15:30	8.88	27.4	14.658	112.41	1
LH-NC-01	7/21/2025 15:45	8.85	27.42	14.656	112.03	1
LH-NC-01	7/21/2025 16:00	8.71	27.4	14.659	110.25	1
LH-NC-01	7/21/2025 16:15	8.82	27.4	14.66	111.65	1
LH-NC-01	7/21/2025 16:30	8.86	27.42	14.655	112.15	1
LH-NC-01	7/21/2025 16:45	8.77	27.4	14.655	111.01	1
LH-NC-01	7/21/2025 17:00	8.82	27.42	14.66	111.65	1
LH-NC-01	7/21/2025 17:15	8.76	27.42	14.662	110.89	1
LH-NC-01	7/21/2025 17:30	8.72	27.4	14.662	110.38	1
LH-NC-01	7/21/2025 17:45	8.77	27.38	14.664	111.01	1
LH-NC-01	7/21/2025 18:00	8.7	27.36	14.668	110.13	1
LH-NC-01	7/21/2025 18:15	8.73	27.34	14.668	110.51	1
LH-NC-01	7/21/2025 18:30	8.73	27.32	14.673	110.51	1
LH-NC-01	7/21/2025 18:45	8.65	27.3	14.672	109.49	1
LH-NC-01	7/21/2025 19:00	8.77	27.28	14.678	111.01	1
LH-NC-01	7/21/2025 19:15	8.67	27.24	14.676	109.75	1
LH-NC-01	7/21/2025 19:30	8.65	27.2	14.682	109.49	1
LH-NC-01	7/21/2025 19:45	8.52	27.16	14.683	107.85	1
LH-NC-01	7/21/2025 20:00	8.51	27.12	14.683	107.72	1
LH-NC-01	7/21/2025 20:15	8.5	27.1	14.683	107.59	1
LH-NC-01	7/21/2025 20:30	8.51	27.06	14.686	107.72	1
LH-NC-01	7/21/2025 20:45	8.46	27.02	14.687	107.09	1
LH-NC-01	7/21/2025 21:00	8.44	27	14.689	106.84	1
LH-NC-01	7/21/2025 21:15	8.47	26.96	14.694	107.22	1
LH-NC-01	7/21/2025 21:30	8.4	26.94	14.695	106.33	1
LH-NC-01	7/21/2025 21:45	8.41	26.9	14.699	106.46	1
LH-NC-01	7/21/2025 22:00	8.38	26.88	14.7	106.08	1
LH-NC-01	7/21/2025 22:15	8.25	26.86	14.703	104.43	1
LH-NC-01	7/21/2025 22:30	8.26	26.84	14.705	104.56	1
LH-NC-01	7/21/2025 22:45	8.21	26.82	14.707	103.92	1
LH-NC-01	7/21/2025 23:00	8.16	26.8	14.708	103.29	1
LH-NC-01	7/21/2025 23:15	8.13	26.78	14.71	102.91	1
LH-NC-01	7/21/2025 23:30	8.14	26.76	14.711	103.04	1
LH-NC-01	7/21/2025 23:45	8.06	26.74	14.715	100.75	1
LH-NC-01	7/22/2025 0:00	8.13	26.72	14.716	101.63	1
LH-NC-01	7/22/2025 0:15	8.12	26.7	14.717	101.5	1
LH-NC-01	7/22/2025 0:30	8.12	26.68	14.72	101.5	1
LH-NC-01	7/22/2025 0:45	8.04	26.68	14.719	100.5	1
LH-NC-01	7/22/2025 1:00	8	26.66	14.722	100	1
LH-NC-01	7/22/2025 1:15	7.99	26.64	14.722	99.88	1
LH-NC-01	7/22/2025 1:30	8	26.62	14.725	100	1
LH-NC-01	7/22/2025 1:45	8	26.62	14.727	100	1
LH-NC-01	7/22/2025 2:00	7.99	26.62	14.726	99.88	1
LH-NC-01	7/22/2025 2:15	7.93	26.6	14.723	99.13	1
LH-NC-01	7/22/2025 2:30	7.9	26.58	14.726	98.75	1
LH-NC-01	7/22/2025 2:45	7.97	26.58	14.727	99.63	1
LH-NC-01	7/22/2025 3:00	7.98	26.56	14.727	99.75	1
LH-NC-01	7/22/2025 3:15	7.98	26.56	14.729	99.75	1
LH-NC-01	7/22/2025 3:30	7.92	26.54	14.731	99	1
LH-NC-01	7/22/2025 3:45	7.93	26.52	14.733	99.13	1
LH-NC-01	7/22/2025 4:00	7.85	26.5	14.734	98.13	1
LH-NC-01	7/22/2025 4:15	7.8	26.5	14.734	97.5	1
LH-NC-01	7/22/2025 4:30	7.77	26.48	14.738	97.13	1
LH-NC-01	7/22/2025 4:45	7.68	26.48	14.736	96	1
LH-NC-01	7/22/2025 5:00	7.75	26.46	14.741	96.88	1
LH-NC-01	7/22/2025 5:15	7.67	26.44	14.743	95.88	1
LH-NC-01	7/22/2025 5:30	7.6	26.42	14.743	95	1
LH-NC-01	7/22/2025 5:45	7.57	26.42	14.744	94.63	1
LH-NC-01	7/22/2025 6:00	7.59	26.4	14.747	93.7	1
LH-NC-01	7/22/2025 6:15	7.63	26.38	14.748	94.2	1
LH-NC-01	7/22/2025 6:30	7.48	26.36	14.752	92.35	1
LH-NC-01	7/22/2025 6:45	7.55	26.34	14.755	93.21	1
LH-NC-01	7/22/2025 7:00	7.51	26.34	14.762	92.72	1
LH-NC-01	7/22/2025 7:15	7.57	26.32	14.765	93.46	1
LH-NC-01	7/22/2025 7:30	7.55	26.3	14.766	93.21	1
LH-NC-01	7/22/2025 7:45	7.56	26.3	14.769	93.33	1
LH-NC-01	7/22/2025 8:00	7.53	26.28	14.772	92.96	1
LH-NC-01	7/22/2025 8:15	7.4	26.28	14.772	91.36	1
LH-NC-01	7/22/2025 8:30	7.51	26.28	14.775	92.72	1
LH-NC-01	7/22/2025 8:45	7.63	26.3	14.778	94.2	1
LH-NC-01	7/22/2025 9:00	7.61	26.3	14.776	93.95	1
LH-NC-01	7/22/2025 9:15	7.82	26.36	14.781	96.54	1
LH-NC-01	7/22/2025 9:30	7.87	26.4	14.781	97.16	1

Dissolved Oxygen Saturation Continous Monitoring Data

Station Name	Date Time	DO mg/L	Temp C	Air Pressure PSI	Saturation PCT	Use Code
LH-NC-01	7/22/2025 9:45	7.93	26.46	14.779	97.9	1
LH-NC-01	7/22/2025 10:00	7.99	26.52	14.779	98.64	1
LH-NC-01	7/22/2025 10:15	8.22	23.82	14.779	97.86	2
LH-NC-01	7/22/2025 10:30	8.27	25.5	14.78	100.85	2
LH-NC-01	7/22/2025 10:45	8.26	25.8	14.777	101.98	2
LH-NC-01	7/22/2025 11:00	0	0	14.778	0	2
LH-NC-01	7/22/2025 11:15	8.46	26.76	14.778	105.75	2
LH-NC-01	7/22/2025 11:30	8.58	26.84	14.778	107.25	1
LH-NC-01	7/22/2025 11:45	8.53	26.9	14.778	106.63	1
LH-NC-01	7/22/2025 12:00	8.76	26.96	14.776	109.5	1
LH-NC-01	7/22/2025 12:15	8.7	27.02	14.773	108.75	1
LH-NC-01	7/22/2025 12:30	8.89	27.06	14.771	111.13	1
LH-NC-01	7/22/2025 12:45	9.04	27.12	14.769	113	1
LH-NC-01	7/22/2025 13:00	9.11	27.2	14.766	113.88	1
LH-NC-01	7/22/2025 13:15	9.19	27.26	14.763	116.33	1
LH-NC-01	7/22/2025 13:30	9.2	27.32	14.764	116.46	1
LH-NC-01	7/22/2025 13:45	9.29	27.38	14.764	117.59	1
LH-NC-01	7/22/2025 14:00	9.29	27.4	14.765	117.59	1
LH-NC-01	7/22/2025 14:15	9.52	27.46	14.767	120.51	1
LH-NC-01	7/22/2025 14:30	9.43	27.52	14.765	119.37	1
LH-NC-01	7/22/2025 14:45	9.51	27.54	14.76	120.38	1
LH-NC-01	7/22/2025 15:00	9.58	27.56	14.758	121.27	1
LH-NC-01	7/22/2025 15:15	9.75	27.58	14.758	123.42	1
LH-NC-01	7/22/2025 15:30	9.77	27.62	14.759	123.67	1
LH-NC-01	7/22/2025 15:45	9.78	27.64	14.757	123.8	1
LH-NC-01	7/22/2025 16:00	9.93	27.7	14.758	125.7	1
LH-NC-01	7/22/2025 16:15	9.86	27.72	14.763	124.81	1
LH-NC-01	7/22/2025 16:30	9.88	27.78	14.76	125.06	1
LH-NC-01	7/22/2025 16:45	10.03	27.86	14.759	126.96	1
LH-NC-01	7/22/2025 17:00	10.1	27.9	14.758	127.85	1
LH-NC-01	7/22/2025 17:15	10.23	27.96	14.757	129.49	1
LH-NC-01	7/22/2025 17:30	10.33	28.06	14.759	130.76	1
LH-NC-01	7/22/2025 17:45	10.28	28.08	14.763	130.13	1
LH-NC-01	7/22/2025 18:00	10.3	28.12	14.763	130.38	1
LH-NC-01	7/22/2025 18:15	10.32	28.14	14.76	130.63	1
LH-NC-01	7/22/2025 18:30	10.19	28.14	14.761	128.99	1
LH-NC-01	7/22/2025 18:45	10.25	28.16	14.763	129.75	1
LH-NC-01	7/22/2025 19:00	10.32	28.14	14.768	130.63	1
LH-NC-01	7/22/2025 19:15	10.19	28.12	14.769	128.99	1
LH-NC-01	7/22/2025 19:30	10.15	28.04	14.769	128.48	1
LH-NC-01	7/22/2025 19:45	10.13	27.98	14.771	128.23	1
LH-NC-01	7/22/2025 20:00	10.09	27.94	14.773	127.72	1
LH-NC-01	7/22/2025 20:15	10.07	27.88	14.77	127.47	1
LH-NC-01	7/22/2025 20:30	10.04	27.84	14.767	127.09	1
LH-NC-01	7/22/2025 20:45	9.97	27.78	14.774	126.2	1
LH-NC-01	7/22/2025 21:00	9.94	27.74	14.776	125.82	1
LH-NC-01	7/22/2025 21:15	9.86	27.68	14.781	124.81	1
LH-NC-01	7/22/2025 21:30	9.79	27.6	14.781	123.92	1
LH-NC-01	7/22/2025 21:45	9.64	27.54	14.782	122.03	1
LH-NC-01	7/22/2025 22:00	9.54	27.48	14.784	120.76	1
LH-NC-01	7/22/2025 22:15	9.55	27.44	14.783	120.89	1
LH-NC-01	7/22/2025 22:30	9.45	27.4	14.783	119.62	1
LH-NC-01	7/22/2025 22:45	9.44	27.36	14.785	119.49	1
LH-NC-01	7/22/2025 23:00	9.4	27.32	14.781	118.99	1
LH-NC-01	7/22/2025 23:15	9.33	27.26	14.782	118.1	1
LH-NC-01	7/22/2025 23:30	9.24	27.22	14.784	115.5	1
LH-NC-01	7/22/2025 23:45	9.23	27.2	14.788	115.38	1
LH-NC-01	7/23/2025 0:00	9.23	27.16	14.79	115.38	1
LH-NC-01	7/23/2025 0:15	9.15	27.12	14.79	114.38	1
LH-NC-01	7/23/2025 0:30	9.15	27.08	14.792	114.38	1
LH-NC-01	7/23/2025 0:45	9.07	27.06	14.797	113.38	1
LH-NC-01	7/23/2025 1:00	9.06	27.02	14.795	113.25	1
LH-NC-01	7/23/2025 1:15	9.02	27	14.798	112.75	1
LH-NC-01	7/23/2025 1:30	8.93	26.98	14.8	111.63	1
LH-NC-01	7/23/2025 1:45	8.89	26.94	14.8	111.13	1
LH-NC-01	7/23/2025 2:00	8.79	26.92	14.802	109.88	1
LH-NC-01	7/23/2025 2:15	8.74	26.88	14.801	109.25	1
LH-NC-01	7/23/2025 2:30	8.67	26.86	14.801	108.38	1
LH-NC-01	7/23/2025 2:45	8.6	26.82	14.803	107.5	1
LH-NC-01	7/23/2025 3:00	8.53	26.8	14.804	106.63	1
LH-NC-01	7/23/2025 3:15	8.47	26.78	14.8	105.88	1
LH-NC-01	7/23/2025 3:30	8.45	26.74	14.801	104.32	1
LH-NC-01	7/23/2025 3:45	8.37	26.7	14.801	103.33	1
LH-NC-01	7/23/2025 4:00	8.34	26.68	14.8	102.96	1
LH-NC-01	7/23/2025 4:15	8.31	26.66	14.794	102.59	1
LH-NC-01	7/23/2025 4:30	8.22	26.64	14.793	101.48	1
LH-NC-01	7/23/2025 4:45	8.18	26.6	14.794	100.99	1
LH-NC-01	7/23/2025 5:00	8.16	26.58	14.8	100.74	1
LH-NC-01	7/23/2025 5:15	8.1	26.56	14.801	100	1
LH-NC-01	7/23/2025 5:30	8.01	26.52	14.805	98.89	1
LH-NC-01	7/23/2025 5:45	7.99	26.48	14.808	98.64	1
LH-NC-01	7/23/2025 6:00	7.94	26.46	14.81	98.02	1
LH-NC-01	7/23/2025 6:15	7.86	26.44	14.813	97.04	1
LH-NC-01	7/23/2025 6:30	7.86	26.42	14.817	97.04	1

Station Name	Date Time	DO mg/L	Temp C	Air Pressure PSI	Saturation PCT	Use Code
LH-NC-01	7/23/2025 6:45	7.86	26.4	14.819	97.04	1
LH-NC-01	7/23/2025 7:00	7.83	26.38	14.817	96.67	1
LH-NC-01	7/23/2025 7:15	7.82	26.36	14.82	96.54	1
LH-NC-01	7/23/2025 7:30	7.86	26.34	14.818	97.04	1
LH-NC-01	7/23/2025 7:45	7.86	26.32	14.822	97.04	1
LH-NC-01	7/23/2025 8:00	7.83	26.32	14.822	96.67	1
LH-NC-01	7/23/2025 8:15	7.85	26.3	14.824	96.91	1
LH-NC-01	7/23/2025 8:30	7.74	26.3	14.824	95.56	1
LH-NC-01	7/23/2025 8:45	7.85	26.32	14.825	96.91	1
LH-NC-01	7/23/2025 9:00	7.95	26.34	14.823	98.15	1
LH-NC-01	7/23/2025 9:15	8.04	26.36	14.825	99.26	1
LH-NC-01	7/23/2025 9:30	8.26	26.42	14.825	101.98	1
LH-NC-01	7/23/2025 9:45	8.33	26.48	14.825	102.84	1
LH-NC-01	7/23/2025 10:00	8.44	26.54	14.824	104.2	1
LH-NC-01	7/23/2025 10:15	8.32	26.58	14.823	102.72	1
LH-NC-01	7/23/2025 10:30	8.54	26.66	14.821	105.43	1
LH-NC-01	7/23/2025 10:45	8.55	26.72	14.822	105.56	1
LH-NC-01	7/23/2025 11:00	8.47	26.74	14.821	104.57	1
LH-NC-01	7/23/2025 11:15	8.56	26.76	14.822	107	1
LH-NC-01	7/23/2025 11:30	8.67	26.82	14.821	108.38	1
LH-NC-01	7/23/2025 11:45	8.58	26.84	14.818	107.25	1
LH-NC-01	7/23/2025 12:00	8.73	26.88	14.816	109.13	1
LH-NC-01	7/23/2025 12:15	8.92	26.92	14.813	111.5	1
LH-NC-01	7/23/2025 12:30	8.99	26.96	14.81	112.38	1
LH-NC-01	7/23/2025 12:45	9.03	27.1	14.809	112.88	1
LH-NC-01	7/23/2025 13:00	9.07	27.16	14.812	113.38	1
LH-NC-01	7/23/2025 13:15	9.14	27.2	14.809	114.25	1
LH-NC-01	7/23/2025 13:30	9.3	27.26	14.81	117.72	1
LH-NC-01	7/23/2025 13:45	9.41	27.34	14.807	119.11	1
LH-NC-01	7/23/2025 14:00	9.61	27.42	14.806	121.65	1
LH-NC-01	7/23/2025 14:15	9.48	27.52	14.806	120	1
LH-NC-01	7/23/2025 14:30	9.73	27.6	14.806	123.16	1
LH-NC-01	7/23/2025 14:45	9.78	27.7	14.805	123.8	1
LH-NC-01	7/23/2025 15:00	10.01	27.78	14.805	126.71	1
LH-NC-01	7/23/2025 15:15	9.98	27.9	14.802	126.33	1
LH-NC-01	7/23/2025 15:30	9.87	27.98	14.8	124.94	1
LH-NC-01	7/23/2025 15:45	10.18	28.06	14.798	128.86	1
LH-NC-01	7/23/2025 16:00	10.15	28.16	14.796	128.48	1
LH-NC-01	7/23/2025 16:15	10.19	28.24	14.796	128.99	1
LH-NC-01	7/23/2025 16:30	10.21	28.22	14.796	129.24	1
LH-NC-01	7/23/2025 16:45	10.3	28.28	14.796	132.05	1
LH-NC-01	7/23/2025 17:00	10.36	28.28	14.793	132.82	1
LH-NC-01	7/23/2025 17:15	10.29	28.28	14.794	131.92	1
LH-NC-01	7/23/2025 17:30	10.34	28.3	14.792	132.56	1
LH-NC-01	7/23/2025 17:45	10.41	28.28	14.791	133.46	1
LH-NC-01	7/23/2025 18:00	10.39	28.28	14.792	133.21	1
LH-NC-01	7/23/2025 18:15	10.4	28.26	14.787	133.33	1
LH-NC-01	7/23/2025 18:30	10.34	28.22	14.785	130.89	1
LH-NC-01	7/23/2025 18:45	10.34	28.2	14.784	130.89	1
LH-NC-01	7/23/2025 19:00	10.45	28.18	14.781	132.28	1
LH-NC-01	7/23/2025 19:15	10.36	28.12	14.78	131.14	1
LH-NC-01	7/23/2025 19:30	10.36	28.08	14.779	131.14	1
LH-NC-01	7/23/2025 19:45	10.3	28.02	14.777	130.38	1
LH-NC-01	7/23/2025 20:00	10.29	27.98	14.776	130.25	1
LH-NC-01	7/23/2025 20:15	10.18	27.92	14.773	128.86	1
LH-NC-01	7/23/2025 20:30	10.14	27.86	14.773	128.35	1
LH-NC-01	7/23/2025 20:45	10.13	27.82	14.775	128.23	1
LH-NC-01	7/23/2025 21:00	10.12	27.78	14.777	128.1	1
LH-NC-01	7/23/2025 21:15	10.07	27.74	14.778	127.47	1
LH-NC-01	7/23/2025 21:30	10.07	27.68	14.782	127.47	1
LH-NC-01	7/23/2025 21:45	10.04	27.66	14.785	127.09	1
LH-NC-01	7/23/2025 22:00	10.01	27.64	14.789	126.71	1
LH-NC-01	7/23/2025 22:15	10.03	27.6	14.79	126.96	1
LH-NC-01	7/23/2025 22:30	10.01	27.56	14.79	126.71	1
LH-NC-01	7/23/2025 22:45	9.93	27.52	14.789	125.7	1
LH-NC-01	7/23/2025 23:00	9.84	27.48	14.79	124.56	1
LH-NC-01	7/23/2025 23:15	9.77	27.46	14.788	123.67	1
LH-NC-01	7/23/2025 23:30	9.68	27.42	14.788	122.53	1
LH-NC-01	7/23/2025 23:45	9.6	27.36	14.787	121.52	1
LH-NC-01	7/24/2025 0:00	9.27	27.32	14.785	117.34	1
LH-NC-01	7/24/2025 0:15	9.4	27.26	14.782	118.99	1
LH-NC-01	7/24/2025 0:30	9.34	27.22	14.784	116.75	1
LH-NC-01	7/24/2025 0:45	9.27	27.18	14.789	115.88	1
LH-NC-01	7/24/2025 1:00	9.15	27.14	14.787	114.38	1
LH-NC-01	7/24/2025 1:15	9.1	27.1	14.784	113.75	1
LH-NC-01	7/24/2025 1:30	9.04	27.04	14.783	113	1
LH-NC-01	7/24/2025 1:45	8.96	27.02	14.783	112	1
LH-NC-01	7/24/2025 2:00	8.94	26.96	14.783	111.75	1
LH-NC-01	7/24/2025 2:15	8.86	26.92	14.783	110.75	1
LH-NC-01	7/24/2025 2:30	8.79	26.9	14.782	109.88	1
LH-NC-01	7/24/2025 2:45	8.73	26.84	14.782	109.13	1
LH-NC-01	7/24/2025 3:00	8.69	26.8	14.78	108.63	1
LH-NC-01	7/24/2025 3:15	8.63	26.78	14.777	107.88	1
LH-NC-01	7/24/2025 3:30	8.52	26.74	14.777	105.19	1

Dissolved Oxygen Saturation Continous Monitoring Data
Normandeau Associates Inc.

Station Name	Date Time	DO mg/L	Temp C	Air Pressure PSI	Saturation PCT	Use Code
LH-NC-01	7/24/2025 3:45	8.58	26.7	14.775	105.93	1
LH-NC-01	7/24/2025 4:00	8.59	26.68	14.776	106.05	1
LH-NC-01	7/24/2025 4:15	8.51	26.66	14.777	105.06	1
LH-NC-01	7/24/2025 4:30	8.49	26.62	14.775	104.81	1
LH-NC-01	7/24/2025 4:45	8.44	26.6	14.77	104.2	1
LH-NC-01	7/24/2025 5:00	8.39	26.58	14.768	103.58	1
LH-NC-01	7/24/2025 5:15	8.4	26.56	14.77	103.7	1
LH-NC-01	7/24/2025 5:30	8.35	26.56	14.772	103.09	1
LH-NC-01	7/24/2025 5:45	8.32	26.54	14.771	102.72	1
LH-NC-01	7/24/2025 6:00	8.29	26.52	14.771	102.35	1
LH-NC-01	7/24/2025 6:15	8.27	26.5	14.774	102.1	1
LH-NC-01	7/24/2025 6:30	8.25	26.48	14.775	101.85	1
LH-NC-01	7/24/2025 6:45	8.18	26.46	14.776	100.99	1
LH-NC-01	7/24/2025 7:00	8.13	26.44	14.778	100.37	1
LH-NC-01	7/24/2025 7:15	8.17	26.42	14.781	100.86	1
LH-NC-01	7/24/2025 7:30	8.12	26.4	14.778	100.25	1
LH-NC-01	7/24/2025 7:45	8.12	26.38	14.775	100.25	1
LH-NC-01	7/24/2025 8:00	8.13	26.36	14.777	100.37	1
LH-NC-01	7/24/2025 8:15	8.11	26.36	14.776	100.12	1
LH-NC-01	7/24/2025 8:30	8.1	26.36	14.775	100	1
LH-NC-01	7/24/2025 8:45	8.24	26.36	14.775	101.73	1
LH-NC-01	7/24/2025 9:00	8.4	26.36	14.772	103.7	1
LH-NC-01	7/24/2025 9:15	8.49	26.4	14.772	104.81	1
LH-NC-01	7/24/2025 9:30	8.71	26.48	14.772	107.53	1
LH-NC-01	7/24/2025 9:45	8.89	26.52	14.771	109.75	1
LH-NC-01	7/24/2025 10:00	8.89	26.54	14.769	109.75	1
LH-NC-01	7/24/2025 10:15	9.12	26.58	14.766	112.59	1
LH-NC-01	7/24/2025 10:30	9.05	26.66	14.766	111.73	1
LH-NC-01	7/24/2025 10:45	9.26	26.7	14.762	114.32	1
LH-NC-01	7/24/2025 11:00	9.36	26.74	14.763	115.56	1
LH-NC-01	7/24/2025 11:15	9.51	26.78	14.762	118.88	1
LH-NC-01	7/24/2025 11:30	9.51	26.84	14.758	118.88	1
LH-NC-01	7/24/2025 11:45	9.71	26.86	14.759	121.38	1
LH-NC-01	7/24/2025 12:00	9.72	26.88	14.756	121.5	1
LH-NC-01	7/24/2025 12:15	9.8	26.92	14.752	122.5	1
LH-NC-01	7/24/2025 12:30	9.99	26.96	14.747	124.88	1
LH-NC-01	7/24/2025 12:45	10.01	27.02	14.74	126.71	1
LH-NC-01	7/24/2025 13:00	10.12	27.06	14.738	128.1	1
LH-NC-01	7/24/2025 13:15	10.29	27.12	14.734	130.25	1
LH-NC-01	7/24/2025 13:30	10.24	27.16	14.731	129.62	1
LH-NC-01	7/24/2025 13:45	10.28	27.22	14.725	130.13	1
LH-NC-01	7/24/2025 14:00	10.44	27.28	14.722	132.15	1
LH-NC-01	7/24/2025 14:15	10.61	27.36	14.718	134.3	1
LH-NC-01	7/24/2025 14:30	10.61	27.4	14.716	134.3	1
LH-NC-01	7/24/2025 14:45	10.75	27.44	14.714	136.08	1
LH-NC-01	7/24/2025 15:00	10.96	27.48	14.71	138.73	1
LH-NC-01	7/24/2025 15:15	10.99	27.54	14.71	139.11	1
LH-NC-01	7/24/2025 15:30	10.74	27.56	14.707	135.95	1
LH-NC-01	7/24/2025 15:45	11.12	27.64	14.706	140.76	1
LH-NC-01	7/24/2025 16:00	11.15	27.66	14.701	141.14	1
LH-NC-01	7/24/2025 16:15	11.13	27.7	14.698	140.89	1
LH-NC-01	7/24/2025 16:30	11.21	27.72	14.696	141.9	1
LH-NC-01	7/24/2025 16:45	11.17	27.74	14.696	141.39	1
LH-NC-01	7/24/2025 17:00	11.35	27.78	14.69	145.51	1
LH-NC-01	7/24/2025 17:15	11.38	27.82	14.688	145.9	1
LH-NC-01	7/24/2025 17:30	11.26	27.84	14.683	144.36	1
LH-NC-01	7/24/2025 17:45	11.29	27.84	14.687	144.74	1
LH-NC-01	7/24/2025 18:00	11.39	27.86	14.685	146.03	1
LH-NC-01	7/24/2025 18:15	11.43	27.86	14.683	146.54	1
LH-NC-01	7/24/2025 18:30	11.46	27.88	14.679	146.92	1
LH-NC-01	7/24/2025 18:45	11.4	27.88	14.678	146.15	1
LH-NC-01	7/24/2025 19:00	11.32	27.86	14.675	145.13	1
LH-NC-01	7/24/2025 19:15	11.25	27.86	14.678	144.23	1
LH-NC-01	7/24/2025 19:30	11.25	27.88	14.678	144.23	1
LH-NC-01	7/24/2025 19:45	11.25	27.84	14.678	144.23	1
LH-NC-01	7/24/2025 20:00	11.16	27.84	14.676	143.08	1
LH-NC-01	7/24/2025 20:15	11.13	27.82	14.673	142.69	1
LH-NC-01	7/24/2025 20:30	11.08	27.8	14.674	142.05	1
LH-NC-01	7/24/2025 20:45	11.02	27.78	14.675	141.28	1
LH-NC-01	7/24/2025 21:00	10.97	27.76	14.674	140.64	1
LH-NC-01	7/24/2025 21:15	11.01	27.76	14.677	141.15	1
LH-NC-01	7/24/2025 21:30	10.85	27.72	14.678	137.34	1
LH-NC-01	7/24/2025 21:45	10.82	27.68	14.677	136.96	1
LH-NC-01	7/24/2025 22:00	10.69	27.64	14.678	135.32	1
LH-NC-01	7/24/2025 22:15	10.58	27.58	14.68	133.92	1
LH-NC-01	7/24/2025 22:30	10.54	27.54	14.68	133.42	1
LH-NC-01	7/24/2025 22:45	10.4	27.52	14.679	131.65	1
LH-NC-01	7/24/2025 23:00	10.3	27.48	14.682	130.38	1
LH-NC-01	7/24/2025 23:15	10.22	27.44	14.677	129.37	1
LH-NC-01	7/24/2025 23:30	10.09	27.38	14.676	127.72	1
LH-NC-01	7/24/2025 23:45	10.03	27.34	14.677	126.96	1
LH-NC-01	7/25/2025 0:00	9.92	27.32	14.672	125.57	1
LH-NC-01	7/25/2025 0:15	9.82	27.28	14.674	124.3	1
LH-NC-01	7/25/2025 0:30	9.81	27.26	14.671	124.18	1

Station Name	Date Time	DO mg/L	Temp C	Air Pressure PSI	Saturation PCT	Use Code
LH-NC-01	7/25/2025 0:45	9.68	27.22	14.669	122.53	1
LH-NC-01	7/25/2025 1:00	9.67	27.2	14.665	122.41	1
LH-NC-01	7/25/2025 1:15	9.63	27.18	14.661	121.9	1
LH-NC-01	7/25/2025 1:30	9.52	27.16	14.66	120.51	1
LH-NC-01	7/25/2025 1:45	9.46	27.14	14.658	119.75	1
LH-NC-01	7/25/2025 2:00	9.43	27.12	14.658	119.37	1
LH-NC-01	7/25/2025 2:15	9.38	27.08	14.653	118.73	1
LH-NC-01	7/25/2025 2:30	9.37	27.06	14.651	118.61	1
LH-NC-01	7/25/2025 2:45	9.31	27.04	14.653	117.85	1
LH-NC-01	7/25/2025 3:00	9.26	27.02	14.649	117.22	1
LH-NC-01	7/25/2025 3:15	9.15	27	14.647	115.82	1
LH-NC-01	7/25/2025 3:30	9.13	26.98	14.647	115.57	1
LH-NC-01	7/25/2025 3:45	9.08	26.96	14.645	114.94	1
LH-NC-01	7/25/2025 4:00	9.03	26.94	14.643	114.3	1
LH-NC-01	7/25/2025 4:15	8.93	26.92	14.643	113.04	1
LH-NC-01	7/25/2025 4:30	8.85	26.88	14.646	112.03	1
LH-NC-01	7/25/2025 4:45	8.8	26.86	14.643	111.39	1
LH-NC-01	7/25/2025 5:00	8.75	26.84	14.644	110.76	1
LH-NC-01	7/25/2025 5:15	8.69	26.82	14.644	110	1
LH-NC-01	7/25/2025 5:30	8.61	26.8	14.642	108.99	1
LH-NC-01	7/25/2025 5:45	8.6	26.78	14.644	108.86	1
LH-NC-01	7/25/2025 6:00	8.5	26.74	14.644	106.25	1
LH-NC-01	7/25/2025 6:15	8.52	26.72	14.642	106.5	1
LH-NC-01	7/25/2025 6:30	8.47	26.7	14.646	105.88	1
LH-NC-01	7/25/2025 6:45	8.38	26.68	14.644	104.75	1
LH-NC-01	7/25/2025 7:00	8.4	26.66	14.647	105	1
LH-NC-01	7/25/2025 7:15	8.38	26.66	14.647	104.75	1
LH-NC-01	7/25/2025 7:30	8.33	26.64	14.648	104.13	1
LH-NC-01	7/25/2025 7:45	8.26	26.62	14.647	103.25	1
LH-NC-01	7/25/2025 8:00	8.32	26.62	14.644	104	1
LH-NC-01	7/25/2025 8:15	8.27	26.6	14.644	103.38	1
LH-NC-01	7/25/2025 8:30	8.34	26.6	14.642	104.25	1
LH-NC-01	7/25/2025 8:45	8.38	26.62	14.639	104.75	1
LH-NC-01	7/25/2025 9:00	8.32	26.64	14.639	104	1
LH-NC-01	7/25/2025 9:15	8.31	26.66	14.638	103.88	1
LH-NC-01	7/25/2025 9:30	8.57	26.7	14.636	107.13	1
LH-NC-01	7/25/2025 9:45	8.62	26.74	14.637	107.75	1
LH-NC-01	7/25/2025 10:00	8.7	26.76	14.637	110.13	1
LH-NC-01	7/25/2025 10:15	8.72	26.8	14.636	110.38	1
LH-NC-01	7/25/2025 10:30	8.84	26.82	14.635	111.9	1
LH-NC-01	7/25/2025 10:45	8.95	26.84	14.634	113.29	1
LH-NC-01	7/25/2025 11:00	9.16	26.88	14.63	115.95	1
LH-NC-01	7/25/2025 11:15	9.1	26.92	14.63	115.19	1
LH-NC-01	7/25/2025 11:30	9.19	26.94	14.631	116.33	1
LH-NC-01	7/25/2025 11:45	9.5	26.96	14.628	120.25	1
LH-NC-01	7/25/2025 12:00	9.48	27	14.626	120	1
LH-NC-01	7/25/2025 12:15	9.44	27.04	14.624	119.49	1
LH-NC-01	7/25/2025 12:30	9.73	27.1	14.621	123.16	1
LH-NC-01	7/25/2025 12:45	9.78	27.14	14.621	123.8	1
LH-NC-01	7/25/2025 13:00	9.67	27.2	14.62	122.41	1
LH-NC-01	7/25/2025 13:15	9.9	27.24	14.622	125.32	1
LH-NC-01	7/25/2025 13:30	9.92	27.3	14.622	127.18	1
LH-NC-01	7/25/2025 13:45	10.11	27.38	14.62	129.62	1
LH-NC-01	7/25/2025 14:00	10.11	27.4	14.616	129.62	1
LH-NC-01	7/25/2025 14:15	10.15	27.46	14.617	130.13	1
LH-NC-01	7/25/2025 14:30	10.21	27.5	14.612	130.9	1
LH-NC-01	7/25/2025 14:45	10.33	27.58	14.606	132.44	1
LH-NC-01	7/25/2025 15:00	10.37	27.62	14.605	132.95	1
LH-NC-01	7/25/2025 15:15	10.42	27.66	14.606	133.59	1
LH-NC-01	7/25/2025 15:30	10.62	27.76	14.606	137.92	1
LH-NC-01	7/25/2025 15:45	10.97	27.84	14.608	142.47	1
LH-NC-01	7/25/2025 16:00	10.88	27.9	14.605	141.3	1
LH-NC-01	7/25/2025 16:15	10.92	27.94	14.603	141.82	1
LH-NC-01	7/25/2025 16:30	11.05	28.02	14.601	143.51	1
LH-NC-01	7/25/2025 16:45	11.03	28.06	14.606	143.25	1
LH-NC-01	7/25/2025 17:00	11.01	28.1	14.605	142.99	1
LH-NC-01	7/25/2025 17:15	11	28.1	14.612	142.86	1
LH-NC-01	7/25/2025 17:30	10.79	28.1	14.622	140.13	1
LH-NC-01	7/25/2025 17:45	10.78	28.08	14.62	140	1
LH-NC-01	7/25/2025 18:00	10.8	28.08	14.622	140.26	1
LH-NC-01	7/25/2025 18:15	10.68	28.02	14.623	138.7	1
LH-NC-01	7/25/2025 18:30	10.66	28	14.626	138.44	1
LH-NC-01	7/25/2025 18:45	10.56	27.94	14.629	137.14	1
LH-NC-01	7/25/2025 19:00	10.43	27.9	14.636	135.45	1
LH-NC-01	7/25/2025 19:15	10.37	27.86	14.637	134.68	1
LH-NC-01	7/25/2025 19:30	10.25	27.78	14.639	133.12	1
LH-NC-01	7/25/2025 19:45	10.15	27.76	14.64	131.82	1
LH-NC-01	7/25/2025 20:00	10.01	27.7	14.64	128.33	1
LH-NC-01	7/25/2025 20:15	9.96	27.64	14.644	127.69	1
LH-NC-01	7/25/2025 20:30	9.88	27.6	14.648	125.06	1
LH-NC-01	7/25/2025 20:45	9.74	27.54	14.651	123.29	1
LH-NC-01	7/25/2025 21:00	9.59	27.5	14.654	121.39	1
LH-NC-01	7/25/2025 21:15	9.56	27.46	14.658	121.01	1
LH-NC-01	7/25/2025 21:30	9.44	27.42	14.66	119.49	1

Dissolved Oxygen Saturation Continous Monitoring Data
Normandeau Associates Inc.

Station Name	Date Time	DO mg/L	Temp C	Air Pressure PSI	Saturation PCT	Use Code
LH-NC-01	7/25/2025 21:45	9.4	27.38	14.666	118.99	1
LH-NC-01	7/25/2025 22:00	9.36	27.34	14.668	118.48	1
LH-NC-01	7/25/2025 22:15	9.29	27.3	14.669	117.59	1
LH-NC-01	7/25/2025 22:30	9.23	27.28	14.671	116.84	1
LH-NC-01	7/25/2025 22:45	9.16	27.26	14.672	115.95	1
LH-NC-01	7/25/2025 23:00	9.17	27.24	14.672	116.08	1
LH-NC-01	7/25/2025 23:15	9.06	27.2	14.674	114.68	1
LH-NC-01	7/25/2025 23:30	8.99	27.18	14.679	113.8	1
LH-NC-01	7/25/2025 23:45	8.93	27.14	14.68	113.04	1
LH-NC-01	7/26/2025 0:00	8.87	27.12	14.682	112.28	1
LH-NC-01	7/26/2025 0:15	8.78	27.08	14.685	111.14	1
LH-NC-01	7/26/2025 0:30	8.73	27.04	14.689	110.51	1
LH-NC-01	7/26/2025 0:45	8.72	27.02	14.692	110.38	1
LH-NC-01	7/26/2025 1:00	8.71	27	14.693	110.25	1
LH-NC-01	7/26/2025 1:15	8.61	26.96	14.693	108.99	1
LH-NC-01	7/26/2025 1:30	8.56	26.94	14.696	108.35	1
LH-NC-01	7/26/2025 1:45	8.51	26.92	14.699	107.72	1
LH-NC-01	7/26/2025 2:00	8.47	26.9	14.7	107.22	1
LH-NC-01	7/26/2025 2:15	8.42	26.88	14.701	106.58	1
LH-NC-01	7/26/2025 2:30	8.37	26.84	14.704	105.95	1
LH-NC-01	7/26/2025 2:45	8.27	26.82	14.704	104.68	1
LH-NC-01	7/26/2025 3:00	8.23	26.8	14.707	104.18	1
LH-NC-01	7/26/2025 3:15	8.14	26.78	14.708	103.04	1
LH-NC-01	7/26/2025 3:30	8.1	26.76	14.71	102.53	1
LH-NC-01	7/26/2025 3:45	8.11	26.74	14.711	101.38	1
LH-NC-01	7/26/2025 4:00	8.06	26.74	14.712	100.75	1
LH-NC-01	7/26/2025 4:15	8.04	26.72	14.716	100.5	1
LH-NC-01	7/26/2025 4:30	7.97	26.7	14.719	99.63	1
LH-NC-01	7/26/2025 4:45	7.87	26.68	14.722	98.38	1
LH-NC-01	7/26/2025 5:00	7.8	26.66	14.727	97.5	1
LH-NC-01	7/26/2025 5:15	7.88	26.64	14.73	98.5	1
LH-NC-01	7/26/2025 5:30	7.78	26.62	14.734	97.25	1
LH-NC-01	7/26/2025 5:45	7.72	26.6	14.737	96.5	1
LH-NC-01	7/26/2025 6:00	7.79	26.58	14.739	97.38	1
LH-NC-01	7/26/2025 6:15	7.76	26.56	14.74	97	1
LH-NC-01	7/26/2025 6:30	7.7	26.54	14.746	95.06	1
LH-NC-01	7/26/2025 6:45	7.69	26.52	14.747	94.94	1
LH-NC-01	7/26/2025 7:00	7.61	26.5	14.751	93.95	1
LH-NC-01	7/26/2025 7:15	7.65	26.48	14.755	94.44	1
LH-NC-01	7/26/2025 7:30	7.71	26.48	14.757	95.19	1
LH-NC-01	7/26/2025 7:45	7.64	26.46	14.758	94.32	1
LH-NC-01	7/26/2025 8:00	7.71	26.46	14.757	95.19	1
LH-NC-01	7/26/2025 8:15	7.59	26.46	14.761	93.7	1
LH-NC-01	7/26/2025 8:30	7.76	26.46	14.764	95.8	1
LH-NC-01	7/26/2025 8:45	7.69	26.46	14.767	94.94	1
LH-NC-01	7/26/2025 9:00	7.73	26.46	14.768	95.43	1
LH-NC-01	7/26/2025 9:15	7.74	26.46	14.766	95.56	1
LH-NC-01	7/26/2025 9:30	7.99	26.46	14.768	98.64	1
LH-NC-01	7/26/2025 9:45	7.91	26.5	14.768	97.65	1
LH-NC-01	7/26/2025 10:00	8.17	26.54	14.769	100.86	1
LH-NC-01	7/26/2025 10:15	8.27	26.58	14.767	102.1	1
LH-NC-01	7/26/2025 10:30	8.26	26.62	14.765	101.98	1
LH-NC-01	7/26/2025 10:45	8.38	26.66	14.767	103.46	1
LH-NC-01	7/26/2025 11:00	8.45	26.68	14.765	104.32	1
LH-NC-01	7/26/2025 11:15	8.33	26.7	14.765	102.84	1
LH-NC-01	7/26/2025 11:30	8.49	26.72	14.765	104.81	1
LH-NC-01	7/26/2025 11:45	8.49	26.74	14.764	104.81	1
LH-NC-01	7/26/2025 12:00	8.47	26.78	14.763	105.88	1
LH-NC-01	7/26/2025 12:15	8.62	26.82	14.759	107.75	1
LH-NC-01	7/26/2025 12:30	8.62	26.86	14.759	107.75	1
LH-NC-01	7/26/2025 12:45	8.63	26.88	14.759	107.88	1
LH-NC-01	7/26/2025 13:00	8.63	26.9	14.758	107.88	1
LH-NC-01	7/26/2025 13:15	8.85	26.94	14.758	110.63	1
LH-NC-01	7/26/2025 13:30	8.84	27	14.755	110.5	1
LH-NC-01	7/26/2025 13:45	8.56	27.04	14.755	107	1
LH-NC-01	7/26/2025 14:00	9.02	27.08	14.752	112.75	1
LH-NC-01	7/26/2025 14:15	8.94	27.1	14.755	111.75	1
LH-NC-01	7/26/2025 14:30	9.22	27.14	14.755	115.25	1
LH-NC-01	7/26/2025 14:45	9.2	27.22	14.749	115	1
LH-NC-01	7/26/2025 15:00	9.29	27.26	14.748	117.59	1
LH-NC-01	7/26/2025 15:15	9.34	27.28	14.75	118.23	1
LH-NC-01	7/26/2025 15:30	9.51	27.36	14.748	120.38	1
LH-NC-01	7/26/2025 15:45	9.44	27.4	14.75	119.49	1
LH-NC-01	7/26/2025 16:00	9.54	27.44	14.744	120.76	1
LH-NC-01	7/26/2025 16:15	9.6	27.46	14.746	121.52	1
LH-NC-01	7/26/2025 16:30	9.59	27.48	14.744	121.39	1
LH-NC-01	7/26/2025 16:45	9.56	27.58	14.743	121.01	1
LH-NC-01	7/26/2025 17:00	9.44	27.54	14.74	119.49	1
LH-NC-01	7/26/2025 17:15	9.68	27.52	14.741	122.53	1
LH-NC-01	7/26/2025 17:30	9.66	27.52	14.738	122.28	1
LH-NC-01	7/26/2025 17:45	9.53	27.5	14.738	120.63	1
LH-NC-01	7/26/2025 18:00	9.81	27.5	14.738	124.18	1
LH-NC-01	7/26/2025 18:15	9.81	27.52	14.738	124.18	1
LH-NC-01	7/26/2025 18:30	9.84	27.52	14.734	124.56	1

Station Name	Date Time	DO mg/L	Temp C	Air Pressure PSI	Saturation PCT	Use Code
LH-NC-01	7/26/2025 18:45	9.73	27.56	14.732	123.16	1
LH-NC-01	7/26/2025 19:00	9.44	27.56	14.734	119.49	1
LH-NC-01	7/26/2025 19:15	9.35	27.56	14.732	118.35	1
LH-NC-01	7/26/2025 19:30	9.56	27.54	14.733	121.01	1
LH-NC-01	7/26/2025 19:45	9.48	27.54	14.733	120	1
LH-NC-01	7/26/2025 20:00	9.35	27.52	14.731	118.35	1
LH-NC-01	7/26/2025 20:15	9.67	27.5	14.73	122.41	1
LH-NC-01	7/26/2025 20:30	9.5	27.48	14.727	120.25	1
LH-NC-01	7/26/2025 20:45	9.85	27.48	14.728	124.68	1
LH-NC-01	7/26/2025 21:00	9.81	27.46	14.729	124.18	1
LH-NC-01	7/26/2025 21:15	9.88	27.44	14.734	125.06	1
LH-NC-01	7/26/2025 21:30	10.14	27.42	14.736	128.35	1
LH-NC-01	7/26/2025 21:45	10.25	27.4	14.737	129.75	1
LH-NC-01	7/26/2025 22:00	9.99	27.36	14.735	126.46	1
LH-NC-01	7/26/2025 22:15	10.02	27.34	14.737	126.84	1
LH-NC-01	7/26/2025 22:30	9.89	27.32	14.737	125.19	1
LH-NC-01	7/26/2025 22:45	9.86	27.28	14.734	124.81	1
LH-NC-01	7/26/2025 23:00	9.94	27.26	14.734	125.82	1
LH-NC-01	7/26/2025 23:15	9.59	27.22	14.734	121.39	1
LH-NC-01	7/26/2025 23:30	9.88	27.18	14.733	125.06	1
LH-NC-01	7/26/2025 23:45	9.92	27.14	14.733	125.57	1
LH-NC-01	7/27/2025 0:00	9.83	27.1	14.733	124.43	1
LH-NC-01	7/27/2025 0:15	9.74	27.06	14.731	123.29	1
LH-NC-01	7/27/2025 0:30	9.77	27.02	14.731	123.67	1
LH-NC-01	7/27/2025 0:45	9.66	26.98	14.729	122.28	1
LH-NC-01	7/27/2025 1:00	9.54	26.94	14.732	120.76	1
LH-NC-01	7/27/2025 1:15	9.59	26.92	14.733	121.39	1
LH-NC-01	7/27/2025 1:30	9.51	26.88	14.733	120.38	1
LH-NC-01	7/27/2025 1:45	9.41	26.84	14.727	119.11	1
LH-NC-01	7/27/2025 2:00	9.37	26.82	14.725	118.61	1
LH-NC-01	7/27/2025 2:15	9.27	26.78	14.723	117.34	1
LH-NC-01	7/27/2025 2:30	9.25	26.74	14.724	115.63	1
LH-NC-01	7/27/2025 2:45	9.12	26.72	14.725	114	1
LH-NC-01	7/27/2025 3:00	8.93	26.68	14.721	111.63	1
LH-NC-01	7/27/2025 3:15	8.94	26.66	14.723	111.75	1
LH-NC-01	7/27/2025 3:30	8.93	26.62	14.719	111.63	1
LH-NC-01	7/27/2025 3:45	8.83	26.6	14.719	110.38	1
LH-NC-01	7/27/2025 4:00	8.84	26.56	14.718	110.5	1
LH-NC-01	7/27/2025 4:15	8.72	26.54	14.715	109	1
LH-NC-01	7/27/2025 4:30	8.74	26.52	14.716	109.25	1
LH-NC-01	7/27/2025 4:45	8.68	26.5	14.714	108.5	1
LH-NC-01	7/27/2025 5:00	8.59	26.46	14.715	107.38	1
LH-NC-01	7/27/2025 5:15	8.5	26.44	14.715	106.25	1
LH-NC-01	7/27/2025 5:30	8.51	26.42	14.717	106.38	1
LH-NC-01	7/27/2025 5:45	8.32	26.38	14.717	104	1
LH-NC-01	7/27/2025 6:00	8.29	26.36	14.718	103.63	1
LH-NC-01	7/27/2025 6:15	8.22	26.34	14.716	102.75	1
LH-NC-01	7/27/2025 6:30	8.18	26.32	14.717	102.25	1
LH-NC-01	7/27/2025 6:45	8.14	26.32	14.719	101.75	1
LH-NC-01	7/27/2025 7:00	8.12	26.3	14.719	101.5	1
LH-NC-01	7/27/2025 7:15	8.04	26.28	14.718	100.5	1
LH-NC-01	7/27/2025 7:30	8.05	26.28	14.717	100.63	1
LH-NC-01	7/27/2025 7:45	7.99	26.26	14.717	99.88	1
LH-NC-01	7/27/2025 8:00	7.98	26.26	14.715	99.75	1
LH-NC-01	7/27/2025 8:15	7.98	26.24	14.714	98.52	1
LH-NC-01	7/27/2025 8:30	7.85	26.22	14.713	96.91	1
LH-NC-01	7/27/2025 8:45	7.77	26.22	14.714	95.93	1
LH-NC-01	7/27/2025 9:00	7.77	26.22	14.712	95.93	1
LH-NC-01	7/27/2025 9:15	7.81	26.2	14.71	96.42	1
LH-NC-01	7/27/2025 9:30	7.79	26.2	14.711	96.17	1
LH-NC-01	7/27/2025 9:45	7.69	26.2	14.707	94.94	1
LH-NC-01	7/27/2025 10:00	7.79	26.2	14.709	96.17	1
LH-NC-01	7/27/2025 10:15	7.65	26.2	14.707	94.44	1
LH-NC-01	7/27/2025 10:30	7.74	26.2	14.708	95.56	1
LH-NC-01	7/27/2025 10:45	7.78	26.2	14.706	96.05	1
LH-NC-01	7/27/2025 11:00	7.74	26.2	14.704	95.56	1
LH-NC-01	7/27/2025 11:15	7.7	26.2	14.703	95.06	1
LH-NC-01	7/27/2025 11:30	7.51	26.18	14.702	92.72	1
LH-NC-01	7/27/2025 11:45	7.65	26.18	14.701	94.44	1
LH-NC-01	7/27/2025 12:00	7.77	26.18	14.701	95.93	1
LH-NC-01	7/27/2025 12:15	7.78	26.18	14.698	96.05	1
LH-NC-01	7/27/2025 12:30	7.68	26.18	14.694	94.81	1
LH-NC-01	7/27/2025 12:45	7.78	26.16	14.691	96.05	1
LH-NC-01	7/27/2025 13:00	7.88	26.16	14.691	97.28	1
LH-NC-01	7/27/2025 13:15	7.73	26.16	14.687	95.43	1
LH-NC-01	7/27/2025 13:30	7.64	26.14	14.682	94.32	1
LH-NC-01	7/27/2025 13:45	7.69	26.14	14.678	94.94	1
LH-NC-01	7/27/2025 14:00	8.05	26.14	14.678	99.38	1
LH-NC-01	7/27/2025 14:15	8.1	26.14	14.68	100	1
LH-NC-01	7/27/2025 14:30	8.19	26.14	14.677	101.11	1
LH-NC-01	7/27/2025 14:45	8.11	26.14	14.676	100.12	1
LH-NC-01	7/27/2025 15:00	8.13	26.16	14.671	100.37	1
LH-NC-01	7/27/2025 15:15	8.26	26.16	14.667	101.98	1
LH-NC-01	7/27/2025 15:30	8.28	26.18	14.667	102.22	1

Dissolved Oxygen Saturation Continous Monitoring Data

Station Name	Date Time	DO mg/L	Temp C	Air Pressure PSI	Saturation PCT	Use Code
LH-NC-01	7/27/2025 15:45	8.32	26.18	14.666	102.72	1
LH-NC-01	7/27/2025 16:00	8.45	26.2	14.663	104.32	1
LH-NC-01	7/27/2025 16:15	8.49	26.2	14.66	104.81	1
LH-NC-01	7/27/2025 16:30	8.49	26.2	14.655	104.81	1
LH-NC-01	7/27/2025 16:45	8.51	26.2	14.65	105.06	1
LH-NC-01	7/27/2025 17:00	8.54	26.22	14.651	105.43	1
LH-NC-01	7/27/2025 17:15	8.57	26.22	14.65	105.8	1
LH-NC-01	7/27/2025 17:30	8.61	26.22	14.649	106.3	1
LH-NC-01	7/27/2025 17:45	8.65	26.24	14.645	108.13	1
LH-NC-01	7/27/2025 18:00	8.72	26.24	14.648	107.65	1
LH-NC-01	7/27/2025 18:15	8.75	26.26	14.642	109.38	1
LH-NC-01	7/27/2025 18:30	8.69	26.26	14.644	108.63	1
LH-NC-01	7/27/2025 18:45	8.77	26.26	14.645	109.63	1
LH-NC-01	7/27/2025 19:00	8.81	26.26	14.647	110.13	1
LH-NC-01	7/27/2025 19:15	8.82	26.26	14.647	110.25	1
LH-NC-01	7/27/2025 19:30	8.8	26.26	14.651	110	1
LH-NC-01	7/27/2025 19:45	8.81	26.26	14.651	110.13	1
LH-NC-01	7/27/2025 20:00	8.77	26.26	14.649	109.63	1
LH-NC-01	7/27/2025 20:15	8.76	26.26	14.65	109.5	1
LH-NC-01	7/27/2025 20:30	8.73	26.26	14.652	109.13	1
LH-NC-01	7/27/2025 20:45	8.77	26.26	14.653	109.63	1
LH-NC-01	7/27/2025 21:00	8.78	26.26	14.658	109.75	1
LH-NC-01	7/27/2025 21:15	8.73	26.26	14.66	109.13	1
LH-NC-01	7/27/2025 21:30	8.67	26.26	14.657	108.38	1
LH-NC-01	7/27/2025 21:45	8.67	26.24	14.659	107.04	1
LH-NC-01	7/27/2025 22:00	8.64	26.24	14.658	106.67	1
LH-NC-01	7/27/2025 22:15	8.61	26.24	14.659	106.3	1
LH-NC-01	7/27/2025 22:30	8.59	26.24	14.658	106.05	1
LH-NC-01	7/27/2025 22:45	8.56	26.22	14.659	105.68	1
LH-NC-01	7/27/2025 23:00	8.5	26.22	14.658	104.94	1
LH-NC-01	7/27/2025 23:15	8.52	26.22	14.655	105.19	1
LH-NC-01	7/27/2025 23:30	8.44	26.22	14.652	104.2	1
LH-NC-01	7/27/2025 23:45	8.39	26.2	14.654	103.58	1
LH-NC-01	7/28/2025 0:00	8.4	26.2	14.652	103.7	1
LH-NC-01	7/28/2025 0:15	8.41	26.2	14.65	103.83	1
LH-NC-01	7/28/2025 0:30	8.38	26.2	14.65	103.46	1
LH-NC-01	7/28/2025 0:45	8.35	26.2	14.648	103.09	1
LH-NC-01	7/28/2025 1:00	8.29	26.2	14.65	102.35	1
LH-NC-01	7/28/2025 1:15	8.29	26.2	14.653	102.35	1
LH-NC-01	7/28/2025 1:30	8.28	26.2	14.654	102.22	1
LH-NC-01	7/28/2025 1:45	8.25	26.2	14.653	101.85	1
LH-NC-01	7/28/2025 2:00	8.25	26.18	14.653	101.85	1
LH-NC-01	7/28/2025 2:15	8.22	26.18	14.653	101.48	1
LH-NC-01	7/28/2025 2:30	8.16	26.18	14.651	100.74	1
LH-NC-01	7/28/2025 2:45	8.14	26.18	14.653	100.49	1
LH-NC-01	7/28/2025 3:00	8.2	26.18	14.653	101.23	1
LH-NC-01	7/28/2025 3:15	8.17	26.16	14.656	100.86	1
LH-NC-01	7/28/2025 3:30	8.14	26.16	14.654	100.49	1
LH-NC-01	7/28/2025 3:45	8.1	26.16	14.655	100	1
LH-NC-01	7/28/2025 4:00	8.06	26.16	14.656	99.51	1
LH-NC-01	7/28/2025 4:15	7.98	26.16	14.657	98.52	1
LH-NC-01	7/28/2025 4:30	7.96	26.14	14.661	98.27	1
LH-NC-01	7/28/2025 4:45	8.02	26.14	14.661	99.01	1
LH-NC-01	7/28/2025 5:00	7.93	26.14	14.665	97.9	1
LH-NC-01	7/28/2025 5:15	7.91	26.14	14.669	97.65	1
LH-NC-01	7/28/2025 5:30	7.93	26.12	14.671	97.9	1
LH-NC-01	7/28/2025 5:45	7.93	26.12	14.675	97.9	1
LH-NC-01	7/28/2025 6:00	7.84	26.12	14.673	96.79	1
LH-NC-01	7/28/2025 6:15	7.79	26.12	14.673	96.17	1
LH-NC-01	7/28/2025 6:30	7.78	26.12	14.675	96.05	1
LH-NC-01	7/28/2025 6:45	7.67	26.12	14.678	94.69	1
LH-NC-01	7/28/2025 7:00	7.7	26.12	14.681	95.06	1
LH-NC-01	7/28/2025 7:15	7.61	26.12	14.682	93.95	1
LH-NC-01	7/28/2025 7:30	7.67	26.12	14.685	94.69	1
LH-NC-01	7/28/2025 7:45	7.74	26.14	14.688	95.56	1
LH-NC-01	7/28/2025 8:00	7.71	26.14	14.692	95.19	1
LH-NC-01	7/28/2025 8:15	7.76	26.14	14.694	95.8	1
LH-NC-01	7/28/2025 8:30	7.65	26.14	14.691	94.44	1
LH-NC-01	7/28/2025 8:45	7.73	26.14	14.69	95.43	1
LH-NC-01	7/28/2025 9:00	7.92	26.16	14.69	97.78	1
LH-NC-01	7/28/2025 9:15	7.96	26.18	14.688	98.27	1
LH-NC-01	7/28/2025 9:30	8.11	26.24	14.691	100.12	1
LH-NC-01	7/28/2025 9:45	8.15	26.32	14.691	101.88	1
LH-NC-01	7/28/2025 10:00	8.33	26.38	14.692	104.13	1
LH-NC-01	7/28/2025 10:15	8.38	26.44	14.69	104.75	1
LH-NC-01	7/28/2025 10:30	8.51	26.5	14.693	106.38	1
LH-NC-01	7/28/2025 10:45	8.4	26.52	14.693	105	1
LH-NC-01	7/28/2025 11:00	8.41	26.56	14.695	105.13	1
LH-NC-01	7/28/2025 11:15	8.66	26.56	14.695	108.25	1
LH-NC-01	7/28/2025 11:30	8.79	26.58	14.693	109.88	1
LH-NC-01	7/28/2025 11:45	8.97	26.66	14.697	112.13	1
LH-NC-01	7/28/2025 12:00	9.16	26.72	14.691	114.5	1
LH-NC-01	7/28/2025 12:15	9.17	26.76	14.694	116.08	1
LH-NC-01	7/28/2025 12:30	9.4	26.84	14.689	118.99	1

Station Name	Date Time	DO mg/L	Temp C	Air Pressure PSI	Saturation PCT	Use Code
LH-NC-01	7/28/2025 12:45	9.53	26.92	14.686	120.63	1
LH-NC-01	7/28/2025 13:00	9.66	26.98	14.686	122.28	1
LH-NC-01	7/28/2025 13:15	9.78	27.1	14.687	123.8	1
LH-NC-01	7/28/2025 13:30	9.89	27.22	14.688	125.19	1
LH-NC-01	7/28/2025 13:45	10.04	27.4	14.686	127.09	1
LH-NC-01	7/28/2025 14:00	10.12	27.54	14.687	128.1	1
LH-NC-01	7/28/2025 14:15	10.09	27.66	14.688	127.72	1
LH-NC-01	7/28/2025 14:30	10.25	27.72	14.684	129.75	1
LH-NC-01	7/28/2025 14:45	10.28	27.78	14.679	131.79	1
LH-NC-01	7/28/2025 15:00	10.47	27.82	14.679	134.23	1
LH-NC-01	7/28/2025 15:15	10.44	27.86	14.679	133.85	1
LH-NC-01	7/28/2025 15:30	10.34	27.9	14.681	132.56	1
LH-NC-01	7/28/2025 15:45	10.42	28	14.681	133.59	1
LH-NC-01	7/28/2025 16:00	10.69	28.14	14.685	137.05	1
LH-NC-01	7/28/2025 16:15	10.7	28.16	14.68	137.18	1
LH-NC-01	7/28/2025 16:30	10.91	28.3	14.678	141.69	1
LH-NC-01	7/28/2025 16:45	10.76	28.52	14.675	139.74	1
LH-NC-01	7/28/2025 17:00	10.47	28.64	14.675	135.97	1
LH-NC-01	7/28/2025 17:15	10.45	28.84	14.677	135.71	1
LH-NC-01	7/28/2025 17:30	10.33	28.94	14.673	134.16	1
LH-NC-01	7/28/2025 17:45	10.42	29.12	14.673	135.32	1
LH-NC-01	7/28/2025 18:00	10.4	29.22	14.674	135.06	1
LH-NC-01	7/28/2025 18:15	10.48	29.38	14.676	137.89	1
LH-NC-01	7/28/2025 18:30	10.29	29.4	14.674	135.39	1
LH-NC-01	7/28/2025 18:45	10.11	29.44	14.671	133.03	1
LH-NC-01	7/28/2025 19:00	10.3	29.42	14.674	135.53	1
LH-NC-01	7/28/2025 19:15	10.23	29.52	14.675	134.61	1
LH-NC-01	7/28/2025 19:30	10.14	29.48	14.671	133.42	1
LH-NC-01	7/28/2025 19:45	10.16	29.44	14.671	133.68	1
LH-NC-01	7/28/2025 20:00	10.28	29.36	14.667	135.26	1
LH-NC-01	7/28/2025 20:15	10.31	29.3	14.668	135.66	1
LH-NC-01	7/28/2025 20:30	10.12	29.22	14.671	131.43	1
LH-NC-01	7/28/2025 20:45	10.17	29.14	14.674	132.08	1
LH-NC-01	7/28/2025 21:00	10.45	29.06	14.673	135.71	1
LH-NC-01	7/28/2025 21:15	10.15	28.98	14.677	131.82	1
LH-NC-01	7/28/2025 21:30	10.37	28.94	14.678	134.68	1
LH-NC-01	7/28/2025 21:45	10.4	28.92	14.681	135.06	1
LH-NC-01	7/28/2025 22:00	10.28	28.82	14.678	133.51	1
LH-NC-01	7/28/2025 22:15	10.27	28.74	14.679	133.38	1
LH-NC-01	7/28/2025 22:30	10.2	28.68	14.679	132.47	1
LH-NC-01	7/28/2025 22:45	10.19	28.6	14.678	132.34	1
LH-NC-01	7/28/2025 23:00	9.96	28.52	14.682	129.35	1
LH-NC-01	7/28/2025 23:15	10.02	28.44	14.682	130.13	1
LH-NC-01	7/28/2025 23:30	10.01	28.38	14.68	130	1
LH-NC-01	7/28/2025 23:45	9.94	28.32	14.682	129.09	1
LH-NC-01	7/29/2025 0:00	9.86	28.26	14.682	128.05	1
LH-NC-01	7/29/2025 0:15	9.73	28.22	14.681	124.74	1
LH-NC-01	7/29/2025 0:30	9.65	28.16	14.684	123.72	1
LH-NC-01	7/29/2025 0:45	9.6	28.1	14.68	123.08	1
LH-NC-01	7/29/2025 1:00	9.53	28.04	14.679	122.18	1
LH-NC-01	7/29/2025 1:15	9.53	27.98	14.674	122.18	1
LH-NC-01	7/29/2025 1:30	9.37	27.92	14.668	120.13	1
LH-NC-01	7/29/2025 1:45	9.28	27.88	14.667	118.97	1
LH-NC-01	7/29/2025 2:00	9.26	27.82	14.674	118.72	1
LH-NC-01	7/29/2025 2:15	9.13	27.76	14.674	117.05	1
LH-NC-01	7/29/2025 2:30	9.09	27.74	14.674	115.06	1
LH-NC-01	7/29/2025 2:45	8.96	27.66	14.668	113.42	1
LH-NC-01	7/29/2025 3:00	8.96	27.6	14.67	113.42	1
LH-NC-01	7/29/2025 3:15	8.91	27.56	14.667	112.78	1
LH-NC-01	7/29/2025 3:30	8.78	27.5	14.662	111.14	1
LH-NC-01	7/29/2025 3:45	8.69	27.44	14.661	110	1
LH-NC-01	7/29/2025 4:00	8.58	27.4	14.662	108.61	1
LH-NC-01	7/29/2025 4:15	8.59	27.36	14.661	108.73	1
LH-NC-01	7/29/2025 4:30	8.57	27.3	14.66	108.48	1
LH-NC-01	7/29/2025 4:45	8.39	27.26	14.662	106.2	1
LH-NC-01	7/29/2025 5:00	8.34	27.22	14.66	105.57	1
LH-NC-01	7/29/2025 5:15	8.26	27.16	14.661	104.56	1
LH-NC-01	7/29/2025 5:30	8.33	27.12	14.666	105.44	1
LH-NC-01	7/29/2025 5:45	8.13	27.08	14.669	102.91	1
LH-NC-01	7/29/2025 6:00	8.01	27.04	14.669	101.39	1
LH-NC-01	7/29/2025 6:15	7.94	27	14.668	100.51	1
LH-NC-01	7/29/2025 6:30	7.72	26.94	14.673	97.72	1
LH-NC-01	7/29/2025 6:45	7.83	26.9	14.673	99.11	1
LH-NC-01	7/29/2025 7:00	7.73	26.86	14.674	97.85	1
LH-NC-01	7/29/2025 7:15	7.74	26.82	14.676	97.97	1
LH-NC-01	7/29/2025 7:30	7.51	26.8	14.679	95.06	1
LH-NC-01	7/29/2025 7:45	7.77	26.76	14.677	98.35	1
LH-NC-01	7/29/2025 8:00	7.57	26.74	14.679	94.63	1
LH-NC-01	7/29/2025 8:15	7.71	26.72	14.682	96.38	1
LH-NC-01	7/29/2025 8:30	7.39	26.7	14.679	92.38	1
LH-NC-01	7/29/2025 8:45	7.51	26.68	14.683	93.88	1
LH-NC-01	7/29/2025 9:00	7.73	26.66	14.684	96.63	1
LH-NC-01	7/29/2025 9:15	7.69	26.66	14.686	96.13	1
LH-NC-01	7/29/2025 9:30	7.82	28.12	14.685	100.26	2

Station Name	Date Time	DO mg/L	Temp C	Air Pressure PSI	Saturation PCT	Use Code
LH-NC-01	7/29/2025 9:45	7.8	28.98	14.686	101.3	2
LH-NC-01	7/29/2025 10:00	7.51	29.84	14.687	100.13	2
LH-NC-01	7/29/2025 10:15	8.47	26.86	14.686	107.22	1
LH-NC-01	7/29/2025 10:30	8.52	26.78	14.689	107.85	1
LH-NC-01	7/29/2025 10:45	8.66	26.8	14.686	109.62	1
LH-NC-01	7/29/2025 11:00	8.96	26.86	14.683	113.42	1
LH-NC-01	7/29/2025 11:15	9.11	26.94	14.68	115.32	1
LH-NC-01	7/29/2025 11:30	9.26	26.98	14.68	117.22	1
LH-NC-01	7/29/2025 11:45	9.44	27.06	14.677	119.49	1
LH-NC-01	7/29/2025 12:00	9.2	27.12	14.672	116.46	1
LH-NC-01	7/29/2025 12:15	9.63	27.2	14.67	121.9	1
LH-NC-01	7/29/2025 12:30	9.71	27.32	14.67	122.91	1
LH-NC-01	7/29/2025 12:45	9.98	27.36	14.667	126.33	1
LH-NC-01	7/29/2025 13:00	9.98	27.44	14.666	126.33	1
LH-NC-01	7/29/2025 13:15	10.23	27.54	14.663	129.49	1
LH-NC-01	7/29/2025 13:30	10.3	27.7	14.663	130.38	1
LH-NC-01	7/29/2025 13:45	10.33	27.8	14.662	132.44	1
LH-NC-01	7/29/2025 14:00	10.59	27.92	14.66	135.77	1
LH-NC-01	7/29/2025 14:15	10.91	28.02	14.659	139.87	1
LH-NC-01	7/29/2025 14:30	10.78	28.14	14.658	138.21	1
LH-NC-01	7/29/2025 14:45	10.86	28.16	14.656	139.23	1
LH-NC-01	7/29/2025 15:00	11.04	28.22	14.655	141.54	1
LH-NC-01	7/29/2025 15:15	11.28	28.32	14.655	146.49	1
LH-NC-01	7/29/2025 15:30	11.29	28.4	14.656	146.62	1
LH-NC-01	7/29/2025 15:45	11.65	28.42	14.654	151.3	1
LH-NC-01	7/29/2025 16:00	11.62	28.5	14.651	150.91	1
LH-NC-01	7/29/2025 16:15	11.88	28.62	14.653	154.29	1
LH-NC-01	7/29/2025 16:30	11.96	28.66	14.655	155.32	1
LH-NC-01	7/29/2025 16:45	12.19	28.74	14.654	158.31	1
LH-NC-01	7/29/2025 17:00	12.12	28.78	14.654	157.4	1
LH-NC-01	7/29/2025 17:15	12.01	28.8	14.653	155.97	1
LH-NC-01	7/29/2025 17:30	12.4	28.84	14.654	161.04	1
LH-NC-01	7/29/2025 17:45	12.34	28.88	14.654	160.26	1
LH-NC-01	7/29/2025 18:00	12.15	28.9	14.658	157.79	1
LH-NC-01	7/29/2025 18:15	12.2	28.92	14.658	158.44	1
LH-NC-01	7/29/2025 18:30	12.3	28.92	14.659	159.74	1
LH-NC-01	7/29/2025 18:45	12.55	28.92	14.657	162.99	1
LH-NC-01	7/29/2025 19:00	12.41	28.96	14.657	161.17	1
LH-NC-01	7/29/2025 19:15	12.73	28.96	14.658	165.32	1
LH-NC-01	7/29/2025 19:30	12.72	28.96	14.66	165.19	1
LH-NC-01	7/29/2025 19:45	12.64	28.94	14.658	164.16	1
LH-NC-01	7/29/2025 20:00	12.73	28.92	14.656	165.32	1
LH-NC-01	7/29/2025 20:15	12.64	28.92	14.656	164.16	1
LH-NC-01	7/29/2025 20:30	12.54	28.9	14.657	162.86	1
LH-NC-01	7/29/2025 20:45	12.41	28.88	14.66	161.17	1
LH-NC-01	7/29/2025 21:00	12.34	28.84	14.662	160.26	1
LH-NC-01	7/29/2025 21:15	12.27	28.82	14.663	159.35	1
LH-NC-01	7/29/2025 21:30	12.12	28.78	14.666	157.4	1
LH-NC-01	7/29/2025 21:45	12.06	28.74	14.667	156.62	1
LH-NC-01	7/29/2025 22:00	11.92	28.72	14.668	154.81	1
LH-NC-01	7/29/2025 22:15	11.84	28.7	14.667	153.77	1
LH-NC-01	7/29/2025 22:30	11.85	28.66	14.667	153.9	1
LH-NC-01	7/29/2025 22:45	11.73	28.64	14.669	152.34	1
LH-NC-01	7/29/2025 23:00	11.64	28.62	14.666	151.17	1
LH-NC-01	7/29/2025 23:15	11.6	28.6	14.671	150.65	1
LH-NC-01	7/29/2025 23:30	11.54	28.56	14.672	149.87	1
LH-NC-01	7/29/2025 23:45	11.45	28.54	14.674	148.7	1
LH-NC-01	7/30/2025 0:00	11.47	28.52	14.673	148.96	1
LH-NC-01	7/30/2025 0:15	11.47	28.5	14.673	148.96	1
LH-NC-01	7/30/2025 0:30	11.43	28.48	14.676	148.44	1
LH-NC-01	7/30/2025 0:45	11.11	28.44	14.674	144.29	1
LH-NC-01	7/30/2025 1:00	11.23	28.42	14.676	145.84	1
LH-NC-01	7/30/2025 1:15	11.06	28.36	14.675	143.64	1
LH-NC-01	7/30/2025 1:30	10.95	28.32	14.674	142.21	1
LH-NC-01	7/30/2025 1:45	10.83	28.28	14.673	140.65	1
LH-NC-01	7/30/2025 2:00	10.66	28.24	14.675	136.67	1
LH-NC-01	7/30/2025 2:15	10.52	28.18	14.674	134.87	1
LH-NC-01	7/30/2025 2:30	10.36	28.14	14.676	132.82	1
LH-NC-01	7/30/2025 2:45	10.21	28.08	14.677	130.9	1
LH-NC-01	7/30/2025 3:00	10.05	28.04	14.675	128.85	1
LH-NC-01	7/30/2025 3:15	9.92	28	14.676	127.18	1
LH-NC-01	7/30/2025 3:30	9.83	27.96	14.673	126.03	1
LH-NC-01	7/30/2025 3:45	9.67	27.92	14.673	123.97	1
LH-NC-01	7/30/2025 4:00	9.64	27.9	14.673	123.59	1
LH-NC-01	7/30/2025 4:15	9.56	27.86	14.674	122.56	1
LH-NC-01	7/30/2025 4:30	9.43	27.84	14.672	120.9	1
LH-NC-01	7/30/2025 4:45	9.38	27.8	14.67	120.26	1
LH-NC-01	7/30/2025 5:00	9.3	27.78	14.676	119.23	1
LH-NC-01	7/30/2025 5:15	9.15	27.74	14.68	115.82	1
LH-NC-01	7/30/2025 5:30	9.05	27.7	14.681	114.56	1
LH-NC-01	7/30/2025 5:45	9.02	27.66	14.679	114.18	1
LH-NC-01	7/30/2025 6:00	8.89	27.66	14.683	112.53	1
LH-NC-01	7/30/2025 6:15	8.81	27.64	14.683	111.52	1
LH-NC-01	7/30/2025 6:30	8.74	27.6	14.685	110.63	1

Dissolved Oxygen Saturation Continous Monitoring Data
Normandeau Associates Inc.

Station Name	Date Time	DO mg/L	Temp C	Air Pressure PSI	Saturation PCT	Use Code
LH-NC-01	7/30/2025 6:45	8.68	27.56	14.691	109.87	1
LH-NC-01	7/30/2025 7:00	8.55	27.54	14.691	108.23	1
LH-NC-01	7/30/2025 7:15	8.57	27.5	14.69	108.48	1
LH-NC-01	7/30/2025 7:30	8.55	27.48	14.689	108.23	1
LH-NC-01	7/30/2025 7:45	8.52	27.48	14.69	107.85	1
LH-NC-01	7/30/2025 8:00	8.53	27.46	14.692	107.97	1
LH-NC-01	7/30/2025 8:15	8.53	27.46	14.694	107.97	1
LH-NC-01	7/30/2025 8:30	8.47	27.46	14.691	107.22	1
LH-NC-01	7/30/2025 8:45	8.5	27.46	14.694	107.59	1
LH-NC-01	7/30/2025 9:00	8.47	27.46	14.695	107.22	1
LH-NC-01	7/30/2025 9:15	8.63	27.48	14.693	109.24	1
LH-NC-01	7/30/2025 9:30	8.72	27.52	14.692	110.38	1
LH-NC-01	7/30/2025 9:45	8.64	27.56	14.694	109.37	1
LH-NC-01	7/30/2025 10:00	9.05	27.6	14.694	114.56	1
LH-NC-01	7/30/2025 10:15	9.04	27.6	14.694	114.43	1
LH-NC-01	7/30/2025 10:30	9.19	27.66	14.695	116.33	1
LH-NC-01	7/30/2025 10:45	9.16	27.7	14.697	115.95	1
LH-NC-01	7/30/2025 11:00	9.32	27.74	14.697	117.97	1
LH-NC-01	7/30/2025 11:15	9.33	27.78	14.695	119.62	1
LH-NC-01	7/30/2025 11:30	9.4	27.8	14.693	120.51	1
LH-NC-01	7/30/2025 11:45	9.45	27.88	14.687	121.15	1
LH-NC-01	7/30/2025 12:00	9.7	27.92	14.688	124.36	1
LH-NC-01	7/30/2025 12:15	9.89	28	14.685	126.79	1
LH-NC-01	7/30/2025 12:30	10.04	28.08	14.683	128.72	1
LH-NC-01	7/30/2025 12:45	10.27	28.2	14.679	131.67	1
LH-NC-01	7/30/2025 13:00	10.35	28.3	14.676	134.42	1
LH-NC-01	7/30/2025 13:15	10.52	28.42	14.677	136.62	1
LH-NC-01	7/30/2025 13:30	10.59	28.52	14.675	137.53	1
LH-NC-01	7/30/2025 13:45	10.97	28.66	14.673	142.47	1
LH-NC-01	7/30/2025 14:00	10.76	28.86	14.672	139.74	1
LH-NC-01	7/30/2025 14:15	10.88	28.98	14.67	141.3	1
LH-NC-01	7/30/2025 14:30	11.02	29.1	14.667	143.12	1
LH-NC-01	7/30/2025 14:45	11.15	29.16	14.669	144.81	1
LH-NC-01	7/30/2025 15:00	11.46	29.26	14.666	150.79	1
LH-NC-01	7/30/2025 15:15	11.35	29.3	14.664	149.34	1
LH-NC-01	7/30/2025 15:30	11.7	29.34	14.664	153.95	1
LH-NC-01	7/30/2025 15:45	11.41	29.4	14.666	150.13	1
LH-NC-01	7/30/2025 16:00	11.32	29.44	14.664	148.95	1
LH-NC-01	7/30/2025 16:15	11.74	29.48	14.661	154.47	1
LH-NC-01	7/30/2025 16:30	11.57	29.58	14.652	152.24	1
LH-NC-01	7/30/2025 16:45	11.61	29.6	14.649	152.76	1
LH-NC-01	7/30/2025 17:00	11.72	29.64	14.65	154.21	1
LH-NC-01	7/30/2025 17:15	11.64	29.66	14.649	153.16	1
LH-NC-01	7/30/2025 17:30	11.57	29.68	14.648	152.24	1
LH-NC-01	7/30/2025 17:45	11.49	29.72	14.648	151.18	1
LH-NC-01	7/30/2025 18:00	11.46	29.72	14.651	150.79	1
LH-NC-01	7/30/2025 18:15	11.64	29.74	14.647	155.2	1
LH-NC-01	7/30/2025 18:30	11.71	29.74	14.644	156.13	1
LH-NC-01	7/30/2025 18:45	11.9	29.78	14.644	158.67	1
LH-NC-01	7/30/2025 19:00	11.69	29.78	14.641	155.87	1
LH-NC-01	7/30/2025 19:15	11.54	29.68	14.643	153.87	1
LH-NC-01	7/30/2025 19:30	11.3	29.58	14.641	150.67	1
LH-NC-01	7/30/2025 19:45	11.26	29.56	14.641	150.13	1
LH-NC-01	7/30/2025 20:00	11.3	29.46	14.643	150.67	1
LH-NC-01	7/30/2025 20:15	11.17	29.42	14.645	148.93	1
LH-NC-01	7/30/2025 20:30	11.05	29.42	14.646	147.33	1
LH-NC-01	7/30/2025 20:45	11.24	29.38	14.647	149.87	1
LH-NC-01	7/30/2025 21:00	11.43	29.38	14.652	150.39	1
LH-NC-01	7/30/2025 21:15	11.34	29.36	14.654	149.21	1
LH-NC-01	7/30/2025 21:30	11.3	29.36	14.653	148.68	1
LH-NC-01	7/30/2025 21:45	11.25	29.32	14.658	148.03	1
LH-NC-01	7/30/2025 22:00	11.06	29.3	14.659	145.53	1
LH-NC-01	7/30/2025 22:15	11.08	29.24	14.657	143.9	1
LH-NC-01	7/30/2025 22:30	10.86	29.18	14.659	141.04	1
LH-NC-01	7/30/2025 22:45	10.84	29.14	14.657	140.78	1
LH-NC-01	7/30/2025 23:00	10.77	29.12	14.657	139.87	1
LH-NC-01	7/30/2025 23:15	10.61	29.06	14.657	137.79	1
LH-NC-01	7/30/2025 23:30	10.55	29.02	14.661	137.01	1
LH-NC-01	7/30/2025 23:45	10.51	28.98	14.665	136.49	1
LH-NC-01	7/31/2025 0:00	10.35	28.96	14.669	134.42	1
LH-NC-01	7/31/2025 0:15	10.18	28.92	14.67	132.21	1
LH-NC-01	7/31/2025 0:30	10.3	28.9	14.67	133.77	1
LH-NC-01	7/31/2025 0:45	10.24	28.86	14.67	132.99	1
LH-NC-01	7/31/2025 1:00	10.09	28.82	14.67	131.04	1
LH-NC-01	7/31/2025 1:15	10.05	28.82	14.671	130.52	1
LH-NC-01	7/31/2025 1:30	9.93	28.78	14.668	128.96	1
LH-NC-01	7/31/2025 1:45	9.97	28.76	14.668	129.48	1
LH-NC-01	7/31/2025 2:00	9.96	28.72	14.667	129.35	1
LH-NC-01	7/31/2025 2:15	9.86	28.72	14.669	128.05	1
LH-NC-01	7/31/2025 2:30	9.96	28.7	14.669	129.35	1
LH-NC-01	7/31/2025 2:45	9.76	28.68	14.668	126.75	1
LH-NC-01	7/31/2025 3:00	9.87	28.66	14.672	128.18	1
LH-NC-01	7/31/2025 3:15	9.83	28.64	14.673	127.66	1
LH-NC-01	7/31/2025 3:30	9.73	28.62	14.673	126.36	1

Station Name	Date Time	DO mg/L	Temp C	Air Pressure PSI	Saturation PCT	Use Code
LH-NC-01	7/31/2025 3:45	9.71	28.6	14.673	126.1	1
LH-NC-01	7/31/2025 4:00	9.64	28.58	14.672	125.19	1
LH-NC-01	7/31/2025 4:15	9.6	28.54	14.673	124.68	1
LH-NC-01	7/31/2025 4:30	9.55	28.52	14.676	124.03	1
LH-NC-01	7/31/2025 4:45	9.51	28.5	14.679	123.51	1
LH-NC-01	7/31/2025 5:00	9.43	28.48	14.685	122.47	1
LH-NC-01	7/31/2025 5:15	9.38	28.46	14.687	121.82	1
LH-NC-01	7/31/2025 5:30	9.32	28.42	14.687	121.04	1
LH-NC-01	7/31/2025 5:45	9.22	28.42	14.689	119.74	1
LH-NC-01	7/31/2025 6:00	9.23	28.4	14.694	119.87	1
LH-NC-01	7/31/2025 6:15	9.17	28.36	14.695	119.09	1
LH-NC-01	7/31/2025 6:30	9.16	28.36	14.697	118.96	1
LH-NC-01	7/31/2025 6:45	8.98	28.32	14.701	116.62	1
LH-NC-01	7/31/2025 7:00	8.96	28.32	14.703	116.36	1
LH-NC-01	7/31/2025 7:15	9.01	28.3	14.704	117.01	1
LH-NC-01	7/31/2025 7:30	8.9	28.28	14.704	115.58	1
LH-NC-01	7/31/2025 7:45	8.8	28.26	14.702	114.29	1
LH-NC-01	7/31/2025 8:00	8.74	28.24	14.71	112.05	1
LH-NC-01	7/31/2025 8:15	8.77	28.22	14.714	112.44	1
LH-NC-01	7/31/2025 8:30	8.56	28.2	14.717	109.74	1
LH-NC-01	7/31/2025 8:45	8.76	28.18	14.717	112.31	1
LH-NC-01	7/31/2025 9:00	8.74	28.16	14.715	112.05	1
LH-NC-01	7/31/2025 9:15	8.76	28.16	14.712	112.31	1
LH-NC-01	7/31/2025 9:30	8.75	28.14	14.72	112.18	1
LH-NC-01	7/31/2025 9:45	8.75	28.12	14.719	112.18	1
LH-NC-01	7/31/2025 10:00	8.7	28.12	14.728	111.54	1
LH-NC-01	7/31/2025 10:15	8.74	28.1	14.733	112.05	1
LH-NC-01	7/31/2025 10:30	8.73	28.08	14.727	111.92	1
LH-NC-01	7/31/2025 10:45	8.74	28.06	14.728	112.05	1
LH-NC-01	7/31/2025 11:00	8.57	28.04	14.734	109.87	1
LH-NC-01	7/31/2025 11:15	8.63	28.02	14.736	110.64	1
LH-NC-01	7/31/2025 11:30	8.73	28	14.736	111.92	1
LH-NC-01	7/31/2025 11:45	8.62	27.98	14.74	110.51	1
LH-NC-01	7/31/2025 12:00	8.68	27.96	14.743	111.28	1
LH-NC-01	7/31/2025 12:15	8.7	27.94	14.736	111.54	1
LH-NC-01	7/31/2025 12:30	8.6	27.92	14.739	110.26	1
LH-NC-01	7/31/2025 12:45	8.55	27.9	14.741	109.62	1
LH-NC-01	7/31/2025 13:00	8.61	27.88	14.742	110.38	1
LH-NC-01	7/31/2025 13:15	8.6	27.86	14.742	110.26	1
LH-NC-01	7/31/2025 13:30	8.58	27.84	14.746	108.61	1
LH-NC-01	7/31/2025 13:45	8.57	27.82	14.746	108.48	1
LH-NC-01	7/31/2025 14:00	8.59	27.82	14.75	108.73	1
LH-NC-01	7/31/2025 14:15	8.5	27.8	14.742	108.97	1
LH-NC-01	7/31/2025 14:30	8.51	27.78	14.751	107.72	1
LH-NC-01	7/31/2025 14:45	8.42	27.76	14.754	106.58	1
LH-NC-01	7/31/2025 15:00	8.38	27.72	14.757	106.08	1
LH-NC-01	7/31/2025 15:15	8.39	27.68	14.756	106.2	1
LH-NC-01	7/31/2025 15:30	8.32	27.66	14.752	105.32	1
LH-NC-01	7/31/2025 15:45	8.34	27.64	14.756	105.57	1
LH-NC-01	7/31/2025 16:00	8.33	27.6	14.759	105.44	1
LH-NC-01	7/31/2025 16:15	8.28	27.58	14.767	104.81	1
LH-NC-01	7/31/2025 16:30	8.29	27.56	14.757	104.94	1
LH-NC-01	7/31/2025 16:45	8.28	27.54	14.759	104.81	1
LH-NC-01	7/31/2025 17:00	8.21	27.54	14.756	103.92	1
LH-NC-01	7/31/2025 17:15	8.15	27.5	14.758	103.16	1
LH-NC-01	7/31/2025 17:30	8.19	27.48	14.755	103.67	1
LH-NC-01	7/31/2025 17:45	8.12	27.44	14.756	102.78	1
LH-NC-01	7/31/2025 18:00	8.03	27.42	14.764	101.65	1
LH-NC-01	7/31/2025 18:15	8.13	27.38	14.767	102.91	1
LH-NC-01	7/31/2025 18:30	8	27.36	14.77	101.27	1
LH-NC-01	7/31/2025 18:45	8.01	27.34	14.773	101.39	1
LH-NC-01	7/31/2025 19:00	7.9	27.3	14.783	100	1
LH-NC-01	7/31/2025 19:15	8.01	27.28	14.791	101.39	1
LH-NC-01	7/31/2025 19:30	7.92	27.24	14.791	99	1
LH-NC-01	7/31/2025 19:45	7.89	27.2	14.791	98.63	1
LH-NC-01	7/31/2025 20:00	7.68	27.18	14.792	96	1
LH-NC-01	7/31/2025 20:15	7.77	27.14	14.795	97.13	1
LH-NC-01	7/31/2025 20:30	7.66	27.12	14.8	95.75	1
LH-NC-01	7/31/2025 20:45	7.62	27.08	14.799	95.25	1
LH-NC-01	7/31/2025 21:00	7.57	27.04	14.797	94.63	1
LH-NC-01	7/31/2025 21:15	7.52	27	14.793	94	1
LH-NC-01	7/31/2025 21:30	7.55	26.98	14.793	94.38	1
LH-NC-01	7/31/2025 21:45	7.43	26.96	14.794	92.88	1
LH-NC-01	7/31/2025 22:00	7.46	26.94	14.797	93.25	1
LH-NC-01	7/31/2025 22:15	7.41	26.9	14.8	92.63	1
LH-NC-01	7/31/2025 22:30	7.29	26.88	14.805	91.13	1
LH-NC-01	7/31/2025 22:45	7.29	26.86	14.8	91.13	1
LH-NC-01	7/31/2025 23:00	7.32	26.84	14.799	91.5	1
LH-NC-01	7/31/2025 23:15	7.3	26.82	14.802	91.25	1
LH-NC-01	7/31/2025 23:30	7.25	26.8	14.802	90.63	1
LH-NC-01	7/31/2025 23:45	7.2	26.78	14.799	90	1
LH-NC-01	8/1/2025 0:00	7.1	26.76	14.8	88.75	1
LH-NC-01	8/1/2025 0:15	7.16	26.74	14.798	88.4	1
LH-NC-01	8/1/2025 0:30	7.11	26.72	14.793	87.78	1

Station Name	Date Time	DO mg/L	Temp C	Air Pressure PSI	Saturation PCT	Use Code
LH-NC-01	8/1/2025 0:45	7.08	26.7	14.795	87.41	1
LH-NC-01	8/1/2025 1:00	7.07	26.68	14.795	87.28	1
LH-NC-01	8/1/2025 1:15	6.99	26.66	14.796	86.3	1
LH-NC-01	8/1/2025 1:30	6.97	26.64	14.8	86.05	1
LH-NC-01	8/1/2025 1:45	7.01	26.62	14.796	86.54	1
LH-NC-01	8/1/2025 2:00	7	26.58	14.798	86.42	1
LH-NC-01	8/1/2025 2:15	6.95	26.56	14.795	85.8	1
LH-NC-01	8/1/2025 2:30	6.94	26.54	14.796	85.68	1
LH-NC-01	8/1/2025 2:45	6.97	26.52	14.794	86.05	1
LH-NC-01	8/1/2025 3:00	6.9	26.5	14.798	85.19	1
LH-NC-01	8/1/2025 3:15	6.87	26.48	14.797	84.81	1
LH-NC-01	8/1/2025 3:30	6.88	26.48	14.799	84.94	1
LH-NC-01	8/1/2025 3:45	6.8	26.46	14.795	83.95	1
LH-NC-01	8/1/2025 4:00	6.73	26.44	14.799	83.09	1
LH-NC-01	8/1/2025 4:15	6.71	26.42	14.798	82.84	1
LH-NC-01	8/1/2025 4:30	6.61	26.4	14.797	81.6	1
LH-NC-01	8/1/2025 4:45	6.53	26.38	14.8	80.62	1
LH-NC-01	8/1/2025 5:00	6.45	26.34	14.797	79.63	1
LH-NC-01	8/1/2025 5:15	6.38	26.32	14.8	78.77	1
LH-NC-01	8/1/2025 5:30	6.36	26.3	14.8	78.52	1
LH-NC-01	8/1/2025 5:45	6.34	26.28	14.802	78.27	1
LH-NC-01	8/1/2025 6:00	6.32	26.26	14.807	78.02	1
LH-NC-01	8/1/2025 6:15	6.22	26.24	14.808	76.79	1
LH-NC-01	8/1/2025 6:30	6.19	26.22	14.803	76.42	1
LH-NC-01	8/1/2025 6:45	6.16	26.2	14.806	76.05	1
LH-NC-01	8/1/2025 7:00	6.18	26.16	14.812	76.3	1
LH-NC-01	8/1/2025 7:15	6.15	26.16	14.813	75.93	1
LH-NC-01	8/1/2025 7:30	6.12	26.14	14.813	75.56	1
LH-NC-01	8/1/2025 7:45	6.11	26.12	14.811	75.43	1
LH-NC-01	8/1/2025 8:00	6.05	26.12	14.813	74.69	1
LH-NC-01	8/1/2025 8:15	5.97	26.1	14.811	73.7	1
LH-NC-01	8/1/2025 8:30	5.99	26.08	14.812	73.95	1
LH-NC-01	8/1/2025 8:45	5.97	26.08	14.81	73.7	1
LH-NC-01	8/1/2025 9:00	5.98	26.08	14.807	73.83	1
LH-NC-01	8/1/2025 9:15	5.96	26.08	14.808	73.58	1
LH-NC-01	8/1/2025 9:30	5.99	26.08	14.804	73.95	1
LH-NC-01	8/1/2025 9:45	6.01	26.08	14.804	74.2	1
LH-NC-01	8/1/2025 10:00	6.08	26.1	14.805	75.06	1
LH-NC-01	8/1/2025 10:15	6.14	26.1	14.805	75.8	1
LH-NC-01	8/1/2025 10:30	6.15	26.12	14.806	75.93	1
LH-NC-01	8/1/2025 10:45	6.24	26.14	14.805	77.04	1
LH-NC-01	8/1/2025 11:00	6.17	26.16	14.803	76.17	1
LH-NC-01	8/1/2025 11:15	6.25	26.2	14.801	77.16	1
LH-NC-01	8/1/2025 11:30	6.32	26.24	14.802	78.02	1
LH-NC-01	8/1/2025 11:45	6.38	26.28	14.802	78.77	1
LH-NC-01	8/1/2025 12:00	6.34	26.3	14.802	78.27	1
LH-NC-01	8/1/2025 12:15	6.42	26.34	14.799	79.26	1
LH-NC-01	8/1/2025 12:30	6.45	26.36	14.795	79.63	1
LH-NC-01	8/1/2025 12:45	6.42	26.4	14.796	79.26	1
LH-NC-01	8/1/2025 13:00	6.51	26.46	14.796	80.37	1
LH-NC-01	8/1/2025 13:15	6.47	26.48	14.794	79.88	1
LH-NC-01	8/1/2025 13:30	6.58	26.54	14.79	81.23	1
LH-NC-01	8/1/2025 13:45	6.77	26.58	14.791	83.58	1
LH-NC-01	8/1/2025 14:00	6.8	26.62	14.793	83.95	1
LH-NC-01	8/1/2025 14:15	6.82	26.62	14.793	84.2	1
LH-NC-01	8/1/2025 14:30	6.94	26.66	14.794	85.68	1
LH-NC-01	8/1/2025 14:45	6.96	26.68	14.793	85.93	1
LH-NC-01	8/1/2025 15:00	7.16	26.72	14.793	88.4	1
LH-NC-01	8/1/2025 15:15	7.22	26.76	14.796	90.25	1
LH-NC-01	8/1/2025 15:30	7.28	26.76	14.792	91	1
LH-NC-01	8/1/2025 15:45	7.47	26.78	14.793	93.38	1
LH-NC-01	8/1/2025 16:00	7.49	26.78	14.791	93.63	1
LH-NC-01	8/1/2025 16:15	7.51	26.78	14.793	93.88	1
LH-NC-01	8/1/2025 16:30	7.61	26.78	14.794	95.13	1
LH-NC-01	8/1/2025 16:45	7.68	26.78	14.798	96	1
LH-NC-01	8/1/2025 17:00	7.67	26.76	14.796	95.88	1
LH-NC-01	8/1/2025 17:15	7.64	26.76	14.796	95.5	1
LH-NC-01	8/1/2025 17:30	7.52	26.72	14.797	92.84	1
LH-NC-01	8/1/2025 17:45	7.59	26.72	14.799	93.7	1
LH-NC-01	8/1/2025 18:00	7.5	26.7	14.798	92.59	1
LH-NC-01	8/1/2025 18:15	7.55	26.68	14.798	93.21	1
LH-NC-01	8/1/2025 18:30	7.42	26.66	14.799	91.6	1
LH-NC-01	8/1/2025 18:45	7.28	26.6	14.799	89.88	1
LH-NC-01	8/1/2025 19:00	7.32	26.56	14.796	90.37	1
LH-NC-01	8/1/2025 19:15	7.25	26.5	14.795	89.51	1
LH-NC-01	8/1/2025 19:30	7.16	26.48	14.794	88.4	1
LH-NC-01	8/1/2025 19:45	7.09	26.44	14.792	87.53	1
LH-NC-01	8/1/2025 20:00	7	26.4	14.792	86.42	1
LH-NC-01	8/1/2025 20:15	6.96	26.36	14.793	85.93	1
LH-NC-01	8/1/2025 20:30	6.9	26.32	14.795	85.19	1
LH-NC-01	8/1/2025 20:45	6.85	26.28	14.794	84.57	1
LH-NC-01	8/1/2025 21:00	6.88	26.26	14.796	84.94	1
LH-NC-01	8/1/2025 21:15	6.84	26.24	14.798	84.44	1
LH-NC-01	8/1/2025 21:30	6.73	26.22	14.801	83.09	1

Station Name	Date Time	DO mg/L	Temp C	Air Pressure PSI	Saturation PCT	Use Code
LH-NC-01	8/1/2025 21:45	6.74	26.18	14.801	83.21	1
LH-NC-01	8/1/2025 22:00	6.69	26.16	14.799	82.59	1
LH-NC-01	8/1/2025 22:15	6.74	26.14	14.8	83.21	1
LH-NC-01	8/1/2025 22:30	6.62	26.12	14.799	81.73	1
LH-NC-01	8/1/2025 22:45	6.62	26.12	14.801	81.73	1
LH-NC-01	8/1/2025 23:00	6.6	26.1	14.801	81.48	1
LH-NC-01	8/1/2025 23:15	6.6	26.06	14.802	81.48	1
LH-NC-01	8/1/2025 23:30	6.62	26.04	14.802	81.73	1
LH-NC-01	8/1/2025 23:45	6.57	26.02	14.804	81.11	1
LH-NC-01	8/2/2025 0:00	6.55	26	14.802	80.86	1
LH-NC-01	8/2/2025 0:15	6.55	25.98	14.801	80.86	1
LH-NC-01	8/2/2025 0:30	6.53	25.96	14.802	80.62	1
LH-NC-01	8/2/2025 0:45	6.5	25.94	14.801	80.25	1
LH-NC-01	8/2/2025 1:00	6.5	25.92	14.799	80.25	1
LH-NC-01	8/2/2025 1:15	6.43	25.9	14.799	79.38	1
LH-NC-01	8/2/2025 1:30	6.45	25.88	14.793	79.63	1
LH-NC-01	8/2/2025 1:45	6.43	25.86	14.795	79.38	1
LH-NC-01	8/2/2025 2:00	6.34	25.84	14.794	78.27	1
LH-NC-01	8/2/2025 2:15	6.36	25.82	14.794	78.52	1
LH-NC-01	8/2/2025 2:30	6.36	25.82	14.794	78.52	1
LH-NC-01	8/2/2025 2:45	6.33	25.8	14.794	78.15	1
LH-NC-01	8/2/2025 3:00	6.3	25.78	14.794	77.78	1
LH-NC-01	8/2/2025 3:15	6.26	25.76	14.796	77.28	1
LH-NC-01	8/2/2025 3:30	6.26	25.76	14.796	77.28	1
LH-NC-01	8/2/2025 3:45	6.27	25.74	14.799	76.46	1
LH-NC-01	8/2/2025 4:00	6.27	25.72	14.799	76.46	1
LH-NC-01	8/2/2025 4:15	6.2	25.7	14.799	75.61	1
LH-NC-01	8/2/2025 4:30	6.23	25.7	14.8	75.98	1
LH-NC-01	8/2/2025 4:45	6.24	25.68	14.8	76.1	1
LH-NC-01	8/2/2025 5:00	6.21	25.66	14.801	75.73	1
LH-NC-01	8/2/2025 5:15	6.24	25.64	14.805	76.1	1
LH-NC-01	8/2/2025 5:30	6.2	25.62	14.807	75.61	1
LH-NC-01	8/2/2025 5:45	6.22	25.6	14.806	75.85	1
LH-NC-01	8/2/2025 6:00	6.17	25.6	14.809	75.24	1
LH-NC-01	8/2/2025 6:15	6.17	25.58	14.81	75.24	1
LH-NC-01	8/2/2025 6:30	6.13	25.56	14.81	74.76	1
LH-NC-01	8/2/2025 6:45	6.12	25.54	14.81	74.63	1
LH-NC-01	8/2/2025 7:00	6.14	25.52	14.813	74.88	1
LH-NC-01	8/2/2025 7:15	6.13	25.5	14.817	74.76	1
LH-NC-01	8/2/2025 7:30	6.12	25.5	14.822	74.63	1
LH-NC-01	8/2/2025 7:45	6.1	25.5	14.822	74.39	1
LH-NC-01	8/2/2025 8:00	6.13	25.48	14.824	74.76	1
LH-NC-01	8/2/2025 8:15	6.17	25.48	14.822	75.24	1
LH-NC-01	8/2/2025 8:30	6.18	25.5	14.823	75.37	1
LH-NC-01	8/2/2025 8:45	6.23	25.5	14.824	75.98	1
LH-NC-01	8/2/2025 9:00	6.32	25.52	14.82	77.07	1
LH-NC-01	8/2/2025 9:15	6.42	25.54	14.82	78.29	1
LH-NC-01	8/2/2025 9:30	6.42	25.58	14.822	78.29	1
LH-NC-01	8/2/2025 9:45	6.44	25.62	14.819	78.54	1
LH-NC-01	8/2/2025 10:00	6.57	25.68	14.82	80.12	1
LH-NC-01	8/2/2025 10:15	6.63	25.72	14.82	80.85	1
LH-NC-01	8/2/2025 10:30	6.68	25.74	14.822	81.46	1
LH-NC-01	8/2/2025 10:45	6.73	25.78	14.821	83.09	1
LH-NC-01	8/2/2025 11:00	6.76	25.82	14.82	83.46	1
LH-NC-01	8/2/2025 11:15	6.88	25.86	14.823	84.94	1
LH-NC-01	8/2/2025 11:30	6.96	25.92	14.821	85.93	1
LH-NC-01	8/2/2025 11:45	6.89	25.94	14.82	85.06	1
LH-NC-01	8/2/2025 12:00	7	25.98	14.816	86.42	1
LH-NC-01	8/2/2025 12:15	7.09	26.04	14.812	87.53	1
LH-NC-01	8/2/2025 12:30	7.19	26.1	14.811	88.77	1
LH-NC-01	8/2/2025 12:45	7.3	26.16	14.808	90.12	1
LH-NC-01	8/2/2025 13:00	7.38	26.18	14.804	91.11	1
LH-NC-01	8/2/2025 13:15	7.46	26.2	14.804	92.1	1
LH-NC-01	8/2/2025 13:30	7.66	26.22	14.803	94.57	1
LH-NC-01	8/2/2025 13:45	7.76	26.24	14.801	95.8	1
LH-NC-01	8/2/2025 14:00	7.76	26.26	14.799	95.8	1
LH-NC-01	8/2/2025 14:15	7.63	26.28	14.796	94.2	1
LH-NC-01	8/2/2025 14:30	7.78	26.28	14.798	96.05	1
LH-NC-01	8/2/2025 14:45	7.59	26.26	14.795	93.7	1
LH-NC-01	8/2/2025 15:00	7.54	26.24	14.795	93.09	1
LH-NC-01	8/2/2025 15:15	7.43	26.24	14.795	91.73	1
LH-NC-01	8/2/2025 15:30	7.35	26.22	14.792	90.74	1
LH-NC-01	8/2/2025 15:45	7.21	26.2	14.786	89.01	1
LH-NC-01	8/2/2025 16:00	7.2	26.18	14.788	88.89	1
LH-NC-01	8/2/2025 16:15	7.08	26.18	14.793	87.41	1
LH-NC-01	8/2/2025 16:30	7.05	26.16	14.79	87.04	1
LH-NC-01	8/2/2025 16:45	6.96	26.14	14.789	85.93	1
LH-NC-01	8/2/2025 17:00	6.88	26.14	14.786	84.94	1
LH-NC-01	8/2/2025 17:15	6.8	26.12	14.789	83.95	1
LH-NC-01	8/2/2025 17:30	6.9	26.12	14.787	85.19	1
LH-NC-01	8/2/2025 17:45	6.8	26.08	14.791	83.95	1
LH-NC-01	8/2/2025 18:00	6.91	26.08	14.791	85.31	1
LH-NC-01	8/2/2025 18:15	6.89	26.08	14.792	85.06	1
LH-NC-01	8/2/2025 18:30	6.8	26.08	14.79	83.95	1

Station Name	Date Time	DO mg/L	Temp C	Air Pressure PSI	Saturation PCT	Use Code
LH-NC-01	8/2/2025 18:45	6.87	26.06	14.787	84.81	1
LH-NC-01	8/2/2025 19:00	6.77	26.04	14.785	83.58	1
LH-NC-01	8/2/2025 19:15	6.81	26	14.786	84.07	1
LH-NC-01	8/2/2025 19:30	6.65	25.94	14.785	82.1	1
LH-NC-01	8/2/2025 19:45	6.69	25.92	14.785	82.59	1
LH-NC-01	8/2/2025 20:00	6.72	25.9	14.781	82.96	1
LH-NC-01	8/2/2025 20:15	6.65	25.86	14.78	82.1	1
LH-NC-01	8/2/2025 20:30	6.56	25.8	14.78	80.99	1
LH-NC-01	8/2/2025 20:45	6.53	25.76	14.782	80.62	1
LH-NC-01	8/2/2025 21:00	6.32	25.72	14.784	77.07	1
LH-NC-01	8/2/2025 21:15	6.39	25.66	14.786	77.93	1
LH-NC-01	8/2/2025 21:30	6.3	25.62	14.785	76.83	1
LH-NC-01	8/2/2025 21:45	6.27	25.58	14.786	76.46	1
LH-NC-01	8/2/2025 22:00	6.16	25.56	14.788	75.12	1
LH-NC-01	8/2/2025 22:15	6.09	25.52	14.79	74.27	1
LH-NC-01	8/2/2025 22:30	6.01	25.48	14.79	73.29	1
LH-NC-01	8/2/2025 22:45	5.92	25.44	14.79	72.2	1
LH-NC-01	8/2/2025 23:00	5.87	25.4	14.787	71.59	1
LH-NC-01	8/2/2025 23:15	5.64	25.38	14.788	68.78	1
LH-NC-01	8/2/2025 23:30	5.61	25.36	14.787	68.41	1
LH-NC-01	8/2/2025 23:45	5.56	25.32	14.788	67.8	1
LH-NC-01	8/3/2025 0:00	5.52	25.3	14.785	67.32	1
LH-NC-01	8/3/2025 0:15	5.52	25.28	14.784	67.32	1
LH-NC-01	8/3/2025 0:30	5.44	25.26	14.782	66.34	1
LH-NC-01	8/3/2025 0:45	5.57	25.24	14.781	67.11	1
LH-NC-01	8/3/2025 1:00	5.52	25.22	14.78	66.51	1
LH-NC-01	8/3/2025 1:15	5.4	25.2	14.778	65.06	1
LH-NC-01	8/3/2025 1:30	5.39	25.18	14.776	64.94	1
LH-NC-01	8/3/2025 1:45	5.3	25.16	14.774	63.86	1
LH-NC-01	8/3/2025 2:00	5.42	25.14	14.776	65.3	1
LH-NC-01	8/3/2025 2:15	5.48	25.12	14.773	66.02	1
LH-NC-01	8/3/2025 2:30	5.43	25.1	14.773	65.42	1
LH-NC-01	8/3/2025 2:45	5.37	25.08	14.77	64.7	1
LH-NC-01	8/3/2025 3:00	5.25	25.06	14.769	63.25	1
LH-NC-01	8/3/2025 3:15	5.44	25.04	14.769	65.54	1
LH-NC-01	8/3/2025 3:30	5.48	25.02	14.768	66.02	1
LH-NC-01	8/3/2025 3:45	5.44	25.02	14.767	65.54	1
LH-NC-01	8/3/2025 4:00	5.49	25	14.767	66.14	1
LH-NC-01	8/3/2025 4:15	5.55	24.98	14.767	66.87	1
LH-NC-01	8/3/2025 4:30	5.61	24.96	14.768	67.59	1
LH-NC-01	8/3/2025 4:45	5.58	24.96	14.767	67.23	1
LH-NC-01	8/3/2025 5:00	5.68	24.94	14.77	68.43	1
LH-NC-01	8/3/2025 5:15	5.7	24.92	14.771	68.67	1
LH-NC-01	8/3/2025 5:30	5.7	24.9	14.772	68.67	1
LH-NC-01	8/3/2025 5:45	5.74	24.9	14.772	69.16	1
LH-NC-01	8/3/2025 6:00	5.68	24.9	14.774	68.43	1
LH-NC-01	8/3/2025 6:15	5.77	24.88	14.774	69.52	1
LH-NC-01	8/3/2025 6:30	5.79	24.88	14.776	69.76	1
LH-NC-01	8/3/2025 6:45	5.79	24.88	14.777	69.76	1
LH-NC-01	8/3/2025 7:00	5.8	24.88	14.777	69.88	1
LH-NC-01	8/3/2025 7:15	5.82	24.88	14.778	70.12	1
LH-NC-01	8/3/2025 7:30	5.77	24.88	14.781	69.52	1
LH-NC-01	8/3/2025 7:45	5.78	24.88	14.782	69.64	1
LH-NC-01	8/3/2025 8:00	5.74	24.88	14.782	69.16	1
LH-NC-01	8/3/2025 8:15	5.73	24.88	14.782	69.04	1
LH-NC-01	8/3/2025 8:30	5.68	24.9	14.781	68.43	1
LH-NC-01	8/3/2025 8:45	5.72	24.9	14.779	68.92	1
LH-NC-01	8/3/2025 9:00	5.75	24.94	14.779	69.28	1
LH-NC-01	8/3/2025 9:15	5.76	24.96	14.78	69.4	1
LH-NC-01	8/3/2025 9:30	5.78	25	14.78	69.64	1
LH-NC-01	8/3/2025 9:45	5.8	25.02	14.781	69.88	1
LH-NC-01	8/3/2025 10:00	5.84	25.1	14.784	70.36	1
LH-NC-01	8/3/2025 10:15	5.96	25.14	14.783	71.81	1
LH-NC-01	8/3/2025 10:30	6.06	25.2	14.782	73.01	1
LH-NC-01	8/3/2025 10:45	6.11	25.24	14.784	73.61	1
LH-NC-01	8/3/2025 11:00	6.14	25.32	14.782	74.88	1
LH-NC-01	8/3/2025 11:15	6.44	25.38	14.781	78.54	1
LH-NC-01	8/3/2025 11:30	6.63	25.44	14.778	80.85	1
LH-NC-01	8/3/2025 11:45	6.7	25.44	14.776	81.71	1
LH-NC-01	8/3/2025 12:00	6.76	25.5	14.775	82.44	1
LH-NC-01	8/3/2025 12:15	7.02	25.56	14.772	85.61	1
LH-NC-01	8/3/2025 12:30	7.18	25.6	14.771	87.56	1
LH-NC-01	8/3/2025 12:45	7.17	25.64	14.771	87.44	1
LH-NC-01	8/3/2025 13:00	7.09	25.68	14.77	86.46	1
LH-NC-01	8/3/2025 13:15	7.4	25.74	14.768	90.24	1
LH-NC-01	8/3/2025 13:30	7.61	25.8	14.767	93.95	1
LH-NC-01	8/3/2025 13:45	7.63	25.86	14.763	94.2	1
LH-NC-01	8/3/2025 14:00	7.85	25.92	14.759	96.91	1
LH-NC-01	8/3/2025 14:15	8.02	25.98	14.756	99.01	1
LH-NC-01	8/3/2025 14:30	8.2	26.06	14.752	101.23	1
LH-NC-01	8/3/2025 14:45	8.25	26.14	14.752	101.85	1
LH-NC-01	8/3/2025 15:00	8.39	26.18	14.748	103.58	1
LH-NC-01	8/3/2025 15:15	8.44	26.22	14.749	104.2	1
LH-NC-01	8/3/2025 15:30	8.56	26.3	14.748	105.68	1

Dissolved Oxygen Saturation Continous Monitoring Data
Normandeau Associates Inc.

Station Name	Date Time	DO mg/L	Temp C	Air Pressure PSI	Saturation PCT	Use Code
LH-NC-01	8/3/2025 15:45	8.71	26.4	14.744	108.88	1
LH-NC-01	8/3/2025 16:00	8.92	26.48	14.744	111.5	1
LH-NC-01	8/3/2025 16:15	9.06	26.56	14.739	113.25	1
LH-NC-01	8/3/2025 16:30	9.08	26.58	14.74	113.5	1
LH-NC-01	8/3/2025 16:45	9.15	26.64	14.742	114.38	1
LH-NC-01	8/3/2025 17:00	9.33	26.7	14.738	116.63	1
LH-NC-01	8/3/2025 17:15	9.42	26.74	14.739	117.75	1
LH-NC-01	8/3/2025 17:30	9.34	26.76	14.738	118.23	1
LH-NC-01	8/3/2025 17:45	9.36	26.74	14.736	117	1
LH-NC-01	8/3/2025 18:00	9.21	26.72	14.735	115.13	1
LH-NC-01	8/3/2025 18:15	9.34	26.7	14.732	116.75	1
LH-NC-01	8/3/2025 18:30	9.37	26.72	14.733	117.13	1
LH-NC-01	8/3/2025 18:45	9.4	26.68	14.735	117.5	1
LH-NC-01	8/3/2025 19:00	9.42	26.66	14.736	117.75	1
LH-NC-01	8/3/2025 19:15	9.28	26.66	14.736	116	1
LH-NC-01	8/3/2025 19:30	9.3	26.64	14.736	116.25	1
LH-NC-01	8/3/2025 19:45	9.35	26.62	14.734	116.88	1
LH-NC-01	8/3/2025 20:00	9.27	26.58	14.735	115.88	1
LH-NC-01	8/3/2025 20:15	9.04	26.54	14.736	113	1
LH-NC-01	8/3/2025 20:30	9.15	26.5	14.738	114.38	1
LH-NC-01	8/3/2025 20:45	9.07	26.46	14.737	113.38	1
LH-NC-01	8/3/2025 21:00	8.98	26.42	14.742	112.25	1
LH-NC-01	8/3/2025 21:15	8.91	26.38	14.746	110	1
LH-NC-01	8/3/2025 21:30	8.62	26.32	14.744	107.75	1
LH-NC-01	8/3/2025 21:45	8.64	26.28	14.742	108	1
LH-NC-01	8/3/2025 22:00	8.59	26.24	14.743	106.05	1
LH-NC-01	8/3/2025 22:15	8.44	26.2	14.742	104.2	1
LH-NC-01	8/3/2025 22:30	8.41	26.14	14.743	103.83	1
LH-NC-01	8/3/2025 22:45	8.33	26.1	14.74	102.84	1
LH-NC-01	8/3/2025 23:00	8.31	26.06	14.739	102.59	1
LH-NC-01	8/3/2025 23:15	8.28	26.02	14.741	102.22	1
LH-NC-01	8/3/2025 23:30	8.21	25.98	14.741	101.36	1
LH-NC-01	8/3/2025 23:45	8.16	25.96	14.743	100.74	1
LH-NC-01	8/4/2025 0:00	8.14	25.92	14.739	100.49	1
LH-NC-01	8/4/2025 0:15	8.07	25.88	14.739	99.63	1
LH-NC-01	8/4/2025 0:30	7.92	25.86	14.737	97.78	1
LH-NC-01	8/4/2025 0:45	7.9	25.82	14.737	97.53	1
LH-NC-01	8/4/2025 1:00	7.84	25.8	14.736	96.79	1
LH-NC-01	8/4/2025 1:15	7.91	25.78	14.737	97.65	1
LH-NC-01	8/4/2025 1:30	7.81	25.76	14.736	96.42	1
LH-NC-01	8/4/2025 1:45	7.74	25.74	14.737	94.39	1
LH-NC-01	8/4/2025 2:00	7.83	25.72	14.738	95.49	1
LH-NC-01	8/4/2025 2:15	7.74	25.7	14.738	94.39	1
LH-NC-01	8/4/2025 2:30	7.68	25.68	14.741	93.66	1
LH-NC-01	8/4/2025 2:45	7.66	25.66	14.741	93.41	1
LH-NC-01	8/4/2025 3:00	7.61	25.64	14.74	92.8	1
LH-NC-01	8/4/2025 3:15	7.61	25.62	14.738	92.8	1
LH-NC-01	8/4/2025 3:30	7.55	25.6	14.738	92.07	1
LH-NC-01	8/4/2025 3:45	7.5	25.58	14.735	91.46	1
LH-NC-01	8/4/2025 4:00	7.48	25.56	14.736	91.22	1
LH-NC-01	8/4/2025 4:15	7.48	25.54	14.736	91.22	1
LH-NC-01	8/4/2025 4:30	7.45	25.52	14.735	90.85	1
LH-NC-01	8/4/2025 4:45	7.41	25.52	14.736	90.37	1
LH-NC-01	8/4/2025 5:00	7.39	25.5	14.736	90.12	1
LH-NC-01	8/4/2025 5:15	7.24	25.48	14.738	88.29	1
LH-NC-01	8/4/2025 5:30	7.25	25.48	14.742	88.41	1
LH-NC-01	8/4/2025 5:45	7.25	25.46	14.74	88.41	1
LH-NC-01	8/4/2025 6:00	7.24	25.44	14.745	88.29	1
LH-NC-01	8/4/2025 6:15	7.14	25.44	14.743	87.07	1
LH-NC-01	8/4/2025 6:30	7.19	25.42	14.747	87.68	1
LH-NC-01	8/4/2025 6:45	7.17	25.4	14.747	87.44	1
LH-NC-01	8/4/2025 7:00	7.15	25.38	14.748	87.2	1
LH-NC-01	8/4/2025 7:15	7.11	25.38	14.749	86.71	1
LH-NC-01	8/4/2025 7:30	7.08	25.36	14.753	86.34	1
LH-NC-01	8/4/2025 7:45	7.07	25.34	14.755	86.22	1
LH-NC-01	8/4/2025 8:00	7.09	25.34	14.759	86.46	1
LH-NC-01	8/4/2025 8:15	7.06	25.34	14.761	86.1	1
LH-NC-01	8/4/2025 8:30	7.02	25.32	14.758	85.61	1
LH-NC-01	8/4/2025 8:45	7.07	25.32	14.761	86.22	1
LH-NC-01	8/4/2025 9:00	7.1	25.32	14.761	86.59	1
LH-NC-01	8/4/2025 9:15	7.2	25.34	14.763	87.8	1
LH-NC-01	8/4/2025 9:30	7.16	25.34	14.766	87.32	1
LH-NC-01	8/4/2025 9:45	7.83	24.98	14.766	94.34	2
LH-NC-01	8/4/2025 10:00	8.04	25.44	14.769	98.05	2
LH-NC-01	8/4/2025 10:15	0	0	14.771	0	2
LH-NC-01	8/4/2025 10:30	7.64	25.6	14.769	93.17	2
LH-NC-01	8/4/2025 10:45	7.87	25.48	14.768	95.98	1
LH-NC-01	8/4/2025 11:00	7.85	25.5	14.768	95.73	1
LH-NC-01	8/4/2025 11:15	8.1	25.52	14.768	98.78	1
LH-NC-01	8/4/2025 11:30	8.16	25.54	14.767	99.51	1
LH-NC-01	8/4/2025 11:45	8.33	25.56	14.768	101.59	1
LH-NC-01	8/4/2025 12:00	8.41	25.6	14.766	102.56	1
LH-NC-01	8/4/2025 12:15	8.59	25.64	14.762	104.76	1
LH-NC-01	8/4/2025 12:30	8.67	25.68	14.764	105.73	1

Station Name	Date Time	DO mg/L	Temp C	Air Pressure PSI	Saturation PCT	Use Code
LH-NC-01	8/4/2025 12:45	8.79	25.7	14.765	107.2	1
LH-NC-01	8/4/2025 13:00	8.82	25.74	14.762	107.56	1
LH-NC-01	8/4/2025 13:15	8.92	25.78	14.763	110.12	1
LH-NC-01	8/4/2025 13:30	9.03	25.86	14.76	111.48	1
LH-NC-01	8/4/2025 13:45	9.19	25.92	14.76	113.46	1
LH-NC-01	8/4/2025 14:00	9.17	25.96	14.758	113.21	1
LH-NC-01	8/4/2025 14:15	9.2	26	14.759	113.58	1
LH-NC-01	8/4/2025 14:30	9.15	26.02	14.755	112.96	1
LH-NC-01	8/4/2025 14:45	9.21	26.04	14.756	113.7	1
LH-NC-01	8/4/2025 15:00	9.3	26.04	14.755	114.81	1
LH-NC-01	8/4/2025 15:15	9.18	26.02	14.758	113.33	1
LH-NC-01	8/4/2025 15:30	8.93	26	14.758	110.25	1
LH-NC-01	8/4/2025 15:45	8.73	25.96	14.755	107.78	1
LH-NC-01	8/4/2025 16:00	8.69	25.92	14.753	107.28	1
LH-NC-01	8/4/2025 16:15	8.58	25.92	14.754	105.93	1
LH-NC-01	8/4/2025 16:30	8.5	25.9	14.757	104.94	1
LH-NC-01	8/4/2025 16:45	8.43	25.92	14.757	104.07	1
LH-NC-01	8/4/2025 17:00	8.68	25.98	14.759	107.16	1
LH-NC-01	8/4/2025 17:15	8.79	26.06	14.757	108.52	1
LH-NC-01	8/4/2025 17:30	8.87	26.12	14.754	109.51	1
LH-NC-01	8/4/2025 17:45	9.19	26.2	14.756	113.46	1
LH-NC-01	8/4/2025 18:00	9.29	26.24	14.755	114.69	1
LH-NC-01	8/4/2025 18:15	9.3	26.24	14.754	114.81	1
LH-NC-01	8/4/2025 18:30	9.48	26.28	14.756	117.04	1
LH-NC-01	8/4/2025 18:45	9.33	26.32	14.757	115.19	1
LH-NC-01	8/4/2025 19:00	9.64	26.36	14.761	119.01	1
LH-NC-01	8/4/2025 19:15	9.51	26.36	14.762	117.41	1
LH-NC-01	8/4/2025 19:30	9.68	26.36	14.763	119.51	1
LH-NC-01	8/4/2025 19:45	9.51	26.32	14.767	117.41	1
LH-NC-01	8/4/2025 20:00	9.43	26.32	14.77	116.42	1
LH-NC-01	8/4/2025 20:15	9.34	26.3	14.771	115.31	1
LH-NC-01	8/4/2025 20:30	9.41	26.28	14.772	116.17	1
LH-NC-01	8/4/2025 20:45	9.36	26.26	14.776	115.56	1
LH-NC-01	8/4/2025 21:00	9.4	26.26	14.778	116.05	1
LH-NC-01	8/4/2025 21:15	9.34	26.26	14.778	115.31	1
LH-NC-01	8/4/2025 21:30	9.48	26.24	14.777	117.04	1
LH-NC-01	8/4/2025 21:45	9.46	26.24	14.778	116.79	1
LH-NC-01	8/4/2025 22:00	9.47	26.24	14.778	116.91	1
LH-NC-01	8/4/2025 22:15	9.33	26.24	14.783	115.19	1
LH-NC-01	8/4/2025 22:30	9.45	26.22	14.783	116.67	1
LH-NC-01	8/4/2025 22:45	9.35	26.22	14.783	115.43	1
LH-NC-01	8/4/2025 23:00	9.34	26.2	14.786	115.31	1
LH-NC-01	8/4/2025 23:15	9.15	26.18	14.787	112.96	1
LH-NC-01	8/4/2025 23:30	9.22	26.16	14.789	113.83	1
LH-NC-01	8/4/2025 23:45	9.12	26.14	14.792	112.59	1
LH-NC-01	8/5/2025 0:00	9.04	26.12	14.794	111.6	1
LH-NC-01	8/5/2025 0:15	8.97	26.1	14.793	110.74	1
LH-NC-01	8/5/2025 0:30	8.81	26.08	14.795	108.77	1
LH-NC-01	8/5/2025 0:45	8.81	26.06	14.796	108.77	1
LH-NC-01	8/5/2025 1:00	8.77	26.04	14.796	108.27	1
LH-NC-01	8/5/2025 1:15	8.66	26.02	14.794	106.91	1
LH-NC-01	8/5/2025 1:30	8.5	26	14.797	104.94	1
LH-NC-01	8/5/2025 1:45	8.53	26	14.801	105.31	1
LH-NC-01	8/5/2025 2:00	8.42	25.98	14.8	103.95	1
LH-NC-01	8/5/2025 2:15	8.38	25.96	14.802	103.46	1
LH-NC-01	8/5/2025 2:30	8.32	25.94	14.804	102.72	1
LH-NC-01	8/5/2025 2:45	8.25	25.92	14.803	101.85	1
LH-NC-01	8/5/2025 3:00	8.2	25.92	14.807	101.23	1
LH-NC-01	8/5/2025 3:15	8.16	25.9	14.808	100.74	1
LH-NC-01	8/5/2025 3:30	8.06	25.9	14.809	99.51	1
LH-NC-01	8/5/2025 3:45	8.07	25.88	14.812	99.63	1
LH-NC-01	8/5/2025 4:00	8.06	25.88	14.812	99.51	1
LH-NC-01	8/5/2025 4:15	8	25.86	14.814	98.77	1
LH-NC-01	8/5/2025 4:30	7.98	25.84	14.815	98.52	1
LH-NC-01	8/5/2025 4:45	7.95	25.82	14.819	98.15	1
LH-NC-01	8/5/2025 5:00	7.94	25.8	14.822	98.02	1
LH-NC-01	8/5/2025 5:15	7.9	25.78	14.826	97.53	1
LH-NC-01	8/5/2025 5:30	7.82	25.76	14.829	96.54	1
LH-NC-01	8/5/2025 5:45	7.82	25.74	14.832	95.37	1
LH-NC-01	8/5/2025 6:00	7.82	25.72	14.833	95.37	1
LH-NC-01	8/5/2025 6:15	7.72	25.7	14.833	94.15	1
LH-NC-01	8/5/2025 6:30	7.73	25.68	14.84	94.27	1
LH-NC-01	8/5/2025 6:45	7.64	25.66	14.844	92.05	1
LH-NC-01	8/5/2025 7:00	7.63	25.64	14.845	91.93	1
LH-NC-01	8/5/2025 7:15	7.62	25.62	14.846	91.81	1
LH-NC-01	8/5/2025 7:30	7.61	25.6	14.848	91.69	1
LH-NC-01	8/5/2025 7:45	7.58	25.58	14.849	91.33	1
LH-NC-01	8/5/2025 8:00	7.54	25.58	14.851	90.84	1
LH-NC-01	8/5/2025 8:15	7.56	25.56	14.849	91.08	1
LH-NC-01	8/5/2025 8:30	7.53	25.54	14.854	90.72	1
LH-NC-01	8/5/2025 8:45	7.49	25.5	14.856	90.24	1
LH-NC-01	8/5/2025 9:00	7.49	25.5	14.86	90.24	1
LH-NC-01	8/5/2025 9:15	7.51	25.48	14.863	90.48	1
LH-NC-01	8/5/2025 9:30	7.55	25.48	14.862	90.96	1

Station Name	Date Time	DO mg/L	Temp C	Air Pressure PSI	Saturation PCT	Use Code
LH-NC-01	8/5/2025 9:45	7.59	25.48	14.866	91.45	1
LH-NC-01	8/5/2025 10:00	7.59	25.48	14.869	91.45	1
LH-NC-01	8/5/2025 10:15	7.67	25.48	14.872	92.41	1
LH-NC-01	8/5/2025 10:30	7.68	25.5	14.875	92.53	1
LH-NC-01	8/5/2025 10:45	7.75	25.5	14.878	93.37	1
LH-NC-01	8/5/2025 11:00	8	25.54	14.88	96.39	1
LH-NC-01	8/5/2025 11:15	8.05	25.58	14.881	96.99	1
LH-NC-01	8/5/2025 11:30	8.18	25.6	14.879	98.55	1
LH-NC-01	8/5/2025 11:45	8.37	25.64	14.88	100.84	1
LH-NC-01	8/5/2025 12:00	8.3	25.68	14.883	100	1
LH-NC-01	8/5/2025 12:15	8.4	25.68	14.884	101.2	1
LH-NC-01	8/5/2025 12:30	8.45	25.7	14.885	101.81	1
LH-NC-01	8/5/2025 12:45	8.56	25.72	14.884	103.13	1
LH-NC-01	8/5/2025 13:00	8.6	25.74	14.886	103.61	1
LH-NC-01	8/5/2025 13:15	8.34	25.72	14.885	100.48	1
LH-NC-01	8/5/2025 13:30	8.61	25.72	14.886	103.73	1
LH-NC-01	8/5/2025 13:45	8.58	25.72	14.883	103.37	1
LH-NC-01	8/5/2025 14:00	8.76	25.74	14.884	105.54	1
LH-NC-01	8/5/2025 14:15	8.73	25.78	14.882	106.46	1
LH-NC-01	8/5/2025 14:30	8.58	25.78	14.884	104.63	1
LH-NC-01	8/5/2025 14:45	8.56	25.78	14.882	104.39	1
LH-NC-01	8/5/2025 15:00	8.46	25.8	14.88	103.17	1
LH-NC-01	8/5/2025 15:15	8.57	25.8	14.882	104.51	1
LH-NC-01	8/5/2025 15:30	8.56	25.82	14.881	104.39	1
LH-NC-01	8/5/2025 15:45	8.57	25.84	14.877	104.51	1
LH-NC-01	8/5/2025 16:00	8.5	25.86	14.875	103.66	1
LH-NC-01	8/5/2025 16:15	8.45	25.88	14.876	103.05	1
LH-NC-01	8/5/2025 16:30	8.38	25.88	14.873	102.2	1
LH-NC-01	8/5/2025 16:45	8.45	25.88	14.873	103.05	1
LH-NC-01	8/5/2025 17:00	8.47	25.9	14.871	103.29	1
LH-NC-01	8/5/2025 17:15	8.31	25.9	14.867	101.34	1
LH-NC-01	8/5/2025 17:30	8.47	25.9	14.867	103.29	1
LH-NC-01	8/5/2025 17:45	8.45	25.9	14.871	103.05	1
LH-NC-01	8/5/2025 18:00	8.45	25.88	14.873	103.05	1
LH-NC-01	8/5/2025 18:15	8.42	25.88	14.869	102.68	1
LH-NC-01	8/5/2025 18:30	8.43	25.86	14.871	102.8	1
LH-NC-01	8/5/2025 18:45	8.37	25.82	14.872	102.07	1
LH-NC-01	8/5/2025 19:00	8.26	25.8	14.874	100.73	1
LH-NC-01	8/5/2025 19:15	8.22	25.78	14.874	100.24	1
LH-NC-01	8/5/2025 19:30	8.23	25.74	14.874	99.16	1
LH-NC-01	8/5/2025 19:45	8.19	25.7	14.873	98.67	1
LH-NC-01	8/5/2025 20:00	8.13	25.68	14.875	97.95	1
LH-NC-01	8/5/2025 20:15	8.13	25.66	14.875	97.95	1
LH-NC-01	8/5/2025 20:30	8.03	25.62	14.876	96.75	1
LH-NC-01	8/5/2025 20:45	7.93	25.58	14.875	95.54	1
LH-NC-01	8/5/2025 21:00	7.89	25.54	14.881	95.06	1
LH-NC-01	8/5/2025 21:15	7.8	25.52	14.884	93.98	1
LH-NC-01	8/5/2025 21:30	7.82	25.48	14.883	94.22	1
LH-NC-01	8/5/2025 21:45	7.75	25.46	14.881	93.37	1
LH-NC-01	8/5/2025 22:00	7.68	25.44	14.882	92.53	1
LH-NC-01	8/5/2025 22:15	7.58	25.42	14.882	91.33	1
LH-NC-01	8/5/2025 22:30	7.52	25.38	14.881	90.6	1
LH-NC-01	8/5/2025 22:45	7.44	25.36	14.883	89.64	1
LH-NC-01	8/5/2025 23:00	7.4	25.34	14.883	89.16	1
LH-NC-01	8/5/2025 23:15	7.34	25.32	14.886	88.43	1
LH-NC-01	8/5/2025 23:30	7.32	25.28	14.888	88.19	1
LH-NC-01	8/5/2025 23:45	7.28	25.28	14.887	87.71	1
LH-NC-01	8/6/2025 0:00	7.29	25.26	14.889	87.83	1
LH-NC-01	8/6/2025 0:15	7.29	25.24	14.892	87.83	1
LH-NC-01	8/6/2025 0:30	7.28	25.22	14.892	87.71	1
LH-NC-01	8/6/2025 0:45	7.26	25.2	14.893	87.47	1
LH-NC-01	8/6/2025 1:00	7.26	25.18	14.889	87.47	1
LH-NC-01	8/6/2025 1:15	7.29	25.16	14.89	87.83	1
LH-NC-01	8/6/2025 1:30	7.31	25.16	14.89	88.07	1
LH-NC-01	8/6/2025 1:45	7.31	25.14	14.889	88.07	1
LH-NC-01	8/6/2025 2:00	7.29	25.12	14.889	87.83	1
LH-NC-01	8/6/2025 2:15	7.29	25.1	14.888	87.83	1
LH-NC-01	8/6/2025 2:30	7.25	25.1	14.888	87.35	1
LH-NC-01	8/6/2025 2:45	7.28	25.08	14.889	87.71	1
LH-NC-01	8/6/2025 3:00	7.3	25.08	14.89	87.95	1
LH-NC-01	8/6/2025 3:15	7.29	25.06	14.889	87.83	1
LH-NC-01	8/6/2025 3:30	7.28	25.06	14.89	87.71	1
LH-NC-01	8/6/2025 3:45	7.28	25.04	14.888	87.71	1
LH-NC-01	8/6/2025 4:00	7.25	25.04	14.89	87.35	1
LH-NC-01	8/6/2025 4:15	7.31	25.04	14.888	88.07	1
LH-NC-01	8/6/2025 4:30	7.26	25.02	14.891	87.47	1
LH-NC-01	8/6/2025 4:45	7.2	25.02	14.892	86.75	1
LH-NC-01	8/6/2025 5:00	7.23	25.02	14.895	87.11	1
LH-NC-01	8/6/2025 5:15	7.18	25.02	14.898	86.51	1
LH-NC-01	8/6/2025 5:30	7.19	25	14.897	86.63	1
LH-NC-01	8/6/2025 5:45	7.14	25	14.9	86.02	1
LH-NC-01	8/6/2025 6:00	7.11	25	14.901	85.66	1
LH-NC-01	8/6/2025 6:15	7.07	25	14.904	85.18	1
LH-NC-01	8/6/2025 6:30	7.04	24.98	14.904	84.82	1

Dissolved Oxygen Saturation Continous Monitoring Data

Station Name	Date Time	DO mg/L	Temp C	Air Pressure PSI	Saturation PCT	Use Code
LH-NC-01	8/6/2025 6:45	7.01	24.98	14.905	84.46	1
LH-NC-01	8/6/2025 7:00	7.01	24.98	14.906	84.46	1
LH-NC-01	8/6/2025 7:15	6.96	24.98	14.908	83.86	1
LH-NC-01	8/6/2025 7:30	6.94	24.96	14.913	83.61	1
LH-NC-01	8/6/2025 7:45	6.94	24.96	14.912	83.61	1
LH-NC-01	8/6/2025 8:00	6.9	24.96	14.916	83.13	1
LH-NC-01	8/6/2025 8:15	6.92	24.96	14.918	83.37	1
LH-NC-01	8/6/2025 8:30	6.91	24.98	14.917	83.25	1
LH-NC-01	8/6/2025 8:45	6.94	24.98	14.917	83.61	1
LH-NC-01	8/6/2025 9:00	6.91	25	14.919	83.25	1
LH-NC-01	8/6/2025 9:15	6.91	25	14.92	83.25	1
LH-NC-01	8/6/2025 9:30	6.93	25.02	14.921	83.49	1
LH-NC-01	8/6/2025 9:45	6.97	25.04	14.921	83.98	1
LH-NC-01	8/6/2025 10:00	7	25.08	14.92	84.34	1
LH-NC-01	8/6/2025 10:15	7.08	25.1	14.924	85.3	1
LH-NC-01	8/6/2025 10:30	7.27	25.14	14.924	87.59	1
LH-NC-01	8/6/2025 10:45	7.35	25.2	14.925	88.55	1
LH-NC-01	8/6/2025 11:00	7.44	25.24	14.928	89.64	1
LH-NC-01	8/6/2025 11:15	7.54	25.26	14.925	90.84	1
LH-NC-01	8/6/2025 11:30	7.59	25.3	14.926	91.45	1
LH-NC-01	8/6/2025 11:45	7.65	25.34	14.923	92.17	1
LH-NC-01	8/6/2025 12:00	7.73	25.36	14.924	93.13	1
LH-NC-01	8/6/2025 12:15	7.72	25.4	14.925	93.01	1
LH-NC-01	8/6/2025 12:30	7.87	25.44	14.924	94.82	1
LH-NC-01	8/6/2025 12:45	7.93	25.44	14.919	95.54	1
LH-NC-01	8/6/2025 13:00	8.21	25.5	14.921	98.92	1
LH-NC-01	8/6/2025 13:15	8.43	25.54	14.922	101.57	1
LH-NC-01	8/6/2025 13:30	8.47	25.58	14.921	102.05	1
LH-NC-01	8/6/2025 13:45	8.61	25.62	14.919	103.73	1
LH-NC-01	8/6/2025 14:00	8.76	25.64	14.915	105.54	1
LH-NC-01	8/6/2025 14:15	8.94	25.68	14.916	107.71	1
LH-NC-01	8/6/2025 14:30	8.79	25.7	14.915	105.9	1
LH-NC-01	8/6/2025 14:45	8.97	25.74	14.912	108.07	1
LH-NC-01	8/6/2025 15:00	9.13	25.76	14.915	111.34	1
LH-NC-01	8/6/2025 15:15	9.19	25.8	14.915	112.07	1
LH-NC-01	8/6/2025 15:30	9.17	25.8	14.914	111.83	1
LH-NC-01	8/6/2025 15:45	9.28	25.82	14.911	113.17	1
LH-NC-01	8/6/2025 16:00	9.1	25.82	14.908	110.98	1
LH-NC-01	8/6/2025 16:15	9.16	25.82	14.908	111.71	1
LH-NC-01	8/6/2025 16:30	9.15	25.82	14.907	111.59	1
LH-NC-01	8/6/2025 16:45	9.1	25.84	14.907	110.98	1
LH-NC-01	8/6/2025 17:00	9.09	25.84	14.909	110.85	1
LH-NC-01	8/6/2025 17:15	9.16	25.84	14.906	111.71	1
LH-NC-01	8/6/2025 17:30	9.18	25.86	14.906	111.95	1
LH-NC-01	8/6/2025 17:45	9.13	25.86	14.905	111.34	1
LH-NC-01	8/6/2025 18:00	9.03	25.84	14.904	110.12	1
LH-NC-01	8/6/2025 18:15	8.98	25.8	14.905	109.51	1
LH-NC-01	8/6/2025 18:30	8.93	25.78	14.902	108.9	1
LH-NC-01	8/6/2025 18:45	8.87	25.76	14.898	108.17	1
LH-NC-01	8/6/2025 19:00	8.94	25.74	14.898	107.71	1
LH-NC-01	8/6/2025 19:15	8.83	25.72	14.899	106.39	1
LH-NC-01	8/6/2025 19:30	8.77	25.68	14.897	105.66	1
LH-NC-01	8/6/2025 19:45	8.61	25.66	14.899	103.73	1
LH-NC-01	8/6/2025 20:00	8.62	25.64	14.898	103.86	1
LH-NC-01	8/6/2025 20:15	8.51	25.6	14.899	102.53	1
LH-NC-01	8/6/2025 20:30	8.47	25.58	14.899	102.05	1
LH-NC-01	8/6/2025 20:45	8.39	25.56	14.899	101.08	1
LH-NC-01	8/6/2025 21:00	8.39	25.52	14.901	101.08	1
LH-NC-01	8/6/2025 21:15	8.3	25.5	14.903	100	1
LH-NC-01	8/6/2025 21:30	8.3	25.5	14.904	100	1
LH-NC-01	8/6/2025 21:45	8.28	25.48	14.907	99.76	1
LH-NC-01	8/6/2025 22:00	8.32	25.46	14.908	100.24	1
LH-NC-01	8/6/2025 22:15	8.29	25.44	14.906	99.88	1
LH-NC-01	8/6/2025 22:30	8.25	25.44	14.907	99.4	1
LH-NC-01	8/6/2025 22:45	8.21	25.42	14.906	98.92	1
LH-NC-01	8/6/2025 23:00	8.22	25.4	14.906	99.04	1
LH-NC-01	8/6/2025 23:15	8.18	25.38	14.904	98.55	1
LH-NC-01	8/6/2025 23:30	8.22	25.38	14.903	99.04	1
LH-NC-01	8/6/2025 23:45	8.14	25.36	14.905	98.07	1
LH-NC-01	8/7/2025 0:00	8.12	25.34	14.904	97.83	1
LH-NC-01	8/7/2025 0:15	8.08	25.32	14.905	97.35	1
LH-NC-01	8/7/2025 0:30	8.08	25.32	14.905	97.35	1
LH-NC-01	8/7/2025 0:45	8.07	25.3	14.904	97.23	1
LH-NC-01	8/7/2025 1:00	8.06	25.28	14.902	97.11	1
LH-NC-01	8/7/2025 1:15	8.03	25.28	14.9	96.75	1
LH-NC-01	8/7/2025 1:30	7.96	25.26	14.899	95.9	1
LH-NC-01	8/7/2025 1:45	8	25.26	14.897	96.39	1
LH-NC-01	8/7/2025 2:00	8.01	25.24	14.896	96.51	1
LH-NC-01	8/7/2025 2:15	7.98	25.24	14.894	96.14	1
LH-NC-01	8/7/2025 2:30	7.97	25.24	14.893	96.02	1
LH-NC-01	8/7/2025 2:45	7.9	25.22	14.895	95.18	1
LH-NC-01	8/7/2025 3:00	7.9	25.22	14.893	95.18	1
LH-NC-01	8/7/2025 3:15	7.87	25.22	14.893	94.82	1
LH-NC-01	8/7/2025 3:30	7.88	25.22	14.891	94.94	1

Station Name	Date Time	DO mg/L	Temp C	Air Pressure PSI	Saturation PCT	Use Code
LH-NC-01	8/7/2025 3:45	7.84	25.2	14.886	94.46	1
LH-NC-01	8/7/2025 4:00	7.8	25.2	14.885	93.98	1
LH-NC-01	8/7/2025 4:15	7.78	25.18	14.885	93.73	1
LH-NC-01	8/7/2025 4:30	7.75	25.18	14.883	93.37	1
LH-NC-01	8/7/2025 4:45	7.64	25.16	14.881	92.05	1
LH-NC-01	8/7/2025 5:00	7.63	25.16	14.879	91.93	1
LH-NC-01	8/7/2025 5:15	7.59	25.14	14.882	91.45	1
LH-NC-01	8/7/2025 5:30	7.56	25.14	14.882	91.08	1
LH-NC-01	8/7/2025 5:45	7.54	25.14	14.883	90.84	1
LH-NC-01	8/7/2025 6:00	7.56	25.12	14.884	91.08	1
LH-NC-01	8/7/2025 6:15	7.52	25.12	14.885	90.6	1
LH-NC-01	8/7/2025 6:30	7.41	25.1	14.887	89.28	1
LH-NC-01	8/7/2025 6:45	7.41	25.1	14.888	89.28	1
LH-NC-01	8/7/2025 7:00	7.41	25.1	14.889	89.28	1
LH-NC-01	8/7/2025 7:15	7.28	25.08	14.887	87.71	1
LH-NC-01	8/7/2025 7:30	7.36	25.08	14.892	88.67	1
LH-NC-01	8/7/2025 7:45	7.36	25.08	14.891	88.67	1
LH-NC-01	8/7/2025 8:00	7.35	25.08	14.892	88.55	1
LH-NC-01	8/7/2025 8:15	7.29	25.08	14.892	87.83	1
LH-NC-01	8/7/2025 8:30	7.36	25.08	14.892	88.67	1
LH-NC-01	8/7/2025 8:45	7.37	25.08	14.891	88.8	1
LH-NC-01	8/7/2025 9:00	7.39	25.08	14.892	89.04	1
LH-NC-01	8/7/2025 9:15	7.36	25.1	14.893	88.67	1
LH-NC-01	8/7/2025 9:30	7.54	25.1	14.894	90.84	1
LH-NC-01	8/7/2025 9:45	7.68	25.12	14.894	92.53	1
LH-NC-01	8/7/2025 10:00	7.72	25.18	14.893	93.01	1
LH-NC-01	8/7/2025 10:15	7.84	25.22	14.892	94.46	1
LH-NC-01	8/7/2025 10:30	7.97	25.3	14.894	96.02	1
LH-NC-01	8/7/2025 10:45	8.15	25.4	14.893	98.19	1
LH-NC-01	8/7/2025 11:00	8.12	25.44	14.892	97.83	1
LH-NC-01	8/7/2025 11:15	8.12	25.5	14.89	97.83	1
LH-NC-01	8/7/2025 11:30	8.18	25.56	14.89	98.55	1
LH-NC-01	8/7/2025 11:45	8.42	25.6	14.885	101.45	1
LH-NC-01	8/7/2025 12:00	8.56	25.7	14.886	103.13	1
LH-NC-01	8/7/2025 12:15	8.63	25.78	14.884	105.24	1
LH-NC-01	8/7/2025 12:30	8.71	25.82	14.878	106.22	1
LH-NC-01	8/7/2025 12:45	8.88	25.9	14.879	108.29	1
LH-NC-01	8/7/2025 13:00	9.13	26.04	14.875	111.34	1
LH-NC-01	8/7/2025 13:15	9.3	26.14	14.873	113.41	1
LH-NC-01	8/7/2025 13:30	9.52	26.28	14.871	117.53	1
LH-NC-01	8/7/2025 13:45	9.55	26.4	14.872	117.9	1
LH-NC-01	8/7/2025 14:00	9.69	26.5	14.868	119.63	1
LH-NC-01	8/7/2025 14:15	10	26.64	14.868	123.46	1
LH-NC-01	8/7/2025 14:30	10.21	26.74	14.865	126.05	1
LH-NC-01	8/7/2025 14:45	10.06	26.82	14.86	125.75	1
LH-NC-01	8/7/2025 15:00	10.35	26.9	14.86	129.38	1
LH-NC-01	8/7/2025 15:15	10.57	27	14.858	132.13	1
LH-NC-01	8/7/2025 15:30	10.84	27.08	14.858	135.5	1
LH-NC-01	8/7/2025 15:45	10.92	27.14	14.856	136.5	1
LH-NC-01	8/7/2025 16:00	11.01	27.22	14.854	137.63	1
LH-NC-01	8/7/2025 16:15	11.03	27.24	14.85	137.88	1
LH-NC-01	8/7/2025 16:30	11.21	27.34	14.85	140.13	1
LH-NC-01	8/7/2025 16:45	11.24	27.38	14.849	140.5	1
LH-NC-01	8/7/2025 17:00	11.4	27.38	14.849	142.5	1
LH-NC-01	8/7/2025 17:15	11.32	27.42	14.847	141.5	1
LH-NC-01	8/7/2025 17:30	11.64	27.48	14.845	145.5	1
LH-NC-01	8/7/2025 17:45	11.61	27.46	14.842	145.13	1
LH-NC-01	8/7/2025 18:00	11.57	27.44	14.839	146.46	1
LH-NC-01	8/7/2025 18:15	11.65	27.44	14.842	145.63	1
LH-NC-01	8/7/2025 18:30	11.69	27.42	14.842	146.13	1
LH-NC-01	8/7/2025 18:45	11.62	27.42	14.841	145.25	1
LH-NC-01	8/7/2025 19:00	11.69	27.36	14.838	147.97	1
LH-NC-01	8/7/2025 19:15	11.62	27.34	14.837	147.09	1
LH-NC-01	8/7/2025 19:30	11.62	27.28	14.838	147.09	1
LH-NC-01	8/7/2025 19:45	11.62	27.24	14.836	145.25	1
LH-NC-01	8/7/2025 20:00	11.64	27.18	14.838	145.5	1
LH-NC-01	8/7/2025 20:15	11.46	27.12	14.839	143.25	1
LH-NC-01	8/7/2025 20:30	11.35	27.04	14.838	141.88	1
LH-NC-01	8/7/2025 20:45	11.16	26.94	14.841	139.5	1
LH-NC-01	8/7/2025 21:00	10.99	26.86	14.843	137.38	1
LH-NC-01	8/7/2025 21:15	10.86	26.78	14.844	135.75	1
LH-NC-01	8/7/2025 21:30	10.76	26.68	14.845	132.84	1
LH-NC-01	8/7/2025 21:45	10.7	26.58	14.842	132.1	1
LH-NC-01	8/7/2025 22:00	10.54	26.5	14.84	130.12	1
LH-NC-01	8/7/2025 22:15	10.51	26.42	14.843	129.75	1
LH-NC-01	8/7/2025 22:30	10.3	26.34	14.844	127.16	1
LH-NC-01	8/7/2025 22:45	10.27	26.26	14.844	126.79	1
LH-NC-01	8/7/2025 23:00	10.14	26.18	14.847	123.66	1
LH-NC-01	8/7/2025 23:15	10.12	26.14	14.848	123.41	1
LH-NC-01	8/7/2025 23:30	9.96	26.08	14.845	121.46	1
LH-NC-01	8/7/2025 23:45	9.87	26	14.844	120.37	1
LH-NC-01	8/8/2025 0:00	9.81	25.94	14.845	119.63	1
LH-NC-01	8/8/2025 0:15	9.71	25.9	14.847	118.41	1
LH-NC-01	8/8/2025 0:30	9.48	25.84	14.844	115.61	1

Dissolved Oxygen Saturation Continous Monitoring Data
Normandeau Associates Inc.

Station Name	Date Time	DO mg/L	Temp C	Air Pressure PSI	Saturation PCT	Use Code
LH-NC-01	8/8/2025 0:45	9.36	25.78	14.845	114.15	1
LH-NC-01	8/8/2025 1:00	9.22	25.74	14.841	111.08	1
LH-NC-01	8/8/2025 1:15	8.99	25.68	14.842	108.31	1
LH-NC-01	8/8/2025 1:30	8.75	25.62	14.841	105.42	1
LH-NC-01	8/8/2025 1:45	8.66	25.58	14.84	105.61	1
LH-NC-01	8/8/2025 2:00	8.45	25.54	14.838	103.05	1
LH-NC-01	8/8/2025 2:15	8.36	25.5	14.836	101.95	1
LH-NC-01	8/8/2025 2:30	8.29	25.46	14.835	101.1	1
LH-NC-01	8/8/2025 2:45	8.11	25.42	14.832	98.9	1
LH-NC-01	8/8/2025 3:00	8.02	25.38	14.829	97.8	1
LH-NC-01	8/8/2025 3:15	7.95	25.34	14.829	96.95	1
LH-NC-01	8/8/2025 3:30	7.83	25.3	14.828	95.49	1
LH-NC-01	8/8/2025 3:45	7.71	25.28	14.829	94.02	1
LH-NC-01	8/8/2025 4:00	7.74	25.24	14.827	93.25	1
LH-NC-01	8/8/2025 4:15	7.64	25.22	14.827	92.05	1
LH-NC-01	8/8/2025 4:30	7.6	25.2	14.825	91.57	1
LH-NC-01	8/8/2025 4:45	7.43	25.16	14.822	89.52	1
LH-NC-01	8/8/2025 5:00	7.45	25.12	14.821	89.76	1
LH-NC-01	8/8/2025 5:15	7.33	25.1	14.823	88.31	1
LH-NC-01	8/8/2025 5:30	7.25	25.06	14.827	87.35	1
LH-NC-01	8/8/2025 5:45	7.18	25.04	14.825	86.51	1
LH-NC-01	8/8/2025 6:00	7.12	25.02	14.829	85.78	1
LH-NC-01	8/8/2025 6:15	7.09	25	14.828	85.42	1
LH-NC-01	8/8/2025 6:30	7.02	24.96	14.828	84.58	1
LH-NC-01	8/8/2025 6:45	7.01	24.94	14.827	84.46	1
LH-NC-01	8/8/2025 7:00	7.04	24.92	14.828	84.82	1
LH-NC-01	8/8/2025 7:15	6.98	24.9	14.83	84.1	1
LH-NC-01	8/8/2025 7:30	6.96	24.9	14.831	83.86	1
LH-NC-01	8/8/2025 7:45	6.93	24.88	14.835	83.49	1
LH-NC-01	8/8/2025 8:00	6.96	24.86	14.839	83.86	1
LH-NC-01	8/8/2025 8:15	6.94	24.86	14.837	83.61	1
LH-NC-01	8/8/2025 8:30	6.95	24.84	14.836	83.73	1
LH-NC-01	8/8/2025 8:45	6.97	24.84	14.837	83.98	1
LH-NC-01	8/8/2025 9:00	7.07	24.84	14.838	85.18	1
LH-NC-01	8/8/2025 9:15	7.08	24.86	14.837	85.3	1
LH-NC-01	8/8/2025 9:30	7.36	24.9	14.839	88.67	1
LH-NC-01	8/8/2025 9:45	7.87	24.96	14.838	94.82	1
LH-NC-01	8/8/2025 10:00	8.26	25.06	14.841	99.52	1
LH-NC-01	8/8/2025 10:15	8.58	25.18	14.841	103.37	1
LH-NC-01	8/8/2025 10:30	9.03	25.24	14.842	108.8	1
LH-NC-01	8/8/2025 10:45	9.12	25.32	14.842	109.88	1
LH-NC-01	8/8/2025 11:00	9.18	25.34	14.843	110.6	1
LH-NC-01	8/8/2025 11:15	9.28	25.44	14.842	111.81	1
LH-NC-01	8/8/2025 11:30	9.6	25.48	14.844	115.66	1
LH-NC-01	8/8/2025 11:45	9.78	25.52	14.844	117.83	1
LH-NC-01	8/8/2025 12:00	9.78	25.66	14.843	117.83	1
LH-NC-01	8/8/2025 12:15	10.06	25.72	14.841	121.2	1
LH-NC-01	8/8/2025 12:30	10	25.78	14.842	121.95	1
LH-NC-01	8/8/2025 12:45	10.38	25.9	14.839	128.15	1
LH-NC-01	8/8/2025 13:00	10.71	25.94	14.837	132.22	1
LH-NC-01	8/8/2025 13:15	10.92	26.04	14.832	134.81	1
LH-NC-01	8/8/2025 13:30	10.99	26.08	14.831	135.68	1
LH-NC-01	8/8/2025 13:45	11.16	26.16	14.827	137.78	1
LH-NC-01	8/8/2025 14:00	11.28	26.26	14.826	139.26	1
LH-NC-01	8/8/2025 14:15	11.05	26.3	14.826	136.42	1
LH-NC-01	8/8/2025 14:30	11.5	26.4	14.821	141.98	1
LH-NC-01	8/8/2025 14:45	11.69	26.48	14.817	144.32	1
LH-NC-01	8/8/2025 15:00	11.89	26.5	14.816	146.79	1
LH-NC-01	8/8/2025 15:15	11.77	26.62	14.818	145.31	1
LH-NC-01	8/8/2025 15:30	11.84	26.74	14.815	146.17	1
LH-NC-01	8/8/2025 15:45	11.64	26.8	14.812	145.5	1
LH-NC-01	8/8/2025 16:00	12.23	26.88	14.812	152.88	1
LH-NC-01	8/8/2025 16:15	12.07	26.94	14.808	150.88	1
LH-NC-01	8/8/2025 16:30	12.23	27.04	14.803	152.88	1
LH-NC-01	8/8/2025 16:45	12.41	27.12	14.803	155.13	1
LH-NC-01	8/8/2025 17:00	12.48	27.18	14.806	156	1
LH-NC-01	8/8/2025 17:15	12.58	27.2	14.806	157.25	1
LH-NC-01	8/8/2025 17:30	12.37	27.22	14.804	154.63	1
LH-NC-01	8/8/2025 17:45	12.75	27.24	14.805	159.38	1
LH-NC-01	8/8/2025 18:00	12.81	27.28	14.804	162.15	1
LH-NC-01	8/8/2025 18:15	12.81	27.28	14.804	162.15	1
LH-NC-01	8/8/2025 18:30	12.69	27.28	14.806	160.63	1
LH-NC-01	8/8/2025 18:45	12.55	27.26	14.803	158.86	1
LH-NC-01	8/8/2025 19:00	12.73	27.24	14.798	159.13	1
LH-NC-01	8/8/2025 19:15	12.6	27.24	14.799	157.5	1
LH-NC-01	8/8/2025 19:30	12.78	27.2	14.799	159.75	1
LH-NC-01	8/8/2025 19:45	12.86	27.16	14.8	160.75	1
LH-NC-01	8/8/2025 20:00	12.36	27.12	14.799	154.5	1
LH-NC-01	8/8/2025 20:15	12.71	27.08	14.801	158.88	1
LH-NC-01	8/8/2025 20:30	12.42	27.02	14.801	155.25	1
LH-NC-01	8/8/2025 20:45	12.4	26.96	14.805	155	1
LH-NC-01	8/8/2025 21:00	12.31	26.9	14.807	153.88	1
LH-NC-01	8/8/2025 21:15	11.91	26.84	14.808	148.88	1
LH-NC-01	8/8/2025 21:30	12.07	26.76	14.81	150.88	1

Station Name	Date Time	DO mg/L	Temp C	Air Pressure PSI	Saturation PCT	Use Code
LH-NC-01	8/8/2025 21:45	11.83	26.68	14.812	146.05	1
LH-NC-01	8/8/2025 22:00	11.72	26.62	14.81	144.69	1
LH-NC-01	8/8/2025 22:15	11.58	26.52	14.81	142.96	1
LH-NC-01	8/8/2025 22:30	11.4	26.44	14.807	140.74	1
LH-NC-01	8/8/2025 22:45	11.26	26.34	14.81	139.01	1
LH-NC-01	8/8/2025 23:00	11.05	26.24	14.811	136.42	1
LH-NC-01	8/8/2025 23:15	10.91	26.16	14.811	134.69	1
LH-NC-01	8/8/2025 23:30	10.62	26.06	14.811	131.11	1
LH-NC-01	8/8/2025 23:45	10.48	26	14.809	129.38	1
LH-NC-01	8/9/2025 0:00	10.37	25.94	14.812	128.02	1
LH-NC-01	8/9/2025 0:15	10.11	25.86	14.812	124.81	1
LH-NC-01	8/9/2025 0:30	9.93	25.8	14.812	122.59	1
LH-NC-01	8/9/2025 0:45	9.68	25.74	14.813	118.05	1
LH-NC-01	8/9/2025 1:00	9.54	25.68	14.813	116.34	1
LH-NC-01	8/9/2025 1:15	9.35	25.62	14.808	114.02	1
LH-NC-01	8/9/2025 1:30	9.15	25.58	14.81	111.59	1
LH-NC-01	8/9/2025 1:45	9.01	25.52	14.809	109.88	1
LH-NC-01	8/9/2025 2:00	8.79	25.48	14.81	107.2	1
LH-NC-01	8/9/2025 2:15	8.61	25.44	14.808	105	1
LH-NC-01	8/9/2025 2:30	8.35	25.38	14.809	101.83	1
LH-NC-01	8/9/2025 2:45	8.25	25.34	14.809	100.61	1
LH-NC-01	8/9/2025 3:00	8.11	25.32	14.809	98.9	1
LH-NC-01	8/9/2025 3:15	7.95	25.26	14.81	96.95	1
LH-NC-01	8/9/2025 3:30	7.78	25.22	14.809	93.73	1
LH-NC-01	8/9/2025 3:45	7.69	25.2	14.809	92.65	1
LH-NC-01	8/9/2025 4:00	7.62	25.16	14.807	91.81	1
LH-NC-01	8/9/2025 4:15	7.79	25.14	14.81	93.86	1
LH-NC-01	8/9/2025 4:30	7.76	25.1	14.812	93.49	1
LH-NC-01	8/9/2025 4:45	7.75	25.08	14.81	93.37	1
LH-NC-01	8/9/2025 5:00	7.78	25.04	14.812	93.73	1
LH-NC-01	8/9/2025 5:15	7.73	25.02	14.811	93.13	1
LH-NC-01	8/9/2025 5:30	7.72	25	14.812	93.01	1
LH-NC-01	8/9/2025 5:45	7.68	24.98	14.813	92.53	1
LH-NC-01	8/9/2025 6:00	7.7	24.96	14.813	92.77	1
LH-NC-01	8/9/2025 6:15	7.65	24.94	14.815	92.17	1
LH-NC-01	8/9/2025 6:30	7.58	24.92	14.816	91.33	1
LH-NC-01	8/9/2025 6:45	7.58	24.9	14.818	91.33	1
LH-NC-01	8/9/2025 7:00	7.62	24.88	14.822	91.81	1
LH-NC-01	8/9/2025 7:15	7.62	24.86	14.821	91.81	1
LH-NC-01	8/9/2025 7:30	7.52	24.84	14.824	90.6	1
LH-NC-01	8/9/2025 7:45	7.56	24.82	14.824	91.08	1
LH-NC-01	8/9/2025 8:00	7.45	24.8	14.823	89.76	1
LH-NC-01	8/9/2025 8:15	7.61	24.8	14.826	91.69	1
LH-NC-01	8/9/2025 8:30	7.63	24.78	14.825	91.93	1
LH-NC-01	8/9/2025 8:45	7.57	24.78	14.824	91.2	1
LH-NC-01	8/9/2025 9:00	7.96	24.82	14.825	95.9	1
LH-NC-01	8/9/2025 9:15	8.45	24.86	14.825	101.81	1
LH-NC-01	8/9/2025 9:30	8.88	24.94	14.824	106.99	1
LH-NC-01	8/9/2025 9:45	9.4	25.04	14.823	113.25	1
LH-NC-01	8/9/2025 10:00	9.64	25.12	14.824	116.14	1
LH-NC-01	8/9/2025 10:15	9.65	25.2	14.826	116.27	1
LH-NC-01	8/9/2025 10:30	9.91	25.28	14.827	120.85	1
LH-NC-01	8/9/2025 10:45	10.12	25.34	14.824	123.41	1
LH-NC-01	8/9/2025 11:00	10.22	25.4	14.821	124.63	1
LH-NC-01	8/9/2025 11:15	10.12	25.46	14.822	123.41	1
LH-NC-01	8/9/2025 11:30	10.43	25.54	14.82	127.2	1
LH-NC-01	8/9/2025 11:45	10.54	25.6	14.818	128.54	1
LH-NC-01	8/9/2025 12:00	10.8	25.72	14.819	131.71	1
LH-NC-01	8/9/2025 12:15	10.89	25.8	14.816	134.44	1
LH-NC-01	8/9/2025 12:30	10.94	25.88	14.815	135.06	1
LH-NC-01	8/9/2025 12:45	11.06	26.02	14.812	136.54	1
LH-NC-01	8/9/2025 13:00	11.31	26.12	14.81	139.63	1
LH-NC-01	8/9/2025 13:15	11.2	26.26	14.806	138.27	1
LH-NC-01	8/9/2025 13:30	11.5	26.4	14.802	141.98	1
LH-NC-01	8/9/2025 13:45	11.78	26.6	14.802	145.43	1
LH-NC-01	8/9/2025 14:00	12.08	26.72	14.8	149.14	1
LH-NC-01	8/9/2025 14:15	12.14	26.84	14.796	151.75	1
LH-NC-01	8/9/2025 14:30	12.09	26.88	14.793	151.13	1
LH-NC-01	8/9/2025 14:45	12.41	27.04	14.793	155.13	1
LH-NC-01	8/9/2025 15:00	12.5	27.14	14.795	156.25	1
LH-NC-01	8/9/2025 15:15	12.45	27.26	14.794	157.59	1
LH-NC-01	8/9/2025 15:30	12.81	27.34	14.793	162.15	1
LH-NC-01	8/9/2025 15:45	12.77	27.46	14.789	161.65	1
LH-NC-01	8/9/2025 16:00	12.58	27.54	14.788	159.24	1
LH-NC-01	8/9/2025 16:15	12.98	27.6	14.786	164.3	1
LH-NC-01	8/9/2025 16:30	12.95	27.64	14.784	163.92	1
LH-NC-01	8/9/2025 16:45	13.03	27.7	14.784	164.94	1
LH-NC-01	8/9/2025 17:00	12.97	27.68	14.78	164.18	1
LH-NC-01	8/9/2025 17:15	13.25	27.76	14.786	167.72	1
LH-NC-01	8/9/2025 17:30	13.06	27.76	14.787	165.32	1
LH-NC-01	8/9/2025 17:45	13.1	27.76	14.787	165.82	1
LH-NC-01	8/9/2025 18:00	13.07	27.72	14.786	165.44	1
LH-NC-01	8/9/2025 18:15	13.17	27.76	14.785	166.71	1
LH-NC-01	8/9/2025 18:30	13.22	27.72	14.788	167.34	1

Station Name	Date Time	DO mg/L	Temp C	Air Pressure PSI	Saturation PCT	Use Code
LH-NC-01	8/9/2025 18:45	13.08	27.66	14.786	165.57	1
LH-NC-01	8/9/2025 19:00	13.26	27.62	14.785	167.85	1
LH-NC-01	8/9/2025 19:15	13.25	27.6	14.784	167.72	1
LH-NC-01	8/9/2025 19:30	13.02	27.52	14.786	164.81	1
LH-NC-01	8/9/2025 19:45	13.04	27.44	14.787	165.06	1
LH-NC-01	8/9/2025 20:00	12.87	27.36	14.788	162.91	1
LH-NC-01	8/9/2025 20:15	12.93	27.28	14.791	163.67	1
LH-NC-01	8/9/2025 20:30	12.83	27.2	14.793	160.38	1
LH-NC-01	8/9/2025 20:45	12.7	27.12	14.794	158.75	1
LH-NC-01	8/9/2025 21:00	12.74	27.04	14.794	159.25	1
LH-NC-01	8/9/2025 21:15	12.64	26.96	14.794	158	1
LH-NC-01	8/9/2025 21:30	12.61	26.92	14.794	157.63	1
LH-NC-01	8/9/2025 21:45	12.46	26.86	14.791	155.75	1
LH-NC-01	8/9/2025 22:00	12.44	26.8	14.789	155.5	1
LH-NC-01	8/9/2025 22:15	12.34	26.74	14.791	152.35	1
LH-NC-01	8/9/2025 22:30	12.22	26.68	14.792	150.86	1
LH-NC-01	8/9/2025 22:45	12.02	26.6	14.794	148.4	1
LH-NC-01	8/9/2025 23:00	11.82	26.48	14.793	145.93	1
LH-NC-01	8/9/2025 23:15	11.71	26.42	14.795	144.57	1
LH-NC-01	8/9/2025 23:30	11.59	26.34	14.792	143.09	1
LH-NC-01	8/9/2025 23:45	11.45	26.24	14.793	141.36	1
LH-NC-01	8/10/2025 0:00	11.3	26.18	14.794	139.51	1
LH-NC-01	8/10/2025 0:15	11.05	26.1	14.795	136.42	1
LH-NC-01	8/10/2025 0:30	10.98	26.02	14.796	135.56	1
LH-NC-01	8/10/2025 0:45	10.79	25.98	14.797	133.21	1
LH-NC-01	8/10/2025 1:00	10.67	25.9	14.793	131.73	1
LH-NC-01	8/10/2025 1:15	10.62	25.86	14.792	131.11	1
LH-NC-01	8/10/2025 1:30	10.49	25.82	14.793	129.51	1
LH-NC-01	8/10/2025 1:45	10.37	25.78	14.791	128.02	1
LH-NC-01	8/10/2025 2:00	10.34	25.76	14.793	127.65	1
LH-NC-01	8/10/2025 2:15	10.32	25.72	14.791	125.85	1
LH-NC-01	8/10/2025 2:30	10.28	25.68	14.791	125.37	1
LH-NC-01	8/10/2025 2:45	10.29	25.64	14.787	125.49	1
LH-NC-01	8/10/2025 3:00	10.27	25.62	14.785	125.24	1
LH-NC-01	8/10/2025 3:15	10.3	25.58	14.787	125.61	1
LH-NC-01	8/10/2025 3:30	10.08	25.56	14.787	122.93	1
LH-NC-01	8/10/2025 3:45	10.11	25.52	14.787	123.29	1
LH-NC-01	8/10/2025 4:00	10.13	25.5	14.787	123.54	1
LH-NC-01	8/10/2025 4:15	10.05	25.46	14.789	122.56	1
LH-NC-01	8/10/2025 4:30	10.03	25.44	14.785	122.32	1
LH-NC-01	8/10/2025 4:45	10	25.4	14.785	121.95	1
LH-NC-01	8/10/2025 5:00	9.94	25.38	14.786	121.22	1
LH-NC-01	8/10/2025 5:15	9.84	25.36	14.787	120	1
LH-NC-01	8/10/2025 5:30	9.75	25.34	14.787	118.9	1
LH-NC-01	8/10/2025 5:45	9.67	25.3	14.788	117.93	1
LH-NC-01	8/10/2025 6:00	9.6	25.28	14.79	117.07	1
LH-NC-01	8/10/2025 6:15	9.57	25.26	14.79	116.71	1
LH-NC-01	8/10/2025 6:30	9.5	25.24	14.795	114.46	1
LH-NC-01	8/10/2025 6:45	9.41	25.22	14.796	113.37	1
LH-NC-01	8/10/2025 7:00	9.31	25.2	14.8	112.17	1
LH-NC-01	8/10/2025 7:15	9.37	25.18	14.801	112.89	1
LH-NC-01	8/10/2025 7:30	9.31	25.16	14.803	112.17	1
LH-NC-01	8/10/2025 7:45	9.17	25.16	14.805	110.48	1
LH-NC-01	8/10/2025 8:00	9.26	25.14	14.807	111.57	1
LH-NC-01	8/10/2025 8:15	9.21	25.12	14.81	110.96	1
LH-NC-01	8/10/2025 8:30	9.23	25.12	14.811	111.2	1
LH-NC-01	8/10/2025 8:45	9.31	25.12	14.812	112.17	1
LH-NC-01	8/10/2025 9:00	9.33	25.12	14.81	112.41	1
LH-NC-01	8/10/2025 9:15	9.24	25.14	14.811	111.33	1
LH-NC-01	8/10/2025 9:30	9.58	25.16	14.81	115.42	1
LH-NC-01	8/10/2025 9:45	9.65	25.2	14.809	116.27	1
LH-NC-01	8/10/2025 10:00	9.77	25.24	14.811	117.71	1
LH-NC-01	8/10/2025 10:15	9.89	25.3	14.814	120.61	1
LH-NC-01	8/10/2025 10:30	10.01	25.36	14.81	122.07	1
LH-NC-01	8/10/2025 10:45	10.16	25.42	14.811	123.9	1
LH-NC-01	8/10/2025 11:00	10.39	25.52	14.808	126.71	1
LH-NC-01	8/10/2025 11:15	10.51	25.6	14.81	128.17	1
LH-NC-01	8/10/2025 11:30	10.57	25.66	14.809	128.9	1
LH-NC-01	8/10/2025 11:45	10.6	25.74	14.809	129.27	1
LH-NC-01	8/10/2025 12:00	10.77	25.82	14.81	132.96	1
LH-NC-01	8/10/2025 12:15	10.73	25.9	14.807	132.47	1
LH-NC-01	8/10/2025 12:30	11	26	14.805	135.8	1
LH-NC-01	8/10/2025 12:45	11.04	26.12	14.799	136.3	1
LH-NC-01	8/10/2025 13:00	11.26	26.22	14.798	139.01	1
LH-NC-01	8/10/2025 13:15	11.38	26.32	14.8	140.49	1
LH-NC-01	8/10/2025 13:30	11.61	26.48	14.798	143.33	1
LH-NC-01	8/10/2025 13:45	11.84	26.64	14.795	146.17	1
LH-NC-01	8/10/2025 14:00	11.89	26.74	14.79	146.79	1
LH-NC-01	8/10/2025 14:15	12.07	26.9	14.79	150.88	1
LH-NC-01	8/10/2025 14:30	12.12	27	14.789	151.5	1
LH-NC-01	8/10/2025 14:45	12.22	27.12	14.789	152.75	1
LH-NC-01	8/10/2025 15:00	12.39	27.28	14.785	156.84	1
LH-NC-01	8/10/2025 15:15	12.4	27.36	14.787	156.96	1
LH-NC-01	8/10/2025 15:30	12.46	27.48	14.786	157.72	1

Station Name	Date Time	DO mg/L	Temp C	Air Pressure PSI	Saturation PCT	Use Code
LH-NC-01	8/10/2025 15:45	12.55	27.58	14.788	158.86	1
LH-NC-01	8/10/2025 16:00	12.83	27.72	14.785	162.41	1
LH-NC-01	8/10/2025 16:15	13.09	27.82	14.782	165.7	1
LH-NC-01	8/10/2025 16:30	13.15	27.94	14.781	166.46	1
LH-NC-01	8/10/2025 16:45	13.63	28.02	14.782	172.53	1
LH-NC-01	8/10/2025 17:00	13.21	28.12	14.784	167.22	1
LH-NC-01	8/10/2025 17:15	13.19	28.14	14.781	166.96	1
LH-NC-01	8/10/2025 17:30	13.73	28.26	14.781	176.03	1
LH-NC-01	8/10/2025 17:45	13.64	28.36	14.779	174.87	1
LH-NC-01	8/10/2025 18:00	13.67	28.46	14.779	175.26	1
LH-NC-01	8/10/2025 18:15	13.82	28.5	14.782	177.18	1
LH-NC-01	8/10/2025 18:30	13.76	28.54	14.779	176.41	1
LH-NC-01	8/10/2025 18:45	13.79	28.5	14.779	176.79	1
LH-NC-01	8/10/2025 19:00	13.88	28.54	14.775	177.95	1
LH-NC-01	8/10/2025 19:15	13.7	28.56	14.775	175.64	1
LH-NC-01	8/10/2025 19:30	13.39	28.56	14.773	171.67	1
LH-NC-01	8/10/2025 19:45	13.82	28.56	14.772	177.18	1
LH-NC-01	8/10/2025 20:00	13.8	28.54	14.773	176.92	1
LH-NC-01	8/10/2025 20:15	13.56	28.46	14.771	173.85	1
LH-NC-01	8/10/2025 20:30	13.63	28.4	14.771	174.74	1
LH-NC-01	8/10/2025 20:45	13.29	28.3	14.772	170.38	1
LH-NC-01	8/10/2025 21:00	13.48	28.28	14.775	172.82	1
LH-NC-01	8/10/2025 21:15	13.26	28.16	14.774	167.85	1
LH-NC-01	8/10/2025 21:30	13.09	28.1	14.776	165.7	1
LH-NC-01	8/10/2025 21:45	12.96	27.96	14.778	164.05	1
LH-NC-01	8/10/2025 22:00	12.9	27.82	14.777	163.29	1
LH-NC-01	8/10/2025 22:15	12.93	27.76	14.775	163.67	1
LH-NC-01	8/10/2025 22:30	12.58	27.68	14.777	159.24	1
LH-NC-01	8/10/2025 22:45	12.49	27.58	14.775	158.1	1
LH-NC-01	8/10/2025 23:00	12.44	27.5	14.778	157.47	1
LH-NC-01	8/10/2025 23:15	12.28	27.4	14.777	155.44	1
LH-NC-01	8/10/2025 23:30	12.22	27.34	14.773	154.68	1
LH-NC-01	8/10/2025 23:45	12.14	27.3	14.773	153.67	1
LH-NC-01	8/11/2025 0:00	12.14	27.2	14.774	151.75	1
LH-NC-01	8/11/2025 0:15	12.04	27.16	14.771	150.5	1
LH-NC-01	8/11/2025 0:30	12.06	27.12	14.773	150.75	1
LH-NC-01	8/11/2025 0:45	11.89	27.1	14.771	148.63	1
LH-NC-01	8/11/2025 1:00	11.94	27.06	14.77	149.25	1
LH-NC-01	8/11/2025 1:15	12.01	27.04	14.767	150.13	1
LH-NC-01	8/11/2025 1:30	11.99	27.02	14.767	149.88	1
LH-NC-01	8/11/2025 1:45	11.94	27.02	14.765	149.25	1
LH-NC-01	8/11/2025 2:00	11.94	26.96	14.765	149.25	1
LH-NC-01	8/11/2025 2:15	11.89	26.94	14.769	148.63	1
LH-NC-01	8/11/2025 2:30	11.69	26.9	14.769	146.13	1
LH-NC-01	8/11/2025 2:45	11.73	26.9	14.766	146.63	1
LH-NC-01	8/11/2025 3:00	11.63	26.88	14.764	145.38	1
LH-NC-01	8/11/2025 3:15	11.55	26.88	14.764	144.38	1
LH-NC-01	8/11/2025 3:30	11.37	26.84	14.767	142.13	1
LH-NC-01	8/11/2025 3:45	11.36	26.82	14.767	142	1
LH-NC-01	8/11/2025 4:00	11.34	26.8	14.765	141.75	1
LH-NC-01	8/11/2025 4:15	11.29	26.78	14.769	141.13	1
LH-NC-01	8/11/2025 4:30	11.21	26.74	14.769	138.4	1
LH-NC-01	8/11/2025 4:45	11.1	26.72	14.769	137.04	1
LH-NC-01	8/11/2025 5:00	11.14	26.7	14.769	137.53	1
LH-NC-01	8/11/2025 5:15	11.1	26.68	14.773	137.04	1
LH-NC-01	8/11/2025 5:30	11.08	26.66	14.771	136.79	1
LH-NC-01	8/11/2025 5:45	10.98	26.64	14.773	135.56	1
LH-NC-01	8/11/2025 6:00	10.94	26.62	14.771	135.06	1
LH-NC-01	8/11/2025 6:15	10.96	26.58	14.771	135.31	1
LH-NC-01	8/11/2025 6:30	10.91	26.56	14.773	134.69	1
LH-NC-01	8/11/2025 6:45	10.83	26.54	14.776	133.7	1
LH-NC-01	8/11/2025 7:00	10.8	26.52	14.777	133.33	1
LH-NC-01	8/11/2025 7:15	10.75	26.5	14.781	132.72	1
LH-NC-01	8/11/2025 7:30	10.72	26.48	14.783	132.35	1
LH-NC-01	8/11/2025 7:45	10.76	26.48	14.782	132.84	1
LH-NC-01	8/11/2025 8:00	10.75	26.46	14.785	132.72	1
LH-NC-01	8/11/2025 8:15	10.7	26.44	14.785	132.1	1
LH-NC-01	8/11/2025 8:30	10.71	26.44	14.783	132.22	1
LH-NC-01	8/11/2025 8:45	10.64	26.44	14.784	131.36	1
LH-NC-01	8/11/2025 9:00	10.61	26.44	14.783	130.99	1
LH-NC-01	8/11/2025 9:15	10.41	26.46	14.785	128.52	1
LH-NC-01	8/11/2025 9:30	10.74	26.5	14.786	132.59	1
LH-NC-01	8/11/2025 9:45	7.17	26.16	14.787	88.52	2
LH-NC-01	8/11/2025 10:00	8.09	26.62	14.787	99.88	2
LH-NC-01	8/11/2025 10:15	0	0	14.79	0	2
LH-NC-01	8/11/2025 10:30	11.29	27.52	14.789	142.91	2
LH-NC-01	8/11/2025 10:45	11.72	26.78	14.788	146.5	1
LH-NC-01	8/11/2025 11:00	11.78	26.78	14.788	147.25	1
LH-NC-01	8/11/2025 11:15	11.9	26.84	14.787	148.75	1
LH-NC-01	8/11/2025 11:30	11.93	26.92	14.785	149.13	1
LH-NC-01	8/11/2025 11:45	11.97	26.96	14.784	149.63	1
LH-NC-01	8/11/2025 12:00	12.1	27.02	14.782	151.25	1
LH-NC-01	8/11/2025 12:15	12.13	27.1	14.78	151.63	1
LH-NC-01	8/11/2025 12:30	12.18	27.18	14.776	152.25	1

Station Name	Date Time	DO mg/L	Temp C	Air Pressure PSI	Saturation PCT	Use Code
LH-NC-01	8/11/2025 12:45	12.5	27.24	14.776	156.25	1
LH-NC-01	8/11/2025 13:00	12.36	27.3	14.77	156.46	1
LH-NC-01	8/11/2025 13:15	12.44	27.44	14.764	157.47	1
LH-NC-01	8/11/2025 13:30	12.46	27.52	14.762	157.72	1
LH-NC-01	8/11/2025 13:45	12.37	27.56	14.765	156.58	1
LH-NC-01	8/11/2025 14:00	12.7	27.68	14.764	160.76	1
LH-NC-01	8/11/2025 14:15	12.55	27.8	14.765	158.86	1
LH-NC-01	8/11/2025 14:30	12.77	27.92	14.761	161.65	1
LH-NC-01	8/11/2025 14:45	12.83	28	14.759	162.41	1
LH-NC-01	8/11/2025 15:00	12.88	28.08	14.76	163.04	1
LH-NC-01	8/11/2025 15:15	12.93	28.12	14.756	163.67	1
LH-NC-01	8/11/2025 15:30	13.01	28.2	14.754	164.68	1
LH-NC-01	8/11/2025 15:45	13.17	28.28	14.753	168.85	1
LH-NC-01	8/11/2025 16:00	13.01	28.32	14.752	166.79	1
LH-NC-01	8/11/2025 16:15	13.17	28.42	14.752	168.85	1
LH-NC-01	8/11/2025 16:30	13.36	28.5	14.752	171.28	1
LH-NC-01	8/11/2025 16:45	13.32	28.58	14.748	170.77	1
LH-NC-01	8/11/2025 17:00	13.41	28.7	14.747	171.92	1
LH-NC-01	8/11/2025 17:15	13.35	28.78	14.746	173.38	1
LH-NC-01	8/11/2025 17:30	13.04	28.82	14.746	169.35	1
LH-NC-01	8/11/2025 17:45	13.31	28.92	14.748	172.86	1
LH-NC-01	8/11/2025 18:00	13.2	28.98	14.742	171.43	1
LH-NC-01	8/11/2025 18:15	13.23	29.02	14.741	171.82	1
LH-NC-01	8/11/2025 18:30	13.28	29.02	14.741	172.47	1
LH-NC-01	8/11/2025 18:45	13	29.06	14.739	168.83	1
LH-NC-01	8/11/2025 19:00	13.15	29.12	14.738	170.78	1
LH-NC-01	8/11/2025 19:15	13.21	29.1	14.737	171.56	1
LH-NC-01	8/11/2025 19:30	13.33	29.04	14.734	173.12	1
LH-NC-01	8/11/2025 19:45	13.38	29.04	14.734	173.77	1
LH-NC-01	8/11/2025 20:00	13.27	29.02	14.733	172.34	1
LH-NC-01	8/11/2025 20:15	13.3	28.98	14.732	172.73	1
LH-NC-01	8/11/2025 20:30	13.45	28.92	14.735	174.68	1
LH-NC-01	8/11/2025 20:45	13.37	28.86	14.737	173.64	1
LH-NC-01	8/11/2025 21:00	13.19	28.78	14.736	171.3	1
LH-NC-01	8/11/2025 21:15	13.15	28.7	14.734	170.78	1
LH-NC-01	8/11/2025 21:30	13.12	28.62	14.733	170.39	1
LH-NC-01	8/11/2025 21:45	12.94	28.54	14.733	168.05	1
LH-NC-01	8/11/2025 22:00	12.87	28.48	14.732	167.14	1
LH-NC-01	8/11/2025 22:15	12.79	28.44	14.732	166.1	1
LH-NC-01	8/11/2025 22:30	12.55	28.32	14.733	162.99	1
LH-NC-01	8/11/2025 22:45	12.66	28.26	14.73	164.42	1
LH-NC-01	8/11/2025 23:00	12.5	28.18	14.731	160.26	1
LH-NC-01	8/11/2025 23:15	12.42	28.12	14.729	159.23	1
LH-NC-01	8/11/2025 23:30	12.37	28.08	14.73	158.59	1
LH-NC-01	8/11/2025 23:45	12.29	28.02	14.73	157.56	1
LH-NC-01	8/12/2025 0:00	12.26	27.98	14.731	157.18	1
LH-NC-01	8/12/2025 0:15	12.12	27.92	14.732	155.38	1
LH-NC-01	8/12/2025 0:30	12.11	27.88	14.731	155.26	1
LH-NC-01	8/12/2025 0:45	12.21	27.86	14.728	156.54	1
LH-NC-01	8/12/2025 1:00	12.06	27.84	14.729	154.62	1
LH-NC-01	8/12/2025 1:15	12.2	27.8	14.728	156.41	1
LH-NC-01	8/12/2025 1:30	12.18	27.8	14.727	156.15	1
LH-NC-01	8/12/2025 1:45	12.24	27.78	14.725	156.92	1
LH-NC-01	8/12/2025 2:00	12.13	27.76	14.723	155.51	1
LH-NC-01	8/12/2025 2:15	11.95	27.76	14.723	153.21	1
LH-NC-01	8/12/2025 2:30	11.93	27.74	14.722	151.01	1
LH-NC-01	8/12/2025 2:45	11.98	27.7	14.719	151.65	1
LH-NC-01	8/12/2025 3:00	11.91	27.68	14.718	150.76	1
LH-NC-01	8/12/2025 3:15	11.88	27.66	14.72	150.38	1
LH-NC-01	8/12/2025 3:30	11.82	27.64	14.719	149.62	1
LH-NC-01	8/12/2025 3:45	11.72	27.62	14.721	148.35	1
LH-NC-01	8/12/2025 4:00	11.47	27.6	14.72	145.19	1
LH-NC-01	8/12/2025 4:15	11.6	27.58	14.721	146.84	1
LH-NC-01	8/12/2025 4:30	11.48	27.56	14.723	145.32	1
LH-NC-01	8/12/2025 4:45	11.48	27.54	14.72	145.32	1
LH-NC-01	8/12/2025 5:00	11.45	27.54	14.72	144.94	1
LH-NC-01	8/12/2025 5:15	11.42	27.52	14.721	144.56	1
LH-NC-01	8/12/2025 5:30	11.32	27.5	14.724	143.29	1
LH-NC-01	8/12/2025 5:45	11.21	27.48	14.723	141.9	1
LH-NC-01	8/12/2025 6:00	11.13	27.46	14.726	140.89	1
LH-NC-01	8/12/2025 6:15	11.06	27.44	14.726	140	1
LH-NC-01	8/12/2025 6:30	10.99	27.42	14.726	139.11	1
LH-NC-01	8/12/2025 6:45	10.97	27.38	14.727	138.86	1
LH-NC-01	8/12/2025 7:00	10.87	27.38	14.729	137.59	1
LH-NC-01	8/12/2025 7:15	10.83	27.36	14.732	137.09	1
LH-NC-01	8/12/2025 7:30	10.75	27.34	14.733	136.08	1
LH-NC-01	8/12/2025 7:45	10.67	27.32	14.733	135.06	1
LH-NC-01	8/12/2025 8:00	10.63	27.28	14.733	134.56	1
LH-NC-01	8/12/2025 8:15	10.57	27.26	14.734	133.8	1
LH-NC-01	8/12/2025 8:30	10.47	27.26	14.73	132.53	1
LH-NC-01	8/12/2025 8:45	10.54	27.24	14.733	133.42	1
LH-NC-01	8/12/2025 9:00	10.46	27.24	14.735	132.41	1
LH-NC-01	8/12/2025 9:15	10.43	27.24	14.734	132.03	1
LH-NC-01	8/12/2025 9:30	10.44	27.24	14.735	132.15	1

Station Name	Date Time	DO mg/L	Temp C	Air Pressure PSI	Saturation PCT	Use Code
LH-NC-01	8/12/2025 9:45	10.37	27.24	14.732	131.27	1
LH-NC-01	8/12/2025 10:00	10.39	27.26	14.732	131.52	1
LH-NC-01	8/12/2025 10:15	10.58	27.28	14.73	133.92	1
LH-NC-01	8/12/2025 10:30	10.82	27.32	14.726	136.96	1
LH-NC-01	8/12/2025 10:45	10.88	27.36	14.723	137.72	1
LH-NC-01	8/12/2025 11:00	11.1	27.44	14.723	140.51	1
LH-NC-01	8/12/2025 11:15	11.45	27.5	14.718	144.94	1
LH-NC-01	8/12/2025 11:30	11.83	27.54	14.718	149.75	1
LH-NC-01	8/12/2025 11:45	11.87	27.6	14.714	150.25	1
LH-NC-01	8/12/2025 12:00	11.86	27.66	14.711	150.13	1
LH-NC-01	8/12/2025 12:15	11.93	27.68	14.711	151.01	1
LH-NC-01	8/12/2025 12:30	12.19	27.74	14.707	154.3	1
LH-NC-01	8/12/2025 12:45	12.25	27.8	14.705	157.05	1
LH-NC-01	8/12/2025 13:00	12.3	27.86	14.707	157.69	1
LH-NC-01	8/12/2025 13:15	12.57	27.98	14.705	161.15	1
LH-NC-01	8/12/2025 13:30	12.56	28.08	14.703	161.03	1
LH-NC-01	8/12/2025 13:45	12.7	28.16	14.702	162.82	1
LH-NC-01	8/12/2025 14:00	12.5	28.28	14.697	162.34	1
LH-NC-01	8/12/2025 14:15	12.82	28.36	14.696	166.49	1
LH-NC-01	8/12/2025 14:30	12.86	28.46	14.694	167.01	1
LH-NC-01	8/12/2025 14:45	13.15	28.6	14.695	170.78	1
LH-NC-01	8/12/2025 15:00	12.94	28.72	14.692	168.05	1
LH-NC-01	8/12/2025 15:15	13.44	28.82	14.688	174.55	1
LH-NC-01	8/12/2025 15:30	12.99	28.88	14.685	168.7	1
LH-NC-01	8/12/2025 15:45	13.56	29.02	14.684	176.1	1
LH-NC-01	8/12/2025 16:00	13.48	29.04	14.684	175.06	1
LH-NC-01	8/12/2025 16:15	13.3	29.12	14.684	172.73	1
LH-NC-01	8/12/2025 16:30	13.37	29.2	14.684	173.64	1
LH-NC-01	8/12/2025 16:45	13.54	29.22	14.679	175.84	1
LH-NC-01	8/12/2025 17:00	13.4	29.3	14.678	176.32	1
LH-NC-01	8/12/2025 17:15	13.64	29.34	14.677	179.47	1
LH-NC-01	8/12/2025 17:30	13.78	29.4	14.678	181.32	1
LH-NC-01	8/12/2025 17:45	13.71	29.38	14.674	180.39	1
LH-NC-01	8/12/2025 18:00	13.87	29.42	14.669	182.5	1
LH-NC-01	8/12/2025 18:15	13.62	29.44	14.667	179.21	1
LH-NC-01	8/12/2025 18:30	13.49	29.42	14.668	177.5	1
LH-NC-01	8/12/2025 18:45	13.73	29.38	14.667	180.66	1
LH-NC-01	8/12/2025 19:00	13.71	29.3	14.664	180.39	1
LH-NC-01	8/12/2025 19:15	13.74	29.24	14.663	178.44	1
LH-NC-01	8/12/2025 19:30	13.68	29.2	14.659	177.66	1
LH-NC-01	8/12/2025 19:45	13.49	29.12	14.661	175.19	1
LH-NC-01	8/12/2025 20:00	13.6	29.06	14.66	176.62	1
LH-NC-01	8/12/2025 20:15	13.55	29	14.66	175.97	1
LH-NC-01	8/12/2025 20:30	13.42	28.96	14.662	174.29	1
LH-NC-01	8/12/2025 20:45	13.52	28.9	14.664	175.58	1
LH-NC-01	8/12/2025 21:00	13.28	28.84	14.664	172.47	1
LH-NC-01	8/12/2025 21:15	13.22	28.74	14.664	171.69	1
LH-NC-01	8/12/2025 21:30	13.15	28.68	14.664	170.78	1
LH-NC-01	8/12/2025 21:45	12.91	28.6	14.664	167.66	1
LH-NC-01	8/12/2025 22:00	12.9	28.54	14.665	167.53	1
LH-NC-01	8/12/2025 22:15	12.78	28.44	14.663	165.97	1
LH-NC-01	8/12/2025 22:30	12.51	28.38	14.666	162.47	1
LH-NC-01	8/12/2025 22:45	12.41	28.3	14.664	161.17	1
LH-NC-01	8/12/2025 23:00	12.25	28.22	14.662	157.05	1
LH-NC-01	8/12/2025 23:15	12.2	28.16	14.661	156.41	1
LH-NC-01	8/12/2025 23:30	12.16	28.1	14.661	155.9	1
LH-NC-01	8/12/2025 23:45	12.14	28.04	14.661	155.64	1
LH-NC-01	8/13/2025 0:00	12.05	27.98	14.658	154.49	1
LH-NC-01	8/13/2025 0:15	11.92	27.96	14.659	152.82	1
LH-NC-01	8/13/2025 0:30	11.94	27.92	14.66	153.08	1
LH-NC-01	8/13/2025 0:45	11.87	27.88	14.659	152.18	1
LH-NC-01	8/13/2025 1:00	11.66	27.86	14.657	149.49	1
LH-NC-01	8/13/2025 1:15	11.86	27.82	14.657	152.05	1
LH-NC-01	8/13/2025 1:30	11.83	27.82	14.657	151.67	1
LH-NC-01	8/13/2025 1:45	11.71	27.78	14.655	150.13	1
LH-NC-01	8/13/2025 2:00	11.87	27.74	14.653	150.25	1
LH-NC-01	8/13/2025 2:15	11.79	27.72	14.651	149.24	1
LH-NC-01	8/13/2025 2:30	11.79	27.68	14.651	149.24	1
LH-NC-01	8/13/2025 2:45	11.73	27.66	14.65	148.48	1
LH-NC-01	8/13/2025 3:00	11.71	27.64	14.65	148.23	1
LH-NC-01	8/13/2025 3:15	11.64	27.62	14.647	149.23	1
LH-NC-01	8/13/2025 3:30	11.67	27.6	14.646	149.62	1
LH-NC-01	8/13/2025 3:45	11.58	27.58	14.648	146.58	1
LH-NC-01	8/13/2025 4:00	11.47	27.56	14.647	147.05	1
LH-NC-01	8/13/2025 4:15	11.47	27.54	14.647	147.05	1
LH-NC-01	8/13/2025 4:30	11.46	27.52	14.645	146.92	1
LH-NC-01	8/13/2025 4:45	11.4	27.5	14.644	146.15	1
LH-NC-01	8/13/2025 5:00	11.33	27.48	14.644	145.26	1
LH-NC-01	8/13/2025 5:15	11.16	27.46	14.642	143.08	1
LH-NC-01	8/13/2025 5:30	11.26	27.44	14.643	144.36	1
LH-NC-01	8/13/2025 5:45	11.16	27.42	14.644	143.08	1
LH-NC-01	8/13/2025 6:00	11.12	27.4	14.643	142.56	1
LH-NC-01	8/13/2025 6:15	11.07	27.38	14.644	141.92	1
LH-NC-01	8/13/2025 6:30	11	27.36	14.646	141.03	1

Dissolved Oxygen Saturation Continous Monitoring Data
Normandeau Associates Inc.

Station Name	Date Time	DO mg/L	Temp C	Air Pressure PSI	Saturation PCT	Use Code
LH-NC-01	8/13/2025 6:45	11.04	27.36	14.646	141.54	1
LH-NC-01	8/13/2025 7:00	10.86	27.34	14.647	139.23	1
LH-NC-01	8/13/2025 7:15	10.89	27.32	14.645	139.62	1
LH-NC-01	8/13/2025 7:30	10.83	27.3	14.645	138.85	1
LH-NC-01	8/13/2025 7:45	10.86	27.3	14.65	137.47	1
LH-NC-01	8/13/2025 8:00	10.67	27.28	14.649	135.06	1
LH-NC-01	8/13/2025 8:15	10.71	27.28	14.648	135.57	1
LH-NC-01	8/13/2025 8:30	10.77	27.28	14.649	136.33	1
LH-NC-01	8/13/2025 8:45	10.75	27.28	14.649	136.08	1
LH-NC-01	8/13/2025 9:00	10.66	27.3	14.646	136.67	1
LH-NC-01	8/13/2025 9:15	10.96	27.34	14.646	140.51	1
LH-NC-01	8/13/2025 9:30	10.94	27.34	14.648	138.48	1
LH-NC-01	8/13/2025 9:45	11.03	27.38	14.643	141.41	1
LH-NC-01	8/13/2025 10:00	11.18	27.42	14.644	143.33	1
LH-NC-01	8/13/2025 10:15	11.07	27.46	14.641	141.92	1
LH-NC-01	8/13/2025 10:30	11.23	27.54	14.64	143.97	1
LH-NC-01	8/13/2025 10:45	11.32	27.56	14.64	145.13	1
LH-NC-01	8/13/2025 11:00	11.48	27.64	14.637	147.18	1
LH-NC-01	8/13/2025 11:15	11.5	27.7	14.637	147.44	1
LH-NC-01	8/13/2025 11:30	11.9	27.72	14.637	152.56	1
LH-NC-01	8/13/2025 11:45	11.99	27.78	14.635	155.71	1
LH-NC-01	8/13/2025 12:00	12.17	27.92	14.633	158.05	1
LH-NC-01	8/13/2025 12:15	12.31	27.92	14.633	159.87	1
LH-NC-01	8/13/2025 12:30	12.57	27.96	14.629	163.25	1
LH-NC-01	8/13/2025 12:45	12.65	28	14.626	164.29	1
LH-NC-01	8/13/2025 13:00	12.74	28.08	14.625	165.45	1
LH-NC-01	8/13/2025 13:15	13.01	28.22	14.622	168.96	1
LH-NC-01	8/13/2025 13:30	12.88	28.28	14.621	167.27	1
LH-NC-01	8/13/2025 13:45	13.16	28.34	14.619	170.91	1
LH-NC-01	8/13/2025 14:00	13.33	28.4	14.613	173.12	1
LH-NC-01	8/13/2025 14:15	13.18	28.5	14.609	171.17	1
LH-NC-01	8/13/2025 14:30	13.76	28.58	14.605	178.7	1
LH-NC-01	8/13/2025 14:45	14.05	28.64	14.608	182.47	1
LH-NC-01	8/13/2025 15:00	14.04	28.74	14.605	182.34	1
LH-NC-01	8/13/2025 15:15	14.2	28.82	14.601	186.84	1
LH-NC-01	8/13/2025 15:30	14.35	28.92	14.598	188.82	1
LH-NC-01	8/13/2025 15:45	14.16	28.98	14.596	186.32	1
LH-NC-01	8/13/2025 16:00	14.39	29.02	14.598	189.34	1
LH-NC-01	8/13/2025 16:15	14.24	29.04	14.596	187.37	1
LH-NC-01	8/13/2025 16:30	14.41	29.1	14.591	189.61	1
LH-NC-01	8/13/2025 16:45	14.08	29.12	14.582	185.26	1
LH-NC-01	8/13/2025 17:00	14.08	29.08	14.587	185.26	1
LH-NC-01	8/13/2025 17:15	14.11	29.08	14.584	185.66	1
LH-NC-01	8/13/2025 17:30	14.1	29.04	14.584	185.53	1
LH-NC-01	8/13/2025 17:45	14.11	29.04	14.588	185.66	1
LH-NC-01	8/13/2025 18:00	14.04	29	14.588	184.74	1
LH-NC-01	8/13/2025 18:15	13.96	28.98	14.588	183.68	1
LH-NC-01	8/13/2025 18:30	13.64	28.92	14.588	179.47	1
LH-NC-01	8/13/2025 18:45	13.59	28.92	14.607	178.82	1
LH-NC-01	8/13/2025 19:00	13.57	28.94	14.641	178.55	1
LH-NC-01	8/13/2025 19:15	13.06	28.88	14.651	169.61	1
LH-NC-01	8/13/2025 19:30	12.69	28.72	14.637	164.81	1
LH-NC-01	8/13/2025 19:45	12.62	28.62	14.651	163.9	1
LH-NC-01	8/13/2025 20:00	12.48	28.58	14.649	162.08	1
LH-NC-01	8/13/2025 20:15	12	28.48	14.646	155.84	1
LH-NC-01	8/13/2025 20:30	12.03	28.4	14.649	156.23	1
LH-NC-01	8/13/2025 20:45	11.76	28.34	14.642	152.73	1
LH-NC-01	8/13/2025 21:00	11.62	28.26	14.64	150.91	1
LH-NC-01	8/13/2025 21:15	11.47	28.22	14.64	148.96	1
LH-NC-01	8/13/2025 21:30	11.41	28.18	14.64	148.18	1
LH-NC-01	8/13/2025 21:45	11.36	28.14	14.64	147.53	1
LH-NC-01	8/13/2025 22:00	11.24	28.1	14.637	145.97	1
LH-NC-01	8/13/2025 22:15	11.26	28.08	14.636	146.23	1
LH-NC-01	8/13/2025 22:30	11.23	28.06	14.634	145.84	1
LH-NC-01	8/13/2025 22:45	11.05	28.02	14.634	143.51	1
LH-NC-01	8/13/2025 23:00	10.96	27.98	14.634	142.34	1
LH-NC-01	8/13/2025 23:15	10.91	27.96	14.633	141.69	1
LH-NC-01	8/13/2025 23:30	10.84	27.92	14.633	140.78	1
LH-NC-01	8/13/2025 23:45	10.88	27.9	14.635	141.3	1
LH-NC-01	8/14/2025 0:00	10.8	27.88	14.635	140.26	1
LH-NC-01	8/14/2025 0:15	10.79	27.86	14.633	140.13	1
LH-NC-01	8/14/2025 0:30	10.63	27.82	14.632	138.05	1
LH-NC-01	8/14/2025 0:45	10.57	27.8	14.63	137.27	1
LH-NC-01	8/14/2025 1:00	10.58	27.76	14.63	137.4	1
LH-NC-01	8/14/2025 1:15	10.37	27.74	14.626	132.95	1
LH-NC-01	8/14/2025 1:30	10.35	27.7	14.629	132.69	1
LH-NC-01	8/14/2025 1:45	10.23	27.68	14.627	131.15	1
LH-NC-01	8/14/2025 2:00	10.19	27.64	14.625	130.64	1
LH-NC-01	8/14/2025 2:15	10.19	27.62	14.625	130.64	1
LH-NC-01	8/14/2025 2:30	10.06	27.62	14.623	128.97	1
LH-NC-01	8/14/2025 2:45	9.98	27.58	14.618	127.95	1
LH-NC-01	8/14/2025 3:00	9.88	27.58	14.62	126.67	1
LH-NC-01	8/14/2025 3:15	9.84	27.56	14.622	126.15	1
LH-NC-01	8/14/2025 3:30	9.71	27.54	14.622	124.49	1

Station Name	Date Time	DO mg/L	Temp C	Air Pressure PSI	Saturation PCT	Use Code
LH-NC-01	8/14/2025 3:45	9.65	27.52	14.622	123.72	1
LH-NC-01	8/14/2025 4:00	9.65	27.52	14.621	123.72	1
LH-NC-01	8/14/2025 4:15	9.56	27.5	14.622	122.56	1
LH-NC-01	8/14/2025 4:30	9.46	27.48	14.62	121.28	1
LH-NC-01	8/14/2025 4:45	9.35	27.46	14.621	119.87	1
LH-NC-01	8/14/2025 5:00	9.34	27.44	14.625	119.74	1
LH-NC-01	8/14/2025 5:15	9.16	27.4	14.63	117.44	1
LH-NC-01	8/14/2025 5:30	9.14	27.36	14.629	117.18	1
LH-NC-01	8/14/2025 5:45	9.01	27.34	14.632	115.51	1
LH-NC-01	8/14/2025 6:00	9.02	27.32	14.634	115.64	1
LH-NC-01	8/14/2025 6:15	8.93	27.3	14.636	114.49	1
LH-NC-01	8/14/2025 6:30	8.94	27.26	14.638	114.62	1
LH-NC-01	8/14/2025 6:45	8.87	27.24	14.636	112.28	1
LH-NC-01	8/14/2025 7:00	8.77	27.2	14.64	111.01	1
LH-NC-01	8/14/2025 7:15	8.76	27.18	14.642	110.89	1
LH-NC-01	8/14/2025 7:30	8.74	27.16	14.646	110.63	1
LH-NC-01	8/14/2025 7:45	8.63	27.16	14.645	109.24	1
LH-NC-01	8/14/2025 8:00	8.67	27.14	14.647	109.75	1
LH-NC-01	8/14/2025 8:15	8.67	27.12	14.651	109.75	1
LH-NC-01	8/14/2025 8:30	8.65	27.12	14.651	109.49	1
LH-NC-01	8/14/2025 8:45	8.64	27.1	14.652	109.37	1
LH-NC-01	8/14/2025 9:00	8.61	27.1	14.653	108.99	1
LH-NC-01	8/14/2025 9:15	8.61	27.1	14.652	108.99	1
LH-NC-01	8/14/2025 9:30	8.59	27.1	14.654	108.73	1
LH-NC-01	8/14/2025 9:45	8.64	27.1	14.654	109.37	1
LH-NC-01	8/14/2025 10:00	8.65	27.12	14.656	109.49	1
LH-NC-01	8/14/2025 10:15	8.79	27.12	14.652	111.27	1
LH-NC-01	8/14/2025 10:30	8.83	27.14	14.652	111.77	1
LH-NC-01	8/14/2025 10:45	8.95	27.14	14.653	113.29	1
LH-NC-01	8/14/2025 11:00	8.96	27.16	14.65	113.42	1
LH-NC-01	8/14/2025 11:15	9.06	27.18	14.652	114.68	1
LH-NC-01	8/14/2025 11:30	9.34	27.22	14.654	118.23	1
LH-NC-01	8/14/2025 11:45	9.19	27.26	14.648	116.33	1
LH-NC-01	8/14/2025 12:00	9.19	27.32	14.65	116.33	1
LH-NC-01	8/14/2025 12:15	9.6	27.38	14.648	121.52	1
LH-NC-01	8/14/2025 12:30	9.86	27.42	14.647	126.41	1
LH-NC-01	8/14/2025 12:45	9.84	27.48	14.646	126.15	1
LH-NC-01	8/14/2025 13:00	9.94	27.52	14.646	127.44	1
LH-NC-01	8/14/2025 13:15	10.06	27.58	14.65	127.34	1
LH-NC-01	8/14/2025 13:30	10.32	27.7	14.647	132.31	1
LH-NC-01	8/14/2025 13:45	9.93	27.76	14.647	128.96	1
LH-NC-01	8/14/2025 14:00	10.53	27.78	14.646	136.75	1
LH-NC-01	8/14/2025 14:15	10.78	27.86	14.646	140	1
LH-NC-01	8/14/2025 14:30	11.22	27.92	14.643	145.71	1
LH-NC-01	8/14/2025 14:45	11.01	28.02	14.643	142.99	1
LH-NC-01	8/14/2025 15:00	11.28	28.1	14.639	146.49	1
LH-NC-01	8/14/2025 15:15	11.55	28.14	14.641	150	1
LH-NC-01	8/14/2025 15:30	11.59	28.22	14.641	150.52	1
LH-NC-01	8/14/2025 15:45	11.85	28.28	14.642	153.9	1
LH-NC-01	8/14/2025 16:00	11.61	28.36	14.646	150.78	1
LH-NC-01	8/14/2025 16:15	11.77	28.48	14.648	152.86	1
LH-NC-01	8/14/2025 16:30	11.61	28.54	14.644	150.78	1
LH-NC-01	8/14/2025 16:45	11.92	28.56	14.64	154.81	1
LH-NC-01	8/14/2025 17:00	11.75	28.56	14.637	152.6	1
LH-NC-01	8/14/2025 17:15	11.71	28.6	14.642	152.08	1
LH-NC-01	8/14/2025 17:30	12.03	28.68	14.651	156.23	1
LH-NC-01	8/14/2025 17:45	11.97	28.74	14.651	155.45	1
LH-NC-01	8/14/2025 18:00	11.96	28.78	14.655	155.32	1
LH-NC-01	8/14/2025 18:15	11.93	28.82	14.655	154.94	1
LH-NC-01	8/14/2025 18:30	12.01	28.9	14.658	155.97	1
LH-NC-01	8/14/2025 18:45	12.17	28.94	14.66	158.05	1
LH-NC-01	8/14/2025 19:00	11.98	28.94	14.661	155.58	1
LH-NC-01	8/14/2025 19:15	11.73	28.92	14.661	152.34	1
LH-NC-01	8/14/2025 19:30	11.58	28.92	14.664	150.39	1
LH-NC-01	8/14/2025 19:45	11.8	28.84	14.67	153.25	1
LH-NC-01	8/14/2025 20:00	11.74	28.8	14.673	152.47	1
LH-NC-01	8/14/2025 20:15	11.47	28.74	14.674	148.96	1
LH-NC-01	8/14/2025 20:30	11.35	28.66	14.683	147.4	1
LH-NC-01	8/14/2025 20:45	11.14	28.54	14.686	144.68	1
LH-NC-01	8/14/2025 21:00	10.97	28.42	14.688	142.47	1
LH-NC-01	8/14/2025 21:15	10.75	28.32	14.692	139.61	1
LH-NC-01	8/14/2025 21:30	10.57	28.22	14.696	135.51	1
LH-NC-01	8/14/2025 21:45	10.48	28.14	14.699	134.36	1
LH-NC-01	8/14/2025 22:00	10.14	28.06	14.701	130	1
LH-NC-01	8/14/2025 22:15	10.19	28	14.7	130.64	1
LH-NC-01	8/14/2025 22:30	10.1	27.98	14.701	129.49	1
LH-NC-01	8/14/2025 22:45	10.02	27.9	14.703	128.46	1
LH-NC-01	8/14/2025 23:00	10.06	27.88	14.703	128.97	1
LH-NC-01	8/14/2025 23:15	10.1	27.86	14.703	129.49	1
LH-NC-01	8/14/2025 23:30	10.12	27.82	14.704	129.74	1
LH-NC-01	8/14/2025 23:45	10.2	27.8	14.703	130.77	1
LH-NC-01	8/15/2025 0:00	10.17	27.8	14.703	130.38	1
LH-NC-01	8/15/2025 0:15	10.27	27.8	14.703	131.67	1
LH-NC-01	8/15/2025 0:30	9.98	27.78	14.705	127.95	1

Station Name	Date Time	DO mg/L	Temp C	Air Pressure PSI	Saturation PCT	Use Code
LH-NC-01	8/15/2025 0:45	10.3	27.78	14.704	132.05	1
LH-NC-01	8/15/2025 1:00	10.22	27.76	14.704	131.03	1
LH-NC-01	8/15/2025 1:15	10.35	27.74	14.705	131.01	1
LH-NC-01	8/15/2025 1:30	10.11	27.72	14.706	127.97	1
LH-NC-01	8/15/2025 1:45	10.2	27.7	14.708	129.11	1
LH-NC-01	8/15/2025 2:00	10.19	27.68	14.711	128.99	1
LH-NC-01	8/15/2025 2:15	10.06	27.68	14.714	127.34	1
LH-NC-01	8/15/2025 2:30	10.1	27.66	14.716	127.85	1
LH-NC-01	8/15/2025 2:45	9.93	27.66	14.717	125.7	1
LH-NC-01	8/15/2025 3:00	9.9	27.62	14.719	125.32	1
LH-NC-01	8/15/2025 3:15	9.84	27.6	14.718	124.56	1
LH-NC-01	8/15/2025 3:30	9.84	27.58	14.719	124.56	1
LH-NC-01	8/15/2025 3:45	9.82	27.58	14.721	124.3	1
LH-NC-01	8/15/2025 4:00	9.71	27.56	14.724	122.91	1
LH-NC-01	8/15/2025 4:15	9.6	27.54	14.725	121.52	1
LH-NC-01	8/15/2025 4:30	9.53	27.5	14.727	120.63	1
LH-NC-01	8/15/2025 4:45	9.55	27.48	14.729	120.89	1
LH-NC-01	8/15/2025 5:00	9.53	27.48	14.734	120.63	1
LH-NC-01	8/15/2025 5:15	9.49	27.46	14.738	120.13	1
LH-NC-01	8/15/2025 5:30	9.34	27.44	14.74	118.23	1
LH-NC-01	8/15/2025 5:45	9.37	27.44	14.743	118.61	1
LH-NC-01	8/15/2025 6:00	9.26	27.42	14.747	117.22	1
LH-NC-01	8/15/2025 6:15	9.32	27.4	14.752	117.97	1
LH-NC-01	8/15/2025 6:30	9.21	27.38	14.755	116.58	1
LH-NC-01	8/15/2025 6:45	9.16	27.36	14.761	115.95	1
LH-NC-01	8/15/2025 7:00	9.16	27.36	14.763	115.95	1
LH-NC-01	8/15/2025 7:15	9.11	27.34	14.768	115.32	1
LH-NC-01	8/15/2025 7:30	9.1	27.32	14.77	115.19	1
LH-NC-01	8/15/2025 7:45	9.2	27.3	14.771	116.46	1
LH-NC-01	8/15/2025 8:00	9.12	27.3	14.774	115.44	1
LH-NC-01	8/15/2025 8:15	9.16	27.28	14.773	115.95	1
LH-NC-01	8/15/2025 8:30	9.21	27.26	14.777	116.58	1
LH-NC-01	8/15/2025 8:45	9.18	27.26	14.777	116.2	1
LH-NC-01	8/15/2025 9:00	9.21	27.26	14.781	116.58	1
LH-NC-01	8/15/2025 9:15	9.17	27.24	14.785	114.63	1
LH-NC-01	8/15/2025 9:30	9.04	27.24	14.787	113	1
LH-NC-01	8/15/2025 9:45	8.98	27.22	14.791	112.25	1
LH-NC-01	8/15/2025 10:00	8.97	27.22	14.792	112.13	1
LH-NC-01	8/15/2025 10:15	8.93	27.2	14.794	111.63	1
LH-NC-01	8/15/2025 10:30	9.01	27.2	14.795	112.63	1
LH-NC-01	8/15/2025 10:45	8.98	27.2	14.795	112.25	1
LH-NC-01	8/15/2025 11:00	9	27.22	14.798	112.5	1
LH-NC-01	8/15/2025 11:15	8.88	27.22	14.797	111	1
LH-NC-01	8/15/2025 11:30	8.77	27.22	14.793	109.63	1
LH-NC-01	8/15/2025 11:45	8.77	27.24	14.796	109.63	1
LH-NC-01	8/15/2025 12:00	8.71	27.26	14.794	110.25	1
LH-NC-01	8/15/2025 12:15	8.73	27.26	14.794	110.51	1
LH-NC-01	8/15/2025 12:30	8.72	27.28	14.794	110.38	1
LH-NC-01	8/15/2025 12:45	8.82	27.32	14.794	111.65	1
LH-NC-01	8/15/2025 13:00	8.79	27.32	14.797	111.27	1
LH-NC-01	8/15/2025 13:15	8.74	27.34	14.797	110.63	1
LH-NC-01	8/15/2025 13:30	8.67	27.34	14.796	109.75	1
LH-NC-01	8/15/2025 13:45	8.49	27.38	14.798	107.47	1
LH-NC-01	8/15/2025 14:00	8.7	27.42	14.797	110.13	1
LH-NC-01	8/15/2025 14:15	8.71	27.44	14.795	110.25	1
LH-NC-01	8/15/2025 14:30	8.6	27.46	14.794	108.86	1
LH-NC-01	8/15/2025 14:45	8.59	27.48	14.796	108.73	1
LH-NC-01	8/15/2025 15:00	8.56	27.52	14.794	108.35	1
LH-NC-01	8/15/2025 15:15	8.44	27.56	14.795	106.84	1
LH-NC-01	8/15/2025 15:30	8.74	27.6	14.794	110.63	1
LH-NC-01	8/15/2025 15:45	8.7	27.64	14.792	110.13	1
LH-NC-01	8/15/2025 16:00	9.16	27.66	14.794	115.95	1
LH-NC-01	8/15/2025 16:15	9.13	27.68	14.794	115.57	1
LH-NC-01	8/15/2025 16:30	9.32	27.72	14.795	117.97	1
LH-NC-01	8/15/2025 16:45	9.41	27.72	14.792	119.11	1
LH-NC-01	8/15/2025 17:00	9.48	27.72	14.789	120	1
LH-NC-01	8/15/2025 17:15	9.42	27.74	14.786	119.24	1
LH-NC-01	8/15/2025 17:30	9.62	27.76	14.784	121.77	1
LH-NC-01	8/15/2025 17:45	9.7	27.74	14.786	122.78	1
LH-NC-01	8/15/2025 18:00	9.67	27.72	14.784	122.41	1
LH-NC-01	8/15/2025 18:15	9.72	27.7	14.785	123.04	1
LH-NC-01	8/15/2025 18:30	9.65	27.66	14.785	122.15	1
LH-NC-01	8/15/2025 18:45	9.54	27.62	14.787	120.76	1
LH-NC-01	8/15/2025 19:00	9.48	27.56	14.786	120	1
LH-NC-01	8/15/2025 19:15	9.36	27.52	14.787	118.48	1
LH-NC-01	8/15/2025 19:30	9.37	27.48	14.789	118.61	1
LH-NC-01	8/15/2025 19:45	9.18	27.42	14.785	116.2	1
LH-NC-01	8/15/2025 20:00	9.1	27.36	14.785	115.19	1
LH-NC-01	8/15/2025 20:15	9.04	27.32	14.787	114.43	1
LH-NC-01	8/15/2025 20:30	8.81	27.28	14.788	111.52	1
LH-NC-01	8/15/2025 20:45	8.98	27.24	14.789	112.25	1
LH-NC-01	8/15/2025 21:00	8.81	27.2	14.789	110.13	1
LH-NC-01	8/15/2025 21:15	8.68	27.16	14.789	108.5	1
LH-NC-01	8/15/2025 21:30	8.76	27.12	14.79	109.5	1

Station Name	Date Time	DO mg/L	Temp C	Air Pressure PSI	Saturation PCT	Use Code
LH-NC-01	8/15/2025 21:45	8.72	27.08	14.79	109	1
LH-NC-01	8/15/2025 22:00	8.56	27.04	14.789	107	1
LH-NC-01	8/15/2025 22:15	8.65	27	14.788	108.13	1
LH-NC-01	8/15/2025 22:30	8.48	26.98	14.79	106	1
LH-NC-01	8/15/2025 22:45	8.61	26.94	14.791	107.63	1
LH-NC-01	8/15/2025 23:00	8.56	26.92	14.793	107	1
LH-NC-01	8/15/2025 23:15	8.36	26.9	14.789	104.5	1
LH-NC-01	8/15/2025 23:30	8.53	26.88	14.79	106.63	1
LH-NC-01	8/15/2025 23:45	8.51	26.84	14.79	106.38	1
LH-NC-01	8/16/2025 0:00	8.47	26.82	14.787	105.88	1
LH-NC-01	8/16/2025 0:15	8.38	26.8	14.787	104.75	1
LH-NC-01	8/16/2025 0:30	8.42	26.78	14.784	105.25	1
LH-NC-01	8/16/2025 0:45	8.21	26.76	14.783	102.63	1
LH-NC-01	8/16/2025 1:00	8.36	26.74	14.785	103.21	1
LH-NC-01	8/16/2025 1:15	8.33	26.72	14.784	102.84	1
LH-NC-01	8/16/2025 1:30	8.32	26.68	14.783	102.72	1
LH-NC-01	8/16/2025 1:45	8.38	26.66	14.78	103.46	1
LH-NC-01	8/16/2025 2:00	8.36	26.64	14.779	103.21	1
LH-NC-01	8/16/2025 2:15	8.12	26.62	14.78	100.25	1
LH-NC-01	8/16/2025 2:30	8.14	26.6	14.781	100.49	1
LH-NC-01	8/16/2025 2:45	8.05	26.58	14.78	99.38	1
LH-NC-01	8/16/2025 3:00	7.93	26.58	14.78	97.9	1
LH-NC-01	8/16/2025 3:15	8.32	26.56	14.779	102.72	1
LH-NC-01	8/16/2025 3:30	8.02	26.54	14.78	99.01	1
LH-NC-01	8/16/2025 3:45	8.06	26.52	14.783	99.51	1
LH-NC-01	8/16/2025 4:00	8.07	26.5	14.787	99.63	1
LH-NC-01	8/16/2025 4:15	8	26.5	14.786	98.77	1
LH-NC-01	8/16/2025 4:30	8	26.48	14.787	98.77	1
LH-NC-01	8/16/2025 4:45	7.99	26.46	14.788	98.64	1
LH-NC-01	8/16/2025 5:00	7.87	26.46	14.786	97.16	1
LH-NC-01	8/16/2025 5:15	8.17	26.44	14.787	100.86	1
LH-NC-01	8/16/2025 5:30	8.11	26.42	14.787	100.12	1
LH-NC-01	8/16/2025 5:45	8.15	26.4	14.787	100.62	1
LH-NC-01	8/16/2025 6:00	8.08	26.4	14.788	99.75	1
LH-NC-01	8/16/2025 6:15	8.12	26.38	14.788	100.25	1
LH-NC-01	8/16/2025 6:30	8.11	26.36	14.788	100.12	1
LH-NC-01	8/16/2025 6:45	8.05	26.36	14.789	99.38	1
LH-NC-01	8/16/2025 7:00	7.99	26.36	14.786	98.64	1
LH-NC-01	8/16/2025 7:15	7.9	26.34	14.788	97.53	1
LH-NC-01	8/16/2025 7:30	7.9	26.32	14.789	97.53	1
LH-NC-01	8/16/2025 7:45	7.74	26.32	14.786	95.56	1
LH-NC-01	8/16/2025 8:00	7.66	26.3	14.787	94.57	1
LH-NC-01	8/16/2025 8:15	7.61	26.3	14.787	93.95	1
LH-NC-01	8/16/2025 8:30	7.59	26.3	14.784	93.7	1
LH-NC-01	8/16/2025 8:45	7.64	26.3	14.781	94.32	1
LH-NC-01	8/16/2025 9:00	7.64	26.3	14.78	94.32	1
LH-NC-01	8/16/2025 9:15	7.69	26.34	14.778	94.94	1
LH-NC-01	8/16/2025 9:30	7.6	26.36	14.775	93.83	1
LH-NC-01	8/16/2025 9:45	7.69	26.44	14.776	94.94	1
LH-NC-01	8/16/2025 10:00	7.77	26.48	14.776	95.93	1
LH-NC-01	8/16/2025 10:15	7.94	26.58	14.779	98.02	1
LH-NC-01	8/16/2025 10:30	7.77	26.62	14.778	95.93	1
LH-NC-01	8/16/2025 10:45	8.14	26.7	14.776	100.49	1
LH-NC-01	8/16/2025 11:00	8.26	26.76	14.774	103.25	1
LH-NC-01	8/16/2025 11:15	8.35	26.84	14.773	104.38	1
LH-NC-01	8/16/2025 11:30	8.5	26.9	14.77	106.25	1
LH-NC-01	8/16/2025 11:45	8.61	26.96	14.768	107.63	1
LH-NC-01	8/16/2025 12:00	8.75	27.02	14.766	109.38	1
LH-NC-01	8/16/2025 12:15	9.16	27.1	14.764	114.5	1
LH-NC-01	8/16/2025 12:30	9.29	27.16	14.762	116.13	1
LH-NC-01	8/16/2025 12:45	9.47	27.26	14.759	119.87	1
LH-NC-01	8/16/2025 13:00	9.54	27.32	14.757	120.76	1
LH-NC-01	8/16/2025 13:15	9.61	27.42	14.758	121.65	1
LH-NC-01	8/16/2025 13:30	9.51	27.54	14.754	120.38	1
LH-NC-01	8/16/2025 13:45	9.95	27.64	14.751	125.95	1
LH-NC-01	8/16/2025 14:00	9.8	27.76	14.747	124.05	1
LH-NC-01	8/16/2025 14:15	10.54	27.8	14.743	135.13	1
LH-NC-01	8/16/2025 14:30	10.85	27.86	14.741	139.1	1
LH-NC-01	8/16/2025 14:45	10.62	27.98	14.737	136.15	1
LH-NC-01	8/16/2025 15:00	10.93	28.12	14.736	140.13	1
LH-NC-01	8/16/2025 15:15	11.02	28.2	14.739	141.28	1
LH-NC-01	8/16/2025 15:30	11.1	28.24	14.738	142.31	1
LH-NC-01	8/16/2025 15:45	11.29	28.28	14.735	146.62	1
LH-NC-01	8/16/2025 16:00	11.18	28.3	14.731	145.19	1
LH-NC-01	8/16/2025 16:15	11.51	28.34	14.73	149.48	1
LH-NC-01	8/16/2025 16:30	11.48	28.4	14.727	149.09	1
LH-NC-01	8/16/2025 16:45	11.65	28.42	14.73	151.3	1
LH-NC-01	8/16/2025 17:00	11.72	28.46	14.722	152.21	1
LH-NC-01	8/16/2025 17:15	11.91	28.42	14.724	154.68	1
LH-NC-01	8/16/2025 17:30	11.89	28.44	14.72	154.42	1
LH-NC-01	8/16/2025 17:45	11.79	28.44	14.72	153.12	1
LH-NC-01	8/16/2025 18:00	11.47	28.44	14.714	148.96	1
LH-NC-01	8/16/2025 18:15	11.93	28.4	14.712	154.94	1
LH-NC-01	8/16/2025 18:30	12.11	28.38	14.706	157.27	1

Station Name	Date Time	DO mg/L	Temp C	Air Pressure PSI	Saturation PCT	Use Code
LH-NC-01	8/16/2025 18:45	11.96	28.36	14.705	155.32	1
LH-NC-01	8/16/2025 19:00	11.86	28.32	14.705	154.03	1
LH-NC-01	8/16/2025 19:15	12.04	28.28	14.705	156.36	1
LH-NC-01	8/16/2025 19:30	11.94	28.24	14.704	153.08	1
LH-NC-01	8/16/2025 19:45	11.61	28.18	14.702	148.85	1
LH-NC-01	8/16/2025 20:00	11.52	28.12	14.702	147.69	1
LH-NC-01	8/16/2025 20:15	11.71	28.06	14.7	150.13	1
LH-NC-01	8/16/2025 20:30	11.65	28.02	14.7	149.36	1
LH-NC-01	8/16/2025 20:45	11.75	27.96	14.7	150.64	1
LH-NC-01	8/16/2025 21:00	11.56	27.92	14.699	148.21	1
LH-NC-01	8/16/2025 21:15	11.61	27.86	14.699	148.85	1
LH-NC-01	8/16/2025 21:30	11.68	27.8	14.695	149.74	1
LH-NC-01	8/16/2025 21:45	11.55	27.76	14.693	148.08	1
LH-NC-01	8/16/2025 22:00	11.4	27.72	14.697	144.3	1
LH-NC-01	8/16/2025 22:15	11.23	27.68	14.696	142.15	1
LH-NC-01	8/16/2025 22:30	11.47	27.66	14.694	145.19	1
LH-NC-01	8/16/2025 22:45	11.32	27.6	14.694	143.29	1
LH-NC-01	8/16/2025 23:00	11.05	27.56	14.69	139.87	1
LH-NC-01	8/16/2025 23:15	11.18	27.52	14.692	141.52	1
LH-NC-01	8/16/2025 23:30	10.9	27.48	14.689	137.97	1
LH-NC-01	8/16/2025 23:45	10.89	27.44	14.688	137.85	1
LH-NC-01	8/17/2025 0:00	10.78	27.4	14.688	136.46	1
LH-NC-01	8/17/2025 0:15	10.44	27.36	14.689	132.15	1
LH-NC-01	8/17/2025 0:30	10.29	27.32	14.689	130.25	1
LH-NC-01	8/17/2025 0:45	10.39	27.28	14.687	131.52	1
LH-NC-01	8/17/2025 1:00	10.36	27.24	14.683	131.14	1
LH-NC-01	8/17/2025 1:15	10.23	27.2	14.68	129.49	1
LH-NC-01	8/17/2025 1:30	10.15	27.16	14.677	128.48	1
LH-NC-01	8/17/2025 1:45	10.1	27.14	14.673	127.85	1
LH-NC-01	8/17/2025 2:00	10	27.1	14.673	126.58	1
LH-NC-01	8/17/2025 2:15	9.92	27.08	14.672	125.57	1
LH-NC-01	8/17/2025 2:30	9.84	27.04	14.671	124.56	1
LH-NC-01	8/17/2025 2:45	9.85	27	14.672	124.68	1
LH-NC-01	8/17/2025 3:00	9.72	26.98	14.668	123.04	1
LH-NC-01	8/17/2025 3:15	9.65	26.94	14.67	122.15	1
LH-NC-01	8/17/2025 3:30	9.63	26.92	14.668	121.9	1
LH-NC-01	8/17/2025 3:45	9.47	26.9	14.668	119.87	1
LH-NC-01	8/17/2025 4:00	9.46	26.86	14.664	119.75	1
LH-NC-01	8/17/2025 4:15	9.43	26.84	14.663	119.37	1
LH-NC-01	8/17/2025 4:30	9.35	26.82	14.661	118.35	1
LH-NC-01	8/17/2025 4:45	9.28	26.8	14.661	117.47	1
LH-NC-01	8/17/2025 5:00	9.32	26.78	14.66	117.97	1
LH-NC-01	8/17/2025 5:15	9.05	26.76	14.661	114.56	1
LH-NC-01	8/17/2025 5:30	9.08	26.72	14.66	113.5	1
LH-NC-01	8/17/2025 5:45	9.05	26.7	14.66	113.13	1
LH-NC-01	8/17/2025 6:00	8.8	26.68	14.66	110	1
LH-NC-01	8/17/2025 6:15	8.76	26.66	14.66	109.5	1
LH-NC-01	8/17/2025 6:30	8.78	26.62	14.658	109.75	1
LH-NC-01	8/17/2025 6:45	8.63	26.62	14.656	107.88	1
LH-NC-01	8/17/2025 7:00	8.57	26.58	14.656	107.13	1
LH-NC-01	8/17/2025 7:15	8.49	26.56	14.655	106.13	1
LH-NC-01	8/17/2025 7:30	8.43	26.54	14.653	105.38	1
LH-NC-01	8/17/2025 7:45	8.25	26.52	14.65	103.13	1
LH-NC-01	8/17/2025 8:00	8.23	26.5	14.648	102.88	1
LH-NC-01	8/17/2025 8:15	8.07	26.5	14.648	100.88	1
LH-NC-01	8/17/2025 8:30	7.96	26.48	14.645	99.5	1
LH-NC-01	8/17/2025 8:45	8.31	26.48	14.646	103.88	1
LH-NC-01	8/17/2025 9:00	8.22	26.48	14.644	102.75	1
LH-NC-01	8/17/2025 9:15	8.29	26.48	14.641	103.63	1
LH-NC-01	8/17/2025 9:30	8.05	26.5	14.641	100.63	1
LH-NC-01	8/17/2025 9:45	8.23	26.52	14.643	102.88	1
LH-NC-01	8/17/2025 10:00	8.32	26.56	14.641	104	1
LH-NC-01	8/17/2025 10:15	8.34	26.62	14.639	104.25	1
LH-NC-01	8/17/2025 10:30	8.27	26.64	14.638	103.38	1
LH-NC-01	8/17/2025 10:45	8.43	26.68	14.638	105.38	1
LH-NC-01	8/17/2025 11:00	8.7	26.76	14.64	110.13	1
LH-NC-01	8/17/2025 11:15	8.68	26.84	14.639	109.87	1
LH-NC-01	8/17/2025 11:30	8.85	26.92	14.636	112.03	1
LH-NC-01	8/17/2025 11:45	9.29	27.02	14.631	117.59	1
LH-NC-01	8/17/2025 12:00	9.28	27.14	14.631	117.47	1
LH-NC-01	8/17/2025 12:15	9.63	27.24	14.627	121.9	1
LH-NC-01	8/17/2025 12:30	9.89	27.26	14.626	126.79	1
LH-NC-01	8/17/2025 12:45	9.69	27.36	14.625	124.23	1
LH-NC-01	8/17/2025 13:00	10.06	27.44	14.62	128.97	1
LH-NC-01	8/17/2025 13:15	10.53	27.54	14.616	135	1
LH-NC-01	8/17/2025 13:30	10.64	27.6	14.615	136.41	1
LH-NC-01	8/17/2025 13:45	10.7	27.72	14.614	137.18	1
LH-NC-01	8/17/2025 14:00	10.85	27.72	14.612	139.1	1
LH-NC-01	8/17/2025 14:15	11.15	27.82	14.608	144.81	1
LH-NC-01	8/17/2025 14:30	11.22	27.94	14.607	145.71	1
LH-NC-01	8/17/2025 14:45	11.18	28	14.603	145.19	1
LH-NC-01	8/17/2025 15:00	11.47	28.06	14.601	148.96	1
LH-NC-01	8/17/2025 15:15	11.52	28.12	14.597	149.61	1
LH-NC-01	8/17/2025 15:30	11.93	28.18	14.597	154.94	1

Station Name	Date Time	DO mg/L	Temp C	Air Pressure PSI	Saturation PCT	Use Code
LH-NC-01	8/17/2025 15:45	11.58	28.24	14.598	150.39	1
LH-NC-01	8/17/2025 16:00	12.13	28.28	14.597	157.53	1
LH-NC-01	8/17/2025 16:15	12.03	28.28	14.594	156.23	1
LH-NC-01	8/17/2025 16:30	12.48	28.36	14.595	162.08	1
LH-NC-01	8/17/2025 16:45	11.99	28.42	14.591	155.71	1
LH-NC-01	8/17/2025 17:00	12.31	28.46	14.59	159.87	1
LH-NC-01	8/17/2025 17:15	12.1	28.44	14.592	157.14	1
LH-NC-01	8/17/2025 17:30	12.33	28.46	14.592	160.13	1
LH-NC-01	8/17/2025 17:45	12.75	28.5	14.594	165.58	1
LH-NC-01	8/17/2025 18:00	12.45	28.5	14.592	161.69	1
LH-NC-01	8/17/2025 18:15	12.72	28.52	14.593	165.19	1
LH-NC-01	8/17/2025 18:30	12.93	28.52	14.593	167.92	1
LH-NC-01	8/17/2025 18:45	12.58	28.52	14.595	163.38	1
LH-NC-01	8/17/2025 19:00	12.52	28.54	14.597	162.6	1
LH-NC-01	8/17/2025 19:15	12.78	28.52	14.602	165.97	1
LH-NC-01	8/17/2025 19:30	12.97	28.54	14.607	168.44	1
LH-NC-01	8/17/2025 19:45	12.83	28.52	14.613	166.62	1
LH-NC-01	8/17/2025 20:00	12.48	28.52	14.617	162.08	1
LH-NC-01	8/17/2025 20:15	12.38	28.5	14.622	160.78	1
LH-NC-01	8/17/2025 20:30	12.48	28.46	14.633	162.08	1
LH-NC-01	8/17/2025 20:45	12.12	28.42	14.643	157.4	1
LH-NC-01	8/17/2025 21:00	12.05	28.36	14.647	156.49	1
LH-NC-01	8/17/2025 21:15	11.83	28.32	14.65	153.64	1
LH-NC-01	8/17/2025 21:30	11.68	28.28	14.649	151.69	1
LH-NC-01	8/17/2025 21:45	11.69	28.22	14.649	149.87	1
LH-NC-01	8/17/2025 22:00	11.47	28.16	14.649	147.05	1
LH-NC-01	8/17/2025 22:15	11.3	28.12	14.656	144.87	1
LH-NC-01	8/17/2025 22:30	11.24	28.08	14.657	144.1	1
LH-NC-01	8/17/2025 22:45	10.95	28.04	14.664	140.38	1
LH-NC-01	8/17/2025 23:00	11.01	28	14.663	141.15	1
LH-NC-01	8/17/2025 23:15	10.98	27.98	14.672	140.77	1
LH-NC-01	8/17/2025 23:30	10.74	27.94	14.675	137.69	1
LH-NC-01	8/17/2025 23:45	10.87	27.9	14.678	139.36	1
LH-NC-01	8/18/2025 0:00	10.73	27.86	14.682	137.56	1
LH-NC-01	8/18/2025 0:15	10.54	27.82	14.685	135.13	1
LH-NC-01	8/18/2025 0:30	10.47	27.78	14.687	134.23	1
LH-NC-01	8/18/2025 0:45	10.2	27.74	14.69	129.11	1
LH-NC-01	8/18/2025 1:00	10.22	27.7	14.695	129.37	1
LH-NC-01	8/18/2025 1:15	10.07	27.68	14.701	127.47	1
LH-NC-01	8/18/2025 1:30	10.07	27.64	14.706	127.47	1
LH-NC-01	8/18/2025 1:45	9.95	27.58	14.708	125.95	1
LH-NC-01	8/18/2025 2:00	9.81	27.56	14.71	124.18	1
LH-NC-01	8/18/2025 2:15	9.86	27.52	14.709	124.81	1
LH-NC-01	8/18/2025 2:30	9.77	27.48	14.712	123.67	1
LH-NC-01	8/18/2025 2:45	9.38	27.46	14.711	118.73	1
LH-NC-01	8/18/2025 3:00	9.57	27.42	14.713	121.14	1
LH-NC-01	8/18/2025 3:15	9.45	27.38	14.715	119.62	1
LH-NC-01	8/18/2025 3:30	9.4	27.34	14.714	118.99	1
LH-NC-01	8/18/2025 3:45	9.35	27.3	14.714	118.35	1
LH-NC-01	8/18/2025 4:00	9.2	27.26	14.721	116.46	1
LH-NC-01	8/18/2025 4:15	9.17	27.22	14.721	116.08	1
LH-NC-01	8/18/2025 4:30	9.12	27.18	14.725	115.44	1
LH-NC-01	8/18/2025 4:45	8.99	27.14	14.729	113.8	1
LH-NC-01	8/18/2025 5:00	8.91	27.12	14.731	112.78	1
LH-NC-01	8/18/2025 5:15	8.67	27.08	14.736	109.75	1
LH-NC-01	8/18/2025 5:30	8.82	27.04	14.739	111.65	1
LH-NC-01	8/18/2025 5:45	8.72	27	14.741	110.38	1
LH-NC-01	8/18/2025 6:00	8.62	26.96	14.749	107.75	1
LH-NC-01	8/18/2025 6:15	8.63	26.94	14.751	107.88	1
LH-NC-01	8/18/2025 6:30	8.58	26.9	14.755	107.25	1
LH-NC-01	8/18/2025 6:45	8.53	26.9	14.758	106.63	1
LH-NC-01	8/18/2025 7:00	8.25	26.88	14.762	103.13	1
LH-NC-01	8/18/2025 7:15	8.47	26.84	14.765	105.88	1
LH-NC-01	8/18/2025 7:30	8.52	26.82	14.766	106.5	1
LH-NC-01	8/18/2025 7:45	8.48	26.8	14.771	106	1
LH-NC-01	8/18/2025 8:00	8.47	26.76	14.773	105.88	1
LH-NC-01	8/18/2025 8:15	8.43	26.74	14.775	104.07	1
LH-NC-01	8/18/2025 8:30	8.32	26.72	14.777	102.72	1
LH-NC-01	8/18/2025 8:45	8.44	26.7	14.779	104.2	1
LH-NC-01	8/18/2025 9:00	8.05	26.68	14.782	99.38	1
LH-NC-01	8/18/2025 9:15	8.35	26.68	14.786	103.09	1
LH-NC-01	8/18/2025 9:30	8.22	26.66	14.788	101.48	1
LH-NC-01	8/18/2025 9:45	8.36	26.64	14.789	103.21	1
LH-NC-01	8/18/2025 10:00	8.02	22.92	14.791	93.26	2
LH-NC-01	8/18/2025 10:15	8.45	23.44	14.791	99.41	2
LH-NC-01	8/18/2025 10:30	0	0	14.792	0	2
LH-NC-01	8/18/2025 10:45	9.47	25.84	14.793	116.91	2
LH-NC-01	8/18/2025 11:00	8.99	26.7	14.795	110.99	1
LH-NC-01	8/18/2025 11:15	9.29	26.78	14.789	116.13	1
LH-NC-01	8/18/2025 11:30	9.24	26.86	14.787	115.5	1
LH-NC-01	8/18/2025 11:45	9.3	26.88	14.786	116.25	1
LH-NC-01	8/18/2025 12:00	9.28	26.92	14.783	116	1
LH-NC-01	8/18/2025 12:15	9.08	26.94	14.784	113.5	1
LH-NC-01	8/18/2025 12:30	9.15	27	14.782	114.38	1

Dissolved Oxygen Saturation Continous Monitoring Data
Normandeau Associates Inc.

Station Name	Date Time	DO mg/L	Temp C	Air Pressure PSI	Saturation PCT	Use Code
LH-NC-01	8/18/2025 12:45	9.37	27.06	14.781	117.13	1
LH-NC-01	8/18/2025 13:00	9.25	27.1	14.783	115.63	1
LH-NC-01	8/18/2025 13:15	9.51	27.12	14.784	118.88	1
LH-NC-01	8/18/2025 13:30	9.6	27.14	14.782	120	1
LH-NC-01	8/18/2025 13:45	9.53	27.16	14.784	119.13	1
LH-NC-01	8/18/2025 14:00	9.47	27.18	14.784	118.38	1
LH-NC-01	8/18/2025 14:15	9.67	27.22	14.781	120.88	1
LH-NC-01	8/18/2025 14:30	9.46	27.22	14.782	118.25	1
LH-NC-01	8/18/2025 14:45	9.54	27.22	14.78	119.25	1
LH-NC-01	8/18/2025 15:00	9.63	27.24	14.776	120.38	1
LH-NC-01	8/18/2025 15:15	9.84	27.24	14.779	123	1
LH-NC-01	8/18/2025 15:30	9.72	27.26	14.781	123.04	1
LH-NC-01	8/18/2025 15:45	9.67	27.26	14.78	122.41	1
LH-NC-01	8/18/2025 16:00	9.68	27.26	14.78	122.53	1
LH-NC-01	8/18/2025 16:15	9.67	27.26	14.784	122.41	1
LH-NC-01	8/18/2025 16:30	9.83	27.3	14.785	124.43	1
LH-NC-01	8/18/2025 16:45	9.76	27.3	14.785	123.54	1
LH-NC-01	8/18/2025 17:00	9.96	27.34	14.787	126.08	1
LH-NC-01	8/18/2025 17:15	9.89	27.34	14.787	125.19	1
LH-NC-01	8/18/2025 17:30	9.87	27.36	14.788	124.94	1
LH-NC-01	8/18/2025 17:45	10.05	27.36	14.788	127.22	1
LH-NC-01	8/18/2025 18:00	10.14	27.34	14.787	128.35	1
LH-NC-01	8/18/2025 18:15	9.94	27.34	14.784	125.82	1
LH-NC-01	8/18/2025 18:30	9.98	27.3	14.784	126.33	1
LH-NC-01	8/18/2025 18:45	9.7	27.26	14.784	122.78	1
LH-NC-01	8/18/2025 19:00	9.84	27.22	14.786	123	1
LH-NC-01	8/18/2025 19:15	9.73	27.18	14.788	121.63	1
LH-NC-01	8/18/2025 19:30	9.74	27.16	14.79	121.75	1
LH-NC-01	8/18/2025 19:45	9.48	27.12	14.794	118.5	1
LH-NC-01	8/18/2025 20:00	9.67	27.08	14.795	120.88	1
LH-NC-01	8/18/2025 20:15	9.54	27.04	14.797	119.25	1
LH-NC-01	8/18/2025 20:30	9.52	27	14.8	119	1
LH-NC-01	8/18/2025 20:45	9.45	26.96	14.799	118.13	1
LH-NC-01	8/18/2025 21:00	9.38	26.92	14.802	117.25	1
LH-NC-01	8/18/2025 21:15	9.45	26.9	14.803	118.13	1
LH-NC-01	8/18/2025 21:30	9.43	26.86	14.805	117.88	1
LH-NC-01	8/18/2025 21:45	9.33	26.82	14.804	116.63	1
LH-NC-01	8/18/2025 22:00	9.26	26.8	14.804	115.75	1
LH-NC-01	8/18/2025 22:15	9.25	26.78	14.805	115.63	1
LH-NC-01	8/18/2025 22:30	9.31	26.74	14.806	114.94	1
LH-NC-01	8/18/2025 22:45	9.27	26.7	14.806	114.44	1
LH-NC-01	8/18/2025 23:00	9.3	26.68	14.808	114.81	1
LH-NC-01	8/18/2025 23:15	9.25	26.66	14.806	114.2	1
LH-NC-01	8/18/2025 23:30	9.19	26.62	14.81	113.46	1
LH-NC-01	8/18/2025 23:45	9.19	26.6	14.811	113.46	1
LH-NC-01	8/19/2025 0:00	9.19	26.58	14.81	113.46	1
LH-NC-01	8/19/2025 0:15	9.25	26.56	14.81	114.2	1
LH-NC-01	8/19/2025 0:30	9.21	26.54	14.81	113.7	1
LH-NC-01	8/19/2025 0:45	9.14	26.5	14.81	112.84	1
LH-NC-01	8/19/2025 1:00	9.14	26.5	14.811	112.84	1
LH-NC-01	8/19/2025 1:15	9.07	26.46	14.817	111.98	1
LH-NC-01	8/19/2025 1:30	9.03	26.44	14.814	111.48	1
LH-NC-01	8/19/2025 1:45	8.93	26.42	14.817	110.25	1
LH-NC-01	8/19/2025 2:00	8.93	26.4	14.817	110.25	1
LH-NC-01	8/19/2025 2:15	8.89	26.38	14.815	109.75	1
LH-NC-01	8/19/2025 2:30	8.81	26.38	14.813	108.77	1
LH-NC-01	8/19/2025 2:45	8.69	26.36	14.815	107.28	1
LH-NC-01	8/19/2025 3:00	8.67	26.34	14.816	107.04	1
LH-NC-01	8/19/2025 3:15	8.56	26.32	14.816	105.68	1
LH-NC-01	8/19/2025 3:30	8.67	26.3	14.817	107.04	1
LH-NC-01	8/19/2025 3:45	8.51	26.28	14.819	105.06	1
LH-NC-01	8/19/2025 4:00	8.5	26.26	14.817	104.94	1
LH-NC-01	8/19/2025 4:15	8.36	26.24	14.819	103.21	1
LH-NC-01	8/19/2025 4:30	8.38	26.22	14.818	103.46	1
LH-NC-01	8/19/2025 4:45	8.24	26.2	14.82	101.73	1
LH-NC-01	8/19/2025 5:00	8.15	26.18	14.821	100.62	1
LH-NC-01	8/19/2025 5:15	8.01	26.16	14.823	98.89	1
LH-NC-01	8/19/2025 5:30	8.03	26.14	14.823	99.14	1
LH-NC-01	8/19/2025 5:45	8.01	26.12	14.825	98.89	1
LH-NC-01	8/19/2025 6:00	7.98	26.1	14.827	98.52	1
LH-NC-01	8/19/2025 6:15	8.02	26.08	14.823	99.01	1
LH-NC-01	8/19/2025 6:30	7.94	26.06	14.83	98.02	1
LH-NC-01	8/19/2025 6:45	8.05	26.06	14.832	99.38	1
LH-NC-01	8/19/2025 7:00	7.93	26.04	14.835	97.9	1
LH-NC-01	8/19/2025 7:15	7.86	26.02	14.832	97.04	1
LH-NC-01	8/19/2025 7:30	7.84	26.02	14.836	96.79	1
LH-NC-01	8/19/2025 7:45	7.83	26	14.837	96.67	1
LH-NC-01	8/19/2025 8:00	7.72	25.98	14.841	94.15	1
LH-NC-01	8/19/2025 8:15	7.64	25.98	14.84	94.32	1
LH-NC-01	8/19/2025 8:30	7.58	25.96	14.84	93.58	1
LH-NC-01	8/19/2025 8:45	7.45	25.96	14.837	91.98	1
LH-NC-01	8/19/2025 9:00	7.39	25.96	14.838	91.23	1
LH-NC-01	8/19/2025 9:15	7.33	25.98	14.839	90.49	1
LH-NC-01	8/19/2025 9:30	7.18	25.98	14.839	88.64	1

Station Name	Date Time	DO mg/L	Temp C	Air Pressure PSI	Saturation PCT	Use Code
LH-NC-01	8/19/2025 9:45	7.2	25.98	14.837	88.89	1
LH-NC-01	8/19/2025 10:00	7.23	26	14.837	89.26	1
LH-NC-01	8/19/2025 10:15	7.24	26.02	14.838	89.38	1
LH-NC-01	8/19/2025 10:30	7.24	26.04	14.838	89.38	1
LH-NC-01	8/19/2025 10:45	7.24	26.06	14.837	89.38	1
LH-NC-01	8/19/2025 11:00	7.11	26.1	14.834	87.78	1
LH-NC-01	8/19/2025 11:15	7.22	26.12	14.833	89.14	1
LH-NC-01	8/19/2025 11:30	7.16	26.14	14.827	88.4	1
LH-NC-01	8/19/2025 11:45	7.23	26.16	14.824	89.26	1
LH-NC-01	8/19/2025 12:00	7.01	26.14	14.823	86.54	1
LH-NC-01	8/19/2025 12:15	7.21	26.14	14.83	89.01	1
LH-NC-01	8/19/2025 12:30	7.46	26.16	14.829	92.1	1
LH-NC-01	8/19/2025 12:45	7.36	26.2	14.827	90.86	1
LH-NC-01	8/19/2025 13:00	7.46	26.22	14.83	92.1	1
LH-NC-01	8/19/2025 13:15	7.55	26.24	14.824	93.21	1
LH-NC-01	8/19/2025 13:30	7.64	26.24	14.824	94.32	1
LH-NC-01	8/19/2025 13:45	7.91	26.26	14.825	97.65	1
LH-NC-01	8/19/2025 14:00	7.9	26.3	14.823	97.53	1
LH-NC-01	8/19/2025 14:15	8	26.36	14.822	98.77	1
LH-NC-01	8/19/2025 14:30	8.45	26.4	14.818	104.32	1
LH-NC-01	8/19/2025 14:45	8.7	26.42	14.814	107.41	1
LH-NC-01	8/19/2025 15:00	8.55	26.42	14.811	105.56	1
LH-NC-01	8/19/2025 15:15	8.8	26.46	14.809	108.64	1
LH-NC-01	8/19/2025 15:30	8.78	26.46	14.807	108.4	1
LH-NC-01	8/19/2025 15:45	8.86	26.46	14.81	109.38	1
LH-NC-01	8/19/2025 16:00	8.85	26.46	14.808	109.26	1
LH-NC-01	8/19/2025 16:15	8.86	26.46	14.806	109.38	1
LH-NC-01	8/19/2025 16:30	8.56	26.44	14.804	105.68	1
LH-NC-01	8/19/2025 16:45	9	26.46	14.804	111.11	1
LH-NC-01	8/19/2025 17:00	9.02	26.48	14.806	111.36	1
LH-NC-01	8/19/2025 17:15	9.14	26.48	14.803	112.84	1
LH-NC-01	8/19/2025 17:30	9.29	26.5	14.804	114.69	1
LH-NC-01	8/19/2025 17:45	9.52	26.52	14.801	117.53	1
LH-NC-01	8/19/2025 18:00	9.35	26.5	14.797	115.43	1
LH-NC-01	8/19/2025 18:15	9.41	26.5	14.795	116.17	1
LH-NC-01	8/19/2025 18:30	9.38	26.48	14.794	115.8	1
LH-NC-01	8/19/2025 18:45	9.69	26.46	14.796	119.63	1
LH-NC-01	8/19/2025 19:00	9.6	26.44	14.792	118.52	1
LH-NC-01	8/19/2025 19:15	9.52	26.42	14.796	117.53	1
LH-NC-01	8/19/2025 19:30	9.45	26.4	14.795	116.67	1
LH-NC-01	8/19/2025 19:45	9.36	26.36	14.795	115.56	1
LH-NC-01	8/19/2025 20:00	9.25	26.34	14.797	114.2	1
LH-NC-01	8/19/2025 20:15	9.39	26.3	14.798	115.93	1
LH-NC-01	8/19/2025 20:30	9.31	26.28	14.794	114.94	1
LH-NC-01	8/19/2025 20:45	9.34	26.26	14.794	115.31	1
LH-NC-01	8/19/2025 21:00	9.31	26.22	14.796	114.94	1
LH-NC-01	8/19/2025 21:15	9.27	26.18	14.8	114.44	1
LH-NC-01	8/19/2025 21:30	9.14	26.16	14.797	112.84	1
LH-NC-01	8/19/2025 21:45	9.22	26.12	14.798	113.83	1
LH-NC-01	8/19/2025 22:00	9.11	26.1	14.8	112.47	1
LH-NC-01	8/19/2025 22:15	9.03	26.08	14.802	111.48	1
LH-NC-01	8/19/2025 22:30	9.08	26.06	14.8	112.1	1
LH-NC-01	8/19/2025 22:45	8.9	26.02	14.802	109.88	1
LH-NC-01	8/19/2025 23:00	8.84	26	14.801	109.14	1
LH-NC-01	8/19/2025 23:15	8.86	25.98	14.801	109.38	1
LH-NC-01	8/19/2025 23:30	8.66	25.94	14.803	106.91	1
LH-NC-01	8/19/2025 23:45	8.61	25.92	14.805	106.3	1
LH-NC-01	8/20/2025 0:00	8.42	25.9	14.803	103.95	1
LH-NC-01	8/20/2025 0:15	8.42	25.88	14.804	103.95	1
LH-NC-01	8/20/2025 0:30	8.33	25.86	14.806	102.84	1
LH-NC-01	8/20/2025 0:45	8.24	25.82	14.802	101.73	1
LH-NC-01	8/20/2025 1:00	8.06	25.8	14.798	99.51	1
LH-NC-01	8/20/2025 1:15	7.99	25.78	14.802	98.64	1
LH-NC-01	8/20/2025 1:30	7.72	25.78	14.794	95.31	1
LH-NC-01	8/20/2025 1:45	7.73	25.74	14.794	94.27	1
LH-NC-01	8/20/2025 2:00	7.7	25.72	14.792	93.9	1
LH-NC-01	8/20/2025 2:15	7.6	25.7	14.79	92.68	1
LH-NC-01	8/20/2025 2:30	7.56	25.7	14.788	92.2	1
LH-NC-01	8/20/2025 2:45	7.52	25.68	14.786	91.71	1
LH-NC-01	8/20/2025 3:00	7.46	25.66	14.779	90.98	1
LH-NC-01	8/20/2025 3:15	7.31	25.64	14.781	89.15	1
LH-NC-01	8/20/2025 3:30	7.38	25.62	14.783	90	1
LH-NC-01	8/20/2025 3:45	7.27	25.62	14.787	88.66	1
LH-NC-01	8/20/2025 4:00	7.26	25.6	14.786	88.54	1
LH-NC-01	8/20/2025 4:15	7.12	25.58	14.786	86.83	1
LH-NC-01	8/20/2025 4:30	7.13	25.58	14.789	86.95	1
LH-NC-01	8/20/2025 4:45	7.06	25.56	14.785	86.1	1
LH-NC-01	8/20/2025 5:00	7.06	25.54	14.782	86.1	1
LH-NC-01	8/20/2025 5:15	6.98	25.52	14.783	85.12	1
LH-NC-01	8/20/2025 5:30	6.87	25.5	14.784	83.78	1
LH-NC-01	8/20/2025 5:45	6.83	25.5	14.786	83.29	1
LH-NC-01	8/20/2025 6:00	6.8	25.48	14.786	82.93	1
LH-NC-01	8/20/2025 6:15	6.76	25.46	14.788	82.44	1
LH-NC-01	8/20/2025 6:30	6.75	25.46	14.788	82.32	1

Station Name	Date Time	DO mg/L	Temp C	Air Pressure PSI	Saturation PCT	Use Code
LH-NC-01	8/20/2025 6:45	6.69	25.44	14.783	81.59	1
LH-NC-01	8/20/2025 7:00	6.76	25.42	14.783	82.44	1
LH-NC-01	8/20/2025 7:15	6.67	25.42	14.783	81.34	1
LH-NC-01	8/20/2025 7:30	6.65	25.42	14.785	81.1	1
LH-NC-01	8/20/2025 7:45	6.58	25.4	14.788	80.24	1
LH-NC-01	8/20/2025 8:00	6.61	25.4	14.787	80.61	1
LH-NC-01	8/20/2025 8:15	6.57	25.4	14.791	80.12	1
LH-NC-01	8/20/2025 8:30	6.51	25.38	14.791	79.39	1
LH-NC-01	8/20/2025 8:45	6.53	25.38	14.787	79.63	1
LH-NC-01	8/20/2025 9:00	6.43	25.36	14.786	78.41	1
LH-NC-01	8/20/2025 9:15	6.54	25.36	14.788	79.76	1
LH-NC-01	8/20/2025 9:30	6.47	25.36	14.791	78.9	1
LH-NC-01	8/20/2025 9:45	6.53	25.34	14.796	79.63	1
LH-NC-01	8/20/2025 10:00	6.47	25.34	14.799	78.9	1
LH-NC-01	8/20/2025 10:15	6.63	25.34	14.798	80.85	1
LH-NC-01	8/20/2025 10:30	6.64	25.34	14.797	80.98	1
LH-NC-01	8/20/2025 10:45	6.79	25.34	14.802	82.8	1
LH-NC-01	8/20/2025 11:00	6.7	25.32	14.8	81.71	1
LH-NC-01	8/20/2025 11:15	6.79	25.32	14.802	82.8	1
LH-NC-01	8/20/2025 11:30	6.77	25.34	14.798	82.56	1
LH-NC-01	8/20/2025 11:45	6.84	25.32	14.796	83.41	1
LH-NC-01	8/20/2025 12:00	6.82	25.32	14.799	83.17	1
LH-NC-01	8/20/2025 12:15	6.91	25.32	14.796	84.27	1
LH-NC-01	8/20/2025 12:30	6.89	25.32	14.793	84.02	1
LH-NC-01	8/20/2025 12:45	6.92	25.34	14.789	84.39	1
LH-NC-01	8/20/2025 13:00	7.01	25.34	14.787	85.49	1
LH-NC-01	8/20/2025 13:15	7.06	25.34	14.788	86.1	1
LH-NC-01	8/20/2025 13:30	7.04	25.34	14.789	85.85	1
LH-NC-01	8/20/2025 13:45	7.09	25.34	14.793	86.46	1
LH-NC-01	8/20/2025 14:00	7.13	25.32	14.791	86.95	1
LH-NC-01	8/20/2025 14:15	7.11	25.32	14.789	86.71	1
LH-NC-01	8/20/2025 14:30	7.19	25.32	14.79	87.68	1
LH-NC-01	8/20/2025 14:45	7.1	25.34	14.793	86.59	1
LH-NC-01	8/20/2025 15:00	7.18	25.34	14.793	87.56	1
LH-NC-01	8/20/2025 15:15	7.18	25.32	14.794	87.56	1
LH-NC-01	8/20/2025 15:30	7.25	25.32	14.796	88.41	1
LH-NC-01	8/20/2025 15:45	7.22	25.32	14.795	88.05	1
LH-NC-01	8/20/2025 16:00	7.37	25.32	14.786	89.88	1
LH-NC-01	8/20/2025 16:15	7.37	25.32	14.786	89.88	1
LH-NC-01	8/20/2025 16:30	7.3	25.3	14.786	89.02	1
LH-NC-01	8/20/2025 16:45	7.42	25.3	14.785	90.49	1
LH-NC-01	8/20/2025 17:00	7.35	25.3	14.788	89.63	1
LH-NC-01	8/20/2025 17:15	7.37	25.3	14.789	89.88	1
LH-NC-01	8/20/2025 17:30	7.33	25.28	14.792	89.39	1
LH-NC-01	8/20/2025 17:45	7.51	25.28	14.79	91.59	1
LH-NC-01	8/20/2025 18:00	7.57	25.26	14.789	92.32	1
LH-NC-01	8/20/2025 18:15	7.57	25.26	14.786	92.32	1
LH-NC-01	8/20/2025 18:30	7.6	25.24	14.781	91.57	1
LH-NC-01	8/20/2025 18:45	7.51	25.24	14.784	90.48	1
LH-NC-01	8/20/2025 19:00	7.61	25.24	14.782	91.69	1
LH-NC-01	8/20/2025 19:15	7.64	25.22	14.782	92.05	1
LH-NC-01	8/20/2025 19:30	7.65	25.22	14.788	92.17	1
LH-NC-01	8/20/2025 19:45	7.68	25.2	14.782	92.53	1
LH-NC-01	8/20/2025 20:00	7.71	25.2	14.785	92.89	1
LH-NC-01	8/20/2025 20:15	7.7	25.18	14.788	92.77	1
LH-NC-01	8/20/2025 20:30	7.71	25.16	14.787	92.89	1
LH-NC-01	8/20/2025 20:45	7.65	25.14	14.792	92.17	1
LH-NC-01	8/20/2025 21:00	7.59	25.14	14.789	91.45	1
LH-NC-01	8/20/2025 21:15	7.64	25.12	14.792	92.05	1
LH-NC-01	8/20/2025 21:30	7.46	25.1	14.792	89.88	1
LH-NC-01	8/20/2025 21:45	7.62	25.1	14.789	91.81	1
LH-NC-01	8/20/2025 22:00	7.6	25.08	14.79	91.57	1
LH-NC-01	8/20/2025 22:15	7.6	25.08	14.785	91.57	1
LH-NC-01	8/20/2025 22:30	7.55	25.06	14.786	90.96	1
LH-NC-01	8/20/2025 22:45	7.47	25.04	14.784	90	1
LH-NC-01	8/20/2025 23:00	7.51	25.04	14.784	90.48	1
LH-NC-01	8/20/2025 23:15	7.45	25.02	14.777	89.76	1
LH-NC-01	8/20/2025 23:30	7.46	25	14.784	89.88	1
LH-NC-01	8/20/2025 23:45	7.41	25	14.785	89.28	1
LH-NC-01	8/21/2025 0:00	7.43	25	14.783	89.52	1
LH-NC-01	8/21/2025 0:15	7.44	25	14.777	89.64	1
LH-NC-01	8/21/2025 0:30	7.38	24.98	14.779	88.92	1
LH-NC-01	8/21/2025 0:45	7.27	24.98	14.778	87.59	1
LH-NC-01	8/21/2025 1:00	7.4	24.96	14.773	89.16	1
LH-NC-01	8/21/2025 1:15	7.39	24.96	14.774	89.04	1
LH-NC-01	8/21/2025 1:30	7.44	24.96	14.772	89.64	1
LH-NC-01	8/21/2025 1:45	7.42	24.94	14.772	89.4	1
LH-NC-01	8/21/2025 2:00	7.41	24.94	14.771	89.28	1
LH-NC-01	8/21/2025 2:15	7.43	24.94	14.769	89.52	1
LH-NC-01	8/21/2025 2:30	7.39	24.94	14.768	89.04	1
LH-NC-01	8/21/2025 2:45	7.43	24.94	14.765	89.52	1
LH-NC-01	8/21/2025 3:00	7.42	24.94	14.762	89.4	1
LH-NC-01	8/21/2025 3:15	7.45	24.92	14.76	89.76	1
LH-NC-01	8/21/2025 3:30	7.4	24.92	14.76	89.16	1

Dissolved Oxygen Saturation Continous Monitoring Data
Normandeau Associates Inc.

Station Name	Date Time	DO mg/L	Temp C	Air Pressure PSI	Saturation PCT	Use Code
LH-NC-01	8/21/2025 3:45	7.35	24.92	14.759	88.55	1
LH-NC-01	8/21/2025 4:00	7.28	24.92	14.761	87.71	1
LH-NC-01	8/21/2025 4:15	7.33	24.92	14.76	88.31	1
LH-NC-01	8/21/2025 4:30	7.3	24.9	14.756	87.95	1
LH-NC-01	8/21/2025 4:45	7.26	24.9	14.758	87.47	1
LH-NC-01	8/21/2025 5:00	7.29	24.9	14.755	87.83	1
LH-NC-01	8/21/2025 5:15	7.27	24.88	14.756	87.59	1
LH-NC-01	8/21/2025 5:30	7.21	24.88	14.755	86.87	1
LH-NC-01	8/21/2025 5:45	7.23	24.86	14.755	87.11	1
LH-NC-01	8/21/2025 6:00	7.11	24.86	14.755	85.66	1
LH-NC-01	8/21/2025 6:15	7.19	24.86	14.753	86.63	1
LH-NC-01	8/21/2025 6:30	7.16	24.86	14.758	86.27	1
LH-NC-01	8/21/2025 6:45	7.18	24.84	14.756	86.51	1
LH-NC-01	8/21/2025 7:00	7.14	24.84	14.758	86.02	1
LH-NC-01	8/21/2025 7:15	7.13	24.84	14.759	85.9	1
LH-NC-01	8/21/2025 7:30	7.14	24.82	14.759	86.02	1
LH-NC-01	8/21/2025 7:45	7.09	24.82	14.761	85.42	1
LH-NC-01	8/21/2025 8:00	7.15	24.82	14.764	86.14	1
LH-NC-01	8/21/2025 8:15	7.2	24.82	14.765	86.75	1
LH-NC-01	8/21/2025 8:30	7.15	24.8	14.763	86.14	1
LH-NC-01	8/21/2025 8:45	7.17	24.8	14.759	86.39	1
LH-NC-01	8/21/2025 9:00	7.22	24.8	14.765	86.99	1
LH-NC-01	8/21/2025 9:15	7.12	24.78	14.764	85.78	1
LH-NC-01	8/21/2025 9:30	7.22	24.78	14.761	86.99	1
LH-NC-01	8/21/2025 9:45	7.28	24.8	14.758	87.71	1
LH-NC-01	8/21/2025 10:00	7.29	24.8	14.753	87.83	1
LH-NC-01	8/21/2025 10:15	7.25	24.78	14.753	87.35	1
LH-NC-01	8/21/2025 10:30	7.19	24.8	14.754	86.63	1
LH-NC-01	8/21/2025 10:45	7.37	24.8	14.756	88.8	1
LH-NC-01	8/21/2025 11:00	7.48	24.82	14.758	90.12	1
LH-NC-01	8/21/2025 11:15	7.45	24.82	14.756	89.76	1
LH-NC-01	8/21/2025 11:30	7.44	24.84	14.757	89.64	1
LH-NC-01	8/21/2025 11:45	7.65	24.88	14.757	92.17	1
LH-NC-01	8/21/2025 12:00	7.62	24.9	14.752	91.81	1
LH-NC-01	8/21/2025 12:15	7.79	24.96	14.75	93.86	1
LH-NC-01	8/21/2025 12:30	7.8	25	14.751	93.98	1
LH-NC-01	8/21/2025 12:45	8.07	25.04	14.748	97.23	1
LH-NC-01	8/21/2025 13:00	8.08	25.1	14.743	98.54	1
LH-NC-01	8/21/2025 13:15	8.14	25.14	14.739	99.27	1
LH-NC-01	8/21/2025 13:30	8.2	25.18	14.74	100	1
LH-NC-01	8/21/2025 13:45	8.25	25.2	14.741	100.61	1
LH-NC-01	8/21/2025 14:00	8.08	25.22	14.738	98.54	1
LH-NC-01	8/21/2025 14:15	8.22	25.22	14.736	100.24	1
LH-NC-01	8/21/2025 14:30	8.28	25.24	14.734	100.98	1
LH-NC-01	8/21/2025 14:45	8.31	25.26	14.731	101.34	1
LH-NC-01	8/21/2025 15:00	8.27	25.26	14.728	100.85	1
LH-NC-01	8/21/2025 15:15	8.34	25.26	14.725	101.71	1
LH-NC-01	8/21/2025 15:30	8.45	25.28	14.722	103.05	1
LH-NC-01	8/21/2025 15:45	8.47	25.3	14.721	103.29	1
LH-NC-01	8/21/2025 16:00	8.32	25.3	14.719	101.46	1
LH-NC-01	8/21/2025 16:15	8.33	25.32	14.72	101.59	1
LH-NC-01	8/21/2025 16:30	8.4	25.32	14.717	102.44	1
LH-NC-01	8/21/2025 16:45	8.44	25.32	14.715	102.93	1
LH-NC-01	8/21/2025 17:00	8.4	25.32	14.713	102.44	1
LH-NC-01	8/21/2025 17:15	8.38	25.32	14.712	102.2	1
LH-NC-01	8/21/2025 17:30	8.34	25.28	14.713	101.71	1
LH-NC-01	8/21/2025 17:45	8.3	25.26	14.71	101.22	1
LH-NC-01	8/21/2025 18:00	8.27	25.24	14.706	100.85	1
LH-NC-01	8/21/2025 18:15	8.14	25.22	14.707	99.27	1
LH-NC-01	8/21/2025 18:30	8.07	25.18	14.703	98.41	1
LH-NC-01	8/21/2025 18:45	8.06	25.16	14.702	98.29	1
LH-NC-01	8/21/2025 19:00	7.99	25.12	14.702	97.44	1
LH-NC-01	8/21/2025 19:15	7.84	25.1	14.702	95.61	1
LH-NC-01	8/21/2025 19:30	7.87	25.06	14.7	95.98	1
LH-NC-01	8/21/2025 19:45	7.8	25.02	14.699	95.12	1
LH-NC-01	8/21/2025 20:00	7.68	25	14.702	93.66	1
LH-NC-01	8/21/2025 20:15	7.65	24.96	14.7	93.29	1
LH-NC-01	8/21/2025 20:30	7.58	24.94	14.694	92.44	1
LH-NC-01	8/21/2025 20:45	7.56	24.9	14.694	92.2	1
LH-NC-01	8/21/2025 21:00	7.42	24.88	14.695	90.49	1
LH-NC-01	8/21/2025 21:15	7.36	24.84	14.692	89.76	1
LH-NC-01	8/21/2025 21:30	7.28	24.82	14.694	88.78	1
LH-NC-01	8/21/2025 21:45	7.19	24.78	14.689	87.68	1
LH-NC-01	8/21/2025 22:00	7.16	24.76	14.688	87.32	1
LH-NC-01	8/21/2025 22:15	7.06	24.74	14.689	85.06	1
LH-NC-01	8/21/2025 22:30	7.02	24.7	14.685	84.58	1
LH-NC-01	8/21/2025 22:45	6.96	24.68	14.685	83.86	1
LH-NC-01	8/21/2025 23:00	6.97	24.66	14.683	83.98	1
LH-NC-01	8/21/2025 23:15	6.93	24.64	14.68	83.49	1
LH-NC-01	8/21/2025 23:30	6.85	24.62	14.681	82.53	1
LH-NC-01	8/21/2025 23:45	6.71	24.58	14.682	80.84	1
LH-NC-01	8/22/2025 0:00	6.71	24.56	14.678	80.84	1
LH-NC-01	8/22/2025 0:15	6.7	24.54	14.676	80.72	1
LH-NC-01	8/22/2025 0:30	6.71	24.52	14.678	80.84	1

Station Name	Date Time	DO mg/L	Temp C	Air Pressure PSI	Saturation PCT	Use Code
LH-NC-01	8/22/2025 0:45	6.66	24.5	14.676	80.24	1
LH-NC-01	8/22/2025 1:00	6.64	24.46	14.674	80	1
LH-NC-01	8/22/2025 1:15	6.54	24.44	14.674	78.8	1
LH-NC-01	8/22/2025 1:30	6.57	24.42	14.669	79.16	1
LH-NC-01	8/22/2025 1:45	6.56	24.4	14.67	79.04	1
LH-NC-01	8/22/2025 2:00	6.59	24.4	14.673	79.4	1
LH-NC-01	8/22/2025 2:15	6.51	24.38	14.669	78.43	1
LH-NC-01	8/22/2025 2:30	6.6	24.36	14.666	79.52	1
LH-NC-01	8/22/2025 2:45	6.59	24.34	14.669	79.4	1
LH-NC-01	8/22/2025 3:00	6.54	24.34	14.664	78.8	1
LH-NC-01	8/22/2025 3:15	6.55	24.32	14.668	78.92	1
LH-NC-01	8/22/2025 3:30	6.53	24.3	14.668	78.67	1
LH-NC-01	8/22/2025 3:45	6.58	24.28	14.669	79.28	1
LH-NC-01	8/22/2025 4:00	6.63	24.28	14.662	79.88	1
LH-NC-01	8/22/2025 4:15	6.74	24.28	14.665	81.2	1
LH-NC-01	8/22/2025 4:30	6.7	24.26	14.662	80.72	1
LH-NC-01	8/22/2025 4:45	6.57	24.26	14.662	79.16	1
LH-NC-01	8/22/2025 5:00	6.68	24.26	14.664	80.48	1
LH-NC-01	8/22/2025 5:15	6.66	24.24	14.665	79.29	1
LH-NC-01	8/22/2025 5:30	6.63	24.24	14.668	78.93	1
LH-NC-01	8/22/2025 5:45	6.61	24.22	14.669	78.69	1
LH-NC-01	8/22/2025 6:00	6.65	24.22	14.672	79.17	1
LH-NC-01	8/22/2025 6:15	6.62	24.2	14.675	78.81	1
LH-NC-01	8/22/2025 6:30	6.58	24.2	14.677	78.33	1
LH-NC-01	8/22/2025 6:45	6.55	24.2	14.677	77.98	1
LH-NC-01	8/22/2025 7:00	6.54	24.2	14.682	77.86	1
LH-NC-01	8/22/2025 7:15	6.46	24.18	14.685	76.9	1
LH-NC-01	8/22/2025 7:30	6.49	24.18	14.683	77.26	1
LH-NC-01	8/22/2025 7:45	6.43	24.18	14.684	76.55	1
LH-NC-01	8/22/2025 8:00	6.36	24.18	14.689	75.71	1
LH-NC-01	8/22/2025 8:15	6.37	24.18	14.691	75.83	1
LH-NC-01	8/22/2025 8:30	6.31	24.18	14.692	75.12	1
LH-NC-01	8/22/2025 8:45	6.37	24.2	14.689	75.83	1
LH-NC-01	8/22/2025 9:00	6.45	24.2	14.688	76.79	1
LH-NC-01	8/22/2025 9:15	6.49	24.22	14.691	77.26	1
LH-NC-01	8/22/2025 9:30	6.7	24.28	14.691	80.72	1
LH-NC-01	8/22/2025 9:45	6.79	24.34	14.69	81.81	1
LH-NC-01	8/22/2025 10:00	6.93	24.42	14.691	83.49	1
LH-NC-01	8/22/2025 10:15	6.96	24.48	14.692	83.86	1
LH-NC-01	8/22/2025 10:30	7.15	24.54	14.694	86.14	1
LH-NC-01	8/22/2025 10:45	7.16	24.56	14.693	86.27	1
LH-NC-01	8/22/2025 11:00	7.28	24.62	14.69	87.71	1
LH-NC-01	8/22/2025 11:15	7.24	24.64	14.693	87.23	1
LH-NC-01	8/22/2025 11:30	7.38	24.68	14.693	88.92	1
LH-NC-01	8/22/2025 11:45	7.48	24.72	14.693	90.12	1
LH-NC-01	8/22/2025 12:00	7.68	24.76	14.693	93.66	1
LH-NC-01	8/22/2025 12:15	7.64	24.78	14.691	93.17	1
LH-NC-01	8/22/2025 12:30	7.69	24.78	14.688	93.78	1
LH-NC-01	8/22/2025 12:45	7.94	24.84	14.691	96.83	1
LH-NC-01	8/22/2025 13:00	7.95	24.9	14.691	96.95	1
LH-NC-01	8/22/2025 13:15	8.02	24.94	14.69	97.8	1
LH-NC-01	8/22/2025 13:30	8.09	25	14.686	98.66	1
LH-NC-01	8/22/2025 13:45	8.39	25.06	14.687	102.32	1
LH-NC-01	8/22/2025 14:00	8.47	25.1	14.687	103.29	1
LH-NC-01	8/22/2025 14:15	8.35	25.12	14.683	101.83	1
LH-NC-01	8/22/2025 14:30	8.46	25.12	14.685	103.17	1
LH-NC-01	8/22/2025 14:45	8.46	25.14	14.682	103.17	1
LH-NC-01	8/22/2025 15:00	8.5	25.16	14.684	103.66	1
LH-NC-01	8/22/2025 15:15	8.54	25.2	14.68	104.15	1
LH-NC-01	8/22/2025 15:30	8.58	25.22	14.676	104.63	1
LH-NC-01	8/22/2025 15:45	8.48	25.24	14.679	103.41	1
LH-NC-01	8/22/2025 16:00	8.41	25.24	14.678	102.56	1
LH-NC-01	8/22/2025 16:15	8.49	25.22	14.677	103.54	1
LH-NC-01	8/22/2025 16:30	8.45	25.22	14.679	103.05	1
LH-NC-01	8/22/2025 16:45	8.51	25.22	14.681	103.78	1
LH-NC-01	8/22/2025 17:00	8.57	25.24	14.682	104.51	1
LH-NC-01	8/22/2025 17:15	8.49	25.28	14.682	103.54	1
LH-NC-01	8/22/2025 17:30	8.57	25.24	14.679	104.51	1
LH-NC-01	8/22/2025 17:45	8.8	25.26	14.68	107.32	1
LH-NC-01	8/22/2025 18:00	8.83	25.3	14.682	107.68	1
LH-NC-01	8/22/2025 18:15	9.05	25.32	14.681	110.37	1
LH-NC-01	8/22/2025 18:30	9.01	25.32	14.684	109.88	1
LH-NC-01	8/22/2025 18:45	9.12	25.32	14.685	111.22	1
LH-NC-01	8/22/2025 19:00	9.2	25.32	14.689	112.2	1
LH-NC-01	8/22/2025 19:15	9.32	25.3	14.691	113.66	1
LH-NC-01	8/22/2025 19:30	9.34	25.28	14.689	113.9	1
LH-NC-01	8/22/2025 19:45	9.18	25.26	14.69	111.95	1
LH-NC-01	8/22/2025 20:00	9.34	25.22	14.693	113.9	1
LH-NC-01	8/22/2025 20:15	9.32	25.2	14.694	113.66	1
LH-NC-01	8/22/2025 20:30	9.33	25.18	14.697	113.78	1
LH-NC-01	8/22/2025 20:45	9.29	25.16	14.699	113.29	1
LH-NC-01	8/22/2025 21:00	9.26	25.14	14.702	112.93	1
LH-NC-01	8/22/2025 21:15	9.23	25.14	14.703	112.56	1
LH-NC-01	8/22/2025 21:30	9.26	25.12	14.705	112.93	1

Dissolved Oxygen Saturation Continous Monitoring Data
Normandeau Associates Inc.

Station Name	Date Time	DO mg/L	Temp C	Air Pressure PSI	Saturation PCT	Use Code
LH-NC-01	8/22/2025 21:45	9.2	25.12	14.706	112.2	1
LH-NC-01	8/22/2025 22:00	9.09	25.1	14.708	110.85	1
LH-NC-01	8/22/2025 22:15	9.14	25.08	14.709	111.46	1
LH-NC-01	8/22/2025 22:30	9.07	25.06	14.711	110.61	1
LH-NC-01	8/22/2025 22:45	9.04	25.04	14.711	110.24	1
LH-NC-01	8/22/2025 23:00	9.05	25.02	14.711	110.37	1
LH-NC-01	8/22/2025 23:15	8.95	25	14.715	109.15	1
LH-NC-01	8/22/2025 23:30	8.99	24.98	14.713	109.63	1
LH-NC-01	8/22/2025 23:45	8.93	24.96	14.716	108.9	1
LH-NC-01	8/23/2025 0:00	8.84	24.94	14.717	107.8	1
LH-NC-01	8/23/2025 0:15	8.82	24.92	14.716	107.56	1
LH-NC-01	8/23/2025 0:30	8.71	24.9	14.717	106.22	1
LH-NC-01	8/23/2025 0:45	8.65	24.86	14.72	105.49	1
LH-NC-01	8/23/2025 1:00	8.55	24.84	14.716	104.27	1
LH-NC-01	8/23/2025 1:15	8.36	24.8	14.712	101.95	1
LH-NC-01	8/23/2025 1:30	8.25	24.76	14.714	100.61	1
LH-NC-01	8/23/2025 1:45	8.13	24.74	14.712	97.95	1
LH-NC-01	8/23/2025 2:00	8.02	24.7	14.707	96.63	1
LH-NC-01	8/23/2025 2:15	7.8	24.66	14.712	93.98	1
LH-NC-01	8/23/2025 2:30	7.64	24.62	14.713	92.05	1
LH-NC-01	8/23/2025 2:45	7.42	24.58	14.711	89.4	1
LH-NC-01	8/23/2025 3:00	7.3	24.52	14.71	87.95	1
LH-NC-01	8/23/2025 3:15	7.21	24.48	14.711	86.87	1
LH-NC-01	8/23/2025 3:30	7.11	24.46	14.712	85.66	1
LH-NC-01	8/23/2025 3:45	7.03	24.42	14.713	84.7	1
LH-NC-01	8/23/2025 4:00	6.96	24.38	14.711	83.86	1
LH-NC-01	8/23/2025 4:15	6.9	24.36	14.716	83.13	1
LH-NC-01	8/23/2025 4:30	6.82	24.32	14.715	82.17	1
LH-NC-01	8/23/2025 4:45	6.78	24.3	14.715	81.69	1
LH-NC-01	8/23/2025 5:00	6.74	24.28	14.718	81.2	1
LH-NC-01	8/23/2025 5:15	6.64	24.26	14.718	80	1
LH-NC-01	8/23/2025 5:30	6.58	24.24	14.717	78.33	1
LH-NC-01	8/23/2025 5:45	6.57	24.22	14.722	78.21	1
LH-NC-01	8/23/2025 6:00	6.52	24.18	14.726	77.62	1
LH-NC-01	8/23/2025 6:15	6.46	24.16	14.726	76.9	1
LH-NC-01	8/23/2025 6:30	6.39	24.14	14.728	76.07	1
LH-NC-01	8/23/2025 6:45	6.34	24.12	14.729	75.48	1
LH-NC-01	8/23/2025 7:00	6.22	24.12	14.729	74.05	1
LH-NC-01	8/23/2025 7:15	6.24	24.1	14.729	74.29	1
LH-NC-01	8/23/2025 7:30	6.19	24.08	14.729	73.69	1
LH-NC-01	8/23/2025 7:45	6.16	24.06	14.732	73.33	1
LH-NC-01	8/23/2025 8:00	6.16	24.04	14.729	73.33	1
LH-NC-01	8/23/2025 8:15	6.04	24.04	14.73	71.9	1
LH-NC-01	8/23/2025 8:30	6.1	24.02	14.735	72.62	1
LH-NC-01	8/23/2025 8:45	6.13	24.02	14.735	72.98	1
LH-NC-01	8/23/2025 9:00	6.12	24.02	14.735	72.86	1
LH-NC-01	8/23/2025 9:15	6.15	24.04	14.734	73.21	1
LH-NC-01	8/23/2025 9:30	6.29	24.06	14.731	74.88	1
LH-NC-01	8/23/2025 9:45	6.44	24.08	14.732	76.67	1
LH-NC-01	8/23/2025 10:00	6.45	24.14	14.732	76.79	1
LH-NC-01	8/23/2025 10:15	6.61	24.2	14.732	78.69	1
LH-NC-01	8/23/2025 10:30	6.72	24.26	14.733	80.96	1
LH-NC-01	8/23/2025 10:45	6.93	24.34	14.728	83.49	1
LH-NC-01	8/23/2025 11:00	6.94	24.42	14.728	83.61	1
LH-NC-01	8/23/2025 11:15	6.9	24.46	14.722	83.13	1
LH-NC-01	8/23/2025 11:30	7.13	24.54	14.722	85.9	1
LH-NC-01	8/23/2025 11:45	7.23	24.62	14.72	87.11	1
LH-NC-01	8/23/2025 12:00	7.32	24.72	14.717	88.19	1
LH-NC-01	8/23/2025 12:15	7.49	24.76	14.715	91.34	1
LH-NC-01	8/23/2025 12:30	7.38	24.78	14.711	90	1
LH-NC-01	8/23/2025 12:45	7.63	24.88	14.714	93.05	1
LH-NC-01	8/23/2025 13:00	7.85	24.98	14.714	95.73	1
LH-NC-01	8/23/2025 13:15	7.96	25.04	14.711	97.07	1
LH-NC-01	8/23/2025 13:30	7.86	25.1	14.711	95.85	1
LH-NC-01	8/23/2025 13:45	8.33	25.12	14.713	101.59	1
LH-NC-01	8/23/2025 14:00	8.43	25.14	14.709	102.8	1
LH-NC-01	8/23/2025 14:15	8.35	25.2	14.705	101.83	1
LH-NC-01	8/23/2025 14:30	8.38	25.24	14.704	102.2	1
LH-NC-01	8/23/2025 14:45	8.6	25.28	14.704	104.88	1
LH-NC-01	8/23/2025 15:00	8.89	25.32	14.7	108.41	1
LH-NC-01	8/23/2025 15:15	8.84	25.36	14.697	107.8	1
LH-NC-01	8/23/2025 15:30	9.08	25.34	14.699	110.73	1
LH-NC-01	8/23/2025 15:45	9.17	25.38	14.697	111.83	1
LH-NC-01	8/23/2025 16:00	9.29	25.4	14.695	113.29	1
LH-NC-01	8/23/2025 16:15	9.16	25.42	14.695	111.71	1
LH-NC-01	8/23/2025 16:30	9.34	25.44	14.692	113.9	1
LH-NC-01	8/23/2025 16:45	9.32	25.44	14.693	113.66	1
LH-NC-01	8/23/2025 17:00	9.59	25.42	14.693	116.95	1
LH-NC-01	8/23/2025 17:15	9.58	25.44	14.691	116.83	1
LH-NC-01	8/23/2025 17:30	9.45	25.42	14.69	115.24	1
LH-NC-01	8/23/2025 17:45	9.57	25.42	14.687	116.71	1
LH-NC-01	8/23/2025 18:00	9.53	25.4	14.694	116.22	1
LH-NC-01	8/23/2025 18:15	9.49	25.38	14.694	115.73	1
LH-NC-01	8/23/2025 18:30	9.51	25.38	14.694	115.98	1

Dissolved Oxygen Saturation Continous Monitoring Data
Normandeau Associates Inc.

Station Name	Date Time	DO mg/L	Temp C	Air Pressure PSI	Saturation PCT	Use Code
LH-NC-01	8/23/2025 18:45	9.47	25.34	14.695	115.49	1
LH-NC-01	8/23/2025 19:00	9.42	25.32	14.696	114.88	1
LH-NC-01	8/23/2025 19:15	9.39	25.28	14.693	114.51	1
LH-NC-01	8/23/2025 19:30	9.32	25.26	14.692	113.66	1
LH-NC-01	8/23/2025 19:45	9.35	25.24	14.693	114.02	1
LH-NC-01	8/23/2025 20:00	9.26	25.2	14.692	112.93	1
LH-NC-01	8/23/2025 20:15	9.28	25.16	14.696	113.17	1
LH-NC-01	8/23/2025 20:30	9.16	25.12	14.699	111.71	1
LH-NC-01	8/23/2025 20:45	9.09	25.08	14.701	110.85	1
LH-NC-01	8/23/2025 21:00	9.12	25.04	14.703	111.22	1
LH-NC-01	8/23/2025 21:15	9.08	25.02	14.703	110.73	1
LH-NC-01	8/23/2025 21:30	9	24.98	14.707	109.76	1
LH-NC-01	8/23/2025 21:45	8.91	24.94	14.705	108.66	1
LH-NC-01	8/23/2025 22:00	8.85	24.9	14.708	107.93	1
LH-NC-01	8/23/2025 22:15	8.81	24.88	14.71	107.44	1
LH-NC-01	8/23/2025 22:30	8.78	24.84	14.707	107.07	1
LH-NC-01	8/23/2025 22:45	8.78	24.8	14.71	107.07	1
LH-NC-01	8/23/2025 23:00	8.64	24.76	14.714	105.37	1
LH-NC-01	8/23/2025 23:15	8.57	24.72	14.709	103.25	1
LH-NC-01	8/23/2025 23:30	8.55	24.68	14.713	103.01	1
LH-NC-01	8/23/2025 23:45	8.48	24.64	14.716	102.17	1
LH-NC-01	8/24/2025 0:00	8.43	24.62	14.713	101.57	1
LH-NC-01	8/24/2025 0:15	8.46	24.58	14.715	101.93	1
LH-NC-01	8/24/2025 0:30	8.47	24.54	14.716	102.05	1
LH-NC-01	8/24/2025 0:45	8.4	24.52	14.718	101.2	1
LH-NC-01	8/24/2025 1:00	8.36	24.5	14.718	100.72	1
LH-NC-01	8/24/2025 1:15	8.32	24.48	14.719	100.24	1
LH-NC-01	8/24/2025 1:30	8.32	24.46	14.716	100.24	1
LH-NC-01	8/24/2025 1:45	8.32	24.44	14.715	100.24	1
LH-NC-01	8/24/2025 2:00	8.28	24.42	14.712	99.76	1
LH-NC-01	8/24/2025 2:15	8.23	24.38	14.715	99.16	1
LH-NC-01	8/24/2025 2:30	8.25	24.36	14.714	99.4	1
LH-NC-01	8/24/2025 2:45	8.26	24.34	14.712	99.52	1
LH-NC-01	8/24/2025 3:00	8.22	24.32	14.711	99.04	1
LH-NC-01	8/24/2025 3:15	8.14	24.3	14.707	98.07	1
LH-NC-01	8/24/2025 3:30	8.08	24.3	14.709	97.35	1
LH-NC-01	8/24/2025 3:45	8.08	24.28	14.71	97.35	1
LH-NC-01	8/24/2025 4:00	8.08	24.26	14.709	97.35	1
LH-NC-01	8/24/2025 4:15	8.03	24.24	14.71	95.6	1
LH-NC-01	8/24/2025 4:30	7.98	24.22	14.71	95	1
LH-NC-01	8/24/2025 4:45	8.07	24.2	14.709	96.07	1
LH-NC-01	8/24/2025 5:00	7.98	24.18	14.71	95	1
LH-NC-01	8/24/2025 5:15	7.97	24.18	14.71	94.88	1
LH-NC-01	8/24/2025 5:30	7.99	24.16	14.706	95.12	1
LH-NC-01	8/24/2025 5:45	7.91	24.14	14.709	94.17	1
LH-NC-01	8/24/2025 6:00	7.93	24.14	14.707	94.4	1
LH-NC-01	8/24/2025 6:15	7.9	24.12	14.704	94.05	1
LH-NC-01	8/24/2025 6:30	7.91	24.1	14.707	94.17	1
LH-NC-01	8/24/2025 6:45	7.91	24.1	14.706	94.17	1
LH-NC-01	8/24/2025 7:00	7.75	24.08	14.706	92.26	1
LH-NC-01	8/24/2025 7:15	7.87	24.06	14.706	93.69	1
LH-NC-01	8/24/2025 7:30	7.86	24.06	14.707	93.57	1
LH-NC-01	8/24/2025 7:45	7.94	24.06	14.707	94.52	1
LH-NC-01	8/24/2025 8:00	7.87	24.04	14.703	93.69	1
LH-NC-01	8/24/2025 8:15	7.92	24.04	14.709	94.29	1
LH-NC-01	8/24/2025 8:30	7.85	24.04	14.712	93.45	1
LH-NC-01	8/24/2025 8:45	7.98	24.02	14.705	95	1
LH-NC-01	8/24/2025 9:00	8.15	24.04	14.706	97.02	1
LH-NC-01	8/24/2025 9:15	8.3	24.04	14.706	98.81	1
LH-NC-01	8/24/2025 9:30	8.38	24.06	14.706	99.76	1
LH-NC-01	8/24/2025 9:45	8.53	24.1	14.704	101.55	1
LH-NC-01	8/24/2025 10:00	8.76	24.14	14.705	104.29	1
LH-NC-01	8/24/2025 10:15	9.01	24.18	14.703	107.26	1
LH-NC-01	8/24/2025 10:30	9.28	24.24	14.703	110.48	1
LH-NC-01	8/24/2025 10:45	9.24	24.3	14.702	111.33	1
LH-NC-01	8/24/2025 11:00	9.28	24.36	14.7	111.81	1
LH-NC-01	8/24/2025 11:15	9.54	24.4	14.7	114.94	1
LH-NC-01	8/24/2025 11:30	9.39	24.44	14.7	113.13	1
LH-NC-01	8/24/2025 11:45	9.81	24.48	14.696	118.19	1
LH-NC-01	8/24/2025 12:00	9.77	24.54	14.696	117.71	1
LH-NC-01	8/24/2025 12:15	9.81	24.56	14.696	118.19	1
LH-NC-01	8/24/2025 12:30	9.76	24.56	14.692	117.59	1
LH-NC-01	8/24/2025 12:45	9.97	24.56	14.692	120.12	1
LH-NC-01	8/24/2025 13:00	10.13	24.6	14.687	122.05	1
LH-NC-01	8/24/2025 13:15	10.16	24.64	14.684	122.41	1
LH-NC-01	8/24/2025 13:30	9.93	24.64	14.683	119.64	1
LH-NC-01	8/24/2025 13:45	10.21	24.66	14.68	123.01	1
LH-NC-01	8/24/2025 14:00	10.26	24.68	14.678	123.61	1
LH-NC-01	8/24/2025 14:15	10.53	24.76	14.677	128.41	1
LH-NC-01	8/24/2025 14:30	10.37	24.8	14.672	126.46	1
LH-NC-01	8/24/2025 14:45	10.37	24.8	14.67	126.46	1
LH-NC-01	8/24/2025 15:00	10.5	24.82	14.668	128.05	1
LH-NC-01	8/24/2025 15:15	10.55	24.84	14.666	128.66	1
LH-NC-01	8/24/2025 15:30	10.52	24.86	14.665	128.29	1

Dissolved Oxygen Saturation Continous Monitoring Data
Normandeau Associates Inc.

Station Name	Date Time	DO mg/L	Temp C	Air Pressure PSI	Saturation PCT	Use Code
LH-NC-01	8/24/2025 15:45	10.53	24.88	14.66	128.41	1
LH-NC-01	8/24/2025 16:00	10.56	24.9	14.662	128.78	1
LH-NC-01	8/24/2025 16:15	10.59	24.94	14.659	129.15	1
LH-NC-01	8/24/2025 16:30	10.74	24.96	14.657	130.98	1
LH-NC-01	8/24/2025 16:45	10.89	25.02	14.66	132.8	1
LH-NC-01	8/24/2025 17:00	10.69	25.02	14.657	130.37	1
LH-NC-01	8/24/2025 17:15	10.71	25.04	14.657	130.61	1
LH-NC-01	8/24/2025 17:30	10.77	25.04	14.655	131.34	1
LH-NC-01	8/24/2025 17:45	10.78	25.04	14.654	131.46	1
LH-NC-01	8/24/2025 18:00	10.66	25.02	14.654	130	1
LH-NC-01	8/24/2025 18:15	10.66	25	14.651	130	1
LH-NC-01	8/24/2025 18:30	10.6	24.98	14.651	129.27	1
LH-NC-01	8/24/2025 18:45	10.63	24.98	14.653	129.63	1
LH-NC-01	8/24/2025 19:00	10.68	24.98	14.654	130.24	1
LH-NC-01	8/24/2025 19:15	10.46	24.96	14.656	127.56	1
LH-NC-01	8/24/2025 19:30	10.48	24.94	14.657	127.8	1
LH-NC-01	8/24/2025 19:45	10.41	24.9	14.659	126.95	1
LH-NC-01	8/24/2025 20:00	10.35	24.86	14.659	126.22	1
LH-NC-01	8/24/2025 20:15	10.16	24.84	14.66	123.9	1
LH-NC-01	8/24/2025 20:30	10.12	24.8	14.662	123.41	1
LH-NC-01	8/24/2025 20:45	9.92	24.76	14.662	120.98	1
LH-NC-01	8/24/2025 21:00	9.75	24.74	14.661	117.47	1
LH-NC-01	8/24/2025 21:15	9.76	24.7	14.659	117.59	1
LH-NC-01	8/24/2025 21:30	9.57	24.68	14.658	115.3	1
LH-NC-01	8/24/2025 21:45	9.55	24.64	14.658	115.06	1
LH-NC-01	8/24/2025 22:00	9.44	24.62	14.657	113.73	1
LH-NC-01	8/24/2025 22:15	9.3	24.6	14.658	112.05	1
LH-NC-01	8/24/2025 22:30	9.24	24.58	14.654	111.33	1
LH-NC-01	8/24/2025 22:45	9.26	24.56	14.652	111.57	1
LH-NC-01	8/24/2025 23:00	9.25	24.54	14.653	111.45	1
LH-NC-01	8/24/2025 23:15	9.11	24.52	14.651	109.76	1
LH-NC-01	8/24/2025 23:30	9.01	24.5	14.65	108.55	1
LH-NC-01	8/24/2025 23:45	9.08	24.48	14.649	109.4	1
LH-NC-01	8/25/2025 0:00	8.99	24.46	14.644	108.31	1
LH-NC-01	8/25/2025 0:15	8.93	24.46	14.642	107.59	1
LH-NC-01	8/25/2025 0:30	8.88	24.44	14.643	106.99	1
LH-NC-01	8/25/2025 0:45	8.89	24.42	14.644	107.11	1
LH-NC-01	8/25/2025 1:00	8.71	24.42	14.643	104.94	1
LH-NC-01	8/25/2025 1:15	8.54	24.4	14.641	102.89	1
LH-NC-01	8/25/2025 1:30	8.62	24.38	14.638	103.86	1
LH-NC-01	8/25/2025 1:45	8.58	24.36	14.639	103.37	1
LH-NC-01	8/25/2025 2:00	8.65	24.36	14.636	104.22	1
LH-NC-01	8/25/2025 2:15	8.57	24.34	14.638	103.25	1
LH-NC-01	8/25/2025 2:30	8.6	24.34	14.633	103.61	1
LH-NC-01	8/25/2025 2:45	8.6	24.32	14.631	103.61	1
LH-NC-01	8/25/2025 3:00	8.56	24.32	14.633	103.13	1
LH-NC-01	8/25/2025 3:15	8.48	24.3	14.631	102.17	1
LH-NC-01	8/25/2025 3:30	8.38	24.3	14.627	100.96	1
LH-NC-01	8/25/2025 3:45	8.37	24.28	14.625	100.84	1
LH-NC-01	8/25/2025 4:00	8.45	24.28	14.622	101.81	1
LH-NC-01	8/25/2025 4:15	8.18	24.28	14.622	98.55	1
LH-NC-01	8/25/2025 4:30	8.38	24.26	14.62	100.96	1
LH-NC-01	8/25/2025 4:45	8.13	24.26	14.617	97.95	1
LH-NC-01	8/25/2025 5:00	8.13	24.24	14.618	97.95	1
LH-NC-01	8/25/2025 5:15	8.13	24.24	14.616	97.95	1
LH-NC-01	8/25/2025 5:30	8	24.22	14.612	96.39	1
LH-NC-01	8/25/2025 5:45	8.06	24.2	14.611	97.11	1
LH-NC-01	8/25/2025 6:00	7.84	24.2	14.611	94.46	1
LH-NC-01	8/25/2025 6:15	7.86	24.18	14.61	94.7	1
LH-NC-01	8/25/2025 6:30	7.86	24.16	14.608	94.7	1
LH-NC-01	8/25/2025 6:45	7.78	24.16	14.609	93.73	1
LH-NC-01	8/25/2025 7:00	7.72	24.14	14.61	93.01	1
LH-NC-01	8/25/2025 7:15	7.85	24.14	14.611	94.58	1
LH-NC-01	8/25/2025 7:30	7.89	24.12	14.61	95.06	1
LH-NC-01	8/25/2025 7:45	7.94	24.12	14.609	95.66	1
LH-NC-01	8/25/2025 8:00	7.89	24.12	14.61	95.06	1
LH-NC-01	8/25/2025 8:15	7.88	24.12	14.61	94.94	1
LH-NC-01	8/25/2025 8:30	7.97	24.12	14.608	96.02	1
LH-NC-01	8/25/2025 8:45	7.73	24.12	14.613	93.13	1
LH-NC-01	8/25/2025 9:00	7.96	24.14	14.61	95.9	1
LH-NC-01	8/25/2025 9:15	8.01	24.14	14.609	96.51	1
LH-NC-01	8/25/2025 9:30	8.24	24.14	14.61	99.28	1
LH-NC-01	8/25/2025 9:45	8.51	24.16	14.608	102.53	1
LH-NC-01	8/25/2025 10:00	8.67	24.18	14.61	104.46	1
LH-NC-01	8/25/2025 10:15	8.04	25.66	14.61	99.26	2
LH-NC-01	8/25/2025 10:30	8.02	25.86	14.611	100.25	2
LH-NC-01	8/25/2025 10:45	0	0	14.607	0	2
LH-NC-01	8/25/2025 11:00	9.15	24.6	14.603	110.24	3
LH-NC-01	8/25/2025 11:15	9.3	24.32	14.6	112.05	3
LH-NC-01	8/25/2025 11:30	9.86	24.34	14.6	118.8	3
LH-NC-01	8/25/2025 11:45	9.39	24.4	14.598	113.13	3
LH-NC-01	8/25/2025 12:00	10.08	24.46	14.596	121.45	3
LH-NC-01	8/25/2025 12:15	10.4	24.52	14.592	125.3	3
LH-NC-01	8/25/2025 12:30	10.3	24.64	14.588	124.1	3

Dissolved Oxygen Saturation Continous Monitoring Data
Normandeau Associates Inc.

Station Name	Date Time	DO mg/L	Temp C	Air Pressure PSI	Saturation PCT	Use Code
LH-NC-01	8/25/2025 12:45	10.65	24.74	14.586	128.31	3
LH-NC-01	8/25/2025 13:00	10.86	24.78	14.586	132.44	3
LH-NC-01	8/25/2025 13:15	10.87	24.86	14.585	132.56	3
LH-NC-01	8/25/2025 13:30	10.97	24.88	14.586	133.78	3
LH-NC-01	8/25/2025 13:45	10.83	25	14.587	132.07	3
LH-NC-01	8/25/2025 14:00	11.08	25.1	14.582	135.12	3
LH-NC-01	8/25/2025 14:15	11.43	25.16	14.581	139.39	3
LH-NC-01	8/25/2025 14:30	11.28	25.28	14.58	139.26	3
LH-NC-01	8/25/2025 14:45	11.46	25.4	14.578	141.48	3
LH-NC-01	8/25/2025 15:00	11.42	25.48	14.575	140.99	3
LH-NC-01	8/25/2025 15:15	11.73	25.58	14.571	144.81	3
LH-NC-01	8/25/2025 15:30	11.51	25.7	14.569	142.1	3
LH-NC-01	8/25/2025 15:45	11.85	25.72	14.571	146.3	3
LH-NC-01	8/25/2025 16:00	11.78	25.8	14.569	147.25	3
LH-NC-01	8/25/2025 16:15	11.73	25.88	14.567	146.63	3
LH-NC-01	8/25/2025 16:30	11.89	25.92	14.569	148.63	3
LH-NC-01	8/25/2025 16:45	12.03	25.96	14.57	150.38	3
LH-NC-01	8/25/2025 17:00	12.2	25.98	14.57	152.5	3
LH-NC-01	8/25/2025 17:15	12.08	26.02	14.568	151	3
LH-NC-01	8/25/2025 17:30	11.89	26.02	14.57	148.63	3
LH-NC-01	8/25/2025 17:45	11.97	26.04	14.569	149.63	3
LH-NC-01	8/25/2025 18:00	12	26.04	14.574	150	3
LH-NC-01	8/25/2025 18:15	12.12	26.06	14.572	151.5	3
LH-NC-01	8/25/2025 18:30	12	26.06	14.572	150	3
LH-NC-01	8/25/2025 18:45	12.11	26.1	14.575	151.38	3
LH-NC-01	8/25/2025 19:00	12.02	26.08	14.581	150.25	3
LH-NC-01	8/25/2025 19:15	12.04	26.06	14.582	150.5	3
LH-NC-01	8/25/2025 19:30	11.97	26.02	14.581	149.63	3
LH-NC-01	8/25/2025 19:45	12.08	26.02	14.581	151	3
LH-NC-01	8/25/2025 20:00	11.91	25.98	14.583	148.88	3
LH-NC-01	8/25/2025 20:15	11.74	25.92	14.586	146.75	3
LH-NC-01	8/25/2025 20:30	11.55	25.82	14.594	144.38	3
LH-NC-01	8/25/2025 20:45	11.36	25.72	14.592	140.25	3
LH-NC-01	8/25/2025 21:00	11.32	25.68	14.595	139.75	3
LH-NC-01	8/25/2025 21:15	11.28	25.62	14.598	139.26	3
LH-NC-01	8/25/2025 21:30	11.18	25.56	14.599	138.02	3
LH-NC-01	8/25/2025 21:45	11.01	25.48	14.602	135.93	3
LH-NC-01	8/25/2025 22:00	11.03	25.44	14.604	136.17	3
LH-NC-01	8/25/2025 22:15	11.04	25.4	14.602	136.3	3
LH-NC-01	8/25/2025 22:30	11.03	25.38	14.602	136.17	3
LH-NC-01	8/25/2025 22:45	11.01	25.34	14.602	135.93	3
LH-NC-01	8/25/2025 23:00	10.92	25.32	14.605	134.81	3
LH-NC-01	8/25/2025 23:15	10.88	25.28	14.608	134.32	3
LH-NC-01	8/25/2025 23:30	10.87	25.26	14.607	134.2	3
LH-NC-01	8/25/2025 23:45	10.78	25.24	14.61	131.46	3
LH-NC-01	8/26/2025 0:00	10.8	25.22	14.613	131.71	3
LH-NC-01	8/26/2025 0:15	10.73	25.2	14.613	130.85	3
LH-NC-01	8/26/2025 0:30	10.74	25.18	14.616	130.98	3
LH-NC-01	8/26/2025 0:45	10.72	25.16	14.614	130.73	3
LH-NC-01	8/26/2025 1:00	10.65	25.14	14.617	129.88	3
LH-NC-01	8/26/2025 1:15	10.66	25.12	14.615	130	3
LH-NC-01	8/26/2025 1:30	10.6	25.08	14.615	129.27	3
LH-NC-01	8/26/2025 1:45	10.53	25.04	14.619	128.41	3
LH-NC-01	8/26/2025 2:00	10.48	25.02	14.621	127.8	3
LH-NC-01	8/26/2025 2:15	10.38	25	14.619	126.59	3
LH-NC-01	8/26/2025 2:30	10.37	24.98	14.621	126.46	3
LH-NC-01	8/26/2025 2:45	10.33	24.92	14.62	125.98	3
LH-NC-01	8/26/2025 3:00	10.31	24.9	14.621	125.73	3
LH-NC-01	8/26/2025 3:15	10.23	24.88	14.62	124.76	3
LH-NC-01	8/26/2025 3:30	10.16	24.84	14.625	123.9	3
LH-NC-01	8/26/2025 3:45	10.12	24.82	14.624	123.41	3
LH-NC-01	8/26/2025 4:00	10.03	24.8	14.628	122.32	3
LH-NC-01	8/26/2025 4:15	9.95	24.76	14.629	121.34	3
LH-NC-01	8/26/2025 4:30	9.95	24.74	14.63	119.88	3
LH-NC-01	8/26/2025 4:45	9.87	24.72	14.63	118.92	3
LH-NC-01	8/26/2025 5:00	9.81	24.68	14.631	118.19	3
LH-NC-01	8/26/2025 5:15	9.76	24.66	14.634	117.59	3
LH-NC-01	8/26/2025 5:30	9.73	24.64	14.638	117.23	3
LH-NC-01	8/26/2025 5:45	9.66	24.62	14.644	116.39	3
LH-NC-01	8/26/2025 6:00	9.63	24.6	14.648	116.02	3
LH-NC-01	8/26/2025 6:15	9.6	24.56	14.648	115.66	3
LH-NC-01	8/26/2025 6:30	9.51	24.54	14.648	114.58	3
LH-NC-01	8/26/2025 6:45	9.49	24.52	14.65	114.34	3
LH-NC-01	8/26/2025 7:00	9.36	24.48	14.653	112.77	3
LH-NC-01	8/26/2025 7:15	9.36	24.46	14.654	112.77	3
LH-NC-01	8/26/2025 7:30	9.31	24.44	14.655	112.17	3
LH-NC-01	8/26/2025 7:45	9.26	24.4	14.657	111.57	3
LH-NC-01	8/26/2025 8:00	9.22	24.38	14.658	111.08	3
LH-NC-01	8/26/2025 8:15	9.14	24.36	14.66	110.12	3
LH-NC-01	8/26/2025 8:30	9.13	24.32	14.661	110	3
LH-NC-01	8/26/2025 8:45	9.12	24.3	14.661	109.88	3
LH-NC-01	8/26/2025 9:00	9.14	24.28	14.663	110.12	3
LH-NC-01	8/26/2025 9:15	9.14	24.28	14.663	110.12	3
LH-NC-01	8/26/2025 9:30	9.17	24.28	14.665	110.48	3

Station Name	Date Time	DO mg/L	Temp C	Air Pressure PSI	Saturation PCT	Use Code
LH-NC-01	8/26/2025 9:45	9.27	24.28	14.667	111.69	3
LH-NC-01	8/26/2025 10:00	9.4	24.3	14.668	113.25	3
LH-NC-01	8/26/2025 10:15	9.47	24.32	14.667	114.1	3
LH-NC-01	8/26/2025 10:30	9.58	24.34	14.667	115.42	3
LH-NC-01	8/26/2025 10:45	9.6	24.38	14.667	115.66	3
LH-NC-01	8/26/2025 11:00	9.82	24.42	14.671	118.31	3
LH-NC-01	8/26/2025 11:15	9.69	24.44	14.666	116.75	3
LH-NC-01	8/26/2025 11:30	9.85	24.48	14.669	118.67	3
LH-NC-01	8/26/2025 11:45	9.74	24.52	14.666	117.35	3
LH-NC-01	8/26/2025 12:00	10.11	24.54	14.667	121.81	3
LH-NC-01	8/26/2025 12:15	9.91	24.54	14.665	119.4	3
LH-NC-01	8/26/2025 12:30	9.89	24.58	14.662	119.16	3
LH-NC-01	8/26/2025 12:45	10	24.6	14.66	120.48	3
LH-NC-01	8/26/2025 13:00	10.23	24.66	14.657	123.25	3
LH-NC-01	8/26/2025 13:15	10.4	24.7	14.66	125.3	3
LH-NC-01	8/26/2025 13:30	10.6	24.7	14.658	127.71	3
LH-NC-01	8/26/2025 13:45	10.68	24.74	14.655	128.67	3
LH-NC-01	8/26/2025 14:00	11.02	24.8	14.662	134.39	3
LH-NC-01	8/26/2025 14:15	10.98	24.84	14.659	133.9	3
LH-NC-01	8/26/2025 14:30	11.02	24.88	14.659	134.39	3
LH-NC-01	8/26/2025 14:45	11.2	24.92	14.659	136.59	3
LH-NC-01	8/26/2025 15:00	11.33	24.98	14.662	138.17	3
LH-NC-01	8/26/2025 15:15	11.38	25.04	14.662	138.78	3
LH-NC-01	8/26/2025 15:30	11.3	25.02	14.659	137.8	3
LH-NC-01	8/26/2025 15:45	11.43	25.04	14.658	139.39	3
LH-NC-01	8/26/2025 16:00	11.26	25.06	14.658	137.32	3
LH-NC-01	8/26/2025 16:15	11.3	25.04	14.661	137.8	3
LH-NC-01	8/26/2025 16:30	11.33	25.02	14.661	138.17	3
LH-NC-01	8/26/2025 16:45	11.16	25	14.665	136.1	3
LH-NC-01	8/26/2025 17:00	11.04	25	14.665	134.63	3
LH-NC-01	8/26/2025 17:15	11.01	24.98	14.667	134.27	3
LH-NC-01	8/26/2025 17:30	10.99	24.94	14.667	134.02	3
LH-NC-01	8/26/2025 17:45	10.92	24.9	14.666	133.17	3
LH-NC-01	8/26/2025 18:00	10.79	24.86	14.665	131.59	3
LH-NC-01	8/26/2025 18:15	10.65	24.82	14.666	129.88	3
LH-NC-01	8/26/2025 18:30	10.49	24.78	14.665	127.93	3
LH-NC-01	8/26/2025 18:45	10.53	24.74	14.667	126.87	3
LH-NC-01	8/26/2025 19:00	10.44	24.72	14.668	125.78	3
LH-NC-01	8/26/2025 19:15	10.34	24.68	14.67	124.58	3
LH-NC-01	8/26/2025 19:30	10.31	24.64	14.669	124.22	3
LH-NC-01	8/26/2025 19:45	10.34	24.62	14.673	124.58	3
LH-NC-01	8/26/2025 20:00	10.28	24.6	14.674	123.86	3
LH-NC-01	8/26/2025 20:15	10.25	24.58	14.676	123.49	3
LH-NC-01	8/26/2025 20:30	10.23	24.54	14.68	123.25	3
LH-NC-01	8/26/2025 20:45	10.2	24.54	14.68	122.89	3
LH-NC-01	8/26/2025 21:00	10.21	24.5	14.683	123.01	3
LH-NC-01	8/26/2025 21:15	10.07	24.48	14.685	121.33	3
LH-NC-01	8/26/2025 21:30	10.01	24.46	14.684	120.6	3
LH-NC-01	8/26/2025 21:45	9.95	24.44	14.683	119.88	3
LH-NC-01	8/26/2025 22:00	9.95	24.42	14.685	119.88	3
LH-NC-01	8/26/2025 22:15	9.88	24.4	14.686	119.04	3
LH-NC-01	8/26/2025 22:30	9.77	24.38	14.688	117.71	3
LH-NC-01	8/26/2025 22:45	9.73	24.36	14.689	117.23	3
LH-NC-01	8/26/2025 23:00	9.66	24.32	14.69	116.39	3
LH-NC-01	8/26/2025 23:15	9.63	24.32	14.692	116.02	3
LH-NC-01	8/26/2025 23:30	9.61	24.28	14.691	115.78	3
LH-NC-01	8/26/2025 23:45	9.52	24.26	14.692	114.7	3
LH-NC-01	8/27/2025 0:00	9.45	24.24	14.693	112.5	3
LH-NC-01	8/27/2025 0:15	9.33	24.22	14.69	111.07	3
LH-NC-01	8/27/2025 0:30	9.29	24.18	14.694	110.6	3
LH-NC-01	8/27/2025 0:45	9.19	24.16	14.693	109.4	3
LH-NC-01	8/27/2025 1:00	9.14	24.14	14.693	108.81	3
LH-NC-01	8/27/2025 1:15	9.04	24.12	14.693	107.62	3
LH-NC-01	8/27/2025 1:30	8.97	24.1	14.693	106.79	3
LH-NC-01	8/27/2025 1:45	8.92	24.08	14.69	106.19	3
LH-NC-01	8/27/2025 2:00	8.83	24.04	14.692	105.12	3
LH-NC-01	8/27/2025 2:15	8.78	24.02	14.694	104.52	3
LH-NC-01	8/27/2025 2:30	8.73	24	14.692	103.93	3
LH-NC-01	8/27/2025 2:45	8.68	23.98	14.692	103.33	3
LH-NC-01	8/27/2025 3:00	8.59	23.96	14.694	102.26	3
LH-NC-01	8/27/2025 3:15	8.55	23.94	14.693	101.79	3
LH-NC-01	8/27/2025 3:30	8.51	23.92	14.691	101.31	3
LH-NC-01	8/27/2025 3:45	8.48	23.9	14.69	100.95	3
LH-NC-01	8/27/2025 4:00	8.39	23.88	14.691	99.88	3
LH-NC-01	8/27/2025 4:15	8.36	23.84	14.689	99.52	3
LH-NC-01	8/27/2025 4:30	8.28	23.82	14.688	98.57	3
LH-NC-01	8/27/2025 4:45	8.25	23.8	14.688	98.21	3
LH-NC-01	8/27/2025 5:00	8.2	23.8	14.689	97.62	3
LH-NC-01	8/27/2025 5:15	8.14	23.78	14.688	96.9	3
LH-NC-01	8/27/2025 5:30	8.15	23.76	14.687	97.02	3
LH-NC-01	8/27/2025 5:45	8.06	23.74	14.691	94.82	3
LH-NC-01	8/27/2025 6:00	8.06	23.72	14.693	94.82	3
LH-NC-01	8/27/2025 6:15	8.02	23.7	14.695	94.35	3
LH-NC-01	8/27/2025 6:30	7.97	23.7	14.698	93.76	3

Dissolved Oxygen Saturation Continous Monitoring Data
Normandeau Associates Inc.

Station Name	Date Time	DO mg/L	Temp C	Air Pressure PSI	Saturation PCT	Use Code
LH-NC-01	8/27/2025 6:45	7.93	23.68	14.697	93.29	3
LH-NC-01	8/27/2025 7:00	7.92	23.66	14.699	93.18	3
LH-NC-01	8/27/2025 7:15	7.94	23.66	14.7	93.41	3
LH-NC-01	8/27/2025 7:30	7.92	23.64	14.702	93.18	3
LH-NC-01	8/27/2025 7:45	7.93	23.62	14.704	93.29	3
LH-NC-01	8/27/2025 8:00	7.9	23.62	14.704	92.94	3
LH-NC-01	8/27/2025 8:15	7.86	23.62	14.703	92.47	3
LH-NC-01	8/27/2025 8:30	7.92	23.6	14.706	93.18	3
LH-NC-01	8/27/2025 8:45	7.99	23.6	14.706	94	3
LH-NC-01	8/27/2025 9:00	8	23.6	14.707	94.12	3
LH-NC-01	8/27/2025 9:15	8.1	23.6	14.708	95.29	3
LH-NC-01	8/27/2025 9:30	8.07	23.62	14.707	94.94	3
LH-NC-01	8/27/2025 9:45	8.19	23.62	14.708	96.35	3
LH-NC-01	8/27/2025 10:00	8.2	23.64	14.707	96.47	3
LH-NC-01	8/27/2025 10:15	8.37	23.64	14.706	98.47	3
LH-NC-01	8/27/2025 10:30	8.53	23.68	14.703	100.35	3
LH-NC-01	8/27/2025 10:45	8.67	23.7	14.703	102	3
LH-NC-01	8/27/2025 11:00	8.69	23.72	14.704	102.24	3
LH-NC-01	8/27/2025 11:15	8.86	23.76	14.704	105.48	3
LH-NC-01	8/27/2025 11:30	8.89	23.82	14.699	105.83	3
LH-NC-01	8/27/2025 11:45	9	23.84	14.699	107.14	3
LH-NC-01	8/27/2025 12:00	9.07	23.86	14.697	107.98	3
LH-NC-01	8/27/2025 12:15	9.12	23.9	14.697	108.57	3
LH-NC-01	8/27/2025 12:30	9.08	23.92	14.697	108.1	3
LH-NC-01	8/27/2025 12:45	9.18	23.96	14.695	109.29	3
LH-NC-01	8/27/2025 13:00	9.16	23.96	14.696	109.05	3
LH-NC-01	8/27/2025 13:15	9.3	24	14.692	110.71	3
LH-NC-01	8/27/2025 13:30	9.46	24.04	14.69	112.62	3
LH-NC-01	8/27/2025 13:45	9.74	24.06	14.686	115.95	3
LH-NC-01	8/27/2025 14:00	9.73	24.12	14.683	115.83	3
LH-NC-01	8/27/2025 14:15	9.99	24.22	14.681	118.93	3
LH-NC-01	8/27/2025 14:30	9.96	24.26	14.681	120	3
LH-NC-01	8/27/2025 14:45	10.2	24.36	14.677	122.89	3
LH-NC-01	8/27/2025 15:00	10.34	24.42	14.674	124.58	3
LH-NC-01	8/27/2025 15:15	10.33	24.52	14.68	124.46	3
LH-NC-01	8/27/2025 15:30	10.4	24.56	14.679	125.3	3
LH-NC-01	8/27/2025 15:45	10.48	24.6	14.683	126.27	3
LH-NC-01	8/27/2025 16:00	10.48	24.66	14.685	126.27	3
LH-NC-01	8/27/2025 16:15	10.55	24.7	14.685	127.11	3
LH-NC-01	8/27/2025 16:30	10.66	24.72	14.684	128.43	3
LH-NC-01	8/27/2025 16:45	10.69	24.74	14.685	128.8	3
LH-NC-01	8/27/2025 17:00	10.6	24.76	14.685	129.27	3
LH-NC-01	8/27/2025 17:15	10.61	24.8	14.689	129.39	3
LH-NC-01	8/27/2025 17:30	10.67	24.78	14.69	130.12	3
LH-NC-01	8/27/2025 17:45	10.55	24.78	14.693	128.66	3
LH-NC-01	8/27/2025 18:00	10.6	24.78	14.694	129.27	3
LH-NC-01	8/27/2025 18:15	10.41	24.76	14.695	126.95	3
LH-NC-01	8/27/2025 18:30	10.48	24.72	14.692	126.27	3
LH-NC-01	8/27/2025 18:45	10.31	24.68	14.695	124.22	3
LH-NC-01	8/27/2025 19:00	10.21	24.62	14.698	123.01	3
LH-NC-01	8/27/2025 19:15	10.09	24.58	14.7	121.57	3
LH-NC-01	8/27/2025 19:30	9.9	24.5	14.702	119.28	3
LH-NC-01	8/27/2025 19:45	9.78	24.44	14.706	117.83	3
LH-NC-01	8/27/2025 20:00	9.72	24.4	14.709	117.11	3
LH-NC-01	8/27/2025 20:15	9.61	24.36	14.712	115.78	3
LH-NC-01	8/27/2025 20:30	9.59	24.32	14.712	115.54	3
LH-NC-01	8/27/2025 20:45	9.65	24.3	14.714	116.27	3
LH-NC-01	8/27/2025 21:00	9.61	24.28	14.716	115.78	3
LH-NC-01	8/27/2025 21:15	9.55	24.26	14.717	115.06	3
LH-NC-01	8/27/2025 21:30	9.6	24.24	14.72	114.29	3
LH-NC-01	8/27/2025 21:45	9.54	24.2	14.724	113.57	3
LH-NC-01	8/27/2025 22:00	9.51	24.18	14.723	113.21	3
LH-NC-01	8/27/2025 22:15	9.48	24.14	14.726	112.86	3
LH-NC-01	8/27/2025 22:30	9.4	24.12	14.724	111.9	3
LH-NC-01	8/27/2025 22:45	9.39	24.1	14.726	111.79	3
LH-NC-01	8/27/2025 23:00	9.33	24.08	14.726	111.07	3
LH-NC-01	8/27/2025 23:15	9.4	24.06	14.729	111.9	3
LH-NC-01	8/27/2025 23:30	9.41	24.04	14.732	112.02	3
LH-NC-01	8/27/2025 23:45	9.37	24	14.733	111.55	3
LH-NC-01	8/28/2025 0:00	9.21	23.98	14.732	109.64	3
LH-NC-01	8/28/2025 0:15	9.29	23.96	14.735	110.6	3
LH-NC-01	8/28/2025 0:30	9.3	23.94	14.736	110.71	3
LH-NC-01	8/28/2025 0:45	9.21	23.92	14.738	109.64	3
LH-NC-01	8/28/2025 1:00	9.2	23.9	14.742	109.52	3
LH-NC-01	8/28/2025 1:15	9.13	23.88	14.742	108.69	3
LH-NC-01	8/28/2025 1:30	9.08	23.86	14.741	108.1	3
LH-NC-01	8/28/2025 1:45	9.08	23.84	14.742	108.1	3
LH-NC-01	8/28/2025 2:00	8.98	23.84	14.744	106.9	3
LH-NC-01	8/28/2025 2:15	8.99	23.82	14.743	107.02	3
LH-NC-01	8/28/2025 2:30	8.98	23.8	14.746	106.9	3
LH-NC-01	8/28/2025 2:45	8.9	23.78	14.745	105.95	3
LH-NC-01	8/28/2025 3:00	8.88	23.76	14.747	105.71	3
LH-NC-01	8/28/2025 3:15	8.79	23.74	14.747	103.41	3
LH-NC-01	8/28/2025 3:30	8.85	23.72	14.746	104.12	3

Station Name	Date Time	DO mg/L	Temp C	Air Pressure PSI	Saturation PCT	Use Code
LH-NC-01	8/28/2025 3:45	8.76	23.7	14.747	103.06	3
LH-NC-01	8/28/2025 4:00	8.7	23.7	14.748	102.35	3
LH-NC-01	8/28/2025 4:15	8.69	23.68	14.75	102.24	3
LH-NC-01	8/28/2025 4:30	8.62	23.64	14.75	101.41	3
LH-NC-01	8/28/2025 4:45	8.61	23.64	14.755	101.29	3
LH-NC-01	8/28/2025 5:00	8.6	23.62	14.753	101.18	3
LH-NC-01	8/28/2025 5:15	8.55	23.6	14.756	100.59	3
LH-NC-01	8/28/2025 5:30	8.44	23.58	14.755	99.29	3
LH-NC-01	8/28/2025 5:45	8.47	23.56	14.756	99.65	3
LH-NC-01	8/28/2025 6:00	8.44	23.54	14.758	99.29	3
LH-NC-01	8/28/2025 6:15	8.41	23.52	14.758	98.94	3
LH-NC-01	8/28/2025 6:30	8.39	23.5	14.759	98.71	3
LH-NC-01	8/28/2025 6:45	8.33	23.5	14.76	98	3
LH-NC-01	8/28/2025 7:00	8.26	23.48	14.759	97.18	3
LH-NC-01	8/28/2025 7:15	8.32	23.46	14.763	97.88	3
LH-NC-01	8/28/2025 7:30	8.26	23.44	14.765	97.18	3
LH-NC-01	8/28/2025 7:45	8.31	23.44	14.764	97.76	3
LH-NC-01	8/28/2025 8:00	8.27	23.42	14.767	97.29	3
LH-NC-01	8/28/2025 8:15	8.13	23.4	14.769	95.65	3
LH-NC-01	8/28/2025 8:30	8.27	23.4	14.77	97.29	3
LH-NC-01	8/28/2025 8:45	8.28	23.4	14.769	97.41	3
LH-NC-01	8/28/2025 9:00	8.24	23.4	14.772	96.94	3
LH-NC-01	8/28/2025 9:15	8.29	23.4	14.773	97.53	3
LH-NC-01	8/28/2025 9:30	8.54	23.42	14.773	100.47	3
LH-NC-01	8/28/2025 9:45	8.75	23.46	14.773	102.94	3
LH-NC-01	8/28/2025 10:00	8.96	23.5	14.773	105.41	3
LH-NC-01	8/28/2025 10:15	9.07	23.6	14.773	106.71	3
LH-NC-01	8/28/2025 10:30	9.17	23.64	14.771	107.88	3
LH-NC-01	8/28/2025 10:45	9.28	23.72	14.773	109.18	3
LH-NC-01	8/28/2025 11:00	9.38	23.76	14.77	111.67	3
LH-NC-01	8/28/2025 11:15	9.31	23.8	14.768	110.83	3
LH-NC-01	8/28/2025 11:30	9.52	23.86	14.765	113.33	3
LH-NC-01	8/28/2025 11:45	9.51	23.92	14.76	113.21	3
LH-NC-01	8/28/2025 12:00	9.49	23.94	14.758	112.98	3
LH-NC-01	8/28/2025 12:15	9.65	23.96	14.76	114.88	3
LH-NC-01	8/28/2025 12:30	9.81	23.98	14.757	116.79	3
LH-NC-01	8/28/2025 12:45	9.85	24.02	14.754	117.26	3
LH-NC-01	8/28/2025 13:00	9.93	24.08	14.75	118.21	3
LH-NC-01	8/28/2025 13:15	9.97	24.12	14.749	118.69	3
LH-NC-01	8/28/2025 13:30	10.12	24.16	14.749	120.48	3
LH-NC-01	8/28/2025 13:45	10.11	24.2	14.746	120.36	3
LH-NC-01	8/28/2025 14:00	10.16	24.26	14.745	120.95	3
LH-NC-01	8/28/2025 14:15	10.35	24.32	14.741	124.7	3
LH-NC-01	8/28/2025 14:30	10.48	24.4	14.734	126.27	3
LH-NC-01	8/28/2025 14:45	10.52	24.46	14.732	126.75	3
LH-NC-01	8/28/2025 15:00	10.54	24.48	14.732	126.99	3
LH-NC-01	8/28/2025 15:15	10.58	24.56	14.729	127.47	3
LH-NC-01	8/28/2025 15:30	10.61	24.56	14.728	127.83	3
LH-NC-01	8/28/2025 15:45	10.79	24.64	14.728	130	3
LH-NC-01	8/28/2025 16:00	10.75	24.64	14.726	129.52	3
LH-NC-01	8/28/2025 16:15	10.73	24.64	14.726	129.28	3
LH-NC-01	8/28/2025 16:30	10.65	24.64	14.723	128.31	3
LH-NC-01	8/28/2025 16:45	10.72	24.64	14.719	129.16	3
LH-NC-01	8/28/2025 17:00	10.74	24.64	14.719	129.4	3
LH-NC-01	8/28/2025 17:15	10.64	24.64	14.719	128.19	3
LH-NC-01	8/28/2025 17:30	10.69	24.64	14.719	128.8	3
LH-NC-01	8/28/2025 17:45	10.64	24.64	14.716	128.19	3
LH-NC-01	8/28/2025 18:00	10.65	24.62	14.717	128.31	3
LH-NC-01	8/28/2025 18:15	10.58	24.62	14.718	127.47	3
LH-NC-01	8/28/2025 18:30	10.55	24.6	14.717	127.11	3
LH-NC-01	8/28/2025 18:45	10.46	24.56	14.715	126.02	3
LH-NC-01	8/28/2025 19:00	10.37	24.54	14.713	124.94	3
LH-NC-01	8/28/2025 19:15	10.38	24.5	14.715	125.06	3
LH-NC-01	8/28/2025 19:30	10.36	24.48	14.716	124.82	3
LH-NC-01	8/28/2025 19:45	10.21	24.46	14.72	123.01	3
LH-NC-01	8/28/2025 20:00	10.23	24.42	14.72	123.25	3
LH-NC-01	8/28/2025 20:15	10.18	24.4	14.724	122.65	3
LH-NC-01	8/28/2025 20:30	10.04	24.36	14.724	120.96	3
LH-NC-01	8/28/2025 20:45	9.91	24.32	14.727	119.4	3
LH-NC-01	8/28/2025 21:00	9.84	24.28	14.727	118.55	3
LH-NC-01	8/28/2025 21:15	9.74	24.24	14.728	115.95	3
LH-NC-01	8/28/2025 21:30	9.73	24.2	14.728	115.83	3
LH-NC-01	8/28/2025 21:45	9.62	24.18	14.726	114.52	3
LH-NC-01	8/28/2025 22:00	9.49	24.14	14.726	112.98	3
LH-NC-01	8/28/2025 22:15	9.51	24.1	14.725	113.21	3
LH-NC-01	8/28/2025 22:30	9.46	24.08	14.724	112.62	3
LH-NC-01	8/28/2025 22:45	9.35	24.04	14.722	111.31	3
LH-NC-01	8/28/2025 23:00	9.25	24.02	14.721	110.12	3
LH-NC-01	8/28/2025 23:15	9.22	23.98	14.721	109.76	3
LH-NC-01	8/28/2025 23:30	9.11	23.96	14.722	108.45	3
LH-NC-01	8/28/2025 23:45	9.14	23.94	14.722	108.81	3
LH-NC-01	8/29/2025 0:00	9.08	23.92	14.72	108.1	3
LH-NC-01	8/29/2025 0:15	9.06	23.9	14.719	107.86	3
LH-NC-01	8/29/2025 0:30	8.96	23.88	14.721	106.67	3

Dissolved Oxygen Saturation Continous Monitoring Data
Normandeau Associates Inc.

Station Name	Date Time	DO mg/L	Temp C	Air Pressure PSI	Saturation PCT	Use Code
LH-NC-01	8/29/2025 0:45	8.99	23.84	14.717	107.02	3
LH-NC-01	8/29/2025 1:00	8.95	23.84	14.716	106.55	3
LH-NC-01	8/29/2025 1:15	8.93	23.82	14.714	106.31	3
LH-NC-01	8/29/2025 1:30	8.91	23.8	14.712	106.07	3
LH-NC-01	8/29/2025 1:45	8.79	23.78	14.709	104.64	3
LH-NC-01	8/29/2025 2:00	8.76	23.76	14.709	104.29	3
LH-NC-01	8/29/2025 2:15	8.72	23.74	14.709	102.59	3
LH-NC-01	8/29/2025 2:30	8.64	23.74	14.706	101.65	3
LH-NC-01	8/29/2025 2:45	8.61	23.72	14.706	101.29	3
LH-NC-01	8/29/2025 3:00	8.63	23.7	14.704	101.53	3
LH-NC-01	8/29/2025 3:15	8.63	23.68	14.705	101.53	3
LH-NC-01	8/29/2025 3:30	8.58	23.68	14.703	100.94	3
LH-NC-01	8/29/2025 3:45	8.52	23.66	14.7	100.24	3
LH-NC-01	8/29/2025 4:00	8.52	23.64	14.698	100.24	3
LH-NC-01	8/29/2025 4:15	8.56	23.64	14.694	100.71	3
LH-NC-01	8/29/2025 4:30	8.56	23.62	14.695	100.71	3
LH-NC-01	8/29/2025 4:45	8.43	23.62	14.696	99.18	3
LH-NC-01	8/29/2025 5:00	8.47	23.6	14.694	99.65	3
LH-NC-01	8/29/2025 5:15	8.47	23.6	14.695	99.65	3
LH-NC-01	8/29/2025 5:30	8.45	23.58	14.696	99.41	3
LH-NC-01	8/29/2025 5:45	8.47	23.58	14.699	99.65	3
LH-NC-01	8/29/2025 6:00	8.48	23.56	14.7	99.76	3
LH-NC-01	8/29/2025 6:15	8.42	23.56	14.701	99.06	3
LH-NC-01	8/29/2025 6:30	8.46	23.56	14.7	99.53	3
LH-NC-01	8/29/2025 6:45	8.45	23.56	14.7	99.41	3
LH-NC-01	8/29/2025 7:00	8.37	23.56	14.701	98.47	3
LH-NC-01	8/29/2025 7:15	8.35	23.54	14.701	98.24	3
LH-NC-01	8/29/2025 7:30	8.37	23.54	14.703	98.47	3
LH-NC-01	8/29/2025 7:45	8.21	23.54	14.704	96.59	3
LH-NC-01	8/29/2025 8:00	8.37	23.54	14.706	98.47	3
LH-NC-01	8/29/2025 8:15	8.37	23.54	14.706	98.47	3
LH-NC-01	8/29/2025 8:30	8.31	23.54	14.703	97.76	3
LH-NC-01	8/29/2025 8:45	8.33	23.52	14.702	98	3
LH-NC-01	8/29/2025 9:00	8.33	23.52	14.7	98	3
LH-NC-01	8/29/2025 9:15	8.3	23.52	14.699	97.65	3
LH-NC-01	8/29/2025 9:30	8.35	23.52	14.701	98.24	3
LH-NC-01	8/29/2025 9:45	8.34	23.52	14.696	98.12	3
LH-NC-01	8/29/2025 10:00	8.53	23.54	14.696	100.35	3
LH-NC-01	8/29/2025 10:15	8.66	23.54	14.694	101.88	3
LH-NC-01	8/29/2025 10:30	8.91	23.58	14.694	104.82	3
LH-NC-01	8/29/2025 10:45	8.89	23.6	14.691	104.59	3
LH-NC-01	8/29/2025 11:00	9.06	23.64	14.688	106.59	3
LH-NC-01	8/29/2025 11:15	9.01	23.68	14.685	106	3
LH-NC-01	8/29/2025 11:30	9.06	23.7	14.681	106.59	3
LH-NC-01	8/29/2025 11:45	9.37	23.7	14.682	110.24	3
LH-NC-01	8/29/2025 12:00	9.31	23.7	14.681	109.53	3
LH-NC-01	8/29/2025 12:15	9.39	23.72	14.68	110.47	3
LH-NC-01	8/29/2025 12:30	9.31	23.72	14.677	109.53	3
LH-NC-01	8/29/2025 12:45	9.39	23.74	14.676	110.47	3
LH-NC-01	8/29/2025 13:00	9.51	23.76	14.672	113.21	3
LH-NC-01	8/29/2025 13:15	9.51	23.78	14.668	113.21	3
LH-NC-01	8/29/2025 13:30	9.61	23.82	14.665	114.4	3
LH-NC-01	8/29/2025 13:45	9.63	23.84	14.661	114.64	3
LH-NC-01	8/29/2025 14:00	9.62	23.84	14.662	114.52	3
LH-NC-01	8/29/2025 14:15	9.59	23.86	14.662	114.17	3
LH-NC-01	8/29/2025 14:30	9.63	23.84	14.662	114.64	3
LH-NC-01	8/29/2025 14:45	9.53	23.84	14.658	113.45	3
LH-NC-01	8/29/2025 15:00	9.5	23.82	14.657	113.1	3
LH-NC-01	8/29/2025 15:15	9.57	23.8	14.657	113.93	3
LH-NC-01	8/29/2025 15:30	9.61	23.82	14.655	114.4	3
LH-NC-01	8/29/2025 15:45	9.66	23.82	14.651	115	3
LH-NC-01	8/29/2025 16:00	9.7	23.82	14.654	115.48	3
LH-NC-01	8/29/2025 16:15	9.66	23.82	14.652	115	3
LH-NC-01	8/29/2025 16:30	9.64	23.8	14.653	114.76	3
LH-NC-01	8/29/2025 16:45	9.55	23.8	14.655	113.69	3
LH-NC-01	8/29/2025 17:00	9.62	23.78	14.654	114.52	3
LH-NC-01	8/29/2025 17:15	9.66	23.78	14.651	115	3
LH-NC-01	8/29/2025 17:30	9.69	23.78	14.653	115.36	3
LH-NC-01	8/29/2025 17:45	9.71	23.76	14.653	115.6	3
LH-NC-01	8/29/2025 18:00	9.66	23.76	14.652	115	3
LH-NC-01	8/29/2025 18:15	9.56	23.74	14.653	112.47	3
LH-NC-01	8/29/2025 18:30	9.62	23.74	14.66	113.18	3
LH-NC-01	8/29/2025 18:45	9.51	23.72	14.659	111.88	3
LH-NC-01	8/29/2025 19:00	9.54	23.7	14.658	112.24	3
LH-NC-01	8/29/2025 19:15	9.51	23.7	14.652	111.88	3
LH-NC-01	8/29/2025 19:30	9.45	23.68	14.65	111.18	3
LH-NC-01	8/29/2025 19:45	9.41	23.68	14.649	110.71	3
LH-NC-01	8/29/2025 20:00	9.4	23.66	14.653	110.59	3
LH-NC-01	8/29/2025 20:15	9.33	23.66	14.653	109.76	3
LH-NC-01	8/29/2025 20:30	9.26	23.66	14.657	108.94	3
LH-NC-01	8/29/2025 20:45	9.15	23.64	14.66	107.65	3
LH-NC-01	8/29/2025 21:00	9.09	23.62	14.662	106.94	3
LH-NC-01	8/29/2025 21:15	8.99	23.62	14.662	105.76	3
LH-NC-01	8/29/2025 21:30	8.97	23.6	14.659	105.53	3

Station Name	Date Time	DO mg/L	Temp C	Air Pressure PSI	Saturation PCT	Use Code
LH-NC-01	8/29/2025 21:45	8.89	23.6	14.658	104.59	3
LH-NC-01	8/29/2025 22:00	8.83	23.58	14.659	103.88	3
LH-NC-01	8/29/2025 22:15	8.73	23.58	14.658	102.71	3
LH-NC-01	8/29/2025 22:30	8.65	23.56	14.658	101.76	3
LH-NC-01	8/29/2025 22:45	8.6	23.56	14.659	101.18	3
LH-NC-01	8/29/2025 23:00	8.56	23.54	14.656	100.71	3
LH-NC-01	8/29/2025 23:15	8.43	23.54	14.655	99.18	3
LH-NC-01	8/29/2025 23:30	8.44	23.52	14.654	99.29	3
LH-NC-01	8/29/2025 23:45	8.32	23.5	14.658	97.88	3
LH-NC-01	8/30/2025 0:00	8.34	23.5	14.655	98.12	3
LH-NC-01	8/30/2025 0:15	8.25	23.48	14.654	97.06	3
LH-NC-01	8/30/2025 0:30	8.2	23.48	14.658	96.47	3
LH-NC-01	8/30/2025 0:45	8.17	23.46	14.659	96.12	3
LH-NC-01	8/30/2025 1:00	8.14	23.44	14.657	95.76	3
LH-NC-01	8/30/2025 1:15	8.05	23.44	14.654	94.71	3
LH-NC-01	8/30/2025 1:30	8.04	23.42	14.656	94.59	3
LH-NC-01	8/30/2025 1:45	7.95	23.4	14.654	93.53	3
LH-NC-01	8/30/2025 2:00	7.93	23.4	14.656	93.29	3
LH-NC-01	8/30/2025 2:15	7.91	23.38	14.655	93.06	3
LH-NC-01	8/30/2025 2:30	7.87	23.36	14.657	92.59	3
LH-NC-01	8/30/2025 2:45	7.85	23.36	14.656	92.35	3
LH-NC-01	8/30/2025 3:00	7.84	23.34	14.656	92.24	3
LH-NC-01	8/30/2025 3:15	7.8	23.32	14.656	91.76	3
LH-NC-01	8/30/2025 3:30	7.69	23.3	14.656	90.47	3
LH-NC-01	8/30/2025 3:45	7.72	23.28	14.656	90.82	3
LH-NC-01	8/30/2025 4:00	7.64	23.26	14.658	89.88	3
LH-NC-01	8/30/2025 4:15	7.64	23.26	14.659	89.88	3
LH-NC-01	8/30/2025 4:30	7.62	23.24	14.66	88.6	3
LH-NC-01	8/30/2025 4:45	7.57	23.22	14.66	88.02	3
LH-NC-01	8/30/2025 5:00	7.52	23.2	14.662	87.44	3
LH-NC-01	8/30/2025 5:15	7.49	23.2	14.665	87.09	3
LH-NC-01	8/30/2025 5:30	7.44	23.18	14.665	86.51	3
LH-NC-01	8/30/2025 5:45	7.46	23.16	14.668	86.74	3
LH-NC-01	8/30/2025 6:00	7.41	23.14	14.668	86.16	3
LH-NC-01	8/30/2025 6:15	7.4	23.12	14.672	86.05	3
LH-NC-01	8/30/2025 6:30	7.41	23.12	14.675	86.16	3
LH-NC-01	8/30/2025 6:45	7.3	23.1	14.678	84.88	3
LH-NC-01	8/30/2025 7:00	7.32	23.08	14.682	85.12	3
LH-NC-01	8/30/2025 7:15	7.3	23.08	14.684	84.88	3
LH-NC-01	8/30/2025 7:30	7.24	23.06	14.687	84.19	3
LH-NC-01	8/30/2025 7:45	7.22	23.04	14.688	83.95	3
LH-NC-01	8/30/2025 8:00	7.27	23.02	14.686	84.53	3
LH-NC-01	8/30/2025 8:15	7.27	23.02	14.686	84.53	3
LH-NC-01	8/30/2025 8:30	7.19	23.02	14.688	83.6	3
LH-NC-01	8/30/2025 8:45	7.27	23	14.687	84.53	3
LH-NC-01	8/30/2025 9:00	7.35	23.02	14.691	85.47	3
LH-NC-01	8/30/2025 9:15	7.42	23.02	14.689	86.28	3
LH-NC-01	8/30/2025 9:30	7.46	23.02	14.69	86.74	3
LH-NC-01	8/30/2025 9:45	7.6	23.08	14.692	88.37	3
LH-NC-01	8/30/2025 10:00	7.7	23.12	14.692	89.53	3
LH-NC-01	8/30/2025 10:15	7.87	23.16	14.692	91.51	3
LH-NC-01	8/30/2025 10:30	7.91	23.2	14.692	91.98	3
LH-NC-01	8/30/2025 10:45	7.97	23.24	14.693	92.67	3
LH-NC-01	8/30/2025 11:00	8.12	23.26	14.69	95.53	3
LH-NC-01	8/30/2025 11:15	8.15	23.3	14.689	95.88	3
LH-NC-01	8/30/2025 11:30	8.24	23.32	14.69	96.94	3
LH-NC-01	8/30/2025 11:45	8.39	23.36	14.69	98.71	3
LH-NC-01	8/30/2025 12:00	8.4	23.38	14.688	98.82	3
LH-NC-01	8/30/2025 12:15	8.46	23.42	14.688	99.53	3
LH-NC-01	8/30/2025 12:30	8.65	23.44	14.689	101.76	3
LH-NC-01	8/30/2025 12:45	8.7	23.48	14.686	102.35	3
LH-NC-01	8/30/2025 13:00	8.59	23.56	14.687	101.06	3
LH-NC-01	8/30/2025 13:15	8.97	23.6	14.685	105.53	3
LH-NC-01	8/30/2025 13:30	9.12	23.66	14.684	107.29	3
LH-NC-01	8/30/2025 13:45	9.21	23.74	14.685	108.35	3
LH-NC-01	8/30/2025 14:00	9.34	23.8	14.683	111.19	3
LH-NC-01	8/30/2025 14:15	9.39	23.86	14.683	111.79	3
LH-NC-01	8/30/2025 14:30	9.46	23.9	14.684	112.62	3
LH-NC-01	8/30/2025 14:45	9.6	23.96	14.684	114.29	3
LH-NC-01	8/30/2025 15:00	9.58	24	14.682	114.05	3
LH-NC-01	8/30/2025 15:15	9.76	24.08	14.682	116.19	3
LH-NC-01	8/30/2025 15:30	9.71	24.1	14.681	115.6	3
LH-NC-01	8/30/2025 15:45	9.69	24.14	14.682	115.36	3
LH-NC-01	8/30/2025 16:00	9.92	24.2	14.684	118.1	3
LH-NC-01	8/30/2025 16:15	9.85	24.22	14.682	117.26	3
LH-NC-01	8/30/2025 16:30	9.88	24.24	14.684	117.62	3
LH-NC-01	8/30/2025 16:45	9.83	24.24	14.683	117.02	3
LH-NC-01	8/30/2025 17:00	10.04	24.24	14.686	119.52	3
LH-NC-01	8/30/2025 17:15	9.92	24.24	14.688	118.1	3
LH-NC-01	8/30/2025 17:30	9.9	24.22	14.689	117.86	3
LH-NC-01	8/30/2025 17:45	9.83	24.2	14.689	117.02	3
LH-NC-01	8/30/2025 18:00	9.88	24.18	14.692	117.62	3
LH-NC-01	8/30/2025 18:15	9.84	24.16	14.694	117.14	3
LH-NC-01	8/30/2025 18:30	9.79	24.12	14.696	116.55	3

Station Name	Date Time	DO mg/L	Temp C	Air Pressure PSI	Saturation PCT	Use Code
LH-NC-01	8/30/2025 18:45	9.78	24.08	14.696	116.43	3
LH-NC-01	8/30/2025 19:00	9.69	24.04	14.701	115.36	3
LH-NC-01	8/30/2025 19:15	9.64	24.02	14.704	114.76	3
LH-NC-01	8/30/2025 19:30	9.62	23.98	14.706	114.52	3
LH-NC-01	8/30/2025 19:45	9.55	23.94	14.709	113.69	3
LH-NC-01	8/30/2025 20:00	9.58	23.92	14.711	114.05	3
LH-NC-01	8/30/2025 20:15	9.54	23.9	14.713	113.57	3
LH-NC-01	8/30/2025 20:30	9.52	23.88	14.717	113.33	3
LH-NC-01	8/30/2025 20:45	9.47	23.84	14.719	112.74	3
LH-NC-01	8/30/2025 21:00	9.42	23.82	14.72	112.14	3
LH-NC-01	8/30/2025 21:15	9.35	23.8	14.722	111.31	3
LH-NC-01	8/30/2025 21:30	9.27	23.76	14.726	110.36	3
LH-NC-01	8/30/2025 21:45	9.17	23.74	14.726	107.88	3
LH-NC-01	8/30/2025 22:00	9.14	23.7	14.728	107.53	3
LH-NC-01	8/30/2025 22:15	9.05	23.68	14.731	106.47	3
LH-NC-01	8/30/2025 22:30	9.01	23.64	14.732	106	3
LH-NC-01	8/30/2025 22:45	8.93	23.62	14.732	105.06	3
LH-NC-01	8/30/2025 23:00	8.9	23.58	14.737	104.71	3
LH-NC-01	8/30/2025 23:15	8.85	23.56	14.739	104.12	3
LH-NC-01	8/30/2025 23:30	8.71	23.52	14.737	102.47	3
LH-NC-01	8/30/2025 23:45	8.7	23.5	14.739	102.35	3
LH-NC-01	8/31/2025 0:00	8.67	23.46	14.738	102	3
LH-NC-01	8/31/2025 0:15	8.7	23.44	14.739	102.35	3
LH-NC-01	8/31/2025 0:30	8.59	23.42	14.742	101.06	3
LH-NC-01	8/31/2025 0:45	8.55	23.38	14.744	100.59	3
LH-NC-01	8/31/2025 1:00	8.49	23.36	14.744	99.88	3
LH-NC-01	8/31/2025 1:15	8.46	23.34	14.743	99.53	3
LH-NC-01	8/31/2025 1:30	8.34	23.3	14.743	98.12	3
LH-NC-01	8/31/2025 1:45	8.37	23.28	14.746	98.47	3
LH-NC-01	8/31/2025 2:00	8.34	23.26	14.747	98.12	3
LH-NC-01	8/31/2025 2:15	8.3	23.22	14.75	96.51	3
LH-NC-01	8/31/2025 2:30	8.16	23.2	14.749	94.88	3
LH-NC-01	8/31/2025 2:45	8.2	23.18	14.75	95.35	3
LH-NC-01	8/31/2025 3:00	8.07	23.16	14.752	93.84	3
LH-NC-01	8/31/2025 3:15	8.17	23.14	14.754	95	3
LH-NC-01	8/31/2025 3:30	8.08	23.12	14.755	93.95	3
LH-NC-01	8/31/2025 3:45	8.04	23.1	14.757	93.49	3
LH-NC-01	8/31/2025 4:00	8.01	23.08	14.758	93.14	3
LH-NC-01	8/31/2025 4:15	7.96	23.06	14.759	92.56	3
LH-NC-01	8/31/2025 4:30	7.94	23.04	14.757	92.33	3
LH-NC-01	8/31/2025 4:45	7.96	23.02	14.759	92.56	3
LH-NC-01	8/31/2025 5:00	7.96	23	14.76	92.56	3
LH-NC-01	8/31/2025 5:15	7.97	22.98	14.762	92.67	3
LH-NC-01	8/31/2025 5:30	7.88	22.98	14.762	91.63	3
LH-NC-01	8/31/2025 5:45	7.87	22.96	14.764	91.51	3
LH-NC-01	8/31/2025 6:00	7.91	22.94	14.765	91.98	3
LH-NC-01	8/31/2025 6:15	7.89	22.92	14.769	91.74	3
LH-NC-01	8/31/2025 6:30	7.87	22.9	14.771	91.51	3
LH-NC-01	8/31/2025 6:45	7.79	22.88	14.777	90.58	3
LH-NC-01	8/31/2025 7:00	7.83	22.86	14.78	91.05	3
LH-NC-01	8/31/2025 7:15	7.74	22.84	14.784	90	3
LH-NC-01	8/31/2025 7:30	7.73	22.82	14.785	89.88	3
LH-NC-01	8/31/2025 7:45	7.74	22.82	14.788	90	3
LH-NC-01	8/31/2025 8:00	7.74	22.8	14.79	90	3
LH-NC-01	8/31/2025 8:15	7.71	22.78	14.791	89.65	3
LH-NC-01	8/31/2025 8:30	7.65	22.78	14.79	88.95	3
LH-NC-01	8/31/2025 8:45	7.71	22.78	14.795	89.65	3
LH-NC-01	8/31/2025 9:00	7.74	22.78	14.798	90	3
LH-NC-01	8/31/2025 9:15	7.83	22.78	14.796	91.05	3
LH-NC-01	8/31/2025 9:30	7.89	22.8	14.799	91.74	3
LH-NC-01	8/31/2025 9:45	8	22.82	14.8	93.02	3
LH-NC-01	8/31/2025 10:00	8.13	22.86	14.805	94.53	3
LH-NC-01	8/31/2025 10:15	8.28	22.92	14.806	96.28	3
LH-NC-01	8/31/2025 10:30	8.18	22.96	14.806	95.12	3
LH-NC-01	8/31/2025 10:45	8.36	23	14.807	97.21	3
LH-NC-01	8/31/2025 11:00	8.49	23.04	14.806	98.72	3
LH-NC-01	8/31/2025 11:15	8.47	23.08	14.805	98.49	3
LH-NC-01	8/31/2025 11:30	8.55	23.1	14.806	99.42	3
LH-NC-01	8/31/2025 11:45	8.68	23.12	14.804	100.93	3
LH-NC-01	8/31/2025 12:00	8.8	23.14	14.803	102.33	3
LH-NC-01	8/31/2025 12:15	8.83	23.2	14.8	102.67	3
LH-NC-01	8/31/2025 12:30	9.05	23.24	14.798	105.23	3
LH-NC-01	8/31/2025 12:45	9.05	23.26	14.8	106.47	3
LH-NC-01	8/31/2025 13:00	9.03	23.28	14.798	106.24	3
LH-NC-01	8/31/2025 13:15	9.18	23.32	14.796	108	3
LH-NC-01	8/31/2025 13:30	9.23	23.38	14.797	108.59	3
LH-NC-01	8/31/2025 13:45	9.45	23.42	14.797	111.18	3
LH-NC-01	8/31/2025 14:00	9.33	23.46	14.796	109.76	3
LH-NC-01	8/31/2025 14:15	9.43	23.5	14.793	110.94	3
LH-NC-01	8/31/2025 14:30	9.55	23.58	14.789	112.35	3
LH-NC-01	8/31/2025 14:45	9.44	23.58	14.789	111.06	3
LH-NC-01	8/31/2025 15:00	9.59	23.64	14.788	112.82	3
LH-NC-01	8/31/2025 15:15	9.53	23.7	14.786	112.12	3
LH-NC-01	8/31/2025 15:30	9.78	23.74	14.789	115.06	3

Station Name	Date Time	DO mg/L	Temp C	Air Pressure PSI	Saturation PCT	Use Code
LH-NC-01	8/31/2025 15:45	9.69	23.76	14.791	115.36	3
LH-NC-01	8/31/2025 16:00	9.4	23.78	14.792	111.9	3
LH-NC-01	8/31/2025 16:15	9.69	23.76	14.789	115.36	3
LH-NC-01	8/31/2025 16:30	9.86	23.78	14.788	117.38	3
LH-NC-01	8/31/2025 16:45	9.93	23.76	14.788	118.21	3
LH-NC-01	8/31/2025 17:00	9.85	23.74	14.789	115.88	3
LH-NC-01	8/31/2025 17:15	9.68	23.7	14.794	113.88	3
LH-NC-01	8/31/2025 17:30	9.55	23.66	14.793	112.35	3
LH-NC-01	8/31/2025 17:45	9.46	23.66	14.793	111.29	3
LH-NC-01	8/31/2025 18:00	9.41	23.64	14.795	110.71	3
LH-NC-01	8/31/2025 18:15	9.36	23.64	14.794	110.12	3
LH-NC-01	8/31/2025 18:30	9.39	23.62	14.794	110.47	3
LH-NC-01	8/31/2025 18:45	9.43	23.66	14.795	110.94	3
LH-NC-01	8/31/2025 19:00	9.56	23.7	14.796	112.47	3
LH-NC-01	8/31/2025 19:15	9.6	23.74	14.796	112.94	3
LH-NC-01	8/31/2025 19:30	9.58	23.76	14.794	114.05	3
LH-NC-01	8/31/2025 19:45	9.56	23.8	14.796	113.81	3
LH-NC-01	8/31/2025 20:00	9.77	23.84	14.798	116.31	3
LH-NC-01	8/31/2025 20:15	9.73	23.82	14.8	115.83	3
LH-NC-01	8/31/2025 20:30	9.59	23.82	14.804	114.17	3
LH-NC-01	8/31/2025 20:45	9.62	23.82	14.806	114.52	3
LH-NC-01	8/31/2025 21:00	9.61	23.8	14.807	114.4	3
LH-NC-01	8/31/2025 21:15	9.65	23.78	14.808	114.88	3
LH-NC-01	8/31/2025 21:30	9.72	23.74	14.81	114.35	3
LH-NC-01	8/31/2025 21:45	9.61	23.72	14.811	113.06	3
LH-NC-01	8/31/2025 22:00	9.58	23.7	14.811	112.71	3
LH-NC-01	8/31/2025 22:15	9.59	23.66	14.814	112.82	3
LH-NC-01	8/31/2025 22:30	9.55	23.64	14.812	112.35	3
LH-NC-01	8/31/2025 22:45	9.48	23.6	14.814	111.53	3
LH-NC-01	8/31/2025 23:00	9.49	23.58	14.815	111.65	3
LH-NC-01	8/31/2025 23:15	9.52	23.56	14.812	112	3
LH-NC-01	8/31/2025 23:30	9.5	23.54	14.811	111.76	3
LH-NC-01	8/31/2025 23:45	9.49	23.52	14.812	111.65	3
LH-NC-01	9/1/2025 0:00	9.49	23.48	14.814	111.65	3
LH-NC-01	9/1/2025 0:15	9.39	23.46	14.815	110.47	3
LH-NC-01	9/1/2025 0:30	9.28	23.44	14.815	109.18	3
LH-NC-01	9/1/2025 0:45	9.24	23.4	14.817	108.71	3
LH-NC-01	9/1/2025 1:00	9.21	23.38	14.816	108.35	3
LH-NC-01	9/1/2025 1:15	9.13	23.34	14.816	107.41	3
LH-NC-01	9/1/2025 1:30	9.09	23.32	14.815	106.94	3
LH-NC-01	9/1/2025 1:45	9.05	23.28	14.815	106.47	3
LH-NC-01	9/1/2025 2:00	8.93	23.24	14.815	103.84	3
LH-NC-01	9/1/2025 2:15	8.88	23.22	14.814	103.26	3
LH-NC-01	9/1/2025 2:30	8.84	23.18	14.813	102.79	3
LH-NC-01	9/1/2025 2:45	8.72	23.16	14.813	101.4	3
LH-NC-01	9/1/2025 3:00	8.75	23.12	14.815	101.74	3
LH-NC-01	9/1/2025 3:15	8.67	23.1	14.814	100.81	3
LH-NC-01	9/1/2025 3:30	8.66	23.08	14.816	100.7	3
LH-NC-01	9/1/2025 3:45	8.71	23.04	14.816	101.28	3
LH-NC-01	9/1/2025 4:00	8.62	23.02	14.82	100.23	3
LH-NC-01	9/1/2025 4:15	8.58	22.98	14.818	99.77	3
LH-NC-01	9/1/2025 4:30	8.54	22.96	14.818	99.3	3
LH-NC-01	9/1/2025 4:45	8.41	22.92	14.821	97.79	3
LH-NC-01	9/1/2025 5:00	8.31	22.9	14.821	96.63	3
LH-NC-01	9/1/2025 5:15	8.2	22.88	14.821	95.35	3
LH-NC-01	9/1/2025 5:30	8.14	22.84	14.821	94.65	3
LH-NC-01	9/1/2025 5:45	8.08	22.82	14.823	93.95	3
LH-NC-01	9/1/2025 6:00	7.97	22.78	14.827	92.67	3
LH-NC-01	9/1/2025 6:15	7.86	22.76	14.833	91.4	3
LH-NC-01	9/1/2025 6:30	7.81	22.74	14.836	89.77	3
LH-NC-01	9/1/2025 6:45	7.73	22.72	14.833	88.85	3
LH-NC-01	9/1/2025 7:00	7.65	22.7	14.837	87.93	3
LH-NC-01	9/1/2025 7:15	7.51	22.68	14.835	86.32	3
LH-NC-01	9/1/2025 7:30	7.5	22.64	14.836	86.21	3
LH-NC-01	9/1/2025 7:45	7.44	22.64	14.836	85.52	3
LH-NC-01	9/1/2025 8:00	7.4	22.62	14.837	85.06	3
LH-NC-01	9/1/2025 8:15	7.38	22.6	14.836	84.83	3
LH-NC-01	9/1/2025 8:30	7.37	22.6	14.838	84.71	3
LH-NC-01	9/1/2025 8:45	7.29	22.6	14.84	83.79	3
LH-NC-01	9/1/2025 9:00	7.35	22.6	14.846	83.52	3
LH-NC-01	9/1/2025 9:15	7.43	22.6	14.846	84.43	3
LH-NC-01	9/1/2025 9:30	7.52	22.6	14.847	85.45	3
LH-NC-01	9/1/2025 9:45	7.49	22.6	14.846	85.11	3
LH-NC-01	9/1/2025 10:00	7.49	22.62	14.845	85.11	3
LH-NC-01	9/1/2025 10:15	7.73	22.64	14.849	87.84	3
LH-NC-01	9/1/2025 10:30	7.83	22.66	14.848	88.98	3
LH-NC-01	9/1/2025 10:45	7.79	22.7	14.849	88.52	3
LH-NC-01	9/1/2025 11:00	7.87	22.74	14.848	89.43	3
LH-NC-01	9/1/2025 11:15	7.92	22.76	14.845	91.03	3
LH-NC-01	9/1/2025 11:30	7.96	22.78	14.849	91.49	3
LH-NC-01	9/1/2025 11:45	8.16	22.82	14.851	93.79	3
LH-NC-01	9/1/2025 12:00	8.2	22.84	14.851	94.25	3
LH-NC-01	9/1/2025 12:15	8.21	22.88	14.852	94.37	3
LH-NC-01	9/1/2025 12:30	8.31	22.9	14.851	95.52	3

Station Name	Date Time	DO mg/L	Temp C	Air Pressure PSI	Saturation PCT	Use Code
LH-NC-01	9/1/2025 12:45	8.36	22.92	14.848	96.09	3
LH-NC-01	9/1/2025 13:00	8.42	22.96	14.847	96.78	3
LH-NC-01	9/1/2025 13:15	8.55	23	14.846	98.28	3
LH-NC-01	9/1/2025 13:30	8.55	23.02	14.844	98.28	3
LH-NC-01	9/1/2025 13:45	8.65	23.04	14.843	99.43	3
LH-NC-01	9/1/2025 14:00	8.64	23.06	14.841	99.31	3
LH-NC-01	9/1/2025 14:15	8.73	23.08	14.841	100.34	3
LH-NC-01	9/1/2025 14:30	8.66	23.08	14.839	100.7	3
LH-NC-01	9/1/2025 14:45	8.58	23.08	14.837	99.77	3
LH-NC-01	9/1/2025 15:00	8.49	23.06	14.836	98.72	3
LH-NC-01	9/1/2025 15:15	8.58	23.06	14.834	99.77	3
LH-NC-01	9/1/2025 15:30	8.53	23.04	14.835	99.19	3
LH-NC-01	9/1/2025 15:45	8.55	23.04	14.835	99.42	3
LH-NC-01	9/1/2025 16:00	8.46	23.02	14.833	98.37	3
LH-NC-01	9/1/2025 16:15	8.43	23.02	14.829	98.02	3
LH-NC-01	9/1/2025 16:30	8.58	23	14.826	99.77	3
LH-NC-01	9/1/2025 16:45	8.5	23	14.825	98.84	3
LH-NC-01	9/1/2025 17:00	8.4	22.98	14.824	97.67	3
LH-NC-01	9/1/2025 17:15	8.41	22.96	14.826	97.79	3
LH-NC-01	9/1/2025 17:30	8.32	22.94	14.823	96.74	3
LH-NC-01	9/1/2025 17:45	8.33	22.94	14.825	96.86	3
LH-NC-01	9/1/2025 18:00	8.2	22.9	14.824	95.35	3
LH-NC-01	9/1/2025 18:15	8.15	22.9	14.824	94.77	3
LH-NC-01	9/1/2025 18:30	8.14	22.86	14.822	94.65	3
LH-NC-01	9/1/2025 18:45	8.16	22.86	14.822	94.88	3
LH-NC-01	9/1/2025 19:00	8.15	22.84	14.823	94.77	3
LH-NC-01	9/1/2025 19:15	8.12	22.82	14.82	94.42	3
LH-NC-01	9/1/2025 19:30	8.1	22.8	14.821	94.19	3
LH-NC-01	9/1/2025 19:45	8.08	22.8	14.822	93.95	3
LH-NC-01	9/1/2025 20:00	8.08	22.78	14.823	93.95	3
LH-NC-01	9/1/2025 20:15	8.07	22.76	14.824	93.84	3
LH-NC-01	9/1/2025 20:30	7.89	22.74	14.825	90.69	3
LH-NC-01	9/1/2025 20:45	7.9	22.72	14.825	90.8	3
LH-NC-01	9/1/2025 21:00	7.78	22.7	14.823	89.43	3
LH-NC-01	9/1/2025 21:15	7.74	22.68	14.825	88.97	3
LH-NC-01	9/1/2025 21:30	7.62	22.66	14.823	87.59	3
LH-NC-01	9/1/2025 21:45	7.53	22.64	14.821	86.55	3
LH-NC-01	9/1/2025 22:00	7.43	22.62	14.819	85.4	3
LH-NC-01	9/1/2025 22:15	7.34	22.6	14.82	84.37	3
LH-NC-01	9/1/2025 22:30	7.31	22.58	14.817	84.02	3
LH-NC-01	9/1/2025 22:45	7.24	22.56	14.817	83.22	3
LH-NC-01	9/1/2025 23:00	7.23	22.54	14.819	83.1	3
LH-NC-01	9/1/2025 23:15	7.28	22.52	14.818	83.68	3
LH-NC-01	9/1/2025 23:30	7.15	22.52	14.818	82.18	3
LH-NC-01	9/1/2025 23:45	7.02	22.5	14.818	80.69	3
LH-NC-01	9/2/2025 0:00	7.14	22.5	14.819	82.07	3
LH-NC-01	9/2/2025 0:15	7.27	22.48	14.816	83.56	3
LH-NC-01	9/2/2025 0:30	7.22	22.48	14.817	82.99	3
LH-NC-01	9/2/2025 0:45	7.25	22.46	14.813	83.33	3
LH-NC-01	9/2/2025 1:00	7.25	22.44	14.808	83.33	3
LH-NC-01	9/2/2025 1:15	7.17	22.42	14.81	82.41	3
LH-NC-01	9/2/2025 1:30	6.84	22.42	14.806	78.62	3
LH-NC-01	9/2/2025 1:45	6.83	22.4	14.807	78.51	3
LH-NC-01	9/2/2025 2:00	6.96	22.4	14.809	80	3
LH-NC-01	9/2/2025 2:15	6.93	22.38	14.805	79.66	3
LH-NC-01	9/2/2025 2:30	6.96	22.38	14.805	80	3
LH-NC-01	9/2/2025 2:45	6.99	22.36	14.805	80.34	3
LH-NC-01	9/2/2025 3:00	6.98	22.36	14.805	80.23	3
LH-NC-01	9/2/2025 3:15	6.94	22.36	14.806	79.77	3
LH-NC-01	9/2/2025 3:30	6.93	22.34	14.807	79.66	3
LH-NC-01	9/2/2025 3:45	7.01	22.34	14.805	80.57	3
LH-NC-01	9/2/2025 4:00	6.96	22.32	14.807	80	3
LH-NC-01	9/2/2025 4:15	6.93	22.32	14.806	79.66	3
LH-NC-01	9/2/2025 4:30	7.08	22.3	14.806	81.38	3
LH-NC-01	9/2/2025 4:45	7.11	22.3	14.802	81.72	3
LH-NC-01	9/2/2025 5:00	7.08	22.28	14.8	81.38	3
LH-NC-01	9/2/2025 5:15	7.08	22.28	14.802	81.38	3
LH-NC-01	9/2/2025 5:30	7	22.26	14.802	80.46	3
LH-NC-01	9/2/2025 5:45	6.84	22.26	14.801	78.62	3
LH-NC-01	9/2/2025 6:00	6.84	22.26	14.802	78.62	3
LH-NC-01	9/2/2025 6:15	6.99	22.24	14.8	79.43	3
LH-NC-01	9/2/2025 6:30	6.86	22.24	14.801	77.95	3
LH-NC-01	9/2/2025 6:45	6.86	22.24	14.803	77.95	3
LH-NC-01	9/2/2025 7:00	6.79	22.24	14.803	77.16	3
LH-NC-01	9/2/2025 7:15	6.81	22.22	14.803	77.39	3
LH-NC-01	9/2/2025 7:30	6.87	22.22	14.805	78.07	3
LH-NC-01	9/2/2025 7:45	6.91	22.22	14.807	78.52	3
LH-NC-01	9/2/2025 8:00	7.01	22.22	14.805	79.66	3
LH-NC-01	9/2/2025 8:15	7.04	22.22	14.803	80	3
LH-NC-01	9/2/2025 8:30	7.22	22.22	14.801	82.05	3
LH-NC-01	9/2/2025 8:45	7.3	22.24	14.801	82.95	3
LH-NC-01	9/2/2025 9:00	7.36	22.26	14.801	84.6	3
LH-NC-01	9/2/2025 9:15	7.48	22.28	14.798	85.98	3
LH-NC-01	9/2/2025 9:30	7.68	22.3	14.799	88.28	3

Station Name	Date Time	DO mg/L	Temp C	Air Pressure PSI	Saturation PCT	Use Code
LH-NC-01	9/2/2025 9:45	7.76	22.34	14.803	89.2	3
LH-NC-01	9/2/2025 10:00	7.84	22.42	14.799	90.11	3
LH-NC-01	9/2/2025 10:15	7.88	22.48	14.8	90.57	3
LH-NC-01	9/2/2025 10:30	8.14	22.52	14.796	93.56	3
LH-NC-01	9/2/2025 10:45	8.46	24.62	14.794	100.71	2
LH-NC-01	9/2/2025 11:00	8.21	25.74	14.793	100.12	2
LH-NC-01	9/2/2025 11:15	8.02	26.86	14.791	100.25	2
LH-NC-01	9/2/2025 11:30	8.79	23.08	14.788	102.21	1
LH-NC-01	9/2/2025 11:45	8.92	22.84	14.784	103.72	1
LH-NC-01	9/2/2025 12:00	9.1	22.88	14.78	105.81	1
LH-NC-01	9/2/2025 12:15	9.09	22.9	14.778	105.7	1
LH-NC-01	9/2/2025 12:30	9.23	22.98	14.779	107.33	1
LH-NC-01	9/2/2025 12:45	9.33	23.08	14.778	108.49	1
LH-NC-01	9/2/2025 13:00	9.67	23.14	14.771	112.44	1
LH-NC-01	9/2/2025 13:15	9.72	23.18	14.769	113.02	1
LH-NC-01	9/2/2025 13:30	9.73	23.22	14.768	113.14	1
LH-NC-01	9/2/2025 13:45	9.9	23.3	14.764	116.47	1
LH-NC-01	9/2/2025 14:00	9.78	23.34	14.76	115.06	1
LH-NC-01	9/2/2025 14:15	9.87	23.46	14.762	116.12	1
LH-NC-01	9/2/2025 14:30	9.89	23.48	14.758	116.35	1
LH-NC-01	9/2/2025 14:45	10.15	23.54	14.757	119.41	1
LH-NC-01	9/2/2025 15:00	10.32	23.62	14.753	121.41	1
LH-NC-01	9/2/2025 15:15	10.28	23.7	14.748	120.94	1
LH-NC-01	9/2/2025 15:30	10.34	23.74	14.747	121.65	1
LH-NC-01	9/2/2025 15:45	10.2	23.82	14.746	121.43	1
LH-NC-01	9/2/2025 16:00	10.55	23.9	14.747	125.6	1
LH-NC-01	9/2/2025 16:15	10.33	23.94	14.747	122.98	1
LH-NC-01	9/2/2025 16:30	10.66	24.04	14.747	126.9	1
LH-NC-01	9/2/2025 16:45	10.54	24.08	14.746	125.48	1
LH-NC-01	9/2/2025 17:00	10.5	24.1	14.743	125	1
LH-NC-01	9/2/2025 17:15	10.49	24.1	14.743	124.88	1
LH-NC-01	9/2/2025 17:30	10.55	24.16	14.739	125.6	1
LH-NC-01	9/2/2025 17:45	10.6	24.16	14.737	126.19	1
LH-NC-01	9/2/2025 18:00	10.58	24.2	14.737	125.95	1
LH-NC-01	9/2/2025 18:15	10.54	24.16	14.737	125.48	1
LH-NC-01	9/2/2025 18:30	10.53	24.16	14.734	125.36	1
LH-NC-01	9/2/2025 18:45	10.4	24.14	14.731	123.81	1
LH-NC-01	9/2/2025 19:00	10.39	24.12	14.729	123.69	1
LH-NC-01	9/2/2025 19:15	10.45	24.1	14.728	124.4	1
LH-NC-01	9/2/2025 19:30	10.45	24.06	14.73	124.4	1
LH-NC-01	9/2/2025 19:45	10.38	24	14.729	123.57	1
LH-NC-01	9/2/2025 20:00	10.38	23.96	14.727	123.57	1
LH-NC-01	9/2/2025 20:15	10.33	23.92	14.73	122.98	1
LH-NC-01	9/2/2025 20:30	10.3	23.88	14.728	122.62	1
LH-NC-01	9/2/2025 20:45	10.3	23.84	14.728	122.62	1
LH-NC-01	9/2/2025 21:00	10.23	23.82	14.728	121.79	1
LH-NC-01	9/2/2025 21:15	10.07	23.78	14.726	119.88	1
LH-NC-01	9/2/2025 21:30	10.08	23.72	14.726	118.59	1
LH-NC-01	9/2/2025 21:45	10.11	23.7	14.724	118.94	1
LH-NC-01	9/2/2025 22:00	10.07	23.66	14.724	118.47	1
LH-NC-01	9/2/2025 22:15	10.02	23.6	14.722	117.88	1
LH-NC-01	9/2/2025 22:30	10.01	23.58	14.723	117.76	1
LH-NC-01	9/2/2025 22:45	9.88	23.52	14.722	116.24	1
LH-NC-01	9/2/2025 23:00	9.93	23.48	14.723	116.82	1
LH-NC-01	9/2/2025 23:15	9.88	23.4	14.722	116.24	1
LH-NC-01	9/2/2025 23:30	9.81	23.36	14.721	115.41	1
LH-NC-01	9/2/2025 23:45	9.74	23.3	14.72	114.59	1
LH-NC-01	9/3/2025 0:00	9.7	23.24	14.721	112.79	1
LH-NC-01	9/3/2025 0:15	9.65	23.2	14.722	112.21	1
LH-NC-01	9/3/2025 0:30	9.64	23.14	14.721	112.09	1
LH-NC-01	9/3/2025 0:45	9.58	23.1	14.72	111.4	1
LH-NC-01	9/3/2025 1:00	9.59	23.06	14.719	111.51	1
LH-NC-01	9/3/2025 1:15	9.52	23.02	14.717	110.7	1
LH-NC-01	9/3/2025 1:30	9.52	22.98	14.714	110.7	1
LH-NC-01	9/3/2025 1:45	9.46	22.96	14.712	110	1
LH-NC-01	9/3/2025 2:00	9.41	22.92	14.71	109.42	1
LH-NC-01	9/3/2025 2:15	9.37	22.88	14.71	108.95	1
LH-NC-01	9/3/2025 2:30	9.25	22.86	14.707	107.56	1
LH-NC-01	9/3/2025 2:45	9.21	22.82	14.707	107.09	1
LH-NC-01	9/3/2025 3:00	9.17	22.78	14.704	106.63	1
LH-NC-01	9/3/2025 3:15	9.1	22.76	14.706	105.81	1
LH-NC-01	9/3/2025 3:30	8.98	22.72	14.702	104.42	1
LH-NC-01	9/3/2025 3:45	8.97	22.68	14.702	104.3	1
LH-NC-01	9/3/2025 4:00	8.89	22.66	14.7	103.37	1
LH-NC-01	9/3/2025 4:15	8.82	22.64	14.697	102.56	1
LH-NC-01	9/3/2025 4:30	8.71	22.6	14.695	101.28	1
LH-NC-01	9/3/2025 4:45	8.71	22.58	14.696	101.28	1
LH-NC-01	9/3/2025 5:00	8.62	22.56	14.696	100.23	1
LH-NC-01	9/3/2025 5:15	8.6	22.54	14.693	100	1
LH-NC-01	9/3/2025 5:30	8.51	22.5	14.694	98.95	1
LH-NC-01	9/3/2025 5:45	8.46	22.5	14.693	98.37	1
LH-NC-01	9/3/2025 6:00	8.4	22.48	14.692	97.67	1
LH-NC-01	9/3/2025 6:15	8.3	22.44	14.694	96.51	1
LH-NC-01	9/3/2025 6:30	8.22	22.42	14.698	95.58	1

Station Name	Date Time	DO mg/L	Temp C	Air Pressure PSI	Saturation PCT	Use Code
LH-NC-01	9/3/2025 6:45	8.18	22.4	14.702	95.12	1
LH-NC-01	9/3/2025 7:00	8.09	22.38	14.697	94.07	1
LH-NC-01	9/3/2025 7:15	8	22.36	14.697	93.02	1
LH-NC-01	9/3/2025 7:30	7.95	22.34	14.699	92.44	1
LH-NC-01	9/3/2025 7:45	7.88	22.32	14.696	91.63	1
LH-NC-01	9/3/2025 8:00	7.79	22.3	14.698	90.58	1
LH-NC-01	9/3/2025 8:15	7.83	22.3	14.697	91.05	1
LH-NC-01	9/3/2025 8:30	7.79	22.3	14.695	90.58	1
LH-NC-01	9/3/2025 8:45	7.75	22.3	14.695	90.12	1
LH-NC-01	9/3/2025 9:00	7.78	22.3	14.698	90.47	1
LH-NC-01	9/3/2025 9:15	7.72	22.3	14.698	89.77	1
LH-NC-01	9/3/2025 9:30	7.82	22.32	14.697	90.93	1
LH-NC-01	9/3/2025 9:45	7.91	22.36	14.697	91.98	1
LH-NC-01	9/3/2025 10:00	8.15	22.4	14.702	94.77	1
LH-NC-01	9/3/2025 10:15	8.06	22.44	14.694	93.72	1
LH-NC-01	9/3/2025 10:30	8.22	22.52	14.693	95.58	1
LH-NC-01	9/3/2025 10:45	8.39	22.56	14.691	97.56	1
LH-NC-01	9/3/2025 11:00	8.36	22.6	14.689	97.21	1
LH-NC-01	9/3/2025 11:15	8.55	22.66	14.685	99.42	1
LH-NC-01	9/3/2025 11:30	8.59	22.7	14.684	99.88	1
LH-NC-01	9/3/2025 11:45	8.66	22.78	14.683	100.7	1
LH-NC-01	9/3/2025 12:00	8.92	22.84	14.681	103.72	1
LH-NC-01	9/3/2025 12:15	8.94	22.9	14.676	103.95	1
LH-NC-01	9/3/2025 12:30	9.12	22.94	14.674	106.05	1
LH-NC-01	9/3/2025 12:45	9.29	23.04	14.672	108.02	1
LH-NC-01	9/3/2025 13:00	9.37	23.12	14.669	108.95	1
LH-NC-01	9/3/2025 13:15	9.56	23.18	14.668	111.16	1
LH-NC-01	9/3/2025 13:30	9.85	23.28	14.664	115.88	1
LH-NC-01	9/3/2025 13:45	9.95	23.36	14.663	117.06	1
LH-NC-01	9/3/2025 14:00	9.93	23.44	14.656	116.82	1
LH-NC-01	9/3/2025 14:15	10.14	23.54	14.657	119.29	1
LH-NC-01	9/3/2025 14:30	10.32	23.6	14.65	121.41	1
LH-NC-01	9/3/2025 14:45	10.4	23.72	14.646	123.81	1
LH-NC-01	9/3/2025 15:00	10.61	23.86	14.647	127.83	1
LH-NC-01	9/3/2025 15:15	10.59	23.88	14.643	127.59	1
LH-NC-01	9/3/2025 15:30	10.31	24.02	14.644	124.22	1
LH-NC-01	9/3/2025 15:45	10.74	24.12	14.642	129.4	1
LH-NC-01	9/3/2025 16:00	10.94	24.16	14.645	131.81	1
LH-NC-01	9/3/2025 16:15	11.06	24.2	14.645	133.25	1
LH-NC-01	9/3/2025 16:30	11.14	24.26	14.644	134.22	1
LH-NC-01	9/3/2025 16:45	11.2	24.32	14.642	134.94	1
LH-NC-01	9/3/2025 17:00	11.4	24.36	14.641	137.35	1
LH-NC-01	9/3/2025 17:15	11.52	24.38	14.641	138.8	1
LH-NC-01	9/3/2025 17:30	11.44	24.38	14.639	137.83	1
LH-NC-01	9/3/2025 17:45	11.52	24.4	14.637	138.8	1
LH-NC-01	9/3/2025 18:00	11.5	24.4	14.635	138.55	1
LH-NC-01	9/3/2025 18:15	11.47	24.4	14.637	138.19	1
LH-NC-01	9/3/2025 18:30	11.31	24.36	14.634	136.27	1
LH-NC-01	9/3/2025 18:45	11.33	24.34	14.633	136.51	1
LH-NC-01	9/3/2025 19:00	11.3	24.34	14.629	136.14	1
LH-NC-01	9/3/2025 19:15	11.31	24.3	14.632	136.27	1
LH-NC-01	9/3/2025 19:30	11.26	24.28	14.629	135.66	1
LH-NC-01	9/3/2025 19:45	11.14	24.26	14.631	134.22	1
LH-NC-01	9/3/2025 20:00	10.79	24.22	14.635	130	1
LH-NC-01	9/3/2025 20:15	10.73	24.2	14.634	129.28	1
LH-NC-01	9/3/2025 20:30	10.77	24.16	14.637	129.76	1
LH-NC-01	9/3/2025 20:45	10.74	24.14	14.641	129.4	1
LH-NC-01	9/3/2025 21:00	10.76	24.12	14.639	129.64	1
LH-NC-01	9/3/2025 21:15	10.68	24.08	14.637	128.67	1
LH-NC-01	9/3/2025 21:30	10.73	24.06	14.641	129.28	1
LH-NC-01	9/3/2025 21:45	10.55	24.04	14.642	127.11	1
LH-NC-01	9/3/2025 22:00	10.67	24.02	14.643	128.55	1
LH-NC-01	9/3/2025 22:15	10.54	23.98	14.644	126.99	1
LH-NC-01	9/3/2025 22:30	10.6	23.96	14.646	127.71	1
LH-NC-01	9/3/2025 22:45	10.62	23.94	14.646	127.95	1
LH-NC-01	9/3/2025 23:00	10.54	23.9	14.647	126.99	1
LH-NC-01	9/3/2025 23:15	10.48	23.86	14.648	124.76	1
LH-NC-01	9/3/2025 23:30	10.41	23.84	14.647	125.42	1
LH-NC-01	9/3/2025 23:45	10.36	23.8	14.647	124.82	1
LH-NC-01	9/4/2025 0:00	10.26	23.76	14.647	123.61	1
LH-NC-01	9/4/2025 0:15	10.21	23.72	14.647	121.55	1
LH-NC-01	9/4/2025 0:30	10.14	23.68	14.648	119.29	1
LH-NC-01	9/4/2025 0:45	10.06	23.64	14.649	118.35	1
LH-NC-01	9/4/2025 1:00	10	23.6	14.648	117.65	1
LH-NC-01	9/4/2025 1:15	10.22	23.54	14.649	120.24	1
LH-NC-01	9/4/2025 1:30	10.17	23.5	14.649	119.65	1
LH-NC-01	9/4/2025 1:45	10.1	23.46	14.653	118.82	1
LH-NC-01	9/4/2025 2:00	10.06	23.42	14.653	118.35	1
LH-NC-01	9/4/2025 2:15	9.97	23.38	14.653	117.29	1
LH-NC-01	9/4/2025 2:30	9.99	23.34	14.654	117.53	1
LH-NC-01	9/4/2025 2:45	9.95	23.3	14.652	117.06	1
LH-NC-01	9/4/2025 3:00	9.91	23.26	14.654	116.59	1
LH-NC-01	9/4/2025 3:15	9.86	23.22	14.654	114.65	1
LH-NC-01	9/4/2025 3:30	9.82	23.18	14.65	114.19	1

Dissolved Oxygen Saturation Continous Monitoring Data
Normandeau Associates Inc.

Station Name	Date Time	DO mg/L	Temp C	Air Pressure PSI	Saturation PCT	Use Code
LH-NC-01	9/4/2025 3:45	9.68	23.14	14.653	112.56	1
LH-NC-01	9/4/2025 4:00	9.72	23.1	14.65	113.02	1
LH-NC-01	9/4/2025 4:15	9.63	23.08	14.653	111.98	1
LH-NC-01	9/4/2025 4:30	9.59	23.04	14.654	111.51	1
LH-NC-01	9/4/2025 4:45	9.52	23	14.655	110.7	1
LH-NC-01	9/4/2025 5:00	9.49	22.96	14.653	110.35	1
LH-NC-01	9/4/2025 5:15	9.48	22.92	14.654	110.23	1
LH-NC-01	9/4/2025 5:30	9.38	22.9	14.653	109.07	1
LH-NC-01	9/4/2025 5:45	9.36	22.86	14.655	108.84	1
LH-NC-01	9/4/2025 6:00	9.32	22.82	14.655	108.37	1
LH-NC-01	9/4/2025 6:15	9.32	22.8	14.656	108.37	1
LH-NC-01	9/4/2025 6:30	9.29	22.76	14.659	108.02	1
LH-NC-01	9/4/2025 6:45	9.24	22.74	14.659	107.44	1
LH-NC-01	9/4/2025 7:00	9.24	22.7	14.66	107.44	1
LH-NC-01	9/4/2025 7:15	9.2	22.68	14.662	106.98	1
LH-NC-01	9/4/2025 7:30	9.15	22.66	14.665	106.4	1
LH-NC-01	9/4/2025 7:45	9.12	22.62	14.667	106.05	1
LH-NC-01	9/4/2025 8:00	9.09	22.6	14.665	105.7	1
LH-NC-01	9/4/2025 8:15	9.08	22.58	14.668	105.58	1
LH-NC-01	9/4/2025 8:30	9.02	22.56	14.668	104.88	1
LH-NC-01	9/4/2025 8:45	8.98	22.56	14.666	104.42	1
LH-NC-01	9/4/2025 9:00	8.98	22.54	14.666	104.42	1
LH-NC-01	9/4/2025 9:15	8.97	22.54	14.667	104.3	1
LH-NC-01	9/4/2025 9:30	9.06	22.56	14.67	105.35	1
LH-NC-01	9/4/2025 9:45	9.04	22.58	14.669	105.12	1
LH-NC-01	9/4/2025 10:00	9.07	22.6	14.667	105.47	1
LH-NC-01	9/4/2025 10:15	9.17	22.64	14.667	106.63	1
LH-NC-01	9/4/2025 10:30	9.25	22.7	14.668	107.56	1
LH-NC-01	9/4/2025 10:45	9.22	22.74	14.669	107.21	1
LH-NC-01	9/4/2025 11:00	9.38	22.8	14.665	109.07	1
LH-NC-01	9/4/2025 11:15	9.35	22.84	14.663	108.72	1
LH-NC-01	9/4/2025 11:30	9.3	22.92	14.665	108.14	1
LH-NC-01	9/4/2025 11:45	9.37	23.02	14.662	108.95	1
LH-NC-01	9/4/2025 12:00	9.42	23.1	14.659	109.53	1
LH-NC-01	9/4/2025 12:15	9.52	23.2	14.656	110.7	1
LH-NC-01	9/4/2025 12:30	9.53	23.22	14.653	110.81	1
LH-NC-01	9/4/2025 12:45	9.56	23.34	14.654	112.47	1
LH-NC-01	9/4/2025 13:00	9.68	23.4	14.653	113.88	1
LH-NC-01	9/4/2025 13:15	9.84	23.5	14.649	115.76	1
LH-NC-01	9/4/2025 13:30	9.8	23.56	14.652	115.29	1
LH-NC-01	9/4/2025 13:45	9.91	23.64	14.648	116.59	1
LH-NC-01	9/4/2025 14:00	9.88	23.68	14.644	117.62	1
LH-NC-01	9/4/2025 14:15	10.15	23.72	14.643	120.83	1
LH-NC-01	9/4/2025 14:30	9.97	23.8	14.642	120.12	1
LH-NC-01	9/4/2025 14:45	10.09	23.9	14.636	121.57	1
LH-NC-01	9/4/2025 15:00	10.23	23.92	14.635	123.25	1
LH-NC-01	9/4/2025 15:15	10.04	23.96	14.634	120.96	1
LH-NC-01	9/4/2025 15:30	10.38	24.04	14.635	125.06	1
LH-NC-01	9/4/2025 15:45	10.21	24.04	14.634	123.01	1
LH-NC-01	9/4/2025 16:00	10.47	24.08	14.634	126.14	1
LH-NC-01	9/4/2025 16:15	10.5	24.14	14.63	126.51	1
LH-NC-01	9/4/2025 16:30	10.65	24.16	14.631	128.31	1
LH-NC-01	9/4/2025 16:45	10.69	24.2	14.627	128.8	1
LH-NC-01	9/4/2025 17:00	10.62	24.22	14.626	127.95	1
LH-NC-01	9/4/2025 17:15	10.77	24.24	14.622	129.76	1
LH-NC-01	9/4/2025 17:30	10.77	24.24	14.624	129.76	1
LH-NC-01	9/4/2025 17:45	10.61	24.24	14.619	127.83	1
LH-NC-01	9/4/2025 18:00	10.7	24.24	14.619	128.92	1
LH-NC-01	9/4/2025 18:15	10.7	24.26	14.617	128.92	1
LH-NC-01	9/4/2025 18:30	10.67	24.24	14.618	128.55	1
LH-NC-01	9/4/2025 18:45	10.7	24.22	14.617	128.92	1
LH-NC-01	9/4/2025 19:00	10.7	24.2	14.617	128.92	1
LH-NC-01	9/4/2025 19:15	10.54	24.18	14.62	126.99	1
LH-NC-01	9/4/2025 19:30	10.5	24.16	14.623	126.51	1
LH-NC-01	9/4/2025 19:45	10.53	24.14	14.623	126.87	1
LH-NC-01	9/4/2025 20:00	10.46	24.1	14.628	126.02	1
LH-NC-01	9/4/2025 20:15	10.5	24.08	14.632	126.51	1
LH-NC-01	9/4/2025 20:30	10.44	24.06	14.636	125.78	1
LH-NC-01	9/4/2025 20:45	10.43	24.04	14.637	125.66	1
LH-NC-01	9/4/2025 21:00	10.31	24.02	14.639	124.22	1
LH-NC-01	9/4/2025 21:15	10.34	23.98	14.638	124.58	1
LH-NC-01	9/4/2025 21:30	10.26	23.96	14.641	123.61	1
LH-NC-01	9/4/2025 21:45	10.2	23.92	14.638	122.89	1
LH-NC-01	9/4/2025 22:00	10.17	23.9	14.64	122.53	1
LH-NC-01	9/4/2025 22:15	10.12	23.86	14.64	121.93	1
LH-NC-01	9/4/2025 22:30	10.04	23.84	14.639	120.96	1
LH-NC-01	9/4/2025 22:45	10.03	23.82	14.638	120.84	1
LH-NC-01	9/4/2025 23:00	9.99	23.8	14.636	120.36	1
LH-NC-01	9/4/2025 23:15	9.93	23.76	14.639	119.64	1
LH-NC-01	9/4/2025 23:30	9.91	23.74	14.642	117.98	1
LH-NC-01	9/4/2025 23:45	9.91	23.72	14.642	117.98	1
LH-NC-01	9/5/2025 0:00	9.84	23.7	14.638	117.14	1
LH-NC-01	9/5/2025 0:15	9.83	23.66	14.642	117.02	1
LH-NC-01	9/5/2025 0:30	9.79	23.64	14.642	116.55	1

Dissolved Oxygen Saturation Continous Monitoring Data
Normandeau Associates Inc.

Station Name	Date Time	DO mg/L	Temp C	Air Pressure PSI	Saturation PCT	Use Code
LH-NC-01	9/5/2025 0:45	9.72	23.62	14.643	115.71	1
LH-NC-01	9/5/2025 1:00	9.74	23.58	14.644	115.95	1
LH-NC-01	9/5/2025 1:15	9.67	23.56	14.645	115.12	1
LH-NC-01	9/5/2025 1:30	9.67	23.54	14.647	115.12	1
LH-NC-01	9/5/2025 1:45	9.63	23.5	14.645	114.64	1
LH-NC-01	9/5/2025 2:00	9.55	23.48	14.647	113.69	1
LH-NC-01	9/5/2025 2:15	9.56	23.46	14.645	113.81	1
LH-NC-01	9/5/2025 2:30	9.57	23.42	14.644	113.93	1
LH-NC-01	9/5/2025 2:45	9.57	23.38	14.647	113.93	1
LH-NC-01	9/5/2025 3:00	9.52	23.36	14.649	112	1
LH-NC-01	9/5/2025 3:15	9.5	23.34	14.654	111.76	1
LH-NC-01	9/5/2025 3:30	9.5	23.3	14.652	111.76	1
LH-NC-01	9/5/2025 3:45	9.44	23.28	14.652	111.06	1
LH-NC-01	9/5/2025 4:00	9.44	23.26	14.65	111.06	1
LH-NC-01	9/5/2025 4:15	9.37	23.24	14.647	110.24	1
LH-NC-01	9/5/2025 4:30	9.33	23.2	14.651	108.49	1
LH-NC-01	9/5/2025 4:45	9.27	23.18	14.647	109.06	1
LH-NC-01	9/5/2025 5:00	9.25	23.14	14.653	107.56	1
LH-NC-01	9/5/2025 5:15	9.19	23.12	14.651	106.86	1
LH-NC-01	9/5/2025 5:30	9.13	23.08	14.658	106.16	1
LH-NC-01	9/5/2025 5:45	9.07	23.04	14.658	105.47	1
LH-NC-01	9/5/2025 6:00	9.01	23	14.654	104.77	1
LH-NC-01	9/5/2025 6:15	8.92	22.98	14.656	103.72	1
LH-NC-01	9/5/2025 6:30	8.88	22.94	14.656	103.26	1
LH-NC-01	9/5/2025 6:45	8.83	22.92	14.656	102.67	1
LH-NC-01	9/5/2025 7:00	8.78	22.88	14.657	102.09	1
LH-NC-01	9/5/2025 7:15	8.75	22.86	14.663	101.74	1
LH-NC-01	9/5/2025 7:30	8.64	22.84	14.663	100.47	1
LH-NC-01	9/5/2025 7:45	8.66	22.82	14.668	100.7	1
LH-NC-01	9/5/2025 8:00	8.63	22.78	14.666	100.35	1
LH-NC-01	9/5/2025 8:15	8.58	22.78	14.671	99.77	1
LH-NC-01	9/5/2025 8:30	8.57	22.76	14.67	99.65	1
LH-NC-01	9/5/2025 8:45	8.55	22.74	14.671	99.42	1
LH-NC-01	9/5/2025 9:00	8.52	22.74	14.671	99.07	1
LH-NC-01	9/5/2025 9:15	8.47	22.72	14.674	98.49	1
LH-NC-01	9/5/2025 9:30	8.44	22.72	14.675	98.14	1
LH-NC-01	9/5/2025 9:45	8.41	22.72	14.671	97.79	1
LH-NC-01	9/5/2025 10:00	8.38	22.7	14.676	97.44	1
LH-NC-01	9/5/2025 10:15	8.31	22.7	14.675	96.63	1
LH-NC-01	9/5/2025 10:30	8.36	22.7	14.675	97.21	1
LH-NC-01	9/5/2025 10:45	8.39	22.72	14.675	97.56	1
LH-NC-01	9/5/2025 11:00	8.46	22.72	14.672	98.37	1
LH-NC-01	9/5/2025 11:15	8.5	22.72	14.675	98.84	1
LH-NC-01	9/5/2025 11:30	8.48	22.74	14.675	98.6	1
LH-NC-01	9/5/2025 11:45	8.64	22.74	14.674	100.47	1
LH-NC-01	9/5/2025 12:00	8.66	22.76	14.672	100.7	1
LH-NC-01	9/5/2025 12:15	8.65	22.78	14.671	100.58	1
LH-NC-01	9/5/2025 12:30	8.71	22.84	14.67	101.28	1
LH-NC-01	9/5/2025 12:45	8.77	22.88	14.667	101.98	1
LH-NC-01	9/5/2025 13:00	8.83	22.94	14.665	102.67	1
LH-NC-01	9/5/2025 13:15	8.98	23	14.658	104.42	1
LH-NC-01	9/5/2025 13:30	8.98	23.1	14.656	104.42	1
LH-NC-01	9/5/2025 13:45	9.17	23.18	14.654	106.63	1
LH-NC-01	9/5/2025 14:00	9.22	23.26	14.65	108.47	1
LH-NC-01	9/5/2025 14:15	9.29	23.3	14.65	109.29	1
LH-NC-01	9/5/2025 14:30	9.32	23.34	14.647	110.95	1
LH-NC-01	9/5/2025 14:45	9.39	23.42	14.645	111.79	1
LH-NC-01	9/5/2025 15:00	9.43	23.46	14.641	112.26	1
LH-NC-01	9/5/2025 15:15	9.57	23.54	14.639	113.93	1
LH-NC-01	9/5/2025 15:30	9.61	23.6	14.638	114.4	1
LH-NC-01	9/5/2025 15:45	9.76	23.64	14.636	116.19	1
LH-NC-01	9/5/2025 16:00	9.64	23.66	14.634	114.76	1
LH-NC-01	9/5/2025 16:15	9.77	23.7	14.634	116.31	1
LH-NC-01	9/5/2025 16:30	9.89	23.74	14.632	117.74	1
LH-NC-01	9/5/2025 16:45	9.86	23.78	14.633	118.8	1
LH-NC-01	9/5/2025 17:00	9.86	23.8	14.632	118.8	1
LH-NC-01	9/5/2025 17:15	9.99	23.82	14.634	120.36	1
LH-NC-01	9/5/2025 17:30	10	23.84	14.636	120.48	1
LH-NC-01	9/5/2025 17:45	10.03	23.84	14.635	120.84	1
LH-NC-01	9/5/2025 18:00	9.89	23.84	14.636	119.16	1
LH-NC-01	9/5/2025 18:15	10	23.86	14.636	120.48	1
LH-NC-01	9/5/2025 18:30	9.97	23.84	14.64	120.12	1
LH-NC-01	9/5/2025 18:45	9.97	23.84	14.643	120.12	1
LH-NC-01	9/5/2025 19:00	9.91	23.82	14.641	119.4	1
LH-NC-01	9/5/2025 19:15	9.9	23.8	14.645	119.28	1
LH-NC-01	9/5/2025 19:30	9.86	23.8	14.647	118.8	1
LH-NC-01	9/5/2025 19:45	9.63	23.78	14.649	114.64	1
LH-NC-01	9/5/2025 20:00	9.73	23.76	14.651	115.83	1
LH-NC-01	9/5/2025 20:15	9.7	23.74	14.65	114.12	1
LH-NC-01	9/5/2025 20:30	9.63	23.74	14.655	113.29	1
LH-NC-01	9/5/2025 20:45	9.61	23.72	14.658	113.06	1
LH-NC-01	9/5/2025 21:00	9.56	23.7	14.662	112.47	1
LH-NC-01	9/5/2025 21:15	9.49	23.7	14.663	111.65	1
LH-NC-01	9/5/2025 21:30	9.41	23.68	14.665	110.71	1

Dissolved Oxygen Saturation Continous Monitoring Data
Normandeau Associates Inc.

Station Name	Date Time	DO mg/L	Temp C	Air Pressure PSI	Saturation PCT	Use Code
LH-NC-01	9/5/2025 21:45	9.41	23.66	14.669	110.71	1
LH-NC-01	9/5/2025 22:00	9.38	23.64	14.667	110.35	1
LH-NC-01	9/5/2025 22:15	9.31	23.62	14.669	109.53	1
LH-NC-01	9/5/2025 22:30	9.29	23.6	14.669	109.29	1
LH-NC-01	9/5/2025 22:45	9.24	23.58	14.67	108.71	1
LH-NC-01	9/5/2025 23:00	9.22	23.56	14.667	108.47	1
LH-NC-01	9/5/2025 23:15	9.22	23.54	14.668	108.47	1
LH-NC-01	9/5/2025 23:30	9.16	23.52	14.668	107.76	1
LH-NC-01	9/5/2025 23:45	9.14	23.5	14.67	107.53	1
LH-NC-01	9/6/2025 0:00	9.09	23.48	14.67	106.94	1
LH-NC-01	9/6/2025 0:15	9.08	23.48	14.671	106.82	1
LH-NC-01	9/6/2025 0:30	9.05	23.46	14.67	106.47	1
LH-NC-01	9/6/2025 0:45	9.03	23.44	14.669	106.24	1
LH-NC-01	9/6/2025 1:00	9	23.42	14.67	105.88	1
LH-NC-01	9/6/2025 1:15	8.98	23.4	14.67	105.65	1
LH-NC-01	9/6/2025 1:30	8.97	23.38	14.669	105.53	1
LH-NC-01	9/6/2025 1:45	8.9	23.38	14.668	104.71	1
LH-NC-01	9/6/2025 2:00	8.9	23.36	14.669	104.71	1
LH-NC-01	9/6/2025 2:15	8.88	23.34	14.669	104.47	1
LH-NC-01	9/6/2025 2:30	8.86	23.34	14.667	104.24	1
LH-NC-01	9/6/2025 2:45	8.81	23.32	14.665	103.65	1
LH-NC-01	9/6/2025 3:00	8.78	23.3	14.665	103.29	1
LH-NC-01	9/6/2025 3:15	8.76	23.3	14.663	103.06	1
LH-NC-01	9/6/2025 3:30	8.73	23.28	14.666	102.71	1
LH-NC-01	9/6/2025 3:45	8.73	23.26	14.663	102.71	1
LH-NC-01	9/6/2025 4:00	8.68	23.26	14.664	102.12	1
LH-NC-01	9/6/2025 4:15	8.65	23.24	14.665	100.58	1
LH-NC-01	9/6/2025 4:30	8.6	23.24	14.665	100	1
LH-NC-01	9/6/2025 4:45	8.53	23.22	14.665	99.19	1
LH-NC-01	9/6/2025 5:00	8.53	23.2	14.667	99.19	1
LH-NC-01	9/6/2025 5:15	8.52	23.2	14.671	99.07	1
LH-NC-01	9/6/2025 5:30	8.46	23.18	14.669	98.37	1
LH-NC-01	9/6/2025 5:45	8.36	23.16	14.674	97.21	1
LH-NC-01	9/6/2025 6:00	8.42	23.14	14.676	97.91	1
LH-NC-01	9/6/2025 6:15	8.33	23.12	14.676	96.86	1
LH-NC-01	9/6/2025 6:30	8.39	23.12	14.677	97.56	1
LH-NC-01	9/6/2025 6:45	8.37	23.1	14.678	97.33	1
LH-NC-01	9/6/2025 7:00	8.35	23.08	14.68	97.09	1
LH-NC-01	9/6/2025 7:15	8.31	23.08	14.683	96.63	1
LH-NC-01	9/6/2025 7:30	8.28	23.06	14.684	96.28	1
LH-NC-01	9/6/2025 7:45	8.19	23.06	14.685	95.23	1
LH-NC-01	9/6/2025 8:00	8.27	23.04	14.685	96.16	1
LH-NC-01	9/6/2025 8:15	8.26	23.04	14.687	96.05	1
LH-NC-01	9/6/2025 8:30	8.27	23.04	14.689	96.16	1
LH-NC-01	9/6/2025 8:45	8.26	23.04	14.691	96.05	1
LH-NC-01	9/6/2025 9:00	8.35	23.02	14.689	97.09	1
LH-NC-01	9/6/2025 9:15	8.35	23.02	14.692	97.09	1
LH-NC-01	9/6/2025 9:30	8.42	23.04	14.689	97.91	1
LH-NC-01	9/6/2025 9:45	8.53	23.04	14.689	99.19	1
LH-NC-01	9/6/2025 10:00	8.54	23.06	14.687	99.3	1
LH-NC-01	9/6/2025 10:15	8.66	23.08	14.684	100.7	1
LH-NC-01	9/6/2025 10:30	8.79	23.1	14.682	102.21	1
LH-NC-01	9/6/2025 10:45	8.84	23.14	14.68	102.79	1
LH-NC-01	9/6/2025 11:00	8.97	23.2	14.68	104.3	1
LH-NC-01	9/6/2025 11:15	8.98	23.26	14.681	105.65	1
LH-NC-01	9/6/2025 11:30	9.26	23.32	14.679	108.94	1
LH-NC-01	9/6/2025 11:45	9.32	23.38	14.677	109.65	1
LH-NC-01	9/6/2025 12:00	9.44	23.48	14.671	111.06	1
LH-NC-01	9/6/2025 12:15	9.51	23.52	14.669	111.88	1
LH-NC-01	9/6/2025 12:30	9.67	23.6	14.665	113.76	1
LH-NC-01	9/6/2025 12:45	9.74	23.68	14.665	114.59	1
LH-NC-01	9/6/2025 13:00	9.81	23.74	14.662	115.41	1
LH-NC-01	9/6/2025 13:15	9.85	23.8	14.658	117.26	1
LH-NC-01	9/6/2025 13:30	9.87	23.86	14.651	117.5	1
LH-NC-01	9/6/2025 13:45	9.99	23.92	14.649	118.93	1
LH-NC-01	9/6/2025 14:00	10.04	23.96	14.644	120.96	1
LH-NC-01	9/6/2025 14:15	10.04	24	14.642	120.96	1
LH-NC-01	9/6/2025 14:30	10.14	24.06	14.631	122.17	1
LH-NC-01	9/6/2025 14:45	10.19	24.1	14.629	122.77	1
LH-NC-01	9/6/2025 15:00	10.28	24.12	14.618	123.86	1
LH-NC-01	9/6/2025 15:15	10.21	24.14	14.606	123.01	1
LH-NC-01	9/6/2025 15:30	10.24	24.14	14.606	123.37	1
LH-NC-01	9/6/2025 15:45	10.34	24.18	14.608	124.58	1
LH-NC-01	9/6/2025 16:00	10.25	24.18	14.607	123.49	1
LH-NC-01	9/6/2025 16:15	10.19	24.18	14.62	122.77	1
LH-NC-01	9/6/2025 16:30	10.19	24.18	14.621	122.77	1
LH-NC-01	9/6/2025 16:45	10.12	24.16	14.625	121.93	1
LH-NC-01	9/6/2025 17:00	10.12	24.16	14.639	121.93	1
LH-NC-01	9/6/2025 17:15	10.08	24.14	14.648	120	1
LH-NC-01	9/6/2025 17:30	10.03	24.14	14.663	119.4	1
LH-NC-01	9/6/2025 17:45	9.92	24.12	14.68	118.1	1
LH-NC-01	9/6/2025 18:00	9.83	24.1	14.684	117.02	1
LH-NC-01	9/6/2025 18:15	9.77	24.06	14.687	116.31	1
LH-NC-01	9/6/2025 18:30	9.67	24.06	14.696	115.12	1

Station Name	Date Time	DO mg/L	Temp C	Air Pressure PSI	Saturation PCT	Use Code
LH-NC-01	9/6/2025 18:45	9.59	24.04	14.699	114.17	1
LH-NC-01	9/6/2025 19:00	9.58	24	14.705	114.05	1
LH-NC-01	9/6/2025 19:15	9.42	23.98	14.699	112.14	1
LH-NC-01	9/6/2025 19:30	9.45	23.96	14.702	112.5	1
LH-NC-01	9/6/2025 19:45	9.38	23.94	14.701	111.67	1
LH-NC-01	9/6/2025 20:00	9.3	23.92	14.708	110.71	1
LH-NC-01	9/6/2025 20:15	9.27	23.88	14.705	110.36	1
LH-NC-01	9/6/2025 20:30	9.22	23.86	14.708	109.76	1
LH-NC-01	9/6/2025 20:45	9.13	23.82	14.703	108.69	1
LH-NC-01	9/6/2025 21:00	9.07	23.78	14.707	107.98	1
LH-NC-01	9/6/2025 21:15	8.99	23.74	14.708	105.76	1
LH-NC-01	9/6/2025 21:30	8.89	23.7	14.708	104.59	1
LH-NC-01	9/6/2025 21:45	8.79	23.66	14.713	103.41	1
LH-NC-01	9/6/2025 22:00	8.73	23.62	14.716	102.71	1
LH-NC-01	9/6/2025 22:15	8.63	23.58	14.717	101.53	1
LH-NC-01	9/6/2025 22:30	8.52	23.54	14.716	100.24	1
LH-NC-01	9/6/2025 22:45	8.42	23.48	14.716	99.06	1
LH-NC-01	9/6/2025 23:00	8.35	23.46	14.714	98.24	1
LH-NC-01	9/6/2025 23:15	8.3	23.42	14.719	97.65	1
LH-NC-01	9/6/2025 23:30	8.14	23.4	14.714	95.76	1
LH-NC-01	9/6/2025 23:45	8.13	23.36	14.709	95.65	1
LH-NC-01	9/7/2025 0:00	8.09	23.34	14.705	95.18	1
LH-NC-01	9/7/2025 0:15	8.03	23.3	14.707	94.47	1
LH-NC-01	9/7/2025 0:30	8	23.26	14.709	94.12	1
LH-NC-01	9/7/2025 0:45	7.97	23.26	14.707	93.76	1
LH-NC-01	9/7/2025 1:00	7.92	23.24	14.709	92.09	1
LH-NC-01	9/7/2025 1:15	7.9	23.22	14.703	91.86	1
LH-NC-01	9/7/2025 1:30	7.91	23.2	14.703	91.98	1
LH-NC-01	9/7/2025 1:45	7.84	23.18	14.702	91.16	1
LH-NC-01	9/7/2025 2:00	7.89	23.16	14.701	91.74	1
LH-NC-01	9/7/2025 2:15	7.89	23.14	14.699	91.74	1
LH-NC-01	9/7/2025 2:30	7.85	23.12	14.694	91.28	1
LH-NC-01	9/7/2025 2:45	7.89	23.1	14.694	91.74	1
LH-NC-01	9/7/2025 3:00	7.88	23.08	14.694	91.63	1
LH-NC-01	9/7/2025 3:15	7.88	23.08	14.695	91.63	1
LH-NC-01	9/7/2025 3:30	7.84	23.06	14.692	91.16	1
LH-NC-01	9/7/2025 3:45	7.79	23.04	14.694	90.58	1
LH-NC-01	9/7/2025 4:00	7.77	23.02	14.69	90.35	1
LH-NC-01	9/7/2025 4:15	7.81	23	14.694	90.81	1
LH-NC-01	9/7/2025 4:30	7.78	23	14.695	90.47	1
LH-NC-01	9/7/2025 4:45	7.78	22.98	14.699	90.47	1
LH-NC-01	9/7/2025 5:00	7.78	22.96	14.701	90.47	1
LH-NC-01	9/7/2025 5:15	7.78	22.96	14.705	90.47	1
LH-NC-01	9/7/2025 5:30	7.74	22.94	14.703	90	1
LH-NC-01	9/7/2025 5:45	7.76	22.92	14.703	90.23	1
LH-NC-01	9/7/2025 6:00	7.73	22.92	14.702	89.88	1
LH-NC-01	9/7/2025 6:15	7.77	22.9	14.707	90.35	1
LH-NC-01	9/7/2025 6:30	7.75	22.88	14.712	90.12	1
LH-NC-01	9/7/2025 6:45	7.75	22.88	14.707	90.12	1
LH-NC-01	9/7/2025 7:00	7.77	22.88	14.71	90.35	1
LH-NC-01	9/7/2025 7:15	7.77	22.86	14.711	90.35	1
LH-NC-01	9/7/2025 7:30	7.78	22.86	14.711	90.47	1
LH-NC-01	9/7/2025 7:45	7.77	22.84	14.713	90.35	1
LH-NC-01	9/7/2025 8:00	7.83	22.84	14.714	91.05	1
LH-NC-01	9/7/2025 8:15	7.89	22.84	14.729	91.74	1
LH-NC-01	9/7/2025 8:30	7.91	22.84	14.745	91.98	1
LH-NC-01	9/7/2025 8:45	7.94	22.84	14.741	92.33	1
LH-NC-01	9/7/2025 9:00	7.99	22.84	14.745	92.91	1
LH-NC-01	9/7/2025 9:15	8	22.84	14.745	93.02	1
LH-NC-01	9/7/2025 9:30	8.08	22.84	14.743	93.95	1
LH-NC-01	9/7/2025 9:45	8.09	22.84	14.743	94.07	1
LH-NC-01	9/7/2025 10:00	8.1	22.84	14.743	94.19	1
LH-NC-01	9/7/2025 10:15	8.05	22.84	14.744	93.6	1
LH-NC-01	9/7/2025 10:30	8.14	22.84	14.743	94.65	1
LH-NC-01	9/7/2025 10:45	8.04	22.84	14.746	93.49	1
LH-NC-01	9/7/2025 11:00	8.11	22.84	14.745	94.3	1
LH-NC-01	9/7/2025 11:15	8.21	22.84	14.744	95.47	1
LH-NC-01	9/7/2025 11:30	8.25	22.84	14.743	95.93	1
LH-NC-01	9/7/2025 11:45	8.34	22.84	14.742	96.98	1
LH-NC-01	9/7/2025 12:00	8.25	22.84	14.744	95.93	1
LH-NC-01	9/7/2025 12:15	8.37	22.84	14.742	97.33	1
LH-NC-01	9/7/2025 12:30	8.45	22.84	14.741	98.26	1
LH-NC-01	9/7/2025 12:45	8.51	22.86	14.747	98.95	1
LH-NC-01	9/7/2025 13:00	8.6	22.86	14.745	100	1
LH-NC-01	9/7/2025 13:15	8.59	22.88	14.744	99.88	1
LH-NC-01	9/7/2025 13:30	8.54	22.88	14.741	99.3	1
LH-NC-01	9/7/2025 13:45	8.67	22.88	14.736	100.81	1
LH-NC-01	9/7/2025 14:00	8.71	22.88	14.729	101.28	1
LH-NC-01	9/7/2025 14:15	8.72	22.9	14.728	101.4	1
LH-NC-01	9/7/2025 14:30	8.76	22.9	14.73	101.86	1
LH-NC-01	9/7/2025 14:45	8.83	22.9	14.729	102.67	1
LH-NC-01	9/7/2025 15:00	8.88	22.9	14.732	103.26	1
LH-NC-01	9/7/2025 15:15	8.91	22.92	14.73	103.6	1
LH-NC-01	9/7/2025 15:30	8.92	22.92	14.725	103.72	1

Dissolved Oxygen Saturation Continous Monitoring Data
Normandeau Associates Inc.

Station Name	Date Time	DO mg/L	Temp C	Air Pressure PSI	Saturation PCT	Use Code
LH-NC-01	9/7/2025 15:45	8.84	22.92	14.718	102.79	1
LH-NC-01	9/7/2025 16:00	8.93	22.92	14.72	103.84	1
LH-NC-01	9/7/2025 16:15	8.99	22.92	14.718	104.53	1
LH-NC-01	9/7/2025 16:30	8.94	22.92	14.718	103.95	1
LH-NC-01	9/7/2025 16:45	8.92	22.92	14.719	103.72	1
LH-NC-01	9/7/2025 17:00	8.91	22.9	14.718	103.6	1
LH-NC-01	9/7/2025 17:15	8.28	22.9	14.717	96.28	1
LH-NC-01	9/7/2025 17:30	8.39	22.9	14.718	97.56	1
LH-NC-01	9/7/2025 17:45	8.3	22.9	14.72	96.51	1
LH-NC-01	9/7/2025 18:00	8.23	22.88	14.719	95.7	1
LH-NC-01	9/7/2025 18:15	8.18	22.88	14.72	95.12	1
LH-NC-01	9/7/2025 18:30	8.17	22.88	14.721	95	1
LH-NC-01	9/7/2025 18:45	8.14	22.88	14.724	94.65	1
LH-NC-01	9/7/2025 19:00	8.06	22.86	14.723	93.72	1
LH-NC-01	9/7/2025 19:15	8.13	22.86	14.723	94.53	1
LH-NC-01	9/7/2025 19:30	8.15	22.86	14.725	94.77	1
LH-NC-01	9/7/2025 19:45	8.11	22.84	14.724	94.3	1
LH-NC-01	9/7/2025 20:00	7.96	22.84	14.733	92.56	1
LH-NC-01	9/7/2025 20:15	7.95	22.82	14.734	92.44	1
LH-NC-01	9/7/2025 20:30	8	22.8	14.737	93.02	1
LH-NC-01	9/7/2025 20:45	7.92	22.8	14.741	92.09	1
LH-NC-01	9/7/2025 21:00	7.89	22.78	14.74	91.74	1
LH-NC-01	9/7/2025 21:15	7.98	22.76	14.742	92.79	1
LH-NC-01	9/7/2025 21:30	7.86	22.76	14.746	91.4	1
LH-NC-01	9/7/2025 21:45	7.86	22.74	14.745	90.34	1
LH-NC-01	9/7/2025 22:00	7.78	22.72	14.748	89.43	1
LH-NC-01	9/7/2025 22:15	7.75	22.72	14.748	89.08	1
LH-NC-01	9/7/2025 22:30	7.73	22.7	14.748	88.85	1
LH-NC-01	9/7/2025 22:45	7.66	22.7	14.749	88.05	1
LH-NC-01	9/7/2025 23:00	7.6	22.68	14.753	87.36	1
LH-NC-01	9/7/2025 23:15	7.59	22.66	14.751	87.24	1
LH-NC-01	9/7/2025 23:30	7.58	22.64	14.752	87.13	1
LH-NC-01	9/7/2025 23:45	7.56	22.64	14.757	86.9	1
LH-NC-01	9/8/2025 0:00	7.56	22.62	14.76	86.9	1
LH-NC-01	9/8/2025 0:15	7.5	22.62	14.761	86.21	1
LH-NC-01	9/8/2025 0:30	7.52	22.6	14.766	86.44	1
LH-NC-01	9/8/2025 0:45	7.82	22.6	14.769	89.89	1
LH-NC-01	9/8/2025 1:00	7.84	22.58	14.772	90.11	1
LH-NC-01	9/8/2025 1:15	7.68	22.56	14.774	88.28	1
LH-NC-01	9/8/2025 1:30	7.64	22.54	14.778	87.82	1
LH-NC-01	9/8/2025 1:45	7.8	22.54	14.779	89.66	1
LH-NC-01	9/8/2025 2:00	7.75	22.52	14.778	89.08	1
LH-NC-01	9/8/2025 2:15	7.79	22.52	14.778	89.54	1
LH-NC-01	9/8/2025 2:30	7.81	22.5	14.776	89.77	1
LH-NC-01	9/8/2025 2:45	7.77	22.48	14.776	89.31	1
LH-NC-01	9/8/2025 3:00	7.75	22.48	14.776	89.08	1
LH-NC-01	9/8/2025 3:15	7.7	22.46	14.776	88.51	1
LH-NC-01	9/8/2025 3:30	7.69	22.44	14.778	88.39	1
LH-NC-01	9/8/2025 3:45	7.68	22.44	14.78	88.28	1
LH-NC-01	9/8/2025 4:00	7.59	22.42	14.782	87.24	1
LH-NC-01	9/8/2025 4:15	7.52	22.4	14.786	86.44	1
LH-NC-01	9/8/2025 4:30	7.51	22.4	14.787	86.32	1
LH-NC-01	9/8/2025 4:45	7.45	22.38	14.789	85.63	1
LH-NC-01	9/8/2025 5:00	7.35	22.36	14.792	84.48	1
LH-NC-01	9/8/2025 5:15	7.4	22.34	14.793	85.06	1
LH-NC-01	9/8/2025 5:30	7.38	22.32	14.796	84.83	1
LH-NC-01	9/8/2025 5:45	7.31	22.32	14.8	84.02	1
LH-NC-01	9/8/2025 6:00	7.29	22.3	14.8	83.79	1
LH-NC-01	9/8/2025 6:15	7.3	22.28	14.805	83.91	1
LH-NC-01	9/8/2025 6:30	7.24	22.26	14.809	83.22	1
LH-NC-01	9/8/2025 6:45	7.24	22.24	14.814	82.27	1
LH-NC-01	9/8/2025 7:00	7.21	22.24	14.817	81.93	1
LH-NC-01	9/8/2025 7:15	7.21	22.22	14.823	81.93	1
LH-NC-01	9/8/2025 7:30	7.25	22.2	14.822	82.39	1
LH-NC-01	9/8/2025 7:45	7.29	22.18	14.824	82.84	1
LH-NC-01	9/8/2025 8:00	7.26	22.16	14.827	82.5	1
LH-NC-01	9/8/2025 8:15	7.24	22.16	14.828	82.27	1
LH-NC-01	9/8/2025 8:30	7.25	22.14	14.832	82.39	1
LH-NC-01	9/8/2025 8:45	7.28	22.14	14.833	82.73	1
LH-NC-01	9/8/2025 9:00	7.32	22.14	14.835	83.18	1
LH-NC-01	9/8/2025 9:15	7.34	22.14	14.837	83.41	1
LH-NC-01	9/8/2025 9:30	7.5	22.14	14.836	85.23	1
LH-NC-01	9/8/2025 9:45	7.53	22.14	14.833	85.57	1
LH-NC-01	9/8/2025 10:00	7.64	22.16	14.831	86.82	1
LH-NC-01	9/8/2025 10:15	7.74	22.2	14.832	87.95	1
LH-NC-01	9/8/2025 10:30	7.88	22.24	14.832	89.55	1
LH-NC-01	9/8/2025 10:45	8	22.3	14.831	91.95	1
LH-NC-01	9/8/2025 11:00	8.04	22.34	14.835	92.41	1
LH-NC-01	9/8/2025 11:15	8.12	22.38	14.838	93.33	1
LH-NC-01	9/8/2025 11:30	8.12	22.4	14.84	93.33	1
LH-NC-01	9/8/2025 11:45	8.22	22.44	14.84	94.48	1
LH-NC-01	9/8/2025 12:00	8.27	22.48	14.838	95.06	1
LH-NC-01	9/8/2025 12:15	8.34	22.52	14.838	95.86	1
LH-NC-01	9/8/2025 12:30	8.42	22.56	14.839	96.78	1

Station Name	Date Time	DO mg/L	Temp C	Air Pressure PSI	Saturation PCT	Use Code
LH-NC-01	9/8/2025 12:45	8.64	22.62	14.837	99.31	1
LH-NC-01	9/8/2025 13:00	8.71	22.66	14.834	100.11	1
LH-NC-01	9/8/2025 13:15	8.71	22.66	14.833	100.11	1
LH-NC-01	9/8/2025 13:30	8.77	22.7	14.836	100.8	1
LH-NC-01	9/8/2025 13:45	8.86	22.74	14.832	101.84	1
LH-NC-01	9/8/2025 14:00	8.86	22.76	14.831	103.02	1
LH-NC-01	9/8/2025 14:15	9.08	22.78	14.827	105.58	1
LH-NC-01	9/8/2025 14:30	9.09	22.8	14.827	105.7	1
LH-NC-01	9/8/2025 14:45	9.23	22.84	14.825	107.33	1
LH-NC-01	9/8/2025 15:00	9.26	22.86	14.824	107.67	1
LH-NC-01	9/8/2025 15:15	9.26	22.88	14.823	107.67	1
LH-NC-01	9/8/2025 15:30	9.25	22.88	14.822	107.56	1
LH-NC-01	9/8/2025 15:45	9.26	22.88	14.821	107.67	1
LH-NC-01	9/8/2025 16:00	9.19	22.88	14.822	106.86	1
LH-NC-01	9/8/2025 16:15	9.24	22.88	14.821	107.44	1
LH-NC-01	9/8/2025 16:30	9.27	22.88	14.818	107.79	1
LH-NC-01	9/8/2025 16:45	9.17	22.88	14.818	106.63	1
LH-NC-01	9/8/2025 17:00	9.23	22.9	14.82	107.33	1
LH-NC-01	9/8/2025 17:15	9.41	22.96	14.822	109.42	1
LH-NC-01	9/8/2025 17:30	9.45	23.02	14.823	109.88	1
LH-NC-01	9/8/2025 17:45	9.55	23.08	14.826	111.05	1
LH-NC-01	9/8/2025 18:00	9.58	23.1	14.825	111.4	1
LH-NC-01	9/8/2025 18:15	9.37	23.08	14.827	108.95	1
LH-NC-01	9/8/2025 18:30	9.44	23.06	14.826	109.77	1
LH-NC-01	9/8/2025 18:45	9.34	23.04	14.825	108.6	1
LH-NC-01	9/8/2025 19:00	9.27	23.02	14.825	107.79	1
LH-NC-01	9/8/2025 19:15	9.2	23	14.826	106.98	1
LH-NC-01	9/8/2025 19:30	9.17	22.98	14.824	106.63	1
LH-NC-01	9/8/2025 19:45	9.1	22.96	14.828	105.81	1
LH-NC-01	9/8/2025 20:00	9.01	22.94	14.831	104.77	1
LH-NC-01	9/8/2025 20:15	8.97	22.9	14.833	104.3	1
LH-NC-01	9/8/2025 20:30	8.88	22.88	14.835	103.26	1
LH-NC-01	9/8/2025 20:45	8.79	22.84	14.836	102.21	1
LH-NC-01	9/8/2025 21:00	8.64	22.82	14.837	100.47	1
LH-NC-01	9/8/2025 21:15	8.63	22.78	14.837	100.35	1
LH-NC-01	9/8/2025 21:30	8.56	22.76	14.837	99.53	1
LH-NC-01	9/8/2025 21:45	8.49	22.74	14.84	97.59	1
LH-NC-01	9/8/2025 22:00	8.37	22.72	14.843	95.11	1
LH-NC-01	9/8/2025 22:15	8.34	22.68	14.845	94.77	1
LH-NC-01	9/8/2025 22:30	8.27	22.66	14.846	93.98	1
LH-NC-01	9/8/2025 22:45	8.19	22.64	14.848	93.07	1
LH-NC-01	9/8/2025 23:00	8.14	22.62	14.85	92.5	1
LH-NC-01	9/8/2025 23:15	8.01	22.6	14.852	91.02	1
LH-NC-01	9/8/2025 23:30	7.88	22.58	14.855	89.55	1
LH-NC-01	9/8/2025 23:45	7.76	22.54	14.856	88.18	1
LH-NC-01	9/9/2025 0:00	7.78	22.52	14.855	88.41	1
LH-NC-01	9/9/2025 0:15	7.69	22.5	14.858	87.39	1
LH-NC-01	9/9/2025 0:30	7.73	22.5	14.86	87.84	1
LH-NC-01	9/9/2025 0:45	7.67	22.46	14.864	87.16	1
LH-NC-01	9/9/2025 1:00	7.64	22.44	14.864	86.82	1
LH-NC-01	9/9/2025 1:15	7.59	22.42	14.865	86.25	1
LH-NC-01	9/9/2025 1:30	7.58	22.42	14.867	86.14	1
LH-NC-01	9/9/2025 1:45	7.48	22.4	14.865	85	1
LH-NC-01	9/9/2025 2:00	7.52	22.38	14.863	85.45	1
LH-NC-01	9/9/2025 2:15	7.42	22.36	14.865	84.32	1
LH-NC-01	9/9/2025 2:30	7.46	22.34	14.861	84.77	1
LH-NC-01	9/9/2025 2:45	7.41	22.32	14.86	84.2	1
LH-NC-01	9/9/2025 3:00	7.44	22.32	14.86	84.55	1
LH-NC-01	9/9/2025 3:15	7.36	22.3	14.859	83.64	1
LH-NC-01	9/9/2025 3:30	7.34	22.28	14.86	83.41	1
LH-NC-01	9/9/2025 3:45	7.31	22.26	14.861	83.07	1
LH-NC-01	9/9/2025 4:00	7.34	22.26	14.861	83.41	1
LH-NC-01	9/9/2025 4:15	7.29	22.24	14.862	82.84	1
LH-NC-01	9/9/2025 4:30	7.28	22.22	14.864	82.73	1
LH-NC-01	9/9/2025 4:45	7.26	22.22	14.864	82.5	1
LH-NC-01	9/9/2025 5:00	7.19	22.2	14.866	81.7	1
LH-NC-01	9/9/2025 5:15	7.23	22.18	14.868	82.16	1
LH-NC-01	9/9/2025 5:30	7.2	22.16	14.869	81.82	1
LH-NC-01	9/9/2025 5:45	7.12	22.14	14.871	80.91	1
LH-NC-01	9/9/2025 6:00	7.15	22.12	14.872	81.25	1
LH-NC-01	9/9/2025 6:15	7.12	22.12	14.876	80.91	1
LH-NC-01	9/9/2025 6:30	7.09	22.1	14.88	80.57	1
LH-NC-01	9/9/2025 6:45	7.07	22.08	14.884	80.34	1
LH-NC-01	9/9/2025 7:00	7.05	22.08	14.889	80.11	1
LH-NC-01	9/9/2025 7:15	7.01	22.06	14.892	79.66	1
LH-NC-01	9/9/2025 7:30	6.98	22.04	14.892	79.32	1
LH-NC-01	9/9/2025 7:45	6.96	22.04	14.892	79.09	1
LH-NC-01	9/9/2025 8:00	6.94	22.02	14.895	78.86	1
LH-NC-01	9/9/2025 8:15	6.92	22.02	14.896	78.64	1
LH-NC-01	9/9/2025 8:30	6.95	22	14.896	78.98	1
LH-NC-01	9/9/2025 8:45	6.93	22	14.896	78.75	1
LH-NC-01	9/9/2025 9:00	6.99	22	14.893	79.43	1
LH-NC-01	9/9/2025 9:15	6.98	22	14.896	79.32	1
LH-NC-01	9/9/2025 9:30	8.88	20.46	14.894	97.58	2

Station Name	Date Time	DO mg/L	Temp C	Air Pressure PSI	Saturation PCT	Use Code
LH-NC-01	9/9/2025 9:45	9.02	21.06	14.892	100.22	2
LH-NC-01	9/9/2025 10:00	0	0	14.896	0	2
LH-NC-01	9/9/2025 10:15	7.48	22.16	14.897	85	1
LH-NC-01	9/9/2025 10:30	7.59	22.18	14.896	86.25	1
LH-NC-01	9/9/2025 10:45	7.57	22.22	14.899	86.02	1
LH-NC-01	9/9/2025 11:00	7.66	22.26	14.897	87.05	1
LH-NC-01	9/9/2025 11:15	7.7	22.3	14.898	87.5	1
LH-NC-01	9/9/2025 11:30	7.86	22.36	14.895	89.32	1
LH-NC-01	9/9/2025 11:45	7.85	22.38	14.898	89.2	1
LH-NC-01	9/9/2025 12:00	8	22.4	14.896	90.91	1
LH-NC-01	9/9/2025 12:15	8.13	22.46	14.895	92.39	1
LH-NC-01	9/9/2025 12:30	8.18	22.54	14.892	92.95	1
LH-NC-01	9/9/2025 12:45	8.3	22.6	14.889	94.32	1
LH-NC-01	9/9/2025 13:00	8.57	22.62	14.89	97.39	1
LH-NC-01	9/9/2025 13:15	8.61	22.66	14.889	97.84	1
LH-NC-01	9/9/2025 13:30	8.73	22.7	14.885	99.2	1
LH-NC-01	9/9/2025 13:45	8.77	22.76	14.883	100.8	1
LH-NC-01	9/9/2025 14:00	8.96	22.82	14.881	102.99	1
LH-NC-01	9/9/2025 14:15	9.18	22.84	14.882	105.52	1
LH-NC-01	9/9/2025 14:30	9.15	22.86	14.879	105.17	1
LH-NC-01	9/9/2025 14:45	9.27	22.88	14.88	106.55	1
LH-NC-01	9/9/2025 15:00	9.23	22.9	14.879	106.09	1
LH-NC-01	9/9/2025 15:15	9.35	22.88	14.878	107.47	1
LH-NC-01	9/9/2025 15:30	9.35	22.9	14.879	107.47	1
LH-NC-01	9/9/2025 15:45	9.21	22.88	14.877	105.86	1
LH-NC-01	9/9/2025 16:00	9.15	22.86	14.877	105.17	1
LH-NC-01	9/9/2025 16:15	9.12	22.84	14.873	104.83	1
LH-NC-01	9/9/2025 16:30	9	22.82	14.876	103.45	1
LH-NC-01	9/9/2025 16:45	8.86	22.78	14.875	101.84	1
LH-NC-01	9/9/2025 17:00	8.74	22.76	14.87	100.46	1
LH-NC-01	9/9/2025 17:15	8.61	22.72	14.873	97.84	1
LH-NC-01	9/9/2025 17:30	8.48	22.7	14.873	96.36	1
LH-NC-01	9/9/2025 17:45	8.37	22.66	14.873	95.11	1
LH-NC-01	9/9/2025 18:00	8.28	22.62	14.87	94.09	1
LH-NC-01	9/9/2025 18:15	8.14	22.58	14.871	92.5	1
LH-NC-01	9/9/2025 18:30	8.03	22.52	14.865	91.25	1
LH-NC-01	9/9/2025 18:45	7.84	22.48	14.864	89.09	1
LH-NC-01	9/9/2025 19:00	7.72	22.44	14.868	87.73	1
LH-NC-01	9/9/2025 19:15	7.6	22.4	14.869	86.36	1
LH-NC-01	9/9/2025 19:30	7.56	22.38	14.863	85.91	1
LH-NC-01	9/9/2025 19:45	7.46	22.36	14.867	84.77	1
LH-NC-01	9/9/2025 20:00	7.36	22.32	14.866	83.64	1
LH-NC-01	9/9/2025 20:15	7.22	22.28	14.863	82.05	1
LH-NC-01	9/9/2025 20:30	7.12	22.24	14.862	80.91	1
LH-NC-01	9/9/2025 20:45	7.08	22.22	14.865	80.45	1
LH-NC-01	9/9/2025 21:00	7.03	22.18	14.864	79.89	1
LH-NC-01	9/9/2025 21:15	6.96	22.14	14.86	79.09	1
LH-NC-01	9/9/2025 21:30	6.87	22.12	14.865	78.07	1
LH-NC-01	9/9/2025 21:45	6.77	22.1	14.865	76.93	1
LH-NC-01	9/9/2025 22:00	6.76	22.06	14.865	76.82	1
LH-NC-01	9/9/2025 22:15	6.68	22.02	14.865	75.91	1
LH-NC-01	9/9/2025 22:30	6.57	21.98	14.868	74.66	1
LH-NC-01	9/9/2025 22:45	6.48	21.96	14.865	73.64	1
LH-NC-01	9/9/2025 23:00	6.36	21.92	14.866	72.27	1
LH-NC-01	9/9/2025 23:15	6.28	21.88	14.865	71.36	1
LH-NC-01	9/9/2025 23:30	6.23	21.86	14.866	70.8	1
LH-NC-01	9/9/2025 23:45	6.17	21.84	14.867	70.11	1
LH-NC-01	9/10/2025 0:00	6.14	21.82	14.867	69.77	1
LH-NC-01	9/10/2025 0:15	6.12	21.8	14.868	69.55	1
LH-NC-01	9/10/2025 0:30	6.07	21.76	14.867	68.98	1
LH-NC-01	9/10/2025 0:45	6.07	21.74	14.867	68.2	1
LH-NC-01	9/10/2025 1:00	6.04	21.72	14.867	67.87	1
LH-NC-01	9/10/2025 1:15	5.97	21.7	14.868	67.08	1
LH-NC-01	9/10/2025 1:30	5.98	21.68	14.865	67.19	1
LH-NC-01	9/10/2025 1:45	5.96	21.66	14.865	66.97	1
LH-NC-01	9/10/2025 2:00	5.91	21.64	14.86	66.4	1
LH-NC-01	9/10/2025 2:15	5.84	21.62	14.859	65.62	1
LH-NC-01	9/10/2025 2:30	5.84	21.58	14.858	65.62	1
LH-NC-01	9/10/2025 2:45	5.76	21.56	14.857	64.72	1
LH-NC-01	9/10/2025 3:00	5.76	21.54	14.855	64.72	1
LH-NC-01	9/10/2025 3:15	5.75	21.52	14.854	64.61	1
LH-NC-01	9/10/2025 3:30	5.73	21.52	14.854	64.38	1
LH-NC-01	9/10/2025 3:45	5.72	21.5	14.857	64.27	1
LH-NC-01	9/10/2025 4:00	5.7	21.48	14.86	64.04	1
LH-NC-01	9/10/2025 4:15	5.69	21.46	14.856	63.93	1
LH-NC-01	9/10/2025 4:30	5.66	21.46	14.854	63.6	1
LH-NC-01	9/10/2025 4:45	5.66	21.44	14.854	63.6	1
LH-NC-01	9/10/2025 5:00	5.69	21.44	14.854	63.93	1
LH-NC-01	9/10/2025 5:15	5.81	21.42	14.852	65.28	1
LH-NC-01	9/10/2025 5:30	5.85	21.42	14.853	65.73	1
LH-NC-01	9/10/2025 5:45	5.83	21.42	14.852	65.51	1
LH-NC-01	9/10/2025 6:00	5.88	21.42	14.851	66.07	1
LH-NC-01	9/10/2025 6:15	5.9	21.42	14.85	66.29	1
LH-NC-01	9/10/2025 6:30	6.01	21.4	14.85	67.53	1

Station Name	Date Time	DO mg/L	Temp C	Air Pressure PSI	Saturation PCT	Use Code
LH-NC-01	9/10/2025 6:45	5.95	21.4	14.851	66.85	1
LH-NC-01	9/10/2025 7:00	5.98	21.4	14.85	67.19	1
LH-NC-01	9/10/2025 7:15	6	21.4	14.854	67.42	1
LH-NC-01	9/10/2025 7:30	6.03	21.4	14.854	67.75	1
LH-NC-01	9/10/2025 7:45	5.98	21.4	14.853	67.19	1
LH-NC-01	9/10/2025 8:00	6.06	21.4	14.852	68.09	1
LH-NC-01	9/10/2025 8:15	6.12	21.38	14.853	68.76	1
LH-NC-01	9/10/2025 8:30	6.15	21.4	14.854	69.1	1
LH-NC-01	9/10/2025 8:45	6.12	21.38	14.855	68.76	1
LH-NC-01	9/10/2025 9:00	6.18	21.38	14.852	69.44	1
LH-NC-01	9/10/2025 9:15	6.25	21.4	14.85	70.22	1
LH-NC-01	9/10/2025 9:30	6.28	21.4	14.873	70.56	1
LH-NC-01	9/10/2025 9:45	6.29	21.4	14.873	70.67	1
LH-NC-01	9/10/2025 10:00	6.39	21.4	14.867	71.8	1
LH-NC-01	9/10/2025 10:15	6.49	21.42	14.867	72.92	1
LH-NC-01	9/10/2025 10:30	6.47	21.42	14.867	72.7	1
LH-NC-01	9/10/2025 10:45	6.64	21.44	14.867	74.61	1
LH-NC-01	9/10/2025 11:00	6.8	21.48	14.863	76.4	1
LH-NC-01	9/10/2025 11:15	6.84	21.5	14.863	76.85	1
LH-NC-01	9/10/2025 11:30	7.05	21.54	14.863	79.21	1
LH-NC-01	9/10/2025 11:45	7.14	21.6	14.863	80.22	1
LH-NC-01	9/10/2025 12:00	7.23	21.66	14.853	81.24	1
LH-NC-01	9/10/2025 12:15	7.35	21.7	14.853	82.58	1
LH-NC-01	9/10/2025 12:30	7.46	21.74	14.853	83.82	1
LH-NC-01	9/10/2025 12:45	7.49	21.78	14.853	85.11	1
LH-NC-01	9/10/2025 13:00	7.66	21.84	14.843	87.05	1
LH-NC-01	9/10/2025 13:15	7.73	21.86	14.843	87.84	1
LH-NC-01	9/10/2025 13:30	7.76	21.88	14.843	88.18	1
LH-NC-01	9/10/2025 13:45	7.77	21.94	14.843	88.3	1
LH-NC-01	9/10/2025 14:00	7.82	21.96	14.836	88.86	1
LH-NC-01	9/10/2025 14:15	7.76	21.98	14.836	88.18	1
LH-NC-01	9/10/2025 14:30	7.91	21.98	14.836	89.89	1
LH-NC-01	9/10/2025 14:45	8.04	22	14.836	91.36	1
LH-NC-01	9/10/2025 15:00	7.91	22.02	14.819	89.89	1
LH-NC-01	9/10/2025 15:15	8.07	22.04	14.819	91.7	1
LH-NC-01	9/10/2025 15:30	8.05	22.06	14.819	91.48	1
LH-NC-01	9/10/2025 15:45	8.06	22.08	14.819	91.59	1
LH-NC-01	9/10/2025 16:00	8.06	22.08	14.812	91.59	1
LH-NC-01	9/10/2025 16:15	8.05	22.08	14.812	91.48	1
LH-NC-01	9/10/2025 16:30	8.16	22.08	14.812	92.73	1
LH-NC-01	9/10/2025 16:45	8.13	22.06	14.812	92.39	1
LH-NC-01	9/10/2025 17:00	8.25	22.04	14.805	93.75	1
LH-NC-01	9/10/2025 17:15	8.25	22.02	14.805	93.75	1
LH-NC-01	9/10/2025 17:30	8.17	22.02	14.805	92.84	1
LH-NC-01	9/10/2025 17:45	8.11	21.98	14.805	92.16	1
LH-NC-01	9/10/2025 18:00	8.13	21.98	14.8	92.39	1
LH-NC-01	9/10/2025 18:15	8.07	21.94	14.8	91.7	1
LH-NC-01	9/10/2025 18:30	7.98	21.92	14.8	90.68	1
LH-NC-01	9/10/2025 18:45	7.88	21.88	14.8	89.55	1
LH-NC-01	9/10/2025 19:00	7.79	21.86	14.796	88.52	1
LH-NC-01	9/10/2025 19:15	7.72	21.82	14.796	87.73	1
LH-NC-01	9/10/2025 19:30	7.69	21.78	14.796	87.39	1
LH-NC-01	9/10/2025 19:45	7.64	21.76	14.796	86.82	1
LH-NC-01	9/10/2025 20:00	7.59	21.74	14.792	85.28	1
LH-NC-01	9/10/2025 20:15	7.52	21.72	14.792	84.49	1
LH-NC-01	9/10/2025 20:30	7.5	21.7	14.792	84.27	1
LH-NC-01	9/10/2025 20:45	7.46	21.66	14.792	83.82	1
LH-NC-01	9/10/2025 21:00	7.38	21.64	14.79	82.92	1
LH-NC-01	9/10/2025 21:15	7.27	21.6	14.79	81.69	1
LH-NC-01	9/10/2025 21:30	7.25	21.56	14.79	81.46	1
LH-NC-01	9/10/2025 21:45	7.23	21.54	14.79	81.24	1
LH-NC-01	9/10/2025 22:00	7.22	21.52	14.782	81.12	1
LH-NC-01	9/10/2025 22:15	7.2	21.5	14.782	80.9	1
LH-NC-01	9/10/2025 22:30	7.19	21.46	14.782	80.79	1
LH-NC-01	9/10/2025 22:45	7.13	21.44	14.782	80.11	1
LH-NC-01	9/10/2025 23:00	7.16	21.42	14.782	80.45	1
LH-NC-01	9/10/2025 23:15	7.14	21.4	14.782	80.22	1
LH-NC-01	9/10/2025 23:30	7.07	21.38	14.782	79.44	1
LH-NC-01	9/10/2025 23:45	7.04	21.36	14.782	79.1	1
LH-NC-01	9/11/2025 0:00	7.09	21.32	14.78	79.66	1
LH-NC-01	9/11/2025 0:15	7.06	21.3	14.78	79.33	1
LH-NC-01	9/11/2025 0:30	7.04	21.28	14.78	79.1	1
LH-NC-01	9/11/2025 0:45	7	21.26	14.78	78.65	1
LH-NC-01	9/11/2025 1:00	7.02	21.24	14.775	78.88	1
LH-NC-01	9/11/2025 1:15	6.96	21.22	14.775	78.2	1
LH-NC-01	9/11/2025 1:30	7.03	21.2	14.775	78.99	1
LH-NC-01	9/11/2025 1:45	7.04	21.18	14.775	79.1	1
LH-NC-01	9/11/2025 2:00	7.05	21.16	14.767	79.21	1
LH-NC-01	9/11/2025 2:15	7.05	21.14	14.767	79.21	1
LH-NC-01	9/11/2025 2:30	6.98	21.14	14.767	78.43	1
LH-NC-01	9/11/2025 2:45	7	21.12	14.767	78.65	1
LH-NC-01	9/11/2025 3:00	6.98	21.1	14.759	78.43	1
LH-NC-01	9/11/2025 3:15	6.98	21.08	14.759	78.43	1
LH-NC-01	9/11/2025 3:30	6.91	21.08	14.759	77.64	1

Dissolved Oxygen Saturation Continous Monitoring Data
Normandeau Associates Inc.

Station Name	Date Time	DO mg/L	Temp C	Air Pressure PSI	Saturation PCT	Use Code
LH-NC-01	9/11/2025 3:45	6.96	21.06	14.759	78.2	1
LH-NC-01	9/11/2025 4:00	6.97	21.06	14.754	78.31	1
LH-NC-01	9/11/2025 4:15	6.93	21.04	14.754	77.87	1
LH-NC-01	9/11/2025 4:30	6.99	21.02	14.754	78.54	1
LH-NC-01	9/11/2025 4:45	6.98	21.02	14.754	78.43	1
LH-NC-01	9/11/2025 5:00	6.95	21	14.753	78.09	1
LH-NC-01	9/11/2025 5:15	6.95	21	14.753	78.09	1
LH-NC-01	9/11/2025 5:30	6.94	20.98	14.753	77.98	1
LH-NC-01	9/11/2025 5:45	6.98	20.98	14.753	78.43	1
LH-NC-01	9/11/2025 6:00	7	20.98	14.753	78.65	1
LH-NC-01	9/11/2025 6:15	7.02	20.96	14.753	78.88	1
LH-NC-01	9/11/2025 6:30	7.03	20.96	14.753	78.99	1
LH-NC-01	9/11/2025 6:45	7.03	20.96	14.753	78.99	1
LH-NC-01	9/11/2025 7:00	7.01	20.96	14.76	78.76	1
LH-NC-01	9/11/2025 7:15	6.98	20.96	14.76	78.43	1
LH-NC-01	9/11/2025 7:30	6.99	20.94	14.76	78.54	1
LH-NC-01	9/11/2025 7:45	7.07	20.94	14.76	79.44	1
LH-NC-01	9/11/2025 8:00	7.17	20.94	14.76	80.56	1
LH-NC-01	9/11/2025 8:15	7.24	20.94	14.76	81.35	1
LH-NC-01	9/11/2025 8:30	7.29	20.94	14.76	81.91	1
LH-NC-01	9/11/2025 8:45	7.33	20.94	14.76	82.36	1
LH-NC-01	9/11/2025 9:00	7.5	20.96	14.764	84.27	1
LH-NC-01	9/11/2025 9:15	7.66	20.98	14.764	86.07	1
LH-NC-01	9/11/2025 9:30	7.74	21	14.764	86.97	1
LH-NC-01	9/11/2025 9:45	7.8	21.04	14.764	87.64	1
LH-NC-01	9/11/2025 10:00	8.01	21.12	14.769	90	1
LH-NC-01	9/11/2025 10:15	8.11	21.16	14.769	91.12	1
LH-NC-01	9/11/2025 10:30	8.2	21.24	14.769	92.13	1
LH-NC-01	9/11/2025 10:45	8.24	21.26	14.769	92.58	1
LH-NC-01	9/11/2025 11:00	8.19	21.3	14.769	92.02	1
LH-NC-01	9/11/2025 11:15	8.4	21.36	14.769	94.38	1
LH-NC-01	9/11/2025 11:30	8.51	21.4	14.769	95.62	1
LH-NC-01	9/11/2025 11:45	8.61	21.46	14.769	96.74	1
LH-NC-01	9/11/2025 12:00	8.73	21.52	14.764	98.09	1
LH-NC-01	9/11/2025 12:15	8.93	21.6	14.764	100.34	1
LH-NC-01	9/11/2025 12:30	9.18	21.64	14.764	103.15	1
LH-NC-01	9/11/2025 12:45	9.28	21.7	14.764	104.27	1
LH-NC-01	9/11/2025 13:00	9.33	21.74	14.762	104.83	1
LH-NC-01	9/11/2025 13:15	9.58	21.78	14.762	108.86	1
LH-NC-01	9/11/2025 13:30	9.8	21.84	14.762	111.36	1
LH-NC-01	9/11/2025 13:45	9.81	21.9	14.762	111.48	1
LH-NC-01	9/11/2025 14:00	9.99	21.94	14.756	113.52	1
LH-NC-01	9/11/2025 14:15	9.99	22	14.756	113.52	1
LH-NC-01	9/11/2025 14:30	10.18	22.04	14.756	115.68	1
LH-NC-01	9/11/2025 14:45	10.19	22.06	14.756	115.8	1
LH-NC-01	9/11/2025 15:00	10.37	22.1	14.752	117.84	1
LH-NC-01	9/11/2025 15:15	10.22	22.16	14.752	116.14	1
LH-NC-01	9/11/2025 15:30	10.49	22.16	14.752	119.2	1
LH-NC-01	9/11/2025 15:45	10.62	22.22	14.752	120.68	1
LH-NC-01	9/11/2025 16:00	10.67	22.24	14.75	121.25	1
LH-NC-01	9/11/2025 16:15	10.74	22.3	14.75	123.45	1
LH-NC-01	9/11/2025 16:30	10.81	22.4	14.75	124.25	1
LH-NC-01	9/11/2025 16:45	10.83	22.46	14.75	124.48	1
LH-NC-01	9/11/2025 17:00	11.02	22.6	14.75	126.67	1
LH-NC-01	9/11/2025 17:15	11.07	22.7	14.75	127.24	1
LH-NC-01	9/11/2025 17:30	11.22	22.78	14.75	130.47	1
LH-NC-01	9/11/2025 17:45	11.19	22.88	14.75	130.12	1
LH-NC-01	9/11/2025 18:00	11.22	22.98	14.749	130.47	1
LH-NC-01	9/11/2025 18:15	11.41	23.04	14.749	132.67	1
LH-NC-01	9/11/2025 18:30	11.33	23.1	14.749	131.74	1
LH-NC-01	9/11/2025 18:45	11.46	23.16	14.749	133.26	1
LH-NC-01	9/11/2025 19:00	11.46	23.2	14.75	133.26	1
LH-NC-01	9/11/2025 19:15	11.36	23.24	14.75	132.09	1
LH-NC-01	9/11/2025 19:30	11.27	23.22	14.75	131.05	1
LH-NC-01	9/11/2025 19:45	11.36	23.22	14.75	132.09	1
LH-NC-01	9/11/2025 20:00	11.2	23.18	14.762	130.23	1
LH-NC-01	9/11/2025 20:15	11.22	23.12	14.762	130.47	1
LH-NC-01	9/11/2025 20:30	11.14	23.06	14.762	129.53	1
LH-NC-01	9/11/2025 20:45	11.07	23.04	14.762	128.72	1
LH-NC-01	9/11/2025 21:00	11.1	23.02	14.77	129.07	1
LH-NC-01	9/11/2025 21:15	11.02	23	14.77	128.14	1
LH-NC-01	9/11/2025 21:30	10.99	23	14.77	127.79	1
LH-NC-01	9/11/2025 21:45	10.94	23	14.77	127.21	1
LH-NC-01	9/11/2025 22:00	11	22.98	14.779	127.91	1
LH-NC-01	9/11/2025 22:15	10.95	22.94	14.779	127.33	1
LH-NC-01	9/11/2025 22:30	10.94	22.92	14.779	127.21	1
LH-NC-01	9/11/2025 22:45	10.86	22.88	14.779	126.28	1
LH-NC-01	9/11/2025 23:00	10.82	22.84	14.786	125.81	1
LH-NC-01	9/11/2025 23:15	10.7	22.78	14.786	124.42	1
LH-NC-01	9/11/2025 23:30	10.62	22.72	14.786	122.07	1
LH-NC-01	9/11/2025 23:45	10.6	22.66	14.786	121.84	1
LH-NC-01	9/12/2025 0:00	10.53	22.62	14.789	121.03	1
LH-NC-01	9/12/2025 0:15	10.48	22.6	14.789	120.46	1
LH-NC-01	9/12/2025 0:30	10.46	22.54	14.789	120.23	1

Station Name	Date Time	DO mg/L	Temp C	Air Pressure PSI	Saturation PCT	Use Code
LH-NC-01	9/12/2025 0:45	10.39	22.5	14.789	119.43	1
LH-NC-01	9/12/2025 1:00	10.34	22.48	14.795	118.85	1
LH-NC-01	9/12/2025 1:15	10.3	22.44	14.795	118.39	1
LH-NC-01	9/12/2025 1:30	10.23	22.4	14.795	117.59	1
LH-NC-01	9/12/2025 1:45	10.13	22.36	14.795	116.44	1
LH-NC-01	9/12/2025 2:00	10.11	22.32	14.8	116.21	1
LH-NC-01	9/12/2025 2:15	10.03	22.28	14.8	115.29	1
LH-NC-01	9/12/2025 2:30	9.99	22.24	14.8	113.52	1
LH-NC-01	9/12/2025 2:45	9.88	22.22	14.8	112.27	1
LH-NC-01	9/12/2025 3:00	9.84	22.16	14.802	111.82	1
LH-NC-01	9/12/2025 3:15	9.79	22.12	14.802	111.25	1
LH-NC-01	9/12/2025 3:30	9.7	22.08	14.802	110.23	1
LH-NC-01	9/12/2025 3:45	9.6	22.04	14.802	109.09	1
LH-NC-01	9/12/2025 4:00	9.47	21.98	14.806	107.61	1
LH-NC-01	9/12/2025 4:15	9.4	21.94	14.806	106.82	1
LH-NC-01	9/12/2025 4:30	9.35	21.9	14.806	106.25	1
LH-NC-01	9/12/2025 4:45	9.27	21.86	14.806	105.34	1
LH-NC-01	9/12/2025 5:00	9.11	21.82	14.812	103.52	1
LH-NC-01	9/12/2025 5:15	9.11	21.78	14.812	103.52	1
LH-NC-01	9/12/2025 5:30	9.04	21.76	14.812	102.73	1
LH-NC-01	9/12/2025 5:45	8.96	21.72	14.812	100.67	1
LH-NC-01	9/12/2025 6:00	8.94	21.68	14.82	100.45	1
LH-NC-01	9/12/2025 6:15	8.89	21.66	14.82	99.89	1
LH-NC-01	9/12/2025 6:30	8.93	21.64	14.82	100.34	1
LH-NC-01	9/12/2025 6:45	8.82	21.6	14.82	99.1	1
LH-NC-01	9/12/2025 7:00	8.88	21.58	14.833	99.78	1
LH-NC-01	9/12/2025 7:15	8.91	21.56	14.833	100.11	1
LH-NC-01	9/12/2025 7:30	8.88	21.54	14.833	99.78	1
LH-NC-01	9/12/2025 7:45	8.85	21.52	14.833	99.44	1
LH-NC-01	9/12/2025 8:00	8.88	21.5	14.839	99.78	1
LH-NC-01	9/12/2025 8:15	8.87	21.48	14.839	99.66	1
LH-NC-01	9/12/2025 8:30	8.89	21.48	14.839	99.89	1
LH-NC-01	9/12/2025 8:45	8.91	21.46	14.839	100.11	1
LH-NC-01	9/12/2025 9:00	8.87	21.44	14.843	99.66	1
LH-NC-01	9/12/2025 9:15	8.92	21.44	14.843	100.22	1
LH-NC-01	9/12/2025 9:30	8.99	21.44	14.843	101.01	1
LH-NC-01	9/12/2025 9:45	9.05	21.44	14.843	101.69	1
LH-NC-01	9/12/2025 10:00	9.22	21.46	14.849	103.6	1
LH-NC-01	9/12/2025 10:15	9.31	21.48	14.849	104.61	1
LH-NC-01	9/12/2025 10:30	9.55	21.5	14.849	107.3	1
LH-NC-01	9/12/2025 10:45	9.61	21.56	14.849	107.98	1
LH-NC-01	9/12/2025 11:00	9.87	21.62	14.847	110.9	1
LH-NC-01	9/12/2025 11:15	9.96	21.68	14.847	111.91	1
LH-NC-01	9/12/2025 11:30	9.94	21.7	14.847	111.69	1
LH-NC-01	9/12/2025 11:45	10.06	21.74	14.847	113.03	1
LH-NC-01	9/12/2025 12:00	9.99	21.76	14.843	113.52	1
LH-NC-01	9/12/2025 12:15	10.06	21.8	14.843	114.32	1
LH-NC-01	9/12/2025 12:30	10.13	21.84	14.843	115.11	1
LH-NC-01	9/12/2025 12:45	10.24	21.88	14.843	116.36	1
LH-NC-01	9/12/2025 13:00	10.31	21.9	14.837	117.16	1
LH-NC-01	9/12/2025 13:15	10.16	21.92	14.837	115.45	1
LH-NC-01	9/12/2025 13:30	10.28	21.96	14.837	116.82	1
LH-NC-01	9/12/2025 13:45	10.23	21.98	14.837	116.25	1
LH-NC-01	9/12/2025 14:00	10.23	22.02	14.83	116.25	1
LH-NC-01	9/12/2025 14:15	10.12	22.04	14.83	115	1
LH-NC-01	9/12/2025 14:30	10.13	22.06	14.83	115.11	1
LH-NC-01	9/12/2025 14:45	10.12	22.08	14.83	115	1
LH-NC-01	9/12/2025 15:00	10.02	22.12	14.825	113.86	1
LH-NC-01	9/12/2025 15:15	10.05	22.12	14.825	114.2	1
LH-NC-01	9/12/2025 15:30	9.96	22.14	14.825	113.18	1
LH-NC-01	9/12/2025 15:45	10	22.14	14.825	113.64	1
LH-NC-01	9/12/2025 16:00	9.94	22.14	14.816	112.95	1
LH-NC-01	9/12/2025 16:15	9.94	22.18	14.816	112.95	1
LH-NC-01	9/12/2025 16:30	9.93	22.2	14.816	112.84	1
LH-NC-01	9/12/2025 16:45	9.81	22.18	14.816	111.48	1
LH-NC-01	9/12/2025 17:00	9.81	22.18	14.816	111.48	1
LH-NC-01	9/12/2025 17:15	9.7	22.18	14.816	110.23	1
LH-NC-01	9/12/2025 17:30	9.7	22.18	14.816	110.23	1
LH-NC-01	9/12/2025 17:45	9.81	22.16	14.816	111.48	1
LH-NC-01	9/12/2025 18:00	9.74	22.14	14.817	110.68	1
LH-NC-01	9/12/2025 18:15	9.81	22.14	14.817	111.48	1
LH-NC-01	9/12/2025 18:30	9.76	22.14	14.817	110.91	1
LH-NC-01	9/12/2025 18:45	9.7	22.12	14.817	110.23	1
LH-NC-01	9/12/2025 19:00	9.62	22.06	14.816	109.32	1
LH-NC-01	9/12/2025 19:15	9.53	22.02	14.816	108.3	1
LH-NC-01	9/12/2025 19:30	9.44	21.98	14.816	107.27	1
LH-NC-01	9/12/2025 19:45	9.39	21.94	14.816	106.7	1
LH-NC-01	9/12/2025 20:00	9.32	21.9	14.822	105.91	1
LH-NC-01	9/12/2025 20:15	9.28	21.88	14.822	105.45	1
LH-NC-01	9/12/2025 20:30	9.22	21.84	14.822	104.77	1
LH-NC-01	9/12/2025 20:45	9.12	21.78	14.822	103.64	1
LH-NC-01	9/12/2025 21:00	9.04	21.74	14.825	101.57	1
LH-NC-01	9/12/2025 21:15	8.98	21.72	14.825	100.9	1
LH-NC-01	9/12/2025 21:30	8.88	21.66	14.825	99.78	1

Dissolved Oxygen Saturation Continous Monitoring Data
Normandeau Associates Inc.

Station Name	Date Time	DO mg/L	Temp C	Air Pressure PSI	Saturation PCT	Use Code
LH-NC-01	9/12/2025 21:45	8.78	21.64	14.825	98.65	1
LH-NC-01	9/12/2025 22:00	8.65	21.6	14.829	97.19	1
LH-NC-01	9/12/2025 22:15	8.6	21.56	14.829	96.63	1
LH-NC-01	9/12/2025 22:30	8.55	21.54	14.829	96.07	1
LH-NC-01	9/12/2025 22:45	8.46	21.5	14.829	95.06	1
LH-NC-01	9/12/2025 23:00	8.39	21.46	14.827	94.27	1
LH-NC-01	9/12/2025 23:15	8.35	21.44	14.827	93.82	1
LH-NC-01	9/12/2025 23:30	8.3	21.4	14.827	93.26	1
LH-NC-01	9/12/2025 23:45	8.25	21.38	14.827	92.7	1
LH-NC-01	9/13/2025 0:00	8.18	21.36	14.822	91.91	1
LH-NC-01	9/13/2025 0:15	8.14	21.32	14.822	91.46	1
LH-NC-01	9/13/2025 0:30	8.1	21.3	14.822	91.01	1
LH-NC-01	9/13/2025 0:45	8.03	21.28	14.822	90.22	1
LH-NC-01	9/13/2025 1:00	8.01	21.26	14.819	90	1
LH-NC-01	9/13/2025 1:15	8	21.24	14.819	89.89	1
LH-NC-01	9/13/2025 1:30	7.97	21.22	14.819	89.55	1
LH-NC-01	9/13/2025 1:45	7.97	21.2	14.819	89.55	1
LH-NC-01	9/13/2025 2:00	7.89	21.18	14.82	88.65	1
LH-NC-01	9/13/2025 2:15	7.95	21.16	14.82	89.33	1
LH-NC-01	9/13/2025 2:30	7.95	21.14	14.82	89.33	1
LH-NC-01	9/13/2025 2:45	7.91	21.12	14.82	88.88	1
LH-NC-01	9/13/2025 3:00	7.86	21.1	14.816	88.31	1
LH-NC-01	9/13/2025 3:15	7.86	21.08	14.816	88.31	1
LH-NC-01	9/13/2025 3:30	7.85	21.06	14.816	88.2	1
LH-NC-01	9/13/2025 3:45	7.81	21.04	14.816	87.75	1
LH-NC-01	9/13/2025 4:00	7.81	21.02	14.813	87.75	1
LH-NC-01	9/13/2025 4:15	7.77	21.02	14.813	87.3	1
LH-NC-01	9/13/2025 4:30	7.74	21	14.813	86.97	1
LH-NC-01	9/13/2025 4:45	7.75	20.98	14.813	87.08	1
LH-NC-01	9/13/2025 5:00	7.71	20.98	14.81	86.63	1
LH-NC-01	9/13/2025 5:15	7.71	20.96	14.81	86.63	1
LH-NC-01	9/13/2025 5:30	7.71	20.94	14.81	86.63	1
LH-NC-01	9/13/2025 5:45	7.69	20.94	14.81	86.4	1
LH-NC-01	9/13/2025 6:00	7.7	20.92	14.807	86.52	1
LH-NC-01	9/13/2025 6:15	7.69	20.9	14.807	86.4	1
LH-NC-01	9/13/2025 6:30	7.73	20.9	14.807	86.85	1
LH-NC-01	9/13/2025 6:45	7.7	20.88	14.807	86.52	1
LH-NC-01	9/13/2025 7:00	7.74	20.88	14.812	86.97	1
LH-NC-01	9/13/2025 7:15	7.73	20.88	14.812	86.85	1
LH-NC-01	9/13/2025 7:30	7.79	20.86	14.812	87.53	1
LH-NC-01	9/13/2025 7:45	7.77	20.86	14.812	87.3	1
LH-NC-01	9/13/2025 8:00	7.8	20.84	14.809	87.64	1
LH-NC-01	9/13/2025 8:15	7.78	20.84	14.809	87.42	1
LH-NC-01	9/13/2025 8:30	7.91	20.84	14.809	88.88	1
LH-NC-01	9/13/2025 8:45	7.98	20.84	14.809	89.66	1
LH-NC-01	9/13/2025 9:00	8.07	20.84	14.803	90.67	1
LH-NC-01	9/13/2025 9:15	8.23	20.88	14.803	92.47	1
LH-NC-01	9/13/2025 9:30	8.29	20.9	14.803	93.15	1
LH-NC-01	9/13/2025 9:45	8.41	20.94	14.803	94.49	1
LH-NC-01	9/13/2025 10:00	8.49	20.98	14.799	95.39	1
LH-NC-01	9/13/2025 10:15	8.55	21.04	14.799	96.07	1
LH-NC-01	9/13/2025 10:30	8.75	21.12	14.799	98.31	1
LH-NC-01	9/13/2025 10:45	8.88	21.2	14.799	99.78	1
LH-NC-01	9/13/2025 11:00	8.98	21.24	14.789	100.9	1
LH-NC-01	9/13/2025 11:15	8.98	21.3	14.789	100.9	1
LH-NC-01	9/13/2025 11:30	9.05	21.36	14.789	101.69	1
LH-NC-01	9/13/2025 11:45	9.09	21.42	14.789	102.13	1
LH-NC-01	9/13/2025 12:00	9.13	21.5	14.776	102.58	1
LH-NC-01	9/13/2025 12:15	9.28	21.58	14.776	104.27	1
LH-NC-01	9/13/2025 12:30	9.34	21.64	14.776	104.94	1
LH-NC-01	9/13/2025 12:45	9.4	21.7	14.776	105.62	1
LH-NC-01	9/13/2025 13:00	9.49	21.76	14.767	107.84	1
LH-NC-01	9/13/2025 13:15	9.48	21.8	14.767	107.73	1
LH-NC-01	9/13/2025 13:30	9.68	21.88	14.767	110	1
LH-NC-01	9/13/2025 13:45	9.83	21.96	14.767	111.7	1
LH-NC-01	9/13/2025 14:00	9.88	21.98	14.759	112.27	1
LH-NC-01	9/13/2025 14:15	9.9	22.04	14.759	112.5	1
LH-NC-01	9/13/2025 14:30	9.99	22.1	14.759	113.52	1
LH-NC-01	9/13/2025 14:45	10.04	22.14	14.759	114.09	1
LH-NC-01	9/13/2025 15:00	10.01	22.14	14.753	113.75	1
LH-NC-01	9/13/2025 15:15	10.15	22.22	14.753	115.34	1
LH-NC-01	9/13/2025 15:30	10.13	22.24	14.753	115.11	1
LH-NC-01	9/13/2025 15:45	10.25	22.26	14.753	117.82	1
LH-NC-01	9/13/2025 16:00	10.2	22.3	14.744	118.6	1
LH-NC-01	9/13/2025 16:15	10.26	22.3	14.744	119.3	1
LH-NC-01	9/13/2025 16:30	10.3	22.3	14.744	119.77	1
LH-NC-01	9/13/2025 16:45	10.35	22.3	14.744	120.35	1
LH-NC-01	9/13/2025 17:00	10.44	22.32	14.742	121.4	1
LH-NC-01	9/13/2025 17:15	10.47	22.3	14.742	121.74	1
LH-NC-01	9/13/2025 17:30	10.4	22.32	14.742	120.93	1
LH-NC-01	9/13/2025 17:45	10.52	22.3	14.742	122.33	1
LH-NC-01	9/13/2025 18:00	10.44	22.28	14.743	121.4	1
LH-NC-01	9/13/2025 18:15	10.39	22.28	14.743	120.81	1
LH-NC-01	9/13/2025 18:30	10.37	22.26	14.743	120.58	1

Station Name	Date Time	DO mg/L	Temp C	Air Pressure PSI	Saturation PCT	Use Code
LH-NC-01	9/13/2025 18:45	10.41	22.24	14.743	119.66	1
LH-NC-01	9/13/2025 19:00	10.41	22.22	14.742	119.66	1
LH-NC-01	9/13/2025 19:15	10.38	22.2	14.742	119.31	1
LH-NC-01	9/13/2025 19:30	10.37	22.18	14.742	119.2	1
LH-NC-01	9/13/2025 19:45	10.35	22.16	14.742	118.97	1
LH-NC-01	9/13/2025 20:00	10.31	22.14	14.744	118.51	1
LH-NC-01	9/13/2025 20:15	10.23	22.12	14.744	117.59	1
LH-NC-01	9/13/2025 20:30	10.24	22.1	14.744	117.7	1
LH-NC-01	9/13/2025 20:45	10.24	22.08	14.744	117.7	1
LH-NC-01	9/13/2025 21:00	10.18	22.06	14.746	115.68	1
LH-NC-01	9/13/2025 21:15	10.17	22.04	14.746	115.57	1
LH-NC-01	9/13/2025 21:30	10.13	22.02	14.746	115.11	1
LH-NC-01	9/13/2025 21:45	10.09	22.02	14.746	114.66	1
LH-NC-01	9/13/2025 22:00	10.11	22	14.743	116.21	1
LH-NC-01	9/13/2025 22:15	10.14	21.98	14.743	116.55	1
LH-NC-01	9/13/2025 22:30	10.11	21.96	14.743	116.21	1
LH-NC-01	9/13/2025 22:45	10.15	21.94	14.743	116.67	1
LH-NC-01	9/13/2025 23:00	10.17	21.94	14.743	116.9	1
LH-NC-01	9/13/2025 23:15	10.17	21.92	14.743	116.9	1
LH-NC-01	9/13/2025 23:30	10.18	21.92	14.743	117.01	1
LH-NC-01	9/13/2025 23:45	10.23	21.9	14.743	117.59	1
LH-NC-01	9/14/2025 0:00	10.16	21.88	14.74	116.78	1
LH-NC-01	9/14/2025 0:15	10.23	21.88	14.74	117.59	1
LH-NC-01	9/14/2025 0:30	10.16	21.86	14.74	116.78	1
LH-NC-01	9/14/2025 0:45	10.13	21.84	14.74	116.44	1
LH-NC-01	9/14/2025 1:00	10.11	21.82	14.736	116.21	1
LH-NC-01	9/14/2025 1:15	10.03	21.8	14.736	115.29	1
LH-NC-01	9/14/2025 1:30	10.04	21.8	14.736	115.4	1
LH-NC-01	9/14/2025 1:45	10	21.78	14.736	114.94	1
LH-NC-01	9/14/2025 2:00	9.91	21.76	14.733	113.91	1
LH-NC-01	9/14/2025 2:15	9.89	21.74	14.733	112.39	1
LH-NC-01	9/14/2025 2:30	9.85	21.72	14.733	111.93	1
LH-NC-01	9/14/2025 2:45	9.82	21.7	14.733	111.59	1
LH-NC-01	9/14/2025 3:00	9.75	21.68	14.724	110.8	1
LH-NC-01	9/14/2025 3:15	9.66	21.66	14.724	109.77	1
LH-NC-01	9/14/2025 3:30	9.62	21.64	14.724	109.32	1
LH-NC-01	9/14/2025 3:45	9.55	21.62	14.724	108.52	1
LH-NC-01	9/14/2025 4:00	9.48	21.6	14.72	107.73	1
LH-NC-01	9/14/2025 4:15	9.42	21.58	14.72	107.05	1
LH-NC-01	9/14/2025 4:30	9.35	21.54	14.72	106.25	1
LH-NC-01	9/14/2025 4:45	9.32	21.54	14.72	105.91	1
LH-NC-01	9/14/2025 5:00	9.24	21.52	14.72	105	1
LH-NC-01	9/14/2025 5:15	9.24	21.5	14.72	105	1
LH-NC-01	9/14/2025 5:30	9.19	21.48	14.72	104.43	1
LH-NC-01	9/14/2025 5:45	9.1	21.46	14.72	103.41	1
LH-NC-01	9/14/2025 6:00	9.11	21.44	14.72	103.52	1
LH-NC-01	9/14/2025 6:15	9.07	21.42	14.72	103.07	1
LH-NC-01	9/14/2025 6:30	9.08	21.4	14.72	103.18	1
LH-NC-01	9/14/2025 6:45	9.02	21.38	14.72	102.5	1
LH-NC-01	9/14/2025 7:00	8.95	21.38	14.729	101.7	1
LH-NC-01	9/14/2025 7:15	8.96	21.36	14.729	101.82	1
LH-NC-01	9/14/2025 7:30	8.9	21.36	14.729	101.14	1
LH-NC-01	9/14/2025 7:45	8.87	21.34	14.729	100.8	1
LH-NC-01	9/14/2025 8:00	8.87	21.34	14.732	100.8	1
LH-NC-01	9/14/2025 8:15	8.82	21.32	14.732	100.23	1
LH-NC-01	9/14/2025 8:30	8.83	21.32	14.732	100.34	1
LH-NC-01	9/14/2025 8:45	8.86	21.32	14.732	100.68	1
LH-NC-01	9/14/2025 9:00	8.84	21.3	14.734	100.45	1
LH-NC-01	9/14/2025 9:15	8.9	21.32	14.734	101.14	1
LH-NC-01	9/14/2025 9:30	8.97	21.32	14.734	101.93	1
LH-NC-01	9/14/2025 9:45	9.03	21.34	14.734	102.61	1
LH-NC-01	9/14/2025 10:00	9.04	21.36	14.736	102.73	1
LH-NC-01	9/14/2025 10:15	9.11	21.38	14.736	103.52	1
LH-NC-01	9/14/2025 10:30	9.27	21.42	14.736	105.34	1
LH-NC-01	9/14/2025 10:45	9.26	21.44	14.736	105.23	1
LH-NC-01	9/14/2025 11:00	9.36	21.46	14.737	106.36	1
LH-NC-01	9/14/2025 11:15	9.54	21.52	14.737	108.41	1
LH-NC-01	9/14/2025 11:30	9.59	21.54	14.737	108.98	1
LH-NC-01	9/14/2025 11:45	9.67	21.6	14.737	109.89	1
LH-NC-01	9/14/2025 12:00	9.79	21.64	14.737	111.25	1
LH-NC-01	9/14/2025 12:15	9.87	21.68	14.737	112.16	1
LH-NC-01	9/14/2025 12:30	9.95	21.74	14.737	113.07	1
LH-NC-01	9/14/2025 12:45	10.04	21.8	14.737	115.4	1
LH-NC-01	9/14/2025 13:00	10.1	21.86	14.737	116.09	1
LH-NC-01	9/14/2025 13:15	10.42	21.92	14.737	119.77	1
LH-NC-01	9/14/2025 13:30	10.61	21.98	14.737	121.95	1
LH-NC-01	9/14/2025 13:45	10.67	22.06	14.737	122.64	1
LH-NC-01	9/14/2025 14:00	10.71	22.12	14.734	123.1	1
LH-NC-01	9/14/2025 14:15	10.77	22.18	14.734	123.79	1
LH-NC-01	9/14/2025 14:30	10.99	22.26	14.734	127.79	1
LH-NC-01	9/14/2025 14:45	10.93	22.3	14.734	127.09	1
LH-NC-01	9/14/2025 15:00	11.19	22.36	14.733	130.12	1
LH-NC-01	9/14/2025 15:15	11.18	22.4	14.733	130	1
LH-NC-01	9/14/2025 15:30	11.35	22.48	14.733	131.98	1

Station Name	Date Time	DO mg/L	Temp C	Air Pressure PSI	Saturation PCT	Use Code
LH-NC-01	9/14/2025 15:45	11.36	22.54	14.733	132.09	1
LH-NC-01	9/14/2025 16:00	11.53	22.66	14.734	134.07	1
LH-NC-01	9/14/2025 16:15	11.58	22.76	14.734	134.65	1
LH-NC-01	9/14/2025 16:30	11.67	22.88	14.734	135.7	1
LH-NC-01	9/14/2025 16:45	11.77	23.02	14.734	136.86	1
LH-NC-01	9/14/2025 17:00	11.94	23.12	14.739	138.84	1
LH-NC-01	9/14/2025 17:15	11.94	23.22	14.739	138.84	1
LH-NC-01	9/14/2025 17:30	12.2	23.28	14.739	143.53	1
LH-NC-01	9/14/2025 17:45	12.35	23.36	14.739	145.29	1
LH-NC-01	9/14/2025 18:00	12.3	23.36	14.747	144.71	1
LH-NC-01	9/14/2025 18:15	12.34	23.4	14.747	145.18	1
LH-NC-01	9/14/2025 18:30	12.42	23.42	14.747	146.12	1
LH-NC-01	9/14/2025 18:45	12.39	23.42	14.747	145.76	1
LH-NC-01	9/14/2025 19:00	12.58	23.42	14.753	148	1
LH-NC-01	9/14/2025 19:15	12.43	23.4	14.753	146.24	1
LH-NC-01	9/14/2025 19:30	12.43	23.36	14.753	146.24	1
LH-NC-01	9/14/2025 19:45	12.3	23.34	14.753	144.71	1
LH-NC-01	9/14/2025 20:00	12.26	23.32	14.762	144.24	1
LH-NC-01	9/14/2025 20:15	12.18	23.28	14.762	143.29	1
LH-NC-01	9/14/2025 20:30	12.1	23.22	14.762	140.7	1
LH-NC-01	9/14/2025 20:45	12.02	23.16	14.762	139.77	1
LH-NC-01	9/14/2025 21:00	11.87	23.12	14.775	138.02	1
LH-NC-01	9/14/2025 21:15	11.82	23.08	14.775	137.44	1
LH-NC-01	9/14/2025 21:30	11.79	23.04	14.775	137.09	1
LH-NC-01	9/14/2025 21:45	11.71	23.02	14.775	136.16	1
LH-NC-01	9/14/2025 22:00	11.73	22.98	14.78	136.4	1
LH-NC-01	9/14/2025 22:15	11.68	22.98	14.78	135.81	1
LH-NC-01	9/14/2025 22:30	11.7	22.96	14.78	136.05	1
LH-NC-01	9/14/2025 22:45	11.67	22.92	14.78	135.7	1
LH-NC-01	9/14/2025 23:00	11.7	22.9	14.787	136.05	1
LH-NC-01	9/14/2025 23:15	11.5	22.88	14.787	133.72	1
LH-NC-01	9/14/2025 23:30	11.58	22.82	14.787	134.65	1
LH-NC-01	9/14/2025 23:45	11.47	22.8	14.787	133.37	1
LH-NC-01	9/15/2025 0:00	11.42	22.78	14.789	132.79	1
LH-NC-01	9/15/2025 0:15	11.32	22.76	14.789	131.63	1
LH-NC-01	9/15/2025 0:30	11.27	22.72	14.789	129.54	1
LH-NC-01	9/15/2025 0:45	11.21	22.7	14.789	128.85	1
LH-NC-01	9/15/2025 1:00	11.11	22.64	14.795	127.7	1
LH-NC-01	9/15/2025 1:15	11.01	22.62	14.795	126.55	1
LH-NC-01	9/15/2025 1:30	10.95	22.58	14.795	125.86	1
LH-NC-01	9/15/2025 1:45	10.93	22.56	14.795	125.63	1
LH-NC-01	9/15/2025 2:00	10.87	22.52	14.8	124.94	1
LH-NC-01	9/15/2025 2:15	10.81	22.5	14.8	124.25	1
LH-NC-01	9/15/2025 2:30	10.88	22.46	14.8	125.06	1
LH-NC-01	9/15/2025 2:45	10.81	22.42	14.8	124.25	1
LH-NC-01	9/15/2025 3:00	10.7	22.4	14.805	122.99	1
LH-NC-01	9/15/2025 3:15	10.75	22.38	14.805	123.56	1
LH-NC-01	9/15/2025 3:30	10.72	22.36	14.805	123.22	1
LH-NC-01	9/15/2025 3:45	10.74	22.32	14.805	123.45	1
LH-NC-01	9/15/2025 4:00	10.66	22.3	14.813	122.53	1
LH-NC-01	9/15/2025 4:15	10.65	22.26	14.813	122.41	1
LH-NC-01	9/15/2025 4:30	10.61	22.24	14.813	120.57	1
LH-NC-01	9/15/2025 4:45	10.59	22.22	14.813	120.34	1
LH-NC-01	9/15/2025 5:00	10.56	22.18	14.817	120	1
LH-NC-01	9/15/2025 5:15	10.6	22.16	14.817	120.45	1
LH-NC-01	9/15/2025 5:30	10.55	22.14	14.817	119.89	1
LH-NC-01	9/15/2025 5:45	10.51	22.1	14.817	119.43	1
LH-NC-01	9/15/2025 6:00	10.45	22.08	14.826	118.75	1
LH-NC-01	9/15/2025 6:15	10.41	22.06	14.826	118.3	1
LH-NC-01	9/15/2025 6:30	10.39	22.02	14.826	118.07	1
LH-NC-01	9/15/2025 6:45	10.37	22	14.826	117.84	1
LH-NC-01	9/15/2025 7:00	10.35	21.98	14.836	117.61	1
LH-NC-01	9/15/2025 7:15	10.32	21.96	14.836	117.27	1
LH-NC-01	9/15/2025 7:30	10.29	21.94	14.836	116.93	1
LH-NC-01	9/15/2025 7:45	10.25	21.92	14.836	116.48	1
LH-NC-01	9/15/2025 8:00	10.25	21.88	14.847	116.48	1
LH-NC-01	9/15/2025 8:15	10.15	21.88	14.847	115.34	1
LH-NC-01	9/15/2025 8:30	10.17	21.86	14.847	115.57	1
LH-NC-01	9/15/2025 8:45	10.1	21.84	14.847	114.77	1
LH-NC-01	9/15/2025 9:00	10.11	21.84	14.852	114.89	1
LH-NC-01	9/15/2025 9:15	10.1	21.82	14.852	114.77	1
LH-NC-01	9/15/2025 9:30	10.07	21.82	14.852	114.43	1
LH-NC-01	9/15/2025 9:45	10.07	21.8	14.852	114.43	1
LH-NC-01	9/15/2025 10:00	10.04	21.8	14.86	114.09	1
LH-NC-01	9/15/2025 10:15	10.03	21.8	14.86	113.98	1
LH-NC-01	9/15/2025 10:30	9.95	21.78	14.86	113.07	1
LH-NC-01	9/15/2025 10:45	9.87	21.78	14.86	112.16	1
LH-NC-01	9/15/2025 11:00	9.77	21.78	14.866	111.02	1
LH-NC-01	9/15/2025 11:15	9.72	21.78	14.866	110.45	1
LH-NC-01	9/15/2025 11:30	9.75	21.78	14.866	110.8	1
LH-NC-01	9/15/2025 11:45	9.78	21.82	14.866	111.14	1
LH-NC-01	9/15/2025 12:00	9.75	21.84	14.867	110.8	1
LH-NC-01	9/15/2025 12:15	9.64	21.88	14.867	109.55	1
LH-NC-01	9/15/2025 12:30	9.53	21.92	14.867	108.3	1

Dissolved Oxygen Saturation Continous Monitoring Data
Normandeau Associates Inc.

Station Name	Date Time	DO mg/L	Temp C	Air Pressure PSI	Saturation PCT	Use Code
LH-NC-01	9/15/2025 12:45	9.5	21.94	14.867	107.95	1
LH-NC-01	9/15/2025 13:00	9.27	21.96	14.866	105.34	1
LH-NC-01	9/15/2025 13:15	9.24	22	14.866	105	1
LH-NC-01	9/15/2025 13:30	9.16	22.04	14.866	104.09	1
LH-NC-01	9/15/2025 13:45	9.16	22.08	14.866	104.09	1
LH-NC-01	9/15/2025 14:00	9.11	22.1	14.86	103.52	1
LH-NC-01	9/15/2025 14:15	9.12	22.14	14.86	103.64	1
LH-NC-01	9/15/2025 14:30	9.18	22.18	14.86	104.32	1
LH-NC-01	9/15/2025 14:45	9.31	22.22	14.86	105.8	1
LH-NC-01	9/15/2025 15:00	9.23	22.24	14.857	104.89	1
LH-NC-01	9/15/2025 15:15	9.18	22.24	14.857	104.32	1
LH-NC-01	9/15/2025 15:30	9.16	22.24	14.857	104.09	1
LH-NC-01	9/15/2025 15:45	9.22	22.24	14.857	104.77	1
LH-NC-01	9/15/2025 16:00	9.19	22.24	14.852	104.43	1
LH-NC-01	9/15/2025 16:15	9.17	22.24	14.852	104.2	1
LH-NC-01	9/15/2025 16:30	9.12	22.24	14.852	103.64	1
LH-NC-01	9/15/2025 16:45	9.12	22.22	14.852	103.64	1
LH-NC-01	9/15/2025 17:00	9.1	22.18	14.855	103.41	1
LH-NC-01	9/15/2025 17:15	9.06	22.16	14.855	102.95	1
LH-NC-01	9/15/2025 17:30	9	22.16	14.855	102.27	1
LH-NC-01	9/15/2025 17:45	8.95	22.14	14.855	101.7	1
LH-NC-01	9/15/2025 18:00	8.94	22.12	14.855	101.59	1
LH-NC-01	9/15/2025 18:15	8.92	22.1	14.855	101.36	1
LH-NC-01	9/15/2025 18:30	8.91	22.08	14.855	101.25	1
LH-NC-01	9/15/2025 18:45	8.87	22.06	14.855	100.8	1
LH-NC-01	9/15/2025 19:00	8.81	22.04	14.856	100.11	1
LH-NC-01	9/15/2025 19:15	8.79	22.02	14.856	99.89	1
LH-NC-01	9/15/2025 19:30	8.76	22	14.856	99.55	1
LH-NC-01	9/15/2025 19:45	8.75	21.98	14.856	99.43	1
LH-NC-01	9/15/2025 20:00	8.67	21.96	14.86	98.52	1
LH-NC-01	9/15/2025 20:15	8.65	21.94	14.86	98.3	1
LH-NC-01	9/15/2025 20:30	8.49	21.9	14.86	96.48	1
LH-NC-01	9/15/2025 20:45	8.54	21.88	14.86	97.05	1
LH-NC-01	9/15/2025 21:00	8.54	21.86	14.859	97.05	1
LH-NC-01	9/15/2025 21:15	8.43	21.82	14.859	95.8	1
LH-NC-01	9/15/2025 21:30	8.37	21.8	14.859	95.11	1
LH-NC-01	9/15/2025 21:45	8.32	21.76	14.859	94.55	1
LH-NC-01	9/15/2025 22:00	8.31	21.74	14.86	93.37	1
LH-NC-01	9/15/2025 22:15	8.13	21.7	14.86	91.35	1
LH-NC-01	9/15/2025 22:30	8.11	21.66	14.86	91.12	1
LH-NC-01	9/15/2025 22:45	7.96	21.64	14.86	89.44	1
LH-NC-01	9/15/2025 23:00	7.97	21.62	14.866	89.55	1
LH-NC-01	9/15/2025 23:15	7.85	21.6	14.866	88.2	1
LH-NC-01	9/15/2025 23:30	7.82	21.56	14.866	87.87	1
LH-NC-01	9/15/2025 23:45	7.72	21.54	14.866	86.74	1
LH-NC-01	9/16/2025 0:00	7.72	21.52	14.867	86.74	1
LH-NC-01	9/16/2025 0:15	7.71	21.5	14.867	86.63	1
LH-NC-01	9/16/2025 0:30	7.69	21.5	14.867	86.4	1
LH-NC-01	9/16/2025 0:45	7.67	21.48	14.867	86.18	1
LH-NC-01	9/16/2025 1:00	7.63	21.46	14.866	85.73	1
LH-NC-01	9/16/2025 1:15	7.67	21.46	14.866	86.18	1
LH-NC-01	9/16/2025 1:30	7.68	21.44	14.866	86.29	1
LH-NC-01	9/16/2025 1:45	7.61	21.42	14.866	85.51	1
LH-NC-01	9/16/2025 2:00	7.64	21.42	14.866	85.84	1
LH-NC-01	9/16/2025 2:15	7.69	21.4	14.866	86.4	1
LH-NC-01	9/16/2025 2:30	7.7	21.4	14.866	86.52	1
LH-NC-01	9/16/2025 2:45	7.62	21.4	14.866	85.62	1
LH-NC-01	9/16/2025 3:00	7.71	21.38	14.859	86.63	1
LH-NC-01	9/16/2025 3:15	7.72	21.38	14.859	86.74	1
LH-NC-01	9/16/2025 3:30	7.71	21.38	14.859	86.63	1
LH-NC-01	9/16/2025 3:45	7.74	21.38	14.859	86.97	1
LH-NC-01	9/16/2025 4:00	7.7	21.38	14.856	86.52	1
LH-NC-01	9/16/2025 4:15	7.69	21.36	14.856	86.4	1
LH-NC-01	9/16/2025 4:30	7.63	21.36	14.856	85.73	1
LH-NC-01	9/16/2025 4:45	7.62	21.36	14.856	85.62	1
LH-NC-01	9/16/2025 5:00	7.61	21.36	14.855	85.51	1
LH-NC-01	9/16/2025 5:15	7.57	21.34	14.855	85.06	1
LH-NC-01	9/16/2025 5:30	7.58	21.34	14.855	85.17	1
LH-NC-01	9/16/2025 5:45	7.52	21.34	14.855	84.49	1
LH-NC-01	9/16/2025 6:00	7.51	21.32	14.856	84.38	1
LH-NC-01	9/16/2025 6:15	7.42	21.32	14.856	83.37	1
LH-NC-01	9/16/2025 6:30	7.5	21.32	14.856	84.27	1
LH-NC-01	9/16/2025 6:45	7.51	21.32	14.856	84.38	1
LH-NC-01	9/16/2025 7:00	7.53	21.3	14.866	84.61	1
LH-NC-01	9/16/2025 7:15	7.52	21.3	14.866	84.49	1
LH-NC-01	9/16/2025 7:30	7.54	21.3	14.866	84.72	1
LH-NC-01	9/16/2025 7:45	7.52	21.28	14.866	84.49	1
LH-NC-01	9/16/2025 8:00	7.5	21.28	14.87	84.27	1
LH-NC-01	9/16/2025 8:15	7.47	21.28	14.87	83.93	1
LH-NC-01	9/16/2025 8:30	7.5	21.28	14.87	84.27	1
LH-NC-01	9/16/2025 8:45	9.16	19.96	14.87	99.57	2
LH-NC-01	9/16/2025 9:00	9.52	19.04	14.872	101.28	2
LH-NC-01	9/16/2025 9:15	0	0	14.872	0	2
LH-NC-01	9/16/2025 9:30	7.68	21.46	14.872	86.29	2

Station Name	Date Time	DO mg/L	Temp C	Air Pressure PSI	Saturation PCT	Use Code
LH-NC-01	9/16/2025 9:45	7.75	21.34	14.872	87.08	1
LH-NC-01	9/16/2025 10:00	7.86	21.34	14.873	88.31	1
LH-NC-01	9/16/2025 10:15	8.06	21.36	14.873	90.56	1
LH-NC-01	9/16/2025 10:30	8.21	21.4	14.873	92.25	1
LH-NC-01	9/16/2025 10:45	8.38	21.46	14.873	94.16	1
LH-NC-01	9/16/2025 11:00	8.47	21.56	14.869	95.17	1
LH-NC-01	9/16/2025 11:15	8.65	21.62	14.869	97.19	1
LH-NC-01	9/16/2025 11:30	8.75	21.72	14.869	98.31	1
LH-NC-01	9/16/2025 11:45	8.73	21.76	14.869	99.2	1
LH-NC-01	9/16/2025 12:00	8.73	21.8	14.865	99.2	1
LH-NC-01	9/16/2025 12:15	8.95	21.86	14.865	101.7	1
LH-NC-01	9/16/2025 12:30	9	21.92	14.865	102.27	1
LH-NC-01	9/16/2025 12:45	9.17	21.98	14.865	104.2	1
LH-NC-01	9/16/2025 13:00	9.23	22	14.865	104.89	1
LH-NC-01	9/16/2025 13:15	9.24	22.04	14.865	105	1
LH-NC-01	9/16/2025 13:30	9.34	22.1	14.865	106.14	1
LH-NC-01	9/16/2025 13:45	9.43	22.12	14.865	107.16	1
LH-NC-01	9/16/2025 14:00	9.56	22.14	14.863	108.64	1
LH-NC-01	9/16/2025 14:15	9.55	22.16	14.863	108.52	1
LH-NC-01	9/16/2025 14:30	9.62	22.2	14.863	109.32	1
LH-NC-01	9/16/2025 14:45	9.77	22.26	14.863	111.02	1
LH-NC-01	9/16/2025 15:00	9.81	22.26	14.855	111.48	1
LH-NC-01	9/16/2025 15:15	9.93	22.28	14.855	112.84	1
LH-NC-01	9/16/2025 15:30	10	22.3	14.855	113.64	1
LH-NC-01	9/16/2025 15:45	10.04	22.32	14.855	114.09	1
LH-NC-01	9/16/2025 16:00	10.12	22.34	14.85	115	1
LH-NC-01	9/16/2025 16:15	10.07	22.34	14.85	114.43	1
LH-NC-01	9/16/2025 16:30	10.14	22.32	14.85	115.23	1
LH-NC-01	9/16/2025 16:45	10.16	22.32	14.85	115.45	1
LH-NC-01	9/16/2025 17:00	10.09	22.3	14.849	114.66	1
LH-NC-01	9/16/2025 17:15	10.08	22.28	14.849	114.55	1
LH-NC-01	9/16/2025 17:30	10.04	22.26	14.849	114.09	1
LH-NC-01	9/16/2025 17:45	9.94	22.22	14.849	112.95	1
LH-NC-01	9/16/2025 18:00	9.9	22.18	14.85	112.5	1
LH-NC-01	9/16/2025 18:15	9.81	22.14	14.85	111.48	1
LH-NC-01	9/16/2025 18:30	9.73	22.1	14.85	110.57	1
LH-NC-01	9/16/2025 18:45	9.65	22.04	14.85	109.66	1
LH-NC-01	9/16/2025 19:00	9.54	21.98	14.849	108.41	1
LH-NC-01	9/16/2025 19:15	9.47	21.92	14.849	107.61	1
LH-NC-01	9/16/2025 19:30	9.4	21.9	14.849	106.82	1
LH-NC-01	9/16/2025 19:45	9.32	21.86	14.849	105.91	1
LH-NC-01	9/16/2025 20:00	9.24	21.82	14.852	105	1
LH-NC-01	9/16/2025 20:15	9.17	21.8	14.852	104.2	1
LH-NC-01	9/16/2025 20:30	9.1	21.76	14.852	103.41	1
LH-NC-01	9/16/2025 20:45	9.02	21.74	14.852	101.35	1
LH-NC-01	9/16/2025 21:00	8.89	21.7	14.852	99.89	1
LH-NC-01	9/16/2025 21:15	8.89	21.68	14.852	99.89	1
LH-NC-01	9/16/2025 21:30	8.76	21.64	14.852	98.43	1
LH-NC-01	9/16/2025 21:45	8.75	21.62	14.852	98.31	1
LH-NC-01	9/16/2025 22:00	8.66	21.6	14.852	97.3	1
LH-NC-01	9/16/2025 22:15	8.56	21.56	14.852	96.18	1
LH-NC-01	9/16/2025 22:30	8.5	21.54	14.852	95.51	1
LH-NC-01	9/16/2025 22:45	8.49	21.52	14.852	95.39	1
LH-NC-01	9/16/2025 23:00	8.41	21.5	14.846	94.49	1
LH-NC-01	9/16/2025 23:15	8.37	21.48	14.846	94.04	1
LH-NC-01	9/16/2025 23:30	8.41	21.48	14.846	94.49	1
LH-NC-01	9/16/2025 23:45	8.44	21.46	14.846	94.83	1
LH-NC-01	9/17/2025 0:00	8.4	21.44	14.84	94.38	1
LH-NC-01	9/17/2025 0:15	8.37	21.42	14.84	94.04	1
LH-NC-01	9/17/2025 0:30	8.38	21.4	14.84	94.16	1
LH-NC-01	9/17/2025 0:45	8.4	21.38	14.84	94.38	1
LH-NC-01	9/17/2025 1:00	8.39	21.38	14.835	94.27	1
LH-NC-01	9/17/2025 1:15	8.4	21.36	14.835	94.38	1
LH-NC-01	9/17/2025 1:30	8.37	21.34	14.835	94.04	1
LH-NC-01	9/17/2025 1:45	8.36	21.34	14.835	93.93	1
LH-NC-01	9/17/2025 2:00	8.44	21.32	14.833	94.83	1
LH-NC-01	9/17/2025 2:15	8.43	21.32	14.833	94.72	1
LH-NC-01	9/17/2025 2:30	8.46	21.3	14.833	95.06	1
LH-NC-01	9/17/2025 2:45	8.38	21.28	14.833	94.16	1
LH-NC-01	9/17/2025 3:00	8.39	21.28	14.833	94.27	1
LH-NC-01	9/17/2025 3:15	8.4	21.26	14.833	94.38	1
LH-NC-01	9/17/2025 3:30	8.4	21.26	14.833	94.38	1
LH-NC-01	9/17/2025 3:45	8.39	21.24	14.833	94.27	1
LH-NC-01	9/17/2025 4:00	8.38	21.24	14.833	94.16	1
LH-NC-01	9/17/2025 4:15	8.34	21.22	14.833	93.71	1
LH-NC-01	9/17/2025 4:30	8.38	21.22	14.833	94.16	1
LH-NC-01	9/17/2025 4:45	8.35	21.2	14.833	93.82	1
LH-NC-01	9/17/2025 5:00	8.27	21.2	14.83	92.92	1
LH-NC-01	9/17/2025 5:15	8.3	21.18	14.83	93.26	1
LH-NC-01	9/17/2025 5:30	8.27	21.18	14.83	92.92	1
LH-NC-01	9/17/2025 5:45	8.28	21.16	14.83	93.03	1
LH-NC-01	9/17/2025 6:00	8.27	21.16	14.83	92.92	1
LH-NC-01	9/17/2025 6:15	8.21	21.14	14.83	92.25	1
LH-NC-01	9/17/2025 6:30	8.22	21.14	14.83	92.36	1

Dissolved Oxygen Saturation Continous Monitoring Data
Normandeau Associates Inc.

Station Name	Date Time	DO mg/L	Temp C	Air Pressure PSI	Saturation PCT	Use Code
LH-NC-01	9/17/2025 6:45	8.21	21.14	14.83	92.25	1
LH-NC-01	9/17/2025 7:00	8.18	21.12	14.823	91.91	1
LH-NC-01	9/17/2025 7:15	8.2	21.12	14.823	92.13	1
LH-NC-01	9/17/2025 7:30	8.19	21.12	14.823	92.02	1
LH-NC-01	9/17/2025 7:45	8.19	21.1	14.823	92.02	1
LH-NC-01	9/17/2025 8:00	8.22	21.1	14.815	92.36	1
LH-NC-01	9/17/2025 8:15	8.21	21.1	14.815	92.25	1
LH-NC-01	9/17/2025 8:30	8.21	21.1	14.815	92.25	1
LH-NC-01	9/17/2025 8:45	8.27	21.1	14.815	92.92	1
LH-NC-01	9/17/2025 9:00	8.29	21.1	14.809	93.15	1
LH-NC-01	9/17/2025 9:15	8.35	21.1	14.809	93.82	1
LH-NC-01	9/17/2025 9:30	8.39	21.1	14.809	94.27	1
LH-NC-01	9/17/2025 9:45	8.41	21.12	14.809	94.49	1
LH-NC-01	9/17/2025 10:00	8.59	21.14	14.819	96.52	1
LH-NC-01	9/17/2025 10:15	8.65	21.18	14.819	97.19	1
LH-NC-01	9/17/2025 10:30	8.65	21.2	14.803	97.19	1
LH-NC-01	9/17/2025 10:45	8.79	21.24	14.798	98.76	1
LH-NC-01	9/17/2025 11:00	8.87	21.28	14.801	99.66	1
LH-NC-01	9/17/2025 11:15	8.91	21.34	14.799	100.11	1
LH-NC-01	9/17/2025 11:30	9.04	21.42	14.799	101.57	1
LH-NC-01	9/17/2025 11:45	8.96	21.5	14.798	100.67	1
LH-NC-01	9/17/2025 12:00	9.14	21.54	14.793	102.7	1
LH-NC-01	9/17/2025 12:15	9.21	21.6	14.793	103.48	1
LH-NC-01	9/17/2025 12:30	9.18	21.62	14.794	103.15	1
LH-NC-01	9/17/2025 12:45	9.31	21.68	14.793	104.61	1
LH-NC-01	9/17/2025 13:00	9.46	21.74	14.791	106.29	1
LH-NC-01	9/17/2025 13:15	9.36	21.76	14.787	106.36	1
LH-NC-01	9/17/2025 13:30	9.42	21.78	14.784	107.05	1
LH-NC-01	9/17/2025 13:45	9.52	21.82	14.781	108.18	1
LH-NC-01	9/17/2025 14:00	9.58	21.86	14.775	108.86	1
LH-NC-01	9/17/2025 14:15	9.52	21.9	14.774	108.18	1
LH-NC-01	9/17/2025 14:30	9.73	21.94	14.769	110.57	1
LH-NC-01	9/17/2025 14:45	9.64	21.96	14.765	109.55	1
LH-NC-01	9/17/2025 15:00	9.73	22	14.765	110.57	1
LH-NC-01	9/17/2025 15:15	9.76	22.02	14.765	110.91	1
LH-NC-01	9/17/2025 15:30	9.95	22	14.761	113.07	1
LH-NC-01	9/17/2025 15:45	9.9	22.02	14.76	112.5	1
LH-NC-01	9/17/2025 16:00	9.92	22.04	14.76	112.73	1
LH-NC-01	9/17/2025 16:15	9.95	22.04	14.765	113.07	1
LH-NC-01	9/17/2025 16:30	9.9	22.02	14.759	112.5	1
LH-NC-01	9/17/2025 16:45	9.9	21.98	14.757	112.5	1
LH-NC-01	9/17/2025 17:00	9.83	21.98	14.755	111.7	1
LH-NC-01	9/17/2025 17:15	9.73	21.96	14.755	110.57	1
LH-NC-01	9/17/2025 17:30	9.64	21.92	14.752	109.55	1
LH-NC-01	9/17/2025 17:45	9.62	21.9	14.75	109.32	1
LH-NC-01	9/17/2025 18:00	9.52	21.88	14.748	108.18	1
LH-NC-01	9/17/2025 18:15	9.47	21.86	14.742	108.85	1
LH-NC-01	9/17/2025 18:30	9.34	21.82	14.742	107.36	1
LH-NC-01	9/17/2025 18:45	9.26	21.8	14.743	106.44	1
LH-NC-01	9/17/2025 19:00	9.17	21.78	14.743	105.4	1
LH-NC-01	9/17/2025 19:15	9.11	21.76	14.742	104.71	1
LH-NC-01	9/17/2025 19:30	8.99	21.74	14.743	102.16	1
LH-NC-01	9/17/2025 19:45	8.9	21.7	14.746	100	1
LH-NC-01	9/17/2025 20:00	8.8	21.68	14.745	98.88	1
LH-NC-01	9/17/2025 20:15	8.72	21.66	14.749	97.98	1
LH-NC-01	9/17/2025 20:30	8.62	21.64	14.746	96.85	1
LH-NC-01	9/17/2025 20:45	8.59	21.62	14.744	97.61	1
LH-NC-01	9/17/2025 21:00	8.48	21.6	14.742	96.36	1
LH-NC-01	9/17/2025 21:15	8.43	21.56	14.74	95.8	1
LH-NC-01	9/17/2025 21:30	8.33	21.54	14.739	94.66	1
LH-NC-01	9/17/2025 21:45	8.29	21.52	14.735	94.2	1
LH-NC-01	9/17/2025 22:00	8.2	21.5	14.735	93.18	1
LH-NC-01	9/17/2025 22:15	8.13	21.48	14.733	92.39	1
LH-NC-01	9/17/2025 22:30	8.1	21.46	14.73	92.05	1
LH-NC-01	9/17/2025 22:45	8	21.44	14.726	90.91	1
LH-NC-01	9/17/2025 23:00	7.95	21.42	14.723	90.34	1
LH-NC-01	9/17/2025 23:15	7.88	21.4	14.723	89.55	1
LH-NC-01	9/17/2025 23:30	7.81	21.4	14.72	88.75	1
LH-NC-01	9/17/2025 23:45	7.77	21.38	14.72	88.3	1
LH-NC-01	9/18/2025 0:00	7.7	21.36	14.718	87.5	1
LH-NC-01	9/18/2025 0:15	7.7	21.36	14.719	87.5	1
LH-NC-01	9/18/2025 0:30	7.64	21.34	14.719	86.82	1
LH-NC-01	9/18/2025 0:45	7.59	21.34	14.719	86.25	1
LH-NC-01	9/18/2025 1:00	7.52	21.32	14.72	85.45	1
LH-NC-01	9/18/2025 1:15	7.47	21.3	14.721	84.89	1
LH-NC-01	9/18/2025 1:30	7.43	21.3	14.718	84.43	1
LH-NC-01	9/18/2025 1:45	7.37	21.28	14.712	83.75	1
LH-NC-01	9/18/2025 2:00	7.33	21.28	14.712	83.3	1
LH-NC-01	9/18/2025 2:15	7.29	21.26	14.712	82.84	1
LH-NC-01	9/18/2025 2:30	7.32	21.26	14.707	83.18	1
LH-NC-01	9/18/2025 2:45	7.38	21.26	14.705	83.86	1
LH-NC-01	9/18/2025 3:00	7.44	21.26	14.704	84.55	1
LH-NC-01	9/18/2025 3:15	7.47	21.26	14.7	84.89	1
LH-NC-01	9/18/2025 3:30	7.55	21.26	14.7	85.8	1

Station Name	Date Time	DO mg/L	Temp C	Air Pressure PSI	Saturation PCT	Use Code
LH-NC-01	9/18/2025 3:45	7.61	21.26	14.698	86.48	1
LH-NC-01	9/18/2025 4:00	7.62	21.26	14.696	86.59	1
LH-NC-01	9/18/2025 4:15	7.62	21.28	14.697	86.59	1
LH-NC-01	9/18/2025 4:30	7.66	21.28	14.698	87.05	1
LH-NC-01	9/18/2025 4:45	7.71	21.28	14.697	87.61	1
LH-NC-01	9/18/2025 5:00	7.74	21.28	14.7	87.95	1
LH-NC-01	9/18/2025 5:15	7.78	21.28	14.7	88.41	1
LH-NC-01	9/18/2025 5:30	7.74	21.28	14.697	87.95	1
LH-NC-01	9/18/2025 5:45	7.8	21.28	14.694	88.64	1
LH-NC-01	9/18/2025 6:00	7.76	21.28	14.693	88.18	1
LH-NC-01	9/18/2025 6:15	7.74	21.28	14.693	87.95	1
LH-NC-01	9/18/2025 6:30	7.79	21.28	14.694	88.52	1
LH-NC-01	9/18/2025 6:45	7.78	21.28	14.694	88.41	1
LH-NC-01	9/18/2025 7:00	7.82	21.28	14.694	88.86	1
LH-NC-01	9/18/2025 7:15	7.81	21.28	14.691	88.75	1
LH-NC-01	9/18/2025 7:30	7.85	21.28	14.692	89.2	1
LH-NC-01	9/18/2025 7:45	7.9	21.28	14.688	89.77	1
LH-NC-01	9/18/2025 8:00	7.88	21.28	14.683	89.55	1
LH-NC-01	9/18/2025 8:15	7.93	21.28	14.687	90.11	1
LH-NC-01	9/18/2025 8:30	7.91	21.3	14.689	89.89	1
LH-NC-01	9/18/2025 8:45	7.95	21.3	14.687	90.34	1
LH-NC-01	9/18/2025 9:00	8	21.3	14.691	90.91	1
LH-NC-01	9/18/2025 9:15	8.07	21.32	14.691	91.7	1
LH-NC-01	9/18/2025 9:30	8.14	21.34	14.691	92.5	1
LH-NC-01	9/18/2025 9:45	8.13	21.36	14.692	92.39	1
LH-NC-01	9/18/2025 10:00	8.28	21.36	14.69	94.09	1
LH-NC-01	9/18/2025 10:15	8.31	21.38	14.691	94.43	1
LH-NC-01	9/18/2025 10:30	8.51	21.42	14.691	96.7	1
LH-NC-01	9/18/2025 10:45	8.66	21.46	14.691	98.41	1
LH-NC-01	9/18/2025 11:00	8.72	21.5	14.691	99.09	1
LH-NC-01	9/18/2025 11:15	8.97	21.58	14.689	101.93	1
LH-NC-01	9/18/2025 11:30	9.09	21.64	14.686	103.3	1
LH-NC-01	9/18/2025 11:45	9.2	21.7	14.684	104.55	1
LH-NC-01	9/18/2025 12:00	9.26	21.76	14.68	106.44	1
LH-NC-01	9/18/2025 12:15	9.35	21.8	14.68	107.47	1
LH-NC-01	9/18/2025 12:30	9.41	21.9	14.676	108.16	1
LH-NC-01	9/18/2025 12:45	9.36	21.94	14.672	107.59	1
LH-NC-01	9/18/2025 13:00	9.47	22.04	14.667	108.85	1
LH-NC-01	9/18/2025 13:15	9.43	22.06	14.662	108.39	1
LH-NC-01	9/18/2025 13:30	9.43	22.2	14.662	108.39	1
LH-NC-01	9/18/2025 13:45	9.61	22.26	14.661	111.74	1
LH-NC-01	9/18/2025 14:00	9.55	22.32	14.657	111.05	1
LH-NC-01	9/18/2025 14:15	9.82	22.36	14.655	114.19	1
LH-NC-01	9/18/2025 14:30	9.93	22.48	14.652	115.47	1
LH-NC-01	9/18/2025 14:45	9.84	22.6	14.651	114.42	1
LH-NC-01	9/18/2025 15:00	10.03	22.7	14.648	116.63	1
LH-NC-01	9/18/2025 15:15	10.06	22.8	14.648	116.98	1
LH-NC-01	9/18/2025 15:30	10.14	22.92	14.647	119.29	1
LH-NC-01	9/18/2025 15:45	10.24	23	14.639	120.47	1
LH-NC-01	9/18/2025 16:00	10.33	23.08	14.638	121.53	1
LH-NC-01	9/18/2025 16:15	10.29	23.14	14.635	121.06	1
LH-NC-01	9/18/2025 16:30	10.4	23.22	14.633	122.35	1
LH-NC-01	9/18/2025 16:45	10.5	23.28	14.633	125	1
LH-NC-01	9/18/2025 17:00	10.51	23.3	14.631	125.12	1
LH-NC-01	9/18/2025 17:15	10.43	23.38	14.631	124.17	1
LH-NC-01	9/18/2025 17:30	10.53	23.4	14.632	125.36	1
LH-NC-01	9/18/2025 17:45	10.52	23.42	14.632	125.24	1
LH-NC-01	9/18/2025 18:00	10.62	23.44	14.63	126.43	1
LH-NC-01	9/18/2025 18:15	10.49	23.44	14.627	124.88	1
LH-NC-01	9/18/2025 18:30	10.65	23.42	14.627	126.79	1
LH-NC-01	9/18/2025 18:45	10.68	23.36	14.627	127.14	1
LH-NC-01	9/18/2025 19:00	10.56	23.34	14.625	125.71	1
LH-NC-01	9/18/2025 19:15	10.68	23.32	14.628	127.14	1
LH-NC-01	9/18/2025 19:30	10.69	23.3	14.628	127.26	1
LH-NC-01	9/18/2025 19:45	10.72	23.28	14.628	127.62	1
LH-NC-01	9/18/2025 20:00	10.48	23.24	14.628	123.29	1
LH-NC-01	9/18/2025 20:15	10.57	23.22	14.629	124.35	1
LH-NC-01	9/18/2025 20:30	10.64	23.18	14.631	125.18	1
LH-NC-01	9/18/2025 20:45	10.59	23.14	14.631	124.59	1
LH-NC-01	9/18/2025 21:00	10.54	23.1	14.631	124	1
LH-NC-01	9/18/2025 21:15	10.5	23.06	14.628	123.53	1
LH-NC-01	9/18/2025 21:30	10.51	23	14.631	123.65	1
LH-NC-01	9/18/2025 21:45	10.46	22.98	14.631	123.06	1
LH-NC-01	9/18/2025 22:00	10.48	22.96	14.628	123.29	1
LH-NC-01	9/18/2025 22:15	10.53	22.94	14.63	123.88	1
LH-NC-01	9/18/2025 22:30	10.6	22.9	14.629	124.71	1
LH-NC-01	9/18/2025 22:45	10.72	22.88	14.629	126.12	1
LH-NC-01	9/18/2025 23:00	10.79	22.84	14.63	126.94	1
LH-NC-01	9/18/2025 23:15	10.79	22.82	14.629	126.94	1
LH-NC-01	9/18/2025 23:30	10.88	22.8	14.63	128	1
LH-NC-01	9/18/2025 23:45	10.97	22.76	14.629	129.06	1
LH-NC-01	9/19/2025 0:00	10.93	22.74	14.628	127.09	1
LH-NC-01	9/19/2025 0:15	10.91	22.7	14.63	126.86	1
LH-NC-01	9/19/2025 0:30	10.86	22.66	14.63	126.28	1

Station Name	Date Time	DO mg/L	Temp C	Air Pressure PSI	Saturation PCT	Use Code
LH-NC-01	9/19/2025 0:45	10.88	22.62	14.632	126.51	1
LH-NC-01	9/19/2025 1:00	10.74	22.56	14.63	124.88	1
LH-NC-01	9/19/2025 1:15	10.69	22.5	14.63	124.3	1
LH-NC-01	9/19/2025 1:30	10.57	22.44	14.629	122.91	1
LH-NC-01	9/19/2025 1:45	10.55	22.4	14.631	122.67	1
LH-NC-01	9/19/2025 2:00	10.48	22.38	14.632	121.86	1
LH-NC-01	9/19/2025 2:15	10.48	22.34	14.629	121.86	1
LH-NC-01	9/19/2025 2:30	10.43	22.32	14.626	121.28	1
LH-NC-01	9/19/2025 2:45	10.4	22.28	14.628	120.93	1
LH-NC-01	9/19/2025 3:00	10.35	22.26	14.625	120.35	1
LH-NC-01	9/19/2025 3:15	10.3	22.22	14.628	118.39	1
LH-NC-01	9/19/2025 3:30	10.28	22.2	14.628	118.16	1
LH-NC-01	9/19/2025 3:45	10.26	22.18	14.629	117.93	1
LH-NC-01	9/19/2025 4:00	10.19	22.16	14.63	117.13	1
LH-NC-01	9/19/2025 4:15	10.18	22.12	14.631	117.01	1
LH-NC-01	9/19/2025 4:30	10.19	22.1	14.632	117.13	1
LH-NC-01	9/19/2025 4:45	10.24	22.08	14.635	117.7	1
LH-NC-01	9/19/2025 5:00	10.23	22.04	14.635	117.59	1
LH-NC-01	9/19/2025 5:15	10.16	22.02	14.636	116.78	1
LH-NC-01	9/19/2025 5:30	10.16	22	14.638	116.78	1
LH-NC-01	9/19/2025 5:45	10.16	21.98	14.638	116.78	1
LH-NC-01	9/19/2025 6:00	10.06	21.96	14.639	115.63	1
LH-NC-01	9/19/2025 6:15	10.05	21.94	14.642	115.52	1
LH-NC-01	9/19/2025 6:30	10.01	21.92	14.646	115.06	1
LH-NC-01	9/19/2025 6:45	10.01	21.9	14.651	115.06	1
LH-NC-01	9/19/2025 7:00	10	21.88	14.653	114.94	1
LH-NC-01	9/19/2025 7:15	9.98	21.86	14.656	114.71	1
LH-NC-01	9/19/2025 7:30	9.97	21.84	14.658	114.6	1
LH-NC-01	9/19/2025 7:45	9.94	21.84	14.66	114.25	1
LH-NC-01	9/19/2025 8:00	9.95	21.82	14.662	114.37	1
LH-NC-01	9/19/2025 8:15	9.78	21.8	14.661	112.41	1
LH-NC-01	9/19/2025 8:30	9.87	21.8	14.663	113.45	1
LH-NC-01	9/19/2025 8:45	9.89	21.78	14.664	113.68	1
LH-NC-01	9/19/2025 9:00	9.85	21.78	14.667	113.22	1
LH-NC-01	9/19/2025 9:15	9.87	21.78	14.67	113.45	1
LH-NC-01	9/19/2025 9:30	9.83	21.78	14.67	112.99	1
LH-NC-01	9/19/2025 9:45	10.08	21.8	14.67	115.86	1
LH-NC-01	9/19/2025 10:00	10.11	21.82	14.671	116.21	1
LH-NC-01	9/19/2025 10:15	10.35	21.86	14.672	118.97	1
LH-NC-01	9/19/2025 10:30	10.44	21.92	14.673	120	1
LH-NC-01	9/19/2025 10:45	10.42	21.96	14.67	119.77	1
LH-NC-01	9/19/2025 11:00	10.62	22	14.672	122.07	1
LH-NC-01	9/19/2025 11:15	10.62	22.02	14.67	122.07	1
LH-NC-01	9/19/2025 11:30	10.69	22.06	14.671	122.87	1
LH-NC-01	9/19/2025 11:45	10.72	22.1	14.672	123.22	1
LH-NC-01	9/19/2025 12:00	10.77	22.12	14.67	123.79	1
LH-NC-01	9/19/2025 12:15	11.06	22.16	14.672	127.13	1
LH-NC-01	9/19/2025 12:30	11.08	22.18	14.674	127.36	1
LH-NC-01	9/19/2025 12:45	11.11	22.2	14.671	127.7	1
LH-NC-01	9/19/2025 13:00	11.23	22.22	14.672	129.08	1
LH-NC-01	9/19/2025 13:15	11.23	22.24	14.67	129.08	1
LH-NC-01	9/19/2025 13:30	11.34	22.28	14.67	131.86	1
LH-NC-01	9/19/2025 13:45	11.38	22.3	14.669	132.33	1
LH-NC-01	9/19/2025 14:00	11.42	22.34	14.668	132.79	1
LH-NC-01	9/19/2025 14:15	11.62	22.38	14.67	135.12	1
LH-NC-01	9/19/2025 14:30	11.62	22.42	14.669	135.12	1
LH-NC-01	9/19/2025 14:45	11.68	22.46	14.668	135.81	1
LH-NC-01	9/19/2025 15:00	12.07	22.52	14.67	140.35	1
LH-NC-01	9/19/2025 15:15	12.12	22.54	14.669	140.93	1
LH-NC-01	9/19/2025 15:30	12.29	22.58	14.67	142.91	1
LH-NC-01	9/19/2025 15:45	12.43	22.64	14.671	144.53	1
LH-NC-01	9/19/2025 16:00	12.4	22.64	14.671	144.19	1
LH-NC-01	9/19/2025 16:15	12.65	22.72	14.673	147.09	1
LH-NC-01	9/19/2025 16:30	12.72	22.74	14.673	147.91	1
LH-NC-01	9/19/2025 16:45	12.78	22.78	14.678	148.6	1
LH-NC-01	9/19/2025 17:00	12.72	22.82	14.677	147.91	1
LH-NC-01	9/19/2025 17:15	12.98	22.84	14.677	150.93	1
LH-NC-01	9/19/2025 17:30	12.86	22.86	14.681	149.53	1
LH-NC-01	9/19/2025 17:45	12.87	22.88	14.685	149.65	1
LH-NC-01	9/19/2025 18:00	12.9	22.86	14.689	150	1
LH-NC-01	9/19/2025 18:15	12.84	22.84	14.692	149.3	1
LH-NC-01	9/19/2025 18:30	12.77	22.82	14.694	148.49	1
LH-NC-01	9/19/2025 18:45	12.79	22.8	14.695	148.72	1
LH-NC-01	9/19/2025 19:00	12.8	22.76	14.698	148.84	1
LH-NC-01	9/19/2025 19:15	12.72	22.74	14.702	147.91	1
LH-NC-01	9/19/2025 19:30	12.55	22.7	14.704	145.93	1
LH-NC-01	9/19/2025 19:45	12.56	22.66	14.712	146.05	1
LH-NC-01	9/19/2025 20:00	12.4	22.62	14.716	144.19	1
LH-NC-01	9/19/2025 20:15	12.35	22.58	14.721	143.6	1
LH-NC-01	9/19/2025 20:30	12.29	22.56	14.727	142.91	1
LH-NC-01	9/19/2025 20:45	12.22	22.52	14.732	142.09	1
LH-NC-01	9/19/2025 21:00	12.1	22.5	14.736	140.7	1
LH-NC-01	9/19/2025 21:15	12.03	22.48	14.739	139.88	1
LH-NC-01	9/19/2025 21:30	11.96	22.46	14.742	139.07	1

Station Name	Date Time	DO mg/L	Temp C	Air Pressure PSI	Saturation PCT	Use Code
LH-NC-01	9/19/2025 21:45	11.87	22.44	14.746	136.44	1
LH-NC-01	9/19/2025 22:00	11.72	22.42	14.747	134.71	1
LH-NC-01	9/19/2025 22:15	11.61	22.4	14.751	133.45	1
LH-NC-01	9/19/2025 22:30	11.59	22.38	14.757	133.22	1
LH-NC-01	9/19/2025 22:45	11.44	22.36	14.758	131.49	1
LH-NC-01	9/19/2025 23:00	11.41	22.34	14.76	131.15	1
LH-NC-01	9/19/2025 23:15	11.3	22.32	14.761	129.89	1
LH-NC-01	9/19/2025 23:30	11.29	22.3	14.764	129.77	1
LH-NC-01	9/19/2025 23:45	11.2	22.26	14.768	128.74	1
LH-NC-01	9/20/2025 0:00	11.12	22.24	14.77	126.36	1
LH-NC-01	9/20/2025 0:15	11.03	22.22	14.775	125.34	1
LH-NC-01	9/20/2025 0:30	10.95	22.22	14.776	124.43	1
LH-NC-01	9/20/2025 0:45	10.92	22.18	14.776	124.09	1
LH-NC-01	9/20/2025 1:00	10.86	22.16	14.779	123.41	1
LH-NC-01	9/20/2025 1:15	10.85	22.14	14.78	123.3	1
LH-NC-01	9/20/2025 1:30	10.76	22.12	14.784	122.27	1
LH-NC-01	9/20/2025 1:45	10.73	22.12	14.783	121.93	1
LH-NC-01	9/20/2025 2:00	10.62	22.1	14.782	120.68	1
LH-NC-01	9/20/2025 2:15	10.64	22.06	14.783	120.91	1
LH-NC-01	9/20/2025 2:30	10.63	22.04	14.787	120.8	1
LH-NC-01	9/20/2025 2:45	10.51	22.04	14.791	119.43	1
LH-NC-01	9/20/2025 3:00	10.52	22.02	14.79	119.55	1
LH-NC-01	9/20/2025 3:15	10.49	22	14.793	119.2	1
LH-NC-01	9/20/2025 3:30	10.42	21.98	14.794	118.41	1
LH-NC-01	9/20/2025 3:45	10.39	21.96	14.797	118.07	1
LH-NC-01	9/20/2025 4:00	10.34	21.96	14.799	117.5	1
LH-NC-01	9/20/2025 4:15	10.36	21.94	14.802	117.73	1
LH-NC-01	9/20/2025 4:30	10.3	21.92	14.803	117.05	1
LH-NC-01	9/20/2025 4:45	10.3	21.9	14.803	117.05	1
LH-NC-01	9/20/2025 5:00	10.25	21.88	14.807	116.48	1
LH-NC-01	9/20/2025 5:15	10.27	21.86	14.811	116.7	1
LH-NC-01	9/20/2025 5:30	10.26	21.86	14.812	116.59	1
LH-NC-01	9/20/2025 5:45	10.24	21.84	14.818	116.36	1
LH-NC-01	9/20/2025 6:00	10.23	21.82	14.82	116.25	1
LH-NC-01	9/20/2025 6:15	10.22	21.8	14.823	116.14	1
LH-NC-01	9/20/2025 6:30	10.16	21.78	14.826	115.45	1
LH-NC-01	9/20/2025 6:45	10.16	21.78	14.831	115.45	1
LH-NC-01	9/20/2025 7:00	10.15	21.76	14.831	115.34	1
LH-NC-01	9/20/2025 7:15	10.12	21.74	14.832	113.71	1
LH-NC-01	9/20/2025 7:30	10.09	21.72	14.835	113.37	1
LH-NC-01	9/20/2025 7:45	10.07	21.72	14.838	113.15	1
LH-NC-01	9/20/2025 8:00	10.05	21.7	14.841	112.92	1
LH-NC-01	9/20/2025 8:15	9.99	21.68	14.841	112.25	1
LH-NC-01	9/20/2025 8:30	9.93	21.68	14.843	111.57	1
LH-NC-01	9/20/2025 8:45	9.91	21.66	14.846	111.35	1
LH-NC-01	9/20/2025 9:00	9.9	21.66	14.849	111.24	1
LH-NC-01	9/20/2025 9:15	9.85	21.64	14.851	110.67	1
LH-NC-01	9/20/2025 9:30	9.92	21.64	14.851	111.46	1
LH-NC-01	9/20/2025 9:45	10.01	21.64	14.853	112.47	1
LH-NC-01	9/20/2025 10:00	10.06	21.64	14.855	113.03	1
LH-NC-01	9/20/2025 10:15	10.16	21.68	14.856	114.16	1
LH-NC-01	9/20/2025 10:30	10.24	21.74	14.854	115.06	1
LH-NC-01	9/20/2025 10:45	10.34	21.78	14.854	117.5	1
LH-NC-01	9/20/2025 11:00	10.51	21.84	14.854	119.43	1
LH-NC-01	9/20/2025 11:15	10.64	21.9	14.854	120.91	1
LH-NC-01	9/20/2025 11:30	10.62	21.94	14.855	120.68	1
LH-NC-01	9/20/2025 11:45	10.74	22	14.851	122.05	1
LH-NC-01	9/20/2025 12:00	10.75	22.04	14.849	122.16	1
LH-NC-01	9/20/2025 12:15	10.84	22.08	14.846	123.18	1
LH-NC-01	9/20/2025 12:30	10.88	22.1	14.848	123.64	1
LH-NC-01	9/20/2025 12:45	10.93	22.14	14.845	124.2	1
LH-NC-01	9/20/2025 13:00	11.03	22.14	14.846	125.34	1
LH-NC-01	9/20/2025 13:15	10.98	22.16	14.844	124.77	1
LH-NC-01	9/20/2025 13:30	11.06	22.18	14.844	125.68	1
LH-NC-01	9/20/2025 13:45	11.15	22.22	14.844	126.7	1
LH-NC-01	9/20/2025 14:00	11.17	22.28	14.841	126.93	1
LH-NC-01	9/20/2025 14:15	11.16	22.34	14.838	128.28	1
LH-NC-01	9/20/2025 14:30	11.2	22.36	14.836	128.74	1
LH-NC-01	9/20/2025 14:45	11.28	22.42	14.837	129.66	1
LH-NC-01	9/20/2025 15:00	11.29	22.46	14.836	129.77	1
LH-NC-01	9/20/2025 15:15	11.38	22.5	14.834	130.8	1
LH-NC-01	9/20/2025 15:30	11.34	22.54	14.833	130.34	1
LH-NC-01	9/20/2025 15:45	11.46	22.58	14.833	131.72	1
LH-NC-01	9/20/2025 16:00	11.48	22.62	14.835	131.95	1
LH-NC-01	9/20/2025 16:15	11.34	22.66	14.834	130.34	1
LH-NC-01	9/20/2025 16:30	11.46	22.7	14.836	131.72	1
LH-NC-01	9/20/2025 16:45	11.54	22.74	14.834	132.64	1
LH-NC-01	9/20/2025 17:00	11.5	22.78	14.836	133.72	1
LH-NC-01	9/20/2025 17:15	11.53	22.78	14.836	134.07	1
LH-NC-01	9/20/2025 17:30	11.52	22.8	14.836	133.95	1
LH-NC-01	9/20/2025 17:45	11.57	22.8	14.838	134.53	1
LH-NC-01	9/20/2025 18:00	11.69	22.8	14.839	135.93	1
LH-NC-01	9/20/2025 18:15	11.6	22.8	14.84	134.88	1
LH-NC-01	9/20/2025 18:30	11.59	22.78	14.84	134.77	1

Dissolved Oxygen Saturation Continous Monitoring Data
Normandeau Associates Inc.

Station Name	Date Time	DO mg/L	Temp C	Air Pressure PSI	Saturation PCT	Use Code
LH-NC-01	9/20/2025 18:45	11.59	22.78	14.84	134.77	1
LH-NC-01	9/20/2025 19:00	11.55	22.74	14.841	131.25	1
LH-NC-01	9/20/2025 19:15	11.48	22.72	14.845	130.45	1
LH-NC-01	9/20/2025 19:30	11.43	22.68	14.848	129.89	1
LH-NC-01	9/20/2025 19:45	11.38	22.66	14.848	129.32	1
LH-NC-01	9/20/2025 20:00	11.3	22.62	14.85	128.41	1
LH-NC-01	9/20/2025 20:15	11.21	22.58	14.855	127.39	1
LH-NC-01	9/20/2025 20:30	11.13	22.54	14.853	126.48	1
LH-NC-01	9/20/2025 20:45	10.95	22.48	14.854	124.43	1
LH-NC-01	9/20/2025 21:00	10.85	22.42	14.857	123.3	1
LH-NC-01	9/20/2025 21:15	10.79	22.38	14.859	122.61	1
LH-NC-01	9/20/2025 21:30	10.65	22.32	14.862	121.02	1
LH-NC-01	9/20/2025 21:45	10.48	22.24	14.862	119.09	1
LH-NC-01	9/20/2025 22:00	10.37	22.18	14.863	117.84	1
LH-NC-01	9/20/2025 22:15	10.16	22.12	14.866	115.45	1
LH-NC-01	9/20/2025 22:30	10.03	22.06	14.868	113.98	1
LH-NC-01	9/20/2025 22:45	9.85	22.02	14.869	111.93	1
LH-NC-01	9/20/2025 23:00	9.67	21.96	14.871	109.89	1
LH-NC-01	9/20/2025 23:15	9.5	21.9	14.871	107.95	1
LH-NC-01	9/20/2025 23:30	9.28	21.86	14.871	105.45	1
LH-NC-01	9/20/2025 23:45	9.04	21.8	14.874	102.73	1
LH-NC-01	9/21/2025 0:00	8.86	21.76	14.872	100.68	1
LH-NC-01	9/21/2025 0:15	8.77	21.72	14.873	98.54	1
LH-NC-01	9/21/2025 0:30	8.55	21.68	14.873	96.07	1
LH-NC-01	9/21/2025 0:45	8.46	21.64	14.872	95.06	1
LH-NC-01	9/21/2025 1:00	8.3	21.62	14.875	93.26	1
LH-NC-01	9/21/2025 1:15	8.17	21.58	14.874	91.8	1
LH-NC-01	9/21/2025 1:30	8.07	21.54	14.876	90.67	1
LH-NC-01	9/21/2025 1:45	7.94	21.52	14.877	89.21	1
LH-NC-01	9/21/2025 2:00	7.87	21.5	14.877	88.43	1
LH-NC-01	9/21/2025 2:15	7.76	21.48	14.878	87.19	1
LH-NC-01	9/21/2025 2:30	7.71	21.44	14.878	86.63	1
LH-NC-01	9/21/2025 2:45	7.59	21.42	14.877	85.28	1
LH-NC-01	9/21/2025 3:00	7.56	21.38	14.878	84.94	1
LH-NC-01	9/21/2025 3:15	7.49	21.36	14.879	84.16	1
LH-NC-01	9/21/2025 3:30	7.43	21.34	14.878	83.48	1
LH-NC-01	9/21/2025 3:45	7.35	21.32	14.874	82.58	1
LH-NC-01	9/21/2025 4:00	7.24	21.28	14.878	81.35	1
LH-NC-01	9/21/2025 4:15	7.17	21.26	14.878	80.56	1
LH-NC-01	9/21/2025 4:30	7.05	21.24	14.878	78.33	1
LH-NC-01	9/21/2025 4:45	6.98	21.2	14.882	77.56	1
LH-NC-01	9/21/2025 5:00	6.89	21.18	14.883	76.56	1
LH-NC-01	9/21/2025 5:15	6.81	21.16	14.884	75.67	1
LH-NC-01	9/21/2025 5:30	6.74	21.14	14.888	74.89	1
LH-NC-01	9/21/2025 5:45	6.67	21.12	14.89	74.11	1
LH-NC-01	9/21/2025 6:00	6.65	21.1	14.891	73.89	1
LH-NC-01	9/21/2025 6:15	6.58	21.08	14.896	73.11	1
LH-NC-01	9/21/2025 6:30	6.52	21.06	14.892	72.44	1
LH-NC-01	9/21/2025 6:45	6.4	21.04	14.894	71.11	1
LH-NC-01	9/21/2025 7:00	6.36	21.02	14.895	70.67	1
LH-NC-01	9/21/2025 7:15	6.31	21	14.897	70.11	1
LH-NC-01	9/21/2025 7:30	6.26	20.98	14.899	69.56	1
LH-NC-01	9/21/2025 7:45	6.24	20.98	14.9	69.33	1
LH-NC-01	9/21/2025 8:00	6.15	20.96	14.899	68.33	1
LH-NC-01	9/21/2025 8:15	6.08	20.96	14.898	67.56	1
LH-NC-01	9/21/2025 8:30	6.05	20.94	14.901	67.22	1
LH-NC-01	9/21/2025 8:45	6.01	20.92	14.901	66.78	1
LH-NC-01	9/21/2025 9:00	5.98	20.92	14.903	66.44	1
LH-NC-01	9/21/2025 9:15	6.01	20.9	14.903	66.78	1
LH-NC-01	9/21/2025 9:30	5.97	20.92	14.904	66.33	1
LH-NC-01	9/21/2025 9:45	6.02	20.92	14.905	66.89	1
LH-NC-01	9/21/2025 10:00	6.03	20.96	14.902	67	1
LH-NC-01	9/21/2025 10:15	6.1	20.98	14.903	67.78	1
LH-NC-01	9/21/2025 10:30	6.13	21.04	14.9	68.11	1
LH-NC-01	9/21/2025 10:45	6.23	21.08	14.897	69.22	1
LH-NC-01	9/21/2025 11:00	6.28	21.14	14.895	69.78	1
LH-NC-01	9/21/2025 11:15	6.35	21.22	14.896	70.56	1
LH-NC-01	9/21/2025 11:30	6.41	21.3	14.893	72.02	1
LH-NC-01	9/21/2025 11:45	6.54	21.4	14.893	73.48	1
LH-NC-01	9/21/2025 12:00	6.59	21.46	14.891	74.04	1
LH-NC-01	9/21/2025 12:15	6.6	21.52	14.888	74.16	1
LH-NC-01	9/21/2025 12:30	6.61	21.54	14.887	74.27	1
LH-NC-01	9/21/2025 12:45	6.76	21.62	14.886	75.96	1
LH-NC-01	9/21/2025 13:00	6.82	21.66	14.884	76.63	1
LH-NC-01	9/21/2025 13:15	6.88	21.7	14.884	77.3	1
LH-NC-01	9/21/2025 13:30	7.01	21.78	14.879	79.66	1
LH-NC-01	9/21/2025 13:45	7.05	21.82	14.876	80.11	1
LH-NC-01	9/21/2025 14:00	7.28	21.88	14.872	82.73	1
LH-NC-01	9/21/2025 14:15	7.37	21.94	14.87	83.75	1
LH-NC-01	9/21/2025 14:30	7.55	21.98	14.867	85.8	1
LH-NC-01	9/21/2025 14:45	7.66	22.02	14.865	87.05	1
LH-NC-01	9/21/2025 15:00	7.81	22.06	14.862	88.75	1
LH-NC-01	9/21/2025 15:15	7.91	22.08	14.858	89.89	1
LH-NC-01	9/21/2025 15:30	8.15	22.14	14.857	92.61	1

Dissolved Oxygen Saturation Continous Monitoring Data

Station Name	Date Time	DO mg/L	Temp C	Air Pressure PSI	Saturation PCT	Use Code
LH-NC-01	9/21/2025 15:45	8.27	22.16	14.854	93.98	1
LH-NC-01	9/21/2025 16:00	8.33	22.2	14.855	94.66	1
LH-NC-01	9/21/2025 16:15	8.34	22.2	14.859	94.77	1
LH-NC-01	9/21/2025 16:30	8.35	22.22	14.853	94.89	1
LH-NC-01	9/21/2025 16:45	8.47	22.24	14.847	96.25	1
LH-NC-01	9/21/2025 17:00	8.6	22.24	14.84	97.73	1
LH-NC-01	9/21/2025 17:15	8.78	22.22	14.841	99.77	1
LH-NC-01	9/21/2025 17:30	8.8	22.22	14.843	100	1
LH-NC-01	9/21/2025 17:45	8.82	22.22	14.843	100.23	1
LH-NC-01	9/21/2025 18:00	8.9	22.22	14.837	101.14	1
LH-NC-01	9/21/2025 18:15	8.97	22.22	14.839	101.93	1
LH-NC-01	9/21/2025 18:30	8.99	22.2	14.84	102.16	1
LH-NC-01	9/21/2025 18:45	8.94	22.16	14.84	101.59	1
LH-NC-01	9/21/2025 19:00	8.84	22.14	14.836	100.45	1
LH-NC-01	9/21/2025 19:15	8.8	22.12	14.834	100	1
LH-NC-01	9/21/2025 19:30	8.86	22.06	14.834	100.68	1
LH-NC-01	9/21/2025 19:45	8.83	22.02	14.835	100.34	1
LH-NC-01	9/21/2025 20:00	8.76	21.98	14.832	99.55	1
LH-NC-01	9/21/2025 20:15	8.74	21.92	14.829	99.32	1
LH-NC-01	9/21/2025 20:30	8.62	21.88	14.828	97.95	1
LH-NC-01	9/21/2025 20:45	8.6	21.84	14.825	97.73	1
LH-NC-01	9/21/2025 21:00	8.55	21.8	14.827	97.16	1
LH-NC-01	9/21/2025 21:15	8.49	21.76	14.826	96.48	1
LH-NC-01	9/21/2025 21:30	8.46	21.7	14.825	95.06	1
LH-NC-01	9/21/2025 21:45	8.43	21.66	14.825	94.72	1
LH-NC-01	9/21/2025 22:00	8.41	21.62	14.822	94.49	1
LH-NC-01	9/21/2025 22:15	8.36	21.6	14.822	93.93	1
LH-NC-01	9/21/2025 22:30	8.35	21.56	14.82	93.82	1
LH-NC-01	9/21/2025 22:45	8.34	21.52	14.819	93.71	1
LH-NC-01	9/21/2025 23:00	8.34	21.48	14.819	93.71	1
LH-NC-01	9/21/2025 23:15	8.24	21.46	14.815	92.58	1
LH-NC-01	9/21/2025 23:30	8.22	21.42	14.815	92.36	1
LH-NC-01	9/21/2025 23:45	8.14	21.38	14.814	91.46	1
LH-NC-01	9/22/2025 0:00	8.06	21.36	14.814	90.56	1
LH-NC-01	9/22/2025 0:15	7.95	21.32	14.813	89.33	1
LH-NC-01	9/22/2025 0:30	7.87	21.28	14.812	88.43	1
LH-NC-01	9/22/2025 0:45	7.75	21.26	14.812	87.08	1
LH-NC-01	9/22/2025 1:00	7.64	21.22	14.814	85.84	1
LH-NC-01	9/22/2025 1:15	7.64	21.2	14.814	85.84	1
LH-NC-01	9/22/2025 1:30	7.52	21.18	14.814	84.49	1
LH-NC-01	9/22/2025 1:45	7.48	21.14	14.814	84.04	1
LH-NC-01	9/22/2025 2:00	7.42	21.12	14.812	83.37	1
LH-NC-01	9/22/2025 2:15	7.38	21.1	14.813	82.92	1
LH-NC-01	9/22/2025 2:30	7.31	21.08	14.814	82.13	1
LH-NC-01	9/22/2025 2:45	7.27	21.04	14.813	81.69	1
LH-NC-01	9/22/2025 3:00	7.19	21.02	14.811	80.79	1
LH-NC-01	9/22/2025 3:15	7.12	21	14.813	80	1
LH-NC-01	9/22/2025 3:30	7.05	20.98	14.808	79.21	1
LH-NC-01	9/22/2025 3:45	6.96	20.94	14.805	78.2	1
LH-NC-01	9/22/2025 4:00	6.9	20.92	14.806	77.53	1
LH-NC-01	9/22/2025 4:15	6.83	20.9	14.804	76.74	1
LH-NC-01	9/22/2025 4:30	6.8	20.88	14.801	76.4	1
LH-NC-01	9/22/2025 4:45	6.72	20.86	14.797	75.51	1
LH-NC-01	9/22/2025 5:00	6.69	20.86	14.795	75.17	1
LH-NC-01	9/22/2025 5:15	6.65	20.84	14.795	74.72	1
LH-NC-01	9/22/2025 5:30	6.62	20.82	14.793	74.38	1
LH-NC-01	9/22/2025 5:45	6.59	20.8	14.794	74.04	1
LH-NC-01	9/22/2025 6:00	6.56	20.78	14.796	73.71	1
LH-NC-01	9/22/2025 6:15	6.56	20.76	14.798	73.71	1
LH-NC-01	9/22/2025 6:30	6.55	20.74	14.798	72.78	1
LH-NC-01	9/22/2025 6:45	6.52	20.72	14.798	72.44	1
LH-NC-01	9/22/2025 7:00	6.51	20.72	14.8	72.33	1
LH-NC-01	9/22/2025 7:15	6.57	20.7	14.801	73	1
LH-NC-01	9/22/2025 7:30	6.58	20.68	14.801	73.11	1
LH-NC-01	9/22/2025 7:45	6.54	20.68	14.798	72.67	1
LH-NC-01	9/22/2025 8:00	6.57	20.66	14.801	73	1
LH-NC-01	9/22/2025 8:15	6.59	20.64	14.802	73.22	1
LH-NC-01	9/22/2025 8:30	6.6	20.64	14.801	73.33	1
LH-NC-01	9/22/2025 8:45	6.58	20.64	14.798	73.11	1
LH-NC-01	9/22/2025 9:00	8.93	19.5	14.796	97.07	2
LH-NC-01	9/22/2025 9:15	8.93	20.58	14.799	99.22	2
LH-NC-01	9/22/2025 9:30	8.95	21.32	14.799	100.56	2
LH-NC-01	9/22/2025 9:45	7.21	20.72	14.8	80.11	1
LH-NC-01	9/22/2025 10:00	7.27	20.7	14.796	80.78	1
LH-NC-01	9/22/2025 10:15	7.31	20.74	14.794	81.22	1
LH-NC-01	9/22/2025 10:30	7.34	20.78	14.793	82.47	1
LH-NC-01	9/22/2025 10:45	7.27	20.84	14.789	81.69	1
LH-NC-01	9/22/2025 11:00	7.48	20.9	14.787	84.04	1
LH-NC-01	9/22/2025 11:15	7.46	20.96	14.787	83.82	1
LH-NC-01	9/22/2025 11:30	7.5	21	14.782	84.27	1
LH-NC-01	9/22/2025 11:45	7.65	21.06	14.781	85.96	1
LH-NC-01	9/22/2025 12:00	7.6	21.1	14.776	85.39	1
LH-NC-01	9/22/2025 12:15	7.73	21.16	14.77	86.85	1
LH-NC-01	9/22/2025 12:30	7.82	21.24	14.769	87.87	1

Station Name	Date Time	DO mg/L	Temp C	Air Pressure PSI	Saturation PCT	Use Code
LH-NC-01	9/22/2025 12:45	7.9	21.28	14.769	88.76	1
LH-NC-01	9/22/2025 13:00	8.02	21.34	14.766	90.11	1
LH-NC-01	9/22/2025 13:15	8.18	21.42	14.762	91.91	1
LH-NC-01	9/22/2025 13:30	8.16	21.42	14.761	91.69	1
LH-NC-01	9/22/2025 13:45	8.22	21.48	14.755	92.36	1
LH-NC-01	9/22/2025 14:00	8.54	21.52	14.75	95.96	1
LH-NC-01	9/22/2025 14:15	8.46	21.56	14.749	95.06	1
LH-NC-01	9/22/2025 14:30	8.64	21.6	14.743	98.18	1
LH-NC-01	9/22/2025 14:45	9.02	21.64	14.742	102.5	1
LH-NC-01	9/22/2025 15:00	9	21.68	14.736	102.27	1
LH-NC-01	9/22/2025 15:15	8.98	21.72	14.732	102.05	1
LH-NC-01	9/22/2025 15:30	8.77	21.7	14.73	99.66	1
LH-NC-01	9/22/2025 15:45	9.15	21.72	14.728	103.98	1
LH-NC-01	9/22/2025 16:00	9.26	21.76	14.724	106.44	1
LH-NC-01	9/22/2025 16:15	9.37	21.76	14.721	107.7	1
LH-NC-01	9/22/2025 16:30	9.47	21.78	14.721	108.85	1
LH-NC-01	9/22/2025 16:45	9.44	21.78	14.723	108.51	1
LH-NC-01	9/22/2025 17:00	9.46	21.8	14.718	108.74	1
LH-NC-01	9/22/2025 17:15	9.54	21.8	14.717	109.66	1
LH-NC-01	9/22/2025 17:30	9.54	21.82	14.715	109.66	1
LH-NC-01	9/22/2025 17:45	9.68	21.82	14.713	111.26	1
LH-NC-01	9/22/2025 18:00	9.65	21.8	14.71	110.92	1
LH-NC-01	9/22/2025 18:15	9.66	21.78	14.707	111.03	1
LH-NC-01	9/22/2025 18:30	9.57	21.78	14.706	110	1
LH-NC-01	9/22/2025 18:45	9.61	21.76	14.708	110.46	1
LH-NC-01	9/22/2025 19:00	9.55	21.74	14.705	108.52	1
LH-NC-01	9/22/2025 19:15	9.52	21.72	14.705	108.18	1
LH-NC-01	9/22/2025 19:30	9.49	21.7	14.708	107.84	1
LH-NC-01	9/22/2025 19:45	9.47	21.66	14.709	107.61	1
LH-NC-01	9/22/2025 20:00	9.45	21.64	14.708	107.39	1
LH-NC-01	9/22/2025 20:15	9.42	21.62	14.707	107.05	1
LH-NC-01	9/22/2025 20:30	9.42	21.6	14.707	107.05	1
LH-NC-01	9/22/2025 20:45	9.31	21.58	14.706	105.8	1
LH-NC-01	9/22/2025 21:00	9.4	21.54	14.705	106.82	1
LH-NC-01	9/22/2025 21:15	9.37	21.52	14.702	106.48	1
LH-NC-01	9/22/2025 21:30	9.37	21.5	14.7	106.48	1
LH-NC-01	9/22/2025 21:45	9.32	21.48	14.7	105.91	1
LH-NC-01	9/22/2025 22:00	9.21	21.48	14.698	104.66	1
LH-NC-01	9/22/2025 22:15	9.31	21.46	14.698	105.8	1
LH-NC-01	9/22/2025 22:30	9.3	21.44	14.7	105.68	1
LH-NC-01	9/22/2025 22:45	9.27	21.42	14.701	105.34	1
LH-NC-01	9/22/2025 23:00	9.31	21.4	14.7	105.8	1
LH-NC-01	9/22/2025 23:15	9.34	21.38	14.7	106.14	1
LH-NC-01	9/22/2025 23:30	9.38	21.38	14.702	106.59	1
LH-NC-01	9/22/2025 23:45	9.34	21.36	14.702	106.14	1
LH-NC-01	9/23/2025 0:00	9.31	21.34	14.702	105.8	1
LH-NC-01	9/23/2025 0:15	9.29	21.32	14.701	105.57	1
LH-NC-01	9/23/2025 0:30	9.27	21.3	14.701	105.34	1
LH-NC-01	9/23/2025 0:45	9.21	21.28	14.699	104.66	1
LH-NC-01	9/23/2025 1:00	9.14	21.28	14.701	103.86	1
LH-NC-01	9/23/2025 1:15	9.15	21.26	14.699	103.98	1
LH-NC-01	9/23/2025 1:30	9.08	21.24	14.699	102.02	1
LH-NC-01	9/23/2025 1:45	9.02	21.22	14.702	101.35	1
LH-NC-01	9/23/2025 2:00	8.99	21.2	14.695	101.01	1
LH-NC-01	9/23/2025 2:15	8.91	21.18	14.693	100.11	1
LH-NC-01	9/23/2025 2:30	8.9	21.16	14.693	100	1
LH-NC-01	9/23/2025 2:45	8.83	21.14	14.692	99.21	1
LH-NC-01	9/23/2025 3:00	8.78	21.12	14.69	98.65	1
LH-NC-01	9/23/2025 3:15	8.79	21.12	14.688	98.76	1
LH-NC-01	9/23/2025 3:30	8.75	21.1	14.687	98.31	1
LH-NC-01	9/23/2025 3:45	8.64	21.08	14.686	97.08	1
LH-NC-01	9/23/2025 4:00	8.67	21.06	14.688	97.42	1
LH-NC-01	9/23/2025 4:15	8.61	21.06	14.688	96.74	1
LH-NC-01	9/23/2025 4:30	8.54	21.04	14.687	95.96	1
LH-NC-01	9/23/2025 4:45	8.54	21.02	14.684	95.96	1
LH-NC-01	9/23/2025 5:00	8.49	21.02	14.687	95.39	1
LH-NC-01	9/23/2025 5:15	8.45	21	14.685	94.94	1
LH-NC-01	9/23/2025 5:30	8.43	21	14.683	94.72	1
LH-NC-01	9/23/2025 5:45	8.42	20.98	14.684	94.61	1
LH-NC-01	9/23/2025 6:00	8.39	20.98	14.687	94.27	1
LH-NC-01	9/23/2025 6:15	8.39	20.96	14.686	94.27	1
LH-NC-01	9/23/2025 6:30	8.38	20.96	14.689	94.16	1
LH-NC-01	9/23/2025 6:45	8.38	20.94	14.686	94.16	1
LH-NC-01	9/23/2025 7:00	8.37	20.94	14.692	94.04	1
LH-NC-01	9/23/2025 7:15	8.32	20.94	14.689	93.48	1
LH-NC-01	9/23/2025 7:30	8.34	20.92	14.69	93.71	1
LH-NC-01	9/23/2025 7:45	8.3	20.92	14.693	93.26	1
LH-NC-01	9/23/2025 8:00	8.3	20.9	14.694	93.26	1
LH-NC-01	9/23/2025 8:15	8.26	20.9	14.698	92.81	1
LH-NC-01	9/23/2025 8:30	8.27	20.9	14.697	92.92	1
LH-NC-01	9/23/2025 8:45	8.27	20.9	14.698	92.92	1
LH-NC-01	9/23/2025 9:00	8.28	20.9	14.697	93.03	1
LH-NC-01	9/23/2025 9:15	8.22	20.9	14.699	92.36	1
LH-NC-01	9/23/2025 9:30	8.38	20.9	14.699	94.16	1

Dissolved Oxygen Saturation Continous Monitoring Data
Normandeau Associates Inc.

Station Name	Date Time	DO mg/L	Temp C	Air Pressure PSI	Saturation PCT	Use Code
LH-NC-01	9/23/2025 9:45	8.4	20.9	14.697	94.38	1
LH-NC-01	9/23/2025 10:00	8.4	20.94	14.693	94.38	1
LH-NC-01	9/23/2025 10:15	8.58	20.98	14.696	96.4	1
LH-NC-01	9/23/2025 10:30	8.77	21.02	14.696	98.54	1
LH-NC-01	9/23/2025 10:45	8.87	21.06	14.694	99.66	1
LH-NC-01	9/23/2025 11:00	8.93	21.12	14.696	100.34	1
LH-NC-01	9/23/2025 11:15	9.21	21.22	14.695	103.48	1
LH-NC-01	9/23/2025 11:30	9.26	21.28	14.689	105.23	1
LH-NC-01	9/23/2025 11:45	9.37	21.32	14.688	106.48	1
LH-NC-01	9/23/2025 12:00	9.4	21.38	14.684	106.82	1
LH-NC-01	9/23/2025 12:15	9.56	21.42	14.679	108.64	1
LH-NC-01	9/23/2025 12:30	9.59	21.46	14.673	108.98	1
LH-NC-01	9/23/2025 12:45	9.71	21.48	14.677	110.34	1
LH-NC-01	9/23/2025 13:00	9.77	21.54	14.67	111.02	1
LH-NC-01	9/23/2025 13:15	9.9	21.6	14.669	112.5	1
LH-NC-01	9/23/2025 13:30	9.81	21.62	14.666	111.48	1
LH-NC-01	9/23/2025 13:45	10.01	21.66	14.663	113.75	1
LH-NC-01	9/23/2025 14:00	10.11	21.72	14.665	114.89	1
LH-NC-01	9/23/2025 14:15	10.1	21.76	14.666	116.09	1
LH-NC-01	9/23/2025 14:30	10.24	21.82	14.662	117.7	1
LH-NC-01	9/23/2025 14:45	10.2	21.84	14.663	117.24	1
LH-NC-01	9/23/2025 15:00	10.29	21.88	14.66	118.28	1
LH-NC-01	9/23/2025 15:15	10.28	21.88	14.661	118.16	1
LH-NC-01	9/23/2025 15:30	10.31	21.9	14.659	118.51	1
LH-NC-01	9/23/2025 15:45	10.39	21.92	14.661	119.43	1
LH-NC-01	9/23/2025 16:00	10.45	21.92	14.662	120.11	1
LH-NC-01	9/23/2025 16:15	10.41	21.9	14.665	119.66	1
LH-NC-01	9/23/2025 16:30	10.45	21.92	14.668	120.11	1
LH-NC-01	9/23/2025 16:45	10.42	21.9	14.668	119.77	1
LH-NC-01	9/23/2025 17:00	10.36	21.9	14.666	119.08	1
LH-NC-01	9/23/2025 17:15	10.39	21.9	14.67	119.43	1
LH-NC-01	9/23/2025 17:30	10.38	21.9	14.671	119.31	1
LH-NC-01	9/23/2025 17:45	10.43	21.88	14.673	119.89	1
LH-NC-01	9/23/2025 18:00	10.4	21.88	14.676	119.54	1
LH-NC-01	9/23/2025 18:15	10.43	21.86	14.676	119.89	1
LH-NC-01	9/23/2025 18:30	10.39	21.86	14.68	119.43	1
LH-NC-01	9/23/2025 18:45	10.38	21.84	14.68	119.31	1
LH-NC-01	9/23/2025 19:00	10.32	21.84	14.679	118.62	1
LH-NC-01	9/23/2025 19:15	10.31	21.82	14.68	118.51	1
LH-NC-01	9/23/2025 19:30	10.26	21.8	14.683	117.93	1
LH-NC-01	9/23/2025 19:45	10.24	21.8	14.685	117.7	1
LH-NC-01	9/23/2025 20:00	10.2	21.78	14.687	117.24	1
LH-NC-01	9/23/2025 20:15	10.14	21.78	14.686	116.55	1
LH-NC-01	9/23/2025 20:30	10.1	21.76	14.689	116.09	1
LH-NC-01	9/23/2025 20:45	10.1	21.76	14.692	116.09	1
LH-NC-01	9/23/2025 21:00	10.07	21.76	14.693	115.75	1
LH-NC-01	9/23/2025 21:15	10.07	21.76	14.694	115.75	1
LH-NC-01	9/23/2025 21:30	10.19	21.76	14.699	117.13	1
LH-NC-01	9/23/2025 21:45	10.2	21.78	14.7	117.24	1
LH-NC-01	9/23/2025 22:00	10.28	21.8	14.701	118.16	1
LH-NC-01	9/23/2025 22:15	10.34	21.82	14.702	118.85	1
LH-NC-01	9/23/2025 22:30	10.37	21.84	14.701	119.2	1
LH-NC-01	9/23/2025 22:45	10.34	21.84	14.703	118.85	1
LH-NC-01	9/23/2025 23:00	10.34	21.86	14.701	118.85	1
LH-NC-01	9/23/2025 23:15	10.28	21.86	14.703	118.16	1
LH-NC-01	9/23/2025 23:30	10.34	21.86	14.703	118.85	1
LH-NC-01	9/23/2025 23:45	10.28	21.86	14.706	118.16	1
LH-NC-01	9/24/2025 0:00	10.29	21.86	14.707	118.28	1
LH-NC-01	9/24/2025 0:15	10.29	21.86	14.709	118.28	1
LH-NC-01	9/24/2025 0:30	10.28	21.86	14.708	118.16	1
LH-NC-01	9/24/2025 0:45	10.23	21.86	14.709	117.59	1
LH-NC-01	9/24/2025 1:00	10.21	21.86	14.711	117.36	1
LH-NC-01	9/24/2025 1:15	10.22	21.84	14.713	117.47	1
LH-NC-01	9/24/2025 1:30	10.15	21.84	14.715	116.67	1
LH-NC-01	9/24/2025 1:45	10.12	21.84	14.716	116.32	1
LH-NC-01	9/24/2025 2:00	10.1	21.84	14.718	116.09	1
LH-NC-01	9/24/2025 2:15	10.1	21.84	14.719	116.09	1
LH-NC-01	9/24/2025 2:30	10.12	21.84	14.718	116.32	1
LH-NC-01	9/24/2025 2:45	10.09	21.84	14.72	115.98	1
LH-NC-01	9/24/2025 3:00	10.05	21.84	14.719	115.52	1
LH-NC-01	9/24/2025 3:15	10.05	21.84	14.717	115.52	1
LH-NC-01	9/24/2025 3:30	10.02	21.82	14.719	115.17	1
LH-NC-01	9/24/2025 3:45	10.02	21.82	14.717	115.17	1
LH-NC-01	9/24/2025 4:00	9.99	21.82	14.712	114.83	1
LH-NC-01	9/24/2025 4:15	9.96	21.82	14.71	114.48	1
LH-NC-01	9/24/2025 4:30	9.88	21.82	14.712	113.56	1
LH-NC-01	9/24/2025 4:45	9.89	21.8	14.718	113.68	1
LH-NC-01	9/24/2025 5:00	9.88	21.8	14.718	113.56	1
LH-NC-01	9/24/2025 5:15	9.88	21.8	14.721	113.56	1
LH-NC-01	9/24/2025 5:30	9.83	21.78	14.723	112.99	1
LH-NC-01	9/24/2025 5:45	9.81	21.78	14.725	112.76	1
LH-NC-01	9/24/2025 6:00	9.8	21.78	14.725	112.64	1
LH-NC-01	9/24/2025 6:15	9.81	21.78	14.727	112.76	1
LH-NC-01	9/24/2025 6:30	9.74	21.76	14.728	111.95	1

Station Name	Date Time	DO mg/L	Temp C	Air Pressure PSI	Saturation PCT	Use Code
LH-NC-01	9/24/2025 6:45	9.72	21.76	14.728	111.72	1
LH-NC-01	9/24/2025 7:00	9.71	21.76	14.734	111.61	1
LH-NC-01	9/24/2025 7:15	9.67	21.74	14.739	109.89	1
LH-NC-01	9/24/2025 7:30	9.65	21.74	14.741	109.66	1
LH-NC-01	9/24/2025 7:45	9.61	21.74	14.74	109.2	1
LH-NC-01	9/24/2025 8:00	9.58	21.72	14.744	108.86	1
LH-NC-01	9/24/2025 8:15	9.57	21.72	14.748	107.53	1
LH-NC-01	9/24/2025 8:30	9.5	21.7	14.749	106.74	1
LH-NC-01	9/24/2025 8:45	9.46	21.68	14.749	106.29	1
LH-NC-01	9/24/2025 9:00	9.41	21.68	14.753	105.73	1
LH-NC-01	9/24/2025 9:15	9.42	21.66	14.752	105.84	1
LH-NC-01	9/24/2025 9:30	9.4	21.66	14.756	105.62	1
LH-NC-01	9/24/2025 9:45	9.38	21.64	14.756	105.39	1
LH-NC-01	9/24/2025 10:00	9.29	21.64	14.757	104.38	1
LH-NC-01	9/24/2025 10:15	9.29	21.62	14.758	104.38	1
LH-NC-01	9/24/2025 10:30	9.3	21.6	14.759	104.49	1
LH-NC-01	9/24/2025 10:45	9.28	21.58	14.761	104.27	1
LH-NC-01	9/24/2025 11:00	9.23	21.58	14.762	103.71	1
LH-NC-01	9/24/2025 11:15	9.21	21.54	14.761	103.48	1
LH-NC-01	9/24/2025 11:30	9.11	21.52	14.762	102.36	1
LH-NC-01	9/24/2025 11:45	9.09	21.5	14.763	102.13	1
LH-NC-01	9/24/2025 12:00	9.02	21.46	14.761	101.35	1
LH-NC-01	9/24/2025 12:15	8.97	21.44	14.76	100.79	1
LH-NC-01	9/24/2025 12:30	8.93	21.42	14.762	100.34	1
LH-NC-01	9/24/2025 12:45	8.93	21.38	14.763	100.34	1
LH-NC-01	9/24/2025 13:00	8.86	21.36	14.76	99.55	1
LH-NC-01	9/24/2025 13:15	8.84	21.34	14.76	99.33	1
LH-NC-01	9/24/2025 13:30	8.77	21.32	14.758	98.54	1
LH-NC-01	9/24/2025 13:45	8.76	21.28	14.76	98.43	1
LH-NC-01	9/24/2025 14:00	8.7	21.26	14.759	97.75	1
LH-NC-01	9/24/2025 14:15	8.73	21.24	14.763	98.09	1
LH-NC-01	9/24/2025 14:30	8.67	21.22	14.76	97.42	1
LH-NC-01	9/24/2025 14:45	8.67	21.2	14.762	97.42	1
LH-NC-01	9/24/2025 15:00	8.6	21.18	14.76	96.63	1
LH-NC-01	9/24/2025 15:15	8.57	21.16	14.76	96.29	1
LH-NC-01	9/24/2025 15:30	8.56	21.14	14.759	96.18	1
LH-NC-01	9/24/2025 15:45	8.53	21.12	14.76	95.84	1
LH-NC-01	9/24/2025 16:00	8.49	21.1	14.761	95.39	1
LH-NC-01	9/24/2025 16:15	8.45	21.1	14.763	94.94	1
LH-NC-01	9/24/2025 16:30	8.45	21.08	14.765	94.94	1
LH-NC-01	9/24/2025 16:45	8.42	21.06	14.76	94.61	1
LH-NC-01	9/24/2025 17:00	8.38	21.04	14.762	94.16	1
LH-NC-01	9/24/2025 17:15	8.23	21.02	14.762	92.47	1
LH-NC-01	9/24/2025 17:30	8.3	21	14.764	93.26	1
LH-NC-01	9/24/2025 17:45	8.25	21	14.764	92.7	1
LH-NC-01	9/24/2025 18:00	8.25	20.98	14.767	92.7	1
LH-NC-01	9/24/2025 18:15	8.24	20.96	14.767	92.58	1
LH-NC-01	9/24/2025 18:30	8.18	20.94	14.77	91.91	1
LH-NC-01	9/24/2025 18:45	8.04	20.94	14.768	90.34	1
LH-NC-01	9/24/2025 19:00	7.91	20.92	14.769	88.88	1
LH-NC-01	9/24/2025 19:15	7.92	20.9	14.769	88.99	1
LH-NC-01	9/24/2025 19:30	7.8	20.9	14.77	87.64	1
LH-NC-01	9/24/2025 19:45	7.72	20.88	14.769	86.74	1
LH-NC-01	9/24/2025 20:00	7.74	20.88	14.773	86.97	1
LH-NC-01	9/24/2025 20:15	7.76	20.86	14.768	87.19	1
LH-NC-01	9/24/2025 20:30	7.54	20.86	14.768	84.72	1
LH-NC-01	9/24/2025 20:45	7.61	20.84	14.77	85.51	1
LH-NC-01	9/24/2025 21:00	7.68	20.84	14.772	86.29	1
LH-NC-01	9/24/2025 21:15	7.5	20.84	14.774	84.27	1
LH-NC-01	9/24/2025 21:30	7.49	20.82	14.776	84.16	1
LH-NC-01	9/24/2025 21:45	7.53	20.82	14.772	84.61	1
LH-NC-01	9/24/2025 22:00	7.44	20.82	14.775	83.6	1
LH-NC-01	9/24/2025 22:15	7.55	20.82	14.774	84.83	1
LH-NC-01	9/24/2025 22:30	7.42	20.84	14.775	83.37	1
LH-NC-01	9/24/2025 22:45	7.74	20.84	14.77	86.97	1
LH-NC-01	9/24/2025 23:00	7.75	20.86	14.77	87.08	1
LH-NC-01	9/24/2025 23:15	7.76	20.88	14.766	87.19	1
LH-NC-01	9/24/2025 23:30	7.84	20.9	14.767	88.09	1
LH-NC-01	9/24/2025 23:45	7.93	20.9	14.767	89.1	1
LH-NC-01	9/25/2025 0:00	7.96	20.92	14.768	89.44	1
LH-NC-01	9/25/2025 0:15	7.96	20.92	14.768	89.44	1
LH-NC-01	9/25/2025 0:30	7.98	20.92	14.763	89.66	1
LH-NC-01	9/25/2025 0:45	8.06	20.94	14.762	90.56	1
LH-NC-01	9/25/2025 1:00	8	20.94	14.76	89.89	1
LH-NC-01	9/25/2025 1:15	8.07	20.94	14.756	90.67	1
LH-NC-01	9/25/2025 1:30	8.06	20.94	14.758	90.56	1
LH-NC-01	9/25/2025 1:45	8.08	20.94	14.754	90.79	1
LH-NC-01	9/25/2025 2:00	8.01	20.94	14.751	90	1
LH-NC-01	9/25/2025 2:15	8.08	20.94	14.748	90.79	1
LH-NC-01	9/25/2025 2:30	8.07	20.94	14.745	90.67	1
LH-NC-01	9/25/2025 2:45	7.99	20.94	14.744	89.78	1
LH-NC-01	9/25/2025 3:00	8.06	20.94	14.742	90.56	1
LH-NC-01	9/25/2025 3:15	8.16	20.94	14.739	91.69	1
LH-NC-01	9/25/2025 3:30	8.04	20.94	14.738	90.34	1

Dissolved Oxygen Saturation Continous Monitoring Data
Normandeau Associates Inc.

Station Name	Date Time	DO mg/L	Temp C	Air Pressure PSI	Saturation PCT	Use Code
LH-NC-01	9/25/2025 3:45	8.06	20.94	14.737	90.56	1
LH-NC-01	9/25/2025 4:00	8.05	20.94	14.737	90.45	1
LH-NC-01	9/25/2025 4:15	8.04	20.94	14.734	90.34	1
LH-NC-01	9/25/2025 4:30	8.08	20.92	14.734	90.79	1
LH-NC-01	9/25/2025 4:45	8.07	20.92	14.732	90.67	1
LH-NC-01	9/25/2025 5:00	8.08	20.92	14.73	90.79	1
LH-NC-01	9/25/2025 5:15	8.04	20.92	14.729	90.34	1
LH-NC-01	9/25/2025 5:30	8.1	20.92	14.73	91.01	1
LH-NC-01	9/25/2025 5:45	8.04	20.92	14.725	90.34	1
LH-NC-01	9/25/2025 6:00	8.18	20.92	14.728	91.91	1
LH-NC-01	9/25/2025 6:15	8.06	20.92	14.725	90.56	1
LH-NC-01	9/25/2025 6:30	8.06	20.92	14.74	90.56	1
LH-NC-01	9/25/2025 6:45	8.03	20.9	14.738	90.22	1
LH-NC-01	9/25/2025 7:00	8.03	20.9	14.734	90.22	1
LH-NC-01	9/25/2025 7:15	8.03	20.9	14.733	90.22	1
LH-NC-01	9/25/2025 7:30	8.03	20.9	14.733	90.22	1
LH-NC-01	9/25/2025 7:45	8.12	20.9	14.737	91.24	1
LH-NC-01	9/25/2025 8:00	8.13	20.9	14.735	91.35	1
LH-NC-01	9/25/2025 8:15	8.04	20.9	14.732	90.34	1
LH-NC-01	9/25/2025 8:30	8.17	20.9	14.73	91.8	1
LH-NC-01	9/25/2025 8:45	8.1	20.9	14.732	91.01	1
LH-NC-01	9/25/2025 9:00	8.04	20.9	14.727	90.34	1
LH-NC-01	9/25/2025 9:15	8.16	20.9	14.721	91.69	1
LH-NC-01	9/25/2025 9:30	8.08	20.9	14.717	90.79	1
LH-NC-01	9/25/2025 9:45	8.2	20.9	14.714	92.13	1
LH-NC-01	9/25/2025 10:00	8.21	20.9	14.712	92.25	1
LH-NC-01	9/25/2025 10:15	8.18	20.9	14.712	91.91	1
LH-NC-01	9/25/2025 10:30	8.22	20.92	14.711	92.36	1
LH-NC-01	9/25/2025 10:45	8.14	20.92	14.708	91.46	1
LH-NC-01	9/25/2025 11:00	8.14	20.92	14.705	91.46	1
LH-NC-01	9/25/2025 11:15	8.13	20.94	14.699	91.35	1
LH-NC-01	9/25/2025 11:30	8.27	20.94	14.695	92.92	1
LH-NC-01	9/25/2025 11:45	8.14	20.96	14.694	91.46	1
LH-NC-01	9/25/2025 12:00	8.25	20.96	14.688	92.7	1
LH-NC-01	9/25/2025 12:15	8.23	20.98	14.687	92.47	1
LH-NC-01	9/25/2025 12:30	8.24	20.98	14.685	92.58	1
LH-NC-01	9/25/2025 12:45	8.2	20.98	14.683	92.13	1
LH-NC-01	9/25/2025 13:00	8.21	21	14.677	92.25	1
LH-NC-01	9/25/2025 13:15	8.24	21	14.67	92.58	1
LH-NC-01	9/25/2025 13:30	8.33	21.02	14.665	93.6	1
LH-NC-01	9/25/2025 13:45	8.23	21.02	14.66	92.47	1
LH-NC-01	9/25/2025 14:00	8.25	21.02	14.655	92.7	1
LH-NC-01	9/25/2025 14:15	8.29	21.04	14.655	93.15	1
LH-NC-01	9/25/2025 14:30	8.34	21.04	14.651	93.71	1
LH-NC-01	9/25/2025 14:45	8.34	21.06	14.646	94.77	1
LH-NC-01	9/25/2025 15:00	8.28	21.06	14.644	94.09	1
LH-NC-01	9/25/2025 15:15	8.37	21.06	14.639	95.11	1
LH-NC-01	9/25/2025 15:30	8.36	21.06	14.635	95	1
LH-NC-01	9/25/2025 15:45	8.44	21.08	14.633	95.91	1
LH-NC-01	9/25/2025 16:00	8.51	21.08	14.629	96.7	1
LH-NC-01	9/25/2025 16:15	8.52	21.08	14.629	96.82	1
LH-NC-01	9/25/2025 16:30	8.53	21.08	14.62	96.93	1
LH-NC-01	9/25/2025 16:45	8.51	21.08	14.617	96.7	1
LH-NC-01	9/25/2025 17:00	8.56	21.08	14.61	97.27	1
LH-NC-01	9/25/2025 17:15	8.53	21.1	14.609	96.93	1
LH-NC-01	9/25/2025 17:30	8.51	21.1	14.601	96.7	1
LH-NC-01	9/25/2025 17:45	8.6	21.1	14.601	97.73	1
LH-NC-01	9/25/2025 18:00	8.54	21.1	14.596	97.05	1
LH-NC-01	9/25/2025 18:15	8.6	21.1	14.592	97.73	1
LH-NC-01	9/25/2025 18:30	8.57	21.1	14.588	97.39	1
LH-NC-01	9/25/2025 18:45	8.55	21.1	14.582	97.16	1
LH-NC-01	9/25/2025 19:00	8.55	21.1	14.58	97.16	1
LH-NC-01	9/25/2025 19:15	8.51	21.1	14.579	96.7	1
LH-NC-01	9/25/2025 19:30	8.53	21.1	14.578	96.93	1
LH-NC-01	9/25/2025 19:45	8.51	21.1	14.578	96.7	1
LH-NC-01	9/25/2025 20:00	8.51	21.1	14.576	96.7	1
LH-NC-01	9/25/2025 20:15	8.45	21.1	14.574	96.02	1
LH-NC-01	9/25/2025 20:30	8.45	21.1	14.571	96.02	1
LH-NC-01	9/25/2025 20:45	8.42	21.1	14.567	95.68	1
LH-NC-01	9/25/2025 21:00	8.38	21.08	14.565	95.23	1
LH-NC-01	9/25/2025 21:15	8.35	21.08	14.563	94.89	1
LH-NC-01	9/25/2025 21:30	8.34	21.08	14.56	94.77	1
LH-NC-01	9/25/2025 21:45	8.3	21.08	14.559	94.32	1
LH-NC-01	9/25/2025 22:00	8.26	21.08	14.554	93.86	1
LH-NC-01	9/25/2025 22:15	8.29	21.08	14.553	94.2	1
LH-NC-01	9/25/2025 22:30	8.28	21.06	14.548	94.09	1
LH-NC-01	9/25/2025 22:45	8.27	21.06	14.545	93.98	1
LH-NC-01	9/25/2025 23:00	8.22	21.06	14.543	93.41	1
LH-NC-01	9/25/2025 23:15	8.28	21.06	14.54	94.09	1
LH-NC-01	9/25/2025 23:30	8.18	21.06	14.541	92.95	1
LH-NC-01	9/25/2025 23:45	8.24	21.06	14.543	93.64	1
LH-NC-01	9/26/2025 0:00	8.18	21.06	14.549	92.95	1
LH-NC-01	9/26/2025 0:15	8.2	21.06	14.546	93.18	1
LH-NC-01	9/26/2025 0:30	8.21	21.06	14.547	93.3	1

Dissolved Oxygen Saturation Continous Monitoring Data

Station Name	Date Time	DO mg/L	Temp C	Air Pressure PSI	Saturation PCT	Use Code
LH-NC-01	9/26/2025 0:45	8.29	21.04	14.545	94.2	1
LH-NC-01	9/26/2025 1:00	8.19	21.04	14.547	93.07	1
LH-NC-01	9/26/2025 1:15	8.24	21.04	14.548	93.64	1
LH-NC-01	9/26/2025 1:30	8.19	21.04	14.55	93.07	1
LH-NC-01	9/26/2025 1:45	8.19	21.02	14.548	93.07	1
LH-NC-01	9/26/2025 2:00	8.04	21	14.546	91.36	1
LH-NC-01	9/26/2025 2:15	8.14	20.98	14.543	92.5	1
LH-NC-01	9/26/2025 2:30	8.14	20.96	14.546	92.5	1
LH-NC-01	9/26/2025 2:45	7.98	20.94	14.548	90.68	1
LH-NC-01	9/26/2025 3:00	8.14	20.92	14.55	92.5	1
LH-NC-01	9/26/2025 3:15	8.06	20.92	14.553	91.59	1
LH-NC-01	9/26/2025 3:30	8.07	20.9	14.554	91.7	1
LH-NC-01	9/26/2025 3:45	8.07	20.88	14.549	91.7	1
LH-NC-01	9/26/2025 4:00	8.02	20.88	14.552	91.14	1
LH-NC-01	9/26/2025 4:15	8.03	20.86	14.551	91.25	1
LH-NC-01	9/26/2025 4:30	8.04	20.86	14.555	91.36	1
LH-NC-01	9/26/2025 4:45	8.03	20.84	14.555	91.25	1
LH-NC-01	9/26/2025 5:00	8.03	20.84	14.561	91.25	1
LH-NC-01	9/26/2025 5:15	8.07	20.82	14.561	91.7	1
LH-NC-01	9/26/2025 5:30	7.93	20.82	14.561	90.11	1
LH-NC-01	9/26/2025 5:45	8.06	20.8	14.56	91.59	1
LH-NC-01	9/26/2025 6:00	7.97	20.8	14.564	90.57	1
LH-NC-01	9/26/2025 6:15	8.03	20.78	14.564	91.25	1
LH-NC-01	9/26/2025 6:30	8	20.78	14.568	90.91	1
LH-NC-01	9/26/2025 6:45	8	20.76	14.569	90.91	1
LH-NC-01	9/26/2025 7:00	8.04	20.74	14.569	90.34	1
LH-NC-01	9/26/2025 7:15	8	20.74	14.572	89.89	1
LH-NC-01	9/26/2025 7:30	8.05	20.72	14.577	90.45	1
LH-NC-01	9/26/2025 7:45	8.03	20.72	14.579	90.22	1
LH-NC-01	9/26/2025 8:00	7.99	20.72	14.584	89.78	1
LH-NC-01	9/26/2025 8:15	8.02	20.7	14.587	90.11	1
LH-NC-01	9/26/2025 8:30	7.98	20.7	14.59	89.66	1
LH-NC-01	9/26/2025 8:45	8.04	20.7	14.591	90.34	1
LH-NC-01	9/26/2025 9:00	8.07	20.7	14.595	90.67	1
LH-NC-01	9/26/2025 9:15	7.98	20.7	14.595	89.66	1
LH-NC-01	9/26/2025 9:30	8.11	20.72	14.597	91.12	1
LH-NC-01	9/26/2025 9:45	8.12	20.72	14.599	91.24	1
LH-NC-01	9/26/2025 10:00	8.13	20.74	14.599	91.35	1
LH-NC-01	9/26/2025 10:15	8.12	20.78	14.596	92.27	1
LH-NC-01	9/26/2025 10:30	8.18	20.8	14.596	92.95	1
LH-NC-01	9/26/2025 10:45	8.11	20.82	14.6	92.16	1
LH-NC-01	9/26/2025 11:00	8.23	20.86	14.596	93.52	1
LH-NC-01	9/26/2025 11:15	8.2	20.88	14.597	93.18	1
LH-NC-01	9/26/2025 11:30	8.28	20.94	14.6	94.09	1
LH-NC-01	9/26/2025 11:45	8.34	20.98	14.597	94.77	1
LH-NC-01	9/26/2025 12:00	8.34	21.04	14.598	94.77	1
LH-NC-01	9/26/2025 12:15	8.39	21.1	14.594	95.34	1
LH-NC-01	9/26/2025 12:30	8.44	21.14	14.593	95.91	1
LH-NC-01	9/26/2025 12:45	8.46	21.18	14.59	96.14	1
LH-NC-01	9/26/2025 13:00	8.51	21.2	14.591	96.7	1
LH-NC-01	9/26/2025 13:15	8.45	21.22	14.588	96.02	1
LH-NC-01	9/26/2025 13:30	8.54	21.26	14.589	98.16	1
LH-NC-01	9/26/2025 13:45	8.54	21.26	14.584	98.16	1
LH-NC-01	9/26/2025 14:00	8.55	21.26	14.582	98.28	1
LH-NC-01	9/26/2025 14:15	8.58	21.26	14.584	98.62	1
LH-NC-01	9/26/2025 14:30	8.55	21.24	14.584	97.16	1
LH-NC-01	9/26/2025 14:45	8.58	21.22	14.584	97.5	1
LH-NC-01	9/26/2025 15:00	8.58	21.22	14.583	97.5	1
LH-NC-01	9/26/2025 15:15	8.56	21.22	14.586	97.27	1
LH-NC-01	9/26/2025 15:30	8.55	21.24	14.585	97.16	1
LH-NC-01	9/26/2025 15:45	8.57	21.34	14.586	98.51	1
LH-NC-01	9/26/2025 16:00	8.6	21.44	14.585	98.85	1
LH-NC-01	9/26/2025 16:15	8.69	21.56	14.585	99.89	1
LH-NC-01	9/26/2025 16:30	8.73	21.66	14.586	100.34	1
LH-NC-01	9/26/2025 16:45	8.73	21.68	14.586	100.34	1
LH-NC-01	9/26/2025 17:00	8.83	21.7	14.586	101.49	1
LH-NC-01	9/26/2025 17:15	8.81	21.72	14.581	101.26	1
LH-NC-01	9/26/2025 17:30	8.85	21.74	14.582	101.72	1
LH-NC-01	9/26/2025 17:45	8.87	21.74	14.587	101.95	1
LH-NC-01	9/26/2025 18:00	8.86	21.72	14.586	101.84	1
LH-NC-01	9/26/2025 18:15	8.86	21.72	14.589	101.84	1
LH-NC-01	9/26/2025 18:30	8.84	21.7	14.589	101.61	1
LH-NC-01	9/26/2025 18:45	8.84	21.68	14.589	101.61	1
LH-NC-01	9/26/2025 19:00	8.82	21.66	14.592	101.38	1
LH-NC-01	9/26/2025 19:15	8.8	21.64	14.594	101.15	1
LH-NC-01	9/26/2025 19:30	8.79	21.62	14.595	101.03	1
LH-NC-01	9/26/2025 19:45	8.74	21.6	14.598	100.46	1
LH-NC-01	9/26/2025 20:00	8.7	21.58	14.6	100	1
LH-NC-01	9/26/2025 20:15	8.71	21.56	14.603	100.11	1
LH-NC-01	9/26/2025 20:30	8.65	21.54	14.606	99.43	1
LH-NC-01	9/26/2025 20:45	8.64	21.52	14.607	99.31	1
LH-NC-01	9/26/2025 21:00	8.59	21.5	14.607	98.74	1
LH-NC-01	9/26/2025 21:15	8.58	21.46	14.611	98.62	1
LH-NC-01	9/26/2025 21:30	8.52	21.42	14.612	97.93	1

Station Name	Date Time	DO mg/L	Temp C	Air Pressure PSI	Saturation PCT	Use Code
LH-NC-01	9/26/2025 21:45	8.47	21.38	14.615	97.36	1
LH-NC-01	9/26/2025 22:00	8.44	21.32	14.618	97.01	1
LH-NC-01	9/26/2025 22:15	8.38	21.28	14.614	96.32	1
LH-NC-01	9/26/2025 22:30	8.38	21.26	14.615	96.32	1
LH-NC-01	9/26/2025 22:45	8.41	21.22	14.621	95.57	1
LH-NC-01	9/26/2025 23:00	8.38	21.2	14.621	95.23	1
LH-NC-01	9/26/2025 23:15	8.34	21.2	14.626	94.77	1
LH-NC-01	9/26/2025 23:30	8.36	21.18	14.625	95	1
LH-NC-01	9/26/2025 23:45	8.36	21.18	14.627	95	1
LH-NC-01	9/27/2025 0:00	8.39	21.2	14.628	95.34	1
LH-NC-01	9/27/2025 0:15	8.36	21.2	14.627	95	1
LH-NC-01	9/27/2025 0:30	8.43	21.18	14.63	95.8	1
LH-NC-01	9/27/2025 0:45	8.4	21.16	14.632	95.45	1
LH-NC-01	9/27/2025 1:00	8.31	21.14	14.634	94.43	1
LH-NC-01	9/27/2025 1:15	8.33	21.12	14.636	94.66	1
LH-NC-01	9/27/2025 1:30	8.34	21.1	14.639	94.77	1
LH-NC-01	9/27/2025 1:45	8.31	21.08	14.638	94.43	1
LH-NC-01	9/27/2025 2:00	8.29	21.06	14.64	94.2	1
LH-NC-01	9/27/2025 2:15	8.25	21.04	14.639	93.75	1
LH-NC-01	9/27/2025 2:30	8.22	21.02	14.642	93.41	1
LH-NC-01	9/27/2025 2:45	8.25	21	14.64	93.75	1
LH-NC-01	9/27/2025 3:00	8.23	20.98	14.641	93.52	1
LH-NC-01	9/27/2025 3:15	8.17	20.96	14.643	92.84	1
LH-NC-01	9/27/2025 3:30	8.06	20.94	14.644	91.59	1
LH-NC-01	9/27/2025 3:45	8.1	20.92	14.648	91.01	1
LH-NC-01	9/27/2025 4:00	8.07	20.9	14.648	90.67	1
LH-NC-01	9/27/2025 4:15	8.11	20.9	14.649	91.12	1
LH-NC-01	9/27/2025 4:30	8.13	20.88	14.651	91.35	1
LH-NC-01	9/27/2025 4:45	8.11	20.86	14.651	91.12	1
LH-NC-01	9/27/2025 5:00	8.11	20.84	14.657	91.12	1
LH-NC-01	9/27/2025 5:15	8.03	20.82	14.657	90.22	1
LH-NC-01	9/27/2025 5:30	7.92	20.8	14.66	88.99	1
LH-NC-01	9/27/2025 5:45	8	20.8	14.66	89.89	1
LH-NC-01	9/27/2025 6:00	7.88	20.78	14.666	88.54	1
LH-NC-01	9/27/2025 6:15	7.89	20.78	14.671	88.65	1
LH-NC-01	9/27/2025 6:30	7.87	20.76	14.673	88.43	1
LH-NC-01	9/27/2025 6:45	7.8	20.76	14.675	87.64	1
LH-NC-01	9/27/2025 7:00	7.8	20.76	14.68	87.64	1
LH-NC-01	9/27/2025 7:15	7.8	20.74	14.684	86.67	1
LH-NC-01	9/27/2025 7:30	7.82	20.74	14.688	86.89	1
LH-NC-01	9/27/2025 7:45	7.72	20.74	14.688	85.78	1
LH-NC-01	9/27/2025 8:00	7.77	20.74	14.693	86.33	1
LH-NC-01	9/27/2025 8:15	7.72	20.72	14.696	85.78	1
LH-NC-01	9/27/2025 8:30	7.69	20.72	14.699	85.44	1
LH-NC-01	9/27/2025 8:45	7.69	20.72	14.698	85.44	1
LH-NC-01	9/27/2025 9:00	7.79	20.72	14.701	86.56	1
LH-NC-01	9/27/2025 9:15	7.83	20.74	14.704	87	1
LH-NC-01	9/27/2025 9:30	7.82	20.74	14.703	86.89	1
LH-NC-01	9/27/2025 9:45	7.68	20.78	14.704	86.29	1
LH-NC-01	9/27/2025 10:00	7.87	20.8	14.703	88.43	1
LH-NC-01	9/27/2025 10:15	7.97	20.84	14.704	89.55	1
LH-NC-01	9/27/2025 10:30	7.99	20.9	14.706	89.78	1
LH-NC-01	9/27/2025 10:45	7.95	20.94	14.706	89.33	1
LH-NC-01	9/27/2025 11:00	8.04	20.98	14.709	90.34	1
LH-NC-01	9/27/2025 11:15	8.06	21.02	14.704	90.56	1
LH-NC-01	9/27/2025 11:30	8.11	21.06	14.703	91.12	1
LH-NC-01	9/27/2025 11:45	8.16	21.08	14.703	91.69	1
LH-NC-01	9/27/2025 12:00	8.14	21.1	14.705	91.46	1
LH-NC-01	9/27/2025 12:15	8.13	21.16	14.704	91.35	1
LH-NC-01	9/27/2025 12:30	8.14	21.22	14.704	91.46	1
LH-NC-01	9/27/2025 12:45	8.3	21.28	14.7	94.32	1
LH-NC-01	9/27/2025 13:00	8.32	21.28	14.702	94.55	1
LH-NC-01	9/27/2025 13:15	8.32	21.3	14.7	94.55	1
LH-NC-01	9/27/2025 13:30	8.33	21.36	14.699	94.66	1
LH-NC-01	9/27/2025 13:45	8.35	21.34	14.694	94.89	1
LH-NC-01	9/27/2025 14:00	8.3	21.32	14.693	94.32	1
LH-NC-01	9/27/2025 14:15	8.27	21.34	14.69	93.98	1
LH-NC-01	9/27/2025 14:30	8.31	21.34	14.688	94.43	1
LH-NC-01	9/27/2025 14:45	8.3	21.36	14.683	94.32	1
LH-NC-01	9/27/2025 15:00	8.29	21.38	14.681	94.2	1
LH-NC-01	9/27/2025 15:15	8.32	21.38	14.68	94.55	1
LH-NC-01	9/27/2025 15:30	8.28	21.38	14.682	94.09	1
LH-NC-01	9/27/2025 15:45	8.2	21.48	14.679	93.18	1
LH-NC-01	9/27/2025 16:00	8.28	21.62	14.68	94.09	1
LH-NC-01	9/27/2025 16:15	8.37	21.74	14.678	95.11	1
LH-NC-01	9/27/2025 16:30	8.36	21.88	14.677	96.09	1
LH-NC-01	9/27/2025 16:45	8.35	22.02	14.678	95.98	1
LH-NC-01	9/27/2025 17:00	8.43	22.12	14.681	96.9	1
LH-NC-01	9/27/2025 17:15	8.37	22.2	14.681	96.21	1
LH-NC-01	9/27/2025 17:30	8.35	22.22	14.679	95.98	1
LH-NC-01	9/27/2025 17:45	8.41	22.22	14.681	96.67	1
LH-NC-01	9/27/2025 18:00	8.44	22.24	14.682	97.01	1
LH-NC-01	9/27/2025 18:15	8.43	22.24	14.683	96.9	1
LH-NC-01	9/27/2025 18:30	8.43	22.24	14.683	96.9	1

Station Name	Date Time	DO mg/L	Temp C	Air Pressure PSI	Saturation PCT	Use Code
LH-NC-01	9/27/2025 18:45	8.4	22.22	14.683	96.55	1
LH-NC-01	9/27/2025 19:00	8.36	22.18	14.687	96.09	1
LH-NC-01	9/27/2025 19:15	8.32	22.14	14.686	95.63	1
LH-NC-01	9/27/2025 19:30	8.31	22.1	14.687	95.52	1
LH-NC-01	9/27/2025 19:45	8.27	22.04	14.689	95.06	1
LH-NC-01	9/27/2025 20:00	8.22	22	14.69	94.48	1
LH-NC-01	9/27/2025 20:15	8.21	21.92	14.692	94.37	1
LH-NC-01	9/27/2025 20:30	8.16	21.86	14.691	93.79	1
LH-NC-01	9/27/2025 20:45	8.13	21.8	14.692	93.45	1
LH-NC-01	9/27/2025 21:00	8.07	21.76	14.692	92.76	1
LH-NC-01	9/27/2025 21:15	8.08	21.72	14.695	91.82	1
LH-NC-01	9/27/2025 21:30	8.03	21.68	14.694	91.25	1
LH-NC-01	9/27/2025 21:45	7.95	21.64	14.693	90.34	1
LH-NC-01	9/27/2025 22:00	7.94	21.6	14.689	90.23	1
LH-NC-01	9/27/2025 22:15	7.91	21.56	14.695	89.89	1
LH-NC-01	9/27/2025 22:30	7.94	21.52	14.697	90.23	1
LH-NC-01	9/27/2025 22:45	7.99	21.48	14.697	90.8	1
LH-NC-01	9/27/2025 23:00	7.86	21.44	14.695	89.32	1
LH-NC-01	9/27/2025 23:15	7.72	21.38	14.7	87.73	1
LH-NC-01	9/27/2025 23:30	7.84	21.34	14.694	89.09	1
LH-NC-01	9/27/2025 23:45	7.77	21.3	14.698	88.3	1
LH-NC-01	9/28/2025 0:00	7.8	21.28	14.698	88.64	1
LH-NC-01	9/28/2025 0:15	7.78	21.24	14.698	87.42	1
LH-NC-01	9/28/2025 0:30	7.83	21.22	14.698	87.98	1
LH-NC-01	9/28/2025 0:45	7.76	21.2	14.699	87.19	1
LH-NC-01	9/28/2025 1:00	7.91	21.18	14.696	88.88	1
LH-NC-01	9/28/2025 1:15	7.94	21.16	14.695	89.21	1
LH-NC-01	9/28/2025 1:30	7.9	21.14	14.698	88.76	1
LH-NC-01	9/28/2025 1:45	7.85	21.14	14.697	88.2	1
LH-NC-01	9/28/2025 2:00	7.95	21.12	14.693	89.33	1
LH-NC-01	9/28/2025 2:15	7.95	21.1	14.694	89.33	1
LH-NC-01	9/28/2025 2:30	7.95	21.1	14.688	89.33	1
LH-NC-01	9/28/2025 2:45	7.96	21.08	14.69	89.44	1
LH-NC-01	9/28/2025 3:00	7.97	21.08	14.69	89.55	1
LH-NC-01	9/28/2025 3:15	7.91	21.06	14.692	88.88	1
LH-NC-01	9/28/2025 3:30	7.85	21.06	14.688	88.2	1
LH-NC-01	9/28/2025 3:45	7.83	21.06	14.691	87.98	1
LH-NC-01	9/28/2025 4:00	7.92	21.04	14.688	88.99	1
LH-NC-01	9/28/2025 4:15	7.91	21.04	14.691	88.88	1
LH-NC-01	9/28/2025 4:30	7.94	21.04	14.691	89.21	1
LH-NC-01	9/28/2025 4:45	7.97	21.02	14.694	89.55	1
LH-NC-01	9/28/2025 5:00	7.98	21.02	14.697	89.66	1
LH-NC-01	9/28/2025 5:15	7.98	21.02	14.698	89.66	1
LH-NC-01	9/28/2025 5:30	8.03	21.02	14.698	90.22	1
LH-NC-01	9/28/2025 5:45	7.98	21.02	14.696	89.66	1
LH-NC-01	9/28/2025 6:00	8.04	21	14.699	90.34	1
LH-NC-01	9/28/2025 6:15	8.06	21	14.697	90.56	1
LH-NC-01	9/28/2025 6:30	8.04	21	14.699	90.34	1
LH-NC-01	9/28/2025 6:45	8.04	21	14.699	90.34	1
LH-NC-01	9/28/2025 7:00	8.07	21	14.7	90.67	1
LH-NC-01	9/28/2025 7:15	8.07	21	14.701	90.67	1
LH-NC-01	9/28/2025 7:30	8.01	21	14.703	90	1
LH-NC-01	9/28/2025 7:45	8.06	21	14.704	90.56	1
LH-NC-01	9/28/2025 8:00	8.08	21	14.704	90.79	1
LH-NC-01	9/28/2025 8:15	8.12	21	14.704	91.24	1
LH-NC-01	9/28/2025 8:30	8.11	21	14.703	91.12	1
LH-NC-01	9/28/2025 8:45	8.14	21.02	14.705	91.46	1
LH-NC-01	9/28/2025 9:00	8.11	21.02	14.708	91.12	1
LH-NC-01	9/28/2025 9:15	8.16	21.02	14.709	91.69	1
LH-NC-01	9/28/2025 9:30	8.15	21.04	14.708	91.57	1
LH-NC-01	9/28/2025 9:45	8.21	21.06	14.711	92.25	1
LH-NC-01	9/28/2025 10:00	8.18	21.06	14.712	91.91	1
LH-NC-01	9/28/2025 10:15	8.2	21.08	14.713	92.13	1
LH-NC-01	9/28/2025 10:30	8.24	21.12	14.713	92.58	1
LH-NC-01	9/28/2025 10:45	8.25	21.16	14.713	92.7	1
LH-NC-01	9/28/2025 11:00	8.31	21.2	14.714	93.37	1
LH-NC-01	9/28/2025 11:15	8.41	21.26	14.712	95.57	1
LH-NC-01	9/28/2025 11:30	8.41	21.3	14.712	95.57	1
LH-NC-01	9/28/2025 11:45	8.48	21.34	14.709	96.36	1
LH-NC-01	9/28/2025 12:00	8.52	21.4	14.709	96.82	1
LH-NC-01	9/28/2025 12:15	8.57	21.48	14.709	97.39	1
LH-NC-01	9/28/2025 12:30	8.6	21.52	14.707	97.73	1
LH-NC-01	9/28/2025 12:45	8.63	21.58	14.706	98.07	1
LH-NC-01	9/28/2025 13:00	8.66	21.64	14.704	98.41	1
LH-NC-01	9/28/2025 13:15	8.68	21.68	14.703	98.64	1
LH-NC-01	9/28/2025 13:30	8.77	21.74	14.7	99.66	1
LH-NC-01	9/28/2025 13:45	8.77	21.78	14.697	100.8	1
LH-NC-01	9/28/2025 14:00	8.77	21.82	14.693	100.8	1
LH-NC-01	9/28/2025 14:15	8.84	21.88	14.691	101.61	1
LH-NC-01	9/28/2025 14:30	8.88	21.94	14.691	102.07	1
LH-NC-01	9/28/2025 14:45	8.91	21.98	14.689	102.41	1
LH-NC-01	9/28/2025 15:00	8.94	22.04	14.686	102.76	1
LH-NC-01	9/28/2025 15:15	8.94	22.08	14.687	102.76	1
LH-NC-01	9/28/2025 15:30	8.95	22.12	14.686	102.87	1

Dissolved Oxygen Saturation Continous Monitoring Data
Normandeau Associates Inc.

Station Name	Date Time	DO mg/L	Temp C	Air Pressure PSI	Saturation PCT	Use Code
LH-NC-01	9/28/2025 15:45	8.96	22.12	14.687	102.99	1
LH-NC-01	9/28/2025 16:00	9	22.14	14.686	103.45	1
LH-NC-01	9/28/2025 16:15	9	22.12	14.686	103.45	1
LH-NC-01	9/28/2025 16:30	8.98	22.1	14.685	103.22	1
LH-NC-01	9/28/2025 16:45	8.98	22.1	14.684	103.22	1
LH-NC-01	9/28/2025 17:00	9	22.12	14.687	103.45	1
LH-NC-01	9/28/2025 17:15	9.02	22.12	14.686	103.68	1
LH-NC-01	9/28/2025 17:30	8.98	22.12	14.686	103.22	1
LH-NC-01	9/28/2025 17:45	9	22.12	14.689	103.45	1
LH-NC-01	9/28/2025 18:00	8.98	22.12	14.69	103.22	1
LH-NC-01	9/28/2025 18:15	8.99	22.12	14.692	103.33	1
LH-NC-01	9/28/2025 18:30	8.98	22.12	14.691	103.22	1
LH-NC-01	9/28/2025 18:45	8.97	22.1	14.692	103.1	1
LH-NC-01	9/28/2025 19:00	8.93	22.06	14.691	102.64	1
LH-NC-01	9/28/2025 19:15	8.9	22.04	14.695	102.3	1
LH-NC-01	9/28/2025 19:30	8.84	22	14.699	101.61	1
LH-NC-01	9/28/2025 19:45	8.8	21.96	14.7	101.15	1
LH-NC-01	9/28/2025 20:00	8.8	21.92	14.703	101.15	1
LH-NC-01	9/28/2025 20:15	8.79	21.88	14.705	101.03	1
LH-NC-01	9/28/2025 20:30	8.75	21.86	14.709	100.57	1
LH-NC-01	9/28/2025 20:45	8.75	21.82	14.713	100.57	1
LH-NC-01	9/28/2025 21:00	8.72	21.78	14.72	100.23	1
LH-NC-01	9/28/2025 21:15	8.73	21.76	14.723	100.34	1
LH-NC-01	9/28/2025 21:30	8.68	21.74	14.724	98.64	1
LH-NC-01	9/28/2025 21:45	8.7	21.72	14.728	98.86	1
LH-NC-01	9/28/2025 22:00	8.64	21.68	14.732	98.18	1
LH-NC-01	9/28/2025 22:15	8.63	21.66	14.737	98.07	1
LH-NC-01	9/28/2025 22:30	8.62	21.64	14.737	97.95	1
LH-NC-01	9/28/2025 22:45	8.59	21.62	14.743	97.61	1
LH-NC-01	9/28/2025 23:00	8.62	21.58	14.744	97.95	1
LH-NC-01	9/28/2025 23:15	8.6	21.56	14.748	96.63	1
LH-NC-01	9/28/2025 23:30	8.59	21.54	14.753	96.52	1
LH-NC-01	9/28/2025 23:45	8.58	21.52	14.759	96.4	1
LH-NC-01	9/29/2025 0:00	8.57	21.5	14.759	96.29	1
LH-NC-01	9/29/2025 0:15	8.55	21.48	14.761	96.07	1
LH-NC-01	9/29/2025 0:30	8.57	21.46	14.763	96.29	1
LH-NC-01	9/29/2025 0:45	8.56	21.44	14.766	96.18	1
LH-NC-01	9/29/2025 1:00	8.62	21.42	14.768	96.85	1
LH-NC-01	9/29/2025 1:15	8.61	21.4	14.772	96.74	1
LH-NC-01	9/29/2025 1:30	8.55	21.38	14.773	96.07	1
LH-NC-01	9/29/2025 1:45	8.55	21.36	14.775	96.07	1
LH-NC-01	9/29/2025 2:00	8.54	21.34	14.776	95.96	1
LH-NC-01	9/29/2025 2:15	8.54	21.32	14.778	95.96	1
LH-NC-01	9/29/2025 2:30	8.57	21.3	14.778	96.29	1
LH-NC-01	9/29/2025 2:45	8.51	21.28	14.78	95.62	1
LH-NC-01	9/29/2025 3:00	8.55	21.26	14.778	96.07	1
LH-NC-01	9/29/2025 3:15	8.56	21.24	14.779	96.18	1
LH-NC-01	9/29/2025 3:30	8.52	21.24	14.781	95.73	1
LH-NC-01	9/29/2025 3:45	8.48	21.22	14.784	95.28	1
LH-NC-01	9/29/2025 4:00	8.52	21.22	14.786	95.73	1
LH-NC-01	9/29/2025 4:15	8.46	21.2	14.788	95.06	1
LH-NC-01	9/29/2025 4:30	8.46	21.18	14.79	95.06	1
LH-NC-01	9/29/2025 4:45	8.45	21.18	14.79	94.94	1
LH-NC-01	9/29/2025 5:00	8.45	21.16	14.793	94.94	1
LH-NC-01	9/29/2025 5:15	8.35	21.14	14.797	93.82	1
LH-NC-01	9/29/2025 5:30	8.39	21.14	14.8	94.27	1
LH-NC-01	9/29/2025 5:45	8.4	21.12	14.799	94.38	1
LH-NC-01	9/29/2025 6:00	8.36	21.1	14.803	93.93	1
LH-NC-01	9/29/2025 6:15	8.34	21.1	14.805	93.71	1
LH-NC-01	9/29/2025 6:30	8.37	21.08	14.805	94.04	1
LH-NC-01	9/29/2025 6:45	8.34	21.06	14.81	93.71	1
LH-NC-01	9/29/2025 7:00	8.31	21.04	14.811	93.37	1
LH-NC-01	9/29/2025 7:15	8.35	21.02	14.813	93.82	1
LH-NC-01	9/29/2025 7:30	8.3	21	14.814	93.26	1
LH-NC-01	9/29/2025 7:45	8.27	21	14.815	92.92	1
LH-NC-01	9/29/2025 8:00	8.34	20.98	14.817	93.71	1
LH-NC-01	9/29/2025 8:15	8.36	20.98	14.818	93.93	1
LH-NC-01	9/29/2025 8:30	8.37	20.96	14.819	94.04	1
LH-NC-01	9/29/2025 8:45	8.39	20.96	14.821	94.27	1
LH-NC-01	9/29/2025 9:00	8.41	20.96	14.823	94.49	1
LH-NC-01	9/29/2025 9:15	8.43	20.96	14.822	94.72	1
LH-NC-01	9/29/2025 9:30	8.46	20.98	14.821	95.06	1
LH-NC-01	9/29/2025 9:45	8.45	20.98	14.822	94.94	1
LH-NC-01	9/29/2025 10:00	8.55	21.02	14.821	96.07	1
LH-NC-01	9/29/2025 10:15	8.55	21.04	14.822	96.07	1
LH-NC-01	9/29/2025 10:30	8.59	21.08	14.823	96.52	1
LH-NC-01	9/29/2025 10:45	8.65	21.12	14.822	97.19	1
LH-NC-01	9/29/2025 11:00	8.67	21.16	14.823	97.42	1
LH-NC-01	9/29/2025 11:15	8.66	21.22	14.818	97.3	1
LH-NC-01	9/29/2025 11:30	8.76	21.26	14.819	98.43	1
LH-NC-01	9/29/2025 11:45	8.83	21.34	14.818	99.21	1
LH-NC-01	9/29/2025 12:00	8.89	21.42	14.817	99.89	1
LH-NC-01	9/29/2025 12:15	8.87	21.5	14.816	99.66	1
LH-NC-01	9/29/2025 12:30	8.97	21.56	14.812	100.79	1

Station Name	Date Time	DO mg/L	Temp C	Air Pressure PSI	Saturation PCT	Use Code
LH-NC-01	9/29/2025 12:45	9.03	21.64	14.809	101.46	1
LH-NC-01	9/29/2025 13:00	9.06	21.72	14.808	101.8	1
LH-NC-01	9/29/2025 13:15	9.08	21.74	14.803	102.02	1
LH-NC-01	9/29/2025 13:30	9.12	21.74	14.804	102.47	1
LH-NC-01	9/29/2025 13:45	9.14	21.76	14.801	103.86	1
LH-NC-01	9/29/2025 14:00	9.15	21.78	14.798	103.98	1
LH-NC-01	9/29/2025 14:15	9.19	21.82	14.797	104.43	1
LH-NC-01	9/29/2025 14:30	9.2	21.86	14.793	104.55	1
LH-NC-01	9/29/2025 14:45	9.24	21.86	14.791	105	1
LH-NC-01	9/29/2025 15:00	9.28	21.9	14.787	105.45	1
LH-NC-01	9/29/2025 15:15	9.3	21.92	14.788	105.68	1
LH-NC-01	9/29/2025 15:30	9.36	21.96	14.785	106.36	1
LH-NC-01	9/29/2025 15:45	9.4	21.98	14.785	106.82	1
LH-NC-01	9/29/2025 16:00	9.4	22	14.783	106.82	1
LH-NC-01	9/29/2025 16:15	9.42	21.98	14.781	107.05	1
LH-NC-01	9/29/2025 16:30	9.43	21.98	14.774	107.16	1
LH-NC-01	9/29/2025 16:45	9.44	21.98	14.773	107.27	1
LH-NC-01	9/29/2025 17:00	9.47	22	14.771	107.61	1
LH-NC-01	9/29/2025 17:15	9.48	22	14.768	107.73	1
LH-NC-01	9/29/2025 17:30	9.49	22	14.768	107.84	1
LH-NC-01	9/29/2025 17:45	9.5	22	14.766	107.95	1
LH-NC-01	9/29/2025 18:00	9.49	22	14.766	107.84	1
LH-NC-01	9/29/2025 18:15	9.48	21.98	14.764	107.73	1
LH-NC-01	9/29/2025 18:30	9.4	21.98	14.764	106.82	1
LH-NC-01	9/29/2025 18:45	9.41	21.94	14.764	106.93	1
LH-NC-01	9/29/2025 19:00	9.37	21.9	14.763	106.48	1
LH-NC-01	9/29/2025 19:15	9.32	21.88	14.764	105.91	1
LH-NC-01	9/29/2025 19:30	9.27	21.84	14.767	105.34	1
LH-NC-01	9/29/2025 19:45	9.23	21.8	14.768	104.89	1
LH-NC-01	9/29/2025 20:00	9.2	21.76	14.768	104.55	1
LH-NC-01	9/29/2025 20:15	9.15	21.72	14.768	102.81	1
LH-NC-01	9/29/2025 20:30	9.1	21.68	14.772	102.25	1
LH-NC-01	9/29/2025 20:45	9.07	21.66	14.769	101.91	1
LH-NC-01	9/29/2025 21:00	9.05	21.62	14.768	101.69	1
LH-NC-01	9/29/2025 21:15	9.04	21.6	14.766	101.57	1
LH-NC-01	9/29/2025 21:30	9.02	21.58	14.768	101.35	1
LH-NC-01	9/29/2025 21:45	9.02	21.54	14.769	101.35	1
LH-NC-01	9/29/2025 22:00	9.01	21.52	14.766	101.24	1
LH-NC-01	9/29/2025 22:15	8.99	21.52	14.765	101.01	1
LH-NC-01	9/29/2025 22:30	8.99	21.5	14.766	101.01	1
LH-NC-01	9/29/2025 22:45	8.96	21.48	14.764	100.67	1
LH-NC-01	9/29/2025 23:00	8.94	21.46	14.763	100.45	1
LH-NC-01	9/29/2025 23:15	8.88	21.46	14.76	99.78	1
LH-NC-01	9/29/2025 23:30	8.89	21.44	14.759	99.89	1
LH-NC-01	9/29/2025 23:45	8.87	21.42	14.758	99.66	1
LH-NC-01	9/30/2025 0:00	8.83	21.4	14.759	99.21	1
LH-NC-01	9/30/2025 0:15	8.85	21.38	14.756	99.44	1
LH-NC-01	9/30/2025 0:30	8.83	21.36	14.755	99.21	1
LH-NC-01	9/30/2025 0:45	8.83	21.36	14.757	99.21	1
LH-NC-01	9/30/2025 1:00	8.79	21.34	14.755	98.76	1
LH-NC-01	9/30/2025 1:15	8.77	21.32	14.752	98.54	1
LH-NC-01	9/30/2025 1:30	8.76	21.3	14.753	98.43	1
LH-NC-01	9/30/2025 1:45	8.74	21.28	14.754	98.2	1
LH-NC-01	9/30/2025 2:00	8.7	21.26	14.753	97.75	1
LH-NC-01	9/30/2025 2:15	8.71	21.26	14.749	97.87	1
LH-NC-01	9/30/2025 2:30	8.64	21.24	14.747	97.08	1
LH-NC-01	9/30/2025 2:45	8.67	21.22	14.747	97.42	1
LH-NC-01	9/30/2025 3:00	8.62	21.2	14.743	96.85	1
LH-NC-01	9/30/2025 3:15	8.63	21.18	14.742	96.97	1
LH-NC-01	9/30/2025 3:30	8.58	21.16	14.74	96.4	1
LH-NC-01	9/30/2025 3:45	8.56	21.14	14.737	96.18	1
LH-NC-01	9/30/2025 4:00	8.57	21.12	14.737	96.29	1
LH-NC-01	9/30/2025 4:15	8.53	21.1	14.735	95.84	1
LH-NC-01	9/30/2025 4:30	8.55	21.08	14.736	96.07	1
LH-NC-01	9/30/2025 4:45	8.45	21.04	14.737	94.94	1
LH-NC-01	9/30/2025 5:00	8.47	21.02	14.737	95.17	1
LH-NC-01	9/30/2025 5:15	8.48	21	14.737	95.28	1
LH-NC-01	9/30/2025 5:30	8.51	21	14.738	95.62	1
LH-NC-01	9/30/2025 5:45	8.47	20.98	14.738	95.17	1
LH-NC-01	9/30/2025 6:00	8.42	20.96	14.74	94.61	1
LH-NC-01	9/30/2025 6:15	8.47	20.94	14.743	95.17	1
LH-NC-01	9/30/2025 6:30	8.45	20.92	14.744	94.94	1
LH-NC-01	9/30/2025 6:45	8.4	20.92	14.745	94.38	1
LH-NC-01	9/30/2025 7:00	8.39	20.9	14.748	94.27	1
LH-NC-01	9/30/2025 7:15	8.37	20.9	14.749	94.04	1
LH-NC-01	9/30/2025 7:30	8.38	20.88	14.752	94.16	1
LH-NC-01	9/30/2025 7:45	8.39	20.88	14.752	94.27	1
LH-NC-01	9/30/2025 8:00	8.24	20.88	14.752	92.58	1
LH-NC-01	9/30/2025 8:15	8.3	20.86	14.754	93.26	1
LH-NC-01	9/30/2025 8:30	8.37	20.86	14.755	94.04	1
LH-NC-01	9/30/2025 8:45	8.36	20.86	14.756	93.93	1
LH-NC-01	9/30/2025 9:00	8.36	20.86	14.758	93.93	1
LH-NC-01	9/30/2025 9:15	8.38	20.86	14.763	94.16	1
LH-NC-01	9/30/2025 9:30	8.43	20.86	14.762	94.72	1

Station Name	Date Time	DO mg/L	Temp C	Air Pressure PSI	Saturation PCT	Use Code
LH-NC-01	9/30/2025 9:45	8.45	20.86	14.767	94.94	1
LH-NC-01	9/30/2025 10:00	8.47	20.88	14.769	95.17	1
LH-NC-01	9/30/2025 10:15	8.51	20.9	14.769	95.62	1
LH-NC-01	9/30/2025 10:30	8.51	20.92	14.769	95.62	1
LH-NC-01	9/30/2025 10:45	8.55	20.96	14.77	96.07	1
LH-NC-01	9/30/2025 11:00	8.59	21	14.771	96.52	1
LH-NC-01	9/30/2025 11:15	8.64	21.02	14.77	97.08	1
LH-NC-01	9/30/2025 11:30	8.72	21.08	14.771	97.98	1
LH-NC-01	9/30/2025 11:45	8.73	21.12	14.77	98.09	1
LH-NC-01	9/30/2025 12:00	8.79	21.16	14.771	98.76	1
LH-NC-01	9/30/2025 12:15	8.78	21.18	14.77	98.65	1
LH-NC-01	9/30/2025 12:30	8.76	21.2	14.77	98.43	1
LH-NC-01	9/30/2025 12:45	8.76	21.24	14.769	98.43	1
LH-NC-01	9/30/2025 13:00	8.8	21.26	14.766	98.88	1
LH-NC-01	9/30/2025 13:15	8.82	21.3	14.767	99.1	1
LH-NC-01	9/30/2025 13:30	8.78	21.32	14.764	98.65	1
LH-NC-01	9/30/2025 13:45	8.8	21.34	14.762	98.88	1
LH-NC-01	9/30/2025 14:00	8.8	21.36	14.762	98.88	1
LH-NC-01	9/30/2025 14:15	8.83	21.36	14.764	99.21	1
LH-NC-01	9/30/2025 14:30	8.82	21.38	14.76	99.1	1
LH-NC-01	9/30/2025 14:45	8.85	21.38	14.759	99.44	1
LH-NC-01	9/30/2025 15:00	8.8	21.36	14.756	98.88	1
LH-NC-01	9/30/2025 15:15	8.79	21.36	14.756	98.76	1
LH-NC-01	9/30/2025 15:30	8.72	21.34	14.755	97.98	1
LH-NC-01	9/30/2025 15:45	8.77	21.32	14.752	98.54	1
LH-NC-01	9/30/2025 16:00	8.71	21.3	14.751	97.87	1
LH-NC-01	9/30/2025 16:15	8.73	21.28	14.754	98.09	1
LH-NC-01	9/30/2025 16:30	8.69	21.26	14.754	97.64	1
LH-NC-01	9/30/2025 16:45	8.68	21.24	14.752	97.53	1
LH-NC-01	9/30/2025 17:00	8.66	21.2	14.751	97.3	1
LH-NC-01	9/30/2025 17:15	8.58	21.18	14.752	96.4	1
LH-NC-01	9/30/2025 17:30	8.63	21.16	14.753	96.97	1
LH-NC-01	9/30/2025 17:45	8.58	21.14	14.756	96.4	1
LH-NC-01	9/30/2025 18:00	8.6	21.12	14.759	96.63	1
LH-NC-01	9/30/2025 18:15	8.58	21.08	14.759	96.4	1
LH-NC-01	9/30/2025 18:30	8.52	21.04	14.759	95.73	1
LH-NC-01	9/30/2025 18:45	8.44	21	14.758	94.83	1
LH-NC-01	9/30/2025 19:00	8.41	20.98	14.76	94.49	1
LH-NC-01	9/30/2025 19:15	8.3	20.94	14.762	93.26	1
LH-NC-01	9/30/2025 19:30	8.3	20.92	14.764	93.26	1
LH-NC-01	9/30/2025 19:45	8.2	20.88	14.767	92.13	1
LH-NC-01	9/30/2025 20:00	8.23	20.86	14.771	92.47	1
LH-NC-01	9/30/2025 20:15	8.16	20.84	14.771	91.69	1
LH-NC-01	9/30/2025 20:30	8.11	20.82	14.773	91.12	1
LH-NC-01	9/30/2025 20:45	8.03	20.78	14.773	90.22	1
LH-NC-01	9/30/2025 21:00	8.06	20.78	14.776	90.56	1
LH-NC-01	9/30/2025 21:15	8.05	20.74	14.776	89.44	1
LH-NC-01	9/30/2025 21:30	7.99	20.74	14.774	88.78	1
LH-NC-01	9/30/2025 21:45	7.92	20.72	14.775	88	1
LH-NC-01	9/30/2025 22:00	7.91	20.7	14.774	87.89	1
LH-NC-01	9/30/2025 22:15	7.86	20.68	14.776	87.33	1
LH-NC-01	9/30/2025 22:30	7.87	20.66	14.775	87.44	1
LH-NC-01	9/30/2025 22:45	7.92	20.66	14.778	88	1
LH-NC-01	9/30/2025 23:00	7.83	20.64	14.78	87	1
LH-NC-01	9/30/2025 23:15	7.91	20.62	14.781	87.89	1
LH-NC-01	9/30/2025 23:30	7.93	20.6	14.78	88.11	1
LH-NC-01	9/30/2025 23:45	7.84	20.6	14.781	87.11	1
LH-NC-01	10/1/2025 0:00	7.83	20.58	14.784	87	1
LH-NC-01	10/1/2025 0:15	7.87	20.54	14.783	87.44	1
LH-NC-01	10/1/2025 0:30	7.85	20.54	14.785	87.22	1
LH-NC-01	10/1/2025 0:45	7.92	20.52	14.786	88	1
LH-NC-01	10/1/2025 1:00	7.83	20.5	14.785	87	1
LH-NC-01	10/1/2025 1:15	7.86	20.48	14.784	87.33	1
LH-NC-01	10/1/2025 1:30	7.9	20.46	14.783	87.78	1
LH-NC-01	10/1/2025 1:45	7.85	20.44	14.783	87.22	1
LH-NC-01	10/1/2025 2:00	7.98	20.42	14.784	88.67	1
LH-NC-01	10/1/2025 2:15	7.85	20.4	14.781	87.22	1
LH-NC-01	10/1/2025 2:30	7.79	20.4	14.783	86.56	1
LH-NC-01	10/1/2025 2:45	7.84	20.38	14.786	87.11	1
LH-NC-01	10/1/2025 3:00	7.97	20.36	14.782	88.56	1
LH-NC-01	10/1/2025 3:15	7.97	20.34	14.783	88.56	1
LH-NC-01	10/1/2025 3:30	7.96	20.34	14.786	88.44	1
LH-NC-01	10/1/2025 3:45	7.92	20.32	14.787	88	1
LH-NC-01	10/1/2025 4:00	7.94	20.3	14.79	88.22	1
LH-NC-01	10/1/2025 4:15	7.88	20.28	14.793	87.56	1
LH-NC-01	10/1/2025 4:30	7.98	20.26	14.796	88.67	1
LH-NC-01	10/1/2025 4:45	8.02	20.24	14.798	88.13	1
LH-NC-01	10/1/2025 5:00	8.03	20.24	14.8	88.24	1
LH-NC-01	10/1/2025 5:15	8	20.22	14.798	87.91	1
LH-NC-01	10/1/2025 5:30	8.04	20.22	14.799	88.35	1
LH-NC-01	10/1/2025 5:45	7.99	20.22	14.801	87.8	1
LH-NC-01	10/1/2025 6:00	8	20.2	14.797	87.91	1
LH-NC-01	10/1/2025 6:15	8.16	20.2	14.8	89.67	1
LH-NC-01	10/1/2025 6:30	8.11	20.18	14.803	89.12	1

Station Name	Date Time	DO mg/L	Temp C	Air Pressure PSI	Saturation PCT	Use Code
LH-NC-01	10/1/2025 6:45	8.04	20.18	14.802	88.35	1
LH-NC-01	10/1/2025 7:00	8.1	20.18	14.801	89.01	1
LH-NC-01	10/1/2025 7:15	8.14	20.16	14.801	89.45	1
LH-NC-01	10/1/2025 7:30	8.05	20.16	14.804	88.46	1
LH-NC-01	10/1/2025 7:45	8.13	20.16	14.804	89.34	1
LH-NC-01	10/1/2025 8:00	8.13	20.16	14.805	89.34	1
LH-NC-01	10/1/2025 8:15	8.07	20.14	14.805	88.68	1
LH-NC-01	10/1/2025 8:30	8.17	20.14	14.808	89.78	1
LH-NC-01	10/1/2025 8:45	8.12	20.14	14.811	89.23	1
LH-NC-01	10/1/2025 9:00	8.17	20.14	14.813	89.78	1
LH-NC-01	10/1/2025 9:15	8.26	20.14	14.812	90.77	1
LH-NC-01	10/1/2025 9:30	8.16	20.14	14.814	89.67	1
LH-NC-01	10/1/2025 9:45	8.18	20.16	14.816	89.89	1
LH-NC-01	10/1/2025 10:00	8.3	20.18	14.817	91.21	1
LH-NC-01	10/1/2025 10:15	8.37	20.2	14.817	91.98	1
LH-NC-01	10/1/2025 10:30	8.39	20.24	14.821	92.2	1
LH-NC-01	10/1/2025 10:45	8.45	20.26	14.819	93.89	1
LH-NC-01	10/1/2025 11:00	8.49	20.32	14.821	94.33	1
LH-NC-01	10/1/2025 11:15	-888.88	-888.88	14.82	#N/A	3
LH-NC-01	10/1/2025 11:30	9.02	22.14	14.818	102.5	2
LH-NC-02	6/2/2025 17:15	8.22	25.52	14.63	101.48	2
LH-NC-02	6/2/2025 17:30	8.3	25.44	14.63	102.47	2
LH-NC-02	6/2/2025 17:45	10	18.72	14.632	107.53	1
LH-NC-02	6/2/2025 18:00	10.16	18.06	14.637	108.09	1
LH-NC-02	6/2/2025 18:15	10.11	17.94	14.639	107.55	1
LH-NC-02	6/2/2025 18:30	10.04	17.84	14.643	106.81	1
LH-NC-02	6/2/2025 18:45	9.98	17.76	14.645	106.17	1
LH-NC-02	6/2/2025 19:00	9.89	17.7	14.645	104.11	1
LH-NC-02	6/2/2025 19:15	9.82	17.62	14.647	103.37	1
LH-NC-02	6/2/2025 19:30	9.75	17.54	14.651	102.63	1
LH-NC-02	6/2/2025 19:45	9.67	17.46	14.653	101.79	1
LH-NC-02	6/2/2025 20:00	9.61	17.38	14.653	101.16	1
LH-NC-02	6/2/2025 20:15	9.53	17.32	14.654	100.32	1
LH-NC-02	6/2/2025 20:30	9.48	17.26	14.657	99.79	1
LH-NC-02	6/2/2025 20:45	9.43	17.2	14.659	98.23	1
LH-NC-02	6/2/2025 21:00	9.39	17.16	14.661	97.81	1
LH-NC-02	6/2/2025 21:15	9.38	17.1	14.664	97.71	1
LH-NC-02	6/2/2025 21:30	9.33	17.08	14.668	97.19	1
LH-NC-02	6/2/2025 21:45	9.32	17.04	14.671	97.08	1
LH-NC-02	6/2/2025 22:00	9.29	17	14.673	96.77	1
LH-NC-02	6/2/2025 22:15	9.27	16.98	14.674	96.56	1
LH-NC-02	6/2/2025 22:30	9.26	16.98	14.676	96.46	1
LH-NC-02	6/2/2025 22:45	9.22	16.96	14.679	96.04	1
LH-NC-02	6/2/2025 23:00	9.24	16.96	14.679	96.25	1
LH-NC-02	6/2/2025 23:15	9.21	16.94	14.682	95.94	1
LH-NC-02	6/2/2025 23:30	9.19	16.92	14.686	95.73	1
LH-NC-02	6/2/2025 23:45	9.18	16.9	14.688	95.63	1
LH-NC-02	6/3/2025 0:00	9.17	16.88	14.692	95.52	1
LH-NC-02	6/3/2025 0:15	9.17	16.86	14.692	95.52	1
LH-NC-02	6/3/2025 0:30	9.17	16.84	14.691	95.52	1
LH-NC-02	6/3/2025 0:45	9.15	16.82	14.691	95.31	1
LH-NC-02	6/3/2025 1:00	9.17	16.8	14.693	95.52	1
LH-NC-02	6/3/2025 1:15	9.16	16.78	14.694	95.42	1
LH-NC-02	6/3/2025 1:30	9.17	16.76	14.693	95.52	1
LH-NC-02	6/3/2025 1:45	9.16	16.74	14.692	94.43	1
LH-NC-02	6/3/2025 2:00	9.14	16.72	14.692	94.23	1
LH-NC-02	6/3/2025 2:15	9.12	16.7	14.696	94.02	1
LH-NC-02	6/3/2025 2:30	9.13	16.66	14.697	94.12	1
LH-NC-02	6/3/2025 2:45	9.15	16.64	14.7	94.33	1
LH-NC-02	6/3/2025 3:00	9.13	16.6	14.7	94.12	1
LH-NC-02	6/3/2025 3:15	9.15	16.58	14.701	94.33	1
LH-NC-02	6/3/2025 3:30	9.15	16.56	14.704	94.33	1
LH-NC-02	6/3/2025 3:45	9.14	16.54	14.706	94.23	1
LH-NC-02	6/3/2025 4:00	9.12	16.5	14.708	94.02	1
LH-NC-02	6/3/2025 4:15	9.13	16.46	14.709	94.12	1
LH-NC-02	6/3/2025 4:30	9.13	16.44	14.713	94.12	1
LH-NC-02	6/3/2025 4:45	9.14	16.42	14.716	94.23	1
LH-NC-02	6/3/2025 5:00	9.14	16.4	14.722	94.23	1
LH-NC-02	6/3/2025 5:15	9.13	16.36	14.727	94.12	1
LH-NC-02	6/3/2025 5:30	9.13	16.34	14.729	94.12	1
LH-NC-02	6/3/2025 5:45	9.13	16.32	14.732	94.12	1
LH-NC-02	6/3/2025 6:00	9.18	16.3	14.737	94.64	1
LH-NC-02	6/3/2025 6:15	9.17	16.3	14.739	94.54	1
LH-NC-02	6/3/2025 6:30	9.21	16.3	14.743	94.95	1
LH-NC-02	6/3/2025 6:45	9.24	16.3	14.742	95.26	1
LH-NC-02	6/3/2025 7:00	9.29	16.3	14.746	94.8	1
LH-NC-02	6/3/2025 7:15	9.33	16.32	14.749	95.2	1
LH-NC-02	6/3/2025 7:30	9.38	16.34	14.752	95.71	1
LH-NC-02	6/3/2025 7:45	9.45	16.38	14.752	96.43	1
LH-NC-02	6/3/2025 8:00	9.48	16.42	14.752	96.73	1
LH-NC-02	6/3/2025 8:15	9.55	16.44	14.756	97.45	1
LH-NC-02	6/3/2025 8:30	9.65	16.5	14.757	98.47	1
LH-NC-02	6/3/2025 8:45	9.66	16.56	14.759	98.57	1
LH-NC-02	6/3/2025 9:00	9.72	16.62	14.76	99.18	1

Station Name	Date Time	DO mg/L	Temp C	Air Pressure PSI	Saturation PCT	Use Code
LH-NC-02	6/3/2025 9:15	9.81	16.7	14.764	100.1	1
LH-NC-02	6/3/2025 9:30	9.82	16.78	14.762	101.24	1
LH-NC-02	6/3/2025 9:45	9.86	16.84	14.761	101.65	1
LH-NC-02	6/3/2025 10:00	9.99	16.92	14.76	102.99	1
LH-NC-02	6/3/2025 10:15	10.05	17	14.758	103.61	1
LH-NC-02	6/3/2025 10:30	10.03	17.08	14.758	103.4	1
LH-NC-02	6/3/2025 10:45	10.08	17.16	14.76	103.92	1
LH-NC-02	6/3/2025 11:00	10.12	17.26	14.762	105.42	1
LH-NC-02	6/3/2025 11:15	10.16	17.32	14.763	105.83	1
LH-NC-02	6/3/2025 11:30	10.27	17.4	14.765	106.98	1
LH-NC-02	6/3/2025 11:45	10.22	17.48	14.765	106.46	1
LH-NC-02	6/3/2025 12:00	10.28	17.58	14.764	107.08	1
LH-NC-02	6/3/2025 12:15	10.3	17.66	14.766	107.29	1
LH-NC-02	6/3/2025 12:30	10.33	17.76	14.764	108.74	1
LH-NC-02	6/3/2025 12:45	10.37	17.8	14.763	109.16	1
LH-NC-02	6/3/2025 13:00	10.34	17.86	14.765	108.84	1
LH-NC-02	6/3/2025 13:15	10.45	17.96	14.764	110	1
LH-NC-02	6/3/2025 13:30	10.43	18	14.762	109.79	1
LH-NC-02	6/3/2025 13:45	10.45	18.1	14.758	110	1
LH-NC-02	6/3/2025 14:00	10.44	18.12	14.758	109.89	1
LH-NC-02	6/3/2025 14:15	10.44	18.2	14.757	109.89	1
LH-NC-02	6/3/2025 14:30	10.43	18.22	14.754	109.79	1
LH-NC-02	6/3/2025 14:45	10.42	18.28	14.75	110.85	1
LH-NC-02	6/3/2025 15:00	10.46	18.34	14.746	111.28	1
LH-NC-02	6/3/2025 15:15	10.5	18.38	14.748	111.7	1
LH-NC-02	6/3/2025 15:30	10.41	18.38	14.745	110.74	1
LH-NC-02	6/3/2025 15:45	10.43	18.38	14.749	110.96	1
LH-NC-02	6/3/2025 16:00	10.41	18.32	14.746	110.74	1
LH-NC-02	6/3/2025 16:15	10.43	18.3	14.749	110.96	1
LH-NC-02	6/3/2025 16:30	10.42	18.3	14.746	110.85	1
LH-NC-02	6/3/2025 16:45	10.25	18.3	14.746	109.04	1
LH-NC-02	6/3/2025 17:00	10.36	18.3	14.747	110.21	1
LH-NC-02	6/3/2025 17:15	10.31	18.26	14.75	109.68	1
LH-NC-02	6/3/2025 17:30	10.29	18.22	14.749	108.32	1
LH-NC-02	6/3/2025 17:45	10.22	18.12	14.75	107.58	1
LH-NC-02	6/3/2025 18:00	10.17	18.04	14.75	107.05	1
LH-NC-02	6/3/2025 18:15	10.12	17.94	14.75	106.53	1
LH-NC-02	6/3/2025 18:30	10.04	17.84	14.751	105.68	1
LH-NC-02	6/3/2025 18:45	10.01	17.76	14.758	105.37	1
LH-NC-02	6/3/2025 19:00	9.92	17.68	14.758	103.33	1
LH-NC-02	6/3/2025 19:15	9.85	17.6	14.756	102.6	1
LH-NC-02	6/3/2025 19:30	9.8	17.52	14.758	102.08	1
LH-NC-02	6/3/2025 19:45	9.74	17.42	14.753	101.46	1
LH-NC-02	6/3/2025 20:00	9.69	17.34	14.753	100.94	1
LH-NC-02	6/3/2025 20:15	9.64	17.28	14.751	100.42	1
LH-NC-02	6/3/2025 20:30	9.58	17.2	14.75	98.76	1
LH-NC-02	6/3/2025 20:45	9.52	17.16	14.755	98.14	1
LH-NC-02	6/3/2025 21:00	9.49	17.1	14.76	97.84	1
LH-NC-02	6/3/2025 21:15	9.47	17.04	14.759	97.63	1
LH-NC-02	6/3/2025 21:30	9.44	17	14.761	97.32	1
LH-NC-02	6/3/2025 21:45	9.44	16.98	14.764	97.32	1
LH-NC-02	6/3/2025 22:00	9.41	16.94	14.764	97.01	1
LH-NC-02	6/3/2025 22:15	9.41	16.92	14.765	97.01	1
LH-NC-02	6/3/2025 22:30	9.38	16.9	14.771	96.7	1
LH-NC-02	6/3/2025 22:45	9.38	16.86	14.771	96.7	1
LH-NC-02	6/3/2025 23:00	9.36	16.84	14.772	96.49	1
LH-NC-02	6/3/2025 23:15	9.37	16.84	14.77	96.6	1
LH-NC-02	6/3/2025 23:30	9.36	16.82	14.771	96.49	1
LH-NC-02	6/3/2025 23:45	9.34	16.82	14.773	96.29	1
LH-NC-02	6/4/2025 0:00	9.33	16.8	14.777	96.19	1
LH-NC-02	6/4/2025 0:15	9.35	16.78	14.775	96.39	1
LH-NC-02	6/4/2025 0:30	9.33	16.76	14.774	96.19	1
LH-NC-02	6/4/2025 0:45	9.35	16.74	14.773	95.41	1
LH-NC-02	6/4/2025 1:00	9.3	16.74	14.772	94.9	1
LH-NC-02	6/4/2025 1:15	9.32	16.74	14.771	95.1	1
LH-NC-02	6/4/2025 1:30	9.32	16.72	14.771	95.1	1
LH-NC-02	6/4/2025 1:45	9.31	16.72	14.771	95	1
LH-NC-02	6/4/2025 2:00	9.29	16.72	14.772	94.8	1
LH-NC-02	6/4/2025 2:15	9.28	16.72	14.771	94.69	1
LH-NC-02	6/4/2025 2:30	9.27	16.7	14.766	94.59	1
LH-NC-02	6/4/2025 2:45	9.29	16.7	14.767	94.8	1
LH-NC-02	6/4/2025 3:00	9.27	16.7	14.768	94.59	1
LH-NC-02	6/4/2025 3:15	9.27	16.7	14.769	94.59	1
LH-NC-02	6/4/2025 3:30	9.27	16.68	14.769	94.59	1
LH-NC-02	6/4/2025 3:45	9.27	16.68	14.77	94.59	1
LH-NC-02	6/4/2025 4:00	9.26	16.68	14.771	94.49	1
LH-NC-02	6/4/2025 4:15	9.28	16.66	14.772	94.69	1
LH-NC-02	6/4/2025 4:30	9.27	16.66	14.771	94.59	1
LH-NC-02	6/4/2025 4:45	9.24	16.64	14.775	94.29	1
LH-NC-02	6/4/2025 5:00	9.24	16.64	14.774	94.29	1
LH-NC-02	6/4/2025 5:15	9.23	16.64	14.776	94.18	1
LH-NC-02	6/4/2025 5:30	9.23	16.62	14.776	94.18	1
LH-NC-02	6/4/2025 5:45	9.24	16.62	14.777	94.29	1
LH-NC-02	6/4/2025 6:00	9.26	16.6	14.78	94.49	1

Station Name	Date Time	DO mg/L	Temp C	Air Pressure PSI	Saturation PCT	Use Code
LH-NC-02	6/4/2025 6:15	9.28	16.62	14.782	94.69	1
LH-NC-02	6/4/2025 6:30	9.3	16.62	14.785	94.9	1
LH-NC-02	6/4/2025 6:45	9.33	16.62	14.784	95.2	1
LH-NC-02	6/4/2025 7:00	9.36	16.64	14.787	95.51	1
LH-NC-02	6/4/2025 7:15	9.42	16.66	14.788	96.12	1
LH-NC-02	6/4/2025 7:30	9.47	16.68	14.788	96.63	1
LH-NC-02	6/4/2025 7:45	9.51	16.7	14.788	97.04	1
LH-NC-02	6/4/2025 8:00	9.55	16.72	14.786	97.45	1
LH-NC-02	6/4/2025 8:15	9.63	16.74	14.788	98.27	1
LH-NC-02	6/4/2025 8:30	9.67	16.78	14.789	99.69	1
LH-NC-02	6/4/2025 8:45	9.71	16.82	14.789	100.1	1
LH-NC-02	6/4/2025 9:00	9.75	16.86	14.787	100.52	1
LH-NC-02	6/4/2025 9:15	9.79	16.92	14.789	100.93	1
LH-NC-02	6/4/2025 9:30	9.86	16.96	14.788	101.65	1
LH-NC-02	6/4/2025 9:45	9.89	17.04	14.786	101.96	1
LH-NC-02	6/4/2025 10:00	9.96	17.08	14.788	102.68	1
LH-NC-02	6/4/2025 10:15	9.99	17.16	14.787	102.99	1
LH-NC-02	6/4/2025 10:30	10.07	17.22	14.785	103.81	1
LH-NC-02	6/4/2025 10:45	10.11	17.32	14.784	105.31	1
LH-NC-02	6/4/2025 11:00	10.15	17.4	14.78	105.73	1
LH-NC-02	6/4/2025 11:15	10.21	17.48	14.779	106.35	1
LH-NC-02	6/4/2025 11:30	10.23	17.58	14.776	106.56	1
LH-NC-02	6/4/2025 11:45	10.27	17.66	14.773	106.98	1
LH-NC-02	6/4/2025 12:00	10.33	17.76	14.773	108.74	1
LH-NC-02	6/4/2025 12:15	10.34	17.84	14.772	108.84	1
LH-NC-02	6/4/2025 12:30	10.37	17.94	14.767	109.16	1
LH-NC-02	6/4/2025 12:45	10.36	18.04	14.764	109.05	1
LH-NC-02	6/4/2025 13:00	10.38	18.1	14.763	109.26	1
LH-NC-02	6/4/2025 13:15	10.42	18.18	14.761	109.68	1
LH-NC-02	6/4/2025 13:30	10.42	18.22	14.759	109.68	1
LH-NC-02	6/4/2025 13:45	10.4	18.24	14.759	109.47	1
LH-NC-02	6/4/2025 14:00	10.41	18.3	14.755	110.74	1
LH-NC-02	6/4/2025 14:15	10.37	18.34	14.753	110.32	1
LH-NC-02	6/4/2025 14:30	10.38	18.36	14.745	110.43	1
LH-NC-02	6/4/2025 14:45	10.37	18.4	14.746	110.32	1
LH-NC-02	6/4/2025 15:00	10.38	18.42	14.745	110.43	1
LH-NC-02	6/4/2025 15:15	10.37	18.44	14.745	110.32	1
LH-NC-02	6/4/2025 15:30	10.38	18.44	14.741	111.61	1
LH-NC-02	6/4/2025 15:45	10.38	18.46	14.74	111.61	1
LH-NC-02	6/4/2025 16:00	10.35	18.44	14.735	111.29	1
LH-NC-02	6/4/2025 16:15	10.37	18.44	14.736	111.51	1
LH-NC-02	6/4/2025 16:30	10.35	18.44	14.734	111.29	1
LH-NC-02	6/4/2025 16:45	10.34	18.42	14.732	111.18	1
LH-NC-02	6/4/2025 17:00	10.33	18.4	14.734	111.08	1
LH-NC-02	6/4/2025 17:15	10.29	18.38	14.731	110.65	1
LH-NC-02	6/4/2025 17:30	10.24	18.36	14.728	110.11	1
LH-NC-02	6/4/2025 17:45	10.19	18.34	14.727	109.57	1
LH-NC-02	6/4/2025 18:00	10.14	18.28	14.727	109.03	1
LH-NC-02	6/4/2025 18:15	10.09	18.26	14.726	108.49	1
LH-NC-02	6/4/2025 18:30	10.07	18.22	14.726	107.13	1
LH-NC-02	6/4/2025 18:45	9.96	18.18	14.721	105.96	1
LH-NC-02	6/4/2025 19:00	9.87	18.12	14.72	105	1
LH-NC-02	6/4/2025 19:15	9.84	18.06	14.72	104.68	1
LH-NC-02	6/4/2025 19:30	9.78	18	14.718	104.04	1
LH-NC-02	6/4/2025 19:45	9.72	17.94	14.718	103.4	1
LH-NC-02	6/4/2025 20:00	9.64	17.9	14.718	102.55	1
LH-NC-02	6/4/2025 20:15	9.58	17.84	14.718	101.91	1
LH-NC-02	6/4/2025 20:30	9.53	17.8	14.717	101.38	1
LH-NC-02	6/4/2025 20:45	9.47	17.76	14.715	100.74	1
LH-NC-02	6/4/2025 21:00	9.42	17.74	14.721	99.16	1
LH-NC-02	6/4/2025 21:15	9.38	17.7	14.723	98.74	1
LH-NC-02	6/4/2025 21:30	9.36	17.68	14.729	98.53	1
LH-NC-02	6/4/2025 21:45	9.34	17.66	14.728	98.32	1
LH-NC-02	6/4/2025 22:00	9.32	17.64	14.73	98.11	1
LH-NC-02	6/4/2025 22:15	9.32	17.62	14.729	98.11	1
LH-NC-02	6/4/2025 22:30	9.29	17.6	14.726	97.79	1
LH-NC-02	6/4/2025 22:45	9.3	17.6	14.726	97.89	1
LH-NC-02	6/4/2025 23:00	9.27	17.58	14.725	97.58	1
LH-NC-02	6/4/2025 23:15	9.26	17.56	14.725	97.47	1
LH-NC-02	6/4/2025 23:30	9.24	17.56	14.721	97.26	1
LH-NC-02	6/4/2025 23:45	9.21	17.54	14.722	96.95	1
LH-NC-02	6/5/2025 0:00	9.21	17.54	14.719	96.95	1
LH-NC-02	6/5/2025 0:15	9.21	17.52	14.717	96.95	1
LH-NC-02	6/5/2025 0:30	9.18	17.52	14.715	96.63	1
LH-NC-02	6/5/2025 0:45	9.17	17.5	14.714	96.53	1
LH-NC-02	6/5/2025 1:00	9.17	17.5	14.71	96.53	1
LH-NC-02	6/5/2025 1:15	9.17	17.48	14.708	96.53	1
LH-NC-02	6/5/2025 1:30	9.16	17.48	14.706	96.42	1
LH-NC-02	6/5/2025 1:45	9.16	17.46	14.702	96.42	1
LH-NC-02	6/5/2025 2:00	9.13	17.46	14.704	96.11	1
LH-NC-02	6/5/2025 2:15	9.13	17.46	14.7	96.11	1
LH-NC-02	6/5/2025 2:30	9.13	17.44	14.699	96.11	1
LH-NC-02	6/5/2025 2:45	9.13	17.44	14.697	96.11	1
LH-NC-02	6/5/2025 3:00	9.13	17.44	14.697	96.11	1

Station Name	Date Time	DO mg/L	Temp C	Air Pressure PSI	Saturation PCT	Use Code
LH-NC-02	6/5/2025 3:15	9.13	17.42	14.696	96.11	1
LH-NC-02	6/5/2025 3:30	9.11	17.42	14.694	95.89	1
LH-NC-02	6/5/2025 3:45	9.12	17.42	14.692	96	1
LH-NC-02	6/5/2025 4:00	9.1	17.4	14.694	95.79	1
LH-NC-02	6/5/2025 4:15	9.11	17.4	14.692	95.89	1
LH-NC-02	6/5/2025 4:30	9.1	17.38	14.689	95.79	1
LH-NC-02	6/5/2025 4:45	9.09	17.38	14.689	95.68	1
LH-NC-02	6/5/2025 5:00	9.09	17.36	14.691	95.68	1
LH-NC-02	6/5/2025 5:15	9.08	17.36	14.693	95.58	1
LH-NC-02	6/5/2025 5:30	9.09	17.36	14.697	95.68	1
LH-NC-02	6/5/2025 5:45	9.09	17.34	14.698	95.68	1
LH-NC-02	6/5/2025 6:00	9.1	17.34	14.699	95.79	1
LH-NC-02	6/5/2025 6:15	9.12	17.36	14.702	96	1
LH-NC-02	6/5/2025 6:30	9.15	17.38	14.701	96.32	1
LH-NC-02	6/5/2025 6:45	9.19	17.38	14.702	96.74	1
LH-NC-02	6/5/2025 7:00	9.23	17.4	14.704	97.16	1
LH-NC-02	6/5/2025 7:15	9.3	17.42	14.706	97.89	1
LH-NC-02	6/5/2025 7:30	9.33	17.46	14.709	98.21	1
LH-NC-02	6/5/2025 7:45	9.4	17.52	14.707	98.95	1
LH-NC-02	6/5/2025 8:00	9.44	17.56	14.707	99.37	1
LH-NC-02	6/5/2025 8:15	9.5	17.62	14.708	100	1
LH-NC-02	6/5/2025 8:30	9.56	17.66	14.706	100.63	1
LH-NC-02	6/5/2025 8:45	9.65	17.74	14.707	101.58	1
LH-NC-02	6/5/2025 9:00	9.71	17.82	14.707	103.3	1
LH-NC-02	6/5/2025 9:15	9.77	17.92	14.706	103.94	1
LH-NC-02	6/5/2025 9:30	9.81	18.02	14.704	104.36	1
LH-NC-02	6/5/2025 9:45	9.86	18.1	14.706	104.89	1
LH-NC-02	6/5/2025 10:00	9.92	18.2	14.699	105.53	1
LH-NC-02	6/5/2025 10:15	10	18.32	14.697	107.53	1
LH-NC-02	6/5/2025 10:30	9.99	18.42	14.697	107.42	1
LH-NC-02	6/5/2025 10:45	10.06	18.52	14.697	108.17	1
LH-NC-02	6/5/2025 11:00	10.1	18.62	14.695	108.6	1
LH-NC-02	6/5/2025 11:15	10.09	18.72	14.695	108.49	1
LH-NC-02	6/5/2025 11:30	10.12	18.82	14.692	108.82	1
LH-NC-02	6/5/2025 11:45	10.16	18.94	14.689	109.25	1
LH-NC-02	6/5/2025 12:00	10.21	19.02	14.689	109.78	1
LH-NC-02	6/5/2025 12:15	10.23	19.12	14.686	110	1
LH-NC-02	6/5/2025 12:30	10.24	19.18	14.682	110.11	1
LH-NC-02	6/5/2025 12:45	10.21	19.26	14.678	110.98	1
LH-NC-02	6/5/2025 13:00	10.31	19.36	14.676	112.07	1
LH-NC-02	6/5/2025 13:15	10.3	19.44	14.673	111.96	1
LH-NC-02	6/5/2025 13:30	10.32	19.5	14.669	112.17	1
LH-NC-02	6/5/2025 13:45	10.28	19.56	14.669	111.74	1
LH-NC-02	6/5/2025 14:00	10.27	19.64	14.667	111.63	1
LH-NC-02	6/5/2025 14:15	10.35	19.64	14.665	112.5	1
LH-NC-02	6/5/2025 14:30	10.33	19.7	14.662	112.28	1
LH-NC-02	6/5/2025 14:45	10.28	19.7	14.66	111.74	1
LH-NC-02	6/5/2025 15:00	10.2	19.66	14.66	110.87	1
LH-NC-02	6/5/2025 15:15	10.27	19.74	14.658	111.63	1
LH-NC-02	6/5/2025 15:30	10.28	19.82	14.656	112.97	1
LH-NC-02	6/5/2025 15:45	10.31	19.84	14.654	113.3	1
LH-NC-02	6/5/2025 16:00	10.23	19.86	14.652	112.42	1
LH-NC-02	6/5/2025 16:15	10.25	19.86	14.652	112.64	1
LH-NC-02	6/5/2025 16:30	10.24	19.88	14.649	112.53	1
LH-NC-02	6/5/2025 16:45	10.24	19.84	14.647	113.78	1
LH-NC-02	6/5/2025 17:00	10.2	19.84	14.648	112.09	1
LH-NC-02	6/5/2025 17:15	10.16	19.82	14.647	112.89	1
LH-NC-02	6/5/2025 17:30	10.11	19.78	14.645	112.33	1
LH-NC-02	6/5/2025 17:45	10.05	19.74	14.643	110.44	1
LH-NC-02	6/5/2025 18:00	9.96	19.7	14.641	109.45	1
LH-NC-02	6/5/2025 18:15	9.89	19.62	14.641	108.68	1
LH-NC-02	6/5/2025 18:30	9.77	19.54	14.638	107.36	1
LH-NC-02	6/5/2025 18:45	9.72	19.44	14.638	106.81	1
LH-NC-02	6/5/2025 19:00	9.68	19.38	14.637	106.37	1
LH-NC-02	6/5/2025 19:15	9.57	19.3	14.637	105.16	1
LH-NC-02	6/5/2025 19:30	9.47	19.22	14.636	102.93	1
LH-NC-02	6/5/2025 19:45	9.39	19.12	14.634	102.07	1
LH-NC-02	6/5/2025 20:00	9.32	19.08	14.635	101.3	1
LH-NC-02	6/5/2025 20:15	9.23	19	14.635	100.33	1
LH-NC-02	6/5/2025 20:30	9.18	18.96	14.634	99.78	1
LH-NC-02	6/5/2025 20:45	9.1	18.94	14.634	98.91	1
LH-NC-02	6/5/2025 21:00	9.07	18.92	14.636	98.59	1
LH-NC-02	6/5/2025 21:15	9.04	18.9	14.636	98.26	1
LH-NC-02	6/5/2025 21:30	9.01	18.88	14.639	97.93	1
LH-NC-02	6/5/2025 21:45	9	18.88	14.641	97.83	1
LH-NC-02	6/5/2025 22:00	8.95	18.88	14.64	97.28	1
LH-NC-02	6/5/2025 22:15	8.97	18.88	14.643	97.5	1
LH-NC-02	6/5/2025 22:30	8.95	18.88	14.643	97.28	1
LH-NC-02	6/5/2025 22:45	8.93	18.88	14.642	97.07	1
LH-NC-02	6/5/2025 23:00	8.9	18.88	14.643	96.74	1
LH-NC-02	6/5/2025 23:15	8.9	18.86	14.643	96.74	1
LH-NC-02	6/5/2025 23:30	8.87	18.84	14.642	96.41	1
LH-NC-02	6/5/2025 23:45	8.86	18.82	14.645	96.3	1
LH-NC-02	6/6/2025 0:00	8.86	18.82	14.644	96.3	1

Station Name	Date Time	DO mg/L	Temp C	Air Pressure PSI	Saturation PCT	Use Code
LH-NC-02	6/6/2025 0:15	8.85	18.8	14.645	96.2	1
LH-NC-02	6/6/2025 0:30	8.83	18.78	14.644	95.98	1
LH-NC-02	6/6/2025 0:45	8.78	18.78	14.648	94.41	1
LH-NC-02	6/6/2025 1:00	8.83	18.76	14.647	95.98	1
LH-NC-02	6/6/2025 1:15	8.79	18.76	14.646	95.54	1
LH-NC-02	6/6/2025 1:30	8.8	18.76	14.646	95.65	1
LH-NC-02	6/6/2025 1:45	8.77	18.74	14.645	94.3	1
LH-NC-02	6/6/2025 2:00	8.79	18.74	14.643	94.52	1
LH-NC-02	6/6/2025 2:15	8.77	18.74	14.644	94.3	1
LH-NC-02	6/6/2025 2:30	8.75	18.74	14.644	94.09	1
LH-NC-02	6/6/2025 2:45	8.78	18.74	14.644	94.41	1
LH-NC-02	6/6/2025 3:00	8.75	18.74	14.648	94.09	1
LH-NC-02	6/6/2025 3:15	8.77	18.74	14.651	94.3	1
LH-NC-02	6/6/2025 3:30	8.75	18.74	14.65	94.09	1
LH-NC-02	6/6/2025 3:45	8.77	18.76	14.65	94.3	1
LH-NC-02	6/6/2025 4:00	8.76	18.76	14.659	94.19	1
LH-NC-02	6/6/2025 4:15	8.76	18.76	14.658	94.19	1
LH-NC-02	6/6/2025 4:30	8.74	18.78	14.659	93.98	1
LH-NC-02	6/6/2025 4:45	8.76	18.78	14.655	94.19	1
LH-NC-02	6/6/2025 5:00	8.75	18.8	14.657	94.09	1
LH-NC-02	6/6/2025 5:15	8.72	18.8	14.654	93.76	1
LH-NC-02	6/6/2025 5:30	8.75	18.8	14.661	94.09	1
LH-NC-02	6/6/2025 5:45	8.75	18.8	14.66	94.09	1
LH-NC-02	6/6/2025 6:00	8.77	18.82	14.66	94.3	1
LH-NC-02	6/6/2025 6:15	8.78	18.82	14.659	94.41	1
LH-NC-02	6/6/2025 6:30	8.82	18.84	14.663	94.84	1
LH-NC-02	6/6/2025 6:45	8.86	18.88	14.662	95.27	1
LH-NC-02	6/6/2025 7:00	8.91	18.9	14.667	95.81	1
LH-NC-02	6/6/2025 7:15	8.98	18.94	14.671	96.56	1
LH-NC-02	6/6/2025 7:30	8.98	18.96	14.683	96.56	1
LH-NC-02	6/6/2025 7:45	8.9	18.96	14.69	95.7	1
LH-NC-02	6/6/2025 8:00	8.88	18.96	14.675	95.48	1
LH-NC-02	6/6/2025 8:15	8.84	18.96	14.663	95.05	1
LH-NC-02	6/6/2025 8:30	8.8	18.96	14.664	94.62	1
LH-NC-02	6/6/2025 8:45	8.8	18.96	14.663	94.62	1
LH-NC-02	6/6/2025 9:00	8.8	18.96	14.661	94.62	1
LH-NC-02	6/6/2025 9:15	8.79	18.98	14.661	94.52	1
LH-NC-02	6/6/2025 9:30	8.93	19.02	14.661	96.02	1
LH-NC-02	6/6/2025 9:45	9.06	19.08	14.664	97.42	1
LH-NC-02	6/6/2025 10:00	9.13	19.12	14.666	98.17	1
LH-NC-02	6/6/2025 10:15	9.19	19.18	14.669	98.82	1
LH-NC-02	6/6/2025 10:30	9.34	19.3	14.664	101.52	1
LH-NC-02	6/6/2025 10:45	9.43	19.38	14.665	102.5	1
LH-NC-02	6/6/2025 11:00	9.51	19.46	14.665	103.37	1
LH-NC-02	6/6/2025 11:15	9.6	19.5	14.664	104.35	1
LH-NC-02	6/6/2025 11:30	9.65	19.56	14.665	104.89	1
LH-NC-02	6/6/2025 11:45	9.57	19.56	14.665	104.02	1
LH-NC-02	6/6/2025 12:00	9.48	19.56	14.662	103.04	1
LH-NC-02	6/6/2025 12:15	9.45	19.56	14.662	102.72	1
LH-NC-02	6/6/2025 12:30	9.41	19.58	14.66	102.28	1
LH-NC-02	6/6/2025 12:45	9.37	19.6	14.661	101.85	1
LH-NC-02	6/6/2025 13:00	9.46	19.68	14.657	102.83	1
LH-NC-02	6/6/2025 13:15	9.56	19.8	14.658	105.05	1
LH-NC-02	6/6/2025 13:30	9.63	19.9	14.658	105.82	1
LH-NC-02	6/6/2025 13:45	9.68	19.94	14.655	106.37	1
LH-NC-02	6/6/2025 14:00	9.73	19.98	14.654	106.92	1
LH-NC-02	6/6/2025 14:15	9.77	20	14.65	107.36	1
LH-NC-02	6/6/2025 14:30	9.79	20.02	14.647	108.78	1
LH-NC-02	6/6/2025 14:45	9.81	20.02	14.645	109	1
LH-NC-02	6/6/2025 15:00	9.76	20	14.643	108.44	1
LH-NC-02	6/6/2025 15:15	9.72	19.98	14.637	108	1
LH-NC-02	6/6/2025 15:30	9.77	20.02	14.636	108.56	1
LH-NC-02	6/6/2025 15:45	9.77	20.04	14.631	108.56	1
LH-NC-02	6/6/2025 16:00	9.77	20.12	14.63	108.56	1
LH-NC-02	6/6/2025 16:15	9.69	20.12	14.629	107.67	1
LH-NC-02	6/6/2025 16:30	9.58	20.04	14.624	106.44	1
LH-NC-02	6/6/2025 16:45	9.49	19.98	14.621	105.44	1
LH-NC-02	6/6/2025 17:00	9.38	19.92	14.62	104.22	1
LH-NC-02	6/6/2025 17:15	9.24	19.86	14.614	102.67	1
LH-NC-02	6/6/2025 17:30	9.13	19.76	14.618	101.44	1
LH-NC-02	6/6/2025 17:45	9.01	19.68	14.614	99.01	1
LH-NC-02	6/6/2025 18:00	8.93	19.6	14.618	98.13	1
LH-NC-02	6/6/2025 18:15	8.87	19.54	14.62	97.47	1
LH-NC-02	6/6/2025 18:30	8.84	19.5	14.626	97.14	1
LH-NC-02	6/6/2025 18:45	8.81	19.48	14.626	96.81	1
LH-NC-02	6/6/2025 19:00	8.78	19.46	14.633	96.48	1
LH-NC-02	6/6/2025 19:15	8.76	19.42	14.641	96.26	1
LH-NC-02	6/6/2025 19:30	8.74	19.4	14.641	96.04	1
LH-NC-02	6/6/2025 19:45	8.72	19.38	14.634	95.82	1
LH-NC-02	6/6/2025 20:00	8.71	19.36	14.631	95.71	1
LH-NC-02	6/6/2025 20:15	8.66	19.32	14.628	95.16	1
LH-NC-02	6/6/2025 20:30	8.65	19.28	14.628	95.05	1
LH-NC-02	6/6/2025 20:45	8.61	19.26	14.625	94.62	1
LH-NC-02	6/6/2025 21:00	8.59	19.22	14.61	93.37	1

Station Name	Date Time	DO mg/L	Temp C	Air Pressure PSI	Saturation PCT	Use Code
LH-NC-02	6/6/2025 21:15	8.56	19.2	14.618	93.04	1
LH-NC-02	6/6/2025 21:30	8.55	19.18	14.626	92.93	1
LH-NC-02	6/6/2025 21:45	8.55	19.16	14.625	92.93	1
LH-NC-02	6/6/2025 22:00	8.53	19.16	14.617	92.72	1
LH-NC-02	6/6/2025 22:15	8.52	19.14	14.61	92.61	1
LH-NC-02	6/6/2025 22:30	8.51	19.14	14.603	92.5	1
LH-NC-02	6/6/2025 22:45	8.53	19.14	14.614	92.72	1
LH-NC-02	6/6/2025 23:00	8.51	19.16	14.614	92.5	1
LH-NC-02	6/6/2025 23:15	8.48	19.16	14.622	92.17	1
LH-NC-02	6/6/2025 23:30	8.47	19.16	14.624	92.07	1
LH-NC-02	6/6/2025 23:45	8.49	19.16	14.623	92.28	1
LH-NC-02	6/7/2025 0:00	8.47	19.14	14.626	92.07	1
LH-NC-02	6/7/2025 0:15	8.46	19.14	14.623	91.96	1
LH-NC-02	6/7/2025 0:30	8.45	19.14	14.618	91.85	1
LH-NC-02	6/7/2025 0:45	8.45	19.12	14.617	91.85	1
LH-NC-02	6/7/2025 1:00	8.44	19.12	14.616	91.74	1
LH-NC-02	6/7/2025 1:15	8.41	19.12	14.616	91.41	1
LH-NC-02	6/7/2025 1:30	8.4	19.12	14.611	91.3	1
LH-NC-02	6/7/2025 1:45	8.4	19.12	14.608	91.3	1
LH-NC-02	6/7/2025 2:00	8.39	19.12	14.606	91.2	1
LH-NC-02	6/7/2025 2:15	8.38	19.12	14.607	91.09	1
LH-NC-02	6/7/2025 2:30	8.39	19.12	14.604	91.2	1
LH-NC-02	6/7/2025 2:45	8.38	19.12	14.6	91.09	1
LH-NC-02	6/7/2025 3:00	8.35	19.1	14.601	90.76	1
LH-NC-02	6/7/2025 3:15	8.33	19.1	14.601	90.54	1
LH-NC-02	6/7/2025 3:30	8.34	19.1	14.598	90.65	1
LH-NC-02	6/7/2025 3:45	8.33	19.1	14.598	90.54	1
LH-NC-02	6/7/2025 4:00	8.33	19.12	14.597	90.54	1
LH-NC-02	6/7/2025 4:15	8.3	19.12	14.594	90.22	1
LH-NC-02	6/7/2025 4:30	8.28	19.12	14.597	90	1
LH-NC-02	6/7/2025 4:45	8.27	19.12	14.598	89.89	1
LH-NC-02	6/7/2025 5:00	8.27	19.12	14.595	89.89	1
LH-NC-02	6/7/2025 5:15	8.26	19.12	14.596	89.78	1
LH-NC-02	6/7/2025 5:30	8.27	19.14	14.599	89.89	1
LH-NC-02	6/7/2025 5:45	8.25	19.14	14.597	89.67	1
LH-NC-02	6/7/2025 6:00	8.26	19.14	14.598	89.78	1
LH-NC-02	6/7/2025 6:15	8.26	19.16	14.6	89.78	1
LH-NC-02	6/7/2025 6:30	8.27	19.16	14.599	89.89	1
LH-NC-02	6/7/2025 6:45	8.3	19.18	14.599	90.22	1
LH-NC-02	6/7/2025 7:00	8.3	19.2	14.599	90.22	1
LH-NC-02	6/7/2025 7:15	8.32	19.22	14.597	90.43	1
LH-NC-02	6/7/2025 7:30	8.35	19.24	14.599	90.76	1
LH-NC-02	6/7/2025 7:45	8.39	19.26	14.597	92.2	1
LH-NC-02	6/7/2025 8:00	8.44	19.3	14.597	92.75	1
LH-NC-02	6/7/2025 8:15	8.47	19.34	14.598	93.08	1
LH-NC-02	6/7/2025 8:30	8.53	19.38	14.6	93.74	1
LH-NC-02	6/7/2025 8:45	8.64	19.44	14.598	94.95	1
LH-NC-02	6/7/2025 9:00	8.73	19.5	14.598	95.93	1
LH-NC-02	6/7/2025 9:15	8.81	19.56	14.595	96.81	1
LH-NC-02	6/7/2025 9:30	8.87	19.64	14.595	97.47	1
LH-NC-02	6/7/2025 9:45	8.97	19.7	14.591	98.57	1
LH-NC-02	6/7/2025 10:00	9.02	19.74	14.592	99.12	1
LH-NC-02	6/7/2025 10:15	9.01	19.78	14.591	100.11	1
LH-NC-02	6/7/2025 10:30	9.02	19.8	14.589	100.22	1
LH-NC-02	6/7/2025 10:45	9.02	19.84	14.59	100.22	1
LH-NC-02	6/7/2025 11:00	8.99	19.86	14.588	99.89	1
LH-NC-02	6/7/2025 11:15	8.95	19.86	14.587	99.44	1
LH-NC-02	6/7/2025 11:30	8.87	19.88	14.585	98.56	1
LH-NC-02	6/7/2025 11:45	8.84	19.88	14.583	98.22	1
LH-NC-02	6/7/2025 12:00	8.8	19.9	14.582	97.78	1
LH-NC-02	6/7/2025 12:15	8.81	19.92	14.58	97.89	1
LH-NC-02	6/7/2025 12:30	8.82	19.94	14.577	98	1
LH-NC-02	6/7/2025 12:45	8.84	19.96	14.574	98.22	1
LH-NC-02	6/7/2025 13:00	8.86	19.96	14.571	98.44	1
LH-NC-02	6/7/2025 13:15	8.85	19.96	14.57	98.33	1
LH-NC-02	6/7/2025 13:30	8.83	19.96	14.568	98.11	1
LH-NC-02	6/7/2025 13:45	8.87	19.96	14.565	98.56	1
LH-NC-02	6/7/2025 14:00	8.87	19.96	14.561	98.56	1
LH-NC-02	6/7/2025 14:15	8.87	19.96	14.56	98.56	1
LH-NC-02	6/7/2025 14:30	8.87	19.98	14.56	98.56	1
LH-NC-02	6/7/2025 14:45	8.83	19.96	14.56	98.11	1
LH-NC-02	6/7/2025 15:00	8.8	19.96	14.557	97.78	1
LH-NC-02	6/7/2025 15:15	8.82	19.98	14.555	98	1
LH-NC-02	6/7/2025 15:30	8.82	19.98	14.553	98	1
LH-NC-02	6/7/2025 15:45	8.81	19.98	14.554	97.89	1
LH-NC-02	6/7/2025 16:00	8.74	19.98	14.554	97.11	1
LH-NC-02	6/7/2025 16:15	8.67	19.96	14.557	96.33	1
LH-NC-02	6/7/2025 16:30	8.65	19.92	14.563	96.11	1
LH-NC-02	6/7/2025 16:45	8.61	19.88	14.56	95.67	1
LH-NC-02	6/7/2025 17:00	8.57	19.86	14.558	95.22	1
LH-NC-02	6/7/2025 17:15	8.55	19.82	14.564	95	1
LH-NC-02	6/7/2025 17:30	8.5	19.78	14.576	94.44	1
LH-NC-02	6/7/2025 17:45	8.48	19.74	14.574	93.19	1
LH-NC-02	6/7/2025 18:00	8.47	19.72	14.576	93.08	1

Station Name	Date Time	DO mg/L	Temp C	Air Pressure PSI	Saturation PCT	Use Code
LH-NC-02	6/7/2025 18:15	8.47	19.68	14.576	93.08	1
LH-NC-02	6/7/2025 18:30	8.46	19.66	14.577	92.97	1
LH-NC-02	6/7/2025 18:45	8.46	19.64	14.576	92.97	1
LH-NC-02	6/7/2025 19:00	8.46	19.64	14.579	92.97	1
LH-NC-02	6/7/2025 19:15	8.5	19.62	14.585	93.41	1
LH-NC-02	6/7/2025 19:30	8.48	19.62	14.585	93.19	1
LH-NC-02	6/7/2025 19:45	8.46	19.6	14.586	92.97	1
LH-NC-02	6/7/2025 20:00	8.42	19.58	14.586	92.53	1
LH-NC-02	6/7/2025 20:15	8.37	19.56	14.587	91.98	1
LH-NC-02	6/7/2025 20:30	8.33	19.54	14.588	91.54	1
LH-NC-02	6/7/2025 20:45	8.27	19.52	14.585	90.88	1
LH-NC-02	6/7/2025 21:00	8.2	19.52	14.588	90.11	1
LH-NC-02	6/7/2025 21:15	8.16	19.5	14.592	89.67	1
LH-NC-02	6/7/2025 21:30	8.16	19.5	14.592	89.67	1
LH-NC-02	6/7/2025 21:45	8.16	19.5	14.593	89.67	1
LH-NC-02	6/7/2025 22:00	8.15	19.48	14.594	89.56	1
LH-NC-02	6/7/2025 22:15	8.16	19.46	14.59	89.67	1
LH-NC-02	6/7/2025 22:30	8.16	19.46	14.589	89.67	1
LH-NC-02	6/7/2025 22:45	8.16	19.44	14.588	89.67	1
LH-NC-02	6/7/2025 23:00	8.15	19.42	14.592	89.56	1
LH-NC-02	6/7/2025 23:15	8.15	19.4	14.596	89.56	1
LH-NC-02	6/7/2025 23:30	8.13	19.38	14.597	89.34	1
LH-NC-02	6/7/2025 23:45	8.15	19.38	14.597	89.56	1
LH-NC-02	6/8/2025 0:00	8.15	19.36	14.599	89.56	1
LH-NC-02	6/8/2025 0:15	8.14	19.36	14.596	89.45	1
LH-NC-02	6/8/2025 0:30	8.14	19.36	14.596	89.45	1
LH-NC-02	6/8/2025 0:45	8.13	19.36	14.595	89.34	1
LH-NC-02	6/8/2025 1:00	8.13	19.36	14.598	89.34	1
LH-NC-02	6/8/2025 1:15	8.13	19.38	14.597	89.34	1
LH-NC-02	6/8/2025 1:30	8.12	19.38	14.601	89.23	1
LH-NC-02	6/8/2025 1:45	8.11	19.38	14.602	89.12	1
LH-NC-02	6/8/2025 2:00	8.11	19.4	14.602	89.12	1
LH-NC-02	6/8/2025 2:15	8.12	19.4	14.603	89.23	1
LH-NC-02	6/8/2025 2:30	8.12	19.4	14.602	89.23	1
LH-NC-02	6/8/2025 2:45	8.08	19.4	14.601	88.79	1
LH-NC-02	6/8/2025 3:00	8.09	19.42	14.598	88.9	1
LH-NC-02	6/8/2025 3:15	8.08	19.4	14.597	88.79	1
LH-NC-02	6/8/2025 3:30	8.06	19.42	14.597	88.57	1
LH-NC-02	6/8/2025 3:45	8.06	19.42	14.595	88.57	1
LH-NC-02	6/8/2025 4:00	8.03	19.42	14.596	88.24	1
LH-NC-02	6/8/2025 4:15	8.05	19.42	14.6	88.46	1
LH-NC-02	6/8/2025 4:30	8.04	19.4	14.599	88.35	1
LH-NC-02	6/8/2025 4:45	8.03	19.4	14.605	88.24	1
LH-NC-02	6/8/2025 5:00	8.04	19.4	14.606	88.35	1
LH-NC-02	6/8/2025 5:15	8.02	19.4	14.611	88.13	1
LH-NC-02	6/8/2025 5:30	8.01	19.4	14.612	88.02	1
LH-NC-02	6/8/2025 5:45	8	19.38	14.618	87.91	1
LH-NC-02	6/8/2025 6:00	8.03	19.38	14.62	88.24	1
LH-NC-02	6/8/2025 6:15	8.05	19.38	14.622	88.46	1
LH-NC-02	6/8/2025 6:30	8.07	19.38	14.627	88.68	1
LH-NC-02	6/8/2025 6:45	8.09	19.4	14.627	88.9	1
LH-NC-02	6/8/2025 7:00	8.12	19.4	14.63	89.23	1
LH-NC-02	6/8/2025 7:15	8.16	19.42	14.633	89.67	1
LH-NC-02	6/8/2025 7:30	8.21	19.44	14.633	90.22	1
LH-NC-02	6/8/2025 7:45	8.27	19.46	14.635	90.88	1
LH-NC-02	6/8/2025 8:00	8.3	19.48	14.637	91.21	1
LH-NC-02	6/8/2025 8:15	8.36	19.52	14.638	91.87	1
LH-NC-02	6/8/2025 8:30	8.41	19.56	14.64	92.42	1
LH-NC-02	6/8/2025 8:45	8.46	19.58	14.641	92.97	1
LH-NC-02	6/8/2025 9:00	8.51	19.64	14.643	93.52	1
LH-NC-02	6/8/2025 9:15	8.55	19.68	14.645	93.96	1
LH-NC-02	6/8/2025 9:30	8.6	19.74	14.642	94.51	1
LH-NC-02	6/8/2025 9:45	8.67	19.78	14.644	96.33	1
LH-NC-02	6/8/2025 10:00	8.73	19.84	14.645	97	1
LH-NC-02	6/8/2025 10:15	8.77	19.9	14.646	97.44	1
LH-NC-02	6/8/2025 10:30	8.82	19.96	14.648	96.92	1
LH-NC-02	6/8/2025 10:45	8.88	20.02	14.649	97.58	1
LH-NC-02	6/8/2025 11:00	8.93	20.08	14.649	98.13	1
LH-NC-02	6/8/2025 11:15	8.97	20.12	14.653	98.57	1
LH-NC-02	6/8/2025 11:30	9.01	20.18	14.652	99.01	1
LH-NC-02	6/8/2025 11:45	9.05	20.24	14.653	99.45	1
LH-NC-02	6/8/2025 12:00	9.08	20.3	14.653	100.89	1
LH-NC-02	6/8/2025 12:15	9.13	20.36	14.653	101.44	1
LH-NC-02	6/8/2025 12:30	9.16	20.42	14.655	101.78	1
LH-NC-02	6/8/2025 12:45	9.2	20.48	14.654	102.22	1
LH-NC-02	6/8/2025 13:00	9.26	20.52	14.663	102.89	1
LH-NC-02	6/8/2025 13:15	9.27	20.58	14.662	103	1
LH-NC-02	6/8/2025 13:30	9.28	20.62	14.665	103.11	1
LH-NC-02	6/8/2025 13:45	9.32	20.68	14.67	103.56	1
LH-NC-02	6/8/2025 14:00	9.31	20.7	14.668	103.44	1
LH-NC-02	6/8/2025 14:15	9.34	20.74	14.665	103.78	1
LH-NC-02	6/8/2025 14:30	9.33	20.76	14.664	104.83	1
LH-NC-02	6/8/2025 14:45	9.4	20.8	14.66	105.62	1
LH-NC-02	6/8/2025 15:00	9.42	20.84	14.662	105.84	1

Dissolved Oxygen Saturation Continous Monitoring Data

Station Name	Date Time	DO mg/L	Temp C	Air Pressure PSI	Saturation PCT	Use Code
LH-NC-02	6/8/2025 15:15	9.36	20.86	14.661	105.17	1
LH-NC-02	6/8/2025 15:30	9.34	20.84	14.659	104.94	1
LH-NC-02	6/8/2025 15:45	9.39	20.84	14.659	105.51	1
LH-NC-02	6/8/2025 16:00	9.35	20.84	14.657	105.06	1
LH-NC-02	6/8/2025 16:15	9.32	20.84	14.657	104.72	1
LH-NC-02	6/8/2025 16:30	9.29	20.78	14.659	104.38	1
LH-NC-02	6/8/2025 16:45	9.2	20.72	14.659	102.22	1
LH-NC-02	6/8/2025 17:00	9.15	20.66	14.655	101.67	1
LH-NC-02	6/8/2025 17:15	9.1	20.62	14.655	101.11	1
LH-NC-02	6/8/2025 17:30	9.06	20.56	14.654	100.67	1
LH-NC-02	6/8/2025 17:45	9	20.52	14.655	100	1
LH-NC-02	6/8/2025 18:00	8.95	20.46	14.659	99.44	1
LH-NC-02	6/8/2025 18:15	8.89	20.42	14.66	98.78	1
LH-NC-02	6/8/2025 18:30	8.89	20.36	14.663	98.78	1
LH-NC-02	6/8/2025 18:45	8.85	20.3	14.662	98.33	1
LH-NC-02	6/8/2025 19:00	8.8	20.24	14.661	96.7	1
LH-NC-02	6/8/2025 19:15	8.75	20.18	14.664	96.15	1
LH-NC-02	6/8/2025 19:30	8.72	20.14	14.667	95.82	1
LH-NC-02	6/8/2025 19:45	8.67	20.1	14.671	95.27	1
LH-NC-02	6/8/2025 20:00	8.62	20.04	14.671	94.73	1
LH-NC-02	6/8/2025 20:15	8.57	20.02	14.671	94.18	1
LH-NC-02	6/8/2025 20:30	8.51	19.98	14.672	93.52	1
LH-NC-02	6/8/2025 20:45	8.49	19.94	14.679	93.3	1
LH-NC-02	6/8/2025 21:00	8.45	19.92	14.679	92.86	1
LH-NC-02	6/8/2025 21:15	8.44	19.88	14.679	92.75	1
LH-NC-02	6/8/2025 21:30	8.42	19.86	14.683	92.53	1
LH-NC-02	6/8/2025 21:45	8.39	19.82	14.684	92.2	1
LH-NC-02	6/8/2025 22:00	8.38	19.8	14.684	92.09	1
LH-NC-02	6/8/2025 22:15	8.35	19.78	14.687	91.76	1
LH-NC-02	6/8/2025 22:30	8.37	19.76	14.688	91.98	1
LH-NC-02	6/8/2025 22:45	8.35	19.74	14.689	90.76	1
LH-NC-02	6/8/2025 23:00	8.35	19.72	14.684	90.76	1
LH-NC-02	6/8/2025 23:15	8.31	19.7	14.686	90.33	1
LH-NC-02	6/8/2025 23:30	8.31	19.68	14.688	90.33	1
LH-NC-02	6/8/2025 23:45	8.32	19.66	14.687	90.43	1
LH-NC-02	6/9/2025 0:00	8.3	19.64	14.687	90.22	1
LH-NC-02	6/9/2025 0:15	8.28	19.62	14.684	90	1
LH-NC-02	6/9/2025 0:30	8.28	19.6	14.685	90	1
LH-NC-02	6/9/2025 0:45	8.28	19.58	14.684	90	1
LH-NC-02	6/9/2025 1:00	8.27	19.56	14.683	89.89	1
LH-NC-02	6/9/2025 1:15	8.27	19.54	14.683	89.89	1
LH-NC-02	6/9/2025 1:30	8.26	19.52	14.681	89.78	1
LH-NC-02	6/9/2025 1:45	8.28	19.5	14.683	90	1
LH-NC-02	6/9/2025 2:00	8.31	19.48	14.684	90.33	1
LH-NC-02	6/9/2025 2:15	8.31	19.46	14.686	90.33	1
LH-NC-02	6/9/2025 2:30	8.3	19.44	14.683	90.22	1
LH-NC-02	6/9/2025 2:45	8.29	19.42	14.685	90.11	1
LH-NC-02	6/9/2025 3:00	8.31	19.4	14.682	90.33	1
LH-NC-02	6/9/2025 3:15	8.31	19.38	14.683	90.33	1
LH-NC-02	6/9/2025 3:30	8.33	19.36	14.682	90.54	1
LH-NC-02	6/9/2025 3:45	8.28	19.34	14.684	90	1
LH-NC-02	6/9/2025 4:00	8.33	19.3	14.684	90.54	1
LH-NC-02	6/9/2025 4:15	8.36	19.28	14.683	90.87	1
LH-NC-02	6/9/2025 4:30	8.35	19.26	14.683	90.76	1
LH-NC-02	6/9/2025 4:45	8.36	19.24	14.687	89.89	1
LH-NC-02	6/9/2025 5:00	8.39	19.22	14.686	90.22	1
LH-NC-02	6/9/2025 5:15	8.39	19.2	14.687	90.22	1
LH-NC-02	6/9/2025 5:30	8.39	19.18	14.691	90.22	1
LH-NC-02	6/9/2025 5:45	8.41	19.16	14.69	90.43	1
LH-NC-02	6/9/2025 6:00	8.41	19.14	14.692	90.43	1
LH-NC-02	6/9/2025 6:15	8.41	19.12	14.692	90.43	1
LH-NC-02	6/9/2025 6:30	8.44	19.1	14.69	90.75	1
LH-NC-02	6/9/2025 6:45	8.46	19.1	14.691	90.97	1
LH-NC-02	6/9/2025 7:00	8.51	19.1	14.693	91.51	1
LH-NC-02	6/9/2025 7:15	8.53	19.08	14.695	91.72	1
LH-NC-02	6/9/2025 7:30	8.57	19.08	14.697	92.15	1
LH-NC-02	6/9/2025 7:45	8.61	19.1	14.701	92.58	1
LH-NC-02	6/9/2025 8:00	8.66	19.1	14.703	93.12	1
LH-NC-02	6/9/2025 8:15	8.69	19.1	14.704	93.44	1
LH-NC-02	6/9/2025 8:30	8.73	19.1	14.7	93.87	1
LH-NC-02	6/9/2025 8:45	8.74	19.1	14.7	93.98	1
LH-NC-02	6/9/2025 9:00	8.79	19.12	14.701	94.52	1
LH-NC-02	6/9/2025 9:15	8.83	19.12	14.702	94.95	1
LH-NC-02	6/9/2025 9:30	8.87	19.16	14.702	95.38	1
LH-NC-02	6/9/2025 9:45	8.93	19.18	14.706	96.02	1
LH-NC-02	6/9/2025 10:00	8.96	19.22	14.703	96.34	1
LH-NC-02	6/9/2025 10:15	8.99	19.24	14.706	96.67	1
LH-NC-02	6/9/2025 10:30	9	19.22	14.702	96.77	1
LH-NC-02	6/9/2025 10:45	9	19.22	14.703	96.77	1
LH-NC-02	6/9/2025 11:00	9.01	19.22	14.703	96.88	1
LH-NC-02	6/9/2025 11:15	9.03	19.24	14.705	97.1	1
LH-NC-02	6/9/2025 11:30	9.09	19.26	14.704	98.8	1
LH-NC-02	6/9/2025 11:45	9.07	19.26	14.698	98.59	1
LH-NC-02	6/9/2025 12:00	9.08	19.26	14.698	98.7	1

Station Name	Date Time	DO mg/L	Temp C	Air Pressure PSI	Saturation PCT	Use Code
LH-NC-02	6/9/2025 12:15	9.07	19.26	14.701	98.59	1
LH-NC-02	6/9/2025 12:30	9.09	19.26	14.701	98.8	1
LH-NC-02	6/9/2025 12:45	9.06	19.26	14.699	98.48	1
LH-NC-02	6/9/2025 13:00	9.08	19.26	14.7	98.7	1
LH-NC-02	6/9/2025 13:15	9.08	19.24	14.703	97.63	1
LH-NC-02	6/9/2025 13:30	9.08	19.24	14.699	97.63	1
LH-NC-02	6/9/2025 13:45	9.04	19.2	14.699	97.2	1
LH-NC-02	6/9/2025 14:00	9.01	19.18	14.7	96.88	1
LH-NC-02	6/9/2025 14:15	9.01	19.16	14.702	96.88	1
LH-NC-02	6/9/2025 14:30	9.02	19.14	14.7	96.99	1
LH-NC-02	6/9/2025 14:45	9.04	19.12	14.697	97.2	1
LH-NC-02	6/9/2025 15:00	9.03	19.12	14.699	97.1	1
LH-NC-02	6/9/2025 15:15	9.01	19.1	14.694	96.88	1
LH-NC-02	6/9/2025 15:30	9.01	19.08	14.69	96.88	1
LH-NC-02	6/9/2025 15:45	9.02	19.06	14.685	96.99	1
LH-NC-02	6/9/2025 16:00	9.05	19.04	14.682	97.31	1
LH-NC-02	6/9/2025 16:15	9.05	19.04	14.683	97.31	1
LH-NC-02	6/9/2025 16:30	9.03	19	14.679	97.1	1
LH-NC-02	6/9/2025 16:45	9.05	19	14.675	97.31	1
LH-NC-02	6/9/2025 17:00	9.03	18.98	14.678	97.1	1
LH-NC-02	6/9/2025 17:15	9	18.96	14.68	96.77	1
LH-NC-02	6/9/2025 17:30	8.97	18.94	14.681	96.45	1
LH-NC-02	6/9/2025 17:45	8.93	18.9	14.681	96.02	1
LH-NC-02	6/9/2025 18:00	8.9	18.88	14.681	95.7	1
LH-NC-02	6/9/2025 18:15	8.86	18.86	14.682	95.27	1
LH-NC-02	6/9/2025 18:30	8.84	18.82	14.68	95.05	1
LH-NC-02	6/9/2025 18:45	8.81	18.8	14.68	94.73	1
LH-NC-02	6/9/2025 19:00	8.81	18.78	14.684	94.73	1
LH-NC-02	6/9/2025 19:15	8.78	18.76	14.685	94.41	1
LH-NC-02	6/9/2025 19:30	8.77	18.74	14.683	94.3	1
LH-NC-02	6/9/2025 19:45	8.76	18.72	14.682	94.19	1
LH-NC-02	6/9/2025 20:00	8.74	18.7	14.681	93.98	1
LH-NC-02	6/9/2025 20:15	8.73	18.68	14.679	93.87	1
LH-NC-02	6/9/2025 20:30	8.73	18.64	14.674	93.87	1
LH-NC-02	6/9/2025 20:45	8.73	18.62	14.674	93.87	1
LH-NC-02	6/9/2025 21:00	8.72	18.6	14.676	93.76	1
LH-NC-02	6/9/2025 21:15	8.73	18.6	14.675	93.87	1
LH-NC-02	6/9/2025 21:30	8.69	18.58	14.677	93.44	1
LH-NC-02	6/9/2025 21:45	8.69	18.56	14.677	93.44	1
LH-NC-02	6/9/2025 22:00	8.7	18.56	14.679	93.55	1
LH-NC-02	6/9/2025 22:15	8.72	18.54	14.677	93.76	1
LH-NC-02	6/9/2025 22:30	8.71	18.54	14.675	93.66	1
LH-NC-02	6/9/2025 22:45	8.71	18.52	14.677	93.66	1
LH-NC-02	6/9/2025 23:00	8.7	18.5	14.676	93.55	1
LH-NC-02	6/9/2025 23:15	8.7	18.5	14.68	93.55	1
LH-NC-02	6/9/2025 23:30	8.69	18.48	14.676	93.44	1
LH-NC-02	6/9/2025 23:45	8.7	18.46	14.676	93.55	1
LH-NC-02	6/10/2025 0:00	8.71	18.46	14.674	93.66	1
LH-NC-02	6/10/2025 0:15	8.71	18.46	14.673	93.66	1
LH-NC-02	6/10/2025 0:30	8.69	18.44	14.671	93.44	1
LH-NC-02	6/10/2025 0:45	8.7	18.44	14.668	93.55	1
LH-NC-02	6/10/2025 1:00	8.7	18.42	14.665	93.55	1
LH-NC-02	6/10/2025 1:15	8.7	18.42	14.663	93.55	1
LH-NC-02	6/10/2025 1:30	8.68	18.4	14.661	93.33	1
LH-NC-02	6/10/2025 1:45	8.7	18.4	14.661	93.55	1
LH-NC-02	6/10/2025 2:00	8.7	18.38	14.658	93.55	1
LH-NC-02	6/10/2025 2:15	8.71	18.38	14.658	93.66	1
LH-NC-02	6/10/2025 2:30	8.7	18.38	14.654	93.55	1
LH-NC-02	6/10/2025 2:45	8.71	18.36	14.65	93.66	1
LH-NC-02	6/10/2025 3:00	8.69	18.36	14.649	93.44	1
LH-NC-02	6/10/2025 3:15	8.69	18.36	14.651	93.44	1
LH-NC-02	6/10/2025 3:30	8.7	18.34	14.648	93.55	1
LH-NC-02	6/10/2025 3:45	8.71	18.34	14.65	93.66	1
LH-NC-02	6/10/2025 4:00	8.7	18.34	14.648	93.55	1
LH-NC-02	6/10/2025 4:15	8.71	18.32	14.648	93.66	1
LH-NC-02	6/10/2025 4:30	8.71	18.32	14.649	93.66	1
LH-NC-02	6/10/2025 4:45	8.71	18.3	14.65	93.66	1
LH-NC-02	6/10/2025 5:00	8.7	18.3	14.649	93.55	1
LH-NC-02	6/10/2025 5:15	8.71	18.28	14.645	93.66	1
LH-NC-02	6/10/2025 5:30	8.71	18.28	14.647	93.66	1
LH-NC-02	6/10/2025 5:45	8.72	18.26	14.645	93.76	1
LH-NC-02	6/10/2025 6:00	8.73	18.26	14.643	93.87	1
LH-NC-02	6/10/2025 6:15	8.72	18.26	14.646	93.76	1
LH-NC-02	6/10/2025 6:30	8.73	18.26	14.649	93.87	1
LH-NC-02	6/10/2025 6:45	8.74	18.24	14.646	92.98	1
LH-NC-02	6/10/2025 7:00	8.75	18.24	14.655	93.09	1
LH-NC-02	6/10/2025 7:15	8.77	18.24	14.656	93.3	1
LH-NC-02	6/10/2025 7:30	8.77	18.24	14.656	93.3	1
LH-NC-02	6/10/2025 7:45	8.78	18.24	14.659	93.4	1
LH-NC-02	6/10/2025 8:00	8.8	18.24	14.656	93.62	1
LH-NC-02	6/10/2025 8:15	8.85	18.26	14.659	95.16	1
LH-NC-02	6/10/2025 8:30	8.85	18.26	14.659	95.16	1
LH-NC-02	6/10/2025 8:45	8.88	18.28	14.656	95.48	1
LH-NC-02	6/10/2025 9:00	8.9	18.28	14.657	95.7	1

Station Name	Date Time	DO mg/L	Temp C	Air Pressure PSI	Saturation PCT	Use Code
LH-NC-02	6/10/2025 9:15	8.93	18.3	14.647	96.02	1
LH-NC-02	6/10/2025 9:30	8.97	18.32	14.649	96.45	1
LH-NC-02	6/10/2025 9:45	8.98	18.34	14.656	96.56	1
LH-NC-02	6/10/2025 10:00	9.03	18.36	14.651	97.1	1
LH-NC-02	6/10/2025 10:15	9.05	18.38	14.649	97.31	1
LH-NC-02	6/10/2025 10:30	9.06	18.42	14.648	97.42	1
LH-NC-02	6/10/2025 10:45	9.09	18.44	14.651	97.74	1
LH-NC-02	6/10/2025 11:00	9.12	18.46	14.653	98.06	1
LH-NC-02	6/10/2025 11:15	9.12	18.48	14.654	98.06	1
LH-NC-02	6/10/2025 11:30	9.11	18.48	14.656	97.96	1
LH-NC-02	6/10/2025 11:45	9.09	18.48	14.656	97.74	1
LH-NC-02	6/10/2025 12:00	9.08	18.5	14.655	97.63	1
LH-NC-02	6/10/2025 12:15	9.07	18.5	14.648	97.53	1
LH-NC-02	6/10/2025 12:30	9.07	18.5	14.645	97.53	1
LH-NC-02	6/10/2025 12:45	9.08	18.54	14.644	97.63	1
LH-NC-02	6/10/2025 13:00	9.12	18.56	14.639	98.06	1
LH-NC-02	6/10/2025 13:15	9.12	18.58	14.639	98.06	1
LH-NC-02	6/10/2025 13:30	9.1	18.58	14.64	97.85	1
LH-NC-02	6/10/2025 13:45	9.08	18.56	14.637	97.63	1
LH-NC-02	6/10/2025 14:00	9.05	18.56	14.636	97.31	1
LH-NC-02	6/10/2025 14:15	9.05	18.56	14.634	97.31	1
LH-NC-02	6/10/2025 14:30	9.06	18.56	14.631	97.42	1
LH-NC-02	6/10/2025 14:45	9.03	18.54	14.63	97.1	1
LH-NC-02	6/10/2025 15:00	9.02	18.54	14.629	96.99	1
LH-NC-02	6/10/2025 15:15	9	18.54	14.626	96.77	1
LH-NC-02	6/10/2025 15:30	9.55	17.94	14.622	101.6	2
LH-NC-02	6/10/2025 15:45	9.57	17.68	14.621	100.74	2
LH-NC-02	6/10/2025 16:00	8.97	18.46	14.62	96.45	1
LH-NC-02	6/10/2025 16:15	8.97	18.52	14.622	96.45	1
LH-NC-02	6/10/2025 16:30	8.97	18.52	14.619	96.45	1
LH-NC-02	6/10/2025 16:45	9.02	18.54	14.618	96.99	1
LH-NC-02	6/10/2025 17:00	9.03	18.54	14.615	97.1	1
LH-NC-02	6/10/2025 17:15	9.04	18.54	14.607	97.2	1
LH-NC-02	6/10/2025 17:30	9.03	18.52	14.616	97.1	1
LH-NC-02	6/10/2025 17:45	9	18.52	14.614	96.77	1
LH-NC-02	6/10/2025 18:00	9	18.52	14.61	96.77	1
LH-NC-02	6/10/2025 18:15	9	18.5	14.611	96.77	1
LH-NC-02	6/10/2025 18:30	8.97	18.5	14.614	96.45	1
LH-NC-02	6/10/2025 18:45	8.94	18.48	14.62	96.13	1
LH-NC-02	6/10/2025 19:00	8.92	18.48	14.62	95.91	1
LH-NC-02	6/10/2025 19:15	8.9	18.46	14.619	95.7	1
LH-NC-02	6/10/2025 19:30	8.87	18.46	14.622	95.38	1
LH-NC-02	6/10/2025 19:45	8.85	18.46	14.621	95.16	1
LH-NC-02	6/10/2025 20:00	8.84	18.46	14.622	95.05	1
LH-NC-02	6/10/2025 20:15	8.81	18.44	14.626	94.73	1
LH-NC-02	6/10/2025 20:30	8.77	18.44	14.622	94.3	1
LH-NC-02	6/10/2025 20:45	8.78	18.44	14.631	94.41	1
LH-NC-02	6/10/2025 21:00	8.78	18.42	14.636	94.41	1
LH-NC-02	6/10/2025 21:15	8.74	18.42	14.638	93.98	1
LH-NC-02	6/10/2025 21:30	8.74	18.4	14.638	93.98	1
LH-NC-02	6/10/2025 21:45	8.76	18.38	14.641	94.19	1
LH-NC-02	6/10/2025 22:00	8.74	18.38	14.642	93.98	1
LH-NC-02	6/10/2025 22:15	8.74	18.36	14.642	93.98	1
LH-NC-02	6/10/2025 22:30	8.75	18.36	14.646	94.09	1
LH-NC-02	6/10/2025 22:45	8.77	18.34	14.646	94.3	1
LH-NC-02	6/10/2025 23:00	8.74	18.34	14.648	93.98	1
LH-NC-02	6/10/2025 23:15	8.72	18.34	14.649	93.76	1
LH-NC-02	6/10/2025 23:30	8.75	18.32	14.647	94.09	1
LH-NC-02	6/10/2025 23:45	8.72	18.32	14.648	93.76	1
LH-NC-02	6/11/2025 0:00	8.72	18.32	14.65	93.76	1
LH-NC-02	6/11/2025 0:15	8.69	18.3	14.653	93.44	1
LH-NC-02	6/11/2025 0:30	8.75	18.3	14.655	94.09	1
LH-NC-02	6/11/2025 0:45	8.72	18.3	14.653	93.76	1
LH-NC-02	6/11/2025 1:00	8.71	18.28	14.655	93.66	1
LH-NC-02	6/11/2025 1:15	8.74	18.28	14.658	93.98	1
LH-NC-02	6/11/2025 1:30	8.72	18.26	14.659	93.76	1
LH-NC-02	6/11/2025 1:45	8.72	18.24	14.663	92.77	1
LH-NC-02	6/11/2025 2:00	8.7	18.24	14.662	92.55	1
LH-NC-02	6/11/2025 2:15	8.72	18.22	14.66	92.77	1
LH-NC-02	6/11/2025 2:30	8.71	18.2	14.662	92.66	1
LH-NC-02	6/11/2025 2:45	8.68	18.18	14.664	92.34	1
LH-NC-02	6/11/2025 3:00	8.7	18.16	14.665	92.55	1
LH-NC-02	6/11/2025 3:15	8.71	18.14	14.666	92.66	1
LH-NC-02	6/11/2025 3:30	8.72	18.12	14.669	92.77	1
LH-NC-02	6/11/2025 3:45	8.71	18.1	14.671	92.66	1
LH-NC-02	6/11/2025 4:00	8.72	18.08	14.673	92.77	1
LH-NC-02	6/11/2025 4:15	8.69	18.08	14.674	92.45	1
LH-NC-02	6/11/2025 4:30	8.7	18.06	14.677	92.55	1
LH-NC-02	6/11/2025 4:45	8.72	18.04	14.679	92.77	1
LH-NC-02	6/11/2025 5:00	8.74	18.02	14.682	92.98	1
LH-NC-02	6/11/2025 5:15	8.7	18	14.685	92.55	1
LH-NC-02	6/11/2025 5:30	8.72	17.98	14.689	92.77	1
LH-NC-02	6/11/2025 5:45	8.76	17.98	14.69	93.19	1
LH-NC-02	6/11/2025 6:00	8.74	17.98	14.691	92.98	1

Dissolved Oxygen Saturation Continous Monitoring Data

Station Name	Date Time	DO mg/L	Temp C	Air Pressure PSI	Saturation PCT	Use Code
LH-NC-02	6/11/2025 6:15	8.74	17.98	14.691	92.98	1
LH-NC-02	6/11/2025 6:30	8.8	18	14.691	93.62	1
LH-NC-02	6/11/2025 6:45	8.83	18.02	14.697	93.94	1
LH-NC-02	6/11/2025 7:00	8.86	18.04	14.699	94.26	1
LH-NC-02	6/11/2025 7:15	8.9	18.06	14.703	94.68	1
LH-NC-02	6/11/2025 7:30	8.94	18.08	14.701	95.11	1
LH-NC-02	6/11/2025 7:45	9	18.12	14.702	95.74	1
LH-NC-02	6/11/2025 8:00	9.05	18.16	14.701	96.28	1
LH-NC-02	6/11/2025 8:15	9.1	18.22	14.702	96.81	1
LH-NC-02	6/11/2025 8:30	9.15	18.26	14.702	98.39	1
LH-NC-02	6/11/2025 8:45	9.2	18.32	14.701	98.92	1
LH-NC-02	6/11/2025 9:00	9.24	18.42	14.702	99.35	1
LH-NC-02	6/11/2025 9:15	9.24	18.48	14.701	99.35	1
LH-NC-02	6/11/2025 9:30	9.3	18.56	14.699	100	1
LH-NC-02	6/11/2025 9:45	9.35	18.64	14.699	100.54	1
LH-NC-02	6/11/2025 10:00	9.39	18.7	14.699	100.97	1
LH-NC-02	6/11/2025 10:15	9.42	18.8	14.697	101.29	1
LH-NC-02	6/11/2025 10:30	9.48	18.88	14.698	101.94	1
LH-NC-02	6/11/2025 10:45	9.51	19	14.698	102.26	1
LH-NC-02	6/11/2025 11:00	9.5	19.06	14.694	102.15	1
LH-NC-02	6/11/2025 11:15	9.55	19.16	14.694	102.69	1
LH-NC-02	6/11/2025 11:30	9.57	19.24	14.694	102.9	1
LH-NC-02	6/11/2025 11:45	9.57	19.32	14.692	104.02	1
LH-NC-02	6/11/2025 12:00	9.62	19.38	14.689	104.57	1
LH-NC-02	6/11/2025 12:15	9.6	19.5	14.688	104.35	1
LH-NC-02	6/11/2025 12:30	9.63	19.56	14.689	104.67	1
LH-NC-02	6/11/2025 12:45	9.65	19.62	14.689	104.89	1
LH-NC-02	6/11/2025 13:00	9.66	19.7	14.687	105	1
LH-NC-02	6/11/2025 13:15	9.68	19.78	14.686	106.37	1
LH-NC-02	6/11/2025 13:30	9.64	19.76	14.682	105.93	1
LH-NC-02	6/11/2025 13:45	9.57	19.74	14.68	104.02	1
LH-NC-02	6/11/2025 14:00	9.58	19.74	14.678	104.13	1
LH-NC-02	6/11/2025 14:15	9.59	19.76	14.68	105.38	1
LH-NC-02	6/11/2025 14:30	9.56	19.84	14.677	105.05	1
LH-NC-02	6/11/2025 14:45	9.58	19.9	14.675	105.27	1
LH-NC-02	6/11/2025 15:00	9.58	19.94	14.674	105.27	1
LH-NC-02	6/11/2025 15:15	9.63	20	14.674	105.82	1
LH-NC-02	6/11/2025 15:30	9.62	20	14.672	105.71	1
LH-NC-02	6/11/2025 15:45	9.67	20	14.673	106.26	1
LH-NC-02	6/11/2025 16:00	9.69	20.02	14.673	106.48	1
LH-NC-02	6/11/2025 16:15	9.65	19.96	14.67	106.04	1
LH-NC-02	6/11/2025 16:30	9.62	19.94	14.665	105.71	1
LH-NC-02	6/11/2025 16:45	9.65	19.94	14.668	106.04	1
LH-NC-02	6/11/2025 17:00	9.6	19.92	14.666	105.49	1
LH-NC-02	6/11/2025 17:15	9.52	19.84	14.662	104.62	1
LH-NC-02	6/11/2025 17:30	9.48	19.78	14.66	104.18	1
LH-NC-02	6/11/2025 17:45	9.47	19.8	14.663	104.07	1
LH-NC-02	6/11/2025 18:00	9.47	19.78	14.661	104.07	1
LH-NC-02	6/11/2025 18:15	9.42	19.74	14.661	102.39	1
LH-NC-02	6/11/2025 18:30	9.39	19.68	14.659	102.07	1
LH-NC-02	6/11/2025 18:45	9.32	19.64	14.659	101.3	1
LH-NC-02	6/11/2025 19:00	9.26	19.58	14.659	100.65	1
LH-NC-02	6/11/2025 19:15	9.23	19.5	14.662	100.33	1
LH-NC-02	6/11/2025 19:30	9.18	19.44	14.661	99.78	1
LH-NC-02	6/11/2025 19:45	9.12	19.36	14.661	99.13	1
LH-NC-02	6/11/2025 20:00	9.04	19.28	14.662	98.26	1
LH-NC-02	6/11/2025 20:15	9.01	19.24	14.663	96.88	1
LH-NC-02	6/11/2025 20:30	8.96	19.18	14.663	96.34	1
LH-NC-02	6/11/2025 20:45	8.9	19.12	14.665	95.7	1
LH-NC-02	6/11/2025 21:00	8.87	19.08	14.668	95.38	1
LH-NC-02	6/11/2025 21:15	8.84	19.06	14.669	95.05	1
LH-NC-02	6/11/2025 21:30	8.85	19.02	14.67	95.16	1
LH-NC-02	6/11/2025 21:45	8.8	19	14.669	94.62	1
LH-NC-02	6/11/2025 22:00	8.79	18.98	14.672	94.52	1
LH-NC-02	6/11/2025 22:15	8.74	18.96	14.672	93.98	1
LH-NC-02	6/11/2025 22:30	8.77	18.94	14.669	94.3	1
LH-NC-02	6/11/2025 22:45	8.76	18.92	14.671	94.19	1
LH-NC-02	6/11/2025 23:00	8.76	18.92	14.67	94.19	1
LH-NC-02	6/11/2025 23:15	8.75	18.92	14.669	94.09	1
LH-NC-02	6/11/2025 23:30	8.72	18.9	14.669	93.76	1
LH-NC-02	6/11/2025 23:45	8.7	18.9	14.671	93.55	1
LH-NC-02	6/12/2025 0:00	8.72	18.88	14.669	93.76	1
LH-NC-02	6/12/2025 0:15	8.7	18.88	14.669	93.55	1
LH-NC-02	6/12/2025 0:30	8.67	18.88	14.667	93.23	1
LH-NC-02	6/12/2025 0:45	8.7	18.88	14.664	93.55	1
LH-NC-02	6/12/2025 1:00	8.68	18.88	14.665	93.33	1
LH-NC-02	6/12/2025 1:15	8.68	18.88	14.662	93.33	1
LH-NC-02	6/12/2025 1:30	8.67	18.88	14.66	93.23	1
LH-NC-02	6/12/2025 1:45	8.65	18.88	14.658	93.01	1
LH-NC-02	6/12/2025 2:00	8.65	18.86	14.658	93.01	1
LH-NC-02	6/12/2025 2:15	8.63	18.86	14.653	92.8	1
LH-NC-02	6/12/2025 2:30	8.68	18.86	14.652	93.33	1
LH-NC-02	6/12/2025 2:45	8.64	18.86	14.649	92.9	1
LH-NC-02	6/12/2025 3:00	8.65	18.86	14.647	94.02	1

Station Name	Date Time	DO mg/L	Temp C	Air Pressure PSI	Saturation PCT	Use Code
LH-NC-02	6/12/2025 3:15	8.65	18.84	14.645	94.02	1
LH-NC-02	6/12/2025 3:30	8.66	18.84	14.645	94.13	1
LH-NC-02	6/12/2025 3:45	8.63	18.82	14.644	93.8	1
LH-NC-02	6/12/2025 4:00	8.63	18.82	14.643	93.8	1
LH-NC-02	6/12/2025 4:15	8.62	18.8	14.64	93.7	1
LH-NC-02	6/12/2025 4:30	8.62	18.78	14.638	93.7	1
LH-NC-02	6/12/2025 4:45	8.61	18.78	14.638	93.59	1
LH-NC-02	6/12/2025 5:00	8.61	18.76	14.636	93.59	1
LH-NC-02	6/12/2025 5:15	8.57	18.74	14.639	92.15	1
LH-NC-02	6/12/2025 5:30	8.58	18.74	14.638	92.26	1
LH-NC-02	6/12/2025 5:45	8.61	18.72	14.636	92.58	1
LH-NC-02	6/12/2025 6:00	8.6	18.72	14.637	92.47	1
LH-NC-02	6/12/2025 6:15	8.61	18.72	14.64	92.58	1
LH-NC-02	6/12/2025 6:30	8.65	18.72	14.642	93.01	1
LH-NC-02	6/12/2025 6:45	8.69	18.74	14.642	93.44	1
LH-NC-02	6/12/2025 7:00	8.72	18.76	14.642	94.78	1
LH-NC-02	6/12/2025 7:15	8.77	18.8	14.639	95.33	1
LH-NC-02	6/12/2025 7:30	8.81	18.82	14.643	95.76	1
LH-NC-02	6/12/2025 7:45	8.86	18.86	14.643	96.3	1
LH-NC-02	6/12/2025 8:00	8.91	18.88	14.642	96.85	1
LH-NC-02	6/12/2025 8:15	8.97	18.94	14.644	97.5	1
LH-NC-02	6/12/2025 8:30	9.03	18.98	14.64	98.15	1
LH-NC-02	6/12/2025 8:45	9.11	19.06	14.642	99.02	1
LH-NC-02	6/12/2025 9:00	9.15	19.12	14.639	99.46	1
LH-NC-02	6/12/2025 9:15	9.19	19.2	14.636	99.89	1
LH-NC-02	6/12/2025 9:30	9.22	19.26	14.635	101.32	1
LH-NC-02	6/12/2025 9:45	9.29	19.36	14.633	102.09	1
LH-NC-02	6/12/2025 10:00	9.34	19.44	14.636	102.64	1
LH-NC-02	6/12/2025 10:15	9.34	19.48	14.635	102.64	1
LH-NC-02	6/12/2025 10:30	9.4	19.56	14.635	103.3	1
LH-NC-02	6/12/2025 10:45	9.4	19.64	14.635	103.3	1
LH-NC-02	6/12/2025 11:00	9.46	19.7	14.632	103.96	1
LH-NC-02	6/12/2025 11:15	9.47	19.76	14.635	105.22	1
LH-NC-02	6/12/2025 11:30	9.5	19.84	14.633	105.56	1
LH-NC-02	6/12/2025 11:45	9.51	19.92	14.638	105.67	1
LH-NC-02	6/12/2025 12:00	9.56	20	14.638	106.22	1
LH-NC-02	6/12/2025 12:15	9.56	20.04	14.638	106.22	1
LH-NC-02	6/12/2025 12:30	9.64	20.1	14.639	107.11	1
LH-NC-02	6/12/2025 12:45	9.64	20.18	14.638	107.11	1
LH-NC-02	6/12/2025 13:00	9.69	20.22	14.638	107.67	1
LH-NC-02	6/12/2025 13:15	9.68	20.24	14.631	107.56	1
LH-NC-02	6/12/2025 13:30	9.74	20.3	14.634	109.44	1
LH-NC-02	6/12/2025 13:45	9.69	20.36	14.632	108.88	1
LH-NC-02	6/12/2025 14:00	9.69	20.38	14.632	108.88	1
LH-NC-02	6/12/2025 14:15	9.71	20.38	14.633	109.1	1
LH-NC-02	6/12/2025 14:30	9.69	20.36	14.629	108.88	1
LH-NC-02	6/12/2025 14:45	9.72	20.38	14.636	109.21	1
LH-NC-02	6/12/2025 15:00	9.72	20.42	14.632	109.21	1
LH-NC-02	6/12/2025 15:15	9.71	20.46	14.631	109.1	1
LH-NC-02	6/12/2025 15:30	9.71	20.48	14.635	109.1	1
LH-NC-02	6/12/2025 15:45	9.71	20.5	14.636	109.1	1
LH-NC-02	6/12/2025 16:00	9.69	20.5	14.637	108.88	1
LH-NC-02	6/12/2025 16:15	9.7	20.5	14.635	108.99	1
LH-NC-02	6/12/2025 16:30	9.7	20.5	14.634	108.99	1
LH-NC-02	6/12/2025 16:45	9.67	20.48	14.634	108.65	1
LH-NC-02	6/12/2025 17:00	9.66	20.44	14.632	108.54	1
LH-NC-02	6/12/2025 17:15	9.64	20.4	14.635	108.31	1
LH-NC-02	6/12/2025 17:30	9.61	20.34	14.637	107.98	1
LH-NC-02	6/12/2025 17:45	9.55	20.26	14.636	107.3	1
LH-NC-02	6/12/2025 18:00	9.48	20.22	14.638	105.33	1
LH-NC-02	6/12/2025 18:15	9.46	20.14	14.638	105.11	1
LH-NC-02	6/12/2025 18:30	9.4	20.08	14.638	104.44	1
LH-NC-02	6/12/2025 18:45	9.33	20	14.639	103.67	1
LH-NC-02	6/12/2025 19:00	9.27	19.92	14.643	103	1
LH-NC-02	6/12/2025 19:15	9.21	19.84	14.644	102.33	1
LH-NC-02	6/12/2025 19:30	9.14	19.74	14.644	100.44	1
LH-NC-02	6/12/2025 19:45	9.05	19.66	14.649	98.37	1
LH-NC-02	6/12/2025 20:00	8.99	19.58	14.65	97.72	1
LH-NC-02	6/12/2025 20:15	8.93	19.5	14.653	97.07	1
LH-NC-02	6/12/2025 20:30	8.88	19.44	14.655	96.52	1
LH-NC-02	6/12/2025 20:45	8.84	19.4	14.661	96.09	1
LH-NC-02	6/12/2025 21:00	8.81	19.34	14.663	95.76	1
LH-NC-02	6/12/2025 21:15	8.79	19.3	14.667	95.54	1
LH-NC-02	6/12/2025 21:30	8.75	19.28	14.672	95.11	1
LH-NC-02	6/12/2025 21:45	8.72	19.24	14.676	93.76	1
LH-NC-02	6/12/2025 22:00	8.69	19.22	14.679	93.44	1
LH-NC-02	6/12/2025 22:15	8.71	19.2	14.681	93.66	1
LH-NC-02	6/12/2025 22:30	8.7	19.2	14.686	93.55	1
LH-NC-02	6/12/2025 22:45	8.67	19.2	14.688	93.23	1
LH-NC-02	6/12/2025 23:00	8.63	19.18	14.691	92.8	1
LH-NC-02	6/12/2025 23:15	8.63	19.18	14.692	92.8	1
LH-NC-02	6/12/2025 23:30	8.63	19.18	14.694	92.8	1
LH-NC-02	6/12/2025 23:45	8.62	19.16	14.697	92.69	1
LH-NC-02	6/13/2025 0:00	8.62	19.14	14.697	92.69	1

Station Name	Date Time	DO mg/L	Temp C	Air Pressure PSI	Saturation PCT	Use Code
LH-NC-02	6/13/2025 0:15	8.59	19.12	14.702	92.37	1
LH-NC-02	6/13/2025 0:30	8.62	19.1	14.701	92.69	1
LH-NC-02	6/13/2025 0:45	8.61	19.08	14.705	92.58	1
LH-NC-02	6/13/2025 1:00	8.6	19.08	14.706	92.47	1
LH-NC-02	6/13/2025 1:15	8.58	19.06	14.708	92.26	1
LH-NC-02	6/13/2025 1:30	8.59	19.04	14.711	92.37	1
LH-NC-02	6/13/2025 1:45	8.58	19.02	14.713	92.26	1
LH-NC-02	6/13/2025 2:00	8.58	19.02	14.715	92.26	1
LH-NC-02	6/13/2025 2:15	8.57	19	14.718	92.15	1
LH-NC-02	6/13/2025 2:30	8.56	18.98	14.718	92.04	1
LH-NC-02	6/13/2025 2:45	8.55	18.98	14.721	91.94	1
LH-NC-02	6/13/2025 3:00	8.53	18.96	14.719	91.72	1
LH-NC-02	6/13/2025 3:15	8.56	18.96	14.721	92.04	1
LH-NC-02	6/13/2025 3:30	8.54	18.94	14.723	91.83	1
LH-NC-02	6/13/2025 3:45	8.54	18.92	14.728	91.83	1
LH-NC-02	6/13/2025 4:00	8.55	18.92	14.733	91.94	1
LH-NC-02	6/13/2025 4:15	8.55	18.92	14.733	91.94	1
LH-NC-02	6/13/2025 4:30	8.53	18.92	14.732	91.72	1
LH-NC-02	6/13/2025 4:45	8.54	18.92	14.735	91.83	1
LH-NC-02	6/13/2025 5:00	8.52	18.92	14.737	91.61	1
LH-NC-02	6/13/2025 5:15	8.51	18.92	14.737	91.51	1
LH-NC-02	6/13/2025 5:30	8.55	18.92	14.739	91.94	1
LH-NC-02	6/13/2025 5:45	8.52	18.92	14.746	91.61	1
LH-NC-02	6/13/2025 6:00	8.54	18.92	14.749	91.83	1
LH-NC-02	6/13/2025 6:15	8.56	18.94	14.75	92.04	1
LH-NC-02	6/13/2025 6:30	8.58	18.94	14.754	92.26	1
LH-NC-02	6/13/2025 6:45	8.6	18.94	14.755	92.47	1
LH-NC-02	6/13/2025 7:00	8.6	18.96	14.758	92.47	1
LH-NC-02	6/13/2025 7:15	8.61	18.94	14.756	92.58	1
LH-NC-02	6/13/2025 7:30	8.61	18.94	14.759	92.58	1
LH-NC-02	6/13/2025 7:45	8.64	18.96	14.762	92.9	1
LH-NC-02	6/13/2025 8:00	8.64	18.96	14.768	92.9	1
LH-NC-02	6/13/2025 8:15	8.65	18.96	14.77	93.01	1
LH-NC-02	6/13/2025 8:30	8.69	18.94	14.769	93.44	1
LH-NC-02	6/13/2025 8:45	8.72	18.96	14.768	93.76	1
LH-NC-02	6/13/2025 9:00	8.78	18.96	14.772	94.41	1
LH-NC-02	6/13/2025 9:15	8.82	18.98	14.775	94.84	1
LH-NC-02	6/13/2025 9:30	8.85	18.98	14.777	95.16	1
LH-NC-02	6/13/2025 9:45	8.88	19	14.776	95.48	1
LH-NC-02	6/13/2025 10:00	8.84	19.02	14.765	95.05	1
LH-NC-02	6/13/2025 10:15	8.84	19.04	14.772	95.05	1
LH-NC-02	6/13/2025 10:30	8.88	19.1	14.781	95.48	1
LH-NC-02	6/13/2025 10:45	8.95	19.2	14.779	96.24	1
LH-NC-02	6/13/2025 11:00	9	19.28	14.781	97.83	1
LH-NC-02	6/13/2025 11:15	9.05	19.38	14.78	98.37	1
LH-NC-02	6/13/2025 11:30	9.09	19.5	14.777	98.8	1
LH-NC-02	6/13/2025 11:45	9.15	19.58	14.777	99.46	1
LH-NC-02	6/13/2025 12:00	9.22	19.66	14.777	100.22	1
LH-NC-02	6/13/2025 12:15	9.21	19.72	14.778	100.11	1
LH-NC-02	6/13/2025 12:30	9.23	19.68	14.782	100.33	1
LH-NC-02	6/13/2025 12:45	9.21	19.68	14.78	100.11	1
LH-NC-02	6/13/2025 13:00	9.25	19.72	14.777	100.54	1
LH-NC-02	6/13/2025 13:15	9.25	19.72	14.776	100.54	1
LH-NC-02	6/13/2025 13:30	9.24	19.74	14.777	100.43	1
LH-NC-02	6/13/2025 13:45	9.25	19.74	14.771	100.54	1
LH-NC-02	6/13/2025 14:00	9.25	19.72	14.77	100.54	1
LH-NC-02	6/13/2025 14:15	9.26	19.72	14.771	100.65	1
LH-NC-02	6/13/2025 14:30	9.29	19.72	14.771	100.98	1
LH-NC-02	6/13/2025 14:45	9.3	19.74	14.768	101.09	1
LH-NC-02	6/13/2025 15:00	9.28	19.76	14.767	101.98	1
LH-NC-02	6/13/2025 15:15	9.28	19.8	14.768	101.98	1
LH-NC-02	6/13/2025 15:30	9.3	19.82	14.765	102.2	1
LH-NC-02	6/13/2025 15:45	9.28	19.84	14.764	101.98	1
LH-NC-02	6/13/2025 16:00	9.26	19.9	14.763	101.76	1
LH-NC-02	6/13/2025 16:15	9.24	19.94	14.759	101.54	1
LH-NC-02	6/13/2025 16:30	9.19	19.94	14.758	100.99	1
LH-NC-02	6/13/2025 16:45	9.17	19.94	14.753	100.77	1
LH-NC-02	6/13/2025 17:00	9.14	19.96	14.753	100.44	1
LH-NC-02	6/13/2025 17:15	9.12	19.96	14.756	100.22	1
LH-NC-02	6/13/2025 17:30	9.09	19.94	14.757	99.89	1
LH-NC-02	6/13/2025 17:45	9.06	19.94	14.76	99.56	1
LH-NC-02	6/13/2025 18:00	9.04	19.94	14.76	99.34	1
LH-NC-02	6/13/2025 18:15	9.02	19.92	14.764	99.12	1
LH-NC-02	6/13/2025 18:30	8.98	19.9	14.766	98.68	1
LH-NC-02	6/13/2025 18:45	8.97	19.88	14.764	98.57	1
LH-NC-02	6/13/2025 19:00	8.92	19.86	14.762	98.02	1
LH-NC-02	6/13/2025 19:15	8.9	19.8	14.763	97.8	1
LH-NC-02	6/13/2025 19:30	8.87	19.78	14.768	97.47	1
LH-NC-02	6/13/2025 19:45	8.84	19.74	14.766	96.09	1
LH-NC-02	6/13/2025 20:00	8.82	19.7	14.767	95.87	1
LH-NC-02	6/13/2025 20:15	8.77	19.64	14.766	95.33	1
LH-NC-02	6/13/2025 20:30	8.74	19.6	14.771	95	1
LH-NC-02	6/13/2025 20:45	8.72	19.56	14.773	94.78	1
LH-NC-02	6/13/2025 21:00	8.68	19.52	14.776	94.35	1

Dissolved Oxygen Saturation Continous Monitoring Data
Normandeau Associates Inc.

Station Name	Date Time	DO mg/L	Temp C	Air Pressure PSI	Saturation PCT	Use Code
LH-NC-02	6/13/2025 21:15	8.66	19.48	14.778	94.13	1
LH-NC-02	6/13/2025 21:30	8.63	19.46	14.779	93.8	1
LH-NC-02	6/13/2025 21:45	8.58	19.4	14.782	93.26	1
LH-NC-02	6/13/2025 22:00	8.57	19.36	14.78	93.15	1
LH-NC-02	6/13/2025 22:15	8.55	19.32	14.779	92.93	1
LH-NC-02	6/13/2025 22:30	8.52	19.28	14.779	92.61	1
LH-NC-02	6/13/2025 22:45	8.51	19.26	14.781	92.5	1
LH-NC-02	6/13/2025 23:00	8.49	19.24	14.778	91.29	1
LH-NC-02	6/13/2025 23:15	8.48	19.2	14.778	91.18	1
LH-NC-02	6/13/2025 23:30	8.46	19.2	14.776	90.97	1
LH-NC-02	6/13/2025 23:45	8.46	19.18	14.775	90.97	1
LH-NC-02	6/14/2025 0:00	8.44	19.16	14.775	90.75	1
LH-NC-02	6/14/2025 0:15	8.43	19.16	14.776	90.65	1
LH-NC-02	6/14/2025 0:30	8.43	19.14	14.778	90.65	1
LH-NC-02	6/14/2025 0:45	8.41	19.14	14.776	90.43	1
LH-NC-02	6/14/2025 1:00	8.41	19.12	14.77	90.43	1
LH-NC-02	6/14/2025 1:15	8.39	19.12	14.774	90.22	1
LH-NC-02	6/14/2025 1:30	8.4	19.1	14.772	90.32	1
LH-NC-02	6/14/2025 1:45	8.37	19.1	14.77	90	1
LH-NC-02	6/14/2025 2:00	8.37	19.08	14.77	90	1
LH-NC-02	6/14/2025 2:15	8.39	19.08	14.769	90.22	1
LH-NC-02	6/14/2025 2:30	8.36	19.06	14.769	89.89	1
LH-NC-02	6/14/2025 2:45	8.36	19.06	14.77	89.89	1
LH-NC-02	6/14/2025 3:00	8.35	19.06	14.77	89.78	1
LH-NC-02	6/14/2025 3:15	8.35	19.04	14.769	89.78	1
LH-NC-02	6/14/2025 3:30	8.39	19.04	14.769	90.22	1
LH-NC-02	6/14/2025 3:45	8.35	19.06	14.768	89.78	1
LH-NC-02	6/14/2025 4:00	8.36	19.06	14.774	89.89	1
LH-NC-02	6/14/2025 4:15	8.35	19.06	14.775	89.78	1
LH-NC-02	6/14/2025 4:30	8.35	19.06	14.772	89.78	1
LH-NC-02	6/14/2025 4:45	8.35	19.06	14.778	89.78	1
LH-NC-02	6/14/2025 5:00	8.35	19.06	14.782	89.78	1
LH-NC-02	6/14/2025 5:15	8.34	19.06	14.78	89.68	1
LH-NC-02	6/14/2025 5:30	8.35	19.04	14.783	89.78	1
LH-NC-02	6/14/2025 5:45	8.34	19.04	14.782	89.68	1
LH-NC-02	6/14/2025 6:00	8.33	19.02	14.781	89.57	1
LH-NC-02	6/14/2025 6:15	8.33	19.02	14.785	89.57	1
LH-NC-02	6/14/2025 6:30	8.32	19.02	14.785	89.46	1
LH-NC-02	6/14/2025 6:45	8.32	19.02	14.782	89.46	1
LH-NC-02	6/14/2025 7:00	8.3	19	14.783	89.25	1
LH-NC-02	6/14/2025 7:15	8.29	19	14.781	89.14	1
LH-NC-02	6/14/2025 7:30	8.29	19	14.777	89.14	1
LH-NC-02	6/14/2025 7:45	8.29	19	14.781	89.14	1
LH-NC-02	6/14/2025 8:00	8.29	19	14.781	89.14	1
LH-NC-02	6/14/2025 8:15	8.29	19	14.781	89.14	1
LH-NC-02	6/14/2025 8:30	8.31	19	14.779	89.35	1
LH-NC-02	6/14/2025 8:45	8.3	19	14.779	89.25	1
LH-NC-02	6/14/2025 9:00	8.31	19	14.783	89.35	1
LH-NC-02	6/14/2025 9:15	8.31	19	14.781	89.35	1
LH-NC-02	6/14/2025 9:30	8.32	19	14.782	89.46	1
LH-NC-02	6/14/2025 9:45	8.32	19	14.781	89.46	1
LH-NC-02	6/14/2025 10:00	8.35	19	14.782	89.78	1
LH-NC-02	6/14/2025 10:15	8.39	19	14.784	90.22	1
LH-NC-02	6/14/2025 10:30	8.39	19.02	14.784	90.22	1
LH-NC-02	6/14/2025 10:45	8.4	19.04	14.78	90.32	1
LH-NC-02	6/14/2025 11:00	8.42	19.04	14.782	90.54	1
LH-NC-02	6/14/2025 11:15	8.43	19.06	14.786	90.65	1
LH-NC-02	6/14/2025 11:30	8.45	19.06	14.783	90.86	1
LH-NC-02	6/14/2025 11:45	8.45	19.08	14.781	90.86	1
LH-NC-02	6/14/2025 12:00	8.47	19.1	14.779	91.08	1
LH-NC-02	6/14/2025 12:15	8.48	19.1	14.783	91.18	1
LH-NC-02	6/14/2025 12:30	8.5	19.12	14.784	91.4	1
LH-NC-02	6/14/2025 12:45	8.51	19.14	14.784	91.51	1
LH-NC-02	6/14/2025 13:00	8.53	19.18	14.784	91.72	1
LH-NC-02	6/14/2025 13:15	8.55	19.2	14.784	91.94	1
LH-NC-02	6/14/2025 13:30	8.56	19.22	14.785	92.04	1
LH-NC-02	6/14/2025 13:45	8.58	19.24	14.783	92.26	1
LH-NC-02	6/14/2025 14:00	8.58	19.26	14.781	93.26	1
LH-NC-02	6/14/2025 14:15	8.59	19.28	14.778	93.37	1
LH-NC-02	6/14/2025 14:30	8.61	19.3	14.78	93.59	1
LH-NC-02	6/14/2025 14:45	8.61	19.32	14.781	93.59	1
LH-NC-02	6/14/2025 15:00	8.6	19.32	14.78	93.48	1
LH-NC-02	6/14/2025 15:15	8.57	19.3	14.782	93.15	1
LH-NC-02	6/14/2025 15:30	8.56	19.3	14.78	93.04	1
LH-NC-02	6/14/2025 15:45	8.55	19.28	14.78	92.93	1
LH-NC-02	6/14/2025 16:00	8.55	19.26	14.779	92.93	1
LH-NC-02	6/14/2025 16:15	8.53	19.26	14.776	92.72	1
LH-NC-02	6/14/2025 16:30	8.53	19.24	14.777	91.72	1
LH-NC-02	6/14/2025 16:45	8.52	19.24	14.773	91.61	1
LH-NC-02	6/14/2025 17:00	8.51	19.24	14.771	91.51	1
LH-NC-02	6/14/2025 17:15	8.51	19.22	14.775	91.51	1
LH-NC-02	6/14/2025 17:30	8.5	19.22	14.772	91.4	1
LH-NC-02	6/14/2025 17:45	8.51	19.2	14.77	91.51	1
LH-NC-02	6/14/2025 18:00	8.5	19.18	14.772	91.4	1

Station Name	Date Time	DO mg/L	Temp C	Air Pressure PSI	Saturation PCT	Use Code
LH-NC-02	6/14/2025 18:15	8.49	19.18	14.771	91.29	1
LH-NC-02	6/14/2025 18:30	8.46	19.16	14.773	90.97	1
LH-NC-02	6/14/2025 18:45	8.46	19.14	14.772	90.97	1
LH-NC-02	6/14/2025 19:00	8.45	19.12	14.774	90.86	1
LH-NC-02	6/14/2025 19:15	8.45	19.12	14.775	90.86	1
LH-NC-02	6/14/2025 19:30	8.44	19.1	14.777	90.75	1
LH-NC-02	6/14/2025 19:45	8.44	19.1	14.781	90.75	1
LH-NC-02	6/14/2025 20:00	8.42	19.08	14.779	90.54	1
LH-NC-02	6/14/2025 20:15	8.43	19.06	14.776	90.65	1
LH-NC-02	6/14/2025 20:30	8.41	19.04	14.777	90.43	1
LH-NC-02	6/14/2025 20:45	8.4	19.02	14.778	90.32	1
LH-NC-02	6/14/2025 21:00	8.39	19.02	14.778	90.22	1
LH-NC-02	6/14/2025 21:15	8.39	19	14.78	90.22	1
LH-NC-02	6/14/2025 21:30	8.37	18.98	14.781	90	1
LH-NC-02	6/14/2025 21:45	8.36	18.96	14.783	89.89	1
LH-NC-02	6/14/2025 22:00	8.33	18.94	14.783	89.57	1
LH-NC-02	6/14/2025 22:15	8.32	18.92	14.784	89.46	1
LH-NC-02	6/14/2025 22:30	8.32	18.9	14.783	89.46	1
LH-NC-02	6/14/2025 22:45	8.32	18.88	14.783	89.46	1
LH-NC-02	6/14/2025 23:00	8.3	18.88	14.784	89.25	1
LH-NC-02	6/14/2025 23:15	8.31	18.86	14.786	89.35	1
LH-NC-02	6/14/2025 23:30	8.3	18.84	14.787	89.25	1
LH-NC-02	6/14/2025 23:45	8.28	18.82	14.788	89.03	1
LH-NC-02	6/15/2025 0:00	8.29	18.8	14.791	89.14	1
LH-NC-02	6/15/2025 0:15	8.27	18.78	14.791	88.92	1
LH-NC-02	6/15/2025 0:30	8.26	18.78	14.791	88.82	1
LH-NC-02	6/15/2025 0:45	8.27	18.76	14.789	88.92	1
LH-NC-02	6/15/2025 1:00	8.26	18.74	14.788	87.87	1
LH-NC-02	6/15/2025 1:15	8.27	18.72	14.788	87.98	1
LH-NC-02	6/15/2025 1:30	8.25	18.72	14.79	87.77	1
LH-NC-02	6/15/2025 1:45	8.24	18.7	14.79	87.66	1
LH-NC-02	6/15/2025 2:00	8.24	18.7	14.791	87.66	1
LH-NC-02	6/15/2025 2:15	8.24	18.68	14.791	87.66	1
LH-NC-02	6/15/2025 2:30	8.24	18.68	14.788	87.66	1
LH-NC-02	6/15/2025 2:45	8.23	18.66	14.787	87.55	1
LH-NC-02	6/15/2025 3:00	8.24	18.64	14.787	87.66	1
LH-NC-02	6/15/2025 3:15	8.23	18.64	14.786	87.55	1
LH-NC-02	6/15/2025 3:30	8.17	18.62	14.787	86.91	1
LH-NC-02	6/15/2025 3:45	8.21	18.62	14.788	87.34	1
LH-NC-02	6/15/2025 4:00	8.22	18.6	14.786	87.45	1
LH-NC-02	6/15/2025 4:15	8.2	18.6	14.787	87.23	1
LH-NC-02	6/15/2025 4:30	8.21	18.58	14.787	87.34	1
LH-NC-02	6/15/2025 4:45	8.2	18.58	14.789	87.23	1
LH-NC-02	6/15/2025 5:00	8.18	18.56	14.789	87.02	1
LH-NC-02	6/15/2025 5:15	8.18	18.56	14.792	87.02	1
LH-NC-02	6/15/2025 5:30	8.18	18.54	14.79	87.02	1
LH-NC-02	6/15/2025 5:45	8.17	18.54	14.795	86.91	1
LH-NC-02	6/15/2025 6:00	8.16	18.52	14.796	86.81	1
LH-NC-02	6/15/2025 6:15	8.18	18.52	14.799	87.02	1
LH-NC-02	6/15/2025 6:30	8.18	18.52	14.8	87.02	1
LH-NC-02	6/15/2025 6:45	8.17	18.52	14.802	86.91	1
LH-NC-02	6/15/2025 7:00	8.18	18.5	14.8	87.02	1
LH-NC-02	6/15/2025 7:15	8.19	18.5	14.802	87.13	1
LH-NC-02	6/15/2025 7:30	8.19	18.5	14.799	87.13	1
LH-NC-02	6/15/2025 7:45	8.2	18.52	14.802	87.23	1
LH-NC-02	6/15/2025 8:00	8.22	18.52	14.802	87.45	1
LH-NC-02	6/15/2025 8:15	8.24	18.52	14.801	87.66	1
LH-NC-02	6/15/2025 8:30	8.24	18.52	14.802	87.66	1
LH-NC-02	6/15/2025 8:45	8.27	18.56	14.802	87.98	1
LH-NC-02	6/15/2025 9:00	8.26	18.58	14.802	87.87	1
LH-NC-02	6/15/2025 9:15	8.29	18.6	14.803	88.19	1
LH-NC-02	6/15/2025 9:30	8.32	18.64	14.804	88.51	1
LH-NC-02	6/15/2025 9:45	8.33	18.72	14.806	88.62	1
LH-NC-02	6/15/2025 10:00	8.36	18.76	14.807	89.89	1
LH-NC-02	6/15/2025 10:15	8.41	18.84	14.806	90.43	1
LH-NC-02	6/15/2025 10:30	8.43	18.92	14.804	90.65	1
LH-NC-02	6/15/2025 10:45	8.46	19	14.802	90.97	1
LH-NC-02	6/15/2025 11:00	8.48	19.06	14.8	91.18	1
LH-NC-02	6/15/2025 11:15	8.55	19.1	14.799	91.94	1
LH-NC-02	6/15/2025 11:30	8.56	19.14	14.799	92.04	1
LH-NC-02	6/15/2025 11:45	8.58	19.2	14.801	92.26	1
LH-NC-02	6/15/2025 12:00	8.64	19.32	14.8	93.91	1
LH-NC-02	6/15/2025 12:15	8.65	19.4	14.797	94.02	1
LH-NC-02	6/15/2025 12:30	8.72	19.44	14.797	94.78	1
LH-NC-02	6/15/2025 12:45	8.75	19.5	14.795	95.11	1
LH-NC-02	6/15/2025 13:00	8.78	19.6	14.799	95.43	1
LH-NC-02	6/15/2025 13:15	8.8	19.72	14.795	95.65	1
LH-NC-02	6/15/2025 13:30	8.85	19.74	14.793	96.2	1
LH-NC-02	6/15/2025 13:45	8.87	19.8	14.792	97.47	1
LH-NC-02	6/15/2025 14:00	8.86	19.84	14.79	97.36	1
LH-NC-02	6/15/2025 14:15	8.9	19.86	14.79	97.8	1
LH-NC-02	6/15/2025 14:30	8.9	19.86	14.791	97.8	1
LH-NC-02	6/15/2025 14:45	8.9	19.86	14.787	97.8	1
LH-NC-02	6/15/2025 15:00	8.9	19.88	14.79	97.8	1

Station Name	Date Time	DO mg/L	Temp C	Air Pressure PSI	Saturation PCT	Use Code
LH-NC-02	6/15/2025 15:15	8.93	19.92	14.789	98.13	1
LH-NC-02	6/15/2025 15:30	8.91	19.92	14.79	97.91	1
LH-NC-02	6/15/2025 15:45	8.91	19.9	14.79	97.91	1
LH-NC-02	6/15/2025 16:00	8.92	19.9	14.789	98.02	1
LH-NC-02	6/15/2025 16:15	8.92	19.9	14.789	98.02	1
LH-NC-02	6/15/2025 16:30	8.91	19.88	14.786	97.91	1
LH-NC-02	6/15/2025 16:45	8.9	19.88	14.786	97.8	1
LH-NC-02	6/15/2025 17:00	8.91	19.9	14.784	97.91	1
LH-NC-02	6/15/2025 17:15	8.93	19.88	14.786	98.13	1
LH-NC-02	6/15/2025 17:30	8.93	19.88	14.784	98.13	1
LH-NC-02	6/15/2025 17:45	8.92	19.82	14.779	98.02	1
LH-NC-02	6/15/2025 18:00	8.92	19.82	14.78	98.02	1
LH-NC-02	6/15/2025 18:15	8.91	19.76	14.776	97.91	1
LH-NC-02	6/15/2025 18:30	8.88	19.72	14.778	96.52	1
LH-NC-02	6/15/2025 18:45	8.86	19.68	14.777	96.3	1
LH-NC-02	6/15/2025 19:00	8.84	19.66	14.777	96.09	1
LH-NC-02	6/15/2025 19:15	8.85	19.66	14.777	96.2	1
LH-NC-02	6/15/2025 19:30	8.83	19.66	14.781	95.98	1
LH-NC-02	6/15/2025 19:45	8.83	19.66	14.78	95.98	1
LH-NC-02	6/15/2025 20:00	8.81	19.68	14.782	95.76	1
LH-NC-02	6/15/2025 20:15	8.78	19.66	14.782	95.43	1
LH-NC-02	6/15/2025 20:30	8.76	19.66	14.782	95.22	1
LH-NC-02	6/15/2025 20:45	8.75	19.64	14.781	95.11	1
LH-NC-02	6/15/2025 21:00	8.68	19.64	14.784	94.35	1
LH-NC-02	6/15/2025 21:15	8.67	19.6	14.788	94.24	1
LH-NC-02	6/15/2025 21:30	8.61	19.58	14.788	93.59	1
LH-NC-02	6/15/2025 21:45	8.59	19.54	14.792	93.37	1
LH-NC-02	6/15/2025 22:00	8.56	19.5	14.79	93.04	1
LH-NC-02	6/15/2025 22:15	8.56	19.48	14.789	93.04	1
LH-NC-02	6/15/2025 22:30	8.54	19.46	14.789	92.83	1
LH-NC-02	6/15/2025 22:45	8.49	19.44	14.787	92.28	1
LH-NC-02	6/15/2025 23:00	8.49	19.4	14.791	92.28	1
LH-NC-02	6/15/2025 23:15	8.48	19.36	14.793	92.17	1
LH-NC-02	6/15/2025 23:30	8.45	19.32	14.792	91.85	1
LH-NC-02	6/15/2025 23:45	8.45	19.28	14.79	91.85	1
LH-NC-02	6/16/2025 0:00	8.43	19.24	14.788	90.65	1
LH-NC-02	6/16/2025 0:15	8.43	19.22	14.789	90.65	1
LH-NC-02	6/16/2025 0:30	8.43	19.2	14.788	90.65	1
LH-NC-02	6/16/2025 0:45	8.42	19.18	14.788	90.54	1
LH-NC-02	6/16/2025 1:00	8.42	19.16	14.79	90.54	1
LH-NC-02	6/16/2025 1:15	8.42	19.14	14.79	90.54	1
LH-NC-02	6/16/2025 1:30	8.39	19.12	14.791	90.22	1
LH-NC-02	6/16/2025 1:45	8.4	19.12	14.791	90.32	1
LH-NC-02	6/16/2025 2:00	8.36	19.1	14.79	89.89	1
LH-NC-02	6/16/2025 2:15	8.37	19.08	14.791	90	1
LH-NC-02	6/16/2025 2:30	8.36	19.08	14.791	89.89	1
LH-NC-02	6/16/2025 2:45	8.34	19.04	14.792	89.68	1
LH-NC-02	6/16/2025 3:00	8.34	19.02	14.794	89.68	1
LH-NC-02	6/16/2025 3:15	8.33	18.98	14.791	89.57	1
LH-NC-02	6/16/2025 3:30	8.32	18.96	14.791	89.46	1
LH-NC-02	6/16/2025 3:45	8.31	18.92	14.791	89.35	1
LH-NC-02	6/16/2025 4:00	8.32	18.9	14.79	89.46	1
LH-NC-02	6/16/2025 4:15	8.31	18.88	14.789	89.35	1
LH-NC-02	6/16/2025 4:30	8.3	18.84	14.791	89.25	1
LH-NC-02	6/16/2025 4:45	8.29	18.82	14.793	89.14	1
LH-NC-02	6/16/2025 5:00	8.29	18.8	14.793	89.14	1
LH-NC-02	6/16/2025 5:15	8.26	18.78	14.79	88.82	1
LH-NC-02	6/16/2025 5:30	8.26	18.78	14.793	88.82	1
LH-NC-02	6/16/2025 5:45	8.25	18.76	14.793	88.71	1
LH-NC-02	6/16/2025 6:00	8.25	18.76	14.795	88.71	1
LH-NC-02	6/16/2025 6:15	8.25	18.74	14.794	87.77	1
LH-NC-02	6/16/2025 6:30	8.24	18.74	14.795	87.66	1
LH-NC-02	6/16/2025 6:45	8.19	18.72	14.798	87.13	1
LH-NC-02	6/16/2025 7:00	8.2	18.72	14.796	87.23	1
LH-NC-02	6/16/2025 7:15	8.24	18.72	14.795	87.66	1
LH-NC-02	6/16/2025 7:30	8.22	18.72	14.799	87.45	1
LH-NC-02	6/16/2025 7:45	8.24	18.74	14.801	87.66	1
LH-NC-02	6/16/2025 8:00	8.25	18.78	14.803	88.71	1
LH-NC-02	6/16/2025 8:15	8.23	18.78	14.804	88.49	1
LH-NC-02	6/16/2025 8:30	8.26	18.82	14.806	88.82	1
LH-NC-02	6/16/2025 8:45	8.26	18.82	14.805	88.82	1
LH-NC-02	6/16/2025 9:00	8.35	18.88	14.804	89.78	1
LH-NC-02	6/16/2025 9:15	8.39	18.9	14.807	90.22	1
LH-NC-02	6/16/2025 9:30	8.4	18.96	14.808	90.32	1
LH-NC-02	6/16/2025 9:45	8.43	19	14.807	90.65	1
LH-NC-02	6/16/2025 10:00	8.48	19.08	14.805	91.18	1
LH-NC-02	6/16/2025 10:15	8.53	19.14	14.806	91.72	1
LH-NC-02	6/16/2025 10:30	8.52	19.18	14.805	91.61	1
LH-NC-02	6/16/2025 10:45	8.57	19.26	14.806	93.15	1
LH-NC-02	6/16/2025 11:00	8.63	19.34	14.784	93.8	1
LH-NC-02	6/16/2025 11:15	8.65	19.42	14.798	94.02	1
LH-NC-02	6/16/2025 11:30	8.68	19.48	14.794	94.35	1
LH-NC-02	6/16/2025 11:45	8.74	19.56	14.789	95	1
LH-NC-02	6/16/2025 12:00	8.76	19.62	14.793	95.22	1

Station Name	Date Time	DO mg/L	Temp C	Air Pressure PSI	Saturation PCT	Use Code
LH-NC-02	6/16/2025 12:15	8.8	19.68	14.793	95.65	1
LH-NC-02	6/16/2025 12:30	8.86	19.74	14.795	96.3	1
LH-NC-02	6/16/2025 12:45	8.9	19.84	14.791	97.8	1
LH-NC-02	6/16/2025 13:00	8.93	19.9	14.789	98.13	1
LH-NC-02	6/16/2025 13:15	8.99	20	14.789	98.79	1
LH-NC-02	6/16/2025 13:30	9.01	20.08	14.79	99.01	1
LH-NC-02	6/16/2025 13:45	9.06	20.14	14.789	99.56	1
LH-NC-02	6/16/2025 14:00	9.08	20.18	14.786	99.78	1
LH-NC-02	6/16/2025 14:15	9.1	20.24	14.785	100	1
LH-NC-02	6/16/2025 14:30	9.14	20.28	14.784	101.56	1
LH-NC-02	6/16/2025 14:45	9.14	20.32	14.781	101.56	1
LH-NC-02	6/16/2025 15:00	9.15	20.36	14.78	101.67	1
LH-NC-02	6/16/2025 15:15	9.18	20.4	14.779	102	1
LH-NC-02	6/16/2025 15:30	9.23	20.46	14.778	102.56	1
LH-NC-02	6/16/2025 15:45	9.23	20.52	14.774	102.56	1
LH-NC-02	6/16/2025 16:00	9.24	20.58	14.775	102.67	1
LH-NC-02	6/16/2025 16:15	9.26	20.64	14.773	102.89	1
LH-NC-02	6/16/2025 16:30	9.28	20.66	14.773	103.11	1
LH-NC-02	6/16/2025 16:45	9.31	20.7	14.772	103.44	1
LH-NC-02	6/16/2025 17:00	9.29	20.68	14.767	103.22	1
LH-NC-02	6/16/2025 17:15	9.31	20.64	14.765	103.44	1
LH-NC-02	6/16/2025 17:30	9.3	20.6	14.765	103.33	1
LH-NC-02	6/16/2025 17:45	9.3	20.56	14.758	103.33	1
LH-NC-02	6/16/2025 18:00	9.3	20.54	14.759	103.33	1
LH-NC-02	6/16/2025 18:15	9.24	20.48	14.76	102.67	1
LH-NC-02	6/16/2025 18:30	9.23	20.42	14.762	102.56	1
LH-NC-02	6/16/2025 18:45	9.2	20.32	14.766	102.22	1
LH-NC-02	6/16/2025 19:00	9.18	20.28	14.766	102	1
LH-NC-02	6/16/2025 19:15	9.17	20.22	14.766	100.77	1
LH-NC-02	6/16/2025 19:30	9.11	20.18	14.767	100.11	1
LH-NC-02	6/16/2025 19:45	9.11	20.16	14.767	100.11	1
LH-NC-02	6/16/2025 20:00	9.08	20.12	14.767	99.78	1
LH-NC-02	6/16/2025 20:15	9.03	20.1	14.765	99.23	1
LH-NC-02	6/16/2025 20:30	9	20.08	14.767	98.9	1
LH-NC-02	6/16/2025 20:45	8.96	20.04	14.764	98.46	1
LH-NC-02	6/16/2025 21:00	8.94	20.02	14.763	98.24	1
LH-NC-02	6/16/2025 21:15	8.9	19.98	14.758	97.8	1
LH-NC-02	6/16/2025 21:30	8.85	19.98	14.756	97.25	1
LH-NC-02	6/16/2025 21:45	8.83	19.96	14.753	97.03	1
LH-NC-02	6/16/2025 22:00	8.78	19.94	14.75	96.48	1
LH-NC-02	6/16/2025 22:15	8.76	19.9	14.749	96.26	1
LH-NC-02	6/16/2025 22:30	8.72	19.88	14.745	95.82	1
LH-NC-02	6/16/2025 22:45	8.7	19.88	14.745	95.6	1
LH-NC-02	6/16/2025 23:00	8.68	19.86	14.747	95.38	1
LH-NC-02	6/16/2025 23:15	8.66	19.84	14.746	95.16	1
LH-NC-02	6/16/2025 23:30	8.64	19.82	14.746	94.95	1
LH-NC-02	6/16/2025 23:45	8.63	19.8	14.747	94.84	1
LH-NC-02	6/17/2025 0:00	8.62	19.78	14.75	94.73	1
LH-NC-02	6/17/2025 0:15	8.61	19.78	14.751	94.62	1
LH-NC-02	6/17/2025 0:30	8.59	19.76	14.747	94.4	1
LH-NC-02	6/17/2025 0:45	8.55	19.76	14.751	93.96	1
LH-NC-02	6/17/2025 1:00	8.56	19.76	14.75	94.07	1
LH-NC-02	6/17/2025 1:15	8.51	19.74	14.75	92.5	1
LH-NC-02	6/17/2025 1:30	8.5	19.74	14.751	92.39	1
LH-NC-02	6/17/2025 1:45	8.49	19.74	14.752	92.28	1
LH-NC-02	6/17/2025 2:00	8.47	19.72	14.752	92.07	1
LH-NC-02	6/17/2025 2:15	8.45	19.72	14.752	91.85	1
LH-NC-02	6/17/2025 2:30	8.44	19.72	14.751	91.74	1
LH-NC-02	6/17/2025 2:45	8.43	19.7	14.751	91.63	1
LH-NC-02	6/17/2025 3:00	8.41	19.7	14.751	91.41	1
LH-NC-02	6/17/2025 3:15	8.4	19.68	14.752	91.3	1
LH-NC-02	6/17/2025 3:30	8.37	19.66	14.751	90.98	1
LH-NC-02	6/17/2025 3:45	8.36	19.66	14.751	90.87	1
LH-NC-02	6/17/2025 4:00	8.37	19.64	14.755	90.98	1
LH-NC-02	6/17/2025 4:15	8.35	19.64	14.753	90.76	1
LH-NC-02	6/17/2025 4:30	8.32	19.62	14.755	90.43	1
LH-NC-02	6/17/2025 4:45	8.32	19.6	14.756	90.43	1
LH-NC-02	6/17/2025 5:00	8.3	19.58	14.752	90.22	1
LH-NC-02	6/17/2025 5:15	8.31	19.54	14.748	90.33	1
LH-NC-02	6/17/2025 5:30	8.29	19.52	14.748	90.11	1
LH-NC-02	6/17/2025 5:45	8.28	19.48	14.749	90	1
LH-NC-02	6/17/2025 6:00	8.27	19.46	14.751	89.89	1
LH-NC-02	6/17/2025 6:15	8.27	19.44	14.752	89.89	1
LH-NC-02	6/17/2025 6:30	8.27	19.4	14.755	89.89	1
LH-NC-02	6/17/2025 6:45	8.26	19.38	14.752	89.78	1
LH-NC-02	6/17/2025 7:00	8.26	19.38	14.754	89.78	1
LH-NC-02	6/17/2025 7:15	8.27	19.36	14.754	89.89	1
LH-NC-02	6/17/2025 7:30	8.27	19.36	14.752	89.89	1
LH-NC-02	6/17/2025 7:45	8.3	19.36	14.752	90.22	1
LH-NC-02	6/17/2025 8:00	8.31	19.36	14.753	90.33	1
LH-NC-02	6/17/2025 8:15	8.3	19.38	14.753	90.22	1
LH-NC-02	6/17/2025 8:30	8.31	19.38	14.752	90.33	1
LH-NC-02	6/17/2025 8:45	8.33	19.38	14.751	90.54	1
LH-NC-02	6/17/2025 9:00	8.34	19.4	14.753	90.65	1

Dissolved Oxygen Saturation Continous Monitoring Data
Normandeau Associates Inc.

Station Name	Date Time	DO mg/L	Temp C	Air Pressure PSI	Saturation PCT	Use Code
LH-NC-02	6/17/2025 9:15	8.35	19.42	14.753	90.76	1
LH-NC-02	6/17/2025 9:30	8.37	19.42	14.755	90.98	1
LH-NC-02	6/17/2025 9:45	8.37	19.42	14.753	90.98	1
LH-NC-02	6/17/2025 10:00	8.39	19.44	14.749	91.2	1
LH-NC-02	6/17/2025 10:15	8.42	19.48	14.749	91.52	1
LH-NC-02	6/17/2025 10:30	8.43	19.48	14.749	91.63	1
LH-NC-02	6/17/2025 10:45	8.46	19.5	14.75	91.96	1
LH-NC-02	6/17/2025 11:00	8.48	19.54	14.75	92.17	1
LH-NC-02	6/17/2025 11:15	8.55	19.56	14.748	92.93	1
LH-NC-02	6/17/2025 11:30	8.58	19.58	14.749	93.26	1
LH-NC-02	6/17/2025 11:45	8.61	19.64	14.75	93.59	1
LH-NC-02	6/17/2025 12:00	8.64	19.66	14.752	93.91	1
LH-NC-02	6/17/2025 12:15	8.67	19.66	14.748	94.24	1
LH-NC-02	6/17/2025 12:30	8.69	19.68	14.746	94.46	1
LH-NC-02	6/17/2025 12:45	8.72	19.7	14.746	94.78	1
LH-NC-02	6/17/2025 13:00	9.28	19.96	14.742	101.98	2
LH-NC-02	6/17/2025 13:15	9.04	21.54	14.743	102.73	2
LH-NC-02	6/17/2025 13:30	8.85	22.08	14.739	101.72	2
LH-NC-02	6/17/2025 13:45	8.6	20.26	14.739	95.56	2
LH-NC-02	6/17/2025 14:00	8.77	19.76	14.738	96.37	1
LH-NC-02	6/17/2025 14:15	8.8	19.74	14.733	95.65	1
LH-NC-02	6/17/2025 14:30	8.83	19.76	14.733	97.03	1
LH-NC-02	6/17/2025 14:45	8.88	19.78	14.734	97.58	1
LH-NC-02	6/17/2025 15:00	8.91	19.82	14.731	97.91	1
LH-NC-02	6/17/2025 15:15	8.94	19.84	14.73	98.24	1
LH-NC-02	6/17/2025 15:30	8.94	19.86	14.727	98.24	1
LH-NC-02	6/17/2025 15:45	8.97	19.86	14.722	98.57	1
LH-NC-02	6/17/2025 16:00	9	19.88	14.722	98.9	1
LH-NC-02	6/17/2025 16:15	9.01	19.88	14.722	99.01	1
LH-NC-02	6/17/2025 16:30	9.02	19.9	14.722	99.12	1
LH-NC-02	6/17/2025 16:45	9.02	19.9	14.718	99.12	1
LH-NC-02	6/17/2025 17:00	9.01	19.9	14.717	99.01	1
LH-NC-02	6/17/2025 17:15	9.01	19.9	14.716	99.01	1
LH-NC-02	6/17/2025 17:30	9	19.88	14.715	98.9	1
LH-NC-02	6/17/2025 17:45	9	19.88	14.715	98.9	1
LH-NC-02	6/17/2025 18:00	8.97	19.86	14.715	98.57	1
LH-NC-02	6/17/2025 18:15	8.95	19.86	14.714	98.35	1
LH-NC-02	6/17/2025 18:30	8.93	19.84	14.713	98.13	1
LH-NC-02	6/17/2025 18:45	8.92	19.84	14.713	98.02	1
LH-NC-02	6/17/2025 19:00	8.91	19.84	14.71	97.91	1
LH-NC-02	6/17/2025 19:15	8.89	19.84	14.711	97.69	1
LH-NC-02	6/17/2025 19:30	8.93	19.84	14.708	98.13	1
LH-NC-02	6/17/2025 19:45	8.9	19.84	14.709	97.8	1
LH-NC-02	6/17/2025 20:00	8.89	19.86	14.709	97.69	1
LH-NC-02	6/17/2025 20:15	8.84	19.86	14.706	97.14	1
LH-NC-02	6/17/2025 20:30	8.84	19.86	14.704	97.14	1
LH-NC-02	6/17/2025 20:45	8.82	19.84	14.706	96.92	1
LH-NC-02	6/17/2025 21:00	8.8	19.84	14.706	96.7	1
LH-NC-02	6/17/2025 21:15	8.75	19.84	14.704	96.15	1
LH-NC-02	6/17/2025 21:30	8.74	19.84	14.704	96.04	1
LH-NC-02	6/17/2025 21:45	8.71	19.82	14.703	95.71	1
LH-NC-02	6/17/2025 22:00	8.69	19.82	14.703	95.49	1
LH-NC-02	6/17/2025 22:15	8.64	19.82	14.704	94.95	1
LH-NC-02	6/17/2025 22:30	8.64	19.8	14.704	94.95	1
LH-NC-02	6/17/2025 22:45	8.62	19.8	14.702	94.73	1
LH-NC-02	6/17/2025 23:00	8.59	19.8	14.699	94.4	1
LH-NC-02	6/17/2025 23:15	8.58	19.78	14.7	94.29	1
LH-NC-02	6/17/2025 23:30	8.57	19.78	14.695	94.18	1
LH-NC-02	6/17/2025 23:45	8.56	19.78	14.695	94.07	1
LH-NC-02	6/18/2025 0:00	8.54	19.76	14.692	93.85	1
LH-NC-02	6/18/2025 0:15	8.53	19.76	14.69	93.74	1
LH-NC-02	6/18/2025 0:30	8.51	19.76	14.692	93.52	1
LH-NC-02	6/18/2025 0:45	8.51	19.76	14.687	93.52	1
LH-NC-02	6/18/2025 1:00	8.53	19.76	14.688	93.74	1
LH-NC-02	6/18/2025 1:15	8.49	19.76	14.688	93.3	1
LH-NC-02	6/18/2025 1:30	8.48	19.76	14.689	93.19	1
LH-NC-02	6/18/2025 1:45	8.48	19.76	14.688	93.19	1
LH-NC-02	6/18/2025 2:00	8.47	19.76	14.686	93.08	1
LH-NC-02	6/18/2025 2:15	8.44	19.76	14.685	92.75	1
LH-NC-02	6/18/2025 2:30	8.42	19.74	14.684	91.52	1
LH-NC-02	6/18/2025 2:45	8.42	19.74	14.682	91.52	1
LH-NC-02	6/18/2025 3:00	8.44	19.74	14.68	91.74	1
LH-NC-02	6/18/2025 3:15	8.42	19.74	14.679	91.52	1
LH-NC-02	6/18/2025 3:30	8.41	19.72	14.681	91.41	1
LH-NC-02	6/18/2025 3:45	8.41	19.72	14.679	91.41	1
LH-NC-02	6/18/2025 4:00	8.4	19.72	14.678	91.3	1
LH-NC-02	6/18/2025 4:15	8.38	19.72	14.676	91.09	1
LH-NC-02	6/18/2025 4:30	8.33	19.7	14.672	90.54	1
LH-NC-02	6/18/2025 4:45	8.38	19.7	14.672	91.09	1
LH-NC-02	6/18/2025 5:00	8.31	19.7	14.674	90.33	1
LH-NC-02	6/18/2025 5:15	8.33	19.68	14.672	90.54	1
LH-NC-02	6/18/2025 5:30	8.32	19.68	14.673	90.43	1
LH-NC-02	6/18/2025 5:45	8.3	19.66	14.672	90.22	1
LH-NC-02	6/18/2025 6:00	8.3	19.66	14.673	90.22	1

Station Name	Date Time	DO mg/L	Temp C	Air Pressure PSI	Saturation PCT	Use Code
LH-NC-02	6/18/2025 6:15	8.26	19.66	14.671	89.78	1
LH-NC-02	6/18/2025 6:30	8.24	19.64	14.671	89.57	1
LH-NC-02	6/18/2025 6:45	8.26	19.64	14.676	89.78	1
LH-NC-02	6/18/2025 7:00	8.23	19.62	14.675	89.46	1
LH-NC-02	6/18/2025 7:15	8.23	19.62	14.675	89.46	1
LH-NC-02	6/18/2025 7:30	8.23	19.62	14.674	89.46	1
LH-NC-02	6/18/2025 7:45	8.2	19.62	14.671	89.13	1
LH-NC-02	6/18/2025 8:00	8.17	19.62	14.673	88.8	1
LH-NC-02	6/18/2025 8:15	8.19	19.64	14.674	89.02	1
LH-NC-02	6/18/2025 8:30	8.2	19.62	14.675	89.13	1
LH-NC-02	6/18/2025 8:45	8.22	19.64	14.671	89.35	1
LH-NC-02	6/18/2025 9:00	8.23	19.64	14.67	89.46	1
LH-NC-02	6/18/2025 9:15	8.24	19.66	14.672	89.57	1
LH-NC-02	6/18/2025 9:30	8.26	19.68	14.673	89.78	1
LH-NC-02	6/18/2025 9:45	8.31	19.68	14.673	90.33	1
LH-NC-02	6/18/2025 10:00	8.3	19.68	14.673	90.22	1
LH-NC-02	6/18/2025 10:15	8.34	19.68	14.672	90.65	1
LH-NC-02	6/18/2025 10:30	8.32	19.7	14.671	90.43	1
LH-NC-02	6/18/2025 10:45	8.38	19.72	14.667	91.09	1
LH-NC-02	6/18/2025 11:00	8.39	19.76	14.664	92.2	1
LH-NC-02	6/18/2025 11:15	8.43	19.8	14.668	92.64	1
LH-NC-02	6/18/2025 11:30	8.47	19.84	14.664	93.08	1
LH-NC-02	6/18/2025 11:45	8.51	19.88	14.663	93.52	1
LH-NC-02	6/18/2025 12:00	8.55	19.9	14.661	93.96	1
LH-NC-02	6/18/2025 12:15	8.53	19.92	14.658	93.74	1
LH-NC-02	6/18/2025 12:30	8.59	19.94	14.659	94.4	1
LH-NC-02	6/18/2025 12:45	8.6	19.98	14.662	94.51	1
LH-NC-02	6/18/2025 13:00	8.65	20	14.66	95.05	1
LH-NC-02	6/18/2025 13:15	8.65	20.02	14.659	95.05	1
LH-NC-02	6/18/2025 13:30	8.66	20.02	14.655	95.16	1
LH-NC-02	6/18/2025 13:45	8.65	20.04	14.65	95.05	1
LH-NC-02	6/18/2025 14:00	8.68	20.08	14.652	95.38	1
LH-NC-02	6/18/2025 14:15	8.7	20.1	14.649	95.6	1
LH-NC-02	6/18/2025 14:30	8.73	20.1	14.649	95.93	1
LH-NC-02	6/18/2025 14:45	8.73	20.12	14.645	97	1
LH-NC-02	6/18/2025 15:00	8.7	20.14	14.645	96.67	1
LH-NC-02	6/18/2025 15:15	8.71	20.16	14.644	96.78	1
LH-NC-02	6/18/2025 15:30	8.74	20.2	14.642	97.11	1
LH-NC-02	6/18/2025 15:45	8.77	20.22	14.641	97.44	1
LH-NC-02	6/18/2025 16:00	8.77	20.28	14.64	98.54	1
LH-NC-02	6/18/2025 16:15	8.79	20.3	14.636	98.76	1
LH-NC-02	6/18/2025 16:30	8.8	20.32	14.634	98.88	1
LH-NC-02	6/18/2025 16:45	8.85	20.34	14.636	99.44	1
LH-NC-02	6/18/2025 17:00	8.84	20.36	14.632	99.33	1
LH-NC-02	6/18/2025 17:15	8.88	20.38	14.633	99.78	1
LH-NC-02	6/18/2025 17:30	8.94	20.4	14.635	100.45	1
LH-NC-02	6/18/2025 17:45	8.92	20.4	14.634	100.22	1
LH-NC-02	6/18/2025 18:00	8.93	20.42	14.631	100.34	1
LH-NC-02	6/18/2025 18:15	8.91	20.42	14.634	100.11	1
LH-NC-02	6/18/2025 18:30	8.95	20.44	14.634	100.56	1
LH-NC-02	6/18/2025 18:45	8.96	20.44	14.634	100.67	1
LH-NC-02	6/18/2025 19:00	8.98	20.44	14.634	100.9	1
LH-NC-02	6/18/2025 19:15	8.93	20.42	14.632	100.34	1
LH-NC-02	6/18/2025 19:30	8.91	20.42	14.631	100.11	1
LH-NC-02	6/18/2025 19:45	8.89	20.4	14.63	99.89	1
LH-NC-02	6/18/2025 20:00	8.89	20.4	14.631	99.89	1
LH-NC-02	6/18/2025 20:15	8.81	20.38	14.628	98.99	1
LH-NC-02	6/18/2025 20:30	8.75	20.36	14.625	98.31	1
LH-NC-02	6/18/2025 20:45	8.72	20.36	14.625	97.98	1
LH-NC-02	6/18/2025 21:00	8.67	20.36	14.629	97.42	1
LH-NC-02	6/18/2025 21:15	8.65	20.34	14.628	97.19	1
LH-NC-02	6/18/2025 21:30	8.62	20.34	14.63	96.85	1
LH-NC-02	6/18/2025 21:45	8.56	20.32	14.632	96.18	1
LH-NC-02	6/18/2025 22:00	8.54	20.3	14.63	95.96	1
LH-NC-02	6/18/2025 22:15	8.49	20.28	14.629	95.39	1
LH-NC-02	6/18/2025 22:30	8.47	20.28	14.626	95.17	1
LH-NC-02	6/18/2025 22:45	8.42	20.24	14.623	93.56	1
LH-NC-02	6/18/2025 23:00	8.36	20.24	14.625	92.89	1
LH-NC-02	6/18/2025 23:15	8.33	20.22	14.623	92.56	1
LH-NC-02	6/18/2025 23:30	8.32	20.18	14.624	92.44	1
LH-NC-02	6/18/2025 23:45	8.31	20.16	14.624	92.33	1
LH-NC-02	6/19/2025 0:00	8.28	20.14	14.621	92	1
LH-NC-02	6/19/2025 0:15	8.24	20.12	14.619	91.56	1
LH-NC-02	6/19/2025 0:30	8.25	20.1	14.622	91.67	1
LH-NC-02	6/19/2025 0:45	8.24	20.08	14.622	91.56	1
LH-NC-02	6/19/2025 1:00	8.2	20.06	14.62	91.11	1
LH-NC-02	6/19/2025 1:15	8.22	20.06	14.616	91.33	1
LH-NC-02	6/19/2025 1:30	8.21	20.06	14.616	91.22	1
LH-NC-02	6/19/2025 1:45	8.16	20.04	14.611	90.67	1
LH-NC-02	6/19/2025 2:00	8.19	20.04	14.61	91	1
LH-NC-02	6/19/2025 2:15	8.16	20.04	14.609	90.67	1
LH-NC-02	6/19/2025 2:30	8.16	20.04	14.608	90.67	1
LH-NC-02	6/19/2025 2:45	8.15	20.06	14.605	90.56	1
LH-NC-02	6/19/2025 3:00	8.14	20.06	14.601	90.44	1

Dissolved Oxygen Saturation Continous Monitoring Data
Normandeau Associates Inc.

Station Name	Date Time	DO mg/L	Temp C	Air Pressure PSI	Saturation PCT	Use Code
LH-NC-02	6/19/2025 3:15	8.15	20.06	14.601	90.56	1
LH-NC-02	6/19/2025 3:30	8.11	20.06	14.601	90.11	1
LH-NC-02	6/19/2025 3:45	8.1	20.06	14.6	90	1
LH-NC-02	6/19/2025 4:00	8.1	20.08	14.6	90	1
LH-NC-02	6/19/2025 4:15	8.1	20.08	14.6	90	1
LH-NC-02	6/19/2025 4:30	8.06	20.08	14.6	89.56	1
LH-NC-02	6/19/2025 4:45	8.05	20.08	14.6	89.44	1
LH-NC-02	6/19/2025 5:00	8.06	20.08	14.597	89.56	1
LH-NC-02	6/19/2025 5:15	8.05	20.08	14.602	89.44	1
LH-NC-02	6/19/2025 5:30	8	20.1	14.603	88.89	1
LH-NC-02	6/19/2025 5:45	7.99	20.1	14.604	88.78	1
LH-NC-02	6/19/2025 6:00	7.98	20.1	14.605	88.67	1
LH-NC-02	6/19/2025 6:15	8.01	20.1	14.606	89	1
LH-NC-02	6/19/2025 6:30	7.96	20.12	14.606	88.44	1
LH-NC-02	6/19/2025 6:45	7.97	20.12	14.603	88.56	1
LH-NC-02	6/19/2025 7:00	7.99	20.12	14.603	88.78	1
LH-NC-02	6/19/2025 7:15	7.96	20.14	14.605	88.44	1
LH-NC-02	6/19/2025 7:30	7.99	20.16	14.606	88.78	1
LH-NC-02	6/19/2025 7:45	8.03	20.18	14.607	89.22	1
LH-NC-02	6/19/2025 8:00	8.01	20.18	14.608	89	1
LH-NC-02	6/19/2025 8:15	8.02	20.22	14.605	89.11	1
LH-NC-02	6/19/2025 8:30	8.06	20.22	14.603	89.56	1
LH-NC-02	6/19/2025 8:45	8.08	20.28	14.606	90.79	1
LH-NC-02	6/19/2025 9:00	8.11	20.28	14.601	91.12	1
LH-NC-02	6/19/2025 9:15	8.16	20.32	14.6	91.69	1
LH-NC-02	6/19/2025 9:30	8.19	20.34	14.599	92.02	1
LH-NC-02	6/19/2025 9:45	8.23	20.36	14.597	92.47	1
LH-NC-02	6/19/2025 10:00	8.25	20.42	14.593	92.7	1
LH-NC-02	6/19/2025 10:15	8.3	20.44	14.592	93.26	1
LH-NC-02	6/19/2025 10:30	8.36	20.5	14.592	93.93	1
LH-NC-02	6/19/2025 10:45	8.4	20.54	14.589	94.38	1
LH-NC-02	6/19/2025 11:00	8.46	20.6	14.588	95.06	1
LH-NC-02	6/19/2025 11:15	8.49	20.66	14.588	95.39	1
LH-NC-02	6/19/2025 11:30	8.56	20.76	14.584	97.27	1
LH-NC-02	6/19/2025 11:45	8.57	20.84	14.581	97.39	1
LH-NC-02	6/19/2025 12:00	8.62	20.92	14.578	97.95	1
LH-NC-02	6/19/2025 12:15	8.77	21.08	14.579	99.66	1
LH-NC-02	6/19/2025 12:30	8.77	21.08	14.581	99.66	1
LH-NC-02	6/19/2025 12:45	8.84	21.18	14.578	100.45	1
LH-NC-02	6/19/2025 13:00	8.89	21.32	14.573	102.18	1
LH-NC-02	6/19/2025 13:15	8.95	21.38	14.569	102.87	1
LH-NC-02	6/19/2025 13:30	9.02	21.5	14.568	103.68	1
LH-NC-02	6/19/2025 13:45	9.03	21.6	14.562	103.79	1
LH-NC-02	6/19/2025 14:00	9.06	21.74	14.561	104.14	1
LH-NC-02	6/19/2025 14:15	9.09	21.86	14.56	104.48	1
LH-NC-02	6/19/2025 14:30	9.12	22	14.56	104.83	1
LH-NC-02	6/19/2025 14:45	9.13	22.06	14.556	104.94	1
LH-NC-02	6/19/2025 15:00	9.15	22.2	14.551	105.17	1
LH-NC-02	6/19/2025 15:15	9.19	22.28	14.549	108.12	1
LH-NC-02	6/19/2025 15:30	9.2	22.38	14.548	108.24	1
LH-NC-02	6/19/2025 15:45	9.28	22.46	14.544	109.18	1
LH-NC-02	6/19/2025 16:00	9.22	22.5	14.543	108.47	1
LH-NC-02	6/19/2025 16:15	9.21	22.56	14.539	108.35	1
LH-NC-02	6/19/2025 16:30	9.19	22.52	14.531	108.12	1
LH-NC-02	6/19/2025 16:45	9.19	22.54	14.527	108.12	1
LH-NC-02	6/19/2025 17:00	9.18	22.58	14.529	108	1
LH-NC-02	6/19/2025 17:15	9.24	22.6	14.526	108.71	1
LH-NC-02	6/19/2025 17:30	9.22	22.58	14.522	108.47	1
LH-NC-02	6/19/2025 17:45	9.2	22.54	14.516	108.24	1
LH-NC-02	6/19/2025 18:00	9.11	22.48	14.515	107.18	1
LH-NC-02	6/19/2025 18:15	9.06	22.42	14.512	106.59	1
LH-NC-02	6/19/2025 18:30	9.03	22.34	14.513	106.24	1
LH-NC-02	6/19/2025 18:45	9.06	22.28	14.516	106.59	1
LH-NC-02	6/19/2025 19:00	9.01	22.22	14.519	104.77	1
LH-NC-02	6/19/2025 19:15	8.99	22.14	14.518	104.53	1
LH-NC-02	6/19/2025 19:30	8.96	22.08	14.514	104.19	1
LH-NC-02	6/19/2025 19:45	8.93	22.02	14.513	103.84	1
LH-NC-02	6/19/2025 20:00	8.89	21.96	14.51	103.37	1
LH-NC-02	6/19/2025 20:15	8.84	21.9	14.511	102.79	1
LH-NC-02	6/19/2025 20:30	8.81	21.84	14.511	102.44	1
LH-NC-02	6/19/2025 20:45	8.73	21.76	14.508	101.51	1
LH-NC-02	6/19/2025 21:00	8.67	21.72	14.508	99.66	1
LH-NC-02	6/19/2025 21:15	8.62	21.64	14.505	99.08	1
LH-NC-02	6/19/2025 21:30	8.57	21.58	14.503	98.51	1
LH-NC-02	6/19/2025 21:45	8.56	21.54	14.501	98.39	1
LH-NC-02	6/19/2025 22:00	8.52	21.48	14.499	97.93	1
LH-NC-02	6/19/2025 22:15	8.47	21.44	14.499	97.36	1
LH-NC-02	6/19/2025 22:30	8.43	21.42	14.495	96.9	1
LH-NC-02	6/19/2025 22:45	8.37	21.38	14.493	96.21	1
LH-NC-02	6/19/2025 23:00	8.34	21.36	14.492	95.86	1
LH-NC-02	6/19/2025 23:15	8.31	21.36	14.491	95.52	1
LH-NC-02	6/19/2025 23:30	8.26	21.32	14.488	94.94	1
LH-NC-02	6/19/2025 23:45	8.25	21.3	14.487	94.83	1
LH-NC-02	6/20/2025 0:00	8.21	21.28	14.482	94.37	1

Station Name	Date Time	DO mg/L	Temp C	Air Pressure PSI	Saturation PCT	Use Code
LH-NC-02	6/20/2025 0:15	8.19	21.28	14.477	94.14	1
LH-NC-02	6/20/2025 0:30	8.09	21.28	14.475	92.99	1
LH-NC-02	6/20/2025 0:45	8.15	21.26	14.475	93.68	1
LH-NC-02	6/20/2025 1:00	8.14	21.26	14.476	93.56	1
LH-NC-02	6/20/2025 1:15	8.11	21.24	14.472	92.16	1
LH-NC-02	6/20/2025 1:30	8.12	21.24	14.465	92.27	1
LH-NC-02	6/20/2025 1:45	8.07	21.24	14.463	91.7	1
LH-NC-02	6/20/2025 2:00	8.06	21.22	14.467	91.59	1
LH-NC-02	6/20/2025 2:15	8.03	21.22	14.47	91.25	1
LH-NC-02	6/20/2025 2:30	8.02	21.2	14.474	91.14	1
LH-NC-02	6/20/2025 2:45	8	21.2	14.471	90.91	1
LH-NC-02	6/20/2025 3:00	7.98	21.18	14.473	90.68	1
LH-NC-02	6/20/2025 3:15	7.96	21.18	14.47	90.45	1
LH-NC-02	6/20/2025 3:30	7.94	21.16	14.472	90.23	1
LH-NC-02	6/20/2025 3:45	7.93	21.14	14.47	90.11	1
LH-NC-02	6/20/2025 4:00	7.94	21.14	14.468	90.23	1
LH-NC-02	6/20/2025 4:15	7.88	21.12	14.47	89.55	1
LH-NC-02	6/20/2025 4:30	7.93	21.12	14.47	90.11	1
LH-NC-02	6/20/2025 4:45	7.87	21.1	14.47	89.43	1
LH-NC-02	6/20/2025 5:00	7.9	21.1	14.47	89.77	1
LH-NC-02	6/20/2025 5:15	7.83	21.08	14.472	88.98	1
LH-NC-02	6/20/2025 5:30	7.85	21.08	14.471	89.2	1
LH-NC-02	6/20/2025 5:45	7.84	21.06	14.472	89.09	1
LH-NC-02	6/20/2025 6:00	7.88	21.06	14.478	89.55	1
LH-NC-02	6/20/2025 6:15	7.87	21.06	14.481	89.43	1
LH-NC-02	6/20/2025 6:30	7.85	21.06	14.489	89.2	1
LH-NC-02	6/20/2025 6:45	7.88	21.04	14.486	89.55	1
LH-NC-02	6/20/2025 7:00	7.91	21.04	14.484	89.89	1
LH-NC-02	6/20/2025 7:15	7.93	21.04	14.485	90.11	1
LH-NC-02	6/20/2025 7:30	7.98	21.04	14.488	90.68	1
LH-NC-02	6/20/2025 7:45	8.02	21.04	14.491	91.14	1
LH-NC-02	6/20/2025 8:00	8.06	21.06	14.492	91.59	1
LH-NC-02	6/20/2025 8:15	8.09	21.08	14.493	91.93	1
LH-NC-02	6/20/2025 8:30	8.15	21.08	14.498	92.61	1
LH-NC-02	6/20/2025 8:45	8.2	21.08	14.504	93.18	1
LH-NC-02	6/20/2025 9:00	8.24	21.1	14.502	93.64	1
LH-NC-02	6/20/2025 9:15	8.26	21.1	14.504	93.86	1
LH-NC-02	6/20/2025 9:30	8.34	21.16	14.503	94.77	1
LH-NC-02	6/20/2025 9:45	8.4	21.18	14.505	95.45	1
LH-NC-02	6/20/2025 10:00	8.43	21.2	14.506	95.8	1
LH-NC-02	6/20/2025 10:15	8.45	21.22	14.508	96.02	1
LH-NC-02	6/20/2025 10:30	8.5	21.28	14.515	97.7	1
LH-NC-02	6/20/2025 10:45	8.57	21.3	14.518	98.51	1
LH-NC-02	6/20/2025 11:00	8.66	21.32	14.52	99.54	1
LH-NC-02	6/20/2025 11:15	8.64	21.32	14.525	99.31	1
LH-NC-02	6/20/2025 11:30	8.69	21.34	14.531	99.89	1
LH-NC-02	6/20/2025 11:45	8.75	21.36	14.531	100.57	1
LH-NC-02	6/20/2025 12:00	8.77	21.4	14.539	100.8	1
LH-NC-02	6/20/2025 12:15	8.84	21.48	14.54	101.61	1
LH-NC-02	6/20/2025 12:30	8.87	21.52	14.543	101.95	1
LH-NC-02	6/20/2025 12:45	8.92	21.58	14.546	102.53	1
LH-NC-02	6/20/2025 13:00	8.97	21.66	14.548	103.1	1
LH-NC-02	6/20/2025 13:15	9.03	21.74	14.552	103.79	1
LH-NC-02	6/20/2025 13:30	9.07	21.78	14.557	104.25	1
LH-NC-02	6/20/2025 13:45	9.1	21.84	14.552	104.6	1
LH-NC-02	6/20/2025 14:00	9.15	21.88	14.554	105.17	1
LH-NC-02	6/20/2025 14:15	9.18	21.94	14.554	105.52	1
LH-NC-02	6/20/2025 14:30	9.23	21.98	14.562	106.09	1
LH-NC-02	6/20/2025 14:45	9.25	22.04	14.56	106.32	1
LH-NC-02	6/20/2025 15:00	9.27	22.08	14.561	106.55	1
LH-NC-02	6/20/2025 15:15	9.35	22.14	14.562	107.47	1
LH-NC-02	6/20/2025 15:30	9.35	22.2	14.565	107.47	1
LH-NC-02	6/20/2025 15:45	9.39	22.24	14.568	107.93	1
LH-NC-02	6/20/2025 16:00	9.4	22.28	14.57	109.3	1
LH-NC-02	6/20/2025 16:15	9.42	22.34	14.573	109.53	1
LH-NC-02	6/20/2025 16:30	9.45	22.4	14.575	109.88	1
LH-NC-02	6/20/2025 16:45	9.42	22.4	14.577	109.53	1
LH-NC-02	6/20/2025 17:00	9.45	22.44	14.582	109.88	1
LH-NC-02	6/20/2025 17:15	9.46	22.46	14.582	110	1
LH-NC-02	6/20/2025 17:30	9.42	22.46	14.588	109.53	1
LH-NC-02	6/20/2025 17:45	9.43	22.48	14.592	109.65	1
LH-NC-02	6/20/2025 18:00	9.43	22.5	14.59	109.65	1
LH-NC-02	6/20/2025 18:15	9.39	22.48	14.598	109.19	1
LH-NC-02	6/20/2025 18:30	9.37	22.46	14.602	108.95	1
LH-NC-02	6/20/2025 18:45	9.34	22.44	14.604	108.6	1
LH-NC-02	6/20/2025 19:00	9.26	22.4	14.609	107.67	1
LH-NC-02	6/20/2025 19:15	9.27	22.36	14.614	107.79	1
LH-NC-02	6/20/2025 19:30	9.18	22.3	14.613	106.74	1
LH-NC-02	6/20/2025 19:45	9.11	22.26	14.617	105.93	1
LH-NC-02	6/20/2025 20:00	9.04	22.22	14.623	103.91	1
LH-NC-02	6/20/2025 20:15	8.98	22.16	14.624	103.22	1
LH-NC-02	6/20/2025 20:30	8.92	22.12	14.628	102.53	1
LH-NC-02	6/20/2025 20:45	8.85	22.06	14.63	101.72	1
LH-NC-02	6/20/2025 21:00	8.77	22	14.635	100.8	1

Station Name	Date Time	DO mg/L	Temp C	Air Pressure PSI	Saturation PCT	Use Code
LH-NC-02	6/20/2025 21:15	8.72	21.96	14.642	100.23	1
LH-NC-02	6/20/2025 21:30	8.66	21.9	14.645	99.54	1
LH-NC-02	6/20/2025 21:45	8.6	21.86	14.649	98.85	1
LH-NC-02	6/20/2025 22:00	8.56	21.8	14.655	98.39	1
LH-NC-02	6/20/2025 22:15	8.47	21.74	14.658	96.25	1
LH-NC-02	6/20/2025 22:30	8.46	21.7	14.656	96.14	1
LH-NC-02	6/20/2025 22:45	8.41	21.64	14.658	95.57	1
LH-NC-02	6/20/2025 23:00	8.34	21.6	14.661	94.77	1
LH-NC-02	6/20/2025 23:15	8.28	21.56	14.662	94.09	1
LH-NC-02	6/20/2025 23:30	8.2	21.52	14.664	93.18	1
LH-NC-02	6/20/2025 23:45	8.2	21.48	14.664	93.18	1
LH-NC-02	6/21/2025 0:00	8.14	21.44	14.665	92.5	1
LH-NC-02	6/21/2025 0:15	8.11	21.4	14.665	92.16	1
LH-NC-02	6/21/2025 0:30	8.08	21.36	14.667	91.82	1
LH-NC-02	6/21/2025 0:45	8.13	21.32	14.669	92.39	1
LH-NC-02	6/21/2025 1:00	8.08	21.28	14.674	91.82	1
LH-NC-02	6/21/2025 1:15	8.04	21.26	14.677	91.36	1
LH-NC-02	6/21/2025 1:30	7.97	21.22	14.68	89.55	1
LH-NC-02	6/21/2025 1:45	8.01	21.2	14.681	90	1
LH-NC-02	6/21/2025 2:00	7.98	21.18	14.683	89.66	1
LH-NC-02	6/21/2025 2:15	8.04	21.16	14.687	90.34	1
LH-NC-02	6/21/2025 2:30	7.92	21.14	14.69	88.99	1
LH-NC-02	6/21/2025 2:45	7.97	21.12	14.691	89.55	1
LH-NC-02	6/21/2025 3:00	7.93	21.1	14.693	89.1	1
LH-NC-02	6/21/2025 3:15	7.93	21.08	14.693	89.1	1
LH-NC-02	6/21/2025 3:30	7.9	21.06	14.694	88.76	1
LH-NC-02	6/21/2025 3:45	7.83	21.04	14.698	87.98	1
LH-NC-02	6/21/2025 4:00	7.84	21.02	14.698	88.09	1
LH-NC-02	6/21/2025 4:15	7.84	21	14.7	88.09	1
LH-NC-02	6/21/2025 4:30	7.82	20.98	14.701	87.87	1
LH-NC-02	6/21/2025 4:45	7.86	20.98	14.706	88.31	1
LH-NC-02	6/21/2025 5:00	7.8	20.96	14.708	87.64	1
LH-NC-02	6/21/2025 5:15	7.85	20.94	14.712	88.2	1
LH-NC-02	6/21/2025 5:30	7.8	20.92	14.715	87.64	1
LH-NC-02	6/21/2025 5:45	7.75	20.92	14.716	87.08	1
LH-NC-02	6/21/2025 6:00	7.81	20.9	14.718	87.75	1
LH-NC-02	6/21/2025 6:15	7.81	20.9	14.723	87.75	1
LH-NC-02	6/21/2025 6:30	7.82	20.9	14.727	87.87	1
LH-NC-02	6/21/2025 6:45	7.77	20.9	14.732	87.3	1
LH-NC-02	6/21/2025 7:00	7.78	20.92	14.735	87.42	1
LH-NC-02	6/21/2025 7:15	7.88	20.92	14.737	88.54	1
LH-NC-02	6/21/2025 7:30	7.91	20.94	14.739	88.88	1
LH-NC-02	6/21/2025 7:45	7.9	20.98	14.74	88.76	1
LH-NC-02	6/21/2025 8:00	7.93	21.02	14.74	89.1	1
LH-NC-02	6/21/2025 8:15	7.99	21.06	14.742	89.78	1
LH-NC-02	6/21/2025 8:30	8.02	21.1	14.741	90.11	1
LH-NC-02	6/21/2025 8:45	8.07	21.18	14.737	90.67	1
LH-NC-02	6/21/2025 9:00	8.17	21.16	14.739	91.8	1
LH-NC-02	6/21/2025 9:15	8.2	21.22	14.741	92.13	1
LH-NC-02	6/21/2025 9:30	8.2	21.28	14.74	93.18	1
LH-NC-02	6/21/2025 9:45	8.28	21.34	14.74	94.09	1
LH-NC-02	6/21/2025 10:00	8.33	21.4	14.738	94.66	1
LH-NC-02	6/21/2025 10:15	8.38	21.44	14.739	95.23	1
LH-NC-02	6/21/2025 10:30	8.48	21.5	14.736	96.36	1
LH-NC-02	6/21/2025 10:45	8.53	21.6	14.734	96.93	1
LH-NC-02	6/21/2025 11:00	8.63	21.66	14.733	98.07	1
LH-NC-02	6/21/2025 11:15	8.77	21.74	14.736	99.66	1
LH-NC-02	6/21/2025 11:30	8.79	21.78	14.734	101.03	1
LH-NC-02	6/21/2025 11:45	8.79	21.84	14.735	101.03	1
LH-NC-02	6/21/2025 12:00	8.89	21.96	14.737	102.18	1
LH-NC-02	6/21/2025 12:15	8.97	22.04	14.738	103.1	1
LH-NC-02	6/21/2025 12:30	9.04	22.16	14.738	103.91	1
LH-NC-02	6/21/2025 12:45	9.11	22.22	14.738	104.71	1
LH-NC-02	6/21/2025 13:00	9.29	22.3	14.736	108.02	1
LH-NC-02	6/21/2025 13:15	9.3	22.44	14.738	108.14	1
LH-NC-02	6/21/2025 13:30	9.31	22.52	14.739	108.26	1
LH-NC-02	6/21/2025 13:45	9.42	22.64	14.736	109.53	1
LH-NC-02	6/21/2025 14:00	9.34	22.7	14.734	108.6	1
LH-NC-02	6/21/2025 14:15	9.54	22.8	14.735	110.93	1
LH-NC-02	6/21/2025 14:30	9.55	22.9	14.734	111.05	1
LH-NC-02	6/21/2025 14:45	9.55	22.98	14.735	111.05	1
LH-NC-02	6/21/2025 15:00	9.62	23.08	14.731	111.86	1
LH-NC-02	6/21/2025 15:15	9.67	23.14	14.73	112.44	1
LH-NC-02	6/21/2025 15:30	9.7	23.24	14.73	112.79	1
LH-NC-02	6/21/2025 15:45	9.66	23.34	14.726	113.65	1
LH-NC-02	6/21/2025 16:00	9.78	23.46	14.726	115.06	1
LH-NC-02	6/21/2025 16:15	9.78	23.46	14.719	115.06	1
LH-NC-02	6/21/2025 16:30	9.8	23.52	14.72	115.29	1
LH-NC-02	6/21/2025 16:45	9.77	23.56	14.722	114.94	1
LH-NC-02	6/21/2025 17:00	9.74	23.56	14.718	114.59	1
LH-NC-02	6/21/2025 17:15	9.75	23.6	14.72	114.71	1
LH-NC-02	6/21/2025 17:30	9.77	23.58	14.722	114.94	1
LH-NC-02	6/21/2025 17:45	9.8	23.56	14.725	115.29	1
LH-NC-02	6/21/2025 18:00	9.8	23.52	14.725	115.29	1

Dissolved Oxygen Saturation Continous Monitoring Data
Normandeau Associates Inc.

Station Name	Date Time	DO mg/L	Temp C	Air Pressure PSI	Saturation PCT	Use Code
LH-NC-02	6/21/2025 18:15	9.75	23.48	14.727	114.71	1
LH-NC-02	6/21/2025 18:30	9.7	23.46	14.725	114.12	1
LH-NC-02	6/21/2025 18:45	9.74	23.4	14.726	114.59	1
LH-NC-02	6/21/2025 19:00	9.67	23.36	14.731	113.76	1
LH-NC-02	6/21/2025 19:15	9.56	23.32	14.728	112.47	1
LH-NC-02	6/21/2025 19:30	9.48	23.24	14.726	110.23	1
LH-NC-02	6/21/2025 19:45	9.47	23.16	14.727	110.12	1
LH-NC-02	6/21/2025 20:00	9.42	23.1	14.723	109.53	1
LH-NC-02	6/21/2025 20:15	9.33	23.04	14.723	108.49	1
LH-NC-02	6/21/2025 20:30	9.25	22.98	14.722	107.56	1
LH-NC-02	6/21/2025 20:45	9.21	22.92	14.723	107.09	1
LH-NC-02	6/21/2025 21:00	9.1	22.86	14.721	105.81	1
LH-NC-02	6/21/2025 21:15	9.01	22.78	14.724	104.77	1
LH-NC-02	6/21/2025 21:30	8.95	22.72	14.724	104.07	1
LH-NC-02	6/21/2025 21:45	8.89	22.66	14.725	103.37	1
LH-NC-02	6/21/2025 22:00	8.83	22.6	14.723	102.67	1
LH-NC-02	6/21/2025 22:15	8.72	22.56	14.724	101.4	1
LH-NC-02	6/21/2025 22:30	8.71	22.5	14.723	101.28	1
LH-NC-02	6/21/2025 22:45	8.59	22.46	14.721	99.88	1
LH-NC-02	6/21/2025 23:00	8.52	22.42	14.723	99.07	1
LH-NC-02	6/21/2025 23:15	8.52	22.38	14.721	99.07	1
LH-NC-02	6/21/2025 23:30	8.51	22.36	14.721	98.95	1
LH-NC-02	6/21/2025 23:45	8.46	22.32	14.723	98.37	1
LH-NC-02	6/22/2025 0:00	8.37	22.32	14.721	97.33	1
LH-NC-02	6/22/2025 0:15	8.34	22.3	14.717	96.98	1
LH-NC-02	6/22/2025 0:30	8.36	22.3	14.72	97.21	1
LH-NC-02	6/22/2025 0:45	8.34	22.3	14.72	96.98	1
LH-NC-02	6/22/2025 1:00	8.24	22.3	14.718	95.81	1
LH-NC-02	6/22/2025 1:15	8.23	22.3	14.71	95.7	1
LH-NC-02	6/22/2025 1:30	8.25	22.3	14.701	95.93	1
LH-NC-02	6/22/2025 1:45	8.19	22.3	14.698	95.23	1
LH-NC-02	6/22/2025 2:00	8.2	22.32	14.693	95.35	1
LH-NC-02	6/22/2025 2:15	8.2	22.34	14.695	95.35	1
LH-NC-02	6/22/2025 2:30	8.16	22.36	14.695	94.88	1
LH-NC-02	6/22/2025 2:45	8.12	22.36	14.694	94.42	1
LH-NC-02	6/22/2025 3:00	8.12	22.36	14.694	94.42	1
LH-NC-02	6/22/2025 3:15	8.02	22.38	14.691	93.26	1
LH-NC-02	6/22/2025 3:30	8.07	22.38	14.691	93.84	1
LH-NC-02	6/22/2025 3:45	7.96	22.38	14.69	92.56	1
LH-NC-02	6/22/2025 4:00	7.97	22.38	14.688	92.67	1
LH-NC-02	6/22/2025 4:15	7.97	22.38	14.683	92.67	1
LH-NC-02	6/22/2025 4:30	7.9	22.36	14.683	91.86	1
LH-NC-02	6/22/2025 4:45	7.87	22.36	14.687	91.51	1
LH-NC-02	6/22/2025 5:00	7.82	22.34	14.69	90.93	1
LH-NC-02	6/22/2025 5:15	7.8	22.32	14.697	90.7	1
LH-NC-02	6/22/2025 5:30	7.79	22.3	14.696	90.58	1
LH-NC-02	6/22/2025 5:45	7.7	22.3	14.69	89.53	1
LH-NC-02	6/22/2025 6:00	7.77	22.3	14.689	90.35	1
LH-NC-02	6/22/2025 6:15	7.7	22.3	14.689	89.53	1
LH-NC-02	6/22/2025 6:30	7.64	22.28	14.696	88.84	1
LH-NC-02	6/22/2025 6:45	7.71	22.28	14.695	89.65	1
LH-NC-02	6/22/2025 7:00	7.67	22.26	14.69	89.19	1
LH-NC-02	6/22/2025 7:15	7.7	22.26	14.681	89.53	1
LH-NC-02	6/22/2025 7:30	7.67	22.26	14.662	89.19	1
LH-NC-02	6/22/2025 7:45	7.66	22.26	14.663	89.07	1
LH-NC-02	6/22/2025 8:00	7.64	22.26	14.671	88.84	1
LH-NC-02	6/22/2025 8:15	7.69	22.28	14.664	89.42	1
LH-NC-02	6/22/2025 8:30	7.68	22.26	14.667	89.3	1
LH-NC-02	6/22/2025 8:45	7.71	22.26	14.668	89.65	1
LH-NC-02	6/22/2025 9:00	7.7	22.28	14.669	89.53	1
LH-NC-02	6/22/2025 9:15	7.75	22.28	14.667	90.12	1
LH-NC-02	6/22/2025 9:30	7.72	22.3	14.676	89.77	1
LH-NC-02	6/22/2025 9:45	7.72	22.28	14.679	89.77	1
LH-NC-02	6/22/2025 10:00	7.69	22.32	14.67	89.42	1
LH-NC-02	6/22/2025 10:15	7.77	22.36	14.662	90.35	1
LH-NC-02	6/22/2025 10:30	7.88	22.44	14.658	91.63	1
LH-NC-02	6/22/2025 10:45	7.9	22.52	14.657	91.86	1
LH-NC-02	6/22/2025 11:00	8.03	22.6	14.657	93.37	1
LH-NC-02	6/22/2025 11:15	8.24	22.7	14.653	95.81	1
LH-NC-02	6/22/2025 11:30	8.29	22.72	14.649	96.4	1
LH-NC-02	6/22/2025 11:45	8.4	22.8	14.649	97.67	1
LH-NC-02	6/22/2025 12:00	8.52	22.9	14.649	99.07	1
LH-NC-02	6/22/2025 12:15	8.61	22.98	14.645	101.29	1
LH-NC-02	6/22/2025 12:30	8.73	23.02	14.646	102.71	1
LH-NC-02	6/22/2025 12:45	8.83	23.14	14.643	103.88	1
LH-NC-02	6/22/2025 13:00	8.89	23.18	14.643	104.59	1
LH-NC-02	6/22/2025 13:15	9	23.28	14.637	107.14	1
LH-NC-02	6/22/2025 13:30	9.1	23.36	14.635	108.33	1
LH-NC-02	6/22/2025 13:45	9.19	23.44	14.634	109.4	1
LH-NC-02	6/22/2025 14:00	9.31	23.54	14.633	110.83	1
LH-NC-02	6/22/2025 14:15	9.38	23.64	14.636	111.67	1
LH-NC-02	6/22/2025 14:30	9.46	23.76	14.636	113.98	1
LH-NC-02	6/22/2025 14:45	9.55	23.88	14.635	115.06	1
LH-NC-02	6/22/2025 15:00	9.6	23.92	14.633	115.66	1

Dissolved Oxygen Saturation Continous Monitoring Data
Normandeau Associates Inc.

Station Name	Date Time	DO mg/L	Temp C	Air Pressure PSI	Saturation PCT	Use Code
LH-NC-02	6/22/2025 15:15	9.6	23.98	14.635	115.66	1
LH-NC-02	6/22/2025 15:30	9.6	24.04	14.635	115.66	1
LH-NC-02	6/22/2025 15:45	9.66	24.1	14.636	116.39	1
LH-NC-02	6/22/2025 16:00	9.6	24.12	14.637	115.66	1
LH-NC-02	6/22/2025 16:15	9.57	24.18	14.637	115.3	1
LH-NC-02	6/22/2025 16:30	9.52	24.2	14.64	114.7	1
LH-NC-02	6/22/2025 16:45	9.6	24.26	14.638	115.66	1
LH-NC-02	6/22/2025 17:00	9.63	24.28	14.643	116.02	1
LH-NC-02	6/22/2025 17:15	9.62	24.24	14.645	115.9	1
LH-NC-02	6/22/2025 17:30	9.56	24.26	14.645	115.18	1
LH-NC-02	6/22/2025 17:45	9.51	24.28	14.647	114.58	1
LH-NC-02	6/22/2025 18:00	9.54	24.3	14.65	114.94	1
LH-NC-02	6/22/2025 18:15	9.48	24.26	14.649	114.22	1
LH-NC-02	6/22/2025 18:30	9.46	24.22	14.652	112.62	1
LH-NC-02	6/22/2025 18:45	9.48	24.2	14.653	112.86	1
LH-NC-02	6/22/2025 19:00	9.37	24.16	14.654	111.55	1
LH-NC-02	6/22/2025 19:15	9.39	24.1	14.654	111.79	1
LH-NC-02	6/22/2025 19:30	9.29	24.06	14.655	110.6	1
LH-NC-02	6/22/2025 19:45	9.15	24.02	14.66	108.93	1
LH-NC-02	6/22/2025 20:00	9.21	23.98	14.663	109.64	1
LH-NC-02	6/22/2025 20:15	9.03	23.94	14.664	107.5	1
LH-NC-02	6/22/2025 20:30	8.95	23.9	14.664	106.55	1
LH-NC-02	6/22/2025 20:45	8.94	23.86	14.667	106.43	1
LH-NC-02	6/22/2025 21:00	8.88	23.82	14.669	105.71	1
LH-NC-02	6/22/2025 21:15	8.75	23.78	14.673	104.17	1
LH-NC-02	6/22/2025 21:30	8.73	23.74	14.676	102.71	1
LH-NC-02	6/22/2025 21:45	8.68	23.72	14.677	102.12	1
LH-NC-02	6/22/2025 22:00	8.66	23.66	14.682	101.88	1
LH-NC-02	6/22/2025 22:15	8.49	23.64	14.683	99.88	1
LH-NC-02	6/22/2025 22:30	8.4	23.62	14.687	98.82	1
LH-NC-02	6/22/2025 22:45	8.4	23.58	14.687	98.82	1
LH-NC-02	6/22/2025 23:00	8.31	23.56	14.688	97.76	1
LH-NC-02	6/22/2025 23:15	8.29	23.52	14.692	97.53	1
LH-NC-02	6/22/2025 23:30	8.36	23.5	14.692	98.35	1
LH-NC-02	6/22/2025 23:45	8.22	23.48	14.69	96.71	1
LH-NC-02	6/23/2025 0:00	8.08	23.46	14.692	95.06	1
LH-NC-02	6/23/2025 0:15	8.15	23.44	14.691	95.88	1
LH-NC-02	6/23/2025 0:30	8.04	23.42	14.691	94.59	1
LH-NC-02	6/23/2025 0:45	8.02	23.4	14.696	94.35	1
LH-NC-02	6/23/2025 1:00	7.98	23.38	14.695	93.88	1
LH-NC-02	6/23/2025 1:15	7.98	23.36	14.697	93.88	1
LH-NC-02	6/23/2025 1:30	7.91	23.34	14.697	93.06	1
LH-NC-02	6/23/2025 1:45	7.94	23.34	14.697	93.41	1
LH-NC-02	6/23/2025 2:00	7.77	23.32	14.701	91.41	1
LH-NC-02	6/23/2025 2:15	7.87	23.3	14.699	92.59	1
LH-NC-02	6/23/2025 2:30	7.82	23.28	14.7	92	1
LH-NC-02	6/23/2025 2:45	7.79	23.26	14.698	91.65	1
LH-NC-02	6/23/2025 3:00	7.72	23.24	14.696	89.77	1
LH-NC-02	6/23/2025 3:15	7.66	23.22	14.7	89.07	1
LH-NC-02	6/23/2025 3:30	7.69	23.22	14.704	89.42	1
LH-NC-02	6/23/2025 3:45	7.65	23.2	14.7	88.95	1
LH-NC-02	6/23/2025 4:00	7.66	23.18	14.701	89.07	1
LH-NC-02	6/23/2025 4:15	7.6	23.16	14.701	88.37	1
LH-NC-02	6/23/2025 4:30	7.51	23.14	14.704	87.33	1
LH-NC-02	6/23/2025 4:45	7.51	23.14	14.706	87.33	1
LH-NC-02	6/23/2025 5:00	7.43	23.12	14.708	86.4	1
LH-NC-02	6/23/2025 5:15	7.49	23.1	14.712	87.09	1
LH-NC-02	6/23/2025 5:30	7.38	23.08	14.712	85.81	1
LH-NC-02	6/23/2025 5:45	7.35	23.08	14.717	85.47	1
LH-NC-02	6/23/2025 6:00	7.26	23.06	14.719	84.42	1
LH-NC-02	6/23/2025 6:15	7.41	23.04	14.724	86.16	1
LH-NC-02	6/23/2025 6:30	7.28	23.06	14.724	84.65	1
LH-NC-02	6/23/2025 6:45	7.34	23.08	14.723	85.35	1
LH-NC-02	6/23/2025 7:00	7.39	23.08	14.726	85.93	1
LH-NC-02	6/23/2025 7:15	7.38	23.12	14.728	85.81	1
LH-NC-02	6/23/2025 7:30	7.4	23.14	14.725	86.05	1
LH-NC-02	6/23/2025 7:45	7.42	23.16	14.728	86.28	1
LH-NC-02	6/23/2025 8:00	7.42	23.2	14.729	86.28	1
LH-NC-02	6/23/2025 8:15	7.46	23.26	14.729	87.76	1
LH-NC-02	6/23/2025 8:30	7.44	23.28	14.73	87.53	1
LH-NC-02	6/23/2025 8:45	7.59	23.3	14.731	89.29	1
LH-NC-02	6/23/2025 9:00	7.62	23.36	14.731	89.65	1
LH-NC-02	6/23/2025 9:15	7.66	23.42	14.732	90.12	1
LH-NC-02	6/23/2025 9:30	7.7	23.48	14.731	90.59	1
LH-NC-02	6/23/2025 9:45	7.83	23.52	14.732	92.12	1
LH-NC-02	6/23/2025 10:00	7.89	23.6	14.729	92.82	1
LH-NC-02	6/23/2025 10:15	7.98	23.68	14.726	93.88	1
LH-NC-02	6/23/2025 10:30	8.04	23.74	14.724	94.59	1
LH-NC-02	6/23/2025 10:45	8.13	23.78	14.723	96.79	1
LH-NC-02	6/23/2025 11:00	8.22	23.88	14.722	97.86	1
LH-NC-02	6/23/2025 11:15	8.34	23.96	14.725	99.29	1
LH-NC-02	6/23/2025 11:30	8.38	24.06	14.72	99.76	1
LH-NC-02	6/23/2025 11:45	8.45	24.12	14.724	100.6	1
LH-NC-02	6/23/2025 12:00	8.66	24.22	14.722	103.1	1

Station Name	Date Time	DO mg/L	Temp C	Air Pressure PSI	Saturation PCT	Use Code
LH-NC-02	6/23/2025 12:15	8.6	24.34	14.722	103.61	1
LH-NC-02	6/23/2025 12:30	8.71	24.36	14.721	104.94	1
LH-NC-02	6/23/2025 12:45	8.8	24.5	14.718	106.02	1
LH-NC-02	6/23/2025 13:00	8.9	24.64	14.718	107.23	1
LH-NC-02	6/23/2025 13:15	9.02	24.68	14.716	108.67	1
LH-NC-02	6/23/2025 13:30	9.12	24.88	14.715	111.22	1
LH-NC-02	6/23/2025 13:45	9.16	24.92	14.715	111.71	1
LH-NC-02	6/23/2025 14:00	9.14	25	14.714	111.46	1
LH-NC-02	6/23/2025 14:15	9.1	25.04	14.711	110.98	1
LH-NC-02	6/23/2025 14:30	9.22	25.16	14.71	112.44	1
LH-NC-02	6/23/2025 14:45	9.26	25.28	14.711	112.93	1
LH-NC-02	6/23/2025 15:00	9.32	25.34	14.709	113.66	1
LH-NC-02	6/23/2025 15:15	9.33	25.38	14.707	113.78	1
LH-NC-02	6/23/2025 15:30	9.37	25.46	14.704	114.27	1
LH-NC-02	6/23/2025 15:45	9.38	25.56	14.704	114.39	1
LH-NC-02	6/23/2025 16:00	9.42	25.6	14.703	114.88	1
LH-NC-02	6/23/2025 16:15	9.41	25.68	14.702	114.76	1
LH-NC-02	6/23/2025 16:30	9.4	25.7	14.702	114.63	1
LH-NC-02	6/23/2025 16:45	9.41	25.74	14.7	114.76	1
LH-NC-02	6/23/2025 17:00	9.47	25.74	14.697	115.49	1
LH-NC-02	6/23/2025 17:15	9.5	25.76	14.698	117.28	1
LH-NC-02	6/23/2025 17:30	9.47	25.76	14.698	116.91	1
LH-NC-02	6/23/2025 17:45	9.46	25.74	14.692	115.37	1
LH-NC-02	6/23/2025 18:00	9.46	25.72	14.69	115.37	1
LH-NC-02	6/23/2025 18:15	9.43	25.68	14.685	115	1
LH-NC-02	6/23/2025 18:30	9.38	25.64	14.683	114.39	1
LH-NC-02	6/23/2025 18:45	9.38	25.62	14.682	114.39	1
LH-NC-02	6/23/2025 19:00	9.37	25.58	14.682	114.27	1
LH-NC-02	6/23/2025 19:15	9.3	25.54	14.679	113.41	1
LH-NC-02	6/23/2025 19:30	9.24	25.5	14.678	112.68	1
LH-NC-02	6/23/2025 19:45	9.21	25.44	14.679	112.32	1
LH-NC-02	6/23/2025 20:00	9.12	25.38	14.677	111.22	1
LH-NC-02	6/23/2025 20:15	9.03	25.3	14.676	110.12	1
LH-NC-02	6/23/2025 20:30	9.02	25.26	14.677	110	1
LH-NC-02	6/23/2025 20:45	8.92	25.2	14.68	108.78	1
LH-NC-02	6/23/2025 21:00	8.9	25.14	14.682	108.54	1
LH-NC-02	6/23/2025 21:15	8.79	25.12	14.684	107.2	1
LH-NC-02	6/23/2025 21:30	8.67	25.08	14.683	105.73	1
LH-NC-02	6/23/2025 21:45	8.58	25.04	14.685	104.63	1
LH-NC-02	6/23/2025 22:00	8.56	25.02	14.687	104.39	1
LH-NC-02	6/23/2025 22:15	8.49	25	14.688	103.54	1
LH-NC-02	6/23/2025 22:30	8.38	25	14.687	102.2	1
LH-NC-02	6/23/2025 22:45	8.46	25	14.689	103.17	1
LH-NC-02	6/23/2025 23:00	8.39	25	14.691	102.32	1
LH-NC-02	6/23/2025 23:15	8.31	25	14.691	101.34	1
LH-NC-02	6/23/2025 23:30	8.28	25	14.69	100.98	1
LH-NC-02	6/23/2025 23:45	8.21	25.02	14.688	100.12	1
LH-NC-02	6/24/2025 0:00	8.18	25.04	14.689	99.76	1
LH-NC-02	6/24/2025 0:15	8.13	25.06	14.689	99.15	1
LH-NC-02	6/24/2025 0:30	8.11	25.1	14.69	98.9	1
LH-NC-02	6/24/2025 0:45	8.1	25.12	14.689	98.78	1
LH-NC-02	6/24/2025 1:00	8.06	25.16	14.689	98.29	1
LH-NC-02	6/24/2025 1:15	7.99	25.18	14.689	97.44	1
LH-NC-02	6/24/2025 1:30	7.87	25.2	14.689	95.98	1
LH-NC-02	6/24/2025 1:45	7.91	25.22	14.689	96.46	1
LH-NC-02	6/24/2025 2:00	7.7	25.24	14.69	93.9	1
LH-NC-02	6/24/2025 2:15	7.85	25.24	14.689	95.73	1
LH-NC-02	6/24/2025 2:30	7.72	25.24	14.688	94.15	1
LH-NC-02	6/24/2025 2:45	7.81	25.24	14.685	95.24	1
LH-NC-02	6/24/2025 3:00	7.66	25.24	14.684	93.41	1
LH-NC-02	6/24/2025 3:15	7.65	25.22	14.683	93.29	1
LH-NC-02	6/24/2025 3:30	7.61	25.2	14.683	92.8	1
LH-NC-02	6/24/2025 3:45	7.32	25.18	14.681	89.27	1
LH-NC-02	6/24/2025 4:00	7.55	25.16	14.679	92.07	1
LH-NC-02	6/24/2025 4:15	7.26	25.14	14.683	88.54	1
LH-NC-02	6/24/2025 4:30	7.41	25.12	14.687	90.37	1
LH-NC-02	6/24/2025 4:45	7.27	25.1	14.688	88.66	1
LH-NC-02	6/24/2025 5:00	7.33	25.06	14.689	89.39	1
LH-NC-02	6/24/2025 5:15	7.05	25.04	14.693	85.98	1
LH-NC-02	6/24/2025 5:30	7.22	25.02	14.693	88.05	1
LH-NC-02	6/24/2025 5:45	7.21	25	14.695	87.93	1
LH-NC-02	6/24/2025 6:00	7.18	24.98	14.696	87.56	1
LH-NC-02	6/24/2025 6:15	7.15	24.96	14.698	87.2	1
LH-NC-02	6/24/2025 6:30	7	24.94	14.696	85.37	1
LH-NC-02	6/24/2025 6:45	6.88	24.94	14.696	83.9	1
LH-NC-02	6/24/2025 7:00	6.98	24.94	14.696	85.12	1
LH-NC-02	6/24/2025 7:15	7.04	24.92	14.699	85.85	1
LH-NC-02	6/24/2025 7:30	6.99	24.9	14.704	85.24	1
LH-NC-02	6/24/2025 7:45	7.15	24.9	14.707	87.2	1
LH-NC-02	6/24/2025 8:00	7.42	24.9	14.709	90.49	1
LH-NC-02	6/24/2025 8:15	7.41	24.9	14.709	90.37	1
LH-NC-02	6/24/2025 8:30	7.55	24.94	14.711	92.07	1
LH-NC-02	6/24/2025 8:45	7.63	24.96	14.711	93.05	1
LH-NC-02	6/24/2025 9:00	7.66	24.98	14.711	93.41	1

Dissolved Oxygen Saturation Continous Monitoring Data
Normandeau Associates Inc.

Station Name	Date Time	DO mg/L	Temp C	Air Pressure PSI	Saturation PCT	Use Code
LH-NC-02	6/24/2025 9:15	7.75	25.02	14.708	94.51	1
LH-NC-02	6/24/2025 9:30	7.83	25.06	14.706	95.49	1
LH-NC-02	6/24/2025 9:45	7.91	25.12	14.708	96.46	1
LH-NC-02	6/24/2025 10:00	8.04	25.2	14.707	98.05	1
LH-NC-02	6/24/2025 10:15	8.17	25.3	14.708	99.63	1
LH-NC-02	6/24/2025 10:30	8.63	25.38	14.706	105.24	2
LH-NC-02	6/24/2025 10:45	7.8	28.42	14.702	101.3	2
LH-NC-02	6/24/2025 11:00	7.53	31.12	14.7	101.76	2
LH-NC-02	6/24/2025 11:15	7.28	32.76	14.7	101.11	2
LH-NC-02	6/24/2025 11:30	7.21	33.26	14.701	101.55	2
LH-NC-02	6/24/2025 11:45	8.89	26.4	14.7	111.13	4
LH-NC-02	6/24/2025 12:00	9.16	25.9	14.697	113.09	4
LH-NC-02	6/24/2025 12:15	9.25	25.92	14.696	114.2	4
LH-NC-02	6/24/2025 12:30	9.35	26.04	14.693	115.43	4
LH-NC-02	6/24/2025 12:45	9.44	26.12	14.691	116.54	4
LH-NC-02	6/24/2025 13:00	9.48	26.18	14.689	117.04	4
LH-NC-02	6/24/2025 13:15	9.54	26.3	14.689	119.25	4
LH-NC-02	6/24/2025 13:30	9.58	26.38	14.686	119.75	4
LH-NC-02	6/24/2025 13:45	9.6	26.42	14.684	120	4
LH-NC-02	6/24/2025 14:00	9.69	26.54	14.683	121.13	4
LH-NC-02	6/24/2025 14:15	9.69	26.6	14.681	121.13	4
LH-NC-02	6/24/2025 14:30	9.68	26.64	14.679	121	4
LH-NC-02	6/24/2025 14:45	9.72	26.68	14.677	121.5	4
LH-NC-02	6/24/2025 15:00	9.76	26.74	14.676	122	4
LH-NC-02	6/24/2025 15:15	9.75	26.8	14.674	123.42	4
LH-NC-02	6/24/2025 15:30	9.84	26.86	14.673	124.56	4
LH-NC-02	6/24/2025 15:45	9.91	26.96	14.672	125.44	4
LH-NC-02	6/24/2025 16:00	9.94	26.98	14.668	125.82	4
LH-NC-02	6/24/2025 16:15	10	27	14.668	126.58	4
LH-NC-02	6/24/2025 16:30	10.06	27	14.67	127.34	4
LH-NC-02	6/24/2025 16:45	10.08	27.02	14.664	127.59	4
LH-NC-02	6/24/2025 17:00	10.04	27.02	14.663	127.09	4
LH-NC-02	6/24/2025 17:15	10.05	27.02	14.661	127.22	4
LH-NC-02	6/24/2025 17:30	10.11	27.02	14.66	127.97	4
LH-NC-02	6/24/2025 17:45	10.1	27.02	14.661	127.85	4
LH-NC-02	6/24/2025 18:00	10.1	27	14.656	127.85	4
LH-NC-02	6/24/2025 18:15	10.06	26.98	14.657	127.34	4
LH-NC-02	6/24/2025 18:30	9.96	26.94	14.657	126.08	4
LH-NC-02	6/24/2025 18:45	9.93	26.88	14.657	125.7	4
LH-NC-02	6/24/2025 19:00	9.86	26.82	14.66	124.81	4
LH-NC-02	6/24/2025 19:15	9.76	26.76	14.66	123.54	4
LH-NC-02	6/24/2025 19:30	9.68	26.68	14.659	121	4
LH-NC-02	6/24/2025 19:45	9.59	26.62	14.659	119.88	4
LH-NC-02	6/24/2025 20:00	9.47	26.58	14.66	118.38	4
LH-NC-02	6/24/2025 20:15	9.41	26.54	14.66	117.63	4
LH-NC-02	6/24/2025 20:30	9.36	26.5	14.66	117	4
LH-NC-02	6/24/2025 20:45	9.23	26.46	14.66	115.38	4
LH-NC-02	6/24/2025 21:00	9.16	26.4	14.664	114.5	4
LH-NC-02	6/24/2025 21:15	9.09	26.36	14.666	113.63	4
LH-NC-02	6/24/2025 21:30	8.98	26.32	14.669	112.25	4
LH-NC-02	6/24/2025 21:45	8.86	26.26	14.67	110.75	4
LH-NC-02	6/24/2025 22:00	8.84	26.2	14.671	109.14	4
LH-NC-02	6/24/2025 22:15	8.72	26.16	14.669	107.65	4
LH-NC-02	6/24/2025 22:30	8.65	26.1	14.668	106.79	4
LH-NC-02	6/24/2025 22:45	8.63	26.06	14.671	106.54	4
LH-NC-02	6/24/2025 23:00	8.54	26.02	14.672	105.43	4
LH-NC-02	6/24/2025 23:15	8.48	26	14.673	104.69	4
LH-NC-02	6/24/2025 23:30	8.43	25.96	14.672	104.07	4
LH-NC-02	6/24/2025 23:45	8.3	25.94	14.672	102.47	4
LH-NC-02	6/25/2025 0:00	8.32	25.92	14.671	102.72	4
LH-NC-02	6/25/2025 0:15	8.26	25.9	14.669	101.98	4
LH-NC-02	6/25/2025 0:30	8.28	25.88	14.67	102.22	4
LH-NC-02	6/25/2025 0:45	8.2	25.86	14.671	101.23	4
LH-NC-02	6/25/2025 1:00	8.16	25.84	14.67	100.74	4
LH-NC-02	6/25/2025 1:15	8.09	25.82	14.669	99.88	4
LH-NC-02	6/25/2025 1:30	8.03	25.8	14.668	99.14	4
LH-NC-02	6/25/2025 1:45	8.08	25.8	14.67	99.75	4
LH-NC-02	6/25/2025 2:00	8.06	25.78	14.667	99.51	4
LH-NC-02	6/25/2025 2:15	8	25.78	14.671	98.77	4
LH-NC-02	6/25/2025 2:30	8.01	25.78	14.667	98.89	4
LH-NC-02	6/25/2025 2:45	7.94	25.76	14.666	98.02	4
LH-NC-02	6/25/2025 3:00	7.88	25.74	14.666	96.1	4
LH-NC-02	6/25/2025 3:15	7.88	25.72	14.665	96.1	4
LH-NC-02	6/25/2025 3:30	7.85	25.72	14.663	95.73	4
LH-NC-02	6/25/2025 3:45	7.78	25.7	14.663	94.88	4
LH-NC-02	6/25/2025 4:00	7.7	25.68	14.664	93.9	4
LH-NC-02	6/25/2025 4:15	7.69	25.66	14.664	93.78	4
LH-NC-02	6/25/2025 4:30	7.68	25.64	14.667	93.66	4
LH-NC-02	6/25/2025 4:45	7.64	25.62	14.668	93.17	4
LH-NC-02	6/25/2025 5:00	7.55	25.6	14.669	92.07	4
LH-NC-02	6/25/2025 5:15	7.41	25.58	14.67	90.37	4
LH-NC-02	6/25/2025 5:30	7.4	25.56	14.674	90.24	4
LH-NC-02	6/25/2025 5:45	7.44	25.54	14.675	90.73	4
LH-NC-02	6/25/2025 6:00	7.44	25.52	14.673	90.73	4

Dissolved Oxygen Saturation Continous Monitoring Data

Station Name	Date Time	DO mg/L	Temp C	Air Pressure PSI	Saturation PCT	Use Code
LH-NC-02	6/25/2025 6:15	7.35	25.5	14.676	89.63	4
LH-NC-02	6/25/2025 6:30	7.33	25.52	14.678	89.39	4
LH-NC-02	6/25/2025 6:45	7.45	25.54	14.679	90.85	4
LH-NC-02	6/25/2025 7:00	7.44	25.56	14.68	90.73	4
LH-NC-02	6/25/2025 7:15	7.5	25.58	14.68	91.46	4
LH-NC-02	6/25/2025 7:30	7.48	25.6	14.682	91.22	4
LH-NC-02	6/25/2025 7:45	7.53	25.6	14.682	91.83	4
LH-NC-02	6/25/2025 8:00	7.61	25.62	14.682	92.8	4
LH-NC-02	6/25/2025 8:15	7.66	25.62	14.683	93.41	4
LH-NC-02	6/25/2025 8:30	7.66	25.68	14.685	93.41	4
LH-NC-02	6/25/2025 8:45	7.79	25.7	14.685	95	4
LH-NC-02	6/25/2025 9:00	7.85	25.72	14.686	95.73	4
LH-NC-02	6/25/2025 9:15	7.92	25.78	14.685	97.78	4
LH-NC-02	6/25/2025 9:30	7.97	25.84	14.688	98.4	4
LH-NC-02	6/25/2025 9:45	8.09	25.9	14.686	99.88	4
LH-NC-02	6/25/2025 10:00	8.15	25.94	14.69	100.62	4
LH-NC-02	6/25/2025 10:15	8.28	26.02	14.691	102.22	4
LH-NC-02	6/25/2025 10:30	8.38	26.04	14.691	103.46	4
LH-NC-02	6/25/2025 10:45	8.39	26.06	14.694	103.58	4
LH-NC-02	6/25/2025 11:00	8.4	26.12	14.695	103.7	4
LH-NC-02	6/25/2025 11:15	8.53	26.2	14.695	105.31	4
LH-NC-02	6/25/2025 11:30	8.65	26.22	14.694	106.79	4
LH-NC-02	6/25/2025 11:45	8.73	26.34	14.694	109.13	4
LH-NC-02	6/25/2025 12:00	8.87	26.36	14.698	110.88	4
LH-NC-02	6/25/2025 12:15	8.99	26.46	14.695	112.38	4
LH-NC-02	6/25/2025 12:30	9.09	26.54	14.695	113.63	4
LH-NC-02	6/25/2025 12:45	9.16	26.58	14.691	114.5	4
LH-NC-02	6/25/2025 13:00	9.21	26.64	14.687	115.13	4
LH-NC-02	6/25/2025 13:15	9.26	26.7	14.687	115.75	4
LH-NC-02	6/25/2025 13:30	9.26	26.78	14.689	117.22	4
LH-NC-02	6/25/2025 13:45	9.39	26.84	14.688	118.86	4
LH-NC-02	6/25/2025 14:00	9.36	26.84	14.69	118.48	4
LH-NC-02	6/25/2025 14:15	9.43	26.86	14.689	119.37	4
LH-NC-02	6/25/2025 14:30	9.37	26.84	14.688	118.61	4
LH-NC-02	6/25/2025 14:45	9.39	26.84	14.687	118.86	4
LH-NC-02	6/25/2025 15:00	9.35	26.82	14.687	118.35	4
LH-NC-02	6/25/2025 15:15	9.42	26.84	14.687	119.24	4
LH-NC-02	6/25/2025 15:30	9.47	26.88	14.686	119.87	4
LH-NC-02	6/25/2025 15:45	9.47	26.94	14.685	119.87	4
LH-NC-02	6/25/2025 16:00	9.56	26.98	14.683	121.01	4
LH-NC-02	6/25/2025 16:15	9.63	27.02	14.682	121.9	4
LH-NC-02	6/25/2025 16:30	9.58	27.06	14.681	121.27	4
LH-NC-02	6/25/2025 16:45	9.7	27.08	14.681	122.78	4
LH-NC-02	6/25/2025 17:00	9.76	27.08	14.679	123.54	4
LH-NC-02	6/25/2025 17:15	9.72	27.08	14.679	123.04	4
LH-NC-02	6/25/2025 17:30	9.76	27.08	14.677	123.54	4
LH-NC-02	6/25/2025 17:45	9.75	27.06	14.675	123.42	4
LH-NC-02	6/25/2025 18:00	9.75	27.02	14.673	123.42	4
LH-NC-02	6/25/2025 18:15	9.71	27.02	14.677	122.91	4
LH-NC-02	6/25/2025 18:30	9.69	26.96	14.676	122.66	4
LH-NC-02	6/25/2025 18:45	9.6	26.94	14.672	121.52	4
LH-NC-02	6/25/2025 19:00	9.57	26.9	14.673	121.14	4
LH-NC-02	6/25/2025 19:15	9.56	26.86	14.671	121.01	4
LH-NC-02	6/25/2025 19:30	9.41	26.82	14.673	119.11	4
LH-NC-02	6/25/2025 19:45	9.42	26.76	14.673	119.24	4
LH-NC-02	6/25/2025 20:00	9.24	26.7	14.673	115.5	4
LH-NC-02	6/25/2025 20:15	9.19	26.66	14.675	114.88	4
LH-NC-02	6/25/2025 20:30	9.25	26.62	14.675	115.63	4
LH-NC-02	6/25/2025 20:45	9.11	26.6	14.679	113.88	4
LH-NC-02	6/25/2025 21:00	9.07	26.56	14.684	113.38	4
LH-NC-02	6/25/2025 21:15	8.9	26.54	14.688	111.25	4
LH-NC-02	6/25/2025 21:30	8.87	26.52	14.691	110.88	4
LH-NC-02	6/25/2025 21:45	8.89	26.54	14.693	111.13	4
LH-NC-02	6/25/2025 22:00	8.79	26.56	14.692	109.88	4
LH-NC-02	6/25/2025 22:15	8.89	26.6	14.696	111.13	4
LH-NC-02	6/25/2025 22:30	8.79	26.64	14.697	109.88	4
LH-NC-02	6/25/2025 22:45	8.81	26.68	14.697	110.13	4
LH-NC-02	6/25/2025 23:00	8.72	26.68	14.699	109	4
LH-NC-02	6/25/2025 23:15	8.59	26.7	14.699	107.38	4
LH-NC-02	6/25/2025 23:30	8.6	26.68	14.702	107.5	4
LH-NC-02	6/25/2025 23:45	8.58	26.68	14.706	107.25	4
LH-NC-02	6/26/2025 0:00	8.53	26.66	14.707	106.63	4
LH-NC-02	6/26/2025 0:15	8.57	26.64	14.707	107.13	4
LH-NC-02	6/26/2025 0:30	8.47	26.62	14.711	105.88	4
LH-NC-02	6/26/2025 0:45	8.44	26.62	14.717	105.5	4
LH-NC-02	6/26/2025 1:00	8.38	26.6	14.716	104.75	4
LH-NC-02	6/26/2025 1:15	8.36	26.6	14.717	104.5	4
LH-NC-02	6/26/2025 1:30	8.35	26.58	14.717	104.38	4
LH-NC-02	6/26/2025 1:45	8.26	26.54	14.722	103.25	4
LH-NC-02	6/26/2025 2:00	8.2	26.52	14.723	102.5	4
LH-NC-02	6/26/2025 2:15	8.13	26.48	14.722	101.63	4
LH-NC-02	6/26/2025 2:30	8.12	26.46	14.725	101.5	4
LH-NC-02	6/26/2025 2:45	8.04	26.44	14.724	100.5	4
LH-NC-02	6/26/2025 3:00	8.11	26.42	14.724	101.38	4

Dissolved Oxygen Saturation Continous Monitoring Data
Normandeau Associates Inc.

Station Name	Date Time	DO mg/L	Temp C	Air Pressure PSI	Saturation PCT	Use Code
LH-NC-02	6/26/2025 3:15	8	26.42	14.723	100	4
LH-NC-02	6/26/2025 3:30	7.93	26.38	14.726	99.13	4
LH-NC-02	6/26/2025 3:45	7.97	26.36	14.728	99.63	4
LH-NC-02	6/26/2025 4:00	7.91	26.34	14.729	98.88	4
LH-NC-02	6/26/2025 4:15	7.92	26.32	14.734	99	4
LH-NC-02	6/26/2025 4:30	7.78	26.32	14.738	97.25	4
LH-NC-02	6/26/2025 4:45	7.75	26.28	14.741	96.88	4
LH-NC-02	6/26/2025 5:00	7.77	26.28	14.741	97.13	4
LH-NC-02	6/26/2025 5:15	7.7	26.24	14.741	95.06	4
LH-NC-02	6/26/2025 5:30	7.72	26.2	14.743	95.31	4
LH-NC-02	6/26/2025 5:45	7.77	26.16	14.746	95.93	4
LH-NC-02	6/26/2025 6:00	7.78	26.12	14.747	96.05	4
LH-NC-02	6/26/2025 6:15	7.75	26.08	14.749	95.68	4
LH-NC-02	6/26/2025 6:30	7.75	26.04	14.75	95.68	4
LH-NC-02	6/26/2025 6:45	7.74	26	14.751	95.56	4
LH-NC-02	6/26/2025 7:00	7.75	25.98	14.753	95.68	4
LH-NC-02	6/26/2025 7:15	7.73	25.94	14.763	95.43	4
LH-NC-02	6/26/2025 7:30	7.67	25.92	14.766	94.69	4
LH-NC-02	6/26/2025 7:45	7.65	25.88	14.772	94.44	4
LH-NC-02	6/26/2025 8:00	7.62	25.84	14.77	94.07	4
LH-NC-02	6/26/2025 8:15	7.63	25.82	14.77	94.2	4
LH-NC-02	6/26/2025 8:30	7.61	25.78	14.772	93.95	4
LH-NC-02	6/26/2025 8:45	7.63	25.76	14.776	94.2	4
LH-NC-02	6/26/2025 9:00	7.65	25.72	14.775	93.29	4
LH-NC-02	6/26/2025 9:15	7.63	25.68	14.773	93.05	4
LH-NC-02	6/26/2025 9:30	7.65	25.7	14.776	93.29	4
LH-NC-02	6/26/2025 9:45	7.71	25.68	14.777	94.02	4
LH-NC-02	6/26/2025 10:00	7.68	25.66	14.781	93.66	4
LH-NC-02	6/26/2025 10:15	7.7	25.64	14.778	93.9	4
LH-NC-02	6/26/2025 10:30	7.77	25.62	14.777	94.76	4
LH-NC-02	6/26/2025 10:45	7.76	25.6	14.781	94.63	4
LH-NC-02	6/26/2025 11:00	7.75	25.58	14.78	94.51	4
LH-NC-02	6/26/2025 11:15	7.79	25.56	14.78	95	4
LH-NC-02	6/26/2025 11:30	7.83	25.58	14.775	95.49	4
LH-NC-02	6/26/2025 11:45	7.98	25.64	14.782	97.32	4
LH-NC-02	6/26/2025 12:00	7.96	25.62	14.78	97.07	4
LH-NC-02	6/26/2025 12:15	8.04	25.62	14.779	98.05	4
LH-NC-02	6/26/2025 12:30	8.13	25.64	14.779	99.15	4
LH-NC-02	6/26/2025 12:45	8.1	25.64	14.784	98.78	4
LH-NC-02	6/26/2025 13:00	8.14	25.62	14.778	99.27	4
LH-NC-02	6/26/2025 13:15	8.04	25.56	14.786	98.05	4
LH-NC-02	6/26/2025 13:30	8.06	25.48	14.782	98.29	4
LH-NC-02	6/26/2025 13:45	7.97	25.42	14.781	97.2	4
LH-NC-02	6/26/2025 14:00	7.97	25.38	14.786	97.2	4
LH-NC-02	6/26/2025 14:15	7.99	25.34	14.785	97.44	4
LH-NC-02	6/26/2025 14:30	7.91	25.28	14.784	96.46	4
LH-NC-02	6/26/2025 14:45	7.96	25.24	14.782	95.9	4
LH-NC-02	6/26/2025 15:00	7.97	25.22	14.781	96.02	4
LH-NC-02	6/26/2025 15:15	7.98	25.2	14.779	96.14	4
LH-NC-02	6/26/2025 15:30	8.01	25.18	14.779	96.51	4
LH-NC-02	6/26/2025 15:45	7.99	25.16	14.782	96.27	4
LH-NC-02	6/26/2025 16:00	8	25.12	14.782	96.39	4
LH-NC-02	6/26/2025 16:15	7.93	25.1	14.779	95.54	4
LH-NC-02	6/26/2025 16:30	7.92	25.08	14.777	95.42	4
LH-NC-02	6/26/2025 16:45	7.85	25.08	14.78	94.58	4
LH-NC-02	6/26/2025 17:00	7.92	25.06	14.779	95.42	4
LH-NC-02	6/26/2025 17:15	7.9	25.06	14.778	95.18	4
LH-NC-02	6/26/2025 17:30	7.71	25.04	14.774	92.89	4
LH-NC-02	6/26/2025 17:45	7.69	25.04	14.775	92.65	4
LH-NC-02	6/26/2025 18:00	7.68	25.02	14.773	92.53	4
LH-NC-02	6/26/2025 18:15	7.76	25	14.768	93.49	4
LH-NC-02	6/26/2025 18:30	7.73	25	14.77	93.13	4
LH-NC-02	6/26/2025 18:45	7.73	24.98	14.773	93.13	4
LH-NC-02	6/26/2025 19:00	7.75	24.96	14.776	93.37	4
LH-NC-02	6/26/2025 19:15	7.68	24.94	14.775	92.53	4
LH-NC-02	6/26/2025 19:30	7.61	24.92	14.777	91.69	4
LH-NC-02	6/26/2025 19:45	7.65	24.9	14.781	92.17	4
LH-NC-02	6/26/2025 20:00	7.62	24.88	14.778	91.81	4
LH-NC-02	6/26/2025 20:15	7.53	24.86	14.781	90.72	4
LH-NC-02	6/26/2025 20:30	7.51	24.82	14.782	90.48	4
LH-NC-02	6/26/2025 20:45	7.49	24.82	14.781	90.24	4
LH-NC-02	6/26/2025 21:00	7.42	24.8	14.786	89.4	4
LH-NC-02	6/26/2025 21:15	7.43	24.78	14.785	89.52	4
LH-NC-02	6/26/2025 21:30	7.41	24.78	14.785	89.28	4
LH-NC-02	6/26/2025 21:45	7.38	24.78	14.791	88.92	4
LH-NC-02	6/26/2025 22:00	7.45	24.78	14.792	89.76	4
LH-NC-02	6/26/2025 22:15	7.48	24.78	14.793	90.12	4
LH-NC-02	6/26/2025 22:30	7.5	24.78	14.794	90.36	4
LH-NC-02	6/26/2025 22:45	7.43	24.8	14.798	89.52	4
LH-NC-02	6/26/2025 23:00	7.4	24.82	14.797	89.16	4
LH-NC-02	6/26/2025 23:15	7.41	24.82	14.795	89.28	4
LH-NC-02	6/26/2025 23:30	7.41	24.82	14.796	89.28	4
LH-NC-02	6/26/2025 23:45	7.39	24.82	14.796	89.04	4
LH-NC-02	6/27/2025 0:00	7.38	24.82	14.798	88.92	4

Dissolved Oxygen Saturation Continous Monitoring Data
Normandeau Associates Inc.

Station Name	Date Time	DO mg/L	Temp C	Air Pressure PSI	Saturation PCT	Use Code
LH-NC-02	6/27/2025 0:15	7.42	24.82	14.798	89.4	4
LH-NC-02	6/27/2025 0:30	7.35	24.82	14.802	88.55	4
LH-NC-02	6/27/2025 0:45	7.31	24.82	14.801	88.07	4
LH-NC-02	6/27/2025 1:00	7.34	24.82	14.802	88.43	4
LH-NC-02	6/27/2025 1:15	7.33	24.82	14.803	88.31	4
LH-NC-02	6/27/2025 1:30	7.26	24.82	14.803	87.47	4
LH-NC-02	6/27/2025 1:45	7.22	24.82	14.806	86.99	4
LH-NC-02	6/27/2025 2:00	7.29	24.82	14.806	87.83	4
LH-NC-02	6/27/2025 2:15	7.22	24.82	14.803	86.99	4
LH-NC-02	6/27/2025 2:30	7.25	24.8	14.805	87.35	4
LH-NC-02	6/27/2025 2:45	7.21	24.8	14.808	86.87	4
LH-NC-02	6/27/2025 3:00	7.19	24.8	14.808	86.63	4
LH-NC-02	6/27/2025 3:15	7.24	24.82	14.807	87.23	4
LH-NC-02	6/27/2025 3:30	7.18	24.82	14.806	86.51	4
LH-NC-02	6/27/2025 3:45	7.09	24.8	14.806	85.42	4
LH-NC-02	6/27/2025 4:00	7.14	24.82	14.806	86.02	4
LH-NC-02	6/27/2025 4:15	7.07	24.82	14.804	85.18	4
LH-NC-02	6/27/2025 4:30	7.04	24.82	14.805	84.82	4
LH-NC-02	6/27/2025 4:45	7.05	24.82	14.809	84.94	4
LH-NC-02	6/27/2025 5:00	7.02	24.82	14.81	84.58	4
LH-NC-02	6/27/2025 5:15	7.01	24.82	14.81	84.46	4
LH-NC-02	6/27/2025 5:30	6.91	24.82	14.817	83.25	4
LH-NC-02	6/27/2025 5:45	6.95	24.82	14.82	83.73	4
LH-NC-02	6/27/2025 6:00	6.93	24.82	14.825	83.49	4
LH-NC-02	6/27/2025 6:15	6.92	24.82	14.827	83.37	4
LH-NC-02	6/27/2025 6:30	6.88	24.86	14.829	82.89	4
LH-NC-02	6/27/2025 6:45	6.87	24.9	14.829	82.77	4
LH-NC-02	6/27/2025 7:00	6.9	24.94	14.83	83.13	4
LH-NC-02	6/27/2025 7:15	6.5	24.98	14.832	78.31	4
LH-NC-02	6/27/2025 7:30	6.86	24.98	14.834	82.65	4
LH-NC-02	6/27/2025 7:45	6.91	25.02	14.835	83.25	4
LH-NC-02	6/27/2025 8:00	6.92	25.04	14.837	83.37	4
LH-NC-02	6/27/2025 8:15	6.93	25.08	14.837	83.49	4
LH-NC-02	6/27/2025 8:30	6.98	25.14	14.838	84.1	4
LH-NC-02	6/27/2025 8:45	6.97	25.16	14.842	83.98	4
LH-NC-02	6/27/2025 9:00	6.97	25.22	14.841	83.98	4
LH-NC-02	6/27/2025 9:15	6.99	25.26	14.839	85.24	4
LH-NC-02	6/27/2025 9:30	7.13	25.28	14.839	86.95	4
LH-NC-02	6/27/2025 9:45	7.09	25.34	14.839	86.46	4
LH-NC-02	6/27/2025 10:00	7.15	25.4	14.842	86.14	4
LH-NC-02	6/27/2025 10:15	7.22	25.46	14.841	86.99	4
LH-NC-02	6/27/2025 10:30	7.33	25.48	14.838	89.39	4
LH-NC-02	6/27/2025 10:45	7.43	25.56	14.838	90.61	4
LH-NC-02	6/27/2025 11:00	7.48	25.62	14.84	91.22	4
LH-NC-02	6/27/2025 11:15	7.45	25.68	14.837	90.85	4
LH-NC-02	6/27/2025 11:30	7.56	25.72	14.841	91.08	4
LH-NC-02	6/27/2025 11:45	7.58	25.8	14.837	93.58	4
LH-NC-02	6/27/2025 12:00	7.69	25.84	14.837	94.94	4
LH-NC-02	6/27/2025 12:15	7.8	25.92	14.837	96.3	4
LH-NC-02	6/27/2025 12:30	7.88	26	14.835	97.28	4
LH-NC-02	6/27/2025 12:45	7.85	26.1	14.839	96.91	4
LH-NC-02	6/27/2025 13:00	7.85	26.16	14.837	96.91	4
LH-NC-02	6/27/2025 13:15	7.95	26.2	14.835	98.15	4
LH-NC-02	6/27/2025 13:30	7.99	26.28	14.836	98.64	4
LH-NC-02	6/27/2025 13:45	8.07	26.32	14.837	99.63	4
LH-NC-02	6/27/2025 14:00	8.17	26.34	14.836	100.86	4
LH-NC-02	6/27/2025 14:15	8.13	26.4	14.837	100.37	4
LH-NC-02	6/27/2025 14:30	8.1	26.44	14.834	100	4
LH-NC-02	6/27/2025 14:45	8.16	26.48	14.834	100.74	4
LH-NC-02	6/27/2025 15:00	8.26	26.5	14.835	101.98	4
LH-NC-02	6/27/2025 15:15	8.24	26.54	14.836	101.73	4
LH-NC-02	6/27/2025 15:30	8.13	26.56	14.832	100.37	4
LH-NC-02	6/27/2025 15:45	8.21	26.56	14.831	101.36	4
LH-NC-02	6/27/2025 16:00	8.25	26.54	14.826	101.85	4
LH-NC-02	6/27/2025 16:15	8.22	26.52	14.825	101.48	4
LH-NC-02	6/27/2025 16:30	8.18	26.46	14.823	100.99	4
LH-NC-02	6/27/2025 16:45	8.23	26.42	14.819	101.6	4
LH-NC-02	6/27/2025 17:00	8.21	26.42	14.816	101.36	4
LH-NC-02	6/27/2025 17:15	8.15	26.36	14.815	100.62	4
LH-NC-02	6/27/2025 17:30	8.22	26.32	14.814	101.48	4
LH-NC-02	6/27/2025 17:45	8.14	26.28	14.813	100.49	4
LH-NC-02	6/27/2025 18:00	8.05	26.24	14.812	99.38	4
LH-NC-02	6/27/2025 18:15	8.05	26.2	14.814	99.38	4
LH-NC-02	6/27/2025 18:30	8.08	26.18	14.815	99.75	4
LH-NC-02	6/27/2025 18:45	7.99	26.2	14.815	98.64	4
LH-NC-02	6/27/2025 19:00	7.87	26.16	14.813	97.16	4
LH-NC-02	6/27/2025 19:15	7.72	26.1	14.811	95.31	4
LH-NC-02	6/27/2025 19:30	7.72	26.06	14.806	95.31	4
LH-NC-02	6/27/2025 19:45	7.66	26	14.807	94.57	4
LH-NC-02	6/27/2025 20:00	7.59	25.92	14.805	93.7	4
LH-NC-02	6/27/2025 20:15	7.49	25.86	14.803	92.47	4
LH-NC-02	6/27/2025 20:30	7.42	25.8	14.805	91.6	4
LH-NC-02	6/27/2025 20:45	7.31	25.74	14.803	89.15	4
LH-NC-02	6/27/2025 21:00	7.17	25.66	14.801	87.44	4

Station Name	Date Time	DO mg/L	Temp C	Air Pressure PSI	Saturation PCT	Use Code
LH-NC-02	6/27/2025 21:15	7.12	25.6	14.803	86.83	4
LH-NC-02	6/27/2025 21:30	7.14	25.54	14.806	87.07	4
LH-NC-02	6/27/2025 21:45	6.97	25.48	14.806	85	4
LH-NC-02	6/27/2025 22:00	6.92	25.42	14.805	84.39	4
LH-NC-02	6/27/2025 22:15	6.9	25.38	14.805	84.15	4
LH-NC-02	6/27/2025 22:30	6.89	25.34	14.804	84.02	4
LH-NC-02	6/27/2025 22:45	6.96	25.3	14.797	84.88	4
LH-NC-02	6/27/2025 23:00	6.93	25.24	14.795	83.49	4
LH-NC-02	6/27/2025 23:15	6.8	25.2	14.798	81.93	4
LH-NC-02	6/27/2025 23:30	6.65	25.16	14.797	80.12	4
LH-NC-02	6/27/2025 23:45	6.65	25.14	14.795	80.12	4
LH-NC-02	6/28/2025 0:00	6.65	25.1	14.797	80.12	4
LH-NC-02	6/28/2025 0:15	6.67	25.1	14.795	80.36	4
LH-NC-02	6/28/2025 0:30	6.75	25.06	14.794	81.33	4
LH-NC-02	6/28/2025 0:45	6.67	25.02	14.793	80.36	4
LH-NC-02	6/28/2025 1:00	6.74	25	14.792	81.2	4
LH-NC-02	6/28/2025 1:15	6.64	25	14.789	80	4
LH-NC-02	6/28/2025 1:30	6.65	25	14.789	80.12	4
LH-NC-02	6/28/2025 1:45	6.58	24.98	14.783	79.28	4
LH-NC-02	6/28/2025 2:00	6.6	24.96	14.784	79.52	4
LH-NC-02	6/28/2025 2:15	6.57	24.96	14.782	79.16	4
LH-NC-02	6/28/2025 2:30	6.61	24.96	14.781	79.64	4
LH-NC-02	6/28/2025 2:45	6.61	24.94	14.778	79.64	4
LH-NC-02	6/28/2025 3:00	6.52	24.92	14.775	78.55	4
LH-NC-02	6/28/2025 3:15	6.68	24.9	14.777	80.48	4
LH-NC-02	6/28/2025 3:30	6.77	24.9	14.773	81.57	4
LH-NC-02	6/28/2025 3:45	6.72	24.88	14.77	80.96	4
LH-NC-02	6/28/2025 4:00	6.68	24.88	14.77	80.48	4
LH-NC-02	6/28/2025 4:15	6.72	24.86	14.767	80.96	4
LH-NC-02	6/28/2025 4:30	6.64	24.84	14.767	80	4
LH-NC-02	6/28/2025 4:45	6.78	24.82	14.762	81.69	4
LH-NC-02	6/28/2025 5:00	6.66	24.8	14.764	80.24	4
LH-NC-02	6/28/2025 5:15	6.54	24.78	14.762	78.8	4
LH-NC-02	6/28/2025 5:30	6.56	24.76	14.756	79.04	4
LH-NC-02	6/28/2025 5:45	6.57	24.74	14.762	78.21	4
LH-NC-02	6/28/2025 6:00	6.65	24.72	14.76	79.17	4
LH-NC-02	6/28/2025 6:15	6.69	24.7	14.761	79.64	4
LH-NC-02	6/28/2025 6:30	6.65	24.66	14.764	79.17	4
LH-NC-02	6/28/2025 6:45	6.72	24.64	14.766	80	4
LH-NC-02	6/28/2025 7:00	6.6	24.6	14.766	78.57	4
LH-NC-02	6/28/2025 7:15	6.54	24.54	14.765	77.86	4
LH-NC-02	6/28/2025 7:30	6.49	24.52	14.765	77.26	4
LH-NC-02	6/28/2025 7:45	6.59	24.44	14.765	78.45	4
LH-NC-02	6/28/2025 8:00	6.59	24.4	14.765	78.45	4
LH-NC-02	6/28/2025 8:15	6.55	24.38	14.769	77.98	4
LH-NC-02	6/28/2025 8:30	6.53	24.36	14.767	77.74	4
LH-NC-02	6/28/2025 8:45	6.5	24.34	14.767	77.38	4
LH-NC-02	6/28/2025 9:00	6.54	24.32	14.766	77.86	4
LH-NC-02	6/28/2025 9:15	6.58	24.3	14.766	78.33	4
LH-NC-02	6/28/2025 9:30	6.6	24.28	14.763	78.57	4
LH-NC-02	6/28/2025 9:45	6.52	24.26	14.76	77.62	4
LH-NC-02	6/28/2025 10:00	6.59	24.24	14.754	78.45	4
LH-NC-02	6/28/2025 10:15	6.42	24.2	14.753	76.43	4
LH-NC-02	6/28/2025 10:30	6.39	24.18	14.756	76.07	4
LH-NC-02	6/28/2025 10:45	6.39	24.18	14.754	76.07	4
LH-NC-02	6/28/2025 11:00	6.52	24.18	14.749	77.62	4
LH-NC-02	6/28/2025 11:15	6.52	24.16	14.747	77.62	4
LH-NC-02	6/28/2025 11:30	6.55	24.16	14.743	77.98	4
LH-NC-02	6/28/2025 11:45	6.42	24.16	14.743	76.43	4
LH-NC-02	6/28/2025 12:00	6.32	24.18	14.739	75.24	4
LH-NC-02	6/28/2025 12:15	6.52	24.18	14.742	77.62	4
LH-NC-02	6/28/2025 12:30	6.49	24.18	14.738	77.26	4
LH-NC-02	6/28/2025 12:45	6.51	24.18	14.738	77.5	4
LH-NC-02	6/28/2025 13:00	6.46	24.2	14.734	76.9	4
LH-NC-02	6/28/2025 13:15	6.54	24.2	14.731	77.86	4
LH-NC-02	6/28/2025 13:30	6.53	24.2	14.728	77.74	4
LH-NC-02	6/28/2025 13:45	6.54	24.22	14.724	77.86	4
LH-NC-02	6/28/2025 14:00	6.54	24.22	14.721	77.86	4
LH-NC-02	6/28/2025 14:15	6.6	24.24	14.72	78.57	4
LH-NC-02	6/28/2025 14:30	6.51	24.26	14.717	78.43	4
LH-NC-02	6/28/2025 14:45	6.61	24.28	14.713	79.64	4
LH-NC-02	6/28/2025 15:00	6.32	24.28	14.713	76.14	4
LH-NC-02	6/28/2025 15:15	6.35	24.3	14.709	76.51	4
LH-NC-02	6/28/2025 15:30	6.39	24.32	14.712	76.99	4
LH-NC-02	6/28/2025 15:45	6.4	24.32	14.709	77.11	4
LH-NC-02	6/28/2025 16:00	6.41	24.32	14.706	77.23	4
LH-NC-02	6/28/2025 16:15	6.46	24.34	14.705	77.83	4
LH-NC-02	6/28/2025 16:30	6.42	24.36	14.702	77.35	4
LH-NC-02	6/28/2025 16:45	6.42	24.36	14.702	77.35	4
LH-NC-02	6/28/2025 17:00	6.43	24.36	14.699	77.47	4
LH-NC-02	6/28/2025 17:15	6.39	24.38	14.692	76.99	4
LH-NC-02	6/28/2025 17:30	6.34	24.38	14.69	76.39	4
LH-NC-02	6/28/2025 17:45	6.22	24.38	14.692	74.94	4
LH-NC-02	6/28/2025 18:00	6.33	24.38	14.692	76.27	4

Dissolved Oxygen Saturation Continous Monitoring Data
Normandeau Associates Inc.

Station Name	Date Time	DO mg/L	Temp C	Air Pressure PSI	Saturation PCT	Use Code
LH-NC-02	6/28/2025 18:15	6.26	24.38	14.693	75.42	4
LH-NC-02	6/28/2025 18:30	6.14	24.38	14.694	73.98	4
LH-NC-02	6/28/2025 18:45	6.16	24.38	14.687	74.22	4
LH-NC-02	6/28/2025 19:00	6.17	24.38	14.686	74.34	4
LH-NC-02	6/28/2025 19:15	6.1	24.4	14.688	73.49	4
LH-NC-02	6/28/2025 19:30	6.14	24.4	14.686	73.98	4
LH-NC-02	6/28/2025 19:45	6.19	24.4	14.685	74.58	4
LH-NC-02	6/28/2025 20:00	6.17	24.4	14.688	74.34	4
LH-NC-02	6/28/2025 20:15	6.22	24.4	14.685	74.94	4
LH-NC-02	6/28/2025 20:30	6.1	24.4	14.677	73.49	4
LH-NC-02	6/28/2025 20:45	6.03	24.4	14.68	72.65	4
LH-NC-02	6/28/2025 21:00	6.12	24.4	14.679	73.73	4
LH-NC-02	6/28/2025 21:15	6.08	24.4	14.684	73.25	4
LH-NC-02	6/28/2025 21:30	6.02	24.4	14.689	72.53	4
LH-NC-02	6/28/2025 21:45	5.98	24.4	14.686	72.05	4
LH-NC-02	6/28/2025 22:00	5.97	24.4	14.685	71.93	4
LH-NC-02	6/28/2025 22:15	5.98	24.4	14.687	72.05	4
LH-NC-02	6/28/2025 22:30	6.04	24.4	14.688	72.77	4
LH-NC-02	6/28/2025 22:45	6.03	24.4	14.685	72.65	4
LH-NC-02	6/28/2025 23:00	6.02	24.4	14.688	72.53	4
LH-NC-02	6/28/2025 23:15	5.9	24.38	14.684	71.08	4
LH-NC-02	6/28/2025 23:30	5.93	24.4	14.685	71.45	4
LH-NC-02	6/28/2025 23:45	5.77	24.4	14.687	69.52	4
LH-NC-02	6/29/2025 0:00	5.92	24.4	14.685	71.33	4
LH-NC-02	6/29/2025 0:15	5.92	24.4	14.681	71.33	4
LH-NC-02	6/29/2025 0:30	5.88	24.4	14.676	70.84	4
LH-NC-02	6/29/2025 0:45	5.91	24.4	14.674	71.2	4
LH-NC-02	6/29/2025 1:00	5.88	24.38	14.675	70.84	4
LH-NC-02	6/29/2025 1:15	5.9	24.38	14.676	71.08	4
LH-NC-02	6/29/2025 1:30	5.88	24.38	14.667	70.84	4
LH-NC-02	6/29/2025 1:45	5.89	24.38	14.665	70.96	4
LH-NC-02	6/29/2025 2:00	5.94	24.38	14.666	71.57	4
LH-NC-02	6/29/2025 2:15	5.87	24.38	14.665	70.72	4
LH-NC-02	6/29/2025 2:30	5.74	24.38	14.664	69.16	4
LH-NC-02	6/29/2025 2:45	5.65	24.38	14.668	68.07	4
LH-NC-02	6/29/2025 3:00	5.83	24.38	14.669	70.24	4
LH-NC-02	6/29/2025 3:15	5.63	24.36	14.667	67.83	4
LH-NC-02	6/29/2025 3:30	5.61	24.38	14.668	67.59	4
LH-NC-02	6/29/2025 3:45	5.62	24.38	14.668	67.71	4
LH-NC-02	6/29/2025 4:00	5.54	24.38	14.666	66.75	4
LH-NC-02	6/29/2025 4:15	5.56	24.36	14.665	66.99	4
LH-NC-02	6/29/2025 4:30	5.69	24.36	14.664	68.55	4
LH-NC-02	6/29/2025 4:45	5.57	24.36	14.665	67.11	4
LH-NC-02	6/29/2025 5:00	5.66	24.36	14.669	68.19	4
LH-NC-02	6/29/2025 5:15	5.66	24.36	14.671	68.19	4
LH-NC-02	6/29/2025 5:30	5.54	24.38	14.674	66.75	4
LH-NC-02	6/29/2025 5:45	5.54	24.38	14.675	66.75	4
LH-NC-02	6/29/2025 6:00	5.52	24.4	14.673	66.51	4
LH-NC-02	6/29/2025 6:15	5.6	24.4	14.675	67.47	4
LH-NC-02	6/29/2025 6:30	5.57	24.42	14.675	67.11	4
LH-NC-02	6/29/2025 6:45	5.52	24.44	14.676	66.51	4
LH-NC-02	6/29/2025 7:00	5.42	24.44	14.678	65.3	4
LH-NC-02	6/29/2025 7:15	5.47	24.46	14.676	65.9	4
LH-NC-02	6/29/2025 7:30	5.52	24.48	14.675	66.51	4
LH-NC-02	6/29/2025 7:45	5.56	24.5	14.676	66.99	4
LH-NC-02	6/29/2025 8:00	5.59	24.52	14.677	67.35	4
LH-NC-02	6/29/2025 8:15	5.58	24.54	14.677	67.23	4
LH-NC-02	6/29/2025 8:30	5.55	24.58	14.676	66.87	4
LH-NC-02	6/29/2025 8:45	5.55	24.62	14.678	66.87	4
LH-NC-02	6/29/2025 9:00	5.59	24.64	14.675	67.35	4
LH-NC-02	6/29/2025 9:15	5.6	24.7	14.672	67.47	4
LH-NC-02	6/29/2025 9:30	5.61	24.78	14.673	68.41	4
LH-NC-02	6/29/2025 9:45	5.67	24.86	14.673	69.15	4
LH-NC-02	6/29/2025 10:00	5.78	24.98	14.672	70.49	4
LH-NC-02	6/29/2025 10:15	5.81	25.02	14.673	70.85	4
LH-NC-02	6/29/2025 10:30	5.88	25.08	14.674	71.71	4
LH-NC-02	6/29/2025 10:45	6.29	25.14	14.674	76.71	4
LH-NC-02	6/29/2025 11:00	6.4	25.2	14.676	78.05	4
LH-NC-02	6/29/2025 11:15	6.29	25.24	14.676	76.71	4
LH-NC-02	6/29/2025 11:30	6.53	25.34	14.677	79.63	4
LH-NC-02	6/29/2025 11:45	6.48	25.36	14.672	79.02	4
LH-NC-02	6/29/2025 12:00	6.48	25.46	14.672	79.02	4
LH-NC-02	6/29/2025 12:15	6.59	25.5	14.676	80.37	4
LH-NC-02	6/29/2025 12:30	6.54	25.58	14.677	79.76	4
LH-NC-02	6/29/2025 12:45	6.84	25.6	14.674	83.41	4
LH-NC-02	6/29/2025 13:00	6.8	25.66	14.672	82.93	4
LH-NC-02	6/29/2025 13:15	6.72	25.72	14.672	81.95	4
LH-NC-02	6/29/2025 13:30	6.97	25.8	14.67	86.05	4
LH-NC-02	6/29/2025 13:45	6.91	25.86	14.672	85.31	4
LH-NC-02	6/29/2025 14:00	7.04	25.9	14.668	86.91	4
LH-NC-02	6/29/2025 14:15	7.2	25.98	14.669	88.89	4
LH-NC-02	6/29/2025 14:30	7.27	26.04	14.67	89.75	4
LH-NC-02	6/29/2025 14:45	7.39	26.12	14.668	91.23	4
LH-NC-02	6/29/2025 15:00	7.29	26.2	14.666	90	4

Station Name	Date Time	DO mg/L	Temp C	Air Pressure PSI	Saturation PCT	Use Code
LH-NC-02	6/29/2025 15:15	7.35	26.28	14.669	91.88	4
LH-NC-02	6/29/2025 15:30	7.4	26.36	14.67	92.5	4
LH-NC-02	6/29/2025 15:45	7.28	26.42	14.673	91	4
LH-NC-02	6/29/2025 16:00	7.33	26.48	14.673	91.63	4
LH-NC-02	6/29/2025 16:15	7.44	26.52	14.675	93	4
LH-NC-02	6/29/2025 16:30	7.29	26.54	14.676	91.13	4
LH-NC-02	6/29/2025 16:45	7.38	26.54	14.674	92.25	4
LH-NC-02	6/29/2025 17:00	7.38	26.5	14.669	92.25	4
LH-NC-02	6/29/2025 17:15	7.29	26.48	14.669	91.13	4
LH-NC-02	6/29/2025 17:30	7.16	26.46	14.67	89.5	4
LH-NC-02	6/29/2025 17:45	7.24	26.44	14.67	90.5	4
LH-NC-02	6/29/2025 18:00	7.23	26.4	14.671	90.38	4
LH-NC-02	6/29/2025 18:15	7.04	26.34	14.668	88	4
LH-NC-02	6/29/2025 18:30	6.99	26.3	14.67	87.38	4
LH-NC-02	6/29/2025 18:45	7.07	26.26	14.672	88.38	4
LH-NC-02	6/29/2025 19:00	6.99	26.22	14.673	86.3	4
LH-NC-02	6/29/2025 19:15	6.83	26.14	14.677	84.32	4
LH-NC-02	6/29/2025 19:30	6.67	26.08	14.673	82.35	4
LH-NC-02	6/29/2025 19:45	6.62	26	14.673	81.73	4
LH-NC-02	6/29/2025 20:00	6.51	25.92	14.672	80.37	4
LH-NC-02	6/29/2025 20:15	6.49	25.84	14.673	80.12	4
LH-NC-02	6/29/2025 20:30	6.36	25.78	14.676	78.52	4
LH-NC-02	6/29/2025 20:45	6.29	25.7	14.679	76.71	4
LH-NC-02	6/29/2025 21:00	6.18	25.64	14.678	75.37	4
LH-NC-02	6/29/2025 21:15	6.09	25.56	14.68	74.27	4
LH-NC-02	6/29/2025 21:30	6.12	25.48	14.685	74.63	4
LH-NC-02	6/29/2025 21:45	6.01	25.42	14.685	73.29	4
LH-NC-02	6/29/2025 22:00	5.96	25.36	14.684	72.68	4
LH-NC-02	6/29/2025 22:15	6.01	25.28	14.684	73.29	4
LH-NC-02	6/29/2025 22:30	5.89	25.24	14.685	71.83	4
LH-NC-02	6/29/2025 22:45	5.89	25.2	14.687	71.83	4
LH-NC-02	6/29/2025 23:00	5.8	25.16	14.688	70.73	4
LH-NC-02	6/29/2025 23:15	5.87	25.12	14.688	71.59	4
LH-NC-02	6/29/2025 23:30	5.96	25.1	14.688	72.68	4
LH-NC-02	6/29/2025 23:45	5.98	25.08	14.69	72.93	4
LH-NC-02	6/30/2025 0:00	5.99	25.08	14.692	73.05	4
LH-NC-02	6/30/2025 0:15	5.94	25.06	14.692	72.44	4
LH-NC-02	6/30/2025 0:30	5.96	25.06	14.692	72.68	4
LH-NC-02	6/30/2025 0:45	5.94	25.06	14.69	72.44	4
LH-NC-02	6/30/2025 1:00	5.96	25.04	14.689	72.68	4
LH-NC-02	6/30/2025 1:15	5.94	25.04	14.689	72.44	4
LH-NC-02	6/30/2025 1:30	5.95	25.02	14.69	72.56	4
LH-NC-02	6/30/2025 1:45	5.9	25.02	14.69	71.95	4
LH-NC-02	6/30/2025 2:00	5.87	25.02	14.689	71.59	4
LH-NC-02	6/30/2025 2:15	5.84	25	14.69	71.22	4
LH-NC-02	6/30/2025 2:30	5.82	25	14.695	70.98	4
LH-NC-02	6/30/2025 2:45	5.79	24.98	14.694	70.61	4
LH-NC-02	6/30/2025 3:00	5.76	24.98	14.695	70.24	4
LH-NC-02	6/30/2025 3:15	5.78	24.96	14.695	70.49	4
LH-NC-02	6/30/2025 3:30	5.81	24.94	14.699	70.85	4
LH-NC-02	6/30/2025 3:45	5.83	24.94	14.699	71.1	4
LH-NC-02	6/30/2025 4:00	5.81	24.92	14.697	70.85	4
LH-NC-02	6/30/2025 4:15	5.83	24.92	14.7	71.1	4
LH-NC-02	6/30/2025 4:30	5.84	24.92	14.7	71.22	4
LH-NC-02	6/30/2025 4:45	5.82	24.9	14.702	70.98	4
LH-NC-02	6/30/2025 5:00	5.71	24.88	14.7	69.63	4
LH-NC-02	6/30/2025 5:15	5.71	24.88	14.7	69.63	4
LH-NC-02	6/30/2025 5:30	4.86	24.86	14.702	59.27	4
LH-NC-02	6/30/2025 5:45	5	24.86	14.704	60.98	4
LH-NC-02	6/30/2025 6:00	5.42	24.84	14.704	66.1	4
LH-NC-02	6/30/2025 6:15	5.59	24.84	14.708	68.17	4
LH-NC-02	6/30/2025 6:30	5.74	24.86	14.711	70	4
LH-NC-02	6/30/2025 6:45	5.71	24.88	14.708	69.63	4
LH-NC-02	6/30/2025 7:00	5.62	24.88	14.715	68.54	4
LH-NC-02	6/30/2025 7:15	5.67	24.9	14.716	69.15	4
LH-NC-02	6/30/2025 7:30	5.71	24.94	14.72	69.63	4
LH-NC-02	6/30/2025 7:45	5.6	24.96	14.721	68.29	4
LH-NC-02	6/30/2025 8:00	5.57	25	14.722	67.93	4
LH-NC-02	6/30/2025 8:15	5.76	25	14.722	70.24	4
LH-NC-02	6/30/2025 8:30	5.71	25.04	14.725	69.63	4
LH-NC-02	6/30/2025 8:45	5.76	25.08	14.72	70.24	4
LH-NC-02	6/30/2025 9:00	5.75	25.14	14.721	70.12	4
LH-NC-02	6/30/2025 9:15	5.78	25.16	14.719	70.49	4
LH-NC-02	6/30/2025 9:30	5.92	25.2	14.718	72.2	4
LH-NC-02	6/30/2025 9:45	5.93	25.24	14.717	72.32	4
LH-NC-02	6/30/2025 10:00	5.95	25.3	14.715	72.56	4
LH-NC-02	6/30/2025 10:15	6.01	25.34	14.715	73.29	4
LH-NC-02	6/30/2025 10:30	5.94	25.4	14.713	72.44	4
LH-NC-02	6/30/2025 10:45	6.15	25.46	14.709	75	4
LH-NC-02	6/30/2025 11:00	6.34	25.5	14.71	77.32	4
LH-NC-02	6/30/2025 11:15	6.25	25.58	14.706	76.22	4
LH-NC-02	6/30/2025 11:30	6.31	25.62	14.703	76.95	4
LH-NC-02	6/30/2025 11:45	6.35	25.7	14.704	77.44	4
LH-NC-02	6/30/2025 12:00	6.53	25.72	14.698	79.63	4

Dissolved Oxygen Saturation Continous Monitoring Data
Normandeau Associates Inc.

Station Name	Date Time	DO mg/L	Temp C	Air Pressure PSI	Saturation PCT	Use Code
LH-NC-02	6/30/2025 12:15	6.19	25.8	14.697	76.42	4
LH-NC-02	6/30/2025 12:30	6.52	25.86	14.696	80.49	4
LH-NC-02	6/30/2025 12:45	6.8	25.94	14.693	83.95	4
LH-NC-02	6/30/2025 13:00	6.62	26.04	14.692	81.73	4
LH-NC-02	6/30/2025 13:15	6.77	26.08	14.693	83.58	4
LH-NC-02	6/30/2025 13:30	6.66	26.12	14.69	82.22	4
LH-NC-02	6/30/2025 13:45	6.74	26.22	14.688	83.21	4
LH-NC-02	6/30/2025 14:00	6.78	26.28	14.685	84.75	4
LH-NC-02	6/30/2025 14:15	6.8	26.34	14.683	85	4
LH-NC-02	6/30/2025 14:30	6.85	26.42	14.683	85.63	4
LH-NC-02	6/30/2025 14:45	6.72	26.48	14.682	84	4
LH-NC-02	6/30/2025 15:00	6.76	26.54	14.68	84.5	4
LH-NC-02	6/30/2025 15:15	6.78	26.62	14.681	84.75	4
LH-NC-02	6/30/2025 15:30	6.88	26.68	14.679	86	4
LH-NC-02	6/30/2025 15:45	7.12	26.76	14.679	90.13	4
LH-NC-02	6/30/2025 16:00	7.36	26.78	14.674	93.16	4
LH-NC-02	6/30/2025 16:15	7.65	26.78	14.672	96.84	4
LH-NC-02	6/30/2025 16:30	7.58	26.8	14.672	95.95	4
LH-NC-02	6/30/2025 16:45	7.62	26.8	14.673	96.46	4
LH-NC-02	6/30/2025 17:00	7.67	26.78	14.669	97.09	4
LH-NC-02	6/30/2025 17:15	7.57	26.74	14.667	94.63	4
LH-NC-02	6/30/2025 17:30	7.36	26.72	14.667	92	4
LH-NC-02	6/30/2025 17:45	7.19	26.68	14.664	89.88	4
LH-NC-02	6/30/2025 18:00	7.28	26.64	14.661	91	4
LH-NC-02	6/30/2025 18:15	7.08	26.58	14.659	88.5	4
LH-NC-02	6/30/2025 18:30	7.01	26.52	14.657	87.63	4
LH-NC-02	6/30/2025 18:45	7.05	26.42	14.655	88.13	4
LH-NC-02	6/30/2025 19:00	6.87	26.36	14.653	85.88	4
LH-NC-02	6/30/2025 19:15	6.85	26.26	14.655	85.63	4
LH-NC-02	6/30/2025 19:30	6.81	26.2	14.655	84.07	4
LH-NC-02	6/30/2025 19:45	6.77	26.14	14.653	83.58	4
LH-NC-02	6/30/2025 20:00	6.68	26.1	14.65	82.47	4
LH-NC-02	6/30/2025 20:15	6.69	26.06	14.648	82.59	4
LH-NC-02	6/30/2025 20:30	6.54	26	14.648	80.74	4
LH-NC-02	6/30/2025 20:45	6.56	25.94	14.647	82	4
LH-NC-02	6/30/2025 21:00	6.4	25.9	14.647	80	4
LH-NC-02	6/30/2025 21:15	6.27	25.84	14.649	77.41	4
LH-NC-02	6/30/2025 21:30	6.4	25.78	14.649	79.01	4
LH-NC-02	6/30/2025 21:45	6.24	25.72	14.649	76.1	4
LH-NC-02	6/30/2025 22:00	6.24	25.66	14.652	76.1	4
LH-NC-02	6/30/2025 22:15	6.24	25.62	14.647	77.04	4
LH-NC-02	6/30/2025 22:30	6.36	25.58	14.645	78.52	4
LH-NC-02	6/30/2025 22:45	6.34	25.56	14.644	78.27	4
LH-NC-02	6/30/2025 23:00	6.35	25.52	14.647	78.4	4
LH-NC-02	6/30/2025 23:15	6.33	25.52	14.645	78.15	4
LH-NC-02	6/30/2025 23:30	6.44	25.5	14.647	79.51	4
LH-NC-02	6/30/2025 23:45	6.17	25.48	14.645	76.17	4
LH-NC-02	7/1/2025 0:00	6.13	25.48	14.646	75.68	4
LH-NC-02	7/1/2025 0:15	6.14	25.48	14.643	75.8	4
LH-NC-02	7/1/2025 0:30	6.2	25.46	14.644	76.54	4
LH-NC-02	7/1/2025 0:45	6.13	25.46	14.643	75.68	4
LH-NC-02	7/1/2025 1:00	6.12	25.48	14.642	75.56	4
LH-NC-02	7/1/2025 1:15	5.95	25.5	14.636	73.46	4
LH-NC-02	7/1/2025 1:30	6.02	25.52	14.635	74.32	4
LH-NC-02	7/1/2025 1:45	6.01	25.54	14.633	74.2	4
LH-NC-02	7/1/2025 2:00	5.99	25.58	14.629	73.95	4
LH-NC-02	7/1/2025 2:15	5.92	25.6	14.628	73.09	4
LH-NC-02	7/1/2025 2:30	5.84	25.64	14.626	72.1	4
LH-NC-02	7/1/2025 2:45	5.84	25.68	14.623	72.1	4
LH-NC-02	7/1/2025 3:00	5.8	25.7	14.622	71.6	4
LH-NC-02	7/1/2025 3:15	5.91	25.72	14.622	72.96	4
LH-NC-02	7/1/2025 3:30	5.77	25.72	14.622	71.23	4
LH-NC-02	7/1/2025 3:45	5.82	25.72	14.621	71.85	4
LH-NC-02	7/1/2025 4:00	5.94	25.72	14.619	73.33	4
LH-NC-02	7/1/2025 4:15	5.9	25.72	14.615	72.84	4
LH-NC-02	7/1/2025 4:30	6.1	25.72	14.616	75.31	4
LH-NC-02	7/1/2025 4:45	6.07	25.7	14.617	74.94	4
LH-NC-02	7/1/2025 5:00	5.92	25.68	14.614	73.09	4
LH-NC-02	7/1/2025 5:15	6.01	25.66	14.613	74.2	4
LH-NC-02	7/1/2025 5:30	5.89	25.64	14.609	72.72	4
LH-NC-02	7/1/2025 5:45	5.93	25.62	14.61	73.21	4
LH-NC-02	7/1/2025 6:00	5.87	25.6	14.61	72.47	4
LH-NC-02	7/1/2025 6:15	5.94	25.58	14.609	73.33	4
LH-NC-02	7/1/2025 6:30	5.76	25.58	14.611	71.11	4
LH-NC-02	7/1/2025 6:45	5.84	25.54	14.612	72.1	4
LH-NC-02	7/1/2025 7:00	5.79	25.52	14.61	71.48	4
LH-NC-02	7/1/2025 7:15	5.78	25.5	14.613	71.36	4
LH-NC-02	7/1/2025 7:30	5.78	25.5	14.613	71.36	4
LH-NC-02	7/1/2025 7:45	5.69	25.48	14.613	70.25	4
LH-NC-02	7/1/2025 8:00	5.75	25.48	14.613	70.99	4
LH-NC-02	7/1/2025 8:15	5.74	25.48	14.613	70.86	4
LH-NC-02	7/1/2025 8:30	5.75	25.48	14.607	70.99	4
LH-NC-02	7/1/2025 8:45	5.78	25.48	14.607	71.36	4
LH-NC-02	7/1/2025 9:00	5.79	25.5	14.603	71.48	4

Station Name	Date Time	DO mg/L	Temp C	Air Pressure PSI	Saturation PCT	Use Code
LH-NC-02	7/1/2025 9:15	5.75	25.56	14.603	70.99	4
LH-NC-02	7/1/2025 9:30	5.83	25.56	14.601	71.98	4
LH-NC-02	7/1/2025 9:45	5.85	25.6	14.6	72.22	4
LH-NC-02	7/1/2025 10:00	5.86	25.68	14.601	72.35	4
LH-NC-02	7/1/2025 10:15	5.93	25.7	14.598	73.21	4
LH-NC-02	7/1/2025 10:30	6.08	25.72	14.595	75.06	4
LH-NC-02	7/1/2025 10:45	6.18	25.78	14.595	77.25	4
LH-NC-02	7/1/2025 11:00	6.2	25.78	14.595	77.5	4
LH-NC-02	7/1/2025 11:15	6.21	25.82	14.593	77.63	4
LH-NC-02	7/1/2025 11:30	6.2	25.88	14.592	77.5	4
LH-NC-02	7/1/2025 11:45	2.93	25.94	14.591	36.63	2
LH-NC-02	7/1/2025 12:00	7.91	26.8	14.589	100.13	2
LH-NC-02	7/1/2025 12:15	7.69	29.58	14.584	102.53	2
LH-NC-02	7/1/2025 12:30	7.43	31.22	14.585	100.41	2
LH-NC-02	7/1/2025 12:45	0	0	14.583	0	2
LH-NC-02	7/1/2025 13:00	7.97	27.82	14.584	103.51	2
LH-NC-02	7/1/2025 13:15	8.38	26.26	14.58	104.75	4
LH-NC-02	7/1/2025 13:30	8.5	26.18	14.578	106.25	4
LH-NC-02	7/1/2025 13:45	8.53	26.16	14.573	106.63	4
LH-NC-02	7/1/2025 14:00	8.57	26.2	14.576	107.13	4
LH-NC-02	7/1/2025 14:15	8.67	26.26	14.573	108.38	4
LH-NC-02	7/1/2025 14:30	8.7	26.32	14.57	108.75	4
LH-NC-02	7/1/2025 14:45	8.75	26.36	14.569	109.38	4
LH-NC-02	7/1/2025 15:00	8.87	26.4	14.571	110.88	4
LH-NC-02	7/1/2025 15:15	8.9	26.48	14.568	111.25	4
LH-NC-02	7/1/2025 15:30	9	26.56	14.563	112.5	4
LH-NC-02	7/1/2025 15:45	8.97	26.62	14.562	112.13	4
LH-NC-02	7/1/2025 16:00	9.06	26.72	14.562	113.25	4
LH-NC-02	7/1/2025 16:15	9.17	26.78	14.56	116.08	4
LH-NC-02	7/1/2025 16:30	9.09	26.76	14.556	115.06	4
LH-NC-02	7/1/2025 16:45	9.18	26.78	14.555	116.2	4
LH-NC-02	7/1/2025 17:00	9.15	26.76	14.551	115.82	4
LH-NC-02	7/1/2025 17:15	9.11	26.8	14.547	116.79	4
LH-NC-02	7/1/2025 17:30	9.08	26.76	14.546	116.41	4
LH-NC-02	7/1/2025 17:45	9.1	26.8	14.546	116.67	4
LH-NC-02	7/1/2025 18:00	9.08	26.78	14.55	116.41	4
LH-NC-02	7/1/2025 18:15	9.02	26.74	14.548	114.18	4
LH-NC-02	7/1/2025 18:30	8.91	26.72	14.55	112.78	4
LH-NC-02	7/1/2025 18:45	8.82	26.68	14.545	111.65	4
LH-NC-02	7/1/2025 19:00	8.71	26.66	14.547	110.25	4
LH-NC-02	7/1/2025 19:15	8.58	26.62	14.546	108.61	4
LH-NC-02	7/1/2025 19:30	8.39	26.56	14.547	106.2	4
LH-NC-02	7/1/2025 19:45	8.44	26.5	14.561	105.5	4
LH-NC-02	7/1/2025 20:00	8.25	26.44	14.561	103.13	4
LH-NC-02	7/1/2025 20:15	8.14	26.4	14.561	101.75	4
LH-NC-02	7/1/2025 20:30	8	26.34	14.559	100	4
LH-NC-02	7/1/2025 20:45	8.03	26.3	14.563	100.38	4
LH-NC-02	7/1/2025 21:00	7.91	26.26	14.565	98.88	4
LH-NC-02	7/1/2025 21:15	7.83	26.22	14.569	97.88	4
LH-NC-02	7/1/2025 21:30	7.77	26.16	14.575	97.13	4
LH-NC-02	7/1/2025 21:45	7.68	26.12	14.581	96	4
LH-NC-02	7/1/2025 22:00	7.68	26.06	14.585	96	4
LH-NC-02	7/1/2025 22:15	7.63	26.02	14.587	95.38	4
LH-NC-02	7/1/2025 22:30	7.6	25.96	14.59	95	4
LH-NC-02	7/1/2025 22:45	7.47	25.9	14.594	93.38	4
LH-NC-02	7/1/2025 23:00	7.46	25.84	14.594	93.25	4
LH-NC-02	7/1/2025 23:15	7.47	25.8	14.592	93.38	4
LH-NC-02	7/1/2025 23:30	7.44	25.76	14.59	93	4
LH-NC-02	7/1/2025 23:45	7.38	25.74	14.585	91.11	4
LH-NC-02	7/2/2025 0:00	7.3	25.7	14.584	90.12	4
LH-NC-02	7/2/2025 0:15	7.24	25.68	14.585	89.38	4
LH-NC-02	7/2/2025 0:30	7.28	25.66	14.585	89.88	4
LH-NC-02	7/2/2025 0:45	7.24	25.64	14.583	89.38	4
LH-NC-02	7/2/2025 1:00	7.19	25.62	14.583	88.77	4
LH-NC-02	7/2/2025 1:15	7.24	25.62	14.584	89.38	4
LH-NC-02	7/2/2025 1:30	7.26	25.6	14.589	89.63	4
LH-NC-02	7/2/2025 1:45	7.23	25.6	14.592	89.26	4
LH-NC-02	7/2/2025 2:00	7.12	25.6	14.591	87.9	4
LH-NC-02	7/2/2025 2:15	7.12	25.6	14.591	87.9	4
LH-NC-02	7/2/2025 2:30	7.17	25.6	14.589	88.52	4
LH-NC-02	7/2/2025 2:45	7.18	25.6	14.588	88.64	4
LH-NC-02	7/2/2025 3:00	7.16	25.6	14.59	88.4	4
LH-NC-02	7/2/2025 3:15	7.14	25.58	14.593	88.15	4
LH-NC-02	7/2/2025 3:30	7.14	25.58	14.589	88.15	4
LH-NC-02	7/2/2025 3:45	7.1	25.6	14.59	87.65	4
LH-NC-02	7/2/2025 4:00	7.1	25.6	14.591	87.65	4
LH-NC-02	7/2/2025 4:15	7.13	25.6	14.595	88.02	4
LH-NC-02	7/2/2025 4:30	7.11	25.62	14.596	87.78	4
LH-NC-02	7/2/2025 4:45	7.14	25.62	14.598	88.15	4
LH-NC-02	7/2/2025 5:00	7.16	25.62	14.598	88.4	4
LH-NC-02	7/2/2025 5:15	7.16	25.62	14.601	88.4	4
LH-NC-02	7/2/2025 5:30	7.19	25.6	14.604	88.77	4
LH-NC-02	7/2/2025 5:45	7.15	25.6	14.605	88.27	4
LH-NC-02	7/2/2025 6:00	7.05	25.6	14.604	87.04	4

Station Name	Date Time	DO mg/L	Temp C	Air Pressure PSI	Saturation PCT	Use Code
LH-NC-02	7/2/2025 6:15	7.1	25.6	14.604	87.65	4
LH-NC-02	7/2/2025 6:30	7.07	25.62	14.609	87.28	4
LH-NC-02	7/2/2025 6:45	7.06	25.62	14.608	87.16	4
LH-NC-02	7/2/2025 7:00	7.03	25.62	14.608	86.79	4
LH-NC-02	7/2/2025 7:15	7.04	25.62	14.612	86.91	4
LH-NC-02	7/2/2025 7:30	6.99	25.62	14.612	86.3	4
LH-NC-02	7/2/2025 7:45	6.98	25.64	14.615	86.17	4
LH-NC-02	7/2/2025 8:00	7.09	25.66	14.615	87.53	4
LH-NC-02	7/2/2025 8:15	7.07	25.66	14.615	87.28	4
LH-NC-02	7/2/2025 8:30	7.12	25.68	14.616	87.9	4
LH-NC-02	7/2/2025 8:45	6.98	25.72	14.617	86.17	4
LH-NC-02	7/2/2025 9:00	7.08	25.72	14.617	87.41	4
LH-NC-02	7/2/2025 9:15	7.06	25.74	14.615	87.16	4
LH-NC-02	7/2/2025 9:30	7	25.76	14.617	87.5	4
LH-NC-02	7/2/2025 9:45	7.04	25.78	14.617	88	4
LH-NC-02	7/2/2025 10:00	7.12	25.82	14.617	89	4
LH-NC-02	7/2/2025 10:15	7.16	25.9	14.616	89.5	4
LH-NC-02	7/2/2025 10:30	7.27	25.94	14.615	90.88	4
LH-NC-02	7/2/2025 10:45	7.26	25.98	14.615	90.75	4
LH-NC-02	7/2/2025 11:00	7.37	25.98	14.615	92.13	4
LH-NC-02	7/2/2025 11:15	7.38	26	14.618	92.25	4
LH-NC-02	7/2/2025 11:30	7.44	26	14.615	93	4
LH-NC-02	7/2/2025 11:45	7.61	26.02	14.615	95.13	4
LH-NC-02	7/2/2025 12:00	7.39	26.02	14.613	92.38	4
LH-NC-02	7/2/2025 12:15	7.37	26.04	14.615	92.13	4
LH-NC-02	7/2/2025 12:30	7.43	26.04	14.613	92.88	4
LH-NC-02	7/2/2025 12:45	7.42	26.06	14.614	92.75	4
LH-NC-02	7/2/2025 13:00	7.44	26.1	14.613	93	4
LH-NC-02	7/2/2025 13:15	7.5	26.12	14.607	93.75	4
LH-NC-02	7/2/2025 13:30	7.63	26.16	14.605	95.38	4
LH-NC-02	7/2/2025 13:45	7.65	26.18	14.605	95.63	4
LH-NC-02	7/2/2025 14:00	7.73	26.2	14.604	96.63	4
LH-NC-02	7/2/2025 14:15	7.73	26.2	14.597	96.63	4
LH-NC-02	7/2/2025 14:30	7.8	26.24	14.599	97.5	4
LH-NC-02	7/2/2025 14:45	7.81	26.28	14.598	97.63	4
LH-NC-02	7/2/2025 15:00	7.9	26.28	14.599	98.75	4
LH-NC-02	7/2/2025 15:15	7.98	26.3	14.597	99.75	4
LH-NC-02	7/2/2025 15:30	7.94	26.36	14.598	99.25	4
LH-NC-02	7/2/2025 15:45	7.98	26.38	14.595	99.75	4
LH-NC-02	7/2/2025 16:00	8.04	26.4	14.596	100.5	4
LH-NC-02	7/2/2025 16:15	8.09	26.4	14.592	101.13	4
LH-NC-02	7/2/2025 16:30	8.1	26.42	14.597	101.25	4
LH-NC-02	7/2/2025 16:45	8.01	26.46	14.594	100.13	4
LH-NC-02	7/2/2025 17:00	8.05	26.48	14.595	100.63	4
LH-NC-02	7/2/2025 17:15	8.12	26.46	14.592	101.5	4
LH-NC-02	7/2/2025 17:30	7.99	26.44	14.592	99.88	4
LH-NC-02	7/2/2025 17:45	7.95	26.4	14.585	99.38	4
LH-NC-02	7/2/2025 18:00	7.88	26.4	14.584	98.5	4
LH-NC-02	7/2/2025 18:15	7.87	26.36	14.582	98.38	4
LH-NC-02	7/2/2025 18:30	7.9	26.34	14.583	98.75	4
LH-NC-02	7/2/2025 18:45	7.89	26.32	14.586	98.63	4
LH-NC-02	7/2/2025 19:00	7.87	26.3	14.59	98.38	4
LH-NC-02	7/2/2025 19:15	7.68	26.26	14.591	96	4
LH-NC-02	7/2/2025 19:30	7.57	26.2	14.591	94.63	4
LH-NC-02	7/2/2025 19:45	7.44	26.16	14.591	93	4
LH-NC-02	7/2/2025 20:00	7.39	26.12	14.588	92.38	4
LH-NC-02	7/2/2025 20:15	7.37	26.06	14.592	92.13	4
LH-NC-02	7/2/2025 20:30	7.28	26.04	14.592	91	4
LH-NC-02	7/2/2025 20:45	7.4	26	14.591	92.5	4
LH-NC-02	7/2/2025 21:00	7.17	25.96	14.593	89.63	4
LH-NC-02	7/2/2025 21:15	7.35	25.92	14.595	91.88	4
LH-NC-02	7/2/2025 21:30	7.2	25.9	14.596	90	4
LH-NC-02	7/2/2025 21:45	7.03	25.86	14.595	87.88	4
LH-NC-02	7/2/2025 22:00	7.11	25.82	14.596	88.88	4
LH-NC-02	7/2/2025 22:15	7.02	25.78	14.595	87.75	4
LH-NC-02	7/2/2025 22:30	6.87	25.76	14.595	85.88	4
LH-NC-02	7/2/2025 22:45	6.92	25.74	14.594	85.43	4
LH-NC-02	7/2/2025 23:00	6.86	25.7	14.594	84.69	4
LH-NC-02	7/2/2025 23:15	6.92	25.68	14.593	85.43	4
LH-NC-02	7/2/2025 23:30	6.81	25.64	14.592	84.07	4
LH-NC-02	7/2/2025 23:45	6.81	25.62	14.592	84.07	4
LH-NC-02	7/3/2025 0:00	6.79	25.6	14.591	83.83	4
LH-NC-02	7/3/2025 0:15	6.78	25.58	14.589	83.7	4
LH-NC-02	7/3/2025 0:30	6.78	25.56	14.589	83.7	4
LH-NC-02	7/3/2025 0:45	6.62	25.52	14.585	81.73	4
LH-NC-02	7/3/2025 1:00	6.62	25.5	14.586	81.73	4
LH-NC-02	7/3/2025 1:15	6.6	25.48	14.584	81.48	4
LH-NC-02	7/3/2025 1:30	6.64	25.46	14.58	81.98	4
LH-NC-02	7/3/2025 1:45	6.78	25.44	14.582	83.7	4
LH-NC-02	7/3/2025 2:00	6.76	25.42	14.583	83.46	4
LH-NC-02	7/3/2025 2:15	6.75	25.4	14.585	83.33	4
LH-NC-02	7/3/2025 2:30	6.58	25.4	14.587	81.23	4
LH-NC-02	7/3/2025 2:45	6.87	25.38	14.589	84.81	4
LH-NC-02	7/3/2025 3:00	6.83	25.38	14.586	84.32	4

Station Name	Date Time	DO mg/L	Temp C	Air Pressure PSI	Saturation PCT	Use Code
LH-NC-02	7/3/2025 3:15	6.75	25.36	14.587	83.33	4
LH-NC-02	7/3/2025 3:30	6.77	25.34	14.586	83.58	4
LH-NC-02	7/3/2025 3:45	6.82	25.34	14.587	84.2	4
LH-NC-02	7/3/2025 4:00	6.93	25.34	14.586	85.56	4
LH-NC-02	7/3/2025 4:15	6.82	25.34	14.584	84.2	4
LH-NC-02	7/3/2025 4:30	6.73	25.32	14.583	83.09	4
LH-NC-02	7/3/2025 4:45	6.79	25.32	14.587	83.83	4
LH-NC-02	7/3/2025 5:00	6.66	25.3	14.589	82.22	4
LH-NC-02	7/3/2025 5:15	6.72	25.3	14.589	82.96	4
LH-NC-02	7/3/2025 5:30	6.81	25.3	14.592	84.07	4
LH-NC-02	7/3/2025 5:45	6.68	25.28	14.594	82.47	4
LH-NC-02	7/3/2025 6:00	6.74	25.28	14.596	83.21	4
LH-NC-02	7/3/2025 6:15	6.8	25.3	14.596	83.95	4
LH-NC-02	7/3/2025 6:30	6.75	25.3	14.594	83.33	4
LH-NC-02	7/3/2025 6:45	6.75	25.3	14.595	83.33	4
LH-NC-02	7/3/2025 7:00	6.74	25.32	14.595	83.21	4
LH-NC-02	7/3/2025 7:15	6.68	25.32	14.596	82.47	4
LH-NC-02	7/3/2025 7:30	6.77	25.34	14.596	83.58	4
LH-NC-02	7/3/2025 7:45	6.81	25.38	14.601	84.07	4
LH-NC-02	7/3/2025 8:00	6.63	25.4	14.6	81.85	4
LH-NC-02	7/3/2025 8:15	6.59	25.44	14.6	81.36	4
LH-NC-02	7/3/2025 8:30	6.41	25.48	14.601	79.14	4
LH-NC-02	7/3/2025 8:45	6.46	25.52	14.599	79.75	4
LH-NC-02	7/3/2025 9:00	6.49	25.58	14.597	80.12	4
LH-NC-02	7/3/2025 9:15	6.65	25.6	14.595	82.1	4
LH-NC-02	7/3/2025 9:30	6.77	25.66	14.592	83.58	4
LH-NC-02	7/3/2025 9:45	6.94	25.7	14.591	85.68	4
LH-NC-02	7/3/2025 10:00	6.88	25.76	14.592	86	4
LH-NC-02	7/3/2025 10:15	6.99	25.82	14.594	87.38	4
LH-NC-02	7/3/2025 10:30	6.92	25.86	14.594	86.5	4
LH-NC-02	7/3/2025 10:45	6.97	25.94	14.595	87.13	4
LH-NC-02	7/3/2025 11:00	7.09	26	14.591	88.63	4
LH-NC-02	7/3/2025 11:15	7.27	26.08	14.593	90.88	4
LH-NC-02	7/3/2025 11:30	7.32	26.14	14.593	91.5	4
LH-NC-02	7/3/2025 11:45	7.24	26.18	14.591	90.5	4
LH-NC-02	7/3/2025 12:00	7.52	26.22	14.588	94	4
LH-NC-02	7/3/2025 12:15	7.6	26.28	14.588	95	4
LH-NC-02	7/3/2025 12:30	7.5	26.36	14.59	93.75	4
LH-NC-02	7/3/2025 12:45	7.69	26.4	14.597	96.13	4
LH-NC-02	7/3/2025 13:00	8.33	26.38	14.597	104.13	4
LH-NC-02	7/3/2025 13:15	7.92	26.38	14.596	99	4
LH-NC-02	7/3/2025 13:30	7.97	26.4	14.592	99.63	4
LH-NC-02	7/3/2025 13:45	7.9	26.44	14.59	98.75	4
LH-NC-02	7/3/2025 14:00	7.91	26.5	14.587	98.88	4
LH-NC-02	7/3/2025 14:15	7.76	26.58	14.584	97	4
LH-NC-02	7/3/2025 14:30	7.98	26.64	14.585	99.75	4
LH-NC-02	7/3/2025 14:45	8.03	26.7	14.586	100.38	4
LH-NC-02	7/3/2025 15:00	8.13	26.76	14.582	102.91	4
LH-NC-02	7/3/2025 15:15	8.16	26.8	14.582	103.29	4
LH-NC-02	7/3/2025 15:30	8.14	26.84	14.581	103.04	4
LH-NC-02	7/3/2025 15:45	7.99	26.86	14.583	101.14	4
LH-NC-02	7/3/2025 16:00	7.99	26.88	14.583	101.14	4
LH-NC-02	7/3/2025 16:15	7.96	26.86	14.583	100.76	4
LH-NC-02	7/3/2025 16:30	8.18	26.84	14.582	103.54	4
LH-NC-02	7/3/2025 16:45	8.38	26.82	14.581	106.08	4
LH-NC-02	7/3/2025 17:00	8.24	26.8	14.578	104.3	4
LH-NC-02	7/3/2025 17:15	8.34	26.78	14.574	105.57	4
LH-NC-02	7/3/2025 17:30	8.34	26.78	14.575	105.57	4
LH-NC-02	7/3/2025 17:45	8.08	26.76	14.575	102.28	4
LH-NC-02	7/3/2025 18:00	8.44	26.7	14.579	105.5	4
LH-NC-02	7/3/2025 18:15	8.3	26.64	14.576	103.75	4
LH-NC-02	7/3/2025 18:30	7.17	26.6	14.579	89.63	4
LH-NC-02	7/3/2025 18:45	8.21	26.56	14.579	102.63	4
LH-NC-02	7/3/2025 19:00	8.35	26.54	14.583	104.38	4
LH-NC-02	7/3/2025 19:15	8.36	26.52	14.589	104.5	4
LH-NC-02	7/3/2025 19:30	8.24	26.5	14.587	103	4
LH-NC-02	7/3/2025 19:45	8.11	26.48	14.589	101.38	4
LH-NC-02	7/3/2025 20:00	8.09	26.46	14.594	101.13	4
LH-NC-02	7/3/2025 20:15	8.05	26.44	14.597	100.63	4
LH-NC-02	7/3/2025 20:30	7.93	26.4	14.599	99.13	4
LH-NC-02	7/3/2025 20:45	7.84	26.36	14.604	98	4
LH-NC-02	7/3/2025 21:00	7.66	26.32	14.61	95.75	4
LH-NC-02	7/3/2025 21:15	7.46	26.26	14.601	93.25	4
LH-NC-02	7/3/2025 21:30	7.55	26.2	14.609	94.38	4
LH-NC-02	7/3/2025 21:45	7.44	26.14	14.609	93	4
LH-NC-02	7/3/2025 22:00	7.22	26.08	14.609	90.25	4
LH-NC-02	7/3/2025 22:15	7.67	26.04	14.624	95.88	4
LH-NC-02	7/3/2025 22:30	7.54	25.96	14.619	94.25	4
LH-NC-02	7/3/2025 22:45	7.39	25.92	14.623	92.38	4
LH-NC-02	7/3/2025 23:00	7.47	25.88	14.623	93.38	4
LH-NC-02	7/3/2025 23:15	7.2	25.82	14.628	90	4
LH-NC-02	7/3/2025 23:30	7.15	25.78	14.631	89.38	4
LH-NC-02	7/3/2025 23:45	7.14	25.72	14.634	88.15	4
LH-NC-02	7/4/2025 0:00	7.07	25.68	14.636	87.28	4

Station Name	Date Time	DO mg/L	Temp C	Air Pressure PSI	Saturation PCT	Use Code
LH-NC-02	7/4/2025 0:15	6.97	25.64	14.633	86.05	4
LH-NC-02	7/4/2025 0:30	6.94	25.64	14.636	85.68	4
LH-NC-02	7/4/2025 0:45	6.97	25.6	14.638	86.05	4
LH-NC-02	7/4/2025 1:00	6.86	25.58	14.639	84.69	4
LH-NC-02	7/4/2025 1:15	6.83	25.54	14.639	84.32	4
LH-NC-02	7/4/2025 1:30	6.81	25.52	14.637	84.07	4
LH-NC-02	7/4/2025 1:45	6.79	25.5	14.638	83.83	4
LH-NC-02	7/4/2025 2:00	6.73	25.5	14.64	83.09	4
LH-NC-02	7/4/2025 2:15	6.76	25.48	14.638	83.46	4
LH-NC-02	7/4/2025 2:30	6.71	25.46	14.638	82.84	4
LH-NC-02	7/4/2025 2:45	6.73	25.44	14.641	83.09	4
LH-NC-02	7/4/2025 3:00	6.68	25.42	14.638	82.47	4
LH-NC-02	7/4/2025 3:15	6.72	25.4	14.642	82.96	4
LH-NC-02	7/4/2025 3:30	6.69	25.4	14.644	82.59	4
LH-NC-02	7/4/2025 3:45	6.56	25.38	14.645	80.99	4
LH-NC-02	7/4/2025 4:00	6.66	25.38	14.646	82.22	4
LH-NC-02	7/4/2025 4:15	6.64	25.36	14.647	81.98	4
LH-NC-02	7/4/2025 4:30	6.68	25.34	14.649	81.46	4
LH-NC-02	7/4/2025 4:45	6.61	25.34	14.651	80.61	4
LH-NC-02	7/4/2025 5:00	7.04	25.32	14.655	85.85	4
LH-NC-02	7/4/2025 5:15	7.2	25.32	14.658	87.8	4
LH-NC-02	7/4/2025 5:30	7.26	25.3	14.661	88.54	4
LH-NC-02	7/4/2025 5:45	7.11	25.3	14.664	86.71	4
LH-NC-02	7/4/2025 6:00	7.08	25.28	14.665	86.34	4
LH-NC-02	7/4/2025 6:15	7.07	25.26	14.668	86.22	4
LH-NC-02	7/4/2025 6:30	6.98	25.24	14.672	85.12	4
LH-NC-02	7/4/2025 6:45	7.03	25.22	14.677	85.73	4
LH-NC-02	7/4/2025 7:00	7	25.2	14.681	85.37	4
LH-NC-02	7/4/2025 7:15	7.03	25.2	14.68	85.73	4
LH-NC-02	7/4/2025 7:30	7.01	25.18	14.684	85.49	4
LH-NC-02	7/4/2025 7:45	7.09	25.18	14.686	86.46	4
LH-NC-02	7/4/2025 8:00	7.07	25.18	14.689	86.22	4
LH-NC-02	7/4/2025 8:15	7.07	25.18	14.688	86.22	4
LH-NC-02	7/4/2025 8:30	7.18	25.2	14.691	87.56	4
LH-NC-02	7/4/2025 8:45	7.3	25.22	14.689	89.02	4
LH-NC-02	7/4/2025 9:00	7.46	25.24	14.693	90.98	4
LH-NC-02	7/4/2025 9:15	7.54	25.28	14.694	91.95	4
LH-NC-02	7/4/2025 9:30	7.61	25.3	14.692	92.8	4
LH-NC-02	7/4/2025 9:45	7.63	25.32	14.695	93.05	4
LH-NC-02	7/4/2025 10:00	7.74	25.36	14.691	94.39	4
LH-NC-02	7/4/2025 10:15	7.76	25.4	14.698	94.63	4
LH-NC-02	7/4/2025 10:30	7.82	25.42	14.7	95.37	4
LH-NC-02	7/4/2025 10:45	7.79	25.46	14.7	95	4
LH-NC-02	7/4/2025 11:00	7.88	25.48	14.703	96.1	4
LH-NC-02	7/4/2025 11:15	7.73	25.52	14.702	94.27	4
LH-NC-02	7/4/2025 11:30	7.71	25.58	14.703	94.02	4
LH-NC-02	7/4/2025 11:45	7.78	25.62	14.705	94.88	4
LH-NC-02	7/4/2025 12:00	7.95	25.66	14.705	96.95	4
LH-NC-02	7/4/2025 12:15	8.02	25.72	14.702	97.8	4
LH-NC-02	7/4/2025 12:30	7.97	25.72	14.704	97.2	4
LH-NC-02	7/4/2025 12:45	8.15	25.74	14.704	99.39	4
LH-NC-02	7/4/2025 13:00	8.06	25.76	14.705	99.51	4
LH-NC-02	7/4/2025 13:15	8.18	25.8	14.705	100.99	4
LH-NC-02	7/4/2025 13:30	8.26	25.8	14.705	101.98	4
LH-NC-02	7/4/2025 13:45	8.5	25.84	14.701	104.94	4
LH-NC-02	7/4/2025 14:00	8.59	25.9	14.702	106.05	4
LH-NC-02	7/4/2025 14:15	8.5	25.96	14.705	104.94	4
LH-NC-02	7/4/2025 14:30	8.26	26.02	14.706	101.98	4
LH-NC-02	7/4/2025 14:45	8.73	26.08	14.707	107.78	4
LH-NC-02	7/4/2025 15:00	8.72	26.14	14.703	107.65	4
LH-NC-02	7/4/2025 15:15	8.84	26.16	14.703	109.14	4
LH-NC-02	7/4/2025 15:30	8.87	26.2	14.706	109.51	4
LH-NC-02	7/4/2025 15:45	8.59	26.24	14.706	106.05	4
LH-NC-02	7/4/2025 16:00	8.78	26.3	14.709	109.75	4
LH-NC-02	7/4/2025 16:15	8.68	26.3	14.707	108.5	4
LH-NC-02	7/4/2025 16:30	8.5	26.28	14.702	106.25	4
LH-NC-02	7/4/2025 16:45	8.36	26.32	14.703	104.5	4
LH-NC-02	7/4/2025 17:00	9.58	26.36	14.704	119.75	4
LH-NC-02	7/4/2025 17:15	9.61	26.36	14.706	120.13	4
LH-NC-02	7/4/2025 17:30	9.55	26.38	14.705	119.38	4
LH-NC-02	7/4/2025 17:45	9.54	26.38	14.708	119.25	4
LH-NC-02	7/4/2025 18:00	9.49	26.36	14.711	118.63	4
LH-NC-02	7/4/2025 18:15	9.53	26.34	14.715	119.13	4
LH-NC-02	7/4/2025 18:30	9.47	26.28	14.717	118.38	4
LH-NC-02	7/4/2025 18:45	9.32	26.24	14.722	115.06	4
LH-NC-02	7/4/2025 19:00	9.22	26.18	14.725	113.83	4
LH-NC-02	7/4/2025 19:15	9.17	26.1	14.726	113.21	4
LH-NC-02	7/4/2025 19:30	9.1	26.02	14.729	112.35	4
LH-NC-02	7/4/2025 19:45	9.01	25.96	14.729	111.23	4
LH-NC-02	7/4/2025 20:00	8.94	25.9	14.731	110.37	4
LH-NC-02	7/4/2025 20:15	8.75	25.84	14.731	108.02	4
LH-NC-02	7/4/2025 20:30	8.54	25.78	14.732	105.43	4
LH-NC-02	7/4/2025 20:45	8.51	25.72	14.734	103.78	4
LH-NC-02	7/4/2025 21:00	8.3	25.66	14.74	101.22	4

Station Name	Date Time	DO mg/L	Temp C	Air Pressure PSI	Saturation PCT	Use Code
LH-NC-02	7/4/2025 21:15	8.25	25.6	14.74	100.61	4
LH-NC-02	7/4/2025 21:30	8.16	25.54	14.746	99.51	4
LH-NC-02	7/4/2025 21:45	8.14	25.48	14.746	99.27	4
LH-NC-02	7/4/2025 22:00	7.94	25.44	14.745	96.83	4
LH-NC-02	7/4/2025 22:15	7.88	25.38	14.747	96.1	4
LH-NC-02	7/4/2025 22:30	7.67	25.34	14.746	93.54	4
LH-NC-02	7/4/2025 22:45	7.65	25.3	14.749	93.29	4
LH-NC-02	7/4/2025 23:00	7.6	25.26	14.748	92.68	4
LH-NC-02	7/4/2025 23:15	7.48	25.22	14.751	90.12	4
LH-NC-02	7/4/2025 23:30	7.47	25.18	14.752	90	4
LH-NC-02	7/4/2025 23:45	7.37	25.14	14.751	88.8	4
LH-NC-02	7/5/2025 0:00	7.3	25.1	14.751	87.95	4
LH-NC-02	7/5/2025 0:15	7.29	25.04	14.753	87.83	4
LH-NC-02	7/5/2025 0:30	7.24	25	14.752	87.23	4
LH-NC-02	7/5/2025 0:45	7.2	25	14.754	86.75	4
LH-NC-02	7/5/2025 1:00	7.15	24.96	14.756	86.14	4
LH-NC-02	7/5/2025 1:15	7.12	24.92	14.756	85.78	4
LH-NC-02	7/5/2025 1:30	7.1	24.88	14.758	85.54	4
LH-NC-02	7/5/2025 1:45	7.06	24.86	14.76	85.06	4
LH-NC-02	7/5/2025 2:00	7.1	24.84	14.761	85.54	4
LH-NC-02	7/5/2025 2:15	7.14	24.8	14.761	86.02	4
LH-NC-02	7/5/2025 2:30	7.11	24.8	14.76	85.66	4
LH-NC-02	7/5/2025 2:45	7.13	24.78	14.759	85.9	4
LH-NC-02	7/5/2025 3:00	7.18	24.76	14.762	86.51	4
LH-NC-02	7/5/2025 3:15	7.18	24.76	14.759	86.51	4
LH-NC-02	7/5/2025 3:30	7.17	24.76	14.761	86.39	4
LH-NC-02	7/5/2025 3:45	7.18	24.76	14.76	86.51	4
LH-NC-02	7/5/2025 4:00	7.19	24.76	14.758	86.63	4
LH-NC-02	7/5/2025 4:15	7.27	24.76	14.757	87.59	4
LH-NC-02	7/5/2025 4:30	7.26	24.76	14.753	87.47	4
LH-NC-02	7/5/2025 4:45	7.25	24.76	14.756	87.35	4
LH-NC-02	7/5/2025 5:00	7.11	24.74	14.755	84.64	4
LH-NC-02	7/5/2025 5:15	7.18	24.72	14.76	85.48	4
LH-NC-02	7/5/2025 5:30	7.2	24.72	14.763	85.71	4
LH-NC-02	7/5/2025 5:45	7.13	24.7	14.763	84.88	4
LH-NC-02	7/5/2025 6:00	7.1	24.7	14.764	84.52	4
LH-NC-02	7/5/2025 6:15	7.12	24.68	14.759	84.76	4
LH-NC-02	7/5/2025 6:30	7.15	24.68	14.757	85.12	4
LH-NC-02	7/5/2025 6:45	7.15	24.66	14.756	85.12	4
LH-NC-02	7/5/2025 7:00	7.23	24.66	14.762	86.07	4
LH-NC-02	7/5/2025 7:15	7.29	24.64	14.768	86.79	4
LH-NC-02	7/5/2025 7:30	7.28	24.66	14.774	86.67	4
LH-NC-02	7/5/2025 7:45	7.4	24.66	14.778	88.1	4
LH-NC-02	7/5/2025 8:00	7.36	24.66	14.778	87.62	4
LH-NC-02	7/5/2025 8:15	7.34	24.68	14.778	87.38	4
LH-NC-02	7/5/2025 8:30	7.37	24.7	14.781	87.74	4
LH-NC-02	7/5/2025 8:45	7.45	24.74	14.782	88.69	4
LH-NC-02	7/5/2025 9:00	7.62	24.8	14.781	91.81	4
LH-NC-02	7/5/2025 9:15	7.64	24.84	14.782	92.05	4
LH-NC-02	7/5/2025 9:30	7.63	24.9	14.781	91.93	4
LH-NC-02	7/5/2025 9:45	7.8	24.98	14.78	93.98	4
LH-NC-02	7/5/2025 10:00	7.89	25.04	14.785	95.06	4
LH-NC-02	7/5/2025 10:15	7.95	25.1	14.779	95.78	4
LH-NC-02	7/5/2025 10:30	7.98	25.1	14.78	96.14	4
LH-NC-02	7/5/2025 10:45	8.05	25.16	14.781	96.99	4
LH-NC-02	7/5/2025 11:00	8.16	25.22	14.778	98.31	4
LH-NC-02	7/5/2025 11:15	8.26	25.26	14.775	100.73	4
LH-NC-02	7/5/2025 11:30	8.28	25.32	14.773	100.98	4
LH-NC-02	7/5/2025 11:45	8.14	25.36	14.772	99.27	4
LH-NC-02	7/5/2025 12:00	8.2	25.42	14.77	100	4
LH-NC-02	7/5/2025 12:15	8.32	25.46	14.77	101.46	4
LH-NC-02	7/5/2025 12:30	8.22	25.52	14.774	100.24	4
LH-NC-02	7/5/2025 12:45	8.5	25.58	14.773	103.66	4
LH-NC-02	7/5/2025 13:00	8.52	25.68	14.77	103.9	4
LH-NC-02	7/5/2025 13:15	8.48	25.7	14.766	103.41	4
LH-NC-02	7/5/2025 13:30	8.57	25.78	14.765	105.8	4
LH-NC-02	7/5/2025 13:45	8.5	25.82	14.764	104.94	4
LH-NC-02	7/5/2025 14:00	8.52	25.9	14.759	105.19	4
LH-NC-02	7/5/2025 14:15	8.76	25.98	14.758	108.15	4
LH-NC-02	7/5/2025 14:30	8.94	26.06	14.754	110.37	4
LH-NC-02	7/5/2025 14:45	8.97	26.14	14.754	110.74	4
LH-NC-02	7/5/2025 15:00	9.15	26.18	14.754	112.96	4
LH-NC-02	7/5/2025 15:15	9.22	26.26	14.753	113.83	4
LH-NC-02	7/5/2025 15:30	9.24	26.32	14.752	114.07	4
LH-NC-02	7/5/2025 15:45	9.26	26.34	14.747	114.32	4
LH-NC-02	7/5/2025 16:00	9.6	26.38	14.744	120	4
LH-NC-02	7/5/2025 16:15	9.39	26.36	14.737	117.38	4
LH-NC-02	7/5/2025 16:30	9.63	26.36	14.74	120.38	4
LH-NC-02	7/5/2025 16:45	9.48	26.34	14.737	118.5	4
LH-NC-02	7/5/2025 17:00	9.44	26.34	14.735	118	4
LH-NC-02	7/5/2025 17:15	9.51	26.38	14.735	118.88	4
LH-NC-02	7/5/2025 17:30	9.7	26.42	14.734	121.25	4
LH-NC-02	7/5/2025 17:45	9.51	26.46	14.732	118.88	4
LH-NC-02	7/5/2025 18:00	9.63	26.46	14.731	120.38	4

Station Name	Date Time	DO mg/L	Temp C	Air Pressure PSI	Saturation PCT	Use Code
LH-NC-02	7/5/2025 18:15	9.66	26.44	14.731	120.75	4
LH-NC-02	7/5/2025 18:30	9.47	26.42	14.727	118.38	4
LH-NC-02	7/5/2025 18:45	9.51	26.38	14.727	118.88	4
LH-NC-02	7/5/2025 19:00	9.32	26.32	14.73	116.5	4
LH-NC-02	7/5/2025 19:15	8.91	26.26	14.727	111.38	4
LH-NC-02	7/5/2025 19:30	9.19	26.2	14.723	113.46	4
LH-NC-02	7/5/2025 19:45	9.24	26.14	14.724	114.07	4
LH-NC-02	7/5/2025 20:00	9.22	26.1	14.721	113.83	4
LH-NC-02	7/5/2025 20:15	9.14	26.06	14.723	112.84	4
LH-NC-02	7/5/2025 20:30	9.11	26.04	14.722	112.47	4
LH-NC-02	7/5/2025 20:45	9.03	26.02	14.723	111.48	4
LH-NC-02	7/5/2025 21:00	8.85	25.98	14.721	109.26	4
LH-NC-02	7/5/2025 21:15	8.92	25.96	14.724	110.12	4
LH-NC-02	7/5/2025 21:30	8.88	25.92	14.726	109.63	4
LH-NC-02	7/5/2025 21:45	8.69	25.88	14.722	107.28	4
LH-NC-02	7/5/2025 22:00	8.65	25.84	14.722	106.79	4
LH-NC-02	7/5/2025 22:15	8.5	25.8	14.722	104.94	4
LH-NC-02	7/5/2025 22:30	8.42	25.76	14.725	103.95	4
LH-NC-02	7/5/2025 22:45	8.43	25.72	14.725	102.8	4
LH-NC-02	7/5/2025 23:00	8.44	25.68	14.724	102.93	4
LH-NC-02	7/5/2025 23:15	8.36	25.64	14.723	101.95	4
LH-NC-02	7/5/2025 23:30	8.42	25.62	14.721	102.68	4
LH-NC-02	7/5/2025 23:45	8.34	25.6	14.719	101.71	4
LH-NC-02	7/6/2025 0:00	8.22	25.6	14.717	100.24	4
LH-NC-02	7/6/2025 0:15	8.15	25.58	14.714	99.39	4
LH-NC-02	7/6/2025 0:30	8.13	25.56	14.717	99.15	4
LH-NC-02	7/6/2025 0:45	7.98	25.54	14.714	97.32	4
LH-NC-02	7/6/2025 1:00	7.98	25.52	14.714	97.32	4
LH-NC-02	7/6/2025 1:15	7.95	25.5	14.712	96.95	4
LH-NC-02	7/6/2025 1:30	7.98	25.48	14.709	97.32	4
LH-NC-02	7/6/2025 1:45	7.9	25.48	14.708	96.34	4
LH-NC-02	7/6/2025 2:00	7.8	25.48	14.706	95.12	4
LH-NC-02	7/6/2025 2:15	7.75	25.48	14.702	94.51	4
LH-NC-02	7/6/2025 2:30	7.76	25.48	14.7	94.63	4
LH-NC-02	7/6/2025 2:45	7.7	25.48	14.7	93.9	4
LH-NC-02	7/6/2025 3:00	7.73	25.48	14.696	94.27	4
LH-NC-02	7/6/2025 3:15	7.73	25.5	14.694	94.27	4
LH-NC-02	7/6/2025 3:30	7.7	25.5	14.697	93.9	4
LH-NC-02	7/6/2025 3:45	7.58	25.5	14.696	92.44	4
LH-NC-02	7/6/2025 4:00	7.58	25.5	14.692	92.44	4
LH-NC-02	7/6/2025 4:15	7.5	25.5	14.696	91.46	4
LH-NC-02	7/6/2025 4:30	7.36	25.48	14.693	89.76	4
LH-NC-02	7/6/2025 4:45	6.69	25.48	14.694	81.59	4
LH-NC-02	7/6/2025 5:00	6.85	25.46	14.694	83.54	4
LH-NC-02	7/6/2025 5:15	7.15	25.44	14.695	87.2	4
LH-NC-02	7/6/2025 5:30	7.28	25.42	14.698	88.78	4
LH-NC-02	7/6/2025 5:45	7.34	25.4	14.699	89.51	4
LH-NC-02	7/6/2025 6:00	7.34	25.38	14.699	89.51	4
LH-NC-02	7/6/2025 6:15	7.31	25.36	14.7	89.15	4
LH-NC-02	7/6/2025 6:30	7.23	25.36	14.701	88.17	4
LH-NC-02	7/6/2025 6:45	7.29	25.34	14.698	88.9	4
LH-NC-02	7/6/2025 7:00	7.07	25.34	14.702	86.22	4
LH-NC-02	7/6/2025 7:15	7.11	25.34	14.701	86.71	4
LH-NC-02	7/6/2025 7:30	7.03	25.34	14.702	85.73	4
LH-NC-02	7/6/2025 7:45	7.07	25.34	14.703	86.22	4
LH-NC-02	7/6/2025 8:00	7.15	25.34	14.703	87.2	4
LH-NC-02	7/6/2025 8:15	7.11	25.36	14.703	86.71	4
LH-NC-02	7/6/2025 8:30	7.01	25.36	14.705	85.49	4
LH-NC-02	7/6/2025 8:45	7.17	25.42	14.704	87.44	4
LH-NC-02	7/6/2025 9:00	7.33	25.46	14.703	89.39	4
LH-NC-02	7/6/2025 9:15	7.39	25.56	14.7	90.12	4
LH-NC-02	7/6/2025 9:30	7.47	25.54	14.699	91.1	4
LH-NC-02	7/6/2025 9:45	7.55	25.58	14.697	92.07	4
LH-NC-02	7/6/2025 10:00	7.49	25.64	14.697	91.34	4
LH-NC-02	7/6/2025 10:15	7.47	25.7	14.701	91.1	4
LH-NC-02	7/6/2025 10:30	7.55	25.8	14.701	93.21	4
LH-NC-02	7/6/2025 10:45	7.69	25.84	14.698	94.94	4
LH-NC-02	7/6/2025 11:00	7.93	25.88	14.697	97.9	4
LH-NC-02	7/6/2025 11:15	7.84	25.92	14.694	96.79	4
LH-NC-02	7/6/2025 11:30	7.98	25.98	14.696	98.52	4
LH-NC-02	7/6/2025 11:45	7.98	26.04	14.693	98.52	4
LH-NC-02	7/6/2025 12:00	8.08	26.14	14.692	99.75	4
LH-NC-02	7/6/2025 12:15	8.15	26.16	14.691	100.62	4
LH-NC-02	7/6/2025 12:30	8.43	26.24	14.689	104.07	4
LH-NC-02	7/6/2025 12:45	8.35	26.32	14.688	104.38	4
LH-NC-02	7/6/2025 13:00	8.44	26.36	14.685	105.5	4
LH-NC-02	7/6/2025 13:15	8.73	26.46	14.682	109.13	4
LH-NC-02	7/6/2025 13:30	8.51	26.54	14.68	106.38	4
LH-NC-02	7/6/2025 13:45	8.44	26.62	14.676	105.5	4
LH-NC-02	7/6/2025 14:00	8.48	26.7	14.674	106	4
LH-NC-02	7/6/2025 14:15	8.97	26.84	14.673	113.54	4
LH-NC-02	7/6/2025 14:30	8.98	26.86	14.674	113.67	4
LH-NC-02	7/6/2025 14:45	9.19	26.92	14.669	116.33	4
LH-NC-02	7/6/2025 15:00	9.16	26.98	14.668	115.95	4

Dissolved Oxygen Saturation Continous Monitoring Data
Normandeau Associates Inc.

Station Name	Date Time	DO mg/L	Temp C	Air Pressure PSI	Saturation PCT	Use Code
LH-NC-02	7/6/2025 15:15	8.83	27.04	14.667	111.77	4
LH-NC-02	7/6/2025 15:30	8.76	27.12	14.666	110.89	4
LH-NC-02	7/6/2025 15:45	8.89	27.18	14.664	112.53	4
LH-NC-02	7/6/2025 16:00	8.92	27.22	14.665	112.91	4
LH-NC-02	7/6/2025 16:15	8.68	27.24	14.662	109.87	4
LH-NC-02	7/6/2025 16:30	8.95	27.34	14.661	113.29	4
LH-NC-02	7/6/2025 16:45	8.82	27.38	14.664	111.65	4
LH-NC-02	7/6/2025 17:00	8.91	27.38	14.662	112.78	4
LH-NC-02	7/6/2025 17:15	8.82	27.4	14.658	111.65	4
LH-NC-02	7/6/2025 17:30	8.63	27.4	14.655	109.24	4
LH-NC-02	7/6/2025 17:45	8.29	27.4	14.655	104.94	4
LH-NC-02	7/6/2025 18:00	7.89	27.36	14.652	99.87	4
LH-NC-02	7/6/2025 18:15	8.09	27.32	14.65	102.41	4
LH-NC-02	7/6/2025 18:30	8.09	27.28	14.654	102.41	4
LH-NC-02	7/6/2025 18:45	7.95	27.22	14.654	100.63	4
LH-NC-02	7/6/2025 19:00	9.68	27.16	14.656	122.53	4
LH-NC-02	7/6/2025 19:15	9.6	27.08	14.659	121.52	4
LH-NC-02	7/6/2025 19:30	8.93	27.04	14.658	113.04	4
LH-NC-02	7/6/2025 19:45	8.95	26.98	14.657	113.29	4
LH-NC-02	7/6/2025 20:00	8.55	26.92	14.654	108.23	4
LH-NC-02	7/6/2025 20:15	8.36	26.86	14.653	105.82	4
LH-NC-02	7/6/2025 20:30	8.44	26.8	14.653	106.84	4
LH-NC-02	7/6/2025 20:45	8.48	26.74	14.657	106	4
LH-NC-02	7/6/2025 21:00	8.37	26.68	14.662	104.63	4
LH-NC-02	7/6/2025 21:15	8.38	26.64	14.664	104.75	4
LH-NC-02	7/6/2025 21:30	8.37	26.58	14.665	104.63	4
LH-NC-02	7/6/2025 21:45	8.3	26.54	14.67	103.75	4
LH-NC-02	7/6/2025 22:00	8.37	26.5	14.67	104.63	4
LH-NC-02	7/6/2025 22:15	7.02	26.46	14.673	87.75	4
LH-NC-02	7/6/2025 22:30	6.45	26.42	14.674	80.63	4
LH-NC-02	7/6/2025 22:45	8.27	26.4	14.676	103.38	4
LH-NC-02	7/6/2025 23:00	8.29	26.36	14.675	103.63	4
LH-NC-02	7/6/2025 23:15	8.12	26.32	14.679	101.5	4
LH-NC-02	7/6/2025 23:30	8.26	26.28	14.676	103.25	4
LH-NC-02	7/6/2025 23:45	8.23	26.26	14.676	102.88	4
LH-NC-02	7/7/2025 0:00	8.42	26.24	14.678	103.95	4
LH-NC-02	7/7/2025 0:15	8.4	26.22	14.678	103.7	4
LH-NC-02	7/7/2025 0:30	8.42	26.2	14.678	103.95	4
LH-NC-02	7/7/2025 0:45	8.36	26.18	14.68	103.21	4
LH-NC-02	7/7/2025 1:00	8.32	26.16	14.678	102.72	4
LH-NC-02	7/7/2025 1:15	8.24	26.12	14.678	101.73	4
LH-NC-02	7/7/2025 1:30	8.15	26.1	14.676	100.62	4
LH-NC-02	7/7/2025 1:45	8.13	26.08	14.676	100.37	4
LH-NC-02	7/7/2025 2:00	8.01	26.06	14.674	98.89	4
LH-NC-02	7/7/2025 2:15	7.99	26.06	14.674	98.64	4
LH-NC-02	7/7/2025 2:30	8.02	26.04	14.673	99.01	4
LH-NC-02	7/7/2025 2:45	7.92	26.02	14.674	97.78	4
LH-NC-02	7/7/2025 3:00	7.96	26.02	14.675	98.27	4
LH-NC-02	7/7/2025 3:15	7.91	26.02	14.675	97.65	4
LH-NC-02	7/7/2025 3:30	7.88	26.02	14.672	97.28	4
LH-NC-02	7/7/2025 3:45	7.81	26.02	14.672	96.42	4
LH-NC-02	7/7/2025 4:00	7.83	26.02	14.674	96.67	4
LH-NC-02	7/7/2025 4:15	7.79	26.04	14.675	96.17	4
LH-NC-02	7/7/2025 4:30	7.75	26.04	14.678	95.68	4
LH-NC-02	7/7/2025 4:45	7.67	26.04	14.677	94.69	4
LH-NC-02	7/7/2025 5:00	7.64	26.04	14.677	94.32	4
LH-NC-02	7/7/2025 5:15	7.59	26.04	14.677	93.7	4
LH-NC-02	7/7/2025 5:30	7.47	26.04	14.679	92.22	4
LH-NC-02	7/7/2025 5:45	7.38	26.02	14.682	91.11	4
LH-NC-02	7/7/2025 6:00	7.43	26.02	14.682	91.73	4
LH-NC-02	7/7/2025 6:15	7.31	26	14.684	90.25	4
LH-NC-02	7/7/2025 6:30	7.33	26	14.685	90.49	4
LH-NC-02	7/7/2025 6:45	7.29	26	14.687	90	4
LH-NC-02	7/7/2025 7:00	7.28	25.98	14.688	89.88	4
LH-NC-02	7/7/2025 7:15	7.3	25.98	14.689	90.12	4
LH-NC-02	7/7/2025 7:30	7.31	25.98	14.692	90.25	4
LH-NC-02	7/7/2025 7:45	7.31	26	14.694	90.25	4
LH-NC-02	7/7/2025 8:00	7.32	26.02	14.693	90.37	4
LH-NC-02	7/7/2025 8:15	7.31	26.04	14.692	90.25	4
LH-NC-02	7/7/2025 8:30	7.37	26.08	14.694	90.99	4
LH-NC-02	7/7/2025 8:45	7.37	26.1	14.693	90.99	4
LH-NC-02	7/7/2025 9:00	7.45	26.14	14.693	91.98	4
LH-NC-02	7/7/2025 9:15	7.47	26.12	14.693	92.22	4
LH-NC-02	7/7/2025 9:30	7.41	26.16	14.693	91.48	4
LH-NC-02	7/7/2025 9:45	7.5	26.24	14.689	92.59	4
LH-NC-02	7/7/2025 10:00	7.5	26.3	14.685	93.75	4
LH-NC-02	7/7/2025 10:15	7.56	26.34	14.686	94.5	4
LH-NC-02	7/7/2025 10:30	7.61	26.42	14.687	95.13	4
LH-NC-02	7/7/2025 10:45	7.86	26.42	14.687	98.25	4
LH-NC-02	7/7/2025 11:00	7.88	26.42	14.685	98.5	4
LH-NC-02	7/7/2025 11:15	7.87	26.46	14.682	98.38	4
LH-NC-02	7/7/2025 11:30	8	26.52	14.681	100	4
LH-NC-02	7/7/2025 11:45	8.01	26.54	14.68	100.13	4
LH-NC-02	7/7/2025 12:00	8.03	26.62	14.683	100.38	4

Station Name	Date Time	DO mg/L	Temp C	Air Pressure PSI	Saturation PCT	Use Code
LH-NC-02	7/7/2025 12:15	8.1	26.7	14.683	101.25	4
LH-NC-02	7/7/2025 12:30	8.2	26.76	14.682	103.8	4
LH-NC-02	7/7/2025 12:45	8.34	26.74	14.677	104.25	4
LH-NC-02	7/7/2025 13:00	8.18	26.78	14.675	103.54	4
LH-NC-02	7/7/2025 13:15	8.18	26.9	14.673	103.54	4
LH-NC-02	7/7/2025 13:30	8.26	26.92	14.67	104.56	4
LH-NC-02	7/7/2025 13:45	8.31	26.96	14.673	105.19	4
LH-NC-02	7/7/2025 14:00	8.32	27.08	14.67	105.32	4
LH-NC-02	7/7/2025 14:15	8.36	27.06	14.665	105.82	4
LH-NC-02	7/7/2025 14:30	8.09	27.14	14.665	102.41	4
LH-NC-02	7/7/2025 14:45	8.23	27.18	14.665	104.18	4
LH-NC-02	7/7/2025 15:00	8.05	27.2	14.659	101.9	4
LH-NC-02	7/7/2025 15:15	8.16	27.22	14.66	103.29	4
LH-NC-02	7/7/2025 15:30	8.14	27.24	14.659	103.04	4
LH-NC-02	7/7/2025 15:45	8.06	27.24	14.655	102.03	4
LH-NC-02	7/7/2025 16:00	8.03	27.24	14.656	101.65	4
LH-NC-02	7/7/2025 16:15	8	27.24	14.654	101.27	4
LH-NC-02	7/7/2025 16:30	7.97	27.24	14.652	100.89	4
LH-NC-02	7/7/2025 16:45	6.92	27.22	14.647	87.59	4
LH-NC-02	7/7/2025 17:00	8.01	27.22	14.649	101.39	4
LH-NC-02	7/7/2025 17:15	8.01	27.24	14.647	101.39	4
LH-NC-02	7/7/2025 17:30	8.08	27.22	14.642	102.28	4
LH-NC-02	7/7/2025 17:45	7.89	27.2	14.645	99.87	4
LH-NC-02	7/7/2025 18:00	7.88	27.16	14.647	99.75	4
LH-NC-02	7/7/2025 18:15	7.57	27.16	14.648	95.82	4
LH-NC-02	7/7/2025 18:30	7.56	27.14	14.647	95.7	4
LH-NC-02	7/7/2025 18:45	7.55	27.1	14.647	95.57	4
LH-NC-02	7/7/2025 19:00	7.44	27.1	14.648	94.18	4
LH-NC-02	7/7/2025 19:15	7.24	27.08	14.649	91.65	4
LH-NC-02	7/7/2025 19:30	7.3	27.04	14.653	92.41	4
LH-NC-02	7/7/2025 19:45	7.15	27	14.655	90.51	4
LH-NC-02	7/7/2025 20:00	7.32	26.96	14.653	92.66	4
LH-NC-02	7/7/2025 20:15	7.18	26.92	14.654	90.89	4
LH-NC-02	7/7/2025 20:30	7.54	26.86	14.654	95.44	4
LH-NC-02	7/7/2025 20:45	7.58	26.82	14.654	95.95	4
LH-NC-02	7/7/2025 21:00	7.5	26.8	14.654	94.94	4
LH-NC-02	7/7/2025 21:15	8.34	26.76	14.653	105.57	4
LH-NC-02	7/7/2025 21:30	8.44	26.72	14.654	105.5	4
LH-NC-02	7/7/2025 21:45	8.59	26.7	14.656	107.38	4
LH-NC-02	7/7/2025 22:00	8.46	26.66	14.659	105.75	4
LH-NC-02	7/7/2025 22:15	8.53	26.62	14.657	106.63	4
LH-NC-02	7/7/2025 22:30	8.51	26.6	14.657	106.38	4
LH-NC-02	7/7/2025 22:45	8.45	26.58	14.661	105.63	4
LH-NC-02	7/7/2025 23:00	8.42	26.56	14.658	105.25	4
LH-NC-02	7/7/2025 23:15	8.36	26.54	14.662	104.5	4
LH-NC-02	7/7/2025 23:30	8.32	26.52	14.662	104	4
LH-NC-02	7/7/2025 23:45	8.29	26.52	14.658	103.63	4
LH-NC-02	7/8/2025 0:00	8.09	26.5	14.66	101.13	4
LH-NC-02	7/8/2025 0:15	8.18	26.48	14.658	102.25	4
LH-NC-02	7/8/2025 0:30	8.13	26.48	14.656	101.63	4
LH-NC-02	7/8/2025 0:45	8.08	26.46	14.654	101	4
LH-NC-02	7/8/2025 1:00	8	26.46	14.655	100	4
LH-NC-02	7/8/2025 1:15	7.93	26.44	14.654	99.13	4
LH-NC-02	7/8/2025 1:30	7.93	26.42	14.653	99.13	4
LH-NC-02	7/8/2025 1:45	7.78	26.42	14.651	97.25	4
LH-NC-02	7/8/2025 2:00	7.79	26.4	14.648	97.38	4
LH-NC-02	7/8/2025 2:15	7.8	26.38	14.65	97.5	4
LH-NC-02	7/8/2025 2:30	7.75	26.38	14.65	96.88	4
LH-NC-02	7/8/2025 2:45	7.71	26.38	14.652	96.38	4
LH-NC-02	7/8/2025 3:00	7.4	26.36	14.649	92.5	4
LH-NC-02	7/8/2025 3:15	7.47	26.36	14.647	93.38	4
LH-NC-02	7/8/2025 3:30	7.4	26.34	14.648	92.5	4
LH-NC-02	7/8/2025 3:45	7.4	26.34	14.647	92.5	4
LH-NC-02	7/8/2025 4:00	7.35	26.34	14.645	91.88	4
LH-NC-02	7/8/2025 4:15	7.34	26.32	14.642	91.75	4
LH-NC-02	7/8/2025 4:30	7.2	26.3	14.641	90	4
LH-NC-02	7/8/2025 4:45	7.26	26.3	14.637	90.75	4
LH-NC-02	7/8/2025 5:00	7.19	26.3	14.638	89.88	4
LH-NC-02	7/8/2025 5:15	7.22	26.28	14.638	90.25	4
LH-NC-02	7/8/2025 5:30	7.27	26.28	14.639	90.88	4
LH-NC-02	7/8/2025 5:45	7.03	26.28	14.643	87.88	4
LH-NC-02	7/8/2025 6:00	7.02	26.28	14.643	87.75	4
LH-NC-02	7/8/2025 6:15	7.07	26.28	14.644	88.38	4
LH-NC-02	7/8/2025 6:30	6.92	26.28	14.645	86.5	4
LH-NC-02	7/8/2025 6:45	6.95	26.28	14.644	86.88	4
LH-NC-02	7/8/2025 7:00	6.9	26.28	14.65	86.25	4
LH-NC-02	7/8/2025 7:15	6.95	26.3	14.65	86.88	4
LH-NC-02	7/8/2025 7:30	7.12	26.3	14.653	89	4
LH-NC-02	7/8/2025 7:45	7.05	26.32	14.652	88.13	4
LH-NC-02	7/8/2025 8:00	7.07	26.34	14.655	88.38	4
LH-NC-02	7/8/2025 8:15	6.99	26.34	14.656	87.38	4
LH-NC-02	7/8/2025 8:30	7.11	26.38	14.655	88.88	4
LH-NC-02	7/8/2025 8:45	7.12	26.42	14.658	89	4
LH-NC-02	7/8/2025 9:00	7.16	26.48	14.66	89.5	4

Station Name	Date Time	DO mg/L	Temp C	Air Pressure PSI	Saturation PCT	Use Code
LH-NC-02	7/8/2025 9:15	7.2	26.56	14.66	90	4
LH-NC-02	7/8/2025 9:30	7.05	26.62	14.659	88.13	4
LH-NC-02	7/8/2025 9:45	7.29	26.7	14.658	91.13	4
LH-NC-02	7/8/2025 10:00	7.35	26.74	14.658	91.88	4
LH-NC-02	7/8/2025 10:15	7.43	26.8	14.662	94.05	4
LH-NC-02	7/8/2025 10:30	7.63	26.86	14.662	96.58	4
LH-NC-02	7/8/2025 10:45	7.86	26.96	14.665	99.49	4
LH-NC-02	7/8/2025 11:00	7.84	26.94	14.666	99.24	4
LH-NC-02	7/8/2025 11:15	7.91	27	14.665	100.13	4
LH-NC-02	7/8/2025 11:30	7.78	27.08	14.664	98.48	4
LH-NC-02	7/8/2025 11:45	7.92	27.12	14.662	100.25	4
LH-NC-02	7/8/2025 12:00	7.98	27.14	14.663	101.01	4
LH-NC-02	7/8/2025 12:15	7.98	27.18	14.664	101.01	4
LH-NC-02	7/8/2025 12:30	8.06	27.2	14.661	102.03	4
LH-NC-02	7/8/2025 12:45	7.94	27.24	14.662	100.51	4
LH-NC-02	7/8/2025 13:00	7.87	27.28	14.658	99.62	4
LH-NC-02	7/8/2025 13:15	7.68	27.4	14.653	97.22	4
LH-NC-02	7/8/2025 13:30	7.76	27.46	14.654	98.23	4
LH-NC-02	7/8/2025 13:45	7.9	27.56	14.66	100	4
LH-NC-02	7/8/2025 14:00	7.93	27.62	14.659	100.38	4
LH-NC-02	7/8/2025 14:15	8.06	27.66	14.663	102.03	4
LH-NC-02	7/8/2025 14:30	8.05	27.72	14.664	101.9	4
LH-NC-02	7/8/2025 14:45	7.8	27.48	14.666	98.73	2
LH-NC-02	7/8/2025 15:00	7.76	29.66	14.662	102.11	2
LH-NC-02	7/8/2025 15:15	7.36	31.24	14.664	99.46	2
LH-NC-02	7/8/2025 15:30	9.21	28.26	14.666	119.61	4
LH-NC-02	7/8/2025 15:45	9.39	27.92	14.668	120.38	4
LH-NC-02	7/8/2025 16:00	9.41	27.94	14.668	120.64	4
LH-NC-02	7/8/2025 16:15	9.44	27.96	14.662	121.03	4
LH-NC-02	7/8/2025 16:30	9.45	27.98	14.662	121.15	4
LH-NC-02	7/8/2025 16:45	9.39	28.02	14.66	120.38	4
LH-NC-02	7/8/2025 17:00	9.46	28.02	14.661	121.28	4
LH-NC-02	7/8/2025 17:15	9.43	27.96	14.662	120.9	4
LH-NC-02	7/8/2025 17:30	9.29	27.96	14.665	119.1	4
LH-NC-02	7/8/2025 17:45	9.28	27.92	14.664	118.97	4
LH-NC-02	7/8/2025 18:00	9.11	27.9	14.661	116.79	4
LH-NC-02	7/8/2025 18:15	9.2	27.88	14.659	117.95	4
LH-NC-02	7/8/2025 18:30	9.2	27.84	14.662	117.95	4
LH-NC-02	7/8/2025 18:45	9.18	27.86	14.664	117.69	4
LH-NC-02	7/8/2025 19:00	9.17	27.82	14.667	117.56	4
LH-NC-02	7/8/2025 19:15	9.15	27.76	14.673	117.31	4
LH-NC-02	7/8/2025 19:30	9.05	27.68	14.671	114.56	4
LH-NC-02	7/8/2025 19:45	9.03	27.64	14.674	114.3	4
LH-NC-02	7/8/2025 20:00	8.89	27.58	14.678	112.53	4
LH-NC-02	7/8/2025 20:15	8.76	27.52	14.68	110.89	4
LH-NC-02	7/8/2025 20:30	8.68	27.44	14.682	109.87	4
LH-NC-02	7/8/2025 20:45	8.54	27.32	14.684	108.1	4
LH-NC-02	7/8/2025 21:00	8.45	27.28	14.687	106.96	4
LH-NC-02	7/8/2025 21:15	8.31	27.2	14.689	105.19	4
LH-NC-02	7/8/2025 21:30	8.24	27.14	14.691	104.3	4
LH-NC-02	7/8/2025 21:45	8.13	27.06	14.689	102.91	4
LH-NC-02	7/8/2025 22:00	8.14	27	14.693	103.04	4
LH-NC-02	7/8/2025 22:15	8.16	26.94	14.693	103.29	4
LH-NC-02	7/8/2025 22:30	8.18	26.9	14.694	103.54	4
LH-NC-02	7/8/2025 22:45	8.09	26.86	14.695	102.41	4
LH-NC-02	7/8/2025 23:00	8.08	26.84	14.695	102.28	4
LH-NC-02	7/8/2025 23:15	8.08	26.82	14.695	102.28	4
LH-NC-02	7/8/2025 23:30	8.07	26.82	14.698	102.15	4
LH-NC-02	7/8/2025 23:45	7.89	26.82	14.692	99.87	4
LH-NC-02	7/9/2025 0:00	7.84	26.8	14.688	99.24	4
LH-NC-02	7/9/2025 0:15	7.8	26.78	14.69	98.73	4
LH-NC-02	7/9/2025 0:30	7.72	26.78	14.696	97.72	4
LH-NC-02	7/9/2025 0:45	7.79	26.76	14.701	98.61	4
LH-NC-02	7/9/2025 1:00	7.64	26.78	14.696	96.71	4
LH-NC-02	7/9/2025 1:15	7.61	26.78	14.696	96.33	4
LH-NC-02	7/9/2025 1:30	7.61	26.78	14.695	96.33	4
LH-NC-02	7/9/2025 1:45	7.57	26.76	14.696	95.82	4
LH-NC-02	7/9/2025 2:00	7.52	26.74	14.7	94	4
LH-NC-02	7/9/2025 2:15	7.41	26.74	14.69	92.63	4
LH-NC-02	7/9/2025 2:30	7.43	26.76	14.689	94.05	4
LH-NC-02	7/9/2025 2:45	7.41	26.76	14.682	93.8	4
LH-NC-02	7/9/2025 3:00	7.4	26.76	14.679	93.67	4
LH-NC-02	7/9/2025 3:15	7.39	26.78	14.678	93.54	4
LH-NC-02	7/9/2025 3:30	7.27	26.78	14.674	92.03	4
LH-NC-02	7/9/2025 3:45	7.34	26.8	14.672	92.91	4
LH-NC-02	7/9/2025 4:00	7.3	26.82	14.681	92.41	4
LH-NC-02	7/9/2025 4:15	7.15	26.82	14.681	90.51	4
LH-NC-02	7/9/2025 4:30	7.16	26.82	14.683	90.63	4
LH-NC-02	7/9/2025 4:45	7.18	26.82	14.684	90.89	4
LH-NC-02	7/9/2025 5:00	7.07	26.82	14.684	89.49	4
LH-NC-02	7/9/2025 5:15	7.12	26.8	14.679	90.13	4
LH-NC-02	7/9/2025 5:30	7.03	26.78	14.686	88.99	4
LH-NC-02	7/9/2025 5:45	6.97	26.76	14.684	88.23	4
LH-NC-02	7/9/2025 6:00	6.94	26.74	14.687	86.75	4

Station Name	Date Time	DO mg/L	Temp C	Air Pressure PSI	Saturation PCT	Use Code
LH-NC-02	7/9/2025 6:15	6.92	26.72	14.687	86.5	4
LH-NC-02	7/9/2025 6:30	6.93	26.7	14.695	86.63	4
LH-NC-02	7/9/2025 6:45	6.89	26.68	14.698	86.13	4
LH-NC-02	7/9/2025 7:00	6.8	26.66	14.698	85	4
LH-NC-02	7/9/2025 7:15	6.91	26.64	14.7	86.38	4
LH-NC-02	7/9/2025 7:30	6.74	26.62	14.701	84.25	4
LH-NC-02	7/9/2025 7:45	6.81	26.6	14.703	85.13	4
LH-NC-02	7/9/2025 8:00	6.71	26.58	14.706	83.88	4
LH-NC-02	7/9/2025 8:15	6.71	26.56	14.705	83.88	4
LH-NC-02	7/9/2025 8:30	6.72	26.54	14.707	84	4
LH-NC-02	7/9/2025 8:45	6.78	26.52	14.708	84.75	4
LH-NC-02	7/9/2025 9:00	6.62	26.5	14.709	82.75	4
LH-NC-02	7/9/2025 9:15	6.56	26.48	14.708	82	4
LH-NC-02	7/9/2025 9:30	6.6	26.44	14.709	82.5	4
LH-NC-02	7/9/2025 9:45	6.57	26.42	14.71	82.13	4
LH-NC-02	7/9/2025 10:00	6.66	26.38	14.71	83.25	4
LH-NC-02	7/9/2025 10:15	6.63	26.36	14.707	82.88	4
LH-NC-02	7/9/2025 10:30	6.5	26.36	14.707	81.25	4
LH-NC-02	7/9/2025 10:45	6.62	26.36	14.71	82.75	4
LH-NC-02	7/9/2025 11:00	6.67	26.34	14.708	83.38	4
LH-NC-02	7/9/2025 11:15	6.72	26.34	14.71	84	4
LH-NC-02	7/9/2025 11:30	6.74	26.34	14.714	84.25	4
LH-NC-02	7/9/2025 11:45	6.62	26.34	14.713	82.75	4
LH-NC-02	7/9/2025 12:00	6.69	26.34	14.714	83.63	4
LH-NC-02	7/9/2025 12:15	6.81	26.36	14.709	85.13	4
LH-NC-02	7/9/2025 12:30	6.72	26.36	14.709	84	4
LH-NC-02	7/9/2025 12:45	6.78	26.38	14.709	84.75	4
LH-NC-02	7/9/2025 13:00	6.7	26.4	14.71	83.75	4
LH-NC-02	7/9/2025 13:15	6.7	26.46	14.71	83.75	4
LH-NC-02	7/9/2025 13:30	6.69	26.48	14.707	83.63	4
LH-NC-02	7/9/2025 13:45	6.97	26.5	14.707	87.13	4
LH-NC-02	7/9/2025 14:00	7	26.5	14.705	87.5	4
LH-NC-02	7/9/2025 14:15	6.97	26.52	14.705	87.13	4
LH-NC-02	7/9/2025 14:30	6.96	26.52	14.705	87	4
LH-NC-02	7/9/2025 14:45	7	26.54	14.705	87.5	4
LH-NC-02	7/9/2025 15:00	7.02	26.54	14.705	87.75	4
LH-NC-02	7/9/2025 15:15	7.1	26.56	14.705	88.75	4
LH-NC-02	7/9/2025 15:30	7.14	26.58	14.705	89.25	4
LH-NC-02	7/9/2025 15:45	7.12	26.6	14.704	89	4
LH-NC-02	7/9/2025 16:00	7.1	26.62	14.703	88.75	4
LH-NC-02	7/9/2025 16:15	7.09	26.6	14.703	88.63	4
LH-NC-02	7/9/2025 16:30	7.14	26.62	14.698	89.25	4
LH-NC-02	7/9/2025 16:45	6.98	26.64	14.694	87.25	4
LH-NC-02	7/9/2025 17:00	7.26	26.64	14.69	90.75	4
LH-NC-02	7/9/2025 17:15	6.92	26.62	14.69	86.5	4
LH-NC-02	7/9/2025 17:30	7.04	26.64	14.689	88	4
LH-NC-02	7/9/2025 17:45	6.98	26.62	14.692	87.25	4
LH-NC-02	7/9/2025 18:00	6.96	26.62	14.685	87	4
LH-NC-02	7/9/2025 18:15	6.9	26.6	14.688	86.25	4
LH-NC-02	7/9/2025 18:30	6.94	26.56	14.687	86.75	4
LH-NC-02	7/9/2025 18:45	6.88	26.56	14.688	86	4
LH-NC-02	7/9/2025 19:00	6.84	26.52	14.69	85.5	4
LH-NC-02	7/9/2025 19:15	6.72	26.48	14.692	84	4
LH-NC-02	7/9/2025 19:30	6.77	26.46	14.696	84.63	4
LH-NC-02	7/9/2025 19:45	6.59	26.4	14.7	82.38	4
LH-NC-02	7/9/2025 20:00	6.66	26.38	14.699	83.25	4
LH-NC-02	7/9/2025 20:15	6.66	26.34	14.697	83.25	4
LH-NC-02	7/9/2025 20:30	6.83	26.3	14.697	85.38	4
LH-NC-02	7/9/2025 20:45	6.85	26.28	14.702	85.63	4
LH-NC-02	7/9/2025 21:00	6.94	26.26	14.702	86.75	4
LH-NC-02	7/9/2025 21:15	6.93	26.22	14.704	85.56	4
LH-NC-02	7/9/2025 21:30	6.89	26.2	14.703	85.06	4
LH-NC-02	7/9/2025 21:45	6.88	26.18	14.706	84.94	4
LH-NC-02	7/9/2025 22:00	6.7	26.16	14.703	82.72	4
LH-NC-02	7/9/2025 22:15	6.89	26.16	14.701	85.06	4
LH-NC-02	7/9/2025 22:30	6.79	26.14	14.702	83.83	4
LH-NC-02	7/9/2025 22:45	6.86	26.12	14.701	84.69	4
LH-NC-02	7/9/2025 23:00	6.89	26.1	14.698	85.06	4
LH-NC-02	7/9/2025 23:15	6.98	26.08	14.695	86.17	4
LH-NC-02	7/9/2025 23:30	6.89	26.06	14.696	85.06	4
LH-NC-02	7/9/2025 23:45	6.83	26.06	14.694	84.32	4
LH-NC-02	7/10/2025 0:00	6.74	26.04	14.696	83.21	4
LH-NC-02	7/10/2025 0:15	6.86	26.02	14.695	84.69	4
LH-NC-02	7/10/2025 0:30	6.62	26.02	14.693	81.73	4
LH-NC-02	7/10/2025 0:45	6.65	26	14.69	82.1	4
LH-NC-02	7/10/2025 1:00	6.67	25.98	14.695	82.35	4
LH-NC-02	7/10/2025 1:15	6.58	25.96	14.695	81.23	4
LH-NC-02	7/10/2025 1:30	6.46	25.96	14.694	79.75	4
LH-NC-02	7/10/2025 1:45	6.52	25.94	14.695	80.49	4
LH-NC-02	7/10/2025 2:00	6.49	25.94	14.694	80.12	4
LH-NC-02	7/10/2025 2:15	6.51	25.92	14.695	80.37	4
LH-NC-02	7/10/2025 2:30	6.36	25.92	14.692	78.52	4
LH-NC-02	7/10/2025 2:45	6.42	25.92	14.693	79.26	4
LH-NC-02	7/10/2025 3:00	6.29	25.9	14.691	77.65	4

Dissolved Oxygen Saturation Continous Monitoring Data
Normandeau Associates Inc.

Station Name	Date Time	DO mg/L	Temp C	Air Pressure PSI	Saturation PCT	Use Code
LH-NC-02	7/10/2025 3:15	6.5	25.9	14.685	80.25	4
LH-NC-02	7/10/2025 3:30	6.47	25.9	14.686	79.88	4
LH-NC-02	7/10/2025 3:45	6.36	25.88	14.69	78.52	4
LH-NC-02	7/10/2025 4:00	6.34	25.88	14.687	78.27	4
LH-NC-02	7/10/2025 4:15	6.38	25.88	14.688	78.77	4
LH-NC-02	7/10/2025 4:30	6.28	25.88	14.691	77.53	4
LH-NC-02	7/10/2025 4:45	6.38	25.86	14.693	78.77	4
LH-NC-02	7/10/2025 5:00	6.46	25.86	14.691	79.75	4
LH-NC-02	7/10/2025 5:15	6.32	25.84	14.687	78.02	4
LH-NC-02	7/10/2025 5:30	6.18	25.82	14.686	76.3	4
LH-NC-02	7/10/2025 5:45	6.22	25.8	14.685	76.79	4
LH-NC-02	7/10/2025 6:00	6.08	25.78	14.683	75.06	4
LH-NC-02	7/10/2025 6:15	6.13	25.76	14.678	75.68	4
LH-NC-02	7/10/2025 6:30	6.14	25.76	14.683	75.8	4
LH-NC-02	7/10/2025 6:45	6.01	25.74	14.682	73.29	4
LH-NC-02	7/10/2025 7:00	6.09	25.72	14.684	74.27	4
LH-NC-02	7/10/2025 7:15	5.87	25.72	14.688	71.59	4
LH-NC-02	7/10/2025 7:30	5.85	25.7	14.691	71.34	4
LH-NC-02	7/10/2025 7:45	5.67	25.68	14.693	69.15	4
LH-NC-02	7/10/2025 8:00	5.73	25.66	14.696	69.88	4
LH-NC-02	7/10/2025 8:15	5.73	25.64	14.696	69.88	4
LH-NC-02	7/10/2025 8:30	5.69	25.62	14.701	69.39	4
LH-NC-02	7/10/2025 8:45	5.6	25.6	14.702	68.29	4
LH-NC-02	7/10/2025 9:00	5.51	25.58	14.707	67.2	4
LH-NC-02	7/10/2025 9:15	5.55	25.56	14.711	67.68	4
LH-NC-02	7/10/2025 9:30	5.45	25.52	14.719	66.46	4
LH-NC-02	7/10/2025 9:45	5.42	25.5	14.719	66.1	4
LH-NC-02	7/10/2025 10:00	5.43	25.48	14.726	66.22	4
LH-NC-02	7/10/2025 10:15	5.44	25.46	14.735	66.34	4
LH-NC-02	7/10/2025 10:30	5.45	25.44	14.735	66.46	4
LH-NC-02	7/10/2025 10:45	5.31	25.44	14.738	64.76	4
LH-NC-02	7/10/2025 11:00	5.32	25.44	14.74	64.88	4
LH-NC-02	7/10/2025 11:15	5.51	25.44	14.738	67.2	4
LH-NC-02	7/10/2025 11:30	5.25	25.42	14.736	64.02	4
LH-NC-02	7/10/2025 11:45	5.34	25.42	14.74	65.12	4
LH-NC-02	7/10/2025 12:00	5.42	25.42	14.736	66.1	4
LH-NC-02	7/10/2025 12:15	5.45	25.42	14.74	66.46	4
LH-NC-02	7/10/2025 12:30	5.41	25.44	14.741	65.98	4
LH-NC-02	7/10/2025 12:45	5.27	25.44	14.739	64.27	4
LH-NC-02	7/10/2025 13:00	5.46	25.44	14.735	66.59	4
LH-NC-02	7/10/2025 13:15	5.22	25.44	14.734	63.66	4
LH-NC-02	7/10/2025 13:30	5.43	25.44	14.733	66.22	4
LH-NC-02	7/10/2025 13:45	5.42	25.44	14.731	66.1	4
LH-NC-02	7/10/2025 14:00	5.51	25.44	14.732	67.2	4
LH-NC-02	7/10/2025 14:15	5.56	25.46	14.73	67.8	4
LH-NC-02	7/10/2025 14:30	5.5	25.44	14.727	67.07	4
LH-NC-02	7/10/2025 14:45	5.62	25.44	14.726	68.54	4
LH-NC-02	7/10/2025 15:00	5.56	25.46	14.726	67.8	4
LH-NC-02	7/10/2025 15:15	5.47	25.46	14.726	66.71	4
LH-NC-02	7/10/2025 15:30	5.68	25.46	14.723	69.27	4
LH-NC-02	7/10/2025 15:45	5.49	25.46	14.722	66.95	4
LH-NC-02	7/10/2025 16:00	5.41	25.48	14.72	65.98	4
LH-NC-02	7/10/2025 16:15	5.48	25.48	14.717	66.83	4
LH-NC-02	7/10/2025 16:30	5.51	25.48	14.715	67.2	4
LH-NC-02	7/10/2025 16:45	5.69	25.48	14.712	69.39	4
LH-NC-02	7/10/2025 17:00	5.56	25.48	14.709	67.8	4
LH-NC-02	7/10/2025 17:15	5.64	25.48	14.708	68.78	4
LH-NC-02	7/10/2025 17:30	5.68	25.48	14.705	69.27	4
LH-NC-02	7/10/2025 17:45	5.71	25.48	14.707	69.63	4
LH-NC-02	7/10/2025 18:00	5.75	25.48	14.707	70.12	4
LH-NC-02	7/10/2025 18:15	5.67	25.48	14.708	69.15	4
LH-NC-02	7/10/2025 18:30	5.98	25.5	14.71	72.93	4
LH-NC-02	7/10/2025 18:45	5.74	25.48	14.714	70	4
LH-NC-02	7/10/2025 19:00	5.81	25.48	14.711	70.85	4
LH-NC-02	7/10/2025 19:15	5.76	25.48	14.712	70.24	4
LH-NC-02	7/10/2025 19:30	5.87	25.48	14.713	71.59	4
LH-NC-02	7/10/2025 19:45	5.78	25.46	14.712	70.49	4
LH-NC-02	7/10/2025 20:00	5.87	25.44	14.709	71.59	4
LH-NC-02	7/10/2025 20:15	5.82	25.42	14.705	70.98	4
LH-NC-02	7/10/2025 20:30	5.71	25.4	14.706	69.63	4
LH-NC-02	7/10/2025 20:45	5.8	25.4	14.702	70.73	4
LH-NC-02	7/10/2025 21:00	5.94	25.38	14.709	72.44	4
LH-NC-02	7/10/2025 21:15	6.51	25.38	14.709	79.39	4
LH-NC-02	7/10/2025 21:30	6.56	25.36	14.708	80	4
LH-NC-02	7/10/2025 21:45	6.45	25.36	14.709	78.66	4
LH-NC-02	7/10/2025 22:00	6.42	25.36	14.706	78.29	4
LH-NC-02	7/10/2025 22:15	6.41	25.34	14.71	78.17	4
LH-NC-02	7/10/2025 22:30	6.32	25.34	14.703	77.07	4
LH-NC-02	7/10/2025 22:45	6.44	25.34	14.705	78.54	4
LH-NC-02	7/10/2025 23:00	6.32	25.34	14.711	77.07	4
LH-NC-02	7/10/2025 23:15	6.22	25.34	14.714	75.85	4
LH-NC-02	7/10/2025 23:30	6.34	25.34	14.712	77.32	4
LH-NC-02	7/10/2025 23:45	6.39	25.34	14.706	77.93	4
LH-NC-02	7/11/2025 0:00	6.22	25.34	14.706	75.85	4

Dissolved Oxygen Saturation Continous Monitoring Data
Normandeau Associates Inc.

Station Name	Date Time	DO mg/L	Temp C	Air Pressure PSI	Saturation PCT	Use Code
LH-NC-02	7/11/2025 0:15	6.29	25.32	14.708	76.71	4
LH-NC-02	7/11/2025 0:30	6.24	25.32	14.714	76.1	4
LH-NC-02	7/11/2025 0:45	6.31	25.34	14.714	76.95	4
LH-NC-02	7/11/2025 1:00	6.3	25.32	14.709	76.83	4
LH-NC-02	7/11/2025 1:15	6.25	25.32	14.708	76.22	4
LH-NC-02	7/11/2025 1:30	6.14	25.3	14.706	74.88	4
LH-NC-02	7/11/2025 1:45	6.17	25.3	14.705	75.24	4
LH-NC-02	7/11/2025 2:00	6.23	25.3	14.705	75.98	4
LH-NC-02	7/11/2025 2:15	6.18	25.28	14.706	75.37	4
LH-NC-02	7/11/2025 2:30	6.03	25.28	14.702	73.54	4
LH-NC-02	7/11/2025 2:45	6.14	25.26	14.705	74.88	4
LH-NC-02	7/11/2025 3:00	6.1	25.26	14.706	74.39	4
LH-NC-02	7/11/2025 3:15	6.02	25.24	14.703	73.41	4
LH-NC-02	7/11/2025 3:30	5.92	25.24	14.704	72.2	4
LH-NC-02	7/11/2025 3:45	5.96	25.24	14.706	72.68	4
LH-NC-02	7/11/2025 4:00	5.79	25.22	14.707	70.61	4
LH-NC-02	7/11/2025 4:15	6.01	25.22	14.709	73.29	4
LH-NC-02	7/11/2025 4:30	6.03	25.22	14.709	73.54	4
LH-NC-02	7/11/2025 4:45	5.89	25.2	14.707	71.83	4
LH-NC-02	7/11/2025 5:00	5.88	25.2	14.708	71.71	4
LH-NC-02	7/11/2025 5:15	5.91	25.2	14.71	72.07	4
LH-NC-02	7/11/2025 5:30	5.93	25.2	14.71	72.32	4
LH-NC-02	7/11/2025 5:45	5.95	25.18	14.709	72.56	4
LH-NC-02	7/11/2025 6:00	5.89	25.18	14.715	71.83	4
LH-NC-02	7/11/2025 6:15	5.84	25.18	14.713	71.22	4
LH-NC-02	7/11/2025 6:30	5.9	25.2	14.712	71.95	4
LH-NC-02	7/11/2025 6:45	5.84	25.18	14.711	71.22	4
LH-NC-02	7/11/2025 7:00	5.8	25.18	14.714	70.73	4
LH-NC-02	7/11/2025 7:15	5.84	25.18	14.713	71.22	4
LH-NC-02	7/11/2025 7:30	5.84	25.18	14.712	71.22	4
LH-NC-02	7/11/2025 7:45	5.87	25.2	14.715	71.59	4
LH-NC-02	7/11/2025 8:00	5.74	25.2	14.716	70	4
LH-NC-02	7/11/2025 8:15	5.7	25.22	14.714	69.51	4
LH-NC-02	7/11/2025 8:30	5.69	25.22	14.725	69.39	4
LH-NC-02	7/11/2025 8:45	5.52	25.24	14.724	67.32	4
LH-NC-02	7/11/2025 9:00	5.56	25.24	14.726	67.8	4
LH-NC-02	7/11/2025 9:15	5.63	25.24	14.725	68.66	4
LH-NC-02	7/11/2025 9:30	5.53	25.26	14.726	67.44	4
LH-NC-02	7/11/2025 9:45	5.45	25.28	14.722	66.46	4
LH-NC-02	7/11/2025 10:00	5.54	25.3	14.724	67.56	4
LH-NC-02	7/11/2025 10:15	5.62	25.34	14.723	68.54	4
LH-NC-02	7/11/2025 10:30	5.58	25.42	14.722	68.05	4
LH-NC-02	7/11/2025 10:45	5.56	25.48	14.722	67.8	4
LH-NC-02	7/11/2025 11:00	5.66	25.5	14.72	69.02	4
LH-NC-02	7/11/2025 11:15	5.74	25.56	14.72	70	4
LH-NC-02	7/11/2025 11:30	5.73	25.64	14.721	69.88	4
LH-NC-02	7/11/2025 11:45	5.83	25.7	14.72	71.1	4
LH-NC-02	7/11/2025 12:00	6	25.76	14.719	74.07	4
LH-NC-02	7/11/2025 12:15	5.93	25.86	14.72	73.21	4
LH-NC-02	7/11/2025 12:30	6	26	14.717	74.07	4
LH-NC-02	7/11/2025 12:45	6	26.02	14.716	74.07	4
LH-NC-02	7/11/2025 13:00	5.99	26.06	14.714	73.95	4
LH-NC-02	7/11/2025 13:15	6.08	26.12	14.711	75.06	4
LH-NC-02	7/11/2025 13:30	6.03	26.16	14.709	74.44	4
LH-NC-02	7/11/2025 13:45	6.12	26.16	14.709	75.56	4
LH-NC-02	7/11/2025 14:00	5.99	26.22	14.708	73.95	4
LH-NC-02	7/11/2025 14:15	5.96	26.2	14.707	73.58	4
LH-NC-02	7/11/2025 14:30	6.04	26.22	14.708	74.57	4
LH-NC-02	7/11/2025 14:45	5.84	26.26	14.708	73	4
LH-NC-02	7/11/2025 15:00	5.89	26.3	14.711	73.63	4
LH-NC-02	7/11/2025 15:15	5.73	26.3	14.708	71.63	4
LH-NC-02	7/11/2025 15:30	5.62	26.38	14.709	70.25	4
LH-NC-02	7/11/2025 15:45	5.82	26.46	14.708	72.75	4
LH-NC-02	7/11/2025 16:00	5.81	26.52	14.706	72.63	4
LH-NC-02	7/11/2025 16:15	6.12	26.58	14.705	76.5	4
LH-NC-02	7/11/2025 16:30	6.32	26.62	14.707	79	4
LH-NC-02	7/11/2025 16:45	6.21	26.62	14.706	77.63	4
LH-NC-02	7/11/2025 17:00	6.13	26.64	14.709	76.63	4
LH-NC-02	7/11/2025 17:15	6.33	26.68	14.705	79.13	4
LH-NC-02	7/11/2025 17:30	6.28	26.64	14.706	78.5	4
LH-NC-02	7/11/2025 17:45	6.04	26.6	14.7	75.5	4
LH-NC-02	7/11/2025 18:00	6.05	26.56	14.703	75.63	4
LH-NC-02	7/11/2025 18:15	5.94	26.52	14.699	74.25	4
LH-NC-02	7/11/2025 18:30	5.86	26.5	14.701	73.25	4
LH-NC-02	7/11/2025 18:45	6.03	26.46	14.702	75.38	4
LH-NC-02	7/11/2025 19:00	5.8	26.4	14.705	72.5	4
LH-NC-02	7/11/2025 19:15	5.69	26.36	14.703	71.13	4
LH-NC-02	7/11/2025 19:30	5.49	26.32	14.706	68.63	4
LH-NC-02	7/11/2025 19:45	5.25	26.28	14.708	65.63	4
LH-NC-02	7/11/2025 20:00	5.22	26.22	14.708	64.44	4
LH-NC-02	7/11/2025 20:15	5.14	26.16	14.708	63.46	4
LH-NC-02	7/11/2025 20:30	4.94	26.12	14.71	60.99	4
LH-NC-02	7/11/2025 20:45	4.66	26.08	14.706	57.53	4
LH-NC-02	7/11/2025 21:00	4.67	26.04	14.713	57.65	4

Station Name	Date Time	DO mg/L	Temp C	Air Pressure PSI	Saturation PCT	Use Code
LH-NC-02	7/11/2025 21:15	3.51	26	14.714	43.33	4
LH-NC-02	7/11/2025 21:30	5.93	25.98	14.717	73.21	4
LH-NC-02	7/11/2025 21:45	5.93	25.96	14.717	73.21	4
LH-NC-02	7/11/2025 22:00	5.95	25.94	14.719	73.46	4
LH-NC-02	7/11/2025 22:15	5.67	25.92	14.721	70	4
LH-NC-02	7/11/2025 22:30	5.78	25.9	14.723	71.36	4
LH-NC-02	7/11/2025 22:45	6.07	25.88	14.723	74.94	4
LH-NC-02	7/11/2025 23:00	6.19	25.86	14.72	76.42	4
LH-NC-02	7/11/2025 23:15	6.21	25.86	14.722	76.67	4
LH-NC-02	7/11/2025 23:30	6.32	25.84	14.721	78.02	4
LH-NC-02	7/11/2025 23:45	6.29	25.82	14.726	77.65	4
LH-NC-02	7/12/2025 0:00	6.15	25.82	14.724	75.93	4
LH-NC-02	7/12/2025 0:15	6.16	25.8	14.727	76.05	4
LH-NC-02	7/12/2025 0:30	6.31	25.8	14.727	77.9	4
LH-NC-02	7/12/2025 0:45	6.16	25.8	14.73	76.05	4
LH-NC-02	7/12/2025 1:00	6.29	25.78	14.732	77.65	4
LH-NC-02	7/12/2025 1:15	5.94	25.8	14.731	73.33	4
LH-NC-02	7/12/2025 1:30	6.15	25.8	14.733	75.93	4
LH-NC-02	7/12/2025 1:45	6.04	25.8	14.731	74.57	4
LH-NC-02	7/12/2025 2:00	6.16	25.82	14.729	76.05	4
LH-NC-02	7/12/2025 2:15	6.27	25.82	14.73	77.41	4
LH-NC-02	7/12/2025 2:30	6.26	25.82	14.734	77.28	4
LH-NC-02	7/12/2025 2:45	6.3	25.84	14.733	77.78	4
LH-NC-02	7/12/2025 3:00	6.21	25.84	14.734	76.67	4
LH-NC-02	7/12/2025 3:15	6.27	25.84	14.734	77.41	4
LH-NC-02	7/12/2025 3:30	6.28	25.84	14.734	77.53	4
LH-NC-02	7/12/2025 3:45	6.31	25.84	14.736	77.9	4
LH-NC-02	7/12/2025 4:00	6.23	25.84	14.734	76.91	4
LH-NC-02	7/12/2025 4:15	6.2	25.84	14.735	76.54	4
LH-NC-02	7/12/2025 4:30	6.13	25.84	14.736	75.68	4
LH-NC-02	7/12/2025 4:45	6.19	25.82	14.736	76.42	4
LH-NC-02	7/12/2025 5:00	6.1	25.82	14.733	75.31	4
LH-NC-02	7/12/2025 5:15	6.08	25.8	14.732	75.06	4
LH-NC-02	7/12/2025 5:30	6.02	25.8	14.733	74.32	4
LH-NC-02	7/12/2025 5:45	6.04	25.78	14.735	74.57	4
LH-NC-02	7/12/2025 6:00	5.93	25.78	14.735	73.21	4
LH-NC-02	7/12/2025 6:15	5.94	25.76	14.739	73.33	4
LH-NC-02	7/12/2025 6:30	6.04	25.74	14.741	73.66	4
LH-NC-02	7/12/2025 6:45	5.91	25.72	14.742	72.07	4
LH-NC-02	7/12/2025 7:00	6.03	25.7	14.743	73.54	4
LH-NC-02	7/12/2025 7:15	6.01	25.7	14.743	73.29	4
LH-NC-02	7/12/2025 7:30	5.94	25.68	14.744	72.44	4
LH-NC-02	7/12/2025 7:45	6.12	25.66	14.746	74.63	4
LH-NC-02	7/12/2025 8:00	6.11	25.66	14.747	74.51	4
LH-NC-02	7/12/2025 8:15	6.16	25.64	14.751	75.12	4
LH-NC-02	7/12/2025 8:30	6.13	25.62	14.751	74.76	4
LH-NC-02	7/12/2025 8:45	6.05	25.62	14.752	73.78	4
LH-NC-02	7/12/2025 9:00	5.95	25.6	14.751	72.56	4
LH-NC-02	7/12/2025 9:15	5.89	25.62	14.751	71.83	4
LH-NC-02	7/12/2025 9:30	5.96	25.64	14.751	72.68	4
LH-NC-02	7/12/2025 9:45	5.96	25.66	14.754	72.68	4
LH-NC-02	7/12/2025 10:00	5.95	25.66	14.756	72.56	4
LH-NC-02	7/12/2025 10:15	5.98	25.66	14.756	72.93	4
LH-NC-02	7/12/2025 10:30	6.01	25.72	14.754	73.29	4
LH-NC-02	7/12/2025 10:45	5.97	25.72	14.758	72.8	4
LH-NC-02	7/12/2025 11:00	5.98	25.74	14.754	72.93	4
LH-NC-02	7/12/2025 11:15	5.94	25.8	14.754	73.33	4
LH-NC-02	7/12/2025 11:30	6.22	25.84	14.756	76.79	4
LH-NC-02	7/12/2025 11:45	6.39	25.94	14.754	78.89	4
LH-NC-02	7/12/2025 12:00	6.3	26	14.753	77.78	4
LH-NC-02	7/12/2025 12:15	6.31	26.08	14.753	77.9	4
LH-NC-02	7/12/2025 12:30	6.39	26.18	14.753	78.89	4
LH-NC-02	7/12/2025 12:45	6.4	26.24	14.754	79.01	4
LH-NC-02	7/12/2025 13:00	6.44	26.32	14.75	79.51	4
LH-NC-02	7/12/2025 13:15	6.42	26.38	14.749	79.26	4
LH-NC-02	7/12/2025 13:30	6.66	26.44	14.749	82.22	4
LH-NC-02	7/12/2025 13:45	6.72	26.48	14.748	82.96	4
LH-NC-02	7/12/2025 14:00	6.73	26.54	14.749	83.09	4
LH-NC-02	7/12/2025 14:15	6.78	26.58	14.751	83.7	4
LH-NC-02	7/12/2025 14:30	6.91	26.68	14.75	85.31	4
LH-NC-02	7/12/2025 14:45	7.06	26.76	14.75	88.25	4
LH-NC-02	7/12/2025 15:00	7.1	26.82	14.751	88.75	4
LH-NC-02	7/12/2025 15:15	7.09	26.9	14.748	88.63	4
LH-NC-02	7/12/2025 15:30	7.31	26.94	14.747	91.38	4
LH-NC-02	7/12/2025 15:45	7.23	26.96	14.747	90.38	4
LH-NC-02	7/12/2025 16:00	7.02	27.02	14.746	87.75	4
LH-NC-02	7/12/2025 16:15	7.27	27.04	14.742	92.03	4
LH-NC-02	7/12/2025 16:30	7.48	27.06	14.742	94.68	4
LH-NC-02	7/12/2025 16:45	7.7	27.08	14.741	97.47	4
LH-NC-02	7/12/2025 17:00	7.89	27.1	14.737	99.87	4
LH-NC-02	7/12/2025 17:15	7.84	27.06	14.736	99.24	4
LH-NC-02	7/12/2025 17:30	7.61	27.04	14.739	96.33	4
LH-NC-02	7/12/2025 17:45	7.67	27.02	14.737	97.09	4
LH-NC-02	7/12/2025 18:00	7.69	26.96	14.735	97.34	4

Dissolved Oxygen Saturation Continous Monitoring Data
Normandeau Associates Inc.

Station Name	Date Time	DO mg/L	Temp C	Air Pressure PSI	Saturation PCT	Use Code
LH-NC-02	7/12/2025 18:15	7.78	26.9	14.733	98.48	4
LH-NC-02	7/12/2025 18:30	7.38	26.84	14.733	93.42	4
LH-NC-02	7/12/2025 18:45	7.43	26.82	14.735	94.05	4
LH-NC-02	7/12/2025 19:00	7.28	26.78	14.735	92.15	4
LH-NC-02	7/12/2025 19:15	7.26	26.74	14.736	90.75	4
LH-NC-02	7/12/2025 19:30	7.08	26.7	14.742	88.5	4
LH-NC-02	7/12/2025 19:45	6.76	26.68	14.74	84.5	4
LH-NC-02	7/12/2025 20:00	7.12	26.62	14.742	89	4
LH-NC-02	7/12/2025 20:15	7.36	26.58	14.74	92	4
LH-NC-02	7/12/2025 20:30	7.64	26.56	14.741	95.5	4
LH-NC-02	7/12/2025 20:45	7.54	26.54	14.741	94.25	4
LH-NC-02	7/12/2025 21:00	6.76	26.5	14.744	84.5	4
LH-NC-02	7/12/2025 21:15	7.44	26.48	14.746	91.85	4
LH-NC-02	7/12/2025 21:30	7.29	26.46	14.749	90	4
LH-NC-02	7/12/2025 21:45	7.6	26.46	14.753	93.83	4
LH-NC-02	7/12/2025 22:00	7.35	26.44	14.753	90.74	4
LH-NC-02	7/12/2025 22:15	7.37	26.44	14.754	90.99	4
LH-NC-02	7/12/2025 22:30	7.69	26.4	14.755	94.94	4
LH-NC-02	7/12/2025 22:45	7.47	26.4	14.757	92.22	4
LH-NC-02	7/12/2025 23:00	7.47	26.4	14.753	92.22	4
LH-NC-02	7/12/2025 23:15	7.56	26.4	14.754	93.33	4
LH-NC-02	7/12/2025 23:30	7.46	26.4	14.754	92.1	4
LH-NC-02	7/12/2025 23:45	7.44	26.42	14.754	91.85	4
LH-NC-02	7/13/2025 0:00	7.33	26.42	14.756	90.49	4
LH-NC-02	7/13/2025 0:15	7.28	26.42	14.753	89.88	4
LH-NC-02	7/13/2025 0:30	7.23	26.42	14.752	89.26	4
LH-NC-02	7/13/2025 0:45	7.09	26.44	14.75	87.53	4
LH-NC-02	7/13/2025 1:00	7.14	26.44	14.751	88.15	4
LH-NC-02	7/13/2025 1:15	7.14	26.44	14.751	88.15	4
LH-NC-02	7/13/2025 1:30	6.96	26.46	14.754	85.93	4
LH-NC-02	7/13/2025 1:45	6.94	26.46	14.749	85.68	4
LH-NC-02	7/13/2025 2:00	6.62	26.46	14.75	81.73	4
LH-NC-02	7/13/2025 2:15	6.72	26.46	14.75	82.96	4
LH-NC-02	7/13/2025 2:30	6.36	26.44	14.746	78.52	4
LH-NC-02	7/13/2025 2:45	6.74	26.44	14.746	83.21	4
LH-NC-02	7/13/2025 3:00	6.65	26.44	14.743	83.13	4
LH-NC-02	7/13/2025 3:15	6.53	26.4	14.745	80.62	4
LH-NC-02	7/13/2025 3:30	6.69	26.4	14.743	83.63	4
LH-NC-02	7/13/2025 3:45	6.61	26.36	14.747	81.6	4
LH-NC-02	7/13/2025 4:00	6.44	26.34	14.749	79.51	4
LH-NC-02	7/13/2025 4:15	6.53	26.3	14.748	80.62	4
LH-NC-02	7/13/2025 4:30	6.22	26.28	14.746	76.79	4
LH-NC-02	7/13/2025 4:45	6.41	26.26	14.749	79.14	4
LH-NC-02	7/13/2025 5:00	6.08	26.22	14.747	75.06	4
LH-NC-02	7/13/2025 5:15	6.24	26.2	14.751	77.04	4
LH-NC-02	7/13/2025 5:30	6.13	26.18	14.755	75.68	4
LH-NC-02	7/13/2025 5:45	6.26	26.16	14.755	77.28	4
LH-NC-02	7/13/2025 6:00	6.36	26.14	14.758	78.52	4
LH-NC-02	7/13/2025 6:15	6.45	26.14	14.759	79.63	4
LH-NC-02	7/13/2025 6:30	6.47	26.12	14.756	79.88	4
LH-NC-02	7/13/2025 6:45	6.36	26.1	14.755	78.52	4
LH-NC-02	7/13/2025 7:00	6.41	26.1	14.754	79.14	4
LH-NC-02	7/13/2025 7:15	6.41	26.08	14.758	79.14	4
LH-NC-02	7/13/2025 7:30	6.35	26.06	14.762	78.4	4
LH-NC-02	7/13/2025 7:45	6.47	26.04	14.764	79.88	4
LH-NC-02	7/13/2025 8:00	6.34	26.02	14.767	78.27	4
LH-NC-02	7/13/2025 8:15	6.47	26	14.766	79.88	4
LH-NC-02	7/13/2025 8:30	6.54	25.98	14.765	80.74	4
LH-NC-02	7/13/2025 8:45	6.4	25.98	14.765	79.01	4
LH-NC-02	7/13/2025 9:00	6.39	25.98	14.763	78.89	4
LH-NC-02	7/13/2025 9:15	6.38	25.98	14.762	78.77	4
LH-NC-02	7/13/2025 9:30	6.42	25.98	14.765	79.26	4
LH-NC-02	7/13/2025 9:45	6.58	26.04	14.767	81.23	4
LH-NC-02	7/13/2025 10:00	6.39	26.08	14.77	78.89	4
LH-NC-02	7/13/2025 10:15	6.51	26.08	14.766	80.37	4
LH-NC-02	7/13/2025 10:30	6.59	26.08	14.763	81.36	4
LH-NC-02	7/13/2025 10:45	6.7	26.08	14.764	82.72	4
LH-NC-02	7/13/2025 11:00	6.62	26.1	14.765	81.73	4
LH-NC-02	7/13/2025 11:15	6.78	26.1	14.763	83.7	4
LH-NC-02	7/13/2025 11:30	6.91	26.12	14.759	85.31	4
LH-NC-02	7/13/2025 11:45	7.03	26.14	14.761	86.79	4
LH-NC-02	7/13/2025 12:00	7.13	26.12	14.76	88.02	4
LH-NC-02	7/13/2025 12:15	7.1	26.14	14.758	87.65	4
LH-NC-02	7/13/2025 12:30	7.27	26.18	14.758	89.75	4
LH-NC-02	7/13/2025 12:45	7.14	26.2	14.755	88.15	4
LH-NC-02	7/13/2025 13:00	7.1	26.2	14.752	87.65	4
LH-NC-02	7/13/2025 13:15	7.11	26.22	14.752	87.78	4
LH-NC-02	7/13/2025 13:30	7.25	26.28	14.751	89.51	4
LH-NC-02	7/13/2025 13:45	7.29	26.32	14.748	90	4
LH-NC-02	7/13/2025 14:00	7.49	26.34	14.745	92.47	4
LH-NC-02	7/13/2025 14:15	7.47	26.4	14.743	93.38	4
LH-NC-02	7/13/2025 14:30	7.41	26.48	14.743	92.63	4
LH-NC-02	7/13/2025 14:45	7.26	26.52	14.741	90.75	4
LH-NC-02	7/13/2025 15:00	7.39	26.54	14.74	92.38	4

Station Name	Date Time	DO mg/L	Temp C	Air Pressure PSI	Saturation PCT	Use Code
LH-NC-02	7/13/2025 15:15	7.68	26.64	14.737	96	4
LH-NC-02	7/13/2025 15:30	7.72	26.7	14.736	96.5	4
LH-NC-02	7/13/2025 15:45	7.75	26.74	14.735	96.88	4
LH-NC-02	7/13/2025 16:00	7.56	26.8	14.734	95.7	4
LH-NC-02	7/13/2025 16:15	7.72	26.86	14.734	97.72	4
LH-NC-02	7/13/2025 16:30	7.97	26.88	14.729	100.89	4
LH-NC-02	7/13/2025 16:45	8.04	26.92	14.727	101.77	4
LH-NC-02	7/13/2025 17:00	8.07	26.96	14.728	102.15	4
LH-NC-02	7/13/2025 17:15	8.58	26.98	14.724	108.61	4
LH-NC-02	7/13/2025 17:30	8.59	26.98	14.723	108.73	4
LH-NC-02	7/13/2025 17:45	8.96	26.98	14.719	113.42	4
LH-NC-02	7/13/2025 18:00	9.02	27	14.721	114.18	4
LH-NC-02	7/13/2025 18:15	8.93	27	14.721	113.04	4
LH-NC-02	7/13/2025 18:30	8.88	26.96	14.721	112.41	4
LH-NC-02	7/13/2025 18:45	8.96	26.96	14.721	113.42	4
LH-NC-02	7/13/2025 19:00	8.76	26.9	14.72	110.89	4
LH-NC-02	7/13/2025 19:15	8.54	26.84	14.723	108.1	4
LH-NC-02	7/13/2025 19:30	8.75	26.8	14.724	110.76	4
LH-NC-02	7/13/2025 19:45	8.68	26.78	14.725	109.87	4
LH-NC-02	7/13/2025 20:00	8.49	26.76	14.726	107.47	4
LH-NC-02	7/13/2025 20:15	8.35	26.72	14.727	104.38	4
LH-NC-02	7/13/2025 20:30	8.54	26.7	14.726	106.75	4
LH-NC-02	7/13/2025 20:45	8.5	26.66	14.729	106.25	4
LH-NC-02	7/13/2025 21:00	8.34	26.64	14.729	104.25	4
LH-NC-02	7/13/2025 21:15	8.65	26.6	14.729	108.13	4
LH-NC-02	7/13/2025 21:30	7.86	26.58	14.73	98.25	4
LH-NC-02	7/13/2025 21:45	8.42	26.54	14.732	105.25	4
LH-NC-02	7/13/2025 22:00	8.33	26.52	14.732	104.13	4
LH-NC-02	7/13/2025 22:15	8.24	26.48	14.732	103	4
LH-NC-02	7/13/2025 22:30	8.19	26.46	14.734	102.38	4
LH-NC-02	7/13/2025 22:45	8.38	26.44	14.734	104.75	4
LH-NC-02	7/13/2025 23:00	8.33	26.4	14.736	104.13	4
LH-NC-02	7/13/2025 23:15	8.31	26.38	14.735	103.88	4
LH-NC-02	7/13/2025 23:30	8.29	26.36	14.738	103.63	4
LH-NC-02	7/13/2025 23:45	8.34	26.36	14.735	104.25	4
LH-NC-02	7/14/2025 0:00	8.17	26.34	14.736	102.13	4
LH-NC-02	7/14/2025 0:15	8.17	26.34	14.734	102.13	4
LH-NC-02	7/14/2025 0:30	8.21	26.32	14.733	102.63	4
LH-NC-02	7/14/2025 0:45	8.06	26.32	14.729	100.75	4
LH-NC-02	7/14/2025 1:00	8.08	26.32	14.729	101	4
LH-NC-02	7/14/2025 1:15	7.96	26.32	14.727	99.5	4
LH-NC-02	7/14/2025 1:30	7.76	26.32	14.73	97	4
LH-NC-02	7/14/2025 1:45	7.91	26.34	14.726	98.88	4
LH-NC-02	7/14/2025 2:00	7.72	26.34	14.725	96.5	4
LH-NC-02	7/14/2025 2:15	7.91	26.36	14.725	98.88	4
LH-NC-02	7/14/2025 2:30	7.88	26.36	14.725	98.5	4
LH-NC-02	7/14/2025 2:45	7.84	26.38	14.727	98	4
LH-NC-02	7/14/2025 3:00	7.82	26.38	14.727	97.75	4
LH-NC-02	7/14/2025 3:15	7.64	26.4	14.728	95.5	4
LH-NC-02	7/14/2025 3:30	7.73	26.4	14.725	96.63	4
LH-NC-02	7/14/2025 3:45	7.71	26.42	14.724	96.38	4
LH-NC-02	7/14/2025 4:00	7.61	26.44	14.726	95.13	4
LH-NC-02	7/14/2025 4:15	7.71	26.44	14.727	96.38	4
LH-NC-02	7/14/2025 4:30	7.58	26.42	14.726	94.75	4
LH-NC-02	7/14/2025 4:45	7.46	26.42	14.726	93.25	4
LH-NC-02	7/14/2025 5:00	7.39	26.4	14.73	92.38	4
LH-NC-02	7/14/2025 5:15	7.26	26.4	14.729	90.75	4
LH-NC-02	7/14/2025 5:30	7.27	26.38	14.729	90.88	4
LH-NC-02	7/14/2025 5:45	7.33	26.36	14.729	91.63	4
LH-NC-02	7/14/2025 6:00	7.21	26.34	14.727	90.13	4
LH-NC-02	7/14/2025 6:15	7.09	26.32	14.726	88.63	4
LH-NC-02	7/14/2025 6:30	7	26.3	14.726	87.5	4
LH-NC-02	7/14/2025 6:45	7.01	26.28	14.727	87.63	4
LH-NC-02	7/14/2025 7:00	6.39	26.26	14.727	79.88	4
LH-NC-02	7/14/2025 7:15	6.82	26.26	14.728	85.25	4
LH-NC-02	7/14/2025 7:30	6.81	26.26	14.733	85.13	4
LH-NC-02	7/14/2025 7:45	6.55	26.26	14.725	81.88	4
LH-NC-02	7/14/2025 8:00	6.5	26.26	14.731	81.25	4
LH-NC-02	7/14/2025 8:15	6.82	26.26	14.731	85.25	4
LH-NC-02	7/14/2025 8:30	6.33	26.26	14.731	79.13	4
LH-NC-02	7/14/2025 8:45	6.97	26.26	14.73	87.13	4
LH-NC-02	7/14/2025 9:00	6.99	26.24	14.729	86.3	4
LH-NC-02	7/14/2025 9:15	7.02	26.2	14.728	86.67	4
LH-NC-02	7/14/2025 9:30	7.05	26.22	14.727	87.04	4
LH-NC-02	7/14/2025 9:45	7.15	26.26	14.726	89.38	4
LH-NC-02	7/14/2025 10:00	7.14	26.32	14.727	89.25	4
LH-NC-02	7/14/2025 10:15	7.43	26.4	14.726	92.88	4
LH-NC-02	7/14/2025 10:30	7.42	26.44	14.73	92.75	4
LH-NC-02	7/14/2025 10:45	7.51	26.46	14.727	93.88	4
LH-NC-02	7/14/2025 11:00	7.57	26.48	14.726	94.63	4
LH-NC-02	7/14/2025 11:15	7.65	26.5	14.725	95.63	4
LH-NC-02	7/14/2025 11:30	7.53	26.54	14.724	94.13	4
LH-NC-02	7/14/2025 11:45	7.42	26.5	14.722	92.75	4
LH-NC-02	7/14/2025 12:00	7.74	26.56	14.722	96.75	4

Station Name	Date Time	DO mg/L	Temp C	Air Pressure PSI	Saturation PCT	Use Code
LH-NC-02	7/14/2025 12:15	7.71	26.56	14.722	96.38	4
LH-NC-02	7/14/2025 12:30	7.56	26.56	14.716	94.5	4
LH-NC-02	7/14/2025 12:45	7.6	26.56	14.716	95	4
LH-NC-02	7/14/2025 13:00	7.65	26.6	14.718	95.63	4
LH-NC-02	7/14/2025 13:15	7.97	26.62	14.718	99.63	4
LH-NC-02	7/14/2025 13:30	7.98	26.68	14.715	99.75	4
LH-NC-02	7/14/2025 13:45	8.04	26.8	14.716	101.77	4
LH-NC-02	7/14/2025 14:00	8.13	26.78	14.711	102.91	4
LH-NC-02	7/14/2025 14:15	8.1	26.84	14.71	102.53	4
LH-NC-02	7/14/2025 14:30	8.08	26.9	14.71	102.28	4
LH-NC-02	7/14/2025 14:45	8.02	27.02	14.71	101.52	4
LH-NC-02	7/14/2025 15:00	8.17	27.04	14.708	103.42	4
LH-NC-02	7/14/2025 15:15	8.35	27.2	14.706	105.7	4
LH-NC-02	7/14/2025 15:30	8.73	27.22	14.706	110.51	4
LH-NC-02	7/14/2025 15:45	8.72	27.28	14.701	110.38	4
LH-NC-02	7/14/2025 16:00	8.87	27.38	14.701	112.28	4
LH-NC-02	7/14/2025 16:15	8.75	27.44	14.694	110.76	4
LH-NC-02	7/14/2025 16:30	8.8	27.44	14.689	111.39	4
LH-NC-02	7/14/2025 16:45	8.96	27.42	14.688	113.42	4
LH-NC-02	7/14/2025 17:00	8.63	27.36	14.688	109.24	4
LH-NC-02	7/14/2025 17:15	8.63	27.36	14.687	109.24	4
LH-NC-02	7/14/2025 17:30	8.67	27.34	14.689	109.75	4
LH-NC-02	7/14/2025 17:45	8.56	27.4	14.694	108.35	4
LH-NC-02	7/14/2025 18:00	8.72	27.42	14.694	110.38	4
LH-NC-02	7/14/2025 18:15	8.78	27.38	14.692	111.14	4
LH-NC-02	7/14/2025 18:30	8.69	27.36	14.693	110	4
LH-NC-02	7/14/2025 18:45	9.03	27.34	14.697	114.3	4
LH-NC-02	7/14/2025 19:00	7.69	27.34	14.697	97.34	4
LH-NC-02	7/14/2025 19:15	7.44	27.32	14.7	94.18	4
LH-NC-02	7/14/2025 19:30	7.37	27.3	14.697	93.29	4
LH-NC-02	7/14/2025 19:45	7.52	27.24	14.702	95.19	4
LH-NC-02	7/14/2025 20:00	7.43	27.18	14.704	94.05	4
LH-NC-02	7/14/2025 20:15	7.86	27.14	14.704	99.49	4
LH-NC-02	7/14/2025 20:30	8.32	27.12	14.708	105.32	4
LH-NC-02	7/14/2025 20:45	8.25	27.08	14.708	104.43	4
LH-NC-02	7/14/2025 21:00	8.2	27.04	14.709	103.8	4
LH-NC-02	7/14/2025 21:15	8.36	27	14.71	105.82	4
LH-NC-02	7/14/2025 21:30	8.33	26.98	14.715	105.44	4
LH-NC-02	7/14/2025 21:45	8.39	26.94	14.715	106.2	4
LH-NC-02	7/14/2025 22:00	8.21	26.92	14.715	103.92	4
LH-NC-02	7/14/2025 22:15	8.17	26.9	14.712	103.42	4
LH-NC-02	7/14/2025 22:30	8.18	26.86	14.711	103.54	4
LH-NC-02	7/14/2025 22:45	8.09	26.86	14.707	102.41	4
LH-NC-02	7/14/2025 23:00	8.05	26.84	14.707	101.9	4
LH-NC-02	7/14/2025 23:15	8.06	26.82	14.706	102.03	4
LH-NC-02	7/14/2025 23:30	7.99	26.82	14.704	101.14	4
LH-NC-02	7/14/2025 23:45	8.04	26.82	14.701	101.77	4
LH-NC-02	7/15/2025 0:00	8.07	26.82	14.702	102.15	4
LH-NC-02	7/15/2025 0:15	8.03	26.82	14.705	101.65	4
LH-NC-02	7/15/2025 0:30	8.1	26.84	14.706	102.53	4
LH-NC-02	7/15/2025 0:45	8.05	26.86	14.705	101.9	4
LH-NC-02	7/15/2025 1:00	7.98	26.86	14.702	101.01	4
LH-NC-02	7/15/2025 1:15	8.08	26.88	14.701	102.28	4
LH-NC-02	7/15/2025 1:30	8.08	26.88	14.7	102.28	4
LH-NC-02	7/15/2025 1:45	8.01	26.88	14.702	101.39	4
LH-NC-02	7/15/2025 2:00	7.96	26.9	14.697	100.76	4
LH-NC-02	7/15/2025 2:15	7.83	26.9	14.7	99.11	4
LH-NC-02	7/15/2025 2:30	7.9	26.9	14.701	100	4
LH-NC-02	7/15/2025 2:45	7.74	26.88	14.701	97.97	4
LH-NC-02	7/15/2025 3:00	7.75	26.88	14.703	98.1	4
LH-NC-02	7/15/2025 3:15	7.68	26.88	14.702	97.22	4
LH-NC-02	7/15/2025 3:30	7.5	26.86	14.702	94.94	4
LH-NC-02	7/15/2025 3:45	7.52	26.86	14.706	95.19	4
LH-NC-02	7/15/2025 4:00	7.46	26.84	14.705	94.43	4
LH-NC-02	7/15/2025 4:15	7.43	26.82	14.707	94.05	4
LH-NC-02	7/15/2025 4:30	7.46	26.82	14.711	94.43	4
LH-NC-02	7/15/2025 4:45	7.44	26.8	14.711	94.18	4
LH-NC-02	7/15/2025 5:00	7.4	26.8	14.713	93.67	4
LH-NC-02	7/15/2025 5:15	7.19	26.8	14.711	91.01	4
LH-NC-02	7/15/2025 5:30	7.2	26.8	14.713	91.14	4
LH-NC-02	7/15/2025 5:45	7.11	26.78	14.715	90	4
LH-NC-02	7/15/2025 6:00	7.18	26.78	14.715	90.89	4
LH-NC-02	7/15/2025 6:15	7.12	26.76	14.717	90.13	4
LH-NC-02	7/15/2025 6:30	7.07	26.76	14.718	89.49	4
LH-NC-02	7/15/2025 6:45	7.1	26.74	14.717	88.75	4
LH-NC-02	7/15/2025 7:00	6.9	26.74	14.718	86.25	4
LH-NC-02	7/15/2025 7:15	7	26.72	14.721	87.5	4
LH-NC-02	7/15/2025 7:30	6.9	26.72	14.724	86.25	4
LH-NC-02	7/15/2025 7:45	6.88	26.72	14.724	86	4
LH-NC-02	7/15/2025 8:00	6.8	26.76	14.725	86.08	4
LH-NC-02	7/15/2025 8:15	6.98	26.74	14.728	87.25	4
LH-NC-02	7/15/2025 8:30	6.87	26.78	14.729	86.96	4
LH-NC-02	7/15/2025 8:45	7.1	26.82	14.729	89.87	4
LH-NC-02	7/15/2025 9:00	7.16	26.84	14.727	90.63	4

Station Name	Date Time	DO mg/L	Temp C	Air Pressure PSI	Saturation PCT	Use Code
LH-NC-02	7/15/2025 9:15	7.28	26.86	14.727	92.15	4
LH-NC-02	7/15/2025 9:30	7.2	26.92	14.728	91.14	4
LH-NC-02	7/15/2025 9:45	7.35	26.96	14.722	93.04	4
LH-NC-02	7/15/2025 10:00	7.49	27.04	14.722	94.81	4
LH-NC-02	7/15/2025 10:15	7.58	27.14	14.718	95.95	4
LH-NC-02	7/15/2025 10:30	7.6	27.22	14.719	96.2	4
LH-NC-02	7/15/2025 10:45	7.81	27.26	14.723	98.86	4
LH-NC-02	7/15/2025 11:00	7.85	27.34	14.72	99.37	4
LH-NC-02	7/15/2025 11:15	7.93	27.34	14.72	100.38	4
LH-NC-02	7/15/2025 11:30	7.95	27.4	14.719	100.63	4
LH-NC-02	7/15/2025 11:45	8.13	27.48	14.717	102.91	4
LH-NC-02	7/15/2025 12:00	8.06	27.56	14.716	102.03	4
LH-NC-02	7/15/2025 12:15	8.2	27.68	14.713	103.8	4
LH-NC-02	7/15/2025 12:30	8.35	27.84	14.711	107.05	4
LH-NC-02	7/15/2025 12:45	8.42	28.02	14.709	107.95	4
LH-NC-02	7/15/2025 13:00	8.21	28.18	14.709	105.26	4
LH-NC-02	7/15/2025 13:15	8.11	28.38	14.707	105.32	4
LH-NC-02	7/15/2025 13:30	8.17	28.52	14.71	106.1	4
LH-NC-02	7/15/2025 13:45	8.92	28.58	14.706	115.84	4
LH-NC-02	7/15/2025 14:00	9.18	28.68	14.709	119.22	4
LH-NC-02	7/15/2025 14:15	7.69	28.64	14.706	99.87	2
LH-NC-02	7/15/2025 14:30	7.76	28.62	14.709	100.78	2
LH-NC-02	7/15/2025 14:45	7.45	30.8	14.708	100.68	2
LH-NC-02	7/15/2025 15:00	7.32	31.64	14.707	100.27	2
LH-NC-02	7/15/2025 15:15	10.06	29.44	14.708	132.37	1
LH-NC-02	7/15/2025 15:30	10.11	29.16	14.704	131.3	1
LH-NC-02	7/15/2025 15:45	10.21	29	14.705	132.6	1
LH-NC-02	7/15/2025 16:00	10.31	29.02	14.706	133.9	1
LH-NC-02	7/15/2025 16:15	10.33	29.1	14.699	134.16	1
LH-NC-02	7/15/2025 16:30	10.29	29.02	14.698	133.64	1
LH-NC-02	7/15/2025 16:45	10.21	28.98	14.696	132.6	1
LH-NC-02	7/15/2025 17:00	10.46	28.98	14.694	135.84	1
LH-NC-02	7/15/2025 17:15	10.34	28.88	14.69	134.29	1
LH-NC-02	7/15/2025 17:30	10.47	28.78	14.692	135.97	1
LH-NC-02	7/15/2025 17:45	10.5	28.68	14.689	136.36	1
LH-NC-02	7/15/2025 18:00	10.53	28.56	14.688	136.75	1
LH-NC-02	7/15/2025 18:15	10.39	28.52	14.689	134.94	1
LH-NC-02	7/15/2025 18:30	10.44	28.38	14.692	135.58	1
LH-NC-02	7/15/2025 18:45	10.45	28.32	14.694	135.71	1
LH-NC-02	7/15/2025 19:00	10.46	28.22	14.694	134.1	1
LH-NC-02	7/15/2025 19:15	10.35	28.1	14.694	132.69	1
LH-NC-02	7/15/2025 19:30	10.27	28.04	14.695	131.67	1
LH-NC-02	7/15/2025 19:45	10.2	27.98	14.694	130.77	1
LH-NC-02	7/15/2025 20:00	10.15	27.94	14.693	130.13	1
LH-NC-02	7/15/2025 20:15	9.97	27.9	14.698	127.82	1
LH-NC-02	7/15/2025 20:30	9.91	27.88	14.694	127.05	1
LH-NC-02	7/15/2025 20:45	9.79	27.86	14.694	125.51	1
LH-NC-02	7/15/2025 21:00	9.76	27.84	14.697	125.13	1
LH-NC-02	7/15/2025 21:15	9.63	27.82	14.696	123.46	1
LH-NC-02	7/15/2025 21:30	9.5	27.78	14.7	121.79	1
LH-NC-02	7/15/2025 21:45	9.46	27.76	14.701	121.28	1
LH-NC-02	7/15/2025 22:00	9.42	27.74	14.701	119.24	1
LH-NC-02	7/15/2025 22:15	9.12	27.72	14.7	115.44	1
LH-NC-02	7/15/2025 22:30	9.29	27.7	14.701	117.59	1
LH-NC-02	7/15/2025 22:45	9.2	27.7	14.697	116.46	1
LH-NC-02	7/15/2025 23:00	9.23	27.7	14.693	116.84	1
LH-NC-02	7/15/2025 23:15	9.14	27.68	14.693	115.7	1
LH-NC-02	7/15/2025 23:30	9.11	27.7	14.695	115.32	1
LH-NC-02	7/15/2025 23:45	9.08	27.7	14.698	114.94	1
LH-NC-02	7/16/2025 0:00	9.03	27.7	14.699	114.3	1
LH-NC-02	7/16/2025 0:15	8.92	27.7	14.697	112.91	1
LH-NC-02	7/16/2025 0:30	8.9	27.72	14.7	112.66	1
LH-NC-02	7/16/2025 0:45	8.86	27.74	14.699	112.15	1
LH-NC-02	7/16/2025 1:00	8.84	27.74	14.7	111.9	1
LH-NC-02	7/16/2025 1:15	8.73	27.76	14.7	111.92	1
LH-NC-02	7/16/2025 1:30	8.67	27.76	14.704	111.15	1
LH-NC-02	7/16/2025 1:45	8.61	27.76	14.703	110.38	1
LH-NC-02	7/16/2025 2:00	8.53	27.76	14.703	109.36	1
LH-NC-02	7/16/2025 2:15	8.56	27.74	14.705	108.35	1
LH-NC-02	7/16/2025 2:30	8.44	27.74	14.706	106.84	1
LH-NC-02	7/16/2025 2:45	8.4	27.74	14.706	106.33	1
LH-NC-02	7/16/2025 3:00	8.32	27.72	14.706	105.32	1
LH-NC-02	7/16/2025 3:15	8.27	27.7	14.704	104.68	1
LH-NC-02	7/16/2025 3:30	8.29	27.7	14.704	104.94	1
LH-NC-02	7/16/2025 3:45	8.24	27.68	14.704	104.3	1
LH-NC-02	7/16/2025 4:00	8.22	27.66	14.704	104.05	1
LH-NC-02	7/16/2025 4:15	8.15	27.66	14.701	103.16	1
LH-NC-02	7/16/2025 4:30	8.12	27.64	14.702	102.78	1
LH-NC-02	7/16/2025 4:45	8.01	27.62	14.7	101.39	1
LH-NC-02	7/16/2025 5:00	8	27.6	14.703	101.27	1
LH-NC-02	7/16/2025 5:15	7.98	27.58	14.703	101.01	1
LH-NC-02	7/16/2025 5:30	7.96	27.58	14.703	100.76	1
LH-NC-02	7/16/2025 5:45	7.94	27.56	14.704	100.51	1
LH-NC-02	7/16/2025 6:00	7.95	27.56	14.705	100.63	1

Dissolved Oxygen Saturation Continous Monitoring Data

Station Name	Date Time	DO mg/L	Temp C	Air Pressure PSI	Saturation PCT	Use Code
LH-NC-02	7/16/2025 6:15	7.93	27.56	14.704	100.38	1
LH-NC-02	7/16/2025 6:30	7.96	27.56	14.708	100.76	1
LH-NC-02	7/16/2025 6:45	8.01	27.58	14.707	101.39	1
LH-NC-02	7/16/2025 7:00	8.06	27.58	14.707	102.03	1
LH-NC-02	7/16/2025 7:15	8.08	27.62	14.708	102.28	1
LH-NC-02	7/16/2025 7:30	8.17	27.64	14.708	103.42	1
LH-NC-02	7/16/2025 7:45	8.14	27.66	14.71	103.04	1
LH-NC-02	7/16/2025 8:00	8.27	27.7	14.712	104.68	1
LH-NC-02	7/16/2025 8:15	8.24	27.74	14.712	104.3	1
LH-NC-02	7/16/2025 8:30	8.25	27.82	14.711	105.77	1
LH-NC-02	7/16/2025 8:45	8.39	27.88	14.71	107.56	1
LH-NC-02	7/16/2025 9:00	8.48	27.94	14.711	108.72	1
LH-NC-02	7/16/2025 9:15	8.51	28	14.708	109.1	1
LH-NC-02	7/16/2025 9:30	8.68	28.02	14.707	111.28	1
LH-NC-02	7/16/2025 9:45	8.8	28.1	14.708	112.82	1
LH-NC-02	7/16/2025 10:00	8.88	28.14	14.708	113.85	1
LH-NC-02	7/16/2025 10:15	8.99	28.18	14.705	115.26	1
LH-NC-02	7/16/2025 10:30	9.15	28.26	14.706	118.83	1
LH-NC-02	7/16/2025 10:45	9.16	28.36	14.703	118.96	1
LH-NC-02	7/16/2025 11:00	9.37	28.44	14.703	121.69	1
LH-NC-02	7/16/2025 11:15	9.5	28.58	14.703	123.38	1
LH-NC-02	7/16/2025 11:30	9.5	28.7	14.703	123.38	1
LH-NC-02	7/16/2025 11:45	9.45	28.82	14.702	122.73	1
LH-NC-02	7/16/2025 12:00	9.67	28.94	14.702	125.58	1
LH-NC-02	7/16/2025 12:15	9.89	29.04	14.698	128.44	1
LH-NC-02	7/16/2025 12:30	10.03	29.16	14.698	130.26	1
LH-NC-02	7/16/2025 12:45	9.99	29.28	14.696	131.45	1
LH-NC-02	7/16/2025 13:00	10.13	29.32	14.694	133.29	1
LH-NC-02	7/16/2025 13:15	10.29	29.44	14.693	135.39	1
LH-NC-02	7/16/2025 13:30	10.15	29.54	14.693	133.55	1
LH-NC-02	7/16/2025 13:45	10.15	29.66	14.691	133.55	1
LH-NC-02	7/16/2025 14:00	10.4	29.68	14.69	136.84	1
LH-NC-02	7/16/2025 14:15	10.07	29.76	14.687	134.27	1
LH-NC-02	7/16/2025 14:30	10.52	29.84	14.688	140.27	1
LH-NC-02	7/16/2025 14:45	10.58	29.92	14.685	141.07	1
LH-NC-02	7/16/2025 15:00	10.75	30.04	14.685	143.33	1
LH-NC-02	7/16/2025 15:15	10.67	30.06	14.683	142.27	1
LH-NC-02	7/16/2025 15:30	10.52	30.16	14.679	140.27	1
LH-NC-02	7/16/2025 15:45	10.81	30.18	14.678	144.13	1
LH-NC-02	7/16/2025 16:00	10.83	30.18	14.674	144.4	1
LH-NC-02	7/16/2025 16:15	10.9	30.22	14.671	145.33	1
LH-NC-02	7/16/2025 16:30	10.78	30.22	14.667	143.73	1
LH-NC-02	7/16/2025 16:45	10.89	30.2	14.666	145.2	1
LH-NC-02	7/16/2025 17:00	10.85	30.2	14.666	144.67	1
LH-NC-02	7/16/2025 17:15	10.96	30.1	14.663	146.13	1
LH-NC-02	7/16/2025 17:30	11.06	30	14.661	147.47	1
LH-NC-02	7/16/2025 17:45	11.01	29.92	14.661	146.8	1
LH-NC-02	7/16/2025 18:00	10.97	29.84	14.659	146.27	1
LH-NC-02	7/16/2025 18:15	11	29.74	14.658	144.74	1
LH-NC-02	7/16/2025 18:30	11.17	29.62	14.653	146.97	1
LH-NC-02	7/16/2025 18:45	11.2	29.52	14.652	147.37	1
LH-NC-02	7/16/2025 19:00	11.12	29.42	14.655	146.32	1
LH-NC-02	7/16/2025 19:15	11.1	29.28	14.654	146.05	1
LH-NC-02	7/16/2025 19:30	11.02	29.12	14.654	143.12	1
LH-NC-02	7/16/2025 19:45	10.94	29.02	14.649	142.08	1
LH-NC-02	7/16/2025 20:00	10.82	28.96	14.648	140.52	1
LH-NC-02	7/16/2025 20:15	10.76	28.84	14.647	141.58	1
LH-NC-02	7/16/2025 20:30	10.62	28.76	14.647	139.74	1
LH-NC-02	7/16/2025 20:45	10.49	28.66	14.648	136.23	1
LH-NC-02	7/16/2025 21:00	10.38	28.62	14.65	134.81	1
LH-NC-02	7/16/2025 21:15	10.25	28.58	14.651	133.12	1
LH-NC-02	7/16/2025 21:30	10.15	28.5	14.651	131.82	1
LH-NC-02	7/16/2025 21:45	10.19	28.44	14.648	132.34	1
LH-NC-02	7/16/2025 22:00	10.11	28.4	14.651	131.3	1
LH-NC-02	7/16/2025 22:15	10.14	28.38	14.651	131.69	1
LH-NC-02	7/16/2025 22:30	9.98	28.34	14.65	129.61	1
LH-NC-02	7/16/2025 22:45	9.89	28.32	14.65	128.44	1
LH-NC-02	7/16/2025 23:00	9.8	28.32	14.653	127.27	1
LH-NC-02	7/16/2025 23:15	9.7	28.3	14.647	125.97	1
LH-NC-02	7/16/2025 23:30	9.59	28.3	14.646	124.55	1
LH-NC-02	7/16/2025 23:45	9.57	28.28	14.651	124.29	1
LH-NC-02	7/17/2025 0:00	9.48	28.28	14.647	123.12	1
LH-NC-02	7/17/2025 0:15	9.43	28.28	14.645	122.47	1
LH-NC-02	7/17/2025 0:30	9.32	28.28	14.647	121.04	1
LH-NC-02	7/17/2025 0:45	9.27	28.28	14.646	120.39	1
LH-NC-02	7/17/2025 1:00	9.25	28.28	14.645	120.13	1
LH-NC-02	7/17/2025 1:15	9.19	28.26	14.647	119.35	1
LH-NC-02	7/17/2025 1:30	9.09	28.26	14.645	118.05	1
LH-NC-02	7/17/2025 1:45	9.03	28.24	14.644	117.27	1
LH-NC-02	7/17/2025 2:00	8.97	28.22	14.645	116.49	1
LH-NC-02	7/17/2025 2:15	8.92	28.22	14.645	115.84	1
LH-NC-02	7/17/2025 2:30	8.87	28.22	14.639	115.19	1
LH-NC-02	7/17/2025 2:45	8.86	28.24	14.639	115.06	1
LH-NC-02	7/17/2025 3:00	8.82	28.24	14.638	114.55	1

Station Name	Date Time	DO mg/L	Temp C	Air Pressure PSI	Saturation PCT	Use Code
LH-NC-02	7/17/2025 3:15	8.75	28.28	14.627	113.64	1
LH-NC-02	7/17/2025 3:30	8.7	28.28	14.626	112.99	1
LH-NC-02	7/17/2025 3:45	8.69	28.3	14.626	112.86	1
LH-NC-02	7/17/2025 4:00	8.71	28.32	14.626	113.12	1
LH-NC-02	7/17/2025 4:15	8.68	28.34	14.63	112.73	1
LH-NC-02	7/17/2025 4:30	8.66	28.34	14.628	112.47	1
LH-NC-02	7/17/2025 4:45	8.62	28.36	14.629	111.95	1
LH-NC-02	7/17/2025 5:00	8.56	28.36	14.631	111.17	1
LH-NC-02	7/17/2025 5:15	8.58	28.38	14.628	111.43	1
LH-NC-02	7/17/2025 5:30	8.5	28.38	14.624	110.39	1
LH-NC-02	7/17/2025 5:45	8.44	28.38	14.622	109.61	1
LH-NC-02	7/17/2025 6:00	8.39	28.38	14.627	108.96	1
LH-NC-02	7/17/2025 6:15	8.4	28.38	14.628	109.09	1
LH-NC-02	7/17/2025 6:30	8.34	28.38	14.626	108.31	1
LH-NC-02	7/17/2025 6:45	8.34	28.38	14.624	108.31	1
LH-NC-02	7/17/2025 7:00	8.28	28.38	14.627	107.53	1
LH-NC-02	7/17/2025 7:15	8.26	28.38	14.628	107.27	1
LH-NC-02	7/17/2025 7:30	8.21	28.38	14.628	106.62	1
LH-NC-02	7/17/2025 7:45	8.19	28.38	14.629	106.36	1
LH-NC-02	7/17/2025 8:00	8.05	28.36	14.629	104.55	1
LH-NC-02	7/17/2025 8:15	8.19	28.38	14.63	106.36	1
LH-NC-02	7/17/2025 8:30	8.2	28.38	14.627	106.49	1
LH-NC-02	7/17/2025 8:45	8.24	28.4	14.623	107.01	1
LH-NC-02	7/17/2025 9:00	8.28	28.48	14.619	107.53	1
LH-NC-02	7/17/2025 9:15	8.29	28.5	14.62	107.66	1
LH-NC-02	7/17/2025 9:30	8.3	28.52	14.621	107.79	1
LH-NC-02	7/17/2025 9:45	8.43	28.52	14.618	109.48	1
LH-NC-02	7/17/2025 10:00	8.48	28.54	14.618	110.13	1
LH-NC-02	7/17/2025 10:15	8.38	28.54	14.613	108.83	1
LH-NC-02	7/17/2025 10:30	8.54	28.6	14.611	110.91	1
LH-NC-02	7/17/2025 10:45	8.63	28.58	14.608	112.08	1
LH-NC-02	7/17/2025 11:00	8.7	28.58	14.604	112.99	1
LH-NC-02	7/17/2025 11:15	8.63	28.6	14.601	112.08	1
LH-NC-02	7/17/2025 11:30	8.74	28.64	14.598	113.51	1
LH-NC-02	7/17/2025 11:45	8.88	28.7	14.594	115.32	1
LH-NC-02	7/17/2025 12:00	8.87	28.7	14.591	115.19	1
LH-NC-02	7/17/2025 12:15	9.12	28.74	14.588	118.44	1
LH-NC-02	7/17/2025 12:30	9.09	28.8	14.587	119.61	1
LH-NC-02	7/17/2025 12:45	9.19	28.82	14.585	120.92	1
LH-NC-02	7/17/2025 13:00	9.29	28.9	14.582	122.24	1
LH-NC-02	7/17/2025 13:15	9.36	29	14.58	123.16	1
LH-NC-02	7/17/2025 13:30	9.59	29.04	14.578	126.18	1
LH-NC-02	7/17/2025 13:45	9.66	29.04	14.575	127.11	1
LH-NC-02	7/17/2025 14:00	9.65	29	14.571	126.97	1
LH-NC-02	7/17/2025 14:15	9.77	29	14.568	128.55	1
LH-NC-02	7/17/2025 14:30	9.75	28.98	14.567	128.29	1
LH-NC-02	7/17/2025 14:45	9.87	29	14.563	129.87	1
LH-NC-02	7/17/2025 15:00	9.68	28.98	14.561	127.37	1
LH-NC-02	7/17/2025 15:15	9.91	29.02	14.561	130.39	1
LH-NC-02	7/17/2025 15:30	9.8	28.96	14.558	128.95	1
LH-NC-02	7/17/2025 15:45	9.71	29.04	14.556	127.76	1
LH-NC-02	7/17/2025 16:00	9.93	29.14	14.561	130.66	1
LH-NC-02	7/17/2025 16:15	9.96	29.12	14.558	131.05	1
LH-NC-02	7/17/2025 16:30	9.96	29.12	14.55	131.05	1
LH-NC-02	7/17/2025 16:45	9.9	29.2	14.55	130.26	1
LH-NC-02	7/17/2025 17:00	10.03	29.2	14.549	131.97	1
LH-NC-02	7/17/2025 17:15	9.95	29.16	14.543	130.92	1
LH-NC-02	7/17/2025 17:30	9.86	29.14	14.546	129.74	1
LH-NC-02	7/17/2025 17:45	9.91	29.12	14.539	130.39	1
LH-NC-02	7/17/2025 18:00	10.01	29.08	14.539	131.71	1
LH-NC-02	7/17/2025 18:15	9.97	29.04	14.538	131.18	1
LH-NC-02	7/17/2025 18:30	9.77	29	14.536	128.55	1
LH-NC-02	7/17/2025 18:45	9.64	28.96	14.532	126.84	1
LH-NC-02	7/17/2025 19:00	9.67	28.92	14.532	127.24	1
LH-NC-02	7/17/2025 19:15	9.56	28.84	14.534	125.79	1
LH-NC-02	7/17/2025 19:30	9.44	28.8	14.533	124.21	1
LH-NC-02	7/17/2025 19:45	9.27	28.74	14.529	121.97	1
LH-NC-02	7/17/2025 20:00	9.05	28.7	14.529	119.08	1
LH-NC-02	7/17/2025 20:15	9.08	28.64	14.531	119.47	1
LH-NC-02	7/17/2025 20:30	9.1	28.58	14.531	119.74	1
LH-NC-02	7/17/2025 20:45	9.06	28.54	14.531	119.21	1
LH-NC-02	7/17/2025 21:00	8.98	28.52	14.536	118.16	1
LH-NC-02	7/17/2025 21:15	8.83	28.48	14.535	116.18	1
LH-NC-02	7/17/2025 21:30	9.21	28.46	14.545	121.18	1
LH-NC-02	7/17/2025 21:45	9.13	28.44	14.549	120.13	1
LH-NC-02	7/17/2025 22:00	9.04	28.4	14.551	117.4	1
LH-NC-02	7/17/2025 22:15	8.97	28.38	14.564	116.49	1
LH-NC-02	7/17/2025 22:30	8.91	28.36	14.562	115.71	1
LH-NC-02	7/17/2025 22:45	8.83	28.34	14.567	114.68	1
LH-NC-02	7/17/2025 23:00	8.75	28.32	14.568	113.64	1
LH-NC-02	7/17/2025 23:15	8.73	28.28	14.571	113.38	1
LH-NC-02	7/17/2025 23:30	8.66	28.26	14.57	112.47	1
LH-NC-02	7/17/2025 23:45	8.52	28.22	14.569	110.65	1
LH-NC-02	7/18/2025 0:00	8.59	28.2	14.572	111.56	1

Station Name	Date Time	DO mg/L	Temp C	Air Pressure PSI	Saturation PCT	Use Code
LH-NC-02	7/18/2025 0:15	8.49	28.16	14.57	110.26	1
LH-NC-02	7/18/2025 0:30	8.42	28.12	14.574	109.35	1
LH-NC-02	7/18/2025 0:45	8.39	28.1	14.573	108.96	1
LH-NC-02	7/18/2025 1:00	8.33	28.06	14.575	108.18	1
LH-NC-02	7/18/2025 1:15	8.27	28.02	14.578	107.4	1
LH-NC-02	7/18/2025 1:30	8.16	27.98	14.578	105.97	1
LH-NC-02	7/18/2025 1:45	8.1	27.94	14.577	105.19	1
LH-NC-02	7/18/2025 2:00	8.06	27.92	14.577	104.68	1
LH-NC-02	7/18/2025 2:15	7.99	27.88	14.577	103.77	1
LH-NC-02	7/18/2025 2:30	7.89	27.86	14.581	102.47	1
LH-NC-02	7/18/2025 2:45	7.88	27.82	14.579	102.34	1
LH-NC-02	7/18/2025 3:00	7.84	27.8	14.582	101.82	1
LH-NC-02	7/18/2025 3:15	7.74	27.78	14.584	100.52	1
LH-NC-02	7/18/2025 3:30	7.79	27.74	14.587	99.87	1
LH-NC-02	7/18/2025 3:45	7.74	27.72	14.591	99.23	1
LH-NC-02	7/18/2025 4:00	7.7	27.7	14.591	98.72	1
LH-NC-02	7/18/2025 4:15	7.63	27.68	14.594	97.82	1
LH-NC-02	7/18/2025 4:30	7.63	27.66	14.595	97.82	1
LH-NC-02	7/18/2025 4:45	7.51	27.64	14.596	96.28	1
LH-NC-02	7/18/2025 5:00	7.04	27.6	14.6	90.26	1
LH-NC-02	7/18/2025 5:15	7.27	27.58	14.604	93.21	1
LH-NC-02	7/18/2025 5:30	7.27	27.56	14.608	93.21	1
LH-NC-02	7/18/2025 5:45	7.3	27.52	14.609	93.59	1
LH-NC-02	7/18/2025 6:00	7.26	27.5	14.615	93.08	1
LH-NC-02	7/18/2025 6:15	7.19	27.48	14.619	92.18	1
LH-NC-02	7/18/2025 6:30	7.23	27.46	14.623	92.69	1
LH-NC-02	7/18/2025 6:45	7.2	27.44	14.626	92.31	1
LH-NC-02	7/18/2025 7:00	7.24	27.42	14.629	92.82	1
LH-NC-02	7/18/2025 7:15	7.32	27.4	14.633	93.85	1
LH-NC-02	7/18/2025 7:30	7.33	27.38	14.638	93.97	1
LH-NC-02	7/18/2025 7:45	7.35	27.38	14.649	93.04	1
LH-NC-02	7/18/2025 8:00	7.39	27.36	14.652	93.54	1
LH-NC-02	7/18/2025 8:15	7.42	27.36	14.653	93.92	1
LH-NC-02	7/18/2025 8:30	7.4	27.36	14.656	93.67	1
LH-NC-02	7/18/2025 8:45	7.45	27.34	14.659	94.3	1
LH-NC-02	7/18/2025 9:00	7.49	27.32	14.661	94.81	1
LH-NC-02	7/18/2025 9:15	7.58	27.32	14.668	95.95	1
LH-NC-02	7/18/2025 9:30	7.64	27.34	14.669	96.71	1
LH-NC-02	7/18/2025 9:45	7.77	27.36	14.678	98.35	1
LH-NC-02	7/18/2025 10:00	7.84	27.4	14.679	99.24	1
LH-NC-02	7/18/2025 10:15	7.95	27.42	14.686	100.63	1
LH-NC-02	7/18/2025 10:30	8.03	27.46	14.684	101.65	1
LH-NC-02	7/18/2025 10:45	8.07	27.5	14.689	102.15	1
LH-NC-02	7/18/2025 11:00	8.18	27.56	14.689	103.54	1
LH-NC-02	7/18/2025 11:15	8.28	27.6	14.694	104.81	1
LH-NC-02	7/18/2025 11:30	8.31	27.62	14.697	105.19	1
LH-NC-02	7/18/2025 11:45	8.42	27.64	14.704	106.58	1
LH-NC-02	7/18/2025 12:00	8.56	27.68	14.703	108.35	1
LH-NC-02	7/18/2025 12:15	8.69	27.72	14.702	110	1
LH-NC-02	7/18/2025 12:30	8.74	27.8	14.701	112.05	1
LH-NC-02	7/18/2025 12:45	8.85	27.86	14.701	113.46	1
LH-NC-02	7/18/2025 13:00	8.87	27.9	14.702	113.72	1
LH-NC-02	7/18/2025 13:15	8.97	27.96	14.702	115	1
LH-NC-02	7/18/2025 13:30	9.07	28	14.705	116.28	1
LH-NC-02	7/18/2025 13:45	9.11	28.02	14.708	116.79	1
LH-NC-02	7/18/2025 14:00	9.18	28.06	14.708	117.69	1
LH-NC-02	7/18/2025 14:15	9.26	28.08	14.705	118.72	1
LH-NC-02	7/18/2025 14:30	9.36	28.12	14.707	120	1
LH-NC-02	7/18/2025 14:45	9.36	28.14	14.705	120	1
LH-NC-02	7/18/2025 15:00	9.35	28.18	14.709	119.87	1
LH-NC-02	7/18/2025 15:15	9.43	28.2	14.708	120.9	1
LH-NC-02	7/18/2025 15:30	9.42	28.22	14.709	120.77	1
LH-NC-02	7/18/2025 15:45	9.42	28.24	14.711	120.77	1
LH-NC-02	7/18/2025 16:00	9.5	28.26	14.71	123.38	1
LH-NC-02	7/18/2025 16:15	9.27	28.3	14.708	120.39	1
LH-NC-02	7/18/2025 16:30	9.37	28.32	14.71	121.69	1
LH-NC-02	7/18/2025 16:45	9.24	28.36	14.71	120	1
LH-NC-02	7/18/2025 17:00	9.52	28.42	14.709	123.64	1
LH-NC-02	7/18/2025 17:15	9.52	28.4	14.708	123.64	1
LH-NC-02	7/18/2025 17:30	9.38	28.4	14.713	121.82	1
LH-NC-02	7/18/2025 17:45	9.51	28.42	14.716	123.51	1
LH-NC-02	7/18/2025 18:00	9.38	28.38	14.715	121.82	1
LH-NC-02	7/18/2025 18:15	9.09	28.34	14.716	118.05	1
LH-NC-02	7/18/2025 18:30	9.31	28.32	14.717	120.91	1
LH-NC-02	7/18/2025 18:45	9.19	28.26	14.718	119.35	1
LH-NC-02	7/18/2025 19:00	9.02	28.22	14.72	115.64	1
LH-NC-02	7/18/2025 19:15	9.05	28.12	14.721	116.03	1
LH-NC-02	7/18/2025 19:30	8.93	28.04	14.723	114.49	1
LH-NC-02	7/18/2025 19:45	8.94	27.96	14.723	114.62	1
LH-NC-02	7/18/2025 20:00	8.78	27.9	14.721	112.56	1
LH-NC-02	7/18/2025 20:15	8.76	27.82	14.723	112.31	1
LH-NC-02	7/18/2025 20:30	8.74	27.78	14.722	112.05	1
LH-NC-02	7/18/2025 20:45	8.69	27.72	14.72	110	1
LH-NC-02	7/18/2025 21:00	8.5	27.68	14.721	107.59	1

Station Name	Date Time	DO mg/L	Temp C	Air Pressure PSI	Saturation PCT	Use Code
LH-NC-02	7/18/2025 21:15	8.37	27.62	14.724	105.95	1
LH-NC-02	7/18/2025 21:30	8.31	27.56	14.726	105.19	1
LH-NC-02	7/18/2025 21:45	8.21	27.5	14.729	103.92	1
LH-NC-02	7/18/2025 22:00	8.09	27.46	14.731	102.41	1
LH-NC-02	7/18/2025 22:15	8.02	27.44	14.73	101.52	1
LH-NC-02	7/18/2025 22:30	7.95	27.4	14.734	100.63	1
LH-NC-02	7/18/2025 22:45	7.9	27.38	14.732	100	1
LH-NC-02	7/18/2025 23:00	7.86	27.34	14.739	99.49	1
LH-NC-02	7/18/2025 23:15	7.74	27.3	14.741	97.97	1
LH-NC-02	7/18/2025 23:30	7.68	27.26	14.739	97.22	1
LH-NC-02	7/18/2025 23:45	7.67	27.22	14.738	97.09	1
LH-NC-02	7/19/2025 0:00	7.49	27.18	14.738	94.81	1
LH-NC-02	7/19/2025 0:15	7.53	27.12	14.742	95.32	1
LH-NC-02	7/19/2025 0:30	7.5	27.1	14.745	93.75	1
LH-NC-02	7/19/2025 0:45	7.41	27.06	14.743	93.8	1
LH-NC-02	7/19/2025 1:00	7.42	27.04	14.743	93.92	1
LH-NC-02	7/19/2025 1:15	7.34	27	14.742	92.91	1
LH-NC-02	7/19/2025 1:30	7.32	26.98	14.746	91.5	1
LH-NC-02	7/19/2025 1:45	7.33	26.94	14.748	91.63	1
LH-NC-02	7/19/2025 2:00	7.27	26.92	14.749	90.88	1
LH-NC-02	7/19/2025 2:15	7.19	26.88	14.75	89.88	1
LH-NC-02	7/19/2025 2:30	7.11	26.86	14.749	88.88	1
LH-NC-02	7/19/2025 2:45	7.17	26.84	14.749	89.63	1
LH-NC-02	7/19/2025 3:00	7.09	26.8	14.748	88.63	1
LH-NC-02	7/19/2025 3:15	7.04	26.78	14.75	88	1
LH-NC-02	7/19/2025 3:30	7.08	26.78	14.753	88.5	1
LH-NC-02	7/19/2025 3:45	7.04	26.76	14.753	88	1
LH-NC-02	7/19/2025 4:00	6.97	26.76	14.75	87.13	1
LH-NC-02	7/19/2025 4:15	6.95	26.74	14.75	85.8	1
LH-NC-02	7/19/2025 4:30	6.86	26.72	14.751	84.69	1
LH-NC-02	7/19/2025 4:45	6.9	26.7	14.747	85.19	1
LH-NC-02	7/19/2025 5:00	6.77	26.66	14.749	83.58	1
LH-NC-02	7/19/2025 5:15	6.67	26.64	14.753	82.35	1
LH-NC-02	7/19/2025 5:30	6.81	26.62	14.751	84.07	1
LH-NC-02	7/19/2025 5:45	6.74	26.6	14.753	83.21	1
LH-NC-02	7/19/2025 6:00	6.7	26.56	14.753	82.72	1
LH-NC-02	7/19/2025 6:15	6.66	26.54	14.754	82.22	1
LH-NC-02	7/19/2025 6:30	6.68	26.5	14.756	82.47	1
LH-NC-02	7/19/2025 6:45	6.69	26.5	14.755	82.59	1
LH-NC-02	7/19/2025 7:00	6.66	26.5	14.755	82.22	1
LH-NC-02	7/19/2025 7:15	6.64	26.48	14.756	81.98	1
LH-NC-02	7/19/2025 7:30	6.7	26.48	14.756	82.72	1
LH-NC-02	7/19/2025 7:45	6.63	26.48	14.757	81.85	1
LH-NC-02	7/19/2025 8:00	6.59	26.5	14.759	81.36	1
LH-NC-02	7/19/2025 8:15	6.58	26.52	14.758	81.23	1
LH-NC-02	7/19/2025 8:30	6.5	26.56	14.758	80.25	1
LH-NC-02	7/19/2025 8:45	6.43	26.58	14.758	79.38	1
LH-NC-02	7/19/2025 9:00	6.42	26.64	14.757	79.26	1
LH-NC-02	7/19/2025 9:15	6.32	26.7	14.755	78.02	1
LH-NC-02	7/19/2025 9:30	6.32	26.74	14.755	78.02	1
LH-NC-02	7/19/2025 9:45	6.4	26.8	14.754	80	1
LH-NC-02	7/19/2025 10:00	6.83	26.82	14.752	85.38	1
LH-NC-02	7/19/2025 10:15	7.05	26.88	14.749	88.13	1
LH-NC-02	7/19/2025 10:30	7.1	26.94	14.75	88.75	1
LH-NC-02	7/19/2025 10:45	7.31	27	14.749	91.38	1
LH-NC-02	7/19/2025 11:00	7.23	27.04	14.746	90.38	1
LH-NC-02	7/19/2025 11:15	7.46	27.12	14.744	94.43	1
LH-NC-02	7/19/2025 11:30	7.65	27.2	14.741	96.84	1
LH-NC-02	7/19/2025 11:45	7.59	27.28	14.741	96.08	1
LH-NC-02	7/19/2025 12:00	7.65	27.34	14.737	96.84	1
LH-NC-02	7/19/2025 12:15	7.97	27.46	14.735	100.89	1
LH-NC-02	7/19/2025 12:30	8.02	27.54	14.732	101.52	1
LH-NC-02	7/19/2025 12:45	8.09	27.64	14.73	102.41	1
LH-NC-02	7/19/2025 13:00	8.18	27.76	14.732	104.87	1
LH-NC-02	7/19/2025 13:15	8.12	27.86	14.73	104.1	1
LH-NC-02	7/19/2025 13:30	8.01	27.92	14.73	102.69	1
LH-NC-02	7/19/2025 13:45	8.13	28.08	14.726	104.23	1
LH-NC-02	7/19/2025 14:00	8.05	28.1	14.722	103.21	1
LH-NC-02	7/19/2025 14:15	8.6	28.18	14.72	110.26	1
LH-NC-02	7/19/2025 14:30	8.48	28.2	14.722	108.72	1
LH-NC-02	7/19/2025 14:45	8.67	28.22	14.717	111.15	1
LH-NC-02	7/19/2025 15:00	8.55	28.28	14.713	111.04	1
LH-NC-02	7/19/2025 15:15	8.41	28.42	14.708	109.22	1
LH-NC-02	7/19/2025 15:30	8.76	28.5	14.711	113.77	1
LH-NC-02	7/19/2025 15:45	8.92	28.5	14.707	115.84	1
LH-NC-02	7/19/2025 16:00	8.8	28.52	14.7	114.29	1
LH-NC-02	7/19/2025 16:15	8.98	28.58	14.699	116.62	1
LH-NC-02	7/19/2025 16:30	8.49	28.68	14.702	110.26	1
LH-NC-02	7/19/2025 16:45	8.95	28.68	14.698	116.23	1
LH-NC-02	7/19/2025 17:00	8.72	28.7	14.697	113.25	1
LH-NC-02	7/19/2025 17:15	9.01	28.68	14.697	117.01	1
LH-NC-02	7/19/2025 17:30	8.85	28.66	14.69	114.94	1
LH-NC-02	7/19/2025 17:45	8.85	28.6	14.686	114.94	1
LH-NC-02	7/19/2025 18:00	9.13	28.5	14.684	118.57	1

Station Name	Date Time	DO mg/L	Temp C	Air Pressure PSI	Saturation PCT	Use Code
LH-NC-02	7/19/2025 18:15	8.98	28.48	14.683	116.62	1
LH-NC-02	7/19/2025 18:30	8.94	28.4	14.68	116.1	1
LH-NC-02	7/19/2025 18:45	8.98	28.32	14.679	116.62	1
LH-NC-02	7/19/2025 19:00	9.07	28.26	14.679	117.79	1
LH-NC-02	7/19/2025 19:15	9.05	28.18	14.679	116.03	1
LH-NC-02	7/19/2025 19:30	9.21	28.14	14.679	118.08	1
LH-NC-02	7/19/2025 19:45	9.14	28.12	14.679	117.18	1
LH-NC-02	7/19/2025 20:00	9.14	28.06	14.676	117.18	1
LH-NC-02	7/19/2025 20:15	9.11	28.02	14.675	116.79	1
LH-NC-02	7/19/2025 20:30	8.82	27.98	14.672	113.08	1
LH-NC-02	7/19/2025 20:45	8.84	27.94	14.671	113.33	1
LH-NC-02	7/19/2025 21:00	8.77	27.9	14.671	112.44	1
LH-NC-02	7/19/2025 21:15	8.58	27.86	14.675	110	1
LH-NC-02	7/19/2025 21:30	8.56	27.82	14.677	109.74	1
LH-NC-02	7/19/2025 21:45	8.65	27.78	14.676	110.9	1
LH-NC-02	7/19/2025 22:00	8.52	27.76	14.675	109.23	1
LH-NC-02	7/19/2025 22:15	8.53	27.72	14.678	107.97	1
LH-NC-02	7/19/2025 22:30	8.4	27.68	14.677	106.33	1
LH-NC-02	7/19/2025 22:45	8.33	27.64	14.676	105.44	1
LH-NC-02	7/19/2025 23:00	8.27	27.6	14.673	104.68	1
LH-NC-02	7/19/2025 23:15	8.17	27.58	14.672	103.42	1
LH-NC-02	7/19/2025 23:30	8.22	27.54	14.673	104.05	1
LH-NC-02	7/19/2025 23:45	8.15	27.54	14.671	103.16	1
LH-NC-02	7/20/2025 0:00	8.1	27.52	14.673	102.53	1
LH-NC-02	7/20/2025 0:15	7.98	27.5	14.668	101.01	1
LH-NC-02	7/20/2025 0:30	8	27.48	14.668	101.27	1
LH-NC-02	7/20/2025 0:45	7.98	27.46	14.665	101.01	1
LH-NC-02	7/20/2025 1:00	7.84	27.44	14.664	99.24	1
LH-NC-02	7/20/2025 1:15	7.78	27.42	14.665	98.48	1
LH-NC-02	7/20/2025 1:30	7.79	27.42	14.662	98.61	1
LH-NC-02	7/20/2025 1:45	7.78	27.42	14.66	98.48	1
LH-NC-02	7/20/2025 2:00	7.67	27.4	14.659	97.09	1
LH-NC-02	7/20/2025 2:15	7.69	27.4	14.656	97.34	1
LH-NC-02	7/20/2025 2:30	7.73	27.4	14.655	97.85	1
LH-NC-02	7/20/2025 2:45	7.59	27.4	14.653	96.08	1
LH-NC-02	7/20/2025 3:00	7.63	27.42	14.649	96.58	1
LH-NC-02	7/20/2025 3:15	7.53	27.42	14.644	96.54	1
LH-NC-02	7/20/2025 3:30	7.55	27.42	14.64	96.79	1
LH-NC-02	7/20/2025 3:45	7.58	27.44	14.645	97.18	1
LH-NC-02	7/20/2025 4:00	7.55	27.44	14.644	96.79	1
LH-NC-02	7/20/2025 4:15	7.45	27.44	14.644	95.51	1
LH-NC-02	7/20/2025 4:30	7.47	27.46	14.645	95.77	1
LH-NC-02	7/20/2025 4:45	7.43	27.46	14.649	94.05	1
LH-NC-02	7/20/2025 5:00	7.43	27.46	14.648	94.05	1
LH-NC-02	7/20/2025 5:15	7.33	27.46	14.642	93.97	1
LH-NC-02	7/20/2025 5:30	7.19	27.44	14.64	92.18	1
LH-NC-02	7/20/2025 5:45	7.15	27.44	14.641	91.67	1
LH-NC-02	7/20/2025 6:00	7.19	27.42	14.64	92.18	1
LH-NC-02	7/20/2025 6:15	7.13	27.4	14.64	91.41	1
LH-NC-02	7/20/2025 6:30	7.2	27.4	14.638	92.31	1
LH-NC-02	7/20/2025 6:45	7.03	27.38	14.637	90.13	1
LH-NC-02	7/20/2025 7:00	7.11	27.38	14.636	91.15	1
LH-NC-02	7/20/2025 7:15	7	27.38	14.636	89.74	1
LH-NC-02	7/20/2025 7:30	6.96	27.36	14.635	89.23	1
LH-NC-02	7/20/2025 7:45	6.95	27.36	14.632	89.1	1
LH-NC-02	7/20/2025 8:00	6.62	27.36	14.626	84.87	1
LH-NC-02	7/20/2025 8:15	7	27.38	14.628	89.74	1
LH-NC-02	7/20/2025 8:30	6.54	27.36	14.629	83.85	1
LH-NC-02	7/20/2025 8:45	6.88	27.36	14.628	88.21	1
LH-NC-02	7/20/2025 9:00	6.96	27.34	14.628	89.23	1
LH-NC-02	7/20/2025 9:15	6.85	27.34	14.63	87.82	1
LH-NC-02	7/20/2025 9:30	6.84	27.34	14.624	87.69	1
LH-NC-02	7/20/2025 9:45	6.94	27.34	14.623	88.97	1
LH-NC-02	7/20/2025 10:00	7.16	27.32	14.62	91.79	1
LH-NC-02	7/20/2025 10:15	7.22	27.34	14.617	92.56	1
LH-NC-02	7/20/2025 10:30	7.24	27.36	14.615	92.82	1
LH-NC-02	7/20/2025 10:45	6.88	27.38	14.615	88.21	1
LH-NC-02	7/20/2025 11:00	6.04	27.44	14.609	77.44	1
LH-NC-02	7/20/2025 11:15	7.28	27.52	14.609	93.33	1
LH-NC-02	7/20/2025 11:30	7.14	27.54	14.606	91.54	1
LH-NC-02	7/20/2025 11:45	6.88	27.54	14.603	88.21	1
LH-NC-02	7/20/2025 12:00	7.35	27.58	14.599	94.23	1
LH-NC-02	7/20/2025 12:15	7.31	27.62	14.598	93.72	1
LH-NC-02	7/20/2025 12:30	7.32	27.66	14.594	93.85	1
LH-NC-02	7/20/2025 12:45	7.26	27.74	14.589	93.08	1
LH-NC-02	7/20/2025 13:00	7.6	27.86	14.586	98.7	1
LH-NC-02	7/20/2025 13:15	7.76	27.84	14.582	100.78	1
LH-NC-02	7/20/2025 13:30	7.86	27.92	14.576	102.08	1
LH-NC-02	7/20/2025 13:45	7.9	28.02	14.572	102.6	1
LH-NC-02	7/20/2025 14:00	8.12	28.08	14.57	105.45	1
LH-NC-02	7/20/2025 14:15	7.93	28.12	14.571	102.99	1
LH-NC-02	7/20/2025 14:30	8.02	28.2	14.571	104.16	1
LH-NC-02	7/20/2025 14:45	7.84	28.3	14.559	101.82	1
LH-NC-02	7/20/2025 15:00	7.92	28.4	14.559	102.86	1

Dissolved Oxygen Saturation Continous Monitoring Data
Normandeau Associates Inc.

Station Name	Date Time	DO mg/L	Temp C	Air Pressure PSI	Saturation PCT	Use Code
LH-NC-02	7/20/2025 15:15	7.89	28.46	14.554	102.47	1
LH-NC-02	7/20/2025 15:30	7.99	28.58	14.555	103.77	1
LH-NC-02	7/20/2025 15:45	7.86	28.58	14.549	103.42	1
LH-NC-02	7/20/2025 16:00	8.31	28.66	14.541	109.34	1
LH-NC-02	7/20/2025 16:15	8.21	28.66	14.543	108.03	1
LH-NC-02	7/20/2025 16:30	8.01	28.72	14.538	105.39	1
LH-NC-02	7/20/2025 16:45	8.21	28.7	14.529	108.03	1
LH-NC-02	7/20/2025 17:00	8.09	28.68	14.529	106.45	1
LH-NC-02	7/20/2025 17:15	8.12	28.64	14.528	106.84	1
LH-NC-02	7/20/2025 17:30	8.28	28.6	14.525	108.95	1
LH-NC-02	7/20/2025 17:45	8.06	28.54	14.525	106.05	1
LH-NC-02	7/20/2025 18:00	7.96	28.5	14.522	104.74	1
LH-NC-02	7/20/2025 18:15	8.08	28.44	14.52	106.32	1
LH-NC-02	7/20/2025 18:30	8.12	28.38	14.524	106.84	1
LH-NC-02	7/20/2025 18:45	8.01	28.34	14.522	105.39	1
LH-NC-02	7/20/2025 19:00	8.09	28.3	14.531	106.45	1
LH-NC-02	7/20/2025 19:15	7.86	28.22	14.574	102.08	1
LH-NC-02	7/20/2025 19:30	8.28	28.04	14.567	107.53	1
LH-NC-02	7/20/2025 19:45	8.25	27.98	14.568	107.14	1
LH-NC-02	7/20/2025 20:00	8.02	27.96	14.571	104.16	1
LH-NC-02	7/20/2025 20:15	7.92	27.92	14.572	102.86	1
LH-NC-02	7/20/2025 20:30	7.95	27.88	14.573	103.25	1
LH-NC-02	7/20/2025 20:45	7.87	27.82	14.573	102.21	1
LH-NC-02	7/20/2025 21:00	8	27.78	14.577	103.9	1
LH-NC-02	7/20/2025 21:15	7.76	27.74	14.576	99.49	1
LH-NC-02	7/20/2025 21:30	7.73	27.7	14.573	99.1	1
LH-NC-02	7/20/2025 21:45	7.7	27.64	14.573	98.72	1
LH-NC-02	7/20/2025 22:00	7.49	27.6	14.574	96.03	1
LH-NC-02	7/20/2025 22:15	7.45	27.56	14.573	95.51	1
LH-NC-02	7/20/2025 22:30	7.54	27.54	14.571	96.67	1
LH-NC-02	7/20/2025 22:45	7.31	27.5	14.572	93.72	1
LH-NC-02	7/20/2025 23:00	7.35	27.48	14.573	94.23	1
LH-NC-02	7/20/2025 23:15	7.29	27.44	14.575	93.46	1
LH-NC-02	7/20/2025 23:30	7.23	27.42	14.572	92.69	1
LH-NC-02	7/20/2025 23:45	7.39	27.38	14.574	94.74	1
LH-NC-02	7/21/2025 0:00	7.39	27.36	14.579	94.74	1
LH-NC-02	7/21/2025 0:15	7.2	27.34	14.577	92.31	1
LH-NC-02	7/21/2025 0:30	7.29	27.34	14.576	93.46	1
LH-NC-02	7/21/2025 0:45	7.19	27.32	14.574	92.18	1
LH-NC-02	7/21/2025 1:00	7.14	27.3	14.573	91.54	1
LH-NC-02	7/21/2025 1:15	7.09	27.28	14.572	90.9	1
LH-NC-02	7/21/2025 1:30	7.07	27.26	14.571	90.64	1
LH-NC-02	7/21/2025 1:45	7.08	27.24	14.57	89.62	1
LH-NC-02	7/21/2025 2:00	6.97	27.24	14.57	88.23	1
LH-NC-02	7/21/2025 2:15	7.03	27.22	14.57	88.99	1
LH-NC-02	7/21/2025 2:30	7	27.2	14.571	88.61	1
LH-NC-02	7/21/2025 2:45	6.8	27.18	14.57	86.08	1
LH-NC-02	7/21/2025 3:00	6.9	27.16	14.568	87.34	1
LH-NC-02	7/21/2025 3:15	6.85	27.14	14.568	86.71	1
LH-NC-02	7/21/2025 3:30	6.9	27.14	14.566	87.34	1
LH-NC-02	7/21/2025 3:45	6.8	27.12	14.57	86.08	1
LH-NC-02	7/21/2025 4:00	6.78	27.12	14.568	85.82	1
LH-NC-02	7/21/2025 4:15	6.65	27.1	14.568	84.18	1
LH-NC-02	7/21/2025 4:30	6.62	27.08	14.567	83.8	1
LH-NC-02	7/21/2025 4:45	6.65	27.08	14.572	84.18	1
LH-NC-02	7/21/2025 5:00	6.48	27.06	14.573	82.03	1
LH-NC-02	7/21/2025 5:15	6.52	27.04	14.574	82.53	1
LH-NC-02	7/21/2025 5:30	6.38	27	14.577	80.76	1
LH-NC-02	7/21/2025 5:45	6.31	26.96	14.577	79.87	1
LH-NC-02	7/21/2025 6:00	6.26	26.94	14.58	79.24	1
LH-NC-02	7/21/2025 6:15	6.29	26.9	14.583	79.62	1
LH-NC-02	7/21/2025 6:30	6.13	26.86	14.584	77.59	1
LH-NC-02	7/21/2025 6:45	6.18	26.82	14.589	78.23	1
LH-NC-02	7/21/2025 7:00	6.08	26.8	14.59	76.96	1
LH-NC-02	7/21/2025 7:15	6.11	26.78	14.591	77.34	1
LH-NC-02	7/21/2025 7:30	6.12	26.74	14.601	76.5	1
LH-NC-02	7/21/2025 7:45	6.04	26.72	14.598	75.5	1
LH-NC-02	7/21/2025 8:00	5.95	26.7	14.606	74.38	1
LH-NC-02	7/21/2025 8:15	6.05	26.7	14.612	75.63	1
LH-NC-02	7/21/2025 8:30	5.93	26.7	14.617	74.13	1
LH-NC-02	7/21/2025 8:45	6.19	26.7	14.618	77.38	1
LH-NC-02	7/21/2025 9:00	6.36	26.7	14.621	79.5	1
LH-NC-02	7/21/2025 9:15	6.44	26.72	14.622	80.5	1
LH-NC-02	7/21/2025 9:30	6.53	26.74	14.626	81.63	1
LH-NC-02	7/21/2025 9:45	6.57	26.76	14.63	83.16	1
LH-NC-02	7/21/2025 10:00	6.62	26.78	14.629	83.8	1
LH-NC-02	7/21/2025 10:15	6.53	26.8	14.633	82.66	1
LH-NC-02	7/21/2025 10:30	6.64	26.8	14.632	84.05	1
LH-NC-02	7/21/2025 10:45	6.52	26.8	14.632	82.53	1
LH-NC-02	7/21/2025 11:00	6.64	26.82	14.633	84.05	1
LH-NC-02	7/21/2025 11:15	6.78	26.82	14.635	85.82	1
LH-NC-02	7/21/2025 11:30	6.86	26.82	14.637	86.84	1
LH-NC-02	7/21/2025 11:45	6.81	26.86	14.629	86.2	1
LH-NC-02	7/21/2025 12:00	6.96	26.92	14.637	88.1	1

Dissolved Oxygen Saturation Continous Monitoring Data

Station Name	Date Time	DO mg/L	Temp C	Air Pressure PSI	Saturation PCT	Use Code
LH-NC-02	7/21/2025 12:15	7.06	26.96	14.642	89.37	1
LH-NC-02	7/21/2025 12:30	7.22	27.02	14.644	91.39	1
LH-NC-02	7/21/2025 12:45	7.22	27.06	14.646	91.39	1
LH-NC-02	7/21/2025 13:00	7.31	27.1	14.647	92.53	1
LH-NC-02	7/21/2025 13:15	7.34	27.14	14.647	92.91	1
LH-NC-02	7/21/2025 13:30	7.43	27.16	14.651	94.05	1
LH-NC-02	7/21/2025 13:45	7.47	27.2	14.649	94.56	1
LH-NC-02	7/21/2025 14:00	7.54	27.22	14.655	95.44	1
LH-NC-02	7/21/2025 14:15	7.63	27.24	14.655	96.58	1
LH-NC-02	7/21/2025 14:30	7.65	27.26	14.656	96.84	1
LH-NC-02	7/21/2025 14:45	7.64	27.32	14.658	96.71	1
LH-NC-02	7/21/2025 15:00	7.76	27.32	14.656	98.23	1
LH-NC-02	7/21/2025 15:15	7.77	25.8	14.658	95.93	2
LH-NC-02	7/21/2025 15:30	7.82	25	14.658	95.37	2
LH-NC-02	7/21/2025 15:45	8.23	25.24	14.656	100.37	2
LH-NC-02	7/21/2025 16:00	8.13	25.64	14.659	99.15	2
LH-NC-02	7/21/2025 16:15	8.51	27.34	14.66	107.72	4
LH-NC-02	7/21/2025 16:30	8.51	27.46	14.655	107.72	4
LH-NC-02	7/21/2025 16:45	8.59	27.48	14.655	108.73	4
LH-NC-02	7/21/2025 17:00	8.61	27.5	14.66	108.99	4
LH-NC-02	7/21/2025 17:15	8.62	27.48	14.662	109.11	4
LH-NC-02	7/21/2025 17:30	8.67	27.46	14.662	109.75	4
LH-NC-02	7/21/2025 17:45	8.67	27.44	14.664	109.75	4
LH-NC-02	7/21/2025 18:00	8.77	27.4	14.668	111.01	4
LH-NC-02	7/21/2025 18:15	8.77	27.4	14.668	111.01	4
LH-NC-02	7/21/2025 18:30	8.8	27.38	14.673	111.39	4
LH-NC-02	7/21/2025 18:45	8.72	27.32	14.672	110.38	4
LH-NC-02	7/21/2025 19:00	8.65	27.26	14.678	109.49	4
LH-NC-02	7/21/2025 19:15	8.58	27.18	14.676	108.61	4
LH-NC-02	7/21/2025 19:30	8.57	27.14	14.682	108.48	4
LH-NC-02	7/21/2025 19:45	8.51	27.08	14.683	107.72	4
LH-NC-02	7/21/2025 20:00	8.41	27.04	14.683	106.46	4
LH-NC-02	7/21/2025 20:15	8.35	27	14.683	105.7	4
LH-NC-02	7/21/2025 20:30	8.28	26.94	14.686	104.81	4
LH-NC-02	7/21/2025 20:45	8.22	26.88	14.687	104.05	4
LH-NC-02	7/21/2025 21:00	8.19	26.84	14.689	103.67	4
LH-NC-02	7/21/2025 21:15	8.13	26.8	14.694	102.91	4
LH-NC-02	7/21/2025 21:30	8.04	26.76	14.695	101.77	4
LH-NC-02	7/21/2025 21:45	7.95	26.72	14.699	99.38	4
LH-NC-02	7/21/2025 22:00	7.86	26.68	14.7	98.25	4
LH-NC-02	7/21/2025 22:15	7.77	26.64	14.703	97.13	4
LH-NC-02	7/21/2025 22:30	7.74	26.62	14.705	96.75	4
LH-NC-02	7/21/2025 22:45	7.69	26.58	14.707	96.13	4
LH-NC-02	7/21/2025 23:00	7.68	26.54	14.708	96	4
LH-NC-02	7/21/2025 23:15	7.62	26.52	14.71	95.25	4
LH-NC-02	7/21/2025 23:30	7.61	26.48	14.711	95.13	4
LH-NC-02	7/21/2025 23:45	7.57	26.44	14.715	94.63	4
LH-NC-02	7/22/2025 0:00	7.53	26.38	14.716	94.13	4
LH-NC-02	7/22/2025 0:15	7.48	26.34	14.717	93.5	4
LH-NC-02	7/22/2025 0:30	7.37	26.3	14.72	92.13	4
LH-NC-02	7/22/2025 0:45	7.32	26.28	14.719	91.5	4
LH-NC-02	7/22/2025 1:00	7.24	26.24	14.722	89.38	4
LH-NC-02	7/22/2025 1:15	7.13	26.2	14.722	88.02	4
LH-NC-02	7/22/2025 1:30	7.16	26.16	14.725	88.4	4
LH-NC-02	7/22/2025 1:45	7.03	26.12	14.727	86.79	4
LH-NC-02	7/22/2025 2:00	7.01	26.08	14.726	86.54	4
LH-NC-02	7/22/2025 2:15	6.96	26.06	14.723	85.93	4
LH-NC-02	7/22/2025 2:30	6.93	26.06	14.726	85.56	4
LH-NC-02	7/22/2025 2:45	6.9	26.04	14.727	85.19	4
LH-NC-02	7/22/2025 3:00	6.89	26.02	14.727	85.06	4
LH-NC-02	7/22/2025 3:15	6.85	26	14.729	84.57	4
LH-NC-02	7/22/2025 3:30	6.82	26	14.731	84.2	4
LH-NC-02	7/22/2025 3:45	6.8	25.98	14.733	83.95	4
LH-NC-02	7/22/2025 4:00	6.78	25.98	14.734	83.7	4
LH-NC-02	7/22/2025 4:15	6.79	25.96	14.734	83.83	4
LH-NC-02	7/22/2025 4:30	6.81	25.94	14.738	84.07	4
LH-NC-02	7/22/2025 4:45	6.75	25.92	14.736	83.33	4
LH-NC-02	7/22/2025 5:00	6.73	25.9	14.741	83.09	4
LH-NC-02	7/22/2025 5:15	6.7	25.86	14.743	82.72	4
LH-NC-02	7/22/2025 5:30	6.71	25.84	14.743	82.84	4
LH-NC-02	7/22/2025 5:45	6.7	25.82	14.744	82.72	4
LH-NC-02	7/22/2025 6:00	6.67	25.8	14.747	82.35	4
LH-NC-02	7/22/2025 6:15	6.71	25.78	14.748	82.84	4
LH-NC-02	7/22/2025 6:30	6.65	25.76	14.752	82.1	4
LH-NC-02	7/22/2025 6:45	6.68	25.74	14.755	81.46	4
LH-NC-02	7/22/2025 7:00	6.74	25.74	14.762	82.2	4
LH-NC-02	7/22/2025 7:15	6.74	25.74	14.765	82.2	4
LH-NC-02	7/22/2025 7:30	6.77	25.72	14.766	82.56	4
LH-NC-02	7/22/2025 7:45	6.76	25.74	14.769	82.44	4
LH-NC-02	7/22/2025 8:00	6.79	25.74	14.772	82.8	4
LH-NC-02	7/22/2025 8:15	6.79	25.78	14.772	83.83	4
LH-NC-02	7/22/2025 8:30	6.82	25.8	14.775	84.2	4
LH-NC-02	7/22/2025 8:45	6.87	25.84	14.778	84.81	4
LH-NC-02	7/22/2025 9:00	6.91	25.88	14.776	85.31	4

Dissolved Oxygen Saturation Continous Monitoring Data
Normandeau Associates Inc.

Station Name	Date Time	DO mg/L	Temp C	Air Pressure PSI	Saturation PCT	Use Code
LH-NC-02	7/22/2025 9:15	6.93	25.94	14.781	85.56	4
LH-NC-02	7/22/2025 9:30	7.02	26.02	14.781	86.67	4
LH-NC-02	7/22/2025 9:45	7.07	26.06	14.779	87.28	4
LH-NC-02	7/22/2025 10:00	7.11	26.14	14.779	87.78	4
LH-NC-02	7/22/2025 10:15	7.18	26.18	14.779	88.64	4
LH-NC-02	7/22/2025 10:30	7.26	26.26	14.78	89.63	4
LH-NC-02	7/22/2025 10:45	7.39	26.28	14.777	91.23	4
LH-NC-02	7/22/2025 11:00	7.5	26.4	14.778	92.59	4
LH-NC-02	7/22/2025 11:15	7.58	26.44	14.778	93.58	4
LH-NC-02	7/22/2025 11:30	7.67	26.52	14.778	94.69	4
LH-NC-02	7/22/2025 11:45	7.79	26.6	14.778	96.17	4
LH-NC-02	7/22/2025 12:00	7.9	26.66	14.776	97.53	4
LH-NC-02	7/22/2025 12:15	7.95	26.74	14.773	98.15	4
LH-NC-02	7/22/2025 12:30	8.06	26.82	14.771	100.75	4
LH-NC-02	7/22/2025 12:45	8.13	26.9	14.769	101.63	4
LH-NC-02	7/22/2025 13:00	8.16	27	14.766	102	4
LH-NC-02	7/22/2025 13:15	8.25	27.08	14.763	103.13	4
LH-NC-02	7/22/2025 13:30	8.32	27.14	14.764	104	4
LH-NC-02	7/22/2025 13:45	8.36	27.2	14.764	104.5	4
LH-NC-02	7/22/2025 14:00	8.42	27.28	14.765	106.58	4
LH-NC-02	7/22/2025 14:15	8.42	27.36	14.767	106.58	4
LH-NC-02	7/22/2025 14:30	8.47	27.38	14.765	107.22	4
LH-NC-02	7/22/2025 14:45	8.51	27.42	14.76	107.72	4
LH-NC-02	7/22/2025 15:00	8.59	27.46	14.758	108.73	4
LH-NC-02	7/22/2025 15:15	8.6	27.52	14.758	108.86	4
LH-NC-02	7/22/2025 15:30	8.67	27.58	14.759	109.75	4
LH-NC-02	7/22/2025 15:45	8.78	27.64	14.757	111.14	4
LH-NC-02	7/22/2025 16:00	8.83	27.7	14.758	111.77	4
LH-NC-02	7/22/2025 16:15	8.88	27.78	14.763	112.41	4
LH-NC-02	7/22/2025 16:30	8.83	27.82	14.76	111.77	4
LH-NC-02	7/22/2025 16:45	8.9	27.84	14.759	112.66	4
LH-NC-02	7/22/2025 17:00	8.89	27.82	14.758	112.53	4
LH-NC-02	7/22/2025 17:15	8.92	27.8	14.757	112.91	4
LH-NC-02	7/22/2025 17:30	8.89	27.76	14.759	112.53	4
LH-NC-02	7/22/2025 17:45	8.9	27.76	14.763	112.66	4
LH-NC-02	7/22/2025 18:00	8.92	27.7	14.763	112.91	4
LH-NC-02	7/22/2025 18:15	8.94	27.68	14.76	113.16	4
LH-NC-02	7/22/2025 18:30	8.96	27.66	14.761	113.42	4
LH-NC-02	7/22/2025 18:45	9.04	27.6	14.763	114.43	4
LH-NC-02	7/22/2025 19:00	9.04	27.54	14.768	114.43	4
LH-NC-02	7/22/2025 19:15	8.96	27.46	14.769	113.42	4
LH-NC-02	7/22/2025 19:30	8.86	27.38	14.769	112.15	4
LH-NC-02	7/22/2025 19:45	8.76	27.3	14.771	110.89	4
LH-NC-02	7/22/2025 20:00	8.86	27.22	14.773	110.75	4
LH-NC-02	7/22/2025 20:15	8.71	27.16	14.77	108.88	4
LH-NC-02	7/22/2025 20:30	8.68	27.1	14.767	108.5	4
LH-NC-02	7/22/2025 20:45	8.62	27.04	14.774	107.75	4
LH-NC-02	7/22/2025 21:00	8.66	26.96	14.776	108.25	4
LH-NC-02	7/22/2025 21:15	8.6	26.92	14.781	107.5	4
LH-NC-02	7/22/2025 21:30	8.48	26.88	14.781	106	4
LH-NC-02	7/22/2025 21:45	8.45	26.86	14.782	105.63	4
LH-NC-02	7/22/2025 22:00	8.43	26.82	14.784	105.38	4
LH-NC-02	7/22/2025 22:15	8.28	26.8	14.783	103.5	4
LH-NC-02	7/22/2025 22:30	8.26	26.76	14.783	103.25	4
LH-NC-02	7/22/2025 22:45	8.16	26.74	14.785	100.74	4
LH-NC-02	7/22/2025 23:00	8.13	26.7	14.781	100.37	4
LH-NC-02	7/22/2025 23:15	8.05	26.68	14.782	99.38	4
LH-NC-02	7/22/2025 23:30	7.96	26.64	14.784	98.27	4
LH-NC-02	7/22/2025 23:45	8	26.62	14.788	98.77	4
LH-NC-02	7/23/2025 0:00	7.95	26.6	14.79	98.15	4
LH-NC-02	7/23/2025 0:15	7.88	26.56	14.79	97.28	4
LH-NC-02	7/23/2025 0:30	7.82	26.54	14.792	96.54	4
LH-NC-02	7/23/2025 0:45	7.78	26.52	14.797	96.05	4
LH-NC-02	7/23/2025 1:00	7.85	26.52	14.795	96.91	4
LH-NC-02	7/23/2025 1:15	7.87	26.5	14.798	97.16	4
LH-NC-02	7/23/2025 1:30	7.87	26.5	14.8	97.16	4
LH-NC-02	7/23/2025 1:45	7.88	26.5	14.8	97.28	4
LH-NC-02	7/23/2025 2:00	7.87	26.52	14.802	97.16	4
LH-NC-02	7/23/2025 2:15	7.86	26.54	14.801	97.04	4
LH-NC-02	7/23/2025 2:30	7.86	26.56	14.801	97.04	4
LH-NC-02	7/23/2025 2:45	7.85	26.58	14.803	96.91	4
LH-NC-02	7/23/2025 3:00	7.82	26.6	14.804	96.54	4
LH-NC-02	7/23/2025 3:15	7.8	26.62	14.8	96.3	4
LH-NC-02	7/23/2025 3:30	7.71	26.64	14.801	95.19	4
LH-NC-02	7/23/2025 3:45	7.68	26.66	14.801	94.81	4
LH-NC-02	7/23/2025 4:00	7.6	26.66	14.8	93.83	4
LH-NC-02	7/23/2025 4:15	7.58	26.66	14.794	93.58	4
LH-NC-02	7/23/2025 4:30	7.56	26.64	14.793	93.33	4
LH-NC-02	7/23/2025 4:45	7.54	26.64	14.794	93.09	4
LH-NC-02	7/23/2025 5:00	7.53	26.62	14.8	92.96	4
LH-NC-02	7/23/2025 5:15	7.5	26.6	14.801	92.59	4
LH-NC-02	7/23/2025 5:30	7.51	26.58	14.805	92.72	4
LH-NC-02	7/23/2025 5:45	7.55	26.58	14.808	93.21	4
LH-NC-02	7/23/2025 6:00	7.52	26.56	14.81	92.84	4

Station Name	Date Time	DO mg/L	Temp C	Air Pressure PSI	Saturation PCT	Use Code
LH-NC-02	7/23/2025 6:15	7.51	26.52	14.813	92.72	4
LH-NC-02	7/23/2025 6:30	7.5	26.5	14.817	92.59	4
LH-NC-02	7/23/2025 6:45	7.49	26.46	14.819	92.47	4
LH-NC-02	7/23/2025 7:00	7.49	26.44	14.817	92.47	4
LH-NC-02	7/23/2025 7:15	7.48	26.42	14.82	92.35	4
LH-NC-02	7/23/2025 7:30	7.43	26.4	14.818	91.73	4
LH-NC-02	7/23/2025 7:45	7.47	26.38	14.822	92.22	4
LH-NC-02	7/23/2025 8:00	7.45	26.38	14.822	91.98	4
LH-NC-02	7/23/2025 8:15	7.49	26.4	14.824	92.47	4
LH-NC-02	7/23/2025 8:30	7.48	26.42	14.824	92.35	4
LH-NC-02	7/23/2025 8:45	7.53	26.48	14.825	92.96	4
LH-NC-02	7/23/2025 9:00	7.55	26.5	14.823	93.21	4
LH-NC-02	7/23/2025 9:15	7.54	26.58	14.825	93.09	4
LH-NC-02	7/23/2025 9:30	7.62	26.62	14.825	94.07	4
LH-NC-02	7/23/2025 9:45	7.68	26.66	14.825	94.81	4
LH-NC-02	7/23/2025 10:00	7.72	26.72	14.824	95.31	4
LH-NC-02	7/23/2025 10:15	7.87	26.76	14.823	98.38	4
LH-NC-02	7/23/2025 10:30	7.9	26.82	14.821	98.75	4
LH-NC-02	7/23/2025 10:45	7.99	26.84	14.822	99.88	4
LH-NC-02	7/23/2025 11:00	8.08	26.9	14.821	101	4
LH-NC-02	7/23/2025 11:15	8.15	26.96	14.822	101.88	4
LH-NC-02	7/23/2025 11:30	8.23	27.02	14.821	102.88	4
LH-NC-02	7/23/2025 11:45	8.29	27.06	14.818	103.63	4
LH-NC-02	7/23/2025 12:00	8.29	27.14	14.816	103.63	4
LH-NC-02	7/23/2025 12:15	8.4	27.22	14.813	105	4
LH-NC-02	7/23/2025 12:30	8.45	27.24	14.81	105.63	4
LH-NC-02	7/23/2025 12:45	8.44	27.26	14.809	106.84	4
LH-NC-02	7/23/2025 13:00	8.57	27.38	14.812	108.48	4
LH-NC-02	7/23/2025 13:15	8.65	27.42	14.809	109.49	4
LH-NC-02	7/23/2025 13:30	8.75	27.6	14.81	110.76	4
LH-NC-02	7/23/2025 13:45	8.67	27.74	14.807	109.75	4
LH-NC-02	7/23/2025 14:00	8.7	27.78	14.806	110.13	4
LH-NC-02	7/23/2025 14:15	8.84	27.82	14.806	111.9	4
LH-NC-02	7/23/2025 14:30	8.82	27.88	14.806	111.65	4
LH-NC-02	7/23/2025 14:45	8.84	27.92	14.805	111.9	4
LH-NC-02	7/23/2025 15:00	8.83	28.06	14.805	111.77	4
LH-NC-02	7/23/2025 15:15	8.92	28.1	14.802	112.91	4
LH-NC-02	7/23/2025 15:30	8.99	28.04	14.8	113.8	4
LH-NC-02	7/23/2025 15:45	8.99	28.14	14.798	113.8	4
LH-NC-02	7/23/2025 16:00	9.04	28.08	14.796	114.43	4
LH-NC-02	7/23/2025 16:15	9.14	28.16	14.796	115.7	4
LH-NC-02	7/23/2025 16:30	9.17	28.08	14.796	116.08	4
LH-NC-02	7/23/2025 16:45	9.16	28.06	14.796	115.95	4
LH-NC-02	7/23/2025 17:00	9.19	28	14.793	116.33	4
LH-NC-02	7/23/2025 17:15	9.12	27.98	14.794	115.44	4
LH-NC-02	7/23/2025 17:30	9.27	27.94	14.792	117.34	4
LH-NC-02	7/23/2025 17:45	9.06	27.86	14.791	114.68	4
LH-NC-02	7/23/2025 18:00	9.09	27.82	14.792	115.06	4
LH-NC-02	7/23/2025 18:15	9.15	27.76	14.787	115.82	4
LH-NC-02	7/23/2025 18:30	9.06	27.7	14.785	114.68	4
LH-NC-02	7/23/2025 18:45	9.02	27.64	14.784	114.18	4
LH-NC-02	7/23/2025 19:00	8.94	27.58	14.781	113.16	4
LH-NC-02	7/23/2025 19:15	8.81	27.5	14.78	111.52	4
LH-NC-02	7/23/2025 19:30	8.78	27.44	14.779	111.14	4
LH-NC-02	7/23/2025 19:45	8.75	27.4	14.777	110.76	4
LH-NC-02	7/23/2025 20:00	8.74	27.32	14.776	110.63	4
LH-NC-02	7/23/2025 20:15	8.84	27.26	14.773	111.9	4
LH-NC-02	7/23/2025 20:30	8.79	27.22	14.773	109.88	4
LH-NC-02	7/23/2025 20:45	8.75	27.2	14.775	109.38	4
LH-NC-02	7/23/2025 21:00	8.69	27.18	14.777	108.63	4
LH-NC-02	7/23/2025 21:15	8.63	27.14	14.778	107.88	4
LH-NC-02	7/23/2025 21:30	8.53	27.12	14.782	106.63	4
LH-NC-02	7/23/2025 21:45	8.46	27.12	14.785	105.75	4
LH-NC-02	7/23/2025 22:00	8.46	27.08	14.789	105.75	4
LH-NC-02	7/23/2025 22:15	8.36	27.06	14.79	104.5	4
LH-NC-02	7/23/2025 22:30	8.34	27.04	14.79	104.25	4
LH-NC-02	7/23/2025 22:45	8.27	27.04	14.789	103.38	4
LH-NC-02	7/23/2025 23:00	8.25	27.02	14.79	103.13	4
LH-NC-02	7/23/2025 23:15	8.33	27.02	14.788	104.13	4
LH-NC-02	7/23/2025 23:30	8.32	27	14.788	104	4
LH-NC-02	7/23/2025 23:45	8.22	27.02	14.787	102.75	4
LH-NC-02	7/24/2025 0:00	8.19	27	14.785	102.38	4
LH-NC-02	7/24/2025 0:15	8.14	27	14.782	101.75	4
LH-NC-02	7/24/2025 0:30	8.11	26.98	14.784	101.38	4
LH-NC-02	7/24/2025 0:45	8.05	26.96	14.789	100.63	4
LH-NC-02	7/24/2025 1:00	7.97	26.94	14.787	99.63	4
LH-NC-02	7/24/2025 1:15	7.94	26.94	14.784	99.25	4
LH-NC-02	7/24/2025 1:30	7.92	26.94	14.783	99	4
LH-NC-02	7/24/2025 1:45	7.9	26.94	14.783	98.75	4
LH-NC-02	7/24/2025 2:00	7.87	26.94	14.783	98.38	4
LH-NC-02	7/24/2025 2:15	7.75	26.94	14.783	96.88	4
LH-NC-02	7/24/2025 2:30	7.83	26.94	14.782	97.88	4
LH-NC-02	7/24/2025 2:45	7.79	26.94	14.782	97.38	4
LH-NC-02	7/24/2025 3:00	7.79	26.92	14.78	97.38	4

Station Name	Date Time	DO mg/L	Temp C	Air Pressure PSI	Saturation PCT	Use Code
LH-NC-02	7/24/2025 3:15	7.7	26.92	14.777	96.25	4
LH-NC-02	7/24/2025 3:30	7.73	26.9	14.777	96.63	4
LH-NC-02	7/24/2025 3:45	7.69	26.88	14.775	96.13	4
LH-NC-02	7/24/2025 4:00	7.62	26.88	14.776	95.25	4
LH-NC-02	7/24/2025 4:15	7.62	26.86	14.777	95.25	4
LH-NC-02	7/24/2025 4:30	7.52	26.84	14.775	94	4
LH-NC-02	7/24/2025 4:45	7.45	26.8	14.77	93.13	4
LH-NC-02	7/24/2025 5:00	7.48	26.78	14.768	93.5	4
LH-NC-02	7/24/2025 5:15	7.37	26.74	14.77	90.99	4
LH-NC-02	7/24/2025 5:30	7.44	26.72	14.772	91.85	4
LH-NC-02	7/24/2025 5:45	7.4	26.68	14.771	91.36	4
LH-NC-02	7/24/2025 6:00	7.42	26.66	14.771	91.6	4
LH-NC-02	7/24/2025 6:15	7.39	26.64	14.774	91.23	4
LH-NC-02	7/24/2025 6:30	7.47	26.62	14.775	92.22	4
LH-NC-02	7/24/2025 6:45	7.54	26.62	14.776	93.09	4
LH-NC-02	7/24/2025 7:00	7.58	26.6	14.778	93.58	4
LH-NC-02	7/24/2025 7:15	7.63	26.6	14.781	94.2	4
LH-NC-02	7/24/2025 7:30	7.67	26.6	14.778	94.69	4
LH-NC-02	7/24/2025 7:45	7.69	26.6	14.775	94.94	4
LH-NC-02	7/24/2025 8:00	7.66	26.6	14.777	94.57	4
LH-NC-02	7/24/2025 8:15	7.66	26.62	14.776	94.57	4
LH-NC-02	7/24/2025 8:30	7.71	26.64	14.775	95.19	4
LH-NC-02	7/24/2025 8:45	7.72	26.66	14.775	95.31	4
LH-NC-02	7/24/2025 9:00	7.75	26.7	14.772	95.68	4
LH-NC-02	7/24/2025 9:15	7.82	26.74	14.772	96.54	4
LH-NC-02	7/24/2025 9:30	7.77	26.74	14.772	95.93	4
LH-NC-02	7/24/2025 9:45	7.88	26.8	14.771	98.5	4
LH-NC-02	7/24/2025 10:00	7.88	26.84	14.769	98.5	4
LH-NC-02	7/24/2025 10:15	8	26.9	14.766	100	4
LH-NC-02	7/24/2025 10:30	7.97	26.94	14.766	99.63	4
LH-NC-02	7/24/2025 10:45	7.96	26.98	14.762	99.5	4
LH-NC-02	7/24/2025 11:00	8.01	26.98	14.763	100.13	4
LH-NC-02	7/24/2025 11:15	8.18	27	14.762	102.25	4
LH-NC-02	7/24/2025 11:30	8.28	27.04	14.758	103.5	4
LH-NC-02	7/24/2025 11:45	8.34	27.1	14.759	104.25	4
LH-NC-02	7/24/2025 12:00	8.41	27.14	14.756	105.13	4
LH-NC-02	7/24/2025 12:15	8.45	27.24	14.752	105.63	4
LH-NC-02	7/24/2025 12:30	8.56	27.28	14.747	108.35	4
LH-NC-02	7/24/2025 12:45	8.65	27.34	14.74	109.49	4
LH-NC-02	7/24/2025 13:00	8.75	27.4	14.738	110.76	4
LH-NC-02	7/24/2025 13:15	8.81	27.48	14.734	111.52	4
LH-NC-02	7/24/2025 13:30	8.88	27.54	14.731	112.41	4
LH-NC-02	7/24/2025 13:45	8.94	27.6	14.725	113.16	4
LH-NC-02	7/24/2025 14:00	9.06	27.68	14.722	114.68	4
LH-NC-02	7/24/2025 14:15	9.15	27.74	14.718	115.82	4
LH-NC-02	7/24/2025 14:30	9.15	27.76	14.716	117.31	4
LH-NC-02	7/24/2025 14:45	9.19	27.82	14.714	117.82	4
LH-NC-02	7/24/2025 15:00	9.21	27.88	14.71	118.08	4
LH-NC-02	7/24/2025 15:15	9.34	27.88	14.71	119.74	4
LH-NC-02	7/24/2025 15:30	9.44	27.94	14.707	121.03	4
LH-NC-02	7/24/2025 15:45	9.44	28	14.706	121.03	4
LH-NC-02	7/24/2025 16:00	9.45	28.06	14.701	121.15	4
LH-NC-02	7/24/2025 16:15	9.74	28.2	14.698	124.87	4
LH-NC-02	7/24/2025 16:30	9.88	28.18	14.696	126.67	4
LH-NC-02	7/24/2025 16:45	9.9	28.2	14.696	126.92	4
LH-NC-02	7/24/2025 17:00	9.95	28.24	14.69	127.56	4
LH-NC-02	7/24/2025 17:15	10	28.22	14.688	128.21	4
LH-NC-02	7/24/2025 17:30	10.04	28.18	14.683	128.72	4
LH-NC-02	7/24/2025 17:45	10.12	28.14	14.687	129.74	4
LH-NC-02	7/24/2025 18:00	10.21	28.08	14.685	130.9	4
LH-NC-02	7/24/2025 18:15	10.17	28.06	14.683	130.38	4
LH-NC-02	7/24/2025 18:30	10.15	28	14.679	130.13	4
LH-NC-02	7/24/2025 18:45	10.09	27.94	14.678	129.36	4
LH-NC-02	7/24/2025 19:00	10.04	27.9	14.675	128.72	4
LH-NC-02	7/24/2025 19:15	9.88	27.84	14.678	126.67	4
LH-NC-02	7/24/2025 19:30	9.58	27.8	14.678	122.82	4
LH-NC-02	7/24/2025 19:45	9.56	27.72	14.678	121.01	4
LH-NC-02	7/24/2025 20:00	9.66	27.66	14.676	122.28	4
LH-NC-02	7/24/2025 20:15	9.69	27.62	14.673	122.66	4
LH-NC-02	7/24/2025 20:30	9.71	27.58	14.674	122.91	4
LH-NC-02	7/24/2025 20:45	9.62	27.52	14.675	121.77	4
LH-NC-02	7/24/2025 21:00	9.67	27.46	14.674	122.41	4
LH-NC-02	7/24/2025 21:15	9.67	27.4	14.677	122.41	4
LH-NC-02	7/24/2025 21:30	9.56	27.36	14.678	121.01	4
LH-NC-02	7/24/2025 21:45	9.45	27.32	14.677	119.62	4
LH-NC-02	7/24/2025 22:00	9.34	27.28	14.678	118.23	4
LH-NC-02	7/24/2025 22:15	9.2	27.24	14.68	116.46	4
LH-NC-02	7/24/2025 22:30	9.07	27.2	14.68	114.81	4
LH-NC-02	7/24/2025 22:45	8.92	27.16	14.679	112.91	4
LH-NC-02	7/24/2025 23:00	8.8	27.12	14.682	111.39	4
LH-NC-02	7/24/2025 23:15	8.7	27.08	14.677	110.13	4
LH-NC-02	7/24/2025 23:30	8.67	27.06	14.676	109.75	4
LH-NC-02	7/24/2025 23:45	8.62	27.02	14.677	109.11	4
LH-NC-02	7/25/2025 0:00	8.6	27	14.672	108.86	4

Dissolved Oxygen Saturation Continous Monitoring Data
Normandeau Associates Inc.

Station Name	Date Time	DO mg/L	Temp C	Air Pressure PSI	Saturation PCT	Use Code
LH-NC-02	7/25/2025 0:15	8.51	26.98	14.674	107.72	4
LH-NC-02	7/25/2025 0:30	8.52	26.96	14.671	107.85	4
LH-NC-02	7/25/2025 0:45	8.44	26.96	14.669	106.84	4
LH-NC-02	7/25/2025 1:00	8.34	26.94	14.665	105.57	4
LH-NC-02	7/25/2025 1:15	8.35	26.94	14.661	105.7	4
LH-NC-02	7/25/2025 1:30	8.35	26.92	14.66	105.7	4
LH-NC-02	7/25/2025 1:45	8.22	26.9	14.658	104.05	4
LH-NC-02	7/25/2025 2:00	8.27	26.9	14.658	104.68	4
LH-NC-02	7/25/2025 2:15	8.26	26.9	14.653	104.56	4
LH-NC-02	7/25/2025 2:30	8.24	26.88	14.651	104.3	4
LH-NC-02	7/25/2025 2:45	8.25	26.88	14.653	104.43	4
LH-NC-02	7/25/2025 3:00	8.19	26.88	14.649	103.67	4
LH-NC-02	7/25/2025 3:15	8.22	26.88	14.647	104.05	4
LH-NC-02	7/25/2025 3:30	8.24	26.88	14.647	104.3	4
LH-NC-02	7/25/2025 3:45	8.1	26.88	14.645	102.53	4
LH-NC-02	7/25/2025 4:00	8.13	26.9	14.643	102.91	4
LH-NC-02	7/25/2025 4:15	8.08	26.88	14.643	102.28	4
LH-NC-02	7/25/2025 4:30	8.06	26.88	14.646	102.03	4
LH-NC-02	7/25/2025 4:45	8.05	26.88	14.643	101.9	4
LH-NC-02	7/25/2025 5:00	7.95	26.88	14.644	100.63	4
LH-NC-02	7/25/2025 5:15	7.93	26.88	14.644	100.38	4
LH-NC-02	7/25/2025 5:30	7.88	26.86	14.642	99.75	4
LH-NC-02	7/25/2025 5:45	7.88	26.86	14.644	99.75	4
LH-NC-02	7/25/2025 6:00	7.84	26.84	14.644	99.24	4
LH-NC-02	7/25/2025 6:15	7.76	26.84	14.642	98.23	4
LH-NC-02	7/25/2025 6:30	7.73	26.84	14.646	97.85	4
LH-NC-02	7/25/2025 6:45	7.74	26.84	14.644	97.97	4
LH-NC-02	7/25/2025 7:00	7.8	26.84	14.647	98.73	4
LH-NC-02	7/25/2025 7:15	7.75	26.84	14.647	98.1	4
LH-NC-02	7/25/2025 7:30	7.78	26.84	14.648	98.48	4
LH-NC-02	7/25/2025 7:45	7.8	26.86	14.647	98.73	4
LH-NC-02	7/25/2025 8:00	7.75	26.86	14.644	98.1	4
LH-NC-02	7/25/2025 8:15	7.74	26.9	14.644	97.97	4
LH-NC-02	7/25/2025 8:30	7.78	26.94	14.642	98.48	4
LH-NC-02	7/25/2025 8:45	7.71	26.98	14.639	97.59	4
LH-NC-02	7/25/2025 9:00	7.84	27.02	14.639	99.24	4
LH-NC-02	7/25/2025 9:15	7.84	27.08	14.638	99.24	4
LH-NC-02	7/25/2025 9:30	7.86	27.16	14.636	99.49	4
LH-NC-02	7/25/2025 9:45	7.88	27.18	14.637	99.75	4
LH-NC-02	7/25/2025 10:00	8	27.22	14.637	101.27	4
LH-NC-02	7/25/2025 10:15	8.13	27.24	14.636	102.91	4
LH-NC-02	7/25/2025 10:30	8.12	27.34	14.635	104.1	4
LH-NC-02	7/25/2025 10:45	8.24	27.42	14.634	105.64	4
LH-NC-02	7/25/2025 11:00	8.43	27.48	14.63	108.08	4
LH-NC-02	7/25/2025 11:15	8.46	27.56	14.63	108.46	4
LH-NC-02	7/25/2025 11:30	8.54	27.66	14.631	109.49	4
LH-NC-02	7/25/2025 11:45	8.55	27.7	14.628	109.62	4
LH-NC-02	7/25/2025 12:00	8.56	27.8	14.626	111.17	4
LH-NC-02	7/25/2025 12:15	8.63	27.94	14.624	112.08	4
LH-NC-02	7/25/2025 12:30	8.74	27.92	14.621	113.51	4
LH-NC-02	7/25/2025 12:45	8.84	27.94	14.621	114.81	4
LH-NC-02	7/25/2025 13:00	8.86	27.94	14.62	115.06	4
LH-NC-02	7/25/2025 13:15	8.88	27.96	14.622	115.32	4
LH-NC-02	7/25/2025 13:30	8.99	28.02	14.622	116.75	4
LH-NC-02	7/25/2025 13:45	9.12	28.06	14.62	118.44	4
LH-NC-02	7/25/2025 14:00	9.15	28.1	14.616	118.83	4
LH-NC-02	7/25/2025 14:15	9.3	28.16	14.617	120.78	4
LH-NC-02	7/25/2025 14:30	9.15	28.12	14.612	118.83	4
LH-NC-02	7/25/2025 14:45	9.3	28.26	14.606	120.78	4
LH-NC-02	7/25/2025 15:00	9.32	28.26	14.605	121.04	4
LH-NC-02	7/25/2025 15:15	9.19	28.14	14.606	119.35	4
LH-NC-02	7/25/2025 15:30	9.33	28.16	14.606	121.17	4
LH-NC-02	7/25/2025 15:45	9.21	28.18	14.608	119.61	4
LH-NC-02	7/25/2025 16:00	9.26	28.26	14.605	120.26	4
LH-NC-02	7/25/2025 16:15	9.31	28.28	14.603	120.91	4
LH-NC-02	7/25/2025 16:30	9.33	28.28	14.601	121.17	4
LH-NC-02	7/25/2025 16:45	9.38	28.2	14.606	121.82	4
LH-NC-02	7/25/2025 17:00	9.23	28.14	14.605	119.87	4
LH-NC-02	7/25/2025 17:15	9.28	28.12	14.612	120.52	4
LH-NC-02	7/25/2025 17:30	9.29	28.06	14.622	120.65	4
LH-NC-02	7/25/2025 17:45	9.07	28	14.62	117.79	4
LH-NC-02	7/25/2025 18:00	9.03	27.96	14.622	117.27	4
LH-NC-02	7/25/2025 18:15	8.83	27.92	14.623	114.68	4
LH-NC-02	7/25/2025 18:30	8.72	27.88	14.626	113.25	4
LH-NC-02	7/25/2025 18:45	8.8	27.86	14.629	114.29	4
LH-NC-02	7/25/2025 19:00	8.62	27.8	14.636	111.95	4
LH-NC-02	7/25/2025 19:15	8.56	27.72	14.637	109.74	4
LH-NC-02	7/25/2025 19:30	8.5	27.68	14.639	108.97	4
LH-NC-02	7/25/2025 19:45	7.94	27.64	14.64	101.79	4
LH-NC-02	7/25/2025 20:00	8.2	27.58	14.64	105.13	4
LH-NC-02	7/25/2025 20:15	7.99	27.54	14.644	102.44	4
LH-NC-02	7/25/2025 20:30	8.06	27.5	14.648	102.03	4
LH-NC-02	7/25/2025 20:45	7.77	27.44	14.651	98.35	4
LH-NC-02	7/25/2025 21:00	7.83	27.4	14.654	99.11	4

Dissolved Oxygen Saturation Continous Monitoring Data
Normandeau Associates Inc.

Station Name	Date Time	DO mg/L	Temp C	Air Pressure PSI	Saturation PCT	Use Code
LH-NC-02	7/25/2025 21:15	7.81	27.36	14.658	98.86	4
LH-NC-02	7/25/2025 21:30	7.85	27.32	14.66	99.37	4
LH-NC-02	7/25/2025 21:45	7.97	27.28	14.666	100.89	4
LH-NC-02	7/25/2025 22:00	8.3	27.24	14.668	105.06	4
LH-NC-02	7/25/2025 22:15	8.39	27.22	14.669	106.2	4
LH-NC-02	7/25/2025 22:30	8.26	27.18	14.671	104.56	4
LH-NC-02	7/25/2025 22:45	8.23	27.16	14.672	104.18	4
LH-NC-02	7/25/2025 23:00	8.23	27.14	14.672	104.18	4
LH-NC-02	7/25/2025 23:15	8.15	27.12	14.674	103.16	4
LH-NC-02	7/25/2025 23:30	7.97	27.08	14.679	100.89	4
LH-NC-02	7/25/2025 23:45	7.91	27.06	14.68	100.13	4
LH-NC-02	7/26/2025 0:00	7.84	27.06	14.682	99.24	4
LH-NC-02	7/26/2025 0:15	7.81	27.04	14.685	98.86	4
LH-NC-02	7/26/2025 0:30	7.84	27.04	14.689	99.24	4
LH-NC-02	7/26/2025 0:45	7.93	27.02	14.692	100.38	4
LH-NC-02	7/26/2025 1:00	8.04	27.04	14.693	101.77	4
LH-NC-02	7/26/2025 1:15	8.02	27.04	14.693	101.52	4
LH-NC-02	7/26/2025 1:30	8.02	27.04	14.696	101.52	4
LH-NC-02	7/26/2025 1:45	7.96	27.04	14.699	100.76	4
LH-NC-02	7/26/2025 2:00	8.02	27.06	14.7	101.52	4
LH-NC-02	7/26/2025 2:15	7.9	27.06	14.701	100	4
LH-NC-02	7/26/2025 2:30	7.89	27.06	14.704	99.87	4
LH-NC-02	7/26/2025 2:45	7.86	27.04	14.704	99.49	4
LH-NC-02	7/26/2025 3:00	7.77	27.02	14.707	98.35	4
LH-NC-02	7/26/2025 3:15	7.73	27.02	14.708	97.85	4
LH-NC-02	7/26/2025 3:30	7.69	27	14.71	97.34	4
LH-NC-02	7/26/2025 3:45	7.65	26.96	14.711	96.84	4
LH-NC-02	7/26/2025 4:00	7.6	26.94	14.712	96.2	4
LH-NC-02	7/26/2025 4:15	7.48	26.92	14.716	94.68	4
LH-NC-02	7/26/2025 4:30	7.41	26.86	14.719	93.8	4
LH-NC-02	7/26/2025 4:45	7.27	26.82	14.722	92.03	4
LH-NC-02	7/26/2025 5:00	7.28	26.8	14.727	92.15	4
LH-NC-02	7/26/2025 5:15	7.13	26.74	14.73	89.13	4
LH-NC-02	7/26/2025 5:30	7.16	26.72	14.734	89.5	4
LH-NC-02	7/26/2025 5:45	6.99	26.68	14.737	87.38	4
LH-NC-02	7/26/2025 6:00	6.96	26.64	14.739	87	4
LH-NC-02	7/26/2025 6:15	6.9	26.6	14.74	86.25	4
LH-NC-02	7/26/2025 6:30	6.88	26.56	14.746	84.94	4
LH-NC-02	7/26/2025 6:45	6.86	26.54	14.747	84.69	4
LH-NC-02	7/26/2025 7:00	6.92	26.52	14.751	85.43	4
LH-NC-02	7/26/2025 7:15	6.97	26.5	14.755	86.05	4
LH-NC-02	7/26/2025 7:30	6.94	26.5	14.757	85.68	4
LH-NC-02	7/26/2025 7:45	7.02	26.48	14.758	86.67	4
LH-NC-02	7/26/2025 8:00	6.97	26.48	14.757	86.05	4
LH-NC-02	7/26/2025 8:15	6.95	26.5	14.761	85.8	4
LH-NC-02	7/26/2025 8:30	6.87	26.52	14.764	84.81	4
LH-NC-02	7/26/2025 8:45	6.92	26.56	14.767	85.43	4
LH-NC-02	7/26/2025 9:00	7	26.56	14.768	86.42	4
LH-NC-02	7/26/2025 9:15	7.03	26.62	14.766	86.79	4
LH-NC-02	7/26/2025 9:30	7.04	26.66	14.768	86.91	4
LH-NC-02	7/26/2025 9:45	7.06	26.68	14.768	87.16	4
LH-NC-02	7/26/2025 10:00	7.09	26.7	14.769	87.53	4
LH-NC-02	7/26/2025 10:15	7.14	26.72	14.767	88.15	4
LH-NC-02	7/26/2025 10:30	7.19	26.76	14.765	89.88	4
LH-NC-02	7/26/2025 10:45	7.3	26.78	14.767	91.25	4
LH-NC-02	7/26/2025 11:00	7.44	26.84	14.765	93	4
LH-NC-02	7/26/2025 11:15	7.46	26.88	14.765	93.25	4
LH-NC-02	7/26/2025 11:30	7.4	26.9	14.765	92.5	4
LH-NC-02	7/26/2025 11:45	7.61	26.94	14.764	95.13	4
LH-NC-02	7/26/2025 12:00	7.61	27	14.763	95.13	4
LH-NC-02	7/26/2025 12:15	7.69	27.04	14.759	96.13	4
LH-NC-02	7/26/2025 12:30	7.64	27.1	14.759	95.5	4
LH-NC-02	7/26/2025 12:45	7.66	27.16	14.759	95.75	4
LH-NC-02	7/26/2025 13:00	7.76	27.24	14.758	97	4
LH-NC-02	7/26/2025 13:15	7.79	27.28	14.758	98.61	4
LH-NC-02	7/26/2025 13:30	7.83	27.36	14.755	99.11	4
LH-NC-02	7/26/2025 13:45	7.81	27.42	14.755	98.86	4
LH-NC-02	7/26/2025 14:00	7.82	27.48	14.752	98.99	4
LH-NC-02	7/26/2025 14:15	7.91	27.5	14.755	100.13	4
LH-NC-02	7/26/2025 14:30	7.98	27.56	14.755	101.01	4
LH-NC-02	7/26/2025 14:45	7.94	27.6	14.749	100.51	4
LH-NC-02	7/26/2025 15:00	8.19	27.66	14.748	103.67	4
LH-NC-02	7/26/2025 15:15	8.23	27.68	14.75	104.18	4
LH-NC-02	7/26/2025 15:30	8.25	27.7	14.748	104.43	4
LH-NC-02	7/26/2025 15:45	8.34	27.74	14.75	105.57	4
LH-NC-02	7/26/2025 16:00	8.57	27.72	14.744	108.48	4
LH-NC-02	7/26/2025 16:15	8.56	27.7	14.746	108.35	4
LH-NC-02	7/26/2025 16:30	8.5	27.68	14.744	107.59	4
LH-NC-02	7/26/2025 16:45	8.6	27.64	14.743	108.86	4
LH-NC-02	7/26/2025 17:00	8.5	27.56	14.74	107.59	4
LH-NC-02	7/26/2025 17:15	8.56	27.52	14.741	108.35	4
LH-NC-02	7/26/2025 17:30	8.79	27.48	14.738	111.27	4
LH-NC-02	7/26/2025 17:45	8.75	27.44	14.738	110.76	4
LH-NC-02	7/26/2025 18:00	8.61	27.42	14.738	108.99	4

Dissolved Oxygen Saturation Continous Monitoring Data
Normandeau Associates Inc.

Station Name	Date Time	DO mg/L	Temp C	Air Pressure PSI	Saturation PCT	Use Code
LH-NC-02	7/26/2025 18:15	8.54	27.36	14.738	108.1	4
LH-NC-02	7/26/2025 18:30	8.51	27.28	14.734	107.72	4
LH-NC-02	7/26/2025 18:45	8.56	27.24	14.732	108.35	4
LH-NC-02	7/26/2025 19:00	8.56	27.2	14.734	108.35	4
LH-NC-02	7/26/2025 19:15	8.52	27.14	14.732	107.85	4
LH-NC-02	7/26/2025 19:30	8.29	27.08	14.733	104.94	4
LH-NC-02	7/26/2025 19:45	8.36	27.04	14.733	105.82	4
LH-NC-02	7/26/2025 20:00	8.34	27.02	14.731	105.57	4
LH-NC-02	7/26/2025 20:15	8.39	27.02	14.73	106.2	4
LH-NC-02	7/26/2025 20:30	8.47	27.04	14.727	107.22	4
LH-NC-02	7/26/2025 20:45	8.49	27.06	14.728	107.47	4
LH-NC-02	7/26/2025 21:00	8.47	27.04	14.729	107.22	4
LH-NC-02	7/26/2025 21:15	8.35	27.02	14.734	105.7	4
LH-NC-02	7/26/2025 21:30	8.28	26.98	14.736	104.81	4
LH-NC-02	7/26/2025 21:45	8.09	26.92	14.737	102.41	4
LH-NC-02	7/26/2025 22:00	7.89	26.9	14.735	99.87	4
LH-NC-02	7/26/2025 22:15	7.77	26.84	14.737	98.35	4
LH-NC-02	7/26/2025 22:30	7.75	26.82	14.737	98.1	4
LH-NC-02	7/26/2025 22:45	7.62	26.78	14.734	96.46	4
LH-NC-02	7/26/2025 23:00	7.48	26.74	14.734	93.5	4
LH-NC-02	7/26/2025 23:15	7.55	26.7	14.734	94.38	4
LH-NC-02	7/26/2025 23:30	7.53	26.64	14.733	94.13	4
LH-NC-02	7/26/2025 23:45	7.02	26.6	14.733	87.75	4
LH-NC-02	7/27/2025 0:00	6.49	26.56	14.733	81.13	4
LH-NC-02	7/27/2025 0:15	6.81	26.54	14.731	85.13	4
LH-NC-02	7/27/2025 0:30	7.16	26.5	14.731	89.5	4
LH-NC-02	7/27/2025 0:45	7.16	26.48	14.729	89.5	4
LH-NC-02	7/27/2025 1:00	7.04	26.46	14.732	88	4
LH-NC-02	7/27/2025 1:15	7.19	26.44	14.733	89.88	4
LH-NC-02	7/27/2025 1:30	7.27	26.4	14.733	90.88	4
LH-NC-02	7/27/2025 1:45	7.16	26.38	14.727	89.5	4
LH-NC-02	7/27/2025 2:00	7.08	26.36	14.725	88.5	4
LH-NC-02	7/27/2025 2:15	6.82	26.34	14.723	85.25	4
LH-NC-02	7/27/2025 2:30	7.43	26.34	14.724	92.88	4
LH-NC-02	7/27/2025 2:45	7.28	26.32	14.725	91	4
LH-NC-02	7/27/2025 3:00	4.24	26.32	14.721	53	4
LH-NC-02	7/27/2025 3:15	6.99	26.3	14.723	87.38	4
LH-NC-02	7/27/2025 3:30	7.53	26.32	14.719	94.13	4
LH-NC-02	7/27/2025 3:45	7.54	26.32	14.719	94.25	4
LH-NC-02	7/27/2025 4:00	7.45	26.34	14.718	93.13	4
LH-NC-02	7/27/2025 4:15	7.57	26.34	14.715	94.63	4
LH-NC-02	7/27/2025 4:30	7.58	26.36	14.716	94.75	4
LH-NC-02	7/27/2025 4:45	7.62	26.36	14.714	95.25	4
LH-NC-02	7/27/2025 5:00	7.66	26.38	14.715	95.75	4
LH-NC-02	7/27/2025 5:15	7.63	26.38	14.715	95.38	4
LH-NC-02	7/27/2025 5:30	7.62	26.36	14.717	95.25	4
LH-NC-02	7/27/2025 5:45	7.64	26.36	14.717	95.5	4
LH-NC-02	7/27/2025 6:00	7.6	26.36	14.718	95	4
LH-NC-02	7/27/2025 6:15	7.64	26.36	14.716	95.5	4
LH-NC-02	7/27/2025 6:30	7.62	26.36	14.717	95.25	4
LH-NC-02	7/27/2025 6:45	7.58	26.38	14.719	94.75	4
LH-NC-02	7/27/2025 7:00	7.62	26.36	14.719	95.25	4
LH-NC-02	7/27/2025 7:15	7.69	26.36	14.718	96.13	4
LH-NC-02	7/27/2025 7:30	7.63	26.36	14.717	95.38	4
LH-NC-02	7/27/2025 7:45	7.76	26.34	14.717	97	4
LH-NC-02	7/27/2025 8:00	7.76	26.3	14.715	97	4
LH-NC-02	7/27/2025 8:15	7.61	26.28	14.714	95.13	4
LH-NC-02	7/27/2025 8:30	7.75	26.28	14.713	96.88	4
LH-NC-02	7/27/2025 8:45	7.65	26.26	14.714	95.63	4
LH-NC-02	7/27/2025 9:00	7.75	26.24	14.712	95.68	4
LH-NC-02	7/27/2025 9:15	7.79	26.22	14.71	96.17	4
LH-NC-02	7/27/2025 9:30	7.71	26.22	14.711	95.19	4
LH-NC-02	7/27/2025 9:45	7.65	26.18	14.707	94.44	4
LH-NC-02	7/27/2025 10:00	7.89	26.18	14.709	97.41	4
LH-NC-02	7/27/2025 10:15	7.81	26.18	14.707	96.42	4
LH-NC-02	7/27/2025 10:30	7.72	26.18	14.708	95.31	4
LH-NC-02	7/27/2025 10:45	7.62	26.16	14.706	94.07	4
LH-NC-02	7/27/2025 11:00	7.66	26.14	14.704	94.57	4
LH-NC-02	7/27/2025 11:15	7.72	26.1	14.703	95.31	4
LH-NC-02	7/27/2025 11:30	7.69	26.1	14.702	94.94	4
LH-NC-02	7/27/2025 11:45	7.67	26.08	14.701	94.69	4
LH-NC-02	7/27/2025 12:00	7.62	26.08	14.701	94.07	4
LH-NC-02	7/27/2025 12:15	7.73	26.06	14.698	95.43	4
LH-NC-02	7/27/2025 12:30	7.55	26.06	14.694	93.21	4
LH-NC-02	7/27/2025 12:45	7.57	26.06	14.691	93.46	4
LH-NC-02	7/27/2025 13:00	7.56	26.04	14.691	93.33	4
LH-NC-02	7/27/2025 13:15	7.71	26	14.687	95.19	4
LH-NC-02	7/27/2025 13:30	7.7	25.98	14.682	95.06	4
LH-NC-02	7/27/2025 13:45	7.68	26.02	14.678	94.81	4
LH-NC-02	7/27/2025 14:00	7.65	26.02	14.678	94.44	4
LH-NC-02	7/27/2025 14:15	7.56	26.06	14.68	93.33	4
LH-NC-02	7/27/2025 14:30	7.48	26.06	14.677	92.35	4
LH-NC-02	7/27/2025 14:45	7.45	26.06	14.676	91.98	4
LH-NC-02	7/27/2025 15:00	7.42	26.04	14.671	91.6	4

Station Name	Date Time	DO mg/L	Temp C	Air Pressure PSI	Saturation PCT	Use Code
LH-NC-02	7/27/2025 15:15	7.34	26.02	14.667	90.62	4
LH-NC-02	7/27/2025 15:30	7.29	26.02	14.667	90	4
LH-NC-02	7/27/2025 15:45	7.25	26	14.666	89.51	4
LH-NC-02	7/27/2025 16:00	7.26	25.96	14.663	89.63	4
LH-NC-02	7/27/2025 16:15	7.24	25.96	14.66	89.38	4
LH-NC-02	7/27/2025 16:30	7.16	25.96	14.655	88.4	4
LH-NC-02	7/27/2025 16:45	7.19	25.96	14.65	88.77	4
LH-NC-02	7/27/2025 17:00	7.12	25.96	14.651	87.9	4
LH-NC-02	7/27/2025 17:15	7.17	25.96	14.65	88.52	4
LH-NC-02	7/27/2025 17:30	7.12	25.96	14.649	87.9	4
LH-NC-02	7/27/2025 17:45	7.06	25.96	14.645	88.25	4
LH-NC-02	7/27/2025 18:00	7.02	25.96	14.648	86.67	4
LH-NC-02	7/27/2025 18:15	6.96	25.96	14.642	87	4
LH-NC-02	7/27/2025 18:30	7.03	25.96	14.644	87.88	4
LH-NC-02	7/27/2025 18:45	7.04	25.96	14.645	88	4
LH-NC-02	7/27/2025 19:00	6.94	25.96	14.647	86.75	4
LH-NC-02	7/27/2025 19:15	6.98	25.96	14.647	87.25	4
LH-NC-02	7/27/2025 19:30	6.87	25.96	14.651	84.81	4
LH-NC-02	7/27/2025 19:45	6.77	25.96	14.651	83.58	4
LH-NC-02	7/27/2025 20:00	6.76	25.96	14.649	83.46	4
LH-NC-02	7/27/2025 20:15	6.74	25.96	14.65	83.21	4
LH-NC-02	7/27/2025 20:30	6.59	25.96	14.652	81.36	4
LH-NC-02	7/27/2025 20:45	6.56	25.96	14.653	80.99	4
LH-NC-02	7/27/2025 21:00	6.59	25.96	14.658	81.36	4
LH-NC-02	7/27/2025 21:15	6.53	25.96	14.66	80.62	4
LH-NC-02	7/27/2025 21:30	6.41	25.96	14.657	79.14	4
LH-NC-02	7/27/2025 21:45	6.35	25.96	14.659	78.4	4
LH-NC-02	7/27/2025 22:00	6.33	25.94	14.658	78.15	4
LH-NC-02	7/27/2025 22:15	6.35	25.94	14.659	78.4	4
LH-NC-02	7/27/2025 22:30	6.35	25.92	14.658	78.4	4
LH-NC-02	7/27/2025 22:45	6.35	25.9	14.659	78.4	4
LH-NC-02	7/27/2025 23:00	6.29	25.9	14.658	77.65	4
LH-NC-02	7/27/2025 23:15	6.29	25.9	14.655	77.65	4
LH-NC-02	7/27/2025 23:30	6.16	25.9	14.652	76.05	4
LH-NC-02	7/27/2025 23:45	6.16	25.88	14.654	76.05	4
LH-NC-02	7/28/2025 0:00	6.08	25.9	14.652	75.06	4
LH-NC-02	7/28/2025 0:15	6.1	25.88	14.65	75.31	4
LH-NC-02	7/28/2025 0:30	6.16	25.88	14.65	76.05	4
LH-NC-02	7/28/2025 0:45	6.04	25.88	14.648	74.57	4
LH-NC-02	7/28/2025 1:00	6.11	25.88	14.65	75.43	4
LH-NC-02	7/28/2025 1:15	6.12	25.88	14.653	75.56	4
LH-NC-02	7/28/2025 1:30	6.1	25.88	14.654	75.31	4
LH-NC-02	7/28/2025 1:45	6.1	25.88	14.653	75.31	4
LH-NC-02	7/28/2025 2:00	6	25.86	14.653	74.07	4
LH-NC-02	7/28/2025 2:15	6.14	25.86	14.653	75.8	4
LH-NC-02	7/28/2025 2:30	6.13	25.86	14.651	75.68	4
LH-NC-02	7/28/2025 2:45	6.09	25.86	14.653	75.19	4
LH-NC-02	7/28/2025 3:00	6.2	25.86	14.653	76.54	4
LH-NC-02	7/28/2025 3:15	6.15	25.86	14.656	75.93	4
LH-NC-02	7/28/2025 3:30	6.19	25.86	14.654	76.42	4
LH-NC-02	7/28/2025 3:45	6.17	25.86	14.655	76.17	4
LH-NC-02	7/28/2025 4:00	6.08	25.86	14.656	75.06	4
LH-NC-02	7/28/2025 4:15	6.04	25.86	14.657	74.57	4
LH-NC-02	7/28/2025 4:30	6.18	25.86	14.661	76.3	4
LH-NC-02	7/28/2025 4:45	6.16	25.86	14.661	76.05	4
LH-NC-02	7/28/2025 5:00	6.11	25.84	14.665	75.43	4
LH-NC-02	7/28/2025 5:15	6.01	25.84	14.669	74.2	4
LH-NC-02	7/28/2025 5:30	6.33	25.84	14.671	78.15	4
LH-NC-02	7/28/2025 5:45	6.21	25.82	14.675	76.67	4
LH-NC-02	7/28/2025 6:00	6.22	25.82	14.673	76.79	4
LH-NC-02	7/28/2025 6:15	6.31	25.82	14.673	77.9	4
LH-NC-02	7/28/2025 6:30	6.14	25.82	14.675	75.8	4
LH-NC-02	7/28/2025 6:45	6.23	25.82	14.678	76.91	4
LH-NC-02	7/28/2025 7:00	6.17	25.82	14.681	76.17	4
LH-NC-02	7/28/2025 7:15	6.17	25.82	14.682	76.17	4
LH-NC-02	7/28/2025 7:30	6	25.84	14.685	74.07	4
LH-NC-02	7/28/2025 7:45	6.13	25.84	14.688	75.68	4
LH-NC-02	7/28/2025 8:00	6.25	25.86	14.692	77.16	4
LH-NC-02	7/28/2025 8:15	6.28	25.88	14.694	77.53	4
LH-NC-02	7/28/2025 8:30	6.26	25.92	14.691	77.28	4
LH-NC-02	7/28/2025 8:45	6.35	25.98	14.69	78.4	4
LH-NC-02	7/28/2025 9:00	6.37	26.06	14.69	78.64	4
LH-NC-02	7/28/2025 9:15	6.4	26.12	14.688	79.01	4
LH-NC-02	7/28/2025 9:30	6.5	26.16	14.691	80.25	4
LH-NC-02	7/28/2025 9:45	6.56	26.26	14.691	82	4
LH-NC-02	7/28/2025 10:00	6.56	26.34	14.692	82	4
LH-NC-02	7/28/2025 10:15	6.64	26.42	14.69	83	4
LH-NC-02	7/28/2025 10:30	6.71	26.52	14.693	83.88	4
LH-NC-02	7/28/2025 10:45	6.81	26.66	14.693	85.13	4
LH-NC-02	7/28/2025 11:00	6.78	26.72	14.695	84.75	4
LH-NC-02	7/28/2025 11:15	6.88	26.84	14.695	87.09	4
LH-NC-02	7/28/2025 11:30	6.95	26.94	14.693	87.97	4
LH-NC-02	7/28/2025 11:45	7.09	27.06	14.697	89.75	4
LH-NC-02	7/28/2025 12:00	6.88	27.2	14.691	87.09	4

Station Name	Date Time	DO mg/L	Temp C	Air Pressure PSI	Saturation PCT	Use Code
LH-NC-02	7/28/2025 12:15	6.99	27.4	14.694	88.48	4
LH-NC-02	7/28/2025 12:30	7.2	27.5	14.689	91.14	4
LH-NC-02	7/28/2025 12:45	7.29	27.74	14.686	92.28	4
LH-NC-02	7/28/2025 13:00	7.3	27.86	14.686	93.59	4
LH-NC-02	7/28/2025 13:15	7.38	27.9	14.687	94.62	4
LH-NC-02	7/28/2025 13:30	7.25	28.08	14.688	92.95	4
LH-NC-02	7/28/2025 13:45	7.45	28.02	14.686	95.51	4
LH-NC-02	7/28/2025 14:00	7.57	28.08	14.687	97.05	4
LH-NC-02	7/28/2025 14:15	7.61	28.08	14.688	97.56	4
LH-NC-02	7/28/2025 14:30	7.6	28.12	14.684	97.44	4
LH-NC-02	7/28/2025 14:45	7.65	28	14.679	98.08	4
LH-NC-02	7/28/2025 15:00	7.51	28.48	14.679	97.53	2
LH-NC-02	7/28/2025 15:15	7.49	29.68	14.679	98.55	2
LH-NC-02	7/28/2025 15:30	0	0	14.681	0	2
LH-NC-02	7/28/2025 15:45	8.99	28.82	14.681	116.75	2
LH-NC-02	7/28/2025 16:00	9.15	28.48	14.685	118.83	1
LH-NC-02	7/28/2025 16:15	9.22	28.56	14.68	119.74	1
LH-NC-02	7/28/2025 16:30	9.3	28.6	14.678	120.78	1
LH-NC-02	7/28/2025 16:45	9.23	28.54	14.675	119.87	1
LH-NC-02	7/28/2025 17:00	9.18	28.48	14.675	119.22	1
LH-NC-02	7/28/2025 17:15	9.09	28.46	14.677	118.05	1
LH-NC-02	7/28/2025 17:30	9.23	28.36	14.673	119.87	1
LH-NC-02	7/28/2025 17:45	9.39	28.28	14.673	121.95	1
LH-NC-02	7/28/2025 18:00	9.4	28.3	14.674	122.08	1
LH-NC-02	7/28/2025 18:15	9.33	28.3	14.676	121.17	1
LH-NC-02	7/28/2025 18:30	9.48	28.2	14.674	121.54	1
LH-NC-02	7/28/2025 18:45	9.27	28.12	14.671	118.85	1
LH-NC-02	7/28/2025 19:00	9.33	28.06	14.674	119.62	1
LH-NC-02	7/28/2025 19:15	9.21	27.96	14.675	118.08	1
LH-NC-02	7/28/2025 19:30	9.19	27.88	14.671	117.82	1
LH-NC-02	7/28/2025 19:45	9.24	27.74	14.671	116.96	1
LH-NC-02	7/28/2025 20:00	8.61	27.7	14.667	108.99	1
LH-NC-02	7/28/2025 20:15	8.84	27.64	14.668	111.9	1
LH-NC-02	7/28/2025 20:30	8.93	27.58	14.671	113.04	1
LH-NC-02	7/28/2025 20:45	8.6	27.5	14.674	108.86	1
LH-NC-02	7/28/2025 21:00	8.77	27.42	14.673	111.01	1
LH-NC-02	7/28/2025 21:15	8.85	27.42	14.677	112.03	1
LH-NC-02	7/28/2025 21:30	8.96	27.42	14.678	113.42	1
LH-NC-02	7/28/2025 21:45	8.91	27.36	14.681	112.78	1
LH-NC-02	7/28/2025 22:00	8.86	27.32	14.678	112.15	1
LH-NC-02	7/28/2025 22:15	8.74	27.28	14.679	110.63	1
LH-NC-02	7/28/2025 22:30	8.65	27.24	14.679	109.49	1
LH-NC-02	7/28/2025 22:45	8.57	27.2	14.678	108.48	1
LH-NC-02	7/28/2025 23:00	8.51	27.18	14.682	107.72	1
LH-NC-02	7/28/2025 23:15	8.3	27.16	14.682	105.06	1
LH-NC-02	7/28/2025 23:30	8.23	27.14	14.68	104.18	1
LH-NC-02	7/28/2025 23:45	8.14	27.12	14.682	103.04	1
LH-NC-02	7/29/2025 0:00	8.21	27.14	14.682	103.92	1
LH-NC-02	7/29/2025 0:15	8.44	27.16	14.681	106.84	1
LH-NC-02	7/29/2025 0:30	8.51	27.24	14.684	107.72	1
LH-NC-02	7/29/2025 0:45	8.6	27.34	14.68	108.86	1
LH-NC-02	7/29/2025 1:00	8.54	27.42	14.679	108.1	1
LH-NC-02	7/29/2025 1:15	8.47	27.5	14.674	107.22	1
LH-NC-02	7/29/2025 1:30	8.41	27.58	14.668	106.46	1
LH-NC-02	7/29/2025 1:45	8.29	27.64	14.667	104.94	1
LH-NC-02	7/29/2025 2:00	8.2	27.68	14.674	103.8	1
LH-NC-02	7/29/2025 2:15	8.07	27.74	14.674	102.15	1
LH-NC-02	7/29/2025 2:30	8.02	27.76	14.674	102.82	1
LH-NC-02	7/29/2025 2:45	7.92	27.8	14.668	101.54	1
LH-NC-02	7/29/2025 3:00	7.86	27.82	14.67	100.77	1
LH-NC-02	7/29/2025 3:15	7.84	27.84	14.667	100.51	1
LH-NC-02	7/29/2025 3:30	7.8	27.84	14.662	100	1
LH-NC-02	7/29/2025 3:45	7.73	27.84	14.661	99.1	1
LH-NC-02	7/29/2025 4:00	7.7	27.84	14.662	98.72	1
LH-NC-02	7/29/2025 4:15	7.72	27.84	14.661	98.97	1
LH-NC-02	7/29/2025 4:30	7.7	27.84	14.66	98.72	1
LH-NC-02	7/29/2025 4:45	7.68	27.82	14.662	98.46	1
LH-NC-02	7/29/2025 5:00	7.65	27.82	14.66	98.08	1
LH-NC-02	7/29/2025 5:15	7.66	27.8	14.661	98.21	1
LH-NC-02	7/29/2025 5:30	7.61	27.8	14.666	97.56	1
LH-NC-02	7/29/2025 5:45	7.66	27.78	14.669	98.21	1
LH-NC-02	7/29/2025 6:00	7.6	27.78	14.669	97.44	1
LH-NC-02	7/29/2025 6:15	7.54	27.76	14.668	96.67	1
LH-NC-02	7/29/2025 6:30	7.59	27.74	14.673	96.08	1
LH-NC-02	7/29/2025 6:45	7.59	27.72	14.673	96.08	1
LH-NC-02	7/29/2025 7:00	7.61	27.7	14.674	96.33	1
LH-NC-02	7/29/2025 7:15	7.54	27.68	14.676	95.44	1
LH-NC-02	7/29/2025 7:30	7.5	27.68	14.679	94.94	1
LH-NC-02	7/29/2025 7:45	7.53	27.7	14.677	95.32	1
LH-NC-02	7/29/2025 8:00	7.57	27.7	14.679	95.82	1
LH-NC-02	7/29/2025 8:15	7.58	27.72	14.682	95.95	1
LH-NC-02	7/29/2025 8:30	7.65	27.76	14.679	98.08	1
LH-NC-02	7/29/2025 8:45	7.58	27.76	14.683	97.18	1
LH-NC-02	7/29/2025 9:00	7.63	27.82	14.684	97.82	1

Station Name	Date Time	DO mg/L	Temp C	Air Pressure PSI	Saturation PCT	Use Code
LH-NC-02	7/29/2025 9:15	7.65	27.82	14.686	98.08	1
LH-NC-02	7/29/2025 9:30	7.76	27.98	14.685	99.49	1
LH-NC-02	7/29/2025 9:45	7.81	27.92	14.686	100.13	1
LH-NC-02	7/29/2025 10:00	7.9	27.94	14.687	101.28	1
LH-NC-02	7/29/2025 10:15	7.95	28	14.686	101.92	1
LH-NC-02	7/29/2025 10:30	8.03	28.02	14.689	102.95	1
LH-NC-02	7/29/2025 10:45	8.14	28.08	14.686	104.36	1
LH-NC-02	7/29/2025 11:00	8.16	28.14	14.683	104.62	1
LH-NC-02	7/29/2025 11:15	8.31	28.2	14.68	106.54	1
LH-NC-02	7/29/2025 11:30	8.34	28.3	14.68	108.31	1
LH-NC-02	7/29/2025 11:45	8.42	28.36	14.677	109.35	1
LH-NC-02	7/29/2025 12:00	8.51	28.44	14.672	110.52	1
LH-NC-02	7/29/2025 12:15	8.54	28.5	14.67	110.91	1
LH-NC-02	7/29/2025 12:30	8.5	28.58	14.67	110.39	1
LH-NC-02	7/29/2025 12:45	8.55	28.66	14.667	111.04	1
LH-NC-02	7/29/2025 13:00	8.66	28.76	14.666	112.47	1
LH-NC-02	7/29/2025 13:15	8.73	28.78	14.663	113.38	1
LH-NC-02	7/29/2025 13:30	8.73	28.86	14.663	113.38	1
LH-NC-02	7/29/2025 13:45	8.8	28.94	14.662	114.29	1
LH-NC-02	7/29/2025 14:00	8.72	28.92	14.66	113.25	1
LH-NC-02	7/29/2025 14:15	8.92	28.94	14.659	115.84	1
LH-NC-02	7/29/2025 14:30	8.9	29.02	14.658	115.58	1
LH-NC-02	7/29/2025 14:45	8.89	28.98	14.656	115.45	1
LH-NC-02	7/29/2025 15:00	8.99	29	14.655	116.75	1
LH-NC-02	7/29/2025 15:15	8.97	29.02	14.655	116.49	1
LH-NC-02	7/29/2025 15:30	9.06	29	14.656	117.66	1
LH-NC-02	7/29/2025 15:45	9.01	29.04	14.654	117.01	1
LH-NC-02	7/29/2025 16:00	9.15	29.02	14.651	118.83	1
LH-NC-02	7/29/2025 16:15	9.32	28.94	14.653	121.04	1
LH-NC-02	7/29/2025 16:30	9.17	28.94	14.655	119.09	1
LH-NC-02	7/29/2025 16:45	9.46	28.9	14.654	122.86	1
LH-NC-02	7/29/2025 17:00	9.66	28.8	14.654	125.45	1
LH-NC-02	7/29/2025 17:15	9.94	28.74	14.653	129.09	1
LH-NC-02	7/29/2025 17:30	10.02	28.68	14.654	130.13	1
LH-NC-02	7/29/2025 17:45	10.15	28.62	14.654	131.82	1
LH-NC-02	7/29/2025 18:00	10.26	28.54	14.658	133.25	1
LH-NC-02	7/29/2025 18:15	10.25	28.48	14.658	133.12	1
LH-NC-02	7/29/2025 18:30	10.22	28.4	14.659	132.73	1
LH-NC-02	7/29/2025 18:45	10.15	28.34	14.657	131.82	1
LH-NC-02	7/29/2025 19:00	10.14	28.3	14.657	131.69	1
LH-NC-02	7/29/2025 19:15	10.14	28.26	14.658	131.69	1
LH-NC-02	7/29/2025 19:30	9.94	28.2	14.66	127.44	1
LH-NC-02	7/29/2025 19:45	9.82	28.16	14.658	125.9	1
LH-NC-02	7/29/2025 20:00	9.73	28.1	14.656	124.74	1
LH-NC-02	7/29/2025 20:15	9.63	28.06	14.656	123.46	1
LH-NC-02	7/29/2025 20:30	9.49	28	14.657	121.67	1
LH-NC-02	7/29/2025 20:45	9.35	27.94	14.66	119.87	1
LH-NC-02	7/29/2025 21:00	9.27	27.9	14.662	118.85	1
LH-NC-02	7/29/2025 21:15	9.08	27.86	14.663	116.41	1
LH-NC-02	7/29/2025 21:30	9.06	27.82	14.666	116.15	1
LH-NC-02	7/29/2025 21:45	9.17	27.8	14.667	117.56	1
LH-NC-02	7/29/2025 22:00	9.11	27.78	14.668	116.79	1
LH-NC-02	7/29/2025 22:15	9.01	27.78	14.667	115.51	1
LH-NC-02	7/29/2025 22:30	9.02	27.76	14.667	115.64	1
LH-NC-02	7/29/2025 22:45	9.14	27.74	14.669	115.7	1
LH-NC-02	7/29/2025 23:00	9.12	27.74	14.666	115.44	1
LH-NC-02	7/29/2025 23:15	9.07	27.72	14.671	114.81	1
LH-NC-02	7/29/2025 23:30	9.01	27.72	14.672	114.05	1
LH-NC-02	7/29/2025 23:45	9.02	27.72	14.674	114.18	1
LH-NC-02	7/30/2025 0:00	8.94	27.72	14.673	113.16	1
LH-NC-02	7/30/2025 0:15	8.97	27.72	14.673	113.54	1
LH-NC-02	7/30/2025 0:30	8.98	27.74	14.676	113.67	1
LH-NC-02	7/30/2025 0:45	9.01	27.76	14.674	115.51	1
LH-NC-02	7/30/2025 1:00	9	27.78	14.676	115.38	1
LH-NC-02	7/30/2025 1:15	8.97	27.8	14.675	115	1
LH-NC-02	7/30/2025 1:30	8.99	27.82	14.674	115.26	1
LH-NC-02	7/30/2025 1:45	9.05	27.84	14.673	116.03	1
LH-NC-02	7/30/2025 2:00	9.06	27.86	14.675	116.15	1
LH-NC-02	7/30/2025 2:15	9.09	27.88	14.674	116.54	1
LH-NC-02	7/30/2025 2:30	9.02	27.9	14.676	115.64	1
LH-NC-02	7/30/2025 2:45	9.09	27.92	14.677	116.54	1
LH-NC-02	7/30/2025 3:00	9.07	27.94	14.675	116.28	1
LH-NC-02	7/30/2025 3:15	9.05	27.96	14.676	116.03	1
LH-NC-02	7/30/2025 3:30	8.99	27.96	14.673	115.26	1
LH-NC-02	7/30/2025 3:45	8.96	27.96	14.673	114.87	1
LH-NC-02	7/30/2025 4:00	8.94	27.96	14.673	114.62	1
LH-NC-02	7/30/2025 4:15	8.82	27.96	14.674	113.08	1
LH-NC-02	7/30/2025 4:30	8.8	27.96	14.672	112.82	1
LH-NC-02	7/30/2025 4:45	8.81	27.96	14.67	112.95	1
LH-NC-02	7/30/2025 5:00	8.61	27.94	14.676	110.38	1
LH-NC-02	7/30/2025 5:15	8.72	27.96	14.68	111.79	1
LH-NC-02	7/30/2025 5:30	8.59	27.94	14.681	110.13	1
LH-NC-02	7/30/2025 5:45	8.52	27.94	14.679	109.23	1
LH-NC-02	7/30/2025 6:00	8.5	27.92	14.683	108.97	1

Dissolved Oxygen Saturation Continous Monitoring Data
Normandeau Associates Inc.

Station Name	Date Time	DO mg/L	Temp C	Air Pressure PSI	Saturation PCT	Use Code
LH-NC-02	7/30/2025 6:15	8.38	27.92	14.683	107.44	1
LH-NC-02	7/30/2025 6:30	8.33	27.9	14.685	106.79	1
LH-NC-02	7/30/2025 6:45	8.38	27.9	14.691	107.44	1
LH-NC-02	7/30/2025 7:00	8.32	27.9	14.691	106.67	1
LH-NC-02	7/30/2025 7:15	8.33	27.9	14.69	106.79	1
LH-NC-02	7/30/2025 7:30	8.4	27.92	14.689	107.69	1
LH-NC-02	7/30/2025 7:45	8.38	27.94	14.69	107.44	1
LH-NC-02	7/30/2025 8:00	8.36	27.96	14.692	107.18	1
LH-NC-02	7/30/2025 8:15	8.43	28	14.694	108.08	1
LH-NC-02	7/30/2025 8:30	8.48	28.04	14.691	108.72	1
LH-NC-02	7/30/2025 8:45	8.64	28.08	14.694	110.77	1
LH-NC-02	7/30/2025 9:00	8.62	28.12	14.695	110.51	1
LH-NC-02	7/30/2025 9:15	8.74	28.16	14.693	112.05	1
LH-NC-02	7/30/2025 9:30	8.75	28.22	14.692	112.18	1
LH-NC-02	7/30/2025 9:45	8.88	28.28	14.694	115.32	1
LH-NC-02	7/30/2025 10:00	8.95	28.32	14.694	116.23	1
LH-NC-02	7/30/2025 10:15	8.98	28.38	14.694	116.62	1
LH-NC-02	7/30/2025 10:30	9.06	28.44	14.695	117.66	1
LH-NC-02	7/30/2025 10:45	9.04	28.5	14.697	117.4	1
LH-NC-02	7/30/2025 11:00	9.01	28.56	14.697	117.01	1
LH-NC-02	7/30/2025 11:15	9.09	28.6	14.695	118.05	1
LH-NC-02	7/30/2025 11:30	9.14	28.72	14.693	118.7	1
LH-NC-02	7/30/2025 11:45	9.2	28.74	14.687	119.48	1
LH-NC-02	7/30/2025 12:00	9.26	28.8	14.688	120.26	1
LH-NC-02	7/30/2025 12:15	9.25	28.96	14.685	120.13	1
LH-NC-02	7/30/2025 12:30	9.35	29.12	14.683	121.43	1
LH-NC-02	7/30/2025 12:45	9.33	29.12	14.679	121.17	1
LH-NC-02	7/30/2025 13:00	9.31	29.28	14.676	122.5	1
LH-NC-02	7/30/2025 13:15	9.34	29.26	14.677	122.89	1
LH-NC-02	7/30/2025 13:30	9.32	29.28	14.675	122.63	1
LH-NC-02	7/30/2025 13:45	9.35	29.4	14.673	123.03	1
LH-NC-02	7/30/2025 14:00	9.4	29.48	14.672	123.68	1
LH-NC-02	7/30/2025 14:15	9.34	29.5	14.67	122.89	1
LH-NC-02	7/30/2025 14:30	9.55	29.54	14.667	125.66	1
LH-NC-02	7/30/2025 14:45	9.51	29.58	14.669	125.13	1
LH-NC-02	7/30/2025 15:00	9.52	29.56	14.666	125.26	1
LH-NC-02	7/30/2025 15:15	9.49	29.62	14.664	124.87	1
LH-NC-02	7/30/2025 15:30	9.5	29.66	14.664	125	1
LH-NC-02	7/30/2025 15:45	9.55	29.64	14.666	125.66	1
LH-NC-02	7/30/2025 16:00	9.58	29.74	14.664	126.05	1
LH-NC-02	7/30/2025 16:15	9.55	29.82	14.661	127.33	1
LH-NC-02	7/30/2025 16:30	9.55	29.82	14.652	127.33	1
LH-NC-02	7/30/2025 16:45	9.39	29.8	14.649	125.2	1
LH-NC-02	7/30/2025 17:00	9.49	29.7	14.65	124.87	1
LH-NC-02	7/30/2025 17:15	9.67	29.62	14.649	127.24	1
LH-NC-02	7/30/2025 17:30	9.62	29.56	14.648	126.58	1
LH-NC-02	7/30/2025 17:45	9.58	29.46	14.648	126.05	1
LH-NC-02	7/30/2025 18:00	9.71	29.38	14.651	127.76	1
LH-NC-02	7/30/2025 18:15	9.66	29.26	14.647	128.8	1
LH-NC-02	7/30/2025 18:30	9.47	29.12	14.644	124.61	1
LH-NC-02	7/30/2025 18:45	9.58	29.02	14.644	126.05	1
LH-NC-02	7/30/2025 19:00	9.74	28.92	14.641	128.16	1
LH-NC-02	7/30/2025 19:15	9.73	28.84	14.643	128.03	1
LH-NC-02	7/30/2025 19:30	9.55	28.78	14.641	125.66	1
LH-NC-02	7/30/2025 19:45	9.23	28.72	14.641	119.87	1
LH-NC-02	7/30/2025 20:00	9.23	28.68	14.643	119.87	1
LH-NC-02	7/30/2025 20:15	8.76	28.64	14.645	113.77	1
LH-NC-02	7/30/2025 20:30	9.12	28.58	14.646	118.44	1
LH-NC-02	7/30/2025 20:45	9.13	28.58	14.647	118.57	1
LH-NC-02	7/30/2025 21:00	9.21	28.58	14.652	119.61	1
LH-NC-02	7/30/2025 21:15	9.16	28.56	14.654	118.96	1
LH-NC-02	7/30/2025 21:30	9.07	28.54	14.653	117.79	1
LH-NC-02	7/30/2025 21:45	9.01	28.52	14.658	117.01	1
LH-NC-02	7/30/2025 22:00	8.88	28.5	14.659	115.32	1
LH-NC-02	7/30/2025 22:15	8.86	28.48	14.657	115.06	1
LH-NC-02	7/30/2025 22:30	8.83	28.48	14.659	114.68	1
LH-NC-02	7/30/2025 22:45	8.91	28.5	14.657	115.71	1
LH-NC-02	7/30/2025 23:00	8.83	28.5	14.657	114.68	1
LH-NC-02	7/30/2025 23:15	8.76	28.5	14.657	113.77	1
LH-NC-02	7/30/2025 23:30	8.9	28.5	14.661	115.58	1
LH-NC-02	7/30/2025 23:45	8.73	28.5	14.665	113.38	1
LH-NC-02	7/31/2025 0:00	8.65	28.5	14.669	112.34	1
LH-NC-02	7/31/2025 0:15	8.65	28.5	14.67	112.34	1
LH-NC-02	7/31/2025 0:30	8.63	28.52	14.67	112.08	1
LH-NC-02	7/31/2025 0:45	8.59	28.52	14.67	111.56	1
LH-NC-02	7/31/2025 1:00	8.53	28.52	14.67	110.78	1
LH-NC-02	7/31/2025 1:15	8.44	28.54	14.671	109.61	1
LH-NC-02	7/31/2025 1:30	8.54	28.54	14.668	110.91	1
LH-NC-02	7/31/2025 1:45	8.43	28.56	14.668	109.48	1
LH-NC-02	7/31/2025 2:00	8.2	28.56	14.667	106.49	1
LH-NC-02	7/31/2025 2:15	8.22	28.56	14.669	106.75	1
LH-NC-02	7/31/2025 2:30	8.05	28.56	14.669	104.55	1
LH-NC-02	7/31/2025 2:45	8.09	28.56	14.668	105.06	1
LH-NC-02	7/31/2025 3:00	8.11	28.54	14.672	105.32	1

Dissolved Oxygen Saturation Continous Monitoring Data
Normandeau Associates Inc.

Station Name	Date Time	DO mg/L	Temp C	Air Pressure PSI	Saturation PCT	Use Code
LH-NC-02	7/31/2025 3:15	7.99	28.54	14.673	103.77	1
LH-NC-02	7/31/2025 3:30	8.01	28.52	14.673	104.03	1
LH-NC-02	7/31/2025 3:45	7.73	28.48	14.673	100.39	1
LH-NC-02	7/31/2025 4:00	7.74	28.46	14.672	100.52	1
LH-NC-02	7/31/2025 4:15	7.58	28.42	14.673	98.44	1
LH-NC-02	7/31/2025 4:30	7.65	28.42	14.676	99.35	1
LH-NC-02	7/31/2025 4:45	7.17	28.4	14.679	93.12	1
LH-NC-02	7/31/2025 5:00	7.43	28.38	14.685	96.49	1
LH-NC-02	7/31/2025 5:15	7.47	28.38	14.687	97.01	1
LH-NC-02	7/31/2025 5:30	7.49	28.38	14.687	97.27	1
LH-NC-02	7/31/2025 5:45	7.27	28.38	14.689	94.42	1
LH-NC-02	7/31/2025 6:00	7.39	28.36	14.694	95.97	1
LH-NC-02	7/31/2025 6:15	7.38	28.36	14.695	95.84	1
LH-NC-02	7/31/2025 6:30	7.33	28.34	14.697	95.19	1
LH-NC-02	7/31/2025 6:45	7.28	28.32	14.701	94.55	1
LH-NC-02	7/31/2025 7:00	7.21	28.3	14.703	93.64	1
LH-NC-02	7/31/2025 7:15	7.1	28.3	14.704	92.21	1
LH-NC-02	7/31/2025 7:30	7.26	28.28	14.704	94.29	1
LH-NC-02	7/31/2025 7:45	7.04	28.28	14.702	91.43	1
LH-NC-02	7/31/2025 8:00	6.89	28.3	14.71	89.48	1
LH-NC-02	7/31/2025 8:15	7.17	28.28	14.714	93.12	1
LH-NC-02	7/31/2025 8:30	7.09	28.26	14.717	92.08	1
LH-NC-02	7/31/2025 8:45	7.16	28.26	14.717	92.99	1
LH-NC-02	7/31/2025 9:00	7.31	28.3	14.715	94.94	1
LH-NC-02	7/31/2025 9:15	7.39	28.28	14.712	95.97	1
LH-NC-02	7/31/2025 9:30	7.23	28.24	14.72	92.69	1
LH-NC-02	7/31/2025 9:45	7.29	28.22	14.719	93.46	1
LH-NC-02	7/31/2025 10:00	7.02	28.2	14.728	90	1
LH-NC-02	7/31/2025 10:15	7.04	28.16	14.733	90.26	1
LH-NC-02	7/31/2025 10:30	7.03	28.1	14.727	90.13	1
LH-NC-02	7/31/2025 10:45	7.1	28.08	14.728	91.03	1
LH-NC-02	7/31/2025 11:00	7.26	28.08	14.734	93.08	1
LH-NC-02	7/31/2025 11:15	7.26	28.08	14.736	93.08	1
LH-NC-02	7/31/2025 11:30	7.05	28.04	14.736	90.38	1
LH-NC-02	7/31/2025 11:45	7.14	28	14.74	91.54	1
LH-NC-02	7/31/2025 12:00	7.01	27.98	14.743	89.87	1
LH-NC-02	7/31/2025 12:15	7.12	27.98	14.736	91.28	1
LH-NC-02	7/31/2025 12:30	7.2	27.96	14.739	92.31	1
LH-NC-02	7/31/2025 12:45	7.29	27.96	14.741	93.46	1
LH-NC-02	7/31/2025 13:00	7.32	27.96	14.742	93.85	1
LH-NC-02	7/31/2025 13:15	7.43	27.92	14.742	95.26	1
LH-NC-02	7/31/2025 13:30	7.41	27.9	14.746	93.8	1
LH-NC-02	7/31/2025 13:45	7.15	27.86	14.746	90.51	1
LH-NC-02	7/31/2025 14:00	7.32	27.82	14.75	92.66	1
LH-NC-02	7/31/2025 14:15	7.32	27.78	14.742	93.85	1
LH-NC-02	7/31/2025 14:30	7.35	27.76	14.751	93.04	1
LH-NC-02	7/31/2025 14:45	7.11	27.74	14.754	90	1
LH-NC-02	7/31/2025 15:00	7.32	27.7	14.757	92.66	1
LH-NC-02	7/31/2025 15:15	7.34	27.66	14.756	92.91	1
LH-NC-02	7/31/2025 15:30	7.2	27.64	14.752	91.14	1
LH-NC-02	7/31/2025 15:45	7.14	27.62	14.756	90.38	1
LH-NC-02	7/31/2025 16:00	7.11	27.58	14.759	90	1
LH-NC-02	7/31/2025 16:15	6.98	27.54	14.767	88.35	1
LH-NC-02	7/31/2025 16:30	7.02	27.48	14.757	88.86	1
LH-NC-02	7/31/2025 16:45	7.06	27.46	14.759	89.37	1
LH-NC-02	7/31/2025 17:00	6.98	27.42	14.756	88.35	1
LH-NC-02	7/31/2025 17:15	6.91	27.38	14.758	87.47	1
LH-NC-02	7/31/2025 17:30	6.89	27.34	14.755	87.22	1
LH-NC-02	7/31/2025 17:45	6.85	27.3	14.756	86.71	1
LH-NC-02	7/31/2025 18:00	6.84	27.26	14.764	86.58	1
LH-NC-02	7/31/2025 18:15	6.56	27.24	14.767	82	1
LH-NC-02	7/31/2025 18:30	6.66	27.22	14.77	83.25	1
LH-NC-02	7/31/2025 18:45	6.57	27.18	14.773	82.13	1
LH-NC-02	7/31/2025 19:00	6.58	27.14	14.783	82.25	1
LH-NC-02	7/31/2025 19:15	6.55	27.06	14.791	81.88	1
LH-NC-02	7/31/2025 19:30	6.65	27.04	14.791	83.13	1
LH-NC-02	7/31/2025 19:45	6.61	26.98	14.791	82.63	1
LH-NC-02	7/31/2025 20:00	6.58	26.92	14.792	82.25	1
LH-NC-02	7/31/2025 20:15	6.61	26.92	14.795	82.63	1
LH-NC-02	7/31/2025 20:30	6.48	26.88	14.8	81	1
LH-NC-02	7/31/2025 20:45	6.46	26.84	14.799	80.75	1
LH-NC-02	7/31/2025 21:00	6.42	26.8	14.797	80.25	1
LH-NC-02	7/31/2025 21:15	6.53	26.76	14.793	81.63	1
LH-NC-02	7/31/2025 21:30	6.39	26.74	14.793	78.89	1
LH-NC-02	7/31/2025 21:45	6.28	26.72	14.794	77.53	1
LH-NC-02	7/31/2025 22:00	6.23	26.68	14.797	76.91	1
LH-NC-02	7/31/2025 22:15	6.3	26.64	14.8	77.78	1
LH-NC-02	7/31/2025 22:30	6.25	26.62	14.805	77.16	1
LH-NC-02	7/31/2025 22:45	6.13	26.6	14.8	75.68	1
LH-NC-02	7/31/2025 23:00	6.04	26.56	14.799	74.57	1
LH-NC-02	7/31/2025 23:15	5.96	26.54	14.802	73.58	1
LH-NC-02	7/31/2025 23:30	5.94	26.5	14.802	73.33	1
LH-NC-02	7/31/2025 23:45	6.01	26.48	14.799	74.2	1
LH-NC-02	8/1/2025 0:00	5.99	26.46	14.8	73.95	1

Station Name	Date Time	DO mg/L	Temp C	Air Pressure PSI	Saturation PCT	Use Code
LH-NC-02	8/1/2025 0:15	5.94	26.42	14.798	73.33	1
LH-NC-02	8/1/2025 0:30	5.98	26.4	14.793	73.83	1
LH-NC-02	8/1/2025 0:45	5.83	26.38	14.795	71.98	1
LH-NC-02	8/1/2025 1:00	5.85	26.36	14.795	72.22	1
LH-NC-02	8/1/2025 1:15	5.86	26.34	14.796	72.35	1
LH-NC-02	8/1/2025 1:30	5.84	26.3	14.8	72.1	1
LH-NC-02	8/1/2025 1:45	5.79	26.28	14.796	71.48	1
LH-NC-02	8/1/2025 2:00	5.85	26.26	14.798	72.22	1
LH-NC-02	8/1/2025 2:15	5.77	26.26	14.795	71.23	1
LH-NC-02	8/1/2025 2:30	5.66	26.22	14.796	69.88	1
LH-NC-02	8/1/2025 2:45	5.74	26.18	14.794	70.86	1
LH-NC-02	8/1/2025 3:00	5.66	26.16	14.798	69.88	1
LH-NC-02	8/1/2025 3:15	5.78	26.12	14.797	71.36	1
LH-NC-02	8/1/2025 3:30	5.78	26.08	14.799	71.36	1
LH-NC-02	8/1/2025 3:45	5.79	26.06	14.795	71.48	1
LH-NC-02	8/1/2025 4:00	5.89	26.02	14.799	72.72	1
LH-NC-02	8/1/2025 4:15	5.76	26	14.798	71.11	1
LH-NC-02	8/1/2025 4:30	5.44	25.98	14.797	67.16	1
LH-NC-02	8/1/2025 4:45	5.63	25.94	14.8	69.51	1
LH-NC-02	8/1/2025 5:00	5.53	25.9	14.797	68.27	1
LH-NC-02	8/1/2025 5:15	5.52	25.88	14.8	68.15	1
LH-NC-02	8/1/2025 5:30	5.49	25.86	14.8	67.78	1
LH-NC-02	8/1/2025 5:45	5.54	25.8	14.802	68.4	1
LH-NC-02	8/1/2025 6:00	5.43	25.78	14.807	67.04	1
LH-NC-02	8/1/2025 6:15	5.57	25.78	14.808	68.77	1
LH-NC-02	8/1/2025 6:30	5.47	25.76	14.803	67.53	1
LH-NC-02	8/1/2025 6:45	5.46	25.74	14.806	66.59	1
LH-NC-02	8/1/2025 7:00	5.51	25.74	14.812	67.2	1
LH-NC-02	8/1/2025 7:15	5.5	25.74	14.813	67.07	1
LH-NC-02	8/1/2025 7:30	5.32	25.74	14.813	64.88	1
LH-NC-02	8/1/2025 7:45	5.31	25.74	14.811	64.76	1
LH-NC-02	8/1/2025 8:00	5.38	25.76	14.813	66.42	1
LH-NC-02	8/1/2025 8:15	5.34	25.74	14.811	65.12	1
LH-NC-02	8/1/2025 8:30	5.45	25.78	14.812	67.28	1
LH-NC-02	8/1/2025 8:45	5.53	25.8	14.81	68.27	1
LH-NC-02	8/1/2025 9:00	5.56	25.82	14.807	68.64	1
LH-NC-02	8/1/2025 9:15	5.57	25.86	14.808	68.77	1
LH-NC-02	8/1/2025 9:30	5.64	25.88	14.804	69.63	1
LH-NC-02	8/1/2025 9:45	5.69	25.94	14.804	70.25	1
LH-NC-02	8/1/2025 10:00	5.68	25.92	14.805	70.12	1
LH-NC-02	8/1/2025 10:15	5.75	25.96	14.805	70.99	1
LH-NC-02	8/1/2025 10:30	5.77	25.98	14.806	71.23	1
LH-NC-02	8/1/2025 10:45	5.72	26	14.805	70.62	1
LH-NC-02	8/1/2025 11:00	5.77	26.06	14.803	71.23	1
LH-NC-02	8/1/2025 11:15	5.87	26.12	14.801	72.47	1
LH-NC-02	8/1/2025 11:30	5.86	26.14	14.802	72.35	1
LH-NC-02	8/1/2025 11:45	5.89	26.16	14.802	72.72	1
LH-NC-02	8/1/2025 12:00	6.17	26.2	14.802	76.17	1
LH-NC-02	8/1/2025 12:15	6.09	26.26	14.799	75.19	1
LH-NC-02	8/1/2025 12:30	6.17	26.3	14.795	76.17	1
LH-NC-02	8/1/2025 12:45	6.2	26.4	14.796	76.54	1
LH-NC-02	8/1/2025 13:00	6.23	26.48	14.796	76.91	1
LH-NC-02	8/1/2025 13:15	6.44	26.54	14.794	79.51	1
LH-NC-02	8/1/2025 13:30	6.47	26.62	14.79	79.88	1
LH-NC-02	8/1/2025 13:45	6.34	26.64	14.791	78.27	1
LH-NC-02	8/1/2025 14:00	6.4	26.66	14.793	79.01	1
LH-NC-02	8/1/2025 14:15	6.41	26.7	14.793	79.14	1
LH-NC-02	8/1/2025 14:30	6.48	26.7	14.794	80	1
LH-NC-02	8/1/2025 14:45	6.41	26.7	14.793	79.14	1
LH-NC-02	8/1/2025 15:00	6.45	26.72	14.793	79.63	1
LH-NC-02	8/1/2025 15:15	6.39	26.74	14.796	78.89	1
LH-NC-02	8/1/2025 15:30	6.32	26.74	14.792	78.02	1
LH-NC-02	8/1/2025 15:45	6.34	26.74	14.793	78.27	1
LH-NC-02	8/1/2025 16:00	6.37	26.76	14.791	79.63	1
LH-NC-02	8/1/2025 16:15	6.31	26.78	14.793	78.88	1
LH-NC-02	8/1/2025 16:30	6.32	26.8	14.794	79	1
LH-NC-02	8/1/2025 16:45	6.48	26.86	14.798	81	1
LH-NC-02	8/1/2025 17:00	6.49	26.92	14.796	81.13	1
LH-NC-02	8/1/2025 17:15	6.42	26.92	14.796	80.25	1
LH-NC-02	8/1/2025 17:30	6.41	26.9	14.797	80.13	1
LH-NC-02	8/1/2025 17:45	6.5	26.9	14.799	81.25	1
LH-NC-02	8/1/2025 18:00	6.1	26.92	14.798	76.25	1
LH-NC-02	8/1/2025 18:15	5.77	26.88	14.798	72.13	1
LH-NC-02	8/1/2025 18:30	6.38	26.82	14.799	79.75	1
LH-NC-02	8/1/2025 18:45	6.36	26.74	14.799	78.52	1
LH-NC-02	8/1/2025 19:00	6.36	26.66	14.796	78.52	1
LH-NC-02	8/1/2025 19:15	6.15	26.58	14.795	75.93	1
LH-NC-02	8/1/2025 19:30	6	26.54	14.794	74.07	1
LH-NC-02	8/1/2025 19:45	6.03	26.5	14.792	74.44	1
LH-NC-02	8/1/2025 20:00	5.95	26.5	14.792	73.46	1
LH-NC-02	8/1/2025 20:15	5.86	26.46	14.793	72.35	1
LH-NC-02	8/1/2025 20:30	5.85	26.46	14.795	72.22	1
LH-NC-02	8/1/2025 20:45	5.47	26.46	14.794	67.53	1
LH-NC-02	8/1/2025 21:00	5.64	26.42	14.796	69.63	1

Station Name	Date Time	DO mg/L	Temp C	Air Pressure PSI	Saturation PCT	Use Code
LH-NC-02	8/1/2025 21:15	5.61	26.4	14.798	69.26	1
LH-NC-02	8/1/2025 21:30	5.89	26.38	14.801	72.72	1
LH-NC-02	8/1/2025 21:45	5.69	26.32	14.801	70.25	1
LH-NC-02	8/1/2025 22:00	5.9	26.28	14.799	72.84	1
LH-NC-02	8/1/2025 22:15	5.73	26.26	14.8	70.74	1
LH-NC-02	8/1/2025 22:30	5.14	26.2	14.799	63.46	1
LH-NC-02	8/1/2025 22:45	5.69	26.18	14.801	70.25	1
LH-NC-02	8/1/2025 23:00	5.56	26.14	14.801	68.64	1
LH-NC-02	8/1/2025 23:15	5.46	26.08	14.802	67.41	1
LH-NC-02	8/1/2025 23:30	5.35	26.04	14.802	66.05	1
LH-NC-02	8/1/2025 23:45	5.2	25.98	14.804	64.2	1
LH-NC-02	8/2/2025 0:00	5.04	25.96	14.802	62.22	1
LH-NC-02	8/2/2025 0:15	5.06	25.9	14.801	62.47	1
LH-NC-02	8/2/2025 0:30	5.27	25.9	14.802	65.06	1
LH-NC-02	8/2/2025 0:45	5.26	25.88	14.801	64.94	1
LH-NC-02	8/2/2025 1:00	5.16	25.84	14.799	63.7	1
LH-NC-02	8/2/2025 1:15	5.23	25.8	14.799	64.57	1
LH-NC-02	8/2/2025 1:30	5.5	25.78	14.793	67.9	1
LH-NC-02	8/2/2025 1:45	5.35	25.76	14.795	66.05	1
LH-NC-02	8/2/2025 2:00	4.97	25.72	14.794	60.61	1
LH-NC-02	8/2/2025 2:15	5.33	25.68	14.794	65	1
LH-NC-02	8/2/2025 2:30	5.44	25.64	14.794	66.34	1
LH-NC-02	8/2/2025 2:45	4.88	25.62	14.794	59.51	1
LH-NC-02	8/2/2025 3:00	5.3	25.58	14.794	64.63	1
LH-NC-02	8/2/2025 3:15	4.92	25.56	14.796	60	1
LH-NC-02	8/2/2025 3:30	5.57	25.54	14.796	67.93	1
LH-NC-02	8/2/2025 3:45	5.45	25.5	14.799	66.46	1
LH-NC-02	8/2/2025 4:00	5.06	25.48	14.799	61.71	1
LH-NC-02	8/2/2025 4:15	5.27	25.44	14.799	64.27	1
LH-NC-02	8/2/2025 4:30	5.18	25.4	14.8	63.17	1
LH-NC-02	8/2/2025 4:45	5.12	25.38	14.8	62.44	1
LH-NC-02	8/2/2025 5:00	5.15	25.34	14.801	62.8	1
LH-NC-02	8/2/2025 5:15	4.76	25.3	14.805	58.05	1
LH-NC-02	8/2/2025 5:30	4.6	25.28	14.807	56.1	1
LH-NC-02	8/2/2025 5:45	4.83	25.24	14.806	58.19	1
LH-NC-02	8/2/2025 6:00	4.52	25.2	14.809	54.46	1
LH-NC-02	8/2/2025 6:15	4.65	25.18	14.81	56.02	1
LH-NC-02	8/2/2025 6:30	4.71	25.16	14.81	56.75	1
LH-NC-02	8/2/2025 6:45	4.54	25.14	14.81	54.7	1
LH-NC-02	8/2/2025 7:00	4.31	25.12	14.813	51.93	1
LH-NC-02	8/2/2025 7:15	3.89	25.1	14.817	46.87	1
LH-NC-02	8/2/2025 7:30	3.97	25.12	14.822	47.83	1
LH-NC-02	8/2/2025 7:45	4.09	25.14	14.822	49.28	1
LH-NC-02	8/2/2025 8:00	4.26	25.14	14.824	51.33	1
LH-NC-02	8/2/2025 8:15	4.88	25.16	14.822	58.8	1
LH-NC-02	8/2/2025 8:30	4.86	25.2	14.823	58.55	1
LH-NC-02	8/2/2025 8:45	4.92	25.22	14.824	59.28	1
LH-NC-02	8/2/2025 9:00	5.23	25.26	14.82	63.78	1
LH-NC-02	8/2/2025 9:15	5.52	25.3	14.82	67.32	1
LH-NC-02	8/2/2025 9:30	5.57	25.34	14.822	67.93	1
LH-NC-02	8/2/2025 9:45	5.62	25.38	14.819	68.54	1
LH-NC-02	8/2/2025 10:00	5.65	25.42	14.82	68.9	1
LH-NC-02	8/2/2025 10:15	5.73	25.46	14.82	69.88	1
LH-NC-02	8/2/2025 10:30	5.79	25.48	14.822	70.61	1
LH-NC-02	8/2/2025 10:45	5.84	25.56	14.821	71.22	1
LH-NC-02	8/2/2025 11:00	5.9	25.62	14.82	71.95	1
LH-NC-02	8/2/2025 11:15	5.92	25.68	14.823	72.2	1
LH-NC-02	8/2/2025 11:30	6.01	25.7	14.821	73.29	1
LH-NC-02	8/2/2025 11:45	6.06	25.78	14.82	74.81	1
LH-NC-02	8/2/2025 12:00	6.11	25.82	14.816	75.43	1
LH-NC-02	8/2/2025 12:15	6.38	25.86	14.812	78.77	1
LH-NC-02	8/2/2025 12:30	5.77	25.9	14.811	71.23	1
LH-NC-02	8/2/2025 12:45	6.44	26.02	14.808	79.51	1
LH-NC-02	8/2/2025 13:00	6.73	26.14	14.804	83.09	1
LH-NC-02	8/2/2025 13:15	6.69	26.28	14.804	82.59	1
LH-NC-02	8/2/2025 13:30	6.76	26.38	14.803	83.46	1
LH-NC-02	8/2/2025 13:45	6.41	26.44	14.801	79.14	1
LH-NC-02	8/2/2025 14:00	6.89	26.38	14.799	85.06	1
LH-NC-02	8/2/2025 14:15	6.76	26.4	14.796	83.46	1
LH-NC-02	8/2/2025 14:30	6.67	26.36	14.798	82.35	1
LH-NC-02	8/2/2025 14:45	6.69	26.28	14.795	82.59	1
LH-NC-02	8/2/2025 15:00	6.81	26.28	14.795	84.07	1
LH-NC-02	8/2/2025 15:15	6.79	26.3	14.795	83.83	1
LH-NC-02	8/2/2025 15:30	6.93	26.36	14.792	85.56	1
LH-NC-02	8/2/2025 15:45	6.99	26.36	14.786	86.3	1
LH-NC-02	8/2/2025 16:00	6.65	26.38	14.788	82.1	1
LH-NC-02	8/2/2025 16:15	7.26	26.42	14.793	89.63	1
LH-NC-02	8/2/2025 16:30	7.38	26.5	14.79	91.11	1
LH-NC-02	8/2/2025 16:45	7.22	26.52	14.789	89.14	1
LH-NC-02	8/2/2025 17:00	7.47	26.5	14.786	92.22	1
LH-NC-02	8/2/2025 17:15	7.43	26.44	14.789	91.73	1
LH-NC-02	8/2/2025 17:30	7.36	26.52	14.787	90.86	1
LH-NC-02	8/2/2025 17:45	7.38	26.52	14.791	91.11	1
LH-NC-02	8/2/2025 18:00	7.67	26.48	14.791	94.69	1

Station Name	Date Time	DO mg/L	Temp C	Air Pressure PSI	Saturation PCT	Use Code
LH-NC-02	8/2/2025 18:15	7.51	26.46	14.792	92.72	1
LH-NC-02	8/2/2025 18:30	7.64	26.42	14.79	94.32	1
LH-NC-02	8/2/2025 18:45	7.66	26.36	14.787	94.57	1
LH-NC-02	8/2/2025 19:00	7.41	26.3	14.785	91.48	1
LH-NC-02	8/2/2025 19:15	7.41	26.22	14.786	91.48	1
LH-NC-02	8/2/2025 19:30	7.22	26.18	14.785	89.14	1
LH-NC-02	8/2/2025 19:45	7.32	26.14	14.785	90.37	1
LH-NC-02	8/2/2025 20:00	7.23	26.12	14.781	89.26	1
LH-NC-02	8/2/2025 20:15	7.28	26.1	14.78	89.88	1
LH-NC-02	8/2/2025 20:30	6.93	26.08	14.78	85.56	1
LH-NC-02	8/2/2025 20:45	7.26	26.04	14.782	89.63	1
LH-NC-02	8/2/2025 21:00	6.62	26.02	14.784	81.73	1
LH-NC-02	8/2/2025 21:15	6.21	25.98	14.786	76.67	1
LH-NC-02	8/2/2025 21:30	6.1	25.94	14.785	75.31	1
LH-NC-02	8/2/2025 21:45	6.38	25.92	14.786	78.77	1
LH-NC-02	8/2/2025 22:00	6.46	25.92	14.788	79.75	1
LH-NC-02	8/2/2025 22:15	5.51	25.88	14.79	68.02	1
LH-NC-02	8/2/2025 22:30	5.9	25.86	14.79	72.84	1
LH-NC-02	8/2/2025 22:45	6.45	25.84	14.79	79.63	1
LH-NC-02	8/2/2025 23:00	6.18	25.8	14.787	76.3	1
LH-NC-02	8/2/2025 23:15	6.19	25.78	14.788	76.42	1
LH-NC-02	8/2/2025 23:30	5.97	25.72	14.787	72.8	1
LH-NC-02	8/2/2025 23:45	6.37	25.7	14.788	77.68	1
LH-NC-02	8/3/2025 0:00	6.28	25.64	14.785	76.59	1
LH-NC-02	8/3/2025 0:15	6.21	25.6	14.784	75.73	1
LH-NC-02	8/3/2025 0:30	4.93	25.54	14.782	60.12	1
LH-NC-02	8/3/2025 0:45	4.77	25.48	14.781	58.17	1
LH-NC-02	8/3/2025 1:00	4.92	25.42	14.78	60	1
LH-NC-02	8/3/2025 1:15	4.89	25.38	14.778	59.63	1
LH-NC-02	8/3/2025 1:30	4.58	25.34	14.776	55.85	1
LH-NC-02	8/3/2025 1:45	4.12	25.28	14.774	50.24	1
LH-NC-02	8/3/2025 2:00	3.98	25.24	14.776	47.95	1
LH-NC-02	8/3/2025 2:15	4.19	25.2	14.773	50.48	1
LH-NC-02	8/3/2025 2:30	3.99	25.14	14.773	48.07	1
LH-NC-02	8/3/2025 2:45	5.04	25.1	14.77	60.72	1
LH-NC-02	8/3/2025 3:00	4.6	25.08	14.769	55.42	1
LH-NC-02	8/3/2025 3:15	5.2	25.08	14.769	62.65	1
LH-NC-02	8/3/2025 3:30	5.28	25.04	14.768	63.61	1
LH-NC-02	8/3/2025 3:45	5.26	25.02	14.767	63.37	1
LH-NC-02	8/3/2025 4:00	5.24	25	14.767	63.13	1
LH-NC-02	8/3/2025 4:15	4.53	25	14.767	54.58	1
LH-NC-02	8/3/2025 4:30	4.92	25	14.768	59.28	1
LH-NC-02	8/3/2025 4:45	5.06	24.98	14.767	60.96	1
LH-NC-02	8/3/2025 5:00	5.12	24.94	14.77	61.69	1
LH-NC-02	8/3/2025 5:15	4.94	24.9	14.771	59.52	1
LH-NC-02	8/3/2025 5:30	4.93	24.86	14.772	59.4	1
LH-NC-02	8/3/2025 5:45	4.71	24.84	14.772	56.75	1
LH-NC-02	8/3/2025 6:00	4.87	24.82	14.774	58.67	1
LH-NC-02	8/3/2025 6:15	4.67	24.78	14.774	56.27	1
LH-NC-02	8/3/2025 6:30	4.73	24.74	14.776	56.31	1
LH-NC-02	8/3/2025 6:45	4.49	24.72	14.777	53.45	1
LH-NC-02	8/3/2025 7:00	4.5	24.72	14.777	53.57	1
LH-NC-02	8/3/2025 7:15	4.31	24.68	14.778	51.31	1
LH-NC-02	8/3/2025 7:30	4.45	24.68	14.781	52.98	1
LH-NC-02	8/3/2025 7:45	4.88	24.72	14.782	58.1	1
LH-NC-02	8/3/2025 8:00	4.87	24.74	14.782	57.98	1
LH-NC-02	8/3/2025 8:15	4.73	24.76	14.782	56.99	1
LH-NC-02	8/3/2025 8:30	4.75	24.78	14.781	57.23	1
LH-NC-02	8/3/2025 8:45	5.08	24.8	14.779	61.2	1
LH-NC-02	8/3/2025 9:00	4.79	24.84	14.779	57.71	1
LH-NC-02	8/3/2025 9:15	5.01	24.88	14.78	60.36	1
LH-NC-02	8/3/2025 9:30	5.07	24.92	14.78	61.08	1
LH-NC-02	8/3/2025 9:45	4.68	24.98	14.781	56.39	1
LH-NC-02	8/3/2025 10:00	5.18	25	14.784	62.41	1
LH-NC-02	8/3/2025 10:15	5.35	25.06	14.783	64.46	1
LH-NC-02	8/3/2025 10:30	5.37	25.12	14.782	64.7	1
LH-NC-02	8/3/2025 10:45	5.33	25.16	14.784	64.22	1
LH-NC-02	8/3/2025 11:00	5.24	25.22	14.782	63.13	1
LH-NC-02	8/3/2025 11:15	5.17	25.28	14.781	63.05	1
LH-NC-02	8/3/2025 11:30	5.48	25.34	14.778	66.83	1
LH-NC-02	8/3/2025 11:45	5.58	25.38	14.776	68.05	1
LH-NC-02	8/3/2025 12:00	5.53	25.44	14.775	67.44	1
LH-NC-02	8/3/2025 12:15	5.7	25.5	14.772	69.51	1
LH-NC-02	8/3/2025 12:30	5.78	25.58	14.771	70.49	1
LH-NC-02	8/3/2025 12:45	5.91	25.7	14.771	72.07	1
LH-NC-02	8/3/2025 13:00	5.97	25.78	14.77	73.7	1
LH-NC-02	8/3/2025 13:15	6.22	25.88	14.768	76.79	1
LH-NC-02	8/3/2025 13:30	6.61	25.96	14.767	81.6	1
LH-NC-02	8/3/2025 13:45	6.61	26.06	14.763	81.6	1
LH-NC-02	8/3/2025 14:00	6.8	26.14	14.759	83.95	1
LH-NC-02	8/3/2025 14:15	6.74	26.2	14.756	83.21	1
LH-NC-02	8/3/2025 14:30	6.79	26.16	14.752	83.83	1
LH-NC-02	8/3/2025 14:45	6.85	26.2	14.752	84.57	1
LH-NC-02	8/3/2025 15:00	6.91	26.28	14.748	85.31	1

Dissolved Oxygen Saturation Continous Monitoring Data
Normandeau Associates Inc.

Station Name	Date Time	DO mg/L	Temp C	Air Pressure PSI	Saturation PCT	Use Code
LH-NC-02	8/3/2025 15:15	6.24	26.3	14.749	77.04	1
LH-NC-02	8/3/2025 15:30	6.86	26.38	14.748	84.69	1
LH-NC-02	8/3/2025 15:45	6.66	26.36	14.744	83.25	1
LH-NC-02	8/3/2025 16:00	7.3	26.42	14.744	91.25	1
LH-NC-02	8/3/2025 16:15	6.99	26.48	14.739	87.38	1
LH-NC-02	8/3/2025 16:30	7.07	26.5	14.74	88.38	1
LH-NC-02	8/3/2025 16:45	7.22	26.58	14.742	90.25	1
LH-NC-02	8/3/2025 17:00	7.34	26.7	14.738	91.75	1
LH-NC-02	8/3/2025 17:15	7.34	26.64	14.739	91.75	1
LH-NC-02	8/3/2025 17:30	7.86	26.68	14.738	98.25	1
LH-NC-02	8/3/2025 17:45	7.75	26.6	14.736	96.88	1
LH-NC-02	8/3/2025 18:00	7.44	26.6	14.735	93	1
LH-NC-02	8/3/2025 18:15	7.83	26.48	14.732	97.88	1
LH-NC-02	8/3/2025 18:30	8.12	26.44	14.733	101.5	1
LH-NC-02	8/3/2025 18:45	7.12	26.4	14.735	89	1
LH-NC-02	8/3/2025 19:00	8.14	26.28	14.736	101.75	1
LH-NC-02	8/3/2025 19:15	7.28	26.2	14.736	89.88	1
LH-NC-02	8/3/2025 19:30	7.07	26.12	14.736	87.28	1
LH-NC-02	8/3/2025 19:45	7.55	26.04	14.734	93.21	1
LH-NC-02	8/3/2025 20:00	7.2	25.94	14.735	88.89	1
LH-NC-02	8/3/2025 20:15	7.03	25.88	14.736	86.79	1
LH-NC-02	8/3/2025 20:30	6.51	25.8	14.738	80.37	1
LH-NC-02	8/3/2025 20:45	6.75	25.78	14.737	83.33	1
LH-NC-02	8/3/2025 21:00	7.34	25.72	14.742	89.51	1
LH-NC-02	8/3/2025 21:15	7.28	25.68	14.746	88.78	1
LH-NC-02	8/3/2025 21:30	7.41	25.68	14.744	90.37	1
LH-NC-02	8/3/2025 21:45	7.15	25.66	14.742	87.2	1
LH-NC-02	8/3/2025 22:00	7.29	25.6	14.743	88.9	1
LH-NC-02	8/3/2025 22:15	7.3	25.58	14.742	89.02	1
LH-NC-02	8/3/2025 22:30	7.08	25.56	14.743	86.34	1
LH-NC-02	8/3/2025 22:45	7	25.54	14.74	85.37	1
LH-NC-02	8/3/2025 23:00	6.46	25.52	14.739	78.78	1
LH-NC-02	8/3/2025 23:15	6.54	25.52	14.741	79.76	1
LH-NC-02	8/3/2025 23:30	6.34	25.52	14.741	77.32	1
LH-NC-02	8/3/2025 23:45	6.25	25.52	14.743	76.22	1
LH-NC-02	8/4/2025 0:00	6.44	25.52	14.739	78.54	1
LH-NC-02	8/4/2025 0:15	6.08	25.52	14.739	74.15	1
LH-NC-02	8/4/2025 0:30	6.26	25.52	14.737	76.34	1
LH-NC-02	8/4/2025 0:45	6.07	25.5	14.737	74.02	1
LH-NC-02	8/4/2025 1:00	6.22	25.5	14.736	75.85	1
LH-NC-02	8/4/2025 1:15	6.06	25.48	14.737	73.9	1
LH-NC-02	8/4/2025 1:30	5.85	25.5	14.736	71.34	1
LH-NC-02	8/4/2025 1:45	6.2	25.48	14.737	75.61	1
LH-NC-02	8/4/2025 2:00	5.95	25.48	14.738	72.56	1
LH-NC-02	8/4/2025 2:15	6.03	25.48	14.738	73.54	1
LH-NC-02	8/4/2025 2:30	6.08	25.48	14.741	74.15	1
LH-NC-02	8/4/2025 2:45	4.41	25.48	14.741	53.78	1
LH-NC-02	8/4/2025 3:00	5.2	25.46	14.74	63.41	1
LH-NC-02	8/4/2025 3:15	6.34	25.46	14.738	77.32	1
LH-NC-02	8/4/2025 3:30	6.24	25.44	14.738	76.1	1
LH-NC-02	8/4/2025 3:45	5.36	25.44	14.735	65.37	1
LH-NC-02	8/4/2025 4:00	6.16	25.46	14.736	75.12	1
LH-NC-02	8/4/2025 4:15	6.01	25.44	14.736	73.29	1
LH-NC-02	8/4/2025 4:30	5.6	25.42	14.735	68.29	1
LH-NC-02	8/4/2025 4:45	5.8	25.42	14.736	70.73	1
LH-NC-02	8/4/2025 5:00	6.08	25.42	14.736	74.15	1
LH-NC-02	8/4/2025 5:15	6.38	25.4	14.738	77.8	1
LH-NC-02	8/4/2025 5:30	6.34	25.38	14.742	77.32	1
LH-NC-02	8/4/2025 5:45	5.98	25.38	14.74	72.93	1
LH-NC-02	8/4/2025 6:00	6.29	25.36	14.745	76.71	1
LH-NC-02	8/4/2025 6:15	6.31	25.36	14.743	76.95	1
LH-NC-02	8/4/2025 6:30	6.53	25.36	14.747	79.63	1
LH-NC-02	8/4/2025 6:45	6.12	25.34	14.747	74.63	1
LH-NC-02	8/4/2025 7:00	6.21	25.34	14.748	75.73	1
LH-NC-02	8/4/2025 7:15	6.18	25.32	14.749	75.37	1
LH-NC-02	8/4/2025 7:30	6.54	25.32	14.753	79.76	1
LH-NC-02	8/4/2025 7:45	6.41	25.32	14.755	78.17	1
LH-NC-02	8/4/2025 8:00	6.51	25.32	14.759	79.39	1
LH-NC-02	8/4/2025 8:15	6.21	25.34	14.761	75.73	1
LH-NC-02	8/4/2025 8:30	6.45	25.34	14.758	78.66	1
LH-NC-02	8/4/2025 8:45	6.65	25.36	14.761	81.1	1
LH-NC-02	8/4/2025 9:00	6.69	25.36	14.761	81.59	1
LH-NC-02	8/4/2025 9:15	6.86	25.4	14.763	83.66	1
LH-NC-02	8/4/2025 9:30	6.62	25.44	14.766	80.73	1
LH-NC-02	8/4/2025 9:45	6.67	25.48	14.766	81.34	1
LH-NC-02	8/4/2025 10:00	4.35	25.52	14.769	53.05	1
LH-NC-02	8/4/2025 10:15	4.94	25.58	14.771	60.24	1
LH-NC-02	8/4/2025 10:30	4.59	25.62	14.769	55.98	1
LH-NC-02	8/4/2025 10:45	5.16	25.66	14.768	62.93	1
LH-NC-02	8/4/2025 11:00	4.95	25.68	14.768	60.37	1
LH-NC-02	8/4/2025 11:15	5.33	25.74	14.768	65	1
LH-NC-02	8/4/2025 11:30	5.38	25.78	14.767	66.42	1
LH-NC-02	8/4/2025 11:45	4.92	25.82	14.768	60.74	1
LH-NC-02	8/4/2025 12:00	5.61	25.9	14.766	69.26	1

Station Name	Date Time	DO mg/L	Temp C	Air Pressure PSI	Saturation PCT	Use Code
LH-NC-02	8/4/2025 12:15	7.86	25.94	14.762	97.04	1
LH-NC-02	8/4/2025 12:30	7.97	25.98	14.764	98.4	1
LH-NC-02	8/4/2025 12:45	8.16	26.08	14.765	100.74	1
LH-NC-02	8/4/2025 13:00	7.94	26.12	14.762	98.02	1
LH-NC-02	8/4/2025 13:15	7.98	26.2	14.763	98.52	1
LH-NC-02	8/4/2025 13:30	8.41	26.26	14.76	103.83	1
LH-NC-02	8/4/2025 13:45	8.65	26.32	14.76	106.79	1
LH-NC-02	8/4/2025 14:00	8.44	26.42	14.758	104.2	1
LH-NC-02	8/4/2025 14:15	8.76	26.4	14.759	108.15	1
LH-NC-02	8/4/2025 14:30	8.54	26.38	14.755	105.43	1
LH-NC-02	8/4/2025 14:45	8.85	26.44	14.756	109.26	1
LH-NC-02	8/4/2025 15:00	9.12	26.44	14.755	112.59	1
LH-NC-02	8/4/2025 15:15	9.02	26.46	14.758	111.36	1
LH-NC-02	8/4/2025 15:30	8.81	26.48	14.758	108.77	1
LH-NC-02	8/4/2025 15:45	9.24	26.48	14.755	114.07	1
LH-NC-02	8/4/2025 16:00	9.21	26.48	14.753	113.7	1
LH-NC-02	8/4/2025 16:15	8.98	26.48	14.754	110.86	1
LH-NC-02	8/4/2025 16:30	8.85	26.46	14.757	109.26	1
LH-NC-02	8/4/2025 16:45	8.81	26.44	14.757	108.77	1
LH-NC-02	8/4/2025 17:00	8.65	26.48	14.759	106.79	1
LH-NC-02	8/4/2025 17:15	8.73	26.46	14.757	107.78	1
LH-NC-02	8/4/2025 17:30	8.6	26.46	14.754	106.17	1
LH-NC-02	8/4/2025 17:45	8.84	26.4	14.756	109.14	1
LH-NC-02	8/4/2025 18:00	8.68	26.3	14.755	107.16	1
LH-NC-02	8/4/2025 18:15	8.42	26.24	14.754	103.95	1
LH-NC-02	8/4/2025 18:30	8.6	26.2	14.756	106.17	1
LH-NC-02	8/4/2025 18:45	8.43	26.16	14.757	104.07	1
LH-NC-02	8/4/2025 19:00	8.19	26.14	14.761	101.11	1
LH-NC-02	8/4/2025 19:15	8.21	26.08	14.762	101.36	1
LH-NC-02	8/4/2025 19:30	8.58	26.02	14.763	105.93	1
LH-NC-02	8/4/2025 19:45	8.3	26	14.767	102.47	1
LH-NC-02	8/4/2025 20:00	8.29	25.94	14.77	102.35	1
LH-NC-02	8/4/2025 20:15	7.95	25.9	14.771	98.15	1
LH-NC-02	8/4/2025 20:30	8.26	25.86	14.772	101.98	1
LH-NC-02	8/4/2025 20:45	8.03	25.82	14.776	99.14	1
LH-NC-02	8/4/2025 21:00	7.65	25.8	14.778	94.44	1
LH-NC-02	8/4/2025 21:15	7.81	25.82	14.778	96.42	1
LH-NC-02	8/4/2025 21:30	7.95	25.82	14.777	98.15	1
LH-NC-02	8/4/2025 21:45	7.89	25.8	14.778	97.41	1
LH-NC-02	8/4/2025 22:00	7.72	25.78	14.778	95.31	1
LH-NC-02	8/4/2025 22:15	7.55	25.78	14.783	93.21	1
LH-NC-02	8/4/2025 22:30	7.44	25.74	14.783	90.73	1
LH-NC-02	8/4/2025 22:45	7.96	25.74	14.783	97.07	1
LH-NC-02	8/4/2025 23:00	7.88	25.72	14.786	96.1	1
LH-NC-02	8/4/2025 23:15	7.76	25.7	14.787	94.63	1
LH-NC-02	8/4/2025 23:30	7.66	25.7	14.789	93.41	1
LH-NC-02	8/4/2025 23:45	7.49	25.66	14.792	91.34	1
LH-NC-02	8/5/2025 0:00	7.34	25.64	14.794	89.51	1
LH-NC-02	8/5/2025 0:15	7.45	25.62	14.793	90.85	1
LH-NC-02	8/5/2025 0:30	7.34	25.58	14.795	89.51	1
LH-NC-02	8/5/2025 0:45	7.22	25.58	14.796	88.05	1
LH-NC-02	8/5/2025 1:00	7.07	25.54	14.796	86.22	1
LH-NC-02	8/5/2025 1:15	6.86	25.52	14.794	83.66	1
LH-NC-02	8/5/2025 1:30	7	25.48	14.797	85.37	1
LH-NC-02	8/5/2025 1:45	6.68	25.48	14.801	81.46	1
LH-NC-02	8/5/2025 2:00	6.81	25.46	14.8	83.05	1
LH-NC-02	8/5/2025 2:15	6.78	25.44	14.802	82.68	1
LH-NC-02	8/5/2025 2:30	6.7	25.44	14.804	81.71	1
LH-NC-02	8/5/2025 2:45	6.71	25.42	14.803	81.83	1
LH-NC-02	8/5/2025 3:00	6.35	25.42	14.807	77.44	1
LH-NC-02	8/5/2025 3:15	6.55	25.46	14.808	79.88	1
LH-NC-02	8/5/2025 3:30	6.42	25.48	14.809	78.29	1
LH-NC-02	8/5/2025 3:45	6.47	25.48	14.812	78.9	1
LH-NC-02	8/5/2025 4:00	6.6	25.5	14.812	80.49	1
LH-NC-02	8/5/2025 4:15	6.52	25.52	14.814	79.51	1
LH-NC-02	8/5/2025 4:30	6.71	25.54	14.815	81.83	1
LH-NC-02	8/5/2025 4:45	6.45	25.54	14.819	78.66	1
LH-NC-02	8/5/2025 5:00	6.6	25.54	14.822	80.49	1
LH-NC-02	8/5/2025 5:15	6.62	25.54	14.826	80.73	1
LH-NC-02	8/5/2025 5:30	6.54	25.54	14.829	79.76	1
LH-NC-02	8/5/2025 5:45	6.55	25.52	14.832	79.88	1
LH-NC-02	8/5/2025 6:00	6.54	25.52	14.833	79.76	1
LH-NC-02	8/5/2025 6:15	6.73	25.52	14.833	82.07	1
LH-NC-02	8/5/2025 6:30	6.7	25.52	14.84	81.71	1
LH-NC-02	8/5/2025 6:45	6.77	25.5	14.844	81.57	1
LH-NC-02	8/5/2025 7:00	6.49	25.52	14.845	78.19	1
LH-NC-02	8/5/2025 7:15	6.89	25.52	14.846	83.01	1
LH-NC-02	8/5/2025 7:30	6.95	25.52	14.848	83.73	1
LH-NC-02	8/5/2025 7:45	7.04	25.52	14.849	84.82	1
LH-NC-02	8/5/2025 8:00	7.09	25.54	14.851	85.42	1
LH-NC-02	8/5/2025 8:15	7.17	25.56	14.849	86.39	1
LH-NC-02	8/5/2025 8:30	7.33	25.56	14.854	88.31	1
LH-NC-02	8/5/2025 8:45	7.28	25.58	14.856	87.71	1
LH-NC-02	8/5/2025 9:00	7.37	25.6	14.86	88.8	1

Station Name	Date Time	DO mg/L	Temp C	Air Pressure PSI	Saturation PCT	Use Code
LH-NC-02	8/5/2025 9:15	7.43	25.62	14.863	89.52	1
LH-NC-02	8/5/2025 9:30	7.15	25.66	14.862	86.14	1
LH-NC-02	8/5/2025 9:45	7.51	25.64	14.866	90.48	1
LH-NC-02	8/5/2025 10:00	7.52	25.7	14.869	90.6	1
LH-NC-02	8/5/2025 10:15	7.57	25.72	14.872	91.2	1
LH-NC-02	8/5/2025 10:30	7.51	25.74	14.875	90.48	1
LH-NC-02	8/5/2025 10:45	7.57	25.8	14.878	92.32	1
LH-NC-02	8/5/2025 11:00	7.68	25.82	14.88	93.66	1
LH-NC-02	8/5/2025 11:15	7.78	25.82	14.881	94.88	1
LH-NC-02	8/5/2025 11:30	7.67	25.86	14.879	93.54	1
LH-NC-02	8/5/2025 11:45	7.8	25.92	14.88	95.12	1
LH-NC-02	8/5/2025 12:00	7.7	25.9	14.883	93.9	1
LH-NC-02	8/5/2025 12:15	7.84	25.9	14.884	95.61	1
LH-NC-02	8/5/2025 12:30	7.08	25.92	14.885	86.34	1
LH-NC-02	8/5/2025 12:45	7.29	25.94	14.884	88.9	1
LH-NC-02	8/5/2025 13:00	7.95	25.96	14.886	96.95	1
LH-NC-02	8/5/2025 13:15	7.82	26.04	14.885	95.37	1
LH-NC-02	8/5/2025 13:30	8.02	26.02	14.886	97.8	1
LH-NC-02	8/5/2025 13:45	8.13	26.06	14.883	99.15	1
LH-NC-02	8/5/2025 14:00	8.31	26.08	14.884	101.34	1
LH-NC-02	8/5/2025 14:15	8.39	26.12	14.882	102.32	1
LH-NC-02	8/5/2025 14:30	7.81	26.14	14.884	95.24	2
LH-NC-02	8/5/2025 14:45	8.59	23.52	14.882	99.88	2
LH-NC-02	8/5/2025 15:00	8.6	24.6	14.88	102.38	2
LH-NC-02	8/5/2025 15:15	8.56	24.8	14.882	103.13	2
LH-NC-02	8/5/2025 15:30	0	0	14.881	0	2
LH-NC-02	8/5/2025 15:45	8.86	25.86	14.877	108.05	2
LH-NC-02	8/5/2025 16:00	8.72	26.12	14.875	106.34	4
LH-NC-02	8/5/2025 16:15	8.69	26.12	14.876	105.98	4
LH-NC-02	8/5/2025 16:30	8.81	26.16	14.873	107.44	4
LH-NC-02	8/5/2025 16:45	8.73	26.16	14.873	106.46	4
LH-NC-02	8/5/2025 17:00	8.77	26.14	14.871	106.95	4
LH-NC-02	8/5/2025 17:15	8.69	26.14	14.867	105.98	4
LH-NC-02	8/5/2025 17:30	8.83	26.12	14.867	107.68	4
LH-NC-02	8/5/2025 17:45	8.88	26.14	14.871	108.29	4
LH-NC-02	8/5/2025 18:00	8.78	26.08	14.873	107.07	4
LH-NC-02	8/5/2025 18:15	8.66	26.06	14.869	105.61	4
LH-NC-02	8/5/2025 18:30	8.7	26.02	14.871	106.1	4
LH-NC-02	8/5/2025 18:45	8.7	25.96	14.872	106.1	4
LH-NC-02	8/5/2025 19:00	8.64	25.92	14.874	105.37	4
LH-NC-02	8/5/2025 19:15	8.63	25.88	14.874	105.24	4
LH-NC-02	8/5/2025 19:30	8.58	25.82	14.874	104.63	4
LH-NC-02	8/5/2025 19:45	8.52	25.78	14.873	103.9	4
LH-NC-02	8/5/2025 20:00	8.46	25.74	14.875	101.93	4
LH-NC-02	8/5/2025 20:15	8.39	25.72	14.875	101.08	4
LH-NC-02	8/5/2025 20:30	8.4	25.7	14.876	101.2	4
LH-NC-02	8/5/2025 20:45	8.29	25.68	14.875	99.88	4
LH-NC-02	8/5/2025 21:00	8.21	25.64	14.881	98.92	4
LH-NC-02	8/5/2025 21:15	8.22	25.64	14.884	99.04	4
LH-NC-02	8/5/2025 21:30	8.16	25.6	14.883	98.31	4
LH-NC-02	8/5/2025 21:45	8.13	25.58	14.881	97.95	4
LH-NC-02	8/5/2025 22:00	8.07	25.56	14.882	97.23	4
LH-NC-02	8/5/2025 22:15	7.99	25.54	14.882	96.27	4
LH-NC-02	8/5/2025 22:30	7.96	25.5	14.881	95.9	4
LH-NC-02	8/5/2025 22:45	7.89	25.48	14.883	95.06	4
LH-NC-02	8/5/2025 23:00	7.85	25.46	14.883	94.58	4
LH-NC-02	8/5/2025 23:15	7.77	25.44	14.886	93.61	4
LH-NC-02	8/5/2025 23:30	7.7	25.42	14.888	92.77	4
LH-NC-02	8/5/2025 23:45	7.61	25.38	14.887	91.69	4
LH-NC-02	8/6/2025 0:00	7.53	25.36	14.889	90.72	4
LH-NC-02	8/6/2025 0:15	7.42	25.32	14.892	89.4	4
LH-NC-02	8/6/2025 0:30	7.34	25.3	14.892	88.43	4
LH-NC-02	8/6/2025 0:45	7.24	25.26	14.893	87.23	4
LH-NC-02	8/6/2025 1:00	7.17	25.24	14.889	86.39	4
LH-NC-02	8/6/2025 1:15	7.07	25.22	14.89	85.18	4
LH-NC-02	8/6/2025 1:30	6.97	25.18	14.89	83.98	4
LH-NC-02	8/6/2025 1:45	6.9	25.16	14.889	83.13	4
LH-NC-02	8/6/2025 2:00	6.84	25.14	14.889	82.41	4
LH-NC-02	8/6/2025 2:15	6.81	25.12	14.888	82.05	4
LH-NC-02	8/6/2025 2:30	6.73	25.1	14.888	81.08	4
LH-NC-02	8/6/2025 2:45	6.68	25.08	14.889	80.48	4
LH-NC-02	8/6/2025 3:00	6.63	25.06	14.89	79.88	4
LH-NC-02	8/6/2025 3:15	6.64	25.04	14.889	80	4
LH-NC-02	8/6/2025 3:30	6.57	25	14.89	79.16	4
LH-NC-02	8/6/2025 3:45	6.55	25	14.888	78.92	4
LH-NC-02	8/6/2025 4:00	6.52	25	14.89	78.55	4
LH-NC-02	8/6/2025 4:15	6.5	24.98	14.888	78.31	4
LH-NC-02	8/6/2025 4:30	6.46	24.96	14.891	77.83	4
LH-NC-02	8/6/2025 4:45	6.43	24.92	14.892	77.47	4
LH-NC-02	8/6/2025 5:00	6.41	24.9	14.895	77.23	4
LH-NC-02	8/6/2025 5:15	6.4	24.9	14.898	77.11	4
LH-NC-02	8/6/2025 5:30	6.34	24.88	14.897	76.39	4
LH-NC-02	8/6/2025 5:45	6.33	24.86	14.9	76.27	4
LH-NC-02	8/6/2025 6:00	6.29	24.84	14.901	75.78	4

Dissolved Oxygen Saturation Continous Monitoring Data
Normandeau Associates Inc.

Station Name	Date Time	DO mg/L	Temp C	Air Pressure PSI	Saturation PCT	Use Code
LH-NC-02	8/6/2025 6:15	6.25	24.82	14.904	75.3	4
LH-NC-02	8/6/2025 6:30	6.23	24.8	14.904	75.06	4
LH-NC-02	8/6/2025 6:45	6.2	24.78	14.905	74.7	4
LH-NC-02	8/6/2025 7:00	6.18	24.76	14.906	74.46	4
LH-NC-02	8/6/2025 7:15	6.14	24.76	14.908	73.98	4
LH-NC-02	8/6/2025 7:30	6.11	24.74	14.913	72.74	4
LH-NC-02	8/6/2025 7:45	6.09	24.74	14.912	72.5	4
LH-NC-02	8/6/2025 8:00	6.14	24.74	14.916	73.1	4
LH-NC-02	8/6/2025 8:15	6.15	24.76	14.918	74.1	4
LH-NC-02	8/6/2025 8:30	6.17	24.76	14.917	74.34	4
LH-NC-02	8/6/2025 8:45	6.21	24.76	14.917	74.82	4
LH-NC-02	8/6/2025 9:00	6.29	24.78	14.919	75.78	4
LH-NC-02	8/6/2025 9:15	6.3	24.8	14.92	75.9	4
LH-NC-02	8/6/2025 9:30	6.34	24.84	14.921	76.39	4
LH-NC-02	8/6/2025 9:45	6.48	24.9	14.921	78.07	4
LH-NC-02	8/6/2025 10:00	6.56	24.9	14.92	79.04	4
LH-NC-02	8/6/2025 10:15	6.66	24.94	14.924	80.24	4
LH-NC-02	8/6/2025 10:30	6.71	24.96	14.924	80.84	4
LH-NC-02	8/6/2025 10:45	6.78	24.98	14.925	81.69	4
LH-NC-02	8/6/2025 11:00	7.05	25	14.928	84.94	4
LH-NC-02	8/6/2025 11:15	6.93	25.04	14.925	83.49	4
LH-NC-02	8/6/2025 11:30	7.09	25.08	14.926	85.42	4
LH-NC-02	8/6/2025 11:45	7.06	25.08	14.923	85.06	4
LH-NC-02	8/6/2025 12:00	7.2	25.12	14.924	86.75	4
LH-NC-02	8/6/2025 12:15	7.23	25.14	14.925	87.11	4
LH-NC-02	8/6/2025 12:30	7.39	25.16	14.924	89.04	4
LH-NC-02	8/6/2025 12:45	7.38	25.2	14.919	88.92	4
LH-NC-02	8/6/2025 13:00	7.44	25.26	14.921	89.64	4
LH-NC-02	8/6/2025 13:15	7.6	25.3	14.922	91.57	4
LH-NC-02	8/6/2025 13:30	7.69	25.32	14.921	92.65	4
LH-NC-02	8/6/2025 13:45	7.81	25.4	14.919	94.1	4
LH-NC-02	8/6/2025 14:00	7.83	25.44	14.915	94.34	4
LH-NC-02	8/6/2025 14:15	8.05	25.52	14.916	96.99	4
LH-NC-02	8/6/2025 14:30	8.02	25.54	14.915	96.63	4
LH-NC-02	8/6/2025 14:45	8.18	25.54	14.912	98.55	4
LH-NC-02	8/6/2025 15:00	8.19	25.56	14.915	98.67	4
LH-NC-02	8/6/2025 15:15	8.18	25.58	14.915	98.55	4
LH-NC-02	8/6/2025 15:30	8.24	25.58	14.914	99.28	4
LH-NC-02	8/6/2025 15:45	8.18	25.6	14.911	98.55	4
LH-NC-02	8/6/2025 16:00	8.22	25.6	14.908	99.04	4
LH-NC-02	8/6/2025 16:15	8.28	25.62	14.908	99.76	4
LH-NC-02	8/6/2025 16:30	8.15	25.6	14.907	98.19	4
LH-NC-02	8/6/2025 16:45	8.18	25.6	14.907	98.55	4
LH-NC-02	8/6/2025 17:00	8.21	25.64	14.909	98.92	4
LH-NC-02	8/6/2025 17:15	8.21	25.66	14.906	98.92	4
LH-NC-02	8/6/2025 17:30	8.19	25.64	14.906	98.67	4
LH-NC-02	8/6/2025 17:45	8.26	25.64	14.905	99.52	4
LH-NC-02	8/6/2025 18:00	8.18	25.64	14.904	98.55	4
LH-NC-02	8/6/2025 18:15	8.26	25.62	14.905	99.52	4
LH-NC-02	8/6/2025 18:30	8.17	25.58	14.902	98.43	4
LH-NC-02	8/6/2025 18:45	8.12	25.58	14.898	97.83	4
LH-NC-02	8/6/2025 19:00	8.13	25.54	14.898	97.95	4
LH-NC-02	8/6/2025 19:15	8.12	25.52	14.899	97.83	4
LH-NC-02	8/6/2025 19:30	8.07	25.5	14.897	97.23	4
LH-NC-02	8/6/2025 19:45	7.97	25.48	14.899	96.02	4
LH-NC-02	8/6/2025 20:00	7.95	25.48	14.898	95.78	4
LH-NC-02	8/6/2025 20:15	7.89	25.46	14.899	95.06	4
LH-NC-02	8/6/2025 20:30	7.88	25.44	14.899	94.94	4
LH-NC-02	8/6/2025 20:45	7.86	25.44	14.899	94.7	4
LH-NC-02	8/6/2025 21:00	7.84	25.44	14.901	94.46	4
LH-NC-02	8/6/2025 21:15	7.89	25.44	14.903	95.06	4
LH-NC-02	8/6/2025 21:30	7.85	25.42	14.904	94.58	4
LH-NC-02	8/6/2025 21:45	7.84	25.42	14.907	94.46	4
LH-NC-02	8/6/2025 22:00	7.8	25.4	14.908	93.98	4
LH-NC-02	8/6/2025 22:15	7.75	25.38	14.906	93.37	4
LH-NC-02	8/6/2025 22:30	7.71	25.38	14.907	92.89	4
LH-NC-02	8/6/2025 22:45	7.73	25.38	14.906	93.13	4
LH-NC-02	8/6/2025 23:00	7.77	25.36	14.906	93.61	4
LH-NC-02	8/6/2025 23:15	7.81	25.34	14.904	94.1	4
LH-NC-02	8/6/2025 23:30	7.76	25.34	14.903	93.49	4
LH-NC-02	8/6/2025 23:45	7.67	25.32	14.905	92.41	4
LH-NC-02	8/7/2025 0:00	7.67	25.3	14.904	92.41	4
LH-NC-02	8/7/2025 0:15	7.63	25.28	14.905	91.93	4
LH-NC-02	8/7/2025 0:30	7.54	25.26	14.905	90.84	4
LH-NC-02	8/7/2025 0:45	7.55	25.26	14.904	90.96	4
LH-NC-02	8/7/2025 1:00	7.47	25.24	14.902	90	4
LH-NC-02	8/7/2025 1:15	7.4	25.22	14.9	89.16	4
LH-NC-02	8/7/2025 1:30	7.42	25.22	14.899	89.4	4
LH-NC-02	8/7/2025 1:45	7.35	25.2	14.897	88.55	4
LH-NC-02	8/7/2025 2:00	7.24	25.18	14.896	87.23	4
LH-NC-02	8/7/2025 2:15	7.2	25.16	14.894	86.75	4
LH-NC-02	8/7/2025 2:30	7.12	25.16	14.893	85.78	4
LH-NC-02	8/7/2025 2:45	7.1	25.14	14.895	85.54	4
LH-NC-02	8/7/2025 3:00	7.02	25.12	14.893	84.58	4

Dissolved Oxygen Saturation Continous Monitoring Data
Normandeau Associates Inc.

Station Name	Date Time	DO mg/L	Temp C	Air Pressure PSI	Saturation PCT	Use Code
LH-NC-02	8/7/2025 3:15	6.96	25.1	14.893	83.86	4
LH-NC-02	8/7/2025 3:30	6.95	25.08	14.891	83.73	4
LH-NC-02	8/7/2025 3:45	6.89	25.06	14.886	83.01	4
LH-NC-02	8/7/2025 4:00	6.82	25.04	14.885	82.17	4
LH-NC-02	8/7/2025 4:15	6.8	25.04	14.885	81.93	4
LH-NC-02	8/7/2025 4:30	6.75	25.02	14.883	81.33	4
LH-NC-02	8/7/2025 4:45	6.7	25	14.881	80.72	4
LH-NC-02	8/7/2025 5:00	6.66	25	14.879	80.24	4
LH-NC-02	8/7/2025 5:15	6.61	25	14.882	79.64	4
LH-NC-02	8/7/2025 5:30	6.56	24.98	14.882	79.04	4
LH-NC-02	8/7/2025 5:45	6.54	24.96	14.883	78.8	4
LH-NC-02	8/7/2025 6:00	6.45	24.94	14.884	77.71	4
LH-NC-02	8/7/2025 6:15	6.45	24.92	14.885	77.71	4
LH-NC-02	8/7/2025 6:30	6.44	24.9	14.887	77.59	4
LH-NC-02	8/7/2025 6:45	6.45	24.9	14.888	77.71	4
LH-NC-02	8/7/2025 7:00	6.49	24.9	14.889	78.19	4
LH-NC-02	8/7/2025 7:15	6.53	24.88	14.887	78.67	4
LH-NC-02	8/7/2025 7:30	6.53	24.88	14.892	78.67	4
LH-NC-02	8/7/2025 7:45	6.57	24.9	14.891	79.16	4
LH-NC-02	8/7/2025 8:00	6.63	24.9	14.892	79.88	4
LH-NC-02	8/7/2025 8:15	6.68	24.9	14.892	80.48	4
LH-NC-02	8/7/2025 8:30	6.72	24.92	14.892	80.96	4
LH-NC-02	8/7/2025 8:45	6.8	24.96	14.891	81.93	4
LH-NC-02	8/7/2025 9:00	6.83	24.98	14.892	82.29	4
LH-NC-02	8/7/2025 9:15	6.89	25	14.893	83.01	4
LH-NC-02	8/7/2025 9:30	6.99	25.04	14.894	84.22	4
LH-NC-02	8/7/2025 9:45	7.01	25.14	14.894	84.46	4
LH-NC-02	8/7/2025 10:00	7.17	25.2	14.893	86.39	4
LH-NC-02	8/7/2025 10:15	7.22	25.24	14.892	86.99	4
LH-NC-02	8/7/2025 10:30	7.34	25.3	14.894	88.43	4
LH-NC-02	8/7/2025 10:45	7.46	25.36	14.893	89.88	4
LH-NC-02	8/7/2025 11:00	7.57	25.42	14.892	91.2	4
LH-NC-02	8/7/2025 11:15	7.71	25.5	14.89	92.89	4
LH-NC-02	8/7/2025 11:30	7.77	25.56	14.89	93.61	4
LH-NC-02	8/7/2025 11:45	7.89	25.6	14.885	95.06	4
LH-NC-02	8/7/2025 12:00	7.99	25.7	14.886	96.27	4
LH-NC-02	8/7/2025 12:15	8.11	25.76	14.884	98.9	4
LH-NC-02	8/7/2025 12:30	8.22	25.8	14.878	100.24	4
LH-NC-02	8/7/2025 12:45	8.33	25.86	14.879	101.59	4
LH-NC-02	8/7/2025 13:00	8.35	25.9	14.875	101.83	4
LH-NC-02	8/7/2025 13:15	8.44	26.06	14.873	102.93	4
LH-NC-02	8/7/2025 13:30	8.64	26.1	14.871	105.37	4
LH-NC-02	8/7/2025 13:45	8.37	26.14	14.872	102.07	4
LH-NC-02	8/7/2025 14:00	6.4	26.16	14.868	78.05	4
LH-NC-02	8/7/2025 14:15	7.77	26.16	14.868	94.76	4
LH-NC-02	8/7/2025 14:30	8.79	26.18	14.865	107.2	4
LH-NC-02	8/7/2025 14:45	8.96	26.24	14.86	109.27	4
LH-NC-02	8/7/2025 15:00	8.88	26.26	14.86	109.63	4
LH-NC-02	8/7/2025 15:15	9.21	26.28	14.858	113.7	4
LH-NC-02	8/7/2025 15:30	8.57	26.3	14.858	105.8	4
LH-NC-02	8/7/2025 15:45	8.81	26.36	14.856	108.77	4
LH-NC-02	8/7/2025 16:00	9.12	26.38	14.854	112.59	4
LH-NC-02	8/7/2025 16:15	9.35	26.42	14.85	115.43	4
LH-NC-02	8/7/2025 16:30	9.14	26.5	14.85	112.84	4
LH-NC-02	8/7/2025 16:45	9.34	26.54	14.849	115.31	4
LH-NC-02	8/7/2025 17:00	9.19	26.64	14.849	113.46	4
LH-NC-02	8/7/2025 17:15	9.28	26.72	14.847	114.57	4
LH-NC-02	8/7/2025 17:30	9.3	26.84	14.845	116.25	4
LH-NC-02	8/7/2025 17:45	9.06	26.86	14.842	113.25	4
LH-NC-02	8/7/2025 18:00	8.63	26.82	14.839	107.88	4
LH-NC-02	8/7/2025 18:15	8.07	26.74	14.842	99.63	4
LH-NC-02	8/7/2025 18:30	7.66	26.68	14.842	94.57	4
LH-NC-02	8/7/2025 18:45	7.18	26.58	14.841	88.64	4
LH-NC-02	8/7/2025 19:00	8.15	26.46	14.838	100.62	4
LH-NC-02	8/7/2025 19:15	8.1	26.28	14.837	100	4
LH-NC-02	8/7/2025 19:30	7.13	26.18	14.838	88.02	4
LH-NC-02	8/7/2025 19:45	7.21	26.12	14.836	89.01	4
LH-NC-02	8/7/2025 20:00	7.89	25.98	14.838	97.41	4
LH-NC-02	8/7/2025 20:15	7.78	25.9	14.839	96.05	4
LH-NC-02	8/7/2025 20:30	8.06	25.88	14.838	99.51	4
LH-NC-02	8/7/2025 20:45	8.02	25.86	14.841	97.8	4
LH-NC-02	8/7/2025 21:00	8.24	25.84	14.843	100.49	4
LH-NC-02	8/7/2025 21:15	8.07	25.82	14.844	98.41	4
LH-NC-02	8/7/2025 21:30	8.17	25.8	14.845	99.63	4
LH-NC-02	8/7/2025 21:45	7.89	25.76	14.842	96.22	4
LH-NC-02	8/7/2025 22:00	7.32	25.72	14.84	89.27	4
LH-NC-02	8/7/2025 22:15	7.89	25.72	14.843	95.06	4
LH-NC-02	8/7/2025 22:30	7.47	25.7	14.844	90	4
LH-NC-02	8/7/2025 22:45	7.52	25.68	14.844	90.6	4
LH-NC-02	8/7/2025 23:00	7.9	25.66	14.847	95.18	4
LH-NC-02	8/7/2025 23:15	7.87	25.64	14.848	94.82	4
LH-NC-02	8/7/2025 23:30	7.74	25.62	14.845	93.25	4
LH-NC-02	8/7/2025 23:45	7.52	25.6	14.844	90.6	4
LH-NC-02	8/8/2025 0:00	7.58	25.62	14.845	91.33	4

Station Name	Date Time	DO mg/L	Temp C	Air Pressure PSI	Saturation PCT	Use Code
LH-NC-02	8/8/2025 0:15	7.38	25.58	14.847	88.92	4
LH-NC-02	8/8/2025 0:30	7.46	25.6	14.844	89.88	4
LH-NC-02	8/8/2025 0:45	7.5	25.62	14.845	90.36	4
LH-NC-02	8/8/2025 1:00	7.14	25.64	14.841	86.02	4
LH-NC-02	8/8/2025 1:15	7.58	25.66	14.842	91.33	4
LH-NC-02	8/8/2025 1:30	7.43	25.68	14.841	89.52	4
LH-NC-02	8/8/2025 1:45	6.93	25.7	14.84	84.51	4
LH-NC-02	8/8/2025 2:00	6.8	25.76	14.838	83.95	4
LH-NC-02	8/8/2025 2:15	6.9	25.76	14.836	85.19	4
LH-NC-02	8/8/2025 2:30	7.02	25.72	14.835	85.61	4
LH-NC-02	8/8/2025 2:45	7.04	25.7	14.832	85.85	4
LH-NC-02	8/8/2025 3:00	7.16	25.7	14.829	87.32	4
LH-NC-02	8/8/2025 3:15	6.8	25.68	14.829	82.93	4
LH-NC-02	8/8/2025 3:30	7.17	25.7	14.828	87.44	4
LH-NC-02	8/8/2025 3:45	7.15	25.68	14.829	87.2	4
LH-NC-02	8/8/2025 4:00	6.89	25.66	14.827	84.02	4
LH-NC-02	8/8/2025 4:15	7.01	25.64	14.827	85.49	4
LH-NC-02	8/8/2025 4:30	6.85	25.62	14.825	83.54	4
LH-NC-02	8/8/2025 4:45	7.08	25.64	14.822	86.34	4
LH-NC-02	8/8/2025 5:00	6.94	25.62	14.821	84.63	4
LH-NC-02	8/8/2025 5:15	6.88	25.58	14.823	83.9	4
LH-NC-02	8/8/2025 5:30	6.9	25.56	14.827	84.15	4
LH-NC-02	8/8/2025 5:45	6.88	25.56	14.825	83.9	4
LH-NC-02	8/8/2025 6:00	6.4	25.54	14.829	78.05	4
LH-NC-02	8/8/2025 6:15	6.53	25.5	14.828	79.63	4
LH-NC-02	8/8/2025 6:30	6.4	25.48	14.828	78.05	4
LH-NC-02	8/8/2025 6:45	6.96	25.48	14.827	84.88	4
LH-NC-02	8/8/2025 7:00	7	25.48	14.828	85.37	4
LH-NC-02	8/8/2025 7:15	7.84	25.48	14.83	95.61	4
LH-NC-02	8/8/2025 7:30	6.84	25.48	14.831	83.41	4
LH-NC-02	8/8/2025 7:45	7.23	25.48	14.835	88.17	4
LH-NC-02	8/8/2025 8:00	6.87	25.5	14.839	83.78	4
LH-NC-02	8/8/2025 8:15	7.59	25.52	14.837	92.56	4
LH-NC-02	8/8/2025 8:30	7.05	25.6	14.836	85.98	4
LH-NC-02	8/8/2025 8:45	6.64	25.68	14.837	80.98	4
LH-NC-02	8/8/2025 9:00	6.26	25.76	14.838	77.28	4
LH-NC-02	8/8/2025 9:15	8.16	25.78	14.837	100.74	4
LH-NC-02	8/8/2025 9:30	8.17	25.82	14.839	100.86	4
LH-NC-02	8/8/2025 9:45	6.63	25.84	14.838	81.85	4
LH-NC-02	8/8/2025 10:00	6.25	25.78	14.841	76.22	4
LH-NC-02	8/8/2025 10:15	8.37	25.7	14.841	100.84	4
LH-NC-02	8/8/2025 10:30	8.63	25.72	14.842	103.98	4
LH-NC-02	8/8/2025 10:45	8.63	25.74	14.842	103.98	4
LH-NC-02	8/8/2025 11:00	8.1	25.72	14.843	97.59	4
LH-NC-02	8/8/2025 11:15	8.14	25.72	14.842	98.07	4
LH-NC-02	8/8/2025 11:30	7.29	25.72	14.844	87.83	4
LH-NC-02	8/8/2025 11:45	7.57	25.72	14.844	91.2	4
LH-NC-02	8/8/2025 12:00	7.93	25.72	14.843	95.54	4
LH-NC-02	8/8/2025 12:15	6.98	25.76	14.841	85.12	4
LH-NC-02	8/8/2025 12:30	7.09	25.84	14.842	86.46	4
LH-NC-02	8/8/2025 12:45	6.69	25.94	14.839	82.59	4
LH-NC-02	8/8/2025 13:00	5.65	26.04	14.837	69.75	4
LH-NC-02	8/8/2025 13:15	6.62	26.14	14.832	81.73	4
LH-NC-02	8/8/2025 13:30	6.95	26.22	14.831	85.8	4
LH-NC-02	8/8/2025 13:45	6.92	26.3	14.827	85.43	4
LH-NC-02	8/8/2025 14:00	7.39	26.3	14.826	91.23	4
LH-NC-02	8/8/2025 14:15	7	26.3	14.826	86.42	4
LH-NC-02	8/8/2025 14:30	6.39	26.32	14.821	78.89	4
LH-NC-02	8/8/2025 14:45	8.12	26.3	14.817	100.25	4
LH-NC-02	8/8/2025 15:00	7.81	26.32	14.816	96.42	4
LH-NC-02	8/8/2025 15:15	5.27	26.34	14.818	65.06	4
LH-NC-02	8/8/2025 15:30	7.97	26.36	14.815	98.4	4
LH-NC-02	8/8/2025 15:45	6.98	26.38	14.812	86.17	4
LH-NC-02	8/8/2025 16:00	6.42	26.36	14.812	79.26	4
LH-NC-02	8/8/2025 16:15	7.17	26.38	14.808	88.52	4
LH-NC-02	8/8/2025 16:30	7.9	26.36	14.803	97.53	4
LH-NC-02	8/8/2025 16:45	7.8	26.36	14.803	96.3	4
LH-NC-02	8/8/2025 17:00	7.41	26.4	14.806	91.48	4
LH-NC-02	8/8/2025 17:15	7.87	26.46	14.806	97.16	4
LH-NC-02	8/8/2025 17:30	7.64	26.56	14.804	94.32	4
LH-NC-02	8/8/2025 17:45	6.78	26.64	14.805	83.7	4
LH-NC-02	8/8/2025 18:00	9.38	26.52	14.804	115.8	4
LH-NC-02	8/8/2025 18:15	9.35	26.46	14.804	115.43	4
LH-NC-02	8/8/2025 18:30	9.35	26.38	14.806	115.43	4
LH-NC-02	8/8/2025 18:45	9.39	26.26	14.803	115.93	4
LH-NC-02	8/8/2025 19:00	9.3	26.18	14.798	114.81	4
LH-NC-02	8/8/2025 19:15	9.02	26.1	14.799	111.36	4
LH-NC-02	8/8/2025 19:30	8.98	26.02	14.799	110.86	4
LH-NC-02	8/8/2025 19:45	8.93	25.96	14.8	110.25	4
LH-NC-02	8/8/2025 20:00	8.85	25.9	14.799	109.26	4
LH-NC-02	8/8/2025 20:15	9.06	25.86	14.801	111.85	4
LH-NC-02	8/8/2025 20:30	9.01	25.82	14.801	111.23	4
LH-NC-02	8/8/2025 20:45	9.39	25.78	14.805	115.93	4
LH-NC-02	8/8/2025 21:00	9.15	25.78	14.807	112.96	4

Station Name	Date Time	DO mg/L	Temp C	Air Pressure PSI	Saturation PCT	Use Code
LH-NC-02	8/8/2025 21:15	9.19	25.74	14.808	112.07	4
LH-NC-02	8/8/2025 21:30	6.39	25.68	14.81	77.93	4
LH-NC-02	8/8/2025 21:45	7.57	25.66	14.812	92.32	4
LH-NC-02	8/8/2025 22:00	7.76	25.58	14.81	94.63	4
LH-NC-02	8/8/2025 22:15	6.89	25.56	14.81	84.02	4
LH-NC-02	8/8/2025 22:30	8.01	25.54	14.807	97.68	4
LH-NC-02	8/8/2025 22:45	7.63	25.48	14.81	93.05	4
LH-NC-02	8/8/2025 23:00	7.89	25.48	14.811	96.22	4
LH-NC-02	8/8/2025 23:15	7.7	25.44	14.811	93.9	4
LH-NC-02	8/8/2025 23:30	8.02	25.46	14.811	97.8	4
LH-NC-02	8/8/2025 23:45	9.02	25.46	14.809	110	4
LH-NC-02	8/9/2025 0:00	7.83	25.48	14.812	95.49	4
LH-NC-02	8/9/2025 0:15	6.14	25.48	14.812	74.88	4
LH-NC-02	8/9/2025 0:30	6.91	25.46	14.812	84.27	4
LH-NC-02	8/9/2025 0:45	6.98	25.48	14.813	85.12	4
LH-NC-02	8/9/2025 1:00	5.81	25.5	14.813	70.85	4
LH-NC-02	8/9/2025 1:15	3.78	25.5	14.808	46.1	4
LH-NC-02	8/9/2025 1:30	5.4	25.54	14.81	65.85	4
LH-NC-02	8/9/2025 1:45	5.76	25.58	14.809	70.24	4
LH-NC-02	8/9/2025 2:00	7.9	25.58	14.81	96.34	4
LH-NC-02	8/9/2025 2:15	7.97	25.6	14.808	97.2	4
LH-NC-02	8/9/2025 2:30	7.64	25.62	14.809	93.17	4
LH-NC-02	8/9/2025 2:45	8.16	25.6	14.809	99.51	4
LH-NC-02	8/9/2025 3:00	7.63	25.62	14.809	93.05	4
LH-NC-02	8/9/2025 3:15	8.1	25.64	14.81	98.78	4
LH-NC-02	8/9/2025 3:30	7.09	25.64	14.809	86.46	4
LH-NC-02	8/9/2025 3:45	8.16	25.62	14.809	99.51	4
LH-NC-02	8/9/2025 4:00	7.63	25.64	14.807	93.05	4
LH-NC-02	8/9/2025 4:15	8.39	25.62	14.81	102.32	4
LH-NC-02	8/9/2025 4:30	8.17	25.64	14.812	99.63	4
LH-NC-02	8/9/2025 4:45	8.26	25.62	14.81	100.73	4
LH-NC-02	8/9/2025 5:00	8.25	25.6	14.812	100.61	4
LH-NC-02	8/9/2025 5:15	7.97	25.56	14.811	97.2	4
LH-NC-02	8/9/2025 5:30	6.88	25.54	14.812	83.9	4
LH-NC-02	8/9/2025 5:45	7.1	25.52	14.813	86.59	4
LH-NC-02	8/9/2025 6:00	6.56	25.48	14.813	80	4
LH-NC-02	8/9/2025 6:15	7.5	25.48	14.815	91.46	4
LH-NC-02	8/9/2025 6:30	6.62	25.5	14.816	80.73	4
LH-NC-02	8/9/2025 6:45	7.25	25.46	14.818	88.41	4
LH-NC-02	8/9/2025 7:00	8.19	25.42	14.822	99.88	4
LH-NC-02	8/9/2025 7:15	8.45	25.4	14.821	103.05	4
LH-NC-02	8/9/2025 7:30	7.59	25.44	14.824	92.56	4
LH-NC-02	8/9/2025 7:45	7.4	25.48	14.824	90.24	4
LH-NC-02	8/9/2025 8:00	8.79	25.54	14.823	107.2	4
LH-NC-02	8/9/2025 8:15	8.13	25.56	14.826	99.15	4
LH-NC-02	8/9/2025 8:30	8.14	25.6	14.825	99.27	4
LH-NC-02	8/9/2025 8:45	8.49	25.66	14.824	103.54	4
LH-NC-02	8/9/2025 9:00	8.38	25.68	14.825	102.2	4
LH-NC-02	8/9/2025 9:15	7.93	25.7	14.825	96.71	4
LH-NC-02	8/9/2025 9:30	8.78	25.72	14.824	107.07	4
LH-NC-02	8/9/2025 9:45	8.11	25.72	14.823	98.9	4
LH-NC-02	8/9/2025 10:00	7.48	25.7	14.824	91.22	4
LH-NC-02	8/9/2025 10:15	7.93	25.62	14.826	96.71	4
LH-NC-02	8/9/2025 10:30	7.92	25.62	14.827	96.59	4
LH-NC-02	8/9/2025 10:45	7	25.66	14.824	85.37	4
LH-NC-02	8/9/2025 11:00	8.57	25.64	14.821	104.51	4
LH-NC-02	8/9/2025 11:15	8.46	25.62	14.822	103.17	4
LH-NC-02	8/9/2025 11:30	8.26	25.66	14.82	100.73	4
LH-NC-02	8/9/2025 11:45	8.19	25.66	14.818	99.88	4
LH-NC-02	8/9/2025 12:00	8.45	25.7	14.819	103.05	4
LH-NC-02	8/9/2025 12:15	7.57	25.78	14.816	93.46	4
LH-NC-02	8/9/2025 12:30	4.83	25.96	14.815	59.63	4
LH-NC-02	8/9/2025 12:45	6.59	26.04	14.812	81.36	4
LH-NC-02	8/9/2025 13:00	7.14	26.12	14.81	88.15	4
LH-NC-02	8/9/2025 13:15	7.53	26.16	14.806	92.96	4
LH-NC-02	8/9/2025 13:30	6.06	26.22	14.802	74.81	4
LH-NC-02	8/9/2025 13:45	6.03	26.28	14.802	74.44	4
LH-NC-02	8/9/2025 14:00	6.75	26.32	14.8	83.33	4
LH-NC-02	8/9/2025 14:15	6.11	26.36	14.796	75.43	4
LH-NC-02	8/9/2025 14:30	5.7	26.4	14.793	70.37	4
LH-NC-02	8/9/2025 14:45	5.15	26.44	14.793	63.58	4
LH-NC-02	8/9/2025 15:00	6.4	26.46	14.795	79.01	4
LH-NC-02	8/9/2025 15:15	7.03	26.46	14.794	86.79	4
LH-NC-02	8/9/2025 15:30	7.11	26.46	14.793	87.78	4
LH-NC-02	8/9/2025 15:45	6.11	26.44	14.789	75.43	4
LH-NC-02	8/9/2025 16:00	7.03	26.38	14.788	86.79	4
LH-NC-02	8/9/2025 16:15	7.79	26.4	14.786	96.17	4
LH-NC-02	8/9/2025 16:30	6.8	26.46	14.784	83.95	4
LH-NC-02	8/9/2025 16:45	6.22	26.44	14.784	76.79	4
LH-NC-02	8/9/2025 17:00	7.53	26.44	14.78	92.96	4
LH-NC-02	8/9/2025 17:15	6.78	26.5	14.786	83.7	4
LH-NC-02	8/9/2025 17:30	8.32	26.62	14.787	102.72	4
LH-NC-02	8/9/2025 17:45	8.42	26.64	14.787	103.95	4
LH-NC-02	8/9/2025 18:00	8.76	26.6	14.786	108.15	4

Dissolved Oxygen Saturation Continous Monitoring Data
Normandeau Associates Inc.

Station Name	Date Time	DO mg/L	Temp C	Air Pressure PSI	Saturation PCT	Use Code
LH-NC-02	8/9/2025 18:15	9.71	26.52	14.785	119.88	4
LH-NC-02	8/9/2025 18:30	9.85	26.46	14.788	121.6	4
LH-NC-02	8/9/2025 18:45	10.23	26.4	14.786	126.3	4
LH-NC-02	8/9/2025 19:00	10.24	26.28	14.785	126.42	4
LH-NC-02	8/9/2025 19:15	7.21	26.16	14.784	89.01	4
LH-NC-02	8/9/2025 19:30	7.57	26.06	14.786	93.46	4
LH-NC-02	8/9/2025 19:45	7.21	26.04	14.787	89.01	4
LH-NC-02	8/9/2025 20:00	7.83	26.02	14.788	96.67	4
LH-NC-02	8/9/2025 20:15	7.37	25.98	14.791	90.99	4
LH-NC-02	8/9/2025 20:30	7.61	25.98	14.793	93.95	4
LH-NC-02	8/9/2025 20:45	7.13	25.98	14.794	88.02	4
LH-NC-02	8/9/2025 21:00	6.55	25.94	14.794	80.86	4
LH-NC-02	8/9/2025 21:15	7.78	25.9	14.794	96.05	4
LH-NC-02	8/9/2025 21:30	8.5	25.88	14.794	104.94	4
LH-NC-02	8/9/2025 21:45	6.2	25.9	14.791	76.54	4
LH-NC-02	8/9/2025 22:00	6.98	25.88	14.789	86.17	4
LH-NC-02	8/9/2025 22:15	7.74	25.86	14.791	95.56	4
LH-NC-02	8/9/2025 22:30	8.27	25.84	14.792	102.1	4
LH-NC-02	8/9/2025 22:45	5.14	25.86	14.794	63.46	4
LH-NC-02	8/9/2025 23:00	3.78	25.88	14.793	46.67	4
LH-NC-02	8/9/2025 23:15	3.66	25.92	14.795	45.19	4
LH-NC-02	8/9/2025 23:30	4.4	25.92	14.792	54.32	4
LH-NC-02	8/9/2025 23:45	5.64	25.96	14.793	69.63	4
LH-NC-02	8/10/2025 0:00	7.37	25.94	14.794	90.99	4
LH-NC-02	8/10/2025 0:15	5.95	25.96	14.795	73.46	4
LH-NC-02	8/10/2025 0:30	5.61	25.96	14.796	69.26	4
LH-NC-02	8/10/2025 0:45	5.75	25.98	14.797	70.99	4
LH-NC-02	8/10/2025 1:00	5.94	26	14.793	73.33	4
LH-NC-02	8/10/2025 1:15	6.45	26.02	14.792	79.63	4
LH-NC-02	8/10/2025 1:30	6.29	26.04	14.793	77.65	4
LH-NC-02	8/10/2025 1:45	5.61	26.06	14.791	69.26	4
LH-NC-02	8/10/2025 2:00	6.8	26.06	14.793	83.95	4
LH-NC-02	8/10/2025 2:15	5.57	26.08	14.791	68.77	4
LH-NC-02	8/10/2025 2:30	6.39	26.06	14.791	78.89	4
LH-NC-02	8/10/2025 2:45	5.66	26.06	14.787	69.88	4
LH-NC-02	8/10/2025 3:00	5.61	26.08	14.785	69.26	4
LH-NC-02	8/10/2025 3:15	4.66	26.06	14.787	57.53	4
LH-NC-02	8/10/2025 3:30	5.72	26.08	14.787	70.62	4
LH-NC-02	8/10/2025 3:45	6.28	26.06	14.787	77.53	4
LH-NC-02	8/10/2025 4:00	5.14	26.04	14.787	63.46	4
LH-NC-02	8/10/2025 4:15	6.07	26.02	14.789	74.94	4
LH-NC-02	8/10/2025 4:30	5.15	26	14.785	63.58	4
LH-NC-02	8/10/2025 4:45	4.43	25.98	14.785	54.69	4
LH-NC-02	8/10/2025 5:00	5.94	25.96	14.786	73.33	4
LH-NC-02	8/10/2025 5:15	6.3	25.92	14.787	77.78	4
LH-NC-02	8/10/2025 5:30	5.76	25.9	14.787	71.11	4
LH-NC-02	8/10/2025 5:45	6.45	25.84	14.788	79.63	4
LH-NC-02	8/10/2025 6:00	7.03	25.82	14.79	86.79	4
LH-NC-02	8/10/2025 6:15	5.51	25.8	14.79	68.02	4
LH-NC-02	8/10/2025 6:30	5.97	25.76	14.795	73.7	4
LH-NC-02	8/10/2025 6:45	6.54	25.74	14.796	79.76	4
LH-NC-02	8/10/2025 7:00	4.48	25.76	14.8	55.31	4
LH-NC-02	8/10/2025 7:15	5	25.76	14.801	61.73	4
LH-NC-02	8/10/2025 7:30	5.9	25.8	14.803	72.84	4
LH-NC-02	8/10/2025 7:45	8.07	25.8	14.805	99.63	4
LH-NC-02	8/10/2025 8:00	8.54	25.82	14.807	105.43	4
LH-NC-02	8/10/2025 8:15	6.07	25.88	14.81	74.94	4
LH-NC-02	8/10/2025 8:30	6.09	25.86	14.811	75.19	4
LH-NC-02	8/10/2025 8:45	4.24	25.92	14.812	52.35	4
LH-NC-02	8/10/2025 9:00	6.5	25.96	14.81	80.25	4
LH-NC-02	8/10/2025 9:15	6.49	26	14.811	80.12	4
LH-NC-02	8/10/2025 9:30	6.49	25.98	14.81	80.12	4
LH-NC-02	8/10/2025 9:45	8.31	26	14.809	102.59	4
LH-NC-02	8/10/2025 10:00	7.18	25.98	14.811	88.64	4
LH-NC-02	8/10/2025 10:15	7.86	25.98	14.814	97.04	4
LH-NC-02	8/10/2025 10:30	8.75	26.02	14.81	108.02	4
LH-NC-02	8/10/2025 10:45	7.68	26.08	14.811	94.81	4
LH-NC-02	8/10/2025 11:00	7.06	26.04	14.808	87.16	4
LH-NC-02	8/10/2025 11:15	7.78	26.06	14.81	96.05	4
LH-NC-02	8/10/2025 11:30	8.75	26.06	14.809	108.02	4
LH-NC-02	8/10/2025 11:45	8.32	26.1	14.809	102.72	4
LH-NC-02	8/10/2025 12:00	7.24	26.16	14.81	89.38	4
LH-NC-02	8/10/2025 12:15	7.27	26.22	14.807	89.75	4
LH-NC-02	8/10/2025 12:30	9.1	26.26	14.805	112.35	4
LH-NC-02	8/10/2025 12:45	8.87	26.38	14.799	109.51	4
LH-NC-02	8/10/2025 13:00	8.97	26.42	14.798	110.74	4
LH-NC-02	8/10/2025 13:15	8.37	26.48	14.8	103.33	4
LH-NC-02	8/10/2025 13:30	6.84	26.56	14.798	84.44	4
LH-NC-02	8/10/2025 13:45	8.02	26.62	14.795	99.01	4
LH-NC-02	8/10/2025 14:00	7.31	26.72	14.79	90.25	4
LH-NC-02	8/10/2025 14:15	8.58	26.82	14.79	107.25	4
LH-NC-02	8/10/2025 14:30	8.77	26.88	14.789	109.63	4
LH-NC-02	8/10/2025 14:45	10.22	26.9	14.789	127.75	4
LH-NC-02	8/10/2025 15:00	10.08	26.94	14.785	126	4

Dissolved Oxygen Saturation Continous Monitoring Data
Normandeau Associates Inc.

Station Name	Date Time	DO mg/L	Temp C	Air Pressure PSI	Saturation PCT	Use Code
LH-NC-02	8/10/2025 15:15	8.31	27	14.787	103.88	4
LH-NC-02	8/10/2025 15:30	7.97	27.04	14.786	99.63	4
LH-NC-02	8/10/2025 15:45	9.09	27.08	14.788	113.63	4
LH-NC-02	8/10/2025 16:00	9.59	27.12	14.785	119.88	4
LH-NC-02	8/10/2025 16:15	9.73	27.18	14.782	121.63	4
LH-NC-02	8/10/2025 16:30	9.75	27.28	14.781	123.42	4
LH-NC-02	8/10/2025 16:45	8.71	27.32	14.782	110.25	4
LH-NC-02	8/10/2025 17:00	9.29	27.36	14.784	117.59	4
LH-NC-02	8/10/2025 17:15	8.14	27.38	14.781	103.04	4
LH-NC-02	8/10/2025 17:30	9.36	27.46	14.781	118.48	4
LH-NC-02	8/10/2025 17:45	10.42	27.48	14.779	131.9	4
LH-NC-02	8/10/2025 18:00	9.92	27.48	14.779	125.57	4
LH-NC-02	8/10/2025 18:15	9.28	27.42	14.782	117.47	4
LH-NC-02	8/10/2025 18:30	8.59	27.34	14.779	108.73	4
LH-NC-02	8/10/2025 18:45	9.5	27.26	14.779	120.25	4
LH-NC-02	8/10/2025 19:00	9.27	27.18	14.775	115.88	4
LH-NC-02	8/10/2025 19:15	8.86	27.1	14.775	110.75	4
LH-NC-02	8/10/2025 19:30	8.5	26.98	14.773	106.25	4
LH-NC-02	8/10/2025 19:45	7.76	26.92	14.772	97	4
LH-NC-02	8/10/2025 20:00	7.22	26.84	14.773	90.25	4
LH-NC-02	8/10/2025 20:15	4.71	26.76	14.771	58.88	4
LH-NC-02	8/10/2025 20:30	6.15	26.68	14.771	75.93	4
LH-NC-02	8/10/2025 20:45	6.89	26.6	14.772	85.06	4
LH-NC-02	8/10/2025 21:00	7.45	26.54	14.775	91.98	4
LH-NC-02	8/10/2025 21:15	6.77	26.5	14.774	83.58	4
LH-NC-02	8/10/2025 21:30	5.49	26.46	14.776	67.78	4
LH-NC-02	8/10/2025 21:45	6.55	26.44	14.778	80.86	4
LH-NC-02	8/10/2025 22:00	6.34	26.44	14.777	78.27	4
LH-NC-02	8/10/2025 22:15	6.36	26.44	14.775	78.52	4
LH-NC-02	8/10/2025 22:30	7	26.4	14.777	86.42	4
LH-NC-02	8/10/2025 22:45	6.99	26.44	14.775	86.3	4
LH-NC-02	8/10/2025 23:00	5.77	26.44	14.778	71.23	4
LH-NC-02	8/10/2025 23:15	5.41	26.46	14.777	66.79	4
LH-NC-02	8/10/2025 23:30	5.41	26.48	14.773	66.79	4
LH-NC-02	8/10/2025 23:45	5.16	26.48	14.773	63.7	4
LH-NC-02	8/11/2025 0:00	4.7	26.48	14.774	58.02	4
LH-NC-02	8/11/2025 0:15	5.46	26.52	14.771	67.41	4
LH-NC-02	8/11/2025 0:30	5.03	26.54	14.773	62.1	4
LH-NC-02	8/11/2025 0:45	6.29	26.56	14.771	77.65	4
LH-NC-02	8/11/2025 1:00	5.98	26.6	14.77	73.83	4
LH-NC-02	8/11/2025 1:15	7.12	26.66	14.767	87.9	4
LH-NC-02	8/11/2025 1:30	7.58	26.68	14.767	93.58	4
LH-NC-02	8/11/2025 1:45	8.19	26.7	14.765	101.11	4
LH-NC-02	8/11/2025 2:00	7.62	26.72	14.765	94.07	4
LH-NC-02	8/11/2025 2:15	6.44	26.74	14.769	79.51	4
LH-NC-02	8/11/2025 2:30	4.77	26.76	14.769	59.63	4
LH-NC-02	8/11/2025 2:45	5.15	26.78	14.766	64.38	4
LH-NC-02	8/11/2025 3:00	6.45	26.78	14.764	80.63	4
LH-NC-02	8/11/2025 3:15	7.14	26.82	14.764	89.25	4
LH-NC-02	8/11/2025 3:30	6.18	26.86	14.767	77.25	4
LH-NC-02	8/11/2025 3:45	6.69	26.86	14.767	83.63	4
LH-NC-02	8/11/2025 4:00	6.56	26.86	14.765	82	4
LH-NC-02	8/11/2025 4:15	7.73	26.86	14.769	96.63	4
LH-NC-02	8/11/2025 4:30	8.91	26.86	14.769	111.38	4
LH-NC-02	8/11/2025 4:45	7.6	26.84	14.769	95	4
LH-NC-02	8/11/2025 5:00	7.55	26.84	14.769	94.38	4
LH-NC-02	8/11/2025 5:15	7.14	26.84	14.773	89.25	4
LH-NC-02	8/11/2025 5:30	7.78	26.8	14.771	97.25	4
LH-NC-02	8/11/2025 5:45	6.3	26.8	14.773	78.75	4
LH-NC-02	8/11/2025 6:00	6.45	26.8	14.771	80.63	4
LH-NC-02	8/11/2025 6:15	7.38	26.78	14.771	92.25	4
LH-NC-02	8/11/2025 6:30	7.8	26.74	14.773	96.3	4
LH-NC-02	8/11/2025 6:45	8.21	26.72	14.776	101.36	4
LH-NC-02	8/11/2025 7:00	8.1	26.68	14.777	100	4
LH-NC-02	8/11/2025 7:15	7.61	26.64	14.781	93.95	4
LH-NC-02	8/11/2025 7:30	8.34	26.66	14.783	102.96	4
LH-NC-02	8/11/2025 7:45	8.19	26.7	14.782	101.11	4
LH-NC-02	8/11/2025 8:00	8.18	26.74	14.785	100.99	4
LH-NC-02	8/11/2025 8:15	7.81	26.76	14.785	97.63	4
LH-NC-02	8/11/2025 8:30	8.45	26.8	14.783	105.63	4
LH-NC-02	8/11/2025 8:45	8.85	26.84	14.784	110.63	4
LH-NC-02	8/11/2025 9:00	8.87	26.86	14.783	110.88	4
LH-NC-02	8/11/2025 9:15	7.6	26.9	14.785	95	4
LH-NC-02	8/11/2025 9:30	6.06	26.94	14.786	75.75	4
LH-NC-02	8/11/2025 9:45	6.22	26.98	14.787	77.75	4
LH-NC-02	8/11/2025 10:00	5.12	26.98	14.787	64	4
LH-NC-02	8/11/2025 10:15	5.7	26.96	14.79	71.25	4
LH-NC-02	8/11/2025 10:30	5.11	27	14.789	63.88	4
LH-NC-02	8/11/2025 10:45	6.02	27.06	14.788	75.25	4
LH-NC-02	8/11/2025 11:00	4.68	27.1	14.788	58.5	4
LH-NC-02	8/11/2025 11:15	6.4	27.14	14.787	80	4
LH-NC-02	8/11/2025 11:30	7.05	27.18	14.785	88.13	4
LH-NC-02	8/11/2025 11:45	5.73	27.18	14.784	71.63	4
LH-NC-02	8/11/2025 12:00	6.17	27.22	14.782	77.13	4

Dissolved Oxygen Saturation Continous Monitoring Data
Normandeau Associates Inc.

Station Name	Date Time	DO mg/L	Temp C	Air Pressure PSI	Saturation PCT	Use Code
LH-NC-02	8/11/2025 12:15	6.92	27.3	14.78	87.59	4
LH-NC-02	8/11/2025 12:30	5.94	27.44	14.776	75.19	4
LH-NC-02	8/11/2025 12:45	4.86	27.56	14.776	61.52	4
LH-NC-02	8/11/2025 13:00	5.89	27.62	14.77	74.56	4
LH-NC-02	8/11/2025 13:15	6.01	27.74	14.764	76.08	4
LH-NC-02	8/11/2025 13:30	5.96	27.8	14.762	75.44	4
LH-NC-02	8/11/2025 13:45	5.93	27.86	14.765	75.06	4
LH-NC-02	8/11/2025 14:00	7.11	27.9	14.764	90	4
LH-NC-02	8/11/2025 14:15	7.56	27.92	14.765	95.7	4
LH-NC-02	8/11/2025 14:30	8.72	27.98	14.761	110.38	4
LH-NC-02	8/11/2025 14:45	9.15	28.1	14.759	115.82	4
LH-NC-02	8/11/2025 15:00	6.35	28.12	14.76	80.38	4
LH-NC-02	8/11/2025 15:15	6.11	28.22	14.756	77.34	4
LH-NC-02	8/11/2025 15:30	6.62	28.3	14.754	84.87	4
LH-NC-02	8/11/2025 15:45	6.09	28.32	14.753	78.08	4
LH-NC-02	8/11/2025 16:00	6.53	28.36	14.752	83.72	4
LH-NC-02	8/11/2025 16:15	8.09	28.4	14.752	103.72	4
LH-NC-02	8/11/2025 16:30	7.69	28.46	14.752	98.59	4
LH-NC-02	8/11/2025 16:45	8.29	28.48	14.748	106.28	4
LH-NC-02	8/11/2025 17:00	7.96	28.5	14.747	102.05	4
LH-NC-02	8/11/2025 17:15	7.87	28.5	14.746	100.9	4
LH-NC-02	8/11/2025 17:30	8.31	28.56	14.746	106.54	4
LH-NC-02	8/11/2025 17:45	8.02	28.56	14.748	102.82	4
LH-NC-02	8/11/2025 18:00	9.87	28.54	14.742	128.18	4
LH-NC-02	8/11/2025 18:15	9.71	28.52	14.741	126.1	4
LH-NC-02	8/11/2025 18:30	9.81	28.46	14.741	127.4	4
LH-NC-02	8/11/2025 18:45	9.31	28.38	14.739	120.91	4
LH-NC-02	8/11/2025 19:00	9.21	28.32	14.738	119.61	4
LH-NC-02	8/11/2025 19:15	9.27	28.22	14.737	118.85	4
LH-NC-02	8/11/2025 19:30	8.39	28.12	14.734	107.56	4
LH-NC-02	8/11/2025 19:45	9.34	28.02	14.734	119.74	4
LH-NC-02	8/11/2025 20:00	8.5	27.96	14.733	108.97	4
LH-NC-02	8/11/2025 20:15	6.49	27.88	14.732	83.21	4
LH-NC-02	8/11/2025 20:30	3.49	27.82	14.735	44.74	4
LH-NC-02	8/11/2025 20:45	6.53	27.76	14.737	83.72	4
LH-NC-02	8/11/2025 21:00	5.81	27.68	14.736	73.54	4
LH-NC-02	8/11/2025 21:15	7.06	27.64	14.734	89.37	4
LH-NC-02	8/11/2025 21:30	8.11	27.6	14.733	102.66	4
LH-NC-02	8/11/2025 21:45	7.51	27.56	14.733	95.06	4
LH-NC-02	8/11/2025 22:00	4.67	27.54	14.732	59.11	4
LH-NC-02	8/11/2025 22:15	6.29	27.52	14.732	79.62	4
LH-NC-02	8/11/2025 22:30	5.77	27.48	14.733	73.04	4
LH-NC-02	8/11/2025 22:45	6.55	27.44	14.73	82.91	4
LH-NC-02	8/11/2025 23:00	6.92	27.4	14.731	87.59	4
LH-NC-02	8/11/2025 23:15	6.64	27.42	14.729	84.05	4
LH-NC-02	8/11/2025 23:30	7.25	27.42	14.73	91.77	4
LH-NC-02	8/11/2025 23:45	7.85	27.4	14.73	99.37	4
LH-NC-02	8/12/2025 0:00	6.52	27.4	14.731	82.53	4
LH-NC-02	8/12/2025 0:15	5.43	27.38	14.732	68.73	4
LH-NC-02	8/12/2025 0:30	4.87	27.42	14.731	61.65	4
LH-NC-02	8/12/2025 0:45	4.88	27.44	14.728	61.77	4
LH-NC-02	8/12/2025 1:00	4.63	27.44	14.729	58.61	4
LH-NC-02	8/12/2025 1:15	4.93	27.46	14.728	62.41	4
LH-NC-02	8/12/2025 1:30	5.43	27.5	14.727	68.73	4
LH-NC-02	8/12/2025 1:45	4.92	27.5	14.725	62.28	4
LH-NC-02	8/12/2025 2:00	3.93	27.54	14.723	49.75	4
LH-NC-02	8/12/2025 2:15	4.83	27.52	14.723	61.14	4
LH-NC-02	8/12/2025 2:30	4.96	27.56	14.722	62.78	4
LH-NC-02	8/12/2025 2:45	2.95	27.58	14.719	37.34	4
LH-NC-02	8/12/2025 3:00	2.14	27.6	14.718	27.09	4
LH-NC-02	8/12/2025 3:15	4.26	27.66	14.72	53.92	4
LH-NC-02	8/12/2025 3:30	4.17	27.66	14.719	52.78	4
LH-NC-02	8/12/2025 3:45	5.53	27.64	14.721	70	4
LH-NC-02	8/12/2025 4:00	4.58	27.64	14.72	57.97	4
LH-NC-02	8/12/2025 4:15	4.34	27.64	14.721	54.94	4
LH-NC-02	8/12/2025 4:30	6.21	27.66	14.723	78.61	4
LH-NC-02	8/12/2025 4:45	5.32	27.64	14.72	67.34	4
LH-NC-02	8/12/2025 5:00	4.4	27.64	14.72	55.7	4
LH-NC-02	8/12/2025 5:15	4.56	27.6	14.721	57.72	4
LH-NC-02	8/12/2025 5:30	6.19	27.58	14.724	78.35	4
LH-NC-02	8/12/2025 5:45	5.46	27.54	14.723	69.11	4
LH-NC-02	8/12/2025 6:00	5.52	27.48	14.726	69.87	4
LH-NC-02	8/12/2025 6:15	5.92	27.44	14.726	74.94	4
LH-NC-02	8/12/2025 6:30	5.61	27.4	14.726	71.01	4
LH-NC-02	8/12/2025 6:45	4.55	27.4	14.727	57.59	4
LH-NC-02	8/12/2025 7:00	4.71	27.34	14.729	59.62	4
LH-NC-02	8/12/2025 7:15	4.41	27.34	14.732	55.82	4
LH-NC-02	8/12/2025 7:30	5.27	27.38	14.733	66.71	4
LH-NC-02	8/12/2025 7:45	5.74	27.4	14.733	72.66	4
LH-NC-02	8/12/2025 8:00	4.48	27.44	14.733	56.71	4
LH-NC-02	8/12/2025 8:15	4.52	27.46	14.734	57.22	4
LH-NC-02	8/12/2025 8:30	4.45	27.48	14.73	56.33	4
LH-NC-02	8/12/2025 8:45	5.31	27.54	14.733	67.22	4
LH-NC-02	8/12/2025 9:00	5.7	27.58	14.735	72.15	4

Station Name	Date Time	DO mg/L	Temp C	Air Pressure PSI	Saturation PCT	Use Code
LH-NC-02	8/12/2025 9:15	6.01	27.64	14.734	76.08	4
LH-NC-02	8/12/2025 9:30	4.72	27.68	14.735	59.75	4
LH-NC-02	8/12/2025 9:45	5.84	27.66	14.732	73.92	4
LH-NC-02	8/12/2025 10:00	4.98	27.66	14.732	63.04	4
LH-NC-02	8/12/2025 10:15	5.13	27.64	14.73	64.94	4
LH-NC-02	8/12/2025 10:30	4.8	27.68	14.726	60.76	4
LH-NC-02	8/12/2025 10:45	5.41	27.72	14.723	68.48	4
LH-NC-02	8/12/2025 11:00	3.91	27.76	14.723	50.13	4
LH-NC-02	8/12/2025 11:15	4.35	27.78	14.718	55.77	4
LH-NC-02	8/12/2025 11:30	5.17	27.8	14.718	66.28	4
LH-NC-02	8/12/2025 11:45	4.84	27.82	14.714	62.05	4
LH-NC-02	8/12/2025 12:00	4.01	27.88	14.711	51.41	4
LH-NC-02	8/12/2025 12:15	5.71	27.94	14.711	73.21	4
LH-NC-02	8/12/2025 12:30	3.14	28.06	14.707	40.26	4
LH-NC-02	8/12/2025 12:45	3.72	28.18	14.705	47.69	4
LH-NC-02	8/12/2025 13:00	3.98	28.28	14.707	51.69	4
LH-NC-02	8/12/2025 13:15	4.8	27.66	14.705	60.76	2
LH-NC-02	8/12/2025 13:30	7.74	28.92	14.703	100.52	2
LH-NC-02	8/12/2025 13:45	7.54	30.26	14.702	100.53	2
LH-NC-02	8/12/2025 14:00	0	0	14.697	0	2
LH-NC-02	8/12/2025 14:15	11.07	30.36	14.696	147.6	2
LH-NC-02	8/12/2025 14:30	11.65	28.74	14.694	151.3	1
LH-NC-02	8/12/2025 14:45	11.67	28.66	14.695	151.56	1
LH-NC-02	8/12/2025 15:00	11.65	28.7	14.692	151.3	1
LH-NC-02	8/12/2025 15:15	11.69	28.76	14.688	151.82	1
LH-NC-02	8/12/2025 15:30	11.71	28.78	14.685	152.08	1
LH-NC-02	8/12/2025 15:45	11.73	28.82	14.684	152.34	1
LH-NC-02	8/12/2025 16:00	11.73	28.84	14.684	152.34	1
LH-NC-02	8/12/2025 16:15	11.69	28.9	14.684	151.82	1
LH-NC-02	8/12/2025 16:30	11.7	28.98	14.684	151.95	1
LH-NC-02	8/12/2025 16:45	11.64	29.02	14.679	151.17	1
LH-NC-02	8/12/2025 17:00	11.68	29.02	14.678	151.69	1
LH-NC-02	8/12/2025 17:15	11.72	29.04	14.677	152.21	1
LH-NC-02	8/12/2025 17:30	11.72	29.04	14.678	152.21	1
LH-NC-02	8/12/2025 17:45	11.96	28.92	14.674	155.32	1
LH-NC-02	8/12/2025 18:00	12.09	28.86	14.669	157.01	1
LH-NC-02	8/12/2025 18:15	12.04	28.8	14.667	156.36	1
LH-NC-02	8/12/2025 18:30	12.25	28.7	14.668	159.09	1
LH-NC-02	8/12/2025 18:45	12.15	28.62	14.667	157.79	1
LH-NC-02	8/12/2025 19:00	12.27	28.54	14.664	159.35	1
LH-NC-02	8/12/2025 19:15	12.28	28.48	14.663	159.48	1
LH-NC-02	8/12/2025 19:30	12.13	28.42	14.659	157.53	1
LH-NC-02	8/12/2025 19:45	12.07	28.38	14.661	156.75	1
LH-NC-02	8/12/2025 20:00	11.83	28.32	14.66	153.64	1
LH-NC-02	8/12/2025 20:15	11.72	28.28	14.66	152.21	1
LH-NC-02	8/12/2025 20:30	11.67	28.22	14.662	149.62	1
LH-NC-02	8/12/2025 20:45	11.6	28.16	14.664	148.72	1
LH-NC-02	8/12/2025 21:00	11.6	28.12	14.664	148.72	1
LH-NC-02	8/12/2025 21:15	11.62	28.08	14.664	148.97	1
LH-NC-02	8/12/2025 21:30	11.42	28.04	14.664	146.41	1
LH-NC-02	8/12/2025 21:45	11.39	28.02	14.664	146.03	1
LH-NC-02	8/12/2025 22:00	11.34	27.98	14.665	145.38	1
LH-NC-02	8/12/2025 22:15	11.25	27.96	14.663	144.23	1
LH-NC-02	8/12/2025 22:30	11.16	27.94	14.666	143.08	1
LH-NC-02	8/12/2025 22:45	11.16	27.94	14.664	143.08	1
LH-NC-02	8/12/2025 23:00	11.01	27.92	14.662	141.15	1
LH-NC-02	8/12/2025 23:15	10.92	27.92	14.661	140	1
LH-NC-02	8/12/2025 23:30	10.92	27.92	14.661	140	1
LH-NC-02	8/12/2025 23:45	10.83	27.94	14.661	138.85	1
LH-NC-02	8/13/2025 0:00	10.7	27.94	14.658	137.18	1
LH-NC-02	8/13/2025 0:15	10.63	27.94	14.659	136.28	1
LH-NC-02	8/13/2025 0:30	10.52	27.96	14.66	134.87	1
LH-NC-02	8/13/2025 0:45	10.47	27.96	14.659	134.23	1
LH-NC-02	8/13/2025 1:00	10.45	27.98	14.657	133.97	1
LH-NC-02	8/13/2025 1:15	10.3	28	14.657	132.05	1
LH-NC-02	8/13/2025 1:30	10.34	28.02	14.657	132.56	1
LH-NC-02	8/13/2025 1:45	10.27	28.04	14.655	131.67	1
LH-NC-02	8/13/2025 2:00	10.22	28.06	14.653	131.03	1
LH-NC-02	8/13/2025 2:15	10.19	28.08	14.651	130.64	1
LH-NC-02	8/13/2025 2:30	10.09	28.08	14.651	129.36	1
LH-NC-02	8/13/2025 2:45	10.06	28.08	14.65	128.97	1
LH-NC-02	8/13/2025 3:00	10.01	28.06	14.65	128.33	1
LH-NC-02	8/13/2025 3:15	10.05	28.06	14.647	130.52	1
LH-NC-02	8/13/2025 3:30	9.92	28.02	14.646	128.83	1
LH-NC-02	8/13/2025 3:45	10.02	28	14.648	128.46	1
LH-NC-02	8/13/2025 4:00	9.93	27.98	14.647	128.96	1
LH-NC-02	8/13/2025 4:15	9.87	27.96	14.647	128.18	1
LH-NC-02	8/13/2025 4:30	9.78	27.92	14.645	127.01	1
LH-NC-02	8/13/2025 4:45	9.7	27.9	14.644	125.97	1
LH-NC-02	8/13/2025 5:00	9.72	27.88	14.644	126.23	1
LH-NC-02	8/13/2025 5:15	9.57	27.86	14.642	124.29	1
LH-NC-02	8/13/2025 5:30	9.26	27.82	14.643	120.26	1
LH-NC-02	8/13/2025 5:45	9.58	27.8	14.644	124.42	1
LH-NC-02	8/13/2025 6:00	9.52	27.76	14.643	123.64	1

Dissolved Oxygen Saturation Continous Monitoring Data
Normandeau Associates Inc.

Station Name	Date Time	DO mg/L	Temp C	Air Pressure PSI	Saturation PCT	Use Code
LH-NC-02	8/13/2025 6:15	9.48	27.74	14.644	121.54	1
LH-NC-02	8/13/2025 6:30	9.53	27.7	14.646	122.18	1
LH-NC-02	8/13/2025 6:45	9.47	27.66	14.646	121.41	1
LH-NC-02	8/13/2025 7:00	9.53	27.62	14.647	122.18	1
LH-NC-02	8/13/2025 7:15	9.44	27.58	14.645	121.03	1
LH-NC-02	8/13/2025 7:30	9.5	27.54	14.645	121.79	1
LH-NC-02	8/13/2025 7:45	9.52	27.52	14.65	120.51	1
LH-NC-02	8/13/2025 8:00	9.47	27.5	14.649	119.87	1
LH-NC-02	8/13/2025 8:15	9.45	27.48	14.648	119.62	1
LH-NC-02	8/13/2025 8:30	9.45	27.48	14.649	119.62	1
LH-NC-02	8/13/2025 8:45	9.45	27.5	14.649	119.62	1
LH-NC-02	8/13/2025 9:00	9.49	27.5	14.646	121.67	1
LH-NC-02	8/13/2025 9:15	9.5	27.54	14.646	121.79	1
LH-NC-02	8/13/2025 9:30	9.54	27.6	14.648	120.76	1
LH-NC-02	8/13/2025 9:45	9.66	27.58	14.643	123.85	1
LH-NC-02	8/13/2025 10:00	9.84	27.6	14.644	126.15	1
LH-NC-02	8/13/2025 10:15	9.89	27.66	14.641	126.79	1
LH-NC-02	8/13/2025 10:30	10.03	27.68	14.64	128.59	1
LH-NC-02	8/13/2025 10:45	10.17	27.72	14.64	130.38	1
LH-NC-02	8/13/2025 11:00	10.34	27.78	14.637	134.29	1
LH-NC-02	8/13/2025 11:15	10.49	27.84	14.637	136.23	1
LH-NC-02	8/13/2025 11:30	10.59	27.9	14.637	137.53	1
LH-NC-02	8/13/2025 11:45	10.74	27.98	14.635	139.48	1
LH-NC-02	8/13/2025 12:00	10.84	28.02	14.633	140.78	1
LH-NC-02	8/13/2025 12:15	10.95	28.1	14.633	142.21	1
LH-NC-02	8/13/2025 12:30	11.01	28.16	14.629	142.99	1
LH-NC-02	8/13/2025 12:45	11.09	28.24	14.626	144.03	1
LH-NC-02	8/13/2025 13:00	11.16	28.3	14.625	144.94	1
LH-NC-02	8/13/2025 13:15	11.17	28.44	14.622	145.06	1
LH-NC-02	8/13/2025 13:30	11.24	28.48	14.621	145.97	1
LH-NC-02	8/13/2025 13:45	11.41	28.52	14.619	148.18	1
LH-NC-02	8/13/2025 14:00	11.37	28.6	14.613	147.66	1
LH-NC-02	8/13/2025 14:15	11.34	28.74	14.609	147.27	1
LH-NC-02	8/13/2025 14:30	11.46	28.72	14.605	148.83	1
LH-NC-02	8/13/2025 14:45	11.45	28.74	14.608	148.7	1
LH-NC-02	8/13/2025 15:00	11.56	28.72	14.605	150.13	1
LH-NC-02	8/13/2025 15:15	11.47	28.76	14.601	150.92	1
LH-NC-02	8/13/2025 15:30	11.49	28.86	14.598	151.18	1
LH-NC-02	8/13/2025 15:45	11.69	28.86	14.596	153.82	1
LH-NC-02	8/13/2025 16:00	11.81	28.86	14.598	155.39	1
LH-NC-02	8/13/2025 16:15	11.96	28.9	14.596	157.37	1
LH-NC-02	8/13/2025 16:30	11.87	28.9	14.591	156.18	1
LH-NC-02	8/13/2025 16:45	11.92	28.88	14.582	156.84	1
LH-NC-02	8/13/2025 17:00	11.64	28.84	14.587	153.16	1
LH-NC-02	8/13/2025 17:15	11.96	28.8	14.584	157.37	1
LH-NC-02	8/13/2025 17:30	11.86	28.72	14.584	154.03	1
LH-NC-02	8/13/2025 17:45	12.11	28.7	14.588	157.27	1
LH-NC-02	8/13/2025 18:00	11.99	28.68	14.588	155.71	1
LH-NC-02	8/13/2025 18:15	11.96	28.66	14.588	155.32	1
LH-NC-02	8/13/2025 18:30	11.96	28.62	14.588	155.32	1
LH-NC-02	8/13/2025 18:45	11.87	28.58	14.607	154.16	1
LH-NC-02	8/13/2025 19:00	11.54	28.52	14.641	149.87	1
LH-NC-02	8/13/2025 19:15	11.31	28.3	14.651	146.88	1
LH-NC-02	8/13/2025 19:30	11.03	28.2	14.637	143.25	1
LH-NC-02	8/13/2025 19:45	10.96	28.1	14.651	140.51	1
LH-NC-02	8/13/2025 20:00	10.73	28	14.649	137.56	1
LH-NC-02	8/13/2025 20:15	10.69	27.94	14.646	138.83	1
LH-NC-02	8/13/2025 20:30	10.71	27.94	14.649	137.31	1
LH-NC-02	8/13/2025 20:45	10.76	27.9	14.642	139.74	1
LH-NC-02	8/13/2025 21:00	10.65	27.86	14.64	138.31	1
LH-NC-02	8/13/2025 21:15	10.44	27.82	14.64	135.58	1
LH-NC-02	8/13/2025 21:30	10.27	27.78	14.64	133.38	1
LH-NC-02	8/13/2025 21:45	10.2	27.74	14.64	130.77	1
LH-NC-02	8/13/2025 22:00	10.22	27.74	14.637	131.03	1
LH-NC-02	8/13/2025 22:15	10.08	27.74	14.636	129.23	1
LH-NC-02	8/13/2025 22:30	10.06	27.74	14.634	128.97	1
LH-NC-02	8/13/2025 22:45	9.97	27.7	14.634	127.82	1
LH-NC-02	8/13/2025 23:00	9.89	27.7	14.634	126.79	1
LH-NC-02	8/13/2025 23:15	9.93	27.72	14.633	127.31	1
LH-NC-02	8/13/2025 23:30	9.85	27.74	14.633	126.28	1
LH-NC-02	8/13/2025 23:45	9.78	27.74	14.635	125.38	1
LH-NC-02	8/14/2025 0:00	9.73	27.78	14.635	126.36	1
LH-NC-02	8/14/2025 0:15	9.67	27.78	14.633	125.58	1
LH-NC-02	8/14/2025 0:30	9.59	27.8	14.632	124.55	1
LH-NC-02	8/14/2025 0:45	9.5	27.8	14.63	123.38	1
LH-NC-02	8/14/2025 1:00	9.47	27.82	14.63	122.99	1
LH-NC-02	8/14/2025 1:15	9.39	27.82	14.626	121.95	1
LH-NC-02	8/14/2025 1:30	9.33	27.82	14.629	121.17	1
LH-NC-02	8/14/2025 1:45	9.25	27.82	14.627	120.13	1
LH-NC-02	8/14/2025 2:00	9.24	27.8	14.625	120	1
LH-NC-02	8/14/2025 2:15	9.12	27.78	14.625	118.44	1
LH-NC-02	8/14/2025 2:30	9.03	27.76	14.623	117.27	1
LH-NC-02	8/14/2025 2:45	8.89	27.74	14.618	113.97	1
LH-NC-02	8/14/2025 3:00	8.88	27.74	14.62	113.85	1

Station Name	Date Time	DO mg/L	Temp C	Air Pressure PSI	Saturation PCT	Use Code
LH-NC-02	8/14/2025 3:15	8.83	27.74	14.622	113.21	1
LH-NC-02	8/14/2025 3:30	8.76	27.72	14.622	112.31	1
LH-NC-02	8/14/2025 3:45	8.77	27.72	14.622	112.44	1
LH-NC-02	8/14/2025 4:00	8.77	27.72	14.621	112.44	1
LH-NC-02	8/14/2025 4:15	8.7	27.7	14.622	111.54	1
LH-NC-02	8/14/2025 4:30	8.65	27.7	14.62	110.9	1
LH-NC-02	8/14/2025 4:45	8.6	27.68	14.621	110.26	1
LH-NC-02	8/14/2025 5:00	8.51	27.66	14.625	109.1	1
LH-NC-02	8/14/2025 5:15	8.38	27.64	14.63	107.44	1
LH-NC-02	8/14/2025 5:30	8.33	27.62	14.629	106.79	1
LH-NC-02	8/14/2025 5:45	8.25	27.6	14.632	105.77	1
LH-NC-02	8/14/2025 6:00	8.14	27.58	14.634	104.36	1
LH-NC-02	8/14/2025 6:15	8.1	27.56	14.636	103.85	1
LH-NC-02	8/14/2025 6:30	8.06	27.54	14.638	103.33	1
LH-NC-02	8/14/2025 6:45	8.01	27.52	14.636	102.69	1
LH-NC-02	8/14/2025 7:00	8.01	27.5	14.64	102.69	1
LH-NC-02	8/14/2025 7:15	7.99	27.5	14.642	102.44	1
LH-NC-02	8/14/2025 7:30	8.03	27.48	14.646	102.95	1
LH-NC-02	8/14/2025 7:45	8.05	27.48	14.645	103.21	1
LH-NC-02	8/14/2025 8:00	8.07	27.48	14.647	103.46	1
LH-NC-02	8/14/2025 8:15	8.12	27.46	14.651	102.78	1
LH-NC-02	8/14/2025 8:30	8.15	27.46	14.651	103.16	1
LH-NC-02	8/14/2025 8:45	8.21	27.48	14.652	103.92	1
LH-NC-02	8/14/2025 9:00	8.26	27.48	14.653	104.56	1
LH-NC-02	8/14/2025 9:15	8.29	27.5	14.652	104.94	1
LH-NC-02	8/14/2025 9:30	8.3	27.52	14.654	105.06	1
LH-NC-02	8/14/2025 9:45	8.33	27.54	14.654	105.44	1
LH-NC-02	8/14/2025 10:00	8.47	27.56	14.656	107.22	1
LH-NC-02	8/14/2025 10:15	8.49	27.6	14.652	107.47	1
LH-NC-02	8/14/2025 10:30	8.47	27.6	14.652	107.22	1
LH-NC-02	8/14/2025 10:45	8.54	27.66	14.653	108.1	1
LH-NC-02	8/14/2025 11:00	8.57	27.74	14.65	108.48	1
LH-NC-02	8/14/2025 11:15	8.72	27.76	14.652	111.79	1
LH-NC-02	8/14/2025 11:30	8.81	27.78	14.654	112.95	1
LH-NC-02	8/14/2025 11:45	8.94	27.74	14.648	113.16	1
LH-NC-02	8/14/2025 12:00	8.99	27.78	14.65	115.26	1
LH-NC-02	8/14/2025 12:15	9.01	27.8	14.648	115.51	1
LH-NC-02	8/14/2025 12:30	9.06	27.96	14.647	117.66	1
LH-NC-02	8/14/2025 12:45	9.26	27.98	14.646	120.26	1
LH-NC-02	8/14/2025 13:00	9.37	28.02	14.646	121.69	1
LH-NC-02	8/14/2025 13:15	9.56	28.1	14.65	122.56	1
LH-NC-02	8/14/2025 13:30	9.73	28.16	14.647	126.36	1
LH-NC-02	8/14/2025 13:45	9.81	28.22	14.647	127.4	1
LH-NC-02	8/14/2025 14:00	9.76	28.28	14.646	126.75	1
LH-NC-02	8/14/2025 14:15	9.96	28.32	14.646	129.35	1
LH-NC-02	8/14/2025 14:30	10.01	28.3	14.643	130	1
LH-NC-02	8/14/2025 14:45	10	28.32	14.643	129.87	1
LH-NC-02	8/14/2025 15:00	10.12	28.38	14.639	131.43	1
LH-NC-02	8/14/2025 15:15	10.21	28.44	14.641	132.6	1
LH-NC-02	8/14/2025 15:30	10.24	28.48	14.641	132.99	1
LH-NC-02	8/14/2025 15:45	10.23	28.54	14.642	132.86	1
LH-NC-02	8/14/2025 16:00	10.34	28.6	14.646	134.29	1
LH-NC-02	8/14/2025 16:15	10.41	28.68	14.648	135.19	1
LH-NC-02	8/14/2025 16:30	10.39	28.72	14.644	134.94	1
LH-NC-02	8/14/2025 16:45	10.32	28.74	14.64	134.03	1
LH-NC-02	8/14/2025 17:00	10.21	28.72	14.637	132.6	1
LH-NC-02	8/14/2025 17:15	10.16	28.76	14.642	133.68	1
LH-NC-02	8/14/2025 17:30	10.16	28.74	14.651	131.95	1
LH-NC-02	8/14/2025 17:45	10.24	28.68	14.651	132.99	1
LH-NC-02	8/14/2025 18:00	10.25	28.6	14.655	133.12	1
LH-NC-02	8/14/2025 18:15	10.17	28.5	14.655	132.08	1
LH-NC-02	8/14/2025 18:30	10.06	28.4	14.658	130.65	1
LH-NC-02	8/14/2025 18:45	10.14	28.3	14.66	131.69	1
LH-NC-02	8/14/2025 19:00	10.12	28.2	14.661	129.74	1
LH-NC-02	8/14/2025 19:15	10.03	28.08	14.661	128.59	1
LH-NC-02	8/14/2025 19:30	9.92	28	14.664	127.18	1
LH-NC-02	8/14/2025 19:45	9.77	27.94	14.67	125.26	1
LH-NC-02	8/14/2025 20:00	9.65	27.88	14.673	123.72	1
LH-NC-02	8/14/2025 20:15	9.47	27.84	14.674	121.41	1
LH-NC-02	8/14/2025 20:30	9.43	27.82	14.683	120.9	1
LH-NC-02	8/14/2025 20:45	9.24	27.76	14.686	118.46	1
LH-NC-02	8/14/2025 21:00	9.27	27.74	14.688	117.34	1
LH-NC-02	8/14/2025 21:15	9.18	27.72	14.692	116.2	1
LH-NC-02	8/14/2025 21:30	9.16	27.68	14.696	115.95	1
LH-NC-02	8/14/2025 21:45	9.21	27.66	14.699	116.58	1
LH-NC-02	8/14/2025 22:00	9.19	27.64	14.701	116.33	1
LH-NC-02	8/14/2025 22:15	8.99	27.62	14.7	113.8	1
LH-NC-02	8/14/2025 22:30	8.99	27.6	14.701	113.8	1
LH-NC-02	8/14/2025 22:45	8.96	27.6	14.703	113.42	1
LH-NC-02	8/14/2025 23:00	8.9	27.6	14.703	112.66	1
LH-NC-02	8/14/2025 23:15	8.86	27.6	14.703	112.15	1
LH-NC-02	8/14/2025 23:30	8.81	27.58	14.704	111.52	1
LH-NC-02	8/14/2025 23:45	8.72	27.58	14.703	110.38	1
LH-NC-02	8/15/2025 0:00	8.66	27.58	14.703	109.62	1

Station Name	Date Time	DO mg/L	Temp C	Air Pressure PSI	Saturation PCT	Use Code
LH-NC-02	8/15/2025 0:15	8.57	27.58	14.703	108.48	1
LH-NC-02	8/15/2025 0:30	8.53	27.58	14.705	107.97	1
LH-NC-02	8/15/2025 0:45	8.47	27.56	14.704	107.22	1
LH-NC-02	8/15/2025 1:00	8.46	27.56	14.704	107.09	1
LH-NC-02	8/15/2025 1:15	8.37	27.56	14.705	105.95	1
LH-NC-02	8/15/2025 1:30	8.39	27.56	14.706	106.2	1
LH-NC-02	8/15/2025 1:45	8.4	27.58	14.708	106.33	1
LH-NC-02	8/15/2025 2:00	8.42	27.6	14.711	106.58	1
LH-NC-02	8/15/2025 2:15	8.49	27.62	14.714	107.47	1
LH-NC-02	8/15/2025 2:30	8.42	27.64	14.716	106.58	1
LH-NC-02	8/15/2025 2:45	8.45	27.66	14.717	106.96	1
LH-NC-02	8/15/2025 3:00	8.37	27.68	14.719	105.95	1
LH-NC-02	8/15/2025 3:15	8.33	27.7	14.718	105.44	1
LH-NC-02	8/15/2025 3:30	8.29	27.7	14.719	104.94	1
LH-NC-02	8/15/2025 3:45	8.18	27.72	14.721	103.54	1
LH-NC-02	8/15/2025 4:00	8.14	27.72	14.724	103.04	1
LH-NC-02	8/15/2025 4:15	8.05	27.72	14.725	101.9	1
LH-NC-02	8/15/2025 4:30	8	27.72	14.727	101.27	1
LH-NC-02	8/15/2025 4:45	7.92	27.68	14.729	100.25	1
LH-NC-02	8/15/2025 5:00	7.89	27.66	14.734	99.87	1
LH-NC-02	8/15/2025 5:15	7.78	27.62	14.738	98.48	1
LH-NC-02	8/15/2025 5:30	7.88	27.58	14.74	99.75	1
LH-NC-02	8/15/2025 5:45	7.75	27.54	14.743	98.1	1
LH-NC-02	8/15/2025 6:00	7.6	27.48	14.747	96.2	1
LH-NC-02	8/15/2025 6:15	7.41	27.44	14.752	93.8	1
LH-NC-02	8/15/2025 6:30	7.34	27.38	14.755	92.91	1
LH-NC-02	8/15/2025 6:45	7.17	27.34	14.761	90.76	1
LH-NC-02	8/15/2025 7:00	7.16	27.3	14.763	90.63	1
LH-NC-02	8/15/2025 7:15	7	27.24	14.768	87.5	1
LH-NC-02	8/15/2025 7:30	7.11	27.18	14.77	88.88	1
LH-NC-02	8/15/2025 7:45	7	27.16	14.771	87.5	1
LH-NC-02	8/15/2025 8:00	7.14	27.18	14.774	89.25	1
LH-NC-02	8/15/2025 8:15	7.19	27.18	14.773	89.88	1
LH-NC-02	8/15/2025 8:30	7.33	27.16	14.777	91.63	1
LH-NC-02	8/15/2025 8:45	7.44	27.16	14.777	93	1
LH-NC-02	8/15/2025 9:00	7.65	27.2	14.781	95.63	1
LH-NC-02	8/15/2025 9:15	7.84	27.22	14.785	98	1
LH-NC-02	8/15/2025 9:30	7.88	27.24	14.787	98.5	1
LH-NC-02	8/15/2025 9:45	7.98	27.26	14.791	101.01	1
LH-NC-02	8/15/2025 10:00	8.15	27.22	14.792	101.88	1
LH-NC-02	8/15/2025 10:15	8.25	27.32	14.794	104.43	1
LH-NC-02	8/15/2025 10:30	8.45	27.38	14.795	106.96	1
LH-NC-02	8/15/2025 10:45	8.57	27.3	14.795	108.48	1
LH-NC-02	8/15/2025 11:00	8.7	27.44	14.798	110.13	1
LH-NC-02	8/15/2025 11:15	8.87	27.42	14.797	112.28	1
LH-NC-02	8/15/2025 11:30	8.97	27.48	14.793	113.54	1
LH-NC-02	8/15/2025 11:45	9.07	27.52	14.796	114.81	1
LH-NC-02	8/15/2025 12:00	9.24	27.46	14.794	116.96	1
LH-NC-02	8/15/2025 12:15	9.31	27.54	14.794	117.85	1
LH-NC-02	8/15/2025 12:30	9.46	27.62	14.794	119.75	1
LH-NC-02	8/15/2025 12:45	9.59	27.64	14.794	121.39	1
LH-NC-02	8/15/2025 13:00	9.65	27.66	14.797	122.15	1
LH-NC-02	8/15/2025 13:15	9.73	27.72	14.797	123.16	1
LH-NC-02	8/15/2025 13:30	9.8	27.76	14.796	124.05	1
LH-NC-02	8/15/2025 13:45	9.87	27.82	14.798	124.94	1
LH-NC-02	8/15/2025 14:00	9.84	27.8	14.797	124.56	1
LH-NC-02	8/15/2025 14:15	10.01	27.82	14.795	126.71	1
LH-NC-02	8/15/2025 14:30	10.01	27.78	14.794	126.71	1
LH-NC-02	8/15/2025 14:45	10.16	27.78	14.796	128.61	1
LH-NC-02	8/15/2025 15:00	10.18	27.82	14.794	128.86	1
LH-NC-02	8/15/2025 15:15	10.21	27.84	14.795	129.24	1
LH-NC-02	8/15/2025 15:30	10.36	27.86	14.794	131.14	1
LH-NC-02	8/15/2025 15:45	10.28	27.86	14.792	130.13	1
LH-NC-02	8/15/2025 16:00	10.38	27.9	14.794	131.39	1
LH-NC-02	8/15/2025 16:15	10.44	27.92	14.794	132.15	1
LH-NC-02	8/15/2025 16:30	10.47	27.96	14.795	132.53	1
LH-NC-02	8/15/2025 16:45	10.4	27.96	14.792	131.65	1
LH-NC-02	8/15/2025 17:00	10.53	27.96	14.789	133.29	1
LH-NC-02	8/15/2025 17:15	10.5	27.98	14.786	132.91	1
LH-NC-02	8/15/2025 17:30	10.41	27.98	14.784	131.77	1
LH-NC-02	8/15/2025 17:45	10.38	27.96	14.786	131.39	1
LH-NC-02	8/15/2025 18:00	10.29	27.94	14.784	130.25	1
LH-NC-02	8/15/2025 18:15	10.21	27.92	14.785	129.24	1
LH-NC-02	8/15/2025 18:30	10.03	27.88	14.785	126.96	1
LH-NC-02	8/15/2025 18:45	9.91	27.8	14.787	125.44	1
LH-NC-02	8/15/2025 19:00	9.77	27.76	14.786	123.67	1
LH-NC-02	8/15/2025 19:15	9.5	27.68	14.787	120.25	1
LH-NC-02	8/15/2025 19:30	9.44	27.64	14.789	119.49	1
LH-NC-02	8/15/2025 19:45	9.33	27.56	14.785	118.1	1
LH-NC-02	8/15/2025 20:00	9.22	27.52	14.785	116.71	1
LH-NC-02	8/15/2025 20:15	9.06	27.46	14.787	114.68	1
LH-NC-02	8/15/2025 20:30	8.94	27.44	14.788	113.16	1
LH-NC-02	8/15/2025 20:45	8.75	27.42	14.789	110.76	1
LH-NC-02	8/15/2025 21:00	8.62	27.38	14.789	109.11	1

Station Name	Date Time	DO mg/L	Temp C	Air Pressure PSI	Saturation PCT	Use Code
LH-NC-02	8/15/2025 21:15	8.53	27.36	14.789	107.97	1
LH-NC-02	8/15/2025 21:30	8.4	27.34	14.79	106.33	1
LH-NC-02	8/15/2025 21:45	8.29	27.32	14.79	104.94	1
LH-NC-02	8/15/2025 22:00	8.14	27.28	14.789	103.04	1
LH-NC-02	8/15/2025 22:15	8.01	27.24	14.788	100.13	1
LH-NC-02	8/15/2025 22:30	7.97	27.22	14.79	99.63	1
LH-NC-02	8/15/2025 22:45	7.79	27.18	14.791	97.38	1
LH-NC-02	8/15/2025 23:00	7.68	27.16	14.793	96	1
LH-NC-02	8/15/2025 23:15	7.61	27.12	14.789	95.13	1
LH-NC-02	8/15/2025 23:30	7.44	27.08	14.79	93	1
LH-NC-02	8/15/2025 23:45	7.34	27.04	14.79	91.75	1
LH-NC-02	8/16/2025 0:00	7.24	27	14.787	90.5	1
LH-NC-02	8/16/2025 0:15	7.09	26.94	14.787	88.63	1
LH-NC-02	8/16/2025 0:30	7	26.9	14.784	87.5	1
LH-NC-02	8/16/2025 0:45	6.87	26.86	14.783	85.88	1
LH-NC-02	8/16/2025 1:00	6.83	26.82	14.785	85.38	1
LH-NC-02	8/16/2025 1:15	6.78	26.78	14.784	84.75	1
LH-NC-02	8/16/2025 1:30	6.73	26.74	14.783	83.09	1
LH-NC-02	8/16/2025 1:45	6.64	26.7	14.78	81.98	1
LH-NC-02	8/16/2025 2:00	6.62	26.66	14.779	81.73	1
LH-NC-02	8/16/2025 2:15	6.63	26.64	14.78	81.85	1
LH-NC-02	8/16/2025 2:30	6.74	26.62	14.781	83.21	1
LH-NC-02	8/16/2025 2:45	6.74	26.62	14.78	83.21	1
LH-NC-02	8/16/2025 3:00	6.81	26.6	14.78	84.07	1
LH-NC-02	8/16/2025 3:15	6.86	26.58	14.779	84.69	1
LH-NC-02	8/16/2025 3:30	6.82	26.56	14.78	84.2	1
LH-NC-02	8/16/2025 3:45	6.65	26.52	14.783	82.1	1
LH-NC-02	8/16/2025 4:00	6.73	26.5	14.787	83.09	1
LH-NC-02	8/16/2025 4:15	6.72	26.48	14.786	82.96	1
LH-NC-02	8/16/2025 4:30	6.66	26.44	14.787	82.22	1
LH-NC-02	8/16/2025 4:45	6.57	26.42	14.788	81.11	1
LH-NC-02	8/16/2025 5:00	6.45	26.38	14.786	79.63	1
LH-NC-02	8/16/2025 5:15	6.45	26.36	14.787	79.63	1
LH-NC-02	8/16/2025 5:30	6.39	26.32	14.787	78.89	1
LH-NC-02	8/16/2025 5:45	6.31	26.26	14.787	77.9	1
LH-NC-02	8/16/2025 6:00	6.28	26.24	14.788	77.53	1
LH-NC-02	8/16/2025 6:15	6.21	26.2	14.788	76.67	1
LH-NC-02	8/16/2025 6:30	6.22	26.18	14.788	76.79	1
LH-NC-02	8/16/2025 6:45	6.21	26.16	14.789	76.67	1
LH-NC-02	8/16/2025 7:00	6.2	26.14	14.786	76.54	1
LH-NC-02	8/16/2025 7:15	6.21	26.12	14.788	76.67	1
LH-NC-02	8/16/2025 7:30	6.23	26.1	14.789	76.91	1
LH-NC-02	8/16/2025 7:45	6.29	26.12	14.786	77.65	1
LH-NC-02	8/16/2025 8:00	6.36	26.12	14.787	78.52	1
LH-NC-02	8/16/2025 8:15	6.44	26.14	14.787	79.51	1
LH-NC-02	8/16/2025 8:30	6.46	26.18	14.784	79.75	1
LH-NC-02	8/16/2025 8:45	6.6	26.22	14.781	81.48	1
LH-NC-02	8/16/2025 9:00	6.61	26.28	14.78	81.6	1
LH-NC-02	8/16/2025 9:15	6.73	26.3	14.778	83.09	1
LH-NC-02	8/16/2025 9:30	6.85	26.32	14.775	84.57	1
LH-NC-02	8/16/2025 9:45	6.93	26.38	14.776	85.56	1
LH-NC-02	8/16/2025 10:00	6.99	26.4	14.776	86.3	1
LH-NC-02	8/16/2025 10:15	7.14	26.46	14.779	88.15	1
LH-NC-02	8/16/2025 10:30	7.36	26.46	14.778	90.86	1
LH-NC-02	8/16/2025 10:45	7.53	26.5	14.776	92.96	1
LH-NC-02	8/16/2025 11:00	7.62	26.56	14.774	94.07	1
LH-NC-02	8/16/2025 11:15	7.75	26.62	14.773	95.68	1
LH-NC-02	8/16/2025 11:30	7.93	26.68	14.77	97.9	1
LH-NC-02	8/16/2025 11:45	8.03	26.82	14.768	100.38	1
LH-NC-02	8/16/2025 12:00	8.19	26.82	14.766	102.38	1
LH-NC-02	8/16/2025 12:15	8.32	26.88	14.764	104	1
LH-NC-02	8/16/2025 12:30	8.46	26.98	14.762	105.75	1
LH-NC-02	8/16/2025 12:45	8.69	27.06	14.759	108.63	1
LH-NC-02	8/16/2025 13:00	8.87	27.12	14.757	110.88	1
LH-NC-02	8/16/2025 13:15	8.97	27.16	14.758	112.13	1
LH-NC-02	8/16/2025 13:30	9.05	27.22	14.754	113.13	1
LH-NC-02	8/16/2025 13:45	9.18	27.28	14.751	116.2	1
LH-NC-02	8/16/2025 14:00	9.2	27.36	14.747	116.46	1
LH-NC-02	8/16/2025 14:15	9.19	27.42	14.743	116.33	1
LH-NC-02	8/16/2025 14:30	9.27	27.44	14.741	117.34	1
LH-NC-02	8/16/2025 14:45	9.28	27.46	14.737	117.47	1
LH-NC-02	8/16/2025 15:00	9.44	27.48	14.736	119.49	1
LH-NC-02	8/16/2025 15:15	9.6	27.5	14.739	121.52	1
LH-NC-02	8/16/2025 15:30	9.64	27.54	14.738	122.03	1
LH-NC-02	8/16/2025 15:45	9.61	27.54	14.735	121.65	1
LH-NC-02	8/16/2025 16:00	9.55	27.56	14.731	120.89	1
LH-NC-02	8/16/2025 16:15	9.75	27.6	14.73	123.42	1
LH-NC-02	8/16/2025 16:30	9.8	27.62	14.727	124.05	1
LH-NC-02	8/16/2025 16:45	9.64	27.64	14.73	122.03	1
LH-NC-02	8/16/2025 17:00	9.73	27.66	14.722	123.16	1
LH-NC-02	8/16/2025 17:15	9.68	27.64	14.724	122.53	1
LH-NC-02	8/16/2025 17:30	9.64	27.62	14.72	122.03	1
LH-NC-02	8/16/2025 17:45	9.58	27.58	14.72	121.27	1
LH-NC-02	8/16/2025 18:00	9.6	27.56	14.714	121.52	1

Dissolved Oxygen Saturation Continous Monitoring Data

Station Name	Date Time	DO mg/L	Temp C	Air Pressure PSI	Saturation PCT	Use Code
LH-NC-02	8/16/2025 18:15	9.48	27.54	14.712	120	1
LH-NC-02	8/16/2025 18:30	9.47	27.5	14.706	119.87	1
LH-NC-02	8/16/2025 18:45	9.51	27.46	14.705	120.38	1
LH-NC-02	8/16/2025 19:00	9.44	27.44	14.705	119.49	1
LH-NC-02	8/16/2025 19:15	9.36	27.38	14.705	118.48	1
LH-NC-02	8/16/2025 19:30	9.25	27.36	14.704	117.09	1
LH-NC-02	8/16/2025 19:45	9.16	27.3	14.702	115.95	1
LH-NC-02	8/16/2025 20:00	9.2	27.26	14.702	116.46	1
LH-NC-02	8/16/2025 20:15	9.17	27.26	14.7	116.08	1
LH-NC-02	8/16/2025 20:30	9.14	27.26	14.7	115.7	1
LH-NC-02	8/16/2025 20:45	9.12	27.24	14.7	115.44	1
LH-NC-02	8/16/2025 21:00	9.11	27.22	14.699	115.32	1
LH-NC-02	8/16/2025 21:15	9.04	27.2	14.699	114.43	1
LH-NC-02	8/16/2025 21:30	8.89	27.18	14.695	112.53	1
LH-NC-02	8/16/2025 21:45	8.81	27.16	14.693	111.52	1
LH-NC-02	8/16/2025 22:00	8.73	27.16	14.697	110.51	1
LH-NC-02	8/16/2025 22:15	8.65	27.14	14.696	109.49	1
LH-NC-02	8/16/2025 22:30	8.59	27.16	14.694	108.73	1
LH-NC-02	8/16/2025 22:45	8.55	27.16	14.694	108.23	1
LH-NC-02	8/16/2025 23:00	8.55	27.16	14.69	108.23	1
LH-NC-02	8/16/2025 23:15	8.49	27.18	14.692	107.47	1
LH-NC-02	8/16/2025 23:30	8.32	27.18	14.689	105.32	1
LH-NC-02	8/16/2025 23:45	8.31	27.18	14.688	105.19	1
LH-NC-02	8/17/2025 0:00	8.26	27.2	14.688	104.56	1
LH-NC-02	8/17/2025 0:15	8.15	27.18	14.689	103.16	1
LH-NC-02	8/17/2025 0:30	7.68	27.18	14.689	97.22	1
LH-NC-02	8/17/2025 0:45	7.79	27.18	14.687	98.61	1
LH-NC-02	8/17/2025 1:00	8.01	27.18	14.683	101.39	1
LH-NC-02	8/17/2025 1:15	7.98	27.18	14.68	101.01	1
LH-NC-02	8/17/2025 1:30	8.05	27.18	14.677	101.9	1
LH-NC-02	8/17/2025 1:45	7.93	27.18	14.673	100.38	1
LH-NC-02	8/17/2025 2:00	7.82	27.2	14.673	98.99	1
LH-NC-02	8/17/2025 2:15	7.76	27.22	14.672	98.23	1
LH-NC-02	8/17/2025 2:30	7.95	27.22	14.671	100.63	1
LH-NC-02	8/17/2025 2:45	7.91	27.22	14.672	100.13	1
LH-NC-02	8/17/2025 3:00	7.88	27.22	14.668	99.75	1
LH-NC-02	8/17/2025 3:15	7.9	27.22	14.67	100	1
LH-NC-02	8/17/2025 3:30	7.88	27.22	14.668	99.75	1
LH-NC-02	8/17/2025 3:45	7.78	27.22	14.668	98.48	1
LH-NC-02	8/17/2025 4:00	7.84	27.2	14.664	99.24	1
LH-NC-02	8/17/2025 4:15	7.75	27.18	14.663	98.1	1
LH-NC-02	8/17/2025 4:30	7.79	27.16	14.661	98.61	1
LH-NC-02	8/17/2025 4:45	8.12	27.14	14.661	102.78	1
LH-NC-02	8/17/2025 5:00	7.93	27.12	14.66	100.38	1
LH-NC-02	8/17/2025 5:15	7.89	27.1	14.661	99.87	1
LH-NC-02	8/17/2025 5:30	8.02	27.08	14.66	101.52	1
LH-NC-02	8/17/2025 5:45	7.73	27.06	14.66	97.85	1
LH-NC-02	8/17/2025 6:00	8.22	27.04	14.66	104.05	1
LH-NC-02	8/17/2025 6:15	8.3	27.02	14.66	105.06	1
LH-NC-02	8/17/2025 6:30	8.33	26.98	14.658	105.44	1
LH-NC-02	8/17/2025 6:45	8.15	26.96	14.656	103.16	1
LH-NC-02	8/17/2025 7:00	8.27	26.92	14.656	104.68	1
LH-NC-02	8/17/2025 7:15	8.26	26.9	14.655	104.56	1
LH-NC-02	8/17/2025 7:30	8.27	26.88	14.653	104.68	1
LH-NC-02	8/17/2025 7:45	8.24	26.86	14.65	104.3	1
LH-NC-02	8/17/2025 8:00	8.21	26.86	14.648	103.92	1
LH-NC-02	8/17/2025 8:15	8.21	26.86	14.648	103.92	1
LH-NC-02	8/17/2025 8:30	8.21	26.86	14.645	103.92	1
LH-NC-02	8/17/2025 8:45	8.24	26.86	14.646	104.3	1
LH-NC-02	8/17/2025 9:00	8.22	26.88	14.644	104.05	1
LH-NC-02	8/17/2025 9:15	8.25	26.9	14.641	104.43	1
LH-NC-02	8/17/2025 9:30	8.26	26.92	14.641	104.56	1
LH-NC-02	8/17/2025 9:45	8.37	26.94	14.643	105.95	1
LH-NC-02	8/17/2025 10:00	8.41	26.96	14.641	106.46	1
LH-NC-02	8/17/2025 10:15	8.63	27	14.639	109.24	1
LH-NC-02	8/17/2025 10:30	8.63	27.04	14.638	109.24	1
LH-NC-02	8/17/2025 10:45	8.72	27.1	14.638	110.38	1
LH-NC-02	8/17/2025 11:00	8.89	27.14	14.64	112.53	1
LH-NC-02	8/17/2025 11:15	8.96	27.2	14.639	113.42	1
LH-NC-02	8/17/2025 11:30	9.09	27.26	14.636	116.54	1
LH-NC-02	8/17/2025 11:45	9.21	27.3	14.631	118.08	1
LH-NC-02	8/17/2025 12:00	9.31	27.34	14.631	119.36	1
LH-NC-02	8/17/2025 12:15	9.36	27.4	14.627	120	1
LH-NC-02	8/17/2025 12:30	9.48	27.46	14.626	121.54	1
LH-NC-02	8/17/2025 12:45	9.6	27.54	14.625	123.08	1
LH-NC-02	8/17/2025 13:00	9.73	27.56	14.62	124.74	1
LH-NC-02	8/17/2025 13:15	9.83	27.6	14.616	126.03	1
LH-NC-02	8/17/2025 13:30	9.77	27.66	14.615	125.26	1
LH-NC-02	8/17/2025 13:45	9.81	27.7	14.614	125.77	1
LH-NC-02	8/17/2025 14:00	10.02	27.76	14.612	130.13	1
LH-NC-02	8/17/2025 14:15	9.88	27.78	14.608	128.31	1
LH-NC-02	8/17/2025 14:30	9.93	27.8	14.607	128.96	1
LH-NC-02	8/17/2025 14:45	10.03	27.82	14.603	130.26	1
LH-NC-02	8/17/2025 15:00	10.13	27.88	14.601	131.56	1

Dissolved Oxygen Saturation Continous Monitoring Data

Station Name	Date Time	DO mg/L	Temp C	Air Pressure PSI	Saturation PCT	Use Code
LH-NC-02	8/17/2025 15:15	9.93	27.9	14.597	128.96	1
LH-NC-02	8/17/2025 15:30	10.05	27.92	14.597	130.52	1
LH-NC-02	8/17/2025 15:45	10.03	27.92	14.598	130.26	1
LH-NC-02	8/17/2025 16:00	9.8	27.96	14.597	127.27	1
LH-NC-02	8/17/2025 16:15	9.73	27.98	14.594	126.36	1
LH-NC-02	8/17/2025 16:30	9.74	27.96	14.595	126.49	1
LH-NC-02	8/17/2025 16:45	9.58	27.96	14.591	124.42	1
LH-NC-02	8/17/2025 17:00	9.39	27.92	14.59	121.95	1
LH-NC-02	8/17/2025 17:15	9.44	27.92	14.592	122.6	1
LH-NC-02	8/17/2025 17:30	9.42	27.88	14.592	122.34	1
LH-NC-02	8/17/2025 17:45	9.3	27.84	14.594	120.78	1
LH-NC-02	8/17/2025 18:00	9.25	27.8	14.592	120.13	1
LH-NC-02	8/17/2025 18:15	9.24	27.76	14.593	120	1
LH-NC-02	8/17/2025 18:30	9.16	27.72	14.593	117.44	1
LH-NC-02	8/17/2025 18:45	9.12	27.68	14.595	116.92	1
LH-NC-02	8/17/2025 19:00	9.16	27.66	14.597	117.44	1
LH-NC-02	8/17/2025 19:15	9.13	27.62	14.602	117.05	1
LH-NC-02	8/17/2025 19:30	9.03	27.58	14.607	115.77	1
LH-NC-02	8/17/2025 19:45	9.59	27.56	14.613	122.95	1
LH-NC-02	8/17/2025 20:00	9.7	27.54	14.617	124.36	1
LH-NC-02	8/17/2025 20:15	9.55	27.54	14.622	122.44	1
LH-NC-02	8/17/2025 20:30	9.58	27.52	14.633	122.82	1
LH-NC-02	8/17/2025 20:45	9.49	27.48	14.643	121.67	1
LH-NC-02	8/17/2025 21:00	9.37	27.44	14.647	120.13	1
LH-NC-02	8/17/2025 21:15	9.28	27.44	14.65	117.47	1
LH-NC-02	8/17/2025 21:30	9.14	27.4	14.649	115.7	1
LH-NC-02	8/17/2025 21:45	9.07	27.36	14.649	114.81	1
LH-NC-02	8/17/2025 22:00	9	27.34	14.649	113.92	1
LH-NC-02	8/17/2025 22:15	8.96	27.3	14.656	113.42	1
LH-NC-02	8/17/2025 22:30	8.8	27.28	14.657	111.39	1
LH-NC-02	8/17/2025 22:45	8.76	27.26	14.664	110.89	1
LH-NC-02	8/17/2025 23:00	8.73	27.24	14.663	110.51	1
LH-NC-02	8/17/2025 23:15	8.58	27.24	14.672	108.61	1
LH-NC-02	8/17/2025 23:30	8.6	27.24	14.675	108.86	1
LH-NC-02	8/17/2025 23:45	8.54	27.26	14.678	108.1	1
LH-NC-02	8/18/2025 0:00	8.5	27.24	14.682	107.59	1
LH-NC-02	8/18/2025 0:15	8.28	27.24	14.685	104.81	1
LH-NC-02	8/18/2025 0:30	8.61	27.24	14.687	108.99	1
LH-NC-02	8/18/2025 0:45	8.56	27.24	14.69	108.35	1
LH-NC-02	8/18/2025 1:00	8.61	27.24	14.695	108.99	1
LH-NC-02	8/18/2025 1:15	8.55	27.24	14.701	108.23	1
LH-NC-02	8/18/2025 1:30	8.61	27.24	14.706	108.99	1
LH-NC-02	8/18/2025 1:45	8.56	27.24	14.708	108.35	1
LH-NC-02	8/18/2025 2:00	8.52	27.24	14.71	107.85	1
LH-NC-02	8/18/2025 2:15	8.55	27.24	14.709	108.23	1
LH-NC-02	8/18/2025 2:30	8.5	27.24	14.712	107.59	1
LH-NC-02	8/18/2025 2:45	8.47	27.26	14.711	107.22	1
LH-NC-02	8/18/2025 3:00	8.52	27.26	14.713	107.85	1
LH-NC-02	8/18/2025 3:15	8.33	27.24	14.715	105.44	1
LH-NC-02	8/18/2025 3:30	8.51	27.24	14.714	107.72	1
LH-NC-02	8/18/2025 3:45	8.39	27.22	14.714	106.2	1
LH-NC-02	8/18/2025 4:00	8.35	27.18	14.721	105.7	1
LH-NC-02	8/18/2025 4:15	8.32	27.18	14.721	105.32	1
LH-NC-02	8/18/2025 4:30	7.92	27.16	14.725	100.25	1
LH-NC-02	8/18/2025 4:45	8.27	27.16	14.729	104.68	1
LH-NC-02	8/18/2025 5:00	8.23	27.14	14.731	104.18	1
LH-NC-02	8/18/2025 5:15	8.13	27.12	14.736	102.91	1
LH-NC-02	8/18/2025 5:30	8.11	27.08	14.739	102.66	1
LH-NC-02	8/18/2025 5:45	8.1	27.04	14.741	102.53	1
LH-NC-02	8/18/2025 6:00	8.04	27.02	14.749	100.5	1
LH-NC-02	8/18/2025 6:15	8.07	27	14.751	100.88	1
LH-NC-02	8/18/2025 6:30	7.97	26.96	14.755	99.63	1
LH-NC-02	8/18/2025 6:45	7.84	26.94	14.758	98	1
LH-NC-02	8/18/2025 7:00	7.68	26.9	14.762	96	1
LH-NC-02	8/18/2025 7:15	7.66	26.88	14.765	95.75	1
LH-NC-02	8/18/2025 7:30	7.57	26.84	14.766	94.63	1
LH-NC-02	8/18/2025 7:45	7.5	26.82	14.771	93.75	1
LH-NC-02	8/18/2025 8:00	7.54	26.8	14.773	94.25	1
LH-NC-02	8/18/2025 8:15	7.59	26.78	14.775	94.88	1
LH-NC-02	8/18/2025 8:30	7.61	26.76	14.777	95.13	1
LH-NC-02	8/18/2025 8:45	7.66	26.74	14.779	94.57	1
LH-NC-02	8/18/2025 9:00	7.61	26.72	14.782	93.95	1
LH-NC-02	8/18/2025 9:15	7.63	26.74	14.786	94.2	1
LH-NC-02	8/18/2025 9:30	7.67	26.74	14.788	94.69	1
LH-NC-02	8/18/2025 9:45	7.74	26.74	14.789	95.56	1
LH-NC-02	8/18/2025 10:00	7.69	26.74	14.791	94.94	1
LH-NC-02	8/18/2025 10:15	7.8	26.74	14.791	96.3	1
LH-NC-02	8/18/2025 10:30	7.85	26.76	14.792	98.13	1
LH-NC-02	8/18/2025 10:45	7.95	26.78	14.793	99.38	1
LH-NC-02	8/18/2025 11:00	8.24	26.78	14.795	103	1
LH-NC-02	8/18/2025 11:15	8.41	26.82	14.789	105.13	1
LH-NC-02	8/18/2025 11:30	8.42	26.82	14.787	105.25	1
LH-NC-02	8/18/2025 11:45	8.36	26.84	14.786	104.5	1
LH-NC-02	8/18/2025 12:00	8.37	26.84	14.783	104.63	1

Station Name	Date Time	DO mg/L	Temp C	Air Pressure PSI	Saturation PCT	Use Code
LH-NC-02	8/18/2025 12:15	8.51	26.88	14.784	106.38	1
LH-NC-02	8/18/2025 12:30	8.38	26.94	14.782	104.75	1
LH-NC-02	8/18/2025 12:45	8.57	26.96	14.781	107.13	1
LH-NC-02	8/18/2025 13:00	8.75	27	14.783	109.38	1
LH-NC-02	8/18/2025 13:15	8.98	27.02	14.784	112.25	1
LH-NC-02	8/18/2025 13:30	9.1	27.04	14.782	113.75	1
LH-NC-02	8/18/2025 13:45	9.02	27.06	14.784	112.75	1
LH-NC-02	8/18/2025 14:00	9.23	27.08	14.784	115.38	1
LH-NC-02	8/18/2025 14:15	9.26	27.1	14.781	115.75	1
LH-NC-02	8/18/2025 14:30	9.25	27.08	14.782	115.63	1
LH-NC-02	8/18/2025 14:45	9.32	27.1	14.78	116.5	1
LH-NC-02	8/18/2025 15:00	9.33	27.1	14.776	116.63	1
LH-NC-02	8/18/2025 15:15	9.36	27.1	14.779	117	1
LH-NC-02	8/18/2025 15:30	9.4	27.1	14.781	117.5	1
LH-NC-02	8/18/2025 15:45	9.45	27.12	14.78	118.13	1
LH-NC-02	8/18/2025 16:00	9.48	27.14	14.78	118.5	1
LH-NC-02	8/18/2025 16:15	9.49	27.14	14.784	118.63	1
LH-NC-02	8/18/2025 16:30	9.55	27.18	14.785	119.38	1
LH-NC-02	8/18/2025 16:45	9.45	27.18	14.785	118.13	1
LH-NC-02	8/18/2025 17:00	9.58	27.22	14.787	119.75	1
LH-NC-02	8/18/2025 17:15	9.56	27.24	14.787	119.5	1
LH-NC-02	8/18/2025 17:30	9.6	27.24	14.788	120	1
LH-NC-02	8/18/2025 17:45	9.52	27.24	14.788	119	1
LH-NC-02	8/18/2025 18:00	9.49	27.24	14.787	118.63	1
LH-NC-02	8/18/2025 18:15	9.49	27.22	14.784	118.63	1
LH-NC-02	8/18/2025 18:30	9.48	27.16	14.784	118.5	1
LH-NC-02	8/18/2025 18:45	9.4	27.14	14.784	117.5	1
LH-NC-02	8/18/2025 19:00	9.36	27.1	14.786	117	1
LH-NC-02	8/18/2025 19:15	9.27	27.08	14.788	115.88	1
LH-NC-02	8/18/2025 19:30	9.19	27.04	14.79	114.88	1
LH-NC-02	8/18/2025 19:45	9.03	27.04	14.794	112.88	1
LH-NC-02	8/18/2025 20:00	8.99	27	14.795	112.38	1
LH-NC-02	8/18/2025 20:15	8.33	26.96	14.797	104.13	1
LH-NC-02	8/18/2025 20:30	8.74	26.94	14.8	109.25	1
LH-NC-02	8/18/2025 20:45	8.62	26.92	14.799	107.75	1
LH-NC-02	8/18/2025 21:00	8.56	26.88	14.802	107	1
LH-NC-02	8/18/2025 21:15	8.46	26.86	14.803	105.75	1
LH-NC-02	8/18/2025 21:30	8.36	26.84	14.805	104.5	1
LH-NC-02	8/18/2025 21:45	8.21	26.8	14.804	102.63	1
LH-NC-02	8/18/2025 22:00	8.05	26.76	14.804	100.63	1
LH-NC-02	8/18/2025 22:15	7.98	26.74	14.805	98.52	1
LH-NC-02	8/18/2025 22:30	7.87	26.7	14.806	97.16	1
LH-NC-02	8/18/2025 22:45	7.78	26.66	14.806	96.05	1
LH-NC-02	8/18/2025 23:00	7.64	26.6	14.808	94.32	1
LH-NC-02	8/18/2025 23:15	7.57	26.56	14.806	93.46	1
LH-NC-02	8/18/2025 23:30	7.46	26.52	14.81	92.1	1
LH-NC-02	8/18/2025 23:45	7.4	26.48	14.811	91.36	1
LH-NC-02	8/19/2025 0:00	7.27	26.44	14.81	89.75	1
LH-NC-02	8/19/2025 0:15	7.17	26.4	14.81	88.52	1
LH-NC-02	8/19/2025 0:30	7.08	26.36	14.81	87.41	1
LH-NC-02	8/19/2025 0:45	6.99	26.32	14.81	86.3	1
LH-NC-02	8/19/2025 1:00	6.94	26.28	14.811	85.68	1
LH-NC-02	8/19/2025 1:15	6.87	26.26	14.817	84.81	1
LH-NC-02	8/19/2025 1:30	6.84	26.24	14.814	84.44	1
LH-NC-02	8/19/2025 1:45	6.86	26.18	14.817	84.69	1
LH-NC-02	8/19/2025 2:00	6.8	26.16	14.817	83.95	1
LH-NC-02	8/19/2025 2:15	6.8	26.16	14.815	83.95	1
LH-NC-02	8/19/2025 2:30	6.84	26.14	14.813	84.44	1
LH-NC-02	8/19/2025 2:45	6.83	26.12	14.815	84.32	1
LH-NC-02	8/19/2025 3:00	6.8	26.1	14.816	83.95	1
LH-NC-02	8/19/2025 3:15	6.79	26.1	14.816	83.83	1
LH-NC-02	8/19/2025 3:30	6.78	26.08	14.817	83.7	1
LH-NC-02	8/19/2025 3:45	6.79	26.06	14.819	83.83	1
LH-NC-02	8/19/2025 4:00	6.79	26.06	14.817	83.83	1
LH-NC-02	8/19/2025 4:15	6.81	26.04	14.819	84.07	1
LH-NC-02	8/19/2025 4:30	6.65	26	14.818	82.1	1
LH-NC-02	8/19/2025 4:45	6.68	25.98	14.82	82.47	1
LH-NC-02	8/19/2025 5:00	6.68	25.94	14.821	82.47	1
LH-NC-02	8/19/2025 5:15	6.63	25.92	14.823	81.85	1
LH-NC-02	8/19/2025 5:30	6.62	25.9	14.823	81.73	1
LH-NC-02	8/19/2025 5:45	6.57	25.88	14.825	81.11	1
LH-NC-02	8/19/2025 6:00	6.63	25.84	14.827	81.85	1
LH-NC-02	8/19/2025 6:15	6.56	25.82	14.823	80.99	1
LH-NC-02	8/19/2025 6:30	6.6	25.8	14.83	81.48	1
LH-NC-02	8/19/2025 6:45	6.6	25.78	14.832	81.48	1
LH-NC-02	8/19/2025 7:00	6.67	25.76	14.835	82.35	1
LH-NC-02	8/19/2025 7:15	6.73	25.76	14.832	83.09	1
LH-NC-02	8/19/2025 7:30	6.76	25.74	14.836	82.44	1
LH-NC-02	8/19/2025 7:45	6.74	25.74	14.837	82.2	1
LH-NC-02	8/19/2025 8:00	6.74	25.76	14.841	82.2	1
LH-NC-02	8/19/2025 8:15	6.78	25.76	14.84	83.7	1
LH-NC-02	8/19/2025 8:30	6.9	25.74	14.84	84.15	1
LH-NC-02	8/19/2025 8:45	6.91	25.78	14.837	85.31	1
LH-NC-02	8/19/2025 9:00	7	25.82	14.838	86.42	1

Dissolved Oxygen Saturation Continous Monitoring Data
Normandeau Associates Inc.

Station Name	Date Time	DO mg/L	Temp C	Air Pressure PSI	Saturation PCT	Use Code
LH-NC-02	8/19/2025 9:15	7.06	25.8	14.839	87.16	1
LH-NC-02	8/19/2025 9:30	7.16	25.78	14.839	88.4	1
LH-NC-02	8/19/2025 9:45	7.24	25.8	14.837	89.38	1
LH-NC-02	8/19/2025 10:00	7.3	25.8	14.837	90.12	1
LH-NC-02	8/19/2025 10:15	7.35	25.86	14.838	90.74	1
LH-NC-02	8/19/2025 10:30	7.37	25.94	14.838	90.99	1
LH-NC-02	8/19/2025 10:45	7.52	25.94	14.837	92.84	1
LH-NC-02	8/19/2025 11:00	7.6	25.92	14.834	93.83	1
LH-NC-02	8/19/2025 11:15	7.39	26	14.833	91.23	1
LH-NC-02	8/19/2025 11:30	7.53	26	14.827	92.96	1
LH-NC-02	8/19/2025 11:45	7.45	25.96	14.824	91.98	1
LH-NC-02	8/19/2025 12:00	7.45	25.96	14.823	91.98	1
LH-NC-02	8/19/2025 12:15	7.45	25.98	14.83	91.98	1
LH-NC-02	8/19/2025 12:30	7.64	26.02	14.829	94.32	1
LH-NC-02	8/19/2025 12:45	7.6	26.06	14.827	93.83	1
LH-NC-02	8/19/2025 13:00	7.86	26.1	14.83	97.04	1
LH-NC-02	8/19/2025 13:15	7.71	26.12	14.824	95.19	1
LH-NC-02	8/19/2025 13:30	7.86	26.12	14.824	97.04	1
LH-NC-02	8/19/2025 13:45	7.73	26.14	14.825	95.43	1
LH-NC-02	8/19/2025 14:00	7.9	26.18	14.823	97.53	1
LH-NC-02	8/19/2025 14:15	8.14	26.22	14.822	100.49	1
LH-NC-02	8/19/2025 14:30	8.23	26.22	14.818	101.6	1
LH-NC-02	8/19/2025 14:45	8.42	26.24	14.814	103.95	1
LH-NC-02	8/19/2025 15:00	8.21	26.22	14.811	101.36	1
LH-NC-02	8/19/2025 15:15	8.15	26.24	14.809	100.62	1
LH-NC-02	8/19/2025 15:30	8.37	26.24	14.807	103.33	1
LH-NC-02	8/19/2025 15:45	8.33	26.24	14.81	102.84	1
LH-NC-02	8/19/2025 16:00	8.46	26.26	14.808	104.44	1
LH-NC-02	8/19/2025 16:15	8.22	26.26	14.806	101.48	1
LH-NC-02	8/19/2025 16:30	8.37	26.26	14.804	103.33	1
LH-NC-02	8/19/2025 16:45	8.45	26.26	14.804	104.32	1
LH-NC-02	8/19/2025 17:00	8.35	26.26	14.806	103.09	1
LH-NC-02	8/19/2025 17:15	8.4	26.28	14.803	103.7	1
LH-NC-02	8/19/2025 17:30	8.44	22.94	14.804	98.14	2
LH-NC-02	8/19/2025 17:45	9.03	21.94	14.801	102.61	2
LH-NC-02	8/19/2025 18:00	8.81	21.92	14.797	100.11	2
LH-NC-02	8/19/2025 18:15	8.57	25.4	14.795	104.51	2
LH-NC-02	8/19/2025 18:30	8.18	26.1	14.794	100.99	1
LH-NC-02	8/19/2025 18:45	7.92	26.1	14.796	97.78	1
LH-NC-02	8/19/2025 19:00	7.8	26.1	14.792	96.3	1
LH-NC-02	8/19/2025 19:15	7.71	26.06	14.796	95.19	1
LH-NC-02	8/19/2025 19:30	7.59	26.04	14.795	93.7	1
LH-NC-02	8/19/2025 19:45	7.49	26.02	14.795	92.47	1
LH-NC-02	8/19/2025 20:00	7.43	26	14.797	91.73	1
LH-NC-02	8/19/2025 20:15	7.31	25.96	14.798	90.25	1
LH-NC-02	8/19/2025 20:30	7.15	25.94	14.794	88.27	1
LH-NC-02	8/19/2025 20:45	7.07	25.92	14.794	87.28	1
LH-NC-02	8/19/2025 21:00	6.97	25.88	14.796	86.05	1
LH-NC-02	8/19/2025 21:15	6.89	25.88	14.8	85.06	1
LH-NC-02	8/19/2025 21:30	6.81	25.84	14.797	84.07	1
LH-NC-02	8/19/2025 21:45	6.72	25.82	14.798	82.96	1
LH-NC-02	8/19/2025 22:00	6.65	25.8	14.8	82.1	1
LH-NC-02	8/19/2025 22:15	6.6	25.78	14.802	81.48	1
LH-NC-02	8/19/2025 22:30	6.58	25.76	14.8	81.23	1
LH-NC-02	8/19/2025 22:45	6.56	25.74	14.802	80	1
LH-NC-02	8/19/2025 23:00	6.53	25.72	14.801	79.63	1
LH-NC-02	8/19/2025 23:15	6.55	25.7	14.801	79.88	1
LH-NC-02	8/19/2025 23:30	6.51	25.68	14.803	79.39	1
LH-NC-02	8/19/2025 23:45	6.45	25.64	14.805	78.66	1
LH-NC-02	8/20/2025 0:00	6.52	25.62	14.803	79.51	1
LH-NC-02	8/20/2025 0:15	6.51	25.62	14.804	79.39	1
LH-NC-02	8/20/2025 0:30	6.51	25.62	14.806	79.39	1
LH-NC-02	8/20/2025 0:45	6.52	25.58	14.802	79.51	1
LH-NC-02	8/20/2025 1:00	6.47	25.58	14.798	78.9	1
LH-NC-02	8/20/2025 1:15	6.46	25.54	14.802	78.78	1
LH-NC-02	8/20/2025 1:30	6.49	25.52	14.794	79.15	1
LH-NC-02	8/20/2025 1:45	6.51	25.5	14.794	79.39	1
LH-NC-02	8/20/2025 2:00	6.46	25.48	14.792	78.78	1
LH-NC-02	8/20/2025 2:15	6.54	25.46	14.79	79.76	1
LH-NC-02	8/20/2025 2:30	6.57	25.46	14.788	80.12	1
LH-NC-02	8/20/2025 2:45	6.54	25.46	14.786	79.76	1
LH-NC-02	8/20/2025 3:00	6.67	25.46	14.779	81.34	1
LH-NC-02	8/20/2025 3:15	6.72	25.46	14.781	81.95	1
LH-NC-02	8/20/2025 3:30	6.77	25.46	14.783	82.56	1
LH-NC-02	8/20/2025 3:45	6.78	25.46	14.787	82.68	1
LH-NC-02	8/20/2025 4:00	6.83	25.46	14.786	83.29	1
LH-NC-02	8/20/2025 4:15	6.8	25.46	14.786	82.93	1
LH-NC-02	8/20/2025 4:30	6.82	25.46	14.789	83.17	1
LH-NC-02	8/20/2025 4:45	6.8	25.44	14.785	82.93	1
LH-NC-02	8/20/2025 5:00	6.73	25.42	14.782	82.07	1
LH-NC-02	8/20/2025 5:15	6.8	25.4	14.783	82.93	1
LH-NC-02	8/20/2025 5:30	6.72	25.36	14.784	81.95	1
LH-NC-02	8/20/2025 5:45	6.69	25.34	14.786	81.59	1
LH-NC-02	8/20/2025 6:00	6.68	25.34	14.786	81.46	1

Dissolved Oxygen Saturation Continous Monitoring Data
Normandeau Associates Inc.

Station Name	Date Time	DO mg/L	Temp C	Air Pressure PSI	Saturation PCT	Use Code
LH-NC-02	8/20/2025 6:15	6.68	25.32	14.788	81.46	1
LH-NC-02	8/20/2025 6:30	6.65	25.3	14.788	81.1	1
LH-NC-02	8/20/2025 6:45	6.64	25.28	14.783	80.98	1
LH-NC-02	8/20/2025 7:00	6.6	25.26	14.783	80.49	1
LH-NC-02	8/20/2025 7:15	6.59	25.24	14.783	79.4	1
LH-NC-02	8/20/2025 7:30	6.59	25.22	14.785	79.4	1
LH-NC-02	8/20/2025 7:45	6.53	25.2	14.788	78.67	1
LH-NC-02	8/20/2025 8:00	6.5	25.2	14.787	78.31	1
LH-NC-02	8/20/2025 8:15	6.47	25.18	14.791	77.95	1
LH-NC-02	8/20/2025 8:30	6.44	25.16	14.791	77.59	1
LH-NC-02	8/20/2025 8:45	6.36	25.14	14.787	76.63	1
LH-NC-02	8/20/2025 9:00	6.32	25.12	14.786	76.14	1
LH-NC-02	8/20/2025 9:15	6.26	25.12	14.788	75.42	1
LH-NC-02	8/20/2025 9:30	6.2	25.1	14.791	74.7	1
LH-NC-02	8/20/2025 9:45	6.19	25.08	14.796	74.58	1
LH-NC-02	8/20/2025 10:00	6.14	25.08	14.799	73.98	1
LH-NC-02	8/20/2025 10:15	6.19	25.1	14.798	74.58	1
LH-NC-02	8/20/2025 10:30	6.23	25.1	14.797	75.06	1
LH-NC-02	8/20/2025 10:45	6.21	25.12	14.802	74.82	1
LH-NC-02	8/20/2025 11:00	6.21	25.1	14.8	74.82	1
LH-NC-02	8/20/2025 11:15	6.14	25.1	14.802	73.98	1
LH-NC-02	8/20/2025 11:30	6.14	25.08	14.798	73.98	1
LH-NC-02	8/20/2025 11:45	6.15	25.08	14.796	74.1	1
LH-NC-02	8/20/2025 12:00	6.15	25.06	14.799	74.1	1
LH-NC-02	8/20/2025 12:15	6.12	25.06	14.796	73.73	1
LH-NC-02	8/20/2025 12:30	6.17	25.04	14.793	74.34	1
LH-NC-02	8/20/2025 12:45	6.18	25.04	14.789	74.46	1
LH-NC-02	8/20/2025 13:00	6.23	25.04	14.787	75.06	1
LH-NC-02	8/20/2025 13:15	6.22	25.02	14.788	74.94	1
LH-NC-02	8/20/2025 13:30	6.24	25.02	14.789	75.18	1
LH-NC-02	8/20/2025 13:45	6.27	25.02	14.793	75.54	1
LH-NC-02	8/20/2025 14:00	6.23	25	14.791	75.06	1
LH-NC-02	8/20/2025 14:15	6.27	25	14.789	75.54	1
LH-NC-02	8/20/2025 14:30	6.33	25	14.79	76.27	1
LH-NC-02	8/20/2025 14:45	6.39	25	14.793	76.99	1
LH-NC-02	8/20/2025 15:00	6.31	25	14.793	76.02	1
LH-NC-02	8/20/2025 15:15	6.23	24.98	14.794	75.06	1
LH-NC-02	8/20/2025 15:30	6.16	24.94	14.796	74.22	1
LH-NC-02	8/20/2025 15:45	6.17	24.92	14.795	74.34	1
LH-NC-02	8/20/2025 16:00	6.16	24.92	14.786	74.22	1
LH-NC-02	8/20/2025 16:15	6.18	24.9	14.786	74.46	1
LH-NC-02	8/20/2025 16:30	6.21	24.92	14.786	74.82	1
LH-NC-02	8/20/2025 16:45	6.21	24.9	14.785	74.82	1
LH-NC-02	8/20/2025 17:00	6.21	24.9	14.788	74.82	1
LH-NC-02	8/20/2025 17:15	6.18	24.88	14.789	74.46	1
LH-NC-02	8/20/2025 17:30	6.17	24.88	14.792	74.34	1
LH-NC-02	8/20/2025 17:45	6.11	24.86	14.79	73.61	1
LH-NC-02	8/20/2025 18:00	6.12	24.84	14.789	73.73	1
LH-NC-02	8/20/2025 18:15	6.09	24.84	14.786	73.37	1
LH-NC-02	8/20/2025 18:30	6.06	24.82	14.781	73.01	1
LH-NC-02	8/20/2025 18:45	6.01	24.82	14.784	72.41	1
LH-NC-02	8/20/2025 19:00	6	24.8	14.782	72.29	1
LH-NC-02	8/20/2025 19:15	6.03	24.78	14.782	72.65	1
LH-NC-02	8/20/2025 19:30	6.02	24.76	14.788	72.53	1
LH-NC-02	8/20/2025 19:45	5.93	24.74	14.782	70.6	1
LH-NC-02	8/20/2025 20:00	5.84	24.74	14.785	69.52	1
LH-NC-02	8/20/2025 20:15	5.95	24.72	14.788	70.83	1
LH-NC-02	8/20/2025 20:30	5.92	24.72	14.787	70.48	1
LH-NC-02	8/20/2025 20:45	5.89	24.7	14.792	70.12	1
LH-NC-02	8/20/2025 21:00	5.86	24.7	14.789	69.76	1
LH-NC-02	8/20/2025 21:15	5.85	24.68	14.792	69.64	1
LH-NC-02	8/20/2025 21:30	5.84	24.68	14.792	69.52	1
LH-NC-02	8/20/2025 21:45	5.81	24.66	14.789	69.17	1
LH-NC-02	8/20/2025 22:00	5.78	24.66	14.79	68.81	1
LH-NC-02	8/20/2025 22:15	5.78	24.64	14.785	68.81	1
LH-NC-02	8/20/2025 22:30	5.75	24.62	14.786	68.45	1
LH-NC-02	8/20/2025 22:45	5.74	24.62	14.784	68.33	1
LH-NC-02	8/20/2025 23:00	5.71	24.6	14.784	67.98	1
LH-NC-02	8/20/2025 23:15	5.7	24.6	14.777	67.86	1
LH-NC-02	8/20/2025 23:30	5.68	24.58	14.784	67.62	1
LH-NC-02	8/20/2025 23:45	5.69	24.58	14.785	67.74	1
LH-NC-02	8/21/2025 0:00	5.66	24.56	14.783	67.38	1
LH-NC-02	8/21/2025 0:15	5.66	24.56	14.777	67.38	1
LH-NC-02	8/21/2025 0:30	5.67	24.54	14.779	67.5	1
LH-NC-02	8/21/2025 0:45	5.64	24.54	14.778	67.14	1
LH-NC-02	8/21/2025 1:00	5.62	24.52	14.773	66.9	1
LH-NC-02	8/21/2025 1:15	5.65	24.52	14.774	67.26	1
LH-NC-02	8/21/2025 1:30	5.61	24.5	14.772	66.79	1
LH-NC-02	8/21/2025 1:45	5.59	24.5	14.772	66.55	1
LH-NC-02	8/21/2025 2:00	5.58	24.48	14.771	66.43	1
LH-NC-02	8/21/2025 2:15	5.59	24.46	14.769	66.55	1
LH-NC-02	8/21/2025 2:30	5.58	24.46	14.768	66.43	1
LH-NC-02	8/21/2025 2:45	5.62	24.44	14.765	66.9	1
LH-NC-02	8/21/2025 3:00	5.61	24.42	14.762	66.79	1

Dissolved Oxygen Saturation Continous Monitoring Data
Normandeau Associates Inc.

Station Name	Date Time	DO mg/L	Temp C	Air Pressure PSI	Saturation PCT	Use Code
LH-NC-02	8/21/2025 3:15	5.63	24.42	14.76	67.02	1
LH-NC-02	8/21/2025 3:30	5.6	24.4	14.76	66.67	1
LH-NC-02	8/21/2025 3:45	5.66	24.4	14.759	67.38	1
LH-NC-02	8/21/2025 4:00	5.66	24.38	14.761	67.38	1
LH-NC-02	8/21/2025 4:15	5.66	24.36	14.76	67.38	1
LH-NC-02	8/21/2025 4:30	5.66	24.36	14.756	67.38	1
LH-NC-02	8/21/2025 4:45	5.69	24.34	14.758	67.74	1
LH-NC-02	8/21/2025 5:00	5.71	24.32	14.755	67.98	1
LH-NC-02	8/21/2025 5:15	5.75	24.3	14.756	68.45	1
LH-NC-02	8/21/2025 5:30	5.74	24.28	14.755	68.33	1
LH-NC-02	8/21/2025 5:45	5.73	24.26	14.755	68.21	1
LH-NC-02	8/21/2025 6:00	5.74	24.24	14.755	68.33	1
LH-NC-02	8/21/2025 6:15	5.71	24.22	14.753	67.98	1
LH-NC-02	8/21/2025 6:30	5.73	24.2	14.758	68.21	1
LH-NC-02	8/21/2025 6:45	5.73	24.18	14.756	68.21	1
LH-NC-02	8/21/2025 7:00	5.74	24.16	14.758	68.33	1
LH-NC-02	8/21/2025 7:15	5.72	24.16	14.759	68.1	1
LH-NC-02	8/21/2025 7:30	5.7	24.14	14.759	67.86	1
LH-NC-02	8/21/2025 7:45	5.73	24.12	14.761	68.21	1
LH-NC-02	8/21/2025 8:00	5.74	24.1	14.764	68.33	1
LH-NC-02	8/21/2025 8:15	5.76	24.1	14.765	68.57	1
LH-NC-02	8/21/2025 8:30	5.79	24.08	14.763	68.93	1
LH-NC-02	8/21/2025 8:45	5.8	24.1	14.759	69.05	1
LH-NC-02	8/21/2025 9:00	5.83	24.1	14.765	69.4	1
LH-NC-02	8/21/2025 9:15	5.85	24.1	14.764	69.64	1
LH-NC-02	8/21/2025 9:30	5.91	24.12	14.761	70.36	1
LH-NC-02	8/21/2025 9:45	6.04	24.12	14.758	71.9	1
LH-NC-02	8/21/2025 10:00	6.04	24.12	14.753	71.9	1
LH-NC-02	8/21/2025 10:15	6.12	24.14	14.753	72.86	1
LH-NC-02	8/21/2025 10:30	6.15	24.16	14.754	73.21	1
LH-NC-02	8/21/2025 10:45	6.32	24.18	14.756	75.24	1
LH-NC-02	8/21/2025 11:00	6.34	24.2	14.758	75.48	1
LH-NC-02	8/21/2025 11:15	6.45	24.22	14.756	76.79	1
LH-NC-02	8/21/2025 11:30	6.53	24.22	14.757	77.74	1
LH-NC-02	8/21/2025 11:45	6.61	24.26	14.757	78.69	1
LH-NC-02	8/21/2025 12:00	6.77	24.32	14.752	80.6	1
LH-NC-02	8/21/2025 12:15	6.88	24.38	14.75	81.9	1
LH-NC-02	8/21/2025 12:30	6.87	24.42	14.751	81.79	1
LH-NC-02	8/21/2025 12:45	7.12	24.46	14.748	84.76	1
LH-NC-02	8/21/2025 13:00	7.17	24.54	14.743	86.39	1
LH-NC-02	8/21/2025 13:15	7.3	24.56	14.739	87.95	1
LH-NC-02	8/21/2025 13:30	7.41	24.6	14.74	89.28	1
LH-NC-02	8/21/2025 13:45	7.46	24.6	14.741	89.88	1
LH-NC-02	8/21/2025 14:00	7.57	24.64	14.738	91.2	1
LH-NC-02	8/21/2025 14:15	7.65	24.68	14.736	92.17	1
LH-NC-02	8/21/2025 14:30	7.71	24.68	14.734	92.89	1
LH-NC-02	8/21/2025 14:45	7.55	24.7	14.731	90.96	1
LH-NC-02	8/21/2025 15:00	7.78	24.7	14.728	93.73	1
LH-NC-02	8/21/2025 15:15	7.89	24.76	14.725	96.22	1
LH-NC-02	8/21/2025 15:30	8.02	24.82	14.722	97.8	1
LH-NC-02	8/21/2025 15:45	8.03	24.86	14.721	97.93	1
LH-NC-02	8/21/2025 16:00	7.92	24.9	14.719	96.59	1
LH-NC-02	8/21/2025 16:15	8.13	24.94	14.72	99.15	1
LH-NC-02	8/21/2025 16:30	8.19	24.98	14.717	99.88	1
LH-NC-02	8/21/2025 16:45	8.22	25	14.715	100.24	1
LH-NC-02	8/21/2025 17:00	8.28	25	14.713	100.98	1
LH-NC-02	8/21/2025 17:15	8.33	25	14.712	101.59	1
LH-NC-02	8/21/2025 17:30	8.38	25	14.713	102.2	1
LH-NC-02	8/21/2025 17:45	8.38	25	14.71	102.2	1
LH-NC-02	8/21/2025 18:00	8.37	25	14.706	102.07	1
LH-NC-02	8/21/2025 18:15	8.36	24.98	14.707	101.95	1
LH-NC-02	8/21/2025 18:30	8.33	24.96	14.703	101.59	1
LH-NC-02	8/21/2025 18:45	8.25	24.9	14.702	100.61	1
LH-NC-02	8/21/2025 19:00	8.21	24.88	14.702	100.12	1
LH-NC-02	8/21/2025 19:15	8.18	24.86	14.702	99.76	1
LH-NC-02	8/21/2025 19:30	8.18	24.88	14.7	99.76	1
LH-NC-02	8/21/2025 19:45	8.14	24.86	14.699	99.27	1
LH-NC-02	8/21/2025 20:00	8.11	24.84	14.702	98.9	1
LH-NC-02	8/21/2025 20:15	8.09	24.82	14.7	98.66	1
LH-NC-02	8/21/2025 20:30	8	24.8	14.694	97.56	1
LH-NC-02	8/21/2025 20:45	7.97	24.78	14.694	97.2	1
LH-NC-02	8/21/2025 21:00	7.9	24.76	14.695	96.34	1
LH-NC-02	8/21/2025 21:15	7.83	24.74	14.692	94.34	1
LH-NC-02	8/21/2025 21:30	7.78	24.74	14.694	93.73	1
LH-NC-02	8/21/2025 21:45	7.71	24.7	14.689	92.89	1
LH-NC-02	8/21/2025 22:00	7.63	24.68	14.688	91.93	1
LH-NC-02	8/21/2025 22:15	7.56	24.66	14.689	91.08	1
LH-NC-02	8/21/2025 22:30	7.49	24.62	14.685	90.24	1
LH-NC-02	8/21/2025 22:45	7.41	24.58	14.685	89.28	1
LH-NC-02	8/21/2025 23:00	7.29	24.54	14.683	87.83	1
LH-NC-02	8/21/2025 23:15	7.21	24.52	14.68	86.87	1
LH-NC-02	8/21/2025 23:30	7.12	24.48	14.681	85.78	1
LH-NC-02	8/21/2025 23:45	7.04	24.44	14.682	84.82	1
LH-NC-02	8/22/2025 0:00	6.97	24.42	14.678	83.98	1

Station Name	Date Time	DO mg/L	Temp C	Air Pressure PSI	Saturation PCT	Use Code
LH-NC-02	8/22/2025 0:15	6.86	24.38	14.676	82.65	1
LH-NC-02	8/22/2025 0:30	6.81	24.34	14.678	82.05	1
LH-NC-02	8/22/2025 0:45	6.73	24.32	14.676	81.08	1
LH-NC-02	8/22/2025 1:00	6.68	24.28	14.674	80.48	1
LH-NC-02	8/22/2025 1:15	6.62	24.24	14.674	78.81	1
LH-NC-02	8/22/2025 1:30	6.58	24.2	14.669	78.33	1
LH-NC-02	8/22/2025 1:45	6.52	24.18	14.67	77.62	1
LH-NC-02	8/22/2025 2:00	6.44	24.14	14.673	76.67	1
LH-NC-02	8/22/2025 2:15	6.39	24.12	14.669	76.07	1
LH-NC-02	8/22/2025 2:30	6.35	24.1	14.666	75.6	1
LH-NC-02	8/22/2025 2:45	6.21	24.06	14.669	73.93	1
LH-NC-02	8/22/2025 3:00	6.17	24.04	14.664	73.45	1
LH-NC-02	8/22/2025 3:15	6.15	24	14.668	73.21	1
LH-NC-02	8/22/2025 3:30	6.2	23.98	14.668	73.81	1
LH-NC-02	8/22/2025 3:45	6.19	23.96	14.669	73.69	1
LH-NC-02	8/22/2025 4:00	6.13	23.94	14.662	72.98	1
LH-NC-02	8/22/2025 4:15	6.1	23.9	14.665	72.62	1
LH-NC-02	8/22/2025 4:30	6.05	23.88	14.662	72.02	1
LH-NC-02	8/22/2025 4:45	6.01	23.86	14.662	71.55	1
LH-NC-02	8/22/2025 5:00	5.94	23.84	14.664	70.71	1
LH-NC-02	8/22/2025 5:15	5.9	23.82	14.665	70.24	1
LH-NC-02	8/22/2025 5:30	5.86	23.8	14.668	69.76	1
LH-NC-02	8/22/2025 5:45	5.79	23.76	14.669	68.93	1
LH-NC-02	8/22/2025 6:00	5.73	23.76	14.672	68.21	1
LH-NC-02	8/22/2025 6:15	5.7	23.74	14.675	67.06	1
LH-NC-02	8/22/2025 6:30	5.64	23.72	14.677	66.35	1
LH-NC-02	8/22/2025 6:45	5.6	23.7	14.677	65.88	1
LH-NC-02	8/22/2025 7:00	5.55	23.68	14.682	65.29	1
LH-NC-02	8/22/2025 7:15	5.54	23.68	14.685	65.18	1
LH-NC-02	8/22/2025 7:30	5.53	23.66	14.683	65.06	1
LH-NC-02	8/22/2025 7:45	5.53	23.68	14.684	65.06	1
LH-NC-02	8/22/2025 8:00	5.54	23.68	14.689	65.18	1
LH-NC-02	8/22/2025 8:15	5.59	23.7	14.691	65.76	1
LH-NC-02	8/22/2025 8:30	5.61	23.72	14.692	66	1
LH-NC-02	8/22/2025 8:45	5.65	23.74	14.689	66.47	1
LH-NC-02	8/22/2025 9:00	5.7	23.78	14.688	67.86	1
LH-NC-02	8/22/2025 9:15	5.77	23.8	14.691	68.69	1
LH-NC-02	8/22/2025 9:30	5.82	23.84	14.691	69.29	1
LH-NC-02	8/22/2025 9:45	5.87	23.88	14.69	69.88	1
LH-NC-02	8/22/2025 10:00	5.95	23.94	14.691	70.83	1
LH-NC-02	8/22/2025 10:15	5.97	23.98	14.692	71.07	1
LH-NC-02	8/22/2025 10:30	6.1	24.02	14.694	72.62	1
LH-NC-02	8/22/2025 10:45	6.25	24.08	14.693	74.4	1
LH-NC-02	8/22/2025 11:00	6.37	24.16	14.69	75.83	1
LH-NC-02	8/22/2025 11:15	6.51	24.2	14.693	77.5	1
LH-NC-02	8/22/2025 11:30	6.63	24.24	14.693	78.93	1
LH-NC-02	8/22/2025 11:45	6.73	24.28	14.693	81.08	1
LH-NC-02	8/22/2025 12:00	6.87	24.34	14.693	82.77	1
LH-NC-02	8/22/2025 12:15	7.01	24.38	14.691	84.46	1
LH-NC-02	8/22/2025 12:30	7.14	24.44	14.688	86.02	1
LH-NC-02	8/22/2025 12:45	7.23	24.54	14.691	87.11	1
LH-NC-02	8/22/2025 13:00	7.36	24.58	14.691	88.67	1
LH-NC-02	8/22/2025 13:15	7.48	24.62	14.69	90.12	1
LH-NC-02	8/22/2025 13:30	7.57	24.66	14.686	91.2	1
LH-NC-02	8/22/2025 13:45	7.73	24.7	14.687	93.13	1
LH-NC-02	8/22/2025 14:00	7.76	24.7	14.687	93.49	1
LH-NC-02	8/22/2025 14:15	7.83	24.7	14.683	94.34	1
LH-NC-02	8/22/2025 14:30	7.94	24.72	14.685	95.66	1
LH-NC-02	8/22/2025 14:45	8.02	24.76	14.682	97.8	1
LH-NC-02	8/22/2025 15:00	8.06	24.82	14.684	98.29	1
LH-NC-02	8/22/2025 15:15	8.11	24.86	14.68	98.9	1
LH-NC-02	8/22/2025 15:30	8.16	24.9	14.676	99.51	1
LH-NC-02	8/22/2025 15:45	8.26	24.94	14.679	100.73	1
LH-NC-02	8/22/2025 16:00	8.23	24.94	14.678	100.37	1
LH-NC-02	8/22/2025 16:15	8.32	24.98	14.677	101.46	1
LH-NC-02	8/22/2025 16:30	8.33	25	14.679	101.59	1
LH-NC-02	8/22/2025 16:45	8.39	25.04	14.681	102.32	1
LH-NC-02	8/22/2025 17:00	8.47	25.08	14.682	103.29	1
LH-NC-02	8/22/2025 17:15	8.46	25.1	14.682	103.17	1
LH-NC-02	8/22/2025 17:30	8.47	25.1	14.679	103.29	1
LH-NC-02	8/22/2025 17:45	8.52	25.12	14.68	103.9	1
LH-NC-02	8/22/2025 18:00	8.52	25.12	14.682	103.9	1
LH-NC-02	8/22/2025 18:15	8.59	25.14	14.681	104.76	1
LH-NC-02	8/22/2025 18:30	8.58	25.14	14.684	104.63	1
LH-NC-02	8/22/2025 18:45	8.57	25.12	14.685	104.51	1
LH-NC-02	8/22/2025 19:00	8.45	25.1	14.689	103.05	1
LH-NC-02	8/22/2025 19:15	8.38	25.1	14.691	102.2	1
LH-NC-02	8/22/2025 19:30	8.29	25.08	14.689	101.1	1
LH-NC-02	8/22/2025 19:45	8.24	25.08	14.69	100.49	1
LH-NC-02	8/22/2025 20:00	8.15	25.06	14.693	99.39	1
LH-NC-02	8/22/2025 20:15	8.08	25.04	14.694	98.54	1
LH-NC-02	8/22/2025 20:30	7.99	25.02	14.697	97.44	1
LH-NC-02	8/22/2025 20:45	8.01	25.02	14.699	97.68	1
LH-NC-02	8/22/2025 21:00	7.99	25.02	14.702	97.44	1

Dissolved Oxygen Saturation Continous Monitoring Data
Normandeau Associates Inc.

Station Name	Date Time	DO mg/L	Temp C	Air Pressure PSI	Saturation PCT	Use Code
LH-NC-02	8/22/2025 21:15	7.95	25	14.703	96.95	1
LH-NC-02	8/22/2025 21:30	7.9	25	14.705	96.34	1
LH-NC-02	8/22/2025 21:45	7.83	24.98	14.706	95.49	1
LH-NC-02	8/22/2025 22:00	7.74	24.96	14.708	94.39	1
LH-NC-02	8/22/2025 22:15	7.67	24.94	14.709	93.54	1
LH-NC-02	8/22/2025 22:30	7.59	24.92	14.711	92.56	1
LH-NC-02	8/22/2025 22:45	7.48	24.88	14.711	91.22	1
LH-NC-02	8/22/2025 23:00	7.42	24.88	14.711	90.49	1
LH-NC-02	8/22/2025 23:15	7.37	24.84	14.715	89.88	1
LH-NC-02	8/22/2025 23:30	7.27	24.8	14.713	88.66	1
LH-NC-02	8/22/2025 23:45	7.18	24.78	14.716	87.56	1
LH-NC-02	8/23/2025 0:00	7.07	24.74	14.717	85.18	1
LH-NC-02	8/23/2025 0:15	7.02	24.72	14.716	84.58	1
LH-NC-02	8/23/2025 0:30	6.88	24.68	14.717	82.89	1
LH-NC-02	8/23/2025 0:45	6.81	24.64	14.72	82.05	1
LH-NC-02	8/23/2025 1:00	6.76	24.6	14.716	81.45	1
LH-NC-02	8/23/2025 1:15	6.69	24.58	14.712	80.6	1
LH-NC-02	8/23/2025 1:30	6.6	24.54	14.714	79.52	1
LH-NC-02	8/23/2025 1:45	6.52	24.5	14.712	78.55	1
LH-NC-02	8/23/2025 2:00	6.49	24.46	14.707	78.19	1
LH-NC-02	8/23/2025 2:15	6.45	24.42	14.712	77.71	1
LH-NC-02	8/23/2025 2:30	6.43	24.4	14.713	77.47	1
LH-NC-02	8/23/2025 2:45	6.44	24.38	14.711	77.59	1
LH-NC-02	8/23/2025 3:00	6.51	24.36	14.71	78.43	1
LH-NC-02	8/23/2025 3:15	6.55	24.36	14.711	78.92	1
LH-NC-02	8/23/2025 3:30	6.56	24.36	14.712	79.04	1
LH-NC-02	8/23/2025 3:45	6.63	24.36	14.713	79.88	1
LH-NC-02	8/23/2025 4:00	6.74	24.36	14.711	81.2	1
LH-NC-02	8/23/2025 4:15	6.77	24.36	14.716	81.57	1
LH-NC-02	8/23/2025 4:30	6.89	24.38	14.715	83.01	1
LH-NC-02	8/23/2025 4:45	6.97	24.36	14.715	83.98	1
LH-NC-02	8/23/2025 5:00	6.97	24.36	14.718	83.98	1
LH-NC-02	8/23/2025 5:15	7.02	24.34	14.718	84.58	1
LH-NC-02	8/23/2025 5:30	7.03	24.32	14.717	84.7	1
LH-NC-02	8/23/2025 5:45	7.07	24.32	14.722	85.18	1
LH-NC-02	8/23/2025 6:00	7.04	24.28	14.726	84.82	1
LH-NC-02	8/23/2025 6:15	6.96	24.28	14.726	83.86	1
LH-NC-02	8/23/2025 6:30	6.99	24.26	14.728	84.22	1
LH-NC-02	8/23/2025 6:45	6.96	24.24	14.729	82.86	1
LH-NC-02	8/23/2025 7:00	6.99	24.24	14.729	83.21	1
LH-NC-02	8/23/2025 7:15	6.89	24.24	14.729	82.02	1
LH-NC-02	8/23/2025 7:30	6.97	24.24	14.729	82.98	1
LH-NC-02	8/23/2025 7:45	7.02	24.26	14.732	84.58	1
LH-NC-02	8/23/2025 8:00	7.06	24.28	14.729	85.06	1
LH-NC-02	8/23/2025 8:15	7.09	24.3	14.73	85.42	1
LH-NC-02	8/23/2025 8:30	7.17	24.32	14.735	86.39	1
LH-NC-02	8/23/2025 8:45	7.27	24.34	14.735	87.59	1
LH-NC-02	8/23/2025 9:00	7.28	24.38	14.735	87.71	1
LH-NC-02	8/23/2025 9:15	7.31	24.4	14.734	88.07	1
LH-NC-02	8/23/2025 9:30	7.38	24.44	14.731	88.92	1
LH-NC-02	8/23/2025 9:45	7.4	24.48	14.732	89.16	1
LH-NC-02	8/23/2025 10:00	7.41	24.52	14.732	89.28	1
LH-NC-02	8/23/2025 10:15	7.53	24.58	14.732	90.72	1
LH-NC-02	8/23/2025 10:30	7.59	24.6	14.733	91.45	1
LH-NC-02	8/23/2025 10:45	7.64	24.62	14.728	92.05	1
LH-NC-02	8/23/2025 11:00	7.72	24.66	14.728	93.01	1
LH-NC-02	8/23/2025 11:15	7.78	24.72	14.722	93.73	1
LH-NC-02	8/23/2025 11:30	7.8	24.76	14.722	95.12	1
LH-NC-02	8/23/2025 11:45	7.84	24.78	14.72	95.61	1
LH-NC-02	8/23/2025 12:00	7.87	24.82	14.717	95.98	1
LH-NC-02	8/23/2025 12:15	7.07	24.86	14.715	86.22	1
LH-NC-02	8/23/2025 12:30	8.01	24.92	14.711	97.68	1
LH-NC-02	8/23/2025 12:45	8.1	24.98	14.714	98.78	1
LH-NC-02	8/23/2025 13:00	8.13	25	14.714	99.15	1
LH-NC-02	8/23/2025 13:15	8.17	25.02	14.711	99.63	1
LH-NC-02	8/23/2025 13:30	8.21	25.02	14.711	100.12	1
LH-NC-02	8/23/2025 13:45	8.23	25.06	14.713	100.37	1
LH-NC-02	8/23/2025 14:00	8.28	25.08	14.709	100.98	1
LH-NC-02	8/23/2025 14:15	8.43	25.12	14.705	102.8	1
LH-NC-02	8/23/2025 14:30	8.41	25.1	14.704	102.56	1
LH-NC-02	8/23/2025 14:45	8.42	25.14	14.704	102.68	1
LH-NC-02	8/23/2025 15:00	8.52	25.18	14.7	103.9	1
LH-NC-02	8/23/2025 15:15	8.47	25.18	14.697	103.29	1
LH-NC-02	8/23/2025 15:30	8.62	25.22	14.699	105.12	1
LH-NC-02	8/23/2025 15:45	8.69	25.24	14.697	105.98	1
LH-NC-02	8/23/2025 16:00	8.59	25.24	14.695	104.76	1
LH-NC-02	8/23/2025 16:15	8.79	25.26	14.695	107.2	1
LH-NC-02	8/23/2025 16:30	8.77	25.32	14.692	106.95	1
LH-NC-02	8/23/2025 16:45	8.83	25.32	14.693	107.68	1
LH-NC-02	8/23/2025 17:00	8.75	25.36	14.693	106.71	1
LH-NC-02	8/23/2025 17:15	8.76	25.28	14.691	106.83	1
LH-NC-02	8/23/2025 17:30	8.74	25.24	14.69	106.59	1
LH-NC-02	8/23/2025 17:45	8.64	25.22	14.687	105.37	1
LH-NC-02	8/23/2025 18:00	8.68	25.18	14.694	105.85	1

Dissolved Oxygen Saturation Continous Monitoring Data
Normandeau Associates Inc.

Station Name	Date Time	DO mg/L	Temp C	Air Pressure PSI	Saturation PCT	Use Code
LH-NC-02	8/23/2025 18:15	8.6	25.14	14.694	104.88	1
LH-NC-02	8/23/2025 18:30	8.48	25.12	14.694	103.41	1
LH-NC-02	8/23/2025 18:45	8.49	25.08	14.695	103.54	1
LH-NC-02	8/23/2025 19:00	8.4	25.04	14.696	102.44	1
LH-NC-02	8/23/2025 19:15	8.39	25	14.693	102.32	1
LH-NC-02	8/23/2025 19:30	8.3	24.98	14.692	101.22	1
LH-NC-02	8/23/2025 19:45	8.25	24.96	14.693	100.61	1
LH-NC-02	8/23/2025 20:00	8.17	24.94	14.692	99.63	1
LH-NC-02	8/23/2025 20:15	8.1	24.92	14.696	98.78	1
LH-NC-02	8/23/2025 20:30	8.01	24.9	14.699	97.68	1
LH-NC-02	8/23/2025 20:45	7.98	24.88	14.701	97.32	1
LH-NC-02	8/23/2025 21:00	7.89	24.86	14.703	96.22	1
LH-NC-02	8/23/2025 21:15	7.82	24.82	14.703	95.37	1
LH-NC-02	8/23/2025 21:30	7.78	24.8	14.707	94.88	1
LH-NC-02	8/23/2025 21:45	7.74	24.78	14.705	94.39	1
LH-NC-02	8/23/2025 22:00	7.64	24.74	14.708	92.05	1
LH-NC-02	8/23/2025 22:15	7.57	24.72	14.71	91.2	1
LH-NC-02	8/23/2025 22:30	7.53	24.68	14.707	90.72	1
LH-NC-02	8/23/2025 22:45	7.44	24.66	14.71	89.64	1
LH-NC-02	8/23/2025 23:00	7.4	24.62	14.714	89.16	1
LH-NC-02	8/23/2025 23:15	7.34	24.6	14.709	88.43	1
LH-NC-02	8/23/2025 23:30	7.31	24.56	14.713	88.07	1
LH-NC-02	8/23/2025 23:45	7.3	24.54	14.716	87.95	1
LH-NC-02	8/24/2025 0:00	7.24	24.52	14.713	87.23	1
LH-NC-02	8/24/2025 0:15	7.25	24.5	14.715	87.35	1
LH-NC-02	8/24/2025 0:30	7.2	24.48	14.716	86.75	1
LH-NC-02	8/24/2025 0:45	7.21	24.48	14.718	86.87	1
LH-NC-02	8/24/2025 1:00	7.18	24.46	14.718	86.51	1
LH-NC-02	8/24/2025 1:15	7.14	24.44	14.719	86.02	1
LH-NC-02	8/24/2025 1:30	7.17	24.42	14.716	86.39	1
LH-NC-02	8/24/2025 1:45	7.11	24.4	14.715	85.66	1
LH-NC-02	8/24/2025 2:00	7.07	24.38	14.712	85.18	1
LH-NC-02	8/24/2025 2:15	7.06	24.36	14.715	85.06	1
LH-NC-02	8/24/2025 2:30	7.02	24.34	14.714	84.58	1
LH-NC-02	8/24/2025 2:45	7.01	24.34	14.712	84.46	1
LH-NC-02	8/24/2025 3:00	6.97	24.32	14.711	83.98	1
LH-NC-02	8/24/2025 3:15	6.97	24.32	14.707	83.98	1
LH-NC-02	8/24/2025 3:30	6.93	24.3	14.709	83.49	1
LH-NC-02	8/24/2025 3:45	6.88	24.3	14.71	82.89	1
LH-NC-02	8/24/2025 4:00	6.9	24.28	14.709	83.13	1
LH-NC-02	8/24/2025 4:15	6.9	24.26	14.71	83.13	1
LH-NC-02	8/24/2025 4:30	6.87	24.24	14.71	81.79	1
LH-NC-02	8/24/2025 4:45	6.83	24.22	14.709	81.31	1
LH-NC-02	8/24/2025 5:00	6.82	24.2	14.71	81.19	1
LH-NC-02	8/24/2025 5:15	6.86	24.18	14.71	81.67	1
LH-NC-02	8/24/2025 5:30	6.83	24.16	14.706	81.31	1
LH-NC-02	8/24/2025 5:45	6.77	24.14	14.709	80.6	1
LH-NC-02	8/24/2025 6:00	6.78	24.12	14.707	80.71	1
LH-NC-02	8/24/2025 6:15	6.76	24.1	14.704	80.48	1
LH-NC-02	8/24/2025 6:30	6.76	24.06	14.707	80.48	1
LH-NC-02	8/24/2025 6:45	6.73	24.04	14.706	80.12	1
LH-NC-02	8/24/2025 7:00	6.72	24.04	14.706	80	1
LH-NC-02	8/24/2025 7:15	6.69	24.02	14.706	79.64	1
LH-NC-02	8/24/2025 7:30	6.75	24	14.707	80.36	1
LH-NC-02	8/24/2025 7:45	6.76	24	14.707	80.48	1
LH-NC-02	8/24/2025 8:00	6.81	24.02	14.703	81.07	1
LH-NC-02	8/24/2025 8:15	6.86	24.04	14.709	81.67	1
LH-NC-02	8/24/2025 8:30	6.91	24.04	14.712	82.26	1
LH-NC-02	8/24/2025 8:45	7.03	24.06	14.705	83.69	1
LH-NC-02	8/24/2025 9:00	7.12	24.08	14.706	84.76	1
LH-NC-02	8/24/2025 9:15	7.21	24.08	14.706	85.83	1
LH-NC-02	8/24/2025 9:30	7.3	24.1	14.706	86.9	1
LH-NC-02	8/24/2025 9:45	7.44	24.14	14.704	88.57	1
LH-NC-02	8/24/2025 10:00	7.56	24.16	14.705	90	1
LH-NC-02	8/24/2025 10:15	7.7	24.2	14.703	91.67	1
LH-NC-02	8/24/2025 10:30	7.83	24.24	14.703	93.21	1
LH-NC-02	8/24/2025 10:45	8.03	24.28	14.702	96.75	1
LH-NC-02	8/24/2025 11:00	8.11	24.32	14.7	97.71	1
LH-NC-02	8/24/2025 11:15	8.31	24.36	14.7	100.12	1
LH-NC-02	8/24/2025 11:30	8.44	24.4	14.7	101.69	1
LH-NC-02	8/24/2025 11:45	8.6	24.42	14.696	103.61	1
LH-NC-02	8/24/2025 12:00	8.7	24.46	14.696	104.82	1
LH-NC-02	8/24/2025 12:15	8.81	24.5	14.696	106.14	1
LH-NC-02	8/24/2025 12:30	8.93	24.52	14.692	107.59	1
LH-NC-02	8/24/2025 12:45	8.97	24.56	14.692	108.07	1
LH-NC-02	8/24/2025 13:00	9.04	24.58	14.687	108.92	1
LH-NC-02	8/24/2025 13:15	9.2	24.6	14.684	110.84	1
LH-NC-02	8/24/2025 13:30	9.24	24.64	14.683	111.33	1
LH-NC-02	8/24/2025 13:45	9.42	24.68	14.68	113.49	1
LH-NC-02	8/24/2025 14:00	9.52	24.74	14.678	114.7	1
LH-NC-02	8/24/2025 14:15	9.55	24.74	14.677	115.06	1
LH-NC-02	8/24/2025 14:30	9.77	24.8	14.672	119.15	1
LH-NC-02	8/24/2025 14:45	9.79	24.84	14.67	119.39	1
LH-NC-02	8/24/2025 15:00	9.87	24.86	14.668	120.37	1

Dissolved Oxygen Saturation Continous Monitoring Data
Normandeau Associates Inc.

Station Name	Date Time	DO mg/L	Temp C	Air Pressure PSI	Saturation PCT	Use Code
LH-NC-02	8/24/2025 15:15	9.93	24.9	14.666	121.1	1
LH-NC-02	8/24/2025 15:30	10.08	24.92	14.665	122.93	1
LH-NC-02	8/24/2025 15:45	10.07	24.94	14.66	122.8	1
LH-NC-02	8/24/2025 16:00	10.17	24.98	14.662	124.02	1
LH-NC-02	8/24/2025 16:15	10.26	25	14.659	125.12	1
LH-NC-02	8/24/2025 16:30	10.32	25.02	14.657	125.85	1
LH-NC-02	8/24/2025 16:45	10.33	25.1	14.66	125.98	1
LH-NC-02	8/24/2025 17:00	10.33	25.1	14.657	125.98	1
LH-NC-02	8/24/2025 17:15	10.3	25.08	14.657	125.61	1
LH-NC-02	8/24/2025 17:30	10.36	25.06	14.655	126.34	1
LH-NC-02	8/24/2025 17:45	10.42	25.06	14.654	127.07	1
LH-NC-02	8/24/2025 18:00	10.44	25.04	14.654	127.32	1
LH-NC-02	8/24/2025 18:15	10.44	25.02	14.651	127.32	1
LH-NC-02	8/24/2025 18:30	10.47	25	14.651	127.68	1
LH-NC-02	8/24/2025 18:45	10.36	25	14.653	126.34	1
LH-NC-02	8/24/2025 19:00	10.35	24.94	14.654	126.22	1
LH-NC-02	8/24/2025 19:15	10.29	24.92	14.656	125.49	1
LH-NC-02	8/24/2025 19:30	10.2	24.88	14.657	124.39	1
LH-NC-02	8/24/2025 19:45	10.06	24.84	14.659	122.68	1
LH-NC-02	8/24/2025 20:00	9.92	24.8	14.659	120.98	1
LH-NC-02	8/24/2025 20:15	9.8	24.78	14.66	119.51	1
LH-NC-02	8/24/2025 20:30	9.71	24.76	14.662	118.41	1
LH-NC-02	8/24/2025 20:45	9.63	24.74	14.662	116.02	1
LH-NC-02	8/24/2025 21:00	9.54	24.72	14.661	114.94	1
LH-NC-02	8/24/2025 21:15	9.37	24.68	14.659	112.89	1
LH-NC-02	8/24/2025 21:30	9.21	24.66	14.658	110.96	1
LH-NC-02	8/24/2025 21:45	9.2	24.62	14.658	110.84	1
LH-NC-02	8/24/2025 22:00	9.05	24.58	14.657	109.04	1
LH-NC-02	8/24/2025 22:15	8.97	24.56	14.658	108.07	1
LH-NC-02	8/24/2025 22:30	8.88	24.54	14.654	106.99	1
LH-NC-02	8/24/2025 22:45	8.8	24.5	14.652	106.02	1
LH-NC-02	8/24/2025 23:00	8.76	24.48	14.653	105.54	1
LH-NC-02	8/24/2025 23:15	8.66	24.46	14.651	104.34	1
LH-NC-02	8/24/2025 23:30	8.53	24.44	14.65	102.77	1
LH-NC-02	8/24/2025 23:45	8.47	24.42	14.649	102.05	1
LH-NC-02	8/25/2025 0:00	8.45	24.38	14.644	101.81	1
LH-NC-02	8/25/2025 0:15	8.33	24.36	14.642	100.36	1
LH-NC-02	8/25/2025 0:30	8.32	24.34	14.643	100.24	1
LH-NC-02	8/25/2025 0:45	8.3	24.34	14.644	100	1
LH-NC-02	8/25/2025 1:00	8.2	24.32	14.643	98.8	1
LH-NC-02	8/25/2025 1:15	8.16	24.32	14.641	98.31	1
LH-NC-02	8/25/2025 1:30	8.1	24.32	14.638	97.59	1
LH-NC-02	8/25/2025 1:45	8.12	24.32	14.639	97.83	1
LH-NC-02	8/25/2025 2:00	8.03	24.32	14.636	96.75	1
LH-NC-02	8/25/2025 2:15	7.95	24.32	14.638	95.78	1
LH-NC-02	8/25/2025 2:30	7.95	24.3	14.633	95.78	1
LH-NC-02	8/25/2025 2:45	7.9	24.32	14.631	95.18	1
LH-NC-02	8/25/2025 3:00	7.84	24.32	14.633	94.46	1
LH-NC-02	8/25/2025 3:15	7.8	24.3	14.631	93.98	1
LH-NC-02	8/25/2025 3:30	7.79	24.3	14.627	93.86	1
LH-NC-02	8/25/2025 3:45	7.78	24.3	14.625	93.73	1
LH-NC-02	8/25/2025 4:00	7.74	24.32	14.622	93.25	1
LH-NC-02	8/25/2025 4:15	7.71	24.32	14.622	92.89	1
LH-NC-02	8/25/2025 4:30	7.68	24.3	14.62	92.53	1
LH-NC-02	8/25/2025 4:45	6.12	24.3	14.617	73.73	1
LH-NC-02	8/25/2025 5:00	7.62	24.28	14.618	91.81	1
LH-NC-02	8/25/2025 5:15	7.63	24.26	14.616	91.93	1
LH-NC-02	8/25/2025 5:30	7.56	24.24	14.612	91.08	1
LH-NC-02	8/25/2025 5:45	7.42	24.22	14.611	89.4	1
LH-NC-02	8/25/2025 6:00	7.31	24.2	14.611	88.07	1
LH-NC-02	8/25/2025 6:15	7.33	24.16	14.61	88.31	1
LH-NC-02	8/25/2025 6:30	7.26	24.14	14.608	87.47	1
LH-NC-02	8/25/2025 6:45	7.17	24.14	14.609	86.39	1
LH-NC-02	8/25/2025 7:00	7.13	24.12	14.61	85.9	1
LH-NC-02	8/25/2025 7:15	7.1	24.12	14.611	85.54	1
LH-NC-02	8/25/2025 7:30	7.16	24.12	14.61	86.27	1
LH-NC-02	8/25/2025 7:45	7.17	24.16	14.609	86.39	1
LH-NC-02	8/25/2025 8:00	7.26	24.18	14.61	87.47	1
LH-NC-02	8/25/2025 8:15	7.32	24.22	14.61	88.19	1
LH-NC-02	8/25/2025 8:30	7.43	24.26	14.608	89.52	1
LH-NC-02	8/25/2025 8:45	7.36	24.26	14.613	88.67	1
LH-NC-02	8/25/2025 9:00	7.47	24.28	14.61	90	1
LH-NC-02	8/25/2025 9:15	7.56	24.3	14.609	91.08	1
LH-NC-02	8/25/2025 9:30	7.6	24.3	14.61	91.57	1
LH-NC-02	8/25/2025 9:45	7.53	24.3	14.608	90.72	1
LH-NC-02	8/25/2025 10:00	7.49	24.3	14.61	90.24	1
LH-NC-02	8/25/2025 10:15	7.61	24.32	14.61	91.69	1
LH-NC-02	8/25/2025 10:30	7.82	24.36	14.611	94.22	1
LH-NC-02	8/25/2025 10:45	7.87	24.44	14.607	94.82	1
LH-NC-02	8/25/2025 11:00	7.92	24.46	14.603	95.42	1
LH-NC-02	8/25/2025 11:15	8.01	24.56	14.6	96.51	1
LH-NC-02	8/25/2025 11:30	8.09	24.52	14.6	97.47	1
LH-NC-02	8/25/2025 11:45	8.3	24.52	14.598	100	1
LH-NC-02	8/25/2025 12:00	8.51	24.58	14.596	102.53	1

Dissolved Oxygen Saturation Continous Monitoring Data

Station Name	Date Time	DO mg/L	Temp C	Air Pressure PSI	Saturation PCT	Use Code
LH-NC-02	8/25/2025 12:15	8.67	24.66	14.592	104.46	1
LH-NC-02	8/25/2025 12:30	8.75	24.74	14.588	105.42	1
LH-NC-02	8/25/2025 12:45	8.99	24.82	14.586	109.63	1
LH-NC-02	8/25/2025 13:00	9	24.86	14.586	109.76	1
LH-NC-02	8/25/2025 13:15	8.8	24.86	14.585	107.32	1
LH-NC-02	8/25/2025 13:30	8.95	24.88	14.586	109.15	1
LH-NC-02	8/25/2025 13:45	8.97	24.92	14.587	109.39	1
LH-NC-02	8/25/2025 14:00	9.1	24.96	14.582	110.98	1
LH-NC-02	8/25/2025 14:15	9.34	24.92	14.581	113.9	1
LH-NC-02	8/25/2025 14:30	9.42	24.98	14.58	114.88	1
LH-NC-02	8/25/2025 14:45	9.59	25.04	14.578	116.95	1
LH-NC-02	8/25/2025 15:00	9.61	25.08	14.575	117.2	1
LH-NC-02	8/25/2025 15:15	9.58	25.14	14.571	116.83	1
LH-NC-02	8/25/2025 15:30	9.54	25.16	14.569	116.34	1
LH-NC-02	8/25/2025 15:45	9.68	25.2	14.571	118.05	1
LH-NC-02	8/25/2025 16:00	9.62	25.24	14.569	117.32	1
LH-NC-02	8/25/2025 16:15	9.88	25.3	14.567	121.98	1
LH-NC-02	8/25/2025 16:30	9.89	25.36	14.569	122.1	1
LH-NC-02	8/25/2025 16:45	9.9	25.4	14.57	122.22	1
LH-NC-02	8/25/2025 17:00	9.84	25.38	14.57	121.48	1
LH-NC-02	8/25/2025 17:15	9.84	25.34	14.568	121.48	1
LH-NC-02	8/25/2025 17:30	9.73	25.3	14.57	120.12	1
LH-NC-02	8/25/2025 17:45	9.71	25.26	14.569	119.88	1
LH-NC-02	8/25/2025 18:00	9.77	25.3	14.574	120.62	1
LH-NC-02	8/25/2025 18:15	9.71	25.24	14.572	118.41	1
LH-NC-02	8/25/2025 18:30	9.7	25.2	14.572	118.29	1
LH-NC-02	8/25/2025 18:45	9.75	25.16	14.575	118.9	1
LH-NC-02	8/25/2025 19:00	9.71	25.08	14.581	118.41	1
LH-NC-02	8/25/2025 19:15	9.66	25.04	14.582	117.8	1
LH-NC-02	8/25/2025 19:30	9.7	25	14.581	118.29	1
LH-NC-02	8/25/2025 19:45	9.37	25	14.581	114.27	1
LH-NC-02	8/25/2025 20:00	9.75	24.98	14.583	118.9	1
LH-NC-02	8/25/2025 20:15	9.69	24.96	14.586	118.17	1
LH-NC-02	8/25/2025 20:30	9.61	24.94	14.594	117.2	1
LH-NC-02	8/25/2025 20:45	9.67	24.94	14.592	117.93	1
LH-NC-02	8/25/2025 21:00	9.57	24.94	14.595	116.71	1
LH-NC-02	8/25/2025 21:15	9.66	24.94	14.598	117.8	1
LH-NC-02	8/25/2025 21:30	9.44	24.94	14.599	115.12	1
LH-NC-02	8/25/2025 21:45	9.39	24.94	14.602	114.51	1
LH-NC-02	8/25/2025 22:00	9.37	24.94	14.604	114.27	1
LH-NC-02	8/25/2025 22:15	9.36	24.94	14.602	114.15	1
LH-NC-02	8/25/2025 22:30	9.22	24.94	14.602	112.44	1
LH-NC-02	8/25/2025 22:45	9.27	24.96	14.602	113.05	1
LH-NC-02	8/25/2025 23:00	9.12	24.96	14.605	111.22	1
LH-NC-02	8/25/2025 23:15	9.01	24.98	14.608	109.88	1
LH-NC-02	8/25/2025 23:30	9.07	25	14.607	110.61	1
LH-NC-02	8/25/2025 23:45	8.95	25	14.61	109.15	1
LH-NC-02	8/26/2025 0:00	8.9	25	14.613	108.54	1
LH-NC-02	8/26/2025 0:15	8.99	25.02	14.613	109.63	1
LH-NC-02	8/26/2025 0:30	8.92	25.02	14.616	108.78	1
LH-NC-02	8/26/2025 0:45	8.85	25.02	14.614	107.93	1
LH-NC-02	8/26/2025 1:00	8.88	25.04	14.617	108.29	1
LH-NC-02	8/26/2025 1:15	8.7	25.04	14.615	106.1	1
LH-NC-02	8/26/2025 1:30	8.77	25.04	14.615	106.95	1
LH-NC-02	8/26/2025 1:45	8.81	25.04	14.619	107.44	1
LH-NC-02	8/26/2025 2:00	8.78	25.04	14.621	107.07	1
LH-NC-02	8/26/2025 2:15	8.71	25.04	14.619	106.22	1
LH-NC-02	8/26/2025 2:30	8.67	25.06	14.621	105.73	1
LH-NC-02	8/26/2025 2:45	8.65	25.06	14.62	105.49	1
LH-NC-02	8/26/2025 3:00	8.55	25.06	14.621	104.27	1
LH-NC-02	8/26/2025 3:15	8.58	25.04	14.62	104.63	1
LH-NC-02	8/26/2025 3:30	8.58	25.06	14.625	104.63	1
LH-NC-02	8/26/2025 3:45	8.51	25.04	14.624	103.78	1
LH-NC-02	8/26/2025 4:00	8.43	25	14.628	102.8	1
LH-NC-02	8/26/2025 4:15	8.41	25	14.629	102.56	1
LH-NC-02	8/26/2025 4:30	8.35	24.96	14.63	101.83	1
LH-NC-02	8/26/2025 4:45	8.28	24.92	14.63	100.98	1
LH-NC-02	8/26/2025 5:00	8.27	24.88	14.631	100.85	1
LH-NC-02	8/26/2025 5:15	8.18	24.86	14.634	99.76	1
LH-NC-02	8/26/2025 5:30	7.99	24.8	14.638	97.44	1
LH-NC-02	8/26/2025 5:45	7.94	24.76	14.644	96.83	1
LH-NC-02	8/26/2025 6:00	7.93	24.72	14.648	95.54	1
LH-NC-02	8/26/2025 6:15	7.81	24.68	14.648	94.1	1
LH-NC-02	8/26/2025 6:30	7.86	24.66	14.648	94.7	1
LH-NC-02	8/26/2025 6:45	7.86	24.62	14.65	94.7	1
LH-NC-02	8/26/2025 7:00	7.8	24.58	14.653	93.98	1
LH-NC-02	8/26/2025 7:15	7.8	24.54	14.654	93.98	1
LH-NC-02	8/26/2025 7:30	7.91	24.52	14.655	95.3	1
LH-NC-02	8/26/2025 7:45	7.92	24.5	14.657	95.42	1
LH-NC-02	8/26/2025 8:00	7.93	24.5	14.658	95.54	1
LH-NC-02	8/26/2025 8:15	8.06	24.5	14.66	97.11	1
LH-NC-02	8/26/2025 8:30	8.15	24.5	14.661	98.19	1
LH-NC-02	8/26/2025 8:45	8.24	24.48	14.661	99.28	1
LH-NC-02	8/26/2025 9:00	8.24	24.48	14.663	99.28	1

Dissolved Oxygen Saturation Continous Monitoring Data

Station Name	Date Time	DO mg/L	Temp C	Air Pressure PSI	Saturation PCT	Use Code
LH-NC-02	8/26/2025 9:15	8.32	24.48	14.663	100.24	1
LH-NC-02	8/26/2025 9:30	8.37	24.5	14.665	100.84	1
LH-NC-02	8/26/2025 9:45	8.61	24.48	14.667	103.73	1
LH-NC-02	8/26/2025 10:00	8.68	24.52	14.668	104.58	1
LH-NC-02	8/26/2025 10:15	8.81	24.54	14.667	106.14	1
LH-NC-02	8/26/2025 10:30	8.95	24.56	14.667	107.83	1
LH-NC-02	8/26/2025 10:45	9.05	24.58	14.667	109.04	1
LH-NC-02	8/26/2025 11:00	9.15	24.62	14.671	110.24	1
LH-NC-02	8/26/2025 11:15	9.23	24.64	14.666	111.2	1
LH-NC-02	8/26/2025 11:30	9.19	24.66	14.669	110.72	1
LH-NC-02	8/26/2025 11:45	9.29	24.7	14.666	111.93	1
LH-NC-02	8/26/2025 12:00	9.43	24.72	14.667	113.61	1
LH-NC-02	8/26/2025 12:15	9.39	24.76	14.665	114.51	1
LH-NC-02	8/26/2025 12:30	9.49	24.78	14.662	115.73	1
LH-NC-02	8/26/2025 12:45	9.4	24.8	14.66	114.63	1
LH-NC-02	8/26/2025 13:00	9.53	24.8	14.657	116.22	1
LH-NC-02	8/26/2025 13:15	9.58	24.82	14.66	116.83	1
LH-NC-02	8/26/2025 13:30	9.65	24.84	14.658	117.68	1
LH-NC-02	8/26/2025 13:45	9.67	24.84	14.655	117.93	1
LH-NC-02	8/26/2025 14:00	9.65	24.86	14.662	117.68	1
LH-NC-02	8/26/2025 14:15	9.7	24.86	14.659	118.29	1
LH-NC-02	8/26/2025 14:30	9.7	24.86	14.659	118.29	1
LH-NC-02	8/26/2025 14:45	9.68	24.88	14.659	118.05	1
LH-NC-02	8/26/2025 15:00	9.68	24.9	14.662	118.05	1
LH-NC-02	8/26/2025 15:15	9.75	24.94	14.662	118.9	1
LH-NC-02	8/26/2025 15:30	9.86	24.94	14.659	120.24	2
LH-NC-02	8/26/2025 15:45	7.92	23.28	14.658	93.18	2
LH-NC-02	8/26/2025 16:00	8.47	23.2	14.658	98.49	2
LH-NC-02	8/26/2025 16:15	8.42	23.56	14.661	99.06	2
LH-NC-02	8/26/2025 16:30	8.31	24.42	14.661	100.12	2
LH-NC-02	8/26/2025 16:45	10.39	24.82	14.665	126.71	4
LH-NC-02	8/26/2025 17:00	10.4	24.84	14.665	126.83	4
LH-NC-02	8/26/2025 17:15	10.41	24.86	14.667	126.95	4
LH-NC-02	8/26/2025 17:30	10.43	24.86	14.667	127.2	4
LH-NC-02	8/26/2025 17:45	10.44	24.84	14.666	127.32	4
LH-NC-02	8/26/2025 18:00	10.42	24.82	14.665	127.07	4
LH-NC-02	8/26/2025 18:15	10.36	24.78	14.666	126.34	4
LH-NC-02	8/26/2025 18:30	10.31	24.74	14.665	124.22	4
LH-NC-02	8/26/2025 18:45	10.25	24.68	14.667	123.49	4
LH-NC-02	8/26/2025 19:00	10.17	24.66	14.668	122.53	4
LH-NC-02	8/26/2025 19:15	10.06	24.62	14.67	121.2	4
LH-NC-02	8/26/2025 19:30	10.03	24.6	14.669	120.84	4
LH-NC-02	8/26/2025 19:45	9.91	24.56	14.673	119.4	4
LH-NC-02	8/26/2025 20:00	9.8	24.54	14.674	118.07	4
LH-NC-02	8/26/2025 20:15	9.71	24.52	14.676	116.99	4
LH-NC-02	8/26/2025 20:30	9.34	24.5	14.68	112.53	4
LH-NC-02	8/26/2025 20:45	8.55	24.46	14.68	103.01	4
LH-NC-02	8/26/2025 21:00	7.92	24.44	14.683	95.42	4
LH-NC-02	8/26/2025 21:15	8.58	24.42	14.685	103.37	4
LH-NC-02	8/26/2025 21:30	8.75	24.38	14.684	105.42	4
LH-NC-02	8/26/2025 21:45	8.83	24.36	14.683	106.39	4
LH-NC-02	8/26/2025 22:00	8.72	24.34	14.685	105.06	4
LH-NC-02	8/26/2025 22:15	8.65	24.3	14.686	104.22	4
LH-NC-02	8/26/2025 22:30	8.55	24.28	14.688	103.01	4
LH-NC-02	8/26/2025 22:45	8.59	24.24	14.689	102.26	4
LH-NC-02	8/26/2025 23:00	8.45	24.22	14.69	100.6	4
LH-NC-02	8/26/2025 23:15	8.25	24.18	14.692	98.21	4
LH-NC-02	8/26/2025 23:30	8.34	24.16	14.691	99.29	4
LH-NC-02	8/26/2025 23:45	8.39	24.14	14.692	99.88	4
LH-NC-02	8/27/2025 0:00	8.45	24.14	14.693	100.6	4
LH-NC-02	8/27/2025 0:15	8.38	24.12	14.69	99.76	4
LH-NC-02	8/27/2025 0:30	8.41	24.12	14.694	100.12	4
LH-NC-02	8/27/2025 0:45	8.34	24.12	14.693	99.29	4
LH-NC-02	8/27/2025 1:00	8.32	24.1	14.693	99.05	4
LH-NC-02	8/27/2025 1:15	8.29	24.08	14.693	98.69	4
LH-NC-02	8/27/2025 1:30	8.2	24.08	14.693	97.62	4
LH-NC-02	8/27/2025 1:45	8.05	24.04	14.69	95.83	4
LH-NC-02	8/27/2025 2:00	8.04	24.02	14.692	95.71	4
LH-NC-02	8/27/2025 2:15	7.92	23.98	14.694	94.29	4
LH-NC-02	8/27/2025 2:30	7.85	23.96	14.692	93.45	4
LH-NC-02	8/27/2025 2:45	7.77	23.94	14.692	92.5	4
LH-NC-02	8/27/2025 3:00	7.66	23.9	14.694	91.19	4
LH-NC-02	8/27/2025 3:15	7.7	23.88	14.693	91.67	4
LH-NC-02	8/27/2025 3:30	7.39	23.84	14.691	87.98	4
LH-NC-02	8/27/2025 3:45	7.52	23.82	14.69	89.52	4
LH-NC-02	8/27/2025 4:00	7.51	23.8	14.691	89.4	4
LH-NC-02	8/27/2025 4:15	7.4	23.76	14.689	88.1	4
LH-NC-02	8/27/2025 4:30	7.26	23.74	14.688	85.41	4
LH-NC-02	8/27/2025 4:45	7.23	23.72	14.688	85.06	4
LH-NC-02	8/27/2025 5:00	7.13	23.7	14.689	83.88	4
LH-NC-02	8/27/2025 5:15	7.17	23.68	14.688	84.35	4
LH-NC-02	8/27/2025 5:30	7.24	23.66	14.687	85.18	4
LH-NC-02	8/27/2025 5:45	7.24	23.62	14.691	85.18	4
LH-NC-02	8/27/2025 6:00	7.27	23.62	14.693	85.53	4

Dissolved Oxygen Saturation Continous Monitoring Data
Normandeau Associates Inc.

Station Name	Date Time	DO mg/L	Temp C	Air Pressure PSI	Saturation PCT	Use Code
LH-NC-02	8/27/2025 6:15	7.17	23.6	14.695	84.35	4
LH-NC-02	8/27/2025 6:30	7.09	23.56	14.698	83.41	4
LH-NC-02	8/27/2025 6:45	7.05	23.56	14.697	82.94	4
LH-NC-02	8/27/2025 7:00	7.03	23.56	14.699	82.71	4
LH-NC-02	8/27/2025 7:15	7.08	23.56	14.7	83.29	4
LH-NC-02	8/27/2025 7:30	7.01	23.56	14.702	82.47	4
LH-NC-02	8/27/2025 7:45	7.11	23.56	14.704	83.65	4
LH-NC-02	8/27/2025 8:00	7.09	23.54	14.704	83.41	4
LH-NC-02	8/27/2025 8:15	7.09	23.54	14.703	83.41	4
LH-NC-02	8/27/2025 8:30	7.05	23.54	14.706	82.94	4
LH-NC-02	8/27/2025 8:45	7.09	23.52	14.706	83.41	4
LH-NC-02	8/27/2025 9:00	7.05	23.54	14.707	82.94	4
LH-NC-02	8/27/2025 9:15	6.93	23.54	14.708	81.53	4
LH-NC-02	8/27/2025 9:30	7.12	23.52	14.707	83.76	4
LH-NC-02	8/27/2025 9:45	7.09	23.54	14.708	83.41	4
LH-NC-02	8/27/2025 10:00	6.91	23.58	14.707	81.29	4
LH-NC-02	8/27/2025 10:15	6.98	23.6	14.706	82.12	4
LH-NC-02	8/27/2025 10:30	7.1	23.62	14.703	83.53	4
LH-NC-02	8/27/2025 10:45	7.29	23.64	14.703	85.76	4
LH-NC-02	8/27/2025 11:00	7.37	23.68	14.704	86.71	4
LH-NC-02	8/27/2025 11:15	7.37	23.72	14.704	86.71	4
LH-NC-02	8/27/2025 11:30	7.34	23.74	14.699	86.35	4
LH-NC-02	8/27/2025 11:45	7.3	23.76	14.699	86.9	4
LH-NC-02	8/27/2025 12:00	7.46	23.8	14.697	88.81	4
LH-NC-02	8/27/2025 12:15	7.67	23.84	14.697	91.31	4
LH-NC-02	8/27/2025 12:30	7.65	23.88	14.697	91.07	4
LH-NC-02	8/27/2025 12:45	7.87	23.9	14.695	93.69	4
LH-NC-02	8/27/2025 13:00	7.76	23.96	14.696	92.38	4
LH-NC-02	8/27/2025 13:15	7.98	23.96	14.692	95	4
LH-NC-02	8/27/2025 13:30	8.05	24.02	14.69	95.83	4
LH-NC-02	8/27/2025 13:45	8.03	23.98	14.686	95.6	4
LH-NC-02	8/27/2025 14:00	8.05	24.02	14.683	95.83	4
LH-NC-02	8/27/2025 14:15	8.16	24.08	14.681	97.14	4
LH-NC-02	8/27/2025 14:30	8.39	24.12	14.681	99.88	4
LH-NC-02	8/27/2025 14:45	8.56	24.18	14.677	101.9	4
LH-NC-02	8/27/2025 15:00	8.52	24.2	14.674	101.43	4
LH-NC-02	8/27/2025 15:15	8.66	24.18	14.68	103.1	4
LH-NC-02	8/27/2025 15:30	8.39	24.16	14.679	99.88	4
LH-NC-02	8/27/2025 15:45	8.45	24.16	14.683	100.6	4
LH-NC-02	8/27/2025 16:00	8.45	24.14	14.685	100.6	4
LH-NC-02	8/27/2025 16:15	8.46	24.14	14.685	100.71	4
LH-NC-02	8/27/2025 16:30	8.47	24.14	14.684	100.83	4
LH-NC-02	8/27/2025 16:45	8.45	24.16	14.685	100.6	4
LH-NC-02	8/27/2025 17:00	8.57	24.18	14.685	102.02	4
LH-NC-02	8/27/2025 17:15	8.41	24.22	14.689	100.12	4
LH-NC-02	8/27/2025 17:30	8.43	24.22	14.69	100.36	4
LH-NC-02	8/27/2025 17:45	8.81	24.2	14.693	104.88	4
LH-NC-02	8/27/2025 18:00	8.72	24.16	14.694	103.81	4
LH-NC-02	8/27/2025 18:15	8.53	24.14	14.695	101.55	4
LH-NC-02	8/27/2025 18:30	8.65	24.12	14.692	102.98	4
LH-NC-02	8/27/2025 18:45	8.61	24.1	14.695	102.5	4
LH-NC-02	8/27/2025 19:00	8.58	24.08	14.698	102.14	4
LH-NC-02	8/27/2025 19:15	8.5	24.04	14.7	101.19	4
LH-NC-02	8/27/2025 19:30	8.3	24.02	14.702	98.81	4
LH-NC-02	8/27/2025 19:45	7.85	23.98	14.706	93.45	4
LH-NC-02	8/27/2025 20:00	8.26	23.96	14.709	98.33	4
LH-NC-02	8/27/2025 20:15	7.87	23.92	14.712	93.69	4
LH-NC-02	8/27/2025 20:30	7.51	23.88	14.712	89.4	4
LH-NC-02	8/27/2025 20:45	6.18	23.84	14.714	73.57	4
LH-NC-02	8/27/2025 21:00	7.1	23.8	14.716	84.52	4
LH-NC-02	8/27/2025 21:15	7.44	23.76	14.717	88.57	4
LH-NC-02	8/27/2025 21:30	7.36	23.74	14.72	86.59	4
LH-NC-02	8/27/2025 21:45	7.28	23.72	14.724	85.65	4
LH-NC-02	8/27/2025 22:00	7.21	23.7	14.723	84.82	4
LH-NC-02	8/27/2025 22:15	7.1	23.68	14.726	83.53	4
LH-NC-02	8/27/2025 22:30	7.12	23.64	14.724	83.76	4
LH-NC-02	8/27/2025 22:45	7	23.64	14.726	82.35	4
LH-NC-02	8/27/2025 23:00	7.1	23.62	14.726	83.53	4
LH-NC-02	8/27/2025 23:15	7.15	23.62	14.729	84.12	4
LH-NC-02	8/27/2025 23:30	7.13	23.64	14.732	83.88	4
LH-NC-02	8/27/2025 23:45	7.22	23.64	14.733	84.94	4
LH-NC-02	8/28/2025 0:00	7.09	23.62	14.732	83.41	4
LH-NC-02	8/28/2025 0:15	7.16	23.64	14.735	84.24	4
LH-NC-02	8/28/2025 0:30	7.17	23.66	14.736	84.35	4
LH-NC-02	8/28/2025 0:45	6.15	23.66	14.738	72.35	4
LH-NC-02	8/28/2025 1:00	7.01	23.68	14.742	82.47	4
LH-NC-02	8/28/2025 1:15	6.86	23.68	14.742	80.71	4
LH-NC-02	8/28/2025 1:30	6.89	23.7	14.741	81.06	4
LH-NC-02	8/28/2025 1:45	6.89	23.7	14.742	81.06	4
LH-NC-02	8/28/2025 2:00	6.63	23.7	14.744	78	4
LH-NC-02	8/28/2025 2:15	6.83	23.7	14.743	80.35	4
LH-NC-02	8/28/2025 2:30	6.55	23.7	14.746	77.06	4
LH-NC-02	8/28/2025 2:45	6.65	23.7	14.745	78.24	4
LH-NC-02	8/28/2025 3:00	6.68	23.7	14.747	78.59	4

Dissolved Oxygen Saturation Continous Monitoring Data
Normandeau Associates Inc.

Station Name	Date Time	DO mg/L	Temp C	Air Pressure PSI	Saturation PCT	Use Code
LH-NC-02	8/28/2025 3:15	6.57	23.68	14.747	77.29	4
LH-NC-02	8/28/2025 3:30	6.3	23.66	14.746	74.12	4
LH-NC-02	8/28/2025 3:45	6.3	23.62	14.747	74.12	4
LH-NC-02	8/28/2025 4:00	6.28	23.58	14.748	73.88	4
LH-NC-02	8/28/2025 4:15	5.91	23.56	14.75	69.53	4
LH-NC-02	8/28/2025 4:30	5.89	23.5	14.75	69.29	4
LH-NC-02	8/28/2025 4:45	5.88	23.46	14.755	69.18	4
LH-NC-02	8/28/2025 5:00	5.97	23.44	14.753	70.24	4
LH-NC-02	8/28/2025 5:15	5.95	23.4	14.756	70	4
LH-NC-02	8/28/2025 5:30	5.85	23.36	14.755	68.82	4
LH-NC-02	8/28/2025 5:45	5.62	23.32	14.756	66.12	4
LH-NC-02	8/28/2025 6:00	5.71	23.28	14.758	67.18	4
LH-NC-02	8/28/2025 6:15	5.59	23.26	14.758	65.76	4
LH-NC-02	8/28/2025 6:30	5.46	23.24	14.759	63.49	4
LH-NC-02	8/28/2025 6:45	5.63	23.22	14.76	65.47	4
LH-NC-02	8/28/2025 7:00	5.89	23.22	14.759	68.49	4
LH-NC-02	8/28/2025 7:15	5.76	23.2	14.763	66.98	4
LH-NC-02	8/28/2025 7:30	5.69	23.2	14.765	66.16	4
LH-NC-02	8/28/2025 7:45	5.91	23.22	14.764	68.72	4
LH-NC-02	8/28/2025 8:00	5.97	23.22	14.767	69.42	4
LH-NC-02	8/28/2025 8:15	5.94	23.24	14.769	69.07	4
LH-NC-02	8/28/2025 8:30	5.89	23.24	14.77	68.49	4
LH-NC-02	8/28/2025 8:45	6.02	23.26	14.769	70.82	4
LH-NC-02	8/28/2025 9:00	5.98	23.3	14.772	70.35	4
LH-NC-02	8/28/2025 9:15	6.13	23.32	14.773	72.12	4
LH-NC-02	8/28/2025 9:30	6.08	23.34	14.773	71.53	4
LH-NC-02	8/28/2025 9:45	6.23	23.38	14.773	73.29	4
LH-NC-02	8/28/2025 10:00	6.19	23.4	14.773	72.82	4
LH-NC-02	8/28/2025 10:15	6.49	23.44	14.773	76.35	4
LH-NC-02	8/28/2025 10:30	6.33	23.48	14.771	74.47	4
LH-NC-02	8/28/2025 10:45	6.63	23.5	14.773	78	4
LH-NC-02	8/28/2025 11:00	6.66	23.56	14.77	78.35	4
LH-NC-02	8/28/2025 11:15	6.77	23.6	14.768	79.65	4
LH-NC-02	8/28/2025 11:30	6.9	23.66	14.765	81.18	4
LH-NC-02	8/28/2025 11:45	6.68	23.7	14.76	78.59	4
LH-NC-02	8/28/2025 12:00	6.65	23.74	14.758	78.24	4
LH-NC-02	8/28/2025 12:15	6.91	23.76	14.76	82.26	4
LH-NC-02	8/28/2025 12:30	6.75	23.8	14.757	80.36	4
LH-NC-02	8/28/2025 12:45	7.31	23.84	14.754	87.02	4
LH-NC-02	8/28/2025 13:00	7.23	23.9	14.75	86.07	4
LH-NC-02	8/28/2025 13:15	7.15	23.94	14.749	85.12	4
LH-NC-02	8/28/2025 13:30	7.34	23.96	14.749	87.38	4
LH-NC-02	8/28/2025 13:45	7.18	24	14.746	85.48	4
LH-NC-02	8/28/2025 14:00	6.99	24.02	14.745	83.21	4
LH-NC-02	8/28/2025 14:15	7.47	24.04	14.741	88.93	4
LH-NC-02	8/28/2025 14:30	7.28	24.06	14.734	86.67	4
LH-NC-02	8/28/2025 14:45	7.16	24.1	14.732	85.24	4
LH-NC-02	8/28/2025 15:00	7.52	24.12	14.732	89.52	4
LH-NC-02	8/28/2025 15:15	7.36	24.16	14.729	87.62	4
LH-NC-02	8/28/2025 15:30	7.88	24.18	14.728	93.81	4
LH-NC-02	8/28/2025 15:45	7.78	24.2	14.728	92.62	4
LH-NC-02	8/28/2025 16:00	7.91	24.22	14.726	94.17	4
LH-NC-02	8/28/2025 16:15	7.6	24.24	14.726	90.48	4
LH-NC-02	8/28/2025 16:30	7.78	24.26	14.723	93.73	4
LH-NC-02	8/28/2025 16:45	7.56	24.28	14.719	91.08	4
LH-NC-02	8/28/2025 17:00	7.59	24.26	14.719	91.45	4
LH-NC-02	8/28/2025 17:15	7.61	24.28	14.719	91.69	4
LH-NC-02	8/28/2025 17:30	7.86	24.28	14.719	94.7	4
LH-NC-02	8/28/2025 17:45	7.85	24.24	14.716	93.45	4
LH-NC-02	8/28/2025 18:00	7.69	24.22	14.717	91.55	4
LH-NC-02	8/28/2025 18:15	7.55	24.24	14.718	89.88	4
LH-NC-02	8/28/2025 18:30	7.55	24.22	14.717	89.88	4
LH-NC-02	8/28/2025 18:45	7.65	24.18	14.715	91.07	4
LH-NC-02	8/28/2025 19:00	7.71	24.16	14.713	91.79	4
LH-NC-02	8/28/2025 19:15	7.87	24.12	14.715	93.69	4
LH-NC-02	8/28/2025 19:30	7.38	24.1	14.716	87.86	4
LH-NC-02	8/28/2025 19:45	6.72	24.04	14.72	80	4
LH-NC-02	8/28/2025 20:00	7.43	24.02	14.72	88.45	4
LH-NC-02	8/28/2025 20:15	6.89	23.98	14.724	82.02	4
LH-NC-02	8/28/2025 20:30	7.08	23.96	14.724	84.29	4
LH-NC-02	8/28/2025 20:45	6.93	23.94	14.727	82.5	4
LH-NC-02	8/28/2025 21:00	7.09	23.92	14.727	84.4	4
LH-NC-02	8/28/2025 21:15	6.48	23.88	14.728	77.14	4
LH-NC-02	8/28/2025 21:30	6.4	23.86	14.728	76.19	4
LH-NC-02	8/28/2025 21:45	6.74	23.84	14.726	80.24	4
LH-NC-02	8/28/2025 22:00	6.7	23.8	14.726	79.76	4
LH-NC-02	8/28/2025 22:15	6.28	23.78	14.725	74.76	4
LH-NC-02	8/28/2025 22:30	6.55	23.74	14.724	77.06	4
LH-NC-02	8/28/2025 22:45	6.53	23.74	14.722	76.82	4
LH-NC-02	8/28/2025 23:00	6.48	23.7	14.721	76.24	4
LH-NC-02	8/28/2025 23:15	6.49	23.7	14.721	76.35	4
LH-NC-02	8/28/2025 23:30	6.05	23.7	14.722	71.18	4
LH-NC-02	8/28/2025 23:45	6.28	23.68	14.722	73.88	4
LH-NC-02	8/29/2025 0:00	6.38	23.68	14.72	75.06	4

Station Name	Date Time	DO mg/L	Temp C	Air Pressure PSI	Saturation PCT	Use Code
LH-NC-02	8/29/2025 0:15	5.96	23.68	14.719	70.12	4
LH-NC-02	8/29/2025 0:30	6.11	23.7	14.721	71.88	4
LH-NC-02	8/29/2025 0:45	6.15	23.7	14.717	72.35	4
LH-NC-02	8/29/2025 1:00	5.9	23.68	14.716	69.41	4
LH-NC-02	8/29/2025 1:15	6.05	23.68	14.714	71.18	4
LH-NC-02	8/29/2025 1:30	5.86	23.66	14.712	68.94	4
LH-NC-02	8/29/2025 1:45	5.57	23.66	14.709	65.53	4
LH-NC-02	8/29/2025 2:00	5.63	23.64	14.709	66.24	4
LH-NC-02	8/29/2025 2:15	5.68	23.64	14.709	66.82	4
LH-NC-02	8/29/2025 2:30	5.39	23.64	14.706	63.41	4
LH-NC-02	8/29/2025 2:45	5.6	23.64	14.706	65.88	4
LH-NC-02	8/29/2025 3:00	5.42	23.62	14.704	63.76	4
LH-NC-02	8/29/2025 3:15	5.29	23.62	14.705	62.24	4
LH-NC-02	8/29/2025 3:30	5.34	23.62	14.703	62.82	4
LH-NC-02	8/29/2025 3:45	5.44	23.62	14.7	64	4
LH-NC-02	8/29/2025 4:00	5.34	23.6	14.698	62.82	4
LH-NC-02	8/29/2025 4:15	5	23.6	14.694	58.82	4
LH-NC-02	8/29/2025 4:30	5.23	23.58	14.695	61.53	4
LH-NC-02	8/29/2025 4:45	5.26	23.58	14.696	61.88	4
LH-NC-02	8/29/2025 5:00	4.63	23.56	14.694	54.47	4
LH-NC-02	8/29/2025 5:15	5.03	23.56	14.695	59.18	4
LH-NC-02	8/29/2025 5:30	4.98	23.54	14.696	58.59	4
LH-NC-02	8/29/2025 5:45	4.98	23.5	14.699	58.59	4
LH-NC-02	8/29/2025 6:00	4.93	23.5	14.7	58	4
LH-NC-02	8/29/2025 6:15	4.6	23.48	14.701	54.12	4
LH-NC-02	8/29/2025 6:30	4.61	23.48	14.7	54.24	4
LH-NC-02	8/29/2025 6:45	4.2	23.46	14.7	49.41	4
LH-NC-02	8/29/2025 7:00	4.86	23.44	14.701	57.18	4
LH-NC-02	8/29/2025 7:15	4.27	23.44	14.701	50.24	4
LH-NC-02	8/29/2025 7:30	3.53	23.44	14.703	41.53	4
LH-NC-02	8/29/2025 7:45	4.34	23.44	14.704	51.06	4
LH-NC-02	8/29/2025 8:00	4.26	23.44	14.706	50.12	4
LH-NC-02	8/29/2025 8:15	4.17	23.42	14.706	49.06	4
LH-NC-02	8/29/2025 8:30	4.49	23.38	14.703	52.82	4
LH-NC-02	8/29/2025 8:45	4.07	23.36	14.702	47.88	4
LH-NC-02	8/29/2025 9:00	4.4	23.36	14.7	51.76	4
LH-NC-02	8/29/2025 9:15	4.28	23.38	14.699	50.35	4
LH-NC-02	8/29/2025 9:30	3.72	23.4	14.701	43.76	4
LH-NC-02	8/29/2025 9:45	4.79	23.42	14.696	56.35	4
LH-NC-02	8/29/2025 10:00	4.18	23.48	14.696	49.18	4
LH-NC-02	8/29/2025 10:15	4.26	23.52	14.694	50.12	4
LH-NC-02	8/29/2025 10:30	3.82	23.56	14.694	44.94	4
LH-NC-02	8/29/2025 10:45	4.88	23.58	14.691	57.41	4
LH-NC-02	8/29/2025 11:00	4.72	23.6	14.688	55.53	4
LH-NC-02	8/29/2025 11:15	4.48	23.6	14.685	52.71	4
LH-NC-02	8/29/2025 11:30	4.59	23.6	14.681	54	4
LH-NC-02	8/29/2025 11:45	4.49	23.56	14.682	52.82	4
LH-NC-02	8/29/2025 12:00	4.78	23.58	14.681	56.24	4
LH-NC-02	8/29/2025 12:15	5.09	23.56	14.68	59.88	4
LH-NC-02	8/29/2025 12:30	4.5	23.6	14.677	52.94	4
LH-NC-02	8/29/2025 12:45	4.97	23.62	14.676	58.47	4
LH-NC-02	8/29/2025 13:00	5.64	23.64	14.672	66.35	4
LH-NC-02	8/29/2025 13:15	5.03	23.68	14.668	59.18	4
LH-NC-02	8/29/2025 13:30	5.27	23.68	14.665	62	4
LH-NC-02	8/29/2025 13:45	5.76	23.68	14.661	67.76	4
LH-NC-02	8/29/2025 14:00	6.01	23.74	14.662	70.71	4
LH-NC-02	8/29/2025 14:15	5.37	23.72	14.662	63.18	4
LH-NC-02	8/29/2025 14:30	5.1	23.72	14.662	60	4
LH-NC-02	8/29/2025 14:45	5.77	23.7	14.658	67.88	4
LH-NC-02	8/29/2025 15:00	5.89	23.7	14.657	69.29	4
LH-NC-02	8/29/2025 15:15	5.86	23.7	14.657	68.94	4
LH-NC-02	8/29/2025 15:30	6.04	23.7	14.655	71.06	4
LH-NC-02	8/29/2025 15:45	5.96	23.7	14.651	70.12	4
LH-NC-02	8/29/2025 16:00	5.58	23.7	14.654	65.65	4
LH-NC-02	8/29/2025 16:15	5.99	23.68	14.652	70.47	4
LH-NC-02	8/29/2025 16:30	5.83	23.7	14.653	68.59	4
LH-NC-02	8/29/2025 16:45	6.29	23.7	14.655	74	4
LH-NC-02	8/29/2025 17:00	5.84	23.7	14.654	68.71	4
LH-NC-02	8/29/2025 17:15	5.9	23.68	14.651	69.41	4
LH-NC-02	8/29/2025 17:30	6.05	23.7	14.653	71.18	4
LH-NC-02	8/29/2025 17:45	6.21	23.7	14.653	73.06	4
LH-NC-02	8/29/2025 18:00	5.85	23.7	14.652	68.82	4
LH-NC-02	8/29/2025 18:15	5.82	23.68	14.653	68.47	4
LH-NC-02	8/29/2025 18:30	6.36	23.64	14.66	74.82	4
LH-NC-02	8/29/2025 18:45	6.23	23.62	14.659	73.29	4
LH-NC-02	8/29/2025 19:00	6.32	23.6	14.658	74.35	4
LH-NC-02	8/29/2025 19:15	6.04	23.6	14.652	71.06	4
LH-NC-02	8/29/2025 19:30	6.11	23.58	14.65	71.88	4
LH-NC-02	8/29/2025 19:45	5.43	23.58	14.649	63.88	4
LH-NC-02	8/29/2025 20:00	5.8	23.58	14.653	68.24	4
LH-NC-02	8/29/2025 20:15	5.51	23.56	14.653	64.82	4
LH-NC-02	8/29/2025 20:30	4.4	23.56	14.657	51.76	4
LH-NC-02	8/29/2025 20:45	5.33	23.56	14.66	62.71	4
LH-NC-02	8/29/2025 21:00	5.47	23.54	14.662	64.35	4

Station Name	Date Time	DO mg/L	Temp C	Air Pressure PSI	Saturation PCT	Use Code
LH-NC-02	8/29/2025 21:15	5.6	23.54	14.662	65.88	4
LH-NC-02	8/29/2025 21:30	5.17	23.52	14.659	60.82	4
LH-NC-02	8/29/2025 21:45	4.95	23.52	14.658	58.24	4
LH-NC-02	8/29/2025 22:00	4.99	23.5	14.659	58.71	4
LH-NC-02	8/29/2025 22:15	5	23.5	14.658	58.82	4
LH-NC-02	8/29/2025 22:30	5.17	23.48	14.658	60.82	4
LH-NC-02	8/29/2025 22:45	5.11	23.48	14.659	60.12	4
LH-NC-02	8/29/2025 23:00	5.16	23.48	14.656	60.71	4
LH-NC-02	8/29/2025 23:15	4.71	23.46	14.655	55.41	4
LH-NC-02	8/29/2025 23:30	4.98	23.46	14.654	58.59	4
LH-NC-02	8/29/2025 23:45	4.84	23.44	14.658	56.94	4
LH-NC-02	8/30/2025 0:00	5.11	23.42	14.655	60.12	4
LH-NC-02	8/30/2025 0:15	4.61	23.4	14.654	54.24	4
LH-NC-02	8/30/2025 0:30	4.39	23.38	14.658	51.65	4
LH-NC-02	8/30/2025 0:45	4.66	23.36	14.659	54.82	4
LH-NC-02	8/30/2025 1:00	4.06	23.34	14.657	47.76	4
LH-NC-02	8/30/2025 1:15	4.68	23.32	14.654	55.06	4
LH-NC-02	8/30/2025 1:30	4.54	23.3	14.656	53.41	4
LH-NC-02	8/30/2025 1:45	4.37	23.28	14.654	51.41	4
LH-NC-02	8/30/2025 2:00	4.3	23.26	14.656	50.59	4
LH-NC-02	8/30/2025 2:15	4.57	23.24	14.655	53.14	4
LH-NC-02	8/30/2025 2:30	4.22	23.22	14.657	49.07	4
LH-NC-02	8/30/2025 2:45	4.17	23.2	14.656	48.49	4
LH-NC-02	8/30/2025 3:00	3.99	23.18	14.656	46.4	4
LH-NC-02	8/30/2025 3:15	4.12	23.16	14.656	47.91	4
LH-NC-02	8/30/2025 3:30	4.2	23.14	14.656	48.84	4
LH-NC-02	8/30/2025 3:45	4.54	23.12	14.656	52.79	4
LH-NC-02	8/30/2025 4:00	4.34	23.1	14.658	50.47	4
LH-NC-02	8/30/2025 4:15	4.1	23.08	14.659	47.67	4
LH-NC-02	8/30/2025 4:30	4.31	23.06	14.66	50.12	4
LH-NC-02	8/30/2025 4:45	4.16	23.04	14.66	48.37	4
LH-NC-02	8/30/2025 5:00	4.18	23.02	14.662	48.6	4
LH-NC-02	8/30/2025 5:15	4.24	23	14.665	49.3	4
LH-NC-02	8/30/2025 5:30	3.8	22.98	14.665	44.19	4
LH-NC-02	8/30/2025 5:45	4.16	22.96	14.668	48.37	4
LH-NC-02	8/30/2025 6:00	3.98	22.94	14.668	46.28	4
LH-NC-02	8/30/2025 6:15	3.79	22.92	14.672	44.07	4
LH-NC-02	8/30/2025 6:30	3.74	22.9	14.675	43.49	4
LH-NC-02	8/30/2025 6:45	3.84	22.88	14.678	44.65	4
LH-NC-02	8/30/2025 7:00	3.87	22.86	14.682	45	4
LH-NC-02	8/30/2025 7:15	3.54	22.84	14.684	41.16	4
LH-NC-02	8/30/2025 7:30	3.71	22.84	14.687	43.14	4
LH-NC-02	8/30/2025 7:45	3.67	22.84	14.688	42.67	4
LH-NC-02	8/30/2025 8:00	3.79	22.84	14.686	44.07	4
LH-NC-02	8/30/2025 8:15	3.75	22.86	14.686	43.6	4
LH-NC-02	8/30/2025 8:30	4	22.86	14.688	46.51	4
LH-NC-02	8/30/2025 8:45	4.07	22.88	14.687	47.33	4
LH-NC-02	8/30/2025 9:00	3.96	22.88	14.691	46.05	4
LH-NC-02	8/30/2025 9:15	3.69	22.92	14.689	42.91	4
LH-NC-02	8/30/2025 9:30	3.84	22.94	14.69	44.65	4
LH-NC-02	8/30/2025 9:45	3.9	22.96	14.692	45.35	4
LH-NC-02	8/30/2025 10:00	3.74	23	14.692	43.49	4
LH-NC-02	8/30/2025 10:15	4.12	23.02	14.692	47.91	4
LH-NC-02	8/30/2025 10:30	3.64	23.06	14.692	42.33	4
LH-NC-02	8/30/2025 10:45	4.61	23.08	14.693	53.6	4
LH-NC-02	8/30/2025 11:00	4.32	23.1	14.69	50.23	4
LH-NC-02	8/30/2025 11:15	4.74	23.16	14.689	55.12	4
LH-NC-02	8/30/2025 11:30	4.69	23.2	14.69	54.53	4
LH-NC-02	8/30/2025 11:45	4.68	23.24	14.69	54.42	4
LH-NC-02	8/30/2025 12:00	5.07	23.28	14.688	59.65	4
LH-NC-02	8/30/2025 12:15	4.87	23.3	14.688	57.29	4
LH-NC-02	8/30/2025 12:30	4.86	23.32	14.689	57.18	4
LH-NC-02	8/30/2025 12:45	4.72	23.32	14.686	55.53	4
LH-NC-02	8/30/2025 13:00	4.66	23.36	14.687	54.82	4
LH-NC-02	8/30/2025 13:15	4.61	23.38	14.685	54.24	4
LH-NC-02	8/30/2025 13:30	4.95	23.4	14.684	58.24	4
LH-NC-02	8/30/2025 13:45	5.03	23.4	14.685	59.18	4
LH-NC-02	8/30/2025 14:00	5.25	23.44	14.683	61.76	4
LH-NC-02	8/30/2025 14:15	4.97	23.48	14.683	58.47	4
LH-NC-02	8/30/2025 14:30	4.8	23.48	14.684	56.47	4
LH-NC-02	8/30/2025 14:45	5	23.5	14.684	58.82	4
LH-NC-02	8/30/2025 15:00	5.11	23.54	14.682	60.12	4
LH-NC-02	8/30/2025 15:15	5.13	23.56	14.682	60.35	4
LH-NC-02	8/30/2025 15:30	4.94	23.54	14.681	58.12	4
LH-NC-02	8/30/2025 15:45	4.98	23.56	14.682	58.59	4
LH-NC-02	8/30/2025 16:00	5.26	23.58	14.684	61.88	4
LH-NC-02	8/30/2025 16:15	5.15	23.62	14.682	60.59	4
LH-NC-02	8/30/2025 16:30	5.25	23.64	14.684	61.76	4
LH-NC-02	8/30/2025 16:45	5.27	23.64	14.683	62	4
LH-NC-02	8/30/2025 17:00	5	23.64	14.686	58.82	4
LH-NC-02	8/30/2025 17:15	5.61	23.64	14.688	66	4
LH-NC-02	8/30/2025 17:30	5.59	23.62	14.689	65.76	4
LH-NC-02	8/30/2025 17:45	5.84	23.6	14.689	68.71	4
LH-NC-02	8/30/2025 18:00	5.96	23.58	14.692	70.12	4

Station Name	Date Time	DO mg/L	Temp C	Air Pressure PSI	Saturation PCT	Use Code
LH-NC-02	8/30/2025 18:15	5.52	23.56	14.694	64.94	4
LH-NC-02	8/30/2025 18:30	5.54	23.54	14.696	65.18	4
LH-NC-02	8/30/2025 18:45	5.68	23.5	14.696	66.82	4
LH-NC-02	8/30/2025 19:00	5.26	23.48	14.701	61.88	4
LH-NC-02	8/30/2025 19:15	5.26	23.46	14.704	61.88	4
LH-NC-02	8/30/2025 19:30	5.35	23.44	14.706	62.94	4
LH-NC-02	8/30/2025 19:45	5.04	23.42	14.709	59.29	4
LH-NC-02	8/30/2025 20:00	4.74	23.4	14.711	55.76	4
LH-NC-02	8/30/2025 20:15	4.48	23.38	14.713	52.71	4
LH-NC-02	8/30/2025 20:30	5	23.38	14.717	58.82	4
LH-NC-02	8/30/2025 20:45	4.88	23.36	14.719	57.41	4
LH-NC-02	8/30/2025 21:00	4.65	23.36	14.72	54.71	4
LH-NC-02	8/30/2025 21:15	4.79	23.34	14.722	56.35	4
LH-NC-02	8/30/2025 21:30	4.62	23.34	14.726	54.35	4
LH-NC-02	8/30/2025 21:45	4.84	23.34	14.726	56.94	4
LH-NC-02	8/30/2025 22:00	5.03	23.34	14.728	59.18	4
LH-NC-02	8/30/2025 22:15	4.61	23.32	14.731	54.24	4
LH-NC-02	8/30/2025 22:30	3.03	23.32	14.732	35.65	4
LH-NC-02	8/30/2025 22:45	3.11	23.32	14.732	36.59	4
LH-NC-02	8/30/2025 23:00	3.24	23.32	14.737	38.12	4
LH-NC-02	8/30/2025 23:15	3.39	23.3	14.739	39.88	4
LH-NC-02	8/30/2025 23:30	3.14	23.3	14.737	36.94	4
LH-NC-02	8/30/2025 23:45	4.88	23.3	14.739	57.41	4
LH-NC-02	8/31/2025 0:00	4.92	23.3	14.738	57.88	4
LH-NC-02	8/31/2025 0:15	4.62	23.3	14.739	54.35	4
LH-NC-02	8/31/2025 0:30	4.73	23.3	14.742	55.65	4
LH-NC-02	8/31/2025 0:45	4.53	23.3	14.744	53.29	4
LH-NC-02	8/31/2025 1:00	4.48	23.3	14.744	52.71	4
LH-NC-02	8/31/2025 1:15	4.11	23.3	14.743	48.35	4
LH-NC-02	8/31/2025 1:30	4.41	23.3	14.743	51.88	4
LH-NC-02	8/31/2025 1:45	4.51	23.3	14.746	53.06	4
LH-NC-02	8/31/2025 2:00	4.42	23.3	14.747	52	4
LH-NC-02	8/31/2025 2:15	4.2	23.28	14.75	49.41	4
LH-NC-02	8/31/2025 2:30	4.05	23.26	14.749	47.65	4
LH-NC-02	8/31/2025 2:45	3.3	23.24	14.75	38.37	4
LH-NC-02	8/31/2025 3:00	3.8	23.24	14.752	44.19	4
LH-NC-02	8/31/2025 3:15	3.9	23.2	14.754	45.35	4
LH-NC-02	8/31/2025 3:30	3.59	23.18	14.755	41.74	4
LH-NC-02	8/31/2025 3:45	3.72	23.16	14.757	43.26	4
LH-NC-02	8/31/2025 4:00	3.8	23.14	14.758	44.19	4
LH-NC-02	8/31/2025 4:15	3.68	23.12	14.759	42.79	4
LH-NC-02	8/31/2025 4:30	3.64	23.1	14.757	42.33	4
LH-NC-02	8/31/2025 4:45	3.69	23.08	14.759	42.91	4
LH-NC-02	8/31/2025 5:00	3.53	23.04	14.76	41.05	4
LH-NC-02	8/31/2025 5:15	3.46	23	14.762	40.23	4
LH-NC-02	8/31/2025 5:30	3.89	22.98	14.762	45.23	4
LH-NC-02	8/31/2025 5:45	3.72	22.94	14.764	43.26	4
LH-NC-02	8/31/2025 6:00	3.87	22.92	14.765	45	4
LH-NC-02	8/31/2025 6:15	3.47	22.88	14.769	40.35	4
LH-NC-02	8/31/2025 6:30	3.88	22.86	14.771	45.12	4
LH-NC-02	8/31/2025 6:45	3.91	22.82	14.777	45.47	4
LH-NC-02	8/31/2025 7:00	3.62	22.8	14.78	42.09	4
LH-NC-02	8/31/2025 7:15	3.72	22.76	14.784	43.26	4
LH-NC-02	8/31/2025 7:30	3.94	22.76	14.785	45.81	4
LH-NC-02	8/31/2025 7:45	3.59	22.74	14.788	41.26	4
LH-NC-02	8/31/2025 8:00	3.64	22.74	14.79	41.84	4
LH-NC-02	8/31/2025 8:15	3.56	22.78	14.791	41.4	4
LH-NC-02	8/31/2025 8:30	3.59	22.78	14.79	41.74	4
LH-NC-02	8/31/2025 8:45	3.73	22.78	14.795	43.37	4
LH-NC-02	8/31/2025 9:00	3.85	22.8	14.798	44.77	4
LH-NC-02	8/31/2025 9:15	3.85	22.84	14.796	44.77	4
LH-NC-02	8/31/2025 9:30	3.86	22.84	14.799	44.88	4
LH-NC-02	8/31/2025 9:45	3.68	22.88	14.8	42.79	4
LH-NC-02	8/31/2025 10:00	3.89	22.9	14.805	45.23	4
LH-NC-02	8/31/2025 10:15	4.05	22.92	14.806	47.09	4
LH-NC-02	8/31/2025 10:30	4.46	22.96	14.806	51.86	4
LH-NC-02	8/31/2025 10:45	4.41	22.94	14.807	51.28	4
LH-NC-02	8/31/2025 11:00	4.35	22.96	14.806	50.58	4
LH-NC-02	8/31/2025 11:15	4.49	23.02	14.805	52.21	4
LH-NC-02	8/31/2025 11:30	4.48	23.06	14.806	52.09	4
LH-NC-02	8/31/2025 11:45	4.69	23.1	14.804	54.53	4
LH-NC-02	8/31/2025 12:00	4.71	23.16	14.803	54.77	4
LH-NC-02	8/31/2025 12:15	4.67	23.2	14.8	54.3	4
LH-NC-02	8/31/2025 12:30	4.5	23.22	14.798	52.33	4
LH-NC-02	8/31/2025 12:45	4.42	23.26	14.8	52	4
LH-NC-02	8/31/2025 13:00	4.43	23.34	14.798	52.12	4
LH-NC-02	8/31/2025 13:15	4.55	23.36	14.796	53.53	4
LH-NC-02	8/31/2025 13:30	4.95	23.4	14.797	58.24	4
LH-NC-02	8/31/2025 13:45	4.72	23.42	14.797	55.53	4
LH-NC-02	8/31/2025 14:00	4.85	23.44	14.796	57.06	4
LH-NC-02	8/31/2025 14:15	5.13	23.46	14.793	60.35	4
LH-NC-02	8/31/2025 14:30	5.06	23.48	14.789	59.53	4
LH-NC-02	8/31/2025 14:45	5.21	23.52	14.789	61.29	4
LH-NC-02	8/31/2025 15:00	5.24	23.56	14.788	61.65	4

Station Name	Date Time	DO mg/L	Temp C	Air Pressure PSI	Saturation PCT	Use Code
LH-NC-02	8/31/2025 15:15	4.98	23.58	14.786	58.59	4
LH-NC-02	8/31/2025 15:30	4.93	23.62	14.789	58	4
LH-NC-02	8/31/2025 15:45	5.3	23.64	14.791	62.35	4
LH-NC-02	8/31/2025 16:00	5.13	23.66	14.792	60.35	4
LH-NC-02	8/31/2025 16:15	4.89	23.68	14.789	57.53	4
LH-NC-02	8/31/2025 16:30	5.12	23.68	14.788	60.24	4
LH-NC-02	8/31/2025 16:45	5.5	23.64	14.788	64.71	4
LH-NC-02	8/31/2025 17:00	5.35	23.64	14.789	62.94	4
LH-NC-02	8/31/2025 17:15	5.12	23.64	14.794	60.24	4
LH-NC-02	8/31/2025 17:30	5.3	23.66	14.793	62.35	4
LH-NC-02	8/31/2025 17:45	5.25	23.66	14.793	61.76	4
LH-NC-02	8/31/2025 18:00	5.26	23.66	14.795	61.88	4
LH-NC-02	8/31/2025 18:15	5.23	23.66	14.794	61.53	4
LH-NC-02	8/31/2025 18:30	5.45	23.62	14.794	64.12	4
LH-NC-02	8/31/2025 18:45	5.31	23.6	14.795	62.47	4
LH-NC-02	8/31/2025 19:00	5.15	23.56	14.796	60.59	4
LH-NC-02	8/31/2025 19:15	4.54	23.54	14.796	53.41	4
LH-NC-02	8/31/2025 19:30	3.88	23.5	14.794	45.65	4
LH-NC-02	8/31/2025 19:45	2.59	23.48	14.796	30.47	4
LH-NC-02	8/31/2025 20:00	4.02	23.48	14.798	47.29	4
LH-NC-02	8/31/2025 20:15	4.39	23.48	14.8	51.65	4
LH-NC-02	8/31/2025 20:30	3.52	23.48	14.804	41.41	4
LH-NC-02	8/31/2025 20:45	3.82	23.46	14.806	44.94	4
LH-NC-02	8/31/2025 21:00	4.09	23.46	14.807	48.12	4
LH-NC-02	8/31/2025 21:15	4.3	23.44	14.808	50.59	4
LH-NC-02	8/31/2025 21:30	4.45	23.46	14.81	52.35	4
LH-NC-02	8/31/2025 21:45	4.5	23.44	14.811	52.94	4
LH-NC-02	8/31/2025 22:00	4.37	23.44	14.811	51.41	4
LH-NC-02	8/31/2025 22:15	4.25	23.42	14.814	50	4
LH-NC-02	8/31/2025 22:30	4.76	23.4	14.812	56	4
LH-NC-02	8/31/2025 22:45	4.19	23.38	14.814	49.29	4
LH-NC-02	8/31/2025 23:00	4.66	23.36	14.815	54.82	4
LH-NC-02	8/31/2025 23:15	4.58	23.34	14.812	53.88	4
LH-NC-02	8/31/2025 23:30	4.21	23.32	14.811	49.53	4
LH-NC-02	8/31/2025 23:45	4.39	23.28	14.812	51.65	4
LH-NC-02	9/1/2025 0:00	4.25	23.26	14.814	50	4
LH-NC-02	9/1/2025 0:15	4.18	23.22	14.815	48.6	4
LH-NC-02	9/1/2025 0:30	4.22	23.2	14.815	49.07	4
LH-NC-02	9/1/2025 0:45	4.03	23.16	14.817	46.86	4
LH-NC-02	9/1/2025 1:00	3.99	23.12	14.816	46.4	4
LH-NC-02	9/1/2025 1:15	3.94	23.08	14.816	45.81	4
LH-NC-02	9/1/2025 1:30	3.74	23.06	14.815	43.49	4
LH-NC-02	9/1/2025 1:45	3.78	23.02	14.815	43.95	4
LH-NC-02	9/1/2025 2:00	3.81	23	14.815	44.3	4
LH-NC-02	9/1/2025 2:15	3.63	22.96	14.814	42.21	4
LH-NC-02	9/1/2025 2:30	3.45	22.92	14.813	40.12	4
LH-NC-02	9/1/2025 2:45	3.6	22.9	14.813	41.86	4
LH-NC-02	9/1/2025 3:00	3.65	22.88	14.815	42.44	4
LH-NC-02	9/1/2025 3:15	3.73	22.86	14.814	43.37	4
LH-NC-02	9/1/2025 3:30	3.56	22.84	14.816	41.4	4
LH-NC-02	9/1/2025 3:45	3.61	22.84	14.816	41.98	4
LH-NC-02	9/1/2025 4:00	3.8	22.86	14.82	44.19	4
LH-NC-02	9/1/2025 4:15	3.67	22.88	14.818	42.67	4
LH-NC-02	9/1/2025 4:30	3.82	22.88	14.818	44.42	4
LH-NC-02	9/1/2025 4:45	3.95	22.9	14.821	45.93	4
LH-NC-02	9/1/2025 5:00	3.8	22.92	14.821	44.19	4
LH-NC-02	9/1/2025 5:15	3.86	22.94	14.821	44.88	4
LH-NC-02	9/1/2025 5:30	3.61	22.94	14.821	41.98	4
LH-NC-02	9/1/2025 5:45	3.68	22.94	14.823	42.79	4
LH-NC-02	9/1/2025 6:00	3.77	22.94	14.827	43.84	4
LH-NC-02	9/1/2025 6:15	3.67	22.96	14.833	42.67	4
LH-NC-02	9/1/2025 6:30	3.82	22.94	14.836	44.42	4
LH-NC-02	9/1/2025 6:45	3.57	22.92	14.833	41.51	4
LH-NC-02	9/1/2025 7:00	3.58	22.92	14.837	41.63	4
LH-NC-02	9/1/2025 7:15	3.41	22.9	14.835	39.65	4
LH-NC-02	9/1/2025 7:30	3.88	22.9	14.836	45.12	4
LH-NC-02	9/1/2025 7:45	3.72	22.9	14.836	43.26	4
LH-NC-02	9/1/2025 8:00	3.81	22.9	14.837	44.3	4
LH-NC-02	9/1/2025 8:15	3.61	22.94	14.836	41.98	4
LH-NC-02	9/1/2025 8:30	3.54	22.92	14.838	41.16	4
LH-NC-02	9/1/2025 8:45	3.68	22.94	14.84	42.79	4
LH-NC-02	9/1/2025 9:00	3.56	22.96	14.846	40.92	4
LH-NC-02	9/1/2025 9:15	3.63	22.96	14.846	41.72	4
LH-NC-02	9/1/2025 9:30	3.69	22.98	14.847	42.41	4
LH-NC-02	9/1/2025 9:45	3.87	22.98	14.846	44.48	4
LH-NC-02	9/1/2025 10:00	3.84	22.98	14.845	44.14	4
LH-NC-02	9/1/2025 10:15	3.74	23.02	14.849	42.99	4
LH-NC-02	9/1/2025 10:30	3.92	23.06	14.848	45.06	4
LH-NC-02	9/1/2025 10:45	3.9	23.08	14.849	44.83	4
LH-NC-02	9/1/2025 11:00	4.15	23.1	14.848	47.7	4
LH-NC-02	9/1/2025 11:15	4.21	23.12	14.845	48.39	4
LH-NC-02	9/1/2025 11:30	4.18	23.14	14.849	48.05	4
LH-NC-02	9/1/2025 11:45	4.18	23.14	14.851	48.05	4
LH-NC-02	9/1/2025 12:00	4.43	23.16	14.851	50.92	4

Station Name	Date Time	DO mg/L	Temp C	Air Pressure PSI	Saturation PCT	Use Code
LH-NC-02	9/1/2025 12:15	4.25	23.16	14.852	48.85	4
LH-NC-02	9/1/2025 12:30	4.42	23.18	14.851	50.8	4
LH-NC-02	9/1/2025 12:45	4.38	23.22	14.848	50.34	4
LH-NC-02	9/1/2025 13:00	4.42	23.3	14.847	51.4	4
LH-NC-02	9/1/2025 13:15	4.39	23.34	14.846	51.05	4
LH-NC-02	9/1/2025 13:30	4.65	23.36	14.844	54.07	4
LH-NC-02	9/1/2025 13:45	4.6	23.36	14.843	53.49	4
LH-NC-02	9/1/2025 14:00	4.79	23.36	14.841	55.7	4
LH-NC-02	9/1/2025 14:15	4.93	23.34	14.841	57.33	4
LH-NC-02	9/1/2025 14:30	4.54	23.32	14.839	53.41	4
LH-NC-02	9/1/2025 14:45	4.8	23.3	14.837	56.47	4
LH-NC-02	9/1/2025 15:00	4.45	23.28	14.836	52.35	4
LH-NC-02	9/1/2025 15:15	4.45	23.26	14.834	52.35	4
LH-NC-02	9/1/2025 15:30	4.34	23.26	14.835	51.06	4
LH-NC-02	9/1/2025 15:45	4.31	23.26	14.835	50.71	4
LH-NC-02	9/1/2025 16:00	4.61	23.26	14.833	54.24	4
LH-NC-02	9/1/2025 16:15	4.3	23.26	14.829	50.59	4
LH-NC-02	9/1/2025 16:30	4.04	23.24	14.826	46.98	4
LH-NC-02	9/1/2025 16:45	4.18	23.22	14.825	48.6	4
LH-NC-02	9/1/2025 17:00	3.81	23.22	14.824	44.3	4
LH-NC-02	9/1/2025 17:15	4.08	23.22	14.826	47.44	4
LH-NC-02	9/1/2025 17:30	4.04	23.2	14.823	46.98	4
LH-NC-02	9/1/2025 17:45	3.92	23.2	14.825	45.58	4
LH-NC-02	9/1/2025 18:00	4.09	23.2	14.824	47.56	4
LH-NC-02	9/1/2025 18:15	3.88	23.18	14.824	45.12	4
LH-NC-02	9/1/2025 18:30	3.95	23.16	14.822	45.93	4
LH-NC-02	9/1/2025 18:45	3.77	23.16	14.822	43.84	4
LH-NC-02	9/1/2025 19:00	3.96	23.14	14.823	46.05	4
LH-NC-02	9/1/2025 19:15	3.96	23.12	14.82	46.05	4
LH-NC-02	9/1/2025 19:30	3.76	23.1	14.821	43.72	4
LH-NC-02	9/1/2025 19:45	3.74	23.1	14.822	43.49	4
LH-NC-02	9/1/2025 20:00	3.83	23.1	14.823	44.53	4
LH-NC-02	9/1/2025 20:15	3.53	23.08	14.824	41.05	4
LH-NC-02	9/1/2025 20:30	3.61	23.08	14.825	41.98	4
LH-NC-02	9/1/2025 20:45	3.43	23.08	14.825	39.88	4
LH-NC-02	9/1/2025 21:00	3.28	23.06	14.823	38.14	4
LH-NC-02	9/1/2025 21:15	3.08	23.04	14.825	35.81	4
LH-NC-02	9/1/2025 21:30	3.29	23.04	14.823	38.26	4
LH-NC-02	9/1/2025 21:45	3.26	23.02	14.821	37.91	4
LH-NC-02	9/1/2025 22:00	3.15	23	14.819	36.63	4
LH-NC-02	9/1/2025 22:15	3.2	22.98	14.82	37.21	4
LH-NC-02	9/1/2025 22:30	3	22.96	14.817	34.88	4
LH-NC-02	9/1/2025 22:45	2.97	22.94	14.817	34.53	4
LH-NC-02	9/1/2025 23:00	2.85	22.92	14.819	33.14	4
LH-NC-02	9/1/2025 23:15	2.77	22.88	14.818	32.21	4
LH-NC-02	9/1/2025 23:30	2.97	22.86	14.818	34.53	4
LH-NC-02	9/1/2025 23:45	3.07	22.84	14.818	35.7	4
LH-NC-02	9/2/2025 0:00	2.86	22.82	14.819	33.26	4
LH-NC-02	9/2/2025 0:15	2.63	22.78	14.816	30.58	4
LH-NC-02	9/2/2025 0:30	2.69	22.74	14.817	30.92	4
LH-NC-02	9/2/2025 0:45	2.58	22.72	14.813	29.66	4
LH-NC-02	9/2/2025 1:00	2.52	22.68	14.808	28.97	4
LH-NC-02	9/2/2025 1:15	2.53	22.64	14.81	29.08	4
LH-NC-02	9/2/2025 1:30	2.52	22.62	14.806	28.97	4
LH-NC-02	9/2/2025 1:45	2.45	22.6	14.807	28.16	4
LH-NC-02	9/2/2025 2:00	2.5	22.56	14.809	28.74	4
LH-NC-02	9/2/2025 2:15	2.4	22.54	14.805	27.59	4
LH-NC-02	9/2/2025 2:30	2.34	22.52	14.805	26.9	4
LH-NC-02	9/2/2025 2:45	2.38	22.5	14.805	27.36	4
LH-NC-02	9/2/2025 3:00	2.32	22.46	14.805	26.67	4
LH-NC-02	9/2/2025 3:15	2.46	22.44	14.806	28.28	4
LH-NC-02	9/2/2025 3:30	2.43	22.42	14.807	27.93	4
LH-NC-02	9/2/2025 3:45	2.29	22.4	14.805	26.32	4
LH-NC-02	9/2/2025 4:00	2.31	22.36	14.807	26.55	4
LH-NC-02	9/2/2025 4:15	2.23	22.34	14.806	25.63	4
LH-NC-02	9/2/2025 4:30	2.12	22.32	14.806	24.37	4
LH-NC-02	9/2/2025 4:45	2.08	22.3	14.802	23.91	4
LH-NC-02	9/2/2025 5:00	2.29	22.28	14.8	26.32	4
LH-NC-02	9/2/2025 5:15	2.15	22.26	14.802	24.71	4
LH-NC-02	9/2/2025 5:30	2.21	22.24	14.802	25.11	4
LH-NC-02	9/2/2025 5:45	2.19	22.22	14.801	24.89	4
LH-NC-02	9/2/2025 6:00	2.11	22.2	14.802	23.98	4
LH-NC-02	9/2/2025 6:15	2.08	22.18	14.8	23.64	4
LH-NC-02	9/2/2025 6:30	2.14	22.14	14.801	24.32	4
LH-NC-02	9/2/2025 6:45	2.05	22.14	14.803	23.3	4
LH-NC-02	9/2/2025 7:00	1.96	22.12	14.803	22.27	4
LH-NC-02	9/2/2025 7:15	1.89	22.1	14.803	21.48	4
LH-NC-02	9/2/2025 7:30	1.91	22.1	14.805	21.7	4
LH-NC-02	9/2/2025 7:45	1.99	22.1	14.807	22.61	4
LH-NC-02	9/2/2025 8:00	2.04	22.12	14.805	23.18	4
LH-NC-02	9/2/2025 8:15	1.88	22.14	14.803	21.36	4
LH-NC-02	9/2/2025 8:30	1.91	22.16	14.801	21.7	4
LH-NC-02	9/2/2025 8:45	1.93	22.22	14.801	21.93	4
LH-NC-02	9/2/2025 9:00	2.09	22.28	14.801	24.02	4

Station Name	Date Time	DO mg/L	Temp C	Air Pressure PSI	Saturation PCT	Use Code
LH-NC-02	9/2/2025 9:15	2.08	22.36	14.798	23.91	4
LH-NC-02	9/2/2025 9:30	2.12	22.38	14.799	24.37	4
LH-NC-02	9/2/2025 9:45	2.05	22.38	14.803	23.56	4
LH-NC-02	9/2/2025 10:00	2.05	22.42	14.799	23.56	4
LH-NC-02	9/2/2025 10:15	2.28	22.46	14.8	26.21	4
LH-NC-02	9/2/2025 10:30	2.24	22.48	14.796	25.75	4
LH-NC-02	9/2/2025 10:45	2.4	22.42	14.794	27.59	4
LH-NC-02	9/2/2025 11:00	2.45	22.48	14.793	28.16	4
LH-NC-02	9/2/2025 11:15	2.35	22.56	14.791	27.01	4
LH-NC-02	9/2/2025 11:30	2.59	22.58	14.788	29.77	4
LH-NC-02	9/2/2025 11:45	2.7	22.6	14.784	31.03	4
LH-NC-02	9/2/2025 12:00	2.66	22.66	14.78	30.57	4
LH-NC-02	9/2/2025 12:15	2.77	22.72	14.778	31.84	4
LH-NC-02	9/2/2025 12:30	2.73	22.76	14.779	31.74	4
LH-NC-02	9/2/2025 12:45	2.79	22.8	14.778	32.44	4
LH-NC-02	9/2/2025 13:00	2.86	22.86	14.771	33.26	4
LH-NC-02	9/2/2025 13:15	2.92	22.86	14.769	33.95	4
LH-NC-02	9/2/2025 13:30	2.87	22.88	14.768	33.37	4
LH-NC-02	9/2/2025 13:45	2.94	22.9	14.764	34.19	4
LH-NC-02	9/2/2025 14:00	3.01	22.94	14.76	35	4
LH-NC-02	9/2/2025 14:15	2.95	22.96	14.762	34.3	4
LH-NC-02	9/2/2025 14:30	3.09	23.04	14.758	35.93	4
LH-NC-02	9/2/2025 14:45	3.14	23.12	14.757	36.51	4
LH-NC-02	9/2/2025 15:00	3.3	23.18	14.753	38.37	4
LH-NC-02	9/2/2025 15:15	3.28	23.22	14.748	38.14	4
LH-NC-02	9/2/2025 15:30	3.4	23.22	14.747	39.53	4
LH-NC-02	9/2/2025 15:45	3.36	23.2	14.746	39.07	4
LH-NC-02	9/2/2025 16:00	3.37	23.18	14.747	39.19	4
LH-NC-02	9/2/2025 16:15	3.51	23.16	14.747	40.81	4
LH-NC-02	9/2/2025 16:30	3.6	23.16	14.747	41.86	4
LH-NC-02	9/2/2025 16:45	3.35	23.18	14.746	38.95	4
LH-NC-02	9/2/2025 17:00	3.71	23.2	14.743	43.14	4
LH-NC-02	9/2/2025 17:15	3.75	23.22	14.743	43.6	4
LH-NC-02	9/2/2025 17:30	4.17	23.26	14.739	49.06	4
LH-NC-02	9/2/2025 17:45	3.73	23.28	14.737	43.88	4
LH-NC-02	9/2/2025 18:00	3.86	23.26	14.737	45.41	4
LH-NC-02	9/2/2025 18:15	3.83	23.26	14.737	45.06	4
LH-NC-02	9/2/2025 18:30	4.04	23.22	14.734	46.98	4
LH-NC-02	9/2/2025 18:45	3.96	23.2	14.731	46.05	4
LH-NC-02	9/2/2025 19:00	3.88	23.2	14.729	45.12	4
LH-NC-02	9/2/2025 19:15	3.87	23.2	14.728	45	4
LH-NC-02	9/2/2025 19:30	3.93	23.22	14.73	45.7	4
LH-NC-02	9/2/2025 19:45	3.84	23.26	14.729	45.18	4
LH-NC-02	9/2/2025 20:00	3.84	23.28	14.727	45.18	4
LH-NC-02	9/2/2025 20:15	3.7	23.26	14.73	43.53	4
LH-NC-02	9/2/2025 20:30	3.9	23.24	14.728	45.35	4
LH-NC-02	9/2/2025 20:45	3.76	23.22	14.728	43.72	4
LH-NC-02	9/2/2025 21:00	3.8	23.18	14.728	44.19	4
LH-NC-02	9/2/2025 21:15	3.72	23.14	14.726	43.26	4
LH-NC-02	9/2/2025 21:30	3.64	23.12	14.726	42.33	4
LH-NC-02	9/2/2025 21:45	3.63	23.1	14.724	42.21	4
LH-NC-02	9/2/2025 22:00	3.69	23.06	14.724	42.91	4
LH-NC-02	9/2/2025 22:15	3.58	23.02	14.722	41.63	4
LH-NC-02	9/2/2025 22:30	3.42	23	14.723	39.77	4
LH-NC-02	9/2/2025 22:45	3.4	23	14.722	39.53	4
LH-NC-02	9/2/2025 23:00	3.42	22.98	14.723	39.77	4
LH-NC-02	9/2/2025 23:15	3.48	22.98	14.722	40.47	4
LH-NC-02	9/2/2025 23:30	3.22	22.98	14.721	37.44	4
LH-NC-02	9/2/2025 23:45	3.19	22.98	14.72	37.09	4
LH-NC-02	9/3/2025 0:00	3.47	22.98	14.721	40.35	4
LH-NC-02	9/3/2025 0:15	3.45	22.98	14.722	40.12	4
LH-NC-02	9/3/2025 0:30	3.22	22.98	14.721	37.44	4
LH-NC-02	9/3/2025 0:45	3.3	23	14.72	38.37	4
LH-NC-02	9/3/2025 1:00	3.21	23	14.719	37.33	4
LH-NC-02	9/3/2025 1:15	3.22	23	14.717	37.44	4
LH-NC-02	9/3/2025 1:30	3.19	23.04	14.714	37.09	4
LH-NC-02	9/3/2025 1:45	3.13	23.04	14.712	36.4	4
LH-NC-02	9/3/2025 2:00	3.18	23.08	14.71	36.98	4
LH-NC-02	9/3/2025 2:15	3.16	23.1	14.71	36.74	4
LH-NC-02	9/3/2025 2:30	3	23.1	14.707	34.88	4
LH-NC-02	9/3/2025 2:45	3.09	23.14	14.707	35.93	4
LH-NC-02	9/3/2025 3:00	3.12	23.14	14.704	36.28	4
LH-NC-02	9/3/2025 3:15	3.01	23.16	14.706	35	4
LH-NC-02	9/3/2025 3:30	3.03	23.18	14.702	35.23	4
LH-NC-02	9/3/2025 3:45	3.14	23.18	14.702	36.51	4
LH-NC-02	9/3/2025 4:00	3.17	23.18	14.7	36.86	4
LH-NC-02	9/3/2025 4:15	3.09	23.18	14.697	35.93	4
LH-NC-02	9/3/2025 4:30	3.2	23.16	14.695	37.21	4
LH-NC-02	9/3/2025 4:45	3.3	23.14	14.696	38.37	4
LH-NC-02	9/3/2025 5:00	3.28	23.12	14.696	38.14	4
LH-NC-02	9/3/2025 5:15	3.2	23.1	14.693	37.21	4
LH-NC-02	9/3/2025 5:30	3.01	23.08	14.694	35	4
LH-NC-02	9/3/2025 5:45	3.11	23.04	14.693	36.16	4
LH-NC-02	9/3/2025 6:00	3	23.02	14.692	34.88	4

Station Name	Date Time	DO mg/L	Temp C	Air Pressure PSI	Saturation PCT	Use Code
LH-NC-02	9/3/2025 6:15	2.94	22.98	14.694	34.19	4
LH-NC-02	9/3/2025 6:30	3.01	22.96	14.698	35	4
LH-NC-02	9/3/2025 6:45	2.8	22.92	14.702	32.56	4
LH-NC-02	9/3/2025 7:00	2.9	22.9	14.697	33.72	4
LH-NC-02	9/3/2025 7:15	2.68	22.86	14.697	31.16	4
LH-NC-02	9/3/2025 7:30	3.06	22.84	14.699	35.58	4
LH-NC-02	9/3/2025 7:45	2.73	22.8	14.696	31.74	4
LH-NC-02	9/3/2025 8:00	3.13	22.78	14.698	36.4	4
LH-NC-02	9/3/2025 8:15	2.92	22.8	14.697	33.95	4
LH-NC-02	9/3/2025 8:30	2.92	22.8	14.695	33.95	4
LH-NC-02	9/3/2025 8:45	3.13	22.8	14.695	36.4	4
LH-NC-02	9/3/2025 9:00	3.07	22.8	14.698	35.7	4
LH-NC-02	9/3/2025 9:15	3.21	22.8	14.698	37.33	4
LH-NC-02	9/3/2025 9:30	3.11	22.82	14.697	36.16	4
LH-NC-02	9/3/2025 9:45	3.57	22.84	14.697	41.51	4
LH-NC-02	9/3/2025 10:00	3.29	22.84	14.702	38.26	4
LH-NC-02	9/3/2025 10:15	3.39	22.88	14.694	39.42	4
LH-NC-02	9/3/2025 10:30	3.37	22.9	14.693	39.19	4
LH-NC-02	9/3/2025 10:45	3.27	22.9	14.691	38.02	4
LH-NC-02	9/3/2025 11:00	3.18	22.92	14.689	36.98	4
LH-NC-02	9/3/2025 11:15	3.34	22.94	14.685	38.84	4
LH-NC-02	9/3/2025 11:30	3.35	22.98	14.684	38.95	4
LH-NC-02	9/3/2025 11:45	3.21	23.02	14.683	37.33	4
LH-NC-02	9/3/2025 12:00	3.49	23.06	14.681	40.58	4
LH-NC-02	9/3/2025 12:15	3.1	23.1	14.676	36.05	4
LH-NC-02	9/3/2025 12:30	3.33	23.12	14.674	38.72	4
LH-NC-02	9/3/2025 12:45	5.11	23.1	14.672	59.42	2
LH-NC-02	9/3/2025 13:00	7.89	25	14.669	96.22	2
LH-NC-02	9/3/2025 13:15	8.24	25.48	14.668	100.49	2
LH-NC-02	9/3/2025 13:30	8.21	25.86	14.664	101.36	2
LH-NC-02	9/3/2025 13:45	0	0	14.663	0	2
LH-NC-02	9/3/2025 14:00	7.84	25.48	14.656	95.61	2
LH-NC-02	9/3/2025 14:15	8.93	23.58	14.657	105.06	1
LH-NC-02	9/3/2025 14:30	9.01	23.36	14.65	106	1
LH-NC-02	9/3/2025 14:45	9.02	23.36	14.646	107.38	1
LH-NC-02	9/3/2025 15:00	9.16	23.4	14.647	109.05	1
LH-NC-02	9/3/2025 15:15	9.13	23.42	14.643	108.69	1
LH-NC-02	9/3/2025 15:30	9.18	23.42	14.644	109.29	1
LH-NC-02	9/3/2025 15:45	9.21	23.46	14.642	109.64	1
LH-NC-02	9/3/2025 16:00	9.19	23.48	14.645	109.4	1
LH-NC-02	9/3/2025 16:15	9.24	23.52	14.645	110	1
LH-NC-02	9/3/2025 16:30	9.22	23.54	14.644	109.76	1
LH-NC-02	9/3/2025 16:45	9.23	23.52	14.642	109.88	1
LH-NC-02	9/3/2025 17:00	9.19	23.54	14.641	109.4	1
LH-NC-02	9/3/2025 17:15	9.2	23.56	14.641	109.52	1
LH-NC-02	9/3/2025 17:30	9.19	23.56	14.639	109.4	1
LH-NC-02	9/3/2025 17:45	9.18	23.56	14.637	109.29	1
LH-NC-02	9/3/2025 18:00	9.16	23.54	14.635	109.05	1
LH-NC-02	9/3/2025 18:15	9.13	23.52	14.637	108.69	1
LH-NC-02	9/3/2025 18:30	9.11	23.48	14.634	108.45	1
LH-NC-02	9/3/2025 18:45	9.06	23.44	14.633	107.86	1
LH-NC-02	9/3/2025 19:00	9.02	23.42	14.629	107.38	1
LH-NC-02	9/3/2025 19:15	8.98	23.38	14.632	106.9	1
LH-NC-02	9/3/2025 19:30	9.02	23.34	14.629	107.38	1
LH-NC-02	9/3/2025 19:45	9	23.3	14.631	107.14	1
LH-NC-02	9/3/2025 20:00	8.94	23.26	14.635	106.43	1
LH-NC-02	9/3/2025 20:15	8.96	23.24	14.634	105.41	1
LH-NC-02	9/3/2025 20:30	8.92	23.22	14.637	104.94	1
LH-NC-02	9/3/2025 20:45	8.91	23.2	14.641	104.82	1
LH-NC-02	9/3/2025 21:00	8.83	23.16	14.639	103.88	1
LH-NC-02	9/3/2025 21:15	8.8	23.14	14.637	103.53	1
LH-NC-02	9/3/2025 21:30	8.7	23.12	14.641	102.35	1
LH-NC-02	9/3/2025 21:45	8.66	23.12	14.642	101.88	1
LH-NC-02	9/3/2025 22:00	8.53	23.1	14.643	100.35	1
LH-NC-02	9/3/2025 22:15	8.47	23.1	14.644	99.65	1
LH-NC-02	9/3/2025 22:30	8.51	23.08	14.646	100.12	1
LH-NC-02	9/3/2025 22:45	8.49	23.08	14.646	99.88	1
LH-NC-02	9/3/2025 23:00	8.51	23.1	14.647	100.12	1
LH-NC-02	9/3/2025 23:15	8.53	23.1	14.648	99.19	1
LH-NC-02	9/3/2025 23:30	8.51	23.12	14.647	100.12	1
LH-NC-02	9/3/2025 23:45	8.51	23.14	14.647	100.12	1
LH-NC-02	9/4/2025 0:00	8.52	23.14	14.647	100.24	1
LH-NC-02	9/4/2025 0:15	8.51	23.16	14.647	100.12	1
LH-NC-02	9/4/2025 0:30	8.52	23.18	14.648	99.07	1
LH-NC-02	9/4/2025 0:45	8.48	23.2	14.649	98.6	1
LH-NC-02	9/4/2025 1:00	8.49	23.2	14.648	98.72	1
LH-NC-02	9/4/2025 1:15	8.49	23.22	14.649	98.72	1
LH-NC-02	9/4/2025 1:30	8.5	23.22	14.649	98.84	1
LH-NC-02	9/4/2025 1:45	8.47	23.26	14.653	99.65	1
LH-NC-02	9/4/2025 2:00	8.5	23.26	14.653	100	1
LH-NC-02	9/4/2025 2:15	8.51	23.28	14.653	100.12	1
LH-NC-02	9/4/2025 2:30	8.47	23.3	14.654	99.65	1
LH-NC-02	9/4/2025 2:45	8.48	23.32	14.652	99.76	1
LH-NC-02	9/4/2025 3:00	8.46	23.32	14.654	99.53	1

Dissolved Oxygen Saturation Continous Monitoring Data
Normandeau Associates Inc.

Station Name	Date Time	DO mg/L	Temp C	Air Pressure PSI	Saturation PCT	Use Code
LH-NC-02	9/4/2025 3:15	8.41	23.32	14.654	98.94	1
LH-NC-02	9/4/2025 3:30	8.37	23.32	14.65	98.47	1
LH-NC-02	9/4/2025 3:45	8.39	23.34	14.653	98.71	1
LH-NC-02	9/4/2025 4:00	8.36	23.32	14.65	98.35	1
LH-NC-02	9/4/2025 4:15	8.3	23.32	14.653	97.65	1
LH-NC-02	9/4/2025 4:30	8.26	23.3	14.654	97.18	1
LH-NC-02	9/4/2025 4:45	8.27	23.3	14.655	97.29	1
LH-NC-02	9/4/2025 5:00	8.24	23.28	14.653	96.94	1
LH-NC-02	9/4/2025 5:15	8.21	23.28	14.654	96.59	1
LH-NC-02	9/4/2025 5:30	8.18	23.26	14.653	96.24	1
LH-NC-02	9/4/2025 5:45	8.22	23.24	14.655	95.58	1
LH-NC-02	9/4/2025 6:00	8.26	23.24	14.655	96.05	1
LH-NC-02	9/4/2025 6:15	8.24	23.22	14.656	95.81	1
LH-NC-02	9/4/2025 6:30	8.29	23.2	14.659	96.4	1
LH-NC-02	9/4/2025 6:45	8.33	23.18	14.659	96.86	1
LH-NC-02	9/4/2025 7:00	8.31	23.16	14.66	96.63	1
LH-NC-02	9/4/2025 7:15	8.22	23.16	14.662	95.58	1
LH-NC-02	9/4/2025 7:30	8.26	23.14	14.665	96.05	1
LH-NC-02	9/4/2025 7:45	7.9	23.12	14.667	91.86	1
LH-NC-02	9/4/2025 8:00	8.22	23.14	14.665	95.58	1
LH-NC-02	9/4/2025 8:15	8.33	23.18	14.668	96.86	1
LH-NC-02	9/4/2025 8:30	8.34	23.2	14.668	96.98	1
LH-NC-02	9/4/2025 8:45	8.41	23.22	14.666	97.79	1
LH-NC-02	9/4/2025 9:00	8.41	23.26	14.666	98.94	1
LH-NC-02	9/4/2025 9:15	8.49	23.28	14.667	99.88	1
LH-NC-02	9/4/2025 9:30	8.5	23.3	14.67	100	1
LH-NC-02	9/4/2025 9:45	8.54	23.34	14.669	100.47	1
LH-NC-02	9/4/2025 10:00	8.57	23.38	14.667	100.82	1
LH-NC-02	9/4/2025 10:15	8.63	23.38	14.667	101.53	1
LH-NC-02	9/4/2025 10:30	8.67	23.28	14.668	102	1
LH-NC-02	9/4/2025 10:45	8.72	23.28	14.669	102.59	1
LH-NC-02	9/4/2025 11:00	8.76	23.3	14.665	103.06	1
LH-NC-02	9/4/2025 11:15	8.81	23.34	14.663	103.65	1
LH-NC-02	9/4/2025 11:30	8.96	23.36	14.665	105.41	1
LH-NC-02	9/4/2025 11:45	9.02	23.4	14.662	106.12	1
LH-NC-02	9/4/2025 12:00	9.07	23.44	14.659	106.71	1
LH-NC-02	9/4/2025 12:15	9.13	23.46	14.656	107.41	1
LH-NC-02	9/4/2025 12:30	9.16	23.5	14.653	107.76	1
LH-NC-02	9/4/2025 12:45	9.2	23.54	14.654	108.24	1
LH-NC-02	9/4/2025 13:00	9.26	23.64	14.653	108.94	1
LH-NC-02	9/4/2025 13:15	9.31	23.64	14.649	109.53	1
LH-NC-02	9/4/2025 13:30	9.33	23.64	14.652	109.76	1
LH-NC-02	9/4/2025 13:45	9.44	23.66	14.648	111.06	1
LH-NC-02	9/4/2025 14:00	9.52	23.62	14.644	113.33	1
LH-NC-02	9/4/2025 14:15	9.53	23.58	14.643	113.45	1
LH-NC-02	9/4/2025 14:30	9.53	23.58	14.642	113.45	1
LH-NC-02	9/4/2025 14:45	9.59	23.56	14.636	114.17	1
LH-NC-02	9/4/2025 15:00	9.6	23.56	14.635	114.29	1
LH-NC-02	9/4/2025 15:15	9.63	23.56	14.634	114.64	1
LH-NC-02	9/4/2025 15:30	9.68	23.58	14.635	115.24	1
LH-NC-02	9/4/2025 15:45	9.7	23.6	14.634	115.48	1
LH-NC-02	9/4/2025 16:00	9.73	23.6	14.634	115.83	1
LH-NC-02	9/4/2025 16:15	9.77	23.62	14.63	116.31	1
LH-NC-02	9/4/2025 16:30	9.76	23.6	14.631	116.19	1
LH-NC-02	9/4/2025 16:45	9.77	23.58	14.627	116.31	1
LH-NC-02	9/4/2025 17:00	9.75	23.58	14.626	116.07	1
LH-NC-02	9/4/2025 17:15	9.74	23.56	14.622	115.95	1
LH-NC-02	9/4/2025 17:30	9.74	23.58	14.624	115.95	1
LH-NC-02	9/4/2025 17:45	9.72	23.56	14.619	115.71	1
LH-NC-02	9/4/2025 18:00	9.66	23.52	14.619	115	1
LH-NC-02	9/4/2025 18:15	9.56	23.5	14.617	113.81	1
LH-NC-02	9/4/2025 18:30	9.61	23.48	14.618	114.4	1
LH-NC-02	9/4/2025 18:45	9.53	23.46	14.617	113.45	1
LH-NC-02	9/4/2025 19:00	9.5	23.44	14.617	113.1	1
LH-NC-02	9/4/2025 19:15	9.44	23.44	14.62	112.38	1
LH-NC-02	9/4/2025 19:30	9.43	23.42	14.623	112.26	1
LH-NC-02	9/4/2025 19:45	9.37	23.4	14.623	111.55	1
LH-NC-02	9/4/2025 20:00	9.3	23.38	14.628	110.71	1
LH-NC-02	9/4/2025 20:15	9.27	23.36	14.632	110.36	1
LH-NC-02	9/4/2025 20:30	9.2	23.36	14.636	109.52	1
LH-NC-02	9/4/2025 20:45	9.15	23.34	14.637	108.93	1
LH-NC-02	9/4/2025 21:00	9.14	23.32	14.639	108.81	1
LH-NC-02	9/4/2025 21:15	9.1	23.32	14.638	108.33	1
LH-NC-02	9/4/2025 21:30	9	23.32	14.641	107.14	1
LH-NC-02	9/4/2025 21:45	8.99	23.3	14.638	107.02	1
LH-NC-02	9/4/2025 22:00	8.91	23.28	14.64	106.07	1
LH-NC-02	9/4/2025 22:15	8.84	23.26	14.64	105.24	1
LH-NC-02	9/4/2025 22:30	8.75	23.26	14.639	104.17	1
LH-NC-02	9/4/2025 22:45	8.71	23.26	14.638	103.69	1
LH-NC-02	9/4/2025 23:00	8.63	23.26	14.636	102.74	1
LH-NC-02	9/4/2025 23:15	8.6	23.26	14.639	102.38	1
LH-NC-02	9/4/2025 23:30	8.56	23.26	14.642	101.9	1
LH-NC-02	9/4/2025 23:45	8.54	23.26	14.642	101.67	1
LH-NC-02	9/5/2025 0:00	8.47	23.26	14.638	100.83	1

Dissolved Oxygen Saturation Continous Monitoring Data
Normandeau Associates Inc.

Station Name	Date Time	DO mg/L	Temp C	Air Pressure PSI	Saturation PCT	Use Code
LH-NC-02	9/5/2025 0:15	8.45	23.26	14.642	100.6	1
LH-NC-02	9/5/2025 0:30	8.41	23.28	14.642	100.12	1
LH-NC-02	9/5/2025 0:45	8.35	23.28	14.643	99.4	1
LH-NC-02	9/5/2025 1:00	8.32	23.3	14.644	99.05	1
LH-NC-02	9/5/2025 1:15	8.32	23.32	14.645	99.05	1
LH-NC-02	9/5/2025 1:30	8.29	23.32	14.647	98.69	1
LH-NC-02	9/5/2025 1:45	8.23	23.32	14.645	97.98	1
LH-NC-02	9/5/2025 2:00	8.21	23.34	14.647	97.74	1
LH-NC-02	9/5/2025 2:15	8.17	23.36	14.645	97.26	1
LH-NC-02	9/5/2025 2:30	8.15	23.38	14.644	97.02	1
LH-NC-02	9/5/2025 2:45	8.11	23.38	14.647	96.55	1
LH-NC-02	9/5/2025 3:00	8.09	23.4	14.649	95.18	1
LH-NC-02	9/5/2025 3:15	8.11	23.4	14.654	95.41	1
LH-NC-02	9/5/2025 3:30	8.06	23.42	14.652	94.82	1
LH-NC-02	9/5/2025 3:45	8.1	23.42	14.652	95.29	1
LH-NC-02	9/5/2025 4:00	8.02	23.44	14.65	94.35	1
LH-NC-02	9/5/2025 4:15	7.98	23.42	14.647	95	1
LH-NC-02	9/5/2025 4:30	8.03	23.42	14.651	94.47	1
LH-NC-02	9/5/2025 4:45	8.02	23.4	14.647	95.48	1
LH-NC-02	9/5/2025 5:00	7.92	23.4	14.653	93.18	1
LH-NC-02	9/5/2025 5:15	8.01	23.4	14.651	94.24	1
LH-NC-02	9/5/2025 5:30	8.02	23.38	14.658	94.35	1
LH-NC-02	9/5/2025 5:45	7.97	23.38	14.658	93.76	1
LH-NC-02	9/5/2025 6:00	7.97	23.36	14.654	93.76	1
LH-NC-02	9/5/2025 6:15	7.93	23.34	14.656	93.29	1
LH-NC-02	9/5/2025 6:30	7.92	23.34	14.656	93.18	1
LH-NC-02	9/5/2025 6:45	7.89	23.32	14.656	92.82	1
LH-NC-02	9/5/2025 7:00	7.78	23.3	14.657	91.53	1
LH-NC-02	9/5/2025 7:15	7.84	23.3	14.663	92.24	1
LH-NC-02	9/5/2025 7:30	7.85	23.3	14.663	92.35	1
LH-NC-02	9/5/2025 7:45	7.79	23.3	14.668	91.65	1
LH-NC-02	9/5/2025 8:00	7.79	23.28	14.666	91.65	1
LH-NC-02	9/5/2025 8:15	7.86	23.28	14.671	92.47	1
LH-NC-02	9/5/2025 8:30	7.85	23.28	14.67	92.35	1
LH-NC-02	9/5/2025 8:45	7.9	23.28	14.671	92.94	1
LH-NC-02	9/5/2025 9:00	7.84	23.26	14.671	92.24	1
LH-NC-02	9/5/2025 9:15	7.87	23.28	14.674	92.59	1
LH-NC-02	9/5/2025 9:30	7.91	23.28	14.675	93.06	1
LH-NC-02	9/5/2025 9:45	7.96	23.3	14.671	93.65	1
LH-NC-02	9/5/2025 10:00	8	23.3	14.676	94.12	1
LH-NC-02	9/5/2025 10:15	8.02	23.28	14.675	94.35	1
LH-NC-02	9/5/2025 10:30	8	23.28	14.675	94.12	1
LH-NC-02	9/5/2025 10:45	8.03	23.28	14.675	94.47	1
LH-NC-02	9/5/2025 11:00	8.07	23.28	14.672	94.94	1
LH-NC-02	9/5/2025 11:15	8.27	23.36	14.675	97.29	1
LH-NC-02	9/5/2025 11:30	8.32	23.36	14.675	97.88	1
LH-NC-02	9/5/2025 11:45	8.28	23.36	14.674	97.41	1
LH-NC-02	9/5/2025 12:00	8.58	23.46	14.672	100.94	1
LH-NC-02	9/5/2025 12:15	8.51	23.48	14.671	100.12	1
LH-NC-02	9/5/2025 12:30	8.51	23.42	14.67	100.12	1
LH-NC-02	9/5/2025 12:45	8.53	23.44	14.667	100.35	1
LH-NC-02	9/5/2025 13:00	8.69	23.58	14.665	102.24	1
LH-NC-02	9/5/2025 13:15	8.72	23.6	14.658	102.59	1
LH-NC-02	9/5/2025 13:30	8.77	23.6	14.656	103.18	1
LH-NC-02	9/5/2025 13:45	8.83	23.58	14.654	103.88	1
LH-NC-02	9/5/2025 14:00	8.91	23.62	14.65	104.82	1
LH-NC-02	9/5/2025 14:15	8.87	23.58	14.65	104.35	1
LH-NC-02	9/5/2025 14:30	8.99	23.62	14.647	107.02	1
LH-NC-02	9/5/2025 14:45	8.93	23.6	14.645	106.31	1
LH-NC-02	9/5/2025 15:00	8.93	23.6	14.641	106.31	1
LH-NC-02	9/5/2025 15:15	8.98	23.62	14.639	106.9	1
LH-NC-02	9/5/2025 15:30	9.13	23.64	14.638	108.69	1
LH-NC-02	9/5/2025 15:45	9.15	23.68	14.636	108.93	1
LH-NC-02	9/5/2025 16:00	9.28	23.7	14.634	110.48	1
LH-NC-02	9/5/2025 16:15	9.3	23.74	14.634	110.71	1
LH-NC-02	9/5/2025 16:30	9.35	23.74	14.632	111.31	1
LH-NC-02	9/5/2025 16:45	9.41	23.72	14.633	112.02	1
LH-NC-02	9/5/2025 17:00	9.27	23.74	14.632	110.36	1
LH-NC-02	9/5/2025 17:15	9.24	23.72	14.634	110	1
LH-NC-02	9/5/2025 17:30	9.25	23.72	14.636	110.12	1
LH-NC-02	9/5/2025 17:45	9.29	23.72	14.635	110.6	1
LH-NC-02	9/5/2025 18:00	9.16	23.7	14.636	109.05	1
LH-NC-02	9/5/2025 18:15	9.13	23.68	14.636	108.69	1
LH-NC-02	9/5/2025 18:30	9.1	23.64	14.64	108.33	1
LH-NC-02	9/5/2025 18:45	9.1	23.62	14.643	108.33	1
LH-NC-02	9/5/2025 19:00	9.02	23.56	14.641	107.38	1
LH-NC-02	9/5/2025 19:15	8.94	23.52	14.645	106.43	1
LH-NC-02	9/5/2025 19:30	8.86	23.48	14.647	105.48	1
LH-NC-02	9/5/2025 19:45	8.74	23.44	14.649	102.82	1
LH-NC-02	9/5/2025 20:00	8.69	23.42	14.651	102.24	1
LH-NC-02	9/5/2025 20:15	8.7	23.38	14.65	102.35	1
LH-NC-02	9/5/2025 20:30	8.65	23.36	14.655	101.76	1
LH-NC-02	9/5/2025 20:45	8.6	23.34	14.658	101.18	1
LH-NC-02	9/5/2025 21:00	8.56	23.3	14.662	100.71	1

Station Name	Date Time	DO mg/L	Temp C	Air Pressure PSI	Saturation PCT	Use Code
LH-NC-02	9/5/2025 21:15	8.48	23.28	14.663	99.76	1
LH-NC-02	9/5/2025 21:30	8.47	23.26	14.665	99.65	1
LH-NC-02	9/5/2025 21:45	8.42	23.22	14.669	97.91	1
LH-NC-02	9/5/2025 22:00	8.28	23.2	14.667	96.28	1
LH-NC-02	9/5/2025 22:15	8.22	23.18	14.669	95.58	1
LH-NC-02	9/5/2025 22:30	8.18	23.16	14.669	95.12	1
LH-NC-02	9/5/2025 22:45	8.06	23.14	14.67	93.72	1
LH-NC-02	9/5/2025 23:00	8.04	23.14	14.667	93.49	1
LH-NC-02	9/5/2025 23:15	8.01	23.14	14.668	93.14	1
LH-NC-02	9/5/2025 23:30	7.96	23.12	14.668	92.56	1
LH-NC-02	9/5/2025 23:45	7.98	23.12	14.67	92.79	1
LH-NC-02	9/6/2025 0:00	7.93	23.12	14.67	92.21	1
LH-NC-02	9/6/2025 0:15	7.96	23.14	14.671	92.56	1
LH-NC-02	9/6/2025 0:30	7.94	23.14	14.67	92.33	1
LH-NC-02	9/6/2025 0:45	7.97	23.14	14.669	92.67	1
LH-NC-02	9/6/2025 1:00	7.99	23.16	14.67	92.91	1
LH-NC-02	9/6/2025 1:15	7.94	23.16	14.67	92.33	1
LH-NC-02	9/6/2025 1:30	7.94	23.18	14.669	92.33	1
LH-NC-02	9/6/2025 1:45	7.89	23.18	14.668	91.74	1
LH-NC-02	9/6/2025 2:00	7.85	23.18	14.669	91.28	1
LH-NC-02	9/6/2025 2:15	7.85	23.2	14.669	91.28	1
LH-NC-02	9/6/2025 2:30	7.79	23.2	14.667	90.58	1
LH-NC-02	9/6/2025 2:45	7.66	23.22	14.665	89.07	1
LH-NC-02	9/6/2025 3:00	7.73	23.22	14.665	89.88	1
LH-NC-02	9/6/2025 3:15	7.72	23.22	14.663	89.77	1
LH-NC-02	9/6/2025 3:30	7.75	23.24	14.666	90.12	1
LH-NC-02	9/6/2025 3:45	7.68	23.24	14.663	89.3	1
LH-NC-02	9/6/2025 4:00	7.7	23.24	14.664	89.53	1
LH-NC-02	9/6/2025 4:15	7.65	23.24	14.665	88.95	1
LH-NC-02	9/6/2025 4:30	7.62	23.24	14.665	88.6	1
LH-NC-02	9/6/2025 4:45	7.61	23.24	14.665	88.49	1
LH-NC-02	9/6/2025 5:00	7.59	23.24	14.667	88.26	1
LH-NC-02	9/6/2025 5:15	7.54	23.24	14.671	87.67	1
LH-NC-02	9/6/2025 5:30	7.54	23.24	14.669	87.67	1
LH-NC-02	9/6/2025 5:45	7.52	23.24	14.674	87.44	1
LH-NC-02	9/6/2025 6:00	7.48	23.24	14.676	86.98	1
LH-NC-02	9/6/2025 6:15	7.46	23.24	14.676	86.74	1
LH-NC-02	9/6/2025 6:30	7.4	23.22	14.677	86.05	1
LH-NC-02	9/6/2025 6:45	7.42	23.22	14.678	86.28	1
LH-NC-02	9/6/2025 7:00	7.38	23.2	14.68	85.81	1
LH-NC-02	9/6/2025 7:15	7.35	23.2	14.683	85.47	1
LH-NC-02	9/6/2025 7:30	7.35	23.2	14.684	85.47	1
LH-NC-02	9/6/2025 7:45	7.35	23.2	14.685	85.47	1
LH-NC-02	9/6/2025 8:00	7.34	23.22	14.685	85.35	1
LH-NC-02	9/6/2025 8:15	7.35	23.22	14.687	85.47	1
LH-NC-02	9/6/2025 8:30	7.43	23.22	14.689	86.4	1
LH-NC-02	9/6/2025 8:45	7.44	23.22	14.691	86.51	1
LH-NC-02	9/6/2025 9:00	7.46	23.24	14.689	86.74	1
LH-NC-02	9/6/2025 9:15	7.47	23.26	14.692	87.88	1
LH-NC-02	9/6/2025 9:30	7.62	23.3	14.689	89.65	1
LH-NC-02	9/6/2025 9:45	7.64	23.32	14.689	89.88	1
LH-NC-02	9/6/2025 10:00	7.79	23.38	14.687	91.65	1
LH-NC-02	9/6/2025 10:15	7.79	23.38	14.684	91.65	1
LH-NC-02	9/6/2025 10:30	7.86	23.38	14.682	92.47	1
LH-NC-02	9/6/2025 10:45	7.93	23.48	14.68	93.29	1
LH-NC-02	9/6/2025 11:00	8.06	23.48	14.68	94.82	1
LH-NC-02	9/6/2025 11:15	8.03	23.52	14.681	94.47	1
LH-NC-02	9/6/2025 11:30	8.34	23.56	14.679	98.12	1
LH-NC-02	9/6/2025 11:45	8.28	23.6	14.677	97.41	1
LH-NC-02	9/6/2025 12:00	8.37	23.66	14.671	98.47	1
LH-NC-02	9/6/2025 12:15	8.47	23.72	14.669	99.65	1
LH-NC-02	9/6/2025 12:30	8.47	23.76	14.665	100.83	1
LH-NC-02	9/6/2025 12:45	8.54	23.84	14.665	101.67	1
LH-NC-02	9/6/2025 13:00	8.65	23.9	14.662	102.98	1
LH-NC-02	9/6/2025 13:15	8.75	23.94	14.658	104.17	1
LH-NC-02	9/6/2025 13:30	8.97	23.98	14.651	106.79	1
LH-NC-02	9/6/2025 13:45	9	23.98	14.649	107.14	1
LH-NC-02	9/6/2025 14:00	9.27	24.04	14.644	111.69	1
LH-NC-02	9/6/2025 14:15	8.96	24	14.642	107.95	1
LH-NC-02	9/6/2025 14:30	9.09	24.04	14.631	109.52	1
LH-NC-02	9/6/2025 14:45	9.04	24.04	14.629	108.92	1
LH-NC-02	9/6/2025 15:00	9.11	24.04	14.618	109.76	1
LH-NC-02	9/6/2025 15:15	9.14	24.04	14.606	110.12	1
LH-NC-02	9/6/2025 15:30	9.18	24.08	14.606	110.6	1
LH-NC-02	9/6/2025 15:45	9.16	24.08	14.608	110.36	1
LH-NC-02	9/6/2025 16:00	9.02	24.04	14.607	108.67	1
LH-NC-02	9/6/2025 16:15	8.95	24.04	14.62	107.83	1
LH-NC-02	9/6/2025 16:30	8.91	24.02	14.621	107.35	1
LH-NC-02	9/6/2025 16:45	8.84	24.02	14.625	106.51	1
LH-NC-02	9/6/2025 17:00	8.76	24	14.639	105.54	1
LH-NC-02	9/6/2025 17:15	8.75	23.96	14.648	104.17	1
LH-NC-02	9/6/2025 17:30	8.69	23.94	14.663	103.45	1
LH-NC-02	9/6/2025 17:45	8.71	23.92	14.68	103.69	1
LH-NC-02	9/6/2025 18:00	8.68	23.9	14.684	103.33	1

Dissolved Oxygen Saturation Continous Monitoring Data
Normandeau Associates Inc.

Station Name	Date Time	DO mg/L	Temp C	Air Pressure PSI	Saturation PCT	Use Code
LH-NC-02	9/6/2025 18:15	8.15	23.86	14.687	97.02	1
LH-NC-02	9/6/2025 18:30	8.67	23.84	14.696	103.21	1
LH-NC-02	9/6/2025 18:45	8.56	23.82	14.699	101.9	1
LH-NC-02	9/6/2025 19:00	8.49	23.78	14.705	101.07	1
LH-NC-02	9/6/2025 19:15	8.47	23.74	14.699	99.65	1
LH-NC-02	9/6/2025 19:30	8.41	23.72	14.702	98.94	1
LH-NC-02	9/6/2025 19:45	8.38	23.7	14.701	98.59	1
LH-NC-02	9/6/2025 20:00	8.3	23.66	14.708	97.65	1
LH-NC-02	9/6/2025 20:15	8.2	23.64	14.705	96.47	1
LH-NC-02	9/6/2025 20:30	8.2	23.64	14.708	96.47	1
LH-NC-02	9/6/2025 20:45	8.19	23.62	14.703	96.35	1
LH-NC-02	9/6/2025 21:00	8.2	23.6	14.707	96.47	1
LH-NC-02	9/6/2025 21:15	8.14	23.6	14.708	95.76	1
LH-NC-02	9/6/2025 21:30	8.22	23.58	14.708	96.71	1
LH-NC-02	9/6/2025 21:45	8.19	23.58	14.713	96.35	1
LH-NC-02	9/6/2025 22:00	8.15	23.58	14.716	95.88	1
LH-NC-02	9/6/2025 22:15	8.13	23.58	14.717	95.65	1
LH-NC-02	9/6/2025 22:30	8.14	23.58	14.716	95.76	1
LH-NC-02	9/6/2025 22:45	8.13	23.58	14.716	95.65	1
LH-NC-02	9/6/2025 23:00	8.15	23.58	14.714	95.88	1
LH-NC-02	9/6/2025 23:15	8.11	23.58	14.719	95.41	1
LH-NC-02	9/6/2025 23:30	8.08	23.58	14.714	95.06	1
LH-NC-02	9/6/2025 23:45	8.1	23.58	14.709	95.29	1
LH-NC-02	9/7/2025 0:00	7.98	23.58	14.705	93.88	1
LH-NC-02	9/7/2025 0:15	7.99	23.58	14.707	94	1
LH-NC-02	9/7/2025 0:30	8.02	23.58	14.709	94.35	1
LH-NC-02	9/7/2025 0:45	7.97	23.58	14.707	93.76	1
LH-NC-02	9/7/2025 1:00	7.99	23.58	14.709	94	1
LH-NC-02	9/7/2025 1:15	7.91	23.58	14.703	93.06	1
LH-NC-02	9/7/2025 1:30	7.94	23.58	14.703	93.41	1
LH-NC-02	9/7/2025 1:45	7.82	23.56	14.702	92	1
LH-NC-02	9/7/2025 2:00	7.77	23.56	14.701	91.41	1
LH-NC-02	9/7/2025 2:15	7.83	23.56	14.699	92.12	1
LH-NC-02	9/7/2025 2:30	7.78	23.54	14.694	91.53	1
LH-NC-02	9/7/2025 2:45	7.74	23.52	14.694	91.06	1
LH-NC-02	9/7/2025 3:00	7.66	23.52	14.694	90.12	1
LH-NC-02	9/7/2025 3:15	7.56	23.5	14.695	88.94	1
LH-NC-02	9/7/2025 3:30	7.58	23.48	14.692	89.18	1
LH-NC-02	9/7/2025 3:45	7.51	23.48	14.694	88.35	1
LH-NC-02	9/7/2025 4:00	7.45	23.46	14.69	87.65	1
LH-NC-02	9/7/2025 4:15	7.39	23.44	14.694	86.94	1
LH-NC-02	9/7/2025 4:30	7.32	23.42	14.695	86.12	1
LH-NC-02	9/7/2025 4:45	7.33	23.4	14.699	86.24	1
LH-NC-02	9/7/2025 5:00	7.3	23.38	14.701	85.88	1
LH-NC-02	9/7/2025 5:15	7.25	23.36	14.705	85.29	1
LH-NC-02	9/7/2025 5:30	7.21	23.32	14.703	84.82	1
LH-NC-02	9/7/2025 5:45	7.15	23.3	14.703	84.12	1
LH-NC-02	9/7/2025 6:00	7.04	23.26	14.702	82.82	1
LH-NC-02	9/7/2025 6:15	6.99	23.24	14.707	81.28	1
LH-NC-02	9/7/2025 6:30	6.93	23.2	14.712	80.58	1
LH-NC-02	9/7/2025 6:45	6.9	23.16	14.707	80.23	1
LH-NC-02	9/7/2025 7:00	6.85	23.14	14.71	79.65	1
LH-NC-02	9/7/2025 7:15	6.77	23.1	14.711	78.72	1
LH-NC-02	9/7/2025 7:30	6.63	23.08	14.711	77.09	1
LH-NC-02	9/7/2025 7:45	6.54	23.04	14.713	76.05	1
LH-NC-02	9/7/2025 8:00	6.4	23	14.714	74.42	1
LH-NC-02	9/7/2025 8:15	6.43	22.96	14.729	74.77	1
LH-NC-02	9/7/2025 8:30	6.43	22.94	14.745	74.77	1
LH-NC-02	9/7/2025 8:45	6.4	22.9	14.741	74.42	1
LH-NC-02	9/7/2025 9:00	6.36	22.88	14.745	73.95	1
LH-NC-02	9/7/2025 9:15	6.37	22.84	14.745	74.07	1
LH-NC-02	9/7/2025 9:30	6.37	22.82	14.743	74.07	1
LH-NC-02	9/7/2025 9:45	6.55	22.8	14.743	76.16	1
LH-NC-02	9/7/2025 10:00	6.28	22.76	14.743	73.02	1
LH-NC-02	9/7/2025 10:15	6.51	22.74	14.744	75.7	1
LH-NC-02	9/7/2025 10:30	6.55	22.72	14.743	76.16	1
LH-NC-02	9/7/2025 10:45	6.64	22.72	14.746	76.32	1
LH-NC-02	9/7/2025 11:00	6.67	22.7	14.745	76.67	1
LH-NC-02	9/7/2025 11:15	6.73	22.7	14.744	78.26	1
LH-NC-02	9/7/2025 11:30	6.81	22.68	14.743	79.19	1
LH-NC-02	9/7/2025 11:45	6.85	22.66	14.742	79.65	1
LH-NC-02	9/7/2025 12:00	6.88	22.66	14.744	80	1
LH-NC-02	9/7/2025 12:15	6.96	22.64	14.742	80.93	1
LH-NC-02	9/7/2025 12:30	7.02	22.66	14.741	81.63	1
LH-NC-02	9/7/2025 12:45	7.11	22.66	14.747	81.72	1
LH-NC-02	9/7/2025 13:00	7.08	22.66	14.745	81.38	1
LH-NC-02	9/7/2025 13:15	7.18	22.66	14.744	83.49	1
LH-NC-02	9/7/2025 13:30	7.25	22.66	14.741	84.3	1
LH-NC-02	9/7/2025 13:45	7.26	22.68	14.736	84.42	1
LH-NC-02	9/7/2025 14:00	7.33	22.68	14.729	85.23	1
LH-NC-02	9/7/2025 14:15	7.35	22.68	14.728	85.47	1
LH-NC-02	9/7/2025 14:30	7.33	22.68	14.73	85.23	1
LH-NC-02	9/7/2025 14:45	7.51	22.68	14.729	87.33	1
LH-NC-02	9/7/2025 15:00	7.44	22.66	14.732	86.51	1

Dissolved Oxygen Saturation Continous Monitoring Data
Normandeau Associates Inc.

Station Name	Date Time	DO mg/L	Temp C	Air Pressure PSI	Saturation PCT	Use Code
LH-NC-02	9/7/2025 15:15	7.49	22.66	14.73	87.09	1
LH-NC-02	9/7/2025 15:30	7.48	22.66	14.725	86.98	1
LH-NC-02	9/7/2025 15:45	7.54	22.66	14.718	87.67	1
LH-NC-02	9/7/2025 16:00	7.59	22.64	14.72	88.26	1
LH-NC-02	9/7/2025 16:15	7.63	22.62	14.718	88.72	1
LH-NC-02	9/7/2025 16:30	7.63	22.62	14.718	88.72	1
LH-NC-02	9/7/2025 16:45	7.74	22.64	14.719	90	1
LH-NC-02	9/7/2025 17:00	7.77	22.64	14.718	90.35	1
LH-NC-02	9/7/2025 17:15	7.77	22.62	14.717	90.35	1
LH-NC-02	9/7/2025 17:30	7.8	22.62	14.718	90.7	1
LH-NC-02	9/7/2025 17:45	7.84	22.62	14.72	91.16	1
LH-NC-02	9/7/2025 18:00	7.84	22.62	14.719	91.16	1
LH-NC-02	9/7/2025 18:15	7.83	22.62	14.72	91.05	1
LH-NC-02	9/7/2025 18:30	7.86	22.62	14.721	91.4	1
LH-NC-02	9/7/2025 18:45	7.8	22.6	14.724	90.7	1
LH-NC-02	9/7/2025 19:00	7.76	22.6	14.723	90.23	1
LH-NC-02	9/7/2025 19:15	7.76	22.6	14.723	90.23	1
LH-NC-02	9/7/2025 19:30	7.84	22.58	14.725	91.16	1
LH-NC-02	9/7/2025 19:45	7.85	22.58	14.724	91.28	1
LH-NC-02	9/7/2025 20:00	7.82	22.58	14.733	90.93	1
LH-NC-02	9/7/2025 20:15	7.84	22.56	14.734	91.16	1
LH-NC-02	9/7/2025 20:30	7.83	22.56	14.737	91.05	1
LH-NC-02	9/7/2025 20:45	7.82	22.56	14.741	90.93	1
LH-NC-02	9/7/2025 21:00	7.79	22.56	14.74	90.58	1
LH-NC-02	9/7/2025 21:15	7.8	22.54	14.742	90.7	1
LH-NC-02	9/7/2025 21:30	7.76	22.54	14.746	89.2	1
LH-NC-02	9/7/2025 21:45	7.71	22.54	14.745	88.62	1
LH-NC-02	9/7/2025 22:00	7.74	22.54	14.748	88.97	1
LH-NC-02	9/7/2025 22:15	7.68	22.52	14.748	88.28	1
LH-NC-02	9/7/2025 22:30	7.72	22.52	14.748	88.74	1
LH-NC-02	9/7/2025 22:45	7.68	22.5	14.749	88.28	1
LH-NC-02	9/7/2025 23:00	7.63	22.5	14.753	87.7	1
LH-NC-02	9/7/2025 23:15	7.6	22.48	14.751	87.36	1
LH-NC-02	9/7/2025 23:30	7.66	22.48	14.752	88.05	1
LH-NC-02	9/7/2025 23:45	7.62	22.46	14.757	87.59	1
LH-NC-02	9/8/2025 0:00	7.63	22.46	14.76	87.7	1
LH-NC-02	9/8/2025 0:15	7.63	22.46	14.761	87.7	1
LH-NC-02	9/8/2025 0:30	7.62	22.44	14.766	87.59	1
LH-NC-02	9/8/2025 0:45	7.61	22.44	14.769	87.47	1
LH-NC-02	9/8/2025 1:00	7.6	22.42	14.772	87.36	1
LH-NC-02	9/8/2025 1:15	7.58	22.4	14.774	87.13	1
LH-NC-02	9/8/2025 1:30	7.5	22.38	14.778	86.21	1
LH-NC-02	9/8/2025 1:45	7.47	22.36	14.779	85.86	1
LH-NC-02	9/8/2025 2:00	7.41	22.36	14.778	85.17	1
LH-NC-02	9/8/2025 2:15	7.37	22.34	14.778	84.71	1
LH-NC-02	9/8/2025 2:30	7.3	22.32	14.776	83.91	1
LH-NC-02	9/8/2025 2:45	7.25	22.28	14.776	83.33	1
LH-NC-02	9/8/2025 3:00	7.18	22.26	14.776	82.53	1
LH-NC-02	9/8/2025 3:15	7.17	22.26	14.776	82.41	1
LH-NC-02	9/8/2025 3:30	7.1	22.22	14.778	80.68	1
LH-NC-02	9/8/2025 3:45	7.05	22.22	14.78	80.11	1
LH-NC-02	9/8/2025 4:00	7.03	22.18	14.782	79.89	1
LH-NC-02	9/8/2025 4:15	6.93	22.16	14.786	78.75	1
LH-NC-02	9/8/2025 4:30	6.9	22.14	14.787	78.41	1
LH-NC-02	9/8/2025 4:45	6.84	22.12	14.789	77.73	1
LH-NC-02	9/8/2025 5:00	6.81	22.12	14.792	77.39	1
LH-NC-02	9/8/2025 5:15	6.83	22.1	14.793	77.61	1
LH-NC-02	9/8/2025 5:30	6.83	22.06	14.796	77.61	1
LH-NC-02	9/8/2025 5:45	6.79	22.04	14.8	77.16	1
LH-NC-02	9/8/2025 6:00	6.74	22.02	14.8	76.59	1
LH-NC-02	9/8/2025 6:15	6.73	21.98	14.805	76.48	1
LH-NC-02	9/8/2025 6:30	6.75	21.96	14.809	76.7	1
LH-NC-02	9/8/2025 6:45	6.73	21.94	14.814	76.48	1
LH-NC-02	9/8/2025 7:00	6.72	21.92	14.817	76.36	1
LH-NC-02	9/8/2025 7:15	6.69	21.92	14.823	76.02	1
LH-NC-02	9/8/2025 7:30	6.67	21.9	14.822	75.8	1
LH-NC-02	9/8/2025 7:45	6.74	21.9	14.824	76.59	1
LH-NC-02	9/8/2025 8:00	6.73	21.88	14.827	76.48	1
LH-NC-02	9/8/2025 8:15	6.79	21.88	14.828	77.16	1
LH-NC-02	9/8/2025 8:30	6.79	21.9	14.832	77.16	1
LH-NC-02	9/8/2025 8:45	6.83	21.96	14.833	77.61	1
LH-NC-02	9/8/2025 9:00	6.88	21.98	14.835	78.18	1
LH-NC-02	9/8/2025 9:15	6.94	22	14.837	78.86	1
LH-NC-02	9/8/2025 9:30	6.97	22.04	14.836	79.2	1
LH-NC-02	9/8/2025 9:45	7.01	22.06	14.833	79.66	1
LH-NC-02	9/8/2025 10:00	7.11	22.04	14.831	80.8	1
LH-NC-02	9/8/2025 10:15	7.19	22.06	14.832	81.7	1
LH-NC-02	9/8/2025 10:30	7.29	22.04	14.832	82.84	1
LH-NC-02	9/8/2025 10:45	7.37	22.06	14.831	83.75	1
LH-NC-02	9/8/2025 11:00	7.51	22.1	14.835	85.34	1
LH-NC-02	9/8/2025 11:15	7.56	22.12	14.838	85.91	1
LH-NC-02	9/8/2025 11:30	7.68	22.16	14.84	87.27	1
LH-NC-02	9/8/2025 11:45	7.74	22.2	14.84	87.95	1
LH-NC-02	9/8/2025 12:00	7.82	22.22	14.838	88.86	1

Station Name	Date Time	DO mg/L	Temp C	Air Pressure PSI	Saturation PCT	Use Code
LH-NC-02	9/8/2025 12:15	7.86	22.26	14.838	90.34	1
LH-NC-02	9/8/2025 12:30	7.95	22.3	14.839	91.38	1
LH-NC-02	9/8/2025 12:45	8.07	22.3	14.837	92.76	1
LH-NC-02	9/8/2025 13:00	8.16	22.34	14.834	93.79	1
LH-NC-02	9/8/2025 13:15	8.18	22.4	14.833	94.02	1
LH-NC-02	9/8/2025 13:30	8.26	22.44	14.836	94.94	1
LH-NC-02	9/8/2025 13:45	8.3	22.42	14.832	95.4	1
LH-NC-02	9/8/2025 14:00	8.31	22.4	14.831	95.52	1
LH-NC-02	9/8/2025 14:15	8.42	22.44	14.827	96.78	1
LH-NC-02	9/8/2025 14:30	8.52	22.48	14.827	97.93	1
LH-NC-02	9/8/2025 14:45	8.26	22.52	14.825	94.94	1
LH-NC-02	9/8/2025 15:00	8.63	22.54	14.824	99.2	1
LH-NC-02	9/8/2025 15:15	8.67	22.56	14.823	99.66	1
LH-NC-02	9/8/2025 15:30	8.71	22.58	14.822	100.11	1
LH-NC-02	9/8/2025 15:45	8.83	22.58	14.821	101.49	1
LH-NC-02	9/8/2025 16:00	8.9	22.6	14.822	102.3	1
LH-NC-02	9/8/2025 16:15	8.83	22.6	14.821	101.49	1
LH-NC-02	9/8/2025 16:30	8.88	22.6	14.818	102.07	1
LH-NC-02	9/8/2025 16:45	8.84	22.6	14.818	101.61	1
LH-NC-02	9/8/2025 17:00	8.85	22.6	14.82	101.72	1
LH-NC-02	9/8/2025 17:15	8.89	22.62	14.822	102.18	1
LH-NC-02	9/8/2025 17:30	8.98	22.66	14.823	103.22	1
LH-NC-02	9/8/2025 17:45	9.01	22.7	14.826	103.56	1
LH-NC-02	9/8/2025 18:00	9	22.7	14.825	103.45	1
LH-NC-02	9/8/2025 18:15	9	22.7	14.827	103.45	1
LH-NC-02	9/8/2025 18:30	8.99	22.68	14.826	103.33	1
LH-NC-02	9/8/2025 18:45	8.94	22.64	14.825	102.76	1
LH-NC-02	9/8/2025 19:00	8.94	22.62	14.825	102.76	1
LH-NC-02	9/8/2025 19:15	8.83	22.6	14.826	101.49	1
LH-NC-02	9/8/2025 19:30	8.81	22.58	14.824	101.26	1
LH-NC-02	9/8/2025 19:45	8.8	22.56	14.828	101.15	1
LH-NC-02	9/8/2025 20:00	8.73	22.54	14.831	100.34	1
LH-NC-02	9/8/2025 20:15	8.77	22.52	14.833	100.8	1
LH-NC-02	9/8/2025 20:30	8.72	22.5	14.835	100.23	1
LH-NC-02	9/8/2025 20:45	8.68	22.5	14.836	99.77	1
LH-NC-02	9/8/2025 21:00	8.65	22.5	14.837	99.43	1
LH-NC-02	9/8/2025 21:15	8.63	22.46	14.837	99.2	1
LH-NC-02	9/8/2025 21:30	8.58	22.46	14.837	98.62	1
LH-NC-02	9/8/2025 21:45	8.55	22.44	14.84	98.28	1
LH-NC-02	9/8/2025 22:00	8.5	22.42	14.843	96.59	1
LH-NC-02	9/8/2025 22:15	8.39	22.4	14.845	95.34	1
LH-NC-02	9/8/2025 22:30	8.34	22.36	14.846	94.77	1
LH-NC-02	9/8/2025 22:45	8.29	22.36	14.848	94.2	1
LH-NC-02	9/8/2025 23:00	8.27	22.34	14.85	93.98	1
LH-NC-02	9/8/2025 23:15	8.2	22.32	14.852	93.18	1
LH-NC-02	9/8/2025 23:30	8.2	22.3	14.855	93.18	1
LH-NC-02	9/8/2025 23:45	8.17	22.28	14.856	92.84	1
LH-NC-02	9/9/2025 0:00	8.14	22.26	14.855	92.5	1
LH-NC-02	9/9/2025 0:15	8.09	22.26	14.858	91.93	1
LH-NC-02	9/9/2025 0:30	8.04	22.24	14.86	91.36	1
LH-NC-02	9/9/2025 0:45	8	22.22	14.864	90.91	1
LH-NC-02	9/9/2025 1:00	7.9	22.18	14.864	89.77	1
LH-NC-02	9/9/2025 1:15	7.86	22.16	14.865	89.32	1
LH-NC-02	9/9/2025 1:30	7.78	22.14	14.867	88.41	1
LH-NC-02	9/9/2025 1:45	7.77	22.12	14.865	88.3	1
LH-NC-02	9/9/2025 2:00	7.74	22.12	14.863	87.95	1
LH-NC-02	9/9/2025 2:15	7.7	22.1	14.865	87.5	1
LH-NC-02	9/9/2025 2:30	7.61	22.12	14.861	86.48	1
LH-NC-02	9/9/2025 2:45	7.61	22.12	14.86	86.48	1
LH-NC-02	9/9/2025 3:00	7.62	22.12	14.86	86.59	1
LH-NC-02	9/9/2025 3:15	7.62	22.12	14.859	86.59	1
LH-NC-02	9/9/2025 3:30	7.57	22.12	14.86	86.02	1
LH-NC-02	9/9/2025 3:45	7.53	22.12	14.861	85.57	1
LH-NC-02	9/9/2025 4:00	7.5	22.12	14.861	85.23	1
LH-NC-02	9/9/2025 4:15	7.42	22.1	14.862	84.32	1
LH-NC-02	9/9/2025 4:30	7.4	22.1	14.864	84.09	1
LH-NC-02	9/9/2025 4:45	7.36	22.08	14.864	83.64	1
LH-NC-02	9/9/2025 5:00	7.26	22.06	14.866	82.5	1
LH-NC-02	9/9/2025 5:15	7.25	22.04	14.868	82.39	1
LH-NC-02	9/9/2025 5:30	7.2	22.02	14.869	81.82	1
LH-NC-02	9/9/2025 5:45	7.13	22	14.871	81.02	1
LH-NC-02	9/9/2025 6:00	7.05	21.96	14.872	80.11	1
LH-NC-02	9/9/2025 6:15	7	21.94	14.876	79.55	1
LH-NC-02	9/9/2025 6:30	6.96	21.92	14.88	79.09	1
LH-NC-02	9/9/2025 6:45	6.86	21.9	14.884	77.95	1
LH-NC-02	9/9/2025 7:00	6.85	21.88	14.889	77.84	1
LH-NC-02	9/9/2025 7:15	6.75	21.86	14.892	76.7	1
LH-NC-02	9/9/2025 7:30	6.77	21.82	14.892	76.93	1
LH-NC-02	9/9/2025 7:45	6.77	21.82	14.892	76.93	1
LH-NC-02	9/9/2025 8:00	6.81	21.82	14.895	77.39	1
LH-NC-02	9/9/2025 8:15	6.81	21.86	14.896	77.39	1
LH-NC-02	9/9/2025 8:30	6.83	21.86	14.896	77.61	1
LH-NC-02	9/9/2025 8:45	6.79	21.9	14.896	77.16	1
LH-NC-02	9/9/2025 9:00	6.84	21.98	14.893	77.73	1

Station Name	Date Time	DO mg/L	Temp C	Air Pressure PSI	Saturation PCT	Use Code
LH-NC-02	9/9/2025 9:15	6.88	22.02	14.896	78.18	1
LH-NC-02	9/9/2025 9:30	6.92	22.02	14.894	78.64	1
LH-NC-02	9/9/2025 9:45	6.95	22.06	14.892	78.98	1
LH-NC-02	9/9/2025 10:00	7	22.1	14.896	79.55	1
LH-NC-02	9/9/2025 10:15	7.03	22.12	14.897	79.89	1
LH-NC-02	9/9/2025 10:30	7.1	22	14.896	80.68	1
LH-NC-02	9/9/2025 10:45	7.18	22.04	14.899	81.59	1
LH-NC-02	9/9/2025 11:00	7.28	22.06	14.897	82.73	1
LH-NC-02	9/9/2025 11:15	7.31	22.08	14.898	83.07	1
LH-NC-02	9/9/2025 11:30	7.42	22.14	14.895	84.32	1
LH-NC-02	9/9/2025 11:45	7.48	22.2	14.898	85	1
LH-NC-02	9/9/2025 12:00	7.58	22.22	14.896	86.14	1
LH-NC-02	9/9/2025 12:15	7.67	22.3	14.895	87.16	1
LH-NC-02	9/9/2025 12:30	7.77	22.32	14.892	88.3	1
LH-NC-02	9/9/2025 12:45	7.78	22.34	14.889	88.41	1
LH-NC-02	9/9/2025 13:00	7.9	22.36	14.89	89.77	1
LH-NC-02	9/9/2025 13:15	7.95	22.5	14.889	90.34	1
LH-NC-02	9/9/2025 13:30	8.05	22.54	14.885	91.48	1
LH-NC-02	9/9/2025 13:45	8.11	22.54	14.883	92.16	1
LH-NC-02	9/9/2025 14:00	8.08	22.46	14.881	91.82	1
LH-NC-02	9/9/2025 14:15	8.17	22.46	14.882	92.84	1
LH-NC-02	9/9/2025 14:30	8.24	22.46	14.879	93.64	1
LH-NC-02	9/9/2025 14:45	8.3	22.48	14.88	94.32	1
LH-NC-02	9/9/2025 15:00	8.27	22.5	14.879	93.98	1
LH-NC-02	9/9/2025 15:15	8.33	22.52	14.878	94.66	1
LH-NC-02	9/9/2025 15:30	8.37	22.54	14.879	95.11	1
LH-NC-02	9/9/2025 15:45	8.38	22.56	14.877	95.23	1
LH-NC-02	9/9/2025 16:00	8.46	22.56	14.877	96.14	1
LH-NC-02	9/9/2025 16:15	8.4	22.58	14.873	95.45	1
LH-NC-02	9/9/2025 16:30	8.47	22.58	14.876	96.25	1
LH-NC-02	9/9/2025 16:45	8.46	22.56	14.875	96.14	1
LH-NC-02	9/9/2025 17:00	8.49	22.58	14.87	96.48	1
LH-NC-02	9/9/2025 17:15	8.51	22.56	14.873	96.7	1
LH-NC-02	9/9/2025 17:30	8.52	22.6	14.873	96.82	1
LH-NC-02	9/9/2025 17:45	8.6	22.6	14.873	97.73	1
LH-NC-02	9/9/2025 18:00	8.58	22.56	14.87	97.5	1
LH-NC-02	9/9/2025 18:15	8.51	22.54	14.871	96.7	1
LH-NC-02	9/9/2025 18:30	8.5	22.54	14.865	96.59	1
LH-NC-02	9/9/2025 18:45	8.44	22.52	14.864	95.91	1
LH-NC-02	9/9/2025 19:00	8.52	22.54	14.868	96.82	1
LH-NC-02	9/9/2025 19:15	8.46	22.56	14.869	96.14	1
LH-NC-02	9/9/2025 19:30	8.44	22.58	14.863	95.91	1
LH-NC-02	9/9/2025 19:45	8.44	22.58	14.867	95.91	1
LH-NC-02	9/9/2025 20:00	8.5	22.58	14.866	96.59	1
LH-NC-02	9/9/2025 20:15	8.47	22.6	14.863	96.25	1
LH-NC-02	9/9/2025 20:30	8.49	22.6	14.862	96.48	1
LH-NC-02	9/9/2025 20:45	8.36	22.6	14.865	95	1
LH-NC-02	9/9/2025 21:00	8.34	22.58	14.864	94.77	1
LH-NC-02	9/9/2025 21:15	8.31	22.56	14.86	94.43	1
LH-NC-02	9/9/2025 21:30	8.24	22.56	14.865	93.64	1
LH-NC-02	9/9/2025 21:45	8.27	22.54	14.865	93.98	1
LH-NC-02	9/9/2025 22:00	8.31	22.52	14.865	94.43	1
LH-NC-02	9/9/2025 22:15	8.43	22.5	14.865	95.8	1
LH-NC-02	9/9/2025 22:30	8.42	22.48	14.868	95.68	1
LH-NC-02	9/9/2025 22:45	8.36	22.46	14.865	95	1
LH-NC-02	9/9/2025 23:00	8.26	22.42	14.866	93.86	1
LH-NC-02	9/9/2025 23:15	8.15	22.4	14.865	92.61	1
LH-NC-02	9/9/2025 23:30	8.06	22.36	14.866	91.59	1
LH-NC-02	9/9/2025 23:45	8.01	22.34	14.867	91.02	1
LH-NC-02	9/10/2025 0:00	7.98	22.3	14.867	90.68	1
LH-NC-02	9/10/2025 0:15	7.84	22.26	14.868	89.09	1
LH-NC-02	9/10/2025 0:30	7.71	22.24	14.867	87.61	1
LH-NC-02	9/10/2025 0:45	7.65	22.2	14.867	86.93	1
LH-NC-02	9/10/2025 1:00	7.62	22.14	14.867	86.59	1
LH-NC-02	9/10/2025 1:15	7.48	22.1	14.868	85	1
LH-NC-02	9/10/2025 1:30	7.41	22.06	14.865	84.2	1
LH-NC-02	9/10/2025 1:45	7.25	22.02	14.865	82.39	1
LH-NC-02	9/10/2025 2:00	7.13	21.98	14.86	81.02	1
LH-NC-02	9/10/2025 2:15	7.05	21.94	14.859	80.11	1
LH-NC-02	9/10/2025 2:30	6.94	21.9	14.858	78.86	1
LH-NC-02	9/10/2025 2:45	6.89	21.86	14.857	78.3	1
LH-NC-02	9/10/2025 3:00	6.75	21.84	14.855	76.7	1
LH-NC-02	9/10/2025 3:15	6.62	21.8	14.854	75.23	1
LH-NC-02	9/10/2025 3:30	6.52	21.76	14.854	74.09	1
LH-NC-02	9/10/2025 3:45	6.4	21.74	14.857	71.91	1
LH-NC-02	9/10/2025 4:00	6.28	21.7	14.86	70.56	1
LH-NC-02	9/10/2025 4:15	6.17	21.66	14.856	69.33	1
LH-NC-02	9/10/2025 4:30	6.04	21.64	14.854	67.87	1
LH-NC-02	9/10/2025 4:45	5.94	21.6	14.854	66.74	1
LH-NC-02	9/10/2025 5:00	5.86	21.56	14.854	65.84	1
LH-NC-02	9/10/2025 5:15	5.76	21.54	14.852	64.72	1
LH-NC-02	9/10/2025 5:30	5.69	21.5	14.853	63.93	1
LH-NC-02	9/10/2025 5:45	5.57	21.48	14.852	62.58	1
LH-NC-02	9/10/2025 6:00	5.54	21.44	14.851	62.25	1

Station Name	Date Time	DO mg/L	Temp C	Air Pressure PSI	Saturation PCT	Use Code
LH-NC-02	9/10/2025 6:15	5.38	21.42	14.85	60.45	1
LH-NC-02	9/10/2025 6:30	5.43	21.4	14.85	61.01	1
LH-NC-02	9/10/2025 6:45	5.34	21.36	14.851	60	1
LH-NC-02	9/10/2025 7:00	5.28	21.34	14.85	59.33	1
LH-NC-02	9/10/2025 7:15	5.24	21.32	14.854	58.88	1
LH-NC-02	9/10/2025 7:30	5.25	21.3	14.854	58.99	1
LH-NC-02	9/10/2025 7:45	5.24	21.28	14.853	58.88	1
LH-NC-02	9/10/2025 8:00	5.24	21.28	14.852	58.88	1
LH-NC-02	9/10/2025 8:15	5.19	21.26	14.853	58.31	1
LH-NC-02	9/10/2025 8:30	5.22	21.24	14.854	58	1
LH-NC-02	9/10/2025 8:45	5.18	21.24	14.855	57.56	1
LH-NC-02	9/10/2025 9:00	5.15	21.22	14.852	57.22	1
LH-NC-02	9/10/2025 9:15	4.98	21.2	14.85	55.33	1
LH-NC-02	9/10/2025 9:30	5.14	21.2	14.873	57.11	1
LH-NC-02	9/10/2025 9:45	5.2	21.2	14.873	57.78	1
LH-NC-02	9/10/2025 10:00	5.33	21.26	14.867	59.89	1
LH-NC-02	9/10/2025 10:15	5.34	21.24	14.867	59.33	1
LH-NC-02	9/10/2025 10:30	5.43	21.24	14.867	60.33	1
LH-NC-02	9/10/2025 10:45	5.46	21.26	14.867	61.35	1
LH-NC-02	9/10/2025 11:00	5.54	21.28	14.863	62.25	1
LH-NC-02	9/10/2025 11:15	5.58	21.3	14.863	62.7	1
LH-NC-02	9/10/2025 11:30	5.72	21.32	14.863	64.27	1
LH-NC-02	9/10/2025 11:45	5.82	21.36	14.863	65.39	1
LH-NC-02	9/10/2025 12:00	5.86	21.38	14.853	65.84	1
LH-NC-02	9/10/2025 12:15	5.91	21.44	14.853	66.4	1
LH-NC-02	9/10/2025 12:30	6.02	21.48	14.853	67.64	1
LH-NC-02	9/10/2025 12:45	6.1	21.5	14.853	68.54	1
LH-NC-02	9/10/2025 13:00	6.31	21.56	14.843	70.9	1
LH-NC-02	9/10/2025 13:15	6.42	21.7	14.843	72.13	1
LH-NC-02	9/10/2025 13:30	6.48	21.68	14.843	72.81	1
LH-NC-02	9/10/2025 13:45	6.65	21.7	14.843	74.72	1
LH-NC-02	9/10/2025 14:00	6.57	21.66	14.836	73.82	1
LH-NC-02	9/10/2025 14:15	6.76	21.68	14.836	75.96	1
LH-NC-02	9/10/2025 14:30	8.77	20.18	14.836	96.37	2
LH-NC-02	9/10/2025 14:45	9.04	21.04	14.836	101.57	2
LH-NC-02	9/10/2025 15:00	9.03	21.1	14.819	101.46	2
LH-NC-02	9/10/2025 15:15	8.96	21.38	14.819	100.67	2
LH-NC-02	9/10/2025 15:30	7.26	21.44	14.819	81.57	2
LH-NC-02	9/10/2025 15:45	7.23	21.82	14.819	82.16	1
LH-NC-02	9/10/2025 16:00	7.3	21.84	14.812	82.95	1
LH-NC-02	9/10/2025 16:15	7.37	21.86	14.812	83.75	1
LH-NC-02	9/10/2025 16:30	7.4	21.86	14.812	84.09	1
LH-NC-02	9/10/2025 16:45	7.44	21.88	14.812	84.55	1
LH-NC-02	9/10/2025 17:00	7.48	21.88	14.805	85	1
LH-NC-02	9/10/2025 17:15	7.51	21.88	14.805	85.34	1
LH-NC-02	9/10/2025 17:30	7.6	21.9	14.805	86.36	1
LH-NC-02	9/10/2025 17:45	7.64	21.92	14.805	86.82	1
LH-NC-02	9/10/2025 18:00	7.73	21.92	14.8	87.84	1
LH-NC-02	9/10/2025 18:15	7.75	21.92	14.8	88.07	1
LH-NC-02	9/10/2025 18:30	7.75	21.9	14.8	88.07	1
LH-NC-02	9/10/2025 18:45	7.75	21.9	14.8	88.07	1
LH-NC-02	9/10/2025 19:00	7.77	21.92	14.796	88.3	1
LH-NC-02	9/10/2025 19:15	7.78	21.92	14.796	88.41	1
LH-NC-02	9/10/2025 19:30	7.8	21.92	14.796	88.64	1
LH-NC-02	9/10/2025 19:45	7.84	21.92	14.796	89.09	1
LH-NC-02	9/10/2025 20:00	7.89	21.94	14.792	89.66	1
LH-NC-02	9/10/2025 20:15	7.9	21.96	14.792	89.77	1
LH-NC-02	9/10/2025 20:30	7.87	21.96	14.792	89.43	1
LH-NC-02	9/10/2025 20:45	7.9	21.96	14.792	89.77	1
LH-NC-02	9/10/2025 21:00	7.88	21.94	14.79	89.55	1
LH-NC-02	9/10/2025 21:15	7.88	21.94	14.79	89.55	1
LH-NC-02	9/10/2025 21:30	7.9	21.94	14.79	89.77	1
LH-NC-02	9/10/2025 21:45	7.88	21.92	14.79	89.55	1
LH-NC-02	9/10/2025 22:00	7.86	21.9	14.782	89.32	1
LH-NC-02	9/10/2025 22:15	7.91	21.88	14.782	89.89	1
LH-NC-02	9/10/2025 22:30	7.86	21.86	14.782	89.32	1
LH-NC-02	9/10/2025 22:45	7.79	21.84	14.782	88.52	1
LH-NC-02	9/10/2025 23:00	7.75	21.82	14.782	88.07	1
LH-NC-02	9/10/2025 23:15	7.66	21.76	14.782	87.05	1
LH-NC-02	9/10/2025 23:30	7.6	21.74	14.782	85.39	1
LH-NC-02	9/10/2025 23:45	7.52	21.72	14.782	84.49	1
LH-NC-02	9/11/2025 0:00	7.45	21.68	14.78	83.71	1
LH-NC-02	9/11/2025 0:15	7.39	21.64	14.78	83.03	1
LH-NC-02	9/11/2025 0:30	7.33	21.6	14.78	82.36	1
LH-NC-02	9/11/2025 0:45	7.26	21.56	14.78	81.57	1
LH-NC-02	9/11/2025 1:00	7.19	21.54	14.775	80.79	1
LH-NC-02	9/11/2025 1:15	7.13	21.5	14.775	80.11	1
LH-NC-02	9/11/2025 1:30	7.04	21.46	14.775	79.1	1
LH-NC-02	9/11/2025 1:45	6.93	21.44	14.775	77.87	1
LH-NC-02	9/11/2025 2:00	6.89	21.4	14.767	77.42	1
LH-NC-02	9/11/2025 2:15	6.8	21.38	14.767	76.4	1
LH-NC-02	9/11/2025 2:30	6.75	21.34	14.767	75.84	1
LH-NC-02	9/11/2025 2:45	6.72	21.3	14.767	75.51	1
LH-NC-02	9/11/2025 3:00	6.64	21.26	14.759	74.61	1

Station Name	Date Time	DO mg/L	Temp C	Air Pressure PSI	Saturation PCT	Use Code
LH-NC-02	9/11/2025 3:15	6.58	21.24	14.759	73.93	1
LH-NC-02	9/11/2025 3:30	6.51	21.2	14.759	73.15	1
LH-NC-02	9/11/2025 3:45	6.45	21.18	14.759	72.47	1
LH-NC-02	9/11/2025 4:00	6.39	21.14	14.754	71.8	1
LH-NC-02	9/11/2025 4:15	6.33	21.12	14.754	71.12	1
LH-NC-02	9/11/2025 4:30	6.27	21.1	14.754	70.45	1
LH-NC-02	9/11/2025 4:45	6.23	21.06	14.754	70	1
LH-NC-02	9/11/2025 5:00	6.15	21.04	14.753	69.1	1
LH-NC-02	9/11/2025 5:15	6.14	21	14.753	68.99	1
LH-NC-02	9/11/2025 5:30	6.1	20.98	14.753	68.54	1
LH-NC-02	9/11/2025 5:45	6.06	20.94	14.753	68.09	1
LH-NC-02	9/11/2025 6:00	6.01	20.92	14.753	67.53	1
LH-NC-02	9/11/2025 6:15	6	20.88	14.753	67.42	1
LH-NC-02	9/11/2025 6:30	5.98	20.88	14.753	67.19	1
LH-NC-02	9/11/2025 6:45	5.94	20.84	14.753	66.74	1
LH-NC-02	9/11/2025 7:00	5.94	20.82	14.76	66.74	1
LH-NC-02	9/11/2025 7:15	5.93	20.8	14.76	66.63	1
LH-NC-02	9/11/2025 7:30	5.93	20.78	14.76	66.63	1
LH-NC-02	9/11/2025 7:45	5.94	20.78	14.76	66.74	1
LH-NC-02	9/11/2025 8:00	5.96	20.78	14.76	66.97	1
LH-NC-02	9/11/2025 8:15	5.98	20.78	14.76	67.19	1
LH-NC-02	9/11/2025 8:30	6.05	20.78	14.76	67.98	1
LH-NC-02	9/11/2025 8:45	6.07	20.8	14.76	68.2	1
LH-NC-02	9/11/2025 9:00	6.13	20.8	14.764	68.88	1
LH-NC-02	9/11/2025 9:15	6.2	20.82	14.764	69.66	1
LH-NC-02	9/11/2025 9:30	6.23	20.86	14.764	70	1
LH-NC-02	9/11/2025 9:45	6.35	20.88	14.764	71.35	1
LH-NC-02	9/11/2025 10:00	6.39	20.9	14.769	71.8	1
LH-NC-02	9/11/2025 10:15	6.5	20.94	14.769	73.03	1
LH-NC-02	9/11/2025 10:30	6.56	20.94	14.769	73.71	1
LH-NC-02	9/11/2025 10:45	6.64	20.98	14.769	74.61	1
LH-NC-02	9/11/2025 11:00	6.74	21	14.769	75.73	1
LH-NC-02	9/11/2025 11:15	6.85	21.04	14.769	76.97	1
LH-NC-02	9/11/2025 11:30	6.95	21.08	14.769	78.09	1
LH-NC-02	9/11/2025 11:45	7.04	21.12	14.769	79.1	1
LH-NC-02	9/11/2025 12:00	7.11	21.16	14.764	79.89	1
LH-NC-02	9/11/2025 12:15	7.18	21.18	14.764	80.67	1
LH-NC-02	9/11/2025 12:30	7.28	21.22	14.764	81.8	1
LH-NC-02	9/11/2025 12:45	7.38	21.26	14.764	82.92	1
LH-NC-02	9/11/2025 13:00	7.45	21.3	14.762	83.71	1
LH-NC-02	9/11/2025 13:15	7.54	21.36	14.762	84.72	1
LH-NC-02	9/11/2025 13:30	7.63	21.38	14.762	85.73	1
LH-NC-02	9/11/2025 13:45	7.7	21.4	14.762	86.52	1
LH-NC-02	9/11/2025 14:00	7.8	21.42	14.756	87.64	1
LH-NC-02	9/11/2025 14:15	7.85	21.44	14.756	88.2	1
LH-NC-02	9/11/2025 14:30	7.93	21.48	14.756	89.1	1
LH-NC-02	9/11/2025 14:45	8.02	21.52	14.756	90.11	1
LH-NC-02	9/11/2025 15:00	8.1	21.54	14.752	91.01	1
LH-NC-02	9/11/2025 15:15	8.11	21.56	14.752	91.12	1
LH-NC-02	9/11/2025 15:30	8.17	21.6	14.752	91.8	1
LH-NC-02	9/11/2025 15:45	8.24	21.64	14.752	92.58	1
LH-NC-02	9/11/2025 16:00	8.34	21.68	14.75	93.71	1
LH-NC-02	9/11/2025 16:15	8.4	21.7	14.75	94.38	1
LH-NC-02	9/11/2025 16:30	8.5	21.74	14.75	95.51	1
LH-NC-02	9/11/2025 16:45	8.55	21.76	14.75	97.16	1
LH-NC-02	9/11/2025 17:00	8.62	21.78	14.75	97.95	1
LH-NC-02	9/11/2025 17:15	8.7	21.82	14.75	98.86	1
LH-NC-02	9/11/2025 17:30	8.74	21.84	14.75	99.32	1
LH-NC-02	9/11/2025 17:45	8.83	21.86	14.75	100.34	1
LH-NC-02	9/11/2025 18:00	8.87	21.88	14.749	100.8	1
LH-NC-02	9/11/2025 18:15	8.88	21.92	14.749	100.91	1
LH-NC-02	9/11/2025 18:30	8.94	21.94	14.749	101.59	1
LH-NC-02	9/11/2025 18:45	8.96	21.98	14.749	101.82	1
LH-NC-02	9/11/2025 19:00	9.02	22	14.75	102.5	1
LH-NC-02	9/11/2025 19:15	9.03	22	14.75	102.61	1
LH-NC-02	9/11/2025 19:30	9.05	22	14.75	102.84	1
LH-NC-02	9/11/2025 19:45	9.15	21.98	14.75	103.98	1
LH-NC-02	9/11/2025 20:00	9.09	21.98	14.762	103.3	1
LH-NC-02	9/11/2025 20:15	9.15	21.98	14.762	103.98	1
LH-NC-02	9/11/2025 20:30	9.18	21.96	14.762	104.32	1
LH-NC-02	9/11/2025 20:45	9.17	21.94	14.762	104.2	1
LH-NC-02	9/11/2025 21:00	9.23	21.92	14.77	104.89	1
LH-NC-02	9/11/2025 21:15	9.27	21.92	14.77	105.34	1
LH-NC-02	9/11/2025 21:30	9.25	21.9	14.77	105.11	1
LH-NC-02	9/11/2025 21:45	9.26	21.88	14.77	105.23	1
LH-NC-02	9/11/2025 22:00	9.21	21.86	14.779	104.66	1
LH-NC-02	9/11/2025 22:15	9.16	21.84	14.779	104.09	1
LH-NC-02	9/11/2025 22:30	9.08	21.82	14.779	103.18	1
LH-NC-02	9/11/2025 22:45	9.05	21.82	14.779	102.84	1
LH-NC-02	9/11/2025 23:00	8.94	21.8	14.786	101.59	1
LH-NC-02	9/11/2025 23:15	8.98	21.78	14.786	102.05	1
LH-NC-02	9/11/2025 23:30	8.98	21.76	14.786	102.05	1
LH-NC-02	9/11/2025 23:45	8.99	21.78	14.786	102.16	1
LH-NC-02	9/12/2025 0:00	9	21.76	14.789	102.27	1

Dissolved Oxygen Saturation Continous Monitoring Data
Normandeau Associates Inc.

Station Name	Date Time	DO mg/L	Temp C	Air Pressure PSI	Saturation PCT	Use Code
LH-NC-02	9/12/2025 0:15	9.01	21.76	14.789	102.39	1
LH-NC-02	9/12/2025 0:30	9	21.78	14.789	102.27	1
LH-NC-02	9/12/2025 0:45	9.08	21.8	14.789	103.18	1
LH-NC-02	9/12/2025 1:00	9.08	21.82	14.795	103.18	1
LH-NC-02	9/12/2025 1:15	9.16	21.84	14.795	104.09	1
LH-NC-02	9/12/2025 1:30	9.14	21.88	14.795	103.86	1
LH-NC-02	9/12/2025 1:45	9.07	21.92	14.795	103.07	1
LH-NC-02	9/12/2025 2:00	9.05	21.94	14.8	102.84	1
LH-NC-02	9/12/2025 2:15	9.07	21.98	14.8	103.07	1
LH-NC-02	9/12/2025 2:30	9.04	22.02	14.8	102.73	1
LH-NC-02	9/12/2025 2:45	9.03	22.06	14.8	102.61	1
LH-NC-02	9/12/2025 3:00	9.03	22.08	14.802	102.61	1
LH-NC-02	9/12/2025 3:15	8.99	22.1	14.802	102.16	1
LH-NC-02	9/12/2025 3:30	8.94	22.14	14.802	101.59	1
LH-NC-02	9/12/2025 3:45	8.94	22.14	14.802	101.59	1
LH-NC-02	9/12/2025 4:00	8.89	22.14	14.806	101.02	1
LH-NC-02	9/12/2025 4:15	8.88	22.16	14.806	100.91	1
LH-NC-02	9/12/2025 4:30	8.83	22.16	14.806	100.34	1
LH-NC-02	9/12/2025 4:45	8.77	22.14	14.806	99.66	1
LH-NC-02	9/12/2025 5:00	8.73	22.14	14.812	99.2	1
LH-NC-02	9/12/2025 5:15	8.73	22.14	14.812	99.2	1
LH-NC-02	9/12/2025 5:30	8.71	22.12	14.812	98.98	1
LH-NC-02	9/12/2025 5:45	8.68	22.12	14.812	98.64	1
LH-NC-02	9/12/2025 6:00	8.68	22.12	14.82	98.64	1
LH-NC-02	9/12/2025 6:15	8.62	22.1	14.82	97.95	1
LH-NC-02	9/12/2025 6:30	8.66	22.1	14.82	98.41	1
LH-NC-02	9/12/2025 6:45	8.66	22.1	14.82	98.41	1
LH-NC-02	9/12/2025 7:00	8.69	22.08	14.833	98.75	1
LH-NC-02	9/12/2025 7:15	8.72	22.06	14.833	99.09	1
LH-NC-02	9/12/2025 7:30	8.72	22.04	14.833	99.09	1
LH-NC-02	9/12/2025 7:45	8.72	22.02	14.833	99.09	1
LH-NC-02	9/12/2025 8:00	8.79	22	14.839	99.89	1
LH-NC-02	9/12/2025 8:15	8.78	21.98	14.839	99.77	1
LH-NC-02	9/12/2025 8:30	8.9	21.96	14.839	101.14	1
LH-NC-02	9/12/2025 8:45	8.91	21.96	14.839	101.25	1
LH-NC-02	9/12/2025 9:00	8.98	21.96	14.843	102.05	1
LH-NC-02	9/12/2025 9:15	9.06	21.96	14.843	102.95	1
LH-NC-02	9/12/2025 9:30	9.17	21.96	14.843	104.2	1
LH-NC-02	9/12/2025 9:45	9.22	21.98	14.843	104.77	1
LH-NC-02	9/12/2025 10:00	9.34	22	14.849	106.14	1
LH-NC-02	9/12/2025 10:15	9.32	22.02	14.849	105.91	1
LH-NC-02	9/12/2025 10:30	9.41	21.98	14.849	106.93	1
LH-NC-02	9/12/2025 10:45	9.47	22	14.849	107.61	1
LH-NC-02	9/12/2025 11:00	9.56	22	14.847	108.64	1
LH-NC-02	9/12/2025 11:15	9.6	22.02	14.847	109.09	1
LH-NC-02	9/12/2025 11:30	9.67	22.04	14.847	109.89	1
LH-NC-02	9/12/2025 11:45	9.73	22.06	14.847	110.57	1
LH-NC-02	9/12/2025 12:00	9.75	22.06	14.843	110.8	1
LH-NC-02	9/12/2025 12:15	9.79	22.08	14.843	111.25	1
LH-NC-02	9/12/2025 12:30	9.73	22.1	14.843	110.57	1
LH-NC-02	9/12/2025 12:45	9.79	22.12	14.843	111.25	1
LH-NC-02	9/12/2025 13:00	9.78	22.14	14.837	111.14	1
LH-NC-02	9/12/2025 13:15	9.73	22.18	14.837	110.57	1
LH-NC-02	9/12/2025 13:30	9.88	22.18	14.837	112.27	1
LH-NC-02	9/12/2025 13:45	9.83	22.22	14.837	111.7	1
LH-NC-02	9/12/2025 14:00	9.87	22.2	14.83	112.16	1
LH-NC-02	9/12/2025 14:15	9.96	22.16	14.83	113.18	1
LH-NC-02	9/12/2025 14:30	9.93	22.14	14.83	112.84	1
LH-NC-02	9/12/2025 14:45	9.97	22.14	14.83	113.3	1
LH-NC-02	9/12/2025 15:00	9.95	22.12	14.825	113.07	1
LH-NC-02	9/12/2025 15:15	9.88	22.1	14.825	112.27	1
LH-NC-02	9/12/2025 15:30	9.9	22.08	14.825	112.5	1
LH-NC-02	9/12/2025 15:45	10.03	22.1	14.825	113.98	1
LH-NC-02	9/12/2025 16:00	10.1	22.12	14.816	114.77	1
LH-NC-02	9/12/2025 16:15	10.09	22.14	14.816	114.66	1
LH-NC-02	9/12/2025 16:30	10.16	22.16	14.816	115.45	1
LH-NC-02	9/12/2025 16:45	10.21	22.18	14.816	116.02	1
LH-NC-02	9/12/2025 17:00	10.18	22.18	14.816	115.68	1
LH-NC-02	9/12/2025 17:15	10.26	22.18	14.816	116.59	1
LH-NC-02	9/12/2025 17:30	10.23	22.18	14.816	116.25	1
LH-NC-02	9/12/2025 17:45	10.26	22.16	14.816	116.59	1
LH-NC-02	9/12/2025 18:00	10.27	22.14	14.817	116.7	1
LH-NC-02	9/12/2025 18:15	10.23	22.1	14.817	116.25	1
LH-NC-02	9/12/2025 18:30	10.24	22.04	14.817	116.36	1
LH-NC-02	9/12/2025 18:45	10.21	22.02	14.817	116.02	1
LH-NC-02	9/12/2025 19:00	10.27	22	14.816	116.7	1
LH-NC-02	9/12/2025 19:15	10.24	22	14.816	116.36	1
LH-NC-02	9/12/2025 19:30	10.24	22	14.816	116.36	1
LH-NC-02	9/12/2025 19:45	10.2	22.02	14.816	115.91	1
LH-NC-02	9/12/2025 20:00	10.21	22	14.822	116.02	1
LH-NC-02	9/12/2025 20:15	10.19	22	14.822	115.8	1
LH-NC-02	9/12/2025 20:30	10.15	22	14.822	115.34	1
LH-NC-02	9/12/2025 20:45	10.12	22.02	14.822	115	1
LH-NC-02	9/12/2025 21:00	10.12	22.02	14.825	115	1

Station Name	Date Time	DO mg/L	Temp C	Air Pressure PSI	Saturation PCT	Use Code
LH-NC-02	9/12/2025 21:15	10.16	22.02	14.825	115.45	1
LH-NC-02	9/12/2025 21:30	10.16	22	14.825	115.45	1
LH-NC-02	9/12/2025 21:45	10.08	21.98	14.825	114.55	1
LH-NC-02	9/12/2025 22:00	10.03	21.94	14.829	113.98	1
LH-NC-02	9/12/2025 22:15	9.91	21.92	14.829	112.61	1
LH-NC-02	9/12/2025 22:30	9.81	21.88	14.829	111.48	1
LH-NC-02	9/12/2025 22:45	9.71	21.86	14.829	110.34	1
LH-NC-02	9/12/2025 23:00	9.56	21.82	14.827	108.64	1
LH-NC-02	9/12/2025 23:15	9.48	21.78	14.827	107.73	1
LH-NC-02	9/12/2025 23:30	9.32	21.76	14.827	105.91	1
LH-NC-02	9/12/2025 23:45	9.22	21.74	14.827	103.6	1
LH-NC-02	9/13/2025 0:00	9.14	21.7	14.822	102.7	1
LH-NC-02	9/13/2025 0:15	9.01	21.68	14.822	101.24	1
LH-NC-02	9/13/2025 0:30	8.93	21.64	14.822	100.34	1
LH-NC-02	9/13/2025 0:45	8.83	21.62	14.822	99.21	1
LH-NC-02	9/13/2025 1:00	8.75	21.58	14.819	98.31	1
LH-NC-02	9/13/2025 1:15	8.65	21.56	14.819	97.19	1
LH-NC-02	9/13/2025 1:30	8.55	21.52	14.819	96.07	1
LH-NC-02	9/13/2025 1:45	8.45	21.5	14.819	94.94	1
LH-NC-02	9/13/2025 2:00	8.37	21.46	14.82	94.04	1
LH-NC-02	9/13/2025 2:15	8.28	21.44	14.82	93.03	1
LH-NC-02	9/13/2025 2:30	8.23	21.4	14.82	92.47	1
LH-NC-02	9/13/2025 2:45	8.17	21.4	14.82	91.8	1
LH-NC-02	9/13/2025 3:00	8.09	21.38	14.816	90.9	1
LH-NC-02	9/13/2025 3:15	8.09	21.36	14.816	90.9	1
LH-NC-02	9/13/2025 3:30	8.06	21.36	14.816	90.56	1
LH-NC-02	9/13/2025 3:45	8.05	21.34	14.816	90.45	1
LH-NC-02	9/13/2025 4:00	7.99	21.3	14.813	89.78	1
LH-NC-02	9/13/2025 4:15	7.98	21.28	14.813	89.66	1
LH-NC-02	9/13/2025 4:30	7.94	21.26	14.813	89.21	1
LH-NC-02	9/13/2025 4:45	7.88	21.22	14.813	88.54	1
LH-NC-02	9/13/2025 5:00	7.85	21.2	14.81	88.2	1
LH-NC-02	9/13/2025 5:15	7.81	21.16	14.81	87.75	1
LH-NC-02	9/13/2025 5:30	7.72	21.14	14.81	86.74	1
LH-NC-02	9/13/2025 5:45	7.65	21.1	14.81	85.96	1
LH-NC-02	9/13/2025 6:00	7.58	21.08	14.807	85.17	1
LH-NC-02	9/13/2025 6:15	7.48	21.04	14.807	84.04	1
LH-NC-02	9/13/2025 6:30	7.43	21.02	14.807	83.48	1
LH-NC-02	9/13/2025 6:45	7.39	20.98	14.807	83.03	1
LH-NC-02	9/13/2025 7:00	7.35	20.96	14.812	82.58	1
LH-NC-02	9/13/2025 7:15	7.3	20.94	14.812	82.02	1
LH-NC-02	9/13/2025 7:30	7.27	20.9	14.812	81.69	1
LH-NC-02	9/13/2025 7:45	7.23	20.88	14.812	81.24	1
LH-NC-02	9/13/2025 8:00	7.22	20.88	14.809	81.12	1
LH-NC-02	9/13/2025 8:15	7.23	20.88	14.809	81.24	1
LH-NC-02	9/13/2025 8:30	7.25	20.9	14.809	81.46	1
LH-NC-02	9/13/2025 8:45	7.24	20.9	14.809	81.35	1
LH-NC-02	9/13/2025 9:00	7.26	20.9	14.803	81.57	1
LH-NC-02	9/13/2025 9:15	7.26	20.92	14.803	81.57	1
LH-NC-02	9/13/2025 9:30	7.29	20.94	14.803	81.91	1
LH-NC-02	9/13/2025 9:45	7.34	20.98	14.803	82.47	1
LH-NC-02	9/13/2025 10:00	7.41	21	14.799	83.26	1
LH-NC-02	9/13/2025 10:15	7.3	21.04	14.799	82.02	1
LH-NC-02	9/13/2025 10:30	7.49	21.04	14.799	84.16	1
LH-NC-02	9/13/2025 10:45	7.5	21.04	14.799	84.27	1
LH-NC-02	9/13/2025 11:00	7.53	21.04	14.789	84.61	1
LH-NC-02	9/13/2025 11:15	7.53	21.08	14.789	84.61	1
LH-NC-02	9/13/2025 11:30	7.69	21.12	14.789	86.4	1
LH-NC-02	9/13/2025 11:45	7.56	21.16	14.789	84.94	1
LH-NC-02	9/13/2025 12:00	7.77	21.2	14.776	87.3	1
LH-NC-02	9/13/2025 12:15	7.82	21.24	14.776	87.87	1
LH-NC-02	9/13/2025 12:30	8.07	21.3	14.776	90.67	1
LH-NC-02	9/13/2025 12:45	7.93	21.3	14.776	89.1	1
LH-NC-02	9/13/2025 13:00	8.12	21.36	14.767	91.24	1
LH-NC-02	9/13/2025 13:15	8.21	21.4	14.767	92.25	1
LH-NC-02	9/13/2025 13:30	8.22	21.44	14.767	92.36	1
LH-NC-02	9/13/2025 13:45	8.34	21.5	14.767	93.71	1
LH-NC-02	9/13/2025 14:00	8.42	21.48	14.759	94.61	1
LH-NC-02	9/13/2025 14:15	8.55	21.52	14.759	96.07	1
LH-NC-02	9/13/2025 14:30	8.57	21.54	14.759	96.29	1
LH-NC-02	9/13/2025 14:45	8.56	21.56	14.759	96.18	1
LH-NC-02	9/13/2025 15:00	8.65	21.56	14.753	97.19	1
LH-NC-02	9/13/2025 15:15	8.66	21.56	14.753	97.3	1
LH-NC-02	9/13/2025 15:30	8.73	21.58	14.753	98.09	1
LH-NC-02	9/13/2025 15:45	8.85	21.6	14.753	99.44	1
LH-NC-02	9/13/2025 16:00	8.93	21.64	14.744	101.48	1
LH-NC-02	9/13/2025 16:15	8.98	21.68	14.744	102.05	1
LH-NC-02	9/13/2025 16:30	9.07	21.7	14.744	103.07	1
LH-NC-02	9/13/2025 16:45	9.13	21.72	14.744	103.75	1
LH-NC-02	9/13/2025 17:00	9.19	21.76	14.742	105.63	1
LH-NC-02	9/13/2025 17:15	9.22	21.76	14.742	105.98	1
LH-NC-02	9/13/2025 17:30	9.23	21.76	14.742	106.09	1
LH-NC-02	9/13/2025 17:45	9.24	21.74	14.742	105	1
LH-NC-02	9/13/2025 18:00	9.23	21.72	14.743	104.89	1

Dissolved Oxygen Saturation Continous Monitoring Data
Normandeau Associates Inc.

Station Name	Date Time	DO mg/L	Temp C	Air Pressure PSI	Saturation PCT	Use Code
LH-NC-02	9/13/2025 18:15	9.21	21.72	14.743	104.66	1
LH-NC-02	9/13/2025 18:30	9.24	21.72	14.743	105	1
LH-NC-02	9/13/2025 18:45	9.22	21.72	14.743	104.77	1
LH-NC-02	9/13/2025 19:00	9.26	21.7	14.742	105.23	1
LH-NC-02	9/13/2025 19:15	9.23	21.68	14.742	104.89	1
LH-NC-02	9/13/2025 19:30	9.26	21.68	14.742	105.23	1
LH-NC-02	9/13/2025 19:45	9.23	21.66	14.742	104.89	1
LH-NC-02	9/13/2025 20:00	9.2	21.64	14.744	104.55	1
LH-NC-02	9/13/2025 20:15	9.19	21.64	14.744	104.43	1
LH-NC-02	9/13/2025 20:30	9.14	21.62	14.744	103.86	1
LH-NC-02	9/13/2025 20:45	9.13	21.62	14.744	103.75	1
LH-NC-02	9/13/2025 21:00	9.07	21.6	14.746	101.91	1
LH-NC-02	9/13/2025 21:15	9.05	21.6	14.746	101.69	1
LH-NC-02	9/13/2025 21:30	9	21.6	14.746	101.12	1
LH-NC-02	9/13/2025 21:45	8.95	21.6	14.746	100.56	1
LH-NC-02	9/13/2025 22:00	8.98	21.58	14.743	102.05	1
LH-NC-02	9/13/2025 22:15	8.94	21.58	14.743	101.59	1
LH-NC-02	9/13/2025 22:30	8.93	21.58	14.743	101.48	1
LH-NC-02	9/13/2025 22:45	8.9	21.58	14.743	101.14	1
LH-NC-02	9/13/2025 23:00	8.89	21.58	14.743	101.02	1
LH-NC-02	9/13/2025 23:15	8.9	21.58	14.743	101.14	1
LH-NC-02	9/13/2025 23:30	8.82	21.58	14.743	100.23	1
LH-NC-02	9/13/2025 23:45	8.82	21.58	14.743	100.23	1
LH-NC-02	9/14/2025 0:00	8.79	21.58	14.74	99.89	1
LH-NC-02	9/14/2025 0:15	8.71	21.6	14.74	98.98	1
LH-NC-02	9/14/2025 0:30	8.7	21.6	14.74	98.86	1
LH-NC-02	9/14/2025 0:45	8.66	21.62	14.74	98.41	1
LH-NC-02	9/14/2025 1:00	8.65	21.6	14.736	98.3	1
LH-NC-02	9/14/2025 1:15	8.65	21.62	14.736	98.3	1
LH-NC-02	9/14/2025 1:30	8.65	21.64	14.736	98.3	1
LH-NC-02	9/14/2025 1:45	8.64	21.64	14.736	98.18	1
LH-NC-02	9/14/2025 2:00	8.58	21.66	14.733	97.5	1
LH-NC-02	9/14/2025 2:15	8.62	21.66	14.733	97.95	1
LH-NC-02	9/14/2025 2:30	8.59	21.68	14.733	97.61	1
LH-NC-02	9/14/2025 2:45	8.59	21.68	14.733	97.61	1
LH-NC-02	9/14/2025 3:00	8.61	21.68	14.724	97.84	1
LH-NC-02	9/14/2025 3:15	8.58	21.7	14.724	97.5	1
LH-NC-02	9/14/2025 3:30	8.58	21.7	14.724	97.5	1
LH-NC-02	9/14/2025 3:45	8.61	21.68	14.724	97.84	1
LH-NC-02	9/14/2025 4:00	8.63	21.68	14.72	98.07	1
LH-NC-02	9/14/2025 4:15	8.64	21.68	14.72	98.18	1
LH-NC-02	9/14/2025 4:30	8.6	21.66	14.72	97.73	1
LH-NC-02	9/14/2025 4:45	8.58	21.64	14.72	97.5	1
LH-NC-02	9/14/2025 5:00	8.51	21.62	14.72	96.7	1
LH-NC-02	9/14/2025 5:15	8.54	21.6	14.72	97.05	1
LH-NC-02	9/14/2025 5:30	8.51	21.58	14.72	96.7	1
LH-NC-02	9/14/2025 5:45	8.44	21.56	14.72	95.91	1
LH-NC-02	9/14/2025 6:00	8.45	21.54	14.72	96.02	1
LH-NC-02	9/14/2025 6:15	8.36	21.52	14.72	95	1
LH-NC-02	9/14/2025 6:30	8.35	21.52	14.72	94.89	1
LH-NC-02	9/14/2025 6:45	8.35	21.5	14.72	94.89	1
LH-NC-02	9/14/2025 7:00	8.32	21.48	14.729	94.55	1
LH-NC-02	9/14/2025 7:15	8.34	21.48	14.729	94.77	1
LH-NC-02	9/14/2025 7:30	8.42	21.46	14.729	95.68	1
LH-NC-02	9/14/2025 7:45	8.42	21.46	14.729	95.68	1
LH-NC-02	9/14/2025 8:00	8.5	21.46	14.732	96.59	1
LH-NC-02	9/14/2025 8:15	8.56	21.48	14.732	97.27	1
LH-NC-02	9/14/2025 8:30	8.61	21.48	14.732	97.84	1
LH-NC-02	9/14/2025 8:45	8.65	21.5	14.732	98.3	1
LH-NC-02	9/14/2025 9:00	8.75	21.52	14.734	99.43	1
LH-NC-02	9/14/2025 9:15	8.82	21.54	14.734	100.23	1
LH-NC-02	9/14/2025 9:30	8.91	21.56	14.734	101.25	1
LH-NC-02	9/14/2025 9:45	9.01	21.6	14.734	102.39	1
LH-NC-02	9/14/2025 10:00	9.06	21.62	14.736	102.95	1
LH-NC-02	9/14/2025 10:15	9.07	21.62	14.736	103.07	1
LH-NC-02	9/14/2025 10:30	9.14	21.62	14.736	103.86	1
LH-NC-02	9/14/2025 10:45	9.16	21.62	14.736	104.09	1
LH-NC-02	9/14/2025 11:00	9.25	21.66	14.737	105.11	1
LH-NC-02	9/14/2025 11:15	9.23	21.66	14.737	104.89	1
LH-NC-02	9/14/2025 11:30	9.3	21.66	14.737	105.68	1
LH-NC-02	9/14/2025 11:45	9.36	21.7	14.737	106.36	1
LH-NC-02	9/14/2025 12:00	9.37	21.74	14.737	106.48	1
LH-NC-02	9/14/2025 12:15	9.46	21.8	14.737	108.74	1
LH-NC-02	9/14/2025 12:30	9.55	21.86	14.737	109.77	1
LH-NC-02	9/14/2025 12:45	9.61	21.92	14.737	110.46	1
LH-NC-02	9/14/2025 13:00	9.69	21.94	14.737	111.38	1
LH-NC-02	9/14/2025 13:15	9.69	22	14.737	111.38	1
LH-NC-02	9/14/2025 13:30	9.71	22.1	14.737	111.61	1
LH-NC-02	9/14/2025 13:45	9.88	22.1	14.737	113.56	1
LH-NC-02	9/14/2025 14:00	9.87	22.02	14.734	113.45	1
LH-NC-02	9/14/2025 14:15	9.93	22.04	14.734	114.14	1
LH-NC-02	9/14/2025 14:30	9.99	22.06	14.734	114.83	1
LH-NC-02	9/14/2025 14:45	10.04	22.08	14.734	115.4	1
LH-NC-02	9/14/2025 15:00	10.03	22.06	14.733	115.29	1

Dissolved Oxygen Saturation Continous Monitoring Data
Normandeau Associates Inc.

Station Name	Date Time	DO mg/L	Temp C	Air Pressure PSI	Saturation PCT	Use Code
LH-NC-02	9/14/2025 15:15	9.99	22.04	14.733	114.83	1
LH-NC-02	9/14/2025 15:30	9.98	22.04	14.733	114.71	1
LH-NC-02	9/14/2025 15:45	10.07	22.02	14.733	115.75	1
LH-NC-02	9/14/2025 16:00	10.03	22.04	14.734	115.29	1
LH-NC-02	9/14/2025 16:15	10.1	22.08	14.734	116.09	1
LH-NC-02	9/14/2025 16:30	10.14	22.12	14.734	116.55	1
LH-NC-02	9/14/2025 16:45	10.15	22.14	14.734	116.67	1
LH-NC-02	9/14/2025 17:00	10.12	22.14	14.739	116.32	1
LH-NC-02	9/14/2025 17:15	10.1	22.14	14.739	116.09	1
LH-NC-02	9/14/2025 17:30	10.1	22.14	14.739	116.09	1
LH-NC-02	9/14/2025 17:45	10.14	22.14	14.739	116.55	1
LH-NC-02	9/14/2025 18:00	10.14	22.16	14.747	115.23	1
LH-NC-02	9/14/2025 18:15	10.04	22.16	14.747	114.09	1
LH-NC-02	9/14/2025 18:30	9.95	22.14	14.747	113.07	1
LH-NC-02	9/14/2025 18:45	10.01	22.14	14.747	113.75	1
LH-NC-02	9/14/2025 19:00	9.93	22.12	14.753	112.84	1
LH-NC-02	9/14/2025 19:15	9.94	22.1	14.753	112.95	1
LH-NC-02	9/14/2025 19:30	9.9	22.08	14.753	112.5	1
LH-NC-02	9/14/2025 19:45	9.9	22.08	14.753	112.5	1
LH-NC-02	9/14/2025 20:00	9.87	22.06	14.762	112.16	1
LH-NC-02	9/14/2025 20:15	9.82	22.04	14.762	111.59	1
LH-NC-02	9/14/2025 20:30	9.83	22.02	14.762	111.7	1
LH-NC-02	9/14/2025 20:45	9.92	22.02	14.762	112.73	1
LH-NC-02	9/14/2025 21:00	9.89	22.02	14.775	112.39	1
LH-NC-02	9/14/2025 21:15	9.94	22	14.775	112.95	1
LH-NC-02	9/14/2025 21:30	9.91	22	14.775	112.61	1
LH-NC-02	9/14/2025 21:45	9.91	21.98	14.775	112.61	1
LH-NC-02	9/14/2025 22:00	9.9	21.98	14.78	112.5	1
LH-NC-02	9/14/2025 22:15	9.8	21.96	14.78	111.36	1
LH-NC-02	9/14/2025 22:30	9.76	21.96	14.78	110.91	1
LH-NC-02	9/14/2025 22:45	9.71	21.96	14.78	110.34	1
LH-NC-02	9/14/2025 23:00	9.69	21.96	14.787	110.11	1
LH-NC-02	9/14/2025 23:15	9.7	21.96	14.787	110.23	1
LH-NC-02	9/14/2025 23:30	9.73	21.98	14.787	110.57	1
LH-NC-02	9/14/2025 23:45	9.78	22	14.787	111.14	1
LH-NC-02	9/15/2025 0:00	9.79	22.02	14.789	111.25	1
LH-NC-02	9/15/2025 0:15	9.83	22.06	14.789	111.7	1
LH-NC-02	9/15/2025 0:30	9.8	22.1	14.789	111.36	1
LH-NC-02	9/15/2025 0:45	9.81	22.14	14.789	111.48	1
LH-NC-02	9/15/2025 1:00	9.83	22.2	14.795	111.7	1
LH-NC-02	9/15/2025 1:15	9.82	22.24	14.795	111.59	1
LH-NC-02	9/15/2025 1:30	9.83	22.28	14.795	112.99	1
LH-NC-02	9/15/2025 1:45	9.81	22.32	14.795	112.76	1
LH-NC-02	9/15/2025 2:00	9.79	22.34	14.8	112.53	1
LH-NC-02	9/15/2025 2:15	9.79	22.38	14.8	112.53	1
LH-NC-02	9/15/2025 2:30	9.68	22.4	14.8	111.26	1
LH-NC-02	9/15/2025 2:45	9.78	22.42	14.8	112.41	1
LH-NC-02	9/15/2025 3:00	9.78	22.44	14.805	112.41	1
LH-NC-02	9/15/2025 3:15	9.75	22.46	14.805	112.07	1
LH-NC-02	9/15/2025 3:30	9.72	22.46	14.805	111.72	1
LH-NC-02	9/15/2025 3:45	9.68	22.48	14.805	111.26	1
LH-NC-02	9/15/2025 4:00	9.69	22.48	14.813	111.38	1
LH-NC-02	9/15/2025 4:15	9.64	22.46	14.813	110.8	1
LH-NC-02	9/15/2025 4:30	9.65	22.46	14.813	110.92	1
LH-NC-02	9/15/2025 4:45	9.55	22.44	14.813	109.77	1
LH-NC-02	9/15/2025 5:00	9.58	22.44	14.817	110.11	1
LH-NC-02	9/15/2025 5:15	9.53	22.42	14.817	109.54	1
LH-NC-02	9/15/2025 5:30	9.5	22.4	14.817	109.2	1
LH-NC-02	9/15/2025 5:45	9.48	22.4	14.817	108.97	1
LH-NC-02	9/15/2025 6:00	9.46	22.38	14.826	108.74	1
LH-NC-02	9/15/2025 6:15	9.46	22.36	14.826	108.74	1
LH-NC-02	9/15/2025 6:30	9.42	22.34	14.826	108.28	1
LH-NC-02	9/15/2025 6:45	9.41	22.32	14.826	108.16	1
LH-NC-02	9/15/2025 7:00	9.43	22.3	14.836	108.39	1
LH-NC-02	9/15/2025 7:15	9.38	22.3	14.836	107.82	1
LH-NC-02	9/15/2025 7:30	9.44	22.28	14.836	108.51	1
LH-NC-02	9/15/2025 7:45	9.43	22.26	14.836	108.39	1
LH-NC-02	9/15/2025 8:00	9.5	22.24	14.847	107.95	1
LH-NC-02	9/15/2025 8:15	9.53	22.24	14.847	108.3	1
LH-NC-02	9/15/2025 8:30	9.55	22.22	14.847	108.52	1
LH-NC-02	9/15/2025 8:45	9.57	22.22	14.847	108.75	1
LH-NC-02	9/15/2025 9:00	9.58	22.22	14.852	108.86	1
LH-NC-02	9/15/2025 9:15	9.62	22.22	14.852	109.32	1
LH-NC-02	9/15/2025 9:30	9.64	22.22	14.852	109.55	1
LH-NC-02	9/15/2025 9:45	9.64	22.24	14.852	109.55	1
LH-NC-02	9/15/2025 10:00	9.64	22.3	14.86	109.55	1
LH-NC-02	9/15/2025 10:15	9.74	22.28	14.86	110.68	1
LH-NC-02	9/15/2025 10:30	9.8	22.26	14.86	111.36	1
LH-NC-02	9/15/2025 10:45	9.79	22.28	14.86	111.25	1
LH-NC-02	9/15/2025 11:00	9.95	22.3	14.866	113.07	1
LH-NC-02	9/15/2025 11:15	9.85	22.34	14.866	111.93	1
LH-NC-02	9/15/2025 11:30	9.95	22.36	14.866	113.07	1
LH-NC-02	9/15/2025 11:45	9.86	22.36	14.866	112.05	1
LH-NC-02	9/15/2025 12:00	10.11	22.4	14.867	114.89	1

Dissolved Oxygen Saturation Continous Monitoring Data
Normandeau Associates Inc.

Station Name	Date Time	DO mg/L	Temp C	Air Pressure PSI	Saturation PCT	Use Code
LH-NC-02	9/15/2025 12:15	10.12	22.42	14.867	115	1
LH-NC-02	9/15/2025 12:30	10.12	22.46	14.867	115	1
LH-NC-02	9/15/2025 12:45	10.15	22.48	14.867	115.34	1
LH-NC-02	9/15/2025 13:00	10.34	22.48	14.866	117.5	1
LH-NC-02	9/15/2025 13:15	10.37	22.58	14.866	117.84	1
LH-NC-02	9/15/2025 13:30	10.36	22.68	14.866	117.73	1
LH-NC-02	9/15/2025 13:45	10.58	22.62	14.866	120.23	1
LH-NC-02	9/15/2025 14:00	10.5	22.54	14.86	119.32	1
LH-NC-02	9/15/2025 14:15	10.62	22.54	14.86	120.68	1
LH-NC-02	9/15/2025 14:30	10.6	22.58	14.86	120.45	1
LH-NC-02	9/15/2025 14:45	10.81	22.58	14.86	122.84	1
LH-NC-02	9/15/2025 15:00	10.54	22.54	14.857	119.77	1
LH-NC-02	9/15/2025 15:15	10.38	22.52	14.857	117.95	1
LH-NC-02	9/15/2025 15:30	10.59	22.52	14.857	120.34	1
LH-NC-02	9/15/2025 15:45	10.58	22.48	14.857	120.23	1
LH-NC-02	9/15/2025 16:00	10.69	22.5	14.852	121.48	1
LH-NC-02	9/15/2025 16:15	11.1	22.52	14.852	126.14	1
LH-NC-02	9/15/2025 16:30	10.67	22.48	14.852	121.25	1
LH-NC-02	9/15/2025 16:45	10.79	22.48	14.852	122.61	1
LH-NC-02	9/15/2025 17:00	10.63	22.48	14.855	120.8	1
LH-NC-02	9/15/2025 17:15	10.78	22.48	14.855	122.5	1
LH-NC-02	9/15/2025 17:30	10.9	22.5	14.855	123.86	1
LH-NC-02	9/15/2025 17:45	10.7	22.46	14.855	121.59	1
LH-NC-02	9/15/2025 18:00	10.71	22.46	14.855	121.7	1
LH-NC-02	9/15/2025 18:15	10.48	22.4	14.855	119.09	1
LH-NC-02	9/15/2025 18:30	10.34	22.36	14.855	117.5	1
LH-NC-02	9/15/2025 18:45	10.15	22.34	14.855	115.34	1
LH-NC-02	9/15/2025 19:00	10.21	22.28	14.856	116.02	1
LH-NC-02	9/15/2025 19:15	10.14	22.24	14.856	115.23	1
LH-NC-02	9/15/2025 19:30	10.06	22.24	14.856	114.32	1
LH-NC-02	9/15/2025 19:45	9.94	22.22	14.856	112.95	1
LH-NC-02	9/15/2025 20:00	9.85	22.22	14.86	111.93	1
LH-NC-02	9/15/2025 20:15	9.78	22.22	14.86	111.14	1
LH-NC-02	9/15/2025 20:30	9.71	22.2	14.86	110.34	1
LH-NC-02	9/15/2025 20:45	9.6	22.2	14.86	109.09	1
LH-NC-02	9/15/2025 21:00	9.54	22.2	14.859	108.41	1
LH-NC-02	9/15/2025 21:15	9.44	22.2	14.859	107.27	1
LH-NC-02	9/15/2025 21:30	9.38	22.2	14.859	106.59	1
LH-NC-02	9/15/2025 21:45	9.26	22.2	14.859	105.23	1
LH-NC-02	9/15/2025 22:00	9.16	22.18	14.86	104.09	1
LH-NC-02	9/15/2025 22:15	9.16	22.16	14.86	104.09	1
LH-NC-02	9/15/2025 22:30	9.04	22.14	14.86	102.73	1
LH-NC-02	9/15/2025 22:45	9.06	22.12	14.86	102.95	1
LH-NC-02	9/15/2025 23:00	8.94	22.1	14.866	101.59	1
LH-NC-02	9/15/2025 23:15	8.76	22.08	14.866	99.55	1
LH-NC-02	9/15/2025 23:30	8.77	22.06	14.866	99.66	1
LH-NC-02	9/15/2025 23:45	8.59	22.02	14.866	97.61	1
LH-NC-02	9/16/2025 0:00	8.58	22	14.867	97.5	1
LH-NC-02	9/16/2025 0:15	8.28	21.98	14.867	94.09	1
LH-NC-02	9/16/2025 0:30	8.22	21.96	14.867	93.41	1
LH-NC-02	9/16/2025 0:45	8.08	21.92	14.867	91.82	1
LH-NC-02	9/16/2025 1:00	8.16	21.9	14.866	92.73	1
LH-NC-02	9/16/2025 1:15	7.95	21.88	14.866	90.34	1
LH-NC-02	9/16/2025 1:30	7.85	21.86	14.866	89.2	1
LH-NC-02	9/16/2025 1:45	7.74	21.82	14.866	87.95	1
LH-NC-02	9/16/2025 2:00	7.62	21.8	14.866	86.59	1
LH-NC-02	9/16/2025 2:15	7.56	21.76	14.866	85.91	1
LH-NC-02	9/16/2025 2:30	7.55	21.74	14.866	84.83	1
LH-NC-02	9/16/2025 2:45	7.41	21.7	14.866	83.26	1
LH-NC-02	9/16/2025 3:00	7.35	21.68	14.859	82.58	1
LH-NC-02	9/16/2025 3:15	7.33	21.66	14.859	82.36	1
LH-NC-02	9/16/2025 3:30	7.29	21.64	14.859	81.91	1
LH-NC-02	9/16/2025 3:45	7.12	21.62	14.859	80	1
LH-NC-02	9/16/2025 4:00	7.13	21.62	14.856	80.11	1
LH-NC-02	9/16/2025 4:15	7.18	21.6	14.856	80.67	1
LH-NC-02	9/16/2025 4:30	7.19	21.56	14.856	80.79	1
LH-NC-02	9/16/2025 4:45	7.16	21.54	14.856	80.45	1
LH-NC-02	9/16/2025 5:00	7.04	21.52	14.855	79.1	1
LH-NC-02	9/16/2025 5:15	7.02	21.5	14.855	78.88	1
LH-NC-02	9/16/2025 5:30	6.95	21.5	14.855	78.09	1
LH-NC-02	9/16/2025 5:45	6.83	21.46	14.855	76.74	1
LH-NC-02	9/16/2025 6:00	6.89	21.44	14.856	77.42	1
LH-NC-02	9/16/2025 6:15	6.72	21.44	14.856	75.51	1
LH-NC-02	9/16/2025 6:30	6.67	21.4	14.856	74.94	1
LH-NC-02	9/16/2025 6:45	6.25	21.4	14.856	70.22	1
LH-NC-02	9/16/2025 7:00	6.43	21.38	14.866	72.25	1
LH-NC-02	9/16/2025 7:15	6.57	21.36	14.866	73.82	1
LH-NC-02	9/16/2025 7:30	6.28	21.34	14.866	70.56	1
LH-NC-02	9/16/2025 7:45	6.34	21.32	14.866	71.24	1
LH-NC-02	9/16/2025 8:00	6.09	21.32	14.87	68.43	1
LH-NC-02	9/16/2025 8:15	6.13	21.3	14.87	68.88	1
LH-NC-02	9/16/2025 8:30	5.96	21.3	14.87	66.97	1
LH-NC-02	9/16/2025 8:45	6.16	21.3	14.87	69.21	1
LH-NC-02	9/16/2025 9:00	6.35	21.3	14.872	71.35	1

Station Name	Date Time	DO mg/L	Temp C	Air Pressure PSI	Saturation PCT	Use Code
LH-NC-02	9/16/2025 9:15	6.33	21.32	14.872	71.12	1
LH-NC-02	9/16/2025 9:30	6.44	21.32	14.872	72.36	1
LH-NC-02	9/16/2025 9:45	6.49	21.36	14.872	72.92	1
LH-NC-02	9/16/2025 10:00	6.42	21.36	14.873	72.13	1
LH-NC-02	9/16/2025 10:15	6.66	21.4	14.873	74.83	1
LH-NC-02	9/16/2025 10:30	6.76	21.42	14.873	75.96	1
LH-NC-02	9/16/2025 10:45	6.81	21.44	14.873	76.52	1
LH-NC-02	9/16/2025 11:00	6.91	21.48	14.869	77.64	1
LH-NC-02	9/16/2025 11:15	6.96	21.52	14.869	78.2	1
LH-NC-02	9/16/2025 11:30	7.17	21.56	14.869	80.56	1
LH-NC-02	9/16/2025 11:45	7.18	21.6	14.869	80.67	1
LH-NC-02	9/16/2025 12:00	7.21	21.64	14.865	81.01	1
LH-NC-02	9/16/2025 12:15	7.9	21.66	14.865	88.76	1
LH-NC-02	9/16/2025 12:30	7.52	21.66	14.865	84.49	1
LH-NC-02	9/16/2025 12:45	7.61	21.66	14.865	85.51	1
LH-NC-02	9/16/2025 13:00	7.7	21.66	14.865	86.52	1
LH-NC-02	9/16/2025 13:15	7.69	21.68	14.865	86.4	1
LH-NC-02	9/16/2025 13:30	7.91	21.7	14.865	88.88	1
LH-NC-02	9/16/2025 13:45	8.16	21.72	14.865	91.69	1
LH-NC-02	9/16/2025 14:00	7.88	21.7	14.863	88.54	1
LH-NC-02	9/16/2025 14:15	7.8	21.74	14.863	87.64	1
LH-NC-02	9/16/2025 14:30	7.87	21.76	14.863	89.43	1
LH-NC-02	9/16/2025 14:45	8	21.8	14.863	90.91	1
LH-NC-02	9/16/2025 15:00	8.04	21.84	14.855	91.36	1
LH-NC-02	9/16/2025 15:15	8.19	21.88	14.855	93.07	1
LH-NC-02	9/16/2025 15:30	8.17	21.9	14.855	92.84	1
LH-NC-02	9/16/2025 15:45	8.2	21.9	14.855	93.18	1
LH-NC-02	9/16/2025 16:00	8.21	21.92	14.85	93.3	1
LH-NC-02	9/16/2025 16:15	8.25	21.92	14.85	93.75	1
LH-NC-02	9/16/2025 16:30	8.18	21.88	14.85	92.95	1
LH-NC-02	9/16/2025 16:45	8.23	21.86	14.85	93.52	1
LH-NC-02	9/16/2025 17:00	8.23	21.84	14.849	93.52	1
LH-NC-02	9/16/2025 17:15	8.22	21.8	14.849	93.41	1
LH-NC-02	9/16/2025 17:30	8.11	21.76	14.849	92.16	1
LH-NC-02	9/16/2025 17:45	8.17	21.76	14.849	92.84	1
LH-NC-02	9/16/2025 18:00	8.23	21.74	14.85	92.47	1
LH-NC-02	9/16/2025 18:15	8.24	21.74	14.85	92.58	1
LH-NC-02	9/16/2025 18:30	8.24	21.74	14.85	92.58	1
LH-NC-02	9/16/2025 18:45	8.23	21.76	14.85	93.52	1
LH-NC-02	9/16/2025 19:00	8.29	21.78	14.849	94.2	1
LH-NC-02	9/16/2025 19:15	8.35	21.78	14.849	94.89	1
LH-NC-02	9/16/2025 19:30	8.29	21.8	14.849	94.2	1
LH-NC-02	9/16/2025 19:45	8.33	21.82	14.849	94.66	1
LH-NC-02	9/16/2025 20:00	8.37	21.84	14.852	95.11	1
LH-NC-02	9/16/2025 20:15	8.38	21.84	14.852	95.23	1
LH-NC-02	9/16/2025 20:30	8.41	21.84	14.852	95.57	1
LH-NC-02	9/16/2025 20:45	8.34	21.84	14.852	94.77	1
LH-NC-02	9/16/2025 21:00	8.35	21.84	14.852	94.89	1
LH-NC-02	9/16/2025 21:15	8.4	21.84	14.852	95.45	1
LH-NC-02	9/16/2025 21:30	8.49	21.84	14.852	96.48	1
LH-NC-02	9/16/2025 21:45	8.51	21.84	14.852	96.7	1
LH-NC-02	9/16/2025 22:00	8.5	21.84	14.852	96.59	1
LH-NC-02	9/16/2025 22:15	8.48	21.82	14.852	96.36	1
LH-NC-02	9/16/2025 22:30	8.52	21.82	14.852	96.82	1
LH-NC-02	9/16/2025 22:45	8.52	21.82	14.852	96.82	1
LH-NC-02	9/16/2025 23:00	8.54	21.82	14.846	97.05	1
LH-NC-02	9/16/2025 23:15	8.53	21.8	14.846	96.93	1
LH-NC-02	9/16/2025 23:30	8.55	21.78	14.846	97.16	1
LH-NC-02	9/16/2025 23:45	8.48	21.76	14.846	96.36	1
LH-NC-02	9/17/2025 0:00	8.48	21.74	14.84	95.28	1
LH-NC-02	9/17/2025 0:15	8.41	21.72	14.84	94.49	1
LH-NC-02	9/17/2025 0:30	8.37	21.7	14.84	94.04	1
LH-NC-02	9/17/2025 0:45	8.36	21.7	14.84	93.93	1
LH-NC-02	9/17/2025 1:00	8.29	21.66	14.835	93.15	1
LH-NC-02	9/17/2025 1:15	8.31	21.66	14.835	93.37	1
LH-NC-02	9/17/2025 1:30	8.28	21.64	14.835	93.03	1
LH-NC-02	9/17/2025 1:45	8.23	21.62	14.835	92.47	1
LH-NC-02	9/17/2025 2:00	8.14	21.6	14.833	91.46	1
LH-NC-02	9/17/2025 2:15	8.12	21.56	14.833	91.24	1
LH-NC-02	9/17/2025 2:30	8	21.54	14.833	89.89	1
LH-NC-02	9/17/2025 2:45	7.99	21.5	14.833	89.78	1
LH-NC-02	9/17/2025 3:00	7.95	21.48	14.833	89.33	1
LH-NC-02	9/17/2025 3:15	7.86	21.44	14.833	88.31	1
LH-NC-02	9/17/2025 3:30	7.82	21.4	14.833	87.87	1
LH-NC-02	9/17/2025 3:45	7.64	21.38	14.833	85.84	1
LH-NC-02	9/17/2025 4:00	7.59	21.34	14.833	85.28	1
LH-NC-02	9/17/2025 4:15	7.59	21.3	14.833	85.28	1
LH-NC-02	9/17/2025 4:30	7.51	21.28	14.833	84.38	1
LH-NC-02	9/17/2025 4:45	7.43	21.24	14.833	83.48	1
LH-NC-02	9/17/2025 5:00	7.39	21.22	14.83	83.03	1
LH-NC-02	9/17/2025 5:15	7.29	21.18	14.83	81.91	1
LH-NC-02	9/17/2025 5:30	7.23	21.16	14.83	81.24	1
LH-NC-02	9/17/2025 5:45	7.18	21.12	14.83	80.67	1
LH-NC-02	9/17/2025 6:00	7.14	21.08	14.83	80.22	1

Dissolved Oxygen Saturation Continous Monitoring Data
Normandeau Associates Inc.

Station Name	Date Time	DO mg/L	Temp C	Air Pressure PSI	Saturation PCT	Use Code
LH-NC-02	9/17/2025 6:15	7.08	21.06	14.83	79.55	1
LH-NC-02	9/17/2025 6:30	7.03	21.02	14.83	78.99	1
LH-NC-02	9/17/2025 6:45	6.95	21	14.83	78.09	1
LH-NC-02	9/17/2025 7:00	6.9	21	14.823	77.53	1
LH-NC-02	9/17/2025 7:15	6.9	20.98	14.823	77.53	1
LH-NC-02	9/17/2025 7:30	6.89	20.94	14.823	77.42	1
LH-NC-02	9/17/2025 7:45	6.89	20.94	14.823	77.42	1
LH-NC-02	9/17/2025 8:00	6.9	20.92	14.815	77.53	1
LH-NC-02	9/17/2025 8:15	6.95	20.9	14.815	78.09	1
LH-NC-02	9/17/2025 8:30	6.97	20.92	14.815	78.31	1
LH-NC-02	9/17/2025 8:45	6.98	20.94	14.815	78.43	1
LH-NC-02	9/17/2025 9:00	7.07	20.92	14.809	79.44	1
LH-NC-02	9/17/2025 9:15	7.13	20.94	14.809	80.11	1
LH-NC-02	9/17/2025 9:30	7.18	20.94	14.809	80.67	1
LH-NC-02	9/17/2025 9:45	7.22	20.98	14.809	81.12	1
LH-NC-02	9/17/2025 10:00	7.38	21.02	14.819	82.92	1
LH-NC-02	9/17/2025 10:15	7.63	21.16	14.819	85.73	1
LH-NC-02	9/17/2025 10:30	7.44	21.08	14.803	83.6	1
LH-NC-02	9/17/2025 10:45	7.56	21.06	14.798	84.94	1
LH-NC-02	9/17/2025 11:00	7.64	21.12	14.801	85.84	1
LH-NC-02	9/17/2025 11:15	7.74	21.16	14.799	86.97	1
LH-NC-02	9/17/2025 11:30	7.98	21.22	14.799	89.66	1
LH-NC-02	9/17/2025 11:45	7.98	21.26	14.798	89.66	1
LH-NC-02	9/17/2025 12:00	8.1	21.3	14.793	91.01	1
LH-NC-02	9/17/2025 12:15	8.38	21.36	14.793	94.16	1
LH-NC-02	9/17/2025 12:30	8.44	21.36	14.794	94.83	1
LH-NC-02	9/17/2025 12:45	8.31	21.36	14.793	93.37	1
LH-NC-02	9/17/2025 13:00	8.35	21.36	14.791	93.82	2
LH-NC-02	9/17/2025 13:15	9.03	21.1	14.787	101.46	2
LH-NC-02	9/17/2025 13:30	0	0	14.784	0	2
LH-NC-02	9/17/2025 13:45	8.47	21.82	14.781	96.25	2
LH-NC-02	9/17/2025 14:00	8.64	21.48	14.775	97.08	1
LH-NC-02	9/17/2025 14:15	8.76	21.52	14.774	98.43	1
LH-NC-02	9/17/2025 14:30	8.81	21.54	14.769	98.99	1
LH-NC-02	9/17/2025 14:45	8.88	21.58	14.765	99.78	1
LH-NC-02	9/17/2025 15:00	8.91	21.62	14.765	100.11	1
LH-NC-02	9/17/2025 15:15	8.98	21.64	14.765	100.9	1
LH-NC-02	9/17/2025 15:30	9.06	21.66	14.761	101.8	1
LH-NC-02	9/17/2025 15:45	9.11	21.66	14.76	102.36	1
LH-NC-02	9/17/2025 16:00	9.15	21.66	14.76	102.81	1
LH-NC-02	9/17/2025 16:15	9.2	21.66	14.765	103.37	1
LH-NC-02	9/17/2025 16:30	9.19	21.64	14.759	103.26	1
LH-NC-02	9/17/2025 16:45	9.2	21.64	14.757	103.37	1
LH-NC-02	9/17/2025 17:00	9.19	21.62	14.755	103.26	1
LH-NC-02	9/17/2025 17:15	9.2	21.64	14.755	103.37	1
LH-NC-02	9/17/2025 17:30	9.19	21.62	14.752	103.26	1
LH-NC-02	9/17/2025 17:45	9.19	21.6	14.75	103.26	1
LH-NC-02	9/17/2025 18:00	9.21	21.6	14.748	103.48	1
LH-NC-02	9/17/2025 18:15	9.18	21.58	14.742	104.32	1
LH-NC-02	9/17/2025 18:30	9.14	21.56	14.742	103.86	1
LH-NC-02	9/17/2025 18:45	9.11	21.54	14.743	103.52	1
LH-NC-02	9/17/2025 19:00	9.11	21.56	14.743	103.52	1
LH-NC-02	9/17/2025 19:15	9.12	21.56	14.742	103.64	1
LH-NC-02	9/17/2025 19:30	9.15	21.6	14.743	103.98	1
LH-NC-02	9/17/2025 19:45	9.12	21.6	14.746	102.47	1
LH-NC-02	9/17/2025 20:00	9.1	21.62	14.745	102.25	1
LH-NC-02	9/17/2025 20:15	9.15	21.62	14.749	102.81	1
LH-NC-02	9/17/2025 20:30	9.14	21.64	14.746	102.7	1
LH-NC-02	9/17/2025 20:45	9.12	21.64	14.744	103.64	1
LH-NC-02	9/17/2025 21:00	9.11	21.64	14.742	103.52	1
LH-NC-02	9/17/2025 21:15	9.13	21.66	14.74	103.75	1
LH-NC-02	9/17/2025 21:30	9.09	21.66	14.739	103.3	1
LH-NC-02	9/17/2025 21:45	9.05	21.68	14.735	102.84	1
LH-NC-02	9/17/2025 22:00	9.07	21.68	14.735	103.07	1
LH-NC-02	9/17/2025 22:15	9.1	21.68	14.733	103.41	1
LH-NC-02	9/17/2025 22:30	9.04	21.68	14.73	102.73	1
LH-NC-02	9/17/2025 22:45	9	21.68	14.726	102.27	1
LH-NC-02	9/17/2025 23:00	9.06	21.68	14.723	102.95	1
LH-NC-02	9/17/2025 23:15	8.99	21.68	14.723	102.16	1
LH-NC-02	9/17/2025 23:30	8.96	21.68	14.72	101.82	1
LH-NC-02	9/17/2025 23:45	8.94	21.68	14.72	101.59	1
LH-NC-02	9/18/2025 0:00	8.87	21.66	14.718	100.8	1
LH-NC-02	9/18/2025 0:15	8.83	21.66	14.719	100.34	1
LH-NC-02	9/18/2025 0:30	8.77	21.64	14.719	99.66	1
LH-NC-02	9/18/2025 0:45	8.67	21.64	14.719	98.52	1
LH-NC-02	9/18/2025 1:00	8.61	21.62	14.72	97.84	1
LH-NC-02	9/18/2025 1:15	8.54	21.6	14.721	97.05	1
LH-NC-02	9/18/2025 1:30	8.45	21.58	14.718	96.02	1
LH-NC-02	9/18/2025 1:45	8.36	21.56	14.712	95	1
LH-NC-02	9/18/2025 2:00	8.27	21.54	14.712	93.98	1
LH-NC-02	9/18/2025 2:15	8.2	21.52	14.712	93.18	1
LH-NC-02	9/18/2025 2:30	8.12	21.5	14.707	92.27	1
LH-NC-02	9/18/2025 2:45	8.03	21.48	14.705	91.25	1
LH-NC-02	9/18/2025 3:00	7.96	21.48	14.704	90.45	1

Dissolved Oxygen Saturation Continous Monitoring Data
Normandeau Associates Inc.

Station Name	Date Time	DO mg/L	Temp C	Air Pressure PSI	Saturation PCT	Use Code
LH-NC-02	9/18/2025 3:15	7.85	21.46	14.7	89.2	1
LH-NC-02	9/18/2025 3:30	7.78	21.44	14.7	88.41	1
LH-NC-02	9/18/2025 3:45	7.7	21.42	14.698	87.5	1
LH-NC-02	9/18/2025 4:00	7.59	21.4	14.696	86.25	1
LH-NC-02	9/18/2025 4:15	7.56	21.38	14.697	85.91	1
LH-NC-02	9/18/2025 4:30	7.49	21.38	14.698	85.11	1
LH-NC-02	9/18/2025 4:45	7.41	21.36	14.697	84.2	1
LH-NC-02	9/18/2025 5:00	7.35	21.34	14.7	83.52	1
LH-NC-02	9/18/2025 5:15	7.28	21.32	14.7	82.73	1
LH-NC-02	9/18/2025 5:30	7.22	21.3	14.697	82.05	1
LH-NC-02	9/18/2025 5:45	7.15	21.28	14.694	81.25	1
LH-NC-02	9/18/2025 6:00	7.07	21.28	14.693	80.34	1
LH-NC-02	9/18/2025 6:15	7.03	21.26	14.693	79.89	1
LH-NC-02	9/18/2025 6:30	6.93	21.24	14.694	77.87	1
LH-NC-02	9/18/2025 6:45	6.9	21.22	14.694	77.53	1
LH-NC-02	9/18/2025 7:00	6.81	21.22	14.694	76.52	1
LH-NC-02	9/18/2025 7:15	6.8	21.2	14.691	76.4	1
LH-NC-02	9/18/2025 7:30	6.73	21.18	14.692	75.62	1
LH-NC-02	9/18/2025 7:45	6.7	21.18	14.688	75.28	1
LH-NC-02	9/18/2025 8:00	6.64	21.18	14.683	74.61	1
LH-NC-02	9/18/2025 8:15	6.59	21.18	14.687	74.04	1
LH-NC-02	9/18/2025 8:30	6.72	21.18	14.689	75.51	1
LH-NC-02	9/18/2025 8:45	6.72	21.18	14.687	75.51	1
LH-NC-02	9/18/2025 9:00	6.73	21.2	14.691	75.62	1
LH-NC-02	9/18/2025 9:15	6.72	21.22	14.691	75.51	1
LH-NC-02	9/18/2025 9:30	6.77	21.24	14.691	76.07	1
LH-NC-02	9/18/2025 9:45	6.87	21.26	14.692	78.07	1
LH-NC-02	9/18/2025 10:00	6.84	21.32	14.69	77.73	1
LH-NC-02	9/18/2025 10:15	6.77	21.32	14.691	76.93	1
LH-NC-02	9/18/2025 10:30	6.82	21.32	14.691	77.5	1
LH-NC-02	9/18/2025 10:45	6.96	21.34	14.691	79.09	1
LH-NC-02	9/18/2025 11:00	6.96	21.38	14.691	79.09	1
LH-NC-02	9/18/2025 11:15	7.06	21.44	14.689	80.23	1
LH-NC-02	9/18/2025 11:30	6.99	21.44	14.686	79.43	1
LH-NC-02	9/18/2025 11:45	7.02	21.46	14.684	79.77	1
LH-NC-02	9/18/2025 12:00	7.16	21.48	14.68	81.36	1
LH-NC-02	9/18/2025 12:15	7.24	21.52	14.68	82.27	1
LH-NC-02	9/18/2025 12:30	7.33	21.6	14.676	83.3	1
LH-NC-02	9/18/2025 12:45	7.39	21.64	14.672	83.98	1
LH-NC-02	9/18/2025 13:00	7.48	21.72	14.667	85	1
LH-NC-02	9/18/2025 13:15	7.57	21.78	14.662	87.01	1
LH-NC-02	9/18/2025 13:30	7.68	21.82	14.662	88.28	1
LH-NC-02	9/18/2025 13:45	7.79	21.82	14.661	89.54	1
LH-NC-02	9/18/2025 14:00	7.86	21.84	14.657	90.34	1
LH-NC-02	9/18/2025 14:15	7.98	21.88	14.655	91.72	1
LH-NC-02	9/18/2025 14:30	8.06	21.9	14.652	92.64	1
LH-NC-02	9/18/2025 14:45	8.12	21.94	14.651	93.33	1
LH-NC-02	9/18/2025 15:00	8.2	21.94	14.648	94.25	1
LH-NC-02	9/18/2025 15:15	8.27	21.96	14.648	95.06	1
LH-NC-02	9/18/2025 15:30	8.36	22	14.647	96.09	1
LH-NC-02	9/18/2025 15:45	8.41	22.02	14.639	96.67	1
LH-NC-02	9/18/2025 16:00	8.49	22.04	14.638	97.59	1
LH-NC-02	9/18/2025 16:15	8.6	22.1	14.635	98.85	1
LH-NC-02	9/18/2025 16:30	8.62	22.12	14.633	99.08	1
LH-NC-02	9/18/2025 16:45	8.75	22.16	14.633	100.57	1
LH-NC-02	9/18/2025 17:00	8.79	22.2	14.631	101.03	1
LH-NC-02	9/18/2025 17:15	8.85	22.22	14.631	101.72	1
LH-NC-02	9/18/2025 17:30	8.93	22.24	14.632	102.64	1
LH-NC-02	9/18/2025 17:45	9.01	22.26	14.632	104.77	1
LH-NC-02	9/18/2025 18:00	9	22.28	14.63	104.65	1
LH-NC-02	9/18/2025 18:15	8.99	22.26	14.627	104.53	1
LH-NC-02	9/18/2025 18:30	9.05	22.26	14.627	105.23	1
LH-NC-02	9/18/2025 18:45	9	22.26	14.627	104.65	1
LH-NC-02	9/18/2025 19:00	8.98	22.24	14.625	103.22	1
LH-NC-02	9/18/2025 19:15	9.04	22.24	14.628	103.91	1
LH-NC-02	9/18/2025 19:30	9.1	22.24	14.628	104.6	1
LH-NC-02	9/18/2025 19:45	9.05	22.22	14.628	104.02	1
LH-NC-02	9/18/2025 20:00	9.08	22.2	14.628	104.37	1
LH-NC-02	9/18/2025 20:15	9.09	22.2	14.629	104.48	1
LH-NC-02	9/18/2025 20:30	9.11	22.18	14.631	104.71	1
LH-NC-02	9/18/2025 20:45	9.12	22.18	14.631	104.83	1
LH-NC-02	9/18/2025 21:00	9.15	22.16	14.631	105.17	1
LH-NC-02	9/18/2025 21:15	9.16	22.16	14.628	105.29	1
LH-NC-02	9/18/2025 21:30	9.18	22.14	14.631	105.52	1
LH-NC-02	9/18/2025 21:45	9.1	22.12	14.631	104.6	1
LH-NC-02	9/18/2025 22:00	9.07	22.12	14.628	104.25	1
LH-NC-02	9/18/2025 22:15	9.05	22.12	14.63	104.02	1
LH-NC-02	9/18/2025 22:30	9.03	22.14	14.629	103.79	1
LH-NC-02	9/18/2025 22:45	9.06	22.16	14.629	104.14	1
LH-NC-02	9/18/2025 23:00	8.99	22.18	14.63	103.33	1
LH-NC-02	9/18/2025 23:15	9	22.2	14.629	103.45	1
LH-NC-02	9/18/2025 23:30	8.99	22.22	14.63	103.33	1
LH-NC-02	9/18/2025 23:45	8.97	22.24	14.629	103.1	1
LH-NC-02	9/19/2025 0:00	8.92	22.24	14.628	102.53	1

Station Name	Date Time	DO mg/L	Temp C	Air Pressure PSI	Saturation PCT	Use Code
LH-NC-02	9/19/2025 0:15	8.87	22.28	14.63	103.14	1
LH-NC-02	9/19/2025 0:30	8.83	22.3	14.63	102.67	1
LH-NC-02	9/19/2025 0:45	8.84	22.32	14.632	102.79	1
LH-NC-02	9/19/2025 1:00	8.78	22.34	14.63	102.09	1
LH-NC-02	9/19/2025 1:15	8.72	22.36	14.63	101.4	1
LH-NC-02	9/19/2025 1:30	8.69	22.38	14.629	101.05	1
LH-NC-02	9/19/2025 1:45	8.67	22.4	14.631	100.81	1
LH-NC-02	9/19/2025 2:00	8.62	22.42	14.632	100.23	1
LH-NC-02	9/19/2025 2:15	8.58	22.44	14.629	99.77	1
LH-NC-02	9/19/2025 2:30	8.59	22.44	14.626	99.88	1
LH-NC-02	9/19/2025 2:45	8.55	22.46	14.628	99.42	1
LH-NC-02	9/19/2025 3:00	8.56	22.46	14.625	99.53	1
LH-NC-02	9/19/2025 3:15	8.53	22.46	14.628	99.19	1
LH-NC-02	9/19/2025 3:30	8.54	22.46	14.628	99.3	1
LH-NC-02	9/19/2025 3:45	8.52	22.46	14.629	99.07	1
LH-NC-02	9/19/2025 4:00	8.49	22.46	14.63	98.72	1
LH-NC-02	9/19/2025 4:15	8.53	22.46	14.631	99.19	1
LH-NC-02	9/19/2025 4:30	8.54	22.46	14.632	99.3	1
LH-NC-02	9/19/2025 4:45	8.52	22.44	14.635	99.07	1
LH-NC-02	9/19/2025 5:00	8.5	22.42	14.635	98.84	1
LH-NC-02	9/19/2025 5:15	8.52	22.42	14.636	99.07	1
LH-NC-02	9/19/2025 5:30	8.53	22.4	14.638	99.19	1
LH-NC-02	9/19/2025 5:45	8.52	22.4	14.638	99.07	1
LH-NC-02	9/19/2025 6:00	8.51	22.4	14.639	98.95	1
LH-NC-02	9/19/2025 6:15	8.52	22.38	14.642	99.07	1
LH-NC-02	9/19/2025 6:30	8.5	22.36	14.646	98.84	1
LH-NC-02	9/19/2025 6:45	8.55	22.34	14.651	99.42	1
LH-NC-02	9/19/2025 7:00	8.55	22.34	14.653	99.42	1
LH-NC-02	9/19/2025 7:15	8.5	22.32	14.656	98.84	1
LH-NC-02	9/19/2025 7:30	8.67	22.3	14.658	100.81	1
LH-NC-02	9/19/2025 7:45	8.75	22.28	14.66	101.74	1
LH-NC-02	9/19/2025 8:00	8.87	22.28	14.662	103.14	1
LH-NC-02	9/19/2025 8:15	8.87	22.3	14.661	103.14	1
LH-NC-02	9/19/2025 8:30	8.94	22.3	14.663	103.95	1
LH-NC-02	9/19/2025 8:45	9.03	22.3	14.664	105	1
LH-NC-02	9/19/2025 9:00	9.09	22.3	14.667	105.7	1
LH-NC-02	9/19/2025 9:15	9.13	22.3	14.67	106.16	1
LH-NC-02	9/19/2025 9:30	9.19	22.3	14.67	106.86	1
LH-NC-02	9/19/2025 9:45	9.23	22.32	14.67	107.33	1
LH-NC-02	9/19/2025 10:00	9.25	22.32	14.671	107.56	1
LH-NC-02	9/19/2025 10:15	9.29	22.32	14.672	108.02	1
LH-NC-02	9/19/2025 10:30	9.33	22.3	14.673	108.49	1
LH-NC-02	9/19/2025 10:45	9.32	22.3	14.67	108.37	1
LH-NC-02	9/19/2025 11:00	9.36	22.3	14.672	108.84	1
LH-NC-02	9/19/2025 11:15	9.36	22.3	14.67	108.84	1
LH-NC-02	9/19/2025 11:30	9.37	22.3	14.671	108.95	1
LH-NC-02	9/19/2025 11:45	9.38	22.3	14.672	109.07	1
LH-NC-02	9/19/2025 12:00	9.41	22.3	14.67	109.42	1
LH-NC-02	9/19/2025 12:15	9.48	22.32	14.672	110.23	1
LH-NC-02	9/19/2025 12:30	9.55	22.32	14.674	111.05	1
LH-NC-02	9/19/2025 12:45	9.61	22.36	14.671	111.74	1
LH-NC-02	9/19/2025 13:00	9.64	22.42	14.672	112.09	1
LH-NC-02	9/19/2025 13:15	9.75	22.42	14.67	113.37	1
LH-NC-02	9/19/2025 13:30	9.73	22.42	14.67	113.14	1
LH-NC-02	9/19/2025 13:45	9.8	22.38	14.669	113.95	1
LH-NC-02	9/19/2025 14:00	9.84	22.4	14.668	114.42	1
LH-NC-02	9/19/2025 14:15	9.93	22.4	14.67	115.47	1
LH-NC-02	9/19/2025 14:30	9.95	22.42	14.669	115.7	1
LH-NC-02	9/19/2025 14:45	9.97	22.42	14.668	115.93	1
LH-NC-02	9/19/2025 15:00	10.05	22.4	14.67	116.86	1
LH-NC-02	9/19/2025 15:15	10.08	22.4	14.669	117.21	1
LH-NC-02	9/19/2025 15:30	10.13	22.4	14.67	117.79	1
LH-NC-02	9/19/2025 15:45	10.17	22.4	14.671	118.26	1
LH-NC-02	9/19/2025 16:00	10.21	22.4	14.671	118.72	1
LH-NC-02	9/19/2025 16:15	10.26	22.38	14.673	119.3	1
LH-NC-02	9/19/2025 16:30	10.27	22.38	14.673	119.42	1
LH-NC-02	9/19/2025 16:45	10.24	22.36	14.678	119.07	1
LH-NC-02	9/19/2025 17:00	10.27	22.34	14.677	119.42	1
LH-NC-02	9/19/2025 17:15	10.32	22.32	14.677	120	1
LH-NC-02	9/19/2025 17:30	10.31	22.3	14.681	119.88	1
LH-NC-02	9/19/2025 17:45	10.39	22.26	14.685	120.81	1
LH-NC-02	9/19/2025 18:00	10.33	22.22	14.689	118.74	1
LH-NC-02	9/19/2025 18:15	10.29	22.16	14.692	118.28	1
LH-NC-02	9/19/2025 18:30	10.31	22.12	14.694	118.51	1
LH-NC-02	9/19/2025 18:45	10.26	22.1	14.695	117.93	1
LH-NC-02	9/19/2025 19:00	10.26	22.08	14.698	117.93	1
LH-NC-02	9/19/2025 19:15	10.27	22.08	14.702	118.05	1
LH-NC-02	9/19/2025 19:30	10.29	22.06	14.704	118.28	1
LH-NC-02	9/19/2025 19:45	10.32	22.06	14.712	118.62	1
LH-NC-02	9/19/2025 20:00	10.36	22.08	14.716	119.08	1
LH-NC-02	9/19/2025 20:15	10.43	22.08	14.721	119.89	1
LH-NC-02	9/19/2025 20:30	10.43	22.1	14.727	119.89	1
LH-NC-02	9/19/2025 20:45	10.42	22.1	14.732	119.77	1
LH-NC-02	9/19/2025 21:00	10.43	22.08	14.736	119.89	1

Station Name	Date Time	DO mg/L	Temp C	Air Pressure PSI	Saturation PCT	Use Code
LH-NC-02	9/19/2025 21:15	10.4	22.06	14.739	119.54	1
LH-NC-02	9/19/2025 21:30	10.45	22.06	14.742	120.11	1
LH-NC-02	9/19/2025 21:45	10.44	22.04	14.746	118.64	1
LH-NC-02	9/19/2025 22:00	10.46	22.04	14.747	118.86	1
LH-NC-02	9/19/2025 22:15	10.42	22.02	14.751	118.41	1
LH-NC-02	9/19/2025 22:30	10.42	22	14.757	118.41	1
LH-NC-02	9/19/2025 22:45	10.43	21.98	14.758	118.52	1
LH-NC-02	9/19/2025 23:00	10.43	21.96	14.76	118.52	1
LH-NC-02	9/19/2025 23:15	10.37	21.92	14.761	117.84	1
LH-NC-02	9/19/2025 23:30	10.37	21.9	14.764	117.84	1
LH-NC-02	9/19/2025 23:45	10.32	21.88	14.768	117.27	1
LH-NC-02	9/20/2025 0:00	10.32	21.86	14.77	117.27	1
LH-NC-02	9/20/2025 0:15	10.31	21.84	14.775	117.16	1
LH-NC-02	9/20/2025 0:30	10.26	21.84	14.776	116.59	1
LH-NC-02	9/20/2025 0:45	10.22	21.8	14.776	116.14	1
LH-NC-02	9/20/2025 1:00	10.23	21.78	14.779	116.25	1
LH-NC-02	9/20/2025 1:15	10.2	21.76	14.78	115.91	1
LH-NC-02	9/20/2025 1:30	10.23	21.76	14.784	116.25	1
LH-NC-02	9/20/2025 1:45	10.22	21.76	14.783	116.14	1
LH-NC-02	9/20/2025 2:00	10.19	21.76	14.782	115.8	1
LH-NC-02	9/20/2025 2:15	10.18	21.76	14.783	115.68	1
LH-NC-02	9/20/2025 2:30	10.2	21.78	14.787	115.91	1
LH-NC-02	9/20/2025 2:45	10.2	21.78	14.791	115.91	1
LH-NC-02	9/20/2025 3:00	10.17	21.8	14.79	115.57	1
LH-NC-02	9/20/2025 3:15	10.2	21.8	14.793	115.91	1
LH-NC-02	9/20/2025 3:30	10.2	21.82	14.794	115.91	1
LH-NC-02	9/20/2025 3:45	10.19	21.8	14.797	115.8	1
LH-NC-02	9/20/2025 4:00	10.18	21.8	14.799	115.68	1
LH-NC-02	9/20/2025 4:15	10.14	21.78	14.802	115.23	1
LH-NC-02	9/20/2025 4:30	10.11	21.76	14.803	114.89	1
LH-NC-02	9/20/2025 4:45	10.06	21.72	14.803	113.03	1
LH-NC-02	9/20/2025 5:00	10.02	21.7	14.807	112.58	1
LH-NC-02	9/20/2025 5:15	9.95	21.68	14.811	111.8	1
LH-NC-02	9/20/2025 5:30	9.91	21.66	14.812	111.35	1
LH-NC-02	9/20/2025 5:45	9.86	21.64	14.818	110.79	1
LH-NC-02	9/20/2025 6:00	9.77	21.62	14.82	109.78	1
LH-NC-02	9/20/2025 6:15	9.74	21.58	14.823	109.44	1
LH-NC-02	9/20/2025 6:30	9.71	21.56	14.826	109.1	1
LH-NC-02	9/20/2025 6:45	9.62	21.54	14.831	108.09	1
LH-NC-02	9/20/2025 7:00	9.58	21.52	14.831	107.64	1
LH-NC-02	9/20/2025 7:15	9.52	21.5	14.832	106.97	1
LH-NC-02	9/20/2025 7:30	9.46	21.48	14.835	106.29	1
LH-NC-02	9/20/2025 7:45	9.44	21.48	14.838	106.07	1
LH-NC-02	9/20/2025 8:00	9.38	21.46	14.841	105.39	1
LH-NC-02	9/20/2025 8:15	9.37	21.46	14.841	105.28	1
LH-NC-02	9/20/2025 8:30	9.38	21.46	14.843	105.39	1
LH-NC-02	9/20/2025 8:45	9.36	21.44	14.846	105.17	1
LH-NC-02	9/20/2025 9:00	9.41	21.44	14.849	105.73	1
LH-NC-02	9/20/2025 9:15	9.41	21.46	14.851	105.73	1
LH-NC-02	9/20/2025 9:30	9.4	21.48	14.851	105.62	1
LH-NC-02	9/20/2025 9:45	9.45	21.5	14.853	106.18	1
LH-NC-02	9/20/2025 10:00	9.43	21.5	14.855	105.96	1
LH-NC-02	9/20/2025 10:15	9.44	21.52	14.856	106.07	1
LH-NC-02	9/20/2025 10:30	9.54	21.54	14.854	107.19	1
LH-NC-02	9/20/2025 10:45	9.36	21.58	14.854	105.17	1
LH-NC-02	9/20/2025 11:00	9.37	21.6	14.854	105.28	1
LH-NC-02	9/20/2025 11:15	9.33	21.62	14.854	104.83	1
LH-NC-02	9/20/2025 11:30	9.43	21.64	14.855	105.96	1
LH-NC-02	9/20/2025 11:45	9.43	21.64	14.851	105.96	1
LH-NC-02	9/20/2025 12:00	9.46	21.68	14.849	106.29	1
LH-NC-02	9/20/2025 12:15	9.45	21.7	14.846	106.18	1
LH-NC-02	9/20/2025 12:30	9.48	21.72	14.848	106.52	1
LH-NC-02	9/20/2025 12:45	9.47	21.74	14.845	106.4	1
LH-NC-02	9/20/2025 13:00	9.58	21.76	14.846	108.86	1
LH-NC-02	9/20/2025 13:15	9.7	21.8	14.844	110.23	1
LH-NC-02	9/20/2025 13:30	9.72	21.82	14.844	110.45	1
LH-NC-02	9/20/2025 13:45	9.67	21.8	14.844	109.89	1
LH-NC-02	9/20/2025 14:00	9.76	21.84	14.841	110.91	1
LH-NC-02	9/20/2025 14:15	9.77	21.84	14.838	111.02	1
LH-NC-02	9/20/2025 14:30	9.83	21.88	14.836	111.7	1
LH-NC-02	9/20/2025 14:45	9.84	21.9	14.837	111.82	1
LH-NC-02	9/20/2025 15:00	9.91	21.9	14.836	112.61	1
LH-NC-02	9/20/2025 15:15	9.89	21.92	14.834	112.39	1
LH-NC-02	9/20/2025 15:30	10	21.92	14.833	113.64	1
LH-NC-02	9/20/2025 15:45	9.97	21.94	14.833	113.3	1
LH-NC-02	9/20/2025 16:00	9.94	21.96	14.835	112.95	1
LH-NC-02	9/20/2025 16:15	10.06	21.98	14.834	114.32	1
LH-NC-02	9/20/2025 16:30	10.07	22	14.836	114.43	1
LH-NC-02	9/20/2025 16:45	10.07	22	14.834	114.43	1
LH-NC-02	9/20/2025 17:00	10.01	22.02	14.836	113.75	1
LH-NC-02	9/20/2025 17:15	10.1	22.02	14.836	114.77	1
LH-NC-02	9/20/2025 17:30	10.21	22.02	14.836	116.02	1
LH-NC-02	9/20/2025 17:45	10.3	22.02	14.838	117.05	1
LH-NC-02	9/20/2025 18:00	10.3	22.02	14.839	117.05	1

Dissolved Oxygen Saturation Continous Monitoring Data
Normandeau Associates Inc.

Station Name	Date Time	DO mg/L	Temp C	Air Pressure PSI	Saturation PCT	Use Code
LH-NC-02	9/20/2025 18:15	10.27	22.02	14.84	116.7	1
LH-NC-02	9/20/2025 18:30	10.32	22.02	14.84	117.27	1
LH-NC-02	9/20/2025 18:45	10.32	22.04	14.84	117.27	1
LH-NC-02	9/20/2025 19:00	10.3	22.04	14.841	117.05	1
LH-NC-02	9/20/2025 19:15	10.26	22.02	14.845	116.59	1
LH-NC-02	9/20/2025 19:30	10.32	22.02	14.848	117.27	1
LH-NC-02	9/20/2025 19:45	10.29	22	14.848	116.93	1
LH-NC-02	9/20/2025 20:00	10.29	22	14.85	116.93	1
LH-NC-02	9/20/2025 20:15	10.26	21.98	14.855	116.59	1
LH-NC-02	9/20/2025 20:30	10.27	21.98	14.853	116.7	1
LH-NC-02	9/20/2025 20:45	10.25	21.96	14.854	116.48	1
LH-NC-02	9/20/2025 21:00	10.27	21.96	14.857	116.7	1
LH-NC-02	9/20/2025 21:15	10.25	21.94	14.859	116.48	1
LH-NC-02	9/20/2025 21:30	10.15	21.92	14.862	115.34	1
LH-NC-02	9/20/2025 21:45	10.15	21.88	14.862	115.34	1
LH-NC-02	9/20/2025 22:00	10.07	21.88	14.863	114.43	1
LH-NC-02	9/20/2025 22:15	9.99	21.84	14.866	113.52	1
LH-NC-02	9/20/2025 22:30	9.92	21.82	14.868	112.73	1
LH-NC-02	9/20/2025 22:45	9.83	21.82	14.869	111.7	1
LH-NC-02	9/20/2025 23:00	9.76	21.8	14.871	110.91	1
LH-NC-02	9/20/2025 23:15	9.73	21.78	14.871	110.57	1
LH-NC-02	9/20/2025 23:30	9.68	21.76	14.871	110	1
LH-NC-02	9/20/2025 23:45	9.65	21.76	14.874	109.66	1
LH-NC-02	9/21/2025 0:00	9.64	21.74	14.872	108.31	1
LH-NC-02	9/21/2025 0:15	9.55	21.72	14.873	107.3	1
LH-NC-02	9/21/2025 0:30	9.5	21.72	14.873	106.74	1
LH-NC-02	9/21/2025 0:45	9.47	21.7	14.872	106.4	1
LH-NC-02	9/21/2025 1:00	9.43	21.68	14.875	105.96	1
LH-NC-02	9/21/2025 1:15	9.34	21.68	14.874	104.94	1
LH-NC-02	9/21/2025 1:30	9.31	21.68	14.876	104.61	1
LH-NC-02	9/21/2025 1:45	9.26	21.68	14.877	104.04	1
LH-NC-02	9/21/2025 2:00	9.23	21.68	14.877	103.71	1
LH-NC-02	9/21/2025 2:15	9.18	21.68	14.878	103.15	1
LH-NC-02	9/21/2025 2:30	9.2	21.68	14.878	103.37	1
LH-NC-02	9/21/2025 2:45	9.13	21.7	14.877	102.58	1
LH-NC-02	9/21/2025 3:00	9.11	21.72	14.878	102.36	1
LH-NC-02	9/21/2025 3:15	9.12	21.72	14.879	102.47	1
LH-NC-02	9/21/2025 3:30	9.07	21.72	14.878	101.91	1
LH-NC-02	9/21/2025 3:45	9.06	21.72	14.874	101.8	1
LH-NC-02	9/21/2025 4:00	9	21.72	14.878	101.12	1
LH-NC-02	9/21/2025 4:15	9.11	21.72	14.878	102.36	1
LH-NC-02	9/21/2025 4:30	9.06	21.7	14.878	101.8	1
LH-NC-02	9/21/2025 4:45	9.03	21.68	14.882	101.46	1
LH-NC-02	9/21/2025 5:00	8.97	21.64	14.883	100.79	1
LH-NC-02	9/21/2025 5:15	8.95	21.62	14.884	100.56	1
LH-NC-02	9/21/2025 5:30	8.86	21.6	14.888	99.55	1
LH-NC-02	9/21/2025 5:45	8.79	21.56	14.89	98.76	1
LH-NC-02	9/21/2025 6:00	8.68	21.52	14.891	97.53	1
LH-NC-02	9/21/2025 6:15	8.49	21.46	14.896	95.39	1
LH-NC-02	9/21/2025 6:30	8.53	21.42	14.892	95.84	1
LH-NC-02	9/21/2025 6:45	8.36	21.36	14.894	93.93	1
LH-NC-02	9/21/2025 7:00	8.27	21.32	14.895	92.92	1
LH-NC-02	9/21/2025 7:15	8.15	21.26	14.897	91.57	1
LH-NC-02	9/21/2025 7:30	8.05	21.22	14.899	89.44	1
LH-NC-02	9/21/2025 7:45	7.96	21.18	14.9	88.44	1
LH-NC-02	9/21/2025 8:00	7.83	21.14	14.899	87	1
LH-NC-02	9/21/2025 8:15	7.75	21.1	14.898	86.11	1
LH-NC-02	9/21/2025 8:30	7.6	21.08	14.901	84.44	1
LH-NC-02	9/21/2025 8:45	7.56	21.06	14.901	84	1
LH-NC-02	9/21/2025 9:00	7.48	21.04	14.903	83.11	1
LH-NC-02	9/21/2025 9:15	7.46	21.04	14.903	82.89	1
LH-NC-02	9/21/2025 9:30	7.37	21.04	14.904	81.89	1
LH-NC-02	9/21/2025 9:45	7.34	21.04	14.905	81.56	1
LH-NC-02	9/21/2025 10:00	7.25	21.06	14.902	80.56	1
LH-NC-02	9/21/2025 10:15	7.22	21.08	14.903	80.22	1
LH-NC-02	9/21/2025 10:30	7.22	21.08	14.9	80.22	1
LH-NC-02	9/21/2025 10:45	7.18	21.1	14.897	79.78	1
LH-NC-02	9/21/2025 11:00	7.13	21.12	14.895	79.22	1
LH-NC-02	9/21/2025 11:15	7.04	21.12	14.896	78.22	1
LH-NC-02	9/21/2025 11:30	7.05	21.14	14.893	78.33	1
LH-NC-02	9/21/2025 11:45	6.86	21.14	14.893	76.22	1
LH-NC-02	9/21/2025 12:00	6.92	21.18	14.891	76.89	1
LH-NC-02	9/21/2025 12:15	6.98	21.18	14.888	77.56	1
LH-NC-02	9/21/2025 12:30	6.99	21.18	14.887	77.67	1
LH-NC-02	9/21/2025 12:45	6.85	21.16	14.886	76.11	1
LH-NC-02	9/21/2025 13:00	6.87	21.18	14.884	76.33	1
LH-NC-02	9/21/2025 13:15	7.05	21.2	14.884	78.33	1
LH-NC-02	9/21/2025 13:30	7.16	21.22	14.879	79.56	1
LH-NC-02	9/21/2025 13:45	7.04	21.22	14.876	78.22	1
LH-NC-02	9/21/2025 14:00	7.09	21.24	14.872	78.78	1
LH-NC-02	9/21/2025 14:15	7.12	21.26	14.87	80	1
LH-NC-02	9/21/2025 14:30	7.15	21.28	14.867	80.34	1
LH-NC-02	9/21/2025 14:45	7.07	21.3	14.865	79.44	1
LH-NC-02	9/21/2025 15:00	7.14	21.3	14.862	80.22	1

Dissolved Oxygen Saturation Continous Monitoring Data
Normandeau Associates Inc.

Station Name	Date Time	DO mg/L	Temp C	Air Pressure PSI	Saturation PCT	Use Code
LH-NC-02	9/21/2025 15:15	7.11	21.32	14.858	79.89	1
LH-NC-02	9/21/2025 15:30	7.17	21.34	14.857	80.56	1
LH-NC-02	9/21/2025 15:45	7.14	21.36	14.854	80.22	1
LH-NC-02	9/21/2025 16:00	7.13	21.38	14.855	80.11	1
LH-NC-02	9/21/2025 16:15	7.11	21.38	14.859	79.89	1
LH-NC-02	9/21/2025 16:30	7.04	21.38	14.853	79.1	1
LH-NC-02	9/21/2025 16:45	7	21.4	14.847	78.65	1
LH-NC-02	9/21/2025 17:00	7.05	21.38	14.84	79.21	1
LH-NC-02	9/21/2025 17:15	6.99	21.36	14.841	78.54	1
LH-NC-02	9/21/2025 17:30	6.97	21.36	14.843	78.31	1
LH-NC-02	9/21/2025 17:45	6.96	21.36	14.843	78.2	1
LH-NC-02	9/21/2025 18:00	6.91	21.34	14.837	77.64	1
LH-NC-02	9/21/2025 18:15	6.86	21.32	14.839	77.08	1
LH-NC-02	9/21/2025 18:30	6.83	21.32	14.84	76.74	1
LH-NC-02	9/21/2025 18:45	6.81	21.34	14.84	76.52	1
LH-NC-02	9/21/2025 19:00	6.84	21.36	14.836	76.85	1
LH-NC-02	9/21/2025 19:15	6.77	21.38	14.834	76.07	1
LH-NC-02	9/21/2025 19:30	6.83	21.4	14.834	76.74	1
LH-NC-02	9/21/2025 19:45	6.85	21.42	14.835	76.97	1
LH-NC-02	9/21/2025 20:00	6.85	21.42	14.832	76.97	1
LH-NC-02	9/21/2025 20:15	6.87	21.42	14.829	77.19	1
LH-NC-02	9/21/2025 20:30	6.8	21.42	14.828	76.4	1
LH-NC-02	9/21/2025 20:45	6.8	21.42	14.825	76.4	1
LH-NC-02	9/21/2025 21:00	6.72	21.42	14.827	75.51	1
LH-NC-02	9/21/2025 21:15	6.73	21.42	14.826	75.62	1
LH-NC-02	9/21/2025 21:30	6.71	21.4	14.825	75.39	1
LH-NC-02	9/21/2025 21:45	6.68	21.4	14.825	75.06	1
LH-NC-02	9/21/2025 22:00	6.64	21.4	14.822	74.61	1
LH-NC-02	9/21/2025 22:15	6.63	21.38	14.822	74.49	1
LH-NC-02	9/21/2025 22:30	6.64	21.38	14.82	74.61	1
LH-NC-02	9/21/2025 22:45	6.62	21.38	14.819	74.38	1
LH-NC-02	9/21/2025 23:00	6.62	21.38	14.819	74.38	1
LH-NC-02	9/21/2025 23:15	6.6	21.38	14.815	74.16	1
LH-NC-02	9/21/2025 23:30	6.56	21.36	14.815	73.71	1
LH-NC-02	9/21/2025 23:45	6.64	21.36	14.814	74.61	1
LH-NC-02	9/22/2025 0:00	6.69	21.36	14.814	75.17	1
LH-NC-02	9/22/2025 0:15	6.66	21.36	14.813	74.83	1
LH-NC-02	9/22/2025 0:30	6.71	21.36	14.812	75.39	1
LH-NC-02	9/22/2025 0:45	6.75	21.36	14.812	75.84	1
LH-NC-02	9/22/2025 1:00	6.76	21.36	14.814	75.96	1
LH-NC-02	9/22/2025 1:15	6.79	21.34	14.814	76.29	1
LH-NC-02	9/22/2025 1:30	6.79	21.36	14.814	76.29	1
LH-NC-02	9/22/2025 1:45	6.79	21.36	14.814	76.29	1
LH-NC-02	9/22/2025 2:00	6.9	21.34	14.812	77.53	1
LH-NC-02	9/22/2025 2:15	6.9	21.36	14.813	77.53	1
LH-NC-02	9/22/2025 2:30	6.88	21.34	14.814	77.3	1
LH-NC-02	9/22/2025 2:45	6.99	21.34	14.813	78.54	1
LH-NC-02	9/22/2025 3:00	6.98	21.34	14.811	78.43	1
LH-NC-02	9/22/2025 3:15	7.1	21.34	14.813	79.78	1
LH-NC-02	9/22/2025 3:30	7.13	21.34	14.808	80.11	1
LH-NC-02	9/22/2025 3:45	7.02	21.32	14.805	78.88	1
LH-NC-02	9/22/2025 4:00	7.17	21.3	14.806	80.56	1
LH-NC-02	9/22/2025 4:15	7.2	21.28	14.804	80.9	1
LH-NC-02	9/22/2025 4:30	7.2	21.24	14.801	80.9	1
LH-NC-02	9/22/2025 4:45	7.16	21.2	14.797	80.45	1
LH-NC-02	9/22/2025 5:00	7.09	21.16	14.795	79.66	1
LH-NC-02	9/22/2025 5:15	7.11	21.12	14.795	79.89	1
LH-NC-02	9/22/2025 5:30	7.02	21.1	14.793	78.88	1
LH-NC-02	9/22/2025 5:45	7.02	21.06	14.794	78.88	1
LH-NC-02	9/22/2025 6:00	6.97	21	14.796	78.31	1
LH-NC-02	9/22/2025 6:15	6.89	20.96	14.798	77.42	1
LH-NC-02	9/22/2025 6:30	6.88	20.94	14.798	77.3	1
LH-NC-02	9/22/2025 6:45	6.8	20.9	14.798	76.4	1
LH-NC-02	9/22/2025 7:00	6.77	20.88	14.8	76.07	1
LH-NC-02	9/22/2025 7:15	6.83	20.84	14.801	76.74	1
LH-NC-02	9/22/2025 7:30	6.77	20.82	14.801	76.07	1
LH-NC-02	9/22/2025 7:45	6.7	20.78	14.798	75.28	1
LH-NC-02	9/22/2025 8:00	6.75	20.76	14.801	75.84	1
LH-NC-02	9/22/2025 8:15	6.73	20.76	14.802	75.62	1
LH-NC-02	9/22/2025 8:30	6.69	20.74	14.801	74.33	1
LH-NC-02	9/22/2025 8:45	6.62	20.74	14.798	73.56	1
LH-NC-02	9/22/2025 9:00	6.7	20.74	14.796	74.44	1
LH-NC-02	9/22/2025 9:15	6.64	20.74	14.799	73.78	1
LH-NC-02	9/22/2025 9:30	6.69	20.76	14.799	75.17	1
LH-NC-02	9/22/2025 9:45	6.66	20.76	14.8	74.83	1
LH-NC-02	9/22/2025 10:00	6.67	20.78	14.796	74.94	1
LH-NC-02	9/22/2025 10:15	6.71	20.8	14.794	75.39	1
LH-NC-02	9/22/2025 10:30	6.69	20.78	14.793	75.17	1
LH-NC-02	9/22/2025 10:45	6.61	20.78	14.789	74.27	1
LH-NC-02	9/22/2025 11:00	6.65	20.76	14.787	74.72	1
LH-NC-02	9/22/2025 11:15	6.63	20.74	14.787	73.67	1
LH-NC-02	9/22/2025 11:30	6.64	20.74	14.782	73.78	1
LH-NC-02	9/22/2025 11:45	6.67	20.76	14.781	74.94	1
LH-NC-02	9/22/2025 12:00	6.69	20.8	14.776	75.17	1

Dissolved Oxygen Saturation Continous Monitoring Data
Normandeau Associates Inc.

Station Name	Date Time	DO mg/L	Temp C	Air Pressure PSI	Saturation PCT	Use Code
LH-NC-02	9/22/2025 12:15	6.67	20.84	14.77	74.94	1
LH-NC-02	9/22/2025 12:30	6.68	20.9	14.769	75.06	1
LH-NC-02	9/22/2025 12:45	6.76	20.92	14.769	75.96	1
LH-NC-02	9/22/2025 13:00	6.75	21	14.766	75.84	1
LH-NC-02	9/22/2025 13:15	6.77	21.04	14.762	76.07	1
LH-NC-02	9/22/2025 13:30	6.85	21.06	14.761	76.97	1
LH-NC-02	9/22/2025 13:45	6.74	21.04	14.755	75.73	1
LH-NC-02	9/22/2025 14:00	6.88	21.06	14.75	77.3	1
LH-NC-02	9/22/2025 14:15	6.85	21.08	14.749	76.97	1
LH-NC-02	9/22/2025 14:30	6.87	21.1	14.743	77.19	1
LH-NC-02	9/22/2025 14:45	7	21.12	14.742	78.65	1
LH-NC-02	9/22/2025 15:00	6.98	21.12	14.736	78.43	1
LH-NC-02	9/22/2025 15:15	6.95	21.14	14.732	78.09	1
LH-NC-02	9/22/2025 15:30	7.04	21.14	14.73	79.1	1
LH-NC-02	9/22/2025 15:45	7.05	21.2	14.728	79.21	1
LH-NC-02	9/22/2025 16:00	7.23	21.2	14.724	81.24	1
LH-NC-02	9/22/2025 16:15	7.31	21.22	14.721	82.13	1
LH-NC-02	9/22/2025 16:30	7.45	21.24	14.721	83.71	1
LH-NC-02	9/22/2025 16:45	7.5	21.26	14.723	85.23	1
LH-NC-02	9/22/2025 17:00	7.43	21.26	14.718	84.43	1
LH-NC-02	9/22/2025 17:15	7.6	21.28	14.717	86.36	1
LH-NC-02	9/22/2025 17:30	7.69	21.3	14.715	87.39	1
LH-NC-02	9/22/2025 17:45	7.68	21.3	14.713	87.27	1
LH-NC-02	9/22/2025 18:00	7.68	21.3	14.71	87.27	1
LH-NC-02	9/22/2025 18:15	7.65	21.32	14.707	86.93	1
LH-NC-02	9/22/2025 18:30	7.71	21.32	14.706	87.61	1
LH-NC-02	9/22/2025 18:45	7.67	21.32	14.708	87.16	1
LH-NC-02	9/22/2025 19:00	7.65	21.34	14.705	86.93	1
LH-NC-02	9/22/2025 19:15	7.65	21.36	14.705	86.93	1
LH-NC-02	9/22/2025 19:30	7.61	21.36	14.708	86.48	1
LH-NC-02	9/22/2025 19:45	7.75	21.36	14.709	88.07	1
LH-NC-02	9/22/2025 20:00	7.7	21.38	14.708	87.5	1
LH-NC-02	9/22/2025 20:15	7.68	21.36	14.707	87.27	1
LH-NC-02	9/22/2025 20:30	7.75	21.38	14.707	88.07	1
LH-NC-02	9/22/2025 20:45	7.72	21.36	14.706	87.73	1
LH-NC-02	9/22/2025 21:00	7.73	21.36	14.705	87.84	1
LH-NC-02	9/22/2025 21:15	7.7	21.32	14.702	87.5	1
LH-NC-02	9/22/2025 21:30	7.68	21.3	14.7	87.27	1
LH-NC-02	9/22/2025 21:45	7.66	21.28	14.7	87.05	1
LH-NC-02	9/22/2025 22:00	7.52	21.28	14.698	85.45	1
LH-NC-02	9/22/2025 22:15	7.56	21.26	14.698	85.91	1
LH-NC-02	9/22/2025 22:30	7.41	21.26	14.7	84.2	1
LH-NC-02	9/22/2025 22:45	7.45	21.24	14.701	83.71	1
LH-NC-02	9/22/2025 23:00	7.53	21.24	14.7	84.61	1
LH-NC-02	9/22/2025 23:15	7.44	21.24	14.7	83.6	1
LH-NC-02	9/22/2025 23:30	7.47	21.22	14.702	83.93	1
LH-NC-02	9/22/2025 23:45	7.45	21.2	14.702	83.71	1
LH-NC-02	9/23/2025 0:00	7.35	21.2	14.702	82.58	1
LH-NC-02	9/23/2025 0:15	7.39	21.2	14.701	83.03	1
LH-NC-02	9/23/2025 0:30	7.48	21.2	14.701	84.04	1
LH-NC-02	9/23/2025 0:45	7.52	21.2	14.699	84.49	1
LH-NC-02	9/23/2025 1:00	7.59	21.2	14.701	85.28	1
LH-NC-02	9/23/2025 1:15	7.51	21.2	14.699	84.38	1
LH-NC-02	9/23/2025 1:30	7.53	21.22	14.699	84.61	1
LH-NC-02	9/23/2025 1:45	7.59	21.22	14.702	85.28	1
LH-NC-02	9/23/2025 2:00	7.61	21.22	14.695	85.51	1
LH-NC-02	9/23/2025 2:15	7.64	21.22	14.693	85.84	1
LH-NC-02	9/23/2025 2:30	7.57	21.22	14.693	85.06	1
LH-NC-02	9/23/2025 2:45	7.62	21.22	14.692	85.62	1
LH-NC-02	9/23/2025 3:00	7.65	21.2	14.69	85.96	1
LH-NC-02	9/23/2025 3:15	7.65	21.2	14.688	85.96	1
LH-NC-02	9/23/2025 3:30	7.64	21.18	14.687	85.84	1
LH-NC-02	9/23/2025 3:45	7.65	21.16	14.686	85.96	1
LH-NC-02	9/23/2025 4:00	7.52	21.14	14.688	84.49	1
LH-NC-02	9/23/2025 4:15	7.53	21.12	14.688	84.61	1
LH-NC-02	9/23/2025 4:30	7.56	21.1	14.687	84.94	1
LH-NC-02	9/23/2025 4:45	7.5	21.08	14.684	84.27	1
LH-NC-02	9/23/2025 5:00	7.52	21.06	14.687	84.49	1
LH-NC-02	9/23/2025 5:15	7.47	21.04	14.685	83.93	1
LH-NC-02	9/23/2025 5:30	7.49	21.02	14.683	84.16	1
LH-NC-02	9/23/2025 5:45	7.49	21.02	14.684	84.16	1
LH-NC-02	9/23/2025 6:00	7.48	21	14.687	84.04	1
LH-NC-02	9/23/2025 6:15	7.42	20.98	14.686	83.37	1
LH-NC-02	9/23/2025 6:30	7.41	20.96	14.689	83.26	1
LH-NC-02	9/23/2025 6:45	7.45	20.94	14.686	83.71	1
LH-NC-02	9/23/2025 7:00	7.33	20.94	14.692	82.36	1
LH-NC-02	9/23/2025 7:15	7.35	20.92	14.689	82.58	1
LH-NC-02	9/23/2025 7:30	7.3	20.92	14.69	82.02	1
LH-NC-02	9/23/2025 7:45	7.48	20.9	14.693	84.04	1
LH-NC-02	9/23/2025 8:00	7.49	20.9	14.694	84.16	1
LH-NC-02	9/23/2025 8:15	7.62	20.9	14.698	85.62	1
LH-NC-02	9/23/2025 8:30	7.62	20.9	14.697	85.62	1
LH-NC-02	9/23/2025 8:45	7.62	20.92	14.698	85.62	1
LH-NC-02	9/23/2025 9:00	7.65	20.94	14.697	85.96	1

Station Name	Date Time	DO mg/L	Temp C	Air Pressure PSI	Saturation PCT	Use Code
LH-NC-02	9/23/2025 9:15	7.64	20.96	14.699	85.84	1
LH-NC-02	9/23/2025 9:30	7.68	20.96	14.699	86.29	1
LH-NC-02	9/23/2025 9:45	7.75	20.98	14.697	87.08	1
LH-NC-02	9/23/2025 10:00	7.69	20.98	14.693	86.4	1
LH-NC-02	9/23/2025 10:15	7.67	21	14.696	86.18	1
LH-NC-02	9/23/2025 10:30	7.75	21.02	14.696	87.08	1
LH-NC-02	9/23/2025 10:45	7.78	21.06	14.694	87.42	1
LH-NC-02	9/23/2025 11:00	-888.88	-888.88	14.696	#N/A	3
LH-NC-02	9/23/2025 11:15	8.04	26.4	14.695	100.5	2
LH-NC-02	9/23/2025 11:30	7.95	26.64	14.689	99.38	2
LH-NC-02	9/23/2025 11:45	7.9	27.24	14.688	100	2
LH-NC-02	9/23/2025 12:00	8.43	21.76	14.684	96.9	4
LH-NC-02	9/23/2025 12:15	8.63	21.34	14.679	98.07	4
LH-NC-02	9/23/2025 12:30	8.75	21.32	14.673	99.43	4
LH-NC-02	9/23/2025 12:45	8.85	21.36	14.677	100.57	4
LH-NC-02	9/23/2025 13:00	8.95	21.42	14.67	101.7	4
LH-NC-02	9/23/2025 13:15	9.04	21.48	14.669	102.73	4
LH-NC-02	9/23/2025 13:30	9.1	21.5	14.666	103.41	4
LH-NC-02	9/23/2025 13:45	9.17	21.54	14.663	104.2	4
LH-NC-02	9/23/2025 14:00	9.19	21.56	14.665	104.43	4
LH-NC-02	9/23/2025 14:15	9.24	21.58	14.666	105	4
LH-NC-02	9/23/2025 14:30	9.24	21.6	14.662	105	4
LH-NC-02	9/23/2025 14:45	9.24	21.62	14.663	105	4
LH-NC-02	9/23/2025 15:00	9.25	21.64	14.66	105.11	4
LH-NC-02	9/23/2025 15:15	9.25	21.64	14.661	105.11	4
LH-NC-02	9/23/2025 15:30	9.22	21.64	14.659	104.77	4
LH-NC-02	9/23/2025 15:45	9.23	21.64	14.661	104.89	4
LH-NC-02	9/23/2025 16:00	9.31	21.64	14.662	105.8	4
LH-NC-02	9/23/2025 16:15	9.32	21.64	14.665	105.91	4
LH-NC-02	9/23/2025 16:30	9.36	21.64	14.668	106.36	4
LH-NC-02	9/23/2025 16:45	9.37	21.64	14.668	106.48	4
LH-NC-02	9/23/2025 17:00	9.37	21.64	14.666	106.48	4
LH-NC-02	9/23/2025 17:15	9.4	21.66	14.67	106.82	4
LH-NC-02	9/23/2025 17:30	9.41	21.64	14.671	106.93	4
LH-NC-02	9/23/2025 17:45	9.37	21.64	14.673	106.48	4
LH-NC-02	9/23/2025 18:00	9.31	21.64	14.676	105.8	4
LH-NC-02	9/23/2025 18:15	9.29	21.64	14.676	105.57	4
LH-NC-02	9/23/2025 18:30	9.24	21.64	14.68	105	4
LH-NC-02	9/23/2025 18:45	9.2	21.62	14.68	104.55	4
LH-NC-02	9/23/2025 19:00	9.18	21.64	14.679	104.32	4
LH-NC-02	9/23/2025 19:15	9.13	21.64	14.68	103.75	4
LH-NC-02	9/23/2025 19:30	9.09	21.64	14.683	103.3	4
LH-NC-02	9/23/2025 19:45	9.09	21.64	14.685	103.3	4
LH-NC-02	9/23/2025 20:00	9.02	21.66	14.687	102.5	4
LH-NC-02	9/23/2025 20:15	9.09	21.68	14.686	103.3	4
LH-NC-02	9/23/2025 20:30	9.1	21.7	14.689	103.41	4
LH-NC-02	9/23/2025 20:45	9.1	21.72	14.692	103.41	4
LH-NC-02	9/23/2025 21:00	9.12	21.74	14.693	103.64	4
LH-NC-02	9/23/2025 21:15	9.12	21.74	14.694	103.64	4
LH-NC-02	9/23/2025 21:30	9.12	21.74	14.699	103.64	4
LH-NC-02	9/23/2025 21:45	9.11	21.76	14.7	104.71	4
LH-NC-02	9/23/2025 22:00	9.09	21.76	14.701	104.48	4
LH-NC-02	9/23/2025 22:15	9.1	21.76	14.702	104.6	4
LH-NC-02	9/23/2025 22:30	9.08	21.76	14.701	104.37	4
LH-NC-02	9/23/2025 22:45	9.01	21.76	14.703	103.56	4
LH-NC-02	9/23/2025 23:00	9.08	21.74	14.701	103.18	4
LH-NC-02	9/23/2025 23:15	9.06	21.74	14.703	102.95	4
LH-NC-02	9/23/2025 23:30	9.01	21.74	14.703	102.39	4
LH-NC-02	9/23/2025 23:45	8.98	21.72	14.706	102.05	4
LH-NC-02	9/24/2025 0:00	8.97	21.72	14.707	101.93	4
LH-NC-02	9/24/2025 0:15	8.9	21.7	14.709	101.14	4
LH-NC-02	9/24/2025 0:30	8.93	21.7	14.708	101.48	4
LH-NC-02	9/24/2025 0:45	8.87	21.68	14.709	100.8	4
LH-NC-02	9/24/2025 1:00	8.84	21.68	14.711	100.45	4
LH-NC-02	9/24/2025 1:15	8.82	21.66	14.713	100.23	4
LH-NC-02	9/24/2025 1:30	8.77	21.66	14.715	99.66	4
LH-NC-02	9/24/2025 1:45	8.74	21.66	14.716	99.32	4
LH-NC-02	9/24/2025 2:00	8.71	21.66	14.718	98.98	4
LH-NC-02	9/24/2025 2:15	8.63	21.66	14.719	98.07	4
LH-NC-02	9/24/2025 2:30	8.66	21.66	14.718	98.41	4
LH-NC-02	9/24/2025 2:45	8.63	21.66	14.72	98.07	4
LH-NC-02	9/24/2025 3:00	8.71	21.66	14.719	98.98	4
LH-NC-02	9/24/2025 3:15	8.67	21.66	14.717	98.52	4
LH-NC-02	9/24/2025 3:30	8.77	21.68	14.719	99.66	4
LH-NC-02	9/24/2025 3:45	8.74	21.68	14.717	99.32	4
LH-NC-02	9/24/2025 4:00	8.71	21.68	14.712	98.98	4
LH-NC-02	9/24/2025 4:15	8.78	21.68	14.71	99.77	4
LH-NC-02	9/24/2025 4:30	8.85	21.68	14.712	100.57	4
LH-NC-02	9/24/2025 4:45	8.84	21.68	14.718	100.45	4
LH-NC-02	9/24/2025 5:00	8.81	21.68	14.718	100.11	4
LH-NC-02	9/24/2025 5:15	8.78	21.68	14.721	99.77	4
LH-NC-02	9/24/2025 5:30	8.82	21.68	14.723	100.23	4
LH-NC-02	9/24/2025 5:45	8.77	21.68	14.725	99.66	4
LH-NC-02	9/24/2025 6:00	8.77	21.68	14.725	99.66	4

Dissolved Oxygen Saturation Continous Monitoring Data
Normandeau Associates Inc.

Station Name	Date Time	DO mg/L	Temp C	Air Pressure PSI	Saturation PCT	Use Code
LH-NC-02	9/24/2025 6:15	8.7	21.68	14.727	98.86	4
LH-NC-02	9/24/2025 6:30	8.71	21.68	14.728	98.98	4
LH-NC-02	9/24/2025 6:45	8.59	21.68	14.728	97.61	4
LH-NC-02	9/24/2025 7:00	8.58	21.66	14.734	97.5	4
LH-NC-02	9/24/2025 7:15	8.61	21.66	14.739	97.84	4
LH-NC-02	9/24/2025 7:30	8.66	21.66	14.741	98.41	4
LH-NC-02	9/24/2025 7:45	8.55	21.66	14.74	97.16	4
LH-NC-02	9/24/2025 8:00	8.64	21.68	14.744	98.18	4
LH-NC-02	9/24/2025 8:15	8.66	21.68	14.748	97.3	4
LH-NC-02	9/24/2025 8:30	8.65	21.66	14.749	97.19	4
LH-NC-02	9/24/2025 8:45	8.72	21.68	14.749	97.98	4
LH-NC-02	9/24/2025 9:00	8.69	21.68	14.753	97.64	4
LH-NC-02	9/24/2025 9:15	8.75	21.68	14.752	98.31	4
LH-NC-02	9/24/2025 9:30	8.81	21.7	14.756	98.99	4
LH-NC-02	9/24/2025 9:45	8.79	21.7	14.756	98.76	4
LH-NC-02	9/24/2025 10:00	8.83	21.7	14.757	99.21	4
LH-NC-02	9/24/2025 10:15	8.84	21.7	14.758	99.33	4
LH-NC-02	9/24/2025 10:30	8.87	21.72	14.759	99.66	4
LH-NC-02	9/24/2025 10:45	8.92	21.72	14.761	100.22	4
LH-NC-02	9/24/2025 11:00	8.93	21.7	14.762	100.34	4
LH-NC-02	9/24/2025 11:15	8.94	21.7	14.761	100.45	4
LH-NC-02	9/24/2025 11:30	8.94	21.7	14.762	100.45	4
LH-NC-02	9/24/2025 11:45	8.98	21.7	14.763	100.9	4
LH-NC-02	9/24/2025 12:00	8.92	21.68	14.761	100.22	4
LH-NC-02	9/24/2025 12:15	8.95	21.68	14.76	100.56	4
LH-NC-02	9/24/2025 12:30	8.89	21.66	14.762	99.89	4
LH-NC-02	9/24/2025 12:45	8.9	21.64	14.763	100	4
LH-NC-02	9/24/2025 13:00	8.83	21.64	14.76	99.21	4
LH-NC-02	9/24/2025 13:15	8.74	21.62	14.76	98.2	4
LH-NC-02	9/24/2025 13:30	8.52	21.6	14.758	95.73	4
LH-NC-02	9/24/2025 13:45	8.62	21.58	14.76	96.85	4
LH-NC-02	9/24/2025 14:00	8.55	21.56	14.759	96.07	4
LH-NC-02	9/24/2025 14:15	8.1	21.54	14.763	91.01	4
LH-NC-02	9/24/2025 14:30	8.37	21.52	14.76	94.04	4
LH-NC-02	9/24/2025 14:45	8.5	21.48	14.762	95.51	4
LH-NC-02	9/24/2025 15:00	8.16	21.44	14.76	91.69	4
LH-NC-02	9/24/2025 15:15	8.18	21.38	14.76	91.91	4
LH-NC-02	9/24/2025 15:30	8.12	21.34	14.759	91.24	4
LH-NC-02	9/24/2025 15:45	7.8	21.3	14.76	87.64	4
LH-NC-02	9/24/2025 16:00	7.85	21.28	14.761	88.2	4
LH-NC-02	9/24/2025 16:15	7.51	21.24	14.763	84.38	4
LH-NC-02	9/24/2025 16:30	7.47	21.2	14.765	83.93	4
LH-NC-02	9/24/2025 16:45	7.03	21.16	14.76	78.99	4
LH-NC-02	9/24/2025 17:00	7.47	21.12	14.762	83.93	4
LH-NC-02	9/24/2025 17:15	7.23	21.1	14.762	81.24	4
LH-NC-02	9/24/2025 17:30	7.44	21.06	14.764	83.6	4
LH-NC-02	9/24/2025 17:45	7.16	21.04	14.764	80.45	4
LH-NC-02	9/24/2025 18:00	6.81	21	14.767	76.52	4
LH-NC-02	9/24/2025 18:15	7.2	20.98	14.767	80.9	4
LH-NC-02	9/24/2025 18:30	7.01	20.96	14.77	78.76	4
LH-NC-02	9/24/2025 18:45	7.18	20.94	14.768	80.67	4
LH-NC-02	9/24/2025 19:00	7.01	20.92	14.769	78.76	4
LH-NC-02	9/24/2025 19:15	7.17	20.9	14.769	80.56	4
LH-NC-02	9/24/2025 19:30	7.02	20.88	14.77	78.88	4
LH-NC-02	9/24/2025 19:45	6.91	20.88	14.769	77.64	4
LH-NC-02	9/24/2025 20:00	7.22	20.86	14.773	81.12	4
LH-NC-02	9/24/2025 20:15	5.81	20.86	14.768	65.28	4
LH-NC-02	9/24/2025 20:30	6.86	20.84	14.768	77.08	4
LH-NC-02	9/24/2025 20:45	6.61	20.82	14.77	74.27	4
LH-NC-02	9/24/2025 21:00	6.52	20.8	14.772	73.26	4
LH-NC-02	9/24/2025 21:15	6.47	20.78	14.774	72.7	4
LH-NC-02	9/24/2025 21:30	6.61	20.78	14.776	74.27	4
LH-NC-02	9/24/2025 21:45	6.24	20.78	14.772	70.11	4
LH-NC-02	9/24/2025 22:00	6.37	20.76	14.775	71.57	4
LH-NC-02	9/24/2025 22:15	6.26	20.76	14.774	70.34	4
LH-NC-02	9/24/2025 22:30	6.11	20.74	14.775	67.89	4
LH-NC-02	9/24/2025 22:45	5.52	20.74	14.77	61.33	4
LH-NC-02	9/24/2025 23:00	5.97	20.74	14.77	66.33	4
LH-NC-02	9/24/2025 23:15	5.89	20.74	14.766	65.44	4
LH-NC-02	9/24/2025 23:30	5.97	20.72	14.767	66.33	4
LH-NC-02	9/24/2025 23:45	5.76	20.72	14.767	64	4
LH-NC-02	9/25/2025 0:00	5.78	20.72	14.768	64.22	4
LH-NC-02	9/25/2025 0:15	5.7	20.72	14.768	63.33	4
LH-NC-02	9/25/2025 0:30	5.87	20.72	14.763	65.22	4
LH-NC-02	9/25/2025 0:45	5.88	20.74	14.762	65.33	4
LH-NC-02	9/25/2025 1:00	5.69	20.74	14.76	63.22	4
LH-NC-02	9/25/2025 1:15	5.93	20.74	14.756	65.89	4
LH-NC-02	9/25/2025 1:30	6.18	20.76	14.758	69.44	4
LH-NC-02	9/25/2025 1:45	6.24	20.76	14.754	70.11	4
LH-NC-02	9/25/2025 2:00	6.44	20.78	14.751	72.36	4
LH-NC-02	9/25/2025 2:15	6.47	20.8	14.748	72.7	4
LH-NC-02	9/25/2025 2:30	5.98	20.82	14.745	67.19	4
LH-NC-02	9/25/2025 2:45	6.37	20.82	14.744	71.57	4
LH-NC-02	9/25/2025 3:00	6.77	20.82	14.742	76.07	4

Dissolved Oxygen Saturation Continous Monitoring Data
Normandeau Associates Inc.

Station Name	Date Time	DO mg/L	Temp C	Air Pressure PSI	Saturation PCT	Use Code
LH-NC-02	9/25/2025 3:15	6.74	20.84	14.739	75.73	4
LH-NC-02	9/25/2025 3:30	5.27	20.84	14.738	59.21	4
LH-NC-02	9/25/2025 3:45	3.8	20.84	14.737	42.7	4
LH-NC-02	9/25/2025 4:00	4.23	20.84	14.737	47.53	4
LH-NC-02	9/25/2025 4:15	3.29	20.86	14.734	36.97	4
LH-NC-02	9/25/2025 4:30	4.2	20.86	14.734	47.19	4
LH-NC-02	9/25/2025 4:45	4.29	20.86	14.732	48.2	4
LH-NC-02	9/25/2025 5:00	3.99	20.86	14.73	44.83	4
LH-NC-02	9/25/2025 5:15	3.82	20.86	14.729	42.92	4
LH-NC-02	9/25/2025 5:30	4	20.86	14.73	44.94	4
LH-NC-02	9/25/2025 5:45	4.29	20.84	14.725	48.2	4
LH-NC-02	9/25/2025 6:00	4.84	20.84	14.728	54.38	4
LH-NC-02	9/25/2025 6:15	4.4	20.84	14.725	49.44	4
LH-NC-02	9/25/2025 6:30	4.95	20.82	14.74	55.62	4
LH-NC-02	9/25/2025 6:45	6.05	20.82	14.738	67.98	4
LH-NC-02	9/25/2025 7:00	5.23	20.8	14.734	58.76	4
LH-NC-02	9/25/2025 7:15	5.19	20.8	14.733	58.31	4
LH-NC-02	9/25/2025 7:30	4.92	20.8	14.733	55.28	4
LH-NC-02	9/25/2025 7:45	5.6	20.82	14.737	62.92	4
LH-NC-02	9/25/2025 8:00	4.65	20.82	14.735	52.25	4
LH-NC-02	9/25/2025 8:15	5.29	20.82	14.732	59.44	4
LH-NC-02	9/25/2025 8:30	4.64	20.82	14.73	52.13	4
LH-NC-02	9/25/2025 8:45	5.57	20.84	14.732	62.58	4
LH-NC-02	9/25/2025 9:00	5.19	20.84	14.727	58.31	4
LH-NC-02	9/25/2025 9:15	5.48	20.84	14.721	61.57	4
LH-NC-02	9/25/2025 9:30	6.16	20.84	14.717	69.21	4
LH-NC-02	9/25/2025 9:45	6.37	20.86	14.714	71.57	4
LH-NC-02	9/25/2025 10:00	6.15	20.88	14.712	69.1	4
LH-NC-02	9/25/2025 10:15	4.95	20.9	14.712	55.62	4
LH-NC-02	9/25/2025 10:30	4.62	20.92	14.711	51.91	4
LH-NC-02	9/25/2025 10:45	4.27	20.94	14.708	47.98	4
LH-NC-02	9/25/2025 11:00	5.24	20.96	14.705	58.88	4
LH-NC-02	9/25/2025 11:15	5.09	20.98	14.699	57.19	4
LH-NC-02	9/25/2025 11:30	6.53	21	14.695	73.37	4
LH-NC-02	9/25/2025 11:45	6.55	21.02	14.694	73.6	4
LH-NC-02	9/25/2025 12:00	5.6	21.04	14.688	62.92	4
LH-NC-02	9/25/2025 12:15	4.97	21.08	14.687	55.84	4
LH-NC-02	9/25/2025 12:30	5.81	21.08	14.685	65.28	4
LH-NC-02	9/25/2025 12:45	6.39	21.08	14.683	71.8	4
LH-NC-02	9/25/2025 13:00	5.99	21.1	14.677	67.3	4
LH-NC-02	9/25/2025 13:15	5.6	21.1	14.67	62.92	4
LH-NC-02	9/25/2025 13:30	2.47	21.1	14.665	27.75	4
LH-NC-02	9/25/2025 13:45	2.59	21.12	14.66	29.1	4
LH-NC-02	9/25/2025 14:00	2.22	21.12	14.655	24.94	4
LH-NC-02	9/25/2025 14:15	2.44	21.12	14.655	27.42	4
LH-NC-02	9/25/2025 14:30	2.52	21.14	14.651	28.31	4
LH-NC-02	9/25/2025 14:45	2.72	21.14	14.646	30.91	4
LH-NC-02	9/25/2025 15:00	2.81	21.14	14.644	31.93	4
LH-NC-02	9/25/2025 15:15	2.09	21.14	14.639	23.75	4
LH-NC-02	9/25/2025 15:30	1.98	21.14	14.635	22.5	4
LH-NC-02	9/25/2025 15:45	1.8	21.16	14.633	20.45	4
LH-NC-02	9/25/2025 16:00	0.27	21.16	14.629	3.07	4
LH-NC-02	9/25/2025 16:15	0.01	21.14	14.629	0.11	4
LH-NC-02	9/25/2025 16:30	0.01	21.14	14.62	0.11	4
LH-NC-02	9/25/2025 16:45	0.01	21.16	14.617	0.11	4
LH-NC-02	9/25/2025 17:00	0.01	21.2	14.61	0.11	4
LH-NC-02	9/25/2025 17:15	0.02	21.26	14.609	0.23	4
LH-NC-02	9/25/2025 17:30	0.03	21.28	14.601	0.34	4
LH-NC-02	9/25/2025 17:45	0.06	21.34	14.601	0.69	4
LH-NC-02	9/25/2025 18:00	0.15	21.34	14.596	1.72	4
LH-NC-02	9/25/2025 18:15	0.23	21.34	14.592	2.64	4
LH-NC-02	9/25/2025 18:30	0.28	21.34	14.588	3.22	4
LH-NC-02	9/25/2025 18:45	0.32	21.32	14.582	3.68	4
LH-NC-02	9/25/2025 19:00	0.35	21.28	14.58	4.02	4
LH-NC-02	9/25/2025 19:15	0.38	21.22	14.579	4.32	4
LH-NC-02	9/25/2025 19:30	0.39	21.16	14.578	4.43	4
LH-NC-02	9/25/2025 19:45	0.41	21.18	14.578	4.66	4
LH-NC-02	9/25/2025 20:00	0.43	21.18	14.576	4.89	4
LH-NC-02	9/25/2025 20:15	0.45	21.16	14.574	5.11	4
LH-NC-02	9/25/2025 20:30	0.46	21.18	14.571	5.23	4
LH-NC-02	9/25/2025 20:45	0.48	21.16	14.567	5.45	4
LH-NC-02	9/25/2025 21:00	0.51	21.06	14.565	5.8	4
LH-NC-02	9/25/2025 21:15	0.53	21.04	14.563	6.02	4
LH-NC-02	9/25/2025 21:30	0.54	21.06	14.56	6.14	4
LH-NC-02	9/25/2025 21:45	0.56	21.06	14.559	6.36	4
LH-NC-02	9/25/2025 22:00	0.59	21.08	14.554	6.7	4
LH-NC-02	9/25/2025 22:15	0.61	21.06	14.553	6.93	4
LH-NC-02	9/25/2025 22:30	0.63	21.02	14.548	7.16	4
LH-NC-02	9/25/2025 22:45	0.65	20.9	14.545	7.39	4
LH-NC-02	9/25/2025 23:00	0.66	20.92	14.543	7.5	4
LH-NC-02	9/25/2025 23:15	0.69	20.94	14.54	7.84	4
LH-NC-02	9/25/2025 23:30	0.7	20.98	14.541	7.95	4
LH-NC-02	9/25/2025 23:45	0.7	20.98	14.543	7.95	4
LH-NC-02	9/26/2025 0:00	0.71	21.02	14.549	8.07	4

Station Name	Date Time	DO mg/L	Temp C	Air Pressure PSI	Saturation PCT	Use Code
LH-NC-02	9/26/2025 0:15	0.72	21.04	14.546	8.18	4
LH-NC-02	9/26/2025 0:30	0.73	21.02	14.547	8.3	4
LH-NC-02	9/26/2025 0:45	0.75	20.92	14.545	8.52	4
LH-NC-02	9/26/2025 1:00	0.77	20.84	14.547	8.75	4
LH-NC-02	9/26/2025 1:15	0.78	20.76	14.548	8.86	4
LH-NC-02	9/26/2025 1:30	0.8	20.7	14.55	8.99	4
LH-NC-02	9/26/2025 1:45	0.81	20.6	14.548	9.1	4
LH-NC-02	9/26/2025 2:00	0.83	20.5	14.546	9.33	4
LH-NC-02	9/26/2025 2:15	0.85	20.38	14.543	9.55	4
LH-NC-02	9/26/2025 2:30	0.87	20.22	14.546	9.78	4
LH-NC-02	9/26/2025 2:45	0.88	20.1	14.548	9.89	4
LH-NC-02	9/26/2025 3:00	0.9	20.02	14.55	10.11	4
LH-NC-02	9/26/2025 3:15	0.92	19.92	14.553	10.22	4
LH-NC-02	9/26/2025 3:30	0.94	19.84	14.554	10.44	4
LH-NC-02	9/26/2025 3:45	0.95	19.74	14.549	10.56	4
LH-NC-02	9/26/2025 4:00	0.97	19.64	14.552	10.66	4
LH-NC-02	9/26/2025 4:15	0.98	19.5	14.551	10.77	4
LH-NC-02	9/26/2025 4:30	0.99	19.44	14.555	10.88	4
LH-NC-02	9/26/2025 4:45	0.99	19.36	14.555	10.88	4
LH-NC-02	9/26/2025 5:00	1	19.32	14.561	10.99	4
LH-NC-02	9/26/2025 5:15	1.02	19.28	14.561	11.21	4
LH-NC-02	9/26/2025 5:30	1.03	19.22	14.561	11.2	4
LH-NC-02	9/26/2025 5:45	1.04	19.14	14.56	11.3	4
LH-NC-02	9/26/2025 6:00	1.05	19.08	14.564	11.41	4
LH-NC-02	9/26/2025 6:15	1.06	19.02	14.564	11.52	4
LH-NC-02	9/26/2025 6:30	1.06	18.98	14.568	11.52	4
LH-NC-02	9/26/2025 6:45	1.07	18.92	14.569	11.63	4
LH-NC-02	9/26/2025 7:00	1.08	18.9	14.569	11.74	4
LH-NC-02	9/26/2025 7:15	1.08	18.94	14.572	11.74	4
LH-NC-02	9/26/2025 7:30	1.08	19.06	14.577	11.74	4
LH-NC-02	9/26/2025 7:45	1.07	19.22	14.579	11.63	4
LH-NC-02	9/26/2025 8:00	1.06	19.36	14.584	11.65	4
LH-NC-02	9/26/2025 8:15	1.05	19.52	14.587	11.54	4
LH-NC-02	9/26/2025 8:30	1.04	19.7	14.59	11.43	4
LH-NC-02	9/26/2025 8:45	1.01	20.04	14.591	11.22	4
LH-NC-02	9/26/2025 9:00	0.99	20.3	14.595	11.12	4
LH-NC-02	9/26/2025 9:15	0.96	20.68	14.595	10.79	4
LH-NC-02	9/26/2025 9:30	0.94	20.92	14.597	10.68	4
LH-NC-02	9/26/2025 9:45	0.91	21.08	14.599	10.34	4
LH-NC-02	9/26/2025 10:00	0.87	21.6	14.599	10	4
LH-NC-02	9/26/2025 10:15	0.86	21.68	14.596	9.89	4
LH-NC-02	9/26/2025 10:30	0.86	21.46	14.596	9.89	4
LH-NC-02	9/26/2025 10:45	0.88	21.36	14.6	10.11	4
LH-NC-02	9/26/2025 11:00	0.9	21.08	14.596	10.23	4
LH-NC-02	9/26/2025 11:15	0.87	21.5	14.597	10	4
LH-NC-02	9/26/2025 11:30	0.86	21.74	14.6	9.89	4
LH-NC-02	9/26/2025 11:45	0.84	22.04	14.597	9.66	4
LH-NC-02	9/26/2025 12:00	0.86	21.76	14.598	9.89	4
LH-NC-02	9/26/2025 12:15	0.88	21.58	14.594	10.11	4
LH-NC-02	9/26/2025 12:30	0.91	21.3	14.593	10.46	4
LH-NC-02	9/26/2025 12:45	0.83	22.48	14.59	9.65	4
LH-NC-02	9/26/2025 13:00	0.78	23.28	14.591	9.29	4
LH-NC-02	9/26/2025 13:15	0.76	23.66	14.588	9.05	4
LH-NC-02	9/26/2025 13:30	0.79	23.34	14.589	9.4	4
LH-NC-02	9/26/2025 13:45	0.81	23.18	14.584	9.53	4
LH-NC-02	9/26/2025 14:00	0.8	23.28	14.582	9.52	4
LH-NC-02	9/26/2025 14:15	0.83	22.86	14.584	9.76	4
LH-NC-02	9/26/2025 14:30	0.84	22.94	14.584	9.88	4
LH-NC-02	9/26/2025 14:45	0.83	23.26	14.584	9.88	4
LH-NC-02	9/26/2025 15:00	0.81	23.48	14.583	9.64	4
LH-NC-02	9/26/2025 15:15	0.83	23.24	14.586	9.76	4
LH-NC-02	9/26/2025 15:30	0.87	22.74	14.585	10.12	4
LH-NC-02	9/26/2025 15:45	0.9	22.28	14.586	10.47	4
LH-NC-02	9/26/2025 16:00	0.92	22.1	14.585	10.57	4
LH-NC-02	9/26/2025 16:15	0.96	21.82	14.585	11.03	4
LH-NC-02	9/26/2025 16:30	0.97	21.76	14.586	11.15	4
LH-NC-02	9/26/2025 16:45	0.98	21.7	14.586	11.26	4
LH-NC-02	9/26/2025 17:00	0.99	21.6	14.586	11.38	4
LH-NC-02	9/26/2025 17:15	0.99	21.72	14.581	11.38	4
LH-NC-02	9/26/2025 17:30	0.98	21.8	14.582	11.26	4
LH-NC-02	9/26/2025 17:45	0.99	21.86	14.587	11.38	4
LH-NC-02	9/26/2025 18:00	1	21.84	14.586	11.49	4
LH-NC-02	9/26/2025 18:15	1.04	21.26	14.589	11.95	4
LH-NC-02	9/26/2025 18:30	1.08	20.86	14.589	12.27	4
LH-NC-02	9/26/2025 18:45	1.1	20.58	14.589	12.36	4
LH-NC-02	9/26/2025 19:00	1.13	20.32	14.592	12.7	4
LH-NC-02	9/26/2025 19:15	1.14	20.04	14.594	12.67	4
LH-NC-02	9/26/2025 19:30	1.17	19.88	14.595	13	4
LH-NC-02	9/26/2025 19:45	1.18	19.82	14.598	13.11	4
LH-NC-02	9/26/2025 20:00	1.19	19.76	14.6	13.22	4
LH-NC-02	9/26/2025 20:15	1.21	19.64	14.603	13.3	4
LH-NC-02	9/26/2025 20:30	1.22	19.52	14.606	13.41	4
LH-NC-02	9/26/2025 20:45	1.23	19.36	14.607	13.52	4
LH-NC-02	9/26/2025 21:00	1.25	19.24	14.607	13.59	4

Station Name	Date Time	DO mg/L	Temp C	Air Pressure PSI	Saturation PCT	Use Code
LH-NC-02	9/26/2025 21:15	1.26	19.1	14.611	13.7	4
LH-NC-02	9/26/2025 21:30	1.29	18.98	14.612	14.02	4
LH-NC-02	9/26/2025 21:45	1.31	18.86	14.615	14.24	4
LH-NC-02	9/26/2025 22:00	1.33	18.74	14.618	14.3	4
LH-NC-02	9/26/2025 22:15	1.35	18.6	14.614	14.52	4
LH-NC-02	9/26/2025 22:30	1.35	18.46	14.615	14.52	4
LH-NC-02	9/26/2025 22:45	1.37	18.42	14.621	14.73	4
LH-NC-02	9/26/2025 23:00	1.38	18.46	14.621	14.84	4
LH-NC-02	9/26/2025 23:15	1.38	18.44	14.626	14.84	4
LH-NC-02	9/26/2025 23:30	1.39	18.32	14.625	14.95	4
LH-NC-02	9/26/2025 23:45	1.41	18.3	14.627	15.16	4
LH-NC-02	9/27/2025 0:00	1.41	18.3	14.628	15.16	4
LH-NC-02	9/27/2025 0:15	1.41	18.22	14.627	15	4
LH-NC-02	9/27/2025 0:30	1.43	18.12	14.63	15.21	4
LH-NC-02	9/27/2025 0:45	1.44	18.04	14.632	15.32	4
LH-NC-02	9/27/2025 1:00	1.46	17.92	14.634	15.53	4
LH-NC-02	9/27/2025 1:15	1.48	17.84	14.636	15.74	4
LH-NC-02	9/27/2025 1:30	1.49	17.8	14.639	15.85	4
LH-NC-02	9/27/2025 1:45	1.5	17.68	14.638	15.79	4
LH-NC-02	9/27/2025 2:00	1.52	17.5	14.64	16	4
LH-NC-02	9/27/2025 2:15	1.53	17.38	14.639	16.11	4
LH-NC-02	9/27/2025 2:30	1.55	17.32	14.642	16.32	4
LH-NC-02	9/27/2025 2:45	1.56	17.26	14.64	16.42	4
LH-NC-02	9/27/2025 3:00	1.56	17.28	14.641	16.42	4
LH-NC-02	9/27/2025 3:15	1.57	17.12	14.643	16.35	4
LH-NC-02	9/27/2025 3:30	1.59	17	14.644	16.56	4
LH-NC-02	9/27/2025 3:45	1.6	16.9	14.648	16.67	4
LH-NC-02	9/27/2025 4:00	1.62	16.88	14.648	16.88	4
LH-NC-02	9/27/2025 4:15	1.62	16.82	14.649	16.88	4
LH-NC-02	9/27/2025 4:30	1.65	16.76	14.651	17.19	4
LH-NC-02	9/27/2025 4:45	1.65	16.74	14.651	17.01	4
LH-NC-02	9/27/2025 5:00	1.66	16.64	14.657	17.11	4
LH-NC-02	9/27/2025 5:15	1.68	16.48	14.657	17.32	4
LH-NC-02	9/27/2025 5:30	1.7	16.36	14.66	17.53	4
LH-NC-02	9/27/2025 5:45	1.72	16.3	14.66	17.73	4
LH-NC-02	9/27/2025 6:00	1.73	16.24	14.666	17.65	4
LH-NC-02	9/27/2025 6:15	1.74	16.16	14.671	17.76	4
LH-NC-02	9/27/2025 6:30	1.75	16.1	14.673	17.86	4
LH-NC-02	9/27/2025 6:45	1.77	16.12	14.675	18.06	4
LH-NC-02	9/27/2025 7:00	1.76	16.2	14.68	17.96	4
LH-NC-02	9/27/2025 7:15	1.76	16.24	14.684	17.96	4
LH-NC-02	9/27/2025 7:30	1.76	16.32	14.688	18.14	4
LH-NC-02	9/27/2025 7:45	1.75	16.42	14.688	18.04	4
LH-NC-02	9/27/2025 8:00	1.73	16.6	14.693	17.84	4
LH-NC-02	9/27/2025 8:15	1.72	16.84	14.696	17.92	4
LH-NC-02	9/27/2025 8:30	1.67	17.26	14.699	17.58	4
LH-NC-02	9/27/2025 8:45	1.61	17.72	14.698	16.95	4
LH-NC-02	9/27/2025 9:00	1.58	18	14.701	16.81	4
LH-NC-02	9/27/2025 9:15	1.56	18.16	14.704	16.6	4
LH-NC-02	9/27/2025 9:30	1.54	18.26	14.703	16.56	4
LH-NC-02	9/27/2025 9:45	1.51	18.4	14.704	16.24	4
LH-NC-02	9/27/2025 10:00	1.45	18.66	14.703	15.59	4
LH-NC-02	9/27/2025 10:15	1.41	19.02	14.704	15.16	4
LH-NC-02	9/27/2025 10:30	1.44	18.98	14.706	15.48	4
LH-NC-02	9/27/2025 10:45	1.46	18.86	14.706	15.7	4
LH-NC-02	9/27/2025 11:00	1.48	18.82	14.709	15.91	4
LH-NC-02	9/27/2025 11:15	1.47	19.02	14.704	15.81	4
LH-NC-02	9/27/2025 11:30	1.48	19.04	14.703	15.91	4
LH-NC-02	9/27/2025 11:45	1.47	19.1	14.703	15.81	4
LH-NC-02	9/27/2025 12:00	1.48	19.12	14.705	15.91	4
LH-NC-02	9/27/2025 12:15	1.46	19.3	14.704	15.87	4
LH-NC-02	9/27/2025 12:30	1.45	19.36	14.704	15.76	4
LH-NC-02	9/27/2025 12:45	1.32	20.92	14.7	14.83	4
LH-NC-02	9/27/2025 13:00	1.07	22.84	14.702	12.44	4
LH-NC-02	9/27/2025 13:15	0.97	23.9	14.7	11.55	4
LH-NC-02	9/27/2025 13:30	1.05	23	14.699	12.21	4
LH-NC-02	9/27/2025 13:45	1.13	22.3	14.694	13.14	4
LH-NC-02	9/27/2025 14:00	1.15	22.26	14.693	13.37	4
LH-NC-02	9/27/2025 14:15	1.14	22.26	14.69	13.26	4
LH-NC-02	9/27/2025 14:30	1.17	22.02	14.688	13.45	4
LH-NC-02	9/27/2025 14:45	1.19	21.94	14.683	13.68	4
LH-NC-02	9/27/2025 15:00	1.18	22.02	14.681	13.56	4
LH-NC-02	9/27/2025 15:15	1.16	22.42	14.68	13.49	4
LH-NC-02	9/27/2025 15:30	1.13	22.6	14.682	13.14	4
LH-NC-02	9/27/2025 15:45	1.12	22.8	14.679	13.02	4
LH-NC-02	9/27/2025 16:00	1.11	22.8	14.68	12.91	4
LH-NC-02	9/27/2025 16:15	1.13	22.56	14.678	13.14	4
LH-NC-02	9/27/2025 16:30	1.16	22.34	14.677	13.49	4
LH-NC-02	9/27/2025 16:45	1.16	22.46	14.678	13.49	4
LH-NC-02	9/27/2025 17:00	1.15	22.5	14.681	13.37	4
LH-NC-02	9/27/2025 17:15	1.18	22.14	14.681	13.56	4
LH-NC-02	9/27/2025 17:30	1.23	21.52	14.679	13.98	4
LH-NC-02	9/27/2025 17:45	1.29	20.96	14.681	14.49	4
LH-NC-02	9/27/2025 18:00	1.34	20.54	14.682	14.89	4

Station Name	Date Time	DO mg/L	Temp C	Air Pressure PSI	Saturation PCT	Use Code
LH-NC-02	9/27/2025 18:15	1.37	20.2	14.683	15.05	4
LH-NC-02	9/27/2025 18:30	1.41	19.82	14.683	15.49	4
LH-NC-02	9/27/2025 18:45	1.45	19.46	14.683	15.76	4
LH-NC-02	9/27/2025 19:00	1.48	19.22	14.687	15.91	4
LH-NC-02	9/27/2025 19:15	1.49	19.12	14.686	16.02	4
LH-NC-02	9/27/2025 19:30	1.51	19.02	14.687	16.24	4
LH-NC-02	9/27/2025 19:45	1.52	18.92	14.689	16.34	4
LH-NC-02	9/27/2025 20:00	1.53	18.84	14.69	16.45	4
LH-NC-02	9/27/2025 20:15	1.55	18.74	14.692	16.67	4
LH-NC-02	9/27/2025 20:30	1.57	18.64	14.691	16.88	4
LH-NC-02	9/27/2025 20:45	1.58	18.52	14.692	16.99	4
LH-NC-02	9/27/2025 21:00	1.6	18.44	14.692	17.2	4
LH-NC-02	9/27/2025 21:15	1.61	18.32	14.695	17.31	4
LH-NC-02	9/27/2025 21:30	1.62	18.3	14.694	17.42	4
LH-NC-02	9/27/2025 21:45	1.62	18.36	14.693	17.42	4
LH-NC-02	9/27/2025 22:00	1.62	18.44	14.689	17.42	4
LH-NC-02	9/27/2025 22:15	1.62	18.48	14.695	17.42	4
LH-NC-02	9/27/2025 22:30	1.62	18.54	14.697	17.42	4
LH-NC-02	9/27/2025 22:45	1.62	18.6	14.697	17.42	4
LH-NC-02	9/27/2025 23:00	1.61	18.6	14.695	17.31	4
LH-NC-02	9/27/2025 23:15	1.62	18.6	14.7	17.42	4
LH-NC-02	9/27/2025 23:30	1.62	18.58	14.694	17.42	4
LH-NC-02	9/27/2025 23:45	1.62	18.58	14.698	17.42	4
LH-NC-02	9/28/2025 0:00	1.64	18.56	14.698	17.63	4
LH-NC-02	9/28/2025 0:15	1.64	18.52	14.698	17.63	4
LH-NC-02	9/28/2025 0:30	1.65	18.48	14.698	17.74	4
LH-NC-02	9/28/2025 0:45	1.66	18.44	14.699	17.85	4
LH-NC-02	9/28/2025 1:00	1.66	18.44	14.696	17.85	4
LH-NC-02	9/28/2025 1:15	1.66	18.42	14.695	17.85	4
LH-NC-02	9/28/2025 1:30	1.66	18.38	14.698	17.85	4
LH-NC-02	9/28/2025 1:45	1.68	18.36	14.697	18.06	4
LH-NC-02	9/28/2025 2:00	1.68	18.34	14.693	18.06	4
LH-NC-02	9/28/2025 2:15	1.67	18.34	14.694	17.96	4
LH-NC-02	9/28/2025 2:30	1.68	18.3	14.688	18.06	4
LH-NC-02	9/28/2025 2:45	1.69	18.26	14.69	18.17	4
LH-NC-02	9/28/2025 3:00	1.7	18.18	14.69	18.09	4
LH-NC-02	9/28/2025 3:15	1.71	18.08	14.692	18.19	4
LH-NC-02	9/28/2025 3:30	1.73	18.02	14.688	18.4	4
LH-NC-02	9/28/2025 3:45	1.73	18.02	14.691	18.4	4
LH-NC-02	9/28/2025 4:00	1.73	18	14.688	18.4	4
LH-NC-02	9/28/2025 4:15	1.74	17.94	14.691	18.51	4
LH-NC-02	9/28/2025 4:30	1.75	17.9	14.691	18.62	4
LH-NC-02	9/28/2025 4:45	1.75	17.86	14.694	18.62	4
LH-NC-02	9/28/2025 5:00	1.76	17.84	14.697	18.72	4
LH-NC-02	9/28/2025 5:15	1.76	17.82	14.698	18.72	4
LH-NC-02	9/28/2025 5:30	1.77	17.82	14.698	18.83	4
LH-NC-02	9/28/2025 5:45	1.77	17.8	14.696	18.83	4
LH-NC-02	9/28/2025 6:00	1.78	17.8	14.699	18.94	4
LH-NC-02	9/28/2025 6:15	1.78	17.76	14.697	18.94	4
LH-NC-02	9/28/2025 6:30	1.79	17.66	14.699	18.84	4
LH-NC-02	9/28/2025 6:45	1.8	17.62	14.699	18.95	4
LH-NC-02	9/28/2025 7:00	1.8	17.66	14.7	18.95	4
LH-NC-02	9/28/2025 7:15	1.8	17.72	14.701	18.95	4
LH-NC-02	9/28/2025 7:30	1.78	17.9	14.703	18.94	4
LH-NC-02	9/28/2025 7:45	1.76	18.1	14.704	18.72	4
LH-NC-02	9/28/2025 8:00	1.73	18.3	14.704	18.6	4
LH-NC-02	9/28/2025 8:15	1.7	18.58	14.704	18.28	4
LH-NC-02	9/28/2025 8:30	1.66	18.9	14.703	17.85	4
LH-NC-02	9/28/2025 8:45	1.62	19.18	14.705	17.42	4
LH-NC-02	9/28/2025 9:00	1.59	19.36	14.708	17.28	4
LH-NC-02	9/28/2025 9:15	1.56	19.62	14.709	16.96	4
LH-NC-02	9/28/2025 9:30	1.54	19.74	14.708	16.74	4
LH-NC-02	9/28/2025 9:45	1.54	19.64	14.711	16.74	4
LH-NC-02	9/28/2025 10:00	1.48	19.8	14.712	16.26	4
LH-NC-02	9/28/2025 10:15	1.43	20.02	14.713	15.71	4
LH-NC-02	9/28/2025 10:30	1.48	19.74	14.713	16.09	4
LH-NC-02	9/28/2025 10:45	1.51	19.74	14.713	16.41	4
LH-NC-02	9/28/2025 11:00	1.51	19.82	14.714	16.59	4
LH-NC-02	9/28/2025 11:15	1.49	20.02	14.712	16.37	4
LH-NC-02	9/28/2025 11:30	1.5	19.98	14.712	16.48	4
LH-NC-02	9/28/2025 11:45	1.5	20.04	14.709	16.48	4
LH-NC-02	9/28/2025 12:00	1.49	20.18	14.709	16.37	4
LH-NC-02	9/28/2025 12:15	1.46	20.42	14.709	16.22	4
LH-NC-02	9/28/2025 12:30	1.45	20.58	14.707	16.11	4
LH-NC-02	9/28/2025 12:45	1.27	22.24	14.706	14.6	4
LH-NC-02	9/28/2025 13:00	1.08	23.6	14.704	12.71	4
LH-NC-02	9/28/2025 13:15	1.06	23.6	14.703	12.47	4
LH-NC-02	9/28/2025 13:30	1.21	22.3	14.7	14.07	4
LH-NC-02	9/28/2025 13:45	1.25	21.96	14.697	14.37	4
LH-NC-02	9/28/2025 14:00	1.27	21.92	14.693	14.6	4
LH-NC-02	9/28/2025 14:15	1.3	21.84	14.691	14.94	4
LH-NC-02	9/28/2025 14:30	1.33	21.64	14.691	15.11	4
LH-NC-02	9/28/2025 14:45	1.34	21.52	14.689	15.23	4
LH-NC-02	9/28/2025 15:00	1.34	21.46	14.686	15.23	4

Dissolved Oxygen Saturation Continous Monitoring Data

Station Name	Date Time	DO mg/L	Temp C	Air Pressure PSI	Saturation PCT	Use Code
LH-NC-02	9/28/2025 15:15	1.37	21.24	14.687	15.39	4
LH-NC-02	9/28/2025 15:30	1.39	21.12	14.686	15.62	4
LH-NC-02	9/28/2025 15:45	1.4	21.1	14.687	15.73	4
LH-NC-02	9/28/2025 16:00	1.4	21.26	14.686	15.91	4
LH-NC-02	9/28/2025 16:15	1.4	21.36	14.686	15.91	4
LH-NC-02	9/28/2025 16:30	1.4	21.36	14.685	15.91	4
LH-NC-02	9/28/2025 16:45	1.4	21.4	14.684	15.91	4
LH-NC-02	9/28/2025 17:00	1.41	21.28	14.687	16.02	4
LH-NC-02	9/28/2025 17:15	1.42	21.24	14.686	15.96	4
LH-NC-02	9/28/2025 17:30	1.4	21.32	14.686	15.91	4
LH-NC-02	9/28/2025 17:45	1.39	21.44	14.689	15.8	4
LH-NC-02	9/28/2025 18:00	1.4	21.3	14.69	15.91	4
LH-NC-02	9/28/2025 18:15	1.44	20.92	14.692	16.18	4
LH-NC-02	9/28/2025 18:30	1.47	20.6	14.691	16.33	4
LH-NC-02	9/28/2025 18:45	1.49	20.36	14.692	16.56	4
LH-NC-02	9/28/2025 19:00	1.52	20.14	14.691	16.7	4
LH-NC-02	9/28/2025 19:15	1.54	19.94	14.695	16.92	4
LH-NC-02	9/28/2025 19:30	1.55	19.82	14.699	17.03	4
LH-NC-02	9/28/2025 19:45	1.57	19.74	14.7	17.07	4
LH-NC-02	9/28/2025 20:00	1.57	19.64	14.703	17.07	4
LH-NC-02	9/28/2025 20:15	1.59	19.5	14.705	17.28	4
LH-NC-02	9/28/2025 20:30	1.59	19.48	14.709	17.28	4
LH-NC-02	9/28/2025 20:45	1.59	19.5	14.713	17.28	4
LH-NC-02	9/28/2025 21:00	1.59	19.58	14.72	17.28	4
LH-NC-02	9/28/2025 21:15	1.59	19.52	14.723	17.28	4
LH-NC-02	9/28/2025 21:30	1.62	19.26	14.724	17.61	4
LH-NC-02	9/28/2025 21:45	1.66	18.98	14.728	17.85	4
LH-NC-02	9/28/2025 22:00	1.7	18.72	14.732	18.28	4
LH-NC-02	9/28/2025 22:15	1.72	18.52	14.737	18.49	4
LH-NC-02	9/28/2025 22:30	1.74	18.42	14.737	18.71	4
LH-NC-02	9/28/2025 22:45	1.77	18.22	14.743	18.83	4
LH-NC-02	9/28/2025 23:00	1.79	18.04	14.744	19.04	4
LH-NC-02	9/28/2025 23:15	1.81	17.84	14.748	19.05	4
LH-NC-02	9/28/2025 23:30	1.84	17.64	14.753	19.17	4
LH-NC-02	9/28/2025 23:45	1.87	17.44	14.759	19.48	4
LH-NC-02	9/29/2025 0:00	1.9	17.22	14.759	19.59	4
LH-NC-02	9/29/2025 0:15	1.93	17.04	14.761	19.9	4
LH-NC-02	9/29/2025 0:30	1.95	16.88	14.763	20.1	4
LH-NC-02	9/29/2025 0:45	1.98	16.66	14.766	20.2	4
LH-NC-02	9/29/2025 1:00	2.03	16.44	14.768	20.71	4
LH-NC-02	9/29/2025 1:15	2.06	16.2	14.772	20.81	4
LH-NC-02	9/29/2025 1:30	2.09	16.04	14.773	21.11	4
LH-NC-02	9/29/2025 1:45	2.12	15.86	14.775	21.41	4
LH-NC-02	9/29/2025 2:00	2.15	15.7	14.776	21.5	4
LH-NC-02	9/29/2025 2:15	2.17	15.56	14.778	21.7	4
LH-NC-02	9/29/2025 2:30	2.2	15.42	14.778	22	4
LH-NC-02	9/29/2025 2:45	2.23	15.24	14.78	22.08	4
LH-NC-02	9/29/2025 3:00	2.26	15.1	14.778	22.38	4
LH-NC-02	9/29/2025 3:15	2.28	14.98	14.779	22.57	4
LH-NC-02	9/29/2025 3:30	2.31	14.84	14.781	22.87	4
LH-NC-02	9/29/2025 3:45	2.35	14.74	14.784	23.04	4
LH-NC-02	9/29/2025 4:00	2.37	14.64	14.786	23.24	4
LH-NC-02	9/29/2025 4:15	2.39	14.58	14.788	23.43	4
LH-NC-02	9/29/2025 4:30	2.41	14.48	14.79	23.63	4
LH-NC-02	9/29/2025 4:45	2.45	14.42	14.79	24.02	4
LH-NC-02	9/29/2025 5:00	2.46	14.28	14.793	24.12	4
LH-NC-02	9/29/2025 5:15	2.48	14.18	14.797	23.85	4
LH-NC-02	9/29/2025 5:30	2.51	14.06	14.8	24.13	4
LH-NC-02	9/29/2025 5:45	2.54	14	14.799	24.42	4
LH-NC-02	9/29/2025 6:00	2.56	13.92	14.803	24.62	4
LH-NC-02	9/29/2025 6:15	2.59	13.84	14.805	24.9	4
LH-NC-02	9/29/2025 6:30	2.61	13.74	14.805	24.86	4
LH-NC-02	9/29/2025 6:45	2.62	13.72	14.81	24.95	4
LH-NC-02	9/29/2025 7:00	2.63	13.76	14.811	25.29	4
LH-NC-02	9/29/2025 7:15	2.64	13.8	14.813	25.38	4
LH-NC-02	9/29/2025 7:30	2.63	13.88	14.814	25.29	4
LH-NC-02	9/29/2025 7:45	2.62	14.02	14.815	25.19	4
LH-NC-02	9/29/2025 8:00	2.61	14.12	14.817	25.1	4
LH-NC-02	9/29/2025 8:15	2.59	14.24	14.818	24.9	4
LH-NC-02	9/29/2025 8:30	2.57	14.5	14.819	25.2	4
LH-NC-02	9/29/2025 8:45	2.52	14.94	14.821	24.95	4
LH-NC-02	9/29/2025 9:00	2.48	15.28	14.823	24.8	4
LH-NC-02	9/29/2025 9:15	2.44	15.54	14.822	24.4	4
LH-NC-02	9/29/2025 9:30	2.42	15.72	14.821	24.2	4
LH-NC-02	9/29/2025 9:45	2.31	16.06	14.822	23.33	4
LH-NC-02	9/29/2025 10:00	2.03	17.12	14.821	20.93	4
LH-NC-02	9/29/2025 10:15	1.77	18.36	14.822	18.83	4
LH-NC-02	9/29/2025 10:30	1.85	17.48	14.823	19.27	4
LH-NC-02	9/29/2025 10:45	1.95	17.12	14.822	20.1	4
LH-NC-02	9/29/2025 11:00	1.98	17.14	14.823	20.41	4
LH-NC-02	9/29/2025 11:15	2.01	17.1	14.818	20.72	4
LH-NC-02	9/29/2025 11:30	2	17.12	14.819	20.62	4
LH-NC-02	9/29/2025 11:45	2.02	17.02	14.818	20.82	4
LH-NC-02	9/29/2025 12:00	2.03	17.16	14.817	20.93	4

Station Name	Date Time	DO mg/L	Temp C	Air Pressure PSI	Saturation PCT	Use Code
LH-NC-02	9/29/2025 12:15	1.95	17.56	14.816	20.31	4
LH-NC-02	9/29/2025 12:30	1.93	17.62	14.812	20.1	4
LH-NC-02	9/29/2025 12:45	1.9	17.94	14.809	20	4
LH-NC-02	9/29/2025 13:00	1.69	20.14	14.808	18.57	4
LH-NC-02	9/29/2025 13:15	1.49	20.96	14.803	16.74	4
LH-NC-02	9/29/2025 13:30	1.54	20.4	14.804	17.11	4
LH-NC-02	9/29/2025 13:45	1.53	20.46	14.801	17	4
LH-NC-02	9/29/2025 14:00	1.52	20.72	14.798	16.89	4
LH-NC-02	9/29/2025 14:15	1.51	20.68	14.797	16.78	4
LH-NC-02	9/29/2025 14:30	1.54	20.34	14.793	17.11	4
LH-NC-02	9/29/2025 14:45	1.59	20.1	14.791	17.47	4
LH-NC-02	9/29/2025 15:00	1.61	19.88	14.787	17.69	4
LH-NC-02	9/29/2025 15:15	1.67	19.64	14.788	18.15	4
LH-NC-02	9/29/2025 15:30	1.68	19.56	14.785	18.26	4
LH-NC-02	9/29/2025 15:45	1.71	19.38	14.785	18.59	4
LH-NC-02	9/29/2025 16:00	1.69	19.64	14.783	18.37	4
LH-NC-02	9/29/2025 16:15	1.7	19.5	14.781	18.48	4
LH-NC-02	9/29/2025 16:30	1.74	19.3	14.774	18.91	4
LH-NC-02	9/29/2025 16:45	1.76	19.18	14.773	18.92	4
LH-NC-02	9/29/2025 17:00	1.75	19.22	14.771	18.82	4
LH-NC-02	9/29/2025 17:15	1.75	19.3	14.768	19.02	4
LH-NC-02	9/29/2025 17:30	1.77	19.18	14.768	19.03	4
LH-NC-02	9/29/2025 17:45	1.83	18.94	14.766	19.68	4
LH-NC-02	9/29/2025 18:00	1.86	18.7	14.766	19.79	4
LH-NC-02	9/29/2025 18:15	1.91	18.34	14.764	20.32	4
LH-NC-02	9/29/2025 18:30	1.97	17.96	14.764	20.74	4
LH-NC-02	9/29/2025 18:45	2.02	17.72	14.764	21.04	4
LH-NC-02	9/29/2025 19:00	2.06	17.48	14.763	21.46	4
LH-NC-02	9/29/2025 19:15	2.1	17.3	14.764	21.88	4
LH-NC-02	9/29/2025 19:30	2.11	17.22	14.767	21.75	4
LH-NC-02	9/29/2025 19:45	2.13	17.06	14.768	21.96	4
LH-NC-02	9/29/2025 20:00	2.17	16.84	14.768	22.37	4
LH-NC-02	9/29/2025 20:15	2.21	16.64	14.768	22.55	4
LH-NC-02	9/29/2025 20:30	2.24	16.46	14.772	22.86	4
LH-NC-02	9/29/2025 20:45	2.27	16.34	14.769	23.16	4
LH-NC-02	9/29/2025 21:00	2.28	16.28	14.768	23.27	4
LH-NC-02	9/29/2025 21:15	2.3	16.14	14.766	23.23	4
LH-NC-02	9/29/2025 21:30	2.32	15.98	14.768	23.43	4
LH-NC-02	9/29/2025 21:45	2.37	15.86	14.769	23.94	4
LH-NC-02	9/29/2025 22:00	2.39	15.74	14.766	23.9	4
LH-NC-02	9/29/2025 22:15	2.41	15.7	14.765	24.1	4
LH-NC-02	9/29/2025 22:30	2.41	15.7	14.766	24.1	4
LH-NC-02	9/29/2025 22:45	2.43	15.64	14.764	24.3	4
LH-NC-02	9/29/2025 23:00	2.44	15.6	14.763	24.4	4
LH-NC-02	9/29/2025 23:15	2.44	15.58	14.76	24.4	4
LH-NC-02	9/29/2025 23:30	2.46	15.54	14.759	24.6	4
LH-NC-02	9/29/2025 23:45	2.47	15.48	14.758	24.7	4
LH-NC-02	9/30/2025 0:00	2.49	15.4	14.759	24.9	4
LH-NC-02	9/30/2025 0:15	2.5	15.36	14.756	25	4
LH-NC-02	9/30/2025 0:30	2.52	15.26	14.755	25.2	4
LH-NC-02	9/30/2025 0:45	2.53	15.2	14.757	25.05	4
LH-NC-02	9/30/2025 1:00	2.55	15.2	14.755	25.25	4
LH-NC-02	9/30/2025 1:15	2.54	15.18	14.752	25.15	4
LH-NC-02	9/30/2025 1:30	2.56	15.14	14.753	25.35	4
LH-NC-02	9/30/2025 1:45	2.58	15.1	14.754	25.54	4
LH-NC-02	9/30/2025 2:00	2.6	15.04	14.753	25.74	4
LH-NC-02	9/30/2025 2:15	2.62	14.94	14.749	25.94	4
LH-NC-02	9/30/2025 2:30	2.63	14.86	14.747	26.04	4
LH-NC-02	9/30/2025 2:45	2.65	14.8	14.747	26.24	4
LH-NC-02	9/30/2025 3:00	2.66	14.7	14.743	26.08	4
LH-NC-02	9/30/2025 3:15	2.66	14.62	14.742	26.08	4
LH-NC-02	9/30/2025 3:30	2.7	14.54	14.74	26.47	4
LH-NC-02	9/30/2025 3:45	2.72	14.46	14.737	26.67	4
LH-NC-02	9/30/2025 4:00	2.74	14.42	14.737	26.86	4
LH-NC-02	9/30/2025 4:15	2.76	14.38	14.735	27.06	4
LH-NC-02	9/30/2025 4:30	2.77	14.32	14.736	27.16	4
LH-NC-02	9/30/2025 4:45	2.79	14.26	14.737	27.35	4
LH-NC-02	9/30/2025 5:00	2.8	14.22	14.737	27.18	4
LH-NC-02	9/30/2025 5:15	2.82	14.16	14.737	27.38	4
LH-NC-02	9/30/2025 5:30	2.82	14.12	14.738	27.38	4
LH-NC-02	9/30/2025 5:45	2.84	14.06	14.738	27.57	4
LH-NC-02	9/30/2025 6:00	2.85	14.02	14.74	27.67	4
LH-NC-02	9/30/2025 6:15	2.86	14.04	14.743	27.77	4
LH-NC-02	9/30/2025 6:30	2.86	14.04	14.744	27.77	4
LH-NC-02	9/30/2025 6:45	2.87	14.02	14.745	27.6	4
LH-NC-02	9/30/2025 7:00	2.87	14.06	14.748	27.6	4
LH-NC-02	9/30/2025 7:15	2.85	14.26	14.749	27.94	4
LH-NC-02	9/30/2025 7:30	2.81	14.54	14.752	27.55	4
LH-NC-02	9/30/2025 7:45	2.76	14.82	14.752	27.33	4
LH-NC-02	9/30/2025 8:00	2.71	15.14	14.752	26.83	4
LH-NC-02	9/30/2025 8:15	2.63	15.56	14.754	26.3	4
LH-NC-02	9/30/2025 8:30	2.55	16.06	14.755	25.76	4
LH-NC-02	9/30/2025 8:45	2.46	16.42	14.756	25.1	4
LH-NC-02	9/30/2025 9:00	2.39	16.86	14.758	24.64	4

Dissolved Oxygen Saturation Continous Monitoring Data
Normandeau Associates Inc.

Station Name	Date Time	DO mg/L	Temp C	Air Pressure PSI	Saturation PCT	Use Code
LH-NC-02	9/30/2025 9:15	2.31	17.24	14.763	23.81	4
LH-NC-02	9/30/2025 9:30	2.26	17.5	14.762	23.54	4
LH-NC-02	9/30/2025 9:45	2.19	17.76	14.767	23.05	4
LH-NC-02	9/30/2025 10:00	2.09	18.16	14.769	22	4
LH-NC-02	9/30/2025 10:15	1.95	18.86	14.769	20.97	4
LH-NC-02	9/30/2025 10:30	1.97	18.6	14.769	20.96	4
LH-NC-02	9/30/2025 10:45	2.01	18.48	14.77	21.38	4
LH-NC-02	9/30/2025 11:00	2	18.68	14.771	21.28	4
LH-NC-02	9/30/2025 11:15	2	18.56	14.77	21.28	4
LH-NC-02	9/30/2025 11:30	2.02	18.48	14.771	21.49	4
LH-NC-02	9/30/2025 11:45	2.05	18.26	14.77	21.81	4
LH-NC-02	9/30/2025 12:00	2.07	18.22	14.771	21.79	4
LH-NC-02	9/30/2025 12:15	2.01	18.68	14.77	21.38	4
LH-NC-02	9/30/2025 12:30	2	18.56	14.77	21.28	4
LH-NC-02	9/30/2025 12:45	1.95	19.36	14.769	21.2	4
LH-NC-02	9/30/2025 13:00	1.6	21.58	14.766	17.98	4
LH-NC-02	9/30/2025 13:15	1.47	21.9	14.767	16.7	4
LH-NC-02	9/30/2025 13:30	1.71	19.96	14.764	18.79	4
LH-NC-02	9/30/2025 13:45	1.84	19.4	14.762	20	4
LH-NC-02	9/30/2025 14:00	1.87	19.18	14.762	20.11	4
LH-NC-02	9/30/2025 14:15	1.91	18.78	14.764	20.54	4
LH-NC-02	9/30/2025 14:30	2	18.36	14.76	21.28	4
LH-NC-02	9/30/2025 14:45	2.03	18.18	14.759	21.37	4
LH-NC-02	9/30/2025 15:00	2.06	18.04	14.756	21.68	4
LH-NC-02	9/30/2025 15:15	2.11	17.78	14.756	22.21	4
LH-NC-02	9/30/2025 15:30	2.14	17.64	14.755	22.29	4
LH-NC-02	9/30/2025 15:45	2.19	17.44	14.752	22.81	4
LH-NC-02	9/30/2025 16:00	2.21	17.36	14.751	23.02	4
LH-NC-02	9/30/2025 16:15	2.23	17.38	14.754	23.23	4
LH-NC-02	9/30/2025 16:30	2.22	17.38	14.754	23.13	4
LH-NC-02	9/30/2025 16:45	2.2	17.22	14.752	22.68	4
LH-NC-02	9/30/2025 17:00	2.26	16.86	14.751	23.3	4
LH-NC-02	9/30/2025 17:15	2.3	16.64	14.752	23.47	4
LH-NC-02	9/30/2025 17:30	2.35	16.5	14.753	23.98	4
LH-NC-02	9/30/2025 17:45	2.35	16.8	14.756	24.23	4
LH-NC-02	9/30/2025 18:00	2.37	16.56	14.759	24.18	4
LH-NC-02	9/30/2025 18:15	2.44	16.04	14.759	24.65	4
LH-NC-02	9/30/2025 18:30	2.54	15.58	14.759	25.4	4
LH-NC-02	9/30/2025 18:45	2.6	15.24	14.758	25.74	4
LH-NC-02	9/30/2025 19:00	2.65	14.96	14.76	26.24	4
LH-NC-02	9/30/2025 19:15	2.72	14.7	14.762	26.67	4
LH-NC-02	9/30/2025 19:30	2.77	14.5	14.764	27.16	4
LH-NC-02	9/30/2025 19:45	2.8	14.34	14.767	27.45	4
LH-NC-02	9/30/2025 20:00	2.84	14.2	14.771	27.31	4
LH-NC-02	9/30/2025 20:15	2.88	14.1	14.771	27.69	4
LH-NC-02	9/30/2025 20:30	2.91	14.02	14.773	27.98	4
LH-NC-02	9/30/2025 20:45	2.93	13.98	14.773	28.17	4
LH-NC-02	9/30/2025 21:00	2.94	13.92	14.776	28.27	4
LH-NC-02	9/30/2025 21:15	2.97	13.84	14.776	28.56	4
LH-NC-02	9/30/2025 21:30	3	13.78	14.774	28.85	4
LH-NC-02	9/30/2025 21:45	3.05	13.64	14.775	29.05	4
LH-NC-02	9/30/2025 22:00	3.09	13.54	14.774	29.43	4
LH-NC-02	9/30/2025 22:15	3.11	13.48	14.776	29.62	4
LH-NC-02	9/30/2025 22:30	3.16	13.36	14.775	30.1	4
LH-NC-02	9/30/2025 22:45	3.2	13.24	14.778	30.19	4
LH-NC-02	9/30/2025 23:00	3.23	13.14	14.78	30.47	4
LH-NC-02	9/30/2025 23:15	3.27	13.02	14.781	30.85	4
LH-NC-02	9/30/2025 23:30	3.32	12.82	14.78	31.32	4
LH-NC-02	9/30/2025 23:45	3.37	12.64	14.781	31.5	4
LH-NC-02	10/1/2025 0:00	3.45	12.44	14.784	32.24	4
LH-NC-02	10/1/2025 0:15	3.52	12.26	14.783	32.9	4
LH-NC-02	10/1/2025 0:30	3.59	12.1	14.785	33.24	4
LH-NC-02	10/1/2025 0:45	3.64	11.94	14.786	33.7	4
LH-NC-02	10/1/2025 1:00	3.7	11.82	14.785	34.26	4
LH-NC-02	10/1/2025 1:15	3.77	11.74	14.784	34.27	4
LH-NC-02	10/1/2025 1:30	3.84	11.62	14.783	34.91	4
LH-NC-02	10/1/2025 1:45	3.91	11.52	14.783	35.55	4
LH-NC-02	10/1/2025 2:00	3.97	11.4	14.784	36.09	4
LH-NC-02	10/1/2025 2:15	4.04	11.3	14.781	36.73	4
LH-NC-02	10/1/2025 2:30	4.11	11.2	14.783	37.03	4
LH-NC-02	10/1/2025 2:45	4.18	11.1	14.786	37.66	4
LH-NC-02	10/1/2025 3:00	4.26	11.02	14.782	38.38	4
LH-NC-02	10/1/2025 3:15	4.33	10.88	14.783	39.01	4
LH-NC-02	10/1/2025 3:30	4.41	10.84	14.786	39.73	4
LH-NC-02	10/1/2025 3:45	4.5	10.76	14.787	40.54	4
LH-NC-02	10/1/2025 4:00	4.57	10.72	14.79	40.8	4
LH-NC-02	10/1/2025 4:15	4.66	10.58	14.793	41.61	4
LH-NC-02	10/1/2025 4:30	4.74	10.5	14.796	42.32	4
LH-NC-02	10/1/2025 4:45	4.84	10.46	14.798	43.21	4
LH-NC-02	10/1/2025 5:00	4.92	10.38	14.8	43.93	4
LH-NC-02	10/1/2025 5:15	5	10.3	14.798	44.64	4
LH-NC-02	10/1/2025 5:30	4.91	10.22	14.799	43.45	4
LH-NC-02	10/1/2025 5:45	4.87	10.14	14.801	43.1	4
LH-NC-02	10/1/2025 6:00	4.92	10.08	14.797	43.54	4

Station Name	Date Time	DO mg/L	Temp C	Air Pressure PSI	Saturation PCT	Use Code
LH-NC-02	10/1/2025 6:15	4.99	10	14.8	44.16	4
LH-NC-02	10/1/2025 6:30	5.08	9.92	14.803	44.96	4
LH-NC-02	10/1/2025 6:45	5.19	9.82	14.802	45.93	4
LH-NC-02	10/1/2025 7:00	5.27	9.8	14.801	46.64	4
LH-NC-02	10/1/2025 7:15	5.33	9.82	14.801	47.17	4
LH-NC-02	10/1/2025 7:30	5.38	9.8	14.804	47.61	4
LH-NC-02	10/1/2025 7:45	5.39	9.94	14.804	47.7	4
LH-NC-02	10/1/2025 8:00	5.39	10.04	14.805	47.7	4
LH-NC-02	10/1/2025 8:15	5.37	10.24	14.805	47.52	4
LH-NC-02	10/1/2025 8:30	5.3	10.54	14.808	47.32	4
LH-NC-02	10/1/2025 8:45	5.18	11	14.811	46.67	4
LH-NC-02	10/1/2025 9:00	5.08	11.3	14.813	46.18	4
LH-NC-02	10/1/2025 9:15	10.98	11.72	14.812	99.82	2
LH-NC-02	10/1/2025 9:30	10.86	12.82	14.814	102.45	2
LH-SC-01	6/2/2025 13:15	8.04	22.96	14.643	94.59	2
LH-SC-01	6/2/2025 13:30	9.71	16.92	14.644	101.15	1
LH-SC-01	6/2/2025 13:45	9.79	16.64	14.638	100.93	1
LH-SC-01	6/2/2025 14:00	9.75	16.6	14.637	100.52	1
LH-SC-01	6/2/2025 14:15	9.74	16.64	14.635	100.41	1
LH-SC-01	6/2/2025 14:30	9.74	16.68	14.637	100.41	1
LH-SC-01	6/2/2025 14:45	9.72	16.7	14.638	100.21	1
LH-SC-01	6/2/2025 15:00	9.72	16.7	14.635	100.21	1
LH-SC-01	6/2/2025 15:15	9.74	16.72	14.631	100.41	1
LH-SC-01	6/2/2025 15:30	9.72	16.74	14.629	100.21	1
LH-SC-01	6/2/2025 15:45	9.72	16.76	14.632	101.25	1
LH-SC-01	6/2/2025 16:00	9.74	16.78	14.63	101.46	1
LH-SC-01	6/2/2025 16:15	9.74	16.8	14.628	101.46	1
LH-SC-01	6/2/2025 16:30	9.73	16.82	14.627	101.35	1
LH-SC-01	6/2/2025 16:45	9.73	16.82	14.628	101.35	1
LH-SC-01	6/2/2025 17:00	9.72	16.82	14.627	101.25	1
LH-SC-01	6/2/2025 17:15	9.72	16.82	14.63	101.25	1
LH-SC-01	6/2/2025 17:30	9.74	16.84	14.63	101.46	1
LH-SC-01	6/2/2025 17:45	9.73	16.82	14.632	101.35	1
LH-SC-01	6/2/2025 18:00	9.72	16.82	14.637	101.25	1
LH-SC-01	6/2/2025 18:15	9.72	16.84	14.639	101.25	1
LH-SC-01	6/2/2025 18:30	9.74	16.82	14.643	101.46	1
LH-SC-01	6/2/2025 18:45	9.7	16.82	14.645	101.04	1
LH-SC-01	6/2/2025 19:00	9.7	16.82	14.645	101.04	1
LH-SC-01	6/2/2025 19:15	9.71	16.82	14.647	101.15	1
LH-SC-01	6/2/2025 19:30	9.7	16.82	14.651	101.04	1
LH-SC-01	6/2/2025 19:45	9.7	16.82	14.653	101.04	1
LH-SC-01	6/2/2025 20:00	9.68	16.8	14.653	100.83	1
LH-SC-01	6/2/2025 20:15	9.71	16.8	14.654	101.15	1
LH-SC-01	6/2/2025 20:30	9.69	16.8	14.657	100.94	1
LH-SC-01	6/2/2025 20:45	9.69	16.78	14.659	100.94	1
LH-SC-01	6/2/2025 21:00	9.68	16.78	14.661	100.83	1
LH-SC-01	6/2/2025 21:15	9.69	16.78	14.664	100.94	1
LH-SC-01	6/2/2025 21:30	9.69	16.76	14.668	100.94	1
LH-SC-01	6/2/2025 21:45	9.69	16.74	14.671	99.9	1
LH-SC-01	6/2/2025 22:00	9.68	16.72	14.673	99.79	1
LH-SC-01	6/2/2025 22:15	9.7	16.72	14.674	100	1
LH-SC-01	6/2/2025 22:30	9.7	16.7	14.676	100	1
LH-SC-01	6/2/2025 22:45	9.69	16.68	14.679	99.9	1
LH-SC-01	6/2/2025 23:00	9.7	16.66	14.679	100	1
LH-SC-01	6/2/2025 23:15	9.7	16.64	14.682	100	1
LH-SC-01	6/2/2025 23:30	9.72	16.62	14.686	100.21	1
LH-SC-01	6/2/2025 23:45	9.72	16.6	14.688	100.21	1
LH-SC-01	6/3/2025 0:00	9.72	16.58	14.692	100.21	1
LH-SC-01	6/3/2025 0:15	9.7	16.56	14.692	100	1
LH-SC-01	6/3/2025 0:30	9.7	16.54	14.691	100	1
LH-SC-01	6/3/2025 0:45	9.71	16.52	14.691	100.1	1
LH-SC-01	6/3/2025 1:00	9.74	16.5	14.693	100.41	1
LH-SC-01	6/3/2025 1:15	9.72	16.48	14.694	100.21	1
LH-SC-01	6/3/2025 1:30	9.72	16.46	14.693	100.21	1
LH-SC-01	6/3/2025 1:45	9.74	16.44	14.692	100.41	1
LH-SC-01	6/3/2025 2:00	9.75	16.42	14.692	100.52	1
LH-SC-01	6/3/2025 2:15	9.73	16.4	14.696	100.31	1
LH-SC-01	6/3/2025 2:30	9.72	16.38	14.697	100.21	1
LH-SC-01	6/3/2025 2:45	9.73	16.38	14.7	100.31	1
LH-SC-01	6/3/2025 3:00	9.73	16.34	14.7	100.31	1
LH-SC-01	6/3/2025 3:15	9.74	16.34	14.701	100.41	1
LH-SC-01	6/3/2025 3:30	9.74	16.32	14.704	100.41	1
LH-SC-01	6/3/2025 3:45	9.75	16.3	14.706	100.52	1
LH-SC-01	6/3/2025 4:00	9.75	16.28	14.708	100.52	1
LH-SC-01	6/3/2025 4:15	9.75	16.26	14.709	100.52	1
LH-SC-01	6/3/2025 4:30	9.77	16.24	14.713	99.69	1
LH-SC-01	6/3/2025 4:45	9.76	16.22	14.716	99.59	1
LH-SC-01	6/3/2025 5:00	9.78	16.2	14.722	99.8	1
LH-SC-01	6/3/2025 5:15	9.75	16.2	14.727	99.49	1
LH-SC-01	6/3/2025 5:30	9.79	16.18	14.729	99.9	1
LH-SC-01	6/3/2025 5:45	9.78	16.16	14.732	99.8	1
LH-SC-01	6/3/2025 6:00	9.81	16.14	14.737	100.1	1
LH-SC-01	6/3/2025 6:15	9.81	16.12	14.739	100.1	1
LH-SC-01	6/3/2025 6:30	9.81	16.12	14.743	100.1	1

Dissolved Oxygen Saturation Continous Monitoring Data
Normandeau Associates Inc.

Station Name	Date Time	DO mg/L	Temp C	Air Pressure PSI	Saturation PCT	Use Code
LH-SC-01	6/3/2025 6:45	9.8	16.1	14.742	100	1
LH-SC-01	6/3/2025 7:00	9.82	16.08	14.746	99.19	1
LH-SC-01	6/3/2025 7:15	9.81	16.08	14.749	99.09	1
LH-SC-01	6/3/2025 7:30	9.81	16.06	14.752	99.09	1
LH-SC-01	6/3/2025 7:45	9.81	16.06	14.752	99.09	1
LH-SC-01	6/3/2025 8:00	9.83	16.06	14.752	99.29	1
LH-SC-01	6/3/2025 8:15	9.82	16.06	14.756	99.19	1
LH-SC-01	6/3/2025 8:30	9.83	16.06	14.757	99.29	1
LH-SC-01	6/3/2025 8:45	9.84	16.06	14.759	99.39	1
LH-SC-01	6/3/2025 9:00	9.83	16.08	14.76	99.29	1
LH-SC-01	6/3/2025 9:15	9.83	16.08	14.764	99.29	1
LH-SC-01	6/3/2025 9:30	9.82	16.1	14.762	99.19	1
LH-SC-01	6/3/2025 9:45	9.83	16.12	14.761	99.29	1
LH-SC-01	6/3/2025 10:00	9.83	16.14	14.76	99.29	1
LH-SC-01	6/3/2025 10:15	9.83	16.16	14.758	99.29	1
LH-SC-01	6/3/2025 10:30	9.83	16.18	14.758	99.29	1
LH-SC-01	6/3/2025 10:45	9.84	16.2	14.76	99.39	1
LH-SC-01	6/3/2025 11:00	9.83	16.22	14.762	99.29	1
LH-SC-01	6/3/2025 11:15	9.86	16.26	14.763	100.61	1
LH-SC-01	6/3/2025 11:30	9.84	16.28	14.765	100.41	1
LH-SC-01	6/3/2025 11:45	9.83	16.3	14.765	100.31	1
LH-SC-01	6/3/2025 12:00	9.86	16.34	14.764	100.61	1
LH-SC-01	6/3/2025 12:15	9.84	16.36	14.766	100.41	1
LH-SC-01	6/3/2025 12:30	9.84	16.4	14.764	100.41	1
LH-SC-01	6/3/2025 12:45	9.84	16.42	14.763	100.41	1
LH-SC-01	6/3/2025 13:00	9.83	16.46	14.765	100.31	1
LH-SC-01	6/3/2025 13:15	9.83	16.48	14.764	100.31	1
LH-SC-01	6/3/2025 13:30	9.83	16.52	14.762	100.31	1
LH-SC-01	6/3/2025 13:45	9.84	16.54	14.758	100.41	1
LH-SC-01	6/3/2025 14:00	9.83	16.58	14.758	100.31	1
LH-SC-01	6/3/2025 14:15	9.82	16.62	14.757	100.2	1
LH-SC-01	6/3/2025 14:30	9.84	16.64	14.754	100.41	1
LH-SC-01	6/3/2025 14:45	9.83	16.68	14.75	100.31	1
LH-SC-01	6/3/2025 15:00	9.84	16.7	14.746	100.41	1
LH-SC-01	6/3/2025 15:15	9.86	16.74	14.748	100.61	1
LH-SC-01	6/3/2025 15:30	9.82	16.76	14.745	101.24	1
LH-SC-01	6/3/2025 15:45	9.82	16.78	14.749	101.24	1
LH-SC-01	6/3/2025 16:00	9.8	16.8	14.746	101.03	1
LH-SC-01	6/3/2025 16:15	9.83	16.82	14.749	101.34	1
LH-SC-01	6/3/2025 16:30	9.84	16.84	14.746	101.44	1
LH-SC-01	6/3/2025 16:45	9.81	16.88	14.746	101.13	1
LH-SC-01	6/3/2025 17:00	9.83	16.9	14.747	101.34	1
LH-SC-01	6/3/2025 17:15	9.81	16.92	14.75	101.13	1
LH-SC-01	6/3/2025 17:30	9.82	16.94	14.749	101.24	1
LH-SC-01	6/3/2025 17:45	9.81	16.96	14.75	101.13	1
LH-SC-01	6/3/2025 18:00	9.82	16.96	14.75	101.24	1
LH-SC-01	6/3/2025 18:15	9.83	16.98	14.75	101.34	1
LH-SC-01	6/3/2025 18:30	9.8	16.98	14.751	101.03	1
LH-SC-01	6/3/2025 18:45	9.81	17	14.758	101.13	1
LH-SC-01	6/3/2025 19:00	9.82	17	14.758	101.24	1
LH-SC-01	6/3/2025 19:15	9.8	17	14.756	101.03	1
LH-SC-01	6/3/2025 19:30	9.81	17	14.758	101.13	1
LH-SC-01	6/3/2025 19:45	9.8	17.02	14.753	101.03	1
LH-SC-01	6/3/2025 20:00	9.77	17.02	14.753	100.72	1
LH-SC-01	6/3/2025 20:15	9.79	17.02	14.751	100.93	1
LH-SC-01	6/3/2025 20:30	9.76	17.02	14.75	100.62	1
LH-SC-01	6/3/2025 20:45	9.76	17.02	14.755	100.62	1
LH-SC-01	6/3/2025 21:00	9.77	17.02	14.76	100.72	1
LH-SC-01	6/3/2025 21:15	9.78	17.02	14.759	100.82	1
LH-SC-01	6/3/2025 21:30	9.76	17	14.761	100.62	1
LH-SC-01	6/3/2025 21:45	9.76	17	14.764	100.62	1
LH-SC-01	6/3/2025 22:00	9.75	17	14.764	100.52	1
LH-SC-01	6/3/2025 22:15	9.77	17	14.765	100.72	1
LH-SC-01	6/3/2025 22:30	9.76	17	14.771	100.62	1
LH-SC-01	6/3/2025 22:45	9.76	16.98	14.771	100.62	1
LH-SC-01	6/3/2025 23:00	9.75	16.98	14.772	100.52	1
LH-SC-01	6/3/2025 23:15	9.75	16.96	14.77	100.52	1
LH-SC-01	6/3/2025 23:30	9.76	16.96	14.771	100.62	1
LH-SC-01	6/3/2025 23:45	9.73	16.94	14.773	100.31	1
LH-SC-01	6/4/2025 0:00	9.73	16.94	14.777	100.31	1
LH-SC-01	6/4/2025 0:15	9.74	16.92	14.775	100.41	1
LH-SC-01	6/4/2025 0:30	9.75	16.9	14.774	100.52	1
LH-SC-01	6/4/2025 0:45	9.72	16.9	14.773	100.21	1
LH-SC-01	6/4/2025 1:00	9.73	16.88	14.772	100.31	1
LH-SC-01	6/4/2025 1:15	9.72	16.86	14.771	100.21	1
LH-SC-01	6/4/2025 1:30	9.7	16.84	14.771	100	1
LH-SC-01	6/4/2025 1:45	9.71	16.84	14.771	100.1	1
LH-SC-01	6/4/2025 2:00	9.7	16.82	14.772	100	1
LH-SC-01	6/4/2025 2:15	9.69	16.8	14.771	99.9	1
LH-SC-01	6/4/2025 2:30	9.71	16.78	14.766	100.1	1
LH-SC-01	6/4/2025 2:45	9.68	16.78	14.767	99.79	1
LH-SC-01	6/4/2025 3:00	9.7	16.76	14.768	100	1
LH-SC-01	6/4/2025 3:15	9.69	16.74	14.769	98.88	1
LH-SC-01	6/4/2025 3:30	9.72	16.72	14.769	99.18	1

Dissolved Oxygen Saturation Continous Monitoring Data
Normandeau Associates Inc.

Station Name	Date Time	DO mg/L	Temp C	Air Pressure PSI	Saturation PCT	Use Code
LH-SC-01	6/4/2025 3:45	9.72	16.72	14.77	99.18	1
LH-SC-01	6/4/2025 4:00	9.69	16.7	14.771	98.88	1
LH-SC-01	6/4/2025 4:15	9.69	16.7	14.772	98.88	1
LH-SC-01	6/4/2025 4:30	9.7	16.68	14.771	98.98	1
LH-SC-01	6/4/2025 4:45	9.69	16.66	14.775	98.88	1
LH-SC-01	6/4/2025 5:00	9.71	16.66	14.774	99.08	1
LH-SC-01	6/4/2025 5:15	9.69	16.64	14.776	98.88	1
LH-SC-01	6/4/2025 5:30	9.7	16.64	14.776	98.98	1
LH-SC-01	6/4/2025 5:45	9.69	16.62	14.777	98.88	1
LH-SC-01	6/4/2025 6:00	9.7	16.62	14.78	98.98	1
LH-SC-01	6/4/2025 6:15	9.71	16.6	14.782	99.08	1
LH-SC-01	6/4/2025 6:30	9.7	16.6	14.785	98.98	1
LH-SC-01	6/4/2025 6:45	9.7	16.6	14.784	98.98	1
LH-SC-01	6/4/2025 7:00	9.7	16.6	14.787	98.98	1
LH-SC-01	6/4/2025 7:15	9.7	16.58	14.788	98.98	1
LH-SC-01	6/4/2025 7:30	9.72	16.58	14.788	99.18	1
LH-SC-01	6/4/2025 7:45	9.7	16.58	14.788	98.98	1
LH-SC-01	6/4/2025 8:00	9.7	16.6	14.786	98.98	1
LH-SC-01	6/4/2025 8:15	9.7	16.6	14.788	98.98	1
LH-SC-01	6/4/2025 8:30	9.7	16.6	14.789	98.98	1
LH-SC-01	6/4/2025 8:45	9.71	16.6	14.789	99.08	1
LH-SC-01	6/4/2025 9:00	9.7	16.62	14.787	98.98	1
LH-SC-01	6/4/2025 9:15	9.69	16.62	14.789	98.88	1
LH-SC-01	6/4/2025 9:30	9.7	16.64	14.788	98.98	1
LH-SC-01	6/4/2025 9:45	9.69	16.66	14.786	98.88	1
LH-SC-01	6/4/2025 10:00	9.7	16.66	14.788	98.98	1
LH-SC-01	6/4/2025 10:15	9.69	16.68	14.787	98.88	1
LH-SC-01	6/4/2025 10:30	9.68	16.7	14.785	98.78	1
LH-SC-01	6/4/2025 10:45	9.7	16.72	14.784	98.98	1
LH-SC-01	6/4/2025 11:00	9.69	16.76	14.78	99.9	1
LH-SC-01	6/4/2025 11:15	9.7	16.78	14.779	100	1
LH-SC-01	6/4/2025 11:30	9.71	16.8	14.776	100.1	1
LH-SC-01	6/4/2025 11:45	9.71	16.84	14.773	100.1	1
LH-SC-01	6/4/2025 12:00	9.7	16.88	14.773	100	1
LH-SC-01	6/4/2025 12:15	9.7	16.9	14.772	100	1
LH-SC-01	6/4/2025 12:30	9.7	16.94	14.767	100	1
LH-SC-01	6/4/2025 12:45	9.69	16.96	14.764	99.9	1
LH-SC-01	6/4/2025 13:00	9.7	17	14.763	100	1
LH-SC-01	6/4/2025 13:15	9.68	17.04	14.761	99.79	1
LH-SC-01	6/4/2025 13:30	9.69	17.06	14.759	99.9	1
LH-SC-01	6/4/2025 13:45	9.68	17.08	14.759	99.79	1
LH-SC-01	6/4/2025 14:00	9.68	17.1	14.755	99.79	1
LH-SC-01	6/4/2025 14:15	9.68	17.14	14.753	99.79	1
LH-SC-01	6/4/2025 14:30	9.69	17.16	14.745	99.9	1
LH-SC-01	6/4/2025 14:45	9.68	17.18	14.746	99.79	1
LH-SC-01	6/4/2025 15:00	9.67	17.22	14.745	99.69	1
LH-SC-01	6/4/2025 15:15	9.67	17.24	14.745	99.69	1
LH-SC-01	6/4/2025 15:30	9.67	17.28	14.741	101.79	1
LH-SC-01	6/4/2025 15:45	9.69	17.3	14.74	102	1
LH-SC-01	6/4/2025 16:00	9.67	17.32	14.735	101.79	1
LH-SC-01	6/4/2025 16:15	9.67	17.34	14.736	101.79	1
LH-SC-01	6/4/2025 16:30	9.67	17.36	14.734	101.79	1
LH-SC-01	6/4/2025 16:45	9.69	17.38	14.732	102	1
LH-SC-01	6/4/2025 17:00	9.67	17.4	14.734	101.79	1
LH-SC-01	6/4/2025 17:15	9.67	17.44	14.731	101.79	1
LH-SC-01	6/4/2025 17:30	9.67	17.46	14.728	101.79	1
LH-SC-01	6/4/2025 17:45	9.67	17.46	14.727	101.79	1
LH-SC-01	6/4/2025 18:00	9.66	17.48	14.727	101.68	1
LH-SC-01	6/4/2025 18:15	9.66	17.48	14.726	101.68	1
LH-SC-01	6/4/2025 18:30	9.66	17.5	14.726	101.68	1
LH-SC-01	6/4/2025 18:45	9.66	17.5	14.721	101.68	1
LH-SC-01	6/4/2025 19:00	9.66	17.52	14.72	101.68	1
LH-SC-01	6/4/2025 19:15	9.65	17.52	14.72	101.58	1
LH-SC-01	6/4/2025 19:30	9.65	17.54	14.718	101.58	1
LH-SC-01	6/4/2025 19:45	9.65	17.54	14.718	101.58	1
LH-SC-01	6/4/2025 20:00	9.63	17.54	14.718	101.37	1
LH-SC-01	6/4/2025 20:15	9.65	17.54	14.718	101.58	1
LH-SC-01	6/4/2025 20:30	9.64	17.54	14.717	101.47	1
LH-SC-01	6/4/2025 20:45	9.64	17.54	14.715	101.47	1
LH-SC-01	6/4/2025 21:00	9.62	17.54	14.721	101.26	1
LH-SC-01	6/4/2025 21:15	9.62	17.54	14.723	101.26	1
LH-SC-01	6/4/2025 21:30	9.63	17.54	14.729	101.37	1
LH-SC-01	6/4/2025 21:45	9.62	17.54	14.728	101.26	1
LH-SC-01	6/4/2025 22:00	9.61	17.52	14.73	101.16	1
LH-SC-01	6/4/2025 22:15	9.6	17.52	14.729	101.05	1
LH-SC-01	6/4/2025 22:30	9.61	17.52	14.726	101.16	1
LH-SC-01	6/4/2025 22:45	9.59	17.5	14.726	100.95	1
LH-SC-01	6/4/2025 23:00	9.59	17.5	14.725	100.95	1
LH-SC-01	6/4/2025 23:15	9.6	17.5	14.725	101.05	1
LH-SC-01	6/4/2025 23:30	9.58	17.48	14.721	100.84	1
LH-SC-01	6/4/2025 23:45	9.58	17.48	14.722	100.84	1
LH-SC-01	6/5/2025 0:00	9.58	17.48	14.719	100.84	1
LH-SC-01	6/5/2025 0:15	9.56	17.48	14.717	100.63	1
LH-SC-01	6/5/2025 0:30	9.57	17.48	14.715	100.74	1

Dissolved Oxygen Saturation Continous Monitoring Data
Normandeau Associates Inc.

Station Name	Date Time	DO mg/L	Temp C	Air Pressure PSI	Saturation PCT	Use Code
LH-SC-01	6/5/2025 0:45	9.56	17.46	14.714	100.63	1
LH-SC-01	6/5/2025 1:00	9.56	17.46	14.71	100.63	1
LH-SC-01	6/5/2025 1:15	9.55	17.46	14.708	100.53	1
LH-SC-01	6/5/2025 1:30	9.55	17.46	14.706	100.53	1
LH-SC-01	6/5/2025 1:45	9.56	17.44	14.702	100.63	1
LH-SC-01	6/5/2025 2:00	9.54	17.44	14.704	100.42	1
LH-SC-01	6/5/2025 2:15	9.53	17.44	14.7	100.32	1
LH-SC-01	6/5/2025 2:30	9.52	17.42	14.699	100.21	1
LH-SC-01	6/5/2025 2:45	9.55	17.42	14.697	100.53	1
LH-SC-01	6/5/2025 3:00	9.52	17.42	14.697	100.21	1
LH-SC-01	6/5/2025 3:15	9.52	17.4	14.696	100.21	1
LH-SC-01	6/5/2025 3:30	9.52	17.4	14.694	100.21	1
LH-SC-01	6/5/2025 3:45	9.52	17.38	14.692	100.21	1
LH-SC-01	6/5/2025 4:00	9.5	17.38	14.694	100	1
LH-SC-01	6/5/2025 4:15	9.51	17.38	14.692	100.11	1
LH-SC-01	6/5/2025 4:30	9.49	17.36	14.689	99.89	1
LH-SC-01	6/5/2025 4:45	9.52	17.36	14.689	100.21	1
LH-SC-01	6/5/2025 5:00	9.5	17.36	14.691	100	1
LH-SC-01	6/5/2025 5:15	9.49	17.34	14.693	99.89	1
LH-SC-01	6/5/2025 5:30	9.49	17.34	14.697	99.89	1
LH-SC-01	6/5/2025 5:45	9.51	17.34	14.698	100.11	1
LH-SC-01	6/5/2025 6:00	9.5	17.32	14.699	100	1
LH-SC-01	6/5/2025 6:15	9.48	17.32	14.702	99.79	1
LH-SC-01	6/5/2025 6:30	9.48	17.32	14.701	99.79	1
LH-SC-01	6/5/2025 6:45	9.48	17.32	14.702	99.79	1
LH-SC-01	6/5/2025 7:00	9.5	17.32	14.704	100	1
LH-SC-01	6/5/2025 7:15	9.48	17.32	14.706	99.79	1
LH-SC-01	6/5/2025 7:30	9.47	17.32	14.709	99.68	1
LH-SC-01	6/5/2025 7:45	9.47	17.32	14.707	99.68	1
LH-SC-01	6/5/2025 8:00	9.48	17.32	14.707	99.79	1
LH-SC-01	6/5/2025 8:15	9.51	17.32	14.708	100.11	1
LH-SC-01	6/5/2025 8:30	9.49	17.34	14.706	99.89	1
LH-SC-01	6/5/2025 8:45	9.46	17.36	14.707	99.58	1
LH-SC-01	6/5/2025 9:00	9.49	17.36	14.707	99.89	1
LH-SC-01	6/5/2025 9:15	9.5	17.38	14.706	100	1
LH-SC-01	6/5/2025 9:30	9.48	17.4	14.704	99.79	1
LH-SC-01	6/5/2025 9:45	9.48	17.44	14.706	99.79	1
LH-SC-01	6/5/2025 10:00	9.48	17.46	14.699	99.79	1
LH-SC-01	6/5/2025 10:15	9.48	17.48	14.697	99.79	1
LH-SC-01	6/5/2025 10:30	9.5	17.5	14.697	100	1
LH-SC-01	6/5/2025 10:45	9.49	17.54	14.697	99.89	1
LH-SC-01	6/5/2025 11:00	9.48	17.58	14.695	99.79	1
LH-SC-01	6/5/2025 11:15	9.46	17.6	14.695	99.58	1
LH-SC-01	6/5/2025 11:30	9.47	17.64	14.692	99.68	1
LH-SC-01	6/5/2025 11:45	9.46	17.68	14.689	99.58	1
LH-SC-01	6/5/2025 12:00	9.46	17.74	14.689	99.58	1
LH-SC-01	6/5/2025 12:15	9.47	17.78	14.686	100.74	1
LH-SC-01	6/5/2025 12:30	9.45	17.82	14.682	100.53	1
LH-SC-01	6/5/2025 12:45	9.45	17.84	14.678	100.53	1
LH-SC-01	6/5/2025 13:00	9.47	17.88	14.676	100.74	1
LH-SC-01	6/5/2025 13:15	9.44	17.92	14.673	100.43	1
LH-SC-01	6/5/2025 13:30	9.45	17.96	14.669	100.53	1
LH-SC-01	6/5/2025 13:45	9.44	18	14.669	100.43	1
LH-SC-01	6/5/2025 14:00	9.45	18.04	14.667	100.53	1
LH-SC-01	6/5/2025 14:15	9.46	18.06	14.665	100.64	1
LH-SC-01	6/5/2025 14:30	9.46	18.1	14.662	100.64	1
LH-SC-01	6/5/2025 14:45	9.45	18.12	14.66	100.53	1
LH-SC-01	6/5/2025 15:00	9.44	18.16	14.66	100.43	1
LH-SC-01	6/5/2025 15:15	9.43	18.2	14.658	100.32	1
LH-SC-01	6/5/2025 15:30	9.45	18.24	14.656	100.53	1
LH-SC-01	6/5/2025 15:45	9.45	18.3	14.654	101.61	1
LH-SC-01	6/5/2025 16:00	9.44	18.34	14.652	101.51	1
LH-SC-01	6/5/2025 16:15	9.43	18.38	14.652	101.4	1
LH-SC-01	6/5/2025 16:30	9.43	18.42	14.649	101.4	1
LH-SC-01	6/5/2025 16:45	9.42	18.44	14.647	101.29	1
LH-SC-01	6/5/2025 17:00	9.42	18.46	14.648	101.29	1
LH-SC-01	6/5/2025 17:15	9.41	18.5	14.647	101.18	1
LH-SC-01	6/5/2025 17:30	9.41	18.52	14.645	101.18	1
LH-SC-01	6/5/2025 17:45	9.42	18.54	14.643	101.29	1
LH-SC-01	6/5/2025 18:00	9.41	18.56	14.641	101.18	1
LH-SC-01	6/5/2025 18:15	9.42	18.58	14.641	101.29	1
LH-SC-01	6/5/2025 18:30	9.42	18.6	14.638	101.29	1
LH-SC-01	6/5/2025 18:45	9.42	18.62	14.638	101.29	1
LH-SC-01	6/5/2025 19:00	9.42	18.64	14.637	101.29	1
LH-SC-01	6/5/2025 19:15	9.42	18.68	14.637	101.29	1
LH-SC-01	6/5/2025 19:30	9.41	18.7	14.636	101.18	1
LH-SC-01	6/5/2025 19:45	9.39	18.72	14.634	100.97	1
LH-SC-01	6/5/2025 20:00	9.42	18.74	14.635	101.29	1
LH-SC-01	6/5/2025 20:15	9.39	18.76	14.635	102.07	1
LH-SC-01	6/5/2025 20:30	9.41	18.78	14.634	102.28	1
LH-SC-01	6/5/2025 20:45	9.39	18.8	14.634	102.07	1
LH-SC-01	6/5/2025 21:00	9.41	18.82	14.636	102.28	1
LH-SC-01	6/5/2025 21:15	9.38	18.84	14.636	101.96	1
LH-SC-01	6/5/2025 21:30	9.39	18.84	14.639	102.07	1

Station Name	Date Time	DO mg/L	Temp C	Air Pressure PSI	Saturation PCT	Use Code
LH-SC-01	6/5/2025 21:45	9.37	18.86	14.641	101.85	1
LH-SC-01	6/5/2025 22:00	9.36	18.88	14.64	101.74	1
LH-SC-01	6/5/2025 22:15	9.36	18.88	14.643	101.74	1
LH-SC-01	6/5/2025 22:30	9.38	18.9	14.643	101.96	1
LH-SC-01	6/5/2025 22:45	9.35	18.9	14.642	101.63	1
LH-SC-01	6/5/2025 23:00	9.35	18.9	14.643	101.63	1
LH-SC-01	6/5/2025 23:15	9.36	18.92	14.643	101.74	1
LH-SC-01	6/5/2025 23:30	9.34	18.92	14.642	101.52	1
LH-SC-01	6/5/2025 23:45	9.35	18.94	14.645	101.63	1
LH-SC-01	6/6/2025 0:00	9.34	18.94	14.644	101.52	1
LH-SC-01	6/6/2025 0:15	9.32	18.94	14.645	101.3	1
LH-SC-01	6/6/2025 0:30	9.33	18.94	14.644	101.41	1
LH-SC-01	6/6/2025 0:45	9.32	18.94	14.648	100.22	1
LH-SC-01	6/6/2025 1:00	9.31	18.96	14.647	101.2	1
LH-SC-01	6/6/2025 1:15	9.32	18.96	14.646	101.3	1
LH-SC-01	6/6/2025 1:30	9.29	18.96	14.646	100.98	1
LH-SC-01	6/6/2025 1:45	9.3	18.94	14.645	101.09	1
LH-SC-01	6/6/2025 2:00	9.28	18.96	14.643	100.87	1
LH-SC-01	6/6/2025 2:15	9.28	18.94	14.644	100.87	1
LH-SC-01	6/6/2025 2:30	9.26	18.96	14.644	100.65	1
LH-SC-01	6/6/2025 2:45	9.25	18.94	14.644	100.54	1
LH-SC-01	6/6/2025 3:00	9.26	18.94	14.648	99.57	1
LH-SC-01	6/6/2025 3:15	9.26	18.92	14.651	99.57	1
LH-SC-01	6/6/2025 3:30	9.26	18.92	14.65	99.57	1
LH-SC-01	6/6/2025 3:45	9.25	18.9	14.65	99.46	1
LH-SC-01	6/6/2025 4:00	9.25	18.9	14.659	99.46	1
LH-SC-01	6/6/2025 4:15	9.24	18.88	14.658	99.35	1
LH-SC-01	6/6/2025 4:30	9.23	18.86	14.659	99.25	1
LH-SC-01	6/6/2025 4:45	9.22	18.84	14.655	99.14	1
LH-SC-01	6/6/2025 5:00	9.24	18.82	14.657	99.35	1
LH-SC-01	6/6/2025 5:15	9.22	18.8	14.654	99.14	1
LH-SC-01	6/6/2025 5:30	9.21	18.8	14.661	99.03	1
LH-SC-01	6/6/2025 5:45	9.21	18.78	14.66	99.03	1
LH-SC-01	6/6/2025 6:00	9.2	18.76	14.66	98.92	1
LH-SC-01	6/6/2025 6:15	9.2	18.74	14.659	98.92	1
LH-SC-01	6/6/2025 6:30	9.22	18.74	14.663	99.14	1
LH-SC-01	6/6/2025 6:45	9.21	18.72	14.662	99.03	1
LH-SC-01	6/6/2025 7:00	9.21	18.72	14.667	99.03	1
LH-SC-01	6/6/2025 7:15	9.21	18.7	14.671	99.03	1
LH-SC-01	6/6/2025 7:30	9.19	18.7	14.683	98.82	1
LH-SC-01	6/6/2025 7:45	9.2	18.68	14.69	98.92	1
LH-SC-01	6/6/2025 8:00	9.21	18.66	14.675	99.03	1
LH-SC-01	6/6/2025 8:15	9.22	18.66	14.663	99.14	1
LH-SC-01	6/6/2025 8:30	9.19	18.66	14.664	98.82	1
LH-SC-01	6/6/2025 8:45	9.21	18.66	14.663	99.03	1
LH-SC-01	6/6/2025 9:00	9.26	18.66	14.661	99.57	1
LH-SC-01	6/6/2025 9:15	9.2	18.66	14.661	98.92	1
LH-SC-01	6/6/2025 9:30	9.2	18.66	14.661	98.92	1
LH-SC-01	6/6/2025 9:45	9.22	18.66	14.664	99.14	1
LH-SC-01	6/6/2025 10:00	9.16	18.66	14.666	98.49	1
LH-SC-01	6/6/2025 10:15	9.16	18.66	14.669	98.49	1
LH-SC-01	6/6/2025 10:30	9.15	18.68	14.664	98.39	1
LH-SC-01	6/6/2025 10:45	9.13	18.7	14.665	98.17	1
LH-SC-01	6/6/2025 11:00	9.15	18.72	14.665	98.39	1
LH-SC-01	6/6/2025 11:15	9.14	18.76	14.664	98.28	1
LH-SC-01	6/6/2025 11:30	9.15	18.76	14.665	98.39	1
LH-SC-01	6/6/2025 11:45	9.17	18.76	14.665	98.6	1
LH-SC-01	6/6/2025 12:00	9.2	18.76	14.662	98.92	1
LH-SC-01	6/6/2025 12:15	9.17	18.76	14.662	98.6	1
LH-SC-01	6/6/2025 12:30	9.17	18.8	14.66	98.6	1
LH-SC-01	6/6/2025 12:45	9.16	18.86	14.661	98.49	1
LH-SC-01	6/6/2025 13:00	9.2	18.86	14.657	98.92	1
LH-SC-01	6/6/2025 13:15	9.15	18.86	14.658	98.39	1
LH-SC-01	6/6/2025 13:30	9.14	18.94	14.658	98.28	1
LH-SC-01	6/6/2025 13:45	9.12	18.98	14.655	98.06	1
LH-SC-01	6/6/2025 14:00	9.12	19	14.654	98.06	1
LH-SC-01	6/6/2025 14:15	9.14	19.02	14.65	98.28	1
LH-SC-01	6/6/2025 14:30	9.13	19.08	14.647	99.24	1
LH-SC-01	6/6/2025 14:45	9.13	19.08	14.645	99.24	1
LH-SC-01	6/6/2025 15:00	9.13	19.1	14.643	99.24	1
LH-SC-01	6/6/2025 15:15	9.14	19.12	14.637	99.35	1
LH-SC-01	6/6/2025 15:30	9.15	19.16	14.636	99.46	1
LH-SC-01	6/6/2025 15:45	9.15	19.2	14.631	99.46	1
LH-SC-01	6/6/2025 16:00	9.19	19.26	14.63	100.99	1
LH-SC-01	6/6/2025 16:15	9.14	19.24	14.629	99.35	1
LH-SC-01	6/6/2025 16:30	9.14	19.24	14.624	99.35	1
LH-SC-01	6/6/2025 16:45	9.15	19.26	14.621	100.55	1
LH-SC-01	6/6/2025 17:00	9.14	19.22	14.62	99.35	1
LH-SC-01	6/6/2025 17:15	9.11	19.24	14.614	99.02	1
LH-SC-01	6/6/2025 17:30	9.13	19.24	14.618	99.24	1
LH-SC-01	6/6/2025 17:45	9.12	19.24	14.614	99.13	1
LH-SC-01	6/6/2025 18:00	9.12	19.26	14.618	100.22	1
LH-SC-01	6/6/2025 18:15	9.13	19.26	14.62	100.33	1
LH-SC-01	6/6/2025 18:30	9.11	19.26	14.626	100.11	1

Dissolved Oxygen Saturation Continous Monitoring Data
Normandeau Associates Inc.

Station Name	Date Time	DO mg/L	Temp C	Air Pressure PSI	Saturation PCT	Use Code
LH-SC-01	6/6/2025 18:45	9.11	19.26	14.626	100.11	1
LH-SC-01	6/6/2025 19:00	9.09	19.26	14.633	99.89	1
LH-SC-01	6/6/2025 19:15	9.11	19.28	14.641	100.11	1
LH-SC-01	6/6/2025 19:30	9.1	19.3	14.641	100	1
LH-SC-01	6/6/2025 19:45	9.06	19.3	14.634	99.56	1
LH-SC-01	6/6/2025 20:00	9.04	19.32	14.631	99.34	1
LH-SC-01	6/6/2025 20:15	9.01	19.34	14.628	99.01	1
LH-SC-01	6/6/2025 20:30	9.01	19.34	14.628	99.01	1
LH-SC-01	6/6/2025 20:45	9.02	19.36	14.625	99.12	1
LH-SC-01	6/6/2025 21:00	9.01	19.38	14.61	99.01	1
LH-SC-01	6/6/2025 21:15	9	19.38	14.618	98.9	1
LH-SC-01	6/6/2025 21:30	9.06	19.4	14.626	99.56	1
LH-SC-01	6/6/2025 21:45	9.01	19.42	14.625	99.01	1
LH-SC-01	6/6/2025 22:00	9.03	19.42	14.617	99.23	1
LH-SC-01	6/6/2025 22:15	9.02	19.44	14.61	99.12	1
LH-SC-01	6/6/2025 22:30	9.01	19.46	14.603	99.01	1
LH-SC-01	6/6/2025 22:45	9.03	19.46	14.614	99.23	1
LH-SC-01	6/6/2025 23:00	9.03	19.48	14.614	99.23	1
LH-SC-01	6/6/2025 23:15	9.06	19.5	14.622	99.56	1
LH-SC-01	6/6/2025 23:30	9.04	19.5	14.624	99.34	1
LH-SC-01	6/6/2025 23:45	9.04	19.52	14.623	99.34	1
LH-SC-01	6/7/2025 0:00	9.05	19.52	14.626	99.45	1
LH-SC-01	6/7/2025 0:15	9.03	19.54	14.623	99.23	1
LH-SC-01	6/7/2025 0:30	9.04	19.54	14.618	99.34	1
LH-SC-01	6/7/2025 0:45	9.05	19.56	14.617	99.45	1
LH-SC-01	6/7/2025 1:00	9.05	19.58	14.616	99.45	1
LH-SC-01	6/7/2025 1:15	9.04	19.6	14.616	99.34	1
LH-SC-01	6/7/2025 1:30	9.04	19.6	14.611	99.34	1
LH-SC-01	6/7/2025 1:45	9.04	19.62	14.608	99.34	1
LH-SC-01	6/7/2025 2:00	9.05	19.62	14.606	99.45	1
LH-SC-01	6/7/2025 2:15	9.03	19.62	14.607	99.23	1
LH-SC-01	6/7/2025 2:30	9.02	19.64	14.604	99.12	1
LH-SC-01	6/7/2025 2:45	9.01	19.64	14.6	99.01	1
LH-SC-01	6/7/2025 3:00	9.03	19.64	14.601	99.23	1
LH-SC-01	6/7/2025 3:15	8.98	19.64	14.601	98.68	1
LH-SC-01	6/7/2025 3:30	9	19.64	14.598	98.9	1
LH-SC-01	6/7/2025 3:45	8.99	19.64	14.598	98.79	1
LH-SC-01	6/7/2025 4:00	9.01	19.64	14.597	99.01	1
LH-SC-01	6/7/2025 4:15	8.98	19.64	14.594	98.68	1
LH-SC-01	6/7/2025 4:30	8.98	19.64	14.597	98.68	1
LH-SC-01	6/7/2025 4:45	8.97	19.62	14.598	98.57	1
LH-SC-01	6/7/2025 5:00	8.96	19.62	14.595	98.46	1
LH-SC-01	6/7/2025 5:15	8.95	19.62	14.596	98.35	1
LH-SC-01	6/7/2025 5:30	8.93	19.62	14.599	98.13	1
LH-SC-01	6/7/2025 5:45	8.93	19.62	14.597	98.13	1
LH-SC-01	6/7/2025 6:00	8.93	19.6	14.598	98.13	1
LH-SC-01	6/7/2025 6:15	8.94	19.6	14.6	98.24	1
LH-SC-01	6/7/2025 6:30	8.93	19.6	14.599	98.13	1
LH-SC-01	6/7/2025 6:45	8.91	19.6	14.599	97.91	1
LH-SC-01	6/7/2025 7:00	8.92	19.58	14.599	98.02	1
LH-SC-01	6/7/2025 7:15	8.91	19.58	14.597	97.91	1
LH-SC-01	6/7/2025 7:30	8.9	19.58	14.599	97.8	1
LH-SC-01	6/7/2025 7:45	8.92	19.58	14.597	98.02	1
LH-SC-01	6/7/2025 8:00	8.9	19.56	14.597	97.8	1
LH-SC-01	6/7/2025 8:15	8.93	19.56	14.598	98.13	1
LH-SC-01	6/7/2025 8:30	8.92	19.56	14.6	98.02	1
LH-SC-01	6/7/2025 8:45	8.91	19.56	14.598	97.91	1
LH-SC-01	6/7/2025 9:00	8.92	19.58	14.598	98.02	1
LH-SC-01	6/7/2025 9:15	8.92	19.56	14.595	98.02	1
LH-SC-01	6/7/2025 9:30	8.93	19.56	14.595	98.13	1
LH-SC-01	6/7/2025 9:45	8.92	19.56	14.591	98.02	1
LH-SC-01	6/7/2025 10:00	8.92	19.56	14.592	98.02	1
LH-SC-01	6/7/2025 10:15	8.92	19.56	14.591	98.02	1
LH-SC-01	6/7/2025 10:30	8.92	19.56	14.589	98.02	1
LH-SC-01	6/7/2025 10:45	8.91	19.56	14.59	97.91	1
LH-SC-01	6/7/2025 11:00	8.91	19.56	14.588	97.91	1
LH-SC-01	6/7/2025 11:15	8.92	19.56	14.587	98.02	1
LH-SC-01	6/7/2025 11:30	8.93	19.54	14.585	98.13	1
LH-SC-01	6/7/2025 11:45	8.9	19.54	14.583	97.8	1
LH-SC-01	6/7/2025 12:00	8.92	19.54	14.582	98.02	1
LH-SC-01	6/7/2025 12:15	8.92	19.54	14.58	98.02	1
LH-SC-01	6/7/2025 12:30	8.91	19.52	14.577	97.91	1
LH-SC-01	6/7/2025 12:45	8.92	19.52	14.574	98.02	1
LH-SC-01	6/7/2025 13:00	8.94	19.52	14.571	98.24	1
LH-SC-01	6/7/2025 13:15	8.96	19.52	14.57	98.46	1
LH-SC-01	6/7/2025 13:30	8.93	19.5	14.568	98.13	1
LH-SC-01	6/7/2025 13:45	8.94	19.5	14.565	98.24	1
LH-SC-01	6/7/2025 14:00	8.94	19.5	14.561	98.24	1
LH-SC-01	6/7/2025 14:15	8.96	19.52	14.56	98.46	1
LH-SC-01	6/7/2025 14:30	8.95	19.52	14.56	98.35	1
LH-SC-01	6/7/2025 14:45	8.94	19.54	14.56	98.24	1
LH-SC-01	6/7/2025 15:00	8.92	19.54	14.557	98.02	1
LH-SC-01	6/7/2025 15:15	8.92	19.54	14.555	98.02	1
LH-SC-01	6/7/2025 15:30	8.94	19.54	14.553	98.24	1

Dissolved Oxygen Saturation Continous Monitoring Data
Normandeau Associates Inc.

Station Name	Date Time	DO mg/L	Temp C	Air Pressure PSI	Saturation PCT	Use Code
LH-SC-01	6/7/2025 15:45	8.94	19.56	14.554	98.24	1
LH-SC-01	6/7/2025 16:00	8.93	19.56	14.554	98.13	1
LH-SC-01	6/7/2025 16:15	8.94	19.58	14.557	98.24	1
LH-SC-01	6/7/2025 16:30	8.95	19.58	14.563	98.35	1
LH-SC-01	6/7/2025 16:45	8.95	19.6	14.56	98.35	1
LH-SC-01	6/7/2025 17:00	8.95	19.62	14.558	98.35	1
LH-SC-01	6/7/2025 17:15	8.95	19.64	14.564	98.35	1
LH-SC-01	6/7/2025 17:30	8.95	19.66	14.576	98.35	1
LH-SC-01	6/7/2025 17:45	8.95	19.7	14.574	98.35	1
LH-SC-01	6/7/2025 18:00	8.93	19.72	14.576	98.13	1
LH-SC-01	6/7/2025 18:15	8.93	19.74	14.576	98.13	1
LH-SC-01	6/7/2025 18:30	8.9	19.78	14.577	98.89	1
LH-SC-01	6/7/2025 18:45	8.9	19.82	14.576	98.89	1
LH-SC-01	6/7/2025 19:00	8.89	19.84	14.579	98.78	1
LH-SC-01	6/7/2025 19:15	8.86	19.86	14.585	98.44	1
LH-SC-01	6/7/2025 19:30	8.87	19.88	14.585	98.56	1
LH-SC-01	6/7/2025 19:45	8.87	19.88	14.586	98.56	1
LH-SC-01	6/7/2025 20:00	8.85	19.9	14.586	98.33	1
LH-SC-01	6/7/2025 20:15	8.85	19.9	14.587	98.33	1
LH-SC-01	6/7/2025 20:30	8.85	19.9	14.588	98.33	1
LH-SC-01	6/7/2025 20:45	8.83	19.9	14.585	98.11	1
LH-SC-01	6/7/2025 21:00	8.85	19.9	14.588	98.33	1
LH-SC-01	6/7/2025 21:15	8.85	19.9	14.592	98.33	1
LH-SC-01	6/7/2025 21:30	8.86	19.9	14.592	98.44	1
LH-SC-01	6/7/2025 21:45	8.84	19.9	14.593	98.22	1
LH-SC-01	6/7/2025 22:00	8.85	19.9	14.594	98.33	1
LH-SC-01	6/7/2025 22:15	8.86	19.88	14.59	98.44	1
LH-SC-01	6/7/2025 22:30	8.87	19.88	14.589	98.56	1
LH-SC-01	6/7/2025 22:45	8.86	19.86	14.588	98.44	1
LH-SC-01	6/7/2025 23:00	8.89	19.84	14.592	98.78	1
LH-SC-01	6/7/2025 23:15	8.86	19.84	14.596	98.44	1
LH-SC-01	6/7/2025 23:30	8.88	19.82	14.597	98.67	1
LH-SC-01	6/7/2025 23:45	8.88	19.8	14.597	98.67	1
LH-SC-01	6/8/2025 0:00	8.86	19.78	14.599	98.44	1
LH-SC-01	6/8/2025 0:15	8.84	19.76	14.596	98.22	1
LH-SC-01	6/8/2025 0:30	8.81	19.76	14.596	97.89	1
LH-SC-01	6/8/2025 0:45	8.8	19.74	14.595	96.7	1
LH-SC-01	6/8/2025 1:00	8.79	19.72	14.598	96.59	1
LH-SC-01	6/8/2025 1:15	8.8	19.7	14.597	96.7	1
LH-SC-01	6/8/2025 1:30	8.8	19.68	14.601	96.7	1
LH-SC-01	6/8/2025 1:45	8.81	19.68	14.602	96.81	1
LH-SC-01	6/8/2025 2:00	8.84	19.66	14.602	97.14	1
LH-SC-01	6/8/2025 2:15	8.83	19.64	14.603	97.03	1
LH-SC-01	6/8/2025 2:30	8.85	19.62	14.602	97.25	1
LH-SC-01	6/8/2025 2:45	8.86	19.6	14.601	97.36	1
LH-SC-01	6/8/2025 3:00	8.85	19.58	14.598	97.25	1
LH-SC-01	6/8/2025 3:15	8.85	19.56	14.597	97.25	1
LH-SC-01	6/8/2025 3:30	8.9	19.54	14.597	97.8	1
LH-SC-01	6/8/2025 3:45	8.89	19.52	14.595	97.69	1
LH-SC-01	6/8/2025 4:00	8.88	19.5	14.596	97.58	1
LH-SC-01	6/8/2025 4:15	8.87	19.48	14.6	97.47	1
LH-SC-01	6/8/2025 4:30	8.88	19.46	14.599	97.58	1
LH-SC-01	6/8/2025 4:45	8.88	19.42	14.605	97.58	1
LH-SC-01	6/8/2025 5:00	8.87	19.4	14.606	97.47	1
LH-SC-01	6/8/2025 5:15	8.91	19.38	14.611	97.91	1
LH-SC-01	6/8/2025 5:30	8.89	19.36	14.612	97.69	1
LH-SC-01	6/8/2025 5:45	8.91	19.34	14.618	97.91	1
LH-SC-01	6/8/2025 6:00	8.92	19.32	14.62	98.02	1
LH-SC-01	6/8/2025 6:15	8.93	19.32	14.622	98.13	1
LH-SC-01	6/8/2025 6:30	8.91	19.3	14.627	97.91	1
LH-SC-01	6/8/2025 6:45	8.97	19.28	14.627	98.57	1
LH-SC-01	6/8/2025 7:00	8.98	19.28	14.63	98.68	1
LH-SC-01	6/8/2025 7:15	9.05	19.28	14.633	99.45	1
LH-SC-01	6/8/2025 7:30	8.99	19.28	14.633	98.79	1
LH-SC-01	6/8/2025 7:45	9.01	19.28	14.635	99.01	1
LH-SC-01	6/8/2025 8:00	9.05	19.28	14.637	99.45	1
LH-SC-01	6/8/2025 8:15	9.04	19.3	14.638	99.34	1
LH-SC-01	6/8/2025 8:30	9.06	19.3	14.64	99.56	1
LH-SC-01	6/8/2025 8:45	9.06	19.32	14.641	99.56	1
LH-SC-01	6/8/2025 9:00	9.09	19.34	14.643	99.89	1
LH-SC-01	6/8/2025 9:15	9.08	19.34	14.645	99.78	1
LH-SC-01	6/8/2025 9:30	9.08	19.36	14.642	99.78	1
LH-SC-01	6/8/2025 9:45	9.06	19.38	14.644	99.56	1
LH-SC-01	6/8/2025 10:00	9.1	19.4	14.645	100	1
LH-SC-01	6/8/2025 10:15	9.07	19.44	14.646	99.67	1
LH-SC-01	6/8/2025 10:30	9.09	19.46	14.648	98.8	1
LH-SC-01	6/8/2025 10:45	9.1	19.48	14.649	98.91	1
LH-SC-01	6/8/2025 11:00	9.09	19.5	14.649	98.8	1
LH-SC-01	6/8/2025 11:15	9.09	19.52	14.653	98.8	1
LH-SC-01	6/8/2025 11:30	9.06	19.54	14.652	98.48	1
LH-SC-01	6/8/2025 11:45	9.11	19.58	14.653	99.02	1
LH-SC-01	6/8/2025 12:00	9.11	19.6	14.653	99.02	1
LH-SC-01	6/8/2025 12:15	9.16	19.62	14.653	99.57	1
LH-SC-01	6/8/2025 12:30	9.12	19.64	14.655	99.13	1

Station Name	Date Time	DO mg/L	Temp C	Air Pressure PSI	Saturation PCT	Use Code
LH-SC-01	6/8/2025 12:45	9.12	19.66	14.654	99.13	1
LH-SC-01	6/8/2025 13:00	9.13	19.68	14.663	99.24	1
LH-SC-01	6/8/2025 13:15	9.14	19.72	14.662	99.35	1
LH-SC-01	6/8/2025 13:30	9.12	19.74	14.665	99.13	1
LH-SC-01	6/8/2025 13:45	9.14	19.76	14.67	100.44	1
LH-SC-01	6/8/2025 14:00	9.13	19.78	14.668	100.33	1
LH-SC-01	6/8/2025 14:15	9.12	19.8	14.665	100.22	1
LH-SC-01	6/8/2025 14:30	9.14	19.82	14.664	100.44	1
LH-SC-01	6/8/2025 14:45	9.14	19.84	14.66	100.44	1
LH-SC-01	6/8/2025 15:00	9.16	19.86	14.662	100.66	1
LH-SC-01	6/8/2025 15:15	9.14	19.86	14.661	100.44	1
LH-SC-01	6/8/2025 15:30	9.12	19.88	14.659	100.22	1
LH-SC-01	6/8/2025 15:45	9.14	19.9	14.659	100.44	1
LH-SC-01	6/8/2025 16:00	9.13	19.9	14.657	100.33	1
LH-SC-01	6/8/2025 16:15	9.13	19.9	14.657	100.33	1
LH-SC-01	6/8/2025 16:30	9.12	19.9	14.659	100.22	1
LH-SC-01	6/8/2025 16:45	9.13	19.9	14.659	100.33	1
LH-SC-01	6/8/2025 17:00	9.11	19.9	14.655	100.11	1
LH-SC-01	6/8/2025 17:15	9.14	19.88	14.655	100.44	1
LH-SC-01	6/8/2025 17:30	9.14	19.88	14.654	100.44	1
LH-SC-01	6/8/2025 17:45	9.14	19.88	14.655	100.44	1
LH-SC-01	6/8/2025 18:00	9.13	19.86	14.659	100.33	1
LH-SC-01	6/8/2025 18:15	9.14	19.86	14.66	100.44	1
LH-SC-01	6/8/2025 18:30	9.16	19.84	14.663	100.66	1
LH-SC-01	6/8/2025 18:45	9.15	19.82	14.662	100.55	1
LH-SC-01	6/8/2025 19:00	9.18	19.8	14.661	100.88	1
LH-SC-01	6/8/2025 19:15	9.16	19.78	14.664	100.66	1
LH-SC-01	6/8/2025 19:30	9.23	19.76	14.667	101.43	1
LH-SC-01	6/8/2025 19:45	9.19	19.74	14.671	99.89	1
LH-SC-01	6/8/2025 20:00	9.2	19.72	14.671	100	1
LH-SC-01	6/8/2025 20:15	9.19	19.7	14.671	99.89	1
LH-SC-01	6/8/2025 20:30	9.19	19.68	14.672	99.89	1
LH-SC-01	6/8/2025 20:45	9.21	19.64	14.679	100.11	1
LH-SC-01	6/8/2025 21:00	9.21	19.62	14.679	100.11	1
LH-SC-01	6/8/2025 21:15	9.2	19.6	14.679	100	1
LH-SC-01	6/8/2025 21:30	9.2	19.58	14.683	100	1
LH-SC-01	6/8/2025 21:45	9.21	19.56	14.684	100.11	1
LH-SC-01	6/8/2025 22:00	9.24	19.54	14.684	100.43	1
LH-SC-01	6/8/2025 22:15	9.2	19.52	14.687	100	1
LH-SC-01	6/8/2025 22:30	9.22	19.5	14.688	100.22	1
LH-SC-01	6/8/2025 22:45	9.2	19.48	14.689	100	1
LH-SC-01	6/8/2025 23:00	9.24	19.46	14.684	100.43	1
LH-SC-01	6/8/2025 23:15	9.23	19.44	14.686	100.33	1
LH-SC-01	6/8/2025 23:30	9.23	19.44	14.688	100.33	1
LH-SC-01	6/8/2025 23:45	9.23	19.42	14.687	100.33	1
LH-SC-01	6/9/2025 0:00	9.22	19.4	14.687	100.22	1
LH-SC-01	6/9/2025 0:15	9.23	19.4	14.684	100.33	1
LH-SC-01	6/9/2025 0:30	9.2	19.38	14.685	100	1
LH-SC-01	6/9/2025 0:45	9.23	19.36	14.684	100.33	1
LH-SC-01	6/9/2025 1:00	9.25	19.36	14.683	100.54	1
LH-SC-01	6/9/2025 1:15	9.25	19.34	14.683	100.54	1
LH-SC-01	6/9/2025 1:30	9.26	19.34	14.681	100.65	1
LH-SC-01	6/9/2025 1:45	9.25	19.32	14.683	100.54	1
LH-SC-01	6/9/2025 2:00	9.24	19.32	14.684	100.43	1
LH-SC-01	6/9/2025 2:15	9.25	19.3	14.686	100.54	1
LH-SC-01	6/9/2025 2:30	9.25	19.3	14.683	100.54	1
LH-SC-01	6/9/2025 2:45	9.25	19.28	14.685	100.54	1
LH-SC-01	6/9/2025 3:00	9.26	19.26	14.682	100.65	1
LH-SC-01	6/9/2025 3:15	9.25	19.26	14.683	100.54	1
LH-SC-01	6/9/2025 3:30	9.26	19.24	14.682	99.57	1
LH-SC-01	6/9/2025 3:45	9.25	19.24	14.684	99.46	1
LH-SC-01	6/9/2025 4:00	9.26	19.22	14.684	99.57	1
LH-SC-01	6/9/2025 4:15	9.27	19.2	14.683	99.68	1
LH-SC-01	6/9/2025 4:30	9.26	19.18	14.683	99.57	1
LH-SC-01	6/9/2025 4:45	9.27	19.18	14.687	99.68	1
LH-SC-01	6/9/2025 5:00	9.29	19.16	14.686	99.89	1
LH-SC-01	6/9/2025 5:15	9.27	19.14	14.687	99.68	1
LH-SC-01	6/9/2025 5:30	9.28	19.12	14.691	99.78	1
LH-SC-01	6/9/2025 5:45	9.3	19.1	14.69	100	1
LH-SC-01	6/9/2025 6:00	9.3	19.08	14.692	100	1
LH-SC-01	6/9/2025 6:15	9.31	19.06	14.692	100.11	1
LH-SC-01	6/9/2025 6:30	9.3	19.06	14.69	100	1
LH-SC-01	6/9/2025 6:45	9.32	19.04	14.691	100.22	1
LH-SC-01	6/9/2025 7:00	9.29	19.02	14.693	99.89	1
LH-SC-01	6/9/2025 7:15	9.31	19	14.695	100.11	1
LH-SC-01	6/9/2025 7:30	9.28	18.98	14.697	99.78	1
LH-SC-01	6/9/2025 7:45	9.28	18.98	14.701	99.78	1
LH-SC-01	6/9/2025 8:00	9.29	18.96	14.703	99.89	1
LH-SC-01	6/9/2025 8:15	9.27	18.94	14.704	99.68	1
LH-SC-01	6/9/2025 8:30	9.27	18.94	14.7	99.68	1
LH-SC-01	6/9/2025 8:45	9.26	18.92	14.7	99.57	1
LH-SC-01	6/9/2025 9:00	9.28	18.92	14.701	99.78	1
LH-SC-01	6/9/2025 9:15	9.27	18.9	14.702	99.68	1
LH-SC-01	6/9/2025 9:30	9.3	18.9	14.702	100	1

Station Name	Date Time	DO mg/L	Temp C	Air Pressure PSI	Saturation PCT	Use Code
LH-SC-01	6/9/2025 9:45	9.28	18.9	14.706	99.78	1
LH-SC-01	6/9/2025 10:00	9.29	18.9	14.703	99.89	1
LH-SC-01	6/9/2025 10:15	9.28	18.9	14.706	99.78	1
LH-SC-01	6/9/2025 10:30	9.28	18.88	14.702	99.78	1
LH-SC-01	6/9/2025 10:45	9.34	18.32	14.703	100.43	2
LH-SC-01	6/9/2025 11:00	0	0	14.703	0	2
LH-SC-01	6/9/2025 11:15	8.94	21.74	14.705	101.59	2
LH-SC-01	6/9/2025 11:30	8.57	23.76	14.704	102.02	2
LH-SC-01	6/9/2025 11:45	9.13	20.12	14.698	100.33	2
LH-SC-01	6/9/2025 12:00	9.49	18.9	14.698	102.04	1
LH-SC-01	6/9/2025 12:15	9.51	18.84	14.701	102.26	1
LH-SC-01	6/9/2025 12:30	9.53	18.84	14.701	102.47	1
LH-SC-01	6/9/2025 12:45	9.54	18.84	14.699	102.58	1
LH-SC-01	6/9/2025 13:00	9.53	18.82	14.7	102.47	1
LH-SC-01	6/9/2025 13:15	9.54	18.82	14.703	102.58	1
LH-SC-01	6/9/2025 13:30	9.54	18.82	14.699	102.58	1
LH-SC-01	6/9/2025 13:45	9.51	18.82	14.699	102.26	1
LH-SC-01	6/9/2025 14:00	9.53	18.82	14.7	102.47	1
LH-SC-01	6/9/2025 14:15	9.54	18.82	14.702	102.58	1
LH-SC-01	6/9/2025 14:30	9.53	18.82	14.7	102.47	1
LH-SC-01	6/9/2025 14:45	9.54	18.82	14.697	102.58	1
LH-SC-01	6/9/2025 15:00	9.55	18.82	14.699	102.69	1
LH-SC-01	6/9/2025 15:15	9.54	18.82	14.694	102.58	1
LH-SC-01	6/9/2025 15:30	9.53	18.8	14.69	102.47	1
LH-SC-01	6/9/2025 15:45	9.53	18.8	14.685	102.47	1
LH-SC-01	6/9/2025 16:00	9.54	18.8	14.682	102.58	1
LH-SC-01	6/9/2025 16:15	9.57	18.8	14.683	102.9	1
LH-SC-01	6/9/2025 16:30	9.58	18.8	14.679	103.01	1
LH-SC-01	6/9/2025 16:45	9.57	18.8	14.675	102.9	1
LH-SC-01	6/9/2025 17:00	9.58	18.78	14.678	103.01	1
LH-SC-01	6/9/2025 17:15	9.59	18.78	14.68	103.12	1
LH-SC-01	6/9/2025 17:30	9.56	18.78	14.681	102.8	1
LH-SC-01	6/9/2025 17:45	9.59	18.76	14.681	103.12	1
LH-SC-01	6/9/2025 18:00	9.58	18.76	14.681	103.01	1
LH-SC-01	6/9/2025 18:15	9.59	18.74	14.682	103.12	1
LH-SC-01	6/9/2025 18:30	9.59	18.74	14.68	103.12	1
LH-SC-01	6/9/2025 18:45	9.61	18.74	14.68	103.33	1
LH-SC-01	6/9/2025 19:00	9.57	18.72	14.684	102.9	1
LH-SC-01	6/9/2025 19:15	9.62	18.72	14.685	103.44	1
LH-SC-01	6/9/2025 19:30	9.62	18.7	14.683	103.44	1
LH-SC-01	6/9/2025 19:45	9.61	18.7	14.682	103.33	1
LH-SC-01	6/9/2025 20:00	9.55	18.7	14.681	102.69	1
LH-SC-01	6/9/2025 20:15	9.58	18.68	14.679	103.01	1
LH-SC-01	6/9/2025 20:30	9.58	18.68	14.674	103.01	1
LH-SC-01	6/9/2025 20:45	9.61	18.66	14.674	103.33	1
LH-SC-01	6/9/2025 21:00	9.55	18.66	14.676	102.69	1
LH-SC-01	6/9/2025 21:15	9.56	18.66	14.675	102.8	1
LH-SC-01	6/9/2025 21:30	9.58	18.64	14.677	103.01	1
LH-SC-01	6/9/2025 21:45	9.58	18.64	14.677	103.01	1
LH-SC-01	6/9/2025 22:00	9.61	18.62	14.679	103.33	1
LH-SC-01	6/9/2025 22:15	9.61	18.62	14.677	103.33	1
LH-SC-01	6/9/2025 22:30	9.61	18.62	14.675	103.33	1
LH-SC-01	6/9/2025 22:45	9.61	18.6	14.677	103.33	1
LH-SC-01	6/9/2025 23:00	9.59	18.6	14.676	103.12	1
LH-SC-01	6/9/2025 23:15	9.57	18.6	14.68	102.9	1
LH-SC-01	6/9/2025 23:30	9.59	18.58	14.676	103.12	1
LH-SC-01	6/9/2025 23:45	9.57	18.58	14.676	102.9	1
LH-SC-01	6/10/2025 0:00	9.58	18.56	14.674	103.01	1
LH-SC-01	6/10/2025 0:15	9.54	18.56	14.673	102.58	1
LH-SC-01	6/10/2025 0:30	9.62	18.54	14.671	103.44	1
LH-SC-01	6/10/2025 0:45	9.59	18.54	14.668	103.12	1
LH-SC-01	6/10/2025 1:00	9.56	18.54	14.665	102.8	1
LH-SC-01	6/10/2025 1:15	9.59	18.52	14.663	103.12	1
LH-SC-01	6/10/2025 1:30	9.59	18.52	14.661	103.12	1
LH-SC-01	6/10/2025 1:45	9.58	18.5	14.661	103.01	1
LH-SC-01	6/10/2025 2:00	9.56	18.5	14.658	102.8	1
LH-SC-01	6/10/2025 2:15	9.58	18.5	14.658	103.01	1
LH-SC-01	6/10/2025 2:30	9.59	18.5	14.654	103.12	1
LH-SC-01	6/10/2025 2:45	9.59	18.48	14.65	103.12	1
LH-SC-01	6/10/2025 3:00	9.59	18.48	14.649	103.12	1
LH-SC-01	6/10/2025 3:15	9.59	18.48	14.651	103.12	1
LH-SC-01	6/10/2025 3:30	9.58	18.48	14.648	103.01	1
LH-SC-01	6/10/2025 3:45	9.62	18.46	14.65	103.44	1
LH-SC-01	6/10/2025 4:00	9.61	18.46	14.648	103.33	1
LH-SC-01	6/10/2025 4:15	9.54	18.46	14.648	102.58	1
LH-SC-01	6/10/2025 4:30	9.59	18.46	14.649	103.12	1
LH-SC-01	6/10/2025 4:45	9.59	18.46	14.65	103.12	1
LH-SC-01	6/10/2025 5:00	9.61	18.44	14.649	103.33	1
LH-SC-01	6/10/2025 5:15	9.61	18.44	14.645	103.33	1
LH-SC-01	6/10/2025 5:30	9.61	18.44	14.647	103.33	1
LH-SC-01	6/10/2025 5:45	9.61	18.42	14.645	103.33	1
LH-SC-01	6/10/2025 6:00	9.58	18.42	14.643	103.01	1
LH-SC-01	6/10/2025 6:15	9.59	18.42	14.646	103.12	1
LH-SC-01	6/10/2025 6:30	9.59	18.42	14.649	103.12	1

Station Name	Date Time	DO mg/L	Temp C	Air Pressure PSI	Saturation PCT	Use Code
LH-SC-01	6/10/2025 6:45	9.59	18.42	14.646	103.12	1
LH-SC-01	6/10/2025 7:00	9.61	18.4	14.655	103.33	1
LH-SC-01	6/10/2025 7:15	9.61	18.4	14.656	103.33	1
LH-SC-01	6/10/2025 7:30	9.61	18.4	14.656	103.33	1
LH-SC-01	6/10/2025 7:45	9.62	18.4	14.659	103.44	1
LH-SC-01	6/10/2025 8:00	9.62	18.4	14.656	103.44	1
LH-SC-01	6/10/2025 8:15	9.62	18.4	14.659	103.44	1
LH-SC-01	6/10/2025 8:30	9.62	18.38	14.659	103.44	1
LH-SC-01	6/10/2025 8:45	9.63	18.38	14.656	103.55	1
LH-SC-01	6/10/2025 9:00	9.64	18.38	14.657	103.66	1
LH-SC-01	6/10/2025 9:15	9.64	18.38	14.647	103.66	1
LH-SC-01	6/10/2025 9:30	9.62	18.38	14.649	103.44	1
LH-SC-01	6/10/2025 9:45	9.58	18.38	14.656	103.01	1
LH-SC-01	6/10/2025 10:00	9.61	18.4	14.651	103.33	1
LH-SC-01	6/10/2025 10:15	9.63	18.4	14.649	103.55	1
LH-SC-01	6/10/2025 10:30	9.62	18.4	14.648	103.44	1
LH-SC-01	6/10/2025 10:45	9.61	18.4	14.651	103.33	1
LH-SC-01	6/10/2025 11:00	9.58	18.4	14.653	103.01	1
LH-SC-01	6/10/2025 11:15	9.61	18.4	14.654	103.33	1
LH-SC-01	6/10/2025 11:30	9.63	18.4	14.656	103.55	1
LH-SC-01	6/10/2025 11:45	9.64	18.4	14.656	103.66	1
LH-SC-01	6/10/2025 12:00	9.5	18.4	14.655	102.15	1
LH-SC-01	6/10/2025 12:15	9.5	18.4	14.648	102.15	1
LH-SC-01	6/10/2025 12:30	9.5	18.4	14.645	102.15	1
LH-SC-01	6/10/2025 12:45	9.52	18.4	14.644	102.37	1
LH-SC-01	6/10/2025 13:00	9.54	18.4	14.639	102.58	1
LH-SC-01	6/10/2025 13:15	9.54	18.4	14.639	102.58	1
LH-SC-01	6/10/2025 13:30	9.53	18.4	14.64	102.47	1
LH-SC-01	6/10/2025 13:45	9.53	18.4	14.637	102.47	1
LH-SC-01	6/10/2025 14:00	9.54	18.4	14.636	102.58	1
LH-SC-01	6/10/2025 14:15	9.53	18.4	14.634	102.47	1
LH-SC-01	6/10/2025 14:30	9.54	18.4	14.631	102.58	1
LH-SC-01	6/10/2025 14:45	9.52	18.4	14.63	102.37	1
LH-SC-01	6/10/2025 15:00	9.4	18.1	14.629	100	1
LH-SC-01	6/10/2025 15:15	9.49	17.88	14.626	100.96	1
LH-SC-01	6/10/2025 15:30	9.57	17.36	14.622	100.74	1
LH-SC-01	6/10/2025 15:45	9.64	17	14.621	100.42	1
LH-SC-01	6/10/2025 16:00	0	0	14.62	0	3
LH-SC-01	6/10/2025 16:15	0	0	14.622	0	3
LH-SC-01	6/10/2025 16:30	0	0	14.619	0	3
LH-SC-01	6/10/2025 16:45	0	0	14.618	0	3
LH-SC-01	6/10/2025 17:00	0	0	14.615	0	3
LH-SC-01	6/10/2025 17:15	0	0	14.607	0	3
LH-SC-01	6/10/2025 17:30	0	0	14.616	0	3
LH-SC-01	6/10/2025 17:45	0	0	14.614	0	3
LH-SC-01	6/10/2025 18:00	0	0	14.61	0	3
LH-SC-01	6/10/2025 18:15	0	0	14.611	0	3
LH-SC-01	6/10/2025 18:30	0	0	14.614	0	3
LH-SC-01	6/10/2025 18:45	0	0	14.62	0	3
LH-SC-01	6/10/2025 19:00	0	0	14.62	0	3
LH-SC-01	6/10/2025 19:15	0	0	14.619	0	3
LH-SC-01	6/10/2025 19:30	0	0	14.622	0	3
LH-SC-01	6/10/2025 19:45	0	0	14.621	0	3
LH-SC-01	6/10/2025 20:00	0	0	14.622	0	3
LH-SC-01	6/10/2025 20:15	0	0	14.626	0	3
LH-SC-01	6/10/2025 20:30	0	0	14.622	0	3
LH-SC-01	6/10/2025 20:45	0	0	14.631	0	3
LH-SC-01	6/10/2025 21:00	0	0	14.636	0	3
LH-SC-01	6/10/2025 21:15	0	0	14.638	0	3
LH-SC-01	6/10/2025 21:30	0	0	14.638	0	3
LH-SC-01	6/10/2025 21:45	0	0	14.641	0	3
LH-SC-01	6/10/2025 22:00	0	0	14.642	0	3
LH-SC-01	6/10/2025 22:15	0	0	14.642	0	3
LH-SC-01	6/10/2025 22:30	0	0	14.646	0	3
LH-SC-01	6/10/2025 22:45	0	0	14.646	0	3
LH-SC-01	6/10/2025 23:00	0	0	14.648	0	3
LH-SC-01	6/10/2025 23:15	0	0	14.649	0	3
LH-SC-01	6/10/2025 23:30	0	0	14.647	0	3
LH-SC-01	6/10/2025 23:45	0	0	14.648	0	3
LH-SC-01	6/11/2025 0:00	0	0	14.65	0	3
LH-SC-01	6/11/2025 0:15	0	0	14.653	0	3
LH-SC-01	6/11/2025 0:30	0	0	14.655	0	3
LH-SC-01	6/11/2025 0:45	0	0	14.653	0	3
LH-SC-01	6/11/2025 1:00	0	0	14.655	0	3
LH-SC-01	6/11/2025 1:15	0	0	14.658	0	3
LH-SC-01	6/11/2025 1:30	0	0	14.659	0	3
LH-SC-01	6/11/2025 1:45	0	0	14.663	0	3
LH-SC-01	6/11/2025 2:00	0	0	14.662	0	3
LH-SC-01	6/11/2025 2:15	0	0	14.66	0	3
LH-SC-01	6/11/2025 2:30	0	0	14.662	0	3
LH-SC-01	6/11/2025 2:45	0	0	14.664	0	3
LH-SC-01	6/11/2025 3:00	0	0	14.665	0	3
LH-SC-01	6/11/2025 3:15	0	0	14.666	0	3
LH-SC-01	6/11/2025 3:30	0	0	14.669	0	3

Dissolved Oxygen Saturation Continous Monitoring Data

Station Name	Date Time	DO mg/L	Temp C	Air Pressure PSI	Saturation PCT	Use Code
LH-SC-01	6/11/2025 3:45	0	0	14.671	0	3
LH-SC-01	6/11/2025 4:00	0	0	14.673	0	3
LH-SC-01	6/11/2025 4:15	0	0	14.674	0	3
LH-SC-01	6/11/2025 4:30	0	0	14.677	0	3
LH-SC-01	6/11/2025 4:45	0	0	14.679	0	3
LH-SC-01	6/11/2025 5:00	0	0	14.682	0	3
LH-SC-01	6/11/2025 5:15	0	0	14.685	0	3
LH-SC-01	6/11/2025 5:30	0	0	14.689	0	3
LH-SC-01	6/11/2025 5:45	0	0	14.69	0	3
LH-SC-01	6/11/2025 6:00	0	0	14.691	0	3
LH-SC-01	6/11/2025 6:15	0	0	14.691	0	3
LH-SC-01	6/11/2025 6:30	0	0	14.691	0	3
LH-SC-01	6/11/2025 6:45	0	0	14.697	0	3
LH-SC-01	6/11/2025 7:00	0	0	14.699	0	3
LH-SC-01	6/11/2025 7:15	0	0	14.703	0	3
LH-SC-01	6/11/2025 7:30	0	0	14.701	0	3
LH-SC-01	6/11/2025 7:45	0	0	14.702	0	3
LH-SC-01	6/11/2025 8:00	0	0	14.701	0	3
LH-SC-01	6/11/2025 8:15	0	0	14.702	0	3
LH-SC-01	6/11/2025 8:30	0	0	14.702	0	3
LH-SC-01	6/11/2025 8:45	0	0	14.701	0	3
LH-SC-01	6/11/2025 9:00	0	0	14.702	0	3
LH-SC-01	6/11/2025 9:15	0	0	14.701	0	3
LH-SC-01	6/11/2025 9:30	0	0	14.699	0	3
LH-SC-01	6/11/2025 9:45	0	0	14.699	0	3
LH-SC-01	6/11/2025 10:00	0	0	14.699	0	3
LH-SC-01	6/11/2025 10:15	0	0	14.697	0	3
LH-SC-01	6/11/2025 10:30	0	0	14.698	0	3
LH-SC-01	6/11/2025 10:45	0	0	14.698	0	3
LH-SC-01	6/11/2025 11:00	0	0	14.694	0	3
LH-SC-01	6/11/2025 11:15	0	0	14.694	0	3
LH-SC-01	6/11/2025 11:30	0	0	14.694	0	3
LH-SC-01	6/11/2025 11:45	0	0	14.692	0	3
LH-SC-01	6/11/2025 12:00	0	0	14.689	0	3
LH-SC-01	6/11/2025 12:15	0	0	14.688	0	3
LH-SC-01	6/11/2025 12:30	0	0	14.689	0	3
LH-SC-01	6/11/2025 12:45	0	0	14.689	0	3
LH-SC-01	6/11/2025 13:00	0	0	14.687	0	3
LH-SC-01	6/11/2025 13:15	0	0	14.686	0	3
LH-SC-01	6/11/2025 13:30	0	0	14.682	0	3
LH-SC-01	6/11/2025 13:45	0	0	14.68	0	3
LH-SC-01	6/11/2025 14:00	0	0	14.678	0	3
LH-SC-01	6/11/2025 14:15	0	0	14.68	0	3
LH-SC-01	6/11/2025 14:30	0	0	14.677	0	3
LH-SC-01	6/11/2025 14:45	0	0	14.675	0	3
LH-SC-01	6/11/2025 15:00	0	0	14.674	0	3
LH-SC-01	6/11/2025 15:15	0	0	14.674	0	3
LH-SC-01	6/11/2025 15:30	0	0	14.672	0	3
LH-SC-01	6/11/2025 15:45	0	0	14.673	0	3
LH-SC-01	6/11/2025 16:00	0	0	14.673	0	3
LH-SC-01	6/11/2025 16:15	0	0	14.67	0	3
LH-SC-01	6/11/2025 16:30	0	0	14.665	0	3
LH-SC-01	6/11/2025 16:45	0	0	14.668	0	3
LH-SC-01	6/11/2025 17:00	0	0	14.666	0	3
LH-SC-01	6/11/2025 17:15	0	0	14.662	0	3
LH-SC-01	6/11/2025 17:30	0	0	14.66	0	3
LH-SC-01	6/11/2025 17:45	0	0	14.663	0	3
LH-SC-01	6/11/2025 18:00	0	0	14.661	0	3
LH-SC-01	6/11/2025 18:15	0	0	14.661	0	3
LH-SC-01	6/11/2025 18:30	0	0	14.659	0	3
LH-SC-01	6/11/2025 18:45	0	0	14.659	0	3
LH-SC-01	6/11/2025 19:00	0	0	14.659	0	3
LH-SC-01	6/11/2025 19:15	0	0	14.662	0	3
LH-SC-01	6/11/2025 19:30	0	0	14.661	0	3
LH-SC-01	6/11/2025 19:45	0	0	14.661	0	3
LH-SC-01	6/11/2025 20:00	0	0	14.662	0	3
LH-SC-01	6/11/2025 20:15	0	0	14.663	0	3
LH-SC-01	6/11/2025 20:30	0	0	14.663	0	3
LH-SC-01	6/11/2025 20:45	0	0	14.665	0	3
LH-SC-01	6/11/2025 21:00	0	0	14.668	0	3
LH-SC-01	6/11/2025 21:15	0	0	14.669	0	3
LH-SC-01	6/11/2025 21:30	0	0	14.67	0	3
LH-SC-01	6/11/2025 21:45	0	0	14.669	0	3
LH-SC-01	6/11/2025 22:00	0	0	14.672	0	3
LH-SC-01	6/11/2025 22:15	0	0	14.672	0	3
LH-SC-01	6/11/2025 22:30	0	0	14.669	0	3
LH-SC-01	6/11/2025 22:45	0	0	14.671	0	3
LH-SC-01	6/11/2025 23:00	0	0	14.67	0	3
LH-SC-01	6/11/2025 23:15	0	0	14.669	0	3
LH-SC-01	6/11/2025 23:30	0	0	14.669	0	3
LH-SC-01	6/11/2025 23:45	0	0	14.671	0	3
LH-SC-01	6/12/2025 0:00	0	0	14.669	0	3
LH-SC-01	6/12/2025 0:15	0	0	14.669	0	3
LH-SC-01	6/12/2025 0:30	0	0	14.667	0	3

Station Name	Date Time	DO mg/L	Temp C	Air Pressure PSI	Saturation PCT	Use Code
LH-SC-01	6/12/2025 0:45	0	0	14.664	0	3
LH-SC-01	6/12/2025 1:00	0	0	14.665	0	3
LH-SC-01	6/12/2025 1:15	0	0	14.662	0	3
LH-SC-01	6/12/2025 1:30	0	0	14.66	0	3
LH-SC-01	6/12/2025 1:45	0	0	14.658	0	3
LH-SC-01	6/12/2025 2:00	0	0	14.658	0	3
LH-SC-01	6/12/2025 2:15	0	0	14.653	0	3
LH-SC-01	6/12/2025 2:30	0	0	14.652	0	3
LH-SC-01	6/12/2025 2:45	0	0	14.649	0	3
LH-SC-01	6/12/2025 3:00	0	0	14.647	0	3
LH-SC-01	6/12/2025 3:15	0	0	14.645	0	3
LH-SC-01	6/12/2025 3:30	0	0	14.645	0	3
LH-SC-01	6/12/2025 3:45	0	0	14.644	0	3
LH-SC-01	6/12/2025 4:00	0	0	14.643	0	3
LH-SC-01	6/12/2025 4:15	0	0	14.64	0	3
LH-SC-01	6/12/2025 4:30	0	0	14.638	0	3
LH-SC-01	6/12/2025 4:45	0	0	14.638	0	3
LH-SC-01	6/12/2025 5:00	0	0	14.636	0	3
LH-SC-01	6/12/2025 5:15	0	0	14.639	0	3
LH-SC-01	6/12/2025 5:30	0	0	14.638	0	3
LH-SC-01	6/12/2025 5:45	0	0	14.636	0	3
LH-SC-01	6/12/2025 6:00	0	0	14.637	0	3
LH-SC-01	6/12/2025 6:15	0	0	14.64	0	3
LH-SC-01	6/12/2025 6:30	0	0	14.642	0	3
LH-SC-01	6/12/2025 6:45	0	0	14.642	0	3
LH-SC-01	6/12/2025 7:00	0	0	14.642	0	3
LH-SC-01	6/12/2025 7:15	0	0	14.639	0	3
LH-SC-01	6/12/2025 7:30	0	0	14.643	0	3
LH-SC-01	6/12/2025 7:45	0	0	14.643	0	3
LH-SC-01	6/12/2025 8:00	0	0	14.642	0	3
LH-SC-01	6/12/2025 8:15	0	0	14.644	0	3
LH-SC-01	6/12/2025 8:30	0	0	14.64	0	3
LH-SC-01	6/12/2025 8:45	0	0	14.642	0	3
LH-SC-01	6/12/2025 9:00	0	0	14.639	0	3
LH-SC-01	6/12/2025 9:15	0	0	14.636	0	3
LH-SC-01	6/12/2025 9:30	0	0	14.635	0	3
LH-SC-01	6/12/2025 9:45	0	0	14.633	0	3
LH-SC-01	6/12/2025 10:00	0	0	14.636	0	3
LH-SC-01	6/12/2025 10:15	0	0	14.635	0	3
LH-SC-01	6/12/2025 10:30	0	0	14.635	0	3
LH-SC-01	6/12/2025 10:45	0	0	14.635	0	3
LH-SC-01	6/12/2025 11:00	0	0	14.632	0	3
LH-SC-01	6/12/2025 11:15	0	0	14.635	0	3
LH-SC-01	6/12/2025 11:30	0	0	14.633	0	3
LH-SC-01	6/12/2025 11:45	0	0	14.638	0	3
LH-SC-01	6/12/2025 12:00	0	0	14.638	0	3
LH-SC-01	6/12/2025 12:15	0	0	14.638	0	3
LH-SC-01	6/12/2025 12:30	0	0	14.639	0	3
LH-SC-01	6/12/2025 12:45	0	0	14.638	0	3
LH-SC-01	6/12/2025 13:00	0	0	14.638	0	3
LH-SC-01	6/12/2025 13:15	0	0	14.631	0	3
LH-SC-01	6/12/2025 13:30	0	0	14.634	0	3
LH-SC-01	6/12/2025 13:45	0	0	14.632	0	3
LH-SC-01	6/12/2025 14:00	0	0	14.632	0	3
LH-SC-01	6/12/2025 14:15	0	0	14.633	0	3
LH-SC-01	6/12/2025 14:30	0	0	14.629	0	3
LH-SC-01	6/12/2025 14:45	0	0	14.636	0	3
LH-SC-01	6/12/2025 15:00	0	0	14.632	0	3
LH-SC-01	6/12/2025 15:15	0	0	14.631	0	3
LH-SC-01	6/12/2025 15:30	0	0	14.635	0	3
LH-SC-01	6/12/2025 15:45	0	0	14.636	0	3
LH-SC-01	6/12/2025 16:00	0	0	14.637	0	3
LH-SC-01	6/12/2025 16:15	0	0	14.635	0	3
LH-SC-01	6/12/2025 16:30	0	0	14.634	0	3
LH-SC-01	6/12/2025 16:45	0	0	14.634	0	3
LH-SC-01	6/12/2025 17:00	0	0	14.632	0	3
LH-SC-01	6/12/2025 17:15	0	0	14.635	0	3
LH-SC-01	6/12/2025 17:30	0	0	14.637	0	3
LH-SC-01	6/12/2025 17:45	0	0	14.636	0	3
LH-SC-01	6/12/2025 18:00	0	0	14.638	0	3
LH-SC-01	6/12/2025 18:15	0	0	14.638	0	3
LH-SC-01	6/12/2025 18:30	0	0	14.638	0	3
LH-SC-01	6/12/2025 18:45	0	0	14.639	0	3
LH-SC-01	6/12/2025 19:00	0	0	14.643	0	3
LH-SC-01	6/12/2025 19:15	0	0	14.644	0	3
LH-SC-01	6/12/2025 19:30	0	0	14.644	0	3
LH-SC-01	6/12/2025 19:45	0	0	14.649	0	3
LH-SC-01	6/12/2025 20:00	0	0	14.65	0	3
LH-SC-01	6/12/2025 20:15	0	0	14.653	0	3
LH-SC-01	6/12/2025 20:30	0	0	14.655	0	3
LH-SC-01	6/12/2025 20:45	0	0	14.661	0	3
LH-SC-01	6/12/2025 21:00	0	0	14.663	0	3
LH-SC-01	6/12/2025 21:15	0	0	14.667	0	3
LH-SC-01	6/12/2025 21:30	0	0	14.672	0	3

Station Name	Date Time	DO mg/L	Temp C	Air Pressure PSI	Saturation PCT	Use Code
LH-SC-01	6/12/2025 21:45	0	0	14.676	0	3
LH-SC-01	6/12/2025 22:00	0	0	14.679	0	3
LH-SC-01	6/12/2025 22:15	0	0	14.681	0	3
LH-SC-01	6/12/2025 22:30	0	0	14.686	0	3
LH-SC-01	6/12/2025 22:45	0	0	14.688	0	3
LH-SC-01	6/12/2025 23:00	0	0	14.691	0	3
LH-SC-01	6/12/2025 23:15	0	0	14.692	0	3
LH-SC-01	6/12/2025 23:30	0	0	14.694	0	3
LH-SC-01	6/12/2025 23:45	0	0	14.697	0	3
LH-SC-01	6/13/2025 0:00	0	0	14.697	0	3
LH-SC-01	6/13/2025 0:15	0	0	14.702	0	3
LH-SC-01	6/13/2025 0:30	0	0	14.701	0	3
LH-SC-01	6/13/2025 0:45	0	0	14.705	0	3
LH-SC-01	6/13/2025 1:00	0	0	14.706	0	3
LH-SC-01	6/13/2025 1:15	0	0	14.708	0	3
LH-SC-01	6/13/2025 1:30	0	0	14.711	0	3
LH-SC-01	6/13/2025 1:45	0	0	14.713	0	3
LH-SC-01	6/13/2025 2:00	0	0	14.715	0	3
LH-SC-01	6/13/2025 2:15	0	0	14.718	0	3
LH-SC-01	6/13/2025 2:30	0	0	14.718	0	3
LH-SC-01	6/13/2025 2:45	0	0	14.721	0	3
LH-SC-01	6/13/2025 3:00	0	0	14.719	0	3
LH-SC-01	6/13/2025 3:15	0	0	14.721	0	3
LH-SC-01	6/13/2025 3:30	0	0	14.723	0	3
LH-SC-01	6/13/2025 3:45	0	0	14.728	0	3
LH-SC-01	6/13/2025 4:00	0	0	14.733	0	3
LH-SC-01	6/13/2025 4:15	0	0	14.733	0	3
LH-SC-01	6/13/2025 4:30	0	0	14.732	0	3
LH-SC-01	6/13/2025 4:45	0	0	14.735	0	3
LH-SC-01	6/13/2025 5:00	0	0	14.737	0	3
LH-SC-01	6/13/2025 5:15	0	0	14.737	0	3
LH-SC-01	6/13/2025 5:30	0	0	14.739	0	3
LH-SC-01	6/13/2025 5:45	0	0	14.746	0	3
LH-SC-01	6/13/2025 6:00	0	0	14.749	0	3
LH-SC-01	6/13/2025 6:15	0	0	14.75	0	3
LH-SC-01	6/13/2025 6:30	0	0	14.754	0	3
LH-SC-01	6/13/2025 6:45	0	0	14.755	0	3
LH-SC-01	6/13/2025 7:00	0	0	14.758	0	3
LH-SC-01	6/13/2025 7:15	0	0	14.756	0	3
LH-SC-01	6/13/2025 7:30	0	0	14.759	0	3
LH-SC-01	6/13/2025 7:45	0	0	14.762	0	3
LH-SC-01	6/13/2025 8:00	0	0	14.768	0	3
LH-SC-01	6/13/2025 8:15	0	0	14.77	0	3
LH-SC-01	6/13/2025 8:30	0	0	14.769	0	3
LH-SC-01	6/13/2025 8:45	0	0	14.768	0	3
LH-SC-01	6/13/2025 9:00	0	0	14.772	0	3
LH-SC-01	6/13/2025 9:15	0	0	14.775	0	3
LH-SC-01	6/13/2025 9:30	0	0	14.777	0	3
LH-SC-01	6/13/2025 9:45	0	0	14.776	0	3
LH-SC-01	6/13/2025 10:00	0	0	14.765	0	3
LH-SC-01	6/13/2025 10:15	0	0	14.772	0	3
LH-SC-01	6/13/2025 10:30	0	0	14.781	0	3
LH-SC-01	6/13/2025 10:45	0	0	14.779	0	3
LH-SC-01	6/13/2025 11:00	0	0	14.781	0	3
LH-SC-01	6/13/2025 11:15	0	0	14.78	0	3
LH-SC-01	6/13/2025 11:30	0	0	14.777	0	3
LH-SC-01	6/13/2025 11:45	0	0	14.777	0	3
LH-SC-01	6/13/2025 12:00	0	0	14.777	0	3
LH-SC-01	6/13/2025 12:15	0	0	14.778	0	3
LH-SC-01	6/13/2025 12:30	0	0	14.782	0	3
LH-SC-01	6/13/2025 12:45	0	0	14.78	0	3
LH-SC-01	6/13/2025 13:00	0	0	14.777	0	3
LH-SC-01	6/13/2025 13:15	0	0	14.776	0	3
LH-SC-01	6/13/2025 13:30	0	0	14.777	0	3
LH-SC-01	6/13/2025 13:45	0	0	14.771	0	3
LH-SC-01	6/13/2025 14:00	0	0	14.77	0	3
LH-SC-01	6/13/2025 14:15	0	0	14.771	0	3
LH-SC-01	6/13/2025 14:30	0	0	14.771	0	3
LH-SC-01	6/13/2025 14:45	0	0	14.768	0	3
LH-SC-01	6/13/2025 15:00	0	0	14.767	0	3
LH-SC-01	6/13/2025 15:15	0	0	14.768	0	3
LH-SC-01	6/13/2025 15:30	0	0	14.765	0	3
LH-SC-01	6/13/2025 15:45	0	0	14.764	0	3
LH-SC-01	6/13/2025 16:00	0	0	14.763	0	3
LH-SC-01	6/13/2025 16:15	0	0	14.759	0	3
LH-SC-01	6/13/2025 16:30	0	0	14.758	0	3
LH-SC-01	6/13/2025 16:45	0	0	14.753	0	3
LH-SC-01	6/13/2025 17:00	0	0	14.753	0	3
LH-SC-01	6/13/2025 17:15	0	0	14.756	0	3
LH-SC-01	6/13/2025 17:30	0	0	14.757	0	3
LH-SC-01	6/13/2025 17:45	0	0	14.76	0	3
LH-SC-01	6/13/2025 18:00	0	0	14.76	0	3
LH-SC-01	6/13/2025 18:15	0	0	14.764	0	3
LH-SC-01	6/13/2025 18:30	0	0	14.766	0	3

Dissolved Oxygen Saturation Continous Monitoring Data
Normandeau Associates Inc.

Station Name	Date Time	DO mg/L	Temp C	Air Pressure PSI	Saturation PCT	Use Code
LH-SC-01	6/13/2025 18:45	0	0	14.764	0	3
LH-SC-01	6/13/2025 19:00	0	0	14.762	0	3
LH-SC-01	6/13/2025 19:15	0	0	14.763	0	3
LH-SC-01	6/13/2025 19:30	0	0	14.768	0	3
LH-SC-01	6/13/2025 19:45	0	0	14.766	0	3
LH-SC-01	6/13/2025 20:00	0	0	14.767	0	3
LH-SC-01	6/13/2025 20:15	0	0	14.766	0	3
LH-SC-01	6/13/2025 20:30	0	0	14.771	0	3
LH-SC-01	6/13/2025 20:45	0	0	14.773	0	3
LH-SC-01	6/13/2025 21:00	0	0	14.776	0	3
LH-SC-01	6/13/2025 21:15	0	0	14.778	0	3
LH-SC-01	6/13/2025 21:30	0	0	14.779	0	3
LH-SC-01	6/13/2025 21:45	0	0	14.782	0	3
LH-SC-01	6/13/2025 22:00	0	0	14.78	0	3
LH-SC-01	6/13/2025 22:15	0	0	14.779	0	3
LH-SC-01	6/13/2025 22:30	0	0	14.779	0	3
LH-SC-01	6/13/2025 22:45	0	0	14.781	0	3
LH-SC-01	6/13/2025 23:00	0	0	14.778	0	3
LH-SC-01	6/13/2025 23:15	0	0	14.778	0	3
LH-SC-01	6/13/2025 23:30	0	0	14.776	0	3
LH-SC-01	6/13/2025 23:45	0	0	14.775	0	3
LH-SC-01	6/14/2025 0:00	0	0	14.775	0	3
LH-SC-01	6/14/2025 0:15	0	0	14.776	0	3
LH-SC-01	6/14/2025 0:30	0	0	14.778	0	3
LH-SC-01	6/14/2025 0:45	0	0	14.776	0	3
LH-SC-01	6/14/2025 1:00	0	0	14.77	0	3
LH-SC-01	6/14/2025 1:15	0	0	14.774	0	3
LH-SC-01	6/14/2025 1:30	0	0	14.772	0	3
LH-SC-01	6/14/2025 1:45	0	0	14.77	0	3
LH-SC-01	6/14/2025 2:00	0	0	14.77	0	3
LH-SC-01	6/14/2025 2:15	0	0	14.769	0	3
LH-SC-01	6/14/2025 2:30	0	0	14.769	0	3
LH-SC-01	6/14/2025 2:45	0	0	14.77	0	3
LH-SC-01	6/14/2025 3:00	0	0	14.77	0	3
LH-SC-01	6/14/2025 3:15	0	0	14.769	0	3
LH-SC-01	6/14/2025 3:30	0	0	14.769	0	3
LH-SC-01	6/14/2025 3:45	0	0	14.768	0	3
LH-SC-01	6/14/2025 4:00	0	0	14.774	0	3
LH-SC-01	6/14/2025 4:15	0	0	14.775	0	3
LH-SC-01	6/14/2025 4:30	0	0	14.772	0	3
LH-SC-01	6/14/2025 4:45	0	0	14.778	0	3
LH-SC-01	6/14/2025 5:00	0	0	14.782	0	3
LH-SC-01	6/14/2025 5:15	0	0	14.78	0	3
LH-SC-01	6/14/2025 5:30	0	0	14.783	0	3
LH-SC-01	6/14/2025 5:45	0	0	14.782	0	3
LH-SC-01	6/14/2025 6:00	0	0	14.781	0	3
LH-SC-01	6/14/2025 6:15	0	0	14.785	0	3
LH-SC-01	6/14/2025 6:30	0	0	14.785	0	3
LH-SC-01	6/14/2025 6:45	0	0	14.782	0	3
LH-SC-01	6/14/2025 7:00	0	0	14.783	0	3
LH-SC-01	6/14/2025 7:15	0	0	14.781	0	3
LH-SC-01	6/14/2025 7:30	0	0	14.777	0	3
LH-SC-01	6/14/2025 7:45	0	0	14.781	0	3
LH-SC-01	6/14/2025 8:00	0	0	14.781	0	3
LH-SC-01	6/14/2025 8:15	0	0	14.781	0	3
LH-SC-01	6/14/2025 8:30	0	0	14.779	0	3
LH-SC-01	6/14/2025 8:45	0	0	14.779	0	3
LH-SC-01	6/14/2025 9:00	0	0	14.783	0	3
LH-SC-01	6/14/2025 9:15	0	0	14.781	0	3
LH-SC-01	6/14/2025 9:30	0	0	14.782	0	3
LH-SC-01	6/14/2025 9:45	0	0	14.781	0	3
LH-SC-01	6/14/2025 10:00	0	0	14.782	0	3
LH-SC-01	6/14/2025 10:15	0	0	14.784	0	3
LH-SC-01	6/14/2025 10:30	0	0	14.784	0	3
LH-SC-01	6/14/2025 10:45	0	0	14.78	0	3
LH-SC-01	6/14/2025 11:00	0	0	14.782	0	3
LH-SC-01	6/14/2025 11:15	0	0	14.786	0	3
LH-SC-01	6/14/2025 11:30	0	0	14.783	0	3
LH-SC-01	6/14/2025 11:45	0	0	14.781	0	3
LH-SC-01	6/14/2025 12:00	0	0	14.779	0	3
LH-SC-01	6/14/2025 12:15	0	0	14.783	0	3
LH-SC-01	6/14/2025 12:30	0	0	14.784	0	3
LH-SC-01	6/14/2025 12:45	0	0	14.784	0	3
LH-SC-01	6/14/2025 13:00	0	0	14.784	0	3
LH-SC-01	6/14/2025 13:15	0	0	14.784	0	3
LH-SC-01	6/14/2025 13:30	0	0	14.785	0	3
LH-SC-01	6/14/2025 13:45	0	0	14.783	0	3
LH-SC-01	6/14/2025 14:00	0	0	14.781	0	3
LH-SC-01	6/14/2025 14:15	0	0	14.778	0	3
LH-SC-01	6/14/2025 14:30	0	0	14.78	0	3
LH-SC-01	6/14/2025 14:45	0	0	14.781	0	3
LH-SC-01	6/14/2025 15:00	0	0	14.78	0	3
LH-SC-01	6/14/2025 15:15	0	0	14.782	0	3
LH-SC-01	6/14/2025 15:30	0	0	14.78	0	3

Station Name	Date Time	DO mg/L	Temp C	Air Pressure PSI	Saturation PCT	Use Code
LH-SC-01	6/14/2025 15:45	0	0	14.78	0	3
LH-SC-01	6/14/2025 16:00	0	0	14.779	0	3
LH-SC-01	6/14/2025 16:15	0	0	14.776	0	3
LH-SC-01	6/14/2025 16:30	0	0	14.777	0	3
LH-SC-01	6/14/2025 16:45	0	0	14.773	0	3
LH-SC-01	6/14/2025 17:00	0	0	14.771	0	3
LH-SC-01	6/14/2025 17:15	0	0	14.775	0	3
LH-SC-01	6/14/2025 17:30	0	0	14.772	0	3
LH-SC-01	6/14/2025 17:45	0	0	14.77	0	3
LH-SC-01	6/14/2025 18:00	0	0	14.772	0	3
LH-SC-01	6/14/2025 18:15	0	0	14.771	0	3
LH-SC-01	6/14/2025 18:30	0	0	14.773	0	3
LH-SC-01	6/14/2025 18:45	0	0	14.772	0	3
LH-SC-01	6/14/2025 19:00	0	0	14.774	0	3
LH-SC-01	6/14/2025 19:15	0	0	14.775	0	3
LH-SC-01	6/14/2025 19:30	0	0	14.777	0	3
LH-SC-01	6/14/2025 19:45	0	0	14.781	0	3
LH-SC-01	6/14/2025 20:00	0	0	14.779	0	3
LH-SC-01	6/14/2025 20:15	0	0	14.776	0	3
LH-SC-01	6/14/2025 20:30	0	0	14.777	0	3
LH-SC-01	6/14/2025 20:45	0	0	14.778	0	3
LH-SC-01	6/14/2025 21:00	0	0	14.778	0	3
LH-SC-01	6/14/2025 21:15	0	0	14.78	0	3
LH-SC-01	6/14/2025 21:30	0	0	14.781	0	3
LH-SC-01	6/14/2025 21:45	0	0	14.783	0	3
LH-SC-01	6/14/2025 22:00	0	0	14.783	0	3
LH-SC-01	6/14/2025 22:15	0	0	14.784	0	3
LH-SC-01	6/14/2025 22:30	0	0	14.783	0	3
LH-SC-01	6/14/2025 22:45	0	0	14.783	0	3
LH-SC-01	6/14/2025 23:00	0	0	14.784	0	3
LH-SC-01	6/14/2025 23:15	0	0	14.786	0	3
LH-SC-01	6/14/2025 23:30	0	0	14.787	0	3
LH-SC-01	6/14/2025 23:45	0	0	14.788	0	3
LH-SC-01	6/15/2025 0:00	0	0	14.791	0	3
LH-SC-01	6/15/2025 0:15	0	0	14.791	0	3
LH-SC-01	6/15/2025 0:30	0	0	14.791	0	3
LH-SC-01	6/15/2025 0:45	0	0	14.789	0	3
LH-SC-01	6/15/2025 1:00	0	0	14.788	0	3
LH-SC-01	6/15/2025 1:15	0	0	14.788	0	3
LH-SC-01	6/15/2025 1:30	0	0	14.79	0	3
LH-SC-01	6/15/2025 1:45	0	0	14.79	0	3
LH-SC-01	6/15/2025 2:00	0	0	14.791	0	3
LH-SC-01	6/15/2025 2:15	0	0	14.791	0	3
LH-SC-01	6/15/2025 2:30	0	0	14.788	0	3
LH-SC-01	6/15/2025 2:45	0	0	14.787	0	3
LH-SC-01	6/15/2025 3:00	0	0	14.787	0	3
LH-SC-01	6/15/2025 3:15	0	0	14.786	0	3
LH-SC-01	6/15/2025 3:30	0	0	14.787	0	3
LH-SC-01	6/15/2025 3:45	0	0	14.788	0	3
LH-SC-01	6/15/2025 4:00	0	0	14.786	0	3
LH-SC-01	6/15/2025 4:15	0	0	14.787	0	3
LH-SC-01	6/15/2025 4:30	0	0	14.787	0	3
LH-SC-01	6/15/2025 4:45	0	0	14.789	0	3
LH-SC-01	6/15/2025 5:00	0	0	14.789	0	3
LH-SC-01	6/15/2025 5:15	0	0	14.792	0	3
LH-SC-01	6/15/2025 5:30	0	0	14.79	0	3
LH-SC-01	6/15/2025 5:45	0	0	14.795	0	3
LH-SC-01	6/15/2025 6:00	0	0	14.796	0	3
LH-SC-01	6/15/2025 6:15	0	0	14.799	0	3
LH-SC-01	6/15/2025 6:30	0	0	14.8	0	3
LH-SC-01	6/15/2025 6:45	0	0	14.802	0	3
LH-SC-01	6/15/2025 7:00	0	0	14.8	0	3
LH-SC-01	6/15/2025 7:15	0	0	14.802	0	3
LH-SC-01	6/15/2025 7:30	0	0	14.799	0	3
LH-SC-01	6/15/2025 7:45	0	0	14.802	0	3
LH-SC-01	6/15/2025 8:00	0	0	14.802	0	3
LH-SC-01	6/15/2025 8:15	0	0	14.801	0	3
LH-SC-01	6/15/2025 8:30	0	0	14.802	0	3
LH-SC-01	6/15/2025 8:45	0	0	14.802	0	3
LH-SC-01	6/15/2025 9:00	0	0	14.802	0	3
LH-SC-01	6/15/2025 9:15	0	0	14.803	0	3
LH-SC-01	6/15/2025 9:30	0	0	14.804	0	3
LH-SC-01	6/15/2025 9:45	0	0	14.806	0	3
LH-SC-01	6/15/2025 10:00	0	0	14.807	0	3
LH-SC-01	6/15/2025 10:15	0	0	14.806	0	3
LH-SC-01	6/15/2025 10:30	0	0	14.804	0	3
LH-SC-01	6/15/2025 10:45	0	0	14.802	0	3
LH-SC-01	6/15/2025 11:00	0	0	14.8	0	3
LH-SC-01	6/15/2025 11:15	0	0	14.799	0	3
LH-SC-01	6/15/2025 11:30	0	0	14.799	0	3
LH-SC-01	6/15/2025 11:45	0	0	14.801	0	3
LH-SC-01	6/15/2025 12:00	0	0	14.8	0	3
LH-SC-01	6/15/2025 12:15	0	0	14.797	0	3
LH-SC-01	6/15/2025 12:30	0	0	14.797	0	3

Station Name	Date Time	DO mg/L	Temp C	Air Pressure PSI	Saturation PCT	Use Code
LH-SC-01	6/15/2025 12:45	0	0	14.795	0	3
LH-SC-01	6/15/2025 13:00	0	0	14.799	0	3
LH-SC-01	6/15/2025 13:15	0	0	14.795	0	3
LH-SC-01	6/15/2025 13:30	0	0	14.793	0	3
LH-SC-01	6/15/2025 13:45	0	0	14.792	0	3
LH-SC-01	6/15/2025 14:00	0	0	14.79	0	3
LH-SC-01	6/15/2025 14:15	0	0	14.79	0	3
LH-SC-01	6/15/2025 14:30	0	0	14.791	0	3
LH-SC-01	6/15/2025 14:45	0	0	14.787	0	3
LH-SC-01	6/15/2025 15:00	0	0	14.79	0	3
LH-SC-01	6/15/2025 15:15	0	0	14.789	0	3
LH-SC-01	6/15/2025 15:30	0	0	14.79	0	3
LH-SC-01	6/15/2025 15:45	0	0	14.79	0	3
LH-SC-01	6/15/2025 16:00	0	0	14.789	0	3
LH-SC-01	6/15/2025 16:15	0	0	14.789	0	3
LH-SC-01	6/15/2025 16:30	0	0	14.786	0	3
LH-SC-01	6/15/2025 16:45	0	0	14.786	0	3
LH-SC-01	6/15/2025 17:00	0	0	14.784	0	3
LH-SC-01	6/15/2025 17:15	0	0	14.786	0	3
LH-SC-01	6/15/2025 17:30	0	0	14.784	0	3
LH-SC-01	6/15/2025 17:45	0	0	14.779	0	3
LH-SC-01	6/15/2025 18:00	0	0	14.78	0	3
LH-SC-01	6/15/2025 18:15	0	0	14.776	0	3
LH-SC-01	6/15/2025 18:30	0	0	14.778	0	3
LH-SC-01	6/15/2025 18:45	0	0	14.777	0	3
LH-SC-01	6/15/2025 19:00	0	0	14.777	0	3
LH-SC-01	6/15/2025 19:15	0	0	14.777	0	3
LH-SC-01	6/15/2025 19:30	0	0	14.781	0	3
LH-SC-01	6/15/2025 19:45	0	0	14.78	0	3
LH-SC-01	6/15/2025 20:00	0	0	14.782	0	3
LH-SC-01	6/15/2025 20:15	0	0	14.782	0	3
LH-SC-01	6/15/2025 20:30	0	0	14.782	0	3
LH-SC-01	6/15/2025 20:45	0	0	14.781	0	3
LH-SC-01	6/15/2025 21:00	0	0	14.784	0	3
LH-SC-01	6/15/2025 21:15	0	0	14.788	0	3
LH-SC-01	6/15/2025 21:30	0	0	14.788	0	3
LH-SC-01	6/15/2025 21:45	0	0	14.792	0	3
LH-SC-01	6/15/2025 22:00	0	0	14.79	0	3
LH-SC-01	6/15/2025 22:15	0	0	14.789	0	3
LH-SC-01	6/15/2025 22:30	0	0	14.789	0	3
LH-SC-01	6/15/2025 22:45	0	0	14.787	0	3
LH-SC-01	6/15/2025 23:00	0	0	14.791	0	3
LH-SC-01	6/15/2025 23:15	0	0	14.793	0	3
LH-SC-01	6/15/2025 23:30	0	0	14.792	0	3
LH-SC-01	6/15/2025 23:45	0	0	14.79	0	3
LH-SC-01	6/16/2025 0:00	0	0	14.788	0	3
LH-SC-01	6/16/2025 0:15	0	0	14.789	0	3
LH-SC-01	6/16/2025 0:30	0	0	14.788	0	3
LH-SC-01	6/16/2025 0:45	0	0	14.788	0	3
LH-SC-01	6/16/2025 1:00	0	0	14.79	0	3
LH-SC-01	6/16/2025 1:15	0	0	14.79	0	3
LH-SC-01	6/16/2025 1:30	0	0	14.791	0	3
LH-SC-01	6/16/2025 1:45	0	0	14.791	0	3
LH-SC-01	6/16/2025 2:00	0	0	14.79	0	3
LH-SC-01	6/16/2025 2:15	0	0	14.791	0	3
LH-SC-01	6/16/2025 2:30	0	0	14.791	0	3
LH-SC-01	6/16/2025 2:45	0	0	14.792	0	3
LH-SC-01	6/16/2025 3:00	0	0	14.794	0	3
LH-SC-01	6/16/2025 3:15	0	0	14.791	0	3
LH-SC-01	6/16/2025 3:30	0	0	14.791	0	3
LH-SC-01	6/16/2025 3:45	0	0	14.791	0	3
LH-SC-01	6/16/2025 4:00	0	0	14.79	0	3
LH-SC-01	6/16/2025 4:15	0	0	14.789	0	3
LH-SC-01	6/16/2025 4:30	0	0	14.791	0	3
LH-SC-01	6/16/2025 4:45	0	0	14.793	0	3
LH-SC-01	6/16/2025 5:00	0	0	14.793	0	3
LH-SC-01	6/16/2025 5:15	0	0	14.79	0	3
LH-SC-01	6/16/2025 5:30	0	0	14.793	0	3
LH-SC-01	6/16/2025 5:45	0	0	14.793	0	3
LH-SC-01	6/16/2025 6:00	0	0	14.795	0	3
LH-SC-01	6/16/2025 6:15	0	0	14.794	0	3
LH-SC-01	6/16/2025 6:30	0	0	14.795	0	3
LH-SC-01	6/16/2025 6:45	0	0	14.798	0	3
LH-SC-01	6/16/2025 7:00	0	0	14.796	0	3
LH-SC-01	6/16/2025 7:15	0	0	14.795	0	3
LH-SC-01	6/16/2025 7:30	0	0	14.799	0	3
LH-SC-01	6/16/2025 7:45	0	0	14.801	0	3
LH-SC-01	6/16/2025 8:00	0	0	14.803	0	3
LH-SC-01	6/16/2025 8:15	0	0	14.804	0	3
LH-SC-01	6/16/2025 8:30	0	0	14.806	0	3
LH-SC-01	6/16/2025 8:45	0	0	14.805	0	3
LH-SC-01	6/16/2025 9:00	0	0	14.804	0	3
LH-SC-01	6/16/2025 9:15	0	0	14.807	0	3
LH-SC-01	6/16/2025 9:30	0	0	14.808	0	3

Station Name	Date Time	DO mg/L	Temp C	Air Pressure PSI	Saturation PCT	Use Code
LH-SC-01	6/16/2025 9:45	0	0	14.807	0	3
LH-SC-01	6/16/2025 10:00	0	0	14.805	0	3
LH-SC-01	6/16/2025 10:15	0	0	14.806	0	3
LH-SC-01	6/16/2025 10:30	0	0	14.805	0	3
LH-SC-01	6/16/2025 10:45	0	0	14.806	0	3
LH-SC-01	6/16/2025 11:00	0	0	14.784	0	3
LH-SC-01	6/16/2025 11:15	8.57	24.18	14.798	102.02	2
LH-SC-01	6/16/2025 11:30	8.51	25.12	14.794	102.53	2
LH-SC-01	6/16/2025 11:45	8.52	24.72	14.789	101.43	2
LH-SC-01	6/16/2025 12:00	9.25	20.14	14.793	101.65	1
LH-SC-01	6/16/2025 12:15	9.65	19.26	14.793	104.89	1
LH-SC-01	6/16/2025 12:30	9.66	19.22	14.795	103.87	1
LH-SC-01	6/16/2025 12:45	9.49	19.16	14.791	102.04	1
LH-SC-01	6/16/2025 13:00	9.65	19.4	14.789	104.89	1
LH-SC-01	6/16/2025 13:15	9.6	19.5	14.789	104.35	1
LH-SC-01	6/16/2025 13:30	9.48	19.62	14.79	103.04	1
LH-SC-01	6/16/2025 13:45	9.62	19.84	14.789	105.71	1
LH-SC-01	6/16/2025 14:00	9.43	19.76	14.786	103.63	1
LH-SC-01	6/16/2025 14:15	9.59	19.92	14.785	105.38	1
LH-SC-01	6/16/2025 14:30	9.61	19.84	14.784	105.6	1
LH-SC-01	6/16/2025 14:45	9.42	19.92	14.781	103.52	1
LH-SC-01	6/16/2025 15:00	9.49	19.86	14.78	104.29	1
LH-SC-01	6/16/2025 15:15	9.56	19.9	14.779	105.05	1
LH-SC-01	6/16/2025 15:30	9.69	19.94	14.778	106.48	1
LH-SC-01	6/16/2025 15:45	9.53	20.24	14.774	104.73	1
LH-SC-01	6/16/2025 16:00	9.49	20.08	14.775	104.29	1
LH-SC-01	6/16/2025 16:15	9.31	20.26	14.773	103.44	1
LH-SC-01	6/16/2025 16:30	9.42	20.12	14.773	103.52	1
LH-SC-01	6/16/2025 16:45	9.58	20.2	14.772	105.27	1
LH-SC-01	6/16/2025 17:00	9.34	20	14.767	102.64	1
LH-SC-01	6/16/2025 17:15	9.38	20	14.765	103.08	1
LH-SC-01	6/16/2025 17:30	9.62	20.02	14.765	105.71	1
LH-SC-01	6/16/2025 17:45	9.41	19.96	14.758	103.41	1
LH-SC-01	6/16/2025 18:00	9.63	20.04	14.759	105.82	1
LH-SC-01	6/16/2025 18:15	9.4	20.04	14.76	103.3	1
LH-SC-01	6/16/2025 18:30	9.58	19.98	14.762	105.27	1
LH-SC-01	6/16/2025 18:45	9.81	19.96	14.766	107.8	1
LH-SC-01	6/16/2025 19:00	9.65	19.84	14.766	106.04	1
LH-SC-01	6/16/2025 19:15	9.7	19.8	14.766	106.59	1
LH-SC-01	6/16/2025 19:30	9.49	19.8	14.767	104.29	1
LH-SC-01	6/16/2025 19:45	9.42	19.68	14.767	102.39	1
LH-SC-01	6/16/2025 20:00	9.52	19.54	14.767	103.48	1
LH-SC-01	6/16/2025 20:15	9.54	19.54	14.765	103.7	1
LH-SC-01	6/16/2025 20:30	9.64	19.5	14.767	104.78	1
LH-SC-01	6/16/2025 20:45	9.65	19.38	14.764	104.89	1
LH-SC-01	6/16/2025 21:00	9.54	19.38	14.763	103.7	1
LH-SC-01	6/16/2025 21:15	9.57	19.32	14.758	104.02	1
LH-SC-01	6/16/2025 21:30	9.46	19.4	14.756	102.83	1
LH-SC-01	6/16/2025 21:45	9.59	19.28	14.753	104.24	1
LH-SC-01	6/16/2025 22:00	9.58	19.26	14.75	104.13	1
LH-SC-01	6/16/2025 22:15	9.53	19.24	14.749	102.47	1
LH-SC-01	6/16/2025 22:30	9.57	19.26	14.745	104.02	1
LH-SC-01	6/16/2025 22:45	9.53	19.26	14.745	103.59	1
LH-SC-01	6/16/2025 23:00	9.48	19.26	14.747	103.04	1
LH-SC-01	6/16/2025 23:15	9.58	19.28	14.746	104.13	1
LH-SC-01	6/16/2025 23:30	9.51	19.28	14.746	103.37	1
LH-SC-01	6/16/2025 23:45	9.52	19.32	14.747	103.48	1
LH-SC-01	6/17/2025 0:00	9.5	19.32	14.75	103.26	1
LH-SC-01	6/17/2025 0:15	9.52	19.34	14.751	103.48	1
LH-SC-01	6/17/2025 0:30	9.52	19.36	14.747	103.48	1
LH-SC-01	6/17/2025 0:45	9.53	19.38	14.751	103.59	1
LH-SC-01	6/17/2025 1:00	9.51	19.38	14.75	103.37	1
LH-SC-01	6/17/2025 1:15	9.5	19.4	14.75	103.26	1
LH-SC-01	6/17/2025 1:30	9.55	19.42	14.751	103.8	1
LH-SC-01	6/17/2025 1:45	9.54	19.44	14.752	103.7	1
LH-SC-01	6/17/2025 2:00	9.51	19.44	14.752	103.37	1
LH-SC-01	6/17/2025 2:15	9.48	19.46	14.752	103.04	1
LH-SC-01	6/17/2025 2:30	9.53	19.46	14.751	103.59	1
LH-SC-01	6/17/2025 2:45	9.47	19.48	14.751	102.93	1
LH-SC-01	6/17/2025 3:00	9.5	19.5	14.751	103.26	1
LH-SC-01	6/17/2025 3:15	9.53	19.5	14.752	103.59	1
LH-SC-01	6/17/2025 3:30	9.5	19.52	14.751	103.26	1
LH-SC-01	6/17/2025 3:45	9.44	19.52	14.751	102.61	1
LH-SC-01	6/17/2025 4:00	9.45	19.52	14.755	102.72	1
LH-SC-01	6/17/2025 4:15	9.43	19.52	14.753	102.5	1
LH-SC-01	6/17/2025 4:30	9.45	19.52	14.755	102.72	1
LH-SC-01	6/17/2025 4:45	9.45	19.54	14.756	102.72	1
LH-SC-01	6/17/2025 5:00	9.51	19.54	14.752	103.37	1
LH-SC-01	6/17/2025 5:15	9.5	19.52	14.748	103.26	1
LH-SC-01	6/17/2025 5:30	9.48	19.52	14.748	103.04	1
LH-SC-01	6/17/2025 5:45	9.45	19.52	14.749	102.72	1
LH-SC-01	6/17/2025 6:00	9.47	19.52	14.751	102.93	1
LH-SC-01	6/17/2025 6:15	9.48	19.52	14.752	103.04	1
LH-SC-01	6/17/2025 6:30	9.48	19.5	14.755	103.04	1

Dissolved Oxygen Saturation Continous Monitoring Data
Normandeau Associates Inc.

Station Name	Date Time	DO mg/L	Temp C	Air Pressure PSI	Saturation PCT	Use Code
LH-SC-01	6/17/2025 6:45	9.41	19.5	14.752	102.28	1
LH-SC-01	6/17/2025 7:00	9.45	19.48	14.754	102.72	1
LH-SC-01	6/17/2025 7:15	9.46	19.48	14.754	102.83	1
LH-SC-01	6/17/2025 7:30	9.44	19.46	14.752	102.61	1
LH-SC-01	6/17/2025 7:45	9.47	19.46	14.752	102.93	1
LH-SC-01	6/17/2025 8:00	9.41	19.44	14.753	102.28	1
LH-SC-01	6/17/2025 8:15	9.39	19.42	14.753	102.07	1
LH-SC-01	6/17/2025 8:30	9.41	19.42	14.752	102.28	1
LH-SC-01	6/17/2025 8:45	9.41	19.4	14.751	102.28	1
LH-SC-01	6/17/2025 9:00	9.41	19.4	14.753	102.28	1
LH-SC-01	6/17/2025 9:15	9.4	19.4	14.753	102.17	1
LH-SC-01	6/17/2025 9:30	9.43	19.38	14.755	102.5	1
LH-SC-01	6/17/2025 9:45	9.4	19.38	14.753	102.17	1
LH-SC-01	6/17/2025 10:00	9.44	19.38	14.749	102.61	1
LH-SC-01	6/17/2025 10:15	9.41	19.38	14.749	102.28	1
LH-SC-01	6/17/2025 10:30	9.44	19.38	14.749	102.61	1
LH-SC-01	6/17/2025 10:45	9.4	19.38	14.75	102.17	1
LH-SC-01	6/17/2025 11:00	9.4	19.38	14.75	102.17	1
LH-SC-01	6/17/2025 11:15	9.4	19.38	14.748	102.17	1
LH-SC-01	6/17/2025 11:30	9.37	19.38	14.749	101.85	1
LH-SC-01	6/17/2025 11:45	9.39	19.4	14.75	102.07	1
LH-SC-01	6/17/2025 12:00	9.39	19.4	14.752	102.07	1
LH-SC-01	6/17/2025 12:15	9.39	19.4	14.748	102.07	1
LH-SC-01	6/17/2025 12:30	9.37	19.4	14.746	101.85	1
LH-SC-01	6/17/2025 12:45	9.43	19.4	14.746	102.5	1
LH-SC-01	6/17/2025 13:00	9.37	19.42	14.742	101.85	1
LH-SC-01	6/17/2025 13:15	9.38	19.42	14.743	101.96	1
LH-SC-01	6/17/2025 13:30	9.4	19.42	14.739	102.17	1
LH-SC-01	6/17/2025 13:45	9.45	19.44	14.739	102.72	1
LH-SC-01	6/17/2025 14:00	9.42	19.44	14.738	102.39	1
LH-SC-01	6/17/2025 14:15	9.38	19.44	14.733	101.96	1
LH-SC-01	6/17/2025 14:30	9.47	19.44	14.733	102.93	1
LH-SC-01	6/17/2025 14:45	9.34	19.46	14.734	101.52	1
LH-SC-01	6/17/2025 15:00	9.42	19.46	14.731	102.39	1
LH-SC-01	6/17/2025 15:15	9.43	19.48	14.73	102.5	1
LH-SC-01	6/17/2025 15:30	9.34	19.48	14.727	101.52	1
LH-SC-01	6/17/2025 15:45	9.37	19.46	14.722	101.85	1
LH-SC-01	6/17/2025 16:00	9.4	19.46	14.722	102.17	1
LH-SC-01	6/17/2025 16:15	9.38	19.46	14.722	101.96	1
LH-SC-01	6/17/2025 16:30	9.38	19.46	14.722	101.96	1
LH-SC-01	6/17/2025 16:45	9.38	19.46	14.718	101.96	1
LH-SC-01	6/17/2025 17:00	9.36	19.46	14.717	101.74	1
LH-SC-01	6/17/2025 17:15	9.41	19.46	14.716	102.28	1
LH-SC-01	6/17/2025 17:30	9.4	19.46	14.715	102.17	1
LH-SC-01	6/17/2025 17:45	9.33	19.44	14.715	101.41	1
LH-SC-01	6/17/2025 18:00	9.37	19.44	14.715	101.85	1
LH-SC-01	6/17/2025 18:15	9.4	19.44	14.714	102.17	1
LH-SC-01	6/17/2025 18:30	9.39	19.44	14.713	102.07	1
LH-SC-01	6/17/2025 18:45	9.4	19.44	14.713	102.17	1
LH-SC-01	6/17/2025 19:00	9.44	19.42	14.71	102.61	1
LH-SC-01	6/17/2025 19:15	9.39	19.42	14.711	102.07	1
LH-SC-01	6/17/2025 19:30	9.41	19.4	14.708	102.28	1
LH-SC-01	6/17/2025 19:45	9.42	19.4	14.709	102.39	1
LH-SC-01	6/17/2025 20:00	9.42	19.38	14.709	102.39	1
LH-SC-01	6/17/2025 20:15	9.38	19.38	14.706	101.96	1
LH-SC-01	6/17/2025 20:30	9.34	19.38	14.704	101.52	1
LH-SC-01	6/17/2025 20:45	9.37	19.36	14.706	101.85	1
LH-SC-01	6/17/2025 21:00	9.45	19.36	14.706	102.72	1
LH-SC-01	6/17/2025 21:15	9.39	19.36	14.704	102.07	1
LH-SC-01	6/17/2025 21:30	9.42	19.36	14.704	102.39	1
LH-SC-01	6/17/2025 21:45	9.38	19.36	14.703	101.96	1
LH-SC-01	6/17/2025 22:00	9.4	19.34	14.703	102.17	1
LH-SC-01	6/17/2025 22:15	9.43	19.34	14.704	102.5	1
LH-SC-01	6/17/2025 22:30	9.44	19.34	14.704	102.61	1
LH-SC-01	6/17/2025 22:45	9.41	19.32	14.702	102.28	1
LH-SC-01	6/17/2025 23:00	9.36	19.32	14.699	101.74	1
LH-SC-01	6/17/2025 23:15	9.41	19.32	14.7	102.28	1
LH-SC-01	6/17/2025 23:30	9.38	19.32	14.695	101.96	1
LH-SC-01	6/17/2025 23:45	9.36	19.32	14.695	101.74	1
LH-SC-01	6/18/2025 0:00	9.37	19.32	14.692	101.85	1
LH-SC-01	6/18/2025 0:15	9.39	19.34	14.69	102.07	1
LH-SC-01	6/18/2025 0:30	9.45	19.34	14.692	102.72	1
LH-SC-01	6/18/2025 0:45	9.32	19.34	14.687	101.3	1
LH-SC-01	6/18/2025 1:00	9.33	19.34	14.688	101.41	1
LH-SC-01	6/18/2025 1:15	9.36	19.34	14.688	101.74	1
LH-SC-01	6/18/2025 1:30	9.39	19.34	14.689	102.07	1
LH-SC-01	6/18/2025 1:45	9.38	19.36	14.688	101.96	1
LH-SC-01	6/18/2025 2:00	9.38	19.36	14.686	101.96	1
LH-SC-01	6/18/2025 2:15	9.34	19.36	14.685	101.52	1
LH-SC-01	6/18/2025 2:30	9.38	19.36	14.684	101.96	1
LH-SC-01	6/18/2025 2:45	9.36	19.36	14.682	101.74	1
LH-SC-01	6/18/2025 3:00	9.39	19.36	14.68	102.07	1
LH-SC-01	6/18/2025 3:15	9.38	19.36	14.679	101.96	1
LH-SC-01	6/18/2025 3:30	9.34	19.38	14.681	101.52	1

Dissolved Oxygen Saturation Continous Monitoring Data

Station Name	Date Time	DO mg/L	Temp C	Air Pressure PSI	Saturation PCT	Use Code
LH-SC-01	6/18/2025 3:45	9.32	19.38	14.679	101.3	1
LH-SC-01	6/18/2025 4:00	9.36	19.38	14.678	101.74	1
LH-SC-01	6/18/2025 4:15	9.37	19.38	14.676	101.85	1
LH-SC-01	6/18/2025 4:30	9.34	19.38	14.672	101.52	1
LH-SC-01	6/18/2025 4:45	9.32	19.38	14.672	101.3	1
LH-SC-01	6/18/2025 5:00	9.36	19.4	14.674	101.74	1
LH-SC-01	6/18/2025 5:15	9.41	19.4	14.672	102.28	1
LH-SC-01	6/18/2025 5:30	9.31	19.4	14.673	101.2	1
LH-SC-01	6/18/2025 5:45	9.31	19.4	14.672	101.2	1
LH-SC-01	6/18/2025 6:00	9.37	19.42	14.673	101.85	1
LH-SC-01	6/18/2025 6:15	9.37	19.42	14.671	101.85	1
LH-SC-01	6/18/2025 6:30	9.32	19.42	14.671	101.3	1
LH-SC-01	6/18/2025 6:45	9.29	19.44	14.676	100.98	1
LH-SC-01	6/18/2025 7:00	9.32	19.44	14.675	101.3	1
LH-SC-01	6/18/2025 7:15	9.3	19.46	14.675	101.09	1
LH-SC-01	6/18/2025 7:30	9.34	19.46	14.674	101.52	1
LH-SC-01	6/18/2025 7:45	9.36	19.46	14.671	101.74	1
LH-SC-01	6/18/2025 8:00	9.36	19.48	14.673	101.74	1
LH-SC-01	6/18/2025 8:15	9.32	19.48	14.674	101.3	1
LH-SC-01	6/18/2025 8:30	9.39	19.48	14.675	102.07	1
LH-SC-01	6/18/2025 8:45	9.43	19.5	14.671	102.5	1
LH-SC-01	6/18/2025 9:00	9.46	19.5	14.67	102.83	1
LH-SC-01	6/18/2025 9:15	9.45	19.52	14.672	102.72	1
LH-SC-01	6/18/2025 9:30	9.08	20.66	14.673	100.89	2
LH-SC-01	6/18/2025 9:45	8.99	21.08	14.673	101.01	2
LH-SC-01	6/18/2025 10:00	8.91	20.92	14.673	100.11	2
LH-SC-01	6/18/2025 10:15	8.98	20.64	14.672	99.78	2
LH-SC-01	6/18/2025 10:30	9.02	20.42	14.671	100.22	2
LH-SC-01	6/18/2025 10:45	9.03	20.26	14.667	100.33	2
LH-SC-01	6/18/2025 11:00	0	0	14.664	0	3
LH-SC-01	6/18/2025 11:15	0	0	14.668	0	3
LH-SC-01	6/18/2025 11:30	0	0	14.664	0	3
LH-SC-01	6/18/2025 11:45	0	0	14.663	0	3
LH-SC-01	6/18/2025 12:00	0	0	14.661	0	3
LH-SC-01	6/18/2025 12:15	0	0	14.658	0	3
LH-SC-01	6/18/2025 12:30	0	0	14.659	0	3
LH-SC-01	6/18/2025 12:45	0	0	14.662	0	3
LH-SC-01	6/18/2025 13:00	0	0	14.66	0	3
LH-SC-01	6/18/2025 13:15	0	0	14.659	0	3
LH-SC-01	6/18/2025 13:30	0	0	14.655	0	3
LH-SC-01	6/18/2025 13:45	0	0	14.65	0	3
LH-SC-01	6/18/2025 14:00	0	0	14.652	0	3
LH-SC-01	6/18/2025 14:15	0	0	14.649	0	3
LH-SC-01	6/18/2025 14:30	0	0	14.649	0	3
LH-SC-01	6/18/2025 14:45	0	0	14.645	0	3
LH-SC-01	6/18/2025 15:00	0	0	14.645	0	3
LH-SC-01	6/18/2025 15:15	0	0	14.644	0	3
LH-SC-01	6/18/2025 15:30	0	0	14.642	0	3
LH-SC-01	6/18/2025 15:45	0	0	14.641	0	3
LH-SC-01	6/18/2025 16:00	0	0	14.64	0	3
LH-SC-01	6/18/2025 16:15	0	0	14.636	0	3
LH-SC-01	6/18/2025 16:30	0	0	14.634	0	3
LH-SC-01	6/18/2025 16:45	0	0	14.636	0	3
LH-SC-01	6/18/2025 17:00	0	0	14.632	0	3
LH-SC-01	6/18/2025 17:15	0	0	14.633	0	3
LH-SC-01	6/18/2025 17:30	0	0	14.635	0	3
LH-SC-01	6/18/2025 17:45	0	0	14.634	0	3
LH-SC-01	6/18/2025 18:00	0	0	14.631	0	3
LH-SC-01	6/18/2025 18:15	0	0	14.634	0	3
LH-SC-01	6/18/2025 18:30	0	0	14.634	0	3
LH-SC-01	6/18/2025 18:45	0	0	14.634	0	3
LH-SC-01	6/18/2025 19:00	0	0	14.634	0	3
LH-SC-01	6/18/2025 19:15	0	0	14.632	0	3
LH-SC-01	6/18/2025 19:30	0	0	14.631	0	3
LH-SC-01	6/18/2025 19:45	0	0	14.63	0	3
LH-SC-01	6/18/2025 20:00	0	0	14.631	0	3
LH-SC-01	6/18/2025 20:15	0	0	14.628	0	3
LH-SC-01	6/18/2025 20:30	0	0	14.625	0	3
LH-SC-01	6/18/2025 20:45	0	0	14.625	0	3
LH-SC-01	6/18/2025 21:00	0	0	14.629	0	3
LH-SC-01	6/18/2025 21:15	0	0	14.628	0	3
LH-SC-01	6/18/2025 21:30	0	0	14.63	0	3
LH-SC-01	6/18/2025 21:45	0	0	14.632	0	3
LH-SC-01	6/18/2025 22:00	0	0	14.63	0	3
LH-SC-01	6/18/2025 22:15	0	0	14.629	0	3
LH-SC-01	6/18/2025 22:30	0	0	14.626	0	3
LH-SC-01	6/18/2025 22:45	0	0	14.623	0	3
LH-SC-01	6/18/2025 23:00	0	0	14.625	0	3
LH-SC-01	6/18/2025 23:15	0	0	14.623	0	3
LH-SC-01	6/18/2025 23:30	0	0	14.624	0	3
LH-SC-01	6/18/2025 23:45	0	0	14.624	0	3
LH-SC-01	6/19/2025 0:00	0	0	14.621	0	3
LH-SC-01	6/19/2025 0:15	0	0	14.619	0	3
LH-SC-01	6/19/2025 0:30	0	0	14.622	0	3

Station Name	Date Time	DO mg/L	Temp C	Air Pressure PSI	Saturation PCT	Use Code
LH-SC-01	6/19/2025 0:45	0	0	14.622	0	3
LH-SC-01	6/19/2025 1:00	0	0	14.62	0	3
LH-SC-01	6/19/2025 1:15	0	0	14.616	0	3
LH-SC-01	6/19/2025 1:30	0	0	14.616	0	3
LH-SC-01	6/19/2025 1:45	0	0	14.611	0	3
LH-SC-01	6/19/2025 2:00	0	0	14.61	0	3
LH-SC-01	6/19/2025 2:15	0	0	14.609	0	3
LH-SC-01	6/19/2025 2:30	0	0	14.608	0	3
LH-SC-01	6/19/2025 2:45	0	0	14.605	0	3
LH-SC-01	6/19/2025 3:00	0	0	14.601	0	3
LH-SC-01	6/19/2025 3:15	0	0	14.601	0	3
LH-SC-01	6/19/2025 3:30	0	0	14.601	0	3
LH-SC-01	6/19/2025 3:45	0	0	14.6	0	3
LH-SC-01	6/19/2025 4:00	0	0	14.6	0	3
LH-SC-01	6/19/2025 4:15	0	0	14.6	0	3
LH-SC-01	6/19/2025 4:30	0	0	14.6	0	3
LH-SC-01	6/19/2025 4:45	0	0	14.6	0	3
LH-SC-01	6/19/2025 5:00	0	0	14.597	0	3
LH-SC-01	6/19/2025 5:15	0	0	14.602	0	3
LH-SC-01	6/19/2025 5:30	0	0	14.603	0	3
LH-SC-01	6/19/2025 5:45	0	0	14.604	0	3
LH-SC-01	6/19/2025 6:00	0	0	14.605	0	3
LH-SC-01	6/19/2025 6:15	0	0	14.606	0	3
LH-SC-01	6/19/2025 6:30	0	0	14.606	0	3
LH-SC-01	6/19/2025 6:45	0	0	14.603	0	3
LH-SC-01	6/19/2025 7:00	0	0	14.603	0	3
LH-SC-01	6/19/2025 7:15	0	0	14.605	0	3
LH-SC-01	6/19/2025 7:30	0	0	14.606	0	3
LH-SC-01	6/19/2025 7:45	0	0	14.607	0	3
LH-SC-01	6/19/2025 8:00	0	0	14.608	0	3
LH-SC-01	6/19/2025 8:15	0	0	14.605	0	3
LH-SC-01	6/19/2025 8:30	0	0	14.603	0	3
LH-SC-01	6/19/2025 8:45	0	0	14.606	0	3
LH-SC-01	6/19/2025 9:00	0	0	14.601	0	3
LH-SC-01	6/19/2025 9:15	0	0	14.6	0	3
LH-SC-01	6/19/2025 9:30	0	0	14.599	0	3
LH-SC-01	6/19/2025 9:45	0	0	14.597	0	3
LH-SC-01	6/19/2025 10:00	0	0	14.593	0	3
LH-SC-01	6/19/2025 10:15	0	0	14.592	0	3
LH-SC-01	6/19/2025 10:30	0	0	14.592	0	3
LH-SC-01	6/19/2025 10:45	0	0	14.589	0	3
LH-SC-01	6/19/2025 11:00	0	0	14.588	0	3
LH-SC-01	6/19/2025 11:15	0	0	14.588	0	3
LH-SC-01	6/19/2025 11:30	0	0	14.584	0	3
LH-SC-01	6/19/2025 11:45	0	0	14.581	0	3
LH-SC-01	6/19/2025 12:00	0	0	14.578	0	3
LH-SC-01	6/19/2025 12:15	0	0	14.579	0	3
LH-SC-01	6/19/2025 12:30	0	0	14.581	0	3
LH-SC-01	6/19/2025 12:45	0	0	14.578	0	3
LH-SC-01	6/19/2025 13:00	0	0	14.573	0	3
LH-SC-01	6/19/2025 13:15	0	0	14.569	0	3
LH-SC-01	6/19/2025 13:30	0	0	14.568	0	3
LH-SC-01	6/19/2025 13:45	0	0	14.562	0	3
LH-SC-01	6/19/2025 14:00	0	0	14.561	0	3
LH-SC-01	6/19/2025 14:15	0	0	14.56	0	3
LH-SC-01	6/19/2025 14:30	0	0	14.56	0	3
LH-SC-01	6/19/2025 14:45	0	0	14.556	0	3
LH-SC-01	6/19/2025 15:00	0	0	14.551	0	3
LH-SC-01	6/19/2025 15:15	0	0	14.549	0	3
LH-SC-01	6/19/2025 15:30	0	0	14.548	0	3
LH-SC-01	6/19/2025 15:45	0	0	14.544	0	3
LH-SC-01	6/19/2025 16:00	0	0	14.543	0	3
LH-SC-01	6/19/2025 16:15	0	0	14.539	0	3
LH-SC-01	6/19/2025 16:30	0	0	14.531	0	3
LH-SC-01	6/19/2025 16:45	0	0	14.527	0	3
LH-SC-01	6/19/2025 17:00	0	0	14.529	0	3
LH-SC-01	6/19/2025 17:15	0	0	14.526	0	3
LH-SC-01	6/19/2025 17:30	0	0	14.522	0	3
LH-SC-01	6/19/2025 17:45	0	0	14.516	0	3
LH-SC-01	6/19/2025 18:00	0	0	14.515	0	3
LH-SC-01	6/19/2025 18:15	0	0	14.512	0	3
LH-SC-01	6/19/2025 18:30	0	0	14.513	0	3
LH-SC-01	6/19/2025 18:45	0	0	14.516	0	3
LH-SC-01	6/19/2025 19:00	0	0	14.519	0	3
LH-SC-01	6/19/2025 19:15	0	0	14.518	0	3
LH-SC-01	6/19/2025 19:30	0	0	14.514	0	3
LH-SC-01	6/19/2025 19:45	0	0	14.513	0	3
LH-SC-01	6/19/2025 20:00	0	0	14.51	0	3
LH-SC-01	6/19/2025 20:15	0	0	14.511	0	3
LH-SC-01	6/19/2025 20:30	0	0	14.511	0	3
LH-SC-01	6/19/2025 20:45	0	0	14.508	0	3
LH-SC-01	6/19/2025 21:00	0	0	14.508	0	3
LH-SC-01	6/19/2025 21:15	0	0	14.505	0	3
LH-SC-01	6/19/2025 21:30	0	0	14.503	0	3

Dissolved Oxygen Saturation Continous Monitoring Data

Station Name	Date Time	DO mg/L	Temp C	Air Pressure PSI	Saturation PCT	Use Code
LH-SC-01	6/19/2025 21:45	0	0	14.501	0	3
LH-SC-01	6/19/2025 22:00	0	0	14.499	0	3
LH-SC-01	6/19/2025 22:15	0	0	14.499	0	3
LH-SC-01	6/19/2025 22:30	0	0	14.495	0	3
LH-SC-01	6/19/2025 22:45	0	0	14.493	0	3
LH-SC-01	6/19/2025 23:00	0	0	14.492	0	3
LH-SC-01	6/19/2025 23:15	0	0	14.491	0	3
LH-SC-01	6/19/2025 23:30	0	0	14.488	0	3
LH-SC-01	6/19/2025 23:45	0	0	14.487	0	3
LH-SC-01	6/20/2025 0:00	0	0	14.482	0	3
LH-SC-01	6/20/2025 0:15	0	0	14.477	0	3
LH-SC-01	6/20/2025 0:30	0	0	14.475	0	3
LH-SC-01	6/20/2025 0:45	0	0	14.475	0	3
LH-SC-01	6/20/2025 1:00	0	0	14.476	0	3
LH-SC-01	6/20/2025 1:15	0	0	14.472	0	3
LH-SC-01	6/20/2025 1:30	0	0	14.465	0	3
LH-SC-01	6/20/2025 1:45	0	0	14.463	0	3
LH-SC-01	6/20/2025 2:00	0	0	14.467	0	3
LH-SC-01	6/20/2025 2:15	0	0	14.47	0	3
LH-SC-01	6/20/2025 2:30	0	0	14.474	0	3
LH-SC-01	6/20/2025 2:45	0	0	14.471	0	3
LH-SC-01	6/20/2025 3:00	0	0	14.473	0	3
LH-SC-01	6/20/2025 3:15	0	0	14.47	0	3
LH-SC-01	6/20/2025 3:30	0	0	14.472	0	3
LH-SC-01	6/20/2025 3:45	0	0	14.47	0	3
LH-SC-01	6/20/2025 4:00	0	0	14.468	0	3
LH-SC-01	6/20/2025 4:15	0	0	14.47	0	3
LH-SC-01	6/20/2025 4:30	0	0	14.47	0	3
LH-SC-01	6/20/2025 4:45	0	0	14.47	0	3
LH-SC-01	6/20/2025 5:00	0	0	14.47	0	3
LH-SC-01	6/20/2025 5:15	0	0	14.472	0	3
LH-SC-01	6/20/2025 5:30	0	0	14.471	0	3
LH-SC-01	6/20/2025 5:45	0	0	14.472	0	3
LH-SC-01	6/20/2025 6:00	0	0	14.478	0	3
LH-SC-01	6/20/2025 6:15	0	0	14.481	0	3
LH-SC-01	6/20/2025 6:30	0	0	14.489	0	3
LH-SC-01	6/20/2025 6:45	0	0	14.486	0	3
LH-SC-01	6/20/2025 7:00	0	0	14.484	0	3
LH-SC-01	6/20/2025 7:15	0	0	14.485	0	3
LH-SC-01	6/20/2025 7:30	0	0	14.488	0	3
LH-SC-01	6/20/2025 7:45	0	0	14.491	0	3
LH-SC-01	6/20/2025 8:00	0	0	14.492	0	3
LH-SC-01	6/20/2025 8:15	0	0	14.493	0	3
LH-SC-01	6/20/2025 8:30	0	0	14.498	0	3
LH-SC-01	6/20/2025 8:45	0	0	14.504	0	3
LH-SC-01	6/20/2025 9:00	0	0	14.502	0	3
LH-SC-01	6/20/2025 9:15	0	0	14.504	0	3
LH-SC-01	6/20/2025 9:30	0	0	14.503	0	3
LH-SC-01	6/20/2025 9:45	0	0	14.505	0	3
LH-SC-01	6/20/2025 10:00	0	0	14.506	0	3
LH-SC-01	6/20/2025 10:15	0	0	14.508	0	3
LH-SC-01	6/20/2025 10:30	0	0	14.515	0	3
LH-SC-01	6/20/2025 10:45	0	0	14.518	0	3
LH-SC-01	6/20/2025 11:00	0	0	14.52	0	3
LH-SC-01	6/20/2025 11:15	0	0	14.525	0	3
LH-SC-01	6/20/2025 11:30	0	0	14.531	0	3
LH-SC-01	6/20/2025 11:45	0	0	14.531	0	3
LH-SC-01	6/20/2025 12:00	0	0	14.539	0	3
LH-SC-01	6/20/2025 12:15	0	0	14.54	0	3
LH-SC-01	6/20/2025 12:30	0	0	14.543	0	3
LH-SC-01	6/20/2025 12:45	0	0	14.546	0	3
LH-SC-01	6/20/2025 13:00	0	0	14.548	0	3
LH-SC-01	6/20/2025 13:15	0	0	14.552	0	3
LH-SC-01	6/20/2025 13:30	0	0	14.557	0	3
LH-SC-01	6/20/2025 13:45	0	0	14.552	0	3
LH-SC-01	6/20/2025 14:00	0	0	14.554	0	3
LH-SC-01	6/20/2025 14:15	0	0	14.554	0	3
LH-SC-01	6/20/2025 14:30	0	0	14.562	0	3
LH-SC-01	6/20/2025 14:45	0	0	14.56	0	3
LH-SC-01	6/20/2025 15:00	0	0	14.561	0	3
LH-SC-01	6/20/2025 15:15	0	0	14.562	0	3
LH-SC-01	6/20/2025 15:30	0	0	14.565	0	3
LH-SC-01	6/20/2025 15:45	0	0	14.568	0	3
LH-SC-01	6/20/2025 16:00	0	0	14.57	0	3
LH-SC-01	6/20/2025 16:15	0	0	14.573	0	3
LH-SC-01	6/20/2025 16:30	0	0	14.575	0	3
LH-SC-01	6/20/2025 16:45	0	0	14.577	0	3
LH-SC-01	6/20/2025 17:00	0	0	14.582	0	3
LH-SC-01	6/20/2025 17:15	0	0	14.582	0	3
LH-SC-01	6/20/2025 17:30	0	0	14.588	0	3
LH-SC-01	6/20/2025 17:45	0	0	14.592	0	3
LH-SC-01	6/20/2025 18:00	0	0	14.59	0	3
LH-SC-01	6/20/2025 18:15	0	0	14.598	0	3
LH-SC-01	6/20/2025 18:30	0	0	14.602	0	3

Station Name	Date Time	DO mg/L	Temp C	Air Pressure PSI	Saturation PCT	Use Code
LH-SC-01	6/20/2025 18:45	0	0	14.604	0	3
LH-SC-01	6/20/2025 19:00	0	0	14.609	0	3
LH-SC-01	6/20/2025 19:15	0	0	14.614	0	3
LH-SC-01	6/20/2025 19:30	0	0	14.613	0	3
LH-SC-01	6/20/2025 19:45	0	0	14.617	0	3
LH-SC-01	6/20/2025 20:00	0	0	14.623	0	3
LH-SC-01	6/20/2025 20:15	0	0	14.624	0	3
LH-SC-01	6/20/2025 20:30	0	0	14.628	0	3
LH-SC-01	6/20/2025 20:45	0	0	14.63	0	3
LH-SC-01	6/20/2025 21:00	0	0	14.635	0	3
LH-SC-01	6/20/2025 21:15	0	0	14.642	0	3
LH-SC-01	6/20/2025 21:30	0	0	14.645	0	3
LH-SC-01	6/20/2025 21:45	0	0	14.649	0	3
LH-SC-01	6/20/2025 22:00	0	0	14.655	0	3
LH-SC-01	6/20/2025 22:15	0	0	14.658	0	3
LH-SC-01	6/20/2025 22:30	0	0	14.656	0	3
LH-SC-01	6/20/2025 22:45	0	0	14.658	0	3
LH-SC-01	6/20/2025 23:00	0	0	14.661	0	3
LH-SC-01	6/20/2025 23:15	0	0	14.662	0	3
LH-SC-01	6/20/2025 23:30	0	0	14.664	0	3
LH-SC-01	6/20/2025 23:45	0	0	14.664	0	3
LH-SC-01	6/21/2025 0:00	0	0	14.665	0	3
LH-SC-01	6/21/2025 0:15	0	0	14.665	0	3
LH-SC-01	6/21/2025 0:30	0	0	14.667	0	3
LH-SC-01	6/21/2025 0:45	0	0	14.669	0	3
LH-SC-01	6/21/2025 1:00	0	0	14.674	0	3
LH-SC-01	6/21/2025 1:15	0	0	14.677	0	3
LH-SC-01	6/21/2025 1:30	0	0	14.68	0	3
LH-SC-01	6/21/2025 1:45	0	0	14.681	0	3
LH-SC-01	6/21/2025 2:00	0	0	14.683	0	3
LH-SC-01	6/21/2025 2:15	0	0	14.687	0	3
LH-SC-01	6/21/2025 2:30	0	0	14.69	0	3
LH-SC-01	6/21/2025 2:45	0	0	14.691	0	3
LH-SC-01	6/21/2025 3:00	0	0	14.693	0	3
LH-SC-01	6/21/2025 3:15	0	0	14.693	0	3
LH-SC-01	6/21/2025 3:30	0	0	14.694	0	3
LH-SC-01	6/21/2025 3:45	0	0	14.698	0	3
LH-SC-01	6/21/2025 4:00	0	0	14.698	0	3
LH-SC-01	6/21/2025 4:15	0	0	14.7	0	3
LH-SC-01	6/21/2025 4:30	0	0	14.701	0	3
LH-SC-01	6/21/2025 4:45	0	0	14.706	0	3
LH-SC-01	6/21/2025 5:00	0	0	14.708	0	3
LH-SC-01	6/21/2025 5:15	0	0	14.712	0	3
LH-SC-01	6/21/2025 5:30	0	0	14.715	0	3
LH-SC-01	6/21/2025 5:45	0	0	14.716	0	3
LH-SC-01	6/21/2025 6:00	0	0	14.718	0	3
LH-SC-01	6/21/2025 6:15	0	0	14.723	0	3
LH-SC-01	6/21/2025 6:30	0	0	14.727	0	3
LH-SC-01	6/21/2025 6:45	0	0	14.732	0	3
LH-SC-01	6/21/2025 7:00	0	0	14.735	0	3
LH-SC-01	6/21/2025 7:15	0	0	14.737	0	3
LH-SC-01	6/21/2025 7:30	0	0	14.739	0	3
LH-SC-01	6/21/2025 7:45	0	0	14.74	0	3
LH-SC-01	6/21/2025 8:00	0	0	14.74	0	3
LH-SC-01	6/21/2025 8:15	0	0	14.742	0	3
LH-SC-01	6/21/2025 8:30	0	0	14.741	0	3
LH-SC-01	6/21/2025 8:45	0	0	14.737	0	3
LH-SC-01	6/21/2025 9:00	0	0	14.739	0	3
LH-SC-01	6/21/2025 9:15	0	0	14.741	0	3
LH-SC-01	6/21/2025 9:30	0	0	14.74	0	3
LH-SC-01	6/21/2025 9:45	0	0	14.74	0	3
LH-SC-01	6/21/2025 10:00	0	0	14.738	0	3
LH-SC-01	6/21/2025 10:15	0	0	14.739	0	3
LH-SC-01	6/21/2025 10:30	0	0	14.736	0	3
LH-SC-01	6/21/2025 10:45	0	0	14.734	0	3
LH-SC-01	6/21/2025 11:00	0	0	14.733	0	3
LH-SC-01	6/21/2025 11:15	0	0	14.736	0	3
LH-SC-01	6/21/2025 11:30	0	0	14.734	0	3
LH-SC-01	6/21/2025 11:45	0	0	14.735	0	3
LH-SC-01	6/21/2025 12:00	0	0	14.737	0	3
LH-SC-01	6/21/2025 12:15	0	0	14.738	0	3
LH-SC-01	6/21/2025 12:30	0	0	14.738	0	3
LH-SC-01	6/21/2025 12:45	0	0	14.738	0	3
LH-SC-01	6/21/2025 13:00	0	0	14.736	0	3
LH-SC-01	6/21/2025 13:15	0	0	14.738	0	3
LH-SC-01	6/21/2025 13:30	0	0	14.739	0	3
LH-SC-01	6/21/2025 13:45	0	0	14.736	0	3
LH-SC-01	6/21/2025 14:00	0	0	14.734	0	3
LH-SC-01	6/21/2025 14:15	0	0	14.735	0	3
LH-SC-01	6/21/2025 14:30	0	0	14.734	0	3
LH-SC-01	6/21/2025 14:45	0	0	14.735	0	3
LH-SC-01	6/21/2025 15:00	0	0	14.731	0	3
LH-SC-01	6/21/2025 15:15	0	0	14.73	0	3
LH-SC-01	6/21/2025 15:30	0	0	14.73	0	3

Station Name	Date Time	DO mg/L	Temp C	Air Pressure PSI	Saturation PCT	Use Code
LH-SC-01	6/21/2025 15:45	0	0	14.726	0	3
LH-SC-01	6/21/2025 16:00	0	0	14.726	0	3
LH-SC-01	6/21/2025 16:15	0	0	14.719	0	3
LH-SC-01	6/21/2025 16:30	0	0	14.72	0	3
LH-SC-01	6/21/2025 16:45	0	0	14.722	0	3
LH-SC-01	6/21/2025 17:00	0	0	14.718	0	3
LH-SC-01	6/21/2025 17:15	0	0	14.72	0	3
LH-SC-01	6/21/2025 17:30	0	0	14.722	0	3
LH-SC-01	6/21/2025 17:45	0	0	14.725	0	3
LH-SC-01	6/21/2025 18:00	0	0	14.725	0	3
LH-SC-01	6/21/2025 18:15	0	0	14.727	0	3
LH-SC-01	6/21/2025 18:30	0	0	14.725	0	3
LH-SC-01	6/21/2025 18:45	0	0	14.726	0	3
LH-SC-01	6/21/2025 19:00	0	0	14.731	0	3
LH-SC-01	6/21/2025 19:15	0	0	14.728	0	3
LH-SC-01	6/21/2025 19:30	0	0	14.726	0	3
LH-SC-01	6/21/2025 19:45	0	0	14.727	0	3
LH-SC-01	6/21/2025 20:00	0	0	14.723	0	3
LH-SC-01	6/21/2025 20:15	0	0	14.723	0	3
LH-SC-01	6/21/2025 20:30	0	0	14.722	0	3
LH-SC-01	6/21/2025 20:45	0	0	14.723	0	3
LH-SC-01	6/21/2025 21:00	0	0	14.721	0	3
LH-SC-01	6/21/2025 21:15	0	0	14.724	0	3
LH-SC-01	6/21/2025 21:30	0	0	14.724	0	3
LH-SC-01	6/21/2025 21:45	0	0	14.725	0	3
LH-SC-01	6/21/2025 22:00	0	0	14.723	0	3
LH-SC-01	6/21/2025 22:15	0	0	14.724	0	3
LH-SC-01	6/21/2025 22:30	0	0	14.723	0	3
LH-SC-01	6/21/2025 22:45	0	0	14.721	0	3
LH-SC-01	6/21/2025 23:00	0	0	14.723	0	3
LH-SC-01	6/21/2025 23:15	0	0	14.721	0	3
LH-SC-01	6/21/2025 23:30	0	0	14.721	0	3
LH-SC-01	6/21/2025 23:45	0	0	14.723	0	3
LH-SC-01	6/22/2025 0:00	0	0	14.721	0	3
LH-SC-01	6/22/2025 0:15	0	0	14.717	0	3
LH-SC-01	6/22/2025 0:30	0	0	14.72	0	3
LH-SC-01	6/22/2025 0:45	0	0	14.72	0	3
LH-SC-01	6/22/2025 1:00	0	0	14.718	0	3
LH-SC-01	6/22/2025 1:15	0	0	14.71	0	3
LH-SC-01	6/22/2025 1:30	0	0	14.701	0	3
LH-SC-01	6/22/2025 1:45	0	0	14.698	0	3
LH-SC-01	6/22/2025 2:00	0	0	14.693	0	3
LH-SC-01	6/22/2025 2:15	0	0	14.695	0	3
LH-SC-01	6/22/2025 2:30	0	0	14.695	0	3
LH-SC-01	6/22/2025 2:45	0	0	14.694	0	3
LH-SC-01	6/22/2025 3:00	0	0	14.694	0	3
LH-SC-01	6/22/2025 3:15	0	0	14.691	0	3
LH-SC-01	6/22/2025 3:30	0	0	14.691	0	3
LH-SC-01	6/22/2025 3:45	0	0	14.69	0	3
LH-SC-01	6/22/2025 4:00	0	0	14.688	0	3
LH-SC-01	6/22/2025 4:15	0	0	14.683	0	3
LH-SC-01	6/22/2025 4:30	0	0	14.683	0	3
LH-SC-01	6/22/2025 4:45	0	0	14.687	0	3
LH-SC-01	6/22/2025 5:00	0	0	14.69	0	3
LH-SC-01	6/22/2025 5:15	0	0	14.697	0	3
LH-SC-01	6/22/2025 5:30	0	0	14.696	0	3
LH-SC-01	6/22/2025 5:45	0	0	14.69	0	3
LH-SC-01	6/22/2025 6:00	0	0	14.689	0	3
LH-SC-01	6/22/2025 6:15	0	0	14.689	0	3
LH-SC-01	6/22/2025 6:30	0	0	14.696	0	3
LH-SC-01	6/22/2025 6:45	0	0	14.695	0	3
LH-SC-01	6/22/2025 7:00	0	0	14.69	0	3
LH-SC-01	6/22/2025 7:15	0	0	14.681	0	3
LH-SC-01	6/22/2025 7:30	0	0	14.662	0	3
LH-SC-01	6/22/2025 7:45	0	0	14.663	0	3
LH-SC-01	6/22/2025 8:00	0	0	14.671	0	3
LH-SC-01	6/22/2025 8:15	0	0	14.664	0	3
LH-SC-01	6/22/2025 8:30	0	0	14.667	0	3
LH-SC-01	6/22/2025 8:45	0	0	14.668	0	3
LH-SC-01	6/22/2025 9:00	0	0	14.669	0	3
LH-SC-01	6/22/2025 9:15	0	0	14.667	0	3
LH-SC-01	6/22/2025 9:30	0	0	14.676	0	3
LH-SC-01	6/22/2025 9:45	0	0	14.679	0	3
LH-SC-01	6/22/2025 10:00	0	0	14.67	0	3
LH-SC-01	6/22/2025 10:15	0	0	14.662	0	3
LH-SC-01	6/22/2025 10:30	0	0	14.658	0	3
LH-SC-01	6/22/2025 10:45	0	0	14.657	0	3
LH-SC-01	6/22/2025 11:00	0	0	14.657	0	3
LH-SC-01	6/22/2025 11:15	0	0	14.653	0	3
LH-SC-01	6/22/2025 11:30	0	0	14.649	0	3
LH-SC-01	6/22/2025 11:45	0	0	14.649	0	3
LH-SC-01	6/22/2025 12:00	0	0	14.649	0	3
LH-SC-01	6/22/2025 12:15	0	0	14.645	0	3
LH-SC-01	6/22/2025 12:30	0	0	14.646	0	3

Station Name	Date Time	DO mg/L	Temp C	Air Pressure PSI	Saturation PCT	Use Code
LH-SC-01	6/22/2025 12:45	0	0	14.643	0	3
LH-SC-01	6/22/2025 13:00	0	0	14.643	0	3
LH-SC-01	6/22/2025 13:15	0	0	14.637	0	3
LH-SC-01	6/22/2025 13:30	0	0	14.635	0	3
LH-SC-01	6/22/2025 13:45	0	0	14.634	0	3
LH-SC-01	6/22/2025 14:00	0	0	14.633	0	3
LH-SC-01	6/22/2025 14:15	0	0	14.636	0	3
LH-SC-01	6/22/2025 14:30	0	0	14.636	0	3
LH-SC-01	6/22/2025 14:45	0	0	14.635	0	3
LH-SC-01	6/22/2025 15:00	0	0	14.633	0	3
LH-SC-01	6/22/2025 15:15	0	0	14.635	0	3
LH-SC-01	6/22/2025 15:30	0	0	14.635	0	3
LH-SC-01	6/22/2025 15:45	0	0	14.636	0	3
LH-SC-01	6/22/2025 16:00	0	0	14.637	0	3
LH-SC-01	6/22/2025 16:15	0	0	14.637	0	3
LH-SC-01	6/22/2025 16:30	0	0	14.64	0	3
LH-SC-01	6/22/2025 16:45	0	0	14.638	0	3
LH-SC-01	6/22/2025 17:00	0	0	14.643	0	3
LH-SC-01	6/22/2025 17:15	0	0	14.645	0	3
LH-SC-01	6/22/2025 17:30	0	0	14.645	0	3
LH-SC-01	6/22/2025 17:45	0	0	14.647	0	3
LH-SC-01	6/22/2025 18:00	0	0	14.65	0	3
LH-SC-01	6/22/2025 18:15	0	0	14.649	0	3
LH-SC-01	6/22/2025 18:30	0	0	14.652	0	3
LH-SC-01	6/22/2025 18:45	0	0	14.653	0	3
LH-SC-01	6/22/2025 19:00	0	0	14.654	0	3
LH-SC-01	6/22/2025 19:15	0	0	14.654	0	3
LH-SC-01	6/22/2025 19:30	0	0	14.655	0	3
LH-SC-01	6/22/2025 19:45	0	0	14.66	0	3
LH-SC-01	6/22/2025 20:00	0	0	14.663	0	3
LH-SC-01	6/22/2025 20:15	0	0	14.664	0	3
LH-SC-01	6/22/2025 20:30	0	0	14.664	0	3
LH-SC-01	6/22/2025 20:45	0	0	14.667	0	3
LH-SC-01	6/22/2025 21:00	0	0	14.669	0	3
LH-SC-01	6/22/2025 21:15	0	0	14.673	0	3
LH-SC-01	6/22/2025 21:30	0	0	14.676	0	3
LH-SC-01	6/22/2025 21:45	0	0	14.677	0	3
LH-SC-01	6/22/2025 22:00	0	0	14.682	0	3
LH-SC-01	6/22/2025 22:15	0	0	14.683	0	3
LH-SC-01	6/22/2025 22:30	0	0	14.687	0	3
LH-SC-01	6/22/2025 22:45	0	0	14.687	0	3
LH-SC-01	6/22/2025 23:00	0	0	14.688	0	3
LH-SC-01	6/22/2025 23:15	0	0	14.692	0	3
LH-SC-01	6/22/2025 23:30	0	0	14.692	0	3
LH-SC-01	6/22/2025 23:45	0	0	14.69	0	3
LH-SC-01	6/23/2025 0:00	0	0	14.692	0	3
LH-SC-01	6/23/2025 0:15	0	0	14.691	0	3
LH-SC-01	6/23/2025 0:30	0	0	14.691	0	3
LH-SC-01	6/23/2025 0:45	0	0	14.696	0	3
LH-SC-01	6/23/2025 1:00	0	0	14.695	0	3
LH-SC-01	6/23/2025 1:15	0	0	14.697	0	3
LH-SC-01	6/23/2025 1:30	0	0	14.697	0	3
LH-SC-01	6/23/2025 1:45	0	0	14.697	0	3
LH-SC-01	6/23/2025 2:00	0	0	14.701	0	3
LH-SC-01	6/23/2025 2:15	0	0	14.699	0	3
LH-SC-01	6/23/2025 2:30	0	0	14.7	0	3
LH-SC-01	6/23/2025 2:45	0	0	14.698	0	3
LH-SC-01	6/23/2025 3:00	0	0	14.696	0	3
LH-SC-01	6/23/2025 3:15	0	0	14.7	0	3
LH-SC-01	6/23/2025 3:30	0	0	14.704	0	3
LH-SC-01	6/23/2025 3:45	0	0	14.7	0	3
LH-SC-01	6/23/2025 4:00	0	0	14.701	0	3
LH-SC-01	6/23/2025 4:15	0	0	14.701	0	3
LH-SC-01	6/23/2025 4:30	0	0	14.704	0	3
LH-SC-01	6/23/2025 4:45	0	0	14.706	0	3
LH-SC-01	6/23/2025 5:00	0	0	14.708	0	3
LH-SC-01	6/23/2025 5:15	0	0	14.712	0	3
LH-SC-01	6/23/2025 5:30	0	0	14.712	0	3
LH-SC-01	6/23/2025 5:45	0	0	14.717	0	3
LH-SC-01	6/23/2025 6:00	0	0	14.719	0	3
LH-SC-01	6/23/2025 6:15	0	0	14.724	0	3
LH-SC-01	6/23/2025 6:30	0	0	14.724	0	3
LH-SC-01	6/23/2025 6:45	0	0	14.723	0	3
LH-SC-01	6/23/2025 7:00	0	0	14.726	0	3
LH-SC-01	6/23/2025 7:15	0	0	14.728	0	3
LH-SC-01	6/23/2025 7:30	0	0	14.725	0	3
LH-SC-01	6/23/2025 7:45	0	0	14.728	0	3
LH-SC-01	6/23/2025 8:00	0	0	14.729	0	3
LH-SC-01	6/23/2025 8:15	0	0	14.729	0	3
LH-SC-01	6/23/2025 8:30	0	0	14.73	0	3
LH-SC-01	6/23/2025 8:45	0	0	14.731	0	3
LH-SC-01	6/23/2025 9:00	0	0	14.731	0	3
LH-SC-01	6/23/2025 9:15	0	0	14.732	0	3
LH-SC-01	6/23/2025 9:30	0	0	14.731	0	3

Station Name	Date Time	DO mg/L	Temp C	Air Pressure PSI	Saturation PCT	Use Code
LH-SC-01	6/23/2025 9:45	0	0	14.732	0	3
LH-SC-01	6/23/2025 10:00	0	0	14.729	0	3
LH-SC-01	6/23/2025 10:15	0	0	14.726	0	3
LH-SC-01	6/23/2025 10:30	0	0	14.724	0	3
LH-SC-01	6/23/2025 10:45	0	0	14.723	0	3
LH-SC-01	6/23/2025 11:00	0	0	14.722	0	3
LH-SC-01	6/23/2025 11:15	0	0	14.725	0	3
LH-SC-01	6/23/2025 11:30	0	0	14.72	0	3
LH-SC-01	6/23/2025 11:45	0	0	14.724	0	3
LH-SC-01	6/23/2025 12:00	0	0	14.722	0	3
LH-SC-01	6/23/2025 12:15	0	0	14.722	0	3
LH-SC-01	6/23/2025 12:30	0	0	14.721	0	3
LH-SC-01	6/23/2025 12:45	0	0	14.718	0	3
LH-SC-01	6/23/2025 13:00	0	0	14.718	0	3
LH-SC-01	6/23/2025 13:15	0	0	14.716	0	3
LH-SC-01	6/23/2025 13:30	0	0	14.715	0	3
LH-SC-01	6/23/2025 13:45	0	0	14.715	0	3
LH-SC-01	6/23/2025 14:00	0	0	14.714	0	3
LH-SC-01	6/23/2025 14:15	0	0	14.711	0	3
LH-SC-01	6/23/2025 14:30	0	0	14.71	0	3
LH-SC-01	6/23/2025 14:45	0	0	14.711	0	3
LH-SC-01	6/23/2025 15:00	0	0	14.709	0	3
LH-SC-01	6/23/2025 15:15	0	0	14.707	0	3
LH-SC-01	6/23/2025 15:30	0	0	14.704	0	3
LH-SC-01	6/23/2025 15:45	0	0	14.704	0	3
LH-SC-01	6/23/2025 16:00	0	0	14.703	0	3
LH-SC-01	6/23/2025 16:15	0	0	14.702	0	3
LH-SC-01	6/23/2025 16:30	0	0	14.702	0	3
LH-SC-01	6/23/2025 16:45	0	0	14.7	0	3
LH-SC-01	6/23/2025 17:00	0	0	14.697	0	3
LH-SC-01	6/23/2025 17:15	0	0	14.698	0	3
LH-SC-01	6/23/2025 17:30	0	0	14.698	0	3
LH-SC-01	6/23/2025 17:45	0	0	14.692	0	3
LH-SC-01	6/23/2025 18:00	0	0	14.69	0	3
LH-SC-01	6/23/2025 18:15	0	0	14.685	0	3
LH-SC-01	6/23/2025 18:30	0	0	14.683	0	3
LH-SC-01	6/23/2025 18:45	0	0	14.682	0	3
LH-SC-01	6/23/2025 19:00	0	0	14.682	0	3
LH-SC-01	6/23/2025 19:15	0	0	14.679	0	3
LH-SC-01	6/23/2025 19:30	0	0	14.678	0	3
LH-SC-01	6/23/2025 19:45	0	0	14.679	0	3
LH-SC-01	6/23/2025 20:00	0	0	14.677	0	3
LH-SC-01	6/23/2025 20:15	0	0	14.676	0	3
LH-SC-01	6/23/2025 20:30	0	0	14.677	0	3
LH-SC-01	6/23/2025 20:45	0	0	14.68	0	3
LH-SC-01	6/23/2025 21:00	0	0	14.682	0	3
LH-SC-01	6/23/2025 21:15	0	0	14.684	0	3
LH-SC-01	6/23/2025 21:30	0	0	14.683	0	3
LH-SC-01	6/23/2025 21:45	0	0	14.685	0	3
LH-SC-01	6/23/2025 22:00	0	0	14.687	0	3
LH-SC-01	6/23/2025 22:15	0	0	14.688	0	3
LH-SC-01	6/23/2025 22:30	0	0	14.687	0	3
LH-SC-01	6/23/2025 22:45	0	0	14.689	0	3
LH-SC-01	6/23/2025 23:00	0	0	14.691	0	3
LH-SC-01	6/23/2025 23:15	0	0	14.691	0	3
LH-SC-01	6/23/2025 23:30	0	0	14.69	0	3
LH-SC-01	6/23/2025 23:45	0	0	14.688	0	3
LH-SC-01	6/24/2025 0:00	0	0	14.689	0	3
LH-SC-01	6/24/2025 0:15	0	0	14.689	0	3
LH-SC-01	6/24/2025 0:30	0	0	14.69	0	3
LH-SC-01	6/24/2025 0:45	0	0	14.689	0	3
LH-SC-01	6/24/2025 1:00	0	0	14.689	0	3
LH-SC-01	6/24/2025 1:15	0	0	14.689	0	3
LH-SC-01	6/24/2025 1:30	0	0	14.689	0	3
LH-SC-01	6/24/2025 1:45	0	0	14.689	0	3
LH-SC-01	6/24/2025 2:00	0	0	14.69	0	3
LH-SC-01	6/24/2025 2:15	0	0	14.689	0	3
LH-SC-01	6/24/2025 2:30	0	0	14.688	0	3
LH-SC-01	6/24/2025 2:45	0	0	14.685	0	3
LH-SC-01	6/24/2025 3:00	0	0	14.684	0	3
LH-SC-01	6/24/2025 3:15	0	0	14.683	0	3
LH-SC-01	6/24/2025 3:30	0	0	14.683	0	3
LH-SC-01	6/24/2025 3:45	0	0	14.681	0	3
LH-SC-01	6/24/2025 4:00	0	0	14.679	0	3
LH-SC-01	6/24/2025 4:15	0	0	14.683	0	3
LH-SC-01	6/24/2025 4:30	0	0	14.687	0	3
LH-SC-01	6/24/2025 4:45	0	0	14.688	0	3
LH-SC-01	6/24/2025 5:00	0	0	14.689	0	3
LH-SC-01	6/24/2025 5:15	0	0	14.693	0	3
LH-SC-01	6/24/2025 5:30	0	0	14.693	0	3
LH-SC-01	6/24/2025 5:45	0	0	14.695	0	3
LH-SC-01	6/24/2025 6:00	0	0	14.696	0	3
LH-SC-01	6/24/2025 6:15	0	0	14.698	0	3
LH-SC-01	6/24/2025 6:30	0	0	14.696	0	3

Dissolved Oxygen Saturation Continous Monitoring Data
Normandeau Associates Inc.

Station Name	Date Time	DO mg/L	Temp C	Air Pressure PSI	Saturation PCT	Use Code
LH-SC-01	6/24/2025 6:45	0	0	14.696	0	3
LH-SC-01	6/24/2025 7:00	0	0	14.696	0	3
LH-SC-01	6/24/2025 7:15	0	0	14.699	0	3
LH-SC-01	6/24/2025 7:30	0	0	14.704	0	3
LH-SC-01	6/24/2025 7:45	0	0	14.707	0	3
LH-SC-01	6/24/2025 8:00	0	0	14.709	0	3
LH-SC-01	6/24/2025 8:15	0	0	14.709	0	3
LH-SC-01	6/24/2025 8:30	0	0	14.711	0	3
LH-SC-01	6/24/2025 8:45	0	0	14.711	0	3
LH-SC-01	6/24/2025 9:00	0	0	14.711	0	3
LH-SC-01	6/24/2025 9:15	0	0	14.708	0	3
LH-SC-01	6/24/2025 9:30	0	0	14.706	0	3
LH-SC-01	6/24/2025 9:45	0	0	14.708	0	3
LH-SC-01	6/24/2025 10:00	0	0	14.707	0	3
LH-SC-01	6/24/2025 10:15	0	0	14.708	0	3
LH-SC-01	6/24/2025 10:30	0	0	14.706	0	3
LH-SC-01	6/24/2025 10:45	0	0	14.702	0	3
LH-SC-01	6/24/2025 11:00	0	0	14.7	0	3
LH-SC-01	6/24/2025 11:15	0	0	14.7	0	3
LH-SC-01	6/24/2025 11:30	0	0	14.701	0	3
LH-SC-01	6/24/2025 11:45	0	0	14.7	0	3
LH-SC-01	6/24/2025 12:00	0	0	14.697	0	3
LH-SC-01	6/24/2025 12:15	0	0	14.696	0	3
LH-SC-01	6/24/2025 12:30	0	0	14.693	0	3
LH-SC-01	6/24/2025 12:45	0	0	14.691	0	3
LH-SC-01	6/24/2025 13:00	0	0	14.689	0	3
LH-SC-01	6/24/2025 13:15	0	0	14.689	0	3
LH-SC-01	6/24/2025 13:30	0	0	14.686	0	3
LH-SC-01	6/24/2025 13:45	0	0	14.684	0	3
LH-SC-01	6/24/2025 14:00	0	0	14.683	0	3
LH-SC-01	6/24/2025 14:15	0	0	14.681	0	3
LH-SC-01	6/24/2025 14:30	0	0	14.679	0	3
LH-SC-01	6/24/2025 14:45	0	0	14.677	0	3
LH-SC-01	6/24/2025 15:00	0	0	14.676	0	3
LH-SC-01	6/24/2025 15:15	0	0	14.674	0	3
LH-SC-01	6/24/2025 15:30	0	0	14.673	0	3
LH-SC-01	6/24/2025 15:45	0	0	14.672	0	3
LH-SC-01	6/24/2025 16:00	0	0	14.668	0	3
LH-SC-01	6/24/2025 16:15	0	0	14.668	0	3
LH-SC-01	6/24/2025 16:30	0	0	14.67	0	3
LH-SC-01	6/24/2025 16:45	0	0	14.664	0	3
LH-SC-01	6/24/2025 17:00	0	0	14.663	0	3
LH-SC-01	6/24/2025 17:15	0	0	14.661	0	3
LH-SC-01	6/24/2025 17:30	0	0	14.66	0	3
LH-SC-01	6/24/2025 17:45	0	0	14.661	0	3
LH-SC-01	6/24/2025 18:00	0	0	14.656	0	3
LH-SC-01	6/24/2025 18:15	0	0	14.657	0	3
LH-SC-01	6/24/2025 18:30	0	0	14.657	0	3
LH-SC-01	6/24/2025 18:45	0	0	14.657	0	3
LH-SC-01	6/24/2025 19:00	0	0	14.66	0	3
LH-SC-01	6/24/2025 19:15	0	0	14.66	0	3
LH-SC-01	6/24/2025 19:30	0	0	14.659	0	3
LH-SC-01	6/24/2025 19:45	0	0	14.659	0	3
LH-SC-01	6/24/2025 20:00	0	0	14.66	0	3
LH-SC-01	6/24/2025 20:15	0	0	14.66	0	3
LH-SC-01	6/24/2025 20:30	0	0	14.66	0	3
LH-SC-01	6/24/2025 20:45	0	0	14.66	0	3
LH-SC-01	6/24/2025 21:00	0	0	14.664	0	3
LH-SC-01	6/24/2025 21:15	0	0	14.666	0	3
LH-SC-01	6/24/2025 21:30	0	0	14.669	0	3
LH-SC-01	6/24/2025 21:45	0	0	14.67	0	3
LH-SC-01	6/24/2025 22:00	0	0	14.671	0	3
LH-SC-01	6/24/2025 22:15	0	0	14.669	0	3
LH-SC-01	6/24/2025 22:30	0	0	14.668	0	3
LH-SC-01	6/24/2025 22:45	0	0	14.671	0	3
LH-SC-01	6/24/2025 23:00	0	0	14.672	0	3
LH-SC-01	6/24/2025 23:15	0	0	14.673	0	3
LH-SC-01	6/24/2025 23:30	0	0	14.672	0	3
LH-SC-01	6/24/2025 23:45	0	0	14.672	0	3
LH-SC-01	6/25/2025 0:00	0	0	14.671	0	3
LH-SC-01	6/25/2025 0:15	0	0	14.669	0	3
LH-SC-01	6/25/2025 0:30	0	0	14.67	0	3
LH-SC-01	6/25/2025 0:45	0	0	14.671	0	3
LH-SC-01	6/25/2025 1:00	0	0	14.67	0	3
LH-SC-01	6/25/2025 1:15	0	0	14.669	0	3
LH-SC-01	6/25/2025 1:30	0	0	14.668	0	3
LH-SC-01	6/25/2025 1:45	0	0	14.67	0	3
LH-SC-01	6/25/2025 2:00	0	0	14.667	0	3
LH-SC-01	6/25/2025 2:15	0	0	14.671	0	3
LH-SC-01	6/25/2025 2:30	0	0	14.667	0	3
LH-SC-01	6/25/2025 2:45	0	0	14.666	0	3
LH-SC-01	6/25/2025 3:00	0	0	14.666	0	3
LH-SC-01	6/25/2025 3:15	0	0	14.665	0	3
LH-SC-01	6/25/2025 3:30	0	0	14.663	0	3

Dissolved Oxygen Saturation Continous Monitoring Data

Station Name	Date Time	DO mg/L	Temp C	Air Pressure PSI	Saturation PCT	Use Code
LH-SC-01	6/25/2025 3:45	0	0	14.663	0	3
LH-SC-01	6/25/2025 4:00	0	0	14.664	0	3
LH-SC-01	6/25/2025 4:15	0	0	14.664	0	3
LH-SC-01	6/25/2025 4:30	0	0	14.667	0	3
LH-SC-01	6/25/2025 4:45	0	0	14.668	0	3
LH-SC-01	6/25/2025 5:00	0	0	14.669	0	3
LH-SC-01	6/25/2025 5:15	0	0	14.67	0	3
LH-SC-01	6/25/2025 5:30	0	0	14.674	0	3
LH-SC-01	6/25/2025 5:45	0	0	14.675	0	3
LH-SC-01	6/25/2025 6:00	0	0	14.673	0	3
LH-SC-01	6/25/2025 6:15	0	0	14.676	0	3
LH-SC-01	6/25/2025 6:30	0	0	14.678	0	3
LH-SC-01	6/25/2025 6:45	0	0	14.679	0	3
LH-SC-01	6/25/2025 7:00	0	0	14.68	0	3
LH-SC-01	6/25/2025 7:15	0	0	14.68	0	3
LH-SC-01	6/25/2025 7:30	0	0	14.682	0	3
LH-SC-01	6/25/2025 7:45	0	0	14.682	0	3
LH-SC-01	6/25/2025 8:00	0	0	14.682	0	3
LH-SC-01	6/25/2025 8:15	0	0	14.683	0	3
LH-SC-01	6/25/2025 8:30	0	0	14.685	0	3
LH-SC-01	6/25/2025 8:45	0	0	14.685	0	3
LH-SC-01	6/25/2025 9:00	0	0	14.686	0	3
LH-SC-01	6/25/2025 9:15	0	0	14.685	0	3
LH-SC-01	6/25/2025 9:30	0	0	14.688	0	3
LH-SC-01	6/25/2025 9:45	0	0	14.686	0	3
LH-SC-01	6/25/2025 10:00	0	0	14.69	0	3
LH-SC-01	6/25/2025 10:15	0	0	14.691	0	3
LH-SC-01	6/25/2025 10:30	0	0	14.691	0	3
LH-SC-01	6/25/2025 10:45	0	0	14.694	0	3
LH-SC-01	6/25/2025 11:00	0	0	14.695	0	3
LH-SC-01	6/25/2025 11:15	0	0	14.695	0	3
LH-SC-01	6/25/2025 11:30	0	0	14.694	0	3
LH-SC-01	6/25/2025 11:45	0	0	14.694	0	3
LH-SC-01	6/25/2025 12:00	0	0	14.698	0	3
LH-SC-01	6/25/2025 12:15	0	0	14.695	0	3
LH-SC-01	6/25/2025 12:30	0	0	14.695	0	3
LH-SC-01	6/25/2025 12:45	0	0	14.691	0	3
LH-SC-01	6/25/2025 13:00	0	0	14.687	0	3
LH-SC-01	6/25/2025 13:15	0	0	14.687	0	3
LH-SC-01	6/25/2025 13:30	0	0	14.689	0	3
LH-SC-01	6/25/2025 13:45	0	0	14.688	0	3
LH-SC-01	6/25/2025 14:00	0	0	14.69	0	3
LH-SC-01	6/25/2025 14:15	0	0	14.689	0	3
LH-SC-01	6/25/2025 14:30	0	0	14.688	0	3
LH-SC-01	6/25/2025 14:45	0	0	14.687	0	3
LH-SC-01	6/25/2025 15:00	0	0	14.687	0	3
LH-SC-01	6/25/2025 15:15	0	0	14.687	0	3
LH-SC-01	6/25/2025 15:30	0	0	14.686	0	3
LH-SC-01	6/25/2025 15:45	0	0	14.685	0	3
LH-SC-01	6/25/2025 16:00	0	0	14.683	0	3
LH-SC-01	6/25/2025 16:15	0	0	14.682	0	3
LH-SC-01	6/25/2025 16:30	0	0	14.681	0	3
LH-SC-01	6/25/2025 16:45	0	0	14.681	0	3
LH-SC-01	6/25/2025 17:00	0	0	14.679	0	3
LH-SC-01	6/25/2025 17:15	0	0	14.679	0	3
LH-SC-01	6/25/2025 17:30	0	0	14.677	0	3
LH-SC-01	6/25/2025 17:45	0	0	14.675	0	3
LH-SC-01	6/25/2025 18:00	0	0	14.673	0	3
LH-SC-01	6/25/2025 18:15	0	0	14.677	0	3
LH-SC-01	6/25/2025 18:30	0	0	14.676	0	3
LH-SC-01	6/25/2025 18:45	0	0	14.672	0	3
LH-SC-01	6/25/2025 19:00	0	0	14.673	0	3
LH-SC-01	6/25/2025 19:15	0	0	14.671	0	3
LH-SC-01	6/25/2025 19:30	0	0	14.673	0	3
LH-SC-01	6/25/2025 19:45	0	0	14.673	0	3
LH-SC-01	6/25/2025 20:00	0	0	14.673	0	3
LH-SC-01	6/25/2025 20:15	0	0	14.675	0	3
LH-SC-01	6/25/2025 20:30	0	0	14.675	0	3
LH-SC-01	6/25/2025 20:45	0	0	14.679	0	3
LH-SC-01	6/25/2025 21:00	0	0	14.684	0	3
LH-SC-01	6/25/2025 21:15	0	0	14.688	0	3
LH-SC-01	6/25/2025 21:30	0	0	14.691	0	3
LH-SC-01	6/25/2025 21:45	0	0	14.693	0	3
LH-SC-01	6/25/2025 22:00	0	0	14.692	0	3
LH-SC-01	6/25/2025 22:15	0	0	14.696	0	3
LH-SC-01	6/25/2025 22:30	0	0	14.697	0	3
LH-SC-01	6/25/2025 22:45	0	0	14.697	0	3
LH-SC-01	6/25/2025 23:00	0	0	14.699	0	3
LH-SC-01	6/25/2025 23:15	0	0	14.699	0	3
LH-SC-01	6/25/2025 23:30	0	0	14.702	0	3
LH-SC-01	6/25/2025 23:45	0	0	14.706	0	3
LH-SC-01	6/26/2025 0:00	0	0	14.707	0	3
LH-SC-01	6/26/2025 0:15	0	0	14.707	0	3
LH-SC-01	6/26/2025 0:30	0	0	14.711	0	3

Station Name	Date Time	DO mg/L	Temp C	Air Pressure PSI	Saturation PCT	Use Code
LH-SC-01	6/26/2025 0:45	0	0	14.717	0	3
LH-SC-01	6/26/2025 1:00	0	0	14.716	0	3
LH-SC-01	6/26/2025 1:15	0	0	14.717	0	3
LH-SC-01	6/26/2025 1:30	0	0	14.717	0	3
LH-SC-01	6/26/2025 1:45	0	0	14.722	0	3
LH-SC-01	6/26/2025 2:00	0	0	14.723	0	3
LH-SC-01	6/26/2025 2:15	0	0	14.722	0	3
LH-SC-01	6/26/2025 2:30	0	0	14.725	0	3
LH-SC-01	6/26/2025 2:45	0	0	14.724	0	3
LH-SC-01	6/26/2025 3:00	0	0	14.724	0	3
LH-SC-01	6/26/2025 3:15	0	0	14.723	0	3
LH-SC-01	6/26/2025 3:30	0	0	14.726	0	3
LH-SC-01	6/26/2025 3:45	0	0	14.728	0	3
LH-SC-01	6/26/2025 4:00	0	0	14.729	0	3
LH-SC-01	6/26/2025 4:15	0	0	14.734	0	3
LH-SC-01	6/26/2025 4:30	0	0	14.738	0	3
LH-SC-01	6/26/2025 4:45	0	0	14.741	0	3
LH-SC-01	6/26/2025 5:00	0	0	14.741	0	3
LH-SC-01	6/26/2025 5:15	0	0	14.741	0	3
LH-SC-01	6/26/2025 5:30	0	0	14.743	0	3
LH-SC-01	6/26/2025 5:45	0	0	14.746	0	3
LH-SC-01	6/26/2025 6:00	0	0	14.747	0	3
LH-SC-01	6/26/2025 6:15	0	0	14.749	0	3
LH-SC-01	6/26/2025 6:30	0	0	14.75	0	3
LH-SC-01	6/26/2025 6:45	0	0	14.751	0	3
LH-SC-01	6/26/2025 7:00	0	0	14.753	0	3
LH-SC-01	6/26/2025 7:15	0	0	14.763	0	3
LH-SC-01	6/26/2025 7:30	0	0	14.766	0	3
LH-SC-01	6/26/2025 7:45	0	0	14.772	0	3
LH-SC-01	6/26/2025 8:00	0	0	14.77	0	3
LH-SC-01	6/26/2025 8:15	0	0	14.77	0	3
LH-SC-01	6/26/2025 8:30	0	0	14.772	0	3
LH-SC-01	6/26/2025 8:45	0	0	14.776	0	3
LH-SC-01	6/26/2025 9:00	0	0	14.775	0	3
LH-SC-01	6/26/2025 9:15	0	0	14.773	0	3
LH-SC-01	6/26/2025 9:30	0	0	14.776	0	3
LH-SC-01	6/26/2025 9:45	0	0	14.777	0	3
LH-SC-01	6/26/2025 10:00	0	0	14.781	0	3
LH-SC-01	6/26/2025 10:15	0	0	14.778	0	3
LH-SC-01	6/26/2025 10:30	0	0	14.777	0	3
LH-SC-01	6/26/2025 10:45	0	0	14.781	0	3
LH-SC-01	6/26/2025 11:00	0	0	14.78	0	3
LH-SC-01	6/26/2025 11:15	0	0	14.78	0	3
LH-SC-01	6/26/2025 11:30	0	0	14.775	0	3
LH-SC-01	6/26/2025 11:45	0	0	14.782	0	3
LH-SC-01	6/26/2025 12:00	0	0	14.78	0	3
LH-SC-01	6/26/2025 12:15	0	0	14.779	0	3
LH-SC-01	6/26/2025 12:30	0	0	14.779	0	3
LH-SC-01	6/26/2025 12:45	0	0	14.784	0	3
LH-SC-01	6/26/2025 13:00	0	0	14.778	0	3
LH-SC-01	6/26/2025 13:15	0	0	14.786	0	3
LH-SC-01	6/26/2025 13:30	0	0	14.782	0	3
LH-SC-01	6/26/2025 13:45	0	0	14.781	0	3
LH-SC-01	6/26/2025 14:00	0	0	14.786	0	3
LH-SC-01	6/26/2025 14:15	0	0	14.785	0	3
LH-SC-01	6/26/2025 14:30	0	0	14.784	0	3
LH-SC-01	6/26/2025 14:45	0	0	14.782	0	3
LH-SC-01	6/26/2025 15:00	0	0	14.781	0	3
LH-SC-01	6/26/2025 15:15	0	0	14.779	0	3
LH-SC-01	6/26/2025 15:30	0	0	14.779	0	3
LH-SC-01	6/26/2025 15:45	0	0	14.782	0	3
LH-SC-01	6/26/2025 16:00	0	0	14.782	0	3
LH-SC-01	6/26/2025 16:15	0	0	14.779	0	3
LH-SC-01	6/26/2025 16:30	0	0	14.777	0	3
LH-SC-01	6/26/2025 16:45	0	0	14.78	0	3
LH-SC-01	6/26/2025 17:00	0	0	14.779	0	3
LH-SC-01	6/26/2025 17:15	0	0	14.778	0	3
LH-SC-01	6/26/2025 17:30	0	0	14.774	0	3
LH-SC-01	6/26/2025 17:45	0	0	14.775	0	3
LH-SC-01	6/26/2025 18:00	0	0	14.773	0	3
LH-SC-01	6/26/2025 18:15	0	0	14.768	0	3
LH-SC-01	6/26/2025 18:30	0	0	14.77	0	3
LH-SC-01	6/26/2025 18:45	0	0	14.773	0	3
LH-SC-01	6/26/2025 19:00	0	0	14.776	0	3
LH-SC-01	6/26/2025 19:15	0	0	14.775	0	3
LH-SC-01	6/26/2025 19:30	0	0	14.777	0	3
LH-SC-01	6/26/2025 19:45	0	0	14.781	0	3
LH-SC-01	6/26/2025 20:00	0	0	14.778	0	3
LH-SC-01	6/26/2025 20:15	0	0	14.781	0	3
LH-SC-01	6/26/2025 20:30	0	0	14.782	0	3
LH-SC-01	6/26/2025 20:45	0	0	14.781	0	3
LH-SC-01	6/26/2025 21:00	0	0	14.786	0	3
LH-SC-01	6/26/2025 21:15	0	0	14.785	0	3
LH-SC-01	6/26/2025 21:30	0	0	14.785	0	3

Station Name	Date Time	DO mg/L	Temp C	Air Pressure PSI	Saturation PCT	Use Code
LH-SC-01	6/26/2025 21:45	0	0	14.791	0	3
LH-SC-01	6/26/2025 22:00	0	0	14.792	0	3
LH-SC-01	6/26/2025 22:15	0	0	14.793	0	3
LH-SC-01	6/26/2025 22:30	0	0	14.794	0	3
LH-SC-01	6/26/2025 22:45	0	0	14.798	0	3
LH-SC-01	6/26/2025 23:00	0	0	14.797	0	3
LH-SC-01	6/26/2025 23:15	0	0	14.795	0	3
LH-SC-01	6/26/2025 23:30	0	0	14.796	0	3
LH-SC-01	6/26/2025 23:45	0	0	14.796	0	3
LH-SC-01	6/27/2025 0:00	0	0	14.798	0	3
LH-SC-01	6/27/2025 0:15	0	0	14.798	0	3
LH-SC-01	6/27/2025 0:30	0	0	14.802	0	3
LH-SC-01	6/27/2025 0:45	0	0	14.801	0	3
LH-SC-01	6/27/2025 1:00	0	0	14.802	0	3
LH-SC-01	6/27/2025 1:15	0	0	14.803	0	3
LH-SC-01	6/27/2025 1:30	0	0	14.803	0	3
LH-SC-01	6/27/2025 1:45	0	0	14.806	0	3
LH-SC-01	6/27/2025 2:00	0	0	14.806	0	3
LH-SC-01	6/27/2025 2:15	0	0	14.803	0	3
LH-SC-01	6/27/2025 2:30	0	0	14.805	0	3
LH-SC-01	6/27/2025 2:45	0	0	14.808	0	3
LH-SC-01	6/27/2025 3:00	0	0	14.808	0	3
LH-SC-01	6/27/2025 3:15	0	0	14.807	0	3
LH-SC-01	6/27/2025 3:30	0	0	14.806	0	3
LH-SC-01	6/27/2025 3:45	0	0	14.806	0	3
LH-SC-01	6/27/2025 4:00	0	0	14.806	0	3
LH-SC-01	6/27/2025 4:15	0	0	14.804	0	3
LH-SC-01	6/27/2025 4:30	0	0	14.805	0	3
LH-SC-01	6/27/2025 4:45	0	0	14.809	0	3
LH-SC-01	6/27/2025 5:00	0	0	14.81	0	3
LH-SC-01	6/27/2025 5:15	0	0	14.81	0	3
LH-SC-01	6/27/2025 5:30	0	0	14.817	0	3
LH-SC-01	6/27/2025 5:45	0	0	14.82	0	3
LH-SC-01	6/27/2025 6:00	0	0	14.825	0	3
LH-SC-01	6/27/2025 6:15	0	0	14.827	0	3
LH-SC-01	6/27/2025 6:30	0	0	14.829	0	3
LH-SC-01	6/27/2025 6:45	0	0	14.829	0	3
LH-SC-01	6/27/2025 7:00	0	0	14.83	0	3
LH-SC-01	6/27/2025 7:15	0	0	14.832	0	3
LH-SC-01	6/27/2025 7:30	0	0	14.834	0	3
LH-SC-01	6/27/2025 7:45	0	0	14.835	0	3
LH-SC-01	6/27/2025 8:00	0	0	14.837	0	3
LH-SC-01	6/27/2025 8:15	0	0	14.837	0	3
LH-SC-01	6/27/2025 8:30	0	0	14.838	0	3
LH-SC-01	6/27/2025 8:45	0	0	14.842	0	3
LH-SC-01	6/27/2025 9:00	0	0	14.841	0	3
LH-SC-01	6/27/2025 9:15	0	0	14.839	0	3
LH-SC-01	6/27/2025 9:30	0	0	14.839	0	3
LH-SC-01	6/27/2025 9:45	0	0	14.839	0	3
LH-SC-01	6/27/2025 10:00	0	0	14.842	0	3
LH-SC-01	6/27/2025 10:15	0	0	14.841	0	3
LH-SC-01	6/27/2025 10:30	0	0	14.838	0	3
LH-SC-01	6/27/2025 10:45	0	0	14.838	0	3
LH-SC-01	6/27/2025 11:00	0	0	14.84	0	3
LH-SC-01	6/27/2025 11:15	0	0	14.837	0	3
LH-SC-01	6/27/2025 11:30	0	0	14.841	0	3
LH-SC-01	6/27/2025 11:45	0	0	14.837	0	3
LH-SC-01	6/27/2025 12:00	0	0	14.837	0	3
LH-SC-01	6/27/2025 12:15	0	0	14.837	0	3
LH-SC-01	6/27/2025 12:30	0	0	14.835	0	3
LH-SC-01	6/27/2025 12:45	0	0	14.839	0	3
LH-SC-01	6/27/2025 13:00	0	0	14.837	0	3
LH-SC-01	6/27/2025 13:15	0	0	14.835	0	3
LH-SC-01	6/27/2025 13:30	0	0	14.836	0	3
LH-SC-01	6/27/2025 13:45	0	0	14.837	0	3
LH-SC-01	6/27/2025 14:00	0	0	14.836	0	3
LH-SC-01	6/27/2025 14:15	0	0	14.837	0	3
LH-SC-01	6/27/2025 14:30	0	0	14.834	0	3
LH-SC-01	6/27/2025 14:45	0	0	14.834	0	3
LH-SC-01	6/27/2025 15:00	0	0	14.835	0	3
LH-SC-01	6/27/2025 15:15	0	0	14.836	0	3
LH-SC-01	6/27/2025 15:30	0	0	14.832	0	3
LH-SC-01	6/27/2025 15:45	0	0	14.831	0	3
LH-SC-01	6/27/2025 16:00	0	0	14.826	0	3
LH-SC-01	6/27/2025 16:15	0	0	14.825	0	3
LH-SC-01	6/27/2025 16:30	0	0	14.823	0	3
LH-SC-01	6/27/2025 16:45	0	0	14.819	0	3
LH-SC-01	6/27/2025 17:00	0	0	14.816	0	3
LH-SC-01	6/27/2025 17:15	0	0	14.815	0	3
LH-SC-01	6/27/2025 17:30	0	0	14.814	0	3
LH-SC-01	6/27/2025 17:45	0	0	14.813	0	3
LH-SC-01	6/27/2025 18:00	0	0	14.812	0	3
LH-SC-01	6/27/2025 18:15	0	0	14.814	0	3
LH-SC-01	6/27/2025 18:30	0	0	14.815	0	3

Station Name	Date Time	DO mg/L	Temp C	Air Pressure PSI	Saturation PCT	Use Code
LH-SC-01	6/27/2025 18:45	0	0	14.815	0	3
LH-SC-01	6/27/2025 19:00	0	0	14.813	0	3
LH-SC-01	6/27/2025 19:15	0	0	14.811	0	3
LH-SC-01	6/27/2025 19:30	0	0	14.806	0	3
LH-SC-01	6/27/2025 19:45	0	0	14.807	0	3
LH-SC-01	6/27/2025 20:00	0	0	14.805	0	3
LH-SC-01	6/27/2025 20:15	0	0	14.803	0	3
LH-SC-01	6/27/2025 20:30	0	0	14.805	0	3
LH-SC-01	6/27/2025 20:45	0	0	14.803	0	3
LH-SC-01	6/27/2025 21:00	0	0	14.801	0	3
LH-SC-01	6/27/2025 21:15	0	0	14.803	0	3
LH-SC-01	6/27/2025 21:30	0	0	14.806	0	3
LH-SC-01	6/27/2025 21:45	0	0	14.806	0	3
LH-SC-01	6/27/2025 22:00	0	0	14.805	0	3
LH-SC-01	6/27/2025 22:15	0	0	14.805	0	3
LH-SC-01	6/27/2025 22:30	0	0	14.804	0	3
LH-SC-01	6/27/2025 22:45	0	0	14.797	0	3
LH-SC-01	6/27/2025 23:00	0	0	14.795	0	3
LH-SC-01	6/27/2025 23:15	0	0	14.798	0	3
LH-SC-01	6/27/2025 23:30	0	0	14.797	0	3
LH-SC-01	6/27/2025 23:45	0	0	14.795	0	3
LH-SC-01	6/28/2025 0:00	0	0	14.797	0	3
LH-SC-01	6/28/2025 0:15	0	0	14.795	0	3
LH-SC-01	6/28/2025 0:30	0	0	14.794	0	3
LH-SC-01	6/28/2025 0:45	0	0	14.793	0	3
LH-SC-01	6/28/2025 1:00	0	0	14.792	0	3
LH-SC-01	6/28/2025 1:15	0	0	14.789	0	3
LH-SC-01	6/28/2025 1:30	0	0	14.789	0	3
LH-SC-01	6/28/2025 1:45	0	0	14.783	0	3
LH-SC-01	6/28/2025 2:00	0	0	14.784	0	3
LH-SC-01	6/28/2025 2:15	0	0	14.782	0	3
LH-SC-01	6/28/2025 2:30	0	0	14.781	0	3
LH-SC-01	6/28/2025 2:45	0	0	14.778	0	3
LH-SC-01	6/28/2025 3:00	0	0	14.775	0	3
LH-SC-01	6/28/2025 3:15	0	0	14.777	0	3
LH-SC-01	6/28/2025 3:30	0	0	14.773	0	3
LH-SC-01	6/28/2025 3:45	0	0	14.77	0	3
LH-SC-01	6/28/2025 4:00	0	0	14.77	0	3
LH-SC-01	6/28/2025 4:15	0	0	14.767	0	3
LH-SC-01	6/28/2025 4:30	0	0	14.767	0	3
LH-SC-01	6/28/2025 4:45	0	0	14.762	0	3
LH-SC-01	6/28/2025 5:00	0	0	14.764	0	3
LH-SC-01	6/28/2025 5:15	0	0	14.762	0	3
LH-SC-01	6/28/2025 5:30	0	0	14.756	0	3
LH-SC-01	6/28/2025 5:45	0	0	14.762	0	3
LH-SC-01	6/28/2025 6:00	0	0	14.76	0	3
LH-SC-01	6/28/2025 6:15	0	0	14.761	0	3
LH-SC-01	6/28/2025 6:30	0	0	14.764	0	3
LH-SC-01	6/28/2025 6:45	0	0	14.766	0	3
LH-SC-01	6/28/2025 7:00	0	0	14.766	0	3
LH-SC-01	6/28/2025 7:15	0	0	14.765	0	3
LH-SC-01	6/28/2025 7:30	0	0	14.765	0	3
LH-SC-01	6/28/2025 7:45	0	0	14.765	0	3
LH-SC-01	6/28/2025 8:00	0	0	14.765	0	3
LH-SC-01	6/28/2025 8:15	0	0	14.769	0	3
LH-SC-01	6/28/2025 8:30	0	0	14.767	0	3
LH-SC-01	6/28/2025 8:45	0	0	14.767	0	3
LH-SC-01	6/28/2025 9:00	0	0	14.766	0	3
LH-SC-01	6/28/2025 9:15	0	0	14.766	0	3
LH-SC-01	6/28/2025 9:30	0	0	14.763	0	3
LH-SC-01	6/28/2025 9:45	0	0	14.76	0	3
LH-SC-01	6/28/2025 10:00	0	0	14.754	0	3
LH-SC-01	6/28/2025 10:15	0	0	14.753	0	3
LH-SC-01	6/28/2025 10:30	0	0	14.756	0	3
LH-SC-01	6/28/2025 10:45	0	0	14.754	0	3
LH-SC-01	6/28/2025 11:00	0	0	14.749	0	3
LH-SC-01	6/28/2025 11:15	0	0	14.747	0	3
LH-SC-01	6/28/2025 11:30	0	0	14.743	0	3
LH-SC-01	6/28/2025 11:45	0	0	14.743	0	3
LH-SC-01	6/28/2025 12:00	0	0	14.739	0	3
LH-SC-01	6/28/2025 12:15	0	0	14.742	0	3
LH-SC-01	6/28/2025 12:30	0	0	14.738	0	3
LH-SC-01	6/28/2025 12:45	0	0	14.738	0	3
LH-SC-01	6/28/2025 13:00	0	0	14.734	0	3
LH-SC-01	6/28/2025 13:15	0	0	14.731	0	3
LH-SC-01	6/28/2025 13:30	0	0	14.728	0	3
LH-SC-01	6/28/2025 13:45	0	0	14.724	0	3
LH-SC-01	6/28/2025 14:00	0	0	14.721	0	3
LH-SC-01	6/28/2025 14:15	0	0	14.72	0	3
LH-SC-01	6/28/2025 14:30	0	0	14.717	0	3
LH-SC-01	6/28/2025 14:45	0	0	14.713	0	3
LH-SC-01	6/28/2025 15:00	0	0	14.713	0	3
LH-SC-01	6/28/2025 15:15	0	0	14.709	0	3
LH-SC-01	6/28/2025 15:30	0	0	14.712	0	3

Dissolved Oxygen Saturation Continous Monitoring Data

Station Name	Date Time	DO mg/L	Temp C	Air Pressure PSI	Saturation PCT	Use Code
LH-SC-01	6/28/2025 15:45	0	0	14.709	0	3
LH-SC-01	6/28/2025 16:00	0	0	14.706	0	3
LH-SC-01	6/28/2025 16:15	0	0	14.705	0	3
LH-SC-01	6/28/2025 16:30	0	0	14.702	0	3
LH-SC-01	6/28/2025 16:45	0	0	14.702	0	3
LH-SC-01	6/28/2025 17:00	0	0	14.699	0	3
LH-SC-01	6/28/2025 17:15	0	0	14.692	0	3
LH-SC-01	6/28/2025 17:30	0	0	14.69	0	3
LH-SC-01	6/28/2025 17:45	0	0	14.692	0	3
LH-SC-01	6/28/2025 18:00	0	0	14.692	0	3
LH-SC-01	6/28/2025 18:15	0	0	14.693	0	3
LH-SC-01	6/28/2025 18:30	0	0	14.694	0	3
LH-SC-01	6/28/2025 18:45	0	0	14.687	0	3
LH-SC-01	6/28/2025 19:00	0	0	14.686	0	3
LH-SC-01	6/28/2025 19:15	0	0	14.688	0	3
LH-SC-01	6/28/2025 19:30	0	0	14.686	0	3
LH-SC-01	6/28/2025 19:45	0	0	14.685	0	3
LH-SC-01	6/28/2025 20:00	0	0	14.688	0	3
LH-SC-01	6/28/2025 20:15	0	0	14.685	0	3
LH-SC-01	6/28/2025 20:30	0	0	14.677	0	3
LH-SC-01	6/28/2025 20:45	0	0	14.68	0	3
LH-SC-01	6/28/2025 21:00	0	0	14.679	0	3
LH-SC-01	6/28/2025 21:15	0	0	14.684	0	3
LH-SC-01	6/28/2025 21:30	0	0	14.689	0	3
LH-SC-01	6/28/2025 21:45	0	0	14.686	0	3
LH-SC-01	6/28/2025 22:00	0	0	14.685	0	3
LH-SC-01	6/28/2025 22:15	0	0	14.687	0	3
LH-SC-01	6/28/2025 22:30	0	0	14.688	0	3
LH-SC-01	6/28/2025 22:45	0	0	14.685	0	3
LH-SC-01	6/28/2025 23:00	0	0	14.688	0	3
LH-SC-01	6/28/2025 23:15	0	0	14.684	0	3
LH-SC-01	6/28/2025 23:30	0	0	14.685	0	3
LH-SC-01	6/28/2025 23:45	0	0	14.687	0	3
LH-SC-01	6/29/2025 0:00	0	0	14.685	0	3
LH-SC-01	6/29/2025 0:15	0	0	14.681	0	3
LH-SC-01	6/29/2025 0:30	0	0	14.676	0	3
LH-SC-01	6/29/2025 0:45	0	0	14.674	0	3
LH-SC-01	6/29/2025 1:00	0	0	14.675	0	3
LH-SC-01	6/29/2025 1:15	0	0	14.676	0	3
LH-SC-01	6/29/2025 1:30	0	0	14.667	0	3
LH-SC-01	6/29/2025 1:45	0	0	14.665	0	3
LH-SC-01	6/29/2025 2:00	0	0	14.666	0	3
LH-SC-01	6/29/2025 2:15	0	0	14.665	0	3
LH-SC-01	6/29/2025 2:30	0	0	14.664	0	3
LH-SC-01	6/29/2025 2:45	0	0	14.668	0	3
LH-SC-01	6/29/2025 3:00	0	0	14.669	0	3
LH-SC-01	6/29/2025 3:15	0	0	14.667	0	3
LH-SC-01	6/29/2025 3:30	0	0	14.668	0	3
LH-SC-01	6/29/2025 3:45	0	0	14.668	0	3
LH-SC-01	6/29/2025 4:00	0	0	14.666	0	3
LH-SC-01	6/29/2025 4:15	0	0	14.665	0	3
LH-SC-01	6/29/2025 4:30	0	0	14.664	0	3
LH-SC-01	6/29/2025 4:45	0	0	14.665	0	3
LH-SC-01	6/29/2025 5:00	0	0	14.669	0	3
LH-SC-01	6/29/2025 5:15	0	0	14.671	0	3
LH-SC-01	6/29/2025 5:30	0	0	14.674	0	3
LH-SC-01	6/29/2025 5:45	0	0	14.675	0	3
LH-SC-01	6/29/2025 6:00	0	0	14.673	0	3
LH-SC-01	6/29/2025 6:15	0	0	14.675	0	3
LH-SC-01	6/29/2025 6:30	0	0	14.675	0	3
LH-SC-01	6/29/2025 6:45	0	0	14.676	0	3
LH-SC-01	6/29/2025 7:00	0	0	14.678	0	3
LH-SC-01	6/29/2025 7:15	0	0	14.676	0	3
LH-SC-01	6/29/2025 7:30	0	0	14.675	0	3
LH-SC-01	6/29/2025 7:45	0	0	14.676	0	3
LH-SC-01	6/29/2025 8:00	0	0	14.677	0	3
LH-SC-01	6/29/2025 8:15	0	0	14.677	0	3
LH-SC-01	6/29/2025 8:30	0	0	14.676	0	3
LH-SC-01	6/29/2025 8:45	0	0	14.678	0	3
LH-SC-01	6/29/2025 9:00	0	0	14.675	0	3
LH-SC-01	6/29/2025 9:15	0	0	14.672	0	3
LH-SC-01	6/29/2025 9:30	0	0	14.673	0	3
LH-SC-01	6/29/2025 9:45	0	0	14.673	0	3
LH-SC-01	6/29/2025 10:00	0	0	14.672	0	3
LH-SC-01	6/29/2025 10:15	0	0	14.673	0	3
LH-SC-01	6/29/2025 10:30	0	0	14.674	0	3
LH-SC-01	6/29/2025 10:45	0	0	14.674	0	3
LH-SC-01	6/29/2025 11:00	0	0	14.676	0	3
LH-SC-01	6/29/2025 11:15	0	0	14.676	0	3
LH-SC-01	6/29/2025 11:30	0	0	14.677	0	3
LH-SC-01	6/29/2025 11:45	0	0	14.672	0	3
LH-SC-01	6/29/2025 12:00	0	0	14.672	0	3
LH-SC-01	6/29/2025 12:15	0	0	14.676	0	3
LH-SC-01	6/29/2025 12:30	0	0	14.677	0	3

Dissolved Oxygen Saturation Continous Monitoring Data
Normandeau Associates Inc.

Station Name	Date Time	DO mg/L	Temp C	Air Pressure PSI	Saturation PCT	Use Code
LH-SC-01	6/29/2025 12:45	0	0	14.674	0	3
LH-SC-01	6/29/2025 13:00	0	0	14.672	0	3
LH-SC-01	6/29/2025 13:15	0	0	14.672	0	3
LH-SC-01	6/29/2025 13:30	0	0	14.67	0	3
LH-SC-01	6/29/2025 13:45	0	0	14.672	0	3
LH-SC-01	6/29/2025 14:00	0	0	14.668	0	3
LH-SC-01	6/29/2025 14:15	0	0	14.669	0	3
LH-SC-01	6/29/2025 14:30	0	0	14.67	0	3
LH-SC-01	6/29/2025 14:45	0	0	14.668	0	3
LH-SC-01	6/29/2025 15:00	0	0	14.666	0	3
LH-SC-01	6/29/2025 15:15	0	0	14.669	0	3
LH-SC-01	6/29/2025 15:30	0	0	14.67	0	3
LH-SC-01	6/29/2025 15:45	0	0	14.673	0	3
LH-SC-01	6/29/2025 16:00	0	0	14.673	0	3
LH-SC-01	6/29/2025 16:15	0	0	14.675	0	3
LH-SC-01	6/29/2025 16:30	0	0	14.676	0	3
LH-SC-01	6/29/2025 16:45	0	0	14.674	0	3
LH-SC-01	6/29/2025 17:00	0	0	14.669	0	3
LH-SC-01	6/29/2025 17:15	0	0	14.669	0	3
LH-SC-01	6/29/2025 17:30	0	0	14.67	0	3
LH-SC-01	6/29/2025 17:45	0	0	14.67	0	3
LH-SC-01	6/29/2025 18:00	0	0	14.671	0	3
LH-SC-01	6/29/2025 18:15	0	0	14.668	0	3
LH-SC-01	6/29/2025 18:30	0	0	14.67	0	3
LH-SC-01	6/29/2025 18:45	0	0	14.672	0	3
LH-SC-01	6/29/2025 19:00	0	0	14.673	0	3
LH-SC-01	6/29/2025 19:15	0	0	14.677	0	3
LH-SC-01	6/29/2025 19:30	0	0	14.673	0	3
LH-SC-01	6/29/2025 19:45	0	0	14.673	0	3
LH-SC-01	6/29/2025 20:00	0	0	14.672	0	3
LH-SC-01	6/29/2025 20:15	0	0	14.673	0	3
LH-SC-01	6/29/2025 20:30	0	0	14.676	0	3
LH-SC-01	6/29/2025 20:45	0	0	14.679	0	3
LH-SC-01	6/29/2025 21:00	0	0	14.678	0	3
LH-SC-01	6/29/2025 21:15	0	0	14.68	0	3
LH-SC-01	6/29/2025 21:30	0	0	14.685	0	3
LH-SC-01	6/29/2025 21:45	0	0	14.685	0	3
LH-SC-01	6/29/2025 22:00	0	0	14.684	0	3
LH-SC-01	6/29/2025 22:15	0	0	14.684	0	3
LH-SC-01	6/29/2025 22:30	0	0	14.685	0	3
LH-SC-01	6/29/2025 22:45	0	0	14.687	0	3
LH-SC-01	6/29/2025 23:00	0	0	14.688	0	3
LH-SC-01	6/29/2025 23:15	0	0	14.688	0	3
LH-SC-01	6/29/2025 23:30	0	0	14.688	0	3
LH-SC-01	6/29/2025 23:45	0	0	14.69	0	3
LH-SC-01	6/30/2025 0:00	0	0	14.692	0	3
LH-SC-01	6/30/2025 0:15	0	0	14.692	0	3
LH-SC-01	6/30/2025 0:30	0	0	14.692	0	3
LH-SC-01	6/30/2025 0:45	0	0	14.69	0	3
LH-SC-01	6/30/2025 1:00	0	0	14.689	0	3
LH-SC-01	6/30/2025 1:15	0	0	14.689	0	3
LH-SC-01	6/30/2025 1:30	0	0	14.69	0	3
LH-SC-01	6/30/2025 1:45	0	0	14.69	0	3
LH-SC-01	6/30/2025 2:00	0	0	14.689	0	3
LH-SC-01	6/30/2025 2:15	0	0	14.69	0	3
LH-SC-01	6/30/2025 2:30	0	0	14.695	0	3
LH-SC-01	6/30/2025 2:45	0	0	14.694	0	3
LH-SC-01	6/30/2025 3:00	0	0	14.695	0	3
LH-SC-01	6/30/2025 3:15	0	0	14.695	0	3
LH-SC-01	6/30/2025 3:30	0	0	14.699	0	3
LH-SC-01	6/30/2025 3:45	0	0	14.699	0	3
LH-SC-01	6/30/2025 4:00	0	0	14.697	0	3
LH-SC-01	6/30/2025 4:15	0	0	14.7	0	3
LH-SC-01	6/30/2025 4:30	0	0	14.7	0	3
LH-SC-01	6/30/2025 4:45	0	0	14.702	0	3
LH-SC-01	6/30/2025 5:00	0	0	14.7	0	3
LH-SC-01	6/30/2025 5:15	0	0	14.7	0	3
LH-SC-01	6/30/2025 5:30	0	0	14.702	0	3
LH-SC-01	6/30/2025 5:45	0	0	14.704	0	3
LH-SC-01	6/30/2025 6:00	0	0	14.704	0	3
LH-SC-01	6/30/2025 6:15	0	0	14.708	0	3
LH-SC-01	6/30/2025 6:30	0	0	14.711	0	3
LH-SC-01	6/30/2025 6:45	0	0	14.708	0	3
LH-SC-01	6/30/2025 7:00	0	0	14.715	0	3
LH-SC-01	6/30/2025 7:15	0	0	14.716	0	3
LH-SC-01	6/30/2025 7:30	0	0	14.72	0	3
LH-SC-01	6/30/2025 7:45	0	0	14.721	0	3
LH-SC-01	6/30/2025 8:00	0	0	14.722	0	3
LH-SC-01	6/30/2025 8:15	0	0	14.722	0	3
LH-SC-01	6/30/2025 8:30	0	0	14.725	0	3
LH-SC-01	6/30/2025 8:45	0	0	14.72	0	3
LH-SC-01	6/30/2025 9:00	0	0	14.721	0	3
LH-SC-01	6/30/2025 9:15	0	0	14.719	0	3
LH-SC-01	6/30/2025 9:30	0	0	14.718	0	3

Dissolved Oxygen Saturation Continous Monitoring Data

Station Name	Date Time	DO mg/L	Temp C	Air Pressure PSI	Saturation PCT	Use Code
LH-SC-01	6/30/2025 9:45	0	0	14.717	0	3
LH-SC-01	6/30/2025 10:00	0	0	14.715	0	3
LH-SC-01	6/30/2025 10:15	0	0	14.715	0	3
LH-SC-01	6/30/2025 10:30	0	0	14.713	0	3
LH-SC-01	6/30/2025 10:45	0	0	14.709	0	3
LH-SC-01	6/30/2025 11:00	0	0	14.71	0	3
LH-SC-01	6/30/2025 11:15	0	0	14.706	0	3
LH-SC-01	6/30/2025 11:30	0	0	14.703	0	3
LH-SC-01	6/30/2025 11:45	0	0	14.704	0	3
LH-SC-01	6/30/2025 12:00	0	0	14.698	0	3
LH-SC-01	6/30/2025 12:15	0	0	14.697	0	3
LH-SC-01	6/30/2025 12:30	0	0	14.696	0	3
LH-SC-01	6/30/2025 12:45	0	0	14.693	0	3
LH-SC-01	6/30/2025 13:00	0	0	14.692	0	3
LH-SC-01	6/30/2025 13:15	0	0	14.693	0	3
LH-SC-01	6/30/2025 13:30	0	0	14.69	0	3
LH-SC-01	6/30/2025 13:45	0	0	14.688	0	3
LH-SC-01	6/30/2025 14:00	0	0	14.685	0	3
LH-SC-01	6/30/2025 14:15	0	0	14.683	0	3
LH-SC-01	6/30/2025 14:30	0	0	14.683	0	3
LH-SC-01	6/30/2025 14:45	0	0	14.682	0	3
LH-SC-01	6/30/2025 15:00	0	0	14.68	0	3
LH-SC-01	6/30/2025 15:15	0	0	14.681	0	3
LH-SC-01	6/30/2025 15:30	0	0	14.679	0	3
LH-SC-01	6/30/2025 15:45	0	0	14.679	0	3
LH-SC-01	6/30/2025 16:00	0	0	14.674	0	3
LH-SC-01	6/30/2025 16:15	0	0	14.672	0	3
LH-SC-01	6/30/2025 16:30	0	0	14.672	0	3
LH-SC-01	6/30/2025 16:45	0	0	14.673	0	3
LH-SC-01	6/30/2025 17:00	0	0	14.669	0	3
LH-SC-01	6/30/2025 17:15	0	0	14.667	0	3
LH-SC-01	6/30/2025 17:30	0	0	14.667	0	3
LH-SC-01	6/30/2025 17:45	0	0	14.664	0	3
LH-SC-01	6/30/2025 18:00	0	0	14.661	0	3
LH-SC-01	6/30/2025 18:15	0	0	14.659	0	3
LH-SC-01	6/30/2025 18:30	0	0	14.657	0	3
LH-SC-01	6/30/2025 18:45	0	0	14.655	0	3
LH-SC-01	6/30/2025 19:00	0	0	14.653	0	3
LH-SC-01	6/30/2025 19:15	0	0	14.655	0	3
LH-SC-01	6/30/2025 19:30	0	0	14.655	0	3
LH-SC-01	6/30/2025 19:45	0	0	14.653	0	3
LH-SC-01	6/30/2025 20:00	0	0	14.65	0	3
LH-SC-01	6/30/2025 20:15	0	0	14.648	0	3
LH-SC-01	6/30/2025 20:30	0	0	14.648	0	3
LH-SC-01	6/30/2025 20:45	0	0	14.647	0	3
LH-SC-01	6/30/2025 21:00	0	0	14.647	0	3
LH-SC-01	6/30/2025 21:15	0	0	14.649	0	3
LH-SC-01	6/30/2025 21:30	0	0	14.649	0	3
LH-SC-01	6/30/2025 21:45	0	0	14.649	0	3
LH-SC-01	6/30/2025 22:00	0	0	14.652	0	3
LH-SC-01	6/30/2025 22:15	0	0	14.647	0	3
LH-SC-01	6/30/2025 22:30	0	0	14.645	0	3
LH-SC-01	6/30/2025 22:45	0	0	14.644	0	3
LH-SC-01	6/30/2025 23:00	0	0	14.647	0	3
LH-SC-01	6/30/2025 23:15	0	0	14.645	0	3
LH-SC-01	6/30/2025 23:30	0	0	14.647	0	3
LH-SC-01	6/30/2025 23:45	0	0	14.645	0	3
LH-SC-01	7/1/2025 0:00	0	0	14.646	0	3
LH-SC-01	7/1/2025 0:15	0	0	14.643	0	3
LH-SC-01	7/1/2025 0:30	0	0	14.644	0	3
LH-SC-01	7/1/2025 0:45	0	0	14.643	0	3
LH-SC-01	7/1/2025 1:00	0	0	14.642	0	3
LH-SC-01	7/1/2025 1:15	0	0	14.636	0	3
LH-SC-01	7/1/2025 1:30	0	0	14.635	0	3
LH-SC-01	7/1/2025 1:45	0	0	14.633	0	3
LH-SC-01	7/1/2025 2:00	0	0	14.629	0	3
LH-SC-01	7/1/2025 2:15	0	0	14.628	0	3
LH-SC-01	7/1/2025 2:30	0	0	14.626	0	3
LH-SC-01	7/1/2025 2:45	0	0	14.623	0	3
LH-SC-01	7/1/2025 3:00	0	0	14.622	0	3
LH-SC-01	7/1/2025 3:15	0	0	14.622	0	3
LH-SC-01	7/1/2025 3:30	0	0	14.622	0	3
LH-SC-01	7/1/2025 3:45	0	0	14.621	0	3
LH-SC-01	7/1/2025 4:00	0	0	14.619	0	3
LH-SC-01	7/1/2025 4:15	0	0	14.615	0	3
LH-SC-01	7/1/2025 4:30	0	0	14.616	0	3
LH-SC-01	7/1/2025 4:45	0	0	14.617	0	3
LH-SC-01	7/1/2025 5:00	0	0	14.614	0	3
LH-SC-01	7/1/2025 5:15	0	0	14.613	0	3
LH-SC-01	7/1/2025 5:30	0	0	14.609	0	3
LH-SC-01	7/1/2025 5:45	0	0	14.61	0	3
LH-SC-01	7/1/2025 6:00	0	0	14.61	0	3
LH-SC-01	7/1/2025 6:15	0	0	14.609	0	3
LH-SC-01	7/1/2025 6:30	0	0	14.611	0	3

Station Name	Date Time	DO mg/L	Temp C	Air Pressure PSI	Saturation PCT	Use Code
LH-SC-01	7/1/2025 6:45	0	0	14.612	0	3
LH-SC-01	7/1/2025 7:00	0	0	14.61	0	3
LH-SC-01	7/1/2025 7:15	0	0	14.613	0	3
LH-SC-01	7/1/2025 7:30	0	0	14.613	0	3
LH-SC-01	7/1/2025 7:45	0	0	14.613	0	3
LH-SC-01	7/1/2025 8:00	0	0	14.613	0	3
LH-SC-01	7/1/2025 8:15	0	0	14.613	0	3
LH-SC-01	7/1/2025 8:30	0	0	14.607	0	3
LH-SC-01	7/1/2025 8:45	0	0	14.607	0	3
LH-SC-01	7/1/2025 9:00	0	0	14.603	0	3
LH-SC-01	7/1/2025 9:15	0	0	14.603	0	3
LH-SC-01	7/1/2025 9:30	0	0	14.601	0	3
LH-SC-01	7/1/2025 9:45	0	0	14.6	0	3
LH-SC-01	7/1/2025 10:00	0	0	14.601	0	3
LH-SC-01	7/1/2025 10:15	0	0	14.598	0	3
LH-SC-01	7/1/2025 10:30	0	0	14.595	0	3
LH-SC-01	7/1/2025 10:45	0	0	14.595	0	3
LH-SC-01	7/1/2025 11:00	0	0	14.595	0	3
LH-SC-01	7/1/2025 11:15	0	0	14.593	0	3
LH-SC-01	7/1/2025 11:30	0	0	14.592	0	3
LH-SC-01	7/1/2025 11:45	0	0	14.591	0	3
LH-SC-01	7/1/2025 12:00	0	0	14.589	0	3
LH-SC-01	7/1/2025 12:15	0	0	14.584	0	3
LH-SC-01	7/1/2025 12:30	0	0	14.585	0	3
LH-SC-01	7/1/2025 12:45	0	0	14.583	0	3
LH-SC-01	7/1/2025 13:00	0	0	14.584	0	3
LH-SC-01	7/1/2025 13:15	0	0	14.58	0	3
LH-SC-01	7/1/2025 13:30	0	0	14.578	0	3
LH-SC-01	7/1/2025 13:45	0	0	14.573	0	3
LH-SC-01	7/1/2025 14:00	0	0	14.576	0	3
LH-SC-01	7/1/2025 14:15	0	0	14.573	0	3
LH-SC-01	7/1/2025 14:30	0	0	14.57	0	3
LH-SC-01	7/1/2025 14:45	0	0	14.569	0	3
LH-SC-01	7/1/2025 15:00	0	0	14.571	0	3
LH-SC-01	7/1/2025 15:15	0	0	14.568	0	3
LH-SC-01	7/1/2025 15:30	0	0	14.563	0	3
LH-SC-01	7/1/2025 15:45	0	0	14.562	0	3
LH-SC-01	7/1/2025 16:00	0	0	14.562	0	3
LH-SC-01	7/1/2025 16:15	0	0	14.56	0	3
LH-SC-01	7/1/2025 16:30	0	0	14.556	0	3
LH-SC-01	7/1/2025 16:45	0	0	14.555	0	3
LH-SC-01	7/1/2025 17:00	0	0	14.551	0	3
LH-SC-01	7/1/2025 17:15	0	0	14.547	0	3
LH-SC-01	7/1/2025 17:30	0	0	14.546	0	3
LH-SC-01	7/1/2025 17:45	0	0	14.546	0	3
LH-SC-01	7/1/2025 18:00	0	0	14.55	0	3
LH-SC-01	7/1/2025 18:15	0	0	14.548	0	3
LH-SC-01	7/1/2025 18:30	0	0	14.55	0	3
LH-SC-01	7/1/2025 18:45	0	0	14.545	0	3
LH-SC-01	7/1/2025 19:00	0	0	14.547	0	3
LH-SC-01	7/1/2025 19:15	0	0	14.546	0	3
LH-SC-01	7/1/2025 19:30	0	0	14.547	0	3
LH-SC-01	7/1/2025 19:45	0	0	14.561	0	3
LH-SC-01	7/1/2025 20:00	0	0	14.561	0	3
LH-SC-01	7/1/2025 20:15	0	0	14.561	0	3
LH-SC-01	7/1/2025 20:30	0	0	14.559	0	3
LH-SC-01	7/1/2025 20:45	0	0	14.563	0	3
LH-SC-01	7/1/2025 21:00	0	0	14.565	0	3
LH-SC-01	7/1/2025 21:15	0	0	14.569	0	3
LH-SC-01	7/1/2025 21:30	0	0	14.575	0	3
LH-SC-01	7/1/2025 21:45	0	0	14.581	0	3
LH-SC-01	7/1/2025 22:00	0	0	14.585	0	3
LH-SC-01	7/1/2025 22:15	0	0	14.587	0	3
LH-SC-01	7/1/2025 22:30	0	0	14.59	0	3
LH-SC-01	7/1/2025 22:45	0	0	14.594	0	3
LH-SC-01	7/1/2025 23:00	0	0	14.594	0	3
LH-SC-01	7/1/2025 23:15	0	0	14.592	0	3
LH-SC-01	7/1/2025 23:30	0	0	14.59	0	3
LH-SC-01	7/1/2025 23:45	0	0	14.585	0	3
LH-SC-01	7/2/2025 0:00	0	0	14.584	0	3
LH-SC-01	7/2/2025 0:15	0	0	14.585	0	3
LH-SC-01	7/2/2025 0:30	0	0	14.585	0	3
LH-SC-01	7/2/2025 0:45	0	0	14.583	0	3
LH-SC-01	7/2/2025 1:00	0	0	14.583	0	3
LH-SC-01	7/2/2025 1:15	0	0	14.584	0	3
LH-SC-01	7/2/2025 1:30	0	0	14.589	0	3
LH-SC-01	7/2/2025 1:45	0	0	14.592	0	3
LH-SC-01	7/2/2025 2:00	0	0	14.591	0	3
LH-SC-01	7/2/2025 2:15	0	0	14.591	0	3
LH-SC-01	7/2/2025 2:30	0	0	14.589	0	3
LH-SC-01	7/2/2025 2:45	0	0	14.588	0	3
LH-SC-01	7/2/2025 3:00	0	0	14.59	0	3
LH-SC-01	7/2/2025 3:15	0	0	14.593	0	3
LH-SC-01	7/2/2025 3:30	0	0	14.589	0	3

Dissolved Oxygen Saturation Continous Monitoring Data

Station Name	Date Time	DO mg/L	Temp C	Air Pressure PSI	Saturation PCT	Use Code
LH-SC-01	7/2/2025 3:45	0	0	14.59	0	3
LH-SC-01	7/2/2025 4:00	0	0	14.591	0	3
LH-SC-01	7/2/2025 4:15	0	0	14.595	0	3
LH-SC-01	7/2/2025 4:30	0	0	14.596	0	3
LH-SC-01	7/2/2025 4:45	0	0	14.598	0	3
LH-SC-01	7/2/2025 5:00	0	0	14.598	0	3
LH-SC-01	7/2/2025 5:15	0	0	14.601	0	3
LH-SC-01	7/2/2025 5:30	0	0	14.604	0	3
LH-SC-01	7/2/2025 5:45	0	0	14.605	0	3
LH-SC-01	7/2/2025 6:00	0	0	14.604	0	3
LH-SC-01	7/2/2025 6:15	0	0	14.604	0	3
LH-SC-01	7/2/2025 6:30	0	0	14.609	0	3
LH-SC-01	7/2/2025 6:45	0	0	14.608	0	3
LH-SC-01	7/2/2025 7:00	0	0	14.608	0	3
LH-SC-01	7/2/2025 7:15	0	0	14.612	0	3
LH-SC-01	7/2/2025 7:30	0	0	14.612	0	3
LH-SC-01	7/2/2025 7:45	0	0	14.615	0	3
LH-SC-01	7/2/2025 8:00	0	0	14.615	0	3
LH-SC-01	7/2/2025 8:15	0	0	14.615	0	3
LH-SC-01	7/2/2025 8:30	0	0	14.616	0	3
LH-SC-01	7/2/2025 8:45	0	0	14.617	0	3
LH-SC-01	7/2/2025 9:00	0	0	14.617	0	3
LH-SC-01	7/2/2025 9:15	0	0	14.615	0	3
LH-SC-01	7/2/2025 9:30	0	0	14.617	0	3
LH-SC-01	7/2/2025 9:45	0	0	14.617	0	3
LH-SC-01	7/2/2025 10:00	0	0	14.617	0	3
LH-SC-01	7/2/2025 10:15	0	0	14.616	0	3
LH-SC-01	7/2/2025 10:30	0	0	14.615	0	3
LH-SC-01	7/2/2025 10:45	0	0	14.615	0	3
LH-SC-01	7/2/2025 11:00	0	0	14.615	0	3
LH-SC-01	7/2/2025 11:15	0	0	14.618	0	3
LH-SC-01	7/2/2025 11:30	0	0	14.615	0	3
LH-SC-01	7/2/2025 11:45	0	0	14.615	0	3
LH-SC-01	7/2/2025 12:00	0	0	14.613	0	3
LH-SC-01	7/2/2025 12:15	0	0	14.615	0	3
LH-SC-01	7/2/2025 12:30	0	0	14.613	0	3
LH-SC-01	7/2/2025 12:45	0	0	14.614	0	3
LH-SC-01	7/2/2025 13:00	0	0	14.613	0	3
LH-SC-01	7/2/2025 13:15	0	0	14.607	0	3
LH-SC-01	7/2/2025 13:30	0	0	14.605	0	3
LH-SC-01	7/2/2025 13:45	0	0	14.605	0	3
LH-SC-01	7/2/2025 14:00	0	0	14.604	0	3
LH-SC-01	7/2/2025 14:15	0	0	14.597	0	3
LH-SC-01	7/2/2025 14:30	0	0	14.599	0	3
LH-SC-01	7/2/2025 14:45	0	0	14.598	0	3
LH-SC-01	7/2/2025 15:00	0	0	14.599	0	3
LH-SC-01	7/2/2025 15:15	0	0	14.597	0	3
LH-SC-01	7/2/2025 15:30	0	0	14.598	0	3
LH-SC-01	7/2/2025 15:45	0	0	14.595	0	3
LH-SC-01	7/2/2025 16:00	0	0	14.596	0	3
LH-SC-01	7/2/2025 16:15	0	0	14.592	0	3
LH-SC-01	7/2/2025 16:30	0	0	14.597	0	3
LH-SC-01	7/2/2025 16:45	0	0	14.594	0	3
LH-SC-01	7/2/2025 17:00	0	0	14.595	0	3
LH-SC-01	7/2/2025 17:15	0	0	14.592	0	3
LH-SC-01	7/2/2025 17:30	0	0	14.592	0	3
LH-SC-01	7/2/2025 17:45	0	0	14.585	0	3
LH-SC-01	7/2/2025 18:00	0	0	14.584	0	3
LH-SC-01	7/2/2025 18:15	0	0	14.582	0	3
LH-SC-01	7/2/2025 18:30	0	0	14.583	0	3
LH-SC-01	7/2/2025 18:45	0	0	14.586	0	3
LH-SC-01	7/2/2025 19:00	0	0	14.59	0	3
LH-SC-01	7/2/2025 19:15	0	0	14.591	0	3
LH-SC-01	7/2/2025 19:30	0	0	14.591	0	3
LH-SC-01	7/2/2025 19:45	0	0	14.591	0	3
LH-SC-01	7/2/2025 20:00	0	0	14.588	0	3
LH-SC-01	7/2/2025 20:15	0	0	14.592	0	3
LH-SC-01	7/2/2025 20:30	0	0	14.592	0	3
LH-SC-01	7/2/2025 20:45	0	0	14.591	0	3
LH-SC-01	7/2/2025 21:00	0	0	14.593	0	3
LH-SC-01	7/2/2025 21:15	0	0	14.595	0	3
LH-SC-01	7/2/2025 21:30	0	0	14.596	0	3
LH-SC-01	7/2/2025 21:45	0	0	14.595	0	3
LH-SC-01	7/2/2025 22:00	0	0	14.596	0	3
LH-SC-01	7/2/2025 22:15	0	0	14.595	0	3
LH-SC-01	7/2/2025 22:30	0	0	14.595	0	3
LH-SC-01	7/2/2025 22:45	0	0	14.594	0	3
LH-SC-01	7/2/2025 23:00	0	0	14.594	0	3
LH-SC-01	7/2/2025 23:15	0	0	14.593	0	3
LH-SC-01	7/2/2025 23:30	0	0	14.592	0	3
LH-SC-01	7/2/2025 23:45	0	0	14.592	0	3
LH-SC-01	7/3/2025 0:00	0	0	14.591	0	3
LH-SC-01	7/3/2025 0:15	0	0	14.589	0	3
LH-SC-01	7/3/2025 0:30	0	0	14.589	0	3

Station Name	Date Time	DO mg/L	Temp C	Air Pressure PSI	Saturation PCT	Use Code
LH-SC-01	7/3/2025 0:45	0	0	14.585	0	3
LH-SC-01	7/3/2025 1:00	0	0	14.586	0	3
LH-SC-01	7/3/2025 1:15	0	0	14.584	0	3
LH-SC-01	7/3/2025 1:30	0	0	14.58	0	3
LH-SC-01	7/3/2025 1:45	0	0	14.582	0	3
LH-SC-01	7/3/2025 2:00	0	0	14.583	0	3
LH-SC-01	7/3/2025 2:15	0	0	14.585	0	3
LH-SC-01	7/3/2025 2:30	0	0	14.587	0	3
LH-SC-01	7/3/2025 2:45	0	0	14.589	0	3
LH-SC-01	7/3/2025 3:00	0	0	14.586	0	3
LH-SC-01	7/3/2025 3:15	0	0	14.587	0	3
LH-SC-01	7/3/2025 3:30	0	0	14.586	0	3
LH-SC-01	7/3/2025 3:45	0	0	14.587	0	3
LH-SC-01	7/3/2025 4:00	0	0	14.586	0	3
LH-SC-01	7/3/2025 4:15	0	0	14.584	0	3
LH-SC-01	7/3/2025 4:30	0	0	14.583	0	3
LH-SC-01	7/3/2025 4:45	0	0	14.587	0	3
LH-SC-01	7/3/2025 5:00	0	0	14.589	0	3
LH-SC-01	7/3/2025 5:15	0	0	14.589	0	3
LH-SC-01	7/3/2025 5:30	0	0	14.592	0	3
LH-SC-01	7/3/2025 5:45	0	0	14.594	0	3
LH-SC-01	7/3/2025 6:00	0	0	14.596	0	3
LH-SC-01	7/3/2025 6:15	0	0	14.596	0	3
LH-SC-01	7/3/2025 6:30	0	0	14.594	0	3
LH-SC-01	7/3/2025 6:45	0	0	14.595	0	3
LH-SC-01	7/3/2025 7:00	0	0	14.595	0	3
LH-SC-01	7/3/2025 7:15	0	0	14.596	0	3
LH-SC-01	7/3/2025 7:30	0	0	14.596	0	3
LH-SC-01	7/3/2025 7:45	0	0	14.601	0	3
LH-SC-01	7/3/2025 8:00	0	0	14.6	0	3
LH-SC-01	7/3/2025 8:15	0	0	14.6	0	3
LH-SC-01	7/3/2025 8:30	0	0	14.601	0	3
LH-SC-01	7/3/2025 8:45	0	0	14.599	0	3
LH-SC-01	7/3/2025 9:00	0	0	14.597	0	3
LH-SC-01	7/3/2025 9:15	0	0	14.595	0	3
LH-SC-01	7/3/2025 9:30	0	0	14.592	0	3
LH-SC-01	7/3/2025 9:45	0	0	14.591	0	3
LH-SC-01	7/3/2025 10:00	0	0	14.592	0	3
LH-SC-01	7/3/2025 10:15	0	0	14.594	0	3
LH-SC-01	7/3/2025 10:30	0	0	14.594	0	3
LH-SC-01	7/3/2025 10:45	0	0	14.595	0	3
LH-SC-01	7/3/2025 11:00	0	0	14.591	0	3
LH-SC-01	7/3/2025 11:15	0	0	14.593	0	3
LH-SC-01	7/3/2025 11:30	0	0	14.593	0	3
LH-SC-01	7/3/2025 11:45	0	0	14.591	0	3
LH-SC-01	7/3/2025 12:00	0	0	14.588	0	3
LH-SC-01	7/3/2025 12:15	0	0	14.588	0	3
LH-SC-01	7/3/2025 12:30	0	0	14.59	0	3
LH-SC-01	7/3/2025 12:45	0	0	14.597	0	3
LH-SC-01	7/3/2025 13:00	0	0	14.597	0	3
LH-SC-01	7/3/2025 13:15	0	0	14.596	0	3
LH-SC-01	7/3/2025 13:30	0	0	14.592	0	3
LH-SC-01	7/3/2025 13:45	0	0	14.59	0	3
LH-SC-01	7/3/2025 14:00	0	0	14.587	0	3
LH-SC-01	7/3/2025 14:15	0	0	14.584	0	3
LH-SC-01	7/3/2025 14:30	0	0	14.585	0	3
LH-SC-01	7/3/2025 14:45	0	0	14.586	0	3
LH-SC-01	7/3/2025 15:00	0	0	14.582	0	3
LH-SC-01	7/3/2025 15:15	0	0	14.582	0	3
LH-SC-01	7/3/2025 15:30	0	0	14.581	0	3
LH-SC-01	7/3/2025 15:45	0	0	14.583	0	3
LH-SC-01	7/3/2025 16:00	0	0	14.583	0	3
LH-SC-01	7/3/2025 16:15	0	0	14.583	0	3
LH-SC-01	7/3/2025 16:30	0	0	14.582	0	3
LH-SC-01	7/3/2025 16:45	0	0	14.581	0	3
LH-SC-01	7/3/2025 17:00	0	0	14.578	0	3
LH-SC-01	7/3/2025 17:15	0	0	14.574	0	3
LH-SC-01	7/3/2025 17:30	0	0	14.575	0	3
LH-SC-01	7/3/2025 17:45	0	0	14.575	0	3
LH-SC-01	7/3/2025 18:00	0	0	14.579	0	3
LH-SC-01	7/3/2025 18:15	0	0	14.576	0	3
LH-SC-01	7/3/2025 18:30	0	0	14.579	0	3
LH-SC-01	7/3/2025 18:45	0	0	14.579	0	3
LH-SC-01	7/3/2025 19:00	0	0	14.583	0	3
LH-SC-01	7/3/2025 19:15	0	0	14.589	0	3
LH-SC-01	7/3/2025 19:30	0	0	14.587	0	3
LH-SC-01	7/3/2025 19:45	0	0	14.589	0	3
LH-SC-01	7/3/2025 20:00	0	0	14.594	0	3
LH-SC-01	7/3/2025 20:15	0	0	14.597	0	3
LH-SC-01	7/3/2025 20:30	0	0	14.599	0	3
LH-SC-01	7/3/2025 20:45	0	0	14.604	0	3
LH-SC-01	7/3/2025 21:00	0	0	14.61	0	3
LH-SC-01	7/3/2025 21:15	0	0	14.601	0	3
LH-SC-01	7/3/2025 21:30	0	0	14.609	0	3

Station Name	Date Time	DO mg/L	Temp C	Air Pressure PSI	Saturation PCT	Use Code
LH-SC-01	7/3/2025 21:45	0	0	14.609	0	3
LH-SC-01	7/3/2025 22:00	0	0	14.609	0	3
LH-SC-01	7/3/2025 22:15	0	0	14.624	0	3
LH-SC-01	7/3/2025 22:30	0	0	14.619	0	3
LH-SC-01	7/3/2025 22:45	0	0	14.623	0	3
LH-SC-01	7/3/2025 23:00	0	0	14.623	0	3
LH-SC-01	7/3/2025 23:15	0	0	14.628	0	3
LH-SC-01	7/3/2025 23:30	0	0	14.631	0	3
LH-SC-01	7/3/2025 23:45	0	0	14.634	0	3
LH-SC-01	7/4/2025 0:00	0	0	14.636	0	3
LH-SC-01	7/4/2025 0:15	0	0	14.633	0	3
LH-SC-01	7/4/2025 0:30	0	0	14.636	0	3
LH-SC-01	7/4/2025 0:45	0	0	14.638	0	3
LH-SC-01	7/4/2025 1:00	0	0	14.639	0	3
LH-SC-01	7/4/2025 1:15	0	0	14.639	0	3
LH-SC-01	7/4/2025 1:30	0	0	14.637	0	3
LH-SC-01	7/4/2025 1:45	0	0	14.638	0	3
LH-SC-01	7/4/2025 2:00	0	0	14.64	0	3
LH-SC-01	7/4/2025 2:15	0	0	14.638	0	3
LH-SC-01	7/4/2025 2:30	0	0	14.638	0	3
LH-SC-01	7/4/2025 2:45	0	0	14.641	0	3
LH-SC-01	7/4/2025 3:00	0	0	14.638	0	3
LH-SC-01	7/4/2025 3:15	0	0	14.642	0	3
LH-SC-01	7/4/2025 3:30	0	0	14.644	0	3
LH-SC-01	7/4/2025 3:45	0	0	14.645	0	3
LH-SC-01	7/4/2025 4:00	0	0	14.646	0	3
LH-SC-01	7/4/2025 4:15	0	0	14.647	0	3
LH-SC-01	7/4/2025 4:30	0	0	14.649	0	3
LH-SC-01	7/4/2025 4:45	0	0	14.651	0	3
LH-SC-01	7/4/2025 5:00	0	0	14.655	0	3
LH-SC-01	7/4/2025 5:15	0	0	14.658	0	3
LH-SC-01	7/4/2025 5:30	0	0	14.661	0	3
LH-SC-01	7/4/2025 5:45	0	0	14.664	0	3
LH-SC-01	7/4/2025 6:00	0	0	14.665	0	3
LH-SC-01	7/4/2025 6:15	0	0	14.668	0	3
LH-SC-01	7/4/2025 6:30	0	0	14.672	0	3
LH-SC-01	7/4/2025 6:45	0	0	14.677	0	3
LH-SC-01	7/4/2025 7:00	0	0	14.681	0	3
LH-SC-01	7/4/2025 7:15	0	0	14.68	0	3
LH-SC-01	7/4/2025 7:30	0	0	14.684	0	3
LH-SC-01	7/4/2025 7:45	0	0	14.686	0	3
LH-SC-01	7/4/2025 8:00	0	0	14.689	0	3
LH-SC-01	7/4/2025 8:15	0	0	14.688	0	3
LH-SC-01	7/4/2025 8:30	0	0	14.691	0	3
LH-SC-01	7/4/2025 8:45	0	0	14.689	0	3
LH-SC-01	7/4/2025 9:00	0	0	14.693	0	3
LH-SC-01	7/4/2025 9:15	0	0	14.694	0	3
LH-SC-01	7/4/2025 9:30	0	0	14.692	0	3
LH-SC-01	7/4/2025 9:45	0	0	14.695	0	3
LH-SC-01	7/4/2025 10:00	0	0	14.691	0	3
LH-SC-01	7/4/2025 10:15	0	0	14.698	0	3
LH-SC-01	7/4/2025 10:30	0	0	14.7	0	3
LH-SC-01	7/4/2025 10:45	0	0	14.7	0	3
LH-SC-01	7/4/2025 11:00	0	0	14.703	0	3
LH-SC-01	7/4/2025 11:15	0	0	14.702	0	3
LH-SC-01	7/4/2025 11:30	0	0	14.703	0	3
LH-SC-01	7/4/2025 11:45	0	0	14.705	0	3
LH-SC-01	7/4/2025 12:00	0	0	14.705	0	3
LH-SC-01	7/4/2025 12:15	0	0	14.702	0	3
LH-SC-01	7/4/2025 12:30	0	0	14.704	0	3
LH-SC-01	7/4/2025 12:45	0	0	14.704	0	3
LH-SC-01	7/4/2025 13:00	0	0	14.705	0	3
LH-SC-01	7/4/2025 13:15	0	0	14.705	0	3
LH-SC-01	7/4/2025 13:30	0	0	14.705	0	3
LH-SC-01	7/4/2025 13:45	0	0	14.701	0	3
LH-SC-01	7/4/2025 14:00	0	0	14.702	0	3
LH-SC-01	7/4/2025 14:15	0	0	14.705	0	3
LH-SC-01	7/4/2025 14:30	0	0	14.706	0	3
LH-SC-01	7/4/2025 14:45	0	0	14.707	0	3
LH-SC-01	7/4/2025 15:00	0	0	14.703	0	3
LH-SC-01	7/4/2025 15:15	0	0	14.703	0	3
LH-SC-01	7/4/2025 15:30	0	0	14.706	0	3
LH-SC-01	7/4/2025 15:45	0	0	14.706	0	3
LH-SC-01	7/4/2025 16:00	0	0	14.709	0	3
LH-SC-01	7/4/2025 16:15	0	0	14.707	0	3
LH-SC-01	7/4/2025 16:30	0	0	14.702	0	3
LH-SC-01	7/4/2025 16:45	0	0	14.703	0	3
LH-SC-01	7/4/2025 17:00	0	0	14.704	0	3
LH-SC-01	7/4/2025 17:15	0	0	14.706	0	3
LH-SC-01	7/4/2025 17:30	0	0	14.705	0	3
LH-SC-01	7/4/2025 17:45	0	0	14.708	0	3
LH-SC-01	7/4/2025 18:00	0	0	14.711	0	3
LH-SC-01	7/4/2025 18:15	0	0	14.715	0	3
LH-SC-01	7/4/2025 18:30	0	0	14.717	0	3

Station Name	Date Time	DO mg/L	Temp C	Air Pressure PSI	Saturation PCT	Use Code
LH-SC-01	7/4/2025 18:45	0	0	14.722	0	3
LH-SC-01	7/4/2025 19:00	0	0	14.725	0	3
LH-SC-01	7/4/2025 19:15	0	0	14.726	0	3
LH-SC-01	7/4/2025 19:30	0	0	14.729	0	3
LH-SC-01	7/4/2025 19:45	0	0	14.729	0	3
LH-SC-01	7/4/2025 20:00	0	0	14.731	0	3
LH-SC-01	7/4/2025 20:15	0	0	14.731	0	3
LH-SC-01	7/4/2025 20:30	0	0	14.732	0	3
LH-SC-01	7/4/2025 20:45	0	0	14.734	0	3
LH-SC-01	7/4/2025 21:00	0	0	14.74	0	3
LH-SC-01	7/4/2025 21:15	0	0	14.74	0	3
LH-SC-01	7/4/2025 21:30	0	0	14.746	0	3
LH-SC-01	7/4/2025 21:45	0	0	14.746	0	3
LH-SC-01	7/4/2025 22:00	0	0	14.745	0	3
LH-SC-01	7/4/2025 22:15	0	0	14.747	0	3
LH-SC-01	7/4/2025 22:30	0	0	14.746	0	3
LH-SC-01	7/4/2025 22:45	0	0	14.749	0	3
LH-SC-01	7/4/2025 23:00	0	0	14.748	0	3
LH-SC-01	7/4/2025 23:15	0	0	14.751	0	3
LH-SC-01	7/4/2025 23:30	0	0	14.752	0	3
LH-SC-01	7/4/2025 23:45	0	0	14.751	0	3
LH-SC-01	7/5/2025 0:00	0	0	14.751	0	3
LH-SC-01	7/5/2025 0:15	0	0	14.753	0	3
LH-SC-01	7/5/2025 0:30	0	0	14.752	0	3
LH-SC-01	7/5/2025 0:45	0	0	14.754	0	3
LH-SC-01	7/5/2025 1:00	0	0	14.756	0	3
LH-SC-01	7/5/2025 1:15	0	0	14.756	0	3
LH-SC-01	7/5/2025 1:30	0	0	14.758	0	3
LH-SC-01	7/5/2025 1:45	0	0	14.76	0	3
LH-SC-01	7/5/2025 2:00	0	0	14.761	0	3
LH-SC-01	7/5/2025 2:15	0	0	14.761	0	3
LH-SC-01	7/5/2025 2:30	0	0	14.76	0	3
LH-SC-01	7/5/2025 2:45	0	0	14.759	0	3
LH-SC-01	7/5/2025 3:00	0	0	14.762	0	3
LH-SC-01	7/5/2025 3:15	0	0	14.759	0	3
LH-SC-01	7/5/2025 3:30	0	0	14.761	0	3
LH-SC-01	7/5/2025 3:45	0	0	14.76	0	3
LH-SC-01	7/5/2025 4:00	0	0	14.758	0	3
LH-SC-01	7/5/2025 4:15	0	0	14.757	0	3
LH-SC-01	7/5/2025 4:30	0	0	14.753	0	3
LH-SC-01	7/5/2025 4:45	0	0	14.756	0	3
LH-SC-01	7/5/2025 5:00	0	0	14.755	0	3
LH-SC-01	7/5/2025 5:15	0	0	14.76	0	3
LH-SC-01	7/5/2025 5:30	0	0	14.763	0	3
LH-SC-01	7/5/2025 5:45	0	0	14.763	0	3
LH-SC-01	7/5/2025 6:00	0	0	14.764	0	3
LH-SC-01	7/5/2025 6:15	0	0	14.759	0	3
LH-SC-01	7/5/2025 6:30	0	0	14.757	0	3
LH-SC-01	7/5/2025 6:45	0	0	14.756	0	3
LH-SC-01	7/5/2025 7:00	0	0	14.762	0	3
LH-SC-01	7/5/2025 7:15	0	0	14.768	0	3
LH-SC-01	7/5/2025 7:30	0	0	14.774	0	3
LH-SC-01	7/5/2025 7:45	0	0	14.778	0	3
LH-SC-01	7/5/2025 8:00	0	0	14.778	0	3
LH-SC-01	7/5/2025 8:15	0	0	14.778	0	3
LH-SC-01	7/5/2025 8:30	0	0	14.781	0	3
LH-SC-01	7/5/2025 8:45	0	0	14.782	0	3
LH-SC-01	7/5/2025 9:00	0	0	14.781	0	3
LH-SC-01	7/5/2025 9:15	0	0	14.782	0	3
LH-SC-01	7/5/2025 9:30	0	0	14.781	0	3
LH-SC-01	7/5/2025 9:45	0	0	14.78	0	3
LH-SC-01	7/5/2025 10:00	0	0	14.785	0	3
LH-SC-01	7/5/2025 10:15	0	0	14.779	0	3
LH-SC-01	7/5/2025 10:30	0	0	14.78	0	3
LH-SC-01	7/5/2025 10:45	0	0	14.781	0	3
LH-SC-01	7/5/2025 11:00	0	0	14.778	0	3
LH-SC-01	7/5/2025 11:15	0	0	14.775	0	3
LH-SC-01	7/5/2025 11:30	0	0	14.773	0	3
LH-SC-01	7/5/2025 11:45	0	0	14.772	0	3
LH-SC-01	7/5/2025 12:00	0	0	14.77	0	3
LH-SC-01	7/5/2025 12:15	0	0	14.77	0	3
LH-SC-01	7/5/2025 12:30	0	0	14.774	0	3
LH-SC-01	7/5/2025 12:45	0	0	14.773	0	3
LH-SC-01	7/5/2025 13:00	0	0	14.77	0	3
LH-SC-01	7/5/2025 13:15	0	0	14.766	0	3
LH-SC-01	7/5/2025 13:30	0	0	14.765	0	3
LH-SC-01	7/5/2025 13:45	0	0	14.764	0	3
LH-SC-01	7/5/2025 14:00	0	0	14.759	0	3
LH-SC-01	7/5/2025 14:15	0	0	14.758	0	3
LH-SC-01	7/5/2025 14:30	0	0	14.754	0	3
LH-SC-01	7/5/2025 14:45	0	0	14.754	0	3
LH-SC-01	7/5/2025 15:00	0	0	14.754	0	3
LH-SC-01	7/5/2025 15:15	0	0	14.753	0	3
LH-SC-01	7/5/2025 15:30	0	0	14.752	0	3

Station Name	Date Time	DO mg/L	Temp C	Air Pressure PSI	Saturation PCT	Use Code
LH-SC-01	7/5/2025 15:45	0	0	14.747	0	3
LH-SC-01	7/5/2025 16:00	0	0	14.744	0	3
LH-SC-01	7/5/2025 16:15	0	0	14.737	0	3
LH-SC-01	7/5/2025 16:30	0	0	14.74	0	3
LH-SC-01	7/5/2025 16:45	0	0	14.737	0	3
LH-SC-01	7/5/2025 17:00	0	0	14.735	0	3
LH-SC-01	7/5/2025 17:15	0	0	14.735	0	3
LH-SC-01	7/5/2025 17:30	0	0	14.734	0	3
LH-SC-01	7/5/2025 17:45	0	0	14.732	0	3
LH-SC-01	7/5/2025 18:00	0	0	14.731	0	3
LH-SC-01	7/5/2025 18:15	0	0	14.731	0	3
LH-SC-01	7/5/2025 18:30	0	0	14.727	0	3
LH-SC-01	7/5/2025 18:45	0	0	14.727	0	3
LH-SC-01	7/5/2025 19:00	0	0	14.73	0	3
LH-SC-01	7/5/2025 19:15	0	0	14.727	0	3
LH-SC-01	7/5/2025 19:30	0	0	14.723	0	3
LH-SC-01	7/5/2025 19:45	0	0	14.724	0	3
LH-SC-01	7/5/2025 20:00	0	0	14.721	0	3
LH-SC-01	7/5/2025 20:15	0	0	14.723	0	3
LH-SC-01	7/5/2025 20:30	0	0	14.722	0	3
LH-SC-01	7/5/2025 20:45	0	0	14.723	0	3
LH-SC-01	7/5/2025 21:00	0	0	14.721	0	3
LH-SC-01	7/5/2025 21:15	0	0	14.724	0	3
LH-SC-01	7/5/2025 21:30	0	0	14.726	0	3
LH-SC-01	7/5/2025 21:45	0	0	14.722	0	3
LH-SC-01	7/5/2025 22:00	0	0	14.722	0	3
LH-SC-01	7/5/2025 22:15	0	0	14.722	0	3
LH-SC-01	7/5/2025 22:30	0	0	14.725	0	3
LH-SC-01	7/5/2025 22:45	0	0	14.725	0	3
LH-SC-01	7/5/2025 23:00	0	0	14.724	0	3
LH-SC-01	7/5/2025 23:15	0	0	14.723	0	3
LH-SC-01	7/5/2025 23:30	0	0	14.721	0	3
LH-SC-01	7/5/2025 23:45	0	0	14.719	0	3
LH-SC-01	7/6/2025 0:00	0	0	14.717	0	3
LH-SC-01	7/6/2025 0:15	0	0	14.714	0	3
LH-SC-01	7/6/2025 0:30	0	0	14.717	0	3
LH-SC-01	7/6/2025 0:45	0	0	14.714	0	3
LH-SC-01	7/6/2025 1:00	0	0	14.714	0	3
LH-SC-01	7/6/2025 1:15	0	0	14.712	0	3
LH-SC-01	7/6/2025 1:30	0	0	14.709	0	3
LH-SC-01	7/6/2025 1:45	0	0	14.708	0	3
LH-SC-01	7/6/2025 2:00	0	0	14.706	0	3
LH-SC-01	7/6/2025 2:15	0	0	14.702	0	3
LH-SC-01	7/6/2025 2:30	0	0	14.7	0	3
LH-SC-01	7/6/2025 2:45	0	0	14.7	0	3
LH-SC-01	7/6/2025 3:00	0	0	14.696	0	3
LH-SC-01	7/6/2025 3:15	0	0	14.694	0	3
LH-SC-01	7/6/2025 3:30	0	0	14.697	0	3
LH-SC-01	7/6/2025 3:45	0	0	14.696	0	3
LH-SC-01	7/6/2025 4:00	0	0	14.692	0	3
LH-SC-01	7/6/2025 4:15	0	0	14.696	0	3
LH-SC-01	7/6/2025 4:30	0	0	14.693	0	3
LH-SC-01	7/6/2025 4:45	0	0	14.694	0	3
LH-SC-01	7/6/2025 5:00	0	0	14.694	0	3
LH-SC-01	7/6/2025 5:15	0	0	14.695	0	3
LH-SC-01	7/6/2025 5:30	0	0	14.698	0	3
LH-SC-01	7/6/2025 5:45	0	0	14.699	0	3
LH-SC-01	7/6/2025 6:00	0	0	14.699	0	3
LH-SC-01	7/6/2025 6:15	0	0	14.7	0	3
LH-SC-01	7/6/2025 6:30	0	0	14.701	0	3
LH-SC-01	7/6/2025 6:45	0	0	14.698	0	3
LH-SC-01	7/6/2025 7:00	0	0	14.702	0	3
LH-SC-01	7/6/2025 7:15	0	0	14.701	0	3
LH-SC-01	7/6/2025 7:30	0	0	14.702	0	3
LH-SC-01	7/6/2025 7:45	0	0	14.703	0	3
LH-SC-01	7/6/2025 8:00	0	0	14.703	0	3
LH-SC-01	7/6/2025 8:15	0	0	14.703	0	3
LH-SC-01	7/6/2025 8:30	0	0	14.705	0	3
LH-SC-01	7/6/2025 8:45	0	0	14.704	0	3
LH-SC-01	7/6/2025 9:00	0	0	14.703	0	3
LH-SC-01	7/6/2025 9:15	0	0	14.7	0	3
LH-SC-01	7/6/2025 9:30	0	0	14.699	0	3
LH-SC-01	7/6/2025 9:45	0	0	14.697	0	3
LH-SC-01	7/6/2025 10:00	0	0	14.697	0	3
LH-SC-01	7/6/2025 10:15	0	0	14.701	0	3
LH-SC-01	7/6/2025 10:30	0	0	14.701	0	3
LH-SC-01	7/6/2025 10:45	0	0	14.698	0	3
LH-SC-01	7/6/2025 11:00	0	0	14.697	0	3
LH-SC-01	7/6/2025 11:15	0	0	14.694	0	3
LH-SC-01	7/6/2025 11:30	0	0	14.696	0	3
LH-SC-01	7/6/2025 11:45	0	0	14.693	0	3
LH-SC-01	7/6/2025 12:00	0	0	14.692	0	3
LH-SC-01	7/6/2025 12:15	0	0	14.691	0	3
LH-SC-01	7/6/2025 12:30	0	0	14.689	0	3

Station Name	Date Time	DO mg/L	Temp C	Air Pressure PSI	Saturation PCT	Use Code
LH-SC-01	7/6/2025 12:45	0	0	14.688	0	3
LH-SC-01	7/6/2025 13:00	0	0	14.685	0	3
LH-SC-01	7/6/2025 13:15	0	0	14.682	0	3
LH-SC-01	7/6/2025 13:30	0	0	14.68	0	3
LH-SC-01	7/6/2025 13:45	0	0	14.676	0	3
LH-SC-01	7/6/2025 14:00	0	0	14.674	0	3
LH-SC-01	7/6/2025 14:15	0	0	14.673	0	3
LH-SC-01	7/6/2025 14:30	0	0	14.674	0	3
LH-SC-01	7/6/2025 14:45	0	0	14.669	0	3
LH-SC-01	7/6/2025 15:00	0	0	14.668	0	3
LH-SC-01	7/6/2025 15:15	0	0	14.667	0	3
LH-SC-01	7/6/2025 15:30	0	0	14.666	0	3
LH-SC-01	7/6/2025 15:45	0	0	14.664	0	3
LH-SC-01	7/6/2025 16:00	0	0	14.665	0	3
LH-SC-01	7/6/2025 16:15	0	0	14.662	0	3
LH-SC-01	7/6/2025 16:30	0	0	14.661	0	3
LH-SC-01	7/6/2025 16:45	0	0	14.664	0	3
LH-SC-01	7/6/2025 17:00	0	0	14.662	0	3
LH-SC-01	7/6/2025 17:15	0	0	14.658	0	3
LH-SC-01	7/6/2025 17:30	0	0	14.655	0	3
LH-SC-01	7/6/2025 17:45	0	0	14.655	0	3
LH-SC-01	7/6/2025 18:00	0	0	14.652	0	3
LH-SC-01	7/6/2025 18:15	0	0	14.65	0	3
LH-SC-01	7/6/2025 18:30	0	0	14.654	0	3
LH-SC-01	7/6/2025 18:45	0	0	14.654	0	3
LH-SC-01	7/6/2025 19:00	0	0	14.656	0	3
LH-SC-01	7/6/2025 19:15	0	0	14.659	0	3
LH-SC-01	7/6/2025 19:30	0	0	14.658	0	3
LH-SC-01	7/6/2025 19:45	0	0	14.657	0	3
LH-SC-01	7/6/2025 20:00	0	0	14.654	0	3
LH-SC-01	7/6/2025 20:15	0	0	14.653	0	3
LH-SC-01	7/6/2025 20:30	0	0	14.653	0	3
LH-SC-01	7/6/2025 20:45	0	0	14.657	0	3
LH-SC-01	7/6/2025 21:00	0	0	14.662	0	3
LH-SC-01	7/6/2025 21:15	0	0	14.664	0	3
LH-SC-01	7/6/2025 21:30	0	0	14.665	0	3
LH-SC-01	7/6/2025 21:45	0	0	14.67	0	3
LH-SC-01	7/6/2025 22:00	0	0	14.67	0	3
LH-SC-01	7/6/2025 22:15	0	0	14.673	0	3
LH-SC-01	7/6/2025 22:30	0	0	14.674	0	3
LH-SC-01	7/6/2025 22:45	0	0	14.676	0	3
LH-SC-01	7/6/2025 23:00	0	0	14.675	0	3
LH-SC-01	7/6/2025 23:15	0	0	14.679	0	3
LH-SC-01	7/6/2025 23:30	0	0	14.676	0	3
LH-SC-01	7/6/2025 23:45	0	0	14.676	0	3
LH-SC-01	7/7/2025 0:00	0	0	14.678	0	3
LH-SC-01	7/7/2025 0:15	0	0	14.678	0	3
LH-SC-01	7/7/2025 0:30	0	0	14.678	0	3
LH-SC-01	7/7/2025 0:45	0	0	14.68	0	3
LH-SC-01	7/7/2025 1:00	0	0	14.678	0	3
LH-SC-01	7/7/2025 1:15	0	0	14.678	0	3
LH-SC-01	7/7/2025 1:30	0	0	14.676	0	3
LH-SC-01	7/7/2025 1:45	0	0	14.676	0	3
LH-SC-01	7/7/2025 2:00	0	0	14.674	0	3
LH-SC-01	7/7/2025 2:15	0	0	14.674	0	3
LH-SC-01	7/7/2025 2:30	0	0	14.673	0	3
LH-SC-01	7/7/2025 2:45	0	0	14.674	0	3
LH-SC-01	7/7/2025 3:00	0	0	14.675	0	3
LH-SC-01	7/7/2025 3:15	0	0	14.675	0	3
LH-SC-01	7/7/2025 3:30	0	0	14.672	0	3
LH-SC-01	7/7/2025 3:45	0	0	14.672	0	3
LH-SC-01	7/7/2025 4:00	0	0	14.674	0	3
LH-SC-01	7/7/2025 4:15	0	0	14.675	0	3
LH-SC-01	7/7/2025 4:30	0	0	14.678	0	3
LH-SC-01	7/7/2025 4:45	0	0	14.677	0	3
LH-SC-01	7/7/2025 5:00	0	0	14.677	0	3
LH-SC-01	7/7/2025 5:15	0	0	14.677	0	3
LH-SC-01	7/7/2025 5:30	0	0	14.679	0	3
LH-SC-01	7/7/2025 5:45	0	0	14.682	0	3
LH-SC-01	7/7/2025 6:00	0	0	14.682	0	3
LH-SC-01	7/7/2025 6:15	0	0	14.684	0	3
LH-SC-01	7/7/2025 6:30	0	0	14.685	0	3
LH-SC-01	7/7/2025 6:45	0	0	14.687	0	3
LH-SC-01	7/7/2025 7:00	0	0	14.688	0	3
LH-SC-01	7/7/2025 7:15	0	0	14.689	0	3
LH-SC-01	7/7/2025 7:30	0	0	14.692	0	3
LH-SC-01	7/7/2025 7:45	0	0	14.694	0	3
LH-SC-01	7/7/2025 8:00	0	0	14.693	0	3
LH-SC-01	7/7/2025 8:15	0	0	14.692	0	3
LH-SC-01	7/7/2025 8:30	0	0	14.694	0	3
LH-SC-01	7/7/2025 8:45	0	0	14.693	0	3
LH-SC-01	7/7/2025 9:00	0	0	14.693	0	3
LH-SC-01	7/7/2025 9:15	0	0	14.693	0	3
LH-SC-01	7/7/2025 9:30	0	0	14.693	0	3

Dissolved Oxygen Saturation Continous Monitoring Data

Station Name	Date Time	DO mg/L	Temp C	Air Pressure PSI	Saturation PCT	Use Code
LH-SC-01	7/7/2025 9:45	0	0	14.689	0	3
LH-SC-01	7/7/2025 10:00	0	0	14.685	0	3
LH-SC-01	7/7/2025 10:15	0	0	14.686	0	3
LH-SC-01	7/7/2025 10:30	0	0	14.687	0	3
LH-SC-01	7/7/2025 10:45	0	0	14.687	0	3
LH-SC-01	7/7/2025 11:00	0	0	14.685	0	3
LH-SC-01	7/7/2025 11:15	0	0	14.682	0	3
LH-SC-01	7/7/2025 11:30	0	0	14.681	0	3
LH-SC-01	7/7/2025 11:45	0	0	14.68	0	3
LH-SC-01	7/7/2025 12:00	0	0	14.683	0	3
LH-SC-01	7/7/2025 12:15	0	0	14.683	0	3
LH-SC-01	7/7/2025 12:30	0	0	14.682	0	3
LH-SC-01	7/7/2025 12:45	0	0	14.677	0	3
LH-SC-01	7/7/2025 13:00	0	0	14.675	0	3
LH-SC-01	7/7/2025 13:15	0	0	14.673	0	3
LH-SC-01	7/7/2025 13:30	0	0	14.67	0	3
LH-SC-01	7/7/2025 13:45	0	0	14.673	0	3
LH-SC-01	7/7/2025 14:00	0	0	14.67	0	3
LH-SC-01	7/7/2025 14:15	0	0	14.665	0	3
LH-SC-01	7/7/2025 14:30	0	0	14.665	0	3
LH-SC-01	7/7/2025 14:45	0	0	14.665	0	3
LH-SC-01	7/7/2025 15:00	0	0	14.659	0	3
LH-SC-01	7/7/2025 15:15	0	0	14.66	0	3
LH-SC-01	7/7/2025 15:30	0	0	14.659	0	3
LH-SC-01	7/7/2025 15:45	0	0	14.655	0	3
LH-SC-01	7/7/2025 16:00	0	0	14.656	0	3
LH-SC-01	7/7/2025 16:15	0	0	14.654	0	3
LH-SC-01	7/7/2025 16:30	0	0	14.652	0	3
LH-SC-01	7/7/2025 16:45	0	0	14.647	0	3
LH-SC-01	7/7/2025 17:00	0	0	14.649	0	3
LH-SC-01	7/7/2025 17:15	0	0	14.647	0	3
LH-SC-01	7/7/2025 17:30	0	0	14.642	0	3
LH-SC-01	7/7/2025 17:45	0	0	14.645	0	3
LH-SC-01	7/7/2025 18:00	0	0	14.647	0	3
LH-SC-01	7/7/2025 18:15	0	0	14.648	0	3
LH-SC-01	7/7/2025 18:30	0	0	14.647	0	3
LH-SC-01	7/7/2025 18:45	0	0	14.647	0	3
LH-SC-01	7/7/2025 19:00	0	0	14.648	0	3
LH-SC-01	7/7/2025 19:15	0	0	14.649	0	3
LH-SC-01	7/7/2025 19:30	0	0	14.653	0	3
LH-SC-01	7/7/2025 19:45	0	0	14.655	0	3
LH-SC-01	7/7/2025 20:00	0	0	14.653	0	3
LH-SC-01	7/7/2025 20:15	0	0	14.654	0	3
LH-SC-01	7/7/2025 20:30	0	0	14.654	0	3
LH-SC-01	7/7/2025 20:45	0	0	14.654	0	3
LH-SC-01	7/7/2025 21:00	0	0	14.654	0	3
LH-SC-01	7/7/2025 21:15	0	0	14.653	0	3
LH-SC-01	7/7/2025 21:30	0	0	14.654	0	3
LH-SC-01	7/7/2025 21:45	0	0	14.656	0	3
LH-SC-01	7/7/2025 22:00	0	0	14.659	0	3
LH-SC-01	7/7/2025 22:15	0	0	14.657	0	3
LH-SC-01	7/7/2025 22:30	0	0	14.657	0	3
LH-SC-01	7/7/2025 22:45	0	0	14.661	0	3
LH-SC-01	7/7/2025 23:00	0	0	14.658	0	3
LH-SC-01	7/7/2025 23:15	0	0	14.662	0	3
LH-SC-01	7/7/2025 23:30	0	0	14.662	0	3
LH-SC-01	7/7/2025 23:45	0	0	14.658	0	3
LH-SC-01	7/8/2025 0:00	0	0	14.66	0	3
LH-SC-01	7/8/2025 0:15	0	0	14.658	0	3
LH-SC-01	7/8/2025 0:30	0	0	14.656	0	3
LH-SC-01	7/8/2025 0:45	0	0	14.654	0	3
LH-SC-01	7/8/2025 1:00	0	0	14.655	0	3
LH-SC-01	7/8/2025 1:15	0	0	14.654	0	3
LH-SC-01	7/8/2025 1:30	0	0	14.653	0	3
LH-SC-01	7/8/2025 1:45	0	0	14.651	0	3
LH-SC-01	7/8/2025 2:00	0	0	14.648	0	3
LH-SC-01	7/8/2025 2:15	0	0	14.65	0	3
LH-SC-01	7/8/2025 2:30	0	0	14.65	0	3
LH-SC-01	7/8/2025 2:45	0	0	14.652	0	3
LH-SC-01	7/8/2025 3:00	0	0	14.649	0	3
LH-SC-01	7/8/2025 3:15	0	0	14.647	0	3
LH-SC-01	7/8/2025 3:30	0	0	14.648	0	3
LH-SC-01	7/8/2025 3:45	0	0	14.647	0	3
LH-SC-01	7/8/2025 4:00	0	0	14.645	0	3
LH-SC-01	7/8/2025 4:15	0	0	14.642	0	3
LH-SC-01	7/8/2025 4:30	0	0	14.641	0	3
LH-SC-01	7/8/2025 4:45	0	0	14.637	0	3
LH-SC-01	7/8/2025 5:00	0	0	14.638	0	3
LH-SC-01	7/8/2025 5:15	0	0	14.638	0	3
LH-SC-01	7/8/2025 5:30	0	0	14.639	0	3
LH-SC-01	7/8/2025 5:45	0	0	14.643	0	3
LH-SC-01	7/8/2025 6:00	0	0	14.643	0	3
LH-SC-01	7/8/2025 6:15	0	0	14.644	0	3
LH-SC-01	7/8/2025 6:30	0	0	14.645	0	3

Station Name	Date Time	DO mg/L	Temp C	Air Pressure PSI	Saturation PCT	Use Code
LH-SC-01	7/8/2025 6:45	0	0	14.644	0	3
LH-SC-01	7/8/2025 7:00	0	0	14.65	0	3
LH-SC-01	7/8/2025 7:15	0	0	14.65	0	3
LH-SC-01	7/8/2025 7:30	0	0	14.653	0	3
LH-SC-01	7/8/2025 7:45	0	0	14.652	0	3
LH-SC-01	7/8/2025 8:00	0	0	14.655	0	3
LH-SC-01	7/8/2025 8:15	0	0	14.656	0	3
LH-SC-01	7/8/2025 8:30	0	0	14.655	0	3
LH-SC-01	7/8/2025 8:45	0	0	14.658	0	3
LH-SC-01	7/8/2025 9:00	0	0	14.66	0	3
LH-SC-01	7/8/2025 9:15	0	0	14.66	0	3
LH-SC-01	7/8/2025 9:30	0	0	14.659	0	3
LH-SC-01	7/8/2025 9:45	0	0	14.658	0	3
LH-SC-01	7/8/2025 10:00	0	0	14.658	0	3
LH-SC-01	7/8/2025 10:15	0	0	14.662	0	3
LH-SC-01	7/8/2025 10:30	0	0	14.662	0	3
LH-SC-01	7/8/2025 10:45	0	0	14.665	0	3
LH-SC-01	7/8/2025 11:00	0	0	14.666	0	3
LH-SC-01	7/8/2025 11:15	0	0	14.665	0	3
LH-SC-01	7/8/2025 11:30	0	0	14.664	0	3
LH-SC-01	7/8/2025 11:45	0	0	14.662	0	3
LH-SC-01	7/8/2025 12:00	0	0	14.663	0	3
LH-SC-01	7/8/2025 12:15	0	0	14.664	0	3
LH-SC-01	7/8/2025 12:30	0	0	14.661	0	3
LH-SC-01	7/8/2025 12:45	0	0	14.662	0	3
LH-SC-01	7/8/2025 13:00	0	0	14.658	0	3
LH-SC-01	7/8/2025 13:15	0	0	14.653	0	3
LH-SC-01	7/8/2025 13:30	0	0	14.654	0	3
LH-SC-01	7/8/2025 13:45	0	0	14.66	0	3
LH-SC-01	7/8/2025 14:00	0	0	14.659	0	3
LH-SC-01	7/8/2025 14:15	0	0	14.663	0	3
LH-SC-01	7/8/2025 14:30	0	0	14.664	0	3
LH-SC-01	7/8/2025 14:45	0	0	14.666	0	3
LH-SC-01	7/8/2025 15:00	0	0	14.662	0	3
LH-SC-01	7/8/2025 15:15	0	0	14.664	0	3
LH-SC-01	7/8/2025 15:30	0	0	14.666	0	3
LH-SC-01	7/8/2025 15:45	0	0	14.668	0	3
LH-SC-01	7/8/2025 16:00	0	0	14.668	0	3
LH-SC-01	7/8/2025 16:15	0	0	14.662	0	3
LH-SC-01	7/8/2025 16:30	0	0	14.662	0	3
LH-SC-01	7/8/2025 16:45	0	0	14.66	0	3
LH-SC-01	7/8/2025 17:00	0	0	14.661	0	3
LH-SC-01	7/8/2025 17:15	0	0	14.662	0	3
LH-SC-01	7/8/2025 17:30	0	0	14.665	0	3
LH-SC-01	7/8/2025 17:45	0	0	14.664	0	3
LH-SC-01	7/8/2025 18:00	0	0	14.661	0	3
LH-SC-01	7/8/2025 18:15	0	0	14.659	0	3
LH-SC-01	7/8/2025 18:30	0	0	14.662	0	3
LH-SC-01	7/8/2025 18:45	0	0	14.664	0	3
LH-SC-01	7/8/2025 19:00	0	0	14.667	0	3
LH-SC-01	7/8/2025 19:15	0	0	14.673	0	3
LH-SC-01	7/8/2025 19:30	0	0	14.671	0	3
LH-SC-01	7/8/2025 19:45	0	0	14.674	0	3
LH-SC-01	7/8/2025 20:00	0	0	14.678	0	3
LH-SC-01	7/8/2025 20:15	0	0	14.68	0	3
LH-SC-01	7/8/2025 20:30	0	0	14.682	0	3
LH-SC-01	7/8/2025 20:45	0	0	14.684	0	3
LH-SC-01	7/8/2025 21:00	0	0	14.687	0	3
LH-SC-01	7/8/2025 21:15	0	0	14.689	0	3
LH-SC-01	7/8/2025 21:30	0	0	14.691	0	3
LH-SC-01	7/8/2025 21:45	0	0	14.689	0	3
LH-SC-01	7/8/2025 22:00	0	0	14.693	0	3
LH-SC-01	7/8/2025 22:15	0	0	14.693	0	3
LH-SC-01	7/8/2025 22:30	0	0	14.694	0	3
LH-SC-01	7/8/2025 22:45	0	0	14.695	0	3
LH-SC-01	7/8/2025 23:00	0	0	14.695	0	3
LH-SC-01	7/8/2025 23:15	0	0	14.695	0	3
LH-SC-01	7/8/2025 23:30	0	0	14.698	0	3
LH-SC-01	7/8/2025 23:45	0	0	14.692	0	3
LH-SC-01	7/9/2025 0:00	0	0	14.688	0	3
LH-SC-01	7/9/2025 0:15	0	0	14.69	0	3
LH-SC-01	7/9/2025 0:30	0	0	14.696	0	3
LH-SC-01	7/9/2025 0:45	0	0	14.701	0	3
LH-SC-01	7/9/2025 1:00	0	0	14.696	0	3
LH-SC-01	7/9/2025 1:15	0	0	14.696	0	3
LH-SC-01	7/9/2025 1:30	0	0	14.695	0	3
LH-SC-01	7/9/2025 1:45	0	0	14.696	0	3
LH-SC-01	7/9/2025 2:00	0	0	14.7	0	3
LH-SC-01	7/9/2025 2:15	0	0	14.69	0	3
LH-SC-01	7/9/2025 2:30	0	0	14.689	0	3
LH-SC-01	7/9/2025 2:45	0	0	14.682	0	3
LH-SC-01	7/9/2025 3:00	0	0	14.679	0	3
LH-SC-01	7/9/2025 3:15	0	0	14.678	0	3
LH-SC-01	7/9/2025 3:30	0	0	14.674	0	3

Station Name	Date Time	DO mg/L	Temp C	Air Pressure PSI	Saturation PCT	Use Code
LH-SC-01	7/9/2025 3:45	0	0	14.672	0	3
LH-SC-01	7/9/2025 4:00	0	0	14.681	0	3
LH-SC-01	7/9/2025 4:15	0	0	14.681	0	3
LH-SC-01	7/9/2025 4:30	0	0	14.683	0	3
LH-SC-01	7/9/2025 4:45	0	0	14.684	0	3
LH-SC-01	7/9/2025 5:00	0	0	14.684	0	3
LH-SC-01	7/9/2025 5:15	0	0	14.679	0	3
LH-SC-01	7/9/2025 5:30	0	0	14.686	0	3
LH-SC-01	7/9/2025 5:45	0	0	14.684	0	3
LH-SC-01	7/9/2025 6:00	0	0	14.687	0	3
LH-SC-01	7/9/2025 6:15	0	0	14.687	0	3
LH-SC-01	7/9/2025 6:30	0	0	14.695	0	3
LH-SC-01	7/9/2025 6:45	0	0	14.698	0	3
LH-SC-01	7/9/2025 7:00	0	0	14.698	0	3
LH-SC-01	7/9/2025 7:15	0	0	14.7	0	3
LH-SC-01	7/9/2025 7:30	0	0	14.701	0	3
LH-SC-01	7/9/2025 7:45	0	0	14.703	0	3
LH-SC-01	7/9/2025 8:00	0	0	14.706	0	3
LH-SC-01	7/9/2025 8:15	0	0	14.705	0	3
LH-SC-01	7/9/2025 8:30	0	0	14.707	0	3
LH-SC-01	7/9/2025 8:45	0	0	14.708	0	3
LH-SC-01	7/9/2025 9:00	0	0	14.709	0	3
LH-SC-01	7/9/2025 9:15	0	0	14.708	0	3
LH-SC-01	7/9/2025 9:30	0	0	14.709	0	3
LH-SC-01	7/9/2025 9:45	0	0	14.71	0	3
LH-SC-01	7/9/2025 10:00	0	0	14.71	0	3
LH-SC-01	7/9/2025 10:15	0	0	14.707	0	3
LH-SC-01	7/9/2025 10:30	0	0	14.707	0	3
LH-SC-01	7/9/2025 10:45	0	0	14.71	0	3
LH-SC-01	7/9/2025 11:00	0	0	14.708	0	3
LH-SC-01	7/9/2025 11:15	0	0	14.71	0	3
LH-SC-01	7/9/2025 11:30	0	0	14.714	0	3
LH-SC-01	7/9/2025 11:45	0	0	14.713	0	3
LH-SC-01	7/9/2025 12:00	0	0	14.714	0	3
LH-SC-01	7/9/2025 12:15	0	0	14.709	0	3
LH-SC-01	7/9/2025 12:30	0	0	14.709	0	3
LH-SC-01	7/9/2025 12:45	0	0	14.709	0	3
LH-SC-01	7/9/2025 13:00	0	0	14.71	0	3
LH-SC-01	7/9/2025 13:15	0	0	14.71	0	3
LH-SC-01	7/9/2025 13:30	0	0	14.707	0	3
LH-SC-01	7/9/2025 13:45	0	0	14.707	0	3
LH-SC-01	7/9/2025 14:00	0	0	14.705	0	3
LH-SC-01	7/9/2025 14:15	0	0	14.705	0	3
LH-SC-01	7/9/2025 14:30	0	0	14.705	0	3
LH-SC-01	7/9/2025 14:45	0	0	14.705	0	3
LH-SC-01	7/9/2025 15:00	0	0	14.705	0	3
LH-SC-01	7/9/2025 15:15	0	0	14.705	0	3
LH-SC-01	7/9/2025 15:30	0	0	14.705	0	3
LH-SC-01	7/9/2025 15:45	0	0	14.704	0	3
LH-SC-01	7/9/2025 16:00	0	0	14.703	0	3
LH-SC-01	7/9/2025 16:15	0	0	14.703	0	3
LH-SC-01	7/9/2025 16:30	0	0	14.698	0	3
LH-SC-01	7/9/2025 16:45	0	0	14.694	0	3
LH-SC-01	7/9/2025 17:00	0	0	14.69	0	3
LH-SC-01	7/9/2025 17:15	0	0	14.69	0	3
LH-SC-01	7/9/2025 17:30	0	0	14.689	0	3
LH-SC-01	7/9/2025 17:45	0	0	14.692	0	3
LH-SC-01	7/9/2025 18:00	0	0	14.685	0	3
LH-SC-01	7/9/2025 18:15	0	0	14.688	0	3
LH-SC-01	7/9/2025 18:30	0	0	14.687	0	3
LH-SC-01	7/9/2025 18:45	0	0	14.688	0	3
LH-SC-01	7/9/2025 19:00	0	0	14.69	0	3
LH-SC-01	7/9/2025 19:15	0	0	14.692	0	3
LH-SC-01	7/9/2025 19:30	0	0	14.696	0	3
LH-SC-01	7/9/2025 19:45	0	0	14.7	0	3
LH-SC-01	7/9/2025 20:00	0	0	14.699	0	3
LH-SC-01	7/9/2025 20:15	0	0	14.697	0	3
LH-SC-01	7/9/2025 20:30	0	0	14.697	0	3
LH-SC-01	7/9/2025 20:45	0	0	14.702	0	3
LH-SC-01	7/9/2025 21:00	0	0	14.702	0	3
LH-SC-01	7/9/2025 21:15	0	0	14.704	0	3
LH-SC-01	7/9/2025 21:30	0	0	14.703	0	3
LH-SC-01	7/9/2025 21:45	0	0	14.706	0	3
LH-SC-01	7/9/2025 22:00	0	0	14.703	0	3
LH-SC-01	7/9/2025 22:15	0	0	14.701	0	3
LH-SC-01	7/9/2025 22:30	0	0	14.702	0	3
LH-SC-01	7/9/2025 22:45	0	0	14.701	0	3
LH-SC-01	7/9/2025 23:00	0	0	14.698	0	3
LH-SC-01	7/9/2025 23:15	0	0	14.695	0	3
LH-SC-01	7/9/2025 23:30	0	0	14.696	0	3
LH-SC-01	7/9/2025 23:45	0	0	14.694	0	3
LH-SC-01	7/10/2025 0:00	0	0	14.696	0	3
LH-SC-01	7/10/2025 0:15	0	0	14.695	0	3
LH-SC-01	7/10/2025 0:30	0	0	14.693	0	3

Station Name	Date Time	DO mg/L	Temp C	Air Pressure PSI	Saturation PCT	Use Code
LH-SC-01	7/10/2025 0:45	0	0	14.69	0	3
LH-SC-01	7/10/2025 1:00	0	0	14.695	0	3
LH-SC-01	7/10/2025 1:15	0	0	14.695	0	3
LH-SC-01	7/10/2025 1:30	0	0	14.694	0	3
LH-SC-01	7/10/2025 1:45	0	0	14.695	0	3
LH-SC-01	7/10/2025 2:00	0	0	14.694	0	3
LH-SC-01	7/10/2025 2:15	0	0	14.695	0	3
LH-SC-01	7/10/2025 2:30	0	0	14.692	0	3
LH-SC-01	7/10/2025 2:45	0	0	14.693	0	3
LH-SC-01	7/10/2025 3:00	0	0	14.691	0	3
LH-SC-01	7/10/2025 3:15	0	0	14.685	0	3
LH-SC-01	7/10/2025 3:30	0	0	14.686	0	3
LH-SC-01	7/10/2025 3:45	0	0	14.69	0	3
LH-SC-01	7/10/2025 4:00	0	0	14.687	0	3
LH-SC-01	7/10/2025 4:15	0	0	14.688	0	3
LH-SC-01	7/10/2025 4:30	0	0	14.691	0	3
LH-SC-01	7/10/2025 4:45	0	0	14.693	0	3
LH-SC-01	7/10/2025 5:00	0	0	14.691	0	3
LH-SC-01	7/10/2025 5:15	0	0	14.687	0	3
LH-SC-01	7/10/2025 5:30	0	0	14.686	0	3
LH-SC-01	7/10/2025 5:45	0	0	14.685	0	3
LH-SC-01	7/10/2025 6:00	0	0	14.683	0	3
LH-SC-01	7/10/2025 6:15	0	0	14.678	0	3
LH-SC-01	7/10/2025 6:30	0	0	14.683	0	3
LH-SC-01	7/10/2025 6:45	0	0	14.682	0	3
LH-SC-01	7/10/2025 7:00	0	0	14.684	0	3
LH-SC-01	7/10/2025 7:15	0	0	14.688	0	3
LH-SC-01	7/10/2025 7:30	0	0	14.691	0	3
LH-SC-01	7/10/2025 7:45	0	0	14.693	0	3
LH-SC-01	7/10/2025 8:00	0	0	14.696	0	3
LH-SC-01	7/10/2025 8:15	0	0	14.696	0	3
LH-SC-01	7/10/2025 8:30	0	0	14.701	0	3
LH-SC-01	7/10/2025 8:45	0	0	14.702	0	3
LH-SC-01	7/10/2025 9:00	0	0	14.707	0	3
LH-SC-01	7/10/2025 9:15	0	0	14.711	0	3
LH-SC-01	7/10/2025 9:30	0	0	14.719	0	3
LH-SC-01	7/10/2025 9:45	0	0	14.719	0	3
LH-SC-01	7/10/2025 10:00	0	0	14.726	0	3
LH-SC-01	7/10/2025 10:15	0	0	14.735	0	3
LH-SC-01	7/10/2025 10:30	0	0	14.735	0	3
LH-SC-01	7/10/2025 10:45	0	0	14.738	0	3
LH-SC-01	7/10/2025 11:00	0	0	14.74	0	3
LH-SC-01	7/10/2025 11:15	0	0	14.738	0	3
LH-SC-01	7/10/2025 11:30	0	0	14.736	0	3
LH-SC-01	7/10/2025 11:45	0	0	14.74	0	3
LH-SC-01	7/10/2025 12:00	0	0	14.736	0	3
LH-SC-01	7/10/2025 12:15	0	0	14.74	0	3
LH-SC-01	7/10/2025 12:30	0	0	14.741	0	3
LH-SC-01	7/10/2025 12:45	0	0	14.739	0	3
LH-SC-01	7/10/2025 13:00	0	0	14.735	0	3
LH-SC-01	7/10/2025 13:15	0	0	14.734	0	3
LH-SC-01	7/10/2025 13:30	0	0	14.733	0	3
LH-SC-01	7/10/2025 13:45	0	0	14.731	0	3
LH-SC-01	7/10/2025 14:00	0	0	14.732	0	3
LH-SC-01	7/10/2025 14:15	0	0	14.73	0	3
LH-SC-01	7/10/2025 14:30	0	0	14.727	0	3
LH-SC-01	7/10/2025 14:45	0	0	14.726	0	3
LH-SC-01	7/10/2025 15:00	0	0	14.726	0	3
LH-SC-01	7/10/2025 15:15	0	0	14.726	0	3
LH-SC-01	7/10/2025 15:30	0	0	14.723	0	3
LH-SC-01	7/10/2025 15:45	0	0	14.722	0	3
LH-SC-01	7/10/2025 16:00	0	0	14.72	0	3
LH-SC-01	7/10/2025 16:15	0	0	14.717	0	3
LH-SC-01	7/10/2025 16:30	0	0	14.715	0	3
LH-SC-01	7/10/2025 16:45	0	0	14.712	0	3
LH-SC-01	7/10/2025 17:00	0	0	14.709	0	3
LH-SC-01	7/10/2025 17:15	0	0	14.708	0	3
LH-SC-01	7/10/2025 17:30	0	0	14.705	0	3
LH-SC-01	7/10/2025 17:45	0	0	14.707	0	3
LH-SC-01	7/10/2025 18:00	0	0	14.707	0	3
LH-SC-01	7/10/2025 18:15	0	0	14.708	0	3
LH-SC-01	7/10/2025 18:30	0	0	14.71	0	3
LH-SC-01	7/10/2025 18:45	0	0	14.714	0	3
LH-SC-01	7/10/2025 19:00	0	0	14.711	0	3
LH-SC-01	7/10/2025 19:15	0	0	14.712	0	3
LH-SC-01	7/10/2025 19:30	0	0	14.713	0	3
LH-SC-01	7/10/2025 19:45	0	0	14.712	0	3
LH-SC-01	7/10/2025 20:00	0	0	14.709	0	3
LH-SC-01	7/10/2025 20:15	0	0	14.705	0	3
LH-SC-01	7/10/2025 20:30	0	0	14.706	0	3
LH-SC-01	7/10/2025 20:45	0	0	14.702	0	3
LH-SC-01	7/10/2025 21:00	0	0	14.709	0	3
LH-SC-01	7/10/2025 21:15	0	0	14.709	0	3
LH-SC-01	7/10/2025 21:30	0	0	14.708	0	3

Station Name	Date Time	DO mg/L	Temp C	Air Pressure PSI	Saturation PCT	Use Code
LH-SC-01	7/10/2025 21:45	0	0	14.709	0	3
LH-SC-01	7/10/2025 22:00	0	0	14.706	0	3
LH-SC-01	7/10/2025 22:15	0	0	14.71	0	3
LH-SC-01	7/10/2025 22:30	0	0	14.703	0	3
LH-SC-01	7/10/2025 22:45	0	0	14.705	0	3
LH-SC-01	7/10/2025 23:00	0	0	14.711	0	3
LH-SC-01	7/10/2025 23:15	0	0	14.714	0	3
LH-SC-01	7/10/2025 23:30	0	0	14.712	0	3
LH-SC-01	7/10/2025 23:45	0	0	14.706	0	3
LH-SC-01	7/11/2025 0:00	0	0	14.706	0	3
LH-SC-01	7/11/2025 0:15	0	0	14.708	0	3
LH-SC-01	7/11/2025 0:30	0	0	14.714	0	3
LH-SC-01	7/11/2025 0:45	0	0	14.714	0	3
LH-SC-01	7/11/2025 1:00	0	0	14.709	0	3
LH-SC-01	7/11/2025 1:15	0	0	14.708	0	3
LH-SC-01	7/11/2025 1:30	0	0	14.706	0	3
LH-SC-01	7/11/2025 1:45	0	0	14.705	0	3
LH-SC-01	7/11/2025 2:00	0	0	14.705	0	3
LH-SC-01	7/11/2025 2:15	0	0	14.706	0	3
LH-SC-01	7/11/2025 2:30	0	0	14.702	0	3
LH-SC-01	7/11/2025 2:45	0	0	14.705	0	3
LH-SC-01	7/11/2025 3:00	0	0	14.706	0	3
LH-SC-01	7/11/2025 3:15	0	0	14.703	0	3
LH-SC-01	7/11/2025 3:30	0	0	14.704	0	3
LH-SC-01	7/11/2025 3:45	0	0	14.706	0	3
LH-SC-01	7/11/2025 4:00	0	0	14.707	0	3
LH-SC-01	7/11/2025 4:15	0	0	14.709	0	3
LH-SC-01	7/11/2025 4:30	0	0	14.709	0	3
LH-SC-01	7/11/2025 4:45	0	0	14.707	0	3
LH-SC-01	7/11/2025 5:00	0	0	14.708	0	3
LH-SC-01	7/11/2025 5:15	0	0	14.71	0	3
LH-SC-01	7/11/2025 5:30	0	0	14.71	0	3
LH-SC-01	7/11/2025 5:45	0	0	14.709	0	3
LH-SC-01	7/11/2025 6:00	0	0	14.715	0	3
LH-SC-01	7/11/2025 6:15	0	0	14.713	0	3
LH-SC-01	7/11/2025 6:30	0	0	14.712	0	3
LH-SC-01	7/11/2025 6:45	0	0	14.711	0	3
LH-SC-01	7/11/2025 7:00	0	0	14.714	0	3
LH-SC-01	7/11/2025 7:15	0	0	14.713	0	3
LH-SC-01	7/11/2025 7:30	0	0	14.712	0	3
LH-SC-01	7/11/2025 7:45	0	0	14.715	0	3
LH-SC-01	7/11/2025 8:00	0	0	14.716	0	3
LH-SC-01	7/11/2025 8:15	0	0	14.714	0	3
LH-SC-01	7/11/2025 8:30	0	0	14.725	0	3
LH-SC-01	7/11/2025 8:45	0	0	14.724	0	3
LH-SC-01	7/11/2025 9:00	0	0	14.726	0	3
LH-SC-01	7/11/2025 9:15	0	0	14.725	0	3
LH-SC-01	7/11/2025 9:30	0	0	14.726	0	3
LH-SC-01	7/11/2025 9:45	0	0	14.722	0	3
LH-SC-01	7/11/2025 10:00	0	0	14.724	0	3
LH-SC-01	7/11/2025 10:15	0	0	14.723	0	3
LH-SC-01	7/11/2025 10:30	0	0	14.722	0	3
LH-SC-01	7/11/2025 10:45	0	0	14.722	0	3
LH-SC-01	7/11/2025 11:00	0	0	14.72	0	3
LH-SC-01	7/11/2025 11:15	0	0	14.72	0	3
LH-SC-01	7/11/2025 11:30	0	0	14.721	0	3
LH-SC-01	7/11/2025 11:45	0	0	14.72	0	3
LH-SC-01	7/11/2025 12:00	0	0	14.719	0	3
LH-SC-01	7/11/2025 12:15	0	0	14.72	0	3
LH-SC-01	7/11/2025 12:30	0	0	14.717	0	3
LH-SC-01	7/11/2025 12:45	0	0	14.716	0	3
LH-SC-01	7/11/2025 13:00	0	0	14.714	0	3
LH-SC-01	7/11/2025 13:15	0	0	14.711	0	3
LH-SC-01	7/11/2025 13:30	0	0	14.709	0	3
LH-SC-01	7/11/2025 13:45	0	0	14.709	0	3
LH-SC-01	7/11/2025 14:00	0	0	14.708	0	3
LH-SC-01	7/11/2025 14:15	0	0	14.707	0	3
LH-SC-01	7/11/2025 14:30	0	0	14.708	0	3
LH-SC-01	7/11/2025 14:45	0	0	14.708	0	3
LH-SC-01	7/11/2025 15:00	0	0	14.711	0	3
LH-SC-01	7/11/2025 15:15	0	0	14.708	0	3
LH-SC-01	7/11/2025 15:30	0	0	14.709	0	3
LH-SC-01	7/11/2025 15:45	0	0	14.708	0	3
LH-SC-01	7/11/2025 16:00	0	0	14.706	0	3
LH-SC-01	7/11/2025 16:15	0	0	14.705	0	3
LH-SC-01	7/11/2025 16:30	0	0	14.707	0	3
LH-SC-01	7/11/2025 16:45	0	0	14.706	0	3
LH-SC-01	7/11/2025 17:00	0	0	14.709	0	3
LH-SC-01	7/11/2025 17:15	0	0	14.705	0	3
LH-SC-01	7/11/2025 17:30	0	0	14.706	0	3
LH-SC-01	7/11/2025 17:45	0	0	14.7	0	3
LH-SC-01	7/11/2025 18:00	0	0	14.703	0	3
LH-SC-01	7/11/2025 18:15	0	0	14.699	0	3
LH-SC-01	7/11/2025 18:30	0	0	14.701	0	3

Dissolved Oxygen Saturation Continous Monitoring Data
Normandeau Associates Inc.

Station Name	Date Time	DO mg/L	Temp C	Air Pressure PSI	Saturation PCT	Use Code
LH-SC-01	7/11/2025 18:45	0	0	14.702	0	3
LH-SC-01	7/11/2025 19:00	0	0	14.705	0	3
LH-SC-01	7/11/2025 19:15	0	0	14.703	0	3
LH-SC-01	7/11/2025 19:30	0	0	14.706	0	3
LH-SC-01	7/11/2025 19:45	0	0	14.708	0	3
LH-SC-01	7/11/2025 20:00	0	0	14.708	0	3
LH-SC-01	7/11/2025 20:15	0	0	14.708	0	3
LH-SC-01	7/11/2025 20:30	0	0	14.71	0	3
LH-SC-01	7/11/2025 20:45	0	0	14.706	0	3
LH-SC-01	7/11/2025 21:00	0	0	14.713	0	3
LH-SC-01	7/11/2025 21:15	0	0	14.714	0	3
LH-SC-01	7/11/2025 21:30	0	0	14.717	0	3
LH-SC-01	7/11/2025 21:45	0	0	14.717	0	3
LH-SC-01	7/11/2025 22:00	0	0	14.719	0	3
LH-SC-01	7/11/2025 22:15	0	0	14.721	0	3
LH-SC-01	7/11/2025 22:30	0	0	14.723	0	3
LH-SC-01	7/11/2025 22:45	0	0	14.723	0	3
LH-SC-01	7/11/2025 23:00	0	0	14.72	0	3
LH-SC-01	7/11/2025 23:15	0	0	14.722	0	3
LH-SC-01	7/11/2025 23:30	0	0	14.721	0	3
LH-SC-01	7/11/2025 23:45	0	0	14.726	0	3
LH-SC-01	7/12/2025 0:00	0	0	14.724	0	3
LH-SC-01	7/12/2025 0:15	0	0	14.727	0	3
LH-SC-01	7/12/2025 0:30	0	0	14.727	0	3
LH-SC-01	7/12/2025 0:45	0	0	14.73	0	3
LH-SC-01	7/12/2025 1:00	0	0	14.732	0	3
LH-SC-01	7/12/2025 1:15	0	0	14.731	0	3
LH-SC-01	7/12/2025 1:30	0	0	14.733	0	3
LH-SC-01	7/12/2025 1:45	0	0	14.731	0	3
LH-SC-01	7/12/2025 2:00	0	0	14.729	0	3
LH-SC-01	7/12/2025 2:15	0	0	14.73	0	3
LH-SC-01	7/12/2025 2:30	0	0	14.734	0	3
LH-SC-01	7/12/2025 2:45	0	0	14.733	0	3
LH-SC-01	7/12/2025 3:00	0	0	14.734	0	3
LH-SC-01	7/12/2025 3:15	0	0	14.734	0	3
LH-SC-01	7/12/2025 3:30	0	0	14.734	0	3
LH-SC-01	7/12/2025 3:45	0	0	14.736	0	3
LH-SC-01	7/12/2025 4:00	0	0	14.734	0	3
LH-SC-01	7/12/2025 4:15	0	0	14.735	0	3
LH-SC-01	7/12/2025 4:30	0	0	14.736	0	3
LH-SC-01	7/12/2025 4:45	0	0	14.736	0	3
LH-SC-01	7/12/2025 5:00	0	0	14.733	0	3
LH-SC-01	7/12/2025 5:15	0	0	14.732	0	3
LH-SC-01	7/12/2025 5:30	0	0	14.733	0	3
LH-SC-01	7/12/2025 5:45	0	0	14.735	0	3
LH-SC-01	7/12/2025 6:00	0	0	14.735	0	3
LH-SC-01	7/12/2025 6:15	0	0	14.739	0	3
LH-SC-01	7/12/2025 6:30	0	0	14.741	0	3
LH-SC-01	7/12/2025 6:45	0	0	14.742	0	3
LH-SC-01	7/12/2025 7:00	0	0	14.743	0	3
LH-SC-01	7/12/2025 7:15	0	0	14.743	0	3
LH-SC-01	7/12/2025 7:30	0	0	14.744	0	3
LH-SC-01	7/12/2025 7:45	0	0	14.746	0	3
LH-SC-01	7/12/2025 8:00	0	0	14.747	0	3
LH-SC-01	7/12/2025 8:15	0	0	14.751	0	3
LH-SC-01	7/12/2025 8:30	0	0	14.751	0	3
LH-SC-01	7/12/2025 8:45	0	0	14.752	0	3
LH-SC-01	7/12/2025 9:00	0	0	14.751	0	3
LH-SC-01	7/12/2025 9:15	0	0	14.751	0	3
LH-SC-01	7/12/2025 9:30	0	0	14.751	0	3
LH-SC-01	7/12/2025 9:45	0	0	14.754	0	3
LH-SC-01	7/12/2025 10:00	0	0	14.756	0	3
LH-SC-01	7/12/2025 10:15	0	0	14.756	0	3
LH-SC-01	7/12/2025 10:30	0	0	14.754	0	3
LH-SC-01	7/12/2025 10:45	0	0	14.758	0	3
LH-SC-01	7/12/2025 11:00	0	0	14.754	0	3
LH-SC-01	7/12/2025 11:15	0	0	14.754	0	3
LH-SC-01	7/12/2025 11:30	0	0	14.756	0	3
LH-SC-01	7/12/2025 11:45	0	0	14.754	0	3
LH-SC-01	7/12/2025 12:00	0	0	14.753	0	3
LH-SC-01	7/12/2025 12:15	0	0	14.753	0	3
LH-SC-01	7/12/2025 12:30	0	0	14.753	0	3
LH-SC-01	7/12/2025 12:45	0	0	14.754	0	3
LH-SC-01	7/12/2025 13:00	0	0	14.75	0	3
LH-SC-01	7/12/2025 13:15	0	0	14.749	0	3
LH-SC-01	7/12/2025 13:30	0	0	14.749	0	3
LH-SC-01	7/12/2025 13:45	0	0	14.748	0	3
LH-SC-01	7/12/2025 14:00	0	0	14.749	0	3
LH-SC-01	7/12/2025 14:15	0	0	14.751	0	3
LH-SC-01	7/12/2025 14:30	0	0	14.75	0	3
LH-SC-01	7/12/2025 14:45	0	0	14.75	0	3
LH-SC-01	7/12/2025 15:00	0	0	14.751	0	3
LH-SC-01	7/12/2025 15:15	0	0	14.748	0	3
LH-SC-01	7/12/2025 15:30	0	0	14.747	0	3

Station Name	Date Time	DO mg/L	Temp C	Air Pressure PSI	Saturation PCT	Use Code
LH-SC-01	7/12/2025 15:45	0	0	14.747	0	3
LH-SC-01	7/12/2025 16:00	0	0	14.746	0	3
LH-SC-01	7/12/2025 16:15	0	0	14.742	0	3
LH-SC-01	7/12/2025 16:30	0	0	14.742	0	3
LH-SC-01	7/12/2025 16:45	0	0	14.741	0	3
LH-SC-01	7/12/2025 17:00	0	0	14.737	0	3
LH-SC-01	7/12/2025 17:15	0	0	14.736	0	3
LH-SC-01	7/12/2025 17:30	0	0	14.739	0	3
LH-SC-01	7/12/2025 17:45	0	0	14.737	0	3
LH-SC-01	7/12/2025 18:00	0	0	14.735	0	3
LH-SC-01	7/12/2025 18:15	0	0	14.733	0	3
LH-SC-01	7/12/2025 18:30	0	0	14.733	0	3
LH-SC-01	7/12/2025 18:45	0	0	14.735	0	3
LH-SC-01	7/12/2025 19:00	0	0	14.735	0	3
LH-SC-01	7/12/2025 19:15	0	0	14.736	0	3
LH-SC-01	7/12/2025 19:30	0	0	14.742	0	3
LH-SC-01	7/12/2025 19:45	0	0	14.74	0	3
LH-SC-01	7/12/2025 20:00	0	0	14.742	0	3
LH-SC-01	7/12/2025 20:15	0	0	14.74	0	3
LH-SC-01	7/12/2025 20:30	0	0	14.741	0	3
LH-SC-01	7/12/2025 20:45	0	0	14.741	0	3
LH-SC-01	7/12/2025 21:00	0	0	14.744	0	3
LH-SC-01	7/12/2025 21:15	0	0	14.746	0	3
LH-SC-01	7/12/2025 21:30	0	0	14.749	0	3
LH-SC-01	7/12/2025 21:45	0	0	14.753	0	3
LH-SC-01	7/12/2025 22:00	0	0	14.753	0	3
LH-SC-01	7/12/2025 22:15	0	0	14.754	0	3
LH-SC-01	7/12/2025 22:30	0	0	14.755	0	3
LH-SC-01	7/12/2025 22:45	0	0	14.757	0	3
LH-SC-01	7/12/2025 23:00	0	0	14.753	0	3
LH-SC-01	7/12/2025 23:15	0	0	14.754	0	3
LH-SC-01	7/12/2025 23:30	0	0	14.754	0	3
LH-SC-01	7/12/2025 23:45	0	0	14.754	0	3
LH-SC-01	7/13/2025 0:00	0	0	14.756	0	3
LH-SC-01	7/13/2025 0:15	0	0	14.753	0	3
LH-SC-01	7/13/2025 0:30	0	0	14.752	0	3
LH-SC-01	7/13/2025 0:45	0	0	14.75	0	3
LH-SC-01	7/13/2025 1:00	0	0	14.751	0	3
LH-SC-01	7/13/2025 1:15	0	0	14.751	0	3
LH-SC-01	7/13/2025 1:30	0	0	14.754	0	3
LH-SC-01	7/13/2025 1:45	0	0	14.749	0	3
LH-SC-01	7/13/2025 2:00	0	0	14.75	0	3
LH-SC-01	7/13/2025 2:15	0	0	14.75	0	3
LH-SC-01	7/13/2025 2:30	0	0	14.746	0	3
LH-SC-01	7/13/2025 2:45	0	0	14.746	0	3
LH-SC-01	7/13/2025 3:00	0	0	14.743	0	3
LH-SC-01	7/13/2025 3:15	0	0	14.745	0	3
LH-SC-01	7/13/2025 3:30	0	0	14.743	0	3
LH-SC-01	7/13/2025 3:45	0	0	14.747	0	3
LH-SC-01	7/13/2025 4:00	0	0	14.749	0	3
LH-SC-01	7/13/2025 4:15	0	0	14.748	0	3
LH-SC-01	7/13/2025 4:30	0	0	14.746	0	3
LH-SC-01	7/13/2025 4:45	0	0	14.749	0	3
LH-SC-01	7/13/2025 5:00	0	0	14.747	0	3
LH-SC-01	7/13/2025 5:15	0	0	14.751	0	3
LH-SC-01	7/13/2025 5:30	0	0	14.755	0	3
LH-SC-01	7/13/2025 5:45	0	0	14.755	0	3
LH-SC-01	7/13/2025 6:00	0	0	14.758	0	3
LH-SC-01	7/13/2025 6:15	0	0	14.759	0	3
LH-SC-01	7/13/2025 6:30	0	0	14.756	0	3
LH-SC-01	7/13/2025 6:45	0	0	14.755	0	3
LH-SC-01	7/13/2025 7:00	0	0	14.754	0	3
LH-SC-01	7/13/2025 7:15	0	0	14.758	0	3
LH-SC-01	7/13/2025 7:30	0	0	14.762	0	3
LH-SC-01	7/13/2025 7:45	0	0	14.764	0	3
LH-SC-01	7/13/2025 8:00	0	0	14.767	0	3
LH-SC-01	7/13/2025 8:15	0	0	14.766	0	3
LH-SC-01	7/13/2025 8:30	0	0	14.765	0	3
LH-SC-01	7/13/2025 8:45	0	0	14.765	0	3
LH-SC-01	7/13/2025 9:00	0	0	14.763	0	3
LH-SC-01	7/13/2025 9:15	0	0	14.762	0	3
LH-SC-01	7/13/2025 9:30	0	0	14.765	0	3
LH-SC-01	7/13/2025 9:45	0	0	14.767	0	3
LH-SC-01	7/13/2025 10:00	0	0	14.77	0	3
LH-SC-01	7/13/2025 10:15	0	0	14.766	0	3
LH-SC-01	7/13/2025 10:30	0	0	14.763	0	3
LH-SC-01	7/13/2025 10:45	0	0	14.764	0	3
LH-SC-01	7/13/2025 11:00	0	0	14.765	0	3
LH-SC-01	7/13/2025 11:15	0	0	14.763	0	3
LH-SC-01	7/13/2025 11:30	0	0	14.759	0	3
LH-SC-01	7/13/2025 11:45	0	0	14.761	0	3
LH-SC-01	7/13/2025 12:00	0	0	14.76	0	3
LH-SC-01	7/13/2025 12:15	0	0	14.758	0	3
LH-SC-01	7/13/2025 12:30	0	0	14.758	0	3

Station Name	Date Time	DO mg/L	Temp C	Air Pressure PSI	Saturation PCT	Use Code
LH-SC-01	7/13/2025 12:45	0	0	14.755	0	3
LH-SC-01	7/13/2025 13:00	0	0	14.752	0	3
LH-SC-01	7/13/2025 13:15	0	0	14.752	0	3
LH-SC-01	7/13/2025 13:30	0	0	14.751	0	3
LH-SC-01	7/13/2025 13:45	0	0	14.748	0	3
LH-SC-01	7/13/2025 14:00	0	0	14.745	0	3
LH-SC-01	7/13/2025 14:15	0	0	14.743	0	3
LH-SC-01	7/13/2025 14:30	0	0	14.743	0	3
LH-SC-01	7/13/2025 14:45	0	0	14.741	0	3
LH-SC-01	7/13/2025 15:00	0	0	14.74	0	3
LH-SC-01	7/13/2025 15:15	0	0	14.737	0	3
LH-SC-01	7/13/2025 15:30	0	0	14.736	0	3
LH-SC-01	7/13/2025 15:45	0	0	14.735	0	3
LH-SC-01	7/13/2025 16:00	0	0	14.734	0	3
LH-SC-01	7/13/2025 16:15	0	0	14.734	0	3
LH-SC-01	7/13/2025 16:30	0	0	14.729	0	3
LH-SC-01	7/13/2025 16:45	0	0	14.727	0	3
LH-SC-01	7/13/2025 17:00	0	0	14.728	0	3
LH-SC-01	7/13/2025 17:15	0	0	14.724	0	3
LH-SC-01	7/13/2025 17:30	0	0	14.723	0	3
LH-SC-01	7/13/2025 17:45	0	0	14.719	0	3
LH-SC-01	7/13/2025 18:00	0	0	14.721	0	3
LH-SC-01	7/13/2025 18:15	0	0	14.721	0	3
LH-SC-01	7/13/2025 18:30	0	0	14.721	0	3
LH-SC-01	7/13/2025 18:45	0	0	14.721	0	3
LH-SC-01	7/13/2025 19:00	0	0	14.72	0	3
LH-SC-01	7/13/2025 19:15	0	0	14.723	0	3
LH-SC-01	7/13/2025 19:30	0	0	14.724	0	3
LH-SC-01	7/13/2025 19:45	0	0	14.725	0	3
LH-SC-01	7/13/2025 20:00	0	0	14.726	0	3
LH-SC-01	7/13/2025 20:15	0	0	14.727	0	3
LH-SC-01	7/13/2025 20:30	0	0	14.726	0	3
LH-SC-01	7/13/2025 20:45	0	0	14.729	0	3
LH-SC-01	7/13/2025 21:00	0	0	14.729	0	3
LH-SC-01	7/13/2025 21:15	0	0	14.729	0	3
LH-SC-01	7/13/2025 21:30	0	0	14.73	0	3
LH-SC-01	7/13/2025 21:45	0	0	14.732	0	3
LH-SC-01	7/13/2025 22:00	0	0	14.732	0	3
LH-SC-01	7/13/2025 22:15	0	0	14.732	0	3
LH-SC-01	7/13/2025 22:30	0	0	14.734	0	3
LH-SC-01	7/13/2025 22:45	0	0	14.734	0	3
LH-SC-01	7/13/2025 23:00	0	0	14.736	0	3
LH-SC-01	7/13/2025 23:15	0	0	14.735	0	3
LH-SC-01	7/13/2025 23:30	0	0	14.738	0	3
LH-SC-01	7/13/2025 23:45	0	0	14.735	0	3
LH-SC-01	7/14/2025 0:00	0	0	14.736	0	3
LH-SC-01	7/14/2025 0:15	0	0	14.734	0	3
LH-SC-01	7/14/2025 0:30	0	0	14.733	0	3
LH-SC-01	7/14/2025 0:45	0	0	14.729	0	3
LH-SC-01	7/14/2025 1:00	0	0	14.729	0	3
LH-SC-01	7/14/2025 1:15	0	0	14.727	0	3
LH-SC-01	7/14/2025 1:30	0	0	14.73	0	3
LH-SC-01	7/14/2025 1:45	0	0	14.726	0	3
LH-SC-01	7/14/2025 2:00	0	0	14.725	0	3
LH-SC-01	7/14/2025 2:15	0	0	14.725	0	3
LH-SC-01	7/14/2025 2:30	0	0	14.725	0	3
LH-SC-01	7/14/2025 2:45	0	0	14.727	0	3
LH-SC-01	7/14/2025 3:00	0	0	14.727	0	3
LH-SC-01	7/14/2025 3:15	0	0	14.728	0	3
LH-SC-01	7/14/2025 3:30	0	0	14.725	0	3
LH-SC-01	7/14/2025 3:45	0	0	14.724	0	3
LH-SC-01	7/14/2025 4:00	0	0	14.726	0	3
LH-SC-01	7/14/2025 4:15	0	0	14.727	0	3
LH-SC-01	7/14/2025 4:30	0	0	14.726	0	3
LH-SC-01	7/14/2025 4:45	0	0	14.726	0	3
LH-SC-01	7/14/2025 5:00	0	0	14.73	0	3
LH-SC-01	7/14/2025 5:15	0	0	14.729	0	3
LH-SC-01	7/14/2025 5:30	0	0	14.729	0	3
LH-SC-01	7/14/2025 5:45	0	0	14.729	0	3
LH-SC-01	7/14/2025 6:00	0	0	14.727	0	3
LH-SC-01	7/14/2025 6:15	0	0	14.726	0	3
LH-SC-01	7/14/2025 6:30	0	0	14.726	0	3
LH-SC-01	7/14/2025 6:45	0	0	14.727	0	3
LH-SC-01	7/14/2025 7:00	0	0	14.727	0	3
LH-SC-01	7/14/2025 7:15	0	0	14.728	0	3
LH-SC-01	7/14/2025 7:30	0	0	14.733	0	3
LH-SC-01	7/14/2025 7:45	0	0	14.725	0	3
LH-SC-01	7/14/2025 8:00	0	0	14.731	0	3
LH-SC-01	7/14/2025 8:15	0	0	14.731	0	3
LH-SC-01	7/14/2025 8:30	0	0	14.731	0	3
LH-SC-01	7/14/2025 8:45	0	0	14.73	0	3
LH-SC-01	7/14/2025 9:00	0	0	14.729	0	3
LH-SC-01	7/14/2025 9:15	0	0	14.728	0	3
LH-SC-01	7/14/2025 9:30	0	0	14.727	0	3

Station Name	Date Time	DO mg/L	Temp C	Air Pressure PSI	Saturation PCT	Use Code
LH-SC-01	7/14/2025 9:45	0	0	14.726	0	3
LH-SC-01	7/14/2025 10:00	0	0	14.727	0	3
LH-SC-01	7/14/2025 10:15	0	0	14.726	0	3
LH-SC-01	7/14/2025 10:30	0	0	14.73	0	3
LH-SC-01	7/14/2025 10:45	0	0	14.727	0	3
LH-SC-01	7/14/2025 11:00	0	0	14.726	0	3
LH-SC-01	7/14/2025 11:15	0	0	14.725	0	3
LH-SC-01	7/14/2025 11:30	0	0	14.724	0	3
LH-SC-01	7/14/2025 11:45	0	0	14.722	0	3
LH-SC-01	7/14/2025 12:00	0	0	14.722	0	3
LH-SC-01	7/14/2025 12:15	0	0	14.722	0	3
LH-SC-01	7/14/2025 12:30	0	0	14.716	0	3
LH-SC-01	7/14/2025 12:45	0	0	14.716	0	3
LH-SC-01	7/14/2025 13:00	0	0	14.718	0	3
LH-SC-01	7/14/2025 13:15	0	0	14.718	0	3
LH-SC-01	7/14/2025 13:30	0	0	14.715	0	3
LH-SC-01	7/14/2025 13:45	0	0	14.716	0	3
LH-SC-01	7/14/2025 14:00	0	0	14.711	0	3
LH-SC-01	7/14/2025 14:15	0	0	14.71	0	3
LH-SC-01	7/14/2025 14:30	0	0	14.71	0	3
LH-SC-01	7/14/2025 14:45	0	0	14.71	0	3
LH-SC-01	7/14/2025 15:00	0	0	14.708	0	3
LH-SC-01	7/14/2025 15:15	0	0	14.706	0	3
LH-SC-01	7/14/2025 15:30	0	0	14.706	0	3
LH-SC-01	7/14/2025 15:45	0	0	14.701	0	3
LH-SC-01	7/14/2025 16:00	0	0	14.701	0	3
LH-SC-01	7/14/2025 16:15	0	0	14.694	0	3
LH-SC-01	7/14/2025 16:30	0	0	14.689	0	3
LH-SC-01	7/14/2025 16:45	0	0	14.688	0	3
LH-SC-01	7/14/2025 17:00	0	0	14.688	0	3
LH-SC-01	7/14/2025 17:15	0	0	14.687	0	3
LH-SC-01	7/14/2025 17:30	0	0	14.689	0	3
LH-SC-01	7/14/2025 17:45	0	0	14.694	0	3
LH-SC-01	7/14/2025 18:00	0	0	14.694	0	3
LH-SC-01	7/14/2025 18:15	0	0	14.692	0	3
LH-SC-01	7/14/2025 18:30	0	0	14.693	0	3
LH-SC-01	7/14/2025 18:45	0	0	14.697	0	3
LH-SC-01	7/14/2025 19:00	0	0	14.697	0	3
LH-SC-01	7/14/2025 19:15	0	0	14.7	0	3
LH-SC-01	7/14/2025 19:30	0	0	14.697	0	3
LH-SC-01	7/14/2025 19:45	0	0	14.702	0	3
LH-SC-01	7/14/2025 20:00	0	0	14.704	0	3
LH-SC-01	7/14/2025 20:15	0	0	14.704	0	3
LH-SC-01	7/14/2025 20:30	0	0	14.708	0	3
LH-SC-01	7/14/2025 20:45	0	0	14.708	0	3
LH-SC-01	7/14/2025 21:00	0	0	14.709	0	3
LH-SC-01	7/14/2025 21:15	0	0	14.71	0	3
LH-SC-01	7/14/2025 21:30	0	0	14.715	0	3
LH-SC-01	7/14/2025 21:45	0	0	14.715	0	3
LH-SC-01	7/14/2025 22:00	0	0	14.715	0	3
LH-SC-01	7/14/2025 22:15	0	0	14.712	0	3
LH-SC-01	7/14/2025 22:30	0	0	14.711	0	3
LH-SC-01	7/14/2025 22:45	0	0	14.707	0	3
LH-SC-01	7/14/2025 23:00	0	0	14.707	0	3
LH-SC-01	7/14/2025 23:15	0	0	14.706	0	3
LH-SC-01	7/14/2025 23:30	0	0	14.704	0	3
LH-SC-01	7/14/2025 23:45	0	0	14.701	0	3
LH-SC-01	7/15/2025 0:00	0	0	14.702	0	3
LH-SC-01	7/15/2025 0:15	0	0	14.705	0	3
LH-SC-01	7/15/2025 0:30	0	0	14.706	0	3
LH-SC-01	7/15/2025 0:45	0	0	14.705	0	3
LH-SC-01	7/15/2025 1:00	0	0	14.702	0	3
LH-SC-01	7/15/2025 1:15	0	0	14.701	0	3
LH-SC-01	7/15/2025 1:30	0	0	14.7	0	3
LH-SC-01	7/15/2025 1:45	0	0	14.702	0	3
LH-SC-01	7/15/2025 2:00	0	0	14.697	0	3
LH-SC-01	7/15/2025 2:15	0	0	14.7	0	3
LH-SC-01	7/15/2025 2:30	0	0	14.701	0	3
LH-SC-01	7/15/2025 2:45	0	0	14.701	0	3
LH-SC-01	7/15/2025 3:00	0	0	14.703	0	3
LH-SC-01	7/15/2025 3:15	0	0	14.702	0	3
LH-SC-01	7/15/2025 3:30	0	0	14.702	0	3
LH-SC-01	7/15/2025 3:45	0	0	14.706	0	3
LH-SC-01	7/15/2025 4:00	0	0	14.705	0	3
LH-SC-01	7/15/2025 4:15	0	0	14.707	0	3
LH-SC-01	7/15/2025 4:30	0	0	14.711	0	3
LH-SC-01	7/15/2025 4:45	0	0	14.711	0	3
LH-SC-01	7/15/2025 5:00	0	0	14.713	0	3
LH-SC-01	7/15/2025 5:15	0	0	14.711	0	3
LH-SC-01	7/15/2025 5:30	0	0	14.713	0	3
LH-SC-01	7/15/2025 5:45	0	0	14.715	0	3
LH-SC-01	7/15/2025 6:00	0	0	14.715	0	3
LH-SC-01	7/15/2025 6:15	0	0	14.717	0	3
LH-SC-01	7/15/2025 6:30	0	0	14.718	0	3

Dissolved Oxygen Saturation Continous Monitoring Data

Station Name	Date Time	DO mg/L	Temp C	Air Pressure PSI	Saturation PCT	Use Code
LH-SC-01	7/15/2025 6:45	0	0	14.717	0	3
LH-SC-01	7/15/2025 7:00	0	0	14.718	0	3
LH-SC-01	7/15/2025 7:15	0	0	14.721	0	3
LH-SC-01	7/15/2025 7:30	0	0	14.724	0	3
LH-SC-01	7/15/2025 7:45	0	0	14.724	0	3
LH-SC-01	7/15/2025 8:00	0	0	14.725	0	3
LH-SC-01	7/15/2025 8:15	0	0	14.728	0	3
LH-SC-01	7/15/2025 8:30	0	0	14.729	0	3
LH-SC-01	7/15/2025 8:45	0	0	14.729	0	3
LH-SC-01	7/15/2025 9:00	0	0	14.727	0	3
LH-SC-01	7/15/2025 9:15	0	0	14.727	0	3
LH-SC-01	7/15/2025 9:30	0	0	14.728	0	3
LH-SC-01	7/15/2025 9:45	0	0	14.722	0	3
LH-SC-01	7/15/2025 10:00	0	0	14.722	0	3
LH-SC-01	7/15/2025 10:15	0	0	14.718	0	3
LH-SC-01	7/15/2025 10:30	0	0	14.719	0	3
LH-SC-01	7/15/2025 10:45	0	0	14.723	0	3
LH-SC-01	7/15/2025 11:00	0	0	14.72	0	3
LH-SC-01	7/15/2025 11:15	0	0	14.72	0	3
LH-SC-01	7/15/2025 11:30	0	0	14.719	0	3
LH-SC-01	7/15/2025 11:45	0	0	14.717	0	3
LH-SC-01	7/15/2025 12:00	0	0	14.716	0	3
LH-SC-01	7/15/2025 12:15	0	0	14.713	0	3
LH-SC-01	7/15/2025 12:30	0	0	14.711	0	3
LH-SC-01	7/15/2025 12:45	0	0	14.709	0	3
LH-SC-01	7/15/2025 13:00	0	0	14.709	0	3
LH-SC-01	7/15/2025 13:15	0	0	14.707	0	3
LH-SC-01	7/15/2025 13:30	0	0	14.71	0	3
LH-SC-01	7/15/2025 13:45	0	0	14.706	0	3
LH-SC-01	7/15/2025 14:00	0	0	14.709	0	3
LH-SC-01	7/15/2025 14:15	0	0	14.706	0	3
LH-SC-01	7/15/2025 14:30	0	0	14.709	0	3
LH-SC-01	7/15/2025 14:45	0	0	14.708	0	3
LH-SC-01	7/15/2025 15:00	0	0	14.707	0	3
LH-SC-01	7/15/2025 15:15	0	0	14.708	0	3
LH-SC-01	7/15/2025 15:30	0	0	14.704	0	3
LH-SC-01	7/15/2025 15:45	0	0	14.705	0	3
LH-SC-01	7/15/2025 16:00	0	0	14.706	0	3
LH-SC-01	7/15/2025 16:15	0	0	14.699	0	3
LH-SC-01	7/15/2025 16:30	0	0	14.698	0	3
LH-SC-01	7/15/2025 16:45	0	0	14.696	0	3
LH-SC-01	7/15/2025 17:00	0	0	14.694	0	3
LH-SC-01	7/15/2025 17:15	0	0	14.69	0	3
LH-SC-01	7/15/2025 17:30	0	0	14.692	0	3
LH-SC-01	7/15/2025 17:45	0	0	14.689	0	3
LH-SC-01	7/15/2025 18:00	0	0	14.688	0	3
LH-SC-01	7/15/2025 18:15	0	0	14.689	0	3
LH-SC-01	7/15/2025 18:30	0	0	14.692	0	3
LH-SC-01	7/15/2025 18:45	0	0	14.694	0	3
LH-SC-01	7/15/2025 19:00	0	0	14.694	0	3
LH-SC-01	7/15/2025 19:15	0	0	14.694	0	3
LH-SC-01	7/15/2025 19:30	0	0	14.695	0	3
LH-SC-01	7/15/2025 19:45	0	0	14.694	0	3
LH-SC-01	7/15/2025 20:00	0	0	14.693	0	3
LH-SC-01	7/15/2025 20:15	0	0	14.698	0	3
LH-SC-01	7/15/2025 20:30	0	0	14.694	0	3
LH-SC-01	7/15/2025 20:45	0	0	14.694	0	3
LH-SC-01	7/15/2025 21:00	0	0	14.697	0	3
LH-SC-01	7/15/2025 21:15	0	0	14.696	0	3
LH-SC-01	7/15/2025 21:30	0	0	14.7	0	3
LH-SC-01	7/15/2025 21:45	0	0	14.701	0	3
LH-SC-01	7/15/2025 22:00	0	0	14.701	0	3
LH-SC-01	7/15/2025 22:15	0	0	14.7	0	3
LH-SC-01	7/15/2025 22:30	0	0	14.701	0	3
LH-SC-01	7/15/2025 22:45	0	0	14.697	0	3
LH-SC-01	7/15/2025 23:00	0	0	14.693	0	3
LH-SC-01	7/15/2025 23:15	0	0	14.693	0	3
LH-SC-01	7/15/2025 23:30	0	0	14.695	0	3
LH-SC-01	7/15/2025 23:45	0	0	14.698	0	3
LH-SC-01	7/16/2025 0:00	0	0	14.699	0	3
LH-SC-01	7/16/2025 0:15	0	0	14.697	0	3
LH-SC-01	7/16/2025 0:30	0	0	14.7	0	3
LH-SC-01	7/16/2025 0:45	0	0	14.699	0	3
LH-SC-01	7/16/2025 1:00	0	0	14.7	0	3
LH-SC-01	7/16/2025 1:15	0	0	14.7	0	3
LH-SC-01	7/16/2025 1:30	0	0	14.704	0	3
LH-SC-01	7/16/2025 1:45	0	0	14.703	0	3
LH-SC-01	7/16/2025 2:00	0	0	14.703	0	3
LH-SC-01	7/16/2025 2:15	0	0	14.705	0	3
LH-SC-01	7/16/2025 2:30	0	0	14.706	0	3
LH-SC-01	7/16/2025 2:45	0	0	14.706	0	3
LH-SC-01	7/16/2025 3:00	0	0	14.706	0	3
LH-SC-01	7/16/2025 3:15	0	0	14.704	0	3
LH-SC-01	7/16/2025 3:30	0	0	14.704	0	3

Dissolved Oxygen Saturation Continous Monitoring Data

Station Name	Date Time	DO mg/L	Temp C	Air Pressure PSI	Saturation PCT	Use Code
LH-SC-01	7/16/2025 3:45	0	0	14.704	0	3
LH-SC-01	7/16/2025 4:00	0	0	14.704	0	3
LH-SC-01	7/16/2025 4:15	0	0	14.701	0	3
LH-SC-01	7/16/2025 4:30	0	0	14.702	0	3
LH-SC-01	7/16/2025 4:45	0	0	14.7	0	3
LH-SC-01	7/16/2025 5:00	0	0	14.703	0	3
LH-SC-01	7/16/2025 5:15	0	0	14.703	0	3
LH-SC-01	7/16/2025 5:30	0	0	14.703	0	3
LH-SC-01	7/16/2025 5:45	0	0	14.704	0	3
LH-SC-01	7/16/2025 6:00	0	0	14.705	0	3
LH-SC-01	7/16/2025 6:15	0	0	14.704	0	3
LH-SC-01	7/16/2025 6:30	0	0	14.708	0	3
LH-SC-01	7/16/2025 6:45	0	0	14.707	0	3
LH-SC-01	7/16/2025 7:00	0	0	14.707	0	3
LH-SC-01	7/16/2025 7:15	0	0	14.708	0	3
LH-SC-01	7/16/2025 7:30	0	0	14.708	0	3
LH-SC-01	7/16/2025 7:45	0	0	14.71	0	3
LH-SC-01	7/16/2025 8:00	0	0	14.712	0	3
LH-SC-01	7/16/2025 8:15	0	0	14.712	0	3
LH-SC-01	7/16/2025 8:30	0	0	14.711	0	3
LH-SC-01	7/16/2025 8:45	0	0	14.71	0	3
LH-SC-01	7/16/2025 9:00	0	0	14.711	0	3
LH-SC-01	7/16/2025 9:15	0	0	14.708	0	3
LH-SC-01	7/16/2025 9:30	0	0	14.707	0	3
LH-SC-01	7/16/2025 9:45	0	0	14.708	0	3
LH-SC-01	7/16/2025 10:00	0	0	14.708	0	3
LH-SC-01	7/16/2025 10:15	0	0	14.705	0	3
LH-SC-01	7/16/2025 10:30	0	0	14.706	0	3
LH-SC-01	7/16/2025 10:45	0	0	14.703	0	3
LH-SC-01	7/16/2025 11:00	0	0	14.703	0	3
LH-SC-01	7/16/2025 11:15	0	0	14.703	0	3
LH-SC-01	7/16/2025 11:30	0	0	14.703	0	3
LH-SC-01	7/16/2025 11:45	0	0	14.702	0	3
LH-SC-01	7/16/2025 12:00	0	0	14.702	0	3
LH-SC-01	7/16/2025 12:15	0	0	14.698	0	3
LH-SC-01	7/16/2025 12:30	0	0	14.698	0	3
LH-SC-01	7/16/2025 12:45	0	0	14.696	0	3
LH-SC-01	7/16/2025 13:00	0	0	14.694	0	3
LH-SC-01	7/16/2025 13:15	0	0	14.693	0	3
LH-SC-01	7/16/2025 13:30	0	0	14.693	0	3
LH-SC-01	7/16/2025 13:45	0	0	14.691	0	3
LH-SC-01	7/16/2025 14:00	0	0	14.69	0	3
LH-SC-01	7/16/2025 14:15	0	0	14.687	0	3
LH-SC-01	7/16/2025 14:30	0	0	14.688	0	3
LH-SC-01	7/16/2025 14:45	0	0	14.685	0	3
LH-SC-01	7/16/2025 15:00	0	0	14.685	0	3
LH-SC-01	7/16/2025 15:15	0	0	14.683	0	3
LH-SC-01	7/16/2025 15:30	0	0	14.679	0	3
LH-SC-01	7/16/2025 15:45	0	0	14.678	0	3
LH-SC-01	7/16/2025 16:00	0	0	14.674	0	3
LH-SC-01	7/16/2025 16:15	0	0	14.671	0	3
LH-SC-01	7/16/2025 16:30	0	0	14.667	0	3
LH-SC-01	7/16/2025 16:45	0	0	14.666	0	3
LH-SC-01	7/16/2025 17:00	0	0	14.666	0	3
LH-SC-01	7/16/2025 17:15	0	0	14.663	0	3
LH-SC-01	7/16/2025 17:30	0	0	14.661	0	3
LH-SC-01	7/16/2025 17:45	0	0	14.661	0	3
LH-SC-01	7/16/2025 18:00	0	0	14.659	0	3
LH-SC-01	7/16/2025 18:15	0	0	14.658	0	3
LH-SC-01	7/16/2025 18:30	0	0	14.653	0	3
LH-SC-01	7/16/2025 18:45	0	0	14.652	0	3
LH-SC-01	7/16/2025 19:00	0	0	14.655	0	3
LH-SC-01	7/16/2025 19:15	0	0	14.654	0	3
LH-SC-01	7/16/2025 19:30	0	0	14.654	0	3
LH-SC-01	7/16/2025 19:45	0	0	14.649	0	3
LH-SC-01	7/16/2025 20:00	0	0	14.648	0	3
LH-SC-01	7/16/2025 20:15	0	0	14.647	0	3
LH-SC-01	7/16/2025 20:30	0	0	14.647	0	3
LH-SC-01	7/16/2025 20:45	0	0	14.648	0	3
LH-SC-01	7/16/2025 21:00	0	0	14.65	0	3
LH-SC-01	7/16/2025 21:15	0	0	14.651	0	3
LH-SC-01	7/16/2025 21:30	0	0	14.651	0	3
LH-SC-01	7/16/2025 21:45	0	0	14.648	0	3
LH-SC-01	7/16/2025 22:00	0	0	14.651	0	3
LH-SC-01	7/16/2025 22:15	0	0	14.651	0	3
LH-SC-01	7/16/2025 22:30	0	0	14.65	0	3
LH-SC-01	7/16/2025 22:45	0	0	14.65	0	3
LH-SC-01	7/16/2025 23:00	0	0	14.653	0	3
LH-SC-01	7/16/2025 23:15	0	0	14.647	0	3
LH-SC-01	7/16/2025 23:30	0	0	14.646	0	3
LH-SC-01	7/16/2025 23:45	0	0	14.651	0	3
LH-SC-01	7/17/2025 0:00	0	0	14.647	0	3
LH-SC-01	7/17/2025 0:15	0	0	14.645	0	3
LH-SC-01	7/17/2025 0:30	0	0	14.647	0	3

Station Name	Date Time	DO mg/L	Temp C	Air Pressure PSI	Saturation PCT	Use Code
LH-SC-01	7/17/2025 0:45	0	0	14.646	0	3
LH-SC-01	7/17/2025 1:00	0	0	14.645	0	3
LH-SC-01	7/17/2025 1:15	0	0	14.647	0	3
LH-SC-01	7/17/2025 1:30	0	0	14.645	0	3
LH-SC-01	7/17/2025 1:45	0	0	14.644	0	3
LH-SC-01	7/17/2025 2:00	0	0	14.645	0	3
LH-SC-01	7/17/2025 2:15	0	0	14.645	0	3
LH-SC-01	7/17/2025 2:30	0	0	14.639	0	3
LH-SC-01	7/17/2025 2:45	0	0	14.639	0	3
LH-SC-01	7/17/2025 3:00	0	0	14.638	0	3
LH-SC-01	7/17/2025 3:15	0	0	14.627	0	3
LH-SC-01	7/17/2025 3:30	0	0	14.626	0	3
LH-SC-01	7/17/2025 3:45	0	0	14.626	0	3
LH-SC-01	7/17/2025 4:00	0	0	14.626	0	3
LH-SC-01	7/17/2025 4:15	0	0	14.63	0	3
LH-SC-01	7/17/2025 4:30	0	0	14.628	0	3
LH-SC-01	7/17/2025 4:45	0	0	14.629	0	3
LH-SC-01	7/17/2025 5:00	0	0	14.631	0	3
LH-SC-01	7/17/2025 5:15	0	0	14.628	0	3
LH-SC-01	7/17/2025 5:30	0	0	14.624	0	3
LH-SC-01	7/17/2025 5:45	0	0	14.622	0	3
LH-SC-01	7/17/2025 6:00	0	0	14.627	0	3
LH-SC-01	7/17/2025 6:15	0	0	14.628	0	3
LH-SC-01	7/17/2025 6:30	0	0	14.626	0	3
LH-SC-01	7/17/2025 6:45	0	0	14.624	0	3
LH-SC-01	7/17/2025 7:00	0	0	14.627	0	3
LH-SC-01	7/17/2025 7:15	0	0	14.628	0	3
LH-SC-01	7/17/2025 7:30	0	0	14.628	0	3
LH-SC-01	7/17/2025 7:45	0	0	14.629	0	3
LH-SC-01	7/17/2025 8:00	0	0	14.629	0	3
LH-SC-01	7/17/2025 8:15	0	0	14.63	0	3
LH-SC-01	7/17/2025 8:30	0	0	14.627	0	3
LH-SC-01	7/17/2025 8:45	0	0	14.623	0	3
LH-SC-01	7/17/2025 9:00	0	0	14.619	0	3
LH-SC-01	7/17/2025 9:15	0	0	14.62	0	3
LH-SC-01	7/17/2025 9:30	0	0	14.621	0	3
LH-SC-01	7/17/2025 9:45	0	0	14.618	0	3
LH-SC-01	7/17/2025 10:00	0	0	14.618	0	3
LH-SC-01	7/17/2025 10:15	0	0	14.613	0	3
LH-SC-01	7/17/2025 10:30	0	0	14.611	0	3
LH-SC-01	7/17/2025 10:45	0	0	14.608	0	3
LH-SC-01	7/17/2025 11:00	0	0	14.604	0	3
LH-SC-01	7/17/2025 11:15	0	0	14.601	0	3
LH-SC-01	7/17/2025 11:30	0	0	14.598	0	3
LH-SC-01	7/17/2025 11:45	0	0	14.594	0	3
LH-SC-01	7/17/2025 12:00	0	0	14.591	0	3
LH-SC-01	7/17/2025 12:15	0	0	14.588	0	3
LH-SC-01	7/17/2025 12:30	0	0	14.587	0	3
LH-SC-01	7/17/2025 12:45	0	0	14.585	0	3
LH-SC-01	7/17/2025 13:00	0	0	14.582	0	3
LH-SC-01	7/17/2025 13:15	0	0	14.58	0	3
LH-SC-01	7/17/2025 13:30	0	0	14.578	0	3
LH-SC-01	7/17/2025 13:45	0	0	14.575	0	3
LH-SC-01	7/17/2025 14:00	0	0	14.571	0	3
LH-SC-01	7/17/2025 14:15	0	0	14.568	0	3
LH-SC-01	7/17/2025 14:30	0	0	14.567	0	3
LH-SC-01	7/17/2025 14:45	0	0	14.563	0	3
LH-SC-01	7/17/2025 15:00	0	0	14.561	0	3
LH-SC-01	7/17/2025 15:15	0	0	14.561	0	3
LH-SC-01	7/17/2025 15:30	0	0	14.558	0	3
LH-SC-01	7/17/2025 15:45	0	0	14.556	0	3
LH-SC-01	7/17/2025 16:00	0	0	14.561	0	3
LH-SC-01	7/17/2025 16:15	0	0	14.558	0	3
LH-SC-01	7/17/2025 16:30	0	0	14.55	0	3
LH-SC-01	7/17/2025 16:45	0	0	14.55	0	3
LH-SC-01	7/17/2025 17:00	0	0	14.549	0	3
LH-SC-01	7/17/2025 17:15	0	0	14.543	0	3
LH-SC-01	7/17/2025 17:30	0	0	14.546	0	3
LH-SC-01	7/17/2025 17:45	0	0	14.539	0	3
LH-SC-01	7/17/2025 18:00	0	0	14.539	0	3
LH-SC-01	7/17/2025 18:15	0	0	14.538	0	3
LH-SC-01	7/17/2025 18:30	0	0	14.536	0	3
LH-SC-01	7/17/2025 18:45	0	0	14.532	0	3
LH-SC-01	7/17/2025 19:00	0	0	14.532	0	3
LH-SC-01	7/17/2025 19:15	0	0	14.534	0	3
LH-SC-01	7/17/2025 19:30	0	0	14.533	0	3
LH-SC-01	7/17/2025 19:45	0	0	14.529	0	3
LH-SC-01	7/17/2025 20:00	0	0	14.529	0	3
LH-SC-01	7/17/2025 20:15	0	0	14.531	0	3
LH-SC-01	7/17/2025 20:30	0	0	14.531	0	3
LH-SC-01	7/17/2025 20:45	0	0	14.531	0	3
LH-SC-01	7/17/2025 21:00	0	0	14.536	0	3
LH-SC-01	7/17/2025 21:15	0	0	14.535	0	3
LH-SC-01	7/17/2025 21:30	0	0	14.545	0	3

Station Name	Date Time	DO mg/L	Temp C	Air Pressure PSI	Saturation PCT	Use Code
LH-SC-01	7/17/2025 21:45	0	0	14.549	0	3
LH-SC-01	7/17/2025 22:00	0	0	14.551	0	3
LH-SC-01	7/17/2025 22:15	0	0	14.564	0	3
LH-SC-01	7/17/2025 22:30	0	0	14.562	0	3
LH-SC-01	7/17/2025 22:45	0	0	14.567	0	3
LH-SC-01	7/17/2025 23:00	0	0	14.568	0	3
LH-SC-01	7/17/2025 23:15	0	0	14.571	0	3
LH-SC-01	7/17/2025 23:30	0	0	14.57	0	3
LH-SC-01	7/17/2025 23:45	0	0	14.569	0	3
LH-SC-01	7/18/2025 0:00	0	0	14.572	0	3
LH-SC-01	7/18/2025 0:15	0	0	14.57	0	3
LH-SC-01	7/18/2025 0:30	0	0	14.574	0	3
LH-SC-01	7/18/2025 0:45	0	0	14.573	0	3
LH-SC-01	7/18/2025 1:00	0	0	14.575	0	3
LH-SC-01	7/18/2025 1:15	0	0	14.578	0	3
LH-SC-01	7/18/2025 1:30	0	0	14.578	0	3
LH-SC-01	7/18/2025 1:45	0	0	14.577	0	3
LH-SC-01	7/18/2025 2:00	0	0	14.577	0	3
LH-SC-01	7/18/2025 2:15	0	0	14.577	0	3
LH-SC-01	7/18/2025 2:30	0	0	14.581	0	3
LH-SC-01	7/18/2025 2:45	0	0	14.579	0	3
LH-SC-01	7/18/2025 3:00	0	0	14.582	0	3
LH-SC-01	7/18/2025 3:15	0	0	14.584	0	3
LH-SC-01	7/18/2025 3:30	0	0	14.587	0	3
LH-SC-01	7/18/2025 3:45	0	0	14.591	0	3
LH-SC-01	7/18/2025 4:00	0	0	14.591	0	3
LH-SC-01	7/18/2025 4:15	0	0	14.594	0	3
LH-SC-01	7/18/2025 4:30	0	0	14.595	0	3
LH-SC-01	7/18/2025 4:45	0	0	14.596	0	3
LH-SC-01	7/18/2025 5:00	0	0	14.6	0	3
LH-SC-01	7/18/2025 5:15	0	0	14.604	0	3
LH-SC-01	7/18/2025 5:30	0	0	14.608	0	3
LH-SC-01	7/18/2025 5:45	0	0	14.609	0	3
LH-SC-01	7/18/2025 6:00	0	0	14.615	0	3
LH-SC-01	7/18/2025 6:15	0	0	14.619	0	3
LH-SC-01	7/18/2025 6:30	0	0	14.623	0	3
LH-SC-01	7/18/2025 6:45	0	0	14.626	0	3
LH-SC-01	7/18/2025 7:00	0	0	14.629	0	3
LH-SC-01	7/18/2025 7:15	0	0	14.633	0	3
LH-SC-01	7/18/2025 7:30	0	0	14.638	0	3
LH-SC-01	7/18/2025 7:45	0	0	14.649	0	3
LH-SC-01	7/18/2025 8:00	0	0	14.652	0	3
LH-SC-01	7/18/2025 8:15	0	0	14.653	0	3
LH-SC-01	7/18/2025 8:30	0	0	14.656	0	3
LH-SC-01	7/18/2025 8:45	0	0	14.659	0	3
LH-SC-01	7/18/2025 9:00	0	0	14.661	0	3
LH-SC-01	7/18/2025 9:15	0	0	14.668	0	3
LH-SC-01	7/18/2025 9:30	0	0	14.669	0	3
LH-SC-01	7/18/2025 9:45	0	0	14.678	0	3
LH-SC-01	7/18/2025 10:00	0	0	14.679	0	3
LH-SC-01	7/18/2025 10:15	0	0	14.686	0	3
LH-SC-01	7/18/2025 10:30	0	0	14.684	0	3
LH-SC-01	7/18/2025 10:45	0	0	14.689	0	3
LH-SC-01	7/18/2025 11:00	0	0	14.689	0	3
LH-SC-01	7/18/2025 11:15	0	0	14.694	0	3
LH-SC-01	7/18/2025 11:30	0	0	14.697	0	3
LH-SC-01	7/18/2025 11:45	0	0	14.704	0	3
LH-SC-01	7/18/2025 12:00	0	0	14.703	0	3
LH-SC-01	7/18/2025 12:15	0	0	14.702	0	3
LH-SC-01	7/18/2025 12:30	0	0	14.701	0	3
LH-SC-01	7/18/2025 12:45	0	0	14.701	0	3
LH-SC-01	7/18/2025 13:00	0	0	14.702	0	3
LH-SC-01	7/18/2025 13:15	0	0	14.702	0	3
LH-SC-01	7/18/2025 13:30	0	0	14.705	0	3
LH-SC-01	7/18/2025 13:45	0	0	14.708	0	3
LH-SC-01	7/18/2025 14:00	0	0	14.708	0	3
LH-SC-01	7/18/2025 14:15	0	0	14.705	0	3
LH-SC-01	7/18/2025 14:30	0	0	14.707	0	3
LH-SC-01	7/18/2025 14:45	0	0	14.705	0	3
LH-SC-01	7/18/2025 15:00	0	0	14.709	0	3
LH-SC-01	7/18/2025 15:15	0	0	14.708	0	3
LH-SC-01	7/18/2025 15:30	0	0	14.709	0	3
LH-SC-01	7/18/2025 15:45	0	0	14.711	0	3
LH-SC-01	7/18/2025 16:00	0	0	14.71	0	3
LH-SC-01	7/18/2025 16:15	0	0	14.708	0	3
LH-SC-01	7/18/2025 16:30	0	0	14.71	0	3
LH-SC-01	7/18/2025 16:45	0	0	14.71	0	3
LH-SC-01	7/18/2025 17:00	0	0	14.709	0	3
LH-SC-01	7/18/2025 17:15	0	0	14.708	0	3
LH-SC-01	7/18/2025 17:30	0	0	14.713	0	3
LH-SC-01	7/18/2025 17:45	0	0	14.716	0	3
LH-SC-01	7/18/2025 18:00	0	0	14.715	0	3
LH-SC-01	7/18/2025 18:15	0	0	14.716	0	3
LH-SC-01	7/18/2025 18:30	0	0	14.717	0	3

Dissolved Oxygen Saturation Continous Monitoring Data
Normandeau Associates Inc.

Station Name	Date Time	DO mg/L	Temp C	Air Pressure PSI	Saturation PCT	Use Code
LH-SC-01	7/18/2025 18:45	0	0	14.718	0	3
LH-SC-01	7/18/2025 19:00	0	0	14.72	0	3
LH-SC-01	7/18/2025 19:15	0	0	14.721	0	3
LH-SC-01	7/18/2025 19:30	0	0	14.723	0	3
LH-SC-01	7/18/2025 19:45	0	0	14.723	0	3
LH-SC-01	7/18/2025 20:00	0	0	14.721	0	3
LH-SC-01	7/18/2025 20:15	0	0	14.723	0	3
LH-SC-01	7/18/2025 20:30	0	0	14.722	0	3
LH-SC-01	7/18/2025 20:45	0	0	14.72	0	3
LH-SC-01	7/18/2025 21:00	0	0	14.721	0	3
LH-SC-01	7/18/2025 21:15	0	0	14.724	0	3
LH-SC-01	7/18/2025 21:30	0	0	14.726	0	3
LH-SC-01	7/18/2025 21:45	0	0	14.729	0	3
LH-SC-01	7/18/2025 22:00	0	0	14.731	0	3
LH-SC-01	7/18/2025 22:15	0	0	14.73	0	3
LH-SC-01	7/18/2025 22:30	0	0	14.734	0	3
LH-SC-01	7/18/2025 22:45	0	0	14.732	0	3
LH-SC-01	7/18/2025 23:00	0	0	14.739	0	3
LH-SC-01	7/18/2025 23:15	0	0	14.741	0	3
LH-SC-01	7/18/2025 23:30	0	0	14.739	0	3
LH-SC-01	7/18/2025 23:45	0	0	14.738	0	3
LH-SC-01	7/19/2025 0:00	0	0	14.738	0	3
LH-SC-01	7/19/2025 0:15	0	0	14.742	0	3
LH-SC-01	7/19/2025 0:30	0	0	14.745	0	3
LH-SC-01	7/19/2025 0:45	0	0	14.743	0	3
LH-SC-01	7/19/2025 1:00	0	0	14.743	0	3
LH-SC-01	7/19/2025 1:15	0	0	14.742	0	3
LH-SC-01	7/19/2025 1:30	0	0	14.746	0	3
LH-SC-01	7/19/2025 1:45	0	0	14.748	0	3
LH-SC-01	7/19/2025 2:00	0	0	14.749	0	3
LH-SC-01	7/19/2025 2:15	0	0	14.75	0	3
LH-SC-01	7/19/2025 2:30	0	0	14.749	0	3
LH-SC-01	7/19/2025 2:45	0	0	14.749	0	3
LH-SC-01	7/19/2025 3:00	0	0	14.748	0	3
LH-SC-01	7/19/2025 3:15	0	0	14.75	0	3
LH-SC-01	7/19/2025 3:30	0	0	14.753	0	3
LH-SC-01	7/19/2025 3:45	0	0	14.753	0	3
LH-SC-01	7/19/2025 4:00	0	0	14.75	0	3
LH-SC-01	7/19/2025 4:15	0	0	14.75	0	3
LH-SC-01	7/19/2025 4:30	0	0	14.751	0	3
LH-SC-01	7/19/2025 4:45	0	0	14.747	0	3
LH-SC-01	7/19/2025 5:00	0	0	14.749	0	3
LH-SC-01	7/19/2025 5:15	0	0	14.753	0	3
LH-SC-01	7/19/2025 5:30	0	0	14.751	0	3
LH-SC-01	7/19/2025 5:45	0	0	14.753	0	3
LH-SC-01	7/19/2025 6:00	0	0	14.753	0	3
LH-SC-01	7/19/2025 6:15	0	0	14.754	0	3
LH-SC-01	7/19/2025 6:30	0	0	14.756	0	3
LH-SC-01	7/19/2025 6:45	0	0	14.755	0	3
LH-SC-01	7/19/2025 7:00	0	0	14.755	0	3
LH-SC-01	7/19/2025 7:15	0	0	14.756	0	3
LH-SC-01	7/19/2025 7:30	0	0	14.756	0	3
LH-SC-01	7/19/2025 7:45	0	0	14.757	0	3
LH-SC-01	7/19/2025 8:00	0	0	14.759	0	3
LH-SC-01	7/19/2025 8:15	0	0	14.758	0	3
LH-SC-01	7/19/2025 8:30	0	0	14.758	0	3
LH-SC-01	7/19/2025 8:45	0	0	14.758	0	3
LH-SC-01	7/19/2025 9:00	0	0	14.757	0	3
LH-SC-01	7/19/2025 9:15	0	0	14.755	0	3
LH-SC-01	7/19/2025 9:30	0	0	14.755	0	3
LH-SC-01	7/19/2025 9:45	0	0	14.754	0	3
LH-SC-01	7/19/2025 10:00	0	0	14.752	0	3
LH-SC-01	7/19/2025 10:15	0	0	14.749	0	3
LH-SC-01	7/19/2025 10:30	0	0	14.75	0	3
LH-SC-01	7/19/2025 10:45	0	0	14.749	0	3
LH-SC-01	7/19/2025 11:00	0	0	14.746	0	3
LH-SC-01	7/19/2025 11:15	0	0	14.744	0	3
LH-SC-01	7/19/2025 11:30	0	0	14.741	0	3
LH-SC-01	7/19/2025 11:45	0	0	14.741	0	3
LH-SC-01	7/19/2025 12:00	0	0	14.737	0	3
LH-SC-01	7/19/2025 12:15	0	0	14.735	0	3
LH-SC-01	7/19/2025 12:30	0	0	14.732	0	3
LH-SC-01	7/19/2025 12:45	0	0	14.73	0	3
LH-SC-01	7/19/2025 13:00	0	0	14.732	0	3
LH-SC-01	7/19/2025 13:15	0	0	14.73	0	3
LH-SC-01	7/19/2025 13:30	0	0	14.73	0	3
LH-SC-01	7/19/2025 13:45	0	0	14.726	0	3
LH-SC-01	7/19/2025 14:00	0	0	14.722	0	3
LH-SC-01	7/19/2025 14:15	0	0	14.72	0	3
LH-SC-01	7/19/2025 14:30	0	0	14.722	0	3
LH-SC-01	7/19/2025 14:45	0	0	14.717	0	3
LH-SC-01	7/19/2025 15:00	0	0	14.713	0	3
LH-SC-01	7/19/2025 15:15	0	0	14.708	0	3
LH-SC-01	7/19/2025 15:30	0	0	14.711	0	3

Station Name	Date Time	DO mg/L	Temp C	Air Pressure PSI	Saturation PCT	Use Code
LH-SC-01	7/19/2025 15:45	0	0	14.707	0	3
LH-SC-01	7/19/2025 16:00	0	0	14.7	0	3
LH-SC-01	7/19/2025 16:15	0	0	14.699	0	3
LH-SC-01	7/19/2025 16:30	0	0	14.702	0	3
LH-SC-01	7/19/2025 16:45	0	0	14.698	0	3
LH-SC-01	7/19/2025 17:00	0	0	14.697	0	3
LH-SC-01	7/19/2025 17:15	0	0	14.697	0	3
LH-SC-01	7/19/2025 17:30	0	0	14.69	0	3
LH-SC-01	7/19/2025 17:45	0	0	14.686	0	3
LH-SC-01	7/19/2025 18:00	0	0	14.684	0	3
LH-SC-01	7/19/2025 18:15	0	0	14.683	0	3
LH-SC-01	7/19/2025 18:30	0	0	14.68	0	3
LH-SC-01	7/19/2025 18:45	0	0	14.679	0	3
LH-SC-01	7/19/2025 19:00	0	0	14.679	0	3
LH-SC-01	7/19/2025 19:15	0	0	14.679	0	3
LH-SC-01	7/19/2025 19:30	0	0	14.679	0	3
LH-SC-01	7/19/2025 19:45	0	0	14.679	0	3
LH-SC-01	7/19/2025 20:00	0	0	14.676	0	3
LH-SC-01	7/19/2025 20:15	0	0	14.675	0	3
LH-SC-01	7/19/2025 20:30	0	0	14.672	0	3
LH-SC-01	7/19/2025 20:45	0	0	14.671	0	3
LH-SC-01	7/19/2025 21:00	0	0	14.671	0	3
LH-SC-01	7/19/2025 21:15	0	0	14.675	0	3
LH-SC-01	7/19/2025 21:30	0	0	14.677	0	3
LH-SC-01	7/19/2025 21:45	0	0	14.676	0	3
LH-SC-01	7/19/2025 22:00	0	0	14.675	0	3
LH-SC-01	7/19/2025 22:15	0	0	14.678	0	3
LH-SC-01	7/19/2025 22:30	0	0	14.677	0	3
LH-SC-01	7/19/2025 22:45	0	0	14.676	0	3
LH-SC-01	7/19/2025 23:00	0	0	14.673	0	3
LH-SC-01	7/19/2025 23:15	0	0	14.672	0	3
LH-SC-01	7/19/2025 23:30	0	0	14.673	0	3
LH-SC-01	7/19/2025 23:45	0	0	14.671	0	3
LH-SC-01	7/20/2025 0:00	0	0	14.673	0	3
LH-SC-01	7/20/2025 0:15	0	0	14.668	0	3
LH-SC-01	7/20/2025 0:30	0	0	14.668	0	3
LH-SC-01	7/20/2025 0:45	0	0	14.665	0	3
LH-SC-01	7/20/2025 1:00	0	0	14.664	0	3
LH-SC-01	7/20/2025 1:15	0	0	14.665	0	3
LH-SC-01	7/20/2025 1:30	0	0	14.662	0	3
LH-SC-01	7/20/2025 1:45	0	0	14.66	0	3
LH-SC-01	7/20/2025 2:00	0	0	14.659	0	3
LH-SC-01	7/20/2025 2:15	0	0	14.656	0	3
LH-SC-01	7/20/2025 2:30	0	0	14.655	0	3
LH-SC-01	7/20/2025 2:45	0	0	14.653	0	3
LH-SC-01	7/20/2025 3:00	0	0	14.649	0	3
LH-SC-01	7/20/2025 3:15	0	0	14.644	0	3
LH-SC-01	7/20/2025 3:30	0	0	14.64	0	3
LH-SC-01	7/20/2025 3:45	0	0	14.645	0	3
LH-SC-01	7/20/2025 4:00	0	0	14.644	0	3
LH-SC-01	7/20/2025 4:15	0	0	14.644	0	3
LH-SC-01	7/20/2025 4:30	0	0	14.645	0	3
LH-SC-01	7/20/2025 4:45	0	0	14.649	0	3
LH-SC-01	7/20/2025 5:00	0	0	14.648	0	3
LH-SC-01	7/20/2025 5:15	0	0	14.642	0	3
LH-SC-01	7/20/2025 5:30	0	0	14.64	0	3
LH-SC-01	7/20/2025 5:45	0	0	14.641	0	3
LH-SC-01	7/20/2025 6:00	0	0	14.64	0	3
LH-SC-01	7/20/2025 6:15	0	0	14.64	0	3
LH-SC-01	7/20/2025 6:30	0	0	14.638	0	3
LH-SC-01	7/20/2025 6:45	0	0	14.637	0	3
LH-SC-01	7/20/2025 7:00	0	0	14.636	0	3
LH-SC-01	7/20/2025 7:15	0	0	14.636	0	3
LH-SC-01	7/20/2025 7:30	0	0	14.635	0	3
LH-SC-01	7/20/2025 7:45	0	0	14.632	0	3
LH-SC-01	7/20/2025 8:00	0	0	14.626	0	3
LH-SC-01	7/20/2025 8:15	0	0	14.628	0	3
LH-SC-01	7/20/2025 8:30	0	0	14.629	0	3
LH-SC-01	7/20/2025 8:45	0	0	14.628	0	3
LH-SC-01	7/20/2025 9:00	0	0	14.628	0	3
LH-SC-01	7/20/2025 9:15	0	0	14.63	0	3
LH-SC-01	7/20/2025 9:30	0	0	14.624	0	3
LH-SC-01	7/20/2025 9:45	0	0	14.623	0	3
LH-SC-01	7/20/2025 10:00	0	0	14.62	0	3
LH-SC-01	7/20/2025 10:15	0	0	14.617	0	3
LH-SC-01	7/20/2025 10:30	0	0	14.615	0	3
LH-SC-01	7/20/2025 10:45	0	0	14.615	0	3
LH-SC-01	7/20/2025 11:00	0	0	14.609	0	3
LH-SC-01	7/20/2025 11:15	0	0	14.609	0	3
LH-SC-01	7/20/2025 11:30	0	0	14.606	0	3
LH-SC-01	7/20/2025 11:45	0	0	14.603	0	3
LH-SC-01	7/20/2025 12:00	0	0	14.599	0	3
LH-SC-01	7/20/2025 12:15	0	0	14.598	0	3
LH-SC-01	7/20/2025 12:30	0	0	14.594	0	3

Station Name	Date Time	DO mg/L	Temp C	Air Pressure PSI	Saturation PCT	Use Code
LH-SC-01	7/20/2025 12:45	0	0	14.589	0	3
LH-SC-01	7/20/2025 13:00	0	0	14.586	0	3
LH-SC-01	7/20/2025 13:15	0	0	14.582	0	3
LH-SC-01	7/20/2025 13:30	0	0	14.576	0	3
LH-SC-01	7/20/2025 13:45	0	0	14.572	0	3
LH-SC-01	7/20/2025 14:00	0	0	14.57	0	3
LH-SC-01	7/20/2025 14:15	0	0	14.571	0	3
LH-SC-01	7/20/2025 14:30	0	0	14.571	0	3
LH-SC-01	7/20/2025 14:45	0	0	14.559	0	3
LH-SC-01	7/20/2025 15:00	0	0	14.559	0	3
LH-SC-01	7/20/2025 15:15	0	0	14.554	0	3
LH-SC-01	7/20/2025 15:30	0	0	14.555	0	3
LH-SC-01	7/20/2025 15:45	0	0	14.549	0	3
LH-SC-01	7/20/2025 16:00	0	0	14.541	0	3
LH-SC-01	7/20/2025 16:15	0	0	14.543	0	3
LH-SC-01	7/20/2025 16:30	0	0	14.538	0	3
LH-SC-01	7/20/2025 16:45	0	0	14.529	0	3
LH-SC-01	7/20/2025 17:00	0	0	14.529	0	3
LH-SC-01	7/20/2025 17:15	0	0	14.528	0	3
LH-SC-01	7/20/2025 17:30	0	0	14.525	0	3
LH-SC-01	7/20/2025 17:45	0	0	14.525	0	3
LH-SC-01	7/20/2025 18:00	0	0	14.522	0	3
LH-SC-01	7/20/2025 18:15	0	0	14.52	0	3
LH-SC-01	7/20/2025 18:30	0	0	14.524	0	3
LH-SC-01	7/20/2025 18:45	0	0	14.522	0	3
LH-SC-01	7/20/2025 19:00	0	0	14.531	0	3
LH-SC-01	7/20/2025 19:15	0	0	14.574	0	3
LH-SC-01	7/20/2025 19:30	0	0	14.567	0	3
LH-SC-01	7/20/2025 19:45	0	0	14.568	0	3
LH-SC-01	7/20/2025 20:00	0	0	14.571	0	3
LH-SC-01	7/20/2025 20:15	0	0	14.572	0	3
LH-SC-01	7/20/2025 20:30	0	0	14.573	0	3
LH-SC-01	7/20/2025 20:45	0	0	14.573	0	3
LH-SC-01	7/20/2025 21:00	0	0	14.577	0	3
LH-SC-01	7/20/2025 21:15	0	0	14.576	0	3
LH-SC-01	7/20/2025 21:30	0	0	14.573	0	3
LH-SC-01	7/20/2025 21:45	0	0	14.573	0	3
LH-SC-01	7/20/2025 22:00	0	0	14.574	0	3
LH-SC-01	7/20/2025 22:15	0	0	14.573	0	3
LH-SC-01	7/20/2025 22:30	0	0	14.571	0	3
LH-SC-01	7/20/2025 22:45	0	0	14.572	0	3
LH-SC-01	7/20/2025 23:00	0	0	14.573	0	3
LH-SC-01	7/20/2025 23:15	0	0	14.575	0	3
LH-SC-01	7/20/2025 23:30	0	0	14.572	0	3
LH-SC-01	7/20/2025 23:45	0	0	14.574	0	3
LH-SC-01	7/21/2025 0:00	0	0	14.579	0	3
LH-SC-01	7/21/2025 0:15	0	0	14.577	0	3
LH-SC-01	7/21/2025 0:30	0	0	14.576	0	3
LH-SC-01	7/21/2025 0:45	0	0	14.574	0	3
LH-SC-01	7/21/2025 1:00	0	0	14.573	0	3
LH-SC-01	7/21/2025 1:15	0	0	14.572	0	3
LH-SC-01	7/21/2025 1:30	0	0	14.571	0	3
LH-SC-01	7/21/2025 1:45	0	0	14.57	0	3
LH-SC-01	7/21/2025 2:00	0	0	14.57	0	3
LH-SC-01	7/21/2025 2:15	0	0	14.57	0	3
LH-SC-01	7/21/2025 2:30	0	0	14.571	0	3
LH-SC-01	7/21/2025 2:45	0	0	14.57	0	3
LH-SC-01	7/21/2025 3:00	0	0	14.568	0	3
LH-SC-01	7/21/2025 3:15	0	0	14.568	0	3
LH-SC-01	7/21/2025 3:30	0	0	14.566	0	3
LH-SC-01	7/21/2025 3:45	0	0	14.57	0	3
LH-SC-01	7/21/2025 4:00	0	0	14.568	0	3
LH-SC-01	7/21/2025 4:15	0	0	14.568	0	3
LH-SC-01	7/21/2025 4:30	0	0	14.567	0	3
LH-SC-01	7/21/2025 4:45	0	0	14.572	0	3
LH-SC-01	7/21/2025 5:00	0	0	14.573	0	3
LH-SC-01	7/21/2025 5:15	0	0	14.574	0	3
LH-SC-01	7/21/2025 5:30	0	0	14.577	0	3
LH-SC-01	7/21/2025 5:45	0	0	14.577	0	3
LH-SC-01	7/21/2025 6:00	0	0	14.58	0	3
LH-SC-01	7/21/2025 6:15	0	0	14.583	0	3
LH-SC-01	7/21/2025 6:30	0	0	14.584	0	3
LH-SC-01	7/21/2025 6:45	0	0	14.589	0	3
LH-SC-01	7/21/2025 7:00	0	0	14.59	0	3
LH-SC-01	7/21/2025 7:15	0	0	14.591	0	3
LH-SC-01	7/21/2025 7:30	0	0	14.601	0	3
LH-SC-01	7/21/2025 7:45	0	0	14.598	0	3
LH-SC-01	7/21/2025 8:00	0	0	14.606	0	3
LH-SC-01	7/21/2025 8:15	0	0	14.612	0	3
LH-SC-01	7/21/2025 8:30	0	0	14.617	0	3
LH-SC-01	7/21/2025 8:45	0	0	14.618	0	3
LH-SC-01	7/21/2025 9:00	0	0	14.621	0	3
LH-SC-01	7/21/2025 9:15	0	0	14.622	0	3
LH-SC-01	7/21/2025 9:30	0	0	14.626	0	3

Station Name	Date Time	DO mg/L	Temp C	Air Pressure PSI	Saturation PCT	Use Code
LH-SC-01	7/21/2025 9:45	0	0	14.63	0	3
LH-SC-01	7/21/2025 10:00	0	0	14.629	0	3
LH-SC-01	7/21/2025 10:15	0	0	14.633	0	3
LH-SC-01	7/21/2025 10:30	0	0	14.632	0	3
LH-SC-01	7/21/2025 10:45	0	0	14.632	0	3
LH-SC-01	7/21/2025 11:00	0	0	14.633	0	3
LH-SC-01	7/21/2025 11:15	0	0	14.635	0	3
LH-SC-01	7/21/2025 11:30	0	0	14.637	0	3
LH-SC-01	7/21/2025 11:45	0	0	14.629	0	3
LH-SC-01	7/21/2025 12:00	0	0	14.637	0	3
LH-SC-01	7/21/2025 12:15	0	0	14.642	0	3
LH-SC-01	7/21/2025 12:30	0	0	14.644	0	3
LH-SC-01	7/21/2025 12:45	0	0	14.646	0	3
LH-SC-01	7/21/2025 13:00	0	0	14.647	0	3
LH-SC-01	7/21/2025 13:15	0	0	14.647	0	3
LH-SC-01	7/21/2025 13:30	0	0	14.651	0	3
LH-SC-01	7/21/2025 13:45	0	0	14.649	0	3
LH-SC-01	7/21/2025 14:00	0	0	14.655	0	3
LH-SC-01	7/21/2025 14:15	0	0	14.655	0	3
LH-SC-01	7/21/2025 14:30	0	0	14.656	0	3
LH-SC-01	7/21/2025 14:45	0	0	14.658	0	3
LH-SC-01	7/21/2025 15:00	0	0	14.656	0	3
LH-SC-01	7/21/2025 15:15	0	0	14.658	0	3
LH-SC-01	7/21/2025 15:30	0	0	14.658	0	3
LH-SC-01	7/21/2025 15:45	0	0	14.656	0	3
LH-SC-01	7/21/2025 16:00	0	0	14.659	0	3
LH-SC-01	7/21/2025 16:15	0	0	14.66	0	3
LH-SC-01	7/21/2025 16:30	0	0	14.655	0	3
LH-SC-01	7/21/2025 16:45	0	0	14.655	0	3
LH-SC-01	7/21/2025 17:00	0	0	14.66	0	3
LH-SC-01	7/21/2025 17:15	0	0	14.662	0	3
LH-SC-01	7/21/2025 17:30	0	0	14.662	0	3
LH-SC-01	7/21/2025 17:45	0	0	14.664	0	3
LH-SC-01	7/21/2025 18:00	0	0	14.668	0	3
LH-SC-01	7/21/2025 18:15	0	0	14.668	0	3
LH-SC-01	7/21/2025 18:30	0	0	14.673	0	3
LH-SC-01	7/21/2025 18:45	0	0	14.672	0	3
LH-SC-01	7/21/2025 19:00	0	0	14.678	0	3
LH-SC-01	7/21/2025 19:15	0	0	14.676	0	3
LH-SC-01	7/21/2025 19:30	0	0	14.682	0	3
LH-SC-01	7/21/2025 19:45	0	0	14.683	0	3
LH-SC-01	7/21/2025 20:00	0	0	14.683	0	3
LH-SC-01	7/21/2025 20:15	0	0	14.683	0	3
LH-SC-01	7/21/2025 20:30	0	0	14.686	0	3
LH-SC-01	7/21/2025 20:45	0	0	14.687	0	3
LH-SC-01	7/21/2025 21:00	0	0	14.689	0	3
LH-SC-01	7/21/2025 21:15	0	0	14.694	0	3
LH-SC-01	7/21/2025 21:30	0	0	14.695	0	3
LH-SC-01	7/21/2025 21:45	0	0	14.699	0	3
LH-SC-01	7/21/2025 22:00	0	0	14.7	0	3
LH-SC-01	7/21/2025 22:15	0	0	14.703	0	3
LH-SC-01	7/21/2025 22:30	0	0	14.705	0	3
LH-SC-01	7/21/2025 22:45	0	0	14.707	0	3
LH-SC-01	7/21/2025 23:00	0	0	14.708	0	3
LH-SC-01	7/21/2025 23:15	0	0	14.71	0	3
LH-SC-01	7/21/2025 23:30	0	0	14.711	0	3
LH-SC-01	7/21/2025 23:45	0	0	14.715	0	3
LH-SC-01	7/22/2025 0:00	0	0	14.716	0	3
LH-SC-01	7/22/2025 0:15	0	0	14.717	0	3
LH-SC-01	7/22/2025 0:30	0	0	14.72	0	3
LH-SC-01	7/22/2025 0:45	0	0	14.719	0	3
LH-SC-01	7/22/2025 1:00	0	0	14.722	0	3
LH-SC-01	7/22/2025 1:15	0	0	14.722	0	3
LH-SC-01	7/22/2025 1:30	0	0	14.725	0	3
LH-SC-01	7/22/2025 1:45	0	0	14.727	0	3
LH-SC-01	7/22/2025 2:00	0	0	14.726	0	3
LH-SC-01	7/22/2025 2:15	0	0	14.723	0	3
LH-SC-01	7/22/2025 2:30	0	0	14.726	0	3
LH-SC-01	7/22/2025 2:45	0	0	14.727	0	3
LH-SC-01	7/22/2025 3:00	0	0	14.727	0	3
LH-SC-01	7/22/2025 3:15	0	0	14.729	0	3
LH-SC-01	7/22/2025 3:30	0	0	14.731	0	3
LH-SC-01	7/22/2025 3:45	0	0	14.733	0	3
LH-SC-01	7/22/2025 4:00	0	0	14.734	0	3
LH-SC-01	7/22/2025 4:15	0	0	14.734	0	3
LH-SC-01	7/22/2025 4:30	0	0	14.738	0	3
LH-SC-01	7/22/2025 4:45	0	0	14.736	0	3
LH-SC-01	7/22/2025 5:00	0	0	14.741	0	3
LH-SC-01	7/22/2025 5:15	0	0	14.743	0	3
LH-SC-01	7/22/2025 5:30	0	0	14.743	0	3
LH-SC-01	7/22/2025 5:45	0	0	14.744	0	3
LH-SC-01	7/22/2025 6:00	0	0	14.747	0	3
LH-SC-01	7/22/2025 6:15	0	0	14.748	0	3
LH-SC-01	7/22/2025 6:30	0	0	14.752	0	3

Station Name	Date Time	DO mg/L	Temp C	Air Pressure PSI	Saturation PCT	Use Code
LH-SC-01	7/22/2025 6:45	0	0	14.755	0	3
LH-SC-01	7/22/2025 7:00	0	0	14.762	0	3
LH-SC-01	7/22/2025 7:15	0	0	14.765	0	3
LH-SC-01	7/22/2025 7:30	0	0	14.766	0	3
LH-SC-01	7/22/2025 7:45	0	0	14.769	0	3
LH-SC-01	7/22/2025 8:00	0	0	14.772	0	3
LH-SC-01	7/22/2025 8:15	0	0	14.772	0	3
LH-SC-01	7/22/2025 8:30	0	0	14.775	0	3
LH-SC-01	7/22/2025 8:45	0	0	14.778	0	3
LH-SC-01	7/22/2025 9:00	0	0	14.776	0	3
LH-SC-01	7/22/2025 9:15	0	0	14.781	0	3
LH-SC-01	7/22/2025 9:30	0	0	14.781	0	3
LH-SC-01	7/22/2025 9:45	0	0	14.779	0	3
LH-SC-01	7/22/2025 10:00	0	0	14.779	0	3
LH-SC-01	7/22/2025 10:15	0	0	14.779	0	3
LH-SC-01	7/22/2025 10:30	0	0	14.78	0	3
LH-SC-01	7/22/2025 10:45	0	0	14.777	0	3
LH-SC-01	7/22/2025 11:00	0	0	14.778	0	3
LH-SC-01	7/22/2025 11:15	0	0	14.778	0	3
LH-SC-01	7/22/2025 11:30	0	0	14.778	0	3
LH-SC-01	7/22/2025 11:45	0	0	14.778	0	3
LH-SC-01	7/22/2025 12:00	0	0	14.776	0	3
LH-SC-01	7/22/2025 12:15	0	0	14.773	0	3
LH-SC-01	7/22/2025 12:30	0	0	14.771	0	3
LH-SC-01	7/22/2025 12:45	0	0	14.769	0	3
LH-SC-01	7/22/2025 13:00	0	0	14.766	0	3
LH-SC-01	7/22/2025 13:15	0	0	14.763	0	3
LH-SC-01	7/22/2025 13:30	0	0	14.764	0	3
LH-SC-01	7/22/2025 13:45	0	0	14.764	0	3
LH-SC-01	7/22/2025 14:00	0	0	14.765	0	3
LH-SC-01	7/22/2025 14:15	0	0	14.767	0	3
LH-SC-01	7/22/2025 14:30	0	0	14.765	0	3
LH-SC-01	7/22/2025 14:45	0	0	14.76	0	3
LH-SC-01	7/22/2025 15:00	0	0	14.758	0	3
LH-SC-01	7/22/2025 15:15	0	0	14.758	0	3
LH-SC-01	7/22/2025 15:30	0	0	14.759	0	3
LH-SC-01	7/22/2025 15:45	0	0	14.757	0	3
LH-SC-01	7/22/2025 16:00	0	0	14.758	0	3
LH-SC-01	7/22/2025 16:15	0	0	14.763	0	3
LH-SC-01	7/22/2025 16:30	0	0	14.76	0	3
LH-SC-01	7/22/2025 16:45	0	0	14.759	0	3
LH-SC-01	7/22/2025 17:00	0	0	14.758	0	3
LH-SC-01	7/22/2025 17:15	0	0	14.757	0	3
LH-SC-01	7/22/2025 17:30	0	0	14.759	0	3
LH-SC-01	7/22/2025 17:45	0	0	14.763	0	3
LH-SC-01	7/22/2025 18:00	0	0	14.763	0	3
LH-SC-01	7/22/2025 18:15	0	0	14.76	0	3
LH-SC-01	7/22/2025 18:30	0	0	14.761	0	3
LH-SC-01	7/22/2025 18:45	0	0	14.763	0	3
LH-SC-01	7/22/2025 19:00	0	0	14.768	0	3
LH-SC-01	7/22/2025 19:15	0	0	14.769	0	3
LH-SC-01	7/22/2025 19:30	0	0	14.769	0	3
LH-SC-01	7/22/2025 19:45	0	0	14.771	0	3
LH-SC-01	7/22/2025 20:00	0	0	14.773	0	3
LH-SC-01	7/22/2025 20:15	0	0	14.77	0	3
LH-SC-01	7/22/2025 20:30	0	0	14.767	0	3
LH-SC-01	7/22/2025 20:45	0	0	14.774	0	3
LH-SC-01	7/22/2025 21:00	0	0	14.776	0	3
LH-SC-01	7/22/2025 21:15	0	0	14.781	0	3
LH-SC-01	7/22/2025 21:30	0	0	14.781	0	3
LH-SC-01	7/22/2025 21:45	0	0	14.782	0	3
LH-SC-01	7/22/2025 22:00	0	0	14.784	0	3
LH-SC-01	7/22/2025 22:15	0	0	14.783	0	3
LH-SC-01	7/22/2025 22:30	0	0	14.783	0	3
LH-SC-01	7/22/2025 22:45	0	0	14.785	0	3
LH-SC-01	7/22/2025 23:00	0	0	14.781	0	3
LH-SC-01	7/22/2025 23:15	0	0	14.782	0	3
LH-SC-01	7/22/2025 23:30	0	0	14.784	0	3
LH-SC-01	7/22/2025 23:45	0	0	14.788	0	3
LH-SC-01	7/23/2025 0:00	0	0	14.79	0	3
LH-SC-01	7/23/2025 0:15	0	0	14.79	0	3
LH-SC-01	7/23/2025 0:30	0	0	14.792	0	3
LH-SC-01	7/23/2025 0:45	0	0	14.797	0	3
LH-SC-01	7/23/2025 1:00	0	0	14.795	0	3
LH-SC-01	7/23/2025 1:15	0	0	14.798	0	3
LH-SC-01	7/23/2025 1:30	0	0	14.8	0	3
LH-SC-01	7/23/2025 1:45	0	0	14.8	0	3
LH-SC-01	7/23/2025 2:00	0	0	14.802	0	3
LH-SC-01	7/23/2025 2:15	0	0	14.801	0	3
LH-SC-01	7/23/2025 2:30	0	0	14.801	0	3
LH-SC-01	7/23/2025 2:45	0	0	14.803	0	3
LH-SC-01	7/23/2025 3:00	0	0	14.804	0	3
LH-SC-01	7/23/2025 3:15	0	0	14.8	0	3
LH-SC-01	7/23/2025 3:30	0	0	14.801	0	3

Dissolved Oxygen Saturation Continous Monitoring Data

Station Name	Date Time	DO mg/L	Temp C	Air Pressure PSI	Saturation PCT	Use Code
LH-SC-01	7/23/2025 3:45	0	0	14.801	0	3
LH-SC-01	7/23/2025 4:00	0	0	14.8	0	3
LH-SC-01	7/23/2025 4:15	0	0	14.794	0	3
LH-SC-01	7/23/2025 4:30	0	0	14.793	0	3
LH-SC-01	7/23/2025 4:45	0	0	14.794	0	3
LH-SC-01	7/23/2025 5:00	0	0	14.8	0	3
LH-SC-01	7/23/2025 5:15	0	0	14.801	0	3
LH-SC-01	7/23/2025 5:30	0	0	14.805	0	3
LH-SC-01	7/23/2025 5:45	0	0	14.808	0	3
LH-SC-01	7/23/2025 6:00	0	0	14.81	0	3
LH-SC-01	7/23/2025 6:15	0	0	14.813	0	3
LH-SC-01	7/23/2025 6:30	0	0	14.817	0	3
LH-SC-01	7/23/2025 6:45	0	0	14.819	0	3
LH-SC-01	7/23/2025 7:00	0	0	14.817	0	3
LH-SC-01	7/23/2025 7:15	0	0	14.82	0	3
LH-SC-01	7/23/2025 7:30	0	0	14.818	0	3
LH-SC-01	7/23/2025 7:45	0	0	14.822	0	3
LH-SC-01	7/23/2025 8:00	0	0	14.822	0	3
LH-SC-01	7/23/2025 8:15	0	0	14.824	0	3
LH-SC-01	7/23/2025 8:30	0	0	14.824	0	3
LH-SC-01	7/23/2025 8:45	0	0	14.825	0	3
LH-SC-01	7/23/2025 9:00	0	0	14.823	0	3
LH-SC-01	7/23/2025 9:15	0	0	14.825	0	3
LH-SC-01	7/23/2025 9:30	0	0	14.825	0	3
LH-SC-01	7/23/2025 9:45	0	0	14.825	0	3
LH-SC-01	7/23/2025 10:00	0	0	14.824	0	3
LH-SC-01	7/23/2025 10:15	0	0	14.823	0	3
LH-SC-01	7/23/2025 10:30	0	0	14.821	0	3
LH-SC-01	7/23/2025 10:45	0	0	14.822	0	3
LH-SC-01	7/23/2025 11:00	0	0	14.821	0	3
LH-SC-01	7/23/2025 11:15	0	0	14.822	0	3
LH-SC-01	7/23/2025 11:30	0	0	14.821	0	3
LH-SC-01	7/23/2025 11:45	0	0	14.818	0	3
LH-SC-01	7/23/2025 12:00	0	0	14.816	0	3
LH-SC-01	7/23/2025 12:15	0	0	14.813	0	3
LH-SC-01	7/23/2025 12:30	0	0	14.81	0	3
LH-SC-01	7/23/2025 12:45	0	0	14.809	0	3
LH-SC-01	7/23/2025 13:00	0	0	14.812	0	3
LH-SC-01	7/23/2025 13:15	0	0	14.809	0	3
LH-SC-01	7/23/2025 13:30	0	0	14.81	0	3
LH-SC-01	7/23/2025 13:45	0	0	14.807	0	3
LH-SC-01	7/23/2025 14:00	0	0	14.806	0	3
LH-SC-01	7/23/2025 14:15	0	0	14.806	0	3
LH-SC-01	7/23/2025 14:30	0	0	14.806	0	3
LH-SC-01	7/23/2025 14:45	0	0	14.805	0	3
LH-SC-01	7/23/2025 15:00	0	0	14.805	0	3
LH-SC-01	7/23/2025 15:15	0	0	14.802	0	3
LH-SC-01	7/23/2025 15:30	0	0	14.8	0	3
LH-SC-01	7/23/2025 15:45	0	0	14.798	0	3
LH-SC-01	7/23/2025 16:00	0	0	14.796	0	3
LH-SC-01	7/23/2025 16:15	0	0	14.796	0	3
LH-SC-01	7/23/2025 16:30	0	0	14.796	0	3
LH-SC-01	7/23/2025 16:45	0	0	14.796	0	3
LH-SC-01	7/23/2025 17:00	0	0	14.793	0	3
LH-SC-01	7/23/2025 17:15	0	0	14.794	0	3
LH-SC-01	7/23/2025 17:30	0	0	14.792	0	3
LH-SC-01	7/23/2025 17:45	0	0	14.791	0	3
LH-SC-01	7/23/2025 18:00	0	0	14.792	0	3
LH-SC-01	7/23/2025 18:15	0	0	14.787	0	3
LH-SC-01	7/23/2025 18:30	0	0	14.785	0	3
LH-SC-01	7/23/2025 18:45	0	0	14.784	0	3
LH-SC-01	7/23/2025 19:00	0	0	14.781	0	3
LH-SC-01	7/23/2025 19:15	0	0	14.78	0	3
LH-SC-01	7/23/2025 19:30	0	0	14.779	0	3
LH-SC-01	7/23/2025 19:45	0	0	14.777	0	3
LH-SC-01	7/23/2025 20:00	0	0	14.776	0	3
LH-SC-01	7/23/2025 20:15	0	0	14.773	0	3
LH-SC-01	7/23/2025 20:30	0	0	14.773	0	3
LH-SC-01	7/23/2025 20:45	0	0	14.775	0	3
LH-SC-01	7/23/2025 21:00	0	0	14.777	0	3
LH-SC-01	7/23/2025 21:15	0	0	14.778	0	3
LH-SC-01	7/23/2025 21:30	0	0	14.782	0	3
LH-SC-01	7/23/2025 21:45	0	0	14.785	0	3
LH-SC-01	7/23/2025 22:00	0	0	14.789	0	3
LH-SC-01	7/23/2025 22:15	0	0	14.79	0	3
LH-SC-01	7/23/2025 22:30	0	0	14.79	0	3
LH-SC-01	7/23/2025 22:45	0	0	14.789	0	3
LH-SC-01	7/23/2025 23:00	0	0	14.79	0	3
LH-SC-01	7/23/2025 23:15	0	0	14.788	0	3
LH-SC-01	7/23/2025 23:30	0	0	14.788	0	3
LH-SC-01	7/23/2025 23:45	0	0	14.787	0	3
LH-SC-01	7/24/2025 0:00	0	0	14.785	0	3
LH-SC-01	7/24/2025 0:15	0	0	14.782	0	3
LH-SC-01	7/24/2025 0:30	0	0	14.784	0	3

Station Name	Date Time	DO mg/L	Temp C	Air Pressure PSI	Saturation PCT	Use Code
LH-SC-01	7/24/2025 0:45	0	0	14.789	0	3
LH-SC-01	7/24/2025 1:00	0	0	14.787	0	3
LH-SC-01	7/24/2025 1:15	0	0	14.784	0	3
LH-SC-01	7/24/2025 1:30	0	0	14.783	0	3
LH-SC-01	7/24/2025 1:45	0	0	14.783	0	3
LH-SC-01	7/24/2025 2:00	0	0	14.783	0	3
LH-SC-01	7/24/2025 2:15	0	0	14.783	0	3
LH-SC-01	7/24/2025 2:30	0	0	14.782	0	3
LH-SC-01	7/24/2025 2:45	0	0	14.782	0	3
LH-SC-01	7/24/2025 3:00	0	0	14.78	0	3
LH-SC-01	7/24/2025 3:15	0	0	14.777	0	3
LH-SC-01	7/24/2025 3:30	0	0	14.777	0	3
LH-SC-01	7/24/2025 3:45	0	0	14.775	0	3
LH-SC-01	7/24/2025 4:00	0	0	14.776	0	3
LH-SC-01	7/24/2025 4:15	0	0	14.777	0	3
LH-SC-01	7/24/2025 4:30	0	0	14.775	0	3
LH-SC-01	7/24/2025 4:45	0	0	14.77	0	3
LH-SC-01	7/24/2025 5:00	0	0	14.768	0	3
LH-SC-01	7/24/2025 5:15	0	0	14.77	0	3
LH-SC-01	7/24/2025 5:30	0	0	14.772	0	3
LH-SC-01	7/24/2025 5:45	0	0	14.771	0	3
LH-SC-01	7/24/2025 6:00	0	0	14.771	0	3
LH-SC-01	7/24/2025 6:15	0	0	14.774	0	3
LH-SC-01	7/24/2025 6:30	0	0	14.775	0	3
LH-SC-01	7/24/2025 6:45	0	0	14.776	0	3
LH-SC-01	7/24/2025 7:00	0	0	14.778	0	3
LH-SC-01	7/24/2025 7:15	0	0	14.781	0	3
LH-SC-01	7/24/2025 7:30	0	0	14.778	0	3
LH-SC-01	7/24/2025 7:45	0	0	14.775	0	3
LH-SC-01	7/24/2025 8:00	0	0	14.777	0	3
LH-SC-01	7/24/2025 8:15	0	0	14.776	0	3
LH-SC-01	7/24/2025 8:30	0	0	14.775	0	3
LH-SC-01	7/24/2025 8:45	0	0	14.775	0	3
LH-SC-01	7/24/2025 9:00	0	0	14.772	0	3
LH-SC-01	7/24/2025 9:15	0	0	14.772	0	3
LH-SC-01	7/24/2025 9:30	0	0	14.772	0	3
LH-SC-01	7/24/2025 9:45	0	0	14.771	0	3
LH-SC-01	7/24/2025 10:00	0	0	14.769	0	3
LH-SC-01	7/24/2025 10:15	0	0	14.766	0	3
LH-SC-01	7/24/2025 10:30	0	0	14.766	0	3
LH-SC-01	7/24/2025 10:45	0	0	14.762	0	3
LH-SC-01	7/24/2025 11:00	0	0	14.763	0	3
LH-SC-01	7/24/2025 11:15	0	0	14.762	0	3
LH-SC-01	7/24/2025 11:30	0	0	14.758	0	3
LH-SC-01	7/24/2025 11:45	0	0	14.759	0	3
LH-SC-01	7/24/2025 12:00	0	0	14.756	0	3
LH-SC-01	7/24/2025 12:15	0	0	14.752	0	3
LH-SC-01	7/24/2025 12:30	0	0	14.747	0	3
LH-SC-01	7/24/2025 12:45	0	0	14.74	0	3
LH-SC-01	7/24/2025 13:00	0	0	14.738	0	3
LH-SC-01	7/24/2025 13:15	0	0	14.734	0	3
LH-SC-01	7/24/2025 13:30	0	0	14.731	0	3
LH-SC-01	7/24/2025 13:45	0	0	14.725	0	3
LH-SC-01	7/24/2025 14:00	0	0	14.722	0	3
LH-SC-01	7/24/2025 14:15	0	0	14.718	0	3
LH-SC-01	7/24/2025 14:30	0	0	14.716	0	3
LH-SC-01	7/24/2025 14:45	0	0	14.714	0	3
LH-SC-01	7/24/2025 15:00	0	0	14.71	0	3
LH-SC-01	7/24/2025 15:15	0	0	14.71	0	3
LH-SC-01	7/24/2025 15:30	0	0	14.707	0	3
LH-SC-01	7/24/2025 15:45	0	0	14.706	0	3
LH-SC-01	7/24/2025 16:00	0	0	14.701	0	3
LH-SC-01	7/24/2025 16:15	0	0	14.698	0	3
LH-SC-01	7/24/2025 16:30	0	0	14.696	0	3
LH-SC-01	7/24/2025 16:45	0	0	14.696	0	3
LH-SC-01	7/24/2025 17:00	0	0	14.69	0	3
LH-SC-01	7/24/2025 17:15	0	0	14.688	0	3
LH-SC-01	7/24/2025 17:30	0	0	14.683	0	3
LH-SC-01	7/24/2025 17:45	0	0	14.687	0	3
LH-SC-01	7/24/2025 18:00	0	0	14.685	0	3
LH-SC-01	7/24/2025 18:15	0	0	14.683	0	3
LH-SC-01	7/24/2025 18:30	0	0	14.679	0	3
LH-SC-01	7/24/2025 18:45	0	0	14.678	0	3
LH-SC-01	7/24/2025 19:00	0	0	14.675	0	3
LH-SC-01	7/24/2025 19:15	0	0	14.678	0	3
LH-SC-01	7/24/2025 19:30	0	0	14.678	0	3
LH-SC-01	7/24/2025 19:45	0	0	14.678	0	3
LH-SC-01	7/24/2025 20:00	0	0	14.676	0	3
LH-SC-01	7/24/2025 20:15	0	0	14.673	0	3
LH-SC-01	7/24/2025 20:30	0	0	14.674	0	3
LH-SC-01	7/24/2025 20:45	0	0	14.675	0	3
LH-SC-01	7/24/2025 21:00	0	0	14.674	0	3
LH-SC-01	7/24/2025 21:15	0	0	14.677	0	3
LH-SC-01	7/24/2025 21:30	0	0	14.678	0	3

Station Name	Date Time	DO mg/L	Temp C	Air Pressure PSI	Saturation PCT	Use Code
LH-SC-01	7/24/2025 21:45	0	0	14.677	0	3
LH-SC-01	7/24/2025 22:00	0	0	14.678	0	3
LH-SC-01	7/24/2025 22:15	0	0	14.68	0	3
LH-SC-01	7/24/2025 22:30	0	0	14.68	0	3
LH-SC-01	7/24/2025 22:45	0	0	14.679	0	3
LH-SC-01	7/24/2025 23:00	0	0	14.682	0	3
LH-SC-01	7/24/2025 23:15	0	0	14.677	0	3
LH-SC-01	7/24/2025 23:30	0	0	14.676	0	3
LH-SC-01	7/24/2025 23:45	0	0	14.677	0	3
LH-SC-01	7/25/2025 0:00	0	0	14.672	0	3
LH-SC-01	7/25/2025 0:15	0	0	14.674	0	3
LH-SC-01	7/25/2025 0:30	0	0	14.671	0	3
LH-SC-01	7/25/2025 0:45	0	0	14.669	0	3
LH-SC-01	7/25/2025 1:00	0	0	14.665	0	3
LH-SC-01	7/25/2025 1:15	0	0	14.661	0	3
LH-SC-01	7/25/2025 1:30	0	0	14.66	0	3
LH-SC-01	7/25/2025 1:45	0	0	14.658	0	3
LH-SC-01	7/25/2025 2:00	0	0	14.658	0	3
LH-SC-01	7/25/2025 2:15	0	0	14.653	0	3
LH-SC-01	7/25/2025 2:30	0	0	14.651	0	3
LH-SC-01	7/25/2025 2:45	0	0	14.653	0	3
LH-SC-01	7/25/2025 3:00	0	0	14.649	0	3
LH-SC-01	7/25/2025 3:15	0	0	14.647	0	3
LH-SC-01	7/25/2025 3:30	0	0	14.647	0	3
LH-SC-01	7/25/2025 3:45	0	0	14.645	0	3
LH-SC-01	7/25/2025 4:00	0	0	14.643	0	3
LH-SC-01	7/25/2025 4:15	0	0	14.643	0	3
LH-SC-01	7/25/2025 4:30	0	0	14.646	0	3
LH-SC-01	7/25/2025 4:45	0	0	14.643	0	3
LH-SC-01	7/25/2025 5:00	0	0	14.644	0	3
LH-SC-01	7/25/2025 5:15	0	0	14.644	0	3
LH-SC-01	7/25/2025 5:30	0	0	14.642	0	3
LH-SC-01	7/25/2025 5:45	0	0	14.644	0	3
LH-SC-01	7/25/2025 6:00	0	0	14.644	0	3
LH-SC-01	7/25/2025 6:15	0	0	14.642	0	3
LH-SC-01	7/25/2025 6:30	0	0	14.646	0	3
LH-SC-01	7/25/2025 6:45	0	0	14.644	0	3
LH-SC-01	7/25/2025 7:00	0	0	14.647	0	3
LH-SC-01	7/25/2025 7:15	0	0	14.647	0	3
LH-SC-01	7/25/2025 7:30	0	0	14.648	0	3
LH-SC-01	7/25/2025 7:45	0	0	14.647	0	3
LH-SC-01	7/25/2025 8:00	0	0	14.644	0	3
LH-SC-01	7/25/2025 8:15	0	0	14.644	0	3
LH-SC-01	7/25/2025 8:30	0	0	14.642	0	3
LH-SC-01	7/25/2025 8:45	0	0	14.639	0	3
LH-SC-01	7/25/2025 9:00	0	0	14.639	0	3
LH-SC-01	7/25/2025 9:15	0	0	14.638	0	3
LH-SC-01	7/25/2025 9:30	0	0	14.636	0	3
LH-SC-01	7/25/2025 9:45	0	0	14.637	0	3
LH-SC-01	7/25/2025 10:00	0	0	14.637	0	3
LH-SC-01	7/25/2025 10:15	0	0	14.636	0	3
LH-SC-01	7/25/2025 10:30	0	0	14.635	0	3
LH-SC-01	7/25/2025 10:45	0	0	14.634	0	3
LH-SC-01	7/25/2025 11:00	0	0	14.63	0	3
LH-SC-01	7/25/2025 11:15	0	0	14.63	0	3
LH-SC-01	7/25/2025 11:30	0	0	14.631	0	3
LH-SC-01	7/25/2025 11:45	0	0	14.628	0	3
LH-SC-01	7/25/2025 12:00	0	0	14.626	0	3
LH-SC-01	7/25/2025 12:15	0	0	14.624	0	3
LH-SC-01	7/25/2025 12:30	0	0	14.621	0	3
LH-SC-01	7/25/2025 12:45	0	0	14.621	0	3
LH-SC-01	7/25/2025 13:00	0	0	14.62	0	3
LH-SC-01	7/25/2025 13:15	0	0	14.622	0	3
LH-SC-01	7/25/2025 13:30	0	0	14.622	0	3
LH-SC-01	7/25/2025 13:45	0	0	14.62	0	3
LH-SC-01	7/25/2025 14:00	0	0	14.616	0	3
LH-SC-01	7/25/2025 14:15	0	0	14.617	0	3
LH-SC-01	7/25/2025 14:30	0	0	14.612	0	3
LH-SC-01	7/25/2025 14:45	0	0	14.606	0	3
LH-SC-01	7/25/2025 15:00	0	0	14.605	0	3
LH-SC-01	7/25/2025 15:15	0	0	14.606	0	3
LH-SC-01	7/25/2025 15:30	0	0	14.606	0	3
LH-SC-01	7/25/2025 15:45	0	0	14.608	0	3
LH-SC-01	7/25/2025 16:00	0	0	14.605	0	3
LH-SC-01	7/25/2025 16:15	0	0	14.603	0	3
LH-SC-01	7/25/2025 16:30	0	0	14.601	0	3
LH-SC-01	7/25/2025 16:45	0	0	14.606	0	3
LH-SC-01	7/25/2025 17:00	0	0	14.605	0	3
LH-SC-01	7/25/2025 17:15	0	0	14.612	0	3
LH-SC-01	7/25/2025 17:30	0	0	14.622	0	3
LH-SC-01	7/25/2025 17:45	0	0	14.62	0	3
LH-SC-01	7/25/2025 18:00	0	0	14.622	0	3
LH-SC-01	7/25/2025 18:15	0	0	14.623	0	3
LH-SC-01	7/25/2025 18:30	0	0	14.626	0	3

Station Name	Date Time	DO mg/L	Temp C	Air Pressure PSI	Saturation PCT	Use Code
LH-SC-01	7/25/2025 18:45	0	0	14.629	0	3
LH-SC-01	7/25/2025 19:00	0	0	14.636	0	3
LH-SC-01	7/25/2025 19:15	0	0	14.637	0	3
LH-SC-01	7/25/2025 19:30	0	0	14.639	0	3
LH-SC-01	7/25/2025 19:45	0	0	14.64	0	3
LH-SC-01	7/25/2025 20:00	0	0	14.64	0	3
LH-SC-01	7/25/2025 20:15	0	0	14.644	0	3
LH-SC-01	7/25/2025 20:30	0	0	14.648	0	3
LH-SC-01	7/25/2025 20:45	0	0	14.651	0	3
LH-SC-01	7/25/2025 21:00	0	0	14.654	0	3
LH-SC-01	7/25/2025 21:15	0	0	14.658	0	3
LH-SC-01	7/25/2025 21:30	0	0	14.66	0	3
LH-SC-01	7/25/2025 21:45	0	0	14.666	0	3
LH-SC-01	7/25/2025 22:00	0	0	14.668	0	3
LH-SC-01	7/25/2025 22:15	0	0	14.669	0	3
LH-SC-01	7/25/2025 22:30	0	0	14.671	0	3
LH-SC-01	7/25/2025 22:45	0	0	14.672	0	3
LH-SC-01	7/25/2025 23:00	0	0	14.672	0	3
LH-SC-01	7/25/2025 23:15	0	0	14.674	0	3
LH-SC-01	7/25/2025 23:30	0	0	14.679	0	3
LH-SC-01	7/25/2025 23:45	0	0	14.68	0	3
LH-SC-01	7/26/2025 0:00	0	0	14.682	0	3
LH-SC-01	7/26/2025 0:15	0	0	14.685	0	3
LH-SC-01	7/26/2025 0:30	0	0	14.689	0	3
LH-SC-01	7/26/2025 0:45	0	0	14.692	0	3
LH-SC-01	7/26/2025 1:00	0	0	14.693	0	3
LH-SC-01	7/26/2025 1:15	0	0	14.693	0	3
LH-SC-01	7/26/2025 1:30	0	0	14.696	0	3
LH-SC-01	7/26/2025 1:45	0	0	14.699	0	3
LH-SC-01	7/26/2025 2:00	0	0	14.7	0	3
LH-SC-01	7/26/2025 2:15	0	0	14.701	0	3
LH-SC-01	7/26/2025 2:30	0	0	14.704	0	3
LH-SC-01	7/26/2025 2:45	0	0	14.704	0	3
LH-SC-01	7/26/2025 3:00	0	0	14.707	0	3
LH-SC-01	7/26/2025 3:15	0	0	14.708	0	3
LH-SC-01	7/26/2025 3:30	0	0	14.71	0	3
LH-SC-01	7/26/2025 3:45	0	0	14.711	0	3
LH-SC-01	7/26/2025 4:00	0	0	14.712	0	3
LH-SC-01	7/26/2025 4:15	0	0	14.716	0	3
LH-SC-01	7/26/2025 4:30	0	0	14.719	0	3
LH-SC-01	7/26/2025 4:45	0	0	14.722	0	3
LH-SC-01	7/26/2025 5:00	0	0	14.727	0	3
LH-SC-01	7/26/2025 5:15	0	0	14.73	0	3
LH-SC-01	7/26/2025 5:30	0	0	14.734	0	3
LH-SC-01	7/26/2025 5:45	0	0	14.737	0	3
LH-SC-01	7/26/2025 6:00	0	0	14.739	0	3
LH-SC-01	7/26/2025 6:15	0	0	14.74	0	3
LH-SC-01	7/26/2025 6:30	0	0	14.746	0	3
LH-SC-01	7/26/2025 6:45	0	0	14.747	0	3
LH-SC-01	7/26/2025 7:00	0	0	14.751	0	3
LH-SC-01	7/26/2025 7:15	0	0	14.755	0	3
LH-SC-01	7/26/2025 7:30	0	0	14.757	0	3
LH-SC-01	7/26/2025 7:45	0	0	14.758	0	3
LH-SC-01	7/26/2025 8:00	0	0	14.757	0	3
LH-SC-01	7/26/2025 8:15	0	0	14.761	0	3
LH-SC-01	7/26/2025 8:30	0	0	14.764	0	3
LH-SC-01	7/26/2025 8:45	0	0	14.767	0	3
LH-SC-01	7/26/2025 9:00	0	0	14.768	0	3
LH-SC-01	7/26/2025 9:15	0	0	14.766	0	3
LH-SC-01	7/26/2025 9:30	0	0	14.768	0	3
LH-SC-01	7/26/2025 9:45	0	0	14.768	0	3
LH-SC-01	7/26/2025 10:00	0	0	14.769	0	3
LH-SC-01	7/26/2025 10:15	0	0	14.767	0	3
LH-SC-01	7/26/2025 10:30	0	0	14.765	0	3
LH-SC-01	7/26/2025 10:45	0	0	14.767	0	3
LH-SC-01	7/26/2025 11:00	0	0	14.765	0	3
LH-SC-01	7/26/2025 11:15	0	0	14.765	0	3
LH-SC-01	7/26/2025 11:30	0	0	14.765	0	3
LH-SC-01	7/26/2025 11:45	0	0	14.764	0	3
LH-SC-01	7/26/2025 12:00	0	0	14.763	0	3
LH-SC-01	7/26/2025 12:15	0	0	14.759	0	3
LH-SC-01	7/26/2025 12:30	0	0	14.759	0	3
LH-SC-01	7/26/2025 12:45	0	0	14.759	0	3
LH-SC-01	7/26/2025 13:00	0	0	14.758	0	3
LH-SC-01	7/26/2025 13:15	0	0	14.758	0	3
LH-SC-01	7/26/2025 13:30	0	0	14.755	0	3
LH-SC-01	7/26/2025 13:45	0	0	14.755	0	3
LH-SC-01	7/26/2025 14:00	0	0	14.752	0	3
LH-SC-01	7/26/2025 14:15	0	0	14.755	0	3
LH-SC-01	7/26/2025 14:30	0	0	14.755	0	3
LH-SC-01	7/26/2025 14:45	0	0	14.749	0	3
LH-SC-01	7/26/2025 15:00	0	0	14.748	0	3
LH-SC-01	7/26/2025 15:15	0	0	14.75	0	3
LH-SC-01	7/26/2025 15:30	0	0	14.748	0	3

Station Name	Date Time	DO mg/L	Temp C	Air Pressure PSI	Saturation PCT	Use Code
LH-SC-01	7/26/2025 15:45	0	0	14.75	0	3
LH-SC-01	7/26/2025 16:00	0	0	14.744	0	3
LH-SC-01	7/26/2025 16:15	0	0	14.746	0	3
LH-SC-01	7/26/2025 16:30	0	0	14.744	0	3
LH-SC-01	7/26/2025 16:45	0	0	14.743	0	3
LH-SC-01	7/26/2025 17:00	0	0	14.74	0	3
LH-SC-01	7/26/2025 17:15	0	0	14.741	0	3
LH-SC-01	7/26/2025 17:30	0	0	14.738	0	3
LH-SC-01	7/26/2025 17:45	0	0	14.738	0	3
LH-SC-01	7/26/2025 18:00	0	0	14.738	0	3
LH-SC-01	7/26/2025 18:15	0	0	14.738	0	3
LH-SC-01	7/26/2025 18:30	0	0	14.734	0	3
LH-SC-01	7/26/2025 18:45	0	0	14.732	0	3
LH-SC-01	7/26/2025 19:00	0	0	14.734	0	3
LH-SC-01	7/26/2025 19:15	0	0	14.732	0	3
LH-SC-01	7/26/2025 19:30	0	0	14.733	0	3
LH-SC-01	7/26/2025 19:45	0	0	14.733	0	3
LH-SC-01	7/26/2025 20:00	0	0	14.731	0	3
LH-SC-01	7/26/2025 20:15	0	0	14.73	0	3
LH-SC-01	7/26/2025 20:30	0	0	14.727	0	3
LH-SC-01	7/26/2025 20:45	0	0	14.728	0	3
LH-SC-01	7/26/2025 21:00	0	0	14.729	0	3
LH-SC-01	7/26/2025 21:15	0	0	14.734	0	3
LH-SC-01	7/26/2025 21:30	0	0	14.736	0	3
LH-SC-01	7/26/2025 21:45	0	0	14.737	0	3
LH-SC-01	7/26/2025 22:00	0	0	14.735	0	3
LH-SC-01	7/26/2025 22:15	0	0	14.737	0	3
LH-SC-01	7/26/2025 22:30	0	0	14.737	0	3
LH-SC-01	7/26/2025 22:45	0	0	14.734	0	3
LH-SC-01	7/26/2025 23:00	0	0	14.734	0	3
LH-SC-01	7/26/2025 23:15	0	0	14.734	0	3
LH-SC-01	7/26/2025 23:30	0	0	14.733	0	3
LH-SC-01	7/26/2025 23:45	0	0	14.733	0	3
LH-SC-01	7/27/2025 0:00	0	0	14.733	0	3
LH-SC-01	7/27/2025 0:15	0	0	14.731	0	3
LH-SC-01	7/27/2025 0:30	0	0	14.731	0	3
LH-SC-01	7/27/2025 0:45	0	0	14.729	0	3
LH-SC-01	7/27/2025 1:00	0	0	14.732	0	3
LH-SC-01	7/27/2025 1:15	0	0	14.733	0	3
LH-SC-01	7/27/2025 1:30	0	0	14.733	0	3
LH-SC-01	7/27/2025 1:45	0	0	14.727	0	3
LH-SC-01	7/27/2025 2:00	0	0	14.725	0	3
LH-SC-01	7/27/2025 2:15	0	0	14.723	0	3
LH-SC-01	7/27/2025 2:30	0	0	14.724	0	3
LH-SC-01	7/27/2025 2:45	0	0	14.725	0	3
LH-SC-01	7/27/2025 3:00	0	0	14.721	0	3
LH-SC-01	7/27/2025 3:15	0	0	14.723	0	3
LH-SC-01	7/27/2025 3:30	0	0	14.719	0	3
LH-SC-01	7/27/2025 3:45	0	0	14.719	0	3
LH-SC-01	7/27/2025 4:00	0	0	14.718	0	3
LH-SC-01	7/27/2025 4:15	0	0	14.715	0	3
LH-SC-01	7/27/2025 4:30	0	0	14.716	0	3
LH-SC-01	7/27/2025 4:45	0	0	14.714	0	3
LH-SC-01	7/27/2025 5:00	0	0	14.715	0	3
LH-SC-01	7/27/2025 5:15	0	0	14.715	0	3
LH-SC-01	7/27/2025 5:30	0	0	14.717	0	3
LH-SC-01	7/27/2025 5:45	0	0	14.717	0	3
LH-SC-01	7/27/2025 6:00	0	0	14.718	0	3
LH-SC-01	7/27/2025 6:15	0	0	14.716	0	3
LH-SC-01	7/27/2025 6:30	0	0	14.717	0	3
LH-SC-01	7/27/2025 6:45	0	0	14.719	0	3
LH-SC-01	7/27/2025 7:00	0	0	14.719	0	3
LH-SC-01	7/27/2025 7:15	0	0	14.718	0	3
LH-SC-01	7/27/2025 7:30	0	0	14.717	0	3
LH-SC-01	7/27/2025 7:45	0	0	14.717	0	3
LH-SC-01	7/27/2025 8:00	0	0	14.715	0	3
LH-SC-01	7/27/2025 8:15	0	0	14.714	0	3
LH-SC-01	7/27/2025 8:30	0	0	14.713	0	3
LH-SC-01	7/27/2025 8:45	0	0	14.714	0	3
LH-SC-01	7/27/2025 9:00	0	0	14.712	0	3
LH-SC-01	7/27/2025 9:15	0	0	14.71	0	3
LH-SC-01	7/27/2025 9:30	0	0	14.711	0	3
LH-SC-01	7/27/2025 9:45	0	0	14.707	0	3
LH-SC-01	7/27/2025 10:00	0	0	14.709	0	3
LH-SC-01	7/27/2025 10:15	0	0	14.707	0	3
LH-SC-01	7/27/2025 10:30	0	0	14.708	0	3
LH-SC-01	7/27/2025 10:45	0	0	14.706	0	3
LH-SC-01	7/27/2025 11:00	0	0	14.704	0	3
LH-SC-01	7/27/2025 11:15	0	0	14.703	0	3
LH-SC-01	7/27/2025 11:30	0	0	14.702	0	3
LH-SC-01	7/27/2025 11:45	0	0	14.701	0	3
LH-SC-01	7/27/2025 12:00	0	0	14.701	0	3
LH-SC-01	7/27/2025 12:15	0	0	14.698	0	3
LH-SC-01	7/27/2025 12:30	0	0	14.694	0	3

Station Name	Date Time	DO mg/L	Temp C	Air Pressure PSI	Saturation PCT	Use Code
LH-SC-01	7/27/2025 12:45	0	0	14.691	0	3
LH-SC-01	7/27/2025 13:00	0	0	14.691	0	3
LH-SC-01	7/27/2025 13:15	0	0	14.687	0	3
LH-SC-01	7/27/2025 13:30	0	0	14.682	0	3
LH-SC-01	7/27/2025 13:45	0	0	14.678	0	3
LH-SC-01	7/27/2025 14:00	0	0	14.678	0	3
LH-SC-01	7/27/2025 14:15	0	0	14.68	0	3
LH-SC-01	7/27/2025 14:30	0	0	14.677	0	3
LH-SC-01	7/27/2025 14:45	0	0	14.676	0	3
LH-SC-01	7/27/2025 15:00	0	0	14.671	0	3
LH-SC-01	7/27/2025 15:15	0	0	14.667	0	3
LH-SC-01	7/27/2025 15:30	0	0	14.667	0	3
LH-SC-01	7/27/2025 15:45	0	0	14.666	0	3
LH-SC-01	7/27/2025 16:00	0	0	14.663	0	3
LH-SC-01	7/27/2025 16:15	0	0	14.66	0	3
LH-SC-01	7/27/2025 16:30	0	0	14.655	0	3
LH-SC-01	7/27/2025 16:45	0	0	14.65	0	3
LH-SC-01	7/27/2025 17:00	0	0	14.651	0	3
LH-SC-01	7/27/2025 17:15	0	0	14.65	0	3
LH-SC-01	7/27/2025 17:30	0	0	14.649	0	3
LH-SC-01	7/27/2025 17:45	0	0	14.645	0	3
LH-SC-01	7/27/2025 18:00	0	0	14.648	0	3
LH-SC-01	7/27/2025 18:15	0	0	14.642	0	3
LH-SC-01	7/27/2025 18:30	0	0	14.644	0	3
LH-SC-01	7/27/2025 18:45	0	0	14.645	0	3
LH-SC-01	7/27/2025 19:00	0	0	14.647	0	3
LH-SC-01	7/27/2025 19:15	0	0	14.647	0	3
LH-SC-01	7/27/2025 19:30	0	0	14.651	0	3
LH-SC-01	7/27/2025 19:45	0	0	14.651	0	3
LH-SC-01	7/27/2025 20:00	0	0	14.649	0	3
LH-SC-01	7/27/2025 20:15	0	0	14.65	0	3
LH-SC-01	7/27/2025 20:30	0	0	14.652	0	3
LH-SC-01	7/27/2025 20:45	0	0	14.653	0	3
LH-SC-01	7/27/2025 21:00	0	0	14.658	0	3
LH-SC-01	7/27/2025 21:15	0	0	14.66	0	3
LH-SC-01	7/27/2025 21:30	0	0	14.657	0	3
LH-SC-01	7/27/2025 21:45	0	0	14.659	0	3
LH-SC-01	7/27/2025 22:00	0	0	14.658	0	3
LH-SC-01	7/27/2025 22:15	0	0	14.659	0	3
LH-SC-01	7/27/2025 22:30	0	0	14.658	0	3
LH-SC-01	7/27/2025 22:45	0	0	14.659	0	3
LH-SC-01	7/27/2025 23:00	0	0	14.658	0	3
LH-SC-01	7/27/2025 23:15	0	0	14.655	0	3
LH-SC-01	7/27/2025 23:30	0	0	14.652	0	3
LH-SC-01	7/27/2025 23:45	0	0	14.654	0	3
LH-SC-01	7/28/2025 0:00	0	0	14.652	0	3
LH-SC-01	7/28/2025 0:15	0	0	14.65	0	3
LH-SC-01	7/28/2025 0:30	0	0	14.65	0	3
LH-SC-01	7/28/2025 0:45	0	0	14.648	0	3
LH-SC-01	7/28/2025 1:00	0	0	14.65	0	3
LH-SC-01	7/28/2025 1:15	0	0	14.653	0	3
LH-SC-01	7/28/2025 1:30	0	0	14.654	0	3
LH-SC-01	7/28/2025 1:45	0	0	14.653	0	3
LH-SC-01	7/28/2025 2:00	0	0	14.653	0	3
LH-SC-01	7/28/2025 2:15	0	0	14.653	0	3
LH-SC-01	7/28/2025 2:30	0	0	14.651	0	3
LH-SC-01	7/28/2025 2:45	0	0	14.653	0	3
LH-SC-01	7/28/2025 3:00	0	0	14.653	0	3
LH-SC-01	7/28/2025 3:15	0	0	14.656	0	3
LH-SC-01	7/28/2025 3:30	0	0	14.654	0	3
LH-SC-01	7/28/2025 3:45	0	0	14.655	0	3
LH-SC-01	7/28/2025 4:00	0	0	14.656	0	3
LH-SC-01	7/28/2025 4:15	0	0	14.657	0	3
LH-SC-01	7/28/2025 4:30	0	0	14.661	0	3
LH-SC-01	7/28/2025 4:45	0	0	14.661	0	3
LH-SC-01	7/28/2025 5:00	0	0	14.665	0	3
LH-SC-01	7/28/2025 5:15	0	0	14.669	0	3
LH-SC-01	7/28/2025 5:30	0	0	14.671	0	3
LH-SC-01	7/28/2025 5:45	0	0	14.675	0	3
LH-SC-01	7/28/2025 6:00	0	0	14.673	0	3
LH-SC-01	7/28/2025 6:15	0	0	14.673	0	3
LH-SC-01	7/28/2025 6:30	0	0	14.675	0	3
LH-SC-01	7/28/2025 6:45	0	0	14.678	0	3
LH-SC-01	7/28/2025 7:00	0	0	14.681	0	3
LH-SC-01	7/28/2025 7:15	0	0	14.682	0	3
LH-SC-01	7/28/2025 7:30	0	0	14.685	0	3
LH-SC-01	7/28/2025 7:45	0	0	14.688	0	3
LH-SC-01	7/28/2025 8:00	0	0	14.692	0	3
LH-SC-01	7/28/2025 8:15	0	0	14.694	0	3
LH-SC-01	7/28/2025 8:30	0	0	14.691	0	3
LH-SC-01	7/28/2025 8:45	0	0	14.69	0	3
LH-SC-01	7/28/2025 9:00	0	0	14.69	0	3
LH-SC-01	7/28/2025 9:15	0	0	14.688	0	3
LH-SC-01	7/28/2025 9:30	0	0	14.691	0	3

Station Name	Date Time	DO mg/L	Temp C	Air Pressure PSI	Saturation PCT	Use Code
LH-SC-01	7/28/2025 9:45	0	0	14.691	0	3
LH-SC-01	7/28/2025 10:00	0	0	14.692	0	3
LH-SC-01	7/28/2025 10:15	0	0	14.69	0	3
LH-SC-01	7/28/2025 10:30	0	0	14.693	0	3
LH-SC-01	7/28/2025 10:45	0	0	14.693	0	3
LH-SC-01	7/28/2025 11:00	0	0	14.695	0	3
LH-SC-01	7/28/2025 11:15	0	0	14.695	0	3
LH-SC-01	7/28/2025 11:30	0	0	14.693	0	3
LH-SC-01	7/28/2025 11:45	0	0	14.697	0	3
LH-SC-01	7/28/2025 12:00	0	0	14.691	0	3
LH-SC-01	7/28/2025 12:15	0	0	14.694	0	3
LH-SC-01	7/28/2025 12:30	0	0	14.689	0	3
LH-SC-01	7/28/2025 12:45	0	0	14.686	0	3
LH-SC-01	7/28/2025 13:00	0	0	14.686	0	3
LH-SC-01	7/28/2025 13:15	0	0	14.687	0	3
LH-SC-01	7/28/2025 13:30	0	0	14.688	0	3
LH-SC-01	7/28/2025 13:45	0	0	14.686	0	3
LH-SC-01	7/28/2025 14:00	0	0	14.687	0	3
LH-SC-01	7/28/2025 14:15	0	0	14.688	0	3
LH-SC-01	7/28/2025 14:30	0	0	14.684	0	3
LH-SC-01	7/28/2025 14:45	0	0	14.679	0	3
LH-SC-01	7/28/2025 15:00	0	0	14.679	0	3
LH-SC-01	7/28/2025 15:15	0	0	14.679	0	3
LH-SC-01	7/28/2025 15:30	0	0	14.681	0	3
LH-SC-01	7/28/2025 15:45	0	0	14.681	0	3
LH-SC-01	7/28/2025 16:00	0	0	14.685	0	3
LH-SC-01	7/28/2025 16:15	0	0	14.68	0	3
LH-SC-01	7/28/2025 16:30	0	0	14.678	0	3
LH-SC-01	7/28/2025 16:45	0	0	14.675	0	3
LH-SC-01	7/28/2025 17:00	0	0	14.675	0	3
LH-SC-01	7/28/2025 17:15	0	0	14.677	0	3
LH-SC-01	7/28/2025 17:30	0	0	14.673	0	3
LH-SC-01	7/28/2025 17:45	0	0	14.673	0	3
LH-SC-01	7/28/2025 18:00	0	0	14.674	0	3
LH-SC-01	7/28/2025 18:15	0	0	14.676	0	3
LH-SC-01	7/28/2025 18:30	0	0	14.674	0	3
LH-SC-01	7/28/2025 18:45	0	0	14.671	0	3
LH-SC-01	7/28/2025 19:00	0	0	14.674	0	3
LH-SC-01	7/28/2025 19:15	0	0	14.675	0	3
LH-SC-01	7/28/2025 19:30	0	0	14.671	0	3
LH-SC-01	7/28/2025 19:45	0	0	14.671	0	3
LH-SC-01	7/28/2025 20:00	0	0	14.667	0	3
LH-SC-01	7/28/2025 20:15	0	0	14.668	0	3
LH-SC-01	7/28/2025 20:30	0	0	14.671	0	3
LH-SC-01	7/28/2025 20:45	0	0	14.674	0	3
LH-SC-01	7/28/2025 21:00	0	0	14.673	0	3
LH-SC-01	7/28/2025 21:15	0	0	14.677	0	3
LH-SC-01	7/28/2025 21:30	0	0	14.678	0	3
LH-SC-01	7/28/2025 21:45	0	0	14.681	0	3
LH-SC-01	7/28/2025 22:00	0	0	14.678	0	3
LH-SC-01	7/28/2025 22:15	0	0	14.679	0	3
LH-SC-01	7/28/2025 22:30	0	0	14.679	0	3
LH-SC-01	7/28/2025 22:45	0	0	14.678	0	3
LH-SC-01	7/28/2025 23:00	0	0	14.682	0	3
LH-SC-01	7/28/2025 23:15	0	0	14.682	0	3
LH-SC-01	7/28/2025 23:30	0	0	14.68	0	3
LH-SC-01	7/28/2025 23:45	0	0	14.682	0	3
LH-SC-01	7/29/2025 0:00	0	0	14.682	0	3
LH-SC-01	7/29/2025 0:15	0	0	14.681	0	3
LH-SC-01	7/29/2025 0:30	0	0	14.684	0	3
LH-SC-01	7/29/2025 0:45	0	0	14.68	0	3
LH-SC-01	7/29/2025 1:00	0	0	14.679	0	3
LH-SC-01	7/29/2025 1:15	0	0	14.674	0	3
LH-SC-01	7/29/2025 1:30	0	0	14.668	0	3
LH-SC-01	7/29/2025 1:45	0	0	14.667	0	3
LH-SC-01	7/29/2025 2:00	0	0	14.674	0	3
LH-SC-01	7/29/2025 2:15	0	0	14.674	0	3
LH-SC-01	7/29/2025 2:30	0	0	14.674	0	3
LH-SC-01	7/29/2025 2:45	0	0	14.668	0	3
LH-SC-01	7/29/2025 3:00	0	0	14.67	0	3
LH-SC-01	7/29/2025 3:15	0	0	14.667	0	3
LH-SC-01	7/29/2025 3:30	0	0	14.662	0	3
LH-SC-01	7/29/2025 3:45	0	0	14.661	0	3
LH-SC-01	7/29/2025 4:00	0	0	14.662	0	3
LH-SC-01	7/29/2025 4:15	0	0	14.661	0	3
LH-SC-01	7/29/2025 4:30	0	0	14.66	0	3
LH-SC-01	7/29/2025 4:45	0	0	14.662	0	3
LH-SC-01	7/29/2025 5:00	0	0	14.66	0	3
LH-SC-01	7/29/2025 5:15	0	0	14.661	0	3
LH-SC-01	7/29/2025 5:30	0	0	14.666	0	3
LH-SC-01	7/29/2025 5:45	0	0	14.669	0	3
LH-SC-01	7/29/2025 6:00	0	0	14.669	0	3
LH-SC-01	7/29/2025 6:15	0	0	14.668	0	3
LH-SC-01	7/29/2025 6:30	0	0	14.673	0	3

Station Name	Date Time	DO mg/L	Temp C	Air Pressure PSI	Saturation PCT	Use Code
LH-SC-01	7/29/2025 6:45	0	0	14.673	0	3
LH-SC-01	7/29/2025 7:00	0	0	14.674	0	3
LH-SC-01	7/29/2025 7:15	0	0	14.676	0	3
LH-SC-01	7/29/2025 7:30	0	0	14.679	0	3
LH-SC-01	7/29/2025 7:45	0	0	14.677	0	3
LH-SC-01	7/29/2025 8:00	0	0	14.679	0	3
LH-SC-01	7/29/2025 8:15	0	0	14.682	0	3
LH-SC-01	7/29/2025 8:30	0	0	14.679	0	3
LH-SC-01	7/29/2025 8:45	0	0	14.683	0	3
LH-SC-01	7/29/2025 9:00	0	0	14.684	0	3
LH-SC-01	7/29/2025 9:15	0	0	14.686	0	3
LH-SC-01	7/29/2025 9:30	0	0	14.685	0	3
LH-SC-01	7/29/2025 9:45	0	0	14.686	0	3
LH-SC-01	7/29/2025 10:00	0	0	14.687	0	3
LH-SC-01	7/29/2025 10:15	0	0	14.686	0	3
LH-SC-01	7/29/2025 10:30	0	0	14.689	0	3
LH-SC-01	7/29/2025 10:45	0	0	14.686	0	3
LH-SC-01	7/29/2025 11:00	0	0	14.683	0	3
LH-SC-01	7/29/2025 11:15	0	0	14.68	0	3
LH-SC-01	7/29/2025 11:30	0	0	14.68	0	3
LH-SC-01	7/29/2025 11:45	0	0	14.677	0	3
LH-SC-01	7/29/2025 12:00	0	0	14.672	0	3
LH-SC-01	7/29/2025 12:15	0	0	14.67	0	3
LH-SC-01	7/29/2025 12:30	0	0	14.67	0	3
LH-SC-01	7/29/2025 12:45	0	0	14.667	0	3
LH-SC-01	7/29/2025 13:00	0	0	14.666	0	3
LH-SC-01	7/29/2025 13:15	0	0	14.663	0	3
LH-SC-01	7/29/2025 13:30	0	0	14.663	0	3
LH-SC-01	7/29/2025 13:45	0	0	14.662	0	3
LH-SC-01	7/29/2025 14:00	0	0	14.66	0	3
LH-SC-01	7/29/2025 14:15	0	0	14.659	0	3
LH-SC-01	7/29/2025 14:30	0	0	14.658	0	3
LH-SC-01	7/29/2025 14:45	0	0	14.656	0	3
LH-SC-01	7/29/2025 15:00	0	0	14.655	0	3
LH-SC-01	7/29/2025 15:15	0	0	14.655	0	3
LH-SC-01	7/29/2025 15:30	0	0	14.656	0	3
LH-SC-01	7/29/2025 15:45	0	0	14.654	0	3
LH-SC-01	7/29/2025 16:00	0	0	14.651	0	3
LH-SC-01	7/29/2025 16:15	0	0	14.653	0	3
LH-SC-01	7/29/2025 16:30	0	0	14.655	0	3
LH-SC-01	7/29/2025 16:45	0	0	14.654	0	3
LH-SC-01	7/29/2025 17:00	0	0	14.654	0	3
LH-SC-01	7/29/2025 17:15	0	0	14.653	0	3
LH-SC-01	7/29/2025 17:30	0	0	14.654	0	3
LH-SC-01	7/29/2025 17:45	0	0	14.654	0	3
LH-SC-01	7/29/2025 18:00	0	0	14.658	0	3
LH-SC-01	7/29/2025 18:15	0	0	14.658	0	3
LH-SC-01	7/29/2025 18:30	0	0	14.659	0	3
LH-SC-01	7/29/2025 18:45	0	0	14.657	0	3
LH-SC-01	7/29/2025 19:00	0	0	14.657	0	3
LH-SC-01	7/29/2025 19:15	0	0	14.658	0	3
LH-SC-01	7/29/2025 19:30	0	0	14.66	0	3
LH-SC-01	7/29/2025 19:45	0	0	14.658	0	3
LH-SC-01	7/29/2025 20:00	0	0	14.656	0	3
LH-SC-01	7/29/2025 20:15	0	0	14.656	0	3
LH-SC-01	7/29/2025 20:30	0	0	14.657	0	3
LH-SC-01	7/29/2025 20:45	0	0	14.66	0	3
LH-SC-01	7/29/2025 21:00	0	0	14.662	0	3
LH-SC-01	7/29/2025 21:15	0	0	14.663	0	3
LH-SC-01	7/29/2025 21:30	0	0	14.666	0	3
LH-SC-01	7/29/2025 21:45	0	0	14.667	0	3
LH-SC-01	7/29/2025 22:00	0	0	14.668	0	3
LH-SC-01	7/29/2025 22:15	0	0	14.667	0	3
LH-SC-01	7/29/2025 22:30	0	0	14.667	0	3
LH-SC-01	7/29/2025 22:45	0	0	14.669	0	3
LH-SC-01	7/29/2025 23:00	0	0	14.666	0	3
LH-SC-01	7/29/2025 23:15	0	0	14.671	0	3
LH-SC-01	7/29/2025 23:30	0	0	14.672	0	3
LH-SC-01	7/29/2025 23:45	0	0	14.674	0	3
LH-SC-01	7/30/2025 0:00	0	0	14.673	0	3
LH-SC-01	7/30/2025 0:15	0	0	14.673	0	3
LH-SC-01	7/30/2025 0:30	0	0	14.676	0	3
LH-SC-01	7/30/2025 0:45	0	0	14.674	0	3
LH-SC-01	7/30/2025 1:00	0	0	14.676	0	3
LH-SC-01	7/30/2025 1:15	0	0	14.675	0	3
LH-SC-01	7/30/2025 1:30	0	0	14.674	0	3
LH-SC-01	7/30/2025 1:45	0	0	14.673	0	3
LH-SC-01	7/30/2025 2:00	0	0	14.675	0	3
LH-SC-01	7/30/2025 2:15	0	0	14.674	0	3
LH-SC-01	7/30/2025 2:30	0	0	14.676	0	3
LH-SC-01	7/30/2025 2:45	0	0	14.677	0	3
LH-SC-01	7/30/2025 3:00	0	0	14.675	0	3
LH-SC-01	7/30/2025 3:15	0	0	14.676	0	3
LH-SC-01	7/30/2025 3:30	0	0	14.673	0	3

Station Name	Date Time	DO mg/L	Temp C	Air Pressure PSI	Saturation PCT	Use Code
LH-SC-01	7/30/2025 3:45	0	0	14.673	0	3
LH-SC-01	7/30/2025 4:00	0	0	14.673	0	3
LH-SC-01	7/30/2025 4:15	0	0	14.674	0	3
LH-SC-01	7/30/2025 4:30	0	0	14.672	0	3
LH-SC-01	7/30/2025 4:45	0	0	14.67	0	3
LH-SC-01	7/30/2025 5:00	0	0	14.676	0	3
LH-SC-01	7/30/2025 5:15	0	0	14.68	0	3
LH-SC-01	7/30/2025 5:30	0	0	14.681	0	3
LH-SC-01	7/30/2025 5:45	0	0	14.679	0	3
LH-SC-01	7/30/2025 6:00	0	0	14.683	0	3
LH-SC-01	7/30/2025 6:15	0	0	14.683	0	3
LH-SC-01	7/30/2025 6:30	0	0	14.685	0	3
LH-SC-01	7/30/2025 6:45	0	0	14.691	0	3
LH-SC-01	7/30/2025 7:00	0	0	14.691	0	3
LH-SC-01	7/30/2025 7:15	0	0	14.69	0	3
LH-SC-01	7/30/2025 7:30	0	0	14.689	0	3
LH-SC-01	7/30/2025 7:45	0	0	14.69	0	3
LH-SC-01	7/30/2025 8:00	0	0	14.692	0	3
LH-SC-01	7/30/2025 8:15	0	0	14.694	0	3
LH-SC-01	7/30/2025 8:30	0	0	14.691	0	3
LH-SC-01	7/30/2025 8:45	0	0	14.694	0	3
LH-SC-01	7/30/2025 9:00	0	0	14.695	0	3
LH-SC-01	7/30/2025 9:15	0	0	14.693	0	3
LH-SC-01	7/30/2025 9:30	0	0	14.692	0	3
LH-SC-01	7/30/2025 9:45	0	0	14.694	0	3
LH-SC-01	7/30/2025 10:00	0	0	14.694	0	3
LH-SC-01	7/30/2025 10:15	0	0	14.694	0	3
LH-SC-01	7/30/2025 10:30	0	0	14.695	0	3
LH-SC-01	7/30/2025 10:45	0	0	14.697	0	3
LH-SC-01	7/30/2025 11:00	0	0	14.697	0	3
LH-SC-01	7/30/2025 11:15	0	0	14.695	0	3
LH-SC-01	7/30/2025 11:30	0	0	14.693	0	3
LH-SC-01	7/30/2025 11:45	0	0	14.687	0	3
LH-SC-01	7/30/2025 12:00	0	0	14.688	0	3
LH-SC-01	7/30/2025 12:15	0	0	14.685	0	3
LH-SC-01	7/30/2025 12:30	0	0	14.683	0	3
LH-SC-01	7/30/2025 12:45	0	0	14.679	0	3
LH-SC-01	7/30/2025 13:00	0	0	14.676	0	3
LH-SC-01	7/30/2025 13:15	0	0	14.677	0	3
LH-SC-01	7/30/2025 13:30	0	0	14.675	0	3
LH-SC-01	7/30/2025 13:45	0	0	14.673	0	3
LH-SC-01	7/30/2025 14:00	0	0	14.672	0	3
LH-SC-01	7/30/2025 14:15	0	0	14.67	0	3
LH-SC-01	7/30/2025 14:30	0	0	14.667	0	3
LH-SC-01	7/30/2025 14:45	0	0	14.669	0	3
LH-SC-01	7/30/2025 15:00	0	0	14.666	0	3
LH-SC-01	7/30/2025 15:15	0	0	14.664	0	3
LH-SC-01	7/30/2025 15:30	0	0	14.664	0	3
LH-SC-01	7/30/2025 15:45	0	0	14.666	0	3
LH-SC-01	7/30/2025 16:00	0	0	14.664	0	3
LH-SC-01	7/30/2025 16:15	0	0	14.661	0	3
LH-SC-01	7/30/2025 16:30	0	0	14.652	0	3
LH-SC-01	7/30/2025 16:45	0	0	14.649	0	3
LH-SC-01	7/30/2025 17:00	0	0	14.65	0	3
LH-SC-01	7/30/2025 17:15	0	0	14.649	0	3
LH-SC-01	7/30/2025 17:30	0	0	14.648	0	3
LH-SC-01	7/30/2025 17:45	0	0	14.648	0	3
LH-SC-01	7/30/2025 18:00	0	0	14.651	0	3
LH-SC-01	7/30/2025 18:15	0	0	14.647	0	3
LH-SC-01	7/30/2025 18:30	0	0	14.644	0	3
LH-SC-01	7/30/2025 18:45	0	0	14.644	0	3
LH-SC-01	7/30/2025 19:00	0	0	14.641	0	3
LH-SC-01	7/30/2025 19:15	0	0	14.643	0	3
LH-SC-01	7/30/2025 19:30	0	0	14.641	0	3
LH-SC-01	7/30/2025 19:45	0	0	14.641	0	3
LH-SC-01	7/30/2025 20:00	0	0	14.643	0	3
LH-SC-01	7/30/2025 20:15	0	0	14.645	0	3
LH-SC-01	7/30/2025 20:30	0	0	14.646	0	3
LH-SC-01	7/30/2025 20:45	0	0	14.647	0	3
LH-SC-01	7/30/2025 21:00	0	0	14.652	0	3
LH-SC-01	7/30/2025 21:15	0	0	14.654	0	3
LH-SC-01	7/30/2025 21:30	0	0	14.653	0	3
LH-SC-01	7/30/2025 21:45	0	0	14.658	0	3
LH-SC-01	7/30/2025 22:00	0	0	14.659	0	3
LH-SC-01	7/30/2025 22:15	0	0	14.657	0	3
LH-SC-01	7/30/2025 22:30	0	0	14.659	0	3
LH-SC-01	7/30/2025 22:45	0	0	14.657	0	3
LH-SC-01	7/30/2025 23:00	0	0	14.657	0	3
LH-SC-01	7/30/2025 23:15	0	0	14.657	0	3
LH-SC-01	7/30/2025 23:30	0	0	14.661	0	3
LH-SC-01	7/30/2025 23:45	0	0	14.665	0	3
LH-SC-01	7/31/2025 0:00	0	0	14.669	0	3
LH-SC-01	7/31/2025 0:15	0	0	14.67	0	3
LH-SC-01	7/31/2025 0:30	0	0	14.67	0	3

Station Name	Date Time	DO mg/L	Temp C	Air Pressure PSI	Saturation PCT	Use Code
LH-SC-01	7/31/2025 0:45	0	0	14.67	0	3
LH-SC-01	7/31/2025 1:00	0	0	14.67	0	3
LH-SC-01	7/31/2025 1:15	0	0	14.671	0	3
LH-SC-01	7/31/2025 1:30	0	0	14.668	0	3
LH-SC-01	7/31/2025 1:45	0	0	14.668	0	3
LH-SC-01	7/31/2025 2:00	0	0	14.667	0	3
LH-SC-01	7/31/2025 2:15	0	0	14.669	0	3
LH-SC-01	7/31/2025 2:30	0	0	14.669	0	3
LH-SC-01	7/31/2025 2:45	0	0	14.668	0	3
LH-SC-01	7/31/2025 3:00	0	0	14.672	0	3
LH-SC-01	7/31/2025 3:15	0	0	14.673	0	3
LH-SC-01	7/31/2025 3:30	0	0	14.673	0	3
LH-SC-01	7/31/2025 3:45	0	0	14.673	0	3
LH-SC-01	7/31/2025 4:00	0	0	14.672	0	3
LH-SC-01	7/31/2025 4:15	0	0	14.673	0	3
LH-SC-01	7/31/2025 4:30	0	0	14.676	0	3
LH-SC-01	7/31/2025 4:45	0	0	14.679	0	3
LH-SC-01	7/31/2025 5:00	0	0	14.685	0	3
LH-SC-01	7/31/2025 5:15	0	0	14.687	0	3
LH-SC-01	7/31/2025 5:30	0	0	14.687	0	3
LH-SC-01	7/31/2025 5:45	0	0	14.689	0	3
LH-SC-01	7/31/2025 6:00	0	0	14.694	0	3
LH-SC-01	7/31/2025 6:15	0	0	14.695	0	3
LH-SC-01	7/31/2025 6:30	0	0	14.697	0	3
LH-SC-01	7/31/2025 6:45	0	0	14.701	0	3
LH-SC-01	7/31/2025 7:00	0	0	14.703	0	3
LH-SC-01	7/31/2025 7:15	0	0	14.704	0	3
LH-SC-01	7/31/2025 7:30	0	0	14.704	0	3
LH-SC-01	7/31/2025 7:45	0	0	14.702	0	3
LH-SC-01	7/31/2025 8:00	0	0	14.71	0	3
LH-SC-01	7/31/2025 8:15	0	0	14.714	0	3
LH-SC-01	7/31/2025 8:30	0	0	14.717	0	3
LH-SC-01	7/31/2025 8:45	0	0	14.717	0	3
LH-SC-01	7/31/2025 9:00	0	0	14.715	0	3
LH-SC-01	7/31/2025 9:15	0	0	14.712	0	3
LH-SC-01	7/31/2025 9:30	0	0	14.72	0	3
LH-SC-01	7/31/2025 9:45	0	0	14.719	0	3
LH-SC-01	7/31/2025 10:00	0	0	14.728	0	3
LH-SC-01	7/31/2025 10:15	0	0	14.733	0	3
LH-SC-01	7/31/2025 10:30	0	0	14.727	0	3
LH-SC-01	7/31/2025 10:45	0	0	14.728	0	3
LH-SC-01	7/31/2025 11:00	0	0	14.734	0	3
LH-SC-01	7/31/2025 11:15	0	0	14.736	0	3
LH-SC-01	7/31/2025 11:30	0	0	14.736	0	3
LH-SC-01	7/31/2025 11:45	0	0	14.74	0	3
LH-SC-01	7/31/2025 12:00	0	0	14.743	0	3
LH-SC-01	7/31/2025 12:15	0	0	14.736	0	3
LH-SC-01	7/31/2025 12:30	0	0	14.739	0	3
LH-SC-01	7/31/2025 12:45	0	0	14.741	0	3
LH-SC-01	7/31/2025 13:00	0	0	14.742	0	3
LH-SC-01	7/31/2025 13:15	0	0	14.742	0	3
LH-SC-01	7/31/2025 13:30	0	0	14.746	0	3
LH-SC-01	7/31/2025 13:45	0	0	14.746	0	3
LH-SC-01	7/31/2025 14:00	0	0	14.75	0	3
LH-SC-01	7/31/2025 14:15	0	0	14.742	0	3
LH-SC-01	7/31/2025 14:30	0	0	14.751	0	3
LH-SC-01	7/31/2025 14:45	0	0	14.754	0	3
LH-SC-01	7/31/2025 15:00	0	0	14.757	0	3
LH-SC-01	7/31/2025 15:15	0	0	14.756	0	3
LH-SC-01	7/31/2025 15:30	0	0	14.752	0	3
LH-SC-01	7/31/2025 15:45	0	0	14.756	0	3
LH-SC-01	7/31/2025 16:00	0	0	14.759	0	3
LH-SC-01	7/31/2025 16:15	0	0	14.767	0	3
LH-SC-01	7/31/2025 16:30	0	0	14.757	0	3
LH-SC-01	7/31/2025 16:45	0	0	14.759	0	3
LH-SC-01	7/31/2025 17:00	0	0	14.756	0	3
LH-SC-01	7/31/2025 17:15	0	0	14.758	0	3
LH-SC-01	7/31/2025 17:30	0	0	14.755	0	3
LH-SC-01	7/31/2025 17:45	0	0	14.756	0	3
LH-SC-01	7/31/2025 18:00	0	0	14.764	0	3
LH-SC-01	7/31/2025 18:15	0	0	14.767	0	3
LH-SC-01	7/31/2025 18:30	0	0	14.77	0	3
LH-SC-01	7/31/2025 18:45	0	0	14.773	0	3
LH-SC-01	7/31/2025 19:00	0	0	14.783	0	3
LH-SC-01	7/31/2025 19:15	0	0	14.791	0	3
LH-SC-01	7/31/2025 19:30	0	0	14.791	0	3
LH-SC-01	7/31/2025 19:45	0	0	14.791	0	3
LH-SC-01	7/31/2025 20:00	0	0	14.792	0	3
LH-SC-01	7/31/2025 20:15	0	0	14.795	0	3
LH-SC-01	7/31/2025 20:30	0	0	14.8	0	3
LH-SC-01	7/31/2025 20:45	0	0	14.799	0	3
LH-SC-01	7/31/2025 21:00	0	0	14.797	0	3
LH-SC-01	7/31/2025 21:15	0	0	14.793	0	3
LH-SC-01	7/31/2025 21:30	0	0	14.793	0	3

Station Name	Date Time	DO mg/L	Temp C	Air Pressure PSI	Saturation PCT	Use Code
LH-SC-01	7/31/2025 21:45	0	0	14.794	0	3
LH-SC-01	7/31/2025 22:00	0	0	14.797	0	3
LH-SC-01	7/31/2025 22:15	0	0	14.8	0	3
LH-SC-01	7/31/2025 22:30	0	0	14.805	0	3
LH-SC-01	7/31/2025 22:45	0	0	14.8	0	3
LH-SC-01	7/31/2025 23:00	0	0	14.799	0	3
LH-SC-01	7/31/2025 23:15	0	0	14.802	0	3
LH-SC-01	7/31/2025 23:30	0	0	14.802	0	3
LH-SC-01	7/31/2025 23:45	0	0	14.799	0	3
LH-SC-01	8/1/2025 0:00	0	0	14.8	0	3
LH-SC-01	8/1/2025 0:15	0	0	14.798	0	3
LH-SC-01	8/1/2025 0:30	0	0	14.793	0	3
LH-SC-01	8/1/2025 0:45	0	0	14.795	0	3
LH-SC-01	8/1/2025 1:00	0	0	14.795	0	3
LH-SC-01	8/1/2025 1:15	0	0	14.796	0	3
LH-SC-01	8/1/2025 1:30	0	0	14.8	0	3
LH-SC-01	8/1/2025 1:45	0	0	14.796	0	3
LH-SC-01	8/1/2025 2:00	0	0	14.798	0	3
LH-SC-01	8/1/2025 2:15	0	0	14.795	0	3
LH-SC-01	8/1/2025 2:30	0	0	14.796	0	3
LH-SC-01	8/1/2025 2:45	0	0	14.794	0	3
LH-SC-01	8/1/2025 3:00	0	0	14.798	0	3
LH-SC-01	8/1/2025 3:15	0	0	14.797	0	3
LH-SC-01	8/1/2025 3:30	0	0	14.799	0	3
LH-SC-01	8/1/2025 3:45	0	0	14.795	0	3
LH-SC-01	8/1/2025 4:00	0	0	14.799	0	3
LH-SC-01	8/1/2025 4:15	0	0	14.798	0	3
LH-SC-01	8/1/2025 4:30	0	0	14.797	0	3
LH-SC-01	8/1/2025 4:45	0	0	14.8	0	3
LH-SC-01	8/1/2025 5:00	0	0	14.797	0	3
LH-SC-01	8/1/2025 5:15	0	0	14.8	0	3
LH-SC-01	8/1/2025 5:30	0	0	14.8	0	3
LH-SC-01	8/1/2025 5:45	0	0	14.802	0	3
LH-SC-01	8/1/2025 6:00	0	0	14.807	0	3
LH-SC-01	8/1/2025 6:15	0	0	14.808	0	3
LH-SC-01	8/1/2025 6:30	0	0	14.803	0	3
LH-SC-01	8/1/2025 6:45	0	0	14.806	0	3
LH-SC-01	8/1/2025 7:00	0	0	14.812	0	3
LH-SC-01	8/1/2025 7:15	0	0	14.813	0	3
LH-SC-01	8/1/2025 7:30	0	0	14.813	0	3
LH-SC-01	8/1/2025 7:45	0	0	14.811	0	3
LH-SC-01	8/1/2025 8:00	0	0	14.813	0	3
LH-SC-01	8/1/2025 8:15	0	0	14.811	0	3
LH-SC-01	8/1/2025 8:30	0	0	14.812	0	3
LH-SC-01	8/1/2025 8:45	0	0	14.81	0	3
LH-SC-01	8/1/2025 9:00	0	0	14.807	0	3
LH-SC-01	8/1/2025 9:15	0	0	14.808	0	3
LH-SC-01	8/1/2025 9:30	0	0	14.804	0	3
LH-SC-01	8/1/2025 9:45	0	0	14.804	0	3
LH-SC-01	8/1/2025 10:00	0	0	14.805	0	3
LH-SC-01	8/1/2025 10:15	0	0	14.805	0	3
LH-SC-01	8/1/2025 10:30	0	0	14.806	0	3
LH-SC-01	8/1/2025 10:45	0	0	14.805	0	3
LH-SC-01	8/1/2025 11:00	0	0	14.803	0	3
LH-SC-01	8/1/2025 11:15	0	0	14.801	0	3
LH-SC-01	8/1/2025 11:30	0	0	14.802	0	3
LH-SC-01	8/1/2025 11:45	0	0	14.802	0	3
LH-SC-01	8/1/2025 12:00	0	0	14.802	0	3
LH-SC-01	8/1/2025 12:15	0	0	14.799	0	3
LH-SC-01	8/1/2025 12:30	0	0	14.795	0	3
LH-SC-01	8/1/2025 12:45	0	0	14.796	0	3
LH-SC-01	8/1/2025 13:00	0	0	14.796	0	3
LH-SC-01	8/1/2025 13:15	0	0	14.794	0	3
LH-SC-01	8/1/2025 13:30	0	0	14.79	0	3
LH-SC-01	8/1/2025 13:45	0	0	14.791	0	3
LH-SC-01	8/1/2025 14:00	0	0	14.793	0	3
LH-SC-01	8/1/2025 14:15	0	0	14.793	0	3
LH-SC-01	8/1/2025 14:30	0	0	14.794	0	3
LH-SC-01	8/1/2025 14:45	0	0	14.793	0	3
LH-SC-01	8/1/2025 15:00	0	0	14.793	0	3
LH-SC-01	8/1/2025 15:15	0	0	14.796	0	3
LH-SC-01	8/1/2025 15:30	0	0	14.792	0	3
LH-SC-01	8/1/2025 15:45	0	0	14.793	0	3
LH-SC-01	8/1/2025 16:00	0	0	14.791	0	3
LH-SC-01	8/1/2025 16:15	0	0	14.793	0	3
LH-SC-01	8/1/2025 16:30	0	0	14.794	0	3
LH-SC-01	8/1/2025 16:45	0	0	14.798	0	3
LH-SC-01	8/1/2025 17:00	0	0	14.796	0	3
LH-SC-01	8/1/2025 17:15	0	0	14.796	0	3
LH-SC-01	8/1/2025 17:30	0	0	14.797	0	3
LH-SC-01	8/1/2025 17:45	0	0	14.799	0	3
LH-SC-01	8/1/2025 18:00	0	0	14.798	0	3
LH-SC-01	8/1/2025 18:15	0	0	14.798	0	3
LH-SC-01	8/1/2025 18:30	0	0	14.799	0	3

Station Name	Date Time	DO mg/L	Temp C	Air Pressure PSI	Saturation PCT	Use Code
LH-SC-01	8/1/2025 18:45	0	0	14.799	0	3
LH-SC-01	8/1/2025 19:00	0	0	14.796	0	3
LH-SC-01	8/1/2025 19:15	0	0	14.795	0	3
LH-SC-01	8/1/2025 19:30	0	0	14.794	0	3
LH-SC-01	8/1/2025 19:45	0	0	14.792	0	3
LH-SC-01	8/1/2025 20:00	0	0	14.792	0	3
LH-SC-01	8/1/2025 20:15	0	0	14.793	0	3
LH-SC-01	8/1/2025 20:30	0	0	14.795	0	3
LH-SC-01	8/1/2025 20:45	0	0	14.794	0	3
LH-SC-01	8/1/2025 21:00	0	0	14.796	0	3
LH-SC-01	8/1/2025 21:15	0	0	14.798	0	3
LH-SC-01	8/1/2025 21:30	0	0	14.801	0	3
LH-SC-01	8/1/2025 21:45	0	0	14.801	0	3
LH-SC-01	8/1/2025 22:00	0	0	14.799	0	3
LH-SC-01	8/1/2025 22:15	0	0	14.8	0	3
LH-SC-01	8/1/2025 22:30	0	0	14.799	0	3
LH-SC-01	8/1/2025 22:45	0	0	14.801	0	3
LH-SC-01	8/1/2025 23:00	0	0	14.801	0	3
LH-SC-01	8/1/2025 23:15	0	0	14.802	0	3
LH-SC-01	8/1/2025 23:30	0	0	14.802	0	3
LH-SC-01	8/1/2025 23:45	0	0	14.804	0	3
LH-SC-01	8/2/2025 0:00	0	0	14.802	0	3
LH-SC-01	8/2/2025 0:15	0	0	14.801	0	3
LH-SC-01	8/2/2025 0:30	0	0	14.802	0	3
LH-SC-01	8/2/2025 0:45	0	0	14.801	0	3
LH-SC-01	8/2/2025 1:00	0	0	14.799	0	3
LH-SC-01	8/2/2025 1:15	0	0	14.799	0	3
LH-SC-01	8/2/2025 1:30	0	0	14.793	0	3
LH-SC-01	8/2/2025 1:45	0	0	14.795	0	3
LH-SC-01	8/2/2025 2:00	0	0	14.794	0	3
LH-SC-01	8/2/2025 2:15	0	0	14.794	0	3
LH-SC-01	8/2/2025 2:30	0	0	14.794	0	3
LH-SC-01	8/2/2025 2:45	0	0	14.794	0	3
LH-SC-01	8/2/2025 3:00	0	0	14.794	0	3
LH-SC-01	8/2/2025 3:15	0	0	14.796	0	3
LH-SC-01	8/2/2025 3:30	0	0	14.796	0	3
LH-SC-01	8/2/2025 3:45	0	0	14.799	0	3
LH-SC-01	8/2/2025 4:00	0	0	14.799	0	3
LH-SC-01	8/2/2025 4:15	0	0	14.799	0	3
LH-SC-01	8/2/2025 4:30	0	0	14.8	0	3
LH-SC-01	8/2/2025 4:45	0	0	14.8	0	3
LH-SC-01	8/2/2025 5:00	0	0	14.801	0	3
LH-SC-01	8/2/2025 5:15	0	0	14.805	0	3
LH-SC-01	8/2/2025 5:30	0	0	14.807	0	3
LH-SC-01	8/2/2025 5:45	0	0	14.806	0	3
LH-SC-01	8/2/2025 6:00	0	0	14.809	0	3
LH-SC-01	8/2/2025 6:15	0	0	14.81	0	3
LH-SC-01	8/2/2025 6:30	0	0	14.81	0	3
LH-SC-01	8/2/2025 6:45	0	0	14.81	0	3
LH-SC-01	8/2/2025 7:00	0	0	14.813	0	3
LH-SC-01	8/2/2025 7:15	0	0	14.817	0	3
LH-SC-01	8/2/2025 7:30	0	0	14.822	0	3
LH-SC-01	8/2/2025 7:45	0	0	14.822	0	3
LH-SC-01	8/2/2025 8:00	0	0	14.824	0	3
LH-SC-01	8/2/2025 8:15	0	0	14.822	0	3
LH-SC-01	8/2/2025 8:30	0	0	14.823	0	3
LH-SC-01	8/2/2025 8:45	0	0	14.824	0	3
LH-SC-01	8/2/2025 9:00	0	0	14.82	0	3
LH-SC-01	8/2/2025 9:15	0	0	14.82	0	3
LH-SC-01	8/2/2025 9:30	0	0	14.822	0	3
LH-SC-01	8/2/2025 9:45	0	0	14.819	0	3
LH-SC-01	8/2/2025 10:00	0	0	14.82	0	3
LH-SC-01	8/2/2025 10:15	0	0	14.82	0	3
LH-SC-01	8/2/2025 10:30	0	0	14.822	0	3
LH-SC-01	8/2/2025 10:45	0	0	14.821	0	3
LH-SC-01	8/2/2025 11:00	0	0	14.82	0	3
LH-SC-01	8/2/2025 11:15	0	0	14.823	0	3
LH-SC-01	8/2/2025 11:30	0	0	14.821	0	3
LH-SC-01	8/2/2025 11:45	0	0	14.82	0	3
LH-SC-01	8/2/2025 12:00	0	0	14.816	0	3
LH-SC-01	8/2/2025 12:15	0	0	14.812	0	3
LH-SC-01	8/2/2025 12:30	0	0	14.811	0	3
LH-SC-01	8/2/2025 12:45	0	0	14.808	0	3
LH-SC-01	8/2/2025 13:00	0	0	14.804	0	3
LH-SC-01	8/2/2025 13:15	0	0	14.804	0	3
LH-SC-01	8/2/2025 13:30	0	0	14.803	0	3
LH-SC-01	8/2/2025 13:45	0	0	14.801	0	3
LH-SC-01	8/2/2025 14:00	0	0	14.799	0	3
LH-SC-01	8/2/2025 14:15	0	0	14.796	0	3
LH-SC-01	8/2/2025 14:30	0	0	14.798	0	3
LH-SC-01	8/2/2025 14:45	0	0	14.795	0	3
LH-SC-01	8/2/2025 15:00	0	0	14.795	0	3
LH-SC-01	8/2/2025 15:15	0	0	14.795	0	3
LH-SC-01	8/2/2025 15:30	0	0	14.792	0	3

Station Name	Date Time	DO mg/L	Temp C	Air Pressure PSI	Saturation PCT	Use Code
LH-SC-01	8/2/2025 15:45	0	0	14.786	0	3
LH-SC-01	8/2/2025 16:00	0	0	14.788	0	3
LH-SC-01	8/2/2025 16:15	0	0	14.793	0	3
LH-SC-01	8/2/2025 16:30	0	0	14.79	0	3
LH-SC-01	8/2/2025 16:45	0	0	14.789	0	3
LH-SC-01	8/2/2025 17:00	0	0	14.786	0	3
LH-SC-01	8/2/2025 17:15	0	0	14.789	0	3
LH-SC-01	8/2/2025 17:30	0	0	14.787	0	3
LH-SC-01	8/2/2025 17:45	0	0	14.791	0	3
LH-SC-01	8/2/2025 18:00	0	0	14.791	0	3
LH-SC-01	8/2/2025 18:15	0	0	14.792	0	3
LH-SC-01	8/2/2025 18:30	0	0	14.79	0	3
LH-SC-01	8/2/2025 18:45	0	0	14.787	0	3
LH-SC-01	8/2/2025 19:00	0	0	14.785	0	3
LH-SC-01	8/2/2025 19:15	0	0	14.786	0	3
LH-SC-01	8/2/2025 19:30	0	0	14.785	0	3
LH-SC-01	8/2/2025 19:45	0	0	14.785	0	3
LH-SC-01	8/2/2025 20:00	0	0	14.781	0	3
LH-SC-01	8/2/2025 20:15	0	0	14.78	0	3
LH-SC-01	8/2/2025 20:30	0	0	14.78	0	3
LH-SC-01	8/2/2025 20:45	0	0	14.782	0	3
LH-SC-01	8/2/2025 21:00	0	0	14.784	0	3
LH-SC-01	8/2/2025 21:15	0	0	14.786	0	3
LH-SC-01	8/2/2025 21:30	0	0	14.785	0	3
LH-SC-01	8/2/2025 21:45	0	0	14.786	0	3
LH-SC-01	8/2/2025 22:00	0	0	14.788	0	3
LH-SC-01	8/2/2025 22:15	0	0	14.79	0	3
LH-SC-01	8/2/2025 22:30	0	0	14.79	0	3
LH-SC-01	8/2/2025 22:45	0	0	14.79	0	3
LH-SC-01	8/2/2025 23:00	0	0	14.787	0	3
LH-SC-01	8/2/2025 23:15	0	0	14.788	0	3
LH-SC-01	8/2/2025 23:30	0	0	14.787	0	3
LH-SC-01	8/2/2025 23:45	0	0	14.788	0	3
LH-SC-01	8/3/2025 0:00	0	0	14.785	0	3
LH-SC-01	8/3/2025 0:15	0	0	14.784	0	3
LH-SC-01	8/3/2025 0:30	0	0	14.782	0	3
LH-SC-01	8/3/2025 0:45	0	0	14.781	0	3
LH-SC-01	8/3/2025 1:00	0	0	14.78	0	3
LH-SC-01	8/3/2025 1:15	0	0	14.778	0	3
LH-SC-01	8/3/2025 1:30	0	0	14.776	0	3
LH-SC-01	8/3/2025 1:45	0	0	14.774	0	3
LH-SC-01	8/3/2025 2:00	0	0	14.776	0	3
LH-SC-01	8/3/2025 2:15	0	0	14.773	0	3
LH-SC-01	8/3/2025 2:30	0	0	14.773	0	3
LH-SC-01	8/3/2025 2:45	0	0	14.77	0	3
LH-SC-01	8/3/2025 3:00	0	0	14.769	0	3
LH-SC-01	8/3/2025 3:15	0	0	14.769	0	3
LH-SC-01	8/3/2025 3:30	0	0	14.768	0	3
LH-SC-01	8/3/2025 3:45	0	0	14.767	0	3
LH-SC-01	8/3/2025 4:00	0	0	14.767	0	3
LH-SC-01	8/3/2025 4:15	0	0	14.767	0	3
LH-SC-01	8/3/2025 4:30	0	0	14.768	0	3
LH-SC-01	8/3/2025 4:45	0	0	14.767	0	3
LH-SC-01	8/3/2025 5:00	0	0	14.77	0	3
LH-SC-01	8/3/2025 5:15	0	0	14.771	0	3
LH-SC-01	8/3/2025 5:30	0	0	14.772	0	3
LH-SC-01	8/3/2025 5:45	0	0	14.772	0	3
LH-SC-01	8/3/2025 6:00	0	0	14.774	0	3
LH-SC-01	8/3/2025 6:15	0	0	14.774	0	3
LH-SC-01	8/3/2025 6:30	0	0	14.776	0	3
LH-SC-01	8/3/2025 6:45	0	0	14.777	0	3
LH-SC-01	8/3/2025 7:00	0	0	14.777	0	3
LH-SC-01	8/3/2025 7:15	0	0	14.778	0	3
LH-SC-01	8/3/2025 7:30	0	0	14.781	0	3
LH-SC-01	8/3/2025 7:45	0	0	14.782	0	3
LH-SC-01	8/3/2025 8:00	0	0	14.782	0	3
LH-SC-01	8/3/2025 8:15	0	0	14.782	0	3
LH-SC-01	8/3/2025 8:30	0	0	14.781	0	3
LH-SC-01	8/3/2025 8:45	0	0	14.779	0	3
LH-SC-01	8/3/2025 9:00	0	0	14.779	0	3
LH-SC-01	8/3/2025 9:15	0	0	14.78	0	3
LH-SC-01	8/3/2025 9:30	0	0	14.78	0	3
LH-SC-01	8/3/2025 9:45	0	0	14.781	0	3
LH-SC-01	8/3/2025 10:00	0	0	14.784	0	3
LH-SC-01	8/3/2025 10:15	0	0	14.783	0	3
LH-SC-01	8/3/2025 10:30	0	0	14.782	0	3
LH-SC-01	8/3/2025 10:45	0	0	14.784	0	3
LH-SC-01	8/3/2025 11:00	0	0	14.782	0	3
LH-SC-01	8/3/2025 11:15	0	0	14.781	0	3
LH-SC-01	8/3/2025 11:30	0	0	14.778	0	3
LH-SC-01	8/3/2025 11:45	0	0	14.776	0	3
LH-SC-01	8/3/2025 12:00	0	0	14.775	0	3
LH-SC-01	8/3/2025 12:15	0	0	14.772	0	3
LH-SC-01	8/3/2025 12:30	0	0	14.771	0	3

Station Name	Date Time	DO mg/L	Temp C	Air Pressure PSI	Saturation PCT	Use Code
LH-SC-01	8/3/2025 12:45	0	0	14.771	0	3
LH-SC-01	8/3/2025 13:00	0	0	14.77	0	3
LH-SC-01	8/3/2025 13:15	0	0	14.768	0	3
LH-SC-01	8/3/2025 13:30	0	0	14.767	0	3
LH-SC-01	8/3/2025 13:45	0	0	14.763	0	3
LH-SC-01	8/3/2025 14:00	0	0	14.759	0	3
LH-SC-01	8/3/2025 14:15	0	0	14.756	0	3
LH-SC-01	8/3/2025 14:30	0	0	14.752	0	3
LH-SC-01	8/3/2025 14:45	0	0	14.752	0	3
LH-SC-01	8/3/2025 15:00	0	0	14.748	0	3
LH-SC-01	8/3/2025 15:15	0	0	14.749	0	3
LH-SC-01	8/3/2025 15:30	0	0	14.748	0	3
LH-SC-01	8/3/2025 15:45	0	0	14.744	0	3
LH-SC-01	8/3/2025 16:00	0	0	14.744	0	3
LH-SC-01	8/3/2025 16:15	0	0	14.739	0	3
LH-SC-01	8/3/2025 16:30	0	0	14.74	0	3
LH-SC-01	8/3/2025 16:45	0	0	14.742	0	3
LH-SC-01	8/3/2025 17:00	0	0	14.738	0	3
LH-SC-01	8/3/2025 17:15	0	0	14.739	0	3
LH-SC-01	8/3/2025 17:30	0	0	14.738	0	3
LH-SC-01	8/3/2025 17:45	0	0	14.736	0	3
LH-SC-01	8/3/2025 18:00	0	0	14.735	0	3
LH-SC-01	8/3/2025 18:15	0	0	14.732	0	3
LH-SC-01	8/3/2025 18:30	0	0	14.733	0	3
LH-SC-01	8/3/2025 18:45	0	0	14.735	0	3
LH-SC-01	8/3/2025 19:00	0	0	14.736	0	3
LH-SC-01	8/3/2025 19:15	0	0	14.736	0	3
LH-SC-01	8/3/2025 19:30	0	0	14.736	0	3
LH-SC-01	8/3/2025 19:45	0	0	14.734	0	3
LH-SC-01	8/3/2025 20:00	0	0	14.735	0	3
LH-SC-01	8/3/2025 20:15	0	0	14.736	0	3
LH-SC-01	8/3/2025 20:30	0	0	14.738	0	3
LH-SC-01	8/3/2025 20:45	0	0	14.737	0	3
LH-SC-01	8/3/2025 21:00	0	0	14.742	0	3
LH-SC-01	8/3/2025 21:15	0	0	14.746	0	3
LH-SC-01	8/3/2025 21:30	0	0	14.744	0	3
LH-SC-01	8/3/2025 21:45	0	0	14.742	0	3
LH-SC-01	8/3/2025 22:00	0	0	14.743	0	3
LH-SC-01	8/3/2025 22:15	0	0	14.742	0	3
LH-SC-01	8/3/2025 22:30	0	0	14.743	0	3
LH-SC-01	8/3/2025 22:45	0	0	14.74	0	3
LH-SC-01	8/3/2025 23:00	0	0	14.739	0	3
LH-SC-01	8/3/2025 23:15	0	0	14.741	0	3
LH-SC-01	8/3/2025 23:30	0	0	14.741	0	3
LH-SC-01	8/3/2025 23:45	0	0	14.743	0	3
LH-SC-01	8/4/2025 0:00	0	0	14.739	0	3
LH-SC-01	8/4/2025 0:15	0	0	14.739	0	3
LH-SC-01	8/4/2025 0:30	0	0	14.737	0	3
LH-SC-01	8/4/2025 0:45	0	0	14.737	0	3
LH-SC-01	8/4/2025 1:00	0	0	14.736	0	3
LH-SC-01	8/4/2025 1:15	0	0	14.737	0	3
LH-SC-01	8/4/2025 1:30	0	0	14.736	0	3
LH-SC-01	8/4/2025 1:45	0	0	14.737	0	3
LH-SC-01	8/4/2025 2:00	0	0	14.738	0	3
LH-SC-01	8/4/2025 2:15	0	0	14.738	0	3
LH-SC-01	8/4/2025 2:30	0	0	14.741	0	3
LH-SC-01	8/4/2025 2:45	0	0	14.741	0	3
LH-SC-01	8/4/2025 3:00	0	0	14.74	0	3
LH-SC-01	8/4/2025 3:15	0	0	14.738	0	3
LH-SC-01	8/4/2025 3:30	0	0	14.738	0	3
LH-SC-01	8/4/2025 3:45	0	0	14.735	0	3
LH-SC-01	8/4/2025 4:00	0	0	14.736	0	3
LH-SC-01	8/4/2025 4:15	0	0	14.736	0	3
LH-SC-01	8/4/2025 4:30	0	0	14.735	0	3
LH-SC-01	8/4/2025 4:45	0	0	14.736	0	3
LH-SC-01	8/4/2025 5:00	0	0	14.736	0	3
LH-SC-01	8/4/2025 5:15	0	0	14.738	0	3
LH-SC-01	8/4/2025 5:30	0	0	14.742	0	3
LH-SC-01	8/4/2025 5:45	0	0	14.74	0	3
LH-SC-01	8/4/2025 6:00	0	0	14.745	0	3
LH-SC-01	8/4/2025 6:15	0	0	14.743	0	3
LH-SC-01	8/4/2025 6:30	0	0	14.747	0	3
LH-SC-01	8/4/2025 6:45	0	0	14.747	0	3
LH-SC-01	8/4/2025 7:00	0	0	14.748	0	3
LH-SC-01	8/4/2025 7:15	0	0	14.749	0	3
LH-SC-01	8/4/2025 7:30	0	0	14.753	0	3
LH-SC-01	8/4/2025 7:45	0	0	14.755	0	3
LH-SC-01	8/4/2025 8:00	0	0	14.759	0	3
LH-SC-01	8/4/2025 8:15	0	0	14.761	0	3
LH-SC-01	8/4/2025 8:30	0	0	14.758	0	3
LH-SC-01	8/4/2025 8:45	0	0	14.761	0	3
LH-SC-01	8/4/2025 9:00	0	0	14.761	0	3
LH-SC-01	8/4/2025 9:15	0	0	14.763	0	3
LH-SC-01	8/4/2025 9:30	0	0	14.766	0	3

Station Name	Date Time	DO mg/L	Temp C	Air Pressure PSI	Saturation PCT	Use Code
LH-SC-01	8/4/2025 9:45	0	0	14.766	0	3
LH-SC-01	8/4/2025 10:00	0	0	14.769	0	3
LH-SC-01	8/4/2025 10:15	0	0	14.771	0	3
LH-SC-01	8/4/2025 10:30	0	0	14.769	0	3
LH-SC-01	8/4/2025 10:45	0	0	14.768	0	3
LH-SC-01	8/4/2025 11:00	0	0	14.768	0	3
LH-SC-01	8/4/2025 11:15	0	0	14.768	0	3
LH-SC-01	8/4/2025 11:30	0	0	14.767	0	3
LH-SC-01	8/4/2025 11:45	0	0	14.768	0	3
LH-SC-01	8/4/2025 12:00	0	0	14.766	0	3
LH-SC-01	8/4/2025 12:15	0	0	14.762	0	3
LH-SC-01	8/4/2025 12:30	0	0	14.764	0	3
LH-SC-01	8/4/2025 12:45	0	0	14.765	0	3
LH-SC-01	8/4/2025 13:00	0	0	14.762	0	3
LH-SC-01	8/4/2025 13:15	0	0	14.763	0	3
LH-SC-01	8/4/2025 13:30	0	0	14.76	0	3
LH-SC-01	8/4/2025 13:45	0	0	14.76	0	3
LH-SC-01	8/4/2025 14:00	0	0	14.758	0	3
LH-SC-01	8/4/2025 14:15	0	0	14.759	0	3
LH-SC-01	8/4/2025 14:30	0	0	14.755	0	3
LH-SC-01	8/4/2025 14:45	0	0	14.756	0	3
LH-SC-01	8/4/2025 15:00	0	0	14.755	0	3
LH-SC-01	8/4/2025 15:15	0	0	14.758	0	3
LH-SC-01	8/4/2025 15:30	0	0	14.758	0	3
LH-SC-01	8/4/2025 15:45	0	0	14.755	0	3
LH-SC-01	8/4/2025 16:00	0	0	14.753	0	3
LH-SC-01	8/4/2025 16:15	0	0	14.754	0	3
LH-SC-01	8/4/2025 16:30	0	0	14.757	0	3
LH-SC-01	8/4/2025 16:45	0	0	14.757	0	3
LH-SC-01	8/4/2025 17:00	0	0	14.759	0	3
LH-SC-01	8/4/2025 17:15	0	0	14.757	0	3
LH-SC-01	8/4/2025 17:30	0	0	14.754	0	3
LH-SC-01	8/4/2025 17:45	0	0	14.756	0	3
LH-SC-01	8/4/2025 18:00	0	0	14.755	0	3
LH-SC-01	8/4/2025 18:15	0	0	14.754	0	3
LH-SC-01	8/4/2025 18:30	0	0	14.756	0	3
LH-SC-01	8/4/2025 18:45	0	0	14.757	0	3
LH-SC-01	8/4/2025 19:00	0	0	14.761	0	3
LH-SC-01	8/4/2025 19:15	0	0	14.762	0	3
LH-SC-01	8/4/2025 19:30	0	0	14.763	0	3
LH-SC-01	8/4/2025 19:45	0	0	14.767	0	3
LH-SC-01	8/4/2025 20:00	0	0	14.77	0	3
LH-SC-01	8/4/2025 20:15	0	0	14.771	0	3
LH-SC-01	8/4/2025 20:30	0	0	14.772	0	3
LH-SC-01	8/4/2025 20:45	0	0	14.776	0	3
LH-SC-01	8/4/2025 21:00	0	0	14.778	0	3
LH-SC-01	8/4/2025 21:15	0	0	14.778	0	3
LH-SC-01	8/4/2025 21:30	0	0	14.777	0	3
LH-SC-01	8/4/2025 21:45	0	0	14.778	0	3
LH-SC-01	8/4/2025 22:00	0	0	14.778	0	3
LH-SC-01	8/4/2025 22:15	0	0	14.783	0	3
LH-SC-01	8/4/2025 22:30	0	0	14.783	0	3
LH-SC-01	8/4/2025 22:45	0	0	14.783	0	3
LH-SC-01	8/4/2025 23:00	0	0	14.786	0	3
LH-SC-01	8/4/2025 23:15	0	0	14.787	0	3
LH-SC-01	8/4/2025 23:30	0	0	14.789	0	3
LH-SC-01	8/4/2025 23:45	0	0	14.792	0	3
LH-SC-01	8/5/2025 0:00	0	0	14.794	0	3
LH-SC-01	8/5/2025 0:15	0	0	14.793	0	3
LH-SC-01	8/5/2025 0:30	0	0	14.795	0	3
LH-SC-01	8/5/2025 0:45	0	0	14.796	0	3
LH-SC-01	8/5/2025 1:00	0	0	14.796	0	3
LH-SC-01	8/5/2025 1:15	0	0	14.794	0	3
LH-SC-01	8/5/2025 1:30	0	0	14.797	0	3
LH-SC-01	8/5/2025 1:45	0	0	14.801	0	3
LH-SC-01	8/5/2025 2:00	0	0	14.8	0	3
LH-SC-01	8/5/2025 2:15	0	0	14.802	0	3
LH-SC-01	8/5/2025 2:30	0	0	14.804	0	3
LH-SC-01	8/5/2025 2:45	0	0	14.803	0	3
LH-SC-01	8/5/2025 3:00	0	0	14.807	0	3
LH-SC-01	8/5/2025 3:15	0	0	14.808	0	3
LH-SC-01	8/5/2025 3:30	0	0	14.809	0	3
LH-SC-01	8/5/2025 3:45	0	0	14.812	0	3
LH-SC-01	8/5/2025 4:00	0	0	14.812	0	3
LH-SC-01	8/5/2025 4:15	0	0	14.814	0	3
LH-SC-01	8/5/2025 4:30	0	0	14.815	0	3
LH-SC-01	8/5/2025 4:45	0	0	14.819	0	3
LH-SC-01	8/5/2025 5:00	0	0	14.822	0	3
LH-SC-01	8/5/2025 5:15	0	0	14.826	0	3
LH-SC-01	8/5/2025 5:30	0	0	14.829	0	3
LH-SC-01	8/5/2025 5:45	0	0	14.832	0	3
LH-SC-01	8/5/2025 6:00	0	0	14.833	0	3
LH-SC-01	8/5/2025 6:15	0	0	14.833	0	3
LH-SC-01	8/5/2025 6:30	0	0	14.84	0	3

Station Name	Date Time	DO mg/L	Temp C	Air Pressure PSI	Saturation PCT	Use Code
LH-SC-01	8/5/2025 6:45	0	0	14.844	0	3
LH-SC-01	8/5/2025 7:00	0	0	14.845	0	3
LH-SC-01	8/5/2025 7:15	0	0	14.846	0	3
LH-SC-01	8/5/2025 7:30	0	0	14.848	0	3
LH-SC-01	8/5/2025 7:45	0	0	14.849	0	3
LH-SC-01	8/5/2025 8:00	0	0	14.851	0	3
LH-SC-01	8/5/2025 8:15	0	0	14.849	0	3
LH-SC-01	8/5/2025 8:30	0	0	14.854	0	3
LH-SC-01	8/5/2025 8:45	0	0	14.856	0	3
LH-SC-01	8/5/2025 9:00	0	0	14.86	0	3
LH-SC-01	8/5/2025 9:15	0	0	14.863	0	3
LH-SC-01	8/5/2025 9:30	0	0	14.862	0	3
LH-SC-01	8/5/2025 9:45	0	0	14.866	0	3
LH-SC-01	8/5/2025 10:00	8.39	24.7	14.869	99.88	2
LH-SC-01	8/5/2025 10:15	8.36	24.86	14.872	100.72	2
LH-SC-01	8/5/2025 10:30	8.09	25.34	14.875	97.47	4
LH-SC-01	8/5/2025 10:45	8.07	25.44	14.878	97.23	4
LH-SC-01	8/5/2025 11:00	8.1	25.46	14.88	97.59	4
LH-SC-01	8/5/2025 11:15	8.15	25.48	14.881	98.19	4
LH-SC-01	8/5/2025 11:30	8.11	25.5	14.879	97.71	4
LH-SC-01	8/5/2025 11:45	8.06	25.5	14.88	97.11	4
LH-SC-01	8/5/2025 12:00	8.08	25.52	14.883	97.35	4
LH-SC-01	8/5/2025 12:15	8.16	25.52	14.884	98.31	4
LH-SC-01	8/5/2025 12:30	8.19	25.52	14.885	98.67	4
LH-SC-01	8/5/2025 12:45	8.21	25.54	14.884	98.92	4
LH-SC-01	8/5/2025 13:00	8.21	25.54	14.886	98.92	4
LH-SC-01	8/5/2025 13:15	8.21	25.54	14.885	98.92	4
LH-SC-01	8/5/2025 13:30	8.22	25.54	14.886	99.04	4
LH-SC-01	8/5/2025 13:45	8.25	25.56	14.883	99.4	4
LH-SC-01	8/5/2025 14:00	8.23	25.58	14.884	99.16	4
LH-SC-01	8/5/2025 14:15	8.3	25.64	14.882	100	4
LH-SC-01	8/5/2025 14:30	8.34	25.66	14.884	100.48	4
LH-SC-01	8/5/2025 14:45	8.33	25.7	14.882	100.36	4
LH-SC-01	8/5/2025 15:00	8.29	25.72	14.88	99.88	4
LH-SC-01	8/5/2025 15:15	8.4	25.74	14.882	101.2	4
LH-SC-01	8/5/2025 15:30	8.45	25.76	14.881	103.05	4
LH-SC-01	8/5/2025 15:45	8.45	25.76	14.877	103.05	4
LH-SC-01	8/5/2025 16:00	8.47	25.74	14.875	102.05	4
LH-SC-01	8/5/2025 16:15	8.5	25.74	14.876	102.41	4
LH-SC-01	8/5/2025 16:30	8.47	25.74	14.873	102.05	4
LH-SC-01	8/5/2025 16:45	8.54	25.76	14.873	104.15	4
LH-SC-01	8/5/2025 17:00	8.54	25.76	14.871	104.15	4
LH-SC-01	8/5/2025 17:15	8.54	25.74	14.867	102.89	4
LH-SC-01	8/5/2025 17:30	8.53	25.74	14.867	102.77	4
LH-SC-01	8/5/2025 17:45	8.54	25.74	14.871	102.89	4
LH-SC-01	8/5/2025 18:00	8.49	25.72	14.873	102.29	4
LH-SC-01	8/5/2025 18:15	8.47	25.7	14.869	102.05	4
LH-SC-01	8/5/2025 18:30	8.45	25.7	14.871	101.81	4
LH-SC-01	8/5/2025 18:45	8.37	25.68	14.872	100.84	4
LH-SC-01	8/5/2025 19:00	8.38	25.68	14.874	100.96	4
LH-SC-01	8/5/2025 19:15	8.31	25.64	14.874	100.12	4
LH-SC-01	8/5/2025 19:30	8.29	25.62	14.874	99.88	4
LH-SC-01	8/5/2025 19:45	8.22	25.58	14.873	99.04	4
LH-SC-01	8/5/2025 20:00	8.18	25.58	14.875	98.55	4
LH-SC-01	8/5/2025 20:15	8.16	25.54	14.875	98.31	4
LH-SC-01	8/5/2025 20:30	8.13	25.52	14.876	97.95	4
LH-SC-01	8/5/2025 20:45	8.13	25.5	14.875	97.95	4
LH-SC-01	8/5/2025 21:00	8.08	25.48	14.881	97.35	4
LH-SC-01	8/5/2025 21:15	8.07	25.48	14.884	97.23	4
LH-SC-01	8/5/2025 21:30	8.1	25.46	14.883	97.59	4
LH-SC-01	8/5/2025 21:45	8.12	25.46	14.881	97.83	4
LH-SC-01	8/5/2025 22:00	8.11	25.44	14.882	97.71	4
LH-SC-01	8/5/2025 22:15	8.1	25.44	14.882	97.59	4
LH-SC-01	8/5/2025 22:30	8.08	25.44	14.881	97.35	4
LH-SC-01	8/5/2025 22:45	8.1	25.42	14.883	97.59	4
LH-SC-01	8/5/2025 23:00	8.08	25.42	14.883	97.35	4
LH-SC-01	8/5/2025 23:15	8.1	25.4	14.886	97.59	4
LH-SC-01	8/5/2025 23:30	8.07	25.4	14.888	97.23	4
LH-SC-01	8/5/2025 23:45	8.03	25.4	14.887	96.75	4
LH-SC-01	8/6/2025 0:00	7.98	25.38	14.889	96.14	4
LH-SC-01	8/6/2025 0:15	7.96	25.38	14.892	95.9	4
LH-SC-01	8/6/2025 0:30	7.97	25.38	14.892	96.02	4
LH-SC-01	8/6/2025 0:45	7.99	25.36	14.893	96.27	4
LH-SC-01	8/6/2025 1:00	8.01	25.36	14.889	96.51	4
LH-SC-01	8/6/2025 1:15	7.91	25.34	14.89	95.3	4
LH-SC-01	8/6/2025 1:30	7.94	25.34	14.89	95.66	4
LH-SC-01	8/6/2025 1:45	7.95	25.32	14.889	95.78	4
LH-SC-01	8/6/2025 2:00	7.86	25.32	14.889	94.7	4
LH-SC-01	8/6/2025 2:15	7.81	25.3	14.888	94.1	4
LH-SC-01	8/6/2025 2:30	7.79	25.3	14.888	93.86	4
LH-SC-01	8/6/2025 2:45	7.81	25.28	14.889	94.1	4
LH-SC-01	8/6/2025 3:00	7.85	25.28	14.89	94.58	4
LH-SC-01	8/6/2025 3:15	7.82	25.28	14.889	94.22	4
LH-SC-01	8/6/2025 3:30	7.82	25.26	14.89	94.22	4

Station Name	Date Time	DO mg/L	Temp C	Air Pressure PSI	Saturation PCT	Use Code
LH-SC-01	8/6/2025 3:45	7.79	25.26	14.888	93.86	4
LH-SC-01	8/6/2025 4:00	7.8	25.26	14.89	93.98	4
LH-SC-01	8/6/2025 4:15	7.79	25.26	14.888	93.86	4
LH-SC-01	8/6/2025 4:30	7.79	25.26	14.891	93.86	4
LH-SC-01	8/6/2025 4:45	7.8	25.24	14.892	93.98	4
LH-SC-01	8/6/2025 5:00	7.76	25.24	14.895	93.49	4
LH-SC-01	8/6/2025 5:15	7.78	25.22	14.898	93.73	4
LH-SC-01	8/6/2025 5:30	7.75	25.22	14.897	93.37	4
LH-SC-01	8/6/2025 5:45	7.7	25.22	14.9	92.77	4
LH-SC-01	8/6/2025 6:00	7.63	25.2	14.901	91.93	4
LH-SC-01	8/6/2025 6:15	7.64	25.2	14.904	92.05	4
LH-SC-01	8/6/2025 6:30	7.64	25.18	14.904	92.05	4
LH-SC-01	8/6/2025 6:45	7.6	25.18	14.905	91.57	4
LH-SC-01	8/6/2025 7:00	7.52	25.16	14.906	90.6	4
LH-SC-01	8/6/2025 7:15	7.51	25.16	14.908	90.48	4
LH-SC-01	8/6/2025 7:30	7.5	25.16	14.913	90.36	4
LH-SC-01	8/6/2025 7:45	7.38	25.16	14.912	88.92	4
LH-SC-01	8/6/2025 8:00	7.33	25.16	14.916	88.31	4
LH-SC-01	8/6/2025 8:15	7.48	25.16	14.918	90.12	4
LH-SC-01	8/6/2025 8:30	7.44	25.16	14.917	89.64	4
LH-SC-01	8/6/2025 8:45	7.47	25.16	14.917	90	4
LH-SC-01	8/6/2025 9:00	7.34	25.16	14.919	88.43	4
LH-SC-01	8/6/2025 9:15	7.39	25.18	14.92	89.04	4
LH-SC-01	8/6/2025 9:30	7.41	25.18	14.921	89.28	4
LH-SC-01	8/6/2025 9:45	7.42	25.2	14.921	89.4	4
LH-SC-01	8/6/2025 10:00	7.53	25.2	14.92	90.72	4
LH-SC-01	8/6/2025 10:15	7.55	25.24	14.924	90.96	4
LH-SC-01	8/6/2025 10:30	7.65	25.24	14.924	92.17	4
LH-SC-01	8/6/2025 10:45	7.61	25.26	14.925	91.69	4
LH-SC-01	8/6/2025 11:00	7.69	25.26	14.928	92.65	4
LH-SC-01	8/6/2025 11:15	7.66	25.32	14.925	92.29	4
LH-SC-01	8/6/2025 11:30	7.81	25.36	14.926	94.1	4
LH-SC-01	8/6/2025 11:45	7.95	25.4	14.923	95.78	4
LH-SC-01	8/6/2025 12:00	7.91	25.46	14.924	95.3	4
LH-SC-01	8/6/2025 12:15	8.13	25.48	14.925	97.95	4
LH-SC-01	8/6/2025 12:30	8.15	25.52	14.924	98.19	4
LH-SC-01	8/6/2025 12:45	8.26	25.54	14.919	99.52	4
LH-SC-01	8/6/2025 13:00	8.12	25.56	14.921	97.83	4
LH-SC-01	8/6/2025 13:15	8.17	25.56	14.922	98.43	4
LH-SC-01	8/6/2025 13:30	8.17	25.6	14.921	98.43	4
LH-SC-01	8/6/2025 13:45	8.25	25.6	14.919	99.4	4
LH-SC-01	8/6/2025 14:00	8.32	25.64	14.915	100.24	4
LH-SC-01	8/6/2025 14:15	8.21	25.64	14.916	98.92	4
LH-SC-01	8/6/2025 14:30	8.23	25.64	14.915	99.16	4
LH-SC-01	8/6/2025 14:45	8.29	25.66	14.912	99.88	4
LH-SC-01	8/6/2025 15:00	8.17	25.66	14.915	98.43	4
LH-SC-01	8/6/2025 15:15	8.33	25.66	14.915	100.36	4
LH-SC-01	8/6/2025 15:30	8.38	25.68	14.914	100.96	4
LH-SC-01	8/6/2025 15:45	8.33	25.68	14.911	100.36	4
LH-SC-01	8/6/2025 16:00	8.3	25.7	14.908	100	4
LH-SC-01	8/6/2025 16:15	8.49	25.72	14.908	102.29	4
LH-SC-01	8/6/2025 16:30	8.56	25.74	14.907	103.13	4
LH-SC-01	8/6/2025 16:45	8.55	25.76	14.907	104.27	4
LH-SC-01	8/6/2025 17:00	8.42	25.78	14.909	102.68	4
LH-SC-01	8/6/2025 17:15	8.56	25.78	14.906	104.39	4
LH-SC-01	8/6/2025 17:30	8.58	25.76	14.906	104.63	4
LH-SC-01	8/6/2025 17:45	8.42	25.76	14.905	102.68	4
LH-SC-01	8/6/2025 18:00	8.52	25.74	14.904	102.65	4
LH-SC-01	8/6/2025 18:15	8.37	25.72	14.905	100.84	4
LH-SC-01	8/6/2025 18:30	8.29	25.7	14.902	99.88	4
LH-SC-01	8/6/2025 18:45	8.27	25.68	14.898	99.64	4
LH-SC-01	8/6/2025 19:00	8.27	25.66	14.898	99.64	4
LH-SC-01	8/6/2025 19:15	8.18	25.64	14.899	98.55	4
LH-SC-01	8/6/2025 19:30	8.07	25.62	14.897	97.23	4
LH-SC-01	8/6/2025 19:45	8.1	25.6	14.899	97.59	4
LH-SC-01	8/6/2025 20:00	8.05	25.6	14.898	96.99	4
LH-SC-01	8/6/2025 20:15	8.27	25.62	14.899	99.64	4
LH-SC-01	8/6/2025 20:30	8.29	25.6	14.899	99.88	4
LH-SC-01	8/6/2025 20:45	8.17	25.58	14.899	98.43	4
LH-SC-01	8/6/2025 21:00	8	25.56	14.901	96.39	4
LH-SC-01	8/6/2025 21:15	8.15	25.54	14.903	98.19	4
LH-SC-01	8/6/2025 21:30	8.04	25.52	14.904	96.87	4
LH-SC-01	8/6/2025 21:45	7.91	25.5	14.907	95.3	4
LH-SC-01	8/6/2025 22:00	7.79	25.48	14.908	93.86	4
LH-SC-01	8/6/2025 22:15	7.87	25.46	14.906	94.82	4
LH-SC-01	8/6/2025 22:30	7.82	25.46	14.907	94.22	4
LH-SC-01	8/6/2025 22:45	7.98	25.46	14.906	96.14	4
LH-SC-01	8/6/2025 23:00	7.96	25.44	14.906	95.9	4
LH-SC-01	8/6/2025 23:15	8.05	25.44	14.904	96.99	4
LH-SC-01	8/6/2025 23:30	8	25.44	14.903	96.39	4
LH-SC-01	8/6/2025 23:45	8.11	25.44	14.905	97.71	4
LH-SC-01	8/7/2025 0:00	8.1	25.44	14.904	97.59	4
LH-SC-01	8/7/2025 0:15	8.2	25.44	14.905	98.8	4
LH-SC-01	8/7/2025 0:30	8.01	25.44	14.905	96.51	4

Station Name	Date Time	DO mg/L	Temp C	Air Pressure PSI	Saturation PCT	Use Code
LH-SC-01	8/7/2025 0:45	8.09	25.44	14.904	97.47	4
LH-SC-01	8/7/2025 1:00	8.01	25.42	14.902	96.51	4
LH-SC-01	8/7/2025 1:15	7.99	25.42	14.9	96.27	4
LH-SC-01	8/7/2025 1:30	8.02	25.4	14.899	96.63	4
LH-SC-01	8/7/2025 1:45	7.91	25.38	14.897	95.3	4
LH-SC-01	8/7/2025 2:00	7.76	25.36	14.896	93.49	4
LH-SC-01	8/7/2025 2:15	7.8	25.36	14.894	93.98	4
LH-SC-01	8/7/2025 2:30	7.77	25.34	14.893	93.61	4
LH-SC-01	8/7/2025 2:45	7.74	25.32	14.895	93.25	4
LH-SC-01	8/7/2025 3:00	7.7	25.32	14.893	92.77	4
LH-SC-01	8/7/2025 3:15	7.82	25.3	14.893	94.22	4
LH-SC-01	8/7/2025 3:30	7.73	25.3	14.891	93.13	4
LH-SC-01	8/7/2025 3:45	7.59	25.28	14.886	91.45	4
LH-SC-01	8/7/2025 4:00	7.65	25.28	14.885	92.17	4
LH-SC-01	8/7/2025 4:15	7.54	25.28	14.885	90.84	4
LH-SC-01	8/7/2025 4:30	7.58	25.28	14.883	91.33	4
LH-SC-01	8/7/2025 4:45	7.63	25.26	14.881	91.93	4
LH-SC-01	8/7/2025 5:00	7.65	25.26	14.879	92.17	4
LH-SC-01	8/7/2025 5:15	7.65	25.26	14.882	92.17	4
LH-SC-01	8/7/2025 5:30	7.59	25.26	14.882	91.45	4
LH-SC-01	8/7/2025 5:45	7.66	25.26	14.883	92.29	4
LH-SC-01	8/7/2025 6:00	7.64	25.26	14.884	92.05	4
LH-SC-01	8/7/2025 6:15	7.64	25.26	14.885	92.05	4
LH-SC-01	8/7/2025 6:30	7.67	25.24	14.887	92.41	4
LH-SC-01	8/7/2025 6:45	7.76	25.24	14.888	93.49	4
LH-SC-01	8/7/2025 7:00	7.78	25.24	14.889	93.73	4
LH-SC-01	8/7/2025 7:15	7.79	25.24	14.887	93.86	4
LH-SC-01	8/7/2025 7:30	7.79	25.24	14.892	93.86	4
LH-SC-01	8/7/2025 7:45	7.86	25.24	14.891	94.7	4
LH-SC-01	8/7/2025 8:00	7.74	25.24	14.892	93.25	4
LH-SC-01	8/7/2025 8:15	7.83	25.24	14.892	94.34	4
LH-SC-01	8/7/2025 8:30	7.89	25.24	14.892	95.06	4
LH-SC-01	8/7/2025 8:45	7.9	25.26	14.891	95.18	4
LH-SC-01	8/7/2025 9:00	7.95	25.26	14.892	95.78	4
LH-SC-01	8/7/2025 9:15	7.96	25.26	14.893	95.9	4
LH-SC-01	8/7/2025 9:30	7.96	25.28	14.894	95.9	4
LH-SC-01	8/7/2025 9:45	8.13	25.3	14.894	97.95	4
LH-SC-01	8/7/2025 10:00	8.13	25.36	14.893	97.95	4
LH-SC-01	8/7/2025 10:15	8.25	25.4	14.892	99.4	4
LH-SC-01	8/7/2025 10:30	8.34	25.46	14.894	100.48	4
LH-SC-01	8/7/2025 10:45	8.37	25.5	14.893	100.84	4
LH-SC-01	8/7/2025 11:00	8.32	25.56	14.892	100.24	4
LH-SC-01	8/7/2025 11:15	8.36	25.62	14.89	100.72	4
LH-SC-01	8/7/2025 11:30	8.38	25.66	14.89	100.96	4
LH-SC-01	8/7/2025 11:45	8.3	25.74	14.885	100	4
LH-SC-01	8/7/2025 12:00	8.14	25.64	14.886	98.07	4
LH-SC-01	8/7/2025 12:15	8.13	25.5	14.884	97.95	4
LH-SC-01	8/7/2025 12:30	8.04	25.48	14.878	96.87	4
LH-SC-01	8/7/2025 12:45	8.17	25.46	14.879	98.43	4
LH-SC-01	8/7/2025 13:00	8.3	25.52	14.875	100	4
LH-SC-01	8/7/2025 13:15	8.59	25.8	14.873	104.76	4
LH-SC-01	8/7/2025 13:30	8.4	25.78	14.871	102.44	4
LH-SC-01	8/7/2025 13:45	8.29	25.56	14.872	99.88	4
LH-SC-01	8/7/2025 14:00	8.31	25.58	14.868	100.12	4
LH-SC-01	8/7/2025 14:15	8.4	25.64	14.868	101.2	4
LH-SC-01	8/7/2025 14:30	8.65	25.8	14.865	105.49	4
LH-SC-01	8/7/2025 14:45	8.98	26.14	14.86	109.51	4
LH-SC-01	8/7/2025 15:00	8.28	26.12	14.86	100.98	4
LH-SC-01	8/7/2025 15:15	9.08	26.02	14.858	110.73	4
LH-SC-01	8/7/2025 15:30	9.27	26.02	14.858	113.05	4
LH-SC-01	8/7/2025 15:45	9.4	26.06	14.856	114.63	4
LH-SC-01	8/7/2025 16:00	9.08	26.12	14.854	110.73	4
LH-SC-01	8/7/2025 16:15	8.61	26.06	14.85	105	4
LH-SC-01	8/7/2025 16:30	8.5	26.1	14.85	103.66	4
LH-SC-01	8/7/2025 16:45	9.35	26.02	14.849	114.02	4
LH-SC-01	8/7/2025 17:00	9.26	25.9	14.849	112.93	4
LH-SC-01	8/7/2025 17:15	9.21	25.84	14.847	112.32	4
LH-SC-01	8/7/2025 17:30	9.23	25.86	14.845	112.56	4
LH-SC-01	8/7/2025 17:45	9.22	25.84	14.842	112.44	4
LH-SC-01	8/7/2025 18:00	9.34	25.94	14.839	115.31	4
LH-SC-01	8/7/2025 18:15	9.14	25.86	14.842	111.46	4
LH-SC-01	8/7/2025 18:30	9.23	25.84	14.842	112.56	4
LH-SC-01	8/7/2025 18:45	9.35	25.84	14.841	114.02	4
LH-SC-01	8/7/2025 19:00	9.55	25.86	14.838	117.9	4
LH-SC-01	8/7/2025 19:15	9.48	25.86	14.837	117.04	4
LH-SC-01	8/7/2025 19:30	9.61	25.94	14.838	118.64	4
LH-SC-01	8/7/2025 19:45	9.56	25.98	14.836	118.02	4
LH-SC-01	8/7/2025 20:00	9.66	26.04	14.838	119.26	4
LH-SC-01	8/7/2025 20:15	9.56	26.02	14.839	118.02	4
LH-SC-01	8/7/2025 20:30	9.54	25.96	14.838	117.78	4
LH-SC-01	8/7/2025 20:45	9.38	25.86	14.841	114.39	4
LH-SC-01	8/7/2025 21:00	9.2	25.72	14.843	110.84	4
LH-SC-01	8/7/2025 21:15	9.02	25.62	14.844	108.67	4
LH-SC-01	8/7/2025 21:30	8.68	25.52	14.845	104.58	4

Dissolved Oxygen Saturation Continous Monitoring Data
Normandeau Associates Inc.

Station Name	Date Time	DO mg/L	Temp C	Air Pressure PSI	Saturation PCT	Use Code
LH-SC-01	8/7/2025 21:45	8.48	25.42	14.842	102.17	4
LH-SC-01	8/7/2025 22:00	8.16	25.32	14.84	99.51	4
LH-SC-01	8/7/2025 22:15	8	25.28	14.843	96.39	4
LH-SC-01	8/7/2025 22:30	7.98	25.28	14.844	96.14	4
LH-SC-01	8/7/2025 22:45	7.88	25.24	14.844	94.94	4
LH-SC-01	8/7/2025 23:00	7.65	25.2	14.847	92.17	4
LH-SC-01	8/7/2025 23:15	7.82	25.18	14.848	94.22	4
LH-SC-01	8/7/2025 23:30	7.75	25.14	14.845	93.37	4
LH-SC-01	8/7/2025 23:45	7.66	25.12	14.844	92.29	4
LH-SC-01	8/8/2025 0:00	7.72	25.12	14.845	93.01	4
LH-SC-01	8/8/2025 0:15	7.74	25.1	14.847	93.25	4
LH-SC-01	8/8/2025 0:30	7.86	25.08	14.844	94.7	4
LH-SC-01	8/8/2025 0:45	7.84	25.08	14.845	94.46	4
LH-SC-01	8/8/2025 1:00	7.91	25.06	14.841	95.3	4
LH-SC-01	8/8/2025 1:15	7.85	25.04	14.842	94.58	4
LH-SC-01	8/8/2025 1:30	7.84	25.04	14.841	94.46	4
LH-SC-01	8/8/2025 1:45	7.86	25.02	14.84	94.7	4
LH-SC-01	8/8/2025 2:00	7.72	25.02	14.838	93.01	4
LH-SC-01	8/8/2025 2:15	7.91	25.02	14.836	95.3	4
LH-SC-01	8/8/2025 2:30	7.87	25	14.835	94.82	4
LH-SC-01	8/8/2025 2:45	7.82	25	14.832	94.22	4
LH-SC-01	8/8/2025 3:00	8.06	25	14.829	97.11	4
LH-SC-01	8/8/2025 3:15	8.17	25	14.829	98.43	4
LH-SC-01	8/8/2025 3:30	8.38	25.02	14.828	100.96	4
LH-SC-01	8/8/2025 3:45	8.4	25.04	14.829	101.2	4
LH-SC-01	8/8/2025 4:00	8.35	25.04	14.827	100.6	4
LH-SC-01	8/8/2025 4:15	8.51	25.04	14.827	102.53	4
LH-SC-01	8/8/2025 4:30	8.54	25.06	14.825	102.89	4
LH-SC-01	8/8/2025 4:45	8.55	25.06	14.822	103.01	4
LH-SC-01	8/8/2025 5:00	8.56	25.08	14.821	103.13	4
LH-SC-01	8/8/2025 5:15	8.65	25.08	14.823	104.22	4
LH-SC-01	8/8/2025 5:30	8.65	25.1	14.827	104.22	4
LH-SC-01	8/8/2025 5:45	8.75	25.1	14.825	105.42	4
LH-SC-01	8/8/2025 6:00	8.7	25.1	14.829	104.82	4
LH-SC-01	8/8/2025 6:15	8.67	25.1	14.828	104.46	4
LH-SC-01	8/8/2025 6:30	8.68	25.1	14.828	104.58	4
LH-SC-01	8/8/2025 6:45	8.61	25.1	14.827	103.73	4
LH-SC-01	8/8/2025 7:00	8.66	25.12	14.828	104.34	4
LH-SC-01	8/8/2025 7:15	8.66	25.12	14.83	104.34	4
LH-SC-01	8/8/2025 7:30	8.71	25.14	14.831	104.94	4
LH-SC-01	8/8/2025 7:45	8.68	25.16	14.835	104.58	4
LH-SC-01	8/8/2025 8:00	8.51	25.16	14.839	102.53	4
LH-SC-01	8/8/2025 8:15	8.6	25.18	14.837	103.61	4
LH-SC-01	8/8/2025 8:30	8.83	25.24	14.836	106.39	4
LH-SC-01	8/8/2025 8:45	8.92	25.28	14.837	108.78	4
LH-SC-01	8/8/2025 9:00	8.92	25.32	14.838	108.78	4
LH-SC-01	8/8/2025 9:15	8.93	25.36	14.837	108.9	4
LH-SC-01	8/8/2025 9:30	9.02	25.4	14.839	110	4
LH-SC-01	8/8/2025 9:45	8.97	25.42	14.838	109.39	4
LH-SC-01	8/8/2025 10:00	8.83	25.42	14.841	106.39	4
LH-SC-01	8/8/2025 10:15	8.65	25.38	14.841	104.22	4
LH-SC-01	8/8/2025 10:30	8.38	25.32	14.842	100.96	4
LH-SC-01	8/8/2025 10:45	8.41	25.34	14.842	101.33	4
LH-SC-01	8/8/2025 11:00	8.41	25.36	14.843	101.33	4
LH-SC-01	8/8/2025 11:15	8.66	25.48	14.842	104.34	4
LH-SC-01	8/8/2025 11:30	8.52	25.46	14.844	102.65	4
LH-SC-01	8/8/2025 11:45	8.73	25.5	14.844	105.18	4
LH-SC-01	8/8/2025 12:00	8.74	25.52	14.843	105.3	4
LH-SC-01	8/8/2025 12:15	8.41	25.68	14.841	101.33	4
LH-SC-01	8/8/2025 12:30	8.23	25.52	14.842	99.16	4
LH-SC-01	8/8/2025 12:45	8.69	25.66	14.839	105.98	4
LH-SC-01	8/8/2025 13:00	8.57	25.62	14.837	104.51	4
LH-SC-01	8/8/2025 13:15	8.6	25.6	14.832	104.88	4
LH-SC-01	8/8/2025 13:30	9.16	25.66	14.831	111.71	4
LH-SC-01	8/8/2025 13:45	8.64	25.68	14.827	105.37	4
LH-SC-01	8/8/2025 14:00	8.54	25.8	14.826	105.43	4
LH-SC-01	8/8/2025 14:15	8.75	25.88	14.826	108.02	4
LH-SC-01	8/8/2025 14:30	9.13	25.96	14.821	112.72	4
LH-SC-01	8/8/2025 14:45	8.92	25.72	14.817	108.78	4
LH-SC-01	8/8/2025 15:00	9.01	25.92	14.816	111.23	4
LH-SC-01	8/8/2025 15:15	9.24	25.84	14.818	114.07	4
LH-SC-01	8/8/2025 15:30	9.38	25.78	14.815	115.8	4
LH-SC-01	8/8/2025 15:45	9.34	25.82	14.812	115.31	4
LH-SC-01	8/8/2025 16:00	8.97	25.9	14.812	110.74	4
LH-SC-01	8/8/2025 16:15	9.06	25.86	14.808	111.85	4
LH-SC-01	8/8/2025 16:30	9.26	25.94	14.803	114.32	4
LH-SC-01	8/8/2025 16:45	9.47	26.06	14.803	116.91	4
LH-SC-01	8/8/2025 17:00	9.58	26.24	14.806	118.27	4
LH-SC-01	8/8/2025 17:15	9.71	26.18	14.806	119.88	4
LH-SC-01	8/8/2025 17:30	9.6	26.3	14.804	118.52	4
LH-SC-01	8/8/2025 17:45	10.09	26.4	14.805	124.57	4
LH-SC-01	8/8/2025 18:00	9.56	26.18	14.804	118.02	4
LH-SC-01	8/8/2025 18:15	9.6	26.32	14.804	118.52	4
LH-SC-01	8/8/2025 18:30	9.86	26.46	14.806	121.73	4

Station Name	Date Time	DO mg/L	Temp C	Air Pressure PSI	Saturation PCT	Use Code
LH-SC-01	8/8/2025 18:45	9.61	26.28	14.803	118.64	4
LH-SC-01	8/8/2025 19:00	9.09	26.02	14.798	112.22	4
LH-SC-01	8/8/2025 19:15	8.71	25.84	14.799	107.53	4
LH-SC-01	8/8/2025 19:30	8.5	25.66	14.799	103.66	4
LH-SC-01	8/8/2025 19:45	8.41	25.58	14.8	102.56	4
LH-SC-01	8/8/2025 20:00	8.6	25.62	14.799	104.88	4
LH-SC-01	8/8/2025 20:15	8.81	25.66	14.801	107.44	4
LH-SC-01	8/8/2025 20:30	8.94	25.68	14.801	109.02	4
LH-SC-01	8/8/2025 20:45	9.1	25.68	14.805	110.98	4
LH-SC-01	8/8/2025 21:00	9.08	25.7	14.807	110.73	4
LH-SC-01	8/8/2025 21:15	9.16	25.68	14.808	111.71	4
LH-SC-01	8/8/2025 21:30	9.08	25.64	14.81	110.73	4
LH-SC-01	8/8/2025 21:45	8.9	25.6	14.812	108.54	4
LH-SC-01	8/8/2025 22:00	8.89	25.56	14.81	108.41	4
LH-SC-01	8/8/2025 22:15	8.87	25.52	14.81	108.17	4
LH-SC-01	8/8/2025 22:30	8.83	25.48	14.807	107.68	4
LH-SC-01	8/8/2025 22:45	8.88	25.46	14.81	108.29	4
LH-SC-01	8/8/2025 23:00	8.79	25.42	14.811	107.2	4
LH-SC-01	8/8/2025 23:15	8.77	25.38	14.811	106.95	4
LH-SC-01	8/8/2025 23:30	8.74	25.34	14.811	106.59	4
LH-SC-01	8/8/2025 23:45	8.74	25.32	14.809	106.59	4
LH-SC-01	8/9/2025 0:00	8.67	25.3	14.812	105.73	4
LH-SC-01	8/9/2025 0:15	8.68	25.28	14.812	105.85	4
LH-SC-01	8/9/2025 0:30	8.53	25.28	14.812	104.02	4
LH-SC-01	8/9/2025 0:45	8.69	25.28	14.813	105.98	4
LH-SC-01	8/9/2025 1:00	8.69	25.26	14.813	105.98	4
LH-SC-01	8/9/2025 1:15	8.62	25.24	14.808	103.86	4
LH-SC-01	8/9/2025 1:30	8.59	25.22	14.81	103.49	4
LH-SC-01	8/9/2025 1:45	8.53	25.2	14.809	102.77	4
LH-SC-01	8/9/2025 2:00	8.5	25.18	14.81	102.41	4
LH-SC-01	8/9/2025 2:15	8.39	25.16	14.808	101.08	4
LH-SC-01	8/9/2025 2:30	8.42	25.14	14.809	101.45	4
LH-SC-01	8/9/2025 2:45	8.41	25.12	14.809	101.33	4
LH-SC-01	8/9/2025 3:00	8.24	25.1	14.809	99.28	4
LH-SC-01	8/9/2025 3:15	8.38	25.1	14.81	100.96	4
LH-SC-01	8/9/2025 3:30	8.4	25.08	14.809	101.2	4
LH-SC-01	8/9/2025 3:45	8.33	25.06	14.809	100.36	4
LH-SC-01	8/9/2025 4:00	8.47	25.04	14.807	102.05	4
LH-SC-01	8/9/2025 4:15	8.61	25.04	14.81	103.73	4
LH-SC-01	8/9/2025 4:30	8.63	25.06	14.812	103.98	4
LH-SC-01	8/9/2025 4:45	8.64	25.06	14.81	104.1	4
LH-SC-01	8/9/2025 5:00	8.68	25.06	14.812	104.58	4
LH-SC-01	8/9/2025 5:15	8.59	25.06	14.811	103.49	4
LH-SC-01	8/9/2025 5:30	8.63	25.06	14.812	103.98	4
LH-SC-01	8/9/2025 5:45	8.6	25.04	14.813	103.61	4
LH-SC-01	8/9/2025 6:00	8.59	25.04	14.813	103.49	4
LH-SC-01	8/9/2025 6:15	8.6	25.06	14.815	103.61	4
LH-SC-01	8/9/2025 6:30	8.5	25.08	14.816	102.41	4
LH-SC-01	8/9/2025 6:45	8.52	25.12	14.818	102.65	4
LH-SC-01	8/9/2025 7:00	8.48	25.16	14.822	102.17	4
LH-SC-01	8/9/2025 7:15	8.49	25.2	14.821	102.29	4
LH-SC-01	8/9/2025 7:30	8.6	25.24	14.824	103.61	4
LH-SC-01	8/9/2025 7:45	8.66	25.26	14.824	105.61	4
LH-SC-01	8/9/2025 8:00	8.44	25.3	14.823	102.93	4
LH-SC-01	8/9/2025 8:15	8.84	25.34	14.826	107.8	4
LH-SC-01	8/9/2025 8:30	8.89	25.36	14.825	108.41	4
LH-SC-01	8/9/2025 8:45	8.82	25.38	14.824	107.56	4
LH-SC-01	8/9/2025 9:00	8.9	25.4	14.825	108.54	4
LH-SC-01	8/9/2025 9:15	8.85	25.42	14.825	107.93	4
LH-SC-01	8/9/2025 9:30	8.9	25.44	14.824	108.54	4
LH-SC-01	8/9/2025 9:45	8.55	25.44	14.823	104.27	4
LH-SC-01	8/9/2025 10:00	8.47	25.42	14.824	103.29	4
LH-SC-01	8/9/2025 10:15	8.5	25.4	14.826	103.66	4
LH-SC-01	8/9/2025 10:30	8.48	25.46	14.827	103.41	4
LH-SC-01	8/9/2025 10:45	8.52	25.46	14.824	103.9	4
LH-SC-01	8/9/2025 11:00	8.67	25.52	14.821	105.73	4
LH-SC-01	8/9/2025 11:15	8.63	25.56	14.822	105.24	4
LH-SC-01	8/9/2025 11:30	8.76	25.62	14.82	106.83	4
LH-SC-01	8/9/2025 11:45	8.48	25.68	14.818	103.41	4
LH-SC-01	8/9/2025 12:00	8.45	25.68	14.819	103.05	4
LH-SC-01	8/9/2025 12:15	8.12	25.62	14.816	99.02	4
LH-SC-01	8/9/2025 12:30	8.05	25.72	14.815	98.17	4
LH-SC-01	8/9/2025 12:45	8.07	25.8	14.812	99.63	4
LH-SC-01	8/9/2025 13:00	8.62	25.92	14.81	106.42	4
LH-SC-01	8/9/2025 13:15	8.57	25.98	14.806	105.8	4
LH-SC-01	8/9/2025 13:30	8.55	25.94	14.802	105.56	4
LH-SC-01	8/9/2025 13:45	8.48	25.78	14.802	104.69	4
LH-SC-01	8/9/2025 14:00	8.62	26.04	14.8	106.42	4
LH-SC-01	8/9/2025 14:15	7.69	26	14.796	94.94	4
LH-SC-01	8/9/2025 14:30	8.32	26.02	14.793	102.72	4
LH-SC-01	8/9/2025 14:45	8.22	25.96	14.793	101.48	4
LH-SC-01	8/9/2025 15:00	8.36	25.96	14.795	103.21	4
LH-SC-01	8/9/2025 15:15	8.44	26.22	14.794	104.2	4
LH-SC-01	8/9/2025 15:30	8.49	25.96	14.793	104.81	4

Station Name	Date Time	DO mg/L	Temp C	Air Pressure PSI	Saturation PCT	Use Code
LH-SC-01	8/9/2025 15:45	9.19	25.94	14.789	113.46	4
LH-SC-01	8/9/2025 16:00	8.54	26	14.788	105.43	4
LH-SC-01	8/9/2025 16:15	8.37	26.08	14.786	103.33	4
LH-SC-01	8/9/2025 16:30	9.03	26.38	14.784	111.48	4
LH-SC-01	8/9/2025 16:45	8.6	26.12	14.784	106.17	4
LH-SC-01	8/9/2025 17:00	8.64	26.12	14.78	106.67	4
LH-SC-01	8/9/2025 17:15	9.05	26.46	14.786	111.73	4
LH-SC-01	8/9/2025 17:30	9.31	26.72	14.787	114.94	4
LH-SC-01	8/9/2025 17:45	8.57	26.32	14.787	105.8	4
LH-SC-01	8/9/2025 18:00	9.32	26.48	14.786	115.06	4
LH-SC-01	8/9/2025 18:15	9.5	26.74	14.785	117.28	4
LH-SC-01	8/9/2025 18:30	8.19	26.24	14.788	101.11	4
LH-SC-01	8/9/2025 18:45	8.73	26.5	14.786	107.78	4
LH-SC-01	8/9/2025 19:00	8.51	26.26	14.785	105.06	4
LH-SC-01	8/9/2025 19:15	8.9	26.06	14.784	109.88	4
LH-SC-01	8/9/2025 19:30	8.5	26.06	14.786	104.94	4
LH-SC-01	8/9/2025 19:45	8.89	26.06	14.787	109.75	4
LH-SC-01	8/9/2025 20:00	8.96	26.02	14.788	110.62	4
LH-SC-01	8/9/2025 20:15	8.81	25.98	14.791	108.77	4
LH-SC-01	8/9/2025 20:30	8.81	25.92	14.793	108.77	4
LH-SC-01	8/9/2025 20:45	8.74	25.88	14.794	107.9	4
LH-SC-01	8/9/2025 21:00	8.79	25.84	14.794	108.52	4
LH-SC-01	8/9/2025 21:15	8.76	25.84	14.794	108.15	4
LH-SC-01	8/9/2025 21:30	8.64	25.76	14.794	106.67	4
LH-SC-01	8/9/2025 21:45	8.51	25.68	14.791	103.78	4
LH-SC-01	8/9/2025 22:00	8.58	25.66	14.789	104.63	4
LH-SC-01	8/9/2025 22:15	8.52	25.62	14.791	103.9	4
LH-SC-01	8/9/2025 22:30	8.39	25.62	14.792	102.32	4
LH-SC-01	8/9/2025 22:45	8.31	25.58	14.794	101.34	4
LH-SC-01	8/9/2025 23:00	8.21	25.54	14.793	100.12	4
LH-SC-01	8/9/2025 23:15	8.18	25.52	14.795	99.76	4
LH-SC-01	8/9/2025 23:30	8.34	25.52	14.792	101.71	4
LH-SC-01	8/9/2025 23:45	8.27	25.5	14.793	100.85	4
LH-SC-01	8/10/2025 0:00	8.24	25.5	14.794	100.49	4
LH-SC-01	8/10/2025 0:15	7.6	25.38	14.795	92.68	4
LH-SC-01	8/10/2025 0:30	7.71	25.3	14.796	94.02	4
LH-SC-01	8/10/2025 0:45	7.92	25.28	14.797	96.59	4
LH-SC-01	8/10/2025 1:00	8.05	25.38	14.793	98.17	4
LH-SC-01	8/10/2025 1:15	8.1	25.4	14.792	98.78	4
LH-SC-01	8/10/2025 1:30	8.28	25.42	14.793	100.98	4
LH-SC-01	8/10/2025 1:45	8.46	25.4	14.791	103.17	4
LH-SC-01	8/10/2025 2:00	8.44	25.4	14.793	102.93	4
LH-SC-01	8/10/2025 2:15	8.34	25.4	14.791	101.71	4
LH-SC-01	8/10/2025 2:30	8.57	25.38	14.791	104.51	4
LH-SC-01	8/10/2025 2:45	8.25	25.36	14.787	100.61	4
LH-SC-01	8/10/2025 3:00	8.36	25.34	14.785	101.95	4
LH-SC-01	8/10/2025 3:15	8.48	25.34	14.787	103.41	4
LH-SC-01	8/10/2025 3:30	8.45	25.32	14.787	103.05	4
LH-SC-01	8/10/2025 3:45	8.3	25.3	14.787	101.22	4
LH-SC-01	8/10/2025 4:00	8.25	25.28	14.787	100.61	4
LH-SC-01	8/10/2025 4:15	8.37	25.26	14.789	102.07	4
LH-SC-01	8/10/2025 4:30	8.18	25.24	14.785	98.55	4
LH-SC-01	8/10/2025 4:45	8.3	25.2	14.785	100	4
LH-SC-01	8/10/2025 5:00	8.22	25.18	14.786	99.04	4
LH-SC-01	8/10/2025 5:15	8.13	25.16	14.787	97.95	4
LH-SC-01	8/10/2025 5:30	8.17	25.16	14.787	98.43	4
LH-SC-01	8/10/2025 5:45	8	25.16	14.788	96.39	4
LH-SC-01	8/10/2025 6:00	7.94	25.16	14.79	95.66	4
LH-SC-01	8/10/2025 6:15	8.09	25.16	14.79	97.47	4
LH-SC-01	8/10/2025 6:30	8.12	25.18	14.795	97.83	4
LH-SC-01	8/10/2025 6:45	8.01	25.18	14.796	96.51	4
LH-SC-01	8/10/2025 7:00	8.1	25.2	14.8	97.59	4
LH-SC-01	8/10/2025 7:15	8.14	25.22	14.801	98.07	4
LH-SC-01	8/10/2025 7:30	7.66	25.22	14.803	92.29	4
LH-SC-01	8/10/2025 7:45	8.22	25.26	14.805	100.24	4
LH-SC-01	8/10/2025 8:00	8.13	25.3	14.807	99.15	4
LH-SC-01	8/10/2025 8:15	8.09	25.32	14.81	98.66	4
LH-SC-01	8/10/2025 8:30	7.99	25.32	14.811	97.44	4
LH-SC-01	8/10/2025 8:45	8.18	25.34	14.812	99.76	4
LH-SC-01	8/10/2025 9:00	8.02	25.38	14.81	97.8	4
LH-SC-01	8/10/2025 9:15	8.43	25.44	14.811	102.8	4
LH-SC-01	8/10/2025 9:30	8.39	25.48	14.81	102.32	4
LH-SC-01	8/10/2025 9:45	8.06	25.52	14.809	98.29	4
LH-SC-01	8/10/2025 10:00	8.44	25.58	14.811	102.93	4
LH-SC-01	8/10/2025 10:15	8.55	25.62	14.814	104.27	4
LH-SC-01	8/10/2025 10:30	8.73	25.66	14.81	106.46	4
LH-SC-01	8/10/2025 10:45	8.75	25.72	14.811	106.71	4
LH-SC-01	8/10/2025 11:00	8.48	25.72	14.808	103.41	4
LH-SC-01	8/10/2025 11:15	8.47	25.72	14.81	103.29	4
LH-SC-01	8/10/2025 11:30	8.13	25.72	14.809	99.15	4
LH-SC-01	8/10/2025 11:45	7.91	25.72	14.809	96.46	4
LH-SC-01	8/10/2025 12:00	7.94	25.84	14.81	98.02	4
LH-SC-01	8/10/2025 12:15	7.75	25.96	14.807	95.68	4
LH-SC-01	8/10/2025 12:30	7.83	25.84	14.805	96.67	4

Station Name	Date Time	DO mg/L	Temp C	Air Pressure PSI	Saturation PCT	Use Code
LH-SC-01	8/10/2025 12:45	8.29	26.08	14.799	102.35	4
LH-SC-01	8/10/2025 13:00	8.41	26.36	14.798	103.83	4
LH-SC-01	8/10/2025 13:15	8.54	26.3	14.8	105.43	4
LH-SC-01	8/10/2025 13:30	8.13	26.48	14.798	100.37	4
LH-SC-01	8/10/2025 13:45	8.63	26.66	14.795	106.54	4
LH-SC-01	8/10/2025 14:00	8.74	26.58	14.79	107.9	4
LH-SC-01	8/10/2025 14:15	8.28	26.62	14.79	102.22	4
LH-SC-01	8/10/2025 14:30	8.83	26.78	14.789	110.38	4
LH-SC-01	8/10/2025 14:45	8.88	26.86	14.789	111	4
LH-SC-01	8/10/2025 15:00	8.97	26.58	14.785	110.74	4
LH-SC-01	8/10/2025 15:15	8.64	26.92	14.787	108	4
LH-SC-01	8/10/2025 15:30	8.5	26.66	14.786	104.94	4
LH-SC-01	8/10/2025 15:45	8.67	26.8	14.788	108.38	4
LH-SC-01	8/10/2025 16:00	8.74	26.7	14.785	107.9	4
LH-SC-01	8/10/2025 16:15	8.54	26.72	14.782	105.43	4
LH-SC-01	8/10/2025 16:30	8.33	26.4	14.781	102.84	4
LH-SC-01	8/10/2025 16:45	9.02	26.42	14.782	111.36	4
LH-SC-01	8/10/2025 17:00	8.83	26.18	14.784	109.01	4
LH-SC-01	8/10/2025 17:15	8.68	26.14	14.781	107.16	4
LH-SC-01	8/10/2025 17:30	8.4	26.24	14.781	103.7	4
LH-SC-01	8/10/2025 17:45	8.2	26.06	14.779	101.23	4
LH-SC-01	8/10/2025 18:00	8.72	26.26	14.779	107.65	4
LH-SC-01	8/10/2025 18:15	8.54	26.18	14.782	105.43	4
LH-SC-01	8/10/2025 18:30	8.35	26.22	14.779	103.09	4
LH-SC-01	8/10/2025 18:45	8.77	26.2	14.779	108.27	4
LH-SC-01	8/10/2025 19:00	8.37	26.36	14.775	103.33	4
LH-SC-01	8/10/2025 19:15	8.86	26.28	14.775	109.38	4
LH-SC-01	8/10/2025 19:30	9.41	26.34	14.773	116.17	4
LH-SC-01	8/10/2025 19:45	8.71	26.4	14.772	107.53	4
LH-SC-01	8/10/2025 20:00	8.81	26.44	14.773	108.77	4
LH-SC-01	8/10/2025 20:15	8.76	26.46	14.771	108.15	4
LH-SC-01	8/10/2025 20:30	8.49	26.4	14.771	104.81	4
LH-SC-01	8/10/2025 20:45	8.81	26.4	14.772	108.77	4
LH-SC-01	8/10/2025 21:00	8.93	26.5	14.775	110.25	4
LH-SC-01	8/10/2025 21:15	8.94	26.52	14.774	110.37	4
LH-SC-01	8/10/2025 21:30	8.38	26.48	14.776	103.46	4
LH-SC-01	8/10/2025 21:45	8.53	26.42	14.778	105.31	4
LH-SC-01	8/10/2025 22:00	8.99	26.54	14.777	110.99	4
LH-SC-01	8/10/2025 22:15	8.86	26.5	14.775	109.38	4
LH-SC-01	8/10/2025 22:30	8.82	26.58	14.777	108.89	4
LH-SC-01	8/10/2025 22:45	8.78	26.62	14.775	108.4	4
LH-SC-01	8/10/2025 23:00	9.42	26.68	14.778	116.3	4
LH-SC-01	8/10/2025 23:15	9.2	26.64	14.777	113.58	4
LH-SC-01	8/10/2025 23:30	8.54	26.58	14.773	105.43	4
LH-SC-01	8/10/2025 23:45	9.5	26.66	14.773	117.28	4
LH-SC-01	8/11/2025 0:00	9.41	26.68	14.774	116.17	4
LH-SC-01	8/11/2025 0:15	9.19	26.62	14.771	113.46	4
LH-SC-01	8/11/2025 0:30	8.98	26.58	14.773	110.86	4
LH-SC-01	8/11/2025 0:45	9.11	26.52	14.771	112.47	4
LH-SC-01	8/11/2025 1:00	9.06	26.54	14.77	111.85	4
LH-SC-01	8/11/2025 1:15	9.03	26.62	14.767	111.48	4
LH-SC-01	8/11/2025 1:30	9.5	26.66	14.767	117.28	4
LH-SC-01	8/11/2025 1:45	9.43	26.68	14.765	116.42	4
LH-SC-01	8/11/2025 2:00	9.15	26.7	14.765	112.96	4
LH-SC-01	8/11/2025 2:15	9.27	26.66	14.769	114.44	4
LH-SC-01	8/11/2025 2:30	9.16	26.68	14.769	113.09	4
LH-SC-01	8/11/2025 2:45	8.84	26.64	14.766	109.14	4
LH-SC-01	8/11/2025 3:00	9.22	26.62	14.764	113.83	4
LH-SC-01	8/11/2025 3:15	9.14	26.6	14.764	112.84	4
LH-SC-01	8/11/2025 3:30	9.01	26.6	14.767	111.23	4
LH-SC-01	8/11/2025 3:45	8.88	26.64	14.767	109.63	4
LH-SC-01	8/11/2025 4:00	8.97	26.64	14.765	110.74	4
LH-SC-01	8/11/2025 4:15	8.87	26.62	14.769	109.51	4
LH-SC-01	8/11/2025 4:30	9	26.6	14.769	111.11	4
LH-SC-01	8/11/2025 4:45	8.79	26.58	14.769	108.52	4
LH-SC-01	8/11/2025 5:00	8.84	26.58	14.769	109.14	4
LH-SC-01	8/11/2025 5:15	8.95	26.6	14.773	110.49	4
LH-SC-01	8/11/2025 5:30	8.75	26.6	14.771	108.02	4
LH-SC-01	8/11/2025 5:45	8.76	26.58	14.773	108.15	4
LH-SC-01	8/11/2025 6:00	8.5	26.58	14.771	104.94	4
LH-SC-01	8/11/2025 6:15	8.52	26.56	14.771	105.19	4
LH-SC-01	8/11/2025 6:30	8.27	26.54	14.773	102.1	4
LH-SC-01	8/11/2025 6:45	8.21	26.52	14.776	101.36	4
LH-SC-01	8/11/2025 7:00	8	26.5	14.777	98.77	4
LH-SC-01	8/11/2025 7:15	8.08	26.48	14.781	99.75	4
LH-SC-01	8/11/2025 7:30	7.94	26.46	14.783	98.02	4
LH-SC-01	8/11/2025 7:45	7.82	26.4	14.782	96.54	4
LH-SC-01	8/11/2025 8:00	7.8	26.34	14.785	96.3	4
LH-SC-01	8/11/2025 8:15	7.91	26.34	14.785	97.65	4
LH-SC-01	8/11/2025 8:30	7.93	26.38	14.783	97.9	4
LH-SC-01	8/11/2025 8:45	8.08	26.44	14.784	99.75	4
LH-SC-01	8/11/2025 9:00	8.12	26.5	14.783	100.25	4
LH-SC-01	8/11/2025 9:15	8.12	26.54	14.785	100.25	4
LH-SC-01	8/11/2025 9:30	8.21	26.56	14.786	101.36	4

Dissolved Oxygen Saturation Continous Monitoring Data
Normandeau Associates Inc.

Station Name	Date Time	DO mg/L	Temp C	Air Pressure PSI	Saturation PCT	Use Code
LH-SC-01	8/11/2025 9:45	8.17	26.56	14.787	100.86	4
LH-SC-01	8/11/2025 10:00	7.85	26.6	14.787	96.91	4
LH-SC-01	8/11/2025 10:15	8.48	26.66	14.79	104.69	4
LH-SC-01	8/11/2025 10:30	8.62	26.72	14.789	106.42	4
LH-SC-01	8/11/2025 10:45	8.48	26.72	14.788	104.69	4
LH-SC-01	8/11/2025 11:00	8.37	26.66	14.788	103.33	4
LH-SC-01	8/11/2025 11:15	8.64	26.62	14.787	106.67	4
LH-SC-01	8/11/2025 11:30	7.78	26.72	14.785	96.05	4
LH-SC-01	8/11/2025 11:45	7.86	26.68	14.784	97.04	4
LH-SC-01	8/11/2025 12:00	8.16	26.68	14.782	100.74	4
LH-SC-01	8/11/2025 12:15	8.29	26.72	14.78	102.35	4
LH-SC-01	8/11/2025 12:30	8.23	26.56	14.776	101.6	4
LH-SC-01	8/11/2025 12:45	8.18	26.66	14.776	100.99	4
LH-SC-01	8/11/2025 13:00	7.33	26.74	14.77	90.49	4
LH-SC-01	8/11/2025 13:15	6.82	26.74	14.764	84.2	4
LH-SC-01	8/11/2025 13:30	7.76	26.66	14.762	95.8	4
LH-SC-01	8/11/2025 13:45	7.37	26.86	14.765	92.13	4
LH-SC-01	8/11/2025 14:00	7.64	26.88	14.764	95.5	4
LH-SC-01	8/11/2025 14:15	7.75	26.9	14.765	96.88	4
LH-SC-01	8/11/2025 14:30	7.96	27.02	14.761	99.5	4
LH-SC-01	8/11/2025 14:45	8.03	27.2	14.759	100.38	4
LH-SC-01	8/11/2025 15:00	7.93	27.18	14.76	99.13	4
LH-SC-01	8/11/2025 15:15	7.81	27.26	14.756	98.86	4
LH-SC-01	8/11/2025 15:30	7.53	27.22	14.754	94.13	4
LH-SC-01	8/11/2025 15:45	8.13	27.38	14.753	102.91	4
LH-SC-01	8/11/2025 16:00	7.81	27.48	14.752	98.86	4
LH-SC-01	8/11/2025 16:15	7.53	27.3	14.752	95.32	4
LH-SC-01	8/11/2025 16:30	7.65	27.36	14.752	96.84	4
LH-SC-01	8/11/2025 16:45	8.35	27.48	14.748	105.7	4
LH-SC-01	8/11/2025 17:00	8	27.38	14.747	101.27	4
LH-SC-01	8/11/2025 17:15	7.9	27.38	14.746	100	4
LH-SC-01	8/11/2025 17:30	7.76	27.36	14.746	98.23	4
LH-SC-01	8/11/2025 17:45	7.89	27.42	14.748	99.87	4
LH-SC-01	8/11/2025 18:00	8.45	27.54	14.742	106.96	4
LH-SC-01	8/11/2025 18:15	7.73	27.28	14.741	97.85	4
LH-SC-01	8/11/2025 18:30	7.63	26.98	14.741	96.58	4
LH-SC-01	8/11/2025 18:45	8.08	27	14.739	102.28	4
LH-SC-01	8/11/2025 19:00	8.18	27.06	14.738	103.54	4
LH-SC-01	8/11/2025 19:15	8.01	27.14	14.737	101.39	4
LH-SC-01	8/11/2025 19:30	7.86	27.24	14.734	99.49	4
LH-SC-01	8/11/2025 19:45	8.08	27.14	14.734	102.28	4
LH-SC-01	8/11/2025 20:00	8.43	27.2	14.733	106.71	4
LH-SC-01	8/11/2025 20:15	8.87	27.32	14.732	112.28	4
LH-SC-01	8/11/2025 20:30	8.61	27.2	14.735	108.99	4
LH-SC-01	8/11/2025 20:45	7.99	27.28	14.737	101.14	4
LH-SC-01	8/11/2025 21:00	8.66	27.3	14.736	109.62	4
LH-SC-01	8/11/2025 21:15	8.33	27.42	14.734	105.44	4
LH-SC-01	8/11/2025 21:30	8.1	27.5	14.733	102.53	4
LH-SC-01	8/11/2025 21:45	8.44	27.52	14.733	106.84	4
LH-SC-01	8/11/2025 22:00	8.98	27.52	14.732	113.67	4
LH-SC-01	8/11/2025 22:15	9.06	27.58	14.732	114.68	4
LH-SC-01	8/11/2025 22:30	8.9	27.5	14.733	112.66	4
LH-SC-01	8/11/2025 22:45	8.68	27.52	14.73	109.87	4
LH-SC-01	8/11/2025 23:00	9.08	27.54	14.731	114.94	4
LH-SC-01	8/11/2025 23:15	8.34	27.54	14.729	105.57	4
LH-SC-01	8/11/2025 23:30	8.73	27.42	14.73	110.51	4
LH-SC-01	8/11/2025 23:45	8.72	27.54	14.73	110.38	4
LH-SC-01	8/12/2025 0:00	8.74	27.36	14.731	110.63	4
LH-SC-01	8/12/2025 0:15	8.41	27.1	14.732	106.46	4
LH-SC-01	8/12/2025 0:30	8.69	27.24	14.731	110	4
LH-SC-01	8/12/2025 0:45	8.78	27.16	14.728	111.14	4
LH-SC-01	8/12/2025 1:00	9.49	27.32	14.729	120.13	4
LH-SC-01	8/12/2025 1:15	9.39	27.28	14.728	118.86	4
LH-SC-01	8/12/2025 1:30	9.25	27.2	14.727	117.09	4
LH-SC-01	8/12/2025 1:45	9.32	27.08	14.725	117.97	4
LH-SC-01	8/12/2025 2:00	9.36	27.28	14.723	118.48	4
LH-SC-01	8/12/2025 2:15	9.41	27.46	14.723	119.11	4
LH-SC-01	8/12/2025 2:30	9.35	27.46	14.722	118.35	4
LH-SC-01	8/12/2025 2:45	9.15	27.3	14.719	115.82	4
LH-SC-01	8/12/2025 3:00	9.28	27.22	14.718	117.47	4
LH-SC-01	8/12/2025 3:15	9.25	27.2	14.72	117.09	4
LH-SC-01	8/12/2025 3:30	9.36	27.28	14.719	118.48	4
LH-SC-01	8/12/2025 3:45	9.16	27.34	14.721	115.95	4
LH-SC-01	8/12/2025 4:00	8.96	27.34	14.72	113.42	4
LH-SC-01	8/12/2025 4:15	8.9	27.34	14.721	112.66	4
LH-SC-01	8/12/2025 4:30	8.89	27.32	14.723	112.53	4
LH-SC-01	8/12/2025 4:45	8.6	27.28	14.72	108.86	4
LH-SC-01	8/12/2025 5:00	8.48	27.22	14.72	107.34	4
LH-SC-01	8/12/2025 5:15	8.01	26.96	14.721	101.39	4
LH-SC-01	8/12/2025 5:30	7.91	26.66	14.724	98.88	4
LH-SC-01	8/12/2025 5:45	8.2	26.82	14.723	103.8	4
LH-SC-01	8/12/2025 6:00	8.17	26.88	14.726	103.42	4
LH-SC-01	8/12/2025 6:15	8.2	26.92	14.726	103.8	4
LH-SC-01	8/12/2025 6:30	8.27	27	14.726	104.68	4

Dissolved Oxygen Saturation Continous Monitoring Data
Normandeau Associates Inc.

Station Name	Date Time	DO mg/L	Temp C	Air Pressure PSI	Saturation PCT	Use Code
LH-SC-01	8/12/2025 6:45	8.34	27.02	14.727	105.57	4
LH-SC-01	8/12/2025 7:00	7.99	27.04	14.729	101.14	4
LH-SC-01	8/12/2025 7:15	8.16	27.04	14.732	103.29	4
LH-SC-01	8/12/2025 7:30	8.15	27.02	14.733	103.16	4
LH-SC-01	8/12/2025 7:45	7.95	26.94	14.733	100.63	4
LH-SC-01	8/12/2025 8:00	7.97	26.74	14.733	99.63	4
LH-SC-01	8/12/2025 8:15	8.05	26.82	14.734	101.9	4
LH-SC-01	8/12/2025 8:30	8.11	26.86	14.73	102.66	4
LH-SC-01	8/12/2025 8:45	8.25	26.94	14.733	104.43	4
LH-SC-01	8/12/2025 9:00	8.46	26.96	14.735	107.09	4
LH-SC-01	8/12/2025 9:15	8.31	27	14.734	105.19	4
LH-SC-01	8/12/2025 9:30	8.31	27.02	14.735	105.19	4
LH-SC-01	8/12/2025 9:45	8.49	27.02	14.732	107.47	4
LH-SC-01	8/12/2025 10:00	8.42	27.02	14.732	106.58	4
LH-SC-01	8/12/2025 10:15	8.5	27.02	14.73	107.59	4
LH-SC-01	8/12/2025 10:30	7.71	27.6	14.726	97.59	2
LH-SC-01	8/12/2025 10:45	7.8	28.2	14.723	100	2
LH-SC-01	8/12/2025 11:00	7.55	29.72	14.723	99.34	2
LH-SC-01	8/12/2025 11:15	9.51	27.78	14.718	121.92	2
LH-SC-01	8/12/2025 11:30	9.66	27.5	14.718	122.28	4
LH-SC-01	8/12/2025 11:45	9.75	27.54	14.714	123.42	4
LH-SC-01	8/12/2025 12:00	9.4	27.6	14.711	118.99	4
LH-SC-01	8/12/2025 12:15	9.71	27.68	14.711	122.91	4
LH-SC-01	8/12/2025 12:30	9.33	27.68	14.707	118.1	4
LH-SC-01	8/12/2025 12:45	9.63	27.58	14.705	121.9	4
LH-SC-01	8/12/2025 13:00	9.6	27.48	14.707	121.52	4
LH-SC-01	8/12/2025 13:15	9.76	27.66	14.705	123.54	4
LH-SC-01	8/12/2025 13:30	9.67	27.66	14.703	122.41	4
LH-SC-01	8/12/2025 13:45	9.48	27.7	14.702	120	4
LH-SC-01	8/12/2025 14:00	9.26	27.56	14.697	117.22	4
LH-SC-01	8/12/2025 14:15	9.81	27.48	14.696	124.18	4
LH-SC-01	8/12/2025 14:30	9.21	27.46	14.694	116.58	4
LH-SC-01	8/12/2025 14:45	9.61	27.8	14.695	123.21	4
LH-SC-01	8/12/2025 15:00	9.63	27.78	14.692	123.46	4
LH-SC-01	8/12/2025 15:15	10.01	27.74	14.688	126.71	4
LH-SC-01	8/12/2025 15:30	9.97	27.76	14.685	127.82	4
LH-SC-01	8/12/2025 15:45	9.79	27.72	14.684	123.92	4
LH-SC-01	8/12/2025 16:00	10.31	27.76	14.684	132.18	4
LH-SC-01	8/12/2025 16:15	10.12	27.76	14.684	129.74	4
LH-SC-01	8/12/2025 16:30	10.12	27.74	14.684	128.1	4
LH-SC-01	8/12/2025 16:45	10.15	27.88	14.679	130.13	4
LH-SC-01	8/12/2025 17:00	10.09	28.02	14.678	129.36	4
LH-SC-01	8/12/2025 17:15	10.06	28.04	14.677	128.97	4
LH-SC-01	8/12/2025 17:30	10.03	28.04	14.678	128.59	4
LH-SC-01	8/12/2025 17:45	9.76	27.82	14.674	125.13	4
LH-SC-01	8/12/2025 18:00	9.49	27.78	14.669	121.67	4
LH-SC-01	8/12/2025 18:15	10.59	27.64	14.667	134.05	4
LH-SC-01	8/12/2025 18:30	10.24	27.76	14.668	131.28	4
LH-SC-01	8/12/2025 18:45	10.44	27.82	14.667	133.85	4
LH-SC-01	8/12/2025 19:00	9.63	27.76	14.664	123.46	4
LH-SC-01	8/12/2025 19:15	10.33	27.7	14.663	130.76	4
LH-SC-01	8/12/2025 19:30	10.51	27.7	14.659	133.04	4
LH-SC-01	8/12/2025 19:45	10.11	27.66	14.661	127.97	4
LH-SC-01	8/12/2025 20:00	10.34	27.62	14.66	130.89	4
LH-SC-01	8/12/2025 20:15	10.19	27.44	14.66	128.99	4
LH-SC-01	8/12/2025 20:30	10.17	27.56	14.662	128.73	4
LH-SC-01	8/12/2025 20:45	10.09	27.5	14.664	127.72	4
LH-SC-01	8/12/2025 21:00	10.26	27.58	14.664	129.87	4
LH-SC-01	8/12/2025 21:15	10.67	27.74	14.664	135.06	4
LH-SC-01	8/12/2025 21:30	10.5	27.82	14.664	134.62	4
LH-SC-01	8/12/2025 21:45	10.74	27.86	14.664	137.69	4
LH-SC-01	8/12/2025 22:00	10.52	27.78	14.665	134.87	4
LH-SC-01	8/12/2025 22:15	10.13	27.64	14.663	128.23	4
LH-SC-01	8/12/2025 22:30	9.96	27.52	14.666	126.08	4
LH-SC-01	8/12/2025 22:45	10.36	27.68	14.664	131.14	4
LH-SC-01	8/12/2025 23:00	10.45	27.76	14.662	133.97	4
LH-SC-01	8/12/2025 23:15	10.6	27.8	14.661	135.9	4
LH-SC-01	8/12/2025 23:30	10.61	27.82	14.661	136.03	4
LH-SC-01	8/12/2025 23:45	10.48	27.78	14.661	134.36	4
LH-SC-01	8/13/2025 0:00	10.22	27.56	14.658	129.37	4
LH-SC-01	8/13/2025 0:15	10.14	27.56	14.659	128.35	4
LH-SC-01	8/13/2025 0:30	10.32	27.6	14.66	130.63	4
LH-SC-01	8/13/2025 0:45	10.25	27.62	14.659	129.75	4
LH-SC-01	8/13/2025 1:00	10.29	27.68	14.657	130.25	4
LH-SC-01	8/13/2025 1:15	10.35	27.72	14.657	131.01	4
LH-SC-01	8/13/2025 1:30	10.24	27.72	14.657	129.62	4
LH-SC-01	8/13/2025 1:45	10.22	27.72	14.655	129.37	4
LH-SC-01	8/13/2025 2:00	10.15	27.7	14.653	128.48	4
LH-SC-01	8/13/2025 2:15	10.13	27.68	14.651	128.23	4
LH-SC-01	8/13/2025 2:30	10	27.66	14.651	126.58	4
LH-SC-01	8/13/2025 2:45	10	27.66	14.65	126.58	4
LH-SC-01	8/13/2025 3:00	9.95	27.62	14.65	125.95	4
LH-SC-01	8/13/2025 3:15	9.9	27.6	14.647	126.92	4
LH-SC-01	8/13/2025 3:30	9.94	27.54	14.646	127.44	4

Station Name	Date Time	DO mg/L	Temp C	Air Pressure PSI	Saturation PCT	Use Code
LH-SC-01	8/13/2025 3:45	9.91	27.48	14.648	125.44	4
LH-SC-01	8/13/2025 4:00	9.72	27.46	14.647	124.62	4
LH-SC-01	8/13/2025 4:15	9.82	27.46	14.647	125.9	4
LH-SC-01	8/13/2025 4:30	9.74	27.52	14.645	124.87	4
LH-SC-01	8/13/2025 4:45	9.77	27.54	14.644	125.26	4
LH-SC-01	8/13/2025 5:00	9.71	27.54	14.644	124.49	4
LH-SC-01	8/13/2025 5:15	9.6	27.54	14.642	123.08	4
LH-SC-01	8/13/2025 5:30	9.5	27.52	14.643	121.79	4
LH-SC-01	8/13/2025 5:45	9.43	27.5	14.644	120.9	4
LH-SC-01	8/13/2025 6:00	9.34	27.48	14.643	119.74	4
LH-SC-01	8/13/2025 6:15	9.33	27.46	14.644	119.62	4
LH-SC-01	8/13/2025 6:30	9.27	27.44	14.646	118.85	4
LH-SC-01	8/13/2025 6:45	9.21	27.4	14.646	118.08	4
LH-SC-01	8/13/2025 7:00	9.22	27.38	14.647	118.21	4
LH-SC-01	8/13/2025 7:15	9.28	27.36	14.645	118.97	4
LH-SC-01	8/13/2025 7:30	9.2	27.34	14.645	117.95	4
LH-SC-01	8/13/2025 7:45	9.19	27.32	14.65	116.33	4
LH-SC-01	8/13/2025 8:00	9.16	27.3	14.649	115.95	4
LH-SC-01	8/13/2025 8:15	9.28	27.28	14.648	117.47	4
LH-SC-01	8/13/2025 8:30	9.27	27.28	14.649	117.34	4
LH-SC-01	8/13/2025 8:45	9.31	27.28	14.649	117.85	4
LH-SC-01	8/13/2025 9:00	9.15	27.28	14.646	117.31	4
LH-SC-01	8/13/2025 9:15	9.22	27.28	14.646	118.21	4
LH-SC-01	8/13/2025 9:30	9.34	27.32	14.648	118.23	4
LH-SC-01	8/13/2025 9:45	9.27	27.34	14.643	118.85	4
LH-SC-01	8/13/2025 10:00	9.33	27.34	14.644	119.62	4
LH-SC-01	8/13/2025 10:15	9.3	27.38	14.641	119.23	4
LH-SC-01	8/13/2025 10:30	9.54	27.44	14.64	122.31	4
LH-SC-01	8/13/2025 10:45	9.54	27.54	14.64	122.31	4
LH-SC-01	8/13/2025 11:00	9.66	27.66	14.637	123.85	4
LH-SC-01	8/13/2025 11:15	9.85	27.74	14.637	126.28	4
LH-SC-01	8/13/2025 11:30	9.55	27.78	14.637	124.03	4
LH-SC-01	8/13/2025 11:45	9.78	27.78	14.635	127.01	4
LH-SC-01	8/13/2025 12:00	9.81	27.74	14.633	125.77	4
LH-SC-01	8/13/2025 12:15	9.77	27.66	14.633	125.26	4
LH-SC-01	8/13/2025 12:30	9.94	27.6	14.629	127.44	4
LH-SC-01	8/13/2025 12:45	10.03	27.62	14.626	128.59	4
LH-SC-01	8/13/2025 13:00	9.96	27.62	14.625	127.69	4
LH-SC-01	8/13/2025 13:15	10.13	27.64	14.622	129.87	4
LH-SC-01	8/13/2025 13:30	9.95	27.66	14.621	127.56	4
LH-SC-01	8/13/2025 13:45	10.14	27.7	14.619	130	4
LH-SC-01	8/13/2025 14:00	10.25	27.72	14.613	131.41	4
LH-SC-01	8/13/2025 14:15	9.72	27.78	14.609	126.23	4
LH-SC-01	8/13/2025 14:30	10.32	27.8	14.605	134.03	4
LH-SC-01	8/13/2025 14:45	9.77	27.82	14.608	126.88	4
LH-SC-01	8/13/2025 15:00	9.6	27.86	14.605	124.68	4
LH-SC-01	8/13/2025 15:15	9.9	27.9	14.601	128.57	4
LH-SC-01	8/13/2025 15:30	9.05	27.88	14.598	117.53	4
LH-SC-01	8/13/2025 15:45	9.03	27.82	14.596	117.27	4
LH-SC-01	8/13/2025 16:00	9.41	27.86	14.598	122.21	4
LH-SC-01	8/13/2025 16:15	9.68	27.92	14.596	125.71	4
LH-SC-01	8/13/2025 16:30	9.5	27.96	14.591	123.38	4
LH-SC-01	8/13/2025 16:45	9.68	27.9	14.582	125.71	4
LH-SC-01	8/13/2025 17:00	9.66	27.98	14.587	125.45	4
LH-SC-01	8/13/2025 17:15	9.74	27.96	14.584	126.49	4
LH-SC-01	8/13/2025 17:30	9.38	28.06	14.584	121.82	4
LH-SC-01	8/13/2025 17:45	9.81	27.98	14.588	127.4	4
LH-SC-01	8/13/2025 18:00	9.77	27.96	14.588	126.88	4
LH-SC-01	8/13/2025 18:15	9.14	27.98	14.588	118.7	4
LH-SC-01	8/13/2025 18:30	9.18	28.16	14.588	119.22	4
LH-SC-01	8/13/2025 18:45	9.37	28.12	14.607	121.69	4
LH-SC-01	8/13/2025 19:00	9.59	28.02	14.641	124.55	4
LH-SC-01	8/13/2025 19:15	9.81	28.04	14.651	125.77	4
LH-SC-01	8/13/2025 19:30	9.55	27.9	14.637	124.03	4
LH-SC-01	8/13/2025 19:45	9.38	27.82	14.651	120.26	4
LH-SC-01	8/13/2025 20:00	9.36	27.78	14.649	120	4
LH-SC-01	8/13/2025 20:15	9.25	27.76	14.646	120.13	4
LH-SC-01	8/13/2025 20:30	9.03	27.72	14.649	114.3	4
LH-SC-01	8/13/2025 20:45	9.05	27.64	14.642	116.03	4
LH-SC-01	8/13/2025 21:00	8.91	27.56	14.64	114.23	4
LH-SC-01	8/13/2025 21:15	9.3	27.56	14.64	119.23	4
LH-SC-01	8/13/2025 21:30	9.1	27.56	14.64	116.67	4
LH-SC-01	8/13/2025 21:45	8.77	27.44	14.64	112.44	4
LH-SC-01	8/13/2025 22:00	8.97	27.46	14.637	115	4
LH-SC-01	8/13/2025 22:15	9.05	27.46	14.636	116.03	4
LH-SC-01	8/13/2025 22:30	8.96	27.44	14.634	114.87	4
LH-SC-01	8/13/2025 22:45	8.65	27.42	14.634	110.9	4
LH-SC-01	8/13/2025 23:00	8.84	27.42	14.634	113.33	4
LH-SC-01	8/13/2025 23:15	8.74	27.38	14.633	112.05	4
LH-SC-01	8/13/2025 23:30	8.66	27.38	14.633	111.03	4
LH-SC-01	8/13/2025 23:45	8.52	27.4	14.635	109.23	4
LH-SC-01	8/14/2025 0:00	8.64	27.44	14.635	110.77	4
LH-SC-01	8/14/2025 0:15	8.6	27.38	14.633	110.26	4
LH-SC-01	8/14/2025 0:30	8.53	27.42	14.632	109.36	4

Station Name	Date Time	DO mg/L	Temp C	Air Pressure PSI	Saturation PCT	Use Code
LH-SC-01	8/14/2025 0:45	8.19	27.4	14.63	105	4
LH-SC-01	8/14/2025 1:00	8.06	27.36	14.63	103.33	4
LH-SC-01	8/14/2025 1:15	8.13	27.36	14.626	104.23	4
LH-SC-01	8/14/2025 1:30	8.28	27.36	14.629	106.15	4
LH-SC-01	8/14/2025 1:45	8.43	27.38	14.627	108.08	4
LH-SC-01	8/14/2025 2:00	8.12	27.38	14.625	104.1	4
LH-SC-01	8/14/2025 2:15	8.31	27.4	14.625	106.54	4
LH-SC-01	8/14/2025 2:30	8.14	27.38	14.623	104.36	4
LH-SC-01	8/14/2025 2:45	8.35	27.34	14.618	107.05	4
LH-SC-01	8/14/2025 3:00	8.07	27.3	14.62	103.46	4
LH-SC-01	8/14/2025 3:15	8.15	27.3	14.622	104.49	4
LH-SC-01	8/14/2025 3:30	8.07	27.26	14.622	103.46	4
LH-SC-01	8/14/2025 3:45	7.93	27.22	14.622	100.38	4
LH-SC-01	8/14/2025 4:00	7.95	27.16	14.621	100.63	4
LH-SC-01	8/14/2025 4:15	8	27.16	14.622	101.27	4
LH-SC-01	8/14/2025 4:30	7.88	27.14	14.62	99.75	4
LH-SC-01	8/14/2025 4:45	7.85	27.12	14.621	99.37	4
LH-SC-01	8/14/2025 5:00	7.84	27.04	14.625	99.24	4
LH-SC-01	8/14/2025 5:15	7.67	27.04	14.63	97.09	4
LH-SC-01	8/14/2025 5:30	7.82	27.02	14.629	98.99	4
LH-SC-01	8/14/2025 5:45	7.66	27.04	14.632	96.96	4
LH-SC-01	8/14/2025 6:00	7.66	27.02	14.634	96.96	4
LH-SC-01	8/14/2025 6:15	7.58	27.02	14.636	95.95	4
LH-SC-01	8/14/2025 6:30	7.52	27.02	14.638	95.19	4
LH-SC-01	8/14/2025 6:45	7.55	27	14.636	95.57	4
LH-SC-01	8/14/2025 7:00	7.8	27	14.64	98.73	4
LH-SC-01	8/14/2025 7:15	7.64	26.98	14.642	96.71	4
LH-SC-01	8/14/2025 7:30	7.47	26.98	14.646	94.56	4
LH-SC-01	8/14/2025 7:45	7.42	26.96	14.645	93.92	4
LH-SC-01	8/14/2025 8:00	7.45	26.96	14.647	94.3	4
LH-SC-01	8/14/2025 8:15	7.46	26.98	14.651	94.43	4
LH-SC-01	8/14/2025 8:30	7.52	26.98	14.651	95.19	4
LH-SC-01	8/14/2025 8:45	7.56	26.96	14.652	95.7	4
LH-SC-01	8/14/2025 9:00	7.47	26.96	14.653	94.56	4
LH-SC-01	8/14/2025 9:15	7.27	26.96	14.652	92.03	4
LH-SC-01	8/14/2025 9:30	7.48	26.96	14.654	94.68	4
LH-SC-01	8/14/2025 9:45	7.71	26.98	14.654	97.59	4
LH-SC-01	8/14/2025 10:00	7.36	27	14.656	93.16	4
LH-SC-01	8/14/2025 10:15	7.45	27.02	14.652	94.3	4
LH-SC-01	8/14/2025 10:30	7.26	27.02	14.652	91.9	4
LH-SC-01	8/14/2025 10:45	7.44	27.04	14.653	94.18	4
LH-SC-01	8/14/2025 11:00	7.54	27.04	14.65	95.44	4
LH-SC-01	8/14/2025 11:15	7.51	27.06	14.652	95.06	4
LH-SC-01	8/14/2025 11:30	7.5	27.12	14.654	94.94	4
LH-SC-01	8/14/2025 11:45	7.79	27.2	14.648	98.61	4
LH-SC-01	8/14/2025 12:00	7.73	27.22	14.65	97.85	4
LH-SC-01	8/14/2025 12:15	7.39	27.24	14.648	93.54	4
LH-SC-01	8/14/2025 12:30	7.82	27.28	14.647	100.26	4
LH-SC-01	8/14/2025 12:45	7.68	27.28	14.646	98.46	4
LH-SC-01	8/14/2025 13:00	7.62	27.3	14.646	97.69	4
LH-SC-01	8/14/2025 13:15	7.34	27.18	14.65	92.91	4
LH-SC-01	8/14/2025 13:30	6.74	27.24	14.647	85.32	4
LH-SC-01	8/14/2025 13:45	7.49	27.34	14.647	96.03	4
LH-SC-01	8/14/2025 14:00	8.24	27.62	14.646	105.64	4
LH-SC-01	8/14/2025 14:15	7.77	27.88	14.646	100.91	4
LH-SC-01	8/14/2025 14:30	8.16	28.1	14.643	105.97	4
LH-SC-01	8/14/2025 14:45	7.81	27.92	14.643	101.43	4
LH-SC-01	8/14/2025 15:00	7.46	27.96	14.639	96.88	4
LH-SC-01	8/14/2025 15:15	8.06	27.94	14.641	104.68	4
LH-SC-01	8/14/2025 15:30	7.67	27.96	14.641	99.61	4
LH-SC-01	8/14/2025 15:45	7.73	27.96	14.642	100.39	4
LH-SC-01	8/14/2025 16:00	7.72	28	14.646	100.26	4
LH-SC-01	8/14/2025 16:15	7.82	27.88	14.648	100.26	4
LH-SC-01	8/14/2025 16:30	7.48	27.82	14.644	97.14	4
LH-SC-01	8/14/2025 16:45	8.21	28	14.64	106.62	4
LH-SC-01	8/14/2025 17:00	8.04	27.94	14.637	104.42	4
LH-SC-01	8/14/2025 17:15	7.64	27.92	14.642	99.22	4
LH-SC-01	8/14/2025 17:30	7.52	28	14.651	96.41	4
LH-SC-01	8/14/2025 17:45	7.66	28.06	14.651	98.21	4
LH-SC-01	8/14/2025 18:00	7.88	28.3	14.655	102.34	4
LH-SC-01	8/14/2025 18:15	7.94	28.2	14.655	101.79	4
LH-SC-01	8/14/2025 18:30	8.57	28.18	14.658	109.87	4
LH-SC-01	8/14/2025 18:45	8.86	28.28	14.66	115.06	4
LH-SC-01	8/14/2025 19:00	8.63	28.18	14.661	110.64	4
LH-SC-01	8/14/2025 19:15	7.66	27.66	14.661	96.96	4
LH-SC-01	8/14/2025 19:30	8.15	27.7	14.664	103.16	4
LH-SC-01	8/14/2025 19:45	8.48	27.94	14.67	108.72	4
LH-SC-01	8/14/2025 20:00	8.09	27.7	14.673	102.41	4
LH-SC-01	8/14/2025 20:15	8.16	27.82	14.674	104.62	4
LH-SC-01	8/14/2025 20:30	8.36	27.78	14.683	107.18	4
LH-SC-01	8/14/2025 20:45	7.96	27.7	14.686	100.76	4
LH-SC-01	8/14/2025 21:00	8.12	27.72	14.688	102.78	4
LH-SC-01	8/14/2025 21:15	8.13	27.74	14.692	102.91	4
LH-SC-01	8/14/2025 21:30	8.13	27.74	14.696	102.91	4

Dissolved Oxygen Saturation Continous Monitoring Data
Normandeau Associates Inc.

Station Name	Date Time	DO mg/L	Temp C	Air Pressure PSI	Saturation PCT	Use Code
LH-SC-01	8/14/2025 21:45	8.01	27.76	14.699	102.69	4
LH-SC-01	8/14/2025 22:00	8.19	27.82	14.701	105	4
LH-SC-01	8/14/2025 22:15	8.23	27.9	14.7	105.51	4
LH-SC-01	8/14/2025 22:30	8.37	27.96	14.701	107.31	4
LH-SC-01	8/14/2025 22:45	8.44	28.02	14.703	108.21	4
LH-SC-01	8/14/2025 23:00	8.51	28.08	14.703	109.1	4
LH-SC-01	8/14/2025 23:15	8.43	28.1	14.703	108.08	4
LH-SC-01	8/14/2025 23:30	8.34	28.1	14.704	106.92	4
LH-SC-01	8/14/2025 23:45	8.43	28.1	14.703	108.08	4
LH-SC-01	8/15/2025 0:00	8.43	28.06	14.703	108.08	4
LH-SC-01	8/15/2025 0:15	8.32	28.06	14.703	106.67	4
LH-SC-01	8/15/2025 0:30	8.33	28.04	14.705	106.79	4
LH-SC-01	8/15/2025 0:45	8.22	28.02	14.704	105.38	4
LH-SC-01	8/15/2025 1:00	8.21	28.02	14.704	105.26	4
LH-SC-01	8/15/2025 1:15	8.11	28	14.705	103.97	4
LH-SC-01	8/15/2025 1:30	8.33	28	14.706	106.79	4
LH-SC-01	8/15/2025 1:45	8.11	27.96	14.708	103.97	4
LH-SC-01	8/15/2025 2:00	8.16	27.96	14.711	104.62	4
LH-SC-01	8/15/2025 2:15	8.2	27.96	14.714	105.13	4
LH-SC-01	8/15/2025 2:30	7.95	27.94	14.716	101.92	4
LH-SC-01	8/15/2025 2:45	7.86	27.9	14.717	100.77	4
LH-SC-01	8/15/2025 3:00	7.78	27.86	14.719	99.74	4
LH-SC-01	8/15/2025 3:15	7.76	27.8	14.718	99.49	4
LH-SC-01	8/15/2025 3:30	7.5	27.76	14.719	96.15	4
LH-SC-01	8/15/2025 3:45	7.39	27.72	14.721	93.54	4
LH-SC-01	8/15/2025 4:00	7.53	27.56	14.724	95.32	4
LH-SC-01	8/15/2025 4:15	7.62	27.44	14.725	96.46	4
LH-SC-01	8/15/2025 4:30	7.28	27.34	14.727	92.15	4
LH-SC-01	8/15/2025 4:45	6.98	27.32	14.729	88.35	4
LH-SC-01	8/15/2025 5:00	7	27.26	14.734	88.61	4
LH-SC-01	8/15/2025 5:15	7.37	27.3	14.738	93.29	4
LH-SC-01	8/15/2025 5:30	7.07	27.34	14.74	89.49	4
LH-SC-01	8/15/2025 5:45	7.26	27.36	14.743	91.9	4
LH-SC-01	8/15/2025 6:00	7.41	27.36	14.747	93.8	4
LH-SC-01	8/15/2025 6:15	7.33	27.34	14.752	92.78	4
LH-SC-01	8/15/2025 6:30	7.23	27.32	14.755	91.52	4
LH-SC-01	8/15/2025 6:45	7.37	27.3	14.761	93.29	4
LH-SC-01	8/15/2025 7:00	7.12	27.26	14.763	90.13	4
LH-SC-01	8/15/2025 7:15	7.22	27.24	14.768	90.25	4
LH-SC-01	8/15/2025 7:30	7.22	27.2	14.77	90.25	4
LH-SC-01	8/15/2025 7:45	7.12	27.14	14.771	89	4
LH-SC-01	8/15/2025 8:00	7.11	27.1	14.774	88.88	4
LH-SC-01	8/15/2025 8:15	7.1	27.08	14.773	88.75	4
LH-SC-01	8/15/2025 8:30	6.84	27.06	14.777	85.5	4
LH-SC-01	8/15/2025 8:45	6.97	27.04	14.777	87.13	4
LH-SC-01	8/15/2025 9:00	6.93	27.02	14.781	86.63	4
LH-SC-01	8/15/2025 9:15	7.15	27.02	14.785	89.38	4
LH-SC-01	8/15/2025 9:30	6.98	27.02	14.787	87.25	4
LH-SC-01	8/15/2025 9:45	7.14	27.02	14.791	89.25	4
LH-SC-01	8/15/2025 10:00	6.92	27.04	14.792	86.5	4
LH-SC-01	8/15/2025 10:15	7.15	27.06	14.794	89.38	4
LH-SC-01	8/15/2025 10:30	6.93	27.06	14.795	86.63	4
LH-SC-01	8/15/2025 10:45	7.1	27.06	14.795	88.75	4
LH-SC-01	8/15/2025 11:00	7.09	27.08	14.798	88.63	4
LH-SC-01	8/15/2025 11:15	7.23	27.08	14.797	90.38	4
LH-SC-01	8/15/2025 11:30	7.1	27.1	14.793	88.75	4
LH-SC-01	8/15/2025 11:45	7.24	27.12	14.796	90.5	4
LH-SC-01	8/15/2025 12:00	7.21	27.14	14.794	90.13	4
LH-SC-01	8/15/2025 12:15	7.4	27.16	14.794	92.5	4
LH-SC-01	8/15/2025 12:30	7.24	27.2	14.794	90.5	4
LH-SC-01	8/15/2025 12:45	7.1	27.24	14.794	88.75	4
LH-SC-01	8/15/2025 13:00	7.18	27.26	14.797	90.89	4
LH-SC-01	8/15/2025 13:15	7.3	27.26	14.797	92.41	4
LH-SC-01	8/15/2025 13:30	7.15	27.32	14.796	90.51	4
LH-SC-01	8/15/2025 13:45	7.4	27.36	14.798	93.67	4
LH-SC-01	8/15/2025 14:00	7.25	27.4	14.797	91.77	4
LH-SC-01	8/15/2025 14:15	7.35	27.4	14.795	93.04	4
LH-SC-01	8/15/2025 14:30	7.46	27.44	14.794	94.43	4
LH-SC-01	8/15/2025 14:45	7.26	27.5	14.796	91.9	4
LH-SC-01	8/15/2025 15:00	7.12	27.56	14.794	90.13	4
LH-SC-01	8/15/2025 15:15	7.49	27.58	14.795	94.81	4
LH-SC-01	8/15/2025 15:30	7.41	27.6	14.794	93.8	4
LH-SC-01	8/15/2025 15:45	7.55	27.62	14.792	95.57	4
LH-SC-01	8/15/2025 16:00	7.48	27.64	14.794	94.68	4
LH-SC-01	8/15/2025 16:15	7.55	27.64	14.794	95.57	4
LH-SC-01	8/15/2025 16:30	6.55	27.64	14.795	82.91	4
LH-SC-01	8/15/2025 16:45	7.49	27.66	14.792	94.81	4
LH-SC-01	8/15/2025 17:00	7.85	27.64	14.789	99.37	4
LH-SC-01	8/15/2025 17:15	7.76	27.64	14.786	98.23	4
LH-SC-01	8/15/2025 17:30	7.59	27.66	14.784	96.08	4
LH-SC-01	8/15/2025 17:45	7.7	27.62	14.786	97.47	4
LH-SC-01	8/15/2025 18:00	7.71	27.56	14.784	97.59	4
LH-SC-01	8/15/2025 18:15	7.57	27.52	14.785	95.82	4
LH-SC-01	8/15/2025 18:30	7.56	27.44	14.785	95.7	4

Dissolved Oxygen Saturation Continous Monitoring Data
Normandeau Associates Inc.

Station Name	Date Time	DO mg/L	Temp C	Air Pressure PSI	Saturation PCT	Use Code
LH-SC-01	8/15/2025 18:45	7.41	27.42	14.787	93.8	4
LH-SC-01	8/15/2025 19:00	7.26	27.38	14.786	91.9	4
LH-SC-01	8/15/2025 19:15	6.99	27.28	14.787	88.48	4
LH-SC-01	8/15/2025 19:30	7.17	27.24	14.789	89.63	4
LH-SC-01	8/15/2025 19:45	6.93	27.18	14.785	86.63	4
LH-SC-01	8/15/2025 20:00	6.7	27.1	14.785	83.75	4
LH-SC-01	8/15/2025 20:15	6.6	27.06	14.787	82.5	4
LH-SC-01	8/15/2025 20:30	6.63	27.02	14.788	82.88	4
LH-SC-01	8/15/2025 20:45	6.6	27.02	14.789	82.5	4
LH-SC-01	8/15/2025 21:00	6.74	27.02	14.789	84.25	4
LH-SC-01	8/15/2025 21:15	6.79	27.02	14.789	84.88	4
LH-SC-01	8/15/2025 21:30	6.76	27.02	14.79	84.5	4
LH-SC-01	8/15/2025 21:45	6.84	27	14.79	85.5	4
LH-SC-01	8/15/2025 22:00	6.9	27	14.789	86.25	4
LH-SC-01	8/15/2025 22:15	6.96	27	14.788	87	4
LH-SC-01	8/15/2025 22:30	6.95	27	14.79	86.88	4
LH-SC-01	8/15/2025 22:45	7	27.02	14.791	87.5	4
LH-SC-01	8/15/2025 23:00	6.92	27	14.793	86.5	4
LH-SC-01	8/15/2025 23:15	7.11	26.98	14.789	88.88	4
LH-SC-01	8/15/2025 23:30	6.96	26.94	14.79	87	4
LH-SC-01	8/15/2025 23:45	6.69	26.94	14.79	83.63	4
LH-SC-01	8/16/2025 0:00	6.8	26.9	14.787	85	4
LH-SC-01	8/16/2025 0:15	6.75	26.88	14.787	84.38	4
LH-SC-01	8/16/2025 0:30	6.71	26.84	14.784	83.88	4
LH-SC-01	8/16/2025 0:45	6.55	26.82	14.783	81.88	4
LH-SC-01	8/16/2025 1:00	6.71	26.78	14.785	83.88	4
LH-SC-01	8/16/2025 1:15	6.56	26.76	14.784	82	4
LH-SC-01	8/16/2025 1:30	6.52	26.74	14.783	80.49	4
LH-SC-01	8/16/2025 1:45	6.32	26.72	14.78	78.02	4
LH-SC-01	8/16/2025 2:00	6.66	26.7	14.779	82.22	4
LH-SC-01	8/16/2025 2:15	6.47	26.68	14.78	79.88	4
LH-SC-01	8/16/2025 2:30	6.33	26.68	14.781	78.15	4
LH-SC-01	8/16/2025 2:45	6.6	26.66	14.78	81.48	4
LH-SC-01	8/16/2025 3:00	6.3	26.66	14.78	77.78	4
LH-SC-01	8/16/2025 3:15	6.33	26.64	14.779	78.15	4
LH-SC-01	8/16/2025 3:30	6.43	26.62	14.78	79.38	4
LH-SC-01	8/16/2025 3:45	6.4	26.6	14.783	79.01	4
LH-SC-01	8/16/2025 4:00	6.32	26.58	14.787	78.02	4
LH-SC-01	8/16/2025 4:15	6.51	26.56	14.786	80.37	4
LH-SC-01	8/16/2025 4:30	6.33	26.56	14.787	78.15	4
LH-SC-01	8/16/2025 4:45	6.28	26.54	14.788	77.53	4
LH-SC-01	8/16/2025 5:00	6.14	26.54	14.786	75.8	4
LH-SC-01	8/16/2025 5:15	6.49	26.52	14.787	80.12	4
LH-SC-01	8/16/2025 5:30	6.27	26.5	14.787	77.41	4
LH-SC-01	8/16/2025 5:45	6.26	26.48	14.787	77.28	4
LH-SC-01	8/16/2025 6:00	6.08	26.48	14.788	75.06	4
LH-SC-01	8/16/2025 6:15	6.39	26.48	14.788	78.89	4
LH-SC-01	8/16/2025 6:30	6.34	26.46	14.788	78.27	4
LH-SC-01	8/16/2025 6:45	6.15	26.46	14.789	75.93	4
LH-SC-01	8/16/2025 7:00	6.05	26.44	14.786	74.69	4
LH-SC-01	8/16/2025 7:15	6.19	26.44	14.788	76.42	4
LH-SC-01	8/16/2025 7:30	6.4	26.42	14.789	79.01	4
LH-SC-01	8/16/2025 7:45	5.97	26.42	14.786	73.7	4
LH-SC-01	8/16/2025 8:00	6.15	26.42	14.787	75.93	4
LH-SC-01	8/16/2025 8:15	6.22	26.42	14.787	76.79	4
LH-SC-01	8/16/2025 8:30	6.02	26.42	14.784	74.32	4
LH-SC-01	8/16/2025 8:45	6.15	26.44	14.781	75.93	4
LH-SC-01	8/16/2025 9:00	6.19	26.44	14.78	76.42	4
LH-SC-01	8/16/2025 9:15	6.13	26.46	14.778	75.68	4
LH-SC-01	8/16/2025 9:30	6.2	26.48	14.775	76.54	4
LH-SC-01	8/16/2025 9:45	6.3	26.5	14.776	77.78	4
LH-SC-01	8/16/2025 10:00	6.44	26.54	14.776	79.51	4
LH-SC-01	8/16/2025 10:15	6.93	26.64	14.779	85.56	4
LH-SC-01	8/16/2025 10:30	6.54	26.72	14.778	80.74	4
LH-SC-01	8/16/2025 10:45	6.86	26.82	14.776	85.75	4
LH-SC-01	8/16/2025 11:00	6.92	26.9	14.774	86.5	4
LH-SC-01	8/16/2025 11:15	6.62	26.94	14.773	82.75	4
LH-SC-01	8/16/2025 11:30	6.84	26.94	14.77	85.5	4
LH-SC-01	8/16/2025 11:45	6.61	26.82	14.768	82.63	4
LH-SC-01	8/16/2025 12:00	6.52	26.86	14.766	81.5	4
LH-SC-01	8/16/2025 12:15	5.98	27.04	14.764	74.75	4
LH-SC-01	8/16/2025 12:30	6.01	27.2	14.762	75.13	4
LH-SC-01	8/16/2025 12:45	6.44	27.32	14.759	81.52	4
LH-SC-01	8/16/2025 13:00	7.05	27.24	14.757	88.13	4
LH-SC-01	8/16/2025 13:15	8.07	27.48	14.758	102.15	4
LH-SC-01	8/16/2025 13:30	8.02	27.64	14.754	101.52	4
LH-SC-01	8/16/2025 13:45	7.62	27.7	14.751	96.46	4
LH-SC-01	8/16/2025 14:00	7.72	27.78	14.747	97.72	4
LH-SC-01	8/16/2025 14:15	7.9	27.64	14.743	100	4
LH-SC-01	8/16/2025 14:30	8.3	27.92	14.741	106.41	4
LH-SC-01	8/16/2025 14:45	8.34	27.86	14.737	106.92	4
LH-SC-01	8/16/2025 15:00	8.78	27.8	14.736	112.56	4
LH-SC-01	8/16/2025 15:15	8.42	27.74	14.739	106.58	4
LH-SC-01	8/16/2025 15:30	8.31	27.62	14.738	105.19	4

Station Name	Date Time	DO mg/L	Temp C	Air Pressure PSI	Saturation PCT	Use Code
LH-SC-01	8/16/2025 15:45	8.26	27.8	14.735	105.9	4
LH-SC-01	8/16/2025 16:00	7.89	27.74	14.731	99.87	4
LH-SC-01	8/16/2025 16:15	7.86	27.66	14.73	99.49	4
LH-SC-01	8/16/2025 16:30	8.4	27.76	14.727	107.69	4
LH-SC-01	8/16/2025 16:45	8.27	27.68	14.73	104.68	4
LH-SC-01	8/16/2025 17:00	8.09	27.46	14.722	102.41	4
LH-SC-01	8/16/2025 17:15	8.22	27.62	14.724	104.05	4
LH-SC-01	8/16/2025 17:30	7.6	27.4	14.72	96.2	4
LH-SC-01	8/16/2025 17:45	7.61	27.16	14.72	96.33	4
LH-SC-01	8/16/2025 18:00	7.59	27.1	14.714	96.08	4
LH-SC-01	8/16/2025 18:15	7.67	27.1	14.712	97.09	4
LH-SC-01	8/16/2025 18:30	7.7	27.1	14.706	97.47	4
LH-SC-01	8/16/2025 18:45	7.99	27.22	14.705	101.14	4
LH-SC-01	8/16/2025 19:00	7.7	27.24	14.705	97.47	4
LH-SC-01	8/16/2025 19:15	8.6	27.46	14.705	108.86	4
LH-SC-01	8/16/2025 19:30	8.27	27.48	14.704	104.68	4
LH-SC-01	8/16/2025 19:45	8.23	27.42	14.702	104.18	4
LH-SC-01	8/16/2025 20:00	8.02	27.38	14.702	101.52	4
LH-SC-01	8/16/2025 20:15	8.16	27.32	14.7	103.29	4
LH-SC-01	8/16/2025 20:30	7.87	27.28	14.7	99.62	4
LH-SC-01	8/16/2025 20:45	7.72	27.22	14.7	97.72	4
LH-SC-01	8/16/2025 21:00	7.9	27.2	14.699	100	4
LH-SC-01	8/16/2025 21:15	8.25	27.18	14.699	104.43	4
LH-SC-01	8/16/2025 21:30	8.4	27.18	14.695	106.33	4
LH-SC-01	8/16/2025 21:45	8.2	27.18	14.693	103.8	4
LH-SC-01	8/16/2025 22:00	8.41	27.18	14.697	106.46	4
LH-SC-01	8/16/2025 22:15	8.57	27.2	14.696	108.48	4
LH-SC-01	8/16/2025 22:30	8.45	27.18	14.694	106.96	4
LH-SC-01	8/16/2025 22:45	8.46	27.14	14.694	107.09	4
LH-SC-01	8/16/2025 23:00	8.34	27.1	14.69	105.57	4
LH-SC-01	8/16/2025 23:15	8.08	27.04	14.692	102.28	4
LH-SC-01	8/16/2025 23:30	7.89	26.96	14.689	99.87	4
LH-SC-01	8/16/2025 23:45	7.81	26.92	14.688	98.86	4
LH-SC-01	8/17/2025 0:00	7.67	26.88	14.688	97.09	4
LH-SC-01	8/17/2025 0:15	7.44	26.84	14.689	94.18	4
LH-SC-01	8/17/2025 0:30	7.49	26.82	14.689	94.81	4
LH-SC-01	8/17/2025 0:45	7.52	26.8	14.687	95.19	4
LH-SC-01	8/17/2025 1:00	7.35	26.78	14.683	93.04	4
LH-SC-01	8/17/2025 1:15	7.37	26.74	14.68	92.13	4
LH-SC-01	8/17/2025 1:30	7.26	26.72	14.677	90.75	4
LH-SC-01	8/17/2025 1:45	7.29	26.68	14.673	91.13	4
LH-SC-01	8/17/2025 2:00	7.08	26.66	14.673	88.5	4
LH-SC-01	8/17/2025 2:15	7.09	26.64	14.672	88.63	4
LH-SC-01	8/17/2025 2:30	7.04	26.6	14.671	88	4
LH-SC-01	8/17/2025 2:45	6.9	26.6	14.672	86.25	4
LH-SC-01	8/17/2025 3:00	6.84	26.58	14.668	85.5	4
LH-SC-01	8/17/2025 3:15	6.97	26.56	14.67	87.13	4
LH-SC-01	8/17/2025 3:30	6.87	26.54	14.668	85.88	4
LH-SC-01	8/17/2025 3:45	6.84	26.52	14.668	85.5	4
LH-SC-01	8/17/2025 4:00	6.98	26.5	14.664	87.25	4
LH-SC-01	8/17/2025 4:15	6.91	26.5	14.663	86.38	4
LH-SC-01	8/17/2025 4:30	6.93	26.5	14.661	86.63	4
LH-SC-01	8/17/2025 4:45	6.82	26.48	14.661	85.25	4
LH-SC-01	8/17/2025 5:00	6.78	26.48	14.66	84.75	4
LH-SC-01	8/17/2025 5:15	6.99	26.5	14.661	87.38	4
LH-SC-01	8/17/2025 5:30	7.04	26.5	14.66	88	4
LH-SC-01	8/17/2025 5:45	6.83	26.52	14.66	85.38	4
LH-SC-01	8/17/2025 6:00	6.9	26.52	14.66	86.25	4
LH-SC-01	8/17/2025 6:15	7.14	26.54	14.66	89.25	4
LH-SC-01	8/17/2025 6:30	6.94	26.54	14.658	86.75	4
LH-SC-01	8/17/2025 6:45	6.84	26.54	14.656	85.5	4
LH-SC-01	8/17/2025 7:00	6.71	26.54	14.656	83.88	4
LH-SC-01	8/17/2025 7:15	6.77	26.56	14.655	84.63	4
LH-SC-01	8/17/2025 7:30	6.69	26.56	14.653	83.63	4
LH-SC-01	8/17/2025 7:45	6.73	26.56	14.65	84.13	4
LH-SC-01	8/17/2025 8:00	6.61	26.56	14.648	82.63	4
LH-SC-01	8/17/2025 8:15	6.9	26.58	14.648	86.25	4
LH-SC-01	8/17/2025 8:30	6.73	26.6	14.645	84.13	4
LH-SC-01	8/17/2025 8:45	6.91	26.6	14.646	86.38	4
LH-SC-01	8/17/2025 9:00	7.04	26.62	14.644	88	4
LH-SC-01	8/17/2025 9:15	7.33	26.66	14.641	91.63	4
LH-SC-01	8/17/2025 9:30	7.26	26.7	14.641	90.75	4
LH-SC-01	8/17/2025 9:45	7.23	26.72	14.643	90.38	4
LH-SC-01	8/17/2025 10:00	7.32	26.76	14.641	92.66	4
LH-SC-01	8/17/2025 10:15	7.04	26.8	14.639	89.11	4
LH-SC-01	8/17/2025 10:30	7.13	26.9	14.638	90.25	4
LH-SC-01	8/17/2025 10:45	6.84	27	14.638	86.58	4
LH-SC-01	8/17/2025 11:00	7.38	27.06	14.64	93.42	4
LH-SC-01	8/17/2025 11:15	7.39	27.1	14.639	93.54	4
LH-SC-01	8/17/2025 11:30	7.74	27.14	14.636	97.97	4
LH-SC-01	8/17/2025 11:45	6.99	27.12	14.631	88.48	4
LH-SC-01	8/17/2025 12:00	7.35	27.24	14.631	93.04	4
LH-SC-01	8/17/2025 12:15	7.03	27.32	14.627	90.13	4
LH-SC-01	8/17/2025 12:30	6.81	27.18	14.626	86.2	4

Station Name	Date Time	DO mg/L	Temp C	Air Pressure PSI	Saturation PCT	Use Code
LH-SC-01	8/17/2025 12:45	5.86	27.22	14.625	74.18	4
LH-SC-01	8/17/2025 13:00	7.23	27.44	14.62	92.69	4
LH-SC-01	8/17/2025 13:15	6.49	27.34	14.616	83.21	4
LH-SC-01	8/17/2025 13:30	7.05	27.4	14.615	90.38	4
LH-SC-01	8/17/2025 13:45	6.24	27.34	14.614	80	4
LH-SC-01	8/17/2025 14:00	6.87	27.54	14.612	88.08	4
LH-SC-01	8/17/2025 14:15	7.21	27.42	14.608	92.44	4
LH-SC-01	8/17/2025 14:30	7.43	27.46	14.607	95.26	4
LH-SC-01	8/17/2025 14:45	7.08	27.5	14.603	90.77	4
LH-SC-01	8/17/2025 15:00	7.44	27.68	14.601	95.38	4
LH-SC-01	8/17/2025 15:15	7.57	27.68	14.597	97.05	4
LH-SC-01	8/17/2025 15:30	7.66	27.7	14.597	98.21	4
LH-SC-01	8/17/2025 15:45	7.28	27.6	14.598	93.33	4
LH-SC-01	8/17/2025 16:00	7.4	27.66	14.597	94.87	4
LH-SC-01	8/17/2025 16:15	7.98	27.8	14.594	103.64	4
LH-SC-01	8/17/2025 16:30	6.49	27.8	14.595	84.29	4
LH-SC-01	8/17/2025 16:45	7.71	27.86	14.591	100.13	4
LH-SC-01	8/17/2025 17:00	7.51	27.88	14.59	97.53	4
LH-SC-01	8/17/2025 17:15	7.83	27.9	14.592	101.69	4
LH-SC-01	8/17/2025 17:30	7.68	27.86	14.592	99.74	4
LH-SC-01	8/17/2025 17:45	8.29	27.84	14.594	107.66	4
LH-SC-01	8/17/2025 18:00	7.9	27.82	14.592	102.6	4
LH-SC-01	8/17/2025 18:15	7.82	27.76	14.593	101.56	4
LH-SC-01	8/17/2025 18:30	7.95	27.82	14.593	103.25	4
LH-SC-01	8/17/2025 18:45	7.94	27.88	14.595	103.12	4
LH-SC-01	8/17/2025 19:00	7.77	27.86	14.597	100.91	4
LH-SC-01	8/17/2025 19:15	8.16	27.98	14.602	105.97	4
LH-SC-01	8/17/2025 19:30	8.24	27.92	14.607	107.01	4
LH-SC-01	8/17/2025 19:45	8.28	28	14.613	107.53	4
LH-SC-01	8/17/2025 20:00	7.73	27.98	14.617	100.39	4
LH-SC-01	8/17/2025 20:15	7.79	27.94	14.622	101.17	4
LH-SC-01	8/17/2025 20:30	8.08	27.98	14.633	104.94	4
LH-SC-01	8/17/2025 20:45	7.9	27.96	14.643	102.6	4
LH-SC-01	8/17/2025 21:00	8.2	27.98	14.647	106.49	4
LH-SC-01	8/17/2025 21:15	8.36	28	14.65	107.18	4
LH-SC-01	8/17/2025 21:30	8.46	27.96	14.649	108.46	4
LH-SC-01	8/17/2025 21:45	8.52	27.94	14.649	109.23	4
LH-SC-01	8/17/2025 22:00	8.19	27.92	14.649	105	4
LH-SC-01	8/17/2025 22:15	8.26	27.9	14.656	105.9	4
LH-SC-01	8/17/2025 22:30	8.08	27.88	14.657	103.59	4
LH-SC-01	8/17/2025 22:45	7.89	27.84	14.664	101.15	4
LH-SC-01	8/17/2025 23:00	8.08	27.82	14.663	103.59	4
LH-SC-01	8/17/2025 23:15	7.96	27.78	14.672	102.05	4
LH-SC-01	8/17/2025 23:30	7.84	27.76	14.675	100.51	4
LH-SC-01	8/17/2025 23:45	7.77	27.74	14.678	98.35	4
LH-SC-01	8/18/2025 0:00	7.64	27.72	14.682	96.71	4
LH-SC-01	8/18/2025 0:15	7.71	27.68	14.685	97.59	4
LH-SC-01	8/18/2025 0:30	7.82	27.68	14.687	98.99	4
LH-SC-01	8/18/2025 0:45	7.96	27.64	14.69	100.76	4
LH-SC-01	8/18/2025 1:00	7.69	27.64	14.695	97.34	4
LH-SC-01	8/18/2025 1:15	7.81	27.6	14.701	98.86	4
LH-SC-01	8/18/2025 1:30	7.8	27.58	14.706	98.73	4
LH-SC-01	8/18/2025 1:45	7.66	27.54	14.708	96.96	4
LH-SC-01	8/18/2025 2:00	7.4	27.52	14.71	93.67	4
LH-SC-01	8/18/2025 2:15	7.52	27.48	14.709	95.19	4
LH-SC-01	8/18/2025 2:30	7.46	27.46	14.712	94.43	4
LH-SC-01	8/18/2025 2:45	7.21	27.44	14.711	91.27	4
LH-SC-01	8/18/2025 3:00	7.34	27.4	14.713	92.91	4
LH-SC-01	8/18/2025 3:15	7.43	27.36	14.715	94.05	4
LH-SC-01	8/18/2025 3:30	7.27	27.34	14.714	92.03	4
LH-SC-01	8/18/2025 3:45	7.2	27.3	14.714	91.14	4
LH-SC-01	8/18/2025 4:00	7.42	27.26	14.721	93.92	4
LH-SC-01	8/18/2025 4:15	7.33	27.24	14.721	92.78	4
LH-SC-01	8/18/2025 4:30	7.38	27.2	14.725	93.42	4
LH-SC-01	8/18/2025 4:45	7.08	27.16	14.729	89.62	4
LH-SC-01	8/18/2025 5:00	7.21	27.14	14.731	91.27	4
LH-SC-01	8/18/2025 5:15	7.07	27.12	14.736	89.49	4
LH-SC-01	8/18/2025 5:30	7.08	27.06	14.739	89.62	4
LH-SC-01	8/18/2025 5:45	6.95	27.04	14.741	87.97	4
LH-SC-01	8/18/2025 6:00	7.06	27.02	14.749	88.25	4
LH-SC-01	8/18/2025 6:15	6.8	26.98	14.751	85	4
LH-SC-01	8/18/2025 6:30	7	26.94	14.755	87.5	4
LH-SC-01	8/18/2025 6:45	6.92	26.92	14.758	86.5	4
LH-SC-01	8/18/2025 7:00	6.61	26.9	14.762	82.63	4
LH-SC-01	8/18/2025 7:15	6.81	26.86	14.765	85.13	4
LH-SC-01	8/18/2025 7:30	6.82	26.82	14.766	85.25	4
LH-SC-01	8/18/2025 7:45	6.77	26.8	14.771	84.63	4
LH-SC-01	8/18/2025 8:00	6.71	26.76	14.773	83.88	4
LH-SC-01	8/18/2025 8:15	6.76	26.72	14.775	83.46	4
LH-SC-01	8/18/2025 8:30	6.65	26.7	14.777	82.1	4
LH-SC-01	8/18/2025 8:45	6.71	26.68	14.779	82.84	4
LH-SC-01	8/18/2025 9:00	6.48	26.68	14.782	80	4
LH-SC-01	8/18/2025 9:15	6.42	26.64	14.786	79.26	4
LH-SC-01	8/18/2025 9:30	6.36	26.64	14.788	78.52	4

Dissolved Oxygen Saturation Continous Monitoring Data
Normandeau Associates Inc.

Station Name	Date Time	DO mg/L	Temp C	Air Pressure PSI	Saturation PCT	Use Code
LH-SC-01	8/18/2025 9:45	6.53	26.62	14.789	80.62	4
LH-SC-01	8/18/2025 10:00	6.63	26.6	14.791	81.85	4
LH-SC-01	8/18/2025 10:15	6.86	26.62	14.791	84.69	4
LH-SC-01	8/18/2025 10:30	6.38	26.64	14.792	78.77	4
LH-SC-01	8/18/2025 10:45	7.31	26.66	14.793	90.25	4
LH-SC-01	8/18/2025 11:00	7.36	26.66	14.795	90.86	4
LH-SC-01	8/18/2025 11:15	7.39	26.68	14.789	91.23	4
LH-SC-01	8/18/2025 11:30	7.4	26.7	14.787	91.36	4
LH-SC-01	8/18/2025 11:45	7.42	26.72	14.786	91.6	4
LH-SC-01	8/18/2025 12:00	7.09	26.74	14.783	87.53	4
LH-SC-01	8/18/2025 12:15	7.35	26.78	14.784	91.88	4
LH-SC-01	8/18/2025 12:30	7.37	26.8	14.782	92.13	4
LH-SC-01	8/18/2025 12:45	7.25	26.84	14.781	90.63	4
LH-SC-01	8/18/2025 13:00	7.63	26.88	14.783	95.38	4
LH-SC-01	8/18/2025 13:15	7.62	26.9	14.784	95.25	4
LH-SC-01	8/18/2025 13:30	7.42	26.9	14.782	92.75	4
LH-SC-01	8/18/2025 13:45	7.67	26.92	14.784	95.88	4
LH-SC-01	8/18/2025 14:00	7.69	26.94	14.784	96.13	4
LH-SC-01	8/18/2025 14:15	7.82	26.96	14.781	97.75	4
LH-SC-01	8/18/2025 14:30	7.67	26.98	14.782	95.88	4
LH-SC-01	8/18/2025 14:45	7.67	27	14.78	95.88	4
LH-SC-01	8/18/2025 15:00	7.69	27	14.776	96.13	4
LH-SC-01	8/18/2025 15:15	7.56	26.98	14.779	94.5	4
LH-SC-01	8/18/2025 15:30	7.62	27	14.781	95.25	4
LH-SC-01	8/18/2025 15:45	7.53	27.02	14.78	94.13	4
LH-SC-01	8/18/2025 16:00	7.58	27.02	14.78	94.75	4
LH-SC-01	8/18/2025 16:15	7.58	26.98	14.784	94.75	4
LH-SC-01	8/18/2025 16:30	7.74	26.94	14.785	96.75	4
LH-SC-01	8/18/2025 16:45	7.56	26.92	14.785	94.5	4
LH-SC-01	8/18/2025 17:00	7.47	26.9	14.787	93.38	4
LH-SC-01	8/18/2025 17:15	7.57	26.86	14.787	94.63	4
LH-SC-01	8/18/2025 17:30	7.46	26.86	14.788	93.25	4
LH-SC-01	8/18/2025 17:45	7.67	26.86	14.788	95.88	4
LH-SC-01	8/18/2025 18:00	7.52	26.86	14.787	94	4
LH-SC-01	8/18/2025 18:15	7.54	26.86	14.784	94.25	4
LH-SC-01	8/18/2025 18:30	7.8	26.92	14.784	97.5	4
LH-SC-01	8/18/2025 18:45	7.85	26.92	14.784	98.13	4
LH-SC-01	8/18/2025 19:00	7.79	26.92	14.786	97.38	4
LH-SC-01	8/18/2025 19:15	7.7	26.92	14.788	96.25	4
LH-SC-01	8/18/2025 19:30	7.51	26.92	14.79	93.88	4
LH-SC-01	8/18/2025 19:45	7.5	26.92	14.794	93.75	4
LH-SC-01	8/18/2025 20:00	7.5	26.92	14.795	93.75	4
LH-SC-01	8/18/2025 20:15	7.63	26.9	14.797	95.38	4
LH-SC-01	8/18/2025 20:30	7.27	26.86	14.8	90.88	4
LH-SC-01	8/18/2025 20:45	7.08	26.84	14.799	88.5	4
LH-SC-01	8/18/2025 21:00	7.08	26.8	14.802	88.5	4
LH-SC-01	8/18/2025 21:15	7.27	26.78	14.803	90.88	4
LH-SC-01	8/18/2025 21:30	7.09	26.78	14.805	88.63	4
LH-SC-01	8/18/2025 21:45	7.08	26.74	14.804	87.41	4
LH-SC-01	8/18/2025 22:00	6.91	26.74	14.804	85.31	4
LH-SC-01	8/18/2025 22:15	6.82	26.72	14.805	84.2	4
LH-SC-01	8/18/2025 22:30	7.01	26.7	14.806	86.54	4
LH-SC-01	8/18/2025 22:45	6.93	26.7	14.806	85.56	4
LH-SC-01	8/18/2025 23:00	6.93	26.68	14.808	85.56	4
LH-SC-01	8/18/2025 23:15	6.86	26.68	14.806	84.69	4
LH-SC-01	8/18/2025 23:30	7.31	26.66	14.81	90.25	4
LH-SC-01	8/18/2025 23:45	7.06	26.64	14.811	87.16	4
LH-SC-01	8/19/2025 0:00	7.28	26.62	14.81	89.88	4
LH-SC-01	8/19/2025 0:15	7.23	26.62	14.81	89.26	4
LH-SC-01	8/19/2025 0:30	7.32	26.6	14.81	90.37	4
LH-SC-01	8/19/2025 0:45	7.35	26.58	14.81	90.74	4
LH-SC-01	8/19/2025 1:00	7.25	26.56	14.811	89.51	4
LH-SC-01	8/19/2025 1:15	7.33	26.56	14.817	90.49	4
LH-SC-01	8/19/2025 1:30	7.25	26.56	14.814	89.51	4
LH-SC-01	8/19/2025 1:45	7.12	26.54	14.817	87.9	4
LH-SC-01	8/19/2025 2:00	7.12	26.5	14.817	87.9	4
LH-SC-01	8/19/2025 2:15	7.06	26.48	14.815	87.16	4
LH-SC-01	8/19/2025 2:30	6.9	26.46	14.813	85.19	4
LH-SC-01	8/19/2025 2:45	6.88	26.44	14.815	84.94	4
LH-SC-01	8/19/2025 3:00	6.84	26.42	14.816	84.44	4
LH-SC-01	8/19/2025 3:15	6.68	26.4	14.816	82.47	4
LH-SC-01	8/19/2025 3:30	6.79	26.38	14.817	83.83	4
LH-SC-01	8/19/2025 3:45	6.61	26.36	14.819	81.6	4
LH-SC-01	8/19/2025 4:00	6.6	26.34	14.817	81.48	4
LH-SC-01	8/19/2025 4:15	6.54	26.32	14.819	80.74	4
LH-SC-01	8/19/2025 4:30	6.35	26.3	14.818	78.4	4
LH-SC-01	8/19/2025 4:45	6.4	26.26	14.82	79.01	4
LH-SC-01	8/19/2025 5:00	6.46	26.26	14.821	79.75	4
LH-SC-01	8/19/2025 5:15	6.58	26.24	14.823	81.23	4
LH-SC-01	8/19/2025 5:30	6.49	26.22	14.823	80.12	4
LH-SC-01	8/19/2025 5:45	6.47	26.18	14.825	79.88	4
LH-SC-01	8/19/2025 6:00	6.41	26.16	14.827	79.14	4
LH-SC-01	8/19/2025 6:15	6.53	26.14	14.823	80.62	4
LH-SC-01	8/19/2025 6:30	6.38	26.12	14.83	78.77	4

Dissolved Oxygen Saturation Continous Monitoring Data
Normandeau Associates Inc.

Station Name	Date Time	DO mg/L	Temp C	Air Pressure PSI	Saturation PCT	Use Code
LH-SC-01	8/19/2025 6:45	6.47	26.1	14.832	79.88	4
LH-SC-01	8/19/2025 7:00	6.4	26.08	14.835	79.01	4
LH-SC-01	8/19/2025 7:15	6.35	26.06	14.832	78.4	4
LH-SC-01	8/19/2025 7:30	6.59	26.06	14.836	81.36	4
LH-SC-01	8/19/2025 7:45	6.3	26.04	14.837	77.78	4
LH-SC-01	8/19/2025 8:00	6.61	26.02	14.841	80.61	4
LH-SC-01	8/19/2025 8:15	6.57	26	14.84	81.11	4
LH-SC-01	8/19/2025 8:30	6.28	26	14.84	77.53	4
LH-SC-01	8/19/2025 8:45	6.35	25.96	14.837	78.4	4
LH-SC-01	8/19/2025 9:00	6.52	25.96	14.838	80.49	4
LH-SC-01	8/19/2025 9:15	6.62	25.96	14.839	81.73	4
LH-SC-01	8/19/2025 9:30	6.71	25.96	14.839	82.84	4
LH-SC-01	8/19/2025 9:45	6.69	25.98	14.837	82.59	4
LH-SC-01	8/19/2025 10:00	6.6	25.98	14.837	81.48	4
LH-SC-01	8/19/2025 10:15	6.71	26	14.838	82.84	4
LH-SC-01	8/19/2025 10:30	6.6	26	14.838	81.48	4
LH-SC-01	8/19/2025 10:45	6.56	26	14.837	80.99	4
LH-SC-01	8/19/2025 11:00	8.18	22.92	14.834	95.12	2
LH-SC-01	8/19/2025 11:15	8.16	24.62	14.833	97.14	2
LH-SC-01	8/19/2025 11:30	8.27	24.28	14.827	98.45	2
LH-SC-01	8/19/2025 11:45	8.32	24.08	14.824	99.05	2
LH-SC-01	8/19/2025 12:00	8.51	23.9	14.823	101.31	2
LH-SC-01	8/19/2025 12:15	8.02	25.88	14.83	99.01	4
LH-SC-01	8/19/2025 12:30	8.04	26.04	14.829	99.26	4
LH-SC-01	8/19/2025 12:45	8.07	26.06	14.827	99.63	4
LH-SC-01	8/19/2025 13:00	7.96	26.06	14.83	98.27	4
LH-SC-01	8/19/2025 13:15	7.95	26.06	14.824	98.15	4
LH-SC-01	8/19/2025 13:30	8.06	26.08	14.824	99.51	4
LH-SC-01	8/19/2025 13:45	8.16	26.12	14.825	100.74	4
LH-SC-01	8/19/2025 14:00	8.24	26.16	14.823	101.73	4
LH-SC-01	8/19/2025 14:15	8.37	26.2	14.822	103.33	4
LH-SC-01	8/19/2025 14:30	8.55	26.26	14.818	105.56	4
LH-SC-01	8/19/2025 14:45	8.59	26.32	14.814	106.05	4
LH-SC-01	8/19/2025 15:00	8.6	26.38	14.811	106.17	4
LH-SC-01	8/19/2025 15:15	8.63	26.4	14.809	106.54	4
LH-SC-01	8/19/2025 15:30	8.56	26.38	14.807	105.68	4
LH-SC-01	8/19/2025 15:45	8.77	26.52	14.81	108.27	4
LH-SC-01	8/19/2025 16:00	9.06	26.64	14.808	111.85	4
LH-SC-01	8/19/2025 16:15	9.23	26.64	14.806	113.95	4
LH-SC-01	8/19/2025 16:30	9.09	26.56	14.804	112.22	4
LH-SC-01	8/19/2025 16:45	9.08	26.52	14.804	112.1	4
LH-SC-01	8/19/2025 17:00	9.13	26.5	14.806	112.72	4
LH-SC-01	8/19/2025 17:15	9.16	26.52	14.803	113.09	4
LH-SC-01	8/19/2025 17:30	9.07	26.56	14.804	111.98	4
LH-SC-01	8/19/2025 17:45	9.1	26.52	14.801	112.35	4
LH-SC-01	8/19/2025 18:00	9.05	26.48	14.797	111.73	4
LH-SC-01	8/19/2025 18:15	8.98	26.46	14.795	110.86	4
LH-SC-01	8/19/2025 18:30	9.04	26.42	14.794	111.6	4
LH-SC-01	8/19/2025 18:45	8.84	26.36	14.796	109.14	4
LH-SC-01	8/19/2025 19:00	8.78	26.32	14.792	108.4	4
LH-SC-01	8/19/2025 19:15	8.78	26.3	14.796	108.4	4
LH-SC-01	8/19/2025 19:30	8.58	26.26	14.795	105.93	4
LH-SC-01	8/19/2025 19:45	8.42	26.24	14.795	103.95	4
LH-SC-01	8/19/2025 20:00	8.44	26.22	14.797	104.2	4
LH-SC-01	8/19/2025 20:15	8.36	26.2	14.798	103.21	4
LH-SC-01	8/19/2025 20:30	8.25	26.18	14.794	101.85	4
LH-SC-01	8/19/2025 20:45	8.19	26.16	14.794	101.11	4
LH-SC-01	8/19/2025 21:00	8.09	26.14	14.796	99.88	4
LH-SC-01	8/19/2025 21:15	8.02	26.12	14.8	99.01	4
LH-SC-01	8/19/2025 21:30	8.01	26.1	14.797	98.89	4
LH-SC-01	8/19/2025 21:45	8.03	26.08	14.798	99.14	4
LH-SC-01	8/19/2025 22:00	8.04	26.06	14.8	99.26	4
LH-SC-01	8/19/2025 22:15	7.98	26.04	14.802	98.52	4
LH-SC-01	8/19/2025 22:30	7.97	26.02	14.8	98.4	4
LH-SC-01	8/19/2025 22:45	7.97	26	14.802	98.4	4
LH-SC-01	8/19/2025 23:00	7.88	25.98	14.801	97.28	4
LH-SC-01	8/19/2025 23:15	7.93	25.96	14.801	97.9	4
LH-SC-01	8/19/2025 23:30	7.87	25.94	14.803	97.16	4
LH-SC-01	8/19/2025 23:45	7.78	25.92	14.805	96.05	4
LH-SC-01	8/20/2025 0:00	7.79	25.9	14.803	96.17	4
LH-SC-01	8/20/2025 0:15	7.77	25.88	14.804	95.93	4
LH-SC-01	8/20/2025 0:30	7.73	25.88	14.806	95.43	4
LH-SC-01	8/20/2025 0:45	7.75	25.86	14.802	95.68	4
LH-SC-01	8/20/2025 1:00	7.68	25.84	14.798	94.81	4
LH-SC-01	8/20/2025 1:15	7.74	25.82	14.802	95.56	4
LH-SC-01	8/20/2025 1:30	7.68	25.82	14.794	94.81	4
LH-SC-01	8/20/2025 1:45	7.75	25.8	14.794	95.68	4
LH-SC-01	8/20/2025 2:00	7.67	25.78	14.792	94.69	4
LH-SC-01	8/20/2025 2:15	7.71	25.76	14.79	95.19	4
LH-SC-01	8/20/2025 2:30	7.69	25.74	14.788	93.78	4
LH-SC-01	8/20/2025 2:45	7.67	25.74	14.786	93.54	4
LH-SC-01	8/20/2025 3:00	7.71	25.72	14.779	94.02	4
LH-SC-01	8/20/2025 3:15	7.73	25.7	14.781	94.27	4
LH-SC-01	8/20/2025 3:30	7.75	25.7	14.783	94.51	4

Station Name	Date Time	DO mg/L	Temp C	Air Pressure PSI	Saturation PCT	Use Code
LH-SC-01	8/20/2025 3:45	7.72	25.68	14.787	94.15	4
LH-SC-01	8/20/2025 4:00	7.76	25.68	14.786	94.63	4
LH-SC-01	8/20/2025 4:15	7.84	25.66	14.786	95.61	4
LH-SC-01	8/20/2025 4:30	7.8	25.66	14.789	95.12	4
LH-SC-01	8/20/2025 4:45	7.82	25.64	14.785	95.37	4
LH-SC-01	8/20/2025 5:00	7.83	25.62	14.782	95.49	4
LH-SC-01	8/20/2025 5:15	7.84	25.62	14.783	95.61	4
LH-SC-01	8/20/2025 5:30	7.88	25.6	14.784	96.1	4
LH-SC-01	8/20/2025 5:45	7.72	25.6	14.786	94.15	4
LH-SC-01	8/20/2025 6:00	7.81	25.6	14.786	95.24	4
LH-SC-01	8/20/2025 6:15	7.8	25.58	14.788	95.12	4
LH-SC-01	8/20/2025 6:30	7.78	25.58	14.788	94.88	4
LH-SC-01	8/20/2025 6:45	7.72	25.58	14.783	94.15	4
LH-SC-01	8/20/2025 7:00	7.64	25.58	14.783	93.17	4
LH-SC-01	8/20/2025 7:15	7.66	25.58	14.783	93.41	4
LH-SC-01	8/20/2025 7:30	7.63	25.56	14.785	93.05	4
LH-SC-01	8/20/2025 7:45	7.61	25.54	14.788	92.8	4
LH-SC-01	8/20/2025 8:00	7.6	25.54	14.787	92.68	4
LH-SC-01	8/20/2025 8:15	7.63	25.52	14.791	93.05	4
LH-SC-01	8/20/2025 8:30	7.64	25.5	14.791	93.17	4
LH-SC-01	8/20/2025 8:45	7.6	25.5	14.787	92.68	4
LH-SC-01	8/20/2025 9:00	7.58	25.48	14.786	92.44	4
LH-SC-01	8/20/2025 9:15	7.6	25.48	14.788	92.68	4
LH-SC-01	8/20/2025 9:30	7.65	25.46	14.791	93.29	4
LH-SC-01	8/20/2025 9:45	7.69	25.44	14.796	93.78	4
LH-SC-01	8/20/2025 10:00	7.71	25.44	14.799	94.02	4
LH-SC-01	8/20/2025 10:15	7.56	25.44	14.798	92.2	4
LH-SC-01	8/20/2025 10:30	7.68	25.44	14.797	93.66	4
LH-SC-01	8/20/2025 10:45	7.71	25.44	14.802	94.02	4
LH-SC-01	8/20/2025 11:00	7.7	25.44	14.8	93.9	4
LH-SC-01	8/20/2025 11:15	7.79	25.44	14.802	95	4
LH-SC-01	8/20/2025 11:30	7.79	25.44	14.798	95	4
LH-SC-01	8/20/2025 11:45	7.78	25.44	14.796	94.88	4
LH-SC-01	8/20/2025 12:00	7.84	25.44	14.799	95.61	4
LH-SC-01	8/20/2025 12:15	7.81	25.44	14.796	95.24	4
LH-SC-01	8/20/2025 12:30	7.79	25.42	14.793	95	4
LH-SC-01	8/20/2025 12:45	7.82	25.42	14.789	95.37	4
LH-SC-01	8/20/2025 13:00	7.79	25.42	14.787	95	4
LH-SC-01	8/20/2025 13:15	7.73	25.42	14.788	94.27	4
LH-SC-01	8/20/2025 13:30	7.69	25.42	14.789	93.78	4
LH-SC-01	8/20/2025 13:45	7.74	25.42	14.793	94.39	4
LH-SC-01	8/20/2025 14:00	7.77	25.4	14.791	94.76	4
LH-SC-01	8/20/2025 14:15	7.79	25.4	14.789	95	4
LH-SC-01	8/20/2025 14:30	7.94	25.4	14.79	96.83	4
LH-SC-01	8/20/2025 14:45	7.99	25.4	14.793	97.44	4
LH-SC-01	8/20/2025 15:00	8.03	25.4	14.793	97.93	4
LH-SC-01	8/20/2025 15:15	8.01	25.4	14.794	97.68	4
LH-SC-01	8/20/2025 15:30	8.04	25.4	14.796	98.05	4
LH-SC-01	8/20/2025 15:45	8.07	25.4	14.795	98.41	4
LH-SC-01	8/20/2025 16:00	8.05	25.38	14.786	98.17	4
LH-SC-01	8/20/2025 16:15	8.06	25.38	14.786	98.29	4
LH-SC-01	8/20/2025 16:30	8.09	25.38	14.786	98.66	4
LH-SC-01	8/20/2025 16:45	8	25.36	14.785	97.56	4
LH-SC-01	8/20/2025 17:00	7.99	25.36	14.788	97.44	4
LH-SC-01	8/20/2025 17:15	8.02	25.34	14.789	97.8	4
LH-SC-01	8/20/2025 17:30	8.04	25.34	14.792	98.05	4
LH-SC-01	8/20/2025 17:45	8.02	25.34	14.79	97.8	4
LH-SC-01	8/20/2025 18:00	8	25.32	14.789	97.56	4
LH-SC-01	8/20/2025 18:15	8.06	25.3	14.786	98.29	4
LH-SC-01	8/20/2025 18:30	8.04	25.3	14.781	98.05	4
LH-SC-01	8/20/2025 18:45	8.07	25.28	14.784	98.41	4
LH-SC-01	8/20/2025 19:00	7.98	25.28	14.782	97.32	4
LH-SC-01	8/20/2025 19:15	8.11	25.28	14.782	98.9	4
LH-SC-01	8/20/2025 19:30	8.1	25.28	14.788	98.78	4
LH-SC-01	8/20/2025 19:45	8.14	25.26	14.782	99.27	4
LH-SC-01	8/20/2025 20:00	8.17	25.26	14.785	99.63	4
LH-SC-01	8/20/2025 20:15	8.12	25.26	14.788	99.02	4
LH-SC-01	8/20/2025 20:30	8.14	25.26	14.787	99.27	4
LH-SC-01	8/20/2025 20:45	8.15	25.26	14.792	99.39	4
LH-SC-01	8/20/2025 21:00	8.18	25.24	14.789	98.55	4
LH-SC-01	8/20/2025 21:15	8.18	25.24	14.792	98.55	4
LH-SC-01	8/20/2025 21:30	8.17	25.24	14.792	98.43	4
LH-SC-01	8/20/2025 21:45	8.15	25.24	14.789	98.19	4
LH-SC-01	8/20/2025 22:00	8.15	25.24	14.79	98.19	4
LH-SC-01	8/20/2025 22:15	8.09	25.22	14.785	97.47	4
LH-SC-01	8/20/2025 22:30	8.16	25.22	14.786	98.31	4
LH-SC-01	8/20/2025 22:45	8.13	25.22	14.784	97.95	4
LH-SC-01	8/20/2025 23:00	8.16	25.22	14.784	98.31	4
LH-SC-01	8/20/2025 23:15	8.15	25.22	14.777	98.19	4
LH-SC-01	8/20/2025 23:30	8.06	25.22	14.784	97.11	4
LH-SC-01	8/20/2025 23:45	8.05	25.22	14.785	96.99	4
LH-SC-01	8/21/2025 0:00	8.08	25.22	14.783	97.35	4
LH-SC-01	8/21/2025 0:15	8.08	25.2	14.777	97.35	4
LH-SC-01	8/21/2025 0:30	8.06	25.2	14.779	97.11	4

Dissolved Oxygen Saturation Continous Monitoring Data
Normandeau Associates Inc.

Station Name	Date Time	DO mg/L	Temp C	Air Pressure PSI	Saturation PCT	Use Code
LH-SC-01	8/21/2025 0:45	8.07	25.18	14.778	97.23	4
LH-SC-01	8/21/2025 1:00	8.05	25.18	14.773	96.99	4
LH-SC-01	8/21/2025 1:15	8.02	25.18	14.774	96.63	4
LH-SC-01	8/21/2025 1:30	8.08	25.16	14.772	97.35	4
LH-SC-01	8/21/2025 1:45	8.03	25.14	14.772	96.75	4
LH-SC-01	8/21/2025 2:00	8.03	25.14	14.771	96.75	4
LH-SC-01	8/21/2025 2:15	8	25.12	14.769	96.39	4
LH-SC-01	8/21/2025 2:30	7.88	25.12	14.768	94.94	4
LH-SC-01	8/21/2025 2:45	7.96	25.1	14.765	95.9	4
LH-SC-01	8/21/2025 3:00	7.92	25.1	14.762	95.42	4
LH-SC-01	8/21/2025 3:15	7.98	25.1	14.76	96.14	4
LH-SC-01	8/21/2025 3:30	7.97	25.08	14.76	96.02	4
LH-SC-01	8/21/2025 3:45	8.01	25.06	14.759	96.51	4
LH-SC-01	8/21/2025 4:00	8.05	25.04	14.761	96.99	4
LH-SC-01	8/21/2025 4:15	7.99	25.04	14.76	96.27	4
LH-SC-01	8/21/2025 4:30	7.84	25.04	14.756	94.46	4
LH-SC-01	8/21/2025 4:45	7.95	25.02	14.758	95.78	4
LH-SC-01	8/21/2025 5:00	7.93	25.02	14.755	95.54	4
LH-SC-01	8/21/2025 5:15	7.85	25.02	14.756	94.58	4
LH-SC-01	8/21/2025 5:30	7.84	25	14.755	94.46	4
LH-SC-01	8/21/2025 5:45	7.88	25	14.755	94.94	4
LH-SC-01	8/21/2025 6:00	7.92	24.98	14.755	95.42	4
LH-SC-01	8/21/2025 6:15	7.92	24.96	14.753	95.42	4
LH-SC-01	8/21/2025 6:30	7.97	24.94	14.758	96.02	4
LH-SC-01	8/21/2025 6:45	7.94	24.94	14.756	95.66	4
LH-SC-01	8/21/2025 7:00	7.93	24.92	14.758	95.54	4
LH-SC-01	8/21/2025 7:15	7.88	24.9	14.759	94.94	4
LH-SC-01	8/21/2025 7:30	7.86	24.9	14.759	94.7	4
LH-SC-01	8/21/2025 7:45	7.94	24.9	14.761	95.66	4
LH-SC-01	8/21/2025 8:00	7.93	24.9	14.764	95.54	4
LH-SC-01	8/21/2025 8:15	7.88	24.88	14.765	94.94	4
LH-SC-01	8/21/2025 8:30	7.96	24.88	14.763	95.9	4
LH-SC-01	8/21/2025 8:45	8.01	24.88	14.759	96.51	4
LH-SC-01	8/21/2025 9:00	8.02	24.88	14.765	96.63	4
LH-SC-01	8/21/2025 9:15	8.03	24.88	14.764	96.75	4
LH-SC-01	8/21/2025 9:30	7.95	24.88	14.761	95.78	4
LH-SC-01	8/21/2025 9:45	8	24.88	14.758	96.39	4
LH-SC-01	8/21/2025 10:00	8.03	24.88	14.753	96.75	4
LH-SC-01	8/21/2025 10:15	8.08	24.88	14.753	97.35	4
LH-SC-01	8/21/2025 10:30	8.1	24.88	14.754	97.59	4
LH-SC-01	8/21/2025 10:45	8.05	24.9	14.756	96.99	4
LH-SC-01	8/21/2025 11:00	8.09	24.9	14.758	97.47	4
LH-SC-01	8/21/2025 11:15	8.07	24.9	14.756	97.23	4
LH-SC-01	8/21/2025 11:30	8.04	24.9	14.757	96.87	4
LH-SC-01	8/21/2025 11:45	8.04	24.9	14.757	96.87	4
LH-SC-01	8/21/2025 12:00	8.02	24.92	14.752	96.63	4
LH-SC-01	8/21/2025 12:15	8.13	24.92	14.75	97.95	4
LH-SC-01	8/21/2025 12:30	8.08	24.96	14.751	97.35	4
LH-SC-01	8/21/2025 12:45	8.12	24.98	14.748	97.83	4
LH-SC-01	8/21/2025 13:00	8.17	25	14.743	99.63	4
LH-SC-01	8/21/2025 13:15	8.17	25.02	14.739	99.63	4
LH-SC-01	8/21/2025 13:30	8.18	25.04	14.74	99.76	4
LH-SC-01	8/21/2025 13:45	8.15	25.06	14.741	99.39	4
LH-SC-01	8/21/2025 14:00	7.83	25.04	14.738	95.49	4
LH-SC-01	8/21/2025 14:15	8.01	25.04	14.736	97.68	4
LH-SC-01	8/21/2025 14:30	8.02	25.04	14.734	97.8	4
LH-SC-01	8/21/2025 14:45	8.04	25.06	14.731	98.05	4
LH-SC-01	8/21/2025 15:00	7.99	25.06	14.728	97.44	4
LH-SC-01	8/21/2025 15:15	7.96	25.08	14.725	97.07	4
LH-SC-01	8/21/2025 15:30	7.93	25.08	14.722	96.71	4
LH-SC-01	8/21/2025 15:45	7.99	25.08	14.721	97.44	4
LH-SC-01	8/21/2025 16:00	7.98	25.1	14.719	97.32	4
LH-SC-01	8/21/2025 16:15	7.87	25.1	14.72	95.98	4
LH-SC-01	8/21/2025 16:30	7.84	25.08	14.717	95.61	4
LH-SC-01	8/21/2025 16:45	7.92	25.08	14.715	96.59	4
LH-SC-01	8/21/2025 17:00	7.91	25.08	14.713	96.46	4
LH-SC-01	8/21/2025 17:15	7.91	25.08	14.712	96.46	4
LH-SC-01	8/21/2025 17:30	7.94	25.08	14.713	96.83	4
LH-SC-01	8/21/2025 17:45	7.78	25.06	14.71	94.88	4
LH-SC-01	8/21/2025 18:00	7.68	25.04	14.706	93.66	4
LH-SC-01	8/21/2025 18:15	7.72	25.02	14.707	94.15	4
LH-SC-01	8/21/2025 18:30	7.63	25.02	14.703	93.05	4
LH-SC-01	8/21/2025 18:45	7.63	25	14.702	93.05	4
LH-SC-01	8/21/2025 19:00	7.56	24.98	14.702	92.2	4
LH-SC-01	8/21/2025 19:15	7.57	24.96	14.702	92.32	4
LH-SC-01	8/21/2025 19:30	7.53	24.96	14.7	91.83	4
LH-SC-01	8/21/2025 19:45	7.52	24.94	14.699	91.71	4
LH-SC-01	8/21/2025 20:00	7.48	24.92	14.702	91.22	4
LH-SC-01	8/21/2025 20:15	7.44	24.9	14.7	90.73	4
LH-SC-01	8/21/2025 20:30	7.33	24.88	14.694	89.39	4
LH-SC-01	8/21/2025 20:45	7.45	24.86	14.694	90.85	4
LH-SC-01	8/21/2025 21:00	7.39	24.84	14.695	90.12	4
LH-SC-01	8/21/2025 21:15	7.5	24.82	14.692	91.46	4
LH-SC-01	8/21/2025 21:30	7.78	24.8	14.694	94.88	4

Dissolved Oxygen Saturation Continous Monitoring Data

Station Name	Date Time	DO mg/L	Temp C	Air Pressure PSI	Saturation PCT	Use Code
LH-SC-01	8/21/2025 21:45	7.74	24.78	14.689	94.39	4
LH-SC-01	8/21/2025 22:00	7.76	24.76	14.688	94.63	4
LH-SC-01	8/21/2025 22:15	7.76	24.76	14.689	94.63	4
LH-SC-01	8/21/2025 22:30	7.74	24.74	14.685	93.25	4
LH-SC-01	8/21/2025 22:45	7.75	24.72	14.685	93.37	4
LH-SC-01	8/21/2025 23:00	7.7	24.7	14.683	92.77	4
LH-SC-01	8/21/2025 23:15	7.66	24.7	14.68	92.29	4
LH-SC-01	8/21/2025 23:30	7.65	24.66	14.681	92.17	4
LH-SC-01	8/21/2025 23:45	7.62	24.64	14.682	91.81	4
LH-SC-01	8/22/2025 0:00	7.59	24.62	14.678	91.45	4
LH-SC-01	8/22/2025 0:15	7.6	24.6	14.676	91.57	4
LH-SC-01	8/22/2025 0:30	7.59	24.58	14.678	91.45	4
LH-SC-01	8/22/2025 0:45	7.6	24.56	14.676	91.57	4
LH-SC-01	8/22/2025 1:00	7.6	24.54	14.674	91.57	4
LH-SC-01	8/22/2025 1:15	7.66	24.5	14.674	92.29	4
LH-SC-01	8/22/2025 1:30	7.57	24.48	14.669	91.2	4
LH-SC-01	8/22/2025 1:45	7.67	24.48	14.67	92.41	4
LH-SC-01	8/22/2025 2:00	7.69	24.46	14.673	92.65	4
LH-SC-01	8/22/2025 2:15	7.66	24.44	14.669	92.29	4
LH-SC-01	8/22/2025 2:30	7.7	24.42	14.666	92.77	4
LH-SC-01	8/22/2025 2:45	7.66	24.4	14.669	92.29	4
LH-SC-01	8/22/2025 3:00	7.67	24.4	14.664	92.41	4
LH-SC-01	8/22/2025 3:15	7.6	24.4	14.668	91.57	4
LH-SC-01	8/22/2025 3:30	7.63	24.4	14.668	91.93	4
LH-SC-01	8/22/2025 3:45	7.65	24.38	14.669	92.17	4
LH-SC-01	8/22/2025 4:00	7.65	24.36	14.662	92.17	4
LH-SC-01	8/22/2025 4:15	7.63	24.34	14.665	91.93	4
LH-SC-01	8/22/2025 4:30	7.61	24.32	14.662	91.69	4
LH-SC-01	8/22/2025 4:45	7.72	24.3	14.662	93.01	4
LH-SC-01	8/22/2025 5:00	7.71	24.3	14.664	92.89	4
LH-SC-01	8/22/2025 5:15	7.59	24.28	14.665	91.45	4
LH-SC-01	8/22/2025 5:30	7.49	24.28	14.668	90.24	4
LH-SC-01	8/22/2025 5:45	7.59	24.28	14.669	91.45	4
LH-SC-01	8/22/2025 6:00	7.59	24.28	14.672	91.45	4
LH-SC-01	8/22/2025 6:15	7.57	24.26	14.675	91.2	4
LH-SC-01	8/22/2025 6:30	7.54	24.26	14.677	90.84	4
LH-SC-01	8/22/2025 6:45	7.57	24.24	14.677	90.12	4
LH-SC-01	8/22/2025 7:00	7.58	24.22	14.682	90.24	4
LH-SC-01	8/22/2025 7:15	7.56	24.24	14.685	90	4
LH-SC-01	8/22/2025 7:30	7.56	24.24	14.683	90	4
LH-SC-01	8/22/2025 7:45	7.45	24.26	14.684	89.76	4
LH-SC-01	8/22/2025 8:00	7.44	24.26	14.689	89.64	4
LH-SC-01	8/22/2025 8:15	7.44	24.28	14.691	89.64	4
LH-SC-01	8/22/2025 8:30	7.46	24.28	14.692	89.88	4
LH-SC-01	8/22/2025 8:45	7.32	24.28	14.689	88.19	4
LH-SC-01	8/22/2025 9:00	7.45	24.3	14.688	89.76	4
LH-SC-01	8/22/2025 9:15	7.58	24.32	14.691	91.33	4
LH-SC-01	8/22/2025 9:30	7.65	24.36	14.691	92.17	4
LH-SC-01	8/22/2025 9:45	7.64	24.4	14.69	92.05	4
LH-SC-01	8/22/2025 10:00	7.68	24.44	14.691	92.53	4
LH-SC-01	8/22/2025 10:15	7.77	24.52	14.692	93.61	4
LH-SC-01	8/22/2025 10:30	7.83	24.6	14.694	94.34	4
LH-SC-01	8/22/2025 10:45	7.81	24.62	14.693	94.1	4
LH-SC-01	8/22/2025 11:00	7.65	24.62	14.69	92.17	4
LH-SC-01	8/22/2025 11:15	7.69	24.6	14.693	92.65	4
LH-SC-01	8/22/2025 11:30	7.51	24.6	14.693	90.48	4
LH-SC-01	8/22/2025 11:45	7.69	24.66	14.693	92.65	4
LH-SC-01	8/22/2025 12:00	7.74	24.76	14.693	94.39	4
LH-SC-01	8/22/2025 12:15	7.62	24.76	14.691	92.93	4
LH-SC-01	8/22/2025 12:30	7.75	24.76	14.688	94.51	4
LH-SC-01	8/22/2025 12:45	7.68	24.74	14.691	92.53	4
LH-SC-01	8/22/2025 13:00	7.72	24.74	14.691	93.01	4
LH-SC-01	8/22/2025 13:15	7.66	24.74	14.69	92.29	4
LH-SC-01	8/22/2025 13:30	7.7	24.74	14.686	92.77	4
LH-SC-01	8/22/2025 13:45	7.67	24.74	14.687	92.41	4
LH-SC-01	8/22/2025 14:00	7.61	24.8	14.687	92.8	4
LH-SC-01	8/22/2025 14:15	7.63	24.84	14.683	93.05	4
LH-SC-01	8/22/2025 14:30	7.47	24.88	14.685	91.1	4
LH-SC-01	8/22/2025 14:45	7.46	24.88	14.682	90.98	4
LH-SC-01	8/22/2025 15:00	7.5	24.94	14.684	91.46	4
LH-SC-01	8/22/2025 15:15	7.58	24.92	14.68	92.44	4
LH-SC-01	8/22/2025 15:30	7.6	24.86	14.676	92.68	4
LH-SC-01	8/22/2025 15:45	7.68	24.92	14.679	93.66	4
LH-SC-01	8/22/2025 16:00	8.11	25.14	14.678	98.9	4
LH-SC-01	8/22/2025 16:15	7.93	25.16	14.677	96.71	4
LH-SC-01	8/22/2025 16:30	8.02	25.1	14.679	97.8	4
LH-SC-01	8/22/2025 16:45	8.32	25.14	14.681	101.46	4
LH-SC-01	8/22/2025 17:00	8.39	25.18	14.682	102.32	4
LH-SC-01	8/22/2025 17:15	8.53	25.22	14.682	104.02	4
LH-SC-01	8/22/2025 17:30	8.51	25.24	14.679	103.78	4
LH-SC-01	8/22/2025 17:45	8.47	25.24	14.68	103.29	4
LH-SC-01	8/22/2025 18:00	8.18	25.04	14.682	99.76	4
LH-SC-01	8/22/2025 18:15	8.22	25.02	14.681	100.24	4
LH-SC-01	8/22/2025 18:30	8.14	25	14.684	99.27	4

Station Name	Date Time	DO mg/L	Temp C	Air Pressure PSI	Saturation PCT	Use Code
LH-SC-01	8/22/2025 18:45	8.19	24.98	14.685	99.88	4
LH-SC-01	8/22/2025 19:00	8.12	24.88	14.689	99.02	4
LH-SC-01	8/22/2025 19:15	7.85	24.8	14.691	95.73	4
LH-SC-01	8/22/2025 19:30	7.86	24.76	14.689	95.85	4
LH-SC-01	8/22/2025 19:45	7.97	24.78	14.69	97.2	4
LH-SC-01	8/22/2025 20:00	7.91	24.7	14.693	95.3	4
LH-SC-01	8/22/2025 20:15	8.33	24.86	14.694	101.59	4
LH-SC-01	8/22/2025 20:30	8.47	25	14.697	103.29	4
LH-SC-01	8/22/2025 20:45	8.56	25.08	14.699	104.39	4
LH-SC-01	8/22/2025 21:00	8.65	25.14	14.702	105.49	4
LH-SC-01	8/22/2025 21:15	8.49	25.14	14.703	103.54	4
LH-SC-01	8/22/2025 21:30	8.61	25.14	14.705	105	4
LH-SC-01	8/22/2025 21:45	8.39	25.12	14.706	102.32	4
LH-SC-01	8/22/2025 22:00	8.63	25.1	14.708	105.24	4
LH-SC-01	8/22/2025 22:15	8.56	25.08	14.709	104.39	4
LH-SC-01	8/22/2025 22:30	8.57	25.06	14.711	104.51	4
LH-SC-01	8/22/2025 22:45	8.49	25.04	14.711	103.54	4
LH-SC-01	8/22/2025 23:00	8.53	25.02	14.711	104.02	4
LH-SC-01	8/22/2025 23:15	8.63	25.02	14.715	105.24	4
LH-SC-01	8/22/2025 23:30	8.58	25	14.713	104.63	4
LH-SC-01	8/22/2025 23:45	8.61	24.98	14.716	105	4
LH-SC-01	8/23/2025 0:00	8.53	24.94	14.717	104.02	4
LH-SC-01	8/23/2025 0:15	8.45	24.92	14.716	103.05	4
LH-SC-01	8/23/2025 0:30	8.47	24.88	14.717	103.29	4
LH-SC-01	8/23/2025 0:45	8.34	24.86	14.72	101.71	4
LH-SC-01	8/23/2025 1:00	8.37	24.8	14.716	102.07	4
LH-SC-01	8/23/2025 1:15	8.25	24.76	14.712	100.61	4
LH-SC-01	8/23/2025 1:30	8.51	24.7	14.714	102.53	4
LH-SC-01	8/23/2025 1:45	8.43	24.66	14.712	101.57	4
LH-SC-01	8/23/2025 2:00	8.44	24.62	14.707	101.69	4
LH-SC-01	8/23/2025 2:15	8.4	24.58	14.712	101.2	4
LH-SC-01	8/23/2025 2:30	8.37	24.54	14.713	100.84	4
LH-SC-01	8/23/2025 2:45	8.33	24.52	14.711	100.36	4
LH-SC-01	8/23/2025 3:00	8.4	24.48	14.71	101.2	4
LH-SC-01	8/23/2025 3:15	8.35	24.44	14.711	100.6	4
LH-SC-01	8/23/2025 3:30	8.5	24.42	14.712	102.41	4
LH-SC-01	8/23/2025 3:45	8.4	24.38	14.713	101.2	4
LH-SC-01	8/23/2025 4:00	8.37	24.36	14.711	100.84	4
LH-SC-01	8/23/2025 4:15	8.34	24.32	14.716	100.48	4
LH-SC-01	8/23/2025 4:30	8.25	24.3	14.715	99.4	4
LH-SC-01	8/23/2025 4:45	8.28	24.28	14.715	99.76	4
LH-SC-01	8/23/2025 5:00	8.22	24.26	14.718	99.04	4
LH-SC-01	8/23/2025 5:15	8.17	24.22	14.718	97.26	4
LH-SC-01	8/23/2025 5:30	8.11	24.2	14.717	96.55	4
LH-SC-01	8/23/2025 5:45	8.03	24.18	14.722	95.6	4
LH-SC-01	8/23/2025 6:00	7.99	24.16	14.726	95.12	4
LH-SC-01	8/23/2025 6:15	7.95	24.14	14.726	94.64	4
LH-SC-01	8/23/2025 6:30	7.93	24.12	14.728	94.4	4
LH-SC-01	8/23/2025 6:45	7.88	24.1	14.729	93.81	4
LH-SC-01	8/23/2025 7:00	7.89	24.08	14.729	93.93	4
LH-SC-01	8/23/2025 7:15	7.84	24.06	14.729	93.33	4
LH-SC-01	8/23/2025 7:30	7.86	24.04	14.729	93.57	4
LH-SC-01	8/23/2025 7:45	7.76	24.04	14.732	92.38	4
LH-SC-01	8/23/2025 8:00	7.85	24.02	14.729	93.45	4
LH-SC-01	8/23/2025 8:15	7.94	24.02	14.73	94.52	4
LH-SC-01	8/23/2025 8:30	7.95	24.02	14.735	94.64	4
LH-SC-01	8/23/2025 8:45	7.94	24.02	14.735	94.52	4
LH-SC-01	8/23/2025 9:00	8	24.04	14.735	95.24	4
LH-SC-01	8/23/2025 9:15	8.06	24.06	14.734	95.95	4
LH-SC-01	8/23/2025 9:30	8.15	24.08	14.731	97.02	4
LH-SC-01	8/23/2025 9:45	8.14	24.14	14.732	96.9	4
LH-SC-01	8/23/2025 10:00	8.13	24.18	14.732	96.79	4
LH-SC-01	8/23/2025 10:15	8.21	24.22	14.732	97.74	4
LH-SC-01	8/23/2025 10:30	8.18	24.3	14.733	98.55	4
LH-SC-01	8/23/2025 10:45	8.35	24.38	14.728	100.6	4
LH-SC-01	8/23/2025 11:00	8.26	24.42	14.728	99.52	4
LH-SC-01	8/23/2025 11:15	8.36	24.46	14.722	100.72	4
LH-SC-01	8/23/2025 11:30	8.22	24.44	14.722	99.04	4
LH-SC-01	8/23/2025 11:45	8.42	24.5	14.72	101.45	4
LH-SC-01	8/23/2025 12:00	8.35	24.46	14.717	100.6	4
LH-SC-01	8/23/2025 12:15	8.39	24.42	14.715	101.08	4
LH-SC-01	8/23/2025 12:30	8.27	24.42	14.711	99.64	4
LH-SC-01	8/23/2025 12:45	8.34	24.46	14.714	100.48	4
LH-SC-01	8/23/2025 13:00	8.37	24.6	14.714	100.84	4
LH-SC-01	8/23/2025 13:15	8.76	24.74	14.711	105.54	4
LH-SC-01	8/23/2025 13:30	8.7	24.78	14.711	106.1	4
LH-SC-01	8/23/2025 13:45	8.45	24.64	14.713	101.81	4
LH-SC-01	8/23/2025 14:00	8.46	24.52	14.709	101.93	4
LH-SC-01	8/23/2025 14:15	8.48	24.52	14.705	102.17	4
LH-SC-01	8/23/2025 14:30	8.59	24.56	14.704	103.49	4
LH-SC-01	8/23/2025 14:45	8.58	24.58	14.704	103.37	4
LH-SC-01	8/23/2025 15:00	8.85	24.74	14.7	106.63	4
LH-SC-01	8/23/2025 15:15	8.91	24.82	14.697	108.66	4
LH-SC-01	8/23/2025 15:30	8.93	24.82	14.699	108.9	4

Dissolved Oxygen Saturation Continous Monitoring Data
Normandeau Associates Inc.

Station Name	Date Time	DO mg/L	Temp C	Air Pressure PSI	Saturation PCT	Use Code
LH-SC-01	8/23/2025 15:45	8.89	24.74	14.697	107.11	4
LH-SC-01	8/23/2025 16:00	8.8	24.72	14.695	106.02	4
LH-SC-01	8/23/2025 16:15	8.79	24.7	14.695	105.9	4
LH-SC-01	8/23/2025 16:30	8.68	24.7	14.692	104.58	4
LH-SC-01	8/23/2025 16:45	8.67	24.7	14.693	104.46	4
LH-SC-01	8/23/2025 17:00	8.79	24.74	14.693	105.9	4
LH-SC-01	8/23/2025 17:15	8.62	24.74	14.691	103.86	4
LH-SC-01	8/23/2025 17:30	8.82	24.74	14.69	106.27	4
LH-SC-01	8/23/2025 17:45	8.67	24.76	14.687	105.73	4
LH-SC-01	8/23/2025 18:00	8.63	24.74	14.694	103.98	4
LH-SC-01	8/23/2025 18:15	8.78	24.74	14.694	105.78	4
LH-SC-01	8/23/2025 18:30	8.49	24.74	14.694	102.29	4
LH-SC-01	8/23/2025 18:45	8.63	24.72	14.695	103.98	4
LH-SC-01	8/23/2025 19:00	8.65	24.72	14.696	104.22	4
LH-SC-01	8/23/2025 19:15	8.64	24.7	14.693	104.1	4
LH-SC-01	8/23/2025 19:30	8.57	24.72	14.692	103.25	4
LH-SC-01	8/23/2025 19:45	8.51	24.74	14.693	102.53	4
LH-SC-01	8/23/2025 20:00	8.65	24.76	14.692	105.49	4
LH-SC-01	8/23/2025 20:15	8.57	24.76	14.696	104.51	4
LH-SC-01	8/23/2025 20:30	8.56	24.74	14.699	103.13	4
LH-SC-01	8/23/2025 20:45	8.5	24.72	14.701	102.41	4
LH-SC-01	8/23/2025 21:00	8.39	24.68	14.703	101.08	4
LH-SC-01	8/23/2025 21:15	8.45	24.68	14.703	101.81	4
LH-SC-01	8/23/2025 21:30	8.51	24.66	14.707	102.53	4
LH-SC-01	8/23/2025 21:45	8.54	24.62	14.705	102.89	4
LH-SC-01	8/23/2025 22:00	8.52	24.62	14.708	102.65	4
LH-SC-01	8/23/2025 22:15	8.49	24.62	14.71	102.29	4
LH-SC-01	8/23/2025 22:30	8.57	24.6	14.707	103.25	4
LH-SC-01	8/23/2025 22:45	8.54	24.58	14.71	102.89	4
LH-SC-01	8/23/2025 23:00	8.55	24.58	14.714	103.01	4
LH-SC-01	8/23/2025 23:15	8.55	24.56	14.709	103.01	4
LH-SC-01	8/23/2025 23:30	8.64	24.54	14.713	104.1	4
LH-SC-01	8/23/2025 23:45	8.61	24.52	14.716	103.73	4
LH-SC-01	8/24/2025 0:00	8.56	24.5	14.713	103.13	4
LH-SC-01	8/24/2025 0:15	8.6	24.46	14.715	103.61	4
LH-SC-01	8/24/2025 0:30	8.53	24.44	14.716	102.77	4
LH-SC-01	8/24/2025 0:45	8.45	24.42	14.718	101.81	4
LH-SC-01	8/24/2025 1:00	8.27	24.4	14.718	99.64	4
LH-SC-01	8/24/2025 1:15	8.3	24.38	14.719	100	4
LH-SC-01	8/24/2025 1:30	8.13	24.36	14.716	97.95	4
LH-SC-01	8/24/2025 1:45	8.29	24.34	14.715	99.88	4
LH-SC-01	8/24/2025 2:00	8.15	24.32	14.712	98.19	4
LH-SC-01	8/24/2025 2:15	8	24.32	14.715	96.39	4
LH-SC-01	8/24/2025 2:30	8	24.3	14.714	96.39	4
LH-SC-01	8/24/2025 2:45	8.04	24.3	14.712	96.87	4
LH-SC-01	8/24/2025 3:00	8.17	24.28	14.711	98.43	4
LH-SC-01	8/24/2025 3:15	7.93	24.28	14.707	95.54	4
LH-SC-01	8/24/2025 3:30	8.05	24.26	14.709	96.99	4
LH-SC-01	8/24/2025 3:45	8.16	24.26	14.71	98.31	4
LH-SC-01	8/24/2025 4:00	8.12	24.24	14.709	96.67	4
LH-SC-01	8/24/2025 4:15	8.23	24.22	14.71	97.98	4
LH-SC-01	8/24/2025 4:30	8.26	24.2	14.71	98.33	4
LH-SC-01	8/24/2025 4:45	8.24	24.2	14.709	98.1	4
LH-SC-01	8/24/2025 5:00	8.01	24.18	14.71	95.36	4
LH-SC-01	8/24/2025 5:15	8.21	24.16	14.71	97.74	4
LH-SC-01	8/24/2025 5:30	8.07	24.14	14.706	96.07	4
LH-SC-01	8/24/2025 5:45	8.16	24.12	14.709	97.14	4
LH-SC-01	8/24/2025 6:00	8.11	24.1	14.707	96.55	4
LH-SC-01	8/24/2025 6:15	8.11	24.08	14.704	96.55	4
LH-SC-01	8/24/2025 6:30	8.14	24.08	14.707	96.9	4
LH-SC-01	8/24/2025 6:45	8.04	24.06	14.706	95.71	4
LH-SC-01	8/24/2025 7:00	8.09	24.04	14.706	96.31	4
LH-SC-01	8/24/2025 7:15	8.16	24.04	14.706	97.14	4
LH-SC-01	8/24/2025 7:30	8.12	24.04	14.707	96.67	4
LH-SC-01	8/24/2025 7:45	8.05	24.02	14.707	95.83	4
LH-SC-01	8/24/2025 8:00	8.17	24	14.703	97.26	4
LH-SC-01	8/24/2025 8:15	8.16	24	14.709	97.14	4
LH-SC-01	8/24/2025 8:30	8	23.98	14.712	95.24	4
LH-SC-01	8/24/2025 8:45	8.16	23.98	14.705	97.14	4
LH-SC-01	8/24/2025 9:00	8.13	23.98	14.706	96.79	4
LH-SC-01	8/24/2025 9:15	8.07	23.96	14.706	96.07	4
LH-SC-01	8/24/2025 9:30	8.2	23.96	14.706	97.62	4
LH-SC-01	8/24/2025 9:45	8.1	23.94	14.704	96.43	4
LH-SC-01	8/24/2025 10:00	8.22	23.94	14.705	97.86	4
LH-SC-01	8/24/2025 10:15	8.44	23.96	14.703	100.48	4
LH-SC-01	8/24/2025 10:30	8.53	23.98	14.703	101.55	4
LH-SC-01	8/24/2025 10:45	8.55	24	14.702	101.79	4
LH-SC-01	8/24/2025 11:00	8.7	24.04	14.7	103.57	4
LH-SC-01	8/24/2025 11:15	8.63	24.04	14.7	102.74	4
LH-SC-01	8/24/2025 11:30	8.53	24.04	14.7	101.55	4
LH-SC-01	8/24/2025 11:45	8.6	24.06	14.696	102.38	4
LH-SC-01	8/24/2025 12:00	8.52	24.08	14.696	101.43	4
LH-SC-01	8/24/2025 12:15	8.62	24.14	14.696	102.62	4
LH-SC-01	8/24/2025 12:30	8.71	24.16	14.692	103.69	4

Dissolved Oxygen Saturation Continous Monitoring Data
Normandeau Associates Inc.

Station Name	Date Time	DO mg/L	Temp C	Air Pressure PSI	Saturation PCT	Use Code
LH-SC-01	8/24/2025 12:45	8.81	24.2	14.692	104.88	4
LH-SC-01	8/24/2025 13:00	8.76	24.24	14.687	104.29	4
LH-SC-01	8/24/2025 13:15	8.78	24.28	14.684	105.78	4
LH-SC-01	8/24/2025 13:30	8.88	24.32	14.683	106.99	4
LH-SC-01	8/24/2025 13:45	8.91	24.32	14.68	107.35	4
LH-SC-01	8/24/2025 14:00	8.93	24.36	14.678	107.59	4
LH-SC-01	8/24/2025 14:15	9	24.42	14.677	108.43	4
LH-SC-01	8/24/2025 14:30	8.92	24.56	14.672	107.47	4
LH-SC-01	8/24/2025 14:45	8.99	24.54	14.67	108.31	4
LH-SC-01	8/24/2025 15:00	9.03	24.46	14.668	108.8	4
LH-SC-01	8/24/2025 15:15	8.97	24.44	14.666	108.07	4
LH-SC-01	8/24/2025 15:30	8.92	24.4	14.665	107.47	4
LH-SC-01	8/24/2025 15:45	9.02	24.5	14.66	108.67	4
LH-SC-01	8/24/2025 16:00	8.99	24.56	14.662	108.31	4
LH-SC-01	8/24/2025 16:15	8.78	24.5	14.659	105.78	4
LH-SC-01	8/24/2025 16:30	8.87	24.48	14.657	106.87	4
LH-SC-01	8/24/2025 16:45	8.87	24.46	14.66	106.87	4
LH-SC-01	8/24/2025 17:00	8.87	24.46	14.657	106.87	4
LH-SC-01	8/24/2025 17:15	8.9	24.5	14.657	107.23	4
LH-SC-01	8/24/2025 17:30	8.85	24.54	14.655	106.63	4
LH-SC-01	8/24/2025 17:45	8.92	24.54	14.654	107.47	4
LH-SC-01	8/24/2025 18:00	8.89	24.54	14.654	107.11	4
LH-SC-01	8/24/2025 18:15	8.74	24.54	14.651	105.3	4
LH-SC-01	8/24/2025 18:30	8.75	24.52	14.651	105.42	4
LH-SC-01	8/24/2025 18:45	8.78	24.52	14.653	105.78	4
LH-SC-01	8/24/2025 19:00	8.75	24.52	14.654	105.42	4
LH-SC-01	8/24/2025 19:15	8.69	24.5	14.656	104.7	4
LH-SC-01	8/24/2025 19:30	8.73	24.52	14.657	105.18	4
LH-SC-01	8/24/2025 19:45	8.69	24.52	14.659	104.7	4
LH-SC-01	8/24/2025 20:00	8.72	24.5	14.659	105.06	4
LH-SC-01	8/24/2025 20:15	8.68	24.5	14.66	104.58	4
LH-SC-01	8/24/2025 20:30	8.81	24.5	14.662	106.14	4
LH-SC-01	8/24/2025 20:45	8.75	24.5	14.662	105.42	4
LH-SC-01	8/24/2025 21:00	8.69	24.48	14.661	104.7	4
LH-SC-01	8/24/2025 21:15	8.83	24.48	14.659	106.39	4
LH-SC-01	8/24/2025 21:30	8.81	24.46	14.658	106.14	4
LH-SC-01	8/24/2025 21:45	8.77	24.46	14.658	105.66	4
LH-SC-01	8/24/2025 22:00	8.72	24.44	14.657	105.06	4
LH-SC-01	8/24/2025 22:15	8.78	24.44	14.658	105.78	4
LH-SC-01	8/24/2025 22:30	8.69	24.44	14.654	104.7	4
LH-SC-01	8/24/2025 22:45	8.72	24.44	14.652	105.06	4
LH-SC-01	8/24/2025 23:00	8.68	24.44	14.653	104.58	4
LH-SC-01	8/24/2025 23:15	8.74	24.44	14.651	105.3	4
LH-SC-01	8/24/2025 23:30	8.69	24.44	14.65	104.7	4
LH-SC-01	8/24/2025 23:45	8.64	24.42	14.649	104.1	4
LH-SC-01	8/25/2025 0:00	8.68	24.42	14.644	104.58	4
LH-SC-01	8/25/2025 0:15	8.58	24.4	14.642	103.37	4
LH-SC-01	8/25/2025 0:30	8.49	24.4	14.643	102.29	4
LH-SC-01	8/25/2025 0:45	8.55	24.38	14.644	103.01	4
LH-SC-01	8/25/2025 1:00	8.4	24.36	14.643	101.2	4
LH-SC-01	8/25/2025 1:15	8.52	24.34	14.641	102.65	4
LH-SC-01	8/25/2025 1:30	8.48	24.34	14.638	102.17	4
LH-SC-01	8/25/2025 1:45	8.43	24.32	14.639	101.57	4
LH-SC-01	8/25/2025 2:00	8.51	24.3	14.636	102.53	4
LH-SC-01	8/25/2025 2:15	8.34	24.28	14.638	100.48	4
LH-SC-01	8/25/2025 2:30	8.4	24.26	14.633	101.2	4
LH-SC-01	8/25/2025 2:45	8.45	24.24	14.631	101.81	4
LH-SC-01	8/25/2025 3:00	8.35	24.24	14.633	100.6	4
LH-SC-01	8/25/2025 3:15	8.39	24.24	14.631	101.08	4
LH-SC-01	8/25/2025 3:30	8.44	24.22	14.627	101.69	4
LH-SC-01	8/25/2025 3:45	8.43	24.22	14.625	101.57	4
LH-SC-01	8/25/2025 4:00	8.47	24.2	14.622	102.05	4
LH-SC-01	8/25/2025 4:15	8.35	24.18	14.622	100.6	4
LH-SC-01	8/25/2025 4:30	8.59	24.16	14.62	103.49	4
LH-SC-01	8/25/2025 4:45	8.39	24.16	14.617	101.08	4
LH-SC-01	8/25/2025 5:00	8.36	24.14	14.618	100.72	4
LH-SC-01	8/25/2025 5:15	8.29	24.12	14.616	99.88	4
LH-SC-01	8/25/2025 5:30	8.33	24.1	14.612	100.36	4
LH-SC-01	8/25/2025 5:45	8.22	24.1	14.611	99.04	4
LH-SC-01	8/25/2025 6:00	8.44	24.1	14.611	101.69	4
LH-SC-01	8/25/2025 6:15	8.33	24.08	14.61	100.36	4
LH-SC-01	8/25/2025 6:30	8.52	24.08	14.608	102.65	4
LH-SC-01	8/25/2025 6:45	8.37	24.06	14.609	100.84	4
LH-SC-01	8/25/2025 7:00	8.31	24.06	14.61	100.12	4
LH-SC-01	8/25/2025 7:15	8.21	24.06	14.611	98.92	4
LH-SC-01	8/25/2025 7:30	8.21	24.06	14.61	98.92	4
LH-SC-01	8/25/2025 7:45	8.27	24.04	14.609	99.64	4
LH-SC-01	8/25/2025 8:00	8.29	24.06	14.61	99.88	4
LH-SC-01	8/25/2025 8:15	8.31	24.08	14.61	100.12	4
LH-SC-01	8/25/2025 8:30	8.41	24.1	14.608	101.33	4
LH-SC-01	8/25/2025 8:45	8.57	24.12	14.613	103.25	4
LH-SC-01	8/25/2025 9:00	8.67	24.16	14.61	104.46	4
LH-SC-01	8/25/2025 9:15	8.76	24.2	14.609	105.54	4
LH-SC-01	8/25/2025 9:30	8.65	24.22	14.61	104.22	4

Dissolved Oxygen Saturation Continous Monitoring Data
Normandeau Associates Inc.

Station Name	Date Time	DO mg/L	Temp C	Air Pressure PSI	Saturation PCT	Use Code
LH-SC-01	8/25/2025 9:45	8.71	24.24	14.608	104.94	4
LH-SC-01	8/25/2025 10:00	8.55	24.22	14.61	103.01	4
LH-SC-01	8/25/2025 10:15	8.6	24.2	14.61	103.61	4
LH-SC-01	8/25/2025 10:30	8.3	24.16	14.611	100	4
LH-SC-01	8/25/2025 10:45	8.26	24.12	14.607	99.52	4
LH-SC-01	8/25/2025 11:00	8.29	24.14	14.603	99.88	4
LH-SC-01	8/25/2025 11:15	8.56	24.2	14.6	103.13	4
LH-SC-01	8/25/2025 11:30	8.58	24.28	14.6	103.37	4
LH-SC-01	8/25/2025 11:45	8.65	24.36	14.598	104.22	4
LH-SC-01	8/25/2025 12:00	8.8	24.48	14.596	106.02	4
LH-SC-01	8/25/2025 12:15	8.88	24.64	14.592	106.99	4
LH-SC-01	8/25/2025 12:30	8.75	24.62	14.588	105.42	4
LH-SC-01	8/25/2025 12:45	8.88	24.82	14.586	108.29	4
LH-SC-01	8/25/2025 13:00	9.13	24.88	14.586	111.34	4
LH-SC-01	8/25/2025 13:15	9.12	24.8	14.585	111.22	4
LH-SC-01	8/25/2025 13:30	9.37	24.76	14.586	114.27	4
LH-SC-01	8/25/2025 13:45	9.43	24.8	14.587	115	4
LH-SC-01	8/25/2025 14:00	9.22	25.02	14.582	112.44	4
LH-SC-01	8/25/2025 14:15	8.75	24.88	14.581	106.71	4
LH-SC-01	8/25/2025 14:30	8.65	24.86	14.58	105.49	4
LH-SC-01	8/25/2025 14:45	8.42	24.88	14.578	102.68	4
LH-SC-01	8/25/2025 15:00	8.68	24.94	14.575	105.85	4
LH-SC-01	8/25/2025 15:15	9.49	24.96	14.571	115.73	4
LH-SC-01	8/25/2025 15:30	8.96	25	14.569	109.27	4
LH-SC-01	8/25/2025 15:45	8.96	25.04	14.571	109.27	4
LH-SC-01	8/25/2025 16:00	9.09	25.14	14.569	110.85	4
LH-SC-01	8/25/2025 16:15	8.67	25.14	14.567	105.73	4
LH-SC-01	8/25/2025 16:30	8.85	25.02	14.569	107.93	4
LH-SC-01	8/25/2025 16:45	9.21	25.04	14.57	112.32	4
LH-SC-01	8/25/2025 17:00	8.8	25.06	14.57	107.32	4
LH-SC-01	8/25/2025 17:15	8.98	24.84	14.568	109.51	4
LH-SC-01	8/25/2025 17:30	9.22	24.94	14.57	112.44	4
LH-SC-01	8/25/2025 17:45	9.11	25.06	14.569	111.1	4
LH-SC-01	8/25/2025 18:00	8.57	24.74	14.574	103.25	4
LH-SC-01	8/25/2025 18:15	9.17	24.96	14.572	111.83	4
LH-SC-01	8/25/2025 18:30	8.88	25.08	14.572	108.29	4
LH-SC-01	8/25/2025 18:45	8.82	25.02	14.575	107.56	4
LH-SC-01	8/25/2025 19:00	9.06	24.9	14.581	110.49	4
LH-SC-01	8/25/2025 19:15	9.06	24.86	14.582	110.49	4
LH-SC-01	8/25/2025 19:30	9.32	24.82	14.581	113.66	4
LH-SC-01	8/25/2025 19:45	9.18	24.8	14.581	111.95	4
LH-SC-01	8/25/2025 20:00	9.12	24.8	14.583	111.22	4
LH-SC-01	8/25/2025 20:15	9.02	24.78	14.586	110	4
LH-SC-01	8/25/2025 20:30	8.96	24.76	14.594	109.27	4
LH-SC-01	8/25/2025 20:45	9.02	24.82	14.592	110	4
LH-SC-01	8/25/2025 21:00	9.11	24.88	14.595	111.1	4
LH-SC-01	8/25/2025 21:15	9.01	24.9	14.598	109.88	4
LH-SC-01	8/25/2025 21:30	9.38	24.92	14.599	114.39	4
LH-SC-01	8/25/2025 21:45	9.2	24.96	14.602	112.2	4
LH-SC-01	8/25/2025 22:00	9.19	25	14.604	112.07	4
LH-SC-01	8/25/2025 22:15	9.4	25.06	14.602	114.63	4
LH-SC-01	8/25/2025 22:30	9.05	25.08	14.602	110.37	4
LH-SC-01	8/25/2025 22:45	9.18	25.06	14.602	111.95	4
LH-SC-01	8/25/2025 23:00	8.89	25	14.605	108.41	4
LH-SC-01	8/25/2025 23:15	8.96	25	14.608	109.27	4
LH-SC-01	8/25/2025 23:30	9.28	24.98	14.607	113.17	4
LH-SC-01	8/25/2025 23:45	9.25	24.92	14.61	112.8	4
LH-SC-01	8/26/2025 0:00	9.31	24.92	14.613	113.54	4
LH-SC-01	8/26/2025 0:15	9.31	24.9	14.613	113.54	4
LH-SC-01	8/26/2025 0:30	9.06	24.82	14.616	110.49	4
LH-SC-01	8/26/2025 0:45	9.18	24.82	14.614	111.95	4
LH-SC-01	8/26/2025 1:00	9.17	24.82	14.617	111.83	4
LH-SC-01	8/26/2025 1:15	9.15	24.82	14.615	111.59	4
LH-SC-01	8/26/2025 1:30	9.11	24.8	14.615	111.1	4
LH-SC-01	8/26/2025 1:45	9.07	24.78	14.619	110.61	4
LH-SC-01	8/26/2025 2:00	9.08	24.74	14.621	109.4	4
LH-SC-01	8/26/2025 2:15	9.08	24.7	14.619	109.4	4
LH-SC-01	8/26/2025 2:30	8.88	24.68	14.621	106.99	4
LH-SC-01	8/26/2025 2:45	8.89	24.64	14.62	107.11	4
LH-SC-01	8/26/2025 3:00	8.84	24.6	14.621	106.51	4
LH-SC-01	8/26/2025 3:15	8.68	24.56	14.62	104.58	4
LH-SC-01	8/26/2025 3:30	8.71	24.52	14.625	104.94	4
LH-SC-01	8/26/2025 3:45	8.59	24.48	14.624	103.49	4
LH-SC-01	8/26/2025 4:00	8.48	24.46	14.628	102.17	4
LH-SC-01	8/26/2025 4:15	8.46	24.42	14.629	101.93	4
LH-SC-01	8/26/2025 4:30	8.44	24.42	14.63	101.69	4
LH-SC-01	8/26/2025 4:45	8.56	24.4	14.63	103.13	4
LH-SC-01	8/26/2025 5:00	8.44	24.38	14.631	101.69	4
LH-SC-01	8/26/2025 5:15	8.52	24.38	14.634	102.65	4
LH-SC-01	8/26/2025 5:30	8.52	24.38	14.638	102.65	4
LH-SC-01	8/26/2025 5:45	8.52	24.36	14.644	102.65	4
LH-SC-01	8/26/2025 6:00	8.28	24.34	14.648	99.76	4
LH-SC-01	8/26/2025 6:15	8.3	24.3	14.648	100	4
LH-SC-01	8/26/2025 6:30	8.32	24.28	14.648	100.24	4

Dissolved Oxygen Saturation Continous Monitoring Data

Station Name	Date Time	DO mg/L	Temp C	Air Pressure PSI	Saturation PCT	Use Code
LH-SC-01	8/26/2025 6:45	8.32	24.28	14.65	100.24	4
LH-SC-01	8/26/2025 7:00	8.28	24.26	14.653	99.76	4
LH-SC-01	8/26/2025 7:15	8.29	24.24	14.654	98.69	4
LH-SC-01	8/26/2025 7:30	8.34	24.22	14.655	99.29	4
LH-SC-01	8/26/2025 7:45	8.31	24.2	14.657	98.93	4
LH-SC-01	8/26/2025 8:00	8.31	24.18	14.658	98.93	4
LH-SC-01	8/26/2025 8:15	8.37	24.18	14.66	99.64	4
LH-SC-01	8/26/2025 8:30	8.3	24.16	14.661	98.81	4
LH-SC-01	8/26/2025 8:45	8.36	24.16	14.661	99.52	4
LH-SC-01	8/26/2025 9:00	8.08	24.14	14.663	96.19	4
LH-SC-01	8/26/2025 9:15	8.25	24.12	14.663	98.21	4
LH-SC-01	8/26/2025 9:30	8.25	24.12	14.665	98.21	4
LH-SC-01	8/26/2025 9:45	8.24	24.14	14.667	98.1	4
LH-SC-01	8/26/2025 10:00	8.43	24.18	14.668	100.36	4
LH-SC-01	8/26/2025 10:15	8.17	24.18	14.667	97.26	4
LH-SC-01	8/26/2025 10:30	8.28	24.18	14.667	98.57	2
LH-SC-01	8/26/2025 10:45	8.45	23.48	14.667	99.41	2
LH-SC-01	8/26/2025 11:00	8.44	23.64	14.671	99.29	2
LH-SC-01	8/26/2025 11:15	8.3	24.74	14.666	100	2
LH-SC-01	8/26/2025 11:30	9.43	24.28	14.669	113.61	4
LH-SC-01	8/26/2025 11:45	9.46	24.32	14.666	113.98	4
LH-SC-01	8/26/2025 12:00	9.44	24.36	14.667	113.73	4
LH-SC-01	8/26/2025 12:15	9.42	24.36	14.665	113.49	4
LH-SC-01	8/26/2025 12:30	9.46	24.36	14.662	113.98	4
LH-SC-01	8/26/2025 12:45	9.41	24.38	14.66	113.37	4
LH-SC-01	8/26/2025 13:00	9.31	24.38	14.657	112.17	4
LH-SC-01	8/26/2025 13:15	9.39	24.4	14.66	113.13	4
LH-SC-01	8/26/2025 13:30	9.33	24.4	14.658	112.41	4
LH-SC-01	8/26/2025 13:45	9.33	24.4	14.655	112.41	4
LH-SC-01	8/26/2025 14:00	9.37	24.4	14.662	112.89	4
LH-SC-01	8/26/2025 14:15	9.36	24.42	14.659	112.77	4
LH-SC-01	8/26/2025 14:30	9.32	24.42	14.659	112.29	4
LH-SC-01	8/26/2025 14:45	9.42	24.44	14.659	113.49	4
LH-SC-01	8/26/2025 15:00	9.48	24.48	14.662	114.22	4
LH-SC-01	8/26/2025 15:15	9.68	24.56	14.662	116.63	4
LH-SC-01	8/26/2025 15:30	9.74	24.64	14.659	117.35	4
LH-SC-01	8/26/2025 15:45	9.75	24.66	14.658	117.47	4
LH-SC-01	8/26/2025 16:00	10.05	24.7	14.658	121.08	4
LH-SC-01	8/26/2025 16:15	10.08	24.72	14.661	121.45	4
LH-SC-01	8/26/2025 16:30	10.03	24.7	14.661	120.84	4
LH-SC-01	8/26/2025 16:45	9.98	24.66	14.665	120.24	4
LH-SC-01	8/26/2025 17:00	9.88	24.62	14.665	119.04	4
LH-SC-01	8/26/2025 17:15	9.81	24.56	14.667	118.19	4
LH-SC-01	8/26/2025 17:30	9.68	24.52	14.667	116.63	4
LH-SC-01	8/26/2025 17:45	9.65	24.5	14.666	116.27	4
LH-SC-01	8/26/2025 18:00	9.71	24.48	14.665	116.99	4
LH-SC-01	8/26/2025 18:15	9.62	24.46	14.666	115.9	4
LH-SC-01	8/26/2025 18:30	9.64	24.44	14.665	116.14	4
LH-SC-01	8/26/2025 18:45	9.55	24.42	14.667	115.06	4
LH-SC-01	8/26/2025 19:00	9.52	24.42	14.668	114.7	4
LH-SC-01	8/26/2025 19:15	9.43	24.38	14.67	113.61	4
LH-SC-01	8/26/2025 19:30	9.41	24.38	14.669	113.37	4
LH-SC-01	8/26/2025 19:45	9.35	24.34	14.673	112.65	4
LH-SC-01	8/26/2025 20:00	9.29	24.32	14.674	111.93	4
LH-SC-01	8/26/2025 20:15	9.23	24.28	14.676	111.2	4
LH-SC-01	8/26/2025 20:30	9.13	24.26	14.68	110	4
LH-SC-01	8/26/2025 20:45	9.1	24.24	14.68	108.33	4
LH-SC-01	8/26/2025 21:00	9.06	24.22	14.683	107.86	4
LH-SC-01	8/26/2025 21:15	9.01	24.2	14.685	107.26	4
LH-SC-01	8/26/2025 21:30	9.02	24.18	14.684	107.38	4
LH-SC-01	8/26/2025 21:45	8.92	24.16	14.683	106.19	4
LH-SC-01	8/26/2025 22:00	8.9	24.14	14.685	105.95	4
LH-SC-01	8/26/2025 22:15	8.87	24.12	14.686	105.6	4
LH-SC-01	8/26/2025 22:30	8.82	24.12	14.688	105	4
LH-SC-01	8/26/2025 22:45	8.78	24.1	14.689	104.52	4
LH-SC-01	8/26/2025 23:00	8.78	24.08	14.69	104.52	4
LH-SC-01	8/26/2025 23:15	8.79	24.08	14.692	104.64	4
LH-SC-01	8/26/2025 23:30	8.75	24.06	14.691	104.17	4
LH-SC-01	8/26/2025 23:45	8.81	24.06	14.692	104.88	4
LH-SC-01	8/27/2025 0:00	8.77	24.06	14.693	104.4	4
LH-SC-01	8/27/2025 0:15	8.75	24.04	14.69	104.17	4
LH-SC-01	8/27/2025 0:30	8.7	24.04	14.694	103.57	4
LH-SC-01	8/27/2025 0:45	8.75	24.02	14.693	104.17	4
LH-SC-01	8/27/2025 1:00	8.75	24.02	14.693	104.17	4
LH-SC-01	8/27/2025 1:15	8.67	24	14.693	103.21	4
LH-SC-01	8/27/2025 1:30	8.66	23.98	14.693	103.1	4
LH-SC-01	8/27/2025 1:45	8.71	23.98	14.69	103.69	4
LH-SC-01	8/27/2025 2:00	8.64	23.96	14.692	102.86	4
LH-SC-01	8/27/2025 2:15	8.72	23.94	14.694	103.81	4
LH-SC-01	8/27/2025 2:30	8.68	23.94	14.692	103.33	4
LH-SC-01	8/27/2025 2:45	8.6	23.94	14.692	102.38	4
LH-SC-01	8/27/2025 3:00	8.67	23.94	14.694	103.21	4
LH-SC-01	8/27/2025 3:15	8.63	23.92	14.693	102.74	4
LH-SC-01	8/27/2025 3:30	8.55	23.92	14.691	101.79	4

Dissolved Oxygen Saturation Continous Monitoring Data
Normandeau Associates Inc.

Station Name	Date Time	DO mg/L	Temp C	Air Pressure PSI	Saturation PCT	Use Code
LH-SC-01	8/27/2025 3:45	8.58	23.9	14.69	102.14	4
LH-SC-01	8/27/2025 4:00	8.52	23.88	14.691	101.43	4
LH-SC-01	8/27/2025 4:15	8.52	23.88	14.689	101.43	4
LH-SC-01	8/27/2025 4:30	8.47	23.86	14.688	100.83	4
LH-SC-01	8/27/2025 4:45	8.45	23.86	14.688	100.6	4
LH-SC-01	8/27/2025 5:00	8.33	23.84	14.689	99.17	4
LH-SC-01	8/27/2025 5:15	8.43	23.84	14.688	100.36	4
LH-SC-01	8/27/2025 5:30	8.38	23.82	14.687	99.76	4
LH-SC-01	8/27/2025 5:45	8.36	23.82	14.691	99.52	4
LH-SC-01	8/27/2025 6:00	8.33	23.8	14.693	99.17	4
LH-SC-01	8/27/2025 6:15	7.82	23.8	14.695	93.1	4
LH-SC-01	8/27/2025 6:30	8.02	23.78	14.698	95.48	4
LH-SC-01	8/27/2025 6:45	7.69	23.78	14.697	91.55	4
LH-SC-01	8/27/2025 7:00	7.55	23.76	14.699	89.88	4
LH-SC-01	8/27/2025 7:15	8.27	23.76	14.7	98.45	4
LH-SC-01	8/27/2025 7:30	8.28	23.74	14.702	97.41	4
LH-SC-01	8/27/2025 7:45	8.25	23.74	14.704	97.06	4
LH-SC-01	8/27/2025 8:00	8.34	23.74	14.704	98.12	4
LH-SC-01	8/27/2025 8:15	8.28	23.74	14.703	97.41	4
LH-SC-01	8/27/2025 8:30	8.27	23.74	14.706	97.29	4
LH-SC-01	8/27/2025 8:45	8.28	23.74	14.706	97.41	4
LH-SC-01	8/27/2025 9:00	8.26	23.72	14.707	97.18	4
LH-SC-01	8/27/2025 9:15	8.24	23.72	14.708	96.94	4
LH-SC-01	8/27/2025 9:30	8.3	23.72	14.707	97.65	4
LH-SC-01	8/27/2025 9:45	8.31	23.72	14.708	97.76	4
LH-SC-01	8/27/2025 10:00	8.31	23.72	14.707	97.76	4
LH-SC-01	8/27/2025 10:15	8.33	23.74	14.706	98	4
LH-SC-01	8/27/2025 10:30	8.34	23.74	14.703	98.12	4
LH-SC-01	8/27/2025 10:45	8.34	23.74	14.703	98.12	4
LH-SC-01	8/27/2025 11:00	8.41	23.76	14.704	100.12	4
LH-SC-01	8/27/2025 11:15	8.58	23.8	14.704	102.14	4
LH-SC-01	8/27/2025 11:30	8.68	23.88	14.699	103.33	4
LH-SC-01	8/27/2025 11:45	8.76	23.92	14.699	104.29	4
LH-SC-01	8/27/2025 12:00	8.77	23.96	14.697	104.4	4
LH-SC-01	8/27/2025 12:15	8.92	24.04	14.697	106.19	4
LH-SC-01	8/27/2025 12:30	9.03	24.12	14.697	107.5	4
LH-SC-01	8/27/2025 12:45	8.89	24.12	14.695	105.83	4
LH-SC-01	8/27/2025 13:00	8.76	24.04	14.696	104.29	4
LH-SC-01	8/27/2025 13:15	8.77	24.06	14.692	104.4	4
LH-SC-01	8/27/2025 13:30	8.81	24.12	14.69	104.88	4
LH-SC-01	8/27/2025 13:45	8.79	24.12	14.686	104.64	4
LH-SC-01	8/27/2025 14:00	8.81	24.12	14.683	104.88	4
LH-SC-01	8/27/2025 14:15	9.1	24.34	14.681	109.64	4
LH-SC-01	8/27/2025 14:30	9.19	24.44	14.681	110.72	4
LH-SC-01	8/27/2025 14:45	9.22	24.46	14.677	111.08	4
LH-SC-01	8/27/2025 15:00	8.92	24.44	14.674	107.47	4
LH-SC-01	8/27/2025 15:15	9.03	24.44	14.68	108.8	4
LH-SC-01	8/27/2025 15:30	9.18	24.4	14.679	110.6	4
LH-SC-01	8/27/2025 15:45	9.19	24.44	14.683	110.72	4
LH-SC-01	8/27/2025 16:00	8.86	24.3	14.685	106.75	4
LH-SC-01	8/27/2025 16:15	9.31	24.42	14.685	112.17	4
LH-SC-01	8/27/2025 16:30	9.39	24.42	14.684	113.13	4
LH-SC-01	8/27/2025 16:45	9.68	24.46	14.685	116.63	4
LH-SC-01	8/27/2025 17:00	9.36	24.48	14.685	112.77	4
LH-SC-01	8/27/2025 17:15	9.78	24.52	14.689	117.83	4
LH-SC-01	8/27/2025 17:30	9.66	24.48	14.69	116.39	4
LH-SC-01	8/27/2025 17:45	9.84	24.48	14.693	118.55	4
LH-SC-01	8/27/2025 18:00	9.9	24.46	14.694	119.28	4
LH-SC-01	8/27/2025 18:15	9.89	24.42	14.695	119.16	4
LH-SC-01	8/27/2025 18:30	8.99	24.4	14.692	108.31	4
LH-SC-01	8/27/2025 18:45	9.29	24.38	14.695	111.93	4
LH-SC-01	8/27/2025 19:00	9.51	24.34	14.698	114.58	4
LH-SC-01	8/27/2025 19:15	9.5	24.3	14.7	114.46	4
LH-SC-01	8/27/2025 19:30	8.77	24.28	14.702	105.66	4
LH-SC-01	8/27/2025 19:45	9.53	24.24	14.706	113.45	4
LH-SC-01	8/27/2025 20:00	8.98	24.22	14.709	106.9	4
LH-SC-01	8/27/2025 20:15	8.75	24.18	14.712	104.17	4
LH-SC-01	8/27/2025 20:30	8.57	24.12	14.712	102.02	4
LH-SC-01	8/27/2025 20:45	8.44	24.1	14.714	100.48	4
LH-SC-01	8/27/2025 21:00	8.99	24.08	14.716	107.02	4
LH-SC-01	8/27/2025 21:15	8.81	24.06	14.717	104.88	4
LH-SC-01	8/27/2025 21:30	8.75	24.04	14.72	104.17	4
LH-SC-01	8/27/2025 21:45	8.54	24	14.724	101.67	4
LH-SC-01	8/27/2025 22:00	8.8	23.98	14.723	104.76	4
LH-SC-01	8/27/2025 22:15	8.67	23.98	14.726	103.21	4
LH-SC-01	8/27/2025 22:30	8.81	23.94	14.724	104.88	4
LH-SC-01	8/27/2025 22:45	8.89	23.94	14.726	105.83	4
LH-SC-01	8/27/2025 23:00	8.92	23.92	14.726	106.19	4
LH-SC-01	8/27/2025 23:15	8.24	23.9	14.729	98.1	4
LH-SC-01	8/27/2025 23:30	8.72	23.9	14.732	103.81	4
LH-SC-01	8/27/2025 23:45	8.57	23.88	14.733	102.02	4
LH-SC-01	8/28/2025 0:00	8.56	23.86	14.732	101.9	4
LH-SC-01	8/28/2025 0:15	8.7	23.86	14.735	103.57	4
LH-SC-01	8/28/2025 0:30	7.99	23.84	14.736	95.12	4

Dissolved Oxygen Saturation Continous Monitoring Data
Normandeau Associates Inc.

Station Name	Date Time	DO mg/L	Temp C	Air Pressure PSI	Saturation PCT	Use Code
LH-SC-01	8/28/2025 0:45	8.26	23.84	14.738	98.33	4
LH-SC-01	8/28/2025 1:00	8.5	23.82	14.742	101.19	4
LH-SC-01	8/28/2025 1:15	8.76	23.82	14.742	104.29	4
LH-SC-01	8/28/2025 1:30	8.66	23.8	14.741	103.1	4
LH-SC-01	8/28/2025 1:45	8.73	23.8	14.742	103.93	4
LH-SC-01	8/28/2025 2:00	8.49	23.78	14.744	101.07	4
LH-SC-01	8/28/2025 2:15	8.55	23.76	14.743	101.79	4
LH-SC-01	8/28/2025 2:30	8.68	23.76	14.746	103.33	4
LH-SC-01	8/28/2025 2:45	8.32	23.74	14.745	97.88	4
LH-SC-01	8/28/2025 3:00	8.48	23.74	14.747	99.76	4
LH-SC-01	8/28/2025 3:15	8.59	23.72	14.747	101.06	4
LH-SC-01	8/28/2025 3:30	8.36	23.72	14.746	98.35	4
LH-SC-01	8/28/2025 3:45	8.49	23.7	14.747	99.88	4
LH-SC-01	8/28/2025 4:00	8.65	23.68	14.748	101.76	4
LH-SC-01	8/28/2025 4:15	8.7	23.68	14.75	102.35	4
LH-SC-01	8/28/2025 4:30	8.13	23.66	14.75	95.65	4
LH-SC-01	8/28/2025 4:45	8.55	23.66	14.755	100.59	4
LH-SC-01	8/28/2025 5:00	8.38	23.64	14.753	98.59	4
LH-SC-01	8/28/2025 5:15	8.31	23.64	14.756	97.76	4
LH-SC-01	8/28/2025 5:30	8.41	23.62	14.755	98.94	4
LH-SC-01	8/28/2025 5:45	8.33	23.6	14.756	98	4
LH-SC-01	8/28/2025 6:00	8.01	23.6	14.758	94.24	4
LH-SC-01	8/28/2025 6:15	7.98	23.58	14.758	93.88	4
LH-SC-01	8/28/2025 6:30	8.18	23.58	14.759	96.24	4
LH-SC-01	8/28/2025 6:45	8.29	23.56	14.76	97.53	4
LH-SC-01	8/28/2025 7:00	8.17	23.56	14.759	96.12	4
LH-SC-01	8/28/2025 7:15	8.34	23.54	14.763	98.12	4
LH-SC-01	8/28/2025 7:30	8.15	23.52	14.765	95.88	4
LH-SC-01	8/28/2025 7:45	8.28	23.52	14.764	97.41	4
LH-SC-01	8/28/2025 8:00	8.17	23.5	14.767	96.12	4
LH-SC-01	8/28/2025 8:15	8.3	23.5	14.769	97.65	4
LH-SC-01	8/28/2025 8:30	7.88	23.5	14.77	92.71	4
LH-SC-01	8/28/2025 8:45	8.35	23.5	14.769	98.24	4
LH-SC-01	8/28/2025 9:00	8.24	23.5	14.772	96.94	4
LH-SC-01	8/28/2025 9:15	8.32	23.5	14.773	97.88	4
LH-SC-01	8/28/2025 9:30	8.06	23.5	14.773	94.82	4
LH-SC-01	8/28/2025 9:45	8.2	23.5	14.773	96.47	4
LH-SC-01	8/28/2025 10:00	8.45	23.52	14.773	99.41	4
LH-SC-01	8/28/2025 10:15	7.79	23.52	14.773	91.65	4
LH-SC-01	8/28/2025 10:30	8.22	23.54	14.771	96.71	4
LH-SC-01	8/28/2025 10:45	7.9	23.54	14.773	92.94	4
LH-SC-01	8/28/2025 11:00	8.14	23.56	14.77	95.76	4
LH-SC-01	8/28/2025 11:15	8.16	23.58	14.768	96	4
LH-SC-01	8/28/2025 11:30	8.11	23.62	14.765	95.41	4
LH-SC-01	8/28/2025 11:45	7.93	23.7	14.76	93.29	4
LH-SC-01	8/28/2025 12:00	8.43	23.72	14.758	99.18	4
LH-SC-01	8/28/2025 12:15	8.47	23.76	14.76	100.83	4
LH-SC-01	8/28/2025 12:30	8.3	23.8	14.757	98.81	4
LH-SC-01	8/28/2025 12:45	8.48	23.82	14.754	100.95	4
LH-SC-01	8/28/2025 13:00	8.43	23.84	14.75	100.36	4
LH-SC-01	8/28/2025 13:15	8.48	23.84	14.749	100.95	4
LH-SC-01	8/28/2025 13:30	8.71	23.88	14.749	103.69	4
LH-SC-01	8/28/2025 13:45	8.82	23.94	14.746	105	4
LH-SC-01	8/28/2025 14:00	9.02	24.08	14.745	107.38	4
LH-SC-01	8/28/2025 14:15	8.77	24.12	14.741	104.4	4
LH-SC-01	8/28/2025 14:30	8.72	24.12	14.734	103.81	4
LH-SC-01	8/28/2025 14:45	9.07	24.1	14.732	107.98	4
LH-SC-01	8/28/2025 15:00	8.35	24.02	14.732	99.4	4
LH-SC-01	8/28/2025 15:15	8.22	23.98	14.729	97.86	4
LH-SC-01	8/28/2025 15:30	8.6	24.02	14.728	102.38	4
LH-SC-01	8/28/2025 15:45	9.12	24	14.728	108.57	4
LH-SC-01	8/28/2025 16:00	8.88	24.04	14.726	105.71	4
LH-SC-01	8/28/2025 16:15	8.49	23.96	14.726	101.07	4
LH-SC-01	8/28/2025 16:30	9.04	24	14.723	107.62	4
LH-SC-01	8/28/2025 16:45	8.7	24	14.719	103.57	4
LH-SC-01	8/28/2025 17:00	8.8	24.06	14.719	104.76	4
LH-SC-01	8/28/2025 17:15	9.11	24.04	14.719	108.45	4
LH-SC-01	8/28/2025 17:30	9.06	24.12	14.719	107.86	4
LH-SC-01	8/28/2025 17:45	8.97	24.04	14.716	106.79	4
LH-SC-01	8/28/2025 18:00	8.62	24.02	14.717	102.62	4
LH-SC-01	8/28/2025 18:15	8.97	24.08	14.718	106.79	4
LH-SC-01	8/28/2025 18:30	8.74	24.1	14.717	104.05	4
LH-SC-01	8/28/2025 18:45	9.13	24.12	14.715	108.69	4
LH-SC-01	8/28/2025 19:00	9	24.14	14.713	107.14	4
LH-SC-01	8/28/2025 19:15	9.16	24.16	14.715	109.05	4
LH-SC-01	8/28/2025 19:30	9.04	24.16	14.716	107.62	4
LH-SC-01	8/28/2025 19:45	8.98	24.16	14.72	106.9	4
LH-SC-01	8/28/2025 20:00	9.01	24.14	14.72	107.26	4
LH-SC-01	8/28/2025 20:15	9.15	24.14	14.724	108.93	4
LH-SC-01	8/28/2025 20:30	9.08	24.12	14.724	108.1	4
LH-SC-01	8/28/2025 20:45	9.05	24.12	14.727	107.74	4
LH-SC-01	8/28/2025 21:00	9.02	24.1	14.727	107.38	4
LH-SC-01	8/28/2025 21:15	9.12	24.08	14.728	108.57	4
LH-SC-01	8/28/2025 21:30	9.07	24.08	14.728	107.98	4

Dissolved Oxygen Saturation Continous Monitoring Data

Station Name	Date Time	DO mg/L	Temp C	Air Pressure PSI	Saturation PCT	Use Code
LH-SC-01	8/28/2025 21:45	8.99	24.06	14.726	107.02	4
LH-SC-01	8/28/2025 22:00	9.07	24.04	14.726	107.98	4
LH-SC-01	8/28/2025 22:15	9.06	24.04	14.725	107.86	4
LH-SC-01	8/28/2025 22:30	9.03	24.02	14.724	107.5	4
LH-SC-01	8/28/2025 22:45	9.08	24.02	14.722	108.1	4
LH-SC-01	8/28/2025 23:00	9.02	24	14.721	107.38	4
LH-SC-01	8/28/2025 23:15	9.03	23.98	14.721	107.5	4
LH-SC-01	8/28/2025 23:30	9.08	23.98	14.722	108.1	4
LH-SC-01	8/28/2025 23:45	9.13	23.96	14.722	108.69	4
LH-SC-01	8/29/2025 0:00	9.01	23.94	14.72	107.26	4
LH-SC-01	8/29/2025 0:15	9.08	23.94	14.719	108.1	4
LH-SC-01	8/29/2025 0:30	9.09	23.92	14.721	108.21	4
LH-SC-01	8/29/2025 0:45	9.06	23.92	14.717	107.86	4
LH-SC-01	8/29/2025 1:00	9	23.9	14.716	107.14	4
LH-SC-01	8/29/2025 1:15	9.04	23.88	14.714	107.62	4
LH-SC-01	8/29/2025 1:30	8.97	23.88	14.712	106.79	4
LH-SC-01	8/29/2025 1:45	9.01	23.86	14.709	107.26	4
LH-SC-01	8/29/2025 2:00	8.93	23.84	14.709	106.31	4
LH-SC-01	8/29/2025 2:15	8.93	23.82	14.709	106.31	4
LH-SC-01	8/29/2025 2:30	8.86	23.8	14.706	105.48	4
LH-SC-01	8/29/2025 2:45	8.81	23.8	14.706	104.88	4
LH-SC-01	8/29/2025 3:00	8.79	23.78	14.704	104.64	4
LH-SC-01	8/29/2025 3:15	8.81	23.76	14.705	104.88	4
LH-SC-01	8/29/2025 3:30	8.72	23.76	14.703	103.81	4
LH-SC-01	8/29/2025 3:45	8.69	23.74	14.7	102.24	4
LH-SC-01	8/29/2025 4:00	8.73	23.72	14.698	102.71	4
LH-SC-01	8/29/2025 4:15	8.64	23.72	14.694	101.65	4
LH-SC-01	8/29/2025 4:30	8.67	23.7	14.695	102	4
LH-SC-01	8/29/2025 4:45	8.68	23.7	14.696	102.12	4
LH-SC-01	8/29/2025 5:00	8.66	23.68	14.694	101.88	4
LH-SC-01	8/29/2025 5:15	8.67	23.68	14.695	102	4
LH-SC-01	8/29/2025 5:30	8.64	23.66	14.696	101.65	4
LH-SC-01	8/29/2025 5:45	8.64	23.64	14.699	101.65	4
LH-SC-01	8/29/2025 6:00	8.64	23.64	14.7	101.65	4
LH-SC-01	8/29/2025 6:15	8.61	23.64	14.701	101.29	4
LH-SC-01	8/29/2025 6:30	8.58	23.62	14.7	100.94	4
LH-SC-01	8/29/2025 6:45	8.54	23.62	14.7	100.47	4
LH-SC-01	8/29/2025 7:00	8.56	23.6	14.701	100.71	4
LH-SC-01	8/29/2025 7:15	8.51	23.6	14.701	100.12	4
LH-SC-01	8/29/2025 7:30	8.4	23.6	14.703	98.82	4
LH-SC-01	8/29/2025 7:45	8.39	23.58	14.704	98.71	4
LH-SC-01	8/29/2025 8:00	8.42	23.58	14.706	99.06	4
LH-SC-01	8/29/2025 8:15	8.44	23.58	14.706	99.29	4
LH-SC-01	8/29/2025 8:30	8.41	23.56	14.703	98.94	4
LH-SC-01	8/29/2025 8:45	8.41	23.56	14.702	98.94	4
LH-SC-01	8/29/2025 9:00	8.4	23.56	14.7	98.82	4
LH-SC-01	8/29/2025 9:15	8.49	23.56	14.699	99.88	4
LH-SC-01	8/29/2025 9:30	8.39	23.56	14.701	98.71	4
LH-SC-01	8/29/2025 9:45	8.36	23.54	14.696	98.35	4
LH-SC-01	8/29/2025 10:00	8.35	23.54	14.696	98.24	4
LH-SC-01	8/29/2025 10:15	8.37	23.54	14.694	98.47	4
LH-SC-01	8/29/2025 10:30	8.41	23.54	14.694	98.94	4
LH-SC-01	8/29/2025 10:45	8.42	23.56	14.691	99.06	4
LH-SC-01	8/29/2025 11:00	8.4	23.56	14.688	98.82	4
LH-SC-01	8/29/2025 11:15	8.37	23.54	14.685	98.47	4
LH-SC-01	8/29/2025 11:30	8.37	23.54	14.681	98.47	4
LH-SC-01	8/29/2025 11:45	8.43	23.52	14.682	99.18	4
LH-SC-01	8/29/2025 12:00	8.42	23.52	14.681	99.06	4
LH-SC-01	8/29/2025 12:15	8.59	23.52	14.68	101.06	4
LH-SC-01	8/29/2025 12:30	8.62	23.56	14.677	101.41	4
LH-SC-01	8/29/2025 12:45	8.74	23.58	14.676	102.82	4
LH-SC-01	8/29/2025 13:00	8.79	23.6	14.672	103.41	4
LH-SC-01	8/29/2025 13:15	8.82	23.6	14.668	103.76	4
LH-SC-01	8/29/2025 13:30	8.79	23.62	14.665	103.41	4
LH-SC-01	8/29/2025 13:45	8.8	23.62	14.661	103.53	4
LH-SC-01	8/29/2025 14:00	8.74	23.64	14.662	102.82	4
LH-SC-01	8/29/2025 14:15	8.75	23.62	14.662	102.94	4
LH-SC-01	8/29/2025 14:30	8.66	23.6	14.662	101.88	4
LH-SC-01	8/29/2025 14:45	8.66	23.6	14.658	101.88	4
LH-SC-01	8/29/2025 15:00	8.66	23.6	14.657	101.88	4
LH-SC-01	8/29/2025 15:15	8.69	23.62	14.657	102.24	4
LH-SC-01	8/29/2025 15:30	8.63	23.62	14.655	101.53	4
LH-SC-01	8/29/2025 15:45	8.7	23.64	14.651	102.35	4
LH-SC-01	8/29/2025 16:00	8.65	23.64	14.654	101.76	4
LH-SC-01	8/29/2025 16:15	8.66	23.64	14.652	101.88	4
LH-SC-01	8/29/2025 16:30	8.67	23.64	14.653	102	4
LH-SC-01	8/29/2025 16:45	8.59	23.64	14.655	101.06	4
LH-SC-01	8/29/2025 17:00	8.63	23.64	14.654	101.53	4
LH-SC-01	8/29/2025 17:15	8.61	23.64	14.651	101.29	4
LH-SC-01	8/29/2025 17:30	8.61	23.62	14.653	101.29	4
LH-SC-01	8/29/2025 17:45	8.6	23.62	14.653	101.18	4
LH-SC-01	8/29/2025 18:00	8.55	23.62	14.652	100.59	4
LH-SC-01	8/29/2025 18:15	8.54	23.6	14.653	100.47	4
LH-SC-01	8/29/2025 18:30	8.55	23.6	14.66	100.59	4

Dissolved Oxygen Saturation Continous Monitoring Data
Normandeau Associates Inc.

Station Name	Date Time	DO mg/L	Temp C	Air Pressure PSI	Saturation PCT	Use Code
LH-SC-01	8/29/2025 18:45	8.6	23.58	14.659	101.18	4
LH-SC-01	8/29/2025 19:00	8.57	23.58	14.658	100.82	4
LH-SC-01	8/29/2025 19:15	8.53	23.56	14.652	100.35	4
LH-SC-01	8/29/2025 19:30	8.5	23.54	14.65	100	4
LH-SC-01	8/29/2025 19:45	8.48	23.54	14.649	99.76	4
LH-SC-01	8/29/2025 20:00	8.48	23.54	14.653	99.76	4
LH-SC-01	8/29/2025 20:15	8.42	23.54	14.653	99.06	4
LH-SC-01	8/29/2025 20:30	8.34	23.52	14.657	98.12	4
LH-SC-01	8/29/2025 20:45	8.31	23.52	14.66	97.76	4
LH-SC-01	8/29/2025 21:00	8.21	23.5	14.662	96.59	4
LH-SC-01	8/29/2025 21:15	8.13	23.5	14.662	95.65	4
LH-SC-01	8/29/2025 21:30	8.01	23.48	14.659	94.24	4
LH-SC-01	8/29/2025 21:45	7.99	23.46	14.658	94	4
LH-SC-01	8/29/2025 22:00	7.94	23.46	14.659	93.41	4
LH-SC-01	8/29/2025 22:15	7.98	23.44	14.658	93.88	4
LH-SC-01	8/29/2025 22:30	7.97	23.42	14.658	93.76	4
LH-SC-01	8/29/2025 22:45	7.95	23.4	14.659	93.53	4
LH-SC-01	8/29/2025 23:00	7.96	23.4	14.656	93.65	4
LH-SC-01	8/29/2025 23:15	7.93	23.38	14.655	93.29	4
LH-SC-01	8/29/2025 23:30	7.96	23.38	14.654	93.65	4
LH-SC-01	8/29/2025 23:45	7.86	23.38	14.658	92.47	4
LH-SC-01	8/30/2025 0:00	7.85	23.36	14.655	92.35	4
LH-SC-01	8/30/2025 0:15	7.8	23.34	14.654	91.76	4
LH-SC-01	8/30/2025 0:30	7.85	23.34	14.658	92.35	4
LH-SC-01	8/30/2025 0:45	7.74	23.32	14.659	91.06	4
LH-SC-01	8/30/2025 1:00	7.79	23.32	14.657	91.65	4
LH-SC-01	8/30/2025 1:15	7.74	23.3	14.654	91.06	4
LH-SC-01	8/30/2025 1:30	7.77	23.28	14.656	91.41	4
LH-SC-01	8/30/2025 1:45	7.72	23.28	14.654	90.82	4
LH-SC-01	8/30/2025 2:00	7.82	23.26	14.656	92	4
LH-SC-01	8/30/2025 2:15	7.68	23.26	14.655	90.35	4
LH-SC-01	8/30/2025 2:30	7.69	23.24	14.657	89.42	4
LH-SC-01	8/30/2025 2:45	7.69	23.24	14.656	89.42	4
LH-SC-01	8/30/2025 3:00	7.66	23.22	14.656	89.07	4
LH-SC-01	8/30/2025 3:15	7.75	23.2	14.656	90.12	4
LH-SC-01	8/30/2025 3:30	7.7	23.2	14.656	89.53	4
LH-SC-01	8/30/2025 3:45	7.65	23.2	14.656	88.95	4
LH-SC-01	8/30/2025 4:00	7.76	23.18	14.658	90.23	4
LH-SC-01	8/30/2025 4:15	7.65	23.16	14.659	88.95	4
LH-SC-01	8/30/2025 4:30	7.64	23.16	14.66	88.84	4
LH-SC-01	8/30/2025 4:45	7.7	23.16	14.66	89.53	4
LH-SC-01	8/30/2025 5:00	7.62	23.14	14.662	88.6	4
LH-SC-01	8/30/2025 5:15	7.6	23.12	14.665	88.37	4
LH-SC-01	8/30/2025 5:30	7.63	23.12	14.665	88.72	4
LH-SC-01	8/30/2025 5:45	7.68	23.1	14.668	89.3	4
LH-SC-01	8/30/2025 6:00	7.69	23.1	14.668	89.42	4
LH-SC-01	8/30/2025 6:15	7.7	23.08	14.672	89.53	4
LH-SC-01	8/30/2025 6:30	7.76	23.08	14.675	90.23	4
LH-SC-01	8/30/2025 6:45	7.76	23.06	14.678	90.23	4
LH-SC-01	8/30/2025 7:00	7.7	23.06	14.682	89.53	4
LH-SC-01	8/30/2025 7:15	7.74	23.06	14.684	90	4
LH-SC-01	8/30/2025 7:30	7.76	23.06	14.687	90.23	4
LH-SC-01	8/30/2025 7:45	7.85	23.04	14.688	91.28	4
LH-SC-01	8/30/2025 8:00	7.76	23.02	14.686	90.23	4
LH-SC-01	8/30/2025 8:15	7.85	23.02	14.686	91.28	4
LH-SC-01	8/30/2025 8:30	7.84	23.02	14.688	91.16	4
LH-SC-01	8/30/2025 8:45	7.89	23	14.687	91.74	4
LH-SC-01	8/30/2025 9:00	7.99	23.02	14.691	92.91	4
LH-SC-01	8/30/2025 9:15	7.88	23.02	14.689	91.63	4
LH-SC-01	8/30/2025 9:30	7.76	23.04	14.69	90.23	4
LH-SC-01	8/30/2025 9:45	7.96	23.04	14.692	92.56	4
LH-SC-01	8/30/2025 10:00	7.99	23.08	14.692	92.91	4
LH-SC-01	8/30/2025 10:15	7.99	23.08	14.692	92.91	4
LH-SC-01	8/30/2025 10:30	8.01	23.14	14.692	93.14	4
LH-SC-01	8/30/2025 10:45	8.13	23.18	14.693	94.53	4
LH-SC-01	8/30/2025 11:00	8.15	23.24	14.69	94.77	4
LH-SC-01	8/30/2025 11:15	8.29	23.32	14.689	97.53	4
LH-SC-01	8/30/2025 11:30	8.17	23.32	14.69	96.12	4
LH-SC-01	8/30/2025 11:45	8.49	23.44	14.69	99.88	4
LH-SC-01	8/30/2025 12:00	8.48	23.52	14.688	99.76	4
LH-SC-01	8/30/2025 12:15	8.53	23.58	14.688	100.35	4
LH-SC-01	8/30/2025 12:30	8.56	23.64	14.689	100.71	4
LH-SC-01	8/30/2025 12:45	8.41	23.7	14.686	98.94	4
LH-SC-01	8/30/2025 13:00	8.23	23.72	14.687	96.82	4
LH-SC-01	8/30/2025 13:15	8.64	23.64	14.685	101.65	4
LH-SC-01	8/30/2025 13:30	8.33	23.62	14.684	98	4
LH-SC-01	8/30/2025 13:45	8.66	23.7	14.685	101.88	4
LH-SC-01	8/30/2025 14:00	8.55	23.68	14.683	100.59	4
LH-SC-01	8/30/2025 14:15	8.74	23.76	14.683	104.05	4
LH-SC-01	8/30/2025 14:30	8.67	23.74	14.684	102	4
LH-SC-01	8/30/2025 14:45	8.81	23.78	14.684	104.88	4
LH-SC-01	8/30/2025 15:00	8.8	23.78	14.682	104.76	4
LH-SC-01	8/30/2025 15:15	8.79	23.78	14.682	104.64	4
LH-SC-01	8/30/2025 15:30	8.81	23.78	14.681	104.88	4

Dissolved Oxygen Saturation Continous Monitoring Data
Normandeau Associates Inc.

Station Name	Date Time	DO mg/L	Temp C	Air Pressure PSI	Saturation PCT	Use Code
LH-SC-01	8/30/2025 15:45	8.64	23.78	14.682	102.86	4
LH-SC-01	8/30/2025 16:00	8.75	23.82	14.684	104.17	4
LH-SC-01	8/30/2025 16:15	8.62	23.86	14.682	102.62	4
LH-SC-01	8/30/2025 16:30	8.38	23.76	14.684	99.76	4
LH-SC-01	8/30/2025 16:45	8.88	23.78	14.683	105.71	4
LH-SC-01	8/30/2025 17:00	9.2	23.86	14.686	109.52	4
LH-SC-01	8/30/2025 17:15	8.97	23.92	14.688	106.79	4
LH-SC-01	8/30/2025 17:30	9.14	23.98	14.689	108.81	4
LH-SC-01	8/30/2025 17:45	9.39	23.98	14.689	111.79	4
LH-SC-01	8/30/2025 18:00	9.13	23.94	14.692	108.69	4
LH-SC-01	8/30/2025 18:15	9.3	23.86	14.694	110.71	4
LH-SC-01	8/30/2025 18:30	9.17	23.8	14.696	109.17	4
LH-SC-01	8/30/2025 18:45	9.15	23.74	14.696	107.65	4
LH-SC-01	8/30/2025 19:00	9.11	23.68	14.701	107.18	4
LH-SC-01	8/30/2025 19:15	9.04	23.62	14.704	106.35	4
LH-SC-01	8/30/2025 19:30	9.03	23.58	14.706	106.24	4
LH-SC-01	8/30/2025 19:45	9.14	23.54	14.709	107.53	4
LH-SC-01	8/30/2025 20:00	9.04	23.52	14.711	106.35	4
LH-SC-01	8/30/2025 20:15	8.96	23.5	14.713	105.41	4
LH-SC-01	8/30/2025 20:30	8.95	23.48	14.717	105.29	4
LH-SC-01	8/30/2025 20:45	8.81	23.44	14.719	103.65	4
LH-SC-01	8/30/2025 21:00	8.67	23.42	14.72	102	4
LH-SC-01	8/30/2025 21:15	8.72	23.4	14.722	102.59	4
LH-SC-01	8/30/2025 21:30	8.64	23.38	14.726	101.65	4
LH-SC-01	8/30/2025 21:45	8.62	23.36	14.726	101.41	4
LH-SC-01	8/30/2025 22:00	8.52	23.36	14.728	100.24	4
LH-SC-01	8/30/2025 22:15	8.57	23.34	14.731	100.82	4
LH-SC-01	8/30/2025 22:30	8.41	23.34	14.732	98.94	4
LH-SC-01	8/30/2025 22:45	8.59	23.3	14.732	101.06	4
LH-SC-01	8/30/2025 23:00	8.57	23.28	14.737	100.82	4
LH-SC-01	8/30/2025 23:15	8.57	23.26	14.739	100.82	4
LH-SC-01	8/30/2025 23:30	8.55	23.24	14.737	99.42	4
LH-SC-01	8/30/2025 23:45	8.49	23.24	14.739	98.72	4
LH-SC-01	8/31/2025 0:00	8.5	23.22	14.738	98.84	4
LH-SC-01	8/31/2025 0:15	8.53	23.2	14.739	99.19	4
LH-SC-01	8/31/2025 0:30	8.45	23.18	14.742	98.26	4
LH-SC-01	8/31/2025 0:45	8.53	23.16	14.744	99.19	4
LH-SC-01	8/31/2025 1:00	8.39	23.14	14.744	97.56	4
LH-SC-01	8/31/2025 1:15	8.53	23.14	14.743	99.19	4
LH-SC-01	8/31/2025 1:30	8.47	23.12	14.743	98.49	4
LH-SC-01	8/31/2025 1:45	8.43	23.1	14.746	98.02	4
LH-SC-01	8/31/2025 2:00	8.38	23.08	14.747	97.44	4
LH-SC-01	8/31/2025 2:15	8.37	23.06	14.75	97.33	4
LH-SC-01	8/31/2025 2:30	8.4	23.04	14.749	97.67	4
LH-SC-01	8/31/2025 2:45	8.35	23.02	14.75	97.09	4
LH-SC-01	8/31/2025 3:00	8.24	23	14.752	95.81	4
LH-SC-01	8/31/2025 3:15	8.24	23	14.754	95.81	4
LH-SC-01	8/31/2025 3:30	8.29	22.98	14.755	96.4	4
LH-SC-01	8/31/2025 3:45	8.26	22.96	14.757	96.05	4
LH-SC-01	8/31/2025 4:00	8.2	22.96	14.758	95.35	4
LH-SC-01	8/31/2025 4:15	8.28	22.92	14.759	96.28	4
LH-SC-01	8/31/2025 4:30	8.15	22.92	14.757	94.77	4
LH-SC-01	8/31/2025 4:45	8.23	22.9	14.759	95.7	4
LH-SC-01	8/31/2025 5:00	8.11	22.9	14.76	94.3	4
LH-SC-01	8/31/2025 5:15	8.18	22.88	14.762	95.12	4
LH-SC-01	8/31/2025 5:30	8.14	22.88	14.762	94.65	4
LH-SC-01	8/31/2025 5:45	8.08	22.86	14.764	93.95	4
LH-SC-01	8/31/2025 6:00	8.16	22.84	14.765	94.88	4
LH-SC-01	8/31/2025 6:15	8.05	22.84	14.769	93.6	4
LH-SC-01	8/31/2025 6:30	8.03	22.82	14.771	93.37	4
LH-SC-01	8/31/2025 6:45	8.1	22.82	14.777	94.19	4
LH-SC-01	8/31/2025 7:00	8.07	22.82	14.78	93.84	4
LH-SC-01	8/31/2025 7:15	8.12	22.8	14.784	94.42	4
LH-SC-01	8/31/2025 7:30	8.1	22.8	14.785	94.19	4
LH-SC-01	8/31/2025 7:45	8.1	22.8	14.788	94.19	4
LH-SC-01	8/31/2025 8:00	8	22.8	14.79	93.02	4
LH-SC-01	8/31/2025 8:15	8.07	22.8	14.791	93.84	4
LH-SC-01	8/31/2025 8:30	8.01	22.78	14.79	93.14	4
LH-SC-01	8/31/2025 8:45	8.08	22.78	14.795	93.95	4
LH-SC-01	8/31/2025 9:00	8.12	22.8	14.798	94.42	4
LH-SC-01	8/31/2025 9:15	8.06	22.82	14.796	93.72	4
LH-SC-01	8/31/2025 9:30	8.23	22.86	14.799	95.7	4
LH-SC-01	8/31/2025 9:45	8.22	22.88	14.8	95.58	4
LH-SC-01	8/31/2025 10:00	8.27	22.9	14.805	96.16	4
LH-SC-01	8/31/2025 10:15	8.41	22.92	14.806	97.79	4
LH-SC-01	8/31/2025 10:30	8.39	22.96	14.806	97.56	4
LH-SC-01	8/31/2025 10:45	8.53	22.98	14.807	99.19	4
LH-SC-01	8/31/2025 11:00	8.52	23.02	14.806	99.07	4
LH-SC-01	8/31/2025 11:15	8.61	23.04	14.805	100.12	4
LH-SC-01	8/31/2025 11:30	8.64	23.08	14.806	100.47	4
LH-SC-01	8/31/2025 11:45	8.76	23.16	14.804	101.86	4
LH-SC-01	8/31/2025 12:00	8.8	23.24	14.803	102.33	4
LH-SC-01	8/31/2025 12:15	8.85	23.34	14.8	104.12	4
LH-SC-01	8/31/2025 12:30	8.86	23.42	14.798	104.24	4

Dissolved Oxygen Saturation Continous Monitoring Data

Station Name	Date Time	DO mg/L	Temp C	Air Pressure PSI	Saturation PCT	Use Code
LH-SC-01	8/31/2025 12:45	8.9	23.46	14.8	104.71	4
LH-SC-01	8/31/2025 13:00	8.85	23.52	14.798	104.12	4
LH-SC-01	8/31/2025 13:15	8.81	23.54	14.796	103.65	4
LH-SC-01	8/31/2025 13:30	8.89	23.56	14.797	104.59	4
LH-SC-01	8/31/2025 13:45	8.9	23.58	14.797	104.71	4
LH-SC-01	8/31/2025 14:00	8.94	23.56	14.796	105.18	4
LH-SC-01	8/31/2025 14:15	9.04	23.56	14.793	106.35	4
LH-SC-01	8/31/2025 14:30	9.14	23.58	14.789	107.53	4
LH-SC-01	8/31/2025 14:45	9.17	23.62	14.789	107.88	4
LH-SC-01	8/31/2025 15:00	9.27	23.72	14.788	109.06	4
LH-SC-01	8/31/2025 15:15	9.19	23.78	14.786	109.4	4
LH-SC-01	8/31/2025 15:30	9.3	23.84	14.789	110.71	4
LH-SC-01	8/31/2025 15:45	9.19	23.78	14.791	109.4	4
LH-SC-01	8/31/2025 16:00	9.4	23.74	14.792	110.59	4
LH-SC-01	8/31/2025 16:15	9.32	23.78	14.789	110.95	4
LH-SC-01	8/31/2025 16:30	9.35	23.82	14.788	111.31	4
LH-SC-01	8/31/2025 16:45	9.3	23.8	14.788	110.71	4
LH-SC-01	8/31/2025 17:00	9.34	23.8	14.789	111.19	4
LH-SC-01	8/31/2025 17:15	9.14	23.68	14.794	107.53	4
LH-SC-01	8/31/2025 17:30	9.39	23.9	14.793	111.79	4
LH-SC-01	8/31/2025 17:45	9.32	23.92	14.793	110.95	4
LH-SC-01	8/31/2025 18:00	9.03	23.64	14.795	106.24	4
LH-SC-01	8/31/2025 18:15	9.06	23.52	14.794	106.59	4
LH-SC-01	8/31/2025 18:30	8.99	23.66	14.794	105.76	4
LH-SC-01	8/31/2025 18:45	9.08	23.62	14.795	106.82	4
LH-SC-01	8/31/2025 19:00	9.03	23.6	14.796	106.24	4
LH-SC-01	8/31/2025 19:15	8.97	23.36	14.796	105.53	4
LH-SC-01	8/31/2025 19:30	8.9	23.32	14.794	104.71	4
LH-SC-01	8/31/2025 19:45	8.91	23.36	14.796	104.82	4
LH-SC-01	8/31/2025 20:00	9	23.38	14.798	105.88	4
LH-SC-01	8/31/2025 20:15	8.99	23.36	14.8	105.76	4
LH-SC-01	8/31/2025 20:30	8.98	23.34	14.804	105.65	4
LH-SC-01	8/31/2025 20:45	9.09	23.32	14.806	106.94	4
LH-SC-01	8/31/2025 21:00	9.08	23.34	14.807	106.82	4
LH-SC-01	8/31/2025 21:15	9.06	23.36	14.808	106.59	4
LH-SC-01	8/31/2025 21:30	9.2	23.4	14.81	108.24	4
LH-SC-01	8/31/2025 21:45	9.32	23.48	14.811	109.65	4
LH-SC-01	8/31/2025 22:00	9.26	23.54	14.811	108.94	4
LH-SC-01	8/31/2025 22:15	9.37	23.58	14.814	110.24	4
LH-SC-01	8/31/2025 22:30	9.35	23.58	14.812	110	4
LH-SC-01	8/31/2025 22:45	9.34	23.56	14.814	109.88	4
LH-SC-01	8/31/2025 23:00	9.22	23.5	14.815	108.47	4
LH-SC-01	8/31/2025 23:15	8.88	23.3	14.812	104.47	4
LH-SC-01	8/31/2025 23:30	8.93	23.28	14.811	105.06	4
LH-SC-01	8/31/2025 23:45	9.11	23.38	14.812	107.18	4
LH-SC-01	9/1/2025 0:00	9.1	23.4	14.814	107.06	4
LH-SC-01	9/1/2025 0:15	9.03	23.38	14.815	106.24	4
LH-SC-01	9/1/2025 0:30	9.08	23.38	14.815	106.82	4
LH-SC-01	9/1/2025 0:45	8.9	23.28	14.817	104.71	4
LH-SC-01	9/1/2025 1:00	8.79	23.18	14.816	102.21	4
LH-SC-01	9/1/2025 1:15	8.8	23.18	14.816	102.33	4
LH-SC-01	9/1/2025 1:30	8.78	23.1	14.815	102.09	4
LH-SC-01	9/1/2025 1:45	8.62	23.04	14.815	100.23	4
LH-SC-01	9/1/2025 2:00	8.56	23	14.815	99.53	4
LH-SC-01	9/1/2025 2:15	8.51	22.96	14.814	98.95	4
LH-SC-01	9/1/2025 2:30	8.58	22.94	14.813	99.77	4
LH-SC-01	9/1/2025 2:45	8.44	22.92	14.813	98.14	4
LH-SC-01	9/1/2025 3:00	8.45	22.92	14.815	98.26	4
LH-SC-01	9/1/2025 3:15	8.45	22.92	14.814	98.26	4
LH-SC-01	9/1/2025 3:30	8.48	22.9	14.816	98.6	4
LH-SC-01	9/1/2025 3:45	8.53	22.9	14.816	99.19	4
LH-SC-01	9/1/2025 4:00	8.53	22.92	14.82	99.19	4
LH-SC-01	9/1/2025 4:15	8.62	22.94	14.818	100.23	4
LH-SC-01	9/1/2025 4:30	8.6	22.92	14.818	100	4
LH-SC-01	9/1/2025 4:45	8.68	22.92	14.821	100.93	4
LH-SC-01	9/1/2025 5:00	8.69	22.9	14.821	101.05	4
LH-SC-01	9/1/2025 5:15	8.59	22.86	14.821	99.88	4
LH-SC-01	9/1/2025 5:30	8.52	22.84	14.821	99.07	4
LH-SC-01	9/1/2025 5:45	8.56	22.82	14.823	99.53	4
LH-SC-01	9/1/2025 6:00	8.57	22.78	14.827	99.65	4
LH-SC-01	9/1/2025 6:15	8.52	22.76	14.833	99.07	4
LH-SC-01	9/1/2025 6:30	8.48	22.74	14.836	97.47	4
LH-SC-01	9/1/2025 6:45	8.47	22.72	14.833	97.36	4
LH-SC-01	9/1/2025 7:00	8.45	22.72	14.837	97.13	4
LH-SC-01	9/1/2025 7:15	8.43	22.7	14.835	96.9	4
LH-SC-01	9/1/2025 7:30	8.39	22.68	14.836	96.44	4
LH-SC-01	9/1/2025 7:45	8.33	22.66	14.836	95.75	4
LH-SC-01	9/1/2025 8:00	8.51	22.64	14.837	97.82	4
LH-SC-01	9/1/2025 8:15	8.44	22.64	14.836	97.01	4
LH-SC-01	9/1/2025 8:30	8.48	22.64	14.838	97.47	4
LH-SC-01	9/1/2025 8:45	8.68	22.62	14.84	99.77	4
LH-SC-01	9/1/2025 9:00	8.67	22.62	14.846	98.52	4
LH-SC-01	9/1/2025 9:15	8.7	22.62	14.846	98.86	4
LH-SC-01	9/1/2025 9:30	8.85	22.64	14.847	100.57	4

Dissolved Oxygen Saturation Continous Monitoring Data
Normandeau Associates Inc.

Station Name	Date Time	DO mg/L	Temp C	Air Pressure PSI	Saturation PCT	Use Code
LH-SC-01	9/1/2025 9:45	8.81	22.64	14.846	100.11	4
LH-SC-01	9/1/2025 10:00	8.88	22.66	14.845	100.91	4
LH-SC-01	9/1/2025 10:15	8.71	22.66	14.849	98.98	4
LH-SC-01	9/1/2025 10:30	8.95	22.68	14.848	101.7	4
LH-SC-01	9/1/2025 10:45	8.85	22.7	14.849	100.57	4
LH-SC-01	9/1/2025 11:00	8.97	22.72	14.848	101.93	4
LH-SC-01	9/1/2025 11:15	9.01	22.72	14.845	102.39	4
LH-SC-01	9/1/2025 11:30	9.1	22.76	14.849	104.6	4
LH-SC-01	9/1/2025 11:45	9	22.78	14.851	103.45	4
LH-SC-01	9/1/2025 12:00	8.91	22.82	14.851	102.41	4
LH-SC-01	9/1/2025 12:15	9.14	22.84	14.852	105.06	4
LH-SC-01	9/1/2025 12:30	9.15	22.86	14.851	105.17	4
LH-SC-01	9/1/2025 12:45	9.14	22.9	14.848	105.06	4
LH-SC-01	9/1/2025 13:00	9.11	22.96	14.847	104.71	4
LH-SC-01	9/1/2025 13:15	9.09	23.02	14.846	104.48	4
LH-SC-01	9/1/2025 13:30	9.04	23.06	14.844	103.91	4
LH-SC-01	9/1/2025 13:45	9.14	23.08	14.843	105.06	4
LH-SC-01	9/1/2025 14:00	9.13	23.12	14.841	104.94	4
LH-SC-01	9/1/2025 14:15	9.04	23.1	14.841	103.91	4
LH-SC-01	9/1/2025 14:30	9.02	23.1	14.839	104.88	4
LH-SC-01	9/1/2025 14:45	8.97	23.04	14.837	104.3	4
LH-SC-01	9/1/2025 15:00	9.11	23.02	14.836	105.93	4
LH-SC-01	9/1/2025 15:15	8.92	23.04	14.834	103.72	4
LH-SC-01	9/1/2025 15:30	9.01	23.04	14.835	104.77	4
LH-SC-01	9/1/2025 15:45	9.37	23.08	14.835	108.95	4
LH-SC-01	9/1/2025 16:00	9.39	23.08	14.833	109.19	4
LH-SC-01	9/1/2025 16:15	9.05	23	14.829	105.23	4
LH-SC-01	9/1/2025 16:30	8.92	22.94	14.826	103.72	4
LH-SC-01	9/1/2025 16:45	9.09	22.92	14.825	105.7	4
LH-SC-01	9/1/2025 17:00	9.12	22.98	14.824	106.05	4
LH-SC-01	9/1/2025 17:15	8.85	22.96	14.826	102.91	4
LH-SC-01	9/1/2025 17:30	9.11	22.92	14.823	105.93	4
LH-SC-01	9/1/2025 17:45	9.07	22.94	14.825	105.47	4
LH-SC-01	9/1/2025 18:00	9.02	22.9	14.824	104.88	4
LH-SC-01	9/1/2025 18:15	9.02	22.9	14.824	104.88	4
LH-SC-01	9/1/2025 18:30	9.08	22.88	14.822	105.58	4
LH-SC-01	9/1/2025 18:45	9.08	22.88	14.822	105.58	4
LH-SC-01	9/1/2025 19:00	8.97	22.86	14.823	104.3	4
LH-SC-01	9/1/2025 19:15	8.77	22.82	14.82	101.98	4
LH-SC-01	9/1/2025 19:30	8.68	22.78	14.821	100.93	4
LH-SC-01	9/1/2025 19:45	8.72	22.76	14.822	101.4	4
LH-SC-01	9/1/2025 20:00	8.74	22.78	14.823	101.63	4
LH-SC-01	9/1/2025 20:15	8.78	22.78	14.824	102.09	4
LH-SC-01	9/1/2025 20:30	8.87	22.76	14.825	103.14	4
LH-SC-01	9/1/2025 20:45	8.82	22.76	14.825	102.56	4
LH-SC-01	9/1/2025 21:00	8.75	22.74	14.823	100.57	4
LH-SC-01	9/1/2025 21:15	8.73	22.72	14.825	100.34	4
LH-SC-01	9/1/2025 21:30	8.71	22.72	14.823	100.11	4
LH-SC-01	9/1/2025 21:45	8.62	22.72	14.821	99.08	4
LH-SC-01	9/1/2025 22:00	8.69	22.7	14.819	99.89	4
LH-SC-01	9/1/2025 22:15	8.66	22.7	14.82	99.54	4
LH-SC-01	9/1/2025 22:30	8.61	22.7	14.817	98.97	4
LH-SC-01	9/1/2025 22:45	8.7	22.68	14.817	100	4
LH-SC-01	9/1/2025 23:00	8.69	22.68	14.819	99.89	4
LH-SC-01	9/1/2025 23:15	8.77	22.68	14.818	100.8	4
LH-SC-01	9/1/2025 23:30	8.63	22.68	14.818	99.2	4
LH-SC-01	9/1/2025 23:45	8.72	22.68	14.818	100.23	4
LH-SC-01	9/2/2025 0:00	8.67	22.68	14.819	99.66	4
LH-SC-01	9/2/2025 0:15	8.61	22.68	14.816	98.97	4
LH-SC-01	9/2/2025 0:30	8.65	22.66	14.817	99.43	4
LH-SC-01	9/2/2025 0:45	8.69	22.66	14.813	99.89	4
LH-SC-01	9/2/2025 1:00	8.68	22.66	14.808	99.77	4
LH-SC-01	9/2/2025 1:15	8.59	22.64	14.81	98.74	4
LH-SC-01	9/2/2025 1:30	8.74	22.64	14.806	100.46	4
LH-SC-01	9/2/2025 1:45	8.72	22.64	14.807	100.23	4
LH-SC-01	9/2/2025 2:00	8.67	22.64	14.809	99.66	4
LH-SC-01	9/2/2025 2:15	8.54	22.62	14.805	98.16	4
LH-SC-01	9/2/2025 2:30	8.72	22.62	14.805	100.23	4
LH-SC-01	9/2/2025 2:45	8.61	22.62	14.805	98.97	4
LH-SC-01	9/2/2025 3:00	8.71	22.6	14.805	100.11	4
LH-SC-01	9/2/2025 3:15	8.72	22.6	14.806	100.23	4
LH-SC-01	9/2/2025 3:30	8.8	22.6	14.807	101.15	4
LH-SC-01	9/2/2025 3:45	8.75	22.58	14.805	100.57	4
LH-SC-01	9/2/2025 4:00	8.78	22.58	14.807	100.92	4
LH-SC-01	9/2/2025 4:15	8.76	22.56	14.806	100.69	4
LH-SC-01	9/2/2025 4:30	8.68	22.56	14.806	99.77	4
LH-SC-01	9/2/2025 4:45	8.69	22.54	14.802	99.89	4
LH-SC-01	9/2/2025 5:00	8.69	22.54	14.8	99.89	4
LH-SC-01	9/2/2025 5:15	8.76	22.52	14.802	100.69	4
LH-SC-01	9/2/2025 5:30	8.59	22.52	14.802	98.74	4
LH-SC-01	9/2/2025 5:45	8.65	22.5	14.801	99.43	4
LH-SC-01	9/2/2025 6:00	8.62	22.5	14.802	99.08	4
LH-SC-01	9/2/2025 6:15	8.64	22.48	14.8	99.31	4
LH-SC-01	9/2/2025 6:30	8.5	22.46	14.801	97.7	4

Station Name	Date Time	DO mg/L	Temp C	Air Pressure PSI	Saturation PCT	Use Code
LH-SC-01	9/2/2025 6:45	8.35	22.46	14.803	95.98	4
LH-SC-01	9/2/2025 7:00	8.55	22.44	14.803	98.28	4
LH-SC-01	9/2/2025 7:15	8.48	22.44	14.803	97.47	4
LH-SC-01	9/2/2025 7:30	8.45	22.44	14.805	97.13	4
LH-SC-01	9/2/2025 7:45	8.57	22.44	14.807	98.51	4
LH-SC-01	9/2/2025 8:00	8.52	22.44	14.805	97.93	4
LH-SC-01	9/2/2025 8:15	8.51	22.44	14.803	97.82	4
LH-SC-01	9/2/2025 8:30	8.51	22.44	14.801	97.82	4
LH-SC-01	9/2/2025 8:45	8.56	22.44	14.801	98.39	4
LH-SC-01	9/2/2025 9:00	8.56	22.44	14.801	98.39	4
LH-SC-01	9/2/2025 9:15	8.4	22.46	14.798	96.55	4
LH-SC-01	9/2/2025 9:30	8.44	22.48	14.799	97.01	4
LH-SC-01	9/2/2025 9:45	8.39	22.5	14.803	96.44	4
LH-SC-01	9/2/2025 10:00	8.37	22.52	14.799	96.21	4
LH-SC-01	9/2/2025 10:15	8.53	22.54	14.8	98.05	4
LH-SC-01	9/2/2025 10:30	8.4	22.56	14.796	96.55	4
LH-SC-01	9/2/2025 10:45	8.4	22.58	14.794	96.55	4
LH-SC-01	9/2/2025 11:00	8.4	22.62	14.793	96.55	4
LH-SC-01	9/2/2025 11:15	8.27	22.58	14.791	95.06	4
LH-SC-01	9/2/2025 11:30	8.44	22.74	14.788	97.01	4
LH-SC-01	9/2/2025 11:45	8.75	22.98	14.784	101.74	4
LH-SC-01	9/2/2025 12:00	8.58	23.06	14.78	99.77	4
LH-SC-01	9/2/2025 12:15	8.78	23.14	14.778	102.09	4
LH-SC-01	9/2/2025 12:30	8.91	23.2	14.779	103.6	4
LH-SC-01	9/2/2025 12:45	8.93	23.3	14.778	105.06	4
LH-SC-01	9/2/2025 13:00	8.95	23.32	14.771	105.29	4
LH-SC-01	9/2/2025 13:15	8.82	23.32	14.769	103.76	4
LH-SC-01	9/2/2025 13:30	8.91	23.32	14.768	104.82	4
LH-SC-01	9/2/2025 13:45	9.02	23.54	14.764	106.12	4
LH-SC-01	9/2/2025 14:00	8.61	23.12	14.76	100.12	4
LH-SC-01	9/2/2025 14:15	8.67	23.3	14.762	102	4
LH-SC-01	9/2/2025 14:30	8.89	23.56	14.758	104.59	4
LH-SC-01	9/2/2025 14:45	8.63	23.68	14.757	101.53	4
LH-SC-01	9/2/2025 15:00	8.86	23.76	14.753	105.48	4
LH-SC-01	9/2/2025 15:15	8.38	23.46	14.748	98.59	4
LH-SC-01	9/2/2025 15:30	8.42	23.34	14.747	99.06	4
LH-SC-01	9/2/2025 15:45	8.48	23.42	14.746	99.76	4
LH-SC-01	9/2/2025 16:00	8.51	23.32	14.747	100.12	4
LH-SC-01	9/2/2025 16:15	9.01	23.64	14.747	106	4
LH-SC-01	9/2/2025 16:30	9.22	23.76	14.747	109.76	4
LH-SC-01	9/2/2025 16:45	8.91	23.46	14.746	104.82	4
LH-SC-01	9/2/2025 17:00	8.93	23.5	14.743	105.06	4
LH-SC-01	9/2/2025 17:15	9.37	23.7	14.743	110.24	4
LH-SC-01	9/2/2025 17:30	9.15	23.52	14.739	107.65	4
LH-SC-01	9/2/2025 17:45	9.08	23.3	14.737	106.82	4
LH-SC-01	9/2/2025 18:00	9.02	23.26	14.737	106.12	4
LH-SC-01	9/2/2025 18:15	9.19	23.46	14.737	108.12	4
LH-SC-01	9/2/2025 18:30	9.19	23.62	14.734	108.12	4
LH-SC-01	9/2/2025 18:45	9.43	23.66	14.731	110.94	4
LH-SC-01	9/2/2025 19:00	9.54	23.74	14.729	112.24	4
LH-SC-01	9/2/2025 19:15	9.39	23.86	14.728	111.79	4
LH-SC-01	9/2/2025 19:30	9.37	23.78	14.73	111.55	4
LH-SC-01	9/2/2025 19:45	9.53	23.84	14.729	113.45	4
LH-SC-01	9/2/2025 20:00	9.75	23.78	14.727	116.07	4
LH-SC-01	9/2/2025 20:15	9.56	23.72	14.73	112.47	4
LH-SC-01	9/2/2025 20:30	9.68	23.68	14.728	113.88	4
LH-SC-01	9/2/2025 20:45	9.34	23.62	14.728	109.88	4
LH-SC-01	9/2/2025 21:00	9.39	23.56	14.728	110.47	4
LH-SC-01	9/2/2025 21:15	9.38	23.38	14.726	110.35	4
LH-SC-01	9/2/2025 21:30	9.08	23.12	14.726	105.58	4
LH-SC-01	9/2/2025 21:45	8.97	22.9	14.724	104.3	4
LH-SC-01	9/2/2025 22:00	9.03	22.86	14.724	105	4
LH-SC-01	9/2/2025 22:15	8.82	22.78	14.722	102.56	4
LH-SC-01	9/2/2025 22:30	8.98	22.8	14.723	104.42	4
LH-SC-01	9/2/2025 22:45	9.15	22.8	14.722	106.4	4
LH-SC-01	9/2/2025 23:00	9.32	22.82	14.723	108.37	4
LH-SC-01	9/2/2025 23:15	9	22.8	14.722	104.65	4
LH-SC-01	9/2/2025 23:30	9.05	22.8	14.721	105.23	4
LH-SC-01	9/2/2025 23:45	9.18	22.78	14.72	106.74	4
LH-SC-01	9/3/2025 0:00	9.1	22.76	14.721	105.81	4
LH-SC-01	9/3/2025 0:15	9.18	22.72	14.722	106.74	4
LH-SC-01	9/3/2025 0:30	9.34	22.68	14.721	108.6	4
LH-SC-01	9/3/2025 0:45	8.99	22.66	14.72	104.53	4
LH-SC-01	9/3/2025 1:00	8.62	22.6	14.719	100.23	4
LH-SC-01	9/3/2025 1:15	8.32	22.52	14.717	96.74	4
LH-SC-01	9/3/2025 1:30	8.03	22.52	14.714	93.37	4
LH-SC-01	9/3/2025 1:45	7.84	22.52	14.712	91.16	4
LH-SC-01	9/3/2025 2:00	7.83	22.48	14.71	91.05	4
LH-SC-01	9/3/2025 2:15	7.82	22.46	14.71	90.93	4
LH-SC-01	9/3/2025 2:30	7.88	22.44	14.707	91.63	4
LH-SC-01	9/3/2025 2:45	7.58	22.44	14.707	88.14	4
LH-SC-01	9/3/2025 3:00	7.59	22.42	14.704	88.26	4
LH-SC-01	9/3/2025 3:15	7.68	22.4	14.706	89.3	4
LH-SC-01	9/3/2025 3:30	7.75	22.4	14.702	90.12	4

Station Name	Date Time	DO mg/L	Temp C	Air Pressure PSI	Saturation PCT	Use Code
LH-SC-01	9/3/2025 3:45	7.53	22.38	14.702	87.56	4
LH-SC-01	9/3/2025 4:00	7.7	22.36	14.7	89.53	4
LH-SC-01	9/3/2025 4:15	7.77	22.36	14.697	90.35	4
LH-SC-01	9/3/2025 4:30	7.66	22.34	14.695	89.07	4
LH-SC-01	9/3/2025 4:45	7.81	22.34	14.696	90.81	4
LH-SC-01	9/3/2025 5:00	7.55	22.34	14.696	87.79	4
LH-SC-01	9/3/2025 5:15	7.83	22.32	14.693	91.05	4
LH-SC-01	9/3/2025 5:30	7.67	22.32	14.694	89.19	4
LH-SC-01	9/3/2025 5:45	7.73	22.3	14.693	89.88	4
LH-SC-01	9/3/2025 6:00	7.65	22.3	14.692	88.95	4
LH-SC-01	9/3/2025 6:15	7.73	22.3	14.694	89.88	4
LH-SC-01	9/3/2025 6:30	7.79	22.28	14.698	90.58	4
LH-SC-01	9/3/2025 6:45	7.48	22.28	14.702	86.98	4
LH-SC-01	9/3/2025 7:00	7.75	22.26	14.697	90.12	4
LH-SC-01	9/3/2025 7:15	7.64	22.26	14.697	88.84	4
LH-SC-01	9/3/2025 7:30	7.56	22.26	14.699	87.91	4
LH-SC-01	9/3/2025 7:45	7.66	22.26	14.696	89.07	4
LH-SC-01	9/3/2025 8:00	7.84	22.26	14.698	91.16	4
LH-SC-01	9/3/2025 8:15	7.97	22.28	14.697	92.67	4
LH-SC-01	9/3/2025 8:30	8	22.28	14.695	93.02	4
LH-SC-01	9/3/2025 8:45	7.93	22.28	14.695	92.21	4
LH-SC-01	9/3/2025 9:00	7.92	22.26	14.698	92.09	4
LH-SC-01	9/3/2025 9:15	7.99	22.28	14.698	92.91	4
LH-SC-01	9/3/2025 9:30	7.83	22.28	14.697	91.05	4
LH-SC-01	9/3/2025 9:45	7.99	22.32	14.697	92.91	4
LH-SC-01	9/3/2025 10:00	7.52	22	14.702	86.44	2
LH-SC-01	9/3/2025 10:15	8.61	23.18	14.694	100.12	2
LH-SC-01	9/3/2025 10:30	8.4	23.92	14.693	100	2
LH-SC-01	9/3/2025 10:45	9.24	22.8	14.691	107.44	2
LH-SC-01	9/3/2025 11:00	9.41	22.7	14.689	109.42	1
LH-SC-01	9/3/2025 11:15	9.51	22.78	14.685	110.58	1
LH-SC-01	9/3/2025 11:30	9.25	22.8	14.684	107.56	1
LH-SC-01	9/3/2025 11:45	9.15	22.74	14.683	106.4	1
LH-SC-01	9/3/2025 12:00	9.6	22.92	14.681	111.63	1
LH-SC-01	9/3/2025 12:15	9.1	22.84	14.676	105.81	1
LH-SC-01	9/3/2025 12:30	9.43	22.92	14.674	109.65	1
LH-SC-01	9/3/2025 12:45	9	22.9	14.672	104.65	1
LH-SC-01	9/3/2025 13:00	9.2	22.96	14.669	106.98	1
LH-SC-01	9/3/2025 13:15	9.58	23	14.668	111.4	1
LH-SC-01	9/3/2025 13:30	9.24	23.16	14.664	107.44	1
LH-SC-01	9/3/2025 13:45	9.16	23.16	14.663	106.51	1
LH-SC-01	9/3/2025 14:00	9.31	23.22	14.656	108.26	1
LH-SC-01	9/3/2025 14:15	9.47	23.28	14.657	111.41	1
LH-SC-01	9/3/2025 14:30	9.8	23.42	14.65	115.29	1
LH-SC-01	9/3/2025 14:45	9.64	23.42	14.646	114.76	1
LH-SC-01	9/3/2025 15:00	9.55	23.34	14.647	113.69	1
LH-SC-01	9/3/2025 15:15	10.05	23.46	14.643	119.64	1
LH-SC-01	9/3/2025 15:30	9.77	23.5	14.644	116.31	1
LH-SC-01	9/3/2025 15:45	9.82	23.44	14.642	116.9	1
LH-SC-01	9/3/2025 16:00	9.64	23.36	14.645	114.76	1
LH-SC-01	9/3/2025 16:15	9.66	23.54	14.645	115	1
LH-SC-01	9/3/2025 16:30	9.88	23.6	14.644	117.62	1
LH-SC-01	9/3/2025 16:45	9.91	23.6	14.642	117.98	1
LH-SC-01	9/3/2025 17:00	9.85	23.46	14.641	117.26	1
LH-SC-01	9/3/2025 17:15	9.88	23.56	14.641	117.62	1
LH-SC-01	9/3/2025 17:30	9.98	23.58	14.639	118.81	1
LH-SC-01	9/3/2025 17:45	10.01	23.66	14.637	119.17	1
LH-SC-01	9/3/2025 18:00	10.45	23.8	14.635	125.9	1
LH-SC-01	9/3/2025 18:15	10.07	23.68	14.637	119.88	1
LH-SC-01	9/3/2025 18:30	9.95	23.68	14.634	118.45	1
LH-SC-01	9/3/2025 18:45	10.01	23.68	14.633	119.17	1
LH-SC-01	9/3/2025 19:00	10.03	23.8	14.629	120.84	1
LH-SC-01	9/3/2025 19:15	10.07	23.78	14.632	121.33	1
LH-SC-01	9/3/2025 19:30	10.31	23.76	14.629	124.22	1
LH-SC-01	9/3/2025 19:45	10.33	23.84	14.631	124.46	1
LH-SC-01	9/3/2025 20:00	10.23	23.82	14.635	123.25	1
LH-SC-01	9/3/2025 20:15	10.14	23.82	14.634	122.17	1
LH-SC-01	9/3/2025 20:30	10.26	23.78	14.637	123.61	1
LH-SC-01	9/3/2025 20:45	10.15	23.78	14.641	122.29	1
LH-SC-01	9/3/2025 21:00	10.36	23.78	14.639	124.82	1
LH-SC-01	9/3/2025 21:15	10.3	23.82	14.637	124.1	1
LH-SC-01	9/3/2025 21:30	10.48	23.82	14.641	126.27	1
LH-SC-01	9/3/2025 21:45	10.4	23.72	14.642	123.81	1
LH-SC-01	9/3/2025 22:00	10.29	23.64	14.643	122.5	1
LH-SC-01	9/3/2025 22:15	10.27	23.56	14.644	122.26	1
LH-SC-01	9/3/2025 22:30	10.19	23.52	14.646	121.31	1
LH-SC-01	9/3/2025 22:45	10.14	23.5	14.646	120.71	1
LH-SC-01	9/3/2025 23:00	10.17	23.48	14.647	121.07	1
LH-SC-01	9/3/2025 23:15	10.21	23.42	14.648	120.12	1
LH-SC-01	9/3/2025 23:30	10	23.3	14.647	119.05	1
LH-SC-01	9/3/2025 23:45	9.84	23.16	14.647	115.76	1
LH-SC-01	9/4/2025 0:00	9.46	23.04	14.647	111.29	1
LH-SC-01	9/4/2025 0:15	9.37	22.98	14.647	110.24	1
LH-SC-01	9/4/2025 0:30	9.32	22.94	14.648	108.37	1

Dissolved Oxygen Saturation Continous Monitoring Data
Normandeau Associates Inc.

Station Name	Date Time	DO mg/L	Temp C	Air Pressure PSI	Saturation PCT	Use Code
LH-SC-01	9/4/2025 0:45	9.35	22.9	14.649	108.72	1
LH-SC-01	9/4/2025 1:00	9.42	22.92	14.648	109.53	1
LH-SC-01	9/4/2025 1:15	9.52	22.92	14.649	110.7	1
LH-SC-01	9/4/2025 1:30	9.52	22.92	14.649	110.7	1
LH-SC-01	9/4/2025 1:45	9.6	22.92	14.653	111.63	1
LH-SC-01	9/4/2025 2:00	9.59	22.88	14.653	111.51	1
LH-SC-01	9/4/2025 2:15	9.44	22.86	14.653	109.77	1
LH-SC-01	9/4/2025 2:30	9.32	22.8	14.654	108.37	1
LH-SC-01	9/4/2025 2:45	9.28	22.76	14.652	107.91	1
LH-SC-01	9/4/2025 3:00	9.21	22.74	14.654	107.09	1
LH-SC-01	9/4/2025 3:15	9.16	22.72	14.654	106.51	1
LH-SC-01	9/4/2025 3:30	9.02	22.68	14.65	104.88	1
LH-SC-01	9/4/2025 3:45	8.99	22.66	14.653	104.53	1
LH-SC-01	9/4/2025 4:00	8.93	22.64	14.65	103.84	1
LH-SC-01	9/4/2025 4:15	8.91	22.62	14.653	103.6	1
LH-SC-01	9/4/2025 4:30	8.85	22.6	14.654	102.91	1
LH-SC-01	9/4/2025 4:45	8.79	22.58	14.655	102.21	1
LH-SC-01	9/4/2025 5:00	8.71	22.56	14.653	101.28	1
LH-SC-01	9/4/2025 5:15	8.62	22.54	14.654	100.23	1
LH-SC-01	9/4/2025 5:30	8.52	22.5	14.653	99.07	1
LH-SC-01	9/4/2025 5:45	8.49	22.5	14.655	98.72	1
LH-SC-01	9/4/2025 6:00	8.44	22.48	14.655	98.14	1
LH-SC-01	9/4/2025 6:15	8.41	22.46	14.656	97.79	1
LH-SC-01	9/4/2025 6:30	8.38	22.44	14.659	97.44	1
LH-SC-01	9/4/2025 6:45	8.33	22.42	14.659	96.86	1
LH-SC-01	9/4/2025 7:00	8.34	22.4	14.66	96.98	1
LH-SC-01	9/4/2025 7:15	8.31	22.4	14.662	96.63	1
LH-SC-01	9/4/2025 7:30	8.33	22.38	14.665	96.86	1
LH-SC-01	9/4/2025 7:45	8.32	22.36	14.667	96.74	1
LH-SC-01	9/4/2025 8:00	8.4	22.36	14.665	97.67	1
LH-SC-01	9/4/2025 8:15	8.52	22.38	14.668	99.07	1
LH-SC-01	9/4/2025 8:30	8.42	22.38	14.668	97.91	1
LH-SC-01	9/4/2025 8:45	8.47	22.38	14.666	98.49	1
LH-SC-01	9/4/2025 9:00	8.49	22.4	14.666	98.72	1
LH-SC-01	9/4/2025 9:15	8.55	22.4	14.667	99.42	1
LH-SC-01	9/4/2025 9:30	8.58	22.42	14.67	99.77	1
LH-SC-01	9/4/2025 9:45	8.57	22.44	14.669	99.65	1
LH-SC-01	9/4/2025 10:00	8.84	22.54	14.667	102.79	1
LH-SC-01	9/4/2025 10:15	8.88	22.6	14.667	103.26	1
LH-SC-01	9/4/2025 10:30	8.96	22.66	14.668	104.19	1
LH-SC-01	9/4/2025 10:45	9.06	22.8	14.669	105.35	1
LH-SC-01	9/4/2025 11:00	9.06	22.88	14.665	105.35	1
LH-SC-01	9/4/2025 11:15	9.06	22.96	14.663	105.35	1
LH-SC-01	9/4/2025 11:30	8.91	22.9	14.665	103.6	1
LH-SC-01	9/4/2025 11:45	8.87	22.92	14.662	103.14	1
LH-SC-01	9/4/2025 12:00	9.04	22.94	14.659	105.12	1
LH-SC-01	9/4/2025 12:15	8.99	23.02	14.656	104.53	1
LH-SC-01	9/4/2025 12:30	9.03	23.1	14.653	105	1
LH-SC-01	9/4/2025 12:45	8.73	23.18	14.654	101.51	1
LH-SC-01	9/4/2025 13:00	9.11	23.1	14.653	105.93	1
LH-SC-01	9/4/2025 13:15	8.81	23.26	14.649	103.65	1
LH-SC-01	9/4/2025 13:30	8.9	23.16	14.652	103.49	1
LH-SC-01	9/4/2025 13:45	8.81	23.3	14.648	103.65	1
LH-SC-01	9/4/2025 14:00	8.65	23.38	14.644	102.98	1
LH-SC-01	9/4/2025 14:15	8.76	23.2	14.643	103.06	1
LH-SC-01	9/4/2025 14:30	9.61	23.2	14.642	113.06	1
LH-SC-01	9/4/2025 14:45	9	23.34	14.636	107.14	1
LH-SC-01	9/4/2025 15:00	9.03	23.36	14.635	107.5	1
LH-SC-01	9/4/2025 15:15	9.11	23.38	14.634	108.45	1
LH-SC-01	9/4/2025 15:30	9.15	23.46	14.635	108.93	1
LH-SC-01	9/4/2025 15:45	9.71	23.56	14.634	115.6	1
LH-SC-01	9/4/2025 16:00	9.23	23.62	14.634	109.88	1
LH-SC-01	9/4/2025 16:15	9.64	23.68	14.63	114.76	1
LH-SC-01	9/4/2025 16:30	9.32	23.74	14.631	110.95	1
LH-SC-01	9/4/2025 16:45	9.56	23.76	14.627	115.18	1
LH-SC-01	9/4/2025 17:00	9.43	23.72	14.626	112.26	1
LH-SC-01	9/4/2025 17:15	9.55	23.84	14.622	115.06	1
LH-SC-01	9/4/2025 17:30	9.62	23.88	14.624	115.9	1
LH-SC-01	9/4/2025 17:45	9.58	23.94	14.619	115.42	1
LH-SC-01	9/4/2025 18:00	9.43	23.88	14.619	113.61	1
LH-SC-01	9/4/2025 18:15	9.72	23.92	14.617	117.11	1
LH-SC-01	9/4/2025 18:30	9.49	23.9	14.618	114.34	1
LH-SC-01	9/4/2025 18:45	9.88	23.94	14.617	119.04	1
LH-SC-01	9/4/2025 19:00	9.59	23.92	14.617	115.54	1
LH-SC-01	9/4/2025 19:15	9.56	23.92	14.62	115.18	1
LH-SC-01	9/4/2025 19:30	9.7	23.86	14.623	116.87	1
LH-SC-01	9/4/2025 19:45	9.83	23.8	14.623	118.43	1
LH-SC-01	9/4/2025 20:00	9.89	23.8	14.628	119.16	1
LH-SC-01	9/4/2025 20:15	9.94	23.78	14.632	119.76	1
LH-SC-01	9/4/2025 20:30	9.9	23.74	14.636	117.86	1
LH-SC-01	9/4/2025 20:45	9.91	23.64	14.637	117.98	1
LH-SC-01	9/4/2025 21:00	9.78	23.58	14.639	116.43	1
LH-SC-01	9/4/2025 21:15	9.77	23.56	14.638	116.31	1
LH-SC-01	9/4/2025 21:30	9.79	23.58	14.641	116.55	1

Dissolved Oxygen Saturation Continous Monitoring Data
Normandeau Associates Inc.

Station Name	Date Time	DO mg/L	Temp C	Air Pressure PSI	Saturation PCT	Use Code
LH-SC-01	9/4/2025 21:45	9.75	23.56	14.638	116.07	1
LH-SC-01	9/4/2025 22:00	9.72	23.52	14.64	115.71	1
LH-SC-01	9/4/2025 22:15	9.74	23.5	14.64	115.95	1
LH-SC-01	9/4/2025 22:30	9.71	23.48	14.639	115.6	1
LH-SC-01	9/4/2025 22:45	9.7	23.44	14.638	115.48	1
LH-SC-01	9/4/2025 23:00	9.48	23.28	14.636	112.86	1
LH-SC-01	9/4/2025 23:15	9.38	23.16	14.639	110.35	1
LH-SC-01	9/4/2025 23:30	9.32	23.12	14.642	109.65	1
LH-SC-01	9/4/2025 23:45	9.32	23.04	14.642	109.65	1
LH-SC-01	9/5/2025 0:00	9.22	23	14.638	108.47	1
LH-SC-01	9/5/2025 0:15	9.2	23	14.642	108.24	1
LH-SC-01	9/5/2025 0:30	9.3	23	14.642	109.41	1
LH-SC-01	9/5/2025 0:45	9.3	23	14.643	109.41	1
LH-SC-01	9/5/2025 1:00	9.28	22.96	14.644	109.18	1
LH-SC-01	9/5/2025 1:15	9.17	22.94	14.645	107.88	1
LH-SC-01	9/5/2025 1:30	9.21	22.9	14.647	108.35	1
LH-SC-01	9/5/2025 1:45	9.2	22.88	14.645	108.24	1
LH-SC-01	9/5/2025 2:00	9.16	22.86	14.647	107.76	1
LH-SC-01	9/5/2025 2:15	9.11	22.84	14.645	107.18	1
LH-SC-01	9/5/2025 2:30	9.11	22.82	14.644	107.18	1
LH-SC-01	9/5/2025 2:45	9.06	22.8	14.647	106.59	1
LH-SC-01	9/5/2025 3:00	9.01	22.78	14.649	104.77	1
LH-SC-01	9/5/2025 3:15	8.89	22.76	14.654	103.37	1
LH-SC-01	9/5/2025 3:30	8.92	22.74	14.652	103.72	1
LH-SC-01	9/5/2025 3:45	8.89	22.74	14.652	103.37	1
LH-SC-01	9/5/2025 4:00	8.87	22.72	14.65	103.14	1
LH-SC-01	9/5/2025 4:15	8.87	22.72	14.647	103.14	1
LH-SC-01	9/5/2025 4:30	8.88	22.7	14.651	103.26	1
LH-SC-01	9/5/2025 4:45	8.86	22.7	14.647	103.02	1
LH-SC-01	9/5/2025 5:00	8.84	22.7	14.653	102.79	1
LH-SC-01	9/5/2025 5:15	8.7	22.68	14.651	101.16	1
LH-SC-01	9/5/2025 5:30	8.66	22.66	14.658	100.7	1
LH-SC-01	9/5/2025 5:45	8.64	22.64	14.658	100.47	1
LH-SC-01	9/5/2025 6:00	8.57	22.62	14.654	99.65	1
LH-SC-01	9/5/2025 6:15	8.53	22.6	14.656	99.19	1
LH-SC-01	9/5/2025 6:30	8.52	22.6	14.656	99.07	1
LH-SC-01	9/5/2025 6:45	8.47	22.6	14.656	98.49	1
LH-SC-01	9/5/2025 7:00	8.41	22.6	14.657	97.79	1
LH-SC-01	9/5/2025 7:15	8.38	22.6	14.663	97.44	1
LH-SC-01	9/5/2025 7:30	8.37	22.6	14.663	97.33	1
LH-SC-01	9/5/2025 7:45	8.37	22.6	14.668	97.33	1
LH-SC-01	9/5/2025 8:00	8.34	22.6	14.666	96.98	1
LH-SC-01	9/5/2025 8:15	8.36	22.62	14.671	97.21	1
LH-SC-01	9/5/2025 8:30	8.41	22.62	14.67	97.79	1
LH-SC-01	9/5/2025 8:45	8.36	22.62	14.671	97.21	1
LH-SC-01	9/5/2025 9:00	8.32	22.62	14.671	96.74	1
LH-SC-01	9/5/2025 9:15	8.36	22.62	14.674	97.21	1
LH-SC-01	9/5/2025 9:30	8.35	22.64	14.675	97.09	1
LH-SC-01	9/5/2025 9:45	8.4	22.64	14.671	97.67	1
LH-SC-01	9/5/2025 10:00	8.44	22.66	14.676	98.14	1
LH-SC-01	9/5/2025 10:15	8.45	22.68	14.675	98.26	1
LH-SC-01	9/5/2025 10:30	8.59	22.7	14.675	99.88	1
LH-SC-01	9/5/2025 10:45	8.65	22.74	14.675	100.58	1
LH-SC-01	9/5/2025 11:00	8.64	22.76	14.672	100.47	1
LH-SC-01	9/5/2025 11:15	8.79	22.82	14.675	102.21	1
LH-SC-01	9/5/2025 11:30	8.87	22.88	14.675	103.14	1
LH-SC-01	9/5/2025 11:45	8.91	22.94	14.674	103.6	1
LH-SC-01	9/5/2025 12:00	9.01	23	14.672	104.77	1
LH-SC-01	9/5/2025 12:15	9.08	23.08	14.671	105.58	1
LH-SC-01	9/5/2025 12:30	9.05	23.12	14.67	105.23	1
LH-SC-01	9/5/2025 12:45	9.11	23.18	14.667	105.93	1
LH-SC-01	9/5/2025 13:00	8.96	23.16	14.665	104.19	1
LH-SC-01	9/5/2025 13:15	8.72	23.2	14.658	101.4	1
LH-SC-01	9/5/2025 13:30	8.91	23.24	14.656	103.6	1
LH-SC-01	9/5/2025 13:45	8.58	23.28	14.654	100.94	1
LH-SC-01	9/5/2025 14:00	8.84	23.32	14.65	104	1
LH-SC-01	9/5/2025 14:15	8.77	23.3	14.65	103.18	1
LH-SC-01	9/5/2025 14:30	8.86	23.24	14.647	104.24	1
LH-SC-01	9/5/2025 14:45	8.67	23.26	14.645	103.21	1
LH-SC-01	9/5/2025 15:00	9.09	23.34	14.641	108.21	1
LH-SC-01	9/5/2025 15:15	8.88	23.44	14.639	105.71	1
LH-SC-01	9/5/2025 15:30	8.66	23.42	14.638	103.1	1
LH-SC-01	9/5/2025 15:45	8.9	23.44	14.636	105.95	1
LH-SC-01	9/5/2025 16:00	8.77	23.42	14.634	104.4	1
LH-SC-01	9/5/2025 16:15	8.96	23.46	14.634	106.67	1
LH-SC-01	9/5/2025 16:30	9.27	23.46	14.632	110.36	1
LH-SC-01	9/5/2025 16:45	8.84	23.46	14.633	105.24	1
LH-SC-01	9/5/2025 17:00	9.05	23.54	14.632	107.74	1
LH-SC-01	9/5/2025 17:15	8.91	23.48	14.634	106.07	1
LH-SC-01	9/5/2025 17:30	9.15	23.52	14.636	108.93	1
LH-SC-01	9/5/2025 17:45	9.02	23.5	14.635	107.38	1
LH-SC-01	9/5/2025 18:00	9.19	23.54	14.636	109.4	1
LH-SC-01	9/5/2025 18:15	9.09	23.48	14.636	108.21	1
LH-SC-01	9/5/2025 18:30	9.14	23.44	14.64	108.81	1

Dissolved Oxygen Saturation Continous Monitoring Data
Normandeau Associates Inc.

Station Name	Date Time	DO mg/L	Temp C	Air Pressure PSI	Saturation PCT	Use Code
LH-SC-01	9/5/2025 18:45	9.2	23.48	14.643	109.52	1
LH-SC-01	9/5/2025 19:00	9.08	23.48	14.641	108.1	1
LH-SC-01	9/5/2025 19:15	9.14	23.46	14.645	108.81	1
LH-SC-01	9/5/2025 19:30	9.18	23.44	14.647	109.29	1
LH-SC-01	9/5/2025 19:45	9.15	23.44	14.649	107.65	1
LH-SC-01	9/5/2025 20:00	9.2	23.42	14.651	108.24	1
LH-SC-01	9/5/2025 20:15	9.15	23.42	14.65	107.65	1
LH-SC-01	9/5/2025 20:30	9.17	23.44	14.655	107.88	1
LH-SC-01	9/5/2025 20:45	9.16	23.42	14.658	107.76	1
LH-SC-01	9/5/2025 21:00	9.17	23.42	14.662	107.88	1
LH-SC-01	9/5/2025 21:15	9.21	23.44	14.663	108.35	1
LH-SC-01	9/5/2025 21:30	9.15	23.44	14.665	107.65	1
LH-SC-01	9/5/2025 21:45	9.13	23.42	14.669	107.41	1
LH-SC-01	9/5/2025 22:00	9.16	23.4	14.667	107.76	1
LH-SC-01	9/5/2025 22:15	9.15	23.38	14.669	107.65	1
LH-SC-01	9/5/2025 22:30	9.14	23.36	14.669	107.53	1
LH-SC-01	9/5/2025 22:45	9.11	23.34	14.67	107.18	1
LH-SC-01	9/5/2025 23:00	8.97	23.3	14.667	105.53	1
LH-SC-01	9/5/2025 23:15	9.06	23.3	14.668	106.59	1
LH-SC-01	9/5/2025 23:30	9.01	23.28	14.668	106	1
LH-SC-01	9/5/2025 23:45	8.94	23.28	14.67	105.18	1
LH-SC-01	9/6/2025 0:00	9.02	23.28	14.67	106.12	1
LH-SC-01	9/6/2025 0:15	8.99	23.28	14.671	105.76	1
LH-SC-01	9/6/2025 0:30	8.95	23.26	14.67	105.29	1
LH-SC-01	9/6/2025 0:45	8.98	23.26	14.669	105.65	1
LH-SC-01	9/6/2025 1:00	8.97	23.26	14.67	105.53	1
LH-SC-01	9/6/2025 1:15	8.99	23.24	14.67	104.53	1
LH-SC-01	9/6/2025 1:30	8.96	23.22	14.669	104.19	1
LH-SC-01	9/6/2025 1:45	8.94	23.22	14.668	103.95	1
LH-SC-01	9/6/2025 2:00	8.93	23.18	14.669	103.84	1
LH-SC-01	9/6/2025 2:15	8.92	23.18	14.669	103.72	1
LH-SC-01	9/6/2025 2:30	8.91	23.12	14.667	103.6	1
LH-SC-01	9/6/2025 2:45	8.84	23.1	14.665	102.79	1
LH-SC-01	9/6/2025 3:00	8.76	23.08	14.665	101.86	1
LH-SC-01	9/6/2025 3:15	8.76	23.06	14.663	101.86	1
LH-SC-01	9/6/2025 3:30	8.75	23.04	14.666	101.74	1
LH-SC-01	9/6/2025 3:45	8.79	23.02	14.663	102.21	1
LH-SC-01	9/6/2025 4:00	8.69	23.02	14.664	101.05	1
LH-SC-01	9/6/2025 4:15	8.69	23	14.665	101.05	1
LH-SC-01	9/6/2025 4:30	8.7	23	14.665	101.16	1
LH-SC-01	9/6/2025 4:45	8.63	22.98	14.665	100.35	1
LH-SC-01	9/6/2025 5:00	8.6	22.98	14.667	100	1
LH-SC-01	9/6/2025 5:15	8.54	22.96	14.671	99.3	1
LH-SC-01	9/6/2025 5:30	8.57	22.94	14.669	99.65	1
LH-SC-01	9/6/2025 5:45	8.55	22.94	14.674	99.42	1
LH-SC-01	9/6/2025 6:00	8.46	22.94	14.676	98.37	1
LH-SC-01	9/6/2025 6:15	8.59	22.94	14.676	99.88	1
LH-SC-01	9/6/2025 6:30	8.82	22.96	14.677	102.56	1
LH-SC-01	9/6/2025 6:45	8.65	22.96	14.678	100.58	1
LH-SC-01	9/6/2025 7:00	8.74	22.98	14.68	101.63	1
LH-SC-01	9/6/2025 7:15	8.97	23.02	14.683	104.3	1
LH-SC-01	9/6/2025 7:30	8.89	23.06	14.684	103.37	1
LH-SC-01	9/6/2025 7:45	9.1	23.1	14.685	105.81	1
LH-SC-01	9/6/2025 8:00	9.12	23.14	14.685	106.05	1
LH-SC-01	9/6/2025 8:15	9.15	23.18	14.687	106.4	1
LH-SC-01	9/6/2025 8:30	9.13	23.18	14.689	106.16	1
LH-SC-01	9/6/2025 8:45	9.09	23.2	14.691	105.7	1
LH-SC-01	9/6/2025 9:00	9.15	23.2	14.689	106.4	1
LH-SC-01	9/6/2025 9:15	9.11	23.2	14.692	105.93	1
LH-SC-01	9/6/2025 9:30	9.08	23.22	14.689	105.58	1
LH-SC-01	9/6/2025 9:45	9.12	23.22	14.689	106.05	1
LH-SC-01	9/6/2025 10:00	9.08	23.22	14.687	105.58	1
LH-SC-01	9/6/2025 10:15	9.02	23.2	14.684	104.88	1
LH-SC-01	9/6/2025 10:30	8.9	23.16	14.682	103.49	1
LH-SC-01	9/6/2025 10:45	9	23.2	14.68	104.65	1
LH-SC-01	9/6/2025 11:00	8.93	23.2	14.68	103.84	1
LH-SC-01	9/6/2025 11:15	8.88	23.16	14.681	103.26	1
LH-SC-01	9/6/2025 11:30	8.85	23.16	14.679	102.91	1
LH-SC-01	9/6/2025 11:45	8.81	23.16	14.677	102.44	1
LH-SC-01	9/6/2025 12:00	8.84	23.18	14.671	102.79	1
LH-SC-01	9/6/2025 12:15	8.94	23.24	14.669	103.95	1
LH-SC-01	9/6/2025 12:30	8.97	23.34	14.665	105.53	1
LH-SC-01	9/6/2025 12:45	9.08	23.44	14.665	106.82	1
LH-SC-01	9/6/2025 13:00	9.19	23.64	14.662	108.12	1
LH-SC-01	9/6/2025 13:15	8.85	23.64	14.658	104.12	1
LH-SC-01	9/6/2025 13:30	8.88	23.68	14.651	104.47	1
LH-SC-01	9/6/2025 13:45	8.99	23.72	14.649	105.76	1
LH-SC-01	9/6/2025 14:00	8.89	23.6	14.644	105.83	1
LH-SC-01	9/6/2025 14:15	9.05	23.58	14.642	107.74	1
LH-SC-01	9/6/2025 14:30	9.23	23.64	14.631	109.88	1
LH-SC-01	9/6/2025 14:45	9.18	23.72	14.629	109.29	1
LH-SC-01	9/6/2025 15:00	9.21	23.62	14.618	109.64	1
LH-SC-01	9/6/2025 15:15	9.1	23.6	14.606	108.33	1
LH-SC-01	9/6/2025 15:30	9.04	23.6	14.606	107.62	1

Station Name	Date Time	DO mg/L	Temp C	Air Pressure PSI	Saturation PCT	Use Code
LH-SC-01	9/6/2025 15:45	9.15	23.6	14.608	108.93	1
LH-SC-01	9/6/2025 16:00	9.17	23.6	14.607	109.17	1
LH-SC-01	9/6/2025 16:15	9.2	23.62	14.62	109.52	1
LH-SC-01	9/6/2025 16:30	9.2	23.7	14.621	109.52	1
LH-SC-01	9/6/2025 16:45	9.03	23.7	14.625	107.5	1
LH-SC-01	9/6/2025 17:00	9.02	23.68	14.639	107.38	1
LH-SC-01	9/6/2025 17:15	9.19	23.7	14.648	108.12	1
LH-SC-01	9/6/2025 17:30	9.19	23.72	14.663	108.12	1
LH-SC-01	9/6/2025 17:45	9.14	23.72	14.68	107.53	1
LH-SC-01	9/6/2025 18:00	9.07	23.68	14.684	106.71	1
LH-SC-01	9/6/2025 18:15	9.04	23.66	14.687	106.35	1
LH-SC-01	9/6/2025 18:30	9.14	23.7	14.696	107.53	1
LH-SC-01	9/6/2025 18:45	9.04	23.7	14.699	106.35	1
LH-SC-01	9/6/2025 19:00	9.1	23.62	14.705	107.06	1
LH-SC-01	9/6/2025 19:15	9.1	23.62	14.699	107.06	1
LH-SC-01	9/6/2025 19:30	9.07	23.6	14.702	106.71	1
LH-SC-01	9/6/2025 19:45	8.96	23.52	14.701	105.41	1
LH-SC-01	9/6/2025 20:00	8.89	23.46	14.708	104.59	1
LH-SC-01	9/6/2025 20:15	9.01	23.42	14.705	106	1
LH-SC-01	9/6/2025 20:30	8.96	23.42	14.708	105.41	1
LH-SC-01	9/6/2025 20:45	8.99	23.44	14.703	105.76	1
LH-SC-01	9/6/2025 21:00	8.95	23.44	14.707	105.29	1
LH-SC-01	9/6/2025 21:15	8.95	23.44	14.708	105.29	1
LH-SC-01	9/6/2025 21:30	8.98	23.42	14.708	105.65	1
LH-SC-01	9/6/2025 21:45	8.99	23.4	14.713	105.76	1
LH-SC-01	9/6/2025 22:00	8.99	23.38	14.716	105.76	1
LH-SC-01	9/6/2025 22:15	8.9	23.36	14.717	104.71	1
LH-SC-01	9/6/2025 22:30	8.87	23.3	14.716	104.35	1
LH-SC-01	9/6/2025 22:45	8.68	23.26	14.716	102.12	1
LH-SC-01	9/6/2025 23:00	8.62	23.24	14.714	100.23	1
LH-SC-01	9/6/2025 23:15	8.64	23.2	14.719	100.47	1
LH-SC-01	9/6/2025 23:30	8.69	23.14	14.714	101.05	1
LH-SC-01	9/6/2025 23:45	8.71	23.12	14.709	101.28	1
LH-SC-01	9/7/2025 0:00	8.64	23.1	14.705	100.47	1
LH-SC-01	9/7/2025 0:15	8.62	23.08	14.707	100.23	1
LH-SC-01	9/7/2025 0:30	8.54	23.06	14.709	99.3	1
LH-SC-01	9/7/2025 0:45	8.57	23.04	14.707	99.65	1
LH-SC-01	9/7/2025 1:00	8.7	23.02	14.709	101.16	1
LH-SC-01	9/7/2025 1:15	8.64	23	14.703	100.47	1
LH-SC-01	9/7/2025 1:30	8.71	23.02	14.703	101.28	1
LH-SC-01	9/7/2025 1:45	8.67	23.02	14.702	100.81	1
LH-SC-01	9/7/2025 2:00	8.69	23.02	14.701	101.05	1
LH-SC-01	9/7/2025 2:15	8.89	23.04	14.699	103.37	1
LH-SC-01	9/7/2025 2:30	8.9	23.08	14.694	103.49	1
LH-SC-01	9/7/2025 2:45	8.94	23.12	14.694	103.95	1
LH-SC-01	9/7/2025 3:00	8.9	23.12	14.694	103.49	1
LH-SC-01	9/7/2025 3:15	8.94	23.14	14.695	103.95	1
LH-SC-01	9/7/2025 3:30	8.85	23.16	14.692	102.91	1
LH-SC-01	9/7/2025 3:45	9.01	23.2	14.694	104.77	1
LH-SC-01	9/7/2025 4:00	8.84	23.2	14.69	102.79	1
LH-SC-01	9/7/2025 4:15	8.94	23.2	14.694	103.95	1
LH-SC-01	9/7/2025 4:30	8.92	23.22	14.695	103.72	1
LH-SC-01	9/7/2025 4:45	8.85	23.24	14.699	102.91	1
LH-SC-01	9/7/2025 5:00	8.94	23.24	14.701	103.95	1
LH-SC-01	9/7/2025 5:15	8.92	23.22	14.705	103.72	1
LH-SC-01	9/7/2025 5:30	8.88	23.24	14.703	103.26	1
LH-SC-01	9/7/2025 5:45	8.89	23.24	14.703	103.37	1
LH-SC-01	9/7/2025 6:00	8.82	23.22	14.702	102.56	1
LH-SC-01	9/7/2025 6:15	8.67	23.2	14.707	100.81	1
LH-SC-01	9/7/2025 6:30	8.63	23.2	14.712	100.35	1
LH-SC-01	9/7/2025 6:45	8.6	23.2	14.707	100	1
LH-SC-01	9/7/2025 7:00	8.66	23.18	14.71	100.7	1
LH-SC-01	9/7/2025 7:15	8.53	23.18	14.711	99.19	1
LH-SC-01	9/7/2025 7:30	8.52	23.18	14.711	99.07	1
LH-SC-01	9/7/2025 7:45	8.5	23.16	14.713	98.84	1
LH-SC-01	9/7/2025 8:00	8.51	23.16	14.714	98.95	1
LH-SC-01	9/7/2025 8:15	8.47	23.14	14.729	98.49	1
LH-SC-01	9/7/2025 8:30	8.56	23.14	14.745	99.53	1
LH-SC-01	9/7/2025 8:45	8.6	23.12	14.741	100	1
LH-SC-01	9/7/2025 9:00	8.66	23.1	14.745	100.7	1
LH-SC-01	9/7/2025 9:15	8.72	23.08	14.745	101.4	1
LH-SC-01	9/7/2025 9:30	8.73	23.08	14.743	101.51	1
LH-SC-01	9/7/2025 9:45	8.66	23.08	14.743	100.7	1
LH-SC-01	9/7/2025 10:00	8.7	23.06	14.743	101.16	1
LH-SC-01	9/7/2025 10:15	8.65	23.04	14.744	100.58	1
LH-SC-01	9/7/2025 10:30	8.62	23.02	14.743	100.23	1
LH-SC-01	9/7/2025 10:45	8.68	23	14.746	100.93	1
LH-SC-01	9/7/2025 11:00	8.62	23	14.745	100.23	1
LH-SC-01	9/7/2025 11:15	8.63	23	14.744	100.35	1
LH-SC-01	9/7/2025 11:30	8.69	22.98	14.743	101.05	1
LH-SC-01	9/7/2025 11:45	8.66	22.96	14.742	100.7	1
LH-SC-01	9/7/2025 12:00	8.59	22.94	14.744	99.88	1
LH-SC-01	9/7/2025 12:15	8.61	22.92	14.742	100.12	1
LH-SC-01	9/7/2025 12:30	8.46	22.92	14.741	98.37	1

Dissolved Oxygen Saturation Continous Monitoring Data
Normandeau Associates Inc.

Station Name	Date Time	DO mg/L	Temp C	Air Pressure PSI	Saturation PCT	Use Code
LH-SC-01	9/7/2025 12:45	8.44	22.9	14.747	98.14	1
LH-SC-01	9/7/2025 13:00	8.53	22.9	14.745	99.19	1
LH-SC-01	9/7/2025 13:15	8.5	22.9	14.744	98.84	1
LH-SC-01	9/7/2025 13:30	8.48	22.9	14.741	98.6	1
LH-SC-01	9/7/2025 13:45	8.53	22.9	14.736	99.19	1
LH-SC-01	9/7/2025 14:00	8.64	22.9	14.729	100.47	1
LH-SC-01	9/7/2025 14:15	8.66	22.9	14.728	100.7	1
LH-SC-01	9/7/2025 14:30	8.56	22.9	14.73	99.53	1
LH-SC-01	9/7/2025 14:45	8.51	22.9	14.729	98.95	1
LH-SC-01	9/7/2025 15:00	8.72	22.9	14.732	101.4	1
LH-SC-01	9/7/2025 15:15	8.8	22.88	14.73	102.33	1
LH-SC-01	9/7/2025 15:30	8.74	22.88	14.725	101.63	1
LH-SC-01	9/7/2025 15:45	8.74	22.88	14.718	101.63	1
LH-SC-01	9/7/2025 16:00	8.67	22.86	14.72	100.81	1
LH-SC-01	9/7/2025 16:15	8.62	22.86	14.718	100.23	1
LH-SC-01	9/7/2025 16:30	8.59	22.86	14.718	99.88	1
LH-SC-01	9/7/2025 16:45	8.66	22.84	14.719	100.7	1
LH-SC-01	9/7/2025 17:00	8.58	22.84	14.718	99.77	1
LH-SC-01	9/7/2025 17:15	8.6	22.82	14.717	100	1
LH-SC-01	9/7/2025 17:30	8.57	22.82	14.718	99.65	1
LH-SC-01	9/7/2025 17:45	8.61	22.82	14.72	100.12	1
LH-SC-01	9/7/2025 18:00	8.56	22.8	14.719	99.53	1
LH-SC-01	9/7/2025 18:15	8.49	22.8	14.72	98.72	1
LH-SC-01	9/7/2025 18:30	8.52	22.8	14.721	99.07	1
LH-SC-01	9/7/2025 18:45	8.43	22.78	14.724	98.02	1
LH-SC-01	9/7/2025 19:00	8.34	22.78	14.723	96.98	1
LH-SC-01	9/7/2025 19:15	8.36	22.76	14.723	97.21	1
LH-SC-01	9/7/2025 19:30	8.31	22.76	14.725	96.63	1
LH-SC-01	9/7/2025 19:45	8.32	22.74	14.724	96.74	1
LH-SC-01	9/7/2025 20:00	8.28	22.72	14.733	96.28	1
LH-SC-01	9/7/2025 20:15	8.2	22.72	14.734	95.35	1
LH-SC-01	9/7/2025 20:30	8.2	22.7	14.737	95.35	1
LH-SC-01	9/7/2025 20:45	8.2	22.68	14.741	95.35	1
LH-SC-01	9/7/2025 21:00	8.1	22.68	14.74	94.19	1
LH-SC-01	9/7/2025 21:15	8.05	22.66	14.742	93.6	1
LH-SC-01	9/7/2025 21:30	8.03	22.64	14.746	92.3	1
LH-SC-01	9/7/2025 21:45	8.11	22.64	14.745	93.22	1
LH-SC-01	9/7/2025 22:00	8	22.64	14.748	91.95	1
LH-SC-01	9/7/2025 22:15	8.08	22.62	14.748	92.87	1
LH-SC-01	9/7/2025 22:30	8.02	22.62	14.748	92.18	1
LH-SC-01	9/7/2025 22:45	8.01	22.6	14.749	92.07	1
LH-SC-01	9/7/2025 23:00	8.02	22.6	14.753	92.18	1
LH-SC-01	9/7/2025 23:15	8.04	22.58	14.751	92.41	1
LH-SC-01	9/7/2025 23:30	8.02	22.58	14.752	92.18	1
LH-SC-01	9/7/2025 23:45	8.04	22.58	14.757	92.41	1
LH-SC-01	9/8/2025 0:00	8	22.56	14.76	91.95	1
LH-SC-01	9/8/2025 0:15	7.89	22.56	14.761	90.69	1
LH-SC-01	9/8/2025 0:30	7.96	22.54	14.766	91.49	1
LH-SC-01	9/8/2025 0:45	7.86	22.54	14.769	90.34	1
LH-SC-01	9/8/2025 1:00	7.93	22.52	14.772	91.15	1
LH-SC-01	9/8/2025 1:15	7.94	22.52	14.774	91.26	1
LH-SC-01	9/8/2025 1:30	7.92	22.5	14.778	91.03	1
LH-SC-01	9/8/2025 1:45	7.91	22.5	14.779	90.92	1
LH-SC-01	9/8/2025 2:00	7.93	22.5	14.778	91.15	1
LH-SC-01	9/8/2025 2:15	7.89	22.48	14.778	90.69	1
LH-SC-01	9/8/2025 2:30	7.91	22.48	14.776	90.92	1
LH-SC-01	9/8/2025 2:45	7.95	22.46	14.776	91.38	1
LH-SC-01	9/8/2025 3:00	7.95	22.46	14.776	91.38	1
LH-SC-01	9/8/2025 3:15	7.94	22.44	14.776	91.26	1
LH-SC-01	9/8/2025 3:30	7.92	22.44	14.778	91.03	1
LH-SC-01	9/8/2025 3:45	7.87	22.42	14.78	90.46	1
LH-SC-01	9/8/2025 4:00	7.87	22.42	14.782	90.46	1
LH-SC-01	9/8/2025 4:15	7.75	22.42	14.786	89.08	1
LH-SC-01	9/8/2025 4:30	7.81	22.4	14.787	89.77	1
LH-SC-01	9/8/2025 4:45	7.76	22.4	14.789	89.2	1
LH-SC-01	9/8/2025 5:00	7.66	22.4	14.792	88.05	1
LH-SC-01	9/8/2025 5:15	7.72	22.38	14.793	88.74	1
LH-SC-01	9/8/2025 5:30	7.75	22.38	14.796	89.08	1
LH-SC-01	9/8/2025 5:45	7.72	22.38	14.8	88.74	1
LH-SC-01	9/8/2025 6:00	7.63	22.36	14.8	87.7	1
LH-SC-01	9/8/2025 6:15	7.66	22.36	14.805	88.05	1
LH-SC-01	9/8/2025 6:30	7.67	22.34	14.809	88.16	1
LH-SC-01	9/8/2025 6:45	7.66	22.34	14.814	88.05	1
LH-SC-01	9/8/2025 7:00	7.63	22.32	14.817	87.7	1
LH-SC-01	9/8/2025 7:15	7.69	22.3	14.823	88.39	1
LH-SC-01	9/8/2025 7:30	7.73	22.3	14.822	88.85	1
LH-SC-01	9/8/2025 7:45	7.75	22.3	14.824	89.08	1
LH-SC-01	9/8/2025 8:00	7.74	22.28	14.827	88.97	1
LH-SC-01	9/8/2025 8:15	7.63	22.28	14.828	87.7	1
LH-SC-01	9/8/2025 8:30	7.74	22.28	14.832	88.97	1
LH-SC-01	9/8/2025 8:45	7.79	22.26	14.833	89.54	1
LH-SC-01	9/8/2025 9:00	7.91	22.28	14.835	90.92	1
LH-SC-01	9/8/2025 9:15	7.84	22.3	14.837	90.11	1
LH-SC-01	9/8/2025 9:30	7.89	22.32	14.836	90.69	1

Station Name	Date Time	DO mg/L	Temp C	Air Pressure PSI	Saturation PCT	Use Code
LH-SC-01	9/8/2025 9:45	7.96	22.32	14.833	91.49	1
LH-SC-01	9/8/2025 10:00	8.1	22.34	14.831	93.1	1
LH-SC-01	9/8/2025 10:15	8.06	22.36	14.832	92.64	1
LH-SC-01	9/8/2025 10:30	8.16	22.4	14.832	93.79	1
LH-SC-01	9/8/2025 10:45	8.06	22.4	14.831	92.64	1
LH-SC-01	9/8/2025 11:00	8.16	22.44	14.835	93.79	1
LH-SC-01	9/8/2025 11:15	8.15	22.48	14.838	93.68	1
LH-SC-01	9/8/2025 11:30	8.24	22.5	14.84	94.71	1
LH-SC-01	9/8/2025 11:45	8.24	22.54	14.84	94.71	1
LH-SC-01	9/8/2025 12:00	8.29	22.6	14.838	95.29	1
LH-SC-01	9/8/2025 12:15	8.34	22.64	14.838	95.86	1
LH-SC-01	9/8/2025 12:30	8.33	22.68	14.839	95.75	1
LH-SC-01	9/8/2025 12:45	8.27	22.7	14.837	95.06	1
LH-SC-01	9/8/2025 13:00	8.29	22.7	14.834	95.29	1
LH-SC-01	9/8/2025 13:15	8.34	22.72	14.833	95.86	1
LH-SC-01	9/8/2025 13:30	8.37	22.76	14.836	97.33	1
LH-SC-01	9/8/2025 13:45	8.46	22.8	14.832	98.37	1
LH-SC-01	9/8/2025 14:00	8.46	22.88	14.831	98.37	1
LH-SC-01	9/8/2025 14:15	8.28	22.88	14.827	96.28	1
LH-SC-01	9/8/2025 14:30	8.25	22.72	14.827	94.83	1
LH-SC-01	9/8/2025 14:45	8.25	22.68	14.825	94.83	1
LH-SC-01	9/8/2025 15:00	8.34	22.68	14.824	95.86	1
LH-SC-01	9/8/2025 15:15	8.29	22.66	14.823	95.29	1
LH-SC-01	9/8/2025 15:30	8.32	22.64	14.822	95.63	1
LH-SC-01	9/8/2025 15:45	8.27	22.6	14.821	95.06	1
LH-SC-01	9/8/2025 16:00	8.25	22.58	14.822	94.83	1
LH-SC-01	9/8/2025 16:15	8.15	22.58	14.821	93.68	1
LH-SC-01	9/8/2025 16:30	8.22	22.64	14.818	94.48	1
LH-SC-01	9/8/2025 16:45	8.28	22.64	14.818	95.17	1
LH-SC-01	9/8/2025 17:00	8.21	22.66	14.82	94.37	1
LH-SC-01	9/8/2025 17:15	8.24	22.64	14.822	94.71	1
LH-SC-01	9/8/2025 17:30	8.21	22.64	14.823	94.37	1
LH-SC-01	9/8/2025 17:45	8.24	22.68	14.826	94.71	1
LH-SC-01	9/8/2025 18:00	8.27	22.66	14.825	95.06	1
LH-SC-01	9/8/2025 18:15	8.31	22.7	14.827	95.52	1
LH-SC-01	9/8/2025 18:30	8.26	22.72	14.826	94.94	1
LH-SC-01	9/8/2025 18:45	8.31	22.7	14.825	95.52	1
LH-SC-01	9/8/2025 19:00	8.32	22.72	14.825	95.63	1
LH-SC-01	9/8/2025 19:15	8.27	22.72	14.826	95.06	1
LH-SC-01	9/8/2025 19:30	8.29	22.7	14.824	95.29	1
LH-SC-01	9/8/2025 19:45	8.31	22.7	14.828	95.52	1
LH-SC-01	9/8/2025 20:00	8.31	22.7	14.831	95.52	1
LH-SC-01	9/8/2025 20:15	8.28	22.7	14.833	95.17	1
LH-SC-01	9/8/2025 20:30	8.4	22.7	14.835	96.55	1
LH-SC-01	9/8/2025 20:45	8.34	22.7	14.836	95.86	1
LH-SC-01	9/8/2025 21:00	8.37	22.66	14.837	96.21	1
LH-SC-01	9/8/2025 21:15	8.3	22.64	14.837	95.4	1
LH-SC-01	9/8/2025 21:30	8.27	22.62	14.837	95.06	1
LH-SC-01	9/8/2025 21:45	8.14	22.58	14.84	93.56	1
LH-SC-01	9/8/2025 22:00	8.11	22.54	14.843	92.16	1
LH-SC-01	9/8/2025 22:15	8.06	22.52	14.845	91.59	1
LH-SC-01	9/8/2025 22:30	8	22.48	14.846	90.91	1
LH-SC-01	9/8/2025 22:45	7.94	22.46	14.848	90.23	1
LH-SC-01	9/8/2025 23:00	7.81	22.44	14.85	88.75	1
LH-SC-01	9/8/2025 23:15	7.94	22.42	14.852	90.23	1
LH-SC-01	9/8/2025 23:30	7.81	22.4	14.855	88.75	1
LH-SC-01	9/8/2025 23:45	7.85	22.4	14.856	89.2	1
LH-SC-01	9/9/2025 0:00	7.84	22.38	14.855	89.09	1
LH-SC-01	9/9/2025 0:15	7.85	22.38	14.858	89.2	1
LH-SC-01	9/9/2025 0:30	7.79	22.36	14.86	88.52	1
LH-SC-01	9/9/2025 0:45	7.83	22.34	14.864	88.98	1
LH-SC-01	9/9/2025 1:00	7.7	22.34	14.864	87.5	1
LH-SC-01	9/9/2025 1:15	7.68	22.34	14.865	87.27	1
LH-SC-01	9/9/2025 1:30	7.78	22.32	14.867	88.41	1
LH-SC-01	9/9/2025 1:45	7.73	22.3	14.865	87.84	1
LH-SC-01	9/9/2025 2:00	7.76	22.3	14.863	88.18	1
LH-SC-01	9/9/2025 2:15	7.55	22.28	14.865	85.8	1
LH-SC-01	9/9/2025 2:30	7.64	22.28	14.861	86.82	1
LH-SC-01	9/9/2025 2:45	7.74	22.26	14.86	87.95	1
LH-SC-01	9/9/2025 3:00	7.58	22.24	14.86	86.14	1
LH-SC-01	9/9/2025 3:15	7.68	22.24	14.859	87.27	1
LH-SC-01	9/9/2025 3:30	7.6	22.22	14.86	86.36	1
LH-SC-01	9/9/2025 3:45	7.59	22.22	14.861	86.25	1
LH-SC-01	9/9/2025 4:00	7.7	22.2	14.861	87.5	1
LH-SC-01	9/9/2025 4:15	7.56	22.2	14.862	85.91	1
LH-SC-01	9/9/2025 4:30	7.6	22.18	14.864	86.36	1
LH-SC-01	9/9/2025 4:45	7.68	22.18	14.864	87.27	1
LH-SC-01	9/9/2025 5:00	7.73	22.16	14.866	87.84	1
LH-SC-01	9/9/2025 5:15	7.62	22.14	14.868	86.59	1
LH-SC-01	9/9/2025 5:30	7.7	22.14	14.869	87.5	1
LH-SC-01	9/9/2025 5:45	7.69	22.12	14.871	87.39	1
LH-SC-01	9/9/2025 6:00	7.74	22.1	14.872	87.95	1
LH-SC-01	9/9/2025 6:15	7.58	22.1	14.876	86.14	1
LH-SC-01	9/9/2025 6:30	7.75	22.08	14.88	88.07	1

Station Name	Date Time	DO mg/L	Temp C	Air Pressure PSI	Saturation PCT	Use Code
LH-SC-01	9/9/2025 6:45	7.53	22.1	14.884	85.57	1
LH-SC-01	9/9/2025 7:00	7.68	22.08	14.889	87.27	1
LH-SC-01	9/9/2025 7:15	7.68	22.08	14.892	87.27	1
LH-SC-01	9/9/2025 7:30	7.71	22.08	14.892	87.61	1
LH-SC-01	9/9/2025 7:45	7.66	22.06	14.892	87.05	1
LH-SC-01	9/9/2025 8:00	7.68	22.06	14.895	87.27	1
LH-SC-01	9/9/2025 8:15	7.61	22.06	14.896	86.48	1
LH-SC-01	9/9/2025 8:30	7.64	22.06	14.896	86.82	1
LH-SC-01	9/9/2025 8:45	7.56	22.06	14.896	85.91	1
LH-SC-01	9/9/2025 9:00	7.67	22.08	14.893	87.16	1
LH-SC-01	9/9/2025 9:15	7.6	22.1	14.896	86.36	1
LH-SC-01	9/9/2025 9:30	7.69	22.1	14.894	87.39	1
LH-SC-01	9/9/2025 9:45	7.72	22.12	14.892	87.73	1
LH-SC-01	9/9/2025 10:00	7.75	22.14	14.896	88.07	1
LH-SC-01	9/9/2025 10:15	7.77	22.16	14.897	88.3	1
LH-SC-01	9/9/2025 10:30	7.76	22.16	14.896	88.18	1
LH-SC-01	9/9/2025 10:45	7.87	22.2	14.899	89.43	1
LH-SC-01	9/9/2025 11:00	7.82	22.26	14.897	88.86	1
LH-SC-01	9/9/2025 11:15	7.85	22.28	14.898	89.2	1
LH-SC-01	9/9/2025 11:30	7.78	22.32	14.895	88.41	1
LH-SC-01	9/9/2025 11:45	7.8	22.34	14.898	88.64	1
LH-SC-01	9/9/2025 12:00	7.64	22.36	14.896	86.82	1
LH-SC-01	9/9/2025 12:15	7.76	22.38	14.895	88.18	1
LH-SC-01	9/9/2025 12:30	7.92	22.42	14.892	90	1
LH-SC-01	9/9/2025 12:45	8.01	22.46	14.889	91.02	1
LH-SC-01	9/9/2025 13:00	7.88	22.46	14.89	89.55	1
LH-SC-01	9/9/2025 13:15	7.95	22.46	14.889	90.34	1
LH-SC-01	9/9/2025 13:30	7.7	22.46	14.885	87.5	1
LH-SC-01	9/9/2025 13:45	7.73	22.48	14.883	87.84	1
LH-SC-01	9/9/2025 14:00	7.7	22.5	14.881	87.5	1
LH-SC-01	9/9/2025 14:15	7.81	22.5	14.882	88.75	1
LH-SC-01	9/9/2025 14:30	7.74	22.5	14.879	87.95	1
LH-SC-01	9/9/2025 14:45	7.73	22.56	14.88	87.84	1
LH-SC-01	9/9/2025 15:00	7.6	22.58	14.879	86.36	1
LH-SC-01	9/9/2025 15:15	7.93	22.54	14.878	90.11	1
LH-SC-01	9/9/2025 15:30	7.76	22.58	14.879	88.18	1
LH-SC-01	9/9/2025 15:45	7.71	22.58	14.877	87.61	1
LH-SC-01	9/9/2025 16:00	7.83	22.6	14.877	88.98	1
LH-SC-01	9/9/2025 16:15	7.82	22.6	14.873	88.86	1
LH-SC-01	9/9/2025 16:30	7.86	22.48	14.876	89.32	1
LH-SC-01	9/9/2025 16:45	7.85	22.46	14.875	89.2	1
LH-SC-01	9/9/2025 17:00	7.9	22.48	14.87	89.77	1
LH-SC-01	9/9/2025 17:15	7.97	22.44	14.873	90.57	1
LH-SC-01	9/9/2025 17:30	7.83	22.38	14.873	88.98	1
LH-SC-01	9/9/2025 17:45	7.88	22.38	14.873	89.55	1
LH-SC-01	9/9/2025 18:00	7.74	22.36	14.87	87.95	1
LH-SC-01	9/9/2025 18:15	7.76	22.3	14.871	88.18	1
LH-SC-01	9/9/2025 18:30	7.6	22.3	14.865	86.36	1
LH-SC-01	9/9/2025 18:45	7.44	22.26	14.864	84.55	1
LH-SC-01	9/9/2025 19:00	7.54	22.2	14.868	85.68	1
LH-SC-01	9/9/2025 19:15	7.69	22.16	14.869	87.39	1
LH-SC-01	9/9/2025 19:30	7.63	22.12	14.863	86.7	1
LH-SC-01	9/9/2025 19:45	7.63	22.12	14.867	86.7	1
LH-SC-01	9/9/2025 20:00	7.61	22.1	14.866	86.48	1
LH-SC-01	9/9/2025 20:15	7.55	22.08	14.863	85.8	1
LH-SC-01	9/9/2025 20:30	7.56	22.04	14.862	85.91	1
LH-SC-01	9/9/2025 20:45	7.73	22.02	14.865	87.84	1
LH-SC-01	9/9/2025 21:00	7.68	22	14.864	87.27	1
LH-SC-01	9/9/2025 21:15	7.59	21.98	14.86	86.25	1
LH-SC-01	9/9/2025 21:30	7.38	21.96	14.865	83.86	1
LH-SC-01	9/9/2025 21:45	7.33	21.94	14.865	83.3	1
LH-SC-01	9/9/2025 22:00	7.45	21.94	14.865	84.66	1
LH-SC-01	9/9/2025 22:15	7.38	21.94	14.865	83.86	1
LH-SC-01	9/9/2025 22:30	7.66	21.94	14.868	87.05	1
LH-SC-01	9/9/2025 22:45	7.48	21.94	14.865	85	1
LH-SC-01	9/9/2025 23:00	7.49	21.94	14.866	85.11	1
LH-SC-01	9/9/2025 23:15	7.78	21.94	14.865	88.41	1
LH-SC-01	9/9/2025 23:30	7.86	21.96	14.866	89.32	1
LH-SC-01	9/9/2025 23:45	7.73	21.96	14.867	87.84	1
LH-SC-01	9/10/2025 0:00	7.51	21.98	14.867	85.34	1
LH-SC-01	9/10/2025 0:15	7.73	21.98	14.868	87.84	1
LH-SC-01	9/10/2025 0:30	7.93	21.96	14.867	90.11	1
LH-SC-01	9/10/2025 0:45	7.85	21.96	14.867	89.2	1
LH-SC-01	9/10/2025 1:00	7.85	21.94	14.867	89.2	1
LH-SC-01	9/10/2025 1:15	7.89	21.94	14.868	89.66	1
LH-SC-01	9/10/2025 1:30	7.98	21.92	14.865	90.68	1
LH-SC-01	9/10/2025 1:45	7.9	21.92	14.865	89.77	1
LH-SC-01	9/10/2025 2:00	7.81	21.9	14.86	88.75	1
LH-SC-01	9/10/2025 2:15	7.81	21.88	14.859	88.75	1
LH-SC-01	9/10/2025 2:30	7.87	21.86	14.858	89.43	1
LH-SC-01	9/10/2025 2:45	7.58	21.84	14.857	86.14	1
LH-SC-01	9/10/2025 3:00	7.45	21.84	14.855	84.66	1
LH-SC-01	9/10/2025 3:15	7.45	21.8	14.854	84.66	1
LH-SC-01	9/10/2025 3:30	7.44	21.78	14.854	84.55	1

Station Name	Date Time	DO mg/L	Temp C	Air Pressure PSI	Saturation PCT	Use Code
LH-SC-01	9/10/2025 3:45	7.52	21.76	14.857	85.45	1
LH-SC-01	9/10/2025 4:00	7.44	21.74	14.86	83.6	1
LH-SC-01	9/10/2025 4:15	7.44	21.72	14.856	83.6	1
LH-SC-01	9/10/2025 4:30	7.37	21.7	14.854	82.81	1
LH-SC-01	9/10/2025 4:45	7.44	21.68	14.854	83.6	1
LH-SC-01	9/10/2025 5:00	7.42	21.68	14.854	83.37	1
LH-SC-01	9/10/2025 5:15	7.46	21.66	14.852	83.82	1
LH-SC-01	9/10/2025 5:30	7.48	21.64	14.853	84.04	1
LH-SC-01	9/10/2025 5:45	7.4	21.64	14.852	83.15	1
LH-SC-01	9/10/2025 6:00	7.71	21.64	14.851	86.63	1
LH-SC-01	9/10/2025 6:15	7.45	21.62	14.85	83.71	1
LH-SC-01	9/10/2025 6:30	7.73	21.62	14.85	86.85	1
LH-SC-01	9/10/2025 6:45	7.53	21.6	14.851	84.61	1
LH-SC-01	9/10/2025 7:00	7.75	21.6	14.85	87.08	1
LH-SC-01	9/10/2025 7:15	7.77	21.58	14.854	87.3	1
LH-SC-01	9/10/2025 7:30	7.78	21.58	14.854	87.42	1
LH-SC-01	9/10/2025 7:45	7.79	21.56	14.853	87.53	1
LH-SC-01	9/10/2025 8:00	7.62	21.56	14.852	85.62	1
LH-SC-01	9/10/2025 8:15	7.63	21.54	14.853	85.73	1
LH-SC-01	9/10/2025 8:30	7.78	21.54	14.854	87.42	1
LH-SC-01	9/10/2025 8:45	7.7	21.54	14.855	86.52	1
LH-SC-01	9/10/2025 9:00	7.77	21.52	14.852	87.3	1
LH-SC-01	9/10/2025 9:15	7.59	21.52	14.85	85.28	1
LH-SC-01	9/10/2025 9:30	8.92	18.96	14.873	94.89	2
LH-SC-01	9/10/2025 9:45	9.22	18.78	14.873	98.09	2
LH-SC-01	9/10/2025 10:00	9.23	19.7	14.867	99.25	2
LH-SC-01	9/10/2025 10:15	8.25	21.16	14.867	91.67	2
LH-SC-01	9/10/2025 10:30	8.21	21.5	14.867	92.25	1
LH-SC-01	9/10/2025 10:45	8.23	21.5	14.867	92.47	1
LH-SC-01	9/10/2025 11:00	8.23	21.52	14.863	92.47	1
LH-SC-01	9/10/2025 11:15	8.28	21.54	14.863	93.03	1
LH-SC-01	9/10/2025 11:30	8.35	21.56	14.863	93.82	1
LH-SC-01	9/10/2025 11:45	8.44	21.58	14.863	94.83	1
LH-SC-01	9/10/2025 12:00	8.43	21.6	14.853	94.72	1
LH-SC-01	9/10/2025 12:15	8.49	21.62	14.853	95.39	1
LH-SC-01	9/10/2025 12:30	8.52	21.64	14.853	95.73	1
LH-SC-01	9/10/2025 12:45	8.53	21.68	14.853	95.84	1
LH-SC-01	9/10/2025 13:00	8.53	21.7	14.843	95.84	1
LH-SC-01	9/10/2025 13:15	8.57	21.72	14.843	96.29	1
LH-SC-01	9/10/2025 13:30	8.57	21.76	14.843	97.39	1
LH-SC-01	9/10/2025 13:45	8.68	21.78	14.843	98.64	1
LH-SC-01	9/10/2025 14:00	8.67	21.82	14.836	98.52	1
LH-SC-01	9/10/2025 14:15	8.77	21.88	14.836	99.66	1
LH-SC-01	9/10/2025 14:30	8.75	21.92	14.836	99.43	1
LH-SC-01	9/10/2025 14:45	8.82	21.94	14.836	100.23	1
LH-SC-01	9/10/2025 15:00	8.86	21.98	14.819	100.68	1
LH-SC-01	9/10/2025 15:15	8.95	22	14.819	101.7	1
LH-SC-01	9/10/2025 15:30	9.05	22	14.819	102.84	1
LH-SC-01	9/10/2025 15:45	9.14	22.04	14.819	103.86	1
LH-SC-01	9/10/2025 16:00	9.17	22.06	14.812	104.2	1
LH-SC-01	9/10/2025 16:15	9.17	22.04	14.812	104.2	1
LH-SC-01	9/10/2025 16:30	9.22	22	14.812	104.77	1
LH-SC-01	9/10/2025 16:45	9.18	22.02	14.812	104.32	1
LH-SC-01	9/10/2025 17:00	9.14	21.96	14.805	103.86	1
LH-SC-01	9/10/2025 17:15	9.14	21.96	14.805	103.86	1
LH-SC-01	9/10/2025 17:30	9.32	21.94	14.805	105.91	1
LH-SC-01	9/10/2025 17:45	9.26	21.94	14.805	105.23	1
LH-SC-01	9/10/2025 18:00	9.22	21.92	14.8	104.77	1
LH-SC-01	9/10/2025 18:15	9.24	21.88	14.8	105	1
LH-SC-01	9/10/2025 18:30	9.27	21.9	14.8	105.34	1
LH-SC-01	9/10/2025 18:45	9.22	21.86	14.8	104.77	1
LH-SC-01	9/10/2025 19:00	9.06	21.8	14.796	102.95	1
LH-SC-01	9/10/2025 19:15	8.99	21.74	14.796	101.01	1
LH-SC-01	9/10/2025 19:30	8.92	21.7	14.796	100.22	1
LH-SC-01	9/10/2025 19:45	8.74	21.68	14.796	98.2	1
LH-SC-01	9/10/2025 20:00	8.76	21.64	14.792	98.43	1
LH-SC-01	9/10/2025 20:15	8.78	21.64	14.792	98.65	1
LH-SC-01	9/10/2025 20:30	8.72	21.62	14.792	97.98	1
LH-SC-01	9/10/2025 20:45	8.74	21.62	14.792	98.2	1
LH-SC-01	9/10/2025 21:00	8.7	21.6	14.79	97.75	1
LH-SC-01	9/10/2025 21:15	8.71	21.58	14.79	97.87	1
LH-SC-01	9/10/2025 21:30	8.72	21.56	14.79	97.98	1
LH-SC-01	9/10/2025 21:45	8.68	21.54	14.79	97.53	1
LH-SC-01	9/10/2025 22:00	8.64	21.52	14.782	97.08	1
LH-SC-01	9/10/2025 22:15	8.63	21.5	14.782	96.97	1
LH-SC-01	9/10/2025 22:30	8.67	21.48	14.782	97.42	1
LH-SC-01	9/10/2025 22:45	8.62	21.48	14.782	96.85	1
LH-SC-01	9/10/2025 23:00	8.64	21.46	14.782	97.08	1
LH-SC-01	9/10/2025 23:15	8.67	21.44	14.782	97.42	1
LH-SC-01	9/10/2025 23:30	8.64	21.44	14.782	97.08	1
LH-SC-01	9/10/2025 23:45	8.71	21.44	14.782	97.87	1
LH-SC-01	9/11/2025 0:00	8.76	21.42	14.78	98.43	1
LH-SC-01	9/11/2025 0:15	8.7	21.42	14.78	97.75	1
LH-SC-01	9/11/2025 0:30	8.76	21.42	14.78	98.43	1

Dissolved Oxygen Saturation Continous Monitoring Data
Normandeau Associates Inc.

Station Name	Date Time	DO mg/L	Temp C	Air Pressure PSI	Saturation PCT	Use Code
LH-SC-01	9/11/2025 0:45	8.78	21.42	14.78	98.65	1
LH-SC-01	9/11/2025 1:00	8.81	21.42	14.775	98.99	1
LH-SC-01	9/11/2025 1:15	8.84	21.42	14.775	99.33	1
LH-SC-01	9/11/2025 1:30	8.81	21.4	14.775	98.99	1
LH-SC-01	9/11/2025 1:45	8.84	21.4	14.775	99.33	1
LH-SC-01	9/11/2025 2:00	8.83	21.4	14.767	99.21	1
LH-SC-01	9/11/2025 2:15	8.84	21.4	14.767	99.33	1
LH-SC-01	9/11/2025 2:30	8.88	21.4	14.767	99.78	1
LH-SC-01	9/11/2025 2:45	8.89	21.4	14.767	99.89	1
LH-SC-01	9/11/2025 3:00	8.92	21.4	14.759	100.22	1
LH-SC-01	9/11/2025 3:15	8.93	21.4	14.759	100.34	1
LH-SC-01	9/11/2025 3:30	8.93	21.42	14.759	100.34	1
LH-SC-01	9/11/2025 3:45	8.96	21.42	14.759	100.67	1
LH-SC-01	9/11/2025 4:00	8.91	21.4	14.754	100.11	1
LH-SC-01	9/11/2025 4:15	8.86	21.4	14.754	99.55	1
LH-SC-01	9/11/2025 4:30	8.93	21.4	14.754	100.34	1
LH-SC-01	9/11/2025 4:45	8.89	21.38	14.754	99.89	1
LH-SC-01	9/11/2025 5:00	8.92	21.38	14.753	100.22	1
LH-SC-01	9/11/2025 5:15	8.82	21.38	14.753	99.1	1
LH-SC-01	9/11/2025 5:30	8.84	21.38	14.753	99.33	1
LH-SC-01	9/11/2025 5:45	8.8	21.36	14.753	98.88	1
LH-SC-01	9/11/2025 6:00	8.8	21.36	14.753	98.88	1
LH-SC-01	9/11/2025 6:15	8.76	21.34	14.753	98.43	1
LH-SC-01	9/11/2025 6:30	8.77	21.34	14.753	98.54	1
LH-SC-01	9/11/2025 6:45	8.75	21.32	14.753	98.31	1
LH-SC-01	9/11/2025 7:00	8.71	21.32	14.76	97.87	1
LH-SC-01	9/11/2025 7:15	8.7	21.3	14.76	97.75	1
LH-SC-01	9/11/2025 7:30	8.67	21.3	14.76	97.42	1
LH-SC-01	9/11/2025 7:45	8.66	21.28	14.76	97.3	1
LH-SC-01	9/11/2025 8:00	8.72	21.28	14.76	97.98	1
LH-SC-01	9/11/2025 8:15	8.71	21.28	14.76	97.87	1
LH-SC-01	9/11/2025 8:30	8.73	21.28	14.76	98.09	1
LH-SC-01	9/11/2025 8:45	8.77	21.28	14.76	98.54	1
LH-SC-01	9/11/2025 9:00	8.75	21.28	14.764	98.31	1
LH-SC-01	9/11/2025 9:15	8.74	21.3	14.764	98.2	1
LH-SC-01	9/11/2025 9:30	8.74	21.28	14.764	98.2	1
LH-SC-01	9/11/2025 9:45	8.79	21.3	14.764	98.76	1
LH-SC-01	9/11/2025 10:00	8.81	21.3	14.769	98.99	1
LH-SC-01	9/11/2025 10:15	8.87	21.34	14.769	99.66	1
LH-SC-01	9/11/2025 10:30	8.87	21.36	14.769	99.66	1
LH-SC-01	9/11/2025 10:45	8.94	21.42	14.769	100.45	1
LH-SC-01	9/11/2025 11:00	8.96	21.46	14.769	100.67	1
LH-SC-01	9/11/2025 11:15	8.99	21.54	14.769	101.01	1
LH-SC-01	9/11/2025 11:30	9.06	21.64	14.769	101.8	1
LH-SC-01	9/11/2025 11:45	9.11	21.72	14.769	102.36	1
LH-SC-01	9/11/2025 12:00	9.21	21.84	14.764	104.66	1
LH-SC-01	9/11/2025 12:15	9.17	21.86	14.764	104.2	1
LH-SC-01	9/11/2025 12:30	9.15	21.86	14.764	103.98	1
LH-SC-01	9/11/2025 12:45	8.99	21.82	14.764	102.16	1
LH-SC-01	9/11/2025 13:00	9.01	21.76	14.762	102.39	1
LH-SC-01	9/11/2025 13:15	9.27	21.92	14.762	105.34	1
LH-SC-01	9/11/2025 13:30	9.43	22.06	14.762	107.16	1
LH-SC-01	9/11/2025 13:45	9.41	22.02	14.762	106.93	1
LH-SC-01	9/11/2025 14:00	9.18	22.1	14.756	104.32	1
LH-SC-01	9/11/2025 14:15	9.4	22.16	14.756	106.82	1
LH-SC-01	9/11/2025 14:30	9.44	22.34	14.756	108.51	1
LH-SC-01	9/11/2025 14:45	9.59	22.36	14.756	110.23	1
LH-SC-01	9/11/2025 15:00	9.48	22.4	14.752	108.97	1
LH-SC-01	9/11/2025 15:15	9.48	22.28	14.752	108.97	1
LH-SC-01	9/11/2025 15:30	9.21	22.5	14.752	105.86	1
LH-SC-01	9/11/2025 15:45	9.73	22.74	14.752	111.84	1
LH-SC-01	9/11/2025 16:00	9.36	22.78	14.75	108.84	1
LH-SC-01	9/11/2025 16:15	9.56	22.54	14.75	109.89	1
LH-SC-01	9/11/2025 16:30	9.45	22.5	14.75	108.62	1
LH-SC-01	9/11/2025 16:45	9.56	22.36	14.75	109.89	1
LH-SC-01	9/11/2025 17:00	9.66	22.18	14.75	109.77	1
LH-SC-01	9/11/2025 17:15	9.53	22.38	14.75	109.54	1
LH-SC-01	9/11/2025 17:30	9.56	22.08	14.75	108.64	1
LH-SC-01	9/11/2025 17:45	9.75	22.08	14.75	110.8	1
LH-SC-01	9/11/2025 18:00	9.79	22.16	14.749	111.25	1
LH-SC-01	9/11/2025 18:15	9.87	22.2	14.749	112.16	1
LH-SC-01	9/11/2025 18:30	9.94	22.26	14.749	114.25	1
LH-SC-01	9/11/2025 18:45	9.9	22.22	14.749	112.5	1
LH-SC-01	9/11/2025 19:00	9.93	22.22	14.75	112.84	1
LH-SC-01	9/11/2025 19:15	9.96	22.28	14.75	114.48	1
LH-SC-01	9/11/2025 19:30	10.06	22.4	14.75	115.63	1
LH-SC-01	9/11/2025 19:45	10.06	22.46	14.75	115.63	1
LH-SC-01	9/11/2025 20:00	9.79	22.4	14.762	112.53	1
LH-SC-01	9/11/2025 20:15	10.02	22.44	14.762	115.17	1
LH-SC-01	9/11/2025 20:30	9.85	22.44	14.762	113.22	1
LH-SC-01	9/11/2025 20:45	9.95	22.46	14.762	114.37	1
LH-SC-01	9/11/2025 21:00	9.87	22.42	14.77	113.45	1
LH-SC-01	9/11/2025 21:15	9.89	22.38	14.77	113.68	1
LH-SC-01	9/11/2025 21:30	10	22.4	14.77	114.94	1

Dissolved Oxygen Saturation Continous Monitoring Data
Normandeau Associates Inc.

Station Name	Date Time	DO mg/L	Temp C	Air Pressure PSI	Saturation PCT	Use Code
LH-SC-01	9/11/2025 21:45	9.97	22.4	14.77	114.6	1
LH-SC-01	9/11/2025 22:00	9.92	22.38	14.779	114.02	1
LH-SC-01	9/11/2025 22:15	9.94	22.36	14.779	114.25	1
LH-SC-01	9/11/2025 22:30	9.94	22.36	14.779	114.25	1
LH-SC-01	9/11/2025 22:45	9.9	22.32	14.779	113.79	1
LH-SC-01	9/11/2025 23:00	9.76	22.24	14.786	110.91	1
LH-SC-01	9/11/2025 23:15	9.7	22.18	14.786	110.23	1
LH-SC-01	9/11/2025 23:30	9.71	22.18	14.786	110.34	1
LH-SC-01	9/11/2025 23:45	9.72	22.16	14.786	110.45	1
LH-SC-01	9/12/2025 0:00	9.71	22.16	14.789	110.34	1
LH-SC-01	9/12/2025 0:15	9.69	22.14	14.789	110.11	1
LH-SC-01	9/12/2025 0:30	9.64	22.12	14.789	109.55	1
LH-SC-01	9/12/2025 0:45	9.69	22.08	14.789	110.11	1
LH-SC-01	9/12/2025 1:00	9.75	22.06	14.795	110.8	1
LH-SC-01	9/12/2025 1:15	9.7	22.06	14.795	110.23	1
LH-SC-01	9/12/2025 1:30	9.68	22.04	14.795	110	1
LH-SC-01	9/12/2025 1:45	9.68	22.02	14.795	110	1
LH-SC-01	9/12/2025 2:00	9.65	22.02	14.8	109.66	1
LH-SC-01	9/12/2025 2:15	9.69	22.02	14.8	110.11	1
LH-SC-01	9/12/2025 2:30	9.71	22	14.8	110.34	1
LH-SC-01	9/12/2025 2:45	9.71	21.98	14.8	110.34	1
LH-SC-01	9/12/2025 3:00	9.67	21.98	14.802	109.89	1
LH-SC-01	9/12/2025 3:15	9.68	21.94	14.802	110	1
LH-SC-01	9/12/2025 3:30	9.66	21.92	14.802	109.77	1
LH-SC-01	9/12/2025 3:45	9.62	21.92	14.802	109.32	1
LH-SC-01	9/12/2025 4:00	9.57	21.88	14.806	108.75	1
LH-SC-01	9/12/2025 4:15	9.46	21.82	14.806	107.5	1
LH-SC-01	9/12/2025 4:30	9.43	21.8	14.806	107.16	1
LH-SC-01	9/12/2025 4:45	9.37	21.76	14.806	106.48	1
LH-SC-01	9/12/2025 5:00	9.36	21.74	14.812	105.17	1
LH-SC-01	9/12/2025 5:15	9.31	21.72	14.812	104.61	1
LH-SC-01	9/12/2025 5:30	9.26	21.66	14.812	104.04	1
LH-SC-01	9/12/2025 5:45	9.21	21.64	14.812	103.48	1
LH-SC-01	9/12/2025 6:00	9.26	21.62	14.82	104.04	1
LH-SC-01	9/12/2025 6:15	9.14	21.6	14.82	102.7	1
LH-SC-01	9/12/2025 6:30	9.12	21.58	14.82	102.47	1
LH-SC-01	9/12/2025 6:45	9.15	21.56	14.82	102.81	1
LH-SC-01	9/12/2025 7:00	9.09	21.54	14.833	102.13	1
LH-SC-01	9/12/2025 7:15	9.11	21.52	14.833	102.36	1
LH-SC-01	9/12/2025 7:30	9.22	21.5	14.833	103.6	1
LH-SC-01	9/12/2025 7:45	9.24	21.5	14.833	103.82	1
LH-SC-01	9/12/2025 8:00	9.27	21.48	14.839	104.16	1
LH-SC-01	9/12/2025 8:15	9.25	21.46	14.839	103.93	1
LH-SC-01	9/12/2025 8:30	9.18	21.44	14.839	103.15	1
LH-SC-01	9/12/2025 8:45	9.19	21.42	14.839	103.26	1
LH-SC-01	9/12/2025 9:00	9.15	21.42	14.843	102.81	1
LH-SC-01	9/12/2025 9:15	9.24	21.4	14.843	103.82	1
LH-SC-01	9/12/2025 9:30	9.3	21.42	14.843	104.49	1
LH-SC-01	9/12/2025 9:45	9.38	21.44	14.843	105.39	1
LH-SC-01	9/12/2025 10:00	9.44	21.44	14.849	106.07	1
LH-SC-01	9/12/2025 10:15	9.46	21.46	14.849	106.29	1
LH-SC-01	9/12/2025 10:30	9.5	21.5	14.849	106.74	1
LH-SC-01	9/12/2025 10:45	9.53	21.52	14.849	107.08	1
LH-SC-01	9/12/2025 11:00	9.55	21.54	14.847	107.3	1
LH-SC-01	9/12/2025 11:15	9.59	21.56	14.847	107.75	1
LH-SC-01	9/12/2025 11:30	9.6	21.58	14.847	107.87	1
LH-SC-01	9/12/2025 11:45	9.59	21.62	14.847	107.75	1
LH-SC-01	9/12/2025 12:00	9.66	21.64	14.843	108.54	1
LH-SC-01	9/12/2025 12:15	9.64	21.68	14.843	108.31	1
LH-SC-01	9/12/2025 12:30	9.69	21.74	14.843	108.88	1
LH-SC-01	9/12/2025 12:45	9.76	21.8	14.843	110.91	1
LH-SC-01	9/12/2025 13:00	9.77	21.84	14.837	111.02	1
LH-SC-01	9/12/2025 13:15	9.87	21.94	14.837	112.16	1
LH-SC-01	9/12/2025 13:30	9.84	22.02	14.837	111.82	1
LH-SC-01	9/12/2025 13:45	9.89	22.08	14.837	112.39	1
LH-SC-01	9/12/2025 14:00	9.94	22.18	14.83	112.95	1
LH-SC-01	9/12/2025 14:15	9.86	22.14	14.83	112.05	1
LH-SC-01	9/12/2025 14:30	9.78	22.04	14.83	111.14	1
LH-SC-01	9/12/2025 14:45	9.84	22.04	14.83	111.82	1
LH-SC-01	9/12/2025 15:00	9.9	22.18	14.825	112.5	1
LH-SC-01	9/12/2025 15:15	10.04	22.26	14.825	115.4	1
LH-SC-01	9/12/2025 15:30	10.06	22.36	14.825	115.63	1
LH-SC-01	9/12/2025 15:45	10.01	22.36	14.825	115.06	1
LH-SC-01	9/12/2025 16:00	10.03	22.28	14.816	115.29	1
LH-SC-01	9/12/2025 16:15	9.98	22.24	14.816	113.41	1
LH-SC-01	9/12/2025 16:30	10.05	22.18	14.816	114.2	1
LH-SC-01	9/12/2025 16:45	10.12	22.12	14.816	115	1
LH-SC-01	9/12/2025 17:00	10.13	22.16	14.816	115.11	1
LH-SC-01	9/12/2025 17:15	10.23	22.24	14.816	116.25	1
LH-SC-01	9/12/2025 17:30	10.29	22.16	14.816	116.93	1
LH-SC-01	9/12/2025 17:45	10.42	22.12	14.816	118.41	1
LH-SC-01	9/12/2025 18:00	10.34	22.14	14.817	117.5	1
LH-SC-01	9/12/2025 18:15	10.25	22.06	14.817	116.48	1
LH-SC-01	9/12/2025 18:30	10.34	22.04	14.817	117.5	1

Dissolved Oxygen Saturation Continous Monitoring Data
Normandeau Associates Inc.

Station Name	Date Time	DO mg/L	Temp C	Air Pressure PSI	Saturation PCT	Use Code
LH-SC-01	9/12/2025 18:45	10.36	22.04	14.817	117.73	1
LH-SC-01	9/12/2025 19:00	10.19	21.98	14.816	115.8	1
LH-SC-01	9/12/2025 19:15	10.09	21.96	14.816	114.66	1
LH-SC-01	9/12/2025 19:30	9.98	21.92	14.816	113.41	1
LH-SC-01	9/12/2025 19:45	9.87	21.82	14.816	112.16	1
LH-SC-01	9/12/2025 20:00	9.78	21.76	14.822	111.14	1
LH-SC-01	9/12/2025 20:15	9.58	21.74	14.822	107.64	1
LH-SC-01	9/12/2025 20:30	9.7	21.68	14.822	108.99	1
LH-SC-01	9/12/2025 20:45	9.42	21.64	14.822	105.84	1
LH-SC-01	9/12/2025 21:00	9.39	21.6	14.825	105.51	1
LH-SC-01	9/12/2025 21:15	9.35	21.56	14.825	105.06	1
LH-SC-01	9/12/2025 21:30	9.39	21.56	14.825	105.51	1
LH-SC-01	9/12/2025 21:45	9.37	21.54	14.825	105.28	1
LH-SC-01	9/12/2025 22:00	9.38	21.52	14.829	105.39	1
LH-SC-01	9/12/2025 22:15	9.45	21.52	14.829	106.18	1
LH-SC-01	9/12/2025 22:30	9.39	21.5	14.829	105.51	1
LH-SC-01	9/12/2025 22:45	9.32	21.48	14.829	104.72	1
LH-SC-01	9/12/2025 23:00	9.39	21.46	14.827	105.51	1
LH-SC-01	9/12/2025 23:15	9.43	21.46	14.827	105.96	1
LH-SC-01	9/12/2025 23:30	9.43	21.44	14.827	105.96	1
LH-SC-01	9/12/2025 23:45	9.42	21.42	14.827	105.84	1
LH-SC-01	9/13/2025 0:00	9.41	21.42	14.822	105.73	1
LH-SC-01	9/13/2025 0:15	9.4	21.4	14.822	105.62	1
LH-SC-01	9/13/2025 0:30	9.38	21.4	14.822	105.39	1
LH-SC-01	9/13/2025 0:45	9.36	21.38	14.822	105.17	1
LH-SC-01	9/13/2025 1:00	9.32	21.38	14.819	104.72	1
LH-SC-01	9/13/2025 1:15	9.26	21.36	14.819	104.04	1
LH-SC-01	9/13/2025 1:30	9.29	21.36	14.819	104.38	1
LH-SC-01	9/13/2025 1:45	9.26	21.34	14.819	104.04	1
LH-SC-01	9/13/2025 2:00	9.27	21.34	14.82	104.16	1
LH-SC-01	9/13/2025 2:15	9.22	21.34	14.82	103.6	1
LH-SC-01	9/13/2025 2:30	9.24	21.34	14.82	103.82	1
LH-SC-01	9/13/2025 2:45	9.23	21.32	14.82	103.71	1
LH-SC-01	9/13/2025 3:00	9.22	21.32	14.816	103.6	1
LH-SC-01	9/13/2025 3:15	9.22	21.32	14.816	103.6	1
LH-SC-01	9/13/2025 3:30	9.23	21.32	14.816	103.71	1
LH-SC-01	9/13/2025 3:45	9.19	21.3	14.816	103.26	1
LH-SC-01	9/13/2025 4:00	9.25	21.3	14.813	103.93	1
LH-SC-01	9/13/2025 4:15	9.25	21.3	14.813	103.93	1
LH-SC-01	9/13/2025 4:30	9.23	21.28	14.813	103.71	1
LH-SC-01	9/13/2025 4:45	9.21	21.28	14.813	103.48	1
LH-SC-01	9/13/2025 5:00	9.19	21.28	14.81	103.26	1
LH-SC-01	9/13/2025 5:15	9.17	21.26	14.81	103.03	1
LH-SC-01	9/13/2025 5:30	9.17	21.26	14.81	103.03	1
LH-SC-01	9/13/2025 5:45	9.09	21.26	14.81	102.13	1
LH-SC-01	9/13/2025 6:00	9.07	21.24	14.807	101.91	1
LH-SC-01	9/13/2025 6:15	9.09	21.24	14.807	102.13	1
LH-SC-01	9/13/2025 6:30	9.07	21.24	14.807	101.91	1
LH-SC-01	9/13/2025 6:45	9.12	21.24	14.807	102.47	1
LH-SC-01	9/13/2025 7:00	9.08	21.22	14.812	102.02	1
LH-SC-01	9/13/2025 7:15	9.13	21.22	14.812	102.58	1
LH-SC-01	9/13/2025 7:30	9.08	21.22	14.812	102.02	1
LH-SC-01	9/13/2025 7:45	9.05	21.22	14.812	101.69	1
LH-SC-01	9/13/2025 8:00	9.08	21.22	14.809	102.02	1
LH-SC-01	9/13/2025 8:15	9.02	21.22	14.809	101.35	1
LH-SC-01	9/13/2025 8:30	9	21.2	14.809	101.12	1
LH-SC-01	9/13/2025 8:45	9.03	21.22	14.809	101.46	1
LH-SC-01	9/13/2025 9:00	8.94	21.22	14.803	100.45	1
LH-SC-01	9/13/2025 9:15	8.95	21.24	14.803	100.56	1
LH-SC-01	9/13/2025 9:30	8.97	21.26	14.803	100.79	1
LH-SC-01	9/13/2025 9:45	9.01	21.26	14.803	101.24	1
LH-SC-01	9/13/2025 10:00	9.03	21.28	14.799	101.46	1
LH-SC-01	9/13/2025 10:15	9.14	21.32	14.799	102.7	1
LH-SC-01	9/13/2025 10:30	9.13	21.34	14.799	102.58	1
LH-SC-01	9/13/2025 10:45	9.21	21.36	14.799	103.48	1
LH-SC-01	9/13/2025 11:00	9.3	21.38	14.789	104.49	1
LH-SC-01	9/13/2025 11:15	9.31	21.38	14.789	104.61	1
LH-SC-01	9/13/2025 11:30	9.26	21.46	14.789	104.04	1
LH-SC-01	9/13/2025 11:45	9.42	21.54	14.789	105.84	1
LH-SC-01	9/13/2025 12:00	9.39	21.6	14.776	105.51	1
LH-SC-01	9/13/2025 12:15	9.43	21.64	14.776	105.96	1
LH-SC-01	9/13/2025 12:30	9.58	21.7	14.776	107.64	1
LH-SC-01	9/13/2025 12:45	9.54	21.7	14.776	107.19	1
LH-SC-01	9/13/2025 13:00	9.54	21.72	14.767	107.19	1
LH-SC-01	9/13/2025 13:15	9.59	21.74	14.767	107.75	1
LH-SC-01	9/13/2025 13:30	9.58	21.76	14.767	108.86	1
LH-SC-01	9/13/2025 13:45	9.65	21.76	14.767	109.66	1
LH-SC-01	9/13/2025 14:00	9.38	21.66	14.759	105.39	1
LH-SC-01	9/13/2025 14:15	9.35	21.56	14.759	105.06	1
LH-SC-01	9/13/2025 14:30	9.29	21.56	14.759	104.38	1
LH-SC-01	9/13/2025 14:45	9.33	21.56	14.759	104.83	1
LH-SC-01	9/13/2025 15:00	9.24	21.52	14.753	103.82	1
LH-SC-01	9/13/2025 15:15	9.41	21.56	14.753	105.73	1
LH-SC-01	9/13/2025 15:30	9.82	21.88	14.753	111.59	1

Dissolved Oxygen Saturation Continous Monitoring Data
Normandeau Associates Inc.

Station Name	Date Time	DO mg/L	Temp C	Air Pressure PSI	Saturation PCT	Use Code
LH-SC-01	9/13/2025 15:45	9.99	22.08	14.753	113.52	1
LH-SC-01	9/13/2025 16:00	9.97	22.1	14.744	114.6	1
LH-SC-01	9/13/2025 16:15	9.93	22.12	14.744	114.14	1
LH-SC-01	9/13/2025 16:30	9.77	22.08	14.744	112.3	1
LH-SC-01	9/13/2025 16:45	9.96	22.1	14.744	114.48	1
LH-SC-01	9/13/2025 17:00	10.14	22.12	14.742	116.55	1
LH-SC-01	9/13/2025 17:15	10.24	22.14	14.742	117.7	1
LH-SC-01	9/13/2025 17:30	10.28	22.14	14.742	118.16	1
LH-SC-01	9/13/2025 17:45	10.3	22.14	14.742	118.39	1
LH-SC-01	9/13/2025 18:00	10.27	22.18	14.743	118.05	1
LH-SC-01	9/13/2025 18:15	10.6	22.22	14.743	121.84	1
LH-SC-01	9/13/2025 18:30	10.73	22.28	14.743	124.77	1
LH-SC-01	9/13/2025 18:45	10.7	22.28	14.743	124.42	1
LH-SC-01	9/13/2025 19:00	10.52	22.16	14.742	120.92	1
LH-SC-01	9/13/2025 19:15	10.21	22	14.742	117.36	1
LH-SC-01	9/13/2025 19:30	9.99	21.88	14.742	114.83	1
LH-SC-01	9/13/2025 19:45	9.85	21.78	14.742	113.22	1
LH-SC-01	9/13/2025 20:00	9.88	21.72	14.744	112.27	1
LH-SC-01	9/13/2025 20:15	10.25	21.84	14.744	117.82	1
LH-SC-01	9/13/2025 20:30	10.33	21.88	14.744	118.74	1
LH-SC-01	9/13/2025 20:45	10.29	21.88	14.744	118.28	1
LH-SC-01	9/13/2025 21:00	10.04	21.8	14.746	114.09	1
LH-SC-01	9/13/2025 21:15	9.98	21.8	14.746	113.41	1
LH-SC-01	9/13/2025 21:30	10.08	21.76	14.746	114.55	1
LH-SC-01	9/13/2025 21:45	9.98	21.74	14.746	112.13	1
LH-SC-01	9/13/2025 22:00	9.84	21.7	14.743	111.82	1
LH-SC-01	9/13/2025 22:15	9.55	21.62	14.743	108.52	1
LH-SC-01	9/13/2025 22:30	9.39	21.58	14.743	106.7	1
LH-SC-01	9/13/2025 22:45	9.33	21.54	14.743	106.02	1
LH-SC-01	9/13/2025 23:00	9.35	21.54	14.743	106.25	1
LH-SC-01	9/13/2025 23:15	9.34	21.54	14.743	106.14	1
LH-SC-01	9/13/2025 23:30	9.29	21.52	14.743	105.57	1
LH-SC-01	9/13/2025 23:45	9.37	21.52	14.743	106.48	1
LH-SC-01	9/14/2025 0:00	9.35	21.52	14.74	106.25	1
LH-SC-01	9/14/2025 0:15	9.24	21.5	14.74	105	1
LH-SC-01	9/14/2025 0:30	9.31	21.48	14.74	105.8	1
LH-SC-01	9/14/2025 0:45	9.21	21.48	14.74	104.66	1
LH-SC-01	9/14/2025 1:00	9.28	21.48	14.736	105.45	1
LH-SC-01	9/14/2025 1:15	9.32	21.46	14.736	105.91	1
LH-SC-01	9/14/2025 1:30	9.3	21.46	14.736	105.68	1
LH-SC-01	9/14/2025 1:45	9.31	21.46	14.736	105.8	1
LH-SC-01	9/14/2025 2:00	9.29	21.46	14.733	105.57	1
LH-SC-01	9/14/2025 2:15	9.33	21.46	14.733	106.02	1
LH-SC-01	9/14/2025 2:30	9.22	21.46	14.733	104.77	1
LH-SC-01	9/14/2025 2:45	9.23	21.46	14.733	104.89	1
LH-SC-01	9/14/2025 3:00	9.22	21.46	14.724	104.77	1
LH-SC-01	9/14/2025 3:15	9.25	21.44	14.724	105.11	1
LH-SC-01	9/14/2025 3:30	9.26	21.44	14.724	105.23	1
LH-SC-01	9/14/2025 3:45	9.14	21.44	14.724	103.86	1
LH-SC-01	9/14/2025 4:00	9.3	21.44	14.72	105.68	1
LH-SC-01	9/14/2025 4:15	9.24	21.44	14.72	105	1
LH-SC-01	9/14/2025 4:30	9.27	21.44	14.72	105.34	1
LH-SC-01	9/14/2025 4:45	9.45	21.46	14.72	107.39	1
LH-SC-01	9/14/2025 5:00	9.44	21.46	14.72	107.27	1
LH-SC-01	9/14/2025 5:15	9.47	21.48	14.72	107.61	1
LH-SC-01	9/14/2025 5:30	9.42	21.48	14.72	107.05	1
LH-SC-01	9/14/2025 5:45	9.41	21.5	14.72	106.93	1
LH-SC-01	9/14/2025 6:00	9.43	21.5	14.72	107.16	1
LH-SC-01	9/14/2025 6:15	9.47	21.5	14.72	107.61	1
LH-SC-01	9/14/2025 6:30	9.34	21.48	14.72	106.14	1
LH-SC-01	9/14/2025 6:45	9.31	21.48	14.72	105.8	1
LH-SC-01	9/14/2025 7:00	9.26	21.48	14.729	105.23	1
LH-SC-01	9/14/2025 7:15	9.22	21.48	14.729	104.77	1
LH-SC-01	9/14/2025 7:30	9.31	21.46	14.729	105.8	1
LH-SC-01	9/14/2025 7:45	9.33	21.46	14.729	106.02	1
LH-SC-01	9/14/2025 8:00	9.27	21.46	14.732	105.34	1
LH-SC-01	9/14/2025 8:15	9.27	21.46	14.732	105.34	1
LH-SC-01	9/14/2025 8:30	9.26	21.46	14.732	105.23	1
LH-SC-01	9/14/2025 8:45	9.31	21.46	14.732	105.8	1
LH-SC-01	9/14/2025 9:00	9.24	21.46	14.734	105	1
LH-SC-01	9/14/2025 9:15	9.27	21.46	14.734	105.34	1
LH-SC-01	9/14/2025 9:30	9.24	21.48	14.734	105	1
LH-SC-01	9/14/2025 9:45	9.29	21.5	14.734	105.57	1
LH-SC-01	9/14/2025 10:00	9.28	21.54	14.736	105.45	1
LH-SC-01	9/14/2025 10:15	9.41	21.62	14.736	106.93	1
LH-SC-01	9/14/2025 10:30	9.5	21.66	14.736	107.95	1
LH-SC-01	9/14/2025 10:45	9.43	21.68	14.736	107.16	1
LH-SC-01	9/14/2025 11:00	9.45	21.7	14.737	107.39	1
LH-SC-01	9/14/2025 11:15	9.41	21.72	14.737	106.93	1
LH-SC-01	9/14/2025 11:30	9.49	21.76	14.737	109.08	1
LH-SC-01	9/14/2025 11:45	9.57	21.8	14.737	110	1
LH-SC-01	9/14/2025 12:00	9.71	21.88	14.737	111.61	1
LH-SC-01	9/14/2025 12:15	9.78	22.04	14.737	112.41	1
LH-SC-01	9/14/2025 12:30	9.69	22.08	14.737	111.38	1

Dissolved Oxygen Saturation Continous Monitoring Data
Normandeau Associates Inc.

Station Name	Date Time	DO mg/L	Temp C	Air Pressure PSI	Saturation PCT	Use Code
LH-SC-01	9/14/2025 12:45	9.45	22.2	14.737	108.62	1
LH-SC-01	9/14/2025 13:00	9.66	22.24	14.737	111.03	1
LH-SC-01	9/14/2025 13:15	9.68	22.3	14.737	112.56	1
LH-SC-01	9/14/2025 13:30	9.6	22.42	14.737	111.63	1
LH-SC-01	9/14/2025 13:45	9.65	22.42	14.737	112.21	1
LH-SC-01	9/14/2025 14:00	9.49	22.46	14.734	110.35	1
LH-SC-01	9/14/2025 14:15	9.87	22.52	14.734	114.77	1
LH-SC-01	9/14/2025 14:30	9.28	22.54	14.734	107.91	1
LH-SC-01	9/14/2025 14:45	9.97	22.62	14.734	115.93	1
LH-SC-01	9/14/2025 15:00	9.67	22.62	14.733	112.44	1
LH-SC-01	9/14/2025 15:15	10	22.8	14.733	116.28	1
LH-SC-01	9/14/2025 15:30	9.7	22.56	14.733	112.79	1
LH-SC-01	9/14/2025 15:45	9.62	22.58	14.733	111.86	1
LH-SC-01	9/14/2025 16:00	9.77	22.78	14.734	113.6	1
LH-SC-01	9/14/2025 16:15	10.22	22.82	14.734	118.84	1
LH-SC-01	9/14/2025 16:30	10.16	22.78	14.734	118.14	1
LH-SC-01	9/14/2025 16:45	10.15	22.8	14.734	118.02	1
LH-SC-01	9/14/2025 17:00	10.27	22.9	14.739	119.42	1
LH-SC-01	9/14/2025 17:15	10.2	22.78	14.739	118.6	1
LH-SC-01	9/14/2025 17:30	10.19	22.66	14.739	118.49	1
LH-SC-01	9/14/2025 17:45	10.27	22.62	14.739	119.42	1
LH-SC-01	9/14/2025 18:00	10.05	22.62	14.747	115.52	1
LH-SC-01	9/14/2025 18:15	10.14	22.78	14.747	117.91	1
LH-SC-01	9/14/2025 18:30	10.06	22.76	14.747	116.98	1
LH-SC-01	9/14/2025 18:45	10.14	22.68	14.747	116.55	1
LH-SC-01	9/14/2025 19:00	9.78	22.74	14.753	112.41	1
LH-SC-01	9/14/2025 19:15	10.2	22.76	14.753	118.6	1
LH-SC-01	9/14/2025 19:30	10.21	22.76	14.753	118.72	1
LH-SC-01	9/14/2025 19:45	10.14	22.74	14.753	116.55	1
LH-SC-01	9/14/2025 20:00	10.04	22.7	14.762	115.4	1
LH-SC-01	9/14/2025 20:15	10.18	22.72	14.762	117.01	1
LH-SC-01	9/14/2025 20:30	9.83	22.6	14.762	112.99	1
LH-SC-01	9/14/2025 20:45	9.37	22.2	14.762	106.48	1
LH-SC-01	9/14/2025 21:00	9.36	22.06	14.775	106.36	1
LH-SC-01	9/14/2025 21:15	9.63	22.16	14.775	109.43	1
LH-SC-01	9/14/2025 21:30	9.5	22.28	14.775	109.2	1
LH-SC-01	9/14/2025 21:45	9.56	22.24	14.775	108.64	1
LH-SC-01	9/14/2025 22:00	9.62	22.3	14.78	110.57	1
LH-SC-01	9/14/2025 22:15	9.68	22.34	14.78	111.26	1
LH-SC-01	9/14/2025 22:30	9.43	22.28	14.78	108.39	1
LH-SC-01	9/14/2025 22:45	9.92	22.4	14.78	114.02	1
LH-SC-01	9/14/2025 23:00	9.99	22.48	14.787	114.83	1
LH-SC-01	9/14/2025 23:15	10.12	22.52	14.787	116.32	1
LH-SC-01	9/14/2025 23:30	10.06	22.54	14.787	115.63	1
LH-SC-01	9/14/2025 23:45	10.16	22.56	14.787	116.78	1
LH-SC-01	9/15/2025 0:00	9.94	22.5	14.789	114.25	1
LH-SC-01	9/15/2025 0:15	9.91	22.48	14.789	113.91	1
LH-SC-01	9/15/2025 0:30	9.74	22.42	14.789	111.95	1
LH-SC-01	9/15/2025 0:45	9.92	22.44	14.789	114.02	1
LH-SC-01	9/15/2025 1:00	9.88	22.4	14.795	113.56	1
LH-SC-01	9/15/2025 1:15	9.71	22.32	14.795	111.61	1
LH-SC-01	9/15/2025 1:30	9.75	22.32	14.795	112.07	1
LH-SC-01	9/15/2025 1:45	9.82	22.32	14.795	112.87	1
LH-SC-01	9/15/2025 2:00	9.65	22.3	14.8	110.92	1
LH-SC-01	9/15/2025 2:15	9.85	22.28	14.8	113.22	1
LH-SC-01	9/15/2025 2:30	9.52	22.22	14.8	108.18	1
LH-SC-01	9/15/2025 2:45	9.17	22.1	14.8	104.2	1
LH-SC-01	9/15/2025 3:00	8.4	21.98	14.805	95.45	1
LH-SC-01	9/15/2025 3:15	8.68	21.92	14.805	98.64	1
LH-SC-01	9/15/2025 3:30	8.52	21.92	14.805	96.82	1
LH-SC-01	9/15/2025 3:45	8.78	21.92	14.805	99.77	1
LH-SC-01	9/15/2025 4:00	8.88	22	14.813	100.91	1
LH-SC-01	9/15/2025 4:15	9.25	22	14.813	105.11	1
LH-SC-01	9/15/2025 4:30	9.47	22	14.813	107.61	1
LH-SC-01	9/15/2025 4:45	9.48	21.98	14.813	107.73	1
LH-SC-01	9/15/2025 5:00	9.55	21.98	14.817	108.52	1
LH-SC-01	9/15/2025 5:15	9.48	21.96	14.817	107.73	1
LH-SC-01	9/15/2025 5:30	9.56	21.96	14.817	108.64	1
LH-SC-01	9/15/2025 5:45	9.61	21.94	14.817	109.2	1
LH-SC-01	9/15/2025 6:00	9.46	21.92	14.826	107.5	1
LH-SC-01	9/15/2025 6:15	9.54	21.92	14.826	108.41	1
LH-SC-01	9/15/2025 6:30	9.53	21.9	14.826	108.3	1
LH-SC-01	9/15/2025 6:45	9.3	21.88	14.826	105.68	1
LH-SC-01	9/15/2025 7:00	9.3	21.86	14.836	105.68	1
LH-SC-01	9/15/2025 7:15	9.34	21.84	14.836	106.14	1
LH-SC-01	9/15/2025 7:30	9.32	21.8	14.836	105.91	1
LH-SC-01	9/15/2025 7:45	9.4	21.78	14.836	106.82	1
LH-SC-01	9/15/2025 8:00	9.31	21.76	14.847	105.8	1
LH-SC-01	9/15/2025 8:15	9.33	21.76	14.847	106.02	1
LH-SC-01	9/15/2025 8:30	9.35	21.74	14.847	105.06	1
LH-SC-01	9/15/2025 8:45	9.35	21.72	14.847	105.06	1
LH-SC-01	9/15/2025 9:00	9.42	21.7	14.852	105.84	1
LH-SC-01	9/15/2025 9:15	9.37	21.7	14.852	105.28	1
LH-SC-01	9/15/2025 9:30	9.46	21.7	14.852	106.29	1

Dissolved Oxygen Saturation Continous Monitoring Data

Station Name	Date Time	DO mg/L	Temp C	Air Pressure PSI	Saturation PCT	Use Code
LH-SC-01	9/15/2025 9:45	9.39	21.68	14.852	105.51	1
LH-SC-01	9/15/2025 10:00	9.26	21.68	14.86	104.04	1
LH-SC-01	9/15/2025 10:15	9.37	21.68	14.86	105.28	1
LH-SC-01	9/15/2025 10:30	9.25	21.68	14.86	103.93	1
LH-SC-01	9/15/2025 10:45	9.27	21.7	14.86	104.16	1
LH-SC-01	9/15/2025 11:00	9.34	21.72	14.866	104.94	1
LH-SC-01	9/15/2025 11:15	9.28	21.74	14.866	104.27	1
LH-SC-01	9/15/2025 11:30	9.36	21.78	14.866	106.36	1
LH-SC-01	9/15/2025 11:45	9.4	21.8	14.866	106.82	1
LH-SC-01	9/15/2025 12:00	9.39	21.86	14.867	106.7	1
LH-SC-01	9/15/2025 12:15	9.42	21.9	14.867	107.05	1
LH-SC-01	9/15/2025 12:30	9.4	21.94	14.867	106.82	1
LH-SC-01	9/15/2025 12:45	9.41	21.98	14.867	106.93	1
LH-SC-01	9/15/2025 13:00	9.34	22.02	14.866	106.14	1
LH-SC-01	9/15/2025 13:15	9.39	22.06	14.866	106.7	1
LH-SC-01	9/15/2025 13:30	9.37	22.12	14.866	106.48	1
LH-SC-01	9/15/2025 13:45	9.45	22.18	14.866	107.39	1
LH-SC-01	9/15/2025 14:00	9.3	22.22	14.86	105.68	1
LH-SC-01	9/15/2025 14:15	9.36	22.26	14.86	106.36	1
LH-SC-01	9/15/2025 14:30	9.42	22.28	14.86	107.05	1
LH-SC-01	9/15/2025 14:45	9.54	22.34	14.86	108.41	1
LH-SC-01	9/15/2025 15:00	9.53	22.4	14.857	108.3	1
LH-SC-01	9/15/2025 15:15	9.58	22.34	14.857	108.86	1
LH-SC-01	9/15/2025 15:30	9.71	22.42	14.857	110.34	1
LH-SC-01	9/15/2025 15:45	9.58	22.42	14.857	108.86	1
LH-SC-01	9/15/2025 16:00	9.8	22.44	14.852	111.36	1
LH-SC-01	9/15/2025 16:15	9.61	22.46	14.852	109.2	1
LH-SC-01	9/15/2025 16:30	9.67	22.4	14.852	109.89	1
LH-SC-01	9/15/2025 16:45	9.68	22.34	14.852	110	1
LH-SC-01	9/15/2025 17:00	9.58	22.36	14.855	108.86	1
LH-SC-01	9/15/2025 17:15	9.42	22.3	14.855	107.05	1
LH-SC-01	9/15/2025 17:30	9.57	22.36	14.855	108.75	1
LH-SC-01	9/15/2025 17:45	9.54	22.3	14.855	108.41	1
LH-SC-01	9/15/2025 18:00	9.39	22.24	14.855	106.7	1
LH-SC-01	9/15/2025 18:15	9.35	22.16	14.855	106.25	1
LH-SC-01	9/15/2025 18:30	9.26	22.06	14.855	105.23	1
LH-SC-01	9/15/2025 18:45	9.22	22.04	14.855	104.77	1
LH-SC-01	9/15/2025 19:00	8.94	21.98	14.856	101.59	1
LH-SC-01	9/15/2025 19:15	8.78	21.94	14.856	99.77	1
LH-SC-01	9/15/2025 19:30	8.88	21.88	14.856	100.91	1
LH-SC-01	9/15/2025 19:45	8.76	21.86	14.856	99.55	1
LH-SC-01	9/15/2025 20:00	8.81	21.84	14.86	100.11	1
LH-SC-01	9/15/2025 20:15	8.53	21.8	14.86	96.93	1
LH-SC-01	9/15/2025 20:30	8.67	21.76	14.86	98.52	1
LH-SC-01	9/15/2025 20:45	8.72	21.74	14.86	97.98	1
LH-SC-01	9/15/2025 21:00	8.54	21.72	14.859	95.96	1
LH-SC-01	9/15/2025 21:15	8.59	21.7	14.859	96.52	1
LH-SC-01	9/15/2025 21:30	8.53	21.68	14.859	95.84	1
LH-SC-01	9/15/2025 21:45	8.61	21.66	14.859	96.74	1
LH-SC-01	9/15/2025 22:00	8.45	21.66	14.86	94.94	1
LH-SC-01	9/15/2025 22:15	8.59	21.64	14.86	96.52	1
LH-SC-01	9/15/2025 22:30	8.52	21.64	14.86	95.73	1
LH-SC-01	9/15/2025 22:45	8.62	21.62	14.86	96.85	1
LH-SC-01	9/15/2025 23:00	8.51	21.6	14.866	95.62	1
LH-SC-01	9/15/2025 23:15	8.63	21.6	14.866	96.97	1
LH-SC-01	9/15/2025 23:30	8.57	21.58	14.866	96.29	1
LH-SC-01	9/15/2025 23:45	8.36	21.58	14.866	93.93	1
LH-SC-01	9/16/2025 0:00	8.47	21.56	14.867	95.17	1
LH-SC-01	9/16/2025 0:15	8.39	21.56	14.867	94.27	1
LH-SC-01	9/16/2025 0:30	8.47	21.54	14.867	95.17	1
LH-SC-01	9/16/2025 0:45	8.39	21.54	14.867	94.27	1
LH-SC-01	9/16/2025 1:00	8.45	21.52	14.866	94.94	1
LH-SC-01	9/16/2025 1:15	8.5	21.52	14.866	95.51	1
LH-SC-01	9/16/2025 1:30	8.45	21.52	14.866	94.94	1
LH-SC-01	9/16/2025 1:45	8.45	21.5	14.866	94.94	1
LH-SC-01	9/16/2025 2:00	8.55	21.5	14.866	96.07	1
LH-SC-01	9/16/2025 2:15	8.58	21.5	14.866	96.4	1
LH-SC-01	9/16/2025 2:30	8.61	21.5	14.866	96.74	1
LH-SC-01	9/16/2025 2:45	8.56	21.5	14.866	96.18	1
LH-SC-01	9/16/2025 3:00	8.48	21.52	14.859	95.28	1
LH-SC-01	9/16/2025 3:15	8.66	21.52	14.859	97.3	1
LH-SC-01	9/16/2025 3:30	8.81	21.52	14.859	98.99	1
LH-SC-01	9/16/2025 3:45	8.62	21.52	14.859	96.85	1
LH-SC-01	9/16/2025 4:00	8.63	21.5	14.856	96.97	1
LH-SC-01	9/16/2025 4:15	8.76	21.5	14.856	98.43	1
LH-SC-01	9/16/2025 4:30	8.66	21.5	14.856	97.3	1
LH-SC-01	9/16/2025 4:45	8.77	21.5	14.856	98.54	1
LH-SC-01	9/16/2025 5:00	8.78	21.5	14.855	98.65	1
LH-SC-01	9/16/2025 5:15	8.79	21.5	14.855	98.76	1
LH-SC-01	9/16/2025 5:30	8.76	21.48	14.855	98.43	1
LH-SC-01	9/16/2025 5:45	8.65	21.48	14.855	97.19	1
LH-SC-01	9/16/2025 6:00	8.63	21.48	14.856	96.97	1
LH-SC-01	9/16/2025 6:15	8.56	21.48	14.856	96.18	1
LH-SC-01	9/16/2025 6:30	8.53	21.48	14.856	95.84	1

Dissolved Oxygen Saturation Continous Monitoring Data
Normandeau Associates Inc.

Station Name	Date Time	DO mg/L	Temp C	Air Pressure PSI	Saturation PCT	Use Code
LH-SC-01	9/16/2025 6:45	8.62	21.48	14.856	96.85	1
LH-SC-01	9/16/2025 7:00	8.59	21.46	14.866	96.52	1
LH-SC-01	9/16/2025 7:15	8.62	21.46	14.866	96.85	1
LH-SC-01	9/16/2025 7:30	8.72	21.46	14.866	97.98	1
LH-SC-01	9/16/2025 7:45	8.65	21.46	14.866	97.19	1
LH-SC-01	9/16/2025 8:00	8.61	21.46	14.87	96.74	1
LH-SC-01	9/16/2025 8:15	8.53	21.46	14.87	95.84	1
LH-SC-01	9/16/2025 8:30	8.48	21.46	14.87	95.28	1
LH-SC-01	9/16/2025 8:45	8.39	21.46	14.87	94.27	1
LH-SC-01	9/16/2025 9:00	8.54	21.46	14.872	95.96	1
LH-SC-01	9/16/2025 9:15	8.53	21.48	14.872	95.84	1
LH-SC-01	9/16/2025 9:30	8.65	21.48	14.872	97.19	1
LH-SC-01	9/16/2025 9:45	8.68	21.5	14.872	97.53	1
LH-SC-01	9/16/2025 10:00	8.67	21.5	14.873	97.42	1
LH-SC-01	9/16/2025 10:15	8.68	21.52	14.873	97.53	1
LH-SC-01	9/16/2025 10:30	8.76	21.56	14.873	98.43	1
LH-SC-01	9/16/2025 10:45	8.8	21.6	14.873	98.88	1
LH-SC-01	9/16/2025 11:00	8.89	21.68	14.869	99.89	1
LH-SC-01	9/16/2025 11:15	8.8	21.72	14.869	98.88	1
LH-SC-01	9/16/2025 11:30	8.88	21.8	14.869	100.91	1
LH-SC-01	9/16/2025 11:45	9.04	21.92	14.869	102.73	1
LH-SC-01	9/16/2025 12:00	9.11	22	14.865	103.52	1
LH-SC-01	9/16/2025 12:15	8.97	21.98	14.865	101.93	1
LH-SC-01	9/16/2025 12:30	8.83	21.9	14.865	100.34	1
LH-SC-01	9/16/2025 12:45	8.73	21.86	14.865	99.2	1
LH-SC-01	9/16/2025 13:00	8.78	21.88	14.865	99.77	1
LH-SC-01	9/16/2025 13:15	8.85	21.9	14.865	100.57	1
LH-SC-01	9/16/2025 13:30	8.98	21.96	14.865	102.05	1
LH-SC-01	9/16/2025 13:45	9.02	22	14.865	102.5	1
LH-SC-01	9/16/2025 14:00	8.85	21.98	14.863	100.57	1
LH-SC-01	9/16/2025 14:15	9.09	22.02	14.863	103.3	1
LH-SC-01	9/16/2025 14:30	9.12	22.06	14.863	103.64	1
LH-SC-01	9/16/2025 14:45	9.1	22.14	14.863	103.41	1
LH-SC-01	9/16/2025 15:00	9.16	22.16	14.855	104.09	1
LH-SC-01	9/16/2025 15:15	9.08	22.14	14.855	103.18	1
LH-SC-01	9/16/2025 15:30	9.09	22.08	14.855	103.3	1
LH-SC-01	9/16/2025 15:45	9.12	22.12	14.855	103.64	1
LH-SC-01	9/16/2025 16:00	9.22	22.12	14.85	104.77	1
LH-SC-01	9/16/2025 16:15	9.28	22.14	14.85	105.45	1
LH-SC-01	9/16/2025 16:30	9.05	22.02	14.85	102.84	1
LH-SC-01	9/16/2025 16:45	9	21.92	14.85	102.27	1
LH-SC-01	9/16/2025 17:00	8.99	21.92	14.849	102.16	1
LH-SC-01	9/16/2025 17:15	8.88	21.86	14.849	100.91	1
LH-SC-01	9/16/2025 17:30	8.95	21.84	14.849	101.7	1
LH-SC-01	9/16/2025 17:45	8.97	21.88	14.849	101.93	1
LH-SC-01	9/16/2025 18:00	8.84	21.82	14.85	100.45	1
LH-SC-01	9/16/2025 18:15	8.79	21.78	14.85	99.89	1
LH-SC-01	9/16/2025 18:30	8.57	21.78	14.85	97.39	1
LH-SC-01	9/16/2025 18:45	8.59	21.74	14.85	96.52	1
LH-SC-01	9/16/2025 19:00	8.56	21.74	14.849	96.18	1
LH-SC-01	9/16/2025 19:15	8.84	21.74	14.849	99.33	1
LH-SC-01	9/16/2025 19:30	8.86	21.74	14.849	99.55	1
LH-SC-01	9/16/2025 19:45	8.71	21.7	14.849	97.87	1
LH-SC-01	9/16/2025 20:00	8.55	21.66	14.852	96.07	1
LH-SC-01	9/16/2025 20:15	8.53	21.64	14.852	95.84	1
LH-SC-01	9/16/2025 20:30	8.44	21.62	14.852	94.83	1
LH-SC-01	9/16/2025 20:45	8.52	21.62	14.852	95.73	1
LH-SC-01	9/16/2025 21:00	8.64	21.62	14.852	97.08	1
LH-SC-01	9/16/2025 21:15	8.55	21.62	14.852	96.07	1
LH-SC-01	9/16/2025 21:30	8.48	21.6	14.852	95.28	1
LH-SC-01	9/16/2025 21:45	8.67	21.6	14.852	97.42	1
LH-SC-01	9/16/2025 22:00	8.65	21.6	14.852	97.19	1
LH-SC-01	9/16/2025 22:15	8.48	21.6	14.852	95.28	1
LH-SC-01	9/16/2025 22:30	8.66	21.58	14.852	97.3	1
LH-SC-01	9/16/2025 22:45	8.58	21.58	14.852	96.4	1
LH-SC-01	9/16/2025 23:00	8.71	21.58	14.846	97.87	1
LH-SC-01	9/16/2025 23:15	8.75	21.58	14.846	98.31	1
LH-SC-01	9/16/2025 23:30	8.71	21.56	14.846	97.87	1
LH-SC-01	9/16/2025 23:45	8.63	21.56	14.846	96.97	1
LH-SC-01	9/17/2025 0:00	8.72	21.54	14.84	97.98	1
LH-SC-01	9/17/2025 0:15	8.7	21.54	14.84	97.75	1
LH-SC-01	9/17/2025 0:30	8.79	21.52	14.84	98.76	1
LH-SC-01	9/17/2025 0:45	8.78	21.52	14.84	98.65	1
LH-SC-01	9/17/2025 1:00	8.82	21.5	14.835	99.1	1
LH-SC-01	9/17/2025 1:15	8.68	21.5	14.835	97.53	1
LH-SC-01	9/17/2025 1:30	8.78	21.5	14.835	98.65	1
LH-SC-01	9/17/2025 1:45	8.81	21.48	14.835	98.99	1
LH-SC-01	9/17/2025 2:00	8.7	21.48	14.833	97.75	1
LH-SC-01	9/17/2025 2:15	8.76	21.46	14.833	98.43	1
LH-SC-01	9/17/2025 2:30	8.55	21.46	14.833	96.07	1
LH-SC-01	9/17/2025 2:45	8.58	21.44	14.833	96.4	1
LH-SC-01	9/17/2025 3:00	8.61	21.42	14.833	96.74	1
LH-SC-01	9/17/2025 3:15	8.57	21.42	14.833	96.29	1
LH-SC-01	9/17/2025 3:30	8.44	21.4	14.833	94.83	1

Dissolved Oxygen Saturation Continous Monitoring Data
Normandeau Associates Inc.

Station Name	Date Time	DO mg/L	Temp C	Air Pressure PSI	Saturation PCT	Use Code
LH-SC-01	9/17/2025 3:45	8.43	21.4	14.833	94.72	1
LH-SC-01	9/17/2025 4:00	8.04	21.4	14.833	90.34	1
LH-SC-01	9/17/2025 4:15	8.16	21.4	14.833	91.69	1
LH-SC-01	9/17/2025 4:30	8.45	21.38	14.833	94.94	1
LH-SC-01	9/17/2025 4:45	8.51	21.38	14.833	95.62	1
LH-SC-01	9/17/2025 5:00	8.27	21.38	14.83	92.92	1
LH-SC-01	9/17/2025 5:15	8.28	21.36	14.83	93.03	1
LH-SC-01	9/17/2025 5:30	8.33	21.36	14.83	93.6	1
LH-SC-01	9/17/2025 5:45	8.38	21.34	14.83	94.16	1
LH-SC-01	9/17/2025 6:00	8.21	21.34	14.83	92.25	1
LH-SC-01	9/17/2025 6:15	8.31	21.32	14.83	93.37	1
LH-SC-01	9/17/2025 6:30	8.35	21.32	14.83	93.82	1
LH-SC-01	9/17/2025 6:45	8.24	21.32	14.83	92.58	1
LH-SC-01	9/17/2025 7:00	8.21	21.32	14.823	92.25	1
LH-SC-01	9/17/2025 7:15	8.36	21.3	14.823	93.93	1
LH-SC-01	9/17/2025 7:30	8.42	21.3	14.823	94.61	1
LH-SC-01	9/17/2025 7:45	8.42	21.3	14.823	94.61	1
LH-SC-01	9/17/2025 8:00	8.33	21.3	14.815	93.6	1
LH-SC-01	9/17/2025 8:15	8.36	21.3	14.815	93.93	1
LH-SC-01	9/17/2025 8:30	8.37	21.3	14.815	94.04	1
LH-SC-01	9/17/2025 8:45	8.48	21.3	14.815	95.28	1
LH-SC-01	9/17/2025 9:00	9.01	19.56	14.809	97.93	2
LH-SC-01	9/17/2025 9:15	9.36	19.4	14.809	101.74	2
LH-SC-01	9/17/2025 9:30	8.99	20.62	14.809	99.89	2
LH-SC-01	9/17/2025 9:45	8.58	21.1	14.809	96.4	2
LH-SC-01	9/17/2025 10:00	8.55	21.3	14.819	96.07	1
LH-SC-01	9/17/2025 10:15	8.6	21.34	14.819	96.63	1
LH-SC-01	9/17/2025 10:30	8.56	21.36	14.803	96.18	1
LH-SC-01	9/17/2025 10:45	8.59	21.36	14.798	96.52	1
LH-SC-01	9/17/2025 11:00	8.53	21.38	14.801	95.84	1
LH-SC-01	9/17/2025 11:15	8.52	21.4	14.799	95.73	1
LH-SC-01	9/17/2025 11:30	8.52	21.42	14.799	95.73	1
LH-SC-01	9/17/2025 11:45	8.53	21.48	14.798	95.84	1
LH-SC-01	9/17/2025 12:00	8.57	21.54	14.793	96.29	1
LH-SC-01	9/17/2025 12:15	8.57	21.58	14.793	96.29	1
LH-SC-01	9/17/2025 12:30	8.56	21.58	14.794	96.18	1
LH-SC-01	9/17/2025 12:45	8.56	21.6	14.793	96.18	1
LH-SC-01	9/17/2025 13:00	8.59	21.62	14.791	96.52	1
LH-SC-01	9/17/2025 13:15	8.66	21.66	14.787	97.3	1
LH-SC-01	9/17/2025 13:30	8.71	21.74	14.784	97.87	1
LH-SC-01	9/17/2025 13:45	8.73	21.78	14.781	99.2	1
LH-SC-01	9/17/2025 14:00	8.69	21.8	14.775	98.75	1
LH-SC-01	9/17/2025 14:15	8.75	21.82	14.774	99.43	1
LH-SC-01	9/17/2025 14:30	8.74	21.8	14.769	99.32	1
LH-SC-01	9/17/2025 14:45	8.7	21.82	14.765	98.86	1
LH-SC-01	9/17/2025 15:00	8.7	21.78	14.765	98.86	1
LH-SC-01	9/17/2025 15:15	8.77	21.8	14.765	99.66	1
LH-SC-01	9/17/2025 15:30	8.88	21.86	14.761	100.91	1
LH-SC-01	9/17/2025 15:45	8.91	21.9	14.76	101.25	1
LH-SC-01	9/17/2025 16:00	8.79	21.82	14.76	99.89	1
LH-SC-01	9/17/2025 16:15	8.86	21.78	14.765	100.68	1
LH-SC-01	9/17/2025 16:30	8.92	21.82	14.759	101.36	1
LH-SC-01	9/17/2025 16:45	9.02	21.86	14.757	102.5	1
LH-SC-01	9/17/2025 17:00	9.01	21.82	14.755	102.39	1
LH-SC-01	9/17/2025 17:15	8.85	21.78	14.755	100.57	1
LH-SC-01	9/17/2025 17:30	8.87	21.76	14.752	100.8	1
LH-SC-01	9/17/2025 17:45	8.76	21.7	14.75	98.43	1
LH-SC-01	9/17/2025 18:00	8.8	21.7	14.748	98.88	1
LH-SC-01	9/17/2025 18:15	8.82	21.7	14.742	100.23	1
LH-SC-01	9/17/2025 18:30	8.71	21.64	14.742	98.98	1
LH-SC-01	9/17/2025 18:45	8.72	21.64	14.743	99.09	1
LH-SC-01	9/17/2025 19:00	8.64	21.62	14.743	98.18	1
LH-SC-01	9/17/2025 19:15	8.72	21.6	14.742	99.09	1
LH-SC-01	9/17/2025 19:30	8.64	21.58	14.743	98.18	1
LH-SC-01	9/17/2025 19:45	8.67	21.56	14.746	97.42	1
LH-SC-01	9/17/2025 20:00	8.63	21.56	14.745	96.97	1
LH-SC-01	9/17/2025 20:15	8.64	21.56	14.749	97.08	1
LH-SC-01	9/17/2025 20:30	8.8	21.54	14.746	98.88	1
LH-SC-01	9/17/2025 20:45	8.65	21.54	14.744	98.3	1
LH-SC-01	9/17/2025 21:00	8.67	21.54	14.742	98.52	1
LH-SC-01	9/17/2025 21:15	8.65	21.52	14.74	98.3	1
LH-SC-01	9/17/2025 21:30	8.7	21.52	14.739	98.86	1
LH-SC-01	9/17/2025 21:45	8.76	21.52	14.735	99.55	1
LH-SC-01	9/17/2025 22:00	8.74	21.52	14.735	99.32	1
LH-SC-01	9/17/2025 22:15	8.73	21.52	14.733	99.2	1
LH-SC-01	9/17/2025 22:30	8.78	21.52	14.73	99.77	1
LH-SC-01	9/17/2025 22:45	8.71	21.52	14.726	98.98	1
LH-SC-01	9/17/2025 23:00	8.83	21.5	14.723	100.34	1
LH-SC-01	9/17/2025 23:15	8.71	21.5	14.723	98.98	1
LH-SC-01	9/17/2025 23:30	8.78	21.5	14.72	99.77	1
LH-SC-01	9/17/2025 23:45	8.78	21.5	14.72	99.77	1
LH-SC-01	9/18/2025 0:00	8.78	21.48	14.718	99.77	1
LH-SC-01	9/18/2025 0:15	8.73	21.48	14.719	99.2	1
LH-SC-01	9/18/2025 0:30	8.73	21.48	14.719	99.2	1

Dissolved Oxygen Saturation Continous Monitoring Data
Normandeau Associates Inc.

Station Name	Date Time	DO mg/L	Temp C	Air Pressure PSI	Saturation PCT	Use Code
LH-SC-01	9/18/2025 0:45	8.78	21.48	14.719	99.77	1
LH-SC-01	9/18/2025 1:00	8.78	21.48	14.72	99.77	1
LH-SC-01	9/18/2025 1:15	8.81	21.48	14.721	100.11	1
LH-SC-01	9/18/2025 1:30	8.86	21.48	14.718	100.68	1
LH-SC-01	9/18/2025 1:45	8.88	21.48	14.712	100.91	1
LH-SC-01	9/18/2025 2:00	8.87	21.48	14.712	100.8	1
LH-SC-01	9/18/2025 2:15	8.86	21.48	14.712	100.68	1
LH-SC-01	9/18/2025 2:30	8.89	21.5	14.707	101.02	1
LH-SC-01	9/18/2025 2:45	8.95	21.5	14.705	101.7	1
LH-SC-01	9/18/2025 3:00	8.93	21.48	14.704	101.48	1
LH-SC-01	9/18/2025 3:15	8.97	21.48	14.7	101.93	1
LH-SC-01	9/18/2025 3:30	8.97	21.48	14.7	101.93	1
LH-SC-01	9/18/2025 3:45	8.97	21.48	14.698	101.93	1
LH-SC-01	9/18/2025 4:00	8.95	21.48	14.696	101.7	1
LH-SC-01	9/18/2025 4:15	8.94	21.48	14.697	101.59	1
LH-SC-01	9/18/2025 4:30	8.84	21.48	14.698	100.45	1
LH-SC-01	9/18/2025 4:45	8.92	21.48	14.697	101.36	1
LH-SC-01	9/18/2025 5:00	8.92	21.48	14.7	101.36	1
LH-SC-01	9/18/2025 5:15	8.9	21.48	14.7	101.14	1
LH-SC-01	9/18/2025 5:30	8.91	21.46	14.697	101.25	1
LH-SC-01	9/18/2025 5:45	8.83	21.46	14.694	100.34	1
LH-SC-01	9/18/2025 6:00	8.87	21.46	14.693	100.8	1
LH-SC-01	9/18/2025 6:15	8.87	21.44	14.693	100.8	1
LH-SC-01	9/18/2025 6:30	8.8	21.44	14.694	100	1
LH-SC-01	9/18/2025 6:45	8.83	21.44	14.694	100.34	1
LH-SC-01	9/18/2025 7:00	8.78	21.44	14.694	99.77	1
LH-SC-01	9/18/2025 7:15	8.8	21.42	14.691	100	1
LH-SC-01	9/18/2025 7:30	8.73	21.42	14.692	99.2	1
LH-SC-01	9/18/2025 7:45	8.77	21.42	14.688	99.66	1
LH-SC-01	9/18/2025 8:00	8.75	21.42	14.683	99.43	1
LH-SC-01	9/18/2025 8:15	8.74	21.42	14.687	99.32	1
LH-SC-01	9/18/2025 8:30	8.73	21.42	14.689	99.2	1
LH-SC-01	9/18/2025 8:45	8.71	21.42	14.687	98.98	1
LH-SC-01	9/18/2025 9:00	8.7	21.44	14.691	98.86	1
LH-SC-01	9/18/2025 9:15	8.73	21.44	14.691	99.2	1
LH-SC-01	9/18/2025 9:30	8.74	21.46	14.691	99.32	1
LH-SC-01	9/18/2025 9:45	8.75	21.48	14.692	99.43	1
LH-SC-01	9/18/2025 10:00	8.83	21.5	14.69	100.34	1
LH-SC-01	9/18/2025 10:15	8.93	21.54	14.691	101.48	1
LH-SC-01	9/18/2025 10:30	8.95	21.56	14.691	101.7	1
LH-SC-01	9/18/2025 10:45	8.94	21.56	14.691	101.59	1
LH-SC-01	9/18/2025 11:00	8.99	21.6	14.691	102.16	1
LH-SC-01	9/18/2025 11:15	9.05	21.62	14.689	102.84	1
LH-SC-01	9/18/2025 11:30	8.93	21.6	14.686	101.48	1
LH-SC-01	9/18/2025 11:45	8.86	21.6	14.684	100.68	1
LH-SC-01	9/18/2025 12:00	8.85	21.58	14.68	100.57	1
LH-SC-01	9/18/2025 12:15	8.96	21.7	14.68	101.82	1
LH-SC-01	9/18/2025 12:30	9.02	21.8	14.676	103.68	1
LH-SC-01	9/18/2025 12:45	9.1	21.96	14.672	104.6	1
LH-SC-01	9/18/2025 13:00	9.03	21.94	14.667	103.79	1
LH-SC-01	9/18/2025 13:15	9.02	21.82	14.662	103.68	1
LH-SC-01	9/18/2025 13:30	9.06	21.84	14.662	104.14	1
LH-SC-01	9/18/2025 13:45	9.23	22.32	14.661	107.33	1
LH-SC-01	9/18/2025 14:00	9.13	22.22	14.657	104.94	1
LH-SC-01	9/18/2025 14:15	9.24	22.26	14.655	107.44	1
LH-SC-01	9/18/2025 14:30	9.33	22.4	14.652	108.49	1
LH-SC-01	9/18/2025 14:45	9.45	22.38	14.651	109.88	1
LH-SC-01	9/18/2025 15:00	9.43	22.48	14.648	109.65	1
LH-SC-01	9/18/2025 15:15	9.37	22.48	14.648	108.95	1
LH-SC-01	9/18/2025 15:30	9.65	22.62	14.647	112.21	1
LH-SC-01	9/18/2025 15:45	9.31	22.54	14.639	108.26	1
LH-SC-01	9/18/2025 16:00	9.79	22.44	14.638	113.84	1
LH-SC-01	9/18/2025 16:15	9.43	22.38	14.635	109.65	1
LH-SC-01	9/18/2025 16:30	9.86	22.38	14.633	114.65	1
LH-SC-01	9/18/2025 16:45	9.68	22.4	14.633	112.56	1
LH-SC-01	9/18/2025 17:00	9.81	22.6	14.631	114.07	1
LH-SC-01	9/18/2025 17:15	9.75	22.64	14.631	113.37	1
LH-SC-01	9/18/2025 17:30	10.01	22.68	14.632	116.4	1
LH-SC-01	9/18/2025 17:45	9.64	22.36	14.632	112.09	1
LH-SC-01	9/18/2025 18:00	9.96	22.46	14.63	115.81	1
LH-SC-01	9/18/2025 18:15	10.3	22.6	14.627	119.77	1
LH-SC-01	9/18/2025 18:30	10	22.7	14.627	116.28	1
LH-SC-01	9/18/2025 18:45	9.78	22.44	14.627	113.72	1
LH-SC-01	9/18/2025 19:00	9.9	22.42	14.625	115.12	1
LH-SC-01	9/18/2025 19:15	10.12	22.48	14.628	117.67	1
LH-SC-01	9/18/2025 19:30	9.8	22.4	14.628	113.95	1
LH-SC-01	9/18/2025 19:45	9.39	22.1	14.628	107.93	1
LH-SC-01	9/18/2025 20:00	9.42	21.94	14.628	108.28	1
LH-SC-01	9/18/2025 20:15	9.38	21.92	14.629	107.82	1
LH-SC-01	9/18/2025 20:30	9.21	21.8	14.631	105.86	1
LH-SC-01	9/18/2025 20:45	9.13	21.74	14.631	104.94	1
LH-SC-01	9/18/2025 21:00	9.08	21.74	14.631	104.37	1
LH-SC-01	9/18/2025 21:15	9.08	21.74	14.628	104.37	1
LH-SC-01	9/18/2025 21:30	9.1	21.72	14.631	104.6	1

Dissolved Oxygen Saturation Continous Monitoring Data
Normandeau Associates Inc.

Station Name	Date Time	DO mg/L	Temp C	Air Pressure PSI	Saturation PCT	Use Code
LH-SC-01	9/18/2025 21:45	9.15	21.76	14.631	105.17	1
LH-SC-01	9/18/2025 22:00	9.33	21.8	14.628	107.24	1
LH-SC-01	9/18/2025 22:15	9.75	21.92	14.63	112.07	1
LH-SC-01	9/18/2025 22:30	10.16	22.2	14.629	116.78	1
LH-SC-01	9/18/2025 22:45	10.31	22.38	14.629	119.88	1
LH-SC-01	9/18/2025 23:00	9.42	22.26	14.63	109.53	1
LH-SC-01	9/18/2025 23:15	9.71	22.34	14.629	112.91	1
LH-SC-01	9/18/2025 23:30	9.76	22.28	14.63	113.49	1
LH-SC-01	9/18/2025 23:45	10.5	22.22	14.629	120.69	1
LH-SC-01	9/19/2025 0:00	9.92	22.26	14.628	115.35	1
LH-SC-01	9/19/2025 0:15	10.05	22.2	14.63	115.52	1
LH-SC-01	9/19/2025 0:30	9.69	22.02	14.63	111.38	1
LH-SC-01	9/19/2025 0:45	9.36	21.88	14.632	107.59	1
LH-SC-01	9/19/2025 1:00	9.25	21.82	14.63	106.32	1
LH-SC-01	9/19/2025 1:15	9.13	21.76	14.63	104.94	1
LH-SC-01	9/19/2025 1:30	9.12	21.74	14.629	104.83	1
LH-SC-01	9/19/2025 1:45	9.07	21.74	14.631	104.25	1
LH-SC-01	9/19/2025 2:00	9.12	21.74	14.632	104.83	1
LH-SC-01	9/19/2025 2:15	9.14	21.74	14.629	105.06	1
LH-SC-01	9/19/2025 2:30	9.26	21.76	14.626	106.44	1
LH-SC-01	9/19/2025 2:45	9.37	21.78	14.628	107.7	1
LH-SC-01	9/19/2025 3:00	9.52	21.82	14.625	109.43	1
LH-SC-01	9/19/2025 3:15	9.48	21.84	14.628	108.97	1
LH-SC-01	9/19/2025 3:30	9.52	21.82	14.628	109.43	1
LH-SC-01	9/19/2025 3:45	9.59	21.82	14.629	110.23	1
LH-SC-01	9/19/2025 4:00	9.42	21.8	14.63	108.28	1
LH-SC-01	9/19/2025 4:15	9.41	21.78	14.631	108.16	1
LH-SC-01	9/19/2025 4:30	9.29	21.74	14.632	106.78	1
LH-SC-01	9/19/2025 4:45	9.33	21.74	14.635	107.24	1
LH-SC-01	9/19/2025 5:00	9.3	21.72	14.635	106.9	1
LH-SC-01	9/19/2025 5:15	9.41	21.74	14.636	108.16	1
LH-SC-01	9/19/2025 5:30	9.51	21.78	14.638	109.31	1
LH-SC-01	9/19/2025 5:45	9.52	21.8	14.638	109.43	1
LH-SC-01	9/19/2025 6:00	9.66	21.84	14.639	111.03	1
LH-SC-01	9/19/2025 6:15	9.68	21.86	14.642	111.26	1
LH-SC-01	9/19/2025 6:30	9.77	21.88	14.646	112.3	1
LH-SC-01	9/19/2025 6:45	9.71	21.9	14.651	111.61	1
LH-SC-01	9/19/2025 7:00	9.77	21.92	14.653	112.3	1
LH-SC-01	9/19/2025 7:15	9.72	21.92	14.656	111.72	1
LH-SC-01	9/19/2025 7:30	9.72	21.92	14.658	111.72	1
LH-SC-01	9/19/2025 7:45	9.71	21.92	14.66	111.61	1
LH-SC-01	9/19/2025 8:00	9.77	21.92	14.662	112.3	1
LH-SC-01	9/19/2025 8:15	9.72	21.92	14.661	111.72	1
LH-SC-01	9/19/2025 8:30	9.68	21.92	14.663	111.26	1
LH-SC-01	9/19/2025 8:45	9.65	21.92	14.664	110.92	1
LH-SC-01	9/19/2025 9:00	9.65	21.9	14.667	110.92	1
LH-SC-01	9/19/2025 9:15	9.66	21.9	14.67	111.03	1
LH-SC-01	9/19/2025 9:30	9.59	21.9	14.67	110.23	1
LH-SC-01	9/19/2025 9:45	9.71	21.9	14.67	111.61	1
LH-SC-01	9/19/2025 10:00	9.83	21.94	14.671	112.99	1
LH-SC-01	9/19/2025 10:15	9.96	22	14.672	114.48	1
LH-SC-01	9/19/2025 10:30	9.98	22.04	14.673	114.71	1
LH-SC-01	9/19/2025 10:45	10.08	22.12	14.67	115.86	1
LH-SC-01	9/19/2025 11:00	10.14	22.2	14.672	116.55	1
LH-SC-01	9/19/2025 11:15	10.18	22.24	14.67	117.01	1
LH-SC-01	9/19/2025 11:30	9.86	22.32	14.671	114.65	1
LH-SC-01	9/19/2025 11:45	9.98	22.36	14.672	116.05	1
LH-SC-01	9/19/2025 12:00	10.11	22.28	14.67	117.56	1
LH-SC-01	9/19/2025 12:15	9.67	22.28	14.672	112.44	1
LH-SC-01	9/19/2025 12:30	10.05	22.28	14.674	116.86	1
LH-SC-01	9/19/2025 12:45	9.95	22.34	14.671	115.7	1
LH-SC-01	9/19/2025 13:00	10.14	22.4	14.672	117.91	1
LH-SC-01	9/19/2025 13:15	9.76	22.36	14.67	113.49	1
LH-SC-01	9/19/2025 13:30	9.9	22.44	14.67	115.12	1
LH-SC-01	9/19/2025 13:45	10.15	22.6	14.669	118.02	1
LH-SC-01	9/19/2025 14:00	10.14	22.58	14.668	117.91	1
LH-SC-01	9/19/2025 14:15	10.22	22.66	14.67	118.84	1
LH-SC-01	9/19/2025 14:30	9.95	22.6	14.669	115.7	1
LH-SC-01	9/19/2025 14:45	9.95	22.64	14.668	115.7	1
LH-SC-01	9/19/2025 15:00	10.59	22.64	14.67	123.14	1
LH-SC-01	9/19/2025 15:15	10.4	22.68	14.669	120.93	1
LH-SC-01	9/19/2025 15:30	10.27	22.72	14.67	119.42	1
LH-SC-01	9/19/2025 15:45	10.51	22.78	14.671	122.21	1
LH-SC-01	9/19/2025 16:00	10.41	22.82	14.671	121.05	1
LH-SC-01	9/19/2025 16:15	10.32	22.78	14.673	120	1
LH-SC-01	9/19/2025 16:30	10.36	22.78	14.673	120.47	1
LH-SC-01	9/19/2025 16:45	10.43	22.84	14.678	121.28	1
LH-SC-01	9/19/2025 17:00	10.35	22.8	14.677	120.35	1
LH-SC-01	9/19/2025 17:15	10.57	22.84	14.677	122.91	1
LH-SC-01	9/19/2025 17:30	10.5	22.86	14.681	122.09	1
LH-SC-01	9/19/2025 17:45	10.45	22.9	14.685	121.51	1
LH-SC-01	9/19/2025 18:00	10.45	22.9	14.689	121.51	1
LH-SC-01	9/19/2025 18:15	10.55	22.94	14.692	122.67	1
LH-SC-01	9/19/2025 18:30	10.92	23.02	14.694	126.98	1

Dissolved Oxygen Saturation Continous Monitoring Data
Normandeau Associates Inc.

Station Name	Date Time	DO mg/L	Temp C	Air Pressure PSI	Saturation PCT	Use Code
LH-SC-01	9/19/2025 18:45	10.84	23.06	14.695	126.05	1
LH-SC-01	9/19/2025 19:00	10.81	23.02	14.698	125.7	1
LH-SC-01	9/19/2025 19:15	10.75	22.94	14.702	125	1
LH-SC-01	9/19/2025 19:30	10.7	22.86	14.704	124.42	1
LH-SC-01	9/19/2025 19:45	10.63	22.78	14.712	123.6	1
LH-SC-01	9/19/2025 20:00	10.56	22.74	14.716	122.79	1
LH-SC-01	9/19/2025 20:15	10.53	22.7	14.721	122.44	1
LH-SC-01	9/19/2025 20:30	10.46	22.66	14.727	121.63	1
LH-SC-01	9/19/2025 20:45	10.43	22.62	14.732	121.28	1
LH-SC-01	9/19/2025 21:00	10.39	22.6	14.736	120.81	1
LH-SC-01	9/19/2025 21:15	10.35	22.56	14.739	120.35	1
LH-SC-01	9/19/2025 21:30	10.29	22.54	14.742	119.65	1
LH-SC-01	9/19/2025 21:45	10.33	22.5	14.746	118.74	1
LH-SC-01	9/19/2025 22:00	10.32	22.48	14.747	118.62	1
LH-SC-01	9/19/2025 22:15	10.23	22.44	14.751	117.59	1
LH-SC-01	9/19/2025 22:30	10.07	22.42	14.757	115.75	1
LH-SC-01	9/19/2025 22:45	10.07	22.38	14.758	115.75	1
LH-SC-01	9/19/2025 23:00	10.04	22.36	14.76	115.4	1
LH-SC-01	9/19/2025 23:15	10.09	22.34	14.761	115.98	1
LH-SC-01	9/19/2025 23:30	10.06	22.32	14.764	115.63	1
LH-SC-01	9/19/2025 23:45	10.05	22.28	14.768	115.52	1
LH-SC-01	9/20/2025 0:00	10.05	22.26	14.77	115.52	1
LH-SC-01	9/20/2025 0:15	10	22.24	14.775	113.64	1
LH-SC-01	9/20/2025 0:30	9.95	22.2	14.776	113.07	1
LH-SC-01	9/20/2025 0:45	9.91	22.2	14.776	112.61	1
LH-SC-01	9/20/2025 1:00	9.92	22.16	14.779	112.73	1
LH-SC-01	9/20/2025 1:15	9.7	22.14	14.78	110.23	1
LH-SC-01	9/20/2025 1:30	9.7	22.12	14.784	110.23	1
LH-SC-01	9/20/2025 1:45	9.74	22.1	14.783	110.68	1
LH-SC-01	9/20/2025 2:00	9.69	22.08	14.782	110.11	1
LH-SC-01	9/20/2025 2:15	9.68	22.06	14.783	110	1
LH-SC-01	9/20/2025 2:30	9.6	22.06	14.787	109.09	1
LH-SC-01	9/20/2025 2:45	9.59	22.04	14.791	108.98	1
LH-SC-01	9/20/2025 3:00	9.55	22.02	14.79	108.52	1
LH-SC-01	9/20/2025 3:15	9.59	22.02	14.793	108.98	1
LH-SC-01	9/20/2025 3:30	9.57	22	14.794	108.75	1
LH-SC-01	9/20/2025 3:45	9.6	21.98	14.797	109.09	1
LH-SC-01	9/20/2025 4:00	9.57	21.98	14.799	108.75	1
LH-SC-01	9/20/2025 4:15	9.37	21.96	14.802	106.48	1
LH-SC-01	9/20/2025 4:30	9.47	21.96	14.803	107.61	1
LH-SC-01	9/20/2025 4:45	9.42	21.94	14.803	107.05	1
LH-SC-01	9/20/2025 5:00	9.33	21.92	14.807	106.02	1
LH-SC-01	9/20/2025 5:15	9.35	21.9	14.811	106.25	1
LH-SC-01	9/20/2025 5:30	9.3	21.88	14.812	105.68	1
LH-SC-01	9/20/2025 5:45	9.37	21.88	14.818	106.48	1
LH-SC-01	9/20/2025 6:00	9.3	21.86	14.82	105.68	1
LH-SC-01	9/20/2025 6:15	9.27	21.84	14.823	105.34	1
LH-SC-01	9/20/2025 6:30	9.21	21.8	14.826	104.66	1
LH-SC-01	9/20/2025 6:45	9.24	21.8	14.831	105	1
LH-SC-01	9/20/2025 7:00	9.24	21.8	14.831	105	1
LH-SC-01	9/20/2025 7:15	9.18	21.76	14.832	104.32	1
LH-SC-01	9/20/2025 7:30	9.14	21.76	14.835	103.86	1
LH-SC-01	9/20/2025 7:45	9.17	21.74	14.838	103.03	1
LH-SC-01	9/20/2025 8:00	9.11	21.72	14.841	102.36	1
LH-SC-01	9/20/2025 8:15	9.14	21.7	14.841	102.7	1
LH-SC-01	9/20/2025 8:30	9.12	21.7	14.843	102.47	1
LH-SC-01	9/20/2025 8:45	9.09	21.68	14.846	102.13	1
LH-SC-01	9/20/2025 9:00	9.07	21.68	14.849	101.91	1
LH-SC-01	9/20/2025 9:15	9.12	21.66	14.851	102.47	1
LH-SC-01	9/20/2025 9:30	9.11	21.66	14.851	102.36	1
LH-SC-01	9/20/2025 9:45	9.08	21.66	14.853	102.02	1
LH-SC-01	9/20/2025 10:00	9.12	21.66	14.855	102.47	1
LH-SC-01	9/20/2025 10:15	9.21	21.68	14.856	103.48	1
LH-SC-01	9/20/2025 10:30	9.18	21.68	14.854	103.15	1
LH-SC-01	9/20/2025 10:45	9.21	21.7	14.854	103.48	1
LH-SC-01	9/20/2025 11:00	9.31	21.74	14.854	104.61	1
LH-SC-01	9/20/2025 11:15	9.41	21.76	14.854	106.93	1
LH-SC-01	9/20/2025 11:30	9.35	21.78	14.855	106.25	1
LH-SC-01	9/20/2025 11:45	9.33	21.8	14.851	106.02	1
LH-SC-01	9/20/2025 12:00	9.39	21.82	14.849	106.7	1
LH-SC-01	9/20/2025 12:15	9.52	21.86	14.846	108.18	1
LH-SC-01	9/20/2025 12:30	9.51	21.88	14.848	108.07	1
LH-SC-01	9/20/2025 12:45	9.45	21.94	14.845	107.39	1
LH-SC-01	9/20/2025 13:00	9.61	22	14.846	109.2	1
LH-SC-01	9/20/2025 13:15	9.61	22.04	14.844	109.2	1
LH-SC-01	9/20/2025 13:30	9.71	22.12	14.844	110.34	1
LH-SC-01	9/20/2025 13:45	9.65	22.14	14.844	109.66	1
LH-SC-01	9/20/2025 14:00	9.67	22.08	14.841	109.89	1
LH-SC-01	9/20/2025 14:15	9.68	22.02	14.838	110	1
LH-SC-01	9/20/2025 14:30	9.71	21.98	14.836	110.34	1
LH-SC-01	9/20/2025 14:45	9.71	22.02	14.837	110.34	1
LH-SC-01	9/20/2025 15:00	9.71	22.02	14.836	110.34	1
LH-SC-01	9/20/2025 15:15	9.81	22.1	14.834	111.48	1
LH-SC-01	9/20/2025 15:30	9.77	22.14	14.833	111.02	1

Dissolved Oxygen Saturation Continous Monitoring Data
Normandeau Associates Inc.

Station Name	Date Time	DO mg/L	Temp C	Air Pressure PSI	Saturation PCT	Use Code
LH-SC-01	9/20/2025 15:45	9.86	22.22	14.833	112.05	1
LH-SC-01	9/20/2025 16:00	9.75	22.2	14.835	110.8	1
LH-SC-01	9/20/2025 16:15	9.83	22.14	14.834	111.7	1
LH-SC-01	9/20/2025 16:30	9.87	22.32	14.836	113.45	1
LH-SC-01	9/20/2025 16:45	9.82	22.34	14.834	112.87	1
LH-SC-01	9/20/2025 17:00	9.95	22.34	14.836	114.37	1
LH-SC-01	9/20/2025 17:15	10.01	22.44	14.836	115.06	1
LH-SC-01	9/20/2025 17:30	10.03	22.52	14.836	115.29	1
LH-SC-01	9/20/2025 17:45	10.01	22.42	14.838	115.06	1
LH-SC-01	9/20/2025 18:00	9.99	22.34	14.839	114.83	1
LH-SC-01	9/20/2025 18:15	9.93	22.28	14.84	114.14	1
LH-SC-01	9/20/2025 18:30	9.82	22.22	14.84	111.59	1
LH-SC-01	9/20/2025 18:45	9.65	22.12	14.84	109.66	1
LH-SC-01	9/20/2025 19:00	9.53	22.06	14.841	108.3	1
LH-SC-01	9/20/2025 19:15	9.44	22.04	14.845	107.27	1
LH-SC-01	9/20/2025 19:30	9.62	22.06	14.848	109.32	1
LH-SC-01	9/20/2025 19:45	9.49	22.04	14.848	107.84	1
LH-SC-01	9/20/2025 20:00	9.41	22	14.85	106.93	1
LH-SC-01	9/20/2025 20:15	9.23	21.92	14.855	104.89	1
LH-SC-01	9/20/2025 20:30	9.25	21.9	14.853	105.11	1
LH-SC-01	9/20/2025 20:45	9.22	21.9	14.854	104.77	1
LH-SC-01	9/20/2025 21:00	9.47	21.9	14.857	107.61	1
LH-SC-01	9/20/2025 21:15	9.44	21.9	14.859	107.27	1
LH-SC-01	9/20/2025 21:30	9.37	21.88	14.862	106.48	1
LH-SC-01	9/20/2025 21:45	9.4	21.86	14.862	106.82	1
LH-SC-01	9/20/2025 22:00	9.44	21.82	14.863	107.27	1
LH-SC-01	9/20/2025 22:15	9.27	21.8	14.866	105.34	1
LH-SC-01	9/20/2025 22:30	9.15	21.76	14.868	103.98	1
LH-SC-01	9/20/2025 22:45	9.31	21.74	14.869	104.61	1
LH-SC-01	9/20/2025 23:00	9.19	21.72	14.871	103.26	1
LH-SC-01	9/20/2025 23:15	9.29	21.68	14.871	104.38	1
LH-SC-01	9/20/2025 23:30	9.34	21.66	14.871	104.94	1
LH-SC-01	9/20/2025 23:45	9.28	21.64	14.874	104.27	1
LH-SC-01	9/21/2025 0:00	9.17	21.6	14.872	103.03	1
LH-SC-01	9/21/2025 0:15	9.15	21.6	14.873	102.81	1
LH-SC-01	9/21/2025 0:30	9.14	21.56	14.873	102.7	1
LH-SC-01	9/21/2025 0:45	9.07	21.54	14.872	101.91	1
LH-SC-01	9/21/2025 1:00	8.88	21.52	14.875	99.78	1
LH-SC-01	9/21/2025 1:15	8.96	21.48	14.874	100.67	1
LH-SC-01	9/21/2025 1:30	8.76	21.46	14.876	98.43	1
LH-SC-01	9/21/2025 1:45	8.73	21.44	14.877	98.09	1
LH-SC-01	9/21/2025 2:00	8.7	21.4	14.877	97.75	1
LH-SC-01	9/21/2025 2:15	8.54	21.38	14.878	95.96	1
LH-SC-01	9/21/2025 2:30	8.58	21.36	14.878	96.4	1
LH-SC-01	9/21/2025 2:45	8.5	21.34	14.877	95.51	1
LH-SC-01	9/21/2025 3:00	8.47	21.32	14.878	95.17	1
LH-SC-01	9/21/2025 3:15	8.34	21.3	14.879	93.71	1
LH-SC-01	9/21/2025 3:30	8.28	21.28	14.878	93.03	1
LH-SC-01	9/21/2025 3:45	8.11	21.28	14.874	91.12	1
LH-SC-01	9/21/2025 4:00	8.13	21.26	14.878	91.35	1
LH-SC-01	9/21/2025 4:15	8.06	21.24	14.878	89.56	1
LH-SC-01	9/21/2025 4:30	7.93	21.22	14.878	88.11	1
LH-SC-01	9/21/2025 4:45	8.05	21.2	14.882	89.44	1
LH-SC-01	9/21/2025 5:00	8	21.18	14.883	88.89	1
LH-SC-01	9/21/2025 5:15	8.05	21.16	14.884	89.44	1
LH-SC-01	9/21/2025 5:30	7.75	21.14	14.888	86.11	1
LH-SC-01	9/21/2025 5:45	8.03	21.12	14.89	89.22	1
LH-SC-01	9/21/2025 6:00	8.01	21.1	14.891	89	1
LH-SC-01	9/21/2025 6:15	8.02	21.08	14.896	89.11	1
LH-SC-01	9/21/2025 6:30	7.89	21.08	14.892	87.67	1
LH-SC-01	9/21/2025 6:45	7.84	21.06	14.894	87.11	1
LH-SC-01	9/21/2025 7:00	7.75	21.06	14.895	86.11	1
LH-SC-01	9/21/2025 7:15	7.8	21.04	14.897	86.67	1
LH-SC-01	9/21/2025 7:30	8.03	21.02	14.899	89.22	1
LH-SC-01	9/21/2025 7:45	8	21.02	14.9	88.89	1
LH-SC-01	9/21/2025 8:00	7.9	21.02	14.899	87.78	1
LH-SC-01	9/21/2025 8:15	7.81	21	14.898	86.78	1
LH-SC-01	9/21/2025 8:30	7.99	21	14.901	88.78	1
LH-SC-01	9/21/2025 8:45	8.02	21	14.901	89.11	1
LH-SC-01	9/21/2025 9:00	7.96	21	14.903	88.44	1
LH-SC-01	9/21/2025 9:15	8	21	14.903	88.89	1
LH-SC-01	9/21/2025 9:30	8.07	21.04	14.904	89.67	1
LH-SC-01	9/21/2025 9:45	8.03	21.04	14.905	89.22	1
LH-SC-01	9/21/2025 10:00	8.06	21.04	14.902	89.56	1
LH-SC-01	9/21/2025 10:15	8.18	21.1	14.903	90.89	1
LH-SC-01	9/21/2025 10:30	8.06	21.14	14.9	89.56	1
LH-SC-01	9/21/2025 10:45	8	21.18	14.897	88.89	1
LH-SC-01	9/21/2025 11:00	8.24	21.26	14.895	92.58	1
LH-SC-01	9/21/2025 11:15	8.2	21.3	14.896	92.13	1
LH-SC-01	9/21/2025 11:30	8.19	21.38	14.893	92.02	1
LH-SC-01	9/21/2025 11:45	8.34	21.46	14.893	93.71	1
LH-SC-01	9/21/2025 12:00	8.36	21.52	14.891	93.93	1
LH-SC-01	9/21/2025 12:15	8.32	21.52	14.888	93.48	1
LH-SC-01	9/21/2025 12:30	8.3	21.5	14.887	93.26	1

Dissolved Oxygen Saturation Continous Monitoring Data

Station Name	Date Time	DO mg/L	Temp C	Air Pressure PSI	Saturation PCT	Use Code
LH-SC-01	9/21/2025 12:45	8.18	21.42	14.886	91.91	1
LH-SC-01	9/21/2025 13:00	8.1	21.36	14.884	91.01	1
LH-SC-01	9/21/2025 13:15	8.11	21.36	14.884	91.12	1
LH-SC-01	9/21/2025 13:30	8.19	21.36	14.879	92.02	1
LH-SC-01	9/21/2025 13:45	8.16	21.32	14.876	91.69	1
LH-SC-01	9/21/2025 14:00	8.06	21.32	14.872	90.56	1
LH-SC-01	9/21/2025 14:15	8.52	21.64	14.87	95.73	1
LH-SC-01	9/21/2025 14:30	8.64	21.82	14.867	98.18	1
LH-SC-01	9/21/2025 14:45	8.47	21.78	14.865	96.25	1
LH-SC-01	9/21/2025 15:00	8.44	21.72	14.862	94.83	1
LH-SC-01	9/21/2025 15:15	8.3	21.72	14.858	93.26	1
LH-SC-01	9/21/2025 15:30	8.24	21.58	14.857	92.58	1
LH-SC-01	9/21/2025 15:45	8.01	21.58	14.854	90	1
LH-SC-01	9/21/2025 16:00	8.43	21.64	14.855	94.72	1
LH-SC-01	9/21/2025 16:15	8.45	21.72	14.859	94.94	1
LH-SC-01	9/21/2025 16:30	8.49	21.7	14.853	95.39	1
LH-SC-01	9/21/2025 16:45	9.07	21.88	14.847	103.07	1
LH-SC-01	9/21/2025 17:00	8.99	21.94	14.84	102.16	1
LH-SC-01	9/21/2025 17:15	8.89	21.92	14.841	101.02	1
LH-SC-01	9/21/2025 17:30	8.77	21.68	14.843	98.54	1
LH-SC-01	9/21/2025 17:45	8.54	21.7	14.843	95.96	1
LH-SC-01	9/21/2025 18:00	8.94	21.74	14.837	100.45	1
LH-SC-01	9/21/2025 18:15	9.11	21.74	14.839	102.36	1
LH-SC-01	9/21/2025 18:30	8.95	21.64	14.84	100.56	1
LH-SC-01	9/21/2025 18:45	8.67	21.5	14.84	97.42	1
LH-SC-01	9/21/2025 19:00	8.81	21.54	14.836	98.99	1
LH-SC-01	9/21/2025 19:15	9.27	21.56	14.834	104.16	1
LH-SC-01	9/21/2025 19:30	9.02	21.58	14.834	101.35	1
LH-SC-01	9/21/2025 19:45	8.92	21.56	14.835	100.22	1
LH-SC-01	9/21/2025 20:00	8.88	21.46	14.832	99.78	1
LH-SC-01	9/21/2025 20:15	8.62	21.38	14.829	96.85	1
LH-SC-01	9/21/2025 20:30	8.45	21.34	14.828	94.94	1
LH-SC-01	9/21/2025 20:45	8.48	21.28	14.825	95.28	1
LH-SC-01	9/21/2025 21:00	8.31	21.26	14.827	93.37	1
LH-SC-01	9/21/2025 21:15	8.48	21.26	14.826	95.28	1
LH-SC-01	9/21/2025 21:30	8.44	21.22	14.825	94.83	1
LH-SC-01	9/21/2025 21:45	8.56	21.22	14.825	96.18	1
LH-SC-01	9/21/2025 22:00	8.77	21.26	14.822	98.54	1
LH-SC-01	9/21/2025 22:15	8.65	21.24	14.822	97.19	1
LH-SC-01	9/21/2025 22:30	8.67	21.24	14.82	97.42	1
LH-SC-01	9/21/2025 22:45	8.83	21.22	14.819	99.21	1
LH-SC-01	9/21/2025 23:00	8.72	21.2	14.819	97.98	1
LH-SC-01	9/21/2025 23:15	8.61	21.16	14.815	96.74	1
LH-SC-01	9/21/2025 23:30	8.56	21.16	14.815	96.18	1
LH-SC-01	9/21/2025 23:45	8.5	21.14	14.814	95.51	1
LH-SC-01	9/22/2025 0:00	8.2	21.12	14.814	92.13	1
LH-SC-01	9/22/2025 0:15	8.43	21.1	14.813	94.72	1
LH-SC-01	9/22/2025 0:30	8.27	21.1	14.812	92.92	1
LH-SC-01	9/22/2025 0:45	8.4	21.08	14.812	94.38	1
LH-SC-01	9/22/2025 1:00	8.37	21.06	14.814	94.04	1
LH-SC-01	9/22/2025 1:15	8.21	21.04	14.814	92.25	1
LH-SC-01	9/22/2025 1:30	8.33	21.04	14.814	93.6	1
LH-SC-01	9/22/2025 1:45	8.24	21.02	14.814	92.58	1
LH-SC-01	9/22/2025 2:00	8.35	21	14.812	93.82	1
LH-SC-01	9/22/2025 2:15	8.22	20.98	14.813	92.36	1
LH-SC-01	9/22/2025 2:30	8.1	20.98	14.814	91.01	1
LH-SC-01	9/22/2025 2:45	8.25	20.96	14.813	92.7	1
LH-SC-01	9/22/2025 3:00	8.29	20.94	14.811	93.15	1
LH-SC-01	9/22/2025 3:15	8.18	20.94	14.813	91.91	1
LH-SC-01	9/22/2025 3:30	8.2	20.92	14.808	92.13	1
LH-SC-01	9/22/2025 3:45	8.26	20.92	14.805	92.81	1
LH-SC-01	9/22/2025 4:00	8.09	20.9	14.806	90.9	1
LH-SC-01	9/22/2025 4:15	7.93	20.9	14.804	89.1	1
LH-SC-01	9/22/2025 4:30	8.28	20.88	14.801	93.03	1
LH-SC-01	9/22/2025 4:45	8.24	20.88	14.797	92.58	1
LH-SC-01	9/22/2025 5:00	8.22	20.86	14.795	92.36	1
LH-SC-01	9/22/2025 5:15	8.16	20.86	14.795	91.69	1
LH-SC-01	9/22/2025 5:30	8.05	20.84	14.793	90.45	1
LH-SC-01	9/22/2025 5:45	8.13	20.84	14.794	91.35	1
LH-SC-01	9/22/2025 6:00	8.19	20.82	14.796	92.02	1
LH-SC-01	9/22/2025 6:15	8.21	20.82	14.798	92.25	1
LH-SC-01	9/22/2025 6:30	8.07	20.8	14.798	90.67	1
LH-SC-01	9/22/2025 6:45	8.19	20.8	14.798	92.02	1
LH-SC-01	9/22/2025 7:00	8.22	20.78	14.8	92.36	1
LH-SC-01	9/22/2025 7:15	8.07	20.78	14.801	90.67	1
LH-SC-01	9/22/2025 7:30	8.1	20.78	14.801	91.01	1
LH-SC-01	9/22/2025 7:45	8.18	20.78	14.798	91.91	1
LH-SC-01	9/22/2025 8:00	8.11	20.76	14.801	91.12	1
LH-SC-01	9/22/2025 8:15	7.9	20.76	14.802	88.76	1
LH-SC-01	9/22/2025 8:30	8.18	20.76	14.801	91.91	1
LH-SC-01	9/22/2025 8:45	8.17	20.76	14.798	91.8	1
LH-SC-01	9/22/2025 9:00	8.24	20.78	14.796	92.58	1
LH-SC-01	9/22/2025 9:15	8.09	20.78	14.799	90.9	1
LH-SC-01	9/22/2025 9:30	8.33	20.8	14.799	93.6	1

Dissolved Oxygen Saturation Continous Monitoring Data
Normandeau Associates Inc.

Station Name	Date Time	DO mg/L	Temp C	Air Pressure PSI	Saturation PCT	Use Code
LH-SC-01	9/22/2025 9:45	8.28	20.8	14.8	93.03	1
LH-SC-01	9/22/2025 10:00	8.25	20.82	14.796	92.7	1
LH-SC-01	9/22/2025 10:15	8.35	20.82	14.794	93.82	1
LH-SC-01	9/22/2025 10:30	8.38	20.84	14.793	94.16	1
LH-SC-01	9/22/2025 10:45	8.3	20.86	14.789	93.26	1
LH-SC-01	9/22/2025 11:00	8.43	20.9	14.787	94.72	1
LH-SC-01	9/22/2025 11:15	8.5	20.94	14.787	95.51	1
LH-SC-01	9/22/2025 11:30	8.48	20.98	14.782	95.28	1
LH-SC-01	9/22/2025 11:45	8.53	21	14.781	95.84	1
LH-SC-01	9/22/2025 12:00	8.45	21.02	14.776	94.94	1
LH-SC-01	9/22/2025 12:15	8.45	21.04	14.77	94.94	1
LH-SC-01	9/22/2025 12:30	8.65	21.1	14.769	97.19	1
LH-SC-01	9/22/2025 12:45	8.69	21.16	14.769	97.64	1
LH-SC-01	9/22/2025 13:00	8.78	21.22	14.766	98.65	1
LH-SC-01	9/22/2025 13:15	8.78	21.26	14.762	98.65	1
LH-SC-01	9/22/2025 13:30	8.69	21.34	14.761	97.64	1
LH-SC-01	9/22/2025 13:45	8.78	21.34	14.755	98.65	1
LH-SC-01	9/22/2025 14:00	8.85	21.34	14.75	99.44	1
LH-SC-01	9/22/2025 14:15	8.92	21.42	14.749	100.22	1
LH-SC-01	9/22/2025 14:30	9.05	21.52	14.743	102.84	1
LH-SC-01	9/22/2025 14:45	8.93	21.52	14.742	101.48	1
LH-SC-01	9/22/2025 15:00	8.95	21.5	14.736	101.7	1
LH-SC-01	9/22/2025 15:15	9.09	21.54	14.732	103.3	1
LH-SC-01	9/22/2025 15:30	9.18	21.5	14.73	104.32	1
LH-SC-01	9/22/2025 15:45	9.1	21.58	14.728	103.41	1
LH-SC-01	9/22/2025 16:00	9.22	21.5	14.724	104.77	1
LH-SC-01	9/22/2025 16:15	8.95	21.5	14.721	101.7	1
LH-SC-01	9/22/2025 16:30	9.05	21.58	14.721	102.84	1
LH-SC-01	9/22/2025 16:45	9.34	21.58	14.723	106.14	1
LH-SC-01	9/22/2025 17:00	9.32	21.54	14.718	105.91	1
LH-SC-01	9/22/2025 17:15	9.3	21.54	14.717	105.68	1
LH-SC-01	9/22/2025 17:30	9.27	21.52	14.715	105.34	1
LH-SC-01	9/22/2025 17:45	9.33	21.56	14.713	106.02	1
LH-SC-01	9/22/2025 18:00	9.27	21.54	14.71	105.34	1
LH-SC-01	9/22/2025 18:15	9.42	21.54	14.707	107.05	1
LH-SC-01	9/22/2025 18:30	9.53	21.62	14.706	108.3	1
LH-SC-01	9/22/2025 18:45	9.46	21.64	14.708	107.5	1
LH-SC-01	9/22/2025 19:00	9.32	21.62	14.705	105.91	1
LH-SC-01	9/22/2025 19:15	9.43	21.6	14.705	107.16	1
LH-SC-01	9/22/2025 19:30	9.38	21.6	14.708	106.59	1
LH-SC-01	9/22/2025 19:45	9.3	21.58	14.709	105.68	1
LH-SC-01	9/22/2025 20:00	9.26	21.58	14.708	105.23	1
LH-SC-01	9/22/2025 20:15	9.29	21.56	14.707	105.57	1
LH-SC-01	9/22/2025 20:30	9.23	21.58	14.707	104.89	1
LH-SC-01	9/22/2025 20:45	9.28	21.58	14.706	105.45	1
LH-SC-01	9/22/2025 21:00	9.13	21.56	14.705	103.75	1
LH-SC-01	9/22/2025 21:15	8.98	21.54	14.702	102.05	1
LH-SC-01	9/22/2025 21:30	8.93	21.5	14.7	101.48	1
LH-SC-01	9/22/2025 21:45	8.96	21.48	14.7	101.82	1
LH-SC-01	9/22/2025 22:00	8.75	21.46	14.698	99.43	1
LH-SC-01	9/22/2025 22:15	8.94	21.46	14.698	101.59	1
LH-SC-01	9/22/2025 22:30	8.92	21.44	14.7	101.36	1
LH-SC-01	9/22/2025 22:45	9.13	21.44	14.701	103.75	1
LH-SC-01	9/22/2025 23:00	9.08	21.38	14.7	103.18	1
LH-SC-01	9/22/2025 23:15	8.72	21.36	14.7	99.09	1
LH-SC-01	9/22/2025 23:30	8.78	21.32	14.702	99.77	1
LH-SC-01	9/22/2025 23:45	8.82	21.3	14.702	100.23	1
LH-SC-01	9/23/2025 0:00	8.37	21.26	14.702	95.11	1
LH-SC-01	9/23/2025 0:15	8.45	21.22	14.701	94.94	1
LH-SC-01	9/23/2025 0:30	8.67	21.2	14.701	97.42	1
LH-SC-01	9/23/2025 0:45	8.48	21.18	14.699	95.28	1
LH-SC-01	9/23/2025 1:00	8.67	21.16	14.701	97.42	1
LH-SC-01	9/23/2025 1:15	8.57	21.14	14.699	96.29	1
LH-SC-01	9/23/2025 1:30	8.36	21.12	14.699	93.93	1
LH-SC-01	9/23/2025 1:45	8.76	21.1	14.702	98.43	1
LH-SC-01	9/23/2025 2:00	8.6	21.08	14.695	96.63	1
LH-SC-01	9/23/2025 2:15	8.38	21.08	14.693	94.16	1
LH-SC-01	9/23/2025 2:30	8.53	21.06	14.693	95.84	1
LH-SC-01	9/23/2025 2:45	8.62	21.06	14.692	96.85	1
LH-SC-01	9/23/2025 3:00	8.44	21.04	14.69	94.83	1
LH-SC-01	9/23/2025 3:15	8.6	21.04	14.688	96.63	1
LH-SC-01	9/23/2025 3:30	8.22	21.02	14.687	92.36	1
LH-SC-01	9/23/2025 3:45	8.23	21.02	14.686	92.47	1
LH-SC-01	9/23/2025 4:00	8.51	21	14.688	95.62	1
LH-SC-01	9/23/2025 4:15	8.21	21	14.688	92.25	1
LH-SC-01	9/23/2025 4:30	8.32	20.98	14.687	93.48	1
LH-SC-01	9/23/2025 4:45	8.02	20.98	14.684	90.11	1
LH-SC-01	9/23/2025 5:00	8.16	20.96	14.687	91.69	1
LH-SC-01	9/23/2025 5:15	7.91	20.96	14.685	88.88	1
LH-SC-01	9/23/2025 5:30	8.08	20.96	14.683	90.79	1
LH-SC-01	9/23/2025 5:45	8.24	20.94	14.684	92.58	1
LH-SC-01	9/23/2025 6:00	8.19	20.94	14.687	92.02	1
LH-SC-01	9/23/2025 6:15	7.75	20.94	14.686	87.08	1
LH-SC-01	9/23/2025 6:30	7.86	20.92	14.689	88.31	1

Dissolved Oxygen Saturation Continous Monitoring Data
Normandeau Associates Inc.

Station Name	Date Time	DO mg/L	Temp C	Air Pressure PSI	Saturation PCT	Use Code
LH-SC-01	9/23/2025 6:45	7.8	20.92	14.686	87.64	1
LH-SC-01	9/23/2025 7:00	7.9	20.92	14.692	88.76	1
LH-SC-01	9/23/2025 7:15	8.18	20.9	14.689	91.91	1
LH-SC-01	9/23/2025 7:30	7.96	20.9	14.69	89.44	1
LH-SC-01	9/23/2025 7:45	8.26	20.9	14.693	92.81	1
LH-SC-01	9/23/2025 8:00	8.04	20.9	14.694	90.34	1
LH-SC-01	9/23/2025 8:15	8.16	20.88	14.698	91.69	1
LH-SC-01	9/23/2025 8:30	8	20.88	14.697	89.89	1
LH-SC-01	9/23/2025 8:45	8.11	20.88	14.698	91.12	1
LH-SC-01	9/23/2025 9:00	7.84	20.88	14.697	88.09	1
LH-SC-01	9/23/2025 9:15	8.12	20.88	14.699	91.24	1
LH-SC-01	9/23/2025 9:30	8.05	20.88	14.699	90.45	1
LH-SC-01	9/23/2025 9:45	7.71	20.88	14.697	86.63	1
LH-SC-01	9/23/2025 10:00	7.87	20.88	14.693	88.43	1
LH-SC-01	9/23/2025 10:15	8.2	20.88	14.696	92.13	1
LH-SC-01	9/23/2025 10:30	7.65	20.88	14.696	85.96	1
LH-SC-01	9/23/2025 10:45	8.11	20.92	14.694	91.12	1
LH-SC-01	9/23/2025 11:00	8.35	20.96	14.696	93.82	1
LH-SC-01	9/23/2025 11:15	8.07	21	14.695	90.67	1
LH-SC-01	9/23/2025 11:30	8.47	21.08	14.689	95.17	1
LH-SC-01	9/23/2025 11:45	8.87	21.2	14.688	99.66	1
LH-SC-01	9/23/2025 12:00	8.95	21.34	14.684	101.7	1
LH-SC-01	9/23/2025 12:15	8.89	21.4	14.679	101.02	1
LH-SC-01	9/23/2025 12:30	8.13	21.36	14.673	92.39	1
LH-SC-01	9/23/2025 12:45	8.31	21.4	14.677	94.43	1
LH-SC-01	9/23/2025 13:00	8.86	21.38	14.67	100.68	1
LH-SC-01	9/23/2025 13:15	9.22	21.54	14.669	104.77	1
LH-SC-01	9/23/2025 13:30	8.52	21.54	14.666	96.82	1
LH-SC-01	9/23/2025 13:45	8.69	21.5	14.663	98.75	1
LH-SC-01	9/23/2025 14:00	8.97	21.52	14.665	101.93	1
LH-SC-01	9/23/2025 14:15	8.53	21.54	14.666	96.93	1
LH-SC-01	9/23/2025 14:30	8.64	21.48	14.662	98.18	1
LH-SC-01	9/23/2025 14:45	8.46	24.54	14.663	101.93	2
LH-SC-01	9/23/2025 15:00	8.19	25.56	14.66	99.88	2
LH-SC-01	9/23/2025 15:15	8.02	26.22	14.661	99.01	2
LH-SC-01	9/23/2025 15:30	8.05	25.88	14.659	99.38	2
LH-SC-01	9/23/2025 15:45	8.08	25.62	14.661	98.54	2
LH-SC-01	9/23/2025 16:00	8.11	25.4	14.662	98.9	2
LH-SC-01	9/23/2025 16:15	8.18	25.46	14.665	99.76	2
LH-SC-01	9/23/2025 16:30	8.19	25.48	14.668	99.88	2
LH-SC-01	9/23/2025 16:45	9.8	22.18	14.668	112.64	1
LH-SC-01	9/23/2025 17:00	9.81	21.7	14.666	111.48	1
LH-SC-01	9/23/2025 17:15	9.89	21.8	14.67	113.68	1
LH-SC-01	9/23/2025 17:30	9.65	21.76	14.671	110.92	1
LH-SC-01	9/23/2025 17:45	9.66	21.74	14.673	109.77	1
LH-SC-01	9/23/2025 18:00	9.39	21.68	14.676	106.7	1
LH-SC-01	9/23/2025 18:15	9.82	21.76	14.676	112.87	1
LH-SC-01	9/23/2025 18:30	9.51	21.76	14.68	109.31	1
LH-SC-01	9/23/2025 18:45	9.69	21.76	14.68	111.38	1
LH-SC-01	9/23/2025 19:00	9.47	21.7	14.679	107.61	1
LH-SC-01	9/23/2025 19:15	9.76	21.72	14.68	110.91	1
LH-SC-01	9/23/2025 19:30	9.84	21.68	14.683	111.82	1
LH-SC-01	9/23/2025 19:45	9.93	21.76	14.685	114.14	1
LH-SC-01	9/23/2025 20:00	9.79	21.82	14.687	112.53	1
LH-SC-01	9/23/2025 20:15	9.98	21.82	14.686	114.71	1
LH-SC-01	9/23/2025 20:30	9.87	21.84	14.689	113.45	1
LH-SC-01	9/23/2025 20:45	9.75	21.8	14.692	112.07	1
LH-SC-01	9/23/2025 21:00	9.78	21.8	14.693	112.41	1
LH-SC-01	9/23/2025 21:15	9.77	21.78	14.694	112.3	1
LH-SC-01	9/23/2025 21:30	9.74	21.74	14.699	110.68	1
LH-SC-01	9/23/2025 21:45	9.7	21.72	14.7	110.23	1
LH-SC-01	9/23/2025 22:00	9.72	21.7	14.701	110.45	1
LH-SC-01	9/23/2025 22:15	9.73	21.74	14.702	110.57	1
LH-SC-01	9/23/2025 22:30	9.75	21.78	14.701	112.07	1
LH-SC-01	9/23/2025 22:45	9.82	21.82	14.703	112.87	1
LH-SC-01	9/23/2025 23:00	9.83	21.86	14.701	112.99	1
LH-SC-01	9/23/2025 23:15	9.74	21.86	14.703	111.95	1
LH-SC-01	9/23/2025 23:30	9.7	21.84	14.703	111.49	1
LH-SC-01	9/23/2025 23:45	9.78	21.84	14.706	112.41	1
LH-SC-01	9/24/2025 0:00	9.75	21.9	14.707	112.07	1
LH-SC-01	9/24/2025 0:15	9.9	21.92	14.709	113.79	1
LH-SC-01	9/24/2025 0:30	9.96	21.94	14.708	114.48	1
LH-SC-01	9/24/2025 0:45	9.98	21.96	14.709	114.71	1
LH-SC-01	9/24/2025 1:00	9.94	21.94	14.711	114.25	1
LH-SC-01	9/24/2025 1:15	9.84	21.94	14.713	113.1	1
LH-SC-01	9/24/2025 1:30	9.84	21.92	14.715	113.1	1
LH-SC-01	9/24/2025 1:45	9.82	21.92	14.716	112.87	1
LH-SC-01	9/24/2025 2:00	9.8	21.9	14.718	112.64	1
LH-SC-01	9/24/2025 2:15	9.76	21.88	14.719	112.18	1
LH-SC-01	9/24/2025 2:30	9.71	21.86	14.718	111.61	1
LH-SC-01	9/24/2025 2:45	9.69	21.84	14.72	111.38	1
LH-SC-01	9/24/2025 3:00	9.66	21.82	14.719	111.03	1
LH-SC-01	9/24/2025 3:15	9.62	21.8	14.717	110.57	1
LH-SC-01	9/24/2025 3:30	9.62	21.8	14.719	110.57	1

Dissolved Oxygen Saturation Continous Monitoring Data
Normandeau Associates Inc.

Station Name	Date Time	DO mg/L	Temp C	Air Pressure PSI	Saturation PCT	Use Code
LH-SC-01	9/24/2025 3:45	9.68	21.8	14.717	111.26	1
LH-SC-01	9/24/2025 4:00	9.62	21.78	14.712	110.57	1
LH-SC-01	9/24/2025 4:15	9.52	21.76	14.71	109.43	1
LH-SC-01	9/24/2025 4:30	9.56	21.76	14.712	109.89	1
LH-SC-01	9/24/2025 4:45	9.58	21.76	14.718	110.11	1
LH-SC-01	9/24/2025 5:00	9.59	21.76	14.718	110.23	1
LH-SC-01	9/24/2025 5:15	9.47	21.76	14.721	108.85	1
LH-SC-01	9/24/2025 5:30	9.46	21.74	14.723	107.5	1
LH-SC-01	9/24/2025 5:45	9.49	21.74	14.725	107.84	1
LH-SC-01	9/24/2025 6:00	9.51	21.72	14.725	108.07	1
LH-SC-01	9/24/2025 6:15	9.48	21.72	14.727	107.73	1
LH-SC-01	9/24/2025 6:30	9.44	21.7	14.728	107.27	1
LH-SC-01	9/24/2025 6:45	9.42	21.7	14.728	107.05	1
LH-SC-01	9/24/2025 7:00	9.35	21.68	14.734	106.25	1
LH-SC-01	9/24/2025 7:15	9.44	21.66	14.739	107.27	1
LH-SC-01	9/24/2025 7:30	9.41	21.66	14.741	106.93	1
LH-SC-01	9/24/2025 7:45	9.34	21.64	14.74	106.14	1
LH-SC-01	9/24/2025 8:00	9.34	21.64	14.744	106.14	1
LH-SC-01	9/24/2025 8:15	9.32	21.62	14.748	104.72	1
LH-SC-01	9/24/2025 8:30	9.38	21.62	14.749	105.39	1
LH-SC-01	9/24/2025 8:45	9.38	21.6	14.749	105.39	1
LH-SC-01	9/24/2025 9:00	9.38	21.6	14.753	105.39	1
LH-SC-01	9/24/2025 9:15	9.43	21.56	14.752	105.96	1
LH-SC-01	9/24/2025 9:30	9.38	21.56	14.756	105.39	1
LH-SC-01	9/24/2025 9:45	9.3	21.56	14.756	104.49	1
LH-SC-01	9/24/2025 10:00	9.36	21.54	14.757	105.17	1
LH-SC-01	9/24/2025 10:15	9.34	21.54	14.758	104.94	1
LH-SC-01	9/24/2025 10:30	9.32	21.54	14.759	104.72	1
LH-SC-01	9/24/2025 10:45	9.36	21.54	14.761	105.17	1
LH-SC-01	9/24/2025 11:00	9.36	21.52	14.762	105.17	1
LH-SC-01	9/24/2025 11:15	9.29	21.5	14.761	104.38	1
LH-SC-01	9/24/2025 11:30	9.23	21.5	14.762	103.71	1
LH-SC-01	9/24/2025 11:45	9.33	21.5	14.763	104.83	1
LH-SC-01	9/24/2025 12:00	9.32	21.48	14.761	104.72	1
LH-SC-01	9/24/2025 12:15	9.31	21.46	14.76	104.61	1
LH-SC-01	9/24/2025 12:30	9.24	21.46	14.762	103.82	1
LH-SC-01	9/24/2025 12:45	9.22	21.44	14.763	103.6	1
LH-SC-01	9/24/2025 13:00	9.15	21.42	14.76	102.81	1
LH-SC-01	9/24/2025 13:15	9.11	21.4	14.76	102.36	1
LH-SC-01	9/24/2025 13:30	9.01	21.38	14.758	101.24	1
LH-SC-01	9/24/2025 13:45	8.92	21.36	14.76	100.22	1
LH-SC-01	9/24/2025 14:00	8.84	21.32	14.759	99.33	1
LH-SC-01	9/24/2025 14:15	8.84	21.3	14.763	99.33	1
LH-SC-01	9/24/2025 14:30	8.81	21.3	14.76	98.99	1
LH-SC-01	9/24/2025 14:45	8.8	21.28	14.762	98.88	1
LH-SC-01	9/24/2025 15:00	8.75	21.28	14.76	98.31	1
LH-SC-01	9/24/2025 15:15	8.76	21.26	14.76	98.43	1
LH-SC-01	9/24/2025 15:30	8.71	21.26	14.759	97.87	1
LH-SC-01	9/24/2025 15:45	8.67	21.24	14.76	97.42	1
LH-SC-01	9/24/2025 16:00	8.59	21.22	14.761	96.52	1
LH-SC-01	9/24/2025 16:15	8.57	21.2	14.763	96.29	1
LH-SC-01	9/24/2025 16:30	8.58	21.18	14.765	96.4	1
LH-SC-01	9/24/2025 16:45	8.53	21.18	14.76	95.84	1
LH-SC-01	9/24/2025 17:00	8.58	21.16	14.762	96.4	1
LH-SC-01	9/24/2025 17:15	8.59	21.16	14.762	96.52	1
LH-SC-01	9/24/2025 17:30	8.53	21.14	14.764	95.84	1
LH-SC-01	9/24/2025 17:45	8.52	21.14	14.764	95.73	1
LH-SC-01	9/24/2025 18:00	8.48	21.12	14.767	95.28	1
LH-SC-01	9/24/2025 18:15	8.51	21.12	14.767	95.62	1
LH-SC-01	9/24/2025 18:30	8.47	21.1	14.77	95.17	1
LH-SC-01	9/24/2025 18:45	8.47	21.1	14.768	95.17	1
LH-SC-01	9/24/2025 19:00	8.5	21.1	14.769	95.51	1
LH-SC-01	9/24/2025 19:15	8.46	21.08	14.769	95.06	1
LH-SC-01	9/24/2025 19:30	8.48	21.08	14.77	95.28	1
LH-SC-01	9/24/2025 19:45	8.51	21.08	14.769	95.62	1
LH-SC-01	9/24/2025 20:00	8.52	21.08	14.773	95.73	1
LH-SC-01	9/24/2025 20:15	8.61	21.08	14.768	96.74	1
LH-SC-01	9/24/2025 20:30	8.53	21.08	14.768	95.84	1
LH-SC-01	9/24/2025 20:45	8.61	21.08	14.77	96.74	1
LH-SC-01	9/24/2025 21:00	8.57	21.08	14.772	96.29	1
LH-SC-01	9/24/2025 21:15	8.63	21.08	14.774	96.97	1
LH-SC-01	9/24/2025 21:30	8.63	21.08	14.776	96.97	1
LH-SC-01	9/24/2025 21:45	8.57	21.08	14.772	96.29	1
LH-SC-01	9/24/2025 22:00	8.58	21.08	14.775	96.4	1
LH-SC-01	9/24/2025 22:15	8.59	21.06	14.774	96.52	1
LH-SC-01	9/24/2025 22:30	8.63	21.06	14.775	96.97	1
LH-SC-01	9/24/2025 22:45	8.61	21.06	14.77	96.74	1
LH-SC-01	9/24/2025 23:00	8.56	21.06	14.77	96.18	1
LH-SC-01	9/24/2025 23:15	8.53	21.06	14.766	95.84	1
LH-SC-01	9/24/2025 23:30	8.65	21.06	14.767	97.19	1
LH-SC-01	9/24/2025 23:45	8.62	21.06	14.767	96.85	1
LH-SC-01	9/25/2025 0:00	8.58	21.06	14.768	96.4	1
LH-SC-01	9/25/2025 0:15	8.55	21.06	14.768	96.07	1
LH-SC-01	9/25/2025 0:30	8.57	21.04	14.763	96.29	1

Station Name	Date Time	DO mg/L	Temp C	Air Pressure PSI	Saturation PCT	Use Code
LH-SC-01	9/25/2025 0:45	8.58	21.04	14.762	96.4	1
LH-SC-01	9/25/2025 1:00	8.55	21.04	14.76	96.07	1
LH-SC-01	9/25/2025 1:15	8.52	21.04	14.756	95.73	1
LH-SC-01	9/25/2025 1:30	8.49	21.02	14.758	95.39	1
LH-SC-01	9/25/2025 1:45	8.5	21.02	14.754	95.51	1
LH-SC-01	9/25/2025 2:00	8.49	21.02	14.751	95.39	1
LH-SC-01	9/25/2025 2:15	8.48	21.02	14.748	95.28	1
LH-SC-01	9/25/2025 2:30	8.47	21.02	14.745	95.17	1
LH-SC-01	9/25/2025 2:45	8.43	21	14.744	94.72	1
LH-SC-01	9/25/2025 3:00	8.39	21	14.742	94.27	1
LH-SC-01	9/25/2025 3:15	8.4	21	14.739	94.38	1
LH-SC-01	9/25/2025 3:30	8.38	21	14.738	94.16	1
LH-SC-01	9/25/2025 3:45	8.35	21	14.737	93.82	1
LH-SC-01	9/25/2025 4:00	8.35	21	14.737	93.82	1
LH-SC-01	9/25/2025 4:15	8.31	20.98	14.734	93.37	1
LH-SC-01	9/25/2025 4:30	8.33	20.98	14.734	93.6	1
LH-SC-01	9/25/2025 4:45	8.33	20.98	14.732	93.6	1
LH-SC-01	9/25/2025 5:00	8.33	20.98	14.73	93.6	1
LH-SC-01	9/25/2025 5:15	8.34	20.98	14.729	93.71	1
LH-SC-01	9/25/2025 5:30	8.27	20.98	14.73	92.92	1
LH-SC-01	9/25/2025 5:45	8.25	20.96	14.725	92.7	1
LH-SC-01	9/25/2025 6:00	8.36	20.96	14.728	93.93	1
LH-SC-01	9/25/2025 6:15	8.27	20.96	14.725	92.92	1
LH-SC-01	9/25/2025 6:30	8.35	20.96	14.74	93.82	1
LH-SC-01	9/25/2025 6:45	8.31	20.94	14.738	93.37	1
LH-SC-01	9/25/2025 7:00	8.24	20.94	14.734	92.58	1
LH-SC-01	9/25/2025 7:15	8.33	20.94	14.733	93.6	1
LH-SC-01	9/25/2025 7:30	8.27	20.94	14.733	92.92	1
LH-SC-01	9/25/2025 7:45	8.3	20.92	14.737	93.26	1
LH-SC-01	9/25/2025 8:00	8.15	20.92	14.735	91.57	1
LH-SC-01	9/25/2025 8:15	8.22	20.92	14.732	92.36	1
LH-SC-01	9/25/2025 8:30	8.27	20.92	14.73	92.92	1
LH-SC-01	9/25/2025 8:45	8.26	20.92	14.732	92.81	1
LH-SC-01	9/25/2025 9:00	8.33	20.92	14.727	93.6	1
LH-SC-01	9/25/2025 9:15	8.34	20.92	14.721	93.71	1
LH-SC-01	9/25/2025 9:30	8.32	20.92	14.717	93.48	1
LH-SC-01	9/25/2025 9:45	8.24	20.92	14.714	92.58	1
LH-SC-01	9/25/2025 10:00	8.25	20.92	14.712	92.7	1
LH-SC-01	9/25/2025 10:15	8.31	20.92	14.712	93.37	1
LH-SC-01	9/25/2025 10:30	8.33	20.92	14.711	93.6	1
LH-SC-01	9/25/2025 10:45	8.33	20.94	14.708	93.6	1
LH-SC-01	9/25/2025 11:00	8.33	20.94	14.705	93.6	1
LH-SC-01	9/25/2025 11:15	8.31	20.94	14.699	93.37	1
LH-SC-01	9/25/2025 11:30	8.37	20.94	14.695	94.04	1
LH-SC-01	9/25/2025 11:45	8.33	20.96	14.694	93.6	1
LH-SC-01	9/25/2025 12:00	8.38	20.96	14.688	94.16	1
LH-SC-01	9/25/2025 12:15	8.43	20.98	14.687	94.72	1
LH-SC-01	9/25/2025 12:30	8.43	20.98	14.685	94.72	1
LH-SC-01	9/25/2025 12:45	8.34	20.98	14.683	93.71	1
LH-SC-01	9/25/2025 13:00	8.36	20.98	14.677	93.93	1
LH-SC-01	9/25/2025 13:15	8.38	20.98	14.67	94.16	1
LH-SC-01	9/25/2025 13:30	8.42	20.98	14.665	94.61	1
LH-SC-01	9/25/2025 13:45	8.36	20.98	14.66	93.93	1
LH-SC-01	9/25/2025 14:00	8.36	20.96	14.655	93.93	1
LH-SC-01	9/25/2025 14:15	8.39	20.96	14.655	94.27	1
LH-SC-01	9/25/2025 14:30	8.34	20.96	14.651	93.71	1
LH-SC-01	9/25/2025 14:45	8.32	20.96	14.646	94.55	1
LH-SC-01	9/25/2025 15:00	8.41	20.98	14.644	95.57	1
LH-SC-01	9/25/2025 15:15	8.44	20.98	14.639	95.91	1
LH-SC-01	9/25/2025 15:30	8.55	21	14.635	97.16	1
LH-SC-01	9/25/2025 15:45	8.6	21	14.633	97.73	1
LH-SC-01	9/25/2025 16:00	8.6	21.02	14.629	97.73	1
LH-SC-01	9/25/2025 16:15	8.75	21.04	14.629	99.43	1
LH-SC-01	9/25/2025 16:30	8.68	21.04	14.62	98.64	1
LH-SC-01	9/25/2025 16:45	8.73	21.04	14.617	99.2	1
LH-SC-01	9/25/2025 17:00	8.73	21.04	14.61	99.2	1
LH-SC-01	9/25/2025 17:15	8.71	21.04	14.609	98.98	1
LH-SC-01	9/25/2025 17:30	8.75	21.04	14.601	99.43	1
LH-SC-01	9/25/2025 17:45	8.68	21.02	14.601	98.64	1
LH-SC-01	9/25/2025 18:00	8.65	21.02	14.596	98.3	1
LH-SC-01	9/25/2025 18:15	8.67	21	14.592	98.52	1
LH-SC-01	9/25/2025 18:30	8.65	20.98	14.588	98.3	1
LH-SC-01	9/25/2025 18:45	8.6	20.96	14.582	97.73	1
LH-SC-01	9/25/2025 19:00	8.57	20.96	14.58	97.39	1
LH-SC-01	9/25/2025 19:15	8.58	20.96	14.579	97.5	1
LH-SC-01	9/25/2025 19:30	8.53	20.94	14.578	96.93	1
LH-SC-01	9/25/2025 19:45	8.45	20.92	14.578	96.02	1
LH-SC-01	9/25/2025 20:00	8.44	20.9	14.576	95.91	1
LH-SC-01	9/25/2025 20:15	8.38	20.88	14.574	95.23	1
LH-SC-01	9/25/2025 20:30	8.36	20.88	14.571	95	1
LH-SC-01	9/25/2025 20:45	8.32	20.86	14.567	94.55	1
LH-SC-01	9/25/2025 21:00	8.27	20.86	14.565	93.98	1
LH-SC-01	9/25/2025 21:15	8.25	20.84	14.563	93.75	1
LH-SC-01	9/25/2025 21:30	8.25	20.8	14.56	93.75	1

Dissolved Oxygen Saturation Continous Monitoring Data
Normandeau Associates Inc.

Station Name	Date Time	DO mg/L	Temp C	Air Pressure PSI	Saturation PCT	Use Code
LH-SC-01	9/25/2025 21:45	8.21	20.8	14.559	93.3	1
LH-SC-01	9/25/2025 22:00	8.18	20.78	14.554	92.95	1
LH-SC-01	9/25/2025 22:15	8.16	20.76	14.553	92.73	1
LH-SC-01	9/25/2025 22:30	8.17	20.76	14.548	92.84	1
LH-SC-01	9/25/2025 22:45	8.14	20.74	14.545	91.46	1
LH-SC-01	9/25/2025 23:00	8.17	20.74	14.543	91.8	1
LH-SC-01	9/25/2025 23:15	8.08	20.74	14.54	90.79	1
LH-SC-01	9/25/2025 23:30	8.11	20.74	14.541	91.12	1
LH-SC-01	9/25/2025 23:45	8.14	20.74	14.543	91.46	1
LH-SC-01	9/26/2025 0:00	8.13	20.74	14.549	91.35	1
LH-SC-01	9/26/2025 0:15	8.13	20.74	14.546	91.35	1
LH-SC-01	9/26/2025 0:30	8.17	20.74	14.547	91.8	1
LH-SC-01	9/26/2025 0:45	8.13	20.74	14.545	91.35	1
LH-SC-01	9/26/2025 1:00	8.09	20.74	14.547	90.9	1
LH-SC-01	9/26/2025 1:15	8.16	20.72	14.548	91.69	1
LH-SC-01	9/26/2025 1:30	8.19	20.72	14.55	92.02	1
LH-SC-01	9/26/2025 1:45	8.24	20.72	14.548	92.58	1
LH-SC-01	9/26/2025 2:00	8.17	20.72	14.546	91.8	1
LH-SC-01	9/26/2025 2:15	8.19	20.72	14.543	92.02	1
LH-SC-01	9/26/2025 2:30	8.19	20.72	14.546	92.02	1
LH-SC-01	9/26/2025 2:45	8.22	20.7	14.548	92.36	1
LH-SC-01	9/26/2025 3:00	8.14	20.7	14.55	91.46	1
LH-SC-01	9/26/2025 3:15	8.15	20.7	14.553	91.57	1
LH-SC-01	9/26/2025 3:30	8.22	20.7	14.554	92.36	1
LH-SC-01	9/26/2025 3:45	8.18	20.7	14.549	91.91	1
LH-SC-01	9/26/2025 4:00	8.18	20.7	14.552	91.91	1
LH-SC-01	9/26/2025 4:15	8.18	20.7	14.551	91.91	1
LH-SC-01	9/26/2025 4:30	8.19	20.68	14.555	92.02	1
LH-SC-01	9/26/2025 4:45	8.17	20.68	14.555	91.8	1
LH-SC-01	9/26/2025 5:00	8.19	20.68	14.561	92.02	1
LH-SC-01	9/26/2025 5:15	8.16	20.68	14.561	91.69	1
LH-SC-01	9/26/2025 5:30	8.17	20.66	14.561	91.8	1
LH-SC-01	9/26/2025 5:45	8.19	20.66	14.56	92.02	1
LH-SC-01	9/26/2025 6:00	8.19	20.64	14.564	92.02	1
LH-SC-01	9/26/2025 6:15	8.16	20.64	14.564	91.69	1
LH-SC-01	9/26/2025 6:30	8.18	20.64	14.568	91.91	1
LH-SC-01	9/26/2025 6:45	8.16	20.64	14.569	91.69	1
LH-SC-01	9/26/2025 7:00	8.17	20.64	14.569	91.8	1
LH-SC-01	9/26/2025 7:15	8.16	20.62	14.572	91.69	1
LH-SC-01	9/26/2025 7:30	8.15	20.62	14.577	91.57	1
LH-SC-01	9/26/2025 7:45	8.15	20.62	14.579	91.57	1
LH-SC-01	9/26/2025 8:00	8.11	20.62	14.584	91.12	1
LH-SC-01	9/26/2025 8:15	8.12	20.62	14.587	91.24	1
LH-SC-01	9/26/2025 8:30	8.09	20.6	14.59	90.9	1
LH-SC-01	9/26/2025 8:45	8.06	20.6	14.591	90.56	1
LH-SC-01	9/26/2025 9:00	8.15	20.6	14.595	91.57	1
LH-SC-01	9/26/2025 9:15	8.15	20.6	14.595	91.57	1
LH-SC-01	9/26/2025 9:30	8.14	20.6	14.597	91.46	1
LH-SC-01	9/26/2025 9:45	8.13	20.6	14.599	91.35	1
LH-SC-01	9/26/2025 10:00	8.15	20.6	14.599	91.57	1
LH-SC-01	9/26/2025 10:15	8.12	20.6	14.596	91.24	1
LH-SC-01	9/26/2025 10:30	8.13	20.6	14.596	91.35	1
LH-SC-01	9/26/2025 10:45	8.09	20.62	14.6	90.9	1
LH-SC-01	9/26/2025 11:00	8.3	20.68	14.596	93.26	1
LH-SC-01	9/26/2025 11:15	8.32	20.7	14.597	93.48	1
LH-SC-01	9/26/2025 11:30	8.33	20.72	14.6	93.6	1
LH-SC-01	9/26/2025 11:45	8.32	20.76	14.597	94.55	1
LH-SC-01	9/26/2025 12:00	8.29	20.78	14.598	94.2	1
LH-SC-01	9/26/2025 12:15	8.38	20.86	14.594	95.23	1
LH-SC-01	9/26/2025 12:30	8.4	20.92	14.593	95.45	1
LH-SC-01	9/26/2025 12:45	8.41	21	14.59	95.57	1
LH-SC-01	9/26/2025 13:00	8.5	21.04	14.591	96.59	1
LH-SC-01	9/26/2025 13:15	8.57	21.16	14.588	97.39	1
LH-SC-01	9/26/2025 13:30	8.53	21.16	14.589	96.93	1
LH-SC-01	9/26/2025 13:45	8.5	21.1	14.584	96.59	1
LH-SC-01	9/26/2025 14:00	8.44	20.94	14.582	95.91	1
LH-SC-01	9/26/2025 14:15	8.43	20.86	14.584	95.8	1
LH-SC-01	9/26/2025 14:30	8.45	20.86	14.584	96.02	1
LH-SC-01	9/26/2025 14:45	8.46	20.84	14.584	96.14	1
LH-SC-01	9/26/2025 15:00	8.5	20.86	14.583	96.59	1
LH-SC-01	9/26/2025 15:15	8.52	20.88	14.586	96.82	1
LH-SC-01	9/26/2025 15:30	8.6	20.9	14.585	97.73	1
LH-SC-01	9/26/2025 15:45	8.63	20.94	14.586	98.07	1
LH-SC-01	9/26/2025 16:00	8.69	21	14.585	98.75	1
LH-SC-01	9/26/2025 16:15	8.75	21.06	14.585	99.43	1
LH-SC-01	9/26/2025 16:30	8.68	21.04	14.586	98.64	1
LH-SC-01	9/26/2025 16:45	8.66	21.02	14.586	98.41	1
LH-SC-01	9/26/2025 17:00	8.65	21.04	14.586	98.3	1
LH-SC-01	9/26/2025 17:15	8.64	21.04	14.581	98.18	1
LH-SC-01	9/26/2025 17:30	8.59	21.04	14.582	97.61	1
LH-SC-01	9/26/2025 17:45	8.67	21.12	14.587	98.52	1
LH-SC-01	9/26/2025 18:00	8.62	21.1	14.586	97.95	1
LH-SC-01	9/26/2025 18:15	8.58	21.08	14.589	97.5	1
LH-SC-01	9/26/2025 18:30	8.55	21.1	14.589	97.16	1

Dissolved Oxygen Saturation Continous Monitoring Data
Normandeau Associates Inc.

Station Name	Date Time	DO mg/L	Temp C	Air Pressure PSI	Saturation PCT	Use Code
LH-SC-01	9/26/2025 18:45	8.57	21.08	14.589	97.39	1
LH-SC-01	9/26/2025 19:00	8.57	21.14	14.592	97.39	1
LH-SC-01	9/26/2025 19:15	8.6	21.16	14.594	97.73	1
LH-SC-01	9/26/2025 19:30	8.65	21.28	14.595	99.43	1
LH-SC-01	9/26/2025 19:45	8.62	21.34	14.598	99.08	1
LH-SC-01	9/26/2025 20:00	8.59	21.36	14.6	98.74	1
LH-SC-01	9/26/2025 20:15	8.57	21.38	14.603	98.51	1
LH-SC-01	9/26/2025 20:30	8.51	21.36	14.606	97.82	1
LH-SC-01	9/26/2025 20:45	8.47	21.36	14.607	97.36	1
LH-SC-01	9/26/2025 21:00	8.44	21.3	14.607	97.01	1
LH-SC-01	9/26/2025 21:15	8.43	21.24	14.611	95.8	1
LH-SC-01	9/26/2025 21:30	8.39	21.2	14.612	95.34	1
LH-SC-01	9/26/2025 21:45	8.4	21.16	14.615	95.45	1
LH-SC-01	9/26/2025 22:00	8.4	21.18	14.618	95.45	1
LH-SC-01	9/26/2025 22:15	8.36	21.18	14.614	95	1
LH-SC-01	9/26/2025 22:30	8.33	21.16	14.615	94.66	1
LH-SC-01	9/26/2025 22:45	8.3	21.14	14.621	94.32	1
LH-SC-01	9/26/2025 23:00	8.32	21.12	14.621	94.55	1
LH-SC-01	9/26/2025 23:15	8.35	21.1	14.626	94.89	1
LH-SC-01	9/26/2025 23:30	8.25	21.1	14.625	93.75	1
LH-SC-01	9/26/2025 23:45	8.24	21.06	14.627	93.64	1
LH-SC-01	9/27/2025 0:00	8.13	21.02	14.628	92.39	1
LH-SC-01	9/27/2025 0:15	8.21	20.98	14.627	93.3	1
LH-SC-01	9/27/2025 0:30	8.14	20.98	14.63	92.5	1
LH-SC-01	9/27/2025 0:45	8.16	20.94	14.632	92.73	1
LH-SC-01	9/27/2025 1:00	8.12	20.92	14.634	92.27	1
LH-SC-01	9/27/2025 1:15	8.1	20.9	14.636	92.05	1
LH-SC-01	9/27/2025 1:30	8.06	20.88	14.639	91.59	1
LH-SC-01	9/27/2025 1:45	8.14	20.88	14.638	92.5	1
LH-SC-01	9/27/2025 2:00	8.05	20.88	14.64	91.48	1
LH-SC-01	9/27/2025 2:15	8.08	20.88	14.639	91.82	1
LH-SC-01	9/27/2025 2:30	8.01	20.88	14.642	91.02	1
LH-SC-01	9/27/2025 2:45	8.07	20.86	14.64	91.7	1
LH-SC-01	9/27/2025 3:00	8.02	20.86	14.641	91.14	1
LH-SC-01	9/27/2025 3:15	8.04	20.86	14.643	91.36	1
LH-SC-01	9/27/2025 3:30	8.06	20.86	14.644	91.59	1
LH-SC-01	9/27/2025 3:45	8.03	20.86	14.648	90.22	1
LH-SC-01	9/27/2025 4:00	8.02	20.84	14.648	90.11	1
LH-SC-01	9/27/2025 4:15	7.98	20.84	14.649	89.66	1
LH-SC-01	9/27/2025 4:30	7.97	20.82	14.651	89.55	1
LH-SC-01	9/27/2025 4:45	7.9	20.82	14.651	88.76	1
LH-SC-01	9/27/2025 5:00	7.93	20.8	14.657	89.1	1
LH-SC-01	9/27/2025 5:15	7.94	20.8	14.657	89.21	1
LH-SC-01	9/27/2025 5:30	7.92	20.78	14.66	88.99	1
LH-SC-01	9/27/2025 5:45	7.9	20.76	14.66	88.76	1
LH-SC-01	9/27/2025 6:00	7.89	20.76	14.666	88.65	1
LH-SC-01	9/27/2025 6:15	7.89	20.74	14.671	87.67	1
LH-SC-01	9/27/2025 6:30	7.82	20.74	14.673	86.89	1
LH-SC-01	9/27/2025 6:45	7.84	20.72	14.675	87.11	1
LH-SC-01	9/27/2025 7:00	7.79	20.72	14.68	86.56	1
LH-SC-01	9/27/2025 7:15	7.83	20.72	14.684	87	1
LH-SC-01	9/27/2025 7:30	7.79	20.7	14.688	86.56	1
LH-SC-01	9/27/2025 7:45	7.78	20.7	14.688	86.44	1
LH-SC-01	9/27/2025 8:00	7.81	20.7	14.693	86.78	1
LH-SC-01	9/27/2025 8:15	7.79	20.7	14.696	86.56	1
LH-SC-01	9/27/2025 8:30	7.77	20.7	14.699	86.33	1
LH-SC-01	9/27/2025 8:45	7.75	20.7	14.698	86.11	1
LH-SC-01	9/27/2025 9:00	7.76	20.7	14.701	86.22	1
LH-SC-01	9/27/2025 9:15	7.81	20.7	14.704	86.78	1
LH-SC-01	9/27/2025 9:30	7.78	20.72	14.703	86.44	1
LH-SC-01	9/27/2025 9:45	7.83	20.76	14.704	87.98	1
LH-SC-01	9/27/2025 10:00	7.85	20.78	14.703	88.2	1
LH-SC-01	9/27/2025 10:15	7.82	20.82	14.704	87.87	1
LH-SC-01	9/27/2025 10:30	7.8	20.86	14.706	87.64	1
LH-SC-01	9/27/2025 10:45	7.88	20.9	14.706	88.54	1
LH-SC-01	9/27/2025 11:00	7.89	20.98	14.709	88.65	1
LH-SC-01	9/27/2025 11:15	7.9	21.06	14.704	88.76	1
LH-SC-01	9/27/2025 11:30	7.68	21.1	14.703	86.29	1
LH-SC-01	9/27/2025 11:45	7.85	21.16	14.703	88.2	1
LH-SC-01	9/27/2025 12:00	7.78	21.14	14.705	87.42	1
LH-SC-01	9/27/2025 12:15	7.82	21.1	14.704	87.87	1
LH-SC-01	9/27/2025 12:30	7.73	21.22	14.704	86.85	1
LH-SC-01	9/27/2025 12:45	7.86	21.22	14.7	88.31	1
LH-SC-01	9/27/2025 13:00	7.83	21.26	14.702	88.98	1
LH-SC-01	9/27/2025 13:15	7.85	21.36	14.7	89.2	1
LH-SC-01	9/27/2025 13:30	7.94	21.42	14.699	90.23	1
LH-SC-01	9/27/2025 13:45	7.76	21.46	14.694	88.18	1
LH-SC-01	9/27/2025 14:00	7.65	21.42	14.693	86.93	1
LH-SC-01	9/27/2025 14:15	7.99	21.62	14.69	90.8	1
LH-SC-01	9/27/2025 14:30	7.72	21.54	14.688	87.73	1
LH-SC-01	9/27/2025 14:45	7.61	21.58	14.683	86.48	1
LH-SC-01	9/27/2025 15:00	7.93	21.64	14.681	90.11	1
LH-SC-01	9/27/2025 15:15	7.89	21.64	14.68	89.66	1
LH-SC-01	9/27/2025 15:30	7.98	21.64	14.682	90.68	1

Station Name	Date Time	DO mg/L	Temp C	Air Pressure PSI	Saturation PCT	Use Code
LH-SC-01	9/27/2025 15:45	7.92	21.56	14.679	90	1
LH-SC-01	9/27/2025 16:00	7.73	21.64	14.68	87.84	1
LH-SC-01	9/27/2025 16:15	7.8	21.64	14.678	88.64	1
LH-SC-01	9/27/2025 16:30	7.66	21.56	14.677	87.05	1
LH-SC-01	9/27/2025 16:45	7.69	21.56	14.678	87.39	1
LH-SC-01	9/27/2025 17:00	7.84	21.42	14.681	89.09	1
LH-SC-01	9/27/2025 17:15	7.8	21.36	14.681	88.64	1
LH-SC-01	9/27/2025 17:30	7.94	21.42	14.679	90.23	1
LH-SC-01	9/27/2025 17:45	7.93	21.32	14.681	90.11	1
LH-SC-01	9/27/2025 18:00	7.97	21.36	14.682	90.57	1
LH-SC-01	9/27/2025 18:15	8.05	21.66	14.683	91.48	1
LH-SC-01	9/27/2025 18:30	8.1	21.66	14.683	92.05	1
LH-SC-01	9/27/2025 18:45	8.14	21.66	14.683	92.5	1
LH-SC-01	9/27/2025 19:00	8.15	21.6	14.687	92.61	1
LH-SC-01	9/27/2025 19:15	8.19	21.52	14.686	93.07	1
LH-SC-01	9/27/2025 19:30	8.21	21.54	14.687	93.3	1
LH-SC-01	9/27/2025 19:45	8.09	21.52	14.689	91.93	1
LH-SC-01	9/27/2025 20:00	7.61	21.14	14.69	85.51	1
LH-SC-01	9/27/2025 20:15	7.58	20.98	14.692	85.17	1
LH-SC-01	9/27/2025 20:30	7.57	20.92	14.691	85.06	1
LH-SC-01	9/27/2025 20:45	7.63	20.94	14.692	85.73	1
LH-SC-01	9/27/2025 21:00	7.64	21	14.692	85.84	1
LH-SC-01	9/27/2025 21:15	7.78	21.06	14.695	87.42	1
LH-SC-01	9/27/2025 21:30	7.7	21.12	14.694	86.52	1
LH-SC-01	9/27/2025 21:45	7.72	21.08	14.693	86.74	1
LH-SC-01	9/27/2025 22:00	7.61	21.02	14.689	85.51	1
LH-SC-01	9/27/2025 22:15	7.79	21.06	14.695	87.53	1
LH-SC-01	9/27/2025 22:30	7.95	21.12	14.697	89.33	1
LH-SC-01	9/27/2025 22:45	8.17	21.28	14.697	92.84	1
LH-SC-01	9/27/2025 23:00	8.25	21.32	14.695	93.75	1
LH-SC-01	9/27/2025 23:15	8.19	21.28	14.7	93.07	1
LH-SC-01	9/27/2025 23:30	8.1	21.24	14.694	91.01	1
LH-SC-01	9/27/2025 23:45	8	21.16	14.698	89.89	1
LH-SC-01	9/28/2025 0:00	8.04	21.08	14.698	90.34	1
LH-SC-01	9/28/2025 0:15	7.9	21.04	14.698	88.76	1
LH-SC-01	9/28/2025 0:30	7.95	21	14.698	89.33	1
LH-SC-01	9/28/2025 0:45	8	21	14.699	89.89	1
LH-SC-01	9/28/2025 1:00	7.96	21.02	14.696	89.44	1
LH-SC-01	9/28/2025 1:15	8.01	21	14.695	90	1
LH-SC-01	9/28/2025 1:30	7.85	20.98	14.698	88.2	1
LH-SC-01	9/28/2025 1:45	8.01	20.98	14.697	90	1
LH-SC-01	9/28/2025 2:00	8.1	21	14.693	91.01	1
LH-SC-01	9/28/2025 2:15	8.1	21.02	14.694	91.01	1
LH-SC-01	9/28/2025 2:30	8.23	21.04	14.688	92.47	1
LH-SC-01	9/28/2025 2:45	8.25	21.04	14.69	92.7	1
LH-SC-01	9/28/2025 3:00	8.29	21.06	14.69	93.15	1
LH-SC-01	9/28/2025 3:15	8.16	21.08	14.692	91.69	1
LH-SC-01	9/28/2025 3:30	8.3	21.1	14.688	93.26	1
LH-SC-01	9/28/2025 3:45	8.22	21.1	14.691	92.36	1
LH-SC-01	9/28/2025 4:00	8.32	21.12	14.688	93.48	1
LH-SC-01	9/28/2025 4:15	8.27	21.1	14.691	92.92	1
LH-SC-01	9/28/2025 4:30	8.29	21.1	14.691	93.15	1
LH-SC-01	9/28/2025 4:45	8.03	21.08	14.694	90.22	1
LH-SC-01	9/28/2025 5:00	8.18	21.08	14.697	91.91	1
LH-SC-01	9/28/2025 5:15	8.06	21.04	14.698	90.56	1
LH-SC-01	9/28/2025 5:30	8.07	21.02	14.698	90.67	1
LH-SC-01	9/28/2025 5:45	8.01	21.02	14.696	90	1
LH-SC-01	9/28/2025 6:00	8.02	21	14.699	90.11	1
LH-SC-01	9/28/2025 6:15	7.99	20.98	14.697	89.78	1
LH-SC-01	9/28/2025 6:30	8	20.96	14.699	89.89	1
LH-SC-01	9/28/2025 6:45	7.93	20.96	14.699	89.1	1
LH-SC-01	9/28/2025 7:00	7.79	20.96	14.7	87.53	1
LH-SC-01	9/28/2025 7:15	7.95	20.94	14.701	89.33	1
LH-SC-01	9/28/2025 7:30	7.94	20.94	14.703	89.21	1
LH-SC-01	9/28/2025 7:45	7.86	20.94	14.704	88.31	1
LH-SC-01	9/28/2025 8:00	7.82	20.94	14.704	87.87	1
LH-SC-01	9/28/2025 8:15	7.98	20.94	14.704	89.66	1
LH-SC-01	9/28/2025 8:30	7.85	20.94	14.703	88.2	1
LH-SC-01	9/28/2025 8:45	8.01	20.94	14.705	90	1
LH-SC-01	9/28/2025 9:00	8.05	20.94	14.708	90.45	1
LH-SC-01	9/28/2025 9:15	7.93	20.94	14.709	89.1	1
LH-SC-01	9/28/2025 9:30	8.02	20.94	14.708	90.11	1
LH-SC-01	9/28/2025 9:45	8.05	20.94	14.711	90.45	1
LH-SC-01	9/28/2025 10:00	8	20.94	14.712	89.89	1
LH-SC-01	9/28/2025 10:15	8.04	20.96	14.713	90.34	1
LH-SC-01	9/28/2025 10:30	8.17	20.96	14.713	91.8	1
LH-SC-01	9/28/2025 10:45	8.21	20.98	14.713	92.25	1
LH-SC-01	9/28/2025 11:00	8.11	21	14.714	91.12	1
LH-SC-01	9/28/2025 11:15	8.19	21.04	14.712	92.02	1
LH-SC-01	9/28/2025 11:30	8.14	21.08	14.712	91.46	1
LH-SC-01	9/28/2025 11:45	8.26	21.1	14.709	92.81	1
LH-SC-01	9/28/2025 12:00	8.25	21.1	14.709	92.7	1
LH-SC-01	9/28/2025 12:15	8.15	21.12	14.709	91.57	1
LH-SC-01	9/28/2025 12:30	8.22	21.12	14.707	92.36	1

Dissolved Oxygen Saturation Continous Monitoring Data
Normandeau Associates Inc.

Station Name	Date Time	DO mg/L	Temp C	Air Pressure PSI	Saturation PCT	Use Code
LH-SC-01	9/28/2025 12:45	8.15	21.14	14.706	91.57	1
LH-SC-01	9/28/2025 13:00	8.26	21.2	14.704	92.81	1
LH-SC-01	9/28/2025 13:15	8.29	21.3	14.703	94.2	1
LH-SC-01	9/28/2025 13:30	8.31	21.36	14.7	94.43	1
LH-SC-01	9/28/2025 13:45	8.33	21.4	14.697	94.66	1
LH-SC-01	9/28/2025 14:00	8.4	21.42	14.693	95.45	1
LH-SC-01	9/28/2025 14:15	8.4	21.46	14.691	95.45	1
LH-SC-01	9/28/2025 14:30	8.32	21.46	14.691	94.55	1
LH-SC-01	9/28/2025 14:45	8.36	21.4	14.689	95	1
LH-SC-01	9/28/2025 15:00	8.31	21.34	14.686	94.43	1
LH-SC-01	9/28/2025 15:15	8.17	21.24	14.687	91.8	1
LH-SC-01	9/28/2025 15:30	8.13	21.18	14.686	91.35	1
LH-SC-01	9/28/2025 15:45	7.92	21.18	14.687	88.99	1
LH-SC-01	9/28/2025 16:00	8.14	21.18	14.686	91.46	1
LH-SC-01	9/28/2025 16:15	8.09	21.2	14.686	90.9	1
LH-SC-01	9/28/2025 16:30	8.06	21.14	14.685	90.56	1
LH-SC-01	9/28/2025 16:45	7.98	21.1	14.684	89.66	1
LH-SC-01	9/28/2025 17:00	7.94	21.12	14.687	89.21	1
LH-SC-01	9/28/2025 17:15	8.03	21.12	14.686	90.22	1
LH-SC-01	9/28/2025 17:30	8.18	21.16	14.686	91.91	1
LH-SC-01	9/28/2025 17:45	8.28	21.3	14.689	94.09	1
LH-SC-01	9/28/2025 18:00	8.51	21.46	14.69	96.7	1
LH-SC-01	9/28/2025 18:15	8.41	21.46	14.692	95.57	1
LH-SC-01	9/28/2025 18:30	8.56	21.48	14.691	97.27	1
LH-SC-01	9/28/2025 18:45	8.51	21.48	14.692	96.7	1
LH-SC-01	9/28/2025 19:00	8.38	21.46	14.691	95.23	1
LH-SC-01	9/28/2025 19:15	8.51	21.44	14.695	96.7	1
LH-SC-01	9/28/2025 19:30	8.59	21.46	14.699	97.61	1
LH-SC-01	9/28/2025 19:45	8.6	21.46	14.7	97.73	1
LH-SC-01	9/28/2025 20:00	8.66	21.48	14.703	98.41	1
LH-SC-01	9/28/2025 20:15	8.82	21.52	14.705	100.23	1
LH-SC-01	9/28/2025 20:30	8.75	21.54	14.709	99.43	1
LH-SC-01	9/28/2025 20:45	8.82	21.56	14.713	100.23	1
LH-SC-01	9/28/2025 21:00	8.83	21.54	14.72	100.34	1
LH-SC-01	9/28/2025 21:15	8.8	21.54	14.723	100	1
LH-SC-01	9/28/2025 21:30	8.8	21.52	14.724	100	1
LH-SC-01	9/28/2025 21:45	8.95	21.5	14.728	101.7	1
LH-SC-01	9/28/2025 22:00	8.92	21.48	14.732	101.36	1
LH-SC-01	9/28/2025 22:15	8.73	21.44	14.737	99.2	1
LH-SC-01	9/28/2025 22:30	8.65	21.42	14.737	98.3	1
LH-SC-01	9/28/2025 22:45	8.66	21.4	14.743	98.41	1
LH-SC-01	9/28/2025 23:00	8.65	21.38	14.744	98.3	1
LH-SC-01	9/28/2025 23:15	8.6	21.36	14.748	96.63	1
LH-SC-01	9/28/2025 23:30	8.66	21.36	14.753	97.3	1
LH-SC-01	9/28/2025 23:45	8.79	21.34	14.759	98.76	1
LH-SC-01	9/29/2025 0:00	8.56	21.34	14.759	96.18	1
LH-SC-01	9/29/2025 0:15	8.5	21.32	14.761	95.51	1
LH-SC-01	9/29/2025 0:30	8.62	21.32	14.763	96.85	1
LH-SC-01	9/29/2025 0:45	8.53	21.3	14.766	95.84	1
LH-SC-01	9/29/2025 1:00	8.5	21.28	14.768	95.51	1
LH-SC-01	9/29/2025 1:15	8.56	21.28	14.772	96.18	1
LH-SC-01	9/29/2025 1:30	8.61	21.26	14.773	96.74	1
LH-SC-01	9/29/2025 1:45	8.57	21.26	14.775	96.29	1
LH-SC-01	9/29/2025 2:00	8.58	21.24	14.776	96.4	1
LH-SC-01	9/29/2025 2:15	8.53	21.24	14.778	95.84	1
LH-SC-01	9/29/2025 2:30	8.44	21.22	14.778	94.83	1
LH-SC-01	9/29/2025 2:45	8.47	21.2	14.78	95.17	1
LH-SC-01	9/29/2025 3:00	8.49	21.2	14.778	95.39	1
LH-SC-01	9/29/2025 3:15	8.39	21.18	14.779	94.27	1
LH-SC-01	9/29/2025 3:30	8.52	21.18	14.781	95.73	1
LH-SC-01	9/29/2025 3:45	8.43	21.16	14.784	94.72	1
LH-SC-01	9/29/2025 4:00	8.52	21.14	14.786	95.73	1
LH-SC-01	9/29/2025 4:15	8.51	21.14	14.788	95.62	1
LH-SC-01	9/29/2025 4:30	8.47	21.14	14.79	95.17	1
LH-SC-01	9/29/2025 4:45	8.5	21.12	14.79	95.51	1
LH-SC-01	9/29/2025 5:00	8.5	21.12	14.793	95.51	1
LH-SC-01	9/29/2025 5:15	8.46	21.1	14.797	95.06	1
LH-SC-01	9/29/2025 5:30	8.41	21.1	14.8	94.49	1
LH-SC-01	9/29/2025 5:45	8.35	21.08	14.799	93.82	1
LH-SC-01	9/29/2025 6:00	8.49	21.08	14.803	95.39	1
LH-SC-01	9/29/2025 6:15	8.44	21.06	14.805	94.83	1
LH-SC-01	9/29/2025 6:30	8.46	21.06	14.805	95.06	1
LH-SC-01	9/29/2025 6:45	8.41	21.04	14.81	94.49	1
LH-SC-01	9/29/2025 7:00	8.43	21.04	14.811	94.72	1
LH-SC-01	9/29/2025 7:15	8.45	21.02	14.813	94.94	1
LH-SC-01	9/29/2025 7:30	8.47	21	14.814	95.17	1
LH-SC-01	9/29/2025 7:45	8.45	21	14.815	94.94	1
LH-SC-01	9/29/2025 8:00	8.49	21	14.817	95.39	1
LH-SC-01	9/29/2025 8:15	8.56	20.98	14.818	96.18	1
LH-SC-01	9/29/2025 8:30	8.49	20.98	14.819	95.39	1
LH-SC-01	9/29/2025 8:45	8.49	20.98	14.821	95.39	1
LH-SC-01	9/29/2025 9:00	8.51	20.96	14.823	95.62	1
LH-SC-01	9/29/2025 9:15	8.51	20.96	14.822	95.62	1
LH-SC-01	9/29/2025 9:30	8.52	20.96	14.821	95.73	1

Station Name	Date Time	DO mg/L	Temp C	Air Pressure PSI	Saturation PCT	Use Code
LH-SC-01	9/29/2025 9:45	8.57	20.96	14.822	96.29	1
LH-SC-01	9/29/2025 10:00	8.55	20.96	14.821	96.07	1
LH-SC-01	9/29/2025 10:15	8.6	20.98	14.822	96.63	1
LH-SC-01	9/29/2025 10:30	8.62	20.98	14.823	96.85	1
LH-SC-01	9/29/2025 10:45	8.59	20.98	14.822	96.52	1
LH-SC-01	9/29/2025 11:00	8.63	21.02	14.823	96.97	1
LH-SC-01	9/29/2025 11:15	8.63	21.04	14.818	96.97	1
LH-SC-01	9/29/2025 11:30	8.63	21.06	14.819	96.97	1
LH-SC-01	9/29/2025 11:45	8.67	21.12	14.818	97.42	1
LH-SC-01	9/29/2025 12:00	8.64	21.2	14.817	97.08	1
LH-SC-01	9/29/2025 12:15	8.57	21.2	14.816	96.29	1
LH-SC-01	9/29/2025 12:30	8.51	21.2	14.812	95.62	1
LH-SC-01	9/29/2025 12:45	8.44	21.16	14.809	94.83	1
LH-SC-01	9/29/2025 13:00	8.49	21.14	14.808	95.39	1
LH-SC-01	9/29/2025 13:15	8.59	21.16	14.803	96.52	1
LH-SC-01	9/29/2025 13:30	8.51	21.18	14.804	95.62	1
LH-SC-01	9/29/2025 13:45	8.47	21.14	14.801	95.17	1
LH-SC-01	9/29/2025 14:00	8.55	21.16	14.798	96.07	1
LH-SC-01	9/29/2025 14:15	8.52	21.18	14.797	95.73	1
LH-SC-01	9/29/2025 14:30	8.51	21.18	14.793	95.62	1
LH-SC-01	9/29/2025 14:45	8.44	21.14	14.791	94.83	1
LH-SC-01	9/29/2025 15:00	8.51	21.18	14.787	95.62	1
LH-SC-01	9/29/2025 15:15	8.52	21.16	14.788	95.73	1
LH-SC-01	9/29/2025 15:30	8.51	21.16	14.785	95.62	1
LH-SC-01	9/29/2025 15:45	8.51	21.16	14.785	95.62	1
LH-SC-01	9/29/2025 16:00	8.64	21.22	14.783	97.08	1
LH-SC-01	9/29/2025 16:15	8.74	21.36	14.781	98.2	1
LH-SC-01	9/29/2025 16:30	8.92	21.46	14.774	100.22	1
LH-SC-01	9/29/2025 16:45	8.78	21.5	14.773	98.65	1
LH-SC-01	9/29/2025 17:00	8.85	21.52	14.771	99.44	1
LH-SC-01	9/29/2025 17:15	8.72	21.52	14.768	97.98	1
LH-SC-01	9/29/2025 17:30	8.79	21.52	14.768	98.76	1
LH-SC-01	9/29/2025 17:45	8.78	21.54	14.766	98.65	1
LH-SC-01	9/29/2025 18:00	8.88	21.58	14.766	99.78	1
LH-SC-01	9/29/2025 18:15	8.92	21.66	14.764	100.22	1
LH-SC-01	9/29/2025 18:30	8.89	21.66	14.764	99.89	1
LH-SC-01	9/29/2025 18:45	8.75	21.66	14.764	98.31	1
LH-SC-01	9/29/2025 19:00	8.88	21.66	14.763	99.78	1
LH-SC-01	9/29/2025 19:15	8.78	21.6	14.764	98.65	1
LH-SC-01	9/29/2025 19:30	8.68	21.56	14.767	97.53	1
LH-SC-01	9/29/2025 19:45	8.69	21.52	14.768	97.64	1
LH-SC-01	9/29/2025 20:00	8.69	21.54	14.768	97.64	1
LH-SC-01	9/29/2025 20:15	8.66	21.46	14.768	97.3	1
LH-SC-01	9/29/2025 20:30	8.48	21.44	14.772	95.28	1
LH-SC-01	9/29/2025 20:45	8.41	21.34	14.769	94.49	1
LH-SC-01	9/29/2025 21:00	8.33	21.2	14.768	93.6	1
LH-SC-01	9/29/2025 21:15	8.36	21.12	14.766	93.93	1
LH-SC-01	9/29/2025 21:30	8.47	21.26	14.768	95.17	1
LH-SC-01	9/29/2025 21:45	8.48	21.28	14.769	95.28	1
LH-SC-01	9/29/2025 22:00	8.44	21.26	14.766	94.83	1
LH-SC-01	9/29/2025 22:15	8.46	21.24	14.765	95.06	1
LH-SC-01	9/29/2025 22:30	8.53	21.26	14.766	95.84	1
LH-SC-01	9/29/2025 22:45	8.56	21.24	14.764	96.18	1
LH-SC-01	9/29/2025 23:00	8.49	21.26	14.763	95.39	1
LH-SC-01	9/29/2025 23:15	8.47	21.26	14.76	95.17	1
LH-SC-01	9/29/2025 23:30	8.6	21.26	14.759	96.63	1
LH-SC-01	9/29/2025 23:45	8.5	21.26	14.758	95.51	1
LH-SC-01	9/30/2025 0:00	8.51	21.26	14.759	95.62	1
LH-SC-01	9/30/2025 0:15	8.5	21.26	14.756	95.51	1
LH-SC-01	9/30/2025 0:30	8.47	21.24	14.755	95.17	1
LH-SC-01	9/30/2025 0:45	8.38	21.22	14.757	94.16	1
LH-SC-01	9/30/2025 1:00	8.33	21.2	14.755	93.6	1
LH-SC-01	9/30/2025 1:15	8.41	21.2	14.752	94.49	1
LH-SC-01	9/30/2025 1:30	8.41	21.2	14.753	94.49	1
LH-SC-01	9/30/2025 1:45	8.51	21.18	14.754	95.62	1
LH-SC-01	9/30/2025 2:00	8.45	21.18	14.753	94.94	1
LH-SC-01	9/30/2025 2:15	8.41	21.16	14.749	94.49	1
LH-SC-01	9/30/2025 2:30	8.39	21.14	14.747	94.27	1
LH-SC-01	9/30/2025 2:45	8.41	21.14	14.747	94.49	1
LH-SC-01	9/30/2025 3:00	8.4	21.12	14.743	94.38	1
LH-SC-01	9/30/2025 3:15	8.38	21.12	14.742	94.16	1
LH-SC-01	9/30/2025 3:30	8.41	21.1	14.74	94.49	1
LH-SC-01	9/30/2025 3:45	8.36	21.08	14.737	93.93	1
LH-SC-01	9/30/2025 4:00	8.26	21.08	14.737	92.81	1
LH-SC-01	9/30/2025 4:15	8.32	21.06	14.735	93.48	1
LH-SC-01	9/30/2025 4:30	8.27	21.04	14.736	92.92	1
LH-SC-01	9/30/2025 4:45	8.34	21.02	14.737	93.71	1
LH-SC-01	9/30/2025 5:00	8.29	21.02	14.737	93.15	1
LH-SC-01	9/30/2025 5:15	8.3	21	14.737	93.26	1
LH-SC-01	9/30/2025 5:30	8.23	20.98	14.738	92.47	1
LH-SC-01	9/30/2025 5:45	8.26	20.98	14.738	92.81	1
LH-SC-01	9/30/2025 6:00	8.22	20.96	14.74	92.36	1
LH-SC-01	9/30/2025 6:15	8.19	20.94	14.743	92.02	1
LH-SC-01	9/30/2025 6:30	8.11	20.92	14.744	91.12	1

Station Name	Date Time	DO mg/L	Temp C	Air Pressure PSI	Saturation PCT	Use Code
LH-SC-01	9/30/2025 6:45	8.07	20.9	14.745	90.67	1
LH-SC-01	9/30/2025 7:00	8.1	20.88	14.748	91.01	1
LH-SC-01	9/30/2025 7:15	8.17	20.88	14.749	91.8	1
LH-SC-01	9/30/2025 7:30	8.06	20.88	14.752	90.56	1
LH-SC-01	9/30/2025 7:45	8.16	20.86	14.752	91.69	1
LH-SC-01	9/30/2025 8:00	8.14	20.86	14.752	91.46	1
LH-SC-01	9/30/2025 8:15	8.12	20.86	14.754	91.24	1
LH-SC-01	9/30/2025 8:30	8.09	20.86	14.755	90.9	1
LH-SC-01	9/30/2025 8:45	8.13	20.84	14.756	91.35	1
LH-SC-01	9/30/2025 9:00	8.1	20.84	14.758	91.01	1
LH-SC-01	9/30/2025 9:15	8.22	20.84	14.763	92.36	1
LH-SC-01	9/30/2025 9:30	8.19	20.84	14.762	92.02	1
LH-SC-01	9/30/2025 9:45	8.22	20.86	14.767	92.36	1
LH-SC-01	9/30/2025 10:00	8.18	20.86	14.769	91.91	1
LH-SC-01	9/30/2025 10:15	8.33	20.88	14.769	93.6	1
LH-SC-01	9/30/2025 10:30	8.31	20.9	14.769	93.37	1
LH-SC-01	9/30/2025 10:45	8.47	20.92	14.77	95.17	1
LH-SC-01	9/30/2025 11:00	8.46	20.94	14.771	95.06	1
LH-SC-01	9/30/2025 11:15	8.5	20.96	14.77	95.51	1
LH-SC-01	9/30/2025 11:30	8.52	20.98	14.771	95.73	1
LH-SC-01	9/30/2025 11:45	8.44	21	14.77	94.83	1
LH-SC-01	9/30/2025 12:00	8.51	21.02	14.771	95.62	1
LH-SC-01	9/30/2025 12:15	8.48	21.04	14.77	95.28	1
LH-SC-01	9/30/2025 12:30	8.56	21.08	14.77	96.18	1
LH-SC-01	9/30/2025 12:45	8.5	21.1	14.769	95.51	1
LH-SC-01	9/30/2025 13:00	8.5	21.12	14.766	95.51	1
LH-SC-01	9/30/2025 13:15	8.51	21.14	14.767	95.62	1
LH-SC-01	9/30/2025 13:30	8.51	21.16	14.764	95.62	1
LH-SC-01	9/30/2025 13:45	8.58	21.18	14.762	96.4	1
LH-SC-01	9/30/2025 14:00	8.59	21.2	14.762	96.52	1
LH-SC-01	9/30/2025 14:15	8.59	21.2	14.764	96.52	1
LH-SC-01	9/30/2025 14:30	8.55	21.2	14.76	96.07	1
LH-SC-01	9/30/2025 14:45	8.58	21.24	14.759	96.4	1
LH-SC-01	9/30/2025 15:00	8.55	21.24	14.756	96.07	1
LH-SC-01	9/30/2025 15:15	8.61	21.24	14.756	96.74	1
LH-SC-01	9/30/2025 15:30	8.66	21.24	14.755	97.3	1
LH-SC-01	9/30/2025 15:45	8.71	21.24	14.752	97.87	1
LH-SC-01	9/30/2025 16:00	8.73	21.26	14.751	98.09	1
LH-SC-01	9/30/2025 16:15	8.74	21.26	14.754	98.2	1
LH-SC-01	9/30/2025 16:30	8.69	21.22	14.754	97.64	1
LH-SC-01	9/30/2025 16:45	8.69	21.24	14.752	97.64	1
LH-SC-01	9/30/2025 17:00	8.75	21.22	14.751	98.31	1
LH-SC-01	9/30/2025 17:15	8.77	21.2	14.752	98.54	1
LH-SC-01	9/30/2025 17:30	8.65	21.16	14.753	97.19	1
LH-SC-01	9/30/2025 17:45	8.6	21.12	14.756	96.63	1
LH-SC-01	9/30/2025 18:00	8.37	21.06	14.759	94.04	1
LH-SC-01	9/30/2025 18:15	8.34	21.02	14.759	93.71	1
LH-SC-01	9/30/2025 18:30	8.28	21	14.759	93.03	1
LH-SC-01	9/30/2025 18:45	8.29	21.02	14.758	93.15	1
LH-SC-01	9/30/2025 19:00	8.37	20.98	14.76	94.04	1
LH-SC-01	9/30/2025 19:15	8.34	20.98	14.762	93.71	1
LH-SC-01	9/30/2025 19:30	8.33	20.96	14.764	93.6	1
LH-SC-01	9/30/2025 19:45	8.4	20.96	14.767	94.38	1
LH-SC-01	9/30/2025 20:00	8.4	20.96	14.771	94.38	1
LH-SC-01	9/30/2025 20:15	8.46	20.94	14.771	95.06	1
LH-SC-01	9/30/2025 20:30	8.34	20.94	14.773	93.71	1
LH-SC-01	9/30/2025 20:45	8.33	20.92	14.773	93.6	1
LH-SC-01	9/30/2025 21:00	8.37	20.92	14.776	94.04	1
LH-SC-01	9/30/2025 21:15	8.39	20.92	14.776	94.27	1
LH-SC-01	9/30/2025 21:30	8.35	20.9	14.774	93.82	1
LH-SC-01	9/30/2025 21:45	8.39	20.88	14.775	94.27	1
LH-SC-01	9/30/2025 22:00	8.3	20.88	14.774	93.26	1
LH-SC-01	9/30/2025 22:15	8.39	20.86	14.776	94.27	1
LH-SC-01	9/30/2025 22:30	8.26	20.86	14.775	92.81	1
LH-SC-01	9/30/2025 22:45	8.36	20.84	14.778	93.93	1
LH-SC-01	9/30/2025 23:00	8.3	20.82	14.78	93.26	1
LH-SC-01	9/30/2025 23:15	8.33	20.82	14.781	93.6	1
LH-SC-01	9/30/2025 23:30	8.31	20.8	14.78	93.37	1
LH-SC-01	9/30/2025 23:45	8.3	20.78	14.781	93.26	1
LH-SC-01	10/1/2025 0:00	8.22	20.76	14.784	92.36	1
LH-SC-01	10/1/2025 0:15	8.29	20.74	14.783	92.11	1
LH-SC-01	10/1/2025 0:30	8.23	20.74	14.785	91.44	1
LH-SC-01	10/1/2025 0:45	8.16	20.72	14.786	90.67	1
LH-SC-01	10/1/2025 1:00	8.32	20.72	14.785	92.44	1
LH-SC-01	10/1/2025 1:15	8.28	20.7	14.784	92	1
LH-SC-01	10/1/2025 1:30	8.33	20.68	14.783	92.56	1
LH-SC-01	10/1/2025 1:45	8.18	20.68	14.783	90.89	1
LH-SC-01	10/1/2025 2:00	8.33	20.66	14.784	92.56	1
LH-SC-01	10/1/2025 2:15	8.24	20.64	14.781	91.56	1
LH-SC-01	10/1/2025 2:30	8.27	20.64	14.783	91.89	1
LH-SC-01	10/1/2025 2:45	8.27	20.62	14.786	91.89	1
LH-SC-01	10/1/2025 3:00	8.16	20.62	14.782	90.67	1
LH-SC-01	10/1/2025 3:15	8.18	20.58	14.783	90.89	1
LH-SC-01	10/1/2025 3:30	8.23	20.56	14.786	91.44	1

Dissolved Oxygen Saturation Continous Monitoring Data
Normandeau Associates Inc.

Station Name	Date Time	DO mg/L	Temp C	Air Pressure PSI	Saturation PCT	Use Code
LH-SC-01	10/1/2025 3:45	8.27	20.56	14.787	91.89	1
LH-SC-01	10/1/2025 4:00	8.35	20.52	14.79	92.78	1
LH-SC-01	10/1/2025 4:15	8.26	20.52	14.793	91.78	1
LH-SC-01	10/1/2025 4:30	8.33	20.5	14.796	92.56	1
LH-SC-01	10/1/2025 4:45	8.35	20.48	14.798	92.78	1
LH-SC-01	10/1/2025 5:00	8.23	20.48	14.8	91.44	1
LH-SC-01	10/1/2025 5:15	8.27	20.46	14.798	91.89	1
LH-SC-01	10/1/2025 5:30	8.21	20.46	14.799	91.22	1
LH-SC-01	10/1/2025 5:45	8.24	20.46	14.801	91.56	1
LH-SC-01	10/1/2025 6:00	8.22	20.44	14.797	91.33	1
LH-SC-01	10/1/2025 6:15	8.19	20.44	14.8	91	1
LH-SC-01	10/1/2025 6:30	8.15	20.42	14.803	90.56	1
LH-SC-01	10/1/2025 6:45	8.13	20.42	14.802	90.33	1
LH-SC-01	10/1/2025 7:00	8.09	20.4	14.801	89.89	1
LH-SC-01	10/1/2025 7:15	8.17	20.38	14.801	90.78	1
LH-SC-01	10/1/2025 7:30	8.14	20.36	14.804	90.44	1
LH-SC-01	10/1/2025 7:45	8.22	20.34	14.804	91.33	1
LH-SC-01	10/1/2025 8:00	8.21	20.32	14.805	91.22	1
LH-SC-01	10/1/2025 8:15	8.14	20.32	14.805	90.44	1
LH-SC-01	10/1/2025 8:30	8.14	20.3	14.808	90.44	1
LH-SC-01	10/1/2025 8:45	8.14	20.3	14.811	90.44	1
LH-SC-01	10/1/2025 9:00	8.09	20.28	14.813	89.89	1
LH-SC-01	10/1/2025 9:15	8.26	20.28	14.812	91.78	1
LH-SC-01	10/1/2025 9:30	8.25	20.26	14.814	91.67	1
LH-SC-01	10/1/2025 9:45	8.32	20.26	14.816	92.44	1
LH-SC-01	10/1/2025 10:00	8.33	20.28	14.817	92.56	1
LH-SC-01	10/1/2025 10:15	8.34	20.28	14.817	92.67	1
LH-SC-01	10/1/2025 10:30	8.34	20.28	14.821	92.67	1
LH-SC-01	10/1/2025 10:45	8.4	20.3	14.819	93.33	1
LH-SC-01	10/1/2025 11:00	8.41	20.3	14.821	93.44	1
LH-SC-01	10/1/2025 11:15	8.41	20.3	14.82	93.44	1
LH-SC-01	10/1/2025 11:30	8.39	20.34	14.818	93.22	1
LH-SC-01	10/1/2025 11:45	8.46	20.36	14.817	94	1
LH-SC-01	10/1/2025 12:00	8.46	20.4	14.819	94	1
LH-SC-01	10/1/2025 12:15	8.48	20.46	14.818	94.22	1
LH-SC-02	6/2/2025 15:00	8.19	23.54	14.635	97.5	2
LH-SC-02	6/2/2025 15:15	9.67	18.1	14.631	102.87	1
LH-SC-02	6/2/2025 15:30	9.74	17.76	14.629	103.62	1
LH-SC-02	6/2/2025 15:45	9.75	17.72	14.632	102.63	1
LH-SC-02	6/2/2025 16:00	9.77	17.72	14.63	102.84	1
LH-SC-02	6/2/2025 16:15	9.76	17.72	14.628	102.74	1
LH-SC-02	6/2/2025 16:30	9.76	17.72	14.627	102.74	1
LH-SC-02	6/2/2025 16:45	9.74	17.72	14.628	102.53	1
LH-SC-02	6/2/2025 17:00	9.75	17.66	14.627	102.63	1
LH-SC-02	6/2/2025 17:15	9.74	17.62	14.63	102.53	1
LH-SC-02	6/2/2025 17:30	9.73	17.6	14.63	102.42	1
LH-SC-02	6/2/2025 17:45	9.74	17.58	14.632	102.53	1
LH-SC-02	6/2/2025 18:00	9.74	17.56	14.637	102.53	1
LH-SC-02	6/2/2025 18:15	9.73	17.52	14.639	102.42	1
LH-SC-02	6/2/2025 18:30	9.73	17.46	14.643	102.42	1
LH-SC-02	6/2/2025 18:45	9.73	17.42	14.645	102.42	1
LH-SC-02	6/2/2025 19:00	9.7	17.36	14.645	102.11	1
LH-SC-02	6/2/2025 19:15	9.71	17.32	14.647	102.21	1
LH-SC-02	6/2/2025 19:30	9.72	17.3	14.651	102.32	1
LH-SC-02	6/2/2025 19:45	9.72	17.28	14.653	102.32	1
LH-SC-02	6/2/2025 20:00	9.7	17.22	14.653	101.04	1
LH-SC-02	6/2/2025 20:15	9.68	17.2	14.654	100.83	1
LH-SC-02	6/2/2025 20:30	9.67	17.16	14.657	100.73	1
LH-SC-02	6/2/2025 20:45	9.67	17.12	14.659	100.73	1
LH-SC-02	6/2/2025 21:00	9.65	17.08	14.661	100.52	1
LH-SC-02	6/2/2025 21:15	9.63	17.06	14.664	100.31	1
LH-SC-02	6/2/2025 21:30	9.62	17.02	14.668	100.21	1
LH-SC-02	6/2/2025 21:45	9.63	17	14.671	100.31	1
LH-SC-02	6/2/2025 22:00	9.61	16.96	14.673	100.1	1
LH-SC-02	6/2/2025 22:15	9.62	16.94	14.674	100.21	1
LH-SC-02	6/2/2025 22:30	9.6	16.9	14.676	100	1
LH-SC-02	6/2/2025 22:45	9.58	16.88	14.679	99.79	1
LH-SC-02	6/2/2025 23:00	9.57	16.84	14.679	99.69	1
LH-SC-02	6/2/2025 23:15	9.57	16.82	14.682	99.69	1
LH-SC-02	6/2/2025 23:30	9.55	16.8	14.686	99.48	1
LH-SC-02	6/2/2025 23:45	9.56	16.78	14.688	99.58	1
LH-SC-02	6/3/2025 0:00	9.54	16.76	14.692	99.38	1
LH-SC-02	6/3/2025 0:15	9.53	16.74	14.692	98.25	1
LH-SC-02	6/3/2025 0:30	9.52	16.74	14.691	98.14	1
LH-SC-02	6/3/2025 0:45	9.5	16.72	14.691	97.94	1
LH-SC-02	6/3/2025 1:00	9.5	16.7	14.693	97.94	1
LH-SC-02	6/3/2025 1:15	9.5	16.68	14.694	97.94	1
LH-SC-02	6/3/2025 1:30	9.5	16.68	14.693	97.94	1
LH-SC-02	6/3/2025 1:45	9.49	16.66	14.692	97.84	1
LH-SC-02	6/3/2025 2:00	9.49	16.66	14.692	97.84	1
LH-SC-02	6/3/2025 2:15	9.48	16.66	14.696	97.73	1
LH-SC-02	6/3/2025 2:30	9.46	16.64	14.697	97.53	1
LH-SC-02	6/3/2025 2:45	9.46	16.64	14.7	97.53	1
LH-SC-02	6/3/2025 3:00	9.45	16.62	14.7	97.42	1

Station Name	Date Time	DO mg/L	Temp C	Air Pressure PSI	Saturation PCT	Use Code
LH-SC-02	6/3/2025 3:15	9.42	16.62	14.701	97.11	1
LH-SC-02	6/3/2025 3:30	9.41	16.62	14.704	97.01	1
LH-SC-02	6/3/2025 3:45	9.42	16.6	14.706	97.11	1
LH-SC-02	6/3/2025 4:00	9.4	16.6	14.708	96.91	1
LH-SC-02	6/3/2025 4:15	9.37	16.58	14.709	96.6	1
LH-SC-02	6/3/2025 4:30	9.39	16.58	14.713	96.8	1
LH-SC-02	6/3/2025 4:45	9.38	16.56	14.716	96.7	1
LH-SC-02	6/3/2025 5:00	9.37	16.56	14.722	96.6	1
LH-SC-02	6/3/2025 5:15	9.36	16.54	14.727	96.49	1
LH-SC-02	6/3/2025 5:30	9.38	16.52	14.729	96.7	1
LH-SC-02	6/3/2025 5:45	9.39	16.52	14.732	96.8	1
LH-SC-02	6/3/2025 6:00	9.39	16.5	14.737	96.8	1
LH-SC-02	6/3/2025 6:15	9.42	16.5	14.739	97.11	1
LH-SC-02	6/3/2025 6:30	9.42	16.48	14.743	97.11	1
LH-SC-02	6/3/2025 6:45	9.42	16.48	14.742	97.11	1
LH-SC-02	6/3/2025 7:00	9.42	16.48	14.746	96.12	1
LH-SC-02	6/3/2025 7:15	9.44	16.46	14.749	96.33	1
LH-SC-02	6/3/2025 7:30	9.45	16.46	14.752	96.43	1
LH-SC-02	6/3/2025 7:45	9.45	16.46	14.752	96.43	1
LH-SC-02	6/3/2025 8:00	9.46	16.46	14.752	96.53	1
LH-SC-02	6/3/2025 8:15	9.46	16.46	14.756	96.53	1
LH-SC-02	6/3/2025 8:30	9.49	16.46	14.757	96.84	1
LH-SC-02	6/3/2025 8:45	9.49	16.44	14.759	96.84	1
LH-SC-02	6/3/2025 9:00	9.49	16.44	14.76	96.84	1
LH-SC-02	6/3/2025 9:15	9.5	16.44	14.764	96.94	1
LH-SC-02	6/3/2025 9:30	9.52	16.46	14.762	97.14	1
LH-SC-02	6/3/2025 9:45	9.58	16.5	14.761	97.76	1
LH-SC-02	6/3/2025 10:00	9.54	16.5	14.76	97.35	1
LH-SC-02	6/3/2025 10:15	9.57	16.5	14.758	97.65	1
LH-SC-02	6/3/2025 10:30	9.57	16.54	14.758	97.65	1
LH-SC-02	6/3/2025 10:45	9.54	16.5	14.76	97.35	1
LH-SC-02	6/3/2025 11:00	9.54	16.48	14.762	97.35	1
LH-SC-02	6/3/2025 11:15	9.63	16.52	14.763	98.27	1
LH-SC-02	6/3/2025 11:30	9.58	16.5	14.765	97.76	1
LH-SC-02	6/3/2025 11:45	9.54	16.52	14.765	97.35	1
LH-SC-02	6/3/2025 12:00	9.62	16.54	14.764	98.16	1
LH-SC-02	6/3/2025 12:15	9.64	16.56	14.766	98.37	1
LH-SC-02	6/3/2025 12:30	9.65	16.62	14.764	98.47	1
LH-SC-02	6/3/2025 12:45	9.69	16.7	14.763	98.88	1
LH-SC-02	6/3/2025 13:00	9.72	16.78	14.765	100.21	1
LH-SC-02	6/3/2025 13:15	9.82	16.98	14.764	101.24	1
LH-SC-02	6/3/2025 13:30	9.85	16.98	14.762	101.55	1
LH-SC-02	6/3/2025 13:45	9.83	17.08	14.758	101.34	1
LH-SC-02	6/3/2025 14:00	9.86	16.94	14.758	101.65	1
LH-SC-02	6/3/2025 14:15	9.84	16.86	14.757	101.44	1
LH-SC-02	6/3/2025 14:30	9.74	16.86	14.754	100.41	1
LH-SC-02	6/3/2025 14:45	9.67	16.84	14.75	99.69	1
LH-SC-02	6/3/2025 15:00	9.93	16.9	14.746	102.37	1
LH-SC-02	6/3/2025 15:15	9.89	17	14.748	101.96	1
LH-SC-02	6/3/2025 15:30	9.94	17.22	14.745	102.47	1
LH-SC-02	6/3/2025 15:45	9.93	17.2	14.749	102.37	1
LH-SC-02	6/3/2025 16:00	9.95	17.32	14.746	103.65	1
LH-SC-02	6/3/2025 16:15	9.94	17.2	14.749	102.47	1
LH-SC-02	6/3/2025 16:30	9.95	17.24	14.746	102.58	1
LH-SC-02	6/3/2025 16:45	9.93	17.26	14.746	103.44	1
LH-SC-02	6/3/2025 17:00	9.92	17.26	14.747	103.33	1
LH-SC-02	6/3/2025 17:15	9.94	17.4	14.75	103.54	1
LH-SC-02	6/3/2025 17:30	9.94	17.4	14.749	103.54	1
LH-SC-02	6/3/2025 17:45	9.94	17.18	14.75	102.47	1
LH-SC-02	6/3/2025 18:00	9.92	17.04	14.75	102.27	1
LH-SC-02	6/3/2025 18:15	9.92	16.94	14.75	102.27	1
LH-SC-02	6/3/2025 18:30	9.89	16.9	14.751	101.96	1
LH-SC-02	6/3/2025 18:45	9.87	16.86	14.758	101.75	1
LH-SC-02	6/3/2025 19:00	9.87	16.84	14.758	101.75	1
LH-SC-02	6/3/2025 19:15	9.84	16.8	14.756	101.44	1
LH-SC-02	6/3/2025 19:30	9.85	16.78	14.758	101.55	1
LH-SC-02	6/3/2025 19:45	9.82	16.82	14.753	101.24	1
LH-SC-02	6/3/2025 20:00	9.8	16.86	14.753	101.03	1
LH-SC-02	6/3/2025 20:15	9.8	16.86	14.751	101.03	1
LH-SC-02	6/3/2025 20:30	9.79	16.86	14.75	100.93	1
LH-SC-02	6/3/2025 20:45	9.78	16.86	14.755	100.82	1
LH-SC-02	6/3/2025 21:00	9.77	16.9	14.76	100.72	1
LH-SC-02	6/3/2025 21:15	9.76	16.9	14.759	100.62	1
LH-SC-02	6/3/2025 21:30	9.75	16.94	14.761	100.52	1
LH-SC-02	6/3/2025 21:45	9.77	16.94	14.764	100.72	1
LH-SC-02	6/3/2025 22:00	9.75	16.94	14.764	100.52	1
LH-SC-02	6/3/2025 22:15	9.72	16.94	14.765	100.21	1
LH-SC-02	6/3/2025 22:30	9.72	16.92	14.771	100.21	1
LH-SC-02	6/3/2025 22:45	9.71	16.94	14.771	100.1	1
LH-SC-02	6/3/2025 23:00	9.73	16.94	14.772	100.31	1
LH-SC-02	6/3/2025 23:15	9.74	16.96	14.77	100.41	1
LH-SC-02	6/3/2025 23:30	9.73	16.96	14.771	100.31	1
LH-SC-02	6/3/2025 23:45	9.71	16.94	14.773	100.1	1
LH-SC-02	6/4/2025 0:00	9.71	16.94	14.777	100.1	1

Station Name	Date Time	DO mg/L	Temp C	Air Pressure PSI	Saturation PCT	Use Code
LH-SC-02	6/4/2025 0:15	9.68	16.92	14.775	99.79	1
LH-SC-02	6/4/2025 0:30	9.67	16.92	14.774	99.69	1
LH-SC-02	6/4/2025 0:45	9.7	16.92	14.773	100	1
LH-SC-02	6/4/2025 1:00	9.69	16.92	14.772	99.9	1
LH-SC-02	6/4/2025 1:15	9.66	16.9	14.771	99.59	1
LH-SC-02	6/4/2025 1:30	9.66	16.9	14.771	99.59	1
LH-SC-02	6/4/2025 1:45	9.64	16.9	14.771	99.38	1
LH-SC-02	6/4/2025 2:00	9.61	16.88	14.772	99.07	1
LH-SC-02	6/4/2025 2:15	9.63	16.88	14.771	99.28	1
LH-SC-02	6/4/2025 2:30	9.62	16.86	14.766	99.18	1
LH-SC-02	6/4/2025 2:45	9.61	16.84	14.767	99.07	1
LH-SC-02	6/4/2025 3:00	9.64	16.86	14.768	99.38	1
LH-SC-02	6/4/2025 3:15	9.64	16.84	14.769	99.38	1
LH-SC-02	6/4/2025 3:30	9.64	16.82	14.769	99.38	1
LH-SC-02	6/4/2025 3:45	9.6	16.8	14.77	98.97	1
LH-SC-02	6/4/2025 4:00	9.52	16.76	14.771	98.14	1
LH-SC-02	6/4/2025 4:15	9.49	16.72	14.772	96.84	1
LH-SC-02	6/4/2025 4:30	9.51	16.72	14.771	97.04	1
LH-SC-02	6/4/2025 4:45	9.49	16.72	14.775	96.84	1
LH-SC-02	6/4/2025 5:00	9.49	16.72	14.774	96.84	1
LH-SC-02	6/4/2025 5:15	9.48	16.72	14.776	96.73	1
LH-SC-02	6/4/2025 5:30	9.46	16.72	14.776	96.53	1
LH-SC-02	6/4/2025 5:45	9.44	16.72	14.777	96.33	1
LH-SC-02	6/4/2025 6:00	9.43	16.72	14.78	96.22	1
LH-SC-02	6/4/2025 6:15	9.43	16.72	14.782	96.22	1
LH-SC-02	6/4/2025 6:30	9.42	16.72	14.785	96.12	1
LH-SC-02	6/4/2025 6:45	9.42	16.74	14.784	96.12	1
LH-SC-02	6/4/2025 7:00	9.41	16.74	14.787	96.02	1
LH-SC-02	6/4/2025 7:15	9.41	16.74	14.788	96.02	1
LH-SC-02	6/4/2025 7:30	9.41	16.76	14.788	97.01	1
LH-SC-02	6/4/2025 7:45	9.43	16.76	14.788	97.22	1
LH-SC-02	6/4/2025 8:00	9.44	16.78	14.786	97.32	1
LH-SC-02	6/4/2025 8:15	9.44	16.78	14.788	97.32	1
LH-SC-02	6/4/2025 8:30	9.44	16.78	14.789	97.32	1
LH-SC-02	6/4/2025 8:45	9.43	16.78	14.789	97.22	1
LH-SC-02	6/4/2025 9:00	9.44	16.8	14.787	97.32	1
LH-SC-02	6/4/2025 9:15	9.45	16.8	14.789	97.42	1
LH-SC-02	6/4/2025 9:30	9.46	16.82	14.788	97.53	1
LH-SC-02	6/4/2025 9:45	9.47	16.84	14.786	97.63	1
LH-SC-02	6/4/2025 10:00	9.48	16.88	14.788	97.73	1
LH-SC-02	6/4/2025 10:15	9.55	16.9	14.787	98.45	1
LH-SC-02	6/4/2025 10:30	9.54	16.96	14.785	98.35	1
LH-SC-02	6/4/2025 10:45	9.56	17	14.784	98.56	1
LH-SC-02	6/4/2025 11:00	9.63	17.1	14.78	99.28	1
LH-SC-02	6/4/2025 11:15	9.64	17.1	14.779	99.38	1
LH-SC-02	6/4/2025 11:30	9.67	17.14	14.776	99.69	1
LH-SC-02	6/4/2025 11:45	9.73	17.22	14.773	100.31	1
LH-SC-02	6/4/2025 12:00	9.74	17.26	14.773	101.46	1
LH-SC-02	6/4/2025 12:15	9.77	17.28	14.772	101.77	1
LH-SC-02	6/4/2025 12:30	9.79	17.38	14.767	101.98	1
LH-SC-02	6/4/2025 12:45	9.79	17.52	14.764	101.98	1
LH-SC-02	6/4/2025 13:00	9.81	17.6	14.763	102.19	1
LH-SC-02	6/4/2025 13:15	9.82	17.66	14.761	102.29	1
LH-SC-02	6/4/2025 13:30	9.84	17.7	14.759	102.5	1
LH-SC-02	6/4/2025 13:45	9.84	17.8	14.759	103.58	1
LH-SC-02	6/4/2025 14:00	9.82	17.84	14.755	103.37	1
LH-SC-02	6/4/2025 14:15	9.83	17.98	14.753	103.47	1
LH-SC-02	6/4/2025 14:30	9.84	18	14.745	103.58	1
LH-SC-02	6/4/2025 14:45	9.81	18.02	14.746	103.26	1
LH-SC-02	6/4/2025 15:00	9.81	18	14.745	103.26	1
LH-SC-02	6/4/2025 15:15	9.81	17.98	14.745	103.26	1
LH-SC-02	6/4/2025 15:30	9.77	17.86	14.741	103.94	1
LH-SC-02	6/4/2025 15:45	9.83	17.9	14.74	104.57	1
LH-SC-02	6/4/2025 16:00	9.8	17.88	14.735	104.26	1
LH-SC-02	6/4/2025 16:15	9.82	17.84	14.736	104.47	1
LH-SC-02	6/4/2025 16:30	9.86	17.86	14.734	104.89	1
LH-SC-02	6/4/2025 16:45	9.8	17.96	14.732	104.26	1
LH-SC-02	6/4/2025 17:00	9.8	17.94	14.734	104.26	1
LH-SC-02	6/4/2025 17:15	9.82	17.98	14.731	104.47	1
LH-SC-02	6/4/2025 17:30	9.82	18.02	14.728	104.47	1
LH-SC-02	6/4/2025 17:45	9.81	18.04	14.727	104.36	1
LH-SC-02	6/4/2025 18:00	9.79	17.98	14.727	104.15	1
LH-SC-02	6/4/2025 18:15	9.76	17.96	14.726	103.83	1
LH-SC-02	6/4/2025 18:30	9.77	17.92	14.726	103.94	1
LH-SC-02	6/4/2025 18:45	9.74	17.92	14.721	103.62	1
LH-SC-02	6/4/2025 19:00	9.77	17.9	14.72	103.94	1
LH-SC-02	6/4/2025 19:15	9.75	17.84	14.72	103.72	1
LH-SC-02	6/4/2025 19:30	9.74	17.8	14.718	103.62	1
LH-SC-02	6/4/2025 19:45	9.76	17.76	14.718	103.83	1
LH-SC-02	6/4/2025 20:00	9.74	17.74	14.718	102.53	1
LH-SC-02	6/4/2025 20:15	9.72	17.72	14.718	102.32	1
LH-SC-02	6/4/2025 20:30	9.71	17.72	14.717	102.21	1
LH-SC-02	6/4/2025 20:45	9.71	17.7	14.715	102.21	1
LH-SC-02	6/4/2025 21:00	9.7	17.66	14.721	102.11	1

Station Name	Date Time	DO mg/L	Temp C	Air Pressure PSI	Saturation PCT	Use Code
LH-SC-02	6/4/2025 21:15	9.68	17.64	14.723	101.89	1
LH-SC-02	6/4/2025 21:30	9.68	17.62	14.729	101.89	1
LH-SC-02	6/4/2025 21:45	9.67	17.6	14.728	101.79	1
LH-SC-02	6/4/2025 22:00	9.66	17.56	14.73	101.68	1
LH-SC-02	6/4/2025 22:15	9.65	17.54	14.729	101.58	1
LH-SC-02	6/4/2025 22:30	9.64	17.52	14.726	101.47	1
LH-SC-02	6/4/2025 22:45	9.6	17.5	14.726	101.05	1
LH-SC-02	6/4/2025 23:00	9.57	17.48	14.725	100.74	1
LH-SC-02	6/4/2025 23:15	9.55	17.46	14.725	100.53	1
LH-SC-02	6/4/2025 23:30	9.55	17.44	14.721	100.53	1
LH-SC-02	6/4/2025 23:45	9.55	17.42	14.722	100.53	1
LH-SC-02	6/5/2025 0:00	9.55	17.4	14.719	100.53	1
LH-SC-02	6/5/2025 0:15	9.54	17.4	14.717	100.42	1
LH-SC-02	6/5/2025 0:30	9.53	17.4	14.715	100.32	1
LH-SC-02	6/5/2025 0:45	9.53	17.38	14.714	100.32	1
LH-SC-02	6/5/2025 1:00	9.54	17.38	14.71	100.42	1
LH-SC-02	6/5/2025 1:15	9.53	17.38	14.708	100.32	1
LH-SC-02	6/5/2025 1:30	9.52	17.36	14.706	100.21	1
LH-SC-02	6/5/2025 1:45	9.52	17.36	14.702	100.21	1
LH-SC-02	6/5/2025 2:00	9.5	17.36	14.704	100	1
LH-SC-02	6/5/2025 2:15	9.49	17.36	14.7	99.89	1
LH-SC-02	6/5/2025 2:30	9.49	17.36	14.699	99.89	1
LH-SC-02	6/5/2025 2:45	9.47	17.36	14.697	99.68	1
LH-SC-02	6/5/2025 3:00	9.46	17.36	14.697	99.58	1
LH-SC-02	6/5/2025 3:15	9.47	17.34	14.696	99.68	1
LH-SC-02	6/5/2025 3:30	9.44	17.34	14.694	99.37	1
LH-SC-02	6/5/2025 3:45	9.45	17.36	14.692	99.47	1
LH-SC-02	6/5/2025 4:00	9.44	17.36	14.694	99.37	1
LH-SC-02	6/5/2025 4:15	9.44	17.34	14.692	99.37	1
LH-SC-02	6/5/2025 4:30	9.41	17.34	14.689	99.05	1
LH-SC-02	6/5/2025 4:45	9.41	17.34	14.689	99.05	1
LH-SC-02	6/5/2025 5:00	9.42	17.34	14.691	99.16	1
LH-SC-02	6/5/2025 5:15	9.4	17.34	14.693	98.95	1
LH-SC-02	6/5/2025 5:30	9.39	17.34	14.697	98.84	1
LH-SC-02	6/5/2025 5:45	9.4	17.34	14.698	98.95	1
LH-SC-02	6/5/2025 6:00	9.4	17.34	14.699	98.95	1
LH-SC-02	6/5/2025 6:15	9.38	17.34	14.702	98.74	1
LH-SC-02	6/5/2025 6:30	9.39	17.36	14.701	98.84	1
LH-SC-02	6/5/2025 6:45	9.39	17.36	14.702	98.84	1
LH-SC-02	6/5/2025 7:00	9.39	17.36	14.704	98.84	1
LH-SC-02	6/5/2025 7:15	9.39	17.36	14.706	98.84	1
LH-SC-02	6/5/2025 7:30	9.41	17.38	14.709	99.05	1
LH-SC-02	6/5/2025 7:45	9.4	17.38	14.707	98.95	1
LH-SC-02	6/5/2025 8:00	9.39	17.38	14.707	98.84	1
LH-SC-02	6/5/2025 8:15	9.41	17.4	14.708	99.05	1
LH-SC-02	6/5/2025 8:30	9.4	17.42	14.706	98.95	1
LH-SC-02	6/5/2025 8:45	9.46	17.44	14.707	99.58	1
LH-SC-02	6/5/2025 9:00	9.48	17.48	14.707	99.79	1
LH-SC-02	6/5/2025 9:15	9.52	17.56	14.706	100.21	1
LH-SC-02	6/5/2025 9:30	9.52	17.56	14.704	100.21	1
LH-SC-02	6/5/2025 9:45	9.54	17.6	14.706	100.42	1
LH-SC-02	6/5/2025 10:00	9.53	17.64	14.699	100.32	1
LH-SC-02	6/5/2025 10:15	9.53	17.62	14.697	100.32	1
LH-SC-02	6/5/2025 10:30	9.52	17.62	14.697	100.21	1
LH-SC-02	6/5/2025 10:45	9.59	17.68	14.697	100.95	1
LH-SC-02	6/5/2025 11:00	9.56	17.7	14.695	100.63	1
LH-SC-02	6/5/2025 11:15	9.56	17.66	14.695	100.63	1
LH-SC-02	6/5/2025 11:30	9.58	17.68	14.692	100.84	1
LH-SC-02	6/5/2025 11:45	9.56	17.68	14.689	100.63	1
LH-SC-02	6/5/2025 12:00	9.58	17.72	14.689	100.84	1
LH-SC-02	6/5/2025 12:15	9.6	17.78	14.686	102.13	1
LH-SC-02	6/5/2025 12:30	9.65	17.8	14.682	102.66	1
LH-SC-02	6/5/2025 12:45	9.63	17.82	14.678	102.45	1
LH-SC-02	6/5/2025 13:00	9.71	17.92	14.676	103.3	1
LH-SC-02	6/5/2025 13:15	9.63	18.1	14.673	102.45	1
LH-SC-02	6/5/2025 13:30	9.64	18.12	14.669	102.55	1
LH-SC-02	6/5/2025 13:45	9.71	18.14	14.669	103.3	1
LH-SC-02	6/5/2025 14:00	9.72	18.46	14.667	104.52	1
LH-SC-02	6/5/2025 14:15	9.71	18.4	14.665	104.41	1
LH-SC-02	6/5/2025 14:30	9.75	18.46	14.662	104.84	1
LH-SC-02	6/5/2025 14:45	9.81	18.68	14.66	105.48	1
LH-SC-02	6/5/2025 15:00	9.78	18.94	14.66	105.16	1
LH-SC-02	6/5/2025 15:15	9.8	19.2	14.658	105.38	1
LH-SC-02	6/5/2025 15:30	9.77	19.16	14.656	105.05	1
LH-SC-02	6/5/2025 15:45	9.76	19.06	14.654	104.95	1
LH-SC-02	6/5/2025 16:00	9.77	19.16	14.652	105.05	1
LH-SC-02	6/5/2025 16:15	9.74	19.3	14.652	105.87	1
LH-SC-02	6/5/2025 16:30	9.69	19.26	14.649	105.33	1
LH-SC-02	6/5/2025 16:45	9.72	19.26	14.647	106.81	1
LH-SC-02	6/5/2025 17:00	9.72	19.18	14.648	104.52	1
LH-SC-02	6/5/2025 17:15	9.65	19.2	14.647	104.89	1
LH-SC-02	6/5/2025 17:30	9.64	19.22	14.645	104.78	1
LH-SC-02	6/5/2025 17:45	9.59	19.1	14.643	104.24	1
LH-SC-02	6/5/2025 18:00	9.64	19.06	14.641	104.78	1

Dissolved Oxygen Saturation Continous Monitoring Data
Normandeau Associates Inc.

Station Name	Date Time	DO mg/L	Temp C	Air Pressure PSI	Saturation PCT	Use Code
LH-SC-02	6/5/2025 18:15	9.6	18.96	14.641	104.35	1
LH-SC-02	6/5/2025 18:30	9.6	18.84	14.638	104.35	1
LH-SC-02	6/5/2025 18:45	9.61	18.72	14.638	103.33	1
LH-SC-02	6/5/2025 19:00	9.58	18.66	14.637	103.01	1
LH-SC-02	6/5/2025 19:15	9.54	18.66	14.637	102.58	1
LH-SC-02	6/5/2025 19:30	9.58	18.62	14.636	103.01	1
LH-SC-02	6/5/2025 19:45	9.54	18.58	14.634	102.58	1
LH-SC-02	6/5/2025 20:00	9.49	18.56	14.635	102.04	1
LH-SC-02	6/5/2025 20:15	9.49	18.5	14.635	102.04	1
LH-SC-02	6/5/2025 20:30	9.48	18.48	14.634	101.94	1
LH-SC-02	6/5/2025 20:45	9.45	18.46	14.634	101.61	1
LH-SC-02	6/5/2025 21:00	9.42	18.44	14.636	101.29	1
LH-SC-02	6/5/2025 21:15	9.43	18.46	14.636	101.4	1
LH-SC-02	6/5/2025 21:30	9.4	18.46	14.639	101.08	1
LH-SC-02	6/5/2025 21:45	9.4	18.46	14.641	101.08	1
LH-SC-02	6/5/2025 22:00	9.38	18.5	14.64	100.86	1
LH-SC-02	6/5/2025 22:15	9.39	18.52	14.643	100.97	1
LH-SC-02	6/5/2025 22:30	9.37	18.52	14.643	100.75	1
LH-SC-02	6/5/2025 22:45	9.37	18.54	14.642	100.75	1
LH-SC-02	6/5/2025 23:00	9.38	18.54	14.643	100.86	1
LH-SC-02	6/5/2025 23:15	9.36	18.56	14.643	100.65	1
LH-SC-02	6/5/2025 23:30	9.35	18.56	14.642	100.54	1
LH-SC-02	6/5/2025 23:45	9.35	18.56	14.645	100.54	1
LH-SC-02	6/6/2025 0:00	9.35	18.56	14.644	100.54	1
LH-SC-02	6/6/2025 0:15	9.34	18.58	14.645	100.43	1
LH-SC-02	6/6/2025 0:30	9.33	18.6	14.644	100.32	1
LH-SC-02	6/6/2025 0:45	9.32	18.6	14.648	100.22	1
LH-SC-02	6/6/2025 1:00	9.32	18.6	14.647	100.22	1
LH-SC-02	6/6/2025 1:15	9.32	18.62	14.646	100.22	1
LH-SC-02	6/6/2025 1:30	9.32	18.64	14.646	100.22	1
LH-SC-02	6/6/2025 1:45	9.29	18.64	14.645	99.89	1
LH-SC-02	6/6/2025 2:00	9.29	18.66	14.643	99.89	1
LH-SC-02	6/6/2025 2:15	9.28	18.68	14.644	99.78	1
LH-SC-02	6/6/2025 2:30	9.28	18.68	14.644	99.78	1
LH-SC-02	6/6/2025 2:45	9.28	18.7	14.644	99.78	1
LH-SC-02	6/6/2025 3:00	9.28	18.72	14.648	99.78	1
LH-SC-02	6/6/2025 3:15	9.28	18.72	14.651	99.78	1
LH-SC-02	6/6/2025 3:30	9.26	18.74	14.65	99.57	1
LH-SC-02	6/6/2025 3:45	9.24	18.74	14.65	99.35	1
LH-SC-02	6/6/2025 4:00	9.24	18.76	14.659	99.35	1
LH-SC-02	6/6/2025 4:15	9.23	18.76	14.658	99.25	1
LH-SC-02	6/6/2025 4:30	9.23	18.76	14.659	99.25	1
LH-SC-02	6/6/2025 4:45	9.23	18.76	14.655	99.25	1
LH-SC-02	6/6/2025 5:00	9.24	18.76	14.657	99.35	1
LH-SC-02	6/6/2025 5:15	9.24	18.78	14.654	99.35	1
LH-SC-02	6/6/2025 5:30	9.23	18.8	14.661	99.25	1
LH-SC-02	6/6/2025 5:45	9.21	18.8	14.66	99.03	1
LH-SC-02	6/6/2025 6:00	9.21	18.82	14.66	99.03	1
LH-SC-02	6/6/2025 6:15	9.22	18.84	14.659	99.14	1
LH-SC-02	6/6/2025 6:30	9.21	18.84	14.663	99.03	1
LH-SC-02	6/6/2025 6:45	9.2	18.86	14.662	98.92	1
LH-SC-02	6/6/2025 7:00	9.2	18.86	14.667	98.92	1
LH-SC-02	6/6/2025 7:15	9.21	18.86	14.671	99.03	1
LH-SC-02	6/6/2025 7:30	9.19	18.88	14.683	98.82	1
LH-SC-02	6/6/2025 7:45	9.2	18.88	14.69	98.92	1
LH-SC-02	6/6/2025 8:00	9.2	18.88	14.675	98.92	1
LH-SC-02	6/6/2025 8:15	9.19	18.88	14.663	98.82	1
LH-SC-02	6/6/2025 8:30	9.2	18.9	14.664	98.92	1
LH-SC-02	6/6/2025 8:45	9.16	18.9	14.663	98.49	1
LH-SC-02	6/6/2025 9:00	9.15	18.92	14.661	98.39	1
LH-SC-02	6/6/2025 9:15	9.15	18.94	14.661	98.39	1
LH-SC-02	6/6/2025 9:30	9.17	18.98	14.661	98.6	1
LH-SC-02	6/6/2025 9:45	9.2	19	14.664	98.92	1
LH-SC-02	6/6/2025 10:00	9.17	18.94	14.666	98.6	1
LH-SC-02	6/6/2025 10:15	9.18	18.92	14.669	98.71	1
LH-SC-02	6/6/2025 10:30	9.17	18.9	14.664	98.6	1
LH-SC-02	6/6/2025 10:45	9.14	18.88	14.665	98.28	1
LH-SC-02	6/6/2025 11:00	9.11	18.9	14.665	97.96	1
LH-SC-02	6/6/2025 11:15	9.07	18.94	14.664	97.53	1
LH-SC-02	6/6/2025 11:30	9.11	18.92	14.665	97.96	1
LH-SC-02	6/6/2025 11:45	9.18	18.92	14.665	98.71	1
LH-SC-02	6/6/2025 12:00	9.18	18.9	14.662	98.71	1
LH-SC-02	6/6/2025 12:15	9.18	18.9	14.662	98.71	1
LH-SC-02	6/6/2025 12:30	9.21	18.88	14.66	99.03	1
LH-SC-02	6/6/2025 12:45	9.16	18.86	14.661	98.49	1
LH-SC-02	6/6/2025 13:00	9.19	18.86	14.657	98.82	1
LH-SC-02	6/6/2025 13:15	9.21	18.88	14.658	99.03	1
LH-SC-02	6/6/2025 13:30	9.2	18.88	14.658	98.92	1
LH-SC-02	6/6/2025 13:45	9.21	18.88	14.655	99.03	1
LH-SC-02	6/6/2025 14:00	9.23	18.88	14.654	99.25	1
LH-SC-02	6/6/2025 14:15	9.27	18.88	14.65	99.68	1
LH-SC-02	6/6/2025 14:30	9.25	18.88	14.647	100.54	1
LH-SC-02	6/6/2025 14:45	9.26	18.9	14.645	100.65	1
LH-SC-02	6/6/2025 15:00	9.23	18.9	14.643	100.33	1

Dissolved Oxygen Saturation Continous Monitoring Data
Normandeau Associates Inc.

Station Name	Date Time	DO mg/L	Temp C	Air Pressure PSI	Saturation PCT	Use Code
LH-SC-02	6/6/2025 15:15	9.23	18.88	14.637	100.33	1
LH-SC-02	6/6/2025 15:30	9.24	18.9	14.636	100.43	1
LH-SC-02	6/6/2025 15:45	9.23	18.92	14.631	100.33	1
LH-SC-02	6/6/2025 16:00	9.22	18.96	14.63	100.22	1
LH-SC-02	6/6/2025 16:15	9.21	18.96	14.629	100.11	1
LH-SC-02	6/6/2025 16:30	9.21	18.96	14.624	100.11	1
LH-SC-02	6/6/2025 16:45	9.19	18.98	14.621	99.89	1
LH-SC-02	6/6/2025 17:00	9.17	18.98	14.62	99.67	1
LH-SC-02	6/6/2025 17:15	9.14	19	14.614	99.35	1
LH-SC-02	6/6/2025 17:30	9.14	19.02	14.618	99.35	1
LH-SC-02	6/6/2025 17:45	9.13	19.04	14.614	99.24	1
LH-SC-02	6/6/2025 18:00	9.13	19.08	14.618	99.24	1
LH-SC-02	6/6/2025 18:15	9.08	19.1	14.62	98.7	1
LH-SC-02	6/6/2025 18:30	9.06	19.12	14.626	98.48	1
LH-SC-02	6/6/2025 18:45	9.02	19.14	14.626	98.04	1
LH-SC-02	6/6/2025 19:00	9.09	19.22	14.633	98.8	1
LH-SC-02	6/6/2025 19:15	9.13	19.3	14.641	100.33	1
LH-SC-02	6/6/2025 19:30	9.08	19.36	14.641	99.78	1
LH-SC-02	6/6/2025 19:45	9.1	19.38	14.634	100	1
LH-SC-02	6/6/2025 20:00	9.08	19.4	14.631	99.78	1
LH-SC-02	6/6/2025 20:15	9.05	19.42	14.628	99.45	1
LH-SC-02	6/6/2025 20:30	9.08	19.46	14.628	99.78	1
LH-SC-02	6/6/2025 20:45	9.09	19.5	14.625	99.89	1
LH-SC-02	6/6/2025 21:00	9.09	19.52	14.61	99.89	1
LH-SC-02	6/6/2025 21:15	9.04	19.5	14.618	99.34	1
LH-SC-02	6/6/2025 21:30	9.03	19.48	14.626	99.23	1
LH-SC-02	6/6/2025 21:45	9.02	19.46	14.625	99.12	1
LH-SC-02	6/6/2025 22:00	9.05	19.46	14.617	99.45	1
LH-SC-02	6/6/2025 22:15	9.04	19.46	14.61	99.34	1
LH-SC-02	6/6/2025 22:30	9.06	19.46	14.603	99.56	1
LH-SC-02	6/6/2025 22:45	9.02	19.44	14.614	99.12	1
LH-SC-02	6/6/2025 23:00	9.01	19.4	14.614	99.01	1
LH-SC-02	6/6/2025 23:15	8.99	19.38	14.622	98.79	1
LH-SC-02	6/6/2025 23:30	8.97	19.36	14.624	98.57	1
LH-SC-02	6/6/2025 23:45	8.99	19.38	14.623	98.79	1
LH-SC-02	6/7/2025 0:00	9.03	19.4	14.626	99.23	1
LH-SC-02	6/7/2025 0:15	9.02	19.4	14.623	99.12	1
LH-SC-02	6/7/2025 0:30	9.03	19.38	14.618	99.23	1
LH-SC-02	6/7/2025 0:45	9.01	19.38	14.617	99.01	1
LH-SC-02	6/7/2025 1:00	8.97	19.4	14.616	98.57	1
LH-SC-02	6/7/2025 1:15	8.97	19.4	14.616	98.57	1
LH-SC-02	6/7/2025 1:30	8.99	19.42	14.611	98.79	1
LH-SC-02	6/7/2025 1:45	8.99	19.44	14.608	98.79	1
LH-SC-02	6/7/2025 2:00	8.99	19.46	14.606	98.79	1
LH-SC-02	6/7/2025 2:15	8.97	19.46	14.607	98.57	1
LH-SC-02	6/7/2025 2:30	8.97	19.46	14.604	98.57	1
LH-SC-02	6/7/2025 2:45	8.94	19.48	14.6	98.24	1
LH-SC-02	6/7/2025 3:00	8.94	19.48	14.601	98.24	1
LH-SC-02	6/7/2025 3:15	8.96	19.5	14.601	98.46	1
LH-SC-02	6/7/2025 3:30	8.98	19.5	14.598	98.68	1
LH-SC-02	6/7/2025 3:45	9.01	19.52	14.598	99.01	1
LH-SC-02	6/7/2025 4:00	9.05	19.5	14.597	99.45	1
LH-SC-02	6/7/2025 4:15	9.01	19.48	14.594	99.01	1
LH-SC-02	6/7/2025 4:30	9	19.46	14.597	98.9	1
LH-SC-02	6/7/2025 4:45	8.99	19.46	14.598	98.79	1
LH-SC-02	6/7/2025 5:00	8.96	19.44	14.595	98.46	1
LH-SC-02	6/7/2025 5:15	8.95	19.44	14.596	98.35	1
LH-SC-02	6/7/2025 5:30	8.93	19.42	14.599	98.13	1
LH-SC-02	6/7/2025 5:45	8.9	19.42	14.597	97.8	1
LH-SC-02	6/7/2025 6:00	8.89	19.4	14.598	97.69	1
LH-SC-02	6/7/2025 6:15	8.87	19.4	14.6	97.47	1
LH-SC-02	6/7/2025 6:30	8.85	19.38	14.599	97.25	1
LH-SC-02	6/7/2025 6:45	8.83	19.38	14.599	97.03	1
LH-SC-02	6/7/2025 7:00	8.83	19.38	14.599	97.03	1
LH-SC-02	6/7/2025 7:15	8.79	19.38	14.597	96.59	1
LH-SC-02	6/7/2025 7:30	8.81	19.4	14.599	96.81	1
LH-SC-02	6/7/2025 7:45	8.82	19.42	14.597	96.92	1
LH-SC-02	6/7/2025 8:00	8.85	19.44	14.597	97.25	1
LH-SC-02	6/7/2025 8:15	8.86	19.48	14.598	97.36	1
LH-SC-02	6/7/2025 8:30	8.87	19.5	14.6	97.47	1
LH-SC-02	6/7/2025 8:45	8.88	19.52	14.598	97.58	1
LH-SC-02	6/7/2025 9:00	8.9	19.54	14.598	97.8	1
LH-SC-02	6/7/2025 9:15	8.89	19.56	14.595	97.69	1
LH-SC-02	6/7/2025 9:30	8.9	19.6	14.595	97.8	1
LH-SC-02	6/7/2025 9:45	8.91	19.62	14.591	97.91	1
LH-SC-02	6/7/2025 10:00	8.91	19.64	14.592	97.91	1
LH-SC-02	6/7/2025 10:15	8.92	19.64	14.591	98.02	1
LH-SC-02	6/7/2025 10:30	8.92	19.66	14.589	98.02	1
LH-SC-02	6/7/2025 10:45	8.91	19.68	14.59	97.91	1
LH-SC-02	6/7/2025 11:00	8.92	19.7	14.588	98.02	1
LH-SC-02	6/7/2025 11:15	8.9	19.7	14.587	97.8	1
LH-SC-02	6/7/2025 11:30	8.9	19.72	14.585	97.8	1
LH-SC-02	6/7/2025 11:45	8.89	19.7	14.583	97.69	1
LH-SC-02	6/7/2025 12:00	8.88	19.7	14.582	97.58	1

Dissolved Oxygen Saturation Continous Monitoring Data
Normandeau Associates Inc.

Station Name	Date Time	DO mg/L	Temp C	Air Pressure PSI	Saturation PCT	Use Code
LH-SC-02	6/7/2025 12:15	8.85	19.7	14.58	97.25	1
LH-SC-02	6/7/2025 12:30	8.89	19.72	14.577	97.69	1
LH-SC-02	6/7/2025 12:45	8.87	19.72	14.574	97.47	1
LH-SC-02	6/7/2025 13:00	8.87	19.72	14.571	97.47	1
LH-SC-02	6/7/2025 13:15	8.86	19.72	14.57	97.36	1
LH-SC-02	6/7/2025 13:30	8.89	19.7	14.568	97.69	1
LH-SC-02	6/7/2025 13:45	8.84	19.7	14.565	97.14	1
LH-SC-02	6/7/2025 14:00	8.84	19.68	14.561	97.14	1
LH-SC-02	6/7/2025 14:15	8.81	19.68	14.56	96.81	1
LH-SC-02	6/7/2025 14:30	8.85	19.68	14.56	97.25	1
LH-SC-02	6/7/2025 14:45	8.85	19.68	14.56	97.25	1
LH-SC-02	6/7/2025 15:00	8.85	19.68	14.557	97.25	1
LH-SC-02	6/7/2025 15:15	8.85	19.68	14.555	97.25	1
LH-SC-02	6/7/2025 15:30	8.81	19.66	14.553	96.81	1
LH-SC-02	6/7/2025 15:45	8.79	19.64	14.554	96.59	1
LH-SC-02	6/7/2025 16:00	8.75	19.64	14.554	96.15	1
LH-SC-02	6/7/2025 16:15	8.72	19.64	14.557	95.82	1
LH-SC-02	6/7/2025 16:30	8.72	19.62	14.563	95.82	1
LH-SC-02	6/7/2025 16:45	8.7	19.64	14.56	95.6	1
LH-SC-02	6/7/2025 17:00	8.87	19.74	14.558	97.47	1
LH-SC-02	6/7/2025 17:15	8.84	19.76	14.564	98.22	1
LH-SC-02	6/7/2025 17:30	8.9	19.76	14.576	98.89	1
LH-SC-02	6/7/2025 17:45	8.86	19.74	14.574	97.36	1
LH-SC-02	6/7/2025 18:00	8.9	19.78	14.576	98.89	1
LH-SC-02	6/7/2025 18:15	8.9	19.76	14.576	98.89	1
LH-SC-02	6/7/2025 18:30	8.77	19.72	14.577	96.37	1
LH-SC-02	6/7/2025 18:45	8.87	19.7	14.576	97.47	1
LH-SC-02	6/7/2025 19:00	8.83	19.7	14.579	97.03	1
LH-SC-02	6/7/2025 19:15	8.86	19.72	14.585	97.36	1
LH-SC-02	6/7/2025 19:30	8.87	19.74	14.585	97.47	1
LH-SC-02	6/7/2025 19:45	8.85	19.76	14.586	98.33	1
LH-SC-02	6/7/2025 20:00	8.85	19.76	14.586	98.33	1
LH-SC-02	6/7/2025 20:15	8.88	19.78	14.587	98.67	1
LH-SC-02	6/7/2025 20:30	8.79	19.76	14.588	97.67	1
LH-SC-02	6/7/2025 20:45	8.84	19.76	14.585	98.22	1
LH-SC-02	6/7/2025 21:00	8.81	19.76	14.588	97.89	1
LH-SC-02	6/7/2025 21:15	8.87	19.76	14.592	98.56	1
LH-SC-02	6/7/2025 21:30	8.91	19.78	14.592	99	1
LH-SC-02	6/7/2025 21:45	8.73	19.76	14.593	97	1
LH-SC-02	6/7/2025 22:00	8.81	19.76	14.594	97.89	1
LH-SC-02	6/7/2025 22:15	8.85	19.76	14.59	98.33	1
LH-SC-02	6/7/2025 22:30	8.8	19.76	14.589	97.78	1
LH-SC-02	6/7/2025 22:45	8.8	19.74	14.588	96.7	1
LH-SC-02	6/7/2025 23:00	8.89	19.74	14.592	97.69	1
LH-SC-02	6/7/2025 23:15	8.96	19.74	14.596	98.46	1
LH-SC-02	6/7/2025 23:30	8.95	19.72	14.597	98.35	1
LH-SC-02	6/7/2025 23:45	8.98	19.7	14.597	98.68	1
LH-SC-02	6/8/2025 0:00	8.96	19.68	14.599	98.46	1
LH-SC-02	6/8/2025 0:15	8.93	19.66	14.596	98.13	1
LH-SC-02	6/8/2025 0:30	8.94	19.66	14.596	98.24	1
LH-SC-02	6/8/2025 0:45	8.89	19.64	14.595	97.69	1
LH-SC-02	6/8/2025 1:00	8.87	19.62	14.598	97.47	1
LH-SC-02	6/8/2025 1:15	8.84	19.62	14.597	97.14	1
LH-SC-02	6/8/2025 1:30	8.87	19.6	14.601	97.47	1
LH-SC-02	6/8/2025 1:45	8.83	19.6	14.602	97.03	1
LH-SC-02	6/8/2025 2:00	8.8	19.58	14.602	96.7	1
LH-SC-02	6/8/2025 2:15	8.73	19.58	14.603	95.93	1
LH-SC-02	6/8/2025 2:30	8.7	19.58	14.602	95.6	1
LH-SC-02	6/8/2025 2:45	8.69	19.58	14.601	95.49	1
LH-SC-02	6/8/2025 3:00	8.66	19.58	14.598	95.16	1
LH-SC-02	6/8/2025 3:15	8.66	19.58	14.597	95.16	1
LH-SC-02	6/8/2025 3:30	8.64	19.58	14.597	94.95	1
LH-SC-02	6/8/2025 3:45	8.62	19.58	14.595	94.73	1
LH-SC-02	6/8/2025 4:00	8.6	19.58	14.596	94.51	1
LH-SC-02	6/8/2025 4:15	8.6	19.58	14.6	94.51	1
LH-SC-02	6/8/2025 4:30	8.58	19.58	14.599	94.29	1
LH-SC-02	6/8/2025 4:45	8.58	19.58	14.605	94.29	1
LH-SC-02	6/8/2025 5:00	8.57	19.58	14.606	94.18	1
LH-SC-02	6/8/2025 5:15	8.55	19.58	14.611	93.96	1
LH-SC-02	6/8/2025 5:30	8.54	19.58	14.612	93.85	1
LH-SC-02	6/8/2025 5:45	8.53	19.58	14.618	93.74	1
LH-SC-02	6/8/2025 6:00	8.5	19.58	14.62	93.41	1
LH-SC-02	6/8/2025 6:15	8.5	19.58	14.622	93.41	1
LH-SC-02	6/8/2025 6:30	8.5	19.58	14.627	93.41	1
LH-SC-02	6/8/2025 6:45	8.49	19.58	14.627	93.3	1
LH-SC-02	6/8/2025 7:00	8.5	19.58	14.63	93.41	1
LH-SC-02	6/8/2025 7:15	8.51	19.58	14.633	93.52	1
LH-SC-02	6/8/2025 7:30	8.51	19.58	14.633	93.52	1
LH-SC-02	6/8/2025 7:45	8.52	19.58	14.635	93.63	1
LH-SC-02	6/8/2025 8:00	8.53	19.58	14.637	93.74	1
LH-SC-02	6/8/2025 8:15	8.53	19.6	14.638	93.74	1
LH-SC-02	6/8/2025 8:30	8.52	19.58	14.64	93.63	1
LH-SC-02	6/8/2025 8:45	8.51	19.58	14.641	93.52	1
LH-SC-02	6/8/2025 9:00	8.51	19.58	14.643	93.52	1

Dissolved Oxygen Saturation Continous Monitoring Data
Normandeau Associates Inc.

Station Name	Date Time	DO mg/L	Temp C	Air Pressure PSI	Saturation PCT	Use Code
LH-SC-02	6/8/2025 9:15	8.48	19.58	14.645	93.19	1
LH-SC-02	6/8/2025 9:30	8.48	19.58	14.642	93.19	1
LH-SC-02	6/8/2025 9:45	8.45	19.58	14.644	92.86	1
LH-SC-02	6/8/2025 10:00	8.53	19.58	14.645	93.74	1
LH-SC-02	6/8/2025 10:15	8.53	19.58	14.646	93.74	1
LH-SC-02	6/8/2025 10:30	8.54	19.56	14.648	92.83	1
LH-SC-02	6/8/2025 10:45	8.55	19.56	14.649	92.93	1
LH-SC-02	6/8/2025 11:00	8.62	19.54	14.649	93.7	1
LH-SC-02	6/8/2025 11:15	8.5	19.52	14.653	92.39	1
LH-SC-02	6/8/2025 11:30	8.56	19.5	14.652	93.04	1
LH-SC-02	6/8/2025 11:45	8.55	19.52	14.653	92.93	1
LH-SC-02	6/8/2025 12:00	8.6	19.5	14.653	93.48	1
LH-SC-02	6/8/2025 12:15	8.61	19.5	14.653	93.59	1
LH-SC-02	6/8/2025 12:30	8.64	19.5	14.655	93.91	1
LH-SC-02	6/8/2025 12:45	8.72	19.56	14.654	94.78	1
LH-SC-02	6/8/2025 13:00	8.76	19.54	14.663	95.22	1
LH-SC-02	6/8/2025 13:15	8.79	19.6	14.662	95.54	1
LH-SC-02	6/8/2025 13:30	8.85	19.62	14.665	96.2	1
LH-SC-02	6/8/2025 13:45	8.85	19.64	14.67	96.2	1
LH-SC-02	6/8/2025 14:00	8.86	19.66	14.668	96.3	1
LH-SC-02	6/8/2025 14:15	8.85	19.64	14.665	96.2	1
LH-SC-02	6/8/2025 14:30	8.86	19.64	14.664	96.3	1
LH-SC-02	6/8/2025 14:45	8.88	19.68	14.66	96.52	1
LH-SC-02	6/8/2025 15:00	8.88	19.72	14.662	96.52	1
LH-SC-02	6/8/2025 15:15	8.84	19.7	14.661	96.09	1
LH-SC-02	6/8/2025 15:30	8.83	19.72	14.659	95.98	1
LH-SC-02	6/8/2025 15:45	8.85	19.72	14.659	96.2	1
LH-SC-02	6/8/2025 16:00	8.86	19.74	14.657	96.3	1
LH-SC-02	6/8/2025 16:15	8.88	19.74	14.657	96.52	1
LH-SC-02	6/8/2025 16:30	8.87	19.76	14.659	97.47	1
LH-SC-02	6/8/2025 16:45	8.87	19.76	14.659	97.47	1
LH-SC-02	6/8/2025 17:00	8.89	19.78	14.655	97.69	1
LH-SC-02	6/8/2025 17:15	8.88	19.8	14.655	97.58	1
LH-SC-02	6/8/2025 17:30	8.88	19.8	14.654	97.58	1
LH-SC-02	6/8/2025 17:45	8.91	19.84	14.655	97.91	1
LH-SC-02	6/8/2025 18:00	8.88	19.88	14.659	97.58	1
LH-SC-02	6/8/2025 18:15	8.92	19.94	14.66	98.02	1
LH-SC-02	6/8/2025 18:30	8.94	20	14.663	98.24	1
LH-SC-02	6/8/2025 18:45	8.92	20.02	14.662	98.02	1
LH-SC-02	6/8/2025 19:00	8.92	20.02	14.661	98.02	1
LH-SC-02	6/8/2025 19:15	8.95	20.08	14.664	98.35	1
LH-SC-02	6/8/2025 19:30	8.91	20.02	14.667	97.91	1
LH-SC-02	6/8/2025 19:45	8.94	20.08	14.671	98.24	1
LH-SC-02	6/8/2025 20:00	8.91	20.02	14.671	97.91	1
LH-SC-02	6/8/2025 20:15	8.93	20.08	14.671	98.13	1
LH-SC-02	6/8/2025 20:30	8.93	20.04	14.672	98.13	1
LH-SC-02	6/8/2025 20:45	8.87	20.06	14.679	97.47	1
LH-SC-02	6/8/2025 21:00	8.89	20.04	14.679	97.69	1
LH-SC-02	6/8/2025 21:15	8.86	20.02	14.679	97.36	1
LH-SC-02	6/8/2025 21:30	8.88	20.06	14.683	97.58	1
LH-SC-02	6/8/2025 21:45	8.85	20.04	14.684	97.25	1
LH-SC-02	6/8/2025 22:00	8.82	20	14.684	96.92	1
LH-SC-02	6/8/2025 22:15	8.81	19.98	14.687	96.81	1
LH-SC-02	6/8/2025 22:30	8.83	20	14.688	97.03	1
LH-SC-02	6/8/2025 22:45	8.86	20.04	14.689	97.36	1
LH-SC-02	6/8/2025 23:00	8.85	20.02	14.684	97.25	1
LH-SC-02	6/8/2025 23:15	8.89	20.02	14.686	97.69	1
LH-SC-02	6/8/2025 23:30	8.87	20	14.688	97.47	1
LH-SC-02	6/8/2025 23:45	8.9	19.98	14.687	97.8	1
LH-SC-02	6/9/2025 0:00	8.84	19.96	14.687	97.14	1
LH-SC-02	6/9/2025 0:15	8.91	19.96	14.684	97.91	1
LH-SC-02	6/9/2025 0:30	8.92	19.94	14.685	98.02	1
LH-SC-02	6/9/2025 0:45	8.92	19.9	14.684	98.02	1
LH-SC-02	6/9/2025 1:00	8.9	19.86	14.683	97.8	1
LH-SC-02	6/9/2025 1:15	8.88	19.84	14.683	97.58	1
LH-SC-02	6/9/2025 1:30	8.87	19.8	14.681	97.47	1
LH-SC-02	6/9/2025 1:45	8.85	19.78	14.683	97.25	1
LH-SC-02	6/9/2025 2:00	8.83	19.76	14.684	97.03	1
LH-SC-02	6/9/2025 2:15	8.82	19.74	14.686	95.87	1
LH-SC-02	6/9/2025 2:30	8.82	19.7	14.683	95.87	1
LH-SC-02	6/9/2025 2:45	8.8	19.68	14.685	95.65	1
LH-SC-02	6/9/2025 3:00	8.79	19.64	14.682	95.54	1
LH-SC-02	6/9/2025 3:15	8.79	19.62	14.683	95.54	1
LH-SC-02	6/9/2025 3:30	8.79	19.6	14.682	95.54	1
LH-SC-02	6/9/2025 3:45	8.79	19.56	14.684	95.54	1
LH-SC-02	6/9/2025 4:00	8.77	19.54	14.684	95.33	1
LH-SC-02	6/9/2025 4:15	8.76	19.5	14.683	95.22	1
LH-SC-02	6/9/2025 4:30	8.78	19.46	14.683	95.43	1
LH-SC-02	6/9/2025 4:45	8.79	19.42	14.687	95.54	1
LH-SC-02	6/9/2025 5:00	8.78	19.4	14.686	95.43	1
LH-SC-02	6/9/2025 5:15	8.77	19.38	14.687	95.33	1
LH-SC-02	6/9/2025 5:30	8.78	19.36	14.691	95.43	1
LH-SC-02	6/9/2025 5:45	8.81	19.34	14.69	95.76	1
LH-SC-02	6/9/2025 6:00	8.79	19.32	14.692	95.54	1

Dissolved Oxygen Saturation Continous Monitoring Data
Normandeau Associates Inc.

Station Name	Date Time	DO mg/L	Temp C	Air Pressure PSI	Saturation PCT	Use Code
LH-SC-02	6/9/2025 6:15	8.82	19.3	14.692	95.87	1
LH-SC-02	6/9/2025 6:30	8.8	19.28	14.69	95.65	1
LH-SC-02	6/9/2025 6:45	8.81	19.26	14.691	95.76	1
LH-SC-02	6/9/2025 7:00	8.8	19.26	14.693	95.65	1
LH-SC-02	6/9/2025 7:15	8.81	19.24	14.695	94.73	1
LH-SC-02	6/9/2025 7:30	8.81	19.24	14.697	94.73	1
LH-SC-02	6/9/2025 7:45	8.86	19.24	14.701	95.27	1
LH-SC-02	6/9/2025 8:00	8.84	19.22	14.703	95.05	1
LH-SC-02	6/9/2025 8:15	8.83	19.22	14.704	94.95	1
LH-SC-02	6/9/2025 8:30	8.87	19.22	14.7	95.38	1
LH-SC-02	6/9/2025 8:45	8.88	19.22	14.7	95.48	1
LH-SC-02	6/9/2025 9:00	8.88	19.22	14.701	95.48	1
LH-SC-02	6/9/2025 9:15	8.88	19.22	14.702	95.48	1
LH-SC-02	6/9/2025 9:30	8.9	19.22	14.702	95.7	1
LH-SC-02	6/9/2025 9:45	8.9	19.22	14.706	95.7	1
LH-SC-02	6/9/2025 10:00	8.9	19.22	14.703	95.7	1
LH-SC-02	6/9/2025 10:15	8.89	19.22	14.706	95.59	1
LH-SC-02	6/9/2025 10:30	8.91	19.22	14.702	95.81	1
LH-SC-02	6/9/2025 10:45	8.93	19.22	14.703	96.02	1
LH-SC-02	6/9/2025 11:00	8.93	19.26	14.703	97.07	1
LH-SC-02	6/9/2025 11:15	8.93	19.26	14.705	97.07	1
LH-SC-02	6/9/2025 11:30	8.92	19.24	14.704	95.91	1
LH-SC-02	6/9/2025 11:45	8.95	19.24	14.698	96.24	1
LH-SC-02	6/9/2025 12:00	8.94	19.24	14.698	96.13	1
LH-SC-02	6/9/2025 12:15	8.91	19.22	14.701	95.81	1
LH-SC-02	6/9/2025 12:30	8.93	19.22	14.701	96.02	1
LH-SC-02	6/9/2025 12:45	8.94	19.22	14.699	96.13	1
LH-SC-02	6/9/2025 13:00	8.95	19.24	14.7	96.24	1
LH-SC-02	6/9/2025 13:15	8.89	19.22	14.703	95.59	1
LH-SC-02	6/9/2025 13:30	8.87	19.2	14.699	95.38	1
LH-SC-02	6/9/2025 13:45	8.93	19.2	14.699	96.02	1
LH-SC-02	6/9/2025 14:00	8.91	19.2	14.7	95.81	1
LH-SC-02	6/9/2025 14:15	8.97	19.22	14.702	96.45	1
LH-SC-02	6/9/2025 14:30	9	19.26	14.7	97.83	1
LH-SC-02	6/9/2025 14:45	8.96	19.24	14.697	96.34	1
LH-SC-02	6/9/2025 15:00	9	19.24	14.699	96.77	1
LH-SC-02	6/9/2025 15:15	8.95	19.22	14.694	96.24	1
LH-SC-02	6/9/2025 15:30	8.97	19.2	14.69	96.45	1
LH-SC-02	6/9/2025 15:45	8.96	19.2	14.685	96.34	1
LH-SC-02	6/9/2025 16:00	8.93	19.2	14.682	96.02	1
LH-SC-02	6/9/2025 16:15	8.94	19.2	14.683	96.13	1
LH-SC-02	6/9/2025 16:30	8.96	19.18	14.679	96.34	1
LH-SC-02	6/9/2025 16:45	9	19.18	14.675	96.77	1
LH-SC-02	6/9/2025 17:00	9	19.16	14.678	96.77	1
LH-SC-02	6/9/2025 17:15	8.97	19.14	14.68	96.45	1
LH-SC-02	6/9/2025 17:30	9.01	19.12	14.681	96.88	1
LH-SC-02	6/9/2025 17:45	8.95	19.1	14.681	96.24	1
LH-SC-02	6/9/2025 18:00	8.94	19.08	14.681	96.13	1
LH-SC-02	6/9/2025 18:15	8.98	19.06	14.682	96.56	1
LH-SC-02	6/9/2025 18:30	8.95	19.04	14.68	96.24	1
LH-SC-02	6/9/2025 18:45	8.95	19	14.68	96.24	1
LH-SC-02	6/9/2025 19:00	8.96	18.98	14.684	96.34	1
LH-SC-02	6/9/2025 19:15	8.94	18.96	14.685	96.13	1
LH-SC-02	6/9/2025 19:30	8.94	18.94	14.683	96.13	1
LH-SC-02	6/9/2025 19:45	8.92	18.92	14.682	95.91	1
LH-SC-02	6/9/2025 20:00	8.93	18.92	14.681	96.02	1
LH-SC-02	6/9/2025 20:15	8.9	18.9	14.679	95.7	1
LH-SC-02	6/9/2025 20:30	8.9	18.88	14.674	95.7	1
LH-SC-02	6/9/2025 20:45	8.93	18.86	14.674	96.02	1
LH-SC-02	6/9/2025 21:00	8.91	18.82	14.676	95.81	1
LH-SC-02	6/9/2025 21:15	8.9	18.8	14.675	95.7	1
LH-SC-02	6/9/2025 21:30	8.9	18.78	14.677	95.7	1
LH-SC-02	6/9/2025 21:45	8.89	18.76	14.677	95.59	1
LH-SC-02	6/9/2025 22:00	8.9	18.74	14.679	95.7	1
LH-SC-02	6/9/2025 22:15	8.89	18.72	14.677	95.59	1
LH-SC-02	6/9/2025 22:30	8.9	18.7	14.675	95.7	1
LH-SC-02	6/9/2025 22:45	8.91	18.7	14.677	95.81	1
LH-SC-02	6/9/2025 23:00	8.94	18.66	14.676	96.13	1
LH-SC-02	6/9/2025 23:15	8.91	18.64	14.68	95.81	1
LH-SC-02	6/9/2025 23:30	8.93	18.64	14.676	96.02	1
LH-SC-02	6/9/2025 23:45	8.93	18.64	14.676	96.02	1
LH-SC-02	6/10/2025 0:00	8.94	18.62	14.674	96.13	1
LH-SC-02	6/10/2025 0:15	8.94	18.62	14.673	96.13	1
LH-SC-02	6/10/2025 0:30	8.94	18.62	14.671	96.13	1
LH-SC-02	6/10/2025 0:45	8.93	18.6	14.668	96.02	1
LH-SC-02	6/10/2025 1:00	8.93	18.6	14.665	96.02	1
LH-SC-02	6/10/2025 1:15	8.95	18.58	14.663	96.24	1
LH-SC-02	6/10/2025 1:30	8.94	18.58	14.661	96.13	1
LH-SC-02	6/10/2025 1:45	8.95	18.56	14.661	96.24	1
LH-SC-02	6/10/2025 2:00	8.94	18.56	14.658	96.13	1
LH-SC-02	6/10/2025 2:15	8.95	18.54	14.658	96.24	1
LH-SC-02	6/10/2025 2:30	8.96	18.54	14.654	96.34	1
LH-SC-02	6/10/2025 2:45	8.96	18.54	14.65	96.34	1
LH-SC-02	6/10/2025 3:00	8.95	18.52	14.649	96.24	1

Station Name	Date Time	DO mg/L	Temp C	Air Pressure PSI	Saturation PCT	Use Code
LH-SC-02	6/10/2025 3:15	8.96	18.52	14.651	96.34	1
LH-SC-02	6/10/2025 3:30	8.96	18.52	14.648	96.34	1
LH-SC-02	6/10/2025 3:45	8.96	18.52	14.65	96.34	1
LH-SC-02	6/10/2025 4:00	8.97	18.5	14.648	96.45	1
LH-SC-02	6/10/2025 4:15	8.96	18.5	14.648	96.34	1
LH-SC-02	6/10/2025 4:30	8.96	18.5	14.649	96.34	1
LH-SC-02	6/10/2025 4:45	8.97	18.48	14.65	96.45	1
LH-SC-02	6/10/2025 5:00	8.95	18.46	14.649	96.24	1
LH-SC-02	6/10/2025 5:15	8.97	18.46	14.645	96.45	1
LH-SC-02	6/10/2025 5:30	9.01	18.46	14.647	96.88	1
LH-SC-02	6/10/2025 5:45	8.98	18.44	14.645	96.56	1
LH-SC-02	6/10/2025 6:00	8.97	18.44	14.643	96.45	1
LH-SC-02	6/10/2025 6:15	8.95	18.44	14.646	96.24	1
LH-SC-02	6/10/2025 6:30	8.96	18.42	14.649	96.34	1
LH-SC-02	6/10/2025 6:45	8.97	18.42	14.646	96.45	1
LH-SC-02	6/10/2025 7:00	8.96	18.42	14.655	96.34	1
LH-SC-02	6/10/2025 7:15	8.96	18.4	14.656	96.34	1
LH-SC-02	6/10/2025 7:30	8.98	18.4	14.656	96.56	1
LH-SC-02	6/10/2025 7:45	8.97	18.4	14.659	96.45	1
LH-SC-02	6/10/2025 8:00	9	18.4	14.656	96.77	1
LH-SC-02	6/10/2025 8:15	9	18.4	14.659	96.77	1
LH-SC-02	6/10/2025 8:30	8.99	18.4	14.659	96.67	1
LH-SC-02	6/10/2025 8:45	8.98	18.4	14.656	96.56	1
LH-SC-02	6/10/2025 9:00	8.99	18.4	14.657	96.67	1
LH-SC-02	6/10/2025 9:15	9	18.4	14.647	96.77	1
LH-SC-02	6/10/2025 9:30	9	18.4	14.649	96.77	1
LH-SC-02	6/10/2025 9:45	9	18.4	14.656	96.77	1
LH-SC-02	6/10/2025 10:00	9.02	18.42	14.651	96.99	1
LH-SC-02	6/10/2025 10:15	9.04	18.42	14.649	97.2	1
LH-SC-02	6/10/2025 10:30	9.03	18.42	14.648	97.1	1
LH-SC-02	6/10/2025 10:45	9.04	18.42	14.651	97.2	1
LH-SC-02	6/10/2025 11:00	9.04	18.42	14.653	97.2	1
LH-SC-02	6/10/2025 11:15	9.05	18.44	14.654	97.31	1
LH-SC-02	6/10/2025 11:30	9.06	18.44	14.656	97.42	1
LH-SC-02	6/10/2025 11:45	9.04	18.44	14.656	97.2	1
LH-SC-02	6/10/2025 12:00	9.1	18.46	14.655	97.85	1
LH-SC-02	6/10/2025 12:15	9.1	18.46	14.648	97.85	1
LH-SC-02	6/10/2025 12:30	9.13	18.46	14.645	98.17	1
LH-SC-02	6/10/2025 12:45	9.12	18.46	14.644	98.06	1
LH-SC-02	6/10/2025 13:00	9.08	18.48	14.639	97.63	1
LH-SC-02	6/10/2025 13:15	9.06	18.46	14.639	97.42	1
LH-SC-02	6/10/2025 13:30	9.05	18.46	14.64	97.31	1
LH-SC-02	6/10/2025 13:45	9.1	18.48	14.637	97.85	1
LH-SC-02	6/10/2025 14:00	9.44	17.74	14.636	99.37	2
LH-SC-02	6/10/2025 14:15	9.45	17.72	14.634	99.47	2
LH-SC-02	6/10/2025 14:30	0	0	14.631	0	3
LH-SC-02	6/10/2025 14:45	0	0	14.63	0	3
LH-SC-02	6/10/2025 15:00	0	0	14.629	0	3
LH-SC-02	6/10/2025 15:15	0	0	14.626	0	3
LH-SC-02	6/10/2025 15:30	0	0	14.622	0	3
LH-SC-02	6/10/2025 15:45	0	0	14.621	0	3
LH-SC-02	6/10/2025 16:00	0	0	14.62	0	3
LH-SC-02	6/10/2025 16:15	0	0	14.622	0	3
LH-SC-02	6/10/2025 16:30	0	0	14.619	0	3
LH-SC-02	6/10/2025 16:45	0	0	14.618	0	3
LH-SC-02	6/10/2025 17:00	0	0	14.615	0	3
LH-SC-02	6/10/2025 17:15	0	0	14.607	0	3
LH-SC-02	6/10/2025 17:30	0	0	14.616	0	3
LH-SC-02	6/10/2025 17:45	0	0	14.614	0	3
LH-SC-02	6/10/2025 18:00	0	0	14.61	0	3
LH-SC-02	6/10/2025 18:15	0	0	14.611	0	3
LH-SC-02	6/10/2025 18:30	0	0	14.614	0	3
LH-SC-02	6/10/2025 18:45	0	0	14.62	0	3
LH-SC-02	6/10/2025 19:00	0	0	14.62	0	3
LH-SC-02	6/10/2025 19:15	0	0	14.619	0	3
LH-SC-02	6/10/2025 19:30	0	0	14.622	0	3
LH-SC-02	6/10/2025 19:45	0	0	14.621	0	3
LH-SC-02	6/10/2025 20:00	0	0	14.622	0	3
LH-SC-02	6/10/2025 20:15	0	0	14.626	0	3
LH-SC-02	6/10/2025 20:30	0	0	14.622	0	3
LH-SC-02	6/10/2025 20:45	0	0	14.631	0	3
LH-SC-02	6/10/2025 21:00	0	0	14.636	0	3
LH-SC-02	6/10/2025 21:15	0	0	14.638	0	3
LH-SC-02	6/10/2025 21:30	0	0	14.638	0	3
LH-SC-02	6/10/2025 21:45	0	0	14.641	0	3
LH-SC-02	6/10/2025 22:00	0	0	14.642	0	3
LH-SC-02	6/10/2025 22:15	0	0	14.642	0	3
LH-SC-02	6/10/2025 22:30	0	0	14.646	0	3
LH-SC-02	6/10/2025 22:45	0	0	14.646	0	3
LH-SC-02	6/10/2025 23:00	0	0	14.648	0	3
LH-SC-02	6/10/2025 23:15	0	0	14.649	0	3
LH-SC-02	6/10/2025 23:30	0	0	14.647	0	3
LH-SC-02	6/10/2025 23:45	0	0	14.648	0	3
LH-SC-02	6/11/2025 0:00	0	0	14.65	0	3

Station Name	Date Time	DO mg/L	Temp C	Air Pressure PSI	Saturation PCT	Use Code
LH-SC-02	6/11/2025 0:15	0	0	14.653	0	3
LH-SC-02	6/11/2025 0:30	0	0	14.655	0	3
LH-SC-02	6/11/2025 0:45	0	0	14.653	0	3
LH-SC-02	6/11/2025 1:00	0	0	14.655	0	3
LH-SC-02	6/11/2025 1:15	0	0	14.658	0	3
LH-SC-02	6/11/2025 1:30	0	0	14.659	0	3
LH-SC-02	6/11/2025 1:45	0	0	14.663	0	3
LH-SC-02	6/11/2025 2:00	0	0	14.662	0	3
LH-SC-02	6/11/2025 2:15	0	0	14.66	0	3
LH-SC-02	6/11/2025 2:30	0	0	14.662	0	3
LH-SC-02	6/11/2025 2:45	0	0	14.664	0	3
LH-SC-02	6/11/2025 3:00	0	0	14.665	0	3
LH-SC-02	6/11/2025 3:15	0	0	14.666	0	3
LH-SC-02	6/11/2025 3:30	0	0	14.669	0	3
LH-SC-02	6/11/2025 3:45	0	0	14.671	0	3
LH-SC-02	6/11/2025 4:00	0	0	14.673	0	3
LH-SC-02	6/11/2025 4:15	0	0	14.674	0	3
LH-SC-02	6/11/2025 4:30	0	0	14.677	0	3
LH-SC-02	6/11/2025 4:45	0	0	14.679	0	3
LH-SC-02	6/11/2025 5:00	0	0	14.682	0	3
LH-SC-02	6/11/2025 5:15	0	0	14.685	0	3
LH-SC-02	6/11/2025 5:30	0	0	14.689	0	3
LH-SC-02	6/11/2025 5:45	0	0	14.69	0	3
LH-SC-02	6/11/2025 6:00	0	0	14.691	0	3
LH-SC-02	6/11/2025 6:15	0	0	14.691	0	3
LH-SC-02	6/11/2025 6:30	0	0	14.691	0	3
LH-SC-02	6/11/2025 6:45	0	0	14.697	0	3
LH-SC-02	6/11/2025 7:00	0	0	14.699	0	3
LH-SC-02	6/11/2025 7:15	0	0	14.703	0	3
LH-SC-02	6/11/2025 7:30	0	0	14.701	0	3
LH-SC-02	6/11/2025 7:45	0	0	14.702	0	3
LH-SC-02	6/11/2025 8:00	0	0	14.701	0	3
LH-SC-02	6/11/2025 8:15	0	0	14.702	0	3
LH-SC-02	6/11/2025 8:30	0	0	14.702	0	3
LH-SC-02	6/11/2025 8:45	0	0	14.701	0	3
LH-SC-02	6/11/2025 9:00	0	0	14.702	0	3
LH-SC-02	6/11/2025 9:15	0	0	14.701	0	3
LH-SC-02	6/11/2025 9:30	0	0	14.699	0	3
LH-SC-02	6/11/2025 9:45	0	0	14.699	0	3
LH-SC-02	6/11/2025 10:00	0	0	14.699	0	3
LH-SC-02	6/11/2025 10:15	0	0	14.697	0	3
LH-SC-02	6/11/2025 10:30	0	0	14.698	0	3
LH-SC-02	6/11/2025 10:45	0	0	14.698	0	3
LH-SC-02	6/11/2025 11:00	0	0	14.694	0	3
LH-SC-02	6/11/2025 11:15	0	0	14.694	0	3
LH-SC-02	6/11/2025 11:30	0	0	14.694	0	3
LH-SC-02	6/11/2025 11:45	0	0	14.692	0	3
LH-SC-02	6/11/2025 12:00	0	0	14.689	0	3
LH-SC-02	6/11/2025 12:15	0	0	14.688	0	3
LH-SC-02	6/11/2025 12:30	0	0	14.689	0	3
LH-SC-02	6/11/2025 12:45	0	0	14.689	0	3
LH-SC-02	6/11/2025 13:00	0	0	14.687	0	3
LH-SC-02	6/11/2025 13:15	0	0	14.686	0	3
LH-SC-02	6/11/2025 13:30	0	0	14.682	0	3
LH-SC-02	6/11/2025 13:45	0	0	14.68	0	3
LH-SC-02	6/11/2025 14:00	0	0	14.678	0	3
LH-SC-02	6/11/2025 14:15	0	0	14.68	0	3
LH-SC-02	6/11/2025 14:30	0	0	14.677	0	3
LH-SC-02	6/11/2025 14:45	0	0	14.675	0	3
LH-SC-02	6/11/2025 15:00	0	0	14.674	0	3
LH-SC-02	6/11/2025 15:15	0	0	14.674	0	3
LH-SC-02	6/11/2025 15:30	0	0	14.672	0	3
LH-SC-02	6/11/2025 15:45	0	0	14.673	0	3
LH-SC-02	6/11/2025 16:00	0	0	14.673	0	3
LH-SC-02	6/11/2025 16:15	0	0	14.67	0	3
LH-SC-02	6/11/2025 16:30	0	0	14.665	0	3
LH-SC-02	6/11/2025 16:45	0	0	14.668	0	3
LH-SC-02	6/11/2025 17:00	0	0	14.666	0	3
LH-SC-02	6/11/2025 17:15	0	0	14.662	0	3
LH-SC-02	6/11/2025 17:30	0	0	14.66	0	3
LH-SC-02	6/11/2025 17:45	0	0	14.663	0	3
LH-SC-02	6/11/2025 18:00	0	0	14.661	0	3
LH-SC-02	6/11/2025 18:15	0	0	14.661	0	3
LH-SC-02	6/11/2025 18:30	0	0	14.659	0	3
LH-SC-02	6/11/2025 18:45	0	0	14.659	0	3
LH-SC-02	6/11/2025 19:00	0	0	14.659	0	3
LH-SC-02	6/11/2025 19:15	0	0	14.662	0	3
LH-SC-02	6/11/2025 19:30	0	0	14.661	0	3
LH-SC-02	6/11/2025 19:45	0	0	14.661	0	3
LH-SC-02	6/11/2025 20:00	0	0	14.662	0	3
LH-SC-02	6/11/2025 20:15	0	0	14.663	0	3
LH-SC-02	6/11/2025 20:30	0	0	14.663	0	3
LH-SC-02	6/11/2025 20:45	0	0	14.665	0	3
LH-SC-02	6/11/2025 21:00	0	0	14.668	0	3

Dissolved Oxygen Saturation Continous Monitoring Data
Normandeau Associates Inc.

Station Name	Date Time	DO mg/L	Temp C	Air Pressure PSI	Saturation PCT	Use Code
LH-SC-02	6/11/2025 21:15	0	0	14.669	0	3
LH-SC-02	6/11/2025 21:30	0	0	14.67	0	3
LH-SC-02	6/11/2025 21:45	0	0	14.669	0	3
LH-SC-02	6/11/2025 22:00	0	0	14.672	0	3
LH-SC-02	6/11/2025 22:15	0	0	14.672	0	3
LH-SC-02	6/11/2025 22:30	0	0	14.669	0	3
LH-SC-02	6/11/2025 22:45	0	0	14.671	0	3
LH-SC-02	6/11/2025 23:00	0	0	14.67	0	3
LH-SC-02	6/11/2025 23:15	0	0	14.669	0	3
LH-SC-02	6/11/2025 23:30	0	0	14.669	0	3
LH-SC-02	6/11/2025 23:45	0	0	14.671	0	3
LH-SC-02	6/12/2025 0:00	0	0	14.669	0	3
LH-SC-02	6/12/2025 0:15	0	0	14.669	0	3
LH-SC-02	6/12/2025 0:30	0	0	14.667	0	3
LH-SC-02	6/12/2025 0:45	0	0	14.664	0	3
LH-SC-02	6/12/2025 1:00	0	0	14.665	0	3
LH-SC-02	6/12/2025 1:15	0	0	14.662	0	3
LH-SC-02	6/12/2025 1:30	0	0	14.66	0	3
LH-SC-02	6/12/2025 1:45	0	0	14.658	0	3
LH-SC-02	6/12/2025 2:00	0	0	14.658	0	3
LH-SC-02	6/12/2025 2:15	0	0	14.653	0	3
LH-SC-02	6/12/2025 2:30	0	0	14.652	0	3
LH-SC-02	6/12/2025 2:45	0	0	14.649	0	3
LH-SC-02	6/12/2025 3:00	0	0	14.647	0	3
LH-SC-02	6/12/2025 3:15	0	0	14.645	0	3
LH-SC-02	6/12/2025 3:30	0	0	14.645	0	3
LH-SC-02	6/12/2025 3:45	0	0	14.644	0	3
LH-SC-02	6/12/2025 4:00	0	0	14.643	0	3
LH-SC-02	6/12/2025 4:15	0	0	14.64	0	3
LH-SC-02	6/12/2025 4:30	0	0	14.638	0	3
LH-SC-02	6/12/2025 4:45	0	0	14.638	0	3
LH-SC-02	6/12/2025 5:00	0	0	14.636	0	3
LH-SC-02	6/12/2025 5:15	0	0	14.639	0	3
LH-SC-02	6/12/2025 5:30	0	0	14.638	0	3
LH-SC-02	6/12/2025 5:45	0	0	14.636	0	3
LH-SC-02	6/12/2025 6:00	0	0	14.637	0	3
LH-SC-02	6/12/2025 6:15	0	0	14.64	0	3
LH-SC-02	6/12/2025 6:30	0	0	14.642	0	3
LH-SC-02	6/12/2025 6:45	0	0	14.642	0	3
LH-SC-02	6/12/2025 7:00	0	0	14.642	0	3
LH-SC-02	6/12/2025 7:15	0	0	14.639	0	3
LH-SC-02	6/12/2025 7:30	0	0	14.643	0	3
LH-SC-02	6/12/2025 7:45	0	0	14.643	0	3
LH-SC-02	6/12/2025 8:00	0	0	14.642	0	3
LH-SC-02	6/12/2025 8:15	0	0	14.644	0	3
LH-SC-02	6/12/2025 8:30	0	0	14.64	0	3
LH-SC-02	6/12/2025 8:45	0	0	14.642	0	3
LH-SC-02	6/12/2025 9:00	0	0	14.639	0	3
LH-SC-02	6/12/2025 9:15	0	0	14.636	0	3
LH-SC-02	6/12/2025 9:30	0	0	14.635	0	3
LH-SC-02	6/12/2025 9:45	0	0	14.633	0	3
LH-SC-02	6/12/2025 10:00	0	0	14.636	0	3
LH-SC-02	6/12/2025 10:15	0	0	14.635	0	3
LH-SC-02	6/12/2025 10:30	0	0	14.635	0	3
LH-SC-02	6/12/2025 10:45	0	0	14.635	0	3
LH-SC-02	6/12/2025 11:00	0	0	14.632	0	3
LH-SC-02	6/12/2025 11:15	0	0	14.635	0	3
LH-SC-02	6/12/2025 11:30	0	0	14.633	0	3
LH-SC-02	6/12/2025 11:45	0	0	14.638	0	3
LH-SC-02	6/12/2025 12:00	0	0	14.638	0	3
LH-SC-02	6/12/2025 12:15	0	0	14.638	0	3
LH-SC-02	6/12/2025 12:30	0	0	14.639	0	3
LH-SC-02	6/12/2025 12:45	0	0	14.638	0	3
LH-SC-02	6/12/2025 13:00	0	0	14.638	0	3
LH-SC-02	6/12/2025 13:15	0	0	14.631	0	3
LH-SC-02	6/12/2025 13:30	0	0	14.634	0	3
LH-SC-02	6/12/2025 13:45	0	0	14.632	0	3
LH-SC-02	6/12/2025 14:00	0	0	14.632	0	3
LH-SC-02	6/12/2025 14:15	0	0	14.633	0	3
LH-SC-02	6/12/2025 14:30	0	0	14.629	0	3
LH-SC-02	6/12/2025 14:45	0	0	14.636	0	3
LH-SC-02	6/12/2025 15:00	0	0	14.632	0	3
LH-SC-02	6/12/2025 15:15	0	0	14.631	0	3
LH-SC-02	6/12/2025 15:30	0	0	14.635	0	3
LH-SC-02	6/12/2025 15:45	0	0	14.636	0	3
LH-SC-02	6/12/2025 16:00	0	0	14.637	0	3
LH-SC-02	6/12/2025 16:15	0	0	14.635	0	3
LH-SC-02	6/12/2025 16:30	0	0	14.634	0	3
LH-SC-02	6/12/2025 16:45	0	0	14.634	0	3
LH-SC-02	6/12/2025 17:00	0	0	14.632	0	3
LH-SC-02	6/12/2025 17:15	0	0	14.635	0	3
LH-SC-02	6/12/2025 17:30	0	0	14.637	0	3
LH-SC-02	6/12/2025 17:45	0	0	14.636	0	3
LH-SC-02	6/12/2025 18:00	0	0	14.638	0	3

Station Name	Date Time	DO mg/L	Temp C	Air Pressure PSI	Saturation PCT	Use Code
LH-SC-02	6/12/2025 18:15	0	0	14.638	0	3
LH-SC-02	6/12/2025 18:30	0	0	14.638	0	3
LH-SC-02	6/12/2025 18:45	0	0	14.639	0	3
LH-SC-02	6/12/2025 19:00	0	0	14.643	0	3
LH-SC-02	6/12/2025 19:15	0	0	14.644	0	3
LH-SC-02	6/12/2025 19:30	0	0	14.644	0	3
LH-SC-02	6/12/2025 19:45	0	0	14.649	0	3
LH-SC-02	6/12/2025 20:00	0	0	14.65	0	3
LH-SC-02	6/12/2025 20:15	0	0	14.653	0	3
LH-SC-02	6/12/2025 20:30	0	0	14.655	0	3
LH-SC-02	6/12/2025 20:45	0	0	14.661	0	3
LH-SC-02	6/12/2025 21:00	0	0	14.663	0	3
LH-SC-02	6/12/2025 21:15	0	0	14.667	0	3
LH-SC-02	6/12/2025 21:30	0	0	14.672	0	3
LH-SC-02	6/12/2025 21:45	0	0	14.676	0	3
LH-SC-02	6/12/2025 22:00	0	0	14.679	0	3
LH-SC-02	6/12/2025 22:15	0	0	14.681	0	3
LH-SC-02	6/12/2025 22:30	0	0	14.686	0	3
LH-SC-02	6/12/2025 22:45	0	0	14.688	0	3
LH-SC-02	6/12/2025 23:00	0	0	14.691	0	3
LH-SC-02	6/12/2025 23:15	0	0	14.692	0	3
LH-SC-02	6/12/2025 23:30	0	0	14.694	0	3
LH-SC-02	6/12/2025 23:45	0	0	14.697	0	3
LH-SC-02	6/13/2025 0:00	0	0	14.697	0	3
LH-SC-02	6/13/2025 0:15	0	0	14.702	0	3
LH-SC-02	6/13/2025 0:30	0	0	14.701	0	3
LH-SC-02	6/13/2025 0:45	0	0	14.705	0	3
LH-SC-02	6/13/2025 1:00	0	0	14.706	0	3
LH-SC-02	6/13/2025 1:15	0	0	14.708	0	3
LH-SC-02	6/13/2025 1:30	0	0	14.711	0	3
LH-SC-02	6/13/2025 1:45	0	0	14.713	0	3
LH-SC-02	6/13/2025 2:00	0	0	14.715	0	3
LH-SC-02	6/13/2025 2:15	0	0	14.718	0	3
LH-SC-02	6/13/2025 2:30	0	0	14.718	0	3
LH-SC-02	6/13/2025 2:45	0	0	14.721	0	3
LH-SC-02	6/13/2025 3:00	0	0	14.719	0	3
LH-SC-02	6/13/2025 3:15	0	0	14.721	0	3
LH-SC-02	6/13/2025 3:30	0	0	14.723	0	3
LH-SC-02	6/13/2025 3:45	0	0	14.728	0	3
LH-SC-02	6/13/2025 4:00	0	0	14.733	0	3
LH-SC-02	6/13/2025 4:15	0	0	14.733	0	3
LH-SC-02	6/13/2025 4:30	0	0	14.732	0	3
LH-SC-02	6/13/2025 4:45	0	0	14.735	0	3
LH-SC-02	6/13/2025 5:00	0	0	14.737	0	3
LH-SC-02	6/13/2025 5:15	0	0	14.737	0	3
LH-SC-02	6/13/2025 5:30	0	0	14.739	0	3
LH-SC-02	6/13/2025 5:45	0	0	14.746	0	3
LH-SC-02	6/13/2025 6:00	0	0	14.749	0	3
LH-SC-02	6/13/2025 6:15	0	0	14.75	0	3
LH-SC-02	6/13/2025 6:30	0	0	14.754	0	3
LH-SC-02	6/13/2025 6:45	0	0	14.755	0	3
LH-SC-02	6/13/2025 7:00	0	0	14.758	0	3
LH-SC-02	6/13/2025 7:15	0	0	14.756	0	3
LH-SC-02	6/13/2025 7:30	0	0	14.759	0	3
LH-SC-02	6/13/2025 7:45	0	0	14.762	0	3
LH-SC-02	6/13/2025 8:00	0	0	14.768	0	3
LH-SC-02	6/13/2025 8:15	0	0	14.77	0	3
LH-SC-02	6/13/2025 8:30	0	0	14.769	0	3
LH-SC-02	6/13/2025 8:45	0	0	14.768	0	3
LH-SC-02	6/13/2025 9:00	0	0	14.772	0	3
LH-SC-02	6/13/2025 9:15	0	0	14.775	0	3
LH-SC-02	6/13/2025 9:30	0	0	14.777	0	3
LH-SC-02	6/13/2025 9:45	0	0	14.776	0	3
LH-SC-02	6/13/2025 10:00	0	0	14.765	0	3
LH-SC-02	6/13/2025 10:15	0	0	14.772	0	3
LH-SC-02	6/13/2025 10:30	0	0	14.781	0	3
LH-SC-02	6/13/2025 10:45	0	0	14.779	0	3
LH-SC-02	6/13/2025 11:00	0	0	14.781	0	3
LH-SC-02	6/13/2025 11:15	0	0	14.78	0	3
LH-SC-02	6/13/2025 11:30	0	0	14.777	0	3
LH-SC-02	6/13/2025 11:45	0	0	14.777	0	3
LH-SC-02	6/13/2025 12:00	0	0	14.777	0	3
LH-SC-02	6/13/2025 12:15	0	0	14.778	0	3
LH-SC-02	6/13/2025 12:30	0	0	14.782	0	3
LH-SC-02	6/13/2025 12:45	0	0	14.78	0	3
LH-SC-02	6/13/2025 13:00	0	0	14.777	0	3
LH-SC-02	6/13/2025 13:15	0	0	14.776	0	3
LH-SC-02	6/13/2025 13:30	0	0	14.777	0	3
LH-SC-02	6/13/2025 13:45	0	0	14.771	0	3
LH-SC-02	6/13/2025 14:00	0	0	14.77	0	3
LH-SC-02	6/13/2025 14:15	0	0	14.771	0	3
LH-SC-02	6/13/2025 14:30	0	0	14.771	0	3
LH-SC-02	6/13/2025 14:45	0	0	14.768	0	3
LH-SC-02	6/13/2025 15:00	0	0	14.767	0	3

Dissolved Oxygen Saturation Continous Monitoring Data
Normandeau Associates Inc.

Station Name	Date Time	DO mg/L	Temp C	Air Pressure PSI	Saturation PCT	Use Code
LH-SC-02	6/13/2025 15:15	0	0	14.768	0	3
LH-SC-02	6/13/2025 15:30	0	0	14.765	0	3
LH-SC-02	6/13/2025 15:45	0	0	14.764	0	3
LH-SC-02	6/13/2025 16:00	0	0	14.763	0	3
LH-SC-02	6/13/2025 16:15	0	0	14.759	0	3
LH-SC-02	6/13/2025 16:30	0	0	14.758	0	3
LH-SC-02	6/13/2025 16:45	0	0	14.753	0	3
LH-SC-02	6/13/2025 17:00	0	0	14.753	0	3
LH-SC-02	6/13/2025 17:15	0	0	14.756	0	3
LH-SC-02	6/13/2025 17:30	0	0	14.757	0	3
LH-SC-02	6/13/2025 17:45	0	0	14.76	0	3
LH-SC-02	6/13/2025 18:00	0	0	14.76	0	3
LH-SC-02	6/13/2025 18:15	0	0	14.764	0	3
LH-SC-02	6/13/2025 18:30	0	0	14.766	0	3
LH-SC-02	6/13/2025 18:45	0	0	14.764	0	3
LH-SC-02	6/13/2025 19:00	0	0	14.762	0	3
LH-SC-02	6/13/2025 19:15	0	0	14.763	0	3
LH-SC-02	6/13/2025 19:30	0	0	14.768	0	3
LH-SC-02	6/13/2025 19:45	0	0	14.766	0	3
LH-SC-02	6/13/2025 20:00	0	0	14.767	0	3
LH-SC-02	6/13/2025 20:15	0	0	14.766	0	3
LH-SC-02	6/13/2025 20:30	0	0	14.771	0	3
LH-SC-02	6/13/2025 20:45	0	0	14.773	0	3
LH-SC-02	6/13/2025 21:00	0	0	14.776	0	3
LH-SC-02	6/13/2025 21:15	0	0	14.778	0	3
LH-SC-02	6/13/2025 21:30	0	0	14.779	0	3
LH-SC-02	6/13/2025 21:45	0	0	14.782	0	3
LH-SC-02	6/13/2025 22:00	0	0	14.78	0	3
LH-SC-02	6/13/2025 22:15	0	0	14.779	0	3
LH-SC-02	6/13/2025 22:30	0	0	14.779	0	3
LH-SC-02	6/13/2025 22:45	0	0	14.781	0	3
LH-SC-02	6/13/2025 23:00	0	0	14.778	0	3
LH-SC-02	6/13/2025 23:15	0	0	14.778	0	3
LH-SC-02	6/13/2025 23:30	0	0	14.776	0	3
LH-SC-02	6/13/2025 23:45	0	0	14.775	0	3
LH-SC-02	6/14/2025 0:00	0	0	14.775	0	3
LH-SC-02	6/14/2025 0:15	0	0	14.776	0	3
LH-SC-02	6/14/2025 0:30	0	0	14.778	0	3
LH-SC-02	6/14/2025 0:45	0	0	14.776	0	3
LH-SC-02	6/14/2025 1:00	0	0	14.77	0	3
LH-SC-02	6/14/2025 1:15	0	0	14.774	0	3
LH-SC-02	6/14/2025 1:30	0	0	14.772	0	3
LH-SC-02	6/14/2025 1:45	0	0	14.77	0	3
LH-SC-02	6/14/2025 2:00	0	0	14.77	0	3
LH-SC-02	6/14/2025 2:15	0	0	14.769	0	3
LH-SC-02	6/14/2025 2:30	0	0	14.769	0	3
LH-SC-02	6/14/2025 2:45	0	0	14.77	0	3
LH-SC-02	6/14/2025 3:00	0	0	14.77	0	3
LH-SC-02	6/14/2025 3:15	0	0	14.769	0	3
LH-SC-02	6/14/2025 3:30	0	0	14.769	0	3
LH-SC-02	6/14/2025 3:45	0	0	14.768	0	3
LH-SC-02	6/14/2025 4:00	0	0	14.774	0	3
LH-SC-02	6/14/2025 4:15	0	0	14.775	0	3
LH-SC-02	6/14/2025 4:30	0	0	14.772	0	3
LH-SC-02	6/14/2025 4:45	0	0	14.778	0	3
LH-SC-02	6/14/2025 5:00	0	0	14.782	0	3
LH-SC-02	6/14/2025 5:15	0	0	14.78	0	3
LH-SC-02	6/14/2025 5:30	0	0	14.783	0	3
LH-SC-02	6/14/2025 5:45	0	0	14.782	0	3
LH-SC-02	6/14/2025 6:00	0	0	14.781	0	3
LH-SC-02	6/14/2025 6:15	0	0	14.785	0	3
LH-SC-02	6/14/2025 6:30	0	0	14.785	0	3
LH-SC-02	6/14/2025 6:45	0	0	14.782	0	3
LH-SC-02	6/14/2025 7:00	0	0	14.783	0	3
LH-SC-02	6/14/2025 7:15	0	0	14.781	0	3
LH-SC-02	6/14/2025 7:30	0	0	14.777	0	3
LH-SC-02	6/14/2025 7:45	0	0	14.781	0	3
LH-SC-02	6/14/2025 8:00	0	0	14.781	0	3
LH-SC-02	6/14/2025 8:15	0	0	14.781	0	3
LH-SC-02	6/14/2025 8:30	0	0	14.779	0	3
LH-SC-02	6/14/2025 8:45	0	0	14.779	0	3
LH-SC-02	6/14/2025 9:00	0	0	14.783	0	3
LH-SC-02	6/14/2025 9:15	0	0	14.781	0	3
LH-SC-02	6/14/2025 9:30	0	0	14.782	0	3
LH-SC-02	6/14/2025 9:45	0	0	14.781	0	3
LH-SC-02	6/14/2025 10:00	0	0	14.782	0	3
LH-SC-02	6/14/2025 10:15	0	0	14.784	0	3
LH-SC-02	6/14/2025 10:30	0	0	14.784	0	3
LH-SC-02	6/14/2025 10:45	0	0	14.78	0	3
LH-SC-02	6/14/2025 11:00	0	0	14.782	0	3
LH-SC-02	6/14/2025 11:15	0	0	14.786	0	3
LH-SC-02	6/14/2025 11:30	0	0	14.783	0	3
LH-SC-02	6/14/2025 11:45	0	0	14.781	0	3
LH-SC-02	6/14/2025 12:00	0	0	14.779	0	3

Station Name	Date Time	DO mg/L	Temp C	Air Pressure PSI	Saturation PCT	Use Code
LH-SC-02	6/14/2025 12:15	0	0	14.783	0	3
LH-SC-02	6/14/2025 12:30	0	0	14.784	0	3
LH-SC-02	6/14/2025 12:45	0	0	14.784	0	3
LH-SC-02	6/14/2025 13:00	0	0	14.784	0	3
LH-SC-02	6/14/2025 13:15	0	0	14.784	0	3
LH-SC-02	6/14/2025 13:30	0	0	14.785	0	3
LH-SC-02	6/14/2025 13:45	0	0	14.783	0	3
LH-SC-02	6/14/2025 14:00	0	0	14.781	0	3
LH-SC-02	6/14/2025 14:15	0	0	14.778	0	3
LH-SC-02	6/14/2025 14:30	0	0	14.78	0	3
LH-SC-02	6/14/2025 14:45	0	0	14.781	0	3
LH-SC-02	6/14/2025 15:00	0	0	14.78	0	3
LH-SC-02	6/14/2025 15:15	0	0	14.782	0	3
LH-SC-02	6/14/2025 15:30	0	0	14.78	0	3
LH-SC-02	6/14/2025 15:45	0	0	14.78	0	3
LH-SC-02	6/14/2025 16:00	0	0	14.779	0	3
LH-SC-02	6/14/2025 16:15	0	0	14.776	0	3
LH-SC-02	6/14/2025 16:30	0	0	14.777	0	3
LH-SC-02	6/14/2025 16:45	0	0	14.773	0	3
LH-SC-02	6/14/2025 17:00	0	0	14.771	0	3
LH-SC-02	6/14/2025 17:15	0	0	14.775	0	3
LH-SC-02	6/14/2025 17:30	0	0	14.772	0	3
LH-SC-02	6/14/2025 17:45	0	0	14.77	0	3
LH-SC-02	6/14/2025 18:00	0	0	14.772	0	3
LH-SC-02	6/14/2025 18:15	0	0	14.771	0	3
LH-SC-02	6/14/2025 18:30	0	0	14.773	0	3
LH-SC-02	6/14/2025 18:45	0	0	14.772	0	3
LH-SC-02	6/14/2025 19:00	0	0	14.774	0	3
LH-SC-02	6/14/2025 19:15	0	0	14.775	0	3
LH-SC-02	6/14/2025 19:30	0	0	14.777	0	3
LH-SC-02	6/14/2025 19:45	0	0	14.781	0	3
LH-SC-02	6/14/2025 20:00	0	0	14.779	0	3
LH-SC-02	6/14/2025 20:15	0	0	14.776	0	3
LH-SC-02	6/14/2025 20:30	0	0	14.777	0	3
LH-SC-02	6/14/2025 20:45	0	0	14.778	0	3
LH-SC-02	6/14/2025 21:00	0	0	14.778	0	3
LH-SC-02	6/14/2025 21:15	0	0	14.78	0	3
LH-SC-02	6/14/2025 21:30	0	0	14.781	0	3
LH-SC-02	6/14/2025 21:45	0	0	14.783	0	3
LH-SC-02	6/14/2025 22:00	0	0	14.783	0	3
LH-SC-02	6/14/2025 22:15	0	0	14.784	0	3
LH-SC-02	6/14/2025 22:30	0	0	14.783	0	3
LH-SC-02	6/14/2025 22:45	0	0	14.783	0	3
LH-SC-02	6/14/2025 23:00	0	0	14.784	0	3
LH-SC-02	6/14/2025 23:15	0	0	14.786	0	3
LH-SC-02	6/14/2025 23:30	0	0	14.787	0	3
LH-SC-02	6/14/2025 23:45	0	0	14.788	0	3
LH-SC-02	6/15/2025 0:00	0	0	14.791	0	3
LH-SC-02	6/15/2025 0:15	0	0	14.791	0	3
LH-SC-02	6/15/2025 0:30	0	0	14.791	0	3
LH-SC-02	6/15/2025 0:45	0	0	14.789	0	3
LH-SC-02	6/15/2025 1:00	0	0	14.788	0	3
LH-SC-02	6/15/2025 1:15	0	0	14.788	0	3
LH-SC-02	6/15/2025 1:30	0	0	14.79	0	3
LH-SC-02	6/15/2025 1:45	0	0	14.79	0	3
LH-SC-02	6/15/2025 2:00	0	0	14.791	0	3
LH-SC-02	6/15/2025 2:15	0	0	14.791	0	3
LH-SC-02	6/15/2025 2:30	0	0	14.788	0	3
LH-SC-02	6/15/2025 2:45	0	0	14.787	0	3
LH-SC-02	6/15/2025 3:00	0	0	14.787	0	3
LH-SC-02	6/15/2025 3:15	0	0	14.786	0	3
LH-SC-02	6/15/2025 3:30	0	0	14.787	0	3
LH-SC-02	6/15/2025 3:45	0	0	14.788	0	3
LH-SC-02	6/15/2025 4:00	0	0	14.786	0	3
LH-SC-02	6/15/2025 4:15	0	0	14.787	0	3
LH-SC-02	6/15/2025 4:30	0	0	14.787	0	3
LH-SC-02	6/15/2025 4:45	0	0	14.789	0	3
LH-SC-02	6/15/2025 5:00	0	0	14.789	0	3
LH-SC-02	6/15/2025 5:15	0	0	14.792	0	3
LH-SC-02	6/15/2025 5:30	0	0	14.79	0	3
LH-SC-02	6/15/2025 5:45	0	0	14.795	0	3
LH-SC-02	6/15/2025 6:00	0	0	14.796	0	3
LH-SC-02	6/15/2025 6:15	0	0	14.799	0	3
LH-SC-02	6/15/2025 6:30	0	0	14.8	0	3
LH-SC-02	6/15/2025 6:45	0	0	14.802	0	3
LH-SC-02	6/15/2025 7:00	0	0	14.8	0	3
LH-SC-02	6/15/2025 7:15	0	0	14.802	0	3
LH-SC-02	6/15/2025 7:30	0	0	14.799	0	3
LH-SC-02	6/15/2025 7:45	0	0	14.802	0	3
LH-SC-02	6/15/2025 8:00	0	0	14.802	0	3
LH-SC-02	6/15/2025 8:15	0	0	14.801	0	3
LH-SC-02	6/15/2025 8:30	0	0	14.802	0	3
LH-SC-02	6/15/2025 8:45	0	0	14.802	0	3
LH-SC-02	6/15/2025 9:00	0	0	14.802	0	3

Station Name	Date Time	DO mg/L	Temp C	Air Pressure PSI	Saturation PCT	Use Code
LH-SC-02	6/15/2025 9:15	0	0	14.803	0	3
LH-SC-02	6/15/2025 9:30	0	0	14.804	0	3
LH-SC-02	6/15/2025 9:45	0	0	14.806	0	3
LH-SC-02	6/15/2025 10:00	0	0	14.807	0	3
LH-SC-02	6/15/2025 10:15	0	0	14.806	0	3
LH-SC-02	6/15/2025 10:30	0	0	14.804	0	3
LH-SC-02	6/15/2025 10:45	0	0	14.802	0	3
LH-SC-02	6/15/2025 11:00	0	0	14.8	0	3
LH-SC-02	6/15/2025 11:15	0	0	14.799	0	3
LH-SC-02	6/15/2025 11:30	0	0	14.799	0	3
LH-SC-02	6/15/2025 11:45	0	0	14.801	0	3
LH-SC-02	6/15/2025 12:00	0	0	14.8	0	3
LH-SC-02	6/15/2025 12:15	0	0	14.797	0	3
LH-SC-02	6/15/2025 12:30	0	0	14.797	0	3
LH-SC-02	6/15/2025 12:45	0	0	14.795	0	3
LH-SC-02	6/15/2025 13:00	0	0	14.799	0	3
LH-SC-02	6/15/2025 13:15	0	0	14.795	0	3
LH-SC-02	6/15/2025 13:30	0	0	14.793	0	3
LH-SC-02	6/15/2025 13:45	0	0	14.792	0	3
LH-SC-02	6/15/2025 14:00	0	0	14.79	0	3
LH-SC-02	6/15/2025 14:15	0	0	14.79	0	3
LH-SC-02	6/15/2025 14:30	0	0	14.791	0	3
LH-SC-02	6/15/2025 14:45	0	0	14.787	0	3
LH-SC-02	6/15/2025 15:00	0	0	14.79	0	3
LH-SC-02	6/15/2025 15:15	0	0	14.789	0	3
LH-SC-02	6/15/2025 15:30	0	0	14.79	0	3
LH-SC-02	6/15/2025 15:45	0	0	14.79	0	3
LH-SC-02	6/15/2025 16:00	0	0	14.789	0	3
LH-SC-02	6/15/2025 16:15	0	0	14.789	0	3
LH-SC-02	6/15/2025 16:30	0	0	14.786	0	3
LH-SC-02	6/15/2025 16:45	0	0	14.786	0	3
LH-SC-02	6/15/2025 17:00	0	0	14.784	0	3
LH-SC-02	6/15/2025 17:15	0	0	14.786	0	3
LH-SC-02	6/15/2025 17:30	0	0	14.784	0	3
LH-SC-02	6/15/2025 17:45	0	0	14.779	0	3
LH-SC-02	6/15/2025 18:00	0	0	14.78	0	3
LH-SC-02	6/15/2025 18:15	0	0	14.776	0	3
LH-SC-02	6/15/2025 18:30	0	0	14.778	0	3
LH-SC-02	6/15/2025 18:45	0	0	14.777	0	3
LH-SC-02	6/15/2025 19:00	0	0	14.777	0	3
LH-SC-02	6/15/2025 19:15	0	0	14.777	0	3
LH-SC-02	6/15/2025 19:30	0	0	14.781	0	3
LH-SC-02	6/15/2025 19:45	0	0	14.78	0	3
LH-SC-02	6/15/2025 20:00	0	0	14.782	0	3
LH-SC-02	6/15/2025 20:15	0	0	14.782	0	3
LH-SC-02	6/15/2025 20:30	0	0	14.782	0	3
LH-SC-02	6/15/2025 20:45	0	0	14.781	0	3
LH-SC-02	6/15/2025 21:00	0	0	14.784	0	3
LH-SC-02	6/15/2025 21:15	0	0	14.788	0	3
LH-SC-02	6/15/2025 21:30	0	0	14.788	0	3
LH-SC-02	6/15/2025 21:45	0	0	14.792	0	3
LH-SC-02	6/15/2025 22:00	0	0	14.79	0	3
LH-SC-02	6/15/2025 22:15	0	0	14.789	0	3
LH-SC-02	6/15/2025 22:30	0	0	14.789	0	3
LH-SC-02	6/15/2025 22:45	0	0	14.787	0	3
LH-SC-02	6/15/2025 23:00	0	0	14.791	0	3
LH-SC-02	6/15/2025 23:15	0	0	14.793	0	3
LH-SC-02	6/15/2025 23:30	0	0	14.792	0	3
LH-SC-02	6/15/2025 23:45	0	0	14.79	0	3
LH-SC-02	6/16/2025 0:00	0	0	14.788	0	3
LH-SC-02	6/16/2025 0:15	0	0	14.789	0	3
LH-SC-02	6/16/2025 0:30	0	0	14.788	0	3
LH-SC-02	6/16/2025 0:45	0	0	14.788	0	3
LH-SC-02	6/16/2025 1:00	0	0	14.79	0	3
LH-SC-02	6/16/2025 1:15	0	0	14.79	0	3
LH-SC-02	6/16/2025 1:30	0	0	14.791	0	3
LH-SC-02	6/16/2025 1:45	0	0	14.791	0	3
LH-SC-02	6/16/2025 2:00	0	0	14.79	0	3
LH-SC-02	6/16/2025 2:15	0	0	14.791	0	3
LH-SC-02	6/16/2025 2:30	0	0	14.791	0	3
LH-SC-02	6/16/2025 2:45	0	0	14.792	0	3
LH-SC-02	6/16/2025 3:00	0	0	14.794	0	3
LH-SC-02	6/16/2025 3:15	0	0	14.791	0	3
LH-SC-02	6/16/2025 3:30	0	0	14.791	0	3
LH-SC-02	6/16/2025 3:45	0	0	14.791	0	3
LH-SC-02	6/16/2025 4:00	0	0	14.79	0	3
LH-SC-02	6/16/2025 4:15	0	0	14.789	0	3
LH-SC-02	6/16/2025 4:30	0	0	14.791	0	3
LH-SC-02	6/16/2025 4:45	0	0	14.793	0	3
LH-SC-02	6/16/2025 5:00	0	0	14.793	0	3
LH-SC-02	6/16/2025 5:15	0	0	14.79	0	3
LH-SC-02	6/16/2025 5:30	0	0	14.793	0	3
LH-SC-02	6/16/2025 5:45	0	0	14.793	0	3
LH-SC-02	6/16/2025 6:00	0	0	14.795	0	3

Dissolved Oxygen Saturation Continous Monitoring Data

Station Name	Date Time	DO mg/L	Temp C	Air Pressure PSI	Saturation PCT	Use Code
LH-SC-02	6/16/2025 6:15	0	0	14.794	0	3
LH-SC-02	6/16/2025 6:30	0	0	14.795	0	3
LH-SC-02	6/16/2025 6:45	0	0	14.798	0	3
LH-SC-02	6/16/2025 7:00	0	0	14.796	0	3
LH-SC-02	6/16/2025 7:15	0	0	14.795	0	3
LH-SC-02	6/16/2025 7:30	0	0	14.799	0	3
LH-SC-02	6/16/2025 7:45	0	0	14.801	0	3
LH-SC-02	6/16/2025 8:00	0	0	14.803	0	3
LH-SC-02	6/16/2025 8:15	0	0	14.804	0	3
LH-SC-02	6/16/2025 8:30	0	0	14.806	0	3
LH-SC-02	6/16/2025 8:45	0	0	14.805	0	3
LH-SC-02	6/16/2025 9:00	0	0	14.804	0	3
LH-SC-02	6/16/2025 9:15	0	0	14.807	0	3
LH-SC-02	6/16/2025 9:30	0	0	14.808	0	3
LH-SC-02	6/16/2025 9:45	0	0	14.807	0	3
LH-SC-02	6/16/2025 10:00	0	0	14.805	0	3
LH-SC-02	6/16/2025 10:15	0	0	14.806	0	3
LH-SC-02	6/16/2025 10:30	0	0	14.805	0	3
LH-SC-02	6/16/2025 10:45	0	0	14.806	0	3
LH-SC-02	6/16/2025 11:00	0	0	14.784	0	3
LH-SC-02	6/16/2025 11:15	0	0	14.798	0	3
LH-SC-02	6/16/2025 11:30	0	0	14.794	0	3
LH-SC-02	6/16/2025 11:45	0	0	14.789	0	3
LH-SC-02	6/16/2025 12:00	0	0	14.793	0	3
LH-SC-02	6/16/2025 12:15	0	0	14.793	0	3
LH-SC-02	6/16/2025 12:30	0	0	14.795	0	3
LH-SC-02	6/16/2025 12:45	0	0	14.791	0	3
LH-SC-02	6/16/2025 13:00	0	0	14.789	0	3
LH-SC-02	6/16/2025 13:15	0	0	14.789	0	3
LH-SC-02	6/16/2025 13:30	0	0	14.79	0	3
LH-SC-02	6/16/2025 13:45	0	0	14.789	0	3
LH-SC-02	6/16/2025 14:00	0	0	14.786	0	3
LH-SC-02	6/16/2025 14:15	0	0	14.785	0	3
LH-SC-02	6/16/2025 14:30	0	0	14.784	0	3
LH-SC-02	6/16/2025 14:45	0	0	14.781	0	3
LH-SC-02	6/16/2025 15:00	0	0	14.78	0	3
LH-SC-02	6/16/2025 15:15	0	0	14.779	0	3
LH-SC-02	6/16/2025 15:30	0	0	14.778	0	3
LH-SC-02	6/16/2025 15:45	0	0	14.774	0	3
LH-SC-02	6/16/2025 16:00	0	0	14.775	0	3
LH-SC-02	6/16/2025 16:15	0	0	14.773	0	3
LH-SC-02	6/16/2025 16:30	0	0	14.773	0	3
LH-SC-02	6/16/2025 16:45	0	0	14.772	0	3
LH-SC-02	6/16/2025 17:00	0	0	14.767	0	3
LH-SC-02	6/16/2025 17:15	0	0	14.765	0	3
LH-SC-02	6/16/2025 17:30	0	0	14.765	0	3
LH-SC-02	6/16/2025 17:45	0	0	14.758	0	3
LH-SC-02	6/16/2025 18:00	0	0	14.759	0	3
LH-SC-02	6/16/2025 18:15	0	0	14.76	0	3
LH-SC-02	6/16/2025 18:30	0	0	14.762	0	3
LH-SC-02	6/16/2025 18:45	0	0	14.766	0	3
LH-SC-02	6/16/2025 19:00	0	0	14.766	0	3
LH-SC-02	6/16/2025 19:15	0	0	14.766	0	3
LH-SC-02	6/16/2025 19:30	0	0	14.767	0	3
LH-SC-02	6/16/2025 19:45	0	0	14.767	0	3
LH-SC-02	6/16/2025 20:00	0	0	14.767	0	3
LH-SC-02	6/16/2025 20:15	0	0	14.765	0	3
LH-SC-02	6/16/2025 20:30	0	0	14.767	0	3
LH-SC-02	6/16/2025 20:45	0	0	14.764	0	3
LH-SC-02	6/16/2025 21:00	0	0	14.763	0	3
LH-SC-02	6/16/2025 21:15	0	0	14.758	0	3
LH-SC-02	6/16/2025 21:30	0	0	14.756	0	3
LH-SC-02	6/16/2025 21:45	0	0	14.753	0	3
LH-SC-02	6/16/2025 22:00	0	0	14.75	0	3
LH-SC-02	6/16/2025 22:15	0	0	14.749	0	3
LH-SC-02	6/16/2025 22:30	0	0	14.745	0	3
LH-SC-02	6/16/2025 22:45	0	0	14.745	0	3
LH-SC-02	6/16/2025 23:00	0	0	14.747	0	3
LH-SC-02	6/16/2025 23:15	0	0	14.746	0	3
LH-SC-02	6/16/2025 23:30	0	0	14.746	0	3
LH-SC-02	6/16/2025 23:45	0	0	14.747	0	3
LH-SC-02	6/17/2025 0:00	0	0	14.75	0	3
LH-SC-02	6/17/2025 0:15	0	0	14.751	0	3
LH-SC-02	6/17/2025 0:30	0	0	14.747	0	3
LH-SC-02	6/17/2025 0:45	0	0	14.751	0	3
LH-SC-02	6/17/2025 1:00	0	0	14.75	0	3
LH-SC-02	6/17/2025 1:15	0	0	14.75	0	3
LH-SC-02	6/17/2025 1:30	0	0	14.751	0	3
LH-SC-02	6/17/2025 1:45	0	0	14.752	0	3
LH-SC-02	6/17/2025 2:00	0	0	14.752	0	3
LH-SC-02	6/17/2025 2:15	0	0	14.752	0	3
LH-SC-02	6/17/2025 2:30	0	0	14.751	0	3
LH-SC-02	6/17/2025 2:45	0	0	14.751	0	3
LH-SC-02	6/17/2025 3:00	0	0	14.751	0	3

Station Name	Date Time	DO mg/L	Temp C	Air Pressure PSI	Saturation PCT	Use Code
LH-SC-02	6/17/2025 3:15	0	0	14.752	0	3
LH-SC-02	6/17/2025 3:30	0	0	14.751	0	3
LH-SC-02	6/17/2025 3:45	0	0	14.751	0	3
LH-SC-02	6/17/2025 4:00	0	0	14.755	0	3
LH-SC-02	6/17/2025 4:15	0	0	14.753	0	3
LH-SC-02	6/17/2025 4:30	0	0	14.755	0	3
LH-SC-02	6/17/2025 4:45	0	0	14.756	0	3
LH-SC-02	6/17/2025 5:00	0	0	14.752	0	3
LH-SC-02	6/17/2025 5:15	0	0	14.748	0	3
LH-SC-02	6/17/2025 5:30	0	0	14.748	0	3
LH-SC-02	6/17/2025 5:45	0	0	14.749	0	3
LH-SC-02	6/17/2025 6:00	0	0	14.751	0	3
LH-SC-02	6/17/2025 6:15	0	0	14.752	0	3
LH-SC-02	6/17/2025 6:30	0	0	14.755	0	3
LH-SC-02	6/17/2025 6:45	0	0	14.752	0	3
LH-SC-02	6/17/2025 7:00	0	0	14.754	0	3
LH-SC-02	6/17/2025 7:15	0	0	14.754	0	3
LH-SC-02	6/17/2025 7:30	0	0	14.752	0	3
LH-SC-02	6/17/2025 7:45	0	0	14.752	0	3
LH-SC-02	6/17/2025 8:00	0	0	14.753	0	3
LH-SC-02	6/17/2025 8:15	0	0	14.753	0	3
LH-SC-02	6/17/2025 8:30	0	0	14.752	0	3
LH-SC-02	6/17/2025 8:45	0	0	14.751	0	3
LH-SC-02	6/17/2025 9:00	0	0	14.753	0	3
LH-SC-02	6/17/2025 9:15	0	0	14.753	0	3
LH-SC-02	6/17/2025 9:30	0	0	14.755	0	3
LH-SC-02	6/17/2025 9:45	0	0	14.753	0	3
LH-SC-02	6/17/2025 10:00	0	0	14.749	0	3
LH-SC-02	6/17/2025 10:15	0	0	14.749	0	3
LH-SC-02	6/17/2025 10:30	0	0	14.749	0	3
LH-SC-02	6/17/2025 10:45	0	0	14.75	0	3
LH-SC-02	6/17/2025 11:00	0	0	14.75	0	3
LH-SC-02	6/17/2025 11:15	0	0	14.748	0	3
LH-SC-02	6/17/2025 11:30	0	0	14.749	0	3
LH-SC-02	6/17/2025 11:45	0	0	14.75	0	3
LH-SC-02	6/17/2025 12:00	0	0	14.752	0	3
LH-SC-02	6/17/2025 12:15	0	0	14.748	0	3
LH-SC-02	6/17/2025 12:30	0	0	14.746	0	3
LH-SC-02	6/17/2025 12:45	0	0	14.746	0	3
LH-SC-02	6/17/2025 13:00	0	0	14.742	0	3
LH-SC-02	6/17/2025 13:15	0	0	14.743	0	3
LH-SC-02	6/17/2025 13:30	0	0	14.739	0	3
LH-SC-02	6/17/2025 13:45	0	0	14.739	0	3
LH-SC-02	6/17/2025 14:00	0	0	14.738	0	3
LH-SC-02	6/17/2025 14:15	0	0	14.733	0	3
LH-SC-02	6/17/2025 14:30	0	0	14.733	0	3
LH-SC-02	6/17/2025 14:45	0	0	14.734	0	3
LH-SC-02	6/17/2025 15:00	0	0	14.731	0	3
LH-SC-02	6/17/2025 15:15	0	0	14.73	0	3
LH-SC-02	6/17/2025 15:30	0	0	14.727	0	3
LH-SC-02	6/17/2025 15:45	0	0	14.722	0	3
LH-SC-02	6/17/2025 16:00	0	0	14.722	0	3
LH-SC-02	6/17/2025 16:15	9.33	21.14	14.722	104.83	1
LH-SC-02	6/17/2025 16:30	9.5	20.1	14.722	104.4	1
LH-SC-02	6/17/2025 16:45	9.47	20	14.718	104.07	1
LH-SC-02	6/17/2025 17:00	9.61	20.02	14.717	105.6	1
LH-SC-02	6/17/2025 17:15	9.58	20.02	14.716	105.27	1
LH-SC-02	6/17/2025 17:30	9.6	20	14.715	105.49	1
LH-SC-02	6/17/2025 17:45	9.58	20.02	14.715	105.27	1
LH-SC-02	6/17/2025 18:00	9.56	19.98	14.715	105.05	1
LH-SC-02	6/17/2025 18:15	9.61	20	14.714	105.6	1
LH-SC-02	6/17/2025 18:30	9.57	20	14.713	105.16	1
LH-SC-02	6/17/2025 18:45	9.55	19.98	14.713	104.95	1
LH-SC-02	6/17/2025 19:00	9.52	19.98	14.71	104.62	1
LH-SC-02	6/17/2025 19:15	9.55	19.98	14.711	104.95	1
LH-SC-02	6/17/2025 19:30	9.55	19.98	14.708	104.95	1
LH-SC-02	6/17/2025 19:45	9.58	19.98	14.709	105.27	1
LH-SC-02	6/17/2025 20:00	9.55	19.98	14.709	104.95	1
LH-SC-02	6/17/2025 20:15	9.53	19.96	14.706	104.73	1
LH-SC-02	6/17/2025 20:30	9.61	19.98	14.704	105.6	1
LH-SC-02	6/17/2025 20:45	9.61	19.98	14.706	105.6	1
LH-SC-02	6/17/2025 21:00	9.61	19.98	14.706	105.6	1
LH-SC-02	6/17/2025 21:15	9.58	19.98	14.704	105.27	1
LH-SC-02	6/17/2025 21:30	9.57	19.96	14.704	105.16	1
LH-SC-02	6/17/2025 21:45	9.55	19.96	14.703	104.95	1
LH-SC-02	6/17/2025 22:00	9.55	19.96	14.703	104.95	1
LH-SC-02	6/17/2025 22:15	9.54	19.94	14.704	104.84	1
LH-SC-02	6/17/2025 22:30	9.53	19.94	14.704	104.73	1
LH-SC-02	6/17/2025 22:45	9.57	19.94	14.702	105.16	1
LH-SC-02	6/17/2025 23:00	9.56	19.94	14.699	105.05	1
LH-SC-02	6/17/2025 23:15	9.51	19.92	14.7	104.51	1
LH-SC-02	6/17/2025 23:30	9.53	19.92	14.695	104.73	1
LH-SC-02	6/17/2025 23:45	9.49	19.9	14.695	104.29	1
LH-SC-02	6/18/2025 0:00	9.5	19.88	14.692	104.4	1

Station Name	Date Time	DO mg/L	Temp C	Air Pressure PSI	Saturation PCT	Use Code
LH-SC-02	6/18/2025 0:15	9.49	19.88	14.69	104.29	1
LH-SC-02	6/18/2025 0:30	9.52	19.88	14.692	104.62	1
LH-SC-02	6/18/2025 0:45	9.52	19.88	14.687	104.62	1
LH-SC-02	6/18/2025 1:00	9.51	19.86	14.688	104.51	1
LH-SC-02	6/18/2025 1:15	9.51	19.86	14.688	104.51	1
LH-SC-02	6/18/2025 1:30	9.48	19.84	14.689	104.18	1
LH-SC-02	6/18/2025 1:45	9.46	19.84	14.688	103.96	1
LH-SC-02	6/18/2025 2:00	9.47	19.82	14.686	104.07	1
LH-SC-02	6/18/2025 2:15	9.45	19.82	14.685	103.85	1
LH-SC-02	6/18/2025 2:30	9.45	19.8	14.684	103.85	1
LH-SC-02	6/18/2025 2:45	9.44	19.8	14.682	103.74	1
LH-SC-02	6/18/2025 3:00	9.43	19.8	14.68	103.63	1
LH-SC-02	6/18/2025 3:15	9.44	19.8	14.679	103.74	1
LH-SC-02	6/18/2025 3:30	9.43	19.8	14.681	103.63	1
LH-SC-02	6/18/2025 3:45	9.43	19.8	14.679	103.63	1
LH-SC-02	6/18/2025 4:00	9.41	19.78	14.678	103.41	1
LH-SC-02	6/18/2025 4:15	9.4	19.78	14.676	103.3	1
LH-SC-02	6/18/2025 4:30	9.36	19.78	14.672	102.86	1
LH-SC-02	6/18/2025 4:45	9.38	19.78	14.672	103.08	1
LH-SC-02	6/18/2025 5:00	9.38	19.78	14.674	103.08	1
LH-SC-02	6/18/2025 5:15	9.37	19.78	14.672	102.97	1
LH-SC-02	6/18/2025 5:30	9.35	19.78	14.673	102.75	1
LH-SC-02	6/18/2025 5:45	9.36	19.78	14.672	102.86	1
LH-SC-02	6/18/2025 6:00	9.39	19.76	14.673	103.19	1
LH-SC-02	6/18/2025 6:15	9.38	19.76	14.671	103.08	1
LH-SC-02	6/18/2025 6:30	9.4	19.76	14.671	103.3	1
LH-SC-02	6/18/2025 6:45	9.4	19.76	14.676	103.3	1
LH-SC-02	6/18/2025 7:00	9.39	19.74	14.675	102.07	1
LH-SC-02	6/18/2025 7:15	9.38	19.74	14.675	101.96	1
LH-SC-02	6/18/2025 7:30	9.38	19.74	14.674	101.96	1
LH-SC-02	6/18/2025 7:45	9.38	19.74	14.671	101.96	1
LH-SC-02	6/18/2025 8:00	9.41	19.76	14.673	103.41	1
LH-SC-02	6/18/2025 8:15	9.42	19.76	14.674	103.52	1
LH-SC-02	6/18/2025 8:30	9.45	19.76	14.675	103.85	1
LH-SC-02	6/18/2025 8:45	9.46	19.78	14.671	103.96	1
LH-SC-02	6/18/2025 9:00	9.43	19.78	14.67	103.63	1
LH-SC-02	6/18/2025 9:15	9.49	19.8	14.672	104.29	1
LH-SC-02	6/18/2025 9:30	9.47	19.82	14.673	104.07	1
LH-SC-02	6/18/2025 9:45	9.1	20.9	14.673	102.25	2
LH-SC-02	6/18/2025 10:00	8.97	20.9	14.673	100.79	2
LH-SC-02	6/18/2025 10:15	9.03	20.68	14.672	100.33	2
LH-SC-02	6/18/2025 10:30	9.07	20.46	14.671	100.78	2
LH-SC-02	6/18/2025 10:45	9.08	20.34	14.667	100.89	2
LH-SC-02	6/18/2025 11:00	0	0	14.664	0	3
LH-SC-02	6/18/2025 11:15	0	0	14.668	0	3
LH-SC-02	6/18/2025 11:30	0	0	14.664	0	3
LH-SC-02	6/18/2025 11:45	0	0	14.663	0	3
LH-SC-02	6/18/2025 12:00	0	0	14.661	0	3
LH-SC-02	6/18/2025 12:15	0	0	14.658	0	3
LH-SC-02	6/18/2025 12:30	0	0	14.659	0	3
LH-SC-02	6/18/2025 12:45	0	0	14.662	0	3
LH-SC-02	6/18/2025 13:00	0	0	14.66	0	3
LH-SC-02	6/18/2025 13:15	0	0	14.659	0	3
LH-SC-02	6/18/2025 13:30	0	0	14.655	0	3
LH-SC-02	6/18/2025 13:45	0	0	14.65	0	3
LH-SC-02	6/18/2025 14:00	0	0	14.652	0	3
LH-SC-02	6/18/2025 14:15	0	0	14.649	0	3
LH-SC-02	6/18/2025 14:30	0	0	14.649	0	3
LH-SC-02	6/18/2025 14:45	0	0	14.645	0	3
LH-SC-02	6/18/2025 15:00	0	0	14.645	0	3
LH-SC-02	6/18/2025 15:15	0	0	14.644	0	3
LH-SC-02	6/18/2025 15:30	0	0	14.642	0	3
LH-SC-02	6/18/2025 15:45	0	0	14.641	0	3
LH-SC-02	6/18/2025 16:00	0	0	14.64	0	3
LH-SC-02	6/18/2025 16:15	0	0	14.636	0	3
LH-SC-02	6/18/2025 16:30	0	0	14.634	0	3
LH-SC-02	6/18/2025 16:45	0	0	14.636	0	3
LH-SC-02	6/18/2025 17:00	0	0	14.632	0	3
LH-SC-02	6/18/2025 17:15	0	0	14.633	0	3
LH-SC-02	6/18/2025 17:30	0	0	14.635	0	3
LH-SC-02	6/18/2025 17:45	0	0	14.634	0	3
LH-SC-02	6/18/2025 18:00	0	0	14.631	0	3
LH-SC-02	6/18/2025 18:15	0	0	14.634	0	3
LH-SC-02	6/18/2025 18:30	0	0	14.634	0	3
LH-SC-02	6/18/2025 18:45	0	0	14.634	0	3
LH-SC-02	6/18/2025 19:00	0	0	14.634	0	3
LH-SC-02	6/18/2025 19:15	0	0	14.632	0	3
LH-SC-02	6/18/2025 19:30	0	0	14.631	0	3
LH-SC-02	6/18/2025 19:45	0	0	14.63	0	3
LH-SC-02	6/18/2025 20:00	0	0	14.631	0	3
LH-SC-02	6/18/2025 20:15	0	0	14.628	0	3
LH-SC-02	6/18/2025 20:30	0	0	14.625	0	3
LH-SC-02	6/18/2025 20:45	0	0	14.625	0	3
LH-SC-02	6/18/2025 21:00	0	0	14.629	0	3

Station Name	Date Time	DO mg/L	Temp C	Air Pressure PSI	Saturation PCT	Use Code
LH-SC-02	6/18/2025 21:15	0	0	14.628	0	3
LH-SC-02	6/18/2025 21:30	0	0	14.63	0	3
LH-SC-02	6/18/2025 21:45	0	0	14.632	0	3
LH-SC-02	6/18/2025 22:00	0	0	14.63	0	3
LH-SC-02	6/18/2025 22:15	0	0	14.629	0	3
LH-SC-02	6/18/2025 22:30	0	0	14.626	0	3
LH-SC-02	6/18/2025 22:45	0	0	14.623	0	3
LH-SC-02	6/18/2025 23:00	0	0	14.625	0	3
LH-SC-02	6/18/2025 23:15	0	0	14.623	0	3
LH-SC-02	6/18/2025 23:30	0	0	14.624	0	3
LH-SC-02	6/18/2025 23:45	0	0	14.624	0	3
LH-SC-02	6/19/2025 0:00	0	0	14.621	0	3
LH-SC-02	6/19/2025 0:15	0	0	14.619	0	3
LH-SC-02	6/19/2025 0:30	0	0	14.622	0	3
LH-SC-02	6/19/2025 0:45	0	0	14.622	0	3
LH-SC-02	6/19/2025 1:00	0	0	14.62	0	3
LH-SC-02	6/19/2025 1:15	0	0	14.616	0	3
LH-SC-02	6/19/2025 1:30	0	0	14.616	0	3
LH-SC-02	6/19/2025 1:45	0	0	14.611	0	3
LH-SC-02	6/19/2025 2:00	0	0	14.61	0	3
LH-SC-02	6/19/2025 2:15	0	0	14.609	0	3
LH-SC-02	6/19/2025 2:30	0	0	14.608	0	3
LH-SC-02	6/19/2025 2:45	0	0	14.605	0	3
LH-SC-02	6/19/2025 3:00	0	0	14.601	0	3
LH-SC-02	6/19/2025 3:15	0	0	14.601	0	3
LH-SC-02	6/19/2025 3:30	0	0	14.601	0	3
LH-SC-02	6/19/2025 3:45	0	0	14.6	0	3
LH-SC-02	6/19/2025 4:00	0	0	14.6	0	3
LH-SC-02	6/19/2025 4:15	0	0	14.6	0	3
LH-SC-02	6/19/2025 4:30	0	0	14.6	0	3
LH-SC-02	6/19/2025 4:45	0	0	14.6	0	3
LH-SC-02	6/19/2025 5:00	0	0	14.597	0	3
LH-SC-02	6/19/2025 5:15	0	0	14.602	0	3
LH-SC-02	6/19/2025 5:30	0	0	14.603	0	3
LH-SC-02	6/19/2025 5:45	0	0	14.604	0	3
LH-SC-02	6/19/2025 6:00	0	0	14.605	0	3
LH-SC-02	6/19/2025 6:15	0	0	14.606	0	3
LH-SC-02	6/19/2025 6:30	0	0	14.606	0	3
LH-SC-02	6/19/2025 6:45	0	0	14.603	0	3
LH-SC-02	6/19/2025 7:00	0	0	14.603	0	3
LH-SC-02	6/19/2025 7:15	0	0	14.605	0	3
LH-SC-02	6/19/2025 7:30	0	0	14.606	0	3
LH-SC-02	6/19/2025 7:45	0	0	14.607	0	3
LH-SC-02	6/19/2025 8:00	0	0	14.608	0	3
LH-SC-02	6/19/2025 8:15	0	0	14.605	0	3
LH-SC-02	6/19/2025 8:30	0	0	14.603	0	3
LH-SC-02	6/19/2025 8:45	0	0	14.606	0	3
LH-SC-02	6/19/2025 9:00	0	0	14.601	0	3
LH-SC-02	6/19/2025 9:15	0	0	14.6	0	3
LH-SC-02	6/19/2025 9:30	0	0	14.599	0	3
LH-SC-02	6/19/2025 9:45	0	0	14.597	0	3
LH-SC-02	6/19/2025 10:00	0	0	14.593	0	3
LH-SC-02	6/19/2025 10:15	0	0	14.592	0	3
LH-SC-02	6/19/2025 10:30	0	0	14.592	0	3
LH-SC-02	6/19/2025 10:45	0	0	14.589	0	3
LH-SC-02	6/19/2025 11:00	0	0	14.588	0	3
LH-SC-02	6/19/2025 11:15	0	0	14.588	0	3
LH-SC-02	6/19/2025 11:30	0	0	14.584	0	3
LH-SC-02	6/19/2025 11:45	0	0	14.581	0	3
LH-SC-02	6/19/2025 12:00	0	0	14.578	0	3
LH-SC-02	6/19/2025 12:15	0	0	14.579	0	3
LH-SC-02	6/19/2025 12:30	0	0	14.581	0	3
LH-SC-02	6/19/2025 12:45	0	0	14.578	0	3
LH-SC-02	6/19/2025 13:00	0	0	14.573	0	3
LH-SC-02	6/19/2025 13:15	0	0	14.569	0	3
LH-SC-02	6/19/2025 13:30	0	0	14.568	0	3
LH-SC-02	6/19/2025 13:45	0	0	14.562	0	3
LH-SC-02	6/19/2025 14:00	0	0	14.561	0	3
LH-SC-02	6/19/2025 14:15	0	0	14.56	0	3
LH-SC-02	6/19/2025 14:30	0	0	14.56	0	3
LH-SC-02	6/19/2025 14:45	0	0	14.556	0	3
LH-SC-02	6/19/2025 15:00	0	0	14.551	0	3
LH-SC-02	6/19/2025 15:15	0	0	14.549	0	3
LH-SC-02	6/19/2025 15:30	0	0	14.548	0	3
LH-SC-02	6/19/2025 15:45	0	0	14.544	0	3
LH-SC-02	6/19/2025 16:00	0	0	14.543	0	3
LH-SC-02	6/19/2025 16:15	0	0	14.539	0	3
LH-SC-02	6/19/2025 16:30	0	0	14.531	0	3
LH-SC-02	6/19/2025 16:45	0	0	14.527	0	3
LH-SC-02	6/19/2025 17:00	0	0	14.529	0	3
LH-SC-02	6/19/2025 17:15	0	0	14.526	0	3
LH-SC-02	6/19/2025 17:30	0	0	14.522	0	3
LH-SC-02	6/19/2025 17:45	0	0	14.516	0	3
LH-SC-02	6/19/2025 18:00	0	0	14.515	0	3

Station Name	Date Time	DO mg/L	Temp C	Air Pressure PSI	Saturation PCT	Use Code
LH-SC-02	6/19/2025 18:15	0	0	14.512	0	3
LH-SC-02	6/19/2025 18:30	0	0	14.513	0	3
LH-SC-02	6/19/2025 18:45	0	0	14.516	0	3
LH-SC-02	6/19/2025 19:00	0	0	14.519	0	3
LH-SC-02	6/19/2025 19:15	0	0	14.518	0	3
LH-SC-02	6/19/2025 19:30	0	0	14.514	0	3
LH-SC-02	6/19/2025 19:45	0	0	14.513	0	3
LH-SC-02	6/19/2025 20:00	0	0	14.51	0	3
LH-SC-02	6/19/2025 20:15	0	0	14.511	0	3
LH-SC-02	6/19/2025 20:30	0	0	14.511	0	3
LH-SC-02	6/19/2025 20:45	0	0	14.508	0	3
LH-SC-02	6/19/2025 21:00	0	0	14.508	0	3
LH-SC-02	6/19/2025 21:15	0	0	14.505	0	3
LH-SC-02	6/19/2025 21:30	0	0	14.503	0	3
LH-SC-02	6/19/2025 21:45	0	0	14.501	0	3
LH-SC-02	6/19/2025 22:00	0	0	14.499	0	3
LH-SC-02	6/19/2025 22:15	0	0	14.499	0	3
LH-SC-02	6/19/2025 22:30	0	0	14.495	0	3
LH-SC-02	6/19/2025 22:45	0	0	14.493	0	3
LH-SC-02	6/19/2025 23:00	0	0	14.492	0	3
LH-SC-02	6/19/2025 23:15	0	0	14.491	0	3
LH-SC-02	6/19/2025 23:30	0	0	14.488	0	3
LH-SC-02	6/19/2025 23:45	0	0	14.487	0	3
LH-SC-02	6/20/2025 0:00	0	0	14.482	0	3
LH-SC-02	6/20/2025 0:15	0	0	14.477	0	3
LH-SC-02	6/20/2025 0:30	0	0	14.475	0	3
LH-SC-02	6/20/2025 0:45	0	0	14.475	0	3
LH-SC-02	6/20/2025 1:00	0	0	14.476	0	3
LH-SC-02	6/20/2025 1:15	0	0	14.472	0	3
LH-SC-02	6/20/2025 1:30	0	0	14.465	0	3
LH-SC-02	6/20/2025 1:45	0	0	14.463	0	3
LH-SC-02	6/20/2025 2:00	0	0	14.467	0	3
LH-SC-02	6/20/2025 2:15	0	0	14.47	0	3
LH-SC-02	6/20/2025 2:30	0	0	14.474	0	3
LH-SC-02	6/20/2025 2:45	0	0	14.471	0	3
LH-SC-02	6/20/2025 3:00	0	0	14.473	0	3
LH-SC-02	6/20/2025 3:15	0	0	14.47	0	3
LH-SC-02	6/20/2025 3:30	0	0	14.472	0	3
LH-SC-02	6/20/2025 3:45	0	0	14.47	0	3
LH-SC-02	6/20/2025 4:00	0	0	14.468	0	3
LH-SC-02	6/20/2025 4:15	0	0	14.47	0	3
LH-SC-02	6/20/2025 4:30	0	0	14.47	0	3
LH-SC-02	6/20/2025 4:45	0	0	14.47	0	3
LH-SC-02	6/20/2025 5:00	0	0	14.47	0	3
LH-SC-02	6/20/2025 5:15	0	0	14.472	0	3
LH-SC-02	6/20/2025 5:30	0	0	14.471	0	3
LH-SC-02	6/20/2025 5:45	0	0	14.472	0	3
LH-SC-02	6/20/2025 6:00	0	0	14.478	0	3
LH-SC-02	6/20/2025 6:15	0	0	14.481	0	3
LH-SC-02	6/20/2025 6:30	0	0	14.489	0	3
LH-SC-02	6/20/2025 6:45	0	0	14.486	0	3
LH-SC-02	6/20/2025 7:00	0	0	14.484	0	3
LH-SC-02	6/20/2025 7:15	0	0	14.485	0	3
LH-SC-02	6/20/2025 7:30	0	0	14.488	0	3
LH-SC-02	6/20/2025 7:45	0	0	14.491	0	3
LH-SC-02	6/20/2025 8:00	0	0	14.492	0	3
LH-SC-02	6/20/2025 8:15	0	0	14.493	0	3
LH-SC-02	6/20/2025 8:30	0	0	14.498	0	3
LH-SC-02	6/20/2025 8:45	0	0	14.504	0	3
LH-SC-02	6/20/2025 9:00	0	0	14.502	0	3
LH-SC-02	6/20/2025 9:15	0	0	14.504	0	3
LH-SC-02	6/20/2025 9:30	0	0	14.503	0	3
LH-SC-02	6/20/2025 9:45	0	0	14.505	0	3
LH-SC-02	6/20/2025 10:00	0	0	14.506	0	3
LH-SC-02	6/20/2025 10:15	0	0	14.508	0	3
LH-SC-02	6/20/2025 10:30	0	0	14.515	0	3
LH-SC-02	6/20/2025 10:45	0	0	14.518	0	3
LH-SC-02	6/20/2025 11:00	0	0	14.52	0	3
LH-SC-02	6/20/2025 11:15	0	0	14.525	0	3
LH-SC-02	6/20/2025 11:30	0	0	14.531	0	3
LH-SC-02	6/20/2025 11:45	0	0	14.531	0	3
LH-SC-02	6/20/2025 12:00	0	0	14.539	0	3
LH-SC-02	6/20/2025 12:15	0	0	14.54	0	3
LH-SC-02	6/20/2025 12:30	0	0	14.543	0	3
LH-SC-02	6/20/2025 12:45	0	0	14.546	0	3
LH-SC-02	6/20/2025 13:00	0	0	14.548	0	3
LH-SC-02	6/20/2025 13:15	0	0	14.552	0	3
LH-SC-02	6/20/2025 13:30	0	0	14.557	0	3
LH-SC-02	6/20/2025 13:45	0	0	14.552	0	3
LH-SC-02	6/20/2025 14:00	0	0	14.554	0	3
LH-SC-02	6/20/2025 14:15	0	0	14.554	0	3
LH-SC-02	6/20/2025 14:30	0	0	14.562	0	3
LH-SC-02	6/20/2025 14:45	0	0	14.56	0	3
LH-SC-02	6/20/2025 15:00	0	0	14.561	0	3

Station Name	Date Time	DO mg/L	Temp C	Air Pressure PSI	Saturation PCT	Use Code
LH-SC-02	6/20/2025 15:15	0	0	14.562	0	3
LH-SC-02	6/20/2025 15:30	0	0	14.565	0	3
LH-SC-02	6/20/2025 15:45	0	0	14.568	0	3
LH-SC-02	6/20/2025 16:00	0	0	14.57	0	3
LH-SC-02	6/20/2025 16:15	0	0	14.573	0	3
LH-SC-02	6/20/2025 16:30	0	0	14.575	0	3
LH-SC-02	6/20/2025 16:45	0	0	14.577	0	3
LH-SC-02	6/20/2025 17:00	0	0	14.582	0	3
LH-SC-02	6/20/2025 17:15	0	0	14.582	0	3
LH-SC-02	6/20/2025 17:30	0	0	14.588	0	3
LH-SC-02	6/20/2025 17:45	0	0	14.592	0	3
LH-SC-02	6/20/2025 18:00	0	0	14.59	0	3
LH-SC-02	6/20/2025 18:15	0	0	14.598	0	3
LH-SC-02	6/20/2025 18:30	0	0	14.602	0	3
LH-SC-02	6/20/2025 18:45	0	0	14.604	0	3
LH-SC-02	6/20/2025 19:00	0	0	14.609	0	3
LH-SC-02	6/20/2025 19:15	0	0	14.614	0	3
LH-SC-02	6/20/2025 19:30	0	0	14.613	0	3
LH-SC-02	6/20/2025 19:45	0	0	14.617	0	3
LH-SC-02	6/20/2025 20:00	0	0	14.623	0	3
LH-SC-02	6/20/2025 20:15	0	0	14.624	0	3
LH-SC-02	6/20/2025 20:30	0	0	14.628	0	3
LH-SC-02	6/20/2025 20:45	0	0	14.63	0	3
LH-SC-02	6/20/2025 21:00	0	0	14.635	0	3
LH-SC-02	6/20/2025 21:15	0	0	14.642	0	3
LH-SC-02	6/20/2025 21:30	0	0	14.645	0	3
LH-SC-02	6/20/2025 21:45	0	0	14.649	0	3
LH-SC-02	6/20/2025 22:00	0	0	14.655	0	3
LH-SC-02	6/20/2025 22:15	0	0	14.658	0	3
LH-SC-02	6/20/2025 22:30	0	0	14.656	0	3
LH-SC-02	6/20/2025 22:45	0	0	14.658	0	3
LH-SC-02	6/20/2025 23:00	0	0	14.661	0	3
LH-SC-02	6/20/2025 23:15	0	0	14.662	0	3
LH-SC-02	6/20/2025 23:30	0	0	14.664	0	3
LH-SC-02	6/20/2025 23:45	0	0	14.664	0	3
LH-SC-02	6/21/2025 0:00	0	0	14.665	0	3
LH-SC-02	6/21/2025 0:15	0	0	14.665	0	3
LH-SC-02	6/21/2025 0:30	0	0	14.667	0	3
LH-SC-02	6/21/2025 0:45	0	0	14.669	0	3
LH-SC-02	6/21/2025 1:00	0	0	14.674	0	3
LH-SC-02	6/21/2025 1:15	0	0	14.677	0	3
LH-SC-02	6/21/2025 1:30	0	0	14.68	0	3
LH-SC-02	6/21/2025 1:45	0	0	14.681	0	3
LH-SC-02	6/21/2025 2:00	0	0	14.683	0	3
LH-SC-02	6/21/2025 2:15	0	0	14.687	0	3
LH-SC-02	6/21/2025 2:30	0	0	14.69	0	3
LH-SC-02	6/21/2025 2:45	0	0	14.691	0	3
LH-SC-02	6/21/2025 3:00	0	0	14.693	0	3
LH-SC-02	6/21/2025 3:15	0	0	14.693	0	3
LH-SC-02	6/21/2025 3:30	0	0	14.694	0	3
LH-SC-02	6/21/2025 3:45	0	0	14.698	0	3
LH-SC-02	6/21/2025 4:00	0	0	14.698	0	3
LH-SC-02	6/21/2025 4:15	0	0	14.7	0	3
LH-SC-02	6/21/2025 4:30	0	0	14.701	0	3
LH-SC-02	6/21/2025 4:45	0	0	14.706	0	3
LH-SC-02	6/21/2025 5:00	0	0	14.708	0	3
LH-SC-02	6/21/2025 5:15	0	0	14.712	0	3
LH-SC-02	6/21/2025 5:30	0	0	14.715	0	3
LH-SC-02	6/21/2025 5:45	0	0	14.716	0	3
LH-SC-02	6/21/2025 6:00	0	0	14.718	0	3
LH-SC-02	6/21/2025 6:15	0	0	14.723	0	3
LH-SC-02	6/21/2025 6:30	0	0	14.727	0	3
LH-SC-02	6/21/2025 6:45	0	0	14.732	0	3
LH-SC-02	6/21/2025 7:00	0	0	14.735	0	3
LH-SC-02	6/21/2025 7:15	0	0	14.737	0	3
LH-SC-02	6/21/2025 7:30	0	0	14.739	0	3
LH-SC-02	6/21/2025 7:45	0	0	14.74	0	3
LH-SC-02	6/21/2025 8:00	0	0	14.74	0	3
LH-SC-02	6/21/2025 8:15	0	0	14.742	0	3
LH-SC-02	6/21/2025 8:30	0	0	14.741	0	3
LH-SC-02	6/21/2025 8:45	0	0	14.737	0	3
LH-SC-02	6/21/2025 9:00	0	0	14.739	0	3
LH-SC-02	6/21/2025 9:15	0	0	14.741	0	3
LH-SC-02	6/21/2025 9:30	0	0	14.74	0	3
LH-SC-02	6/21/2025 9:45	0	0	14.74	0	3
LH-SC-02	6/21/2025 10:00	0	0	14.738	0	3
LH-SC-02	6/21/2025 10:15	0	0	14.739	0	3
LH-SC-02	6/21/2025 10:30	0	0	14.736	0	3
LH-SC-02	6/21/2025 10:45	0	0	14.734	0	3
LH-SC-02	6/21/2025 11:00	0	0	14.733	0	3
LH-SC-02	6/21/2025 11:15	0	0	14.736	0	3
LH-SC-02	6/21/2025 11:30	0	0	14.734	0	3
LH-SC-02	6/21/2025 11:45	0	0	14.735	0	3
LH-SC-02	6/21/2025 12:00	0	0	14.737	0	3

Station Name	Date Time	DO mg/L	Temp C	Air Pressure PSI	Saturation PCT	Use Code
LH-SC-02	6/21/2025 12:15	0	0	14.738	0	3
LH-SC-02	6/21/2025 12:30	0	0	14.738	0	3
LH-SC-02	6/21/2025 12:45	0	0	14.738	0	3
LH-SC-02	6/21/2025 13:00	0	0	14.736	0	3
LH-SC-02	6/21/2025 13:15	0	0	14.738	0	3
LH-SC-02	6/21/2025 13:30	0	0	14.739	0	3
LH-SC-02	6/21/2025 13:45	0	0	14.736	0	3
LH-SC-02	6/21/2025 14:00	0	0	14.734	0	3
LH-SC-02	6/21/2025 14:15	0	0	14.735	0	3
LH-SC-02	6/21/2025 14:30	0	0	14.734	0	3
LH-SC-02	6/21/2025 14:45	0	0	14.735	0	3
LH-SC-02	6/21/2025 15:00	0	0	14.731	0	3
LH-SC-02	6/21/2025 15:15	0	0	14.73	0	3
LH-SC-02	6/21/2025 15:30	0	0	14.73	0	3
LH-SC-02	6/21/2025 15:45	0	0	14.726	0	3
LH-SC-02	6/21/2025 16:00	0	0	14.726	0	3
LH-SC-02	6/21/2025 16:15	0	0	14.719	0	3
LH-SC-02	6/21/2025 16:30	0	0	14.72	0	3
LH-SC-02	6/21/2025 16:45	0	0	14.722	0	3
LH-SC-02	6/21/2025 17:00	0	0	14.718	0	3
LH-SC-02	6/21/2025 17:15	0	0	14.72	0	3
LH-SC-02	6/21/2025 17:30	0	0	14.722	0	3
LH-SC-02	6/21/2025 17:45	0	0	14.725	0	3
LH-SC-02	6/21/2025 18:00	0	0	14.725	0	3
LH-SC-02	6/21/2025 18:15	0	0	14.727	0	3
LH-SC-02	6/21/2025 18:30	0	0	14.725	0	3
LH-SC-02	6/21/2025 18:45	0	0	14.726	0	3
LH-SC-02	6/21/2025 19:00	0	0	14.731	0	3
LH-SC-02	6/21/2025 19:15	0	0	14.728	0	3
LH-SC-02	6/21/2025 19:30	0	0	14.726	0	3
LH-SC-02	6/21/2025 19:45	0	0	14.727	0	3
LH-SC-02	6/21/2025 20:00	0	0	14.723	0	3
LH-SC-02	6/21/2025 20:15	0	0	14.723	0	3
LH-SC-02	6/21/2025 20:30	0	0	14.722	0	3
LH-SC-02	6/21/2025 20:45	0	0	14.723	0	3
LH-SC-02	6/21/2025 21:00	0	0	14.721	0	3
LH-SC-02	6/21/2025 21:15	0	0	14.724	0	3
LH-SC-02	6/21/2025 21:30	0	0	14.724	0	3
LH-SC-02	6/21/2025 21:45	0	0	14.725	0	3
LH-SC-02	6/21/2025 22:00	0	0	14.723	0	3
LH-SC-02	6/21/2025 22:15	0	0	14.724	0	3
LH-SC-02	6/21/2025 22:30	0	0	14.723	0	3
LH-SC-02	6/21/2025 22:45	0	0	14.721	0	3
LH-SC-02	6/21/2025 23:00	0	0	14.723	0	3
LH-SC-02	6/21/2025 23:15	0	0	14.721	0	3
LH-SC-02	6/21/2025 23:30	0	0	14.721	0	3
LH-SC-02	6/21/2025 23:45	0	0	14.723	0	3
LH-SC-02	6/22/2025 0:00	0	0	14.721	0	3
LH-SC-02	6/22/2025 0:15	0	0	14.717	0	3
LH-SC-02	6/22/2025 0:30	0	0	14.72	0	3
LH-SC-02	6/22/2025 0:45	0	0	14.72	0	3
LH-SC-02	6/22/2025 1:00	0	0	14.718	0	3
LH-SC-02	6/22/2025 1:15	0	0	14.71	0	3
LH-SC-02	6/22/2025 1:30	0	0	14.701	0	3
LH-SC-02	6/22/2025 1:45	0	0	14.698	0	3
LH-SC-02	6/22/2025 2:00	0	0	14.693	0	3
LH-SC-02	6/22/2025 2:15	0	0	14.695	0	3
LH-SC-02	6/22/2025 2:30	0	0	14.695	0	3
LH-SC-02	6/22/2025 2:45	0	0	14.694	0	3
LH-SC-02	6/22/2025 3:00	0	0	14.694	0	3
LH-SC-02	6/22/2025 3:15	0	0	14.691	0	3
LH-SC-02	6/22/2025 3:30	0	0	14.691	0	3
LH-SC-02	6/22/2025 3:45	0	0	14.69	0	3
LH-SC-02	6/22/2025 4:00	0	0	14.688	0	3
LH-SC-02	6/22/2025 4:15	0	0	14.683	0	3
LH-SC-02	6/22/2025 4:30	0	0	14.683	0	3
LH-SC-02	6/22/2025 4:45	0	0	14.687	0	3
LH-SC-02	6/22/2025 5:00	0	0	14.69	0	3
LH-SC-02	6/22/2025 5:15	0	0	14.697	0	3
LH-SC-02	6/22/2025 5:30	0	0	14.696	0	3
LH-SC-02	6/22/2025 5:45	0	0	14.69	0	3
LH-SC-02	6/22/2025 6:00	0	0	14.689	0	3
LH-SC-02	6/22/2025 6:15	0	0	14.689	0	3
LH-SC-02	6/22/2025 6:30	0	0	14.696	0	3
LH-SC-02	6/22/2025 6:45	0	0	14.695	0	3
LH-SC-02	6/22/2025 7:00	0	0	14.69	0	3
LH-SC-02	6/22/2025 7:15	0	0	14.681	0	3
LH-SC-02	6/22/2025 7:30	0	0	14.662	0	3
LH-SC-02	6/22/2025 7:45	0	0	14.663	0	3
LH-SC-02	6/22/2025 8:00	0	0	14.671	0	3
LH-SC-02	6/22/2025 8:15	0	0	14.664	0	3
LH-SC-02	6/22/2025 8:30	0	0	14.667	0	3
LH-SC-02	6/22/2025 8:45	0	0	14.668	0	3
LH-SC-02	6/22/2025 9:00	0	0	14.669	0	3

Station Name	Date Time	DO mg/L	Temp C	Air Pressure PSI	Saturation PCT	Use Code
LH-SC-02	6/22/2025 9:15	0	0	14.667	0	3
LH-SC-02	6/22/2025 9:30	0	0	14.676	0	3
LH-SC-02	6/22/2025 9:45	0	0	14.679	0	3
LH-SC-02	6/22/2025 10:00	0	0	14.67	0	3
LH-SC-02	6/22/2025 10:15	0	0	14.662	0	3
LH-SC-02	6/22/2025 10:30	0	0	14.658	0	3
LH-SC-02	6/22/2025 10:45	0	0	14.657	0	3
LH-SC-02	6/22/2025 11:00	0	0	14.657	0	3
LH-SC-02	6/22/2025 11:15	0	0	14.653	0	3
LH-SC-02	6/22/2025 11:30	0	0	14.649	0	3
LH-SC-02	6/22/2025 11:45	0	0	14.649	0	3
LH-SC-02	6/22/2025 12:00	0	0	14.649	0	3
LH-SC-02	6/22/2025 12:15	0	0	14.645	0	3
LH-SC-02	6/22/2025 12:30	0	0	14.646	0	3
LH-SC-02	6/22/2025 12:45	0	0	14.643	0	3
LH-SC-02	6/22/2025 13:00	0	0	14.643	0	3
LH-SC-02	6/22/2025 13:15	0	0	14.637	0	3
LH-SC-02	6/22/2025 13:30	0	0	14.635	0	3
LH-SC-02	6/22/2025 13:45	0	0	14.634	0	3
LH-SC-02	6/22/2025 14:00	0	0	14.633	0	3
LH-SC-02	6/22/2025 14:15	0	0	14.636	0	3
LH-SC-02	6/22/2025 14:30	0	0	14.636	0	3
LH-SC-02	6/22/2025 14:45	0	0	14.635	0	3
LH-SC-02	6/22/2025 15:00	0	0	14.633	0	3
LH-SC-02	6/22/2025 15:15	0	0	14.635	0	3
LH-SC-02	6/22/2025 15:30	0	0	14.635	0	3
LH-SC-02	6/22/2025 15:45	0	0	14.636	0	3
LH-SC-02	6/22/2025 16:00	0	0	14.637	0	3
LH-SC-02	6/22/2025 16:15	0	0	14.637	0	3
LH-SC-02	6/22/2025 16:30	0	0	14.64	0	3
LH-SC-02	6/22/2025 16:45	0	0	14.638	0	3
LH-SC-02	6/22/2025 17:00	0	0	14.643	0	3
LH-SC-02	6/22/2025 17:15	0	0	14.645	0	3
LH-SC-02	6/22/2025 17:30	0	0	14.645	0	3
LH-SC-02	6/22/2025 17:45	0	0	14.647	0	3
LH-SC-02	6/22/2025 18:00	0	0	14.65	0	3
LH-SC-02	6/22/2025 18:15	0	0	14.649	0	3
LH-SC-02	6/22/2025 18:30	0	0	14.652	0	3
LH-SC-02	6/22/2025 18:45	0	0	14.653	0	3
LH-SC-02	6/22/2025 19:00	0	0	14.654	0	3
LH-SC-02	6/22/2025 19:15	0	0	14.654	0	3
LH-SC-02	6/22/2025 19:30	0	0	14.655	0	3
LH-SC-02	6/22/2025 19:45	0	0	14.66	0	3
LH-SC-02	6/22/2025 20:00	0	0	14.663	0	3
LH-SC-02	6/22/2025 20:15	0	0	14.664	0	3
LH-SC-02	6/22/2025 20:30	0	0	14.664	0	3
LH-SC-02	6/22/2025 20:45	0	0	14.667	0	3
LH-SC-02	6/22/2025 21:00	0	0	14.669	0	3
LH-SC-02	6/22/2025 21:15	0	0	14.673	0	3
LH-SC-02	6/22/2025 21:30	0	0	14.676	0	3
LH-SC-02	6/22/2025 21:45	0	0	14.677	0	3
LH-SC-02	6/22/2025 22:00	0	0	14.682	0	3
LH-SC-02	6/22/2025 22:15	0	0	14.683	0	3
LH-SC-02	6/22/2025 22:30	0	0	14.687	0	3
LH-SC-02	6/22/2025 22:45	0	0	14.687	0	3
LH-SC-02	6/22/2025 23:00	0	0	14.688	0	3
LH-SC-02	6/22/2025 23:15	0	0	14.692	0	3
LH-SC-02	6/22/2025 23:30	0	0	14.692	0	3
LH-SC-02	6/22/2025 23:45	0	0	14.69	0	3
LH-SC-02	6/23/2025 0:00	0	0	14.692	0	3
LH-SC-02	6/23/2025 0:15	0	0	14.691	0	3
LH-SC-02	6/23/2025 0:30	0	0	14.691	0	3
LH-SC-02	6/23/2025 0:45	0	0	14.696	0	3
LH-SC-02	6/23/2025 1:00	0	0	14.695	0	3
LH-SC-02	6/23/2025 1:15	0	0	14.697	0	3
LH-SC-02	6/23/2025 1:30	0	0	14.697	0	3
LH-SC-02	6/23/2025 1:45	0	0	14.697	0	3
LH-SC-02	6/23/2025 2:00	0	0	14.701	0	3
LH-SC-02	6/23/2025 2:15	0	0	14.699	0	3
LH-SC-02	6/23/2025 2:30	0	0	14.7	0	3
LH-SC-02	6/23/2025 2:45	0	0	14.698	0	3
LH-SC-02	6/23/2025 3:00	0	0	14.696	0	3
LH-SC-02	6/23/2025 3:15	0	0	14.7	0	3
LH-SC-02	6/23/2025 3:30	0	0	14.704	0	3
LH-SC-02	6/23/2025 3:45	0	0	14.7	0	3
LH-SC-02	6/23/2025 4:00	0	0	14.701	0	3
LH-SC-02	6/23/2025 4:15	0	0	14.701	0	3
LH-SC-02	6/23/2025 4:30	0	0	14.704	0	3
LH-SC-02	6/23/2025 4:45	0	0	14.706	0	3
LH-SC-02	6/23/2025 5:00	0	0	14.708	0	3
LH-SC-02	6/23/2025 5:15	0	0	14.712	0	3
LH-SC-02	6/23/2025 5:30	0	0	14.712	0	3
LH-SC-02	6/23/2025 5:45	0	0	14.717	0	3
LH-SC-02	6/23/2025 6:00	0	0	14.719	0	3

Station Name	Date Time	DO mg/L	Temp C	Air Pressure PSI	Saturation PCT	Use Code
LH-SC-02	6/23/2025 6:15	0	0	14.724	0	3
LH-SC-02	6/23/2025 6:30	0	0	14.724	0	3
LH-SC-02	6/23/2025 6:45	0	0	14.723	0	3
LH-SC-02	6/23/2025 7:00	0	0	14.726	0	3
LH-SC-02	6/23/2025 7:15	0	0	14.728	0	3
LH-SC-02	6/23/2025 7:30	0	0	14.725	0	3
LH-SC-02	6/23/2025 7:45	0	0	14.728	0	3
LH-SC-02	6/23/2025 8:00	0	0	14.729	0	3
LH-SC-02	6/23/2025 8:15	0	0	14.729	0	3
LH-SC-02	6/23/2025 8:30	0	0	14.73	0	3
LH-SC-02	6/23/2025 8:45	0	0	14.731	0	3
LH-SC-02	6/23/2025 9:00	0	0	14.731	0	3
LH-SC-02	6/23/2025 9:15	0	0	14.732	0	3
LH-SC-02	6/23/2025 9:30	0	0	14.731	0	3
LH-SC-02	6/23/2025 9:45	0	0	14.732	0	3
LH-SC-02	6/23/2025 10:00	0	0	14.729	0	3
LH-SC-02	6/23/2025 10:15	0	0	14.726	0	3
LH-SC-02	6/23/2025 10:30	0	0	14.724	0	3
LH-SC-02	6/23/2025 10:45	0	0	14.723	0	3
LH-SC-02	6/23/2025 11:00	0	0	14.722	0	3
LH-SC-02	6/23/2025 11:15	0	0	14.725	0	3
LH-SC-02	6/23/2025 11:30	0	0	14.72	0	3
LH-SC-02	6/23/2025 11:45	0	0	14.724	0	3
LH-SC-02	6/23/2025 12:00	0	0	14.722	0	3
LH-SC-02	6/23/2025 12:15	0	0	14.722	0	3
LH-SC-02	6/23/2025 12:30	0	0	14.721	0	3
LH-SC-02	6/23/2025 12:45	0	0	14.718	0	3
LH-SC-02	6/23/2025 13:00	0	0	14.718	0	3
LH-SC-02	6/23/2025 13:15	0	0	14.716	0	3
LH-SC-02	6/23/2025 13:30	0	0	14.715	0	3
LH-SC-02	6/23/2025 13:45	0	0	14.715	0	3
LH-SC-02	6/23/2025 14:00	0	0	14.714	0	3
LH-SC-02	6/23/2025 14:15	0	0	14.711	0	3
LH-SC-02	6/23/2025 14:30	0	0	14.71	0	3
LH-SC-02	6/23/2025 14:45	0	0	14.711	0	3
LH-SC-02	6/23/2025 15:00	0	0	14.709	0	3
LH-SC-02	6/23/2025 15:15	0	0	14.707	0	3
LH-SC-02	6/23/2025 15:30	0	0	14.704	0	3
LH-SC-02	6/23/2025 15:45	0	0	14.704	0	3
LH-SC-02	6/23/2025 16:00	0	0	14.703	0	3
LH-SC-02	6/23/2025 16:15	0	0	14.702	0	3
LH-SC-02	6/23/2025 16:30	0	0	14.702	0	3
LH-SC-02	6/23/2025 16:45	0	0	14.7	0	3
LH-SC-02	6/23/2025 17:00	0	0	14.697	0	3
LH-SC-02	6/23/2025 17:15	0	0	14.698	0	3
LH-SC-02	6/23/2025 17:30	0	0	14.698	0	3
LH-SC-02	6/23/2025 17:45	0	0	14.692	0	3
LH-SC-02	6/23/2025 18:00	0	0	14.69	0	3
LH-SC-02	6/23/2025 18:15	0	0	14.685	0	3
LH-SC-02	6/23/2025 18:30	0	0	14.683	0	3
LH-SC-02	6/23/2025 18:45	0	0	14.682	0	3
LH-SC-02	6/23/2025 19:00	0	0	14.682	0	3
LH-SC-02	6/23/2025 19:15	0	0	14.679	0	3
LH-SC-02	6/23/2025 19:30	0	0	14.678	0	3
LH-SC-02	6/23/2025 19:45	0	0	14.679	0	3
LH-SC-02	6/23/2025 20:00	0	0	14.677	0	3
LH-SC-02	6/23/2025 20:15	0	0	14.676	0	3
LH-SC-02	6/23/2025 20:30	0	0	14.677	0	3
LH-SC-02	6/23/2025 20:45	0	0	14.68	0	3
LH-SC-02	6/23/2025 21:00	0	0	14.682	0	3
LH-SC-02	6/23/2025 21:15	0	0	14.684	0	3
LH-SC-02	6/23/2025 21:30	0	0	14.683	0	3
LH-SC-02	6/23/2025 21:45	0	0	14.685	0	3
LH-SC-02	6/23/2025 22:00	0	0	14.687	0	3
LH-SC-02	6/23/2025 22:15	0	0	14.688	0	3
LH-SC-02	6/23/2025 22:30	0	0	14.687	0	3
LH-SC-02	6/23/2025 22:45	0	0	14.689	0	3
LH-SC-02	6/23/2025 23:00	0	0	14.691	0	3
LH-SC-02	6/23/2025 23:15	0	0	14.691	0	3
LH-SC-02	6/23/2025 23:30	0	0	14.69	0	3
LH-SC-02	6/23/2025 23:45	0	0	14.688	0	3
LH-SC-02	6/24/2025 0:00	0	0	14.689	0	3
LH-SC-02	6/24/2025 0:15	0	0	14.689	0	3
LH-SC-02	6/24/2025 0:30	0	0	14.69	0	3
LH-SC-02	6/24/2025 0:45	0	0	14.689	0	3
LH-SC-02	6/24/2025 1:00	0	0	14.689	0	3
LH-SC-02	6/24/2025 1:15	0	0	14.689	0	3
LH-SC-02	6/24/2025 1:30	0	0	14.689	0	3
LH-SC-02	6/24/2025 1:45	0	0	14.689	0	3
LH-SC-02	6/24/2025 2:00	0	0	14.69	0	3
LH-SC-02	6/24/2025 2:15	0	0	14.689	0	3
LH-SC-02	6/24/2025 2:30	0	0	14.688	0	3
LH-SC-02	6/24/2025 2:45	0	0	14.685	0	3
LH-SC-02	6/24/2025 3:00	0	0	14.684	0	3

Station Name	Date Time	DO mg/L	Temp C	Air Pressure PSI	Saturation PCT	Use Code
LH-SC-02	6/24/2025 3:15	0	0	14.683	0	3
LH-SC-02	6/24/2025 3:30	0	0	14.683	0	3
LH-SC-02	6/24/2025 3:45	0	0	14.681	0	3
LH-SC-02	6/24/2025 4:00	0	0	14.679	0	3
LH-SC-02	6/24/2025 4:15	0	0	14.683	0	3
LH-SC-02	6/24/2025 4:30	0	0	14.687	0	3
LH-SC-02	6/24/2025 4:45	0	0	14.688	0	3
LH-SC-02	6/24/2025 5:00	0	0	14.689	0	3
LH-SC-02	6/24/2025 5:15	0	0	14.693	0	3
LH-SC-02	6/24/2025 5:30	0	0	14.693	0	3
LH-SC-02	6/24/2025 5:45	0	0	14.695	0	3
LH-SC-02	6/24/2025 6:00	0	0	14.696	0	3
LH-SC-02	6/24/2025 6:15	0	0	14.698	0	3
LH-SC-02	6/24/2025 6:30	0	0	14.696	0	3
LH-SC-02	6/24/2025 6:45	0	0	14.696	0	3
LH-SC-02	6/24/2025 7:00	0	0	14.696	0	3
LH-SC-02	6/24/2025 7:15	0	0	14.699	0	3
LH-SC-02	6/24/2025 7:30	0	0	14.704	0	3
LH-SC-02	6/24/2025 7:45	0	0	14.707	0	3
LH-SC-02	6/24/2025 8:00	0	0	14.709	0	3
LH-SC-02	6/24/2025 8:15	0	0	14.709	0	3
LH-SC-02	6/24/2025 8:30	0	0	14.711	0	3
LH-SC-02	6/24/2025 8:45	0	0	14.711	0	3
LH-SC-02	6/24/2025 9:00	0	0	14.711	0	3
LH-SC-02	6/24/2025 9:15	0	0	14.708	0	3
LH-SC-02	6/24/2025 9:30	0	0	14.706	0	3
LH-SC-02	6/24/2025 9:45	0	0	14.708	0	3
LH-SC-02	6/24/2025 10:00	0	0	14.707	0	3
LH-SC-02	6/24/2025 10:15	0	0	14.708	0	3
LH-SC-02	6/24/2025 10:30	0	0	14.706	0	3
LH-SC-02	6/24/2025 10:45	0	0	14.702	0	3
LH-SC-02	6/24/2025 11:00	0	0	14.7	0	3
LH-SC-02	6/24/2025 11:15	0	0	14.7	0	3
LH-SC-02	6/24/2025 11:30	0	0	14.701	0	3
LH-SC-02	6/24/2025 11:45	0	0	14.7	0	3
LH-SC-02	6/24/2025 12:00	0	0	14.697	0	3
LH-SC-02	6/24/2025 12:15	0	0	14.696	0	3
LH-SC-02	6/24/2025 12:30	0	0	14.693	0	3
LH-SC-02	6/24/2025 12:45	0	0	14.691	0	3
LH-SC-02	6/24/2025 13:00	0	0	14.689	0	3
LH-SC-02	6/24/2025 13:15	0	0	14.689	0	3
LH-SC-02	6/24/2025 13:30	0	0	14.686	0	3
LH-SC-02	6/24/2025 13:45	0	0	14.684	0	3
LH-SC-02	6/24/2025 14:00	0	0	14.683	0	3
LH-SC-02	6/24/2025 14:15	0	0	14.681	0	3
LH-SC-02	6/24/2025 14:30	0	0	14.679	0	3
LH-SC-02	6/24/2025 14:45	0	0	14.677	0	3
LH-SC-02	6/24/2025 15:00	0	0	14.676	0	3
LH-SC-02	6/24/2025 15:15	0	0	14.674	0	3
LH-SC-02	6/24/2025 15:30	0	0	14.673	0	3
LH-SC-02	6/24/2025 15:45	0	0	14.672	0	3
LH-SC-02	6/24/2025 16:00	0	0	14.668	0	3
LH-SC-02	6/24/2025 16:15	0	0	14.668	0	3
LH-SC-02	6/24/2025 16:30	0	0	14.67	0	3
LH-SC-02	6/24/2025 16:45	0	0	14.664	0	3
LH-SC-02	6/24/2025 17:00	0	0	14.663	0	3
LH-SC-02	6/24/2025 17:15	0	0	14.661	0	3
LH-SC-02	6/24/2025 17:30	0	0	14.66	0	3
LH-SC-02	6/24/2025 17:45	0	0	14.661	0	3
LH-SC-02	6/24/2025 18:00	0	0	14.656	0	3
LH-SC-02	6/24/2025 18:15	0	0	14.657	0	3
LH-SC-02	6/24/2025 18:30	0	0	14.657	0	3
LH-SC-02	6/24/2025 18:45	0	0	14.657	0	3
LH-SC-02	6/24/2025 19:00	0	0	14.66	0	3
LH-SC-02	6/24/2025 19:15	0	0	14.66	0	3
LH-SC-02	6/24/2025 19:30	0	0	14.659	0	3
LH-SC-02	6/24/2025 19:45	0	0	14.659	0	3
LH-SC-02	6/24/2025 20:00	0	0	14.66	0	3
LH-SC-02	6/24/2025 20:15	0	0	14.66	0	3
LH-SC-02	6/24/2025 20:30	0	0	14.66	0	3
LH-SC-02	6/24/2025 20:45	0	0	14.66	0	3
LH-SC-02	6/24/2025 21:00	0	0	14.664	0	3
LH-SC-02	6/24/2025 21:15	0	0	14.666	0	3
LH-SC-02	6/24/2025 21:30	0	0	14.669	0	3
LH-SC-02	6/24/2025 21:45	0	0	14.67	0	3
LH-SC-02	6/24/2025 22:00	0	0	14.671	0	3
LH-SC-02	6/24/2025 22:15	0	0	14.669	0	3
LH-SC-02	6/24/2025 22:30	0	0	14.668	0	3
LH-SC-02	6/24/2025 22:45	0	0	14.671	0	3
LH-SC-02	6/24/2025 23:00	0	0	14.672	0	3
LH-SC-02	6/24/2025 23:15	0	0	14.673	0	3
LH-SC-02	6/24/2025 23:30	0	0	14.672	0	3
LH-SC-02	6/24/2025 23:45	0	0	14.672	0	3
LH-SC-02	6/25/2025 0:00	0	0	14.671	0	3

Station Name	Date Time	DO mg/L	Temp C	Air Pressure PSI	Saturation PCT	Use Code
LH-SC-02	6/25/2025 0:15	0	0	14.669	0	3
LH-SC-02	6/25/2025 0:30	0	0	14.67	0	3
LH-SC-02	6/25/2025 0:45	0	0	14.671	0	3
LH-SC-02	6/25/2025 1:00	0	0	14.67	0	3
LH-SC-02	6/25/2025 1:15	0	0	14.669	0	3
LH-SC-02	6/25/2025 1:30	0	0	14.668	0	3
LH-SC-02	6/25/2025 1:45	0	0	14.67	0	3
LH-SC-02	6/25/2025 2:00	0	0	14.667	0	3
LH-SC-02	6/25/2025 2:15	0	0	14.671	0	3
LH-SC-02	6/25/2025 2:30	0	0	14.667	0	3
LH-SC-02	6/25/2025 2:45	0	0	14.666	0	3
LH-SC-02	6/25/2025 3:00	0	0	14.666	0	3
LH-SC-02	6/25/2025 3:15	0	0	14.665	0	3
LH-SC-02	6/25/2025 3:30	0	0	14.663	0	3
LH-SC-02	6/25/2025 3:45	0	0	14.663	0	3
LH-SC-02	6/25/2025 4:00	0	0	14.664	0	3
LH-SC-02	6/25/2025 4:15	0	0	14.664	0	3
LH-SC-02	6/25/2025 4:30	0	0	14.667	0	3
LH-SC-02	6/25/2025 4:45	0	0	14.668	0	3
LH-SC-02	6/25/2025 5:00	0	0	14.669	0	3
LH-SC-02	6/25/2025 5:15	0	0	14.67	0	3
LH-SC-02	6/25/2025 5:30	0	0	14.674	0	3
LH-SC-02	6/25/2025 5:45	0	0	14.675	0	3
LH-SC-02	6/25/2025 6:00	0	0	14.673	0	3
LH-SC-02	6/25/2025 6:15	0	0	14.676	0	3
LH-SC-02	6/25/2025 6:30	0	0	14.678	0	3
LH-SC-02	6/25/2025 6:45	0	0	14.679	0	3
LH-SC-02	6/25/2025 7:00	0	0	14.68	0	3
LH-SC-02	6/25/2025 7:15	0	0	14.68	0	3
LH-SC-02	6/25/2025 7:30	0	0	14.682	0	3
LH-SC-02	6/25/2025 7:45	0	0	14.682	0	3
LH-SC-02	6/25/2025 8:00	0	0	14.682	0	3
LH-SC-02	6/25/2025 8:15	0	0	14.683	0	3
LH-SC-02	6/25/2025 8:30	0	0	14.685	0	3
LH-SC-02	6/25/2025 8:45	0	0	14.685	0	3
LH-SC-02	6/25/2025 9:00	0	0	14.686	0	3
LH-SC-02	6/25/2025 9:15	0	0	14.685	0	3
LH-SC-02	6/25/2025 9:30	0	0	14.688	0	3
LH-SC-02	6/25/2025 9:45	0	0	14.686	0	3
LH-SC-02	6/25/2025 10:00	0	0	14.69	0	3
LH-SC-02	6/25/2025 10:15	0	0	14.691	0	3
LH-SC-02	6/25/2025 10:30	0	0	14.691	0	3
LH-SC-02	6/25/2025 10:45	0	0	14.694	0	3
LH-SC-02	6/25/2025 11:00	0	0	14.695	0	3
LH-SC-02	6/25/2025 11:15	0	0	14.695	0	3
LH-SC-02	6/25/2025 11:30	0	0	14.694	0	3
LH-SC-02	6/25/2025 11:45	0	0	14.694	0	3
LH-SC-02	6/25/2025 12:00	0	0	14.698	0	3
LH-SC-02	6/25/2025 12:15	0	0	14.695	0	3
LH-SC-02	6/25/2025 12:30	0	0	14.695	0	3
LH-SC-02	6/25/2025 12:45	0	0	14.691	0	3
LH-SC-02	6/25/2025 13:00	0	0	14.687	0	3
LH-SC-02	6/25/2025 13:15	0	0	14.687	0	3
LH-SC-02	6/25/2025 13:30	0	0	14.689	0	3
LH-SC-02	6/25/2025 13:45	0	0	14.688	0	3
LH-SC-02	6/25/2025 14:00	0	0	14.69	0	3
LH-SC-02	6/25/2025 14:15	0	0	14.689	0	3
LH-SC-02	6/25/2025 14:30	0	0	14.688	0	3
LH-SC-02	6/25/2025 14:45	0	0	14.687	0	3
LH-SC-02	6/25/2025 15:00	0	0	14.687	0	3
LH-SC-02	6/25/2025 15:15	0	0	14.687	0	3
LH-SC-02	6/25/2025 15:30	0	0	14.686	0	3
LH-SC-02	6/25/2025 15:45	0	0	14.685	0	3
LH-SC-02	6/25/2025 16:00	0	0	14.683	0	3
LH-SC-02	6/25/2025 16:15	0	0	14.682	0	3
LH-SC-02	6/25/2025 16:30	0	0	14.681	0	3
LH-SC-02	6/25/2025 16:45	0	0	14.681	0	3
LH-SC-02	6/25/2025 17:00	0	0	14.679	0	3
LH-SC-02	6/25/2025 17:15	0	0	14.679	0	3
LH-SC-02	6/25/2025 17:30	0	0	14.677	0	3
LH-SC-02	6/25/2025 17:45	0	0	14.675	0	3
LH-SC-02	6/25/2025 18:00	0	0	14.673	0	3
LH-SC-02	6/25/2025 18:15	0	0	14.677	0	3
LH-SC-02	6/25/2025 18:30	0	0	14.676	0	3
LH-SC-02	6/25/2025 18:45	0	0	14.672	0	3
LH-SC-02	6/25/2025 19:00	0	0	14.673	0	3
LH-SC-02	6/25/2025 19:15	0	0	14.671	0	3
LH-SC-02	6/25/2025 19:30	0	0	14.673	0	3
LH-SC-02	6/25/2025 19:45	0	0	14.673	0	3
LH-SC-02	6/25/2025 20:00	0	0	14.673	0	3
LH-SC-02	6/25/2025 20:15	0	0	14.675	0	3
LH-SC-02	6/25/2025 20:30	0	0	14.675	0	3
LH-SC-02	6/25/2025 20:45	0	0	14.679	0	3
LH-SC-02	6/25/2025 21:00	0	0	14.684	0	3

Station Name	Date Time	DO mg/L	Temp C	Air Pressure PSI	Saturation PCT	Use Code
LH-SC-02	6/25/2025 21:15	0	0	14.688	0	3
LH-SC-02	6/25/2025 21:30	0	0	14.691	0	3
LH-SC-02	6/25/2025 21:45	0	0	14.693	0	3
LH-SC-02	6/25/2025 22:00	0	0	14.692	0	3
LH-SC-02	6/25/2025 22:15	0	0	14.696	0	3
LH-SC-02	6/25/2025 22:30	0	0	14.697	0	3
LH-SC-02	6/25/2025 22:45	0	0	14.697	0	3
LH-SC-02	6/25/2025 23:00	0	0	14.699	0	3
LH-SC-02	6/25/2025 23:15	0	0	14.699	0	3
LH-SC-02	6/25/2025 23:30	0	0	14.702	0	3
LH-SC-02	6/25/2025 23:45	0	0	14.706	0	3
LH-SC-02	6/26/2025 0:00	0	0	14.707	0	3
LH-SC-02	6/26/2025 0:15	0	0	14.707	0	3
LH-SC-02	6/26/2025 0:30	0	0	14.711	0	3
LH-SC-02	6/26/2025 0:45	0	0	14.717	0	3
LH-SC-02	6/26/2025 1:00	0	0	14.716	0	3
LH-SC-02	6/26/2025 1:15	0	0	14.717	0	3
LH-SC-02	6/26/2025 1:30	0	0	14.717	0	3
LH-SC-02	6/26/2025 1:45	0	0	14.722	0	3
LH-SC-02	6/26/2025 2:00	0	0	14.723	0	3
LH-SC-02	6/26/2025 2:15	0	0	14.722	0	3
LH-SC-02	6/26/2025 2:30	0	0	14.725	0	3
LH-SC-02	6/26/2025 2:45	0	0	14.724	0	3
LH-SC-02	6/26/2025 3:00	0	0	14.724	0	3
LH-SC-02	6/26/2025 3:15	0	0	14.723	0	3
LH-SC-02	6/26/2025 3:30	0	0	14.726	0	3
LH-SC-02	6/26/2025 3:45	0	0	14.728	0	3
LH-SC-02	6/26/2025 4:00	0	0	14.729	0	3
LH-SC-02	6/26/2025 4:15	0	0	14.734	0	3
LH-SC-02	6/26/2025 4:30	0	0	14.738	0	3
LH-SC-02	6/26/2025 4:45	0	0	14.741	0	3
LH-SC-02	6/26/2025 5:00	0	0	14.741	0	3
LH-SC-02	6/26/2025 5:15	0	0	14.741	0	3
LH-SC-02	6/26/2025 5:30	0	0	14.743	0	3
LH-SC-02	6/26/2025 5:45	0	0	14.746	0	3
LH-SC-02	6/26/2025 6:00	0	0	14.747	0	3
LH-SC-02	6/26/2025 6:15	0	0	14.749	0	3
LH-SC-02	6/26/2025 6:30	0	0	14.75	0	3
LH-SC-02	6/26/2025 6:45	0	0	14.751	0	3
LH-SC-02	6/26/2025 7:00	0	0	14.753	0	3
LH-SC-02	6/26/2025 7:15	0	0	14.763	0	3
LH-SC-02	6/26/2025 7:30	0	0	14.766	0	3
LH-SC-02	6/26/2025 7:45	0	0	14.772	0	3
LH-SC-02	6/26/2025 8:00	0	0	14.77	0	3
LH-SC-02	6/26/2025 8:15	0	0	14.77	0	3
LH-SC-02	6/26/2025 8:30	0	0	14.772	0	3
LH-SC-02	6/26/2025 8:45	0	0	14.776	0	3
LH-SC-02	6/26/2025 9:00	0	0	14.775	0	3
LH-SC-02	6/26/2025 9:15	0	0	14.773	0	3
LH-SC-02	6/26/2025 9:30	0	0	14.776	0	3
LH-SC-02	6/26/2025 9:45	0	0	14.777	0	3
LH-SC-02	6/26/2025 10:00	0	0	14.781	0	3
LH-SC-02	6/26/2025 10:15	0	0	14.778	0	3
LH-SC-02	6/26/2025 10:30	0	0	14.777	0	3
LH-SC-02	6/26/2025 10:45	0	0	14.781	0	3
LH-SC-02	6/26/2025 11:00	0	0	14.78	0	3
LH-SC-02	6/26/2025 11:15	0	0	14.78	0	3
LH-SC-02	6/26/2025 11:30	0	0	14.775	0	3
LH-SC-02	6/26/2025 11:45	0	0	14.782	0	3
LH-SC-02	6/26/2025 12:00	0	0	14.78	0	3
LH-SC-02	6/26/2025 12:15	0	0	14.779	0	3
LH-SC-02	6/26/2025 12:30	0	0	14.779	0	3
LH-SC-02	6/26/2025 12:45	0	0	14.784	0	3
LH-SC-02	6/26/2025 13:00	0	0	14.778	0	3
LH-SC-02	6/26/2025 13:15	0	0	14.786	0	3
LH-SC-02	6/26/2025 13:30	0	0	14.782	0	3
LH-SC-02	6/26/2025 13:45	0	0	14.781	0	3
LH-SC-02	6/26/2025 14:00	0	0	14.786	0	3
LH-SC-02	6/26/2025 14:15	0	0	14.785	0	3
LH-SC-02	6/26/2025 14:30	0	0	14.784	0	3
LH-SC-02	6/26/2025 14:45	0	0	14.782	0	3
LH-SC-02	6/26/2025 15:00	0	0	14.781	0	3
LH-SC-02	6/26/2025 15:15	0	0	14.779	0	3
LH-SC-02	6/26/2025 15:30	0	0	14.779	0	3
LH-SC-02	6/26/2025 15:45	0	0	14.782	0	3
LH-SC-02	6/26/2025 16:00	0	0	14.782	0	3
LH-SC-02	6/26/2025 16:15	0	0	14.779	0	3
LH-SC-02	6/26/2025 16:30	0	0	14.777	0	3
LH-SC-02	6/26/2025 16:45	0	0	14.78	0	3
LH-SC-02	6/26/2025 17:00	0	0	14.779	0	3
LH-SC-02	6/26/2025 17:15	0	0	14.778	0	3
LH-SC-02	6/26/2025 17:30	0	0	14.774	0	3
LH-SC-02	6/26/2025 17:45	0	0	14.775	0	3
LH-SC-02	6/26/2025 18:00	0	0	14.773	0	3

Station Name	Date Time	DO mg/L	Temp C	Air Pressure PSI	Saturation PCT	Use Code
LH-SC-02	6/26/2025 18:15	0	0	14.768	0	3
LH-SC-02	6/26/2025 18:30	0	0	14.77	0	3
LH-SC-02	6/26/2025 18:45	0	0	14.773	0	3
LH-SC-02	6/26/2025 19:00	0	0	14.776	0	3
LH-SC-02	6/26/2025 19:15	0	0	14.775	0	3
LH-SC-02	6/26/2025 19:30	0	0	14.777	0	3
LH-SC-02	6/26/2025 19:45	0	0	14.781	0	3
LH-SC-02	6/26/2025 20:00	0	0	14.778	0	3
LH-SC-02	6/26/2025 20:15	0	0	14.781	0	3
LH-SC-02	6/26/2025 20:30	0	0	14.782	0	3
LH-SC-02	6/26/2025 20:45	0	0	14.781	0	3
LH-SC-02	6/26/2025 21:00	0	0	14.786	0	3
LH-SC-02	6/26/2025 21:15	0	0	14.785	0	3
LH-SC-02	6/26/2025 21:30	0	0	14.785	0	3
LH-SC-02	6/26/2025 21:45	0	0	14.791	0	3
LH-SC-02	6/26/2025 22:00	0	0	14.792	0	3
LH-SC-02	6/26/2025 22:15	0	0	14.793	0	3
LH-SC-02	6/26/2025 22:30	0	0	14.794	0	3
LH-SC-02	6/26/2025 22:45	0	0	14.798	0	3
LH-SC-02	6/26/2025 23:00	0	0	14.797	0	3
LH-SC-02	6/26/2025 23:15	0	0	14.795	0	3
LH-SC-02	6/26/2025 23:30	0	0	14.796	0	3
LH-SC-02	6/26/2025 23:45	0	0	14.796	0	3
LH-SC-02	6/27/2025 0:00	0	0	14.798	0	3
LH-SC-02	6/27/2025 0:15	0	0	14.798	0	3
LH-SC-02	6/27/2025 0:30	0	0	14.802	0	3
LH-SC-02	6/27/2025 0:45	0	0	14.801	0	3
LH-SC-02	6/27/2025 1:00	0	0	14.802	0	3
LH-SC-02	6/27/2025 1:15	0	0	14.803	0	3
LH-SC-02	6/27/2025 1:30	0	0	14.803	0	3
LH-SC-02	6/27/2025 1:45	0	0	14.806	0	3
LH-SC-02	6/27/2025 2:00	0	0	14.806	0	3
LH-SC-02	6/27/2025 2:15	0	0	14.803	0	3
LH-SC-02	6/27/2025 2:30	0	0	14.805	0	3
LH-SC-02	6/27/2025 2:45	0	0	14.808	0	3
LH-SC-02	6/27/2025 3:00	0	0	14.808	0	3
LH-SC-02	6/27/2025 3:15	0	0	14.807	0	3
LH-SC-02	6/27/2025 3:30	0	0	14.806	0	3
LH-SC-02	6/27/2025 3:45	0	0	14.806	0	3
LH-SC-02	6/27/2025 4:00	0	0	14.806	0	3
LH-SC-02	6/27/2025 4:15	0	0	14.804	0	3
LH-SC-02	6/27/2025 4:30	0	0	14.805	0	3
LH-SC-02	6/27/2025 4:45	0	0	14.809	0	3
LH-SC-02	6/27/2025 5:00	0	0	14.81	0	3
LH-SC-02	6/27/2025 5:15	0	0	14.81	0	3
LH-SC-02	6/27/2025 5:30	0	0	14.817	0	3
LH-SC-02	6/27/2025 5:45	0	0	14.82	0	3
LH-SC-02	6/27/2025 6:00	0	0	14.825	0	3
LH-SC-02	6/27/2025 6:15	0	0	14.827	0	3
LH-SC-02	6/27/2025 6:30	0	0	14.829	0	3
LH-SC-02	6/27/2025 6:45	0	0	14.829	0	3
LH-SC-02	6/27/2025 7:00	0	0	14.83	0	3
LH-SC-02	6/27/2025 7:15	0	0	14.832	0	3
LH-SC-02	6/27/2025 7:30	0	0	14.834	0	3
LH-SC-02	6/27/2025 7:45	0	0	14.835	0	3
LH-SC-02	6/27/2025 8:00	0	0	14.837	0	3
LH-SC-02	6/27/2025 8:15	0	0	14.837	0	3
LH-SC-02	6/27/2025 8:30	0	0	14.838	0	3
LH-SC-02	6/27/2025 8:45	0	0	14.842	0	3
LH-SC-02	6/27/2025 9:00	0	0	14.841	0	3
LH-SC-02	6/27/2025 9:15	0	0	14.839	0	3
LH-SC-02	6/27/2025 9:30	0	0	14.839	0	3
LH-SC-02	6/27/2025 9:45	0	0	14.839	0	3
LH-SC-02	6/27/2025 10:00	0	0	14.842	0	3
LH-SC-02	6/27/2025 10:15	0	0	14.841	0	3
LH-SC-02	6/27/2025 10:30	0	0	14.838	0	3
LH-SC-02	6/27/2025 10:45	0	0	14.838	0	3
LH-SC-02	6/27/2025 11:00	0	0	14.84	0	3
LH-SC-02	6/27/2025 11:15	0	0	14.837	0	3
LH-SC-02	6/27/2025 11:30	0	0	14.841	0	3
LH-SC-02	6/27/2025 11:45	0	0	14.837	0	3
LH-SC-02	6/27/2025 12:00	0	0	14.837	0	3
LH-SC-02	6/27/2025 12:15	0	0	14.837	0	3
LH-SC-02	6/27/2025 12:30	0	0	14.835	0	3
LH-SC-02	6/27/2025 12:45	0	0	14.839	0	3
LH-SC-02	6/27/2025 13:00	0	0	14.837	0	3
LH-SC-02	6/27/2025 13:15	0	0	14.835	0	3
LH-SC-02	6/27/2025 13:30	0	0	14.836	0	3
LH-SC-02	6/27/2025 13:45	0	0	14.837	0	3
LH-SC-02	6/27/2025 14:00	0	0	14.836	0	3
LH-SC-02	6/27/2025 14:15	0	0	14.837	0	3
LH-SC-02	6/27/2025 14:30	0	0	14.834	0	3
LH-SC-02	6/27/2025 14:45	0	0	14.834	0	3
LH-SC-02	6/27/2025 15:00	0	0	14.835	0	3

Dissolved Oxygen Saturation Continous Monitoring Data
Normandeau Associates Inc.

Station Name	Date Time	DO mg/L	Temp C	Air Pressure PSI	Saturation PCT	Use Code
LH-SC-02	6/27/2025 15:15	0	0	14.836	0	3
LH-SC-02	6/27/2025 15:30	0	0	14.832	0	3
LH-SC-02	6/27/2025 15:45	0	0	14.831	0	3
LH-SC-02	6/27/2025 16:00	0	0	14.826	0	3
LH-SC-02	6/27/2025 16:15	0	0	14.825	0	3
LH-SC-02	6/27/2025 16:30	0	0	14.823	0	3
LH-SC-02	6/27/2025 16:45	0	0	14.819	0	3
LH-SC-02	6/27/2025 17:00	0	0	14.816	0	3
LH-SC-02	6/27/2025 17:15	0	0	14.815	0	3
LH-SC-02	6/27/2025 17:30	0	0	14.814	0	3
LH-SC-02	6/27/2025 17:45	0	0	14.813	0	3
LH-SC-02	6/27/2025 18:00	0	0	14.812	0	3
LH-SC-02	6/27/2025 18:15	0	0	14.814	0	3
LH-SC-02	6/27/2025 18:30	0	0	14.815	0	3
LH-SC-02	6/27/2025 18:45	0	0	14.815	0	3
LH-SC-02	6/27/2025 19:00	0	0	14.813	0	3
LH-SC-02	6/27/2025 19:15	0	0	14.811	0	3
LH-SC-02	6/27/2025 19:30	0	0	14.806	0	3
LH-SC-02	6/27/2025 19:45	0	0	14.807	0	3
LH-SC-02	6/27/2025 20:00	0	0	14.805	0	3
LH-SC-02	6/27/2025 20:15	0	0	14.803	0	3
LH-SC-02	6/27/2025 20:30	0	0	14.805	0	3
LH-SC-02	6/27/2025 20:45	0	0	14.803	0	3
LH-SC-02	6/27/2025 21:00	0	0	14.801	0	3
LH-SC-02	6/27/2025 21:15	0	0	14.803	0	3
LH-SC-02	6/27/2025 21:30	0	0	14.806	0	3
LH-SC-02	6/27/2025 21:45	0	0	14.806	0	3
LH-SC-02	6/27/2025 22:00	0	0	14.805	0	3
LH-SC-02	6/27/2025 22:15	0	0	14.805	0	3
LH-SC-02	6/27/2025 22:30	0	0	14.804	0	3
LH-SC-02	6/27/2025 22:45	0	0	14.797	0	3
LH-SC-02	6/27/2025 23:00	0	0	14.795	0	3
LH-SC-02	6/27/2025 23:15	0	0	14.798	0	3
LH-SC-02	6/27/2025 23:30	0	0	14.797	0	3
LH-SC-02	6/27/2025 23:45	0	0	14.795	0	3
LH-SC-02	6/28/2025 0:00	0	0	14.797	0	3
LH-SC-02	6/28/2025 0:15	0	0	14.795	0	3
LH-SC-02	6/28/2025 0:30	0	0	14.794	0	3
LH-SC-02	6/28/2025 0:45	0	0	14.793	0	3
LH-SC-02	6/28/2025 1:00	0	0	14.792	0	3
LH-SC-02	6/28/2025 1:15	0	0	14.789	0	3
LH-SC-02	6/28/2025 1:30	0	0	14.789	0	3
LH-SC-02	6/28/2025 1:45	0	0	14.783	0	3
LH-SC-02	6/28/2025 2:00	0	0	14.784	0	3
LH-SC-02	6/28/2025 2:15	0	0	14.782	0	3
LH-SC-02	6/28/2025 2:30	0	0	14.781	0	3
LH-SC-02	6/28/2025 2:45	0	0	14.778	0	3
LH-SC-02	6/28/2025 3:00	0	0	14.775	0	3
LH-SC-02	6/28/2025 3:15	0	0	14.777	0	3
LH-SC-02	6/28/2025 3:30	0	0	14.773	0	3
LH-SC-02	6/28/2025 3:45	0	0	14.77	0	3
LH-SC-02	6/28/2025 4:00	0	0	14.77	0	3
LH-SC-02	6/28/2025 4:15	0	0	14.767	0	3
LH-SC-02	6/28/2025 4:30	0	0	14.767	0	3
LH-SC-02	6/28/2025 4:45	0	0	14.762	0	3
LH-SC-02	6/28/2025 5:00	0	0	14.764	0	3
LH-SC-02	6/28/2025 5:15	0	0	14.762	0	3
LH-SC-02	6/28/2025 5:30	0	0	14.756	0	3
LH-SC-02	6/28/2025 5:45	0	0	14.762	0	3
LH-SC-02	6/28/2025 6:00	0	0	14.76	0	3
LH-SC-02	6/28/2025 6:15	0	0	14.761	0	3
LH-SC-02	6/28/2025 6:30	0	0	14.764	0	3
LH-SC-02	6/28/2025 6:45	0	0	14.766	0	3
LH-SC-02	6/28/2025 7:00	0	0	14.766	0	3
LH-SC-02	6/28/2025 7:15	0	0	14.765	0	3
LH-SC-02	6/28/2025 7:30	0	0	14.765	0	3
LH-SC-02	6/28/2025 7:45	0	0	14.765	0	3
LH-SC-02	6/28/2025 8:00	0	0	14.765	0	3
LH-SC-02	6/28/2025 8:15	0	0	14.769	0	3
LH-SC-02	6/28/2025 8:30	0	0	14.767	0	3
LH-SC-02	6/28/2025 8:45	0	0	14.767	0	3
LH-SC-02	6/28/2025 9:00	0	0	14.766	0	3
LH-SC-02	6/28/2025 9:15	0	0	14.766	0	3
LH-SC-02	6/28/2025 9:30	0	0	14.763	0	3
LH-SC-02	6/28/2025 9:45	0	0	14.76	0	3
LH-SC-02	6/28/2025 10:00	0	0	14.754	0	3
LH-SC-02	6/28/2025 10:15	0	0	14.753	0	3
LH-SC-02	6/28/2025 10:30	0	0	14.756	0	3
LH-SC-02	6/28/2025 10:45	0	0	14.754	0	3
LH-SC-02	6/28/2025 11:00	0	0	14.749	0	3
LH-SC-02	6/28/2025 11:15	0	0	14.747	0	3
LH-SC-02	6/28/2025 11:30	0	0	14.743	0	3
LH-SC-02	6/28/2025 11:45	0	0	14.743	0	3
LH-SC-02	6/28/2025 12:00	0	0	14.739	0	3

Station Name	Date Time	DO mg/L	Temp C	Air Pressure PSI	Saturation PCT	Use Code
LH-SC-02	6/28/2025 12:15	0	0	14.742	0	3
LH-SC-02	6/28/2025 12:30	0	0	14.738	0	3
LH-SC-02	6/28/2025 12:45	0	0	14.738	0	3
LH-SC-02	6/28/2025 13:00	0	0	14.734	0	3
LH-SC-02	6/28/2025 13:15	0	0	14.731	0	3
LH-SC-02	6/28/2025 13:30	0	0	14.728	0	3
LH-SC-02	6/28/2025 13:45	0	0	14.724	0	3
LH-SC-02	6/28/2025 14:00	0	0	14.721	0	3
LH-SC-02	6/28/2025 14:15	0	0	14.72	0	3
LH-SC-02	6/28/2025 14:30	0	0	14.717	0	3
LH-SC-02	6/28/2025 14:45	0	0	14.713	0	3
LH-SC-02	6/28/2025 15:00	0	0	14.713	0	3
LH-SC-02	6/28/2025 15:15	0	0	14.709	0	3
LH-SC-02	6/28/2025 15:30	0	0	14.712	0	3
LH-SC-02	6/28/2025 15:45	0	0	14.709	0	3
LH-SC-02	6/28/2025 16:00	0	0	14.706	0	3
LH-SC-02	6/28/2025 16:15	0	0	14.705	0	3
LH-SC-02	6/28/2025 16:30	0	0	14.702	0	3
LH-SC-02	6/28/2025 16:45	0	0	14.702	0	3
LH-SC-02	6/28/2025 17:00	0	0	14.699	0	3
LH-SC-02	6/28/2025 17:15	0	0	14.692	0	3
LH-SC-02	6/28/2025 17:30	0	0	14.69	0	3
LH-SC-02	6/28/2025 17:45	0	0	14.692	0	3
LH-SC-02	6/28/2025 18:00	0	0	14.692	0	3
LH-SC-02	6/28/2025 18:15	0	0	14.693	0	3
LH-SC-02	6/28/2025 18:30	0	0	14.694	0	3
LH-SC-02	6/28/2025 18:45	0	0	14.687	0	3
LH-SC-02	6/28/2025 19:00	0	0	14.686	0	3
LH-SC-02	6/28/2025 19:15	0	0	14.688	0	3
LH-SC-02	6/28/2025 19:30	0	0	14.686	0	3
LH-SC-02	6/28/2025 19:45	0	0	14.685	0	3
LH-SC-02	6/28/2025 20:00	0	0	14.688	0	3
LH-SC-02	6/28/2025 20:15	0	0	14.685	0	3
LH-SC-02	6/28/2025 20:30	0	0	14.677	0	3
LH-SC-02	6/28/2025 20:45	0	0	14.68	0	3
LH-SC-02	6/28/2025 21:00	0	0	14.679	0	3
LH-SC-02	6/28/2025 21:15	0	0	14.684	0	3
LH-SC-02	6/28/2025 21:30	0	0	14.689	0	3
LH-SC-02	6/28/2025 21:45	0	0	14.686	0	3
LH-SC-02	6/28/2025 22:00	0	0	14.685	0	3
LH-SC-02	6/28/2025 22:15	0	0	14.687	0	3
LH-SC-02	6/28/2025 22:30	0	0	14.688	0	3
LH-SC-02	6/28/2025 22:45	0	0	14.685	0	3
LH-SC-02	6/28/2025 23:00	0	0	14.688	0	3
LH-SC-02	6/28/2025 23:15	0	0	14.684	0	3
LH-SC-02	6/28/2025 23:30	0	0	14.685	0	3
LH-SC-02	6/28/2025 23:45	0	0	14.687	0	3
LH-SC-02	6/29/2025 0:00	0	0	14.685	0	3
LH-SC-02	6/29/2025 0:15	0	0	14.681	0	3
LH-SC-02	6/29/2025 0:30	0	0	14.676	0	3
LH-SC-02	6/29/2025 0:45	0	0	14.674	0	3
LH-SC-02	6/29/2025 1:00	0	0	14.675	0	3
LH-SC-02	6/29/2025 1:15	0	0	14.676	0	3
LH-SC-02	6/29/2025 1:30	0	0	14.667	0	3
LH-SC-02	6/29/2025 1:45	0	0	14.665	0	3
LH-SC-02	6/29/2025 2:00	0	0	14.666	0	3
LH-SC-02	6/29/2025 2:15	0	0	14.665	0	3
LH-SC-02	6/29/2025 2:30	0	0	14.664	0	3
LH-SC-02	6/29/2025 2:45	0	0	14.668	0	3
LH-SC-02	6/29/2025 3:00	0	0	14.669	0	3
LH-SC-02	6/29/2025 3:15	0	0	14.667	0	3
LH-SC-02	6/29/2025 3:30	0	0	14.668	0	3
LH-SC-02	6/29/2025 3:45	0	0	14.668	0	3
LH-SC-02	6/29/2025 4:00	0	0	14.666	0	3
LH-SC-02	6/29/2025 4:15	0	0	14.665	0	3
LH-SC-02	6/29/2025 4:30	0	0	14.664	0	3
LH-SC-02	6/29/2025 4:45	0	0	14.665	0	3
LH-SC-02	6/29/2025 5:00	0	0	14.669	0	3
LH-SC-02	6/29/2025 5:15	0	0	14.671	0	3
LH-SC-02	6/29/2025 5:30	0	0	14.674	0	3
LH-SC-02	6/29/2025 5:45	0	0	14.675	0	3
LH-SC-02	6/29/2025 6:00	0	0	14.673	0	3
LH-SC-02	6/29/2025 6:15	0	0	14.675	0	3
LH-SC-02	6/29/2025 6:30	0	0	14.675	0	3
LH-SC-02	6/29/2025 6:45	0	0	14.676	0	3
LH-SC-02	6/29/2025 7:00	0	0	14.678	0	3
LH-SC-02	6/29/2025 7:15	0	0	14.676	0	3
LH-SC-02	6/29/2025 7:30	0	0	14.675	0	3
LH-SC-02	6/29/2025 7:45	0	0	14.676	0	3
LH-SC-02	6/29/2025 8:00	0	0	14.677	0	3
LH-SC-02	6/29/2025 8:15	0	0	14.677	0	3
LH-SC-02	6/29/2025 8:30	0	0	14.676	0	3
LH-SC-02	6/29/2025 8:45	0	0	14.678	0	3
LH-SC-02	6/29/2025 9:00	0	0	14.675	0	3

Dissolved Oxygen Saturation Continous Monitoring Data
Normandeau Associates Inc.

Station Name	Date Time	DO mg/L	Temp C	Air Pressure PSI	Saturation PCT	Use Code
LH-SC-02	6/29/2025 9:15	0	0	14.672	0	3
LH-SC-02	6/29/2025 9:30	0	0	14.673	0	3
LH-SC-02	6/29/2025 9:45	0	0	14.673	0	3
LH-SC-02	6/29/2025 10:00	0	0	14.672	0	3
LH-SC-02	6/29/2025 10:15	0	0	14.673	0	3
LH-SC-02	6/29/2025 10:30	0	0	14.674	0	3
LH-SC-02	6/29/2025 10:45	0	0	14.674	0	3
LH-SC-02	6/29/2025 11:00	0	0	14.676	0	3
LH-SC-02	6/29/2025 11:15	0	0	14.676	0	3
LH-SC-02	6/29/2025 11:30	0	0	14.677	0	3
LH-SC-02	6/29/2025 11:45	0	0	14.672	0	3
LH-SC-02	6/29/2025 12:00	0	0	14.672	0	3
LH-SC-02	6/29/2025 12:15	0	0	14.676	0	3
LH-SC-02	6/29/2025 12:30	0	0	14.677	0	3
LH-SC-02	6/29/2025 12:45	0	0	14.674	0	3
LH-SC-02	6/29/2025 13:00	0	0	14.672	0	3
LH-SC-02	6/29/2025 13:15	0	0	14.672	0	3
LH-SC-02	6/29/2025 13:30	0	0	14.67	0	3
LH-SC-02	6/29/2025 13:45	0	0	14.672	0	3
LH-SC-02	6/29/2025 14:00	0	0	14.668	0	3
LH-SC-02	6/29/2025 14:15	0	0	14.669	0	3
LH-SC-02	6/29/2025 14:30	0	0	14.67	0	3
LH-SC-02	6/29/2025 14:45	0	0	14.668	0	3
LH-SC-02	6/29/2025 15:00	0	0	14.666	0	3
LH-SC-02	6/29/2025 15:15	0	0	14.669	0	3
LH-SC-02	6/29/2025 15:30	0	0	14.67	0	3
LH-SC-02	6/29/2025 15:45	0	0	14.673	0	3
LH-SC-02	6/29/2025 16:00	0	0	14.673	0	3
LH-SC-02	6/29/2025 16:15	0	0	14.675	0	3
LH-SC-02	6/29/2025 16:30	0	0	14.676	0	3
LH-SC-02	6/29/2025 16:45	0	0	14.674	0	3
LH-SC-02	6/29/2025 17:00	0	0	14.669	0	3
LH-SC-02	6/29/2025 17:15	0	0	14.669	0	3
LH-SC-02	6/29/2025 17:30	0	0	14.67	0	3
LH-SC-02	6/29/2025 17:45	0	0	14.67	0	3
LH-SC-02	6/29/2025 18:00	0	0	14.671	0	3
LH-SC-02	6/29/2025 18:15	0	0	14.668	0	3
LH-SC-02	6/29/2025 18:30	0	0	14.67	0	3
LH-SC-02	6/29/2025 18:45	0	0	14.672	0	3
LH-SC-02	6/29/2025 19:00	0	0	14.673	0	3
LH-SC-02	6/29/2025 19:15	0	0	14.677	0	3
LH-SC-02	6/29/2025 19:30	0	0	14.673	0	3
LH-SC-02	6/29/2025 19:45	0	0	14.673	0	3
LH-SC-02	6/29/2025 20:00	0	0	14.672	0	3
LH-SC-02	6/29/2025 20:15	0	0	14.673	0	3
LH-SC-02	6/29/2025 20:30	0	0	14.676	0	3
LH-SC-02	6/29/2025 20:45	0	0	14.679	0	3
LH-SC-02	6/29/2025 21:00	0	0	14.678	0	3
LH-SC-02	6/29/2025 21:15	0	0	14.68	0	3
LH-SC-02	6/29/2025 21:30	0	0	14.685	0	3
LH-SC-02	6/29/2025 21:45	0	0	14.685	0	3
LH-SC-02	6/29/2025 22:00	0	0	14.684	0	3
LH-SC-02	6/29/2025 22:15	0	0	14.684	0	3
LH-SC-02	6/29/2025 22:30	0	0	14.685	0	3
LH-SC-02	6/29/2025 22:45	0	0	14.687	0	3
LH-SC-02	6/29/2025 23:00	0	0	14.688	0	3
LH-SC-02	6/29/2025 23:15	0	0	14.688	0	3
LH-SC-02	6/29/2025 23:30	0	0	14.688	0	3
LH-SC-02	6/29/2025 23:45	0	0	14.69	0	3
LH-SC-02	6/30/2025 0:00	0	0	14.692	0	3
LH-SC-02	6/30/2025 0:15	0	0	14.692	0	3
LH-SC-02	6/30/2025 0:30	0	0	14.692	0	3
LH-SC-02	6/30/2025 0:45	0	0	14.69	0	3
LH-SC-02	6/30/2025 1:00	0	0	14.689	0	3
LH-SC-02	6/30/2025 1:15	0	0	14.689	0	3
LH-SC-02	6/30/2025 1:30	0	0	14.69	0	3
LH-SC-02	6/30/2025 1:45	0	0	14.69	0	3
LH-SC-02	6/30/2025 2:00	0	0	14.689	0	3
LH-SC-02	6/30/2025 2:15	0	0	14.69	0	3
LH-SC-02	6/30/2025 2:30	0	0	14.695	0	3
LH-SC-02	6/30/2025 2:45	0	0	14.694	0	3
LH-SC-02	6/30/2025 3:00	0	0	14.695	0	3
LH-SC-02	6/30/2025 3:15	0	0	14.695	0	3
LH-SC-02	6/30/2025 3:30	0	0	14.699	0	3
LH-SC-02	6/30/2025 3:45	0	0	14.699	0	3
LH-SC-02	6/30/2025 4:00	0	0	14.697	0	3
LH-SC-02	6/30/2025 4:15	0	0	14.7	0	3
LH-SC-02	6/30/2025 4:30	0	0	14.7	0	3
LH-SC-02	6/30/2025 4:45	0	0	14.702	0	3
LH-SC-02	6/30/2025 5:00	0	0	14.7	0	3
LH-SC-02	6/30/2025 5:15	0	0	14.7	0	3
LH-SC-02	6/30/2025 5:30	0	0	14.702	0	3
LH-SC-02	6/30/2025 5:45	0	0	14.704	0	3
LH-SC-02	6/30/2025 6:00	0	0	14.704	0	3

Station Name	Date Time	DO mg/L	Temp C	Air Pressure PSI	Saturation PCT	Use Code
LH-SC-02	6/30/2025 6:15	0	0	14.708	0	3
LH-SC-02	6/30/2025 6:30	0	0	14.711	0	3
LH-SC-02	6/30/2025 6:45	0	0	14.708	0	3
LH-SC-02	6/30/2025 7:00	0	0	14.715	0	3
LH-SC-02	6/30/2025 7:15	0	0	14.716	0	3
LH-SC-02	6/30/2025 7:30	0	0	14.72	0	3
LH-SC-02	6/30/2025 7:45	0	0	14.721	0	3
LH-SC-02	6/30/2025 8:00	0	0	14.722	0	3
LH-SC-02	6/30/2025 8:15	0	0	14.722	0	3
LH-SC-02	6/30/2025 8:30	0	0	14.725	0	3
LH-SC-02	6/30/2025 8:45	0	0	14.72	0	3
LH-SC-02	6/30/2025 9:00	0	0	14.721	0	3
LH-SC-02	6/30/2025 9:15	0	0	14.719	0	3
LH-SC-02	6/30/2025 9:30	0	0	14.718	0	3
LH-SC-02	6/30/2025 9:45	0	0	14.717	0	3
LH-SC-02	6/30/2025 10:00	0	0	14.715	0	3
LH-SC-02	6/30/2025 10:15	0	0	14.715	0	3
LH-SC-02	6/30/2025 10:30	0	0	14.713	0	3
LH-SC-02	6/30/2025 10:45	0	0	14.709	0	3
LH-SC-02	6/30/2025 11:00	0	0	14.71	0	3
LH-SC-02	6/30/2025 11:15	0	0	14.706	0	3
LH-SC-02	6/30/2025 11:30	0	0	14.703	0	3
LH-SC-02	6/30/2025 11:45	0	0	14.704	0	3
LH-SC-02	6/30/2025 12:00	0	0	14.698	0	3
LH-SC-02	6/30/2025 12:15	0	0	14.697	0	3
LH-SC-02	6/30/2025 12:30	0	0	14.696	0	3
LH-SC-02	6/30/2025 12:45	0	0	14.693	0	3
LH-SC-02	6/30/2025 13:00	0	0	14.692	0	3
LH-SC-02	6/30/2025 13:15	0	0	14.693	0	3
LH-SC-02	6/30/2025 13:30	0	0	14.69	0	3
LH-SC-02	6/30/2025 13:45	0	0	14.688	0	3
LH-SC-02	6/30/2025 14:00	0	0	14.685	0	3
LH-SC-02	6/30/2025 14:15	0	0	14.683	0	3
LH-SC-02	6/30/2025 14:30	0	0	14.683	0	3
LH-SC-02	6/30/2025 14:45	0	0	14.682	0	3
LH-SC-02	6/30/2025 15:00	0	0	14.68	0	3
LH-SC-02	6/30/2025 15:15	0	0	14.681	0	3
LH-SC-02	6/30/2025 15:30	0	0	14.679	0	3
LH-SC-02	6/30/2025 15:45	0	0	14.679	0	3
LH-SC-02	6/30/2025 16:00	0	0	14.674	0	3
LH-SC-02	6/30/2025 16:15	0	0	14.672	0	3
LH-SC-02	6/30/2025 16:30	0	0	14.672	0	3
LH-SC-02	6/30/2025 16:45	0	0	14.673	0	3
LH-SC-02	6/30/2025 17:00	0	0	14.669	0	3
LH-SC-02	6/30/2025 17:15	0	0	14.667	0	3
LH-SC-02	6/30/2025 17:30	0	0	14.667	0	3
LH-SC-02	6/30/2025 17:45	0	0	14.664	0	3
LH-SC-02	6/30/2025 18:00	0	0	14.661	0	3
LH-SC-02	6/30/2025 18:15	0	0	14.659	0	3
LH-SC-02	6/30/2025 18:30	0	0	14.657	0	3
LH-SC-02	6/30/2025 18:45	0	0	14.655	0	3
LH-SC-02	6/30/2025 19:00	0	0	14.653	0	3
LH-SC-02	6/30/2025 19:15	0	0	14.655	0	3
LH-SC-02	6/30/2025 19:30	0	0	14.655	0	3
LH-SC-02	6/30/2025 19:45	0	0	14.653	0	3
LH-SC-02	6/30/2025 20:00	0	0	14.65	0	3
LH-SC-02	6/30/2025 20:15	0	0	14.648	0	3
LH-SC-02	6/30/2025 20:30	0	0	14.648	0	3
LH-SC-02	6/30/2025 20:45	0	0	14.647	0	3
LH-SC-02	6/30/2025 21:00	0	0	14.647	0	3
LH-SC-02	6/30/2025 21:15	0	0	14.649	0	3
LH-SC-02	6/30/2025 21:30	0	0	14.649	0	3
LH-SC-02	6/30/2025 21:45	0	0	14.649	0	3
LH-SC-02	6/30/2025 22:00	0	0	14.652	0	3
LH-SC-02	6/30/2025 22:15	0	0	14.647	0	3
LH-SC-02	6/30/2025 22:30	0	0	14.645	0	3
LH-SC-02	6/30/2025 22:45	0	0	14.644	0	3
LH-SC-02	6/30/2025 23:00	0	0	14.647	0	3
LH-SC-02	6/30/2025 23:15	0	0	14.645	0	3
LH-SC-02	6/30/2025 23:30	0	0	14.647	0	3
LH-SC-02	6/30/2025 23:45	0	0	14.645	0	3
LH-SC-02	7/1/2025 0:00	0	0	14.646	0	3
LH-SC-02	7/1/2025 0:15	0	0	14.643	0	3
LH-SC-02	7/1/2025 0:30	0	0	14.644	0	3
LH-SC-02	7/1/2025 0:45	0	0	14.643	0	3
LH-SC-02	7/1/2025 1:00	0	0	14.642	0	3
LH-SC-02	7/1/2025 1:15	0	0	14.636	0	3
LH-SC-02	7/1/2025 1:30	0	0	14.635	0	3
LH-SC-02	7/1/2025 1:45	0	0	14.633	0	3
LH-SC-02	7/1/2025 2:00	0	0	14.629	0	3
LH-SC-02	7/1/2025 2:15	0	0	14.628	0	3
LH-SC-02	7/1/2025 2:30	0	0	14.626	0	3
LH-SC-02	7/1/2025 2:45	0	0	14.623	0	3
LH-SC-02	7/1/2025 3:00	0	0	14.622	0	3

Station Name	Date Time	DO mg/L	Temp C	Air Pressure PSI	Saturation PCT	Use Code
LH-SC-02	7/1/2025 3:15	0	0	14.622	0	3
LH-SC-02	7/1/2025 3:30	0	0	14.622	0	3
LH-SC-02	7/1/2025 3:45	0	0	14.621	0	3
LH-SC-02	7/1/2025 4:00	0	0	14.619	0	3
LH-SC-02	7/1/2025 4:15	0	0	14.615	0	3
LH-SC-02	7/1/2025 4:30	0	0	14.616	0	3
LH-SC-02	7/1/2025 4:45	0	0	14.617	0	3
LH-SC-02	7/1/2025 5:00	0	0	14.614	0	3
LH-SC-02	7/1/2025 5:15	0	0	14.613	0	3
LH-SC-02	7/1/2025 5:30	0	0	14.609	0	3
LH-SC-02	7/1/2025 5:45	0	0	14.61	0	3
LH-SC-02	7/1/2025 6:00	0	0	14.61	0	3
LH-SC-02	7/1/2025 6:15	0	0	14.609	0	3
LH-SC-02	7/1/2025 6:30	0	0	14.611	0	3
LH-SC-02	7/1/2025 6:45	0	0	14.612	0	3
LH-SC-02	7/1/2025 7:00	0	0	14.61	0	3
LH-SC-02	7/1/2025 7:15	0	0	14.613	0	3
LH-SC-02	7/1/2025 7:30	0	0	14.613	0	3
LH-SC-02	7/1/2025 7:45	0	0	14.613	0	3
LH-SC-02	7/1/2025 8:00	0	0	14.613	0	3
LH-SC-02	7/1/2025 8:15	0	0	14.613	0	3
LH-SC-02	7/1/2025 8:30	0	0	14.607	0	3
LH-SC-02	7/1/2025 8:45	0	0	14.607	0	3
LH-SC-02	7/1/2025 9:00	0	0	14.603	0	3
LH-SC-02	7/1/2025 9:15	0	0	14.603	0	3
LH-SC-02	7/1/2025 9:30	0	0	14.601	0	3
LH-SC-02	7/1/2025 9:45	0	0	14.6	0	3
LH-SC-02	7/1/2025 10:00	0	0	14.601	0	3
LH-SC-02	7/1/2025 10:15	0	0	14.598	0	3
LH-SC-02	7/1/2025 10:30	0	0	14.595	0	3
LH-SC-02	7/1/2025 10:45	0	0	14.595	0	3
LH-SC-02	7/1/2025 11:00	0	0	14.595	0	3
LH-SC-02	7/1/2025 11:15	0	0	14.593	0	3
LH-SC-02	7/1/2025 11:30	0	0	14.592	0	3
LH-SC-02	7/1/2025 11:45	0	0	14.591	0	3
LH-SC-02	7/1/2025 12:00	0	0	14.589	0	3
LH-SC-02	7/1/2025 12:15	0	0	14.584	0	3
LH-SC-02	7/1/2025 12:30	0	0	14.585	0	3
LH-SC-02	7/1/2025 12:45	0	0	14.583	0	3
LH-SC-02	7/1/2025 13:00	0	0	14.584	0	3
LH-SC-02	7/1/2025 13:15	0	0	14.58	0	3
LH-SC-02	7/1/2025 13:30	0	0	14.578	0	3
LH-SC-02	7/1/2025 13:45	0	0	14.573	0	3
LH-SC-02	7/1/2025 14:00	0	0	14.576	0	3
LH-SC-02	7/1/2025 14:15	0	0	14.573	0	3
LH-SC-02	7/1/2025 14:30	0	0	14.57	0	3
LH-SC-02	7/1/2025 14:45	0	0	14.569	0	3
LH-SC-02	7/1/2025 15:00	0	0	14.571	0	3
LH-SC-02	7/1/2025 15:15	0	0	14.568	0	3
LH-SC-02	7/1/2025 15:30	0	0	14.563	0	3
LH-SC-02	7/1/2025 15:45	0	0	14.562	0	3
LH-SC-02	7/1/2025 16:00	0	0	14.562	0	3
LH-SC-02	7/1/2025 16:15	0	0	14.56	0	3
LH-SC-02	7/1/2025 16:30	0	0	14.556	0	3
LH-SC-02	7/1/2025 16:45	0	0	14.555	0	3
LH-SC-02	7/1/2025 17:00	0	0	14.551	0	3
LH-SC-02	7/1/2025 17:15	0	0	14.547	0	3
LH-SC-02	7/1/2025 17:30	0	0	14.546	0	3
LH-SC-02	7/1/2025 17:45	0	0	14.546	0	3
LH-SC-02	7/1/2025 18:00	0	0	14.55	0	3
LH-SC-02	7/1/2025 18:15	0	0	14.548	0	3
LH-SC-02	7/1/2025 18:30	0	0	14.55	0	3
LH-SC-02	7/1/2025 18:45	0	0	14.545	0	3
LH-SC-02	7/1/2025 19:00	0	0	14.547	0	3
LH-SC-02	7/1/2025 19:15	0	0	14.546	0	3
LH-SC-02	7/1/2025 19:30	0	0	14.547	0	3
LH-SC-02	7/1/2025 19:45	0	0	14.561	0	3
LH-SC-02	7/1/2025 20:00	0	0	14.561	0	3
LH-SC-02	7/1/2025 20:15	0	0	14.561	0	3
LH-SC-02	7/1/2025 20:30	0	0	14.559	0	3
LH-SC-02	7/1/2025 20:45	0	0	14.563	0	3
LH-SC-02	7/1/2025 21:00	0	0	14.565	0	3
LH-SC-02	7/1/2025 21:15	0	0	14.569	0	3
LH-SC-02	7/1/2025 21:30	0	0	14.575	0	3
LH-SC-02	7/1/2025 21:45	0	0	14.581	0	3
LH-SC-02	7/1/2025 22:00	0	0	14.585	0	3
LH-SC-02	7/1/2025 22:15	0	0	14.587	0	3
LH-SC-02	7/1/2025 22:30	0	0	14.59	0	3
LH-SC-02	7/1/2025 22:45	0	0	14.594	0	3
LH-SC-02	7/1/2025 23:00	0	0	14.594	0	3
LH-SC-02	7/1/2025 23:15	0	0	14.592	0	3
LH-SC-02	7/1/2025 23:30	0	0	14.59	0	3
LH-SC-02	7/1/2025 23:45	0	0	14.585	0	3
LH-SC-02	7/2/2025 0:00	0	0	14.584	0	3

Station Name	Date Time	DO mg/L	Temp C	Air Pressure PSI	Saturation PCT	Use Code
LH-SC-02	7/2/2025 0:15	0	0	14.585	0	3
LH-SC-02	7/2/2025 0:30	0	0	14.585	0	3
LH-SC-02	7/2/2025 0:45	0	0	14.583	0	3
LH-SC-02	7/2/2025 1:00	0	0	14.583	0	3
LH-SC-02	7/2/2025 1:15	0	0	14.584	0	3
LH-SC-02	7/2/2025 1:30	0	0	14.589	0	3
LH-SC-02	7/2/2025 1:45	0	0	14.592	0	3
LH-SC-02	7/2/2025 2:00	0	0	14.591	0	3
LH-SC-02	7/2/2025 2:15	0	0	14.591	0	3
LH-SC-02	7/2/2025 2:30	0	0	14.589	0	3
LH-SC-02	7/2/2025 2:45	0	0	14.588	0	3
LH-SC-02	7/2/2025 3:00	0	0	14.59	0	3
LH-SC-02	7/2/2025 3:15	0	0	14.593	0	3
LH-SC-02	7/2/2025 3:30	0	0	14.589	0	3
LH-SC-02	7/2/2025 3:45	0	0	14.59	0	3
LH-SC-02	7/2/2025 4:00	0	0	14.591	0	3
LH-SC-02	7/2/2025 4:15	0	0	14.595	0	3
LH-SC-02	7/2/2025 4:30	0	0	14.596	0	3
LH-SC-02	7/2/2025 4:45	0	0	14.598	0	3
LH-SC-02	7/2/2025 5:00	0	0	14.598	0	3
LH-SC-02	7/2/2025 5:15	0	0	14.601	0	3
LH-SC-02	7/2/2025 5:30	0	0	14.604	0	3
LH-SC-02	7/2/2025 5:45	0	0	14.605	0	3
LH-SC-02	7/2/2025 6:00	0	0	14.604	0	3
LH-SC-02	7/2/2025 6:15	0	0	14.604	0	3
LH-SC-02	7/2/2025 6:30	0	0	14.609	0	3
LH-SC-02	7/2/2025 6:45	0	0	14.608	0	3
LH-SC-02	7/2/2025 7:00	0	0	14.608	0	3
LH-SC-02	7/2/2025 7:15	0	0	14.612	0	3
LH-SC-02	7/2/2025 7:30	0	0	14.612	0	3
LH-SC-02	7/2/2025 7:45	0	0	14.615	0	3
LH-SC-02	7/2/2025 8:00	0	0	14.615	0	3
LH-SC-02	7/2/2025 8:15	0	0	14.615	0	3
LH-SC-02	7/2/2025 8:30	0	0	14.616	0	3
LH-SC-02	7/2/2025 8:45	0	0	14.617	0	3
LH-SC-02	7/2/2025 9:00	0	0	14.617	0	3
LH-SC-02	7/2/2025 9:15	0	0	14.615	0	3
LH-SC-02	7/2/2025 9:30	0	0	14.617	0	3
LH-SC-02	7/2/2025 9:45	0	0	14.617	0	3
LH-SC-02	7/2/2025 10:00	0	0	14.617	0	3
LH-SC-02	7/2/2025 10:15	0	0	14.616	0	3
LH-SC-02	7/2/2025 10:30	0	0	14.615	0	3
LH-SC-02	7/2/2025 10:45	0	0	14.615	0	3
LH-SC-02	7/2/2025 11:00	0	0	14.615	0	3
LH-SC-02	7/2/2025 11:15	0	0	14.618	0	3
LH-SC-02	7/2/2025 11:30	0	0	14.615	0	3
LH-SC-02	7/2/2025 11:45	0	0	14.615	0	3
LH-SC-02	7/2/2025 12:00	0	0	14.613	0	3
LH-SC-02	7/2/2025 12:15	0	0	14.615	0	3
LH-SC-02	7/2/2025 12:30	0	0	14.613	0	3
LH-SC-02	7/2/2025 12:45	0	0	14.614	0	3
LH-SC-02	7/2/2025 13:00	0	0	14.613	0	3
LH-SC-02	7/2/2025 13:15	0	0	14.607	0	3
LH-SC-02	7/2/2025 13:30	0	0	14.605	0	3
LH-SC-02	7/2/2025 13:45	0	0	14.605	0	3
LH-SC-02	7/2/2025 14:00	0	0	14.604	0	3
LH-SC-02	7/2/2025 14:15	0	0	14.597	0	3
LH-SC-02	7/2/2025 14:30	0	0	14.599	0	3
LH-SC-02	7/2/2025 14:45	0	0	14.598	0	3
LH-SC-02	7/2/2025 15:00	0	0	14.599	0	3
LH-SC-02	7/2/2025 15:15	0	0	14.597	0	3
LH-SC-02	7/2/2025 15:30	0	0	14.598	0	3
LH-SC-02	7/2/2025 15:45	0	0	14.595	0	3
LH-SC-02	7/2/2025 16:00	0	0	14.596	0	3
LH-SC-02	7/2/2025 16:15	0	0	14.592	0	3
LH-SC-02	7/2/2025 16:30	0	0	14.597	0	3
LH-SC-02	7/2/2025 16:45	0	0	14.594	0	3
LH-SC-02	7/2/2025 17:00	0	0	14.595	0	3
LH-SC-02	7/2/2025 17:15	0	0	14.592	0	3
LH-SC-02	7/2/2025 17:30	0	0	14.592	0	3
LH-SC-02	7/2/2025 17:45	0	0	14.585	0	3
LH-SC-02	7/2/2025 18:00	0	0	14.584	0	3
LH-SC-02	7/2/2025 18:15	0	0	14.582	0	3
LH-SC-02	7/2/2025 18:30	0	0	14.583	0	3
LH-SC-02	7/2/2025 18:45	0	0	14.586	0	3
LH-SC-02	7/2/2025 19:00	0	0	14.59	0	3
LH-SC-02	7/2/2025 19:15	0	0	14.591	0	3
LH-SC-02	7/2/2025 19:30	0	0	14.591	0	3
LH-SC-02	7/2/2025 19:45	0	0	14.591	0	3
LH-SC-02	7/2/2025 20:00	0	0	14.588	0	3
LH-SC-02	7/2/2025 20:15	0	0	14.592	0	3
LH-SC-02	7/2/2025 20:30	0	0	14.592	0	3
LH-SC-02	7/2/2025 20:45	0	0	14.591	0	3
LH-SC-02	7/2/2025 21:00	0	0	14.593	0	3

Station Name	Date Time	DO mg/L	Temp C	Air Pressure PSI	Saturation PCT	Use Code
LH-SC-02	7/2/2025 21:15	0	0	14.595	0	3
LH-SC-02	7/2/2025 21:30	0	0	14.596	0	3
LH-SC-02	7/2/2025 21:45	0	0	14.595	0	3
LH-SC-02	7/2/2025 22:00	0	0	14.596	0	3
LH-SC-02	7/2/2025 22:15	0	0	14.595	0	3
LH-SC-02	7/2/2025 22:30	0	0	14.595	0	3
LH-SC-02	7/2/2025 22:45	0	0	14.594	0	3
LH-SC-02	7/2/2025 23:00	0	0	14.594	0	3
LH-SC-02	7/2/2025 23:15	0	0	14.593	0	3
LH-SC-02	7/2/2025 23:30	0	0	14.592	0	3
LH-SC-02	7/2/2025 23:45	0	0	14.592	0	3
LH-SC-02	7/3/2025 0:00	0	0	14.591	0	3
LH-SC-02	7/3/2025 0:15	0	0	14.589	0	3
LH-SC-02	7/3/2025 0:30	0	0	14.589	0	3
LH-SC-02	7/3/2025 0:45	0	0	14.585	0	3
LH-SC-02	7/3/2025 1:00	0	0	14.586	0	3
LH-SC-02	7/3/2025 1:15	0	0	14.584	0	3
LH-SC-02	7/3/2025 1:30	0	0	14.58	0	3
LH-SC-02	7/3/2025 1:45	0	0	14.582	0	3
LH-SC-02	7/3/2025 2:00	0	0	14.583	0	3
LH-SC-02	7/3/2025 2:15	0	0	14.585	0	3
LH-SC-02	7/3/2025 2:30	0	0	14.587	0	3
LH-SC-02	7/3/2025 2:45	0	0	14.589	0	3
LH-SC-02	7/3/2025 3:00	0	0	14.586	0	3
LH-SC-02	7/3/2025 3:15	0	0	14.587	0	3
LH-SC-02	7/3/2025 3:30	0	0	14.586	0	3
LH-SC-02	7/3/2025 3:45	0	0	14.587	0	3
LH-SC-02	7/3/2025 4:00	0	0	14.586	0	3
LH-SC-02	7/3/2025 4:15	0	0	14.584	0	3
LH-SC-02	7/3/2025 4:30	0	0	14.583	0	3
LH-SC-02	7/3/2025 4:45	0	0	14.587	0	3
LH-SC-02	7/3/2025 5:00	0	0	14.589	0	3
LH-SC-02	7/3/2025 5:15	0	0	14.589	0	3
LH-SC-02	7/3/2025 5:30	0	0	14.592	0	3
LH-SC-02	7/3/2025 5:45	0	0	14.594	0	3
LH-SC-02	7/3/2025 6:00	0	0	14.596	0	3
LH-SC-02	7/3/2025 6:15	0	0	14.596	0	3
LH-SC-02	7/3/2025 6:30	0	0	14.594	0	3
LH-SC-02	7/3/2025 6:45	0	0	14.595	0	3
LH-SC-02	7/3/2025 7:00	0	0	14.595	0	3
LH-SC-02	7/3/2025 7:15	0	0	14.596	0	3
LH-SC-02	7/3/2025 7:30	0	0	14.596	0	3
LH-SC-02	7/3/2025 7:45	0	0	14.601	0	3
LH-SC-02	7/3/2025 8:00	0	0	14.6	0	3
LH-SC-02	7/3/2025 8:15	0	0	14.6	0	3
LH-SC-02	7/3/2025 8:30	0	0	14.601	0	3
LH-SC-02	7/3/2025 8:45	0	0	14.599	0	3
LH-SC-02	7/3/2025 9:00	0	0	14.597	0	3
LH-SC-02	7/3/2025 9:15	0	0	14.595	0	3
LH-SC-02	7/3/2025 9:30	0	0	14.592	0	3
LH-SC-02	7/3/2025 9:45	0	0	14.591	0	3
LH-SC-02	7/3/2025 10:00	0	0	14.592	0	3
LH-SC-02	7/3/2025 10:15	0	0	14.594	0	3
LH-SC-02	7/3/2025 10:30	0	0	14.594	0	3
LH-SC-02	7/3/2025 10:45	0	0	14.595	0	3
LH-SC-02	7/3/2025 11:00	0	0	14.591	0	3
LH-SC-02	7/3/2025 11:15	0	0	14.593	0	3
LH-SC-02	7/3/2025 11:30	0	0	14.593	0	3
LH-SC-02	7/3/2025 11:45	0	0	14.591	0	3
LH-SC-02	7/3/2025 12:00	0	0	14.588	0	3
LH-SC-02	7/3/2025 12:15	0	0	14.588	0	3
LH-SC-02	7/3/2025 12:30	0	0	14.59	0	3
LH-SC-02	7/3/2025 12:45	0	0	14.597	0	3
LH-SC-02	7/3/2025 13:00	0	0	14.597	0	3
LH-SC-02	7/3/2025 13:15	0	0	14.596	0	3
LH-SC-02	7/3/2025 13:30	0	0	14.592	0	3
LH-SC-02	7/3/2025 13:45	0	0	14.59	0	3
LH-SC-02	7/3/2025 14:00	0	0	14.587	0	3
LH-SC-02	7/3/2025 14:15	0	0	14.584	0	3
LH-SC-02	7/3/2025 14:30	0	0	14.585	0	3
LH-SC-02	7/3/2025 14:45	0	0	14.586	0	3
LH-SC-02	7/3/2025 15:00	0	0	14.582	0	3
LH-SC-02	7/3/2025 15:15	0	0	14.582	0	3
LH-SC-02	7/3/2025 15:30	0	0	14.581	0	3
LH-SC-02	7/3/2025 15:45	0	0	14.583	0	3
LH-SC-02	7/3/2025 16:00	0	0	14.583	0	3
LH-SC-02	7/3/2025 16:15	0	0	14.583	0	3
LH-SC-02	7/3/2025 16:30	0	0	14.582	0	3
LH-SC-02	7/3/2025 16:45	0	0	14.581	0	3
LH-SC-02	7/3/2025 17:00	0	0	14.578	0	3
LH-SC-02	7/3/2025 17:15	0	0	14.574	0	3
LH-SC-02	7/3/2025 17:30	0	0	14.575	0	3
LH-SC-02	7/3/2025 17:45	0	0	14.575	0	3
LH-SC-02	7/3/2025 18:00	0	0	14.579	0	3

Station Name	Date Time	DO mg/L	Temp C	Air Pressure PSI	Saturation PCT	Use Code
LH-SC-02	7/3/2025 18:15	0	0	14.576	0	3
LH-SC-02	7/3/2025 18:30	0	0	14.579	0	3
LH-SC-02	7/3/2025 18:45	0	0	14.579	0	3
LH-SC-02	7/3/2025 19:00	0	0	14.583	0	3
LH-SC-02	7/3/2025 19:15	0	0	14.589	0	3
LH-SC-02	7/3/2025 19:30	0	0	14.587	0	3
LH-SC-02	7/3/2025 19:45	0	0	14.589	0	3
LH-SC-02	7/3/2025 20:00	0	0	14.594	0	3
LH-SC-02	7/3/2025 20:15	0	0	14.597	0	3
LH-SC-02	7/3/2025 20:30	0	0	14.599	0	3
LH-SC-02	7/3/2025 20:45	0	0	14.604	0	3
LH-SC-02	7/3/2025 21:00	0	0	14.61	0	3
LH-SC-02	7/3/2025 21:15	0	0	14.601	0	3
LH-SC-02	7/3/2025 21:30	0	0	14.609	0	3
LH-SC-02	7/3/2025 21:45	0	0	14.609	0	3
LH-SC-02	7/3/2025 22:00	0	0	14.609	0	3
LH-SC-02	7/3/2025 22:15	0	0	14.624	0	3
LH-SC-02	7/3/2025 22:30	0	0	14.619	0	3
LH-SC-02	7/3/2025 22:45	0	0	14.623	0	3
LH-SC-02	7/3/2025 23:00	0	0	14.623	0	3
LH-SC-02	7/3/2025 23:15	0	0	14.628	0	3
LH-SC-02	7/3/2025 23:30	0	0	14.631	0	3
LH-SC-02	7/3/2025 23:45	0	0	14.634	0	3
LH-SC-02	7/4/2025 0:00	0	0	14.636	0	3
LH-SC-02	7/4/2025 0:15	0	0	14.633	0	3
LH-SC-02	7/4/2025 0:30	0	0	14.636	0	3
LH-SC-02	7/4/2025 0:45	0	0	14.638	0	3
LH-SC-02	7/4/2025 1:00	0	0	14.639	0	3
LH-SC-02	7/4/2025 1:15	0	0	14.639	0	3
LH-SC-02	7/4/2025 1:30	0	0	14.637	0	3
LH-SC-02	7/4/2025 1:45	0	0	14.638	0	3
LH-SC-02	7/4/2025 2:00	0	0	14.64	0	3
LH-SC-02	7/4/2025 2:15	0	0	14.638	0	3
LH-SC-02	7/4/2025 2:30	0	0	14.638	0	3
LH-SC-02	7/4/2025 2:45	0	0	14.641	0	3
LH-SC-02	7/4/2025 3:00	0	0	14.638	0	3
LH-SC-02	7/4/2025 3:15	0	0	14.642	0	3
LH-SC-02	7/4/2025 3:30	0	0	14.644	0	3
LH-SC-02	7/4/2025 3:45	0	0	14.645	0	3
LH-SC-02	7/4/2025 4:00	0	0	14.646	0	3
LH-SC-02	7/4/2025 4:15	0	0	14.647	0	3
LH-SC-02	7/4/2025 4:30	0	0	14.649	0	3
LH-SC-02	7/4/2025 4:45	0	0	14.651	0	3
LH-SC-02	7/4/2025 5:00	0	0	14.655	0	3
LH-SC-02	7/4/2025 5:15	0	0	14.658	0	3
LH-SC-02	7/4/2025 5:30	0	0	14.661	0	3
LH-SC-02	7/4/2025 5:45	0	0	14.664	0	3
LH-SC-02	7/4/2025 6:00	0	0	14.665	0	3
LH-SC-02	7/4/2025 6:15	0	0	14.668	0	3
LH-SC-02	7/4/2025 6:30	0	0	14.672	0	3
LH-SC-02	7/4/2025 6:45	0	0	14.677	0	3
LH-SC-02	7/4/2025 7:00	0	0	14.681	0	3
LH-SC-02	7/4/2025 7:15	0	0	14.68	0	3
LH-SC-02	7/4/2025 7:30	0	0	14.684	0	3
LH-SC-02	7/4/2025 7:45	0	0	14.686	0	3
LH-SC-02	7/4/2025 8:00	0	0	14.689	0	3
LH-SC-02	7/4/2025 8:15	0	0	14.688	0	3
LH-SC-02	7/4/2025 8:30	0	0	14.691	0	3
LH-SC-02	7/4/2025 8:45	0	0	14.689	0	3
LH-SC-02	7/4/2025 9:00	0	0	14.693	0	3
LH-SC-02	7/4/2025 9:15	0	0	14.694	0	3
LH-SC-02	7/4/2025 9:30	0	0	14.692	0	3
LH-SC-02	7/4/2025 9:45	0	0	14.695	0	3
LH-SC-02	7/4/2025 10:00	0	0	14.691	0	3
LH-SC-02	7/4/2025 10:15	0	0	14.698	0	3
LH-SC-02	7/4/2025 10:30	0	0	14.7	0	3
LH-SC-02	7/4/2025 10:45	0	0	14.7	0	3
LH-SC-02	7/4/2025 11:00	0	0	14.703	0	3
LH-SC-02	7/4/2025 11:15	0	0	14.702	0	3
LH-SC-02	7/4/2025 11:30	0	0	14.703	0	3
LH-SC-02	7/4/2025 11:45	0	0	14.705	0	3
LH-SC-02	7/4/2025 12:00	0	0	14.705	0	3
LH-SC-02	7/4/2025 12:15	0	0	14.702	0	3
LH-SC-02	7/4/2025 12:30	0	0	14.704	0	3
LH-SC-02	7/4/2025 12:45	0	0	14.704	0	3
LH-SC-02	7/4/2025 13:00	0	0	14.705	0	3
LH-SC-02	7/4/2025 13:15	0	0	14.705	0	3
LH-SC-02	7/4/2025 13:30	0	0	14.705	0	3
LH-SC-02	7/4/2025 13:45	0	0	14.701	0	3
LH-SC-02	7/4/2025 14:00	0	0	14.702	0	3
LH-SC-02	7/4/2025 14:15	0	0	14.705	0	3
LH-SC-02	7/4/2025 14:30	0	0	14.706	0	3
LH-SC-02	7/4/2025 14:45	0	0	14.707	0	3
LH-SC-02	7/4/2025 15:00	0	0	14.703	0	3

Station Name	Date Time	DO mg/L	Temp C	Air Pressure PSI	Saturation PCT	Use Code
LH-SC-02	7/4/2025 15:15	0	0	14.703	0	3
LH-SC-02	7/4/2025 15:30	0	0	14.706	0	3
LH-SC-02	7/4/2025 15:45	0	0	14.706	0	3
LH-SC-02	7/4/2025 16:00	0	0	14.709	0	3
LH-SC-02	7/4/2025 16:15	0	0	14.707	0	3
LH-SC-02	7/4/2025 16:30	0	0	14.702	0	3
LH-SC-02	7/4/2025 16:45	0	0	14.703	0	3
LH-SC-02	7/4/2025 17:00	0	0	14.704	0	3
LH-SC-02	7/4/2025 17:15	0	0	14.706	0	3
LH-SC-02	7/4/2025 17:30	0	0	14.705	0	3
LH-SC-02	7/4/2025 17:45	0	0	14.708	0	3
LH-SC-02	7/4/2025 18:00	0	0	14.711	0	3
LH-SC-02	7/4/2025 18:15	0	0	14.715	0	3
LH-SC-02	7/4/2025 18:30	0	0	14.717	0	3
LH-SC-02	7/4/2025 18:45	0	0	14.722	0	3
LH-SC-02	7/4/2025 19:00	0	0	14.725	0	3
LH-SC-02	7/4/2025 19:15	0	0	14.726	0	3
LH-SC-02	7/4/2025 19:30	0	0	14.729	0	3
LH-SC-02	7/4/2025 19:45	0	0	14.729	0	3
LH-SC-02	7/4/2025 20:00	0	0	14.731	0	3
LH-SC-02	7/4/2025 20:15	0	0	14.731	0	3
LH-SC-02	7/4/2025 20:30	0	0	14.732	0	3
LH-SC-02	7/4/2025 20:45	0	0	14.734	0	3
LH-SC-02	7/4/2025 21:00	0	0	14.74	0	3
LH-SC-02	7/4/2025 21:15	0	0	14.74	0	3
LH-SC-02	7/4/2025 21:30	0	0	14.746	0	3
LH-SC-02	7/4/2025 21:45	0	0	14.746	0	3
LH-SC-02	7/4/2025 22:00	0	0	14.745	0	3
LH-SC-02	7/4/2025 22:15	0	0	14.747	0	3
LH-SC-02	7/4/2025 22:30	0	0	14.746	0	3
LH-SC-02	7/4/2025 22:45	0	0	14.749	0	3
LH-SC-02	7/4/2025 23:00	0	0	14.748	0	3
LH-SC-02	7/4/2025 23:15	0	0	14.751	0	3
LH-SC-02	7/4/2025 23:30	0	0	14.752	0	3
LH-SC-02	7/4/2025 23:45	0	0	14.751	0	3
LH-SC-02	7/5/2025 0:00	0	0	14.751	0	3
LH-SC-02	7/5/2025 0:15	0	0	14.753	0	3
LH-SC-02	7/5/2025 0:30	0	0	14.752	0	3
LH-SC-02	7/5/2025 0:45	0	0	14.754	0	3
LH-SC-02	7/5/2025 1:00	0	0	14.756	0	3
LH-SC-02	7/5/2025 1:15	0	0	14.756	0	3
LH-SC-02	7/5/2025 1:30	0	0	14.758	0	3
LH-SC-02	7/5/2025 1:45	0	0	14.76	0	3
LH-SC-02	7/5/2025 2:00	0	0	14.761	0	3
LH-SC-02	7/5/2025 2:15	0	0	14.761	0	3
LH-SC-02	7/5/2025 2:30	0	0	14.76	0	3
LH-SC-02	7/5/2025 2:45	0	0	14.759	0	3
LH-SC-02	7/5/2025 3:00	0	0	14.762	0	3
LH-SC-02	7/5/2025 3:15	0	0	14.759	0	3
LH-SC-02	7/5/2025 3:30	0	0	14.761	0	3
LH-SC-02	7/5/2025 3:45	0	0	14.76	0	3
LH-SC-02	7/5/2025 4:00	0	0	14.758	0	3
LH-SC-02	7/5/2025 4:15	0	0	14.757	0	3
LH-SC-02	7/5/2025 4:30	0	0	14.753	0	3
LH-SC-02	7/5/2025 4:45	0	0	14.756	0	3
LH-SC-02	7/5/2025 5:00	0	0	14.755	0	3
LH-SC-02	7/5/2025 5:15	0	0	14.76	0	3
LH-SC-02	7/5/2025 5:30	0	0	14.763	0	3
LH-SC-02	7/5/2025 5:45	0	0	14.763	0	3
LH-SC-02	7/5/2025 6:00	0	0	14.764	0	3
LH-SC-02	7/5/2025 6:15	0	0	14.759	0	3
LH-SC-02	7/5/2025 6:30	0	0	14.757	0	3
LH-SC-02	7/5/2025 6:45	0	0	14.756	0	3
LH-SC-02	7/5/2025 7:00	0	0	14.762	0	3
LH-SC-02	7/5/2025 7:15	0	0	14.768	0	3
LH-SC-02	7/5/2025 7:30	0	0	14.774	0	3
LH-SC-02	7/5/2025 7:45	0	0	14.778	0	3
LH-SC-02	7/5/2025 8:00	0	0	14.778	0	3
LH-SC-02	7/5/2025 8:15	0	0	14.778	0	3
LH-SC-02	7/5/2025 8:30	0	0	14.781	0	3
LH-SC-02	7/5/2025 8:45	0	0	14.782	0	3
LH-SC-02	7/5/2025 9:00	0	0	14.781	0	3
LH-SC-02	7/5/2025 9:15	0	0	14.782	0	3
LH-SC-02	7/5/2025 9:30	0	0	14.781	0	3
LH-SC-02	7/5/2025 9:45	0	0	14.78	0	3
LH-SC-02	7/5/2025 10:00	0	0	14.785	0	3
LH-SC-02	7/5/2025 10:15	0	0	14.779	0	3
LH-SC-02	7/5/2025 10:30	0	0	14.78	0	3
LH-SC-02	7/5/2025 10:45	0	0	14.781	0	3
LH-SC-02	7/5/2025 11:00	0	0	14.778	0	3
LH-SC-02	7/5/2025 11:15	0	0	14.775	0	3
LH-SC-02	7/5/2025 11:30	0	0	14.773	0	3
LH-SC-02	7/5/2025 11:45	0	0	14.772	0	3
LH-SC-02	7/5/2025 12:00	0	0	14.77	0	3

Station Name	Date Time	DO mg/L	Temp C	Air Pressure PSI	Saturation PCT	Use Code
LH-SC-02	7/5/2025 12:15	0	0	14.77	0	3
LH-SC-02	7/5/2025 12:30	0	0	14.774	0	3
LH-SC-02	7/5/2025 12:45	0	0	14.773	0	3
LH-SC-02	7/5/2025 13:00	0	0	14.77	0	3
LH-SC-02	7/5/2025 13:15	0	0	14.766	0	3
LH-SC-02	7/5/2025 13:30	0	0	14.765	0	3
LH-SC-02	7/5/2025 13:45	0	0	14.764	0	3
LH-SC-02	7/5/2025 14:00	0	0	14.759	0	3
LH-SC-02	7/5/2025 14:15	0	0	14.758	0	3
LH-SC-02	7/5/2025 14:30	0	0	14.754	0	3
LH-SC-02	7/5/2025 14:45	0	0	14.754	0	3
LH-SC-02	7/5/2025 15:00	0	0	14.754	0	3
LH-SC-02	7/5/2025 15:15	0	0	14.753	0	3
LH-SC-02	7/5/2025 15:30	0	0	14.752	0	3
LH-SC-02	7/5/2025 15:45	0	0	14.747	0	3
LH-SC-02	7/5/2025 16:00	0	0	14.744	0	3
LH-SC-02	7/5/2025 16:15	0	0	14.737	0	3
LH-SC-02	7/5/2025 16:30	0	0	14.74	0	3
LH-SC-02	7/5/2025 16:45	0	0	14.737	0	3
LH-SC-02	7/5/2025 17:00	0	0	14.735	0	3
LH-SC-02	7/5/2025 17:15	0	0	14.735	0	3
LH-SC-02	7/5/2025 17:30	0	0	14.734	0	3
LH-SC-02	7/5/2025 17:45	0	0	14.732	0	3
LH-SC-02	7/5/2025 18:00	0	0	14.731	0	3
LH-SC-02	7/5/2025 18:15	0	0	14.731	0	3
LH-SC-02	7/5/2025 18:30	0	0	14.727	0	3
LH-SC-02	7/5/2025 18:45	0	0	14.727	0	3
LH-SC-02	7/5/2025 19:00	0	0	14.73	0	3
LH-SC-02	7/5/2025 19:15	0	0	14.727	0	3
LH-SC-02	7/5/2025 19:30	0	0	14.723	0	3
LH-SC-02	7/5/2025 19:45	0	0	14.724	0	3
LH-SC-02	7/5/2025 20:00	0	0	14.721	0	3
LH-SC-02	7/5/2025 20:15	0	0	14.723	0	3
LH-SC-02	7/5/2025 20:30	0	0	14.722	0	3
LH-SC-02	7/5/2025 20:45	0	0	14.723	0	3
LH-SC-02	7/5/2025 21:00	0	0	14.721	0	3
LH-SC-02	7/5/2025 21:15	0	0	14.724	0	3
LH-SC-02	7/5/2025 21:30	0	0	14.726	0	3
LH-SC-02	7/5/2025 21:45	0	0	14.722	0	3
LH-SC-02	7/5/2025 22:00	0	0	14.722	0	3
LH-SC-02	7/5/2025 22:15	0	0	14.722	0	3
LH-SC-02	7/5/2025 22:30	0	0	14.725	0	3
LH-SC-02	7/5/2025 22:45	0	0	14.725	0	3
LH-SC-02	7/5/2025 23:00	0	0	14.724	0	3
LH-SC-02	7/5/2025 23:15	0	0	14.723	0	3
LH-SC-02	7/5/2025 23:30	0	0	14.721	0	3
LH-SC-02	7/5/2025 23:45	0	0	14.719	0	3
LH-SC-02	7/6/2025 0:00	0	0	14.717	0	3
LH-SC-02	7/6/2025 0:15	0	0	14.714	0	3
LH-SC-02	7/6/2025 0:30	0	0	14.717	0	3
LH-SC-02	7/6/2025 0:45	0	0	14.714	0	3
LH-SC-02	7/6/2025 1:00	0	0	14.714	0	3
LH-SC-02	7/6/2025 1:15	0	0	14.712	0	3
LH-SC-02	7/6/2025 1:30	0	0	14.709	0	3
LH-SC-02	7/6/2025 1:45	0	0	14.708	0	3
LH-SC-02	7/6/2025 2:00	0	0	14.706	0	3
LH-SC-02	7/6/2025 2:15	0	0	14.702	0	3
LH-SC-02	7/6/2025 2:30	0	0	14.7	0	3
LH-SC-02	7/6/2025 2:45	0	0	14.7	0	3
LH-SC-02	7/6/2025 3:00	0	0	14.696	0	3
LH-SC-02	7/6/2025 3:15	0	0	14.694	0	3
LH-SC-02	7/6/2025 3:30	0	0	14.697	0	3
LH-SC-02	7/6/2025 3:45	0	0	14.696	0	3
LH-SC-02	7/6/2025 4:00	0	0	14.692	0	3
LH-SC-02	7/6/2025 4:15	0	0	14.696	0	3
LH-SC-02	7/6/2025 4:30	0	0	14.693	0	3
LH-SC-02	7/6/2025 4:45	0	0	14.694	0	3
LH-SC-02	7/6/2025 5:00	0	0	14.694	0	3
LH-SC-02	7/6/2025 5:15	0	0	14.695	0	3
LH-SC-02	7/6/2025 5:30	0	0	14.698	0	3
LH-SC-02	7/6/2025 5:45	0	0	14.699	0	3
LH-SC-02	7/6/2025 6:00	0	0	14.699	0	3
LH-SC-02	7/6/2025 6:15	0	0	14.7	0	3
LH-SC-02	7/6/2025 6:30	0	0	14.701	0	3
LH-SC-02	7/6/2025 6:45	0	0	14.698	0	3
LH-SC-02	7/6/2025 7:00	0	0	14.702	0	3
LH-SC-02	7/6/2025 7:15	0	0	14.701	0	3
LH-SC-02	7/6/2025 7:30	0	0	14.702	0	3
LH-SC-02	7/6/2025 7:45	0	0	14.703	0	3
LH-SC-02	7/6/2025 8:00	0	0	14.703	0	3
LH-SC-02	7/6/2025 8:15	0	0	14.703	0	3
LH-SC-02	7/6/2025 8:30	0	0	14.705	0	3
LH-SC-02	7/6/2025 8:45	0	0	14.704	0	3
LH-SC-02	7/6/2025 9:00	0	0	14.703	0	3

Station Name	Date Time	DO mg/L	Temp C	Air Pressure PSI	Saturation PCT	Use Code
LH-SC-02	7/6/2025 9:15	0	0	14.7	0	3
LH-SC-02	7/6/2025 9:30	0	0	14.699	0	3
LH-SC-02	7/6/2025 9:45	0	0	14.697	0	3
LH-SC-02	7/6/2025 10:00	0	0	14.697	0	3
LH-SC-02	7/6/2025 10:15	0	0	14.701	0	3
LH-SC-02	7/6/2025 10:30	0	0	14.701	0	3
LH-SC-02	7/6/2025 10:45	0	0	14.698	0	3
LH-SC-02	7/6/2025 11:00	0	0	14.697	0	3
LH-SC-02	7/6/2025 11:15	0	0	14.694	0	3
LH-SC-02	7/6/2025 11:30	0	0	14.696	0	3
LH-SC-02	7/6/2025 11:45	0	0	14.693	0	3
LH-SC-02	7/6/2025 12:00	0	0	14.692	0	3
LH-SC-02	7/6/2025 12:15	0	0	14.691	0	3
LH-SC-02	7/6/2025 12:30	0	0	14.689	0	3
LH-SC-02	7/6/2025 12:45	0	0	14.688	0	3
LH-SC-02	7/6/2025 13:00	0	0	14.685	0	3
LH-SC-02	7/6/2025 13:15	0	0	14.682	0	3
LH-SC-02	7/6/2025 13:30	0	0	14.68	0	3
LH-SC-02	7/6/2025 13:45	0	0	14.676	0	3
LH-SC-02	7/6/2025 14:00	0	0	14.674	0	3
LH-SC-02	7/6/2025 14:15	0	0	14.673	0	3
LH-SC-02	7/6/2025 14:30	0	0	14.674	0	3
LH-SC-02	7/6/2025 14:45	0	0	14.669	0	3
LH-SC-02	7/6/2025 15:00	0	0	14.668	0	3
LH-SC-02	7/6/2025 15:15	0	0	14.667	0	3
LH-SC-02	7/6/2025 15:30	0	0	14.666	0	3
LH-SC-02	7/6/2025 15:45	0	0	14.664	0	3
LH-SC-02	7/6/2025 16:00	0	0	14.665	0	3
LH-SC-02	7/6/2025 16:15	0	0	14.662	0	3
LH-SC-02	7/6/2025 16:30	0	0	14.661	0	3
LH-SC-02	7/6/2025 16:45	0	0	14.664	0	3
LH-SC-02	7/6/2025 17:00	0	0	14.662	0	3
LH-SC-02	7/6/2025 17:15	0	0	14.658	0	3
LH-SC-02	7/6/2025 17:30	0	0	14.655	0	3
LH-SC-02	7/6/2025 17:45	0	0	14.655	0	3
LH-SC-02	7/6/2025 18:00	0	0	14.652	0	3
LH-SC-02	7/6/2025 18:15	0	0	14.65	0	3
LH-SC-02	7/6/2025 18:30	0	0	14.654	0	3
LH-SC-02	7/6/2025 18:45	0	0	14.654	0	3
LH-SC-02	7/6/2025 19:00	0	0	14.656	0	3
LH-SC-02	7/6/2025 19:15	0	0	14.659	0	3
LH-SC-02	7/6/2025 19:30	0	0	14.658	0	3
LH-SC-02	7/6/2025 19:45	0	0	14.657	0	3
LH-SC-02	7/6/2025 20:00	0	0	14.654	0	3
LH-SC-02	7/6/2025 20:15	0	0	14.653	0	3
LH-SC-02	7/6/2025 20:30	0	0	14.653	0	3
LH-SC-02	7/6/2025 20:45	0	0	14.657	0	3
LH-SC-02	7/6/2025 21:00	0	0	14.662	0	3
LH-SC-02	7/6/2025 21:15	0	0	14.664	0	3
LH-SC-02	7/6/2025 21:30	0	0	14.665	0	3
LH-SC-02	7/6/2025 21:45	0	0	14.67	0	3
LH-SC-02	7/6/2025 22:00	0	0	14.67	0	3
LH-SC-02	7/6/2025 22:15	0	0	14.673	0	3
LH-SC-02	7/6/2025 22:30	0	0	14.674	0	3
LH-SC-02	7/6/2025 22:45	0	0	14.676	0	3
LH-SC-02	7/6/2025 23:00	0	0	14.675	0	3
LH-SC-02	7/6/2025 23:15	0	0	14.679	0	3
LH-SC-02	7/6/2025 23:30	0	0	14.676	0	3
LH-SC-02	7/6/2025 23:45	0	0	14.676	0	3
LH-SC-02	7/7/2025 0:00	0	0	14.678	0	3
LH-SC-02	7/7/2025 0:15	0	0	14.678	0	3
LH-SC-02	7/7/2025 0:30	0	0	14.678	0	3
LH-SC-02	7/7/2025 0:45	0	0	14.68	0	3
LH-SC-02	7/7/2025 1:00	0	0	14.678	0	3
LH-SC-02	7/7/2025 1:15	0	0	14.678	0	3
LH-SC-02	7/7/2025 1:30	0	0	14.676	0	3
LH-SC-02	7/7/2025 1:45	0	0	14.676	0	3
LH-SC-02	7/7/2025 2:00	0	0	14.674	0	3
LH-SC-02	7/7/2025 2:15	0	0	14.674	0	3
LH-SC-02	7/7/2025 2:30	0	0	14.673	0	3
LH-SC-02	7/7/2025 2:45	0	0	14.674	0	3
LH-SC-02	7/7/2025 3:00	0	0	14.675	0	3
LH-SC-02	7/7/2025 3:15	0	0	14.675	0	3
LH-SC-02	7/7/2025 3:30	0	0	14.672	0	3
LH-SC-02	7/7/2025 3:45	0	0	14.672	0	3
LH-SC-02	7/7/2025 4:00	0	0	14.674	0	3
LH-SC-02	7/7/2025 4:15	0	0	14.675	0	3
LH-SC-02	7/7/2025 4:30	0	0	14.678	0	3
LH-SC-02	7/7/2025 4:45	0	0	14.677	0	3
LH-SC-02	7/7/2025 5:00	0	0	14.677	0	3
LH-SC-02	7/7/2025 5:15	0	0	14.677	0	3
LH-SC-02	7/7/2025 5:30	0	0	14.679	0	3
LH-SC-02	7/7/2025 5:45	0	0	14.682	0	3
LH-SC-02	7/7/2025 6:00	0	0	14.682	0	3

Station Name	Date Time	DO mg/L	Temp C	Air Pressure PSI	Saturation PCT	Use Code
LH-SC-02	7/7/2025 6:15	0	0	14.684	0	3
LH-SC-02	7/7/2025 6:30	0	0	14.685	0	3
LH-SC-02	7/7/2025 6:45	0	0	14.687	0	3
LH-SC-02	7/7/2025 7:00	0	0	14.688	0	3
LH-SC-02	7/7/2025 7:15	0	0	14.689	0	3
LH-SC-02	7/7/2025 7:30	0	0	14.692	0	3
LH-SC-02	7/7/2025 7:45	0	0	14.694	0	3
LH-SC-02	7/7/2025 8:00	0	0	14.693	0	3
LH-SC-02	7/7/2025 8:15	0	0	14.692	0	3
LH-SC-02	7/7/2025 8:30	0	0	14.694	0	3
LH-SC-02	7/7/2025 8:45	0	0	14.693	0	3
LH-SC-02	7/7/2025 9:00	0	0	14.693	0	3
LH-SC-02	7/7/2025 9:15	0	0	14.693	0	3
LH-SC-02	7/7/2025 9:30	0	0	14.693	0	3
LH-SC-02	7/7/2025 9:45	0	0	14.689	0	3
LH-SC-02	7/7/2025 10:00	0	0	14.685	0	3
LH-SC-02	7/7/2025 10:15	0	0	14.686	0	3
LH-SC-02	7/7/2025 10:30	0	0	14.687	0	3
LH-SC-02	7/7/2025 10:45	0	0	14.687	0	3
LH-SC-02	7/7/2025 11:00	0	0	14.685	0	3
LH-SC-02	7/7/2025 11:15	0	0	14.682	0	3
LH-SC-02	7/7/2025 11:30	0	0	14.681	0	3
LH-SC-02	7/7/2025 11:45	0	0	14.68	0	3
LH-SC-02	7/7/2025 12:00	0	0	14.683	0	3
LH-SC-02	7/7/2025 12:15	0	0	14.683	0	3
LH-SC-02	7/7/2025 12:30	0	0	14.682	0	3
LH-SC-02	7/7/2025 12:45	0	0	14.677	0	3
LH-SC-02	7/7/2025 13:00	0	0	14.675	0	3
LH-SC-02	7/7/2025 13:15	0	0	14.673	0	3
LH-SC-02	7/7/2025 13:30	0	0	14.67	0	3
LH-SC-02	7/7/2025 13:45	0	0	14.673	0	3
LH-SC-02	7/7/2025 14:00	0	0	14.67	0	3
LH-SC-02	7/7/2025 14:15	0	0	14.665	0	3
LH-SC-02	7/7/2025 14:30	0	0	14.665	0	3
LH-SC-02	7/7/2025 14:45	0	0	14.665	0	3
LH-SC-02	7/7/2025 15:00	0	0	14.659	0	3
LH-SC-02	7/7/2025 15:15	0	0	14.66	0	3
LH-SC-02	7/7/2025 15:30	0	0	14.659	0	3
LH-SC-02	7/7/2025 15:45	0	0	14.655	0	3
LH-SC-02	7/7/2025 16:00	0	0	14.656	0	3
LH-SC-02	7/7/2025 16:15	0	0	14.654	0	3
LH-SC-02	7/7/2025 16:30	0	0	14.652	0	3
LH-SC-02	7/7/2025 16:45	0	0	14.647	0	3
LH-SC-02	7/7/2025 17:00	0	0	14.649	0	3
LH-SC-02	7/7/2025 17:15	0	0	14.647	0	3
LH-SC-02	7/7/2025 17:30	0	0	14.642	0	3
LH-SC-02	7/7/2025 17:45	0	0	14.645	0	3
LH-SC-02	7/7/2025 18:00	0	0	14.647	0	3
LH-SC-02	7/7/2025 18:15	0	0	14.648	0	3
LH-SC-02	7/7/2025 18:30	0	0	14.647	0	3
LH-SC-02	7/7/2025 18:45	0	0	14.647	0	3
LH-SC-02	7/7/2025 19:00	0	0	14.648	0	3
LH-SC-02	7/7/2025 19:15	0	0	14.649	0	3
LH-SC-02	7/7/2025 19:30	0	0	14.653	0	3
LH-SC-02	7/7/2025 19:45	0	0	14.655	0	3
LH-SC-02	7/7/2025 20:00	0	0	14.653	0	3
LH-SC-02	7/7/2025 20:15	0	0	14.654	0	3
LH-SC-02	7/7/2025 20:30	0	0	14.654	0	3
LH-SC-02	7/7/2025 20:45	0	0	14.654	0	3
LH-SC-02	7/7/2025 21:00	0	0	14.654	0	3
LH-SC-02	7/7/2025 21:15	0	0	14.653	0	3
LH-SC-02	7/7/2025 21:30	0	0	14.654	0	3
LH-SC-02	7/7/2025 21:45	0	0	14.656	0	3
LH-SC-02	7/7/2025 22:00	0	0	14.659	0	3
LH-SC-02	7/7/2025 22:15	0	0	14.657	0	3
LH-SC-02	7/7/2025 22:30	0	0	14.657	0	3
LH-SC-02	7/7/2025 22:45	0	0	14.661	0	3
LH-SC-02	7/7/2025 23:00	0	0	14.658	0	3
LH-SC-02	7/7/2025 23:15	0	0	14.662	0	3
LH-SC-02	7/7/2025 23:30	0	0	14.662	0	3
LH-SC-02	7/7/2025 23:45	0	0	14.658	0	3
LH-SC-02	7/8/2025 0:00	0	0	14.66	0	3
LH-SC-02	7/8/2025 0:15	0	0	14.658	0	3
LH-SC-02	7/8/2025 0:30	0	0	14.656	0	3
LH-SC-02	7/8/2025 0:45	0	0	14.654	0	3
LH-SC-02	7/8/2025 1:00	0	0	14.655	0	3
LH-SC-02	7/8/2025 1:15	0	0	14.654	0	3
LH-SC-02	7/8/2025 1:30	0	0	14.653	0	3
LH-SC-02	7/8/2025 1:45	0	0	14.651	0	3
LH-SC-02	7/8/2025 2:00	0	0	14.648	0	3
LH-SC-02	7/8/2025 2:15	0	0	14.65	0	3
LH-SC-02	7/8/2025 2:30	0	0	14.65	0	3
LH-SC-02	7/8/2025 2:45	0	0	14.652	0	3
LH-SC-02	7/8/2025 3:00	0	0	14.649	0	3

Dissolved Oxygen Saturation Continous Monitoring Data

Station Name	Date Time	DO mg/L	Temp C	Air Pressure PSI	Saturation PCT	Use Code
LH-SC-02	7/8/2025 3:15	0	0	14.647	0	3
LH-SC-02	7/8/2025 3:30	0	0	14.648	0	3
LH-SC-02	7/8/2025 3:45	0	0	14.647	0	3
LH-SC-02	7/8/2025 4:00	0	0	14.645	0	3
LH-SC-02	7/8/2025 4:15	0	0	14.642	0	3
LH-SC-02	7/8/2025 4:30	0	0	14.641	0	3
LH-SC-02	7/8/2025 4:45	0	0	14.637	0	3
LH-SC-02	7/8/2025 5:00	0	0	14.638	0	3
LH-SC-02	7/8/2025 5:15	0	0	14.638	0	3
LH-SC-02	7/8/2025 5:30	0	0	14.639	0	3
LH-SC-02	7/8/2025 5:45	0	0	14.643	0	3
LH-SC-02	7/8/2025 6:00	0	0	14.643	0	3
LH-SC-02	7/8/2025 6:15	0	0	14.644	0	3
LH-SC-02	7/8/2025 6:30	0	0	14.645	0	3
LH-SC-02	7/8/2025 6:45	0	0	14.644	0	3
LH-SC-02	7/8/2025 7:00	0	0	14.65	0	3
LH-SC-02	7/8/2025 7:15	0	0	14.65	0	3
LH-SC-02	7/8/2025 7:30	0	0	14.653	0	3
LH-SC-02	7/8/2025 7:45	0	0	14.652	0	3
LH-SC-02	7/8/2025 8:00	0	0	14.655	0	3
LH-SC-02	7/8/2025 8:15	0	0	14.656	0	3
LH-SC-02	7/8/2025 8:30	0	0	14.655	0	3
LH-SC-02	7/8/2025 8:45	0	0	14.658	0	3
LH-SC-02	7/8/2025 9:00	0	0	14.66	0	3
LH-SC-02	7/8/2025 9:15	0	0	14.66	0	3
LH-SC-02	7/8/2025 9:30	0	0	14.659	0	3
LH-SC-02	7/8/2025 9:45	0	0	14.658	0	3
LH-SC-02	7/8/2025 10:00	0	0	14.658	0	3
LH-SC-02	7/8/2025 10:15	0	0	14.662	0	3
LH-SC-02	7/8/2025 10:30	0	0	14.662	0	3
LH-SC-02	7/8/2025 10:45	0	0	14.665	0	3
LH-SC-02	7/8/2025 11:00	0	0	14.666	0	3
LH-SC-02	7/8/2025 11:15	0	0	14.665	0	3
LH-SC-02	7/8/2025 11:30	0	0	14.664	0	3
LH-SC-02	7/8/2025 11:45	0	0	14.662	0	3
LH-SC-02	7/8/2025 12:00	0	0	14.663	0	3
LH-SC-02	7/8/2025 12:15	0	0	14.664	0	3
LH-SC-02	7/8/2025 12:30	0	0	14.661	0	3
LH-SC-02	7/8/2025 12:45	0	0	14.662	0	3
LH-SC-02	7/8/2025 13:00	0	0	14.658	0	3
LH-SC-02	7/8/2025 13:15	0	0	14.653	0	3
LH-SC-02	7/8/2025 13:30	0	0	14.654	0	3
LH-SC-02	7/8/2025 13:45	0	0	14.66	0	3
LH-SC-02	7/8/2025 14:00	0	0	14.659	0	3
LH-SC-02	7/8/2025 14:15	0	0	14.663	0	3
LH-SC-02	7/8/2025 14:30	0	0	14.664	0	3
LH-SC-02	7/8/2025 14:45	0	0	14.666	0	3
LH-SC-02	7/8/2025 15:00	0	0	14.662	0	3
LH-SC-02	7/8/2025 15:15	0	0	14.664	0	3
LH-SC-02	7/8/2025 15:30	0	0	14.666	0	3
LH-SC-02	7/8/2025 15:45	0	0	14.668	0	3
LH-SC-02	7/8/2025 16:00	0	0	14.668	0	3
LH-SC-02	7/8/2025 16:15	0	0	14.662	0	3
LH-SC-02	7/8/2025 16:30	0	0	14.662	0	3
LH-SC-02	7/8/2025 16:45	0	0	14.66	0	3
LH-SC-02	7/8/2025 17:00	0	0	14.661	0	3
LH-SC-02	7/8/2025 17:15	0	0	14.662	0	3
LH-SC-02	7/8/2025 17:30	0	0	14.665	0	3
LH-SC-02	7/8/2025 17:45	0	0	14.664	0	3
LH-SC-02	7/8/2025 18:00	0	0	14.661	0	3
LH-SC-02	7/8/2025 18:15	0	0	14.659	0	3
LH-SC-02	7/8/2025 18:30	0	0	14.662	0	3
LH-SC-02	7/8/2025 18:45	0	0	14.664	0	3
LH-SC-02	7/8/2025 19:00	0	0	14.667	0	3
LH-SC-02	7/8/2025 19:15	0	0	14.673	0	3
LH-SC-02	7/8/2025 19:30	0	0	14.671	0	3
LH-SC-02	7/8/2025 19:45	0	0	14.674	0	3
LH-SC-02	7/8/2025 20:00	0	0	14.678	0	3
LH-SC-02	7/8/2025 20:15	0	0	14.68	0	3
LH-SC-02	7/8/2025 20:30	0	0	14.682	0	3
LH-SC-02	7/8/2025 20:45	0	0	14.684	0	3
LH-SC-02	7/8/2025 21:00	0	0	14.687	0	3
LH-SC-02	7/8/2025 21:15	0	0	14.689	0	3
LH-SC-02	7/8/2025 21:30	0	0	14.691	0	3
LH-SC-02	7/8/2025 21:45	0	0	14.689	0	3
LH-SC-02	7/8/2025 22:00	0	0	14.693	0	3
LH-SC-02	7/8/2025 22:15	0	0	14.693	0	3
LH-SC-02	7/8/2025 22:30	0	0	14.694	0	3
LH-SC-02	7/8/2025 22:45	0	0	14.695	0	3
LH-SC-02	7/8/2025 23:00	0	0	14.695	0	3
LH-SC-02	7/8/2025 23:15	0	0	14.695	0	3
LH-SC-02	7/8/2025 23:30	0	0	14.698	0	3
LH-SC-02	7/8/2025 23:45	0	0	14.692	0	3
LH-SC-02	7/9/2025 0:00	0	0	14.688	0	3

Station Name	Date Time	DO mg/L	Temp C	Air Pressure PSI	Saturation PCT	Use Code
LH-SC-02	7/9/2025 0:15	0	0	14.69	0	3
LH-SC-02	7/9/2025 0:30	0	0	14.696	0	3
LH-SC-02	7/9/2025 0:45	0	0	14.701	0	3
LH-SC-02	7/9/2025 1:00	0	0	14.696	0	3
LH-SC-02	7/9/2025 1:15	0	0	14.696	0	3
LH-SC-02	7/9/2025 1:30	0	0	14.695	0	3
LH-SC-02	7/9/2025 1:45	0	0	14.696	0	3
LH-SC-02	7/9/2025 2:00	0	0	14.7	0	3
LH-SC-02	7/9/2025 2:15	0	0	14.69	0	3
LH-SC-02	7/9/2025 2:30	0	0	14.689	0	3
LH-SC-02	7/9/2025 2:45	0	0	14.682	0	3
LH-SC-02	7/9/2025 3:00	0	0	14.679	0	3
LH-SC-02	7/9/2025 3:15	0	0	14.678	0	3
LH-SC-02	7/9/2025 3:30	0	0	14.674	0	3
LH-SC-02	7/9/2025 3:45	0	0	14.672	0	3
LH-SC-02	7/9/2025 4:00	0	0	14.681	0	3
LH-SC-02	7/9/2025 4:15	0	0	14.681	0	3
LH-SC-02	7/9/2025 4:30	0	0	14.683	0	3
LH-SC-02	7/9/2025 4:45	0	0	14.684	0	3
LH-SC-02	7/9/2025 5:00	0	0	14.684	0	3
LH-SC-02	7/9/2025 5:15	0	0	14.679	0	3
LH-SC-02	7/9/2025 5:30	0	0	14.686	0	3
LH-SC-02	7/9/2025 5:45	0	0	14.684	0	3
LH-SC-02	7/9/2025 6:00	0	0	14.687	0	3
LH-SC-02	7/9/2025 6:15	0	0	14.687	0	3
LH-SC-02	7/9/2025 6:30	0	0	14.695	0	3
LH-SC-02	7/9/2025 6:45	0	0	14.698	0	3
LH-SC-02	7/9/2025 7:00	0	0	14.698	0	3
LH-SC-02	7/9/2025 7:15	0	0	14.7	0	3
LH-SC-02	7/9/2025 7:30	0	0	14.701	0	3
LH-SC-02	7/9/2025 7:45	0	0	14.703	0	3
LH-SC-02	7/9/2025 8:00	0	0	14.706	0	3
LH-SC-02	7/9/2025 8:15	0	0	14.705	0	3
LH-SC-02	7/9/2025 8:30	0	0	14.707	0	3
LH-SC-02	7/9/2025 8:45	0	0	14.708	0	3
LH-SC-02	7/9/2025 9:00	0	0	14.709	0	3
LH-SC-02	7/9/2025 9:15	0	0	14.708	0	3
LH-SC-02	7/9/2025 9:30	0	0	14.709	0	3
LH-SC-02	7/9/2025 9:45	0	0	14.71	0	3
LH-SC-02	7/9/2025 10:00	0	0	14.71	0	3
LH-SC-02	7/9/2025 10:15	0	0	14.707	0	3
LH-SC-02	7/9/2025 10:30	0	0	14.707	0	3
LH-SC-02	7/9/2025 10:45	0	0	14.71	0	3
LH-SC-02	7/9/2025 11:00	0	0	14.708	0	3
LH-SC-02	7/9/2025 11:15	0	0	14.71	0	3
LH-SC-02	7/9/2025 11:30	0	0	14.714	0	3
LH-SC-02	7/9/2025 11:45	0	0	14.713	0	3
LH-SC-02	7/9/2025 12:00	0	0	14.714	0	3
LH-SC-02	7/9/2025 12:15	0	0	14.709	0	3
LH-SC-02	7/9/2025 12:30	0	0	14.709	0	3
LH-SC-02	7/9/2025 12:45	0	0	14.709	0	3
LH-SC-02	7/9/2025 13:00	0	0	14.71	0	3
LH-SC-02	7/9/2025 13:15	0	0	14.71	0	3
LH-SC-02	7/9/2025 13:30	0	0	14.707	0	3
LH-SC-02	7/9/2025 13:45	0	0	14.707	0	3
LH-SC-02	7/9/2025 14:00	0	0	14.705	0	3
LH-SC-02	7/9/2025 14:15	0	0	14.705	0	3
LH-SC-02	7/9/2025 14:30	0	0	14.705	0	3
LH-SC-02	7/9/2025 14:45	0	0	14.705	0	3
LH-SC-02	7/9/2025 15:00	0	0	14.705	0	3
LH-SC-02	7/9/2025 15:15	0	0	14.705	0	3
LH-SC-02	7/9/2025 15:30	0	0	14.705	0	3
LH-SC-02	7/9/2025 15:45	0	0	14.704	0	3
LH-SC-02	7/9/2025 16:00	0	0	14.703	0	3
LH-SC-02	7/9/2025 16:15	0	0	14.703	0	3
LH-SC-02	7/9/2025 16:30	0	0	14.698	0	3
LH-SC-02	7/9/2025 16:45	0	0	14.694	0	3
LH-SC-02	7/9/2025 17:00	0	0	14.69	0	3
LH-SC-02	7/9/2025 17:15	0	0	14.69	0	3
LH-SC-02	7/9/2025 17:30	0	0	14.689	0	3
LH-SC-02	7/9/2025 17:45	0	0	14.692	0	3
LH-SC-02	7/9/2025 18:00	0	0	14.685	0	3
LH-SC-02	7/9/2025 18:15	0	0	14.688	0	3
LH-SC-02	7/9/2025 18:30	0	0	14.687	0	3
LH-SC-02	7/9/2025 18:45	0	0	14.688	0	3
LH-SC-02	7/9/2025 19:00	0	0	14.69	0	3
LH-SC-02	7/9/2025 19:15	0	0	14.692	0	3
LH-SC-02	7/9/2025 19:30	0	0	14.696	0	3
LH-SC-02	7/9/2025 19:45	0	0	14.7	0	3
LH-SC-02	7/9/2025 20:00	0	0	14.699	0	3
LH-SC-02	7/9/2025 20:15	0	0	14.697	0	3
LH-SC-02	7/9/2025 20:30	0	0	14.697	0	3
LH-SC-02	7/9/2025 20:45	0	0	14.702	0	3
LH-SC-02	7/9/2025 21:00	0	0	14.702	0	3

Station Name	Date Time	DO mg/L	Temp C	Air Pressure PSI	Saturation PCT	Use Code
LH-SC-02	7/9/2025 21:15	0	0	14.704	0	3
LH-SC-02	7/9/2025 21:30	0	0	14.703	0	3
LH-SC-02	7/9/2025 21:45	0	0	14.706	0	3
LH-SC-02	7/9/2025 22:00	0	0	14.703	0	3
LH-SC-02	7/9/2025 22:15	0	0	14.701	0	3
LH-SC-02	7/9/2025 22:30	0	0	14.702	0	3
LH-SC-02	7/9/2025 22:45	0	0	14.701	0	3
LH-SC-02	7/9/2025 23:00	0	0	14.698	0	3
LH-SC-02	7/9/2025 23:15	0	0	14.695	0	3
LH-SC-02	7/9/2025 23:30	0	0	14.696	0	3
LH-SC-02	7/9/2025 23:45	0	0	14.694	0	3
LH-SC-02	7/10/2025 0:00	0	0	14.696	0	3
LH-SC-02	7/10/2025 0:15	0	0	14.695	0	3
LH-SC-02	7/10/2025 0:30	0	0	14.693	0	3
LH-SC-02	7/10/2025 0:45	0	0	14.69	0	3
LH-SC-02	7/10/2025 1:00	0	0	14.695	0	3
LH-SC-02	7/10/2025 1:15	0	0	14.695	0	3
LH-SC-02	7/10/2025 1:30	0	0	14.694	0	3
LH-SC-02	7/10/2025 1:45	0	0	14.695	0	3
LH-SC-02	7/10/2025 2:00	0	0	14.694	0	3
LH-SC-02	7/10/2025 2:15	0	0	14.695	0	3
LH-SC-02	7/10/2025 2:30	0	0	14.692	0	3
LH-SC-02	7/10/2025 2:45	0	0	14.693	0	3
LH-SC-02	7/10/2025 3:00	0	0	14.691	0	3
LH-SC-02	7/10/2025 3:15	0	0	14.685	0	3
LH-SC-02	7/10/2025 3:30	0	0	14.686	0	3
LH-SC-02	7/10/2025 3:45	0	0	14.69	0	3
LH-SC-02	7/10/2025 4:00	0	0	14.687	0	3
LH-SC-02	7/10/2025 4:15	0	0	14.688	0	3
LH-SC-02	7/10/2025 4:30	0	0	14.691	0	3
LH-SC-02	7/10/2025 4:45	0	0	14.693	0	3
LH-SC-02	7/10/2025 5:00	0	0	14.691	0	3
LH-SC-02	7/10/2025 5:15	0	0	14.687	0	3
LH-SC-02	7/10/2025 5:30	0	0	14.686	0	3
LH-SC-02	7/10/2025 5:45	0	0	14.685	0	3
LH-SC-02	7/10/2025 6:00	0	0	14.683	0	3
LH-SC-02	7/10/2025 6:15	0	0	14.678	0	3
LH-SC-02	7/10/2025 6:30	0	0	14.683	0	3
LH-SC-02	7/10/2025 6:45	0	0	14.682	0	3
LH-SC-02	7/10/2025 7:00	0	0	14.684	0	3
LH-SC-02	7/10/2025 7:15	0	0	14.688	0	3
LH-SC-02	7/10/2025 7:30	0	0	14.691	0	3
LH-SC-02	7/10/2025 7:45	0	0	14.693	0	3
LH-SC-02	7/10/2025 8:00	0	0	14.696	0	3
LH-SC-02	7/10/2025 8:15	0	0	14.696	0	3
LH-SC-02	7/10/2025 8:30	0	0	14.701	0	3
LH-SC-02	7/10/2025 8:45	0	0	14.702	0	3
LH-SC-02	7/10/2025 9:00	0	0	14.707	0	3
LH-SC-02	7/10/2025 9:15	0	0	14.711	0	3
LH-SC-02	7/10/2025 9:30	0	0	14.719	0	3
LH-SC-02	7/10/2025 9:45	0	0	14.719	0	3
LH-SC-02	7/10/2025 10:00	0	0	14.726	0	3
LH-SC-02	7/10/2025 10:15	0	0	14.735	0	3
LH-SC-02	7/10/2025 10:30	0	0	14.735	0	3
LH-SC-02	7/10/2025 10:45	0	0	14.738	0	3
LH-SC-02	7/10/2025 11:00	0	0	14.74	0	3
LH-SC-02	7/10/2025 11:15	0	0	14.738	0	3
LH-SC-02	7/10/2025 11:30	0	0	14.736	0	3
LH-SC-02	7/10/2025 11:45	0	0	14.74	0	3
LH-SC-02	7/10/2025 12:00	0	0	14.736	0	3
LH-SC-02	7/10/2025 12:15	0	0	14.74	0	3
LH-SC-02	7/10/2025 12:30	0	0	14.741	0	3
LH-SC-02	7/10/2025 12:45	0	0	14.739	0	3
LH-SC-02	7/10/2025 13:00	0	0	14.735	0	3
LH-SC-02	7/10/2025 13:15	0	0	14.734	0	3
LH-SC-02	7/10/2025 13:30	0	0	14.733	0	3
LH-SC-02	7/10/2025 13:45	0	0	14.731	0	3
LH-SC-02	7/10/2025 14:00	0	0	14.732	0	3
LH-SC-02	7/10/2025 14:15	0	0	14.73	0	3
LH-SC-02	7/10/2025 14:30	0	0	14.727	0	3
LH-SC-02	7/10/2025 14:45	0	0	14.726	0	3
LH-SC-02	7/10/2025 15:00	0	0	14.726	0	3
LH-SC-02	7/10/2025 15:15	0	0	14.726	0	3
LH-SC-02	7/10/2025 15:30	0	0	14.723	0	3
LH-SC-02	7/10/2025 15:45	0	0	14.722	0	3
LH-SC-02	7/10/2025 16:00	0	0	14.72	0	3
LH-SC-02	7/10/2025 16:15	0	0	14.717	0	3
LH-SC-02	7/10/2025 16:30	0	0	14.715	0	3
LH-SC-02	7/10/2025 16:45	0	0	14.712	0	3
LH-SC-02	7/10/2025 17:00	0	0	14.709	0	3
LH-SC-02	7/10/2025 17:15	0	0	14.708	0	3
LH-SC-02	7/10/2025 17:30	0	0	14.705	0	3
LH-SC-02	7/10/2025 17:45	0	0	14.707	0	3
LH-SC-02	7/10/2025 18:00	0	0	14.707	0	3

Dissolved Oxygen Saturation Continous Monitoring Data
Normandeau Associates Inc.

Station Name	Date Time	DO mg/L	Temp C	Air Pressure PSI	Saturation PCT	Use Code
LH-SC-02	7/10/2025 18:15	0	0	14.708	0	3
LH-SC-02	7/10/2025 18:30	0	0	14.71	0	3
LH-SC-02	7/10/2025 18:45	0	0	14.714	0	3
LH-SC-02	7/10/2025 19:00	0	0	14.711	0	3
LH-SC-02	7/10/2025 19:15	0	0	14.712	0	3
LH-SC-02	7/10/2025 19:30	0	0	14.713	0	3
LH-SC-02	7/10/2025 19:45	0	0	14.712	0	3
LH-SC-02	7/10/2025 20:00	0	0	14.709	0	3
LH-SC-02	7/10/2025 20:15	0	0	14.705	0	3
LH-SC-02	7/10/2025 20:30	0	0	14.706	0	3
LH-SC-02	7/10/2025 20:45	0	0	14.702	0	3
LH-SC-02	7/10/2025 21:00	0	0	14.709	0	3
LH-SC-02	7/10/2025 21:15	0	0	14.709	0	3
LH-SC-02	7/10/2025 21:30	0	0	14.708	0	3
LH-SC-02	7/10/2025 21:45	0	0	14.709	0	3
LH-SC-02	7/10/2025 22:00	0	0	14.706	0	3
LH-SC-02	7/10/2025 22:15	0	0	14.71	0	3
LH-SC-02	7/10/2025 22:30	0	0	14.703	0	3
LH-SC-02	7/10/2025 22:45	0	0	14.705	0	3
LH-SC-02	7/10/2025 23:00	0	0	14.711	0	3
LH-SC-02	7/10/2025 23:15	0	0	14.714	0	3
LH-SC-02	7/10/2025 23:30	0	0	14.712	0	3
LH-SC-02	7/10/2025 23:45	0	0	14.706	0	3
LH-SC-02	7/11/2025 0:00	0	0	14.706	0	3
LH-SC-02	7/11/2025 0:15	0	0	14.708	0	3
LH-SC-02	7/11/2025 0:30	0	0	14.714	0	3
LH-SC-02	7/11/2025 0:45	0	0	14.714	0	3
LH-SC-02	7/11/2025 1:00	0	0	14.709	0	3
LH-SC-02	7/11/2025 1:15	0	0	14.708	0	3
LH-SC-02	7/11/2025 1:30	0	0	14.706	0	3
LH-SC-02	7/11/2025 1:45	0	0	14.705	0	3
LH-SC-02	7/11/2025 2:00	0	0	14.705	0	3
LH-SC-02	7/11/2025 2:15	0	0	14.706	0	3
LH-SC-02	7/11/2025 2:30	0	0	14.702	0	3
LH-SC-02	7/11/2025 2:45	0	0	14.705	0	3
LH-SC-02	7/11/2025 3:00	0	0	14.706	0	3
LH-SC-02	7/11/2025 3:15	0	0	14.703	0	3
LH-SC-02	7/11/2025 3:30	0	0	14.704	0	3
LH-SC-02	7/11/2025 3:45	0	0	14.706	0	3
LH-SC-02	7/11/2025 4:00	0	0	14.707	0	3
LH-SC-02	7/11/2025 4:15	0	0	14.709	0	3
LH-SC-02	7/11/2025 4:30	0	0	14.709	0	3
LH-SC-02	7/11/2025 4:45	0	0	14.707	0	3
LH-SC-02	7/11/2025 5:00	0	0	14.708	0	3
LH-SC-02	7/11/2025 5:15	0	0	14.71	0	3
LH-SC-02	7/11/2025 5:30	0	0	14.71	0	3
LH-SC-02	7/11/2025 5:45	0	0	14.709	0	3
LH-SC-02	7/11/2025 6:00	0	0	14.715	0	3
LH-SC-02	7/11/2025 6:15	0	0	14.713	0	3
LH-SC-02	7/11/2025 6:30	0	0	14.712	0	3
LH-SC-02	7/11/2025 6:45	0	0	14.711	0	3
LH-SC-02	7/11/2025 7:00	0	0	14.714	0	3
LH-SC-02	7/11/2025 7:15	0	0	14.713	0	3
LH-SC-02	7/11/2025 7:30	0	0	14.712	0	3
LH-SC-02	7/11/2025 7:45	0	0	14.715	0	3
LH-SC-02	7/11/2025 8:00	0	0	14.716	0	3
LH-SC-02	7/11/2025 8:15	0	0	14.714	0	3
LH-SC-02	7/11/2025 8:30	0	0	14.725	0	3
LH-SC-02	7/11/2025 8:45	0	0	14.724	0	3
LH-SC-02	7/11/2025 9:00	0	0	14.726	0	3
LH-SC-02	7/11/2025 9:15	0	0	14.725	0	3
LH-SC-02	7/11/2025 9:30	0	0	14.726	0	3
LH-SC-02	7/11/2025 9:45	0	0	14.722	0	3
LH-SC-02	7/11/2025 10:00	0	0	14.724	0	3
LH-SC-02	7/11/2025 10:15	0	0	14.723	0	3
LH-SC-02	7/11/2025 10:30	0	0	14.722	0	3
LH-SC-02	7/11/2025 10:45	0	0	14.722	0	3
LH-SC-02	7/11/2025 11:00	0	0	14.72	0	3
LH-SC-02	7/11/2025 11:15	0	0	14.72	0	3
LH-SC-02	7/11/2025 11:30	0	0	14.721	0	3
LH-SC-02	7/11/2025 11:45	0	0	14.72	0	3
LH-SC-02	7/11/2025 12:00	0	0	14.719	0	3
LH-SC-02	7/11/2025 12:15	0	0	14.72	0	3
LH-SC-02	7/11/2025 12:30	0	0	14.717	0	3
LH-SC-02	7/11/2025 12:45	0	0	14.716	0	3
LH-SC-02	7/11/2025 13:00	0	0	14.714	0	3
LH-SC-02	7/11/2025 13:15	0	0	14.711	0	3
LH-SC-02	7/11/2025 13:30	0	0	14.709	0	3
LH-SC-02	7/11/2025 13:45	0	0	14.709	0	3
LH-SC-02	7/11/2025 14:00	0	0	14.708	0	3
LH-SC-02	7/11/2025 14:15	0	0	14.707	0	3
LH-SC-02	7/11/2025 14:30	0	0	14.708	0	3
LH-SC-02	7/11/2025 14:45	0	0	14.708	0	3
LH-SC-02	7/11/2025 15:00	0	0	14.711	0	3

Station Name	Date Time	DO mg/L	Temp C	Air Pressure PSI	Saturation PCT	Use Code
LH-SC-02	7/11/2025 15:15	0	0	14.708	0	3
LH-SC-02	7/11/2025 15:30	0	0	14.709	0	3
LH-SC-02	7/11/2025 15:45	0	0	14.708	0	3
LH-SC-02	7/11/2025 16:00	0	0	14.706	0	3
LH-SC-02	7/11/2025 16:15	0	0	14.705	0	3
LH-SC-02	7/11/2025 16:30	0	0	14.707	0	3
LH-SC-02	7/11/2025 16:45	0	0	14.706	0	3
LH-SC-02	7/11/2025 17:00	0	0	14.709	0	3
LH-SC-02	7/11/2025 17:15	0	0	14.705	0	3
LH-SC-02	7/11/2025 17:30	0	0	14.706	0	3
LH-SC-02	7/11/2025 17:45	0	0	14.7	0	3
LH-SC-02	7/11/2025 18:00	0	0	14.703	0	3
LH-SC-02	7/11/2025 18:15	0	0	14.699	0	3
LH-SC-02	7/11/2025 18:30	0	0	14.701	0	3
LH-SC-02	7/11/2025 18:45	0	0	14.702	0	3
LH-SC-02	7/11/2025 19:00	0	0	14.705	0	3
LH-SC-02	7/11/2025 19:15	0	0	14.703	0	3
LH-SC-02	7/11/2025 19:30	0	0	14.706	0	3
LH-SC-02	7/11/2025 19:45	0	0	14.708	0	3
LH-SC-02	7/11/2025 20:00	0	0	14.708	0	3
LH-SC-02	7/11/2025 20:15	0	0	14.708	0	3
LH-SC-02	7/11/2025 20:30	0	0	14.71	0	3
LH-SC-02	7/11/2025 20:45	0	0	14.706	0	3
LH-SC-02	7/11/2025 21:00	0	0	14.713	0	3
LH-SC-02	7/11/2025 21:15	0	0	14.714	0	3
LH-SC-02	7/11/2025 21:30	0	0	14.717	0	3
LH-SC-02	7/11/2025 21:45	0	0	14.717	0	3
LH-SC-02	7/11/2025 22:00	0	0	14.719	0	3
LH-SC-02	7/11/2025 22:15	0	0	14.721	0	3
LH-SC-02	7/11/2025 22:30	0	0	14.723	0	3
LH-SC-02	7/11/2025 22:45	0	0	14.723	0	3
LH-SC-02	7/11/2025 23:00	0	0	14.72	0	3
LH-SC-02	7/11/2025 23:15	0	0	14.722	0	3
LH-SC-02	7/11/2025 23:30	0	0	14.721	0	3
LH-SC-02	7/11/2025 23:45	0	0	14.726	0	3
LH-SC-02	7/12/2025 0:00	0	0	14.724	0	3
LH-SC-02	7/12/2025 0:15	0	0	14.727	0	3
LH-SC-02	7/12/2025 0:30	0	0	14.727	0	3
LH-SC-02	7/12/2025 0:45	0	0	14.73	0	3
LH-SC-02	7/12/2025 1:00	0	0	14.732	0	3
LH-SC-02	7/12/2025 1:15	0	0	14.731	0	3
LH-SC-02	7/12/2025 1:30	0	0	14.733	0	3
LH-SC-02	7/12/2025 1:45	0	0	14.731	0	3
LH-SC-02	7/12/2025 2:00	0	0	14.729	0	3
LH-SC-02	7/12/2025 2:15	0	0	14.73	0	3
LH-SC-02	7/12/2025 2:30	0	0	14.734	0	3
LH-SC-02	7/12/2025 2:45	0	0	14.733	0	3
LH-SC-02	7/12/2025 3:00	0	0	14.734	0	3
LH-SC-02	7/12/2025 3:15	0	0	14.734	0	3
LH-SC-02	7/12/2025 3:30	0	0	14.734	0	3
LH-SC-02	7/12/2025 3:45	0	0	14.736	0	3
LH-SC-02	7/12/2025 4:00	0	0	14.734	0	3
LH-SC-02	7/12/2025 4:15	0	0	14.735	0	3
LH-SC-02	7/12/2025 4:30	0	0	14.736	0	3
LH-SC-02	7/12/2025 4:45	0	0	14.736	0	3
LH-SC-02	7/12/2025 5:00	0	0	14.733	0	3
LH-SC-02	7/12/2025 5:15	0	0	14.732	0	3
LH-SC-02	7/12/2025 5:30	0	0	14.733	0	3
LH-SC-02	7/12/2025 5:45	0	0	14.735	0	3
LH-SC-02	7/12/2025 6:00	0	0	14.735	0	3
LH-SC-02	7/12/2025 6:15	0	0	14.739	0	3
LH-SC-02	7/12/2025 6:30	0	0	14.741	0	3
LH-SC-02	7/12/2025 6:45	0	0	14.742	0	3
LH-SC-02	7/12/2025 7:00	0	0	14.743	0	3
LH-SC-02	7/12/2025 7:15	0	0	14.743	0	3
LH-SC-02	7/12/2025 7:30	0	0	14.744	0	3
LH-SC-02	7/12/2025 7:45	0	0	14.746	0	3
LH-SC-02	7/12/2025 8:00	0	0	14.747	0	3
LH-SC-02	7/12/2025 8:15	0	0	14.751	0	3
LH-SC-02	7/12/2025 8:30	0	0	14.751	0	3
LH-SC-02	7/12/2025 8:45	0	0	14.752	0	3
LH-SC-02	7/12/2025 9:00	0	0	14.751	0	3
LH-SC-02	7/12/2025 9:15	0	0	14.751	0	3
LH-SC-02	7/12/2025 9:30	0	0	14.751	0	3
LH-SC-02	7/12/2025 9:45	0	0	14.754	0	3
LH-SC-02	7/12/2025 10:00	0	0	14.756	0	3
LH-SC-02	7/12/2025 10:15	0	0	14.756	0	3
LH-SC-02	7/12/2025 10:30	0	0	14.754	0	3
LH-SC-02	7/12/2025 10:45	0	0	14.758	0	3
LH-SC-02	7/12/2025 11:00	0	0	14.754	0	3
LH-SC-02	7/12/2025 11:15	0	0	14.754	0	3
LH-SC-02	7/12/2025 11:30	0	0	14.756	0	3
LH-SC-02	7/12/2025 11:45	0	0	14.754	0	3
LH-SC-02	7/12/2025 12:00	0	0	14.753	0	3

Station Name	Date Time	DO mg/L	Temp C	Air Pressure PSI	Saturation PCT	Use Code
LH-SC-02	7/12/2025 12:15	0	0	14.753	0	3
LH-SC-02	7/12/2025 12:30	0	0	14.753	0	3
LH-SC-02	7/12/2025 12:45	0	0	14.754	0	3
LH-SC-02	7/12/2025 13:00	0	0	14.75	0	3
LH-SC-02	7/12/2025 13:15	0	0	14.749	0	3
LH-SC-02	7/12/2025 13:30	0	0	14.749	0	3
LH-SC-02	7/12/2025 13:45	0	0	14.748	0	3
LH-SC-02	7/12/2025 14:00	0	0	14.749	0	3
LH-SC-02	7/12/2025 14:15	0	0	14.751	0	3
LH-SC-02	7/12/2025 14:30	0	0	14.75	0	3
LH-SC-02	7/12/2025 14:45	0	0	14.75	0	3
LH-SC-02	7/12/2025 15:00	0	0	14.751	0	3
LH-SC-02	7/12/2025 15:15	0	0	14.748	0	3
LH-SC-02	7/12/2025 15:30	0	0	14.747	0	3
LH-SC-02	7/12/2025 15:45	0	0	14.747	0	3
LH-SC-02	7/12/2025 16:00	0	0	14.746	0	3
LH-SC-02	7/12/2025 16:15	0	0	14.742	0	3
LH-SC-02	7/12/2025 16:30	0	0	14.742	0	3
LH-SC-02	7/12/2025 16:45	0	0	14.741	0	3
LH-SC-02	7/12/2025 17:00	0	0	14.737	0	3
LH-SC-02	7/12/2025 17:15	0	0	14.736	0	3
LH-SC-02	7/12/2025 17:30	0	0	14.739	0	3
LH-SC-02	7/12/2025 17:45	0	0	14.737	0	3
LH-SC-02	7/12/2025 18:00	0	0	14.735	0	3
LH-SC-02	7/12/2025 18:15	0	0	14.733	0	3
LH-SC-02	7/12/2025 18:30	0	0	14.733	0	3
LH-SC-02	7/12/2025 18:45	0	0	14.735	0	3
LH-SC-02	7/12/2025 19:00	0	0	14.735	0	3
LH-SC-02	7/12/2025 19:15	0	0	14.736	0	3
LH-SC-02	7/12/2025 19:30	0	0	14.742	0	3
LH-SC-02	7/12/2025 19:45	0	0	14.74	0	3
LH-SC-02	7/12/2025 20:00	0	0	14.742	0	3
LH-SC-02	7/12/2025 20:15	0	0	14.74	0	3
LH-SC-02	7/12/2025 20:30	0	0	14.741	0	3
LH-SC-02	7/12/2025 20:45	0	0	14.741	0	3
LH-SC-02	7/12/2025 21:00	0	0	14.744	0	3
LH-SC-02	7/12/2025 21:15	0	0	14.746	0	3
LH-SC-02	7/12/2025 21:30	0	0	14.749	0	3
LH-SC-02	7/12/2025 21:45	0	0	14.753	0	3
LH-SC-02	7/12/2025 22:00	0	0	14.753	0	3
LH-SC-02	7/12/2025 22:15	0	0	14.754	0	3
LH-SC-02	7/12/2025 22:30	0	0	14.755	0	3
LH-SC-02	7/12/2025 22:45	0	0	14.757	0	3
LH-SC-02	7/12/2025 23:00	0	0	14.753	0	3
LH-SC-02	7/12/2025 23:15	0	0	14.754	0	3
LH-SC-02	7/12/2025 23:30	0	0	14.754	0	3
LH-SC-02	7/12/2025 23:45	0	0	14.754	0	3
LH-SC-02	7/13/2025 0:00	0	0	14.756	0	3
LH-SC-02	7/13/2025 0:15	0	0	14.753	0	3
LH-SC-02	7/13/2025 0:30	0	0	14.752	0	3
LH-SC-02	7/13/2025 0:45	0	0	14.75	0	3
LH-SC-02	7/13/2025 1:00	0	0	14.751	0	3
LH-SC-02	7/13/2025 1:15	0	0	14.751	0	3
LH-SC-02	7/13/2025 1:30	0	0	14.754	0	3
LH-SC-02	7/13/2025 1:45	0	0	14.749	0	3
LH-SC-02	7/13/2025 2:00	0	0	14.75	0	3
LH-SC-02	7/13/2025 2:15	0	0	14.75	0	3
LH-SC-02	7/13/2025 2:30	0	0	14.746	0	3
LH-SC-02	7/13/2025 2:45	0	0	14.746	0	3
LH-SC-02	7/13/2025 3:00	0	0	14.743	0	3
LH-SC-02	7/13/2025 3:15	0	0	14.745	0	3
LH-SC-02	7/13/2025 3:30	0	0	14.743	0	3
LH-SC-02	7/13/2025 3:45	0	0	14.747	0	3
LH-SC-02	7/13/2025 4:00	0	0	14.749	0	3
LH-SC-02	7/13/2025 4:15	0	0	14.748	0	3
LH-SC-02	7/13/2025 4:30	0	0	14.746	0	3
LH-SC-02	7/13/2025 4:45	0	0	14.749	0	3
LH-SC-02	7/13/2025 5:00	0	0	14.747	0	3
LH-SC-02	7/13/2025 5:15	0	0	14.751	0	3
LH-SC-02	7/13/2025 5:30	0	0	14.755	0	3
LH-SC-02	7/13/2025 5:45	0	0	14.755	0	3
LH-SC-02	7/13/2025 6:00	0	0	14.758	0	3
LH-SC-02	7/13/2025 6:15	0	0	14.759	0	3
LH-SC-02	7/13/2025 6:30	0	0	14.756	0	3
LH-SC-02	7/13/2025 6:45	0	0	14.755	0	3
LH-SC-02	7/13/2025 7:00	0	0	14.754	0	3
LH-SC-02	7/13/2025 7:15	0	0	14.758	0	3
LH-SC-02	7/13/2025 7:30	0	0	14.762	0	3
LH-SC-02	7/13/2025 7:45	0	0	14.764	0	3
LH-SC-02	7/13/2025 8:00	0	0	14.767	0	3
LH-SC-02	7/13/2025 8:15	0	0	14.766	0	3
LH-SC-02	7/13/2025 8:30	0	0	14.765	0	3
LH-SC-02	7/13/2025 8:45	0	0	14.765	0	3
LH-SC-02	7/13/2025 9:00	0	0	14.763	0	3

Station Name	Date Time	DO mg/L	Temp C	Air Pressure PSI	Saturation PCT	Use Code
LH-SC-02	7/13/2025 9:15	0	0	14.762	0	3
LH-SC-02	7/13/2025 9:30	0	0	14.765	0	3
LH-SC-02	7/13/2025 9:45	0	0	14.767	0	3
LH-SC-02	7/13/2025 10:00	0	0	14.77	0	3
LH-SC-02	7/13/2025 10:15	0	0	14.766	0	3
LH-SC-02	7/13/2025 10:30	0	0	14.763	0	3
LH-SC-02	7/13/2025 10:45	0	0	14.764	0	3
LH-SC-02	7/13/2025 11:00	0	0	14.765	0	3
LH-SC-02	7/13/2025 11:15	0	0	14.763	0	3
LH-SC-02	7/13/2025 11:30	0	0	14.759	0	3
LH-SC-02	7/13/2025 11:45	0	0	14.761	0	3
LH-SC-02	7/13/2025 12:00	0	0	14.76	0	3
LH-SC-02	7/13/2025 12:15	0	0	14.758	0	3
LH-SC-02	7/13/2025 12:30	0	0	14.758	0	3
LH-SC-02	7/13/2025 12:45	0	0	14.755	0	3
LH-SC-02	7/13/2025 13:00	0	0	14.752	0	3
LH-SC-02	7/13/2025 13:15	0	0	14.752	0	3
LH-SC-02	7/13/2025 13:30	0	0	14.751	0	3
LH-SC-02	7/13/2025 13:45	0	0	14.748	0	3
LH-SC-02	7/13/2025 14:00	0	0	14.745	0	3
LH-SC-02	7/13/2025 14:15	0	0	14.743	0	3
LH-SC-02	7/13/2025 14:30	0	0	14.743	0	3
LH-SC-02	7/13/2025 14:45	0	0	14.741	0	3
LH-SC-02	7/13/2025 15:00	0	0	14.74	0	3
LH-SC-02	7/13/2025 15:15	0	0	14.737	0	3
LH-SC-02	7/13/2025 15:30	0	0	14.736	0	3
LH-SC-02	7/13/2025 15:45	0	0	14.735	0	3
LH-SC-02	7/13/2025 16:00	0	0	14.734	0	3
LH-SC-02	7/13/2025 16:15	0	0	14.734	0	3
LH-SC-02	7/13/2025 16:30	0	0	14.729	0	3
LH-SC-02	7/13/2025 16:45	0	0	14.727	0	3
LH-SC-02	7/13/2025 17:00	0	0	14.728	0	3
LH-SC-02	7/13/2025 17:15	0	0	14.724	0	3
LH-SC-02	7/13/2025 17:30	0	0	14.723	0	3
LH-SC-02	7/13/2025 17:45	0	0	14.719	0	3
LH-SC-02	7/13/2025 18:00	0	0	14.721	0	3
LH-SC-02	7/13/2025 18:15	0	0	14.721	0	3
LH-SC-02	7/13/2025 18:30	0	0	14.721	0	3
LH-SC-02	7/13/2025 18:45	0	0	14.721	0	3
LH-SC-02	7/13/2025 19:00	0	0	14.72	0	3
LH-SC-02	7/13/2025 19:15	0	0	14.723	0	3
LH-SC-02	7/13/2025 19:30	0	0	14.724	0	3
LH-SC-02	7/13/2025 19:45	0	0	14.725	0	3
LH-SC-02	7/13/2025 20:00	0	0	14.726	0	3
LH-SC-02	7/13/2025 20:15	0	0	14.727	0	3
LH-SC-02	7/13/2025 20:30	0	0	14.726	0	3
LH-SC-02	7/13/2025 20:45	0	0	14.729	0	3
LH-SC-02	7/13/2025 21:00	0	0	14.729	0	3
LH-SC-02	7/13/2025 21:15	0	0	14.729	0	3
LH-SC-02	7/13/2025 21:30	0	0	14.73	0	3
LH-SC-02	7/13/2025 21:45	0	0	14.732	0	3
LH-SC-02	7/13/2025 22:00	0	0	14.732	0	3
LH-SC-02	7/13/2025 22:15	0	0	14.732	0	3
LH-SC-02	7/13/2025 22:30	0	0	14.734	0	3
LH-SC-02	7/13/2025 22:45	0	0	14.734	0	3
LH-SC-02	7/13/2025 23:00	0	0	14.736	0	3
LH-SC-02	7/13/2025 23:15	0	0	14.735	0	3
LH-SC-02	7/13/2025 23:30	0	0	14.738	0	3
LH-SC-02	7/13/2025 23:45	0	0	14.735	0	3
LH-SC-02	7/14/2025 0:00	0	0	14.736	0	3
LH-SC-02	7/14/2025 0:15	0	0	14.734	0	3
LH-SC-02	7/14/2025 0:30	0	0	14.733	0	3
LH-SC-02	7/14/2025 0:45	0	0	14.729	0	3
LH-SC-02	7/14/2025 1:00	0	0	14.729	0	3
LH-SC-02	7/14/2025 1:15	0	0	14.727	0	3
LH-SC-02	7/14/2025 1:30	0	0	14.73	0	3
LH-SC-02	7/14/2025 1:45	0	0	14.726	0	3
LH-SC-02	7/14/2025 2:00	0	0	14.725	0	3
LH-SC-02	7/14/2025 2:15	0	0	14.725	0	3
LH-SC-02	7/14/2025 2:30	0	0	14.725	0	3
LH-SC-02	7/14/2025 2:45	0	0	14.727	0	3
LH-SC-02	7/14/2025 3:00	0	0	14.727	0	3
LH-SC-02	7/14/2025 3:15	0	0	14.728	0	3
LH-SC-02	7/14/2025 3:30	0	0	14.725	0	3
LH-SC-02	7/14/2025 3:45	0	0	14.724	0	3
LH-SC-02	7/14/2025 4:00	0	0	14.726	0	3
LH-SC-02	7/14/2025 4:15	0	0	14.727	0	3
LH-SC-02	7/14/2025 4:30	0	0	14.726	0	3
LH-SC-02	7/14/2025 4:45	0	0	14.726	0	3
LH-SC-02	7/14/2025 5:00	0	0	14.73	0	3
LH-SC-02	7/14/2025 5:15	0	0	14.729	0	3
LH-SC-02	7/14/2025 5:30	0	0	14.729	0	3
LH-SC-02	7/14/2025 5:45	0	0	14.729	0	3
LH-SC-02	7/14/2025 6:00	0	0	14.727	0	3

Station Name	Date Time	DO mg/L	Temp C	Air Pressure PSI	Saturation PCT	Use Code
LH-SC-02	7/14/2025 6:15	0	0	14.726	0	3
LH-SC-02	7/14/2025 6:30	0	0	14.726	0	3
LH-SC-02	7/14/2025 6:45	0	0	14.727	0	3
LH-SC-02	7/14/2025 7:00	0	0	14.727	0	3
LH-SC-02	7/14/2025 7:15	0	0	14.728	0	3
LH-SC-02	7/14/2025 7:30	0	0	14.733	0	3
LH-SC-02	7/14/2025 7:45	0	0	14.725	0	3
LH-SC-02	7/14/2025 8:00	0	0	14.731	0	3
LH-SC-02	7/14/2025 8:15	0	0	14.731	0	3
LH-SC-02	7/14/2025 8:30	0	0	14.731	0	3
LH-SC-02	7/14/2025 8:45	0	0	14.73	0	3
LH-SC-02	7/14/2025 9:00	0	0	14.729	0	3
LH-SC-02	7/14/2025 9:15	0	0	14.728	0	3
LH-SC-02	7/14/2025 9:30	0	0	14.727	0	3
LH-SC-02	7/14/2025 9:45	0	0	14.726	0	3
LH-SC-02	7/14/2025 10:00	0	0	14.727	0	3
LH-SC-02	7/14/2025 10:15	0	0	14.726	0	3
LH-SC-02	7/14/2025 10:30	0	0	14.73	0	3
LH-SC-02	7/14/2025 10:45	0	0	14.727	0	3
LH-SC-02	7/14/2025 11:00	0	0	14.726	0	3
LH-SC-02	7/14/2025 11:15	0	0	14.725	0	3
LH-SC-02	7/14/2025 11:30	0	0	14.724	0	3
LH-SC-02	7/14/2025 11:45	0	0	14.722	0	3
LH-SC-02	7/14/2025 12:00	0	0	14.722	0	3
LH-SC-02	7/14/2025 12:15	0	0	14.722	0	3
LH-SC-02	7/14/2025 12:30	0	0	14.716	0	3
LH-SC-02	7/14/2025 12:45	0	0	14.716	0	3
LH-SC-02	7/14/2025 13:00	0	0	14.718	0	3
LH-SC-02	7/14/2025 13:15	0	0	14.718	0	3
LH-SC-02	7/14/2025 13:30	0	0	14.715	0	3
LH-SC-02	7/14/2025 13:45	0	0	14.716	0	3
LH-SC-02	7/14/2025 14:00	0	0	14.711	0	3
LH-SC-02	7/14/2025 14:15	0	0	14.71	0	3
LH-SC-02	7/14/2025 14:30	0	0	14.71	0	3
LH-SC-02	7/14/2025 14:45	0	0	14.71	0	3
LH-SC-02	7/14/2025 15:00	0	0	14.708	0	3
LH-SC-02	7/14/2025 15:15	0	0	14.706	0	3
LH-SC-02	7/14/2025 15:30	0	0	14.706	0	3
LH-SC-02	7/14/2025 15:45	0	0	14.701	0	3
LH-SC-02	7/14/2025 16:00	0	0	14.701	0	3
LH-SC-02	7/14/2025 16:15	0	0	14.694	0	3
LH-SC-02	7/14/2025 16:30	0	0	14.689	0	3
LH-SC-02	7/14/2025 16:45	0	0	14.688	0	3
LH-SC-02	7/14/2025 17:00	0	0	14.688	0	3
LH-SC-02	7/14/2025 17:15	0	0	14.687	0	3
LH-SC-02	7/14/2025 17:30	0	0	14.689	0	3
LH-SC-02	7/14/2025 17:45	0	0	14.694	0	3
LH-SC-02	7/14/2025 18:00	0	0	14.694	0	3
LH-SC-02	7/14/2025 18:15	0	0	14.692	0	3
LH-SC-02	7/14/2025 18:30	0	0	14.693	0	3
LH-SC-02	7/14/2025 18:45	0	0	14.697	0	3
LH-SC-02	7/14/2025 19:00	0	0	14.697	0	3
LH-SC-02	7/14/2025 19:15	0	0	14.7	0	3
LH-SC-02	7/14/2025 19:30	0	0	14.697	0	3
LH-SC-02	7/14/2025 19:45	0	0	14.702	0	3
LH-SC-02	7/14/2025 20:00	0	0	14.704	0	3
LH-SC-02	7/14/2025 20:15	0	0	14.704	0	3
LH-SC-02	7/14/2025 20:30	0	0	14.708	0	3
LH-SC-02	7/14/2025 20:45	0	0	14.708	0	3
LH-SC-02	7/14/2025 21:00	0	0	14.709	0	3
LH-SC-02	7/14/2025 21:15	0	0	14.71	0	3
LH-SC-02	7/14/2025 21:30	0	0	14.715	0	3
LH-SC-02	7/14/2025 21:45	0	0	14.715	0	3
LH-SC-02	7/14/2025 22:00	0	0	14.715	0	3
LH-SC-02	7/14/2025 22:15	0	0	14.712	0	3
LH-SC-02	7/14/2025 22:30	0	0	14.711	0	3
LH-SC-02	7/14/2025 22:45	0	0	14.707	0	3
LH-SC-02	7/14/2025 23:00	0	0	14.707	0	3
LH-SC-02	7/14/2025 23:15	0	0	14.706	0	3
LH-SC-02	7/14/2025 23:30	0	0	14.704	0	3
LH-SC-02	7/14/2025 23:45	0	0	14.701	0	3
LH-SC-02	7/15/2025 0:00	0	0	14.702	0	3
LH-SC-02	7/15/2025 0:15	0	0	14.705	0	3
LH-SC-02	7/15/2025 0:30	0	0	14.706	0	3
LH-SC-02	7/15/2025 0:45	0	0	14.705	0	3
LH-SC-02	7/15/2025 1:00	0	0	14.702	0	3
LH-SC-02	7/15/2025 1:15	0	0	14.701	0	3
LH-SC-02	7/15/2025 1:30	0	0	14.7	0	3
LH-SC-02	7/15/2025 1:45	0	0	14.702	0	3
LH-SC-02	7/15/2025 2:00	0	0	14.697	0	3
LH-SC-02	7/15/2025 2:15	0	0	14.7	0	3
LH-SC-02	7/15/2025 2:30	0	0	14.701	0	3
LH-SC-02	7/15/2025 2:45	0	0	14.701	0	3
LH-SC-02	7/15/2025 3:00	0	0	14.703	0	3

Station Name	Date Time	DO mg/L	Temp C	Air Pressure PSI	Saturation PCT	Use Code
LH-SC-02	7/15/2025 3:15	0	0	14.702	0	3
LH-SC-02	7/15/2025 3:30	0	0	14.702	0	3
LH-SC-02	7/15/2025 3:45	0	0	14.706	0	3
LH-SC-02	7/15/2025 4:00	0	0	14.705	0	3
LH-SC-02	7/15/2025 4:15	0	0	14.707	0	3
LH-SC-02	7/15/2025 4:30	0	0	14.711	0	3
LH-SC-02	7/15/2025 4:45	0	0	14.711	0	3
LH-SC-02	7/15/2025 5:00	0	0	14.713	0	3
LH-SC-02	7/15/2025 5:15	0	0	14.711	0	3
LH-SC-02	7/15/2025 5:30	0	0	14.713	0	3
LH-SC-02	7/15/2025 5:45	0	0	14.715	0	3
LH-SC-02	7/15/2025 6:00	0	0	14.715	0	3
LH-SC-02	7/15/2025 6:15	0	0	14.717	0	3
LH-SC-02	7/15/2025 6:30	0	0	14.718	0	3
LH-SC-02	7/15/2025 6:45	0	0	14.717	0	3
LH-SC-02	7/15/2025 7:00	0	0	14.718	0	3
LH-SC-02	7/15/2025 7:15	0	0	14.721	0	3
LH-SC-02	7/15/2025 7:30	0	0	14.724	0	3
LH-SC-02	7/15/2025 7:45	0	0	14.724	0	3
LH-SC-02	7/15/2025 8:00	0	0	14.725	0	3
LH-SC-02	7/15/2025 8:15	0	0	14.728	0	3
LH-SC-02	7/15/2025 8:30	0	0	14.729	0	3
LH-SC-02	7/15/2025 8:45	0	0	14.729	0	3
LH-SC-02	7/15/2025 9:00	0	0	14.727	0	3
LH-SC-02	7/15/2025 9:15	0	0	14.727	0	3
LH-SC-02	7/15/2025 9:30	0	0	14.728	0	3
LH-SC-02	7/15/2025 9:45	0	0	14.722	0	3
LH-SC-02	7/15/2025 10:00	0	0	14.722	0	3
LH-SC-02	7/15/2025 10:15	0	0	14.718	0	3
LH-SC-02	7/15/2025 10:30	0	0	14.719	0	3
LH-SC-02	7/15/2025 10:45	0	0	14.723	0	3
LH-SC-02	7/15/2025 11:00	0	0	14.72	0	3
LH-SC-02	7/15/2025 11:15	0	0	14.72	0	3
LH-SC-02	7/15/2025 11:30	0	0	14.719	0	3
LH-SC-02	7/15/2025 11:45	0	0	14.717	0	3
LH-SC-02	7/15/2025 12:00	0	0	14.716	0	3
LH-SC-02	7/15/2025 12:15	0	0	14.713	0	3
LH-SC-02	7/15/2025 12:30	0	0	14.711	0	3
LH-SC-02	7/15/2025 12:45	0	0	14.709	0	3
LH-SC-02	7/15/2025 13:00	0	0	14.709	0	3
LH-SC-02	7/15/2025 13:15	0	0	14.707	0	3
LH-SC-02	7/15/2025 13:30	0	0	14.71	0	3
LH-SC-02	7/15/2025 13:45	0	0	14.706	0	3
LH-SC-02	7/15/2025 14:00	0	0	14.709	0	3
LH-SC-02	7/15/2025 14:15	0	0	14.706	0	3
LH-SC-02	7/15/2025 14:30	0	0	14.709	0	3
LH-SC-02	7/15/2025 14:45	0	0	14.708	0	3
LH-SC-02	7/15/2025 15:00	0	0	14.707	0	3
LH-SC-02	7/15/2025 15:15	0	0	14.708	0	3
LH-SC-02	7/15/2025 15:30	0	0	14.704	0	3
LH-SC-02	7/15/2025 15:45	0	0	14.705	0	3
LH-SC-02	7/15/2025 16:00	0	0	14.706	0	3
LH-SC-02	7/15/2025 16:15	0	0	14.699	0	3
LH-SC-02	7/15/2025 16:30	0	0	14.698	0	3
LH-SC-02	7/15/2025 16:45	0	0	14.696	0	3
LH-SC-02	7/15/2025 17:00	0	0	14.694	0	3
LH-SC-02	7/15/2025 17:15	0	0	14.69	0	3
LH-SC-02	7/15/2025 17:30	0	0	14.692	0	3
LH-SC-02	7/15/2025 17:45	0	0	14.689	0	3
LH-SC-02	7/15/2025 18:00	0	0	14.688	0	3
LH-SC-02	7/15/2025 18:15	0	0	14.689	0	3
LH-SC-02	7/15/2025 18:30	0	0	14.692	0	3
LH-SC-02	7/15/2025 18:45	0	0	14.694	0	3
LH-SC-02	7/15/2025 19:00	0	0	14.694	0	3
LH-SC-02	7/15/2025 19:15	0	0	14.694	0	3
LH-SC-02	7/15/2025 19:30	0	0	14.695	0	3
LH-SC-02	7/15/2025 19:45	0	0	14.694	0	3
LH-SC-02	7/15/2025 20:00	0	0	14.693	0	3
LH-SC-02	7/15/2025 20:15	0	0	14.698	0	3
LH-SC-02	7/15/2025 20:30	0	0	14.694	0	3
LH-SC-02	7/15/2025 20:45	0	0	14.694	0	3
LH-SC-02	7/15/2025 21:00	0	0	14.697	0	3
LH-SC-02	7/15/2025 21:15	0	0	14.696	0	3
LH-SC-02	7/15/2025 21:30	0	0	14.7	0	3
LH-SC-02	7/15/2025 21:45	0	0	14.701	0	3
LH-SC-02	7/15/2025 22:00	0	0	14.701	0	3
LH-SC-02	7/15/2025 22:15	0	0	14.7	0	3
LH-SC-02	7/15/2025 22:30	0	0	14.701	0	3
LH-SC-02	7/15/2025 22:45	0	0	14.697	0	3
LH-SC-02	7/15/2025 23:00	0	0	14.693	0	3
LH-SC-02	7/15/2025 23:15	0	0	14.693	0	3
LH-SC-02	7/15/2025 23:30	0	0	14.695	0	3
LH-SC-02	7/15/2025 23:45	0	0	14.698	0	3
LH-SC-02	7/16/2025 0:00	0	0	14.699	0	3

Station Name	Date Time	DO mg/L	Temp C	Air Pressure PSI	Saturation PCT	Use Code
LH-SC-02	7/16/2025 0:15	0	0	14.697	0	3
LH-SC-02	7/16/2025 0:30	0	0	14.7	0	3
LH-SC-02	7/16/2025 0:45	0	0	14.699	0	3
LH-SC-02	7/16/2025 1:00	0	0	14.7	0	3
LH-SC-02	7/16/2025 1:15	0	0	14.7	0	3
LH-SC-02	7/16/2025 1:30	0	0	14.704	0	3
LH-SC-02	7/16/2025 1:45	0	0	14.703	0	3
LH-SC-02	7/16/2025 2:00	0	0	14.703	0	3
LH-SC-02	7/16/2025 2:15	0	0	14.705	0	3
LH-SC-02	7/16/2025 2:30	0	0	14.706	0	3
LH-SC-02	7/16/2025 2:45	0	0	14.706	0	3
LH-SC-02	7/16/2025 3:00	0	0	14.706	0	3
LH-SC-02	7/16/2025 3:15	0	0	14.704	0	3
LH-SC-02	7/16/2025 3:30	0	0	14.704	0	3
LH-SC-02	7/16/2025 3:45	0	0	14.704	0	3
LH-SC-02	7/16/2025 4:00	0	0	14.704	0	3
LH-SC-02	7/16/2025 4:15	0	0	14.701	0	3
LH-SC-02	7/16/2025 4:30	0	0	14.702	0	3
LH-SC-02	7/16/2025 4:45	0	0	14.7	0	3
LH-SC-02	7/16/2025 5:00	0	0	14.703	0	3
LH-SC-02	7/16/2025 5:15	0	0	14.703	0	3
LH-SC-02	7/16/2025 5:30	0	0	14.703	0	3
LH-SC-02	7/16/2025 5:45	0	0	14.704	0	3
LH-SC-02	7/16/2025 6:00	0	0	14.705	0	3
LH-SC-02	7/16/2025 6:15	0	0	14.704	0	3
LH-SC-02	7/16/2025 6:30	0	0	14.708	0	3
LH-SC-02	7/16/2025 6:45	0	0	14.707	0	3
LH-SC-02	7/16/2025 7:00	0	0	14.707	0	3
LH-SC-02	7/16/2025 7:15	0	0	14.708	0	3
LH-SC-02	7/16/2025 7:30	0	0	14.708	0	3
LH-SC-02	7/16/2025 7:45	0	0	14.71	0	3
LH-SC-02	7/16/2025 8:00	0	0	14.712	0	3
LH-SC-02	7/16/2025 8:15	0	0	14.712	0	3
LH-SC-02	7/16/2025 8:30	0	0	14.711	0	3
LH-SC-02	7/16/2025 8:45	0	0	14.71	0	3
LH-SC-02	7/16/2025 9:00	0	0	14.711	0	3
LH-SC-02	7/16/2025 9:15	0	0	14.708	0	3
LH-SC-02	7/16/2025 9:30	0	0	14.707	0	3
LH-SC-02	7/16/2025 9:45	0	0	14.708	0	3
LH-SC-02	7/16/2025 10:00	0	0	14.708	0	3
LH-SC-02	7/16/2025 10:15	0	0	14.705	0	3
LH-SC-02	7/16/2025 10:30	0	0	14.706	0	3
LH-SC-02	7/16/2025 10:45	0	0	14.703	0	3
LH-SC-02	7/16/2025 11:00	0	0	14.703	0	3
LH-SC-02	7/16/2025 11:15	0	0	14.703	0	3
LH-SC-02	7/16/2025 11:30	0	0	14.703	0	3
LH-SC-02	7/16/2025 11:45	0	0	14.702	0	3
LH-SC-02	7/16/2025 12:00	0	0	14.702	0	3
LH-SC-02	7/16/2025 12:15	0	0	14.698	0	3
LH-SC-02	7/16/2025 12:30	0	0	14.698	0	3
LH-SC-02	7/16/2025 12:45	0	0	14.696	0	3
LH-SC-02	7/16/2025 13:00	0	0	14.694	0	3
LH-SC-02	7/16/2025 13:15	0	0	14.693	0	3
LH-SC-02	7/16/2025 13:30	0	0	14.693	0	3
LH-SC-02	7/16/2025 13:45	0	0	14.691	0	3
LH-SC-02	7/16/2025 14:00	0	0	14.69	0	3
LH-SC-02	7/16/2025 14:15	0	0	14.687	0	3
LH-SC-02	7/16/2025 14:30	0	0	14.688	0	3
LH-SC-02	7/16/2025 14:45	0	0	14.685	0	3
LH-SC-02	7/16/2025 15:00	0	0	14.685	0	3
LH-SC-02	7/16/2025 15:15	0	0	14.683	0	3
LH-SC-02	7/16/2025 15:30	0	0	14.679	0	3
LH-SC-02	7/16/2025 15:45	0	0	14.678	0	3
LH-SC-02	7/16/2025 16:00	0	0	14.674	0	3
LH-SC-02	7/16/2025 16:15	0	0	14.671	0	3
LH-SC-02	7/16/2025 16:30	0	0	14.667	0	3
LH-SC-02	7/16/2025 16:45	0	0	14.666	0	3
LH-SC-02	7/16/2025 17:00	0	0	14.666	0	3
LH-SC-02	7/16/2025 17:15	0	0	14.663	0	3
LH-SC-02	7/16/2025 17:30	0	0	14.661	0	3
LH-SC-02	7/16/2025 17:45	0	0	14.661	0	3
LH-SC-02	7/16/2025 18:00	0	0	14.659	0	3
LH-SC-02	7/16/2025 18:15	0	0	14.658	0	3
LH-SC-02	7/16/2025 18:30	0	0	14.653	0	3
LH-SC-02	7/16/2025 18:45	0	0	14.652	0	3
LH-SC-02	7/16/2025 19:00	0	0	14.655	0	3
LH-SC-02	7/16/2025 19:15	0	0	14.654	0	3
LH-SC-02	7/16/2025 19:30	0	0	14.654	0	3
LH-SC-02	7/16/2025 19:45	0	0	14.649	0	3
LH-SC-02	7/16/2025 20:00	0	0	14.648	0	3
LH-SC-02	7/16/2025 20:15	0	0	14.647	0	3
LH-SC-02	7/16/2025 20:30	0	0	14.647	0	3
LH-SC-02	7/16/2025 20:45	0	0	14.648	0	3
LH-SC-02	7/16/2025 21:00	0	0	14.65	0	3

Station Name	Date Time	DO mg/L	Temp C	Air Pressure PSI	Saturation PCT	Use Code
LH-SC-02	7/16/2025 21:15	0	0	14.651	0	3
LH-SC-02	7/16/2025 21:30	0	0	14.651	0	3
LH-SC-02	7/16/2025 21:45	0	0	14.648	0	3
LH-SC-02	7/16/2025 22:00	0	0	14.651	0	3
LH-SC-02	7/16/2025 22:15	0	0	14.651	0	3
LH-SC-02	7/16/2025 22:30	0	0	14.65	0	3
LH-SC-02	7/16/2025 22:45	0	0	14.65	0	3
LH-SC-02	7/16/2025 23:00	0	0	14.653	0	3
LH-SC-02	7/16/2025 23:15	0	0	14.647	0	3
LH-SC-02	7/16/2025 23:30	0	0	14.646	0	3
LH-SC-02	7/16/2025 23:45	0	0	14.651	0	3
LH-SC-02	7/17/2025 0:00	0	0	14.647	0	3
LH-SC-02	7/17/2025 0:15	0	0	14.645	0	3
LH-SC-02	7/17/2025 0:30	0	0	14.647	0	3
LH-SC-02	7/17/2025 0:45	0	0	14.646	0	3
LH-SC-02	7/17/2025 1:00	0	0	14.645	0	3
LH-SC-02	7/17/2025 1:15	0	0	14.647	0	3
LH-SC-02	7/17/2025 1:30	0	0	14.645	0	3
LH-SC-02	7/17/2025 1:45	0	0	14.644	0	3
LH-SC-02	7/17/2025 2:00	0	0	14.645	0	3
LH-SC-02	7/17/2025 2:15	0	0	14.645	0	3
LH-SC-02	7/17/2025 2:30	0	0	14.639	0	3
LH-SC-02	7/17/2025 2:45	0	0	14.639	0	3
LH-SC-02	7/17/2025 3:00	0	0	14.638	0	3
LH-SC-02	7/17/2025 3:15	0	0	14.627	0	3
LH-SC-02	7/17/2025 3:30	0	0	14.626	0	3
LH-SC-02	7/17/2025 3:45	0	0	14.626	0	3
LH-SC-02	7/17/2025 4:00	0	0	14.626	0	3
LH-SC-02	7/17/2025 4:15	0	0	14.63	0	3
LH-SC-02	7/17/2025 4:30	0	0	14.628	0	3
LH-SC-02	7/17/2025 4:45	0	0	14.629	0	3
LH-SC-02	7/17/2025 5:00	0	0	14.631	0	3
LH-SC-02	7/17/2025 5:15	0	0	14.628	0	3
LH-SC-02	7/17/2025 5:30	0	0	14.624	0	3
LH-SC-02	7/17/2025 5:45	0	0	14.622	0	3
LH-SC-02	7/17/2025 6:00	0	0	14.627	0	3
LH-SC-02	7/17/2025 6:15	0	0	14.628	0	3
LH-SC-02	7/17/2025 6:30	0	0	14.626	0	3
LH-SC-02	7/17/2025 6:45	0	0	14.624	0	3
LH-SC-02	7/17/2025 7:00	0	0	14.627	0	3
LH-SC-02	7/17/2025 7:15	0	0	14.628	0	3
LH-SC-02	7/17/2025 7:30	0	0	14.628	0	3
LH-SC-02	7/17/2025 7:45	0	0	14.629	0	3
LH-SC-02	7/17/2025 8:00	0	0	14.629	0	3
LH-SC-02	7/17/2025 8:15	0	0	14.63	0	3
LH-SC-02	7/17/2025 8:30	0	0	14.627	0	3
LH-SC-02	7/17/2025 8:45	0	0	14.623	0	3
LH-SC-02	7/17/2025 9:00	0	0	14.619	0	3
LH-SC-02	7/17/2025 9:15	0	0	14.62	0	3
LH-SC-02	7/17/2025 9:30	0	0	14.621	0	3
LH-SC-02	7/17/2025 9:45	0	0	14.618	0	3
LH-SC-02	7/17/2025 10:00	0	0	14.618	0	3
LH-SC-02	7/17/2025 10:15	0	0	14.613	0	3
LH-SC-02	7/17/2025 10:30	0	0	14.611	0	3
LH-SC-02	7/17/2025 10:45	0	0	14.608	0	3
LH-SC-02	7/17/2025 11:00	0	0	14.604	0	3
LH-SC-02	7/17/2025 11:15	0	0	14.601	0	3
LH-SC-02	7/17/2025 11:30	0	0	14.598	0	3
LH-SC-02	7/17/2025 11:45	0	0	14.594	0	3
LH-SC-02	7/17/2025 12:00	0	0	14.591	0	3
LH-SC-02	7/17/2025 12:15	0	0	14.588	0	3
LH-SC-02	7/17/2025 12:30	0	0	14.587	0	3
LH-SC-02	7/17/2025 12:45	0	0	14.585	0	3
LH-SC-02	7/17/2025 13:00	0	0	14.582	0	3
LH-SC-02	7/17/2025 13:15	0	0	14.58	0	3
LH-SC-02	7/17/2025 13:30	0	0	14.578	0	3
LH-SC-02	7/17/2025 13:45	0	0	14.575	0	3
LH-SC-02	7/17/2025 14:00	0	0	14.571	0	3
LH-SC-02	7/17/2025 14:15	0	0	14.568	0	3
LH-SC-02	7/17/2025 14:30	0	0	14.567	0	3
LH-SC-02	7/17/2025 14:45	0	0	14.563	0	3
LH-SC-02	7/17/2025 15:00	0	0	14.561	0	3
LH-SC-02	7/17/2025 15:15	0	0	14.561	0	3
LH-SC-02	7/17/2025 15:30	0	0	14.558	0	3
LH-SC-02	7/17/2025 15:45	0	0	14.556	0	3
LH-SC-02	7/17/2025 16:00	0	0	14.561	0	3
LH-SC-02	7/17/2025 16:15	0	0	14.558	0	3
LH-SC-02	7/17/2025 16:30	0	0	14.55	0	3
LH-SC-02	7/17/2025 16:45	0	0	14.55	0	3
LH-SC-02	7/17/2025 17:00	0	0	14.549	0	3
LH-SC-02	7/17/2025 17:15	0	0	14.543	0	3
LH-SC-02	7/17/2025 17:30	0	0	14.546	0	3
LH-SC-02	7/17/2025 17:45	0	0	14.539	0	3
LH-SC-02	7/17/2025 18:00	0	0	14.539	0	3

Dissolved Oxygen Saturation Continous Monitoring Data
Normandeau Associates Inc.

Station Name	Date Time	DO mg/L	Temp C	Air Pressure PSI	Saturation PCT	Use Code
LH-SC-02	7/17/2025 18:15	0	0	14.538	0	3
LH-SC-02	7/17/2025 18:30	0	0	14.536	0	3
LH-SC-02	7/17/2025 18:45	0	0	14.532	0	3
LH-SC-02	7/17/2025 19:00	0	0	14.532	0	3
LH-SC-02	7/17/2025 19:15	0	0	14.534	0	3
LH-SC-02	7/17/2025 19:30	0	0	14.533	0	3
LH-SC-02	7/17/2025 19:45	0	0	14.529	0	3
LH-SC-02	7/17/2025 20:00	0	0	14.529	0	3
LH-SC-02	7/17/2025 20:15	0	0	14.531	0	3
LH-SC-02	7/17/2025 20:30	0	0	14.531	0	3
LH-SC-02	7/17/2025 20:45	0	0	14.531	0	3
LH-SC-02	7/17/2025 21:00	0	0	14.536	0	3
LH-SC-02	7/17/2025 21:15	0	0	14.535	0	3
LH-SC-02	7/17/2025 21:30	0	0	14.545	0	3
LH-SC-02	7/17/2025 21:45	0	0	14.549	0	3
LH-SC-02	7/17/2025 22:00	0	0	14.551	0	3
LH-SC-02	7/17/2025 22:15	0	0	14.564	0	3
LH-SC-02	7/17/2025 22:30	0	0	14.562	0	3
LH-SC-02	7/17/2025 22:45	0	0	14.567	0	3
LH-SC-02	7/17/2025 23:00	0	0	14.568	0	3
LH-SC-02	7/17/2025 23:15	0	0	14.571	0	3
LH-SC-02	7/17/2025 23:30	0	0	14.57	0	3
LH-SC-02	7/17/2025 23:45	0	0	14.569	0	3
LH-SC-02	7/18/2025 0:00	0	0	14.572	0	3
LH-SC-02	7/18/2025 0:15	0	0	14.57	0	3
LH-SC-02	7/18/2025 0:30	0	0	14.574	0	3
LH-SC-02	7/18/2025 0:45	0	0	14.573	0	3
LH-SC-02	7/18/2025 1:00	0	0	14.575	0	3
LH-SC-02	7/18/2025 1:15	0	0	14.578	0	3
LH-SC-02	7/18/2025 1:30	0	0	14.578	0	3
LH-SC-02	7/18/2025 1:45	0	0	14.577	0	3
LH-SC-02	7/18/2025 2:00	0	0	14.577	0	3
LH-SC-02	7/18/2025 2:15	0	0	14.577	0	3
LH-SC-02	7/18/2025 2:30	0	0	14.581	0	3
LH-SC-02	7/18/2025 2:45	0	0	14.579	0	3
LH-SC-02	7/18/2025 3:00	0	0	14.582	0	3
LH-SC-02	7/18/2025 3:15	0	0	14.584	0	3
LH-SC-02	7/18/2025 3:30	0	0	14.587	0	3
LH-SC-02	7/18/2025 3:45	0	0	14.591	0	3
LH-SC-02	7/18/2025 4:00	0	0	14.591	0	3
LH-SC-02	7/18/2025 4:15	0	0	14.594	0	3
LH-SC-02	7/18/2025 4:30	0	0	14.595	0	3
LH-SC-02	7/18/2025 4:45	0	0	14.596	0	3
LH-SC-02	7/18/2025 5:00	0	0	14.6	0	3
LH-SC-02	7/18/2025 5:15	0	0	14.604	0	3
LH-SC-02	7/18/2025 5:30	0	0	14.608	0	3
LH-SC-02	7/18/2025 5:45	0	0	14.609	0	3
LH-SC-02	7/18/2025 6:00	0	0	14.615	0	3
LH-SC-02	7/18/2025 6:15	0	0	14.619	0	3
LH-SC-02	7/18/2025 6:30	0	0	14.623	0	3
LH-SC-02	7/18/2025 6:45	0	0	14.626	0	3
LH-SC-02	7/18/2025 7:00	0	0	14.629	0	3
LH-SC-02	7/18/2025 7:15	0	0	14.633	0	3
LH-SC-02	7/18/2025 7:30	0	0	14.638	0	3
LH-SC-02	7/18/2025 7:45	0	0	14.649	0	3
LH-SC-02	7/18/2025 8:00	0	0	14.652	0	3
LH-SC-02	7/18/2025 8:15	0	0	14.653	0	3
LH-SC-02	7/18/2025 8:30	0	0	14.656	0	3
LH-SC-02	7/18/2025 8:45	0	0	14.659	0	3
LH-SC-02	7/18/2025 9:00	0	0	14.661	0	3
LH-SC-02	7/18/2025 9:15	0	0	14.668	0	3
LH-SC-02	7/18/2025 9:30	0	0	14.669	0	3
LH-SC-02	7/18/2025 9:45	0	0	14.678	0	3
LH-SC-02	7/18/2025 10:00	0	0	14.679	0	3
LH-SC-02	7/18/2025 10:15	0	0	14.686	0	3
LH-SC-02	7/18/2025 10:30	0	0	14.684	0	3
LH-SC-02	7/18/2025 10:45	0	0	14.689	0	3
LH-SC-02	7/18/2025 11:00	0	0	14.689	0	3
LH-SC-02	7/18/2025 11:15	0	0	14.694	0	3
LH-SC-02	7/18/2025 11:30	0	0	14.697	0	3
LH-SC-02	7/18/2025 11:45	0	0	14.704	0	3
LH-SC-02	7/18/2025 12:00	0	0	14.703	0	3
LH-SC-02	7/18/2025 12:15	0	0	14.702	0	3
LH-SC-02	7/18/2025 12:30	0	0	14.701	0	3
LH-SC-02	7/18/2025 12:45	0	0	14.701	0	3
LH-SC-02	7/18/2025 13:00	0	0	14.702	0	3
LH-SC-02	7/18/2025 13:15	0	0	14.702	0	3
LH-SC-02	7/18/2025 13:30	0	0	14.705	0	3
LH-SC-02	7/18/2025 13:45	0	0	14.708	0	3
LH-SC-02	7/18/2025 14:00	0	0	14.708	0	3
LH-SC-02	7/18/2025 14:15	0	0	14.705	0	3
LH-SC-02	7/18/2025 14:30	0	0	14.707	0	3
LH-SC-02	7/18/2025 14:45	0	0	14.705	0	3
LH-SC-02	7/18/2025 15:00	0	0	14.709	0	3

Station Name	Date Time	DO mg/L	Temp C	Air Pressure PSI	Saturation PCT	Use Code
LH-SC-02	7/18/2025 15:15	0	0	14.708	0	3
LH-SC-02	7/18/2025 15:30	0	0	14.709	0	3
LH-SC-02	7/18/2025 15:45	0	0	14.711	0	3
LH-SC-02	7/18/2025 16:00	0	0	14.71	0	3
LH-SC-02	7/18/2025 16:15	0	0	14.708	0	3
LH-SC-02	7/18/2025 16:30	0	0	14.71	0	3
LH-SC-02	7/18/2025 16:45	0	0	14.71	0	3
LH-SC-02	7/18/2025 17:00	0	0	14.709	0	3
LH-SC-02	7/18/2025 17:15	0	0	14.708	0	3
LH-SC-02	7/18/2025 17:30	0	0	14.713	0	3
LH-SC-02	7/18/2025 17:45	0	0	14.716	0	3
LH-SC-02	7/18/2025 18:00	0	0	14.715	0	3
LH-SC-02	7/18/2025 18:15	0	0	14.716	0	3
LH-SC-02	7/18/2025 18:30	0	0	14.717	0	3
LH-SC-02	7/18/2025 18:45	0	0	14.718	0	3
LH-SC-02	7/18/2025 19:00	0	0	14.72	0	3
LH-SC-02	7/18/2025 19:15	0	0	14.721	0	3
LH-SC-02	7/18/2025 19:30	0	0	14.723	0	3
LH-SC-02	7/18/2025 19:45	0	0	14.723	0	3
LH-SC-02	7/18/2025 20:00	0	0	14.721	0	3
LH-SC-02	7/18/2025 20:15	0	0	14.723	0	3
LH-SC-02	7/18/2025 20:30	0	0	14.722	0	3
LH-SC-02	7/18/2025 20:45	0	0	14.72	0	3
LH-SC-02	7/18/2025 21:00	0	0	14.721	0	3
LH-SC-02	7/18/2025 21:15	0	0	14.724	0	3
LH-SC-02	7/18/2025 21:30	0	0	14.726	0	3
LH-SC-02	7/18/2025 21:45	0	0	14.729	0	3
LH-SC-02	7/18/2025 22:00	0	0	14.731	0	3
LH-SC-02	7/18/2025 22:15	0	0	14.73	0	3
LH-SC-02	7/18/2025 22:30	0	0	14.734	0	3
LH-SC-02	7/18/2025 22:45	0	0	14.732	0	3
LH-SC-02	7/18/2025 23:00	0	0	14.739	0	3
LH-SC-02	7/18/2025 23:15	0	0	14.741	0	3
LH-SC-02	7/18/2025 23:30	0	0	14.739	0	3
LH-SC-02	7/18/2025 23:45	0	0	14.738	0	3
LH-SC-02	7/19/2025 0:00	0	0	14.738	0	3
LH-SC-02	7/19/2025 0:15	0	0	14.742	0	3
LH-SC-02	7/19/2025 0:30	0	0	14.745	0	3
LH-SC-02	7/19/2025 0:45	0	0	14.743	0	3
LH-SC-02	7/19/2025 1:00	0	0	14.743	0	3
LH-SC-02	7/19/2025 1:15	0	0	14.742	0	3
LH-SC-02	7/19/2025 1:30	0	0	14.746	0	3
LH-SC-02	7/19/2025 1:45	0	0	14.748	0	3
LH-SC-02	7/19/2025 2:00	0	0	14.749	0	3
LH-SC-02	7/19/2025 2:15	0	0	14.75	0	3
LH-SC-02	7/19/2025 2:30	0	0	14.749	0	3
LH-SC-02	7/19/2025 2:45	0	0	14.749	0	3
LH-SC-02	7/19/2025 3:00	0	0	14.748	0	3
LH-SC-02	7/19/2025 3:15	0	0	14.75	0	3
LH-SC-02	7/19/2025 3:30	0	0	14.753	0	3
LH-SC-02	7/19/2025 3:45	0	0	14.753	0	3
LH-SC-02	7/19/2025 4:00	0	0	14.75	0	3
LH-SC-02	7/19/2025 4:15	0	0	14.75	0	3
LH-SC-02	7/19/2025 4:30	0	0	14.751	0	3
LH-SC-02	7/19/2025 4:45	0	0	14.747	0	3
LH-SC-02	7/19/2025 5:00	0	0	14.749	0	3
LH-SC-02	7/19/2025 5:15	0	0	14.753	0	3
LH-SC-02	7/19/2025 5:30	0	0	14.751	0	3
LH-SC-02	7/19/2025 5:45	0	0	14.753	0	3
LH-SC-02	7/19/2025 6:00	0	0	14.753	0	3
LH-SC-02	7/19/2025 6:15	0	0	14.754	0	3
LH-SC-02	7/19/2025 6:30	0	0	14.756	0	3
LH-SC-02	7/19/2025 6:45	0	0	14.755	0	3
LH-SC-02	7/19/2025 7:00	0	0	14.755	0	3
LH-SC-02	7/19/2025 7:15	0	0	14.756	0	3
LH-SC-02	7/19/2025 7:30	0	0	14.756	0	3
LH-SC-02	7/19/2025 7:45	0	0	14.757	0	3
LH-SC-02	7/19/2025 8:00	0	0	14.759	0	3
LH-SC-02	7/19/2025 8:15	0	0	14.758	0	3
LH-SC-02	7/19/2025 8:30	0	0	14.758	0	3
LH-SC-02	7/19/2025 8:45	0	0	14.758	0	3
LH-SC-02	7/19/2025 9:00	0	0	14.757	0	3
LH-SC-02	7/19/2025 9:15	0	0	14.755	0	3
LH-SC-02	7/19/2025 9:30	0	0	14.755	0	3
LH-SC-02	7/19/2025 9:45	0	0	14.754	0	3
LH-SC-02	7/19/2025 10:00	0	0	14.752	0	3
LH-SC-02	7/19/2025 10:15	0	0	14.749	0	3
LH-SC-02	7/19/2025 10:30	0	0	14.75	0	3
LH-SC-02	7/19/2025 10:45	0	0	14.749	0	3
LH-SC-02	7/19/2025 11:00	0	0	14.746	0	3
LH-SC-02	7/19/2025 11:15	0	0	14.744	0	3
LH-SC-02	7/19/2025 11:30	0	0	14.741	0	3
LH-SC-02	7/19/2025 11:45	0	0	14.741	0	3
LH-SC-02	7/19/2025 12:00	0	0	14.737	0	3

Station Name	Date Time	DO mg/L	Temp C	Air Pressure PSI	Saturation PCT	Use Code
LH-SC-02	7/19/2025 12:15	0	0	14.735	0	3
LH-SC-02	7/19/2025 12:30	0	0	14.732	0	3
LH-SC-02	7/19/2025 12:45	0	0	14.73	0	3
LH-SC-02	7/19/2025 13:00	0	0	14.732	0	3
LH-SC-02	7/19/2025 13:15	0	0	14.73	0	3
LH-SC-02	7/19/2025 13:30	0	0	14.73	0	3
LH-SC-02	7/19/2025 13:45	0	0	14.726	0	3
LH-SC-02	7/19/2025 14:00	0	0	14.722	0	3
LH-SC-02	7/19/2025 14:15	0	0	14.72	0	3
LH-SC-02	7/19/2025 14:30	0	0	14.722	0	3
LH-SC-02	7/19/2025 14:45	0	0	14.717	0	3
LH-SC-02	7/19/2025 15:00	0	0	14.713	0	3
LH-SC-02	7/19/2025 15:15	0	0	14.708	0	3
LH-SC-02	7/19/2025 15:30	0	0	14.711	0	3
LH-SC-02	7/19/2025 15:45	0	0	14.707	0	3
LH-SC-02	7/19/2025 16:00	0	0	14.7	0	3
LH-SC-02	7/19/2025 16:15	0	0	14.699	0	3
LH-SC-02	7/19/2025 16:30	0	0	14.702	0	3
LH-SC-02	7/19/2025 16:45	0	0	14.698	0	3
LH-SC-02	7/19/2025 17:00	0	0	14.697	0	3
LH-SC-02	7/19/2025 17:15	0	0	14.697	0	3
LH-SC-02	7/19/2025 17:30	0	0	14.69	0	3
LH-SC-02	7/19/2025 17:45	0	0	14.686	0	3
LH-SC-02	7/19/2025 18:00	0	0	14.684	0	3
LH-SC-02	7/19/2025 18:15	0	0	14.683	0	3
LH-SC-02	7/19/2025 18:30	0	0	14.68	0	3
LH-SC-02	7/19/2025 18:45	0	0	14.679	0	3
LH-SC-02	7/19/2025 19:00	0	0	14.679	0	3
LH-SC-02	7/19/2025 19:15	0	0	14.679	0	3
LH-SC-02	7/19/2025 19:30	0	0	14.679	0	3
LH-SC-02	7/19/2025 19:45	0	0	14.679	0	3
LH-SC-02	7/19/2025 20:00	0	0	14.676	0	3
LH-SC-02	7/19/2025 20:15	0	0	14.675	0	3
LH-SC-02	7/19/2025 20:30	0	0	14.672	0	3
LH-SC-02	7/19/2025 20:45	0	0	14.671	0	3
LH-SC-02	7/19/2025 21:00	0	0	14.671	0	3
LH-SC-02	7/19/2025 21:15	0	0	14.675	0	3
LH-SC-02	7/19/2025 21:30	0	0	14.677	0	3
LH-SC-02	7/19/2025 21:45	0	0	14.676	0	3
LH-SC-02	7/19/2025 22:00	0	0	14.675	0	3
LH-SC-02	7/19/2025 22:15	0	0	14.678	0	3
LH-SC-02	7/19/2025 22:30	0	0	14.677	0	3
LH-SC-02	7/19/2025 22:45	0	0	14.676	0	3
LH-SC-02	7/19/2025 23:00	0	0	14.673	0	3
LH-SC-02	7/19/2025 23:15	0	0	14.672	0	3
LH-SC-02	7/19/2025 23:30	0	0	14.673	0	3
LH-SC-02	7/19/2025 23:45	0	0	14.671	0	3
LH-SC-02	7/20/2025 0:00	0	0	14.673	0	3
LH-SC-02	7/20/2025 0:15	0	0	14.668	0	3
LH-SC-02	7/20/2025 0:30	0	0	14.668	0	3
LH-SC-02	7/20/2025 0:45	0	0	14.665	0	3
LH-SC-02	7/20/2025 1:00	0	0	14.664	0	3
LH-SC-02	7/20/2025 1:15	0	0	14.665	0	3
LH-SC-02	7/20/2025 1:30	0	0	14.662	0	3
LH-SC-02	7/20/2025 1:45	0	0	14.66	0	3
LH-SC-02	7/20/2025 2:00	0	0	14.659	0	3
LH-SC-02	7/20/2025 2:15	0	0	14.656	0	3
LH-SC-02	7/20/2025 2:30	0	0	14.655	0	3
LH-SC-02	7/20/2025 2:45	0	0	14.653	0	3
LH-SC-02	7/20/2025 3:00	0	0	14.649	0	3
LH-SC-02	7/20/2025 3:15	0	0	14.644	0	3
LH-SC-02	7/20/2025 3:30	0	0	14.64	0	3
LH-SC-02	7/20/2025 3:45	0	0	14.645	0	3
LH-SC-02	7/20/2025 4:00	0	0	14.644	0	3
LH-SC-02	7/20/2025 4:15	0	0	14.644	0	3
LH-SC-02	7/20/2025 4:30	0	0	14.645	0	3
LH-SC-02	7/20/2025 4:45	0	0	14.649	0	3
LH-SC-02	7/20/2025 5:00	0	0	14.648	0	3
LH-SC-02	7/20/2025 5:15	0	0	14.642	0	3
LH-SC-02	7/20/2025 5:30	0	0	14.64	0	3
LH-SC-02	7/20/2025 5:45	0	0	14.641	0	3
LH-SC-02	7/20/2025 6:00	0	0	14.64	0	3
LH-SC-02	7/20/2025 6:15	0	0	14.64	0	3
LH-SC-02	7/20/2025 6:30	0	0	14.638	0	3
LH-SC-02	7/20/2025 6:45	0	0	14.637	0	3
LH-SC-02	7/20/2025 7:00	0	0	14.636	0	3
LH-SC-02	7/20/2025 7:15	0	0	14.636	0	3
LH-SC-02	7/20/2025 7:30	0	0	14.635	0	3
LH-SC-02	7/20/2025 7:45	0	0	14.632	0	3
LH-SC-02	7/20/2025 8:00	0	0	14.626	0	3
LH-SC-02	7/20/2025 8:15	0	0	14.628	0	3
LH-SC-02	7/20/2025 8:30	0	0	14.629	0	3
LH-SC-02	7/20/2025 8:45	0	0	14.628	0	3
LH-SC-02	7/20/2025 9:00	0	0	14.628	0	3

Station Name	Date Time	DO mg/L	Temp C	Air Pressure PSI	Saturation PCT	Use Code
LH-SC-02	7/20/2025 9:15	0	0	14.63	0	3
LH-SC-02	7/20/2025 9:30	0	0	14.624	0	3
LH-SC-02	7/20/2025 9:45	0	0	14.623	0	3
LH-SC-02	7/20/2025 10:00	0	0	14.62	0	3
LH-SC-02	7/20/2025 10:15	0	0	14.617	0	3
LH-SC-02	7/20/2025 10:30	0	0	14.615	0	3
LH-SC-02	7/20/2025 10:45	0	0	14.615	0	3
LH-SC-02	7/20/2025 11:00	0	0	14.609	0	3
LH-SC-02	7/20/2025 11:15	0	0	14.609	0	3
LH-SC-02	7/20/2025 11:30	0	0	14.606	0	3
LH-SC-02	7/20/2025 11:45	0	0	14.603	0	3
LH-SC-02	7/20/2025 12:00	0	0	14.599	0	3
LH-SC-02	7/20/2025 12:15	0	0	14.598	0	3
LH-SC-02	7/20/2025 12:30	0	0	14.594	0	3
LH-SC-02	7/20/2025 12:45	0	0	14.589	0	3
LH-SC-02	7/20/2025 13:00	0	0	14.586	0	3
LH-SC-02	7/20/2025 13:15	0	0	14.582	0	3
LH-SC-02	7/20/2025 13:30	0	0	14.576	0	3
LH-SC-02	7/20/2025 13:45	0	0	14.572	0	3
LH-SC-02	7/20/2025 14:00	0	0	14.57	0	3
LH-SC-02	7/20/2025 14:15	0	0	14.571	0	3
LH-SC-02	7/20/2025 14:30	0	0	14.571	0	3
LH-SC-02	7/20/2025 14:45	0	0	14.559	0	3
LH-SC-02	7/20/2025 15:00	0	0	14.559	0	3
LH-SC-02	7/20/2025 15:15	0	0	14.554	0	3
LH-SC-02	7/20/2025 15:30	0	0	14.555	0	3
LH-SC-02	7/20/2025 15:45	0	0	14.549	0	3
LH-SC-02	7/20/2025 16:00	0	0	14.541	0	3
LH-SC-02	7/20/2025 16:15	0	0	14.543	0	3
LH-SC-02	7/20/2025 16:30	0	0	14.538	0	3
LH-SC-02	7/20/2025 16:45	0	0	14.529	0	3
LH-SC-02	7/20/2025 17:00	0	0	14.529	0	3
LH-SC-02	7/20/2025 17:15	0	0	14.528	0	3
LH-SC-02	7/20/2025 17:30	0	0	14.525	0	3
LH-SC-02	7/20/2025 17:45	0	0	14.525	0	3
LH-SC-02	7/20/2025 18:00	0	0	14.522	0	3
LH-SC-02	7/20/2025 18:15	0	0	14.52	0	3
LH-SC-02	7/20/2025 18:30	0	0	14.524	0	3
LH-SC-02	7/20/2025 18:45	0	0	14.522	0	3
LH-SC-02	7/20/2025 19:00	0	0	14.531	0	3
LH-SC-02	7/20/2025 19:15	0	0	14.574	0	3
LH-SC-02	7/20/2025 19:30	0	0	14.567	0	3
LH-SC-02	7/20/2025 19:45	0	0	14.568	0	3
LH-SC-02	7/20/2025 20:00	0	0	14.571	0	3
LH-SC-02	7/20/2025 20:15	0	0	14.572	0	3
LH-SC-02	7/20/2025 20:30	0	0	14.573	0	3
LH-SC-02	7/20/2025 20:45	0	0	14.573	0	3
LH-SC-02	7/20/2025 21:00	0	0	14.577	0	3
LH-SC-02	7/20/2025 21:15	0	0	14.576	0	3
LH-SC-02	7/20/2025 21:30	0	0	14.573	0	3
LH-SC-02	7/20/2025 21:45	0	0	14.573	0	3
LH-SC-02	7/20/2025 22:00	0	0	14.574	0	3
LH-SC-02	7/20/2025 22:15	0	0	14.573	0	3
LH-SC-02	7/20/2025 22:30	0	0	14.571	0	3
LH-SC-02	7/20/2025 22:45	0	0	14.572	0	3
LH-SC-02	7/20/2025 23:00	0	0	14.573	0	3
LH-SC-02	7/20/2025 23:15	0	0	14.575	0	3
LH-SC-02	7/20/2025 23:30	0	0	14.572	0	3
LH-SC-02	7/20/2025 23:45	0	0	14.574	0	3
LH-SC-02	7/21/2025 0:00	0	0	14.579	0	3
LH-SC-02	7/21/2025 0:15	0	0	14.577	0	3
LH-SC-02	7/21/2025 0:30	0	0	14.576	0	3
LH-SC-02	7/21/2025 0:45	0	0	14.574	0	3
LH-SC-02	7/21/2025 1:00	0	0	14.573	0	3
LH-SC-02	7/21/2025 1:15	0	0	14.572	0	3
LH-SC-02	7/21/2025 1:30	0	0	14.571	0	3
LH-SC-02	7/21/2025 1:45	0	0	14.57	0	3
LH-SC-02	7/21/2025 2:00	0	0	14.57	0	3
LH-SC-02	7/21/2025 2:15	0	0	14.57	0	3
LH-SC-02	7/21/2025 2:30	0	0	14.571	0	3
LH-SC-02	7/21/2025 2:45	0	0	14.57	0	3
LH-SC-02	7/21/2025 3:00	0	0	14.568	0	3
LH-SC-02	7/21/2025 3:15	0	0	14.568	0	3
LH-SC-02	7/21/2025 3:30	0	0	14.566	0	3
LH-SC-02	7/21/2025 3:45	0	0	14.57	0	3
LH-SC-02	7/21/2025 4:00	0	0	14.568	0	3
LH-SC-02	7/21/2025 4:15	0	0	14.568	0	3
LH-SC-02	7/21/2025 4:30	0	0	14.567	0	3
LH-SC-02	7/21/2025 4:45	0	0	14.572	0	3
LH-SC-02	7/21/2025 5:00	0	0	14.573	0	3
LH-SC-02	7/21/2025 5:15	0	0	14.574	0	3
LH-SC-02	7/21/2025 5:30	0	0	14.577	0	3
LH-SC-02	7/21/2025 5:45	0	0	14.577	0	3
LH-SC-02	7/21/2025 6:00	0	0	14.58	0	3

Station Name	Date Time	DO mg/L	Temp C	Air Pressure PSI	Saturation PCT	Use Code
LH-SC-02	7/21/2025 6:15	0	0	14.583	0	3
LH-SC-02	7/21/2025 6:30	0	0	14.584	0	3
LH-SC-02	7/21/2025 6:45	0	0	14.589	0	3
LH-SC-02	7/21/2025 7:00	0	0	14.59	0	3
LH-SC-02	7/21/2025 7:15	0	0	14.591	0	3
LH-SC-02	7/21/2025 7:30	0	0	14.601	0	3
LH-SC-02	7/21/2025 7:45	0	0	14.598	0	3
LH-SC-02	7/21/2025 8:00	0	0	14.606	0	3
LH-SC-02	7/21/2025 8:15	0	0	14.612	0	3
LH-SC-02	7/21/2025 8:30	0	0	14.617	0	3
LH-SC-02	7/21/2025 8:45	0	0	14.618	0	3
LH-SC-02	7/21/2025 9:00	0	0	14.621	0	3
LH-SC-02	7/21/2025 9:15	0	0	14.622	0	3
LH-SC-02	7/21/2025 9:30	0	0	14.626	0	3
LH-SC-02	7/21/2025 9:45	0	0	14.63	0	3
LH-SC-02	7/21/2025 10:00	0	0	14.629	0	3
LH-SC-02	7/21/2025 10:15	0	0	14.633	0	3
LH-SC-02	7/21/2025 10:30	0	0	14.632	0	3
LH-SC-02	7/21/2025 10:45	0	0	14.632	0	3
LH-SC-02	7/21/2025 11:00	0	0	14.633	0	3
LH-SC-02	7/21/2025 11:15	0	0	14.635	0	3
LH-SC-02	7/21/2025 11:30	0	0	14.637	0	3
LH-SC-02	7/21/2025 11:45	0	0	14.629	0	3
LH-SC-02	7/21/2025 12:00	0	0	14.637	0	3
LH-SC-02	7/21/2025 12:15	0	0	14.642	0	3
LH-SC-02	7/21/2025 12:30	0	0	14.644	0	3
LH-SC-02	7/21/2025 12:45	0	0	14.646	0	3
LH-SC-02	7/21/2025 13:00	0	0	14.647	0	3
LH-SC-02	7/21/2025 13:15	0	0	14.647	0	3
LH-SC-02	7/21/2025 13:30	0	0	14.651	0	3
LH-SC-02	7/21/2025 13:45	0	0	14.649	0	3
LH-SC-02	7/21/2025 14:00	0	0	14.655	0	3
LH-SC-02	7/21/2025 14:15	0	0	14.655	0	3
LH-SC-02	7/21/2025 14:30	0	0	14.656	0	3
LH-SC-02	7/21/2025 14:45	0	0	14.658	0	3
LH-SC-02	7/21/2025 15:00	0	0	14.656	0	3
LH-SC-02	7/21/2025 15:15	0	0	14.658	0	3
LH-SC-02	7/21/2025 15:30	0	0	14.658	0	3
LH-SC-02	7/21/2025 15:45	0	0	14.656	0	3
LH-SC-02	7/21/2025 16:00	0	0	14.659	0	3
LH-SC-02	7/21/2025 16:15	0	0	14.66	0	3
LH-SC-02	7/21/2025 16:30	0	0	14.655	0	3
LH-SC-02	7/21/2025 16:45	0	0	14.655	0	3
LH-SC-02	7/21/2025 17:00	0	0	14.66	0	3
LH-SC-02	7/21/2025 17:15	0	0	14.662	0	3
LH-SC-02	7/21/2025 17:30	0	0	14.662	0	3
LH-SC-02	7/21/2025 17:45	0	0	14.664	0	3
LH-SC-02	7/21/2025 18:00	0	0	14.668	0	3
LH-SC-02	7/21/2025 18:15	0	0	14.668	0	3
LH-SC-02	7/21/2025 18:30	0	0	14.673	0	3
LH-SC-02	7/21/2025 18:45	0	0	14.672	0	3
LH-SC-02	7/21/2025 19:00	0	0	14.678	0	3
LH-SC-02	7/21/2025 19:15	0	0	14.676	0	3
LH-SC-02	7/21/2025 19:30	0	0	14.682	0	3
LH-SC-02	7/21/2025 19:45	0	0	14.683	0	3
LH-SC-02	7/21/2025 20:00	0	0	14.683	0	3
LH-SC-02	7/21/2025 20:15	0	0	14.683	0	3
LH-SC-02	7/21/2025 20:30	0	0	14.686	0	3
LH-SC-02	7/21/2025 20:45	0	0	14.687	0	3
LH-SC-02	7/21/2025 21:00	0	0	14.689	0	3
LH-SC-02	7/21/2025 21:15	0	0	14.694	0	3
LH-SC-02	7/21/2025 21:30	0	0	14.695	0	3
LH-SC-02	7/21/2025 21:45	0	0	14.699	0	3
LH-SC-02	7/21/2025 22:00	0	0	14.7	0	3
LH-SC-02	7/21/2025 22:15	0	0	14.703	0	3
LH-SC-02	7/21/2025 22:30	0	0	14.705	0	3
LH-SC-02	7/21/2025 22:45	0	0	14.707	0	3
LH-SC-02	7/21/2025 23:00	0	0	14.708	0	3
LH-SC-02	7/21/2025 23:15	0	0	14.71	0	3
LH-SC-02	7/21/2025 23:30	0	0	14.711	0	3
LH-SC-02	7/21/2025 23:45	0	0	14.715	0	3
LH-SC-02	7/22/2025 0:00	0	0	14.716	0	3
LH-SC-02	7/22/2025 0:15	0	0	14.717	0	3
LH-SC-02	7/22/2025 0:30	0	0	14.72	0	3
LH-SC-02	7/22/2025 0:45	0	0	14.719	0	3
LH-SC-02	7/22/2025 1:00	0	0	14.722	0	3
LH-SC-02	7/22/2025 1:15	0	0	14.722	0	3
LH-SC-02	7/22/2025 1:30	0	0	14.725	0	3
LH-SC-02	7/22/2025 1:45	0	0	14.727	0	3
LH-SC-02	7/22/2025 2:00	0	0	14.726	0	3
LH-SC-02	7/22/2025 2:15	0	0	14.723	0	3
LH-SC-02	7/22/2025 2:30	0	0	14.726	0	3
LH-SC-02	7/22/2025 2:45	0	0	14.727	0	3
LH-SC-02	7/22/2025 3:00	0	0	14.727	0	3

Station Name	Date Time	DO mg/L	Temp C	Air Pressure PSI	Saturation PCT	Use Code
LH-SC-02	7/22/2025 3:15	0	0	14.729	0	3
LH-SC-02	7/22/2025 3:30	0	0	14.731	0	3
LH-SC-02	7/22/2025 3:45	0	0	14.733	0	3
LH-SC-02	7/22/2025 4:00	0	0	14.734	0	3
LH-SC-02	7/22/2025 4:15	0	0	14.734	0	3
LH-SC-02	7/22/2025 4:30	0	0	14.738	0	3
LH-SC-02	7/22/2025 4:45	0	0	14.736	0	3
LH-SC-02	7/22/2025 5:00	0	0	14.741	0	3
LH-SC-02	7/22/2025 5:15	0	0	14.743	0	3
LH-SC-02	7/22/2025 5:30	0	0	14.743	0	3
LH-SC-02	7/22/2025 5:45	0	0	14.744	0	3
LH-SC-02	7/22/2025 6:00	0	0	14.747	0	3
LH-SC-02	7/22/2025 6:15	0	0	14.748	0	3
LH-SC-02	7/22/2025 6:30	0	0	14.752	0	3
LH-SC-02	7/22/2025 6:45	0	0	14.755	0	3
LH-SC-02	7/22/2025 7:00	0	0	14.762	0	3
LH-SC-02	7/22/2025 7:15	0	0	14.765	0	3
LH-SC-02	7/22/2025 7:30	0	0	14.766	0	3
LH-SC-02	7/22/2025 7:45	0	0	14.769	0	3
LH-SC-02	7/22/2025 8:00	0	0	14.772	0	3
LH-SC-02	7/22/2025 8:15	0	0	14.772	0	3
LH-SC-02	7/22/2025 8:30	0	0	14.775	0	3
LH-SC-02	7/22/2025 8:45	0	0	14.778	0	3
LH-SC-02	7/22/2025 9:00	0	0	14.776	0	3
LH-SC-02	7/22/2025 9:15	0	0	14.781	0	3
LH-SC-02	7/22/2025 9:30	0	0	14.781	0	3
LH-SC-02	7/22/2025 9:45	0	0	14.779	0	3
LH-SC-02	7/22/2025 10:00	0	0	14.779	0	3
LH-SC-02	7/22/2025 10:15	0	0	14.779	0	3
LH-SC-02	7/22/2025 10:30	0	0	14.78	0	3
LH-SC-02	7/22/2025 10:45	0	0	14.777	0	3
LH-SC-02	7/22/2025 11:00	0	0	14.778	0	3
LH-SC-02	7/22/2025 11:15	0	0	14.778	0	3
LH-SC-02	7/22/2025 11:30	0	0	14.778	0	3
LH-SC-02	7/22/2025 11:45	0	0	14.778	0	3
LH-SC-02	7/22/2025 12:00	0	0	14.776	0	3
LH-SC-02	7/22/2025 12:15	0	0	14.773	0	3
LH-SC-02	7/22/2025 12:30	0	0	14.771	0	3
LH-SC-02	7/22/2025 12:45	0	0	14.769	0	3
LH-SC-02	7/22/2025 13:00	0	0	14.766	0	3
LH-SC-02	7/22/2025 13:15	0	0	14.763	0	3
LH-SC-02	7/22/2025 13:30	0	0	14.764	0	3
LH-SC-02	7/22/2025 13:45	0	0	14.764	0	3
LH-SC-02	7/22/2025 14:00	0	0	14.765	0	3
LH-SC-02	7/22/2025 14:15	0	0	14.767	0	3
LH-SC-02	7/22/2025 14:30	0	0	14.765	0	3
LH-SC-02	7/22/2025 14:45	0	0	14.76	0	3
LH-SC-02	7/22/2025 15:00	0	0	14.758	0	3
LH-SC-02	7/22/2025 15:15	0	0	14.758	0	3
LH-SC-02	7/22/2025 15:30	0	0	14.759	0	3
LH-SC-02	7/22/2025 15:45	0	0	14.757	0	3
LH-SC-02	7/22/2025 16:00	0	0	14.758	0	3
LH-SC-02	7/22/2025 16:15	0	0	14.763	0	3
LH-SC-02	7/22/2025 16:30	0	0	14.76	0	3
LH-SC-02	7/22/2025 16:45	0	0	14.759	0	3
LH-SC-02	7/22/2025 17:00	0	0	14.758	0	3
LH-SC-02	7/22/2025 17:15	0	0	14.757	0	3
LH-SC-02	7/22/2025 17:30	0	0	14.759	0	3
LH-SC-02	7/22/2025 17:45	0	0	14.763	0	3
LH-SC-02	7/22/2025 18:00	0	0	14.763	0	3
LH-SC-02	7/22/2025 18:15	0	0	14.76	0	3
LH-SC-02	7/22/2025 18:30	0	0	14.761	0	3
LH-SC-02	7/22/2025 18:45	0	0	14.763	0	3
LH-SC-02	7/22/2025 19:00	0	0	14.768	0	3
LH-SC-02	7/22/2025 19:15	0	0	14.769	0	3
LH-SC-02	7/22/2025 19:30	0	0	14.769	0	3
LH-SC-02	7/22/2025 19:45	0	0	14.771	0	3
LH-SC-02	7/22/2025 20:00	0	0	14.773	0	3
LH-SC-02	7/22/2025 20:15	0	0	14.77	0	3
LH-SC-02	7/22/2025 20:30	0	0	14.767	0	3
LH-SC-02	7/22/2025 20:45	0	0	14.774	0	3
LH-SC-02	7/22/2025 21:00	0	0	14.776	0	3
LH-SC-02	7/22/2025 21:15	0	0	14.781	0	3
LH-SC-02	7/22/2025 21:30	0	0	14.781	0	3
LH-SC-02	7/22/2025 21:45	0	0	14.782	0	3
LH-SC-02	7/22/2025 22:00	0	0	14.784	0	3
LH-SC-02	7/22/2025 22:15	0	0	14.783	0	3
LH-SC-02	7/22/2025 22:30	0	0	14.783	0	3
LH-SC-02	7/22/2025 22:45	0	0	14.785	0	3
LH-SC-02	7/22/2025 23:00	0	0	14.781	0	3
LH-SC-02	7/22/2025 23:15	0	0	14.782	0	3
LH-SC-02	7/22/2025 23:30	0	0	14.784	0	3
LH-SC-02	7/22/2025 23:45	0	0	14.788	0	3
LH-SC-02	7/23/2025 0:00	0	0	14.79	0	3

Station Name	Date Time	DO mg/L	Temp C	Air Pressure PSI	Saturation PCT	Use Code
LH-SC-02	7/23/2025 0:15	0	0	14.79	0	3
LH-SC-02	7/23/2025 0:30	0	0	14.792	0	3
LH-SC-02	7/23/2025 0:45	0	0	14.797	0	3
LH-SC-02	7/23/2025 1:00	0	0	14.795	0	3
LH-SC-02	7/23/2025 1:15	0	0	14.798	0	3
LH-SC-02	7/23/2025 1:30	0	0	14.8	0	3
LH-SC-02	7/23/2025 1:45	0	0	14.8	0	3
LH-SC-02	7/23/2025 2:00	0	0	14.802	0	3
LH-SC-02	7/23/2025 2:15	0	0	14.801	0	3
LH-SC-02	7/23/2025 2:30	0	0	14.801	0	3
LH-SC-02	7/23/2025 2:45	0	0	14.803	0	3
LH-SC-02	7/23/2025 3:00	0	0	14.804	0	3
LH-SC-02	7/23/2025 3:15	0	0	14.8	0	3
LH-SC-02	7/23/2025 3:30	0	0	14.801	0	3
LH-SC-02	7/23/2025 3:45	0	0	14.801	0	3
LH-SC-02	7/23/2025 4:00	0	0	14.8	0	3
LH-SC-02	7/23/2025 4:15	0	0	14.794	0	3
LH-SC-02	7/23/2025 4:30	0	0	14.793	0	3
LH-SC-02	7/23/2025 4:45	0	0	14.794	0	3
LH-SC-02	7/23/2025 5:00	0	0	14.8	0	3
LH-SC-02	7/23/2025 5:15	0	0	14.801	0	3
LH-SC-02	7/23/2025 5:30	0	0	14.805	0	3
LH-SC-02	7/23/2025 5:45	0	0	14.808	0	3
LH-SC-02	7/23/2025 6:00	0	0	14.81	0	3
LH-SC-02	7/23/2025 6:15	0	0	14.813	0	3
LH-SC-02	7/23/2025 6:30	0	0	14.817	0	3
LH-SC-02	7/23/2025 6:45	0	0	14.819	0	3
LH-SC-02	7/23/2025 7:00	0	0	14.817	0	3
LH-SC-02	7/23/2025 7:15	0	0	14.82	0	3
LH-SC-02	7/23/2025 7:30	0	0	14.818	0	3
LH-SC-02	7/23/2025 7:45	0	0	14.822	0	3
LH-SC-02	7/23/2025 8:00	0	0	14.822	0	3
LH-SC-02	7/23/2025 8:15	0	0	14.824	0	3
LH-SC-02	7/23/2025 8:30	0	0	14.824	0	3
LH-SC-02	7/23/2025 8:45	0	0	14.825	0	3
LH-SC-02	7/23/2025 9:00	0	0	14.823	0	3
LH-SC-02	7/23/2025 9:15	0	0	14.825	0	3
LH-SC-02	7/23/2025 9:30	0	0	14.825	0	3
LH-SC-02	7/23/2025 9:45	0	0	14.825	0	3
LH-SC-02	7/23/2025 10:00	0	0	14.824	0	3
LH-SC-02	7/23/2025 10:15	0	0	14.823	0	3
LH-SC-02	7/23/2025 10:30	0	0	14.821	0	3
LH-SC-02	7/23/2025 10:45	0	0	14.822	0	3
LH-SC-02	7/23/2025 11:00	0	0	14.821	0	3
LH-SC-02	7/23/2025 11:15	0	0	14.822	0	3
LH-SC-02	7/23/2025 11:30	0	0	14.821	0	3
LH-SC-02	7/23/2025 11:45	0	0	14.818	0	3
LH-SC-02	7/23/2025 12:00	0	0	14.816	0	3
LH-SC-02	7/23/2025 12:15	0	0	14.813	0	3
LH-SC-02	7/23/2025 12:30	0	0	14.81	0	3
LH-SC-02	7/23/2025 12:45	0	0	14.809	0	3
LH-SC-02	7/23/2025 13:00	0	0	14.812	0	3
LH-SC-02	7/23/2025 13:15	0	0	14.809	0	3
LH-SC-02	7/23/2025 13:30	0	0	14.81	0	3
LH-SC-02	7/23/2025 13:45	0	0	14.807	0	3
LH-SC-02	7/23/2025 14:00	0	0	14.806	0	3
LH-SC-02	7/23/2025 14:15	0	0	14.806	0	3
LH-SC-02	7/23/2025 14:30	0	0	14.806	0	3
LH-SC-02	7/23/2025 14:45	0	0	14.805	0	3
LH-SC-02	7/23/2025 15:00	0	0	14.805	0	3
LH-SC-02	7/23/2025 15:15	0	0	14.802	0	3
LH-SC-02	7/23/2025 15:30	0	0	14.8	0	3
LH-SC-02	7/23/2025 15:45	0	0	14.798	0	3
LH-SC-02	7/23/2025 16:00	0	0	14.796	0	3
LH-SC-02	7/23/2025 16:15	0	0	14.796	0	3
LH-SC-02	7/23/2025 16:30	0	0	14.796	0	3
LH-SC-02	7/23/2025 16:45	0	0	14.796	0	3
LH-SC-02	7/23/2025 17:00	0	0	14.793	0	3
LH-SC-02	7/23/2025 17:15	0	0	14.794	0	3
LH-SC-02	7/23/2025 17:30	0	0	14.792	0	3
LH-SC-02	7/23/2025 17:45	0	0	14.791	0	3
LH-SC-02	7/23/2025 18:00	0	0	14.792	0	3
LH-SC-02	7/23/2025 18:15	0	0	14.787	0	3
LH-SC-02	7/23/2025 18:30	0	0	14.785	0	3
LH-SC-02	7/23/2025 18:45	0	0	14.784	0	3
LH-SC-02	7/23/2025 19:00	0	0	14.781	0	3
LH-SC-02	7/23/2025 19:15	0	0	14.78	0	3
LH-SC-02	7/23/2025 19:30	0	0	14.779	0	3
LH-SC-02	7/23/2025 19:45	0	0	14.777	0	3
LH-SC-02	7/23/2025 20:00	0	0	14.776	0	3
LH-SC-02	7/23/2025 20:15	0	0	14.773	0	3
LH-SC-02	7/23/2025 20:30	0	0	14.773	0	3
LH-SC-02	7/23/2025 20:45	0	0	14.775	0	3
LH-SC-02	7/23/2025 21:00	0	0	14.777	0	3

Station Name	Date Time	DO mg/L	Temp C	Air Pressure PSI	Saturation PCT	Use Code
LH-SC-02	7/23/2025 21:15	0	0	14.778	0	3
LH-SC-02	7/23/2025 21:30	0	0	14.782	0	3
LH-SC-02	7/23/2025 21:45	0	0	14.785	0	3
LH-SC-02	7/23/2025 22:00	0	0	14.789	0	3
LH-SC-02	7/23/2025 22:15	0	0	14.79	0	3
LH-SC-02	7/23/2025 22:30	0	0	14.79	0	3
LH-SC-02	7/23/2025 22:45	0	0	14.789	0	3
LH-SC-02	7/23/2025 23:00	0	0	14.79	0	3
LH-SC-02	7/23/2025 23:15	0	0	14.788	0	3
LH-SC-02	7/23/2025 23:30	0	0	14.788	0	3
LH-SC-02	7/23/2025 23:45	0	0	14.787	0	3
LH-SC-02	7/24/2025 0:00	0	0	14.785	0	3
LH-SC-02	7/24/2025 0:15	0	0	14.782	0	3
LH-SC-02	7/24/2025 0:30	0	0	14.784	0	3
LH-SC-02	7/24/2025 0:45	0	0	14.789	0	3
LH-SC-02	7/24/2025 1:00	0	0	14.787	0	3
LH-SC-02	7/24/2025 1:15	0	0	14.784	0	3
LH-SC-02	7/24/2025 1:30	0	0	14.783	0	3
LH-SC-02	7/24/2025 1:45	0	0	14.783	0	3
LH-SC-02	7/24/2025 2:00	0	0	14.783	0	3
LH-SC-02	7/24/2025 2:15	0	0	14.783	0	3
LH-SC-02	7/24/2025 2:30	0	0	14.782	0	3
LH-SC-02	7/24/2025 2:45	0	0	14.782	0	3
LH-SC-02	7/24/2025 3:00	0	0	14.78	0	3
LH-SC-02	7/24/2025 3:15	0	0	14.777	0	3
LH-SC-02	7/24/2025 3:30	0	0	14.777	0	3
LH-SC-02	7/24/2025 3:45	0	0	14.775	0	3
LH-SC-02	7/24/2025 4:00	0	0	14.776	0	3
LH-SC-02	7/24/2025 4:15	0	0	14.777	0	3
LH-SC-02	7/24/2025 4:30	0	0	14.775	0	3
LH-SC-02	7/24/2025 4:45	0	0	14.77	0	3
LH-SC-02	7/24/2025 5:00	0	0	14.768	0	3
LH-SC-02	7/24/2025 5:15	0	0	14.77	0	3
LH-SC-02	7/24/2025 5:30	0	0	14.772	0	3
LH-SC-02	7/24/2025 5:45	0	0	14.771	0	3
LH-SC-02	7/24/2025 6:00	0	0	14.771	0	3
LH-SC-02	7/24/2025 6:15	0	0	14.774	0	3
LH-SC-02	7/24/2025 6:30	0	0	14.775	0	3
LH-SC-02	7/24/2025 6:45	0	0	14.776	0	3
LH-SC-02	7/24/2025 7:00	0	0	14.778	0	3
LH-SC-02	7/24/2025 7:15	0	0	14.781	0	3
LH-SC-02	7/24/2025 7:30	0	0	14.778	0	3
LH-SC-02	7/24/2025 7:45	0	0	14.775	0	3
LH-SC-02	7/24/2025 8:00	0	0	14.777	0	3
LH-SC-02	7/24/2025 8:15	0	0	14.776	0	3
LH-SC-02	7/24/2025 8:30	0	0	14.775	0	3
LH-SC-02	7/24/2025 8:45	0	0	14.775	0	3
LH-SC-02	7/24/2025 9:00	0	0	14.772	0	3
LH-SC-02	7/24/2025 9:15	0	0	14.772	0	3
LH-SC-02	7/24/2025 9:30	0	0	14.772	0	3
LH-SC-02	7/24/2025 9:45	0	0	14.771	0	3
LH-SC-02	7/24/2025 10:00	0	0	14.769	0	3
LH-SC-02	7/24/2025 10:15	0	0	14.766	0	3
LH-SC-02	7/24/2025 10:30	0	0	14.766	0	3
LH-SC-02	7/24/2025 10:45	0	0	14.762	0	3
LH-SC-02	7/24/2025 11:00	0	0	14.763	0	3
LH-SC-02	7/24/2025 11:15	0	0	14.762	0	3
LH-SC-02	7/24/2025 11:30	0	0	14.758	0	3
LH-SC-02	7/24/2025 11:45	0	0	14.759	0	3
LH-SC-02	7/24/2025 12:00	0	0	14.756	0	3
LH-SC-02	7/24/2025 12:15	0	0	14.752	0	3
LH-SC-02	7/24/2025 12:30	0	0	14.747	0	3
LH-SC-02	7/24/2025 12:45	0	0	14.74	0	3
LH-SC-02	7/24/2025 13:00	0	0	14.738	0	3
LH-SC-02	7/24/2025 13:15	0	0	14.734	0	3
LH-SC-02	7/24/2025 13:30	0	0	14.731	0	3
LH-SC-02	7/24/2025 13:45	0	0	14.725	0	3
LH-SC-02	7/24/2025 14:00	0	0	14.722	0	3
LH-SC-02	7/24/2025 14:15	0	0	14.718	0	3
LH-SC-02	7/24/2025 14:30	0	0	14.716	0	3
LH-SC-02	7/24/2025 14:45	0	0	14.714	0	3
LH-SC-02	7/24/2025 15:00	0	0	14.71	0	3
LH-SC-02	7/24/2025 15:15	0	0	14.71	0	3
LH-SC-02	7/24/2025 15:30	0	0	14.707	0	3
LH-SC-02	7/24/2025 15:45	0	0	14.706	0	3
LH-SC-02	7/24/2025 16:00	0	0	14.701	0	3
LH-SC-02	7/24/2025 16:15	0	0	14.698	0	3
LH-SC-02	7/24/2025 16:30	0	0	14.696	0	3
LH-SC-02	7/24/2025 16:45	0	0	14.696	0	3
LH-SC-02	7/24/2025 17:00	0	0	14.69	0	3
LH-SC-02	7/24/2025 17:15	0	0	14.688	0	3
LH-SC-02	7/24/2025 17:30	0	0	14.683	0	3
LH-SC-02	7/24/2025 17:45	0	0	14.687	0	3
LH-SC-02	7/24/2025 18:00	0	0	14.685	0	3

Station Name	Date Time	DO mg/L	Temp C	Air Pressure PSI	Saturation PCT	Use Code
LH-SC-02	7/24/2025 18:15	0	0	14.683	0	3
LH-SC-02	7/24/2025 18:30	0	0	14.679	0	3
LH-SC-02	7/24/2025 18:45	0	0	14.678	0	3
LH-SC-02	7/24/2025 19:00	0	0	14.675	0	3
LH-SC-02	7/24/2025 19:15	0	0	14.678	0	3
LH-SC-02	7/24/2025 19:30	0	0	14.678	0	3
LH-SC-02	7/24/2025 19:45	0	0	14.678	0	3
LH-SC-02	7/24/2025 20:00	0	0	14.676	0	3
LH-SC-02	7/24/2025 20:15	0	0	14.673	0	3
LH-SC-02	7/24/2025 20:30	0	0	14.674	0	3
LH-SC-02	7/24/2025 20:45	0	0	14.675	0	3
LH-SC-02	7/24/2025 21:00	0	0	14.674	0	3
LH-SC-02	7/24/2025 21:15	0	0	14.677	0	3
LH-SC-02	7/24/2025 21:30	0	0	14.678	0	3
LH-SC-02	7/24/2025 21:45	0	0	14.677	0	3
LH-SC-02	7/24/2025 22:00	0	0	14.678	0	3
LH-SC-02	7/24/2025 22:15	0	0	14.68	0	3
LH-SC-02	7/24/2025 22:30	0	0	14.68	0	3
LH-SC-02	7/24/2025 22:45	0	0	14.679	0	3
LH-SC-02	7/24/2025 23:00	0	0	14.682	0	3
LH-SC-02	7/24/2025 23:15	0	0	14.677	0	3
LH-SC-02	7/24/2025 23:30	0	0	14.676	0	3
LH-SC-02	7/24/2025 23:45	0	0	14.677	0	3
LH-SC-02	7/25/2025 0:00	0	0	14.672	0	3
LH-SC-02	7/25/2025 0:15	0	0	14.674	0	3
LH-SC-02	7/25/2025 0:30	0	0	14.671	0	3
LH-SC-02	7/25/2025 0:45	0	0	14.669	0	3
LH-SC-02	7/25/2025 1:00	0	0	14.665	0	3
LH-SC-02	7/25/2025 1:15	0	0	14.661	0	3
LH-SC-02	7/25/2025 1:30	0	0	14.66	0	3
LH-SC-02	7/25/2025 1:45	0	0	14.658	0	3
LH-SC-02	7/25/2025 2:00	0	0	14.658	0	3
LH-SC-02	7/25/2025 2:15	0	0	14.653	0	3
LH-SC-02	7/25/2025 2:30	0	0	14.651	0	3
LH-SC-02	7/25/2025 2:45	0	0	14.653	0	3
LH-SC-02	7/25/2025 3:00	0	0	14.649	0	3
LH-SC-02	7/25/2025 3:15	0	0	14.647	0	3
LH-SC-02	7/25/2025 3:30	0	0	14.647	0	3
LH-SC-02	7/25/2025 3:45	0	0	14.645	0	3
LH-SC-02	7/25/2025 4:00	0	0	14.643	0	3
LH-SC-02	7/25/2025 4:15	0	0	14.643	0	3
LH-SC-02	7/25/2025 4:30	0	0	14.646	0	3
LH-SC-02	7/25/2025 4:45	0	0	14.643	0	3
LH-SC-02	7/25/2025 5:00	0	0	14.644	0	3
LH-SC-02	7/25/2025 5:15	0	0	14.644	0	3
LH-SC-02	7/25/2025 5:30	0	0	14.642	0	3
LH-SC-02	7/25/2025 5:45	0	0	14.644	0	3
LH-SC-02	7/25/2025 6:00	0	0	14.644	0	3
LH-SC-02	7/25/2025 6:15	0	0	14.642	0	3
LH-SC-02	7/25/2025 6:30	0	0	14.646	0	3
LH-SC-02	7/25/2025 6:45	0	0	14.644	0	3
LH-SC-02	7/25/2025 7:00	0	0	14.647	0	3
LH-SC-02	7/25/2025 7:15	0	0	14.647	0	3
LH-SC-02	7/25/2025 7:30	0	0	14.648	0	3
LH-SC-02	7/25/2025 7:45	0	0	14.647	0	3
LH-SC-02	7/25/2025 8:00	0	0	14.644	0	3
LH-SC-02	7/25/2025 8:15	0	0	14.644	0	3
LH-SC-02	7/25/2025 8:30	0	0	14.642	0	3
LH-SC-02	7/25/2025 8:45	0	0	14.639	0	3
LH-SC-02	7/25/2025 9:00	0	0	14.639	0	3
LH-SC-02	7/25/2025 9:15	0	0	14.638	0	3
LH-SC-02	7/25/2025 9:30	0	0	14.636	0	3
LH-SC-02	7/25/2025 9:45	0	0	14.637	0	3
LH-SC-02	7/25/2025 10:00	0	0	14.637	0	3
LH-SC-02	7/25/2025 10:15	0	0	14.636	0	3
LH-SC-02	7/25/2025 10:30	0	0	14.635	0	3
LH-SC-02	7/25/2025 10:45	0	0	14.634	0	3
LH-SC-02	7/25/2025 11:00	0	0	14.63	0	3
LH-SC-02	7/25/2025 11:15	0	0	14.63	0	3
LH-SC-02	7/25/2025 11:30	0	0	14.631	0	3
LH-SC-02	7/25/2025 11:45	0	0	14.628	0	3
LH-SC-02	7/25/2025 12:00	0	0	14.626	0	3
LH-SC-02	7/25/2025 12:15	0	0	14.624	0	3
LH-SC-02	7/25/2025 12:30	0	0	14.621	0	3
LH-SC-02	7/25/2025 12:45	0	0	14.621	0	3
LH-SC-02	7/25/2025 13:00	0	0	14.62	0	3
LH-SC-02	7/25/2025 13:15	0	0	14.622	0	3
LH-SC-02	7/25/2025 13:30	0	0	14.622	0	3
LH-SC-02	7/25/2025 13:45	0	0	14.62	0	3
LH-SC-02	7/25/2025 14:00	0	0	14.616	0	3
LH-SC-02	7/25/2025 14:15	0	0	14.617	0	3
LH-SC-02	7/25/2025 14:30	0	0	14.612	0	3
LH-SC-02	7/25/2025 14:45	0	0	14.606	0	3
LH-SC-02	7/25/2025 15:00	0	0	14.605	0	3

Station Name	Date Time	DO mg/L	Temp C	Air Pressure PSI	Saturation PCT	Use Code
LH-SC-02	7/25/2025 15:15	0	0	14.606	0	3
LH-SC-02	7/25/2025 15:30	0	0	14.606	0	3
LH-SC-02	7/25/2025 15:45	0	0	14.608	0	3
LH-SC-02	7/25/2025 16:00	0	0	14.605	0	3
LH-SC-02	7/25/2025 16:15	0	0	14.603	0	3
LH-SC-02	7/25/2025 16:30	0	0	14.601	0	3
LH-SC-02	7/25/2025 16:45	0	0	14.606	0	3
LH-SC-02	7/25/2025 17:00	0	0	14.605	0	3
LH-SC-02	7/25/2025 17:15	0	0	14.612	0	3
LH-SC-02	7/25/2025 17:30	0	0	14.622	0	3
LH-SC-02	7/25/2025 17:45	0	0	14.62	0	3
LH-SC-02	7/25/2025 18:00	0	0	14.622	0	3
LH-SC-02	7/25/2025 18:15	0	0	14.623	0	3
LH-SC-02	7/25/2025 18:30	0	0	14.626	0	3
LH-SC-02	7/25/2025 18:45	0	0	14.629	0	3
LH-SC-02	7/25/2025 19:00	0	0	14.636	0	3
LH-SC-02	7/25/2025 19:15	0	0	14.637	0	3
LH-SC-02	7/25/2025 19:30	0	0	14.639	0	3
LH-SC-02	7/25/2025 19:45	0	0	14.64	0	3
LH-SC-02	7/25/2025 20:00	0	0	14.64	0	3
LH-SC-02	7/25/2025 20:15	0	0	14.644	0	3
LH-SC-02	7/25/2025 20:30	0	0	14.648	0	3
LH-SC-02	7/25/2025 20:45	0	0	14.651	0	3
LH-SC-02	7/25/2025 21:00	0	0	14.654	0	3
LH-SC-02	7/25/2025 21:15	0	0	14.658	0	3
LH-SC-02	7/25/2025 21:30	0	0	14.66	0	3
LH-SC-02	7/25/2025 21:45	0	0	14.666	0	3
LH-SC-02	7/25/2025 22:00	0	0	14.668	0	3
LH-SC-02	7/25/2025 22:15	0	0	14.669	0	3
LH-SC-02	7/25/2025 22:30	0	0	14.671	0	3
LH-SC-02	7/25/2025 22:45	0	0	14.672	0	3
LH-SC-02	7/25/2025 23:00	0	0	14.672	0	3
LH-SC-02	7/25/2025 23:15	0	0	14.674	0	3
LH-SC-02	7/25/2025 23:30	0	0	14.679	0	3
LH-SC-02	7/25/2025 23:45	0	0	14.68	0	3
LH-SC-02	7/26/2025 0:00	0	0	14.682	0	3
LH-SC-02	7/26/2025 0:15	0	0	14.685	0	3
LH-SC-02	7/26/2025 0:30	0	0	14.689	0	3
LH-SC-02	7/26/2025 0:45	0	0	14.692	0	3
LH-SC-02	7/26/2025 1:00	0	0	14.693	0	3
LH-SC-02	7/26/2025 1:15	0	0	14.693	0	3
LH-SC-02	7/26/2025 1:30	0	0	14.696	0	3
LH-SC-02	7/26/2025 1:45	0	0	14.699	0	3
LH-SC-02	7/26/2025 2:00	0	0	14.7	0	3
LH-SC-02	7/26/2025 2:15	0	0	14.701	0	3
LH-SC-02	7/26/2025 2:30	0	0	14.704	0	3
LH-SC-02	7/26/2025 2:45	0	0	14.704	0	3
LH-SC-02	7/26/2025 3:00	0	0	14.707	0	3
LH-SC-02	7/26/2025 3:15	0	0	14.708	0	3
LH-SC-02	7/26/2025 3:30	0	0	14.71	0	3
LH-SC-02	7/26/2025 3:45	0	0	14.711	0	3
LH-SC-02	7/26/2025 4:00	0	0	14.712	0	3
LH-SC-02	7/26/2025 4:15	0	0	14.716	0	3
LH-SC-02	7/26/2025 4:30	0	0	14.719	0	3
LH-SC-02	7/26/2025 4:45	0	0	14.722	0	3
LH-SC-02	7/26/2025 5:00	0	0	14.727	0	3
LH-SC-02	7/26/2025 5:15	0	0	14.73	0	3
LH-SC-02	7/26/2025 5:30	0	0	14.734	0	3
LH-SC-02	7/26/2025 5:45	0	0	14.737	0	3
LH-SC-02	7/26/2025 6:00	0	0	14.739	0	3
LH-SC-02	7/26/2025 6:15	0	0	14.74	0	3
LH-SC-02	7/26/2025 6:30	0	0	14.746	0	3
LH-SC-02	7/26/2025 6:45	0	0	14.747	0	3
LH-SC-02	7/26/2025 7:00	0	0	14.751	0	3
LH-SC-02	7/26/2025 7:15	0	0	14.755	0	3
LH-SC-02	7/26/2025 7:30	0	0	14.757	0	3
LH-SC-02	7/26/2025 7:45	0	0	14.758	0	3
LH-SC-02	7/26/2025 8:00	0	0	14.757	0	3
LH-SC-02	7/26/2025 8:15	0	0	14.761	0	3
LH-SC-02	7/26/2025 8:30	0	0	14.764	0	3
LH-SC-02	7/26/2025 8:45	0	0	14.767	0	3
LH-SC-02	7/26/2025 9:00	0	0	14.768	0	3
LH-SC-02	7/26/2025 9:15	0	0	14.766	0	3
LH-SC-02	7/26/2025 9:30	0	0	14.768	0	3
LH-SC-02	7/26/2025 9:45	0	0	14.768	0	3
LH-SC-02	7/26/2025 10:00	0	0	14.769	0	3
LH-SC-02	7/26/2025 10:15	0	0	14.767	0	3
LH-SC-02	7/26/2025 10:30	0	0	14.765	0	3
LH-SC-02	7/26/2025 10:45	0	0	14.767	0	3
LH-SC-02	7/26/2025 11:00	0	0	14.765	0	3
LH-SC-02	7/26/2025 11:15	0	0	14.765	0	3
LH-SC-02	7/26/2025 11:30	0	0	14.765	0	3
LH-SC-02	7/26/2025 11:45	0	0	14.764	0	3
LH-SC-02	7/26/2025 12:00	0	0	14.763	0	3

Dissolved Oxygen Saturation Continous Monitoring Data
Normandeau Associates Inc.

Station Name	Date Time	DO mg/L	Temp C	Air Pressure PSI	Saturation PCT	Use Code
LH-SC-02	7/26/2025 12:15	0	0	14.759	0	3
LH-SC-02	7/26/2025 12:30	0	0	14.759	0	3
LH-SC-02	7/26/2025 12:45	0	0	14.759	0	3
LH-SC-02	7/26/2025 13:00	0	0	14.758	0	3
LH-SC-02	7/26/2025 13:15	0	0	14.758	0	3
LH-SC-02	7/26/2025 13:30	0	0	14.755	0	3
LH-SC-02	7/26/2025 13:45	0	0	14.755	0	3
LH-SC-02	7/26/2025 14:00	0	0	14.752	0	3
LH-SC-02	7/26/2025 14:15	0	0	14.755	0	3
LH-SC-02	7/26/2025 14:30	0	0	14.755	0	3
LH-SC-02	7/26/2025 14:45	0	0	14.749	0	3
LH-SC-02	7/26/2025 15:00	0	0	14.748	0	3
LH-SC-02	7/26/2025 15:15	0	0	14.75	0	3
LH-SC-02	7/26/2025 15:30	0	0	14.748	0	3
LH-SC-02	7/26/2025 15:45	0	0	14.75	0	3
LH-SC-02	7/26/2025 16:00	0	0	14.744	0	3
LH-SC-02	7/26/2025 16:15	0	0	14.746	0	3
LH-SC-02	7/26/2025 16:30	0	0	14.744	0	3
LH-SC-02	7/26/2025 16:45	0	0	14.743	0	3
LH-SC-02	7/26/2025 17:00	0	0	14.74	0	3
LH-SC-02	7/26/2025 17:15	0	0	14.741	0	3
LH-SC-02	7/26/2025 17:30	0	0	14.738	0	3
LH-SC-02	7/26/2025 17:45	0	0	14.738	0	3
LH-SC-02	7/26/2025 18:00	0	0	14.738	0	3
LH-SC-02	7/26/2025 18:15	0	0	14.738	0	3
LH-SC-02	7/26/2025 18:30	0	0	14.734	0	3
LH-SC-02	7/26/2025 18:45	0	0	14.732	0	3
LH-SC-02	7/26/2025 19:00	0	0	14.734	0	3
LH-SC-02	7/26/2025 19:15	0	0	14.732	0	3
LH-SC-02	7/26/2025 19:30	0	0	14.733	0	3
LH-SC-02	7/26/2025 19:45	0	0	14.733	0	3
LH-SC-02	7/26/2025 20:00	0	0	14.731	0	3
LH-SC-02	7/26/2025 20:15	0	0	14.73	0	3
LH-SC-02	7/26/2025 20:30	0	0	14.727	0	3
LH-SC-02	7/26/2025 20:45	0	0	14.728	0	3
LH-SC-02	7/26/2025 21:00	0	0	14.729	0	3
LH-SC-02	7/26/2025 21:15	0	0	14.734	0	3
LH-SC-02	7/26/2025 21:30	0	0	14.736	0	3
LH-SC-02	7/26/2025 21:45	0	0	14.737	0	3
LH-SC-02	7/26/2025 22:00	0	0	14.735	0	3
LH-SC-02	7/26/2025 22:15	0	0	14.737	0	3
LH-SC-02	7/26/2025 22:30	0	0	14.737	0	3
LH-SC-02	7/26/2025 22:45	0	0	14.734	0	3
LH-SC-02	7/26/2025 23:00	0	0	14.734	0	3
LH-SC-02	7/26/2025 23:15	0	0	14.734	0	3
LH-SC-02	7/26/2025 23:30	0	0	14.733	0	3
LH-SC-02	7/26/2025 23:45	0	0	14.733	0	3
LH-SC-02	7/27/2025 0:00	0	0	14.733	0	3
LH-SC-02	7/27/2025 0:15	0	0	14.731	0	3
LH-SC-02	7/27/2025 0:30	0	0	14.731	0	3
LH-SC-02	7/27/2025 0:45	0	0	14.729	0	3
LH-SC-02	7/27/2025 1:00	0	0	14.732	0	3
LH-SC-02	7/27/2025 1:15	0	0	14.733	0	3
LH-SC-02	7/27/2025 1:30	0	0	14.733	0	3
LH-SC-02	7/27/2025 1:45	0	0	14.727	0	3
LH-SC-02	7/27/2025 2:00	0	0	14.725	0	3
LH-SC-02	7/27/2025 2:15	0	0	14.723	0	3
LH-SC-02	7/27/2025 2:30	0	0	14.724	0	3
LH-SC-02	7/27/2025 2:45	0	0	14.725	0	3
LH-SC-02	7/27/2025 3:00	0	0	14.721	0	3
LH-SC-02	7/27/2025 3:15	0	0	14.723	0	3
LH-SC-02	7/27/2025 3:30	0	0	14.719	0	3
LH-SC-02	7/27/2025 3:45	0	0	14.719	0	3
LH-SC-02	7/27/2025 4:00	0	0	14.718	0	3
LH-SC-02	7/27/2025 4:15	0	0	14.715	0	3
LH-SC-02	7/27/2025 4:30	0	0	14.716	0	3
LH-SC-02	7/27/2025 4:45	0	0	14.714	0	3
LH-SC-02	7/27/2025 5:00	0	0	14.715	0	3
LH-SC-02	7/27/2025 5:15	0	0	14.715	0	3
LH-SC-02	7/27/2025 5:30	0	0	14.717	0	3
LH-SC-02	7/27/2025 5:45	0	0	14.717	0	3
LH-SC-02	7/27/2025 6:00	0	0	14.718	0	3
LH-SC-02	7/27/2025 6:15	0	0	14.716	0	3
LH-SC-02	7/27/2025 6:30	0	0	14.717	0	3
LH-SC-02	7/27/2025 6:45	0	0	14.719	0	3
LH-SC-02	7/27/2025 7:00	0	0	14.719	0	3
LH-SC-02	7/27/2025 7:15	0	0	14.718	0	3
LH-SC-02	7/27/2025 7:30	0	0	14.717	0	3
LH-SC-02	7/27/2025 7:45	0	0	14.717	0	3
LH-SC-02	7/27/2025 8:00	0	0	14.715	0	3
LH-SC-02	7/27/2025 8:15	0	0	14.714	0	3
LH-SC-02	7/27/2025 8:30	0	0	14.713	0	3
LH-SC-02	7/27/2025 8:45	0	0	14.714	0	3
LH-SC-02	7/27/2025 9:00	0	0	14.712	0	3

Dissolved Oxygen Saturation Continous Monitoring Data

Station Name	Date Time	DO mg/L	Temp C	Air Pressure PSI	Saturation PCT	Use Code
LH-SC-02	7/27/2025 9:15	0	0	14.71	0	3
LH-SC-02	7/27/2025 9:30	0	0	14.711	0	3
LH-SC-02	7/27/2025 9:45	0	0	14.707	0	3
LH-SC-02	7/27/2025 10:00	0	0	14.709	0	3
LH-SC-02	7/27/2025 10:15	0	0	14.707	0	3
LH-SC-02	7/27/2025 10:30	0	0	14.708	0	3
LH-SC-02	7/27/2025 10:45	0	0	14.706	0	3
LH-SC-02	7/27/2025 11:00	0	0	14.704	0	3
LH-SC-02	7/27/2025 11:15	0	0	14.703	0	3
LH-SC-02	7/27/2025 11:30	0	0	14.702	0	3
LH-SC-02	7/27/2025 11:45	0	0	14.701	0	3
LH-SC-02	7/27/2025 12:00	0	0	14.701	0	3
LH-SC-02	7/27/2025 12:15	0	0	14.698	0	3
LH-SC-02	7/27/2025 12:30	0	0	14.694	0	3
LH-SC-02	7/27/2025 12:45	0	0	14.691	0	3
LH-SC-02	7/27/2025 13:00	0	0	14.691	0	3
LH-SC-02	7/27/2025 13:15	0	0	14.687	0	3
LH-SC-02	7/27/2025 13:30	0	0	14.682	0	3
LH-SC-02	7/27/2025 13:45	0	0	14.678	0	3
LH-SC-02	7/27/2025 14:00	0	0	14.678	0	3
LH-SC-02	7/27/2025 14:15	0	0	14.68	0	3
LH-SC-02	7/27/2025 14:30	0	0	14.677	0	3
LH-SC-02	7/27/2025 14:45	0	0	14.676	0	3
LH-SC-02	7/27/2025 15:00	0	0	14.671	0	3
LH-SC-02	7/27/2025 15:15	0	0	14.667	0	3
LH-SC-02	7/27/2025 15:30	0	0	14.667	0	3
LH-SC-02	7/27/2025 15:45	0	0	14.666	0	3
LH-SC-02	7/27/2025 16:00	0	0	14.663	0	3
LH-SC-02	7/27/2025 16:15	0	0	14.66	0	3
LH-SC-02	7/27/2025 16:30	0	0	14.655	0	3
LH-SC-02	7/27/2025 16:45	0	0	14.65	0	3
LH-SC-02	7/27/2025 17:00	0	0	14.651	0	3
LH-SC-02	7/27/2025 17:15	0	0	14.65	0	3
LH-SC-02	7/27/2025 17:30	0	0	14.649	0	3
LH-SC-02	7/27/2025 17:45	0	0	14.645	0	3
LH-SC-02	7/27/2025 18:00	0	0	14.648	0	3
LH-SC-02	7/27/2025 18:15	0	0	14.642	0	3
LH-SC-02	7/27/2025 18:30	0	0	14.644	0	3
LH-SC-02	7/27/2025 18:45	0	0	14.645	0	3
LH-SC-02	7/27/2025 19:00	0	0	14.647	0	3
LH-SC-02	7/27/2025 19:15	0	0	14.647	0	3
LH-SC-02	7/27/2025 19:30	0	0	14.651	0	3
LH-SC-02	7/27/2025 19:45	0	0	14.651	0	3
LH-SC-02	7/27/2025 20:00	0	0	14.649	0	3
LH-SC-02	7/27/2025 20:15	0	0	14.65	0	3
LH-SC-02	7/27/2025 20:30	0	0	14.652	0	3
LH-SC-02	7/27/2025 20:45	0	0	14.653	0	3
LH-SC-02	7/27/2025 21:00	0	0	14.658	0	3
LH-SC-02	7/27/2025 21:15	0	0	14.66	0	3
LH-SC-02	7/27/2025 21:30	0	0	14.657	0	3
LH-SC-02	7/27/2025 21:45	0	0	14.659	0	3
LH-SC-02	7/27/2025 22:00	0	0	14.658	0	3
LH-SC-02	7/27/2025 22:15	0	0	14.659	0	3
LH-SC-02	7/27/2025 22:30	0	0	14.658	0	3
LH-SC-02	7/27/2025 22:45	0	0	14.659	0	3
LH-SC-02	7/27/2025 23:00	0	0	14.658	0	3
LH-SC-02	7/27/2025 23:15	0	0	14.655	0	3
LH-SC-02	7/27/2025 23:30	0	0	14.652	0	3
LH-SC-02	7/27/2025 23:45	0	0	14.654	0	3
LH-SC-02	7/28/2025 0:00	0	0	14.652	0	3
LH-SC-02	7/28/2025 0:15	0	0	14.65	0	3
LH-SC-02	7/28/2025 0:30	0	0	14.65	0	3
LH-SC-02	7/28/2025 0:45	0	0	14.648	0	3
LH-SC-02	7/28/2025 1:00	0	0	14.65	0	3
LH-SC-02	7/28/2025 1:15	0	0	14.653	0	3
LH-SC-02	7/28/2025 1:30	0	0	14.654	0	3
LH-SC-02	7/28/2025 1:45	0	0	14.653	0	3
LH-SC-02	7/28/2025 2:00	0	0	14.653	0	3
LH-SC-02	7/28/2025 2:15	0	0	14.653	0	3
LH-SC-02	7/28/2025 2:30	0	0	14.651	0	3
LH-SC-02	7/28/2025 2:45	0	0	14.653	0	3
LH-SC-02	7/28/2025 3:00	0	0	14.653	0	3
LH-SC-02	7/28/2025 3:15	0	0	14.656	0	3
LH-SC-02	7/28/2025 3:30	0	0	14.654	0	3
LH-SC-02	7/28/2025 3:45	0	0	14.655	0	3
LH-SC-02	7/28/2025 4:00	0	0	14.656	0	3
LH-SC-02	7/28/2025 4:15	0	0	14.657	0	3
LH-SC-02	7/28/2025 4:30	0	0	14.661	0	3
LH-SC-02	7/28/2025 4:45	0	0	14.661	0	3
LH-SC-02	7/28/2025 5:00	0	0	14.665	0	3
LH-SC-02	7/28/2025 5:15	0	0	14.669	0	3
LH-SC-02	7/28/2025 5:30	0	0	14.671	0	3
LH-SC-02	7/28/2025 5:45	0	0	14.675	0	3
LH-SC-02	7/28/2025 6:00	0	0	14.673	0	3

Station Name	Date Time	DO mg/L	Temp C	Air Pressure PSI	Saturation PCT	Use Code
LH-SC-02	7/28/2025 6:15	0	0	14.673	0	3
LH-SC-02	7/28/2025 6:30	0	0	14.675	0	3
LH-SC-02	7/28/2025 6:45	0	0	14.678	0	3
LH-SC-02	7/28/2025 7:00	0	0	14.681	0	3
LH-SC-02	7/28/2025 7:15	0	0	14.682	0	3
LH-SC-02	7/28/2025 7:30	0	0	14.685	0	3
LH-SC-02	7/28/2025 7:45	0	0	14.688	0	3
LH-SC-02	7/28/2025 8:00	0	0	14.692	0	3
LH-SC-02	7/28/2025 8:15	0	0	14.694	0	3
LH-SC-02	7/28/2025 8:30	0	0	14.691	0	3
LH-SC-02	7/28/2025 8:45	0	0	14.69	0	3
LH-SC-02	7/28/2025 9:00	0	0	14.69	0	3
LH-SC-02	7/28/2025 9:15	0	0	14.688	0	3
LH-SC-02	7/28/2025 9:30	0	0	14.691	0	3
LH-SC-02	7/28/2025 9:45	0	0	14.691	0	3
LH-SC-02	7/28/2025 10:00	0	0	14.692	0	3
LH-SC-02	7/28/2025 10:15	0	0	14.69	0	3
LH-SC-02	7/28/2025 10:30	0	0	14.693	0	3
LH-SC-02	7/28/2025 10:45	0	0	14.693	0	3
LH-SC-02	7/28/2025 11:00	0	0	14.695	0	3
LH-SC-02	7/28/2025 11:15	0	0	14.695	0	3
LH-SC-02	7/28/2025 11:30	0	0	14.693	0	3
LH-SC-02	7/28/2025 11:45	0	0	14.697	0	3
LH-SC-02	7/28/2025 12:00	0	0	14.691	0	3
LH-SC-02	7/28/2025 12:15	0	0	14.694	0	3
LH-SC-02	7/28/2025 12:30	0	0	14.689	0	3
LH-SC-02	7/28/2025 12:45	0	0	14.686	0	3
LH-SC-02	7/28/2025 13:00	0	0	14.686	0	3
LH-SC-02	7/28/2025 13:15	0	0	14.687	0	3
LH-SC-02	7/28/2025 13:30	0	0	14.688	0	3
LH-SC-02	7/28/2025 13:45	0	0	14.686	0	3
LH-SC-02	7/28/2025 14:00	0	0	14.687	0	3
LH-SC-02	7/28/2025 14:15	0	0	14.688	0	3
LH-SC-02	7/28/2025 14:30	0	0	14.684	0	3
LH-SC-02	7/28/2025 14:45	0	0	14.679	0	3
LH-SC-02	7/28/2025 15:00	0	0	14.679	0	3
LH-SC-02	7/28/2025 15:15	0	0	14.679	0	3
LH-SC-02	7/28/2025 15:30	0	0	14.681	0	3
LH-SC-02	7/28/2025 15:45	0	0	14.681	0	3
LH-SC-02	7/28/2025 16:00	0	0	14.685	0	3
LH-SC-02	7/28/2025 16:15	0	0	14.68	0	3
LH-SC-02	7/28/2025 16:30	0	0	14.678	0	3
LH-SC-02	7/28/2025 16:45	0	0	14.675	0	3
LH-SC-02	7/28/2025 17:00	0	0	14.675	0	3
LH-SC-02	7/28/2025 17:15	0	0	14.677	0	3
LH-SC-02	7/28/2025 17:30	0	0	14.673	0	3
LH-SC-02	7/28/2025 17:45	0	0	14.673	0	3
LH-SC-02	7/28/2025 18:00	0	0	14.674	0	3
LH-SC-02	7/28/2025 18:15	0	0	14.676	0	3
LH-SC-02	7/28/2025 18:30	0	0	14.674	0	3
LH-SC-02	7/28/2025 18:45	0	0	14.671	0	3
LH-SC-02	7/28/2025 19:00	0	0	14.674	0	3
LH-SC-02	7/28/2025 19:15	0	0	14.675	0	3
LH-SC-02	7/28/2025 19:30	0	0	14.671	0	3
LH-SC-02	7/28/2025 19:45	0	0	14.671	0	3
LH-SC-02	7/28/2025 20:00	0	0	14.667	0	3
LH-SC-02	7/28/2025 20:15	0	0	14.668	0	3
LH-SC-02	7/28/2025 20:30	0	0	14.671	0	3
LH-SC-02	7/28/2025 20:45	0	0	14.674	0	3
LH-SC-02	7/28/2025 21:00	0	0	14.673	0	3
LH-SC-02	7/28/2025 21:15	0	0	14.677	0	3
LH-SC-02	7/28/2025 21:30	0	0	14.678	0	3
LH-SC-02	7/28/2025 21:45	0	0	14.681	0	3
LH-SC-02	7/28/2025 22:00	0	0	14.678	0	3
LH-SC-02	7/28/2025 22:15	0	0	14.679	0	3
LH-SC-02	7/28/2025 22:30	0	0	14.679	0	3
LH-SC-02	7/28/2025 22:45	0	0	14.678	0	3
LH-SC-02	7/28/2025 23:00	0	0	14.682	0	3
LH-SC-02	7/28/2025 23:15	0	0	14.682	0	3
LH-SC-02	7/28/2025 23:30	0	0	14.68	0	3
LH-SC-02	7/28/2025 23:45	0	0	14.682	0	3
LH-SC-02	7/29/2025 0:00	0	0	14.682	0	3
LH-SC-02	7/29/2025 0:15	0	0	14.681	0	3
LH-SC-02	7/29/2025 0:30	0	0	14.684	0	3
LH-SC-02	7/29/2025 0:45	0	0	14.68	0	3
LH-SC-02	7/29/2025 1:00	0	0	14.679	0	3
LH-SC-02	7/29/2025 1:15	0	0	14.674	0	3
LH-SC-02	7/29/2025 1:30	0	0	14.668	0	3
LH-SC-02	7/29/2025 1:45	0	0	14.667	0	3
LH-SC-02	7/29/2025 2:00	0	0	14.674	0	3
LH-SC-02	7/29/2025 2:15	0	0	14.674	0	3
LH-SC-02	7/29/2025 2:30	0	0	14.674	0	3
LH-SC-02	7/29/2025 2:45	0	0	14.668	0	3
LH-SC-02	7/29/2025 3:00	0	0	14.67	0	3

Station Name	Date Time	DO mg/L	Temp C	Air Pressure PSI	Saturation PCT	Use Code
LH-SC-02	7/29/2025 3:15	0	0	14.667	0	3
LH-SC-02	7/29/2025 3:30	0	0	14.662	0	3
LH-SC-02	7/29/2025 3:45	0	0	14.661	0	3
LH-SC-02	7/29/2025 4:00	0	0	14.662	0	3
LH-SC-02	7/29/2025 4:15	0	0	14.661	0	3
LH-SC-02	7/29/2025 4:30	0	0	14.66	0	3
LH-SC-02	7/29/2025 4:45	0	0	14.662	0	3
LH-SC-02	7/29/2025 5:00	0	0	14.66	0	3
LH-SC-02	7/29/2025 5:15	0	0	14.661	0	3
LH-SC-02	7/29/2025 5:30	0	0	14.666	0	3
LH-SC-02	7/29/2025 5:45	0	0	14.669	0	3
LH-SC-02	7/29/2025 6:00	0	0	14.669	0	3
LH-SC-02	7/29/2025 6:15	0	0	14.668	0	3
LH-SC-02	7/29/2025 6:30	0	0	14.673	0	3
LH-SC-02	7/29/2025 6:45	0	0	14.673	0	3
LH-SC-02	7/29/2025 7:00	0	0	14.674	0	3
LH-SC-02	7/29/2025 7:15	0	0	14.676	0	3
LH-SC-02	7/29/2025 7:30	0	0	14.679	0	3
LH-SC-02	7/29/2025 7:45	0	0	14.677	0	3
LH-SC-02	7/29/2025 8:00	0	0	14.679	0	3
LH-SC-02	7/29/2025 8:15	0	0	14.682	0	3
LH-SC-02	7/29/2025 8:30	0	0	14.679	0	3
LH-SC-02	7/29/2025 8:45	0	0	14.683	0	3
LH-SC-02	7/29/2025 9:00	0	0	14.684	0	3
LH-SC-02	7/29/2025 9:15	0	0	14.686	0	3
LH-SC-02	7/29/2025 9:30	0	0	14.685	0	3
LH-SC-02	7/29/2025 9:45	0	0	14.686	0	3
LH-SC-02	7/29/2025 10:00	0	0	14.687	0	3
LH-SC-02	7/29/2025 10:15	0	0	14.686	0	3
LH-SC-02	7/29/2025 10:30	0	0	14.689	0	3
LH-SC-02	7/29/2025 10:45	0	0	14.686	0	3
LH-SC-02	7/29/2025 11:00	0	0	14.683	0	3
LH-SC-02	7/29/2025 11:15	0	0	14.68	0	3
LH-SC-02	7/29/2025 11:30	0	0	14.68	0	3
LH-SC-02	7/29/2025 11:45	0	0	14.677	0	3
LH-SC-02	7/29/2025 12:00	0	0	14.672	0	3
LH-SC-02	7/29/2025 12:15	0	0	14.67	0	3
LH-SC-02	7/29/2025 12:30	0	0	14.67	0	3
LH-SC-02	7/29/2025 12:45	0	0	14.667	0	3
LH-SC-02	7/29/2025 13:00	0	0	14.666	0	3
LH-SC-02	7/29/2025 13:15	0	0	14.663	0	3
LH-SC-02	7/29/2025 13:30	0	0	14.663	0	3
LH-SC-02	7/29/2025 13:45	0	0	14.662	0	3
LH-SC-02	7/29/2025 14:00	0	0	14.66	0	3
LH-SC-02	7/29/2025 14:15	0	0	14.659	0	3
LH-SC-02	7/29/2025 14:30	0	0	14.658	0	3
LH-SC-02	7/29/2025 14:45	0	0	14.656	0	3
LH-SC-02	7/29/2025 15:00	0	0	14.655	0	3
LH-SC-02	7/29/2025 15:15	0	0	14.655	0	3
LH-SC-02	7/29/2025 15:30	0	0	14.656	0	3
LH-SC-02	7/29/2025 15:45	0	0	14.654	0	3
LH-SC-02	7/29/2025 16:00	0	0	14.651	0	3
LH-SC-02	7/29/2025 16:15	0	0	14.653	0	3
LH-SC-02	7/29/2025 16:30	0	0	14.655	0	3
LH-SC-02	7/29/2025 16:45	0	0	14.654	0	3
LH-SC-02	7/29/2025 17:00	0	0	14.654	0	3
LH-SC-02	7/29/2025 17:15	0	0	14.653	0	3
LH-SC-02	7/29/2025 17:30	0	0	14.654	0	3
LH-SC-02	7/29/2025 17:45	0	0	14.654	0	3
LH-SC-02	7/29/2025 18:00	0	0	14.658	0	3
LH-SC-02	7/29/2025 18:15	0	0	14.658	0	3
LH-SC-02	7/29/2025 18:30	0	0	14.659	0	3
LH-SC-02	7/29/2025 18:45	0	0	14.657	0	3
LH-SC-02	7/29/2025 19:00	0	0	14.657	0	3
LH-SC-02	7/29/2025 19:15	0	0	14.658	0	3
LH-SC-02	7/29/2025 19:30	0	0	14.66	0	3
LH-SC-02	7/29/2025 19:45	0	0	14.658	0	3
LH-SC-02	7/29/2025 20:00	0	0	14.656	0	3
LH-SC-02	7/29/2025 20:15	0	0	14.656	0	3
LH-SC-02	7/29/2025 20:30	0	0	14.657	0	3
LH-SC-02	7/29/2025 20:45	0	0	14.66	0	3
LH-SC-02	7/29/2025 21:00	0	0	14.662	0	3
LH-SC-02	7/29/2025 21:15	0	0	14.663	0	3
LH-SC-02	7/29/2025 21:30	0	0	14.666	0	3
LH-SC-02	7/29/2025 21:45	0	0	14.667	0	3
LH-SC-02	7/29/2025 22:00	0	0	14.668	0	3
LH-SC-02	7/29/2025 22:15	0	0	14.667	0	3
LH-SC-02	7/29/2025 22:30	0	0	14.667	0	3
LH-SC-02	7/29/2025 22:45	0	0	14.669	0	3
LH-SC-02	7/29/2025 23:00	0	0	14.666	0	3
LH-SC-02	7/29/2025 23:15	0	0	14.671	0	3
LH-SC-02	7/29/2025 23:30	0	0	14.672	0	3
LH-SC-02	7/29/2025 23:45	0	0	14.674	0	3
LH-SC-02	7/30/2025 0:00	0	0	14.673	0	3

Station Name	Date Time	DO mg/L	Temp C	Air Pressure PSI	Saturation PCT	Use Code
LH-SC-02	7/30/2025 0:15	0	0	14.673	0	3
LH-SC-02	7/30/2025 0:30	0	0	14.676	0	3
LH-SC-02	7/30/2025 0:45	0	0	14.674	0	3
LH-SC-02	7/30/2025 1:00	0	0	14.676	0	3
LH-SC-02	7/30/2025 1:15	0	0	14.675	0	3
LH-SC-02	7/30/2025 1:30	0	0	14.674	0	3
LH-SC-02	7/30/2025 1:45	0	0	14.673	0	3
LH-SC-02	7/30/2025 2:00	0	0	14.675	0	3
LH-SC-02	7/30/2025 2:15	0	0	14.674	0	3
LH-SC-02	7/30/2025 2:30	0	0	14.676	0	3
LH-SC-02	7/30/2025 2:45	0	0	14.677	0	3
LH-SC-02	7/30/2025 3:00	0	0	14.675	0	3
LH-SC-02	7/30/2025 3:15	0	0	14.676	0	3
LH-SC-02	7/30/2025 3:30	0	0	14.673	0	3
LH-SC-02	7/30/2025 3:45	0	0	14.673	0	3
LH-SC-02	7/30/2025 4:00	0	0	14.673	0	3
LH-SC-02	7/30/2025 4:15	0	0	14.674	0	3
LH-SC-02	7/30/2025 4:30	0	0	14.672	0	3
LH-SC-02	7/30/2025 4:45	0	0	14.67	0	3
LH-SC-02	7/30/2025 5:00	0	0	14.676	0	3
LH-SC-02	7/30/2025 5:15	0	0	14.68	0	3
LH-SC-02	7/30/2025 5:30	0	0	14.681	0	3
LH-SC-02	7/30/2025 5:45	0	0	14.679	0	3
LH-SC-02	7/30/2025 6:00	0	0	14.683	0	3
LH-SC-02	7/30/2025 6:15	0	0	14.683	0	3
LH-SC-02	7/30/2025 6:30	0	0	14.685	0	3
LH-SC-02	7/30/2025 6:45	0	0	14.691	0	3
LH-SC-02	7/30/2025 7:00	0	0	14.691	0	3
LH-SC-02	7/30/2025 7:15	0	0	14.69	0	3
LH-SC-02	7/30/2025 7:30	0	0	14.689	0	3
LH-SC-02	7/30/2025 7:45	0	0	14.69	0	3
LH-SC-02	7/30/2025 8:00	0	0	14.692	0	3
LH-SC-02	7/30/2025 8:15	0	0	14.694	0	3
LH-SC-02	7/30/2025 8:30	0	0	14.691	0	3
LH-SC-02	7/30/2025 8:45	0	0	14.694	0	3
LH-SC-02	7/30/2025 9:00	0	0	14.695	0	3
LH-SC-02	7/30/2025 9:15	0	0	14.693	0	3
LH-SC-02	7/30/2025 9:30	0	0	14.692	0	3
LH-SC-02	7/30/2025 9:45	0	0	14.694	0	3
LH-SC-02	7/30/2025 10:00	0	0	14.694	0	3
LH-SC-02	7/30/2025 10:15	0	0	14.694	0	3
LH-SC-02	7/30/2025 10:30	0	0	14.695	0	3
LH-SC-02	7/30/2025 10:45	0	0	14.697	0	3
LH-SC-02	7/30/2025 11:00	0	0	14.697	0	3
LH-SC-02	7/30/2025 11:15	0	0	14.695	0	3
LH-SC-02	7/30/2025 11:30	0	0	14.693	0	3
LH-SC-02	7/30/2025 11:45	0	0	14.687	0	3
LH-SC-02	7/30/2025 12:00	0	0	14.688	0	3
LH-SC-02	7/30/2025 12:15	0	0	14.685	0	3
LH-SC-02	7/30/2025 12:30	0	0	14.683	0	3
LH-SC-02	7/30/2025 12:45	0	0	14.679	0	3
LH-SC-02	7/30/2025 13:00	0	0	14.676	0	3
LH-SC-02	7/30/2025 13:15	0	0	14.677	0	3
LH-SC-02	7/30/2025 13:30	0	0	14.675	0	3
LH-SC-02	7/30/2025 13:45	0	0	14.673	0	3
LH-SC-02	7/30/2025 14:00	0	0	14.672	0	3
LH-SC-02	7/30/2025 14:15	0	0	14.67	0	3
LH-SC-02	7/30/2025 14:30	0	0	14.667	0	3
LH-SC-02	7/30/2025 14:45	0	0	14.669	0	3
LH-SC-02	7/30/2025 15:00	0	0	14.666	0	3
LH-SC-02	7/30/2025 15:15	0	0	14.664	0	3
LH-SC-02	7/30/2025 15:30	0	0	14.664	0	3
LH-SC-02	7/30/2025 15:45	0	0	14.666	0	3
LH-SC-02	7/30/2025 16:00	0	0	14.664	0	3
LH-SC-02	7/30/2025 16:15	0	0	14.661	0	3
LH-SC-02	7/30/2025 16:30	0	0	14.652	0	3
LH-SC-02	7/30/2025 16:45	0	0	14.649	0	3
LH-SC-02	7/30/2025 17:00	0	0	14.65	0	3
LH-SC-02	7/30/2025 17:15	0	0	14.649	0	3
LH-SC-02	7/30/2025 17:30	0	0	14.648	0	3
LH-SC-02	7/30/2025 17:45	0	0	14.648	0	3
LH-SC-02	7/30/2025 18:00	0	0	14.651	0	3
LH-SC-02	7/30/2025 18:15	0	0	14.647	0	3
LH-SC-02	7/30/2025 18:30	0	0	14.644	0	3
LH-SC-02	7/30/2025 18:45	0	0	14.644	0	3
LH-SC-02	7/30/2025 19:00	0	0	14.641	0	3
LH-SC-02	7/30/2025 19:15	0	0	14.643	0	3
LH-SC-02	7/30/2025 19:30	0	0	14.641	0	3
LH-SC-02	7/30/2025 19:45	0	0	14.641	0	3
LH-SC-02	7/30/2025 20:00	0	0	14.643	0	3
LH-SC-02	7/30/2025 20:15	0	0	14.645	0	3
LH-SC-02	7/30/2025 20:30	0	0	14.646	0	3
LH-SC-02	7/30/2025 20:45	0	0	14.647	0	3
LH-SC-02	7/30/2025 21:00	0	0	14.652	0	3

Station Name	Date Time	DO mg/L	Temp C	Air Pressure PSI	Saturation PCT	Use Code
LH-SC-02	7/30/2025 21:15	0	0	14.654	0	3
LH-SC-02	7/30/2025 21:30	0	0	14.653	0	3
LH-SC-02	7/30/2025 21:45	0	0	14.658	0	3
LH-SC-02	7/30/2025 22:00	0	0	14.659	0	3
LH-SC-02	7/30/2025 22:15	0	0	14.657	0	3
LH-SC-02	7/30/2025 22:30	0	0	14.659	0	3
LH-SC-02	7/30/2025 22:45	0	0	14.657	0	3
LH-SC-02	7/30/2025 23:00	0	0	14.657	0	3
LH-SC-02	7/30/2025 23:15	0	0	14.657	0	3
LH-SC-02	7/30/2025 23:30	0	0	14.661	0	3
LH-SC-02	7/30/2025 23:45	0	0	14.665	0	3
LH-SC-02	7/31/2025 0:00	0	0	14.669	0	3
LH-SC-02	7/31/2025 0:15	0	0	14.67	0	3
LH-SC-02	7/31/2025 0:30	0	0	14.67	0	3
LH-SC-02	7/31/2025 0:45	0	0	14.67	0	3
LH-SC-02	7/31/2025 1:00	0	0	14.67	0	3
LH-SC-02	7/31/2025 1:15	0	0	14.671	0	3
LH-SC-02	7/31/2025 1:30	0	0	14.668	0	3
LH-SC-02	7/31/2025 1:45	0	0	14.668	0	3
LH-SC-02	7/31/2025 2:00	0	0	14.667	0	3
LH-SC-02	7/31/2025 2:15	0	0	14.669	0	3
LH-SC-02	7/31/2025 2:30	0	0	14.669	0	3
LH-SC-02	7/31/2025 2:45	0	0	14.668	0	3
LH-SC-02	7/31/2025 3:00	0	0	14.672	0	3
LH-SC-02	7/31/2025 3:15	0	0	14.673	0	3
LH-SC-02	7/31/2025 3:30	0	0	14.673	0	3
LH-SC-02	7/31/2025 3:45	0	0	14.673	0	3
LH-SC-02	7/31/2025 4:00	0	0	14.672	0	3
LH-SC-02	7/31/2025 4:15	0	0	14.673	0	3
LH-SC-02	7/31/2025 4:30	0	0	14.676	0	3
LH-SC-02	7/31/2025 4:45	0	0	14.679	0	3
LH-SC-02	7/31/2025 5:00	0	0	14.685	0	3
LH-SC-02	7/31/2025 5:15	0	0	14.687	0	3
LH-SC-02	7/31/2025 5:30	0	0	14.687	0	3
LH-SC-02	7/31/2025 5:45	0	0	14.689	0	3
LH-SC-02	7/31/2025 6:00	0	0	14.694	0	3
LH-SC-02	7/31/2025 6:15	0	0	14.695	0	3
LH-SC-02	7/31/2025 6:30	0	0	14.697	0	3
LH-SC-02	7/31/2025 6:45	0	0	14.701	0	3
LH-SC-02	7/31/2025 7:00	0	0	14.703	0	3
LH-SC-02	7/31/2025 7:15	0	0	14.704	0	3
LH-SC-02	7/31/2025 7:30	0	0	14.704	0	3
LH-SC-02	7/31/2025 7:45	0	0	14.702	0	3
LH-SC-02	7/31/2025 8:00	0	0	14.71	0	3
LH-SC-02	7/31/2025 8:15	0	0	14.714	0	3
LH-SC-02	7/31/2025 8:30	0	0	14.717	0	3
LH-SC-02	7/31/2025 8:45	0	0	14.717	0	3
LH-SC-02	7/31/2025 9:00	0	0	14.715	0	3
LH-SC-02	7/31/2025 9:15	0	0	14.712	0	3
LH-SC-02	7/31/2025 9:30	0	0	14.72	0	3
LH-SC-02	7/31/2025 9:45	0	0	14.719	0	3
LH-SC-02	7/31/2025 10:00	0	0	14.728	0	3
LH-SC-02	7/31/2025 10:15	0	0	14.733	0	3
LH-SC-02	7/31/2025 10:30	0	0	14.727	0	3
LH-SC-02	7/31/2025 10:45	0	0	14.728	0	3
LH-SC-02	7/31/2025 11:00	0	0	14.734	0	3
LH-SC-02	7/31/2025 11:15	0	0	14.736	0	3
LH-SC-02	7/31/2025 11:30	0	0	14.736	0	3
LH-SC-02	7/31/2025 11:45	0	0	14.74	0	3
LH-SC-02	7/31/2025 12:00	0	0	14.743	0	3
LH-SC-02	7/31/2025 12:15	0	0	14.736	0	3
LH-SC-02	7/31/2025 12:30	0	0	14.739	0	3
LH-SC-02	7/31/2025 12:45	0	0	14.741	0	3
LH-SC-02	7/31/2025 13:00	0	0	14.742	0	3
LH-SC-02	7/31/2025 13:15	0	0	14.742	0	3
LH-SC-02	7/31/2025 13:30	0	0	14.746	0	3
LH-SC-02	7/31/2025 13:45	0	0	14.746	0	3
LH-SC-02	7/31/2025 14:00	0	0	14.75	0	3
LH-SC-02	7/31/2025 14:15	0	0	14.742	0	3
LH-SC-02	7/31/2025 14:30	0	0	14.751	0	3
LH-SC-02	7/31/2025 14:45	0	0	14.754	0	3
LH-SC-02	7/31/2025 15:00	0	0	14.757	0	3
LH-SC-02	7/31/2025 15:15	0	0	14.756	0	3
LH-SC-02	7/31/2025 15:30	0	0	14.752	0	3
LH-SC-02	7/31/2025 15:45	0	0	14.756	0	3
LH-SC-02	7/31/2025 16:00	0	0	14.759	0	3
LH-SC-02	7/31/2025 16:15	0	0	14.767	0	3
LH-SC-02	7/31/2025 16:30	0	0	14.757	0	3
LH-SC-02	7/31/2025 16:45	0	0	14.759	0	3
LH-SC-02	7/31/2025 17:00	0	0	14.756	0	3
LH-SC-02	7/31/2025 17:15	0	0	14.758	0	3
LH-SC-02	7/31/2025 17:30	0	0	14.755	0	3
LH-SC-02	7/31/2025 17:45	0	0	14.756	0	3
LH-SC-02	7/31/2025 18:00	0	0	14.764	0	3

Station Name	Date Time	DO mg/L	Temp C	Air Pressure PSI	Saturation PCT	Use Code
LH-SC-02	7/31/2025 18:15	0	0	14.767	0	3
LH-SC-02	7/31/2025 18:30	0	0	14.77	0	3
LH-SC-02	7/31/2025 18:45	0	0	14.773	0	3
LH-SC-02	7/31/2025 19:00	0	0	14.783	0	3
LH-SC-02	7/31/2025 19:15	0	0	14.791	0	3
LH-SC-02	7/31/2025 19:30	0	0	14.791	0	3
LH-SC-02	7/31/2025 19:45	0	0	14.791	0	3
LH-SC-02	7/31/2025 20:00	0	0	14.792	0	3
LH-SC-02	7/31/2025 20:15	0	0	14.795	0	3
LH-SC-02	7/31/2025 20:30	0	0	14.8	0	3
LH-SC-02	7/31/2025 20:45	0	0	14.799	0	3
LH-SC-02	7/31/2025 21:00	0	0	14.797	0	3
LH-SC-02	7/31/2025 21:15	0	0	14.793	0	3
LH-SC-02	7/31/2025 21:30	0	0	14.793	0	3
LH-SC-02	7/31/2025 21:45	0	0	14.794	0	3
LH-SC-02	7/31/2025 22:00	0	0	14.797	0	3
LH-SC-02	7/31/2025 22:15	0	0	14.8	0	3
LH-SC-02	7/31/2025 22:30	0	0	14.805	0	3
LH-SC-02	7/31/2025 22:45	0	0	14.8	0	3
LH-SC-02	7/31/2025 23:00	0	0	14.799	0	3
LH-SC-02	7/31/2025 23:15	0	0	14.802	0	3
LH-SC-02	7/31/2025 23:30	0	0	14.802	0	3
LH-SC-02	7/31/2025 23:45	0	0	14.799	0	3
LH-SC-02	8/1/2025 0:00	0	0	14.8	0	3
LH-SC-02	8/1/2025 0:15	0	0	14.798	0	3
LH-SC-02	8/1/2025 0:30	0	0	14.793	0	3
LH-SC-02	8/1/2025 0:45	0	0	14.795	0	3
LH-SC-02	8/1/2025 1:00	0	0	14.795	0	3
LH-SC-02	8/1/2025 1:15	0	0	14.796	0	3
LH-SC-02	8/1/2025 1:30	0	0	14.8	0	3
LH-SC-02	8/1/2025 1:45	0	0	14.796	0	3
LH-SC-02	8/1/2025 2:00	0	0	14.798	0	3
LH-SC-02	8/1/2025 2:15	0	0	14.795	0	3
LH-SC-02	8/1/2025 2:30	0	0	14.796	0	3
LH-SC-02	8/1/2025 2:45	0	0	14.794	0	3
LH-SC-02	8/1/2025 3:00	0	0	14.798	0	3
LH-SC-02	8/1/2025 3:15	0	0	14.797	0	3
LH-SC-02	8/1/2025 3:30	0	0	14.799	0	3
LH-SC-02	8/1/2025 3:45	0	0	14.795	0	3
LH-SC-02	8/1/2025 4:00	0	0	14.799	0	3
LH-SC-02	8/1/2025 4:15	0	0	14.798	0	3
LH-SC-02	8/1/2025 4:30	0	0	14.797	0	3
LH-SC-02	8/1/2025 4:45	0	0	14.8	0	3
LH-SC-02	8/1/2025 5:00	0	0	14.797	0	3
LH-SC-02	8/1/2025 5:15	0	0	14.8	0	3
LH-SC-02	8/1/2025 5:30	0	0	14.8	0	3
LH-SC-02	8/1/2025 5:45	0	0	14.802	0	3
LH-SC-02	8/1/2025 6:00	0	0	14.807	0	3
LH-SC-02	8/1/2025 6:15	0	0	14.808	0	3
LH-SC-02	8/1/2025 6:30	0	0	14.803	0	3
LH-SC-02	8/1/2025 6:45	0	0	14.806	0	3
LH-SC-02	8/1/2025 7:00	0	0	14.812	0	3
LH-SC-02	8/1/2025 7:15	0	0	14.813	0	3
LH-SC-02	8/1/2025 7:30	0	0	14.813	0	3
LH-SC-02	8/1/2025 7:45	0	0	14.811	0	3
LH-SC-02	8/1/2025 8:00	0	0	14.813	0	3
LH-SC-02	8/1/2025 8:15	0	0	14.811	0	3
LH-SC-02	8/1/2025 8:30	0	0	14.812	0	3
LH-SC-02	8/1/2025 8:45	0	0	14.81	0	3
LH-SC-02	8/1/2025 9:00	0	0	14.807	0	3
LH-SC-02	8/1/2025 9:15	0	0	14.808	0	3
LH-SC-02	8/1/2025 9:30	0	0	14.804	0	3
LH-SC-02	8/1/2025 9:45	0	0	14.804	0	3
LH-SC-02	8/1/2025 10:00	0	0	14.805	0	3
LH-SC-02	8/1/2025 10:15	0	0	14.805	0	3
LH-SC-02	8/1/2025 10:30	0	0	14.806	0	3
LH-SC-02	8/1/2025 10:45	0	0	14.805	0	3
LH-SC-02	8/1/2025 11:00	0	0	14.803	0	3
LH-SC-02	8/1/2025 11:15	0	0	14.801	0	3
LH-SC-02	8/1/2025 11:30	0	0	14.802	0	3
LH-SC-02	8/1/2025 11:45	0	0	14.802	0	3
LH-SC-02	8/1/2025 12:00	0	0	14.802	0	3
LH-SC-02	8/1/2025 12:15	0	0	14.799	0	3
LH-SC-02	8/1/2025 12:30	0	0	14.795	0	3
LH-SC-02	8/1/2025 12:45	0	0	14.796	0	3
LH-SC-02	8/1/2025 13:00	0	0	14.796	0	3
LH-SC-02	8/1/2025 13:15	0	0	14.794	0	3
LH-SC-02	8/1/2025 13:30	0	0	14.79	0	3
LH-SC-02	8/1/2025 13:45	0	0	14.791	0	3
LH-SC-02	8/1/2025 14:00	0	0	14.793	0	3
LH-SC-02	8/1/2025 14:15	0	0	14.793	0	3
LH-SC-02	8/1/2025 14:30	0	0	14.794	0	3
LH-SC-02	8/1/2025 14:45	0	0	14.793	0	3
LH-SC-02	8/1/2025 15:00	0	0	14.793	0	3

Station Name	Date Time	DO mg/L	Temp C	Air Pressure PSI	Saturation PCT	Use Code
LH-SC-02	8/1/2025 15:15	0	0	14.796	0	3
LH-SC-02	8/1/2025 15:30	0	0	14.792	0	3
LH-SC-02	8/1/2025 15:45	0	0	14.793	0	3
LH-SC-02	8/1/2025 16:00	0	0	14.791	0	3
LH-SC-02	8/1/2025 16:15	0	0	14.793	0	3
LH-SC-02	8/1/2025 16:30	0	0	14.794	0	3
LH-SC-02	8/1/2025 16:45	0	0	14.798	0	3
LH-SC-02	8/1/2025 17:00	0	0	14.796	0	3
LH-SC-02	8/1/2025 17:15	0	0	14.796	0	3
LH-SC-02	8/1/2025 17:30	0	0	14.797	0	3
LH-SC-02	8/1/2025 17:45	0	0	14.799	0	3
LH-SC-02	8/1/2025 18:00	0	0	14.798	0	3
LH-SC-02	8/1/2025 18:15	0	0	14.798	0	3
LH-SC-02	8/1/2025 18:30	0	0	14.799	0	3
LH-SC-02	8/1/2025 18:45	0	0	14.799	0	3
LH-SC-02	8/1/2025 19:00	0	0	14.796	0	3
LH-SC-02	8/1/2025 19:15	0	0	14.795	0	3
LH-SC-02	8/1/2025 19:30	0	0	14.794	0	3
LH-SC-02	8/1/2025 19:45	0	0	14.792	0	3
LH-SC-02	8/1/2025 20:00	0	0	14.792	0	3
LH-SC-02	8/1/2025 20:15	0	0	14.793	0	3
LH-SC-02	8/1/2025 20:30	0	0	14.795	0	3
LH-SC-02	8/1/2025 20:45	0	0	14.794	0	3
LH-SC-02	8/1/2025 21:00	0	0	14.796	0	3
LH-SC-02	8/1/2025 21:15	0	0	14.798	0	3
LH-SC-02	8/1/2025 21:30	0	0	14.801	0	3
LH-SC-02	8/1/2025 21:45	0	0	14.801	0	3
LH-SC-02	8/1/2025 22:00	0	0	14.799	0	3
LH-SC-02	8/1/2025 22:15	0	0	14.8	0	3
LH-SC-02	8/1/2025 22:30	0	0	14.799	0	3
LH-SC-02	8/1/2025 22:45	0	0	14.801	0	3
LH-SC-02	8/1/2025 23:00	0	0	14.801	0	3
LH-SC-02	8/1/2025 23:15	0	0	14.802	0	3
LH-SC-02	8/1/2025 23:30	0	0	14.802	0	3
LH-SC-02	8/1/2025 23:45	0	0	14.804	0	3
LH-SC-02	8/2/2025 0:00	0	0	14.802	0	3
LH-SC-02	8/2/2025 0:15	0	0	14.801	0	3
LH-SC-02	8/2/2025 0:30	0	0	14.802	0	3
LH-SC-02	8/2/2025 0:45	0	0	14.801	0	3
LH-SC-02	8/2/2025 1:00	0	0	14.799	0	3
LH-SC-02	8/2/2025 1:15	0	0	14.799	0	3
LH-SC-02	8/2/2025 1:30	0	0	14.793	0	3
LH-SC-02	8/2/2025 1:45	0	0	14.795	0	3
LH-SC-02	8/2/2025 2:00	0	0	14.794	0	3
LH-SC-02	8/2/2025 2:15	0	0	14.794	0	3
LH-SC-02	8/2/2025 2:30	0	0	14.794	0	3
LH-SC-02	8/2/2025 2:45	0	0	14.794	0	3
LH-SC-02	8/2/2025 3:00	0	0	14.794	0	3
LH-SC-02	8/2/2025 3:15	0	0	14.796	0	3
LH-SC-02	8/2/2025 3:30	0	0	14.796	0	3
LH-SC-02	8/2/2025 3:45	0	0	14.799	0	3
LH-SC-02	8/2/2025 4:00	0	0	14.799	0	3
LH-SC-02	8/2/2025 4:15	0	0	14.799	0	3
LH-SC-02	8/2/2025 4:30	0	0	14.8	0	3
LH-SC-02	8/2/2025 4:45	0	0	14.8	0	3
LH-SC-02	8/2/2025 5:00	0	0	14.801	0	3
LH-SC-02	8/2/2025 5:15	0	0	14.805	0	3
LH-SC-02	8/2/2025 5:30	0	0	14.807	0	3
LH-SC-02	8/2/2025 5:45	0	0	14.806	0	3
LH-SC-02	8/2/2025 6:00	0	0	14.809	0	3
LH-SC-02	8/2/2025 6:15	0	0	14.81	0	3
LH-SC-02	8/2/2025 6:30	0	0	14.81	0	3
LH-SC-02	8/2/2025 6:45	0	0	14.81	0	3
LH-SC-02	8/2/2025 7:00	0	0	14.813	0	3
LH-SC-02	8/2/2025 7:15	0	0	14.817	0	3
LH-SC-02	8/2/2025 7:30	0	0	14.822	0	3
LH-SC-02	8/2/2025 7:45	0	0	14.822	0	3
LH-SC-02	8/2/2025 8:00	0	0	14.824	0	3
LH-SC-02	8/2/2025 8:15	0	0	14.822	0	3
LH-SC-02	8/2/2025 8:30	0	0	14.823	0	3
LH-SC-02	8/2/2025 8:45	0	0	14.824	0	3
LH-SC-02	8/2/2025 9:00	0	0	14.82	0	3
LH-SC-02	8/2/2025 9:15	0	0	14.82	0	3
LH-SC-02	8/2/2025 9:30	0	0	14.822	0	3
LH-SC-02	8/2/2025 9:45	0	0	14.819	0	3
LH-SC-02	8/2/2025 10:00	0	0	14.82	0	3
LH-SC-02	8/2/2025 10:15	0	0	14.82	0	3
LH-SC-02	8/2/2025 10:30	0	0	14.822	0	3
LH-SC-02	8/2/2025 10:45	0	0	14.821	0	3
LH-SC-02	8/2/2025 11:00	0	0	14.82	0	3
LH-SC-02	8/2/2025 11:15	0	0	14.823	0	3
LH-SC-02	8/2/2025 11:30	0	0	14.821	0	3
LH-SC-02	8/2/2025 11:45	0	0	14.82	0	3
LH-SC-02	8/2/2025 12:00	0	0	14.816	0	3

Station Name	Date Time	DO mg/L	Temp C	Air Pressure PSI	Saturation PCT	Use Code
LH-SC-02	8/2/2025 12:15	0	0	14.812	0	3
LH-SC-02	8/2/2025 12:30	0	0	14.811	0	3
LH-SC-02	8/2/2025 12:45	0	0	14.808	0	3
LH-SC-02	8/2/2025 13:00	0	0	14.804	0	3
LH-SC-02	8/2/2025 13:15	0	0	14.804	0	3
LH-SC-02	8/2/2025 13:30	0	0	14.803	0	3
LH-SC-02	8/2/2025 13:45	0	0	14.801	0	3
LH-SC-02	8/2/2025 14:00	0	0	14.799	0	3
LH-SC-02	8/2/2025 14:15	0	0	14.796	0	3
LH-SC-02	8/2/2025 14:30	0	0	14.798	0	3
LH-SC-02	8/2/2025 14:45	0	0	14.795	0	3
LH-SC-02	8/2/2025 15:00	0	0	14.795	0	3
LH-SC-02	8/2/2025 15:15	0	0	14.795	0	3
LH-SC-02	8/2/2025 15:30	0	0	14.792	0	3
LH-SC-02	8/2/2025 15:45	0	0	14.786	0	3
LH-SC-02	8/2/2025 16:00	0	0	14.788	0	3
LH-SC-02	8/2/2025 16:15	0	0	14.793	0	3
LH-SC-02	8/2/2025 16:30	0	0	14.79	0	3
LH-SC-02	8/2/2025 16:45	0	0	14.789	0	3
LH-SC-02	8/2/2025 17:00	0	0	14.786	0	3
LH-SC-02	8/2/2025 17:15	0	0	14.789	0	3
LH-SC-02	8/2/2025 17:30	0	0	14.787	0	3
LH-SC-02	8/2/2025 17:45	0	0	14.791	0	3
LH-SC-02	8/2/2025 18:00	0	0	14.791	0	3
LH-SC-02	8/2/2025 18:15	0	0	14.792	0	3
LH-SC-02	8/2/2025 18:30	0	0	14.79	0	3
LH-SC-02	8/2/2025 18:45	0	0	14.787	0	3
LH-SC-02	8/2/2025 19:00	0	0	14.785	0	3
LH-SC-02	8/2/2025 19:15	0	0	14.786	0	3
LH-SC-02	8/2/2025 19:30	0	0	14.785	0	3
LH-SC-02	8/2/2025 19:45	0	0	14.785	0	3
LH-SC-02	8/2/2025 20:00	0	0	14.781	0	3
LH-SC-02	8/2/2025 20:15	0	0	14.78	0	3
LH-SC-02	8/2/2025 20:30	0	0	14.78	0	3
LH-SC-02	8/2/2025 20:45	0	0	14.782	0	3
LH-SC-02	8/2/2025 21:00	0	0	14.784	0	3
LH-SC-02	8/2/2025 21:15	0	0	14.786	0	3
LH-SC-02	8/2/2025 21:30	0	0	14.785	0	3
LH-SC-02	8/2/2025 21:45	0	0	14.786	0	3
LH-SC-02	8/2/2025 22:00	0	0	14.788	0	3
LH-SC-02	8/2/2025 22:15	0	0	14.79	0	3
LH-SC-02	8/2/2025 22:30	0	0	14.79	0	3
LH-SC-02	8/2/2025 22:45	0	0	14.79	0	3
LH-SC-02	8/2/2025 23:00	0	0	14.787	0	3
LH-SC-02	8/2/2025 23:15	0	0	14.788	0	3
LH-SC-02	8/2/2025 23:30	0	0	14.787	0	3
LH-SC-02	8/2/2025 23:45	0	0	14.788	0	3
LH-SC-02	8/3/2025 0:00	0	0	14.785	0	3
LH-SC-02	8/3/2025 0:15	0	0	14.784	0	3
LH-SC-02	8/3/2025 0:30	0	0	14.782	0	3
LH-SC-02	8/3/2025 0:45	0	0	14.781	0	3
LH-SC-02	8/3/2025 1:00	0	0	14.78	0	3
LH-SC-02	8/3/2025 1:15	0	0	14.778	0	3
LH-SC-02	8/3/2025 1:30	0	0	14.776	0	3
LH-SC-02	8/3/2025 1:45	0	0	14.774	0	3
LH-SC-02	8/3/2025 2:00	0	0	14.776	0	3
LH-SC-02	8/3/2025 2:15	0	0	14.773	0	3
LH-SC-02	8/3/2025 2:30	0	0	14.773	0	3
LH-SC-02	8/3/2025 2:45	0	0	14.77	0	3
LH-SC-02	8/3/2025 3:00	0	0	14.769	0	3
LH-SC-02	8/3/2025 3:15	0	0	14.769	0	3
LH-SC-02	8/3/2025 3:30	0	0	14.768	0	3
LH-SC-02	8/3/2025 3:45	0	0	14.767	0	3
LH-SC-02	8/3/2025 4:00	0	0	14.767	0	3
LH-SC-02	8/3/2025 4:15	0	0	14.767	0	3
LH-SC-02	8/3/2025 4:30	0	0	14.768	0	3
LH-SC-02	8/3/2025 4:45	0	0	14.767	0	3
LH-SC-02	8/3/2025 5:00	0	0	14.77	0	3
LH-SC-02	8/3/2025 5:15	0	0	14.771	0	3
LH-SC-02	8/3/2025 5:30	0	0	14.772	0	3
LH-SC-02	8/3/2025 5:45	0	0	14.772	0	3
LH-SC-02	8/3/2025 6:00	0	0	14.774	0	3
LH-SC-02	8/3/2025 6:15	0	0	14.774	0	3
LH-SC-02	8/3/2025 6:30	0	0	14.776	0	3
LH-SC-02	8/3/2025 6:45	0	0	14.777	0	3
LH-SC-02	8/3/2025 7:00	0	0	14.777	0	3
LH-SC-02	8/3/2025 7:15	0	0	14.778	0	3
LH-SC-02	8/3/2025 7:30	0	0	14.781	0	3
LH-SC-02	8/3/2025 7:45	0	0	14.782	0	3
LH-SC-02	8/3/2025 8:00	0	0	14.782	0	3
LH-SC-02	8/3/2025 8:15	0	0	14.782	0	3
LH-SC-02	8/3/2025 8:30	0	0	14.781	0	3
LH-SC-02	8/3/2025 8:45	0	0	14.779	0	3
LH-SC-02	8/3/2025 9:00	0	0	14.779	0	3

Station Name	Date Time	DO mg/L	Temp C	Air Pressure PSI	Saturation PCT	Use Code
LH-SC-02	8/3/2025 9:15	0	0	14.78	0	3
LH-SC-02	8/3/2025 9:30	0	0	14.78	0	3
LH-SC-02	8/3/2025 9:45	0	0	14.781	0	3
LH-SC-02	8/3/2025 10:00	0	0	14.784	0	3
LH-SC-02	8/3/2025 10:15	0	0	14.783	0	3
LH-SC-02	8/3/2025 10:30	0	0	14.782	0	3
LH-SC-02	8/3/2025 10:45	0	0	14.784	0	3
LH-SC-02	8/3/2025 11:00	0	0	14.782	0	3
LH-SC-02	8/3/2025 11:15	0	0	14.781	0	3
LH-SC-02	8/3/2025 11:30	0	0	14.778	0	3
LH-SC-02	8/3/2025 11:45	0	0	14.776	0	3
LH-SC-02	8/3/2025 12:00	0	0	14.775	0	3
LH-SC-02	8/3/2025 12:15	0	0	14.772	0	3
LH-SC-02	8/3/2025 12:30	0	0	14.771	0	3
LH-SC-02	8/3/2025 12:45	0	0	14.771	0	3
LH-SC-02	8/3/2025 13:00	0	0	14.77	0	3
LH-SC-02	8/3/2025 13:15	0	0	14.768	0	3
LH-SC-02	8/3/2025 13:30	0	0	14.767	0	3
LH-SC-02	8/3/2025 13:45	0	0	14.763	0	3
LH-SC-02	8/3/2025 14:00	0	0	14.759	0	3
LH-SC-02	8/3/2025 14:15	0	0	14.756	0	3
LH-SC-02	8/3/2025 14:30	0	0	14.752	0	3
LH-SC-02	8/3/2025 14:45	0	0	14.752	0	3
LH-SC-02	8/3/2025 15:00	0	0	14.748	0	3
LH-SC-02	8/3/2025 15:15	0	0	14.749	0	3
LH-SC-02	8/3/2025 15:30	0	0	14.748	0	3
LH-SC-02	8/3/2025 15:45	0	0	14.744	0	3
LH-SC-02	8/3/2025 16:00	0	0	14.744	0	3
LH-SC-02	8/3/2025 16:15	0	0	14.739	0	3
LH-SC-02	8/3/2025 16:30	0	0	14.74	0	3
LH-SC-02	8/3/2025 16:45	0	0	14.742	0	3
LH-SC-02	8/3/2025 17:00	0	0	14.738	0	3
LH-SC-02	8/3/2025 17:15	0	0	14.739	0	3
LH-SC-02	8/3/2025 17:30	0	0	14.738	0	3
LH-SC-02	8/3/2025 17:45	0	0	14.736	0	3
LH-SC-02	8/3/2025 18:00	0	0	14.735	0	3
LH-SC-02	8/3/2025 18:15	0	0	14.732	0	3
LH-SC-02	8/3/2025 18:30	0	0	14.733	0	3
LH-SC-02	8/3/2025 18:45	0	0	14.735	0	3
LH-SC-02	8/3/2025 19:00	0	0	14.736	0	3
LH-SC-02	8/3/2025 19:15	0	0	14.736	0	3
LH-SC-02	8/3/2025 19:30	0	0	14.736	0	3
LH-SC-02	8/3/2025 19:45	0	0	14.734	0	3
LH-SC-02	8/3/2025 20:00	0	0	14.735	0	3
LH-SC-02	8/3/2025 20:15	0	0	14.736	0	3
LH-SC-02	8/3/2025 20:30	0	0	14.738	0	3
LH-SC-02	8/3/2025 20:45	0	0	14.737	0	3
LH-SC-02	8/3/2025 21:00	0	0	14.742	0	3
LH-SC-02	8/3/2025 21:15	0	0	14.746	0	3
LH-SC-02	8/3/2025 21:30	0	0	14.744	0	3
LH-SC-02	8/3/2025 21:45	0	0	14.742	0	3
LH-SC-02	8/3/2025 22:00	0	0	14.743	0	3
LH-SC-02	8/3/2025 22:15	0	0	14.742	0	3
LH-SC-02	8/3/2025 22:30	0	0	14.743	0	3
LH-SC-02	8/3/2025 22:45	0	0	14.74	0	3
LH-SC-02	8/3/2025 23:00	0	0	14.739	0	3
LH-SC-02	8/3/2025 23:15	0	0	14.741	0	3
LH-SC-02	8/3/2025 23:30	0	0	14.741	0	3
LH-SC-02	8/3/2025 23:45	0	0	14.743	0	3
LH-SC-02	8/4/2025 0:00	0	0	14.739	0	3
LH-SC-02	8/4/2025 0:15	0	0	14.739	0	3
LH-SC-02	8/4/2025 0:30	0	0	14.737	0	3
LH-SC-02	8/4/2025 0:45	0	0	14.737	0	3
LH-SC-02	8/4/2025 1:00	0	0	14.736	0	3
LH-SC-02	8/4/2025 1:15	0	0	14.737	0	3
LH-SC-02	8/4/2025 1:30	0	0	14.736	0	3
LH-SC-02	8/4/2025 1:45	0	0	14.737	0	3
LH-SC-02	8/4/2025 2:00	0	0	14.738	0	3
LH-SC-02	8/4/2025 2:15	0	0	14.738	0	3
LH-SC-02	8/4/2025 2:30	0	0	14.741	0	3
LH-SC-02	8/4/2025 2:45	0	0	14.741	0	3
LH-SC-02	8/4/2025 3:00	0	0	14.74	0	3
LH-SC-02	8/4/2025 3:15	0	0	14.738	0	3
LH-SC-02	8/4/2025 3:30	0	0	14.738	0	3
LH-SC-02	8/4/2025 3:45	0	0	14.735	0	3
LH-SC-02	8/4/2025 4:00	0	0	14.736	0	3
LH-SC-02	8/4/2025 4:15	0	0	14.736	0	3
LH-SC-02	8/4/2025 4:30	0	0	14.735	0	3
LH-SC-02	8/4/2025 4:45	0	0	14.736	0	3
LH-SC-02	8/4/2025 5:00	0	0	14.736	0	3
LH-SC-02	8/4/2025 5:15	0	0	14.738	0	3
LH-SC-02	8/4/2025 5:30	0	0	14.742	0	3
LH-SC-02	8/4/2025 5:45	0	0	14.74	0	3
LH-SC-02	8/4/2025 6:00	0	0	14.745	0	3

Station Name	Date Time	DO mg/L	Temp C	Air Pressure PSI	Saturation PCT	Use Code
LH-SC-02	8/4/2025 6:15	0	0	14.743	0	3
LH-SC-02	8/4/2025 6:30	0	0	14.747	0	3
LH-SC-02	8/4/2025 6:45	0	0	14.747	0	3
LH-SC-02	8/4/2025 7:00	0	0	14.748	0	3
LH-SC-02	8/4/2025 7:15	0	0	14.749	0	3
LH-SC-02	8/4/2025 7:30	0	0	14.753	0	3
LH-SC-02	8/4/2025 7:45	0	0	14.755	0	3
LH-SC-02	8/4/2025 8:00	0	0	14.759	0	3
LH-SC-02	8/4/2025 8:15	0	0	14.761	0	3
LH-SC-02	8/4/2025 8:30	0	0	14.758	0	3
LH-SC-02	8/4/2025 8:45	0	0	14.761	0	3
LH-SC-02	8/4/2025 9:00	0	0	14.761	0	3
LH-SC-02	8/4/2025 9:15	0	0	14.763	0	3
LH-SC-02	8/4/2025 9:30	0	0	14.766	0	3
LH-SC-02	8/4/2025 9:45	0	0	14.766	0	3
LH-SC-02	8/4/2025 10:00	0	0	14.769	0	3
LH-SC-02	8/4/2025 10:15	0	0	14.771	0	3
LH-SC-02	8/4/2025 10:30	0	0	14.769	0	3
LH-SC-02	8/4/2025 10:45	0	0	14.768	0	3
LH-SC-02	8/4/2025 11:00	8.02	26.68	14.768	99.01	2
LH-SC-02	8/4/2025 11:15	7.38	31.46	14.768	99.73	2
LH-SC-02	8/4/2025 11:30	8.48	26.04	14.767	104.69	4
LH-SC-02	8/4/2025 11:45	9.46	25.6	14.768	115.37	4
LH-SC-02	8/4/2025 12:00	10.09	25.64	14.766	123.05	4
LH-SC-02	8/4/2025 12:15	10.22	25.76	14.762	126.17	4
LH-SC-02	8/4/2025 12:30	10.54	25.92	14.764	130.12	4
LH-SC-02	8/4/2025 12:45	10.58	26.14	14.765	130.62	4
LH-SC-02	8/4/2025 13:00	10.49	26.28	14.762	129.51	4
LH-SC-02	8/4/2025 13:15	10.35	26.4	14.763	127.78	4
LH-SC-02	8/4/2025 13:30	10.7	26.5	14.76	132.1	4
LH-SC-02	8/4/2025 13:45	10.69	26.6	14.76	131.98	4
LH-SC-02	8/4/2025 14:00	10.87	26.66	14.758	134.2	4
LH-SC-02	8/4/2025 14:15	11.06	26.78	14.759	138.25	4
LH-SC-02	8/4/2025 14:30	11.16	26.84	14.755	139.5	4
LH-SC-02	8/4/2025 14:45	11.19	26.88	14.756	139.88	4
LH-SC-02	8/4/2025 15:00	11.35	26.9	14.755	141.88	4
LH-SC-02	8/4/2025 15:15	11.36	26.82	14.758	142	4
LH-SC-02	8/4/2025 15:30	11.42	26.82	14.758	142.75	4
LH-SC-02	8/4/2025 15:45	11.46	26.76	14.755	143.25	4
LH-SC-02	8/4/2025 16:00	11.52	26.74	14.753	142.22	4
LH-SC-02	8/4/2025 16:15	11.58	26.7	14.754	142.96	4
LH-SC-02	8/4/2025 16:30	11.93	26.62	14.757	147.28	4
LH-SC-02	8/4/2025 16:45	11.64	26.48	14.757	143.7	4
LH-SC-02	8/4/2025 17:00	11.89	26.32	14.759	146.79	4
LH-SC-02	8/4/2025 17:15	12.03	26.34	14.757	148.52	4
LH-SC-02	8/4/2025 17:30	11.99	26.36	14.754	148.02	4
LH-SC-02	8/4/2025 17:45	11.84	26.34	14.756	146.17	4
LH-SC-02	8/4/2025 18:00	11.99	26.24	14.755	148.02	4
LH-SC-02	8/4/2025 18:15	12.07	26.14	14.754	149.01	4
LH-SC-02	8/4/2025 18:30	11.8	26.06	14.756	145.68	4
LH-SC-02	8/4/2025 18:45	12.08	26.04	14.757	149.14	4
LH-SC-02	8/4/2025 19:00	11.29	26.16	14.761	139.38	4
LH-SC-02	8/4/2025 19:15	12.04	26.34	14.762	148.64	4
LH-SC-02	8/4/2025 19:30	11.79	26.48	14.763	145.56	4
LH-SC-02	8/4/2025 19:45	11.57	26.52	14.767	142.84	4
LH-SC-02	8/4/2025 20:00	11.68	26.5	14.77	144.2	4
LH-SC-02	8/4/2025 20:15	11.83	26.46	14.771	146.05	4
LH-SC-02	8/4/2025 20:30	11.71	26.42	14.772	144.57	4
LH-SC-02	8/4/2025 20:45	11.73	26.36	14.776	144.81	4
LH-SC-02	8/4/2025 21:00	11.78	26.34	14.778	145.43	4
LH-SC-02	8/4/2025 21:15	11.61	26.28	14.778	143.33	4
LH-SC-02	8/4/2025 21:30	11.55	26.24	14.777	142.59	4
LH-SC-02	8/4/2025 21:45	11.26	26.2	14.778	139.01	4
LH-SC-02	8/4/2025 22:00	11.33	26.18	14.778	139.88	4
LH-SC-02	8/4/2025 22:15	11.1	26.14	14.783	137.04	4
LH-SC-02	8/4/2025 22:30	11.06	26.12	14.783	136.54	4
LH-SC-02	8/4/2025 22:45	10.82	26.08	14.783	133.58	4
LH-SC-02	8/4/2025 23:00	10.57	26.06	14.786	130.49	4
LH-SC-02	8/4/2025 23:15	10.52	26.02	14.787	129.88	4
LH-SC-02	8/4/2025 23:30	10.3	26	14.789	127.16	4
LH-SC-02	8/4/2025 23:45	10.17	25.96	14.792	125.56	4
LH-SC-02	8/5/2025 0:00	10.1	25.94	14.794	124.69	4
LH-SC-02	8/5/2025 0:15	9.94	25.92	14.793	122.72	4
LH-SC-02	8/5/2025 0:30	9.81	25.9	14.795	121.11	4
LH-SC-02	8/5/2025 0:45	9.78	25.88	14.796	120.74	4
LH-SC-02	8/5/2025 1:00	9.74	25.84	14.796	120.25	4
LH-SC-02	8/5/2025 1:15	9.62	25.82	14.794	118.77	4
LH-SC-02	8/5/2025 1:30	9.62	25.8	14.797	118.77	4
LH-SC-02	8/5/2025 1:45	9.49	25.78	14.801	117.16	4
LH-SC-02	8/5/2025 2:00	9.47	25.78	14.8	116.91	4
LH-SC-02	8/5/2025 2:15	9.39	25.76	14.802	115.93	4
LH-SC-02	8/5/2025 2:30	9.35	25.74	14.804	114.02	4
LH-SC-02	8/5/2025 2:45	9.2	25.72	14.803	112.2	4
LH-SC-02	8/5/2025 3:00	9.09	25.7	14.807	110.85	4

Station Name	Date Time	DO mg/L	Temp C	Air Pressure PSI	Saturation PCT	Use Code
LH-SC-02	8/5/2025 3:15	9.06	25.68	14.808	110.49	4
LH-SC-02	8/5/2025 3:30	8.92	25.64	14.809	108.78	4
LH-SC-02	8/5/2025 3:45	8.86	25.64	14.812	108.05	4
LH-SC-02	8/5/2025 4:00	8.84	25.62	14.812	107.8	4
LH-SC-02	8/5/2025 4:15	8.75	25.6	14.814	106.71	4
LH-SC-02	8/5/2025 4:30	8.69	25.58	14.815	105.98	4
LH-SC-02	8/5/2025 4:45	8.53	25.56	14.819	104.02	4
LH-SC-02	8/5/2025 5:00	8.44	25.56	14.822	102.93	4
LH-SC-02	8/5/2025 5:15	8.37	25.52	14.826	102.07	4
LH-SC-02	8/5/2025 5:30	8.3	25.5	14.829	101.22	4
LH-SC-02	8/5/2025 5:45	8.2	25.5	14.832	100	4
LH-SC-02	8/5/2025 6:00	8.19	25.48	14.833	99.88	4
LH-SC-02	8/5/2025 6:15	8.04	25.46	14.833	98.05	4
LH-SC-02	8/5/2025 6:30	7.93	25.46	14.84	96.71	4
LH-SC-02	8/5/2025 6:45	7.96	25.44	14.844	95.9	4
LH-SC-02	8/5/2025 7:00	7.93	25.42	14.845	95.54	4
LH-SC-02	8/5/2025 7:15	7.92	25.4	14.846	95.42	4
LH-SC-02	8/5/2025 7:30	7.86	25.4	14.848	94.7	4
LH-SC-02	8/5/2025 7:45	7.82	25.38	14.849	94.22	4
LH-SC-02	8/5/2025 8:00	7.82	25.38	14.851	94.22	4
LH-SC-02	8/5/2025 8:15	7.86	25.4	14.849	94.7	4
LH-SC-02	8/5/2025 8:30	7.88	25.4	14.854	94.94	4
LH-SC-02	8/5/2025 8:45	7.97	25.4	14.856	96.02	4
LH-SC-02	8/5/2025 9:00	8.04	25.4	14.86	96.87	4
LH-SC-02	8/5/2025 9:15	8.08	25.4	14.863	97.35	4
LH-SC-02	8/5/2025 9:30	8.14	25.4	14.862	98.07	4
LH-SC-02	8/5/2025 9:45	8.13	25.4	14.866	97.95	4
LH-SC-02	8/5/2025 10:00	8.15	25.44	14.869	98.19	4
LH-SC-02	8/5/2025 10:15	8.19	25.44	14.872	98.67	4
LH-SC-02	8/5/2025 10:30	8.29	25.48	14.875	99.88	4
LH-SC-02	8/5/2025 10:45	8.37	25.52	14.878	100.84	4
LH-SC-02	8/5/2025 11:00	8.45	25.56	14.88	101.81	4
LH-SC-02	8/5/2025 11:15	8.62	25.62	14.881	103.86	4
LH-SC-02	8/5/2025 11:30	8.78	25.66	14.879	105.78	4
LH-SC-02	8/5/2025 11:45	8.84	25.68	14.88	106.51	4
LH-SC-02	8/5/2025 12:00	8.96	25.68	14.883	107.95	4
LH-SC-02	8/5/2025 12:15	8.91	25.68	14.884	107.35	4
LH-SC-02	8/5/2025 12:30	8.94	25.66	14.885	107.71	4
LH-SC-02	8/5/2025 12:45	8.97	25.68	14.884	108.07	4
LH-SC-02	8/5/2025 13:00	8.97	25.7	14.886	108.07	4
LH-SC-02	8/5/2025 13:15	9.19	25.72	14.885	110.72	4
LH-SC-02	8/5/2025 13:30	9.21	25.76	14.886	112.32	4
LH-SC-02	8/5/2025 13:45	9.36	25.82	14.883	114.15	4
LH-SC-02	8/5/2025 14:00	9.54	25.84	14.884	116.34	4
LH-SC-02	8/5/2025 14:15	9.7	25.92	14.882	118.29	4
LH-SC-02	8/5/2025 14:30	9.49	25.92	14.884	115.73	4
LH-SC-02	8/5/2025 14:45	9.71	25.94	14.882	118.41	4
LH-SC-02	8/5/2025 15:00	9.71	25.94	14.88	118.41	4
LH-SC-02	8/5/2025 15:15	9.76	25.94	14.882	119.02	4
LH-SC-02	8/5/2025 15:30	9.6	25.92	14.881	117.07	4
LH-SC-02	8/5/2025 15:45	9.72	25.96	14.877	118.54	4
LH-SC-02	8/5/2025 16:00	9.37	25.96	14.875	114.27	4
LH-SC-02	8/5/2025 16:15	9.48	25.96	14.876	115.61	4
LH-SC-02	8/5/2025 16:30	9.68	26.04	14.873	118.05	4
LH-SC-02	8/5/2025 16:45	9.84	26.02	14.873	120	4
LH-SC-02	8/5/2025 17:00	9.89	26.06	14.871	120.61	4
LH-SC-02	8/5/2025 17:15	9.8	26.02	14.867	119.51	4
LH-SC-02	8/5/2025 17:30	9.89	26.02	14.867	120.61	4
LH-SC-02	8/5/2025 17:45	9.54	25.98	14.871	116.34	4
LH-SC-02	8/5/2025 18:00	9.62	25.94	14.873	117.32	4
LH-SC-02	8/5/2025 18:15	9.59	25.9	14.869	116.95	4
LH-SC-02	8/5/2025 18:30	9.48	25.86	14.871	115.61	4
LH-SC-02	8/5/2025 18:45	9.3	25.82	14.872	113.41	4
LH-SC-02	8/5/2025 19:00	9.19	25.78	14.874	112.07	4
LH-SC-02	8/5/2025 19:15	9.06	25.76	14.874	110.49	4
LH-SC-02	8/5/2025 19:30	8.6	25.72	14.874	103.61	4
LH-SC-02	8/5/2025 19:45	8.4	25.7	14.873	101.2	4
LH-SC-02	8/5/2025 20:00	8.28	25.68	14.875	99.76	4
LH-SC-02	8/5/2025 20:15	8.37	25.66	14.875	100.84	4
LH-SC-02	8/5/2025 20:30	8.3	25.64	14.876	100	4
LH-SC-02	8/5/2025 20:45	8.14	25.62	14.875	98.07	4
LH-SC-02	8/5/2025 21:00	8.09	25.6	14.881	97.47	4
LH-SC-02	8/5/2025 21:15	8.08	25.58	14.884	97.35	4
LH-SC-02	8/5/2025 21:30	7.95	25.58	14.883	95.78	4
LH-SC-02	8/5/2025 21:45	7.97	25.54	14.881	96.02	4
LH-SC-02	8/5/2025 22:00	7.95	25.52	14.882	95.78	4
LH-SC-02	8/5/2025 22:15	8.21	25.52	14.882	98.92	4
LH-SC-02	8/5/2025 22:30	8.16	25.5	14.881	98.31	4
LH-SC-02	8/5/2025 22:45	8.05	25.48	14.883	96.99	4
LH-SC-02	8/5/2025 23:00	7.85	25.48	14.883	94.58	4
LH-SC-02	8/5/2025 23:15	7.89	25.48	14.886	95.06	4
LH-SC-02	8/5/2025 23:30	7.94	25.46	14.888	95.66	4
LH-SC-02	8/5/2025 23:45	7.88	25.44	14.887	94.94	4
LH-SC-02	8/6/2025 0:00	7.89	25.42	14.889	95.06	4

Station Name	Date Time	DO mg/L	Temp C	Air Pressure PSI	Saturation PCT	Use Code
LH-SC-02	8/6/2025 0:15	7.66	25.4	14.892	92.29	4
LH-SC-02	8/6/2025 0:30	7.68	25.4	14.892	92.53	4
LH-SC-02	8/6/2025 0:45	7.76	25.4	14.893	93.49	4
LH-SC-02	8/6/2025 1:00	7.78	25.38	14.889	93.73	4
LH-SC-02	8/6/2025 1:15	7.79	25.36	14.89	93.86	4
LH-SC-02	8/6/2025 1:30	7.86	25.34	14.89	94.7	4
LH-SC-02	8/6/2025 1:45	7.8	25.32	14.889	93.98	4
LH-SC-02	8/6/2025 2:00	7.74	25.3	14.889	93.25	4
LH-SC-02	8/6/2025 2:15	7.69	25.3	14.888	92.65	4
LH-SC-02	8/6/2025 2:30	7.65	25.28	14.888	92.17	4
LH-SC-02	8/6/2025 2:45	7.69	25.26	14.889	92.65	4
LH-SC-02	8/6/2025 3:00	7.61	25.24	14.89	91.69	4
LH-SC-02	8/6/2025 3:15	7.6	25.22	14.889	91.57	4
LH-SC-02	8/6/2025 3:30	7.58	25.2	14.89	91.33	4
LH-SC-02	8/6/2025 3:45	7.47	25.18	14.888	90	4
LH-SC-02	8/6/2025 4:00	7.5	25.18	14.89	90.36	4
LH-SC-02	8/6/2025 4:15	7.46	25.16	14.888	89.88	4
LH-SC-02	8/6/2025 4:30	7.51	25.12	14.891	90.48	4
LH-SC-02	8/6/2025 4:45	7.52	25.1	14.892	90.6	4
LH-SC-02	8/6/2025 5:00	7.48	25.08	14.895	90.12	4
LH-SC-02	8/6/2025 5:15	7.38	25.06	14.898	88.92	4
LH-SC-02	8/6/2025 5:30	7.41	25.06	14.897	89.28	4
LH-SC-02	8/6/2025 5:45	7.36	25.04	14.9	88.67	4
LH-SC-02	8/6/2025 6:00	7.27	25.04	14.901	87.59	4
LH-SC-02	8/6/2025 6:15	7.29	25.02	14.904	87.83	4
LH-SC-02	8/6/2025 6:30	7.22	25	14.904	86.99	4
LH-SC-02	8/6/2025 6:45	7.27	25	14.905	87.59	4
LH-SC-02	8/6/2025 7:00	7.21	25	14.906	86.87	4
LH-SC-02	8/6/2025 7:15	7.17	24.98	14.908	86.39	4
LH-SC-02	8/6/2025 7:30	7.13	24.94	14.913	85.9	4
LH-SC-02	8/6/2025 7:45	7.2	24.96	14.912	86.75	4
LH-SC-02	8/6/2025 8:00	7.13	24.96	14.916	85.9	4
LH-SC-02	8/6/2025 8:15	7.12	24.98	14.918	85.78	4
LH-SC-02	8/6/2025 8:30	7.08	24.98	14.917	85.3	4
LH-SC-02	8/6/2025 8:45	7.28	24.98	14.917	87.71	4
LH-SC-02	8/6/2025 9:00	7.21	25	14.919	86.87	4
LH-SC-02	8/6/2025 9:15	7.22	25.02	14.92	86.99	4
LH-SC-02	8/6/2025 9:30	7.37	25.04	14.921	88.8	4
LH-SC-02	8/6/2025 9:45	7.32	25.08	14.921	88.19	4
LH-SC-02	8/6/2025 10:00	7.4	25.1	14.92	89.16	4
LH-SC-02	8/6/2025 10:15	7.44	25.14	14.924	89.64	4
LH-SC-02	8/6/2025 10:30	7.58	25.14	14.924	91.33	4
LH-SC-02	8/6/2025 10:45	7.91	25.16	14.925	95.3	4
LH-SC-02	8/6/2025 11:00	7.94	25.22	14.928	95.66	4
LH-SC-02	8/6/2025 11:15	7.98	25.26	14.925	96.14	4
LH-SC-02	8/6/2025 11:30	8.09	25.28	14.926	97.47	4
LH-SC-02	8/6/2025 11:45	8.02	25.26	14.923	96.63	4
LH-SC-02	8/6/2025 12:00	7.93	25.28	14.924	95.54	4
LH-SC-02	8/6/2025 12:15	8.03	25.32	14.925	96.75	4
LH-SC-02	8/6/2025 12:30	8.04	25.3	14.924	96.87	4
LH-SC-02	8/6/2025 12:45	8.12	25.38	14.919	97.83	4
LH-SC-02	8/6/2025 13:00	8.23	25.48	14.921	99.16	4
LH-SC-02	8/6/2025 13:15	8.33	25.48	14.922	100.36	4
LH-SC-02	8/6/2025 13:30	8.39	25.48	14.921	101.08	4
LH-SC-02	8/6/2025 13:45	8.12	25.46	14.919	97.83	4
LH-SC-02	8/6/2025 14:00	8.22	25.46	14.915	99.04	4
LH-SC-02	8/6/2025 14:15	8.09	25.46	14.916	97.47	4
LH-SC-02	8/6/2025 14:30	8.19	25.48	14.915	98.67	4
LH-SC-02	8/6/2025 14:45	8.37	25.56	14.912	100.84	4
LH-SC-02	8/6/2025 15:00	8.48	25.6	14.915	102.17	4
LH-SC-02	8/6/2025 15:15	8.55	25.6	14.915	103.01	4
LH-SC-02	8/6/2025 15:30	8.49	25.6	14.914	102.29	4
LH-SC-02	8/6/2025 15:45	8.67	25.64	14.911	104.46	4
LH-SC-02	8/6/2025 16:00	8.75	25.62	14.908	105.42	4
LH-SC-02	8/6/2025 16:15	8.74	25.64	14.908	105.3	4
LH-SC-02	8/6/2025 16:30	8.77	25.6	14.907	105.66	4
LH-SC-02	8/6/2025 16:45	8.68	25.6	14.907	104.58	4
LH-SC-02	8/6/2025 17:00	8.75	25.6	14.909	105.42	4
LH-SC-02	8/6/2025 17:15	8.7	25.6	14.906	104.82	4
LH-SC-02	8/6/2025 17:30	8.86	25.56	14.906	106.75	4
LH-SC-02	8/6/2025 17:45	8.86	25.58	14.905	106.75	4
LH-SC-02	8/6/2025 18:00	8.85	25.56	14.904	106.63	4
LH-SC-02	8/6/2025 18:15	8.87	25.54	14.905	106.87	4
LH-SC-02	8/6/2025 18:30	8.8	25.5	14.902	106.02	4
LH-SC-02	8/6/2025 18:45	8.63	25.48	14.898	103.98	4
LH-SC-02	8/6/2025 19:00	8.55	25.46	14.898	103.01	4
LH-SC-02	8/6/2025 19:15	8.72	25.44	14.899	105.06	4
LH-SC-02	8/6/2025 19:30	8.44	25.4	14.897	101.69	4
LH-SC-02	8/6/2025 19:45	8.48	25.38	14.899	102.17	4
LH-SC-02	8/6/2025 20:00	8.27	25.38	14.898	99.64	4
LH-SC-02	8/6/2025 20:15	8.19	25.38	14.899	98.67	4
LH-SC-02	8/6/2025 20:30	8.08	25.36	14.899	97.35	4
LH-SC-02	8/6/2025 20:45	7.92	25.34	14.899	95.42	4
LH-SC-02	8/6/2025 21:00	7.95	25.34	14.901	95.78	4

Station Name	Date Time	DO mg/L	Temp C	Air Pressure PSI	Saturation PCT	Use Code
LH-SC-02	8/6/2025 21:15	7.93	25.32	14.903	95.54	4
LH-SC-02	8/6/2025 21:30	7.96	25.3	14.904	95.9	4
LH-SC-02	8/6/2025 21:45	7.91	25.28	14.907	95.3	4
LH-SC-02	8/6/2025 22:00	7.87	25.28	14.908	94.82	4
LH-SC-02	8/6/2025 22:15	7.88	25.26	14.906	94.94	4
LH-SC-02	8/6/2025 22:30	7.88	25.26	14.907	94.94	4
LH-SC-02	8/6/2025 22:45	7.94	25.24	14.906	95.66	4
LH-SC-02	8/6/2025 23:00	7.82	25.24	14.906	94.22	4
LH-SC-02	8/6/2025 23:15	7.79	25.22	14.904	93.86	4
LH-SC-02	8/6/2025 23:30	7.61	25.22	14.903	91.69	4
LH-SC-02	8/6/2025 23:45	7.65	25.2	14.905	92.17	4
LH-SC-02	8/7/2025 0:00	7.55	25.2	14.904	90.96	4
LH-SC-02	8/7/2025 0:15	7.36	25.2	14.905	88.67	4
LH-SC-02	8/7/2025 0:30	7.44	25.18	14.905	89.64	4
LH-SC-02	8/7/2025 0:45	7.47	25.18	14.904	90	4
LH-SC-02	8/7/2025 1:00	7.49	25.16	14.902	90.24	4
LH-SC-02	8/7/2025 1:15	7.36	25.16	14.9	88.67	4
LH-SC-02	8/7/2025 1:30	7.1	25.14	14.899	85.54	4
LH-SC-02	8/7/2025 1:45	7.25	25.14	14.897	87.35	4
LH-SC-02	8/7/2025 2:00	7.27	25.12	14.896	87.59	4
LH-SC-02	8/7/2025 2:15	7.33	25.12	14.894	88.31	4
LH-SC-02	8/7/2025 2:30	7.41	25.1	14.893	89.28	4
LH-SC-02	8/7/2025 2:45	7.16	25.1	14.895	86.27	4
LH-SC-02	8/7/2025 3:00	7.25	25.08	14.893	87.35	4
LH-SC-02	8/7/2025 3:15	7.31	25.08	14.893	88.07	4
LH-SC-02	8/7/2025 3:30	7.43	25.06	14.891	89.52	4
LH-SC-02	8/7/2025 3:45	7.34	25.04	14.886	88.43	4
LH-SC-02	8/7/2025 4:00	7.27	25.04	14.885	87.59	4
LH-SC-02	8/7/2025 4:15	7.34	25.02	14.885	88.43	4
LH-SC-02	8/7/2025 4:30	7.45	25.02	14.883	89.76	4
LH-SC-02	8/7/2025 4:45	7.32	25	14.881	88.19	4
LH-SC-02	8/7/2025 5:00	7.35	25	14.879	88.55	4
LH-SC-02	8/7/2025 5:15	7.38	25	14.882	88.92	4
LH-SC-02	8/7/2025 5:30	7.3	24.98	14.882	87.95	4
LH-SC-02	8/7/2025 5:45	7.22	24.98	14.883	86.99	4
LH-SC-02	8/7/2025 6:00	7.22	24.96	14.884	86.99	4
LH-SC-02	8/7/2025 6:15	7.08	24.96	14.885	85.3	4
LH-SC-02	8/7/2025 6:30	7.18	24.96	14.887	86.51	4
LH-SC-02	8/7/2025 6:45	7	24.94	14.888	84.34	4
LH-SC-02	8/7/2025 7:00	7.11	24.92	14.889	85.66	4
LH-SC-02	8/7/2025 7:15	7.08	24.92	14.887	85.3	4
LH-SC-02	8/7/2025 7:30	7.12	24.92	14.892	85.78	4
LH-SC-02	8/7/2025 7:45	7.07	24.92	14.891	85.18	4
LH-SC-02	8/7/2025 8:00	7.06	24.92	14.892	85.06	4
LH-SC-02	8/7/2025 8:15	7.11	24.92	14.892	85.66	4
LH-SC-02	8/7/2025 8:30	7.21	24.92	14.892	86.87	4
LH-SC-02	8/7/2025 8:45	7.32	24.92	14.891	88.19	4
LH-SC-02	8/7/2025 9:00	7.37	24.94	14.892	88.8	4
LH-SC-02	8/7/2025 9:15	7.44	24.98	14.893	89.64	4
LH-SC-02	8/7/2025 9:30	7.53	25	14.894	90.72	4
LH-SC-02	8/7/2025 9:45	7.6	25.04	14.894	91.57	4
LH-SC-02	8/7/2025 10:00	7.63	25.08	14.893	91.93	4
LH-SC-02	8/7/2025 10:15	7.71	25.1	14.892	92.89	4
LH-SC-02	8/7/2025 10:30	7.87	25.16	14.894	94.82	4
LH-SC-02	8/7/2025 10:45	8.02	25.22	14.893	96.63	4
LH-SC-02	8/7/2025 11:00	8.15	25.3	14.892	98.19	4
LH-SC-02	8/7/2025 11:15	8.14	25.36	14.89	98.07	4
LH-SC-02	8/7/2025 11:30	8.42	25.38	14.89	101.45	4
LH-SC-02	8/7/2025 11:45	8.49	25.46	14.885	102.29	4
LH-SC-02	8/7/2025 12:00	8.42	25.48	14.886	101.45	4
LH-SC-02	8/7/2025 12:15	8.68	25.52	14.884	104.58	4
LH-SC-02	8/7/2025 12:30	8.82	25.72	14.878	106.27	4
LH-SC-02	8/7/2025 12:45	8.91	25.8	14.879	108.66	4
LH-SC-02	8/7/2025 13:00	9.29	25.88	14.875	113.29	4
LH-SC-02	8/7/2025 13:15	9.37	26.16	14.873	114.27	4
LH-SC-02	8/7/2025 13:30	9.5	26.28	14.871	117.28	4
LH-SC-02	8/7/2025 13:45	9.34	26.26	14.872	115.31	4
LH-SC-02	8/7/2025 14:00	9.45	26.26	14.868	116.67	4
LH-SC-02	8/7/2025 14:15	9.46	26.34	14.868	116.79	4
LH-SC-02	8/7/2025 14:30	9.43	26.82	14.865	117.88	4
LH-SC-02	8/7/2025 14:45	9.71	26.72	14.86	119.88	4
LH-SC-02	8/7/2025 15:00	9.76	26.6	14.86	120.49	4
LH-SC-02	8/7/2025 15:15	9.92	26.52	14.858	122.47	4
LH-SC-02	8/7/2025 15:30	9.91	26.76	14.858	123.88	4
LH-SC-02	8/7/2025 15:45	10.08	26.82	14.856	126	4
LH-SC-02	8/7/2025 16:00	10.1	26.62	14.854	124.69	4
LH-SC-02	8/7/2025 16:15	10.26	26.64	14.85	126.67	4
LH-SC-02	8/7/2025 16:30	10.26	26.84	14.85	128.25	4
LH-SC-02	8/7/2025 16:45	10.51	26.9	14.849	131.38	4
LH-SC-02	8/7/2025 17:00	10.46	26.86	14.849	130.75	4
LH-SC-02	8/7/2025 17:15	10.44	26.84	14.847	130.5	4
LH-SC-02	8/7/2025 17:30	10.51	26.76	14.845	131.38	4
LH-SC-02	8/7/2025 17:45	10.44	26.72	14.842	128.89	4
LH-SC-02	8/7/2025 18:00	10.41	26.66	14.839	128.52	4

Dissolved Oxygen Saturation Continous Monitoring Data
Normandeau Associates Inc.

Station Name	Date Time	DO mg/L	Temp C	Air Pressure PSI	Saturation PCT	Use Code
LH-SC-02	8/7/2025 18:15	10.43	26.6	14.842	128.77	4
LH-SC-02	8/7/2025 18:30	10.34	26.56	14.842	127.65	4
LH-SC-02	8/7/2025 18:45	10.49	26.54	14.841	129.51	4
LH-SC-02	8/7/2025 19:00	10.49	26.54	14.838	129.51	4
LH-SC-02	8/7/2025 19:15	10.55	26.48	14.837	130.25	4
LH-SC-02	8/7/2025 19:30	10.58	26.44	14.838	130.62	4
LH-SC-02	8/7/2025 19:45	10.49	26.38	14.836	129.51	4
LH-SC-02	8/7/2025 20:00	10.62	26.32	14.838	131.11	4
LH-SC-02	8/7/2025 20:15	10.67	26.28	14.839	131.73	4
LH-SC-02	8/7/2025 20:30	10.59	26.26	14.838	130.74	4
LH-SC-02	8/7/2025 20:45	10.41	26.24	14.841	126.95	4
LH-SC-02	8/7/2025 21:00	10.48	26.2	14.843	127.8	4
LH-SC-02	8/7/2025 21:15	10.35	26.16	14.844	126.22	4
LH-SC-02	8/7/2025 21:30	10.24	26.12	14.845	124.88	4
LH-SC-02	8/7/2025 21:45	10.39	26.08	14.842	126.71	4
LH-SC-02	8/7/2025 22:00	10.21	26.06	14.84	126.05	4
LH-SC-02	8/7/2025 22:15	10.1	26.02	14.843	123.17	4
LH-SC-02	8/7/2025 22:30	10.19	25.98	14.844	124.27	4
LH-SC-02	8/7/2025 22:45	10.03	25.96	14.844	122.32	4
LH-SC-02	8/7/2025 23:00	9.93	25.92	14.847	121.1	4
LH-SC-02	8/7/2025 23:15	9.85	25.9	14.848	120.12	4
LH-SC-02	8/7/2025 23:30	9.63	25.86	14.845	117.44	4
LH-SC-02	8/7/2025 23:45	9.61	25.84	14.844	117.2	4
LH-SC-02	8/8/2025 0:00	9.59	25.8	14.845	116.95	4
LH-SC-02	8/8/2025 0:15	9.45	25.78	14.847	115.24	4
LH-SC-02	8/8/2025 0:30	9.5	25.74	14.844	114.46	4
LH-SC-02	8/8/2025 0:45	9.29	25.7	14.845	111.93	4
LH-SC-02	8/8/2025 1:00	9.21	25.68	14.841	110.96	4
LH-SC-02	8/8/2025 1:15	9.18	25.66	14.842	110.6	4
LH-SC-02	8/8/2025 1:30	9.06	25.64	14.841	109.16	4
LH-SC-02	8/8/2025 1:45	9.02	25.6	14.84	110	4
LH-SC-02	8/8/2025 2:00	8.94	25.58	14.838	109.02	4
LH-SC-02	8/8/2025 2:15	8.88	25.56	14.836	108.29	4
LH-SC-02	8/8/2025 2:30	8.67	25.54	14.835	105.73	4
LH-SC-02	8/8/2025 2:45	8.47	25.52	14.832	103.29	4
LH-SC-02	8/8/2025 3:00	8.56	25.5	14.829	104.39	4
LH-SC-02	8/8/2025 3:15	8.27	25.46	14.829	100.85	4
LH-SC-02	8/8/2025 3:30	8.33	25.44	14.828	101.59	4
LH-SC-02	8/8/2025 3:45	8.24	25.42	14.829	100.49	4
LH-SC-02	8/8/2025 4:00	8.15	25.4	14.827	99.39	4
LH-SC-02	8/8/2025 4:15	7.93	25.36	14.827	96.71	4
LH-SC-02	8/8/2025 4:30	7.96	25.36	14.825	97.07	4
LH-SC-02	8/8/2025 4:45	7.92	25.34	14.822	96.59	4
LH-SC-02	8/8/2025 5:00	7.75	25.32	14.821	94.51	4
LH-SC-02	8/8/2025 5:15	7.63	25.3	14.823	93.05	4
LH-SC-02	8/8/2025 5:30	7.66	25.26	14.827	93.41	4
LH-SC-02	8/8/2025 5:45	7.55	25.26	14.825	92.07	4
LH-SC-02	8/8/2025 6:00	7.5	25.24	14.829	90.36	4
LH-SC-02	8/8/2025 6:15	7.4	25.22	14.828	89.16	4
LH-SC-02	8/8/2025 6:30	7.17	25.2	14.828	86.39	4
LH-SC-02	8/8/2025 6:45	7.4	25.18	14.827	89.16	4
LH-SC-02	8/8/2025 7:00	7.33	25.18	14.828	88.31	4
LH-SC-02	8/8/2025 7:15	7.33	25.18	14.83	88.31	4
LH-SC-02	8/8/2025 7:30	7.22	25.16	14.831	86.99	4
LH-SC-02	8/8/2025 7:45	7.19	25.16	14.835	86.63	4
LH-SC-02	8/8/2025 8:00	7.28	25.14	14.839	87.71	4
LH-SC-02	8/8/2025 8:15	7.15	25.14	14.837	86.14	4
LH-SC-02	8/8/2025 8:30	7.01	25.16	14.836	84.46	4
LH-SC-02	8/8/2025 8:45	7.28	25.18	14.837	87.71	4
LH-SC-02	8/8/2025 9:00	7.4	25.2	14.838	89.16	4
LH-SC-02	8/8/2025 9:15	7.47	25.24	14.837	90	4
LH-SC-02	8/8/2025 9:30	7.54	25.28	14.839	91.95	4
LH-SC-02	8/8/2025 9:45	7.82	25.32	14.838	95.37	4
LH-SC-02	8/8/2025 10:00	7.98	25.34	14.841	96.14	4
LH-SC-02	8/8/2025 10:15	8.19	25.38	14.841	98.67	4
LH-SC-02	8/8/2025 10:30	8.08	25.46	14.842	97.35	4
LH-SC-02	8/8/2025 10:45	8.4	25.5	14.842	101.2	4
LH-SC-02	8/8/2025 11:00	8.54	25.52	14.843	102.89	4
LH-SC-02	8/8/2025 11:15	8.39	25.56	14.842	101.08	4
LH-SC-02	8/8/2025 11:30	9.02	25.7	14.844	108.67	4
LH-SC-02	8/8/2025 11:45	9.04	25.88	14.844	110.24	4
LH-SC-02	8/8/2025 12:00	9.37	25.86	14.843	114.27	4
LH-SC-02	8/8/2025 12:15	9.31	25.92	14.841	113.54	4
LH-SC-02	8/8/2025 12:30	9.67	26.02	14.842	117.93	4
LH-SC-02	8/8/2025 12:45	9.52	26.24	14.839	117.53	4
LH-SC-02	8/8/2025 13:00	9.42	26.42	14.837	116.3	4
LH-SC-02	8/8/2025 13:15	9.29	26.5	14.832	114.69	4
LH-SC-02	8/8/2025 13:30	9.43	26.58	14.831	116.42	4
LH-SC-02	8/8/2025 13:45	9.47	26.66	14.827	116.91	4
LH-SC-02	8/8/2025 14:00	9.47	26.78	14.826	118.38	4
LH-SC-02	8/8/2025 14:15	9.58	26.78	14.826	119.75	4
LH-SC-02	8/8/2025 14:30	9.61	26.94	14.821	120.13	4
LH-SC-02	8/8/2025 14:45	9.67	27.16	14.817	120.88	4
LH-SC-02	8/8/2025 15:00	9.74	27.36	14.816	123.29	4

Station Name	Date Time	DO mg/L	Temp C	Air Pressure PSI	Saturation PCT	Use Code
LH-SC-02	8/8/2025 15:15	10.38	27.3	14.818	131.39	4
LH-SC-02	8/8/2025 15:30	10.63	27.3	14.815	134.56	4
LH-SC-02	8/8/2025 15:45	10.64	27.3	14.812	134.68	4
LH-SC-02	8/8/2025 16:00	10.82	27.16	14.812	135.25	4
LH-SC-02	8/8/2025 16:15	10.7	27.04	14.808	133.75	4
LH-SC-02	8/8/2025 16:30	10.73	26.92	14.803	134.13	4
LH-SC-02	8/8/2025 16:45	10.68	26.96	14.803	133.5	4
LH-SC-02	8/8/2025 17:00	10.52	26.9	14.806	131.5	4
LH-SC-02	8/8/2025 17:15	10.4	26.82	14.806	130	4
LH-SC-02	8/8/2025 17:30	10.49	26.64	14.804	129.51	4
LH-SC-02	8/8/2025 17:45	10.53	26.66	14.805	130	4
LH-SC-02	8/8/2025 18:00	10.46	26.64	14.804	129.14	4
LH-SC-02	8/8/2025 18:15	10.46	26.54	14.804	129.14	4
LH-SC-02	8/8/2025 18:30	10.29	26.46	14.806	127.04	4
LH-SC-02	8/8/2025 18:45	10.29	26.36	14.803	127.04	4
LH-SC-02	8/8/2025 19:00	10.33	26.32	14.798	127.53	4
LH-SC-02	8/8/2025 19:15	10.14	26.28	14.799	125.19	4
LH-SC-02	8/8/2025 19:30	10.01	26.22	14.799	123.58	4
LH-SC-02	8/8/2025 19:45	10.01	26.16	14.8	123.58	4
LH-SC-02	8/8/2025 20:00	10.04	26.12	14.799	123.95	4
LH-SC-02	8/8/2025 20:15	9.89	26.06	14.801	122.1	4
LH-SC-02	8/8/2025 20:30	9.79	26.02	14.801	120.86	4
LH-SC-02	8/8/2025 20:45	9.8	25.98	14.805	120.99	4
LH-SC-02	8/8/2025 21:00	9.62	25.96	14.807	118.77	4
LH-SC-02	8/8/2025 21:15	9.54	25.94	14.808	117.78	4
LH-SC-02	8/8/2025 21:30	9.64	25.9	14.81	119.01	4
LH-SC-02	8/8/2025 21:45	9.54	25.86	14.812	117.78	4
LH-SC-02	8/8/2025 22:00	9.43	25.82	14.81	116.42	4
LH-SC-02	8/8/2025 22:15	9.25	25.8	14.81	114.2	4
LH-SC-02	8/8/2025 22:30	9.22	25.76	14.807	113.83	4
LH-SC-02	8/8/2025 22:45	9.15	25.72	14.81	111.59	4
LH-SC-02	8/8/2025 23:00	9.16	25.7	14.811	111.71	4
LH-SC-02	8/8/2025 23:15	9.13	25.68	14.811	111.34	4
LH-SC-02	8/8/2025 23:30	8.91	25.66	14.811	108.66	4
LH-SC-02	8/8/2025 23:45	8.82	25.64	14.809	107.56	4
LH-SC-02	8/9/2025 0:00	8.8	25.6	14.812	107.32	4
LH-SC-02	8/9/2025 0:15	8.67	25.58	14.812	105.73	4
LH-SC-02	8/9/2025 0:30	8.67	25.56	14.812	105.73	4
LH-SC-02	8/9/2025 0:45	8.54	25.52	14.813	104.15	4
LH-SC-02	8/9/2025 1:00	8.52	25.5	14.813	103.9	4
LH-SC-02	8/9/2025 1:15	8.34	25.48	14.808	101.71	4
LH-SC-02	8/9/2025 1:30	8.34	25.48	14.81	101.71	4
LH-SC-02	8/9/2025 1:45	8.31	25.46	14.809	101.34	4
LH-SC-02	8/9/2025 2:00	8.43	25.44	14.81	102.8	4
LH-SC-02	8/9/2025 2:15	8.51	25.42	14.808	103.78	4
LH-SC-02	8/9/2025 2:30	8.44	25.38	14.809	102.93	4
LH-SC-02	8/9/2025 2:45	8.14	25.38	14.809	99.27	4
LH-SC-02	8/9/2025 3:00	8.13	25.36	14.809	99.15	4
LH-SC-02	8/9/2025 3:15	8.09	25.34	14.81	98.66	4
LH-SC-02	8/9/2025 3:30	8.15	25.32	14.809	99.39	4
LH-SC-02	8/9/2025 3:45	8.12	25.32	14.809	99.02	4
LH-SC-02	8/9/2025 4:00	7.99	25.3	14.807	97.44	4
LH-SC-02	8/9/2025 4:15	8.03	25.28	14.81	97.93	4
LH-SC-02	8/9/2025 4:30	7.95	25.26	14.812	96.95	4
LH-SC-02	8/9/2025 4:45	8	25.26	14.81	97.56	4
LH-SC-02	8/9/2025 5:00	7.93	25.24	14.812	95.54	4
LH-SC-02	8/9/2025 5:15	8	25.24	14.811	96.39	4
LH-SC-02	8/9/2025 5:30	8	25.22	14.812	96.39	4
LH-SC-02	8/9/2025 5:45	7.9	25.2	14.813	95.18	4
LH-SC-02	8/9/2025 6:00	7.89	25.2	14.813	95.06	4
LH-SC-02	8/9/2025 6:15	7.83	25.16	14.815	94.34	4
LH-SC-02	8/9/2025 6:30	7.89	25.16	14.816	95.06	4
LH-SC-02	8/9/2025 6:45	7.86	25.16	14.818	94.7	4
LH-SC-02	8/9/2025 7:00	7.72	25.14	14.822	93.01	4
LH-SC-02	8/9/2025 7:15	7.89	25.16	14.821	95.06	4
LH-SC-02	8/9/2025 7:30	7.99	25.16	14.824	96.27	4
LH-SC-02	8/9/2025 7:45	7.97	25.16	14.824	96.02	4
LH-SC-02	8/9/2025 8:00	8.1	25.16	14.823	97.59	4
LH-SC-02	8/9/2025 8:15	8.07	25.18	14.826	97.23	4
LH-SC-02	8/9/2025 8:30	8.34	25.22	14.825	100.48	4
LH-SC-02	8/9/2025 8:45	8.44	25.24	14.824	101.69	4
LH-SC-02	8/9/2025 9:00	8.43	25.26	14.825	102.8	4
LH-SC-02	8/9/2025 9:15	8.42	25.3	14.825	102.68	4
LH-SC-02	8/9/2025 9:30	8.58	25.32	14.824	104.63	4
LH-SC-02	8/9/2025 9:45	8.72	25.36	14.823	106.34	4
LH-SC-02	8/9/2025 10:00	8.86	25.4	14.824	108.05	4
LH-SC-02	8/9/2025 10:15	9.01	25.4	14.826	109.88	4
LH-SC-02	8/9/2025 10:30	9.09	25.46	14.827	110.85	4
LH-SC-02	8/9/2025 10:45	9.18	25.52	14.824	111.95	4
LH-SC-02	8/9/2025 11:00	9.54	25.58	14.821	116.34	4
LH-SC-02	8/9/2025 11:15	9.85	25.66	14.822	120.12	4
LH-SC-02	8/9/2025 11:30	9.98	25.7	14.82	121.71	4
LH-SC-02	8/9/2025 11:45	10.25	25.78	14.818	126.54	4
LH-SC-02	8/9/2025 12:00	10.44	25.8	14.819	128.89	4

Station Name	Date Time	DO mg/L	Temp C	Air Pressure PSI	Saturation PCT	Use Code
LH-SC-02	8/9/2025 12:15	10.44	25.88	14.816	128.89	4
LH-SC-02	8/9/2025 12:30	10.62	25.9	14.815	131.11	4
LH-SC-02	8/9/2025 12:45	10.86	25.96	14.812	134.07	4
LH-SC-02	8/9/2025 13:00	10.98	26.1	14.81	135.56	4
LH-SC-02	8/9/2025 13:15	11.01	26.16	14.806	135.93	4
LH-SC-02	8/9/2025 13:30	11.01	26.32	14.802	135.93	4
LH-SC-02	8/9/2025 13:45	11.88	26.3	14.802	146.67	4
LH-SC-02	8/9/2025 14:00	11.65	26.24	14.8	143.83	4
LH-SC-02	8/9/2025 14:15	12.03	26.16	14.796	148.52	4
LH-SC-02	8/9/2025 14:30	11.85	26.12	14.793	146.3	4
LH-SC-02	8/9/2025 14:45	12.02	26.16	14.793	148.4	4
LH-SC-02	8/9/2025 15:00	12.01	26.26	14.795	148.27	4
LH-SC-02	8/9/2025 15:15	12.02	26.36	14.794	148.4	4
LH-SC-02	8/9/2025 15:30	12.08	26.46	14.793	149.14	4
LH-SC-02	8/9/2025 15:45	11.8	26.44	14.789	145.68	4
LH-SC-02	8/9/2025 16:00	12.08	26.4	14.788	149.14	4
LH-SC-02	8/9/2025 16:15	12.19	26.38	14.786	150.49	4
LH-SC-02	8/9/2025 16:30	12.52	26.24	14.784	154.57	4
LH-SC-02	8/9/2025 16:45	12.24	26.48	14.784	151.11	4
LH-SC-02	8/9/2025 17:00	12.01	26.46	14.78	148.27	4
LH-SC-02	8/9/2025 17:15	12.13	26.46	14.786	149.75	4
LH-SC-02	8/9/2025 17:30	12.21	26.5	14.787	150.74	4
LH-SC-02	8/9/2025 17:45	10.85	26.46	14.787	133.95	4
LH-SC-02	8/9/2025 18:00	11.92	26.44	14.786	147.16	4
LH-SC-02	8/9/2025 18:15	12.22	26.5	14.785	150.86	4
LH-SC-02	8/9/2025 18:30	12.06	26.44	14.788	148.89	4
LH-SC-02	8/9/2025 18:45	12.54	26.46	14.786	154.81	4
LH-SC-02	8/9/2025 19:00	12.31	26.46	14.785	151.98	4
LH-SC-02	8/9/2025 19:15	12.43	26.44	14.784	153.46	4
LH-SC-02	8/9/2025 19:30	12.46	26.42	14.786	153.83	4
LH-SC-02	8/9/2025 19:45	12.38	26.38	14.787	152.84	4
LH-SC-02	8/9/2025 20:00	12.2	26.36	14.788	150.62	4
LH-SC-02	8/9/2025 20:15	12.15	26.32	14.791	150	4
LH-SC-02	8/9/2025 20:30	11.91	26.28	14.793	147.04	4
LH-SC-02	8/9/2025 20:45	11.81	26.24	14.794	145.8	4
LH-SC-02	8/9/2025 21:00	11.69	26.2	14.794	144.32	4
LH-SC-02	8/9/2025 21:15	11.55	26.16	14.794	142.59	4
LH-SC-02	8/9/2025 21:30	11.48	26.12	14.794	141.73	4
LH-SC-02	8/9/2025 21:45	11.6	26.1	14.791	143.21	4
LH-SC-02	8/9/2025 22:00	11.55	26.08	14.789	142.59	4
LH-SC-02	8/9/2025 22:15	11.46	26.06	14.791	141.48	4
LH-SC-02	8/9/2025 22:30	11.34	26.04	14.792	140	4
LH-SC-02	8/9/2025 22:45	11.15	26.02	14.794	137.65	4
LH-SC-02	8/9/2025 23:00	11.16	26	14.793	137.78	4
LH-SC-02	8/9/2025 23:15	11.03	25.98	14.795	136.17	4
LH-SC-02	8/9/2025 23:30	11.21	25.96	14.792	138.4	4
LH-SC-02	8/9/2025 23:45	11.08	25.94	14.793	136.79	4
LH-SC-02	8/10/2025 0:00	10.79	25.92	14.794	133.21	4
LH-SC-02	8/10/2025 0:15	10.93	25.9	14.795	134.94	4
LH-SC-02	8/10/2025 0:30	10.84	25.88	14.796	133.83	4
LH-SC-02	8/10/2025 0:45	10.75	25.86	14.797	132.72	4
LH-SC-02	8/10/2025 1:00	10.74	25.84	14.793	132.59	4
LH-SC-02	8/10/2025 1:15	10.72	25.82	14.792	132.35	4
LH-SC-02	8/10/2025 1:30	10.47	25.8	14.793	129.26	4
LH-SC-02	8/10/2025 1:45	10.6	25.78	14.791	130.86	4
LH-SC-02	8/10/2025 2:00	10.47	25.76	14.793	129.26	4
LH-SC-02	8/10/2025 2:15	10.33	25.74	14.791	125.98	4
LH-SC-02	8/10/2025 2:30	10.27	25.72	14.791	125.24	4
LH-SC-02	8/10/2025 2:45	10.09	25.72	14.787	123.05	4
LH-SC-02	8/10/2025 3:00	9.98	25.7	14.785	121.71	4
LH-SC-02	8/10/2025 3:15	9.96	25.7	14.787	121.46	4
LH-SC-02	8/10/2025 3:30	9.45	25.68	14.787	115.24	4
LH-SC-02	8/10/2025 3:45	9.53	25.66	14.787	116.22	4
LH-SC-02	8/10/2025 4:00	9.19	25.66	14.787	112.07	4
LH-SC-02	8/10/2025 4:15	9.37	25.64	14.789	114.27	4
LH-SC-02	8/10/2025 4:30	9.29	25.62	14.785	113.29	4
LH-SC-02	8/10/2025 4:45	9.03	25.62	14.785	110.12	4
LH-SC-02	8/10/2025 5:00	9.09	25.6	14.786	110.85	4
LH-SC-02	8/10/2025 5:15	9.07	25.58	14.787	110.61	4
LH-SC-02	8/10/2025 5:30	9.03	25.58	14.787	110.12	4
LH-SC-02	8/10/2025 5:45	9.01	25.56	14.788	109.88	4
LH-SC-02	8/10/2025 6:00	8.87	25.56	14.79	108.17	4
LH-SC-02	8/10/2025 6:15	8.75	25.54	14.79	106.71	4
LH-SC-02	8/10/2025 6:30	8.61	25.54	14.795	105	4
LH-SC-02	8/10/2025 6:45	8.64	25.52	14.796	105.37	4
LH-SC-02	8/10/2025 7:00	8.39	25.5	14.8	102.32	4
LH-SC-02	8/10/2025 7:15	8.63	25.5	14.801	105.24	4
LH-SC-02	8/10/2025 7:30	8.76	25.5	14.803	106.83	4
LH-SC-02	8/10/2025 7:45	8.67	25.5	14.805	105.73	4
LH-SC-02	8/10/2025 8:00	8.79	25.48	14.807	107.2	4
LH-SC-02	8/10/2025 8:15	8.69	25.48	14.81	105.98	4
LH-SC-02	8/10/2025 8:30	8.8	25.5	14.811	107.32	4
LH-SC-02	8/10/2025 8:45	8.53	25.54	14.812	104.02	4
LH-SC-02	8/10/2025 9:00	8.87	25.56	14.81	108.17	4

Station Name	Date Time	DO mg/L	Temp C	Air Pressure PSI	Saturation PCT	Use Code
LH-SC-02	8/10/2025 9:15	9.1	25.58	14.811	110.98	4
LH-SC-02	8/10/2025 9:30	9.17	25.62	14.81	111.83	4
LH-SC-02	8/10/2025 9:45	9.32	25.64	14.809	113.66	4
LH-SC-02	8/10/2025 10:00	9.41	25.66	14.811	114.76	4
LH-SC-02	8/10/2025 10:15	9.58	25.68	14.814	116.83	4
LH-SC-02	8/10/2025 10:30	9.72	25.7	14.81	118.54	4
LH-SC-02	8/10/2025 10:45	9.9	25.74	14.811	120.73	4
LH-SC-02	8/10/2025 11:00	9.94	25.8	14.808	122.72	4
LH-SC-02	8/10/2025 11:15	10.1	25.84	14.81	124.69	4
LH-SC-02	8/10/2025 11:30	10.06	25.94	14.809	124.2	4
LH-SC-02	8/10/2025 11:45	10.73	26.02	14.809	132.47	4
LH-SC-02	8/10/2025 12:00	11.02	26.14	14.81	136.05	4
LH-SC-02	8/10/2025 12:15	10.71	26.24	14.807	132.22	4
LH-SC-02	8/10/2025 12:30	10.82	26.34	14.805	133.58	4
LH-SC-02	8/10/2025 12:45	10.87	26.42	14.799	134.2	4
LH-SC-02	8/10/2025 13:00	10.26	26.54	14.798	126.67	4
LH-SC-02	8/10/2025 13:15	10.48	26.7	14.8	129.38	4
LH-SC-02	8/10/2025 13:30	10.3	26.84	14.798	128.75	4
LH-SC-02	8/10/2025 13:45	10.15	27.02	14.795	126.88	4
LH-SC-02	8/10/2025 14:00	10.66	27.22	14.79	133.25	4
LH-SC-02	8/10/2025 14:15	10.79	27.48	14.79	136.58	4
LH-SC-02	8/10/2025 14:30	10.35	27.64	14.789	131.01	4
LH-SC-02	8/10/2025 14:45	10.47	27.72	14.789	132.53	4
LH-SC-02	8/10/2025 15:00	10.51	27.78	14.785	133.04	4
LH-SC-02	8/10/2025 15:15	10.97	27.8	14.787	138.86	4
LH-SC-02	8/10/2025 15:30	10.9	27.88	14.786	137.97	4
LH-SC-02	8/10/2025 15:45	10.67	27.94	14.788	135.06	4
LH-SC-02	8/10/2025 16:00	11.34	28	14.785	143.54	4
LH-SC-02	8/10/2025 16:15	10.76	28.16	14.782	136.2	4
LH-SC-02	8/10/2025 16:30	10.51	28.2	14.781	133.04	4
LH-SC-02	8/10/2025 16:45	10.46	28.24	14.782	132.41	4
LH-SC-02	8/10/2025 17:00	11.03	28.3	14.784	141.41	4
LH-SC-02	8/10/2025 17:15	11.11	28.34	14.781	142.44	4
LH-SC-02	8/10/2025 17:30	10.47	28.42	14.781	134.23	4
LH-SC-02	8/10/2025 17:45	10.12	28.46	14.779	129.74	4
LH-SC-02	8/10/2025 18:00	10.2	28.4	14.779	130.77	4
LH-SC-02	8/10/2025 18:15	10.14	28.36	14.782	130	4
LH-SC-02	8/10/2025 18:30	10.11	28.36	14.779	129.62	4
LH-SC-02	8/10/2025 18:45	10.32	28.32	14.779	132.31	4
LH-SC-02	8/10/2025 19:00	10.47	28.3	14.775	134.23	4
LH-SC-02	8/10/2025 19:15	10.37	28.24	14.775	131.27	4
LH-SC-02	8/10/2025 19:30	10.76	28.22	14.773	136.2	4
LH-SC-02	8/10/2025 19:45	10.59	28.18	14.772	134.05	4
LH-SC-02	8/10/2025 20:00	10.56	28.14	14.773	133.67	4
LH-SC-02	8/10/2025 20:15	10.54	28.06	14.771	133.42	4
LH-SC-02	8/10/2025 20:30	10.59	28	14.771	134.05	4
LH-SC-02	8/10/2025 20:45	10.8	27.94	14.772	136.71	4
LH-SC-02	8/10/2025 21:00	10.7	27.9	14.775	135.44	4
LH-SC-02	8/10/2025 21:15	10.73	27.86	14.774	135.82	4
LH-SC-02	8/10/2025 21:30	10.81	27.82	14.776	136.84	4
LH-SC-02	8/10/2025 21:45	10.74	27.74	14.778	135.95	4
LH-SC-02	8/10/2025 22:00	10.5	27.7	14.777	132.91	4
LH-SC-02	8/10/2025 22:15	10.22	27.56	14.775	129.37	4
LH-SC-02	8/10/2025 22:30	10.26	27.48	14.777	129.87	4
LH-SC-02	8/10/2025 22:45	10.3	27.42	14.775	130.38	4
LH-SC-02	8/10/2025 23:00	10.27	27.4	14.778	130	4
LH-SC-02	8/10/2025 23:15	10.46	27.28	14.777	132.41	4
LH-SC-02	8/10/2025 23:30	10.47	27.16	14.773	130.88	4
LH-SC-02	8/10/2025 23:45	10.48	27.18	14.773	131	4
LH-SC-02	8/11/2025 0:00	10.55	27	14.774	131.88	4
LH-SC-02	8/11/2025 0:15	10.34	26.98	14.771	129.25	4
LH-SC-02	8/11/2025 0:30	10.11	27	14.773	126.38	4
LH-SC-02	8/11/2025 0:45	10.27	27	14.771	128.38	4
LH-SC-02	8/11/2025 1:00	10.13	26.96	14.77	126.63	4
LH-SC-02	8/11/2025 1:15	10.09	26.9	14.767	126.13	4
LH-SC-02	8/11/2025 1:30	10.08	26.84	14.767	126	4
LH-SC-02	8/11/2025 1:45	9.98	26.8	14.765	124.75	4
LH-SC-02	8/11/2025 2:00	10.05	26.74	14.765	124.07	4
LH-SC-02	8/11/2025 2:15	9.63	26.7	14.769	118.89	4
LH-SC-02	8/11/2025 2:30	9.71	26.66	14.769	119.88	4
LH-SC-02	8/11/2025 2:45	9.56	26.6	14.766	118.02	4
LH-SC-02	8/11/2025 3:00	9.62	26.56	14.764	118.77	4
LH-SC-02	8/11/2025 3:15	9.51	26.52	14.764	117.41	4
LH-SC-02	8/11/2025 3:30	9.55	26.48	14.767	117.9	4
LH-SC-02	8/11/2025 3:45	9.5	26.44	14.767	117.28	4
LH-SC-02	8/11/2025 4:00	9.35	26.4	14.765	115.43	4
LH-SC-02	8/11/2025 4:15	8.87	26.36	14.769	109.51	4
LH-SC-02	8/11/2025 4:30	9.31	26.34	14.769	114.94	4
LH-SC-02	8/11/2025 4:45	9.26	26.3	14.769	114.32	4
LH-SC-02	8/11/2025 5:00	9.21	26.26	14.769	113.7	4
LH-SC-02	8/11/2025 5:15	9.03	26.24	14.773	111.48	4
LH-SC-02	8/11/2025 5:30	9.04	26.2	14.771	111.6	4
LH-SC-02	8/11/2025 5:45	8.83	26.18	14.773	109.01	4
LH-SC-02	8/11/2025 6:00	8.76	26.14	14.771	108.15	4

Dissolved Oxygen Saturation Continous Monitoring Data

Station Name	Date Time	DO mg/L	Temp C	Air Pressure PSI	Saturation PCT	Use Code
LH-SC-02	8/11/2025 6:15	8.55	26.12	14.771	105.56	4
LH-SC-02	8/11/2025 6:30	8.51	26.1	14.773	105.06	4
LH-SC-02	8/11/2025 6:45	8.45	26.08	14.776	104.32	4
LH-SC-02	8/11/2025 7:00	8.1	26.06	14.777	100	4
LH-SC-02	8/11/2025 7:15	8.28	26.04	14.781	102.22	4
LH-SC-02	8/11/2025 7:30	8.26	26.04	14.783	101.98	4
LH-SC-02	8/11/2025 7:45	8.2	26.04	14.782	101.23	4
LH-SC-02	8/11/2025 8:00	8.21	26.02	14.785	101.36	4
LH-SC-02	8/11/2025 8:15	8.22	26.04	14.785	101.48	4
LH-SC-02	8/11/2025 8:30	8.36	26.06	14.783	103.21	4
LH-SC-02	8/11/2025 8:45	8.44	26.08	14.784	104.2	4
LH-SC-02	8/11/2025 9:00	8.63	26.12	14.783	106.54	4
LH-SC-02	8/11/2025 9:15	8.84	26.2	14.785	109.14	4
LH-SC-02	8/11/2025 9:30	8.94	26.22	14.786	110.37	4
LH-SC-02	8/11/2025 9:45	9.16	26.24	14.787	113.09	4
LH-SC-02	8/11/2025 10:00	9.11	26.26	14.787	112.47	4
LH-SC-02	8/11/2025 10:15	9.26	26.32	14.79	114.32	4
LH-SC-02	8/11/2025 10:30	9.13	26.36	14.789	112.72	4
LH-SC-02	8/11/2025 10:45	2.32	25.6	14.788	28.29	2
LH-SC-02	8/11/2025 11:00	7.64	28.94	14.788	99.22	2
LH-SC-02	8/11/2025 11:15	0	0	14.787	0	2
LH-SC-02	8/11/2025 11:30	11.07	28.12	14.785	140.13	2
LH-SC-02	8/11/2025 11:45	11.35	27.28	14.784	143.67	4
LH-SC-02	8/11/2025 12:00	11.46	27.28	14.782	145.06	4
LH-SC-02	8/11/2025 12:15	11.28	27.4	14.78	142.78	4
LH-SC-02	8/11/2025 12:30	11.27	27.6	14.776	142.66	4
LH-SC-02	8/11/2025 12:45	11.38	27.76	14.776	144.05	4
LH-SC-02	8/11/2025 13:00	11.4	27.88	14.77	144.3	4
LH-SC-02	8/11/2025 13:15	11.41	27.94	14.764	144.43	4
LH-SC-02	8/11/2025 13:30	11.34	28.06	14.762	143.54	4
LH-SC-02	8/11/2025 13:45	11.46	28.08	14.765	145.06	4
LH-SC-02	8/11/2025 14:00	11.45	28.12	14.764	144.94	4
LH-SC-02	8/11/2025 14:15	11.48	28.18	14.765	145.32	4
LH-SC-02	8/11/2025 14:30	11.7	28.24	14.761	148.1	4
LH-SC-02	8/11/2025 14:45	11.77	28.26	14.759	150.9	4
LH-SC-02	8/11/2025 15:00	11.73	28.3	14.76	150.38	4
LH-SC-02	8/11/2025 15:15	12.04	28.38	14.756	154.36	4
LH-SC-02	8/11/2025 15:30	12.15	28.48	14.754	155.77	4
LH-SC-02	8/11/2025 15:45	12.17	28.52	14.753	156.03	4
LH-SC-02	8/11/2025 16:00	12.32	28.56	14.752	157.95	4
LH-SC-02	8/11/2025 16:15	12.37	28.7	14.752	158.59	4
LH-SC-02	8/11/2025 16:30	12.24	28.82	14.752	158.96	4
LH-SC-02	8/11/2025 16:45	12.24	28.84	14.748	158.96	4
LH-SC-02	8/11/2025 17:00	12.36	28.88	14.747	160.52	4
LH-SC-02	8/11/2025 17:15	12.44	28.94	14.746	161.56	4
LH-SC-02	8/11/2025 17:30	12.4	28.9	14.746	161.04	4
LH-SC-02	8/11/2025 17:45	12.34	28.96	14.748	160.26	4
LH-SC-02	8/11/2025 18:00	12.68	28.92	14.742	164.68	4
LH-SC-02	8/11/2025 18:15	12.68	28.88	14.741	164.68	4
LH-SC-02	8/11/2025 18:30	12.65	28.84	14.741	164.29	4
LH-SC-02	8/11/2025 18:45	12.75	28.78	14.739	165.58	4
LH-SC-02	8/11/2025 19:00	12.62	28.72	14.738	163.9	4
LH-SC-02	8/11/2025 19:15	12.59	28.7	14.737	163.51	4
LH-SC-02	8/11/2025 19:30	12.57	28.64	14.734	163.25	4
LH-SC-02	8/11/2025 19:45	12.47	28.6	14.734	161.95	4
LH-SC-02	8/11/2025 20:00	12.38	28.56	14.733	160.78	4
LH-SC-02	8/11/2025 20:15	12.42	28.52	14.732	161.3	4
LH-SC-02	8/11/2025 20:30	12.33	28.48	14.735	160.13	4
LH-SC-02	8/11/2025 20:45	12.28	28.44	14.737	159.48	4
LH-SC-02	8/11/2025 21:00	12.3	28.4	14.736	159.74	4
LH-SC-02	8/11/2025 21:15	12.17	28.38	14.734	158.05	4
LH-SC-02	8/11/2025 21:30	12.15	28.32	14.733	157.79	4
LH-SC-02	8/11/2025 21:45	12.35	28.28	14.733	160.39	4
LH-SC-02	8/11/2025 22:00	12.08	28.24	14.732	154.87	4
LH-SC-02	8/11/2025 22:15	12.06	28.2	14.732	154.62	4
LH-SC-02	8/11/2025 22:30	12.01	28.18	14.733	153.97	4
LH-SC-02	8/11/2025 22:45	11.91	28.12	14.73	152.69	4
LH-SC-02	8/11/2025 23:00	11.92	28.08	14.731	152.82	4
LH-SC-02	8/11/2025 23:15	11.86	28.06	14.729	152.05	4
LH-SC-02	8/11/2025 23:30	11.83	28.02	14.73	151.67	4
LH-SC-02	8/11/2025 23:45	11.73	27.98	14.73	150.38	4
LH-SC-02	8/12/2025 0:00	11.69	27.96	14.731	149.87	4
LH-SC-02	8/12/2025 0:15	11.62	27.92	14.732	148.97	4
LH-SC-02	8/12/2025 0:30	11.49	27.9	14.731	147.31	4
LH-SC-02	8/12/2025 0:45	11.48	27.86	14.728	147.18	4
LH-SC-02	8/12/2025 1:00	11.49	27.8	14.729	147.31	4
LH-SC-02	8/12/2025 1:15	11.37	27.78	14.728	145.77	4
LH-SC-02	8/12/2025 1:30	11.3	27.72	14.727	143.04	4
LH-SC-02	8/12/2025 1:45	11.2	27.7	14.725	141.77	4
LH-SC-02	8/12/2025 2:00	11.2	27.66	14.723	141.77	4
LH-SC-02	8/12/2025 2:15	11.1	27.64	14.723	140.51	4
LH-SC-02	8/12/2025 2:30	11.02	27.6	14.722	139.49	4
LH-SC-02	8/12/2025 2:45	10.96	27.58	14.719	138.73	4
LH-SC-02	8/12/2025 3:00	10.89	27.54	14.718	137.85	4

Dissolved Oxygen Saturation Continous Monitoring Data
Normandeau Associates Inc.

Station Name	Date Time	DO mg/L	Temp C	Air Pressure PSI	Saturation PCT	Use Code
LH-SC-02	8/12/2025 3:15	10.76	27.52	14.72	136.2	4
LH-SC-02	8/12/2025 3:30	10.66	27.48	14.719	134.94	4
LH-SC-02	8/12/2025 3:45	10.63	27.46	14.721	134.56	4
LH-SC-02	8/12/2025 4:00	10.54	27.42	14.72	133.42	4
LH-SC-02	8/12/2025 4:15	10.45	27.38	14.721	132.28	4
LH-SC-02	8/12/2025 4:30	10.45	27.36	14.723	132.28	4
LH-SC-02	8/12/2025 4:45	10.41	27.34	14.72	131.77	4
LH-SC-02	8/12/2025 5:00	10.29	27.3	14.72	130.25	4
LH-SC-02	8/12/2025 5:15	10.2	27.26	14.721	129.11	4
LH-SC-02	8/12/2025 5:30	10.07	27.24	14.724	127.47	4
LH-SC-02	8/12/2025 5:45	10.03	27.2	14.723	126.96	4
LH-SC-02	8/12/2025 6:00	10	27.18	14.726	126.58	4
LH-SC-02	8/12/2025 6:15	9.91	27.14	14.726	125.44	4
LH-SC-02	8/12/2025 6:30	9.89	27.12	14.726	125.19	4
LH-SC-02	8/12/2025 6:45	9.85	27.1	14.727	124.68	4
LH-SC-02	8/12/2025 7:00	9.73	27.06	14.729	123.16	4
LH-SC-02	8/12/2025 7:15	9.73	27.06	14.732	123.16	4
LH-SC-02	8/12/2025 7:30	9.68	27.04	14.733	122.53	4
LH-SC-02	8/12/2025 7:45	9.54	27.04	14.733	120.76	4
LH-SC-02	8/12/2025 8:00	9.59	27	14.733	121.39	4
LH-SC-02	8/12/2025 8:15	9.58	27.02	14.734	121.27	4
LH-SC-02	8/12/2025 8:30	9.57	27.02	14.73	121.14	4
LH-SC-02	8/12/2025 8:45	9.63	27.04	14.733	121.9	4
LH-SC-02	8/12/2025 9:00	9.77	27.06	14.735	123.67	4
LH-SC-02	8/12/2025 9:15	9.95	27.1	14.734	125.95	4
LH-SC-02	8/12/2025 9:30	9.95	27.14	14.735	125.95	4
LH-SC-02	8/12/2025 9:45	10.02	27.18	14.732	126.84	4
LH-SC-02	8/12/2025 10:00	9.93	27.24	14.732	125.7	4
LH-SC-02	8/12/2025 10:15	10.03	27.28	14.73	126.96	4
LH-SC-02	8/12/2025 10:30	9.92	27.28	14.726	125.57	4
LH-SC-02	8/12/2025 10:45	10	27.3	14.723	126.58	4
LH-SC-02	8/12/2025 11:00	10.08	27.36	14.723	127.59	4
LH-SC-02	8/12/2025 11:15	10.16	27.38	14.718	128.61	4
LH-SC-02	8/12/2025 11:30	10.53	27.44	14.718	133.29	4
LH-SC-02	8/12/2025 11:45	10.75	27.56	14.714	136.08	4
LH-SC-02	8/12/2025 12:00	10.84	27.72	14.711	137.22	4
LH-SC-02	8/12/2025 12:15	10.65	27.9	14.711	136.54	4
LH-SC-02	8/12/2025 12:30	10.85	28.12	14.707	139.1	4
LH-SC-02	8/12/2025 12:45	10.88	28.26	14.705	141.3	4
LH-SC-02	8/12/2025 13:00	11.06	28.32	14.707	143.64	4
LH-SC-02	8/12/2025 13:15	10.87	28.42	14.705	141.17	4
LH-SC-02	8/12/2025 13:30	10.92	28.48	14.703	141.82	4
LH-SC-02	8/12/2025 13:45	11.41	28.64	14.702	148.18	4
LH-SC-02	8/12/2025 14:00	11.59	28.76	14.697	150.52	4
LH-SC-02	8/12/2025 14:15	11.29	28.88	14.696	146.62	4
LH-SC-02	8/12/2025 14:30	11.61	29	14.694	150.78	4
LH-SC-02	8/12/2025 14:45	11.62	29.14	14.695	150.91	4
LH-SC-02	8/12/2025 15:00	11.56	29.3	14.692	152.11	4
LH-SC-02	8/12/2025 15:15	11.55	29.3	14.688	151.97	4
LH-SC-02	8/12/2025 15:30	11.58	29.3	14.685	152.37	4
LH-SC-02	8/12/2025 15:45	11.68	29.42	14.684	153.68	4
LH-SC-02	8/12/2025 16:00	11.62	29.42	14.684	152.89	4
LH-SC-02	8/12/2025 16:15	11.73	29.42	14.684	154.34	4
LH-SC-02	8/12/2025 16:30	11.7	29.46	14.684	153.95	4
LH-SC-02	8/12/2025 16:45	11.78	29.46	14.679	155	4
LH-SC-02	8/12/2025 17:00	11.96	29.46	14.678	157.37	4
LH-SC-02	8/12/2025 17:15	11.91	29.48	14.677	156.71	4
LH-SC-02	8/12/2025 17:30	11.86	29.44	14.678	156.05	4
LH-SC-02	8/12/2025 17:45	11.8	29.4	14.674	155.26	4
LH-SC-02	8/12/2025 18:00	11.91	29.4	14.669	156.71	4
LH-SC-02	8/12/2025 18:15	12.08	29.4	14.667	158.95	4
LH-SC-02	8/12/2025 18:30	12.11	29.34	14.668	159.34	4
LH-SC-02	8/12/2025 18:45	12.2	29.28	14.667	160.53	4
LH-SC-02	8/12/2025 19:00	12.19	29.22	14.664	158.31	4
LH-SC-02	8/12/2025 19:15	12.52	29.16	14.663	162.6	4
LH-SC-02	8/12/2025 19:30	12.46	29.12	14.659	161.82	4
LH-SC-02	8/12/2025 19:45	12.35	29.06	14.661	160.39	4
LH-SC-02	8/12/2025 20:00	12.25	29	14.66	159.09	4
LH-SC-02	8/12/2025 20:15	12.14	28.96	14.66	157.66	4
LH-SC-02	8/12/2025 20:30	12.1	28.92	14.662	157.14	4
LH-SC-02	8/12/2025 20:45	11.98	28.84	14.664	155.58	4
LH-SC-02	8/12/2025 21:00	11.94	28.8	14.664	155.06	4
LH-SC-02	8/12/2025 21:15	11.9	28.74	14.664	154.55	4
LH-SC-02	8/12/2025 21:30	11.79	28.68	14.664	153.12	4
LH-SC-02	8/12/2025 21:45	11.68	28.64	14.664	151.69	4
LH-SC-02	8/12/2025 22:00	11.69	28.58	14.665	151.82	4
LH-SC-02	8/12/2025 22:15	11.53	28.52	14.663	149.74	4
LH-SC-02	8/12/2025 22:30	11.51	28.46	14.666	149.48	4
LH-SC-02	8/12/2025 22:45	11.41	28.42	14.664	148.18	4
LH-SC-02	8/12/2025 23:00	11.24	28.36	14.662	145.97	4
LH-SC-02	8/12/2025 23:15	11.12	28.32	14.661	144.42	4
LH-SC-02	8/12/2025 23:30	11.04	28.26	14.661	143.38	4
LH-SC-02	8/12/2025 23:45	10.82	28.22	14.661	138.72	4
LH-SC-02	8/13/2025 0:00	10.74	28.16	14.658	137.69	4

Station Name	Date Time	DO mg/L	Temp C	Air Pressure PSI	Saturation PCT	Use Code
LH-SC-02	8/13/2025 0:15	10.62	28.12	14.659	136.15	4
LH-SC-02	8/13/2025 0:30	10.43	28.06	14.66	133.72	4
LH-SC-02	8/13/2025 0:45	10.33	28.02	14.659	132.44	4
LH-SC-02	8/13/2025 1:00	10.28	27.98	14.657	131.79	4
LH-SC-02	8/13/2025 1:15	10.11	27.94	14.657	129.62	4
LH-SC-02	8/13/2025 1:30	9.97	27.9	14.657	127.82	4
LH-SC-02	8/13/2025 1:45	9.92	27.88	14.655	127.18	4
LH-SC-02	8/13/2025 2:00	9.83	27.84	14.653	126.03	4
LH-SC-02	8/13/2025 2:15	9.71	27.8	14.651	124.49	4
LH-SC-02	8/13/2025 2:30	9.5	27.76	14.651	121.79	4
LH-SC-02	8/13/2025 2:45	9.3	27.74	14.65	117.72	4
LH-SC-02	8/13/2025 3:00	9.3	27.7	14.65	117.72	4
LH-SC-02	8/13/2025 3:15	9.26	27.66	14.647	118.72	4
LH-SC-02	8/13/2025 3:30	9.14	27.64	14.646	117.18	4
LH-SC-02	8/13/2025 3:45	9.12	27.62	14.648	115.44	4
LH-SC-02	8/13/2025 4:00	9	27.6	14.647	115.38	4
LH-SC-02	8/13/2025 4:15	8.89	27.58	14.647	113.97	4
LH-SC-02	8/13/2025 4:30	8.82	27.54	14.645	113.08	4
LH-SC-02	8/13/2025 4:45	8.83	27.52	14.644	113.21	4
LH-SC-02	8/13/2025 5:00	8.84	27.48	14.644	113.33	4
LH-SC-02	8/13/2025 5:15	8.72	27.46	14.642	111.79	4
LH-SC-02	8/13/2025 5:30	8.56	27.44	14.643	109.74	4
LH-SC-02	8/13/2025 5:45	8.55	27.42	14.644	109.62	4
LH-SC-02	8/13/2025 6:00	8.42	27.4	14.643	107.95	4
LH-SC-02	8/13/2025 6:15	8.3	27.38	14.644	106.41	4
LH-SC-02	8/13/2025 6:30	8.21	27.34	14.646	105.26	4
LH-SC-02	8/13/2025 6:45	8.1	27.34	14.646	103.85	4
LH-SC-02	8/13/2025 7:00	7.9	27.32	14.647	101.28	4
LH-SC-02	8/13/2025 7:15	7.96	27.3	14.645	102.05	4
LH-SC-02	8/13/2025 7:30	7.91	27.3	14.645	101.41	4
LH-SC-02	8/13/2025 7:45	7.82	27.28	14.65	98.99	4
LH-SC-02	8/13/2025 8:00	7.78	27.28	14.649	98.48	4
LH-SC-02	8/13/2025 8:15	7.79	27.28	14.648	98.61	4
LH-SC-02	8/13/2025 8:30	7.91	27.3	14.649	100.13	4
LH-SC-02	8/13/2025 8:45	7.97	27.32	14.649	100.89	4
LH-SC-02	8/13/2025 9:00	8.05	27.34	14.646	103.21	4
LH-SC-02	8/13/2025 9:15	8.07	27.36	14.646	103.46	4
LH-SC-02	8/13/2025 9:30	8.24	27.4	14.648	104.3	4
LH-SC-02	8/13/2025 9:45	8.36	27.46	14.643	107.18	4
LH-SC-02	8/13/2025 10:00	8.37	27.48	14.644	107.31	4
LH-SC-02	8/13/2025 10:15	8.24	27.5	14.641	105.64	4
LH-SC-02	8/13/2025 10:30	8.39	27.52	14.64	107.56	4
LH-SC-02	8/13/2025 10:45	8.46	27.56	14.64	108.46	4
LH-SC-02	8/13/2025 11:00	8.72	27.68	14.637	111.79	4
LH-SC-02	8/13/2025 11:15	8.57	27.82	14.637	111.3	4
LH-SC-02	8/13/2025 11:30	8.55	28	14.637	111.04	4
LH-SC-02	8/13/2025 11:45	8.64	28.12	14.635	112.21	4
LH-SC-02	8/13/2025 12:00	9.17	28.26	14.633	119.09	4
LH-SC-02	8/13/2025 12:15	9.35	28.34	14.633	121.43	4
LH-SC-02	8/13/2025 12:30	10.06	28.44	14.629	130.65	4
LH-SC-02	8/13/2025 12:45	10.24	28.66	14.626	132.99	4
LH-SC-02	8/13/2025 13:00	10.17	28.72	14.625	132.08	4
LH-SC-02	8/13/2025 13:15	10.55	28.78	14.622	138.82	4
LH-SC-02	8/13/2025 13:30	10.24	28.94	14.621	134.74	4
LH-SC-02	8/13/2025 13:45	10.46	29.04	14.619	137.63	4
LH-SC-02	8/13/2025 14:00	10.63	29.1	14.613	139.87	4
LH-SC-02	8/13/2025 14:15	10.04	29.26	14.609	133.87	4
LH-SC-02	8/13/2025 14:30	10.19	29.3	14.605	135.87	4
LH-SC-02	8/13/2025 14:45	10.35	29.36	14.608	138	4
LH-SC-02	8/13/2025 15:00	10.53	29.4	14.605	140.4	4
LH-SC-02	8/13/2025 15:15	10.32	29.58	14.601	137.6	4
LH-SC-02	8/13/2025 15:30	10.5	29.66	14.598	140	4
LH-SC-02	8/13/2025 15:45	10.65	29.62	14.596	142	4
LH-SC-02	8/13/2025 16:00	10.78	29.62	14.598	143.73	4
LH-SC-02	8/13/2025 16:15	10.92	29.68	14.596	145.6	4
LH-SC-02	8/13/2025 16:30	11.01	29.64	14.591	146.8	4
LH-SC-02	8/13/2025 16:45	11.01	29.66	14.582	146.8	4
LH-SC-02	8/13/2025 17:00	11.14	29.72	14.587	148.53	4
LH-SC-02	8/13/2025 17:15	11.15	29.64	14.584	148.67	4
LH-SC-02	8/13/2025 17:30	11.03	29.66	14.584	147.07	4
LH-SC-02	8/13/2025 17:45	10.6	29.7	14.588	141.33	4
LH-SC-02	8/13/2025 18:00	10.89	29.64	14.588	145.2	4
LH-SC-02	8/13/2025 18:15	10.79	29.56	14.588	143.87	4
LH-SC-02	8/13/2025 18:30	10.74	29.5	14.588	143.2	4
LH-SC-02	8/13/2025 18:45	10.62	29.42	14.607	141.6	4
LH-SC-02	8/13/2025 19:00	10.41	29.3	14.641	138.8	4
LH-SC-02	8/13/2025 19:15	10.19	29.06	14.651	132.34	4
LH-SC-02	8/13/2025 19:30	9.75	28.76	14.637	128.29	4
LH-SC-02	8/13/2025 19:45	9.41	28.64	14.651	122.21	4
LH-SC-02	8/13/2025 20:00	9.26	28.58	14.649	120.26	4
LH-SC-02	8/13/2025 20:15	9.17	28.52	14.646	119.09	4
LH-SC-02	8/13/2025 20:30	8.96	28.52	14.649	116.36	4
LH-SC-02	8/13/2025 20:45	8.91	28.5	14.642	115.71	4
LH-SC-02	8/13/2025 21:00	8.89	28.46	14.64	115.45	4

Station Name	Date Time	DO mg/L	Temp C	Air Pressure PSI	Saturation PCT	Use Code
LH-SC-02	8/13/2025 21:15	8.82	28.44	14.64	114.55	4
LH-SC-02	8/13/2025 21:30	8.76	28.42	14.64	113.77	4
LH-SC-02	8/13/2025 21:45	8.65	28.38	14.64	112.34	4
LH-SC-02	8/13/2025 22:00	8.76	28.34	14.637	113.77	4
LH-SC-02	8/13/2025 22:15	8.65	28.3	14.636	112.34	4
LH-SC-02	8/13/2025 22:30	8.54	28.26	14.634	110.91	4
LH-SC-02	8/13/2025 22:45	8.41	28.24	14.634	109.22	4
LH-SC-02	8/13/2025 23:00	8.33	28.2	14.634	108.18	4
LH-SC-02	8/13/2025 23:15	8.3	28.16	14.633	107.79	4
LH-SC-02	8/13/2025 23:30	8.18	28.14	14.633	106.23	4
LH-SC-02	8/13/2025 23:45	8.19	28.1	14.635	106.36	4
LH-SC-02	8/14/2025 0:00	8.05	28.08	14.635	104.55	4
LH-SC-02	8/14/2025 0:15	8.04	28.06	14.633	104.42	4
LH-SC-02	8/14/2025 0:30	8.01	28.02	14.632	104.03	4
LH-SC-02	8/14/2025 0:45	7.91	28	14.63	102.73	4
LH-SC-02	8/14/2025 1:00	7.77	27.98	14.63	100.91	4
LH-SC-02	8/14/2025 1:15	7.81	27.96	14.626	101.43	4
LH-SC-02	8/14/2025 1:30	7.7	27.92	14.629	100	4
LH-SC-02	8/14/2025 1:45	7.7	27.9	14.627	100	4
LH-SC-02	8/14/2025 2:00	7.61	27.88	14.625	98.83	4
LH-SC-02	8/14/2025 2:15	7.51	27.86	14.625	97.53	4
LH-SC-02	8/14/2025 2:30	7.43	27.84	14.623	96.49	4
LH-SC-02	8/14/2025 2:45	7.44	27.82	14.618	96.62	4
LH-SC-02	8/14/2025 3:00	7.43	27.8	14.62	96.49	4
LH-SC-02	8/14/2025 3:15	7.27	27.78	14.622	94.42	4
LH-SC-02	8/14/2025 3:30	7.34	27.74	14.622	94.1	4
LH-SC-02	8/14/2025 3:45	7.14	27.72	14.622	91.54	4
LH-SC-02	8/14/2025 4:00	7.19	27.68	14.621	92.18	4
LH-SC-02	8/14/2025 4:15	7.17	27.66	14.622	91.92	4
LH-SC-02	8/14/2025 4:30	6.97	27.64	14.62	89.36	4
LH-SC-02	8/14/2025 4:45	7.09	27.62	14.621	90.9	4
LH-SC-02	8/14/2025 5:00	7.05	27.6	14.625	90.38	4
LH-SC-02	8/14/2025 5:15	6.96	27.58	14.63	89.23	4
LH-SC-02	8/14/2025 5:30	6.9	27.54	14.629	88.46	4
LH-SC-02	8/14/2025 5:45	6.69	27.52	14.632	85.77	4
LH-SC-02	8/14/2025 6:00	6.63	27.5	14.634	85	4
LH-SC-02	8/14/2025 6:15	6.54	27.48	14.636	83.85	4
LH-SC-02	8/14/2025 6:30	6.36	27.46	14.638	81.54	4
LH-SC-02	8/14/2025 6:45	6.27	27.46	14.636	80.38	4
LH-SC-02	8/14/2025 7:00	6.26	27.44	14.64	80.26	4
LH-SC-02	8/14/2025 7:15	6.19	27.44	14.642	79.36	4
LH-SC-02	8/14/2025 7:30	5.97	27.42	14.646	76.54	4
LH-SC-02	8/14/2025 7:45	5.97	27.42	14.645	76.54	4
LH-SC-02	8/14/2025 8:00	5.99	27.4	14.647	76.79	4
LH-SC-02	8/14/2025 8:15	5.96	27.4	14.651	75.44	4
LH-SC-02	8/14/2025 8:30	5.82	27.4	14.651	73.67	4
LH-SC-02	8/14/2025 8:45	5.78	27.42	14.652	73.16	4
LH-SC-02	8/14/2025 9:00	5.83	27.42	14.653	73.8	4
LH-SC-02	8/14/2025 9:15	6.09	27.44	14.652	77.09	4
LH-SC-02	8/14/2025 9:30	6.09	27.44	14.654	77.09	4
LH-SC-02	8/14/2025 9:45	6.06	27.46	14.654	76.71	4
LH-SC-02	8/14/2025 10:00	6.13	27.52	14.656	77.59	4
LH-SC-02	8/14/2025 10:15	6.2	27.54	14.652	78.48	4
LH-SC-02	8/14/2025 10:30	6.33	27.56	14.652	80.13	4
LH-SC-02	8/14/2025 10:45	6.16	27.58	14.653	77.97	4
LH-SC-02	8/14/2025 11:00	6	27.62	14.65	75.95	4
LH-SC-02	8/14/2025 11:15	6.15	27.68	14.652	77.85	4
LH-SC-02	8/14/2025 11:30	5.94	27.68	14.654	75.19	4
LH-SC-02	8/14/2025 11:45	6.07	27.7	14.648	76.84	4
LH-SC-02	8/14/2025 12:00	6.22	27.72	14.65	78.73	4
LH-SC-02	8/14/2025 12:15	6.16	27.78	14.648	78.97	4
LH-SC-02	8/14/2025 12:30	6.39	27.86	14.647	82.99	4
LH-SC-02	8/14/2025 12:45	6.35	27.92	14.646	82.47	4
LH-SC-02	8/14/2025 13:00	6.9	28.1	14.646	89.61	4
LH-SC-02	8/14/2025 13:15	6.7	28.28	14.65	87.01	4
LH-SC-02	8/14/2025 13:30	6.8	28.44	14.647	88.31	4
LH-SC-02	8/14/2025 13:45	7.05	28.78	14.647	92.76	4
LH-SC-02	8/14/2025 14:00	7.41	28.98	14.646	97.5	4
LH-SC-02	8/14/2025 14:15	7.16	29.12	14.646	94.21	4
LH-SC-02	8/14/2025 14:30	7.11	29.14	14.643	93.55	4
LH-SC-02	8/14/2025 14:45	7.61	29.28	14.643	101.47	4
LH-SC-02	8/14/2025 15:00	7.55	29.28	14.639	100.67	4
LH-SC-02	8/14/2025 15:15	7.97	29.3	14.641	106.27	4
LH-SC-02	8/14/2025 15:30	7.63	29.36	14.641	101.73	4
LH-SC-02	8/14/2025 15:45	7.92	29.42	14.642	105.6	4
LH-SC-02	8/14/2025 16:00	7.67	29.5	14.646	102.27	4
LH-SC-02	8/14/2025 16:15	8.28	29.6	14.648	108.95	4
LH-SC-02	8/14/2025 16:30	7.84	29.72	14.644	104.53	4
LH-SC-02	8/14/2025 16:45	7.85	29.84	14.64	104.67	4
LH-SC-02	8/14/2025 17:00	8.06	29.8	14.637	107.47	4
LH-SC-02	8/14/2025 17:15	7.29	29.62	14.642	97.2	4
LH-SC-02	8/14/2025 17:30	7.03	29.34	14.651	92.5	4
LH-SC-02	8/14/2025 17:45	7.37	28.98	14.651	95.71	4
LH-SC-02	8/14/2025 18:00	6.05	28.48	14.655	78.57	4

Station Name	Date Time	DO mg/L	Temp C	Air Pressure PSI	Saturation PCT	Use Code
LH-SC-02	8/14/2025 18:15	5.97	28.12	14.655	76.54	4
LH-SC-02	8/14/2025 18:30	5.66	27.94	14.658	72.56	4
LH-SC-02	8/14/2025 18:45	5.21	27.86	14.66	66.79	4
LH-SC-02	8/14/2025 19:00	5.1	27.82	14.661	65.38	4
LH-SC-02	8/14/2025 19:15	5.22	27.8	14.661	66.92	4
LH-SC-02	8/14/2025 19:30	5.66	27.94	14.664	72.56	4
LH-SC-02	8/14/2025 19:45	5.9	27.92	14.67	75.64	4
LH-SC-02	8/14/2025 20:00	5.89	27.9	14.673	75.51	4
LH-SC-02	8/14/2025 20:15	5.32	27.92	14.674	68.21	4
LH-SC-02	8/14/2025 20:30	5.51	27.9	14.683	70.64	4
LH-SC-02	8/14/2025 20:45	5.89	27.92	14.686	75.51	4
LH-SC-02	8/14/2025 21:00	5.69	28	14.688	72.95	4
LH-SC-02	8/14/2025 21:15	5.87	28.02	14.692	75.26	4
LH-SC-02	8/14/2025 21:30	5.18	28	14.696	66.41	4
LH-SC-02	8/14/2025 21:45	5.39	27.98	14.699	69.1	4
LH-SC-02	8/14/2025 22:00	6.08	28	14.701	77.95	4
LH-SC-02	8/14/2025 22:15	6.23	27.98	14.7	79.87	4
LH-SC-02	8/14/2025 22:30	6.03	27.94	14.701	77.31	4
LH-SC-02	8/14/2025 22:45	5.96	27.92	14.703	76.41	4
LH-SC-02	8/14/2025 23:00	5.98	27.88	14.703	76.67	4
LH-SC-02	8/14/2025 23:15	5.93	27.86	14.703	76.03	4
LH-SC-02	8/14/2025 23:30	5.89	27.84	14.704	75.51	4
LH-SC-02	8/14/2025 23:45	6.05	27.82	14.703	77.56	4
LH-SC-02	8/15/2025 0:00	5.95	27.8	14.703	76.28	4
LH-SC-02	8/15/2025 0:15	5.96	27.78	14.703	76.41	4
LH-SC-02	8/15/2025 0:30	5.84	27.76	14.705	74.87	4
LH-SC-02	8/15/2025 0:45	5.87	27.74	14.704	74.3	4
LH-SC-02	8/15/2025 1:00	5.94	27.72	14.704	75.19	4
LH-SC-02	8/15/2025 1:15	5.87	27.7	14.705	74.3	4
LH-SC-02	8/15/2025 1:30	5.76	27.68	14.706	72.91	4
LH-SC-02	8/15/2025 1:45	5.76	27.66	14.708	72.91	4
LH-SC-02	8/15/2025 2:00	5.72	27.64	14.711	72.41	4
LH-SC-02	8/15/2025 2:15	5.62	27.64	14.714	71.14	4
LH-SC-02	8/15/2025 2:30	5.64	27.6	14.716	71.39	4
LH-SC-02	8/15/2025 2:45	5.63	27.58	14.717	71.27	4
LH-SC-02	8/15/2025 3:00	5.53	27.56	14.719	70	4
LH-SC-02	8/15/2025 3:15	5.48	27.54	14.718	69.37	4
LH-SC-02	8/15/2025 3:30	5.62	27.54	14.719	71.14	4
LH-SC-02	8/15/2025 3:45	5.55	27.5	14.721	70.25	4
LH-SC-02	8/15/2025 4:00	5.5	27.48	14.724	69.62	4
LH-SC-02	8/15/2025 4:15	5.35	27.46	14.725	67.72	4
LH-SC-02	8/15/2025 4:30	5.38	27.44	14.727	68.1	4
LH-SC-02	8/15/2025 4:45	5.38	27.42	14.729	68.1	4
LH-SC-02	8/15/2025 5:00	5.34	27.4	14.734	67.59	4
LH-SC-02	8/15/2025 5:15	5.39	27.38	14.738	68.23	4
LH-SC-02	8/15/2025 5:30	5.31	27.34	14.74	67.22	4
LH-SC-02	8/15/2025 5:45	5.18	27.34	14.743	65.57	4
LH-SC-02	8/15/2025 6:00	5.17	27.32	14.747	65.44	4
LH-SC-02	8/15/2025 6:15	5.12	27.28	14.752	64.81	4
LH-SC-02	8/15/2025 6:30	4.99	27.28	14.755	63.16	4
LH-SC-02	8/15/2025 6:45	5.15	27.26	14.761	65.19	4
LH-SC-02	8/15/2025 7:00	4.91	27.24	14.763	61.38	4
LH-SC-02	8/15/2025 7:15	4.99	27.22	14.768	62.38	4
LH-SC-02	8/15/2025 7:30	4.95	27.2	14.77	61.88	4
LH-SC-02	8/15/2025 7:45	4.86	27.18	14.771	60.75	4
LH-SC-02	8/15/2025 8:00	4.87	27.18	14.774	60.88	4
LH-SC-02	8/15/2025 8:15	4.84	27.16	14.773	60.5	4
LH-SC-02	8/15/2025 8:30	4.83	27.18	14.777	60.38	4
LH-SC-02	8/15/2025 8:45	4.82	27.16	14.777	60.25	4
LH-SC-02	8/15/2025 9:00	4.85	27.18	14.781	60.63	4
LH-SC-02	8/15/2025 9:15	4.82	27.2	14.785	60.25	4
LH-SC-02	8/15/2025 9:30	4.81	27.2	14.787	60.13	4
LH-SC-02	8/15/2025 9:45	4.87	27.22	14.791	60.88	4
LH-SC-02	8/15/2025 10:00	4.76	27.22	14.792	59.5	4
LH-SC-02	8/15/2025 10:15	4.92	27.26	14.794	62.28	4
LH-SC-02	8/15/2025 10:30	4.93	27.28	14.795	62.41	4
LH-SC-02	8/15/2025 10:45	4.92	27.32	14.795	62.28	4
LH-SC-02	8/15/2025 11:00	4.9	27.34	14.798	62.03	4
LH-SC-02	8/15/2025 11:15	4.98	27.38	14.797	63.04	4
LH-SC-02	8/15/2025 11:30	4.97	27.44	14.793	62.91	4
LH-SC-02	8/15/2025 11:45	5.05	27.48	14.796	63.92	4
LH-SC-02	8/15/2025 12:00	5.01	27.52	14.794	63.42	4
LH-SC-02	8/15/2025 12:15	5.06	27.58	14.794	64.05	4
LH-SC-02	8/15/2025 12:30	5.13	27.64	14.794	64.94	4
LH-SC-02	8/15/2025 12:45	5.11	27.7	14.794	64.68	4
LH-SC-02	8/15/2025 13:00	5.18	27.76	14.797	65.57	4
LH-SC-02	8/15/2025 13:15	5.07	27.78	14.797	64.18	4
LH-SC-02	8/15/2025 13:30	4.94	27.88	14.796	62.53	4
LH-SC-02	8/15/2025 13:45	5.03	27.92	14.798	63.67	4
LH-SC-02	8/15/2025 14:00	4.91	27.96	14.797	62.15	4
LH-SC-02	8/15/2025 14:15	4.9	27.96	14.795	62.03	4
LH-SC-02	8/15/2025 14:30	4.91	27.96	14.794	62.15	4
LH-SC-02	8/15/2025 14:45	4.88	27.98	14.796	61.77	4
LH-SC-02	8/15/2025 15:00	4.87	27.98	14.794	61.65	4

Dissolved Oxygen Saturation Continous Monitoring Data
Normandeau Associates Inc.

Station Name	Date Time	DO mg/L	Temp C	Air Pressure PSI	Saturation PCT	Use Code
LH-SC-02	8/15/2025 15:15	4.87	27.98	14.795	61.65	4
LH-SC-02	8/15/2025 15:30	4.83	28	14.794	61.14	4
LH-SC-02	8/15/2025 15:45	4.67	27.96	14.792	59.11	4
LH-SC-02	8/15/2025 16:00	4.71	28	14.794	59.62	4
LH-SC-02	8/15/2025 16:15	4.74	27.96	14.794	60	4
LH-SC-02	8/15/2025 16:30	4.91	28.04	14.795	62.15	4
LH-SC-02	8/15/2025 16:45	4.92	28.04	14.792	62.28	4
LH-SC-02	8/15/2025 17:00	4.94	28.02	14.789	62.53	4
LH-SC-02	8/15/2025 17:15	4.97	28	14.786	62.91	4
LH-SC-02	8/15/2025 17:30	5.08	27.94	14.784	64.3	4
LH-SC-02	8/15/2025 17:45	5.02	27.9	14.786	63.54	4
LH-SC-02	8/15/2025 18:00	4.95	27.84	14.784	62.66	4
LH-SC-02	8/15/2025 18:15	4.95	27.8	14.785	62.66	4
LH-SC-02	8/15/2025 18:30	4.91	27.76	14.785	62.15	4
LH-SC-02	8/15/2025 18:45	4.87	27.72	14.787	61.65	4
LH-SC-02	8/15/2025 19:00	4.95	27.68	14.786	62.66	4
LH-SC-02	8/15/2025 19:15	4.96	27.64	14.787	62.78	4
LH-SC-02	8/15/2025 19:30	4.8	27.6	14.789	60.76	4
LH-SC-02	8/15/2025 19:45	4.95	27.58	14.785	62.66	4
LH-SC-02	8/15/2025 20:00	4.9	27.56	14.785	62.03	4
LH-SC-02	8/15/2025 20:15	4.87	27.5	14.787	61.65	4
LH-SC-02	8/15/2025 20:30	4.98	27.48	14.788	63.04	4
LH-SC-02	8/15/2025 20:45	4.81	27.44	14.789	60.89	4
LH-SC-02	8/15/2025 21:00	4.91	27.44	14.789	62.15	4
LH-SC-02	8/15/2025 21:15	4.74	27.4	14.789	60	4
LH-SC-02	8/15/2025 21:30	4.72	27.4	14.79	59.75	4
LH-SC-02	8/15/2025 21:45	4.69	27.36	14.79	59.37	4
LH-SC-02	8/15/2025 22:00	4.65	27.34	14.789	58.86	4
LH-SC-02	8/15/2025 22:15	4.6	27.32	14.788	58.23	4
LH-SC-02	8/15/2025 22:30	4.57	27.3	14.79	57.85	4
LH-SC-02	8/15/2025 22:45	4.57	27.26	14.791	57.85	4
LH-SC-02	8/15/2025 23:00	4.56	27.26	14.793	57.72	4
LH-SC-02	8/15/2025 23:15	4.52	27.24	14.789	56.5	4
LH-SC-02	8/15/2025 23:30	4.48	27.22	14.79	56	4
LH-SC-02	8/15/2025 23:45	4.55	27.18	14.79	56.88	4
LH-SC-02	8/16/2025 0:00	4.55	27.16	14.787	56.88	4
LH-SC-02	8/16/2025 0:15	4.52	27.14	14.787	56.5	4
LH-SC-02	8/16/2025 0:30	4.47	27.12	14.784	55.88	4
LH-SC-02	8/16/2025 0:45	4.53	27.1	14.783	56.63	4
LH-SC-02	8/16/2025 1:00	4.51	27.06	14.785	56.38	4
LH-SC-02	8/16/2025 1:15	4.48	27.04	14.784	56	4
LH-SC-02	8/16/2025 1:30	4.45	27.04	14.783	55.63	4
LH-SC-02	8/16/2025 1:45	4.57	27.02	14.78	57.13	4
LH-SC-02	8/16/2025 2:00	4.6	27	14.779	57.5	4
LH-SC-02	8/16/2025 2:15	4.5	26.96	14.78	56.25	4
LH-SC-02	8/16/2025 2:30	4.51	26.94	14.781	56.38	4
LH-SC-02	8/16/2025 2:45	4.52	26.92	14.78	56.5	4
LH-SC-02	8/16/2025 3:00	4.5	26.88	14.78	56.25	4
LH-SC-02	8/16/2025 3:15	4.44	26.86	14.779	55.5	4
LH-SC-02	8/16/2025 3:30	4.58	26.84	14.78	57.25	4
LH-SC-02	8/16/2025 3:45	4.37	26.82	14.783	54.63	4
LH-SC-02	8/16/2025 4:00	4.5	26.8	14.787	56.25	4
LH-SC-02	8/16/2025 4:15	4.4	26.78	14.786	55	4
LH-SC-02	8/16/2025 4:30	4.44	26.76	14.787	55.5	4
LH-SC-02	8/16/2025 4:45	4.42	26.72	14.788	54.57	4
LH-SC-02	8/16/2025 5:00	4.35	26.7	14.786	53.7	4
LH-SC-02	8/16/2025 5:15	4.35	26.68	14.787	53.7	4
LH-SC-02	8/16/2025 5:30	4.27	26.64	14.787	52.72	4
LH-SC-02	8/16/2025 5:45	4.26	26.6	14.787	52.59	4
LH-SC-02	8/16/2025 6:00	4.44	26.62	14.788	54.81	4
LH-SC-02	8/16/2025 6:15	4.4	26.6	14.788	54.32	4
LH-SC-02	8/16/2025 6:30	4.41	26.56	14.788	54.44	4
LH-SC-02	8/16/2025 6:45	4.39	26.56	14.789	54.2	4
LH-SC-02	8/16/2025 7:00	4.42	26.54	14.786	54.57	4
LH-SC-02	8/16/2025 7:15	4.29	26.54	14.788	52.96	4
LH-SC-02	8/16/2025 7:30	4.3	26.54	14.789	53.09	4
LH-SC-02	8/16/2025 7:45	4.34	26.54	14.786	53.58	4
LH-SC-02	8/16/2025 8:00	4.36	26.5	14.787	53.83	4
LH-SC-02	8/16/2025 8:15	4.38	26.52	14.787	54.07	4
LH-SC-02	8/16/2025 8:30	4.28	26.5	14.784	52.84	4
LH-SC-02	8/16/2025 8:45	4.31	26.52	14.781	53.21	4
LH-SC-02	8/16/2025 9:00	4.33	26.52	14.78	53.46	4
LH-SC-02	8/16/2025 9:15	4.56	26.54	14.778	56.3	4
LH-SC-02	8/16/2025 9:30	4.54	26.6	14.775	56.05	4
LH-SC-02	8/16/2025 9:45	4.55	26.6	14.776	56.17	4
LH-SC-02	8/16/2025 10:00	4.77	26.64	14.776	58.89	4
LH-SC-02	8/16/2025 10:15	4.67	26.72	14.779	57.65	4
LH-SC-02	8/16/2025 10:30	4.59	26.86	14.778	57.38	4
LH-SC-02	8/16/2025 10:45	4.74	27	14.776	59.25	4
LH-SC-02	8/16/2025 11:00	4.8	27.02	14.774	60	4
LH-SC-02	8/16/2025 11:15	5.01	27.06	14.773	62.63	4
LH-SC-02	8/16/2025 11:30	5.1	27.18	14.77	63.75	4
LH-SC-02	8/16/2025 11:45	5.18	27.24	14.768	64.75	4
LH-SC-02	8/16/2025 12:00	5.29	27.3	14.766	66.96	4

Station Name	Date Time	DO mg/L	Temp C	Air Pressure PSI	Saturation PCT	Use Code
LH-SC-02	8/16/2025 12:15	5.02	27.24	14.764	62.75	4
LH-SC-02	8/16/2025 12:30	5.11	27.22	14.762	63.88	4
LH-SC-02	8/16/2025 12:45	5.1	27.78	14.759	64.56	4
LH-SC-02	8/16/2025 13:00	5.01	28.02	14.757	63.42	4
LH-SC-02	8/16/2025 13:15	5.27	27.92	14.758	66.71	4
LH-SC-02	8/16/2025 13:30	5.59	27.92	14.754	70.76	4
LH-SC-02	8/16/2025 13:45	5.4	28.02	14.751	68.35	4
LH-SC-02	8/16/2025 14:00	5.71	28.06	14.747	72.28	4
LH-SC-02	8/16/2025 14:15	5.87	28.14	14.743	75.26	4
LH-SC-02	8/16/2025 14:30	5.88	27.98	14.741	75.38	4
LH-SC-02	8/16/2025 14:45	5.92	28.04	14.737	75.9	4
LH-SC-02	8/16/2025 15:00	6.04	28.18	14.736	77.44	4
LH-SC-02	8/16/2025 15:15	5.71	28.18	14.739	73.21	4
LH-SC-02	8/16/2025 15:30	5.55	28.16	14.738	71.15	4
LH-SC-02	8/16/2025 15:45	5.57	28.12	14.735	71.41	4
LH-SC-02	8/16/2025 16:00	5.53	28	14.731	70.9	4
LH-SC-02	8/16/2025 16:15	5.76	27.84	14.73	73.85	4
LH-SC-02	8/16/2025 16:30	5.79	27.76	14.727	74.23	4
LH-SC-02	8/16/2025 16:45	5.58	27.6	14.73	70.63	4
LH-SC-02	8/16/2025 17:00	5.51	27.5	14.722	69.75	4
LH-SC-02	8/16/2025 17:15	5.42	27.46	14.724	68.61	4
LH-SC-02	8/16/2025 17:30	5.38	27.42	14.72	68.1	4
LH-SC-02	8/16/2025 17:45	5.44	27.36	14.72	68.86	4
LH-SC-02	8/16/2025 18:00	5.43	27.3	14.714	68.73	4
LH-SC-02	8/16/2025 18:15	5.37	27.24	14.712	67.97	4
LH-SC-02	8/16/2025 18:30	5.19	27.22	14.706	65.7	4
LH-SC-02	8/16/2025 18:45	5.24	27.18	14.705	66.33	4
LH-SC-02	8/16/2025 19:00	5.14	27.16	14.705	65.06	4
LH-SC-02	8/16/2025 19:15	5.06	27.12	14.705	64.05	4
LH-SC-02	8/16/2025 19:30	4.94	27.1	14.704	62.53	4
LH-SC-02	8/16/2025 19:45	5.03	27.04	14.702	63.67	4
LH-SC-02	8/16/2025 20:00	5.08	27.02	14.702	64.3	4
LH-SC-02	8/16/2025 20:15	5.1	27	14.7	64.56	4
LH-SC-02	8/16/2025 20:30	5.09	27	14.7	64.43	4
LH-SC-02	8/16/2025 20:45	5.09	27	14.7	64.43	4
LH-SC-02	8/16/2025 21:00	5.11	26.98	14.699	64.68	4
LH-SC-02	8/16/2025 21:15	5.07	26.96	14.699	64.18	4
LH-SC-02	8/16/2025 21:30	5.01	26.94	14.695	63.42	4
LH-SC-02	8/16/2025 21:45	5.12	26.92	14.693	64.81	4
LH-SC-02	8/16/2025 22:00	5.11	26.9	14.697	64.68	4
LH-SC-02	8/16/2025 22:15	5.01	26.9	14.696	63.42	4
LH-SC-02	8/16/2025 22:30	5.02	26.88	14.694	63.54	4
LH-SC-02	8/16/2025 22:45	4.95	26.86	14.694	62.66	4
LH-SC-02	8/16/2025 23:00	5.09	26.84	14.69	64.43	4
LH-SC-02	8/16/2025 23:15	5.12	26.84	14.692	64.81	4
LH-SC-02	8/16/2025 23:30	4.92	26.82	14.689	62.28	4
LH-SC-02	8/16/2025 23:45	5.02	26.82	14.688	63.54	4
LH-SC-02	8/17/2025 0:00	5.07	26.8	14.688	64.18	4
LH-SC-02	8/17/2025 0:15	5.03	26.8	14.689	63.67	4
LH-SC-02	8/17/2025 0:30	4.94	26.76	14.689	62.53	4
LH-SC-02	8/17/2025 0:45	4.93	26.74	14.687	61.63	4
LH-SC-02	8/17/2025 1:00	5.01	26.74	14.683	62.63	4
LH-SC-02	8/17/2025 1:15	4.92	26.74	14.68	61.5	4
LH-SC-02	8/17/2025 1:30	5.02	26.72	14.677	62.75	4
LH-SC-02	8/17/2025 1:45	4.97	26.7	14.673	62.13	4
LH-SC-02	8/17/2025 2:00	4.88	26.68	14.673	61	4
LH-SC-02	8/17/2025 2:15	4.95	26.68	14.672	61.88	4
LH-SC-02	8/17/2025 2:30	4.91	26.66	14.671	61.38	4
LH-SC-02	8/17/2025 2:45	4.88	26.64	14.672	61	4
LH-SC-02	8/17/2025 3:00	5	26.62	14.668	62.5	4
LH-SC-02	8/17/2025 3:15	4.9	26.64	14.67	61.25	4
LH-SC-02	8/17/2025 3:30	4.97	26.6	14.668	62.13	4
LH-SC-02	8/17/2025 3:45	4.88	26.6	14.668	61	4
LH-SC-02	8/17/2025 4:00	4.84	26.6	14.664	60.5	4
LH-SC-02	8/17/2025 4:15	4.86	26.58	14.663	60.75	4
LH-SC-02	8/17/2025 4:30	4.78	26.58	14.661	59.75	4
LH-SC-02	8/17/2025 4:45	4.72	26.56	14.661	59	4
LH-SC-02	8/17/2025 5:00	4.83	26.54	14.66	60.38	4
LH-SC-02	8/17/2025 5:15	4.84	26.54	14.661	60.5	4
LH-SC-02	8/17/2025 5:30	4.78	26.52	14.66	59.75	4
LH-SC-02	8/17/2025 5:45	4.69	26.52	14.66	58.63	4
LH-SC-02	8/17/2025 6:00	4.68	26.5	14.66	58.5	4
LH-SC-02	8/17/2025 6:15	4.58	26.48	14.66	57.25	4
LH-SC-02	8/17/2025 6:30	4.76	26.46	14.658	59.5	4
LH-SC-02	8/17/2025 6:45	4.58	26.46	14.656	57.25	4
LH-SC-02	8/17/2025 7:00	4.58	26.46	14.656	57.25	4
LH-SC-02	8/17/2025 7:15	4.73	26.46	14.655	59.13	4
LH-SC-02	8/17/2025 7:30	4.65	26.46	14.653	58.13	4
LH-SC-02	8/17/2025 7:45	4.68	26.46	14.65	58.5	4
LH-SC-02	8/17/2025 8:00	4.78	26.46	14.648	59.75	4
LH-SC-02	8/17/2025 8:15	4.9	26.48	14.648	61.25	4
LH-SC-02	8/17/2025 8:30	4.99	26.52	14.645	62.38	4
LH-SC-02	8/17/2025 8:45	5.08	26.58	14.646	63.5	4
LH-SC-02	8/17/2025 9:00	5.23	26.64	14.644	65.38	4

Dissolved Oxygen Saturation Continous Monitoring Data
Normandeau Associates Inc.

Station Name	Date Time	DO mg/L	Temp C	Air Pressure PSI	Saturation PCT	Use Code
LH-SC-02	8/17/2025 9:15	5.35	26.72	14.641	66.88	4
LH-SC-02	8/17/2025 9:30	5.4	26.78	14.641	68.35	4
LH-SC-02	8/17/2025 9:45	5.43	26.84	14.643	68.73	4
LH-SC-02	8/17/2025 10:00	5.55	26.88	14.641	70.25	4
LH-SC-02	8/17/2025 10:15	5.5	26.94	14.639	69.62	4
LH-SC-02	8/17/2025 10:30	5.48	27	14.638	69.37	4
LH-SC-02	8/17/2025 10:45	5.55	27.06	14.638	70.25	4
LH-SC-02	8/17/2025 11:00	5.71	27.14	14.64	72.28	4
LH-SC-02	8/17/2025 11:15	5.78	27.22	14.639	73.16	4
LH-SC-02	8/17/2025 11:30	6.01	27.38	14.636	77.05	4
LH-SC-02	8/17/2025 11:45	5.97	27.48	14.631	76.54	4
LH-SC-02	8/17/2025 12:00	6.02	27.56	14.631	77.18	4
LH-SC-02	8/17/2025 12:15	5.98	27.66	14.627	76.67	4
LH-SC-02	8/17/2025 12:30	6.11	27.8	14.626	79.35	4
LH-SC-02	8/17/2025 12:45	6.35	28	14.625	82.47	4
LH-SC-02	8/17/2025 13:00	6.56	28.08	14.62	85.19	4
LH-SC-02	8/17/2025 13:15	6.5	28.14	14.616	84.42	4
LH-SC-02	8/17/2025 13:30	6.64	28.22	14.615	86.23	4
LH-SC-02	8/17/2025 13:45	6.62	28.28	14.614	85.97	4
LH-SC-02	8/17/2025 14:00	6.85	28.34	14.612	88.96	4
LH-SC-02	8/17/2025 14:15	6.9	28.42	14.608	89.61	4
LH-SC-02	8/17/2025 14:30	7.02	28.5	14.607	91.17	4
LH-SC-02	8/17/2025 14:45	6.98	28.5	14.603	90.65	4
LH-SC-02	8/17/2025 15:00	7.09	28.56	14.601	92.08	4
LH-SC-02	8/17/2025 15:15	7.14	28.54	14.597	92.73	4
LH-SC-02	8/17/2025 15:30	7.19	28.52	14.597	93.38	4
LH-SC-02	8/17/2025 15:45	7.17	28.56	14.598	93.12	4
LH-SC-02	8/17/2025 16:00	7.22	28.64	14.597	93.77	4
LH-SC-02	8/17/2025 16:15	7.07	28.66	14.594	91.82	4
LH-SC-02	8/17/2025 16:30	7.05	28.62	14.595	91.56	4
LH-SC-02	8/17/2025 16:45	6.89	28.62	14.591	89.48	4
LH-SC-02	8/17/2025 17:00	6.96	28.6	14.59	90.39	4
LH-SC-02	8/17/2025 17:15	7.41	28.6	14.592	96.23	4
LH-SC-02	8/17/2025 17:30	7.64	28.58	14.592	99.22	4
LH-SC-02	8/17/2025 17:45	7.48	28.58	14.594	97.14	4
LH-SC-02	8/17/2025 18:00	7.57	28.54	14.592	98.31	4
LH-SC-02	8/17/2025 18:15	7.62	28.52	14.593	98.96	4
LH-SC-02	8/17/2025 18:30	7.65	28.52	14.593	99.35	4
LH-SC-02	8/17/2025 18:45	7.71	28.5	14.595	100.13	4
LH-SC-02	8/17/2025 19:00	7.79	28.46	14.597	101.17	4
LH-SC-02	8/17/2025 19:15	7.67	28.44	14.602	99.61	4
LH-SC-02	8/17/2025 19:30	7.87	28.44	14.607	102.21	4
LH-SC-02	8/17/2025 19:45	7.87	28.42	14.613	102.21	4
LH-SC-02	8/17/2025 20:00	7.96	28.38	14.617	103.38	4
LH-SC-02	8/17/2025 20:15	8.09	28.34	14.622	105.06	4
LH-SC-02	8/17/2025 20:30	8	28.3	14.633	103.9	4
LH-SC-02	8/17/2025 20:45	8.19	28.24	14.643	106.36	4
LH-SC-02	8/17/2025 21:00	8.01	28.2	14.647	104.03	4
LH-SC-02	8/17/2025 21:15	7.97	28.14	14.65	102.18	4
LH-SC-02	8/17/2025 21:30	8.03	28.12	14.649	102.95	4
LH-SC-02	8/17/2025 21:45	8.01	28.08	14.649	102.69	4
LH-SC-02	8/17/2025 22:00	7.69	28.02	14.649	98.59	4
LH-SC-02	8/17/2025 22:15	7.75	28	14.656	99.36	4
LH-SC-02	8/17/2025 22:30	7.63	27.94	14.657	97.82	4
LH-SC-02	8/17/2025 22:45	7.61	27.92	14.664	97.56	4
LH-SC-02	8/17/2025 23:00	7.6	27.88	14.663	97.44	4
LH-SC-02	8/17/2025 23:15	7.59	27.88	14.672	97.31	4
LH-SC-02	8/17/2025 23:30	7.54	27.84	14.675	96.67	4
LH-SC-02	8/17/2025 23:45	7.53	27.82	14.678	96.54	4
LH-SC-02	8/18/2025 0:00	7.41	27.78	14.682	95	4
LH-SC-02	8/18/2025 0:15	7.47	27.76	14.685	95.77	4
LH-SC-02	8/18/2025 0:30	7.27	27.72	14.687	92.03	4
LH-SC-02	8/18/2025 0:45	7.37	27.68	14.69	93.29	4
LH-SC-02	8/18/2025 1:00	7.31	27.66	14.695	92.53	4
LH-SC-02	8/18/2025 1:15	7.21	27.6	14.701	91.27	4
LH-SC-02	8/18/2025 1:30	6.99	27.56	14.706	88.48	4
LH-SC-02	8/18/2025 1:45	7.05	27.52	14.708	89.24	4
LH-SC-02	8/18/2025 2:00	7.11	27.48	14.71	90	4
LH-SC-02	8/18/2025 2:15	7.12	27.46	14.709	90.13	4
LH-SC-02	8/18/2025 2:30	6.94	27.44	14.712	87.85	4
LH-SC-02	8/18/2025 2:45	7	27.38	14.711	88.61	4
LH-SC-02	8/18/2025 3:00	6.96	27.36	14.713	88.1	4
LH-SC-02	8/18/2025 3:15	6.84	27.3	14.715	86.58	4
LH-SC-02	8/18/2025 3:30	6.82	27.28	14.714	86.33	4
LH-SC-02	8/18/2025 3:45	6.72	27.26	14.714	85.06	4
LH-SC-02	8/18/2025 4:00	6.66	27.24	14.721	84.3	4
LH-SC-02	8/18/2025 4:15	6.7	27.2	14.721	84.81	4
LH-SC-02	8/18/2025 4:30	6.55	27.16	14.725	82.91	4
LH-SC-02	8/18/2025 4:45	6.43	27.14	14.729	81.39	4
LH-SC-02	8/18/2025 5:00	6.39	27.08	14.731	80.89	4
LH-SC-02	8/18/2025 5:15	6.34	27.06	14.736	80.25	4
LH-SC-02	8/18/2025 5:30	6.18	27.02	14.739	78.23	4
LH-SC-02	8/18/2025 5:45	6.31	26.98	14.741	79.87	4
LH-SC-02	8/18/2025 6:00	6.37	26.94	14.749	79.63	4

Station Name	Date Time	DO mg/L	Temp C	Air Pressure PSI	Saturation PCT	Use Code
LH-SC-02	8/18/2025 6:15	6.09	26.92	14.751	76.13	4
LH-SC-02	8/18/2025 6:30	6.13	26.88	14.755	76.63	4
LH-SC-02	8/18/2025 6:45	5.99	26.84	14.758	74.88	4
LH-SC-02	8/18/2025 7:00	5.89	26.8	14.762	73.63	4
LH-SC-02	8/18/2025 7:15	6.04	26.8	14.765	75.5	4
LH-SC-02	8/18/2025 7:30	5.98	26.76	14.766	74.75	4
LH-SC-02	8/18/2025 7:45	5.92	26.74	14.771	73.09	4
LH-SC-02	8/18/2025 8:00	5.94	26.72	14.773	73.33	4
LH-SC-02	8/18/2025 8:15	6.11	26.68	14.775	75.43	4
LH-SC-02	8/18/2025 8:30	5.84	26.66	14.777	72.1	4
LH-SC-02	8/18/2025 8:45	6.01	26.66	14.779	74.2	4
LH-SC-02	8/18/2025 9:00	5.91	26.64	14.782	72.96	4
LH-SC-02	8/18/2025 9:15	6.11	26.64	14.786	75.43	4
LH-SC-02	8/18/2025 9:30	5.75	26.64	14.788	70.99	4
LH-SC-02	8/18/2025 9:45	6.32	26.66	14.789	78.02	4
LH-SC-02	8/18/2025 10:00	6.32	26.68	14.791	78.02	4
LH-SC-02	8/18/2025 10:15	6.32	26.7	14.791	78.02	4
LH-SC-02	8/18/2025 10:30	6.71	26.72	14.792	82.84	4
LH-SC-02	8/18/2025 10:45	6.21	26.74	14.793	76.67	4
LH-SC-02	8/18/2025 11:00	6.81	24.7	14.795	81.07	2
LH-SC-02	8/18/2025 11:15	8.44	24.3	14.789	100.48	2
LH-SC-02	8/18/2025 11:30	0	0	14.787	0	2
LH-SC-02	8/18/2025 11:45	7.95	26.2	14.786	98.15	2
LH-SC-02	8/18/2025 12:00	7.74	26.88	14.783	96.75	4
LH-SC-02	8/18/2025 12:15	7.62	26.94	14.784	95.25	4
LH-SC-02	8/18/2025 12:30	7.9	27	14.782	98.75	4
LH-SC-02	8/18/2025 12:45	8.37	27.04	14.781	104.63	4
LH-SC-02	8/18/2025 13:00	8.88	27.12	14.783	111	4
LH-SC-02	8/18/2025 13:15	8.97	27.14	14.784	112.13	4
LH-SC-02	8/18/2025 13:30	9.24	27.16	14.782	115.5	4
LH-SC-02	8/18/2025 13:45	9.47	27.18	14.784	118.38	4
LH-SC-02	8/18/2025 14:00	9.62	27.2	14.784	120.25	4
LH-SC-02	8/18/2025 14:15	9.61	27.22	14.781	120.13	4
LH-SC-02	8/18/2025 14:30	9.77	27.34	14.782	123.67	4
LH-SC-02	8/18/2025 14:45	9.79	27.34	14.78	123.92	4
LH-SC-02	8/18/2025 15:00	9.55	27.36	14.776	120.89	4
LH-SC-02	8/18/2025 15:15	9.72	27.34	14.779	123.04	4
LH-SC-02	8/18/2025 15:30	9.43	27.26	14.781	119.37	4
LH-SC-02	8/18/2025 15:45	9.54	27.26	14.78	120.76	4
LH-SC-02	8/18/2025 16:00	9.62	27.22	14.78	120.25	4
LH-SC-02	8/18/2025 16:15	9.72	27.22	14.784	121.5	4
LH-SC-02	8/18/2025 16:30	9.49	27.2	14.785	118.63	4
LH-SC-02	8/18/2025 16:45	9.7	27.2	14.785	121.25	4
LH-SC-02	8/18/2025 17:00	9.73	27.18	14.787	121.63	4
LH-SC-02	8/18/2025 17:15	9.79	27.16	14.787	122.38	4
LH-SC-02	8/18/2025 17:30	9.74	27.14	14.788	121.75	4
LH-SC-02	8/18/2025 17:45	9.77	27.1	14.788	122.13	4
LH-SC-02	8/18/2025 18:00	9.44	27.1	14.787	118	4
LH-SC-02	8/18/2025 18:15	9.36	27.04	14.784	117	4
LH-SC-02	8/18/2025 18:30	9.39	27.02	14.784	117.38	4
LH-SC-02	8/18/2025 18:45	9.24	26.94	14.784	115.5	4
LH-SC-02	8/18/2025 19:00	9.12	26.92	14.786	114	4
LH-SC-02	8/18/2025 19:15	9.01	26.88	14.788	112.63	4
LH-SC-02	8/18/2025 19:30	8.85	26.84	14.79	110.63	4
LH-SC-02	8/18/2025 19:45	8.72	26.82	14.794	109	4
LH-SC-02	8/18/2025 20:00	8.74	26.78	14.795	109.25	4
LH-SC-02	8/18/2025 20:15	8.66	26.76	14.797	108.25	4
LH-SC-02	8/18/2025 20:30	8.63	26.74	14.8	106.54	4
LH-SC-02	8/18/2025 20:45	8.48	26.7	14.799	104.69	4
LH-SC-02	8/18/2025 21:00	8.47	26.68	14.802	104.57	4
LH-SC-02	8/18/2025 21:15	7.97	26.66	14.803	98.4	4
LH-SC-02	8/18/2025 21:30	8.34	26.64	14.805	102.96	4
LH-SC-02	8/18/2025 21:45	8.39	26.6	14.804	103.58	4
LH-SC-02	8/18/2025 22:00	8.38	26.58	14.804	103.46	4
LH-SC-02	8/18/2025 22:15	8.33	26.56	14.805	102.84	4
LH-SC-02	8/18/2025 22:30	8.32	26.54	14.806	102.72	4
LH-SC-02	8/18/2025 22:45	8.18	26.52	14.806	100.99	4
LH-SC-02	8/18/2025 23:00	8.22	26.5	14.808	101.48	4
LH-SC-02	8/18/2025 23:15	8.13	26.48	14.806	100.37	4
LH-SC-02	8/18/2025 23:30	8.11	26.46	14.81	100.12	4
LH-SC-02	8/18/2025 23:45	8.07	26.42	14.811	99.63	4
LH-SC-02	8/19/2025 0:00	8	26.42	14.81	98.77	4
LH-SC-02	8/19/2025 0:15	7.97	26.38	14.81	98.4	4
LH-SC-02	8/19/2025 0:30	7.96	26.36	14.81	98.27	4
LH-SC-02	8/19/2025 0:45	8	26.34	14.81	98.77	4
LH-SC-02	8/19/2025 1:00	7.98	26.32	14.811	98.52	4
LH-SC-02	8/19/2025 1:15	7.99	26.28	14.817	98.64	4
LH-SC-02	8/19/2025 1:30	7.97	26.24	14.814	98.4	4
LH-SC-02	8/19/2025 1:45	7.56	26.22	14.817	93.33	4
LH-SC-02	8/19/2025 2:00	7.88	26.2	14.817	97.28	4
LH-SC-02	8/19/2025 2:15	7.84	26.18	14.815	96.79	4
LH-SC-02	8/19/2025 2:30	7.84	26.18	14.813	96.79	4
LH-SC-02	8/19/2025 2:45	7.79	26.16	14.815	96.17	4
LH-SC-02	8/19/2025 3:00	7.7	26.12	14.816	95.06	4

Station Name	Date Time	DO mg/L	Temp C	Air Pressure PSI	Saturation PCT	Use Code
LH-SC-02	8/19/2025 3:15	7.68	26.1	14.816	94.81	4
LH-SC-02	8/19/2025 3:30	7.72	26.1	14.817	95.31	4
LH-SC-02	8/19/2025 3:45	7.68	26.08	14.819	94.81	4
LH-SC-02	8/19/2025 4:00	7.62	26.06	14.817	94.07	4
LH-SC-02	8/19/2025 4:15	7.49	26.04	14.819	92.47	4
LH-SC-02	8/19/2025 4:30	7.56	26	14.818	93.33	4
LH-SC-02	8/19/2025 4:45	7.39	25.98	14.82	91.23	4
LH-SC-02	8/19/2025 5:00	7.47	25.96	14.821	92.22	4
LH-SC-02	8/19/2025 5:15	7.48	25.92	14.823	92.35	4
LH-SC-02	8/19/2025 5:30	7.47	25.9	14.823	92.22	4
LH-SC-02	8/19/2025 5:45	7.46	25.86	14.825	92.1	4
LH-SC-02	8/19/2025 6:00	7.39	25.82	14.827	91.23	4
LH-SC-02	8/19/2025 6:15	7.41	25.78	14.823	91.48	4
LH-SC-02	8/19/2025 6:30	7.36	25.78	14.83	90.86	4
LH-SC-02	8/19/2025 6:45	7.36	25.76	14.832	90.86	4
LH-SC-02	8/19/2025 7:00	7.36	25.76	14.835	90.86	4
LH-SC-02	8/19/2025 7:15	7.37	25.74	14.832	89.88	4
LH-SC-02	8/19/2025 7:30	7.36	25.74	14.836	89.76	4
LH-SC-02	8/19/2025 7:45	7.36	25.72	14.837	89.76	4
LH-SC-02	8/19/2025 8:00	7.37	25.7	14.841	88.8	4
LH-SC-02	8/19/2025 8:15	7.41	25.68	14.84	90.37	4
LH-SC-02	8/19/2025 8:30	7.5	25.7	14.84	91.46	4
LH-SC-02	8/19/2025 8:45	7.5	25.68	14.837	91.46	4
LH-SC-02	8/19/2025 9:00	7.59	25.7	14.838	92.56	4
LH-SC-02	8/19/2025 9:15	7.7	25.74	14.839	93.9	4
LH-SC-02	8/19/2025 9:30	7.79	25.74	14.839	95	4
LH-SC-02	8/19/2025 9:45	7.8	25.74	14.837	95.12	4
LH-SC-02	8/19/2025 10:00	7.87	25.74	14.837	95.98	4
LH-SC-02	8/19/2025 10:15	7.96	25.74	14.838	97.07	4
LH-SC-02	8/19/2025 10:30	8.03	25.78	14.838	99.14	4
LH-SC-02	8/19/2025 10:45	8.15	25.84	14.837	100.62	4
LH-SC-02	8/19/2025 11:00	8.1	25.86	14.834	100	4
LH-SC-02	8/19/2025 11:15	8.24	25.86	14.833	101.73	4
LH-SC-02	8/19/2025 11:30	8.23	25.88	14.827	101.6	4
LH-SC-02	8/19/2025 11:45	8.33	25.86	14.824	102.84	4
LH-SC-02	8/19/2025 12:00	8.3	25.86	14.823	102.47	4
LH-SC-02	8/19/2025 12:15	8.48	25.88	14.83	104.69	4
LH-SC-02	8/19/2025 12:30	8.55	25.9	14.829	105.56	4
LH-SC-02	8/19/2025 12:45	8.54	25.92	14.827	105.43	4
LH-SC-02	8/19/2025 13:00	8.77	26	14.83	108.27	4
LH-SC-02	8/19/2025 13:15	8.92	26.04	14.824	110.12	4
LH-SC-02	8/19/2025 13:30	9.04	26.06	14.824	111.6	4
LH-SC-02	8/19/2025 13:45	9.13	26.08	14.825	112.72	4
LH-SC-02	8/19/2025 14:00	9.37	26.12	14.823	115.68	4
LH-SC-02	8/19/2025 14:15	9.41	26.14	14.822	116.17	4
LH-SC-02	8/19/2025 14:30	9.61	26.16	14.818	118.64	4
LH-SC-02	8/19/2025 14:45	9.69	26.16	14.814	119.63	4
LH-SC-02	8/19/2025 15:00	9.68	26.16	14.811	119.51	4
LH-SC-02	8/19/2025 15:15	9.86	26.16	14.809	121.73	4
LH-SC-02	8/19/2025 15:30	10.07	26.18	14.807	124.32	4
LH-SC-02	8/19/2025 15:45	10.31	26.18	14.81	127.28	4
LH-SC-02	8/19/2025 16:00	10.29	26.2	14.808	127.04	4
LH-SC-02	8/19/2025 16:15	10.41	26.18	14.806	128.52	4
LH-SC-02	8/19/2025 16:30	10.24	26.16	14.804	126.42	4
LH-SC-02	8/19/2025 16:45	10.15	26.16	14.804	125.31	4
LH-SC-02	8/19/2025 17:00	10.23	26.16	14.806	126.3	4
LH-SC-02	8/19/2025 17:15	10.08	26.16	14.803	124.44	4
LH-SC-02	8/19/2025 17:30	10.15	26.16	14.804	125.31	4
LH-SC-02	8/19/2025 17:45	10.36	26.12	14.801	127.9	4
LH-SC-02	8/19/2025 18:00	10.08	26.1	14.797	124.44	4
LH-SC-02	8/19/2025 18:15	9.71	26.08	14.795	119.88	4
LH-SC-02	8/19/2025 18:30	9.65	26.02	14.794	119.14	4
LH-SC-02	8/19/2025 18:45	9.47	26	14.796	116.91	4
LH-SC-02	8/19/2025 19:00	9.12	25.98	14.792	112.59	4
LH-SC-02	8/19/2025 19:15	8.97	25.94	14.796	110.74	4
LH-SC-02	8/19/2025 19:30	8.87	25.92	14.795	109.51	4
LH-SC-02	8/19/2025 19:45	8.87	25.9	14.795	109.51	4
LH-SC-02	8/19/2025 20:00	8.79	25.88	14.797	108.52	4
LH-SC-02	8/19/2025 20:15	8.69	25.86	14.798	107.28	4
LH-SC-02	8/19/2025 20:30	8.62	25.84	14.794	106.42	4
LH-SC-02	8/19/2025 20:45	8.35	25.8	14.794	103.09	4
LH-SC-02	8/19/2025 21:00	8.46	25.8	14.796	104.44	4
LH-SC-02	8/19/2025 21:15	8.38	25.78	14.8	103.46	4
LH-SC-02	8/19/2025 21:30	8.37	25.76	14.797	103.33	4
LH-SC-02	8/19/2025 21:45	8.39	25.74	14.798	102.32	4
LH-SC-02	8/19/2025 22:00	8.34	25.72	14.8	101.71	4
LH-SC-02	8/19/2025 22:15	8.35	25.7	14.802	101.83	4
LH-SC-02	8/19/2025 22:30	8.27	25.68	14.8	100.85	4
LH-SC-02	8/19/2025 22:45	8.19	25.66	14.802	99.88	4
LH-SC-02	8/19/2025 23:00	8.32	25.64	14.801	101.46	4
LH-SC-02	8/19/2025 23:15	8.23	25.6	14.801	100.37	4
LH-SC-02	8/19/2025 23:30	8.24	25.6	14.803	100.49	4
LH-SC-02	8/19/2025 23:45	8.16	25.54	14.805	99.51	4
LH-SC-02	8/20/2025 0:00	8.11	25.56	14.803	98.9	4

Dissolved Oxygen Saturation Continous Monitoring Data
Normandeau Associates Inc.

Station Name	Date Time	DO mg/L	Temp C	Air Pressure PSI	Saturation PCT	Use Code
LH-SC-02	8/20/2025 0:15	8.09	25.52	14.804	98.66	4
LH-SC-02	8/20/2025 0:30	8.03	25.52	14.806	97.93	4
LH-SC-02	8/20/2025 0:45	7.96	25.5	14.802	97.07	4
LH-SC-02	8/20/2025 1:00	7.92	25.48	14.798	96.59	4
LH-SC-02	8/20/2025 1:15	7.91	25.48	14.802	96.46	4
LH-SC-02	8/20/2025 1:30	7.85	25.46	14.794	95.73	4
LH-SC-02	8/20/2025 1:45	7.86	25.44	14.794	95.85	4
LH-SC-02	8/20/2025 2:00	7.78	25.42	14.792	94.88	4
LH-SC-02	8/20/2025 2:15	7.77	25.42	14.79	94.76	4
LH-SC-02	8/20/2025 2:30	7.7	25.38	14.788	93.9	4
LH-SC-02	8/20/2025 2:45	7.74	25.38	14.786	94.39	4
LH-SC-02	8/20/2025 3:00	7.19	25.36	14.779	87.68	4
LH-SC-02	8/20/2025 3:15	7.61	25.34	14.781	92.8	4
LH-SC-02	8/20/2025 3:30	7.65	25.34	14.783	93.29	4
LH-SC-02	8/20/2025 3:45	7.6	25.34	14.787	92.68	4
LH-SC-02	8/20/2025 4:00	7.53	25.32	14.786	91.83	4
LH-SC-02	8/20/2025 4:15	7.51	25.3	14.786	91.59	4
LH-SC-02	8/20/2025 4:30	7.45	25.28	14.789	90.85	4
LH-SC-02	8/20/2025 4:45	7.42	25.26	14.785	90.49	4
LH-SC-02	8/20/2025 5:00	7.41	25.24	14.782	89.28	4
LH-SC-02	8/20/2025 5:15	7.37	25.24	14.783	88.8	4
LH-SC-02	8/20/2025 5:30	7.35	25.22	14.784	88.55	4
LH-SC-02	8/20/2025 5:45	7.34	25.2	14.786	88.43	4
LH-SC-02	8/20/2025 6:00	7.29	25.18	14.786	87.83	4
LH-SC-02	8/20/2025 6:15	7.27	25.18	14.788	87.59	4
LH-SC-02	8/20/2025 6:30	7.16	25.18	14.788	86.27	4
LH-SC-02	8/20/2025 6:45	7.12	25.16	14.783	85.78	4
LH-SC-02	8/20/2025 7:00	7.14	25.16	14.783	86.02	4
LH-SC-02	8/20/2025 7:15	7.12	25.16	14.783	85.78	4
LH-SC-02	8/20/2025 7:30	7.11	25.14	14.785	85.66	4
LH-SC-02	8/20/2025 7:45	7.1	25.1	14.788	85.54	4
LH-SC-02	8/20/2025 8:00	7.15	25.1	14.787	86.14	4
LH-SC-02	8/20/2025 8:15	7.16	25.08	14.791	86.27	4
LH-SC-02	8/20/2025 8:30	7.11	25.04	14.791	85.66	4
LH-SC-02	8/20/2025 8:45	7.1	25.04	14.787	85.54	4
LH-SC-02	8/20/2025 9:00	7.08	25.04	14.786	85.3	4
LH-SC-02	8/20/2025 9:15	7.1	25.04	14.788	85.54	4
LH-SC-02	8/20/2025 9:30	7.05	25.04	14.791	84.94	4
LH-SC-02	8/20/2025 9:45	7.06	25.02	14.796	85.06	4
LH-SC-02	8/20/2025 10:00	7.02	25.02	14.799	84.58	4
LH-SC-02	8/20/2025 10:15	7.02	25.02	14.798	84.58	4
LH-SC-02	8/20/2025 10:30	7.06	25.02	14.797	85.06	4
LH-SC-02	8/20/2025 10:45	7.11	25	14.802	85.66	4
LH-SC-02	8/20/2025 11:00	7.13	24.98	14.8	85.9	4
LH-SC-02	8/20/2025 11:15	7.11	24.96	14.802	85.66	4
LH-SC-02	8/20/2025 11:30	7.18	24.96	14.798	86.51	4
LH-SC-02	8/20/2025 11:45	7.21	24.94	14.796	86.87	4
LH-SC-02	8/20/2025 12:00	7.2	24.94	14.799	86.75	4
LH-SC-02	8/20/2025 12:15	7.24	24.92	14.796	87.23	4
LH-SC-02	8/20/2025 12:30	7.27	24.9	14.793	87.59	4
LH-SC-02	8/20/2025 12:45	7.39	24.9	14.789	89.04	4
LH-SC-02	8/20/2025 13:00	7.41	24.9	14.787	89.28	4
LH-SC-02	8/20/2025 13:15	7.25	24.9	14.788	87.35	4
LH-SC-02	8/20/2025 13:30	7.4	24.9	14.789	89.16	4
LH-SC-02	8/20/2025 13:45	7.44	24.9	14.793	89.64	4
LH-SC-02	8/20/2025 14:00	7.38	24.9	14.791	88.92	4
LH-SC-02	8/20/2025 14:15	7.51	24.9	14.789	90.48	4
LH-SC-02	8/20/2025 14:30	7.56	24.9	14.79	91.08	4
LH-SC-02	8/20/2025 14:45	7.54	24.9	14.793	90.84	4
LH-SC-02	8/20/2025 15:00	7.53	24.88	14.793	90.72	4
LH-SC-02	8/20/2025 15:15	7.44	24.88	14.794	89.64	4
LH-SC-02	8/20/2025 15:30	7.39	24.88	14.796	89.04	4
LH-SC-02	8/20/2025 15:45	7.34	24.86	14.795	88.43	4
LH-SC-02	8/20/2025 16:00	7.32	24.84	14.786	88.19	4
LH-SC-02	8/20/2025 16:15	7.34	24.84	14.786	88.43	4
LH-SC-02	8/20/2025 16:30	7.25	24.84	14.786	87.35	4
LH-SC-02	8/20/2025 16:45	7.27	24.82	14.785	87.59	4
LH-SC-02	8/20/2025 17:00	7.25	24.84	14.788	87.35	4
LH-SC-02	8/20/2025 17:15	7.27	24.82	14.789	87.59	4
LH-SC-02	8/20/2025 17:30	7.27	24.8	14.792	87.59	4
LH-SC-02	8/20/2025 17:45	7.21	24.78	14.79	86.87	4
LH-SC-02	8/20/2025 18:00	7.23	24.76	14.789	87.11	4
LH-SC-02	8/20/2025 18:15	7.22	24.74	14.786	85.95	4
LH-SC-02	8/20/2025 18:30	7.27	24.72	14.781	86.55	4
LH-SC-02	8/20/2025 18:45	7.23	24.7	14.784	86.07	4
LH-SC-02	8/20/2025 19:00	7.25	24.68	14.782	86.31	4
LH-SC-02	8/20/2025 19:15	7.19	24.66	14.782	85.6	4
LH-SC-02	8/20/2025 19:30	7.16	24.64	14.788	85.24	4
LH-SC-02	8/20/2025 19:45	7.13	24.64	14.782	84.88	4
LH-SC-02	8/20/2025 20:00	7.05	24.62	14.785	83.93	4
LH-SC-02	8/20/2025 20:15	7.04	24.6	14.788	83.81	4
LH-SC-02	8/20/2025 20:30	7.05	24.58	14.787	83.93	4
LH-SC-02	8/20/2025 20:45	6.96	24.56	14.792	82.86	4
LH-SC-02	8/20/2025 21:00	6.93	24.54	14.789	82.5	4

Station Name	Date Time	DO mg/L	Temp C	Air Pressure PSI	Saturation PCT	Use Code
LH-SC-02	8/20/2025 21:15	6.86	24.52	14.792	81.67	4
LH-SC-02	8/20/2025 21:30	6.8	24.5	14.792	80.95	4
LH-SC-02	8/20/2025 21:45	6.72	24.48	14.789	80	4
LH-SC-02	8/20/2025 22:00	6.77	24.46	14.79	80.6	4
LH-SC-02	8/20/2025 22:15	6.67	24.46	14.785	79.4	4
LH-SC-02	8/20/2025 22:30	6.65	24.46	14.786	79.17	4
LH-SC-02	8/20/2025 22:45	6.68	24.46	14.784	79.52	4
LH-SC-02	8/20/2025 23:00	6.62	24.44	14.784	78.81	4
LH-SC-02	8/20/2025 23:15	6.6	24.42	14.777	78.57	4
LH-SC-02	8/20/2025 23:30	6.53	24.42	14.784	77.74	4
LH-SC-02	8/20/2025 23:45	6.49	24.4	14.785	77.26	4
LH-SC-02	8/21/2025 0:00	6.45	24.4	14.783	76.79	4
LH-SC-02	8/21/2025 0:15	6.42	24.38	14.777	76.43	4
LH-SC-02	8/21/2025 0:30	6.42	24.38	14.779	76.43	4
LH-SC-02	8/21/2025 0:45	6.28	24.36	14.778	74.76	4
LH-SC-02	8/21/2025 1:00	6.3	24.34	14.773	75	4
LH-SC-02	8/21/2025 1:15	6.33	24.32	14.774	75.36	4
LH-SC-02	8/21/2025 1:30	6.34	24.28	14.772	75.48	4
LH-SC-02	8/21/2025 1:45	6.38	24.26	14.772	75.95	4
LH-SC-02	8/21/2025 2:00	6.34	24.22	14.771	75.48	4
LH-SC-02	8/21/2025 2:15	6.31	24.2	14.769	75.12	4
LH-SC-02	8/21/2025 2:30	6.28	24.2	14.768	74.76	4
LH-SC-02	8/21/2025 2:45	6.2	24.18	14.765	73.81	4
LH-SC-02	8/21/2025 3:00	6.13	24.16	14.762	72.98	4
LH-SC-02	8/21/2025 3:15	6.13	24.14	14.76	72.98	4
LH-SC-02	8/21/2025 3:30	6.13	24.12	14.76	72.98	4
LH-SC-02	8/21/2025 3:45	6.09	24.12	14.759	72.5	4
LH-SC-02	8/21/2025 4:00	6.01	24.1	14.761	71.55	4
LH-SC-02	8/21/2025 4:15	6.34	24.08	14.76	75.48	4
LH-SC-02	8/21/2025 4:30	6.26	24.08	14.756	74.52	4
LH-SC-02	8/21/2025 4:45	6.26	24.06	14.758	74.52	4
LH-SC-02	8/21/2025 5:00	6.16	24.02	14.755	73.33	4
LH-SC-02	8/21/2025 5:15	6.24	24	14.756	74.29	4
LH-SC-02	8/21/2025 5:30	6.2	23.96	14.755	73.81	4
LH-SC-02	8/21/2025 5:45	6.19	23.94	14.755	73.69	4
LH-SC-02	8/21/2025 6:00	6.15	23.88	14.755	73.21	4
LH-SC-02	8/21/2025 6:15	6.14	23.86	14.753	73.1	4
LH-SC-02	8/21/2025 6:30	6.08	23.82	14.758	72.38	4
LH-SC-02	8/21/2025 6:45	6	23.8	14.756	71.43	4
LH-SC-02	8/21/2025 7:00	5.98	23.78	14.758	71.19	4
LH-SC-02	8/21/2025 7:15	5.93	23.76	14.759	70.6	4
LH-SC-02	8/21/2025 7:30	5.88	23.76	14.759	70	4
LH-SC-02	8/21/2025 7:45	5.88	23.76	14.761	70	4
LH-SC-02	8/21/2025 8:00	5.83	23.76	14.764	69.4	4
LH-SC-02	8/21/2025 8:15	5.88	23.74	14.765	69.18	4
LH-SC-02	8/21/2025 8:30	5.8	23.76	14.763	69.05	4
LH-SC-02	8/21/2025 8:45	5.72	23.74	14.759	67.29	4
LH-SC-02	8/21/2025 9:00	5.73	23.74	14.765	67.41	4
LH-SC-02	8/21/2025 9:15	5.72	23.74	14.764	67.29	4
LH-SC-02	8/21/2025 9:30	5.62	23.74	14.761	66.12	4
LH-SC-02	8/21/2025 9:45	5.6	23.7	14.758	65.88	4
LH-SC-02	8/21/2025 10:00	5.63	23.7	14.753	66.24	4
LH-SC-02	8/21/2025 10:15	5.66	23.7	14.753	66.59	4
LH-SC-02	8/21/2025 10:30	5.7	23.68	14.754	67.06	4
LH-SC-02	8/21/2025 10:45	5.76	23.68	14.756	67.76	4
LH-SC-02	8/21/2025 11:00	5.79	23.7	14.758	68.12	4
LH-SC-02	8/21/2025 11:15	5.87	23.7	14.756	69.06	4
LH-SC-02	8/21/2025 11:30	5.94	23.7	14.757	69.88	4
LH-SC-02	8/21/2025 11:45	6.06	23.74	14.757	71.29	4
LH-SC-02	8/21/2025 12:00	6.1	23.82	14.752	72.62	4
LH-SC-02	8/21/2025 12:15	6.18	23.82	14.75	73.57	4
LH-SC-02	8/21/2025 12:30	6.21	23.84	14.751	73.93	4
LH-SC-02	8/21/2025 12:45	6.23	23.86	14.748	74.17	4
LH-SC-02	8/21/2025 13:00	6.24	23.88	14.743	74.29	4
LH-SC-02	8/21/2025 13:15	6.3	23.9	14.739	75	4
LH-SC-02	8/21/2025 13:30	6.17	23.94	14.74	73.45	4
LH-SC-02	8/21/2025 13:45	6.26	23.94	14.741	74.52	4
LH-SC-02	8/21/2025 14:00	6.25	23.96	14.738	74.4	4
LH-SC-02	8/21/2025 14:15	6.32	24.02	14.736	75.24	4
LH-SC-02	8/21/2025 14:30	6.41	24.1	14.734	76.31	4
LH-SC-02	8/21/2025 14:45	6.49	24.12	14.731	77.26	4
LH-SC-02	8/21/2025 15:00	6.5	24.16	14.728	77.38	4
LH-SC-02	8/21/2025 15:15	6.46	24.18	14.725	76.9	4
LH-SC-02	8/21/2025 15:30	6.48	24.2	14.722	77.14	4
LH-SC-02	8/21/2025 15:45	6.49	24.22	14.721	77.26	4
LH-SC-02	8/21/2025 16:00	6.54	24.24	14.719	77.86	4
LH-SC-02	8/21/2025 16:15	6.55	24.28	14.72	78.92	4
LH-SC-02	8/21/2025 16:30	6.67	24.26	14.717	80.36	4
LH-SC-02	8/21/2025 16:45	6.57	24.28	14.715	79.16	4
LH-SC-02	8/21/2025 17:00	6.67	24.26	14.713	80.36	4
LH-SC-02	8/21/2025 17:15	6.74	24.26	14.712	81.2	4
LH-SC-02	8/21/2025 17:30	6.6	24.28	14.713	79.52	4
LH-SC-02	8/21/2025 17:45	6.74	24.26	14.71	81.2	4
LH-SC-02	8/21/2025 18:00	6.7	24.26	14.706	80.72	4

Dissolved Oxygen Saturation Continous Monitoring Data
Normandeau Associates Inc.

Station Name	Date Time	DO mg/L	Temp C	Air Pressure PSI	Saturation PCT	Use Code
LH-SC-02	8/21/2025 18:15	6.68	24.22	14.707	79.52	4
LH-SC-02	8/21/2025 18:30	6.68	24.2	14.703	79.52	4
LH-SC-02	8/21/2025 18:45	6.64	24.18	14.702	79.05	4
LH-SC-02	8/21/2025 19:00	6.6	24.16	14.702	78.57	4
LH-SC-02	8/21/2025 19:15	6.58	24.16	14.702	78.33	4
LH-SC-02	8/21/2025 19:30	6.58	24.14	14.7	78.33	4
LH-SC-02	8/21/2025 19:45	6.49	24.12	14.699	77.26	4
LH-SC-02	8/21/2025 20:00	6.45	24.1	14.702	76.79	4
LH-SC-02	8/21/2025 20:15	6.47	24.1	14.7	77.02	4
LH-SC-02	8/21/2025 20:30	6.41	24.08	14.694	76.31	4
LH-SC-02	8/21/2025 20:45	6.42	24.04	14.694	76.43	4
LH-SC-02	8/21/2025 21:00	6.41	24.04	14.695	76.31	4
LH-SC-02	8/21/2025 21:15	6.35	24.02	14.692	75.6	4
LH-SC-02	8/21/2025 21:30	6.33	24	14.694	75.36	4
LH-SC-02	8/21/2025 21:45	6.3	23.98	14.689	75	4
LH-SC-02	8/21/2025 22:00	6.27	23.98	14.688	74.64	4
LH-SC-02	8/21/2025 22:15	6.22	23.94	14.689	74.05	4
LH-SC-02	8/21/2025 22:30	6.22	23.94	14.685	74.05	4
LH-SC-02	8/21/2025 22:45	6.21	23.9	14.685	73.93	4
LH-SC-02	8/21/2025 23:00	6.12	23.88	14.683	72.86	4
LH-SC-02	8/21/2025 23:15	6.16	23.84	14.68	73.33	4
LH-SC-02	8/21/2025 23:30	6.11	23.8	14.681	72.74	4
LH-SC-02	8/21/2025 23:45	6.14	23.8	14.682	73.1	4
LH-SC-02	8/22/2025 0:00	6.11	23.76	14.678	72.74	4
LH-SC-02	8/22/2025 0:15	6.1	23.74	14.676	71.76	4
LH-SC-02	8/22/2025 0:30	6.07	23.74	14.678	71.41	4
LH-SC-02	8/22/2025 0:45	6.02	23.72	14.676	70.82	4
LH-SC-02	8/22/2025 1:00	5.97	23.7	14.674	70.24	4
LH-SC-02	8/22/2025 1:15	5.99	23.66	14.674	70.47	4
LH-SC-02	8/22/2025 1:30	6	23.64	14.669	70.59	4
LH-SC-02	8/22/2025 1:45	5.97	23.6	14.67	70.24	4
LH-SC-02	8/22/2025 2:00	5.95	23.56	14.673	70	4
LH-SC-02	8/22/2025 2:15	5.94	23.5	14.669	69.88	4
LH-SC-02	8/22/2025 2:30	5.98	23.48	14.666	70.35	4
LH-SC-02	8/22/2025 2:45	5.98	23.46	14.669	70.35	4
LH-SC-02	8/22/2025 3:00	5.95	23.44	14.664	70	4
LH-SC-02	8/22/2025 3:15	5.85	23.4	14.668	68.82	4
LH-SC-02	8/22/2025 3:30	5.87	23.38	14.668	69.06	4
LH-SC-02	8/22/2025 3:45	5.81	23.34	14.669	68.35	4
LH-SC-02	8/22/2025 4:00	5.78	23.32	14.662	68	4
LH-SC-02	8/22/2025 4:15	5.78	23.3	14.665	68	4
LH-SC-02	8/22/2025 4:30	5.75	23.26	14.662	67.65	4
LH-SC-02	8/22/2025 4:45	5.76	23.24	14.662	66.98	4
LH-SC-02	8/22/2025 5:00	5.7	23.22	14.664	66.28	4
LH-SC-02	8/22/2025 5:15	5.71	23.2	14.665	66.4	4
LH-SC-02	8/22/2025 5:30	5.65	23.18	14.668	65.7	4
LH-SC-02	8/22/2025 5:45	5.69	23.14	14.669	66.16	4
LH-SC-02	8/22/2025 6:00	5.67	23.1	14.672	65.93	4
LH-SC-02	8/22/2025 6:15	5.62	23.06	14.675	65.35	4
LH-SC-02	8/22/2025 6:30	5.57	23.04	14.677	64.77	4
LH-SC-02	8/22/2025 6:45	5.58	23.04	14.677	64.88	4
LH-SC-02	8/22/2025 7:00	5.51	23.02	14.682	64.07	4
LH-SC-02	8/22/2025 7:15	5.47	23.06	14.685	63.6	4
LH-SC-02	8/22/2025 7:30	5.46	23.06	14.683	63.49	4
LH-SC-02	8/22/2025 7:45	5.43	23.08	14.684	63.14	4
LH-SC-02	8/22/2025 8:00	5.41	23	14.689	62.91	4
LH-SC-02	8/22/2025 8:15	5.43	23	14.691	63.14	4
LH-SC-02	8/22/2025 8:30	5.48	23	14.692	63.72	4
LH-SC-02	8/22/2025 8:45	5.5	23	14.689	63.95	4
LH-SC-02	8/22/2025 9:00	5.52	23.02	14.688	64.19	4
LH-SC-02	8/22/2025 9:15	5.39	23.08	14.691	62.67	4
LH-SC-02	8/22/2025 9:30	5.34	23.14	14.691	62.09	4
LH-SC-02	8/22/2025 9:45	5.34	23.22	14.69	62.09	4
LH-SC-02	8/22/2025 10:00	5.4	23.28	14.691	63.53	4
LH-SC-02	8/22/2025 10:15	5.4	23.36	14.692	63.53	4
LH-SC-02	8/22/2025 10:30	5.34	23.4	14.694	62.82	4
LH-SC-02	8/22/2025 10:45	5.34	23.5	14.693	62.82	4
LH-SC-02	8/22/2025 11:00	5.35	23.48	14.69	62.94	4
LH-SC-02	8/22/2025 11:15	5.45	23.56	14.693	64.12	4
LH-SC-02	8/22/2025 11:30	5.38	23.5	14.693	63.29	4
LH-SC-02	8/22/2025 11:45	5.42	23.56	14.693	63.76	4
LH-SC-02	8/22/2025 12:00	5.41	23.54	14.693	63.65	4
LH-SC-02	8/22/2025 12:15	5.49	23.7	14.691	64.59	4
LH-SC-02	8/22/2025 12:30	5.57	23.8	14.688	66.31	4
LH-SC-02	8/22/2025 12:45	5.57	23.92	14.691	66.31	4
LH-SC-02	8/22/2025 13:00	5.61	23.92	14.691	66.79	4
LH-SC-02	8/22/2025 13:15	5.66	24	14.69	67.38	4
LH-SC-02	8/22/2025 13:30	5.7	24.14	14.686	67.86	4
LH-SC-02	8/22/2025 13:45	5.72	24.14	14.687	68.1	4
LH-SC-02	8/22/2025 14:00	5.75	24.08	14.687	68.45	4
LH-SC-02	8/22/2025 14:15	5.76	24.18	14.683	68.57	4
LH-SC-02	8/22/2025 14:30	5.77	24.16	14.685	68.69	4
LH-SC-02	8/22/2025 14:45	5.84	24.24	14.682	69.52	4
LH-SC-02	8/22/2025 15:00	6.3	24.28	14.684	75.9	4

Station Name	Date Time	DO mg/L	Temp C	Air Pressure PSI	Saturation PCT	Use Code
LH-SC-02	8/22/2025 15:15	6.02	24.28	14.68	72.53	4
LH-SC-02	8/22/2025 15:30	6.14	24.3	14.676	73.98	4
LH-SC-02	8/22/2025 15:45	6.52	24.4	14.679	78.55	4
LH-SC-02	8/22/2025 16:00	6.59	24.46	14.678	79.4	4
LH-SC-02	8/22/2025 16:15	6.7	24.66	14.677	80.72	4
LH-SC-02	8/22/2025 16:30	6.7	24.84	14.679	81.71	4
LH-SC-02	8/22/2025 16:45	6.67	24.8	14.681	81.34	4
LH-SC-02	8/22/2025 17:00	6.69	24.8	14.682	81.59	4
LH-SC-02	8/22/2025 17:15	6.76	24.82	14.682	82.44	4
LH-SC-02	8/22/2025 17:30	6.75	24.74	14.679	81.33	4
LH-SC-02	8/22/2025 17:45	6.83	24.76	14.68	83.29	4
LH-SC-02	8/22/2025 18:00	6.9	24.74	14.682	83.13	4
LH-SC-02	8/22/2025 18:15	6.95	24.7	14.681	83.73	4
LH-SC-02	8/22/2025 18:30	6.94	24.68	14.684	83.61	4
LH-SC-02	8/22/2025 18:45	6.93	24.62	14.685	83.49	4
LH-SC-02	8/22/2025 19:00	6.94	24.56	14.689	83.61	4
LH-SC-02	8/22/2025 19:15	7	24.56	14.691	84.34	4
LH-SC-02	8/22/2025 19:30	6.99	24.52	14.689	84.22	4
LH-SC-02	8/22/2025 19:45	7.02	24.52	14.69	84.58	4
LH-SC-02	8/22/2025 20:00	6.97	24.5	14.693	83.98	4
LH-SC-02	8/22/2025 20:15	6.9	24.48	14.694	83.13	4
LH-SC-02	8/22/2025 20:30	6.91	24.46	14.697	83.25	4
LH-SC-02	8/22/2025 20:45	6.89	24.46	14.699	83.01	4
LH-SC-02	8/22/2025 21:00	6.91	24.44	14.702	83.25	4
LH-SC-02	8/22/2025 21:15	6.87	24.42	14.703	82.77	4
LH-SC-02	8/22/2025 21:30	6.88	24.4	14.705	82.89	4
LH-SC-02	8/22/2025 21:45	6.82	24.38	14.706	82.17	4
LH-SC-02	8/22/2025 22:00	6.81	24.36	14.708	82.05	4
LH-SC-02	8/22/2025 22:15	6.8	24.34	14.709	81.93	4
LH-SC-02	8/22/2025 22:30	6.85	24.32	14.711	82.53	4
LH-SC-02	8/22/2025 22:45	6.84	24.32	14.711	82.41	4
LH-SC-02	8/22/2025 23:00	6.85	24.28	14.711	82.53	4
LH-SC-02	8/22/2025 23:15	6.8	24.26	14.715	81.93	4
LH-SC-02	8/22/2025 23:30	6.85	24.24	14.713	81.55	4
LH-SC-02	8/22/2025 23:45	6.83	24.22	14.716	81.31	4
LH-SC-02	8/23/2025 0:00	6.8	24.2	14.717	80.95	4
LH-SC-02	8/23/2025 0:15	6.82	24.18	14.716	81.19	4
LH-SC-02	8/23/2025 0:30	6.82	24.16	14.717	81.19	4
LH-SC-02	8/23/2025 0:45	6.77	24.12	14.72	80.6	4
LH-SC-02	8/23/2025 1:00	6.82	24.1	14.716	81.19	4
LH-SC-02	8/23/2025 1:15	6.78	24.08	14.712	80.71	4
LH-SC-02	8/23/2025 1:30	6.72	24.08	14.714	80	4
LH-SC-02	8/23/2025 1:45	6.68	24.04	14.712	79.52	4
LH-SC-02	8/23/2025 2:00	6.76	24.04	14.707	80.48	4
LH-SC-02	8/23/2025 2:15	6.59	24	14.712	78.45	4
LH-SC-02	8/23/2025 2:30	6.64	23.98	14.713	79.05	4
LH-SC-02	8/23/2025 2:45	6.54	23.96	14.711	77.86	4
LH-SC-02	8/23/2025 3:00	6.67	23.94	14.71	79.4	4
LH-SC-02	8/23/2025 3:15	6.61	23.94	14.711	78.69	4
LH-SC-02	8/23/2025 3:30	6.51	23.92	14.712	77.5	4
LH-SC-02	8/23/2025 3:45	6.55	23.9	14.713	77.98	4
LH-SC-02	8/23/2025 4:00	6.5	23.88	14.711	77.38	4
LH-SC-02	8/23/2025 4:15	6.46	23.86	14.716	76.9	4
LH-SC-02	8/23/2025 4:30	6.46	23.86	14.715	76.9	4
LH-SC-02	8/23/2025 4:45	6.46	23.84	14.715	76.9	4
LH-SC-02	8/23/2025 5:00	6.44	23.82	14.718	76.67	4
LH-SC-02	8/23/2025 5:15	6.41	23.8	14.718	76.31	4
LH-SC-02	8/23/2025 5:30	6.38	23.78	14.717	75.95	4
LH-SC-02	8/23/2025 5:45	6.28	23.76	14.722	74.76	4
LH-SC-02	8/23/2025 6:00	6.3	23.74	14.726	74.12	4
LH-SC-02	8/23/2025 6:15	6.2	23.74	14.726	72.94	4
LH-SC-02	8/23/2025 6:30	6.22	23.72	14.728	73.18	4
LH-SC-02	8/23/2025 6:45	6.23	23.7	14.729	73.29	4
LH-SC-02	8/23/2025 7:00	6.22	23.7	14.729	73.18	4
LH-SC-02	8/23/2025 7:15	6.22	23.7	14.729	73.18	4
LH-SC-02	8/23/2025 7:30	6.21	23.7	14.729	73.06	4
LH-SC-02	8/23/2025 7:45	6.15	23.72	14.732	72.35	4
LH-SC-02	8/23/2025 8:00	6.19	23.66	14.729	72.82	4
LH-SC-02	8/23/2025 8:15	6.22	23.68	14.73	73.18	4
LH-SC-02	8/23/2025 8:30	6.18	23.7	14.735	72.71	4
LH-SC-02	8/23/2025 8:45	6.33	23.74	14.735	74.47	4
LH-SC-02	8/23/2025 9:00	6.37	23.76	14.735	75.83	4
LH-SC-02	8/23/2025 9:15	6.43	23.8	14.734	76.55	4
LH-SC-02	8/23/2025 9:30	6.37	23.84	14.731	75.83	4
LH-SC-02	8/23/2025 9:45	6.52	23.9	14.732	77.62	4
LH-SC-02	8/23/2025 10:00	6.49	23.92	14.732	77.26	4
LH-SC-02	8/23/2025 10:15	6.48	23.94	14.732	77.14	4
LH-SC-02	8/23/2025 10:30	6.61	23.96	14.733	78.69	4
LH-SC-02	8/23/2025 10:45	6.7	24.06	14.728	79.76	4
LH-SC-02	8/23/2025 11:00	6.9	24.22	14.728	82.14	4
LH-SC-02	8/23/2025 11:15	7.22	24.46	14.722	86.99	4
LH-SC-02	8/23/2025 11:30	7.39	24.8	14.722	90.12	4
LH-SC-02	8/23/2025 11:45	7.63	24.94	14.72	93.05	4
LH-SC-02	8/23/2025 12:00	7.67	24.98	14.717	93.54	4

Dissolved Oxygen Saturation Continous Monitoring Data
Normandeau Associates Inc.

Station Name	Date Time	DO mg/L	Temp C	Air Pressure PSI	Saturation PCT	Use Code
LH-SC-02	8/23/2025 12:15	7.8	25.08	14.715	95.12	4
LH-SC-02	8/23/2025 12:30	7.91	25.18	14.711	96.46	4
LH-SC-02	8/23/2025 12:45	8.01	25.3	14.714	97.68	4
LH-SC-02	8/23/2025 13:00	8.04	25.38	14.714	98.05	4
LH-SC-02	8/23/2025 13:15	8.15	25.42	14.711	99.39	4
LH-SC-02	8/23/2025 13:30	8.13	25.46	14.711	99.15	4
LH-SC-02	8/23/2025 13:45	8.24	25.5	14.713	100.49	4
LH-SC-02	8/23/2025 14:00	8.25	25.52	14.709	100.61	4
LH-SC-02	8/23/2025 14:15	8.34	25.64	14.705	101.71	4
LH-SC-02	8/23/2025 14:30	8.41	25.72	14.704	102.56	4
LH-SC-02	8/23/2025 14:45	8.56	25.68	14.704	104.39	4
LH-SC-02	8/23/2025 15:00	8.6	25.7	14.7	104.88	4
LH-SC-02	8/23/2025 15:15	8.63	25.76	14.697	106.54	4
LH-SC-02	8/23/2025 15:30	8.73	25.8	14.699	107.78	4
LH-SC-02	8/23/2025 15:45	8.8	25.78	14.697	108.64	4
LH-SC-02	8/23/2025 16:00	8.95	25.82	14.695	110.49	4
LH-SC-02	8/23/2025 16:15	8.96	25.86	14.695	110.62	4
LH-SC-02	8/23/2025 16:30	9.21	25.88	14.692	113.7	4
LH-SC-02	8/23/2025 16:45	9.13	25.88	14.693	112.72	4
LH-SC-02	8/23/2025 17:00	9.27	25.9	14.693	114.44	4
LH-SC-02	8/23/2025 17:15	9.25	25.88	14.691	114.2	4
LH-SC-02	8/23/2025 17:30	9.21	25.84	14.69	113.7	4
LH-SC-02	8/23/2025 17:45	9	25.82	14.687	111.11	4
LH-SC-02	8/23/2025 18:00	9.16	25.8	14.694	113.09	4
LH-SC-02	8/23/2025 18:15	9.08	25.78	14.694	112.1	4
LH-SC-02	8/23/2025 18:30	9.06	25.76	14.694	111.85	4
LH-SC-02	8/23/2025 18:45	9.12	25.7	14.695	111.22	4
LH-SC-02	8/23/2025 19:00	9.1	25.68	14.696	110.98	4
LH-SC-02	8/23/2025 19:15	9.11	25.64	14.693	111.1	4
LH-SC-02	8/23/2025 19:30	9.05	25.6	14.692	110.37	4
LH-SC-02	8/23/2025 19:45	9.06	25.58	14.693	110.49	4
LH-SC-02	8/23/2025 20:00	8.81	25.54	14.692	107.44	4
LH-SC-02	8/23/2025 20:15	8.79	25.52	14.696	107.2	4
LH-SC-02	8/23/2025 20:30	8.81	25.48	14.699	107.44	4
LH-SC-02	8/23/2025 20:45	8.85	25.44	14.701	107.93	4
LH-SC-02	8/23/2025 21:00	8.87	25.42	14.703	108.17	4
LH-SC-02	8/23/2025 21:15	8.87	25.38	14.703	108.17	4
LH-SC-02	8/23/2025 21:30	8.78	25.36	14.707	107.07	4
LH-SC-02	8/23/2025 21:45	8.81	25.32	14.705	107.44	4
LH-SC-02	8/23/2025 22:00	8.78	25.28	14.708	107.07	4
LH-SC-02	8/23/2025 22:15	8.75	25.24	14.71	106.71	4
LH-SC-02	8/23/2025 22:30	8.7	25.2	14.707	106.1	4
LH-SC-02	8/23/2025 22:45	8.62	25.18	14.71	105.12	4
LH-SC-02	8/23/2025 23:00	8.67	25.14	14.714	105.73	4
LH-SC-02	8/23/2025 23:15	8.64	25.12	14.709	105.37	4
LH-SC-02	8/23/2025 23:30	8.59	25.08	14.713	104.76	4
LH-SC-02	8/23/2025 23:45	8.64	25.04	14.716	105.37	4
LH-SC-02	8/24/2025 0:00	8.57	25	14.713	104.51	4
LH-SC-02	8/24/2025 0:15	8.64	24.96	14.715	105.37	4
LH-SC-02	8/24/2025 0:30	8.45	24.92	14.716	103.05	4
LH-SC-02	8/24/2025 0:45	8.62	24.9	14.718	105.12	4
LH-SC-02	8/24/2025 1:00	8.54	24.86	14.718	104.15	4
LH-SC-02	8/24/2025 1:15	8.57	24.82	14.719	104.51	4
LH-SC-02	8/24/2025 1:30	8.41	24.78	14.716	102.56	4
LH-SC-02	8/24/2025 1:45	8.45	24.78	14.715	103.05	4
LH-SC-02	8/24/2025 2:00	8.34	24.74	14.712	100.48	4
LH-SC-02	8/24/2025 2:15	8.37	24.72	14.715	100.84	4
LH-SC-02	8/24/2025 2:30	8.36	24.7	14.714	100.72	4
LH-SC-02	8/24/2025 2:45	8.29	24.68	14.712	99.88	4
LH-SC-02	8/24/2025 3:00	8.23	24.64	14.711	99.16	4
LH-SC-02	8/24/2025 3:15	8.16	24.62	14.707	98.31	4
LH-SC-02	8/24/2025 3:30	7.97	24.58	14.709	96.02	4
LH-SC-02	8/24/2025 3:45	7.83	24.56	14.71	94.34	4
LH-SC-02	8/24/2025 4:00	7.91	24.54	14.709	95.3	4
LH-SC-02	8/24/2025 4:15	8.04	24.52	14.71	96.87	4
LH-SC-02	8/24/2025 4:30	7.97	24.48	14.71	96.02	4
LH-SC-02	8/24/2025 4:45	7.79	24.46	14.709	93.86	4
LH-SC-02	8/24/2025 5:00	7.84	24.44	14.71	94.46	4
LH-SC-02	8/24/2025 5:15	7.71	24.42	14.71	92.89	4
LH-SC-02	8/24/2025 5:30	7.78	24.4	14.706	93.73	4
LH-SC-02	8/24/2025 5:45	7.61	24.36	14.709	91.69	4
LH-SC-02	8/24/2025 6:00	7.58	24.34	14.707	91.33	4
LH-SC-02	8/24/2025 6:15	7.68	24.32	14.704	92.53	4
LH-SC-02	8/24/2025 6:30	7.44	24.3	14.707	89.64	4
LH-SC-02	8/24/2025 6:45	7.65	24.28	14.706	92.17	4
LH-SC-02	8/24/2025 7:00	7.46	24.28	14.706	89.88	4
LH-SC-02	8/24/2025 7:15	7.4	24.28	14.706	89.16	4
LH-SC-02	8/24/2025 7:30	7.51	24.28	14.707	90.48	4
LH-SC-02	8/24/2025 7:45	7.61	24.28	14.707	91.69	4
LH-SC-02	8/24/2025 8:00	7.51	24.26	14.703	90.48	4
LH-SC-02	8/24/2025 8:15	7.56	24.22	14.709	90	4
LH-SC-02	8/24/2025 8:30	7.81	24.24	14.712	92.98	4
LH-SC-02	8/24/2025 8:45	7.84	24.22	14.705	93.33	4
LH-SC-02	8/24/2025 9:00	7.81	24.24	14.706	92.98	4

Station Name	Date Time	DO mg/L	Temp C	Air Pressure PSI	Saturation PCT	Use Code
LH-SC-02	8/24/2025 9:15	8.09	24.28	14.706	97.47	4
LH-SC-02	8/24/2025 9:30	8.16	24.3	14.706	98.31	4
LH-SC-02	8/24/2025 9:45	8.18	24.34	14.704	98.55	4
LH-SC-02	8/24/2025 10:00	8.35	24.36	14.705	100.6	4
LH-SC-02	8/24/2025 10:15	8.53	24.42	14.703	102.77	4
LH-SC-02	8/24/2025 10:30	8.84	24.52	14.703	106.51	4
LH-SC-02	8/24/2025 10:45	8.9	24.54	14.702	107.23	4
LH-SC-02	8/24/2025 11:00	8.96	24.58	14.7	107.95	4
LH-SC-02	8/24/2025 11:15	9.03	24.66	14.7	108.8	4
LH-SC-02	8/24/2025 11:30	9.1	24.72	14.7	109.64	4
LH-SC-02	8/24/2025 11:45	9.09	24.76	14.696	110.85	4
LH-SC-02	8/24/2025 12:00	9.3	24.86	14.696	113.41	4
LH-SC-02	8/24/2025 12:15	9.33	24.9	14.696	113.78	4
LH-SC-02	8/24/2025 12:30	9.38	24.88	14.692	114.39	4
LH-SC-02	8/24/2025 12:45	9.42	24.9	14.692	114.88	4
LH-SC-02	8/24/2025 13:00	9.63	25	14.687	117.44	4
LH-SC-02	8/24/2025 13:15	9.62	25.04	14.684	117.32	4
LH-SC-02	8/24/2025 13:30	9.68	25.08	14.683	118.05	4
LH-SC-02	8/24/2025 13:45	9.77	25.14	14.68	119.15	4
LH-SC-02	8/24/2025 14:00	9.68	25.18	14.678	118.05	4
LH-SC-02	8/24/2025 14:15	9.89	25.28	14.677	120.61	4
LH-SC-02	8/24/2025 14:30	9.94	25.34	14.672	121.22	4
LH-SC-02	8/24/2025 14:45	10	25.36	14.67	121.95	4
LH-SC-02	8/24/2025 15:00	9.89	25.4	14.668	120.61	4
LH-SC-02	8/24/2025 15:15	9.99	25.4	14.666	121.83	4
LH-SC-02	8/24/2025 15:30	9.94	25.4	14.665	121.22	4
LH-SC-02	8/24/2025 15:45	10.11	25.44	14.66	123.29	4
LH-SC-02	8/24/2025 16:00	10.23	25.5	14.662	124.76	4
LH-SC-02	8/24/2025 16:15	10.34	25.54	14.659	126.1	4
LH-SC-02	8/24/2025 16:30	10.51	25.64	14.657	128.17	4
LH-SC-02	8/24/2025 16:45	10.47	25.68	14.66	127.68	4
LH-SC-02	8/24/2025 17:00	10.2	25.62	14.657	124.39	4
LH-SC-02	8/24/2025 17:15	10.58	25.64	14.657	129.02	4
LH-SC-02	8/24/2025 17:30	10.6	25.62	14.655	129.27	4
LH-SC-02	8/24/2025 17:45	10.96	25.62	14.654	133.66	4
LH-SC-02	8/24/2025 18:00	10.67	25.6	14.654	130.12	4
LH-SC-02	8/24/2025 18:15	11.12	25.58	14.651	135.61	4
LH-SC-02	8/24/2025 18:30	10.83	25.56	14.651	132.07	4
LH-SC-02	8/24/2025 18:45	10.75	25.52	14.653	131.1	4
LH-SC-02	8/24/2025 19:00	10.9	25.48	14.654	132.93	4
LH-SC-02	8/24/2025 19:15	10.57	25.44	14.656	128.9	4
LH-SC-02	8/24/2025 19:30	10.64	25.4	14.657	129.76	4
LH-SC-02	8/24/2025 19:45	10.49	25.38	14.659	127.93	4
LH-SC-02	8/24/2025 20:00	10.43	25.34	14.659	127.2	4
LH-SC-02	8/24/2025 20:15	10.5	25.32	14.66	128.05	4
LH-SC-02	8/24/2025 20:30	10.55	25.3	14.662	128.66	4
LH-SC-02	8/24/2025 20:45	10.27	25.26	14.662	125.24	4
LH-SC-02	8/24/2025 21:00	10.33	25.24	14.661	125.98	4
LH-SC-02	8/24/2025 21:15	9.93	25.2	14.659	121.1	4
LH-SC-02	8/24/2025 21:30	10.26	25.2	14.658	125.12	4
LH-SC-02	8/24/2025 21:45	10.06	25.16	14.658	122.68	4
LH-SC-02	8/24/2025 22:00	10.11	25.14	14.657	123.29	4
LH-SC-02	8/24/2025 22:15	9.92	25.1	14.658	120.98	4
LH-SC-02	8/24/2025 22:30	9.92	25.1	14.654	120.98	4
LH-SC-02	8/24/2025 22:45	9.74	25.08	14.652	118.78	4
LH-SC-02	8/24/2025 23:00	9.62	25.04	14.653	117.32	4
LH-SC-02	8/24/2025 23:15	9.83	25.02	14.651	119.88	4
LH-SC-02	8/24/2025 23:30	9.51	25	14.65	115.98	4
LH-SC-02	8/24/2025 23:45	9.53	24.98	14.649	116.22	4
LH-SC-02	8/25/2025 0:00	9.58	24.96	14.644	116.83	4
LH-SC-02	8/25/2025 0:15	9.44	24.92	14.642	115.12	4
LH-SC-02	8/25/2025 0:30	9.37	24.9	14.643	114.27	4
LH-SC-02	8/25/2025 0:45	9.38	24.9	14.644	114.39	4
LH-SC-02	8/25/2025 1:00	9.24	24.88	14.643	112.68	4
LH-SC-02	8/25/2025 1:15	9.23	24.86	14.641	112.56	4
LH-SC-02	8/25/2025 1:30	9.27	24.84	14.638	113.05	4
LH-SC-02	8/25/2025 1:45	9.23	24.82	14.639	112.56	4
LH-SC-02	8/25/2025 2:00	8.86	24.8	14.636	108.05	4
LH-SC-02	8/25/2025 2:15	8.96	24.78	14.638	109.27	4
LH-SC-02	8/25/2025 2:30	9.32	24.78	14.633	113.66	4
LH-SC-02	8/25/2025 2:45	9.1	24.76	14.631	110.98	4
LH-SC-02	8/25/2025 3:00	9.11	24.74	14.633	109.76	4
LH-SC-02	8/25/2025 3:15	8.92	24.72	14.631	107.47	4
LH-SC-02	8/25/2025 3:30	8.85	24.7	14.627	106.63	4
LH-SC-02	8/25/2025 3:45	8.87	24.68	14.625	106.87	4
LH-SC-02	8/25/2025 4:00	8.37	24.68	14.622	100.84	4
LH-SC-02	8/25/2025 4:15	8.56	24.66	14.622	103.13	4
LH-SC-02	8/25/2025 4:30	8.55	24.64	14.62	103.01	4
LH-SC-02	8/25/2025 4:45	8.8	24.62	14.617	106.02	4
LH-SC-02	8/25/2025 5:00	8.73	24.6	14.618	105.18	4
LH-SC-02	8/25/2025 5:15	8.44	24.58	14.616	101.69	4
LH-SC-02	8/25/2025 5:30	8.42	24.58	14.612	101.45	4
LH-SC-02	8/25/2025 5:45	8.19	24.56	14.611	98.67	4
LH-SC-02	8/25/2025 6:00	8.4	24.54	14.611	101.2	4

Station Name	Date Time	DO mg/L	Temp C	Air Pressure PSI	Saturation PCT	Use Code
LH-SC-02	8/25/2025 6:15	8.24	24.52	14.61	99.28	4
LH-SC-02	8/25/2025 6:30	8.03	24.52	14.608	96.75	4
LH-SC-02	8/25/2025 6:45	7.42	24.5	14.609	89.4	4
LH-SC-02	8/25/2025 7:00	7.69	24.5	14.61	92.65	4
LH-SC-02	8/25/2025 7:15	8.03	24.48	14.611	96.75	4
LH-SC-02	8/25/2025 7:30	7.99	24.5	14.61	96.27	4
LH-SC-02	8/25/2025 7:45	7.98	24.54	14.609	96.14	4
LH-SC-02	8/25/2025 8:00	8	24.5	14.61	96.39	4
LH-SC-02	8/25/2025 8:15	7.59	24.52	14.61	91.45	4
LH-SC-02	8/25/2025 8:30	8.2	24.52	14.608	98.8	4
LH-SC-02	8/25/2025 8:45	8.33	24.54	14.613	100.36	4
LH-SC-02	8/25/2025 9:00	8.28	24.56	14.61	99.76	4
LH-SC-02	8/25/2025 9:15	8.51	24.58	14.609	102.53	4
LH-SC-02	8/25/2025 9:30	8.55	24.58	14.61	103.01	4
LH-SC-02	8/25/2025 9:45	8.61	24.6	14.608	103.73	4
LH-SC-02	8/25/2025 10:00	8.53	24.6	14.61	102.77	4
LH-SC-02	8/25/2025 10:15	8.95	24.62	14.61	107.83	4
LH-SC-02	8/25/2025 10:30	8.98	24.64	14.611	108.19	4
LH-SC-02	8/25/2025 10:45	8.66	24.66	14.607	104.34	4
LH-SC-02	8/25/2025 11:00	8.96	24.7	14.603	107.95	4
LH-SC-02	8/25/2025 11:15	7.86	27.32	14.6	100.77	2
LH-SC-02	8/25/2025 11:30	7.86	26.78	14.6	99.49	2
LH-SC-02	8/25/2025 11:45	11.26	25.54	14.598	139.01	2
LH-SC-02	8/25/2025 12:00	11.6	24.82	14.596	141.46	1
LH-SC-02	8/25/2025 12:15	11.65	24.78	14.592	142.07	1
LH-SC-02	8/25/2025 12:30	11.46	24.82	14.588	139.76	1
LH-SC-02	8/25/2025 12:45	11.81	24.92	14.586	144.02	1
LH-SC-02	8/25/2025 13:00	12.27	25.04	14.586	149.63	1
LH-SC-02	8/25/2025 13:15	12.32	25.08	14.585	150.24	1
LH-SC-02	8/25/2025 13:30	12.32	25.6	14.586	152.1	1
LH-SC-02	8/25/2025 13:45	12.46	25.74	14.587	153.83	1
LH-SC-02	8/25/2025 14:00	12.44	25.96	14.582	155.5	1
LH-SC-02	8/25/2025 14:15	12.44	26.06	14.581	155.5	1
LH-SC-02	8/25/2025 14:30	12.42	26.2	14.58	155.25	1
LH-SC-02	8/25/2025 14:45	12.4	26.24	14.578	155	1
LH-SC-02	8/25/2025 15:00	12.45	26.34	14.575	155.63	1
LH-SC-02	8/25/2025 15:15	12.47	26.32	14.571	155.88	1
LH-SC-02	8/25/2025 15:30	12.47	26.36	14.569	155.88	1
LH-SC-02	8/25/2025 15:45	12.6	26.4	14.571	157.5	1
LH-SC-02	8/25/2025 16:00	12.56	26.46	14.569	157	1
LH-SC-02	8/25/2025 16:15	12.47	26.54	14.567	155.88	1
LH-SC-02	8/25/2025 16:30	12.57	26.56	14.569	157.13	1
LH-SC-02	8/25/2025 16:45	12.72	26.54	14.57	159	1
LH-SC-02	8/25/2025 17:00	12.76	26.5	14.57	159.5	1
LH-SC-02	8/25/2025 17:15	12.68	26.48	14.568	158.5	1
LH-SC-02	8/25/2025 17:30	12.75	26.44	14.57	159.38	1
LH-SC-02	8/25/2025 17:45	12.66	26.42	14.569	158.25	1
LH-SC-02	8/25/2025 18:00	12.68	26.4	14.574	158.5	1
LH-SC-02	8/25/2025 18:15	12.71	26.4	14.572	158.88	1
LH-SC-02	8/25/2025 18:30	12.66	26.36	14.572	158.25	1
LH-SC-02	8/25/2025 18:45	12.68	26.34	14.575	158.5	1
LH-SC-02	8/25/2025 19:00	12.51	26.3	14.581	156.38	1
LH-SC-02	8/25/2025 19:15	12.59	26.26	14.582	157.38	1
LH-SC-02	8/25/2025 19:30	12.53	26.22	14.581	156.63	1
LH-SC-02	8/25/2025 19:45	12.49	26.18	14.581	156.13	1
LH-SC-02	8/25/2025 20:00	12.4	26.16	14.583	155	1
LH-SC-02	8/25/2025 20:15	12.34	26.16	14.586	154.25	1
LH-SC-02	8/25/2025 20:30	12.38	26.12	14.594	154.75	1
LH-SC-02	8/25/2025 20:45	12.36	26.08	14.592	154.5	1
LH-SC-02	8/25/2025 21:00	12.3	26.06	14.595	153.75	1
LH-SC-02	8/25/2025 21:15	12.23	26.02	14.598	152.88	1
LH-SC-02	8/25/2025 21:30	12.06	26.02	14.599	150.75	1
LH-SC-02	8/25/2025 21:45	12.14	25.98	14.602	151.75	1
LH-SC-02	8/25/2025 22:00	12.1	25.94	14.604	151.25	1
LH-SC-02	8/25/2025 22:15	12.01	25.92	14.602	150.13	1
LH-SC-02	8/25/2025 22:30	12.01	25.9	14.602	150.13	1
LH-SC-02	8/25/2025 22:45	11.96	25.86	14.602	149.5	1
LH-SC-02	8/25/2025 23:00	11.83	25.84	14.605	147.88	1
LH-SC-02	8/25/2025 23:15	11.86	25.8	14.608	148.25	1
LH-SC-02	8/25/2025 23:30	11.76	25.74	14.607	145.19	1
LH-SC-02	8/25/2025 23:45	11.66	25.7	14.61	143.95	1
LH-SC-02	8/26/2025 0:00	11.79	25.66	14.613	145.56	1
LH-SC-02	8/26/2025 0:15	11.78	25.6	14.613	145.43	1
LH-SC-02	8/26/2025 0:30	11.77	25.56	14.616	145.31	1
LH-SC-02	8/26/2025 0:45	11.72	25.48	14.614	144.69	1
LH-SC-02	8/26/2025 1:00	11.67	25.44	14.617	144.07	1
LH-SC-02	8/26/2025 1:15	11.62	25.36	14.615	143.46	1
LH-SC-02	8/26/2025 1:30	11.63	25.3	14.615	143.58	1
LH-SC-02	8/26/2025 1:45	11.58	25.26	14.619	142.96	1
LH-SC-02	8/26/2025 2:00	11.42	25.22	14.621	139.27	1
LH-SC-02	8/26/2025 2:15	11.38	25.18	14.619	138.78	1
LH-SC-02	8/26/2025 2:30	11.27	25.14	14.621	137.44	1
LH-SC-02	8/26/2025 2:45	11.11	25.1	14.62	135.49	1
LH-SC-02	8/26/2025 3:00	11.2	25.06	14.621	136.59	1

Dissolved Oxygen Saturation Continous Monitoring Data
Normandeau Associates Inc.

Station Name	Date Time	DO mg/L	Temp C	Air Pressure PSI	Saturation PCT	Use Code
LH-SC-02	8/26/2025 3:15	11.14	25	14.62	135.85	1
LH-SC-02	8/26/2025 3:30	11.1	24.96	14.625	135.37	1
LH-SC-02	8/26/2025 3:45	11.11	24.9	14.624	135.49	1
LH-SC-02	8/26/2025 4:00	11.07	24.86	14.628	135	1
LH-SC-02	8/26/2025 4:15	11.01	24.82	14.629	134.27	1
LH-SC-02	8/26/2025 4:30	10.98	24.78	14.63	133.9	1
LH-SC-02	8/26/2025 4:45	10.91	24.76	14.63	133.05	1
LH-SC-02	8/26/2025 5:00	10.84	24.72	14.631	130.6	1
LH-SC-02	8/26/2025 5:15	10.86	24.68	14.634	130.84	1
LH-SC-02	8/26/2025 5:30	10.76	24.66	14.638	129.64	1
LH-SC-02	8/26/2025 5:45	10.7	24.64	14.644	128.92	1
LH-SC-02	8/26/2025 6:00	10.42	24.6	14.648	125.54	1
LH-SC-02	8/26/2025 6:15	10.33	24.58	14.648	124.46	1
LH-SC-02	8/26/2025 6:30	10.27	24.54	14.648	123.73	1
LH-SC-02	8/26/2025 6:45	10.27	24.54	14.65	123.73	1
LH-SC-02	8/26/2025 7:00	10.18	24.52	14.653	122.65	1
LH-SC-02	8/26/2025 7:15	10.23	24.48	14.654	123.25	1
LH-SC-02	8/26/2025 7:30	10.22	24.48	14.655	123.13	1
LH-SC-02	8/26/2025 7:45	10.28	24.46	14.657	123.86	1
LH-SC-02	8/26/2025 8:00	10.25	24.42	14.658	123.49	1
LH-SC-02	8/26/2025 8:15	10.26	24.38	14.66	123.61	1
LH-SC-02	8/26/2025 8:30	10.24	24.36	14.661	123.37	1
LH-SC-02	8/26/2025 8:45	10.31	24.36	14.661	124.22	1
LH-SC-02	8/26/2025 9:00	10.45	24.38	14.663	125.9	1
LH-SC-02	8/26/2025 9:15	10.47	24.38	14.663	126.14	1
LH-SC-02	8/26/2025 9:30	10.55	24.4	14.665	127.11	1
LH-SC-02	8/26/2025 9:45	10.61	24.42	14.667	127.83	1
LH-SC-02	8/26/2025 10:00	10.61	24.44	14.668	127.83	1
LH-SC-02	8/26/2025 10:15	10.72	24.46	14.667	129.16	1
LH-SC-02	8/26/2025 10:30	10.78	24.48	14.667	129.88	1
LH-SC-02	8/26/2025 10:45	10.82	24.52	14.667	130.36	1
LH-SC-02	8/26/2025 11:00	10.91	24.54	14.671	131.45	1
LH-SC-02	8/26/2025 11:15	11.01	24.6	14.666	132.65	1
LH-SC-02	8/26/2025 11:30	11.14	24.68	14.669	134.22	1
LH-SC-02	8/26/2025 11:45	11.12	24.72	14.666	133.98	1
LH-SC-02	8/26/2025 12:00	11.17	24.78	14.667	136.22	1
LH-SC-02	8/26/2025 12:15	11.26	24.86	14.665	137.32	1
LH-SC-02	8/26/2025 12:30	11.34	24.92	14.662	138.29	1
LH-SC-02	8/26/2025 12:45	11.37	24.94	14.66	138.66	1
LH-SC-02	8/26/2025 13:00	11.32	24.96	14.657	138.05	1
LH-SC-02	8/26/2025 13:15	11.4	25.02	14.66	139.02	1
LH-SC-02	8/26/2025 13:30	11.51	25.06	14.658	140.37	1
LH-SC-02	8/26/2025 13:45	11.51	25.08	14.655	140.37	1
LH-SC-02	8/26/2025 14:00	11.54	25.1	14.662	140.73	1
LH-SC-02	8/26/2025 14:15	11.67	25.16	14.659	142.32	1
LH-SC-02	8/26/2025 14:30	11.7	25.18	14.659	142.68	1
LH-SC-02	8/26/2025 14:45	11.75	25.16	14.659	143.29	1
LH-SC-02	8/26/2025 15:00	11.78	25.24	14.662	143.66	1
LH-SC-02	8/26/2025 15:15	11.82	25.24	14.662	144.15	1
LH-SC-02	8/26/2025 15:30	11.86	25.2	14.659	144.63	1
LH-SC-02	8/26/2025 15:45	11.83	25.2	14.658	144.27	1
LH-SC-02	8/26/2025 16:00	11.79	25.18	14.658	143.78	1
LH-SC-02	8/26/2025 16:15	11.79	25.14	14.661	143.78	1
LH-SC-02	8/26/2025 16:30	11.88	25.16	14.661	144.88	1
LH-SC-02	8/26/2025 16:45	11.8	25.14	14.665	143.9	1
LH-SC-02	8/26/2025 17:00	11.86	25.1	14.665	144.63	1
LH-SC-02	8/26/2025 17:15	11.93	25.1	14.667	145.49	1
LH-SC-02	8/26/2025 17:30	11.99	25.08	14.667	146.22	1
LH-SC-02	8/26/2025 17:45	12	25.04	14.666	146.34	1
LH-SC-02	8/26/2025 18:00	11.93	25.02	14.665	145.49	1
LH-SC-02	8/26/2025 18:15	11.91	25.02	14.666	145.24	1
LH-SC-02	8/26/2025 18:30	11.87	24.98	14.665	144.76	1
LH-SC-02	8/26/2025 18:45	11.84	24.94	14.667	144.39	1
LH-SC-02	8/26/2025 19:00	11.82	24.9	14.668	144.15	1
LH-SC-02	8/26/2025 19:15	11.71	24.88	14.67	142.8	1
LH-SC-02	8/26/2025 19:30	11.6	24.84	14.669	141.46	1
LH-SC-02	8/26/2025 19:45	11.72	24.82	14.673	142.93	1
LH-SC-02	8/26/2025 20:00	11.52	24.8	14.674	140.49	1
LH-SC-02	8/26/2025 20:15	11.47	24.78	14.676	139.88	1
LH-SC-02	8/26/2025 20:30	11.51	24.74	14.68	138.67	1
LH-SC-02	8/26/2025 20:45	11.47	24.72	14.68	138.19	1
LH-SC-02	8/26/2025 21:00	11.44	24.7	14.683	137.83	1
LH-SC-02	8/26/2025 21:15	11.34	24.68	14.685	136.63	1
LH-SC-02	8/26/2025 21:30	11.24	24.66	14.684	135.42	1
LH-SC-02	8/26/2025 21:45	11.15	24.64	14.683	134.34	1
LH-SC-02	8/26/2025 22:00	11.25	24.64	14.685	135.54	1
LH-SC-02	8/26/2025 22:15	11	24.6	14.686	132.53	1
LH-SC-02	8/26/2025 22:30	11.04	24.58	14.688	133.01	1
LH-SC-02	8/26/2025 22:45	11.13	24.54	14.689	134.1	1
LH-SC-02	8/26/2025 23:00	11.06	24.52	14.69	133.25	1
LH-SC-02	8/26/2025 23:15	11.05	24.52	14.692	133.13	1
LH-SC-02	8/26/2025 23:30	11	24.5	14.691	132.53	1
LH-SC-02	8/26/2025 23:45	10.99	24.46	14.692	132.41	1
LH-SC-02	8/27/2025 0:00	10.93	24.44	14.693	131.69	1

Station Name	Date Time	DO mg/L	Temp C	Air Pressure PSI	Saturation PCT	Use Code
LH-SC-02	8/27/2025 0:15	10.94	24.42	14.69	131.81	1
LH-SC-02	8/27/2025 0:30	10.93	24.4	14.694	131.69	1
LH-SC-02	8/27/2025 0:45	11	24.38	14.693	132.53	1
LH-SC-02	8/27/2025 1:00	10.8	24.34	14.693	130.12	1
LH-SC-02	8/27/2025 1:15	10.85	24.34	14.693	130.72	1
LH-SC-02	8/27/2025 1:30	10.74	24.32	14.693	129.4	1
LH-SC-02	8/27/2025 1:45	10.7	24.28	14.69	128.92	1
LH-SC-02	8/27/2025 2:00	10.63	24.26	14.692	128.07	1
LH-SC-02	8/27/2025 2:15	10.65	24.22	14.694	126.79	1
LH-SC-02	8/27/2025 2:30	10.57	24.2	14.692	125.83	1
LH-SC-02	8/27/2025 2:45	10.48	24.2	14.692	124.76	1
LH-SC-02	8/27/2025 3:00	10.52	24.16	14.694	125.24	1
LH-SC-02	8/27/2025 3:15	10.41	24.14	14.693	123.93	1
LH-SC-02	8/27/2025 3:30	10.39	24.12	14.691	123.69	1
LH-SC-02	8/27/2025 3:45	10.37	24.1	14.69	123.45	1
LH-SC-02	8/27/2025 4:00	10.33	24.08	14.691	122.98	1
LH-SC-02	8/27/2025 4:15	10.22	24.06	14.689	121.67	1
LH-SC-02	8/27/2025 4:30	10.21	24.02	14.688	121.55	1
LH-SC-02	8/27/2025 4:45	10.11	24	14.688	120.36	1
LH-SC-02	8/27/2025 5:00	10.11	23.96	14.689	120.36	1
LH-SC-02	8/27/2025 5:15	10.11	23.96	14.688	120.36	1
LH-SC-02	8/27/2025 5:30	9.95	23.94	14.687	118.45	1
LH-SC-02	8/27/2025 5:45	9.84	23.9	14.691	117.14	1
LH-SC-02	8/27/2025 6:00	9.83	23.88	14.693	117.02	1
LH-SC-02	8/27/2025 6:15	9.95	23.86	14.695	118.45	1
LH-SC-02	8/27/2025 6:30	9.91	23.84	14.698	117.98	1
LH-SC-02	8/27/2025 6:45	9.93	23.82	14.697	118.21	1
LH-SC-02	8/27/2025 7:00	9.85	23.8	14.699	117.26	1
LH-SC-02	8/27/2025 7:15	9.87	23.8	14.7	117.5	1
LH-SC-02	8/27/2025 7:30	9.87	23.8	14.702	117.5	1
LH-SC-02	8/27/2025 7:45	9.88	23.76	14.704	117.62	1
LH-SC-02	8/27/2025 8:00	9.85	23.74	14.704	115.88	1
LH-SC-02	8/27/2025 8:15	9.85	23.74	14.703	115.88	1
LH-SC-02	8/27/2025 8:30	9.78	23.72	14.706	115.06	1
LH-SC-02	8/27/2025 8:45	9.74	23.72	14.706	114.59	1
LH-SC-02	8/27/2025 9:00	9.68	23.7	14.707	113.88	1
LH-SC-02	8/27/2025 9:15	9.84	23.7	14.708	115.76	1
LH-SC-02	8/27/2025 9:30	9.87	23.68	14.707	116.12	1
LH-SC-02	8/27/2025 9:45	9.83	23.68	14.708	115.65	1
LH-SC-02	8/27/2025 10:00	10.04	23.72	14.707	118.12	1
LH-SC-02	8/27/2025 10:15	10.2	23.76	14.706	121.43	1
LH-SC-02	8/27/2025 10:30	10.22	23.8	14.703	121.67	1
LH-SC-02	8/27/2025 10:45	10.27	23.8	14.703	122.26	1
LH-SC-02	8/27/2025 11:00	10.4	23.84	14.704	123.81	1
LH-SC-02	8/27/2025 11:15	10.42	23.9	14.704	124.05	1
LH-SC-02	8/27/2025 11:30	10.53	23.98	14.699	125.36	1
LH-SC-02	8/27/2025 11:45	10.49	24.04	14.699	124.88	1
LH-SC-02	8/27/2025 12:00	10.5	24.06	14.697	125	1
LH-SC-02	8/27/2025 12:15	10.45	24.1	14.697	124.4	1
LH-SC-02	8/27/2025 12:30	10.53	24.12	14.697	125.36	1
LH-SC-02	8/27/2025 12:45	10.62	24.16	14.695	126.43	1
LH-SC-02	8/27/2025 13:00	10.55	24.24	14.696	125.6	1
LH-SC-02	8/27/2025 13:15	10.6	24.32	14.692	127.71	1
LH-SC-02	8/27/2025 13:30	10.67	24.42	14.69	128.55	1
LH-SC-02	8/27/2025 13:45	10.77	24.54	14.686	129.76	1
LH-SC-02	8/27/2025 14:00	10.81	24.6	14.683	130.24	1
LH-SC-02	8/27/2025 14:15	10.92	24.64	14.681	131.57	1
LH-SC-02	8/27/2025 14:30	10.9	24.78	14.681	132.93	1
LH-SC-02	8/27/2025 14:45	10.91	24.8	14.677	133.05	1
LH-SC-02	8/27/2025 15:00	10.89	24.86	14.674	132.8	1
LH-SC-02	8/27/2025 15:15	10.86	24.86	14.68	132.44	1
LH-SC-02	8/27/2025 15:30	10.98	24.84	14.679	133.9	1
LH-SC-02	8/27/2025 15:45	10.9	24.8	14.683	132.93	1
LH-SC-02	8/27/2025 16:00	10.83	24.8	14.685	132.07	1
LH-SC-02	8/27/2025 16:15	10.8	24.78	14.685	131.71	1
LH-SC-02	8/27/2025 16:30	11.05	24.82	14.684	134.76	1
LH-SC-02	8/27/2025 16:45	11.09	24.86	14.685	135.24	1
LH-SC-02	8/27/2025 17:00	11.14	24.86	14.685	135.85	1
LH-SC-02	8/27/2025 17:15	11.14	24.88	14.689	135.85	1
LH-SC-02	8/27/2025 17:30	11.13	24.84	14.69	135.73	1
LH-SC-02	8/27/2025 17:45	11.12	24.8	14.693	135.61	1
LH-SC-02	8/27/2025 18:00	11.06	24.78	14.694	134.88	1
LH-SC-02	8/27/2025 18:15	11.07	24.74	14.695	133.37	1
LH-SC-02	8/27/2025 18:30	11	24.68	14.692	132.53	1
LH-SC-02	8/27/2025 18:45	10.97	24.62	14.695	132.17	1
LH-SC-02	8/27/2025 19:00	11.01	24.56	14.698	132.65	1
LH-SC-02	8/27/2025 19:15	10.96	24.52	14.7	132.05	1
LH-SC-02	8/27/2025 19:30	10.89	24.48	14.702	131.2	1
LH-SC-02	8/27/2025 19:45	10.88	24.44	14.706	131.08	1
LH-SC-02	8/27/2025 20:00	10.81	24.42	14.709	130.24	1
LH-SC-02	8/27/2025 20:15	10.93	24.38	14.712	131.69	1
LH-SC-02	8/27/2025 20:30	10.94	24.36	14.712	131.81	1
LH-SC-02	8/27/2025 20:45	10.84	24.32	14.714	130.6	1
LH-SC-02	8/27/2025 21:00	10.84	24.28	14.716	130.6	1

Dissolved Oxygen Saturation Continous Monitoring Data
Normandeau Associates Inc.

Station Name	Date Time	DO mg/L	Temp C	Air Pressure PSI	Saturation PCT	Use Code
LH-SC-02	8/27/2025 21:15	10.5	24.24	14.717	125	1
LH-SC-02	8/27/2025 21:30	10.71	24.2	14.72	127.5	1
LH-SC-02	8/27/2025 21:45	10.73	24.16	14.724	127.74	1
LH-SC-02	8/27/2025 22:00	10.61	24.12	14.723	126.31	1
LH-SC-02	8/27/2025 22:15	10.68	24.1	14.726	127.14	1
LH-SC-02	8/27/2025 22:30	10.6	24.06	14.724	126.19	1
LH-SC-02	8/27/2025 22:45	10.64	24.02	14.726	126.67	1
LH-SC-02	8/27/2025 23:00	10.43	24	14.726	124.17	1
LH-SC-02	8/27/2025 23:15	10.34	23.96	14.729	123.1	1
LH-SC-02	8/27/2025 23:30	10.27	23.94	14.732	122.26	1
LH-SC-02	8/27/2025 23:45	10.22	23.92	14.733	121.67	1
LH-SC-02	8/28/2025 0:00	10.23	23.88	14.732	121.79	1
LH-SC-02	8/28/2025 0:15	10.22	23.86	14.735	121.67	1
LH-SC-02	8/28/2025 0:30	10.2	23.84	14.736	121.43	1
LH-SC-02	8/28/2025 0:45	10.06	23.82	14.738	119.76	1
LH-SC-02	8/28/2025 1:00	9.96	23.8	14.742	118.57	1
LH-SC-02	8/28/2025 1:15	9.95	23.76	14.742	118.45	1
LH-SC-02	8/28/2025 1:30	9.99	23.74	14.741	117.53	1
LH-SC-02	8/28/2025 1:45	9.72	23.72	14.742	114.35	1
LH-SC-02	8/28/2025 2:00	9.7	23.7	14.744	114.12	1
LH-SC-02	8/28/2025 2:15	9.71	23.68	14.743	114.24	1
LH-SC-02	8/28/2025 2:30	9.83	23.66	14.746	115.65	1
LH-SC-02	8/28/2025 2:45	9.75	23.64	14.745	114.71	1
LH-SC-02	8/28/2025 3:00	9.81	23.64	14.747	115.41	1
LH-SC-02	8/28/2025 3:15	9.89	23.6	14.747	116.35	1
LH-SC-02	8/28/2025 3:30	9.77	23.58	14.746	114.94	1
LH-SC-02	8/28/2025 3:45	9.78	23.56	14.747	115.06	1
LH-SC-02	8/28/2025 4:00	9.68	23.52	14.748	113.88	1
LH-SC-02	8/28/2025 4:15	9.6	23.5	14.75	112.94	1
LH-SC-02	8/28/2025 4:30	9.6	23.5	14.75	112.94	1
LH-SC-02	8/28/2025 4:45	9.49	23.46	14.755	111.65	1
LH-SC-02	8/28/2025 5:00	9.58	23.44	14.753	112.71	1
LH-SC-02	8/28/2025 5:15	9.48	23.4	14.756	111.53	1
LH-SC-02	8/28/2025 5:30	9.31	23.38	14.755	109.53	1
LH-SC-02	8/28/2025 5:45	9.47	23.36	14.756	111.41	1
LH-SC-02	8/28/2025 6:00	9.36	23.32	14.758	110.12	1
LH-SC-02	8/28/2025 6:15	9.38	23.3	14.758	110.35	1
LH-SC-02	8/28/2025 6:30	9.41	23.26	14.759	110.71	1
LH-SC-02	8/28/2025 6:45	9.34	23.26	14.76	109.88	1
LH-SC-02	8/28/2025 7:00	9.26	23.24	14.759	107.67	1
LH-SC-02	8/28/2025 7:15	9.3	23.22	14.763	108.14	1
LH-SC-02	8/28/2025 7:30	9.21	23.2	14.765	107.09	1
LH-SC-02	8/28/2025 7:45	9.19	23.2	14.764	106.86	1
LH-SC-02	8/28/2025 8:00	9.25	23.2	14.767	107.56	1
LH-SC-02	8/28/2025 8:15	9.16	23.2	14.769	106.51	1
LH-SC-02	8/28/2025 8:30	9.24	23.18	14.77	107.44	1
LH-SC-02	8/28/2025 8:45	9.15	23.18	14.769	106.4	1
LH-SC-02	8/28/2025 9:00	9.24	23.2	14.772	107.44	1
LH-SC-02	8/28/2025 9:15	9.46	23.22	14.773	110	1
LH-SC-02	8/28/2025 9:30	9.47	23.24	14.773	110.12	1
LH-SC-02	8/28/2025 9:45	9.59	23.28	14.773	112.82	1
LH-SC-02	8/28/2025 10:00	9.64	23.32	14.773	113.41	1
LH-SC-02	8/28/2025 10:15	9.69	23.36	14.773	114	1
LH-SC-02	8/28/2025 10:30	9.66	23.4	14.771	113.65	1
LH-SC-02	8/28/2025 10:45	9.74	23.52	14.773	114.59	1
LH-SC-02	8/28/2025 11:00	9.74	23.58	14.77	114.59	1
LH-SC-02	8/28/2025 11:15	9.77	23.62	14.768	114.94	1
LH-SC-02	8/28/2025 11:30	9.9	23.68	14.765	116.47	1
LH-SC-02	8/28/2025 11:45	9.93	23.74	14.76	116.82	1
LH-SC-02	8/28/2025 12:00	9.94	23.84	14.758	118.33	1
LH-SC-02	8/28/2025 12:15	9.98	23.92	14.76	118.81	1
LH-SC-02	8/28/2025 12:30	9.99	23.94	14.757	118.93	1
LH-SC-02	8/28/2025 12:45	10.02	23.98	14.754	119.29	1
LH-SC-02	8/28/2025 13:00	10.06	24.08	14.75	119.76	1
LH-SC-02	8/28/2025 13:15	10.11	24.16	14.749	120.36	1
LH-SC-02	8/28/2025 13:30	10.29	24.22	14.749	122.5	1
LH-SC-02	8/28/2025 13:45	10.21	24.34	14.746	121.55	1
LH-SC-02	8/28/2025 14:00	10.32	24.42	14.745	122.86	1
LH-SC-02	8/28/2025 14:15	10.4	24.58	14.741	125.3	1
LH-SC-02	8/28/2025 14:30	10.51	24.66	14.734	126.63	1
LH-SC-02	8/28/2025 14:45	10.56	24.64	14.732	127.23	1
LH-SC-02	8/28/2025 15:00	10.66	24.7	14.732	128.43	1
LH-SC-02	8/28/2025 15:15	10.69	24.68	14.729	128.8	1
LH-SC-02	8/28/2025 15:30	10.76	24.7	14.728	129.64	1
LH-SC-02	8/28/2025 15:45	10.88	24.76	14.728	132.68	1
LH-SC-02	8/28/2025 16:00	10.93	24.74	14.726	131.69	1
LH-SC-02	8/28/2025 16:15	10.93	24.74	14.726	131.69	1
LH-SC-02	8/28/2025 16:30	11	24.7	14.723	132.53	1
LH-SC-02	8/28/2025 16:45	11	24.68	14.719	132.53	1
LH-SC-02	8/28/2025 17:00	11.02	24.66	14.719	132.77	1
LH-SC-02	8/28/2025 17:15	10.95	24.66	14.719	131.93	1
LH-SC-02	8/28/2025 17:30	11	24.66	14.719	132.53	1
LH-SC-02	8/28/2025 17:45	10.98	24.62	14.716	132.29	1
LH-SC-02	8/28/2025 18:00	10.93	24.6	14.717	131.69	1

Dissolved Oxygen Saturation Continous Monitoring Data
Normandeau Associates Inc.

Station Name	Date Time	DO mg/L	Temp C	Air Pressure PSI	Saturation PCT	Use Code
LH-SC-02	8/28/2025 18:15	10.97	24.6	14.718	132.17	1
LH-SC-02	8/28/2025 18:30	10.99	24.56	14.717	132.41	1
LH-SC-02	8/28/2025 18:45	10.92	24.52	14.715	131.57	1
LH-SC-02	8/28/2025 19:00	10.94	24.5	14.713	131.81	1
LH-SC-02	8/28/2025 19:15	10.93	24.46	14.715	131.69	1
LH-SC-02	8/28/2025 19:30	10.88	24.44	14.716	131.08	1
LH-SC-02	8/28/2025 19:45	10.94	24.4	14.72	131.81	1
LH-SC-02	8/28/2025 20:00	10.73	24.36	14.72	129.28	1
LH-SC-02	8/28/2025 20:15	10.74	24.32	14.724	129.4	1
LH-SC-02	8/28/2025 20:30	10.68	24.3	14.724	128.67	1
LH-SC-02	8/28/2025 20:45	10.57	24.26	14.727	127.35	1
LH-SC-02	8/28/2025 21:00	10.48	24.24	14.727	124.76	1
LH-SC-02	8/28/2025 21:15	10.52	24.22	14.728	125.24	1
LH-SC-02	8/28/2025 21:30	10.47	24.2	14.728	124.64	1
LH-SC-02	8/28/2025 21:45	10.39	24.16	14.726	123.69	1
LH-SC-02	8/28/2025 22:00	10.32	24.14	14.726	122.86	1
LH-SC-02	8/28/2025 22:15	10.33	24.1	14.725	122.98	1
LH-SC-02	8/28/2025 22:30	10.25	24.08	14.724	122.02	1
LH-SC-02	8/28/2025 22:45	10.33	24.04	14.722	122.98	1
LH-SC-02	8/28/2025 23:00	10.18	24	14.721	121.19	1
LH-SC-02	8/28/2025 23:15	10.06	23.98	14.721	119.76	1
LH-SC-02	8/28/2025 23:30	10.11	23.96	14.722	120.36	1
LH-SC-02	8/28/2025 23:45	10.03	23.94	14.722	119.4	1
LH-SC-02	8/29/2025 0:00	10.04	23.92	14.72	119.52	1
LH-SC-02	8/29/2025 0:15	9.94	23.9	14.719	118.33	1
LH-SC-02	8/29/2025 0:30	9.83	23.86	14.721	117.02	1
LH-SC-02	8/29/2025 0:45	9.84	23.84	14.717	117.14	1
LH-SC-02	8/29/2025 1:00	9.78	23.82	14.716	116.43	1
LH-SC-02	8/29/2025 1:15	9.75	23.8	14.714	116.07	1
LH-SC-02	8/29/2025 1:30	9.84	23.78	14.712	117.14	1
LH-SC-02	8/29/2025 1:45	9.69	23.76	14.709	115.36	1
LH-SC-02	8/29/2025 2:00	9.7	23.74	14.709	114.12	1
LH-SC-02	8/29/2025 2:15	9.69	23.72	14.709	114	1
LH-SC-02	8/29/2025 2:30	9.51	23.7	14.706	111.88	1
LH-SC-02	8/29/2025 2:45	9.12	23.68	14.706	107.29	1
LH-SC-02	8/29/2025 3:00	9.54	23.66	14.704	112.24	1
LH-SC-02	8/29/2025 3:15	9.37	23.64	14.705	110.24	1
LH-SC-02	8/29/2025 3:30	9.46	23.62	14.703	111.29	1
LH-SC-02	8/29/2025 3:45	9.42	23.6	14.7	110.82	1
LH-SC-02	8/29/2025 4:00	9.42	23.58	14.698	110.82	1
LH-SC-02	8/29/2025 4:15	9.36	23.58	14.694	110.12	1
LH-SC-02	8/29/2025 4:30	9.07	23.56	14.695	106.71	1
LH-SC-02	8/29/2025 4:45	9.24	23.54	14.696	108.71	1
LH-SC-02	8/29/2025 5:00	9.22	23.52	14.694	108.47	1
LH-SC-02	8/29/2025 5:15	9.16	23.5	14.695	107.76	1
LH-SC-02	8/29/2025 5:30	9.08	23.48	14.696	106.82	1
LH-SC-02	8/29/2025 5:45	9.23	23.48	14.699	108.59	1
LH-SC-02	8/29/2025 6:00	9.18	23.46	14.7	108	1
LH-SC-02	8/29/2025 6:15	9.17	23.44	14.701	107.88	1
LH-SC-02	8/29/2025 6:30	9.07	23.42	14.7	106.71	1
LH-SC-02	8/29/2025 6:45	8.95	23.4	14.7	105.29	1
LH-SC-02	8/29/2025 7:00	8.88	23.4	14.701	104.47	1
LH-SC-02	8/29/2025 7:15	8.93	23.4	14.701	105.06	1
LH-SC-02	8/29/2025 7:30	8.85	23.38	14.703	104.12	1
LH-SC-02	8/29/2025 7:45	8.93	23.36	14.704	105.06	1
LH-SC-02	8/29/2025 8:00	8.89	23.36	14.706	104.59	1
LH-SC-02	8/29/2025 8:15	8.9	23.36	14.706	104.71	1
LH-SC-02	8/29/2025 8:30	8.96	23.32	14.703	105.41	1
LH-SC-02	8/29/2025 8:45	8.95	23.32	14.702	105.29	1
LH-SC-02	8/29/2025 9:00	8.84	23.32	14.7	104	1
LH-SC-02	8/29/2025 9:15	8.95	23.34	14.699	105.29	1
LH-SC-02	8/29/2025 9:30	8.94	23.34	14.701	105.18	1
LH-SC-02	8/29/2025 9:45	9.05	23.32	14.696	106.47	1
LH-SC-02	8/29/2025 10:00	9	23.34	14.696	105.88	1
LH-SC-02	8/29/2025 10:15	9.15	23.4	14.694	107.65	1
LH-SC-02	8/29/2025 10:30	9.23	23.44	14.694	108.59	1
LH-SC-02	8/29/2025 10:45	9.38	23.48	14.691	110.35	1
LH-SC-02	8/29/2025 11:00	9.43	23.56	14.688	110.94	1
LH-SC-02	8/29/2025 11:15	9.47	23.58	14.685	111.41	1
LH-SC-02	8/29/2025 11:30	9.49	23.58	14.681	111.65	1
LH-SC-02	8/29/2025 11:45	9.57	23.58	14.682	112.59	1
LH-SC-02	8/29/2025 12:00	9.66	23.6	14.681	113.65	1
LH-SC-02	8/29/2025 12:15	9.65	23.62	14.68	113.53	1
LH-SC-02	8/29/2025 12:30	9.81	23.64	14.677	115.41	1
LH-SC-02	8/29/2025 12:45	9.89	23.66	14.676	116.35	1
LH-SC-02	8/29/2025 13:00	10.05	23.66	14.672	118.24	1
LH-SC-02	8/29/2025 13:15	10.02	23.66	14.668	117.88	1
LH-SC-02	8/29/2025 13:30	9.97	23.66	14.665	117.29	1
LH-SC-02	8/29/2025 13:45	10.01	23.68	14.661	117.76	1
LH-SC-02	8/29/2025 14:00	10.11	23.74	14.662	118.94	1
LH-SC-02	8/29/2025 14:15	10.08	23.76	14.662	120	1
LH-SC-02	8/29/2025 14:30	10.1	23.72	14.662	118.82	1
LH-SC-02	8/29/2025 14:45	10.02	23.7	14.658	117.88	1
LH-SC-02	8/29/2025 15:00	10.06	23.7	14.657	118.35	1

Dissolved Oxygen Saturation Continous Monitoring Data
Normandeau Associates Inc.

Station Name	Date Time	DO mg/L	Temp C	Air Pressure PSI	Saturation PCT	Use Code
LH-SC-02	8/29/2025 15:15	10.13	23.7	14.657	119.18	1
LH-SC-02	8/29/2025 15:30	10.26	23.68	14.655	120.71	1
LH-SC-02	8/29/2025 15:45	10.22	23.7	14.651	120.24	1
LH-SC-02	8/29/2025 16:00	10.37	23.74	14.654	122	1
LH-SC-02	8/29/2025 16:15	10.36	23.76	14.652	123.33	1
LH-SC-02	8/29/2025 16:30	10.42	23.82	14.653	124.05	1
LH-SC-02	8/29/2025 16:45	10.4	23.8	14.655	123.81	1
LH-SC-02	8/29/2025 17:00	10.48	23.78	14.654	124.76	1
LH-SC-02	8/29/2025 17:15	10.44	23.76	14.651	124.29	1
LH-SC-02	8/29/2025 17:30	10.5	23.76	14.653	125	1
LH-SC-02	8/29/2025 17:45	10.47	23.76	14.653	124.64	1
LH-SC-02	8/29/2025 18:00	10.47	23.74	14.652	123.18	1
LH-SC-02	8/29/2025 18:15	10.49	23.74	14.653	123.41	1
LH-SC-02	8/29/2025 18:30	10.35	23.72	14.66	121.76	1
LH-SC-02	8/29/2025 18:45	10.35	23.7	14.659	121.76	1
LH-SC-02	8/29/2025 19:00	10.24	23.68	14.658	120.47	1
LH-SC-02	8/29/2025 19:15	10.3	23.66	14.652	121.18	1
LH-SC-02	8/29/2025 19:30	10.3	23.66	14.65	121.18	1
LH-SC-02	8/29/2025 19:45	10.03	23.64	14.649	118	1
LH-SC-02	8/29/2025 20:00	9.84	23.6	14.653	115.76	1
LH-SC-02	8/29/2025 20:15	9.88	23.6	14.653	116.24	1
LH-SC-02	8/29/2025 20:30	9.91	23.58	14.657	116.59	1
LH-SC-02	8/29/2025 20:45	9.81	23.56	14.66	115.41	1
LH-SC-02	8/29/2025 21:00	10.04	23.56	14.662	118.12	1
LH-SC-02	8/29/2025 21:15	9.83	23.56	14.662	115.65	1
LH-SC-02	8/29/2025 21:30	9.7	23.54	14.659	114.12	1
LH-SC-02	8/29/2025 21:45	9.66	23.52	14.658	113.65	1
LH-SC-02	8/29/2025 22:00	9.69	23.52	14.659	114	1
LH-SC-02	8/29/2025 22:15	9.5	23.5	14.658	111.76	1
LH-SC-02	8/29/2025 22:30	9.42	23.48	14.658	110.82	1
LH-SC-02	8/29/2025 22:45	9.6	23.48	14.659	112.94	1
LH-SC-02	8/29/2025 23:00	9.4	23.46	14.656	110.59	1
LH-SC-02	8/29/2025 23:15	9.53	23.46	14.655	112.12	1
LH-SC-02	8/29/2025 23:30	9.49	23.46	14.654	111.65	1
LH-SC-02	8/29/2025 23:45	9.52	23.44	14.658	112	1
LH-SC-02	8/30/2025 0:00	9.52	23.42	14.655	112	1
LH-SC-02	8/30/2025 0:15	9.29	23.42	14.654	109.29	1
LH-SC-02	8/30/2025 0:30	9.41	23.4	14.658	110.71	1
LH-SC-02	8/30/2025 0:45	9.01	23.4	14.659	106	1
LH-SC-02	8/30/2025 1:00	9.28	23.38	14.657	109.18	1
LH-SC-02	8/30/2025 1:15	9.23	23.36	14.654	108.59	1
LH-SC-02	8/30/2025 1:30	9.2	23.34	14.656	108.24	1
LH-SC-02	8/30/2025 1:45	9.16	23.32	14.654	107.76	1
LH-SC-02	8/30/2025 2:00	9.07	23.32	14.656	106.71	1
LH-SC-02	8/30/2025 2:15	9	23.3	14.655	105.88	1
LH-SC-02	8/30/2025 2:30	8.97	23.26	14.657	105.53	1
LH-SC-02	8/30/2025 2:45	8.87	23.22	14.656	103.14	1
LH-SC-02	8/30/2025 3:00	8.84	23.22	14.656	102.79	1
LH-SC-02	8/30/2025 3:15	9.02	23.2	14.656	104.88	1
LH-SC-02	8/30/2025 3:30	8.96	23.18	14.656	104.19	1
LH-SC-02	8/30/2025 3:45	8.86	23.16	14.656	103.02	1
LH-SC-02	8/30/2025 4:00	8.91	23.16	14.658	103.6	1
LH-SC-02	8/30/2025 4:15	8.99	23.14	14.659	104.53	1
LH-SC-02	8/30/2025 4:30	8.85	23.12	14.66	102.91	1
LH-SC-02	8/30/2025 4:45	8.74	23.1	14.66	101.63	1
LH-SC-02	8/30/2025 5:00	8.75	23.08	14.662	101.74	1
LH-SC-02	8/30/2025 5:15	8.61	23.08	14.665	100.12	1
LH-SC-02	8/30/2025 5:30	8.69	23.04	14.665	101.05	1
LH-SC-02	8/30/2025 5:45	8.7	23.02	14.668	101.16	1
LH-SC-02	8/30/2025 6:00	8.6	23	14.668	100	1
LH-SC-02	8/30/2025 6:15	8.57	22.98	14.672	99.65	1
LH-SC-02	8/30/2025 6:30	8.54	22.96	14.675	99.3	1
LH-SC-02	8/30/2025 6:45	8.52	22.92	14.678	99.07	1
LH-SC-02	8/30/2025 7:00	8.5	22.92	14.682	98.84	1
LH-SC-02	8/30/2025 7:15	8.6	22.9	14.684	100	1
LH-SC-02	8/30/2025 7:30	8.6	22.9	14.687	100	1
LH-SC-02	8/30/2025 7:45	8.43	22.9	14.688	98.02	1
LH-SC-02	8/30/2025 8:00	8.5	22.9	14.686	98.84	1
LH-SC-02	8/30/2025 8:15	8.44	22.88	14.686	98.14	1
LH-SC-02	8/30/2025 8:30	8.29	22.86	14.688	96.4	1
LH-SC-02	8/30/2025 8:45	8.24	22.84	14.687	95.81	1
LH-SC-02	8/30/2025 9:00	8.43	22.86	14.691	98.02	1
LH-SC-02	8/30/2025 9:15	8.57	22.88	14.689	99.65	1
LH-SC-02	8/30/2025 9:30	8.81	22.92	14.69	102.44	1
LH-SC-02	8/30/2025 9:45	8.9	22.96	14.692	103.49	1
LH-SC-02	8/30/2025 10:00	8.95	23	14.692	104.07	1
LH-SC-02	8/30/2025 10:15	9.04	23.06	14.692	105.12	1
LH-SC-02	8/30/2025 10:30	9.17	23.12	14.692	106.63	1
LH-SC-02	8/30/2025 10:45	9.22	23.18	14.693	107.21	1
LH-SC-02	8/30/2025 11:00	9.26	23.26	14.69	108.94	1
LH-SC-02	8/30/2025 11:15	9.36	23.34	14.689	110.12	1
LH-SC-02	8/30/2025 11:30	9.35	23.38	14.69	110	1
LH-SC-02	8/30/2025 11:45	9.44	23.44	14.69	111.06	1
LH-SC-02	8/30/2025 12:00	9.52	23.5	14.688	112	1

Dissolved Oxygen Saturation Continous Monitoring Data
Normandeau Associates Inc.

Station Name	Date Time	DO mg/L	Temp C	Air Pressure PSI	Saturation PCT	Use Code
LH-SC-02	8/30/2025 12:15	9.52	23.52	14.688	112	1
LH-SC-02	8/30/2025 12:30	9.68	23.58	14.689	113.88	1
LH-SC-02	8/30/2025 12:45	9.64	23.64	14.686	113.41	1
LH-SC-02	8/30/2025 13:00	9.71	23.7	14.687	114.24	1
LH-SC-02	8/30/2025 13:15	9.77	23.8	14.685	116.31	1
LH-SC-02	8/30/2025 13:30	9.78	23.88	14.684	116.43	1
LH-SC-02	8/30/2025 13:45	9.79	23.96	14.685	116.55	1
LH-SC-02	8/30/2025 14:00	9.8	24	14.683	116.67	1
LH-SC-02	8/30/2025 14:15	9.68	23.98	14.683	115.24	1
LH-SC-02	8/30/2025 14:30	9.71	24	14.684	115.6	1
LH-SC-02	8/30/2025 14:45	9.77	24.04	14.684	116.31	1
LH-SC-02	8/30/2025 15:00	9.99	24.1	14.682	118.93	1
LH-SC-02	8/30/2025 15:15	9.92	24.14	14.682	118.1	1
LH-SC-02	8/30/2025 15:30	9.84	24.1	14.681	117.14	1
LH-SC-02	8/30/2025 15:45	9.96	24.16	14.682	118.57	1
LH-SC-02	8/30/2025 16:00	9.83	24.18	14.684	117.02	1
LH-SC-02	8/30/2025 16:15	9.94	24.16	14.682	118.33	1
LH-SC-02	8/30/2025 16:30	10.01	24.16	14.684	119.17	1
LH-SC-02	8/30/2025 16:45	10.08	24.14	14.683	120	1
LH-SC-02	8/30/2025 17:00	9.82	24.1	14.686	116.9	1
LH-SC-02	8/30/2025 17:15	10.11	24.12	14.688	120.36	1
LH-SC-02	8/30/2025 17:30	10.15	24.08	14.689	120.83	1
LH-SC-02	8/30/2025 17:45	10.01	24.06	14.689	119.17	1
LH-SC-02	8/30/2025 18:00	10.05	24.04	14.692	119.64	1
LH-SC-02	8/30/2025 18:15	10.11	24.02	14.694	120.36	1
LH-SC-02	8/30/2025 18:30	10.17	23.98	14.696	121.07	1
LH-SC-02	8/30/2025 18:45	10.17	23.96	14.696	121.07	1
LH-SC-02	8/30/2025 19:00	10.05	23.94	14.701	119.64	1
LH-SC-02	8/30/2025 19:15	10.06	23.9	14.704	119.76	1
LH-SC-02	8/30/2025 19:30	10.06	23.88	14.706	119.76	1
LH-SC-02	8/30/2025 19:45	10.02	23.84	14.709	119.29	1
LH-SC-02	8/30/2025 20:00	9.94	23.82	14.711	118.33	1
LH-SC-02	8/30/2025 20:15	9.88	23.8	14.713	117.62	1
LH-SC-02	8/30/2025 20:30	9.68	23.78	14.717	115.24	1
LH-SC-02	8/30/2025 20:45	9.8	23.76	14.719	116.67	1
LH-SC-02	8/30/2025 21:00	9.74	23.74	14.72	114.59	1
LH-SC-02	8/30/2025 21:15	9.86	23.72	14.722	116	1
LH-SC-02	8/30/2025 21:30	9.84	23.7	14.726	115.76	1
LH-SC-02	8/30/2025 21:45	9.74	23.68	14.726	114.59	1
LH-SC-02	8/30/2025 22:00	9.79	23.66	14.728	115.18	1
LH-SC-02	8/30/2025 22:15	9.74	23.64	14.731	114.59	1
LH-SC-02	8/30/2025 22:30	9.67	23.62	14.732	113.76	1
LH-SC-02	8/30/2025 22:45	9.72	23.58	14.732	114.35	1
LH-SC-02	8/30/2025 23:00	9.49	23.58	14.737	111.65	1
LH-SC-02	8/30/2025 23:15	9.53	23.54	14.739	112.12	1
LH-SC-02	8/30/2025 23:30	9.44	23.48	14.737	111.06	1
LH-SC-02	8/30/2025 23:45	9.45	23.48	14.739	111.18	1
LH-SC-02	8/31/2025 0:00	9.39	23.44	14.738	110.47	1
LH-SC-02	8/31/2025 0:15	9.44	23.4	14.739	111.06	1
LH-SC-02	8/31/2025 0:30	9.35	23.38	14.742	110	1
LH-SC-02	8/31/2025 0:45	9.26	23.36	14.744	108.94	1
LH-SC-02	8/31/2025 1:00	9.35	23.34	14.744	110	1
LH-SC-02	8/31/2025 1:15	9.2	23.3	14.743	108.24	1
LH-SC-02	8/31/2025 1:30	9.1	23.28	14.743	107.06	1
LH-SC-02	8/31/2025 1:45	8.88	23.26	14.746	104.47	1
LH-SC-02	8/31/2025 2:00	9.03	23.22	14.747	105	1
LH-SC-02	8/31/2025 2:15	8.98	23.22	14.75	104.42	1
LH-SC-02	8/31/2025 2:30	8.97	23.18	14.749	104.3	1
LH-SC-02	8/31/2025 2:45	8.97	23.16	14.75	104.3	1
LH-SC-02	8/31/2025 3:00	8.91	23.14	14.752	103.6	1
LH-SC-02	8/31/2025 3:15	8.88	23.12	14.754	103.26	1
LH-SC-02	8/31/2025 3:30	8.77	23.1	14.755	101.98	1
LH-SC-02	8/31/2025 3:45	8.87	23.08	14.757	103.14	1
LH-SC-02	8/31/2025 4:00	8.78	23.08	14.758	102.09	1
LH-SC-02	8/31/2025 4:15	8.65	23.06	14.759	100.58	1
LH-SC-02	8/31/2025 4:30	8.69	23	14.757	101.05	1
LH-SC-02	8/31/2025 4:45	8.66	23	14.759	100.7	1
LH-SC-02	8/31/2025 5:00	8.64	22.98	14.76	100.47	1
LH-SC-02	8/31/2025 5:15	8.51	22.96	14.762	98.95	1
LH-SC-02	8/31/2025 5:30	8.6	22.94	14.762	100	1
LH-SC-02	8/31/2025 5:45	8.5	22.92	14.764	98.84	1
LH-SC-02	8/31/2025 6:00	8.49	22.88	14.765	98.72	1
LH-SC-02	8/31/2025 6:15	8.57	22.86	14.769	99.65	1
LH-SC-02	8/31/2025 6:30	8.44	22.84	14.771	98.14	1
LH-SC-02	8/31/2025 6:45	8.4	22.82	14.777	97.67	1
LH-SC-02	8/31/2025 7:00	8.38	22.8	14.78	97.44	1
LH-SC-02	8/31/2025 7:15	8.26	22.78	14.784	96.05	1
LH-SC-02	8/31/2025 7:30	8.24	22.78	14.785	95.81	1
LH-SC-02	8/31/2025 7:45	8.33	22.78	14.788	96.86	1
LH-SC-02	8/31/2025 8:00	8.35	22.76	14.79	97.09	1
LH-SC-02	8/31/2025 8:15	8.34	22.74	14.791	95.86	1
LH-SC-02	8/31/2025 8:30	8.35	22.76	14.79	97.09	1
LH-SC-02	8/31/2025 8:45	8.2	22.76	14.795	95.35	1
LH-SC-02	8/31/2025 9:00	8.5	22.78	14.798	98.84	1

Dissolved Oxygen Saturation Continous Monitoring Data
Normandeau Associates Inc.

Station Name	Date Time	DO mg/L	Temp C	Air Pressure PSI	Saturation PCT	Use Code
LH-SC-02	8/31/2025 9:15	8.51	22.78	14.796	98.95	1
LH-SC-02	8/31/2025 9:30	8.69	22.82	14.799	101.05	1
LH-SC-02	8/31/2025 9:45	8.49	22.84	14.8	98.72	1
LH-SC-02	8/31/2025 10:00	8.5	22.88	14.805	98.84	1
LH-SC-02	8/31/2025 10:15	8.7	22.9	14.806	101.16	1
LH-SC-02	8/31/2025 10:30	8.8	22.92	14.806	102.33	1
LH-SC-02	8/31/2025 10:45	8.84	22.96	14.807	102.79	1
LH-SC-02	8/31/2025 11:00	8.98	23	14.806	104.42	1
LH-SC-02	8/31/2025 11:15	8.76	23.02	14.805	101.86	1
LH-SC-02	8/31/2025 11:30	8.97	23.04	14.806	104.3	1
LH-SC-02	8/31/2025 11:45	9.21	23.1	14.804	107.09	1
LH-SC-02	8/31/2025 12:00	9.32	23.18	14.803	108.37	1
LH-SC-02	8/31/2025 12:15	9.34	23.22	14.8	108.6	1
LH-SC-02	8/31/2025 12:30	9.22	23.26	14.798	108.47	1
LH-SC-02	8/31/2025 12:45	9.61	23.36	14.8	113.06	1
LH-SC-02	8/31/2025 13:00	9.75	23.44	14.798	114.71	1
LH-SC-02	8/31/2025 13:15	9.78	23.46	14.796	115.06	1
LH-SC-02	8/31/2025 13:30	9.69	23.44	14.797	114	1
LH-SC-02	8/31/2025 13:45	9.71	23.42	14.797	114.24	1
LH-SC-02	8/31/2025 14:00	10.14	23.46	14.796	119.29	1
LH-SC-02	8/31/2025 14:15	10.06	23.56	14.793	118.35	1
LH-SC-02	8/31/2025 14:30	10.19	23.62	14.789	119.88	1
LH-SC-02	8/31/2025 14:45	10.21	23.64	14.789	120.12	1
LH-SC-02	8/31/2025 15:00	10.54	23.62	14.788	124	1
LH-SC-02	8/31/2025 15:15	10.56	23.58	14.786	124.24	1
LH-SC-02	8/31/2025 15:30	10.55	23.56	14.789	124.12	1
LH-SC-02	8/31/2025 15:45	10.61	23.6	14.791	124.82	1
LH-SC-02	8/31/2025 16:00	10.42	23.62	14.792	122.59	1
LH-SC-02	8/31/2025 16:15	10.52	23.66	14.789	123.76	1
LH-SC-02	8/31/2025 16:30	10.55	23.64	14.788	124.12	1
LH-SC-02	8/31/2025 16:45	10.77	23.66	14.788	126.71	1
LH-SC-02	8/31/2025 17:00	10.62	23.62	14.789	124.94	1
LH-SC-02	8/31/2025 17:15	10.78	23.7	14.794	126.82	1
LH-SC-02	8/31/2025 17:30	10.87	23.72	14.793	127.88	1
LH-SC-02	8/31/2025 17:45	10.98	23.82	14.793	130.71	1
LH-SC-02	8/31/2025 18:00	10.81	24	14.795	128.69	1
LH-SC-02	8/31/2025 18:15	10.73	23.96	14.794	127.74	1
LH-SC-02	8/31/2025 18:30	10.71	23.86	14.794	127.5	1
LH-SC-02	8/31/2025 18:45	9.71	23.68	14.795	114.24	1
LH-SC-02	8/31/2025 19:00	10.39	23.62	14.796	122.24	1
LH-SC-02	8/31/2025 19:15	10.56	23.56	14.796	124.24	1
LH-SC-02	8/31/2025 19:30	10.47	23.52	14.794	123.18	1
LH-SC-02	8/31/2025 19:45	10.52	23.48	14.796	123.76	1
LH-SC-02	8/31/2025 20:00	10.49	23.46	14.798	123.41	1
LH-SC-02	8/31/2025 20:15	10.46	23.44	14.8	123.06	1
LH-SC-02	8/31/2025 20:30	10.48	23.44	14.804	123.29	1
LH-SC-02	8/31/2025 20:45	10.41	23.4	14.806	122.47	1
LH-SC-02	8/31/2025 21:00	10.46	23.38	14.807	123.06	1
LH-SC-02	8/31/2025 21:15	10.43	23.36	14.808	122.71	1
LH-SC-02	8/31/2025 21:30	10.36	23.36	14.81	121.88	1
LH-SC-02	8/31/2025 21:45	10.4	23.34	14.811	122.35	1
LH-SC-02	8/31/2025 22:00	10.32	23.32	14.811	121.41	1
LH-SC-02	8/31/2025 22:15	10.25	23.3	14.814	120.59	1
LH-SC-02	8/31/2025 22:30	10.2	23.28	14.812	120	1
LH-SC-02	8/31/2025 22:45	9.88	23.26	14.814	116.24	1
LH-SC-02	8/31/2025 23:00	9.94	23.24	14.815	115.58	1
LH-SC-02	8/31/2025 23:15	9.98	23.2	14.812	116.05	1
LH-SC-02	8/31/2025 23:30	9.87	23.18	14.811	114.77	1
LH-SC-02	8/31/2025 23:45	9.81	23.16	14.812	114.07	1
LH-SC-02	9/1/2025 0:00	9.67	23.14	14.814	112.44	1
LH-SC-02	9/1/2025 0:15	9.54	23.12	14.815	110.93	1
LH-SC-02	9/1/2025 0:30	9.66	23.1	14.815	112.33	1
LH-SC-02	9/1/2025 0:45	9.47	23.1	14.817	110.12	1
LH-SC-02	9/1/2025 1:00	9.51	23.06	14.816	110.58	1
LH-SC-02	9/1/2025 1:15	9.58	23.06	14.816	111.4	1
LH-SC-02	9/1/2025 1:30	9.13	23.02	14.815	106.16	1
LH-SC-02	9/1/2025 1:45	9.16	23.02	14.815	106.51	1
LH-SC-02	9/1/2025 2:00	9.03	23	14.815	105	1
LH-SC-02	9/1/2025 2:15	9.08	22.98	14.814	105.58	1
LH-SC-02	9/1/2025 2:30	9.13	22.98	14.813	106.16	1
LH-SC-02	9/1/2025 2:45	9	22.96	14.813	104.65	1
LH-SC-02	9/1/2025 3:00	8.8	22.92	14.815	102.33	1
LH-SC-02	9/1/2025 3:15	8.89	22.92	14.814	103.37	1
LH-SC-02	9/1/2025 3:30	8.91	22.9	14.816	103.6	1
LH-SC-02	9/1/2025 3:45	8.95	22.88	14.816	104.07	1
LH-SC-02	9/1/2025 4:00	8.96	22.88	14.82	104.19	1
LH-SC-02	9/1/2025 4:15	7.86	22.86	14.818	91.4	1
LH-SC-02	9/1/2025 4:30	8.78	22.84	14.818	102.09	1
LH-SC-02	9/1/2025 4:45	8.67	22.84	14.821	100.81	1
LH-SC-02	9/1/2025 5:00	8.65	22.82	14.821	100.58	1
LH-SC-02	9/1/2025 5:15	8.84	22.8	14.821	102.79	1
LH-SC-02	9/1/2025 5:30	8.6	22.78	14.821	100	1
LH-SC-02	9/1/2025 5:45	8.86	22.78	14.823	103.02	1
LH-SC-02	9/1/2025 6:00	8.81	22.76	14.827	102.44	1

Dissolved Oxygen Saturation Continous Monitoring Data
Normandeau Associates Inc.

Station Name	Date Time	DO mg/L	Temp C	Air Pressure PSI	Saturation PCT	Use Code
LH-SC-02	9/1/2025 6:15	8.36	22.74	14.833	96.09	1
LH-SC-02	9/1/2025 6:30	8.77	22.72	14.836	100.8	1
LH-SC-02	9/1/2025 6:45	8.64	22.7	14.833	99.31	1
LH-SC-02	9/1/2025 7:00	8.73	22.7	14.837	100.34	1
LH-SC-02	9/1/2025 7:15	8.73	22.7	14.835	100.34	1
LH-SC-02	9/1/2025 7:30	8.57	22.68	14.836	98.51	1
LH-SC-02	9/1/2025 7:45	8.72	22.66	14.836	100.23	1
LH-SC-02	9/1/2025 8:00	8.66	22.66	14.837	99.54	1
LH-SC-02	9/1/2025 8:15	8.76	22.66	14.836	100.69	1
LH-SC-02	9/1/2025 8:30	8.73	22.66	14.838	100.34	1
LH-SC-02	9/1/2025 8:45	8.79	22.66	14.84	101.03	1
LH-SC-02	9/1/2025 9:00	8.84	22.66	14.846	100.45	1
LH-SC-02	9/1/2025 9:15	8.9	22.68	14.846	101.14	1
LH-SC-02	9/1/2025 9:30	8.9	22.7	14.847	101.14	1
LH-SC-02	9/1/2025 9:45	9.14	22.74	14.846	103.86	1
LH-SC-02	9/1/2025 10:00	9.21	22.76	14.845	105.86	1
LH-SC-02	9/1/2025 10:15	9.21	22.78	14.849	105.86	1
LH-SC-02	9/1/2025 10:30	9.29	22.8	14.848	106.78	1
LH-SC-02	9/1/2025 10:45	9.4	22.86	14.849	108.05	1
LH-SC-02	9/1/2025 11:00	9.46	22.9	14.848	108.74	1
LH-SC-02	9/1/2025 11:15	9.52	22.96	14.845	109.43	1
LH-SC-02	9/1/2025 11:30	9.59	23	14.849	110.23	1
LH-SC-02	9/1/2025 11:45	9.71	23	14.851	111.61	1
LH-SC-02	9/1/2025 12:00	9.69	23.06	14.851	111.38	1
LH-SC-02	9/1/2025 12:15	9.79	23.12	14.852	112.53	1
LH-SC-02	9/1/2025 12:30	9.6	23.18	14.851	110.34	1
LH-SC-02	9/1/2025 12:45	9.68	23.2	14.848	111.26	1
LH-SC-02	9/1/2025 13:00	9.69	23.2	14.847	111.38	1
LH-SC-02	9/1/2025 13:15	9.77	23.2	14.846	112.3	1
LH-SC-02	9/1/2025 13:30	9.78	23.22	14.844	112.41	1
LH-SC-02	9/1/2025 13:45	9.79	23.22	14.843	112.53	1
LH-SC-02	9/1/2025 14:00	9.74	23.3	14.841	113.26	1
LH-SC-02	9/1/2025 14:15	9.71	23.36	14.841	112.91	1
LH-SC-02	9/1/2025 14:30	9.46	23.26	14.839	111.29	1
LH-SC-02	9/1/2025 14:45	9.72	23.24	14.837	113.02	1
LH-SC-02	9/1/2025 15:00	9.88	23.26	14.836	116.24	1
LH-SC-02	9/1/2025 15:15	9.74	23.3	14.834	114.59	1
LH-SC-02	9/1/2025 15:30	9.78	23.34	14.835	115.06	1
LH-SC-02	9/1/2025 15:45	9.85	23.28	14.835	115.88	1
LH-SC-02	9/1/2025 16:00	9.67	23.28	14.833	113.76	1
LH-SC-02	9/1/2025 16:15	9.82	23.28	14.829	115.53	1
LH-SC-02	9/1/2025 16:30	9.85	23.28	14.826	115.88	1
LH-SC-02	9/1/2025 16:45	9.95	23.28	14.825	117.06	1
LH-SC-02	9/1/2025 17:00	9.82	23.26	14.824	115.53	1
LH-SC-02	9/1/2025 17:15	10.25	23.26	14.826	120.59	1
LH-SC-02	9/1/2025 17:30	10.12	23.22	14.823	117.67	1
LH-SC-02	9/1/2025 17:45	10.13	23.2	14.825	117.79	1
LH-SC-02	9/1/2025 18:00	10.2	23.18	14.824	118.6	1
LH-SC-02	9/1/2025 18:15	10.1	23.16	14.824	117.44	1
LH-SC-02	9/1/2025 18:30	10.01	23.14	14.822	116.4	1
LH-SC-02	9/1/2025 18:45	9.84	23.12	14.822	114.42	1
LH-SC-02	9/1/2025 19:00	9.75	23.1	14.823	113.37	1
LH-SC-02	9/1/2025 19:15	9.76	23.08	14.82	113.49	1
LH-SC-02	9/1/2025 19:30	9.51	23.08	14.821	110.58	1
LH-SC-02	9/1/2025 19:45	9.34	23.06	14.822	108.6	1
LH-SC-02	9/1/2025 20:00	9.52	23.02	14.823	110.7	1
LH-SC-02	9/1/2025 20:15	9.31	23.02	14.824	108.26	1
LH-SC-02	9/1/2025 20:30	9.29	23	14.825	108.02	1
LH-SC-02	9/1/2025 20:45	9.15	22.98	14.825	106.4	1
LH-SC-02	9/1/2025 21:00	9	22.98	14.823	104.65	1
LH-SC-02	9/1/2025 21:15	8.82	22.96	14.825	102.56	1
LH-SC-02	9/1/2025 21:30	9.04	22.94	14.823	105.12	1
LH-SC-02	9/1/2025 21:45	8.93	22.94	14.821	103.84	1
LH-SC-02	9/1/2025 22:00	8.84	22.92	14.819	102.79	1
LH-SC-02	9/1/2025 22:15	8.85	22.9	14.82	102.91	1
LH-SC-02	9/1/2025 22:30	8.99	22.9	14.817	104.53	1
LH-SC-02	9/1/2025 22:45	8.85	22.88	14.817	102.91	1
LH-SC-02	9/1/2025 23:00	8.79	22.86	14.819	102.21	1
LH-SC-02	9/1/2025 23:15	9.01	22.84	14.818	104.77	1
LH-SC-02	9/1/2025 23:30	8.75	22.86	14.818	101.74	1
LH-SC-02	9/1/2025 23:45	8.6	22.84	14.818	100	1
LH-SC-02	9/2/2025 0:00	8.62	22.8	14.819	100.23	1
LH-SC-02	9/2/2025 0:15	8.69	22.8	14.816	101.05	1
LH-SC-02	9/2/2025 0:30	8.89	22.8	14.817	103.37	1
LH-SC-02	9/2/2025 0:45	8.39	22.78	14.813	97.56	1
LH-SC-02	9/2/2025 1:00	8.63	22.78	14.808	100.35	1
LH-SC-02	9/2/2025 1:15	8.29	22.76	14.81	96.4	1
LH-SC-02	9/2/2025 1:30	8.51	22.76	14.806	98.95	1
LH-SC-02	9/2/2025 1:45	8.52	22.74	14.807	97.93	1
LH-SC-02	9/2/2025 2:00	8.5	22.72	14.809	97.7	1
LH-SC-02	9/2/2025 2:15	8.34	22.7	14.805	95.86	1
LH-SC-02	9/2/2025 2:30	8.1	22.68	14.805	93.1	1
LH-SC-02	9/2/2025 2:45	8.09	22.66	14.805	92.99	1
LH-SC-02	9/2/2025 3:00	8.24	22.66	14.805	94.71	1

Station Name	Date Time	DO mg/L	Temp C	Air Pressure PSI	Saturation PCT	Use Code
LH-SC-02	9/2/2025 3:15	8.33	22.64	14.806	95.75	1
LH-SC-02	9/2/2025 3:30	8.2	22.62	14.807	94.25	1
LH-SC-02	9/2/2025 3:45	8.01	22.62	14.805	92.07	1
LH-SC-02	9/2/2025 4:00	7.89	22.6	14.807	90.69	1
LH-SC-02	9/2/2025 4:15	8.08	22.6	14.806	92.87	1
LH-SC-02	9/2/2025 4:30	7.88	22.58	14.806	90.57	1
LH-SC-02	9/2/2025 4:45	8.11	22.56	14.802	93.22	1
LH-SC-02	9/2/2025 5:00	7.94	22.54	14.8	91.26	1
LH-SC-02	9/2/2025 5:15	7.99	22.52	14.802	91.84	1
LH-SC-02	9/2/2025 5:30	7.67	22.5	14.802	88.16	1
LH-SC-02	9/2/2025 5:45	7.68	22.48	14.801	88.28	1
LH-SC-02	9/2/2025 6:00	7.56	22.46	14.802	86.9	1
LH-SC-02	9/2/2025 6:15	7.67	22.46	14.8	88.16	1
LH-SC-02	9/2/2025 6:30	7.97	22.44	14.801	91.61	1
LH-SC-02	9/2/2025 6:45	7.95	22.42	14.803	91.38	1
LH-SC-02	9/2/2025 7:00	7.8	22.42	14.803	89.66	1
LH-SC-02	9/2/2025 7:15	8.01	22.42	14.803	92.07	1
LH-SC-02	9/2/2025 7:30	7.92	22.44	14.805	91.03	1
LH-SC-02	9/2/2025 7:45	7.87	22.4	14.807	90.46	1
LH-SC-02	9/2/2025 8:00	7.86	22.4	14.805	90.34	1
LH-SC-02	9/2/2025 8:15	7.67	22.4	14.803	88.16	1
LH-SC-02	9/2/2025 8:30	7.83	22.4	14.801	90	1
LH-SC-02	9/2/2025 8:45	7.42	22.4	14.801	85.29	1
LH-SC-02	9/2/2025 9:00	7.6	22.42	14.801	87.36	1
LH-SC-02	9/2/2025 9:15	8.06	22.46	14.798	92.64	1
LH-SC-02	9/2/2025 9:30	8.16	22.5	14.799	93.79	1
LH-SC-02	9/2/2025 9:45	7.94	22.52	14.803	91.26	1
LH-SC-02	9/2/2025 10:00	8.34	22.62	14.799	95.86	1
LH-SC-02	9/2/2025 10:15	8.3	22.7	14.8	95.4	1
LH-SC-02	9/2/2025 10:30	8.59	22.8	14.796	99.88	1
LH-SC-02	9/2/2025 10:45	8.73	22.86	14.794	101.51	1
LH-SC-02	9/2/2025 11:00	8.87	22.9	14.793	103.14	1
LH-SC-02	9/2/2025 11:15	9.03	22.94	14.791	105	1
LH-SC-02	9/2/2025 11:30	9.26	22.98	14.788	107.67	1
LH-SC-02	9/2/2025 11:45	8.24	26.7	14.784	101.73	2
LH-SC-02	9/2/2025 12:00	0	0	14.78	0	2
LH-SC-02	9/2/2025 12:15	9.04	23.74	14.778	106.35	2
LH-SC-02	9/2/2025 12:30	9.28	22.88	14.779	107.91	1
LH-SC-02	9/2/2025 12:45	9.47	22.82	14.778	110.12	1
LH-SC-02	9/2/2025 13:00	9.43	22.86	14.771	109.65	1
LH-SC-02	9/2/2025 13:15	9.61	22.86	14.769	111.74	1
LH-SC-02	9/2/2025 13:30	9.62	22.92	14.768	111.86	1
LH-SC-02	9/2/2025 13:45	9.8	22.96	14.764	113.95	1
LH-SC-02	9/2/2025 14:00	9.8	23	14.76	113.95	1
LH-SC-02	9/2/2025 14:15	9.92	23	14.762	115.35	1
LH-SC-02	9/2/2025 14:30	9.92	23.02	14.758	115.35	1
LH-SC-02	9/2/2025 14:45	9.91	23.02	14.757	115.23	1
LH-SC-02	9/2/2025 15:00	9.9	23	14.753	115.12	1
LH-SC-02	9/2/2025 15:15	9.96	22.98	14.748	115.81	1
LH-SC-02	9/2/2025 15:30	10.14	22.98	14.747	117.91	1
LH-SC-02	9/2/2025 15:45	10.29	23	14.746	119.65	1
LH-SC-02	9/2/2025 16:00	10.33	23.02	14.747	120.12	1
LH-SC-02	9/2/2025 16:15	10.27	23	14.747	119.42	1
LH-SC-02	9/2/2025 16:30	10.29	23	14.747	119.65	1
LH-SC-02	9/2/2025 16:45	10.29	23.06	14.746	119.65	1
LH-SC-02	9/2/2025 17:00	10.13	23.02	14.743	117.79	1
LH-SC-02	9/2/2025 17:15	10.02	23.02	14.743	116.51	1
LH-SC-02	9/2/2025 17:30	10.09	23.12	14.739	117.33	1
LH-SC-02	9/2/2025 17:45	10.13	23.14	14.737	117.79	1
LH-SC-02	9/2/2025 18:00	10.01	23.14	14.737	116.4	1
LH-SC-02	9/2/2025 18:15	10.1	23.12	14.737	117.44	1
LH-SC-02	9/2/2025 18:30	9.98	23.1	14.734	116.05	1
LH-SC-02	9/2/2025 18:45	9.94	23.06	14.731	115.58	1
LH-SC-02	9/2/2025 19:00	10.01	23.04	14.729	116.4	1
LH-SC-02	9/2/2025 19:15	9.98	23.02	14.728	116.05	1
LH-SC-02	9/2/2025 19:30	9.88	23	14.73	114.88	1
LH-SC-02	9/2/2025 19:45	9.98	22.96	14.729	116.05	1
LH-SC-02	9/2/2025 20:00	9.86	22.94	14.727	114.65	1
LH-SC-02	9/2/2025 20:15	9.81	22.92	14.73	114.07	1
LH-SC-02	9/2/2025 20:30	9.87	22.9	14.728	114.77	1
LH-SC-02	9/2/2025 20:45	9.87	22.88	14.728	114.77	1
LH-SC-02	9/2/2025 21:00	9.82	22.88	14.728	114.19	1
LH-SC-02	9/2/2025 21:15	9.82	22.86	14.726	114.19	1
LH-SC-02	9/2/2025 21:30	9.82	22.86	14.726	114.19	1
LH-SC-02	9/2/2025 21:45	9.81	22.84	14.724	114.07	1
LH-SC-02	9/2/2025 22:00	9.85	22.84	14.724	114.53	1
LH-SC-02	9/2/2025 22:15	9.65	22.84	14.722	112.21	1
LH-SC-02	9/2/2025 22:30	9.7	22.84	14.723	112.79	1
LH-SC-02	9/2/2025 22:45	9.63	22.82	14.722	111.98	1
LH-SC-02	9/2/2025 23:00	9.65	22.8	14.723	112.21	1
LH-SC-02	9/2/2025 23:15	9.64	22.8	14.722	112.09	1
LH-SC-02	9/2/2025 23:30	9.45	22.78	14.721	109.88	1
LH-SC-02	9/2/2025 23:45	9.44	22.76	14.72	109.77	1
LH-SC-02	9/3/2025 0:00	9.33	22.76	14.721	108.49	1

Station Name	Date Time	DO mg/L	Temp C	Air Pressure PSI	Saturation PCT	Use Code
LH-SC-02	9/3/2025 0:15	9.23	22.74	14.722	107.33	1
LH-SC-02	9/3/2025 0:30	9.37	22.74	14.721	108.95	1
LH-SC-02	9/3/2025 0:45	9.33	22.72	14.72	108.49	1
LH-SC-02	9/3/2025 1:00	9.35	22.72	14.719	108.72	1
LH-SC-02	9/3/2025 1:15	9.24	22.7	14.717	107.44	1
LH-SC-02	9/3/2025 1:30	9.23	22.7	14.714	107.33	1
LH-SC-02	9/3/2025 1:45	9.18	22.66	14.712	106.74	1
LH-SC-02	9/3/2025 2:00	9.12	22.66	14.71	106.05	1
LH-SC-02	9/3/2025 2:15	9.11	22.64	14.71	105.93	1
LH-SC-02	9/3/2025 2:30	9.07	22.62	14.707	105.47	1
LH-SC-02	9/3/2025 2:45	9.07	22.62	14.707	105.47	1
LH-SC-02	9/3/2025 3:00	8.97	22.62	14.704	104.3	1
LH-SC-02	9/3/2025 3:15	9.06	22.6	14.706	105.35	1
LH-SC-02	9/3/2025 3:30	8.86	22.6	14.702	103.02	1
LH-SC-02	9/3/2025 3:45	8.94	22.58	14.702	103.95	1
LH-SC-02	9/3/2025 4:00	8.93	22.56	14.7	103.84	1
LH-SC-02	9/3/2025 4:15	8.87	22.56	14.697	103.14	1
LH-SC-02	9/3/2025 4:30	8.88	22.54	14.695	103.26	1
LH-SC-02	9/3/2025 4:45	8.89	22.52	14.696	103.37	1
LH-SC-02	9/3/2025 5:00	8.87	22.5	14.696	103.14	1
LH-SC-02	9/3/2025 5:15	8.84	22.5	14.693	102.79	1
LH-SC-02	9/3/2025 5:30	8.67	22.48	14.694	100.81	1
LH-SC-02	9/3/2025 5:45	8.74	22.46	14.693	101.63	1
LH-SC-02	9/3/2025 6:00	8.69	22.44	14.692	101.05	1
LH-SC-02	9/3/2025 6:15	8.73	22.44	14.694	101.51	1
LH-SC-02	9/3/2025 6:30	8.67	22.42	14.698	100.81	1
LH-SC-02	9/3/2025 6:45	8.66	22.4	14.702	100.7	1
LH-SC-02	9/3/2025 7:00	8.63	22.4	14.697	100.35	1
LH-SC-02	9/3/2025 7:15	8.71	22.4	14.697	101.28	1
LH-SC-02	9/3/2025 7:30	8.68	22.38	14.699	100.93	1
LH-SC-02	9/3/2025 7:45	8.63	22.38	14.696	100.35	1
LH-SC-02	9/3/2025 8:00	8.56	22.38	14.698	99.53	1
LH-SC-02	9/3/2025 8:15	8.63	22.38	14.697	100.35	1
LH-SC-02	9/3/2025 8:30	8.49	22.38	14.695	98.72	1
LH-SC-02	9/3/2025 8:45	8.54	22.38	14.695	99.3	1
LH-SC-02	9/3/2025 9:00	8.57	22.4	14.698	99.65	1
LH-SC-02	9/3/2025 9:15	8.79	22.42	14.698	102.21	1
LH-SC-02	9/3/2025 9:30	8.44	22.42	14.697	98.14	1
LH-SC-02	9/3/2025 9:45	8.99	22.44	14.697	104.53	1
LH-SC-02	9/3/2025 10:00	8.99	22.46	14.702	104.53	1
LH-SC-02	9/3/2025 10:15	9.11	22.48	14.694	105.93	1
LH-SC-02	9/3/2025 10:30	9.27	22.5	14.693	107.79	1
LH-SC-02	9/3/2025 10:45	9.29	22.64	14.691	108.02	1
LH-SC-02	9/3/2025 11:00	9.25	22.78	14.689	107.56	1
LH-SC-02	9/3/2025 11:15	9.26	22.9	14.685	107.67	1
LH-SC-02	9/3/2025 11:30	9.29	22.98	14.684	108.02	1
LH-SC-02	9/3/2025 11:45	9.31	23.06	14.683	108.26	1
LH-SC-02	9/3/2025 12:00	9.22	23.14	14.681	107.21	1
LH-SC-02	9/3/2025 12:15	9.27	23.18	14.676	107.79	1
LH-SC-02	9/3/2025 12:30	9.41	23.24	14.674	109.42	1
LH-SC-02	9/3/2025 12:45	9.45	23.34	14.672	111.18	1
LH-SC-02	9/3/2025 13:00	9.58	23.4	14.669	112.71	1
LH-SC-02	9/3/2025 13:15	9.61	23.46	14.668	113.06	1
LH-SC-02	9/3/2025 13:30	9.59	23.52	14.664	112.82	1
LH-SC-02	9/3/2025 13:45	9.59	23.58	14.663	112.82	1
LH-SC-02	9/3/2025 14:00	9.61	23.58	14.656	113.06	1
LH-SC-02	9/3/2025 14:15	9.58	23.62	14.657	112.71	1
LH-SC-02	9/3/2025 14:30	9.62	23.64	14.65	113.18	1
LH-SC-02	9/3/2025 14:45	9.46	23.6	14.646	112.62	1
LH-SC-02	9/3/2025 15:00	9.26	23.6	14.647	110.24	1
LH-SC-02	9/3/2025 15:15	9.8	23.72	14.643	116.67	1
LH-SC-02	9/3/2025 15:30	9.88	23.64	14.644	117.62	1
LH-SC-02	9/3/2025 15:45	9.76	23.78	14.642	117.59	1
LH-SC-02	9/3/2025 16:00	9.99	23.78	14.645	120.36	1
LH-SC-02	9/3/2025 16:15	10.09	23.66	14.645	120.12	1
LH-SC-02	9/3/2025 16:30	10.2	23.64	14.644	121.43	1
LH-SC-02	9/3/2025 16:45	10.11	23.74	14.642	120.36	1
LH-SC-02	9/3/2025 17:00	10.21	23.58	14.641	121.55	1
LH-SC-02	9/3/2025 17:15	10.36	23.46	14.641	123.33	1
LH-SC-02	9/3/2025 17:30	10.51	23.4	14.639	125.12	1
LH-SC-02	9/3/2025 17:45	10.82	23.34	14.637	128.81	1
LH-SC-02	9/3/2025 18:00	10.77	23.3	14.635	128.21	1
LH-SC-02	9/3/2025 18:15	10.63	23.26	14.637	126.55	1
LH-SC-02	9/3/2025 18:30	10.62	23.36	14.634	126.43	1
LH-SC-02	9/3/2025 18:45	10.68	23.32	14.633	127.14	1
LH-SC-02	9/3/2025 19:00	10.58	23.32	14.629	125.95	1
LH-SC-02	9/3/2025 19:15	10.54	23.28	14.632	125.48	1
LH-SC-02	9/3/2025 19:30	10.51	23.28	14.629	125.12	1
LH-SC-02	9/3/2025 19:45	10.45	23.32	14.631	124.4	1
LH-SC-02	9/3/2025 20:00	10.3	23.38	14.635	122.62	1
LH-SC-02	9/3/2025 20:15	10.36	23.38	14.634	123.33	1
LH-SC-02	9/3/2025 20:30	10.32	23.44	14.637	122.86	1
LH-SC-02	9/3/2025 20:45	10.2	23.48	14.641	121.43	1
LH-SC-02	9/3/2025 21:00	10.04	23.56	14.639	119.52	1

Dissolved Oxygen Saturation Continous Monitoring Data
Normandeau Associates Inc.

Station Name	Date Time	DO mg/L	Temp C	Air Pressure PSI	Saturation PCT	Use Code
LH-SC-02	9/3/2025 21:15	10.12	23.44	14.637	120.48	1
LH-SC-02	9/3/2025 21:30	10.3	23.42	14.641	122.62	1
LH-SC-02	9/3/2025 21:45	10.38	23.32	14.642	123.57	1
LH-SC-02	9/3/2025 22:00	10.16	23.3	14.643	120.95	1
LH-SC-02	9/3/2025 22:15	9.92	23.3	14.644	118.1	1
LH-SC-02	9/3/2025 22:30	9.86	23.34	14.646	117.38	1
LH-SC-02	9/3/2025 22:45	9.84	23.46	14.646	117.14	1
LH-SC-02	9/3/2025 23:00	9.69	23.46	14.647	115.36	1
LH-SC-02	9/3/2025 23:15	9.78	23.5	14.648	115.06	1
LH-SC-02	9/3/2025 23:30	9.64	23.48	14.647	114.76	1
LH-SC-02	9/3/2025 23:45	9.31	23.48	14.647	110.83	1
LH-SC-02	9/4/2025 0:00	9.5	23.46	14.647	113.1	1
LH-SC-02	9/4/2025 0:15	9.53	23.44	14.647	113.45	1
LH-SC-02	9/4/2025 0:30	9.29	23.4	14.648	109.29	1
LH-SC-02	9/4/2025 0:45	9.22	23.36	14.649	108.47	1
LH-SC-02	9/4/2025 1:00	9.4	23.34	14.648	110.59	1
LH-SC-02	9/4/2025 1:15	9.45	23.3	14.649	111.18	1
LH-SC-02	9/4/2025 1:30	9.38	23.28	14.649	110.35	1
LH-SC-02	9/4/2025 1:45	9.23	23.26	14.653	108.59	1
LH-SC-02	9/4/2025 2:00	9.18	23.22	14.653	106.74	1
LH-SC-02	9/4/2025 2:15	9.31	23.2	14.653	108.26	1
LH-SC-02	9/4/2025 2:30	9.16	23.18	14.654	106.51	1
LH-SC-02	9/4/2025 2:45	9.31	23.16	14.652	108.26	1
LH-SC-02	9/4/2025 3:00	9.31	23.12	14.654	108.26	1
LH-SC-02	9/4/2025 3:15	9.17	23.1	14.654	106.63	1
LH-SC-02	9/4/2025 3:30	9.15	23.08	14.65	106.4	1
LH-SC-02	9/4/2025 3:45	9.22	23.04	14.653	107.21	1
LH-SC-02	9/4/2025 4:00	9.16	23.02	14.65	106.51	1
LH-SC-02	9/4/2025 4:15	8.91	23.02	14.653	103.6	1
LH-SC-02	9/4/2025 4:30	9.04	23	14.654	105.12	1
LH-SC-02	9/4/2025 4:45	8.95	22.98	14.655	104.07	1
LH-SC-02	9/4/2025 5:00	8.91	22.94	14.653	103.6	1
LH-SC-02	9/4/2025 5:15	8.56	22.94	14.654	99.53	1
LH-SC-02	9/4/2025 5:30	8.8	22.92	14.653	102.33	1
LH-SC-02	9/4/2025 5:45	8.72	22.9	14.655	101.4	1
LH-SC-02	9/4/2025 6:00	8.78	22.88	14.655	102.09	1
LH-SC-02	9/4/2025 6:15	8.67	22.86	14.656	100.81	1
LH-SC-02	9/4/2025 6:30	8.76	22.84	14.659	101.86	1
LH-SC-02	9/4/2025 6:45	8.68	22.82	14.659	100.93	1
LH-SC-02	9/4/2025 7:00	8.72	22.8	14.66	101.4	1
LH-SC-02	9/4/2025 7:15	8.67	22.8	14.662	100.81	1
LH-SC-02	9/4/2025 7:30	8.7	22.8	14.665	101.16	1
LH-SC-02	9/4/2025 7:45	8.72	22.78	14.667	101.4	1
LH-SC-02	9/4/2025 8:00	8.52	22.76	14.665	99.07	1
LH-SC-02	9/4/2025 8:15	8.5	22.78	14.668	98.84	1
LH-SC-02	9/4/2025 8:30	8.57	22.78	14.668	99.65	1
LH-SC-02	9/4/2025 8:45	8.61	22.76	14.666	100.12	1
LH-SC-02	9/4/2025 9:00	8.48	22.78	14.666	98.6	1
LH-SC-02	9/4/2025 9:15	8.47	22.82	14.667	98.49	1
LH-SC-02	9/4/2025 9:30	8.73	22.82	14.67	101.51	1
LH-SC-02	9/4/2025 9:45	8.67	22.82	14.669	100.81	1
LH-SC-02	9/4/2025 10:00	8.78	22.84	14.667	102.09	1
LH-SC-02	9/4/2025 10:15	9	22.88	14.667	104.65	1
LH-SC-02	9/4/2025 10:30	8.85	22.92	14.668	102.91	1
LH-SC-02	9/4/2025 10:45	8.82	22.94	14.669	102.56	1
LH-SC-02	9/4/2025 11:00	9.28	22.96	14.665	107.91	1
LH-SC-02	9/4/2025 11:15	9.21	22.98	14.663	107.09	1
LH-SC-02	9/4/2025 11:30	9.29	23.02	14.665	108.02	1
LH-SC-02	9/4/2025 11:45	9.28	23.06	14.662	107.91	1
LH-SC-02	9/4/2025 12:00	9.36	23.08	14.659	108.84	1
LH-SC-02	9/4/2025 12:15	9.5	23.1	14.656	110.47	1
LH-SC-02	9/4/2025 12:30	9.59	23.18	14.653	111.51	1
LH-SC-02	9/4/2025 12:45	9.61	23.24	14.654	111.74	1
LH-SC-02	9/4/2025 13:00	9.78	23.3	14.653	115.06	1
LH-SC-02	9/4/2025 13:15	9.84	23.32	14.649	115.76	1
LH-SC-02	9/4/2025 13:30	9.75	23.4	14.652	114.71	1
LH-SC-02	9/4/2025 13:45	9.81	23.44	14.648	115.41	1
LH-SC-02	9/4/2025 14:00	9.8	23.48	14.644	116.67	1
LH-SC-02	9/4/2025 14:15	10.09	23.48	14.643	120.12	1
LH-SC-02	9/4/2025 14:30	10	23.48	14.642	119.05	1
LH-SC-02	9/4/2025 14:45	10.01	23.42	14.636	119.17	1
LH-SC-02	9/4/2025 15:00	10.21	23.42	14.635	121.55	1
LH-SC-02	9/4/2025 15:15	10.33	23.38	14.634	122.98	1
LH-SC-02	9/4/2025 15:30	10.35	23.38	14.635	123.21	1
LH-SC-02	9/4/2025 15:45	10.5	23.4	14.634	125	1
LH-SC-02	9/4/2025 16:00	10.62	23.4	14.634	126.43	1
LH-SC-02	9/4/2025 16:15	10.59	23.38	14.63	126.07	1
LH-SC-02	9/4/2025 16:30	10.21	23.5	14.631	121.55	1
LH-SC-02	9/4/2025 16:45	10.25	23.5	14.627	122.02	1
LH-SC-02	9/4/2025 17:00	10.24	23.58	14.626	121.9	1
LH-SC-02	9/4/2025 17:15	10.18	23.52	14.622	121.19	1
LH-SC-02	9/4/2025 17:30	10.33	23.52	14.624	122.98	1
LH-SC-02	9/4/2025 17:45	10.12	23.48	14.619	120.48	1
LH-SC-02	9/4/2025 18:00	10.02	23.4	14.619	119.29	1

Dissolved Oxygen Saturation Continous Monitoring Data
Normandeau Associates Inc.

Station Name	Date Time	DO mg/L	Temp C	Air Pressure PSI	Saturation PCT	Use Code
LH-SC-02	9/4/2025 18:15	9.92	23.42	14.617	118.1	1
LH-SC-02	9/4/2025 18:30	10.3	23.42	14.618	122.62	1
LH-SC-02	9/4/2025 18:45	10.12	23.4	14.617	120.48	1
LH-SC-02	9/4/2025 19:00	10.1	23.36	14.617	120.24	1
LH-SC-02	9/4/2025 19:15	10.1	23.36	14.62	120.24	1
LH-SC-02	9/4/2025 19:30	9.97	23.32	14.623	118.69	1
LH-SC-02	9/4/2025 19:45	9.89	23.32	14.623	117.74	1
LH-SC-02	9/4/2025 20:00	10.03	23.28	14.628	119.4	1
LH-SC-02	9/4/2025 20:15	9.92	23.26	14.632	118.1	1
LH-SC-02	9/4/2025 20:30	9.96	23.22	14.636	117.18	1
LH-SC-02	9/4/2025 20:45	9.83	23.2	14.637	115.65	1
LH-SC-02	9/4/2025 21:00	9.77	23.18	14.639	114.94	1
LH-SC-02	9/4/2025 21:15	9.83	23.16	14.638	115.65	1
LH-SC-02	9/4/2025 21:30	9.73	23.16	14.641	114.47	1
LH-SC-02	9/4/2025 21:45	9.62	23.14	14.638	113.18	1
LH-SC-02	9/4/2025 22:00	9.65	23.12	14.64	113.53	1
LH-SC-02	9/4/2025 22:15	9.64	23.1	14.64	113.41	1
LH-SC-02	9/4/2025 22:30	9.6	23.08	14.639	112.94	1
LH-SC-02	9/4/2025 22:45	9.43	23.08	14.638	110.94	1
LH-SC-02	9/4/2025 23:00	9.59	23.06	14.636	112.82	1
LH-SC-02	9/4/2025 23:15	9.41	23.04	14.639	110.71	1
LH-SC-02	9/4/2025 23:30	9.48	23.04	14.642	111.53	1
LH-SC-02	9/4/2025 23:45	9.46	23.02	14.642	111.29	1
LH-SC-02	9/5/2025 0:00	9.48	23	14.638	111.53	1
LH-SC-02	9/5/2025 0:15	9.33	23	14.642	109.76	1
LH-SC-02	9/5/2025 0:30	9.24	22.98	14.642	108.71	1
LH-SC-02	9/5/2025 0:45	9.34	22.98	14.643	109.88	1
LH-SC-02	9/5/2025 1:00	9.33	22.96	14.644	109.76	1
LH-SC-02	9/5/2025 1:15	9.32	22.96	14.645	109.65	1
LH-SC-02	9/5/2025 1:30	9.2	22.96	14.647	108.24	1
LH-SC-02	9/5/2025 1:45	9.2	22.94	14.645	108.24	1
LH-SC-02	9/5/2025 2:00	9.22	22.92	14.647	108.47	1
LH-SC-02	9/5/2025 2:15	9.17	22.92	14.645	107.88	1
LH-SC-02	9/5/2025 2:30	9.2	22.9	14.644	108.24	1
LH-SC-02	9/5/2025 2:45	9.21	22.92	14.647	108.35	1
LH-SC-02	9/5/2025 3:00	9.13	22.92	14.649	106.16	1
LH-SC-02	9/5/2025 3:15	9.17	22.92	14.654	106.63	1
LH-SC-02	9/5/2025 3:30	9.15	22.94	14.652	106.4	1
LH-SC-02	9/5/2025 3:45	9.13	22.92	14.652	106.16	1
LH-SC-02	9/5/2025 4:00	9.13	22.92	14.65	106.16	1
LH-SC-02	9/5/2025 4:15	9.06	22.9	14.647	106.59	1
LH-SC-02	9/5/2025 4:30	8.91	22.9	14.651	103.6	1
LH-SC-02	9/5/2025 4:45	9.12	22.9	14.647	107.29	1
LH-SC-02	9/5/2025 5:00	9.1	22.88	14.653	105.81	1
LH-SC-02	9/5/2025 5:15	9.02	22.88	14.651	104.88	1
LH-SC-02	9/5/2025 5:30	9.01	22.86	14.658	104.77	1
LH-SC-02	9/5/2025 5:45	8.97	22.86	14.658	104.3	1
LH-SC-02	9/5/2025 6:00	8.93	22.86	14.654	103.84	1
LH-SC-02	9/5/2025 6:15	8.89	22.84	14.656	103.37	1
LH-SC-02	9/5/2025 6:30	8.85	22.84	14.656	102.91	1
LH-SC-02	9/5/2025 6:45	8.95	22.84	14.656	104.07	1
LH-SC-02	9/5/2025 7:00	8.87	22.84	14.657	103.14	1
LH-SC-02	9/5/2025 7:15	8.85	22.84	14.663	102.91	1
LH-SC-02	9/5/2025 7:30	8.85	22.84	14.663	102.91	1
LH-SC-02	9/5/2025 7:45	8.81	22.84	14.668	102.44	1
LH-SC-02	9/5/2025 8:00	8.84	22.84	14.666	102.79	1
LH-SC-02	9/5/2025 8:15	8.79	22.84	14.671	102.21	1
LH-SC-02	9/5/2025 8:30	8.77	22.84	14.67	101.98	1
LH-SC-02	9/5/2025 8:45	8.79	22.86	14.671	102.21	1
LH-SC-02	9/5/2025 9:00	8.78	22.88	14.671	102.09	1
LH-SC-02	9/5/2025 9:15	8.67	22.88	14.674	100.81	1
LH-SC-02	9/5/2025 9:30	8.76	22.88	14.675	101.86	1
LH-SC-02	9/5/2025 9:45	8.83	22.88	14.671	102.67	1
LH-SC-02	9/5/2025 10:00	8.89	22.9	14.676	103.37	1
LH-SC-02	9/5/2025 10:15	8.94	22.9	14.675	103.95	1
LH-SC-02	9/5/2025 10:30	8.9	22.94	14.675	103.49	1
LH-SC-02	9/5/2025 10:45	8.96	22.96	14.675	104.19	1
LH-SC-02	9/5/2025 11:00	9.07	22.98	14.672	105.47	1
LH-SC-02	9/5/2025 11:15	9.14	23.02	14.675	106.28	1
LH-SC-02	9/5/2025 11:30	9.21	23.08	14.675	107.09	1
LH-SC-02	9/5/2025 11:45	9.29	23.1	14.674	108.02	1
LH-SC-02	9/5/2025 12:00	9.45	23.14	14.672	109.88	1
LH-SC-02	9/5/2025 12:15	9.57	23.16	14.671	111.28	1
LH-SC-02	9/5/2025 12:30	9.67	23.22	14.67	112.44	1
LH-SC-02	9/5/2025 12:45	9.84	23.28	14.667	115.76	1
LH-SC-02	9/5/2025 13:00	9.93	23.34	14.665	116.82	1
LH-SC-02	9/5/2025 13:15	9.9	23.48	14.658	116.47	1
LH-SC-02	9/5/2025 13:30	9.78	23.6	14.656	115.06	1
LH-SC-02	9/5/2025 13:45	9.76	23.68	14.654	114.82	1
LH-SC-02	9/5/2025 14:00	9.74	23.8	14.65	115.95	1
LH-SC-02	9/5/2025 14:15	9.79	23.88	14.65	116.55	1
LH-SC-02	9/5/2025 14:30	9.78	23.94	14.647	117.83	1
LH-SC-02	9/5/2025 14:45	9.65	24.06	14.645	116.27	1
LH-SC-02	9/5/2025 15:00	9.67	24.08	14.641	116.51	1

Station Name	Date Time	DO mg/L	Temp C	Air Pressure PSI	Saturation PCT	Use Code
LH-SC-02	9/5/2025 15:15	9.65	24.16	14.639	116.27	1
LH-SC-02	9/5/2025 15:30	9.8	24.18	14.638	118.07	1
LH-SC-02	9/5/2025 15:45	9.84	24.24	14.636	118.55	1
LH-SC-02	9/5/2025 16:00	9.76	24.26	14.634	117.59	1
LH-SC-02	9/5/2025 16:15	9.83	24.38	14.634	118.43	1
LH-SC-02	9/5/2025 16:30	9.94	24.38	14.632	119.76	1
LH-SC-02	9/5/2025 16:45	9.93	24.42	14.633	119.64	1
LH-SC-02	9/5/2025 17:00	9.95	24.44	14.632	119.88	1
LH-SC-02	9/5/2025 17:15	9.94	24.42	14.634	119.76	1
LH-SC-02	9/5/2025 17:30	9.96	24.42	14.636	120	1
LH-SC-02	9/5/2025 17:45	9.95	24.4	14.635	119.88	1
LH-SC-02	9/5/2025 18:00	10.01	24.4	14.636	120.6	1
LH-SC-02	9/5/2025 18:15	9.97	24.38	14.636	120.12	1
LH-SC-02	9/5/2025 18:30	9.73	24.36	14.64	117.23	1
LH-SC-02	9/5/2025 18:45	9.95	24.34	14.643	119.88	1
LH-SC-02	9/5/2025 19:00	9.92	24.32	14.641	119.52	1
LH-SC-02	9/5/2025 19:15	9.98	24.32	14.645	120.24	1
LH-SC-02	9/5/2025 19:30	9.97	24.3	14.647	120.12	1
LH-SC-02	9/5/2025 19:45	9.84	24.26	14.649	118.55	1
LH-SC-02	9/5/2025 20:00	9.89	24.26	14.651	119.16	1
LH-SC-02	9/5/2025 20:15	9.93	24.22	14.65	118.21	1
LH-SC-02	9/5/2025 20:30	9.78	24.22	14.655	116.43	1
LH-SC-02	9/5/2025 20:45	9.78	24.22	14.658	116.43	1
LH-SC-02	9/5/2025 21:00	9.76	24.18	14.662	116.19	1
LH-SC-02	9/5/2025 21:15	9.76	24.16	14.663	116.19	1
LH-SC-02	9/5/2025 21:30	9.71	24.14	14.665	115.6	1
LH-SC-02	9/5/2025 21:45	9.63	24.1	14.669	114.64	1
LH-SC-02	9/5/2025 22:00	9.47	24.1	14.667	112.74	1
LH-SC-02	9/5/2025 22:15	9.52	24.06	14.669	113.33	1
LH-SC-02	9/5/2025 22:30	9.6	24.04	14.669	114.29	1
LH-SC-02	9/5/2025 22:45	9.53	24.02	14.67	113.45	1
LH-SC-02	9/5/2025 23:00	9.51	24	14.667	113.21	1
LH-SC-02	9/5/2025 23:15	9.5	23.96	14.668	113.1	1
LH-SC-02	9/5/2025 23:30	9.4	23.94	14.668	111.9	1
LH-SC-02	9/5/2025 23:45	9.47	23.92	14.67	112.74	1
LH-SC-02	9/6/2025 0:00	9.4	23.9	14.67	111.9	1
LH-SC-02	9/6/2025 0:15	9.41	23.88	14.671	112.02	1
LH-SC-02	9/6/2025 0:30	9.27	23.86	14.67	110.36	1
LH-SC-02	9/6/2025 0:45	9.25	23.84	14.669	110.12	1
LH-SC-02	9/6/2025 1:00	9.2	23.8	14.67	109.52	1
LH-SC-02	9/6/2025 1:15	9.3	23.78	14.67	110.71	1
LH-SC-02	9/6/2025 1:30	9.24	23.76	14.669	110	1
LH-SC-02	9/6/2025 1:45	9.22	23.74	14.668	108.47	1
LH-SC-02	9/6/2025 2:00	9.27	23.72	14.669	109.06	1
LH-SC-02	9/6/2025 2:15	9.22	23.7	14.669	108.47	1
LH-SC-02	9/6/2025 2:30	9.17	23.68	14.667	107.88	1
LH-SC-02	9/6/2025 2:45	9.07	23.66	14.665	106.71	1
LH-SC-02	9/6/2025 3:00	9.14	23.64	14.665	107.53	1
LH-SC-02	9/6/2025 3:15	9.09	23.62	14.663	106.94	1
LH-SC-02	9/6/2025 3:30	9.12	23.62	14.666	107.29	1
LH-SC-02	9/6/2025 3:45	9.17	23.6	14.663	107.88	1
LH-SC-02	9/6/2025 4:00	8.97	23.58	14.664	105.53	1
LH-SC-02	9/6/2025 4:15	8.95	23.56	14.665	105.29	1
LH-SC-02	9/6/2025 4:30	8.97	23.56	14.665	105.53	1
LH-SC-02	9/6/2025 4:45	8.99	23.54	14.665	105.76	1
LH-SC-02	9/6/2025 5:00	9.06	23.5	14.667	106.59	1
LH-SC-02	9/6/2025 5:15	9.02	23.5	14.671	106.12	1
LH-SC-02	9/6/2025 5:30	8.95	23.48	14.669	105.29	1
LH-SC-02	9/6/2025 5:45	8.82	23.48	14.674	103.76	1
LH-SC-02	9/6/2025 6:00	8.77	23.46	14.676	103.18	1
LH-SC-02	9/6/2025 6:15	8.83	23.44	14.676	103.88	1
LH-SC-02	9/6/2025 6:30	8.87	23.42	14.677	104.35	1
LH-SC-02	9/6/2025 6:45	8.79	23.42	14.678	103.41	1
LH-SC-02	9/6/2025 7:00	8.56	23.4	14.68	100.71	1
LH-SC-02	9/6/2025 7:15	8.7	23.4	14.683	102.35	1
LH-SC-02	9/6/2025 7:30	8.71	23.4	14.684	102.47	1
LH-SC-02	9/6/2025 7:45	8.69	23.38	14.685	102.24	1
LH-SC-02	9/6/2025 8:00	8.66	23.38	14.685	101.88	1
LH-SC-02	9/6/2025 8:15	8.72	23.36	14.687	102.59	1
LH-SC-02	9/6/2025 8:30	8.8	23.36	14.689	103.53	1
LH-SC-02	9/6/2025 8:45	8.8	23.36	14.691	103.53	1
LH-SC-02	9/6/2025 9:00	8.72	23.36	14.689	102.59	1
LH-SC-02	9/6/2025 9:15	8.77	23.38	14.692	103.18	1
LH-SC-02	9/6/2025 9:30	8.73	23.38	14.689	102.71	1
LH-SC-02	9/6/2025 9:45	8.81	23.4	14.689	103.65	1
LH-SC-02	9/6/2025 10:00	8.85	23.42	14.687	104.12	1
LH-SC-02	9/6/2025 10:15	8.98	23.46	14.684	105.65	1
LH-SC-02	9/6/2025 10:30	9.2	23.48	14.682	108.24	1
LH-SC-02	9/6/2025 10:45	9.28	23.52	14.68	109.18	1
LH-SC-02	9/6/2025 11:00	9.29	23.56	14.68	109.29	1
LH-SC-02	9/6/2025 11:15	9.39	23.56	14.681	110.47	1
LH-SC-02	9/6/2025 11:30	9.57	23.58	14.679	112.59	1
LH-SC-02	9/6/2025 11:45	9.7	23.58	14.677	114.12	1
LH-SC-02	9/6/2025 12:00	9.75	23.62	14.671	114.71	1

Dissolved Oxygen Saturation Continous Monitoring Data
Normandeau Associates Inc.

Station Name	Date Time	DO mg/L	Temp C	Air Pressure PSI	Saturation PCT	Use Code
LH-SC-02	9/6/2025 12:15	9.73	23.68	14.669	114.47	1
LH-SC-02	9/6/2025 12:30	9.8	23.8	14.665	116.67	1
LH-SC-02	9/6/2025 12:45	9.88	23.88	14.665	117.62	1
LH-SC-02	9/6/2025 13:00	9.97	24.08	14.662	118.69	1
LH-SC-02	9/6/2025 13:15	9.91	24.16	14.658	117.98	1
LH-SC-02	9/6/2025 13:30	9.98	24.32	14.651	120.24	1
LH-SC-02	9/6/2025 13:45	10.07	24.4	14.649	121.33	1
LH-SC-02	9/6/2025 14:00	10.01	24.52	14.644	120.6	1
LH-SC-02	9/6/2025 14:15	10.1	24.5	14.642	121.69	1
LH-SC-02	9/6/2025 14:30	10.05	24.56	14.631	121.08	1
LH-SC-02	9/6/2025 14:45	9.98	24.7	14.629	120.24	1
LH-SC-02	9/6/2025 15:00	9.95	24.74	14.618	119.88	1
LH-SC-02	9/6/2025 15:15	10.14	24.74	14.606	122.17	1
LH-SC-02	9/6/2025 15:30	10.09	24.72	14.606	121.57	1
LH-SC-02	9/6/2025 15:45	10.08	24.68	14.608	121.45	1
LH-SC-02	9/6/2025 16:00	10.11	24.64	14.607	121.81	1
LH-SC-02	9/6/2025 16:15	10.15	24.6	14.62	122.29	1
LH-SC-02	9/6/2025 16:30	10.05	24.66	14.621	121.08	1
LH-SC-02	9/6/2025 16:45	10.01	24.66	14.625	120.6	1
LH-SC-02	9/6/2025 17:00	10.01	24.66	14.639	120.6	1
LH-SC-02	9/6/2025 17:15	9.92	24.66	14.648	119.52	1
LH-SC-02	9/6/2025 17:30	9.78	24.58	14.663	117.83	1
LH-SC-02	9/6/2025 17:45	9.95	24.64	14.68	119.88	1
LH-SC-02	9/6/2025 18:00	9.77	24.7	14.684	117.71	1
LH-SC-02	9/6/2025 18:15	9.68	24.76	14.687	118.05	1
LH-SC-02	9/6/2025 18:30	9.5	24.78	14.696	115.85	1
LH-SC-02	9/6/2025 18:45	9.41	24.72	14.699	113.37	1
LH-SC-02	9/6/2025 19:00	9.55	24.72	14.705	115.06	1
LH-SC-02	9/6/2025 19:15	9.43	24.68	14.699	113.61	1
LH-SC-02	9/6/2025 19:30	9.1	24.64	14.702	109.64	1
LH-SC-02	9/6/2025 19:45	9.01	24.6	14.701	108.55	1
LH-SC-02	9/6/2025 20:00	9.23	24.58	14.708	111.2	1
LH-SC-02	9/6/2025 20:15	9.37	24.58	14.705	112.89	1
LH-SC-02	9/6/2025 20:30	9.41	24.54	14.708	113.37	1
LH-SC-02	9/6/2025 20:45	9.39	24.5	14.703	113.13	1
LH-SC-02	9/6/2025 21:00	8.82	24.48	14.707	106.27	1
LH-SC-02	9/6/2025 21:15	9.35	24.46	14.708	112.65	1
LH-SC-02	9/6/2025 21:30	9.21	24.42	14.708	110.96	1
LH-SC-02	9/6/2025 21:45	9.08	24.38	14.713	109.4	1
LH-SC-02	9/6/2025 22:00	9.16	24.38	14.716	110.36	1
LH-SC-02	9/6/2025 22:15	9.21	24.34	14.717	110.96	1
LH-SC-02	9/6/2025 22:30	9.27	24.3	14.716	111.69	1
LH-SC-02	9/6/2025 22:45	9.06	24.28	14.716	109.16	1
LH-SC-02	9/6/2025 23:00	9.16	24.26	14.714	110.36	1
LH-SC-02	9/6/2025 23:15	9.11	24.22	14.719	108.45	1
LH-SC-02	9/6/2025 23:30	9.14	24.2	14.714	108.81	1
LH-SC-02	9/6/2025 23:45	9.16	24.16	14.709	109.05	1
LH-SC-02	9/7/2025 0:00	9.03	24.14	14.705	107.5	1
LH-SC-02	9/7/2025 0:15	9.19	24.1	14.707	109.4	1
LH-SC-02	9/7/2025 0:30	9.09	24.08	14.709	108.21	1
LH-SC-02	9/7/2025 0:45	9.21	24.06	14.707	109.64	1
LH-SC-02	9/7/2025 1:00	9.02	24.04	14.709	107.38	1
LH-SC-02	9/7/2025 1:15	9.03	24	14.703	107.5	1
LH-SC-02	9/7/2025 1:30	8.91	23.98	14.703	106.07	1
LH-SC-02	9/7/2025 1:45	9.1	23.96	14.702	108.33	1
LH-SC-02	9/7/2025 2:00	8.96	23.94	14.701	106.67	1
LH-SC-02	9/7/2025 2:15	8.88	23.92	14.699	105.71	1
LH-SC-02	9/7/2025 2:30	8.93	23.9	14.694	106.31	1
LH-SC-02	9/7/2025 2:45	8.77	23.88	14.694	104.4	1
LH-SC-02	9/7/2025 3:00	8.87	23.86	14.694	105.6	1
LH-SC-02	9/7/2025 3:15	8.84	23.84	14.695	105.24	1
LH-SC-02	9/7/2025 3:30	8.65	23.82	14.692	102.98	1
LH-SC-02	9/7/2025 3:45	8.76	23.8	14.694	104.29	1
LH-SC-02	9/7/2025 4:00	8.83	23.78	14.69	105.12	1
LH-SC-02	9/7/2025 4:15	8.49	23.76	14.694	101.07	1
LH-SC-02	9/7/2025 4:30	8.58	23.74	14.695	100.94	1
LH-SC-02	9/7/2025 4:45	8.6	23.72	14.699	101.18	1
LH-SC-02	9/7/2025 5:00	8.48	23.7	14.701	99.76	1
LH-SC-02	9/7/2025 5:15	8.61	23.68	14.705	101.29	1
LH-SC-02	9/7/2025 5:30	8.62	23.66	14.703	101.41	1
LH-SC-02	9/7/2025 5:45	8.52	23.64	14.703	100.24	1
LH-SC-02	9/7/2025 6:00	8.39	23.62	14.702	98.71	1
LH-SC-02	9/7/2025 6:15	8.54	23.6	14.707	100.47	1
LH-SC-02	9/7/2025 6:30	8.42	23.6	14.712	99.06	1
LH-SC-02	9/7/2025 6:45	8.35	23.58	14.707	98.24	1
LH-SC-02	9/7/2025 7:00	8.2	23.56	14.71	96.47	1
LH-SC-02	9/7/2025 7:15	8.32	23.54	14.711	97.88	1
LH-SC-02	9/7/2025 7:30	8.29	23.52	14.711	97.53	1
LH-SC-02	9/7/2025 7:45	8.2	23.5	14.713	96.47	1
LH-SC-02	9/7/2025 8:00	8.23	23.48	14.714	96.82	1
LH-SC-02	9/7/2025 8:15	8.11	23.46	14.729	95.41	1
LH-SC-02	9/7/2025 8:30	8.07	23.46	14.745	94.94	1
LH-SC-02	9/7/2025 8:45	7.94	23.42	14.741	93.41	1
LH-SC-02	9/7/2025 9:00	8.02	23.42	14.745	94.35	1

Station Name	Date Time	DO mg/L	Temp C	Air Pressure PSI	Saturation PCT	Use Code
LH-SC-02	9/7/2025 9:15	7.89	23.4	14.745	92.82	1
LH-SC-02	9/7/2025 9:30	8.02	23.38	14.743	94.35	1
LH-SC-02	9/7/2025 9:45	7.93	23.36	14.743	93.29	1
LH-SC-02	9/7/2025 10:00	7.9	23.36	14.743	92.94	1
LH-SC-02	9/7/2025 10:15	7.95	23.36	14.744	93.53	1
LH-SC-02	9/7/2025 10:30	7.79	23.34	14.743	91.65	1
LH-SC-02	9/7/2025 10:45	7.92	23.34	14.746	93.18	1
LH-SC-02	9/7/2025 11:00	7.81	23.32	14.745	91.88	1
LH-SC-02	9/7/2025 11:15	7.96	23.32	14.744	93.65	1
LH-SC-02	9/7/2025 11:30	7.84	23.3	14.743	92.24	1
LH-SC-02	9/7/2025 11:45	7.91	23.28	14.742	93.06	1
LH-SC-02	9/7/2025 12:00	8.08	23.28	14.744	95.06	1
LH-SC-02	9/7/2025 12:15	8.08	23.26	14.742	95.06	1
LH-SC-02	9/7/2025 12:30	8.11	23.28	14.741	95.41	1
LH-SC-02	9/7/2025 12:45	8.02	23.28	14.747	94.35	1
LH-SC-02	9/7/2025 13:00	7.84	23.28	14.745	92.24	1
LH-SC-02	9/7/2025 13:15	8.02	23.28	14.744	94.35	1
LH-SC-02	9/7/2025 13:30	8.02	23.3	14.741	94.35	1
LH-SC-02	9/7/2025 13:45	8.13	23.28	14.736	95.65	1
LH-SC-02	9/7/2025 14:00	7.85	23.28	14.729	92.35	1
LH-SC-02	9/7/2025 14:15	8.12	23.3	14.728	95.53	1
LH-SC-02	9/7/2025 14:30	8.05	23.28	14.73	94.71	1
LH-SC-02	9/7/2025 14:45	8.12	23.28	14.729	95.53	1
LH-SC-02	9/7/2025 15:00	8.38	23.28	14.732	98.59	1
LH-SC-02	9/7/2025 15:15	8.11	23.26	14.73	95.41	1
LH-SC-02	9/7/2025 15:30	8.36	23.26	14.725	98.35	1
LH-SC-02	9/7/2025 15:45	8.42	23.24	14.718	97.91	1
LH-SC-02	9/7/2025 16:00	8.57	23.24	14.72	99.65	1
LH-SC-02	9/7/2025 16:15	8.47	23.24	14.718	98.49	1
LH-SC-02	9/7/2025 16:30	8.3	23.24	14.718	96.51	1
LH-SC-02	9/7/2025 16:45	8.46	23.22	14.719	98.37	1
LH-SC-02	9/7/2025 17:00	8.44	23.22	14.718	98.14	1
LH-SC-02	9/7/2025 17:15	8.43	23.22	14.717	98.02	1
LH-SC-02	9/7/2025 17:30	8.39	23.22	14.718	97.56	1
LH-SC-02	9/7/2025 17:45	8.61	23.22	14.72	100.12	1
LH-SC-02	9/7/2025 18:00	8.71	23.2	14.719	101.28	1
LH-SC-02	9/7/2025 18:15	8.47	23.2	14.72	98.49	1
LH-SC-02	9/7/2025 18:30	8.76	23.18	14.721	101.86	1
LH-SC-02	9/7/2025 18:45	8.58	23.18	14.724	99.77	1
LH-SC-02	9/7/2025 19:00	8.69	23.16	14.723	101.05	1
LH-SC-02	9/7/2025 19:15	8.59	23.14	14.723	99.88	1
LH-SC-02	9/7/2025 19:30	8.54	23.12	14.725	99.3	1
LH-SC-02	9/7/2025 19:45	8.58	23.12	14.724	99.77	1
LH-SC-02	9/7/2025 20:00	8.56	23.08	14.733	99.53	1
LH-SC-02	9/7/2025 20:15	8.44	23.08	14.734	98.14	1
LH-SC-02	9/7/2025 20:30	8.51	23.08	14.737	98.95	1
LH-SC-02	9/7/2025 20:45	8.47	23.06	14.741	98.49	1
LH-SC-02	9/7/2025 21:00	8.44	23.06	14.74	98.14	1
LH-SC-02	9/7/2025 21:15	8.28	23.04	14.742	96.28	1
LH-SC-02	9/7/2025 21:30	8.45	23.02	14.746	98.26	1
LH-SC-02	9/7/2025 21:45	8.51	23.02	14.745	98.95	1
LH-SC-02	9/7/2025 22:00	8.21	23	14.748	95.47	1
LH-SC-02	9/7/2025 22:15	8.31	23	14.748	96.63	1
LH-SC-02	9/7/2025 22:30	8.35	22.98	14.748	97.09	1
LH-SC-02	9/7/2025 22:45	8.32	22.96	14.749	96.74	1
LH-SC-02	9/7/2025 23:00	8.29	22.96	14.753	96.4	1
LH-SC-02	9/7/2025 23:15	8.25	22.94	14.751	95.93	1
LH-SC-02	9/7/2025 23:30	8.14	22.92	14.752	94.65	1
LH-SC-02	9/7/2025 23:45	8.24	22.9	14.757	95.81	1
LH-SC-02	9/8/2025 0:00	8.27	22.88	14.76	96.16	1
LH-SC-02	9/8/2025 0:15	8.23	22.86	14.761	95.7	1
LH-SC-02	9/8/2025 0:30	8.22	22.84	14.766	95.58	1
LH-SC-02	9/8/2025 0:45	8.2	22.82	14.769	95.35	1
LH-SC-02	9/8/2025 1:00	8.2	22.8	14.772	95.35	1
LH-SC-02	9/8/2025 1:15	8.13	22.78	14.774	94.53	1
LH-SC-02	9/8/2025 1:30	8.15	22.78	14.778	94.77	1
LH-SC-02	9/8/2025 1:45	8.08	22.76	14.779	93.95	1
LH-SC-02	9/8/2025 2:00	7.95	22.74	14.778	91.38	1
LH-SC-02	9/8/2025 2:15	8.14	22.72	14.778	93.56	1
LH-SC-02	9/8/2025 2:30	8.12	22.7	14.776	93.33	1
LH-SC-02	9/8/2025 2:45	8.02	22.68	14.776	92.18	1
LH-SC-02	9/8/2025 3:00	8.06	22.66	14.776	92.64	1
LH-SC-02	9/8/2025 3:15	8	22.64	14.776	91.95	1
LH-SC-02	9/8/2025 3:30	7.95	22.6	14.778	91.38	1
LH-SC-02	9/8/2025 3:45	7.9	22.6	14.78	90.8	1
LH-SC-02	9/8/2025 4:00	8	22.58	14.782	91.95	1
LH-SC-02	9/8/2025 4:15	7.98	22.54	14.786	91.72	1
LH-SC-02	9/8/2025 4:30	7.9	22.52	14.787	90.8	1
LH-SC-02	9/8/2025 4:45	7.93	22.5	14.789	91.15	1
LH-SC-02	9/8/2025 5:00	7.91	22.5	14.792	90.92	1
LH-SC-02	9/8/2025 5:15	7.87	22.44	14.793	90.46	1
LH-SC-02	9/8/2025 5:30	7.86	22.42	14.796	90.34	1
LH-SC-02	9/8/2025 5:45	7.87	22.42	14.8	90.46	1
LH-SC-02	9/8/2025 6:00	7.86	22.38	14.8	90.34	1

Station Name	Date Time	DO mg/L	Temp C	Air Pressure PSI	Saturation PCT	Use Code
LH-SC-02	9/8/2025 6:15	7.89	22.36	14.805	90.69	1
LH-SC-02	9/8/2025 6:30	7.91	22.34	14.809	90.92	1
LH-SC-02	9/8/2025 6:45	7.88	22.3	14.814	90.57	1
LH-SC-02	9/8/2025 7:00	7.77	22.28	14.817	89.31	1
LH-SC-02	9/8/2025 7:15	7.71	22.26	14.823	88.62	1
LH-SC-02	9/8/2025 7:30	7.88	22.24	14.822	89.55	1
LH-SC-02	9/8/2025 7:45	7.77	22.22	14.824	88.3	1
LH-SC-02	9/8/2025 8:00	7.83	22.2	14.827	88.98	1
LH-SC-02	9/8/2025 8:15	7.77	22.18	14.828	88.3	1
LH-SC-02	9/8/2025 8:30	7.69	22.18	14.832	87.39	1
LH-SC-02	9/8/2025 8:45	7.82	22.18	14.833	88.86	1
LH-SC-02	9/8/2025 9:00	7.91	22.16	14.835	89.89	1
LH-SC-02	9/8/2025 9:15	7.85	22.18	14.837	89.2	1
LH-SC-02	9/8/2025 9:30	8.06	22.2	14.836	91.59	1
LH-SC-02	9/8/2025 9:45	8.08	22.22	14.833	91.82	1
LH-SC-02	9/8/2025 10:00	7.82	22.22	14.831	88.86	1
LH-SC-02	9/8/2025 10:15	8.04	22.24	14.832	91.36	1
LH-SC-02	9/8/2025 10:30	8.06	22.26	14.832	92.64	1
LH-SC-02	9/8/2025 10:45	8.17	22.26	14.831	93.91	1
LH-SC-02	9/8/2025 11:00	8.16	22.28	14.835	93.79	1
LH-SC-02	9/8/2025 11:15	8.21	22.3	14.838	94.37	1
LH-SC-02	9/8/2025 11:30	8.18	22.3	14.84	94.02	1
LH-SC-02	9/8/2025 11:45	8.31	22.32	14.84	95.52	1
LH-SC-02	9/8/2025 12:00	8.29	22.34	14.838	95.29	1
LH-SC-02	9/8/2025 12:15	8.23	22.34	14.838	94.6	1
LH-SC-02	9/8/2025 12:30	8.59	22.36	14.839	98.74	1
LH-SC-02	9/8/2025 12:45	8.56	22.36	14.837	98.39	1
LH-SC-02	9/8/2025 13:00	8.7	22.4	14.834	100	1
LH-SC-02	9/8/2025 13:15	8.96	22.44	14.833	102.99	1
LH-SC-02	9/8/2025 13:30	9	22.48	14.836	103.45	1
LH-SC-02	9/8/2025 13:45	9.1	22.48	14.832	104.6	1
LH-SC-02	9/8/2025 14:00	9.26	22.52	14.831	106.44	1
LH-SC-02	9/8/2025 14:15	9.28	22.54	14.827	106.67	1
LH-SC-02	9/8/2025 14:30	9.4	22.54	14.827	108.05	1
LH-SC-02	9/8/2025 14:45	9.37	22.56	14.825	107.7	1
LH-SC-02	9/8/2025 15:00	9.41	22.56	14.824	108.16	1
LH-SC-02	9/8/2025 15:15	8.99	22.58	14.823	103.33	1
LH-SC-02	9/8/2025 15:30	9.09	22.6	14.822	104.48	1
LH-SC-02	9/8/2025 15:45	9.21	22.58	14.821	105.86	1
LH-SC-02	9/8/2025 16:00	9.5	22.6	14.822	109.2	1
LH-SC-02	9/8/2025 16:15	9.72	22.68	14.821	111.72	1
LH-SC-02	9/8/2025 16:30	9.5	22.76	14.818	110.47	1
LH-SC-02	9/8/2025 16:45	9.3	22.92	14.818	108.14	1
LH-SC-02	9/8/2025 17:00	9.33	23.02	14.82	108.49	1
LH-SC-02	9/8/2025 17:15	9.33	23	14.822	108.49	1
LH-SC-02	9/8/2025 17:30	9.33	23.06	14.823	108.49	1
LH-SC-02	9/8/2025 17:45	9.07	23.06	14.826	105.47	1
LH-SC-02	9/8/2025 18:00	9.55	23.12	14.825	111.05	1
LH-SC-02	9/8/2025 18:15	9.69	22.98	14.827	112.67	1
LH-SC-02	9/8/2025 18:30	9.97	22.8	14.826	115.93	1
LH-SC-02	9/8/2025 18:45	10.1	22.78	14.825	117.44	1
LH-SC-02	9/8/2025 19:00	10.19	22.8	14.825	118.49	1
LH-SC-02	9/8/2025 19:15	10.21	22.76	14.826	118.72	1
LH-SC-02	9/8/2025 19:30	10.1	22.76	14.824	117.44	1
LH-SC-02	9/8/2025 19:45	9.88	22.76	14.828	114.88	1
LH-SC-02	9/8/2025 20:00	9.89	22.8	14.831	115	1
LH-SC-02	9/8/2025 20:15	9.68	22.74	14.833	111.26	1
LH-SC-02	9/8/2025 20:30	9.69	22.66	14.835	111.38	1
LH-SC-02	9/8/2025 20:45	9.59	22.7	14.836	110.23	1
LH-SC-02	9/8/2025 21:00	9.68	22.72	14.837	111.26	1
LH-SC-02	9/8/2025 21:15	9.64	22.68	14.837	110.8	1
LH-SC-02	9/8/2025 21:30	9.38	22.64	14.837	107.82	1
LH-SC-02	9/8/2025 21:45	9.5	22.6	14.84	109.2	1
LH-SC-02	9/8/2025 22:00	9.51	22.58	14.843	108.07	1
LH-SC-02	9/8/2025 22:15	9.42	22.54	14.845	107.05	1
LH-SC-02	9/8/2025 22:30	9.27	22.52	14.846	105.34	1
LH-SC-02	9/8/2025 22:45	9.34	22.5	14.848	106.14	1
LH-SC-02	9/8/2025 23:00	9.31	22.46	14.85	105.8	1
LH-SC-02	9/8/2025 23:15	9.16	22.42	14.852	104.09	1
LH-SC-02	9/8/2025 23:30	9.08	22.42	14.855	103.18	1
LH-SC-02	9/8/2025 23:45	9.14	22.38	14.856	103.86	1
LH-SC-02	9/9/2025 0:00	9.04	22.36	14.855	102.73	1
LH-SC-02	9/9/2025 0:15	9.04	22.34	14.858	102.73	1
LH-SC-02	9/9/2025 0:30	9.01	22.32	14.86	102.39	1
LH-SC-02	9/9/2025 0:45	8.72	22.3	14.864	99.09	1
LH-SC-02	9/9/2025 1:00	8.6	22.28	14.864	97.73	1
LH-SC-02	9/9/2025 1:15	8.8	22.26	14.865	100	1
LH-SC-02	9/9/2025 1:30	8.65	22.24	14.867	98.3	1
LH-SC-02	9/9/2025 1:45	8.69	22.22	14.865	98.75	1
LH-SC-02	9/9/2025 2:00	8.64	22.2	14.863	98.18	1
LH-SC-02	9/9/2025 2:15	8.78	22.18	14.865	99.77	1
LH-SC-02	9/9/2025 2:30	8.75	22.16	14.861	99.43	1
LH-SC-02	9/9/2025 2:45	8.63	22.12	14.86	98.07	1
LH-SC-02	9/9/2025 3:00	8.6	22.1	14.86	97.73	1

Dissolved Oxygen Saturation Continous Monitoring Data
Normandeau Associates Inc.

Station Name	Date Time	DO mg/L	Temp C	Air Pressure PSI	Saturation PCT	Use Code
LH-SC-02	9/9/2025 3:15	8.59	22.1	14.859	97.61	1
LH-SC-02	9/9/2025 3:30	8.53	22.06	14.86	96.93	1
LH-SC-02	9/9/2025 3:45	8.47	22.06	14.861	96.25	1
LH-SC-02	9/9/2025 4:00	8.46	22.04	14.861	96.14	1
LH-SC-02	9/9/2025 4:15	8.36	22.02	14.862	95	1
LH-SC-02	9/9/2025 4:30	8.34	22	14.864	94.77	1
LH-SC-02	9/9/2025 4:45	8.37	21.98	14.864	95.11	1
LH-SC-02	9/9/2025 5:00	8.27	21.96	14.866	93.98	1
LH-SC-02	9/9/2025 5:15	8.25	21.92	14.868	93.75	1
LH-SC-02	9/9/2025 5:30	8.22	21.9	14.869	93.41	1
LH-SC-02	9/9/2025 5:45	8.32	21.88	14.871	94.55	1
LH-SC-02	9/9/2025 6:00	8.24	21.86	14.872	93.64	1
LH-SC-02	9/9/2025 6:15	8.23	21.86	14.876	93.52	1
LH-SC-02	9/9/2025 6:30	8.2	21.84	14.88	93.18	1
LH-SC-02	9/9/2025 6:45	8.23	21.8	14.884	93.52	1
LH-SC-02	9/9/2025 7:00	8.16	21.78	14.889	92.73	1
LH-SC-02	9/9/2025 7:15	8.21	21.78	14.892	93.3	1
LH-SC-02	9/9/2025 7:30	8.16	21.76	14.892	92.73	1
LH-SC-02	9/9/2025 7:45	8.18	21.74	14.892	91.91	1
LH-SC-02	9/9/2025 8:00	8.1	21.76	14.895	92.05	1
LH-SC-02	9/9/2025 8:15	8.25	21.74	14.896	92.7	1
LH-SC-02	9/9/2025 8:30	8.34	21.74	14.896	93.71	1
LH-SC-02	9/9/2025 8:45	8.23	21.76	14.896	93.52	1
LH-SC-02	9/9/2025 9:00	8.32	21.76	14.893	94.55	1
LH-SC-02	9/9/2025 9:15	8.36	21.76	14.896	95	1
LH-SC-02	9/9/2025 9:30	8.49	21.78	14.894	96.48	1
LH-SC-02	9/9/2025 9:45	8.55	21.8	14.892	97.16	1
LH-SC-02	9/9/2025 10:00	8.71	21.8	14.896	98.98	1
LH-SC-02	9/9/2025 10:15	8.7	21.8	14.897	98.86	1
LH-SC-02	9/9/2025 10:30	8.53	21.24	14.896	94.78	2
LH-SC-02	9/9/2025 10:45	8.55	22.98	14.899	98.28	2
LH-SC-02	9/9/2025 11:00	9.15	22.92	14.897	105.17	2
LH-SC-02	9/9/2025 11:15	9.38	21.94	14.898	106.59	1
LH-SC-02	9/9/2025 11:30	9.42	21.9	14.895	107.05	1
LH-SC-02	9/9/2025 11:45	9.59	21.92	14.898	108.98	1
LH-SC-02	9/9/2025 12:00	9.7	21.94	14.896	110.23	1
LH-SC-02	9/9/2025 12:15	9.9	21.98	14.895	112.5	1
LH-SC-02	9/9/2025 12:30	10.01	21.98	14.892	113.75	1
LH-SC-02	9/9/2025 12:45	10.12	22	14.889	115	1
LH-SC-02	9/9/2025 13:00	10.35	22.04	14.89	117.61	1
LH-SC-02	9/9/2025 13:15	10.39	22.04	14.889	118.07	1
LH-SC-02	9/9/2025 13:30	10.47	22.06	14.885	118.98	1
LH-SC-02	9/9/2025 13:45	10.42	22.06	14.883	118.41	1
LH-SC-02	9/9/2025 14:00	10.43	22.08	14.881	118.52	1
LH-SC-02	9/9/2025 14:15	10.38	22.1	14.882	117.95	1
LH-SC-02	9/9/2025 14:30	10.3	22.1	14.879	117.05	1
LH-SC-02	9/9/2025 14:45	10.37	22.1	14.88	117.84	1
LH-SC-02	9/9/2025 15:00	10.48	22.12	14.879	119.09	1
LH-SC-02	9/9/2025 15:15	10.55	22.14	14.878	119.89	1
LH-SC-02	9/9/2025 15:30	10.54	22.16	14.879	119.77	1
LH-SC-02	9/9/2025 15:45	10.62	22.16	14.877	120.68	1
LH-SC-02	9/9/2025 16:00	10.72	22.18	14.877	121.82	1
LH-SC-02	9/9/2025 16:15	10.76	22.18	14.873	122.27	1
LH-SC-02	9/9/2025 16:30	10.86	22.18	14.876	123.41	1
LH-SC-02	9/9/2025 16:45	10.93	22.22	14.875	124.2	1
LH-SC-02	9/9/2025 17:00	11.11	22.22	14.87	126.25	1
LH-SC-02	9/9/2025 17:15	11.12	22.24	14.873	126.36	1
LH-SC-02	9/9/2025 17:30	11.1	22.26	14.873	126.14	1
LH-SC-02	9/9/2025 17:45	10.99	22.28	14.873	124.89	1
LH-SC-02	9/9/2025 18:00	11.02	22.28	14.87	125.23	1
LH-SC-02	9/9/2025 18:15	10.96	22.22	14.871	124.55	1
LH-SC-02	9/9/2025 18:30	11.08	22.2	14.865	125.91	1
LH-SC-02	9/9/2025 18:45	11.01	22.18	14.864	125.11	1
LH-SC-02	9/9/2025 19:00	10.87	22.16	14.868	123.52	1
LH-SC-02	9/9/2025 19:15	10.86	22.14	14.869	123.41	1
LH-SC-02	9/9/2025 19:30	10.75	22.12	14.863	122.16	1
LH-SC-02	9/9/2025 19:45	10.7	22.1	14.867	121.59	1
LH-SC-02	9/9/2025 20:00	10.59	22.08	14.866	120.34	1
LH-SC-02	9/9/2025 20:15	10.62	22.06	14.863	120.68	1
LH-SC-02	9/9/2025 20:30	10.4	22.04	14.862	118.18	1
LH-SC-02	9/9/2025 20:45	10.62	22.02	14.865	120.68	1
LH-SC-02	9/9/2025 21:00	10.59	22	14.864	120.34	1
LH-SC-02	9/9/2025 21:15	10.49	22	14.86	119.2	1
LH-SC-02	9/9/2025 21:30	10.4	21.98	14.865	118.18	1
LH-SC-02	9/9/2025 21:45	10.37	21.96	14.865	117.84	1
LH-SC-02	9/9/2025 22:00	10.17	21.96	14.865	115.57	1
LH-SC-02	9/9/2025 22:15	10.23	21.94	14.865	116.25	1
LH-SC-02	9/9/2025 22:30	10.12	21.92	14.868	115	1
LH-SC-02	9/9/2025 22:45	10.12	21.92	14.865	115	1
LH-SC-02	9/9/2025 23:00	10.08	21.9	14.866	114.55	1
LH-SC-02	9/9/2025 23:15	10.14	21.88	14.865	115.23	1
LH-SC-02	9/9/2025 23:30	10.08	21.86	14.866	114.55	1
LH-SC-02	9/9/2025 23:45	10.1	21.84	14.867	114.77	1
LH-SC-02	9/10/2025 0:00	10.05	21.82	14.867	114.2	1

Dissolved Oxygen Saturation Continous Monitoring Data
Normandeau Associates Inc.

Station Name	Date Time	DO mg/L	Temp C	Air Pressure PSI	Saturation PCT	Use Code
LH-SC-02	9/10/2025 0:15	9.94	21.8	14.868	112.95	1
LH-SC-02	9/10/2025 0:30	9.99	21.78	14.867	113.52	1
LH-SC-02	9/10/2025 0:45	9.97	21.78	14.867	113.3	1
LH-SC-02	9/10/2025 1:00	9.94	21.76	14.867	112.95	1
LH-SC-02	9/10/2025 1:15	9.95	21.76	14.868	113.07	1
LH-SC-02	9/10/2025 1:30	9.94	21.74	14.865	111.69	1
LH-SC-02	9/10/2025 1:45	9.92	21.72	14.865	111.46	1
LH-SC-02	9/10/2025 2:00	9.89	21.7	14.86	111.12	1
LH-SC-02	9/10/2025 2:15	9.83	21.68	14.859	110.45	1
LH-SC-02	9/10/2025 2:30	9.8	21.66	14.858	110.11	1
LH-SC-02	9/10/2025 2:45	9.84	21.64	14.857	110.56	1
LH-SC-02	9/10/2025 3:00	9.79	21.6	14.855	110	1
LH-SC-02	9/10/2025 3:15	9.61	21.6	14.854	107.98	1
LH-SC-02	9/10/2025 3:30	9.67	21.58	14.854	108.65	1
LH-SC-02	9/10/2025 3:45	9.57	21.58	14.857	107.53	1
LH-SC-02	9/10/2025 4:00	9.71	21.56	14.86	109.1	1
LH-SC-02	9/10/2025 4:15	9.71	21.54	14.856	109.1	1
LH-SC-02	9/10/2025 4:30	9.6	21.54	14.854	107.87	1
LH-SC-02	9/10/2025 4:45	9.64	21.52	14.854	108.31	1
LH-SC-02	9/10/2025 5:00	9.57	21.5	14.854	107.53	1
LH-SC-02	9/10/2025 5:15	9.59	21.48	14.852	107.75	1
LH-SC-02	9/10/2025 5:30	9.55	21.48	14.853	107.3	1
LH-SC-02	9/10/2025 5:45	9.49	21.46	14.852	106.63	1
LH-SC-02	9/10/2025 6:00	9.53	21.46	14.851	107.08	1
LH-SC-02	9/10/2025 6:15	9.51	21.44	14.85	106.85	1
LH-SC-02	9/10/2025 6:30	9.5	21.42	14.85	106.74	1
LH-SC-02	9/10/2025 6:45	9.4	21.4	14.851	105.62	1
LH-SC-02	9/10/2025 7:00	9.45	21.4	14.85	106.18	1
LH-SC-02	9/10/2025 7:15	9.44	21.38	14.854	106.07	1
LH-SC-02	9/10/2025 7:30	9.45	21.38	14.854	106.18	1
LH-SC-02	9/10/2025 7:45	9.42	21.38	14.853	105.84	1
LH-SC-02	9/10/2025 8:00	9.36	21.38	14.852	105.17	1
LH-SC-02	9/10/2025 8:15	9.41	21.36	14.853	105.73	1
LH-SC-02	9/10/2025 8:30	9.44	21.36	14.854	106.07	1
LH-SC-02	9/10/2025 8:45	9.43	21.34	14.855	105.96	1
LH-SC-02	9/10/2025 9:00	9.45	21.34	14.852	106.18	1
LH-SC-02	9/10/2025 9:15	9.5	21.34	14.85	106.74	1
LH-SC-02	9/10/2025 9:30	9.42	21.34	14.873	105.84	1
LH-SC-02	9/10/2025 9:45	9.54	21.32	14.873	107.19	1
LH-SC-02	9/10/2025 10:00	9.54	21.32	14.867	107.19	1
LH-SC-02	9/10/2025 10:15	9.62	21.34	14.867	108.09	1
LH-SC-02	9/10/2025 10:30	9.74	21.36	14.867	109.44	1
LH-SC-02	9/10/2025 10:45	9.79	21.38	14.867	110	1
LH-SC-02	9/10/2025 11:00	9.86	21.38	14.863	110.79	1
LH-SC-02	9/10/2025 11:15	9.8	21.4	14.863	110.11	1
LH-SC-02	9/10/2025 11:30	9.86	21.42	14.863	110.79	1
LH-SC-02	9/10/2025 11:45	9.95	21.44	14.863	111.8	1
LH-SC-02	9/10/2025 12:00	10.1	21.46	14.853	113.48	1
LH-SC-02	9/10/2025 12:15	10.22	21.48	14.853	114.83	1
LH-SC-02	9/10/2025 12:30	10.33	21.52	14.853	116.07	1
LH-SC-02	9/10/2025 12:45	10.32	21.54	14.853	115.96	1
LH-SC-02	9/10/2025 13:00	10.53	21.6	14.843	118.31	1
LH-SC-02	9/10/2025 13:15	10.6	21.64	14.843	119.1	1
LH-SC-02	9/10/2025 13:30	10.68	21.66	14.843	120	1
LH-SC-02	9/10/2025 13:45	10.76	21.66	14.843	120.9	1
LH-SC-02	9/10/2025 14:00	10.79	21.68	14.836	121.24	1
LH-SC-02	9/10/2025 14:15	10.86	21.74	14.836	122.02	1
LH-SC-02	9/10/2025 14:30	10.86	21.76	14.836	123.41	1
LH-SC-02	9/10/2025 14:45	10.88	21.76	14.836	123.64	1
LH-SC-02	9/10/2025 15:00	10.98	21.76	14.819	124.77	1
LH-SC-02	9/10/2025 15:15	10.73	21.82	14.819	121.93	1
LH-SC-02	9/10/2025 15:30	10.71	21.84	14.819	121.7	1
LH-SC-02	9/10/2025 15:45	10.78	21.84	14.819	122.5	1
LH-SC-02	9/10/2025 16:00	10.73	21.84	14.812	121.93	1
LH-SC-02	9/10/2025 16:15	10.75	21.88	14.812	122.16	1
LH-SC-02	9/10/2025 16:30	10.74	21.9	14.812	122.05	1
LH-SC-02	9/10/2025 16:45	10.66	21.92	14.812	121.14	1
LH-SC-02	9/10/2025 17:00	10.57	21.92	14.805	120.11	1
LH-SC-02	9/10/2025 17:15	10.58	21.98	14.805	120.23	1
LH-SC-02	9/10/2025 17:30	10.55	22.04	14.805	119.89	1
LH-SC-02	9/10/2025 17:45	10.66	22.02	14.805	121.14	1
LH-SC-02	9/10/2025 18:00	10.81	22.04	14.8	122.84	1
LH-SC-02	9/10/2025 18:15	10.77	22.02	14.8	122.39	1
LH-SC-02	9/10/2025 18:30	10.77	22.02	14.8	122.39	1
LH-SC-02	9/10/2025 18:45	10.89	21.98	14.8	123.75	1
LH-SC-02	9/10/2025 19:00	10.9	21.98	14.796	123.86	1
LH-SC-02	9/10/2025 19:15	10.72	21.96	14.796	121.82	1
LH-SC-02	9/10/2025 19:30	10.76	21.92	14.796	122.27	1
LH-SC-02	9/10/2025 19:45	10.62	21.9	14.796	120.68	1
LH-SC-02	9/10/2025 20:00	10.69	21.88	14.792	121.48	1
LH-SC-02	9/10/2025 20:15	10.59	21.86	14.792	120.34	1
LH-SC-02	9/10/2025 20:30	10.54	21.82	14.792	119.77	1
LH-SC-02	9/10/2025 20:45	10.58	21.82	14.792	120.23	1
LH-SC-02	9/10/2025 21:00	10.57	21.8	14.79	120.11	1

Station Name	Date Time	DO mg/L	Temp C	Air Pressure PSI	Saturation PCT	Use Code
LH-SC-02	9/10/2025 21:15	10.52	21.78	14.79	119.55	1
LH-SC-02	9/10/2025 21:30	10.49	21.76	14.79	119.2	1
LH-SC-02	9/10/2025 21:45	10.31	21.74	14.79	115.84	1
LH-SC-02	9/10/2025 22:00	10.32	21.72	14.782	115.96	1
LH-SC-02	9/10/2025 22:15	10.32	21.7	14.782	115.96	1
LH-SC-02	9/10/2025 22:30	10.18	21.66	14.782	114.38	1
LH-SC-02	9/10/2025 22:45	10.28	21.64	14.782	115.51	1
LH-SC-02	9/10/2025 23:00	10.16	21.64	14.782	114.16	1
LH-SC-02	9/10/2025 23:15	10.07	21.62	14.782	113.15	1
LH-SC-02	9/10/2025 23:30	10.05	21.6	14.782	112.92	1
LH-SC-02	9/10/2025 23:45	10.02	21.58	14.782	112.58	1
LH-SC-02	9/11/2025 0:00	9.87	21.56	14.78	110.9	1
LH-SC-02	9/11/2025 0:15	9.86	21.54	14.78	110.79	1
LH-SC-02	9/11/2025 0:30	9.79	21.54	14.78	110	1
LH-SC-02	9/11/2025 0:45	9.77	21.52	14.78	109.78	1
LH-SC-02	9/11/2025 1:00	9.75	21.5	14.775	109.55	1
LH-SC-02	9/11/2025 1:15	9.73	21.48	14.775	109.33	1
LH-SC-02	9/11/2025 1:30	9.65	21.46	14.775	108.43	1
LH-SC-02	9/11/2025 1:45	9.67	21.42	14.775	108.65	1
LH-SC-02	9/11/2025 2:00	9.65	21.42	14.767	108.43	1
LH-SC-02	9/11/2025 2:15	9.56	21.4	14.767	107.42	1
LH-SC-02	9/11/2025 2:30	9.62	21.38	14.767	108.09	1
LH-SC-02	9/11/2025 2:45	9.56	21.36	14.767	107.42	1
LH-SC-02	9/11/2025 3:00	9.56	21.36	14.759	107.42	1
LH-SC-02	9/11/2025 3:15	9.52	21.36	14.759	106.97	1
LH-SC-02	9/11/2025 3:30	9.43	21.32	14.759	105.96	1
LH-SC-02	9/11/2025 3:45	9.43	21.32	14.759	105.96	1
LH-SC-02	9/11/2025 4:00	9.43	21.3	14.754	105.96	1
LH-SC-02	9/11/2025 4:15	9.42	21.26	14.754	105.84	1
LH-SC-02	9/11/2025 4:30	9.32	21.24	14.754	104.72	1
LH-SC-02	9/11/2025 4:45	9.37	21.24	14.754	105.28	1
LH-SC-02	9/11/2025 5:00	9.35	21.22	14.753	105.06	1
LH-SC-02	9/11/2025 5:15	9.3	21.22	14.753	104.49	1
LH-SC-02	9/11/2025 5:30	9.27	21.2	14.753	104.16	1
LH-SC-02	9/11/2025 5:45	9.22	21.16	14.753	103.6	1
LH-SC-02	9/11/2025 6:00	9.2	21.14	14.753	103.37	1
LH-SC-02	9/11/2025 6:15	9.19	21.12	14.753	103.26	1
LH-SC-02	9/11/2025 6:30	9.19	21.14	14.753	103.26	1
LH-SC-02	9/11/2025 6:45	9.15	21.12	14.753	102.81	1
LH-SC-02	9/11/2025 7:00	9.13	21.1	14.76	102.58	1
LH-SC-02	9/11/2025 7:15	9.12	21.08	14.76	102.47	1
LH-SC-02	9/11/2025 7:30	9.02	21.08	14.76	101.35	1
LH-SC-02	9/11/2025 7:45	9.11	21.06	14.76	102.36	1
LH-SC-02	9/11/2025 8:00	9.14	21.06	14.76	102.7	1
LH-SC-02	9/11/2025 8:15	9.13	21.04	14.76	102.58	1
LH-SC-02	9/11/2025 8:30	9.19	21.06	14.76	103.26	1
LH-SC-02	9/11/2025 8:45	9.03	21.06	14.76	101.46	1
LH-SC-02	9/11/2025 9:00	9.13	21.06	14.764	102.58	1
LH-SC-02	9/11/2025 9:15	9.31	21.08	14.764	104.61	1
LH-SC-02	9/11/2025 9:30	9.36	21.1	14.764	105.17	1
LH-SC-02	9/11/2025 9:45	9.32	21.1	14.764	104.72	1
LH-SC-02	9/11/2025 10:00	9.5	21.1	14.769	106.74	1
LH-SC-02	9/11/2025 10:15	9.61	21.1	14.769	107.98	1
LH-SC-02	9/11/2025 10:30	9.68	21.12	14.769	108.76	1
LH-SC-02	9/11/2025 10:45	9.66	21.16	14.769	108.54	1
LH-SC-02	9/11/2025 11:00	9.8	21.18	14.769	110.11	1
LH-SC-02	9/11/2025 11:15	9.79	21.2	14.769	110	1
LH-SC-02	9/11/2025 11:30	9.58	21.26	14.769	107.64	1
LH-SC-02	9/11/2025 11:45	9.97	21.3	14.769	112.02	1
LH-SC-02	9/11/2025 12:00	9.66	21.36	14.764	108.54	1
LH-SC-02	9/11/2025 12:15	9.91	21.42	14.764	111.35	1
LH-SC-02	9/11/2025 12:30	10.34	21.48	14.764	116.18	1
LH-SC-02	9/11/2025 12:45	10.27	21.5	14.764	115.39	1
LH-SC-02	9/11/2025 13:00	10.42	21.52	14.762	117.08	1
LH-SC-02	9/11/2025 13:15	10.63	21.56	14.762	119.44	1
LH-SC-02	9/11/2025 13:30	10.56	21.6	14.762	118.65	1
LH-SC-02	9/11/2025 13:45	10.78	21.62	14.762	121.12	1
LH-SC-02	9/11/2025 14:00	10.7	21.64	14.756	120.22	1
LH-SC-02	9/11/2025 14:15	10.93	21.62	14.756	122.81	1
LH-SC-02	9/11/2025 14:30	10.83	21.7	14.756	121.69	1
LH-SC-02	9/11/2025 14:45	11.09	21.74	14.756	124.61	1
LH-SC-02	9/11/2025 15:00	11.06	21.8	14.752	125.68	1
LH-SC-02	9/11/2025 15:15	11.24	21.9	14.752	127.73	1
LH-SC-02	9/11/2025 15:30	11.31	21.92	14.752	128.52	1
LH-SC-02	9/11/2025 15:45	11.38	21.96	14.752	129.32	1
LH-SC-02	9/11/2025 16:00	11.36	21.96	14.75	129.09	1
LH-SC-02	9/11/2025 16:15	11.25	21.98	14.75	127.84	1
LH-SC-02	9/11/2025 16:30	11.28	22.04	14.75	128.18	1
LH-SC-02	9/11/2025 16:45	11.69	22.12	14.75	132.84	1
LH-SC-02	9/11/2025 17:00	11.72	22.2	14.75	133.18	1
LH-SC-02	9/11/2025 17:15	11.82	22.32	14.75	135.86	1
LH-SC-02	9/11/2025 17:30	11.57	22.34	14.75	132.99	1
LH-SC-02	9/11/2025 17:45	11.69	22.24	14.75	132.84	1
LH-SC-02	9/11/2025 18:00	11.74	22.2	14.749	133.41	1

Dissolved Oxygen Saturation Continous Monitoring Data
Normandeau Associates Inc.

Station Name	Date Time	DO mg/L	Temp C	Air Pressure PSI	Saturation PCT	Use Code
LH-SC-02	9/11/2025 18:15	11.31	22.16	14.749	128.52	1
LH-SC-02	9/11/2025 18:30	11.65	22.12	14.749	132.39	1
LH-SC-02	9/11/2025 18:45	11.36	22.16	14.749	129.09	1
LH-SC-02	9/11/2025 19:00	11.35	22.14	14.75	128.98	1
LH-SC-02	9/11/2025 19:15	11.27	22.16	14.75	128.07	1
LH-SC-02	9/11/2025 19:30	11.63	22.26	14.75	133.68	1
LH-SC-02	9/11/2025 19:45	11.43	22.36	14.75	131.38	1
LH-SC-02	9/11/2025 20:00	11.59	22.38	14.762	133.22	1
LH-SC-02	9/11/2025 20:15	11.63	22.26	14.762	133.68	1
LH-SC-02	9/11/2025 20:30	11.45	22.22	14.762	130.11	1
LH-SC-02	9/11/2025 20:45	11.37	22.2	14.762	129.2	1
LH-SC-02	9/11/2025 21:00	11.39	22.14	14.77	129.43	1
LH-SC-02	9/11/2025 21:15	11.41	22.12	14.77	129.66	1
LH-SC-02	9/11/2025 21:30	11.5	22.12	14.77	130.68	1
LH-SC-02	9/11/2025 21:45	11.45	22.12	14.77	130.11	1
LH-SC-02	9/11/2025 22:00	11.42	22.1	14.779	129.77	1
LH-SC-02	9/11/2025 22:15	11.43	22.12	14.779	129.89	1
LH-SC-02	9/11/2025 22:30	11.48	22.14	14.779	130.45	1
LH-SC-02	9/11/2025 22:45	11.46	22.16	14.779	130.23	1
LH-SC-02	9/11/2025 23:00	11.38	22.14	14.786	129.32	1
LH-SC-02	9/11/2025 23:15	11.29	22.14	14.786	128.3	1
LH-SC-02	9/11/2025 23:30	11.24	22.12	14.786	127.73	1
LH-SC-02	9/11/2025 23:45	11.27	22.08	14.786	128.07	1
LH-SC-02	9/12/2025 0:00	11.26	22.1	14.789	127.95	1
LH-SC-02	9/12/2025 0:15	11.24	22.08	14.789	127.73	1
LH-SC-02	9/12/2025 0:30	11.27	22.1	14.789	128.07	1
LH-SC-02	9/12/2025 0:45	11.28	22.12	14.789	128.18	1
LH-SC-02	9/12/2025 1:00	11.17	22.1	14.795	126.93	1
LH-SC-02	9/12/2025 1:15	11.07	22.04	14.795	125.8	1
LH-SC-02	9/12/2025 1:30	11.14	22.02	14.795	126.59	1
LH-SC-02	9/12/2025 1:45	11.2	21.98	14.795	127.27	1
LH-SC-02	9/12/2025 2:00	11.1	21.96	14.8	126.14	1
LH-SC-02	9/12/2025 2:15	10.76	21.98	14.8	122.27	1
LH-SC-02	9/12/2025 2:30	11.03	21.98	14.8	125.34	1
LH-SC-02	9/12/2025 2:45	10.56	22.02	14.8	120	1
LH-SC-02	9/12/2025 3:00	10.71	22.08	14.802	121.7	1
LH-SC-02	9/12/2025 3:15	10.55	22.02	14.802	119.89	1
LH-SC-02	9/12/2025 3:30	10.5	22.02	14.802	119.32	1
LH-SC-02	9/12/2025 3:45	10.49	21.98	14.802	119.2	1
LH-SC-02	9/12/2025 4:00	10.45	21.96	14.806	118.75	1
LH-SC-02	9/12/2025 4:15	10.41	21.92	14.806	118.3	1
LH-SC-02	9/12/2025 4:30	10.4	21.9	14.806	118.18	1
LH-SC-02	9/12/2025 4:45	10.41	21.88	14.806	118.3	1
LH-SC-02	9/12/2025 5:00	10.33	21.84	14.812	117.39	1
LH-SC-02	9/12/2025 5:15	10.36	21.8	14.812	117.73	1
LH-SC-02	9/12/2025 5:30	10.34	21.76	14.812	117.5	1
LH-SC-02	9/12/2025 5:45	10.32	21.74	14.812	115.96	1
LH-SC-02	9/12/2025 6:00	10.29	21.7	14.82	115.62	1
LH-SC-02	9/12/2025 6:15	10.27	21.66	14.82	115.39	1
LH-SC-02	9/12/2025 6:30	10.21	21.64	14.82	114.72	1
LH-SC-02	9/12/2025 6:45	10.19	21.6	14.82	114.49	1
LH-SC-02	9/12/2025 7:00	10.2	21.58	14.833	114.61	1
LH-SC-02	9/12/2025 7:15	10.15	21.56	14.833	114.04	1
LH-SC-02	9/12/2025 7:30	10.12	21.54	14.833	113.71	1
LH-SC-02	9/12/2025 7:45	10.17	21.52	14.833	114.27	1
LH-SC-02	9/12/2025 8:00	10.11	21.5	14.839	113.6	1
LH-SC-02	9/12/2025 8:15	10.1	21.5	14.839	113.48	1
LH-SC-02	9/12/2025 8:30	10.11	21.48	14.839	113.6	1
LH-SC-02	9/12/2025 8:45	10.2	21.48	14.839	114.61	1
LH-SC-02	9/12/2025 9:00	10.15	21.48	14.843	114.04	1
LH-SC-02	9/12/2025 9:15	10.13	21.48	14.843	113.82	1
LH-SC-02	9/12/2025 9:30	10.2	21.5	14.843	114.61	1
LH-SC-02	9/12/2025 9:45	10.4	21.52	14.843	116.85	1
LH-SC-02	9/12/2025 10:00	10.48	21.54	14.849	117.75	1
LH-SC-02	9/12/2025 10:15	10.51	21.56	14.849	118.09	1
LH-SC-02	9/12/2025 10:30	10.36	21.56	14.849	116.4	1
LH-SC-02	9/12/2025 10:45	10.48	21.58	14.849	117.75	1
LH-SC-02	9/12/2025 11:00	10.5	21.58	14.847	117.98	1
LH-SC-02	9/12/2025 11:15	10.63	21.6	14.847	119.44	1
LH-SC-02	9/12/2025 11:30	10.71	21.62	14.847	120.34	1
LH-SC-02	9/12/2025 11:45	10.77	21.62	14.847	121.01	1
LH-SC-02	9/12/2025 12:00	10.79	21.64	14.843	121.24	1
LH-SC-02	9/12/2025 12:15	10.9	21.68	14.843	122.47	1
LH-SC-02	9/12/2025 12:30	11.14	21.72	14.843	125.17	1
LH-SC-02	9/12/2025 12:45	11.25	21.76	14.843	127.84	1
LH-SC-02	9/12/2025 13:00	11.16	21.78	14.837	126.82	1
LH-SC-02	9/12/2025 13:15	11.27	21.82	14.837	128.07	1
LH-SC-02	9/12/2025 13:30	11.41	21.82	14.837	129.66	1
LH-SC-02	9/12/2025 13:45	11.41	21.84	14.837	129.66	1
LH-SC-02	9/12/2025 14:00	11.4	21.86	14.83	129.55	1
LH-SC-02	9/12/2025 14:15	11.4	21.86	14.83	129.55	1
LH-SC-02	9/12/2025 14:30	11.51	21.9	14.83	130.8	1
LH-SC-02	9/12/2025 14:45	11.58	21.92	14.83	131.59	1
LH-SC-02	9/12/2025 15:00	11.64	21.92	14.825	132.27	1

Dissolved Oxygen Saturation Continous Monitoring Data

Station Name	Date Time	DO mg/L	Temp C	Air Pressure PSI	Saturation PCT	Use Code
LH-SC-02	9/12/2025 15:15	11.67	21.94	14.825	132.61	1
LH-SC-02	9/12/2025 15:30	11.65	21.96	14.825	132.39	1
LH-SC-02	9/12/2025 15:45	11.6	22	14.825	131.82	1
LH-SC-02	9/12/2025 16:00	11.6	21.98	14.816	131.82	1
LH-SC-02	9/12/2025 16:15	11.7	22	14.816	132.95	1
LH-SC-02	9/12/2025 16:30	11.78	21.96	14.816	133.86	1
LH-SC-02	9/12/2025 16:45	11.78	21.98	14.816	133.86	1
LH-SC-02	9/12/2025 17:00	11.61	22	14.816	131.93	1
LH-SC-02	9/12/2025 17:15	11.66	22	14.816	132.5	1
LH-SC-02	9/12/2025 17:30	11.61	22.02	14.816	131.93	1
LH-SC-02	9/12/2025 17:45	11.62	22.06	14.816	132.05	1
LH-SC-02	9/12/2025 18:00	11.62	22.04	14.817	132.05	1
LH-SC-02	9/12/2025 18:15	11.58	22.02	14.817	131.59	1
LH-SC-02	9/12/2025 18:30	11.61	22.02	14.817	131.93	1
LH-SC-02	9/12/2025 18:45	11.54	22	14.817	131.14	1
LH-SC-02	9/12/2025 19:00	11.49	21.94	14.816	130.57	1
LH-SC-02	9/12/2025 19:15	11.51	21.92	14.816	130.8	1
LH-SC-02	9/12/2025 19:30	11.41	21.9	14.816	129.66	1
LH-SC-02	9/12/2025 19:45	11.32	21.9	14.816	128.64	1
LH-SC-02	9/12/2025 20:00	11.28	21.88	14.822	128.18	1
LH-SC-02	9/12/2025 20:15	11.26	21.84	14.822	127.95	1
LH-SC-02	9/12/2025 20:30	11.17	21.82	14.822	126.93	1
LH-SC-02	9/12/2025 20:45	11.09	21.8	14.822	126.02	1
LH-SC-02	9/12/2025 21:00	11.04	21.78	14.825	125.45	1
LH-SC-02	9/12/2025 21:15	11.02	21.76	14.825	125.23	1
LH-SC-02	9/12/2025 21:30	10.97	21.74	14.825	123.26	1
LH-SC-02	9/12/2025 21:45	10.91	21.74	14.825	122.58	1
LH-SC-02	9/12/2025 22:00	10.77	21.72	14.829	121.01	1
LH-SC-02	9/12/2025 22:15	10.76	21.7	14.829	120.9	1
LH-SC-02	9/12/2025 22:30	10.76	21.68	14.829	120.9	1
LH-SC-02	9/12/2025 22:45	10.73	21.66	14.829	120.56	1
LH-SC-02	9/12/2025 23:00	10.62	21.66	14.827	119.33	1
LH-SC-02	9/12/2025 23:15	10.7	21.64	14.827	120.22	1
LH-SC-02	9/12/2025 23:30	10.6	21.62	14.827	119.1	1
LH-SC-02	9/12/2025 23:45	10.59	21.6	14.827	118.99	1
LH-SC-02	9/13/2025 0:00	10.55	21.58	14.822	118.54	1
LH-SC-02	9/13/2025 0:15	10.49	21.58	14.822	117.87	1
LH-SC-02	9/13/2025 0:30	10.52	21.56	14.822	118.2	1
LH-SC-02	9/13/2025 0:45	10.48	21.54	14.822	117.75	1
LH-SC-02	9/13/2025 1:00	10.49	21.54	14.819	117.87	1
LH-SC-02	9/13/2025 1:15	10.45	21.52	14.819	117.42	1
LH-SC-02	9/13/2025 1:30	10.46	21.5	14.819	117.53	1
LH-SC-02	9/13/2025 1:45	10.43	21.5	14.819	117.19	1
LH-SC-02	9/13/2025 2:00	10.42	21.46	14.82	117.08	1
LH-SC-02	9/13/2025 2:15	10.41	21.46	14.82	116.97	1
LH-SC-02	9/13/2025 2:30	10.31	21.42	14.82	115.84	1
LH-SC-02	9/13/2025 2:45	10.32	21.42	14.82	115.96	1
LH-SC-02	9/13/2025 3:00	10.33	21.4	14.816	116.07	1
LH-SC-02	9/13/2025 3:15	10.28	21.38	14.816	115.51	1
LH-SC-02	9/13/2025 3:30	10.26	21.38	14.816	115.28	1
LH-SC-02	9/13/2025 3:45	10.2	21.36	14.816	114.61	1
LH-SC-02	9/13/2025 4:00	10.21	21.34	14.813	114.72	1
LH-SC-02	9/13/2025 4:15	10.15	21.34	14.813	114.04	1
LH-SC-02	9/13/2025 4:30	10.15	21.34	14.813	114.04	1
LH-SC-02	9/13/2025 4:45	10.08	21.3	14.813	113.26	1
LH-SC-02	9/13/2025 5:00	10.06	21.3	14.81	113.03	1
LH-SC-02	9/13/2025 5:15	10.13	21.28	14.81	113.82	1
LH-SC-02	9/13/2025 5:30	10.09	21.28	14.81	113.37	1
LH-SC-02	9/13/2025 5:45	10.01	21.26	14.81	112.47	1
LH-SC-02	9/13/2025 6:00	9.87	21.24	14.807	110.9	1
LH-SC-02	9/13/2025 6:15	9.92	21.22	14.807	111.46	1
LH-SC-02	9/13/2025 6:30	9.96	21.2	14.807	111.91	1
LH-SC-02	9/13/2025 6:45	9.95	21.2	14.807	111.8	1
LH-SC-02	9/13/2025 7:00	9.89	21.18	14.812	111.12	1
LH-SC-02	9/13/2025 7:15	9.97	21.16	14.812	112.02	1
LH-SC-02	9/13/2025 7:30	9.98	21.16	14.812	112.13	1
LH-SC-02	9/13/2025 7:45	9.81	21.14	14.812	110.22	1
LH-SC-02	9/13/2025 8:00	9.97	21.14	14.809	112.02	1
LH-SC-02	9/13/2025 8:15	9.94	21.14	14.809	111.69	1
LH-SC-02	9/13/2025 8:30	9.8	21.14	14.809	110.11	1
LH-SC-02	9/13/2025 8:45	9.98	21.16	14.809	112.13	1
LH-SC-02	9/13/2025 9:00	10.02	21.16	14.803	112.58	1
LH-SC-02	9/13/2025 9:15	9.99	21.16	14.803	112.25	1
LH-SC-02	9/13/2025 9:30	10.12	21.16	14.803	113.71	1
LH-SC-02	9/13/2025 9:45	10.35	21.2	14.803	116.29	1
LH-SC-02	9/13/2025 10:00	10.51	21.24	14.799	118.09	1
LH-SC-02	9/13/2025 10:15	10.57	21.24	14.799	118.76	1
LH-SC-02	9/13/2025 10:30	10.61	21.26	14.799	119.21	1
LH-SC-02	9/13/2025 10:45	10.64	21.28	14.799	119.55	1
LH-SC-02	9/13/2025 11:00	10.82	21.32	14.789	121.57	1
LH-SC-02	9/13/2025 11:15	10.9	21.38	14.789	122.47	1
LH-SC-02	9/13/2025 11:30	11.03	21.48	14.789	123.93	1
LH-SC-02	9/13/2025 11:45	11.17	21.58	14.789	125.51	1
LH-SC-02	9/13/2025 12:00	11.24	21.66	14.776	126.29	1

Station Name	Date Time	DO mg/L	Temp C	Air Pressure PSI	Saturation PCT	Use Code
LH-SC-02	9/13/2025 12:15	11.33	21.74	14.776	127.3	1
LH-SC-02	9/13/2025 12:30	11.39	21.82	14.776	129.43	1
LH-SC-02	9/13/2025 12:45	11.37	21.88	14.776	129.2	1
LH-SC-02	9/13/2025 13:00	11.49	21.98	14.767	130.57	1
LH-SC-02	9/13/2025 13:15	11.47	22.08	14.767	130.34	1
LH-SC-02	9/13/2025 13:30	11.51	22.18	14.767	130.8	1
LH-SC-02	9/13/2025 13:45	11.55	22.26	14.767	132.76	1
LH-SC-02	9/13/2025 14:00	11.2	22.38	14.759	128.74	1
LH-SC-02	9/13/2025 14:15	11.43	22.52	14.759	131.38	1
LH-SC-02	9/13/2025 14:30	11.48	22.66	14.759	131.95	1
LH-SC-02	9/13/2025 14:45	11.54	22.68	14.759	132.64	1
LH-SC-02	9/13/2025 15:00	11.34	22.76	14.753	131.86	1
LH-SC-02	9/13/2025 15:15	11.06	22.88	14.753	128.6	1
LH-SC-02	9/13/2025 15:30	11.4	22.8	14.753	132.56	1
LH-SC-02	9/13/2025 15:45	11.31	22.72	14.753	130	1
LH-SC-02	9/13/2025 16:00	11.56	22.64	14.744	134.42	1
LH-SC-02	9/13/2025 16:15	11.63	22.58	14.744	135.23	1
LH-SC-02	9/13/2025 16:30	11.68	22.48	14.744	135.81	1
LH-SC-02	9/13/2025 16:45	11.6	22.4	14.744	134.88	1
LH-SC-02	9/13/2025 17:00	11.82	22.36	14.742	137.44	1
LH-SC-02	9/13/2025 17:15	11.97	22.3	14.742	139.19	1
LH-SC-02	9/13/2025 17:30	12.02	22.26	14.742	139.77	1
LH-SC-02	9/13/2025 17:45	12.02	22.12	14.742	138.16	1
LH-SC-02	9/13/2025 18:00	12.05	22.04	14.743	138.51	1
LH-SC-02	9/13/2025 18:15	12.06	22	14.743	138.62	1
LH-SC-02	9/13/2025 18:30	11.98	21.96	14.743	137.7	1
LH-SC-02	9/13/2025 18:45	11.88	21.88	14.743	136.55	1
LH-SC-02	9/13/2025 19:00	11.86	21.84	14.742	136.32	1
LH-SC-02	9/13/2025 19:15	11.79	21.8	14.742	135.52	1
LH-SC-02	9/13/2025 19:30	11.65	21.78	14.742	133.91	1
LH-SC-02	9/13/2025 19:45	11.54	21.78	14.742	132.64	1
LH-SC-02	9/13/2025 20:00	11.49	21.76	14.744	132.07	1
LH-SC-02	9/13/2025 20:15	11.39	21.76	14.744	130.92	1
LH-SC-02	9/13/2025 20:30	11.12	21.78	14.744	127.82	1
LH-SC-02	9/13/2025 20:45	11.25	21.78	14.744	129.31	1
LH-SC-02	9/13/2025 21:00	11.32	21.78	14.746	128.64	1
LH-SC-02	9/13/2025 21:15	11.34	21.78	14.746	128.86	1
LH-SC-02	9/13/2025 21:30	11.33	21.78	14.746	128.75	1
LH-SC-02	9/13/2025 21:45	11.36	21.76	14.746	129.09	1
LH-SC-02	9/13/2025 22:00	11.25	21.78	14.743	129.31	1
LH-SC-02	9/13/2025 22:15	11.19	21.78	14.743	128.62	1
LH-SC-02	9/13/2025 22:30	11.1	21.78	14.743	127.59	1
LH-SC-02	9/13/2025 22:45	11.3	21.78	14.743	129.89	1
LH-SC-02	9/13/2025 23:00	11.21	21.78	14.743	128.85	1
LH-SC-02	9/13/2025 23:15	11.18	21.78	14.743	128.51	1
LH-SC-02	9/13/2025 23:30	11.06	21.78	14.743	127.13	1
LH-SC-02	9/13/2025 23:45	11.04	21.82	14.743	126.9	1
LH-SC-02	9/14/2025 0:00	11.01	21.84	14.74	126.55	1
LH-SC-02	9/14/2025 0:15	10.86	21.84	14.74	124.83	1
LH-SC-02	9/14/2025 0:30	10.8	21.82	14.74	124.14	1
LH-SC-02	9/14/2025 0:45	10.74	21.8	14.74	123.45	1
LH-SC-02	9/14/2025 1:00	10.73	21.78	14.736	123.33	1
LH-SC-02	9/14/2025 1:15	10.69	21.76	14.736	122.87	1
LH-SC-02	9/14/2025 1:30	10.7	21.74	14.736	121.59	1
LH-SC-02	9/14/2025 1:45	10.69	21.72	14.736	121.48	1
LH-SC-02	9/14/2025 2:00	10.59	21.7	14.733	120.34	1
LH-SC-02	9/14/2025 2:15	10.62	21.68	14.733	120.68	1
LH-SC-02	9/14/2025 2:30	10.62	21.68	14.733	120.68	1
LH-SC-02	9/14/2025 2:45	10.61	21.66	14.733	120.57	1
LH-SC-02	9/14/2025 3:00	10.4	21.64	14.724	118.18	1
LH-SC-02	9/14/2025 3:15	10.52	21.62	14.724	119.55	1
LH-SC-02	9/14/2025 3:30	10.5	21.6	14.724	119.32	1
LH-SC-02	9/14/2025 3:45	10.35	21.6	14.724	117.61	1
LH-SC-02	9/14/2025 4:00	10.32	21.58	14.72	117.27	1
LH-SC-02	9/14/2025 4:15	10.13	21.56	14.72	115.11	1
LH-SC-02	9/14/2025 4:30	10.36	21.56	14.72	117.73	1
LH-SC-02	9/14/2025 4:45	10.39	21.54	14.72	118.07	1
LH-SC-02	9/14/2025 5:00	10.1	21.54	14.72	114.77	1
LH-SC-02	9/14/2025 5:15	10.23	21.52	14.72	116.25	1
LH-SC-02	9/14/2025 5:30	10.1	21.5	14.72	114.77	1
LH-SC-02	9/14/2025 5:45	10.08	21.5	14.72	114.55	1
LH-SC-02	9/14/2025 6:00	10.1	21.48	14.72	114.77	1
LH-SC-02	9/14/2025 6:15	10.07	21.48	14.72	114.43	1
LH-SC-02	9/14/2025 6:30	10.08	21.46	14.72	114.55	1
LH-SC-02	9/14/2025 6:45	10.04	21.46	14.72	114.09	1
LH-SC-02	9/14/2025 7:00	10	21.42	14.729	113.64	1
LH-SC-02	9/14/2025 7:15	9.67	21.42	14.729	109.89	1
LH-SC-02	9/14/2025 7:30	9.86	21.42	14.729	112.05	1
LH-SC-02	9/14/2025 7:45	9.89	21.4	14.729	112.39	1
LH-SC-02	9/14/2025 8:00	9.88	21.4	14.732	112.27	1
LH-SC-02	9/14/2025 8:15	9.8	21.38	14.732	111.36	1
LH-SC-02	9/14/2025 8:30	9.94	21.38	14.732	112.95	1
LH-SC-02	9/14/2025 8:45	9.68	21.4	14.732	110	1
LH-SC-02	9/14/2025 9:00	9.78	21.4	14.734	111.14	1

Dissolved Oxygen Saturation Continous Monitoring Data

Station Name	Date Time	DO mg/L	Temp C	Air Pressure PSI	Saturation PCT	Use Code
LH-SC-02	9/14/2025 9:15	9.96	21.42	14.734	113.18	1
LH-SC-02	9/14/2025 9:30	10.04	21.44	14.734	114.09	1
LH-SC-02	9/14/2025 9:45	9.89	21.46	14.734	112.39	1
LH-SC-02	9/14/2025 10:00	10.09	21.44	14.736	114.66	1
LH-SC-02	9/14/2025 10:15	10.15	21.46	14.736	115.34	1
LH-SC-02	9/14/2025 10:30	10.19	21.46	14.736	115.8	1
LH-SC-02	9/14/2025 10:45	10.21	21.46	14.736	116.02	1
LH-SC-02	9/14/2025 11:00	10.25	21.48	14.737	116.48	1
LH-SC-02	9/14/2025 11:15	10.37	21.48	14.737	117.84	1
LH-SC-02	9/14/2025 11:30	10.49	21.52	14.737	119.2	1
LH-SC-02	9/14/2025 11:45	10.66	21.56	14.737	121.14	1
LH-SC-02	9/14/2025 12:00	10.74	21.62	14.737	122.05	1
LH-SC-02	9/14/2025 12:15	10.88	21.66	14.737	123.64	1
LH-SC-02	9/14/2025 12:30	11.02	21.72	14.737	125.23	1
LH-SC-02	9/14/2025 12:45	10.93	21.8	14.737	125.63	1
LH-SC-02	9/14/2025 13:00	10.92	21.86	14.737	125.52	1
LH-SC-02	9/14/2025 13:15	10.95	21.9	14.737	125.86	1
LH-SC-02	9/14/2025 13:30	10.84	21.92	14.737	124.6	1
LH-SC-02	9/14/2025 13:45	10.97	21.96	14.737	126.09	1
LH-SC-02	9/14/2025 14:00	11.05	21.94	14.734	127.01	1
LH-SC-02	9/14/2025 14:15	11.18	22	14.734	128.51	1
LH-SC-02	9/14/2025 14:30	11.32	21.94	14.734	130.11	1
LH-SC-02	9/14/2025 14:45	11.33	21.9	14.734	130.23	1
LH-SC-02	9/14/2025 15:00	11.35	21.92	14.733	130.46	1
LH-SC-02	9/14/2025 15:15	11.39	21.96	14.733	130.92	1
LH-SC-02	9/14/2025 15:30	11.46	22.02	14.733	131.72	1
LH-SC-02	9/14/2025 15:45	11.6	22.08	14.733	133.33	1
LH-SC-02	9/14/2025 16:00	11.65	22.14	14.734	133.91	1
LH-SC-02	9/14/2025 16:15	11.67	22.08	14.734	134.14	1
LH-SC-02	9/14/2025 16:30	11.65	22	14.734	133.91	1
LH-SC-02	9/14/2025 16:45	11.84	22	14.734	136.09	1
LH-SC-02	9/14/2025 17:00	11.89	21.94	14.739	136.67	1
LH-SC-02	9/14/2025 17:15	11.87	21.94	14.739	136.44	1
LH-SC-02	9/14/2025 17:30	12	21.94	14.739	137.93	1
LH-SC-02	9/14/2025 17:45	11.91	21.92	14.739	136.9	1
LH-SC-02	9/14/2025 18:00	11.91	21.92	14.747	135.34	1
LH-SC-02	9/14/2025 18:15	11.9	21.92	14.747	135.23	1
LH-SC-02	9/14/2025 18:30	11.99	21.9	14.747	136.25	1
LH-SC-02	9/14/2025 18:45	11.89	21.88	14.747	135.11	1
LH-SC-02	9/14/2025 19:00	11.84	21.88	14.753	134.55	1
LH-SC-02	9/14/2025 19:15	11.89	21.88	14.753	135.11	1
LH-SC-02	9/14/2025 19:30	11.73	21.86	14.753	133.3	1
LH-SC-02	9/14/2025 19:45	11.88	21.86	14.753	135	1
LH-SC-02	9/14/2025 20:00	11.8	21.88	14.762	134.09	1
LH-SC-02	9/14/2025 20:15	11.86	21.88	14.762	134.77	1
LH-SC-02	9/14/2025 20:30	11.79	21.88	14.762	133.98	1
LH-SC-02	9/14/2025 20:45	11.55	21.88	14.762	131.25	1
LH-SC-02	9/14/2025 21:00	11.29	21.9	14.775	128.3	1
LH-SC-02	9/14/2025 21:15	11.79	21.92	14.775	133.98	1
LH-SC-02	9/14/2025 21:30	11.68	21.92	14.775	132.73	1
LH-SC-02	9/14/2025 21:45	11.6	21.92	14.775	131.82	1
LH-SC-02	9/14/2025 22:00	11.36	21.96	14.78	129.09	1
LH-SC-02	9/14/2025 22:15	11.63	21.98	14.78	132.16	1
LH-SC-02	9/14/2025 22:30	11.92	22	14.78	135.45	1
LH-SC-02	9/14/2025 22:45	11.75	22.02	14.78	133.52	1
LH-SC-02	9/14/2025 23:00	11.78	22.04	14.787	133.86	1
LH-SC-02	9/14/2025 23:15	11.78	22.04	14.787	133.86	1
LH-SC-02	9/14/2025 23:30	11.66	22.06	14.787	132.5	1
LH-SC-02	9/14/2025 23:45	11.72	22.08	14.787	133.18	1
LH-SC-02	9/15/2025 0:00	11.64	22.12	14.789	132.27	1
LH-SC-02	9/15/2025 0:15	11.26	22.18	14.789	127.95	1
LH-SC-02	9/15/2025 0:30	10.89	22.18	14.789	123.75	1
LH-SC-02	9/15/2025 0:45	10.84	22.18	14.789	123.18	1
LH-SC-02	9/15/2025 1:00	10.71	22.2	14.795	121.7	1
LH-SC-02	9/15/2025 1:15	10.81	22.16	14.795	122.84	1
LH-SC-02	9/15/2025 1:30	10.8	22.14	14.795	122.73	1
LH-SC-02	9/15/2025 1:45	10.81	22.12	14.795	122.84	1
LH-SC-02	9/15/2025 2:00	10.77	22.1	14.8	122.39	1
LH-SC-02	9/15/2025 2:15	10.56	22.06	14.8	120	1
LH-SC-02	9/15/2025 2:30	10.68	22.04	14.8	121.36	1
LH-SC-02	9/15/2025 2:45	10.62	22.02	14.8	120.68	1
LH-SC-02	9/15/2025 3:00	10.64	21.98	14.805	120.91	1
LH-SC-02	9/15/2025 3:15	10.63	21.96	14.805	120.8	1
LH-SC-02	9/15/2025 3:30	10.53	21.94	14.805	119.66	1
LH-SC-02	9/15/2025 3:45	10.45	21.92	14.805	118.75	1
LH-SC-02	9/15/2025 4:00	10.5	21.9	14.813	119.32	1
LH-SC-02	9/15/2025 4:15	10.49	21.88	14.813	119.2	1
LH-SC-02	9/15/2025 4:30	10.55	21.86	14.813	119.89	1
LH-SC-02	9/15/2025 4:45	10.4	21.84	14.813	118.18	1
LH-SC-02	9/15/2025 5:00	10.34	21.82	14.817	117.5	1
LH-SC-02	9/15/2025 5:15	10.34	21.78	14.817	117.5	1
LH-SC-02	9/15/2025 5:30	10.48	21.78	14.817	119.09	1
LH-SC-02	9/15/2025 5:45	10.19	21.76	14.817	115.8	1
LH-SC-02	9/15/2025 6:00	10.42	21.74	14.826	117.08	1

Dissolved Oxygen Saturation Continous Monitoring Data
Normandeau Associates Inc.

Station Name	Date Time	DO mg/L	Temp C	Air Pressure PSI	Saturation PCT	Use Code
LH-SC-02	9/15/2025 6:15	10.22	21.72	14.826	114.83	1
LH-SC-02	9/15/2025 6:30	10.21	21.72	14.826	114.72	1
LH-SC-02	9/15/2025 6:45	10.16	21.68	14.826	114.16	1
LH-SC-02	9/15/2025 7:00	10.09	21.68	14.836	113.37	1
LH-SC-02	9/15/2025 7:15	10.12	21.66	14.836	113.71	1
LH-SC-02	9/15/2025 7:30	10.07	21.66	14.836	113.15	1
LH-SC-02	9/15/2025 7:45	9.97	21.66	14.836	112.02	1
LH-SC-02	9/15/2025 8:00	9.93	21.64	14.847	111.57	1
LH-SC-02	9/15/2025 8:15	10.06	21.64	14.847	113.03	1
LH-SC-02	9/15/2025 8:30	10.04	21.64	14.847	112.81	1
LH-SC-02	9/15/2025 8:45	9.97	21.62	14.847	112.02	1
LH-SC-02	9/15/2025 9:00	9.98	21.62	14.852	112.13	1
LH-SC-02	9/15/2025 9:15	9.99	21.62	14.852	112.25	1
LH-SC-02	9/15/2025 9:30	10.09	21.64	14.852	113.37	1
LH-SC-02	9/15/2025 9:45	10.02	21.64	14.852	112.58	1
LH-SC-02	9/15/2025 10:00	10.1	21.64	14.86	113.48	1
LH-SC-02	9/15/2025 10:15	10.14	21.66	14.86	113.93	1
LH-SC-02	9/15/2025 10:30	10.13	21.68	14.86	113.82	1
LH-SC-02	9/15/2025 10:45	10.36	21.72	14.86	116.4	1
LH-SC-02	9/15/2025 11:00	10.4	21.72	14.866	116.85	1
LH-SC-02	9/15/2025 11:15	10.42	21.74	14.866	117.08	1
LH-SC-02	9/15/2025 11:30	10.44	21.76	14.866	118.64	1
LH-SC-02	9/15/2025 11:45	10.54	21.76	14.866	119.77	1
LH-SC-02	9/15/2025 12:00	10.52	21.78	14.867	119.55	1
LH-SC-02	9/15/2025 12:15	10.61	21.82	14.867	120.57	1
LH-SC-02	9/15/2025 12:30	10.61	21.84	14.867	120.57	1
LH-SC-02	9/15/2025 12:45	10.67	21.86	14.867	121.25	1
LH-SC-02	9/15/2025 13:00	10.72	21.9	14.866	121.82	1
LH-SC-02	9/15/2025 13:15	10.82	21.92	14.866	122.95	1
LH-SC-02	9/15/2025 13:30	10.84	21.94	14.866	123.18	1
LH-SC-02	9/15/2025 13:45	10.93	21.96	14.866	124.2	1
LH-SC-02	9/15/2025 14:00	11.01	21.98	14.86	125.11	1
LH-SC-02	9/15/2025 14:15	11.06	22	14.86	125.68	1
LH-SC-02	9/15/2025 14:30	10.96	21.98	14.86	124.55	1
LH-SC-02	9/15/2025 14:45	10.98	22	14.86	124.77	1
LH-SC-02	9/15/2025 15:00	10.95	22	14.857	124.43	1
LH-SC-02	9/15/2025 15:15	10.94	22	14.857	124.32	1
LH-SC-02	9/15/2025 15:30	10.89	22.04	14.857	123.75	1
LH-SC-02	9/15/2025 15:45	10.91	22.02	14.857	123.98	1
LH-SC-02	9/15/2025 16:00	10.87	22.04	14.852	123.52	1
LH-SC-02	9/15/2025 16:15	10.86	22.04	14.852	123.41	1
LH-SC-02	9/15/2025 16:30	10.89	22.06	14.852	123.75	1
LH-SC-02	9/15/2025 16:45	10.89	22.04	14.852	123.75	1
LH-SC-02	9/15/2025 17:00	10.92	22.04	14.855	124.09	1
LH-SC-02	9/15/2025 17:15	11.02	22.04	14.855	125.23	1
LH-SC-02	9/15/2025 17:30	11.04	22.1	14.855	125.45	1
LH-SC-02	9/15/2025 17:45	11.19	22.1	14.855	127.16	1
LH-SC-02	9/15/2025 18:00	11.07	22.1	14.855	125.8	1
LH-SC-02	9/15/2025 18:15	11.03	22.1	14.855	125.34	1
LH-SC-02	9/15/2025 18:30	11.06	22.1	14.855	125.68	1
LH-SC-02	9/15/2025 18:45	11.03	22.08	14.855	125.34	1
LH-SC-02	9/15/2025 19:00	10.93	22.04	14.856	124.2	1
LH-SC-02	9/15/2025 19:15	10.91	22.04	14.856	123.98	1
LH-SC-02	9/15/2025 19:30	10.92	22.02	14.856	124.09	1
LH-SC-02	9/15/2025 19:45	10.77	22	14.856	122.39	1
LH-SC-02	9/15/2025 20:00	10.79	21.98	14.86	122.61	1
LH-SC-02	9/15/2025 20:15	10.77	21.96	14.86	122.39	1
LH-SC-02	9/15/2025 20:30	10.76	21.94	14.86	122.27	1
LH-SC-02	9/15/2025 20:45	10.76	21.94	14.86	122.27	1
LH-SC-02	9/15/2025 21:00	10.67	21.92	14.859	121.25	1
LH-SC-02	9/15/2025 21:15	10.64	21.9	14.859	120.91	1
LH-SC-02	9/15/2025 21:30	10.58	21.9	14.859	120.23	1
LH-SC-02	9/15/2025 21:45	10.49	21.88	14.859	119.2	1
LH-SC-02	9/15/2025 22:00	10.48	21.86	14.86	119.09	1
LH-SC-02	9/15/2025 22:15	10.41	21.84	14.86	118.3	1
LH-SC-02	9/15/2025 22:30	10.37	21.84	14.86	117.84	1
LH-SC-02	9/15/2025 22:45	10.39	21.84	14.86	118.07	1
LH-SC-02	9/15/2025 23:00	10.21	21.82	14.866	116.02	1
LH-SC-02	9/15/2025 23:15	10.25	21.8	14.866	116.48	1
LH-SC-02	9/15/2025 23:30	10.21	21.78	14.866	116.02	1
LH-SC-02	9/15/2025 23:45	10.32	21.78	14.866	117.27	1
LH-SC-02	9/16/2025 0:00	10.29	21.78	14.867	116.93	1
LH-SC-02	9/16/2025 0:15	10.33	21.76	14.867	117.39	1
LH-SC-02	9/16/2025 0:30	10.25	21.74	14.867	115.17	1
LH-SC-02	9/16/2025 0:45	10.23	21.74	14.867	114.94	1
LH-SC-02	9/16/2025 1:00	10.21	21.74	14.866	114.72	1
LH-SC-02	9/16/2025 1:15	10.17	21.74	14.866	114.27	1
LH-SC-02	9/16/2025 1:30	10.14	21.72	14.866	113.93	1
LH-SC-02	9/16/2025 1:45	10.16	21.7	14.866	114.16	1
LH-SC-02	9/16/2025 2:00	10.09	21.7	14.866	113.37	1
LH-SC-02	9/16/2025 2:15	10.02	21.68	14.866	112.58	1
LH-SC-02	9/16/2025 2:30	9.94	21.66	14.866	111.69	1
LH-SC-02	9/16/2025 2:45	9.94	21.66	14.866	111.69	1
LH-SC-02	9/16/2025 3:00	9.82	21.66	14.859	110.34	1

Dissolved Oxygen Saturation Continous Monitoring Data
Normandeau Associates Inc.

Station Name	Date Time	DO mg/L	Temp C	Air Pressure PSI	Saturation PCT	Use Code
LH-SC-02	9/16/2025 3:15	9.97	21.66	14.859	112.02	1
LH-SC-02	9/16/2025 3:30	9.82	21.64	14.859	110.34	1
LH-SC-02	9/16/2025 3:45	9.65	21.64	14.859	108.43	1
LH-SC-02	9/16/2025 4:00	9.72	21.64	14.856	109.21	1
LH-SC-02	9/16/2025 4:15	9.75	21.62	14.856	109.55	1
LH-SC-02	9/16/2025 4:30	9.76	21.62	14.856	109.66	1
LH-SC-02	9/16/2025 4:45	9.76	21.62	14.856	109.66	1
LH-SC-02	9/16/2025 5:00	9.77	21.6	14.855	109.78	1
LH-SC-02	9/16/2025 5:15	9.47	21.6	14.855	106.4	1
LH-SC-02	9/16/2025 5:30	9.43	21.58	14.855	105.96	1
LH-SC-02	9/16/2025 5:45	9.67	21.56	14.855	108.65	1
LH-SC-02	9/16/2025 6:00	9.37	21.56	14.856	105.28	1
LH-SC-02	9/16/2025 6:15	9.62	21.54	14.856	108.09	1
LH-SC-02	9/16/2025 6:30	9.57	21.54	14.856	107.53	1
LH-SC-02	9/16/2025 6:45	9.41	21.54	14.856	105.73	1
LH-SC-02	9/16/2025 7:00	9.57	21.54	14.866	107.53	1
LH-SC-02	9/16/2025 7:15	9.53	21.54	14.866	107.08	1
LH-SC-02	9/16/2025 7:30	9.51	21.52	14.866	106.85	1
LH-SC-02	9/16/2025 7:45	9.34	21.52	14.866	104.94	1
LH-SC-02	9/16/2025 8:00	9.56	21.52	14.87	107.42	1
LH-SC-02	9/16/2025 8:15	9.28	21.52	14.87	104.27	1
LH-SC-02	9/16/2025 8:30	9.61	21.52	14.87	107.98	1
LH-SC-02	9/16/2025 8:45	9.59	21.52	14.87	107.75	1
LH-SC-02	9/16/2025 9:00	9.61	21.54	14.872	107.98	1
LH-SC-02	9/16/2025 9:15	9.37	21.54	14.872	105.28	1
LH-SC-02	9/16/2025 9:30	9.53	21.56	14.872	107.08	1
LH-SC-02	9/16/2025 9:45	9.74	21.58	14.872	109.44	2
LH-SC-02	9/16/2025 10:00	9.05	21.56	14.873	101.69	2
LH-SC-02	9/16/2025 10:15	0	0	14.873	0	2
LH-SC-02	9/16/2025 10:30	10.15	21.68	14.873	114.04	2
LH-SC-02	9/16/2025 10:45	10.22	21.62	14.873	114.83	1
LH-SC-02	9/16/2025 11:00	10.34	21.64	14.869	116.18	1
LH-SC-02	9/16/2025 11:15	10.46	21.68	14.869	117.53	1
LH-SC-02	9/16/2025 11:30	10.39	21.72	14.869	116.74	1
LH-SC-02	9/16/2025 11:45	10.36	21.74	14.869	116.4	1
LH-SC-02	9/16/2025 12:00	10.49	21.76	14.865	119.2	1
LH-SC-02	9/16/2025 12:15	10.68	21.8	14.865	121.36	1
LH-SC-02	9/16/2025 12:30	10.85	21.8	14.865	123.3	1
LH-SC-02	9/16/2025 12:45	10.99	21.82	14.865	124.89	1
LH-SC-02	9/16/2025 13:00	11.04	21.84	14.865	125.45	1
LH-SC-02	9/16/2025 13:15	11.05	21.86	14.865	125.57	1
LH-SC-02	9/16/2025 13:30	11.17	21.88	14.865	126.93	1
LH-SC-02	9/16/2025 13:45	11.19	21.9	14.865	127.16	1
LH-SC-02	9/16/2025 14:00	11.28	21.9	14.863	128.18	1
LH-SC-02	9/16/2025 14:15	11.35	21.92	14.863	128.98	1
LH-SC-02	9/16/2025 14:30	11.36	21.92	14.863	129.09	1
LH-SC-02	9/16/2025 14:45	11.12	21.98	14.863	126.36	1
LH-SC-02	9/16/2025 15:00	11.04	22	14.855	125.45	1
LH-SC-02	9/16/2025 15:15	11.02	22.02	14.855	125.23	1
LH-SC-02	9/16/2025 15:30	10.98	22.06	14.855	124.77	1
LH-SC-02	9/16/2025 15:45	10.98	22.04	14.855	124.77	1
LH-SC-02	9/16/2025 16:00	11.05	22.02	14.85	125.57	1
LH-SC-02	9/16/2025 16:15	10.97	22.02	14.85	124.66	1
LH-SC-02	9/16/2025 16:30	10.93	22.1	14.85	124.2	1
LH-SC-02	9/16/2025 16:45	10.92	22.1	14.85	124.09	1
LH-SC-02	9/16/2025 17:00	11.06	22.1	14.849	125.68	1
LH-SC-02	9/16/2025 17:15	10.99	22.08	14.849	124.89	1
LH-SC-02	9/16/2025 17:30	10.85	22.04	14.849	123.3	1
LH-SC-02	9/16/2025 17:45	10.9	22.02	14.849	123.86	1
LH-SC-02	9/16/2025 18:00	11.07	22.02	14.85	125.8	1
LH-SC-02	9/16/2025 18:15	10.88	22	14.85	123.64	1
LH-SC-02	9/16/2025 18:30	10.81	21.98	14.85	122.84	1
LH-SC-02	9/16/2025 18:45	10.77	21.96	14.85	122.39	1
LH-SC-02	9/16/2025 19:00	10.74	21.92	14.849	122.05	1
LH-SC-02	9/16/2025 19:15	10.85	21.92	14.849	123.3	1
LH-SC-02	9/16/2025 19:30	10.63	21.9	14.849	120.8	1
LH-SC-02	9/16/2025 19:45	10.56	21.88	14.849	120	1
LH-SC-02	9/16/2025 20:00	10.53	21.86	14.852	119.66	1
LH-SC-02	9/16/2025 20:15	10.6	21.84	14.852	120.45	1
LH-SC-02	9/16/2025 20:30	10.5	21.84	14.852	119.32	1
LH-SC-02	9/16/2025 20:45	10.43	21.8	14.852	118.52	1
LH-SC-02	9/16/2025 21:00	10.4	21.78	14.852	118.18	1
LH-SC-02	9/16/2025 21:15	10.26	21.78	14.852	116.59	1
LH-SC-02	9/16/2025 21:30	10.21	21.76	14.852	116.02	1
LH-SC-02	9/16/2025 21:45	10.12	21.74	14.852	113.71	1
LH-SC-02	9/16/2025 22:00	10.09	21.72	14.852	113.37	1
LH-SC-02	9/16/2025 22:15	10.12	21.72	14.852	113.71	1
LH-SC-02	9/16/2025 22:30	10.12	21.7	14.852	113.71	1
LH-SC-02	9/16/2025 22:45	10.06	21.68	14.852	113.03	1
LH-SC-02	9/16/2025 23:00	10.01	21.66	14.846	112.47	1
LH-SC-02	9/16/2025 23:15	9.97	21.66	14.846	112.02	1
LH-SC-02	9/16/2025 23:30	9.93	21.64	14.846	111.57	1
LH-SC-02	9/16/2025 23:45	9.94	21.62	14.846	111.69	1
LH-SC-02	9/17/2025 0:00	9.95	21.62	14.84	111.8	1

Dissolved Oxygen Saturation Continous Monitoring Data
Normandeau Associates Inc.

Station Name	Date Time	DO mg/L	Temp C	Air Pressure PSI	Saturation PCT	Use Code
LH-SC-02	9/17/2025 0:15	9.92	21.58	14.84	111.46	1
LH-SC-02	9/17/2025 0:30	9.89	21.58	14.84	111.12	1
LH-SC-02	9/17/2025 0:45	9.87	21.56	14.84	110.9	1
LH-SC-02	9/17/2025 1:00	9.87	21.54	14.835	110.9	1
LH-SC-02	9/17/2025 1:15	9.84	21.54	14.835	110.56	1
LH-SC-02	9/17/2025 1:30	9.71	21.52	14.835	109.1	1
LH-SC-02	9/17/2025 1:45	9.72	21.5	14.835	109.21	1
LH-SC-02	9/17/2025 2:00	9.55	21.48	14.833	107.3	1
LH-SC-02	9/17/2025 2:15	9.69	21.46	14.833	108.88	1
LH-SC-02	9/17/2025 2:30	9.66	21.44	14.833	108.54	1
LH-SC-02	9/17/2025 2:45	9.55	21.4	14.833	107.3	1
LH-SC-02	9/17/2025 3:00	9.59	21.4	14.833	107.75	1
LH-SC-02	9/17/2025 3:15	9.6	21.38	14.833	107.87	1
LH-SC-02	9/17/2025 3:30	9.55	21.36	14.833	107.3	1
LH-SC-02	9/17/2025 3:45	9.54	21.36	14.833	107.19	1
LH-SC-02	9/17/2025 4:00	9.35	21.34	14.833	105.06	1
LH-SC-02	9/17/2025 4:15	9.4	21.32	14.833	105.62	1
LH-SC-02	9/17/2025 4:30	9.31	21.3	14.833	104.61	1
LH-SC-02	9/17/2025 4:45	9.38	21.3	14.833	105.39	1
LH-SC-02	9/17/2025 5:00	9.3	21.28	14.83	104.49	1
LH-SC-02	9/17/2025 5:15	9.19	21.26	14.83	103.26	1
LH-SC-02	9/17/2025 5:30	9.26	21.24	14.83	104.04	1
LH-SC-02	9/17/2025 5:45	9.24	21.24	14.83	103.82	1
LH-SC-02	9/17/2025 6:00	9.15	21.22	14.83	102.81	1
LH-SC-02	9/17/2025 6:15	9.25	21.2	14.83	103.93	1
LH-SC-02	9/17/2025 6:30	9.22	21.18	14.83	103.6	1
LH-SC-02	9/17/2025 6:45	9.2	21.16	14.83	103.37	1
LH-SC-02	9/17/2025 7:00	9.24	21.14	14.823	103.82	1
LH-SC-02	9/17/2025 7:15	9.1	21.12	14.823	102.25	1
LH-SC-02	9/17/2025 7:30	9.11	21.1	14.823	102.36	1
LH-SC-02	9/17/2025 7:45	9.15	21.08	14.823	102.81	1
LH-SC-02	9/17/2025 8:00	9.15	21.08	14.815	102.81	1
LH-SC-02	9/17/2025 8:15	9.18	21.08	14.815	103.15	1
LH-SC-02	9/17/2025 8:30	9.21	21.1	14.815	103.48	1
LH-SC-02	9/17/2025 8:45	9.2	21.1	14.815	103.37	1
LH-SC-02	9/17/2025 9:00	9.2	21.1	14.809	103.37	1
LH-SC-02	9/17/2025 9:15	9.21	21.1	14.809	103.48	1
LH-SC-02	9/17/2025 9:30	9.25	21.12	14.809	103.93	1
LH-SC-02	9/17/2025 9:45	9.28	21.12	14.809	104.27	1
LH-SC-02	9/17/2025 10:00	9.41	21.14	14.819	105.73	1
LH-SC-02	9/17/2025 10:15	9.42	21.14	14.819	105.84	1
LH-SC-02	9/17/2025 10:30	9.55	21.14	14.803	107.3	1
LH-SC-02	9/17/2025 10:45	9.75	21.16	14.798	109.55	1
LH-SC-02	9/17/2025 11:00	9.68	21.2	14.801	108.76	1
LH-SC-02	9/17/2025 11:15	9.82	21.24	14.799	110.34	1
LH-SC-02	9/17/2025 11:30	9.93	21.26	14.799	111.57	1
LH-SC-02	9/17/2025 11:45	10.01	21.26	14.798	112.47	1
LH-SC-02	9/17/2025 12:00	10.05	21.28	14.793	112.92	1
LH-SC-02	9/17/2025 12:15	10.35	21.3	14.793	116.29	1
LH-SC-02	9/17/2025 12:30	10.39	21.34	14.794	116.74	1
LH-SC-02	9/17/2025 12:45	10.37	21.34	14.793	116.52	1
LH-SC-02	9/17/2025 13:00	10.53	21.38	14.791	118.31	1
LH-SC-02	9/17/2025 13:15	10.51	21.42	14.787	118.09	1
LH-SC-02	9/17/2025 13:30	10.52	21.44	14.784	118.2	1
LH-SC-02	9/17/2025 13:45	10.66	21.44	14.781	119.78	1
LH-SC-02	9/17/2025 14:00	10.77	21.46	14.775	121.01	1
LH-SC-02	9/17/2025 14:15	10.82	21.48	14.774	121.57	1
LH-SC-02	9/17/2025 14:30	10.8	21.46	14.769	121.35	1
LH-SC-02	9/17/2025 14:45	10.72	21.5	14.765	120.45	1
LH-SC-02	9/17/2025 15:00	10.66	21.52	14.765	119.78	1
LH-SC-02	9/17/2025 15:15	10.72	21.56	14.765	120.45	1
LH-SC-02	9/17/2025 15:30	10.59	21.56	14.761	118.99	1
LH-SC-02	9/17/2025 15:45	10.58	21.58	14.76	118.88	1
LH-SC-02	9/17/2025 16:00	10.78	21.58	14.76	121.12	1
LH-SC-02	9/17/2025 16:15	10.73	21.6	14.765	120.56	1
LH-SC-02	9/17/2025 16:30	10.74	21.64	14.759	120.67	1
LH-SC-02	9/17/2025 16:45	10.76	21.64	14.757	120.9	1
LH-SC-02	9/17/2025 17:00	10.78	21.62	14.755	121.12	1
LH-SC-02	9/17/2025 17:15	10.75	21.64	14.755	120.79	1
LH-SC-02	9/17/2025 17:30	10.78	21.66	14.752	121.12	1
LH-SC-02	9/17/2025 17:45	10.69	21.7	14.75	120.11	1
LH-SC-02	9/17/2025 18:00	10.69	21.7	14.748	120.11	1
LH-SC-02	9/17/2025 18:15	10.62	21.68	14.742	120.68	1
LH-SC-02	9/17/2025 18:30	10.57	21.64	14.742	120.11	1
LH-SC-02	9/17/2025 18:45	10.73	21.64	14.743	121.93	1
LH-SC-02	9/17/2025 19:00	10.69	21.64	14.743	121.48	1
LH-SC-02	9/17/2025 19:15	10.77	21.62	14.742	122.39	1
LH-SC-02	9/17/2025 19:30	10.65	21.6	14.743	121.02	1
LH-SC-02	9/17/2025 19:45	10.66	21.58	14.746	119.78	1
LH-SC-02	9/17/2025 20:00	10.69	21.56	14.745	120.11	1
LH-SC-02	9/17/2025 20:15	10.48	21.56	14.749	117.75	1
LH-SC-02	9/17/2025 20:30	10.53	21.54	14.746	118.31	1
LH-SC-02	9/17/2025 20:45	10.51	21.52	14.744	119.43	1
LH-SC-02	9/17/2025 21:00	10.5	21.5	14.742	119.32	1

Station Name	Date Time	DO mg/L	Temp C	Air Pressure PSI	Saturation PCT	Use Code
LH-SC-02	9/17/2025 21:15	10.47	21.5	14.74	118.98	1
LH-SC-02	9/17/2025 21:30	10.46	21.48	14.739	118.86	1
LH-SC-02	9/17/2025 21:45	10.41	21.46	14.735	118.3	1
LH-SC-02	9/17/2025 22:00	10.36	21.46	14.735	117.73	1
LH-SC-02	9/17/2025 22:15	10.35	21.44	14.733	117.61	1
LH-SC-02	9/17/2025 22:30	10.3	21.44	14.73	117.05	1
LH-SC-02	9/17/2025 22:45	10.26	21.42	14.726	116.59	1
LH-SC-02	9/17/2025 23:00	10.25	21.42	14.723	116.48	1
LH-SC-02	9/17/2025 23:15	10.19	21.4	14.723	115.8	1
LH-SC-02	9/17/2025 23:30	10.14	21.38	14.72	115.23	1
LH-SC-02	9/17/2025 23:45	10.12	21.38	14.72	115	1
LH-SC-02	9/18/2025 0:00	10	21.38	14.718	113.64	1
LH-SC-02	9/18/2025 0:15	10.06	21.38	14.719	114.32	1
LH-SC-02	9/18/2025 0:30	10.05	21.36	14.719	114.2	1
LH-SC-02	9/18/2025 0:45	9.89	21.36	14.719	112.39	1
LH-SC-02	9/18/2025 1:00	9.87	21.36	14.72	112.16	1
LH-SC-02	9/18/2025 1:15	9.77	21.34	14.721	111.02	1
LH-SC-02	9/18/2025 1:30	9.8	21.34	14.718	111.36	1
LH-SC-02	9/18/2025 1:45	9.86	21.34	14.712	112.05	1
LH-SC-02	9/18/2025 2:00	9.82	21.32	14.712	111.59	1
LH-SC-02	9/18/2025 2:15	9.81	21.32	14.712	111.48	1
LH-SC-02	9/18/2025 2:30	9.79	21.32	14.707	111.25	1
LH-SC-02	9/18/2025 2:45	9.7	21.3	14.705	110.23	1
LH-SC-02	9/18/2025 3:00	9.66	21.3	14.704	109.77	1
LH-SC-02	9/18/2025 3:15	9.55	21.3	14.7	108.52	1
LH-SC-02	9/18/2025 3:30	9.6	21.28	14.7	109.09	1
LH-SC-02	9/18/2025 3:45	9.5	21.28	14.698	107.95	1
LH-SC-02	9/18/2025 4:00	9.52	21.28	14.696	108.18	1
LH-SC-02	9/18/2025 4:15	9.55	21.26	14.697	108.52	1
LH-SC-02	9/18/2025 4:30	9.53	21.26	14.698	108.3	1
LH-SC-02	9/18/2025 4:45	9.51	21.26	14.697	108.07	1
LH-SC-02	9/18/2025 5:00	9.49	21.24	14.7	106.63	1
LH-SC-02	9/18/2025 5:15	9.39	21.24	14.7	105.51	1
LH-SC-02	9/18/2025 5:30	9.43	21.24	14.697	105.96	1
LH-SC-02	9/18/2025 5:45	9.41	21.24	14.694	105.73	1
LH-SC-02	9/18/2025 6:00	9.25	21.22	14.693	103.93	1
LH-SC-02	9/18/2025 6:15	9.27	21.22	14.693	104.16	1
LH-SC-02	9/18/2025 6:30	9.23	21.22	14.694	103.71	1
LH-SC-02	9/18/2025 6:45	9.31	21.22	14.694	104.61	1
LH-SC-02	9/18/2025 7:00	9.25	21.2	14.694	103.93	1
LH-SC-02	9/18/2025 7:15	9.23	21.2	14.691	103.71	1
LH-SC-02	9/18/2025 7:30	9.13	21.2	14.692	102.58	1
LH-SC-02	9/18/2025 7:45	9.26	21.18	14.688	104.04	1
LH-SC-02	9/18/2025 8:00	9.24	21.18	14.683	103.82	1
LH-SC-02	9/18/2025 8:15	9.25	21.18	14.687	103.93	1
LH-SC-02	9/18/2025 8:30	9.17	21.18	14.689	103.03	1
LH-SC-02	9/18/2025 8:45	9.2	21.18	14.687	103.37	1
LH-SC-02	9/18/2025 9:00	9.19	21.2	14.691	103.26	1
LH-SC-02	9/18/2025 9:15	9.3	21.22	14.691	104.49	1
LH-SC-02	9/18/2025 9:30	9.31	21.22	14.691	104.61	1
LH-SC-02	9/18/2025 9:45	9.47	21.24	14.692	106.4	1
LH-SC-02	9/18/2025 10:00	9.46	21.26	14.69	107.5	1
LH-SC-02	9/18/2025 10:15	9.4	21.28	14.691	106.82	1
LH-SC-02	9/18/2025 10:30	9.5	21.28	14.691	107.95	1
LH-SC-02	9/18/2025 10:45	9.5	21.28	14.691	107.95	1
LH-SC-02	9/18/2025 11:00	9.53	21.3	14.691	108.3	1
LH-SC-02	9/18/2025 11:15	9.74	21.32	14.689	110.68	1
LH-SC-02	9/18/2025 11:30	9.88	21.36	14.686	112.27	1
LH-SC-02	9/18/2025 11:45	9.92	21.38	14.684	112.73	1
LH-SC-02	9/18/2025 12:00	9.97	21.4	14.68	113.3	1
LH-SC-02	9/18/2025 12:15	10.13	21.46	14.68	115.11	1
LH-SC-02	9/18/2025 12:30	10.2	21.48	14.676	115.91	1
LH-SC-02	9/18/2025 12:45	10.27	21.52	14.672	116.7	1
LH-SC-02	9/18/2025 13:00	10.38	21.56	14.667	117.95	1
LH-SC-02	9/18/2025 13:15	10.34	21.56	14.662	117.5	1
LH-SC-02	9/18/2025 13:30	10.53	21.6	14.662	119.66	1
LH-SC-02	9/18/2025 13:45	10.66	21.68	14.661	121.14	1
LH-SC-02	9/18/2025 14:00	10.79	21.78	14.657	124.02	1
LH-SC-02	9/18/2025 14:15	10.84	21.88	14.655	124.6	1
LH-SC-02	9/18/2025 14:30	10.83	22.02	14.652	124.48	1
LH-SC-02	9/18/2025 14:45	10.79	22.06	14.651	124.02	1
LH-SC-02	9/18/2025 15:00	11.07	22.16	14.648	127.24	1
LH-SC-02	9/18/2025 15:15	11.02	22.22	14.648	126.67	1
LH-SC-02	9/18/2025 15:30	11.27	22.4	14.647	131.05	1
LH-SC-02	9/18/2025 15:45	11.06	22.82	14.639	130.12	1
LH-SC-02	9/18/2025 16:00	11.06	23	14.638	130.12	1
LH-SC-02	9/18/2025 16:15	10.94	23.24	14.635	128.71	1
LH-SC-02	9/18/2025 16:30	11.13	23.34	14.633	132.5	1
LH-SC-02	9/18/2025 16:45	11.11	23.34	14.633	132.26	1
LH-SC-02	9/18/2025 17:00	11.07	23.22	14.631	130.24	1
LH-SC-02	9/18/2025 17:15	11.24	22.98	14.631	132.24	1
LH-SC-02	9/18/2025 17:30	11.4	22.76	14.632	134.12	1
LH-SC-02	9/18/2025 17:45	11.26	22.54	14.632	130.93	1
LH-SC-02	9/18/2025 18:00	11.39	22.5	14.63	132.44	1

Dissolved Oxygen Saturation Continous Monitoring Data

Station Name	Date Time	DO mg/L	Temp C	Air Pressure PSI	Saturation PCT	Use Code
LH-SC-02	9/18/2025 18:15	11.4	22.28	14.627	132.56	1
LH-SC-02	9/18/2025 18:30	11.41	22.36	14.627	132.67	1
LH-SC-02	9/18/2025 18:45	11.37	22.32	14.627	132.21	1
LH-SC-02	9/18/2025 19:00	11.37	22.22	14.625	130.69	1
LH-SC-02	9/18/2025 19:15	11.18	22.12	14.628	128.51	1
LH-SC-02	9/18/2025 19:30	11.33	22.1	14.628	130.23	1
LH-SC-02	9/18/2025 19:45	11.31	22.02	14.628	130	1
LH-SC-02	9/18/2025 20:00	11.37	22.02	14.628	130.69	1
LH-SC-02	9/18/2025 20:15	11.28	21.98	14.629	129.66	1
LH-SC-02	9/18/2025 20:30	11.21	21.96	14.631	128.85	1
LH-SC-02	9/18/2025 20:45	11.22	21.98	14.631	128.97	1
LH-SC-02	9/18/2025 21:00	11.26	21.98	14.631	129.43	1
LH-SC-02	9/18/2025 21:15	11.33	21.96	14.628	130.23	1
LH-SC-02	9/18/2025 21:30	11.31	22	14.631	130	1
LH-SC-02	9/18/2025 21:45	11.32	22.02	14.631	130.11	1
LH-SC-02	9/18/2025 22:00	11.35	22.04	14.628	130.46	1
LH-SC-02	9/18/2025 22:15	11.32	22.08	14.63	130.11	1
LH-SC-02	9/18/2025 22:30	11.2	22.08	14.629	128.74	1
LH-SC-02	9/18/2025 22:45	10.83	22.08	14.629	124.48	1
LH-SC-02	9/18/2025 23:00	10.92	22.1	14.63	125.52	1
LH-SC-02	9/18/2025 23:15	11.11	22.1	14.629	127.7	1
LH-SC-02	9/18/2025 23:30	10.74	22.12	14.63	123.45	1
LH-SC-02	9/18/2025 23:45	10.83	22.14	14.629	124.48	1
LH-SC-02	9/19/2025 0:00	10.87	22.16	14.628	124.94	1
LH-SC-02	9/19/2025 0:15	10.86	22.18	14.63	124.83	1
LH-SC-02	9/19/2025 0:30	10.8	22.2	14.63	124.14	1
LH-SC-02	9/19/2025 0:45	10.94	22.24	14.632	125.75	1
LH-SC-02	9/19/2025 1:00	10.89	22.28	14.63	126.63	1
LH-SC-02	9/19/2025 1:15	10.9	22.38	14.63	126.74	1
LH-SC-02	9/19/2025 1:30	10.76	22.38	14.629	125.12	1
LH-SC-02	9/19/2025 1:45	10.34	22.42	14.631	120.23	1
LH-SC-02	9/19/2025 2:00	10.31	22.42	14.632	119.88	1
LH-SC-02	9/19/2025 2:15	10.26	22.38	14.629	119.3	1
LH-SC-02	9/19/2025 2:30	10.19	22.36	14.626	118.49	1
LH-SC-02	9/19/2025 2:45	10.17	22.34	14.628	118.26	1
LH-SC-02	9/19/2025 3:00	10.14	22.32	14.625	117.91	1
LH-SC-02	9/19/2025 3:15	10.17	22.28	14.628	118.26	1
LH-SC-02	9/19/2025 3:30	10.13	22.26	14.628	117.79	1
LH-SC-02	9/19/2025 3:45	10.09	22.24	14.629	115.98	1
LH-SC-02	9/19/2025 4:00	10.09	22.22	14.63	115.98	1
LH-SC-02	9/19/2025 4:15	10.11	22.18	14.631	116.21	1
LH-SC-02	9/19/2025 4:30	10.1	22.14	14.632	116.09	1
LH-SC-02	9/19/2025 4:45	10.04	22.12	14.635	115.4	1
LH-SC-02	9/19/2025 5:00	10.06	22.1	14.635	115.63	1
LH-SC-02	9/19/2025 5:15	10.04	22.08	14.636	115.4	1
LH-SC-02	9/19/2025 5:30	9.96	22.06	14.638	114.48	1
LH-SC-02	9/19/2025 5:45	9.98	22.04	14.638	114.71	1
LH-SC-02	9/19/2025 6:00	9.94	22	14.639	114.25	1
LH-SC-02	9/19/2025 6:15	9.92	21.98	14.642	114.02	1
LH-SC-02	9/19/2025 6:30	9.9	21.96	14.646	113.79	1
LH-SC-02	9/19/2025 6:45	9.91	21.92	14.651	113.91	1
LH-SC-02	9/19/2025 7:00	9.95	21.9	14.653	114.37	1
LH-SC-02	9/19/2025 7:15	9.9	21.88	14.656	113.79	1
LH-SC-02	9/19/2025 7:30	9.87	21.88	14.658	113.45	1
LH-SC-02	9/19/2025 7:45	9.91	21.86	14.66	113.91	1
LH-SC-02	9/19/2025 8:00	9.87	21.86	14.662	113.45	1
LH-SC-02	9/19/2025 8:15	9.91	21.86	14.661	113.91	1
LH-SC-02	9/19/2025 8:30	10.02	21.86	14.663	115.17	1
LH-SC-02	9/19/2025 8:45	9.8	21.84	14.664	112.64	1
LH-SC-02	9/19/2025 9:00	9.9	21.84	14.667	113.79	1
LH-SC-02	9/19/2025 9:15	10.07	21.86	14.67	115.75	1
LH-SC-02	9/19/2025 9:30	10.11	21.86	14.67	116.21	1
LH-SC-02	9/19/2025 9:45	10.07	21.88	14.67	115.75	1
LH-SC-02	9/19/2025 10:00	10.1	21.88	14.671	116.09	1
LH-SC-02	9/19/2025 10:15	10.34	21.9	14.672	118.85	1
LH-SC-02	9/19/2025 10:30	10.48	21.92	14.673	120.46	1
LH-SC-02	9/19/2025 10:45	10.6	21.92	14.67	121.84	1
LH-SC-02	9/19/2025 11:00	10.62	21.94	14.672	122.07	1
LH-SC-02	9/19/2025 11:15	10.62	22	14.67	122.07	1
LH-SC-02	9/19/2025 11:30	10.31	22.06	14.671	118.51	1
LH-SC-02	9/19/2025 11:45	10.53	22.1	14.672	121.03	1
LH-SC-02	9/19/2025 12:00	10.61	22.16	14.67	121.95	1
LH-SC-02	9/19/2025 12:15	10.43	22.22	14.672	119.89	1
LH-SC-02	9/19/2025 12:30	10.38	22.26	14.674	120.7	1
LH-SC-02	9/19/2025 12:45	10.77	22.36	14.671	125.23	1
LH-SC-02	9/19/2025 13:00	10.8	22.5	14.672	125.58	1
LH-SC-02	9/19/2025 13:15	10.63	22.46	14.67	123.6	1
LH-SC-02	9/19/2025 13:30	10.76	22.54	14.67	125.12	1
LH-SC-02	9/19/2025 13:45	10.69	22.6	14.669	124.3	1
LH-SC-02	9/19/2025 14:00	10.73	22.64	14.668	124.77	1
LH-SC-02	9/19/2025 14:15	10.69	22.7	14.67	124.3	1
LH-SC-02	9/19/2025 14:30	10.79	22.74	14.669	125.47	1
LH-SC-02	9/19/2025 14:45	10.75	22.8	14.668	125	1
LH-SC-02	9/19/2025 15:00	10.76	22.74	14.67	125.12	1

Station Name	Date Time	DO mg/L	Temp C	Air Pressure PSI	Saturation PCT	Use Code
LH-SC-02	9/19/2025 15:15	10.9	22.82	14.669	126.74	1
LH-SC-02	9/19/2025 15:30	10.94	22.84	14.67	127.21	1
LH-SC-02	9/19/2025 15:45	11.11	22.9	14.671	129.19	1
LH-SC-02	9/19/2025 16:00	11.21	22.88	14.671	130.35	1
LH-SC-02	9/19/2025 16:15	11.41	22.92	14.673	132.67	1
LH-SC-02	9/19/2025 16:30	11.24	22.82	14.673	130.7	1
LH-SC-02	9/19/2025 16:45	11.32	22.76	14.678	131.63	1
LH-SC-02	9/19/2025 17:00	11.49	22.62	14.677	133.6	1
LH-SC-02	9/19/2025 17:15	11.58	22.66	14.677	134.65	1
LH-SC-02	9/19/2025 17:30	11.69	22.64	14.681	135.93	1
LH-SC-02	9/19/2025 17:45	11.62	22.66	14.685	135.12	1
LH-SC-02	9/19/2025 18:00	11.57	22.62	14.689	134.53	1
LH-SC-02	9/19/2025 18:15	11.48	22.64	14.692	133.49	1
LH-SC-02	9/19/2025 18:30	11.41	22.64	14.694	132.67	1
LH-SC-02	9/19/2025 18:45	11.45	22.58	14.695	133.14	1
LH-SC-02	9/19/2025 19:00	11.54	22.54	14.698	134.19	1
LH-SC-02	9/19/2025 19:15	11.31	22.6	14.702	131.51	1
LH-SC-02	9/19/2025 19:30	11.26	22.64	14.704	130.93	1
LH-SC-02	9/19/2025 19:45	11.04	22.62	14.712	128.37	1
LH-SC-02	9/19/2025 20:00	11.01	22.62	14.716	128.02	1
LH-SC-02	9/19/2025 20:15	10.93	22.62	14.721	127.09	1
LH-SC-02	9/19/2025 20:30	11.03	22.56	14.727	128.26	1
LH-SC-02	9/19/2025 20:45	10.95	22.52	14.732	127.33	1
LH-SC-02	9/19/2025 21:00	10.91	22.5	14.736	126.86	1
LH-SC-02	9/19/2025 21:15	10.95	22.48	14.739	127.33	1
LH-SC-02	9/19/2025 21:30	10.78	22.42	14.742	125.35	1
LH-SC-02	9/19/2025 21:45	10.99	22.38	14.746	126.32	1
LH-SC-02	9/19/2025 22:00	10.78	22.36	14.747	123.91	1
LH-SC-02	9/19/2025 22:15	10.83	22.3	14.751	124.48	1
LH-SC-02	9/19/2025 22:30	10.68	22.28	14.757	122.76	1
LH-SC-02	9/19/2025 22:45	10.84	22.26	14.758	124.6	1
LH-SC-02	9/19/2025 23:00	10.7	22.22	14.76	121.59	1
LH-SC-02	9/19/2025 23:15	10.77	22.18	14.761	122.39	1
LH-SC-02	9/19/2025 23:30	10.76	22.16	14.764	122.27	1
LH-SC-02	9/19/2025 23:45	10.7	22.14	14.768	121.59	1
LH-SC-02	9/20/2025 0:00	10.57	22.12	14.77	120.11	1
LH-SC-02	9/20/2025 0:15	10.59	22.08	14.775	120.34	1
LH-SC-02	9/20/2025 0:30	10.59	22.04	14.776	120.34	1
LH-SC-02	9/20/2025 0:45	10.48	22.02	14.776	119.09	1
LH-SC-02	9/20/2025 1:00	10.33	22	14.779	117.39	1
LH-SC-02	9/20/2025 1:15	10.47	21.98	14.78	118.98	1
LH-SC-02	9/20/2025 1:30	10.27	21.96	14.784	116.7	1
LH-SC-02	9/20/2025 1:45	10.29	21.94	14.783	116.93	1
LH-SC-02	9/20/2025 2:00	10.36	21.9	14.782	117.73	1
LH-SC-02	9/20/2025 2:15	10.13	21.9	14.783	115.11	1
LH-SC-02	9/20/2025 2:30	9.95	21.88	14.787	113.07	1
LH-SC-02	9/20/2025 2:45	10.2	21.86	14.791	115.91	1
LH-SC-02	9/20/2025 3:00	10.11	21.84	14.79	114.89	1
LH-SC-02	9/20/2025 3:15	10.17	21.8	14.793	115.57	1
LH-SC-02	9/20/2025 3:30	9.89	21.8	14.794	112.39	1
LH-SC-02	9/20/2025 3:45	10.02	21.78	14.797	113.86	1
LH-SC-02	9/20/2025 4:00	10.01	21.76	14.799	113.75	1
LH-SC-02	9/20/2025 4:15	9.93	21.74	14.802	111.57	1
LH-SC-02	9/20/2025 4:30	9.93	21.72	14.803	111.57	1
LH-SC-02	9/20/2025 4:45	9.9	21.7	14.803	111.24	1
LH-SC-02	9/20/2025 5:00	9.83	21.68	14.807	110.45	1
LH-SC-02	9/20/2025 5:15	9.78	21.66	14.811	109.89	1
LH-SC-02	9/20/2025 5:30	9.53	21.64	14.812	107.08	1
LH-SC-02	9/20/2025 5:45	9.71	21.62	14.818	109.1	1
LH-SC-02	9/20/2025 6:00	9.58	21.6	14.82	107.64	1
LH-SC-02	9/20/2025 6:15	9.7	21.56	14.823	108.99	1
LH-SC-02	9/20/2025 6:30	9.52	21.54	14.826	106.97	1
LH-SC-02	9/20/2025 6:45	9.52	21.52	14.831	106.97	1
LH-SC-02	9/20/2025 7:00	9.52	21.5	14.831	106.97	1
LH-SC-02	9/20/2025 7:15	9.37	21.48	14.832	105.28	1
LH-SC-02	9/20/2025 7:30	9.51	21.48	14.835	106.85	1
LH-SC-02	9/20/2025 7:45	9.49	21.46	14.838	106.63	1
LH-SC-02	9/20/2025 8:00	9.28	21.46	14.841	104.27	1
LH-SC-02	9/20/2025 8:15	9.34	21.46	14.841	104.94	1
LH-SC-02	9/20/2025 8:30	9.5	21.46	14.843	106.74	1
LH-SC-02	9/20/2025 8:45	9.34	21.42	14.846	104.94	1
LH-SC-02	9/20/2025 9:00	9.44	21.42	14.849	106.07	1
LH-SC-02	9/20/2025 9:15	9.67	21.42	14.851	108.65	1
LH-SC-02	9/20/2025 9:30	9.55	21.42	14.851	107.3	1
LH-SC-02	9/20/2025 9:45	9.58	21.44	14.853	107.64	1
LH-SC-02	9/20/2025 10:00	9.65	21.44	14.855	108.43	1
LH-SC-02	9/20/2025 10:15	9.65	21.46	14.856	108.43	1
LH-SC-02	9/20/2025 10:30	9.75	21.48	14.854	109.55	1
LH-SC-02	9/20/2025 10:45	9.79	21.48	14.854	110	1
LH-SC-02	9/20/2025 11:00	9.88	21.54	14.854	111.01	1
LH-SC-02	9/20/2025 11:15	9.99	21.56	14.854	112.25	1
LH-SC-02	9/20/2025 11:30	10.03	21.6	14.855	112.7	1
LH-SC-02	9/20/2025 11:45	10.15	21.62	14.851	114.04	1
LH-SC-02	9/20/2025 12:00	10.15	21.64	14.849	114.04	1

Dissolved Oxygen Saturation Continous Monitoring Data
Normandeau Associates Inc.

Station Name	Date Time	DO mg/L	Temp C	Air Pressure PSI	Saturation PCT	Use Code
LH-SC-02	9/20/2025 12:15	10.12	21.66	14.846	113.71	1
LH-SC-02	9/20/2025 12:30	10.4	21.72	14.848	116.85	1
LH-SC-02	9/20/2025 12:45	10.23	21.74	14.845	114.94	1
LH-SC-02	9/20/2025 13:00	10.43	21.78	14.846	118.52	1
LH-SC-02	9/20/2025 13:15	10.55	21.84	14.844	119.89	1
LH-SC-02	9/20/2025 13:30	10.63	21.86	14.844	120.8	1
LH-SC-02	9/20/2025 13:45	10.58	21.88	14.844	120.23	1
LH-SC-02	9/20/2025 14:00	10.66	21.92	14.841	121.14	1
LH-SC-02	9/20/2025 14:15	10.91	21.98	14.838	123.98	1
LH-SC-02	9/20/2025 14:30	10.9	22.02	14.836	123.86	1
LH-SC-02	9/20/2025 14:45	10.87	22.02	14.837	123.52	1
LH-SC-02	9/20/2025 15:00	10.52	22.04	14.836	119.55	1
LH-SC-02	9/20/2025 15:15	10.92	22.08	14.834	124.09	1
LH-SC-02	9/20/2025 15:30	10.94	22.1	14.833	124.32	1
LH-SC-02	9/20/2025 15:45	10.93	22.14	14.833	124.2	1
LH-SC-02	9/20/2025 16:00	11.07	22.2	14.835	125.8	1
LH-SC-02	9/20/2025 16:15	11.41	22.32	14.834	131.15	1
LH-SC-02	9/20/2025 16:30	11.45	22.52	14.836	131.61	1
LH-SC-02	9/20/2025 16:45	11.25	22.7	14.834	129.31	1
LH-SC-02	9/20/2025 17:00	10.92	22.84	14.836	126.98	1
LH-SC-02	9/20/2025 17:15	10.93	22.9	14.836	127.09	1
LH-SC-02	9/20/2025 17:30	10.89	22.9	14.836	126.63	1
LH-SC-02	9/20/2025 17:45	11.2	22.86	14.838	130.23	1
LH-SC-02	9/20/2025 18:00	11.24	22.78	14.839	130.7	1
LH-SC-02	9/20/2025 18:15	11.17	22.68	14.84	128.39	1
LH-SC-02	9/20/2025 18:30	10.93	22.6	14.84	125.63	1
LH-SC-02	9/20/2025 18:45	11.05	22.46	14.84	127.01	1
LH-SC-02	9/20/2025 19:00	11.07	22.4	14.841	125.8	1
LH-SC-02	9/20/2025 19:15	11.09	22.36	14.845	126.02	1
LH-SC-02	9/20/2025 19:30	11.09	22.3	14.848	126.02	1
LH-SC-02	9/20/2025 19:45	11.04	22.2	14.848	125.45	1
LH-SC-02	9/20/2025 20:00	10.87	22.18	14.85	123.52	1
LH-SC-02	9/20/2025 20:15	10.92	22.08	14.855	124.09	1
LH-SC-02	9/20/2025 20:30	10.72	22.08	14.853	121.82	1
LH-SC-02	9/20/2025 20:45	10.67	22.06	14.854	121.25	1
LH-SC-02	9/20/2025 21:00	10.6	22.1	14.857	120.45	1
LH-SC-02	9/20/2025 21:15	10.58	22.04	14.859	120.23	1
LH-SC-02	9/20/2025 21:30	10.58	22.04	14.862	120.23	1
LH-SC-02	9/20/2025 21:45	10.48	22.02	14.862	119.09	1
LH-SC-02	9/20/2025 22:00	10.39	21.98	14.863	118.07	1
LH-SC-02	9/20/2025 22:15	10.48	21.94	14.866	119.09	1
LH-SC-02	9/20/2025 22:30	10.32	21.9	14.868	117.27	1
LH-SC-02	9/20/2025 22:45	10.34	21.88	14.869	117.5	1
LH-SC-02	9/20/2025 23:00	10.29	21.86	14.871	116.93	1
LH-SC-02	9/20/2025 23:15	10.15	21.84	14.871	115.34	1
LH-SC-02	9/20/2025 23:30	10.19	21.8	14.871	115.8	1
LH-SC-02	9/20/2025 23:45	10.16	21.76	14.874	115.45	1
LH-SC-02	9/21/2025 0:00	10.1	21.74	14.872	113.48	1
LH-SC-02	9/21/2025 0:15	9.96	21.72	14.873	111.91	1
LH-SC-02	9/21/2025 0:30	10.04	21.7	14.873	112.81	1
LH-SC-02	9/21/2025 0:45	10	21.68	14.872	112.36	1
LH-SC-02	9/21/2025 1:00	9.93	21.66	14.875	111.57	1
LH-SC-02	9/21/2025 1:15	9.82	21.64	14.874	110.34	1
LH-SC-02	9/21/2025 1:30	9.71	21.6	14.876	109.1	1
LH-SC-02	9/21/2025 1:45	9.86	21.6	14.877	110.79	1
LH-SC-02	9/21/2025 2:00	9.75	21.56	14.877	109.55	1
LH-SC-02	9/21/2025 2:15	9.62	21.54	14.878	108.09	1
LH-SC-02	9/21/2025 2:30	9.82	21.54	14.878	110.34	1
LH-SC-02	9/21/2025 2:45	9.73	21.5	14.877	109.33	1
LH-SC-02	9/21/2025 3:00	9.63	21.48	14.878	108.2	1
LH-SC-02	9/21/2025 3:15	9.7	21.46	14.879	108.99	1
LH-SC-02	9/21/2025 3:30	9.4	21.44	14.878	105.62	1
LH-SC-02	9/21/2025 3:45	9.55	21.4	14.874	107.3	1
LH-SC-02	9/21/2025 4:00	9.58	21.38	14.878	107.64	1
LH-SC-02	9/21/2025 4:15	9.45	21.36	14.878	106.18	1
LH-SC-02	9/21/2025 4:30	9.47	21.34	14.878	106.4	1
LH-SC-02	9/21/2025 4:45	9.44	21.32	14.882	106.07	1
LH-SC-02	9/21/2025 5:00	9.47	21.3	14.883	106.4	1
LH-SC-02	9/21/2025 5:15	9.36	21.28	14.884	105.17	1
LH-SC-02	9/21/2025 5:30	9.24	21.24	14.888	102.67	1
LH-SC-02	9/21/2025 5:45	9.33	21.22	14.89	103.67	1
LH-SC-02	9/21/2025 6:00	9.27	21.22	14.891	103	1
LH-SC-02	9/21/2025 6:15	9.24	21.18	14.896	102.67	1
LH-SC-02	9/21/2025 6:30	9.21	21.14	14.892	102.33	1
LH-SC-02	9/21/2025 6:45	9.31	21.12	14.894	103.44	1
LH-SC-02	9/21/2025 7:00	9.15	21.1	14.895	101.67	1
LH-SC-02	9/21/2025 7:15	9.28	21.08	14.897	103.11	1
LH-SC-02	9/21/2025 7:30	9.28	21.08	14.899	103.11	1
LH-SC-02	9/21/2025 7:45	9.24	21.06	14.9	102.67	1
LH-SC-02	9/21/2025 8:00	9.05	21.06	14.899	100.56	1
LH-SC-02	9/21/2025 8:15	9.2	21.06	14.898	102.22	1
LH-SC-02	9/21/2025 8:30	9.09	21.06	14.901	101	1
LH-SC-02	9/21/2025 8:45	9.15	21.02	14.901	101.67	1
LH-SC-02	9/21/2025 9:00	9.26	21.02	14.903	102.89	1

Station Name	Date Time	DO mg/L	Temp C	Air Pressure PSI	Saturation PCT	Use Code
LH-SC-02	9/21/2025 9:15	9.23	21.02	14.903	102.56	1
LH-SC-02	9/21/2025 9:30	9.11	21.04	14.904	101.22	1
LH-SC-02	9/21/2025 9:45	9.13	21.06	14.905	101.44	1
LH-SC-02	9/21/2025 10:00	9.08	21.04	14.902	100.89	1
LH-SC-02	9/21/2025 10:15	9.41	21.06	14.903	104.56	1
LH-SC-02	9/21/2025 10:30	9.24	21.08	14.9	102.67	1
LH-SC-02	9/21/2025 10:45	9.25	21.1	14.897	102.78	1
LH-SC-02	9/21/2025 11:00	9.52	21.14	14.895	105.78	1
LH-SC-02	9/21/2025 11:15	9.67	21.14	14.896	107.44	1
LH-SC-02	9/21/2025 11:30	9.74	21.16	14.893	108.22	1
LH-SC-02	9/21/2025 11:45	9.74	21.22	14.893	108.22	1
LH-SC-02	9/21/2025 12:00	9.87	21.24	14.891	109.67	1
LH-SC-02	9/21/2025 12:15	9.82	21.26	14.888	110.34	1
LH-SC-02	9/21/2025 12:30	10.03	21.3	14.887	112.7	1
LH-SC-02	9/21/2025 12:45	10.1	21.34	14.886	113.48	1
LH-SC-02	9/21/2025 13:00	10.13	21.4	14.884	113.82	1
LH-SC-02	9/21/2025 13:15	10.17	21.4	14.884	114.27	1
LH-SC-02	9/21/2025 13:30	10.22	21.4	14.879	114.83	1
LH-SC-02	9/21/2025 13:45	10.26	21.44	14.876	115.28	1
LH-SC-02	9/21/2025 14:00	10.19	21.42	14.872	114.49	1
LH-SC-02	9/21/2025 14:15	10.21	21.42	14.87	114.72	1
LH-SC-02	9/21/2025 14:30	10.37	21.44	14.867	116.52	1
LH-SC-02	9/21/2025 14:45	10.39	21.44	14.865	116.74	1
LH-SC-02	9/21/2025 15:00	10.43	21.46	14.862	117.19	1
LH-SC-02	9/21/2025 15:15	10.53	21.46	14.858	118.31	1
LH-SC-02	9/21/2025 15:30	10.6	21.48	14.857	119.1	1
LH-SC-02	9/21/2025 15:45	10.78	21.54	14.854	121.12	1
LH-SC-02	9/21/2025 16:00	10.73	21.58	14.855	120.56	1
LH-SC-02	9/21/2025 16:15	10.53	21.62	14.859	118.31	1
LH-SC-02	9/21/2025 16:30	10.56	21.6	14.853	118.65	1
LH-SC-02	9/21/2025 16:45	10.62	21.62	14.847	119.33	1
LH-SC-02	9/21/2025 17:00	10.59	21.58	14.84	118.99	1
LH-SC-02	9/21/2025 17:15	10.63	21.58	14.841	119.44	1
LH-SC-02	9/21/2025 17:30	10.57	21.58	14.843	118.76	1
LH-SC-02	9/21/2025 17:45	10.55	21.52	14.843	118.54	1
LH-SC-02	9/21/2025 18:00	10.53	21.5	14.837	118.31	1
LH-SC-02	9/21/2025 18:15	10.46	21.48	14.839	117.53	1
LH-SC-02	9/21/2025 18:30	10.47	21.46	14.84	117.64	1
LH-SC-02	9/21/2025 18:45	10.46	21.44	14.84	117.53	1
LH-SC-02	9/21/2025 19:00	10.33	21.4	14.836	116.07	1
LH-SC-02	9/21/2025 19:15	10.4	21.38	14.834	116.85	1
LH-SC-02	9/21/2025 19:30	10.34	21.36	14.834	116.18	1
LH-SC-02	9/21/2025 19:45	10.23	21.34	14.835	114.94	1
LH-SC-02	9/21/2025 20:00	10.21	21.34	14.832	114.72	1
LH-SC-02	9/21/2025 20:15	10.16	21.32	14.829	114.16	1
LH-SC-02	9/21/2025 20:30	9.9	21.3	14.828	111.24	1
LH-SC-02	9/21/2025 20:45	10.09	21.28	14.825	113.37	1
LH-SC-02	9/21/2025 21:00	9.93	21.28	14.827	111.57	1
LH-SC-02	9/21/2025 21:15	9.98	21.26	14.826	112.13	1
LH-SC-02	9/21/2025 21:30	10	21.26	14.825	112.36	1
LH-SC-02	9/21/2025 21:45	9.97	21.24	14.825	112.02	1
LH-SC-02	9/21/2025 22:00	10.03	21.22	14.822	112.7	1
LH-SC-02	9/21/2025 22:15	9.83	21.2	14.822	110.45	1
LH-SC-02	9/21/2025 22:30	9.76	21.2	14.82	109.66	1
LH-SC-02	9/21/2025 22:45	9.9	21.18	14.819	111.24	1
LH-SC-02	9/21/2025 23:00	9.9	21.16	14.819	111.24	1
LH-SC-02	9/21/2025 23:15	9.68	21.14	14.815	108.76	1
LH-SC-02	9/21/2025 23:30	9.57	21.14	14.815	107.53	1
LH-SC-02	9/21/2025 23:45	9.61	21.12	14.814	107.98	1
LH-SC-02	9/22/2025 0:00	9.81	21.1	14.814	110.22	1
LH-SC-02	9/22/2025 0:15	9.79	21.08	14.813	110	1
LH-SC-02	9/22/2025 0:30	9.76	21.08	14.812	109.66	1
LH-SC-02	9/22/2025 0:45	9.74	21.04	14.812	109.44	1
LH-SC-02	9/22/2025 1:00	9.63	21.02	14.814	108.2	1
LH-SC-02	9/22/2025 1:15	9.62	21	14.814	108.09	1
LH-SC-02	9/22/2025 1:30	9.54	20.98	14.814	107.19	1
LH-SC-02	9/22/2025 1:45	9.57	20.96	14.814	107.53	1
LH-SC-02	9/22/2025 2:00	9.65	20.94	14.812	108.43	1
LH-SC-02	9/22/2025 2:15	9.54	20.92	14.813	107.19	1
LH-SC-02	9/22/2025 2:30	9.57	20.88	14.814	107.53	1
LH-SC-02	9/22/2025 2:45	9.5	20.88	14.813	106.74	1
LH-SC-02	9/22/2025 3:00	9.51	20.86	14.811	106.85	1
LH-SC-02	9/22/2025 3:15	9.57	20.86	14.813	107.53	1
LH-SC-02	9/22/2025 3:30	9.54	20.84	14.808	107.19	1
LH-SC-02	9/22/2025 3:45	9.57	20.82	14.805	107.53	1
LH-SC-02	9/22/2025 4:00	9.56	20.8	14.806	107.42	1
LH-SC-02	9/22/2025 4:15	9.47	20.78	14.804	106.4	1
LH-SC-02	9/22/2025 4:30	9.17	20.76	14.801	103.03	1
LH-SC-02	9/22/2025 4:45	9.46	20.74	14.797	105.11	1
LH-SC-02	9/22/2025 5:00	9.28	20.72	14.795	103.11	1
LH-SC-02	9/22/2025 5:15	9.36	20.68	14.795	104	1
LH-SC-02	9/22/2025 5:30	9.31	20.66	14.793	103.44	1
LH-SC-02	9/22/2025 5:45	9.14	20.64	14.794	101.56	1
LH-SC-02	9/22/2025 6:00	9.39	20.62	14.796	104.33	1

Station Name	Date Time	DO mg/L	Temp C	Air Pressure PSI	Saturation PCT	Use Code
LH-SC-02	9/22/2025 6:15	9.14	20.58	14.798	101.56	1
LH-SC-02	9/22/2025 6:30	9.18	20.58	14.798	102	1
LH-SC-02	9/22/2025 6:45	9.24	20.54	14.798	102.67	1
LH-SC-02	9/22/2025 7:00	9.32	20.54	14.8	103.56	1
LH-SC-02	9/22/2025 7:15	9.34	20.54	14.801	103.78	1
LH-SC-02	9/22/2025 7:30	9.19	20.54	14.801	102.11	1
LH-SC-02	9/22/2025 7:45	9.28	20.54	14.798	103.11	1
LH-SC-02	9/22/2025 8:00	9.26	20.54	14.801	102.89	1
LH-SC-02	9/22/2025 8:15	9.14	20.54	14.802	101.56	1
LH-SC-02	9/22/2025 8:30	9.13	20.58	14.801	101.44	1
LH-SC-02	9/22/2025 8:45	9.25	20.5	14.798	102.78	1
LH-SC-02	9/22/2025 9:00	9.21	20.5	14.796	102.33	1
LH-SC-02	9/22/2025 9:15	9.29	20.5	14.799	103.22	1
LH-SC-02	9/22/2025 9:30	9.09	20.52	14.799	101	1
LH-SC-02	9/22/2025 9:45	9.24	20.54	14.8	102.67	1
LH-SC-02	9/22/2025 10:00	8.81	21.06	14.796	98.99	2
LH-SC-02	9/22/2025 10:15	8.89	21.3	14.794	99.89	2
LH-SC-02	9/22/2025 10:30	9.88	20.9	14.793	111.01	2
LH-SC-02	9/22/2025 10:45	9.95	20.64	14.789	110.56	1
LH-SC-02	9/22/2025 11:00	9.9	20.64	14.787	110	1
LH-SC-02	9/22/2025 11:15	9.99	20.66	14.787	111	1
LH-SC-02	9/22/2025 11:30	10.04	20.74	14.782	111.56	1
LH-SC-02	9/22/2025 11:45	10.04	20.8	14.781	112.81	1
LH-SC-02	9/22/2025 12:00	10.24	20.88	14.776	115.06	1
LH-SC-02	9/22/2025 12:15	10.21	20.94	14.77	114.72	1
LH-SC-02	9/22/2025 12:30	10.16	21.08	14.769	114.16	1
LH-SC-02	9/22/2025 12:45	10.17	21.12	14.769	114.27	1
LH-SC-02	9/22/2025 13:00	10.23	21.1	14.766	114.94	1
LH-SC-02	9/22/2025 13:15	10.35	21.14	14.762	116.29	1
LH-SC-02	9/22/2025 13:30	10.41	21.22	14.761	116.97	1
LH-SC-02	9/22/2025 13:45	10.38	21.18	14.755	116.63	1
LH-SC-02	9/22/2025 14:00	10.52	21.22	14.75	118.2	1
LH-SC-02	9/22/2025 14:15	10.57	21.28	14.749	118.76	1
LH-SC-02	9/22/2025 14:30	10.76	21.38	14.743	122.27	1
LH-SC-02	9/22/2025 14:45	10.69	21.56	14.742	121.48	1
LH-SC-02	9/22/2025 15:00	10.69	21.6	14.736	121.48	1
LH-SC-02	9/22/2025 15:15	10.76	21.68	14.732	122.27	1
LH-SC-02	9/22/2025 15:30	10.8	21.86	14.73	124.14	1
LH-SC-02	9/22/2025 15:45	10.61	22.02	14.728	121.95	1
LH-SC-02	9/22/2025 16:00	10.35	22.12	14.724	118.97	1
LH-SC-02	9/22/2025 16:15	10.25	22.3	14.721	119.19	1
LH-SC-02	9/22/2025 16:30	10.09	22.36	14.721	117.33	1
LH-SC-02	9/22/2025 16:45	10.02	22.34	14.723	116.51	1
LH-SC-02	9/22/2025 17:00	10.02	22.3	14.718	116.51	1
LH-SC-02	9/22/2025 17:15	10.06	22.3	14.717	116.98	1
LH-SC-02	9/22/2025 17:30	10.09	22.26	14.715	117.33	1
LH-SC-02	9/22/2025 17:45	10.07	22.24	14.713	115.75	1
LH-SC-02	9/22/2025 18:00	10.14	22.24	14.71	116.55	1
LH-SC-02	9/22/2025 18:15	10.31	22.26	14.707	119.88	1
LH-SC-02	9/22/2025 18:30	10.21	22.24	14.706	117.36	1
LH-SC-02	9/22/2025 18:45	10.19	22.2	14.708	117.13	1
LH-SC-02	9/22/2025 19:00	10.29	22.1	14.705	118.28	1
LH-SC-02	9/22/2025 19:15	10.22	22.02	14.705	117.47	1
LH-SC-02	9/22/2025 19:30	10.18	22.08	14.708	117.01	1
LH-SC-02	9/22/2025 19:45	10.12	22.1	14.709	116.32	1
LH-SC-02	9/22/2025 20:00	10.23	22.04	14.708	117.59	1
LH-SC-02	9/22/2025 20:15	10.14	22.02	14.707	116.55	1
LH-SC-02	9/22/2025 20:30	10.34	21.94	14.707	118.85	1
LH-SC-02	9/22/2025 20:45	10.42	21.9	14.706	119.77	1
LH-SC-02	9/22/2025 21:00	10.43	21.92	14.705	119.89	1
LH-SC-02	9/22/2025 21:15	10.08	21.9	14.702	115.86	1
LH-SC-02	9/22/2025 21:30	10.23	21.76	14.7	117.59	1
LH-SC-02	9/22/2025 21:45	10.45	21.72	14.7	118.75	1
LH-SC-02	9/22/2025 22:00	10.29	21.66	14.698	116.93	1
LH-SC-02	9/22/2025 22:15	10.01	21.7	14.698	113.75	1
LH-SC-02	9/22/2025 22:30	10.14	21.72	14.7	115.23	1
LH-SC-02	9/22/2025 22:45	9.9	21.7	14.701	112.5	1
LH-SC-02	9/22/2025 23:00	9.82	21.68	14.7	111.59	1
LH-SC-02	9/22/2025 23:15	9.86	21.66	14.7	112.05	1
LH-SC-02	9/22/2025 23:30	9.84	21.64	14.702	111.82	1
LH-SC-02	9/22/2025 23:45	9.73	21.6	14.702	110.57	1
LH-SC-02	9/23/2025 0:00	9.79	21.58	14.702	111.25	1
LH-SC-02	9/23/2025 0:15	9.76	21.54	14.701	110.91	1
LH-SC-02	9/23/2025 0:30	9.76	21.52	14.701	110.91	1
LH-SC-02	9/23/2025 0:45	9.6	21.5	14.699	109.09	1
LH-SC-02	9/23/2025 1:00	9.72	21.48	14.701	110.45	1
LH-SC-02	9/23/2025 1:15	9.74	21.44	14.699	110.68	1
LH-SC-02	9/23/2025 1:30	9.71	21.42	14.699	110.34	1
LH-SC-02	9/23/2025 1:45	9.66	21.4	14.702	109.77	1
LH-SC-02	9/23/2025 2:00	9.65	21.38	14.695	109.66	1
LH-SC-02	9/23/2025 2:15	9.6	21.34	14.693	109.09	1
LH-SC-02	9/23/2025 2:30	9.58	21.32	14.693	108.86	1
LH-SC-02	9/23/2025 2:45	9.39	21.3	14.692	106.7	1
LH-SC-02	9/23/2025 3:00	9.5	21.28	14.69	107.95	1

Station Name	Date Time	DO mg/L	Temp C	Air Pressure PSI	Saturation PCT	Use Code
LH-SC-02	9/23/2025 3:15	9.43	21.26	14.688	107.16	1
LH-SC-02	9/23/2025 3:30	9.45	21.26	14.687	107.39	1
LH-SC-02	9/23/2025 3:45	9.44	21.24	14.686	106.07	1
LH-SC-02	9/23/2025 4:00	9.4	21.22	14.688	105.62	1
LH-SC-02	9/23/2025 4:15	9.32	21.2	14.688	104.72	1
LH-SC-02	9/23/2025 4:30	9.31	21.18	14.687	104.61	1
LH-SC-02	9/23/2025 4:45	9.25	21.16	14.684	103.93	1
LH-SC-02	9/23/2025 5:00	9.32	21.14	14.687	104.72	1
LH-SC-02	9/23/2025 5:15	9.19	21.12	14.685	103.26	1
LH-SC-02	9/23/2025 5:30	9.23	21.1	14.683	103.71	1
LH-SC-02	9/23/2025 5:45	9.14	21.1	14.684	102.7	1
LH-SC-02	9/23/2025 6:00	9.14	21.06	14.687	102.7	1
LH-SC-02	9/23/2025 6:15	9.12	21.06	14.686	102.47	1
LH-SC-02	9/23/2025 6:30	9.03	21.04	14.689	101.46	1
LH-SC-02	9/23/2025 6:45	9.04	21.02	14.686	101.57	1
LH-SC-02	9/23/2025 7:00	8.92	21.02	14.692	100.22	1
LH-SC-02	9/23/2025 7:15	8.98	21	14.689	100.9	1
LH-SC-02	9/23/2025 7:30	8.86	21	14.69	99.55	1
LH-SC-02	9/23/2025 7:45	8.94	21	14.693	100.45	1
LH-SC-02	9/23/2025 8:00	8.95	20.98	14.694	100.56	1
LH-SC-02	9/23/2025 8:15	8.79	20.98	14.698	98.76	1
LH-SC-02	9/23/2025 8:30	8.82	20.98	14.697	99.1	1
LH-SC-02	9/23/2025 8:45	8.77	20.98	14.698	98.54	1
LH-SC-02	9/23/2025 9:00	8.75	20.98	14.697	98.31	1
LH-SC-02	9/23/2025 9:15	8.88	20.98	14.699	99.78	1
LH-SC-02	9/23/2025 9:30	8.98	21	14.699	100.9	1
LH-SC-02	9/23/2025 9:45	9.13	21.02	14.697	102.58	1
LH-SC-02	9/23/2025 10:00	9.08	21.04	14.693	102.02	1
LH-SC-02	9/23/2025 10:15	9.03	21.08	14.696	101.46	1
LH-SC-02	9/23/2025 10:30	9.14	21.1	14.696	102.7	1
LH-SC-02	9/23/2025 10:45	9.27	21.14	14.694	104.16	1
LH-SC-02	9/23/2025 11:00	9.34	21.18	14.696	104.94	1
LH-SC-02	9/23/2025 11:15	9.35	21.24	14.695	105.06	1
LH-SC-02	9/23/2025 11:30	9.43	21.3	14.689	107.16	1
LH-SC-02	9/23/2025 11:45	9.43	21.36	14.688	107.16	1
LH-SC-02	9/23/2025 12:00	9.45	21.46	14.684	107.39	1
LH-SC-02	9/23/2025 12:15	9.48	21.52	14.679	107.73	1
LH-SC-02	9/23/2025 12:30	9.46	21.58	14.673	107.5	1
LH-SC-02	9/23/2025 12:45	9.51	21.58	14.677	108.07	1
LH-SC-02	9/23/2025 13:00	9.43	21.66	14.67	107.16	1
LH-SC-02	9/23/2025 13:15	9.5	21.74	14.669	107.95	1
LH-SC-02	9/23/2025 13:30	9.6	21.84	14.666	110.34	1
LH-SC-02	9/23/2025 13:45	9.64	21.92	14.663	110.8	1
LH-SC-02	9/23/2025 14:00	9.69	22.04	14.665	111.38	1
LH-SC-02	9/23/2025 14:15	9.73	22.08	14.666	111.84	1
LH-SC-02	9/23/2025 14:30	9.72	22.1	14.662	111.72	1
LH-SC-02	9/23/2025 14:45	9.7	22.12	14.663	111.49	1
LH-SC-02	9/23/2025 15:00	9.72	22.12	14.66	111.72	1
LH-SC-02	9/23/2025 15:15	9.67	22.14	14.661	111.15	1
LH-SC-02	9/23/2025 15:30	9.53	22.14	14.659	109.54	1
LH-SC-02	9/23/2025 15:45	9.66	22.14	14.661	111.03	1
LH-SC-02	9/23/2025 16:00	9.7	22.16	14.662	111.49	1
LH-SC-02	9/23/2025 16:15	9.7	22.16	14.665	111.49	1
LH-SC-02	9/23/2025 16:30	9.68	22.16	14.668	111.26	1
LH-SC-02	9/23/2025 16:45	9.71	22.16	14.668	111.61	1
LH-SC-02	9/23/2025 17:00	9.71	22.16	14.666	111.61	1
LH-SC-02	9/23/2025 17:15	9.56	22.16	14.67	109.89	1
LH-SC-02	9/23/2025 17:30	9.72	22.12	14.671	111.72	1
LH-SC-02	9/23/2025 17:45	9.78	22.08	14.673	112.41	1
LH-SC-02	9/23/2025 18:00	9.76	22.04	14.676	112.18	1
LH-SC-02	9/23/2025 18:15	9.73	22.04	14.676	111.84	1
LH-SC-02	9/23/2025 18:30	9.73	22.02	14.68	111.84	1
LH-SC-02	9/23/2025 18:45	9.69	22	14.68	111.38	1
LH-SC-02	9/23/2025 19:00	9.68	21.98	14.679	111.26	1
LH-SC-02	9/23/2025 19:15	9.61	21.96	14.68	110.46	1
LH-SC-02	9/23/2025 19:30	9.65	21.94	14.683	110.92	1
LH-SC-02	9/23/2025 19:45	9.6	21.92	14.685	110.34	1
LH-SC-02	9/23/2025 20:00	9.47	21.9	14.687	108.85	1
LH-SC-02	9/23/2025 20:15	9.52	21.9	14.686	109.43	1
LH-SC-02	9/23/2025 20:30	9.53	21.86	14.689	109.54	1
LH-SC-02	9/23/2025 20:45	9.54	21.86	14.692	109.66	1
LH-SC-02	9/23/2025 21:00	9.54	21.84	14.693	109.66	1
LH-SC-02	9/23/2025 21:15	9.46	21.8	14.694	108.74	1
LH-SC-02	9/23/2025 21:30	9.37	21.78	14.699	107.7	1
LH-SC-02	9/23/2025 21:45	9.3	21.76	14.7	106.9	1
LH-SC-02	9/23/2025 22:00	9.21	21.72	14.701	104.66	1
LH-SC-02	9/23/2025 22:15	9.25	21.7	14.702	105.11	1
LH-SC-02	9/23/2025 22:30	9.1	21.66	14.701	103.41	1
LH-SC-02	9/23/2025 22:45	9.21	21.64	14.703	104.66	1
LH-SC-02	9/23/2025 23:00	9.24	21.64	14.701	105	1
LH-SC-02	9/23/2025 23:15	9.26	21.6	14.703	105.23	1
LH-SC-02	9/23/2025 23:30	9.25	21.6	14.703	105.11	1
LH-SC-02	9/23/2025 23:45	9.19	21.58	14.706	104.43	1
LH-SC-02	9/24/2025 0:00	9.19	21.56	14.707	104.43	1

Dissolved Oxygen Saturation Continous Monitoring Data

Station Name	Date Time	DO mg/L	Temp C	Air Pressure PSI	Saturation PCT	Use Code
LH-SC-02	9/24/2025 0:15	9.13	21.54	14.709	103.75	1
LH-SC-02	9/24/2025 0:30	9.14	21.54	14.708	103.86	1
LH-SC-02	9/24/2025 0:45	9.06	21.54	14.709	102.95	1
LH-SC-02	9/24/2025 1:00	9.09	21.52	14.711	103.3	1
LH-SC-02	9/24/2025 1:15	9.14	21.54	14.713	103.86	1
LH-SC-02	9/24/2025 1:30	9.16	21.54	14.715	104.09	1
LH-SC-02	9/24/2025 1:45	9.07	21.54	14.716	103.07	1
LH-SC-02	9/24/2025 2:00	9.02	21.52	14.718	102.5	1
LH-SC-02	9/24/2025 2:15	9.02	21.52	14.719	102.5	1
LH-SC-02	9/24/2025 2:30	9.07	21.54	14.718	103.07	1
LH-SC-02	9/24/2025 2:45	9.02	21.54	14.72	102.5	1
LH-SC-02	9/24/2025 3:00	9.02	21.54	14.719	102.5	1
LH-SC-02	9/24/2025 3:15	8.99	21.54	14.717	102.16	1
LH-SC-02	9/24/2025 3:30	8.91	21.56	14.719	101.25	1
LH-SC-02	9/24/2025 3:45	8.76	21.56	14.717	99.55	1
LH-SC-02	9/24/2025 4:00	8.73	21.56	14.712	99.2	1
LH-SC-02	9/24/2025 4:15	8.56	21.56	14.71	97.27	1
LH-SC-02	9/24/2025 4:30	8.72	21.54	14.712	99.09	1
LH-SC-02	9/24/2025 4:45	8.73	21.54	14.718	99.2	1
LH-SC-02	9/24/2025 5:00	8.58	21.52	14.718	97.5	1
LH-SC-02	9/24/2025 5:15	8.53	21.52	14.721	96.93	1
LH-SC-02	9/24/2025 5:30	8.43	21.5	14.723	95.8	1
LH-SC-02	9/24/2025 5:45	8.6	21.5	14.725	97.73	1
LH-SC-02	9/24/2025 6:00	8.52	21.48	14.725	96.82	1
LH-SC-02	9/24/2025 6:15	8.55	21.48	14.727	97.16	1
LH-SC-02	9/24/2025 6:30	8.55	21.48	14.728	97.16	1
LH-SC-02	9/24/2025 6:45	8.54	21.46	14.728	97.05	1
LH-SC-02	9/24/2025 7:00	8.59	21.46	14.734	97.61	1
LH-SC-02	9/24/2025 7:15	8.53	21.44	14.739	96.93	1
LH-SC-02	9/24/2025 7:30	8.52	21.44	14.741	96.82	1
LH-SC-02	9/24/2025 7:45	8.55	21.44	14.74	97.16	1
LH-SC-02	9/24/2025 8:00	8.48	21.44	14.744	96.36	1
LH-SC-02	9/24/2025 8:15	8.51	21.42	14.748	95.62	1
LH-SC-02	9/24/2025 8:30	8.5	21.42	14.749	95.51	1
LH-SC-02	9/24/2025 8:45	8.48	21.42	14.749	95.28	1
LH-SC-02	9/24/2025 9:00	8.31	21.42	14.753	93.37	1
LH-SC-02	9/24/2025 9:15	8.49	21.4	14.752	95.39	1
LH-SC-02	9/24/2025 9:30	8.51	21.4	14.756	95.62	1
LH-SC-02	9/24/2025 9:45	8.41	21.4	14.756	94.49	1
LH-SC-02	9/24/2025 10:00	8.34	21.4	14.757	93.71	1
LH-SC-02	9/24/2025 10:15	8.44	21.4	14.758	94.83	1
LH-SC-02	9/24/2025 10:30	8.33	21.4	14.759	93.6	1
LH-SC-02	9/24/2025 10:45	8.38	21.4	14.761	94.16	1
LH-SC-02	9/24/2025 11:00	8.43	21.4	14.762	94.72	1
LH-SC-02	9/24/2025 11:15	8.46	21.4	14.761	95.06	1
LH-SC-02	9/24/2025 11:30	8.48	21.4	14.762	95.28	1
LH-SC-02	9/24/2025 11:45	8.52	21.4	14.763	95.73	1
LH-SC-02	9/24/2025 12:00	8.28	21.38	14.761	93.03	1
LH-SC-02	9/24/2025 12:15	8.47	21.38	14.76	95.17	1
LH-SC-02	9/24/2025 12:30	8.47	21.38	14.762	95.17	1
LH-SC-02	9/24/2025 12:45	8.41	21.38	14.763	94.49	1
LH-SC-02	9/24/2025 13:00	8.52	21.38	14.76	95.73	1
LH-SC-02	9/24/2025 13:15	8.44	21.38	14.76	94.83	1
LH-SC-02	9/24/2025 13:30	8.44	21.36	14.758	94.83	1
LH-SC-02	9/24/2025 13:45	8.44	21.36	14.76	94.83	1
LH-SC-02	9/24/2025 14:00	8.48	21.36	14.759	95.28	1
LH-SC-02	9/24/2025 14:15	8.44	21.36	14.763	94.83	1
LH-SC-02	9/24/2025 14:30	8.36	21.36	14.76	93.93	1
LH-SC-02	9/24/2025 14:45	8.37	21.34	14.762	94.04	1
LH-SC-02	9/24/2025 15:00	8.33	21.34	14.76	93.6	1
LH-SC-02	9/24/2025 15:15	8.26	21.32	14.76	92.81	1
LH-SC-02	9/24/2025 15:30	8.21	21.32	14.759	92.25	1
LH-SC-02	9/24/2025 15:45	8.19	21.32	14.76	92.02	1
LH-SC-02	9/24/2025 16:00	8.21	21.3	14.761	92.25	1
LH-SC-02	9/24/2025 16:15	8.18	21.3	14.763	91.91	1
LH-SC-02	9/24/2025 16:30	8.19	21.28	14.765	92.02	1
LH-SC-02	9/24/2025 16:45	8.12	21.26	14.76	91.24	1
LH-SC-02	9/24/2025 17:00	8.12	21.26	14.762	91.24	1
LH-SC-02	9/24/2025 17:15	8.1	21.24	14.762	91.01	1
LH-SC-02	9/24/2025 17:30	8	21.26	14.764	89.89	1
LH-SC-02	9/24/2025 17:45	8	21.24	14.764	89.89	1
LH-SC-02	9/24/2025 18:00	7.97	21.24	14.767	89.55	1
LH-SC-02	9/24/2025 18:15	8	21.24	14.767	89.89	1
LH-SC-02	9/24/2025 18:30	7.92	21.24	14.77	88.99	1
LH-SC-02	9/24/2025 18:45	7.93	21.22	14.768	89.1	1
LH-SC-02	9/24/2025 19:00	7.84	21.22	14.769	88.09	1
LH-SC-02	9/24/2025 19:15	7.88	21.22	14.769	88.54	1
LH-SC-02	9/24/2025 19:30	7.81	21.22	14.77	87.75	1
LH-SC-02	9/24/2025 19:45	7.91	21.2	14.769	88.88	1
LH-SC-02	9/24/2025 20:00	7.9	21.2	14.773	88.76	1
LH-SC-02	9/24/2025 20:15	7.88	21.18	14.768	88.54	1
LH-SC-02	9/24/2025 20:30	7.85	21.18	14.768	88.2	1
LH-SC-02	9/24/2025 20:45	7.81	21.18	14.77	87.75	1
LH-SC-02	9/24/2025 21:00	7.8	21.16	14.772	87.64	1

Dissolved Oxygen Saturation Continous Monitoring Data
Normandeau Associates Inc.

Station Name	Date Time	DO mg/L	Temp C	Air Pressure PSI	Saturation PCT	Use Code
LH-SC-02	9/24/2025 21:15	7.8	21.16	14.774	87.64	1
LH-SC-02	9/24/2025 21:30	7.73	21.16	14.776	86.85	1
LH-SC-02	9/24/2025 21:45	7.79	21.14	14.772	87.53	1
LH-SC-02	9/24/2025 22:00	7.58	21.14	14.775	85.17	1
LH-SC-02	9/24/2025 22:15	7.67	21.14	14.774	86.18	1
LH-SC-02	9/24/2025 22:30	7.63	21.12	14.775	85.73	1
LH-SC-02	9/24/2025 22:45	7.72	21.12	14.77	86.74	1
LH-SC-02	9/24/2025 23:00	7.65	21.12	14.77	85.96	1
LH-SC-02	9/24/2025 23:15	7.6	21.12	14.766	85.39	1
LH-SC-02	9/24/2025 23:30	7.6	21.1	14.767	85.39	1
LH-SC-02	9/24/2025 23:45	7.47	21.1	14.767	83.93	1
LH-SC-02	9/25/2025 0:00	7.61	21.1	14.768	85.51	1
LH-SC-02	9/25/2025 0:15	7.52	21.1	14.768	84.49	1
LH-SC-02	9/25/2025 0:30	7.51	21.08	14.763	84.38	1
LH-SC-02	9/25/2025 0:45	7.57	21.08	14.762	85.06	1
LH-SC-02	9/25/2025 1:00	7.53	21.08	14.76	84.61	1
LH-SC-02	9/25/2025 1:15	7.5	21.08	14.756	84.27	1
LH-SC-02	9/25/2025 1:30	7.52	21.06	14.758	84.49	1
LH-SC-02	9/25/2025 1:45	7.5	21.06	14.754	84.27	1
LH-SC-02	9/25/2025 2:00	7.47	21.06	14.751	83.93	1
LH-SC-02	9/25/2025 2:15	7.51	21.06	14.748	84.38	1
LH-SC-02	9/25/2025 2:30	7.31	21.04	14.745	82.13	1
LH-SC-02	9/25/2025 2:45	7.42	21.04	14.744	83.37	1
LH-SC-02	9/25/2025 3:00	7.38	21.04	14.742	82.92	1
LH-SC-02	9/25/2025 3:15	7.39	21.04	14.739	83.03	1
LH-SC-02	9/25/2025 3:30	7.36	21.04	14.738	82.7	1
LH-SC-02	9/25/2025 3:45	7.23	21.04	14.737	81.24	1
LH-SC-02	9/25/2025 4:00	7.36	21.02	14.737	82.7	1
LH-SC-02	9/25/2025 4:15	7.27	21.02	14.734	81.69	1
LH-SC-02	9/25/2025 4:30	7.37	21.02	14.734	82.81	1
LH-SC-02	9/25/2025 4:45	7.32	21.02	14.732	82.25	1
LH-SC-02	9/25/2025 5:00	7.27	21.02	14.73	81.69	1
LH-SC-02	9/25/2025 5:15	7.31	21	14.729	82.13	1
LH-SC-02	9/25/2025 5:30	7.3	21	14.73	82.02	1
LH-SC-02	9/25/2025 5:45	7.16	21	14.725	80.45	1
LH-SC-02	9/25/2025 6:00	7.21	21	14.728	81.01	1
LH-SC-02	9/25/2025 6:15	7.31	20.98	14.725	82.13	1
LH-SC-02	9/25/2025 6:30	7.31	20.98	14.74	82.13	1
LH-SC-02	9/25/2025 6:45	7.29	20.98	14.738	81.91	1
LH-SC-02	9/25/2025 7:00	7.23	20.96	14.734	81.24	1
LH-SC-02	9/25/2025 7:15	7.25	20.96	14.733	81.46	1
LH-SC-02	9/25/2025 7:30	6.96	20.96	14.733	78.2	1
LH-SC-02	9/25/2025 7:45	7.27	20.94	14.737	81.69	1
LH-SC-02	9/25/2025 8:00	7.29	20.94	14.735	81.91	1
LH-SC-02	9/25/2025 8:15	7.28	20.92	14.732	81.8	1
LH-SC-02	9/25/2025 8:30	7.2	20.94	14.73	80.9	1
LH-SC-02	9/25/2025 8:45	7.22	20.94	14.732	81.12	1
LH-SC-02	9/25/2025 9:00	7.24	20.92	14.727	81.35	1
LH-SC-02	9/25/2025 9:15	7.2	20.92	14.721	80.9	1
LH-SC-02	9/25/2025 9:30	7.15	20.92	14.717	80.34	1
LH-SC-02	9/25/2025 9:45	6.89	20.92	14.714	77.42	1
LH-SC-02	9/25/2025 10:00	7.25	20.92	14.712	81.46	1
LH-SC-02	9/25/2025 10:15	7.26	20.92	14.712	81.57	1
LH-SC-02	9/25/2025 10:30	7.16	20.94	14.711	80.45	1
LH-SC-02	9/25/2025 10:45	7.28	20.94	14.708	81.8	1
LH-SC-02	9/25/2025 11:00	7.23	20.94	14.705	81.24	1
LH-SC-02	9/25/2025 11:15	7.23	20.94	14.699	81.24	1
LH-SC-02	9/25/2025 11:30	7.26	20.96	14.695	81.57	1
LH-SC-02	9/25/2025 11:45	7.32	20.96	14.694	82.25	1
LH-SC-02	9/25/2025 12:00	7.33	20.98	14.688	82.36	1
LH-SC-02	9/25/2025 12:15	7.33	20.98	14.687	82.36	1
LH-SC-02	9/25/2025 12:30	7.36	20.98	14.685	82.7	1
LH-SC-02	9/25/2025 12:45	7.36	20.98	14.683	82.7	1
LH-SC-02	9/25/2025 13:00	7.38	20.98	14.677	82.92	1
LH-SC-02	9/25/2025 13:15	7.37	20.98	14.67	82.81	1
LH-SC-02	9/25/2025 13:30	7.38	21	14.665	82.92	1
LH-SC-02	9/25/2025 13:45	7.38	21	14.66	82.92	1
LH-SC-02	9/25/2025 14:00	7.42	21	14.655	83.37	1
LH-SC-02	9/25/2025 14:15	7.43	21.02	14.655	83.48	1
LH-SC-02	9/25/2025 14:30	7.4	21.02	14.651	83.15	1
LH-SC-02	9/25/2025 14:45	7.36	21.02	14.646	83.64	1
LH-SC-02	9/25/2025 15:00	7.3	21.02	14.644	82.95	1
LH-SC-02	9/25/2025 15:15	7.35	21.02	14.639	83.52	1
LH-SC-02	9/25/2025 15:30	7.42	21.02	14.635	84.32	1
LH-SC-02	9/25/2025 15:45	7.46	21.04	14.633	84.77	1
LH-SC-02	9/25/2025 16:00	7.46	21.04	14.629	84.77	1
LH-SC-02	9/25/2025 16:15	7.46	21.04	14.629	84.77	1
LH-SC-02	9/25/2025 16:30	7.41	21.04	14.62	84.2	1
LH-SC-02	9/25/2025 16:45	7.35	21.04	14.617	83.52	1
LH-SC-02	9/25/2025 17:00	7.38	21.04	14.61	83.86	1
LH-SC-02	9/25/2025 17:15	7.32	21.04	14.609	83.18	1
LH-SC-02	9/25/2025 17:30	7.33	21.04	14.601	83.3	1
LH-SC-02	9/25/2025 17:45	7.34	21.04	14.601	83.41	1
LH-SC-02	9/25/2025 18:00	7.34	21.04	14.596	83.41	1

Station Name	Date Time	DO mg/L	Temp C	Air Pressure PSI	Saturation PCT	Use Code
LH-SC-02	9/25/2025 18:15	7.34	21.04	14.592	83.41	1
LH-SC-02	9/25/2025 18:30	7.33	21.04	14.588	83.3	1
LH-SC-02	9/25/2025 18:45	7.31	21.04	14.582	83.07	1
LH-SC-02	9/25/2025 19:00	7.22	21.04	14.58	82.05	1
LH-SC-02	9/25/2025 19:15	7.11	21.04	14.579	80.8	1
LH-SC-02	9/25/2025 19:30	7.11	21.04	14.578	80.8	1
LH-SC-02	9/25/2025 19:45	7.07	21.04	14.578	80.34	1
LH-SC-02	9/25/2025 20:00	7.08	21.04	14.576	80.45	1
LH-SC-02	9/25/2025 20:15	7.15	21.06	14.574	81.25	1
LH-SC-02	9/25/2025 20:30	7.23	21.06	14.571	82.16	1
LH-SC-02	9/25/2025 20:45	7.18	21.04	14.567	81.59	1
LH-SC-02	9/25/2025 21:00	7.28	21.06	14.565	82.73	1
LH-SC-02	9/25/2025 21:15	7.32	21.06	14.563	83.18	1
LH-SC-02	9/25/2025 21:30	7.33	21.06	14.56	83.3	1
LH-SC-02	9/25/2025 21:45	7.28	21.06	14.559	82.73	1
LH-SC-02	9/25/2025 22:00	7.24	21.08	14.554	82.27	1
LH-SC-02	9/25/2025 22:15	7.27	21.08	14.553	82.61	1
LH-SC-02	9/25/2025 22:30	7.23	21.06	14.548	82.16	1
LH-SC-02	9/25/2025 22:45	7.22	21.06	14.545	82.05	1
LH-SC-02	9/25/2025 23:00	7.15	21.06	14.543	81.25	1
LH-SC-02	9/25/2025 23:15	7.18	21.06	14.54	81.59	1
LH-SC-02	9/25/2025 23:30	7.17	21.06	14.541	81.48	1
LH-SC-02	9/25/2025 23:45	7.19	21.06	14.543	81.7	1
LH-SC-02	9/26/2025 0:00	7.1	21.06	14.549	80.68	1
LH-SC-02	9/26/2025 0:15	7.08	21.06	14.546	80.45	1
LH-SC-02	9/26/2025 0:30	7.02	21.04	14.547	79.77	1
LH-SC-02	9/26/2025 0:45	7.02	21.04	14.545	79.77	1
LH-SC-02	9/26/2025 1:00	7.02	21.04	14.547	79.77	1
LH-SC-02	9/26/2025 1:15	6.83	21.04	14.548	77.61	1
LH-SC-02	9/26/2025 1:30	6.93	21.04	14.55	78.75	1
LH-SC-02	9/26/2025 1:45	6.87	21.02	14.548	78.07	1
LH-SC-02	9/26/2025 2:00	6.89	21.02	14.546	78.3	1
LH-SC-02	9/26/2025 2:15	6.85	21.02	14.543	77.84	1
LH-SC-02	9/26/2025 2:30	6.73	21.02	14.546	76.48	1
LH-SC-02	9/26/2025 2:45	6.75	21	14.548	76.7	1
LH-SC-02	9/26/2025 3:00	6.67	21	14.55	75.8	1
LH-SC-02	9/26/2025 3:15	6.74	21	14.553	76.59	1
LH-SC-02	9/26/2025 3:30	6.58	21	14.554	74.77	1
LH-SC-02	9/26/2025 3:45	6.69	20.98	14.549	76.02	1
LH-SC-02	9/26/2025 4:00	6.59	20.98	14.552	74.89	1
LH-SC-02	9/26/2025 4:15	6.41	20.98	14.551	72.84	1
LH-SC-02	9/26/2025 4:30	6.54	20.98	14.555	74.32	1
LH-SC-02	9/26/2025 4:45	6.43	20.96	14.555	73.07	1
LH-SC-02	9/26/2025 5:00	6.5	20.96	14.561	73.86	1
LH-SC-02	9/26/2025 5:15	6.51	20.96	14.561	73.98	1
LH-SC-02	9/26/2025 5:30	6.43	20.94	14.561	73.07	1
LH-SC-02	9/26/2025 5:45	6.38	20.94	14.56	72.5	1
LH-SC-02	9/26/2025 6:00	6.35	20.92	14.564	72.16	1
LH-SC-02	9/26/2025 6:15	6.36	20.92	14.564	72.27	1
LH-SC-02	9/26/2025 6:30	6.38	20.92	14.568	72.5	1
LH-SC-02	9/26/2025 6:45	6.43	20.9	14.569	73.07	1
LH-SC-02	9/26/2025 7:00	6.44	20.9	14.569	73.18	1
LH-SC-02	9/26/2025 7:15	6.43	20.9	14.572	73.07	1
LH-SC-02	9/26/2025 7:30	6.34	20.9	14.577	72.05	1
LH-SC-02	9/26/2025 7:45	6.2	20.9	14.579	70.45	1
LH-SC-02	9/26/2025 8:00	6.28	20.9	14.584	71.36	1
LH-SC-02	9/26/2025 8:15	6.19	20.9	14.587	70.34	1
LH-SC-02	9/26/2025 8:30	6.23	20.9	14.59	70.8	1
LH-SC-02	9/26/2025 8:45	6.2	20.9	14.591	70.45	1
LH-SC-02	9/26/2025 9:00	6.28	20.9	14.595	71.36	1
LH-SC-02	9/26/2025 9:15	6.41	20.92	14.595	72.84	1
LH-SC-02	9/26/2025 9:30	6.45	20.94	14.597	73.3	1
LH-SC-02	9/26/2025 9:45	6.54	20.96	14.599	74.32	1
LH-SC-02	9/26/2025 10:00	6.61	20.98	14.599	75.11	1
LH-SC-02	9/26/2025 10:15	6.6	21	14.596	75	1
LH-SC-02	9/26/2025 10:30	6.65	21.04	14.596	75.57	1
LH-SC-02	9/26/2025 10:45	6.65	21.06	14.6	75.57	1
LH-SC-02	9/26/2025 11:00	6.71	21.1	14.596	76.25	1
LH-SC-02	9/26/2025 11:15	6.76	21.16	14.597	76.82	1
LH-SC-02	9/26/2025 11:30	6.79	21.22	14.6	77.16	1
LH-SC-02	9/26/2025 11:45	6.84	21.24	14.597	77.73	1
LH-SC-02	9/26/2025 12:00	6.89	21.26	14.598	79.2	1
LH-SC-02	9/26/2025 12:15	6.92	21.28	14.594	79.54	1
LH-SC-02	9/26/2025 12:30	6.94	21.36	14.593	79.77	1
LH-SC-02	9/26/2025 12:45	6.91	21.42	14.59	79.43	1
LH-SC-02	9/26/2025 13:00	7.02	21.52	14.591	80.69	1
LH-SC-02	9/26/2025 13:15	6.98	21.62	14.588	80.23	1
LH-SC-02	9/26/2025 13:30	7.04	21.66	14.589	80.92	1
LH-SC-02	9/26/2025 13:45	7	21.72	14.584	80.46	1
LH-SC-02	9/26/2025 14:00	7.03	21.8	14.582	80.8	1
LH-SC-02	9/26/2025 14:15	7.06	21.86	14.584	81.15	1
LH-SC-02	9/26/2025 14:30	7.1	21.9	14.584	81.61	1
LH-SC-02	9/26/2025 14:45	7.19	21.94	14.584	82.64	1
LH-SC-02	9/26/2025 15:00	7.2	21.98	14.583	82.76	1

Dissolved Oxygen Saturation Continous Monitoring Data
Normandeau Associates Inc.

Station Name	Date Time	DO mg/L	Temp C	Air Pressure PSI	Saturation PCT	Use Code
LH-SC-02	9/26/2025 15:15	7.22	22.08	14.586	82.99	1
LH-SC-02	9/26/2025 15:30	7.23	22.08	14.585	83.1	1
LH-SC-02	9/26/2025 15:45	7.3	22.06	14.586	83.91	1
LH-SC-02	9/26/2025 16:00	7.11	22.1	14.585	81.72	1
LH-SC-02	9/26/2025 16:15	7.26	22.14	14.585	83.45	1
LH-SC-02	9/26/2025 16:30	7.48	22.14	14.586	85.98	1
LH-SC-02	9/26/2025 16:45	7.36	22.12	14.586	84.6	1
LH-SC-02	9/26/2025 17:00	7.43	22.08	14.586	85.4	1
LH-SC-02	9/26/2025 17:15	7.45	22.08	14.581	85.63	1
LH-SC-02	9/26/2025 17:30	7.51	22.1	14.582	86.32	1
LH-SC-02	9/26/2025 17:45	7.56	22.1	14.587	86.9	1
LH-SC-02	9/26/2025 18:00	7.61	22.12	14.586	87.47	1
LH-SC-02	9/26/2025 18:15	7.72	22.14	14.589	88.74	1
LH-SC-02	9/26/2025 18:30	7.78	22.2	14.589	89.43	1
LH-SC-02	9/26/2025 18:45	7.71	22.16	14.589	88.62	1
LH-SC-02	9/26/2025 19:00	7.5	22.12	14.592	86.21	1
LH-SC-02	9/26/2025 19:15	7.51	22.14	14.594	86.32	1
LH-SC-02	9/26/2025 19:30	7.4	22.12	14.595	85.06	1
LH-SC-02	9/26/2025 19:45	7.21	22.1	14.598	82.87	1
LH-SC-02	9/26/2025 20:00	7.19	22.04	14.6	82.64	1
LH-SC-02	9/26/2025 20:15	7.2	22	14.603	82.76	1
LH-SC-02	9/26/2025 20:30	7.05	21.96	14.606	81.03	1
LH-SC-02	9/26/2025 20:45	6.9	21.88	14.607	79.31	1
LH-SC-02	9/26/2025 21:00	6.96	21.78	14.607	80	1
LH-SC-02	9/26/2025 21:15	6.93	21.72	14.611	79.66	1
LH-SC-02	9/26/2025 21:30	6.92	21.62	14.612	79.54	1
LH-SC-02	9/26/2025 21:45	6.86	21.54	14.615	78.85	1
LH-SC-02	9/26/2025 22:00	6.98	21.52	14.618	80.23	1
LH-SC-02	9/26/2025 22:15	6.93	21.48	14.614	79.66	1
LH-SC-02	9/26/2025 22:30	6.88	21.48	14.615	79.08	1
LH-SC-02	9/26/2025 22:45	7.1	21.46	14.621	81.61	1
LH-SC-02	9/26/2025 23:00	6.96	21.44	14.621	80	1
LH-SC-02	9/26/2025 23:15	6.91	21.42	14.626	79.43	1
LH-SC-02	9/26/2025 23:30	6.98	21.42	14.625	80.23	1
LH-SC-02	9/26/2025 23:45	6.87	21.38	14.627	78.97	1
LH-SC-02	9/27/2025 0:00	6.84	21.38	14.628	78.62	1
LH-SC-02	9/27/2025 0:15	6.8	21.38	14.627	78.16	1
LH-SC-02	9/27/2025 0:30	6.84	21.36	14.63	78.62	1
LH-SC-02	9/27/2025 0:45	6.84	21.36	14.632	78.62	1
LH-SC-02	9/27/2025 1:00	6.91	21.36	14.634	79.43	1
LH-SC-02	9/27/2025 1:15	6.86	21.34	14.636	78.85	1
LH-SC-02	9/27/2025 1:30	6.83	21.34	14.639	78.51	1
LH-SC-02	9/27/2025 1:45	6.79	21.32	14.638	78.05	1
LH-SC-02	9/27/2025 2:00	6.71	21.32	14.64	77.13	1
LH-SC-02	9/27/2025 2:15	6.77	21.3	14.639	77.82	1
LH-SC-02	9/27/2025 2:30	6.2	21.3	14.642	71.26	1
LH-SC-02	9/27/2025 2:45	6.1	21.28	14.64	70.11	1
LH-SC-02	9/27/2025 3:00	6.2	21.28	14.641	71.26	1
LH-SC-02	9/27/2025 3:15	6.6	21.28	14.643	75.86	1
LH-SC-02	9/27/2025 3:30	6.5	21.28	14.644	74.71	1
LH-SC-02	9/27/2025 3:45	6.34	21.26	14.648	72.05	1
LH-SC-02	9/27/2025 4:00	6.36	21.26	14.648	72.27	1
LH-SC-02	9/27/2025 4:15	6.24	21.26	14.649	70.91	1
LH-SC-02	9/27/2025 4:30	6.18	21.26	14.651	70.23	1
LH-SC-02	9/27/2025 4:45	6.16	21.26	14.651	70	1
LH-SC-02	9/27/2025 5:00	6.29	21.26	14.657	71.48	1
LH-SC-02	9/27/2025 5:15	6.4	21.24	14.657	71.91	1
LH-SC-02	9/27/2025 5:30	6.65	21.22	14.66	74.72	1
LH-SC-02	9/27/2025 5:45	6.62	21.22	14.66	74.38	1
LH-SC-02	9/27/2025 6:00	6.47	21.2	14.666	72.7	1
LH-SC-02	9/27/2025 6:15	6.45	21.18	14.671	72.47	1
LH-SC-02	9/27/2025 6:30	6.25	21.16	14.673	70.22	1
LH-SC-02	9/27/2025 6:45	6.26	21.16	14.675	70.34	1
LH-SC-02	9/27/2025 7:00	6.15	21.14	14.68	69.1	1
LH-SC-02	9/27/2025 7:15	6.31	21.14	14.684	70.9	1
LH-SC-02	9/27/2025 7:30	6.07	21.14	14.688	68.2	1
LH-SC-02	9/27/2025 7:45	5.98	21.14	14.688	67.19	1
LH-SC-02	9/27/2025 8:00	6.07	21.14	14.693	68.2	1
LH-SC-02	9/27/2025 8:15	6.28	21.12	14.696	70.56	1
LH-SC-02	9/27/2025 8:30	6.25	21.14	14.699	70.22	1
LH-SC-02	9/27/2025 8:45	6.31	21.12	14.698	70.9	1
LH-SC-02	9/27/2025 9:00	6.28	21.12	14.701	70.56	1
LH-SC-02	9/27/2025 9:15	6.2	21.14	14.704	69.66	1
LH-SC-02	9/27/2025 9:30	6.25	21.14	14.703	70.22	1
LH-SC-02	9/27/2025 9:45	6.35	21.16	14.704	71.35	1
LH-SC-02	9/27/2025 10:00	6.32	21.16	14.703	71.01	1
LH-SC-02	9/27/2025 10:15	6.46	21.18	14.704	72.58	1
LH-SC-02	9/27/2025 10:30	6.44	21.18	14.706	72.36	1
LH-SC-02	9/27/2025 10:45	6.52	21.2	14.706	73.26	1
LH-SC-02	9/27/2025 11:00	6.42	21.2	14.709	72.13	1
LH-SC-02	9/27/2025 11:15	6.44	21.22	14.704	72.36	1
LH-SC-02	9/27/2025 11:30	6.61	21.24	14.703	74.27	1
LH-SC-02	9/27/2025 11:45	6.63	21.26	14.703	75.34	1
LH-SC-02	9/27/2025 12:00	6.53	21.3	14.705	74.2	1

Station Name	Date Time	DO mg/L	Temp C	Air Pressure PSI	Saturation PCT	Use Code
LH-SC-02	9/27/2025 12:15	6.74	21.34	14.704	76.59	1
LH-SC-02	9/27/2025 12:30	7.04	21.42	14.704	80	1
LH-SC-02	9/27/2025 12:45	7.07	21.5	14.7	80.34	1
LH-SC-02	9/27/2025 13:00	7.06	21.52	14.702	80.23	1
LH-SC-02	9/27/2025 13:15	7.06	21.5	14.7	80.23	1
LH-SC-02	9/27/2025 13:30	7.19	21.54	14.699	81.7	1
LH-SC-02	9/27/2025 13:45	7.12	21.52	14.694	80.91	1
LH-SC-02	9/27/2025 14:00	7.12	21.58	14.693	80.91	1
LH-SC-02	9/27/2025 14:15	7.48	21.62	14.69	85	1
LH-SC-02	9/27/2025 14:30	7.49	21.58	14.688	85.11	1
LH-SC-02	9/27/2025 14:45	7.45	21.54	14.683	84.66	1
LH-SC-02	9/27/2025 15:00	7.53	21.58	14.681	85.57	1
LH-SC-02	9/27/2025 15:15	7.63	21.58	14.68	86.7	1
LH-SC-02	9/27/2025 15:30	7.75	21.56	14.682	88.07	1
LH-SC-02	9/27/2025 15:45	7.76	21.56	14.679	88.18	1
LH-SC-02	9/27/2025 16:00	7.74	21.52	14.68	87.95	1
LH-SC-02	9/27/2025 16:15	7.84	21.5	14.678	89.09	1
LH-SC-02	9/27/2025 16:30	7.87	21.52	14.677	89.43	1
LH-SC-02	9/27/2025 16:45	7.89	21.52	14.678	89.66	1
LH-SC-02	9/27/2025 17:00	7.91	21.52	14.681	89.89	1
LH-SC-02	9/27/2025 17:15	7.9	21.5	14.681	89.77	1
LH-SC-02	9/27/2025 17:30	7.93	21.5	14.679	90.11	1
LH-SC-02	9/27/2025 17:45	7.98	21.48	14.681	90.68	1
LH-SC-02	9/27/2025 18:00	8.07	21.48	14.682	91.7	1
LH-SC-02	9/27/2025 18:15	8.23	21.54	14.683	93.52	1
LH-SC-02	9/27/2025 18:30	8.28	21.5	14.683	94.09	1
LH-SC-02	9/27/2025 18:45	8.29	21.52	14.683	94.2	1
LH-SC-02	9/27/2025 19:00	8.21	21.48	14.687	93.3	1
LH-SC-02	9/27/2025 19:15	8.09	21.48	14.686	91.93	1
LH-SC-02	9/27/2025 19:30	8.18	21.52	14.687	92.95	1
LH-SC-02	9/27/2025 19:45	8.1	21.56	14.689	92.05	1
LH-SC-02	9/27/2025 20:00	7.9	21.52	14.69	89.77	1
LH-SC-02	9/27/2025 20:15	7.8	21.5	14.692	88.64	1
LH-SC-02	9/27/2025 20:30	7.67	21.48	14.691	87.16	1
LH-SC-02	9/27/2025 20:45	7.64	21.46	14.692	86.82	1
LH-SC-02	9/27/2025 21:00	7.67	21.46	14.692	87.16	1
LH-SC-02	9/27/2025 21:15	7.91	21.46	14.695	89.89	1
LH-SC-02	9/27/2025 21:30	7.8	21.44	14.694	88.64	1
LH-SC-02	9/27/2025 21:45	7.71	21.44	14.693	87.61	1
LH-SC-02	9/27/2025 22:00	7.68	21.42	14.689	87.27	1
LH-SC-02	9/27/2025 22:15	7.58	21.42	14.695	86.14	1
LH-SC-02	9/27/2025 22:30	7.48	21.4	14.697	85	1
LH-SC-02	9/27/2025 22:45	7.53	21.4	14.697	85.57	1
LH-SC-02	9/27/2025 23:00	7.47	21.38	14.695	84.89	1
LH-SC-02	9/27/2025 23:15	7.53	21.38	14.7	85.57	1
LH-SC-02	9/27/2025 23:30	7.58	21.38	14.694	86.14	1
LH-SC-02	9/27/2025 23:45	7.54	21.38	14.698	85.68	1
LH-SC-02	9/28/2025 0:00	7.55	21.4	14.698	85.8	1
LH-SC-02	9/28/2025 0:15	7.55	21.42	14.698	85.8	1
LH-SC-02	9/28/2025 0:30	7.28	21.48	14.698	82.73	1
LH-SC-02	9/28/2025 0:45	7.28	21.56	14.699	82.73	1
LH-SC-02	9/28/2025 1:00	7.39	21.64	14.696	83.98	1
LH-SC-02	9/28/2025 1:15	7.56	21.7	14.695	85.91	1
LH-SC-02	9/28/2025 1:30	7.61	21.68	14.698	86.48	1
LH-SC-02	9/28/2025 1:45	7.59	21.68	14.697	86.25	1
LH-SC-02	9/28/2025 2:00	7.58	21.64	14.693	86.14	1
LH-SC-02	9/28/2025 2:15	7.48	21.64	14.694	85	1
LH-SC-02	9/28/2025 2:30	7.51	21.64	14.688	85.34	1
LH-SC-02	9/28/2025 2:45	7.69	21.62	14.69	87.39	1
LH-SC-02	9/28/2025 3:00	7.75	21.62	14.69	88.07	1
LH-SC-02	9/28/2025 3:15	7.59	21.6	14.692	86.25	1
LH-SC-02	9/28/2025 3:30	7.67	21.58	14.688	87.16	1
LH-SC-02	9/28/2025 3:45	7.55	21.58	14.691	85.8	1
LH-SC-02	9/28/2025 4:00	7.58	21.56	14.688	86.14	1
LH-SC-02	9/28/2025 4:15	7.61	21.54	14.691	86.48	1
LH-SC-02	9/28/2025 4:30	7.57	21.54	14.691	86.02	1
LH-SC-02	9/28/2025 4:45	7.75	21.52	14.694	88.07	1
LH-SC-02	9/28/2025 5:00	7.61	21.5	14.697	86.48	1
LH-SC-02	9/28/2025 5:15	7.63	21.48	14.698	86.7	1
LH-SC-02	9/28/2025 5:30	7.34	21.46	14.698	83.41	1
LH-SC-02	9/28/2025 5:45	7.63	21.46	14.696	86.7	1
LH-SC-02	9/28/2025 6:00	7.63	21.44	14.699	86.7	1
LH-SC-02	9/28/2025 6:15	7.39	21.44	14.697	83.98	1
LH-SC-02	9/28/2025 6:30	7.56	21.42	14.699	85.91	1
LH-SC-02	9/28/2025 6:45	7.61	21.4	14.699	86.48	1
LH-SC-02	9/28/2025 7:00	7.54	21.4	14.7	85.68	1
LH-SC-02	9/28/2025 7:15	7.48	21.38	14.701	85	1
LH-SC-02	9/28/2025 7:30	7.41	21.38	14.703	84.2	1
LH-SC-02	9/28/2025 7:45	7.29	21.36	14.704	82.84	1
LH-SC-02	9/28/2025 8:00	7.42	21.36	14.704	84.32	1
LH-SC-02	9/28/2025 8:15	7.29	21.36	14.704	82.84	1
LH-SC-02	9/28/2025 8:30	7.34	21.36	14.703	83.41	1
LH-SC-02	9/28/2025 8:45	7.28	21.36	14.705	82.73	1
LH-SC-02	9/28/2025 9:00	7.25	21.36	14.708	82.39	1

Station Name	Date Time	DO mg/L	Temp C	Air Pressure PSI	Saturation PCT	Use Code
LH-SC-02	9/28/2025 9:15	7.31	21.36	14.709	83.07	1
LH-SC-02	9/28/2025 9:30	7.25	21.36	14.708	82.39	1
LH-SC-02	9/28/2025 9:45	7.25	21.38	14.711	82.39	1
LH-SC-02	9/28/2025 10:00	7.36	21.38	14.712	83.64	1
LH-SC-02	9/28/2025 10:15	7.6	21.4	14.713	86.36	1
LH-SC-02	9/28/2025 10:30	7.64	21.44	14.713	86.82	1
LH-SC-02	9/28/2025 10:45	7.75	21.48	14.713	88.07	1
LH-SC-02	9/28/2025 11:00	7.85	21.54	14.714	89.2	1
LH-SC-02	9/28/2025 11:15	7.87	21.58	14.712	89.43	1
LH-SC-02	9/28/2025 11:30	7.9	21.66	14.712	89.77	1
LH-SC-02	9/28/2025 11:45	7.95	21.72	14.709	90.34	1
LH-SC-02	9/28/2025 12:00	7.96	21.78	14.709	91.49	1
LH-SC-02	9/28/2025 12:15	8.13	21.88	14.709	93.45	1
LH-SC-02	9/28/2025 12:30	8.24	21.98	14.707	94.71	1
LH-SC-02	9/28/2025 12:45	8.29	21.98	14.706	95.29	1
LH-SC-02	9/28/2025 13:00	8.43	22.06	14.704	96.9	1
LH-SC-02	9/28/2025 13:15	8.54	22.16	14.703	98.16	1
LH-SC-02	9/28/2025 13:30	8.56	22.26	14.7	99.53	1
LH-SC-02	9/28/2025 13:45	8.52	22.34	14.697	99.07	1
LH-SC-02	9/28/2025 14:00	8.51	22.42	14.693	98.95	1
LH-SC-02	9/28/2025 14:15	8.61	22.5	14.691	100.12	1
LH-SC-02	9/28/2025 14:30	8.64	22.56	14.691	100.47	1
LH-SC-02	9/28/2025 14:45	8.79	22.6	14.689	102.21	1
LH-SC-02	9/28/2025 15:00	8.88	22.68	14.686	103.26	1
LH-SC-02	9/28/2025 15:15	8.96	22.7	14.687	104.19	1
LH-SC-02	9/28/2025 15:30	8.98	22.74	14.686	104.42	1
LH-SC-02	9/28/2025 15:45	9.06	22.78	14.687	105.35	1
LH-SC-02	9/28/2025 16:00	9.13	22.78	14.686	106.16	1
LH-SC-02	9/28/2025 16:15	9.13	22.78	14.686	106.16	1
LH-SC-02	9/28/2025 16:30	9.26	22.8	14.685	107.67	1
LH-SC-02	9/28/2025 16:45	9.28	22.82	14.684	107.91	1
LH-SC-02	9/28/2025 17:00	9.33	22.82	14.687	108.49	1
LH-SC-02	9/28/2025 17:15	9.39	22.84	14.686	109.19	1
LH-SC-02	9/28/2025 17:30	9.4	22.84	14.686	109.3	1
LH-SC-02	9/28/2025 17:45	9.37	22.84	14.689	108.95	1
LH-SC-02	9/28/2025 18:00	9.47	22.84	14.69	110.12	1
LH-SC-02	9/28/2025 18:15	9.5	22.82	14.692	110.47	1
LH-SC-02	9/28/2025 18:30	9.49	22.82	14.691	110.35	1
LH-SC-02	9/28/2025 18:45	8.97	22.8	14.692	104.3	1
LH-SC-02	9/28/2025 19:00	9.22	22.8	14.691	107.21	1
LH-SC-02	9/28/2025 19:15	9.44	22.78	14.695	109.77	1
LH-SC-02	9/28/2025 19:30	9.37	22.76	14.699	108.95	1
LH-SC-02	9/28/2025 19:45	9.35	22.76	14.7	108.72	1
LH-SC-02	9/28/2025 20:00	9.34	22.74	14.703	108.6	1
LH-SC-02	9/28/2025 20:15	9.32	22.74	14.705	108.37	1
LH-SC-02	9/28/2025 20:30	9.31	22.72	14.709	108.26	1
LH-SC-02	9/28/2025 20:45	9.21	22.7	14.713	107.09	1
LH-SC-02	9/28/2025 21:00	9.21	22.68	14.72	107.09	1
LH-SC-02	9/28/2025 21:15	9.16	22.66	14.723	106.51	1
LH-SC-02	9/28/2025 21:30	9.03	22.64	14.724	105	1
LH-SC-02	9/28/2025 21:45	8.89	22.62	14.728	103.37	1
LH-SC-02	9/28/2025 22:00	8.87	22.6	14.732	103.14	1
LH-SC-02	9/28/2025 22:15	8.91	22.58	14.737	103.6	1
LH-SC-02	9/28/2025 22:30	8.87	22.56	14.737	103.14	1
LH-SC-02	9/28/2025 22:45	8.82	22.52	14.743	102.56	1
LH-SC-02	9/28/2025 23:00	8.69	22.52	14.744	101.05	1
LH-SC-02	9/28/2025 23:15	8.6	22.48	14.748	98.85	1
LH-SC-02	9/28/2025 23:30	8.29	22.42	14.753	95.29	1
LH-SC-02	9/28/2025 23:45	8.09	22.4	14.759	92.99	1
LH-SC-02	9/29/2025 0:00	8.3	22.4	14.759	95.4	1
LH-SC-02	9/29/2025 0:15	8.3	22.36	14.761	95.4	1
LH-SC-02	9/29/2025 0:30	8.1	22.3	14.763	93.1	1
LH-SC-02	9/29/2025 0:45	8.2	22.26	14.766	94.25	1
LH-SC-02	9/29/2025 1:00	7.53	22.18	14.768	85.57	1
LH-SC-02	9/29/2025 1:15	7.18	22.12	14.772	81.59	1
LH-SC-02	9/29/2025 1:30	7.04	22.04	14.773	80	1
LH-SC-02	9/29/2025 1:45	7.01	22	14.775	79.66	1
LH-SC-02	9/29/2025 2:00	6.84	21.96	14.776	77.73	1
LH-SC-02	9/29/2025 2:15	7.46	21.92	14.778	84.77	1
LH-SC-02	9/29/2025 2:30	7.45	21.88	14.778	84.66	1
LH-SC-02	9/29/2025 2:45	7.2	21.86	14.78	81.82	1
LH-SC-02	9/29/2025 3:00	6.98	21.84	14.778	79.32	1
LH-SC-02	9/29/2025 3:15	7.09	21.84	14.779	80.57	1
LH-SC-02	9/29/2025 3:30	6.95	21.8	14.781	78.98	1
LH-SC-02	9/29/2025 3:45	6.73	21.8	14.784	76.48	1
LH-SC-02	9/29/2025 4:00	7.04	21.8	14.786	80	1
LH-SC-02	9/29/2025 4:15	6.9	21.78	14.788	78.41	1
LH-SC-02	9/29/2025 4:30	7.34	21.76	14.79	83.41	1
LH-SC-02	9/29/2025 4:45	7.39	21.74	14.79	83.03	1
LH-SC-02	9/29/2025 5:00	7.6	21.74	14.793	85.39	1
LH-SC-02	9/29/2025 5:15	7.39	21.7	14.797	83.03	1
LH-SC-02	9/29/2025 5:30	7.47	21.68	14.8	83.93	1
LH-SC-02	9/29/2025 5:45	7.31	21.66	14.799	82.13	1
LH-SC-02	9/29/2025 6:00	6.95	21.64	14.803	78.09	1

Dissolved Oxygen Saturation Continous Monitoring Data
Normandeau Associates Inc.

Station Name	Date Time	DO mg/L	Temp C	Air Pressure PSI	Saturation PCT	Use Code
LH-SC-02	9/29/2025 6:15	7.34	21.62	14.805	82.47	1
LH-SC-02	9/29/2025 6:30	7.17	21.58	14.805	80.56	1
LH-SC-02	9/29/2025 6:45	7.05	21.56	14.81	79.21	1
LH-SC-02	9/29/2025 7:00	7.03	21.54	14.811	78.99	1
LH-SC-02	9/29/2025 7:15	7.04	21.52	14.813	79.1	1
LH-SC-02	9/29/2025 7:30	6.94	21.52	14.814	77.98	1
LH-SC-02	9/29/2025 7:45	7	21.52	14.815	78.65	1
LH-SC-02	9/29/2025 8:00	7.01	21.52	14.817	78.76	1
LH-SC-02	9/29/2025 8:15	7.08	21.5	14.818	79.55	1
LH-SC-02	9/29/2025 8:30	7.15	21.5	14.819	80.34	1
LH-SC-02	9/29/2025 8:45	7.11	21.48	14.821	79.89	1
LH-SC-02	9/29/2025 9:00	6.97	21.48	14.823	78.31	1
LH-SC-02	9/29/2025 9:15	7.23	21.48	14.822	81.24	1
LH-SC-02	9/29/2025 9:30	7.02	21.48	14.821	78.88	1
LH-SC-02	9/29/2025 9:45	6.75	21.48	14.822	75.84	1
LH-SC-02	9/29/2025 10:00	7.45	21.5	14.821	83.71	1
LH-SC-02	9/29/2025 10:15	7.28	21.54	14.822	81.8	1
LH-SC-02	9/29/2025 10:30	7.4	21.56	14.823	83.15	1
LH-SC-02	9/29/2025 10:45	7.56	21.56	14.822	84.94	1
LH-SC-02	9/29/2025 11:00	7.61	21.58	14.823	85.51	1
LH-SC-02	9/29/2025 11:15	8	21.62	14.818	89.89	1
LH-SC-02	9/29/2025 11:30	8.04	21.64	14.819	90.34	1
LH-SC-02	9/29/2025 11:45	8.15	21.68	14.818	91.57	1
LH-SC-02	9/29/2025 12:00	8.15	21.7	14.817	91.57	1
LH-SC-02	9/29/2025 12:15	8.17	21.8	14.816	92.84	1
LH-SC-02	9/29/2025 12:30	8.23	21.9	14.812	93.52	1
LH-SC-02	9/29/2025 12:45	8.31	21.94	14.809	94.43	1
LH-SC-02	9/29/2025 13:00	8.35	22.04	14.808	94.89	1
LH-SC-02	9/29/2025 13:15	8.59	22.2	14.803	97.61	1
LH-SC-02	9/29/2025 13:30	8.9	22.34	14.804	102.3	1
LH-SC-02	9/29/2025 13:45	8.94	22.42	14.801	102.76	1
LH-SC-02	9/29/2025 14:00	9.2	22.46	14.798	105.75	1
LH-SC-02	9/29/2025 14:15	9.17	22.5	14.797	105.4	1
LH-SC-02	9/29/2025 14:30	9.32	22.54	14.793	107.13	1
LH-SC-02	9/29/2025 14:45	9.51	22.58	14.791	109.31	1
LH-SC-02	9/29/2025 15:00	9.54	22.6	14.787	109.66	1
LH-SC-02	9/29/2025 15:15	9.65	22.66	14.788	110.92	1
LH-SC-02	9/29/2025 15:30	9.77	22.7	14.785	112.3	1
LH-SC-02	9/29/2025 15:45	9.91	22.78	14.785	115.23	1
LH-SC-02	9/29/2025 16:00	10.09	22.74	14.783	115.98	1
LH-SC-02	9/29/2025 16:15	10.1	22.72	14.781	116.09	1
LH-SC-02	9/29/2025 16:30	10.13	22.7	14.774	116.44	1
LH-SC-02	9/29/2025 16:45	10.3	22.7	14.773	118.39	1
LH-SC-02	9/29/2025 17:00	10.28	22.7	14.771	118.16	1
LH-SC-02	9/29/2025 17:15	9.99	22.7	14.768	114.83	1
LH-SC-02	9/29/2025 17:30	10.21	22.68	14.768	117.36	1
LH-SC-02	9/29/2025 17:45	10.13	22.68	14.766	116.44	1
LH-SC-02	9/29/2025 18:00	10.31	22.66	14.766	118.51	1
LH-SC-02	9/29/2025 18:15	10.2	22.64	14.764	117.24	1
LH-SC-02	9/29/2025 18:30	10.08	22.6	14.764	115.86	1
LH-SC-02	9/29/2025 18:45	10.03	22.6	14.764	115.29	1
LH-SC-02	9/29/2025 19:00	9.83	22.58	14.763	112.99	1
LH-SC-02	9/29/2025 19:15	9.84	22.54	14.764	113.1	1
LH-SC-02	9/29/2025 19:30	9.83	22.52	14.767	112.99	1
LH-SC-02	9/29/2025 19:45	9.89	22.5	14.768	113.68	1
LH-SC-02	9/29/2025 20:00	9.73	22.48	14.768	111.84	1
LH-SC-02	9/29/2025 20:15	9.91	22.46	14.768	113.91	1
LH-SC-02	9/29/2025 20:30	9.93	22.44	14.772	114.14	1
LH-SC-02	9/29/2025 20:45	9.81	22.42	14.769	112.76	1
LH-SC-02	9/29/2025 21:00	9.83	22.4	14.768	112.99	1
LH-SC-02	9/29/2025 21:15	9.86	22.38	14.766	113.33	1
LH-SC-02	9/29/2025 21:30	9.55	22.36	14.768	109.77	1
LH-SC-02	9/29/2025 21:45	9.73	22.34	14.769	111.84	1
LH-SC-02	9/29/2025 22:00	9.54	22.3	14.766	109.66	1
LH-SC-02	9/29/2025 22:15	9.57	22.28	14.765	110	1
LH-SC-02	9/29/2025 22:30	9.49	22.26	14.766	109.08	1
LH-SC-02	9/29/2025 22:45	9.06	22.24	14.764	102.95	1
LH-SC-02	9/29/2025 23:00	9.33	22.22	14.763	106.02	1
LH-SC-02	9/29/2025 23:15	9.43	22.2	14.76	107.16	1
LH-SC-02	9/29/2025 23:30	9.25	22.16	14.759	105.11	1
LH-SC-02	9/29/2025 23:45	9.35	22.14	14.758	106.25	1
LH-SC-02	9/30/2025 0:00	9.26	22.12	14.759	105.23	1
LH-SC-02	9/30/2025 0:15	9.29	22.08	14.756	105.57	1
LH-SC-02	9/30/2025 0:30	9.2	22.06	14.755	104.55	1
LH-SC-02	9/30/2025 0:45	8.9	22.02	14.757	101.14	1
LH-SC-02	9/30/2025 1:00	8.86	22.02	14.755	100.68	1
LH-SC-02	9/30/2025 1:15	8.52	21.98	14.752	96.82	1
LH-SC-02	9/30/2025 1:30	8.32	21.96	14.753	94.55	1
LH-SC-02	9/30/2025 1:45	8.39	21.92	14.754	95.34	1
LH-SC-02	9/30/2025 2:00	8.45	21.9	14.753	96.02	1
LH-SC-02	9/30/2025 2:15	8.59	21.88	14.749	97.61	1
LH-SC-02	9/30/2025 2:30	8.47	21.86	14.747	96.25	1
LH-SC-02	9/30/2025 2:45	8.87	21.84	14.747	100.8	1
LH-SC-02	9/30/2025 3:00	8.74	21.8	14.743	100.46	1

Station Name	Date Time	DO mg/L	Temp C	Air Pressure PSI	Saturation PCT	Use Code
LH-SC-02	9/30/2025 3:15	8.7	21.78	14.742	100	1
LH-SC-02	9/30/2025 3:30	8.53	21.76	14.74	98.05	1
LH-SC-02	9/30/2025 3:45	8.28	21.74	14.737	94.09	1
LH-SC-02	9/30/2025 4:00	8.06	21.72	14.737	91.59	1
LH-SC-02	9/30/2025 4:15	7.53	21.7	14.735	85.57	1
LH-SC-02	9/30/2025 4:30	7.8	21.68	14.736	88.64	1
LH-SC-02	9/30/2025 4:45	7.66	21.66	14.737	87.05	1
LH-SC-02	9/30/2025 5:00	7.85	21.64	14.737	89.2	1
LH-SC-02	9/30/2025 5:15	7.76	21.62	14.737	88.18	1
LH-SC-02	9/30/2025 5:30	7.85	21.6	14.738	89.2	1
LH-SC-02	9/30/2025 5:45	7.42	21.58	14.738	84.32	1
LH-SC-02	9/30/2025 6:00	7.72	21.56	14.74	87.73	1
LH-SC-02	9/30/2025 6:15	7.74	21.54	14.743	87.95	1
LH-SC-02	9/30/2025 6:30	7.63	21.52	14.744	86.7	1
LH-SC-02	9/30/2025 6:45	7.6	21.5	14.745	85.39	1
LH-SC-02	9/30/2025 7:00	7.57	21.5	14.748	85.06	1
LH-SC-02	9/30/2025 7:15	7.6	21.48	14.749	85.39	1
LH-SC-02	9/30/2025 7:30	7.51	21.48	14.752	84.38	1
LH-SC-02	9/30/2025 7:45	7.5	21.46	14.752	84.27	1
LH-SC-02	9/30/2025 8:00	7.65	21.46	14.752	85.96	1
LH-SC-02	9/30/2025 8:15	7.68	21.44	14.754	86.29	1
LH-SC-02	9/30/2025 8:30	7.57	21.46	14.755	85.06	1
LH-SC-02	9/30/2025 8:45	7.57	21.46	14.756	85.06	1
LH-SC-02	9/30/2025 9:00	7.64	21.44	14.758	85.84	1
LH-SC-02	9/30/2025 9:15	7.73	21.44	14.763	86.85	1
LH-SC-02	9/30/2025 9:30	7.63	21.44	14.762	85.73	1
LH-SC-02	9/30/2025 9:45	7.75	21.44	14.767	87.08	1
LH-SC-02	9/30/2025 10:00	8.03	21.44	14.769	90.22	1
LH-SC-02	9/30/2025 10:15	8.22	21.46	14.769	92.36	1
LH-SC-02	9/30/2025 10:30	8.12	21.46	14.769	91.24	1
LH-SC-02	9/30/2025 10:45	8.02	21.48	14.77	90.11	1
LH-SC-02	9/30/2025 11:00	8.08	21.48	14.771	90.79	1
LH-SC-02	9/30/2025 11:15	8.57	21.48	14.77	96.29	1
LH-SC-02	9/30/2025 11:30	8.86	21.5	14.771	99.55	1
LH-SC-02	9/30/2025 11:45	9.07	21.5	14.77	101.91	1
LH-SC-02	9/30/2025 12:00	9.28	21.52	14.771	104.27	1
LH-SC-02	9/30/2025 12:15	9.46	21.54	14.77	106.29	1
LH-SC-02	9/30/2025 12:30	9.49	21.58	14.77	106.63	1
LH-SC-02	9/30/2025 12:45	9.69	21.6	14.769	108.88	1
LH-SC-02	9/30/2025 13:00	9.88	21.62	14.766	111.01	1
LH-SC-02	9/30/2025 13:15	9.86	21.62	14.767	110.79	1
LH-SC-02	9/30/2025 13:30	9.96	21.6	14.764	111.91	1
LH-SC-02	9/30/2025 13:45	9.96	21.6	14.762	111.91	1
LH-SC-02	9/30/2025 14:00	10.15	21.6	14.762	114.04	1
LH-SC-02	9/30/2025 14:15	10.24	21.62	14.764	115.06	1
LH-SC-02	9/30/2025 14:30	10.14	21.62	14.76	113.93	1
LH-SC-02	9/30/2025 14:45	10.14	21.64	14.759	113.93	1
LH-SC-02	9/30/2025 15:00	10.04	21.64	14.756	112.81	1
LH-SC-02	9/30/2025 15:15	9.82	21.66	14.756	110.34	1
LH-SC-02	9/30/2025 15:30	9.82	21.68	14.755	110.34	1
LH-SC-02	9/30/2025 15:45	9.7	21.66	14.752	108.99	1
LH-SC-02	9/30/2025 16:00	9.63	21.68	14.751	108.2	1
LH-SC-02	9/30/2025 16:15	9.64	21.66	14.754	108.31	1
LH-SC-02	9/30/2025 16:30	9.67	21.66	14.754	108.65	1
LH-SC-02	9/30/2025 16:45	9.75	21.64	14.752	109.55	1
LH-SC-02	9/30/2025 17:00	9.65	21.6	14.751	108.43	1
LH-SC-02	9/30/2025 17:15	9.8	21.58	14.752	110.11	1
LH-SC-02	9/30/2025 17:30	9.88	21.54	14.753	111.01	1
LH-SC-02	9/30/2025 17:45	9.87	21.52	14.756	110.9	1
LH-SC-02	9/30/2025 18:00	9.82	21.48	14.759	110.34	1
LH-SC-02	9/30/2025 18:15	9.78	21.44	14.759	109.89	1
LH-SC-02	9/30/2025 18:30	9.82	21.42	14.759	110.34	1
LH-SC-02	9/30/2025 18:45	9.65	21.4	14.758	108.43	1
LH-SC-02	9/30/2025 19:00	9.53	21.36	14.76	107.08	1
LH-SC-02	9/30/2025 19:15	9.55	21.36	14.762	107.3	1
LH-SC-02	9/30/2025 19:30	9.65	21.34	14.764	108.43	1
LH-SC-02	9/30/2025 19:45	9.26	21.32	14.767	104.04	1
LH-SC-02	9/30/2025 20:00	9.28	21.3	14.771	104.27	1
LH-SC-02	9/30/2025 20:15	9.42	21.3	14.771	105.84	1
LH-SC-02	9/30/2025 20:30	9.34	21.28	14.773	104.94	1
LH-SC-02	9/30/2025 20:45	9.19	21.26	14.773	103.26	1
LH-SC-02	9/30/2025 21:00	9.19	21.26	14.776	103.26	1
LH-SC-02	9/30/2025 21:15	9.14	21.24	14.776	102.7	1
LH-SC-02	9/30/2025 21:30	9.11	21.24	14.774	102.36	1
LH-SC-02	9/30/2025 21:45	9.09	21.22	14.775	102.13	1
LH-SC-02	9/30/2025 22:00	9.11	21.2	14.774	102.36	1
LH-SC-02	9/30/2025 22:15	9.06	21.18	14.776	101.8	1
LH-SC-02	9/30/2025 22:30	9.01	21.16	14.775	101.24	1
LH-SC-02	9/30/2025 22:45	8.96	21.14	14.778	100.67	1
LH-SC-02	9/30/2025 23:00	9.1	21.14	14.78	102.25	1
LH-SC-02	9/30/2025 23:15	9.14	21.12	14.781	102.7	1
LH-SC-02	9/30/2025 23:30	9.1	21.08	14.78	102.25	1
LH-SC-02	9/30/2025 23:45	9.11	21.06	14.781	102.36	1
LH-SC-02	10/1/2025 0:00	9.09	21.04	14.784	102.13	1

Dissolved Oxygen Saturation Continous Monitoring Data

Station Name	Date Time	DO mg/L	Temp C	Air Pressure PSI	Saturation PCT	Use Code
LH-SC-02	10/1/2025 0:15	8.95	21	14.783	100.56	1
LH-SC-02	10/1/2025 0:30	8.89	21	14.785	99.89	1
LH-SC-02	10/1/2025 0:45	8.94	20.96	14.786	100.45	1
LH-SC-02	10/1/2025 1:00	8.72	20.94	14.785	97.98	1
LH-SC-02	10/1/2025 1:15	8.87	20.92	14.784	99.66	1
LH-SC-02	10/1/2025 1:30	8.75	20.9	14.783	98.31	1
LH-SC-02	10/1/2025 1:45	8.79	20.88	14.783	98.76	1
LH-SC-02	10/1/2025 2:00	8.83	20.84	14.784	99.21	1
LH-SC-02	10/1/2025 2:15	8.76	20.82	14.781	98.43	1
LH-SC-02	10/1/2025 2:30	8.71	20.8	14.783	97.87	1
LH-SC-02	10/1/2025 2:45	8.71	20.78	14.786	97.87	1
LH-SC-02	10/1/2025 3:00	8.72	20.74	14.782	96.89	1
LH-SC-02	10/1/2025 3:15	8.74	20.72	14.783	97.11	1
LH-SC-02	10/1/2025 3:30	8.79	20.68	14.786	97.67	1
LH-SC-02	10/1/2025 3:45	8.78	20.66	14.787	97.56	1
LH-SC-02	10/1/2025 4:00	8.8	20.62	14.79	97.78	1
LH-SC-02	10/1/2025 4:15	8.69	20.6	14.793	96.56	1
LH-SC-02	10/1/2025 4:30	8.7	20.56	14.796	96.67	1
LH-SC-02	10/1/2025 4:45	7.57	20.52	14.798	84.11	1
LH-SC-02	10/1/2025 5:00	8.35	20.52	14.8	92.78	1
LH-SC-02	10/1/2025 5:15	8.55	20.46	14.798	95	1
LH-SC-02	10/1/2025 5:30	8.63	20.44	14.799	95.89	1
LH-SC-02	10/1/2025 5:45	8.53	20.42	14.801	94.78	1
LH-SC-02	10/1/2025 6:00	8.44	20.4	14.797	93.78	1
LH-SC-02	10/1/2025 6:15	8.57	20.38	14.8	95.22	1
LH-SC-02	10/1/2025 6:30	8.48	20.34	14.803	94.22	1
LH-SC-02	10/1/2025 6:45	8.51	20.3	14.802	94.56	1
LH-SC-02	10/1/2025 7:00	8.35	20.26	14.801	92.78	1
LH-SC-02	10/1/2025 7:15	8.46	20.24	14.801	92.97	1
LH-SC-02	10/1/2025 7:30	8.43	20.24	14.804	92.64	1
LH-SC-02	10/1/2025 7:45	8.36	20.2	14.804	91.87	1
LH-SC-02	10/1/2025 8:00	8.38	20.18	14.805	92.09	1
LH-SC-02	10/1/2025 8:15	8.49	20.16	14.805	93.3	1
LH-SC-02	10/1/2025 8:30	8.49	20.16	14.808	93.3	1
LH-SC-02	10/1/2025 8:45	8.46	20.12	14.811	92.97	1
LH-SC-02	10/1/2025 9:00	8.48	20.1	14.813	93.19	1
LH-SC-02	10/1/2025 9:15	8.49	20.08	14.812	93.3	1
LH-SC-02	10/1/2025 9:30	8.5	20.08	14.814	93.41	1
LH-SC-02	10/1/2025 9:45	8.54	20.08	14.816	93.85	1
LH-SC-02	10/1/2025 10:00	8.64	20.08	14.817	94.95	1
LH-SC-02	10/1/2025 10:15	8.91	18.92	14.817	95.81	2
LH-SC-02	10/1/2025 10:30	9.68	18.1	14.821	101.89	2
LH-SR-01	6/4/2025 12:15	7.91	28.06	14.772	100.13	2
LH-SR-01	6/4/2025 12:30	7.93	27.92	14.767	100.38	2
LH-SR-01	6/4/2025 12:45	7.86	28.44	14.764	100.77	2
LH-SR-01	6/4/2025 13:00	7.73	31.8	14.763	105.89	2
LH-SR-01	6/4/2025 13:15	8.42	21.48	14.761	94.61	2
LH-SR-01	6/4/2025 13:30	9.05	19.2	14.759	97.31	1
LH-SR-01	6/4/2025 13:45	9.08	19.12	14.759	97.63	1
LH-SR-01	6/4/2025 14:00	9.06	19.2	14.755	97.42	1
LH-SR-01	6/4/2025 14:15	8.98	19.26	14.753	97.61	1
LH-SR-01	6/4/2025 14:30	8.96	19.32	14.745	97.39	1
LH-SR-01	6/4/2025 14:45	8.99	19.42	14.746	97.72	1
LH-SR-01	6/4/2025 15:00	8.93	19.48	14.745	97.07	1
LH-SR-01	6/4/2025 15:15	8.93	19.56	14.745	97.07	1
LH-SR-01	6/4/2025 15:30	8.91	19.64	14.741	96.85	1
LH-SR-01	6/4/2025 15:45	8.89	19.7	14.74	96.63	1
LH-SR-01	6/4/2025 16:00	8.88	19.78	14.735	97.58	1
LH-SR-01	6/4/2025 16:15	8.85	19.84	14.736	97.25	1
LH-SR-01	6/4/2025 16:30	8.8	19.88	14.734	96.7	1
LH-SR-01	6/4/2025 16:45	8.77	19.92	14.732	96.37	1
LH-SR-01	6/4/2025 17:00	8.74	19.96	14.734	96.04	1
LH-SR-01	6/4/2025 17:15	8.74	19.98	14.731	96.04	1
LH-SR-01	6/4/2025 17:30	8.73	20	14.728	95.93	1
LH-SR-01	6/4/2025 17:45	8.7	20	14.727	95.6	1
LH-SR-01	6/4/2025 18:00	8.67	19.98	14.727	95.27	1
LH-SR-01	6/4/2025 18:15	8.61	19.98	14.726	94.62	1
LH-SR-01	6/4/2025 18:30	8.59	20	14.726	94.4	1
LH-SR-01	6/4/2025 18:45	8.58	20	14.721	94.29	1
LH-SR-01	6/4/2025 19:00	8.56	20	14.72	94.07	1
LH-SR-01	6/4/2025 19:15	8.56	20	14.72	94.07	1
LH-SR-01	6/4/2025 19:30	8.56	20	14.718	94.07	1
LH-SR-01	6/4/2025 19:45	8.54	19.98	14.718	93.85	1
LH-SR-01	6/4/2025 20:00	8.49	19.96	14.718	93.3	1
LH-SR-01	6/4/2025 20:15	8.48	19.96	14.718	93.19	1
LH-SR-01	6/4/2025 20:30	8.45	19.92	14.717	92.86	1
LH-SR-01	6/4/2025 20:45	8.44	19.9	14.715	92.75	1
LH-SR-01	6/4/2025 21:00	8.45	19.86	14.721	92.86	1
LH-SR-01	6/4/2025 21:15	8.46	19.82	14.723	92.97	1
LH-SR-01	6/4/2025 21:30	8.46	19.78	14.729	92.97	1
LH-SR-01	6/4/2025 21:45	8.46	19.76	14.728	92.97	1
LH-SR-01	6/4/2025 22:00	8.47	19.76	14.73	93.08	1
LH-SR-01	6/4/2025 22:15	8.45	19.76	14.729	92.86	1
LH-SR-01	6/4/2025 22:30	8.42	19.76	14.726	92.53	1

Station Name	Date Time	DO mg/L	Temp C	Air Pressure PSI	Saturation PCT	Use Code
LH-SR-01	6/4/2025 22:45	8.45	19.76	14.726	92.86	1
LH-SR-01	6/4/2025 23:00	8.43	19.74	14.725	91.63	1
LH-SR-01	6/4/2025 23:15	8.42	19.74	14.725	91.52	1
LH-SR-01	6/4/2025 23:30	8.42	19.74	14.721	91.52	1
LH-SR-01	6/4/2025 23:45	8.44	19.74	14.722	91.74	1
LH-SR-01	6/5/2025 0:00	8.44	19.72	14.719	91.74	1
LH-SR-01	6/5/2025 0:15	8.43	19.7	14.717	91.63	1
LH-SR-01	6/5/2025 0:30	8.42	19.68	14.715	91.52	1
LH-SR-01	6/5/2025 0:45	8.43	19.66	14.714	91.63	1
LH-SR-01	6/5/2025 1:00	8.43	19.64	14.71	91.63	1
LH-SR-01	6/5/2025 1:15	8.42	19.62	14.708	91.52	1
LH-SR-01	6/5/2025 1:30	8.44	19.6	14.706	91.74	1
LH-SR-01	6/5/2025 1:45	8.45	19.58	14.702	91.85	1
LH-SR-01	6/5/2025 2:00	8.43	19.56	14.704	91.63	1
LH-SR-01	6/5/2025 2:15	8.43	19.54	14.7	91.63	1
LH-SR-01	6/5/2025 2:30	8.42	19.54	14.699	91.52	1
LH-SR-01	6/5/2025 2:45	8.44	19.52	14.697	91.74	1
LH-SR-01	6/5/2025 3:00	8.45	19.5	14.697	91.85	1
LH-SR-01	6/5/2025 3:15	8.43	19.48	14.696	91.63	1
LH-SR-01	6/5/2025 3:30	8.44	19.46	14.694	91.74	1
LH-SR-01	6/5/2025 3:45	8.43	19.44	14.692	91.63	1
LH-SR-01	6/5/2025 4:00	8.44	19.42	14.694	91.74	1
LH-SR-01	6/5/2025 4:15	8.44	19.4	14.692	91.74	1
LH-SR-01	6/5/2025 4:30	8.42	19.38	14.689	91.52	1
LH-SR-01	6/5/2025 4:45	8.43	19.36	14.689	91.63	1
LH-SR-01	6/5/2025 5:00	8.41	19.34	14.691	91.41	1
LH-SR-01	6/5/2025 5:15	8.36	19.3	14.693	90.87	1
LH-SR-01	6/5/2025 5:30	8.34	19.28	14.697	90.65	1
LH-SR-01	6/5/2025 5:45	8.38	19.24	14.698	90.11	1
LH-SR-01	6/5/2025 6:00	8.38	19.22	14.699	90.11	1
LH-SR-01	6/5/2025 6:15	8.42	19.2	14.702	90.54	1
LH-SR-01	6/5/2025 6:30	8.44	19.18	14.701	90.75	1
LH-SR-01	6/5/2025 6:45	8.44	19.16	14.702	90.75	1
LH-SR-01	6/5/2025 7:00	8.44	19.16	14.704	90.75	1
LH-SR-01	6/5/2025 7:15	8.46	19.16	14.706	90.97	1
LH-SR-01	6/5/2025 7:30	8.47	19.16	14.709	91.08	1
LH-SR-01	6/5/2025 7:45	8.45	19.16	14.707	90.86	1
LH-SR-01	6/5/2025 8:00	8.48	19.18	14.707	91.18	1
LH-SR-01	6/5/2025 8:15	8.49	19.18	14.708	91.29	1
LH-SR-01	6/5/2025 8:30	8.51	19.22	14.706	91.51	1
LH-SR-01	6/5/2025 8:45	8.52	19.26	14.707	92.61	1
LH-SR-01	6/5/2025 9:00	8.54	19.32	14.707	92.83	1
LH-SR-01	6/5/2025 9:15	8.54	19.38	14.706	92.83	1
LH-SR-01	6/5/2025 9:30	8.57	19.46	14.704	93.15	1
LH-SR-01	6/5/2025 9:45	8.56	19.56	14.706	93.04	1
LH-SR-01	6/5/2025 10:00	8.6	19.68	14.699	93.48	1
LH-SR-01	6/5/2025 10:15	8.59	19.8	14.697	94.4	1
LH-SR-01	6/5/2025 10:30	8.56	19.92	14.697	94.07	1
LH-SR-01	6/5/2025 10:45	8.59	20.08	14.697	94.4	1
LH-SR-01	6/5/2025 11:00	8.61	20.22	14.695	94.62	1
LH-SR-01	6/5/2025 11:15	8.62	20.38	14.695	95.78	1
LH-SR-01	6/5/2025 11:30	8.6	20.54	14.692	95.56	1
LH-SR-01	6/5/2025 11:45	8.58	20.68	14.689	95.33	1
LH-SR-01	6/5/2025 12:00	8.59	20.82	14.689	96.52	1
LH-SR-01	6/5/2025 12:15	8.6	20.98	14.686	96.63	1
LH-SR-01	6/5/2025 12:30	8.56	21.08	14.682	96.18	1
LH-SR-01	6/5/2025 12:45	8.54	21.16	14.678	95.96	1
LH-SR-01	6/5/2025 13:00	8.56	21.32	14.676	97.27	1
LH-SR-01	6/5/2025 13:15	8.54	21.48	14.673	97.05	1
LH-SR-01	6/5/2025 13:30	8.5	21.58	14.669	96.59	1
LH-SR-01	6/5/2025 13:45	8.47	21.66	14.669	96.25	1
LH-SR-01	6/5/2025 14:00	8.45	21.78	14.667	97.13	1
LH-SR-01	6/5/2025 14:15	8.44	21.9	14.665	97.01	1
LH-SR-01	6/5/2025 14:30	8.43	22	14.662	96.9	1
LH-SR-01	6/5/2025 14:45	8.41	22.02	14.66	96.67	1
LH-SR-01	6/5/2025 15:00	8.37	22.04	14.66	96.21	1
LH-SR-01	6/5/2025 15:15	8.37	22.14	14.658	96.21	1
LH-SR-01	6/5/2025 15:30	8.35	22.22	14.656	95.98	1
LH-SR-01	6/5/2025 15:45	8.33	22.28	14.654	96.86	1
LH-SR-01	6/5/2025 16:00	8.32	22.34	14.652	96.74	1
LH-SR-01	6/5/2025 16:15	8.28	22.4	14.652	96.28	1
LH-SR-01	6/5/2025 16:30	8.28	22.44	14.649	96.28	1
LH-SR-01	6/5/2025 16:45	8.24	22.46	14.647	95.81	1
LH-SR-01	6/5/2025 17:00	8.22	22.48	14.648	95.58	1
LH-SR-01	6/5/2025 17:15	8.18	22.52	14.647	95.12	1
LH-SR-01	6/5/2025 17:30	8.16	22.54	14.645	94.88	1
LH-SR-01	6/5/2025 17:45	8.15	22.54	14.643	94.77	1
LH-SR-01	6/5/2025 18:00	8.14	22.52	14.641	94.65	1
LH-SR-01	6/5/2025 18:15	8.11	22.5	14.641	94.3	1
LH-SR-01	6/5/2025 18:30	8.1	22.5	14.638	94.19	1
LH-SR-01	6/5/2025 18:45	8.06	22.52	14.638	93.72	1
LH-SR-01	6/5/2025 19:00	8.06	22.54	14.637	93.72	1
LH-SR-01	6/5/2025 19:15	8.04	22.52	14.637	93.49	1
LH-SR-01	6/5/2025 19:30	8.05	22.48	14.636	93.6	1

Dissolved Oxygen Saturation Continous Monitoring Data
Normandeau Associates Inc.

Station Name	Date Time	DO mg/L	Temp C	Air Pressure PSI	Saturation PCT	Use Code
LH-SR-01	6/5/2025 19:45	8.02	22.4	14.634	93.26	1
LH-SR-01	6/5/2025 20:00	8	22.32	14.635	93.02	1
LH-SR-01	6/5/2025 20:15	7.99	22.28	14.635	92.91	1
LH-SR-01	6/5/2025 20:30	7.95	22.24	14.634	91.38	1
LH-SR-01	6/5/2025 20:45	7.94	22.2	14.634	91.26	1
LH-SR-01	6/5/2025 21:00	7.97	22.14	14.636	91.61	1
LH-SR-01	6/5/2025 21:15	7.98	22.08	14.636	91.72	1
LH-SR-01	6/5/2025 21:30	7.98	22.02	14.639	91.72	1
LH-SR-01	6/5/2025 21:45	7.99	21.96	14.641	91.84	1
LH-SR-01	6/5/2025 22:00	8	21.92	14.64	91.95	1
LH-SR-01	6/5/2025 22:15	7.98	21.9	14.643	91.72	1
LH-SR-01	6/5/2025 22:30	7.98	21.88	14.643	91.72	1
LH-SR-01	6/5/2025 22:45	7.99	21.9	14.642	91.84	1
LH-SR-01	6/5/2025 23:00	7.98	21.9	14.643	91.72	1
LH-SR-01	6/5/2025 23:15	7.95	21.94	14.643	91.38	1
LH-SR-01	6/5/2025 23:30	7.95	21.96	14.642	91.38	1
LH-SR-01	6/5/2025 23:45	7.95	21.96	14.645	91.38	1
LH-SR-01	6/6/2025 0:00	7.96	21.98	14.644	91.49	1
LH-SR-01	6/6/2025 0:15	7.94	21.96	14.645	91.26	1
LH-SR-01	6/6/2025 0:30	7.95	21.96	14.644	91.38	1
LH-SR-01	6/6/2025 0:45	7.95	21.94	14.648	91.38	1
LH-SR-01	6/6/2025 1:00	7.95	21.94	14.647	91.38	1
LH-SR-01	6/6/2025 1:15	7.96	21.92	14.646	91.49	1
LH-SR-01	6/6/2025 1:30	7.95	21.9	14.646	91.38	1
LH-SR-01	6/6/2025 1:45	7.96	21.88	14.645	91.49	1
LH-SR-01	6/6/2025 2:00	7.95	21.88	14.643	91.38	1
LH-SR-01	6/6/2025 2:15	7.97	21.86	14.644	91.61	1
LH-SR-01	6/6/2025 2:30	7.96	21.84	14.644	91.49	1
LH-SR-01	6/6/2025 2:45	7.95	21.82	14.644	91.38	1
LH-SR-01	6/6/2025 3:00	7.95	21.8	14.648	91.38	1
LH-SR-01	6/6/2025 3:15	7.97	21.78	14.651	91.61	1
LH-SR-01	6/6/2025 3:30	7.98	21.74	14.65	90.68	1
LH-SR-01	6/6/2025 3:45	7.97	21.72	14.65	90.57	1
LH-SR-01	6/6/2025 4:00	7.98	21.7	14.659	90.68	1
LH-SR-01	6/6/2025 4:15	7.99	21.68	14.658	90.8	1
LH-SR-01	6/6/2025 4:30	7.97	21.66	14.659	90.57	1
LH-SR-01	6/6/2025 4:45	7.93	21.62	14.655	90.11	1
LH-SR-01	6/6/2025 5:00	7.93	21.56	14.657	90.11	1
LH-SR-01	6/6/2025 5:15	7.92	21.54	14.654	90	1
LH-SR-01	6/6/2025 5:30	7.89	21.52	14.661	89.66	1
LH-SR-01	6/6/2025 5:45	7.94	21.5	14.66	90.23	1
LH-SR-01	6/6/2025 6:00	7.98	21.46	14.66	90.68	1
LH-SR-01	6/6/2025 6:15	7.96	21.42	14.659	90.45	1
LH-SR-01	6/6/2025 6:30	7.99	21.4	14.663	90.8	1
LH-SR-01	6/6/2025 6:45	7.99	21.4	14.662	90.8	1
LH-SR-01	6/6/2025 7:00	7.99	21.4	14.667	90.8	1
LH-SR-01	6/6/2025 7:15	8.03	21.38	14.671	91.25	1
LH-SR-01	6/6/2025 7:30	8.01	21.38	14.683	91.02	1
LH-SR-01	6/6/2025 7:45	8	21.36	14.69	90.91	1
LH-SR-01	6/6/2025 8:00	8	21.3	14.675	90.91	1
LH-SR-01	6/6/2025 8:15	7.97	21.32	14.663	90.57	1
LH-SR-01	6/6/2025 8:30	7.98	21.3	14.664	90.68	1
LH-SR-01	6/6/2025 8:45	7.94	21.24	14.663	89.21	1
LH-SR-01	6/6/2025 9:00	7.92	21.28	14.661	90	1
LH-SR-01	6/6/2025 9:15	7.87	21.28	14.661	89.43	1
LH-SR-01	6/6/2025 9:30	7.92	21.32	14.661	90	1
LH-SR-01	6/6/2025 9:45	7.96	21.34	14.664	90.45	1
LH-SR-01	6/6/2025 10:00	7.96	21.34	14.666	90.45	1
LH-SR-01	6/6/2025 10:15	7.96	21.36	14.669	90.45	1
LH-SR-01	6/6/2025 10:30	8	21.46	14.664	90.91	1
LH-SR-01	6/6/2025 10:45	7.95	21.48	14.665	90.34	1
LH-SR-01	6/6/2025 11:00	7.99	21.52	14.665	90.8	1
LH-SR-01	6/6/2025 11:15	8.05	21.58	14.664	91.48	1
LH-SR-01	6/6/2025 11:30	8.1	21.6	14.665	92.05	1
LH-SR-01	6/6/2025 11:45	8.12	21.64	14.665	92.27	1
LH-SR-01	6/6/2025 12:00	8.12	21.6	14.662	92.27	1
LH-SR-01	6/6/2025 12:15	8.14	21.6	14.662	92.5	1
LH-SR-01	6/6/2025 12:30	8.21	21.64	14.66	93.3	1
LH-SR-01	6/6/2025 12:45	8.21	21.64	14.661	93.3	1
LH-SR-01	6/6/2025 13:00	8.29	21.7	14.657	94.2	1
LH-SR-01	6/6/2025 13:15	8.34	21.82	14.658	95.86	1
LH-SR-01	6/6/2025 13:30	8.37	21.92	14.658	96.21	1
LH-SR-01	6/6/2025 13:45	8.35	21.94	14.655	95.98	1
LH-SR-01	6/6/2025 14:00	8.36	21.98	14.654	96.09	1
LH-SR-01	6/6/2025 14:15	8.35	22.06	14.65	95.98	1
LH-SR-01	6/6/2025 14:30	8.33	22.14	14.647	95.75	1
LH-SR-01	6/6/2025 14:45	8.26	22.18	14.645	94.94	1
LH-SR-01	6/6/2025 15:00	8.23	22.22	14.643	94.6	1
LH-SR-01	6/6/2025 15:15	8.21	22.24	14.637	94.37	1
LH-SR-01	6/6/2025 15:30	8.21	22.26	14.636	95.47	1
LH-SR-01	6/6/2025 15:45	8.22	22.28	14.631	95.58	1
LH-SR-01	6/6/2025 16:00	8.22	22.3	14.63	95.58	1
LH-SR-01	6/6/2025 16:15	8.12	22.3	14.629	94.42	1
LH-SR-01	6/6/2025 16:30	8.12	22.28	14.624	94.42	1

Station Name	Date Time	DO mg/L	Temp C	Air Pressure PSI	Saturation PCT	Use Code
LH-SR-01	6/6/2025 16:45	8.09	22.24	14.621	92.99	1
LH-SR-01	6/6/2025 17:00	8.05	22.22	14.62	92.53	1
LH-SR-01	6/6/2025 17:15	7.98	22.18	14.614	91.72	1
LH-SR-01	6/6/2025 17:30	7.92	22.14	14.618	91.03	1
LH-SR-01	6/6/2025 17:45	7.86	22.12	14.614	90.34	1
LH-SR-01	6/6/2025 18:00	7.81	22.06	14.618	89.77	1
LH-SR-01	6/6/2025 18:15	7.79	22.02	14.62	89.54	1
LH-SR-01	6/6/2025 18:30	7.78	21.94	14.626	89.43	1
LH-SR-01	6/6/2025 18:45	7.77	21.88	14.626	89.31	1
LH-SR-01	6/6/2025 19:00	7.76	21.82	14.633	89.2	1
LH-SR-01	6/6/2025 19:15	7.77	21.76	14.641	89.31	1
LH-SR-01	6/6/2025 19:30	7.77	21.72	14.641	89.31	1
LH-SR-01	6/6/2025 19:45	7.77	21.66	14.634	89.31	1
LH-SR-01	6/6/2025 20:00	7.77	21.64	14.631	89.31	1
LH-SR-01	6/6/2025 20:15	7.78	21.64	14.628	89.43	1
LH-SR-01	6/6/2025 20:30	7.8	21.62	14.628	89.66	1
LH-SR-01	6/6/2025 20:45	7.8	21.62	14.625	89.66	1
LH-SR-01	6/6/2025 21:00	7.81	21.6	14.61	89.77	1
LH-SR-01	6/6/2025 21:15	7.82	21.58	14.618	89.89	1
LH-SR-01	6/6/2025 21:30	7.84	21.58	14.626	90.11	1
LH-SR-01	6/6/2025 21:45	7.85	21.58	14.625	90.23	1
LH-SR-01	6/6/2025 22:00	7.86	21.56	14.617	90.34	1
LH-SR-01	6/6/2025 22:15	7.87	21.56	14.61	90.46	1
LH-SR-01	6/6/2025 22:30	7.87	21.56	14.603	90.46	1
LH-SR-01	6/6/2025 22:45	7.86	21.58	14.614	90.34	1
LH-SR-01	6/6/2025 23:00	7.87	21.6	14.614	90.46	1
LH-SR-01	6/6/2025 23:15	7.88	21.6	14.622	90.57	1
LH-SR-01	6/6/2025 23:30	7.89	21.6	14.624	90.69	1
LH-SR-01	6/6/2025 23:45	7.88	21.58	14.623	90.57	1
LH-SR-01	6/7/2025 0:00	7.9	21.56	14.626	90.8	1
LH-SR-01	6/7/2025 0:15	7.88	21.54	14.623	90.57	1
LH-SR-01	6/7/2025 0:30	7.91	21.52	14.618	90.92	1
LH-SR-01	6/7/2025 0:45	7.9	21.5	14.617	90.8	1
LH-SR-01	6/7/2025 1:00	7.91	21.48	14.616	90.92	1
LH-SR-01	6/7/2025 1:15	7.91	21.46	14.616	90.92	1
LH-SR-01	6/7/2025 1:30	7.91	21.44	14.611	90.92	1
LH-SR-01	6/7/2025 1:45	7.92	21.44	14.608	91.03	1
LH-SR-01	6/7/2025 2:00	7.92	21.42	14.606	91.03	1
LH-SR-01	6/7/2025 2:15	7.93	21.4	14.607	91.15	1
LH-SR-01	6/7/2025 2:30	7.92	21.38	14.604	91.03	1
LH-SR-01	6/7/2025 2:45	7.93	21.36	14.6	91.15	1
LH-SR-01	6/7/2025 3:00	7.94	21.34	14.601	91.26	1
LH-SR-01	6/7/2025 3:15	7.94	21.32	14.601	91.26	1
LH-SR-01	6/7/2025 3:30	7.95	21.3	14.598	91.38	1
LH-SR-01	6/7/2025 3:45	7.95	21.28	14.598	91.38	1
LH-SR-01	6/7/2025 4:00	7.95	21.26	14.597	91.38	1
LH-SR-01	6/7/2025 4:15	7.95	21.24	14.594	90.34	1
LH-SR-01	6/7/2025 4:30	7.96	21.22	14.597	90.45	1
LH-SR-01	6/7/2025 4:45	7.96	21.2	14.598	90.45	1
LH-SR-01	6/7/2025 5:00	7.97	21.18	14.595	90.57	1
LH-SR-01	6/7/2025 5:15	7.97	21.14	14.596	90.57	1
LH-SR-01	6/7/2025 5:30	7.97	21.12	14.599	90.57	1
LH-SR-01	6/7/2025 5:45	7.99	21.1	14.597	90.8	1
LH-SR-01	6/7/2025 6:00	8	21.08	14.598	90.91	1
LH-SR-01	6/7/2025 6:15	8.01	21.08	14.6	91.02	1
LH-SR-01	6/7/2025 6:30	8.02	21.06	14.599	91.14	1
LH-SR-01	6/7/2025 6:45	8.03	21.06	14.599	91.25	1
LH-SR-01	6/7/2025 7:00	8.03	21.04	14.599	91.25	1
LH-SR-01	6/7/2025 7:15	8.05	21.04	14.597	91.48	1
LH-SR-01	6/7/2025 7:30	8.04	21.02	14.599	91.36	1
LH-SR-01	6/7/2025 7:45	8.07	21.02	14.597	91.7	1
LH-SR-01	6/7/2025 8:00	8.08	21.02	14.597	91.82	1
LH-SR-01	6/7/2025 8:15	8.12	21.04	14.598	92.27	1
LH-SR-01	6/7/2025 8:30	8.14	21.04	14.6	92.5	1
LH-SR-01	6/7/2025 8:45	8.17	21.06	14.598	92.84	1
LH-SR-01	6/7/2025 9:00	8.19	21.08	14.598	93.07	1
LH-SR-01	6/7/2025 9:15	8.23	21.12	14.595	93.52	1
LH-SR-01	6/7/2025 9:30	8.25	21.16	14.595	93.75	1
LH-SR-01	6/7/2025 9:45	8.26	21.2	14.591	93.86	1
LH-SR-01	6/7/2025 10:00	8.26	21.22	14.592	93.86	1
LH-SR-01	6/7/2025 10:15	8.25	21.24	14.591	93.75	1
LH-SR-01	6/7/2025 10:30	8.24	21.26	14.589	94.71	1
LH-SR-01	6/7/2025 10:45	8.26	21.3	14.59	94.94	1
LH-SR-01	6/7/2025 11:00	8.21	21.3	14.588	94.37	1
LH-SR-01	6/7/2025 11:15	8.21	21.32	14.587	94.37	1
LH-SR-01	6/7/2025 11:30	8.18	21.32	14.585	94.02	1
LH-SR-01	6/7/2025 11:45	8.18	21.32	14.583	94.02	1
LH-SR-01	6/7/2025 12:00	8.16	21.34	14.582	93.79	1
LH-SR-01	6/7/2025 12:15	8.17	21.34	14.58	93.91	1
LH-SR-01	6/7/2025 12:30	8.21	21.36	14.577	94.37	1
LH-SR-01	6/7/2025 12:45	8.21	21.38	14.574	94.37	1
LH-SR-01	6/7/2025 13:00	8.2	21.38	14.571	94.25	1
LH-SR-01	6/7/2025 13:15	8.17	21.38	14.57	93.91	1
LH-SR-01	6/7/2025 13:30	8.15	21.36	14.568	93.68	1

Dissolved Oxygen Saturation Continous Monitoring Data
Normandeau Associates Inc.

Station Name	Date Time	DO mg/L	Temp C	Air Pressure PSI	Saturation PCT	Use Code
LH-SR-01	6/7/2025 13:45	8.16	21.36	14.565	93.79	1
LH-SR-01	6/7/2025 14:00	8.18	21.36	14.561	94.02	1
LH-SR-01	6/7/2025 14:15	8.18	21.36	14.56	94.02	1
LH-SR-01	6/7/2025 14:30	8.18	21.38	14.56	94.02	1
LH-SR-01	6/7/2025 14:45	8.15	21.38	14.56	93.68	1
LH-SR-01	6/7/2025 15:00	8.1	21.36	14.557	93.1	1
LH-SR-01	6/7/2025 15:15	8.13	21.38	14.555	93.45	1
LH-SR-01	6/7/2025 15:30	8.15	21.38	14.553	93.68	1
LH-SR-01	6/7/2025 15:45	8.13	21.38	14.554	93.45	1
LH-SR-01	6/7/2025 16:00	8.07	21.36	14.554	92.76	1
LH-SR-01	6/7/2025 16:15	8.05	21.3	14.557	92.53	1
LH-SR-01	6/7/2025 16:30	8.07	21.2	14.563	91.7	1
LH-SR-01	6/7/2025 16:45	8.04	21.18	14.56	91.36	1
LH-SR-01	6/7/2025 17:00	8.05	21.16	14.558	91.48	1
LH-SR-01	6/7/2025 17:15	8.06	21.1	14.564	91.59	1
LH-SR-01	6/7/2025 17:30	7.96	21	14.576	90.45	1
LH-SR-01	6/7/2025 17:45	7.9	20.98	14.574	89.77	1
LH-SR-01	6/7/2025 18:00	7.91	20.96	14.576	89.89	1
LH-SR-01	6/7/2025 18:15	7.88	20.94	14.576	89.55	1
LH-SR-01	6/7/2025 18:30	7.88	20.92	14.577	89.55	1
LH-SR-01	6/7/2025 18:45	7.9	20.9	14.576	89.77	1
LH-SR-01	6/7/2025 19:00	7.86	20.88	14.579	89.32	1
LH-SR-01	6/7/2025 19:15	7.87	20.86	14.585	89.43	1
LH-SR-01	6/7/2025 19:30	7.87	20.88	14.585	89.43	1
LH-SR-01	6/7/2025 19:45	7.88	20.88	14.586	89.55	1
LH-SR-01	6/7/2025 20:00	7.9	20.88	14.586	89.77	1
LH-SR-01	6/7/2025 20:15	7.91	20.9	14.587	89.89	1
LH-SR-01	6/7/2025 20:30	7.94	20.9	14.588	90.23	1
LH-SR-01	6/7/2025 20:45	7.95	20.92	14.585	90.34	1
LH-SR-01	6/7/2025 21:00	7.97	20.92	14.588	90.57	1
LH-SR-01	6/7/2025 21:15	7.98	20.92	14.592	90.68	1
LH-SR-01	6/7/2025 21:30	7.99	20.92	14.592	90.8	1
LH-SR-01	6/7/2025 21:45	7.99	20.9	14.593	90.8	1
LH-SR-01	6/7/2025 22:00	8.02	20.9	14.594	91.14	1
LH-SR-01	6/7/2025 22:15	8	20.88	14.59	90.91	1
LH-SR-01	6/7/2025 22:30	8	20.86	14.589	90.91	1
LH-SR-01	6/7/2025 22:45	8.01	20.82	14.588	91.02	1
LH-SR-01	6/7/2025 23:00	8	20.8	14.592	90.91	1
LH-SR-01	6/7/2025 23:15	8	20.78	14.596	90.91	1
LH-SR-01	6/7/2025 23:30	8.01	20.78	14.597	91.02	1
LH-SR-01	6/7/2025 23:45	8.01	20.76	14.597	91.02	1
LH-SR-01	6/8/2025 0:00	8.02	20.72	14.599	90.11	1
LH-SR-01	6/8/2025 0:15	8.02	20.7	14.596	90.11	1
LH-SR-01	6/8/2025 0:30	8.02	20.68	14.596	90.11	1
LH-SR-01	6/8/2025 0:45	8.02	20.66	14.595	90.11	1
LH-SR-01	6/8/2025 1:00	8.04	20.62	14.598	90.34	1
LH-SR-01	6/8/2025 1:15	8.04	20.6	14.597	90.34	1
LH-SR-01	6/8/2025 1:30	8.06	20.56	14.601	90.56	1
LH-SR-01	6/8/2025 1:45	8.07	20.54	14.602	90.67	1
LH-SR-01	6/8/2025 2:00	8.08	20.52	14.602	90.79	1
LH-SR-01	6/8/2025 2:15	8.1	20.48	14.603	91.01	1
LH-SR-01	6/8/2025 2:30	8.12	20.46	14.602	91.24	1
LH-SR-01	6/8/2025 2:45	8.12	20.44	14.601	91.24	1
LH-SR-01	6/8/2025 3:00	8.15	20.4	14.598	91.57	1
LH-SR-01	6/8/2025 3:15	8.14	20.38	14.597	91.46	1
LH-SR-01	6/8/2025 3:30	8.15	20.36	14.597	91.57	1
LH-SR-01	6/8/2025 3:45	8.16	20.32	14.595	91.69	1
LH-SR-01	6/8/2025 4:00	8.17	20.3	14.596	91.8	1
LH-SR-01	6/8/2025 4:15	8.19	20.26	14.6	92.02	1
LH-SR-01	6/8/2025 4:30	8.19	20.24	14.599	91	1
LH-SR-01	6/8/2025 4:45	8.19	20.22	14.605	91	1
LH-SR-01	6/8/2025 5:00	8.2	20.18	14.606	91.11	1
LH-SR-01	6/8/2025 5:15	8.2	20.14	14.611	91.11	1
LH-SR-01	6/8/2025 5:30	8.21	20.12	14.612	91.22	1
LH-SR-01	6/8/2025 5:45	8.22	20.1	14.618	91.33	1
LH-SR-01	6/8/2025 6:00	8.22	20.06	14.62	91.33	1
LH-SR-01	6/8/2025 6:15	8.23	20.04	14.622	91.44	1
LH-SR-01	6/8/2025 6:30	8.24	20.02	14.627	91.56	1
LH-SR-01	6/8/2025 6:45	8.25	20	14.627	91.67	1
LH-SR-01	6/8/2025 7:00	8.27	19.98	14.63	91.89	1
LH-SR-01	6/8/2025 7:15	8.27	19.96	14.633	91.89	1
LH-SR-01	6/8/2025 7:30	8.31	19.96	14.633	92.33	1
LH-SR-01	6/8/2025 7:45	8.31	19.94	14.635	92.33	1
LH-SR-01	6/8/2025 8:00	8.32	19.94	14.637	92.44	1
LH-SR-01	6/8/2025 8:15	8.34	19.94	14.638	92.67	1
LH-SR-01	6/8/2025 8:30	8.36	19.94	14.64	92.89	1
LH-SR-01	6/8/2025 8:45	8.37	19.94	14.641	93	1
LH-SR-01	6/8/2025 9:00	8.39	19.96	14.643	93.22	1
LH-SR-01	6/8/2025 9:15	8.41	19.96	14.645	93.44	1
LH-SR-01	6/8/2025 9:30	8.42	19.98	14.642	93.56	1
LH-SR-01	6/8/2025 9:45	8.43	20	14.644	93.67	1
LH-SR-01	6/8/2025 10:00	8.46	20.04	14.645	94	1
LH-SR-01	6/8/2025 10:15	8.45	20.08	14.646	93.89	1
LH-SR-01	6/8/2025 10:30	8.47	20.12	14.648	93.08	1

Station Name	Date Time	DO mg/L	Temp C	Air Pressure PSI	Saturation PCT	Use Code
LH-SR-01	6/8/2025 10:45	8.48	20.14	14.649	93.19	1
LH-SR-01	6/8/2025 11:00	8.5	20.2	14.649	93.41	1
LH-SR-01	6/8/2025 11:15	8.52	20.26	14.653	94.67	1
LH-SR-01	6/8/2025 11:30	8.51	20.3	14.652	94.56	1
LH-SR-01	6/8/2025 11:45	8.55	20.34	14.653	95	1
LH-SR-01	6/8/2025 12:00	8.52	20.4	14.653	94.67	1
LH-SR-01	6/8/2025 12:15	8.53	20.46	14.653	94.78	1
LH-SR-01	6/8/2025 12:30	8.53	20.52	14.655	94.78	1
LH-SR-01	6/8/2025 12:45	8.54	20.58	14.654	94.89	1
LH-SR-01	6/8/2025 13:00	8.54	20.64	14.663	94.89	1
LH-SR-01	6/8/2025 13:15	8.53	20.7	14.662	94.78	1
LH-SR-01	6/8/2025 13:30	8.54	20.72	14.665	94.89	1
LH-SR-01	6/8/2025 13:45	8.56	20.78	14.67	96.18	1
LH-SR-01	6/8/2025 14:00	8.52	20.82	14.668	95.73	1
LH-SR-01	6/8/2025 14:15	8.52	20.86	14.665	95.73	1
LH-SR-01	6/8/2025 14:30	8.5	20.9	14.664	95.51	1
LH-SR-01	6/8/2025 14:45	8.48	20.94	14.66	95.28	1
LH-SR-01	6/8/2025 15:00	8.47	20.98	14.662	95.17	1
LH-SR-01	6/8/2025 15:15	8.49	21.02	14.661	95.39	1
LH-SR-01	6/8/2025 15:30	8.46	21.04	14.659	95.06	1
LH-SR-01	6/8/2025 15:45	8.44	21.08	14.659	94.83	1
LH-SR-01	6/8/2025 16:00	8.44	21.1	14.657	94.83	1
LH-SR-01	6/8/2025 16:15	8.43	21.12	14.657	94.72	1
LH-SR-01	6/8/2025 16:30	8.4	21.12	14.659	94.38	1
LH-SR-01	6/8/2025 16:45	8.39	21.14	14.659	94.27	1
LH-SR-01	6/8/2025 17:00	8.37	21.16	14.655	94.04	1
LH-SR-01	6/8/2025 17:15	8.35	21.18	14.655	93.82	1
LH-SR-01	6/8/2025 17:30	8.32	21.18	14.654	93.48	1
LH-SR-01	6/8/2025 17:45	8.29	21.18	14.655	93.15	1
LH-SR-01	6/8/2025 18:00	8.28	21.18	14.659	93.03	1
LH-SR-01	6/8/2025 18:15	8.25	21.18	14.66	92.7	1
LH-SR-01	6/8/2025 18:30	8.24	21.16	14.663	92.58	1
LH-SR-01	6/8/2025 18:45	8.24	21.14	14.662	92.58	1
LH-SR-01	6/8/2025 19:00	8.21	21.12	14.661	92.25	1
LH-SR-01	6/8/2025 19:15	8.18	21.1	14.664	91.91	1
LH-SR-01	6/8/2025 19:30	8.19	21.08	14.667	92.02	1
LH-SR-01	6/8/2025 19:45	8.18	21.06	14.671	91.91	1
LH-SR-01	6/8/2025 20:00	8.16	21.02	14.671	91.69	1
LH-SR-01	6/8/2025 20:15	8.16	21.02	14.671	91.69	1
LH-SR-01	6/8/2025 20:30	8.13	21	14.672	91.35	1
LH-SR-01	6/8/2025 20:45	8.13	20.98	14.679	91.35	1
LH-SR-01	6/8/2025 21:00	8.14	20.96	14.679	91.46	1
LH-SR-01	6/8/2025 21:15	8.13	20.92	14.679	91.35	1
LH-SR-01	6/8/2025 21:30	8.13	20.9	14.683	91.35	1
LH-SR-01	6/8/2025 21:45	8.13	20.86	14.684	91.35	1
LH-SR-01	6/8/2025 22:00	8.14	20.84	14.684	91.46	1
LH-SR-01	6/8/2025 22:15	8.14	20.8	14.687	91.46	1
LH-SR-01	6/8/2025 22:30	8.12	20.78	14.688	91.24	1
LH-SR-01	6/8/2025 22:45	8.17	20.74	14.689	90.78	1
LH-SR-01	6/8/2025 23:00	8.16	20.72	14.684	90.67	1
LH-SR-01	6/8/2025 23:15	8.16	20.68	14.686	90.67	1
LH-SR-01	6/8/2025 23:30	8.16	20.64	14.688	90.67	1
LH-SR-01	6/8/2025 23:45	8.18	20.6	14.687	90.89	1
LH-SR-01	6/9/2025 0:00	8.17	20.56	14.687	90.78	1
LH-SR-01	6/9/2025 0:15	8.18	20.52	14.684	90.89	1
LH-SR-01	6/9/2025 0:30	8.18	20.48	14.685	90.89	1
LH-SR-01	6/9/2025 0:45	8.2	20.44	14.684	91.11	1
LH-SR-01	6/9/2025 1:00	8.2	20.4	14.683	91.11	1
LH-SR-01	6/9/2025 1:15	8.21	20.36	14.683	91.22	1
LH-SR-01	6/9/2025 1:30	8.21	20.32	14.681	91.22	1
LH-SR-01	6/9/2025 1:45	8.21	20.28	14.683	91.22	1
LH-SR-01	6/9/2025 2:00	8.21	20.24	14.684	90.22	1
LH-SR-01	6/9/2025 2:15	8.21	20.22	14.686	90.22	1
LH-SR-01	6/9/2025 2:30	8.22	20.16	14.683	90.33	1
LH-SR-01	6/9/2025 2:45	8.23	20.12	14.685	90.44	1
LH-SR-01	6/9/2025 3:00	8.24	20.08	14.682	90.55	1
LH-SR-01	6/9/2025 3:15	8.25	20.04	14.683	90.66	1
LH-SR-01	6/9/2025 3:30	8.26	20	14.682	90.77	1
LH-SR-01	6/9/2025 3:45	8.27	19.96	14.684	90.88	1
LH-SR-01	6/9/2025 4:00	8.27	19.92	14.684	90.88	1
LH-SR-01	6/9/2025 4:15	8.26	19.88	14.683	90.77	1
LH-SR-01	6/9/2025 4:30	8.26	19.84	14.683	90.77	1
LH-SR-01	6/9/2025 4:45	8.27	19.8	14.687	90.88	1
LH-SR-01	6/9/2025 5:00	8.28	19.76	14.686	90.99	1
LH-SR-01	6/9/2025 5:15	8.3	19.72	14.687	90.22	1
LH-SR-01	6/9/2025 5:30	8.3	19.68	14.691	90.22	1
LH-SR-01	6/9/2025 5:45	8.31	19.64	14.69	90.33	1
LH-SR-01	6/9/2025 6:00	8.31	19.6	14.692	90.33	1
LH-SR-01	6/9/2025 6:15	8.32	19.56	14.692	90.43	1
LH-SR-01	6/9/2025 6:30	8.33	19.52	14.69	90.54	1
LH-SR-01	6/9/2025 6:45	8.35	19.48	14.691	90.76	1
LH-SR-01	6/9/2025 7:00	8.37	19.44	14.693	90.98	1
LH-SR-01	6/9/2025 7:15	8.38	19.4	14.695	91.09	1
LH-SR-01	6/9/2025 7:30	8.39	19.38	14.697	91.2	1

Station Name	Date Time	DO mg/L	Temp C	Air Pressure PSI	Saturation PCT	Use Code
LH-SR-01	6/9/2025 7:45	8.41	19.34	14.701	91.41	1
LH-SR-01	6/9/2025 8:00	8.43	19.32	14.703	91.63	1
LH-SR-01	6/9/2025 8:15	8.44	19.3	14.704	91.74	1
LH-SR-01	6/9/2025 8:30	8.47	19.28	14.7	92.07	1
LH-SR-01	6/9/2025 8:45	8.46	19.26	14.7	91.96	1
LH-SR-01	6/9/2025 9:00	8.49	19.26	14.701	92.28	1
LH-SR-01	6/9/2025 9:15	8.48	19.24	14.702	91.18	1
LH-SR-01	6/9/2025 9:30	8.52	19.22	14.702	91.61	1
LH-SR-01	6/9/2025 9:45	8.54	19.22	14.706	91.83	1
LH-SR-01	6/9/2025 10:00	8.53	19.22	14.703	91.72	1
LH-SR-01	6/9/2025 10:15	8.54	19.22	14.706	91.83	1
LH-SR-01	6/9/2025 10:30	8.57	19.22	14.702	92.15	1
LH-SR-01	6/9/2025 10:45	8.57	19.2	14.703	92.15	1
LH-SR-01	6/9/2025 11:00	8.55	19.18	14.703	91.94	1
LH-SR-01	6/9/2025 11:15	8.58	19.18	14.705	92.26	1
LH-SR-01	6/9/2025 11:30	8.58	19.16	14.704	92.26	1
LH-SR-01	6/9/2025 11:45	8.61	19.16	14.698	92.58	1
LH-SR-01	6/9/2025 12:00	8.62	19.16	14.698	92.69	1
LH-SR-01	6/9/2025 12:15	8.63	19.16	14.701	92.8	1
LH-SR-01	6/9/2025 12:30	8.64	19.16	14.701	92.9	1
LH-SR-01	6/9/2025 12:45	8.65	19.14	14.699	93.01	1
LH-SR-01	6/9/2025 13:00	8.65	19.16	14.7	93.01	1
LH-SR-01	6/9/2025 13:15	8.62	19.14	14.703	92.69	1
LH-SR-01	6/9/2025 13:30	8.63	19.14	14.699	92.8	1
LH-SR-01	6/9/2025 13:45	8.62	19.14	14.699	92.69	1
LH-SR-01	6/9/2025 14:00	8.61	19.12	14.7	92.58	1
LH-SR-01	6/9/2025 14:15	8.59	19.12	14.702	92.37	1
LH-SR-01	6/9/2025 14:30	8.59	19.1	14.7	92.37	1
LH-SR-01	6/9/2025 14:45	8.57	19.1	14.697	92.15	1
LH-SR-01	6/9/2025 15:00	8.59	19.1	14.699	92.37	1
LH-SR-01	6/9/2025 15:15	8.6	19.1	14.694	92.47	1
LH-SR-01	6/9/2025 15:30	8.59	19.08	14.69	92.37	1
LH-SR-01	6/9/2025 15:45	8.58	19.08	14.685	92.26	1
LH-SR-01	6/9/2025 16:00	8.57	19.06	14.682	92.15	1
LH-SR-01	6/9/2025 16:15	8.58	19.08	14.683	92.26	1
LH-SR-01	6/9/2025 16:30	8.57	19.08	14.679	92.15	1
LH-SR-01	6/9/2025 16:45	8.58	19.08	14.675	92.26	1
LH-SR-01	6/9/2025 17:00	8.57	19.06	14.678	92.15	1
LH-SR-01	6/9/2025 17:15	8.57	19.06	14.68	92.15	1
LH-SR-01	6/9/2025 17:30	8.58	19.06	14.681	92.26	1
LH-SR-01	6/9/2025 17:45	8.51	19.06	14.681	91.51	1
LH-SR-01	6/9/2025 18:00	8.52	19.04	14.681	91.61	1
LH-SR-01	6/9/2025 18:15	8.5	19.04	14.682	91.4	1
LH-SR-01	6/9/2025 18:30	8.46	19.02	14.68	90.97	1
LH-SR-01	6/9/2025 18:45	8.48	19.02	14.68	91.18	1
LH-SR-01	6/9/2025 19:00	8.53	19	14.684	91.72	1
LH-SR-01	6/9/2025 19:15	8.46	19	14.685	90.97	1
LH-SR-01	6/9/2025 19:30	8.47	18.98	14.683	91.08	1
LH-SR-01	6/9/2025 19:45	8.46	18.96	14.682	90.97	1
LH-SR-01	6/9/2025 20:00	8.44	18.96	14.681	90.75	1
LH-SR-01	6/9/2025 20:15	8.45	18.94	14.679	90.86	1
LH-SR-01	6/9/2025 20:30	8.46	18.92	14.674	90.97	1
LH-SR-01	6/9/2025 20:45	8.45	18.92	14.674	90.86	1
LH-SR-01	6/9/2025 21:00	8.45	18.9	14.676	90.86	1
LH-SR-01	6/9/2025 21:15	8.46	18.88	14.675	90.97	1
LH-SR-01	6/9/2025 21:30	8.43	18.88	14.677	90.65	1
LH-SR-01	6/9/2025 21:45	8.46	18.86	14.677	90.97	1
LH-SR-01	6/9/2025 22:00	8.46	18.86	14.679	90.97	1
LH-SR-01	6/9/2025 22:15	8.45	18.86	14.677	90.86	1
LH-SR-01	6/9/2025 22:30	8.44	18.84	14.675	90.75	1
LH-SR-01	6/9/2025 22:45	8.47	18.82	14.677	91.08	1
LH-SR-01	6/9/2025 23:00	8.46	18.82	14.676	90.97	1
LH-SR-01	6/9/2025 23:15	8.46	18.8	14.68	90.97	1
LH-SR-01	6/9/2025 23:30	8.47	18.8	14.676	91.08	1
LH-SR-01	6/9/2025 23:45	8.46	18.78	14.676	90.97	1
LH-SR-01	6/10/2025 0:00	8.45	18.76	14.674	90.86	1
LH-SR-01	6/10/2025 0:15	8.47	18.74	14.673	91.08	1
LH-SR-01	6/10/2025 0:30	8.48	18.72	14.671	91.18	1
LH-SR-01	6/10/2025 0:45	8.48	18.7	14.668	91.18	1
LH-SR-01	6/10/2025 1:00	8.48	18.7	14.665	91.18	1
LH-SR-01	6/10/2025 1:15	8.49	18.68	14.663	91.29	1
LH-SR-01	6/10/2025 1:30	8.5	18.64	14.661	91.4	1
LH-SR-01	6/10/2025 1:45	8.51	18.62	14.661	91.51	1
LH-SR-01	6/10/2025 2:00	8.5	18.6	14.658	91.4	1
LH-SR-01	6/10/2025 2:15	8.52	18.6	14.658	91.61	1
LH-SR-01	6/10/2025 2:30	8.51	18.58	14.654	91.51	1
LH-SR-01	6/10/2025 2:45	8.57	18.54	14.65	92.15	1
LH-SR-01	6/10/2025 3:00	8.53	18.54	14.649	91.72	1
LH-SR-01	6/10/2025 3:15	8.52	18.52	14.651	91.61	1
LH-SR-01	6/10/2025 3:30	8.49	18.5	14.648	91.29	1
LH-SR-01	6/10/2025 3:45	8.53	18.48	14.65	91.72	1
LH-SR-01	6/10/2025 4:00	8.53	18.46	14.648	91.72	1
LH-SR-01	6/10/2025 4:15	8.54	18.42	14.648	91.83	1
LH-SR-01	6/10/2025 4:30	8.59	18.4	14.649	92.37	1

Station Name	Date Time	DO mg/L	Temp C	Air Pressure PSI	Saturation PCT	Use Code
LH-SR-01	6/10/2025 4:45	8.56	18.38	14.65	92.04	1
LH-SR-01	6/10/2025 5:00	8.55	18.36	14.649	91.94	1
LH-SR-01	6/10/2025 5:15	8.51	18.34	14.645	91.51	1
LH-SR-01	6/10/2025 5:30	8.56	18.32	14.647	92.04	1
LH-SR-01	6/10/2025 5:45	8.55	18.3	14.645	91.94	1
LH-SR-01	6/10/2025 6:00	8.55	18.28	14.643	91.94	1
LH-SR-01	6/10/2025 6:15	8.57	18.26	14.646	92.15	1
LH-SR-01	6/10/2025 6:30	8.57	18.24	14.649	91.17	1
LH-SR-01	6/10/2025 6:45	8.58	18.22	14.646	91.28	1
LH-SR-01	6/10/2025 7:00	8.6	18.2	14.655	91.49	1
LH-SR-01	6/10/2025 7:15	8.61	18.18	14.656	91.6	1
LH-SR-01	6/10/2025 7:30	8.63	18.18	14.656	91.81	1
LH-SR-01	6/10/2025 7:45	8.62	18.16	14.659	91.7	1
LH-SR-01	6/10/2025 8:00	8.62	18.14	14.656	91.7	1
LH-SR-01	6/10/2025 8:15	8.65	18.14	14.659	92.02	1
LH-SR-01	6/10/2025 8:30	8.67	18.12	14.659	92.23	1
LH-SR-01	6/10/2025 8:45	8.66	18.12	14.656	92.13	1
LH-SR-01	6/10/2025 9:00	8.69	18.12	14.657	92.45	1
LH-SR-01	6/10/2025 9:15	8.7	18.12	14.647	92.55	1
LH-SR-01	6/10/2025 9:30	8.72	18.12	14.649	92.77	1
LH-SR-01	6/10/2025 9:45	8.71	18.12	14.656	92.66	1
LH-SR-01	6/10/2025 10:00	8.75	18.14	14.651	93.09	1
LH-SR-01	6/10/2025 10:15	8.78	18.16	14.649	93.4	1
LH-SR-01	6/10/2025 10:30	8.79	18.16	14.648	93.51	1
LH-SR-01	6/10/2025 10:45	9.32	18.08	14.651	99.15	2
LH-SR-01	6/10/2025 11:00	0	0	14.653	0	2
LH-SR-01	6/10/2025 11:15	8.98	18.2	14.654	95.53	1
LH-SR-01	6/10/2025 11:30	8.97	18.2	14.656	95.43	1
LH-SR-01	6/10/2025 11:45	8.97	18.2	14.656	95.43	1
LH-SR-01	6/10/2025 12:00	9.01	18.18	14.655	95.85	1
LH-SR-01	6/10/2025 12:15	8.97	18.18	14.648	95.43	1
LH-SR-01	6/10/2025 12:30	8.96	18.18	14.645	95.32	1
LH-SR-01	6/10/2025 12:45	8.95	18.18	14.644	95.21	1
LH-SR-01	6/10/2025 13:00	9.01	18.2	14.639	95.85	1
LH-SR-01	6/10/2025 13:15	9.04	18.2	14.639	96.17	1
LH-SR-01	6/10/2025 13:30	8.97	18.2	14.64	95.43	1
LH-SR-01	6/10/2025 13:45	9	18.2	14.637	95.74	1
LH-SR-01	6/10/2025 14:00	8.96	18.18	14.636	95.32	1
LH-SR-01	6/10/2025 14:15	8.96	18.18	14.634	95.32	1
LH-SR-01	6/10/2025 14:30	8.95	18.18	14.631	95.21	1
LH-SR-01	6/10/2025 14:45	8.98	18.18	14.63	95.53	1
LH-SR-01	6/10/2025 15:00	8.97	18.18	14.629	95.43	1
LH-SR-01	6/10/2025 15:15	8.96	18.18	14.626	95.32	1
LH-SR-01	6/10/2025 15:30	8.95	18.18	14.622	95.21	1
LH-SR-01	6/10/2025 15:45	8.94	18.16	14.621	95.11	1
LH-SR-01	6/10/2025 16:00	8.93	18.16	14.62	95	1
LH-SR-01	6/10/2025 16:15	8.93	18.14	14.622	95	1
LH-SR-01	6/10/2025 16:30	8.93	18.14	14.619	95	1
LH-SR-01	6/10/2025 16:45	8.97	18.12	14.618	95.43	1
LH-SR-01	6/10/2025 17:00	8.97	18.12	14.615	95.43	1
LH-SR-01	6/10/2025 17:15	8.98	18.14	14.607	95.53	1
LH-SR-01	6/10/2025 17:30	8.97	18.14	14.616	95.43	1
LH-SR-01	6/10/2025 17:45	8.96	18.14	14.614	95.32	1
LH-SR-01	6/10/2025 18:00	8.94	18.14	14.61	95.11	1
LH-SR-01	6/10/2025 18:15	8.94	18.14	14.611	95.11	1
LH-SR-01	6/10/2025 18:30	8.94	18.14	14.614	95.11	1
LH-SR-01	6/10/2025 18:45	8.92	18.14	14.62	94.89	1
LH-SR-01	6/10/2025 19:00	8.92	18.16	14.62	94.89	1
LH-SR-01	6/10/2025 19:15	8.91	18.16	14.619	94.79	1
LH-SR-01	6/10/2025 19:30	8.92	18.16	14.622	94.89	1
LH-SR-01	6/10/2025 19:45	8.89	18.16	14.621	94.57	1
LH-SR-01	6/10/2025 20:00	8.91	18.16	14.622	94.79	1
LH-SR-01	6/10/2025 20:15	8.9	18.16	14.626	94.68	1
LH-SR-01	6/10/2025 20:30	8.92	18.16	14.622	94.89	1
LH-SR-01	6/10/2025 20:45	8.92	18.16	14.631	94.89	1
LH-SR-01	6/10/2025 21:00	8.91	18.16	14.636	94.79	1
LH-SR-01	6/10/2025 21:15	8.9	18.14	14.638	94.68	1
LH-SR-01	6/10/2025 21:30	8.92	18.14	14.638	94.89	1
LH-SR-01	6/10/2025 21:45	8.92	18.14	14.641	94.89	1
LH-SR-01	6/10/2025 22:00	8.92	18.14	14.642	94.89	1
LH-SR-01	6/10/2025 22:15	8.93	18.14	14.642	95	1
LH-SR-01	6/10/2025 22:30	8.93	18.12	14.646	95	1
LH-SR-01	6/10/2025 22:45	8.92	18.12	14.646	94.89	1
LH-SR-01	6/10/2025 23:00	8.91	18.1	14.648	94.79	1
LH-SR-01	6/10/2025 23:15	8.92	18.1	14.649	94.89	1
LH-SR-01	6/10/2025 23:30	8.93	18.1	14.647	95	1
LH-SR-01	6/10/2025 23:45	8.91	18.08	14.648	94.79	1
LH-SR-01	6/11/2025 0:00	8.93	18.08	14.65	95	1
LH-SR-01	6/11/2025 0:15	8.92	18.08	14.653	94.89	1
LH-SR-01	6/11/2025 0:30	8.91	18.06	14.655	94.79	1
LH-SR-01	6/11/2025 0:45	8.93	18.06	14.653	95	1
LH-SR-01	6/11/2025 1:00	8.92	18.06	14.655	94.89	1
LH-SR-01	6/11/2025 1:15	8.92	18.04	14.658	94.89	1
LH-SR-01	6/11/2025 1:30	8.92	18.04	14.659	94.89	1

Dissolved Oxygen Saturation Continous Monitoring Data
Normandeau Associates Inc.

Station Name	Date Time	DO mg/L	Temp C	Air Pressure PSI	Saturation PCT	Use Code
LH-SR-01	6/11/2025 1:45	8.92	18.04	14.663	94.89	1
LH-SR-01	6/11/2025 2:00	8.93	18.02	14.662	95	1
LH-SR-01	6/11/2025 2:15	8.93	18	14.66	95	1
LH-SR-01	6/11/2025 2:30	8.93	17.98	14.662	95	1
LH-SR-01	6/11/2025 2:45	8.92	17.96	14.664	94.89	1
LH-SR-01	6/11/2025 3:00	8.94	17.94	14.665	95.11	1
LH-SR-01	6/11/2025 3:15	8.94	17.92	14.666	95.11	1
LH-SR-01	6/11/2025 3:30	8.94	17.9	14.669	95.11	1
LH-SR-01	6/11/2025 3:45	8.94	17.88	14.671	95.11	1
LH-SR-01	6/11/2025 4:00	8.95	17.86	14.673	95.21	1
LH-SR-01	6/11/2025 4:15	8.95	17.82	14.674	95.21	1
LH-SR-01	6/11/2025 4:30	8.95	17.8	14.677	95.21	1
LH-SR-01	6/11/2025 4:45	8.95	17.78	14.679	95.21	1
LH-SR-01	6/11/2025 5:00	8.96	17.74	14.682	94.32	1
LH-SR-01	6/11/2025 5:15	9	17.72	14.685	94.74	1
LH-SR-01	6/11/2025 5:30	8.98	17.7	14.689	94.53	1
LH-SR-01	6/11/2025 5:45	8.98	17.66	14.69	94.53	1
LH-SR-01	6/11/2025 6:00	9.01	17.64	14.691	94.84	1
LH-SR-01	6/11/2025 6:15	9.01	17.64	14.691	94.84	1
LH-SR-01	6/11/2025 6:30	9	17.6	14.691	94.74	1
LH-SR-01	6/11/2025 6:45	9.01	17.58	14.697	94.84	1
LH-SR-01	6/11/2025 7:00	9.03	17.58	14.699	95.05	1
LH-SR-01	6/11/2025 7:15	9.02	17.58	14.703	94.95	1
LH-SR-01	6/11/2025 7:30	9.07	17.56	14.701	95.47	1
LH-SR-01	6/11/2025 7:45	9.06	17.56	14.702	95.37	1
LH-SR-01	6/11/2025 8:00	9.05	17.56	14.701	95.26	1
LH-SR-01	6/11/2025 8:15	9.09	17.58	14.702	95.68	1
LH-SR-01	6/11/2025 8:30	9.1	17.58	14.702	95.79	1
LH-SR-01	6/11/2025 8:45	9.11	17.62	14.701	95.89	1
LH-SR-01	6/11/2025 9:00	9.14	17.66	14.702	96.21	1
LH-SR-01	6/11/2025 9:15	9.14	17.7	14.701	96.21	1
LH-SR-01	6/11/2025 9:30	9.16	17.76	14.699	97.45	1
LH-SR-01	6/11/2025 9:45	9.18	17.82	14.699	97.66	1
LH-SR-01	6/11/2025 10:00	9.18	17.92	14.699	97.66	1
LH-SR-01	6/11/2025 10:15	9.19	18.02	14.697	97.77	1
LH-SR-01	6/11/2025 10:30	9.21	18.12	14.698	97.98	1
LH-SR-01	6/11/2025 10:45	9.22	18.22	14.698	98.09	1
LH-SR-01	6/11/2025 11:00	9.22	18.32	14.694	99.14	1
LH-SR-01	6/11/2025 11:15	9.21	18.44	14.694	99.03	1
LH-SR-01	6/11/2025 11:30	9.25	18.54	14.694	99.46	1
LH-SR-01	6/11/2025 11:45	9.24	18.66	14.692	99.35	1
LH-SR-01	6/11/2025 12:00	9.24	18.76	14.689	99.35	1
LH-SR-01	6/11/2025 12:15	9.23	18.88	14.688	99.25	1
LH-SR-01	6/11/2025 12:30	9.22	18.96	14.689	99.14	1
LH-SR-01	6/11/2025 12:45	9.22	19.08	14.689	99.14	1
LH-SR-01	6/11/2025 13:00	9.2	19.2	14.687	98.92	1
LH-SR-01	6/11/2025 13:15	9.21	19.32	14.686	100.11	1
LH-SR-01	6/11/2025 13:30	9.18	19.36	14.682	99.78	1
LH-SR-01	6/11/2025 13:45	9.11	19.4	14.68	99.02	1
LH-SR-01	6/11/2025 14:00	9.11	19.44	14.678	99.02	1
LH-SR-01	6/11/2025 14:15	9.11	19.5	14.68	99.02	1
LH-SR-01	6/11/2025 14:30	9.1	19.58	14.677	98.91	1
LH-SR-01	6/11/2025 14:45	9.12	19.64	14.675	99.13	1
LH-SR-01	6/11/2025 15:00	9.09	19.7	14.674	98.8	1
LH-SR-01	6/11/2025 15:15	9.1	19.74	14.674	98.91	1
LH-SR-01	6/11/2025 15:30	9.07	19.8	14.672	99.67	1
LH-SR-01	6/11/2025 15:45	9.06	19.86	14.673	99.56	1
LH-SR-01	6/11/2025 16:00	9.06	19.9	14.673	99.56	1
LH-SR-01	6/11/2025 16:15	9.01	19.92	14.67	99.01	1
LH-SR-01	6/11/2025 16:30	8.98	19.94	14.665	98.68	1
LH-SR-01	6/11/2025 16:45	8.98	19.96	14.668	98.68	1
LH-SR-01	6/11/2025 17:00	8.95	19.98	14.666	98.35	1
LH-SR-01	6/11/2025 17:15	8.93	20.02	14.662	98.13	1
LH-SR-01	6/11/2025 17:30	8.89	20.04	14.66	97.69	1
LH-SR-01	6/11/2025 17:45	8.88	20.08	14.663	97.58	1
LH-SR-01	6/11/2025 18:00	8.86	20.12	14.661	97.36	1
LH-SR-01	6/11/2025 18:15	8.84	20.12	14.661	97.14	1
LH-SR-01	6/11/2025 18:30	8.81	20.14	14.659	96.81	1
LH-SR-01	6/11/2025 18:45	8.79	20.12	14.659	96.59	1
LH-SR-01	6/11/2025 19:00	8.78	20.12	14.659	96.48	1
LH-SR-01	6/11/2025 19:15	8.78	20.12	14.662	96.48	1
LH-SR-01	6/11/2025 19:30	8.76	20.14	14.661	96.26	1
LH-SR-01	6/11/2025 19:45	8.73	20.16	14.661	95.93	1
LH-SR-01	6/11/2025 20:00	8.71	20.14	14.662	95.71	1
LH-SR-01	6/11/2025 20:15	8.69	20.12	14.663	95.49	1
LH-SR-01	6/11/2025 20:30	8.68	20.12	14.663	95.38	1
LH-SR-01	6/11/2025 20:45	8.68	20.1	14.665	95.38	1
LH-SR-01	6/11/2025 21:00	8.67	20.12	14.668	95.27	1
LH-SR-01	6/11/2025 21:15	8.67	20.12	14.669	95.27	1
LH-SR-01	6/11/2025 21:30	8.64	20.1	14.67	94.95	1
LH-SR-01	6/11/2025 21:45	8.65	20.08	14.669	95.05	1
LH-SR-01	6/11/2025 22:00	8.66	20.06	14.672	95.16	1
LH-SR-01	6/11/2025 22:15	8.66	20.02	14.672	95.16	1
LH-SR-01	6/11/2025 22:30	8.65	20	14.669	95.05	1

Station Name	Date Time	DO mg/L	Temp C	Air Pressure PSI	Saturation PCT	Use Code
LH-SR-01	6/11/2025 22:45	8.64	19.98	14.671	94.95	1
LH-SR-01	6/11/2025 23:00	8.65	19.96	14.67	95.05	1
LH-SR-01	6/11/2025 23:15	8.65	19.94	14.669	95.05	1
LH-SR-01	6/11/2025 23:30	8.66	19.92	14.669	95.16	1
LH-SR-01	6/11/2025 23:45	8.64	19.88	14.671	94.95	1
LH-SR-01	6/12/2025 0:00	8.65	19.86	14.669	95.05	1
LH-SR-01	6/12/2025 0:15	8.66	19.84	14.669	95.16	1
LH-SR-01	6/12/2025 0:30	8.66	19.82	14.667	95.16	1
LH-SR-01	6/12/2025 0:45	8.66	19.78	14.664	95.16	1
LH-SR-01	6/12/2025 1:00	8.66	19.76	14.665	95.16	1
LH-SR-01	6/12/2025 1:15	8.66	19.74	14.662	94.13	1
LH-SR-01	6/12/2025 1:30	8.66	19.7	14.66	94.13	1
LH-SR-01	6/12/2025 1:45	8.66	19.68	14.658	94.13	1
LH-SR-01	6/12/2025 2:00	8.67	19.64	14.658	94.24	1
LH-SR-01	6/12/2025 2:15	8.67	19.62	14.653	94.24	1
LH-SR-01	6/12/2025 2:30	8.65	19.58	14.652	94.02	1
LH-SR-01	6/12/2025 2:45	8.65	19.56	14.649	94.02	1
LH-SR-01	6/12/2025 3:00	8.67	19.54	14.647	95.27	1
LH-SR-01	6/12/2025 3:15	8.67	19.5	14.645	95.27	1
LH-SR-01	6/12/2025 3:30	8.67	19.48	14.645	95.27	1
LH-SR-01	6/12/2025 3:45	8.66	19.46	14.644	95.16	1
LH-SR-01	6/12/2025 4:00	8.67	19.42	14.643	95.27	1
LH-SR-01	6/12/2025 4:15	8.68	19.4	14.64	95.38	1
LH-SR-01	6/12/2025 4:30	8.69	19.36	14.638	95.49	1
LH-SR-01	6/12/2025 4:45	8.69	19.32	14.638	95.49	1
LH-SR-01	6/12/2025 5:00	8.69	19.28	14.636	95.49	1
LH-SR-01	6/12/2025 5:15	8.7	19.24	14.639	94.57	1
LH-SR-01	6/12/2025 5:30	8.7	19.2	14.638	94.57	1
LH-SR-01	6/12/2025 5:45	8.72	19.16	14.636	94.78	1
LH-SR-01	6/12/2025 6:00	8.72	19.12	14.637	94.78	1
LH-SR-01	6/12/2025 6:15	8.72	19.08	14.64	94.78	1
LH-SR-01	6/12/2025 6:30	8.74	19.06	14.642	95	1
LH-SR-01	6/12/2025 6:45	8.77	19.02	14.642	95.33	1
LH-SR-01	6/12/2025 7:00	8.77	19	14.642	95.33	1
LH-SR-01	6/12/2025 7:15	8.79	18.98	14.639	95.54	1
LH-SR-01	6/12/2025 7:30	8.81	18.96	14.643	95.76	1
LH-SR-01	6/12/2025 7:45	8.83	18.94	14.643	95.98	1
LH-SR-01	6/12/2025 8:00	8.83	18.92	14.642	95.98	1
LH-SR-01	6/12/2025 8:15	8.85	18.92	14.644	96.2	1
LH-SR-01	6/12/2025 8:30	8.87	18.92	14.64	96.41	1
LH-SR-01	6/12/2025 8:45	8.89	18.94	14.642	96.63	1
LH-SR-01	6/12/2025 9:00	8.9	18.96	14.639	96.74	1
LH-SR-01	6/12/2025 9:15	8.94	19	14.636	97.17	1
LH-SR-01	6/12/2025 9:30	8.96	19.04	14.635	97.39	1
LH-SR-01	6/12/2025 9:45	8.96	19.1	14.633	97.39	1
LH-SR-01	6/12/2025 10:00	9.01	19.18	14.636	97.93	1
LH-SR-01	6/12/2025 10:15	9.02	19.26	14.635	99.12	1
LH-SR-01	6/12/2025 10:30	9.03	19.34	14.635	99.23	1
LH-SR-01	6/12/2025 10:45	9.06	19.44	14.635	99.56	1
LH-SR-01	6/12/2025 11:00	9.07	19.54	14.632	99.67	1
LH-SR-01	6/12/2025 11:15	9.07	19.62	14.635	99.67	1
LH-SR-01	6/12/2025 11:30	9.09	19.72	14.633	99.89	1
LH-SR-01	6/12/2025 11:45	9.07	19.82	14.638	100.78	1
LH-SR-01	6/12/2025 12:00	9.06	19.92	14.638	100.67	1
LH-SR-01	6/12/2025 12:15	9.09	20.02	14.638	101	1
LH-SR-01	6/12/2025 12:30	9.07	20.12	14.639	100.78	1
LH-SR-01	6/12/2025 12:45	9.08	20.2	14.638	100.89	1
LH-SR-01	6/12/2025 13:00	9.07	20.28	14.638	101.91	1
LH-SR-01	6/12/2025 13:15	9.06	20.36	14.631	101.8	1
LH-SR-01	6/12/2025 13:30	9.04	20.44	14.634	101.57	1
LH-SR-01	6/12/2025 13:45	9.06	20.5	14.632	101.8	1
LH-SR-01	6/12/2025 14:00	9.02	20.56	14.632	101.35	1
LH-SR-01	6/12/2025 14:15	9.03	20.62	14.633	101.46	1
LH-SR-01	6/12/2025 14:30	9.01	20.64	14.629	101.24	1
LH-SR-01	6/12/2025 14:45	8.97	20.68	14.636	100.79	1
LH-SR-01	6/12/2025 15:00	8.96	20.74	14.632	100.67	1
LH-SR-01	6/12/2025 15:15	8.91	20.8	14.631	101.25	1
LH-SR-01	6/12/2025 15:30	8.89	20.86	14.635	101.02	1
LH-SR-01	6/12/2025 15:45	8.87	20.9	14.636	100.8	1
LH-SR-01	6/12/2025 16:00	8.86	20.94	14.637	100.68	1
LH-SR-01	6/12/2025 16:15	8.84	20.98	14.635	100.45	1
LH-SR-01	6/12/2025 16:30	8.81	21	14.634	100.11	1
LH-SR-01	6/12/2025 16:45	8.79	21.02	14.634	99.89	1
LH-SR-01	6/12/2025 17:00	8.78	21.02	14.632	99.77	1
LH-SR-01	6/12/2025 17:15	8.77	21.04	14.635	99.66	1
LH-SR-01	6/12/2025 17:30	8.74	21.06	14.637	99.32	1
LH-SR-01	6/12/2025 17:45	8.72	21.1	14.636	99.09	1
LH-SR-01	6/12/2025 18:00	8.69	21.1	14.638	98.75	1
LH-SR-01	6/12/2025 18:15	8.68	21.1	14.638	98.64	1
LH-SR-01	6/12/2025 18:30	8.65	21.12	14.638	98.3	1
LH-SR-01	6/12/2025 18:45	8.63	21.1	14.639	98.07	1
LH-SR-01	6/12/2025 19:00	8.61	21.1	14.643	97.84	1
LH-SR-01	6/12/2025 19:15	8.59	21.1	14.644	97.61	1
LH-SR-01	6/12/2025 19:30	8.58	21.08	14.644	97.5	1

Dissolved Oxygen Saturation Continous Monitoring Data
Normandeau Associates Inc.

Station Name	Date Time	DO mg/L	Temp C	Air Pressure PSI	Saturation PCT	Use Code
LH-SR-01	6/12/2025 19:45	8.55	21.08	14.649	96.07	1
LH-SR-01	6/12/2025 20:00	8.54	21.08	14.65	95.96	1
LH-SR-01	6/12/2025 20:15	8.5	21.06	14.653	95.51	1
LH-SR-01	6/12/2025 20:30	8.49	21.06	14.655	95.39	1
LH-SR-01	6/12/2025 20:45	8.48	21.04	14.661	95.28	1
LH-SR-01	6/12/2025 21:00	8.47	21.04	14.663	95.17	1
LH-SR-01	6/12/2025 21:15	8.47	21.02	14.667	95.17	1
LH-SR-01	6/12/2025 21:30	8.47	20.98	14.672	95.17	1
LH-SR-01	6/12/2025 21:45	8.46	20.96	14.676	95.06	1
LH-SR-01	6/12/2025 22:00	8.43	20.94	14.679	94.72	1
LH-SR-01	6/12/2025 22:15	8.45	20.92	14.681	94.94	1
LH-SR-01	6/12/2025 22:30	8.46	20.9	14.686	95.06	1
LH-SR-01	6/12/2025 22:45	8.45	20.86	14.688	94.94	1
LH-SR-01	6/12/2025 23:00	8.45	20.82	14.691	94.94	1
LH-SR-01	6/12/2025 23:15	8.47	20.8	14.692	95.17	1
LH-SR-01	6/12/2025 23:30	8.47	20.76	14.694	95.17	1
LH-SR-01	6/12/2025 23:45	8.46	20.74	14.697	94	1
LH-SR-01	6/13/2025 0:00	8.47	20.7	14.697	94.11	1
LH-SR-01	6/13/2025 0:15	8.48	20.68	14.702	94.22	1
LH-SR-01	6/13/2025 0:30	8.49	20.64	14.701	94.33	1
LH-SR-01	6/13/2025 0:45	8.49	20.6	14.705	94.33	1
LH-SR-01	6/13/2025 1:00	8.47	20.58	14.706	94.11	1
LH-SR-01	6/13/2025 1:15	8.47	20.54	14.708	94.11	1
LH-SR-01	6/13/2025 1:30	8.5	20.52	14.711	94.44	1
LH-SR-01	6/13/2025 1:45	8.51	20.48	14.713	94.56	1
LH-SR-01	6/13/2025 2:00	8.5	20.44	14.715	94.44	1
LH-SR-01	6/13/2025 2:15	8.53	20.42	14.718	94.78	1
LH-SR-01	6/13/2025 2:30	8.51	20.38	14.718	94.56	1
LH-SR-01	6/13/2025 2:45	8.53	20.34	14.721	94.78	1
LH-SR-01	6/13/2025 3:00	8.54	20.3	14.719	94.89	1
LH-SR-01	6/13/2025 3:15	8.55	20.26	14.721	95	1
LH-SR-01	6/13/2025 3:30	8.55	20.22	14.723	93.96	1
LH-SR-01	6/13/2025 3:45	8.54	20.18	14.728	93.85	1
LH-SR-01	6/13/2025 4:00	8.56	20.14	14.733	94.07	1
LH-SR-01	6/13/2025 4:15	8.56	20.1	14.733	94.07	1
LH-SR-01	6/13/2025 4:30	8.56	20.06	14.732	94.07	1
LH-SR-01	6/13/2025 4:45	8.58	20.02	14.735	94.29	1
LH-SR-01	6/13/2025 5:00	8.57	19.98	14.737	94.18	1
LH-SR-01	6/13/2025 5:15	8.59	19.94	14.737	94.4	1
LH-SR-01	6/13/2025 5:30	8.59	19.9	14.739	94.4	1
LH-SR-01	6/13/2025 5:45	8.6	19.86	14.746	94.51	1
LH-SR-01	6/13/2025 6:00	8.62	19.84	14.749	94.73	1
LH-SR-01	6/13/2025 6:15	8.64	19.8	14.75	94.95	1
LH-SR-01	6/13/2025 6:30	8.66	19.78	14.754	95.16	1
LH-SR-01	6/13/2025 6:45	8.67	19.74	14.755	94.24	1
LH-SR-01	6/13/2025 7:00	8.68	19.72	14.758	94.35	1
LH-SR-01	6/13/2025 7:15	8.69	19.68	14.756	94.46	1
LH-SR-01	6/13/2025 7:30	8.71	19.64	14.759	94.67	1
LH-SR-01	6/13/2025 7:45	8.71	19.62	14.762	94.67	1
LH-SR-01	6/13/2025 8:00	8.73	19.58	14.768	94.89	1
LH-SR-01	6/13/2025 8:15	8.73	19.54	14.77	94.89	1
LH-SR-01	6/13/2025 8:30	8.78	19.5	14.769	95.43	1
LH-SR-01	6/13/2025 8:45	8.81	19.46	14.768	95.76	1
LH-SR-01	6/13/2025 9:00	8.82	19.42	14.772	95.87	1
LH-SR-01	6/13/2025 9:15	8.84	19.4	14.775	96.09	1
LH-SR-01	6/13/2025 9:30	8.88	19.36	14.777	96.52	1
LH-SR-01	6/13/2025 9:45	8.89	19.34	14.776	96.63	1
LH-SR-01	6/13/2025 10:00	8.91	19.32	14.765	96.85	1
LH-SR-01	6/13/2025 10:15	8.94	19.3	14.772	97.17	1
LH-SR-01	6/13/2025 10:30	9.02	19.36	14.781	98.04	1
LH-SR-01	6/13/2025 10:45	9.05	19.4	14.779	98.37	1
LH-SR-01	6/13/2025 11:00	9.08	19.4	14.781	98.7	1
LH-SR-01	6/13/2025 11:15	9.1	19.44	14.78	98.91	1
LH-SR-01	6/13/2025 11:30	9.12	19.46	14.777	99.13	1
LH-SR-01	6/13/2025 11:45	9.12	19.48	14.777	99.13	1
LH-SR-01	6/13/2025 12:00	9.12	19.5	14.777	99.13	1
LH-SR-01	6/13/2025 12:15	9.17	19.54	14.778	99.67	1
LH-SR-01	6/13/2025 12:30	9.14	19.52	14.782	99.35	1
LH-SR-01	6/13/2025 12:45	9.16	19.52	14.78	99.57	1
LH-SR-01	6/13/2025 13:00	9.22	19.56	14.777	100.22	1
LH-SR-01	6/13/2025 13:15	9.21	19.64	14.776	100.11	1
LH-SR-01	6/13/2025 13:30	9.23	19.62	14.777	100.33	1
LH-SR-01	6/13/2025 13:45	9.25	19.66	14.771	100.54	1
LH-SR-01	6/13/2025 14:00	9.24	19.72	14.77	100.43	1
LH-SR-01	6/13/2025 14:15	9.22	19.7	14.771	100.22	1
LH-SR-01	6/13/2025 14:30	9.19	19.7	14.771	99.89	1
LH-SR-01	6/13/2025 14:45	9.19	19.72	14.768	99.89	1
LH-SR-01	6/13/2025 15:00	9.15	19.74	14.767	99.46	1
LH-SR-01	6/13/2025 15:15	9.16	19.8	14.768	100.66	1
LH-SR-01	6/13/2025 15:30	9.14	19.86	14.765	100.44	1
LH-SR-01	6/13/2025 15:45	9.12	19.9	14.764	100.22	1
LH-SR-01	6/13/2025 16:00	9.09	19.94	14.763	99.89	1
LH-SR-01	6/13/2025 16:15	9.06	19.98	14.759	99.56	1
LH-SR-01	6/13/2025 16:30	9.02	20.02	14.758	99.12	1

Station Name	Date Time	DO mg/L	Temp C	Air Pressure PSI	Saturation PCT	Use Code
LH-SR-01	6/13/2025 16:45	8.98	20.04	14.753	98.68	1
LH-SR-01	6/13/2025 17:00	8.97	20.08	14.753	98.57	1
LH-SR-01	6/13/2025 17:15	8.94	20.1	14.756	98.24	1
LH-SR-01	6/13/2025 17:30	8.93	20.12	14.757	98.13	1
LH-SR-01	6/13/2025 17:45	8.9	20.12	14.76	97.8	1
LH-SR-01	6/13/2025 18:00	8.87	20.12	14.76	97.47	1
LH-SR-01	6/13/2025 18:15	8.86	20.1	14.764	97.36	1
LH-SR-01	6/13/2025 18:30	8.84	20.08	14.766	97.14	1
LH-SR-01	6/13/2025 18:45	8.82	20.08	14.764	96.92	1
LH-SR-01	6/13/2025 19:00	8.8	20.06	14.762	96.7	1
LH-SR-01	6/13/2025 19:15	8.79	20.02	14.763	96.59	1
LH-SR-01	6/13/2025 19:30	8.75	20.02	14.768	96.15	1
LH-SR-01	6/13/2025 19:45	8.75	19.98	14.766	96.15	1
LH-SR-01	6/13/2025 20:00	8.72	19.94	14.767	95.82	1
LH-SR-01	6/13/2025 20:15	8.73	19.88	14.766	95.93	1
LH-SR-01	6/13/2025 20:30	8.7	19.84	14.771	95.6	1
LH-SR-01	6/13/2025 20:45	8.7	19.78	14.773	95.6	1
LH-SR-01	6/13/2025 21:00	8.68	19.74	14.776	94.35	1
LH-SR-01	6/13/2025 21:15	8.69	19.7	14.778	94.46	1
LH-SR-01	6/13/2025 21:30	8.68	19.66	14.779	94.35	1
LH-SR-01	6/13/2025 21:45	8.67	19.6	14.782	94.24	1
LH-SR-01	6/13/2025 22:00	8.68	19.56	14.78	94.35	1
LH-SR-01	6/13/2025 22:15	8.7	19.52	14.779	94.57	1
LH-SR-01	6/13/2025 22:30	8.68	19.48	14.779	94.35	1
LH-SR-01	6/13/2025 22:45	8.69	19.44	14.781	94.46	1
LH-SR-01	6/13/2025 23:00	8.68	19.42	14.778	94.35	1
LH-SR-01	6/13/2025 23:15	8.65	19.38	14.778	94.02	1
LH-SR-01	6/13/2025 23:30	8.69	19.38	14.776	94.46	1
LH-SR-01	6/13/2025 23:45	8.69	19.38	14.775	94.46	1
LH-SR-01	6/14/2025 0:00	8.68	19.36	14.775	94.35	1
LH-SR-01	6/14/2025 0:15	8.69	19.34	14.776	94.46	1
LH-SR-01	6/14/2025 0:30	8.7	19.34	14.778	94.57	1
LH-SR-01	6/14/2025 0:45	8.69	19.32	14.776	94.46	1
LH-SR-01	6/14/2025 1:00	8.71	19.3	14.77	94.67	1
LH-SR-01	6/14/2025 1:15	8.7	19.3	14.774	94.57	1
LH-SR-01	6/14/2025 1:30	8.71	19.28	14.772	94.67	1
LH-SR-01	6/14/2025 1:45	8.71	19.28	14.77	94.67	1
LH-SR-01	6/14/2025 2:00	8.71	19.26	14.77	94.67	1
LH-SR-01	6/14/2025 2:15	8.72	19.26	14.769	94.78	1
LH-SR-01	6/14/2025 2:30	8.72	19.24	14.769	93.76	1
LH-SR-01	6/14/2025 2:45	8.72	19.22	14.77	93.76	1
LH-SR-01	6/14/2025 3:00	8.72	19.2	14.77	93.76	1
LH-SR-01	6/14/2025 3:15	8.72	19.2	14.769	93.76	1
LH-SR-01	6/14/2025 3:30	8.68	19.2	14.769	93.33	1
LH-SR-01	6/14/2025 3:45	8.69	19.2	14.768	93.44	1
LH-SR-01	6/14/2025 4:00	8.71	19.18	14.774	93.66	1
LH-SR-01	6/14/2025 4:15	8.72	19.18	14.775	93.76	1
LH-SR-01	6/14/2025 4:30	8.71	19.18	14.772	93.66	1
LH-SR-01	6/14/2025 4:45	8.71	19.14	14.778	93.66	1
LH-SR-01	6/14/2025 5:00	8.72	19.1	14.782	93.76	1
LH-SR-01	6/14/2025 5:15	8.73	19.06	14.78	93.87	1
LH-SR-01	6/14/2025 5:30	8.69	19.06	14.783	93.44	1
LH-SR-01	6/14/2025 5:45	8.79	18.98	14.782	94.52	1
LH-SR-01	6/14/2025 6:00	8.79	18.9	14.781	94.52	1
LH-SR-01	6/14/2025 6:15	8.69	18.92	14.785	93.44	1
LH-SR-01	6/14/2025 6:30	8.63	18.92	14.785	92.8	1
LH-SR-01	6/14/2025 6:45	8.56	18.9	14.782	92.04	1
LH-SR-01	6/14/2025 7:00	8.53	18.88	14.783	91.72	1
LH-SR-01	6/14/2025 7:15	8.53	18.88	14.781	91.72	1
LH-SR-01	6/14/2025 7:30	8.55	18.88	14.777	91.94	1
LH-SR-01	6/14/2025 7:45	8.58	18.88	14.781	92.26	1
LH-SR-01	6/14/2025 8:00	8.6	18.88	14.781	92.47	1
LH-SR-01	6/14/2025 8:15	8.61	18.86	14.781	92.58	1
LH-SR-01	6/14/2025 8:30	8.6	18.86	14.779	92.47	1
LH-SR-01	6/14/2025 8:45	8.57	18.84	14.779	92.15	1
LH-SR-01	6/14/2025 9:00	8.61	18.84	14.783	92.58	1
LH-SR-01	6/14/2025 9:15	8.62	18.84	14.781	92.69	1
LH-SR-01	6/14/2025 9:30	8.65	18.84	14.782	93.01	1
LH-SR-01	6/14/2025 9:45	8.68	18.84	14.781	93.33	1
LH-SR-01	6/14/2025 10:00	8.73	18.82	14.782	93.87	1
LH-SR-01	6/14/2025 10:15	8.76	18.8	14.784	94.19	1
LH-SR-01	6/14/2025 10:30	8.81	18.82	14.784	94.73	1
LH-SR-01	6/14/2025 10:45	8.84	18.82	14.78	95.05	1
LH-SR-01	6/14/2025 11:00	8.86	18.82	14.782	95.27	1
LH-SR-01	6/14/2025 11:15	8.86	18.8	14.786	95.27	1
LH-SR-01	6/14/2025 11:30	8.85	18.8	14.783	95.16	1
LH-SR-01	6/14/2025 11:45	8.9	18.8	14.781	95.7	1
LH-SR-01	6/14/2025 12:00	8.93	18.78	14.779	96.02	1
LH-SR-01	6/14/2025 12:15	8.95	18.8	14.783	96.24	1
LH-SR-01	6/14/2025 12:30	8.9	18.78	14.784	95.7	1
LH-SR-01	6/14/2025 12:45	9	18.78	14.784	96.77	1
LH-SR-01	6/14/2025 13:00	8.97	18.78	14.784	96.45	1
LH-SR-01	6/14/2025 13:15	9.05	18.8	14.784	97.31	1
LH-SR-01	6/14/2025 13:30	9.06	18.8	14.785	97.42	1

Station Name	Date Time	DO mg/L	Temp C	Air Pressure PSI	Saturation PCT	Use Code
LH-SR-01	6/14/2025 13:45	9.06	18.8	14.783	97.42	1
LH-SR-01	6/14/2025 14:00	9.1	18.82	14.781	97.85	1
LH-SR-01	6/14/2025 14:15	9.1	18.82	14.778	97.85	1
LH-SR-01	6/14/2025 14:30	9.08	18.84	14.78	97.63	1
LH-SR-01	6/14/2025 14:45	9.07	18.84	14.781	97.53	1
LH-SR-01	6/14/2025 15:00	9.04	18.84	14.78	97.2	1
LH-SR-01	6/14/2025 15:15	9	18.82	14.782	96.77	1
LH-SR-01	6/14/2025 15:30	9	18.82	14.78	96.77	1
LH-SR-01	6/14/2025 15:45	8.97	18.82	14.78	96.45	1
LH-SR-01	6/14/2025 16:00	8.96	18.8	14.779	96.34	1
LH-SR-01	6/14/2025 16:15	8.92	18.78	14.776	95.91	1
LH-SR-01	6/14/2025 16:30	8.96	18.76	14.777	96.34	1
LH-SR-01	6/14/2025 16:45	8.97	18.76	14.773	96.45	1
LH-SR-01	6/14/2025 17:00	8.91	18.74	14.771	94.79	1
LH-SR-01	6/14/2025 17:15	8.93	18.7	14.775	95	1
LH-SR-01	6/14/2025 17:30	8.89	18.68	14.772	94.57	1
LH-SR-01	6/14/2025 17:45	8.88	18.64	14.77	94.47	1
LH-SR-01	6/14/2025 18:00	8.83	18.6	14.772	93.94	1
LH-SR-01	6/14/2025 18:15	8.83	18.6	14.771	93.94	1
LH-SR-01	6/14/2025 18:30	8.85	18.56	14.773	94.15	1
LH-SR-01	6/14/2025 18:45	8.85	18.52	14.772	94.15	1
LH-SR-01	6/14/2025 19:00	8.83	18.5	14.774	93.94	1
LH-SR-01	6/14/2025 19:15	8.82	18.46	14.775	93.83	1
LH-SR-01	6/14/2025 19:30	8.8	18.44	14.777	93.62	1
LH-SR-01	6/14/2025 19:45	8.82	18.4	14.781	93.83	1
LH-SR-01	6/14/2025 20:00	8.82	18.36	14.779	93.83	1
LH-SR-01	6/14/2025 20:15	8.81	18.34	14.776	93.72	1
LH-SR-01	6/14/2025 20:30	8.8	18.32	14.777	93.62	1
LH-SR-01	6/14/2025 20:45	8.79	18.3	14.778	93.51	1
LH-SR-01	6/14/2025 21:00	8.79	18.28	14.778	93.51	1
LH-SR-01	6/14/2025 21:15	8.8	18.24	14.78	92.63	1
LH-SR-01	6/14/2025 21:30	8.83	18.24	14.781	92.95	1
LH-SR-01	6/14/2025 21:45	8.79	18.2	14.783	92.53	1
LH-SR-01	6/14/2025 22:00	8.82	18.2	14.783	92.84	1
LH-SR-01	6/14/2025 22:15	8.84	18.16	14.784	93.05	1
LH-SR-01	6/14/2025 22:30	8.82	18.16	14.783	92.84	1
LH-SR-01	6/14/2025 22:45	8.82	18.14	14.783	92.84	1
LH-SR-01	6/14/2025 23:00	8.84	18.12	14.784	93.05	1
LH-SR-01	6/14/2025 23:15	8.84	18.1	14.786	93.05	1
LH-SR-01	6/14/2025 23:30	8.84	18.08	14.787	93.05	1
LH-SR-01	6/14/2025 23:45	8.87	18.08	14.788	93.37	1
LH-SR-01	6/15/2025 0:00	8.85	18.06	14.791	93.16	1
LH-SR-01	6/15/2025 0:15	8.87	18.04	14.791	93.37	1
LH-SR-01	6/15/2025 0:30	8.87	18.02	14.791	93.37	1
LH-SR-01	6/15/2025 0:45	8.87	18	14.789	93.37	1
LH-SR-01	6/15/2025 1:00	8.88	18	14.788	93.47	1
LH-SR-01	6/15/2025 1:15	8.88	17.98	14.788	93.47	1
LH-SR-01	6/15/2025 1:30	8.9	17.96	14.79	93.68	1
LH-SR-01	6/15/2025 1:45	8.89	17.96	14.79	93.58	1
LH-SR-01	6/15/2025 2:00	8.92	17.94	14.791	93.89	1
LH-SR-01	6/15/2025 2:15	8.9	17.92	14.791	93.68	1
LH-SR-01	6/15/2025 2:30	8.92	17.92	14.788	93.89	1
LH-SR-01	6/15/2025 2:45	8.9	17.9	14.787	93.68	1
LH-SR-01	6/15/2025 3:00	8.93	17.9	14.787	94	1
LH-SR-01	6/15/2025 3:15	8.92	17.88	14.786	93.89	1
LH-SR-01	6/15/2025 3:30	8.9	17.86	14.787	93.68	1
LH-SR-01	6/15/2025 3:45	8.93	17.86	14.788	94	1
LH-SR-01	6/15/2025 4:00	8.92	17.84	14.786	93.89	1
LH-SR-01	6/15/2025 4:15	8.94	17.82	14.787	94.11	1
LH-SR-01	6/15/2025 4:30	8.93	17.8	14.787	94	1
LH-SR-01	6/15/2025 4:45	8.95	17.8	14.789	94.21	1
LH-SR-01	6/15/2025 5:00	8.94	17.78	14.789	94.11	1
LH-SR-01	6/15/2025 5:15	8.95	17.76	14.792	94.21	1
LH-SR-01	6/15/2025 5:30	8.93	17.74	14.79	93.02	1
LH-SR-01	6/15/2025 5:45	8.97	17.74	14.795	93.44	1
LH-SR-01	6/15/2025 6:00	8.97	17.72	14.796	93.44	1
LH-SR-01	6/15/2025 6:15	8.98	17.7	14.799	93.54	1
LH-SR-01	6/15/2025 6:30	9	17.68	14.8	93.75	1
LH-SR-01	6/15/2025 6:45	9.01	17.68	14.802	93.85	1
LH-SR-01	6/15/2025 7:00	9.04	17.66	14.8	94.17	1
LH-SR-01	6/15/2025 7:15	9.04	17.66	14.802	94.17	1
LH-SR-01	6/15/2025 7:30	9.06	17.66	14.799	94.38	1
LH-SR-01	6/15/2025 7:45	9.08	17.64	14.802	94.58	1
LH-SR-01	6/15/2025 8:00	9.12	17.64	14.802	95	1
LH-SR-01	6/15/2025 8:15	9.12	17.66	14.801	95	1
LH-SR-01	6/15/2025 8:30	9.14	17.66	14.802	95.21	1
LH-SR-01	6/15/2025 8:45	9.18	17.66	14.802	95.63	1
LH-SR-01	6/15/2025 9:00	9.22	17.68	14.802	96.04	1
LH-SR-01	6/15/2025 9:15	9.24	17.72	14.803	96.25	1
LH-SR-01	6/15/2025 9:30	9.27	17.74	14.804	96.56	1
LH-SR-01	6/15/2025 9:45	9.31	17.8	14.806	98	1
LH-SR-01	6/15/2025 10:00	9.31	17.84	14.807	98	1
LH-SR-01	6/15/2025 10:15	9.34	17.88	14.806	98.32	1
LH-SR-01	6/15/2025 10:30	9.36	17.98	14.804	98.53	1

Station Name	Date Time	DO mg/L	Temp C	Air Pressure PSI	Saturation PCT	Use Code
LH-SR-01	6/15/2025 10:45	9.35	18.1	14.802	98.42	1
LH-SR-01	6/15/2025 11:00	9.35	18.2	14.8	98.42	1
LH-SR-01	6/15/2025 11:15	9.36	18.28	14.799	99.57	1
LH-SR-01	6/15/2025 11:30	9.36	18.36	14.799	99.57	1
LH-SR-01	6/15/2025 11:45	9.33	18.4	14.801	99.26	1
LH-SR-01	6/15/2025 12:00	9.38	18.56	14.8	99.79	1
LH-SR-01	6/15/2025 12:15	9.41	18.78	14.797	101.18	1
LH-SR-01	6/15/2025 12:30	9.35	18.82	14.797	100.54	1
LH-SR-01	6/15/2025 12:45	9.35	18.94	14.795	100.54	1
LH-SR-01	6/15/2025 13:00	9.33	19.08	14.799	100.32	1
LH-SR-01	6/15/2025 13:15	9.35	19.22	14.795	100.54	1
LH-SR-01	6/15/2025 13:30	9.32	19.28	14.793	101.3	1
LH-SR-01	6/15/2025 13:45	9.3	19.32	14.792	101.09	1
LH-SR-01	6/15/2025 14:00	9.27	19.32	14.79	100.76	1
LH-SR-01	6/15/2025 14:15	9.27	19.32	14.79	100.76	1
LH-SR-01	6/15/2025 14:30	9.27	19.34	14.791	100.76	1
LH-SR-01	6/15/2025 14:45	9.26	19.32	14.787	100.65	1
LH-SR-01	6/15/2025 15:00	9.25	19.32	14.79	100.54	1
LH-SR-01	6/15/2025 15:15	9.24	19.32	14.789	100.43	1
LH-SR-01	6/15/2025 15:30	9.22	19.32	14.79	100.22	1
LH-SR-01	6/15/2025 15:45	9.18	19.32	14.79	99.78	1
LH-SR-01	6/15/2025 16:00	9.19	19.34	14.789	99.89	1
LH-SR-01	6/15/2025 16:15	9.16	19.36	14.789	99.57	1
LH-SR-01	6/15/2025 16:30	9.14	19.36	14.786	99.35	1
LH-SR-01	6/15/2025 16:45	9.12	19.36	14.786	99.13	1
LH-SR-01	6/15/2025 17:00	9.09	19.36	14.784	98.8	1
LH-SR-01	6/15/2025 17:15	9.05	19.38	14.786	98.37	1
LH-SR-01	6/15/2025 17:30	9.02	19.36	14.784	98.04	1
LH-SR-01	6/15/2025 17:45	8.98	19.32	14.779	97.61	1
LH-SR-01	6/15/2025 18:00	8.98	19.28	14.78	97.61	1
LH-SR-01	6/15/2025 18:15	8.96	19.22	14.776	96.34	1
LH-SR-01	6/15/2025 18:30	8.95	19.2	14.778	96.24	1
LH-SR-01	6/15/2025 18:45	8.93	19.16	14.777	96.02	1
LH-SR-01	6/15/2025 19:00	8.93	19.14	14.777	96.02	1
LH-SR-01	6/15/2025 19:15	8.91	19.12	14.777	95.81	1
LH-SR-01	6/15/2025 19:30	8.91	19.08	14.781	95.81	1
LH-SR-01	6/15/2025 19:45	8.87	19.08	14.78	95.38	1
LH-SR-01	6/15/2025 20:00	8.85	19.04	14.782	95.16	1
LH-SR-01	6/15/2025 20:15	8.85	19.02	14.782	95.16	1
LH-SR-01	6/15/2025 20:30	8.83	19	14.782	94.95	1
LH-SR-01	6/15/2025 20:45	8.81	18.98	14.781	94.73	1
LH-SR-01	6/15/2025 21:00	8.81	18.96	14.784	94.73	1
LH-SR-01	6/15/2025 21:15	8.79	18.94	14.788	94.52	1
LH-SR-01	6/15/2025 21:30	8.79	18.92	14.788	94.52	1
LH-SR-01	6/15/2025 21:45	8.76	18.9	14.792	94.19	1
LH-SR-01	6/15/2025 22:00	8.76	18.9	14.79	94.19	1
LH-SR-01	6/15/2025 22:15	8.77	18.9	14.789	94.3	1
LH-SR-01	6/15/2025 22:30	8.76	18.9	14.789	94.19	1
LH-SR-01	6/15/2025 22:45	8.75	18.88	14.787	94.09	1
LH-SR-01	6/15/2025 23:00	8.77	18.86	14.791	94.3	1
LH-SR-01	6/15/2025 23:15	8.76	18.82	14.793	94.19	1
LH-SR-01	6/15/2025 23:30	8.77	18.8	14.792	94.3	1
LH-SR-01	6/15/2025 23:45	8.77	18.76	14.79	94.3	1
LH-SR-01	6/16/2025 0:00	8.78	18.74	14.788	93.4	1
LH-SR-01	6/16/2025 0:15	8.78	18.72	14.789	93.4	1
LH-SR-01	6/16/2025 0:30	8.78	18.7	14.788	93.4	1
LH-SR-01	6/16/2025 0:45	8.77	18.7	14.788	93.3	1
LH-SR-01	6/16/2025 1:00	8.78	18.68	14.79	93.4	1
LH-SR-01	6/16/2025 1:15	8.78	18.66	14.79	93.4	1
LH-SR-01	6/16/2025 1:30	8.79	18.64	14.791	93.51	1
LH-SR-01	6/16/2025 1:45	8.79	18.62	14.791	93.51	1
LH-SR-01	6/16/2025 2:00	8.79	18.6	14.79	93.51	1
LH-SR-01	6/16/2025 2:15	8.79	18.58	14.791	93.51	1
LH-SR-01	6/16/2025 2:30	8.8	18.56	14.791	93.62	1
LH-SR-01	6/16/2025 2:45	8.8	18.52	14.792	93.62	1
LH-SR-01	6/16/2025 3:00	8.79	18.5	14.794	93.51	1
LH-SR-01	6/16/2025 3:15	8.81	18.48	14.791	93.72	1
LH-SR-01	6/16/2025 3:30	8.81	18.44	14.791	93.72	1
LH-SR-01	6/16/2025 3:45	8.82	18.42	14.791	93.83	1
LH-SR-01	6/16/2025 4:00	8.82	18.38	14.79	93.83	1
LH-SR-01	6/16/2025 4:15	8.82	18.36	14.789	93.83	1
LH-SR-01	6/16/2025 4:30	8.82	18.32	14.791	93.83	1
LH-SR-01	6/16/2025 4:45	8.82	18.28	14.793	93.83	1
LH-SR-01	6/16/2025 5:00	8.69	18.26	14.793	92.45	1
LH-SR-01	6/16/2025 5:15	8.72	18.24	14.79	91.79	1
LH-SR-01	6/16/2025 5:30	8.8	18.22	14.793	92.63	1
LH-SR-01	6/16/2025 5:45	8.84	18.2	14.793	93.05	1
LH-SR-01	6/16/2025 6:00	8.84	18.18	14.795	93.05	1
LH-SR-01	6/16/2025 6:15	8.89	18.18	14.794	93.58	1
LH-SR-01	6/16/2025 6:30	8.91	18.16	14.795	93.79	1
LH-SR-01	6/16/2025 6:45	8.92	18.14	14.798	93.89	1
LH-SR-01	6/16/2025 7:00	8.92	18.12	14.796	93.89	1
LH-SR-01	6/16/2025 7:15	8.98	18.12	14.795	94.53	1
LH-SR-01	6/16/2025 7:30	9.03	18.12	14.799	95.05	1

Dissolved Oxygen Saturation Continous Monitoring Data

Station Name	Date Time	DO mg/L	Temp C	Air Pressure PSI	Saturation PCT	Use Code
LH-SR-01	6/16/2025 7:45	9.03	18.1	14.801	95.05	1
LH-SR-01	6/16/2025 8:00	9.07	18.1	14.803	95.47	1
LH-SR-01	6/16/2025 8:15	9.09	18.08	14.804	95.68	1
LH-SR-01	6/16/2025 8:30	9.11	18.08	14.806	95.89	1
LH-SR-01	6/16/2025 8:45	9.14	18.1	14.805	96.21	1
LH-SR-01	6/16/2025 9:00	9.16	18.12	14.804	96.42	1
LH-SR-01	6/16/2025 9:15	9.16	18.18	14.807	96.42	1
LH-SR-01	6/16/2025 9:30	9.19	18.22	14.808	96.74	1
LH-SR-01	6/16/2025 9:45	9.2	18.28	14.807	97.87	1
LH-SR-01	6/16/2025 10:00	9.19	18.36	14.805	97.77	1
LH-SR-01	6/16/2025 10:15	9.22	18.46	14.806	98.09	1
LH-SR-01	6/16/2025 10:30	9.24	18.56	14.805	98.3	1
LH-SR-01	6/16/2025 10:45	9.24	18.68	14.806	98.3	1
LH-SR-01	6/16/2025 11:00	9.25	18.82	14.784	99.46	1
LH-SR-01	6/16/2025 11:15	9.24	19	14.798	99.35	1
LH-SR-01	6/16/2025 11:30	9.25	19.14	14.794	99.46	1
LH-SR-01	6/16/2025 11:45	9.26	19.26	14.789	100.65	1
LH-SR-01	6/16/2025 12:00	9.18	19.36	14.793	99.78	1
LH-SR-01	6/16/2025 12:15	9.25	19.5	14.793	100.54	1
LH-SR-01	6/16/2025 12:30	9.22	19.64	14.795	100.22	1
LH-SR-01	6/16/2025 12:45	9.22	19.76	14.791	101.32	1
LH-SR-01	6/16/2025 13:00	9.21	19.86	14.789	101.21	1
LH-SR-01	6/16/2025 13:15	9.21	19.9	14.789	101.21	1
LH-SR-01	6/16/2025 13:30	9.2	19.98	14.79	101.1	1
LH-SR-01	6/16/2025 13:45	9.18	20.04	14.789	100.88	1
LH-SR-01	6/16/2025 14:00	9.14	20.1	14.786	100.44	1
LH-SR-01	6/16/2025 14:15	9.12	20.14	14.785	100.22	1
LH-SR-01	6/16/2025 14:30	9.09	20.18	14.784	99.89	1
LH-SR-01	6/16/2025 14:45	9.08	20.22	14.781	99.78	1
LH-SR-01	6/16/2025 15:00	8.98	20.26	14.78	99.78	1
LH-SR-01	6/16/2025 15:15	9.01	20.28	14.779	100.11	1
LH-SR-01	6/16/2025 15:30	9	20.3	14.778	100	1
LH-SR-01	6/16/2025 15:45	8.97	20.3	14.774	99.67	1
LH-SR-01	6/16/2025 16:00	8.95	20.34	14.775	99.44	1
LH-SR-01	6/16/2025 16:15	8.88	20.36	14.773	98.67	1
LH-SR-01	6/16/2025 16:30	8.65	20.36	14.773	96.11	1
LH-SR-01	6/16/2025 16:45	8.49	20.32	14.772	94.33	1
LH-SR-01	6/16/2025 17:00	8.25	20.26	14.767	91.67	1
LH-SR-01	6/16/2025 17:15	8.18	20.2	14.765	89.89	1
LH-SR-01	6/16/2025 17:30	8.49	20.12	14.765	93.3	1
LH-SR-01	6/16/2025 17:45	8.72	20.08	14.758	95.82	1
LH-SR-01	6/16/2025 18:00	8.8	20.04	14.759	96.7	1
LH-SR-01	6/16/2025 18:15	8.79	20.04	14.76	96.59	1
LH-SR-01	6/16/2025 18:30	8.81	20.02	14.762	96.81	1
LH-SR-01	6/16/2025 18:45	8.84	19.98	14.766	97.14	1
LH-SR-01	6/16/2025 19:00	8.81	19.94	14.766	96.81	1
LH-SR-01	6/16/2025 19:15	8.83	19.9	14.766	97.03	1
LH-SR-01	6/16/2025 19:30	8.82	19.86	14.767	96.92	1
LH-SR-01	6/16/2025 19:45	8.79	19.82	14.767	96.59	1
LH-SR-01	6/16/2025 20:00	8.77	19.78	14.767	96.37	1
LH-SR-01	6/16/2025 20:15	8.76	19.76	14.765	96.26	1
LH-SR-01	6/16/2025 20:30	8.74	19.74	14.767	95	1
LH-SR-01	6/16/2025 20:45	8.71	19.74	14.764	94.67	1
LH-SR-01	6/16/2025 21:00	8.7	19.72	14.763	94.57	1
LH-SR-01	6/16/2025 21:15	8.71	19.7	14.758	94.67	1
LH-SR-01	6/16/2025 21:30	8.7	19.68	14.756	94.57	1
LH-SR-01	6/16/2025 21:45	8.68	19.66	14.753	94.35	1
LH-SR-01	6/16/2025 22:00	8.68	19.66	14.75	94.35	1
LH-SR-01	6/16/2025 22:15	8.54	19.64	14.749	92.83	1
LH-SR-01	6/16/2025 22:30	8.66	19.66	14.745	94.13	1
LH-SR-01	6/16/2025 22:45	8.66	19.66	14.745	94.13	1
LH-SR-01	6/16/2025 23:00	8.65	19.66	14.747	94.02	1
LH-SR-01	6/16/2025 23:15	8.66	19.68	14.746	94.13	1
LH-SR-01	6/16/2025 23:30	8.64	19.68	14.746	93.91	1
LH-SR-01	6/16/2025 23:45	8.66	19.66	14.747	94.13	1
LH-SR-01	6/17/2025 0:00	8.65	19.64	14.75	94.02	1
LH-SR-01	6/17/2025 0:15	8.64	19.64	14.751	93.91	1
LH-SR-01	6/17/2025 0:30	8.66	19.62	14.747	94.13	1
LH-SR-01	6/17/2025 0:45	8.65	19.62	14.751	94.02	1
LH-SR-01	6/17/2025 1:00	8.67	19.6	14.75	94.24	1
LH-SR-01	6/17/2025 1:15	8.68	19.58	14.75	94.35	1
LH-SR-01	6/17/2025 1:30	8.67	19.58	14.751	94.24	1
LH-SR-01	6/17/2025 1:45	8.68	19.56	14.752	94.35	1
LH-SR-01	6/17/2025 2:00	8.68	19.54	14.752	94.35	1
LH-SR-01	6/17/2025 2:15	8.68	19.52	14.752	94.35	1
LH-SR-01	6/17/2025 2:30	8.68	19.5	14.751	94.35	1
LH-SR-01	6/17/2025 2:45	8.68	19.48	14.751	94.35	1
LH-SR-01	6/17/2025 3:00	8.68	19.46	14.751	94.35	1
LH-SR-01	6/17/2025 3:15	8.68	19.46	14.752	94.35	1
LH-SR-01	6/17/2025 3:30	8.69	19.42	14.751	94.46	1
LH-SR-01	6/17/2025 3:45	8.69	19.42	14.751	94.46	1
LH-SR-01	6/17/2025 4:00	8.68	19.4	14.755	94.35	1
LH-SR-01	6/17/2025 4:15	8.69	19.38	14.753	94.46	1
LH-SR-01	6/17/2025 4:30	8.7	19.36	14.755	94.57	1

Station Name	Date Time	DO mg/L	Temp C	Air Pressure PSI	Saturation PCT	Use Code
LH-SR-01	6/17/2025 4:45	8.69	19.34	14.756	94.46	1
LH-SR-01	6/17/2025 5:00	8.69	19.32	14.752	94.46	1
LH-SR-01	6/17/2025 5:15	8.7	19.3	14.748	94.57	1
LH-SR-01	6/17/2025 5:30	8.7	19.28	14.748	94.57	1
LH-SR-01	6/17/2025 5:45	8.7	19.26	14.749	94.57	1
LH-SR-01	6/17/2025 6:00	8.72	19.24	14.751	93.76	1
LH-SR-01	6/17/2025 6:15	8.74	19.22	14.752	93.98	1
LH-SR-01	6/17/2025 6:30	8.75	19.2	14.755	94.09	1
LH-SR-01	6/17/2025 6:45	8.75	19.18	14.752	94.09	1
LH-SR-01	6/17/2025 7:00	8.79	19.14	14.754	94.52	1
LH-SR-01	6/17/2025 7:15	8.77	19.12	14.754	94.3	1
LH-SR-01	6/17/2025 7:30	8.8	19.1	14.752	94.62	1
LH-SR-01	6/17/2025 7:45	8.85	19.08	14.752	95.16	1
LH-SR-01	6/17/2025 8:00	8.88	19.08	14.753	95.48	1
LH-SR-01	6/17/2025 8:15	8.89	19.08	14.753	95.59	1
LH-SR-01	6/17/2025 8:30	8.89	19.1	14.752	95.59	1
LH-SR-01	6/17/2025 8:45	8.91	19.1	14.751	95.81	1
LH-SR-01	6/17/2025 9:00	8.92	19.1	14.753	95.91	1
LH-SR-01	6/17/2025 9:15	8.96	19.12	14.753	96.34	1
LH-SR-01	6/17/2025 9:30	8.96	19.12	14.755	96.34	1
LH-SR-01	6/17/2025 9:45	9	19.14	14.753	96.77	1
LH-SR-01	6/17/2025 10:00	9.01	19.18	14.749	96.88	1
LH-SR-01	6/17/2025 10:15	9.04	19.22	14.749	97.2	1
LH-SR-01	6/17/2025 10:30	9.03	19.24	14.749	97.1	1
LH-SR-01	6/17/2025 10:45	9.04	19.26	14.75	98.26	1
LH-SR-01	6/17/2025 11:00	9.09	19.3	14.75	98.8	1
LH-SR-01	6/17/2025 11:15	9.11	19.36	14.748	99.02	1
LH-SR-01	6/17/2025 11:30	9.11	19.4	14.749	99.02	1
LH-SR-01	6/17/2025 11:45	9.14	19.46	14.75	99.35	1
LH-SR-01	6/17/2025 12:00	9.12	21.4	14.752	102.47	2
LH-SR-01	6/17/2025 12:15	0	0	14.748	0	2
LH-SR-01	6/17/2025 12:30	8.97	19.68	14.746	97.5	2
LH-SR-01	6/17/2025 12:45	9.03	19.54	14.746	98.15	1
LH-SR-01	6/17/2025 13:00	9.02	19.52	14.742	98.04	1
LH-SR-01	6/17/2025 13:15	9.05	19.56	14.743	98.37	1
LH-SR-01	6/17/2025 13:30	9.02	19.58	14.739	98.04	1
LH-SR-01	6/17/2025 13:45	8.98	19.56	14.739	97.61	1
LH-SR-01	6/17/2025 14:00	8.98	19.56	14.738	97.61	1
LH-SR-01	6/17/2025 14:15	8.98	19.56	14.733	97.61	1
LH-SR-01	6/17/2025 14:30	8.98	19.58	14.733	97.61	1
LH-SR-01	6/17/2025 14:45	9.02	19.6	14.734	98.04	1
LH-SR-01	6/17/2025 15:00	9.05	19.64	14.731	98.37	1
LH-SR-01	6/17/2025 15:15	9	19.64	14.73	97.83	1
LH-SR-01	6/17/2025 15:30	8.97	19.62	14.727	97.5	1
LH-SR-01	6/17/2025 15:45	8.92	19.58	14.722	96.96	1
LH-SR-01	6/17/2025 16:00	8.91	19.56	14.722	96.85	1
LH-SR-01	6/17/2025 16:15	8.9	19.54	14.722	96.74	1
LH-SR-01	6/17/2025 16:30	8.89	19.52	14.722	96.63	1
LH-SR-01	6/17/2025 16:45	8.86	19.52	14.718	96.3	1
LH-SR-01	6/17/2025 17:00	8.89	19.5	14.717	96.63	1
LH-SR-01	6/17/2025 17:15	8.84	19.48	14.716	96.09	1
LH-SR-01	6/17/2025 17:30	8.82	19.46	14.715	95.87	1
LH-SR-01	6/17/2025 17:45	8.82	19.46	14.715	95.87	1
LH-SR-01	6/17/2025 18:00	8.8	19.44	14.715	95.65	1
LH-SR-01	6/17/2025 18:15	8.78	19.44	14.714	95.43	1
LH-SR-01	6/17/2025 18:30	8.77	19.42	14.713	95.33	1
LH-SR-01	6/17/2025 18:45	8.75	19.4	14.713	95.11	1
LH-SR-01	6/17/2025 19:00	8.73	19.4	14.71	94.89	1
LH-SR-01	6/17/2025 19:15	8.7	19.38	14.711	94.57	1
LH-SR-01	6/17/2025 19:30	8.68	19.38	14.708	94.35	1
LH-SR-01	6/17/2025 19:45	8.67	19.36	14.709	94.24	1
LH-SR-01	6/17/2025 20:00	8.66	19.34	14.709	94.13	1
LH-SR-01	6/17/2025 20:15	8.65	19.32	14.706	94.02	1
LH-SR-01	6/17/2025 20:30	8.62	19.3	14.704	93.7	1
LH-SR-01	6/17/2025 20:45	8.59	19.3	14.706	93.37	1
LH-SR-01	6/17/2025 21:00	8.57	19.28	14.706	93.15	1
LH-SR-01	6/17/2025 21:15	8.58	19.28	14.704	93.26	1
LH-SR-01	6/17/2025 21:30	8.57	19.28	14.704	93.15	1
LH-SR-01	6/17/2025 21:45	8.56	19.28	14.703	93.04	1
LH-SR-01	6/17/2025 22:00	8.57	19.28	14.703	93.15	1
LH-SR-01	6/17/2025 22:15	8.56	19.28	14.704	93.04	1
LH-SR-01	6/17/2025 22:30	8.58	19.28	14.704	93.26	1
LH-SR-01	6/17/2025 22:45	8.56	19.28	14.702	93.04	1
LH-SR-01	6/17/2025 23:00	8.53	19.26	14.699	92.72	1
LH-SR-01	6/17/2025 23:15	8.51	19.28	14.7	92.5	1
LH-SR-01	6/17/2025 23:30	8.49	19.28	14.695	92.28	1
LH-SR-01	6/17/2025 23:45	8.49	19.28	14.695	92.28	1
LH-SR-01	6/18/2025 0:00	8.49	19.28	14.692	92.28	1
LH-SR-01	6/18/2025 0:15	8.49	19.28	14.69	92.28	1
LH-SR-01	6/18/2025 0:30	8.5	19.28	14.692	92.39	1
LH-SR-01	6/18/2025 0:45	8.51	19.28	14.687	92.5	1
LH-SR-01	6/18/2025 1:00	8.51	19.28	14.688	92.5	1
LH-SR-01	6/18/2025 1:15	8.51	19.28	14.688	92.5	1
LH-SR-01	6/18/2025 1:30	8.52	19.28	14.689	92.61	1

Station Name	Date Time	DO mg/L	Temp C	Air Pressure PSI	Saturation PCT	Use Code
LH-SR-01	6/18/2025 1:45	8.53	19.28	14.688	92.72	1
LH-SR-01	6/18/2025 2:00	8.52	19.28	14.686	92.61	1
LH-SR-01	6/18/2025 2:15	8.54	19.26	14.685	92.83	1
LH-SR-01	6/18/2025 2:30	8.54	19.26	14.684	92.83	1
LH-SR-01	6/18/2025 2:45	8.54	19.26	14.682	92.83	1
LH-SR-01	6/18/2025 3:00	8.54	19.26	14.68	92.83	1
LH-SR-01	6/18/2025 3:15	8.55	19.26	14.679	92.93	1
LH-SR-01	6/18/2025 3:30	8.55	19.24	14.681	91.94	1
LH-SR-01	6/18/2025 3:45	8.54	19.24	14.679	91.83	1
LH-SR-01	6/18/2025 4:00	8.55	19.22	14.678	91.94	1
LH-SR-01	6/18/2025 4:15	8.55	19.22	14.676	91.94	1
LH-SR-01	6/18/2025 4:30	8.55	19.2	14.672	91.94	1
LH-SR-01	6/18/2025 4:45	8.55	19.2	14.672	91.94	1
LH-SR-01	6/18/2025 5:00	8.54	19.18	14.674	91.83	1
LH-SR-01	6/18/2025 5:15	8.55	19.18	14.672	91.94	1
LH-SR-01	6/18/2025 5:30	8.54	19.16	14.673	91.83	1
LH-SR-01	6/18/2025 5:45	8.54	19.16	14.672	91.83	1
LH-SR-01	6/18/2025 6:00	8.53	19.14	14.673	91.72	1
LH-SR-01	6/18/2025 6:15	8.52	19.14	14.671	91.61	1
LH-SR-01	6/18/2025 6:30	8.53	19.14	14.671	91.72	1
LH-SR-01	6/18/2025 6:45	8.52	19.12	14.676	91.61	1
LH-SR-01	6/18/2025 7:00	8.51	19.12	14.675	91.51	1
LH-SR-01	6/18/2025 7:15	8.51	19.12	14.675	91.51	1
LH-SR-01	6/18/2025 7:30	8.52	19.1	14.674	91.61	1
LH-SR-01	6/18/2025 7:45	8.56	19.12	14.671	92.04	1
LH-SR-01	6/18/2025 8:00	8.58	19.12	14.673	92.26	1
LH-SR-01	6/18/2025 8:15	8.59	19.12	14.674	92.37	1
LH-SR-01	6/18/2025 8:30	8.59	19.12	14.675	92.37	1
LH-SR-01	6/18/2025 8:45	8.66	19.12	14.671	93.12	1
LH-SR-01	6/18/2025 9:00	8.67	19.14	14.67	93.23	1
LH-SR-01	6/18/2025 9:15	8.71	19.16	14.672	93.66	1
LH-SR-01	6/18/2025 9:30	8.75	19.18	14.673	94.09	1
LH-SR-01	6/18/2025 9:45	8.76	19.2	14.673	94.19	1
LH-SR-01	6/18/2025 10:00	8.75	19.2	14.673	94.09	1
LH-SR-01	6/18/2025 10:15	8.77	19.22	14.672	94.3	1
LH-SR-01	6/18/2025 10:30	8.76	19.24	14.671	94.19	1
LH-SR-01	6/18/2025 10:45	8.81	19.26	14.667	95.76	1
LH-SR-01	6/18/2025 11:00	8.86	19.34	14.664	96.3	1
LH-SR-01	6/18/2025 11:15	8.89	19.42	14.668	96.63	1
LH-SR-01	6/18/2025 11:30	8.92	19.44	14.664	96.96	1
LH-SR-01	6/18/2025 11:45	8.97	19.5	14.663	97.5	1
LH-SR-01	6/18/2025 12:00	8.93	19.54	14.661	97.07	1
LH-SR-01	6/18/2025 12:15	8.88	19.56	14.658	96.52	1
LH-SR-01	6/18/2025 12:30	8.91	19.62	14.659	96.85	1
LH-SR-01	6/18/2025 12:45	8.95	19.7	14.662	97.28	1
LH-SR-01	6/18/2025 13:00	8.99	19.78	14.66	98.79	1
LH-SR-01	6/18/2025 13:15	8.96	19.84	14.659	98.46	1
LH-SR-01	6/18/2025 13:30	8.87	19.84	14.655	97.47	1
LH-SR-01	6/18/2025 13:45	8.85	19.84	14.65	97.25	1
LH-SR-01	6/18/2025 14:00	8.9	19.88	14.652	97.8	1
LH-SR-01	6/18/2025 14:15	8.88	19.94	14.649	97.58	1
LH-SR-01	6/18/2025 14:30	8.84	19.96	14.649	97.14	1
LH-SR-01	6/18/2025 14:45	8.8	19.98	14.645	97.78	1
LH-SR-01	6/18/2025 15:00	8.74	19.98	14.645	97.11	1
LH-SR-01	6/18/2025 15:15	8.76	20	14.644	97.33	1
LH-SR-01	6/18/2025 15:30	8.76	20.04	14.642	97.33	1
LH-SR-01	6/18/2025 15:45	8.8	20.06	14.641	97.78	1
LH-SR-01	6/18/2025 16:00	8.82	20.12	14.64	98	1
LH-SR-01	6/18/2025 16:15	8.79	20.14	14.636	97.67	1
LH-SR-01	6/18/2025 16:30	8.78	20.16	14.634	97.56	1
LH-SR-01	6/18/2025 16:45	8.77	20.2	14.636	97.44	1
LH-SR-01	6/18/2025 17:00	8.74	20.22	14.632	97.11	1
LH-SR-01	6/18/2025 17:15	8.73	20.24	14.633	97	1
LH-SR-01	6/18/2025 17:30	8.76	20.28	14.635	98.43	1
LH-SR-01	6/18/2025 17:45	8.74	20.3	14.634	98.2	1
LH-SR-01	6/18/2025 18:00	8.7	20.3	14.631	97.75	1
LH-SR-01	6/18/2025 18:15	8.7	20.32	14.634	97.75	1
LH-SR-01	6/18/2025 18:30	8.68	20.32	14.634	97.53	1
LH-SR-01	6/18/2025 18:45	8.65	20.32	14.634	97.19	1
LH-SR-01	6/18/2025 19:00	8.62	20.32	14.634	96.85	1
LH-SR-01	6/18/2025 19:15	8.59	20.32	14.632	96.52	1
LH-SR-01	6/18/2025 19:30	8.56	20.32	14.631	96.18	1
LH-SR-01	6/18/2025 19:45	8.53	20.3	14.63	95.84	1
LH-SR-01	6/18/2025 20:00	8.51	20.3	14.631	95.62	1
LH-SR-01	6/18/2025 20:15	8.5	20.3	14.628	95.51	1
LH-SR-01	6/18/2025 20:30	8.48	20.3	14.625	95.28	1
LH-SR-01	6/18/2025 20:45	8.47	20.28	14.625	95.17	1
LH-SR-01	6/18/2025 21:00	8.46	20.26	14.629	95.06	1
LH-SR-01	6/18/2025 21:15	8.45	20.26	14.628	94.94	1
LH-SR-01	6/18/2025 21:30	8.44	20.26	14.63	94.83	1
LH-SR-01	6/18/2025 21:45	8.44	20.26	14.632	94.83	1
LH-SR-01	6/18/2025 22:00	8.43	20.24	14.63	93.67	1
LH-SR-01	6/18/2025 22:15	8.42	20.22	14.629	93.56	1
LH-SR-01	6/18/2025 22:30	8.43	20.22	14.626	93.67	1

Dissolved Oxygen Saturation Continous Monitoring Data
Normandeau Associates Inc.

Station Name	Date Time	DO mg/L	Temp C	Air Pressure PSI	Saturation PCT	Use Code
LH-SR-01	6/18/2025 22:45	8.42	20.2	14.623	93.56	1
LH-SR-01	6/18/2025 23:00	8.41	20.18	14.625	93.44	1
LH-SR-01	6/18/2025 23:15	8.41	20.16	14.623	93.44	1
LH-SR-01	6/18/2025 23:30	8.41	20.14	14.624	93.44	1
LH-SR-01	6/18/2025 23:45	8.4	20.12	14.624	93.33	1
LH-SR-01	6/19/2025 0:00	8.41	20.12	14.621	93.44	1
LH-SR-01	6/19/2025 0:15	8.41	20.1	14.619	93.44	1
LH-SR-01	6/19/2025 0:30	8.41	20.1	14.622	93.44	1
LH-SR-01	6/19/2025 0:45	8.42	20.08	14.622	93.56	1
LH-SR-01	6/19/2025 1:00	8.42	20.08	14.62	93.56	1
LH-SR-01	6/19/2025 1:15	8.42	20.08	14.616	93.56	1
LH-SR-01	6/19/2025 1:30	8.42	20.08	14.616	93.56	1
LH-SR-01	6/19/2025 1:45	8.42	20.08	14.611	93.56	1
LH-SR-01	6/19/2025 2:00	8.41	20.06	14.61	93.44	1
LH-SR-01	6/19/2025 2:15	8.42	20.06	14.609	93.56	1
LH-SR-01	6/19/2025 2:30	8.41	20.06	14.608	93.44	1
LH-SR-01	6/19/2025 2:45	8.4	20.06	14.605	93.33	1
LH-SR-01	6/19/2025 3:00	8.41	20.06	14.601	93.44	1
LH-SR-01	6/19/2025 3:15	8.41	20.04	14.601	93.44	1
LH-SR-01	6/19/2025 3:30	8.41	20.04	14.601	93.44	1
LH-SR-01	6/19/2025 3:45	8.41	20.04	14.6	93.44	1
LH-SR-01	6/19/2025 4:00	8.4	20.04	14.6	93.33	1
LH-SR-01	6/19/2025 4:15	8.4	20.04	14.6	93.33	1
LH-SR-01	6/19/2025 4:30	8.4	20.02	14.6	93.33	1
LH-SR-01	6/19/2025 4:45	8.4	20.02	14.6	93.33	1
LH-SR-01	6/19/2025 5:00	8.39	20.02	14.597	93.22	1
LH-SR-01	6/19/2025 5:15	8.4	20.02	14.602	93.33	1
LH-SR-01	6/19/2025 5:30	8.41	20.02	14.603	93.44	1
LH-SR-01	6/19/2025 5:45	8.41	20.02	14.604	93.44	1
LH-SR-01	6/19/2025 6:00	8.42	20.02	14.605	93.56	1
LH-SR-01	6/19/2025 6:15	8.42	20.02	14.606	93.56	1
LH-SR-01	6/19/2025 6:30	8.43	20.02	14.606	93.67	1
LH-SR-01	6/19/2025 6:45	8.44	20.02	14.603	93.78	1
LH-SR-01	6/19/2025 7:00	8.46	20.02	14.603	94	1
LH-SR-01	6/19/2025 7:15	8.5	20.02	14.605	94.44	1
LH-SR-01	6/19/2025 7:30	8.51	20.04	14.606	94.56	1
LH-SR-01	6/19/2025 7:45	8.52	20.06	14.607	94.67	1
LH-SR-01	6/19/2025 8:00	8.51	20.06	14.608	94.56	1
LH-SR-01	6/19/2025 8:15	8.58	20.08	14.605	95.33	1
LH-SR-01	6/19/2025 8:30	8.58	20.1	14.603	95.33	1
LH-SR-01	6/19/2025 8:45	8.62	20.14	14.606	95.78	1
LH-SR-01	6/19/2025 9:00	8.64	20.16	14.601	96	1
LH-SR-01	6/19/2025 9:15	8.67	20.2	14.6	96.33	1
LH-SR-01	6/19/2025 9:30	8.7	20.24	14.599	96.67	1
LH-SR-01	6/19/2025 9:45	8.72	20.3	14.597	97.98	1
LH-SR-01	6/19/2025 10:00	8.71	20.34	14.593	97.87	1
LH-SR-01	6/19/2025 10:15	8.72	20.4	14.592	97.98	1
LH-SR-01	6/19/2025 10:30	8.75	20.44	14.592	98.31	1
LH-SR-01	6/19/2025 10:45	8.75	20.5	14.589	98.31	1
LH-SR-01	6/19/2025 11:00	8.78	20.62	14.588	98.65	1
LH-SR-01	6/19/2025 11:15	8.76	20.68	14.588	98.43	1
LH-SR-01	6/19/2025 11:30	8.77	20.8	14.584	99.66	1
LH-SR-01	6/19/2025 11:45	8.77	20.92	14.581	99.66	1
LH-SR-01	6/19/2025 12:00	8.77	21.12	14.578	99.66	1
LH-SR-01	6/19/2025 12:15	8.77	21.36	14.579	100.8	1
LH-SR-01	6/19/2025 12:30	8.77	21.5	14.581	100.8	1
LH-SR-01	6/19/2025 12:45	8.74	21.68	14.578	100.46	1
LH-SR-01	6/19/2025 13:00	8.72	21.82	14.573	100.23	1
LH-SR-01	6/19/2025 13:15	8.7	21.98	14.569	100	1
LH-SR-01	6/19/2025 13:30	8.66	22.1	14.568	99.54	1
LH-SR-01	6/19/2025 13:45	8.65	22.24	14.562	99.43	1
LH-SR-01	6/19/2025 14:00	8.62	22.38	14.561	100.23	1
LH-SR-01	6/19/2025 14:15	8.57	22.5	14.56	99.65	1
LH-SR-01	6/19/2025 14:30	8.53	22.62	14.56	99.19	1
LH-SR-01	6/19/2025 14:45	8.51	22.74	14.556	98.95	1
LH-SR-01	6/19/2025 15:00	8.48	22.88	14.551	99.76	1
LH-SR-01	6/19/2025 15:15	8.45	22.98	14.549	100.6	1
LH-SR-01	6/19/2025 15:30	8.4	23.08	14.548	100	1
LH-SR-01	6/19/2025 15:45	8.37	23.16	14.544	99.64	1
LH-SR-01	6/19/2025 16:00	8.33	23.24	14.543	99.17	1
LH-SR-01	6/19/2025 16:15	8.32	23.32	14.539	99.05	1
LH-SR-01	6/19/2025 16:30	8.23	23.36	14.531	97.98	1
LH-SR-01	6/19/2025 16:45	8.25	23.36	14.527	98.21	1
LH-SR-01	6/19/2025 17:00	8.22	23.4	14.529	97.86	1
LH-SR-01	6/19/2025 17:15	8.17	23.4	14.526	97.26	1
LH-SR-01	6/19/2025 17:30	8.14	23.42	14.522	96.9	1
LH-SR-01	6/19/2025 17:45	8.1	23.42	14.516	96.43	1
LH-SR-01	6/19/2025 18:00	8.07	23.42	14.515	96.07	1
LH-SR-01	6/19/2025 18:15	8.04	23.42	14.512	95.71	1
LH-SR-01	6/19/2025 18:30	8.04	23.42	14.513	95.71	1
LH-SR-01	6/19/2025 18:45	8.01	23.44	14.516	95.36	1
LH-SR-01	6/19/2025 19:00	8	23.42	14.519	95.24	1
LH-SR-01	6/19/2025 19:15	7.98	23.38	14.518	95	1
LH-SR-01	6/19/2025 19:30	7.97	23.34	14.514	94.88	1

Dissolved Oxygen Saturation Continous Monitoring Data

Station Name	Date Time	DO mg/L	Temp C	Air Pressure PSI	Saturation PCT	Use Code
LH-SR-01	6/19/2025 19:45	7.97	23.26	14.513	94.88	1
LH-SR-01	6/19/2025 20:00	7.96	23.2	14.51	94.76	1
LH-SR-01	6/19/2025 20:15	7.94	23.12	14.511	94.52	1
LH-SR-01	6/19/2025 20:30	7.94	23.06	14.511	94.52	1
LH-SR-01	6/19/2025 20:45	7.92	23	14.508	94.29	1
LH-SR-01	6/19/2025 21:00	7.91	22.94	14.508	94.17	1
LH-SR-01	6/19/2025 21:15	7.91	22.88	14.505	94.17	1
LH-SR-01	6/19/2025 21:30	7.92	22.82	14.503	94.29	1
LH-SR-01	6/19/2025 21:45	7.91	22.76	14.501	94.17	1
LH-SR-01	6/19/2025 22:00	7.92	22.72	14.499	93.18	1
LH-SR-01	6/19/2025 22:15	7.91	22.7	14.499	93.06	1
LH-SR-01	6/19/2025 22:30	7.91	22.68	14.495	93.06	1
LH-SR-01	6/19/2025 22:45	7.91	22.68	14.493	93.06	1
LH-SR-01	6/19/2025 23:00	7.9	22.68	14.492	92.94	1
LH-SR-01	6/19/2025 23:15	7.89	22.68	14.491	92.82	1
LH-SR-01	6/19/2025 23:30	7.9	22.68	14.488	92.94	1
LH-SR-01	6/19/2025 23:45	7.89	22.66	14.487	92.82	1
LH-SR-01	6/20/2025 0:00	7.88	22.66	14.482	92.71	1
LH-SR-01	6/20/2025 0:15	7.9	22.64	14.477	92.94	1
LH-SR-01	6/20/2025 0:30	7.89	22.62	14.475	92.82	1
LH-SR-01	6/20/2025 0:45	7.89	22.6	14.475	92.82	1
LH-SR-01	6/20/2025 1:00	7.88	22.6	14.476	92.71	1
LH-SR-01	6/20/2025 1:15	7.89	22.58	14.472	92.82	1
LH-SR-01	6/20/2025 1:30	7.89	22.56	14.465	92.82	1
LH-SR-01	6/20/2025 1:45	7.9	22.54	14.463	92.94	1
LH-SR-01	6/20/2025 2:00	7.89	22.52	14.467	92.82	1
LH-SR-01	6/20/2025 2:15	7.89	22.52	14.47	92.82	1
LH-SR-01	6/20/2025 2:30	7.9	22.5	14.474	92.94	1
LH-SR-01	6/20/2025 2:45	7.9	22.48	14.471	92.94	1
LH-SR-01	6/20/2025 3:00	7.9	22.46	14.473	92.94	1
LH-SR-01	6/20/2025 3:15	7.9	22.44	14.47	92.94	1
LH-SR-01	6/20/2025 3:30	7.9	22.42	14.472	92.94	1
LH-SR-01	6/20/2025 3:45	7.9	22.4	14.47	92.94	1
LH-SR-01	6/20/2025 4:00	7.9	22.36	14.468	92.94	1
LH-SR-01	6/20/2025 4:15	7.91	22.34	14.47	93.06	1
LH-SR-01	6/20/2025 4:30	7.91	22.3	14.47	93.06	1
LH-SR-01	6/20/2025 4:45	7.91	22.28	14.47	93.06	1
LH-SR-01	6/20/2025 5:00	7.92	22.24	14.47	92.09	1
LH-SR-01	6/20/2025 5:15	7.91	22.2	14.472	91.98	1
LH-SR-01	6/20/2025 5:30	7.92	22.16	14.471	92.09	1
LH-SR-01	6/20/2025 5:45	7.92	22.12	14.472	92.09	1
LH-SR-01	6/20/2025 6:00	7.94	22.1	14.478	92.33	1
LH-SR-01	6/20/2025 6:15	7.96	22.06	14.481	92.56	1
LH-SR-01	6/20/2025 6:30	7.95	22.02	14.489	92.44	1
LH-SR-01	6/20/2025 6:45	7.98	21.94	14.486	92.79	1
LH-SR-01	6/20/2025 7:00	7.99	21.88	14.484	92.91	1
LH-SR-01	6/20/2025 7:15	8.01	21.84	14.485	93.14	1
LH-SR-01	6/20/2025 7:30	8.02	21.78	14.488	93.26	1
LH-SR-01	6/20/2025 7:45	8.03	21.74	14.491	92.3	1
LH-SR-01	6/20/2025 8:00	8.06	21.7	14.492	92.64	1
LH-SR-01	6/20/2025 8:15	8.08	21.66	14.493	92.87	1
LH-SR-01	6/20/2025 8:30	8.12	21.62	14.498	93.33	1
LH-SR-01	6/20/2025 8:45	8.19	21.58	14.504	94.14	1
LH-SR-01	6/20/2025 9:00	8.23	21.6	14.502	94.6	1
LH-SR-01	6/20/2025 9:15	8.25	21.58	14.504	94.83	1
LH-SR-01	6/20/2025 9:30	8.29	21.64	14.503	95.29	1
LH-SR-01	6/20/2025 9:45	8.33	21.66	14.505	95.75	1
LH-SR-01	6/20/2025 10:00	8.36	21.7	14.506	96.09	1
LH-SR-01	6/20/2025 10:15	8.38	21.68	14.508	96.32	1
LH-SR-01	6/20/2025 10:30	8.42	21.74	14.515	96.78	1
LH-SR-01	6/20/2025 10:45	8.45	21.78	14.518	98.26	1
LH-SR-01	6/20/2025 11:00	8.47	21.8	14.52	98.49	1
LH-SR-01	6/20/2025 11:15	8.46	21.84	14.525	98.37	1
LH-SR-01	6/20/2025 11:30	8.46	21.84	14.531	98.37	1
LH-SR-01	6/20/2025 11:45	8.48	21.86	14.531	98.6	1
LH-SR-01	6/20/2025 12:00	8.54	21.98	14.539	99.3	1
LH-SR-01	6/20/2025 12:15	8.52	22.12	14.54	99.07	1
LH-SR-01	6/20/2025 12:30	8.53	22.24	14.543	99.19	1
LH-SR-01	6/20/2025 12:45	8.53	22.36	14.546	100.35	1
LH-SR-01	6/20/2025 13:00	8.54	22.46	14.548	100.47	1
LH-SR-01	6/20/2025 13:15	8.51	22.54	14.552	98.95	1
LH-SR-01	6/20/2025 13:30	8.5	22.66	14.557	98.84	1
LH-SR-01	6/20/2025 13:45	8.49	22.78	14.552	99.88	1
LH-SR-01	6/20/2025 14:00	8.47	22.84	14.554	99.65	1
LH-SR-01	6/20/2025 14:15	8.46	22.92	14.554	99.53	1
LH-SR-01	6/20/2025 14:30	8.43	22.98	14.562	99.18	1
LH-SR-01	6/20/2025 14:45	8.43	23	14.56	99.18	1
LH-SR-01	6/20/2025 15:00	8.4	23.06	14.561	98.82	1
LH-SR-01	6/20/2025 15:15	8.39	23.1	14.562	98.71	1
LH-SR-01	6/20/2025 15:30	8.37	23.12	14.565	98.47	1
LH-SR-01	6/20/2025 15:45	8.34	23.16	14.568	98.12	1
LH-SR-01	6/20/2025 16:00	8.34	23.18	14.57	98.12	1
LH-SR-01	6/20/2025 16:15	8.35	23.24	14.573	98.24	1
LH-SR-01	6/20/2025 16:30	8.34	23.28	14.575	99.29	1

Station Name	Date Time	DO mg/L	Temp C	Air Pressure PSI	Saturation PCT	Use Code
LH-SR-01	6/20/2025 16:45	8.3	23.26	14.577	98.81	1
LH-SR-01	6/20/2025 17:00	8.29	23.26	14.582	98.69	1
LH-SR-01	6/20/2025 17:15	8.25	23.24	14.582	97.06	1
LH-SR-01	6/20/2025 17:30	8.24	23.24	14.588	96.94	1
LH-SR-01	6/20/2025 17:45	8.21	23.24	14.592	96.59	1
LH-SR-01	6/20/2025 18:00	8.18	23.24	14.59	96.24	1
LH-SR-01	6/20/2025 18:15	8.16	23.22	14.598	96	1
LH-SR-01	6/20/2025 18:30	8.13	23.2	14.602	95.65	1
LH-SR-01	6/20/2025 18:45	8.12	23.16	14.604	95.53	1
LH-SR-01	6/20/2025 19:00	8.09	23.12	14.609	95.18	1
LH-SR-01	6/20/2025 19:15	8.08	23.08	14.614	95.06	1
LH-SR-01	6/20/2025 19:30	8.06	23.06	14.613	94.82	1
LH-SR-01	6/20/2025 19:45	8.05	23.02	14.617	94.71	1
LH-SR-01	6/20/2025 20:00	8.03	22.98	14.623	94.47	1
LH-SR-01	6/20/2025 20:15	8.01	22.94	14.624	94.24	1
LH-SR-01	6/20/2025 20:30	7.99	22.88	14.628	94	1
LH-SR-01	6/20/2025 20:45	7.98	22.82	14.63	93.88	1
LH-SR-01	6/20/2025 21:00	7.97	22.78	14.635	93.76	1
LH-SR-01	6/20/2025 21:15	7.97	22.72	14.642	92.67	1
LH-SR-01	6/20/2025 21:30	7.97	22.66	14.645	92.67	1
LH-SR-01	6/20/2025 21:45	7.98	22.6	14.649	92.79	1
LH-SR-01	6/20/2025 22:00	7.98	22.56	14.655	92.79	1
LH-SR-01	6/20/2025 22:15	7.97	22.52	14.658	92.67	1
LH-SR-01	6/20/2025 22:30	7.99	22.46	14.656	92.91	1
LH-SR-01	6/20/2025 22:45	8	22.42	14.658	93.02	1
LH-SR-01	6/20/2025 23:00	8.01	22.38	14.661	93.14	1
LH-SR-01	6/20/2025 23:15	8.01	22.34	14.662	93.14	1
LH-SR-01	6/20/2025 23:30	8	22.3	14.664	93.02	1
LH-SR-01	6/20/2025 23:45	8.01	22.28	14.664	93.14	1
LH-SR-01	6/21/2025 0:00	8.01	22.24	14.665	92.07	1
LH-SR-01	6/21/2025 0:15	8.01	22.22	14.665	92.07	1
LH-SR-01	6/21/2025 0:30	8.02	22.18	14.667	92.18	1
LH-SR-01	6/21/2025 0:45	8.03	22.14	14.669	92.3	1
LH-SR-01	6/21/2025 1:00	8.03	22.12	14.674	92.3	1
LH-SR-01	6/21/2025 1:15	8.04	22.08	14.677	92.41	1
LH-SR-01	6/21/2025 1:30	8.04	22.06	14.68	92.41	1
LH-SR-01	6/21/2025 1:45	8.04	22.04	14.681	92.41	1
LH-SR-01	6/21/2025 2:00	8.05	22	14.683	92.53	1
LH-SR-01	6/21/2025 2:15	8.05	21.98	14.687	92.53	1
LH-SR-01	6/21/2025 2:30	8.05	21.96	14.69	92.53	1
LH-SR-01	6/21/2025 2:45	8.05	21.92	14.691	92.53	1
LH-SR-01	6/21/2025 3:00	8.06	21.9	14.693	92.64	1
LH-SR-01	6/21/2025 3:15	8.07	21.88	14.693	92.76	1
LH-SR-01	6/21/2025 3:30	8.06	21.86	14.694	92.64	1
LH-SR-01	6/21/2025 3:45	8.06	21.84	14.698	92.64	1
LH-SR-01	6/21/2025 4:00	8.07	21.8	14.698	92.76	1
LH-SR-01	6/21/2025 4:15	8.08	21.78	14.7	92.87	1
LH-SR-01	6/21/2025 4:30	8.08	21.74	14.701	91.82	1
LH-SR-01	6/21/2025 4:45	8.07	21.72	14.706	91.7	1
LH-SR-01	6/21/2025 5:00	8.09	21.68	14.708	91.93	1
LH-SR-01	6/21/2025 5:15	8.1	21.66	14.712	92.05	1
LH-SR-01	6/21/2025 5:30	8.1	21.62	14.715	92.05	1
LH-SR-01	6/21/2025 5:45	8.12	21.58	14.716	92.27	1
LH-SR-01	6/21/2025 6:00	8.14	21.56	14.718	92.5	1
LH-SR-01	6/21/2025 6:15	8.15	21.52	14.723	92.61	1
LH-SR-01	6/21/2025 6:30	8.16	21.5	14.727	92.73	1
LH-SR-01	6/21/2025 6:45	8.18	21.48	14.732	92.95	1
LH-SR-01	6/21/2025 7:00	8.19	21.46	14.735	93.07	1
LH-SR-01	6/21/2025 7:15	8.21	21.44	14.737	93.3	1
LH-SR-01	6/21/2025 7:30	8.22	21.42	14.739	93.41	1
LH-SR-01	6/21/2025 7:45	8.24	21.42	14.74	93.64	1
LH-SR-01	6/21/2025 8:00	8.26	21.42	14.74	93.86	1
LH-SR-01	6/21/2025 8:15	8.28	21.42	14.742	94.09	1
LH-SR-01	6/21/2025 8:30	8.31	21.44	14.741	94.43	1
LH-SR-01	6/21/2025 8:45	8.33	21.46	14.737	94.66	1
LH-SR-01	6/21/2025 9:00	8.36	21.5	14.739	95	1
LH-SR-01	6/21/2025 9:15	8.38	21.54	14.741	95.23	1
LH-SR-01	6/21/2025 9:30	8.43	21.6	14.74	95.8	1
LH-SR-01	6/21/2025 9:45	8.46	21.66	14.74	96.14	1
LH-SR-01	6/21/2025 10:00	8.48	21.76	14.738	97.47	1
LH-SR-01	6/21/2025 10:15	8.51	21.86	14.739	97.82	1
LH-SR-01	6/21/2025 10:30	8.53	21.96	14.736	98.05	1
LH-SR-01	6/21/2025 10:45	8.55	22.08	14.734	98.28	1
LH-SR-01	6/21/2025 11:00	8.57	22.22	14.733	98.51	1
LH-SR-01	6/21/2025 11:15	8.57	22.36	14.736	99.65	1
LH-SR-01	6/21/2025 11:30	8.59	22.5	14.734	99.88	1
LH-SR-01	6/21/2025 11:45	8.58	22.58	14.735	99.77	1
LH-SR-01	6/21/2025 12:00	8.62	22.76	14.737	100.23	1
LH-SR-01	6/21/2025 12:15	8.62	22.88	14.738	100.23	1
LH-SR-01	6/21/2025 12:30	8.63	23.04	14.738	100.35	1
LH-SR-01	6/21/2025 12:45	8.58	23.12	14.738	99.77	1
LH-SR-01	6/21/2025 13:00	8.57	23.18	14.736	99.65	1
LH-SR-01	6/21/2025 13:15	8.56	23.3	14.738	100.71	1
LH-SR-01	6/21/2025 13:30	8.56	23.42	14.739	100.71	1

Dissolved Oxygen Saturation Continous Monitoring Data
Normandeau Associates Inc.

Station Name	Date Time	DO mg/L	Temp C	Air Pressure PSI	Saturation PCT	Use Code
LH-SR-01	6/21/2025 13:45	8.54	23.56	14.736	100.47	1
LH-SR-01	6/21/2025 14:00	8.5	23.66	14.734	100	1
LH-SR-01	6/21/2025 14:15	8.48	23.78	14.735	100.95	1
LH-SR-01	6/21/2025 14:30	8.45	23.84	14.734	100.6	1
LH-SR-01	6/21/2025 14:45	8.45	23.94	14.735	100.6	1
LH-SR-01	6/21/2025 15:00	8.4	24.04	14.731	100	1
LH-SR-01	6/21/2025 15:15	8.38	24.1	14.73	99.76	1
LH-SR-01	6/21/2025 15:30	8.35	24.14	14.73	99.4	1
LH-SR-01	6/21/2025 15:45	8.32	24.2	14.726	99.05	1
LH-SR-01	6/21/2025 16:00	8.28	24.28	14.726	99.76	1
LH-SR-01	6/21/2025 16:15	8.26	24.32	14.719	99.52	1
LH-SR-01	6/21/2025 16:30	8.24	24.38	14.72	99.28	1
LH-SR-01	6/21/2025 16:45	8.22	24.42	14.722	99.04	1
LH-SR-01	6/21/2025 17:00	8.19	24.44	14.718	98.67	1
LH-SR-01	6/21/2025 17:15	8.17	24.5	14.72	98.43	1
LH-SR-01	6/21/2025 17:30	8.15	24.52	14.722	98.19	1
LH-SR-01	6/21/2025 17:45	8.13	24.54	14.725	97.95	1
LH-SR-01	6/21/2025 18:00	8.09	24.5	14.725	97.47	1
LH-SR-01	6/21/2025 18:15	8.04	24.44	14.727	96.87	1
LH-SR-01	6/21/2025 18:30	8.02	24.42	14.725	96.63	1
LH-SR-01	6/21/2025 18:45	8	24.38	14.726	96.39	1
LH-SR-01	6/21/2025 19:00	7.98	24.36	14.731	96.14	1
LH-SR-01	6/21/2025 19:15	7.96	24.32	14.728	95.9	1
LH-SR-01	6/21/2025 19:30	7.95	24.3	14.726	95.78	1
LH-SR-01	6/21/2025 19:45	7.91	24.24	14.727	94.17	1
LH-SR-01	6/21/2025 20:00	7.89	24.2	14.723	93.93	1
LH-SR-01	6/21/2025 20:15	7.88	24.12	14.723	93.81	1
LH-SR-01	6/21/2025 20:30	7.87	24.04	14.722	93.69	1
LH-SR-01	6/21/2025 20:45	7.85	23.96	14.723	93.45	1
LH-SR-01	6/21/2025 21:00	7.84	23.9	14.721	93.33	1
LH-SR-01	6/21/2025 21:15	7.85	23.84	14.724	93.45	1
LH-SR-01	6/21/2025 21:30	7.84	23.78	14.724	93.33	1
LH-SR-01	6/21/2025 21:45	7.84	23.72	14.725	92.24	1
LH-SR-01	6/21/2025 22:00	7.85	23.6	14.723	92.35	1
LH-SR-01	6/21/2025 22:15	7.86	23.46	14.724	92.47	1
LH-SR-01	6/21/2025 22:30	7.89	23.3	14.723	92.82	1
LH-SR-01	6/21/2025 22:45	7.91	23.14	14.721	91.98	1
LH-SR-01	6/21/2025 23:00	7.93	23.02	14.723	92.21	1
LH-SR-01	6/21/2025 23:15	7.93	22.96	14.721	92.21	1
LH-SR-01	6/21/2025 23:30	7.94	22.9	14.721	92.33	1
LH-SR-01	6/21/2025 23:45	7.94	22.88	14.723	92.33	1
LH-SR-01	6/22/2025 0:00	7.94	22.86	14.721	92.33	1
LH-SR-01	6/22/2025 0:15	7.93	22.86	14.717	92.21	1
LH-SR-01	6/22/2025 0:30	7.94	22.86	14.72	92.33	1
LH-SR-01	6/22/2025 0:45	7.93	22.86	14.72	92.21	1
LH-SR-01	6/22/2025 1:00	7.94	22.86	14.718	92.33	1
LH-SR-01	6/22/2025 1:15	7.93	22.86	14.71	92.21	1
LH-SR-01	6/22/2025 1:30	7.93	22.86	14.701	92.21	1
LH-SR-01	6/22/2025 1:45	7.92	22.86	14.698	92.09	1
LH-SR-01	6/22/2025 2:00	7.92	22.88	14.693	92.09	1
LH-SR-01	6/22/2025 2:15	7.91	22.9	14.695	91.98	1
LH-SR-01	6/22/2025 2:30	7.91	22.9	14.695	91.98	1
LH-SR-01	6/22/2025 2:45	7.9	22.92	14.694	91.86	1
LH-SR-01	6/22/2025 3:00	7.9	22.92	14.694	91.86	1
LH-SR-01	6/22/2025 3:15	7.89	22.92	14.691	91.74	1
LH-SR-01	6/22/2025 3:30	7.9	22.94	14.691	91.86	1
LH-SR-01	6/22/2025 3:45	7.89	22.94	14.69	91.74	1
LH-SR-01	6/22/2025 4:00	7.9	22.94	14.688	91.86	1
LH-SR-01	6/22/2025 4:15	7.89	22.92	14.683	91.74	1
LH-SR-01	6/22/2025 4:30	7.89	22.92	14.683	91.74	1
LH-SR-01	6/22/2025 4:45	7.89	22.9	14.687	91.74	1
LH-SR-01	6/22/2025 5:00	7.88	22.9	14.69	91.63	1
LH-SR-01	6/22/2025 5:15	7.89	22.88	14.697	91.74	1
LH-SR-01	6/22/2025 5:30	7.89	22.88	14.696	91.74	1
LH-SR-01	6/22/2025 5:45	7.9	22.86	14.69	91.86	1
LH-SR-01	6/22/2025 6:00	7.9	22.86	14.689	91.86	1
LH-SR-01	6/22/2025 6:15	7.91	22.84	14.689	91.98	1
LH-SR-01	6/22/2025 6:30	7.91	22.82	14.696	91.98	1
LH-SR-01	6/22/2025 6:45	7.91	22.8	14.695	91.98	1
LH-SR-01	6/22/2025 7:00	7.91	22.76	14.69	91.98	1
LH-SR-01	6/22/2025 7:15	7.9	22.72	14.681	91.86	1
LH-SR-01	6/22/2025 7:30	7.89	22.7	14.662	91.74	1
LH-SR-01	6/22/2025 7:45	7.94	22.68	14.663	92.33	1
LH-SR-01	6/22/2025 8:00	7.98	22.68	14.671	92.79	1
LH-SR-01	6/22/2025 8:15	8.01	22.68	14.664	93.14	1
LH-SR-01	6/22/2025 8:30	7.95	22.64	14.667	92.44	1
LH-SR-01	6/22/2025 8:45	7.95	22.6	14.668	92.44	1
LH-SR-01	6/22/2025 9:00	8.02	22.6	14.669	93.26	1
LH-SR-01	6/22/2025 9:15	8.02	22.58	14.667	93.26	1
LH-SR-01	6/22/2025 9:30	8.03	22.58	14.676	93.37	1
LH-SR-01	6/22/2025 9:45	8.02	22.58	14.679	93.26	1
LH-SR-01	6/22/2025 10:00	8.08	22.6	14.67	93.95	1
LH-SR-01	6/22/2025 10:15	8.11	22.62	14.662	94.3	1
LH-SR-01	6/22/2025 10:30	8.18	22.72	14.658	95.12	1

Dissolved Oxygen Saturation Continous Monitoring Data
Normandeau Associates Inc.

Station Name	Date Time	DO mg/L	Temp C	Air Pressure PSI	Saturation PCT	Use Code
LH-SR-01	6/22/2025 10:45	8.2	22.88	14.657	95.35	1
LH-SR-01	6/22/2025 11:00	8.18	22.98	14.657	95.12	1
LH-SR-01	6/22/2025 11:15	8.22	22.98	14.653	95.58	1
LH-SR-01	6/22/2025 11:30	8.26	23.12	14.649	96.05	1
LH-SR-01	6/22/2025 11:45	8.25	23.28	14.649	97.06	1
LH-SR-01	6/22/2025 12:00	8.28	23.42	14.649	97.41	1
LH-SR-01	6/22/2025 12:15	8.3	23.6	14.645	98.81	1
LH-SR-01	6/22/2025 12:30	8.32	23.74	14.646	99.05	1
LH-SR-01	6/22/2025 12:45	8.32	23.88	14.643	100.24	1
LH-SR-01	6/22/2025 13:00	8.32	24.02	14.643	100.24	1
LH-SR-01	6/22/2025 13:15	8.32	24.16	14.637	100.24	1
LH-SR-01	6/22/2025 13:30	8.31	24.28	14.635	100.12	1
LH-SR-01	6/22/2025 13:45	8.3	24.4	14.634	100	1
LH-SR-01	6/22/2025 14:00	8.28	24.52	14.633	99.76	1
LH-SR-01	6/22/2025 14:15	8.25	24.64	14.636	99.4	1
LH-SR-01	6/22/2025 14:30	8.27	24.78	14.636	100.85	1
LH-SR-01	6/22/2025 14:45	8.23	24.88	14.635	100.37	1
LH-SR-01	6/22/2025 15:00	8.17	24.92	14.633	99.63	1
LH-SR-01	6/22/2025 15:15	8.14	24.98	14.635	99.27	1
LH-SR-01	6/22/2025 15:30	8.11	25.04	14.635	98.9	1
LH-SR-01	6/22/2025 15:45	8.08	25.12	14.636	98.54	1
LH-SR-01	6/22/2025 16:00	8.04	25.16	14.637	98.05	1
LH-SR-01	6/22/2025 16:15	7.99	25.2	14.637	97.44	1
LH-SR-01	6/22/2025 16:30	7.97	25.22	14.64	97.2	1
LH-SR-01	6/22/2025 16:45	7.97	25.28	14.638	98.4	1
LH-SR-01	6/22/2025 17:00	7.94	25.3	14.643	98.02	1
LH-SR-01	6/22/2025 17:15	7.9	25.36	14.645	97.53	1
LH-SR-01	6/22/2025 17:30	7.85	25.36	14.645	96.91	1
LH-SR-01	6/22/2025 17:45	7.83	25.38	14.647	96.67	1
LH-SR-01	6/22/2025 18:00	7.81	25.42	14.65	95.24	1
LH-SR-01	6/22/2025 18:15	7.79	25.4	14.649	95	1
LH-SR-01	6/22/2025 18:30	7.8	25.38	14.652	95.12	1
LH-SR-01	6/22/2025 18:45	7.79	25.34	14.653	95	1
LH-SR-01	6/22/2025 19:00	7.76	25.3	14.654	94.63	1
LH-SR-01	6/22/2025 19:15	7.72	25.26	14.654	94.15	1
LH-SR-01	6/22/2025 19:30	7.71	25.22	14.655	94.02	1
LH-SR-01	6/22/2025 19:45	7.69	25.18	14.66	93.78	1
LH-SR-01	6/22/2025 20:00	7.68	25.14	14.663	93.66	1
LH-SR-01	6/22/2025 20:15	7.66	25.1	14.664	93.41	1
LH-SR-01	6/22/2025 20:30	7.65	25.04	14.664	93.29	1
LH-SR-01	6/22/2025 20:45	7.64	25	14.667	93.17	1
LH-SR-01	6/22/2025 21:00	7.63	24.94	14.669	93.05	1
LH-SR-01	6/22/2025 21:15	7.63	24.88	14.673	93.05	1
LH-SR-01	6/22/2025 21:30	7.62	24.82	14.676	92.93	1
LH-SR-01	6/22/2025 21:45	7.62	24.76	14.677	92.93	1
LH-SR-01	6/22/2025 22:00	7.62	24.7	14.682	91.81	1
LH-SR-01	6/22/2025 22:15	7.63	24.64	14.683	91.93	1
LH-SR-01	6/22/2025 22:30	7.62	24.56	14.687	91.81	1
LH-SR-01	6/22/2025 22:45	7.63	24.52	14.687	91.93	1
LH-SR-01	6/22/2025 23:00	7.63	24.46	14.688	91.93	1
LH-SR-01	6/22/2025 23:15	7.63	24.42	14.692	91.93	1
LH-SR-01	6/22/2025 23:30	7.64	24.36	14.692	92.05	1
LH-SR-01	6/22/2025 23:45	7.65	24.3	14.69	92.17	1
LH-SR-01	6/23/2025 0:00	7.66	24.24	14.692	91.19	1
LH-SR-01	6/23/2025 0:15	7.67	24.2	14.691	91.31	1
LH-SR-01	6/23/2025 0:30	7.67	24.16	14.691	91.31	1
LH-SR-01	6/23/2025 0:45	7.67	24.12	14.696	91.31	1
LH-SR-01	6/23/2025 1:00	7.68	24.08	14.695	91.43	1
LH-SR-01	6/23/2025 1:15	7.69	24.04	14.697	91.55	1
LH-SR-01	6/23/2025 1:30	7.69	24.02	14.697	91.55	1
LH-SR-01	6/23/2025 1:45	7.69	24	14.697	91.55	1
LH-SR-01	6/23/2025 2:00	7.69	23.98	14.701	91.55	1
LH-SR-01	6/23/2025 2:15	7.7	23.96	14.699	91.67	1
LH-SR-01	6/23/2025 2:30	7.7	23.94	14.7	91.67	1
LH-SR-01	6/23/2025 2:45	7.71	23.92	14.698	91.79	1
LH-SR-01	6/23/2025 3:00	7.71	23.9	14.696	91.79	1
LH-SR-01	6/23/2025 3:15	7.71	23.88	14.7	91.79	1
LH-SR-01	6/23/2025 3:30	7.72	23.86	14.704	91.9	1
LH-SR-01	6/23/2025 3:45	7.71	23.84	14.7	91.79	1
LH-SR-01	6/23/2025 4:00	7.72	23.8	14.701	91.9	1
LH-SR-01	6/23/2025 4:15	7.72	23.78	14.701	91.9	1
LH-SR-01	6/23/2025 4:30	7.73	23.76	14.704	92.02	1
LH-SR-01	6/23/2025 4:45	7.72	23.74	14.706	90.82	1
LH-SR-01	6/23/2025 5:00	7.73	23.7	14.708	90.94	1
LH-SR-01	6/23/2025 5:15	7.74	23.68	14.712	91.06	1
LH-SR-01	6/23/2025 5:30	7.76	23.64	14.712	91.29	1
LH-SR-01	6/23/2025 5:45	7.76	23.62	14.717	91.29	1
LH-SR-01	6/23/2025 6:00	7.78	23.6	14.719	91.53	1
LH-SR-01	6/23/2025 6:15	7.79	23.58	14.724	91.65	1
LH-SR-01	6/23/2025 6:30	7.8	23.56	14.724	91.76	1
LH-SR-01	6/23/2025 6:45	7.83	23.56	14.723	92.12	1
LH-SR-01	6/23/2025 7:00	7.85	23.54	14.726	92.35	1
LH-SR-01	6/23/2025 7:15	7.86	23.54	14.728	92.47	1
LH-SR-01	6/23/2025 7:30	7.87	23.54	14.725	92.59	1

Dissolved Oxygen Saturation Continous Monitoring Data

Station Name	Date Time	DO mg/L	Temp C	Air Pressure PSI	Saturation PCT	Use Code
LH-SR-01	6/23/2025 7:45	7.88	23.54	14.728	92.71	1
LH-SR-01	6/23/2025 8:00	7.9	23.56	14.729	92.94	1
LH-SR-01	6/23/2025 8:15	7.92	23.56	14.729	93.18	1
LH-SR-01	6/23/2025 8:30	7.94	23.6	14.73	93.41	1
LH-SR-01	6/23/2025 8:45	7.98	23.62	14.731	93.88	1
LH-SR-01	6/23/2025 9:00	8	23.66	14.731	94.12	1
LH-SR-01	6/23/2025 9:15	8.03	23.72	14.732	94.47	1
LH-SR-01	6/23/2025 9:30	8.06	23.76	14.731	95.95	1
LH-SR-01	6/23/2025 9:45	8.11	23.84	14.732	96.55	1
LH-SR-01	6/23/2025 10:00	8.14	23.94	14.729	96.9	1
LH-SR-01	6/23/2025 10:15	8.16	24.04	14.726	97.14	1
LH-SR-01	6/23/2025 10:30	8.18	24.16	14.724	97.38	1
LH-SR-01	6/23/2025 10:45	8.18	24.28	14.723	98.55	1
LH-SR-01	6/23/2025 11:00	8.18	24.42	14.722	98.55	1
LH-SR-01	6/23/2025 11:15	8.19	24.56	14.725	98.67	1
LH-SR-01	6/23/2025 11:30	8.19	24.7	14.72	98.67	1
LH-SR-01	6/23/2025 11:45	8.2	24.84	14.724	100	1
LH-SR-01	6/23/2025 12:00	8.21	25	14.722	100.12	1
LH-SR-01	6/23/2025 12:15	8.21	25.16	14.722	100.12	1
LH-SR-01	6/23/2025 12:30	8.21	25.32	14.721	100.12	1
LH-SR-01	6/23/2025 12:45	8.2	25.46	14.718	100	1
LH-SR-01	6/23/2025 13:00	8.21	25.6	14.718	100.12	1
LH-SR-01	6/23/2025 13:15	8.2	25.76	14.716	101.23	1
LH-SR-01	6/23/2025 13:30	8.18	25.9	14.715	100.99	1
LH-SR-01	6/23/2025 13:45	8.12	26.02	14.715	100.25	1
LH-SR-01	6/23/2025 14:00	8.07	26.06	14.714	99.63	1
LH-SR-01	6/23/2025 14:15	8.09	26.18	14.711	99.88	1
LH-SR-01	6/23/2025 14:30	8.06	26.34	14.71	100.75	1
LH-SR-01	6/23/2025 14:45	8.04	26.46	14.711	100.5	1
LH-SR-01	6/23/2025 15:00	8.01	26.56	14.709	100.13	1
LH-SR-01	6/23/2025 15:15	7.95	26.58	14.707	99.38	1
LH-SR-01	6/23/2025 15:30	7.93	26.68	14.704	99.13	1
LH-SR-01	6/23/2025 15:45	7.89	26.76	14.704	99.87	1
LH-SR-01	6/23/2025 16:00	7.86	26.84	14.703	99.49	1
LH-SR-01	6/23/2025 16:15	7.82	26.88	14.702	98.99	1
LH-SR-01	6/23/2025 16:30	7.79	26.92	14.702	98.61	1
LH-SR-01	6/23/2025 16:45	7.77	26.96	14.7	98.35	1
LH-SR-01	6/23/2025 17:00	7.73	27	14.697	97.85	1
LH-SR-01	6/23/2025 17:15	7.69	27.04	14.698	97.34	1
LH-SR-01	6/23/2025 17:30	7.66	27.06	14.698	96.96	1
LH-SR-01	6/23/2025 17:45	7.64	27.08	14.692	96.71	1
LH-SR-01	6/23/2025 18:00	7.61	27.12	14.69	96.33	1
LH-SR-01	6/23/2025 18:15	7.59	27.12	14.685	96.08	1
LH-SR-01	6/23/2025 18:30	7.57	27.12	14.683	95.82	1
LH-SR-01	6/23/2025 18:45	7.56	27.12	14.682	95.7	1
LH-SR-01	6/23/2025 19:00	7.53	27.1	14.682	95.32	1
LH-SR-01	6/23/2025 19:15	7.5	27.04	14.679	94.94	1
LH-SR-01	6/23/2025 19:30	7.47	26.98	14.678	94.56	1
LH-SR-01	6/23/2025 19:45	7.45	26.92	14.679	94.3	1
LH-SR-01	6/23/2025 20:00	7.44	26.84	14.677	94.18	1
LH-SR-01	6/23/2025 20:15	7.41	26.76	14.676	93.8	1
LH-SR-01	6/23/2025 20:30	7.4	26.64	14.677	92.5	1
LH-SR-01	6/23/2025 20:45	7.39	26.52	14.68	92.38	1
LH-SR-01	6/23/2025 21:00	7.39	26.38	14.682	92.38	1
LH-SR-01	6/23/2025 21:15	7.4	26.24	14.684	91.36	1
LH-SR-01	6/23/2025 21:30	7.41	26.12	14.683	91.48	1
LH-SR-01	6/23/2025 21:45	7.41	26	14.685	91.48	1
LH-SR-01	6/23/2025 22:00	7.43	25.88	14.687	91.73	1
LH-SR-01	6/23/2025 22:15	7.43	25.76	14.688	91.73	1
LH-SR-01	6/23/2025 22:30	7.44	25.68	14.687	90.73	1
LH-SR-01	6/23/2025 22:45	7.44	25.64	14.689	90.73	1
LH-SR-01	6/23/2025 23:00	7.43	25.64	14.691	90.61	1
LH-SR-01	6/23/2025 23:15	7.42	25.66	14.691	90.49	1
LH-SR-01	6/23/2025 23:30	7.41	25.7	14.69	90.37	1
LH-SR-01	6/23/2025 23:45	7.4	25.72	14.688	90.24	1
LH-SR-01	6/24/2025 0:00	7.4	25.74	14.689	90.24	1
LH-SR-01	6/24/2025 0:15	7.39	25.76	14.689	91.23	1
LH-SR-01	6/24/2025 0:30	7.38	25.78	14.69	91.11	1
LH-SR-01	6/24/2025 0:45	7.37	25.78	14.689	90.99	1
LH-SR-01	6/24/2025 1:00	7.37	25.78	14.689	90.99	1
LH-SR-01	6/24/2025 1:15	7.36	25.78	14.689	90.86	1
LH-SR-01	6/24/2025 1:30	7.36	25.78	14.689	90.86	1
LH-SR-01	6/24/2025 1:45	7.36	25.78	14.689	90.86	1
LH-SR-01	6/24/2025 2:00	7.36	25.78	14.69	90.86	1
LH-SR-01	6/24/2025 2:15	7.36	25.76	14.689	90.86	1
LH-SR-01	6/24/2025 2:30	7.37	25.74	14.688	89.88	1
LH-SR-01	6/24/2025 2:45	7.37	25.72	14.685	89.88	1
LH-SR-01	6/24/2025 3:00	7.36	25.7	14.684	89.76	1
LH-SR-01	6/24/2025 3:15	7.36	25.68	14.683	89.76	1
LH-SR-01	6/24/2025 3:30	7.37	25.66	14.683	89.88	1
LH-SR-01	6/24/2025 3:45	7.36	25.62	14.681	89.76	1
LH-SR-01	6/24/2025 4:00	7.37	25.6	14.679	89.88	1
LH-SR-01	6/24/2025 4:15	7.36	25.58	14.683	89.76	1
LH-SR-01	6/24/2025 4:30	7.37	25.56	14.687	89.88	1

Station Name	Date Time	DO mg/L	Temp C	Air Pressure PSI	Saturation PCT	Use Code
LH-SR-01	6/24/2025 4:45	7.37	25.54	14.688	89.88	1
LH-SR-01	6/24/2025 5:00	7.36	25.52	14.689	89.76	1
LH-SR-01	6/24/2025 5:15	7.37	25.5	14.693	89.88	1
LH-SR-01	6/24/2025 5:30	7.38	25.48	14.693	90	1
LH-SR-01	6/24/2025 5:45	7.38	25.46	14.695	90	1
LH-SR-01	6/24/2025 6:00	7.4	25.44	14.696	90.24	1
LH-SR-01	6/24/2025 6:15	7.42	25.42	14.698	90.49	1
LH-SR-01	6/24/2025 6:30	7.43	25.4	14.696	90.61	1
LH-SR-01	6/24/2025 6:45	7.45	25.4	14.696	90.85	1
LH-SR-01	6/24/2025 7:00	7.45	25.4	14.696	90.85	1
LH-SR-01	6/24/2025 7:15	7.46	25.38	14.699	90.98	1
LH-SR-01	6/24/2025 7:30	7.48	25.38	14.704	91.22	1
LH-SR-01	6/24/2025 7:45	7.49	25.38	14.707	91.34	1
LH-SR-01	6/24/2025 8:00	7.5	25.38	14.709	91.46	1
LH-SR-01	6/24/2025 8:15	7.53	25.4	14.709	91.83	1
LH-SR-01	6/24/2025 8:30	7.56	25.42	14.711	92.2	1
LH-SR-01	6/24/2025 8:45	7.58	25.46	14.711	92.44	1
LH-SR-01	6/24/2025 9:00	7.59	25.5	14.711	92.56	1
LH-SR-01	6/24/2025 9:15	7.64	25.56	14.708	93.17	1
LH-SR-01	6/24/2025 9:30	7.69	25.64	14.706	93.78	1
LH-SR-01	6/24/2025 9:45	7.72	25.72	14.708	94.15	1
LH-SR-01	6/24/2025 10:00	7.77	25.82	14.707	95.93	1
LH-SR-01	6/24/2025 10:15	7.8	25.94	14.708	96.3	1
LH-SR-01	6/24/2025 10:30	7.83	26.06	14.706	96.67	1
LH-SR-01	6/24/2025 10:45	7.85	26.2	14.702	96.91	1
LH-SR-01	6/24/2025 11:00	7.87	26.34	14.7	98.38	1
LH-SR-01	6/24/2025 11:15	7.88	26.5	14.7	98.5	1
LH-SR-01	6/24/2025 11:30	7.9	26.66	14.701	98.75	1
LH-SR-01	6/24/2025 11:45	7.91	26.82	14.7	100.13	1
LH-SR-01	6/24/2025 12:00	7.92	26.96	14.697	100.25	1
LH-SR-01	6/24/2025 12:15	7.91	27.12	14.696	100.13	1
LH-SR-01	6/24/2025 12:30	7.9	27.28	14.693	100	1
LH-SR-01	6/24/2025 12:45	7.9	27.42	14.691	100	1
LH-SR-01	6/24/2025 13:00	7.87	27.58	14.689	99.62	1
LH-SR-01	6/24/2025 13:15	7.84	27.68	14.689	99.24	1
LH-SR-01	6/24/2025 13:30	7.83	27.82	14.686	100.38	1
LH-SR-01	6/24/2025 13:45	7.78	27.92	14.684	99.74	1
LH-SR-01	6/24/2025 14:00	7.73	28.02	14.683	99.1	1
LH-SR-01	6/24/2025 14:15	7.69	28.12	14.681	98.59	1
LH-SR-01	6/24/2025 14:30	7.63	28.16	14.679	97.82	1
LH-SR-01	6/24/2025 14:45	7.59	28.24	14.677	97.31	1
LH-SR-01	6/24/2025 15:00	7.55	28.3	14.676	98.05	1
LH-SR-01	6/24/2025 15:15	7.49	28.3	14.674	97.27	1
LH-SR-01	6/24/2025 15:30	7.46	28.3	14.673	96.88	1
LH-SR-01	6/24/2025 15:45	7.41	28.32	14.672	96.23	1
LH-SR-01	6/24/2025 16:00	7.37	28.34	14.668	95.71	1
LH-SR-01	6/24/2025 16:15	7.32	28.32	14.668	95.06	1
LH-SR-01	6/24/2025 16:30	7.28	28.3	14.67	94.55	1
LH-SR-01	6/24/2025 16:45	7.27	28.28	14.664	94.42	1
LH-SR-01	6/24/2025 17:00	7.22	28.28	14.663	93.77	1
LH-SR-01	6/24/2025 17:15	7.19	28.24	14.661	92.18	1
LH-SR-01	6/24/2025 17:30	7.17	28.22	14.66	91.92	1
LH-SR-01	6/24/2025 17:45	7.12	28.2	14.661	91.28	1
LH-SR-01	6/24/2025 18:00	7.08	28.16	14.656	90.77	1
LH-SR-01	6/24/2025 18:15	7.04	28.12	14.657	90.26	1
LH-SR-01	6/24/2025 18:30	6.99	28.06	14.657	89.62	1
LH-SR-01	6/24/2025 18:45	6.97	28.02	14.657	89.36	1
LH-SR-01	6/24/2025 19:00	6.92	27.96	14.66	88.72	1
LH-SR-01	6/24/2025 19:15	6.9	27.92	14.66	88.46	1
LH-SR-01	6/24/2025 19:30	6.86	27.88	14.659	87.95	1
LH-SR-01	6/24/2025 19:45	6.83	27.84	14.659	87.56	1
LH-SR-01	6/24/2025 20:00	6.82	27.78	14.66	87.44	1
LH-SR-01	6/24/2025 20:15	6.78	27.74	14.66	85.82	1
LH-SR-01	6/24/2025 20:30	6.73	27.7	14.66	85.19	1
LH-SR-01	6/24/2025 20:45	6.7	27.68	14.66	84.81	1
LH-SR-01	6/24/2025 21:00	6.64	27.62	14.664	84.05	1
LH-SR-01	6/24/2025 21:15	6.61	27.58	14.666	83.67	1
LH-SR-01	6/24/2025 21:30	6.58	27.54	14.669	83.29	1
LH-SR-01	6/24/2025 21:45	6.58	27.46	14.67	83.29	1
LH-SR-01	6/24/2025 22:00	6.57	27.4	14.671	83.16	1
LH-SR-01	6/24/2025 22:15	6.56	27.34	14.669	83.04	1
LH-SR-01	6/24/2025 22:30	6.56	27.3	14.668	83.04	1
LH-SR-01	6/24/2025 22:45	6.58	27.24	14.671	83.29	1
LH-SR-01	6/24/2025 23:00	6.58	27.22	14.672	83.29	1
LH-SR-01	6/24/2025 23:15	6.58	27.18	14.673	83.29	1
LH-SR-01	6/24/2025 23:30	6.58	27.14	14.672	83.29	1
LH-SR-01	6/24/2025 23:45	6.63	27.12	14.672	83.92	1
LH-SR-01	6/25/2025 0:00	6.63	27.08	14.671	83.92	1
LH-SR-01	6/25/2025 0:15	6.66	27.08	14.669	84.3	1
LH-SR-01	6/25/2025 0:30	6.68	27.1	14.67	84.56	1
LH-SR-01	6/25/2025 0:45	6.69	27.14	14.671	84.68	1
LH-SR-01	6/25/2025 1:00	6.7	27.16	14.67	84.81	1
LH-SR-01	6/25/2025 1:15	6.71	27.22	14.669	84.94	1
LH-SR-01	6/25/2025 1:30	6.73	27.26	14.668	85.19	1

Dissolved Oxygen Saturation Continous Monitoring Data

Station Name	Date Time	DO mg/L	Temp C	Air Pressure PSI	Saturation PCT	Use Code
LH-SR-01	6/25/2025 1:45	6.74	27.32	14.67	85.32	1
LH-SR-01	6/25/2025 2:00	6.75	27.36	14.667	85.44	1
LH-SR-01	6/25/2025 2:15	6.76	27.42	14.671	85.57	1
LH-SR-01	6/25/2025 2:30	6.77	27.44	14.667	85.7	1
LH-SR-01	6/25/2025 2:45	6.76	27.44	14.666	85.57	1
LH-SR-01	6/25/2025 3:00	6.76	27.46	14.666	85.57	1
LH-SR-01	6/25/2025 3:15	6.73	27.48	14.665	85.19	1
LH-SR-01	6/25/2025 3:30	6.7	27.5	14.663	84.81	1
LH-SR-01	6/25/2025 3:45	6.68	27.52	14.663	84.56	1
LH-SR-01	6/25/2025 4:00	6.64	27.56	14.664	84.05	1
LH-SR-01	6/25/2025 4:15	6.62	27.58	14.664	83.8	1
LH-SR-01	6/25/2025 4:30	6.57	27.6	14.667	83.16	1
LH-SR-01	6/25/2025 4:45	6.54	27.62	14.668	82.78	1
LH-SR-01	6/25/2025 5:00	6.53	27.64	14.669	82.66	1
LH-SR-01	6/25/2025 5:15	6.55	27.64	14.67	82.91	1
LH-SR-01	6/25/2025 5:30	6.56	27.64	14.674	83.04	1
LH-SR-01	6/25/2025 5:45	6.62	27.62	14.675	83.8	1
LH-SR-01	6/25/2025 6:00	6.69	27.6	14.673	84.68	1
LH-SR-01	6/25/2025 6:15	6.73	27.56	14.676	85.19	1
LH-SR-01	6/25/2025 6:30	6.8	27.5	14.678	86.08	1
LH-SR-01	6/25/2025 6:45	6.85	27.46	14.679	86.71	1
LH-SR-01	6/25/2025 7:00	6.9	27.38	14.68	87.34	1
LH-SR-01	6/25/2025 7:15	6.95	27.32	14.68	87.97	1
LH-SR-01	6/25/2025 7:30	6.99	27.26	14.682	88.48	1
LH-SR-01	6/25/2025 7:45	7.04	27.18	14.682	89.11	1
LH-SR-01	6/25/2025 8:00	7.07	27.12	14.682	89.49	1
LH-SR-01	6/25/2025 8:15	7.12	27.06	14.683	90.13	1
LH-SR-01	6/25/2025 8:30	7.15	27.02	14.685	90.51	1
LH-SR-01	6/25/2025 8:45	7.21	26.98	14.685	91.27	1
LH-SR-01	6/25/2025 9:00	7.25	26.96	14.686	91.77	1
LH-SR-01	6/25/2025 9:15	7.31	26.96	14.685	92.53	1
LH-SR-01	6/25/2025 9:30	7.36	26.96	14.688	93.16	1
LH-SR-01	6/25/2025 9:45	7.42	27	14.686	93.92	1
LH-SR-01	6/25/2025 10:00	7.48	27.06	14.69	94.68	1
LH-SR-01	6/25/2025 10:15	7.52	27.12	14.691	95.19	1
LH-SR-01	6/25/2025 10:30	7.58	27.16	14.691	95.95	1
LH-SR-01	6/25/2025 10:45	7.58	27.2	14.694	95.95	1
LH-SR-01	6/25/2025 11:00	7.56	27.12	14.695	95.7	1
LH-SR-01	6/25/2025 11:15	7.67	27.24	14.695	97.09	1
LH-SR-01	6/25/2025 11:30	7.71	27.44	14.694	97.59	1
LH-SR-01	6/25/2025 11:45	7.72	27.58	14.694	97.72	1
LH-SR-01	6/25/2025 12:00	7.72	27.72	14.698	97.72	1
LH-SR-01	6/25/2025 12:15	7.73	27.74	14.695	97.85	1
LH-SR-01	6/25/2025 12:30	7.72	27.82	14.695	98.97	1
LH-SR-01	6/25/2025 12:45	7.72	28	14.691	98.97	1
LH-SR-01	6/25/2025 13:00	7.68	28.08	14.687	98.46	1
LH-SR-01	6/25/2025 13:15	7.67	28.12	14.687	98.33	1
LH-SR-01	6/25/2025 13:30	7.68	28.3	14.689	99.74	1
LH-SR-01	6/25/2025 13:45	7.66	28.42	14.688	99.48	1
LH-SR-01	6/25/2025 14:00	7.61	28.5	14.69	98.83	1
LH-SR-01	6/25/2025 14:15	7.62	28.58	14.689	98.96	1
LH-SR-01	6/25/2025 14:30	7.54	28.62	14.688	97.92	1
LH-SR-01	6/25/2025 14:45	7.57	28.62	14.687	98.31	1
LH-SR-01	6/25/2025 15:00	7.56	28.72	14.687	98.18	1
LH-SR-01	6/25/2025 15:15	7.54	28.76	14.687	97.92	1
LH-SR-01	6/25/2025 15:30	7.53	28.8	14.686	97.79	1
LH-SR-01	6/25/2025 15:45	7.51	28.82	14.685	97.53	1
LH-SR-01	6/25/2025 16:00	7.51	28.88	14.683	97.53	1
LH-SR-01	6/25/2025 16:15	7.43	28.9	14.682	96.49	1
LH-SR-01	6/25/2025 16:30	7.42	28.92	14.681	96.36	1
LH-SR-01	6/25/2025 16:45	7.38	28.92	14.681	95.84	1
LH-SR-01	6/25/2025 17:00	7.38	28.92	14.679	95.84	1
LH-SR-01	6/25/2025 17:15	7.34	28.92	14.679	95.32	1
LH-SR-01	6/25/2025 17:30	7.32	28.9	14.677	95.06	1
LH-SR-01	6/25/2025 17:45	7.3	28.9	14.675	94.81	1
LH-SR-01	6/25/2025 18:00	7.26	28.9	14.673	94.29	1
LH-SR-01	6/25/2025 18:15	7.24	28.92	14.677	94.03	1
LH-SR-01	6/25/2025 18:30	7.21	28.96	14.676	93.64	1
LH-SR-01	6/25/2025 18:45	7.17	28.98	14.672	93.12	1
LH-SR-01	6/25/2025 19:00	7.14	29	14.673	92.73	1
LH-SR-01	6/25/2025 19:15	7.1	29	14.671	92.21	1
LH-SR-01	6/25/2025 19:30	7.08	28.98	14.673	91.95	1
LH-SR-01	6/25/2025 19:45	7.05	28.96	14.673	91.56	1
LH-SR-01	6/25/2025 20:00	7	28.94	14.673	90.91	1
LH-SR-01	6/25/2025 20:15	6.96	28.92	14.675	90.39	1
LH-SR-01	6/25/2025 20:30	6.94	28.9	14.675	90.13	1
LH-SR-01	6/25/2025 20:45	6.92	28.86	14.679	89.87	1
LH-SR-01	6/25/2025 21:00	6.91	28.78	14.684	89.74	1
LH-SR-01	6/25/2025 21:15	6.92	28.7	14.688	89.87	1
LH-SR-01	6/25/2025 21:30	6.91	28.62	14.691	89.74	1
LH-SR-01	6/25/2025 21:45	6.91	28.54	14.693	89.74	1
LH-SR-01	6/25/2025 22:00	6.9	28.48	14.692	89.61	1
LH-SR-01	6/25/2025 22:15	6.67	28.44	14.696	86.62	1
LH-SR-01	6/25/2025 22:30	6.76	28.4	14.697	87.79	1

Station Name	Date Time	DO mg/L	Temp C	Air Pressure PSI	Saturation PCT	Use Code
LH-SR-01	6/25/2025 22:45	6.82	28.32	14.697	88.57	1
LH-SR-01	6/25/2025 23:00	6.78	28.26	14.699	88.05	1
LH-SR-01	6/25/2025 23:15	6.8	28.18	14.699	87.18	1
LH-SR-01	6/25/2025 23:30	6.69	28.06	14.702	85.77	1
LH-SR-01	6/25/2025 23:45	6.69	27.92	14.706	85.77	1
LH-SR-01	6/26/2025 0:00	6.67	27.78	14.707	85.51	1
LH-SR-01	6/26/2025 0:15	6.73	27.62	14.707	85.19	1
LH-SR-01	6/26/2025 0:30	6.8	27.46	14.711	86.08	1
LH-SR-01	6/26/2025 0:45	6.88	27.3	14.717	87.09	1
LH-SR-01	6/26/2025 1:00	6.92	27.16	14.716	87.59	1
LH-SR-01	6/26/2025 1:15	6.98	27.06	14.717	88.35	1
LH-SR-01	6/26/2025 1:30	7.01	26.94	14.717	88.73	1
LH-SR-01	6/26/2025 1:45	7.05	26.84	14.722	89.24	1
LH-SR-01	6/26/2025 2:00	7.06	26.72	14.723	88.25	1
LH-SR-01	6/26/2025 2:15	7.09	26.62	14.722	88.63	1
LH-SR-01	6/26/2025 2:30	7.13	26.54	14.725	89.13	1
LH-SR-01	6/26/2025 2:45	7.14	26.44	14.724	89.25	1
LH-SR-01	6/26/2025 3:00	7.16	26.36	14.724	89.5	1
LH-SR-01	6/26/2025 3:15	7.18	26.28	14.723	89.75	1
LH-SR-01	6/26/2025 3:30	7.19	26.18	14.726	88.77	1
LH-SR-01	6/26/2025 3:45	7.21	26.1	14.728	89.01	1
LH-SR-01	6/26/2025 4:00	7.21	26.02	14.729	89.01	1
LH-SR-01	6/26/2025 4:15	7.22	25.96	14.734	89.14	1
LH-SR-01	6/26/2025 4:30	7.22	25.9	14.738	89.14	1
LH-SR-01	6/26/2025 4:45	7.25	25.82	14.741	89.51	1
LH-SR-01	6/26/2025 5:00	7.27	25.76	14.741	89.75	1
LH-SR-01	6/26/2025 5:15	7.26	25.68	14.741	88.54	1
LH-SR-01	6/26/2025 5:30	7.29	25.58	14.743	88.9	1
LH-SR-01	6/26/2025 5:45	7.31	25.5	14.746	89.15	1
LH-SR-01	6/26/2025 6:00	7.34	25.42	14.747	89.51	1
LH-SR-01	6/26/2025 6:15	7.37	25.32	14.749	89.88	1
LH-SR-01	6/26/2025 6:30	7.39	25.26	14.75	90.12	1
LH-SR-01	6/26/2025 6:45	7.43	25.18	14.751	89.52	1
LH-SR-01	6/26/2025 7:00	7.46	25.1	14.753	89.88	1
LH-SR-01	6/26/2025 7:15	7.52	25.04	14.763	90.6	1
LH-SR-01	6/26/2025 7:30	7.55	24.98	14.766	90.96	1
LH-SR-01	6/26/2025 7:45	7.57	24.88	14.772	91.2	1
LH-SR-01	6/26/2025 8:00	7.62	24.84	14.77	91.81	1
LH-SR-01	6/26/2025 8:15	7.63	24.8	14.77	91.93	1
LH-SR-01	6/26/2025 8:30	7.68	24.74	14.772	91.43	1
LH-SR-01	6/26/2025 8:45	7.71	24.7	14.776	91.79	1
LH-SR-01	6/26/2025 9:00	7.76	24.64	14.775	92.38	1
LH-SR-01	6/26/2025 9:15	7.8	24.62	14.773	92.86	1
LH-SR-01	6/26/2025 9:30	7.87	24.6	14.776	93.69	1
LH-SR-01	6/26/2025 9:45	7.97	24.66	14.777	94.88	1
LH-SR-01	6/26/2025 10:00	7.91	24.62	14.781	94.17	1
LH-SR-01	6/26/2025 10:15	7.87	24.54	14.778	93.69	1
LH-SR-01	6/26/2025 10:30	7.89	24.52	14.777	93.93	1
LH-SR-01	6/26/2025 10:45	7.92	24.5	14.781	94.29	1
LH-SR-01	6/26/2025 11:00	7.89	24.48	14.78	93.93	1
LH-SR-01	6/26/2025 11:15	7.93	24.44	14.78	94.4	1
LH-SR-01	6/26/2025 11:30	8.02	24.46	14.775	95.48	1
LH-SR-01	6/26/2025 11:45	8.13	24.54	14.782	96.79	1
LH-SR-01	6/26/2025 12:00	8.15	24.64	14.78	97.02	1
LH-SR-01	6/26/2025 12:15	8.08	24.56	14.779	96.19	1
LH-SR-01	6/26/2025 12:30	8.1	24.48	14.779	96.43	1
LH-SR-01	6/26/2025 12:45	8.18	24.54	14.784	97.38	1
LH-SR-01	6/26/2025 13:00	8.09	24.52	14.778	96.31	1
LH-SR-01	6/26/2025 13:15	7.87	24.4	14.786	93.69	1
LH-SR-01	6/26/2025 13:30	7.71	24.32	14.782	91.79	1
LH-SR-01	6/26/2025 13:45	7.67	24.24	14.781	91.31	1
LH-SR-01	6/26/2025 14:00	7.75	24.22	14.786	92.26	1
LH-SR-01	6/26/2025 14:15	7.85	24.18	14.785	93.45	1
LH-SR-01	6/26/2025 14:30	7.82	24.18	14.784	93.1	1
LH-SR-01	6/26/2025 14:45	7.88	24.14	14.782	93.81	1
LH-SR-01	6/26/2025 15:00	7.88	24.12	14.781	93.81	1
LH-SR-01	6/26/2025 15:15	7.96	24.06	14.779	94.76	1
LH-SR-01	6/26/2025 15:30	7.96	24.04	14.779	94.76	1
LH-SR-01	6/26/2025 15:45	7.89	24.02	14.782	93.93	1
LH-SR-01	6/26/2025 16:00	8.03	23.96	14.782	95.6	1
LH-SR-01	6/26/2025 16:15	7.99	23.9	14.779	95.12	1
LH-SR-01	6/26/2025 16:30	8.01	23.88	14.777	95.36	1
LH-SR-01	6/26/2025 16:45	8.01	23.84	14.78	95.36	1
LH-SR-01	6/26/2025 17:00	8	23.82	14.779	95.24	1
LH-SR-01	6/26/2025 17:15	8.02	23.78	14.778	95.48	1
LH-SR-01	6/26/2025 17:30	8.01	23.74	14.774	94.24	1
LH-SR-01	6/26/2025 17:45	8.03	23.74	14.775	94.47	1
LH-SR-01	6/26/2025 18:00	7.99	23.68	14.773	94	1
LH-SR-01	6/26/2025 18:15	7.95	23.62	14.768	93.53	1
LH-SR-01	6/26/2025 18:30	7.92	23.58	14.77	93.18	1
LH-SR-01	6/26/2025 18:45	7.9	23.54	14.773	92.94	1
LH-SR-01	6/26/2025 19:00	7.88	23.5	14.776	92.71	1
LH-SR-01	6/26/2025 19:15	7.89	23.46	14.775	92.82	1
LH-SR-01	6/26/2025 19:30	7.85	23.4	14.777	92.35	1

Station Name	Date Time	DO mg/L	Temp C	Air Pressure PSI	Saturation PCT	Use Code
LH-SR-01	6/26/2025 19:45	7.83	23.34	14.781	92.12	1
LH-SR-01	6/26/2025 20:00	7.81	23.3	14.778	91.88	1
LH-SR-01	6/26/2025 20:15	7.82	23.24	14.781	90.93	1
LH-SR-01	6/26/2025 20:30	7.8	23.18	14.782	90.7	1
LH-SR-01	6/26/2025 20:45	7.81	23.16	14.781	90.81	1
LH-SR-01	6/26/2025 21:00	7.8	23.12	14.786	90.7	1
LH-SR-01	6/26/2025 21:15	7.8	23.08	14.785	90.7	1
LH-SR-01	6/26/2025 21:30	7.8	23.04	14.785	90.7	1
LH-SR-01	6/26/2025 21:45	7.8	23	14.791	90.7	1
LH-SR-01	6/26/2025 22:00	7.81	22.96	14.792	90.81	1
LH-SR-01	6/26/2025 22:15	7.81	22.92	14.793	90.81	1
LH-SR-01	6/26/2025 22:30	7.82	22.9	14.794	90.93	1
LH-SR-01	6/26/2025 22:45	7.82	22.86	14.798	90.93	1
LH-SR-01	6/26/2025 23:00	7.82	22.84	14.797	90.93	1
LH-SR-01	6/26/2025 23:15	7.82	22.8	14.795	90.93	1
LH-SR-01	6/26/2025 23:30	7.83	22.76	14.796	91.05	1
LH-SR-01	6/26/2025 23:45	7.83	22.72	14.796	90	1
LH-SR-01	6/27/2025 0:00	7.84	22.7	14.798	90.11	1
LH-SR-01	6/27/2025 0:15	7.84	22.66	14.798	90.11	1
LH-SR-01	6/27/2025 0:30	7.85	22.62	14.802	90.23	1
LH-SR-01	6/27/2025 0:45	7.85	22.6	14.801	90.23	1
LH-SR-01	6/27/2025 1:00	7.85	22.58	14.802	90.23	1
LH-SR-01	6/27/2025 1:15	7.85	22.54	14.803	90.23	1
LH-SR-01	6/27/2025 1:30	7.86	22.5	14.803	90.34	1
LH-SR-01	6/27/2025 1:45	7.86	22.48	14.806	90.34	1
LH-SR-01	6/27/2025 2:00	7.87	22.44	14.806	90.46	1
LH-SR-01	6/27/2025 2:15	7.87	22.42	14.803	90.46	1
LH-SR-01	6/27/2025 2:30	7.87	22.38	14.805	90.46	1
LH-SR-01	6/27/2025 2:45	7.88	22.34	14.808	90.57	1
LH-SR-01	6/27/2025 3:00	7.88	22.32	14.808	90.57	1
LH-SR-01	6/27/2025 3:15	7.89	22.28	14.807	90.69	1
LH-SR-01	6/27/2025 3:30	7.9	22.26	14.806	90.8	1
LH-SR-01	6/27/2025 3:45	7.89	22.24	14.806	89.66	1
LH-SR-01	6/27/2025 4:00	7.89	22.2	14.806	89.66	1
LH-SR-01	6/27/2025 4:15	7.91	22.18	14.804	89.89	1
LH-SR-01	6/27/2025 4:30	7.92	22.16	14.805	90	1
LH-SR-01	6/27/2025 4:45	7.91	22.12	14.809	89.89	1
LH-SR-01	6/27/2025 5:00	7.92	22.08	14.81	90	1
LH-SR-01	6/27/2025 5:15	7.93	22.04	14.81	90.11	1
LH-SR-01	6/27/2025 5:30	7.94	22.02	14.817	90.23	1
LH-SR-01	6/27/2025 5:45	7.96	21.98	14.82	90.45	1
LH-SR-01	6/27/2025 6:00	7.98	21.96	14.825	90.68	1
LH-SR-01	6/27/2025 6:15	8	21.92	14.827	90.91	1
LH-SR-01	6/27/2025 6:30	8.05	21.92	14.829	91.48	1
LH-SR-01	6/27/2025 6:45	8.11	21.92	14.829	92.16	1
LH-SR-01	6/27/2025 7:00	8.16	21.94	14.83	92.73	1
LH-SR-01	6/27/2025 7:15	8.2	21.94	14.832	93.18	1
LH-SR-01	6/27/2025 7:30	8.2	21.92	14.834	93.18	1
LH-SR-01	6/27/2025 7:45	8.21	21.92	14.835	93.3	1
LH-SR-01	6/27/2025 8:00	8.21	21.92	14.837	93.3	1
LH-SR-01	6/27/2025 8:15	8.21	21.9	14.837	93.3	1
LH-SR-01	6/27/2025 8:30	8.2	21.92	14.838	93.18	1
LH-SR-01	6/27/2025 8:45	8.22	21.94	14.842	93.41	1
LH-SR-01	6/27/2025 9:00	8.26	21.98	14.841	93.86	1
LH-SR-01	6/27/2025 9:15	8.3	22.06	14.839	94.32	1
LH-SR-01	6/27/2025 9:30	8.36	22.16	14.839	95	1
LH-SR-01	6/27/2025 9:45	8.39	22.26	14.839	96.44	1
LH-SR-01	6/27/2025 10:00	8.36	22.3	14.842	95	1
LH-SR-01	6/27/2025 10:15	8.42	22.44	14.841	95.68	1
LH-SR-01	6/27/2025 10:30	8.45	22.6	14.838	97.13	1
LH-SR-01	6/27/2025 10:45	8.47	22.68	14.838	97.36	1
LH-SR-01	6/27/2025 11:00	8.52	22.84	14.84	99.07	1
LH-SR-01	6/27/2025 11:15	8.51	22.94	14.837	98.95	1
LH-SR-01	6/27/2025 11:30	8.5	22.96	14.841	97.7	1
LH-SR-01	6/27/2025 11:45	8.48	23	14.837	98.6	1
LH-SR-01	6/27/2025 12:00	8.52	23.16	14.837	99.07	1
LH-SR-01	6/27/2025 12:15	8.55	23.32	14.837	100.59	1
LH-SR-01	6/27/2025 12:30	8.54	23.5	14.835	100.47	1
LH-SR-01	6/27/2025 12:45	8.55	23.76	14.839	101.79	1
LH-SR-01	6/27/2025 13:00	8.52	23.88	14.837	101.43	1
LH-SR-01	6/27/2025 13:15	8.51	23.88	14.835	101.31	1
LH-SR-01	6/27/2025 13:30	8.49	23.94	14.836	101.07	1
LH-SR-01	6/27/2025 13:45	8.48	24	14.837	100.95	1
LH-SR-01	6/27/2025 14:00	8.49	24.12	14.836	101.07	1
LH-SR-01	6/27/2025 14:15	8.43	24.14	14.837	100.36	1
LH-SR-01	6/27/2025 14:30	8.42	24.12	14.834	100.24	1
LH-SR-01	6/27/2025 14:45	8.4	24.16	14.834	100	1
LH-SR-01	6/27/2025 15:00	8.33	24.18	14.835	99.17	1
LH-SR-01	6/27/2025 15:15	8.3	24.18	14.836	98.81	1
LH-SR-01	6/27/2025 15:30	8.27	24.22	14.832	98.45	1
LH-SR-01	6/27/2025 15:45	8.11	24.24	14.831	96.55	1
LH-SR-01	6/27/2025 16:00	8.15	24.24	14.826	97.02	1
LH-SR-01	6/27/2025 16:15	8.17	24.26	14.825	97.26	1
LH-SR-01	6/27/2025 16:30	8.24	24.32	14.823	98.1	1

Dissolved Oxygen Saturation Continous Monitoring Data
Normandeau Associates Inc.

Station Name	Date Time	DO mg/L	Temp C	Air Pressure PSI	Saturation PCT	Use Code
LH-SR-01	6/27/2025 16:45	8.23	24.32	14.819	97.98	1
LH-SR-01	6/27/2025 17:00	8.23	24.3	14.816	97.98	1
LH-SR-01	6/27/2025 17:15	8.18	24.26	14.815	97.38	1
LH-SR-01	6/27/2025 17:30	8.15	24.18	14.814	97.02	1
LH-SR-01	6/27/2025 17:45	8.13	24.1	14.813	96.79	1
LH-SR-01	6/27/2025 18:00	8.22	24.02	14.812	97.86	1
LH-SR-01	6/27/2025 18:15	8.21	23.96	14.814	97.74	1
LH-SR-01	6/27/2025 18:30	8.12	23.88	14.815	96.67	1
LH-SR-01	6/27/2025 18:45	8.19	23.8	14.815	97.5	1
LH-SR-01	6/27/2025 19:00	8.09	23.72	14.813	95.18	1
LH-SR-01	6/27/2025 19:15	8.04	23.62	14.811	94.59	1
LH-SR-01	6/27/2025 19:30	8.05	23.54	14.806	94.71	1
LH-SR-01	6/27/2025 19:45	8.04	23.48	14.807	94.59	1
LH-SR-01	6/27/2025 20:00	8	23.42	14.805	94.12	1
LH-SR-01	6/27/2025 20:15	7.97	23.34	14.803	93.76	1
LH-SR-01	6/27/2025 20:30	7.95	23.26	14.805	93.53	1
LH-SR-01	6/27/2025 20:45	7.93	23.2	14.803	92.21	1
LH-SR-01	6/27/2025 21:00	7.92	23.14	14.801	92.09	1
LH-SR-01	6/27/2025 21:15	7.91	23.06	14.803	91.98	1
LH-SR-01	6/27/2025 21:30	7.91	23	14.806	91.98	1
LH-SR-01	6/27/2025 21:45	7.91	22.96	14.806	91.98	1
LH-SR-01	6/27/2025 22:00	7.9	22.92	14.805	91.86	1
LH-SR-01	6/27/2025 22:15	7.9	22.88	14.805	91.86	1
LH-SR-01	6/27/2025 22:30	7.89	22.84	14.804	91.74	1
LH-SR-01	6/27/2025 22:45	7.89	22.8	14.797	91.74	1
LH-SR-01	6/27/2025 23:00	7.89	22.76	14.795	91.74	1
LH-SR-01	6/27/2025 23:15	7.89	22.7	14.798	90.69	1
LH-SR-01	6/27/2025 23:30	7.89	22.64	14.797	90.69	1
LH-SR-01	6/27/2025 23:45	7.89	22.6	14.795	90.69	1
LH-SR-01	6/28/2025 0:00	7.9	22.54	14.797	90.8	1
LH-SR-01	6/28/2025 0:15	7.91	22.48	14.795	90.92	1
LH-SR-01	6/28/2025 0:30	7.9	22.42	14.794	90.8	1
LH-SR-01	6/28/2025 0:45	7.91	22.36	14.793	90.92	1
LH-SR-01	6/28/2025 1:00	7.92	22.28	14.792	91.03	1
LH-SR-01	6/28/2025 1:15	7.93	22.22	14.789	90.11	1
LH-SR-01	6/28/2025 1:30	7.92	22.16	14.789	90	1
LH-SR-01	6/28/2025 1:45	7.93	22.1	14.783	90.11	1
LH-SR-01	6/28/2025 2:00	7.93	22.04	14.784	90.11	1
LH-SR-01	6/28/2025 2:15	7.95	22	14.782	90.34	1
LH-SR-01	6/28/2025 2:30	7.95	21.94	14.781	90.34	1
LH-SR-01	6/28/2025 2:45	7.96	21.88	14.778	90.45	1
LH-SR-01	6/28/2025 3:00	7.96	21.84	14.775	90.45	1
LH-SR-01	6/28/2025 3:15	7.96	21.78	14.777	90.45	1
LH-SR-01	6/28/2025 3:30	7.97	21.72	14.773	89.55	1
LH-SR-01	6/28/2025 3:45	7.98	21.68	14.77	89.66	1
LH-SR-01	6/28/2025 4:00	7.99	21.64	14.77	89.78	1
LH-SR-01	6/28/2025 4:15	7.98	21.58	14.767	89.66	1
LH-SR-01	6/28/2025 4:30	7.97	21.56	14.767	89.55	1
LH-SR-01	6/28/2025 4:45	7.98	21.52	14.762	89.66	1
LH-SR-01	6/28/2025 5:00	8.01	21.48	14.764	90	1
LH-SR-01	6/28/2025 5:15	8.01	21.44	14.762	90	1
LH-SR-01	6/28/2025 5:30	8.01	21.42	14.756	90	1
LH-SR-01	6/28/2025 5:45	8.01	21.4	14.762	90	1
LH-SR-01	6/28/2025 6:00	8.02	21.36	14.76	90.11	1
LH-SR-01	6/28/2025 6:15	8.02	21.34	14.761	90.11	1
LH-SR-01	6/28/2025 6:30	8.04	21.3	14.764	90.34	1
LH-SR-01	6/28/2025 6:45	8.06	21.28	14.766	90.56	1
LH-SR-01	6/28/2025 7:00	8.07	21.24	14.766	90.67	1
LH-SR-01	6/28/2025 7:15	8.07	21.22	14.765	90.67	1
LH-SR-01	6/28/2025 7:30	8.08	21.18	14.765	90.79	1
LH-SR-01	6/28/2025 7:45	8.08	21.06	14.765	90.79	1
LH-SR-01	6/28/2025 8:00	8.08	20.9	14.765	90.79	1
LH-SR-01	6/28/2025 8:15	8.06	20.74	14.769	89.56	1
LH-SR-01	6/28/2025 8:30	7.93	20.9	14.767	89.1	1
LH-SR-01	6/28/2025 8:45	7.93	20.98	14.767	89.1	1
LH-SR-01	6/28/2025 9:00	7.83	20.9	14.766	87.98	1
LH-SR-01	6/28/2025 9:15	7.73	20.76	14.766	86.85	1
LH-SR-01	6/28/2025 9:30	7.73	20.7	14.763	85.89	1
LH-SR-01	6/28/2025 9:45	7.75	20.7	14.76	86.11	1
LH-SR-01	6/28/2025 10:00	7.75	20.72	14.754	86.11	1
LH-SR-01	6/28/2025 10:15	7.75	20.74	14.753	86.11	1
LH-SR-01	6/28/2025 10:30	7.76	20.76	14.756	87.19	1
LH-SR-01	6/28/2025 10:45	7.78	20.78	14.754	87.42	1
LH-SR-01	6/28/2025 11:00	7.84	20.82	14.749	88.09	1
LH-SR-01	6/28/2025 11:15	7.87	20.86	14.747	88.43	1
LH-SR-01	6/28/2025 11:30	7.93	20.9	14.743	89.1	1
LH-SR-01	6/28/2025 11:45	7.92	20.92	14.743	88.99	1
LH-SR-01	6/28/2025 12:00	7.93	20.96	14.739	89.1	1
LH-SR-01	6/28/2025 12:15	7.95	20.98	14.742	89.33	1
LH-SR-01	6/28/2025 12:30	7.97	21	14.738	89.55	1
LH-SR-01	6/28/2025 12:45	7.99	21.04	14.738	89.78	1
LH-SR-01	6/28/2025 13:00	8.02	21.08	14.734	90.11	1
LH-SR-01	6/28/2025 13:15	8.01	21.12	14.731	90	1
LH-SR-01	6/28/2025 13:30	7.97	21.12	14.728	89.55	1

Station Name	Date Time	DO mg/L	Temp C	Air Pressure PSI	Saturation PCT	Use Code
LH-SR-01	6/28/2025 13:45	7.94	21.14	14.724	89.21	1
LH-SR-01	6/28/2025 14:00	7.96	21.18	14.721	89.44	1
LH-SR-01	6/28/2025 14:15	7.92	21.2	14.72	88.99	1
LH-SR-01	6/28/2025 14:30	7.91	21.22	14.717	88.88	1
LH-SR-01	6/28/2025 14:45	7.97	21.24	14.713	89.55	1
LH-SR-01	6/28/2025 15:00	8	21.28	14.713	90.91	1
LH-SR-01	6/28/2025 15:15	8.03	21.32	14.709	91.25	1
LH-SR-01	6/28/2025 15:30	8.07	21.36	14.712	91.7	1
LH-SR-01	6/28/2025 15:45	8.1	21.38	14.709	92.05	1
LH-SR-01	6/28/2025 16:00	8.1	21.4	14.706	92.05	1
LH-SR-01	6/28/2025 16:15	8.1	21.44	14.705	92.05	1
LH-SR-01	6/28/2025 16:30	8.11	21.46	14.702	92.16	1
LH-SR-01	6/28/2025 16:45	8.12	21.48	14.702	92.27	1
LH-SR-01	6/28/2025 17:00	8.14	21.5	14.699	92.5	1
LH-SR-01	6/28/2025 17:15	8.16	21.52	14.692	92.73	1
LH-SR-01	6/28/2025 17:30	8.13	21.54	14.69	92.39	1
LH-SR-01	6/28/2025 17:45	8.13	21.56	14.692	92.39	1
LH-SR-01	6/28/2025 18:00	8.11	21.56	14.692	92.16	1
LH-SR-01	6/28/2025 18:15	8.09	21.56	14.693	91.93	1
LH-SR-01	6/28/2025 18:30	8.07	21.56	14.694	91.7	1
LH-SR-01	6/28/2025 18:45	8.07	21.56	14.687	91.7	1
LH-SR-01	6/28/2025 19:00	8.07	21.58	14.686	91.7	1
LH-SR-01	6/28/2025 19:15	8.06	21.6	14.688	91.59	1
LH-SR-01	6/28/2025 19:30	8.04	21.58	14.686	91.36	1
LH-SR-01	6/28/2025 19:45	8.01	21.58	14.685	91.02	1
LH-SR-01	6/28/2025 20:00	7.99	21.58	14.688	90.8	1
LH-SR-01	6/28/2025 20:15	7.98	21.56	14.685	90.68	1
LH-SR-01	6/28/2025 20:30	7.97	21.56	14.677	90.57	1
LH-SR-01	6/28/2025 20:45	7.96	21.54	14.68	90.45	1
LH-SR-01	6/28/2025 21:00	7.95	21.54	14.679	90.34	1
LH-SR-01	6/28/2025 21:15	7.95	21.52	14.684	90.34	1
LH-SR-01	6/28/2025 21:30	7.94	21.52	14.689	90.23	1
LH-SR-01	6/28/2025 21:45	7.94	21.5	14.686	90.23	1
LH-SR-01	6/28/2025 22:00	7.93	21.48	14.685	90.11	1
LH-SR-01	6/28/2025 22:15	7.92	21.46	14.687	90	1
LH-SR-01	6/28/2025 22:30	7.92	21.44	14.688	90	1
LH-SR-01	6/28/2025 22:45	7.93	21.42	14.685	90.11	1
LH-SR-01	6/28/2025 23:00	7.93	21.42	14.688	90.11	1
LH-SR-01	6/28/2025 23:15	7.94	21.4	14.684	90.23	1
LH-SR-01	6/28/2025 23:30	7.95	21.38	14.685	90.34	1
LH-SR-01	6/28/2025 23:45	7.94	21.38	14.687	90.23	1
LH-SR-01	6/29/2025 0:00	7.93	21.36	14.685	90.11	1
LH-SR-01	6/29/2025 0:15	7.94	21.36	14.681	90.23	1
LH-SR-01	6/29/2025 0:30	7.94	21.34	14.676	90.23	1
LH-SR-01	6/29/2025 0:45	7.95	21.32	14.674	90.34	1
LH-SR-01	6/29/2025 1:00	7.96	21.3	14.675	90.45	1
LH-SR-01	6/29/2025 1:15	7.97	21.28	14.676	90.57	1
LH-SR-01	6/29/2025 1:30	7.96	21.26	14.667	90.45	1
LH-SR-01	6/29/2025 1:45	7.97	21.24	14.665	89.55	1
LH-SR-01	6/29/2025 2:00	7.97	21.22	14.666	89.55	1
LH-SR-01	6/29/2025 2:15	7.97	21.2	14.665	89.55	1
LH-SR-01	6/29/2025 2:30	7.97	21.18	14.664	89.55	1
LH-SR-01	6/29/2025 2:45	7.98	21.16	14.668	89.66	1
LH-SR-01	6/29/2025 3:00	7.98	21.14	14.669	89.66	1
LH-SR-01	6/29/2025 3:15	8	21.12	14.667	89.89	1
LH-SR-01	6/29/2025 3:30	7.99	21.1	14.668	89.78	1
LH-SR-01	6/29/2025 3:45	7.98	21.08	14.668	89.66	1
LH-SR-01	6/29/2025 4:00	8.01	21.04	14.666	90	1
LH-SR-01	6/29/2025 4:15	8.01	21.02	14.665	90	1
LH-SR-01	6/29/2025 4:30	8.01	21	14.664	90	1
LH-SR-01	6/29/2025 4:45	8.01	20.98	14.665	90	1
LH-SR-01	6/29/2025 5:00	8.01	20.96	14.669	90	1
LH-SR-01	6/29/2025 5:15	8	20.94	14.671	89.89	1
LH-SR-01	6/29/2025 5:30	8.02	20.92	14.674	90.11	1
LH-SR-01	6/29/2025 5:45	8.03	20.92	14.675	90.22	1
LH-SR-01	6/29/2025 6:00	8.04	20.9	14.673	90.34	1
LH-SR-01	6/29/2025 6:15	8.06	20.88	14.675	90.56	1
LH-SR-01	6/29/2025 6:30	8.07	20.88	14.675	90.67	1
LH-SR-01	6/29/2025 6:45	8.09	20.86	14.676	90.9	1
LH-SR-01	6/29/2025 7:00	8.13	20.84	14.678	91.35	1
LH-SR-01	6/29/2025 7:15	8.14	20.84	14.676	91.46	1
LH-SR-01	6/29/2025 7:30	8.16	20.84	14.675	91.69	1
LH-SR-01	6/29/2025 7:45	8.19	20.82	14.676	92.02	1
LH-SR-01	6/29/2025 8:00	8.22	20.84	14.677	92.36	1
LH-SR-01	6/29/2025 8:15	8.25	20.84	14.677	92.7	1
LH-SR-01	6/29/2025 8:30	8.28	20.86	14.676	93.03	1
LH-SR-01	6/29/2025 8:45	8.33	20.88	14.678	93.6	1
LH-SR-01	6/29/2025 9:00	8.33	20.9	14.675	93.6	1
LH-SR-01	6/29/2025 9:15	8.35	20.94	14.672	93.82	1
LH-SR-01	6/29/2025 9:30	8.39	21	14.673	94.27	1
LH-SR-01	6/29/2025 9:45	8.43	21.06	14.673	94.72	1
LH-SR-01	6/29/2025 10:00	8.45	21.24	14.672	94.94	1
LH-SR-01	6/29/2025 10:15	8.45	21.36	14.673	96.02	1
LH-SR-01	6/29/2025 10:30	8.46	21.52	14.674	96.14	1

Station Name	Date Time	DO mg/L	Temp C	Air Pressure PSI	Saturation PCT	Use Code
LH-SR-01	6/29/2025 10:45	8.43	21.6	14.674	95.8	1
LH-SR-01	6/29/2025 11:00	8.46	21.7	14.676	96.14	1
LH-SR-01	6/29/2025 11:15	8.47	21.8	14.676	97.36	1
LH-SR-01	6/29/2025 11:30	8.49	21.9	14.677	97.59	1
LH-SR-01	6/29/2025 11:45	8.48	21.94	14.672	97.47	1
LH-SR-01	6/29/2025 12:00	8.5	22.1	14.672	97.7	1
LH-SR-01	6/29/2025 12:15	8.52	22.4	14.676	99.07	1
LH-SR-01	6/29/2025 12:30	8.47	22.46	14.677	98.49	1
LH-SR-01	6/29/2025 12:45	8.46	22.48	14.674	98.37	1
LH-SR-01	6/29/2025 13:00	8.48	22.64	14.672	98.6	1
LH-SR-01	6/29/2025 13:15	8.47	22.8	14.672	98.49	1
LH-SR-01	6/29/2025 13:30	8.46	22.88	14.67	98.37	1
LH-SR-01	6/29/2025 13:45	8.42	23	14.672	97.91	1
LH-SR-01	6/29/2025 14:00	8.38	23.16	14.668	97.44	1
LH-SR-01	6/29/2025 14:15	8.34	23.26	14.669	98.12	1
LH-SR-01	6/29/2025 14:30	8.3	23.36	14.67	97.65	1
LH-SR-01	6/29/2025 14:45	8.28	23.44	14.668	97.41	1
LH-SR-01	6/29/2025 15:00	8.24	23.56	14.666	96.94	1
LH-SR-01	6/29/2025 15:15	8.21	23.62	14.669	96.59	1
LH-SR-01	6/29/2025 15:30	8.2	23.72	14.67	96.47	1
LH-SR-01	6/29/2025 15:45	8.13	23.82	14.673	96.79	1
LH-SR-01	6/29/2025 16:00	8.12	23.88	14.673	96.67	1
LH-SR-01	6/29/2025 16:15	8.09	23.98	14.675	96.31	1
LH-SR-01	6/29/2025 16:30	8.06	24.06	14.676	95.95	1
LH-SR-01	6/29/2025 16:45	8.02	24.14	14.674	95.48	1
LH-SR-01	6/29/2025 17:00	7.98	24.2	14.669	95	1
LH-SR-01	6/29/2025 17:15	7.97	24.24	14.669	94.88	1
LH-SR-01	6/29/2025 17:30	7.96	24.28	14.67	95.9	1
LH-SR-01	6/29/2025 17:45	7.92	24.32	14.67	95.42	1
LH-SR-01	6/29/2025 18:00	7.91	24.32	14.671	95.3	1
LH-SR-01	6/29/2025 18:15	7.9	24.32	14.668	95.18	1
LH-SR-01	6/29/2025 18:30	7.92	24.36	14.67	95.42	1
LH-SR-01	6/29/2025 18:45	7.91	24.38	14.672	95.3	1
LH-SR-01	6/29/2025 19:00	7.86	24.36	14.673	94.7	1
LH-SR-01	6/29/2025 19:15	7.81	24.36	14.677	94.1	1
LH-SR-01	6/29/2025 19:30	7.78	24.38	14.673	93.73	1
LH-SR-01	6/29/2025 19:45	7.73	24.4	14.673	93.13	1
LH-SR-01	6/29/2025 20:00	7.71	24.4	14.672	92.89	1
LH-SR-01	6/29/2025 20:15	7.68	24.4	14.673	92.53	1
LH-SR-01	6/29/2025 20:30	7.67	24.4	14.676	92.41	1
LH-SR-01	6/29/2025 20:45	7.64	24.38	14.679	92.05	1
LH-SR-01	6/29/2025 21:00	7.64	24.34	14.678	92.05	1
LH-SR-01	6/29/2025 21:15	7.62	24.32	14.68	91.81	1
LH-SR-01	6/29/2025 21:30	7.62	24.3	14.685	91.81	1
LH-SR-01	6/29/2025 21:45	7.62	24.26	14.685	91.81	1
LH-SR-01	6/29/2025 22:00	7.61	24.22	14.684	90.6	1
LH-SR-01	6/29/2025 22:15	7.62	24.16	14.684	90.71	1
LH-SR-01	6/29/2025 22:30	7.63	24.12	14.685	90.83	1
LH-SR-01	6/29/2025 22:45	7.62	24.04	14.687	90.71	1
LH-SR-01	6/29/2025 23:00	7.63	23.98	14.688	90.83	1
LH-SR-01	6/29/2025 23:15	7.64	23.9	14.688	90.95	1
LH-SR-01	6/29/2025 23:30	7.65	23.82	14.688	91.07	1
LH-SR-01	6/29/2025 23:45	7.66	23.72	14.69	90.12	1
LH-SR-01	6/30/2025 0:00	7.67	23.62	14.692	90.24	1
LH-SR-01	6/30/2025 0:15	7.69	23.54	14.692	90.47	1
LH-SR-01	6/30/2025 0:30	7.71	23.44	14.692	90.71	1
LH-SR-01	6/30/2025 0:45	7.72	23.34	14.69	90.82	1
LH-SR-01	6/30/2025 1:00	7.74	23.22	14.689	90	1
LH-SR-01	6/30/2025 1:15	7.76	23.12	14.689	90.23	1
LH-SR-01	6/30/2025 1:30	7.77	23.02	14.69	90.35	1
LH-SR-01	6/30/2025 1:45	7.79	22.92	14.69	90.58	1
LH-SR-01	6/30/2025 2:00	7.8	22.82	14.689	90.7	1
LH-SR-01	6/30/2025 2:15	7.82	22.74	14.69	90.93	1
LH-SR-01	6/30/2025 2:30	7.83	22.64	14.695	91.05	1
LH-SR-01	6/30/2025 2:45	7.85	22.54	14.694	91.28	1
LH-SR-01	6/30/2025 3:00	7.86	22.46	14.695	91.4	1
LH-SR-01	6/30/2025 3:15	7.87	22.38	14.695	91.51	1
LH-SR-01	6/30/2025 3:30	7.89	22.3	14.699	91.74	1
LH-SR-01	6/30/2025 3:45	7.9	22.24	14.699	90.8	1
LH-SR-01	6/30/2025 4:00	7.91	22.16	14.697	90.92	1
LH-SR-01	6/30/2025 4:15	7.92	22.12	14.7	91.03	1
LH-SR-01	6/30/2025 4:30	7.93	22.06	14.7	91.15	1
LH-SR-01	6/30/2025 4:45	7.94	22	14.702	91.26	1
LH-SR-01	6/30/2025 5:00	7.95	21.96	14.7	91.38	1
LH-SR-01	6/30/2025 5:15	7.95	21.92	14.7	91.38	1
LH-SR-01	6/30/2025 5:30	7.96	21.88	14.702	91.49	1
LH-SR-01	6/30/2025 5:45	7.97	21.84	14.704	91.61	1
LH-SR-01	6/30/2025 6:00	7.99	21.82	14.704	91.84	1
LH-SR-01	6/30/2025 6:15	8.01	21.78	14.708	92.07	1
LH-SR-01	6/30/2025 6:30	8.02	21.76	14.711	92.18	1
LH-SR-01	6/30/2025 6:45	8.04	21.76	14.708	92.41	1
LH-SR-01	6/30/2025 7:00	8.04	21.74	14.715	91.36	1
LH-SR-01	6/30/2025 7:15	8.05	21.76	14.716	92.53	1
LH-SR-01	6/30/2025 7:30	8.07	21.76	14.72	92.76	1

Dissolved Oxygen Saturation Continous Monitoring Data
Normandeau Associates Inc.

Station Name	Date Time	DO mg/L	Temp C	Air Pressure PSI	Saturation PCT	Use Code
LH-SR-01	6/30/2025 7:45	8.09	21.8	14.721	92.99	1
LH-SR-01	6/30/2025 8:00	8.09	21.82	14.722	92.99	1
LH-SR-01	6/30/2025 8:15	8.1	21.86	14.722	93.1	1
LH-SR-01	6/30/2025 8:30	8.14	21.9	14.725	93.56	1
LH-SR-01	6/30/2025 8:45	8.16	21.96	14.72	93.79	1
LH-SR-01	6/30/2025 9:00	8.18	22.02	14.721	94.02	1
LH-SR-01	6/30/2025 9:15	8.21	22.1	14.719	94.37	1
LH-SR-01	6/30/2025 9:30	8.23	22.2	14.718	94.6	1
LH-SR-01	6/30/2025 9:45	8.26	22.32	14.717	96.05	1
LH-SR-01	6/30/2025 10:00	8.29	22.42	14.715	96.4	1
LH-SR-01	6/30/2025 10:15	8.32	22.56	14.715	96.74	1
LH-SR-01	6/30/2025 10:30	8.34	22.7	14.713	96.98	1
LH-SR-01	6/30/2025 10:45	8.34	22.86	14.709	96.98	1
LH-SR-01	6/30/2025 11:00	8.36	23	14.71	97.21	1
LH-SR-01	6/30/2025 11:15	8.38	23.18	14.706	97.44	1
LH-SR-01	6/30/2025 11:30	8.37	23.34	14.703	98.47	1
LH-SR-01	6/30/2025 11:45	8.37	23.5	14.704	98.47	1
LH-SR-01	6/30/2025 12:00	8.36	23.68	14.698	98.35	1
LH-SR-01	6/30/2025 12:15	8.34	23.84	14.697	99.29	1
LH-SR-01	6/30/2025 12:30	8.32	24.02	14.696	99.05	1
LH-SR-01	6/30/2025 12:45	8.32	24.16	14.693	99.05	1
LH-SR-01	6/30/2025 13:00	8.3	24.32	14.692	100	1
LH-SR-01	6/30/2025 13:15	8.26	24.48	14.693	99.52	1
LH-SR-01	6/30/2025 13:30	8.25	24.6	14.69	99.4	1
LH-SR-01	6/30/2025 13:45	8.25	24.66	14.688	99.4	1
LH-SR-01	6/30/2025 14:00	8.24	24.76	14.685	100.49	1
LH-SR-01	6/30/2025 14:15	8.24	24.82	14.683	100.49	1
LH-SR-01	6/30/2025 14:30	8.23	24.86	14.683	100.37	1
LH-SR-01	6/30/2025 14:45	8.19	24.92	14.682	99.88	1
LH-SR-01	6/30/2025 15:00	8.12	25.02	14.68	99.02	1
LH-SR-01	6/30/2025 15:15	8.06	25.1	14.681	98.29	1
LH-SR-01	6/30/2025 15:30	8.01	25.16	14.679	97.68	1
LH-SR-01	6/30/2025 15:45	7.98	25.22	14.679	97.32	1
LH-SR-01	6/30/2025 16:00	7.94	25.28	14.674	96.83	1
LH-SR-01	6/30/2025 16:15	7.91	25.34	14.672	96.46	1
LH-SR-01	6/30/2025 16:30	7.88	25.38	14.672	96.1	1
LH-SR-01	6/30/2025 16:45	7.84	25.42	14.673	95.61	1
LH-SR-01	6/30/2025 17:00	7.83	25.48	14.669	95.49	1
LH-SR-01	6/30/2025 17:15	7.83	25.5	14.667	95.49	1
LH-SR-01	6/30/2025 17:30	7.79	25.52	14.667	95	1
LH-SR-01	6/30/2025 17:45	7.75	25.54	14.664	94.51	1
LH-SR-01	6/30/2025 18:00	7.72	25.54	14.661	94.15	1
LH-SR-01	6/30/2025 18:15	7.69	25.56	14.659	93.78	1
LH-SR-01	6/30/2025 18:30	7.67	25.56	14.657	93.54	1
LH-SR-01	6/30/2025 18:45	7.63	25.56	14.655	93.05	1
LH-SR-01	6/30/2025 19:00	7.59	25.56	14.653	92.56	1
LH-SR-01	6/30/2025 19:15	7.57	25.56	14.655	92.32	1
LH-SR-01	6/30/2025 19:30	7.57	25.54	14.655	92.32	1
LH-SR-01	6/30/2025 19:45	7.55	25.52	14.653	92.07	1
LH-SR-01	6/30/2025 20:00	7.53	25.48	14.65	91.83	1
LH-SR-01	6/30/2025 20:15	7.52	25.44	14.648	91.71	1
LH-SR-01	6/30/2025 20:30	7.5	25.38	14.648	91.46	1
LH-SR-01	6/30/2025 20:45	7.5	25.3	14.647	92.59	1
LH-SR-01	6/30/2025 21:00	7.49	25.24	14.647	91.34	1
LH-SR-01	6/30/2025 21:15	7.49	25.16	14.649	91.34	1
LH-SR-01	6/30/2025 21:30	7.49	25.06	14.649	91.34	1
LH-SR-01	6/30/2025 21:45	7.5	24.94	14.649	91.46	1
LH-SR-01	6/30/2025 22:00	7.52	24.82	14.652	91.71	1
LH-SR-01	6/30/2025 22:15	7.54	24.66	14.647	90.84	1
LH-SR-01	6/30/2025 22:30	7.56	24.5	14.645	91.08	1
LH-SR-01	6/30/2025 22:45	7.57	24.32	14.644	91.2	1
LH-SR-01	6/30/2025 23:00	7.62	24.12	14.647	91.81	1
LH-SR-01	6/30/2025 23:15	7.65	23.94	14.645	92.17	1
LH-SR-01	6/30/2025 23:30	7.67	23.8	14.647	92.41	1
LH-SR-01	6/30/2025 23:45	7.69	23.68	14.645	91.55	1
LH-SR-01	7/1/2025 0:00	7.7	23.58	14.646	91.67	1
LH-SR-01	7/1/2025 0:15	7.72	23.5	14.643	91.9	1
LH-SR-01	7/1/2025 0:30	7.72	23.46	14.644	91.9	1
LH-SR-01	7/1/2025 0:45	7.72	23.44	14.643	91.9	1
LH-SR-01	7/1/2025 1:00	7.72	23.42	14.642	91.9	1
LH-SR-01	7/1/2025 1:15	7.71	23.42	14.636	91.79	1
LH-SR-01	7/1/2025 1:30	7.71	23.42	14.635	91.79	1
LH-SR-01	7/1/2025 1:45	7.69	23.42	14.633	91.55	1
LH-SR-01	7/1/2025 2:00	7.7	23.44	14.629	91.67	1
LH-SR-01	7/1/2025 2:15	7.7	23.44	14.628	91.67	1
LH-SR-01	7/1/2025 2:30	7.69	23.44	14.626	91.55	1
LH-SR-01	7/1/2025 2:45	7.7	23.44	14.623	91.67	1
LH-SR-01	7/1/2025 3:00	7.69	23.42	14.622	91.55	1
LH-SR-01	7/1/2025 3:15	7.69	23.4	14.622	91.55	1
LH-SR-01	7/1/2025 3:30	7.7	23.4	14.622	91.67	1
LH-SR-01	7/1/2025 3:45	7.7	23.38	14.621	91.67	1
LH-SR-01	7/1/2025 4:00	7.7	23.38	14.619	91.67	1
LH-SR-01	7/1/2025 4:15	7.69	23.38	14.615	91.55	1
LH-SR-01	7/1/2025 4:30	7.69	23.38	14.616	91.55	1

Station Name	Date Time	DO mg/L	Temp C	Air Pressure PSI	Saturation PCT	Use Code
LH-SR-01	7/1/2025 4:45	7.69	23.38	14.617	91.55	1
LH-SR-01	7/1/2025 5:00	7.7	23.36	14.614	91.67	1
LH-SR-01	7/1/2025 5:15	7.69	23.36	14.613	91.55	1
LH-SR-01	7/1/2025 5:30	7.7	23.36	14.609	91.67	1
LH-SR-01	7/1/2025 5:45	7.7	23.36	14.61	91.67	1
LH-SR-01	7/1/2025 6:00	7.72	23.36	14.61	91.9	1
LH-SR-01	7/1/2025 6:15	7.76	23.38	14.609	92.38	1
LH-SR-01	7/1/2025 6:30	7.78	23.38	14.611	92.62	1
LH-SR-01	7/1/2025 6:45	7.78	23.4	14.612	92.62	1
LH-SR-01	7/1/2025 7:00	7.77	23.4	14.61	92.5	1
LH-SR-01	7/1/2025 7:15	7.79	23.4	14.613	92.74	1
LH-SR-01	7/1/2025 7:30	7.82	23.42	14.613	93.1	1
LH-SR-01	7/1/2025 7:45	7.83	23.42	14.613	93.21	1
LH-SR-01	7/1/2025 8:00	7.85	23.44	14.613	93.45	1
LH-SR-01	7/1/2025 8:15	7.88	23.46	14.613	93.81	1
LH-SR-01	7/1/2025 8:30	7.88	23.46	14.607	93.81	1
LH-SR-01	7/1/2025 8:45	7.9	23.48	14.607	94.05	1
LH-SR-01	7/1/2025 9:00	7.93	23.52	14.603	94.4	1
LH-SR-01	7/1/2025 9:15	8	23.56	14.603	95.24	1
LH-SR-01	7/1/2025 9:30	8.03	23.64	14.601	95.6	1
LH-SR-01	7/1/2025 9:45	8.04	23.66	14.6	95.71	1
LH-SR-01	7/1/2025 10:00	8.09	23.72	14.601	96.31	1
LH-SR-01	7/1/2025 10:15	8.16	23.88	14.598	98.31	1
LH-SR-01	7/1/2025 10:30	8.18	23.92	14.595	98.55	1
LH-SR-01	7/1/2025 10:45	8.21	24	14.595	98.92	1
LH-SR-01	7/1/2025 11:00	8.24	24.1	14.595	99.28	1
LH-SR-01	7/1/2025 11:15	8.2	24.14	14.593	98.8	1
LH-SR-01	7/1/2025 11:30	8.21	24.2	14.592	98.92	1
LH-SR-01	7/1/2025 11:45	8.22	24.28	14.591	99.04	1
LH-SR-01	7/1/2025 12:00	8.17	24.32	14.589	98.43	1
LH-SR-01	7/1/2025 12:15	8.21	24.42	14.584	98.92	1
LH-SR-01	7/1/2025 12:30	8.25	24.62	14.585	99.4	1
LH-SR-01	7/1/2025 12:45	8.21	24.72	14.583	98.92	1
LH-SR-01	7/1/2025 13:00	8.18	24.8	14.584	99.76	1
LH-SR-01	7/1/2025 13:15	8.2	24.96	14.58	100	1
LH-SR-01	7/1/2025 13:30	8.16	25.04	14.578	99.51	1
LH-SR-01	7/1/2025 13:45	8.1	24.98	14.573	98.78	1
LH-SR-01	7/1/2025 14:00	8.13	25.08	14.576	99.15	1
LH-SR-01	7/1/2025 14:15	8.15	25.24	14.573	99.39	1
LH-SR-01	7/1/2025 14:30	8.07	25.28	14.57	99.63	1
LH-SR-01	7/1/2025 14:45	8.04	25.34	14.569	99.26	1
LH-SR-01	7/1/2025 15:00	8.02	25.46	14.571	99.01	1
LH-SR-01	7/1/2025 15:15	8.02	25.54	14.568	99.01	1
LH-SR-01	7/1/2025 15:30	7.98	25.62	14.563	98.52	1
LH-SR-01	7/1/2025 15:45	7.95	25.7	14.562	98.15	1
LH-SR-01	7/1/2025 16:00	7.95	25.8	14.562	99.38	1
LH-SR-01	7/1/2025 16:15	7.92	25.88	14.56	99	1
LH-SR-01	7/1/2025 16:30	7.89	25.96	14.556	98.63	1
LH-SR-01	7/1/2025 16:45	7.83	26	14.555	97.88	1
LH-SR-01	7/1/2025 17:00	7.82	26.06	14.551	97.75	1
LH-SR-01	7/1/2025 17:15	7.76	26.08	14.547	97	1
LH-SR-01	7/1/2025 17:30	7.7	26.12	14.546	96.25	1
LH-SR-01	7/1/2025 17:45	7.7	26.16	14.546	96.25	1
LH-SR-01	7/1/2025 18:00	7.66	26.2	14.55	95.75	1
LH-SR-01	7/1/2025 18:15	7.59	26.22	14.548	94.88	1
LH-SR-01	7/1/2025 18:30	7.52	26.22	14.55	94	1
LH-SR-01	7/1/2025 18:45	7.52	26.24	14.545	94	1
LH-SR-01	7/1/2025 19:00	7.49	26.26	14.547	94.81	1
LH-SR-01	7/1/2025 19:15	7.42	26.26	14.546	93.92	1
LH-SR-01	7/1/2025 19:30	7.39	26.24	14.547	92.38	1
LH-SR-01	7/1/2025 19:45	7.36	26.22	14.561	92	1
LH-SR-01	7/1/2025 20:00	7.32	26.2	14.561	91.5	1
LH-SR-01	7/1/2025 20:15	7.06	26.3	14.561	88.25	1
LH-SR-01	7/1/2025 20:30	7.01	26.18	14.559	87.63	1
LH-SR-01	7/1/2025 20:45	7.01	26.1	14.563	87.63	1
LH-SR-01	7/1/2025 21:00	7.09	26.04	14.565	88.63	1
LH-SR-01	7/1/2025 21:15	7	25.98	14.569	87.5	1
LH-SR-01	7/1/2025 21:30	6.94	25.9	14.575	86.75	1
LH-SR-01	7/1/2025 21:45	6.93	25.78	14.581	86.63	1
LH-SR-01	7/1/2025 22:00	6.91	25.74	14.585	85.31	1
LH-SR-01	7/1/2025 22:15	6.85	25.7	14.587	84.57	1
LH-SR-01	7/1/2025 22:30	6.82	25.66	14.59	84.2	1
LH-SR-01	7/1/2025 22:45	6.84	25.6	14.594	84.44	1
LH-SR-01	7/1/2025 23:00	6.87	25.52	14.594	84.81	1
LH-SR-01	7/1/2025 23:15	6.91	25.44	14.592	85.31	1
LH-SR-01	7/1/2025 23:30	6.94	25.36	14.59	85.68	1
LH-SR-01	7/1/2025 23:45	6.93	25.3	14.585	85.56	1
LH-SR-01	7/2/2025 0:00	6.93	25.22	14.584	84.51	1
LH-SR-01	7/2/2025 0:15	6.95	25.14	14.585	84.76	1
LH-SR-01	7/2/2025 0:30	6.99	25.08	14.585	85.24	1
LH-SR-01	7/2/2025 0:45	7.03	25	14.583	85.73	1
LH-SR-01	7/2/2025 1:00	7.05	24.92	14.583	85.98	1
LH-SR-01	7/2/2025 1:15	7.06	24.82	14.584	86.1	1
LH-SR-01	7/2/2025 1:30	7.05	24.74	14.589	84.94	1

Station Name	Date Time	DO mg/L	Temp C	Air Pressure PSI	Saturation PCT	Use Code
LH-SR-01	7/2/2025 1:45	7.06	24.64	14.592	85.06	1
LH-SR-01	7/2/2025 2:00	7.08	24.56	14.591	85.3	1
LH-SR-01	7/2/2025 2:15	7.11	24.46	14.591	85.66	1
LH-SR-01	7/2/2025 2:30	7.17	24.38	14.589	86.39	1
LH-SR-01	7/2/2025 2:45	7.2	24.3	14.588	86.75	1
LH-SR-01	7/2/2025 3:00	7.25	24.22	14.59	87.35	1
LH-SR-01	7/2/2025 3:15	7.28	24.16	14.593	87.71	1
LH-SR-01	7/2/2025 3:30	7.32	24.1	14.589	88.19	1
LH-SR-01	7/2/2025 3:45	7.34	24.04	14.59	88.43	1
LH-SR-01	7/2/2025 4:00	7.36	24.02	14.591	88.67	1
LH-SR-01	7/2/2025 4:15	7.38	23.98	14.595	88.92	1
LH-SR-01	7/2/2025 4:30	7.4	23.94	14.596	89.16	1
LH-SR-01	7/2/2025 4:45	7.4	23.92	14.598	89.16	1
LH-SR-01	7/2/2025 5:00	7.41	23.9	14.598	89.28	1
LH-SR-01	7/2/2025 5:15	7.43	23.88	14.601	89.52	1
LH-SR-01	7/2/2025 5:30	7.43	23.86	14.604	89.52	1
LH-SR-01	7/2/2025 5:45	7.44	23.84	14.605	89.64	1
LH-SR-01	7/2/2025 6:00	7.46	23.82	14.604	89.88	1
LH-SR-01	7/2/2025 6:15	7.49	23.8	14.604	90.24	1
LH-SR-01	7/2/2025 6:30	7.5	23.8	14.609	90.36	1
LH-SR-01	7/2/2025 6:45	7.52	23.78	14.608	90.6	1
LH-SR-01	7/2/2025 7:00	7.53	23.78	14.608	90.72	1
LH-SR-01	7/2/2025 7:15	7.54	23.78	14.612	90.84	1
LH-SR-01	7/2/2025 7:30	7.61	23.8	14.612	91.69	1
LH-SR-01	7/2/2025 7:45	7.68	23.82	14.615	92.53	1
LH-SR-01	7/2/2025 8:00	7.72	23.84	14.615	93.01	1
LH-SR-01	7/2/2025 8:15	7.73	23.86	14.615	93.13	1
LH-SR-01	7/2/2025 8:30	7.77	23.9	14.616	93.61	1
LH-SR-01	7/2/2025 8:45	7.82	23.96	14.617	94.22	1
LH-SR-01	7/2/2025 9:00	7.86	24	14.617	94.7	1
LH-SR-01	7/2/2025 9:15	7.85	24.02	14.615	94.58	1
LH-SR-01	7/2/2025 9:30	7.87	24.06	14.617	94.82	1
LH-SR-01	7/2/2025 9:45	7.92	24.1	14.617	95.42	1
LH-SR-01	7/2/2025 10:00	7.94	24.18	14.617	95.66	1
LH-SR-01	7/2/2025 10:15	8	24.28	14.616	96.39	1
LH-SR-01	7/2/2025 10:30	8.02	24.4	14.615	96.63	1
LH-SR-01	7/2/2025 10:45	8.02	24.48	14.615	96.63	1
LH-SR-01	7/2/2025 11:00	7.99	24.52	14.615	96.27	1
LH-SR-01	7/2/2025 11:15	7.98	24.54	14.618	96.14	1
LH-SR-01	7/2/2025 11:30	7.97	24.58	14.615	96.02	1
LH-SR-01	7/2/2025 11:45	7.99	24.64	14.615	96.27	1
LH-SR-01	7/2/2025 12:00	7.99	24.68	14.613	96.27	1
LH-SR-01	7/2/2025 12:15	8.01	24.74	14.615	96.51	1
LH-SR-01	7/2/2025 12:30	8.03	24.8	14.613	97.93	1
LH-SR-01	7/2/2025 12:45	8.02	24.84	14.614	97.8	1
LH-SR-01	7/2/2025 13:00	8.03	24.88	14.613	97.93	1
LH-SR-01	7/2/2025 13:15	8.08	24.98	14.607	98.54	1
LH-SR-01	7/2/2025 13:30	8.09	25.06	14.605	98.66	1
LH-SR-01	7/2/2025 13:45	8.09	25.12	14.605	98.66	1
LH-SR-01	7/2/2025 14:00	8.1	25.16	14.604	98.78	1
LH-SR-01	7/2/2025 14:15	8.09	25.2	14.597	98.66	1
LH-SR-01	7/2/2025 14:30	8.07	25.24	14.599	98.41	1
LH-SR-01	7/2/2025 14:45	8.08	25.3	14.598	99.75	1
LH-SR-01	7/2/2025 15:00	8.07	25.36	14.599	99.63	1
LH-SR-01	7/2/2025 15:15	8.04	25.38	14.597	99.26	1
LH-SR-01	7/2/2025 15:30	8.02	25.42	14.598	99.01	1
LH-SR-01	7/2/2025 15:45	7.99	25.48	14.595	98.64	1
LH-SR-01	7/2/2025 16:00	7.96	25.5	14.596	98.27	1
LH-SR-01	7/2/2025 16:15	7.93	25.54	14.592	97.9	1
LH-SR-01	7/2/2025 16:30	7.92	25.58	14.597	97.78	1
LH-SR-01	7/2/2025 16:45	7.88	25.62	14.594	97.28	1
LH-SR-01	7/2/2025 17:00	7.84	25.64	14.595	96.79	1
LH-SR-01	7/2/2025 17:15	7.79	25.66	14.592	96.17	1
LH-SR-01	7/2/2025 17:30	7.73	25.68	14.592	95.43	1
LH-SR-01	7/2/2025 17:45	7.72	25.68	14.585	95.31	1
LH-SR-01	7/2/2025 18:00	7.72	25.7	14.584	95.31	1
LH-SR-01	7/2/2025 18:15	7.7	25.72	14.582	95.06	1
LH-SR-01	7/2/2025 18:30	7.65	25.68	14.583	94.44	1
LH-SR-01	7/2/2025 18:45	7.63	25.68	14.586	94.2	1
LH-SR-01	7/2/2025 19:00	7.61	25.68	14.59	93.95	1
LH-SR-01	7/2/2025 19:15	7.55	25.68	14.591	93.21	1
LH-SR-01	7/2/2025 19:30	7.51	25.66	14.591	92.72	1
LH-SR-01	7/2/2025 19:45	7.46	25.66	14.591	92.1	1
LH-SR-01	7/2/2025 20:00	7.43	25.62	14.588	91.73	1
LH-SR-01	7/2/2025 20:15	7.4	25.58	14.592	91.36	1
LH-SR-01	7/2/2025 20:30	7.38	25.54	14.592	91.11	1
LH-SR-01	7/2/2025 20:45	7.35	25.52	14.591	90.74	1
LH-SR-01	7/2/2025 21:00	7.33	25.48	14.593	90.49	1
LH-SR-01	7/2/2025 21:15	7.32	25.46	14.595	90.37	1
LH-SR-01	7/2/2025 21:30	7.32	25.4	14.596	90.37	1
LH-SR-01	7/2/2025 21:45	7.31	25.36	14.595	90.25	1
LH-SR-01	7/2/2025 22:00	7.31	25.3	14.596	90.25	1
LH-SR-01	7/2/2025 22:15	7.31	25.24	14.595	89.15	1
LH-SR-01	7/2/2025 22:30	7.31	25.2	14.595	89.15	1

Station Name	Date Time	DO mg/L	Temp C	Air Pressure PSI	Saturation PCT	Use Code
LH-SR-01	7/2/2025 22:45	7.32	25.16	14.594	89.27	1
LH-SR-01	7/2/2025 23:00	7.32	25.1	14.594	89.27	1
LH-SR-01	7/2/2025 23:15	7.33	25.02	14.593	89.39	1
LH-SR-01	7/2/2025 23:30	7.33	24.94	14.592	89.39	1
LH-SR-01	7/2/2025 23:45	7.34	24.88	14.592	89.51	1
LH-SR-01	7/3/2025 0:00	7.35	24.8	14.591	89.63	1
LH-SR-01	7/3/2025 0:15	7.35	24.72	14.589	88.55	1
LH-SR-01	7/3/2025 0:30	7.36	24.64	14.589	88.67	1
LH-SR-01	7/3/2025 0:45	7.37	24.56	14.585	88.8	1
LH-SR-01	7/3/2025 1:00	7.37	24.48	14.586	88.8	1
LH-SR-01	7/3/2025 1:15	7.38	24.42	14.584	88.92	1
LH-SR-01	7/3/2025 1:30	7.39	24.36	14.58	89.04	1
LH-SR-01	7/3/2025 1:45	7.4	24.3	14.582	89.16	1
LH-SR-01	7/3/2025 2:00	7.4	24.22	14.583	89.16	1
LH-SR-01	7/3/2025 2:15	7.42	24.16	14.585	89.4	1
LH-SR-01	7/3/2025 2:30	7.43	24.08	14.587	89.52	1
LH-SR-01	7/3/2025 2:45	7.43	24.02	14.589	89.52	1
LH-SR-01	7/3/2025 3:00	7.46	23.94	14.586	89.88	1
LH-SR-01	7/3/2025 3:15	7.47	23.88	14.587	90	1
LH-SR-01	7/3/2025 3:30	7.47	23.8	14.586	90	1
LH-SR-01	7/3/2025 3:45	7.48	23.74	14.587	89.05	1
LH-SR-01	7/3/2025 4:00	7.5	23.68	14.586	89.29	1
LH-SR-01	7/3/2025 4:15	7.5	23.62	14.584	89.29	1
LH-SR-01	7/3/2025 4:30	7.51	23.58	14.583	89.4	1
LH-SR-01	7/3/2025 4:45	7.52	23.52	14.587	89.52	1
LH-SR-01	7/3/2025 5:00	7.52	23.48	14.589	89.52	1
LH-SR-01	7/3/2025 5:15	7.54	23.44	14.589	89.76	1
LH-SR-01	7/3/2025 5:30	7.53	23.42	14.592	89.64	1
LH-SR-01	7/3/2025 5:45	7.55	23.38	14.594	89.88	1
LH-SR-01	7/3/2025 6:00	7.58	23.36	14.596	90.24	1
LH-SR-01	7/3/2025 6:15	7.63	23.36	14.596	90.83	1
LH-SR-01	7/3/2025 6:30	7.67	23.34	14.594	91.31	1
LH-SR-01	7/3/2025 6:45	7.66	23.32	14.595	91.19	1
LH-SR-01	7/3/2025 7:00	7.69	23.3	14.595	91.55	1
LH-SR-01	7/3/2025 7:15	7.69	23.3	14.596	91.55	1
LH-SR-01	7/3/2025 7:30	7.73	23.3	14.596	92.02	1
LH-SR-01	7/3/2025 7:45	7.76	23.32	14.601	92.38	1
LH-SR-01	7/3/2025 8:00	7.79	23.34	14.6	92.74	1
LH-SR-01	7/3/2025 8:15	7.8	23.36	14.6	92.86	1
LH-SR-01	7/3/2025 8:30	7.82	23.38	14.601	93.1	1
LH-SR-01	7/3/2025 8:45	7.84	23.42	14.599	93.33	1
LH-SR-01	7/3/2025 9:00	7.9	23.48	14.597	94.05	1
LH-SR-01	7/3/2025 9:15	7.9	23.56	14.595	94.05	1
LH-SR-01	7/3/2025 9:30	7.94	23.64	14.592	94.52	1
LH-SR-01	7/3/2025 9:45	7.97	23.74	14.591	94.88	1
LH-SR-01	7/3/2025 10:00	8.03	23.84	14.592	96.75	1
LH-SR-01	7/3/2025 10:15	8.07	23.96	14.594	97.23	1
LH-SR-01	7/3/2025 10:30	8.07	24.08	14.594	97.23	1
LH-SR-01	7/3/2025 10:45	8.09	24.2	14.595	97.47	1
LH-SR-01	7/3/2025 11:00	8.09	24.34	14.591	97.47	1
LH-SR-01	7/3/2025 11:15	8.12	24.5	14.593	97.83	1
LH-SR-01	7/3/2025 11:30	8.14	24.64	14.593	98.07	1
LH-SR-01	7/3/2025 11:45	8.15	24.78	14.591	99.39	1
LH-SR-01	7/3/2025 12:00	8.16	24.92	14.588	99.51	1
LH-SR-01	7/3/2025 12:15	8.15	25.1	14.588	99.39	1
LH-SR-01	7/3/2025 12:30	8.14	25.22	14.59	99.27	1
LH-SR-01	7/3/2025 12:45	8.15	25.34	14.597	100.62	1
LH-SR-01	7/3/2025 13:00	8.08	25.22	14.597	98.54	1
LH-SR-01	7/3/2025 13:15	7.98	25	14.596	97.32	1
LH-SR-01	7/3/2025 13:30	8.03	25.02	14.592	97.93	1
LH-SR-01	7/3/2025 13:45	8.13	25.08	14.59	99.15	1
LH-SR-01	7/3/2025 14:00	8.16	25.18	14.587	99.51	1
LH-SR-01	7/3/2025 14:15	8.1	25.32	14.584	100	1
LH-SR-01	7/3/2025 14:30	8.04	25.42	14.585	99.26	1
LH-SR-01	7/3/2025 14:45	8	25.48	14.586	98.77	1
LH-SR-01	7/3/2025 15:00	7.96	25.54	14.582	98.27	1
LH-SR-01	7/3/2025 15:15	7.93	25.58	14.582	97.9	1
LH-SR-01	7/3/2025 15:30	7.89	25.66	14.581	97.41	1
LH-SR-01	7/3/2025 15:45	7.86	25.7	14.583	97.04	1
LH-SR-01	7/3/2025 16:00	7.82	25.76	14.583	97.75	1
LH-SR-01	7/3/2025 16:15	7.8	25.8	14.583	97.5	1
LH-SR-01	7/3/2025 16:30	7.78	25.86	14.582	97.25	1
LH-SR-01	7/3/2025 16:45	7.75	25.9	14.581	96.88	1
LH-SR-01	7/3/2025 17:00	7.72	25.96	14.578	96.5	1
LH-SR-01	7/3/2025 17:15	7.68	26	14.574	96	1
LH-SR-01	7/3/2025 17:30	7.64	26.04	14.575	95.5	1
LH-SR-01	7/3/2025 17:45	7.62	26.06	14.575	95.25	1
LH-SR-01	7/3/2025 18:00	7.56	26.06	14.579	94.5	1
LH-SR-01	7/3/2025 18:15	7.53	26.06	14.576	94.13	1
LH-SR-01	7/3/2025 18:30	7.54	26.08	14.579	94.25	1
LH-SR-01	7/3/2025 18:45	7.52	26.12	14.579	94	1
LH-SR-01	7/3/2025 19:00	7.45	26.08	14.583	93.13	1
LH-SR-01	7/3/2025 19:15	7.4	26.06	14.589	92.5	1
LH-SR-01	7/3/2025 19:30	7.37	25.98	14.587	92.13	1

Station Name	Date Time	DO mg/L	Temp C	Air Pressure PSI	Saturation PCT	Use Code
LH-SR-01	7/3/2025 19:45	7.36	25.9	14.589	92	1
LH-SR-01	7/3/2025 20:00	7.36	25.86	14.594	92	1
LH-SR-01	7/3/2025 20:15	7.35	25.76	14.597	91.88	1
LH-SR-01	7/3/2025 20:30	7.35	25.7	14.599	90.74	1
LH-SR-01	7/3/2025 20:45	7.34	25.6	14.604	90.62	1
LH-SR-01	7/3/2025 21:00	7.34	25.52	14.61	90.62	1
LH-SR-01	7/3/2025 21:15	7.34	25.46	14.601	90.62	1
LH-SR-01	7/3/2025 21:30	7.32	25.4	14.609	90.37	1
LH-SR-01	7/3/2025 21:45	7.33	25.34	14.609	90.49	1
LH-SR-01	7/3/2025 22:00	7.33	25.3	14.609	90.49	1
LH-SR-01	7/3/2025 22:15	7.32	25.28	14.624	90.37	1
LH-SR-01	7/3/2025 22:30	7.31	25.2	14.619	89.15	1
LH-SR-01	7/3/2025 22:45	7.31	25.16	14.623	89.15	1
LH-SR-01	7/3/2025 23:00	7.31	25.12	14.623	89.15	1
LH-SR-01	7/3/2025 23:15	7.31	25.08	14.628	89.15	1
LH-SR-01	7/3/2025 23:30	7.32	25.02	14.631	89.27	1
LH-SR-01	7/3/2025 23:45	7.3	24.98	14.634	89.02	1
LH-SR-01	7/4/2025 0:00	7.32	24.9	14.636	89.27	1
LH-SR-01	7/4/2025 0:15	7.34	24.82	14.633	89.51	1
LH-SR-01	7/4/2025 0:30	7.32	24.76	14.636	89.27	1
LH-SR-01	7/4/2025 0:45	7.33	24.7	14.638	88.31	1
LH-SR-01	7/4/2025 1:00	7.31	24.6	14.639	88.07	1
LH-SR-01	7/4/2025 1:15	7.4	24.52	14.639	89.16	1
LH-SR-01	7/4/2025 1:30	7.39	24.42	14.637	89.04	1
LH-SR-01	7/4/2025 1:45	7.43	24.34	14.638	89.52	1
LH-SR-01	7/4/2025 2:00	7.45	24.24	14.64	89.76	1
LH-SR-01	7/4/2025 2:15	7.46	24.08	14.638	89.88	1
LH-SR-01	7/4/2025 2:30	7.49	23.88	14.638	90.24	1
LH-SR-01	7/4/2025 2:45	7.53	23.72	14.641	89.64	1
LH-SR-01	7/4/2025 3:00	7.55	23.62	14.638	89.88	1
LH-SR-01	7/4/2025 3:15	7.57	23.56	14.642	90.12	1
LH-SR-01	7/4/2025 3:30	7.58	23.48	14.644	90.24	1
LH-SR-01	7/4/2025 3:45	7.61	23.4	14.645	90.6	1
LH-SR-01	7/4/2025 4:00	7.62	23.32	14.646	90.71	1
LH-SR-01	7/4/2025 4:15	7.64	23.24	14.647	89.88	1
LH-SR-01	7/4/2025 4:30	7.64	23.16	14.649	88.84	1
LH-SR-01	7/4/2025 4:45	7.65	23.08	14.651	88.95	1
LH-SR-01	7/4/2025 5:00	7.67	23	14.655	89.19	1
LH-SR-01	7/4/2025 5:15	7.67	22.92	14.658	89.19	1
LH-SR-01	7/4/2025 5:30	7.69	22.84	14.661	89.42	1
LH-SR-01	7/4/2025 5:45	7.72	22.76	14.664	89.77	1
LH-SR-01	7/4/2025 6:00	7.76	22.7	14.665	90.23	1
LH-SR-01	7/4/2025 6:15	7.78	22.62	14.668	90.47	1
LH-SR-01	7/4/2025 6:30	7.81	22.56	14.672	90.81	1
LH-SR-01	7/4/2025 6:45	7.87	22.5	14.677	91.51	1
LH-SR-01	7/4/2025 7:00	7.88	22.44	14.681	91.63	1
LH-SR-01	7/4/2025 7:15	7.92	22.4	14.68	92.09	1
LH-SR-01	7/4/2025 7:30	7.93	22.34	14.684	92.21	1
LH-SR-01	7/4/2025 7:45	7.97	22.3	14.686	92.67	1
LH-SR-01	7/4/2025 8:00	8	22.3	14.689	93.02	1
LH-SR-01	7/4/2025 8:15	8.01	22.28	14.688	93.14	1
LH-SR-01	7/4/2025 8:30	8.02	22.24	14.691	92.18	1
LH-SR-01	7/4/2025 8:45	8.07	22.26	14.689	93.84	1
LH-SR-01	7/4/2025 9:00	8.11	22.28	14.693	94.3	1
LH-SR-01	7/4/2025 9:15	8.17	22.3	14.694	95	1
LH-SR-01	7/4/2025 9:30	8.22	22.34	14.692	95.58	1
LH-SR-01	7/4/2025 9:45	8.27	22.42	14.695	96.16	1
LH-SR-01	7/4/2025 10:00	8.31	22.52	14.691	96.63	1
LH-SR-01	7/4/2025 10:15	8.37	22.6	14.698	97.33	1
LH-SR-01	7/4/2025 10:30	8.39	22.7	14.7	97.56	1
LH-SR-01	7/4/2025 10:45	8.41	22.76	14.7	97.79	1
LH-SR-01	7/4/2025 11:00	8.45	22.84	14.703	98.26	1
LH-SR-01	7/4/2025 11:15	8.47	22.94	14.702	98.49	1
LH-SR-01	7/4/2025 11:30	8.49	23.06	14.703	98.72	1
LH-SR-01	7/4/2025 11:45	8.5	23.16	14.705	98.84	1
LH-SR-01	7/4/2025 12:00	8.51	23.24	14.705	98.95	1
LH-SR-01	7/4/2025 12:15	8.5	23.4	14.702	100	1
LH-SR-01	7/4/2025 12:30	8.47	23.46	14.704	99.65	1
LH-SR-01	7/4/2025 12:45	8.46	23.48	14.704	99.53	1
LH-SR-01	7/4/2025 13:00	8.49	23.58	14.705	99.88	1
LH-SR-01	7/4/2025 13:15	8.49	23.8	14.705	101.07	1
LH-SR-01	7/4/2025 13:30	8.46	23.96	14.705	100.71	1
LH-SR-01	7/4/2025 13:45	8.4	24.02	14.701	100	1
LH-SR-01	7/4/2025 14:00	8.38	24.1	14.702	99.76	1
LH-SR-01	7/4/2025 14:15	8.35	24.2	14.705	99.4	1
LH-SR-01	7/4/2025 14:30	8.32	24.28	14.706	100.24	1
LH-SR-01	7/4/2025 14:45	8.29	24.3	14.707	99.88	1
LH-SR-01	7/4/2025 15:00	8.27	24.32	14.703	99.64	1
LH-SR-01	7/4/2025 15:15	8.27	24.36	14.703	99.64	1
LH-SR-01	7/4/2025 15:30	8.21	24.38	14.706	98.92	1
LH-SR-01	7/4/2025 15:45	8.2	24.38	14.706	98.8	1
LH-SR-01	7/4/2025 16:00	8.17	24.42	14.709	98.43	1
LH-SR-01	7/4/2025 16:15	8.15	24.44	14.707	98.19	1
LH-SR-01	7/4/2025 16:30	8.15	24.48	14.702	98.19	1

Dissolved Oxygen Saturation Continous Monitoring Data
Normandeau Associates Inc.

Station Name	Date Time	DO mg/L	Temp C	Air Pressure PSI	Saturation PCT	Use Code
LH-SR-01	7/4/2025 16:45	8.12	24.5	14.703	97.83	1
LH-SR-01	7/4/2025 17:00	8.08	24.54	14.704	97.35	1
LH-SR-01	7/4/2025 17:15	8.02	24.52	14.706	96.63	1
LH-SR-01	7/4/2025 17:30	8.03	24.52	14.705	96.75	1
LH-SR-01	7/4/2025 17:45	8	24.52	14.708	96.39	1
LH-SR-01	7/4/2025 18:00	7.96	24.48	14.711	95.9	1
LH-SR-01	7/4/2025 18:15	7.93	24.46	14.715	95.54	1
LH-SR-01	7/4/2025 18:30	7.9	24.44	14.717	95.18	1
LH-SR-01	7/4/2025 18:45	7.87	24.4	14.722	94.82	1
LH-SR-01	7/4/2025 19:00	7.86	24.36	14.725	94.7	1
LH-SR-01	7/4/2025 19:15	7.83	24.36	14.726	94.34	1
LH-SR-01	7/4/2025 19:30	7.81	24.34	14.729	94.1	1
LH-SR-01	7/4/2025 19:45	7.8	24.3	14.729	93.98	1
LH-SR-01	7/4/2025 20:00	7.77	24.26	14.731	93.61	1
LH-SR-01	7/4/2025 20:15	7.74	24.28	14.731	93.25	1
LH-SR-01	7/4/2025 20:30	7.71	24.26	14.732	92.89	1
LH-SR-01	7/4/2025 20:45	7.68	24.24	14.734	91.43	1
LH-SR-01	7/4/2025 21:00	7.67	24.22	14.74	91.31	1
LH-SR-01	7/4/2025 21:15	7.66	24.18	14.74	91.19	1
LH-SR-01	7/4/2025 21:30	7.66	24.16	14.746	91.19	1
LH-SR-01	7/4/2025 21:45	7.64	24.12	14.746	90.95	1
LH-SR-01	7/4/2025 22:00	7.64	24.08	14.745	90.95	1
LH-SR-01	7/4/2025 22:15	7.63	24.02	14.747	90.83	1
LH-SR-01	7/4/2025 22:30	7.64	23.98	14.746	90.95	1
LH-SR-01	7/4/2025 22:45	7.64	23.94	14.749	90.95	1
LH-SR-01	7/4/2025 23:00	7.63	23.86	14.748	90.83	1
LH-SR-01	7/4/2025 23:15	7.65	23.82	14.751	91.07	1
LH-SR-01	7/4/2025 23:30	7.63	23.76	14.752	90.83	1
LH-SR-01	7/4/2025 23:45	7.64	23.72	14.751	89.88	1
LH-SR-01	7/5/2025 0:00	7.64	23.66	14.751	89.88	1
LH-SR-01	7/5/2025 0:15	7.64	23.58	14.753	89.88	1
LH-SR-01	7/5/2025 0:30	7.65	23.52	14.752	90	1
LH-SR-01	7/5/2025 0:45	7.63	23.46	14.754	89.76	1
LH-SR-01	7/5/2025 1:00	7.64	23.42	14.756	89.88	1
LH-SR-01	7/5/2025 1:15	7.65	23.34	14.756	90	1
LH-SR-01	7/5/2025 1:30	7.67	23.28	14.758	90.24	1
LH-SR-01	7/5/2025 1:45	7.67	23.2	14.76	89.19	1
LH-SR-01	7/5/2025 2:00	7.67	23.14	14.761	89.19	1
LH-SR-01	7/5/2025 2:15	7.67	23.08	14.761	89.19	1
LH-SR-01	7/5/2025 2:30	7.69	23	14.76	89.42	1
LH-SR-01	7/5/2025 2:45	7.71	22.92	14.759	89.65	1
LH-SR-01	7/5/2025 3:00	7.73	22.86	14.762	89.88	1
LH-SR-01	7/5/2025 3:15	7.75	22.8	14.759	90.12	1
LH-SR-01	7/5/2025 3:30	7.74	22.74	14.761	88.97	1
LH-SR-01	7/5/2025 3:45	7.76	22.68	14.76	89.2	1
LH-SR-01	7/5/2025 4:00	7.78	22.6	14.758	89.43	1
LH-SR-01	7/5/2025 4:15	7.79	22.54	14.757	89.54	1
LH-SR-01	7/5/2025 4:30	7.8	22.48	14.753	89.66	1
LH-SR-01	7/5/2025 4:45	7.82	22.4	14.756	89.89	1
LH-SR-01	7/5/2025 5:00	7.83	22.32	14.755	90	1
LH-SR-01	7/5/2025 5:15	7.86	22.24	14.76	89.32	1
LH-SR-01	7/5/2025 5:30	7.88	22.18	14.763	89.55	1
LH-SR-01	7/5/2025 5:45	7.91	22.12	14.763	89.89	1
LH-SR-01	7/5/2025 6:00	7.94	22.04	14.764	90.23	1
LH-SR-01	7/5/2025 6:15	7.96	22	14.759	90.45	1
LH-SR-01	7/5/2025 6:30	8	21.94	14.757	90.91	1
LH-SR-01	7/5/2025 6:45	8.03	21.9	14.756	91.25	1
LH-SR-01	7/5/2025 7:00	8.1	21.86	14.762	92.05	1
LH-SR-01	7/5/2025 7:15	8.15	21.82	14.768	92.61	1
LH-SR-01	7/5/2025 7:30	8.17	21.8	14.774	92.84	1
LH-SR-01	7/5/2025 7:45	8.19	21.76	14.778	93.07	1
LH-SR-01	7/5/2025 8:00	8.19	21.74	14.778	92.02	1
LH-SR-01	7/5/2025 8:15	8.2	21.72	14.778	92.13	1
LH-SR-01	7/5/2025 8:30	8.23	21.72	14.781	92.47	1
LH-SR-01	7/5/2025 8:45	8.26	21.74	14.782	92.81	1
LH-SR-01	7/5/2025 9:00	8.3	21.76	14.781	94.32	1
LH-SR-01	7/5/2025 9:15	8.35	21.84	14.782	94.89	1
LH-SR-01	7/5/2025 9:30	8.4	21.94	14.781	95.45	1
LH-SR-01	7/5/2025 9:45	8.45	22.04	14.78	96.02	1
LH-SR-01	7/5/2025 10:00	8.49	22.16	14.785	96.48	1
LH-SR-01	7/5/2025 10:15	8.54	22.26	14.779	98.16	1
LH-SR-01	7/5/2025 10:30	8.62	22.34	14.78	99.08	1
LH-SR-01	7/5/2025 10:45	8.63	22.38	14.781	99.2	1
LH-SR-01	7/5/2025 11:00	8.66	22.5	14.778	99.54	1
LH-SR-01	7/5/2025 11:15	8.69	22.6	14.775	99.89	1
LH-SR-01	7/5/2025 11:30	8.72	22.68	14.773	100.23	1
LH-SR-01	7/5/2025 11:45	8.73	22.74	14.772	100.34	1
LH-SR-01	7/5/2025 12:00	8.75	22.86	14.77	101.74	1
LH-SR-01	7/5/2025 12:15	8.76	22.98	14.77	101.86	1
LH-SR-01	7/5/2025 12:30	8.74	23.12	14.774	101.63	1
LH-SR-01	7/5/2025 12:45	8.75	23.24	14.773	101.74	1
LH-SR-01	7/5/2025 13:00	8.74	23.36	14.77	102.82	1
LH-SR-01	7/5/2025 13:15	8.75	23.52	14.766	102.94	1
LH-SR-01	7/5/2025 13:30	8.73	23.64	14.765	102.71	1

Dissolved Oxygen Saturation Continous Monitoring Data
Normandeau Associates Inc.

Station Name	Date Time	DO mg/L	Temp C	Air Pressure PSI	Saturation PCT	Use Code
LH-SR-01	7/5/2025 13:45	8.73	23.7	14.764	102.71	1
LH-SR-01	7/5/2025 14:00	8.69	23.8	14.759	103.45	1
LH-SR-01	7/5/2025 14:15	8.69	23.9	14.758	103.45	1
LH-SR-01	7/5/2025 14:30	8.64	24	14.754	102.86	1
LH-SR-01	7/5/2025 14:45	8.58	24.04	14.754	102.14	1
LH-SR-01	7/5/2025 15:00	8.5	24.1	14.754	101.19	1
LH-SR-01	7/5/2025 15:15	8.47	24.16	14.753	100.83	1
LH-SR-01	7/5/2025 15:30	8.43	24.2	14.752	100.36	1
LH-SR-01	7/5/2025 15:45	8.4	24.26	14.747	100	1
LH-SR-01	7/5/2025 16:00	8.43	24.3	14.744	101.57	1
LH-SR-01	7/5/2025 16:15	8.44	24.36	14.737	101.69	1
LH-SR-01	7/5/2025 16:30	8.36	24.38	14.74	100.72	1
LH-SR-01	7/5/2025 16:45	8.34	24.4	14.737	100.48	1
LH-SR-01	7/5/2025 17:00	8.27	24.42	14.735	99.64	1
LH-SR-01	7/5/2025 17:15	8.29	24.46	14.735	99.88	1
LH-SR-01	7/5/2025 17:30	8.27	24.54	14.734	99.64	1
LH-SR-01	7/5/2025 17:45	8.21	24.56	14.732	98.92	1
LH-SR-01	7/5/2025 18:00	8.13	24.54	14.731	97.95	1
LH-SR-01	7/5/2025 18:15	8.09	24.54	14.731	97.47	1
LH-SR-01	7/5/2025 18:30	7.98	24.56	14.727	96.14	1
LH-SR-01	7/5/2025 18:45	7.98	24.56	14.727	96.14	1
LH-SR-01	7/5/2025 19:00	7.94	24.56	14.73	95.66	1
LH-SR-01	7/5/2025 19:15	7.89	24.56	14.727	95.06	1
LH-SR-01	7/5/2025 19:30	7.83	24.54	14.723	94.34	1
LH-SR-01	7/5/2025 19:45	7.77	24.54	14.724	93.61	1
LH-SR-01	7/5/2025 20:00	7.74	24.54	14.721	93.25	1
LH-SR-01	7/5/2025 20:15	7.68	24.56	14.723	92.53	1
LH-SR-01	7/5/2025 20:30	7.66	24.54	14.722	92.29	1
LH-SR-01	7/5/2025 20:45	7.63	24.56	14.723	91.93	1
LH-SR-01	7/5/2025 21:00	7.59	24.54	14.721	91.45	1
LH-SR-01	7/5/2025 21:15	7.56	24.54	14.724	91.08	1
LH-SR-01	7/5/2025 21:30	7.57	24.52	14.726	91.2	1
LH-SR-01	7/5/2025 21:45	7.55	24.5	14.722	90.96	1
LH-SR-01	7/5/2025 22:00	7.54	24.46	14.722	90.84	1
LH-SR-01	7/5/2025 22:15	7.53	24.44	14.722	90.72	1
LH-SR-01	7/5/2025 22:30	7.51	24.4	14.725	90.48	1
LH-SR-01	7/5/2025 22:45	7.52	24.38	14.725	90.6	1
LH-SR-01	7/5/2025 23:00	7.51	24.36	14.724	90.48	1
LH-SR-01	7/5/2025 23:15	7.5	24.32	14.723	90.36	1
LH-SR-01	7/5/2025 23:30	7.51	24.26	14.721	90.48	1
LH-SR-01	7/5/2025 23:45	7.5	24.22	14.719	89.29	1
LH-SR-01	7/6/2025 0:00	7.5	24.16	14.717	89.29	1
LH-SR-01	7/6/2025 0:15	7.49	24.12	14.714	89.17	1
LH-SR-01	7/6/2025 0:30	7.5	24.04	14.717	89.29	1
LH-SR-01	7/6/2025 0:45	7.5	24	14.714	89.29	1
LH-SR-01	7/6/2025 1:00	7.51	23.94	14.714	89.4	1
LH-SR-01	7/6/2025 1:15	7.51	23.88	14.712	89.4	1
LH-SR-01	7/6/2025 1:30	7.5	23.82	14.709	89.29	1
LH-SR-01	7/6/2025 1:45	7.52	23.76	14.708	89.52	1
LH-SR-01	7/6/2025 2:00	7.52	23.72	14.706	88.47	1
LH-SR-01	7/6/2025 2:15	7.53	23.64	14.702	88.59	1
LH-SR-01	7/6/2025 2:30	7.53	23.58	14.7	88.59	1
LH-SR-01	7/6/2025 2:45	7.54	23.52	14.7	88.71	1
LH-SR-01	7/6/2025 3:00	7.55	23.46	14.696	88.82	1
LH-SR-01	7/6/2025 3:15	7.56	23.38	14.694	88.94	1
LH-SR-01	7/6/2025 3:30	7.58	23.32	14.697	89.18	1
LH-SR-01	7/6/2025 3:45	7.58	23.26	14.696	89.18	1
LH-SR-01	7/6/2025 4:00	7.62	23.18	14.692	88.6	1
LH-SR-01	7/6/2025 4:15	7.63	23.12	14.696	88.72	1
LH-SR-01	7/6/2025 4:30	7.62	23.04	14.693	88.6	1
LH-SR-01	7/6/2025 4:45	7.64	22.98	14.694	88.84	1
LH-SR-01	7/6/2025 5:00	7.65	22.9	14.694	88.95	1
LH-SR-01	7/6/2025 5:15	7.67	22.84	14.695	89.19	1
LH-SR-01	7/6/2025 5:30	7.71	22.78	14.698	89.65	1
LH-SR-01	7/6/2025 5:45	7.73	22.72	14.699	89.88	1
LH-SR-01	7/6/2025 6:00	7.76	22.68	14.699	90.23	1
LH-SR-01	7/6/2025 6:15	7.8	22.64	14.7	90.7	1
LH-SR-01	7/6/2025 6:30	7.82	22.6	14.701	90.93	1
LH-SR-01	7/6/2025 6:45	7.9	22.58	14.698	91.86	1
LH-SR-01	7/6/2025 7:00	7.92	22.54	14.702	92.09	1
LH-SR-01	7/6/2025 7:15	7.94	22.52	14.701	92.33	1
LH-SR-01	7/6/2025 7:30	7.98	22.5	14.702	92.79	1
LH-SR-01	7/6/2025 7:45	8.01	22.48	14.703	93.14	1
LH-SR-01	7/6/2025 8:00	8.09	22.48	14.703	94.07	1
LH-SR-01	7/6/2025 8:15	8.13	22.48	14.703	94.53	1
LH-SR-01	7/6/2025 8:30	8.12	22.5	14.705	94.42	1
LH-SR-01	7/6/2025 8:45	8.15	22.5	14.704	94.77	1
LH-SR-01	7/6/2025 9:00	8.23	22.56	14.703	95.7	1
LH-SR-01	7/6/2025 9:15	8.29	22.66	14.7	96.4	1
LH-SR-01	7/6/2025 9:30	8.34	22.74	14.699	96.98	1
LH-SR-01	7/6/2025 9:45	8.36	22.82	14.697	97.21	1
LH-SR-01	7/6/2025 10:00	8.4	22.96	14.697	97.67	1
LH-SR-01	7/6/2025 10:15	8.43	23.1	14.701	98.02	1
LH-SR-01	7/6/2025 10:30	8.48	23.24	14.701	98.6	1

Station Name	Date Time	DO mg/L	Temp C	Air Pressure PSI	Saturation PCT	Use Code
LH-SR-01	7/6/2025 10:45	8.49	23.4	14.698	99.88	1
LH-SR-01	7/6/2025 11:00	8.5	23.5	14.697	100	1
LH-SR-01	7/6/2025 11:15	8.5	23.56	14.694	100	1
LH-SR-01	7/6/2025 11:30	8.51	23.7	14.696	100.12	1
LH-SR-01	7/6/2025 11:45	8.53	23.78	14.693	101.55	1
LH-SR-01	7/6/2025 12:00	8.53	23.94	14.692	101.55	1
LH-SR-01	7/6/2025 12:15	8.52	24.14	14.691	101.43	1
LH-SR-01	7/6/2025 12:30	8.5	24.34	14.689	102.41	1
LH-SR-01	7/6/2025 12:45	8.49	24.54	14.688	102.29	1
LH-SR-01	7/6/2025 13:00	8.48	24.74	14.685	102.17	1
LH-SR-01	7/6/2025 13:15	8.46	24.92	14.682	103.17	1
LH-SR-01	7/6/2025 13:30	8.45	25.08	14.68	103.05	1
LH-SR-01	7/6/2025 13:45	8.43	25.22	14.676	102.8	1
LH-SR-01	7/6/2025 14:00	8.44	25.34	14.674	102.93	1
LH-SR-01	7/6/2025 14:15	8.4	25.44	14.673	102.44	1
LH-SR-01	7/6/2025 14:30	8.36	25.56	14.674	101.95	1
LH-SR-01	7/6/2025 14:45	8.29	25.66	14.669	101.1	1
LH-SR-01	7/6/2025 15:00	8.28	25.74	14.668	100.98	1
LH-SR-01	7/6/2025 15:15	8.23	25.82	14.667	101.6	1
LH-SR-01	7/6/2025 15:30	8.18	25.86	14.666	100.99	1
LH-SR-01	7/6/2025 15:45	8.13	25.94	14.664	100.37	1
LH-SR-01	7/6/2025 16:00	8.07	26	14.665	99.63	1
LH-SR-01	7/6/2025 16:15	8.05	26.04	14.662	99.38	1
LH-SR-01	7/6/2025 16:30	7.99	26.08	14.661	98.64	1
LH-SR-01	7/6/2025 16:45	7.95	26.14	14.664	98.15	1
LH-SR-01	7/6/2025 17:00	7.89	26.2	14.662	97.41	1
LH-SR-01	7/6/2025 17:15	7.86	26.24	14.658	97.04	1
LH-SR-01	7/6/2025 17:30	7.84	26.26	14.655	98	1
LH-SR-01	7/6/2025 17:45	7.79	26.28	14.655	97.38	1
LH-SR-01	7/6/2025 18:00	7.72	26.28	14.652	96.5	1
LH-SR-01	7/6/2025 18:15	7.68	26.3	14.65	96	1
LH-SR-01	7/6/2025 18:30	7.65	26.3	14.654	95.63	1
LH-SR-01	7/6/2025 18:45	7.62	26.3	14.654	95.25	1
LH-SR-01	7/6/2025 19:00	7.54	26.34	14.656	94.25	1
LH-SR-01	7/6/2025 19:15	7.42	26.34	14.659	92.75	1
LH-SR-01	7/6/2025 19:30	7.46	26.36	14.658	93.25	1
LH-SR-01	7/6/2025 19:45	7.45	26.36	14.657	93.13	1
LH-SR-01	7/6/2025 20:00	7.39	26.36	14.654	92.38	1
LH-SR-01	7/6/2025 20:15	7.36	26.36	14.653	92	1
LH-SR-01	7/6/2025 20:30	7.32	26.36	14.653	91.5	1
LH-SR-01	7/6/2025 20:45	7.26	26.36	14.657	90.75	1
LH-SR-01	7/6/2025 21:00	7.21	26.34	14.662	90.13	1
LH-SR-01	7/6/2025 21:15	7.18	26.34	14.664	89.75	1
LH-SR-01	7/6/2025 21:30	7.13	26.34	14.665	89.13	1
LH-SR-01	7/6/2025 21:45	7.13	26.32	14.67	89.13	1
LH-SR-01	7/6/2025 22:00	7.16	26.3	14.67	89.5	1
LH-SR-01	7/6/2025 22:15	7.13	26.28	14.673	89.13	1
LH-SR-01	7/6/2025 22:30	7.14	26.24	14.674	88.15	1
LH-SR-01	7/6/2025 22:45	7.07	26.2	14.676	87.28	1
LH-SR-01	7/6/2025 23:00	7.11	26.16	14.675	87.78	1
LH-SR-01	7/6/2025 23:15	7.04	26.12	14.679	86.91	1
LH-SR-01	7/6/2025 23:30	7.14	26.08	14.676	88.15	1
LH-SR-01	7/6/2025 23:45	7.09	26.02	14.676	87.53	1
LH-SR-01	7/7/2025 0:00	7.02	25.96	14.678	86.67	1
LH-SR-01	7/7/2025 0:15	7.12	25.92	14.678	87.9	1
LH-SR-01	7/7/2025 0:30	7.06	25.88	14.678	87.16	1
LH-SR-01	7/7/2025 0:45	7.12	25.82	14.68	87.9	1
LH-SR-01	7/7/2025 1:00	7.09	25.76	14.678	87.53	1
LH-SR-01	7/7/2025 1:15	7.13	25.68	14.678	86.95	1
LH-SR-01	7/7/2025 1:30	7.14	25.6	14.676	87.07	1
LH-SR-01	7/7/2025 1:45	7.14	25.54	14.676	87.07	1
LH-SR-01	7/7/2025 2:00	7.17	25.48	14.674	87.44	1
LH-SR-01	7/7/2025 2:15	7.16	25.42	14.674	87.32	1
LH-SR-01	7/7/2025 2:30	7.19	25.36	14.673	87.68	1
LH-SR-01	7/7/2025 2:45	7.18	25.28	14.674	87.56	1
LH-SR-01	7/7/2025 3:00	7.19	25.22	14.675	87.68	1
LH-SR-01	7/7/2025 3:15	7.18	25.12	14.675	87.56	1
LH-SR-01	7/7/2025 3:30	7.21	25.04	14.672	87.93	1
LH-SR-01	7/7/2025 3:45	7.26	24.96	14.672	88.54	1
LH-SR-01	7/7/2025 4:00	7.25	24.88	14.674	88.41	1
LH-SR-01	7/7/2025 4:15	7.24	24.82	14.675	88.29	1
LH-SR-01	7/7/2025 4:30	7.26	24.74	14.678	87.47	1
LH-SR-01	7/7/2025 4:45	7.27	24.66	14.677	87.59	1
LH-SR-01	7/7/2025 5:00	7.35	24.58	14.677	88.55	1
LH-SR-01	7/7/2025 5:15	7.29	24.5	14.677	87.83	1
LH-SR-01	7/7/2025 5:30	7.31	24.42	14.679	88.07	1
LH-SR-01	7/7/2025 5:45	7.37	24.34	14.682	88.8	1
LH-SR-01	7/7/2025 6:00	7.4	24.26	14.682	89.16	1
LH-SR-01	7/7/2025 6:15	7.47	24.2	14.684	88.93	1
LH-SR-01	7/7/2025 6:30	7.52	24.14	14.685	89.52	1
LH-SR-01	7/7/2025 6:45	7.55	24.08	14.687	89.88	1
LH-SR-01	7/7/2025 7:00	7.61	24.04	14.688	90.6	1
LH-SR-01	7/7/2025 7:15	7.59	23.98	14.689	90.36	1
LH-SR-01	7/7/2025 7:30	7.65	23.94	14.692	91.07	1

Station Name	Date Time	DO mg/L	Temp C	Air Pressure PSI	Saturation PCT	Use Code
LH-SR-01	7/7/2025 7:45	7.7	23.94	14.694	91.67	1
LH-SR-01	7/7/2025 8:00	7.76	23.92	14.693	92.38	1
LH-SR-01	7/7/2025 8:15	7.81	23.94	14.692	92.98	1
LH-SR-01	7/7/2025 8:30	7.92	23.96	14.694	94.29	1
LH-SR-01	7/7/2025 8:45	7.95	23.98	14.693	94.64	1
LH-SR-01	7/7/2025 9:00	8.03	24.02	14.693	95.6	1
LH-SR-01	7/7/2025 9:15	8.01	24	14.693	95.36	1
LH-SR-01	7/7/2025 9:30	8.03	24.02	14.693	95.6	1
LH-SR-01	7/7/2025 9:45	8.11	24.14	14.689	96.55	1
LH-SR-01	7/7/2025 10:00	8.18	24.32	14.685	98.55	1
LH-SR-01	7/7/2025 10:15	8.23	24.46	14.686	99.16	1
LH-SR-01	7/7/2025 10:30	8.3	24.62	14.687	100	1
LH-SR-01	7/7/2025 10:45	8.29	24.76	14.687	101.1	1
LH-SR-01	7/7/2025 11:00	8.29	24.74	14.685	99.88	1
LH-SR-01	7/7/2025 11:15	8.32	24.76	14.682	101.46	1
LH-SR-01	7/7/2025 11:30	8.42	24.9	14.681	102.68	1
LH-SR-01	7/7/2025 11:45	8.24	25.02	14.68	100.49	1
LH-SR-01	7/7/2025 12:00	7.79	25.14	14.683	95	1
LH-SR-01	7/7/2025 12:15	7.68	25.34	14.683	93.66	1
LH-SR-01	7/7/2025 12:30	7.73	25.64	14.682	94.27	1
LH-SR-01	7/7/2025 12:45	7.69	25.76	14.677	94.94	1
LH-SR-01	7/7/2025 13:00	7.66	25.62	14.675	93.41	1
LH-SR-01	7/7/2025 13:15	7.76	25.42	14.673	94.63	1
LH-SR-01	7/7/2025 13:30	7.72	25.28	14.67	94.15	1
LH-SR-01	7/7/2025 13:45	7.77	25.2	14.673	94.76	1
LH-SR-01	7/7/2025 14:00	7.85	25.18	14.67	95.73	1
LH-SR-01	7/7/2025 14:15	7.92	25.14	14.665	96.59	1
LH-SR-01	7/7/2025 14:30	8	25.18	14.665	97.56	1
LH-SR-01	7/7/2025 14:45	8.04	25.22	14.665	98.05	1
LH-SR-01	7/7/2025 15:00	8.06	25.3	14.659	98.29	1
LH-SR-01	7/7/2025 15:15	8.02	25.32	14.66	97.8	1
LH-SR-01	7/7/2025 15:30	8.03	25.38	14.659	97.93	1
LH-SR-01	7/7/2025 15:45	8.03	25.4	14.655	97.93	1
LH-SR-01	7/7/2025 16:00	8.05	25.44	14.656	98.17	1
LH-SR-01	7/7/2025 16:15	8.03	25.48	14.654	97.93	1
LH-SR-01	7/7/2025 16:30	8.02	25.52	14.652	97.8	1
LH-SR-01	7/7/2025 16:45	8.02	25.54	14.647	99.01	1
LH-SR-01	7/7/2025 17:00	8.04	25.58	14.649	98.05	1
LH-SR-01	7/7/2025 17:15	8.01	25.6	14.647	98.89	1
LH-SR-01	7/7/2025 17:30	7.93	25.62	14.642	97.9	1
LH-SR-01	7/7/2025 17:45	7.94	25.64	14.645	98.02	1
LH-SR-01	7/7/2025 18:00	7.92	25.64	14.647	97.78	1
LH-SR-01	7/7/2025 18:15	7.88	25.66	14.648	96.1	1
LH-SR-01	7/7/2025 18:30	7.9	25.66	14.647	97.53	1
LH-SR-01	7/7/2025 18:45	7.89	25.66	14.647	97.41	1
LH-SR-01	7/7/2025 19:00	7.85	25.68	14.648	95.73	1
LH-SR-01	7/7/2025 19:15	7.81	25.66	14.649	95.24	1
LH-SR-01	7/7/2025 19:30	7.79	25.68	14.653	95	1
LH-SR-01	7/7/2025 19:45	7.75	25.68	14.655	94.51	1
LH-SR-01	7/7/2025 20:00	7.69	25.68	14.653	93.78	1
LH-SR-01	7/7/2025 20:15	7.63	25.7	14.654	93.05	1
LH-SR-01	7/7/2025 20:30	7.56	25.68	14.654	92.2	1
LH-SR-01	7/7/2025 20:45	7.55	25.68	14.654	92.07	1
LH-SR-01	7/7/2025 21:00	7.43	25.64	14.654	90.61	1
LH-SR-01	7/7/2025 21:15	7.4	25.56	14.653	90.24	1
LH-SR-01	7/7/2025 21:30	7.34	25.58	14.654	89.51	1
LH-SR-01	7/7/2025 21:45	7.34	25.56	14.656	89.51	1
LH-SR-01	7/7/2025 22:00	7.31	25.46	14.659	89.15	1
LH-SR-01	7/7/2025 22:15	7.3	25.46	14.657	89.02	1
LH-SR-01	7/7/2025 22:30	7.3	25.34	14.657	89.02	1
LH-SR-01	7/7/2025 22:45	7.45	25.34	14.661	90.85	1
LH-SR-01	7/7/2025 23:00	7.28	25.3	14.658	88.78	1
LH-SR-01	7/7/2025 23:15	7.26	25.36	14.662	88.54	1
LH-SR-01	7/7/2025 23:30	7.27	25.24	14.662	88.66	1
LH-SR-01	7/7/2025 23:45	7.26	25.18	14.658	88.54	1
LH-SR-01	7/8/2025 0:00	7.26	25.16	14.66	88.54	1
LH-SR-01	7/8/2025 0:15	7.3	25.18	14.658	89.02	1
LH-SR-01	7/8/2025 0:30	7.29	25.1	14.656	88.9	1
LH-SR-01	7/8/2025 0:45	7.26	25.14	14.654	88.54	1
LH-SR-01	7/8/2025 1:00	7.25	25.04	14.655	88.41	1
LH-SR-01	7/8/2025 1:15	7.24	25.02	14.654	88.29	1
LH-SR-01	7/8/2025 1:30	7.24	24.96	14.653	88.29	1
LH-SR-01	7/8/2025 1:45	7.33	24.92	14.651	89.39	1
LH-SR-01	7/8/2025 2:00	7.25	24.94	14.648	88.41	1
LH-SR-01	7/8/2025 2:15	7.28	24.94	14.65	88.78	1
LH-SR-01	7/8/2025 2:30	7.33	24.84	14.65	89.39	1
LH-SR-01	7/8/2025 2:45	7.75	24.84	14.652	94.51	1
LH-SR-01	7/8/2025 3:00	7.23	24.8	14.649	88.17	1
LH-SR-01	7/8/2025 3:15	7.26	24.8	14.647	88.54	1
LH-SR-01	7/8/2025 3:30	7.21	24.96	14.648	87.93	1
LH-SR-01	7/8/2025 3:45	7.25	24.8	14.647	88.41	1
LH-SR-01	7/8/2025 4:00	7.24	24.74	14.645	87.23	1
LH-SR-01	7/8/2025 4:15	7.22	24.8	14.642	88.05	1
LH-SR-01	7/8/2025 4:30	7.24	24.8	14.641	88.29	1

Station Name	Date Time	DO mg/L	Temp C	Air Pressure PSI	Saturation PCT	Use Code
LH-SR-01	7/8/2025 4:45	7.28	24.74	14.637	87.71	1
LH-SR-01	7/8/2025 5:00	7.23	24.68	14.638	87.11	1
LH-SR-01	7/8/2025 5:15	7.21	24.66	14.638	86.87	1
LH-SR-01	7/8/2025 5:30	7.23	24.64	14.639	87.11	1
LH-SR-01	7/8/2025 5:45	7.22	24.6	14.643	86.99	1
LH-SR-01	7/8/2025 6:00	7.25	24.56	14.643	87.35	1
LH-SR-01	7/8/2025 6:15	7.27	24.52	14.644	87.59	1
LH-SR-01	7/8/2025 6:30	7.32	24.52	14.645	88.19	1
LH-SR-01	7/8/2025 6:45	7.46	24.54	14.644	89.88	1
LH-SR-01	7/8/2025 7:00	7.39	24.52	14.65	89.04	1
LH-SR-01	7/8/2025 7:15	7.63	24.66	14.65	91.93	1
LH-SR-01	7/8/2025 7:30	7.53	24.58	14.653	90.72	1
LH-SR-01	7/8/2025 7:45	7.7	24.64	14.652	92.77	1
LH-SR-01	7/8/2025 8:00	7.82	24.66	14.655	94.22	1
LH-SR-01	7/8/2025 8:15	7.75	24.64	14.656	93.37	1
LH-SR-01	7/8/2025 8:30	7.8	24.66	14.655	93.98	1
LH-SR-01	7/8/2025 8:45	7.82	24.7	14.658	94.22	1
LH-SR-01	7/8/2025 9:00	7.8	24.76	14.66	95.12	1
LH-SR-01	7/8/2025 9:15	7.82	24.96	14.66	95.37	1
LH-SR-01	7/8/2025 9:30	7.83	25.08	14.659	95.49	1
LH-SR-01	7/8/2025 9:45	7.94	25.1	14.658	96.83	1
LH-SR-01	7/8/2025 10:00	7.92	25.26	14.658	96.59	1
LH-SR-01	7/8/2025 10:15	8	25.52	14.662	97.56	1
LH-SR-01	7/8/2025 10:30	8.17	25.68	14.662	99.63	1
LH-SR-01	7/8/2025 10:45	7.95	25.96	14.665	98.15	1
LH-SR-01	7/8/2025 11:00	8.11	26.16	14.666	100.12	1
LH-SR-01	7/8/2025 11:15	8.19	26.3	14.665	102.38	1
LH-SR-01	7/8/2025 11:30	7.94	27.52	14.664	100.51	2
LH-SR-01	7/8/2025 11:45	7.65	30.08	14.662	102	2
LH-SR-01	7/8/2025 12:00	7.63	29.94	14.663	101.73	2
LH-SR-01	7/8/2025 12:15	7.54	30.32	14.664	100.53	2
LH-SR-01	7/8/2025 12:30	7.64	29.76	14.661	101.87	2
LH-SR-01	7/8/2025 12:45	7.64	29.96	14.662	101.87	2
LH-SR-01	7/8/2025 13:00	7.7	29.62	14.658	101.32	2
LH-SR-01	7/8/2025 13:15	7.66	29.64	14.653	100.79	2
LH-SR-01	7/8/2025 13:30	7.56	30.1	14.654	100.8	2
LH-SR-01	7/8/2025 13:45	7.44	30.82	14.66	100.54	2
LH-SR-01	7/8/2025 14:00	6.94	34.38	14.659	99.14	2
LH-SR-01	7/8/2025 14:15	7.16	33.26	14.663	100.85	2
LH-SR-01	7/8/2025 14:30	7.21	32.9	14.664	100.14	2
LH-SR-02	6/4/2025 12:00	7.73	29.6	14.773	101.71	2
LH-SR-02	6/4/2025 12:15	7.9	28.54	14.772	101.28	2
LH-SR-02	6/4/2025 12:30	7.99	28.1	14.767	101.14	2
LH-SR-02	6/4/2025 12:45	7.92	28.86	14.764	102.86	2
LH-SR-02	6/4/2025 13:00	8.5	22.52	14.763	97.7	2
LH-SR-02	6/4/2025 13:15	9.68	18.6	14.761	102.98	1
LH-SR-02	6/4/2025 13:30	9.7	18.5	14.759	103.19	1
LH-SR-02	6/4/2025 13:45	9.69	18.56	14.759	103.09	1
LH-SR-02	6/4/2025 14:00	9.67	18.6	14.755	102.87	1
LH-SR-02	6/4/2025 14:15	9.64	18.66	14.753	102.55	1
LH-SR-02	6/4/2025 14:30	9.62	18.72	14.745	102.34	1
LH-SR-02	6/4/2025 14:45	9.63	18.78	14.746	103.55	1
LH-SR-02	6/4/2025 15:00	9.6	18.82	14.745	103.23	1
LH-SR-02	6/4/2025 15:15	9.59	18.86	14.745	103.12	1
LH-SR-02	6/4/2025 15:30	9.58	18.9	14.741	103.01	1
LH-SR-02	6/4/2025 15:45	9.56	18.92	14.74	102.8	1
LH-SR-02	6/4/2025 16:00	9.54	18.96	14.735	102.58	1
LH-SR-02	6/4/2025 16:15	9.53	18.98	14.736	102.47	1
LH-SR-02	6/4/2025 16:30	9.51	19	14.734	102.26	1
LH-SR-02	6/4/2025 16:45	9.51	19.02	14.732	102.26	1
LH-SR-02	6/4/2025 17:00	9.49	19.02	14.734	102.04	1
LH-SR-02	6/4/2025 17:15	9.48	19.02	14.731	101.94	1
LH-SR-02	6/4/2025 17:30	9.48	19.02	14.728	101.94	1
LH-SR-02	6/4/2025 17:45	9.47	19	14.727	101.83	1
LH-SR-02	6/4/2025 18:00	9.47	18.98	14.727	101.83	1
LH-SR-02	6/4/2025 18:15	9.44	18.94	14.726	101.51	1
LH-SR-02	6/4/2025 18:30	9.44	18.94	14.726	101.51	1
LH-SR-02	6/4/2025 18:45	9.43	18.92	14.721	101.4	1
LH-SR-02	6/4/2025 19:00	9.41	18.88	14.72	101.18	1
LH-SR-02	6/4/2025 19:15	9.4	18.86	14.72	101.08	1
LH-SR-02	6/4/2025 19:30	9.42	18.84	14.718	101.29	1
LH-SR-02	6/4/2025 19:45	9.42	18.78	14.718	101.29	1
LH-SR-02	6/4/2025 20:00	9.39	18.78	14.718	100.97	1
LH-SR-02	6/4/2025 20:15	9.38	18.72	14.718	100.86	1
LH-SR-02	6/4/2025 20:30	9.37	18.7	14.717	100.75	1
LH-SR-02	6/4/2025 20:45	9.35	18.66	14.715	100.54	1
LH-SR-02	6/4/2025 21:00	9.36	18.64	14.721	100.65	1
LH-SR-02	6/4/2025 21:15	9.35	18.62	14.723	100.54	1
LH-SR-02	6/4/2025 21:30	9.36	18.58	14.729	100.65	1
LH-SR-02	6/4/2025 21:45	9.35	18.56	14.728	100.54	1
LH-SR-02	6/4/2025 22:00	9.34	18.54	14.73	100.43	1
LH-SR-02	6/4/2025 22:15	9.35	18.54	14.729	100.54	1
LH-SR-02	6/4/2025 22:30	9.34	18.52	14.726	100.43	1
LH-SR-02	6/4/2025 22:45	9.33	18.52	14.726	100.32	1

Station Name	Date Time	DO mg/L	Temp C	Air Pressure PSI	Saturation PCT	Use Code
LH-SR-02	6/4/2025 23:00	9.33	18.52	14.725	100.32	1
LH-SR-02	6/4/2025 23:15	9.32	18.52	14.725	100.22	1
LH-SR-02	6/4/2025 23:30	9.3	18.5	14.721	100	1
LH-SR-02	6/4/2025 23:45	9.3	18.48	14.722	100	1
LH-SR-02	6/5/2025 0:00	9.31	18.5	14.719	100.11	1
LH-SR-02	6/5/2025 0:15	9.28	18.48	14.717	99.78	1
LH-SR-02	6/5/2025 0:30	9.31	18.44	14.715	100.11	1
LH-SR-02	6/5/2025 0:45	9.32	18.42	14.714	100.22	1
LH-SR-02	6/5/2025 1:00	9.33	18.4	14.71	100.32	1
LH-SR-02	6/5/2025 1:15	9.29	18.4	14.708	99.89	1
LH-SR-02	6/5/2025 1:30	9.32	18.38	14.706	100.22	1
LH-SR-02	6/5/2025 1:45	9.3	18.38	14.702	100	1
LH-SR-02	6/5/2025 2:00	9.29	18.38	14.704	99.89	1
LH-SR-02	6/5/2025 2:15	9.29	18.36	14.7	99.89	1
LH-SR-02	6/5/2025 2:30	9.29	18.36	14.699	99.89	1
LH-SR-02	6/5/2025 2:45	9.3	18.34	14.697	100	1
LH-SR-02	6/5/2025 3:00	9.29	18.34	14.697	99.89	1
LH-SR-02	6/5/2025 3:15	9.3	18.32	14.696	100	1
LH-SR-02	6/5/2025 3:30	9.3	18.3	14.694	100	1
LH-SR-02	6/5/2025 3:45	9.31	18.3	14.692	100.11	1
LH-SR-02	6/5/2025 4:00	9.29	18.3	14.694	99.89	1
LH-SR-02	6/5/2025 4:15	9.29	18.28	14.692	99.89	1
LH-SR-02	6/5/2025 4:30	9.29	18.24	14.689	98.83	1
LH-SR-02	6/5/2025 4:45	9.3	18.22	14.689	98.94	1
LH-SR-02	6/5/2025 5:00	9.3	18.2	14.691	98.94	1
LH-SR-02	6/5/2025 5:15	9.31	18.14	14.693	99.04	1
LH-SR-02	6/5/2025 5:30	9.32	18.12	14.697	99.15	1
LH-SR-02	6/5/2025 5:45	9.31	18.08	14.698	99.04	1
LH-SR-02	6/5/2025 6:00	9.33	18.08	14.699	99.26	1
LH-SR-02	6/5/2025 6:15	9.33	18.06	14.702	99.26	1
LH-SR-02	6/5/2025 6:30	9.35	18.06	14.701	99.47	1
LH-SR-02	6/5/2025 6:45	9.35	18.04	14.702	99.47	1
LH-SR-02	6/5/2025 7:00	9.37	18.04	14.704	99.68	1
LH-SR-02	6/5/2025 7:15	9.4	18.02	14.706	100	1
LH-SR-02	6/5/2025 7:30	9.4	18	14.709	100	1
LH-SR-02	6/5/2025 7:45	9.37	18.06	14.707	99.68	1
LH-SR-02	6/5/2025 8:00	9.41	18.06	14.707	100.11	1
LH-SR-02	6/5/2025 8:15	9.42	18.04	14.708	100.21	1
LH-SR-02	6/5/2025 8:30	9.44	18.12	14.706	100.43	1
LH-SR-02	6/5/2025 8:45	9.39	18.22	14.707	99.89	1
LH-SR-02	6/5/2025 9:00	9.46	18.26	14.707	101.72	1
LH-SR-02	6/5/2025 9:15	9.42	18.34	14.706	101.29	1
LH-SR-02	6/5/2025 9:30	9.44	18.44	14.704	101.51	1
LH-SR-02	6/5/2025 9:45	9.44	18.56	14.706	101.51	1
LH-SR-02	6/5/2025 10:00	9.42	18.64	14.699	101.29	1
LH-SR-02	6/5/2025 10:15	9.42	18.76	14.697	101.29	1
LH-SR-02	6/5/2025 10:30	9.35	18.88	14.697	100.54	1
LH-SR-02	6/5/2025 10:45	9.38	18.98	14.697	100.86	1
LH-SR-02	6/5/2025 11:00	9.37	19.1	14.695	100.75	1
LH-SR-02	6/5/2025 11:15	9.37	19.24	14.695	100.75	1
LH-SR-02	6/5/2025 11:30	9.35	19.36	14.692	101.63	1
LH-SR-02	6/5/2025 11:45	9.31	19.48	14.689	101.2	1
LH-SR-02	6/5/2025 12:00	9.36	19.56	14.689	101.74	1
LH-SR-02	6/5/2025 12:15	9.32	19.7	14.686	101.3	1
LH-SR-02	6/5/2025 12:30	9.29	19.78	14.682	102.09	1
LH-SR-02	6/5/2025 12:45	9.31	19.86	14.678	102.31	1
LH-SR-02	6/5/2025 13:00	9.27	19.98	14.676	101.87	1
LH-SR-02	6/5/2025 13:15	9.25	20.1	14.673	101.65	1
LH-SR-02	6/5/2025 13:30	9.25	20.14	14.669	101.65	1
LH-SR-02	6/5/2025 13:45	9.22	20.26	14.669	102.44	1
LH-SR-02	6/5/2025 14:00	9.22	20.32	14.667	102.44	1
LH-SR-02	6/5/2025 14:15	9.21	20.36	14.665	102.33	1
LH-SR-02	6/5/2025 14:30	9.16	20.48	14.662	101.78	1
LH-SR-02	6/5/2025 14:45	9.15	20.46	14.66	101.67	1
LH-SR-02	6/5/2025 15:00	9.19	20.52	14.66	102.11	1
LH-SR-02	6/5/2025 15:15	9.14	20.54	14.658	101.56	1
LH-SR-02	6/5/2025 15:30	9.12	20.54	14.656	101.33	1
LH-SR-02	6/5/2025 15:45	9.09	20.62	14.654	101	1
LH-SR-02	6/5/2025 16:00	9.12	20.64	14.652	101.33	1
LH-SR-02	6/5/2025 16:15	9.09	20.7	14.652	101	1
LH-SR-02	6/5/2025 16:30	9.09	20.66	14.649	101	1
LH-SR-02	6/5/2025 16:45	9.05	20.7	14.647	101.69	1
LH-SR-02	6/5/2025 17:00	9.1	20.68	14.648	101.11	1
LH-SR-02	6/5/2025 17:15	9.05	20.68	14.647	101.69	1
LH-SR-02	6/5/2025 17:30	9.07	20.68	14.645	101.91	1
LH-SR-02	6/5/2025 17:45	9.01	20.7	14.643	101.24	1
LH-SR-02	6/5/2025 18:00	9.07	20.64	14.641	101.91	1
LH-SR-02	6/5/2025 18:15	9.05	20.6	14.641	101.69	1
LH-SR-02	6/5/2025 18:30	9.06	20.52	14.638	101.8	1
LH-SR-02	6/5/2025 18:45	9.04	20.52	14.638	101.57	1
LH-SR-02	6/5/2025 19:00	8.96	20.54	14.637	100.67	1
LH-SR-02	6/5/2025 19:15	9.05	20.5	14.637	101.69	1
LH-SR-02	6/5/2025 19:30	9.01	20.4	14.636	101.24	1
LH-SR-02	6/5/2025 19:45	9.01	20.26	14.634	101.24	1

Dissolved Oxygen Saturation Continous Monitoring Data
Normandeau Associates Inc.

Station Name	Date Time	DO mg/L	Temp C	Air Pressure PSI	Saturation PCT	Use Code
LH-SR-02	6/5/2025 20:00	8.99	20.22	14.635	99.89	1
LH-SR-02	6/5/2025 20:15	9.01	20.16	14.635	100.11	1
LH-SR-02	6/5/2025 20:30	9.02	20.12	14.634	100.22	1
LH-SR-02	6/5/2025 20:45	8.98	20.14	14.634	99.78	1
LH-SR-02	6/5/2025 21:00	8.96	20.1	14.636	99.56	1
LH-SR-02	6/5/2025 21:15	8.99	20.02	14.636	99.89	1
LH-SR-02	6/5/2025 21:30	8.97	20.02	14.639	99.67	1
LH-SR-02	6/5/2025 21:45	8.96	20.02	14.641	99.56	1
LH-SR-02	6/5/2025 22:00	8.94	20.02	14.64	99.33	1
LH-SR-02	6/5/2025 22:15	8.98	19.92	14.643	99.78	1
LH-SR-02	6/5/2025 22:30	8.97	19.9	14.643	99.67	1
LH-SR-02	6/5/2025 22:45	8.95	19.9	14.642	99.44	1
LH-SR-02	6/5/2025 23:00	8.96	19.92	14.643	99.56	1
LH-SR-02	6/5/2025 23:15	8.94	19.96	14.643	99.33	1
LH-SR-02	6/5/2025 23:30	8.98	19.9	14.642	99.78	1
LH-SR-02	6/5/2025 23:45	8.93	19.94	14.645	99.22	1
LH-SR-02	6/6/2025 0:00	8.97	19.92	14.644	99.67	1
LH-SR-02	6/6/2025 0:15	8.95	19.9	14.645	99.44	1
LH-SR-02	6/6/2025 0:30	8.96	19.86	14.644	99.56	1
LH-SR-02	6/6/2025 0:45	8.98	19.86	14.648	98.68	1
LH-SR-02	6/6/2025 1:00	9.01	19.86	14.647	100.11	1
LH-SR-02	6/6/2025 1:15	8.92	19.94	14.646	99.11	1
LH-SR-02	6/6/2025 1:30	8.99	19.86	14.646	99.89	1
LH-SR-02	6/6/2025 1:45	8.92	19.84	14.645	99.11	1
LH-SR-02	6/6/2025 2:00	9	19.88	14.643	100	1
LH-SR-02	6/6/2025 2:15	8.93	19.88	14.644	99.22	1
LH-SR-02	6/6/2025 2:30	8.93	19.84	14.644	99.22	1
LH-SR-02	6/6/2025 2:45	8.98	19.92	14.644	99.78	1
LH-SR-02	6/6/2025 3:00	8.94	19.92	14.648	98.24	1
LH-SR-02	6/6/2025 3:15	8.9	19.94	14.651	97.8	1
LH-SR-02	6/6/2025 3:30	8.91	19.98	14.65	97.91	1
LH-SR-02	6/6/2025 3:45	8.88	20	14.65	97.58	1
LH-SR-02	6/6/2025 4:00	8.9	19.98	14.659	97.8	1
LH-SR-02	6/6/2025 4:15	8.8	20.02	14.658	96.7	1
LH-SR-02	6/6/2025 4:30	8.9	20.02	14.659	97.8	1
LH-SR-02	6/6/2025 4:45	8.87	20	14.655	97.47	1
LH-SR-02	6/6/2025 5:00	8.86	20	14.657	97.36	1
LH-SR-02	6/6/2025 5:15	8.83	19.94	14.654	97.03	1
LH-SR-02	6/6/2025 5:30	8.88	19.96	14.661	97.58	1
LH-SR-02	6/6/2025 5:45	8.88	19.96	14.66	97.58	1
LH-SR-02	6/6/2025 6:00	8.84	19.94	14.66	97.14	1
LH-SR-02	6/6/2025 6:15	8.88	19.92	14.659	97.58	1
LH-SR-02	6/6/2025 6:30	8.83	19.9	14.663	97.03	1
LH-SR-02	6/6/2025 6:45	8.89	19.94	14.662	97.69	1
LH-SR-02	6/6/2025 7:00	8.9	19.96	14.667	97.8	1
LH-SR-02	6/6/2025 7:15	8.92	19.96	14.671	98.02	1
LH-SR-02	6/6/2025 7:30	8.93	19.96	14.683	98.13	1
LH-SR-02	6/6/2025 7:45	8.94	19.9	14.69	98.24	1
LH-SR-02	6/6/2025 8:00	8.97	19.84	14.675	98.57	1
LH-SR-02	6/6/2025 8:15	8.76	20	14.663	96.26	1
LH-SR-02	6/6/2025 8:30	8.67	20.16	14.664	95.27	1
LH-SR-02	6/6/2025 8:45	8.73	20.14	14.663	95.93	1
LH-SR-02	6/6/2025 9:00	8.73	20.16	14.661	95.93	1
LH-SR-02	6/6/2025 9:15	8.74	20.16	14.661	96.04	1
LH-SR-02	6/6/2025 9:30	8.68	20.18	14.661	95.38	1
LH-SR-02	6/6/2025 9:45	8.71	20.24	14.664	95.71	1
LH-SR-02	6/6/2025 10:00	8.83	20.16	14.666	97.03	1
LH-SR-02	6/6/2025 10:15	8.91	20.02	14.669	97.91	1
LH-SR-02	6/6/2025 10:30	8.9	20.06	14.664	97.8	1
LH-SR-02	6/6/2025 10:45	8.85	20.22	14.665	97.25	1
LH-SR-02	6/6/2025 11:00	8.89	20.28	14.665	98.78	1
LH-SR-02	6/6/2025 11:15	8.86	20.36	14.664	98.44	1
LH-SR-02	6/6/2025 11:30	8.88	20.32	14.665	98.67	1
LH-SR-02	6/6/2025 11:45	8.88	20.42	14.665	98.67	1
LH-SR-02	6/6/2025 12:00	8.85	20.4	14.662	98.33	1
LH-SR-02	6/6/2025 12:15	8.88	20.44	14.662	98.67	1
LH-SR-02	6/6/2025 12:30	8.87	20.46	14.66	98.56	1
LH-SR-02	6/6/2025 12:45	8.92	20.46	14.661	99.11	1
LH-SR-02	6/6/2025 13:00	8.95	20.5	14.657	99.44	1
LH-SR-02	6/6/2025 13:15	8.97	20.58	14.658	99.67	1
LH-SR-02	6/6/2025 13:30	9	20.6	14.658	100	1
LH-SR-02	6/6/2025 13:45	8.99	20.62	14.655	99.89	1
LH-SR-02	6/6/2025 14:00	8.99	20.66	14.654	99.89	1
LH-SR-02	6/6/2025 14:15	8.99	20.68	14.65	99.89	1
LH-SR-02	6/6/2025 14:30	9.03	20.74	14.647	101.46	1
LH-SR-02	6/6/2025 14:45	8.95	20.72	14.645	100.56	1
LH-SR-02	6/6/2025 15:00	8.96	20.8	14.643	101.82	1
LH-SR-02	6/6/2025 15:15	8.95	20.8	14.637	101.7	1
LH-SR-02	6/6/2025 15:30	8.97	20.88	14.636	101.93	1
LH-SR-02	6/6/2025 15:45	8.89	20.94	14.631	101.02	1
LH-SR-02	6/6/2025 16:00	8.89	20.98	14.63	101.02	1
LH-SR-02	6/6/2025 16:15	8.85	21.02	14.629	100.57	1
LH-SR-02	6/6/2025 16:30	8.9	20.96	14.624	101.14	1
LH-SR-02	6/6/2025 16:45	8.8	20.94	14.621	100	1

Station Name	Date Time	DO mg/L	Temp C	Air Pressure PSI	Saturation PCT	Use Code
LH-SR-02	6/6/2025 17:00	8.86	20.88	14.62	100.68	1
LH-SR-02	6/6/2025 17:15	8.85	20.84	14.614	100.57	1
LH-SR-02	6/6/2025 17:30	8.8	20.78	14.618	100	1
LH-SR-02	6/6/2025 17:45	8.78	20.7	14.614	98.65	1
LH-SR-02	6/6/2025 18:00	8.77	20.6	14.618	98.54	1
LH-SR-02	6/6/2025 18:15	8.78	20.54	14.62	98.65	1
LH-SR-02	6/6/2025 18:30	8.74	20.48	14.626	98.2	1
LH-SR-02	6/6/2025 18:45	8.78	20.4	14.626	98.65	1
LH-SR-02	6/6/2025 19:00	8.8	20.3	14.633	98.88	1
LH-SR-02	6/6/2025 19:15	8.77	20.36	14.641	98.54	1
LH-SR-02	6/6/2025 19:30	8.75	20.3	14.641	98.31	1
LH-SR-02	6/6/2025 19:45	8.77	20.22	14.634	97.44	1
LH-SR-02	6/6/2025 20:00	8.79	20.24	14.631	97.67	1
LH-SR-02	6/6/2025 20:15	8.82	20.22	14.628	98	1
LH-SR-02	6/6/2025 20:30	8.77	20.16	14.628	97.44	1
LH-SR-02	6/6/2025 20:45	8.81	20.2	14.625	97.89	1
LH-SR-02	6/6/2025 21:00	8.8	20.1	14.61	97.78	1
LH-SR-02	6/6/2025 21:15	8.77	20.1	14.618	97.44	1
LH-SR-02	6/6/2025 21:30	8.86	20.12	14.626	98.44	1
LH-SR-02	6/6/2025 21:45	8.79	20.14	14.625	97.67	1
LH-SR-02	6/6/2025 22:00	8.8	20.14	14.617	97.78	1
LH-SR-02	6/6/2025 22:15	8.8	20.14	14.61	97.78	1
LH-SR-02	6/6/2025 22:30	8.77	20.18	14.603	97.44	1
LH-SR-02	6/6/2025 22:45	8.74	20.18	14.614	97.11	1
LH-SR-02	6/6/2025 23:00	8.74	20.16	14.614	97.11	1
LH-SR-02	6/6/2025 23:15	8.8	20.18	14.622	97.78	1
LH-SR-02	6/6/2025 23:30	8.76	20.18	14.624	97.33	1
LH-SR-02	6/6/2025 23:45	8.82	20.16	14.623	98	1
LH-SR-02	6/7/2025 0:00	8.77	20.14	14.626	97.44	1
LH-SR-02	6/7/2025 0:15	8.85	20.04	14.623	98.33	1
LH-SR-02	6/7/2025 0:30	8.88	20.02	14.618	98.67	1
LH-SR-02	6/7/2025 0:45	8.82	19.94	14.617	98	1
LH-SR-02	6/7/2025 1:00	8.82	19.9	14.616	98	1
LH-SR-02	6/7/2025 1:15	8.9	19.84	14.616	98.89	1
LH-SR-02	6/7/2025 1:30	8.83	19.88	14.611	98.11	1
LH-SR-02	6/7/2025 1:45	8.87	19.92	14.608	98.56	1
LH-SR-02	6/7/2025 2:00	8.78	19.9	14.606	97.56	1
LH-SR-02	6/7/2025 2:15	8.82	19.9	14.607	98	1
LH-SR-02	6/7/2025 2:30	8.86	19.86	14.604	98.44	1
LH-SR-02	6/7/2025 2:45	8.87	19.86	14.6	98.56	1
LH-SR-02	6/7/2025 3:00	8.86	19.84	14.601	98.44	1
LH-SR-02	6/7/2025 3:15	8.87	19.86	14.601	98.56	1
LH-SR-02	6/7/2025 3:30	8.84	19.9	14.598	98.22	1
LH-SR-02	6/7/2025 3:45	8.79	19.88	14.598	97.67	1
LH-SR-02	6/7/2025 4:00	8.83	19.88	14.597	98.11	1
LH-SR-02	6/7/2025 4:15	8.84	19.84	14.594	98.22	1
LH-SR-02	6/7/2025 4:30	8.83	19.86	14.597	98.11	1
LH-SR-02	6/7/2025 4:45	8.83	19.82	14.598	98.11	1
LH-SR-02	6/7/2025 5:00	8.83	19.8	14.595	98.11	1
LH-SR-02	6/7/2025 5:15	8.83	19.78	14.596	98.11	1
LH-SR-02	6/7/2025 5:30	8.92	19.76	14.599	99.11	1
LH-SR-02	6/7/2025 5:45	8.87	19.76	14.597	98.56	1
LH-SR-02	6/7/2025 6:00	8.86	19.74	14.598	97.36	1
LH-SR-02	6/7/2025 6:15	8.88	19.76	14.6	98.67	1
LH-SR-02	6/7/2025 6:30	8.84	19.78	14.599	98.22	1
LH-SR-02	6/7/2025 6:45	8.85	19.76	14.599	98.33	1
LH-SR-02	6/7/2025 7:00	8.84	19.8	14.599	98.22	1
LH-SR-02	6/7/2025 7:15	8.87	19.78	14.597	98.56	1
LH-SR-02	6/7/2025 7:30	8.85	19.78	14.599	98.33	1
LH-SR-02	6/7/2025 7:45	8.85	19.84	14.597	98.33	1
LH-SR-02	6/7/2025 8:00	8.88	19.82	14.597	98.67	1
LH-SR-02	6/7/2025 8:15	8.87	19.9	14.598	98.56	1
LH-SR-02	6/7/2025 8:30	8.88	19.9	14.6	98.67	1
LH-SR-02	6/7/2025 8:45	8.92	19.92	14.598	99.11	1
LH-SR-02	6/7/2025 9:00	8.91	20	14.598	99	1
LH-SR-02	6/7/2025 9:15	8.93	20.04	14.595	99.22	1
LH-SR-02	6/7/2025 9:30	8.93	20.08	14.595	99.22	1
LH-SR-02	6/7/2025 9:45	8.91	20.14	14.591	99	1
LH-SR-02	6/7/2025 10:00	8.97	20.18	14.592	99.67	1
LH-SR-02	6/7/2025 10:15	8.92	20.2	14.591	99.11	1
LH-SR-02	6/7/2025 10:30	8.91	20.22	14.589	99	1
LH-SR-02	6/7/2025 10:45	8.93	20.26	14.59	100.34	1
LH-SR-02	6/7/2025 11:00	8.89	20.24	14.588	98.78	1
LH-SR-02	6/7/2025 11:15	8.93	20.3	14.587	100.34	1
LH-SR-02	6/7/2025 11:30	8.88	20.32	14.585	99.78	1
LH-SR-02	6/7/2025 11:45	8.86	20.36	14.583	99.55	1
LH-SR-02	6/7/2025 12:00	8.84	20.36	14.582	99.33	1
LH-SR-02	6/7/2025 12:15	8.86	20.38	14.58	99.55	1
LH-SR-02	6/7/2025 12:30	8.86	20.4	14.577	99.55	1
LH-SR-02	6/7/2025 12:45	8.85	20.42	14.574	99.44	1
LH-SR-02	6/7/2025 13:00	8.86	20.42	14.571	99.55	1
LH-SR-02	6/7/2025 13:15	8.78	20.44	14.57	98.65	1
LH-SR-02	6/7/2025 13:30	8.87	20.38	14.568	99.66	1
LH-SR-02	6/7/2025 13:45	8.86	20.4	14.565	99.55	1

Station Name	Date Time	DO mg/L	Temp C	Air Pressure PSI	Saturation PCT	Use Code
LH-SR-02	6/7/2025 14:00	8.84	20.4	14.561	99.33	1
LH-SR-02	6/7/2025 14:15	8.87	20.4	14.56	99.66	1
LH-SR-02	6/7/2025 14:30	8.86	20.42	14.56	99.55	1
LH-SR-02	6/7/2025 14:45	8.87	20.42	14.56	99.66	1
LH-SR-02	6/7/2025 15:00	8.82	20.44	14.557	99.1	1
LH-SR-02	6/7/2025 15:15	8.81	20.44	14.555	98.99	1
LH-SR-02	6/7/2025 15:30	8.82	20.48	14.553	99.1	1
LH-SR-02	6/7/2025 15:45	8.81	20.5	14.554	98.99	1
LH-SR-02	6/7/2025 16:00	8.83	20.48	14.554	99.21	1
LH-SR-02	6/7/2025 16:15	8.74	20.5	14.557	98.2	1
LH-SR-02	6/7/2025 16:30	8.8	20.44	14.563	98.88	1
LH-SR-02	6/7/2025 16:45	8.75	20.42	14.56	98.31	1
LH-SR-02	6/7/2025 17:00	8.7	20.44	14.558	97.75	1
LH-SR-02	6/7/2025 17:15	8.67	20.44	14.564	97.42	1
LH-SR-02	6/7/2025 17:30	8.59	20.46	14.576	96.52	1
LH-SR-02	6/7/2025 17:45	8.53	20.44	14.574	95.84	1
LH-SR-02	6/7/2025 18:00	8.54	20.38	14.576	95.96	1
LH-SR-02	6/7/2025 18:15	8.57	20.34	14.576	96.29	1
LH-SR-02	6/7/2025 18:30	8.57	20.32	14.577	96.29	1
LH-SR-02	6/7/2025 18:45	8.59	20.3	14.576	96.52	1
LH-SR-02	6/7/2025 19:00	8.62	20.26	14.579	96.85	1
LH-SR-02	6/7/2025 19:15	8.66	20.22	14.585	96.22	1
LH-SR-02	6/7/2025 19:30	8.65	20.22	14.585	96.11	1
LH-SR-02	6/7/2025 19:45	8.64	20.2	14.586	96	1
LH-SR-02	6/7/2025 20:00	8.68	20.18	14.586	96.44	1
LH-SR-02	6/7/2025 20:15	8.7	20.16	14.587	96.67	1
LH-SR-02	6/7/2025 20:30	8.66	20.18	14.588	96.22	1
LH-SR-02	6/7/2025 20:45	8.65	20.18	14.585	96.11	1
LH-SR-02	6/7/2025 21:00	8.66	20.18	14.588	96.22	1
LH-SR-02	6/7/2025 21:15	8.66	20.18	14.592	96.22	1
LH-SR-02	6/7/2025 21:30	8.64	20.18	14.592	96	1
LH-SR-02	6/7/2025 21:45	8.67	20.16	14.593	96.33	1
LH-SR-02	6/7/2025 22:00	8.7	20.14	14.594	96.67	1
LH-SR-02	6/7/2025 22:15	8.71	20.12	14.59	96.78	1
LH-SR-02	6/7/2025 22:30	8.7	20.08	14.589	96.67	1
LH-SR-02	6/7/2025 22:45	8.73	20.04	14.588	97	1
LH-SR-02	6/7/2025 23:00	8.71	20.06	14.592	96.78	1
LH-SR-02	6/7/2025 23:15	8.69	20.04	14.596	96.56	1
LH-SR-02	6/7/2025 23:30	8.67	20.04	14.597	96.33	1
LH-SR-02	6/7/2025 23:45	8.64	20.1	14.597	96	1
LH-SR-02	6/8/2025 0:00	8.61	20.1	14.599	95.67	1
LH-SR-02	6/8/2025 0:15	8.64	20.08	14.596	96	1
LH-SR-02	6/8/2025 0:30	8.66	20.08	14.596	96.22	1
LH-SR-02	6/8/2025 0:45	8.59	20.1	14.595	95.44	1
LH-SR-02	6/8/2025 1:00	8.65	20.04	14.598	96.11	1
LH-SR-02	6/8/2025 1:15	8.59	20.06	14.597	95.44	1
LH-SR-02	6/8/2025 1:30	8.62	20.04	14.601	95.78	1
LH-SR-02	6/8/2025 1:45	8.67	20.02	14.602	96.33	1
LH-SR-02	6/8/2025 2:00	8.65	20.02	14.602	96.11	1
LH-SR-02	6/8/2025 2:15	8.68	19.98	14.603	96.44	1
LH-SR-02	6/8/2025 2:30	8.62	19.98	14.602	95.78	1
LH-SR-02	6/8/2025 2:45	8.67	19.96	14.601	96.33	1
LH-SR-02	6/8/2025 3:00	8.64	19.94	14.598	96	1
LH-SR-02	6/8/2025 3:15	8.67	19.94	14.597	96.33	1
LH-SR-02	6/8/2025 3:30	8.69	19.9	14.597	96.56	1
LH-SR-02	6/8/2025 3:45	8.67	19.9	14.595	96.33	1
LH-SR-02	6/8/2025 4:00	8.67	19.88	14.596	96.33	1
LH-SR-02	6/8/2025 4:15	8.67	19.86	14.6	96.33	1
LH-SR-02	6/8/2025 4:30	8.71	19.84	14.599	96.78	1
LH-SR-02	6/8/2025 4:45	8.71	19.84	14.605	96.78	1
LH-SR-02	6/8/2025 5:00	8.72	19.82	14.606	96.89	1
LH-SR-02	6/8/2025 5:15	8.71	19.78	14.611	96.78	1
LH-SR-02	6/8/2025 5:30	8.69	19.78	14.612	96.56	1
LH-SR-02	6/8/2025 5:45	8.71	19.76	14.618	96.78	1
LH-SR-02	6/8/2025 6:00	8.72	19.74	14.62	95.82	1
LH-SR-02	6/8/2025 6:15	8.72	19.72	14.622	95.82	1
LH-SR-02	6/8/2025 6:30	8.72	19.74	14.627	95.82	1
LH-SR-02	6/8/2025 6:45	8.74	19.72	14.627	96.04	1
LH-SR-02	6/8/2025 7:00	8.76	19.7	14.63	96.26	1
LH-SR-02	6/8/2025 7:15	8.77	19.7	14.633	96.37	1
LH-SR-02	6/8/2025 7:30	8.75	19.7	14.633	96.15	1
LH-SR-02	6/8/2025 7:45	8.75	19.7	14.635	96.15	1
LH-SR-02	6/8/2025 8:00	8.77	19.72	14.637	96.37	1
LH-SR-02	6/8/2025 8:15	8.79	19.72	14.638	96.59	1
LH-SR-02	6/8/2025 8:30	8.79	19.74	14.64	96.59	1
LH-SR-02	6/8/2025 8:45	8.8	19.74	14.641	96.7	1
LH-SR-02	6/8/2025 9:00	8.84	19.76	14.643	98.22	1
LH-SR-02	6/8/2025 9:15	8.83	19.8	14.645	98.11	1
LH-SR-02	6/8/2025 9:30	8.83	19.82	14.642	98.11	1
LH-SR-02	6/8/2025 9:45	8.84	19.84	14.644	98.22	1
LH-SR-02	6/8/2025 10:00	8.89	19.88	14.645	98.78	1
LH-SR-02	6/8/2025 10:15	8.86	19.94	14.646	98.44	1
LH-SR-02	6/8/2025 10:30	8.87	19.98	14.648	97.47	1
LH-SR-02	6/8/2025 10:45	8.89	20.02	14.649	97.69	1

Dissolved Oxygen Saturation Continous Monitoring Data
Normandeau Associates Inc.

Station Name	Date Time	DO mg/L	Temp C	Air Pressure PSI	Saturation PCT	Use Code
LH-SR-02	6/8/2025 11:00	8.88	20.08	14.649	97.58	1
LH-SR-02	6/8/2025 11:15	8.9	20.12	14.653	97.8	1
LH-SR-02	6/8/2025 11:30	8.9	20.18	14.652	97.8	1
LH-SR-02	6/8/2025 11:45	8.91	20.24	14.653	97.91	1
LH-SR-02	6/8/2025 12:00	8.91	20.28	14.653	99	1
LH-SR-02	6/8/2025 12:15	8.92	20.34	14.653	99.11	1
LH-SR-02	6/8/2025 12:30	8.91	20.4	14.655	99	1
LH-SR-02	6/8/2025 12:45	8.91	20.46	14.654	99	1
LH-SR-02	6/8/2025 13:00	8.91	20.52	14.663	99	1
LH-SR-02	6/8/2025 13:15	8.9	20.56	14.662	98.89	1
LH-SR-02	6/8/2025 13:30	8.91	20.62	14.665	99	1
LH-SR-02	6/8/2025 13:45	8.91	20.64	14.67	99	1
LH-SR-02	6/8/2025 14:00	8.91	20.68	14.668	99	1
LH-SR-02	6/8/2025 14:15	8.89	20.72	14.665	98.78	1
LH-SR-02	6/8/2025 14:30	8.91	20.76	14.664	100.11	1
LH-SR-02	6/8/2025 14:45	8.88	20.8	14.66	99.78	1
LH-SR-02	6/8/2025 15:00	8.9	20.84	14.662	100	1
LH-SR-02	6/8/2025 15:15	8.89	20.86	14.661	99.89	1
LH-SR-02	6/8/2025 15:30	8.88	20.88	14.659	99.78	1
LH-SR-02	6/8/2025 15:45	8.87	20.88	14.659	99.66	1
LH-SR-02	6/8/2025 16:00	8.89	20.9	14.657	99.89	1
LH-SR-02	6/8/2025 16:15	8.89	20.9	14.657	99.89	1
LH-SR-02	6/8/2025 16:30	8.85	20.9	14.659	99.44	1
LH-SR-02	6/8/2025 16:45	8.87	20.88	14.659	99.66	1
LH-SR-02	6/8/2025 17:00	8.85	20.88	14.655	99.44	1
LH-SR-02	6/8/2025 17:15	8.84	20.86	14.655	99.33	1
LH-SR-02	6/8/2025 17:30	8.82	20.84	14.654	99.1	1
LH-SR-02	6/8/2025 17:45	8.82	20.82	14.655	99.1	1
LH-SR-02	6/8/2025 18:00	8.81	20.8	14.659	98.99	1
LH-SR-02	6/8/2025 18:15	8.79	20.78	14.66	98.76	1
LH-SR-02	6/8/2025 18:30	8.75	20.76	14.663	98.31	1
LH-SR-02	6/8/2025 18:45	8.78	20.74	14.662	97.56	1
LH-SR-02	6/8/2025 19:00	8.76	20.7	14.661	97.33	1
LH-SR-02	6/8/2025 19:15	8.75	20.66	14.664	97.22	1
LH-SR-02	6/8/2025 19:30	8.77	20.62	14.667	97.44	1
LH-SR-02	6/8/2025 19:45	8.76	20.58	14.671	97.33	1
LH-SR-02	6/8/2025 20:00	8.71	20.56	14.671	96.78	1
LH-SR-02	6/8/2025 20:15	8.74	20.5	14.671	97.11	1
LH-SR-02	6/8/2025 20:30	8.73	20.48	14.672	97	1
LH-SR-02	6/8/2025 20:45	8.72	20.46	14.679	96.89	1
LH-SR-02	6/8/2025 21:00	8.71	20.42	14.679	96.78	1
LH-SR-02	6/8/2025 21:15	8.75	20.4	14.679	97.22	1
LH-SR-02	6/8/2025 21:30	8.73	20.38	14.683	97	1
LH-SR-02	6/8/2025 21:45	8.74	20.34	14.684	97.11	1
LH-SR-02	6/8/2025 22:00	8.75	20.3	14.684	97.22	1
LH-SR-02	6/8/2025 22:15	8.74	20.28	14.687	97.11	1
LH-SR-02	6/8/2025 22:30	8.75	20.26	14.688	97.22	1
LH-SR-02	6/8/2025 22:45	8.75	20.22	14.689	96.15	1
LH-SR-02	6/8/2025 23:00	8.74	20.2	14.684	96.04	1
LH-SR-02	6/8/2025 23:15	8.75	20.18	14.686	96.15	1
LH-SR-02	6/8/2025 23:30	8.76	20.14	14.688	96.26	1
LH-SR-02	6/8/2025 23:45	8.77	20.12	14.687	96.37	1
LH-SR-02	6/9/2025 0:00	8.75	20.08	14.687	96.15	1
LH-SR-02	6/9/2025 0:15	8.76	20.06	14.684	96.26	1
LH-SR-02	6/9/2025 0:30	8.78	20.04	14.685	96.48	1
LH-SR-02	6/9/2025 0:45	8.78	20	14.684	96.48	1
LH-SR-02	6/9/2025 1:00	8.77	19.98	14.683	96.37	1
LH-SR-02	6/9/2025 1:15	8.77	19.94	14.683	96.37	1
LH-SR-02	6/9/2025 1:30	8.77	19.92	14.681	96.37	1
LH-SR-02	6/9/2025 1:45	8.78	19.88	14.683	96.48	1
LH-SR-02	6/9/2025 2:00	8.81	19.86	14.684	96.81	1
LH-SR-02	6/9/2025 2:15	8.77	19.84	14.686	96.37	1
LH-SR-02	6/9/2025 2:30	8.8	19.8	14.683	96.7	1
LH-SR-02	6/9/2025 2:45	8.82	19.76	14.685	96.92	1
LH-SR-02	6/9/2025 3:00	8.81	19.74	14.682	95.76	1
LH-SR-02	6/9/2025 3:15	8.83	19.7	14.683	95.98	1
LH-SR-02	6/9/2025 3:30	8.83	19.68	14.682	95.98	1
LH-SR-02	6/9/2025 3:45	8.84	19.64	14.684	96.09	1
LH-SR-02	6/9/2025 4:00	8.84	19.62	14.684	96.09	1
LH-SR-02	6/9/2025 4:15	8.85	19.58	14.683	96.2	1
LH-SR-02	6/9/2025 4:30	8.85	19.56	14.683	96.2	1
LH-SR-02	6/9/2025 4:45	8.84	19.52	14.687	96.09	1
LH-SR-02	6/9/2025 5:00	8.85	19.48	14.686	96.2	1
LH-SR-02	6/9/2025 5:15	8.88	19.46	14.687	96.52	1
LH-SR-02	6/9/2025 5:30	8.89	19.42	14.691	96.63	1
LH-SR-02	6/9/2025 5:45	8.88	19.4	14.69	96.52	1
LH-SR-02	6/9/2025 6:00	8.9	19.36	14.692	96.74	1
LH-SR-02	6/9/2025 6:15	8.91	19.34	14.692	96.85	1
LH-SR-02	6/9/2025 6:30	8.91	19.3	14.69	96.85	1
LH-SR-02	6/9/2025 6:45	8.92	19.28	14.691	96.96	1
LH-SR-02	6/9/2025 7:00	8.92	19.26	14.693	96.96	1
LH-SR-02	6/9/2025 7:15	8.94	19.24	14.695	96.13	1
LH-SR-02	6/9/2025 7:30	8.95	19.22	14.697	96.24	1
LH-SR-02	6/9/2025 7:45	8.98	19.2	14.701	96.56	1

Station Name	Date Time	DO mg/L	Temp C	Air Pressure PSI	Saturation PCT	Use Code
LH-SR-02	6/9/2025 8:00	8.96	19.18	14.703	96.34	1
LH-SR-02	6/9/2025 8:15	8.99	19.18	14.704	96.67	1
LH-SR-02	6/9/2025 8:30	8.97	19.18	14.7	96.45	1
LH-SR-02	6/9/2025 8:45	9	19.16	14.7	96.77	1
LH-SR-02	6/9/2025 9:00	9	19.16	14.701	96.77	1
LH-SR-02	6/9/2025 9:15	9.01	19.14	14.702	96.88	1
LH-SR-02	6/9/2025 9:30	9.01	19.14	14.702	96.88	1
LH-SR-02	6/9/2025 9:45	9.04	19.16	14.706	97.2	1
LH-SR-02	6/9/2025 10:00	9.05	19.16	14.703	97.31	1
LH-SR-02	6/9/2025 10:15	9.05	19.16	14.706	97.31	1
LH-SR-02	6/9/2025 10:30	9.04	19.18	14.702	97.2	1
LH-SR-02	6/9/2025 10:45	9.08	19.18	14.703	97.63	1
LH-SR-02	6/9/2025 11:00	9.06	19.18	14.703	97.42	1
LH-SR-02	6/9/2025 11:15	9.09	19.18	14.705	97.74	1
LH-SR-02	6/9/2025 11:30	9.06	19.18	14.704	97.42	1
LH-SR-02	6/9/2025 11:45	9.11	19.18	14.698	97.96	1
LH-SR-02	6/9/2025 12:00	9.09	19.18	14.698	97.74	1
LH-SR-02	6/9/2025 12:15	9.14	19.18	14.701	98.28	1
LH-SR-02	6/9/2025 12:30	9.12	19.18	14.701	98.06	1
LH-SR-02	6/9/2025 12:45	9.12	19.18	14.699	98.06	1
LH-SR-02	6/9/2025 13:00	9.15	19.18	14.7	98.39	1
LH-SR-02	6/9/2025 13:15	9.15	19.18	14.703	98.39	1
LH-SR-02	6/9/2025 13:30	9.14	19.18	14.699	98.28	1
LH-SR-02	6/9/2025 13:45	9.07	19.16	14.699	97.53	1
LH-SR-02	6/9/2025 14:00	9.08	19.16	14.7	97.63	1
LH-SR-02	6/9/2025 14:15	9.07	19.14	14.702	97.53	1
LH-SR-02	6/9/2025 14:30	9.13	19.12	14.7	98.17	1
LH-SR-02	6/9/2025 14:45	9.06	19.12	14.697	97.42	1
LH-SR-02	6/9/2025 15:00	9.02	19.1	14.699	96.99	1
LH-SR-02	6/9/2025 15:15	9.12	19.08	14.694	98.06	1
LH-SR-02	6/9/2025 15:30	9.12	19.08	14.69	98.06	1
LH-SR-02	6/9/2025 15:45	9.14	19.06	14.685	98.28	1
LH-SR-02	6/9/2025 16:00	9.12	19.04	14.682	98.06	1
LH-SR-02	6/9/2025 16:15	9.13	19.04	14.683	98.17	1
LH-SR-02	6/9/2025 16:30	9.07	19.02	14.679	97.53	1
LH-SR-02	6/9/2025 16:45	9.13	19.02	14.675	98.17	1
LH-SR-02	6/9/2025 17:00	9.07	19	14.678	97.53	1
LH-SR-02	6/9/2025 17:15	9.05	18.98	14.68	97.31	1
LH-SR-02	6/9/2025 17:30	9.12	18.98	14.681	98.06	1
LH-SR-02	6/9/2025 17:45	9.08	18.96	14.681	97.63	1
LH-SR-02	6/9/2025 18:00	9.09	18.94	14.681	97.74	1
LH-SR-02	6/9/2025 18:15	9.11	18.92	14.682	97.96	1
LH-SR-02	6/9/2025 18:30	9.04	18.92	14.68	97.2	1
LH-SR-02	6/9/2025 18:45	9.07	18.9	14.68	97.53	1
LH-SR-02	6/9/2025 19:00	9.07	18.88	14.684	97.53	1
LH-SR-02	6/9/2025 19:15	9.03	18.86	14.685	97.1	1
LH-SR-02	6/9/2025 19:30	9.05	18.84	14.683	97.31	1
LH-SR-02	6/9/2025 19:45	9.04	18.82	14.682	97.2	1
LH-SR-02	6/9/2025 20:00	9.06	18.8	14.681	97.42	1
LH-SR-02	6/9/2025 20:15	9.08	18.78	14.679	97.63	1
LH-SR-02	6/9/2025 20:30	9.07	18.76	14.674	97.53	1
LH-SR-02	6/9/2025 20:45	9.06	18.74	14.674	97.42	1
LH-SR-02	6/9/2025 21:00	9.06	18.74	14.676	97.42	1
LH-SR-02	6/9/2025 21:15	9.07	18.72	14.675	97.53	1
LH-SR-02	6/9/2025 21:30	9.07	18.7	14.677	97.53	1
LH-SR-02	6/9/2025 21:45	9.04	18.68	14.677	97.2	1
LH-SR-02	6/9/2025 22:00	9.04	18.66	14.679	97.2	1
LH-SR-02	6/9/2025 22:15	9.07	18.66	14.677	97.53	1
LH-SR-02	6/9/2025 22:30	9.06	18.64	14.675	97.42	1
LH-SR-02	6/9/2025 22:45	9.07	18.64	14.677	97.53	1
LH-SR-02	6/9/2025 23:00	9.04	18.62	14.676	97.2	1
LH-SR-02	6/9/2025 23:15	9.03	18.62	14.68	97.1	1
LH-SR-02	6/9/2025 23:30	9.03	18.6	14.676	97.1	1
LH-SR-02	6/9/2025 23:45	9.06	18.58	14.676	97.42	1
LH-SR-02	6/10/2025 0:00	9.07	18.58	14.674	97.53	1
LH-SR-02	6/10/2025 0:15	9.07	18.56	14.673	97.53	1
LH-SR-02	6/10/2025 0:30	9.07	18.56	14.671	97.53	1
LH-SR-02	6/10/2025 0:45	9.09	18.54	14.668	97.74	1
LH-SR-02	6/10/2025 1:00	9.06	18.52	14.665	97.42	1
LH-SR-02	6/10/2025 1:15	9.05	18.52	14.663	97.31	1
LH-SR-02	6/10/2025 1:30	9.07	18.5	14.661	97.53	1
LH-SR-02	6/10/2025 1:45	9.07	18.48	14.661	97.53	1
LH-SR-02	6/10/2025 2:00	9.07	18.48	14.658	97.53	1
LH-SR-02	6/10/2025 2:15	9.09	18.46	14.658	97.74	1
LH-SR-02	6/10/2025 2:30	9.05	18.44	14.654	97.31	1
LH-SR-02	6/10/2025 2:45	9.09	18.44	14.65	97.74	1
LH-SR-02	6/10/2025 3:00	9.09	18.42	14.649	97.74	1
LH-SR-02	6/10/2025 3:15	9.09	18.42	14.651	97.74	1
LH-SR-02	6/10/2025 3:30	9.1	18.4	14.648	97.85	1
LH-SR-02	6/10/2025 3:45	9.09	18.38	14.65	97.74	1
LH-SR-02	6/10/2025 4:00	9.1	18.36	14.648	97.85	1
LH-SR-02	6/10/2025 4:15	9.11	18.36	14.648	97.96	1
LH-SR-02	6/10/2025 4:30	9.09	18.34	14.649	97.74	1
LH-SR-02	6/10/2025 4:45	9.1	18.32	14.65	97.85	1

Station Name	Date Time	DO mg/L	Temp C	Air Pressure PSI	Saturation PCT	Use Code
LH-SR-02	6/10/2025 5:00	9.11	18.32	14.649	97.96	1
LH-SR-02	6/10/2025 5:15	9.1	18.3	14.645	97.85	1
LH-SR-02	6/10/2025 5:30	9.1	18.28	14.647	97.85	1
LH-SR-02	6/10/2025 5:45	9.13	18.26	14.645	98.17	1
LH-SR-02	6/10/2025 6:00	9.13	18.24	14.643	97.13	1
LH-SR-02	6/10/2025 6:15	9.12	18.24	14.646	97.02	1
LH-SR-02	6/10/2025 6:30	9.12	18.22	14.649	97.02	1
LH-SR-02	6/10/2025 6:45	9.13	18.22	14.646	97.13	1
LH-SR-02	6/10/2025 7:00	9.14	18.2	14.655	97.23	1
LH-SR-02	6/10/2025 7:15	9.15	18.18	14.656	97.34	1
LH-SR-02	6/10/2025 7:30	9.15	18.18	14.656	97.34	1
LH-SR-02	6/10/2025 7:45	9.16	18.18	14.659	97.45	1
LH-SR-02	6/10/2025 8:00	9.16	18.16	14.656	97.45	1
LH-SR-02	6/10/2025 8:15	9.16	18.16	14.659	97.45	1
LH-SR-02	6/10/2025 8:30	9.16	18.16	14.659	97.45	1
LH-SR-02	6/10/2025 8:45	9.19	18.18	14.656	97.77	1
LH-SR-02	6/10/2025 9:00	9.19	18.18	14.657	97.77	1
LH-SR-02	6/10/2025 9:15	9.21	18.18	14.647	97.98	1
LH-SR-02	6/10/2025 9:30	9.21	18.18	14.649	97.98	1
LH-SR-02	6/10/2025 9:45	9.36	17.86	14.656	99.57	2
LH-SR-02	6/10/2025 10:00	9.42	18.06	14.651	100.21	2
LH-SR-02	6/10/2025 10:15	0	0	14.649	0	2
LH-SR-02	6/10/2025 10:30	9.32	19.22	14.648	100.22	2
LH-SR-02	6/10/2025 10:45	9.25	18.44	14.651	99.46	1
LH-SR-02	6/10/2025 11:00	9.3	18.3	14.653	100	1
LH-SR-02	6/10/2025 11:15	9.32	18.3	14.654	100.22	1
LH-SR-02	6/10/2025 11:30	9.33	18.3	14.656	100.32	1
LH-SR-02	6/10/2025 11:45	9.32	18.32	14.656	100.22	1
LH-SR-02	6/10/2025 12:00	9.32	18.32	14.655	100.22	1
LH-SR-02	6/10/2025 12:15	9.31	18.32	14.648	100.11	1
LH-SR-02	6/10/2025 12:30	9.3	18.32	14.645	100	1
LH-SR-02	6/10/2025 12:45	9.3	18.32	14.644	100	1
LH-SR-02	6/10/2025 13:00	9.28	18.34	14.639	99.78	1
LH-SR-02	6/10/2025 13:15	9.3	18.36	14.639	100	1
LH-SR-02	6/10/2025 13:30	9.3	18.36	14.64	100	1
LH-SR-02	6/10/2025 13:45	9.31	18.36	14.637	100.11	1
LH-SR-02	6/10/2025 14:00	9.23	18.36	14.636	99.25	1
LH-SR-02	6/10/2025 14:15	9.21	18.36	14.634	99.03	1
LH-SR-02	6/10/2025 14:30	9.24	18.34	14.631	99.35	1
LH-SR-02	6/10/2025 14:45	9.28	18.36	14.63	99.78	1
LH-SR-02	6/10/2025 15:00	9.27	18.34	14.629	99.68	1
LH-SR-02	6/10/2025 15:15	9.28	18.34	14.626	99.78	1
LH-SR-02	6/10/2025 15:30	9.26	18.34	14.622	99.57	1
LH-SR-02	6/10/2025 15:45	9.26	18.32	14.621	99.57	1
LH-SR-02	6/10/2025 16:00	9.27	18.32	14.62	99.68	1
LH-SR-02	6/10/2025 16:15	9.25	18.32	14.622	99.46	1
LH-SR-02	6/10/2025 16:30	9.28	18.32	14.619	99.78	1
LH-SR-02	6/10/2025 16:45	9.25	18.32	14.618	99.46	1
LH-SR-02	6/10/2025 17:00	9.26	18.32	14.615	99.57	1
LH-SR-02	6/10/2025 17:15	9.27	18.3	14.607	99.68	1
LH-SR-02	6/10/2025 17:30	9.28	18.3	14.616	99.78	1
LH-SR-02	6/10/2025 17:45	9.3	18.3	14.614	100	1
LH-SR-02	6/10/2025 18:00	9.26	18.3	14.61	99.57	1
LH-SR-02	6/10/2025 18:15	9.26	18.3	14.611	99.57	1
LH-SR-02	6/10/2025 18:30	9.25	18.3	14.614	99.46	1
LH-SR-02	6/10/2025 18:45	9.24	18.3	14.62	99.35	1
LH-SR-02	6/10/2025 19:00	9.22	18.3	14.62	99.14	1
LH-SR-02	6/10/2025 19:15	9.22	18.28	14.619	99.14	1
LH-SR-02	6/10/2025 19:30	9.22	18.28	14.622	99.14	1
LH-SR-02	6/10/2025 19:45	9.21	18.28	14.621	99.03	1
LH-SR-02	6/10/2025 20:00	9.21	18.28	14.622	99.03	1
LH-SR-02	6/10/2025 20:15	9.21	18.28	14.626	99.03	1
LH-SR-02	6/10/2025 20:30	9.22	18.26	14.622	99.14	1
LH-SR-02	6/10/2025 20:45	9.21	18.26	14.631	99.03	1
LH-SR-02	6/10/2025 21:00	9.23	18.26	14.636	99.25	1
LH-SR-02	6/10/2025 21:15	9.2	18.26	14.638	98.92	1
LH-SR-02	6/10/2025 21:30	9.2	18.24	14.638	97.87	1
LH-SR-02	6/10/2025 21:45	9.21	18.24	14.641	97.98	1
LH-SR-02	6/10/2025 22:00	9.22	18.24	14.642	98.09	1
LH-SR-02	6/10/2025 22:15	9.23	18.22	14.642	98.19	1
LH-SR-02	6/10/2025 22:30	9.23	18.22	14.646	98.19	1
LH-SR-02	6/10/2025 22:45	9.24	18.22	14.646	98.3	1
LH-SR-02	6/10/2025 23:00	9.23	18.2	14.648	98.19	1
LH-SR-02	6/10/2025 23:15	9.24	18.2	14.649	98.3	1
LH-SR-02	6/10/2025 23:30	9.24	18.2	14.647	98.3	1
LH-SR-02	6/10/2025 23:45	9.23	18.18	14.648	98.19	1
LH-SR-02	6/11/2025 0:00	9.25	18.18	14.65	98.4	1
LH-SR-02	6/11/2025 0:15	9.23	18.18	14.653	98.19	1
LH-SR-02	6/11/2025 0:30	9.25	18.16	14.655	98.4	1
LH-SR-02	6/11/2025 0:45	9.25	18.16	14.653	98.4	1
LH-SR-02	6/11/2025 1:00	9.23	18.16	14.655	98.19	1
LH-SR-02	6/11/2025 1:15	9.24	18.14	14.658	98.3	1
LH-SR-02	6/11/2025 1:30	9.23	18.14	14.659	98.19	1
LH-SR-02	6/11/2025 1:45	9.24	18.14	14.663	98.3	1

Dissolved Oxygen Saturation Continous Monitoring Data
Normandeau Associates Inc.

Station Name	Date Time	DO mg/L	Temp C	Air Pressure PSI	Saturation PCT	Use Code
LH-SR-02	6/11/2025 2:00	9.23	18.12	14.662	98.19	1
LH-SR-02	6/11/2025 2:15	9.24	18.1	14.66	98.3	1
LH-SR-02	6/11/2025 2:30	9.24	18.08	14.662	98.3	1
LH-SR-02	6/11/2025 2:45	9.26	18.06	14.664	98.51	1
LH-SR-02	6/11/2025 3:00	9.26	18.04	14.665	98.51	1
LH-SR-02	6/11/2025 3:15	9.24	18.02	14.666	98.3	1
LH-SR-02	6/11/2025 3:30	9.25	18	14.669	98.4	1
LH-SR-02	6/11/2025 3:45	9.27	17.98	14.671	98.62	1
LH-SR-02	6/11/2025 4:00	9.3	17.96	14.673	98.94	1
LH-SR-02	6/11/2025 4:15	9.26	17.94	14.674	98.51	1
LH-SR-02	6/11/2025 4:30	9.26	17.92	14.677	98.51	1
LH-SR-02	6/11/2025 4:45	9.31	17.9	14.679	99.04	1
LH-SR-02	6/11/2025 5:00	9.31	17.88	14.682	99.04	1
LH-SR-02	6/11/2025 5:15	9.28	17.86	14.685	98.72	1
LH-SR-02	6/11/2025 5:30	9.27	17.84	14.689	98.62	1
LH-SR-02	6/11/2025 5:45	9.33	17.82	14.69	99.26	1
LH-SR-02	6/11/2025 6:00	9.33	17.8	14.691	99.26	1
LH-SR-02	6/11/2025 6:15	9.35	17.78	14.691	99.47	1
LH-SR-02	6/11/2025 6:30	9.37	17.78	14.691	99.68	1
LH-SR-02	6/11/2025 6:45	9.34	17.78	14.697	99.36	1
LH-SR-02	6/11/2025 7:00	9.31	17.76	14.699	99.04	1
LH-SR-02	6/11/2025 7:15	9.36	17.76	14.703	99.57	1
LH-SR-02	6/11/2025 7:30	9.37	17.76	14.701	99.68	1
LH-SR-02	6/11/2025 7:45	9.35	17.78	14.702	99.47	1
LH-SR-02	6/11/2025 8:00	9.38	17.8	14.701	99.79	1
LH-SR-02	6/11/2025 8:15	9.37	17.82	14.702	99.68	1
LH-SR-02	6/11/2025 8:30	9.37	17.84	14.702	99.68	1
LH-SR-02	6/11/2025 8:45	9.4	17.88	14.701	100	1
LH-SR-02	6/11/2025 9:00	9.39	17.94	14.702	99.89	1
LH-SR-02	6/11/2025 9:15	9.38	18	14.701	99.79	1
LH-SR-02	6/11/2025 9:30	9.4	18.06	14.699	100	1
LH-SR-02	6/11/2025 9:45	9.4	18.14	14.699	100	1
LH-SR-02	6/11/2025 10:00	9.43	18.22	14.699	100.32	1
LH-SR-02	6/11/2025 10:15	9.43	18.3	14.697	101.4	1
LH-SR-02	6/11/2025 10:30	9.43	18.4	14.698	101.4	1
LH-SR-02	6/11/2025 10:45	9.42	18.5	14.698	101.29	1
LH-SR-02	6/11/2025 11:00	9.4	18.6	14.694	101.08	1
LH-SR-02	6/11/2025 11:15	9.42	18.7	14.694	101.29	1
LH-SR-02	6/11/2025 11:30	9.39	18.8	14.694	100.97	1
LH-SR-02	6/11/2025 11:45	9.39	18.9	14.692	100.97	1
LH-SR-02	6/11/2025 12:00	9.39	19	14.689	100.97	1
LH-SR-02	6/11/2025 12:15	9.37	19.08	14.688	100.75	1
LH-SR-02	6/11/2025 12:30	9.37	19.18	14.689	100.75	1
LH-SR-02	6/11/2025 12:45	9.35	19.26	14.689	101.63	1
LH-SR-02	6/11/2025 13:00	9.34	19.36	14.687	101.52	1
LH-SR-02	6/11/2025 13:15	9.33	19.46	14.686	101.41	1
LH-SR-02	6/11/2025 13:30	9.28	19.5	14.682	100.87	1
LH-SR-02	6/11/2025 13:45	9.3	19.52	14.68	101.09	1
LH-SR-02	6/11/2025 14:00	9.3	19.56	14.678	101.09	1
LH-SR-02	6/11/2025 14:15	9.23	19.58	14.68	100.33	1
LH-SR-02	6/11/2025 14:30	9.24	19.64	14.677	100.43	1
LH-SR-02	6/11/2025 14:45	9.23	19.7	14.675	100.33	1
LH-SR-02	6/11/2025 15:00	9.23	19.76	14.674	101.43	1
LH-SR-02	6/11/2025 15:15	9.23	19.8	14.674	101.43	1
LH-SR-02	6/11/2025 15:30	9.22	19.84	14.672	101.32	1
LH-SR-02	6/11/2025 15:45	9.23	19.86	14.673	101.43	1
LH-SR-02	6/11/2025 16:00	9.21	19.9	14.673	101.21	1
LH-SR-02	6/11/2025 16:15	9.21	19.92	14.67	101.21	1
LH-SR-02	6/11/2025 16:30	9.2	19.9	14.665	101.1	1
LH-SR-02	6/11/2025 16:45	9.2	19.9	14.668	101.1	1
LH-SR-02	6/11/2025 17:00	9.19	19.9	14.666	100.99	1
LH-SR-02	6/11/2025 17:15	9.18	19.9	14.662	100.88	1
LH-SR-02	6/11/2025 17:30	9.15	19.88	14.66	100.55	1
LH-SR-02	6/11/2025 17:45	9.14	19.88	14.663	100.44	1
LH-SR-02	6/11/2025 18:00	9.16	19.9	14.661	100.66	1
LH-SR-02	6/11/2025 18:15	9.12	19.88	14.661	100.22	1
LH-SR-02	6/11/2025 18:30	9.15	19.88	14.659	100.55	1
LH-SR-02	6/11/2025 18:45	9.09	19.86	14.659	99.89	1
LH-SR-02	6/11/2025 19:00	9.08	19.84	14.659	99.78	1
LH-SR-02	6/11/2025 19:15	9.1	19.8	14.662	100	1
LH-SR-02	6/11/2025 19:30	9.1	19.76	14.661	100	1
LH-SR-02	6/11/2025 19:45	9.09	19.74	14.661	98.8	1
LH-SR-02	6/11/2025 20:00	9.08	19.7	14.662	98.7	1
LH-SR-02	6/11/2025 20:15	9.05	19.68	14.663	98.37	1
LH-SR-02	6/11/2025 20:30	9.08	19.64	14.663	98.7	1
LH-SR-02	6/11/2025 20:45	9.06	19.6	14.665	98.48	1
LH-SR-02	6/11/2025 21:00	9.08	19.58	14.668	98.7	1
LH-SR-02	6/11/2025 21:15	9.06	19.56	14.669	98.48	1
LH-SR-02	6/11/2025 21:30	9.05	19.56	14.67	98.37	1
LH-SR-02	6/11/2025 21:45	9.07	19.5	14.669	98.59	1
LH-SR-02	6/11/2025 22:00	9.04	19.48	14.672	98.26	1
LH-SR-02	6/11/2025 22:15	9.06	19.46	14.672	98.48	1
LH-SR-02	6/11/2025 22:30	9.03	19.46	14.669	98.15	1
LH-SR-02	6/11/2025 22:45	9.07	19.42	14.671	98.59	1

Dissolved Oxygen Saturation Continous Monitoring Data
Normandeau Associates Inc.

Station Name	Date Time	DO mg/L	Temp C	Air Pressure PSI	Saturation PCT	Use Code
LH-SR-02	6/11/2025 23:00	9.04	19.4	14.67	98.26	1
LH-SR-02	6/11/2025 23:15	9.11	19.38	14.669	99.02	1
LH-SR-02	6/11/2025 23:30	9.03	19.38	14.669	98.15	1
LH-SR-02	6/11/2025 23:45	9.04	19.38	14.671	98.26	1
LH-SR-02	6/12/2025 0:00	9.09	19.34	14.669	98.8	1
LH-SR-02	6/12/2025 0:15	9.05	19.34	14.669	98.37	1
LH-SR-02	6/12/2025 0:30	9.07	19.3	14.667	98.59	1
LH-SR-02	6/12/2025 0:45	9.03	19.3	14.664	98.15	1
LH-SR-02	6/12/2025 1:00	9.04	19.3	14.665	98.26	1
LH-SR-02	6/12/2025 1:15	9.03	19.28	14.662	98.15	1
LH-SR-02	6/12/2025 1:30	9.07	19.26	14.66	98.59	1
LH-SR-02	6/12/2025 1:45	9.04	19.26	14.658	98.26	1
LH-SR-02	6/12/2025 2:00	9.04	19.26	14.658	98.26	1
LH-SR-02	6/12/2025 2:15	9.04	19.22	14.653	97.2	1
LH-SR-02	6/12/2025 2:30	9.06	19.2	14.652	97.42	1
LH-SR-02	6/12/2025 2:45	9.05	19.18	14.649	97.31	1
LH-SR-02	6/12/2025 3:00	9.06	19.16	14.647	98.48	1
LH-SR-02	6/12/2025 3:15	9.04	19.16	14.645	98.26	1
LH-SR-02	6/12/2025 3:30	9.06	19.12	14.645	98.48	1
LH-SR-02	6/12/2025 3:45	9.05	19.12	14.644	98.37	1
LH-SR-02	6/12/2025 4:00	9.09	19.1	14.643	98.8	1
LH-SR-02	6/12/2025 4:15	9.09	19.08	14.64	98.8	1
LH-SR-02	6/12/2025 4:30	9.04	19.06	14.638	98.26	1
LH-SR-02	6/12/2025 4:45	9.05	19.04	14.638	98.37	1
LH-SR-02	6/12/2025 5:00	9.05	19.02	14.636	98.37	1
LH-SR-02	6/12/2025 5:15	9.08	19	14.639	98.7	1
LH-SR-02	6/12/2025 5:30	9.03	18.98	14.638	98.15	1
LH-SR-02	6/12/2025 5:45	9.06	18.94	14.636	98.48	1
LH-SR-02	6/12/2025 6:00	9.05	18.92	14.637	98.37	1
LH-SR-02	6/12/2025 6:15	9.07	18.9	14.64	98.59	1
LH-SR-02	6/12/2025 6:30	9.04	18.88	14.642	98.26	1
LH-SR-02	6/12/2025 6:45	9.06	18.86	14.642	98.48	1
LH-SR-02	6/12/2025 7:00	9.07	18.86	14.642	98.59	1
LH-SR-02	6/12/2025 7:15	9.08	18.84	14.639	98.7	1
LH-SR-02	6/12/2025 7:30	9.08	18.84	14.643	98.7	1
LH-SR-02	6/12/2025 7:45	9.09	18.86	14.643	98.8	1
LH-SR-02	6/12/2025 8:00	9.11	18.86	14.642	99.02	1
LH-SR-02	6/12/2025 8:15	9.16	18.88	14.644	99.57	1
LH-SR-02	6/12/2025 8:30	9.14	18.9	14.64	99.35	1
LH-SR-02	6/12/2025 8:45	9.14	18.92	14.642	99.35	1
LH-SR-02	6/12/2025 9:00	9.15	18.96	14.639	99.46	1
LH-SR-02	6/12/2025 9:15	9.15	19	14.636	99.46	1
LH-SR-02	6/12/2025 9:30	9.15	19.06	14.635	99.46	1
LH-SR-02	6/12/2025 9:45	9.18	19.14	14.633	99.78	1
LH-SR-02	6/12/2025 10:00	9.19	19.2	14.636	99.89	1
LH-SR-02	6/12/2025 10:15	9.19	19.28	14.635	100.99	1
LH-SR-02	6/12/2025 10:30	9.2	19.38	14.635	101.1	1
LH-SR-02	6/12/2025 10:45	9.2	19.46	14.635	101.1	1
LH-SR-02	6/12/2025 11:00	9.2	19.54	14.632	101.1	1
LH-SR-02	6/12/2025 11:15	9.19	19.64	14.635	100.99	1
LH-SR-02	6/12/2025 11:30	9.15	19.72	14.633	100.55	1
LH-SR-02	6/12/2025 11:45	9.16	19.8	14.638	101.78	1
LH-SR-02	6/12/2025 12:00	9.15	19.9	14.638	101.67	1
LH-SR-02	6/12/2025 12:15	9.15	19.98	14.638	101.67	1
LH-SR-02	6/12/2025 12:30	9.15	20.06	14.639	101.67	1
LH-SR-02	6/12/2025 12:45	9.14	20.14	14.638	101.56	1
LH-SR-02	6/12/2025 13:00	9.14	20.22	14.638	101.56	1
LH-SR-02	6/12/2025 13:15	9.13	20.28	14.631	102.58	1
LH-SR-02	6/12/2025 13:30	9.13	20.34	14.634	102.58	1
LH-SR-02	6/12/2025 13:45	9.11	20.4	14.632	102.36	1
LH-SR-02	6/12/2025 14:00	9.1	20.44	14.632	102.25	1
LH-SR-02	6/12/2025 14:15	9.11	20.48	14.633	102.36	1
LH-SR-02	6/12/2025 14:30	9.08	20.5	14.629	102.02	1
LH-SR-02	6/12/2025 14:45	9.11	20.52	14.636	102.36	1
LH-SR-02	6/12/2025 15:00	9.1	20.56	14.632	102.25	1
LH-SR-02	6/12/2025 15:15	9.06	20.6	14.631	101.8	1
LH-SR-02	6/12/2025 15:30	9.06	20.64	14.635	101.8	1
LH-SR-02	6/12/2025 15:45	9.02	20.68	14.636	101.35	1
LH-SR-02	6/12/2025 16:00	9.03	20.7	14.637	101.46	1
LH-SR-02	6/12/2025 16:15	9.01	20.72	14.635	101.24	1
LH-SR-02	6/12/2025 16:30	8.99	20.74	14.634	101.01	1
LH-SR-02	6/12/2025 16:45	8.97	20.76	14.634	101.93	1
LH-SR-02	6/12/2025 17:00	8.98	20.74	14.632	100.9	1
LH-SR-02	6/12/2025 17:15	8.95	20.74	14.635	100.56	1
LH-SR-02	6/12/2025 17:30	8.94	20.72	14.637	100.45	1
LH-SR-02	6/12/2025 17:45	8.94	20.7	14.636	100.45	1
LH-SR-02	6/12/2025 18:00	8.95	20.68	14.638	100.56	1
LH-SR-02	6/12/2025 18:15	8.93	20.66	14.638	100.34	1
LH-SR-02	6/12/2025 18:30	8.9	20.64	14.638	100	1
LH-SR-02	6/12/2025 18:45	8.88	20.6	14.639	99.78	1
LH-SR-02	6/12/2025 19:00	8.9	20.56	14.643	100	1
LH-SR-02	6/12/2025 19:15	8.88	20.52	14.644	99.78	1
LH-SR-02	6/12/2025 19:30	8.87	20.5	14.644	99.66	1
LH-SR-02	6/12/2025 19:45	8.86	20.44	14.649	98.44	1

Dissolved Oxygen Saturation Continous Monitoring Data

Station Name	Date Time	DO mg/L	Temp C	Air Pressure PSI	Saturation PCT	Use Code
LH-SR-02	6/12/2025 20:00	8.85	20.42	14.65	98.33	1
LH-SR-02	6/12/2025 20:15	8.85	20.38	14.653	98.33	1
LH-SR-02	6/12/2025 20:30	8.84	20.34	14.655	98.22	1
LH-SR-02	6/12/2025 20:45	8.85	20.3	14.661	98.33	1
LH-SR-02	6/12/2025 21:00	8.83	20.28	14.663	98.11	1
LH-SR-02	6/12/2025 21:15	8.83	20.26	14.667	98.11	1
LH-SR-02	6/12/2025 21:30	8.84	20.22	14.672	97.14	1
LH-SR-02	6/12/2025 21:45	8.85	20.2	14.676	97.25	1
LH-SR-02	6/12/2025 22:00	8.85	20.16	14.679	97.25	1
LH-SR-02	6/12/2025 22:15	8.83	20.14	14.681	97.03	1
LH-SR-02	6/12/2025 22:30	8.83	20.12	14.686	97.03	1
LH-SR-02	6/12/2025 22:45	8.82	20.12	14.688	96.92	1
LH-SR-02	6/12/2025 23:00	8.84	20.08	14.691	97.14	1
LH-SR-02	6/12/2025 23:15	8.84	20.06	14.692	97.14	1
LH-SR-02	6/12/2025 23:30	8.84	20.06	14.694	97.14	1
LH-SR-02	6/12/2025 23:45	8.83	20.02	14.697	97.03	1
LH-SR-02	6/13/2025 0:00	8.87	20	14.697	97.47	1
LH-SR-02	6/13/2025 0:15	8.86	19.98	14.702	97.36	1
LH-SR-02	6/13/2025 0:30	8.85	19.94	14.701	97.25	1
LH-SR-02	6/13/2025 0:45	8.86	19.92	14.705	97.36	1
LH-SR-02	6/13/2025 1:00	8.89	19.88	14.706	97.69	1
LH-SR-02	6/13/2025 1:15	8.88	19.86	14.708	97.58	1
LH-SR-02	6/13/2025 1:30	8.88	19.82	14.711	97.58	1
LH-SR-02	6/13/2025 1:45	8.89	19.78	14.713	97.69	1
LH-SR-02	6/13/2025 2:00	8.92	19.72	14.715	96.96	1
LH-SR-02	6/13/2025 2:15	8.96	19.7	14.718	97.39	1
LH-SR-02	6/13/2025 2:30	8.94	19.66	14.718	97.17	1
LH-SR-02	6/13/2025 2:45	8.95	19.62	14.721	97.28	1
LH-SR-02	6/13/2025 3:00	8.96	19.58	14.719	97.39	1
LH-SR-02	6/13/2025 3:15	8.98	19.56	14.721	97.61	1
LH-SR-02	6/13/2025 3:30	8.99	19.52	14.723	97.72	1
LH-SR-02	6/13/2025 3:45	9	19.48	14.728	97.83	1
LH-SR-02	6/13/2025 4:00	9.02	19.44	14.733	98.04	1
LH-SR-02	6/13/2025 4:15	9.01	19.44	14.733	97.93	1
LH-SR-02	6/13/2025 4:30	9.03	19.38	14.732	98.15	1
LH-SR-02	6/13/2025 4:45	9.01	19.38	14.735	97.93	1
LH-SR-02	6/13/2025 5:00	9.06	19.36	14.737	98.48	1
LH-SR-02	6/13/2025 5:15	9.07	19.34	14.737	98.59	1
LH-SR-02	6/13/2025 5:30	9.02	19.3	14.739	98.04	1
LH-SR-02	6/13/2025 5:45	9.04	19.32	14.746	98.26	1
LH-SR-02	6/13/2025 6:00	9.03	19.3	14.749	98.15	1
LH-SR-02	6/13/2025 6:15	9.05	19.3	14.75	98.37	1
LH-SR-02	6/13/2025 6:30	9.04	19.28	14.754	98.26	1
LH-SR-02	6/13/2025 6:45	9.07	19.26	14.755	98.59	1
LH-SR-02	6/13/2025 7:00	9.08	19.24	14.758	97.63	1
LH-SR-02	6/13/2025 7:15	9.06	19.24	14.756	97.42	1
LH-SR-02	6/13/2025 7:30	9.1	19.2	14.759	97.85	1
LH-SR-02	6/13/2025 7:45	9.12	19.2	14.762	98.06	1
LH-SR-02	6/13/2025 8:00	9.11	19.2	14.768	97.96	1
LH-SR-02	6/13/2025 8:15	9.1	19.18	14.77	97.85	1
LH-SR-02	6/13/2025 8:30	9.11	19.18	14.769	97.96	1
LH-SR-02	6/13/2025 8:45	9.13	19.14	14.768	98.17	1
LH-SR-02	6/13/2025 9:00	9.14	19.14	14.772	98.28	1
LH-SR-02	6/13/2025 9:15	9.16	19.12	14.775	98.49	1
LH-SR-02	6/13/2025 9:30	9.17	19.12	14.777	98.6	1
LH-SR-02	6/13/2025 9:45	9.18	19.1	14.776	98.71	1
LH-SR-02	6/13/2025 10:00	9.05	19.1	14.765	97.31	1
LH-SR-02	6/13/2025 10:15	8.78	19.3	14.772	95.43	1
LH-SR-02	6/13/2025 10:30	8.83	19.34	14.781	95.98	1
LH-SR-02	6/13/2025 10:45	8.88	19.38	14.779	96.52	1
LH-SR-02	6/13/2025 11:00	8.91	19.42	14.781	96.85	1
LH-SR-02	6/13/2025 11:15	8.93	19.44	14.78	97.07	1
LH-SR-02	6/13/2025 11:30	8.96	19.46	14.777	97.39	1
LH-SR-02	6/13/2025 11:45	8.96	19.48	14.777	97.39	1
LH-SR-02	6/13/2025 12:00	8.98	19.5	14.777	97.61	1
LH-SR-02	6/13/2025 12:15	9	19.54	14.778	97.83	1
LH-SR-02	6/13/2025 12:30	9.02	19.54	14.782	98.04	1
LH-SR-02	6/13/2025 12:45	9.02	19.54	14.78	98.04	1
LH-SR-02	6/13/2025 13:00	9.07	19.56	14.777	98.59	1
LH-SR-02	6/13/2025 13:15	9.14	19.56	14.776	99.35	1
LH-SR-02	6/13/2025 13:30	9.11	19.58	14.777	99.02	1
LH-SR-02	6/13/2025 13:45	9.1	19.6	14.771	98.91	1
LH-SR-02	6/13/2025 14:00	9.11	19.62	14.77	99.02	1
LH-SR-02	6/13/2025 14:15	9.07	19.62	14.771	98.59	1
LH-SR-02	6/13/2025 14:30	9.09	19.64	14.771	98.8	1
LH-SR-02	6/13/2025 14:45	9.09	19.64	14.768	98.8	1
LH-SR-02	6/13/2025 15:00	9.1	19.66	14.767	98.91	1
LH-SR-02	6/13/2025 15:15	9.11	19.7	14.768	99.02	1
LH-SR-02	6/13/2025 15:30	9.11	19.74	14.765	99.02	1
LH-SR-02	6/13/2025 15:45	9.1	19.76	14.764	100	1
LH-SR-02	6/13/2025 16:00	9.1	19.8	14.763	100	1
LH-SR-02	6/13/2025 16:15	9.08	19.84	14.759	99.78	1
LH-SR-02	6/13/2025 16:30	9.07	19.88	14.758	99.67	1
LH-SR-02	6/13/2025 16:45	9.09	19.88	14.753	99.89	1

Dissolved Oxygen Saturation Continous Monitoring Data
Normandeau Associates Inc.

Station Name	Date Time	DO mg/L	Temp C	Air Pressure PSI	Saturation PCT	Use Code
LH-SR-02	6/13/2025 17:00	9.05	19.9	14.753	99.45	1
LH-SR-02	6/13/2025 17:15	9.05	19.92	14.756	99.45	1
LH-SR-02	6/13/2025 17:30	9.05	19.92	14.757	99.45	1
LH-SR-02	6/13/2025 17:45	9.04	19.94	14.76	99.34	1
LH-SR-02	6/13/2025 18:00	9.04	19.94	14.76	99.34	1
LH-SR-02	6/13/2025 18:15	9.01	19.92	14.764	99.01	1
LH-SR-02	6/13/2025 18:30	8.99	19.9	14.766	98.79	1
LH-SR-02	6/13/2025 18:45	9.03	19.88	14.764	99.23	1
LH-SR-02	6/13/2025 19:00	8.99	19.88	14.762	98.79	1
LH-SR-02	6/13/2025 19:15	8.98	19.84	14.763	98.68	1
LH-SR-02	6/13/2025 19:30	8.98	19.84	14.768	98.68	1
LH-SR-02	6/13/2025 19:45	8.98	19.8	14.766	98.68	1
LH-SR-02	6/13/2025 20:00	8.96	19.76	14.767	98.46	1
LH-SR-02	6/13/2025 20:15	8.98	19.72	14.766	97.61	1
LH-SR-02	6/13/2025 20:30	8.96	19.68	14.771	97.39	1
LH-SR-02	6/13/2025 20:45	8.99	19.64	14.773	97.72	1
LH-SR-02	6/13/2025 21:00	8.95	19.62	14.776	97.28	1
LH-SR-02	6/13/2025 21:15	8.96	19.58	14.778	97.39	1
LH-SR-02	6/13/2025 21:30	8.96	19.54	14.779	97.39	1
LH-SR-02	6/13/2025 21:45	8.96	19.48	14.782	97.39	1
LH-SR-02	6/13/2025 22:00	8.98	19.44	14.78	97.61	1
LH-SR-02	6/13/2025 22:15	8.99	19.4	14.779	97.72	1
LH-SR-02	6/13/2025 22:30	8.98	19.36	14.779	97.61	1
LH-SR-02	6/13/2025 22:45	8.96	19.32	14.781	97.39	1
LH-SR-02	6/13/2025 23:00	9	19.28	14.778	97.83	1
LH-SR-02	6/13/2025 23:15	8.98	19.26	14.778	97.61	1
LH-SR-02	6/13/2025 23:30	8.98	19.24	14.776	96.56	1
LH-SR-02	6/13/2025 23:45	9.01	19.22	14.775	96.88	1
LH-SR-02	6/14/2025 0:00	8.98	19.22	14.775	96.56	1
LH-SR-02	6/14/2025 0:15	8.99	19.2	14.776	96.67	1
LH-SR-02	6/14/2025 0:30	9.01	19.18	14.778	96.88	1
LH-SR-02	6/14/2025 0:45	8.99	19.18	14.776	96.67	1
LH-SR-02	6/14/2025 1:00	9.01	19.16	14.77	96.88	1
LH-SR-02	6/14/2025 1:15	9	19.16	14.774	96.77	1
LH-SR-02	6/14/2025 1:30	9.01	19.14	14.772	96.88	1
LH-SR-02	6/14/2025 1:45	9	19.14	14.77	96.77	1
LH-SR-02	6/14/2025 2:00	9.02	19.12	14.77	96.99	1
LH-SR-02	6/14/2025 2:15	9.01	19.1	14.769	96.88	1
LH-SR-02	6/14/2025 2:30	9.01	19.1	14.769	96.88	1
LH-SR-02	6/14/2025 2:45	9.02	19.08	14.77	96.99	1
LH-SR-02	6/14/2025 3:00	9.01	19.08	14.77	96.88	1
LH-SR-02	6/14/2025 3:15	9.01	19.06	14.769	96.88	1
LH-SR-02	6/14/2025 3:30	9.03	19.06	14.769	97.1	1
LH-SR-02	6/14/2025 3:45	9.05	19.06	14.768	97.31	1
LH-SR-02	6/14/2025 4:00	9.01	19.06	14.774	96.88	1
LH-SR-02	6/14/2025 4:15	9.04	19.06	14.775	97.2	1
LH-SR-02	6/14/2025 4:30	9	19.06	14.772	96.77	1
LH-SR-02	6/14/2025 4:45	9.05	19.04	14.778	97.31	1
LH-SR-02	6/14/2025 5:00	9	19.04	14.782	96.77	1
LH-SR-02	6/14/2025 5:15	8.99	19.02	14.78	96.67	1
LH-SR-02	6/14/2025 5:30	8.98	19	14.783	96.56	1
LH-SR-02	6/14/2025 5:45	9.02	19	14.782	96.99	1
LH-SR-02	6/14/2025 6:00	8.95	18.96	14.781	96.24	1
LH-SR-02	6/14/2025 6:15	8.99	18.94	14.785	96.67	1
LH-SR-02	6/14/2025 6:30	8.97	18.94	14.785	96.45	1
LH-SR-02	6/14/2025 6:45	8.92	18.92	14.782	95.91	1
LH-SR-02	6/14/2025 7:00	8.84	18.9	14.783	95.05	1
LH-SR-02	6/14/2025 7:15	8.86	18.9	14.781	95.27	1
LH-SR-02	6/14/2025 7:30	8.89	18.9	14.777	95.59	1
LH-SR-02	6/14/2025 7:45	8.89	18.9	14.781	95.59	1
LH-SR-02	6/14/2025 8:00	8.95	18.9	14.781	96.24	1
LH-SR-02	6/14/2025 8:15	8.94	18.88	14.781	96.13	1
LH-SR-02	6/14/2025 8:30	8.91	18.88	14.779	95.81	1
LH-SR-02	6/14/2025 8:45	8.96	18.88	14.779	96.34	1
LH-SR-02	6/14/2025 9:00	8.96	18.88	14.783	96.34	1
LH-SR-02	6/14/2025 9:15	8.96	18.88	14.781	96.34	1
LH-SR-02	6/14/2025 9:30	8.99	18.88	14.782	96.67	1
LH-SR-02	6/14/2025 9:45	9.11	18.88	14.781	97.96	1
LH-SR-02	6/14/2025 10:00	9.03	18.88	14.782	97.1	1
LH-SR-02	6/14/2025 10:15	9.12	18.88	14.784	98.06	1
LH-SR-02	6/14/2025 10:30	9.09	18.88	14.784	97.74	1
LH-SR-02	6/14/2025 10:45	9.1	18.88	14.78	97.85	1
LH-SR-02	6/14/2025 11:00	9.11	18.88	14.782	97.96	1
LH-SR-02	6/14/2025 11:15	9.11	18.88	14.786	97.96	1
LH-SR-02	6/14/2025 11:30	9.09	18.88	14.783	97.74	1
LH-SR-02	6/14/2025 11:45	9.09	18.88	14.781	97.74	1
LH-SR-02	6/14/2025 12:00	9.12	18.9	14.779	98.06	1
LH-SR-02	6/14/2025 12:15	9.1	18.9	14.783	97.85	1
LH-SR-02	6/14/2025 12:30	9.14	18.9	14.784	98.28	1
LH-SR-02	6/14/2025 12:45	9.14	18.92	14.784	98.28	1
LH-SR-02	6/14/2025 13:00	9.16	18.94	14.784	98.49	1
LH-SR-02	6/14/2025 13:15	9.17	18.96	14.784	98.6	1
LH-SR-02	6/14/2025 13:30	9.16	18.96	14.785	98.49	1
LH-SR-02	6/14/2025 13:45	9.16	18.98	14.783	98.49	1

Station Name	Date Time	DO mg/L	Temp C	Air Pressure PSI	Saturation PCT	Use Code
LH-SR-02	6/14/2025 14:00	9.17	19	14.781	98.6	1
LH-SR-02	6/14/2025 14:15	9.18	19.02	14.778	98.71	1
LH-SR-02	6/14/2025 14:30	9.2	19.04	14.78	98.92	1
LH-SR-02	6/14/2025 14:45	9.2	19.04	14.781	98.92	1
LH-SR-02	6/14/2025 15:00	9.2	19.04	14.78	98.92	1
LH-SR-02	6/14/2025 15:15	9.2	19.04	14.782	98.92	1
LH-SR-02	6/14/2025 15:30	9.19	19.04	14.78	98.82	1
LH-SR-02	6/14/2025 15:45	9.13	19.02	14.78	98.17	1
LH-SR-02	6/14/2025 16:00	9.15	19.02	14.779	98.39	1
LH-SR-02	6/14/2025 16:15	9.18	19	14.776	98.71	1
LH-SR-02	6/14/2025 16:30	9.14	19	14.777	98.28	1
LH-SR-02	6/14/2025 16:45	9.15	18.98	14.773	98.39	1
LH-SR-02	6/14/2025 17:00	9.13	18.98	14.771	98.17	1
LH-SR-02	6/14/2025 17:15	9.12	18.96	14.775	98.06	1
LH-SR-02	6/14/2025 17:30	9.11	18.96	14.772	97.96	1
LH-SR-02	6/14/2025 17:45	9.19	18.94	14.77	98.82	1
LH-SR-02	6/14/2025 18:00	9.11	18.9	14.772	97.96	1
LH-SR-02	6/14/2025 18:15	9.1	18.88	14.771	97.85	1
LH-SR-02	6/14/2025 18:30	9.1	18.86	14.773	97.85	1
LH-SR-02	6/14/2025 18:45	9.13	18.84	14.772	98.17	1
LH-SR-02	6/14/2025 19:00	9.09	18.82	14.774	97.74	1
LH-SR-02	6/14/2025 19:15	9.09	18.8	14.775	97.74	1
LH-SR-02	6/14/2025 19:30	9.09	18.78	14.777	97.74	1
LH-SR-02	6/14/2025 19:45	9.08	18.76	14.781	97.63	1
LH-SR-02	6/14/2025 20:00	9.1	18.74	14.779	96.81	1
LH-SR-02	6/14/2025 20:15	9.05	18.72	14.776	96.28	1
LH-SR-02	6/14/2025 20:30	9.07	18.7	14.777	96.49	1
LH-SR-02	6/14/2025 20:45	9.09	18.68	14.778	96.7	1
LH-SR-02	6/14/2025 21:00	9.11	18.68	14.778	96.91	1
LH-SR-02	6/14/2025 21:15	9.07	18.64	14.78	96.49	1
LH-SR-02	6/14/2025 21:30	9.13	18.64	14.781	97.13	1
LH-SR-02	6/14/2025 21:45	9.1	18.6	14.783	96.81	1
LH-SR-02	6/14/2025 22:00	9.11	18.58	14.783	96.91	1
LH-SR-02	6/14/2025 22:15	9.12	18.56	14.784	97.02	1
LH-SR-02	6/14/2025 22:30	9.1	18.54	14.783	96.81	1
LH-SR-02	6/14/2025 22:45	9.12	18.52	14.783	97.02	1
LH-SR-02	6/14/2025 23:00	9.13	18.5	14.784	97.13	1
LH-SR-02	6/14/2025 23:15	9.13	18.5	14.786	97.13	1
LH-SR-02	6/14/2025 23:30	9.13	18.48	14.787	97.13	1
LH-SR-02	6/14/2025 23:45	9.15	18.46	14.788	97.34	1
LH-SR-02	6/15/2025 0:00	9.17	18.44	14.791	97.55	1
LH-SR-02	6/15/2025 0:15	9.17	18.42	14.791	97.55	1
LH-SR-02	6/15/2025 0:30	9.19	18.42	14.791	97.77	1
LH-SR-02	6/15/2025 0:45	9.16	18.4	14.789	97.45	1
LH-SR-02	6/15/2025 1:00	9.13	18.4	14.788	97.13	1
LH-SR-02	6/15/2025 1:15	9.14	18.38	14.788	97.23	1
LH-SR-02	6/15/2025 1:30	9.15	18.36	14.79	97.34	1
LH-SR-02	6/15/2025 1:45	9.18	18.36	14.79	97.66	1
LH-SR-02	6/15/2025 2:00	9.19	18.34	14.791	97.77	1
LH-SR-02	6/15/2025 2:15	9.17	18.32	14.791	97.55	1
LH-SR-02	6/15/2025 2:30	9.15	18.32	14.788	97.34	1
LH-SR-02	6/15/2025 2:45	9.17	18.32	14.787	97.55	1
LH-SR-02	6/15/2025 3:00	9.16	18.28	14.787	97.45	1
LH-SR-02	6/15/2025 3:15	9.18	18.28	14.786	97.66	1
LH-SR-02	6/15/2025 3:30	9.2	18.28	14.787	97.87	1
LH-SR-02	6/15/2025 3:45	9.17	18.26	14.788	97.55	1
LH-SR-02	6/15/2025 4:00	9.17	18.22	14.786	96.53	1
LH-SR-02	6/15/2025 4:15	9.18	18.22	14.787	96.63	1
LH-SR-02	6/15/2025 4:30	9.15	18.2	14.787	96.32	1
LH-SR-02	6/15/2025 4:45	9.18	18.2	14.789	96.63	1
LH-SR-02	6/15/2025 5:00	9.17	18.18	14.789	96.53	1
LH-SR-02	6/15/2025 5:15	9.18	18.18	14.792	96.63	1
LH-SR-02	6/15/2025 5:30	9.21	18.16	14.79	96.95	1
LH-SR-02	6/15/2025 5:45	9.18	18.16	14.795	96.63	1
LH-SR-02	6/15/2025 6:00	9.22	18.14	14.796	97.05	1
LH-SR-02	6/15/2025 6:15	9.21	18.12	14.799	96.95	1
LH-SR-02	6/15/2025 6:30	9.19	18.1	14.8	96.74	1
LH-SR-02	6/15/2025 6:45	9.2	18.1	14.802	96.84	1
LH-SR-02	6/15/2025 7:00	9.22	18.08	14.8	97.05	1
LH-SR-02	6/15/2025 7:15	9.25	18.1	14.802	97.37	1
LH-SR-02	6/15/2025 7:30	9.23	18.08	14.799	97.16	1
LH-SR-02	6/15/2025 7:45	9.22	18.08	14.802	97.05	1
LH-SR-02	6/15/2025 8:00	9.24	18.1	14.802	97.26	1
LH-SR-02	6/15/2025 8:15	9.24	18.08	14.801	97.26	1
LH-SR-02	6/15/2025 8:30	9.26	18.1	14.802	97.47	1
LH-SR-02	6/15/2025 8:45	9.28	18.1	14.802	97.68	1
LH-SR-02	6/15/2025 9:00	9.28	18.14	14.802	97.68	1
LH-SR-02	6/15/2025 9:15	9.3	18.16	14.803	97.89	1
LH-SR-02	6/15/2025 9:30	9.3	18.18	14.804	97.89	1
LH-SR-02	6/15/2025 9:45	9.32	18.22	14.806	98.11	1
LH-SR-02	6/15/2025 10:00	9.33	18.26	14.807	99.26	1
LH-SR-02	6/15/2025 10:15	9.32	18.32	14.806	99.15	1
LH-SR-02	6/15/2025 10:30	9.32	18.4	14.804	99.15	1
LH-SR-02	6/15/2025 10:45	9.32	18.48	14.802	99.15	1

Station Name	Date Time	DO mg/L	Temp C	Air Pressure PSI	Saturation PCT	Use Code
LH-SR-02	6/15/2025 11:00	9.28	18.58	14.8	98.72	1
LH-SR-02	6/15/2025 11:15	9.27	18.68	14.799	98.62	1
LH-SR-02	6/15/2025 11:30	9.25	18.72	14.799	98.4	1
LH-SR-02	6/15/2025 11:45	9.26	18.78	14.801	99.57	1
LH-SR-02	6/15/2025 12:00	9.24	18.86	14.8	99.35	1
LH-SR-02	6/15/2025 12:15	9.22	19	14.797	99.14	1
LH-SR-02	6/15/2025 12:30	9.21	19.08	14.797	99.03	1
LH-SR-02	6/15/2025 12:45	9.22	19.16	14.795	99.14	1
LH-SR-02	6/15/2025 13:00	9.24	19.26	14.799	100.43	1
LH-SR-02	6/15/2025 13:15	9.2	19.36	14.795	100	1
LH-SR-02	6/15/2025 13:30	9.18	19.44	14.793	99.78	1
LH-SR-02	6/15/2025 13:45	9.19	19.5	14.792	99.89	1
LH-SR-02	6/15/2025 14:00	9.15	19.52	14.79	99.46	1
LH-SR-02	6/15/2025 14:15	9.13	19.56	14.79	99.24	1
LH-SR-02	6/15/2025 14:30	9.13	19.56	14.791	99.24	1
LH-SR-02	6/15/2025 14:45	9.13	19.56	14.787	99.24	1
LH-SR-02	6/15/2025 15:00	9.13	19.56	14.79	99.24	1
LH-SR-02	6/15/2025 15:15	9.11	19.58	14.789	99.02	1
LH-SR-02	6/15/2025 15:30	9.11	19.58	14.79	99.02	1
LH-SR-02	6/15/2025 15:45	9.1	19.58	14.79	98.91	1
LH-SR-02	6/15/2025 16:00	9.1	19.58	14.789	98.91	1
LH-SR-02	6/15/2025 16:15	9.09	19.6	14.789	98.8	1
LH-SR-02	6/15/2025 16:30	9.09	19.58	14.786	98.8	1
LH-SR-02	6/15/2025 16:45	9.08	19.6	14.786	98.7	1
LH-SR-02	6/15/2025 17:00	9.06	19.58	14.784	98.48	1
LH-SR-02	6/15/2025 17:15	9.04	19.58	14.786	98.26	1
LH-SR-02	6/15/2025 17:30	9.05	19.58	14.784	98.37	1
LH-SR-02	6/15/2025 17:45	9.04	19.54	14.779	98.26	1
LH-SR-02	6/15/2025 18:00	9.05	19.5	14.78	98.37	1
LH-SR-02	6/15/2025 18:15	9.02	19.46	14.776	98.04	1
LH-SR-02	6/15/2025 18:30	9.03	19.42	14.778	98.15	1
LH-SR-02	6/15/2025 18:45	9.02	19.38	14.777	98.04	1
LH-SR-02	6/15/2025 19:00	9.01	19.36	14.777	97.93	1
LH-SR-02	6/15/2025 19:15	9.02	19.34	14.777	98.04	1
LH-SR-02	6/15/2025 19:30	9.02	19.32	14.781	98.04	1
LH-SR-02	6/15/2025 19:45	8.99	19.32	14.78	97.72	1
LH-SR-02	6/15/2025 20:00	8.99	19.32	14.782	97.72	1
LH-SR-02	6/15/2025 20:15	8.98	19.3	14.782	97.61	1
LH-SR-02	6/15/2025 20:30	8.99	19.3	14.782	97.72	1
LH-SR-02	6/15/2025 20:45	8.98	19.28	14.781	97.61	1
LH-SR-02	6/15/2025 21:00	8.95	19.26	14.784	97.28	1
LH-SR-02	6/15/2025 21:15	8.99	19.26	14.788	97.72	1
LH-SR-02	6/15/2025 21:30	8.97	19.24	14.788	96.45	1
LH-SR-02	6/15/2025 21:45	8.98	19.22	14.792	96.56	1
LH-SR-02	6/15/2025 22:00	8.98	19.18	14.79	96.56	1
LH-SR-02	6/15/2025 22:15	8.99	19.18	14.789	96.67	1
LH-SR-02	6/15/2025 22:30	8.98	19.16	14.789	96.56	1
LH-SR-02	6/15/2025 22:45	8.97	19.14	14.787	96.45	1
LH-SR-02	6/15/2025 23:00	8.98	19.12	14.791	96.56	1
LH-SR-02	6/15/2025 23:15	8.99	19.08	14.793	96.67	1
LH-SR-02	6/15/2025 23:30	8.98	19.04	14.792	96.56	1
LH-SR-02	6/15/2025 23:45	8.98	19.02	14.79	96.56	1
LH-SR-02	6/16/2025 0:00	9	19	14.788	96.77	1
LH-SR-02	6/16/2025 0:15	9	18.96	14.789	96.77	1
LH-SR-02	6/16/2025 0:30	9.02	18.94	14.788	96.99	1
LH-SR-02	6/16/2025 0:45	9.02	18.92	14.788	96.99	1
LH-SR-02	6/16/2025 1:00	9.01	18.9	14.79	96.88	1
LH-SR-02	6/16/2025 1:15	9.03	18.88	14.79	97.1	1
LH-SR-02	6/16/2025 1:30	9.02	18.88	14.791	96.99	1
LH-SR-02	6/16/2025 1:45	9.02	18.86	14.791	96.99	1
LH-SR-02	6/16/2025 2:00	9.01	18.84	14.79	96.88	1
LH-SR-02	6/16/2025 2:15	9.02	18.82	14.791	96.99	1
LH-SR-02	6/16/2025 2:30	9.04	18.8	14.791	97.2	1
LH-SR-02	6/16/2025 2:45	9.01	18.76	14.792	96.88	1
LH-SR-02	6/16/2025 3:00	9.04	18.74	14.794	96.17	1
LH-SR-02	6/16/2025 3:15	9.04	18.72	14.791	96.17	1
LH-SR-02	6/16/2025 3:30	9.03	18.7	14.791	96.06	1
LH-SR-02	6/16/2025 3:45	9.05	18.66	14.791	96.28	1
LH-SR-02	6/16/2025 4:00	9.03	18.64	14.79	96.06	1
LH-SR-02	6/16/2025 4:15	9.05	18.6	14.789	96.28	1
LH-SR-02	6/16/2025 4:30	9.05	18.58	14.791	96.28	1
LH-SR-02	6/16/2025 4:45	9.05	18.56	14.793	96.28	1
LH-SR-02	6/16/2025 5:00	9.05	18.52	14.793	96.28	1
LH-SR-02	6/16/2025 5:15	9.08	18.5	14.79	96.6	1
LH-SR-02	6/16/2025 5:30	9.08	18.48	14.793	96.6	1
LH-SR-02	6/16/2025 5:45	9.07	18.48	14.793	96.49	1
LH-SR-02	6/16/2025 6:00	9.07	18.46	14.795	96.49	1
LH-SR-02	6/16/2025 6:15	9.09	18.44	14.794	96.7	1
LH-SR-02	6/16/2025 6:30	9.09	18.44	14.795	96.7	1
LH-SR-02	6/16/2025 6:45	9.11	18.42	14.798	96.91	1
LH-SR-02	6/16/2025 7:00	9.11	18.42	14.796	96.91	1
LH-SR-02	6/16/2025 7:15	9.11	18.4	14.795	96.91	1
LH-SR-02	6/16/2025 7:30	9.13	18.42	14.799	97.13	1
LH-SR-02	6/16/2025 7:45	9.12	18.4	14.801	97.02	1

Station Name	Date Time	DO mg/L	Temp C	Air Pressure PSI	Saturation PCT	Use Code
LH-SR-02	6/16/2025 8:00	9.16	18.4	14.803	97.45	1
LH-SR-02	6/16/2025 8:15	9.16	18.4	14.804	97.45	1
LH-SR-02	6/16/2025 8:30	9.15	18.42	14.806	97.34	1
LH-SR-02	6/16/2025 8:45	9.16	18.44	14.805	97.45	1
LH-SR-02	6/16/2025 9:00	9.19	18.46	14.804	97.77	1
LH-SR-02	6/16/2025 9:15	9.19	18.5	14.807	97.77	1
LH-SR-02	6/16/2025 9:30	9.18	18.52	14.808	97.66	1
LH-SR-02	6/16/2025 9:45	9.19	18.58	14.807	97.77	1
LH-SR-02	6/16/2025 10:00	9.18	18.64	14.805	97.66	1
LH-SR-02	6/16/2025 10:15	9.17	18.72	14.806	97.55	1
LH-SR-02	6/16/2025 10:30	9.2	18.8	14.805	98.92	1
LH-SR-02	6/16/2025 10:45	9.17	18.9	14.806	98.6	1
LH-SR-02	6/16/2025 11:00	9.17	19	14.784	98.6	1
LH-SR-02	6/16/2025 11:15	9.15	19.1	14.798	98.39	1
LH-SR-02	6/16/2025 11:30	9.14	19.2	14.794	98.28	1
LH-SR-02	6/16/2025 11:45	9.14	19.3	14.789	99.35	1
LH-SR-02	6/16/2025 12:00	9.11	19.4	14.793	99.02	1
LH-SR-02	6/16/2025 12:15	9.11	19.5	14.793	99.02	1
LH-SR-02	6/16/2025 12:30	9.11	19.6	14.795	99.02	1
LH-SR-02	6/16/2025 12:45	9.08	19.68	14.791	98.7	1
LH-SR-02	6/16/2025 13:00	9.07	19.78	14.789	99.67	1
LH-SR-02	6/16/2025 13:15	9.06	19.86	14.789	99.56	1
LH-SR-02	6/16/2025 13:30	9.05	19.94	14.79	99.45	1
LH-SR-02	6/16/2025 13:45	9.04	20.02	14.789	99.34	1
LH-SR-02	6/16/2025 14:00	9.01	20.08	14.786	99.01	1
LH-SR-02	6/16/2025 14:15	8.98	20.14	14.785	98.68	1
LH-SR-02	6/16/2025 14:30	8.96	20.18	14.784	98.46	1
LH-SR-02	6/16/2025 14:45	8.96	20.22	14.781	98.46	1
LH-SR-02	6/16/2025 15:00	8.94	20.26	14.78	99.33	1
LH-SR-02	6/16/2025 15:15	8.92	20.3	14.779	99.11	1
LH-SR-02	6/16/2025 15:30	8.91	20.32	14.778	99	1
LH-SR-02	6/16/2025 15:45	8.91	20.34	14.774	99	1
LH-SR-02	6/16/2025 16:00	8.88	20.4	14.775	98.67	1
LH-SR-02	6/16/2025 16:15	8.87	20.42	14.773	98.56	1
LH-SR-02	6/16/2025 16:30	8.86	20.44	14.773	98.44	1
LH-SR-02	6/16/2025 16:45	8.85	20.46	14.772	98.33	1
LH-SR-02	6/16/2025 17:00	8.85	20.44	14.767	98.33	1
LH-SR-02	6/16/2025 17:15	8.84	20.42	14.765	98.22	1
LH-SR-02	6/16/2025 17:30	8.85	20.36	14.765	98.33	1
LH-SR-02	6/16/2025 17:45	8.85	20.32	14.758	98.33	1
LH-SR-02	6/16/2025 18:00	8.86	20.28	14.759	98.44	1
LH-SR-02	6/16/2025 18:15	8.85	20.24	14.76	97.25	1
LH-SR-02	6/16/2025 18:30	8.85	20.2	14.762	97.25	1
LH-SR-02	6/16/2025 18:45	8.84	20.16	14.766	97.14	1
LH-SR-02	6/16/2025 19:00	8.82	20.1	14.766	96.92	1
LH-SR-02	6/16/2025 19:15	8.84	20.04	14.766	97.14	1
LH-SR-02	6/16/2025 19:30	8.84	20	14.767	97.14	1
LH-SR-02	6/16/2025 19:45	8.84	19.96	14.767	97.14	1
LH-SR-02	6/16/2025 20:00	8.82	19.94	14.767	96.92	1
LH-SR-02	6/16/2025 20:15	8.82	19.92	14.765	96.92	1
LH-SR-02	6/16/2025 20:30	8.83	19.9	14.767	97.03	1
LH-SR-02	6/16/2025 20:45	8.8	19.88	14.764	96.7	1
LH-SR-02	6/16/2025 21:00	8.8	19.86	14.763	96.7	1
LH-SR-02	6/16/2025 21:15	8.79	19.82	14.758	96.59	1
LH-SR-02	6/16/2025 21:30	8.8	19.8	14.756	96.7	1
LH-SR-02	6/16/2025 21:45	8.8	19.78	14.753	96.7	1
LH-SR-02	6/16/2025 22:00	8.78	19.76	14.75	96.48	1
LH-SR-02	6/16/2025 22:15	8.8	19.76	14.749	96.7	1
LH-SR-02	6/16/2025 22:30	8.81	19.74	14.745	95.76	1
LH-SR-02	6/16/2025 22:45	8.81	19.74	14.745	95.76	1
LH-SR-02	6/16/2025 23:00	8.82	19.74	14.747	95.87	1
LH-SR-02	6/16/2025 23:15	8.84	19.72	14.746	96.09	1
LH-SR-02	6/16/2025 23:30	8.81	19.72	14.746	95.76	1
LH-SR-02	6/16/2025 23:45	8.78	19.7	14.747	95.43	1
LH-SR-02	6/17/2025 0:00	8.81	19.68	14.75	95.76	1
LH-SR-02	6/17/2025 0:15	8.81	19.68	14.751	95.76	1
LH-SR-02	6/17/2025 0:30	8.8	19.66	14.747	95.65	1
LH-SR-02	6/17/2025 0:45	8.79	19.66	14.751	95.54	1
LH-SR-02	6/17/2025 1:00	8.79	19.64	14.75	95.54	1
LH-SR-02	6/17/2025 1:15	8.79	19.62	14.75	95.54	1
LH-SR-02	6/17/2025 1:30	8.8	19.62	14.751	95.65	1
LH-SR-02	6/17/2025 1:45	8.79	19.6	14.752	95.54	1
LH-SR-02	6/17/2025 2:00	8.8	19.6	14.752	95.65	1
LH-SR-02	6/17/2025 2:15	8.79	19.58	14.752	95.54	1
LH-SR-02	6/17/2025 2:30	8.79	19.58	14.751	95.54	1
LH-SR-02	6/17/2025 2:45	8.81	19.56	14.751	95.76	1
LH-SR-02	6/17/2025 3:00	8.81	19.56	14.751	95.76	1
LH-SR-02	6/17/2025 3:15	8.81	19.54	14.752	95.76	1
LH-SR-02	6/17/2025 3:30	8.81	19.54	14.751	95.76	1
LH-SR-02	6/17/2025 3:45	8.83	19.52	14.751	95.98	1
LH-SR-02	6/17/2025 4:00	8.81	19.5	14.755	95.76	1
LH-SR-02	6/17/2025 4:15	8.83	19.5	14.753	95.98	1
LH-SR-02	6/17/2025 4:30	8.81	19.48	14.755	95.76	1
LH-SR-02	6/17/2025 4:45	8.83	19.46	14.756	95.98	1

Dissolved Oxygen Saturation Continous Monitoring Data
Normandeau Associates Inc.

Station Name	Date Time	DO mg/L	Temp C	Air Pressure PSI	Saturation PCT	Use Code
LH-SR-02	6/17/2025 5:00	8.83	19.44	14.752	95.98	1
LH-SR-02	6/17/2025 5:15	8.85	19.42	14.748	96.2	1
LH-SR-02	6/17/2025 5:30	8.85	19.4	14.748	96.2	1
LH-SR-02	6/17/2025 5:45	8.85	19.36	14.749	96.2	1
LH-SR-02	6/17/2025 6:00	8.86	19.34	14.751	96.3	1
LH-SR-02	6/17/2025 6:15	8.85	19.32	14.752	96.2	1
LH-SR-02	6/17/2025 6:30	8.86	19.3	14.755	96.3	1
LH-SR-02	6/17/2025 6:45	8.86	19.28	14.752	96.3	1
LH-SR-02	6/17/2025 7:00	8.87	19.26	14.754	96.41	1
LH-SR-02	6/17/2025 7:15	8.87	19.24	14.754	95.38	1
LH-SR-02	6/17/2025 7:30	8.88	19.22	14.752	95.48	1
LH-SR-02	6/17/2025 7:45	8.89	19.22	14.752	95.59	1
LH-SR-02	6/17/2025 8:00	8.9	19.22	14.753	95.7	1
LH-SR-02	6/17/2025 8:15	8.9	19.22	14.753	95.7	1
LH-SR-02	6/17/2025 8:30	8.92	19.22	14.752	95.91	1
LH-SR-02	6/17/2025 8:45	8.94	19.24	14.751	96.13	1
LH-SR-02	6/17/2025 9:00	8.94	19.24	14.753	96.13	1
LH-SR-02	6/17/2025 9:15	8.95	19.26	14.753	97.28	1
LH-SR-02	6/17/2025 9:30	9.02	19.26	14.755	98.04	2
LH-SR-02	6/17/2025 9:45	9.12	20.3	14.753	101.33	2
LH-SR-02	6/17/2025 10:00	9.14	20.52	14.749	101.56	2
LH-SR-02	6/17/2025 10:15	9.18	19.42	14.749	99.78	1
LH-SR-02	6/17/2025 10:30	9.23	19.34	14.749	100.33	1
LH-SR-02	6/17/2025 10:45	9.18	19.36	14.75	99.78	1
LH-SR-02	6/17/2025 11:00	9.27	19.4	14.75	100.76	1
LH-SR-02	6/17/2025 11:15	9.22	19.42	14.748	100.22	1
LH-SR-02	6/17/2025 11:30	9.26	19.46	14.749	100.65	1
LH-SR-02	6/17/2025 11:45	9.25	19.5	14.75	100.54	1
LH-SR-02	6/17/2025 12:00	9.26	19.52	14.752	100.65	1
LH-SR-02	6/17/2025 12:15	9.25	19.54	14.748	100.54	1
LH-SR-02	6/17/2025 12:30	9.22	19.54	14.746	100.22	1
LH-SR-02	6/17/2025 12:45	9.27	19.56	14.746	100.76	1
LH-SR-02	6/17/2025 13:00	9.24	19.56	14.742	100.43	1
LH-SR-02	6/17/2025 13:15	9.25	19.6	14.743	100.54	1
LH-SR-02	6/17/2025 13:30	9.22	19.6	14.739	100.22	1
LH-SR-02	6/17/2025 13:45	9.22	19.6	14.739	100.22	1
LH-SR-02	6/17/2025 14:00	9.24	19.6	14.738	100.43	1
LH-SR-02	6/17/2025 14:15	9.24	19.62	14.733	100.43	1
LH-SR-02	6/17/2025 14:30	9.23	19.64	14.733	100.33	1
LH-SR-02	6/17/2025 14:45	9.24	19.66	14.734	100.43	1
LH-SR-02	6/17/2025 15:00	9.24	19.7	14.731	100.43	1
LH-SR-02	6/17/2025 15:15	9.22	19.72	14.73	100.22	1
LH-SR-02	6/17/2025 15:30	9.2	19.72	14.727	100	1
LH-SR-02	6/17/2025 15:45	9.18	19.72	14.722	99.78	1
LH-SR-02	6/17/2025 16:00	9.17	19.72	14.722	99.67	1
LH-SR-02	6/17/2025 16:15	9.18	19.72	14.722	99.78	1
LH-SR-02	6/17/2025 16:30	9.17	19.72	14.722	99.67	1
LH-SR-02	6/17/2025 16:45	9.18	19.72	14.718	99.78	1
LH-SR-02	6/17/2025 17:00	9.17	19.72	14.717	99.67	1
LH-SR-02	6/17/2025 17:15	9.15	19.7	14.716	99.46	1
LH-SR-02	6/17/2025 17:30	9.14	19.7	14.715	99.35	1
LH-SR-02	6/17/2025 17:45	9.14	19.68	14.715	99.35	1
LH-SR-02	6/17/2025 18:00	9.12	19.66	14.715	99.13	1
LH-SR-02	6/17/2025 18:15	9.09	19.66	14.714	98.8	1
LH-SR-02	6/17/2025 18:30	9.14	19.64	14.713	99.35	1
LH-SR-02	6/17/2025 18:45	9.12	19.64	14.713	99.13	1
LH-SR-02	6/17/2025 19:00	9.1	19.64	14.71	98.91	1
LH-SR-02	6/17/2025 19:15	9.11	19.64	14.711	99.02	1
LH-SR-02	6/17/2025 19:30	9.1	19.64	14.708	98.91	1
LH-SR-02	6/17/2025 19:45	9.08	19.64	14.709	98.7	1
LH-SR-02	6/17/2025 20:00	9.07	19.64	14.709	98.59	1
LH-SR-02	6/17/2025 20:15	9.07	19.64	14.706	98.59	1
LH-SR-02	6/17/2025 20:30	9.08	19.62	14.704	98.7	1
LH-SR-02	6/17/2025 20:45	9.07	19.62	14.706	98.59	1
LH-SR-02	6/17/2025 21:00	9.06	19.62	14.706	98.48	1
LH-SR-02	6/17/2025 21:15	9.07	19.62	14.704	98.59	1
LH-SR-02	6/17/2025 21:30	9.07	19.62	14.704	98.59	1
LH-SR-02	6/17/2025 21:45	9.06	19.62	14.703	98.48	1
LH-SR-02	6/17/2025 22:00	9.03	19.6	14.703	98.15	1
LH-SR-02	6/17/2025 22:15	9.06	19.6	14.704	98.48	1
LH-SR-02	6/17/2025 22:30	9.06	19.6	14.704	98.48	1
LH-SR-02	6/17/2025 22:45	9.03	19.58	14.702	98.15	1
LH-SR-02	6/17/2025 23:00	9.04	19.58	14.699	98.26	1
LH-SR-02	6/17/2025 23:15	9.04	19.58	14.7	98.26	1
LH-SR-02	6/17/2025 23:30	8.99	19.58	14.695	97.72	1
LH-SR-02	6/17/2025 23:45	9.03	19.58	14.695	98.15	1
LH-SR-02	6/18/2025 0:00	9.02	19.56	14.692	98.04	1
LH-SR-02	6/18/2025 0:15	9.03	19.56	14.69	98.15	1
LH-SR-02	6/18/2025 0:30	9.03	19.56	14.692	98.15	1
LH-SR-02	6/18/2025 0:45	9.03	19.56	14.687	98.15	1
LH-SR-02	6/18/2025 1:00	9.03	19.56	14.688	98.15	1
LH-SR-02	6/18/2025 1:15	9.02	19.56	14.688	98.04	1
LH-SR-02	6/18/2025 1:30	9.04	19.56	14.689	98.26	1
LH-SR-02	6/18/2025 1:45	9.02	19.56	14.688	98.04	1

Dissolved Oxygen Saturation Continous Monitoring Data
Normandeau Associates Inc.

Station Name	Date Time	DO mg/L	Temp C	Air Pressure PSI	Saturation PCT	Use Code
LH-SR-02	6/18/2025 2:00	9.06	19.56	14.686	98.48	1
LH-SR-02	6/18/2025 2:15	9.04	19.56	14.685	98.26	1
LH-SR-02	6/18/2025 2:30	9.04	19.56	14.684	98.26	1
LH-SR-02	6/18/2025 2:45	9.03	19.54	14.682	98.15	1
LH-SR-02	6/18/2025 3:00	9.06	19.54	14.68	98.48	1
LH-SR-02	6/18/2025 3:15	9.04	19.54	14.679	98.26	1
LH-SR-02	6/18/2025 3:30	9.03	19.54	14.681	98.15	1
LH-SR-02	6/18/2025 3:45	9.06	19.52	14.679	98.48	1
LH-SR-02	6/18/2025 4:00	9.06	19.52	14.678	98.48	1
LH-SR-02	6/18/2025 4:15	9	19.5	14.676	97.83	1
LH-SR-02	6/18/2025 4:30	9.05	19.5	14.672	98.37	1
LH-SR-02	6/18/2025 4:45	9.04	19.5	14.672	98.26	1
LH-SR-02	6/18/2025 5:00	9.04	19.5	14.674	98.26	1
LH-SR-02	6/18/2025 5:15	9.04	19.48	14.672	98.26	1
LH-SR-02	6/18/2025 5:30	9.04	19.48	14.673	98.26	1
LH-SR-02	6/18/2025 5:45	9.01	19.46	14.672	97.93	1
LH-SR-02	6/18/2025 6:00	9.02	19.46	14.673	98.04	1
LH-SR-02	6/18/2025 6:15	9.04	19.46	14.671	98.26	1
LH-SR-02	6/18/2025 6:30	9.06	19.44	14.671	98.48	1
LH-SR-02	6/18/2025 6:45	9.03	19.44	14.676	98.15	1
LH-SR-02	6/18/2025 7:00	9.02	19.42	14.675	98.04	1
LH-SR-02	6/18/2025 7:15	9.01	19.42	14.675	97.93	1
LH-SR-02	6/18/2025 7:30	9.04	19.42	14.674	98.26	1
LH-SR-02	6/18/2025 7:45	9.05	19.42	14.671	98.37	1
LH-SR-02	6/18/2025 8:00	9.08	19.42	14.673	98.7	1
LH-SR-02	6/18/2025 8:15	9.07	19.42	14.674	98.59	1
LH-SR-02	6/18/2025 8:30	9.1	19.44	14.675	98.91	1
LH-SR-02	6/18/2025 8:45	9.14	19.48	14.671	99.35	1
LH-SR-02	6/18/2025 9:00	9.15	19.5	14.67	99.46	1
LH-SR-02	6/18/2025 9:15	9.17	19.52	14.672	99.67	1
LH-SR-02	6/18/2025 9:30	9.17	19.54	14.673	99.67	1
LH-SR-02	6/18/2025 9:45	9.19	19.54	14.673	99.89	1
LH-SR-02	6/18/2025 10:00	9.13	19.5	14.673	99.24	1
LH-SR-02	6/18/2025 10:15	9.11	19.48	14.672	99.02	1
LH-SR-02	6/18/2025 10:30	9.1	19.48	14.671	98.91	1
LH-SR-02	6/18/2025 10:45	9.15	19.5	14.667	99.46	1
LH-SR-02	6/18/2025 11:00	9.14	19.54	14.664	99.35	1
LH-SR-02	6/18/2025 11:15	9.18	19.64	14.668	99.78	1
LH-SR-02	6/18/2025 11:30	9.19	19.7	14.664	99.89	1
LH-SR-02	6/18/2025 11:45	9.19	19.76	14.663	100.99	1
LH-SR-02	6/18/2025 12:00	9.18	19.8	14.661	100.88	1
LH-SR-02	6/18/2025 12:15	9.16	19.8	14.658	100.66	1
LH-SR-02	6/18/2025 12:30	9.17	19.82	14.659	100.77	1
LH-SR-02	6/18/2025 12:45	9.15	19.86	14.662	100.55	1
LH-SR-02	6/18/2025 13:00	9.14	19.9	14.66	100.44	1
LH-SR-02	6/18/2025 13:15	9.13	19.92	14.659	100.33	1
LH-SR-02	6/18/2025 13:30	9.12	19.92	14.655	100.22	1
LH-SR-02	6/18/2025 13:45	9.09	19.92	14.65	99.89	1
LH-SR-02	6/18/2025 14:00	9.12	19.96	14.652	100.22	1
LH-SR-02	6/18/2025 14:15	9.11	19.98	14.649	100.11	1
LH-SR-02	6/18/2025 14:30	9.08	20	14.649	99.78	1
LH-SR-02	6/18/2025 14:45	9.1	20.02	14.645	101.11	1
LH-SR-02	6/18/2025 15:00	9.07	20.04	14.645	100.78	1
LH-SR-02	6/18/2025 15:15	9.09	20.06	14.644	101	1
LH-SR-02	6/18/2025 15:30	9.08	20.08	14.642	100.89	1
LH-SR-02	6/18/2025 15:45	9.06	20.12	14.641	100.67	1
LH-SR-02	6/18/2025 16:00	9.1	20.16	14.64	101.11	1
LH-SR-02	6/18/2025 16:15	9.07	20.2	14.636	100.78	1
LH-SR-02	6/18/2025 16:30	9.04	20.22	14.634	100.44	1
LH-SR-02	6/18/2025 16:45	9.06	20.26	14.636	101.8	1
LH-SR-02	6/18/2025 17:00	9.04	20.26	14.632	101.57	1
LH-SR-02	6/18/2025 17:15	9.02	20.28	14.633	101.35	1
LH-SR-02	6/18/2025 17:30	9.05	20.32	14.635	101.69	1
LH-SR-02	6/18/2025 17:45	9.05	20.34	14.634	101.69	1
LH-SR-02	6/18/2025 18:00	9.03	20.34	14.631	101.46	1
LH-SR-02	6/18/2025 18:15	9.03	20.36	14.634	101.46	1
LH-SR-02	6/18/2025 18:30	9.03	20.36	14.634	101.46	1
LH-SR-02	6/18/2025 18:45	9.02	20.38	14.634	101.35	1
LH-SR-02	6/18/2025 19:00	9.01	20.36	14.634	101.24	1
LH-SR-02	6/18/2025 19:15	8.99	20.34	14.632	101.01	1
LH-SR-02	6/18/2025 19:30	8.98	20.34	14.631	100.9	1
LH-SR-02	6/18/2025 19:45	9.01	20.32	14.63	101.24	1
LH-SR-02	6/18/2025 20:00	8.97	20.32	14.631	100.79	1
LH-SR-02	6/18/2025 20:15	8.95	20.32	14.628	100.56	1
LH-SR-02	6/18/2025 20:30	8.94	20.3	14.625	100.45	1
LH-SR-02	6/18/2025 20:45	8.92	20.3	14.625	100.22	1
LH-SR-02	6/18/2025 21:00	8.97	20.3	14.629	100.79	1
LH-SR-02	6/18/2025 21:15	8.93	20.3	14.628	100.34	1
LH-SR-02	6/18/2025 21:30	8.93	20.28	14.63	100.34	1
LH-SR-02	6/18/2025 21:45	8.94	20.28	14.632	100.45	1
LH-SR-02	6/18/2025 22:00	8.95	20.26	14.63	100.56	1
LH-SR-02	6/18/2025 22:15	8.96	20.24	14.629	99.56	1
LH-SR-02	6/18/2025 22:30	8.94	20.22	14.626	99.33	1
LH-SR-02	6/18/2025 22:45	8.95	20.2	14.623	99.44	1

Dissolved Oxygen Saturation Continous Monitoring Data
Normandeau Associates Inc.

Station Name	Date Time	DO mg/L	Temp C	Air Pressure PSI	Saturation PCT	Use Code
LH-SR-02	6/18/2025 23:00	8.98	20.18	14.625	99.78	1
LH-SR-02	6/18/2025 23:15	8.94	20.16	14.623	99.33	1
LH-SR-02	6/18/2025 23:30	8.9	20.14	14.624	98.89	1
LH-SR-02	6/18/2025 23:45	8.98	20.12	14.624	99.78	1
LH-SR-02	6/19/2025 0:00	8.96	20.12	14.621	99.56	1
LH-SR-02	6/19/2025 0:15	8.94	20.1	14.619	99.33	1
LH-SR-02	6/19/2025 0:30	8.92	20.08	14.622	99.11	1
LH-SR-02	6/19/2025 0:45	8.94	20.06	14.622	99.33	1
LH-SR-02	6/19/2025 1:00	8.94	20.06	14.62	99.33	1
LH-SR-02	6/19/2025 1:15	8.95	20.04	14.616	99.44	1
LH-SR-02	6/19/2025 1:30	8.94	20.04	14.616	99.33	1
LH-SR-02	6/19/2025 1:45	8.96	20.04	14.611	99.56	1
LH-SR-02	6/19/2025 2:00	8.96	20.04	14.61	99.56	1
LH-SR-02	6/19/2025 2:15	8.94	20.04	14.609	99.33	1
LH-SR-02	6/19/2025 2:30	8.94	20.04	14.608	99.33	1
LH-SR-02	6/19/2025 2:45	8.93	20.04	14.605	99.22	1
LH-SR-02	6/19/2025 3:00	8.94	20.04	14.601	99.33	1
LH-SR-02	6/19/2025 3:15	8.95	20.04	14.601	99.44	1
LH-SR-02	6/19/2025 3:30	8.95	20.04	14.601	99.44	1
LH-SR-02	6/19/2025 3:45	8.92	20.04	14.6	99.11	1
LH-SR-02	6/19/2025 4:00	8.94	20.04	14.6	99.33	1
LH-SR-02	6/19/2025 4:15	8.94	20.04	14.6	99.33	1
LH-SR-02	6/19/2025 4:30	8.94	20.04	14.6	99.33	1
LH-SR-02	6/19/2025 4:45	8.91	20.04	14.6	99	1
LH-SR-02	6/19/2025 5:00	8.9	20.04	14.597	98.89	1
LH-SR-02	6/19/2025 5:15	8.92	20.04	14.602	99.11	1
LH-SR-02	6/19/2025 5:30	8.96	20.04	14.603	99.56	1
LH-SR-02	6/19/2025 5:45	8.92	20.04	14.604	99.11	1
LH-SR-02	6/19/2025 6:00	8.92	20.04	14.605	99.11	1
LH-SR-02	6/19/2025 6:15	8.91	20.04	14.606	99	1
LH-SR-02	6/19/2025 6:30	8.96	20.06	14.606	99.56	1
LH-SR-02	6/19/2025 6:45	8.95	20.06	14.603	99.44	1
LH-SR-02	6/19/2025 7:00	8.92	20.06	14.603	99.11	1
LH-SR-02	6/19/2025 7:15	8.97	20.08	14.605	99.67	1
LH-SR-02	6/19/2025 7:30	8.96	20.08	14.606	99.56	1
LH-SR-02	6/19/2025 7:45	8.94	20.1	14.607	99.33	1
LH-SR-02	6/19/2025 8:00	8.98	20.1	14.608	99.78	1
LH-SR-02	6/19/2025 8:15	8.99	20.12	14.605	99.89	1
LH-SR-02	6/19/2025 8:30	8.97	20.14	14.603	99.67	1
LH-SR-02	6/19/2025 8:45	8.98	20.18	14.606	99.78	1
LH-SR-02	6/19/2025 9:00	8.96	20.2	14.601	99.56	1
LH-SR-02	6/19/2025 9:15	8.98	20.24	14.6	99.78	1
LH-SR-02	6/19/2025 9:30	8.96	20.28	14.599	100.67	1
LH-SR-02	6/19/2025 9:45	8.98	20.32	14.597	100.9	1
LH-SR-02	6/19/2025 10:00	8.98	20.36	14.593	100.9	1
LH-SR-02	6/19/2025 10:15	8.97	20.4	14.592	100.79	1
LH-SR-02	6/19/2025 10:30	8.97	20.46	14.592	100.79	1
LH-SR-02	6/19/2025 10:45	8.98	20.52	14.589	100.9	1
LH-SR-02	6/19/2025 11:00	8.97	20.58	14.588	100.79	1
LH-SR-02	6/19/2025 11:15	8.97	20.68	14.588	100.79	1
LH-SR-02	6/19/2025 11:30	8.93	20.74	14.584	100.34	1
LH-SR-02	6/19/2025 11:45	8.95	20.82	14.581	101.7	1
LH-SR-02	6/19/2025 12:00	8.94	20.98	14.578	101.59	1
LH-SR-02	6/19/2025 12:15	8.91	21.08	14.579	101.25	1
LH-SR-02	6/19/2025 12:30	8.92	21.2	14.581	101.36	1
LH-SR-02	6/19/2025 12:45	8.9	21.36	14.578	102.3	1
LH-SR-02	6/19/2025 13:00	8.89	21.48	14.573	102.18	1
LH-SR-02	6/19/2025 13:15	8.86	21.6	14.569	101.84	1
LH-SR-02	6/19/2025 13:30	8.82	21.72	14.568	101.38	1
LH-SR-02	6/19/2025 13:45	8.82	21.82	14.562	101.38	1
LH-SR-02	6/19/2025 14:00	8.76	21.94	14.561	100.69	1
LH-SR-02	6/19/2025 14:15	8.77	22.06	14.56	100.8	1
LH-SR-02	6/19/2025 14:30	8.74	22.18	14.56	100.46	1
LH-SR-02	6/19/2025 14:45	8.72	22.28	14.556	101.4	1
LH-SR-02	6/19/2025 15:00	8.68	22.4	14.551	100.93	1
LH-SR-02	6/19/2025 15:15	8.66	22.52	14.549	101.88	1
LH-SR-02	6/19/2025 15:30	8.64	22.6	14.548	101.65	1
LH-SR-02	6/19/2025 15:45	8.59	22.68	14.544	101.06	1
LH-SR-02	6/19/2025 16:00	8.58	22.74	14.543	100.94	1
LH-SR-02	6/19/2025 16:15	8.57	22.8	14.539	102.02	1
LH-SR-02	6/19/2025 16:30	8.51	22.8	14.531	101.31	1
LH-SR-02	6/19/2025 16:45	8.52	22.82	14.527	101.43	1
LH-SR-02	6/19/2025 17:00	8.54	22.88	14.529	101.67	1
LH-SR-02	6/19/2025 17:15	8.49	22.88	14.526	101.07	1
LH-SR-02	6/19/2025 17:30	8.52	22.88	14.522	101.43	1
LH-SR-02	6/19/2025 17:45	8.48	22.86	14.516	100.95	1
LH-SR-02	6/19/2025 18:00	8.47	22.84	14.515	100.83	1
LH-SR-02	6/19/2025 18:15	8.42	22.82	14.512	100.24	1
LH-SR-02	6/19/2025 18:30	8.44	22.78	14.513	100.48	1
LH-SR-02	6/19/2025 18:45	8.46	22.76	14.516	100.71	1
LH-SR-02	6/19/2025 19:00	8.45	22.72	14.519	99.41	1
LH-SR-02	6/19/2025 19:15	8.47	22.66	14.518	99.65	1
LH-SR-02	6/19/2025 19:30	8.43	22.6	14.514	99.18	1
LH-SR-02	6/19/2025 19:45	8.48	22.54	14.513	99.76	1

Dissolved Oxygen Saturation Continous Monitoring Data
Normandeau Associates Inc.

Station Name	Date Time	DO mg/L	Temp C	Air Pressure PSI	Saturation PCT	Use Code
LH-SR-02	6/19/2025 20:00	8.45	22.46	14.51	99.41	1
LH-SR-02	6/19/2025 20:15	8.46	22.4	14.511	99.53	1
LH-SR-02	6/19/2025 20:30	8.47	22.34	14.511	99.65	1
LH-SR-02	6/19/2025 20:45	8.49	22.28	14.508	99.88	1
LH-SR-02	6/19/2025 21:00	8.47	22.22	14.508	98.49	1
LH-SR-02	6/19/2025 21:15	8.44	22.14	14.505	98.14	1
LH-SR-02	6/19/2025 21:30	8.47	22.08	14.503	98.49	1
LH-SR-02	6/19/2025 21:45	8.48	22.04	14.501	98.6	1
LH-SR-02	6/19/2025 22:00	8.5	21.98	14.499	98.84	1
LH-SR-02	6/19/2025 22:15	8.48	21.96	14.499	98.6	1
LH-SR-02	6/19/2025 22:30	8.44	21.92	14.495	98.14	1
LH-SR-02	6/19/2025 22:45	8.47	21.9	14.493	98.49	1
LH-SR-02	6/19/2025 23:00	8.45	21.88	14.492	98.26	1
LH-SR-02	6/19/2025 23:15	8.47	21.86	14.491	98.49	1
LH-SR-02	6/19/2025 23:30	8.45	21.86	14.488	98.26	1
LH-SR-02	6/19/2025 23:45	8.49	21.84	14.487	98.72	1
LH-SR-02	6/20/2025 0:00	8.48	21.84	14.482	98.6	1
LH-SR-02	6/20/2025 0:15	8.47	21.82	14.477	98.49	1
LH-SR-02	6/20/2025 0:30	8.47	21.82	14.475	98.49	1
LH-SR-02	6/20/2025 0:45	8.44	21.82	14.475	98.14	1
LH-SR-02	6/20/2025 1:00	8.45	21.8	14.476	98.26	1
LH-SR-02	6/20/2025 1:15	8.48	21.78	14.472	98.6	1
LH-SR-02	6/20/2025 1:30	8.48	21.78	14.465	98.6	1
LH-SR-02	6/20/2025 1:45	8.45	21.76	14.463	98.26	1
LH-SR-02	6/20/2025 2:00	8.45	21.76	14.467	98.26	1
LH-SR-02	6/20/2025 2:15	8.45	21.74	14.47	97.13	1
LH-SR-02	6/20/2025 2:30	8.46	21.74	14.474	97.24	1
LH-SR-02	6/20/2025 2:45	8.44	21.7	14.471	97.01	1
LH-SR-02	6/20/2025 3:00	8.43	21.7	14.473	96.9	1
LH-SR-02	6/20/2025 3:15	8.43	21.68	14.47	96.9	1
LH-SR-02	6/20/2025 3:30	8.47	21.68	14.472	97.36	1
LH-SR-02	6/20/2025 3:45	8.49	21.66	14.47	97.59	1
LH-SR-02	6/20/2025 4:00	8.46	21.64	14.468	97.24	1
LH-SR-02	6/20/2025 4:15	8.5	21.62	14.47	97.7	1
LH-SR-02	6/20/2025 4:30	8.52	21.6	14.47	97.93	1
LH-SR-02	6/20/2025 4:45	8.43	21.6	14.47	96.9	1
LH-SR-02	6/20/2025 5:00	8.44	21.56	14.47	97.01	1
LH-SR-02	6/20/2025 5:15	8.48	21.54	14.472	97.47	1
LH-SR-02	6/20/2025 5:30	8.45	21.52	14.471	97.13	1
LH-SR-02	6/20/2025 5:45	8.55	21.5	14.472	98.28	1
LH-SR-02	6/20/2025 6:00	8.46	21.5	14.478	97.24	1
LH-SR-02	6/20/2025 6:15	8.5	21.46	14.481	97.7	1
LH-SR-02	6/20/2025 6:30	8.44	21.44	14.489	97.01	1
LH-SR-02	6/20/2025 6:45	8.52	21.4	14.486	97.93	1
LH-SR-02	6/20/2025 7:00	8.52	21.36	14.484	97.93	1
LH-SR-02	6/20/2025 7:15	8.54	21.34	14.485	98.16	1
LH-SR-02	6/20/2025 7:30	8.52	21.32	14.488	97.93	1
LH-SR-02	6/20/2025 7:45	8.54	21.28	14.491	98.16	1
LH-SR-02	6/20/2025 8:00	8.52	21.26	14.492	97.93	1
LH-SR-02	6/20/2025 8:15	8.58	21.26	14.493	98.62	1
LH-SR-02	6/20/2025 8:30	8.57	21.24	14.498	97.39	1
LH-SR-02	6/20/2025 8:45	8.55	21.24	14.504	97.16	1
LH-SR-02	6/20/2025 9:00	8.58	21.24	14.502	97.5	1
LH-SR-02	6/20/2025 9:15	8.67	21.24	14.504	98.52	1
LH-SR-02	6/20/2025 9:30	8.63	21.28	14.503	99.2	1
LH-SR-02	6/20/2025 9:45	8.67	21.3	14.505	99.66	1
LH-SR-02	6/20/2025 10:00	8.64	21.34	14.506	99.31	1
LH-SR-02	6/20/2025 10:15	8.66	21.36	14.508	99.54	1
LH-SR-02	6/20/2025 10:30	8.67	21.4	14.515	99.66	1
LH-SR-02	6/20/2025 10:45	8.71	21.44	14.518	100.11	1
LH-SR-02	6/20/2025 11:00	8.66	21.46	14.52	99.54	1
LH-SR-02	6/20/2025 11:15	8.7	21.48	14.525	100	1
LH-SR-02	6/20/2025 11:30	8.69	21.48	14.531	99.89	1
LH-SR-02	6/20/2025 11:45	8.7	21.52	14.531	100	1
LH-SR-02	6/20/2025 12:00	8.73	21.6	14.539	100.34	1
LH-SR-02	6/20/2025 12:15	8.72	21.72	14.54	100.23	1
LH-SR-02	6/20/2025 12:30	8.69	21.8	14.543	101.05	1
LH-SR-02	6/20/2025 12:45	8.69	21.9	14.546	101.05	1
LH-SR-02	6/20/2025 13:00	8.69	21.98	14.548	101.05	1
LH-SR-02	6/20/2025 13:15	8.7	22.06	14.552	100	1
LH-SR-02	6/20/2025 13:30	8.67	22.14	14.557	99.66	1
LH-SR-02	6/20/2025 13:45	8.66	22.22	14.552	99.54	1
LH-SR-02	6/20/2025 14:00	8.66	22.28	14.554	100.7	1
LH-SR-02	6/20/2025 14:15	8.67	22.34	14.554	100.81	1
LH-SR-02	6/20/2025 14:30	8.64	22.4	14.562	100.47	1
LH-SR-02	6/20/2025 14:45	8.62	22.44	14.56	100.23	1
LH-SR-02	6/20/2025 15:00	8.6	22.5	14.561	100	1
LH-SR-02	6/20/2025 15:15	8.61	22.52	14.562	100.12	1
LH-SR-02	6/20/2025 15:30	8.61	22.56	14.565	100.12	1
LH-SR-02	6/20/2025 15:45	8.56	22.6	14.568	99.53	1
LH-SR-02	6/20/2025 16:00	8.55	22.62	14.57	99.42	1
LH-SR-02	6/20/2025 16:15	8.56	22.64	14.573	99.53	1
LH-SR-02	6/20/2025 16:30	8.56	22.68	14.575	99.53	1
LH-SR-02	6/20/2025 16:45	8.53	22.7	14.577	99.19	1

Station Name	Date Time	DO mg/L	Temp C	Air Pressure PSI	Saturation PCT	Use Code
LH-SR-02	6/20/2025 17:00	8.52	22.7	14.582	99.07	1
LH-SR-02	6/20/2025 17:15	8.51	22.7	14.582	98.95	1
LH-SR-02	6/20/2025 17:30	8.54	22.7	14.588	99.3	1
LH-SR-02	6/20/2025 17:45	8.52	22.72	14.592	99.07	1
LH-SR-02	6/20/2025 18:00	8.46	22.74	14.59	98.37	1
LH-SR-02	6/20/2025 18:15	8.46	22.72	14.598	98.37	1
LH-SR-02	6/20/2025 18:30	8.44	22.7	14.602	98.14	1
LH-SR-02	6/20/2025 18:45	8.44	22.68	14.604	98.14	1
LH-SR-02	6/20/2025 19:00	8.45	22.64	14.609	98.26	1
LH-SR-02	6/20/2025 19:15	8.43	22.62	14.614	98.02	1
LH-SR-02	6/20/2025 19:30	8.45	22.58	14.613	98.26	1
LH-SR-02	6/20/2025 19:45	8.45	22.54	14.617	98.26	1
LH-SR-02	6/20/2025 20:00	8.48	22.5	14.623	98.6	1
LH-SR-02	6/20/2025 20:15	8.43	22.46	14.624	98.02	1
LH-SR-02	6/20/2025 20:30	8.39	22.4	14.628	97.56	1
LH-SR-02	6/20/2025 20:45	8.42	22.34	14.63	97.91	1
LH-SR-02	6/20/2025 21:00	8.44	22.28	14.635	98.14	1
LH-SR-02	6/20/2025 21:15	8.45	22.22	14.642	97.13	1
LH-SR-02	6/20/2025 21:30	8.44	22.16	14.645	97.01	1
LH-SR-02	6/20/2025 21:45	8.46	22.1	14.649	97.24	1
LH-SR-02	6/20/2025 22:00	8.49	22.06	14.655	97.59	1
LH-SR-02	6/20/2025 22:15	8.49	22	14.658	97.59	1
LH-SR-02	6/20/2025 22:30	8.49	21.94	14.656	97.59	1
LH-SR-02	6/20/2025 22:45	8.51	21.9	14.658	97.82	1
LH-SR-02	6/20/2025 23:00	8.53	21.84	14.661	98.05	1
LH-SR-02	6/20/2025 23:15	8.5	21.8	14.662	97.7	1
LH-SR-02	6/20/2025 23:30	8.51	21.76	14.664	97.82	1
LH-SR-02	6/20/2025 23:45	8.55	21.72	14.664	97.16	1
LH-SR-02	6/21/2025 0:00	8.59	21.68	14.665	97.61	1
LH-SR-02	6/21/2025 0:15	8.56	21.62	14.665	97.27	1
LH-SR-02	6/21/2025 0:30	8.59	21.6	14.667	97.61	1
LH-SR-02	6/21/2025 0:45	8.65	21.54	14.669	98.3	1
LH-SR-02	6/21/2025 1:00	8.62	21.5	14.674	97.95	1
LH-SR-02	6/21/2025 1:15	8.61	21.48	14.677	97.84	1
LH-SR-02	6/21/2025 1:30	8.63	21.46	14.68	98.07	1
LH-SR-02	6/21/2025 1:45	8.66	21.42	14.681	98.41	1
LH-SR-02	6/21/2025 2:00	8.65	21.38	14.683	98.3	1
LH-SR-02	6/21/2025 2:15	8.65	21.36	14.687	98.3	1
LH-SR-02	6/21/2025 2:30	8.67	21.34	14.69	98.52	1
LH-SR-02	6/21/2025 2:45	8.67	21.32	14.691	98.52	1
LH-SR-02	6/21/2025 3:00	8.7	21.28	14.693	98.86	1
LH-SR-02	6/21/2025 3:15	8.69	21.26	14.693	98.75	1
LH-SR-02	6/21/2025 3:30	8.71	21.24	14.694	97.87	1
LH-SR-02	6/21/2025 3:45	8.71	21.2	14.698	97.87	1
LH-SR-02	6/21/2025 4:00	8.72	21.16	14.698	97.98	1
LH-SR-02	6/21/2025 4:15	8.74	21.14	14.7	98.2	1
LH-SR-02	6/21/2025 4:30	8.75	21.1	14.701	98.31	1
LH-SR-02	6/21/2025 4:45	8.74	21.1	14.706	98.2	1
LH-SR-02	6/21/2025 5:00	8.77	21.06	14.708	98.54	1
LH-SR-02	6/21/2025 5:15	8.76	21.06	14.712	98.43	1
LH-SR-02	6/21/2025 5:30	8.77	21.04	14.715	98.54	1
LH-SR-02	6/21/2025 5:45	8.75	21.02	14.716	98.31	1
LH-SR-02	6/21/2025 6:00	8.77	21.02	14.718	98.54	1
LH-SR-02	6/21/2025 6:15	8.75	21	14.723	98.31	1
LH-SR-02	6/21/2025 6:30	8.78	20.98	14.727	98.65	1
LH-SR-02	6/21/2025 6:45	8.78	20.98	14.732	98.65	1
LH-SR-02	6/21/2025 7:00	8.77	20.98	14.735	98.54	1
LH-SR-02	6/21/2025 7:15	8.79	20.98	14.737	98.76	1
LH-SR-02	6/21/2025 7:30	8.77	20.98	14.739	98.54	1
LH-SR-02	6/21/2025 7:45	8.78	20.98	14.74	98.65	1
LH-SR-02	6/21/2025 8:00	8.76	21	14.74	98.43	1
LH-SR-02	6/21/2025 8:15	8.79	21.02	14.742	98.76	1
LH-SR-02	6/21/2025 8:30	8.8	21.04	14.741	98.88	1
LH-SR-02	6/21/2025 8:45	8.8	21.08	14.737	98.88	1
LH-SR-02	6/21/2025 9:00	8.82	21.12	14.739	99.1	1
LH-SR-02	6/21/2025 9:15	8.82	21.16	14.741	99.1	1
LH-SR-02	6/21/2025 9:30	8.83	21.22	14.74	99.21	1
LH-SR-02	6/21/2025 9:45	8.8	21.3	14.74	100	1
LH-SR-02	6/21/2025 10:00	8.83	21.38	14.738	100.34	1
LH-SR-02	6/21/2025 10:15	8.83	21.46	14.739	100.34	1
LH-SR-02	6/21/2025 10:30	8.81	21.54	14.736	100.11	1
LH-SR-02	6/21/2025 10:45	8.8	21.62	14.734	100	1
LH-SR-02	6/21/2025 11:00	8.83	21.72	14.733	100.34	1
LH-SR-02	6/21/2025 11:15	8.82	21.82	14.736	101.38	1
LH-SR-02	6/21/2025 11:30	8.77	21.9	14.734	100.8	1
LH-SR-02	6/21/2025 11:45	8.79	21.98	14.735	101.03	1
LH-SR-02	6/21/2025 12:00	8.79	22.1	14.737	101.03	1
LH-SR-02	6/21/2025 12:15	8.76	22.18	14.738	100.69	1
LH-SR-02	6/21/2025 12:30	8.76	22.3	14.738	101.86	1
LH-SR-02	6/21/2025 12:45	8.77	22.38	14.738	101.98	1
LH-SR-02	6/21/2025 13:00	8.74	22.44	14.736	101.63	1
LH-SR-02	6/21/2025 13:15	8.75	22.58	14.738	101.74	1
LH-SR-02	6/21/2025 13:30	8.7	22.68	14.739	101.16	1
LH-SR-02	6/21/2025 13:45	8.7	22.8	14.736	101.16	1

Dissolved Oxygen Saturation Continous Monitoring Data

Station Name	Date Time	DO mg/L	Temp C	Air Pressure PSI	Saturation PCT	Use Code
LH-SR-02	6/21/2025 14:00	8.68	22.82	14.734	100.93	1
LH-SR-02	6/21/2025 14:15	8.68	22.88	14.735	100.93	1
LH-SR-02	6/21/2025 14:30	8.66	22.96	14.734	100.7	1
LH-SR-02	6/21/2025 14:45	8.66	23.04	14.735	100.7	1
LH-SR-02	6/21/2025 15:00	8.64	23.1	14.731	100.47	1
LH-SR-02	6/21/2025 15:15	8.64	23.18	14.73	100.47	1
LH-SR-02	6/21/2025 15:30	8.62	23.24	14.73	100.23	1
LH-SR-02	6/21/2025 15:45	8.59	23.3	14.726	101.06	1
LH-SR-02	6/21/2025 16:00	8.59	23.38	14.726	101.06	1
LH-SR-02	6/21/2025 16:15	8.57	23.42	14.719	100.82	1
LH-SR-02	6/21/2025 16:30	8.56	23.48	14.72	100.71	1
LH-SR-02	6/21/2025 16:45	8.54	23.52	14.722	100.47	1
LH-SR-02	6/21/2025 17:00	8.52	23.54	14.718	100.24	1
LH-SR-02	6/21/2025 17:15	8.51	23.58	14.72	100.12	1
LH-SR-02	6/21/2025 17:30	8.54	23.58	14.722	100.47	1
LH-SR-02	6/21/2025 17:45	8.53	23.58	14.725	100.35	1
LH-SR-02	6/21/2025 18:00	8.52	23.54	14.725	100.24	1
LH-SR-02	6/21/2025 18:15	8.52	23.5	14.727	100.24	1
LH-SR-02	6/21/2025 18:30	8.53	23.46	14.725	100.35	1
LH-SR-02	6/21/2025 18:45	8.54	23.4	14.726	100.47	1
LH-SR-02	6/21/2025 19:00	8.56	23.36	14.731	100.71	1
LH-SR-02	6/21/2025 19:15	8.56	23.3	14.728	100.71	1
LH-SR-02	6/21/2025 19:30	8.55	23.26	14.726	100.59	1
LH-SR-02	6/21/2025 19:45	8.57	23.18	14.727	99.65	1
LH-SR-02	6/21/2025 20:00	8.57	23.12	14.723	99.65	1
LH-SR-02	6/21/2025 20:15	8.6	23.08	14.723	100	1
LH-SR-02	6/21/2025 20:30	8.62	23.02	14.722	100.23	1
LH-SR-02	6/21/2025 20:45	8.59	22.96	14.723	99.88	1
LH-SR-02	6/21/2025 21:00	8.61	22.9	14.721	100.12	1
LH-SR-02	6/21/2025 21:15	8.6	22.84	14.724	100	1
LH-SR-02	6/21/2025 21:30	8.62	22.76	14.724	100.23	1
LH-SR-02	6/21/2025 21:45	8.63	22.7	14.725	100.35	1
LH-SR-02	6/21/2025 22:00	8.64	22.66	14.723	100.47	1
LH-SR-02	6/21/2025 22:15	8.63	22.6	14.724	100.35	1
LH-SR-02	6/21/2025 22:30	8.65	22.54	14.723	100.58	1
LH-SR-02	6/21/2025 22:45	8.63	22.5	14.721	100.35	1
LH-SR-02	6/21/2025 23:00	8.65	22.44	14.723	100.58	1
LH-SR-02	6/21/2025 23:15	8.65	22.42	14.721	100.58	1
LH-SR-02	6/21/2025 23:30	8.64	22.38	14.721	100.47	1
LH-SR-02	6/21/2025 23:45	8.65	22.36	14.723	100.58	1
LH-SR-02	6/22/2025 0:00	8.64	22.34	14.721	100.47	1
LH-SR-02	6/22/2025 0:15	8.63	22.34	14.717	100.35	1
LH-SR-02	6/22/2025 0:30	8.63	22.34	14.72	100.35	1
LH-SR-02	6/22/2025 0:45	8.63	22.34	14.72	100.35	1
LH-SR-02	6/22/2025 1:00	8.63	22.32	14.718	100.35	1
LH-SR-02	6/22/2025 1:15	8.65	22.34	14.71	100.58	1
LH-SR-02	6/22/2025 1:30	8.61	22.34	14.701	100.12	1
LH-SR-02	6/22/2025 1:45	8.61	22.34	14.698	100.12	1
LH-SR-02	6/22/2025 2:00	8.62	22.36	14.693	100.23	1
LH-SR-02	6/22/2025 2:15	8.62	22.36	14.695	100.23	1
LH-SR-02	6/22/2025 2:30	8.62	22.38	14.695	100.23	1
LH-SR-02	6/22/2025 2:45	8.61	22.38	14.694	100.12	1
LH-SR-02	6/22/2025 3:00	8.6	22.4	14.694	100	1
LH-SR-02	6/22/2025 3:15	8.58	22.4	14.691	99.77	1
LH-SR-02	6/22/2025 3:30	8.6	22.42	14.691	100	1
LH-SR-02	6/22/2025 3:45	8.6	22.42	14.69	100	1
LH-SR-02	6/22/2025 4:00	8.58	22.42	14.688	99.77	1
LH-SR-02	6/22/2025 4:15	8.59	22.4	14.683	99.88	1
LH-SR-02	6/22/2025 4:30	8.59	22.4	14.683	99.88	1
LH-SR-02	6/22/2025 4:45	8.59	22.4	14.687	99.88	1
LH-SR-02	6/22/2025 5:00	8.59	22.38	14.69	99.88	1
LH-SR-02	6/22/2025 5:15	8.59	22.38	14.697	99.88	1
LH-SR-02	6/22/2025 5:30	8.59	22.36	14.696	99.88	1
LH-SR-02	6/22/2025 5:45	8.59	22.36	14.69	99.88	1
LH-SR-02	6/22/2025 6:00	8.59	22.36	14.689	99.88	1
LH-SR-02	6/22/2025 6:15	8.59	22.36	14.689	99.88	1
LH-SR-02	6/22/2025 6:30	8.59	22.34	14.696	99.88	1
LH-SR-02	6/22/2025 6:45	8.59	22.34	14.695	99.88	1
LH-SR-02	6/22/2025 7:00	8.58	22.32	14.69	99.77	1
LH-SR-02	6/22/2025 7:15	8.58	22.3	14.681	99.77	1
LH-SR-02	6/22/2025 7:30	8.57	22.3	14.662	99.65	1
LH-SR-02	6/22/2025 7:45	8.58	22.28	14.663	99.77	1
LH-SR-02	6/22/2025 8:00	8.6	22.3	14.671	100	1
LH-SR-02	6/22/2025 8:15	8.6	22.3	14.664	100	1
LH-SR-02	6/22/2025 8:30	8.6	22.28	14.667	100	1
LH-SR-02	6/22/2025 8:45	8.6	22.26	14.668	100	1
LH-SR-02	6/22/2025 9:00	8.61	22.26	14.669	100.12	1
LH-SR-02	6/22/2025 9:15	8.63	22.26	14.667	100.35	1
LH-SR-02	6/22/2025 9:30	8.63	22.26	14.676	100.35	1
LH-SR-02	6/22/2025 9:45	8.62	22.26	14.679	100.23	1
LH-SR-02	6/22/2025 10:00	8.62	22.28	14.67	100.23	1
LH-SR-02	6/22/2025 10:15	8.63	22.3	14.662	100.35	1
LH-SR-02	6/22/2025 10:30	8.64	22.38	14.658	100.47	1
LH-SR-02	6/22/2025 10:45	8.62	22.48	14.657	100.23	1

Station Name	Date Time	DO mg/L	Temp C	Air Pressure PSI	Saturation PCT	Use Code
LH-SR-02	6/22/2025 11:00	8.61	22.56	14.657	100.12	1
LH-SR-02	6/22/2025 11:15	8.61	22.62	14.653	100.12	1
LH-SR-02	6/22/2025 11:30	8.62	22.72	14.649	100.23	1
LH-SR-02	6/22/2025 11:45	8.6	22.82	14.649	100	1
LH-SR-02	6/22/2025 12:00	8.6	22.9	14.649	100	1
LH-SR-02	6/22/2025 12:15	8.59	23	14.645	101.06	1
LH-SR-02	6/22/2025 12:30	8.58	23.1	14.646	100.94	1
LH-SR-02	6/22/2025 12:45	8.56	23.2	14.643	100.71	1
LH-SR-02	6/22/2025 13:00	8.55	23.3	14.643	101.79	1
LH-SR-02	6/22/2025 13:15	8.54	23.42	14.637	101.67	1
LH-SR-02	6/22/2025 13:30	8.53	23.52	14.635	101.55	1
LH-SR-02	6/22/2025 13:45	8.52	23.62	14.634	101.43	1
LH-SR-02	6/22/2025 14:00	8.5	23.74	14.633	101.19	1
LH-SR-02	6/22/2025 14:15	8.5	23.82	14.636	102.41	1
LH-SR-02	6/22/2025 14:30	8.47	23.92	14.636	102.05	1
LH-SR-02	6/22/2025 14:45	8.46	24.02	14.635	101.93	1
LH-SR-02	6/22/2025 15:00	8.43	24.04	14.633	101.57	1
LH-SR-02	6/22/2025 15:15	8.42	24.06	14.635	101.45	1
LH-SR-02	6/22/2025 15:30	8.43	24.12	14.635	101.57	1
LH-SR-02	6/22/2025 15:45	8.4	24.16	14.636	101.2	1
LH-SR-02	6/22/2025 16:00	8.38	24.2	14.637	100.96	1
LH-SR-02	6/22/2025 16:15	8.4	24.24	14.637	101.2	1
LH-SR-02	6/22/2025 16:30	8.4	24.28	14.64	101.2	1
LH-SR-02	6/22/2025 16:45	8.37	24.32	14.638	100.84	1
LH-SR-02	6/22/2025 17:00	8.38	24.36	14.643	100.96	1
LH-SR-02	6/22/2025 17:15	8.34	24.36	14.645	100.48	1
LH-SR-02	6/22/2025 17:30	8.35	24.36	14.645	100.6	1
LH-SR-02	6/22/2025 17:45	8.33	24.38	14.647	100.36	1
LH-SR-02	6/22/2025 18:00	8.34	24.38	14.65	100.48	1
LH-SR-02	6/22/2025 18:15	8.34	24.36	14.649	100.48	1
LH-SR-02	6/22/2025 18:30	8.37	24.34	14.652	100.84	1
LH-SR-02	6/22/2025 18:45	8.35	24.32	14.653	100.6	1
LH-SR-02	6/22/2025 19:00	8.34	24.26	14.654	100.48	1
LH-SR-02	6/22/2025 19:15	8.34	24.22	14.654	99.29	1
LH-SR-02	6/22/2025 19:30	8.34	24.18	14.655	99.29	1
LH-SR-02	6/22/2025 19:45	8.37	24.14	14.66	99.64	1
LH-SR-02	6/22/2025 20:00	8.38	24.08	14.663	99.76	1
LH-SR-02	6/22/2025 20:15	8.37	24.04	14.664	99.64	1
LH-SR-02	6/22/2025 20:30	8.37	23.98	14.664	99.64	1
LH-SR-02	6/22/2025 20:45	8.35	23.94	14.667	99.4	1
LH-SR-02	6/22/2025 21:00	8.39	23.9	14.669	99.88	1
LH-SR-02	6/22/2025 21:15	8.3	23.94	14.673	98.81	1
LH-SR-02	6/22/2025 21:30	8.25	23.9	14.676	98.21	1
LH-SR-02	6/22/2025 21:45	8.29	23.86	14.677	98.69	1
LH-SR-02	6/22/2025 22:00	8.3	23.82	14.682	98.81	1
LH-SR-02	6/22/2025 22:15	8.28	23.8	14.683	98.57	1
LH-SR-02	6/22/2025 22:30	8.3	23.76	14.687	98.81	1
LH-SR-02	6/22/2025 22:45	8.31	23.72	14.687	97.76	1
LH-SR-02	6/22/2025 23:00	8.38	23.7	14.688	98.59	1
LH-SR-02	6/22/2025 23:15	8.31	23.68	14.692	97.76	1
LH-SR-02	6/22/2025 23:30	8.33	23.64	14.692	98	1
LH-SR-02	6/22/2025 23:45	8.33	23.62	14.69	98	1
LH-SR-02	6/23/2025 0:00	8.37	23.6	14.692	98.47	1
LH-SR-02	6/23/2025 0:15	8.35	23.58	14.691	98.24	1
LH-SR-02	6/23/2025 0:30	8.3	23.56	14.691	97.65	1
LH-SR-02	6/23/2025 0:45	8.27	23.54	14.696	97.29	1
LH-SR-02	6/23/2025 1:00	8.27	23.5	14.695	97.29	1
LH-SR-02	6/23/2025 1:15	8.37	23.48	14.697	98.47	1
LH-SR-02	6/23/2025 1:30	8.39	23.46	14.697	98.71	1
LH-SR-02	6/23/2025 1:45	8.34	23.44	14.697	98.12	1
LH-SR-02	6/23/2025 2:00	8.42	23.38	14.701	99.06	1
LH-SR-02	6/23/2025 2:15	8.42	23.36	14.699	99.06	1
LH-SR-02	6/23/2025 2:30	8.41	23.34	14.7	98.94	1
LH-SR-02	6/23/2025 2:45	8.38	23.32	14.698	98.59	1
LH-SR-02	6/23/2025 3:00	8.39	23.28	14.696	98.71	1
LH-SR-02	6/23/2025 3:15	8.38	23.28	14.7	98.59	1
LH-SR-02	6/23/2025 3:30	8.4	23.26	14.704	98.82	1
LH-SR-02	6/23/2025 3:45	8.4	23.24	14.7	97.67	1
LH-SR-02	6/23/2025 4:00	8.42	23.22	14.701	97.91	1
LH-SR-02	6/23/2025 4:15	8.37	23.22	14.701	97.33	1
LH-SR-02	6/23/2025 4:30	8.39	23.2	14.704	97.56	1
LH-SR-02	6/23/2025 4:45	8.39	23.18	14.706	97.56	1
LH-SR-02	6/23/2025 5:00	8.39	23.16	14.708	97.56	1
LH-SR-02	6/23/2025 5:15	7.77	23.14	14.712	90.35	1
LH-SR-02	6/23/2025 5:30	7.6	23.12	14.712	88.37	1
LH-SR-02	6/23/2025 5:45	7.71	23.1	14.717	89.65	1
LH-SR-02	6/23/2025 6:00	7.63	23.08	14.719	88.72	1
LH-SR-02	6/23/2025 6:15	7.69	23.08	14.724	89.42	1
LH-SR-02	6/23/2025 6:30	8.02	23.08	14.724	93.26	1
LH-SR-02	6/23/2025 6:45	8.02	23.08	14.723	93.26	1
LH-SR-02	6/23/2025 7:00	7.73	23.06	14.726	89.88	1
LH-SR-02	6/23/2025 7:15	8.02	23.06	14.728	93.26	1
LH-SR-02	6/23/2025 7:30	8.06	23.08	14.725	93.72	1
LH-SR-02	6/23/2025 7:45	8.3	23.1	14.728	96.51	1

Dissolved Oxygen Saturation Continous Monitoring Data

Station Name	Date Time	DO mg/L	Temp C	Air Pressure PSI	Saturation PCT	Use Code
LH-SR-02	6/23/2025 8:00	8.45	23.12	14.729	98.26	1
LH-SR-02	6/23/2025 8:15	8.43	23.16	14.729	98.02	1
LH-SR-02	6/23/2025 8:30	8.44	23.2	14.73	98.14	1
LH-SR-02	6/23/2025 8:45	8.43	23.24	14.731	98.02	1
LH-SR-02	6/23/2025 9:00	8.47	23.28	14.731	99.65	1
LH-SR-02	6/23/2025 9:15	8.48	23.34	14.732	99.76	1
LH-SR-02	6/23/2025 9:30	8.48	23.4	14.731	99.76	1
LH-SR-02	6/23/2025 9:45	8.46	23.46	14.732	99.53	1
LH-SR-02	6/23/2025 10:00	8.48	23.54	14.729	99.76	1
LH-SR-02	6/23/2025 10:15	8.44	23.62	14.726	99.29	1
LH-SR-02	6/23/2025 10:30	8.52	23.7	14.724	100.24	1
LH-SR-02	6/23/2025 10:45	8.48	23.78	14.723	100.95	1
LH-SR-02	6/23/2025 11:00	8.49	23.88	14.722	101.07	1
LH-SR-02	6/23/2025 11:15	8.46	23.96	14.725	100.71	1
LH-SR-02	6/23/2025 11:30	8.49	24.06	14.72	101.07	1
LH-SR-02	6/23/2025 11:45	8.46	24.16	14.724	100.71	1
LH-SR-02	6/23/2025 12:00	8.47	24.26	14.722	102.05	1
LH-SR-02	6/23/2025 12:15	8.48	24.38	14.722	102.17	1
LH-SR-02	6/23/2025 12:30	8.45	24.5	14.721	101.81	1
LH-SR-02	6/23/2025 12:45	8.47	24.62	14.718	102.05	1
LH-SR-02	6/23/2025 13:00	8.46	24.74	14.718	101.93	1
LH-SR-02	6/23/2025 13:15	8.4	24.86	14.716	102.44	1
LH-SR-02	6/23/2025 13:30	8.42	24.96	14.715	102.68	1
LH-SR-02	6/23/2025 13:45	8.35	25.02	14.715	101.83	1
LH-SR-02	6/23/2025 14:00	8.32	25.1	14.714	101.46	1
LH-SR-02	6/23/2025 14:15	8.32	25.2	14.711	101.46	1
LH-SR-02	6/23/2025 14:30	8.34	25.28	14.71	101.71	1
LH-SR-02	6/23/2025 14:45	8.31	25.38	14.711	101.34	1
LH-SR-02	6/23/2025 15:00	8.29	25.4	14.709	101.1	1
LH-SR-02	6/23/2025 15:15	8.29	25.46	14.707	101.1	1
LH-SR-02	6/23/2025 15:30	8.25	25.54	14.704	100.61	1
LH-SR-02	6/23/2025 15:45	8.28	25.6	14.704	100.98	1
LH-SR-02	6/23/2025 16:00	8.26	25.68	14.703	100.73	1
LH-SR-02	6/23/2025 16:15	8.26	25.74	14.702	100.73	1
LH-SR-02	6/23/2025 16:30	8.22	25.78	14.702	101.48	1
LH-SR-02	6/23/2025 16:45	8.23	25.82	14.7	101.6	1
LH-SR-02	6/23/2025 17:00	8.2	25.86	14.697	101.23	1
LH-SR-02	6/23/2025 17:15	8.19	25.86	14.698	101.11	1
LH-SR-02	6/23/2025 17:30	8.2	25.86	14.698	101.23	1
LH-SR-02	6/23/2025 17:45	8.17	25.84	14.692	100.86	1
LH-SR-02	6/23/2025 18:00	8.16	25.86	14.69	100.74	1
LH-SR-02	6/23/2025 18:15	8.15	25.84	14.685	100.62	1
LH-SR-02	6/23/2025 18:30	8.2	25.8	14.683	101.23	1
LH-SR-02	6/23/2025 18:45	8.15	25.76	14.682	100.62	1
LH-SR-02	6/23/2025 19:00	8.15	25.72	14.682	99.39	1
LH-SR-02	6/23/2025 19:15	8.1	25.7	14.679	98.78	1
LH-SR-02	6/23/2025 19:30	8.08	25.66	14.678	98.54	1
LH-SR-02	6/23/2025 19:45	8.11	25.62	14.679	98.9	1
LH-SR-02	6/23/2025 20:00	8.17	25.56	14.677	99.63	1
LH-SR-02	6/23/2025 20:15	8.17	25.48	14.676	99.63	1
LH-SR-02	6/23/2025 20:30	8.12	25.42	14.677	99.02	1
LH-SR-02	6/23/2025 20:45	8.14	25.36	14.68	99.27	1
LH-SR-02	6/23/2025 21:00	8.18	25.3	14.682	99.76	1
LH-SR-02	6/23/2025 21:15	8.16	25.24	14.684	99.51	1
LH-SR-02	6/23/2025 21:30	8.24	25.2	14.683	100.49	1
LH-SR-02	6/23/2025 21:45	8.17	25.16	14.685	99.63	1
LH-SR-02	6/23/2025 22:00	8.15	25.12	14.687	99.39	1
LH-SR-02	6/23/2025 22:15	8.17	25.1	14.688	99.63	1
LH-SR-02	6/23/2025 22:30	8.18	25.08	14.687	99.76	1
LH-SR-02	6/23/2025 22:45	8.2	25.06	14.689	100	1
LH-SR-02	6/23/2025 23:00	8.2	25.06	14.691	100	1
LH-SR-02	6/23/2025 23:15	8.2	25.06	14.691	100	1
LH-SR-02	6/23/2025 23:30	8.17	25.06	14.69	99.63	1
LH-SR-02	6/23/2025 23:45	8.17	25.08	14.688	99.63	1
LH-SR-02	6/24/2025 0:00	8.17	25.1	14.689	99.63	1
LH-SR-02	6/24/2025 0:15	8.15	25.12	14.689	99.39	1
LH-SR-02	6/24/2025 0:30	8.11	25.12	14.69	98.9	1
LH-SR-02	6/24/2025 0:45	8.14	25.16	14.689	99.27	1
LH-SR-02	6/24/2025 1:00	8.11	25.18	14.689	98.9	1
LH-SR-02	6/24/2025 1:15	8.13	25.2	14.689	99.15	1
LH-SR-02	6/24/2025 1:30	8.15	25.22	14.689	99.39	1
LH-SR-02	6/24/2025 1:45	8.15	25.24	14.689	99.39	1
LH-SR-02	6/24/2025 2:00	8.14	25.24	14.69	99.27	1
LH-SR-02	6/24/2025 2:15	8.13	25.26	14.689	99.15	1
LH-SR-02	6/24/2025 2:30	8.15	25.26	14.688	99.39	1
LH-SR-02	6/24/2025 2:45	8.14	25.26	14.685	99.27	1
LH-SR-02	6/24/2025 3:00	8.13	25.24	14.684	99.15	1
LH-SR-02	6/24/2025 3:15	8.14	25.24	14.683	99.27	1
LH-SR-02	6/24/2025 3:30	8.11	25.22	14.683	98.9	1
LH-SR-02	6/24/2025 3:45	8.1	25.2	14.681	98.78	1
LH-SR-02	6/24/2025 4:00	8.11	25.18	14.679	98.9	1
LH-SR-02	6/24/2025 4:15	8.14	25.16	14.683	99.27	1
LH-SR-02	6/24/2025 4:30	8.1	25.14	14.687	98.78	1
LH-SR-02	6/24/2025 4:45	8.1	25.12	14.688	98.78	1

Station Name	Date Time	DO mg/L	Temp C	Air Pressure PSI	Saturation PCT	Use Code
LH-SR-02	6/24/2025 5:00	8.13	25.1	14.689	99.15	1
LH-SR-02	6/24/2025 5:15	8.09	25.06	14.693	98.66	1
LH-SR-02	6/24/2025 5:30	8.1	25.04	14.693	98.78	1
LH-SR-02	6/24/2025 5:45	8.11	25.02	14.695	98.9	1
LH-SR-02	6/24/2025 6:00	8.07	24.98	14.696	98.41	1
LH-SR-02	6/24/2025 6:15	8.16	24.94	14.698	99.51	1
LH-SR-02	6/24/2025 6:30	8.19	24.92	14.696	99.88	1
LH-SR-02	6/24/2025 6:45	8.16	24.9	14.696	99.51	1
LH-SR-02	6/24/2025 7:00	8.15	24.88	14.696	99.39	1
LH-SR-02	6/24/2025 7:15	8.17	24.86	14.699	99.63	1
LH-SR-02	6/24/2025 7:30	8.18	24.86	14.704	99.76	1
LH-SR-02	6/24/2025 7:45	8.19	24.84	14.707	99.88	1
LH-SR-02	6/24/2025 8:00	8.22	24.84	14.709	100.24	1
LH-SR-02	6/24/2025 8:15	8.24	24.86	14.709	100.49	1
LH-SR-02	6/24/2025 8:30	8.22	24.88	14.711	100.24	1
LH-SR-02	6/24/2025 8:45	8.19	24.9	14.711	99.88	1
LH-SR-02	6/24/2025 9:00	8.23	24.94	14.711	100.37	1
LH-SR-02	6/24/2025 9:15	8.19	25	14.708	99.88	1
LH-SR-02	6/24/2025 9:30	8.23	25.06	14.706	100.37	1
LH-SR-02	6/24/2025 9:45	8.23	25.12	14.708	100.37	1
LH-SR-02	6/24/2025 10:00	8.25	25.2	14.707	100.61	1
LH-SR-02	6/24/2025 10:15	8.11	27.36	14.708	102.66	2
LH-SR-02	6/24/2025 10:30	7.96	28.36	14.706	103.38	2
LH-SR-02	6/24/2025 10:45	7.62	30.68	14.702	101.6	2
LH-SR-02	6/24/2025 11:00	7.37	31.84	14.7	100.96	2
LH-SR-02	6/24/2025 11:15	7.16	33.26	14.7	100.85	2
LH-SR-02	6/24/2025 11:30	7.04	34.04	14.701	100.57	2
LH-SR-02	6/24/2025 11:45	6.74	36.68	14.7	97.68	2
LH-SR-02	6/24/2025 12:00	7.32	30.24	14.697	97.6	2
LH-SR-02	6/24/2025 12:15	8.29	26.3	14.696	103.63	1
LH-SR-02	6/24/2025 12:30	8.3	26.16	14.693	102.47	1
LH-SR-02	6/24/2025 12:45	8.29	26.22	14.691	102.35	1
LH-SR-02	6/24/2025 13:00	8.29	26.3	14.689	103.63	1
LH-SR-02	6/24/2025 13:15	8.3	26.38	14.689	103.75	1
LH-SR-02	6/24/2025 13:30	8.26	26.46	14.686	103.25	1
LH-SR-02	6/24/2025 13:45	8.25	26.56	14.684	103.13	1
LH-SR-02	6/24/2025 14:00	8.24	26.6	14.683	103	1
LH-SR-02	6/24/2025 14:15	8.26	26.66	14.681	103.25	1
LH-SR-02	6/24/2025 14:30	8.23	26.72	14.679	102.88	1
LH-SR-02	6/24/2025 14:45	8.23	26.78	14.677	104.18	1
LH-SR-02	6/24/2025 15:00	8.22	26.84	14.676	104.05	1
LH-SR-02	6/24/2025 15:15	8.21	26.86	14.674	103.92	1
LH-SR-02	6/24/2025 15:30	8.19	26.92	14.673	103.67	1
LH-SR-02	6/24/2025 15:45	8.18	26.94	14.672	103.54	1
LH-SR-02	6/24/2025 16:00	8.17	26.96	14.668	103.42	1
LH-SR-02	6/24/2025 16:15	8.18	26.98	14.668	103.54	1
LH-SR-02	6/24/2025 16:30	8.17	27	14.67	103.42	1
LH-SR-02	6/24/2025 16:45	8.12	27	14.664	102.78	1
LH-SR-02	6/24/2025 17:00	8.15	27.02	14.663	103.16	1
LH-SR-02	6/24/2025 17:15	8.14	27	14.661	103.04	1
LH-SR-02	6/24/2025 17:30	8.14	26.98	14.66	103.04	1
LH-SR-02	6/24/2025 17:45	8.15	26.98	14.661	103.16	1
LH-SR-02	6/24/2025 18:00	8.14	26.96	14.656	103.04	1
LH-SR-02	6/24/2025 18:15	8.13	26.94	14.657	102.91	1
LH-SR-02	6/24/2025 18:30	8.08	26.9	14.657	102.28	1
LH-SR-02	6/24/2025 18:45	8.14	26.86	14.657	103.04	1
LH-SR-02	6/24/2025 19:00	8.14	26.8	14.66	103.04	1
LH-SR-02	6/24/2025 19:15	8.15	26.74	14.66	101.88	1
LH-SR-02	6/24/2025 19:30	8.13	26.68	14.659	101.63	1
LH-SR-02	6/24/2025 19:45	8.13	26.6	14.659	101.63	1
LH-SR-02	6/24/2025 20:00	8.11	26.56	14.66	101.38	1
LH-SR-02	6/24/2025 20:15	8.14	26.5	14.66	101.75	1
LH-SR-02	6/24/2025 20:30	8.13	26.46	14.66	101.63	1
LH-SR-02	6/24/2025 20:45	8.16	26.42	14.66	102	1
LH-SR-02	6/24/2025 21:00	8.17	26.38	14.664	102.13	1
LH-SR-02	6/24/2025 21:15	8.16	26.34	14.666	102	1
LH-SR-02	6/24/2025 21:30	8.14	26.28	14.669	101.75	1
LH-SR-02	6/24/2025 21:45	8.17	26.22	14.67	100.86	1
LH-SR-02	6/24/2025 22:00	8.17	26.16	14.671	100.86	1
LH-SR-02	6/24/2025 22:15	8.17	26.12	14.669	100.86	1
LH-SR-02	6/24/2025 22:30	8.17	26.08	14.668	100.86	1
LH-SR-02	6/24/2025 22:45	8.16	26.04	14.671	100.74	1
LH-SR-02	6/24/2025 23:00	8.17	26	14.672	100.86	1
LH-SR-02	6/24/2025 23:15	8.16	25.98	14.673	100.74	1
LH-SR-02	6/24/2025 23:30	8.17	25.96	14.672	100.86	1
LH-SR-02	6/24/2025 23:45	8.2	25.94	14.672	101.23	1
LH-SR-02	6/25/2025 0:00	8.19	25.92	14.671	101.11	1
LH-SR-02	6/25/2025 0:15	8.21	25.9	14.669	101.36	1
LH-SR-02	6/25/2025 0:30	8.18	25.88	14.67	100.99	1
LH-SR-02	6/25/2025 0:45	8.18	25.86	14.671	100.99	1
LH-SR-02	6/25/2025 1:00	8.13	25.84	14.67	100.37	1
LH-SR-02	6/25/2025 1:15	8.14	25.84	14.669	100.49	1
LH-SR-02	6/25/2025 1:30	8.17	25.84	14.668	100.86	1
LH-SR-02	6/25/2025 1:45	8.17	25.82	14.67	100.86	1

Dissolved Oxygen Saturation Continous Monitoring Data

Station Name	Date Time	DO mg/L	Temp C	Air Pressure PSI	Saturation PCT	Use Code
LH-SR-02	6/25/2025 2:00	8.18	25.82	14.667	100.99	1
LH-SR-02	6/25/2025 2:15	8.17	25.82	14.671	100.86	1
LH-SR-02	6/25/2025 2:30	8.17	25.82	14.667	100.86	1
LH-SR-02	6/25/2025 2:45	8.22	25.8	14.666	101.48	1
LH-SR-02	6/25/2025 3:00	8.15	25.78	14.666	100.62	1
LH-SR-02	6/25/2025 3:15	8.19	25.76	14.665	101.11	1
LH-SR-02	6/25/2025 3:30	8.14	25.76	14.663	100.49	1
LH-SR-02	6/25/2025 3:45	8.14	25.76	14.663	100.49	1
LH-SR-02	6/25/2025 4:00	8.17	25.72	14.664	99.63	1
LH-SR-02	6/25/2025 4:15	8.13	25.7	14.664	99.15	1
LH-SR-02	6/25/2025 4:30	8.14	25.7	14.667	99.27	1
LH-SR-02	6/25/2025 4:45	8.19	25.68	14.668	99.88	1
LH-SR-02	6/25/2025 5:00	8.14	25.64	14.669	99.27	1
LH-SR-02	6/25/2025 5:15	8.21	25.62	14.67	100.12	1
LH-SR-02	6/25/2025 5:30	8.13	25.62	14.674	99.15	1
LH-SR-02	6/25/2025 5:45	8.19	25.6	14.675	99.88	1
LH-SR-02	6/25/2025 6:00	8.17	25.58	14.673	99.63	1
LH-SR-02	6/25/2025 6:15	8.18	25.56	14.676	99.76	1
LH-SR-02	6/25/2025 6:30	8.23	25.56	14.678	100.37	1
LH-SR-02	6/25/2025 6:45	8.22	25.54	14.679	100.24	1
LH-SR-02	6/25/2025 7:00	8.17	25.54	14.68	99.63	1
LH-SR-02	6/25/2025 7:15	8.2	25.54	14.68	100	1
LH-SR-02	6/25/2025 7:30	8.23	25.54	14.682	100.37	1
LH-SR-02	6/25/2025 7:45	8.2	25.54	14.682	100	1
LH-SR-02	6/25/2025 8:00	8.19	25.56	14.682	99.88	1
LH-SR-02	6/25/2025 8:15	8.16	25.58	14.683	99.51	1
LH-SR-02	6/25/2025 8:30	8.23	25.6	14.685	100.37	1
LH-SR-02	6/25/2025 8:45	8.19	25.64	14.685	99.88	1
LH-SR-02	6/25/2025 9:00	8.2	25.68	14.686	100	1
LH-SR-02	6/25/2025 9:15	8.2	25.72	14.685	100	1
LH-SR-02	6/25/2025 9:30	8.21	25.78	14.688	101.36	1
LH-SR-02	6/25/2025 9:45	8.22	25.86	14.686	101.48	1
LH-SR-02	6/25/2025 10:00	8.17	25.92	14.69	100.86	1
LH-SR-02	6/25/2025 10:15	8.2	25.96	14.691	101.23	1
LH-SR-02	6/25/2025 10:30	8.2	26.04	14.691	101.23	1
LH-SR-02	6/25/2025 10:45	8.18	26.06	14.694	100.99	1
LH-SR-02	6/25/2025 11:00	8.19	26.12	14.695	101.11	1
LH-SR-02	6/25/2025 11:15	8.18	26.2	14.695	100.99	1
LH-SR-02	6/25/2025 11:30	8.17	26.28	14.694	102.13	1
LH-SR-02	6/25/2025 11:45	-888.88	-888.88	14.694	#N/A	3
LH-SR-02	6/25/2025 12:00	8.15	26.44	14.698	101.88	1
LH-SR-02	6/25/2025 12:15	8.16	26.56	14.695	102	1
LH-SR-02	6/25/2025 12:30	8.11	26.66	14.695	101.38	1
LH-SR-02	6/25/2025 12:45	-888.88	-888.88	14.691	#N/A	3
LH-SR-02	6/25/2025 13:00	8.12	26.76	14.687	102.78	1
LH-SR-02	6/25/2025 13:15	8.13	26.86	14.687	102.91	1
LH-SR-02	6/25/2025 13:30	8.12	26.94	14.689	102.78	1
LH-SR-02	6/25/2025 13:45	8.08	26.98	14.688	102.28	1
LH-SR-02	6/25/2025 14:00	8.1	27	14.69	102.53	1
LH-SR-02	6/25/2025 14:15	8.08	27.04	14.689	102.28	1
LH-SR-02	6/25/2025 14:30	8.08	26.92	14.688	102.28	1
LH-SR-02	6/25/2025 14:45	8.1	26.98	14.687	102.53	1
LH-SR-02	6/25/2025 15:00	8.13	26.98	14.687	102.91	1
LH-SR-02	6/25/2025 15:15	8.1	26.98	14.687	102.53	1
LH-SR-02	6/25/2025 15:30	8.12	26.96	14.686	102.78	1
LH-SR-02	6/25/2025 15:45	8.11	27	14.685	102.66	1
LH-SR-02	6/25/2025 16:00	8.11	27.04	14.683	102.66	1
LH-SR-02	6/25/2025 16:15	8.06	27.06	14.682	102.03	1
LH-SR-02	6/25/2025 16:30	8.07	27.08	14.681	102.15	1
LH-SR-02	6/25/2025 16:45	8.1	27.1	14.681	102.53	1
LH-SR-02	6/25/2025 17:00	8.07	27.1	14.679	102.15	1
LH-SR-02	6/25/2025 17:15	8.06	27.14	14.679	102.03	1
LH-SR-02	6/25/2025 17:30	8.04	27.12	14.677	101.77	1
LH-SR-02	6/25/2025 17:45	8.05	27.1	14.675	101.9	1
LH-SR-02	6/25/2025 18:00	8.03	27.06	14.673	101.65	1
LH-SR-02	6/25/2025 18:15	8.06	27.04	14.677	102.03	1
LH-SR-02	6/25/2025 18:30	8.02	27	14.676	101.52	1
LH-SR-02	6/25/2025 18:45	8	26.98	14.672	101.27	1
LH-SR-02	6/25/2025 19:00	8.06	26.94	14.673	102.03	1
LH-SR-02	6/25/2025 19:15	8.07	26.9	14.671	102.15	1
LH-SR-02	6/25/2025 19:30	8.11	26.86	14.673	102.66	1
LH-SR-02	6/25/2025 19:45	8.1	26.82	14.673	102.53	1
LH-SR-02	6/25/2025 20:00	8.08	26.76	14.673	102.28	1
LH-SR-02	6/25/2025 20:15	8.08	26.74	14.675	101	1
LH-SR-02	6/25/2025 20:30	8.04	26.72	14.675	100.5	1
LH-SR-02	6/25/2025 20:45	8.01	26.68	14.679	100.13	1
LH-SR-02	6/25/2025 21:00	8.05	26.66	14.684	100.63	1
LH-SR-02	6/25/2025 21:15	8.06	26.64	14.688	100.75	1
LH-SR-02	6/25/2025 21:30	8.05	26.6	14.691	100.63	1
LH-SR-02	6/25/2025 21:45	8.06	26.6	14.693	100.75	1
LH-SR-02	6/25/2025 22:00	8.06	26.6	14.692	100.75	1
LH-SR-02	6/25/2025 22:15	8.02	26.62	14.696	100.25	1
LH-SR-02	6/25/2025 22:30	8.05	26.66	14.697	100.63	1
LH-SR-02	6/25/2025 22:45	8.01	26.68	14.697	100.13	1

Station Name	Date Time	DO mg/L	Temp C	Air Pressure PSI	Saturation PCT	Use Code
LH-SR-02	6/25/2025 23:00	8.04	26.7	14.699	100.5	1
LH-SR-02	6/25/2025 23:15	8.02	26.7	14.699	100.25	1
LH-SR-02	6/25/2025 23:30	8.01	26.7	14.702	100.13	1
LH-SR-02	6/25/2025 23:45	8	26.68	14.706	100	1
LH-SR-02	6/26/2025 0:00	8.01	26.66	14.707	100.13	1
LH-SR-02	6/26/2025 0:15	7.99	26.66	14.707	99.88	1
LH-SR-02	6/26/2025 0:30	8.02	26.62	14.711	100.25	1
LH-SR-02	6/26/2025 0:45	8.02	26.6	14.717	100.25	1
LH-SR-02	6/26/2025 1:00	8.03	26.58	14.716	100.38	1
LH-SR-02	6/26/2025 1:15	8	26.54	14.717	100	1
LH-SR-02	6/26/2025 1:30	8.05	26.52	14.717	100.63	1
LH-SR-02	6/26/2025 1:45	8.03	26.48	14.722	100.38	1
LH-SR-02	6/26/2025 2:00	8.03	26.46	14.723	100.38	1
LH-SR-02	6/26/2025 2:15	8.02	26.4	14.722	100.25	1
LH-SR-02	6/26/2025 2:30	8.1	26.38	14.725	101.25	1
LH-SR-02	6/26/2025 2:45	8.06	26.34	14.724	100.75	1
LH-SR-02	6/26/2025 3:00	8.04	26.32	14.724	100.5	1
LH-SR-02	6/26/2025 3:15	8.07	26.3	14.723	100.88	1
LH-SR-02	6/26/2025 3:30	8.11	26.26	14.726	101.38	1
LH-SR-02	6/26/2025 3:45	8.1	26.24	14.728	100	1
LH-SR-02	6/26/2025 4:00	8.1	26.22	14.729	100	1
LH-SR-02	6/26/2025 4:15	8.1	26.2	14.734	100	1
LH-SR-02	6/26/2025 4:30	8.07	26.18	14.738	99.63	1
LH-SR-02	6/26/2025 4:45	8.1	26.16	14.741	100	1
LH-SR-02	6/26/2025 5:00	8.12	26.14	14.741	100.25	1
LH-SR-02	6/26/2025 5:15	8.08	26.1	14.741	99.75	1
LH-SR-02	6/26/2025 5:30	8.13	26.06	14.743	100.37	1
LH-SR-02	6/26/2025 5:45	8.14	26.02	14.746	100.49	1
LH-SR-02	6/26/2025 6:00	8.15	25.98	14.747	100.62	1
LH-SR-02	6/26/2025 6:15	8.15	25.94	14.749	100.62	1
LH-SR-02	6/26/2025 6:30	8.14	25.9	14.75	100.49	1
LH-SR-02	6/26/2025 6:45	8.13	25.86	14.751	100.37	1
LH-SR-02	6/26/2025 7:00	8.17	25.82	14.753	100.86	1
LH-SR-02	6/26/2025 7:15	8.08	25.74	14.763	98.54	1
LH-SR-02	6/26/2025 7:30	8.12	25.7	14.766	99.02	1
LH-SR-02	6/26/2025 7:45	8.13	25.64	14.772	99.15	1
LH-SR-02	6/26/2025 8:00	8.14	25.62	14.77	99.27	1
LH-SR-02	6/26/2025 8:15	8.16	25.58	14.77	99.51	1
LH-SR-02	6/26/2025 8:30	8.15	25.56	14.772	99.39	1
LH-SR-02	6/26/2025 8:45	8.14	25.52	14.776	99.27	1
LH-SR-02	6/26/2025 9:00	8.21	25.48	14.775	100.12	1
LH-SR-02	6/26/2025 9:15	8.19	25.44	14.773	99.88	1
LH-SR-02	6/26/2025 9:30	8.21	25.44	14.776	100.12	1
LH-SR-02	6/26/2025 9:45	8.25	25.42	14.777	100.61	1
LH-SR-02	6/26/2025 10:00	8.24	25.4	14.781	100.49	1
LH-SR-02	6/26/2025 10:15	8.24	25.38	14.778	100.49	1
LH-SR-02	6/26/2025 10:30	8.26	25.38	14.777	100.73	1
LH-SR-02	6/26/2025 10:45	8.23	25.36	14.781	100.37	1
LH-SR-02	6/26/2025 11:00	8.25	25.34	14.78	100.61	1
LH-SR-02	6/26/2025 11:15	8.27	25.34	14.78	100.85	1
LH-SR-02	6/26/2025 11:30	8.28	25.36	14.775	100.98	1
LH-SR-02	6/26/2025 11:45	8.31	25.42	14.782	101.34	1
LH-SR-02	6/26/2025 12:00	8.28	25.38	14.78	100.98	1
LH-SR-02	6/26/2025 12:15	8.28	25.36	14.779	100.98	1
LH-SR-02	6/26/2025 12:30	8.34	25.36	14.779	101.71	1
LH-SR-02	6/26/2025 12:45	8.25	25.36	14.784	100.61	1
LH-SR-02	6/26/2025 13:00	8.26	25.32	14.778	100.73	1
LH-SR-02	6/26/2025 13:15	8.23	25.26	14.786	100.37	1
LH-SR-02	6/26/2025 13:30	8.24	25.2	14.782	99.28	1
LH-SR-02	6/26/2025 13:45	8.21	25.14	14.781	98.92	1
LH-SR-02	6/26/2025 14:00	8.2	25.12	14.786	98.8	1
LH-SR-02	6/26/2025 14:15	8.23	25.1	14.785	99.16	1
LH-SR-02	6/26/2025 14:30	8.22	25.04	14.784	99.04	1
LH-SR-02	6/26/2025 14:45	8.19	24.96	14.782	98.67	1
LH-SR-02	6/26/2025 15:00	8.27	24.96	14.781	99.64	1
LH-SR-02	6/26/2025 15:15	8.25	24.94	14.779	99.4	1
LH-SR-02	6/26/2025 15:30	8.27	24.9	14.779	99.64	1
LH-SR-02	6/26/2025 15:45	8.25	24.86	14.782	99.4	1
LH-SR-02	6/26/2025 16:00	8.28	24.84	14.782	99.76	1
LH-SR-02	6/26/2025 16:15	8.27	24.8	14.779	99.64	1
LH-SR-02	6/26/2025 16:30	8.26	24.78	14.777	99.52	1
LH-SR-02	6/26/2025 16:45	8.27	24.76	14.78	99.64	1
LH-SR-02	6/26/2025 17:00	8.29	24.76	14.779	99.88	1
LH-SR-02	6/26/2025 17:15	8.3	24.74	14.778	98.81	1
LH-SR-02	6/26/2025 17:30	8.26	24.74	14.774	98.33	1
LH-SR-02	6/26/2025 17:45	8.27	24.7	14.775	98.45	1
LH-SR-02	6/26/2025 18:00	8.25	24.7	14.773	98.21	1
LH-SR-02	6/26/2025 18:15	8.24	24.64	14.768	98.1	1
LH-SR-02	6/26/2025 18:30	8.21	24.64	14.77	97.74	1
LH-SR-02	6/26/2025 18:45	8.25	24.6	14.773	98.21	1
LH-SR-02	6/26/2025 19:00	8.25	24.58	14.776	98.21	1
LH-SR-02	6/26/2025 19:15	8.35	24.68	14.775	99.4	1
LH-SR-02	6/26/2025 19:30	8.35	24.7	14.777	99.4	1
LH-SR-02	6/26/2025 19:45	8.32	24.7	14.781	99.05	1

Station Name	Date Time	DO mg/L	Temp C	Air Pressure PSI	Saturation PCT	Use Code
LH-SR-02	6/26/2025 20:00	8.34	24.6	14.778	99.29	1
LH-SR-02	6/26/2025 20:15	8.2	24.58	14.781	97.62	1
LH-SR-02	6/26/2025 20:30	8.32	24.54	14.782	99.05	1
LH-SR-02	6/26/2025 20:45	8.34	24.54	14.781	99.29	1
LH-SR-02	6/26/2025 21:00	8.33	24.52	14.786	99.17	1
LH-SR-02	6/26/2025 21:15	8.33	24.48	14.785	99.17	1
LH-SR-02	6/26/2025 21:30	8.3	24.48	14.785	98.81	1
LH-SR-02	6/26/2025 21:45	8.29	24.46	14.791	98.69	1
LH-SR-02	6/26/2025 22:00	8.29	24.46	14.792	98.69	1
LH-SR-02	6/26/2025 22:15	8.31	24.46	14.793	98.93	1
LH-SR-02	6/26/2025 22:30	8.27	24.44	14.794	98.45	1
LH-SR-02	6/26/2025 22:45	8.28	24.44	14.798	98.57	1
LH-SR-02	6/26/2025 23:00	8.23	24.42	14.797	97.98	1
LH-SR-02	6/26/2025 23:15	8.24	24.34	14.795	98.1	1
LH-SR-02	6/26/2025 23:30	8.25	24.38	14.796	98.21	1
LH-SR-02	6/26/2025 23:45	8.24	24.38	14.796	98.1	1
LH-SR-02	6/27/2025 0:00	8.25	24.36	14.798	98.21	1
LH-SR-02	6/27/2025 0:15	8.38	24.48	14.798	99.76	1
LH-SR-02	6/27/2025 0:30	8.27	24.38	14.802	98.45	1
LH-SR-02	6/27/2025 0:45	8.3	24.42	14.801	98.81	1
LH-SR-02	6/27/2025 1:00	8.32	24.44	14.802	99.05	1
LH-SR-02	6/27/2025 1:15	8.29	24.44	14.803	98.69	1
LH-SR-02	6/27/2025 1:30	8.34	24.44	14.803	99.29	1
LH-SR-02	6/27/2025 1:45	8.3	24.4	14.806	98.81	1
LH-SR-02	6/27/2025 2:00	8.3	24.36	14.806	98.81	1
LH-SR-02	6/27/2025 2:15	8.28	24.36	14.803	98.57	1
LH-SR-02	6/27/2025 2:30	8.25	24.32	14.805	98.21	1
LH-SR-02	6/27/2025 2:45	8.28	24.3	14.808	98.57	1
LH-SR-02	6/27/2025 3:00	8.28	24.3	14.808	98.57	1
LH-SR-02	6/27/2025 3:15	8.27	24.28	14.807	98.45	1
LH-SR-02	6/27/2025 3:30	8.23	24.3	14.806	97.98	1
LH-SR-02	6/27/2025 3:45	8.34	24.46	14.806	99.29	1
LH-SR-02	6/27/2025 4:00	8.22	24.3	14.806	97.86	1
LH-SR-02	6/27/2025 4:15	8.26	24.22	14.804	98.33	1
LH-SR-02	6/27/2025 4:30	8.28	24.24	14.805	98.57	1
LH-SR-02	6/27/2025 4:45	8.32	24.2	14.809	99.05	1
LH-SR-02	6/27/2025 5:00	8.28	24.22	14.81	98.57	1
LH-SR-02	6/27/2025 5:15	8.21	24.12	14.81	97.74	1
LH-SR-02	6/27/2025 5:30	8.23	24.12	14.817	97.98	1
LH-SR-02	6/27/2025 5:45	8.24	24.1	14.82	98.1	1
LH-SR-02	6/27/2025 6:00	8.23	24.1	14.825	97.98	1
LH-SR-02	6/27/2025 6:15	8.24	24.1	14.827	98.1	1
LH-SR-02	6/27/2025 6:30	8.21	24.1	14.829	97.74	1
LH-SR-02	6/27/2025 6:45	8.28	24.12	14.829	98.57	1
LH-SR-02	6/27/2025 7:00	8.22	24.16	14.83	97.86	1
LH-SR-02	6/27/2025 7:15	8.23	24.18	14.832	97.98	1
LH-SR-02	6/27/2025 7:30	8.24	24.18	14.834	98.1	1
LH-SR-02	6/27/2025 7:45	8.23	24.2	14.835	97.98	1
LH-SR-02	6/27/2025 8:00	8.23	24.22	14.837	97.98	1
LH-SR-02	6/27/2025 8:15	8.27	24.26	14.837	98.45	1
LH-SR-02	6/27/2025 8:30	8.24	24.28	14.838	98.1	1
LH-SR-02	6/27/2025 8:45	8.25	24.32	14.842	98.21	1
LH-SR-02	6/27/2025 9:00	8.29	24.38	14.841	98.69	1
LH-SR-02	6/27/2025 9:15	8.37	24.44	14.839	99.64	1
LH-SR-02	6/27/2025 9:30	8.37	24.52	14.839	99.64	1
LH-SR-02	6/27/2025 9:45	8.32	24.58	14.839	99.05	1
LH-SR-02	6/27/2025 10:00	8.34	24.64	14.842	99.29	1
LH-SR-02	6/27/2025 10:15	8.33	24.72	14.841	99.17	1
LH-SR-02	6/27/2025 10:30	8.32	24.8	14.838	100.24	1
LH-SR-02	6/27/2025 10:45	8.32	24.9	14.838	100.24	1
LH-SR-02	6/27/2025 11:00	8.32	25.02	14.84	100.24	1
LH-SR-02	6/27/2025 11:15	8.3	25.06	14.837	100	1
LH-SR-02	6/27/2025 11:30	8.29	25.1	14.841	99.88	1
LH-SR-02	6/27/2025 11:45	8.31	25.18	14.837	100.12	1
LH-SR-02	6/27/2025 12:00	8.3	25.3	14.837	101.22	1
LH-SR-02	6/27/2025 12:15	8.32	25.38	14.837	101.46	1
LH-SR-02	6/27/2025 12:30	8.31	25.48	14.835	101.34	1
LH-SR-02	6/27/2025 12:45	8.31	25.62	14.839	101.34	1
LH-SR-02	6/27/2025 13:00	8.25	25.62	14.837	100.61	1
LH-SR-02	6/27/2025 13:15	8.26	25.68	14.835	100.73	1
LH-SR-02	6/27/2025 13:30	8.27	25.78	14.836	102.1	1
LH-SR-02	6/27/2025 13:45	8.24	25.82	14.837	101.73	1
LH-SR-02	6/27/2025 14:00	8.25	25.82	14.836	101.85	1
LH-SR-02	6/27/2025 14:15	8.23	26	14.837	101.6	1
LH-SR-02	6/27/2025 14:30	8.19	25.98	14.834	101.11	1
LH-SR-02	6/27/2025 14:45	8.19	26.02	14.834	101.11	1
LH-SR-02	6/27/2025 15:00	8.2	26.08	14.835	101.23	1
LH-SR-02	6/27/2025 15:15	8.19	26.08	14.836	101.11	1
LH-SR-02	6/27/2025 15:30	8.19	26.1	14.832	101.11	1
LH-SR-02	6/27/2025 15:45	8.17	26.08	14.831	100.86	1
LH-SR-02	6/27/2025 16:00	8.17	26	14.826	100.86	1
LH-SR-02	6/27/2025 16:15	8.17	25.96	14.825	100.86	1
LH-SR-02	6/27/2025 16:30	8.21	25.92	14.823	101.36	1
LH-SR-02	6/27/2025 16:45	8.2	25.88	14.819	101.23	1

Dissolved Oxygen Saturation Continous Monitoring Data
Normandeau Associates Inc.

Station Name	Date Time	DO mg/L	Temp C	Air Pressure PSI	Saturation PCT	Use Code
LH-SR-02	6/27/2025 17:00	8.21	25.88	14.816	101.36	1
LH-SR-02	6/27/2025 17:15	8.2	25.82	14.815	101.23	1
LH-SR-02	6/27/2025 17:30	8.19	25.82	14.814	101.11	1
LH-SR-02	6/27/2025 17:45	8.19	25.78	14.813	101.11	1
LH-SR-02	6/27/2025 18:00	8.18	25.74	14.812	99.76	1
LH-SR-02	6/27/2025 18:15	8.21	25.74	14.814	100.12	1
LH-SR-02	6/27/2025 18:30	8.19	25.72	14.815	99.88	1
LH-SR-02	6/27/2025 18:45	8.17	25.7	14.815	99.63	1
LH-SR-02	6/27/2025 19:00	8.16	25.64	14.813	99.51	1
LH-SR-02	6/27/2025 19:15	8.15	25.62	14.811	99.39	1
LH-SR-02	6/27/2025 19:30	8.11	25.58	14.806	98.9	1
LH-SR-02	6/27/2025 19:45	8.13	25.52	14.807	99.15	1
LH-SR-02	6/27/2025 20:00	8.16	25.46	14.805	99.51	1
LH-SR-02	6/27/2025 20:15	8.12	25.4	14.803	99.02	1
LH-SR-02	6/27/2025 20:30	8.12	25.34	14.805	99.02	1
LH-SR-02	6/27/2025 20:45	8.11	25.28	14.803	98.9	1
LH-SR-02	6/27/2025 21:00	8.13	25.22	14.801	97.95	1
LH-SR-02	6/27/2025 21:15	8.12	25.12	14.803	97.83	1
LH-SR-02	6/27/2025 21:30	8.14	25.1	14.806	98.07	1
LH-SR-02	6/27/2025 21:45	8.15	25.06	14.806	98.19	1
LH-SR-02	6/27/2025 22:00	8.15	24.98	14.805	98.19	1
LH-SR-02	6/27/2025 22:15	8.14	24.92	14.805	98.07	1
LH-SR-02	6/27/2025 22:30	8.18	24.9	14.804	98.55	1
LH-SR-02	6/27/2025 22:45	8.17	24.84	14.797	98.43	1
LH-SR-02	6/27/2025 23:00	8.19	24.8	14.795	98.67	1
LH-SR-02	6/27/2025 23:15	8.18	24.76	14.798	98.55	1
LH-SR-02	6/27/2025 23:30	8.2	24.72	14.797	97.62	1
LH-SR-02	6/27/2025 23:45	8.16	24.64	14.795	97.14	1
LH-SR-02	6/28/2025 0:00	8.16	24.6	14.797	97.14	1
LH-SR-02	6/28/2025 0:15	8.15	24.58	14.795	97.02	1
LH-SR-02	6/28/2025 0:30	8.18	24.54	14.794	97.38	1
LH-SR-02	6/28/2025 0:45	8.18	24.48	14.793	97.38	1
LH-SR-02	6/28/2025 1:00	8.19	24.46	14.792	97.5	1
LH-SR-02	6/28/2025 1:15	8.18	24.44	14.789	97.38	1
LH-SR-02	6/28/2025 1:30	8.19	24.4	14.789	97.5	1
LH-SR-02	6/28/2025 1:45	8.19	24.38	14.783	97.5	1
LH-SR-02	6/28/2025 2:00	8.2	24.36	14.784	97.62	1
LH-SR-02	6/28/2025 2:15	8.18	24.34	14.782	97.38	1
LH-SR-02	6/28/2025 2:30	8.19	24.32	14.781	97.5	1
LH-SR-02	6/28/2025 2:45	8.21	24.3	14.778	97.74	1
LH-SR-02	6/28/2025 3:00	8.17	24.28	14.775	97.26	1
LH-SR-02	6/28/2025 3:15	8.19	24.24	14.777	97.5	1
LH-SR-02	6/28/2025 3:30	8.18	24.2	14.773	97.38	1
LH-SR-02	6/28/2025 3:45	8.19	24.2	14.77	97.5	1
LH-SR-02	6/28/2025 4:00	8.18	24.18	14.77	97.38	1
LH-SR-02	6/28/2025 4:15	8.2	24.16	14.767	97.62	1
LH-SR-02	6/28/2025 4:30	8.24	24.18	14.767	98.1	1
LH-SR-02	6/28/2025 4:45	8.2	24.16	14.762	97.62	1
LH-SR-02	6/28/2025 5:00	8.21	24.12	14.764	97.74	1
LH-SR-02	6/28/2025 5:15	8.21	24.12	14.762	97.74	1
LH-SR-02	6/28/2025 5:30	8.2	24.08	14.756	97.62	1
LH-SR-02	6/28/2025 5:45	8.2	24.08	14.762	97.62	1
LH-SR-02	6/28/2025 6:00	8.23	24.12	14.76	97.98	1
LH-SR-02	6/28/2025 6:15	8.22	24.12	14.761	97.86	1
LH-SR-02	6/28/2025 6:30	8.24	24.08	14.764	98.1	1
LH-SR-02	6/28/2025 6:45	8.25	24.06	14.766	98.21	1
LH-SR-02	6/28/2025 7:00	8.29	24.04	14.766	98.69	1
LH-SR-02	6/28/2025 7:15	8.28	24.02	14.765	98.57	1
LH-SR-02	6/28/2025 7:30	8.29	23.98	14.765	98.69	1
LH-SR-02	6/28/2025 7:45	8.26	23.9	14.765	98.33	1
LH-SR-02	6/28/2025 8:00	8.22	23.68	14.765	96.71	1
LH-SR-02	6/28/2025 8:15	8.31	23.7	14.769	97.76	1
LH-SR-02	6/28/2025 8:30	8.23	23.54	14.767	96.82	1
LH-SR-02	6/28/2025 8:45	8.27	23.42	14.767	97.29	1
LH-SR-02	6/28/2025 9:00	8.23	23.5	14.766	96.82	1
LH-SR-02	6/28/2025 9:15	8.23	23.5	14.766	96.82	1
LH-SR-02	6/28/2025 9:30	8.23	23.52	14.763	96.82	1
LH-SR-02	6/28/2025 9:45	8.26	23.52	14.76	97.18	1
LH-SR-02	6/28/2025 10:00	8.27	23.5	14.754	97.29	1
LH-SR-02	6/28/2025 10:15	8.24	23.5	14.753	96.94	1
LH-SR-02	6/28/2025 10:30	8.27	23.5	14.756	97.29	1
LH-SR-02	6/28/2025 10:45	8.27	23.5	14.754	97.29	1
LH-SR-02	6/28/2025 11:00	8.26	23.52	14.749	97.18	1
LH-SR-02	6/28/2025 11:15	8.31	23.52	14.747	97.76	1
LH-SR-02	6/28/2025 11:30	8.29	23.54	14.743	97.53	1
LH-SR-02	6/28/2025 11:45	8.31	23.54	14.743	97.76	1
LH-SR-02	6/28/2025 12:00	8.29	23.56	14.739	97.53	1
LH-SR-02	6/28/2025 12:15	8.33	23.58	14.742	98	1
LH-SR-02	6/28/2025 12:30	8.33	23.6	14.738	98	1
LH-SR-02	6/28/2025 12:45	8.34	23.56	14.738	98.12	1
LH-SR-02	6/28/2025 13:00	8.33	23.58	14.734	98	1
LH-SR-02	6/28/2025 13:15	8.33	23.62	14.731	98	1
LH-SR-02	6/28/2025 13:30	8.33	23.62	14.728	98	1
LH-SR-02	6/28/2025 13:45	8.31	23.68	14.724	97.76	1

Station Name	Date Time	DO mg/L	Temp C	Air Pressure PSI	Saturation PCT	Use Code
LH-SR-02	6/28/2025 14:00	8.32	23.72	14.721	97.88	1
LH-SR-02	6/28/2025 14:15	8.32	23.7	14.72	97.88	1
LH-SR-02	6/28/2025 14:30	8.31	23.74	14.717	97.76	1
LH-SR-02	6/28/2025 14:45	8.31	23.7	14.713	97.76	1
LH-SR-02	6/28/2025 15:00	8.35	23.66	14.713	98.24	1
LH-SR-02	6/28/2025 15:15	8.3	23.64	14.709	97.65	1
LH-SR-02	6/28/2025 15:30	8.33	23.66	14.712	98	1
LH-SR-02	6/28/2025 15:45	8.32	23.68	14.709	97.88	1
LH-SR-02	6/28/2025 16:00	8.31	23.7	14.706	97.76	1
LH-SR-02	6/28/2025 16:15	8.32	23.74	14.705	97.88	1
LH-SR-02	6/28/2025 16:30	8.29	23.78	14.702	98.69	1
LH-SR-02	6/28/2025 16:45	8.34	23.78	14.702	99.29	1
LH-SR-02	6/28/2025 17:00	8.3	23.78	14.699	98.81	1
LH-SR-02	6/28/2025 17:15	8.28	23.8	14.692	98.57	1
LH-SR-02	6/28/2025 17:30	8.27	23.82	14.69	98.45	1
LH-SR-02	6/28/2025 17:45	8.27	23.8	14.692	98.45	1
LH-SR-02	6/28/2025 18:00	8.27	23.8	14.692	98.45	1
LH-SR-02	6/28/2025 18:15	8.27	23.78	14.693	98.45	1
LH-SR-02	6/28/2025 18:30	8.23	23.76	14.694	97.98	1
LH-SR-02	6/28/2025 18:45	8.26	23.74	14.687	97.18	1
LH-SR-02	6/28/2025 19:00	8.22	23.74	14.686	96.71	1
LH-SR-02	6/28/2025 19:15	8.25	23.76	14.688	98.21	1
LH-SR-02	6/28/2025 19:30	8.23	23.76	14.686	97.98	1
LH-SR-02	6/28/2025 19:45	8.22	23.76	14.685	97.86	1
LH-SR-02	6/28/2025 20:00	8.24	23.76	14.688	98.1	1
LH-SR-02	6/28/2025 20:15	8.24	23.76	14.685	98.1	1
LH-SR-02	6/28/2025 20:30	8.21	23.76	14.677	97.74	1
LH-SR-02	6/28/2025 20:45	8.22	23.76	14.68	97.86	1
LH-SR-02	6/28/2025 21:00	8.18	23.76	14.679	97.38	1
LH-SR-02	6/28/2025 21:15	8.22	23.76	14.684	97.86	1
LH-SR-02	6/28/2025 21:30	8.19	23.76	14.689	97.5	1
LH-SR-02	6/28/2025 21:45	8.19	23.74	14.686	96.35	1
LH-SR-02	6/28/2025 22:00	8.17	23.74	14.685	96.12	1
LH-SR-02	6/28/2025 22:15	8.2	23.72	14.687	96.47	1
LH-SR-02	6/28/2025 22:30	8.21	23.72	14.688	96.59	1
LH-SR-02	6/28/2025 22:45	8.17	23.72	14.685	96.12	1
LH-SR-02	6/28/2025 23:00	8.16	23.72	14.688	96	1
LH-SR-02	6/28/2025 23:15	8.19	23.74	14.684	96.35	1
LH-SR-02	6/28/2025 23:30	8.18	23.72	14.685	96.24	1
LH-SR-02	6/28/2025 23:45	8.18	23.66	14.687	96.24	1
LH-SR-02	6/29/2025 0:00	8.19	23.68	14.685	96.35	1
LH-SR-02	6/29/2025 0:15	8.14	23.66	14.681	95.76	1
LH-SR-02	6/29/2025 0:30	8.16	23.64	14.676	96	1
LH-SR-02	6/29/2025 0:45	8.17	23.64	14.674	96.12	1
LH-SR-02	6/29/2025 1:00	8.15	23.64	14.675	95.88	1
LH-SR-02	6/29/2025 1:15	8.19	23.62	14.676	96.35	1
LH-SR-02	6/29/2025 1:30	8.18	23.62	14.667	96.24	1
LH-SR-02	6/29/2025 1:45	8.17	23.62	14.665	96.12	1
LH-SR-02	6/29/2025 2:00	8.17	23.6	14.666	96.12	1
LH-SR-02	6/29/2025 2:15	8.19	23.6	14.665	96.35	1
LH-SR-02	6/29/2025 2:30	8.18	23.58	14.664	96.24	1
LH-SR-02	6/29/2025 2:45	8.23	23.58	14.668	96.82	1
LH-SR-02	6/29/2025 3:00	8.19	23.58	14.669	96.35	1
LH-SR-02	6/29/2025 3:15	8.2	23.6	14.667	96.47	1
LH-SR-02	6/29/2025 3:30	8.16	23.6	14.668	96	1
LH-SR-02	6/29/2025 3:45	8.22	23.58	14.668	96.71	1
LH-SR-02	6/29/2025 4:00	8.21	23.58	14.666	96.59	1
LH-SR-02	6/29/2025 4:15	8.22	23.56	14.665	96.71	1
LH-SR-02	6/29/2025 4:30	8.18	23.54	14.664	96.24	1
LH-SR-02	6/29/2025 4:45	8.22	23.54	14.665	96.71	1
LH-SR-02	6/29/2025 5:00	8.24	23.56	14.669	96.94	1
LH-SR-02	6/29/2025 5:15	8.23	23.56	14.671	96.82	1
LH-SR-02	6/29/2025 5:30	8.24	23.56	14.674	96.94	1
LH-SR-02	6/29/2025 5:45	8.2	23.56	14.675	96.47	1
LH-SR-02	6/29/2025 6:00	8.19	23.56	14.673	96.35	1
LH-SR-02	6/29/2025 6:15	8.24	23.54	14.675	96.94	1
LH-SR-02	6/29/2025 6:30	8.23	23.54	14.675	96.82	1
LH-SR-02	6/29/2025 6:45	8.23	23.52	14.676	96.82	1
LH-SR-02	6/29/2025 7:00	8.26	23.54	14.678	97.18	1
LH-SR-02	6/29/2025 7:15	8.26	23.54	14.676	97.18	1
LH-SR-02	6/29/2025 7:30	8.27	23.54	14.675	97.29	1
LH-SR-02	6/29/2025 7:45	8.29	23.58	14.676	97.53	1
LH-SR-02	6/29/2025 8:00	8.29	23.58	14.677	97.53	1
LH-SR-02	6/29/2025 8:15	8.28	23.62	14.677	97.41	1
LH-SR-02	6/29/2025 8:30	8.3	23.64	14.676	97.65	1
LH-SR-02	6/29/2025 8:45	8.26	23.7	14.678	97.18	1
LH-SR-02	6/29/2025 9:00	8.28	23.74	14.675	97.41	1
LH-SR-02	6/29/2025 9:15	8.26	23.76	14.672	98.33	1
LH-SR-02	6/29/2025 9:30	8.29	23.84	14.673	98.69	1
LH-SR-02	6/29/2025 9:45	8.29	23.9	14.673	98.69	1
LH-SR-02	6/29/2025 10:00	8.3	24.02	14.672	98.81	1
LH-SR-02	6/29/2025 10:15	8.29	24.1	14.673	98.69	1
LH-SR-02	6/29/2025 10:30	8.29	24.22	14.674	98.69	1
LH-SR-02	6/29/2025 10:45	8.29	24.24	14.674	98.69	1

Station Name	Date Time	DO mg/L	Temp C	Air Pressure PSI	Saturation PCT	Use Code
LH-SR-02	6/29/2025 11:00	8.27	24.34	14.676	99.64	1
LH-SR-02	6/29/2025 11:15	8.27	24.44	14.676	99.64	1
LH-SR-02	6/29/2025 11:30	8.26	24.52	14.677	99.52	1
LH-SR-02	6/29/2025 11:45	8.27	24.58	14.672	99.64	1
LH-SR-02	6/29/2025 12:00	8.29	24.72	14.672	99.88	1
LH-SR-02	6/29/2025 12:15	8.29	24.82	14.676	101.1	1
LH-SR-02	6/29/2025 12:30	8.23	24.88	14.677	100.37	1
LH-SR-02	6/29/2025 12:45	8.25	24.9	14.674	100.61	1
LH-SR-02	6/29/2025 13:00	8.25	25.02	14.672	100.61	1
LH-SR-02	6/29/2025 13:15	8.19	25	14.672	99.88	1
LH-SR-02	6/29/2025 13:30	8.21	25.2	14.67	100.12	1
LH-SR-02	6/29/2025 13:45	8.21	25.24	14.672	100.12	1
LH-SR-02	6/29/2025 14:00	8.18	25.38	14.668	99.76	1
LH-SR-02	6/29/2025 14:15	8.15	25.44	14.669	99.39	1
LH-SR-02	6/29/2025 14:30	8.14	25.5	14.67	99.27	1
LH-SR-02	6/29/2025 14:45	8.16	25.58	14.668	99.51	1
LH-SR-02	6/29/2025 15:00	8.13	25.64	14.666	99.15	1
LH-SR-02	6/29/2025 15:15	8.11	25.72	14.669	98.9	1
LH-SR-02	6/29/2025 15:30	8.07	25.76	14.67	99.63	1
LH-SR-02	6/29/2025 15:45	8.1	25.82	14.673	100	1
LH-SR-02	6/29/2025 16:00	8.1	25.86	14.673	100	1
LH-SR-02	6/29/2025 16:15	8.04	25.86	14.675	99.26	1
LH-SR-02	6/29/2025 16:30	8.07	25.88	14.676	99.63	1
LH-SR-02	6/29/2025 16:45	8.01	25.9	14.674	98.89	1
LH-SR-02	6/29/2025 17:00	8.02	25.92	14.669	99.01	1
LH-SR-02	6/29/2025 17:15	8.02	25.9	14.669	99.01	1
LH-SR-02	6/29/2025 17:30	8.02	25.88	14.67	99.01	1
LH-SR-02	6/29/2025 17:45	8	25.86	14.67	98.77	1
LH-SR-02	6/29/2025 18:00	7.97	25.82	14.671	98.4	1
LH-SR-02	6/29/2025 18:15	8.01	25.78	14.668	98.89	1
LH-SR-02	6/29/2025 18:30	8.01	25.76	14.67	98.89	1
LH-SR-02	6/29/2025 18:45	8	25.74	14.672	97.56	1
LH-SR-02	6/29/2025 19:00	7.98	25.7	14.673	97.32	1
LH-SR-02	6/29/2025 19:15	8	25.66	14.677	97.56	1
LH-SR-02	6/29/2025 19:30	8	25.6	14.673	97.56	1
LH-SR-02	6/29/2025 19:45	7.97	25.58	14.673	97.2	1
LH-SR-02	6/29/2025 20:00	7.94	25.5	14.672	96.83	1
LH-SR-02	6/29/2025 20:15	7.94	25.44	14.673	96.83	1
LH-SR-02	6/29/2025 20:30	7.96	25.36	14.676	97.07	1
LH-SR-02	6/29/2025 20:45	7.97	25.34	14.679	97.2	1
LH-SR-02	6/29/2025 21:00	7.97	25.3	14.678	97.2	1
LH-SR-02	6/29/2025 21:15	8.01	25.22	14.68	97.68	1
LH-SR-02	6/29/2025 21:30	7.98	25.16	14.685	97.32	1
LH-SR-02	6/29/2025 21:45	8.01	25.1	14.685	97.68	1
LH-SR-02	6/29/2025 22:00	8.05	25.04	14.684	98.17	1
LH-SR-02	6/29/2025 22:15	8.01	24.98	14.684	97.68	1
LH-SR-02	6/29/2025 22:30	8.04	24.94	14.685	98.05	1
LH-SR-02	6/29/2025 22:45	8.03	24.88	14.687	97.93	1
LH-SR-02	6/29/2025 23:00	8	24.84	14.688	97.56	1
LH-SR-02	6/29/2025 23:15	8.01	24.8	14.688	97.68	1
LH-SR-02	6/29/2025 23:30	8.06	24.76	14.688	98.29	1
LH-SR-02	6/29/2025 23:45	8.04	24.72	14.69	96.87	1
LH-SR-02	6/30/2025 0:00	8.05	24.68	14.692	96.99	1
LH-SR-02	6/30/2025 0:15	8.06	24.66	14.692	97.11	1
LH-SR-02	6/30/2025 0:30	8.06	24.64	14.692	97.11	1
LH-SR-02	6/30/2025 0:45	8.06	24.6	14.69	97.11	1
LH-SR-02	6/30/2025 1:00	8.1	24.58	14.689	97.59	1
LH-SR-02	6/30/2025 1:15	8.03	24.54	14.689	96.75	1
LH-SR-02	6/30/2025 1:30	8.07	24.52	14.69	97.23	1
LH-SR-02	6/30/2025 1:45	8.07	24.48	14.69	97.23	1
LH-SR-02	6/30/2025 2:00	8.1	24.44	14.689	97.59	1
LH-SR-02	6/30/2025 2:15	8.06	24.44	14.69	97.11	1
LH-SR-02	6/30/2025 2:30	8.13	24.4	14.695	97.95	1
LH-SR-02	6/30/2025 2:45	8.12	24.38	14.694	97.83	1
LH-SR-02	6/30/2025 3:00	8.07	24.32	14.695	97.23	1
LH-SR-02	6/30/2025 3:15	8.11	24.3	14.695	97.71	1
LH-SR-02	6/30/2025 3:30	8.14	24.26	14.699	98.07	1
LH-SR-02	6/30/2025 3:45	8.08	24.22	14.699	96.19	1
LH-SR-02	6/30/2025 4:00	8.14	24.2	14.697	96.9	1
LH-SR-02	6/30/2025 4:15	8.14	24.18	14.7	96.9	1
LH-SR-02	6/30/2025 4:30	8.14	24.18	14.7	96.9	1
LH-SR-02	6/30/2025 4:45	8.14	24.14	14.702	96.9	1
LH-SR-02	6/30/2025 5:00	8.16	24.14	14.7	97.14	1
LH-SR-02	6/30/2025 5:15	8.13	24.12	14.7	96.79	1
LH-SR-02	6/30/2025 5:30	8.15	24.1	14.702	97.02	1
LH-SR-02	6/30/2025 5:45	8.15	24.08	14.704	97.02	1
LH-SR-02	6/30/2025 6:00	8.16	24.08	14.704	97.14	1
LH-SR-02	6/30/2025 6:15	8.16	24.06	14.708	97.14	1
LH-SR-02	6/30/2025 6:30	8.19	24.06	14.711	97.5	1
LH-SR-02	6/30/2025 6:45	8.18	24.04	14.708	97.38	1
LH-SR-02	6/30/2025 7:00	8.2	24.04	14.715	97.62	1
LH-SR-02	6/30/2025 7:15	8.21	24.04	14.716	97.74	1
LH-SR-02	6/30/2025 7:30	8.21	24.06	14.72	97.74	1
LH-SR-02	6/30/2025 7:45	8.19	24.06	14.721	97.5	1

Station Name	Date Time	DO mg/L	Temp C	Air Pressure PSI	Saturation PCT	Use Code
LH-SR-02	6/30/2025 8:00	8.22	24.06	14.722	97.86	1
LH-SR-02	6/30/2025 8:15	8.19	24.1	14.722	97.5	1
LH-SR-02	6/30/2025 8:30	8.27	24.14	14.725	98.45	1
LH-SR-02	6/30/2025 8:45	8.22	24.2	14.72	97.86	1
LH-SR-02	6/30/2025 9:00	8.22	24.26	14.721	99.04	1
LH-SR-02	6/30/2025 9:15	8.25	24.32	14.719	99.4	1
LH-SR-02	6/30/2025 9:30	8.24	24.38	14.718	99.28	1
LH-SR-02	6/30/2025 9:45	8.26	24.48	14.717	99.52	1
LH-SR-02	6/30/2025 10:00	8.24	24.54	14.715	99.28	1
LH-SR-02	6/30/2025 10:15	8.28	24.62	14.715	99.76	1
LH-SR-02	6/30/2025 10:30	8.24	24.7	14.713	99.28	1
LH-SR-02	6/30/2025 10:45	8.25	24.78	14.709	100.61	1
LH-SR-02	6/30/2025 11:00	8.24	24.86	14.71	100.49	1
LH-SR-02	6/30/2025 11:15	8.24	24.94	14.706	100.49	1
LH-SR-02	6/30/2025 11:30	8.22	25.04	14.703	100.24	1
LH-SR-02	6/30/2025 11:45	8.23	25.16	14.704	100.37	1
LH-SR-02	6/30/2025 12:00	8.22	25.26	14.698	100.24	1
LH-SR-02	6/30/2025 12:15	8.19	25.38	14.697	99.88	1
LH-SR-02	6/30/2025 12:30	8.19	25.48	14.696	99.88	1
LH-SR-02	6/30/2025 12:45	8.18	25.58	14.693	99.76	1
LH-SR-02	6/30/2025 13:00	8.16	25.68	14.692	99.51	1
LH-SR-02	6/30/2025 13:15	8.14	25.78	14.693	100.49	1
LH-SR-02	6/30/2025 13:30	8.15	25.8	14.69	100.62	1
LH-SR-02	6/30/2025 13:45	8.12	25.94	14.688	100.25	1
LH-SR-02	6/30/2025 14:00	8.12	25.94	14.685	100.25	1
LH-SR-02	6/30/2025 14:15	8.12	25.94	14.683	100.25	1
LH-SR-02	6/30/2025 14:30	8.15	26.06	14.683	100.62	1
LH-SR-02	6/30/2025 14:45	8.11	26.16	14.682	100.12	1
LH-SR-02	6/30/2025 15:00	8.06	26.3	14.68	100.75	1
LH-SR-02	6/30/2025 15:15	8.08	26.38	14.681	101	1
LH-SR-02	6/30/2025 15:30	8.1	26.46	14.679	101.25	1
LH-SR-02	6/30/2025 15:45	8.07	26.5	14.679	100.88	1
LH-SR-02	6/30/2025 16:00	8.05	26.5	14.674	100.63	1
LH-SR-02	6/30/2025 16:15	8.02	26.48	14.672	100.25	1
LH-SR-02	6/30/2025 16:30	8	26.46	14.672	100	1
LH-SR-02	6/30/2025 16:45	7.98	26.46	14.673	99.75	1
LH-SR-02	6/30/2025 17:00	7.96	26.42	14.669	99.5	1
LH-SR-02	6/30/2025 17:15	7.93	26.42	14.667	99.13	1
LH-SR-02	6/30/2025 17:30	7.95	26.36	14.667	99.38	1
LH-SR-02	6/30/2025 17:45	7.95	26.32	14.664	99.38	1
LH-SR-02	6/30/2025 18:00	7.92	26.3	14.661	99	1
LH-SR-02	6/30/2025 18:15	7.89	26.26	14.659	98.63	1
LH-SR-02	6/30/2025 18:30	7.91	26.22	14.657	97.65	1
LH-SR-02	6/30/2025 18:45	7.86	26.14	14.655	97.04	1
LH-SR-02	6/30/2025 19:00	7.9	26.08	14.653	97.53	1
LH-SR-02	6/30/2025 19:15	7.86	26.02	14.655	97.04	1
LH-SR-02	6/30/2025 19:30	7.87	25.96	14.655	97.16	1
LH-SR-02	6/30/2025 19:45	7.9	25.92	14.653	97.53	1
LH-SR-02	6/30/2025 20:00	7.86	25.88	14.65	97.04	1
LH-SR-02	6/30/2025 20:15	7.91	25.84	14.648	97.65	1
LH-SR-02	6/30/2025 20:30	7.87	25.78	14.648	97.16	1
LH-SR-02	6/30/2025 20:45	7.88	25.72	14.647	97.28	1
LH-SR-02	6/30/2025 21:00	7.9	25.66	14.647	97.53	1
LH-SR-02	6/30/2025 21:15	7.9	25.6	14.649	96.34	1
LH-SR-02	6/30/2025 21:30	7.91	25.54	14.649	96.46	1
LH-SR-02	6/30/2025 21:45	7.91	25.48	14.649	96.46	1
LH-SR-02	6/30/2025 22:00	7.91	25.42	14.652	96.46	1
LH-SR-02	6/30/2025 22:15	7.95	25.36	14.647	98.15	1
LH-SR-02	6/30/2025 22:30	7.94	25.32	14.645	98.02	1
LH-SR-02	6/30/2025 22:45	7.96	25.26	14.644	98.27	1
LH-SR-02	6/30/2025 23:00	7.99	25.24	14.647	97.44	1
LH-SR-02	6/30/2025 23:15	7.98	25.18	14.645	97.32	1
LH-SR-02	6/30/2025 23:30	7.99	25.12	14.647	97.44	1
LH-SR-02	6/30/2025 23:45	7.96	25.06	14.645	97.07	1
LH-SR-02	7/1/2025 0:00	7.95	25.02	14.646	96.95	1
LH-SR-02	7/1/2025 0:15	7.96	25.02	14.643	97.07	1
LH-SR-02	7/1/2025 0:30	7.96	24.98	14.644	97.07	1
LH-SR-02	7/1/2025 0:45	7.98	24.96	14.643	97.32	1
LH-SR-02	7/1/2025 1:00	7.95	24.98	14.642	96.95	1
LH-SR-02	7/1/2025 1:15	7.96	24.98	14.636	97.07	1
LH-SR-02	7/1/2025 1:30	7.95	25	14.635	96.95	1
LH-SR-02	7/1/2025 1:45	7.96	25.04	14.633	97.07	1
LH-SR-02	7/1/2025 2:00	7.95	25.08	14.629	96.95	1
LH-SR-02	7/1/2025 2:15	7.93	25.06	14.628	96.71	1
LH-SR-02	7/1/2025 2:30	7.93	25.1	14.626	96.71	1
LH-SR-02	7/1/2025 2:45	7.92	25.1	14.623	96.59	1
LH-SR-02	7/1/2025 3:00	7.9	25.1	14.622	96.34	1
LH-SR-02	7/1/2025 3:15	7.92	25.12	14.622	96.59	1
LH-SR-02	7/1/2025 3:30	7.9	25.14	14.622	96.34	1
LH-SR-02	7/1/2025 3:45	7.91	25.14	14.621	96.46	1
LH-SR-02	7/1/2025 4:00	7.94	25.16	14.619	96.83	1
LH-SR-02	7/1/2025 4:15	7.91	25.16	14.615	96.46	1
LH-SR-02	7/1/2025 4:30	7.92	25.16	14.616	96.59	1
LH-SR-02	7/1/2025 4:45	7.93	25.16	14.617	96.71	1

Dissolved Oxygen Saturation Continous Monitoring Data

Station Name	Date Time	DO mg/L	Temp C	Air Pressure PSI	Saturation PCT	Use Code
LH-SR-02	7/1/2025 5:00	7.93	25.16	14.614	96.71	1
LH-SR-02	7/1/2025 5:15	7.93	25.14	14.613	96.71	1
LH-SR-02	7/1/2025 5:30	7.92	25.12	14.609	96.59	1
LH-SR-02	7/1/2025 5:45	7.95	25.1	14.61	96.95	1
LH-SR-02	7/1/2025 6:00	7.96	25.1	14.61	97.07	1
LH-SR-02	7/1/2025 6:15	7.97	25.08	14.609	97.2	1
LH-SR-02	7/1/2025 6:30	7.98	25.06	14.611	97.32	1
LH-SR-02	7/1/2025 6:45	7.98	25.04	14.612	97.32	1
LH-SR-02	7/1/2025 7:00	7.98	25.04	14.61	97.32	1
LH-SR-02	7/1/2025 7:15	7.99	25.02	14.613	97.44	1
LH-SR-02	7/1/2025 7:30	8.02	25.02	14.613	97.8	1
LH-SR-02	7/1/2025 7:45	8	25.02	14.613	97.56	1
LH-SR-02	7/1/2025 8:00	8.04	25.02	14.613	98.05	1
LH-SR-02	7/1/2025 8:15	8.04	25.02	14.613	98.05	1
LH-SR-02	7/1/2025 8:30	8.05	25.02	14.607	98.17	1
LH-SR-02	7/1/2025 8:45	8.05	25.02	14.607	98.17	1
LH-SR-02	7/1/2025 9:00	8.03	25.04	14.603	97.93	1
LH-SR-02	7/1/2025 9:15	8.07	25.1	14.603	98.41	1
LH-SR-02	7/1/2025 9:30	8.05	25.1	14.601	98.17	1
LH-SR-02	7/1/2025 9:45	8.06	25.14	14.6	98.29	1
LH-SR-02	7/1/2025 10:00	8.1	25.18	14.601	98.78	1
LH-SR-02	7/1/2025 10:15	8.12	25.24	14.598	99.02	1
LH-SR-02	7/1/2025 10:30	8.15	25.28	14.595	100.62	1
LH-SR-02	7/1/2025 10:45	8.14	25.38	14.595	100.49	1
LH-SR-02	7/1/2025 11:00	8.14	25.42	14.595	100.49	1
LH-SR-02	7/1/2025 11:15	8.12	25.44	14.593	100.25	1
LH-SR-02	7/1/2025 11:30	7.98	26.6	14.592	99.75	2
LH-SR-02	7/1/2025 11:45	7.62	29.68	14.591	101.6	2
LH-SR-02	7/1/2025 12:00	7.62	29.78	14.589	101.6	2
LH-SR-02	7/1/2025 12:15	7.56	30.4	14.584	102.16	2
LH-SR-02	7/1/2025 12:30	7.48	30.44	14.585	101.08	2
LH-SR-02	7/1/2025 12:45	7.62	29.28	14.583	101.6	2
LH-SR-02	7/1/2025 13:00	7.62	30.42	14.584	102.97	2
LH-SR-02	7/1/2025 13:15	7	30.86	14.58	94.59	2
LH-SR-02	7/1/2025 13:30	7.99	26.3	14.578	99.88	1
LH-SR-02	7/1/2025 13:45	8.04	26.12	14.573	100.5	1
LH-SR-02	7/1/2025 14:00	8.03	26.2	14.576	100.38	1
LH-SR-02	7/1/2025 14:15	8.04	26.26	14.573	100.5	1
LH-SR-02	7/1/2025 14:30	8.06	26.32	14.57	100.75	1
LH-SR-02	7/1/2025 14:45	8.04	26.38	14.569	100.5	1
LH-SR-02	7/1/2025 15:00	8.06	26.4	14.571	100.75	1
LH-SR-02	7/1/2025 15:15	8.03	26.48	14.568	100.38	1
LH-SR-02	7/1/2025 15:30	8	26.52	14.563	100	1
LH-SR-02	7/1/2025 15:45	8.03	26.56	14.562	100.38	1
LH-SR-02	7/1/2025 16:00	7.88	26.6	14.562	98.5	1
LH-SR-02	7/1/2025 16:15	8.01	26.64	14.56	100.13	1
LH-SR-02	7/1/2025 16:30	7.89	26.68	14.556	98.63	1
LH-SR-02	7/1/2025 16:45	7.96	26.68	14.555	99.5	1
LH-SR-02	7/1/2025 17:00	7.93	26.68	14.551	99.13	1
LH-SR-02	7/1/2025 17:15	7.95	26.66	14.547	100.63	1
LH-SR-02	7/1/2025 17:30	7.98	26.64	14.546	101.01	1
LH-SR-02	7/1/2025 17:45	7.92	26.66	14.546	100.25	1
LH-SR-02	7/1/2025 18:00	7.94	26.66	14.55	100.51	1
LH-SR-02	7/1/2025 18:15	7.91	26.64	14.548	100.13	1
LH-SR-02	7/1/2025 18:30	7.88	26.62	14.55	99.75	1
LH-SR-02	7/1/2025 18:45	7.89	26.6	14.545	99.87	1
LH-SR-02	7/1/2025 19:00	7.91	26.58	14.547	100.13	1
LH-SR-02	7/1/2025 19:15	7.86	26.54	14.546	99.49	1
LH-SR-02	7/1/2025 19:30	7.83	26.5	14.547	99.11	1
LH-SR-02	7/1/2025 19:45	7.88	26.44	14.561	98.5	1
LH-SR-02	7/1/2025 20:00	7.87	26.38	14.561	98.38	1
LH-SR-02	7/1/2025 20:15	7.92	26.34	14.561	99	1
LH-SR-02	7/1/2025 20:30	7.88	26.28	14.559	98.5	1
LH-SR-02	7/1/2025 20:45	7.92	26.24	14.563	99	1
LH-SR-02	7/1/2025 21:00	7.94	26.2	14.565	99.25	1
LH-SR-02	7/1/2025 21:15	7.95	26.16	14.569	99.38	1
LH-SR-02	7/1/2025 21:30	7.88	26.1	14.575	98.5	1
LH-SR-02	7/1/2025 21:45	7.94	26.06	14.581	99.25	1
LH-SR-02	7/1/2025 22:00	7.95	26	14.585	99.38	1
LH-SR-02	7/1/2025 22:15	7.95	25.96	14.587	99.38	1
LH-SR-02	7/1/2025 22:30	7.92	25.9	14.59	99	1
LH-SR-02	7/1/2025 22:45	7.89	25.84	14.594	98.63	1
LH-SR-02	7/1/2025 23:00	8	25.8	14.594	100	1
LH-SR-02	7/1/2025 23:15	7.95	25.74	14.592	98.15	1
LH-SR-02	7/1/2025 23:30	7.91	25.7	14.59	97.65	1
LH-SR-02	7/1/2025 23:45	7.95	25.68	14.585	98.15	1
LH-SR-02	7/2/2025 0:00	7.93	25.64	14.584	97.9	1
LH-SR-02	7/2/2025 0:15	7.94	25.6	14.585	98.02	1
LH-SR-02	7/2/2025 0:30	7.99	25.58	14.585	98.64	1
LH-SR-02	7/2/2025 0:45	7.96	25.56	14.583	98.27	1
LH-SR-02	7/2/2025 1:00	7.99	25.54	14.583	98.64	1
LH-SR-02	7/2/2025 1:15	8.01	25.52	14.584	98.89	1
LH-SR-02	7/2/2025 1:30	8.01	25.52	14.589	98.89	1
LH-SR-02	7/2/2025 1:45	7.96	25.5	14.592	98.27	1

Station Name	Date Time	DO mg/L	Temp C	Air Pressure PSI	Saturation PCT	Use Code
LH-SR-02	7/2/2025 2:00	7.96	25.5	14.591	98.27	1
LH-SR-02	7/2/2025 2:15	8	25.48	14.591	98.77	1
LH-SR-02	7/2/2025 2:30	8	25.48	14.589	98.77	1
LH-SR-02	7/2/2025 2:45	8.01	25.48	14.588	98.89	1
LH-SR-02	7/2/2025 3:00	7.97	25.48	14.59	98.4	1
LH-SR-02	7/2/2025 3:15	7.98	25.46	14.593	98.52	1
LH-SR-02	7/2/2025 3:30	8.02	25.46	14.589	99.01	1
LH-SR-02	7/2/2025 3:45	7.95	25.48	14.59	98.15	1
LH-SR-02	7/2/2025 4:00	7.97	25.46	14.591	98.4	1
LH-SR-02	7/2/2025 4:15	8.02	25.48	14.595	99.01	1
LH-SR-02	7/2/2025 4:30	8.01	25.48	14.596	98.89	1
LH-SR-02	7/2/2025 4:45	7.99	25.48	14.598	98.64	1
LH-SR-02	7/2/2025 5:00	8.06	25.48	14.598	99.51	1
LH-SR-02	7/2/2025 5:15	8.02	25.48	14.601	99.01	1
LH-SR-02	7/2/2025 5:30	8.05	25.48	14.604	99.38	1
LH-SR-02	7/2/2025 5:45	8.01	25.48	14.605	98.89	1
LH-SR-02	7/2/2025 6:00	8.01	25.48	14.604	98.89	1
LH-SR-02	7/2/2025 6:15	8.02	25.48	14.604	99.01	1
LH-SR-02	7/2/2025 6:30	8.01	25.48	14.609	98.89	1
LH-SR-02	7/2/2025 6:45	8.03	25.5	14.608	99.14	1
LH-SR-02	7/2/2025 7:00	8.02	25.5	14.608	99.01	1
LH-SR-02	7/2/2025 7:15	8.05	25.5	14.612	99.38	1
LH-SR-02	7/2/2025 7:30	8.04	25.52	14.612	99.26	1
LH-SR-02	7/2/2025 7:45	8.04	25.54	14.615	99.26	1
LH-SR-02	7/2/2025 8:00	8.07	25.56	14.615	99.63	1
LH-SR-02	7/2/2025 8:15	8.08	25.56	14.615	99.75	1
LH-SR-02	7/2/2025 8:30	8.1	25.6	14.616	100	1
LH-SR-02	7/2/2025 8:45	8.06	25.64	14.617	99.51	1
LH-SR-02	7/2/2025 9:00	8.05	25.64	14.617	99.38	1
LH-SR-02	7/2/2025 9:15	8.08	25.66	14.615	99.75	1
LH-SR-02	7/2/2025 9:30	8.08	25.68	14.617	99.75	1
LH-SR-02	7/2/2025 9:45	8.1	25.72	14.617	100	1
LH-SR-02	7/2/2025 10:00	8.1	25.76	14.617	101.25	1
LH-SR-02	7/2/2025 10:15	8.12	25.82	14.616	101.5	1
LH-SR-02	7/2/2025 10:30	8.09	25.86	14.615	101.13	1
LH-SR-02	7/2/2025 10:45	8.08	25.9	14.615	101	1
LH-SR-02	7/2/2025 11:00	8.08	25.88	14.615	101	1
LH-SR-02	7/2/2025 11:15	8.1	25.92	14.618	101.25	1
LH-SR-02	7/2/2025 11:30	8.09	25.92	14.615	101.13	1
LH-SR-02	7/2/2025 11:45	8.08	25.94	14.615	101	1
LH-SR-02	7/2/2025 12:00	8.07	25.94	14.613	100.88	1
LH-SR-02	7/2/2025 12:15	8.08	25.96	14.615	101	1
LH-SR-02	7/2/2025 12:30	8.07	25.96	14.613	100.88	1
LH-SR-02	7/2/2025 12:45	8.08	25.96	14.614	101	1
LH-SR-02	7/2/2025 13:00	8.07	26.04	14.613	100.88	1
LH-SR-02	7/2/2025 13:15	8.06	26.06	14.607	100.75	1
LH-SR-02	7/2/2025 13:30	8.05	26.08	14.605	100.63	1
LH-SR-02	7/2/2025 13:45	8.04	26.1	14.605	100.5	1
LH-SR-02	7/2/2025 14:00	8.06	26.12	14.604	100.75	1
LH-SR-02	7/2/2025 14:15	8.05	26.12	14.597	100.63	1
LH-SR-02	7/2/2025 14:30	8.05	26.18	14.599	100.63	1
LH-SR-02	7/2/2025 14:45	8.02	26.2	14.598	100.25	1
LH-SR-02	7/2/2025 15:00	8.04	26.2	14.599	100.5	1
LH-SR-02	7/2/2025 15:15	8.03	26.22	14.597	100.38	1
LH-SR-02	7/2/2025 15:30	8.02	26.26	14.598	100.25	1
LH-SR-02	7/2/2025 15:45	8.02	26.26	14.595	100.25	1
LH-SR-02	7/2/2025 16:00	8.02	26.28	14.596	100.25	1
LH-SR-02	7/2/2025 16:15	8.02	26.28	14.592	100.25	1
LH-SR-02	7/2/2025 16:30	7.99	26.3	14.597	99.88	1
LH-SR-02	7/2/2025 16:45	8.01	26.3	14.594	100.13	1
LH-SR-02	7/2/2025 17:00	8.02	26.3	14.595	100.25	1
LH-SR-02	7/2/2025 17:15	7.99	26.3	14.592	99.88	1
LH-SR-02	7/2/2025 17:30	8	26.28	14.592	100	1
LH-SR-02	7/2/2025 17:45	8.01	26.28	14.585	100.13	1
LH-SR-02	7/2/2025 18:00	7.99	26.24	14.584	99.88	1
LH-SR-02	7/2/2025 18:15	7.99	26.22	14.582	99.88	1
LH-SR-02	7/2/2025 18:30	7.98	26.2	14.583	99.75	1
LH-SR-02	7/2/2025 18:45	7.99	26.18	14.586	99.88	1
LH-SR-02	7/2/2025 19:00	8.01	26.16	14.59	100.13	1
LH-SR-02	7/2/2025 19:15	8	26.14	14.591	100	1
LH-SR-02	7/2/2025 19:30	7.98	26.1	14.591	99.75	1
LH-SR-02	7/2/2025 19:45	7.99	26.06	14.591	99.88	1
LH-SR-02	7/2/2025 20:00	7.98	26.02	14.588	99.75	1
LH-SR-02	7/2/2025 20:15	7.99	25.98	14.592	99.88	1
LH-SR-02	7/2/2025 20:30	7.99	25.96	14.592	99.88	1
LH-SR-02	7/2/2025 20:45	7.95	25.92	14.591	99.38	1
LH-SR-02	7/2/2025 21:00	7.98	25.88	14.593	99.75	1
LH-SR-02	7/2/2025 21:15	7.98	25.84	14.595	99.75	1
LH-SR-02	7/2/2025 21:30	7.97	25.8	14.596	99.63	1
LH-SR-02	7/2/2025 21:45	8	25.78	14.595	100	1
LH-SR-02	7/2/2025 22:00	7.99	25.74	14.596	98.64	1
LH-SR-02	7/2/2025 22:15	8.03	25.7	14.595	99.14	1
LH-SR-02	7/2/2025 22:30	8	25.66	14.595	98.77	1
LH-SR-02	7/2/2025 22:45	8.01	25.64	14.594	98.89	1

Dissolved Oxygen Saturation Continous Monitoring Data
Normandeau Associates Inc.

Station Name	Date Time	DO mg/L	Temp C	Air Pressure PSI	Saturation PCT	Use Code
LH-SR-02	7/2/2025 23:00	8.01	25.6	14.594	98.89	1
LH-SR-02	7/2/2025 23:15	8.01	25.58	14.593	98.89	1
LH-SR-02	7/2/2025 23:30	8.01	25.54	14.592	98.89	1
LH-SR-02	7/2/2025 23:45	8	25.52	14.592	98.77	1
LH-SR-02	7/3/2025 0:00	8	25.48	14.591	98.77	1
LH-SR-02	7/3/2025 0:15	8.03	25.46	14.589	99.14	1
LH-SR-02	7/3/2025 0:30	8.03	25.44	14.589	99.14	1
LH-SR-02	7/3/2025 0:45	7.99	25.42	14.585	98.64	1
LH-SR-02	7/3/2025 1:00	8.04	25.4	14.586	99.26	1
LH-SR-02	7/3/2025 1:15	8	25.38	14.584	98.77	1
LH-SR-02	7/3/2025 1:30	8.03	25.34	14.58	99.14	1
LH-SR-02	7/3/2025 1:45	7.98	25.32	14.582	98.52	1
LH-SR-02	7/3/2025 2:00	8.03	25.3	14.583	99.14	1
LH-SR-02	7/3/2025 2:15	8.06	25.28	14.585	99.51	1
LH-SR-02	7/3/2025 2:30	8.06	25.28	14.587	99.51	1
LH-SR-02	7/3/2025 2:45	8.06	25.26	14.589	99.51	1
LH-SR-02	7/3/2025 3:00	8.08	25.24	14.586	98.54	1
LH-SR-02	7/3/2025 3:15	8.04	25.22	14.587	98.05	1
LH-SR-02	7/3/2025 3:30	8.05	25.22	14.586	98.17	1
LH-SR-02	7/3/2025 3:45	8.02	25.2	14.587	97.8	1
LH-SR-02	7/3/2025 4:00	8.04	25.18	14.586	98.05	1
LH-SR-02	7/3/2025 4:15	8.01	25.18	14.584	97.68	1
LH-SR-02	7/3/2025 4:30	8.02	25.16	14.583	97.8	1
LH-SR-02	7/3/2025 4:45	8.01	25.16	14.587	97.68	1
LH-SR-02	7/3/2025 5:00	8.06	25.14	14.589	98.29	1
LH-SR-02	7/3/2025 5:15	8.06	25.14	14.589	98.29	1
LH-SR-02	7/3/2025 5:30	8.09	25.14	14.592	98.66	1
LH-SR-02	7/3/2025 5:45	8.1	25.14	14.594	98.78	1
LH-SR-02	7/3/2025 6:00	8.07	25.14	14.596	98.41	1
LH-SR-02	7/3/2025 6:15	8.08	25.14	14.596	98.54	1
LH-SR-02	7/3/2025 6:30	8.06	25.14	14.594	98.29	1
LH-SR-02	7/3/2025 6:45	8.07	25.14	14.595	98.41	1
LH-SR-02	7/3/2025 7:00	8.1	25.14	14.595	98.78	1
LH-SR-02	7/3/2025 7:15	8.07	25.16	14.596	98.41	1
LH-SR-02	7/3/2025 7:30	8.09	25.18	14.596	98.66	1
LH-SR-02	7/3/2025 7:45	8.1	25.22	14.601	98.78	1
LH-SR-02	7/3/2025 8:00	8.1	25.26	14.6	100	1
LH-SR-02	7/3/2025 8:15	8.11	25.3	14.6	100.12	1
LH-SR-02	7/3/2025 8:30	8.12	25.34	14.601	100.25	1
LH-SR-02	7/3/2025 8:45	8.11	25.38	14.599	100.12	1
LH-SR-02	7/3/2025 9:00	8.1	25.46	14.597	100	1
LH-SR-02	7/3/2025 9:15	8.09	25.52	14.595	99.88	1
LH-SR-02	7/3/2025 9:30	8.09	25.58	14.592	99.88	1
LH-SR-02	7/3/2025 9:45	8.08	25.66	14.591	99.75	1
LH-SR-02	7/3/2025 10:00	8.07	25.74	14.592	99.63	1
LH-SR-02	7/3/2025 10:15	8.06	25.8	14.594	100.75	1
LH-SR-02	7/3/2025 10:30	8.06	25.86	14.594	100.75	1
LH-SR-02	7/3/2025 10:45	8.06	25.92	14.595	100.75	1
LH-SR-02	7/3/2025 11:00	8.07	26	14.591	100.88	1
LH-SR-02	7/3/2025 11:15	8.05	26.06	14.593	100.63	1
LH-SR-02	7/3/2025 11:30	8.05	26.14	14.593	100.63	1
LH-SR-02	7/3/2025 11:45	7.99	26.18	14.591	99.88	1
LH-SR-02	7/3/2025 12:00	8.01	26.26	14.588	100.13	1
LH-SR-02	7/3/2025 12:15	7.98	26.32	14.588	99.75	1
LH-SR-02	7/3/2025 12:30	7.96	26.38	14.59	99.5	1
LH-SR-02	7/3/2025 12:45	7.92	26.32	14.597	99	1
LH-SR-02	7/3/2025 13:00	7.88	26.22	14.597	98.5	1
LH-SR-02	7/3/2025 13:15	7.86	26.18	14.596	98.25	1
LH-SR-02	7/3/2025 13:30	7.87	26.24	14.592	98.38	1
LH-SR-02	7/3/2025 13:45	8.02	26.3	14.59	100.25	1
LH-SR-02	7/3/2025 14:00	8.05	26.4	14.587	100.63	1
LH-SR-02	7/3/2025 14:15	8.02	26.48	14.584	100.25	1
LH-SR-02	7/3/2025 14:30	7.99	26.54	14.585	99.88	1
LH-SR-02	7/3/2025 14:45	7.96	26.6	14.586	99.5	1
LH-SR-02	7/3/2025 15:00	8.01	26.66	14.582	100.13	1
LH-SR-02	7/3/2025 15:15	7.97	26.7	14.582	99.63	1
LH-SR-02	7/3/2025 15:30	7.96	26.72	14.581	99.5	1
LH-SR-02	7/3/2025 15:45	7.92	26.72	14.583	99	1
LH-SR-02	7/3/2025 16:00	7.94	26.72	14.583	99.25	1
LH-SR-02	7/3/2025 16:15	7.95	26.7	14.583	99.38	1
LH-SR-02	7/3/2025 16:30	7.93	26.68	14.582	99.13	1
LH-SR-02	7/3/2025 16:45	7.93	26.66	14.581	99.13	1
LH-SR-02	7/3/2025 17:00	7.91	26.6	14.578	98.88	1
LH-SR-02	7/3/2025 17:15	7.87	26.58	14.574	98.38	1
LH-SR-02	7/3/2025 17:30	7.88	26.54	14.575	98.5	1
LH-SR-02	7/3/2025 17:45	7.95	26.52	14.575	99.38	1
LH-SR-02	7/3/2025 18:00	7.87	26.5	14.579	98.38	1
LH-SR-02	7/3/2025 18:15	7.93	26.48	14.576	99.13	1
LH-SR-02	7/3/2025 18:30	7.92	26.46	14.579	99	1
LH-SR-02	7/3/2025 18:45	7.82	26.42	14.579	97.75	1
LH-SR-02	7/3/2025 19:00	7.88	26.38	14.583	98.5	1
LH-SR-02	7/3/2025 19:15	7.88	26.36	14.589	98.5	1
LH-SR-02	7/3/2025 19:30	7.91	26.32	14.587	98.88	1
LH-SR-02	7/3/2025 19:45	7.91	26.3	14.589	98.88	1

Station Name	Date Time	DO mg/L	Temp C	Air Pressure PSI	Saturation PCT	Use Code
LH-SR-02	7/3/2025 20:00	7.87	26.28	14.594	98.38	1
LH-SR-02	7/3/2025 20:15	7.86	26.26	14.597	98.25	1
LH-SR-02	7/3/2025 20:30	7.88	26.22	14.599	98.5	1
LH-SR-02	7/3/2025 20:45	7.86	26.16	14.604	98.25	1
LH-SR-02	7/3/2025 21:00	7.91	26.14	14.61	98.88	1
LH-SR-02	7/3/2025 21:15	7.91	26.08	14.601	98.88	1
LH-SR-02	7/3/2025 21:30	7.88	26.04	14.609	98.5	1
LH-SR-02	7/3/2025 21:45	7.93	26	14.609	99.13	1
LH-SR-02	7/3/2025 22:00	7.91	25.94	14.609	98.88	1
LH-SR-02	7/3/2025 22:15	7.89	25.9	14.624	98.63	1
LH-SR-02	7/3/2025 22:30	7.86	25.78	14.619	98.25	1
LH-SR-02	7/3/2025 22:45	7.92	25.74	14.623	97.78	1
LH-SR-02	7/3/2025 23:00	7.91	25.7	14.623	97.65	1
LH-SR-02	7/3/2025 23:15	7.91	25.64	14.628	97.65	1
LH-SR-02	7/3/2025 23:30	7.97	25.6	14.631	98.4	1
LH-SR-02	7/3/2025 23:45	7.95	25.54	14.634	98.15	1
LH-SR-02	7/4/2025 0:00	7.94	25.48	14.636	98.02	1
LH-SR-02	7/4/2025 0:15	7.96	25.46	14.633	98.27	1
LH-SR-02	7/4/2025 0:30	7.96	25.42	14.636	98.27	1
LH-SR-02	7/4/2025 0:45	7.96	25.4	14.638	98.27	1
LH-SR-02	7/4/2025 1:00	8	25.38	14.639	98.77	1
LH-SR-02	7/4/2025 1:15	8	25.34	14.639	98.77	1
LH-SR-02	7/4/2025 1:30	8.01	25.32	14.637	98.89	1
LH-SR-02	7/4/2025 1:45	8.02	25.3	14.638	99.01	1
LH-SR-02	7/4/2025 2:00	8.03	25.28	14.64	99.14	1
LH-SR-02	7/4/2025 2:15	8.02	25.26	14.638	99.01	1
LH-SR-02	7/4/2025 2:30	8.03	25.22	14.638	97.93	1
LH-SR-02	7/4/2025 2:45	8.04	25.22	14.641	98.05	1
LH-SR-02	7/4/2025 3:00	8.05	25.2	14.638	98.17	1
LH-SR-02	7/4/2025 3:15	8.06	25.18	14.642	98.29	1
LH-SR-02	7/4/2025 3:30	8.03	25.16	14.644	97.93	1
LH-SR-02	7/4/2025 3:45	8.03	25.14	14.645	97.93	1
LH-SR-02	7/4/2025 4:00	8.03	25.1	14.646	97.93	1
LH-SR-02	7/4/2025 4:15	8.04	25.1	14.647	98.05	1
LH-SR-02	7/4/2025 4:30	8.04	25.08	14.649	98.05	1
LH-SR-02	7/4/2025 4:45	8.05	25.06	14.651	98.17	1
LH-SR-02	7/4/2025 5:00	8.01	25.02	14.655	97.68	1
LH-SR-02	7/4/2025 5:15	8.12	25.02	14.658	99.02	1
LH-SR-02	7/4/2025 5:30	8.08	25.04	14.661	98.54	1
LH-SR-02	7/4/2025 5:45	8.07	25.02	14.664	98.41	1
LH-SR-02	7/4/2025 6:00	8.11	25.02	14.665	98.9	1
LH-SR-02	7/4/2025 6:15	8.15	25	14.668	99.39	1
LH-SR-02	7/4/2025 6:30	8.12	24.98	14.672	99.02	1
LH-SR-02	7/4/2025 6:45	8.14	24.96	14.677	99.27	1
LH-SR-02	7/4/2025 7:00	8.15	24.96	14.681	99.39	1
LH-SR-02	7/4/2025 7:15	8.13	24.94	14.68	99.15	1
LH-SR-02	7/4/2025 7:30	8.17	24.92	14.684	99.63	1
LH-SR-02	7/4/2025 7:45	8.14	24.92	14.686	99.27	1
LH-SR-02	7/4/2025 8:00	8.15	24.96	14.689	99.39	1
LH-SR-02	7/4/2025 8:15	8.17	24.98	14.688	99.63	1
LH-SR-02	7/4/2025 8:30	8.18	25.02	14.691	99.76	1
LH-SR-02	7/4/2025 8:45	8.18	25.04	14.689	99.76	1
LH-SR-02	7/4/2025 9:00	8.23	25.08	14.693	100.37	1
LH-SR-02	7/4/2025 9:15	8.22	25.12	14.694	100.24	1
LH-SR-02	7/4/2025 9:30	8.21	25.16	14.692	100.12	1
LH-SR-02	7/4/2025 9:45	8.23	25.22	14.695	100.37	1
LH-SR-02	7/4/2025 10:00	8.22	25.26	14.691	100.24	1
LH-SR-02	7/4/2025 10:15	8.25	25.28	14.698	100.61	1
LH-SR-02	7/4/2025 10:30	8.23	25.32	14.7	100.37	1
LH-SR-02	7/4/2025 10:45	8.21	25.36	14.7	100.12	1
LH-SR-02	7/4/2025 11:00	8.21	25.38	14.703	100.12	1
LH-SR-02	7/4/2025 11:15	8.21	25.46	14.702	100.12	1
LH-SR-02	7/4/2025 11:30	8.2	25.46	14.703	100	1
LH-SR-02	7/4/2025 11:45	8.19	25.5	14.705	99.88	1
LH-SR-02	7/4/2025 12:00	8.19	25.62	14.705	99.88	1
LH-SR-02	7/4/2025 12:15	8.17	25.62	14.702	99.63	1
LH-SR-02	7/4/2025 12:30	8.17	25.54	14.704	99.63	1
LH-SR-02	7/4/2025 12:45	8.19	25.64	14.704	99.88	1
LH-SR-02	7/4/2025 13:00	8.19	25.68	14.705	99.88	1
LH-SR-02	7/4/2025 13:15	8.17	25.76	14.705	100.86	1
LH-SR-02	7/4/2025 13:30	8.17	25.74	14.705	99.63	1
LH-SR-02	7/4/2025 13:45	8.16	25.8	14.701	100.74	1
LH-SR-02	7/4/2025 14:00	8.16	25.84	14.702	100.74	1
LH-SR-02	7/4/2025 14:15	8.17	25.86	14.705	100.86	1
LH-SR-02	7/4/2025 14:30	8.15	25.88	14.706	100.62	1
LH-SR-02	7/4/2025 14:45	8.15	25.92	14.707	100.62	1
LH-SR-02	7/4/2025 15:00	8.15	25.96	14.703	100.62	1
LH-SR-02	7/4/2025 15:15	8.09	25.96	14.703	99.88	1
LH-SR-02	7/4/2025 15:30	8.12	25.96	14.706	100.25	1
LH-SR-02	7/4/2025 15:45	8.15	25.98	14.706	100.62	1
LH-SR-02	7/4/2025 16:00	8.18	26.02	14.709	100.99	1
LH-SR-02	7/4/2025 16:15	8.14	26.02	14.707	100.49	1
LH-SR-02	7/4/2025 16:30	8.09	26.02	14.702	99.88	1
LH-SR-02	7/4/2025 16:45	8.12	26	14.703	100.25	1

Dissolved Oxygen Saturation Continous Monitoring Data
Normandeau Associates Inc.

Station Name	Date Time	DO mg/L	Temp C	Air Pressure PSI	Saturation PCT	Use Code
LH-SR-02	7/4/2025 17:00	8.1	26.02	14.704	100	1
LH-SR-02	7/4/2025 17:15	8.13	26.02	14.706	100.37	1
LH-SR-02	7/4/2025 17:30	8.07	26.02	14.705	99.63	1
LH-SR-02	7/4/2025 17:45	8.06	26	14.708	99.51	1
LH-SR-02	7/4/2025 18:00	8.06	26.02	14.711	99.51	1
LH-SR-02	7/4/2025 18:15	8.04	26	14.715	99.26	1
LH-SR-02	7/4/2025 18:30	8.05	25.98	14.717	99.38	1
LH-SR-02	7/4/2025 18:45	8.06	25.96	14.722	99.51	1
LH-SR-02	7/4/2025 19:00	8.08	25.92	14.725	99.75	1
LH-SR-02	7/4/2025 19:15	8.08	25.88	14.726	99.75	1
LH-SR-02	7/4/2025 19:30	8.03	25.82	14.729	99.14	1
LH-SR-02	7/4/2025 19:45	8.07	25.78	14.729	99.63	1
LH-SR-02	7/4/2025 20:00	8.06	25.72	14.731	98.29	1
LH-SR-02	7/4/2025 20:15	8.07	25.66	14.731	98.41	1
LH-SR-02	7/4/2025 20:30	8.08	25.6	14.732	98.54	1
LH-SR-02	7/4/2025 20:45	8.08	25.56	14.734	98.54	1
LH-SR-02	7/4/2025 21:00	8.09	25.5	14.74	98.66	1
LH-SR-02	7/4/2025 21:15	8.11	25.44	14.74	98.9	1
LH-SR-02	7/4/2025 21:30	8.11	25.38	14.746	98.9	1
LH-SR-02	7/4/2025 21:45	8.12	25.32	14.746	99.02	1
LH-SR-02	7/4/2025 22:00	8.13	25.26	14.745	99.15	1
LH-SR-02	7/4/2025 22:15	8.15	25.22	14.747	98.19	1
LH-SR-02	7/4/2025 22:30	8.15	25.18	14.746	98.19	1
LH-SR-02	7/4/2025 22:45	8.15	25.14	14.749	98.19	1
LH-SR-02	7/4/2025 23:00	8.15	25.1	14.748	98.19	1
LH-SR-02	7/4/2025 23:15	8.16	25.04	14.751	98.31	1
LH-SR-02	7/4/2025 23:30	8.17	25	14.752	98.43	1
LH-SR-02	7/4/2025 23:45	8.17	24.94	14.751	98.43	1
LH-SR-02	7/5/2025 0:00	8.18	24.9	14.751	98.55	1
LH-SR-02	7/5/2025 0:15	8.19	24.86	14.753	98.67	1
LH-SR-02	7/5/2025 0:30	8.19	24.82	14.752	98.67	1
LH-SR-02	7/5/2025 0:45	8.19	24.78	14.754	98.67	1
LH-SR-02	7/5/2025 1:00	8.2	24.74	14.756	97.62	1
LH-SR-02	7/5/2025 1:15	8.2	24.7	14.756	97.62	1
LH-SR-02	7/5/2025 1:30	8.21	24.66	14.758	97.74	1
LH-SR-02	7/5/2025 1:45	8.23	24.64	14.76	97.98	1
LH-SR-02	7/5/2025 2:00	8.24	24.62	14.761	98.1	1
LH-SR-02	7/5/2025 2:15	8.24	24.58	14.761	98.1	1
LH-SR-02	7/5/2025 2:30	8.24	24.56	14.76	98.1	1
LH-SR-02	7/5/2025 2:45	8.25	24.52	14.759	98.21	1
LH-SR-02	7/5/2025 3:00	8.25	24.52	14.762	98.21	1
LH-SR-02	7/5/2025 3:15	8.25	24.5	14.759	98.21	1
LH-SR-02	7/5/2025 3:30	8.26	24.48	14.761	98.33	1
LH-SR-02	7/5/2025 3:45	8.26	24.48	14.76	98.33	1
LH-SR-02	7/5/2025 4:00	8.25	24.48	14.758	98.21	1
LH-SR-02	7/5/2025 4:15	8.24	24.48	14.757	98.1	1
LH-SR-02	7/5/2025 4:30	8.24	24.48	14.753	98.1	1
LH-SR-02	7/5/2025 4:45	8.25	24.46	14.756	98.21	1
LH-SR-02	7/5/2025 5:00	8.25	24.46	14.755	98.21	1
LH-SR-02	7/5/2025 5:15	8.26	24.44	14.76	98.33	1
LH-SR-02	7/5/2025 5:30	8.26	24.44	14.763	98.33	1
LH-SR-02	7/5/2025 5:45	8.28	24.44	14.763	98.57	1
LH-SR-02	7/5/2025 6:00	8.28	24.42	14.764	98.57	1
LH-SR-02	7/5/2025 6:15	8.28	24.42	14.759	98.57	1
LH-SR-02	7/5/2025 6:30	8.27	24.4	14.757	98.45	1
LH-SR-02	7/5/2025 6:45	8.28	24.4	14.756	98.57	1
LH-SR-02	7/5/2025 7:00	8.3	24.42	14.762	98.81	1
LH-SR-02	7/5/2025 7:15	8.3	24.42	14.768	98.81	1
LH-SR-02	7/5/2025 7:30	8.31	24.42	14.774	98.93	1
LH-SR-02	7/5/2025 7:45	8.32	24.42	14.778	99.05	1
LH-SR-02	7/5/2025 8:00	8.33	24.42	14.778	99.17	1
LH-SR-02	7/5/2025 8:15	8.34	24.44	14.778	99.29	1
LH-SR-02	7/5/2025 8:30	8.35	24.5	14.781	99.4	1
LH-SR-02	7/5/2025 8:45	8.35	24.56	14.782	99.4	1
LH-SR-02	7/5/2025 9:00	8.35	24.62	14.781	99.4	1
LH-SR-02	7/5/2025 9:15	8.35	24.68	14.782	99.4	1
LH-SR-02	7/5/2025 9:30	8.35	24.76	14.781	100.6	1
LH-SR-02	7/5/2025 9:45	8.35	24.84	14.78	100.6	1
LH-SR-02	7/5/2025 10:00	8.35	24.9	14.785	100.6	1
LH-SR-02	7/5/2025 10:15	8.34	24.94	14.779	100.48	1
LH-SR-02	7/5/2025 10:30	8.34	24.98	14.78	100.48	1
LH-SR-02	7/5/2025 10:45	8.34	25.06	14.781	100.48	1
LH-SR-02	7/5/2025 11:00	8.32	25.1	14.778	100.24	1
LH-SR-02	7/5/2025 11:15	8.32	25.16	14.775	100.24	1
LH-SR-02	7/5/2025 11:30	8.32	25.18	14.773	100.24	1
LH-SR-02	7/5/2025 11:45	8.3	25.24	14.772	100	1
LH-SR-02	7/5/2025 12:00	8.3	25.32	14.77	101.22	1
LH-SR-02	7/5/2025 12:15	8.29	25.36	14.77	101.1	1
LH-SR-02	7/5/2025 12:30	8.3	25.4	14.774	101.22	1
LH-SR-02	7/5/2025 12:45	8.28	25.48	14.773	100.98	1
LH-SR-02	7/5/2025 13:00	8.28	25.56	14.77	100.98	1
LH-SR-02	7/5/2025 13:15	8.26	25.58	14.766	100.73	1
LH-SR-02	7/5/2025 13:30	8.27	25.66	14.765	100.85	1
LH-SR-02	7/5/2025 13:45	8.25	25.7	14.764	100.61	1

Station Name	Date Time	DO mg/L	Temp C	Air Pressure PSI	Saturation PCT	Use Code
LH-SR-02	7/5/2025 14:00	8.24	25.78	14.759	101.73	1
LH-SR-02	7/5/2025 14:15	8.23	25.88	14.758	101.6	1
LH-SR-02	7/5/2025 14:30	8.2	25.9	14.754	101.23	1
LH-SR-02	7/5/2025 14:45	8.21	25.96	14.754	101.36	1
LH-SR-02	7/5/2025 15:00	8.2	26	14.754	101.23	1
LH-SR-02	7/5/2025 15:15	8.18	26.08	14.753	100.99	1
LH-SR-02	7/5/2025 15:30	8.15	26.12	14.752	100.62	1
LH-SR-02	7/5/2025 15:45	8.17	26.12	14.747	100.86	1
LH-SR-02	7/5/2025 16:00	8.15	26.16	14.744	100.62	1
LH-SR-02	7/5/2025 16:15	8.14	26.14	14.737	100.49	1
LH-SR-02	7/5/2025 16:30	8.12	26.14	14.74	100.25	1
LH-SR-02	7/5/2025 16:45	8.11	26.14	14.737	100.12	1
LH-SR-02	7/5/2025 17:00	8.13	26.12	14.735	100.37	1
LH-SR-02	7/5/2025 17:15	8.13	26.16	14.735	100.37	1
LH-SR-02	7/5/2025 17:30	8.11	26.18	14.734	100.12	1
LH-SR-02	7/5/2025 17:45	8.1	26.18	14.732	100	1
LH-SR-02	7/5/2025 18:00	8.09	26.18	14.731	99.88	1
LH-SR-02	7/5/2025 18:15	8.07	26.18	14.731	99.63	1
LH-SR-02	7/5/2025 18:30	8.07	26.16	14.727	99.63	1
LH-SR-02	7/5/2025 18:45	8.07	26.14	14.727	99.63	1
LH-SR-02	7/5/2025 19:00	8.07	26.1	14.73	99.63	1
LH-SR-02	7/5/2025 19:15	8.07	26.06	14.727	99.63	1
LH-SR-02	7/5/2025 19:30	8.06	26.02	14.723	99.51	1
LH-SR-02	7/5/2025 19:45	8.06	25.98	14.724	99.51	1
LH-SR-02	7/5/2025 20:00	8.06	25.96	14.721	99.51	1
LH-SR-02	7/5/2025 20:15	8.07	25.92	14.723	99.63	1
LH-SR-02	7/5/2025 20:30	8.07	25.88	14.722	99.63	1
LH-SR-02	7/5/2025 20:45	8.06	25.84	14.723	99.51	1
LH-SR-02	7/5/2025 21:00	8.05	25.82	14.721	99.38	1
LH-SR-02	7/5/2025 21:15	8.07	25.78	14.724	99.63	1
LH-SR-02	7/5/2025 21:30	8.07	25.74	14.726	98.41	1
LH-SR-02	7/5/2025 21:45	8.05	25.7	14.722	98.17	1
LH-SR-02	7/5/2025 22:00	8.04	25.66	14.722	98.05	1
LH-SR-02	7/5/2025 22:15	8.07	25.62	14.722	98.41	1
LH-SR-02	7/5/2025 22:30	8.04	25.58	14.725	98.05	1
LH-SR-02	7/5/2025 22:45	8.07	25.56	14.725	98.41	1
LH-SR-02	7/5/2025 23:00	8.07	25.52	14.724	98.41	1
LH-SR-02	7/5/2025 23:15	8.08	25.48	14.723	98.54	1
LH-SR-02	7/5/2025 23:30	8.1	25.46	14.721	98.78	1
LH-SR-02	7/5/2025 23:45	8.09	25.42	14.719	98.66	1
LH-SR-02	7/6/2025 0:00	8.1	25.4	14.717	98.78	1
LH-SR-02	7/6/2025 0:15	8.09	25.4	14.714	98.66	1
LH-SR-02	7/6/2025 0:30	8.08	25.38	14.717	98.54	1
LH-SR-02	7/6/2025 0:45	8.07	25.36	14.714	98.41	1
LH-SR-02	7/6/2025 1:00	8.08	25.34	14.714	98.54	1
LH-SR-02	7/6/2025 1:15	8.08	25.32	14.712	98.54	1
LH-SR-02	7/6/2025 1:30	8.09	25.32	14.709	98.66	1
LH-SR-02	7/6/2025 1:45	8.08	25.3	14.708	98.54	1
LH-SR-02	7/6/2025 2:00	8.09	25.28	14.706	98.66	1
LH-SR-02	7/6/2025 2:15	8.1	25.28	14.702	98.78	1
LH-SR-02	7/6/2025 2:30	8.08	25.28	14.7	98.54	1
LH-SR-02	7/6/2025 2:45	8.1	25.28	14.7	98.78	1
LH-SR-02	7/6/2025 3:00	8.09	25.28	14.696	98.66	1
LH-SR-02	7/6/2025 3:15	8.09	25.28	14.694	98.66	1
LH-SR-02	7/6/2025 3:30	8.08	25.28	14.697	98.54	1
LH-SR-02	7/6/2025 3:45	8.09	25.3	14.696	98.66	1
LH-SR-02	7/6/2025 4:00	8.09	25.3	14.692	98.66	1
LH-SR-02	7/6/2025 4:15	8.08	25.3	14.696	98.54	1
LH-SR-02	7/6/2025 4:30	8.08	25.28	14.693	98.54	1
LH-SR-02	7/6/2025 4:45	8.08	25.28	14.694	98.54	1
LH-SR-02	7/6/2025 5:00	8.07	25.28	14.694	98.41	1
LH-SR-02	7/6/2025 5:15	8.09	25.26	14.695	98.66	1
LH-SR-02	7/6/2025 5:30	8.1	25.24	14.698	98.78	1
LH-SR-02	7/6/2025 5:45	8.09	25.24	14.699	98.66	1
LH-SR-02	7/6/2025 6:00	8.11	25.22	14.699	98.9	1
LH-SR-02	7/6/2025 6:15	8.13	25.2	14.7	99.15	1
LH-SR-02	7/6/2025 6:30	8.13	25.2	14.701	99.15	1
LH-SR-02	7/6/2025 6:45	8.13	25.18	14.698	99.15	1
LH-SR-02	7/6/2025 7:00	8.13	25.18	14.702	99.15	1
LH-SR-02	7/6/2025 7:15	8.13	25.18	14.701	99.15	1
LH-SR-02	7/6/2025 7:30	8.15	25.18	14.702	99.39	1
LH-SR-02	7/6/2025 7:45	8.17	25.18	14.703	99.63	1
LH-SR-02	7/6/2025 8:00	8.18	25.2	14.703	99.76	1
LH-SR-02	7/6/2025 8:15	8.16	25.22	14.703	99.51	1
LH-SR-02	7/6/2025 8:30	8.19	25.24	14.705	99.88	1
LH-SR-02	7/6/2025 8:45	8.2	25.32	14.704	100	1
LH-SR-02	7/6/2025 9:00	8.21	25.36	14.703	100.12	1
LH-SR-02	7/6/2025 9:15	8.2	25.42	14.7	100	1
LH-SR-02	7/6/2025 9:30	8.2	25.44	14.699	100	1
LH-SR-02	7/6/2025 9:45	8.2	25.54	14.697	100	1
LH-SR-02	7/6/2025 10:00	8.16	25.6	14.697	99.51	1
LH-SR-02	7/6/2025 10:15	8.17	25.68	14.701	99.63	1
LH-SR-02	7/6/2025 10:30	8.17	25.76	14.701	100.86	1
LH-SR-02	7/6/2025 10:45	8.15	25.82	14.698	100.62	1

Station Name	Date Time	DO mg/L	Temp C	Air Pressure PSI	Saturation PCT	Use Code
LH-SR-02	7/6/2025 11:00	8.15	25.82	14.697	100.62	1
LH-SR-02	7/6/2025 11:15	8.15	25.94	14.694	100.62	1
LH-SR-02	7/6/2025 11:30	8.15	25.92	14.696	100.62	1
LH-SR-02	7/6/2025 11:45	8.14	26	14.693	100.49	1
LH-SR-02	7/6/2025 12:00	8.14	26.1	14.692	100.49	1
LH-SR-02	7/6/2025 12:15	8.12	26.16	14.691	100.25	1
LH-SR-02	7/6/2025 12:30	8.11	26.24	14.689	100.12	1
LH-SR-02	7/6/2025 12:45	8.1	26.32	14.688	101.25	1
LH-SR-02	7/6/2025 13:00	8.1	26.4	14.685	101.25	1
LH-SR-02	7/6/2025 13:15	8.08	26.48	14.682	101	1
LH-SR-02	7/6/2025 13:30	8.08	26.56	14.68	101	1
LH-SR-02	7/6/2025 13:45	8.05	26.6	14.676	100.63	1
LH-SR-02	7/6/2025 14:00	8.03	26.68	14.674	100.38	1
LH-SR-02	7/6/2025 14:15	7.98	26.78	14.673	101.01	1
LH-SR-02	7/6/2025 14:30	7.97	26.82	14.674	100.89	1
LH-SR-02	7/6/2025 14:45	8.01	26.86	14.669	101.39	1
LH-SR-02	7/6/2025 15:00	8	26.9	14.668	101.27	1
LH-SR-02	7/6/2025 15:15	7.98	26.96	14.667	101.01	1
LH-SR-02	7/6/2025 15:30	7.97	27.02	14.666	100.89	1
LH-SR-02	7/6/2025 15:45	7.96	27.06	14.664	100.76	1
LH-SR-02	7/6/2025 16:00	7.95	27.08	14.665	100.63	1
LH-SR-02	7/6/2025 16:15	7.94	27.08	14.662	100.51	1
LH-SR-02	7/6/2025 16:30	7.93	27.14	14.661	100.38	1
LH-SR-02	7/6/2025 16:45	7.93	27.16	14.664	100.38	1
LH-SR-02	7/6/2025 17:00	7.91	27.18	14.662	100.13	1
LH-SR-02	7/6/2025 17:15	7.89	27.2	14.658	99.87	1
LH-SR-02	7/6/2025 17:30	7.87	27.2	14.655	99.62	1
LH-SR-02	7/6/2025 17:45	7.83	27.18	14.655	99.11	1
LH-SR-02	7/6/2025 18:00	7.84	27.18	14.652	99.24	1
LH-SR-02	7/6/2025 18:15	7.83	27.14	14.65	99.11	1
LH-SR-02	7/6/2025 18:30	7.82	27.12	14.654	98.99	1
LH-SR-02	7/6/2025 18:45	7.82	27.08	14.654	98.99	1
LH-SR-02	7/6/2025 19:00	7.8	27.02	14.656	98.73	1
LH-SR-02	7/6/2025 19:15	7.81	26.96	14.659	98.86	1
LH-SR-02	7/6/2025 19:30	7.82	26.92	14.658	98.99	1
LH-SR-02	7/6/2025 19:45	7.8	26.86	14.657	98.73	1
LH-SR-02	7/6/2025 20:00	7.79	26.82	14.654	98.61	1
LH-SR-02	7/6/2025 20:15	7.82	26.76	14.653	98.99	1
LH-SR-02	7/6/2025 20:30	7.82	26.7	14.653	97.75	1
LH-SR-02	7/6/2025 20:45	7.83	26.66	14.657	97.88	1
LH-SR-02	7/6/2025 21:00	7.84	26.6	14.662	98	1
LH-SR-02	7/6/2025 21:15	7.86	26.56	14.664	98.25	1
LH-SR-02	7/6/2025 21:30	7.88	26.5	14.665	98.5	1
LH-SR-02	7/6/2025 21:45	7.88	26.46	14.67	98.5	1
LH-SR-02	7/6/2025 22:00	7.92	26.42	14.67	99	1
LH-SR-02	7/6/2025 22:15	7.91	26.38	14.673	98.88	1
LH-SR-02	7/6/2025 22:30	7.88	26.34	14.674	98.5	1
LH-SR-02	7/6/2025 22:45	7.91	26.28	14.676	98.88	1
LH-SR-02	7/6/2025 23:00	7.91	26.26	14.675	98.88	1
LH-SR-02	7/6/2025 23:15	7.92	26.22	14.679	97.78	1
LH-SR-02	7/6/2025 23:30	7.92	26.18	14.676	97.78	1
LH-SR-02	7/6/2025 23:45	7.93	26.14	14.676	97.9	1
LH-SR-02	7/7/2025 0:00	7.94	26.12	14.678	98.02	1
LH-SR-02	7/7/2025 0:15	7.94	26.1	14.678	98.02	1
LH-SR-02	7/7/2025 0:30	7.94	26.08	14.678	98.02	1
LH-SR-02	7/7/2025 0:45	7.94	26.06	14.68	98.02	1
LH-SR-02	7/7/2025 1:00	7.95	26.04	14.678	98.15	1
LH-SR-02	7/7/2025 1:15	7.96	26	14.678	98.27	1
LH-SR-02	7/7/2025 1:30	7.96	25.96	14.676	98.27	1
LH-SR-02	7/7/2025 1:45	7.96	25.94	14.676	98.27	1
LH-SR-02	7/7/2025 2:00	7.96	25.92	14.674	98.27	1
LH-SR-02	7/7/2025 2:15	7.98	25.9	14.674	98.52	1
LH-SR-02	7/7/2025 2:30	7.98	25.9	14.673	98.52	1
LH-SR-02	7/7/2025 2:45	7.98	25.88	14.674	98.52	1
LH-SR-02	7/7/2025 3:00	7.98	25.86	14.675	98.52	1
LH-SR-02	7/7/2025 3:15	7.98	25.86	14.675	98.52	1
LH-SR-02	7/7/2025 3:30	7.97	25.84	14.672	98.4	1
LH-SR-02	7/7/2025 3:45	7.96	25.84	14.672	98.27	1
LH-SR-02	7/7/2025 4:00	7.94	25.84	14.674	98.02	1
LH-SR-02	7/7/2025 4:15	7.99	25.84	14.675	98.64	1
LH-SR-02	7/7/2025 4:30	7.95	25.84	14.678	98.15	1
LH-SR-02	7/7/2025 4:45	7.96	25.84	14.677	98.27	1
LH-SR-02	7/7/2025 5:00	7.94	25.84	14.677	98.02	1
LH-SR-02	7/7/2025 5:15	7.94	25.84	14.677	98.02	1
LH-SR-02	7/7/2025 5:30	7.96	25.84	14.679	98.27	1
LH-SR-02	7/7/2025 5:45	7.98	25.86	14.682	98.52	1
LH-SR-02	7/7/2025 6:00	7.98	25.86	14.682	98.52	1
LH-SR-02	7/7/2025 6:15	7.98	25.86	14.684	98.52	1
LH-SR-02	7/7/2025 6:30	7.99	25.86	14.685	98.64	1
LH-SR-02	7/7/2025 6:45	7.96	25.84	14.687	98.27	1
LH-SR-02	7/7/2025 7:00	8	25.84	14.688	98.77	1
LH-SR-02	7/7/2025 7:15	8	25.84	14.689	98.77	1
LH-SR-02	7/7/2025 7:30	8	25.86	14.692	98.77	1
LH-SR-02	7/7/2025 7:45	8.04	25.88	14.694	99.26	1

Station Name	Date Time	DO mg/L	Temp C	Air Pressure PSI	Saturation PCT	Use Code
LH-SR-02	7/7/2025 8:00	8.04	25.92	14.693	99.26	1
LH-SR-02	7/7/2025 8:15	8.06	25.94	14.692	99.51	1
LH-SR-02	7/7/2025 8:30	8.08	25.98	14.694	99.75	1
LH-SR-02	7/7/2025 8:45	8.08	26.04	14.693	99.75	1
LH-SR-02	7/7/2025 9:00	8.06	26.04	14.693	99.51	1
LH-SR-02	7/7/2025 9:15	8.06	26.04	14.693	99.51	1
LH-SR-02	7/7/2025 9:30	8.08	26.12	14.693	99.75	1
LH-SR-02	7/7/2025 9:45	8.05	26.2	14.689	99.38	1
LH-SR-02	7/7/2025 10:00	8.08	26.26	14.685	101	1
LH-SR-02	7/7/2025 10:15	8.05	26.34	14.686	100.63	1
LH-SR-02	7/7/2025 10:30	8.06	26.4	14.687	100.75	1
LH-SR-02	7/7/2025 10:45	8.04	26.36	14.687	100.5	1
LH-SR-02	7/7/2025 11:00	8.03	26.4	14.685	100.38	1
LH-SR-02	7/7/2025 11:15	8.04	26.44	14.682	100.5	1
LH-SR-02	7/7/2025 11:30	8.02	26.56	14.681	100.25	1
LH-SR-02	7/7/2025 11:45	8.06	26.5	14.68	100.75	1
LH-SR-02	7/7/2025 12:00	7.94	26.34	14.683	99.25	1
LH-SR-02	7/7/2025 12:15	7.87	26.3	14.683	98.38	1
LH-SR-02	7/7/2025 12:30	7.81	26.38	14.682	97.63	1
LH-SR-02	7/7/2025 12:45	7.77	26.42	14.677	97.13	1
LH-SR-02	7/7/2025 13:00	7.8	26.4	14.675	97.5	1
LH-SR-02	7/7/2025 13:15	7.82	26.36	14.673	97.75	1
LH-SR-02	7/7/2025 13:30	7.84	26.36	14.67	98	1
LH-SR-02	7/7/2025 13:45	7.84	26.36	14.673	98	1
LH-SR-02	7/7/2025 14:00	7.87	26.42	14.67	98.38	1
LH-SR-02	7/7/2025 14:15	7.92	26.44	14.665	99	1
LH-SR-02	7/7/2025 14:30	7.93	26.52	14.665	99.13	1
LH-SR-02	7/7/2025 14:45	7.91	26.64	14.665	98.88	1
LH-SR-02	7/7/2025 15:00	7.88	26.7	14.659	98.5	1
LH-SR-02	7/7/2025 15:15	7.86	26.8	14.66	99.49	1
LH-SR-02	7/7/2025 15:30	7.8	26.9	14.659	98.73	1
LH-SR-02	7/7/2025 15:45	7.78	26.98	14.655	98.48	1
LH-SR-02	7/7/2025 16:00	7.81	27.04	14.656	98.86	1
LH-SR-02	7/7/2025 16:15	7.79	27.1	14.654	98.61	1
LH-SR-02	7/7/2025 16:30	7.8	27.1	14.652	98.73	1
LH-SR-02	7/7/2025 16:45	7.81	27.12	14.647	98.86	1
LH-SR-02	7/7/2025 17:00	7.83	27.12	14.649	99.11	1
LH-SR-02	7/7/2025 17:15	7.78	27.12	14.647	98.48	1
LH-SR-02	7/7/2025 17:30	7.82	27.1	14.642	98.99	1
LH-SR-02	7/7/2025 17:45	7.82	27.1	14.645	98.99	1
LH-SR-02	7/7/2025 18:00	7.84	27.06	14.647	99.24	1
LH-SR-02	7/7/2025 18:15	7.83	27.06	14.648	99.11	1
LH-SR-02	7/7/2025 18:30	7.83	27.04	14.647	99.11	1
LH-SR-02	7/7/2025 18:45	7.83	27.02	14.647	99.11	1
LH-SR-02	7/7/2025 19:00	7.82	27	14.648	98.99	1
LH-SR-02	7/7/2025 19:15	7.85	26.98	14.649	99.37	1
LH-SR-02	7/7/2025 19:30	7.84	26.94	14.653	99.24	1
LH-SR-02	7/7/2025 19:45	7.79	26.92	14.655	98.61	1
LH-SR-02	7/7/2025 20:00	7.8	26.88	14.653	98.73	1
LH-SR-02	7/7/2025 20:15	7.8	26.84	14.654	98.73	1
LH-SR-02	7/7/2025 20:30	7.78	26.8	14.654	98.48	1
LH-SR-02	7/7/2025 20:45	7.77	26.76	14.654	98.35	1
LH-SR-02	7/7/2025 21:00	7.78	26.72	14.654	97.25	1
LH-SR-02	7/7/2025 21:15	7.73	26.68	14.653	96.63	1
LH-SR-02	7/7/2025 21:30	7.76	26.66	14.654	97	1
LH-SR-02	7/7/2025 21:45	7.75	26.64	14.656	96.88	1
LH-SR-02	7/7/2025 22:00	7.73	26.6	14.659	96.63	1
LH-SR-02	7/7/2025 22:15	7.68	26.56	14.657	96	1
LH-SR-02	7/7/2025 22:30	7.69	26.54	14.657	96.13	1
LH-SR-02	7/7/2025 22:45	7.69	26.5	14.661	96.13	1
LH-SR-02	7/7/2025 23:00	7.68	26.48	14.658	96	1
LH-SR-02	7/7/2025 23:15	7.72	26.46	14.662	96.5	1
LH-SR-02	7/7/2025 23:30	7.67	26.44	14.662	95.88	1
LH-SR-02	7/7/2025 23:45	7.66	26.42	14.658	95.75	1
LH-SR-02	7/8/2025 0:00	7.62	26.4	14.66	95.25	1
LH-SR-02	7/8/2025 0:15	7.71	26.4	14.658	96.38	1
LH-SR-02	7/8/2025 0:30	7.71	26.38	14.656	96.38	1
LH-SR-02	7/8/2025 0:45	7.79	26.36	14.654	97.38	1
LH-SR-02	7/8/2025 1:00	7.77	26.36	14.655	97.13	1
LH-SR-02	7/8/2025 1:15	7.81	26.34	14.654	97.63	1
LH-SR-02	7/8/2025 1:30	7.84	26.32	14.653	98	1
LH-SR-02	7/8/2025 1:45	7.85	26.3	14.651	98.13	1
LH-SR-02	7/8/2025 2:00	7.84	26.3	14.648	98	1
LH-SR-02	7/8/2025 2:15	7.87	26.28	14.65	98.38	1
LH-SR-02	7/8/2025 2:30	7.87	26.28	14.65	98.38	1
LH-SR-02	7/8/2025 2:45	7.89	26.26	14.652	98.63	1
LH-SR-02	7/8/2025 3:00	7.87	26.26	14.649	98.38	1
LH-SR-02	7/8/2025 3:15	7.85	26.26	14.647	98.13	1
LH-SR-02	7/8/2025 3:30	7.87	26.24	14.648	97.16	1
LH-SR-02	7/8/2025 3:45	7.87	26.24	14.647	98.38	1
LH-SR-02	7/8/2025 4:00	7.89	26.24	14.645	98.63	1
LH-SR-02	7/8/2025 4:15	7.91	26.22	14.642	98.88	1
LH-SR-02	7/8/2025 4:30	7.88	26.22	14.641	98.5	1
LH-SR-02	7/8/2025 4:45	7.84	26.2	14.637	98	1

Dissolved Oxygen Saturation Continous Monitoring Data
Normandeau Associates Inc.

Station Name	Date Time	DO mg/L	Temp C	Air Pressure PSI	Saturation PCT	Use Code
LH-SR-02	7/8/2025 5:00	7.85	26.2	14.638	98.13	1
LH-SR-02	7/8/2025 5:15	7.85	26.18	14.638	98.13	1
LH-SR-02	7/8/2025 5:30	7.83	26.18	14.639	97.88	1
LH-SR-02	7/8/2025 5:45	7.84	26.18	14.643	98	1
LH-SR-02	7/8/2025 6:00	7.84	26.18	14.643	98	1
LH-SR-02	7/8/2025 6:15	7.85	26.18	14.644	98.13	1
LH-SR-02	7/8/2025 6:30	7.85	26.18	14.645	98.13	1
LH-SR-02	7/8/2025 6:45	7.85	26.18	14.644	98.13	1
LH-SR-02	7/8/2025 7:00	7.84	26.18	14.65	96.79	1
LH-SR-02	7/8/2025 7:15	7.87	26.2	14.65	97.16	1
LH-SR-02	7/8/2025 7:30	7.86	26.2	14.653	97.04	1
LH-SR-02	7/8/2025 7:45	7.88	26.22	14.652	97.28	1
LH-SR-02	7/8/2025 8:00	7.86	26.24	14.655	97.04	1
LH-SR-02	7/8/2025 8:15	7.8	26.24	14.656	96.3	1
LH-SR-02	7/8/2025 8:30	7.89	26.3	14.655	98.63	1
LH-SR-02	7/8/2025 8:45	7.89	26.38	14.658	98.63	1
LH-SR-02	7/8/2025 9:00	7.93	26.46	14.66	99.13	1
LH-SR-02	7/8/2025 9:15	7.92	26.52	14.66	99	1
LH-SR-02	7/8/2025 9:30	7.89	26.62	14.659	98.63	1
LH-SR-02	7/8/2025 9:45	7.91	26.7	14.658	98.88	1
LH-SR-02	7/8/2025 10:00	7.86	26.78	14.658	99.49	1
LH-SR-02	7/8/2025 10:15	7.79	26.84	14.662	98.61	1
LH-SR-02	7/8/2025 10:30	7.89	26.92	14.662	99.87	1
LH-SR-02	7/8/2025 10:45	7.86	26.96	14.665	99.49	1
LH-SR-02	7/8/2025 11:00	7.68	26.88	14.666	97.22	2
LH-SR-02	7/8/2025 11:15	7.6	29.22	14.665	98.7	2
LH-SR-02	7/8/2025 11:30	7.33	32.26	14.664	101.81	2
LH-SR-02	7/8/2025 11:45	7.16	33.32	14.662	100.85	2
LH-SR-02	7/8/2025 12:00	7.61	28.9	14.663	98.83	2
LH-SR-02	7/8/2025 12:15	8.01	27.28	14.664	101.39	1
LH-SR-02	7/8/2025 12:30	8.04	27.14	14.661	101.77	1
LH-SR-02	7/8/2025 12:45	8.05	27.24	14.662	101.9	1
LH-SR-02	7/8/2025 13:00	8.06	27.22	14.658	102.03	1
LH-SR-02	7/8/2025 13:15	8.01	27.4	14.653	101.39	1
LH-SR-02	7/8/2025 13:30	8	27.42	14.654	101.27	1
LH-SR-02	7/8/2025 13:45	7.98	27.52	14.66	101.01	1
LH-SR-02	7/8/2025 14:00	8	27.6	14.659	101.27	1
LH-SR-02	7/8/2025 14:15	7.99	27.68	14.663	101.14	1
LH-SR-02	7/8/2025 14:30	7.99	27.7	14.664	101.14	1
LH-SR-02	7/8/2025 14:45	8	27.76	14.666	102.56	1
LH-SR-02	7/8/2025 15:00	7.95	27.76	14.662	101.92	1
LH-SR-02	7/8/2025 15:15	7.96	27.78	14.664	102.05	1
LH-SR-02	7/8/2025 15:30	7.97	27.8	14.666	102.18	1
LH-SR-02	7/8/2025 15:45	7.96	27.84	14.668	102.05	1
LH-SR-02	7/8/2025 16:00	7.94	27.86	14.668	101.79	1
LH-SR-02	7/8/2025 16:15	7.91	27.86	14.662	101.41	1
LH-SR-02	7/8/2025 16:30	7.93	27.86	14.662	101.67	1
LH-SR-02	7/8/2025 16:45	7.9	27.86	14.66	101.28	1
LH-SR-02	7/8/2025 17:00	7.89	27.86	14.661	101.15	1
LH-SR-02	7/8/2025 17:15	7.85	27.82	14.662	100.64	1
LH-SR-02	7/8/2025 17:30	7.87	27.82	14.665	100.9	1
LH-SR-02	7/8/2025 17:45	7.88	27.78	14.664	101.03	1
LH-SR-02	7/8/2025 18:00	7.88	27.76	14.661	101.03	1
LH-SR-02	7/8/2025 18:15	7.87	27.74	14.659	99.62	1
LH-SR-02	7/8/2025 18:30	7.86	27.72	14.662	99.49	1
LH-SR-02	7/8/2025 18:45	7.86	27.7	14.664	99.49	1
LH-SR-02	7/8/2025 19:00	7.86	27.66	14.667	99.49	1
LH-SR-02	7/8/2025 19:15	7.86	27.62	14.673	99.49	1
LH-SR-02	7/8/2025 19:30	7.86	27.56	14.671	99.49	1
LH-SR-02	7/8/2025 19:45	7.86	27.5	14.674	99.49	1
LH-SR-02	7/8/2025 20:00	7.89	27.42	14.678	99.87	1
LH-SR-02	7/8/2025 20:15	7.87	27.36	14.68	99.62	1
LH-SR-02	7/8/2025 20:30	7.91	27.28	14.682	100.13	1
LH-SR-02	7/8/2025 20:45	7.9	27.2	14.684	100	1
LH-SR-02	7/8/2025 21:00	7.91	27.12	14.687	100.13	1
LH-SR-02	7/8/2025 21:15	7.94	27.06	14.689	100.51	1
LH-SR-02	7/8/2025 21:30	7.95	27	14.691	100.63	1
LH-SR-02	7/8/2025 21:45	7.95	26.94	14.689	100.63	1
LH-SR-02	7/8/2025 22:00	7.96	26.9	14.693	100.76	1
LH-SR-02	7/8/2025 22:15	7.98	26.86	14.693	101.01	1
LH-SR-02	7/8/2025 22:30	7.97	26.82	14.694	100.89	1
LH-SR-02	7/8/2025 22:45	8	26.78	14.695	101.27	1
LH-SR-02	7/8/2025 23:00	7.99	26.74	14.695	99.88	1
LH-SR-02	7/8/2025 23:15	8	26.72	14.695	100	1
LH-SR-02	7/8/2025 23:30	8	26.72	14.698	100	1
LH-SR-02	7/8/2025 23:45	8	26.7	14.692	100	1
LH-SR-02	7/9/2025 0:00	7.99	26.7	14.688	99.88	1
LH-SR-02	7/9/2025 0:15	8	26.68	14.69	100	1
LH-SR-02	7/9/2025 0:30	8	26.66	14.696	100	1
LH-SR-02	7/9/2025 0:45	7.99	26.66	14.701	99.88	1
LH-SR-02	7/9/2025 1:00	7.99	26.64	14.696	99.88	1
LH-SR-02	7/9/2025 1:15	7.99	26.64	14.696	99.88	1
LH-SR-02	7/9/2025 1:30	7.99	26.64	14.695	99.88	1
LH-SR-02	7/9/2025 1:45	7.99	26.64	14.696	99.88	1

Dissolved Oxygen Saturation Continous Monitoring Data
Normandeau Associates Inc.

Station Name	Date Time	DO mg/L	Temp C	Air Pressure PSI	Saturation PCT	Use Code
LH-SR-02	7/9/2025 2:00	7.99	26.62	14.7	99.88	1
LH-SR-02	7/9/2025 2:15	7.98	26.62	14.69	99.75	1
LH-SR-02	7/9/2025 2:30	7.98	26.62	14.689	99.75	1
LH-SR-02	7/9/2025 2:45	7.98	26.62	14.682	99.75	1
LH-SR-02	7/9/2025 3:00	7.96	26.6	14.679	99.5	1
LH-SR-02	7/9/2025 3:15	7.97	26.62	14.678	99.63	1
LH-SR-02	7/9/2025 3:30	7.94	26.62	14.674	99.25	1
LH-SR-02	7/9/2025 3:45	7.95	26.62	14.672	99.38	1
LH-SR-02	7/9/2025 4:00	7.94	26.64	14.681	99.25	1
LH-SR-02	7/9/2025 4:15	7.95	26.64	14.681	99.38	1
LH-SR-02	7/9/2025 4:30	7.95	26.64	14.683	99.38	1
LH-SR-02	7/9/2025 4:45	7.92	26.64	14.684	99	1
LH-SR-02	7/9/2025 5:00	7.92	26.64	14.684	99	1
LH-SR-02	7/9/2025 5:15	7.94	26.64	14.679	99.25	1
LH-SR-02	7/9/2025 5:30	7.95	26.64	14.686	99.38	1
LH-SR-02	7/9/2025 5:45	7.95	26.62	14.684	99.38	1
LH-SR-02	7/9/2025 6:00	7.95	26.62	14.687	99.38	1
LH-SR-02	7/9/2025 6:15	7.97	26.6	14.687	99.63	1
LH-SR-02	7/9/2025 6:30	7.99	26.58	14.695	99.88	1
LH-SR-02	7/9/2025 6:45	7.98	26.56	14.698	99.75	1
LH-SR-02	7/9/2025 7:00	7.99	26.54	14.698	99.88	1
LH-SR-02	7/9/2025 7:15	8.01	26.54	14.7	100.13	1
LH-SR-02	7/9/2025 7:30	8.02	26.52	14.701	100.25	1
LH-SR-02	7/9/2025 7:45	8.02	26.5	14.703	100.25	1
LH-SR-02	7/9/2025 8:00	8.03	26.48	14.706	100.38	1
LH-SR-02	7/9/2025 8:15	8.03	26.46	14.705	100.38	1
LH-SR-02	7/9/2025 8:30	8.06	26.42	14.707	100.75	1
LH-SR-02	7/9/2025 8:45	8.07	26.4	14.708	100.88	1
LH-SR-02	7/9/2025 9:00	8.07	26.38	14.709	100.88	1
LH-SR-02	7/9/2025 9:15	8.06	26.36	14.708	100.75	1
LH-SR-02	7/9/2025 9:30	8.06	26.32	14.709	100.75	1
LH-SR-02	7/9/2025 9:45	8.07	26.3	14.71	100.88	1
LH-SR-02	7/9/2025 10:00	8.08	26.28	14.71	101	1
LH-SR-02	7/9/2025 10:15	8.12	26.26	14.707	101.5	1
LH-SR-02	7/9/2025 10:30	8.1	26.24	14.707	100	1
LH-SR-02	7/9/2025 10:45	8.13	26.24	14.71	100.37	1
LH-SR-02	7/9/2025 11:00	8.12	26.22	14.708	100.25	1
LH-SR-02	7/9/2025 11:15	8.12	26.2	14.71	100.25	1
LH-SR-02	7/9/2025 11:30	8.13	26.2	14.714	100.37	1
LH-SR-02	7/9/2025 11:45	8.13	26.18	14.713	100.37	1
LH-SR-02	7/9/2025 12:00	8.14	26.18	14.714	100.49	1
LH-SR-02	7/9/2025 12:15	8.15	26.2	14.709	100.62	1
LH-SR-02	7/9/2025 12:30	8.17	26.22	14.709	100.86	1
LH-SR-02	7/9/2025 12:45	8.16	26.24	14.709	100.74	1
LH-SR-02	7/9/2025 13:00	8.17	26.26	14.71	102.13	1
LH-SR-02	7/9/2025 13:15	8.15	26.3	14.71	101.88	1
LH-SR-02	7/9/2025 13:30	8.15	26.34	14.707	101.88	1
LH-SR-02	7/9/2025 13:45	8.13	26.34	14.707	101.63	1
LH-SR-02	7/9/2025 14:00	8.15	26.36	14.705	101.88	1
LH-SR-02	7/9/2025 14:15	8.15	26.36	14.705	101.88	1
LH-SR-02	7/9/2025 14:30	8.14	26.38	14.705	101.75	1
LH-SR-02	7/9/2025 14:45	8.14	26.38	14.705	101.75	1
LH-SR-02	7/9/2025 15:00	8.14	26.4	14.705	101.75	1
LH-SR-02	7/9/2025 15:15	8.13	26.42	14.705	101.63	1
LH-SR-02	7/9/2025 15:30	8.15	26.44	14.705	101.88	1
LH-SR-02	7/9/2025 15:45	8.14	26.44	14.704	101.75	1
LH-SR-02	7/9/2025 16:00	8.12	26.46	14.703	101.5	1
LH-SR-02	7/9/2025 16:15	8.12	26.44	14.703	101.5	1
LH-SR-02	7/9/2025 16:30	8.14	26.46	14.698	101.75	1
LH-SR-02	7/9/2025 16:45	8.12	26.48	14.694	101.5	1
LH-SR-02	7/9/2025 17:00	8.09	26.46	14.69	101.13	1
LH-SR-02	7/9/2025 17:15	8.12	26.46	14.69	101.5	1
LH-SR-02	7/9/2025 17:30	8.11	26.46	14.689	101.38	1
LH-SR-02	7/9/2025 17:45	8.1	26.46	14.692	101.25	1
LH-SR-02	7/9/2025 18:00	8.09	26.46	14.685	101.13	1
LH-SR-02	7/9/2025 18:15	8.07	26.44	14.688	100.88	1
LH-SR-02	7/9/2025 18:30	8.04	26.4	14.687	100.5	1
LH-SR-02	7/9/2025 18:45	8.07	26.38	14.688	100.88	1
LH-SR-02	7/9/2025 19:00	8.05	26.36	14.69	100.63	1
LH-SR-02	7/9/2025 19:15	8.01	26.34	14.692	100.13	1
LH-SR-02	7/9/2025 19:30	8.01	26.32	14.696	100.13	1
LH-SR-02	7/9/2025 19:45	7.96	26.28	14.7	99.5	1
LH-SR-02	7/9/2025 20:00	8.02	26.24	14.699	99.01	1
LH-SR-02	7/9/2025 20:15	7.98	26.2	14.697	98.52	1
LH-SR-02	7/9/2025 20:30	8	26.18	14.697	98.77	1
LH-SR-02	7/9/2025 20:45	8.02	26.14	14.702	99.01	1
LH-SR-02	7/9/2025 21:00	7.97	26.12	14.702	98.4	1
LH-SR-02	7/9/2025 21:15	8.02	26.08	14.704	99.01	1
LH-SR-02	7/9/2025 21:30	8	26.06	14.703	98.77	1
LH-SR-02	7/9/2025 21:45	7.97	26.04	14.706	98.4	1
LH-SR-02	7/9/2025 22:00	8.04	26.02	14.703	99.26	1
LH-SR-02	7/9/2025 22:15	7.97	26	14.701	98.4	1
LH-SR-02	7/9/2025 22:30	7.99	25.96	14.702	98.64	1
LH-SR-02	7/9/2025 22:45	7.99	25.96	14.701	98.64	1

Station Name	Date Time	DO mg/L	Temp C	Air Pressure PSI	Saturation PCT	Use Code
LH-SR-02	7/9/2025 23:00	8.01	25.94	14.698	98.89	1
LH-SR-02	7/9/2025 23:15	8	25.94	14.695	98.77	1
LH-SR-02	7/9/2025 23:30	8	25.92	14.696	98.77	1
LH-SR-02	7/9/2025 23:45	7.99	25.92	14.694	98.64	1
LH-SR-02	7/10/2025 0:00	8.01	25.9	14.696	98.89	1
LH-SR-02	7/10/2025 0:15	8.03	25.9	14.695	99.14	1
LH-SR-02	7/10/2025 0:30	8.05	25.88	14.693	99.38	1
LH-SR-02	7/10/2025 0:45	8.05	25.88	14.69	99.38	1
LH-SR-02	7/10/2025 1:00	8.08	25.86	14.695	99.75	1
LH-SR-02	7/10/2025 1:15	8.07	25.84	14.695	99.63	1
LH-SR-02	7/10/2025 1:30	8.07	25.82	14.694	99.63	1
LH-SR-02	7/10/2025 1:45	8.06	25.8	14.695	99.51	1
LH-SR-02	7/10/2025 2:00	8.07	25.8	14.694	99.63	1
LH-SR-02	7/10/2025 2:15	8.07	25.8	14.695	99.63	1
LH-SR-02	7/10/2025 2:30	8.07	25.78	14.692	99.63	1
LH-SR-02	7/10/2025 2:45	8.07	25.78	14.693	99.63	1
LH-SR-02	7/10/2025 3:00	8.07	25.78	14.691	99.63	1
LH-SR-02	7/10/2025 3:15	8.07	25.76	14.685	99.63	1
LH-SR-02	7/10/2025 3:30	8.07	25.76	14.686	99.63	1
LH-SR-02	7/10/2025 3:45	8.08	25.76	14.69	99.75	1
LH-SR-02	7/10/2025 4:00	8.09	25.76	14.687	99.88	1
LH-SR-02	7/10/2025 4:15	8.08	25.76	14.688	99.75	1
LH-SR-02	7/10/2025 4:30	8.08	25.76	14.691	99.75	1
LH-SR-02	7/10/2025 4:45	8.08	25.74	14.693	98.54	1
LH-SR-02	7/10/2025 5:00	8.09	25.74	14.691	98.66	1
LH-SR-02	7/10/2025 5:15	8.1	25.72	14.687	98.78	1
LH-SR-02	7/10/2025 5:30	8.09	25.72	14.686	98.66	1
LH-SR-02	7/10/2025 5:45	8.09	25.7	14.685	98.66	1
LH-SR-02	7/10/2025 6:00	8.09	25.68	14.683	98.66	1
LH-SR-02	7/10/2025 6:15	8.09	25.68	14.678	98.66	1
LH-SR-02	7/10/2025 6:30	8.09	25.66	14.683	98.66	1
LH-SR-02	7/10/2025 6:45	8.09	25.64	14.682	98.66	1
LH-SR-02	7/10/2025 7:00	8.09	25.62	14.684	98.66	1
LH-SR-02	7/10/2025 7:15	8.1	25.6	14.688	98.78	1
LH-SR-02	7/10/2025 7:30	8.12	25.58	14.691	99.02	1
LH-SR-02	7/10/2025 7:45	8.11	25.58	14.693	98.9	1
LH-SR-02	7/10/2025 8:00	8.12	25.56	14.696	99.02	1
LH-SR-02	7/10/2025 8:15	8.12	25.54	14.696	99.02	1
LH-SR-02	7/10/2025 8:30	8.14	25.52	14.701	99.27	1
LH-SR-02	7/10/2025 8:45	8.15	25.5	14.702	99.39	1
LH-SR-02	7/10/2025 9:00	8.14	25.48	14.707	99.27	1
LH-SR-02	7/10/2025 9:15	8.16	25.46	14.711	99.51	1
LH-SR-02	7/10/2025 9:30	8.16	25.42	14.719	99.51	1
LH-SR-02	7/10/2025 9:45	8.15	25.38	14.719	99.39	1
LH-SR-02	7/10/2025 10:00	8.14	25.36	14.726	99.27	1
LH-SR-02	7/10/2025 10:15	8.17	25.32	14.735	99.63	1
LH-SR-02	7/10/2025 10:30	8.17	25.28	14.735	99.63	1
LH-SR-02	7/10/2025 10:45	8.17	25.26	14.738	99.63	1
LH-SR-02	7/10/2025 11:00	8.17	25.22	14.74	99.63	1
LH-SR-02	7/10/2025 11:15	8.17	25.22	14.738	99.63	1
LH-SR-02	7/10/2025 11:30	8.18	25.22	14.736	99.76	1
LH-SR-02	7/10/2025 11:45	8.18	25.22	14.74	99.76	1
LH-SR-02	7/10/2025 12:00	8.18	25.22	14.736	99.76	1
LH-SR-02	7/10/2025 12:15	8.2	25.22	14.74	100	1
LH-SR-02	7/10/2025 12:30	8.18	25.2	14.741	99.76	1
LH-SR-02	7/10/2025 12:45	8.2	25.2	14.739	100	1
LH-SR-02	7/10/2025 13:00	8.21	25.28	14.735	100.12	1
LH-SR-02	7/10/2025 13:15	8.21	25.3	14.734	100.12	1
LH-SR-02	7/10/2025 13:30	8.19	25.3	14.733	99.88	1
LH-SR-02	7/10/2025 13:45	8.2	25.3	14.731	100	1
LH-SR-02	7/10/2025 14:00	8.23	25.3	14.732	100.37	1
LH-SR-02	7/10/2025 14:15	8.22	25.3	14.73	100.24	1
LH-SR-02	7/10/2025 14:30	8.21	25.3	14.727	100.12	1
LH-SR-02	7/10/2025 14:45	8.22	25.32	14.726	100.24	1
LH-SR-02	7/10/2025 15:00	8.21	25.32	14.726	100.12	1
LH-SR-02	7/10/2025 15:15	8.21	25.32	14.726	100.12	1
LH-SR-02	7/10/2025 15:30	8.2	25.32	14.723	100	1
LH-SR-02	7/10/2025 15:45	8.23	25.32	14.722	100.37	1
LH-SR-02	7/10/2025 16:00	8.22	25.34	14.72	100.24	1
LH-SR-02	7/10/2025 16:15	8.22	25.34	14.717	100.24	1
LH-SR-02	7/10/2025 16:30	8.2	25.34	14.715	100	1
LH-SR-02	7/10/2025 16:45	8.21	25.34	14.712	100.12	1
LH-SR-02	7/10/2025 17:00	8.2	25.34	14.709	100	1
LH-SR-02	7/10/2025 17:15	8.21	25.34	14.708	100.12	1
LH-SR-02	7/10/2025 17:30	8.2	25.34	14.705	100	1
LH-SR-02	7/10/2025 17:45	8.2	25.34	14.707	100	1
LH-SR-02	7/10/2025 18:00	8.19	25.36	14.707	99.88	1
LH-SR-02	7/10/2025 18:15	8.19	25.36	14.708	99.88	1
LH-SR-02	7/10/2025 18:30	8.19	25.36	14.71	99.88	1
LH-SR-02	7/10/2025 18:45	8.19	25.36	14.714	99.88	1
LH-SR-02	7/10/2025 19:00	8.19	25.36	14.711	99.88	1
LH-SR-02	7/10/2025 19:15	8.19	25.34	14.712	99.88	1
LH-SR-02	7/10/2025 19:30	8.16	25.32	14.713	99.51	1
LH-SR-02	7/10/2025 19:45	8.16	25.32	14.712	99.51	1

Station Name	Date Time	DO mg/L	Temp C	Air Pressure PSI	Saturation PCT	Use Code
LH-SR-02	7/10/2025 20:00	8.16	25.3	14.709	99.51	1
LH-SR-02	7/10/2025 20:15	8.15	25.3	14.705	99.39	1
LH-SR-02	7/10/2025 20:30	8.14	25.28	14.706	99.27	1
LH-SR-02	7/10/2025 20:45	8.15	25.26	14.702	99.39	1
LH-SR-02	7/10/2025 21:00	8.15	25.26	14.709	99.39	1
LH-SR-02	7/10/2025 21:15	8.16	25.24	14.709	99.51	1
LH-SR-02	7/10/2025 21:30	8.14	25.24	14.708	99.27	1
LH-SR-02	7/10/2025 21:45	8.15	25.22	14.709	99.39	1
LH-SR-02	7/10/2025 22:00	8.15	25.2	14.706	99.39	1
LH-SR-02	7/10/2025 22:15	8.15	25.2	14.71	99.39	1
LH-SR-02	7/10/2025 22:30	8.15	25.2	14.703	99.39	1
LH-SR-02	7/10/2025 22:45	8.14	25.2	14.705	99.27	1
LH-SR-02	7/10/2025 23:00	8.15	25.2	14.711	99.39	1
LH-SR-02	7/10/2025 23:15	8.15	25.2	14.714	99.39	1
LH-SR-02	7/10/2025 23:30	8.15	25.2	14.712	99.39	1
LH-SR-02	7/10/2025 23:45	8.15	25.2	14.706	99.39	1
LH-SR-02	7/11/2025 0:00	8.15	25.18	14.706	99.39	1
LH-SR-02	7/11/2025 0:15	8.15	25.18	14.708	99.39	1
LH-SR-02	7/11/2025 0:30	8.16	25.16	14.714	99.51	1
LH-SR-02	7/11/2025 0:45	8.15	25.14	14.714	99.39	1
LH-SR-02	7/11/2025 1:00	8.15	25.12	14.709	99.39	1
LH-SR-02	7/11/2025 1:15	8.14	25.12	14.708	99.27	1
LH-SR-02	7/11/2025 1:30	8.15	25.12	14.706	99.39	1
LH-SR-02	7/11/2025 1:45	8.14	25.1	14.705	99.27	1
LH-SR-02	7/11/2025 2:00	8.14	25.1	14.705	99.27	1
LH-SR-02	7/11/2025 2:15	8.14	25.08	14.706	99.27	1
LH-SR-02	7/11/2025 2:30	8.15	25.06	14.702	99.39	1
LH-SR-02	7/11/2025 2:45	8.15	25.06	14.705	99.39	1
LH-SR-02	7/11/2025 3:00	8.15	25.06	14.706	99.39	1
LH-SR-02	7/11/2025 3:15	8.14	25.04	14.703	99.27	1
LH-SR-02	7/11/2025 3:30	8.14	25.04	14.704	99.27	1
LH-SR-02	7/11/2025 3:45	8.15	25.04	14.706	99.39	1
LH-SR-02	7/11/2025 4:00	8.17	25.04	14.707	99.63	1
LH-SR-02	7/11/2025 4:15	8.17	25.04	14.709	99.63	1
LH-SR-02	7/11/2025 4:30	8.17	25.06	14.709	99.63	1
LH-SR-02	7/11/2025 4:45	8.17	25.06	14.707	99.63	1
LH-SR-02	7/11/2025 5:00	8.16	25.06	14.708	99.51	1
LH-SR-02	7/11/2025 5:15	8.17	25.06	14.71	99.63	1
LH-SR-02	7/11/2025 5:30	8.16	25.06	14.71	99.51	1
LH-SR-02	7/11/2025 5:45	8.16	25.04	14.709	99.51	1
LH-SR-02	7/11/2025 6:00	8.17	25.04	14.715	99.63	1
LH-SR-02	7/11/2025 6:15	8.17	25.04	14.713	99.63	1
LH-SR-02	7/11/2025 6:30	8.17	25.04	14.712	99.63	1
LH-SR-02	7/11/2025 6:45	8.17	25.04	14.711	99.63	1
LH-SR-02	7/11/2025 7:00	8.18	25.04	14.714	99.76	1
LH-SR-02	7/11/2025 7:15	8.19	25.04	14.713	99.88	1
LH-SR-02	7/11/2025 7:30	8.2	25.06	14.712	100	1
LH-SR-02	7/11/2025 7:45	8.2	25.06	14.715	100	1
LH-SR-02	7/11/2025 8:00	8.2	25.06	14.716	100	1
LH-SR-02	7/11/2025 8:15	8.2	25.08	14.714	100	1
LH-SR-02	7/11/2025 8:30	8.21	25.1	14.725	100.12	1
LH-SR-02	7/11/2025 8:45	8.21	25.1	14.724	100.12	1
LH-SR-02	7/11/2025 9:00	8.2	25.1	14.726	100	1
LH-SR-02	7/11/2025 9:15	8.2	25.12	14.725	100	1
LH-SR-02	7/11/2025 9:30	8.2	25.12	14.726	100	1
LH-SR-02	7/11/2025 9:45	8.22	25.14	14.722	100.24	1
LH-SR-02	7/11/2025 10:00	8.22	25.18	14.724	100.24	1
LH-SR-02	7/11/2025 10:15	8.23	25.2	14.723	100.37	1
LH-SR-02	7/11/2025 10:30	8.23	25.24	14.722	100.37	1
LH-SR-02	7/11/2025 10:45	8.23	25.3	14.722	100.37	1
LH-SR-02	7/11/2025 11:00	8.22	25.34	14.72	100.24	1
LH-SR-02	7/11/2025 11:15	8.23	25.4	14.72	100.37	1
LH-SR-02	7/11/2025 11:30	8.2	25.48	14.721	100	1
LH-SR-02	7/11/2025 11:45	8.2	25.54	14.72	100	1
LH-SR-02	7/11/2025 12:00	8.21	25.62	14.719	100.12	1
LH-SR-02	7/11/2025 12:15	8.21	25.72	14.72	100.12	1
LH-SR-02	7/11/2025 12:30	8.19	25.78	14.717	101.11	1
LH-SR-02	7/11/2025 12:45	8.21	25.84	14.716	101.36	1
LH-SR-02	7/11/2025 13:00	8.19	25.88	14.714	101.11	1
LH-SR-02	7/11/2025 13:15	8.16	25.92	14.711	100.74	1
LH-SR-02	7/11/2025 13:30	8.16	25.96	14.709	100.74	1
LH-SR-02	7/11/2025 13:45	8.17	25.98	14.709	100.86	1
LH-SR-02	7/11/2025 14:00	8.14	26.02	14.708	100.49	1
LH-SR-02	7/11/2025 14:15	8.13	26.02	14.707	100.37	1
LH-SR-02	7/11/2025 14:30	8.13	26.04	14.708	100.37	1
LH-SR-02	7/11/2025 14:45	8.13	26.08	14.708	100.37	1
LH-SR-02	7/11/2025 15:00	8.13	26.1	14.711	100.37	1
LH-SR-02	7/11/2025 15:15	8.11	26.12	14.708	100.12	1
LH-SR-02	7/11/2025 15:30	8.15	26.2	14.709	100.62	1
LH-SR-02	7/11/2025 15:45	8.09	26.26	14.708	101.13	1
LH-SR-02	7/11/2025 16:00	8.12	26.3	14.706	101.5	1
LH-SR-02	7/11/2025 16:15	8.08	26.36	14.705	101	1
LH-SR-02	7/11/2025 16:30	8.07	26.42	14.707	100.88	1
LH-SR-02	7/11/2025 16:45	8.06	26.44	14.706	100.75	1

Station Name	Date Time	DO mg/L	Temp C	Air Pressure PSI	Saturation PCT	Use Code
LH-SR-02	7/11/2025 17:00	8.03	26.46	14.709	100.38	1
LH-SR-02	7/11/2025 17:15	8.03	26.48	14.705	100.38	1
LH-SR-02	7/11/2025 17:30	8.02	26.46	14.706	100.25	1
LH-SR-02	7/11/2025 17:45	8.01	26.42	14.7	100.13	1
LH-SR-02	7/11/2025 18:00	8	26.4	14.703	100	1
LH-SR-02	7/11/2025 18:15	7.97	26.38	14.699	99.63	1
LH-SR-02	7/11/2025 18:30	7.99	26.36	14.701	99.88	1
LH-SR-02	7/11/2025 18:45	7.99	26.3	14.702	99.88	1
LH-SR-02	7/11/2025 19:00	8.01	26.26	14.705	100.13	1
LH-SR-02	7/11/2025 19:15	8.02	26.22	14.703	99.01	1
LH-SR-02	7/11/2025 19:30	8.01	26.18	14.706	98.89	1
LH-SR-02	7/11/2025 19:45	8.03	26.14	14.708	99.14	1
LH-SR-02	7/11/2025 20:00	8.03	26.1	14.708	99.14	1
LH-SR-02	7/11/2025 20:15	8.04	26.06	14.708	99.26	1
LH-SR-02	7/11/2025 20:30	8.03	26	14.71	99.14	1
LH-SR-02	7/11/2025 20:45	8.04	25.96	14.706	99.26	1
LH-SR-02	7/11/2025 21:00	8.04	25.94	14.713	99.26	1
LH-SR-02	7/11/2025 21:15	8.05	25.92	14.714	99.38	1
LH-SR-02	7/11/2025 21:30	8.05	25.88	14.717	99.38	1
LH-SR-02	7/11/2025 21:45	8.05	25.86	14.717	99.38	1
LH-SR-02	7/11/2025 22:00	8.06	25.84	14.719	99.51	1
LH-SR-02	7/11/2025 22:15	8.06	25.84	14.721	99.51	1
LH-SR-02	7/11/2025 22:30	8.06	25.82	14.723	99.51	1
LH-SR-02	7/11/2025 22:45	8.06	25.8	14.723	99.51	1
LH-SR-02	7/11/2025 23:00	8.07	25.78	14.72	99.63	1
LH-SR-02	7/11/2025 23:15	8.07	25.76	14.722	99.63	1
LH-SR-02	7/11/2025 23:30	8.07	25.74	14.721	98.41	1
LH-SR-02	7/11/2025 23:45	8.07	25.74	14.726	98.41	1
LH-SR-02	7/12/2025 0:00	8.07	25.72	14.724	98.41	1
LH-SR-02	7/12/2025 0:15	8.07	25.72	14.727	98.41	1
LH-SR-02	7/12/2025 0:30	8.08	25.7	14.727	98.54	1
LH-SR-02	7/12/2025 0:45	8.08	25.7	14.73	98.54	1
LH-SR-02	7/12/2025 1:00	8.07	25.7	14.732	98.41	1
LH-SR-02	7/12/2025 1:15	8.08	25.7	14.731	98.54	1
LH-SR-02	7/12/2025 1:30	8.08	25.68	14.733	98.54	1
LH-SR-02	7/12/2025 1:45	8.08	25.68	14.731	98.54	1
LH-SR-02	7/12/2025 2:00	8.08	25.7	14.729	98.54	1
LH-SR-02	7/12/2025 2:15	8.06	25.7	14.73	98.29	1
LH-SR-02	7/12/2025 2:30	8.07	25.72	14.734	98.41	1
LH-SR-02	7/12/2025 2:45	8.07	25.72	14.733	98.41	1
LH-SR-02	7/12/2025 3:00	8.07	25.72	14.734	98.41	1
LH-SR-02	7/12/2025 3:15	8.06	25.74	14.734	98.29	1
LH-SR-02	7/12/2025 3:30	8.07	25.74	14.734	98.41	1
LH-SR-02	7/12/2025 3:45	8.07	25.74	14.736	98.41	1
LH-SR-02	7/12/2025 4:00	8.07	25.74	14.734	98.41	1
LH-SR-02	7/12/2025 4:15	8.08	25.74	14.735	98.54	1
LH-SR-02	7/12/2025 4:30	8.07	25.74	14.736	98.41	1
LH-SR-02	7/12/2025 4:45	8.07	25.74	14.736	98.41	1
LH-SR-02	7/12/2025 5:00	8.07	25.72	14.733	98.41	1
LH-SR-02	7/12/2025 5:15	8.08	25.72	14.732	98.54	1
LH-SR-02	7/12/2025 5:30	8.08	25.7	14.733	98.54	1
LH-SR-02	7/12/2025 5:45	8.07	25.7	14.735	98.41	1
LH-SR-02	7/12/2025 6:00	8.09	25.68	14.735	98.66	1
LH-SR-02	7/12/2025 6:15	8.09	25.68	14.739	98.66	1
LH-SR-02	7/12/2025 6:30	8.1	25.66	14.741	98.78	1
LH-SR-02	7/12/2025 6:45	8.12	25.64	14.742	99.02	1
LH-SR-02	7/12/2025 7:00	8.09	25.64	14.743	98.66	1
LH-SR-02	7/12/2025 7:15	8.12	25.62	14.743	99.02	1
LH-SR-02	7/12/2025 7:30	8.12	25.6	14.744	99.02	1
LH-SR-02	7/12/2025 7:45	8.13	25.58	14.746	99.15	1
LH-SR-02	7/12/2025 8:00	8.14	25.58	14.747	99.27	1
LH-SR-02	7/12/2025 8:15	8.15	25.56	14.751	99.39	1
LH-SR-02	7/12/2025 8:30	8.14	25.54	14.751	99.27	1
LH-SR-02	7/12/2025 8:45	8.14	25.52	14.752	99.27	1
LH-SR-02	7/12/2025 9:00	8.18	25.52	14.751	99.76	1
LH-SR-02	7/12/2025 9:15	8.19	25.52	14.751	99.88	1
LH-SR-02	7/12/2025 9:30	8.21	25.52	14.751	100.12	1
LH-SR-02	7/12/2025 9:45	8.2	25.52	14.754	100	1
LH-SR-02	7/12/2025 10:00	8.23	25.54	14.756	100.37	1
LH-SR-02	7/12/2025 10:15	8.21	25.52	14.756	100.12	1
LH-SR-02	7/12/2025 10:30	8.23	25.58	14.754	100.37	1
LH-SR-02	7/12/2025 10:45	8.25	25.62	14.758	100.61	1
LH-SR-02	7/12/2025 11:00	8.23	25.7	14.754	100.37	1
LH-SR-02	7/12/2025 11:15	8.22	25.74	14.754	100.24	1
LH-SR-02	7/12/2025 11:30	8.23	25.8	14.756	101.6	1
LH-SR-02	7/12/2025 11:45	8.21	25.86	14.754	101.36	1
LH-SR-02	7/12/2025 12:00	8.21	25.92	14.753	101.36	1
LH-SR-02	7/12/2025 12:15	8.21	26	14.753	101.36	1
LH-SR-02	7/12/2025 12:30	8.19	26.06	14.753	101.11	1
LH-SR-02	7/12/2025 12:45	8.19	26.12	14.754	101.11	1
LH-SR-02	7/12/2025 13:00	8.19	26.2	14.75	101.11	1
LH-SR-02	7/12/2025 13:15	8.17	26.2	14.749	100.86	1
LH-SR-02	7/12/2025 13:30	8.15	26.24	14.749	100.62	1
LH-SR-02	7/12/2025 13:45	8.15	26.28	14.748	100.62	1

Station Name	Date Time	DO mg/L	Temp C	Air Pressure PSI	Saturation PCT	Use Code
LH-SR-02	7/12/2025 14:00	8.16	26.4	14.749	100.74	1
LH-SR-02	7/12/2025 14:15	8.15	26.46	14.751	100.62	1
LH-SR-02	7/12/2025 14:30	8.13	26.5	14.75	100.37	1
LH-SR-02	7/12/2025 14:45	8.11	26.58	14.75	100.12	1
LH-SR-02	7/12/2025 15:00	8.12	26.64	14.751	100.25	1
LH-SR-02	7/12/2025 15:15	8.11	26.68	14.748	100.12	1
LH-SR-02	7/12/2025 15:30	8.1	26.7	14.747	100	1
LH-SR-02	7/12/2025 15:45	8.09	26.72	14.747	99.88	1
LH-SR-02	7/12/2025 16:00	8.08	26.74	14.746	99.75	1
LH-SR-02	7/12/2025 16:15	8.09	26.76	14.742	102.41	1
LH-SR-02	7/12/2025 16:30	8.08	26.78	14.742	102.28	1
LH-SR-02	7/12/2025 16:45	8.07	26.8	14.741	102.15	1
LH-SR-02	7/12/2025 17:00	8.06	26.82	14.737	102.03	1
LH-SR-02	7/12/2025 17:15	8.06	26.82	14.736	102.03	1
LH-SR-02	7/12/2025 17:30	8.05	26.78	14.739	101.9	1
LH-SR-02	7/12/2025 17:45	8.04	26.78	14.737	101.77	1
LH-SR-02	7/12/2025 18:00	8.04	26.74	14.735	100.5	1
LH-SR-02	7/12/2025 18:15	8.03	26.7	14.733	100.38	1
LH-SR-02	7/12/2025 18:30	8.03	26.64	14.733	100.38	1
LH-SR-02	7/12/2025 18:45	8.04	26.6	14.735	100.5	1
LH-SR-02	7/12/2025 19:00	8.05	26.58	14.735	100.63	1
LH-SR-02	7/12/2025 19:15	8.04	26.58	14.736	100.5	1
LH-SR-02	7/12/2025 19:30	8.03	26.54	14.742	100.38	1
LH-SR-02	7/12/2025 19:45	8	26.5	14.74	100	1
LH-SR-02	7/12/2025 20:00	8.02	26.48	14.742	100.25	1
LH-SR-02	7/12/2025 20:15	8.01	26.46	14.74	100.13	1
LH-SR-02	7/12/2025 20:30	8	26.42	14.741	100	1
LH-SR-02	7/12/2025 20:45	8.01	26.4	14.741	100.13	1
LH-SR-02	7/12/2025 21:00	8.01	26.38	14.744	100.13	1
LH-SR-02	7/12/2025 21:15	8	26.36	14.746	98.77	1
LH-SR-02	7/12/2025 21:30	8.02	26.34	14.749	99.01	1
LH-SR-02	7/12/2025 21:45	8.02	26.32	14.753	99.01	1
LH-SR-02	7/12/2025 22:00	8.01	26.3	14.753	98.89	1
LH-SR-02	7/12/2025 22:15	8.03	26.3	14.754	99.14	1
LH-SR-02	7/12/2025 22:30	8.03	26.28	14.755	99.14	1
LH-SR-02	7/12/2025 22:45	8.02	26.26	14.757	99.01	1
LH-SR-02	7/12/2025 23:00	8.03	26.26	14.753	99.14	1
LH-SR-02	7/12/2025 23:15	8.01	26.26	14.754	98.89	1
LH-SR-02	7/12/2025 23:30	8.02	26.26	14.754	99.01	1
LH-SR-02	7/12/2025 23:45	8.02	26.26	14.754	99.01	1
LH-SR-02	7/13/2025 0:00	8.02	26.26	14.756	99.01	1
LH-SR-02	7/13/2025 0:15	8.03	26.26	14.753	99.14	1
LH-SR-02	7/13/2025 0:30	8.02	26.26	14.752	99.01	1
LH-SR-02	7/13/2025 0:45	8.02	26.26	14.75	99.01	1
LH-SR-02	7/13/2025 1:00	8.02	26.28	14.751	99.01	1
LH-SR-02	7/13/2025 1:15	8.02	26.28	14.751	99.01	1
LH-SR-02	7/13/2025 1:30	8.02	26.28	14.754	99.01	1
LH-SR-02	7/13/2025 1:45	8.02	26.3	14.749	99.01	1
LH-SR-02	7/13/2025 2:00	8	26.3	14.75	98.77	1
LH-SR-02	7/13/2025 2:15	8.02	26.3	14.75	99.01	1
LH-SR-02	7/13/2025 2:30	8.01	26.3	14.746	98.89	1
LH-SR-02	7/13/2025 2:45	8.01	26.3	14.746	98.89	1
LH-SR-02	7/13/2025 3:00	8.01	26.3	14.743	100.13	1
LH-SR-02	7/13/2025 3:15	8.01	26.28	14.745	98.89	1
LH-SR-02	7/13/2025 3:30	8	26.26	14.743	100	1
LH-SR-02	7/13/2025 3:45	8	26.26	14.747	98.77	1
LH-SR-02	7/13/2025 4:00	8.01	26.24	14.749	98.89	1
LH-SR-02	7/13/2025 4:15	8.01	26.2	14.748	98.89	1
LH-SR-02	7/13/2025 4:30	8.02	26.16	14.746	99.01	1
LH-SR-02	7/13/2025 4:45	8.02	26.14	14.749	99.01	1
LH-SR-02	7/13/2025 5:00	8.02	26.12	14.747	99.01	1
LH-SR-02	7/13/2025 5:15	8.03	26.1	14.751	99.14	1
LH-SR-02	7/13/2025 5:30	8.02	26.08	14.755	99.01	1
LH-SR-02	7/13/2025 5:45	8.02	26.06	14.755	99.01	1
LH-SR-02	7/13/2025 6:00	8.04	26.04	14.758	99.26	1
LH-SR-02	7/13/2025 6:15	8.05	26.02	14.759	99.38	1
LH-SR-02	7/13/2025 6:30	8.05	26.02	14.756	99.38	1
LH-SR-02	7/13/2025 6:45	8.06	26	14.755	99.51	1
LH-SR-02	7/13/2025 7:00	8.07	26	14.754	99.63	1
LH-SR-02	7/13/2025 7:15	8.08	25.98	14.758	99.75	1
LH-SR-02	7/13/2025 7:30	8.08	25.96	14.762	99.75	1
LH-SR-02	7/13/2025 7:45	8.08	25.94	14.764	99.75	1
LH-SR-02	7/13/2025 8:00	8.1	25.92	14.767	100	1
LH-SR-02	7/13/2025 8:15	8.1	25.9	14.766	100	1
LH-SR-02	7/13/2025 8:30	8.12	25.88	14.765	100.25	1
LH-SR-02	7/13/2025 8:45	8.13	25.88	14.765	100.37	1
LH-SR-02	7/13/2025 9:00	8.15	25.88	14.763	100.62	1
LH-SR-02	7/13/2025 9:15	8.16	25.86	14.762	100.74	1
LH-SR-02	7/13/2025 9:30	8.16	25.86	14.765	100.74	1
LH-SR-02	7/13/2025 9:45	8.22	25.94	14.767	101.48	1
LH-SR-02	7/13/2025 10:00	8.17	25.94	14.77	100.86	1
LH-SR-02	7/13/2025 10:15	8.2	25.92	14.766	101.23	1
LH-SR-02	7/13/2025 10:30	8.21	25.96	14.763	101.36	1
LH-SR-02	7/13/2025 10:45	8.19	25.94	14.764	101.11	1

Station Name	Date Time	DO mg/L	Temp C	Air Pressure PSI	Saturation PCT	Use Code
LH-SR-02	7/13/2025 11:00	8.19	25.96	14.765	101.11	1
LH-SR-02	7/13/2025 11:15	8.2	25.96	14.763	101.23	1
LH-SR-02	7/13/2025 11:30	8.2	25.98	14.759	101.23	1
LH-SR-02	7/13/2025 11:45	8.2	25.96	14.761	101.23	1
LH-SR-02	7/13/2025 12:00	8.2	25.98	14.76	101.23	1
LH-SR-02	7/13/2025 12:15	8.21	26.02	14.758	101.36	1
LH-SR-02	7/13/2025 12:30	8.21	26.04	14.758	101.36	1
LH-SR-02	7/13/2025 12:45	8.19	26.04	14.755	101.11	1
LH-SR-02	7/13/2025 13:00	8.2	26.06	14.752	101.23	1
LH-SR-02	7/13/2025 13:15	8.21	26.1	14.752	101.36	1
LH-SR-02	7/13/2025 13:30	8.22	26.18	14.751	101.48	1
LH-SR-02	7/13/2025 13:45	8.18	26.2	14.748	100.99	1
LH-SR-02	7/13/2025 14:00	8.18	26.2	14.745	100.99	1
LH-SR-02	7/13/2025 14:15	8.2	26.3	14.743	102.5	1
LH-SR-02	7/13/2025 14:30	8.18	26.32	14.743	102.25	1
LH-SR-02	7/13/2025 14:45	8.18	26.38	14.741	102.25	1
LH-SR-02	7/13/2025 15:00	8.17	26.4	14.74	102.13	1
LH-SR-02	7/13/2025 15:15	8.16	26.46	14.737	102	1
LH-SR-02	7/13/2025 15:30	8.13	26.5	14.736	101.63	1
LH-SR-02	7/13/2025 15:45	8.14	26.54	14.735	101.75	1
LH-SR-02	7/13/2025 16:00	8.12	26.58	14.734	101.5	1
LH-SR-02	7/13/2025 16:15	8.12	26.62	14.734	101.5	1
LH-SR-02	7/13/2025 16:30	8.11	26.64	14.729	101.38	1
LH-SR-02	7/13/2025 16:45	8.1	26.66	14.727	101.25	1
LH-SR-02	7/13/2025 17:00	8.05	26.7	14.728	100.63	1
LH-SR-02	7/13/2025 17:15	8.06	26.72	14.724	100.75	1
LH-SR-02	7/13/2025 17:30	8.06	26.72	14.723	100.75	1
LH-SR-02	7/13/2025 17:45	8.04	26.74	14.719	100.5	1
LH-SR-02	7/13/2025 18:00	8.03	26.74	14.721	100.38	1
LH-SR-02	7/13/2025 18:15	8.03	26.74	14.721	100.38	1
LH-SR-02	7/13/2025 18:30	8.03	26.74	14.721	100.38	1
LH-SR-02	7/13/2025 18:45	8.03	26.74	14.721	100.38	1
LH-SR-02	7/13/2025 19:00	8.02	26.7	14.72	100.25	1
LH-SR-02	7/13/2025 19:15	8.02	26.68	14.723	100.25	1
LH-SR-02	7/13/2025 19:30	8.02	26.66	14.724	100.25	1
LH-SR-02	7/13/2025 19:45	8	26.66	14.725	100	1
LH-SR-02	7/13/2025 20:00	8	26.64	14.726	100	1
LH-SR-02	7/13/2025 20:15	8.01	26.62	14.727	100.13	1
LH-SR-02	7/13/2025 20:30	8	26.58	14.726	100	1
LH-SR-02	7/13/2025 20:45	7.99	26.56	14.729	99.88	1
LH-SR-02	7/13/2025 21:00	8.01	26.52	14.729	100.13	1
LH-SR-02	7/13/2025 21:15	7.99	26.5	14.729	99.88	1
LH-SR-02	7/13/2025 21:30	8.01	26.46	14.73	100.13	1
LH-SR-02	7/13/2025 21:45	8.01	26.44	14.732	100.13	1
LH-SR-02	7/13/2025 22:00	8.02	26.42	14.732	100.25	1
LH-SR-02	7/13/2025 22:15	8.01	26.4	14.732	100.13	1
LH-SR-02	7/13/2025 22:30	8.01	26.38	14.734	100.13	1
LH-SR-02	7/13/2025 22:45	8	26.36	14.734	100	1
LH-SR-02	7/13/2025 23:00	8.02	26.32	14.736	100.25	1
LH-SR-02	7/13/2025 23:15	8.01	26.3	14.735	100.13	1
LH-SR-02	7/13/2025 23:30	8.02	26.28	14.738	100.25	1
LH-SR-02	7/13/2025 23:45	7.95	26.24	14.735	98.15	1
LH-SR-02	7/14/2025 0:00	8	26.22	14.736	98.77	1
LH-SR-02	7/14/2025 0:15	7.99	26.22	14.734	98.64	1
LH-SR-02	7/14/2025 0:30	7.98	26.2	14.733	98.52	1
LH-SR-02	7/14/2025 0:45	7.98	26.18	14.729	98.52	1
LH-SR-02	7/14/2025 1:00	7.97	26.18	14.729	98.4	1
LH-SR-02	7/14/2025 1:15	7.99	26.16	14.727	98.64	1
LH-SR-02	7/14/2025 1:30	7.98	26.16	14.73	98.52	1
LH-SR-02	7/14/2025 1:45	8	26.18	14.726	98.77	1
LH-SR-02	7/14/2025 2:00	7.99	26.18	14.725	98.64	1
LH-SR-02	7/14/2025 2:15	8.01	26.2	14.725	98.89	1
LH-SR-02	7/14/2025 2:30	7.99	26.2	14.725	98.64	1
LH-SR-02	7/14/2025 2:45	8.01	26.22	14.727	98.89	1
LH-SR-02	7/14/2025 3:00	8.01	26.24	14.727	98.89	1
LH-SR-02	7/14/2025 3:15	8	26.24	14.728	98.77	1
LH-SR-02	7/14/2025 3:30	8.01	26.26	14.725	100.13	1
LH-SR-02	7/14/2025 3:45	7.99	26.26	14.724	99.88	1
LH-SR-02	7/14/2025 4:00	8	26.28	14.726	100	1
LH-SR-02	7/14/2025 4:15	8	26.3	14.727	100	1
LH-SR-02	7/14/2025 4:30	7.99	26.3	14.726	99.88	1
LH-SR-02	7/14/2025 4:45	7.98	26.3	14.726	99.75	1
LH-SR-02	7/14/2025 5:00	7.99	26.3	14.73	99.88	1
LH-SR-02	7/14/2025 5:15	7.99	26.28	14.729	99.88	1
LH-SR-02	7/14/2025 5:30	7.99	26.28	14.729	99.88	1
LH-SR-02	7/14/2025 5:45	7.99	26.26	14.729	99.88	1
LH-SR-02	7/14/2025 6:00	7.99	26.24	14.727	98.64	1
LH-SR-02	7/14/2025 6:15	8	26.22	14.726	98.77	1
LH-SR-02	7/14/2025 6:30	8.01	26.2	14.726	98.89	1
LH-SR-02	7/14/2025 6:45	8.02	26.18	14.727	99.01	1
LH-SR-02	7/14/2025 7:00	8.01	26.16	14.727	98.89	1
LH-SR-02	7/14/2025 7:15	8.03	26.14	14.728	99.14	1
LH-SR-02	7/14/2025 7:30	8.06	26.14	14.733	99.51	1
LH-SR-02	7/14/2025 7:45	8.07	26.12	14.725	99.63	1

Station Name	Date Time	DO mg/L	Temp C	Air Pressure PSI	Saturation PCT	Use Code
LH-SR-02	7/14/2025 8:00	8.09	26.1	14.731	99.88	1
LH-SR-02	7/14/2025 8:15	8.11	26.1	14.731	100.12	1
LH-SR-02	7/14/2025 8:30	8.11	26.1	14.731	100.12	1
LH-SR-02	7/14/2025 8:45	8.13	26.12	14.73	100.37	1
LH-SR-02	7/14/2025 9:00	8.11	26.08	14.729	100.12	1
LH-SR-02	7/14/2025 9:15	8.12	26.08	14.728	100.25	1
LH-SR-02	7/14/2025 9:30	8.17	26.12	14.727	100.86	1
LH-SR-02	7/14/2025 9:45	8.16	26.16	14.726	100.74	1
LH-SR-02	7/14/2025 10:00	8.14	26.2	14.727	100.49	1
LH-SR-02	7/14/2025 10:15	8.17	26.24	14.726	100.86	1
LH-SR-02	7/14/2025 10:30	8.14	26.28	14.73	101.75	1
LH-SR-02	7/14/2025 10:45	8.15	26.34	14.727	101.88	1
LH-SR-02	7/14/2025 11:00	8.13	26.36	14.726	101.63	1
LH-SR-02	7/14/2025 11:15	8.1	26.36	14.725	101.25	1
LH-SR-02	7/14/2025 11:30	8.09	26.38	14.724	101.13	1
LH-SR-02	7/14/2025 11:45	8.12	26.42	14.722	101.5	1
LH-SR-02	7/14/2025 12:00	8.12	26.46	14.722	101.5	1
LH-SR-02	7/14/2025 12:15	8.06	26.42	14.722	100.75	1
LH-SR-02	7/14/2025 12:30	8.08	26.4	14.716	101	1
LH-SR-02	7/14/2025 12:45	8.1	26.42	14.716	101.25	1
LH-SR-02	7/14/2025 13:00	8.11	26.48	14.718	101.38	1
LH-SR-02	7/14/2025 13:15	8.13	26.5	14.718	101.63	1
LH-SR-02	7/14/2025 13:30	8.11	26.54	14.715	101.38	1
LH-SR-02	7/14/2025 13:45	8.14	26.64	14.716	101.75	1
LH-SR-02	7/14/2025 14:00	8.11	26.64	14.711	101.38	1
LH-SR-02	7/14/2025 14:15	8.06	26.7	14.71	100.75	1
LH-SR-02	7/14/2025 14:30	8.08	26.76	14.71	102.28	1
LH-SR-02	7/14/2025 14:45	8.03	26.86	14.71	101.65	1
LH-SR-02	7/14/2025 15:00	8.09	26.9	14.708	102.41	1
LH-SR-02	7/14/2025 15:15	8.05	27	14.706	101.9	1
LH-SR-02	7/14/2025 15:30	8.05	27.08	14.706	101.9	1
LH-SR-02	7/14/2025 15:45	8.01	27.12	14.701	101.39	1
LH-SR-02	7/14/2025 16:00	8.02	27.2	14.701	101.52	1
LH-SR-02	7/14/2025 16:15	8	27.22	14.694	101.27	1
LH-SR-02	7/14/2025 16:30	7.96	27.24	14.689	100.76	1
LH-SR-02	7/14/2025 16:45	7.93	27.22	14.688	100.38	1
LH-SR-02	7/14/2025 17:00	7.95	27.2	14.688	100.63	1
LH-SR-02	7/14/2025 17:15	7.99	27.2	14.687	101.14	1
LH-SR-02	7/14/2025 17:30	7.97	27.22	14.689	100.89	1
LH-SR-02	7/14/2025 17:45	7.99	27.22	14.694	101.14	1
LH-SR-02	7/14/2025 18:00	7.97	27.24	14.694	100.89	1
LH-SR-02	7/14/2025 18:15	7.95	27.24	14.692	100.63	1
LH-SR-02	7/14/2025 18:30	7.93	27.22	14.693	100.38	1
LH-SR-02	7/14/2025 18:45	7.95	27.2	14.697	100.63	1
LH-SR-02	7/14/2025 19:00	7.95	27.2	14.697	100.63	1
LH-SR-02	7/14/2025 19:15	7.93	27.16	14.7	100.38	1
LH-SR-02	7/14/2025 19:30	7.92	27.14	14.697	100.25	1
LH-SR-02	7/14/2025 19:45	7.89	27.12	14.702	99.87	1
LH-SR-02	7/14/2025 20:00	7.89	27.1	14.704	99.87	1
LH-SR-02	7/14/2025 20:15	7.88	27.08	14.704	99.75	1
LH-SR-02	7/14/2025 20:30	7.89	27.06	14.708	99.87	1
LH-SR-02	7/14/2025 20:45	7.89	27.04	14.708	99.87	1
LH-SR-02	7/14/2025 21:00	7.89	27.02	14.709	99.87	1
LH-SR-02	7/14/2025 21:15	7.91	26.98	14.71	100.13	1
LH-SR-02	7/14/2025 21:30	7.9	26.94	14.715	100	1
LH-SR-02	7/14/2025 21:45	7.92	26.9	14.715	100.25	1
LH-SR-02	7/14/2025 22:00	7.93	26.88	14.715	100.38	1
LH-SR-02	7/14/2025 22:15	7.92	26.84	14.712	100.25	1
LH-SR-02	7/14/2025 22:30	7.93	26.82	14.711	100.38	1
LH-SR-02	7/14/2025 22:45	7.92	26.8	14.707	100.25	1
LH-SR-02	7/14/2025 23:00	7.93	26.78	14.707	100.38	1
LH-SR-02	7/14/2025 23:15	7.93	26.76	14.706	100.38	1
LH-SR-02	7/14/2025 23:30	7.93	26.74	14.704	99.13	1
LH-SR-02	7/14/2025 23:45	7.92	26.74	14.701	99	1
LH-SR-02	7/15/2025 0:00	7.92	26.74	14.702	99	1
LH-SR-02	7/15/2025 0:15	7.93	26.74	14.705	99.13	1
LH-SR-02	7/15/2025 0:30	7.92	26.74	14.706	99	1
LH-SR-02	7/15/2025 0:45	7.92	26.76	14.705	100.25	1
LH-SR-02	7/15/2025 1:00	7.92	26.76	14.702	100.25	1
LH-SR-02	7/15/2025 1:15	7.9	26.78	14.701	100	1
LH-SR-02	7/15/2025 1:30	7.9	26.78	14.7	100	1
LH-SR-02	7/15/2025 1:45	7.91	26.8	14.702	100.13	1
LH-SR-02	7/15/2025 2:00	7.9	26.8	14.697	100	1
LH-SR-02	7/15/2025 2:15	7.91	26.8	14.7	100.13	1
LH-SR-02	7/15/2025 2:30	7.9	26.8	14.701	100	1
LH-SR-02	7/15/2025 2:45	7.89	26.8	14.701	99.87	1
LH-SR-02	7/15/2025 3:00	7.9	26.8	14.703	100	1
LH-SR-02	7/15/2025 3:15	7.89	26.8	14.702	99.87	1
LH-SR-02	7/15/2025 3:30	7.89	26.8	14.702	99.87	1
LH-SR-02	7/15/2025 3:45	7.9	26.78	14.706	100	1
LH-SR-02	7/15/2025 4:00	7.9	26.78	14.705	100	1
LH-SR-02	7/15/2025 4:15	7.88	26.76	14.707	99.75	1
LH-SR-02	7/15/2025 4:30	7.9	26.76	14.711	100	1
LH-SR-02	7/15/2025 4:45	7.9	26.74	14.711	98.75	1

Station Name	Date Time	DO mg/L	Temp C	Air Pressure PSI	Saturation PCT	Use Code
LH-SR-02	7/15/2025 5:00	7.9	26.72	14.713	98.75	1
LH-SR-02	7/15/2025 5:15	7.9	26.72	14.711	98.75	1
LH-SR-02	7/15/2025 5:30	7.91	26.72	14.713	98.88	1
LH-SR-02	7/15/2025 5:45	7.91	26.72	14.715	98.88	1
LH-SR-02	7/15/2025 6:00	7.9	26.7	14.715	98.75	1
LH-SR-02	7/15/2025 6:15	7.92	26.7	14.717	99	1
LH-SR-02	7/15/2025 6:30	7.93	26.7	14.718	99.13	1
LH-SR-02	7/15/2025 6:45	7.94	26.68	14.717	99.25	1
LH-SR-02	7/15/2025 7:00	7.94	26.68	14.718	99.25	1
LH-SR-02	7/15/2025 7:15	7.95	26.66	14.721	99.38	1
LH-SR-02	7/15/2025 7:30	7.97	26.64	14.724	99.63	1
LH-SR-02	7/15/2025 7:45	7.98	26.64	14.724	99.75	1
LH-SR-02	7/15/2025 8:00	8	26.64	14.725	100	1
LH-SR-02	7/15/2025 8:15	8.01	26.64	14.728	100.13	1
LH-SR-02	7/15/2025 8:30	8.03	26.64	14.729	100.38	1
LH-SR-02	7/15/2025 8:45	8.04	26.7	14.729	100.5	1
LH-SR-02	7/15/2025 9:00	8.03	26.7	14.727	100.38	1
LH-SR-02	7/15/2025 9:15	8.04	26.76	14.727	101.77	1
LH-SR-02	7/15/2025 9:30	8.06	26.82	14.728	102.03	1
LH-SR-02	7/15/2025 9:45	8.06	26.88	14.722	102.03	1
LH-SR-02	7/15/2025 10:00	8.05	26.96	14.722	101.9	1
LH-SR-02	7/15/2025 10:15	8.03	27.02	14.718	101.65	1
LH-SR-02	7/15/2025 10:30	8.05	27.08	14.719	101.9	1
LH-SR-02	7/15/2025 10:45	8.04	27.16	14.723	101.77	1
LH-SR-02	7/15/2025 11:00	7.99	27.16	14.72	101.14	1
LH-SR-02	7/15/2025 11:15	7.96	27.14	14.72	100.76	1
LH-SR-02	7/15/2025 11:30	8.03	27.26	14.719	101.65	1
LH-SR-02	7/15/2025 11:45	7.99	27.34	14.717	101.14	1
LH-SR-02	7/15/2025 12:00	7.94	27.3	14.716	100.51	2
LH-SR-02	7/15/2025 12:15	7.57	29.04	14.713	98.31	2
LH-SR-02	7/15/2025 12:30	7.4	31.48	14.711	101.37	2
LH-SR-02	7/15/2025 12:45	7.23	32.78	14.709	100.42	2
LH-SR-02	7/15/2025 13:00	7.14	33.42	14.709	100.56	2
LH-SR-02	7/15/2025 13:15	7.87	28.42	14.707	102.21	2
LH-SR-02	7/15/2025 13:30	7.95	28.02	14.71	101.92	1
LH-SR-02	7/15/2025 13:45	7.98	28.06	14.706	102.31	1
LH-SR-02	7/15/2025 14:00	7.97	28.08	14.709	102.18	1
LH-SR-02	7/15/2025 14:15	7.95	28.18	14.706	101.92	1
LH-SR-02	7/15/2025 14:30	7.94	28.3	14.709	103.12	1
LH-SR-02	7/15/2025 14:45	7.93	28.4	14.708	102.99	1
LH-SR-02	7/15/2025 15:00	7.89	28.34	14.707	102.47	1
LH-SR-02	7/15/2025 15:15	7.88	28.42	14.708	102.34	1
LH-SR-02	7/15/2025 15:30	7.9	28.46	14.704	102.6	1
LH-SR-02	7/15/2025 15:45	7.89	28.4	14.705	102.47	1
LH-SR-02	7/15/2025 16:00	7.9	28.46	14.706	102.6	1
LH-SR-02	7/15/2025 16:15	7.87	28.44	14.699	102.21	1
LH-SR-02	7/15/2025 16:30	7.88	28.4	14.698	102.34	1
LH-SR-02	7/15/2025 16:45	7.86	28.42	14.696	102.08	1
LH-SR-02	7/15/2025 17:00	7.85	28.4	14.694	101.95	1
LH-SR-02	7/15/2025 17:15	7.85	28.32	14.69	101.95	1
LH-SR-02	7/15/2025 17:30	7.86	28.32	14.692	102.08	1
LH-SR-02	7/15/2025 17:45	7.82	28.24	14.689	100.26	1
LH-SR-02	7/15/2025 18:00	7.85	28.16	14.688	100.64	1
LH-SR-02	7/15/2025 18:15	7.81	28.12	14.689	100.13	1
LH-SR-02	7/15/2025 18:30	7.86	28.06	14.692	100.77	1
LH-SR-02	7/15/2025 18:45	7.85	28	14.694	100.64	1
LH-SR-02	7/15/2025 19:00	7.83	27.96	14.694	100.38	1
LH-SR-02	7/15/2025 19:15	7.82	27.9	14.694	100.26	1
LH-SR-02	7/15/2025 19:30	7.74	27.86	14.695	99.23	1
LH-SR-02	7/15/2025 19:45	7.8	27.84	14.694	100	1
LH-SR-02	7/15/2025 20:00	7.79	27.8	14.693	99.87	1
LH-SR-02	7/15/2025 20:15	7.76	27.8	14.698	99.49	1
LH-SR-02	7/15/2025 20:30	7.77	27.8	14.694	99.62	1
LH-SR-02	7/15/2025 20:45	7.78	27.78	14.694	99.74	1
LH-SR-02	7/15/2025 21:00	7.77	27.76	14.697	99.62	1
LH-SR-02	7/15/2025 21:15	7.76	27.74	14.696	98.23	1
LH-SR-02	7/15/2025 21:30	7.79	27.72	14.7	98.61	1
LH-SR-02	7/15/2025 21:45	7.78	27.7	14.701	98.48	1
LH-SR-02	7/15/2025 22:00	7.78	27.68	14.701	98.48	1
LH-SR-02	7/15/2025 22:15	7.78	27.66	14.7	98.48	1
LH-SR-02	7/15/2025 22:30	7.77	27.64	14.701	98.35	1
LH-SR-02	7/15/2025 22:45	7.78	27.64	14.697	98.48	1
LH-SR-02	7/15/2025 23:00	7.78	27.62	14.693	98.48	1
LH-SR-02	7/15/2025 23:15	7.78	27.62	14.693	98.48	1
LH-SR-02	7/15/2025 23:30	7.8	27.62	14.695	98.73	1
LH-SR-02	7/15/2025 23:45	7.78	27.6	14.698	98.48	1
LH-SR-02	7/16/2025 0:00	7.79	27.62	14.699	98.61	1
LH-SR-02	7/16/2025 0:15	7.78	27.62	14.697	98.48	1
LH-SR-02	7/16/2025 0:30	7.79	27.62	14.7	98.61	1
LH-SR-02	7/16/2025 0:45	7.79	27.62	14.699	98.61	1
LH-SR-02	7/16/2025 1:00	7.79	27.64	14.7	98.61	1
LH-SR-02	7/16/2025 1:15	7.8	27.64	14.7	98.73	1
LH-SR-02	7/16/2025 1:30	7.79	27.66	14.704	98.61	1
LH-SR-02	7/16/2025 1:45	7.79	27.66	14.703	98.61	1

Station Name	Date Time	DO mg/L	Temp C	Air Pressure PSI	Saturation PCT	Use Code
LH-SR-02	7/16/2025 2:00	7.78	27.66	14.703	98.48	1
LH-SR-02	7/16/2025 2:15	7.79	27.66	14.705	98.61	1
LH-SR-02	7/16/2025 2:30	7.79	27.66	14.706	98.61	1
LH-SR-02	7/16/2025 2:45	7.79	27.64	14.706	98.61	1
LH-SR-02	7/16/2025 3:00	7.79	27.64	14.706	98.61	1
LH-SR-02	7/16/2025 3:15	7.79	27.62	14.704	98.61	1
LH-SR-02	7/16/2025 3:30	7.79	27.62	14.704	98.61	1
LH-SR-02	7/16/2025 3:45	7.79	27.6	14.704	98.61	1
LH-SR-02	7/16/2025 4:00	7.79	27.58	14.704	98.61	1
LH-SR-02	7/16/2025 4:15	7.79	27.56	14.701	98.61	1
LH-SR-02	7/16/2025 4:30	7.8	27.56	14.702	98.73	1
LH-SR-02	7/16/2025 4:45	7.8	27.54	14.7	98.73	1
LH-SR-02	7/16/2025 5:00	7.79	27.52	14.703	98.61	1
LH-SR-02	7/16/2025 5:15	7.8	27.5	14.703	98.73	1
LH-SR-02	7/16/2025 5:30	7.8	27.48	14.703	98.73	1
LH-SR-02	7/16/2025 5:45	7.8	27.48	14.704	98.73	1
LH-SR-02	7/16/2025 6:00	7.82	27.46	14.705	98.99	1
LH-SR-02	7/16/2025 6:15	7.83	27.44	14.704	99.11	1
LH-SR-02	7/16/2025 6:30	7.85	27.46	14.708	99.37	1
LH-SR-02	7/16/2025 6:45	7.86	27.46	14.707	99.49	1
LH-SR-02	7/16/2025 7:00	7.85	27.46	14.707	99.37	1
LH-SR-02	7/16/2025 7:15	7.85	27.48	14.708	99.37	1
LH-SR-02	7/16/2025 7:30	7.85	27.5	14.708	99.37	1
LH-SR-02	7/16/2025 7:45	7.86	27.52	14.71	99.49	1
LH-SR-02	7/16/2025 8:00	7.87	27.56	14.712	99.62	1
LH-SR-02	7/16/2025 8:15	7.89	27.62	14.712	99.87	1
LH-SR-02	7/16/2025 8:30	7.89	27.66	14.711	99.87	1
LH-SR-02	7/16/2025 8:45	7.92	27.72	14.71	100.25	1
LH-SR-02	7/16/2025 9:00	7.93	27.78	14.711	101.67	1
LH-SR-02	7/16/2025 9:15	7.94	27.84	14.708	101.79	1
LH-SR-02	7/16/2025 9:30	7.94	27.9	14.707	101.79	1
LH-SR-02	7/16/2025 9:45	7.95	27.96	14.708	101.92	1
LH-SR-02	7/16/2025 10:00	7.94	28.04	14.708	101.79	1
LH-SR-02	7/16/2025 10:15	7.95	28.08	14.705	101.92	1
LH-SR-02	7/16/2025 10:30	7.94	28.16	14.706	101.79	1
LH-SR-02	7/16/2025 10:45	7.94	28.24	14.703	101.79	1
LH-SR-02	7/16/2025 11:00	7.93	28.32	14.703	102.99	1
LH-SR-02	7/16/2025 11:15	7.92	28.38	14.703	102.86	1
LH-SR-02	7/16/2025 11:30	7.91	28.46	14.703	102.73	1
LH-SR-02	7/16/2025 11:45	7.91	28.54	14.702	102.73	1
LH-SR-02	7/16/2025 12:00	7.9	28.62	14.702	102.6	1
LH-SR-02	7/16/2025 12:15	7.88	28.72	14.698	102.34	1
LH-SR-02	7/16/2025 12:30	7.88	28.8	14.698	102.34	1
LH-SR-02	7/16/2025 12:45	7.87	28.84	14.696	102.21	1
LH-SR-02	7/16/2025 13:00	7.85	28.92	14.694	101.95	1
LH-SR-02	7/16/2025 13:15	7.82	29	14.693	101.56	1
LH-SR-02	7/16/2025 13:30	7.81	29.08	14.693	101.43	1
LH-SR-02	7/16/2025 13:45	7.8	29.08	14.691	101.3	1
LH-SR-02	7/16/2025 14:00	7.78	29.08	14.69	101.04	1
LH-SR-02	7/16/2025 14:15	7.78	29.2	14.687	101.04	1
LH-SR-02	7/16/2025 14:30	7.78	29.22	14.688	101.04	1
LH-SR-02	7/16/2025 14:45	7.75	29.22	14.685	100.65	1
LH-SR-02	7/16/2025 15:00	7.78	29.3	14.685	102.37	1
LH-SR-02	7/16/2025 15:15	7.75	29.32	14.683	101.97	1
LH-SR-02	7/16/2025 15:30	7.73	29.36	14.679	101.71	1
LH-SR-02	7/16/2025 15:45	7.7	29.4	14.678	101.32	1
LH-SR-02	7/16/2025 16:00	7.7	29.38	14.674	101.32	1
LH-SR-02	7/16/2025 16:15	7.68	29.38	14.671	101.05	1
LH-SR-02	7/16/2025 16:30	7.69	29.36	14.667	101.18	1
LH-SR-02	7/16/2025 16:45	7.66	29.38	14.666	100.79	1
LH-SR-02	7/16/2025 17:00	7.67	29.36	14.666	100.92	1
LH-SR-02	7/16/2025 17:15	7.65	29.34	14.663	100.66	1
LH-SR-02	7/16/2025 17:30	7.64	29.34	14.661	100.53	1
LH-SR-02	7/16/2025 17:45	7.67	29.34	14.661	100.92	1
LH-SR-02	7/16/2025 18:00	7.67	29.28	14.659	100.92	1
LH-SR-02	7/16/2025 18:15	7.66	29.22	14.658	99.48	1
LH-SR-02	7/16/2025 18:30	7.66	29.16	14.653	99.48	1
LH-SR-02	7/16/2025 18:45	7.65	29.08	14.652	99.35	1
LH-SR-02	7/16/2025 19:00	7.65	28.98	14.655	99.35	1
LH-SR-02	7/16/2025 19:15	7.66	28.92	14.654	99.48	1
LH-SR-02	7/16/2025 19:30	7.63	28.86	14.654	99.09	1
LH-SR-02	7/16/2025 19:45	7.6	28.8	14.649	98.7	1
LH-SR-02	7/16/2025 20:00	7.62	28.74	14.648	98.96	1
LH-SR-02	7/16/2025 20:15	7.61	28.66	14.647	98.83	1
LH-SR-02	7/16/2025 20:30	7.62	28.6	14.647	98.96	1
LH-SR-02	7/16/2025 20:45	7.64	28.54	14.648	99.22	1
LH-SR-02	7/16/2025 21:00	7.65	28.5	14.65	99.35	1
LH-SR-02	7/16/2025 21:15	7.65	28.46	14.651	99.35	1
LH-SR-02	7/16/2025 21:30	7.67	28.4	14.651	99.61	1
LH-SR-02	7/16/2025 21:45	7.66	28.36	14.648	99.48	1
LH-SR-02	7/16/2025 22:00	7.67	28.34	14.651	99.61	1
LH-SR-02	7/16/2025 22:15	7.67	28.32	14.651	99.61	1
LH-SR-02	7/16/2025 22:30	7.66	28.28	14.65	99.48	1
LH-SR-02	7/16/2025 22:45	7.68	28.26	14.65	99.74	1

Dissolved Oxygen Saturation Continous Monitoring Data
Normandeau Associates Inc.

Station Name	Date Time	DO mg/L	Temp C	Air Pressure PSI	Saturation PCT	Use Code
LH-SR-02	7/16/2025 23:00	7.66	28.24	14.653	98.21	1
LH-SR-02	7/16/2025 23:15	7.66	28.22	14.647	99.48	1
LH-SR-02	7/16/2025 23:30	7.66	28.22	14.646	99.48	1
LH-SR-02	7/16/2025 23:45	7.65	28.2	14.651	98.08	1
LH-SR-02	7/17/2025 0:00	7.66	28.2	14.647	99.48	1
LH-SR-02	7/17/2025 0:15	7.65	28.18	14.645	99.35	1
LH-SR-02	7/17/2025 0:30	7.67	28.18	14.647	99.61	1
LH-SR-02	7/17/2025 0:45	7.67	28.18	14.646	99.61	1
LH-SR-02	7/17/2025 1:00	7.66	28.18	14.645	99.48	1
LH-SR-02	7/17/2025 1:15	7.66	28.18	14.647	99.48	1
LH-SR-02	7/17/2025 1:30	7.67	28.16	14.645	99.61	1
LH-SR-02	7/17/2025 1:45	7.67	28.16	14.644	99.61	1
LH-SR-02	7/17/2025 2:00	7.68	28.14	14.645	99.74	1
LH-SR-02	7/17/2025 2:15	7.68	28.14	14.645	99.74	1
LH-SR-02	7/17/2025 2:30	7.67	28.12	14.639	99.61	1
LH-SR-02	7/17/2025 2:45	7.67	28.12	14.639	99.61	1
LH-SR-02	7/17/2025 3:00	7.67	28.14	14.638	99.61	1
LH-SR-02	7/17/2025 3:15	7.66	28.14	14.627	99.48	1
LH-SR-02	7/17/2025 3:30	7.68	28.16	14.626	99.74	1
LH-SR-02	7/17/2025 3:45	7.67	28.16	14.626	99.61	1
LH-SR-02	7/17/2025 4:00	7.67	28.18	14.626	99.61	1
LH-SR-02	7/17/2025 4:15	7.67	28.2	14.63	99.61	1
LH-SR-02	7/17/2025 4:30	7.66	28.22	14.628	99.48	1
LH-SR-02	7/17/2025 4:45	7.66	28.22	14.629	99.48	1
LH-SR-02	7/17/2025 5:00	7.66	28.22	14.631	99.48	1
LH-SR-02	7/17/2025 5:15	7.66	28.24	14.628	99.48	1
LH-SR-02	7/17/2025 5:30	7.66	28.24	14.624	99.48	1
LH-SR-02	7/17/2025 5:45	7.66	28.26	14.622	99.48	1
LH-SR-02	7/17/2025 6:00	7.67	28.26	14.627	99.61	1
LH-SR-02	7/17/2025 6:15	7.68	28.28	14.628	99.74	1
LH-SR-02	7/17/2025 6:30	7.69	28.28	14.626	99.87	1
LH-SR-02	7/17/2025 6:45	7.69	28.28	14.624	99.87	1
LH-SR-02	7/17/2025 7:00	7.64	28.28	14.627	99.22	1
LH-SR-02	7/17/2025 7:15	7.67	28.3	14.628	99.61	1
LH-SR-02	7/17/2025 7:30	7.69	28.3	14.628	99.87	1
LH-SR-02	7/17/2025 7:45	7.67	28.3	14.629	99.61	1
LH-SR-02	7/17/2025 8:00	7.72	28.3	14.629	100.26	1
LH-SR-02	7/17/2025 8:15	7.75	28.3	14.63	100.65	1
LH-SR-02	7/17/2025 8:30	7.75	28.32	14.627	100.65	1
LH-SR-02	7/17/2025 8:45	7.74	28.34	14.623	100.52	1
LH-SR-02	7/17/2025 9:00	7.79	28.38	14.619	101.17	1
LH-SR-02	7/17/2025 9:15	7.73	28.38	14.62	100.39	1
LH-SR-02	7/17/2025 9:30	7.78	28.4	14.621	101.04	1
LH-SR-02	7/17/2025 9:45	7.79	28.4	14.618	101.17	1
LH-SR-02	7/17/2025 10:00	7.78	28.42	14.618	101.04	1
LH-SR-02	7/17/2025 10:15	7.78	28.44	14.613	101.04	1
LH-SR-02	7/17/2025 10:30	7.77	28.46	14.611	100.91	1
LH-SR-02	7/17/2025 10:45	7.8	28.5	14.608	101.3	1
LH-SR-02	7/17/2025 11:00	7.7	28.48	14.604	100	1
LH-SR-02	7/17/2025 11:15	7.75	28.48	14.601	100.65	1
LH-SR-02	7/17/2025 11:30	7.78	28.58	14.598	101.04	1
LH-SR-02	7/17/2025 11:45	7.78	28.56	14.594	101.04	1
LH-SR-02	7/17/2025 12:00	7.71	28.6	14.591	100.13	1
LH-SR-02	7/17/2025 12:15	7.79	28.68	14.588	101.17	1
LH-SR-02	7/17/2025 12:30	7.8	28.74	14.587	101.3	1
LH-SR-02	7/17/2025 12:45	7.77	28.74	14.585	100.91	1
LH-SR-02	7/17/2025 13:00	7.77	28.8	14.582	102.24	1
LH-SR-02	7/17/2025 13:15	7.77	28.88	14.58	102.24	1
LH-SR-02	7/17/2025 13:30	7.74	28.92	14.578	101.84	1
LH-SR-02	7/17/2025 13:45	7.72	28.92	14.575	101.58	1
LH-SR-02	7/17/2025 14:00	7.73	28.88	14.571	101.71	1
LH-SR-02	7/17/2025 14:15	7.73	28.88	14.568	101.71	1
LH-SR-02	7/17/2025 14:30	7.71	28.86	14.567	101.45	1
LH-SR-02	7/17/2025 14:45	7.75	28.88	14.563	101.97	1
LH-SR-02	7/17/2025 15:00	7.71	28.86	14.561	101.45	1
LH-SR-02	7/17/2025 15:15	7.73	28.9	14.561	101.71	1
LH-SR-02	7/17/2025 15:30	7.67	28.84	14.558	100.92	1
LH-SR-02	7/17/2025 15:45	7.74	28.92	14.556	101.84	1
LH-SR-02	7/17/2025 16:00	7.71	28.98	14.561	101.45	1
LH-SR-02	7/17/2025 16:15	7.67	28.96	14.558	100.92	1
LH-SR-02	7/17/2025 16:30	7.67	28.98	14.55	100.92	1
LH-SR-02	7/17/2025 16:45	7.66	29	14.55	100.79	1
LH-SR-02	7/17/2025 17:00	7.65	29.02	14.549	100.66	1
LH-SR-02	7/17/2025 17:15	7.63	28.98	14.543	100.39	1
LH-SR-02	7/17/2025 17:30	7.6	28.98	14.546	100	1
LH-SR-02	7/17/2025 17:45	7.64	28.94	14.539	100.53	1
LH-SR-02	7/17/2025 18:00	7.59	28.92	14.539	99.87	1
LH-SR-02	7/17/2025 18:15	7.6	28.88	14.538	100	1
LH-SR-02	7/17/2025 18:30	7.6	28.84	14.536	100	1
LH-SR-02	7/17/2025 18:45	7.58	28.8	14.532	99.74	1
LH-SR-02	7/17/2025 19:00	7.59	28.76	14.532	99.87	1
LH-SR-02	7/17/2025 19:15	7.57	28.74	14.534	99.61	1
LH-SR-02	7/17/2025 19:30	7.56	28.7	14.533	99.47	1
LH-SR-02	7/17/2025 19:45	7.55	28.66	14.529	99.34	1

Station Name	Date Time	DO mg/L	Temp C	Air Pressure PSI	Saturation PCT	Use Code
LH-SR-02	7/17/2025 20:00	7.51	28.62	14.529	98.82	1
LH-SR-02	7/17/2025 20:15	7.52	28.6	14.531	98.95	1
LH-SR-02	7/17/2025 20:30	7.53	28.56	14.531	99.08	1
LH-SR-02	7/17/2025 20:45	7.53	28.52	14.531	99.08	1
LH-SR-02	7/17/2025 21:00	7.53	28.5	14.536	99.08	1
LH-SR-02	7/17/2025 21:15	7.53	28.46	14.535	99.08	1
LH-SR-02	7/17/2025 21:30	7.55	28.42	14.545	99.34	1
LH-SR-02	7/17/2025 21:45	7.54	28.36	14.549	99.21	1
LH-SR-02	7/17/2025 22:00	7.55	28.34	14.551	98.05	1
LH-SR-02	7/17/2025 22:15	7.56	28.32	14.564	98.18	1
LH-SR-02	7/17/2025 22:30	7.59	28.3	14.562	98.57	1
LH-SR-02	7/17/2025 22:45	7.59	28.28	14.567	98.57	1
LH-SR-02	7/17/2025 23:00	7.59	28.26	14.568	98.57	1
LH-SR-02	7/17/2025 23:15	7.61	28.22	14.571	98.83	1
LH-SR-02	7/17/2025 23:30	7.6	28.18	14.57	98.7	1
LH-SR-02	7/17/2025 23:45	7.61	28.14	14.569	98.83	1
LH-SR-02	7/18/2025 0:00	7.61	28.12	14.572	98.83	1
LH-SR-02	7/18/2025 0:15	7.57	28.08	14.57	98.31	1
LH-SR-02	7/18/2025 0:30	7.6	28.04	14.574	98.7	1
LH-SR-02	7/18/2025 0:45	7.62	28	14.573	98.96	1
LH-SR-02	7/18/2025 1:00	7.61	27.96	14.575	98.83	1
LH-SR-02	7/18/2025 1:15	7.62	27.92	14.578	98.96	1
LH-SR-02	7/18/2025 1:30	7.64	27.88	14.578	99.22	1
LH-SR-02	7/18/2025 1:45	7.64	27.84	14.577	99.22	1
LH-SR-02	7/18/2025 2:00	7.65	27.82	14.577	99.35	1
LH-SR-02	7/18/2025 2:15	7.67	27.78	14.577	99.61	1
LH-SR-02	7/18/2025 2:30	7.64	27.76	14.581	99.22	1
LH-SR-02	7/18/2025 2:45	7.66	27.72	14.579	98.21	1
LH-SR-02	7/18/2025 3:00	7.66	27.68	14.582	98.21	1
LH-SR-02	7/18/2025 3:15	7.65	27.64	14.584	98.08	1
LH-SR-02	7/18/2025 3:30	7.61	27.62	14.587	97.56	1
LH-SR-02	7/18/2025 3:45	7.65	27.58	14.591	98.08	1
LH-SR-02	7/18/2025 4:00	7.62	27.56	14.591	97.69	1
LH-SR-02	7/18/2025 4:15	7.62	27.54	14.594	97.69	1
LH-SR-02	7/18/2025 4:30	7.61	27.54	14.595	97.56	1
LH-SR-02	7/18/2025 4:45	7.62	27.52	14.596	97.69	1
LH-SR-02	7/18/2025 5:00	7.62	27.48	14.6	97.69	1
LH-SR-02	7/18/2025 5:15	7.62	27.46	14.604	97.69	1
LH-SR-02	7/18/2025 5:30	7.63	27.42	14.608	97.82	1
LH-SR-02	7/18/2025 5:45	7.62	27.4	14.609	97.69	1
LH-SR-02	7/18/2025 6:00	7.66	27.38	14.615	98.21	1
LH-SR-02	7/18/2025 6:15	7.6	27.36	14.619	97.44	1
LH-SR-02	7/18/2025 6:30	7.7	27.32	14.623	98.72	1
LH-SR-02	7/18/2025 6:45	7.67	27.3	14.626	98.33	1
LH-SR-02	7/18/2025 7:00	7.72	27.26	14.629	98.97	1
LH-SR-02	7/18/2025 7:15	7.73	27.24	14.633	97.85	1
LH-SR-02	7/18/2025 7:30	7.74	27.22	14.638	97.97	1
LH-SR-02	7/18/2025 7:45	7.76	27.22	14.649	98.23	1
LH-SR-02	7/18/2025 8:00	7.78	27.2	14.652	98.48	1
LH-SR-02	7/18/2025 8:15	7.8	27.22	14.653	98.73	1
LH-SR-02	7/18/2025 8:30	7.8	27.2	14.656	98.73	1
LH-SR-02	7/18/2025 8:45	7.85	27.2	14.659	99.37	1
LH-SR-02	7/18/2025 9:00	7.88	27.18	14.661	99.75	1
LH-SR-02	7/18/2025 9:15	7.82	27.22	14.668	98.99	1
LH-SR-02	7/18/2025 9:30	7.9	27.22	14.669	100	1
LH-SR-02	7/18/2025 9:45	7.92	27.24	14.678	100.25	1
LH-SR-02	7/18/2025 10:00	7.91	27.26	14.679	100.13	1
LH-SR-02	7/18/2025 10:15	7.95	27.3	14.686	100.63	1
LH-SR-02	7/18/2025 10:30	-888.88	-888.88	14.684	#N/A	3
LH-SR-02	7/18/2025 10:45	7.96	27.4	14.689	100.76	1
LH-SR-02	7/18/2025 11:00	-888.88	-888.88	14.689	#N/A	3
LH-SR-02	7/18/2025 11:15	-888.88	-888.88	14.694	#N/A	3
LH-SR-02	7/18/2025 11:30	-888.88	-888.88	14.697	#N/A	3
LH-SR-02	7/18/2025 11:45	7.94	27.56	14.704	100.51	1
LH-SR-02	7/18/2025 12:00	7.94	27.62	14.703	100.51	1
LH-SR-02	7/18/2025 12:15	7.94	27.66	14.702	100.51	1
LH-SR-02	7/18/2025 12:30	7.91	27.72	14.701	100.13	1
LH-SR-02	7/18/2025 12:45	7.88	27.76	14.701	101.03	1
LH-SR-02	7/18/2025 13:00	7.88	27.84	14.702	101.03	1
LH-SR-02	7/18/2025 13:15	7.85	27.88	14.702	100.64	1
LH-SR-02	7/18/2025 13:30	7.82	27.88	14.705	100.26	1
LH-SR-02	7/18/2025 13:45	7.83	27.88	14.708	100.38	1
LH-SR-02	7/18/2025 14:00	7.83	27.94	14.708	100.38	1
LH-SR-02	7/18/2025 14:15	7.79	27.98	14.705	99.87	1
LH-SR-02	7/18/2025 14:30	7.77	27.98	14.707	99.62	1
LH-SR-02	7/18/2025 14:45	7.77	28.02	14.705	99.62	1
LH-SR-02	7/18/2025 15:00	7.79	28.02	14.709	99.87	1
LH-SR-02	7/18/2025 15:15	7.74	28.04	14.708	99.23	1
LH-SR-02	7/18/2025 15:30	7.73	28.04	14.709	99.1	1
LH-SR-02	7/18/2025 15:45	7.67	28.04	14.711	98.33	1
LH-SR-02	7/18/2025 16:00	7.7	28.04	14.71	98.72	1
LH-SR-02	7/18/2025 16:15	7.74	28.04	14.708	99.23	1
LH-SR-02	7/18/2025 16:30	7.73	28.06	14.71	99.1	1
LH-SR-02	7/18/2025 16:45	7.73	28.06	14.71	99.1	1

Station Name	Date Time	DO mg/L	Temp C	Air Pressure PSI	Saturation PCT	Use Code
LH-SR-02	7/18/2025 17:00	7.72	28.08	14.709	98.97	1
LH-SR-02	7/18/2025 17:15	7.71	28.06	14.708	98.85	1
LH-SR-02	7/18/2025 17:30	7.7	28.06	14.713	98.72	1
LH-SR-02	7/18/2025 17:45	7.71	28.04	14.716	98.85	1
LH-SR-02	7/18/2025 18:00	7.66	28.04	14.715	98.21	1
LH-SR-02	7/18/2025 18:15	7.66	28	14.716	98.21	1
LH-SR-02	7/18/2025 18:30	7.62	27.98	14.717	97.69	1
LH-SR-02	7/18/2025 18:45	7.66	27.96	14.718	98.21	1
LH-SR-02	7/18/2025 19:00	7.66	27.92	14.72	98.21	1
LH-SR-02	7/18/2025 19:15	7.69	27.88	14.721	98.59	1
LH-SR-02	7/18/2025 19:30	7.61	27.82	14.723	97.56	1
LH-SR-02	7/18/2025 19:45	7.66	27.76	14.723	98.21	1
LH-SR-02	7/18/2025 20:00	7.67	27.72	14.721	97.09	1
LH-SR-02	7/18/2025 20:15	7.62	27.66	14.723	96.46	1
LH-SR-02	7/18/2025 20:30	7.59	27.62	14.722	96.08	1
LH-SR-02	7/18/2025 20:45	7.64	27.56	14.72	96.71	1
LH-SR-02	7/18/2025 21:00	7.64	27.52	14.721	96.71	1
LH-SR-02	7/18/2025 21:15	7.73	27.46	14.724	97.85	1
LH-SR-02	7/18/2025 21:30	7.72	27.4	14.726	97.72	1
LH-SR-02	7/18/2025 21:45	7.72	27.36	14.729	97.72	1
LH-SR-02	7/18/2025 22:00	7.74	27.3	14.731	97.97	1
LH-SR-02	7/18/2025 22:15	7.69	27.26	14.73	97.34	1
LH-SR-02	7/18/2025 22:30	7.73	27.24	14.734	97.85	1
LH-SR-02	7/18/2025 22:45	7.71	27.2	14.732	97.59	1
LH-SR-02	7/18/2025 23:00	7.69	27.16	14.739	97.34	1
LH-SR-02	7/18/2025 23:15	7.71	27.14	14.741	97.59	1
LH-SR-02	7/18/2025 23:30	7.73	27.1	14.739	97.85	1
LH-SR-02	7/18/2025 23:45	7.71	27.04	14.738	97.59	1
LH-SR-02	7/19/2025 0:00	7.76	27	14.738	98.23	1
LH-SR-02	7/19/2025 0:15	7.74	26.96	14.742	97.97	1
LH-SR-02	7/19/2025 0:30	7.74	26.92	14.745	96.75	1
LH-SR-02	7/19/2025 0:45	7.76	26.88	14.743	98.23	1
LH-SR-02	7/19/2025 1:00	7.59	26.86	14.743	96.08	1
LH-SR-02	7/19/2025 1:15	7.76	26.82	14.742	98.23	1
LH-SR-02	7/19/2025 1:30	7.74	26.78	14.746	96.75	1
LH-SR-02	7/19/2025 1:45	7.73	26.76	14.748	96.63	1
LH-SR-02	7/19/2025 2:00	7.75	26.72	14.749	95.68	1
LH-SR-02	7/19/2025 2:15	7.75	26.7	14.75	95.68	1
LH-SR-02	7/19/2025 2:30	7.75	26.66	14.749	95.68	1
LH-SR-02	7/19/2025 2:45	7.72	26.64	14.749	95.31	1
LH-SR-02	7/19/2025 3:00	7.74	26.62	14.748	95.56	1
LH-SR-02	7/19/2025 3:15	7.79	26.58	14.75	96.17	1
LH-SR-02	7/19/2025 3:30	7.77	26.56	14.753	95.93	1
LH-SR-02	7/19/2025 3:45	7.78	26.54	14.753	96.05	1
LH-SR-02	7/19/2025 4:00	7.79	26.52	14.75	96.17	1
LH-SR-02	7/19/2025 4:15	7.79	26.5	14.75	96.17	1
LH-SR-02	7/19/2025 4:30	7.85	26.5	14.751	96.91	1
LH-SR-02	7/19/2025 4:45	7.83	26.48	14.747	96.67	1
LH-SR-02	7/19/2025 5:00	7.86	26.46	14.749	97.04	1
LH-SR-02	7/19/2025 5:15	7.85	26.42	14.753	96.91	1
LH-SR-02	7/19/2025 5:30	7.87	26.4	14.751	97.16	1
LH-SR-02	7/19/2025 5:45	7.88	26.36	14.753	97.28	1
LH-SR-02	7/19/2025 6:00	7.89	26.34	14.753	97.41	1
LH-SR-02	7/19/2025 6:15	7.9	26.3	14.754	97.53	1
LH-SR-02	7/19/2025 6:30	7.88	26.28	14.756	97.28	1
LH-SR-02	7/19/2025 6:45	7.89	26.26	14.755	97.41	1
LH-SR-02	7/19/2025 7:00	7.9	26.24	14.755	97.53	1
LH-SR-02	7/19/2025 7:15	7.88	26.24	14.756	97.28	1
LH-SR-02	7/19/2025 7:30	7.88	26.22	14.756	97.28	1
LH-SR-02	7/19/2025 7:45	7.91	26.22	14.757	97.65	1
LH-SR-02	7/19/2025 8:00	7.63	26.26	14.759	94.2	1
LH-SR-02	7/19/2025 8:15	-888.88	-888.88	14.758	#N/A	3
LH-SR-02	7/19/2025 8:30	-888.88	-888.88	14.758	#N/A	3
LH-SR-02	7/19/2025 8:45	-888.88	-888.88	14.758	#N/A	3
LH-SR-02	7/19/2025 9:00	-888.88	-888.88	14.757	#N/A	3
LH-SR-02	7/19/2025 9:15	-888.88	-888.88	14.755	#N/A	3
LH-SR-02	7/19/2025 9:30	-888.88	-888.88	14.755	#N/A	3
LH-SR-02	7/19/2025 9:45	-888.88	-888.88	14.754	#N/A	3
LH-SR-02	7/19/2025 10:00	-888.88	-888.88	14.752	#N/A	3
LH-SR-02	7/19/2025 10:15	-888.88	-888.88	14.749	#N/A	3
LH-SR-02	7/19/2025 10:30	-888.88	-888.88	14.75	#N/A	3
LH-SR-02	7/19/2025 10:45	-888.88	-888.88	14.749	#N/A	3
LH-SR-02	7/19/2025 11:00	-888.88	-888.88	14.746	#N/A	3
LH-SR-02	7/19/2025 11:15	8.01	27.02	14.744	101.39	1
LH-SR-02	7/19/2025 11:30	7.93	27.08	14.741	100.38	1
LH-SR-02	7/19/2025 11:45	7.94	27.18	14.741	100.51	1
LH-SR-02	7/19/2025 12:00	7.89	27.24	14.737	99.87	1
LH-SR-02	7/19/2025 12:15	7.88	27.32	14.735	99.75	1
LH-SR-02	7/19/2025 12:30	7.85	27.4	14.732	99.37	1
LH-SR-02	7/19/2025 12:45	7.85	27.5	14.73	99.37	1
LH-SR-02	7/19/2025 13:00	7.79	27.58	14.732	98.61	1
LH-SR-02	7/19/2025 13:15	7.8	27.6	14.73	98.73	1
LH-SR-02	7/19/2025 13:30	7.76	27.7	14.73	98.23	1
LH-SR-02	7/19/2025 13:45	7.73	27.76	14.726	99.1	1

Dissolved Oxygen Saturation Continous Monitoring Data

Station Name	Date Time	DO mg/L	Temp C	Air Pressure PSI	Saturation PCT	Use Code
LH-SR-02	7/19/2025 14:00	7.63	27.78	14.722	97.82	1
LH-SR-02	7/19/2025 14:15	7.68	27.86	14.72	98.46	1
LH-SR-02	7/19/2025 14:30	7.69	27.92	14.722	98.59	1
LH-SR-02	7/19/2025 14:45	7.68	27.96	14.717	98.46	1
LH-SR-02	7/19/2025 15:00	7.66	28	14.713	98.21	1
LH-SR-02	7/19/2025 15:15	7.68	28.04	14.708	98.46	1
LH-SR-02	7/19/2025 15:30	7.63	28.08	14.711	97.82	1
LH-SR-02	7/19/2025 15:45	7.67	28.12	14.707	98.33	1
LH-SR-02	7/19/2025 16:00	7.61	28.14	14.7	97.56	1
LH-SR-02	7/19/2025 16:15	7.64	28.2	14.699	97.95	1
LH-SR-02	7/19/2025 16:30	7.63	28.22	14.702	97.82	1
LH-SR-02	7/19/2025 16:45	7.61	28.22	14.698	97.56	1
LH-SR-02	7/19/2025 17:00	7.61	28.22	14.697	97.56	1
LH-SR-02	7/19/2025 17:15	7.6	28.2	14.697	97.44	1
LH-SR-02	7/19/2025 17:30	7.52	28.2	14.69	96.41	1
LH-SR-02	7/19/2025 17:45	7.59	28.18	14.686	97.31	1
LH-SR-02	7/19/2025 18:00	7.56	28.16	14.684	96.92	1
LH-SR-02	7/19/2025 18:15	7.55	28.14	14.683	96.79	1
LH-SR-02	7/19/2025 18:30	7.55	28.1	14.68	96.79	1
LH-SR-02	7/19/2025 18:45	7.52	28.06	14.679	96.41	1
LH-SR-02	7/19/2025 19:00	7.52	28.04	14.679	96.41	1
LH-SR-02	7/19/2025 19:15	7.59	28	14.679	97.31	1
LH-SR-02	7/19/2025 19:30	7.57	27.98	14.679	97.05	1
LH-SR-02	7/19/2025 19:45	7.54	27.94	14.679	96.67	1
LH-SR-02	7/19/2025 20:00	7.51	27.92	14.676	96.28	1
LH-SR-02	7/19/2025 20:15	7.56	27.88	14.675	96.92	1
LH-SR-02	7/19/2025 20:30	7.52	27.82	14.672	96.41	1
LH-SR-02	7/19/2025 20:45	7.51	27.78	14.671	96.28	1
LH-SR-02	7/19/2025 21:00	7.56	27.74	14.671	95.7	1
LH-SR-02	7/19/2025 21:15	7.55	27.7	14.675	95.57	1
LH-SR-02	7/19/2025 21:30	7.58	27.66	14.677	95.95	1
LH-SR-02	7/19/2025 21:45	7.58	27.64	14.676	95.95	1
LH-SR-02	7/19/2025 22:00	7.56	27.62	14.675	95.7	1
LH-SR-02	7/19/2025 22:15	7.59	27.58	14.678	96.08	1
LH-SR-02	7/19/2025 22:30	7.6	27.54	14.677	96.2	1
LH-SR-02	7/19/2025 22:45	7.59	27.5	14.676	96.08	1
LH-SR-02	7/19/2025 23:00	7.58	27.48	14.673	95.95	1
LH-SR-02	7/19/2025 23:15	7.6	27.44	14.672	96.2	1
LH-SR-02	7/19/2025 23:30	7.58	27.42	14.673	95.95	1
LH-SR-02	7/19/2025 23:45	7.58	27.4	14.671	95.95	1
LH-SR-02	7/20/2025 0:00	7.56	27.38	14.673	95.7	1
LH-SR-02	7/20/2025 0:15	7.54	27.36	14.668	95.44	1
LH-SR-02	7/20/2025 0:30	7.59	27.34	14.668	96.08	1
LH-SR-02	7/20/2025 0:45	7.59	27.32	14.665	96.08	1
LH-SR-02	7/20/2025 1:00	7.57	27.3	14.664	95.82	1
LH-SR-02	7/20/2025 1:15	7.62	27.28	14.665	96.46	1
LH-SR-02	7/20/2025 1:30	7.63	27.26	14.662	96.58	1
LH-SR-02	7/20/2025 1:45	7.59	27.24	14.66	96.08	1
LH-SR-02	7/20/2025 2:00	7.6	27.24	14.659	96.2	1
LH-SR-02	7/20/2025 2:15	7.58	27.24	14.656	95.95	1
LH-SR-02	7/20/2025 2:30	7.63	27.24	14.655	96.58	1
LH-SR-02	7/20/2025 2:45	7.66	27.24	14.653	96.96	1
LH-SR-02	7/20/2025 3:00	7.63	27.24	14.649	96.58	1
LH-SR-02	7/20/2025 3:15	7.65	27.24	14.644	96.84	1
LH-SR-02	7/20/2025 3:30	7.65	27.24	14.64	96.84	1
LH-SR-02	7/20/2025 3:45	7.64	27.24	14.645	96.71	1
LH-SR-02	7/20/2025 4:00	7.65	27.24	14.644	96.84	1
LH-SR-02	7/20/2025 4:15	7.61	27.26	14.644	97.56	1
LH-SR-02	7/20/2025 4:30	7.64	27.26	14.645	97.95	1
LH-SR-02	7/20/2025 4:45	7.58	27.28	14.649	95.95	1
LH-SR-02	7/20/2025 5:00	7.64	27.28	14.648	96.71	1
LH-SR-02	7/20/2025 5:15	7.64	27.28	14.642	97.95	1
LH-SR-02	7/20/2025 5:30	7.66	27.28	14.64	98.21	1
LH-SR-02	7/20/2025 5:45	7.65	27.28	14.641	98.08	1
LH-SR-02	7/20/2025 6:00	7.64	27.28	14.64	97.95	1
LH-SR-02	7/20/2025 6:15	7.64	27.28	14.64	97.95	1
LH-SR-02	7/20/2025 6:30	7.61	27.26	14.638	97.56	1
LH-SR-02	7/20/2025 6:45	7.64	27.26	14.637	97.95	1
LH-SR-02	7/20/2025 7:00	7.61	27.24	14.636	96.33	1
LH-SR-02	7/20/2025 7:15	7.55	27.24	14.636	95.57	1
LH-SR-02	7/20/2025 7:30	7.66	27.24	14.635	96.96	1
LH-SR-02	7/20/2025 7:45	7.68	27.24	14.632	97.22	1
LH-SR-02	7/20/2025 8:00	7.64	27.24	14.626	96.71	1
LH-SR-02	7/20/2025 8:15	7.53	27.26	14.628	96.54	1
LH-SR-02	7/20/2025 8:30	7.57	27.26	14.629	97.05	1
LH-SR-02	7/20/2025 8:45	7.44	27.24	14.628	94.18	1
LH-SR-02	7/20/2025 9:00	7.44	27.24	14.628	94.18	1
LH-SR-02	7/20/2025 9:15	7.57	27.24	14.63	95.82	1
LH-SR-02	7/20/2025 9:30	7.51	27.24	14.624	95.06	1
LH-SR-02	7/20/2025 9:45	7.42	27.24	14.623	93.92	1
LH-SR-02	7/20/2025 10:00	7.49	27.22	14.62	94.81	1
LH-SR-02	7/20/2025 10:15	7.47	27.22	14.617	94.56	1
LH-SR-02	7/20/2025 10:30	7.6	27.28	14.615	97.44	1
LH-SR-02	7/20/2025 10:45	7.51	27.32	14.615	96.28	1

Station Name	Date Time	DO mg/L	Temp C	Air Pressure PSI	Saturation PCT	Use Code
LH-SR-02	7/20/2025 11:00	7.59	27.36	14.609	97.31	1
LH-SR-02	7/20/2025 11:15	7.66	27.4	14.609	98.21	1
LH-SR-02	7/20/2025 11:30	7.61	27.4	14.606	97.56	1
LH-SR-02	7/20/2025 11:45	7.64	27.4	14.603	97.95	1
LH-SR-02	7/20/2025 12:00	7.64	27.44	14.599	97.95	1
LH-SR-02	7/20/2025 12:15	7.67	27.46	14.598	98.33	1
LH-SR-02	7/20/2025 12:30	7.65	27.56	14.594	98.08	1
LH-SR-02	7/20/2025 12:45	7.72	27.6	14.589	98.97	1
LH-SR-02	7/20/2025 13:00	7.81	27.68	14.586	100.13	1
LH-SR-02	7/20/2025 13:15	7.77	27.76	14.582	100.91	1
LH-SR-02	7/20/2025 13:30	7.75	27.84	14.576	100.65	1
LH-SR-02	7/20/2025 13:45	7.79	27.92	14.572	101.17	1
LH-SR-02	7/20/2025 14:00	7.72	27.9	14.57	100.26	1
LH-SR-02	7/20/2025 14:15	7.73	27.96	14.571	100.39	1
LH-SR-02	7/20/2025 14:30	7.79	28.02	14.571	101.17	1
LH-SR-02	7/20/2025 14:45	7.68	28.1	14.559	99.74	1
LH-SR-02	7/20/2025 15:00	7.64	28.14	14.559	99.22	1
LH-SR-02	7/20/2025 15:15	7.67	28.18	14.554	99.61	1
LH-SR-02	7/20/2025 15:30	7.7	28.26	14.555	100	1
LH-SR-02	7/20/2025 15:45	7.63	28.28	14.549	100.39	1
LH-SR-02	7/20/2025 16:00	7.61	28.3	14.541	100.13	1
LH-SR-02	7/20/2025 16:15	7.66	28.34	14.543	100.79	1
LH-SR-02	7/20/2025 16:30	7.58	28.36	14.538	99.74	1
LH-SR-02	7/20/2025 16:45	7.12	28.38	14.529	93.68	1
LH-SR-02	7/20/2025 17:00	7.53	28.34	14.529	99.08	1
LH-SR-02	7/20/2025 17:15	7.55	28.36	14.528	99.34	1
LH-SR-02	7/20/2025 17:30	7.52	28.36	14.525	98.95	1
LH-SR-02	7/20/2025 17:45	7.51	28.32	14.525	98.82	1
LH-SR-02	7/20/2025 18:00	7.5	28.3	14.522	98.68	1
LH-SR-02	7/20/2025 18:15	7.48	28.28	14.52	98.42	1
LH-SR-02	7/20/2025 18:30	7.45	28.24	14.524	96.75	1
LH-SR-02	7/20/2025 18:45	7.41	28.2	14.522	96.23	1
LH-SR-02	7/20/2025 19:00	7.4	28.16	14.531	96.1	1
LH-SR-02	7/20/2025 19:15	7.41	27.98	14.574	96.23	1
LH-SR-02	7/20/2025 19:30	7.37	27.98	14.567	95.71	1
LH-SR-02	7/20/2025 19:45	7.33	27.94	14.568	95.19	1
LH-SR-02	7/20/2025 20:00	7.39	27.88	14.571	95.97	1
LH-SR-02	7/20/2025 20:15	7.35	27.84	14.572	95.45	1
LH-SR-02	7/20/2025 20:30	7.36	27.8	14.573	95.58	1
LH-SR-02	7/20/2025 20:45	7.37	27.76	14.573	95.71	1
LH-SR-02	7/20/2025 21:00	7.37	27.7	14.577	94.49	1
LH-SR-02	7/20/2025 21:15	7.41	27.66	14.576	95	1
LH-SR-02	7/20/2025 21:30	7.41	27.62	14.573	95	1
LH-SR-02	7/20/2025 21:45	7.39	27.56	14.573	94.74	1
LH-SR-02	7/20/2025 22:00	7.37	27.5	14.574	94.49	1
LH-SR-02	7/20/2025 22:15	7.31	27.46	14.573	93.72	1
LH-SR-02	7/20/2025 22:30	7.37	27.44	14.571	94.49	1
LH-SR-02	7/20/2025 22:45	7.34	27.4	14.572	94.1	1
LH-SR-02	7/20/2025 23:00	7.21	27.36	14.573	92.44	1
LH-SR-02	7/20/2025 23:15	7.35	27.34	14.575	94.23	1
LH-SR-02	7/20/2025 23:30	7.29	27.28	14.572	93.46	1
LH-SR-02	7/20/2025 23:45	7.3	27.24	14.574	92.41	1
LH-SR-02	7/21/2025 0:00	7.32	27.18	14.579	92.66	1
LH-SR-02	7/21/2025 0:15	7.33	27.18	14.577	92.78	1
LH-SR-02	7/21/2025 0:30	7.37	27.14	14.576	93.29	1
LH-SR-02	7/21/2025 0:45	7.31	27.1	14.574	92.53	1
LH-SR-02	7/21/2025 1:00	7.32	27.12	14.573	92.66	1
LH-SR-02	7/21/2025 1:15	7.36	27.1	14.572	93.16	1
LH-SR-02	7/21/2025 1:30	7.4	27.08	14.571	93.67	1
LH-SR-02	7/21/2025 1:45	7.47	27.06	14.57	94.56	1
LH-SR-02	7/21/2025 2:00	7.41	27.06	14.57	93.8	1
LH-SR-02	7/21/2025 2:15	7.55	27.04	14.57	95.57	1
LH-SR-02	7/21/2025 2:30	7.51	27.02	14.571	95.06	1
LH-SR-02	7/21/2025 2:45	7.53	27.02	14.57	95.32	1
LH-SR-02	7/21/2025 3:00	7.48	27	14.568	94.68	1
LH-SR-02	7/21/2025 3:15	7.54	26.98	14.568	95.44	1
LH-SR-02	7/21/2025 3:30	7.59	26.96	14.566	96.08	1
LH-SR-02	7/21/2025 3:45	7.61	26.94	14.57	96.33	1
LH-SR-02	7/21/2025 4:00	7.61	26.92	14.568	96.33	1
LH-SR-02	7/21/2025 4:15	7.61	26.9	14.568	96.33	1
LH-SR-02	7/21/2025 4:30	7.62	26.88	14.567	96.46	1
LH-SR-02	7/21/2025 4:45	7.61	26.86	14.572	96.33	1
LH-SR-02	7/21/2025 5:00	7.61	26.84	14.573	96.33	1
LH-SR-02	7/21/2025 5:15	7.61	26.82	14.574	96.33	1
LH-SR-02	7/21/2025 5:30	7.63	26.8	14.577	96.58	1
LH-SR-02	7/21/2025 5:45	7.59	26.78	14.577	96.08	1
LH-SR-02	7/21/2025 6:00	7.63	26.74	14.58	95.38	1
LH-SR-02	7/21/2025 6:15	7.65	26.7	14.583	95.63	1
LH-SR-02	7/21/2025 6:30	7.66	26.68	14.584	95.75	1
LH-SR-02	7/21/2025 6:45	7.66	26.66	14.589	95.75	1
LH-SR-02	7/21/2025 7:00	7.69	26.62	14.59	96.13	1
LH-SR-02	7/21/2025 7:15	7.71	26.6	14.591	96.38	1
LH-SR-02	7/21/2025 7:30	7.72	26.58	14.601	96.5	1
LH-SR-02	7/21/2025 7:45	7.74	26.56	14.598	96.75	1

Station Name	Date Time	DO mg/L	Temp C	Air Pressure PSI	Saturation PCT	Use Code
LH-SR-02	7/21/2025 8:00	7.73	26.54	14.606	96.63	1
LH-SR-02	7/21/2025 8:15	-888.88	-888.88	14.612	#N/A	3
LH-SR-02	7/21/2025 8:30	-888.88	-888.88	14.617	#N/A	3
LH-SR-02	7/21/2025 8:45	-888.88	-888.88	14.618	#N/A	3
LH-SR-02	7/21/2025 9:00	7.83	26.58	14.621	97.88	1
LH-SR-02	7/21/2025 9:15	7.85	26.58	14.622	98.13	1
LH-SR-02	7/21/2025 9:30	7.77	26.62	14.626	97.13	1
LH-SR-02	7/21/2025 9:45	7.79	26.68	14.63	97.38	1
LH-SR-02	7/21/2025 10:00	7.79	26.7	14.629	97.38	1
LH-SR-02	7/21/2025 10:15	7.67	26.7	14.633	95.88	1
LH-SR-02	7/21/2025 10:30	7.54	26.64	14.632	94.25	1
LH-SR-02	7/21/2025 10:45	7.53	26.64	14.632	94.13	1
LH-SR-02	7/21/2025 11:00	7.65	26.72	14.633	95.63	1
LH-SR-02	7/21/2025 11:15	7.67	26.74	14.635	95.88	1
LH-SR-02	7/21/2025 11:30	7.7	26.72	14.637	96.25	1
LH-SR-02	7/21/2025 11:45	7.69	26.82	14.629	97.34	1
LH-SR-02	7/21/2025 12:00	7.68	26.86	14.637	97.22	1
LH-SR-02	7/21/2025 12:15	7.69	26.9	14.642	97.34	1
LH-SR-02	7/21/2025 12:30	7.68	26.94	14.644	97.22	1
LH-SR-02	7/21/2025 12:45	7.63	26.96	14.646	96.58	1
LH-SR-02	7/21/2025 13:00	7.68	27.02	14.647	97.22	1
LH-SR-02	7/21/2025 13:15	7.78	27.06	14.647	98.48	2
LH-SR-02	7/21/2025 13:30	7.87	26.98	14.651	99.62	2
LH-SR-02	7/21/2025 13:45	0	0	14.649	0	2
LH-SR-02	7/21/2025 14:00	8.03	27.2	14.655	101.65	4
LH-SR-02	7/21/2025 14:15	8.04	27.14	14.655	101.77	4
LH-SR-02	7/21/2025 14:30	8.02	27.16	14.656	101.52	4
LH-SR-02	7/21/2025 14:45	8.03	27.18	14.658	101.65	4
LH-SR-02	7/21/2025 15:00	8.03	27.16	14.656	101.65	4
LH-SR-02	7/21/2025 15:15	8.02	27.2	14.658	101.52	4
LH-SR-02	7/21/2025 15:30	8	27.2	14.658	101.27	4
LH-SR-02	7/21/2025 15:45	8.01	27.2	14.656	101.39	4
LH-SR-02	7/21/2025 16:00	7.99	27.2	14.659	101.14	4
LH-SR-02	7/21/2025 16:15	7.98	27.2	14.66	101.01	4
LH-SR-02	7/21/2025 16:30	7.98	27.2	14.655	101.01	4
LH-SR-02	7/21/2025 16:45	7.98	27.18	14.655	101.01	4
LH-SR-02	7/21/2025 17:00	7.97	27.16	14.66	100.89	4
LH-SR-02	7/21/2025 17:15	7.97	27.16	14.662	100.89	4
LH-SR-02	7/21/2025 17:30	7.96	27.12	14.662	100.76	4
LH-SR-02	7/21/2025 17:45	7.95	27.14	14.664	100.63	4
LH-SR-02	7/21/2025 18:00	7.95	27.1	14.668	100.63	4
LH-SR-02	7/21/2025 18:15	7.94	27.1	14.668	100.51	4
LH-SR-02	7/21/2025 18:30	7.94	27.08	14.673	100.51	4
LH-SR-02	7/21/2025 18:45	7.94	27.06	14.672	100.51	4
LH-SR-02	7/21/2025 19:00	7.93	27.02	14.678	100.38	4
LH-SR-02	7/21/2025 19:15	7.94	26.98	14.676	100.51	4
LH-SR-02	7/21/2025 19:30	7.93	26.94	14.682	100.38	4
LH-SR-02	7/21/2025 19:45	7.93	26.92	14.683	100.38	4
LH-SR-02	7/21/2025 20:00	7.94	26.88	14.683	100.51	4
LH-SR-02	7/21/2025 20:15	7.93	26.84	14.683	100.38	4
LH-SR-02	7/21/2025 20:30	7.94	26.78	14.686	100.51	4
LH-SR-02	7/21/2025 20:45	7.95	26.72	14.687	99.38	4
LH-SR-02	7/21/2025 21:00	7.95	26.68	14.689	99.38	4
LH-SR-02	7/21/2025 21:15	7.95	26.64	14.694	99.38	4
LH-SR-02	7/21/2025 21:30	7.39	26.6	14.695	92.38	4
LH-SR-02	7/21/2025 21:45	6.61	26.56	14.699	82.63	4
LH-SR-02	7/21/2025 22:00	6.45	26.52	14.7	80.63	4
LH-SR-02	7/21/2025 22:15	6.46	26.48	14.703	80.75	4
LH-SR-02	7/21/2025 22:30	6.99	26.44	14.705	87.38	4
LH-SR-02	7/21/2025 22:45	7.09	26.4	14.707	88.63	4
LH-SR-02	7/21/2025 23:00	7.06	26.38	14.708	88.25	4
LH-SR-02	7/21/2025 23:15	6.98	26.34	14.71	87.25	4
LH-SR-02	7/21/2025 23:30	7.02	26.3	14.711	87.75	4
LH-SR-02	7/21/2025 23:45	7.07	26.26	14.715	88.38	4
LH-SR-02	7/22/2025 0:00	7.13	26.22	14.716	88.02	4
LH-SR-02	7/22/2025 0:15	7.19	26.18	14.717	88.77	4
LH-SR-02	7/22/2025 0:30	7.25	26.14	14.72	89.51	4
LH-SR-02	7/22/2025 0:45	7.32	26.1	14.719	90.37	4
LH-SR-02	7/22/2025 1:00	7.34	26.04	14.722	90.62	4
LH-SR-02	7/22/2025 1:15	7.37	26	14.722	90.99	4
LH-SR-02	7/22/2025 1:30	7.38	25.94	14.725	91.11	4
LH-SR-02	7/22/2025 1:45	7.38	25.86	14.727	91.11	4
LH-SR-02	7/22/2025 2:00	7.39	25.8	14.726	91.23	4
LH-SR-02	7/22/2025 2:15	7.42	25.74	14.723	90.49	4
LH-SR-02	7/22/2025 2:30	7.43	25.68	14.726	90.61	4
LH-SR-02	7/22/2025 2:45	7.52	25.7	14.727	91.71	4
LH-SR-02	7/22/2025 3:00	7.52	25.76	14.727	92.84	4
LH-SR-02	7/22/2025 3:15	7.51	25.74	14.729	91.59	4
LH-SR-02	7/22/2025 3:30	7.53	25.72	14.731	91.83	4
LH-SR-02	7/22/2025 3:45	7.52	25.72	14.733	91.71	4
LH-SR-02	7/22/2025 4:00	7.51	25.7	14.734	91.59	4
LH-SR-02	7/22/2025 4:15	7.53	25.68	14.734	91.83	4
LH-SR-02	7/22/2025 4:30	7.52	25.68	14.738	91.71	4
LH-SR-02	7/22/2025 4:45	7.53	25.66	14.736	91.83	4

Station Name	Date Time	DO mg/L	Temp C	Air Pressure PSI	Saturation PCT	Use Code
LH-SR-02	7/22/2025 5:00	7.53	25.64	14.741	91.83	4
LH-SR-02	7/22/2025 5:15	7.55	25.62	14.743	92.07	4
LH-SR-02	7/22/2025 5:30	7.56	25.6	14.743	92.2	4
LH-SR-02	7/22/2025 5:45	7.57	25.58	14.744	92.32	4
LH-SR-02	7/22/2025 6:00	7.58	25.56	14.747	92.44	4
LH-SR-02	7/22/2025 6:15	7.57	25.54	14.748	92.32	4
LH-SR-02	7/22/2025 6:30	7.59	25.52	14.752	92.56	4
LH-SR-02	7/22/2025 6:45	7.6	25.52	14.755	92.68	4
LH-SR-02	7/22/2025 7:00	7.61	25.5	14.762	92.8	4
LH-SR-02	7/22/2025 7:15	7.63	25.5	14.765	93.05	4
LH-SR-02	7/22/2025 7:30	7.65	25.52	14.766	93.29	4
LH-SR-02	7/22/2025 7:45	7.66	25.52	14.769	93.41	4
LH-SR-02	7/22/2025 8:00	7.66	25.54	14.772	93.41	4
LH-SR-02	7/22/2025 8:15	7.66	25.58	14.772	93.41	4
LH-SR-02	7/22/2025 8:30	7.66	25.6	14.775	93.41	4
LH-SR-02	7/22/2025 8:45	7.66	25.66	14.778	93.41	4
LH-SR-02	7/22/2025 9:00	7.66	25.7	14.776	93.41	4
LH-SR-02	7/22/2025 9:15	7.63	25.76	14.781	94.2	4
LH-SR-02	7/22/2025 9:30	7.62	25.84	14.781	94.07	4
LH-SR-02	7/22/2025 9:45	7.6	25.9	14.779	93.83	4
LH-SR-02	7/22/2025 10:00	7.57	25.96	14.779	93.46	4
LH-SR-02	7/22/2025 10:15	7.56	26.04	14.779	93.33	4
LH-SR-02	7/22/2025 10:30	7.55	26.1	14.78	93.21	4
LH-SR-02	7/22/2025 10:45	7.54	26.16	14.777	93.09	4
LH-SR-02	7/22/2025 11:00	7.51	26.24	14.778	92.72	4
LH-SR-02	7/22/2025 11:15	7.49	26.32	14.778	92.47	4
LH-SR-02	7/22/2025 11:30	7.46	26.4	14.778	92.1	4
LH-SR-02	7/22/2025 11:45	7.43	26.48	14.778	91.73	4
LH-SR-02	7/22/2025 12:00	7.4	26.56	14.776	91.36	4
LH-SR-02	7/22/2025 12:15	7.36	26.64	14.773	90.86	4
LH-SR-02	7/22/2025 12:30	7.32	26.68	14.771	90.37	4
LH-SR-02	7/22/2025 12:45	7.32	26.8	14.769	91.5	4
LH-SR-02	7/22/2025 13:00	7.32	26.86	14.766	91.5	4
LH-SR-02	7/22/2025 13:15	7.26	26.94	14.763	90.75	4
LH-SR-02	7/22/2025 13:30	7.24	26.94	14.764	90.5	4
LH-SR-02	7/22/2025 13:45	7.22	27.02	14.764	90.25	4
LH-SR-02	7/22/2025 14:00	7.18	27.1	14.765	89.75	4
LH-SR-02	7/22/2025 14:15	7.15	27.14	14.767	89.38	4
LH-SR-02	7/22/2025 14:30	7.14	27.2	14.765	89.25	4
LH-SR-02	7/22/2025 14:45	7.12	27.22	14.76	89	4
LH-SR-02	7/22/2025 15:00	7.08	27.28	14.758	89.62	4
LH-SR-02	7/22/2025 15:15	7.07	27.3	14.758	89.49	4
LH-SR-02	7/22/2025 15:30	7.04	27.38	14.759	89.11	4
LH-SR-02	7/22/2025 15:45	7.02	27.4	14.757	88.86	4
LH-SR-02	7/22/2025 16:00	6.98	27.42	14.758	88.35	4
LH-SR-02	7/22/2025 16:15	6.96	27.44	14.763	88.1	4
LH-SR-02	7/22/2025 16:30	6.92	27.44	14.76	87.59	4
LH-SR-02	7/22/2025 16:45	6.88	27.44	14.759	87.09	4
LH-SR-02	7/22/2025 17:00	6.85	27.42	14.758	86.71	4
LH-SR-02	7/22/2025 17:15	6.85	27.42	14.757	86.71	4
LH-SR-02	7/22/2025 17:30	6.85	27.4	14.759	86.71	4
LH-SR-02	7/22/2025 17:45	6.87	27.4	14.763	86.96	4
LH-SR-02	7/22/2025 18:00	6.87	27.38	14.763	86.96	4
LH-SR-02	7/22/2025 18:15	6.85	27.34	14.76	86.71	4
LH-SR-02	7/22/2025 18:30	6.83	27.32	14.761	86.46	4
LH-SR-02	7/22/2025 18:45	6.81	27.28	14.763	86.2	4
LH-SR-02	7/22/2025 19:00	6.79	27.24	14.768	84.88	4
LH-SR-02	7/22/2025 19:15	6.78	27.2	14.769	84.75	4
LH-SR-02	7/22/2025 19:30	6.74	27.14	14.769	84.25	4
LH-SR-02	7/22/2025 19:45	6.73	27.08	14.771	84.13	4
LH-SR-02	7/22/2025 20:00	6.73	27.02	14.773	84.13	4
LH-SR-02	7/22/2025 20:15	6.72	26.96	14.77	84	4
LH-SR-02	7/22/2025 20:30	6.72	26.92	14.767	84	4
LH-SR-02	7/22/2025 20:45	6.72	26.84	14.774	84	4
LH-SR-02	7/22/2025 21:00	6.72	26.8	14.776	84	4
LH-SR-02	7/22/2025 21:15	6.72	26.76	14.781	84	4
LH-SR-02	7/22/2025 21:30	6.72	26.72	14.781	82.96	4
LH-SR-02	7/22/2025 21:45	6.71	26.68	14.782	82.84	4
LH-SR-02	7/22/2025 22:00	6.7	26.64	14.784	82.72	4
LH-SR-02	7/22/2025 22:15	6.66	26.6	14.783	82.22	4
LH-SR-02	7/22/2025 22:30	6.63	26.56	14.783	81.85	4
LH-SR-02	7/22/2025 22:45	6.61	26.54	14.785	81.6	4
LH-SR-02	7/22/2025 23:00	6.58	26.5	14.781	81.23	4
LH-SR-02	7/22/2025 23:15	6.55	26.48	14.782	80.86	4
LH-SR-02	7/22/2025 23:30	6.52	26.46	14.784	80.49	4
LH-SR-02	7/22/2025 23:45	6.5	26.42	14.788	80.25	4
LH-SR-02	7/23/2025 0:00	6.47	26.4	14.79	79.88	4
LH-SR-02	7/23/2025 0:15	6.45	26.36	14.79	79.63	4
LH-SR-02	7/23/2025 0:30	6.44	26.34	14.792	79.51	4
LH-SR-02	7/23/2025 0:45	6.42	26.32	14.797	79.26	4
LH-SR-02	7/23/2025 1:00	6.4	26.32	14.795	79.01	4
LH-SR-02	7/23/2025 1:15	6.37	26.3	14.798	78.64	4
LH-SR-02	7/23/2025 1:30	6.35	26.28	14.8	78.4	4
LH-SR-02	7/23/2025 1:45	6.34	26.28	14.8	78.27	4

Station Name	Date Time	DO mg/L	Temp C	Air Pressure PSI	Saturation PCT	Use Code
LH-SR-02	7/23/2025 2:00	6.37	26.28	14.802	78.64	4
LH-SR-02	7/23/2025 2:15	6.35	26.3	14.801	78.4	4
LH-SR-02	7/23/2025 2:30	6.36	26.3	14.801	78.52	4
LH-SR-02	7/23/2025 2:45	6.33	26.34	14.803	78.15	4
LH-SR-02	7/23/2025 3:00	6.31	26.36	14.804	77.9	4
LH-SR-02	7/23/2025 3:15	6.24	26.38	14.8	77.04	4
LH-SR-02	7/23/2025 3:30	6.2	26.38	14.801	76.54	4
LH-SR-02	7/23/2025 3:45	6.15	26.4	14.801	75.93	4
LH-SR-02	7/23/2025 4:00	6.07	26.4	14.8	74.94	4
LH-SR-02	7/23/2025 4:15	5.98	26.42	14.794	73.83	4
LH-SR-02	7/23/2025 4:30	5.92	26.4	14.793	73.09	4
LH-SR-02	7/23/2025 4:45	5.9	26.4	14.794	72.84	4
LH-SR-02	7/23/2025 5:00	5.87	26.4	14.8	72.47	4
LH-SR-02	7/23/2025 5:15	5.83	26.38	14.801	71.98	4
LH-SR-02	7/23/2025 5:30	5.79	26.38	14.805	71.48	4
LH-SR-02	7/23/2025 5:45	5.82	26.36	14.808	71.85	4
LH-SR-02	7/23/2025 6:00	5.8	26.36	14.81	71.6	4
LH-SR-02	7/23/2025 6:15	5.79	26.34	14.813	71.48	4
LH-SR-02	7/23/2025 6:30	5.8	26.32	14.817	71.6	4
LH-SR-02	7/23/2025 6:45	5.8	26.3	14.819	71.6	4
LH-SR-02	7/23/2025 7:00	5.82	26.26	14.817	71.85	4
LH-SR-02	7/23/2025 7:15	5.79	26.24	14.82	71.48	4
LH-SR-02	7/23/2025 7:30	5.81	26.22	14.818	71.73	4
LH-SR-02	7/23/2025 7:45	5.79	26.2	14.822	71.48	4
LH-SR-02	7/23/2025 8:00	5.82	26.22	14.822	71.85	4
LH-SR-02	7/23/2025 8:15	5.78	26.22	14.824	71.36	4
LH-SR-02	7/23/2025 8:30	5.75	26.24	14.824	70.99	4
LH-SR-02	7/23/2025 8:45	5.67	26.28	14.825	70	4
LH-SR-02	7/23/2025 9:00	5.67	26.3	14.823	70	4
LH-SR-02	7/23/2025 9:15	5.61	26.36	14.825	69.26	4
LH-SR-02	7/23/2025 9:30	5.57	26.4	14.825	68.77	4
LH-SR-02	7/23/2025 9:45	5.69	26.48	14.825	70.25	4
LH-SR-02	7/23/2025 10:00	5.67	26.52	14.824	70	4
LH-SR-02	7/23/2025 10:15	5.6	26.58	14.823	69.14	4
LH-SR-02	7/23/2025 10:30	5.63	26.66	14.821	69.51	4
LH-SR-02	7/23/2025 10:45	5.61	26.72	14.822	69.26	4
LH-SR-02	7/23/2025 11:00	5.49	26.76	14.821	68.63	4
LH-SR-02	7/23/2025 11:15	5.42	26.82	14.822	67.75	4
LH-SR-02	7/23/2025 11:30	5.55	26.88	14.821	69.38	4
LH-SR-02	7/23/2025 11:45	5.62	26.92	14.818	70.25	4
LH-SR-02	7/23/2025 12:00	5.54	26.98	14.816	69.25	4
LH-SR-02	7/23/2025 12:15	5.5	27.04	14.813	68.75	4
LH-SR-02	7/23/2025 12:30	5.44	27.08	14.81	68	4
LH-SR-02	7/23/2025 12:45	5.45	27.14	14.809	68.13	4
LH-SR-02	7/23/2025 13:00	5.41	27.2	14.812	67.63	4
LH-SR-02	7/23/2025 13:15	5.39	27.28	14.809	68.23	4
LH-SR-02	7/23/2025 13:30	5.34	27.34	14.81	67.59	4
LH-SR-02	7/23/2025 13:45	5.37	27.44	14.807	67.97	4
LH-SR-02	7/23/2025 14:00	5.34	27.38	14.806	67.59	4
LH-SR-02	7/23/2025 14:15	5.33	27.5	14.806	67.47	4
LH-SR-02	7/23/2025 14:30	5.33	27.54	14.806	67.47	4
LH-SR-02	7/23/2025 14:45	5.27	27.56	14.805	66.71	4
LH-SR-02	7/23/2025 15:00	5.27	27.6	14.805	66.71	4
LH-SR-02	7/23/2025 15:15	5.24	27.62	14.802	66.33	4
LH-SR-02	7/23/2025 15:30	5.21	27.68	14.8	65.95	4
LH-SR-02	7/23/2025 15:45	5.18	27.68	14.798	65.57	4
LH-SR-02	7/23/2025 16:00	5.12	27.66	14.796	64.81	4
LH-SR-02	7/23/2025 16:15	5.12	27.7	14.796	64.81	4
LH-SR-02	7/23/2025 16:30	5	27.64	14.796	63.29	4
LH-SR-02	7/23/2025 16:45	4.62	27.62	14.796	58.48	4
LH-SR-02	7/23/2025 17:00	4.73	27.6	14.793	59.87	4
LH-SR-02	7/23/2025 17:15	4.8	27.6	14.794	60.76	4
LH-SR-02	7/23/2025 17:30	4.86	27.56	14.792	61.52	4
LH-SR-02	7/23/2025 17:45	4.85	27.54	14.791	61.39	4
LH-SR-02	7/23/2025 18:00	4.87	27.5	14.792	61.65	4
LH-SR-02	7/23/2025 18:15	4.94	27.46	14.787	62.53	4
LH-SR-02	7/23/2025 18:30	5	27.42	14.785	63.29	4
LH-SR-02	7/23/2025 18:45	5.03	27.38	14.784	63.67	4
LH-SR-02	7/23/2025 19:00	4.93	27.34	14.781	62.41	4
LH-SR-02	7/23/2025 19:15	4.92	27.3	14.78	62.28	4
LH-SR-02	7/23/2025 19:30	4.94	27.26	14.779	62.53	4
LH-SR-02	7/23/2025 19:45	4.89	27.22	14.777	61.13	4
LH-SR-02	7/23/2025 20:00	4.81	27.16	14.776	60.13	4
LH-SR-02	7/23/2025 20:15	4.75	27.14	14.773	59.38	4
LH-SR-02	7/23/2025 20:30	4.84	27.1	14.773	60.5	4
LH-SR-02	7/23/2025 20:45	4.8	27.08	14.775	60	4
LH-SR-02	7/23/2025 21:00	4.8	27.06	14.777	60	4
LH-SR-02	7/23/2025 21:15	4.68	27.04	14.778	58.5	4
LH-SR-02	7/23/2025 21:30	4.78	27	14.782	59.75	4
LH-SR-02	7/23/2025 21:45	4.93	26.98	14.785	61.63	4
LH-SR-02	7/23/2025 22:00	4.99	26.96	14.789	62.38	4
LH-SR-02	7/23/2025 22:15	5.01	26.94	14.79	62.63	4
LH-SR-02	7/23/2025 22:30	4.94	26.92	14.79	61.75	4
LH-SR-02	7/23/2025 22:45	4.91	26.9	14.789	61.38	4

Station Name	Date Time	DO mg/L	Temp C	Air Pressure PSI	Saturation PCT	Use Code
LH-SR-02	7/23/2025 23:00	4.77	26.88	14.79	59.63	4
LH-SR-02	7/23/2025 23:15	4.72	26.86	14.788	59	4
LH-SR-02	7/23/2025 23:30	4.7	26.84	14.788	58.75	4
LH-SR-02	7/23/2025 23:45	4.72	26.84	14.787	59	4
LH-SR-02	7/24/2025 0:00	4.76	26.82	14.785	59.5	4
LH-SR-02	7/24/2025 0:15	4.79	26.82	14.782	59.88	4
LH-SR-02	7/24/2025 0:30	4.82	26.82	14.784	60.25	4
LH-SR-02	7/24/2025 0:45	4.85	26.8	14.789	60.63	4
LH-SR-02	7/24/2025 1:00	4.88	26.78	14.787	61	4
LH-SR-02	7/24/2025 1:15	4.86	26.76	14.784	60.75	4
LH-SR-02	7/24/2025 1:30	4.88	26.76	14.783	61	4
LH-SR-02	7/24/2025 1:45	4.86	26.76	14.783	60.75	4
LH-SR-02	7/24/2025 2:00	4.9	26.76	14.783	61.25	4
LH-SR-02	7/24/2025 2:15	4.92	26.76	14.783	61.5	4
LH-SR-02	7/24/2025 2:30	4.89	26.76	14.782	61.13	4
LH-SR-02	7/24/2025 2:45	4.83	26.76	14.782	60.38	4
LH-SR-02	7/24/2025 3:00	4.87	26.74	14.78	60.12	4
LH-SR-02	7/24/2025 3:15	4.88	26.74	14.777	60.25	4
LH-SR-02	7/24/2025 3:30	4.85	26.74	14.777	59.88	4
LH-SR-02	7/24/2025 3:45	4.88	26.72	14.775	60.25	4
LH-SR-02	7/24/2025 4:00	4.89	26.72	14.776	60.37	4
LH-SR-02	7/24/2025 4:15	4.87	26.7	14.777	60.12	4
LH-SR-02	7/24/2025 4:30	4.86	26.68	14.775	60	4
LH-SR-02	7/24/2025 4:45	4.83	26.66	14.77	59.63	4
LH-SR-02	7/24/2025 5:00	4.8	26.64	14.768	59.26	4
LH-SR-02	7/24/2025 5:15	4.8	26.6	14.77	59.26	4
LH-SR-02	7/24/2025 5:30	4.8	26.58	14.772	59.26	4
LH-SR-02	7/24/2025 5:45	4.82	26.54	14.771	59.51	4
LH-SR-02	7/24/2025 6:00	4.86	26.52	14.771	60	4
LH-SR-02	7/24/2025 6:15	4.88	26.5	14.774	60.25	4
LH-SR-02	7/24/2025 6:30	4.91	26.48	14.775	60.62	4
LH-SR-02	7/24/2025 6:45	4.95	26.48	14.776	61.11	4
LH-SR-02	7/24/2025 7:00	4.93	26.46	14.778	60.86	4
LH-SR-02	7/24/2025 7:15	4.98	26.46	14.781	61.48	4
LH-SR-02	7/24/2025 7:30	5	26.46	14.778	61.73	4
LH-SR-02	7/24/2025 7:45	4.84	26.44	14.775	59.75	4
LH-SR-02	7/24/2025 8:00	4.88	26.46	14.777	60.25	4
LH-SR-02	7/24/2025 8:15	4.86	26.48	14.776	60	4
LH-SR-02	7/24/2025 8:30	4.79	26.5	14.775	59.14	4
LH-SR-02	7/24/2025 8:45	4.92	26.52	14.775	60.74	4
LH-SR-02	7/24/2025 9:00	5.01	26.56	14.772	61.85	4
LH-SR-02	7/24/2025 9:15	5.15	26.58	14.772	63.58	4
LH-SR-02	7/24/2025 9:30	5.14	26.62	14.772	63.46	4
LH-SR-02	7/24/2025 9:45	5.17	26.66	14.771	63.83	4
LH-SR-02	7/24/2025 10:00	5.09	26.72	14.769	62.84	4
LH-SR-02	7/24/2025 10:15	5.08	26.76	14.766	63.5	4
LH-SR-02	7/24/2025 10:30	5.07	26.84	14.766	63.38	4
LH-SR-02	7/24/2025 10:45	5.03	26.88	14.762	62.88	4
LH-SR-02	7/24/2025 11:00	5.04	26.94	14.763	63	4
LH-SR-02	7/24/2025 11:15	5.07	27	14.762	63.38	4
LH-SR-02	7/24/2025 11:30	5.08	27.04	14.758	63.5	4
LH-SR-02	7/24/2025 11:45	4.97	27.1	14.759	62.13	4
LH-SR-02	7/24/2025 12:00	4.95	27.16	14.756	61.88	4
LH-SR-02	7/24/2025 12:15	4.84	27.22	14.752	60.5	4
LH-SR-02	7/24/2025 12:30	4.82	27.28	14.747	61.01	4
LH-SR-02	7/24/2025 12:45	4.76	27.34	14.74	60.25	4
LH-SR-02	7/24/2025 13:00	4.73	27.4	14.738	59.87	4
LH-SR-02	7/24/2025 13:15	4.71	27.44	14.734	59.62	4
LH-SR-02	7/24/2025 13:30	4.69	27.5	14.731	59.37	4
LH-SR-02	7/24/2025 13:45	4.71	27.56	14.725	59.62	4
LH-SR-02	7/24/2025 14:00	4.65	27.62	14.722	58.86	4
LH-SR-02	7/24/2025 14:15	4.51	27.66	14.718	57.09	4
LH-SR-02	7/24/2025 14:30	4.36	27.68	14.716	55.19	4
LH-SR-02	7/24/2025 14:45	4.55	27.76	14.714	58.33	4
LH-SR-02	7/24/2025 15:00	4.44	27.78	14.71	56.92	4
LH-SR-02	7/24/2025 15:15	4.33	27.8	14.71	55.51	4
LH-SR-02	7/24/2025 15:30	4.55	27.84	14.707	58.33	4
LH-SR-02	7/24/2025 15:45	4.49	27.86	14.706	57.56	4
LH-SR-02	7/24/2025 16:00	4.16	27.86	14.701	53.33	4
LH-SR-02	7/24/2025 16:15	4.2	27.9	14.698	53.85	4
LH-SR-02	7/24/2025 16:30	4.12	27.9	14.696	52.82	4
LH-SR-02	7/24/2025 16:45	4.13	27.92	14.696	52.95	4
LH-SR-02	7/24/2025 17:00	4.04	27.9	14.69	51.79	4
LH-SR-02	7/24/2025 17:15	3.99	27.9	14.688	51.15	4
LH-SR-02	7/24/2025 17:30	3.98	27.9	14.683	51.03	4
LH-SR-02	7/24/2025 17:45	4.01	27.88	14.687	51.41	4
LH-SR-02	7/24/2025 18:00	3.88	27.86	14.685	49.74	4
LH-SR-02	7/24/2025 18:15	3.92	27.82	14.683	50.26	4
LH-SR-02	7/24/2025 18:30	4	27.8	14.679	51.28	4
LH-SR-02	7/24/2025 18:45	3.98	27.76	14.678	51.03	4
LH-SR-02	7/24/2025 19:00	4.13	27.72	14.675	52.28	4
LH-SR-02	7/24/2025 19:15	4.18	27.66	14.678	52.91	4
LH-SR-02	7/24/2025 19:30	4.55	27.64	14.678	57.59	4
LH-SR-02	7/24/2025 19:45	4.54	27.6	14.678	57.47	4

Station Name	Date Time	DO mg/L	Temp C	Air Pressure PSI	Saturation PCT	Use Code
LH-SR-02	7/24/2025 20:00	4.52	27.56	14.676	57.22	4
LH-SR-02	7/24/2025 20:15	4.55	27.54	14.673	57.59	4
LH-SR-02	7/24/2025 20:30	4.57	27.5	14.674	57.85	4
LH-SR-02	7/24/2025 20:45	4.57	27.44	14.675	57.85	4
LH-SR-02	7/24/2025 21:00	4.6	27.4	14.674	58.23	4
LH-SR-02	7/24/2025 21:15	4.63	27.34	14.677	58.61	4
LH-SR-02	7/24/2025 21:30	4.66	27.3	14.678	58.99	4
LH-SR-02	7/24/2025 21:45	4.66	27.26	14.677	58.99	4
LH-SR-02	7/24/2025 22:00	4.65	27.22	14.678	58.86	4
LH-SR-02	7/24/2025 22:15	4.68	27.18	14.68	59.24	4
LH-SR-02	7/24/2025 22:30	4.7	27.12	14.68	59.49	4
LH-SR-02	7/24/2025 22:45	4.69	27.08	14.679	59.37	4
LH-SR-02	7/24/2025 23:00	4.7	27.04	14.682	59.49	4
LH-SR-02	7/24/2025 23:15	4.72	27	14.677	59.75	4
LH-SR-02	7/24/2025 23:30	4.73	26.96	14.676	59.87	4
LH-SR-02	7/24/2025 23:45	4.72	26.94	14.677	59.75	4
LH-SR-02	7/25/2025 0:00	4.73	26.9	14.672	59.87	4
LH-SR-02	7/25/2025 0:15	4.72	26.88	14.674	59.75	4
LH-SR-02	7/25/2025 0:30	4.71	26.86	14.671	59.62	4
LH-SR-02	7/25/2025 0:45	4.7	26.84	14.669	59.49	4
LH-SR-02	7/25/2025 1:00	4.71	26.84	14.665	59.62	4
LH-SR-02	7/25/2025 1:15	4.66	26.82	14.661	58.99	4
LH-SR-02	7/25/2025 1:30	4.68	26.82	14.66	59.24	4
LH-SR-02	7/25/2025 1:45	4.59	26.8	14.658	58.1	4
LH-SR-02	7/25/2025 2:00	4.67	26.8	14.658	59.11	4
LH-SR-02	7/25/2025 2:15	4.65	26.78	14.653	58.86	4
LH-SR-02	7/25/2025 2:30	4.64	26.78	14.651	58.73	4
LH-SR-02	7/25/2025 2:45	4.57	26.76	14.653	57.85	4
LH-SR-02	7/25/2025 3:00	4.56	26.76	14.649	57.72	4
LH-SR-02	7/25/2025 3:15	4.57	26.76	14.647	57.85	4
LH-SR-02	7/25/2025 3:30	4.56	26.76	14.647	57.72	4
LH-SR-02	7/25/2025 3:45	4.49	26.76	14.645	56.84	4
LH-SR-02	7/25/2025 4:00	4.53	26.76	14.643	57.34	4
LH-SR-02	7/25/2025 4:15	4.56	26.76	14.643	57.72	4
LH-SR-02	7/25/2025 4:30	4.51	26.76	14.646	57.09	4
LH-SR-02	7/25/2025 4:45	4.3	26.76	14.643	54.43	4
LH-SR-02	7/25/2025 5:00	4.19	26.76	14.644	53.04	4
LH-SR-02	7/25/2025 5:15	3.99	26.74	14.644	49.88	4
LH-SR-02	7/25/2025 5:30	3.99	26.74	14.642	49.88	4
LH-SR-02	7/25/2025 5:45	3.99	26.74	14.644	49.88	4
LH-SR-02	7/25/2025 6:00	4.17	26.72	14.644	52.13	4
LH-SR-02	7/25/2025 6:15	4.65	26.72	14.642	58.13	4
LH-SR-02	7/25/2025 6:30	4.65	26.72	14.646	58.13	4
LH-SR-02	7/25/2025 6:45	4.66	26.74	14.644	58.25	4
LH-SR-02	7/25/2025 7:00	4.68	26.74	14.647	58.5	4
LH-SR-02	7/25/2025 7:15	4.71	26.74	14.647	58.88	4
LH-SR-02	7/25/2025 7:30	4.66	26.74	14.648	58.25	4
LH-SR-02	7/25/2025 7:45	4.65	26.76	14.647	58.86	4
LH-SR-02	7/25/2025 8:00	4.65	26.78	14.644	58.86	4
LH-SR-02	7/25/2025 8:15	4.67	26.8	14.644	59.11	4
LH-SR-02	7/25/2025 8:30	4.73	26.84	14.642	59.87	4
LH-SR-02	7/25/2025 8:45	4.68	26.88	14.639	59.24	4
LH-SR-02	7/25/2025 9:00	4.63	26.9	14.639	58.61	4
LH-SR-02	7/25/2025 9:15	4.61	26.98	14.638	58.35	4
LH-SR-02	7/25/2025 9:30	4.49	27.04	14.636	56.84	4
LH-SR-02	7/25/2025 9:45	4.5	27.12	14.637	56.96	4
LH-SR-02	7/25/2025 10:00	4.48	27.12	14.637	56.71	4
LH-SR-02	7/25/2025 10:15	4.43	27.18	14.636	56.08	4
LH-SR-02	7/25/2025 10:30	4.46	27.28	14.635	57.18	4
LH-SR-02	7/25/2025 10:45	4.46	27.34	14.634	57.18	4
LH-SR-02	7/25/2025 11:00	4.45	27.46	14.63	57.05	4
LH-SR-02	7/25/2025 11:15	4.33	27.5	14.63	55.51	4
LH-SR-02	7/25/2025 11:30	4.14	27.58	14.631	53.08	4
LH-SR-02	7/25/2025 11:45	4.19	27.6	14.628	53.72	4
LH-SR-02	7/25/2025 12:00	4.06	27.64	14.626	52.05	4
LH-SR-02	7/25/2025 12:15	4.17	27.74	14.624	53.46	4
LH-SR-02	7/25/2025 12:30	4.48	27.76	14.621	58.18	4
LH-SR-02	7/25/2025 12:45	4.52	27.78	14.621	58.7	4
LH-SR-02	7/25/2025 13:00	4.5	27.76	14.62	58.44	4
LH-SR-02	7/25/2025 13:15	4.51	27.78	14.622	58.57	4
LH-SR-02	7/25/2025 13:30	4.55	27.86	14.622	59.09	4
LH-SR-02	7/25/2025 13:45	4.55	27.92	14.62	59.09	4
LH-SR-02	7/25/2025 14:00	4.48	28	14.616	58.18	4
LH-SR-02	7/25/2025 14:15	4.44	28.08	14.617	57.66	4
LH-SR-02	7/25/2025 14:30	4.37	28.02	14.612	56.75	4
LH-SR-02	7/25/2025 14:45	4.38	28.12	14.606	56.88	4
LH-SR-02	7/25/2025 15:00	4.37	28.12	14.605	56.75	4
LH-SR-02	7/25/2025 15:15	4.35	28.08	14.606	56.49	4
LH-SR-02	7/25/2025 15:30	4.38	28.12	14.606	56.88	4
LH-SR-02	7/25/2025 15:45	4.42	28.08	14.608	57.4	4
LH-SR-02	7/25/2025 16:00	4.39	28.1	14.605	57.01	4
LH-SR-02	7/25/2025 16:15	4.35	28.1	14.603	56.49	4
LH-SR-02	7/25/2025 16:30	4.34	28.1	14.601	56.36	4
LH-SR-02	7/25/2025 16:45	4.23	28.06	14.606	54.94	4

Station Name	Date Time	DO mg/L	Temp C	Air Pressure PSI	Saturation PCT	Use Code
LH-SR-02	7/25/2025 17:00	4.33	28.02	14.605	56.23	4
LH-SR-02	7/25/2025 17:15	4.3	28.02	14.612	55.84	4
LH-SR-02	7/25/2025 17:30	4.24	27.92	14.622	55.06	4
LH-SR-02	7/25/2025 17:45	4.31	27.88	14.62	55.97	4
LH-SR-02	7/25/2025 18:00	4.35	27.82	14.622	56.49	4
LH-SR-02	7/25/2025 18:15	4.42	27.78	14.623	57.4	4
LH-SR-02	7/25/2025 18:30	4.45	27.74	14.626	57.05	4
LH-SR-02	7/25/2025 18:45	4.41	27.68	14.629	56.54	4
LH-SR-02	7/25/2025 19:00	4.46	27.64	14.636	57.18	4
LH-SR-02	7/25/2025 19:15	4.42	27.58	14.637	56.67	4
LH-SR-02	7/25/2025 19:30	4.44	27.56	14.639	56.92	4
LH-SR-02	7/25/2025 19:45	4.46	27.52	14.64	57.18	4
LH-SR-02	7/25/2025 20:00	4.46	27.46	14.64	57.18	4
LH-SR-02	7/25/2025 20:15	4.47	27.44	14.644	57.31	4
LH-SR-02	7/25/2025 20:30	4.48	27.38	14.648	56.71	4
LH-SR-02	7/25/2025 20:45	4.5	27.36	14.651	56.96	4
LH-SR-02	7/25/2025 21:00	4.52	27.3	14.654	57.22	4
LH-SR-02	7/25/2025 21:15	4.55	27.26	14.658	57.59	4
LH-SR-02	7/25/2025 21:30	4.58	27.22	14.66	57.97	4
LH-SR-02	7/25/2025 21:45	4.59	27.18	14.666	58.1	4
LH-SR-02	7/25/2025 22:00	4.58	27.16	14.668	57.97	4
LH-SR-02	7/25/2025 22:15	4.6	27.12	14.669	58.23	4
LH-SR-02	7/25/2025 22:30	4.61	27.1	14.671	58.35	4
LH-SR-02	7/25/2025 22:45	4.62	27.06	14.672	58.48	4
LH-SR-02	7/25/2025 23:00	4.64	27.04	14.672	58.73	4
LH-SR-02	7/25/2025 23:15	4.64	27.02	14.674	58.73	4
LH-SR-02	7/25/2025 23:30	4.64	26.98	14.679	58.73	4
LH-SR-02	7/25/2025 23:45	4.63	26.96	14.68	58.61	4
LH-SR-02	7/26/2025 0:00	4.66	26.94	14.682	58.99	4
LH-SR-02	7/26/2025 0:15	4.65	26.92	14.685	58.86	4
LH-SR-02	7/26/2025 0:30	4.69	26.92	14.689	59.37	4
LH-SR-02	7/26/2025 0:45	4.7	26.9	14.692	59.49	4
LH-SR-02	7/26/2025 1:00	4.71	26.9	14.693	59.62	4
LH-SR-02	7/26/2025 1:15	4.73	26.88	14.693	59.87	4
LH-SR-02	7/26/2025 1:30	4.75	26.88	14.696	60.13	4
LH-SR-02	7/26/2025 1:45	4.72	26.88	14.699	59.75	4
LH-SR-02	7/26/2025 2:00	4.73	26.9	14.7	59.87	4
LH-SR-02	7/26/2025 2:15	4.75	26.9	14.701	60.13	4
LH-SR-02	7/26/2025 2:30	4.75	26.9	14.704	60.13	4
LH-SR-02	7/26/2025 2:45	4.76	26.9	14.704	60.25	4
LH-SR-02	7/26/2025 3:00	4.78	26.9	14.707	60.51	4
LH-SR-02	7/26/2025 3:15	4.8	26.88	14.708	60.76	4
LH-SR-02	7/26/2025 3:30	4.81	26.86	14.71	60.89	4
LH-SR-02	7/26/2025 3:45	4.83	26.82	14.711	61.14	4
LH-SR-02	7/26/2025 4:00	4.85	26.8	14.712	61.39	4
LH-SR-02	7/26/2025 4:15	4.87	26.76	14.716	61.65	4
LH-SR-02	7/26/2025 4:30	4.92	26.74	14.719	61.5	4
LH-SR-02	7/26/2025 4:45	4.95	26.7	14.722	61.88	4
LH-SR-02	7/26/2025 5:00	4.96	26.66	14.727	62	4
LH-SR-02	7/26/2025 5:15	4.98	26.62	14.73	62.25	4
LH-SR-02	7/26/2025 5:30	5	26.58	14.734	62.5	4
LH-SR-02	7/26/2025 5:45	5.03	26.54	14.737	62.88	4
LH-SR-02	7/26/2025 6:00	5.08	26.5	14.739	63.5	4
LH-SR-02	7/26/2025 6:15	5.11	26.46	14.74	63.88	4
LH-SR-02	7/26/2025 6:30	5.14	26.42	14.746	63.46	4
LH-SR-02	7/26/2025 6:45	5.16	26.4	14.747	63.7	4
LH-SR-02	7/26/2025 7:00	5.16	26.38	14.751	63.7	4
LH-SR-02	7/26/2025 7:15	5.15	26.36	14.755	63.58	4
LH-SR-02	7/26/2025 7:30	5.15	26.36	14.757	63.58	4
LH-SR-02	7/26/2025 7:45	5.18	26.34	14.758	63.95	4
LH-SR-02	7/26/2025 8:00	5.22	26.34	14.757	64.44	4
LH-SR-02	7/26/2025 8:15	5.23	26.36	14.761	64.57	4
LH-SR-02	7/26/2025 8:30	5.21	26.38	14.764	64.32	4
LH-SR-02	7/26/2025 8:45	5.24	26.4	14.767	64.69	4
LH-SR-02	7/26/2025 9:00	5.27	26.42	14.768	65.06	4
LH-SR-02	7/26/2025 9:15	5.27	26.46	14.766	65.06	4
LH-SR-02	7/26/2025 9:30	5.23	26.48	14.768	64.57	4
LH-SR-02	7/26/2025 9:45	5.26	26.52	14.768	64.94	4
LH-SR-02	7/26/2025 10:00	5.23	26.56	14.769	64.57	4
LH-SR-02	7/26/2025 10:15	5.26	26.6	14.767	64.94	4
LH-SR-02	7/26/2025 10:30	5.29	26.62	14.765	65.31	4
LH-SR-02	7/26/2025 10:45	5.23	26.66	14.767	64.57	4
LH-SR-02	7/26/2025 11:00	5.25	26.7	14.765	64.81	4
LH-SR-02	7/26/2025 11:15	5.25	26.74	14.765	64.81	4
LH-SR-02	7/26/2025 11:30	5.32	26.78	14.765	66.5	4
LH-SR-02	7/26/2025 11:45	5.34	26.8	14.764	66.75	4
LH-SR-02	7/26/2025 12:00	5.31	26.86	14.763	66.38	4
LH-SR-02	7/26/2025 12:15	5.3	26.9	14.759	66.25	4
LH-SR-02	7/26/2025 12:30	5.28	26.96	14.759	66	4
LH-SR-02	7/26/2025 12:45	5.25	27.02	14.759	65.63	4
LH-SR-02	7/26/2025 13:00	5.22	27.04	14.758	65.25	4
LH-SR-02	7/26/2025 13:15	5.21	27.08	14.758	65.13	4
LH-SR-02	7/26/2025 13:30	5.2	27.14	14.755	65	4
LH-SR-02	7/26/2025 13:45	5.14	27.2	14.755	64.25	4

Station Name	Date Time	DO mg/L	Temp C	Air Pressure PSI	Saturation PCT	Use Code
LH-SR-02	7/26/2025 14:00	5.11	27.24	14.752	63.88	4
LH-SR-02	7/26/2025 14:15	5.08	27.26	14.755	64.3	4
LH-SR-02	7/26/2025 14:30	5.07	27.3	14.755	64.18	4
LH-SR-02	7/26/2025 14:45	5.05	27.3	14.749	63.92	4
LH-SR-02	7/26/2025 15:00	5.02	27.32	14.748	63.54	4
LH-SR-02	7/26/2025 15:15	5.03	27.34	14.75	63.67	4
LH-SR-02	7/26/2025 15:30	4.95	27.36	14.748	62.66	4
LH-SR-02	7/26/2025 15:45	4.95	27.38	14.75	62.66	4
LH-SR-02	7/26/2025 16:00	4.93	27.36	14.744	62.41	4
LH-SR-02	7/26/2025 16:15	4.93	27.34	14.746	62.41	4
LH-SR-02	7/26/2025 16:30	4.96	27.3	14.744	62.78	4
LH-SR-02	7/26/2025 16:45	4.99	27.28	14.743	63.16	4
LH-SR-02	7/26/2025 17:00	4.93	27.24	14.74	62.41	4
LH-SR-02	7/26/2025 17:15	5.02	27.2	14.741	63.54	4
LH-SR-02	7/26/2025 17:30	4.98	27.16	14.738	63.04	4
LH-SR-02	7/26/2025 17:45	4.98	27.14	14.738	63.04	4
LH-SR-02	7/26/2025 18:00	5	27.12	14.738	63.29	4
LH-SR-02	7/26/2025 18:15	4.99	27.06	14.738	63.16	4
LH-SR-02	7/26/2025 18:30	5.02	27.02	14.734	63.54	4
LH-SR-02	7/26/2025 18:45	5.03	27	14.732	63.67	4
LH-SR-02	7/26/2025 19:00	5.03	26.98	14.734	63.67	4
LH-SR-02	7/26/2025 19:15	5.02	26.94	14.732	63.54	4
LH-SR-02	7/26/2025 19:30	5	26.9	14.733	63.29	4
LH-SR-02	7/26/2025 19:45	4.99	26.86	14.733	63.16	4
LH-SR-02	7/26/2025 20:00	5	26.84	14.731	63.29	4
LH-SR-02	7/26/2025 20:15	5.02	26.82	14.73	63.54	4
LH-SR-02	7/26/2025 20:30	5.01	26.8	14.727	63.42	4
LH-SR-02	7/26/2025 20:45	5.01	26.8	14.728	63.42	4
LH-SR-02	7/26/2025 21:00	5	26.82	14.729	63.29	4
LH-SR-02	7/26/2025 21:15	4.99	26.84	14.734	63.16	4
LH-SR-02	7/26/2025 21:30	4.99	26.82	14.736	63.16	4
LH-SR-02	7/26/2025 21:45	5	26.78	14.737	63.29	4
LH-SR-02	7/26/2025 22:00	5.02	26.74	14.735	62.75	4
LH-SR-02	7/26/2025 22:15	5.04	26.7	14.737	63	4
LH-SR-02	7/26/2025 22:30	5.06	26.66	14.737	63.25	4
LH-SR-02	7/26/2025 22:45	5.05	26.62	14.734	63.13	4
LH-SR-02	7/26/2025 23:00	5.06	26.6	14.734	63.25	4
LH-SR-02	7/26/2025 23:15	5.05	26.54	14.734	63.13	4
LH-SR-02	7/26/2025 23:30	5.08	26.5	14.733	63.5	4
LH-SR-02	7/26/2025 23:45	5.08	26.46	14.733	63.5	4
LH-SR-02	7/27/2025 0:00	5.09	26.42	14.733	63.63	4
LH-SR-02	7/27/2025 0:15	5.13	26.38	14.731	64.13	4
LH-SR-02	7/27/2025 0:30	5.15	26.36	14.731	64.38	4
LH-SR-02	7/27/2025 0:45	5.16	26.32	14.729	64.5	4
LH-SR-02	7/27/2025 1:00	5.15	26.28	14.732	64.38	4
LH-SR-02	7/27/2025 1:15	5.18	26.26	14.733	64.75	4
LH-SR-02	7/27/2025 1:30	5.15	26.24	14.733	63.58	4
LH-SR-02	7/27/2025 1:45	5.16	26.22	14.727	63.7	4
LH-SR-02	7/27/2025 2:00	5.21	26.18	14.725	64.32	4
LH-SR-02	7/27/2025 2:15	5.18	26.16	14.723	63.95	4
LH-SR-02	7/27/2025 2:30	5.18	26.14	14.724	63.95	4
LH-SR-02	7/27/2025 2:45	5.2	26.14	14.725	64.2	4
LH-SR-02	7/27/2025 3:00	5.18	26.12	14.721	63.95	4
LH-SR-02	7/27/2025 3:15	5.2	26.12	14.723	64.2	4
LH-SR-02	7/27/2025 3:30	5.2	26.1	14.719	64.2	4
LH-SR-02	7/27/2025 3:45	5.18	26.1	14.719	63.95	4
LH-SR-02	7/27/2025 4:00	5.2	26.1	14.718	64.2	4
LH-SR-02	7/27/2025 4:15	5.17	26.12	14.715	63.83	4
LH-SR-02	7/27/2025 4:30	5.2	26.12	14.716	64.2	4
LH-SR-02	7/27/2025 4:45	5.18	26.14	14.714	63.95	4
LH-SR-02	7/27/2025 5:00	5.17	26.14	14.715	63.83	4
LH-SR-02	7/27/2025 5:15	5.17	26.16	14.715	63.83	4
LH-SR-02	7/27/2025 5:30	5.18	26.16	14.717	63.95	4
LH-SR-02	7/27/2025 5:45	5.18	26.16	14.717	63.95	4
LH-SR-02	7/27/2025 6:00	5.2	26.14	14.718	64.2	4
LH-SR-02	7/27/2025 6:15	5.17	26.14	14.716	63.83	4
LH-SR-02	7/27/2025 6:30	5.2	26.16	14.717	64.2	4
LH-SR-02	7/27/2025 6:45	5.18	26.18	14.719	63.95	4
LH-SR-02	7/27/2025 7:00	5.21	26.18	14.719	64.32	4
LH-SR-02	7/27/2025 7:15	5.18	26.18	14.718	63.95	4
LH-SR-02	7/27/2025 7:30	5.2	26.18	14.717	64.2	4
LH-SR-02	7/27/2025 7:45	5.18	26.18	14.717	63.95	4
LH-SR-02	7/27/2025 8:00	5.2	26.16	14.715	64.2	4
LH-SR-02	7/27/2025 8:15	5.21	26.16	14.714	64.32	4
LH-SR-02	7/27/2025 8:30	5.22	26.14	14.713	64.44	4
LH-SR-02	7/27/2025 8:45	5.22	26.12	14.714	64.44	4
LH-SR-02	7/27/2025 9:00	5.27	26.12	14.712	65.06	4
LH-SR-02	7/27/2025 9:15	5.29	26.1	14.71	65.31	4
LH-SR-02	7/27/2025 9:30	5.25	26.08	14.711	64.81	4
LH-SR-02	7/27/2025 9:45	5.27	26.06	14.707	65.06	4
LH-SR-02	7/27/2025 10:00	5.32	26.06	14.709	65.68	4
LH-SR-02	7/27/2025 10:15	5.27	26.04	14.707	65.06	4
LH-SR-02	7/27/2025 10:30	5.31	26.04	14.708	65.56	4
LH-SR-02	7/27/2025 10:45	5.33	26.02	14.706	65.8	4

Station Name	Date Time	DO mg/L	Temp C	Air Pressure PSI	Saturation PCT	Use Code
LH-SR-02	7/27/2025 11:00	5.35	26.02	14.704	66.05	4
LH-SR-02	7/27/2025 11:15	5.33	26	14.703	65.8	4
LH-SR-02	7/27/2025 11:30	5.38	25.98	14.702	66.42	4
LH-SR-02	7/27/2025 11:45	5.38	25.96	14.701	66.42	4
LH-SR-02	7/27/2025 12:00	5.37	25.96	14.701	66.3	4
LH-SR-02	7/27/2025 12:15	5.33	25.96	14.698	65.8	4
LH-SR-02	7/27/2025 12:30	5.32	25.96	14.694	65.68	4
LH-SR-02	7/27/2025 12:45	5.27	25.96	14.691	65.06	4
LH-SR-02	7/27/2025 13:00	5.23	25.94	14.691	64.57	4
LH-SR-02	7/27/2025 13:15	5.17	25.9	14.687	63.83	4
LH-SR-02	7/27/2025 13:30	5.3	25.9	14.682	65.43	4
LH-SR-02	7/27/2025 13:45	5.29	25.94	14.678	65.31	4
LH-SR-02	7/27/2025 14:00	5.23	25.92	14.678	64.57	4
LH-SR-02	7/27/2025 14:15	5.21	25.92	14.68	64.32	4
LH-SR-02	7/27/2025 14:30	5.21	25.92	14.677	64.32	4
LH-SR-02	7/27/2025 14:45	5.17	25.94	14.676	63.83	4
LH-SR-02	7/27/2025 15:00	5.14	25.92	14.671	63.46	4
LH-SR-02	7/27/2025 15:15	5.14	25.9	14.667	63.46	4
LH-SR-02	7/27/2025 15:30	5.12	25.9	14.667	63.21	4
LH-SR-02	7/27/2025 15:45	5.13	25.88	14.666	63.33	4
LH-SR-02	7/27/2025 16:00	5.08	25.86	14.663	62.72	4
LH-SR-02	7/27/2025 16:15	5.02	25.86	14.66	61.98	4
LH-SR-02	7/27/2025 16:30	5	25.86	14.655	61.73	4
LH-SR-02	7/27/2025 16:45	5.04	25.88	14.65	62.22	4
LH-SR-02	7/27/2025 17:00	5.06	25.88	14.651	62.47	4
LH-SR-02	7/27/2025 17:15	5.06	25.88	14.65	62.47	4
LH-SR-02	7/27/2025 17:30	5.04	25.86	14.649	62.22	4
LH-SR-02	7/27/2025 17:45	5.06	25.86	14.645	63.25	4
LH-SR-02	7/27/2025 18:00	5.01	25.86	14.648	61.85	4
LH-SR-02	7/27/2025 18:15	4.99	25.86	14.642	62.38	4
LH-SR-02	7/27/2025 18:30	5.02	25.88	14.644	62.75	4
LH-SR-02	7/27/2025 18:45	4.97	25.88	14.645	62.13	4
LH-SR-02	7/27/2025 19:00	4.95	25.88	14.647	61.88	4
LH-SR-02	7/27/2025 19:15	4.88	25.9	14.647	61	4
LH-SR-02	7/27/2025 19:30	4.83	25.9	14.651	59.63	4
LH-SR-02	7/27/2025 19:45	4.8	25.9	14.651	59.26	4
LH-SR-02	7/27/2025 20:00	4.73	25.9	14.649	58.4	4
LH-SR-02	7/27/2025 20:15	4.75	25.9	14.65	58.64	4
LH-SR-02	7/27/2025 20:30	4.71	25.9	14.652	58.15	4
LH-SR-02	7/27/2025 20:45	4.67	25.9	14.653	57.65	4
LH-SR-02	7/27/2025 21:00	4.64	25.9	14.658	57.28	4
LH-SR-02	7/27/2025 21:15	4.59	25.9	14.66	56.67	4
LH-SR-02	7/27/2025 21:30	4.59	25.88	14.657	56.67	4
LH-SR-02	7/27/2025 21:45	4.63	25.88	14.659	57.16	4
LH-SR-02	7/27/2025 22:00	4.6	25.88	14.658	56.79	4
LH-SR-02	7/27/2025 22:15	4.61	25.88	14.659	56.91	4
LH-SR-02	7/27/2025 22:30	4.59	25.86	14.658	56.67	4
LH-SR-02	7/27/2025 22:45	4.65	25.86	14.659	57.41	4
LH-SR-02	7/27/2025 23:00	4.64	25.84	14.658	57.28	4
LH-SR-02	7/27/2025 23:15	4.67	25.84	14.655	57.65	4
LH-SR-02	7/27/2025 23:30	4.69	25.82	14.652	57.9	4
LH-SR-02	7/27/2025 23:45	4.71	25.82	14.654	58.15	4
LH-SR-02	7/28/2025 0:00	4.73	25.8	14.652	58.4	4
LH-SR-02	7/28/2025 0:15	4.73	25.8	14.65	58.4	4
LH-SR-02	7/28/2025 0:30	4.75	25.8	14.65	58.64	4
LH-SR-02	7/28/2025 0:45	4.78	25.8	14.648	59.01	4
LH-SR-02	7/28/2025 1:00	4.75	25.78	14.65	58.64	4
LH-SR-02	7/28/2025 1:15	4.71	25.78	14.653	58.15	4
LH-SR-02	7/28/2025 1:30	4.73	25.78	14.654	58.4	4
LH-SR-02	7/28/2025 1:45	4.72	25.8	14.653	58.27	4
LH-SR-02	7/28/2025 2:00	4.64	25.78	14.653	57.28	4
LH-SR-02	7/28/2025 2:15	4.63	25.78	14.653	57.16	4
LH-SR-02	7/28/2025 2:30	4.56	25.78	14.651	56.3	4
LH-SR-02	7/28/2025 2:45	4.54	25.78	14.653	56.05	4
LH-SR-02	7/28/2025 3:00	4.56	25.78	14.653	56.3	4
LH-SR-02	7/28/2025 3:15	4.52	25.78	14.656	55.8	4
LH-SR-02	7/28/2025 3:30	4.48	25.78	14.654	55.31	4
LH-SR-02	7/28/2025 3:45	4.48	25.78	14.655	55.31	4
LH-SR-02	7/28/2025 4:00	4.44	25.78	14.656	54.81	4
LH-SR-02	7/28/2025 4:15	4.45	25.78	14.657	54.94	4
LH-SR-02	7/28/2025 4:30	4.4	25.76	14.661	54.32	4
LH-SR-02	7/28/2025 4:45	4.38	25.76	14.661	54.07	4
LH-SR-02	7/28/2025 5:00	4.36	25.76	14.665	53.83	4
LH-SR-02	7/28/2025 5:15	4.4	25.76	14.669	54.32	4
LH-SR-02	7/28/2025 5:30	4.53	25.76	14.671	55.93	4
LH-SR-02	7/28/2025 5:45	4.49	25.74	14.675	54.76	4
LH-SR-02	7/28/2025 6:00	4.5	25.74	14.673	54.88	4
LH-SR-02	7/28/2025 6:15	4.46	25.74	14.673	54.39	4
LH-SR-02	7/28/2025 6:30	4.52	25.72	14.675	55.12	4
LH-SR-02	7/28/2025 6:45	4.59	25.72	14.678	55.98	4
LH-SR-02	7/28/2025 7:00	4.6	25.72	14.681	56.1	4
LH-SR-02	7/28/2025 7:15	4.6	25.72	14.682	56.1	4
LH-SR-02	7/28/2025 7:30	4.61	25.74	14.685	56.22	4
LH-SR-02	7/28/2025 7:45	4.61	25.74	14.688	56.22	4

Station Name	Date Time	DO mg/L	Temp C	Air Pressure PSI	Saturation PCT	Use Code
LH-SR-02	7/28/2025 8:00	4.65	25.76	14.692	57.41	4
LH-SR-02	7/28/2025 8:15	4.63	25.78	14.694	57.16	4
LH-SR-02	7/28/2025 8:30	4.62	25.8	14.691	57.04	4
LH-SR-02	7/28/2025 8:45	4.62	25.84	14.69	57.04	4
LH-SR-02	7/28/2025 9:00	4.61	25.9	14.69	56.91	4
LH-SR-02	7/28/2025 9:15	4.61	25.98	14.688	56.91	4
LH-SR-02	7/28/2025 9:30	4.51	26.06	14.691	55.68	4
LH-SR-02	7/28/2025 9:45	4.51	26.14	14.691	55.68	4
LH-SR-02	7/28/2025 10:00	4.39	26.22	14.692	54.2	4
LH-SR-02	7/28/2025 10:15	4.33	26.3	14.69	54.13	4
LH-SR-02	7/28/2025 10:30	4.28	26.4	14.693	53.5	4
LH-SR-02	7/28/2025 10:45	4.3	26.48	14.693	53.75	4
LH-SR-02	7/28/2025 11:00	4.26	26.56	14.695	53.25	4
LH-SR-02	7/28/2025 11:15	4.23	26.66	14.695	52.88	4
LH-SR-02	7/28/2025 11:30	4.23	26.76	14.693	53.54	4
LH-SR-02	7/28/2025 11:45	4.12	26.84	14.697	52.15	4
LH-SR-02	7/28/2025 12:00	4.08	26.96	14.691	51.65	4
LH-SR-02	7/28/2025 12:15	4.16	27.06	14.694	52.66	4
LH-SR-02	7/28/2025 12:30	4.09	27.1	14.689	51.77	4
LH-SR-02	7/28/2025 12:45	4.17	28.56	14.686	54.16	2
LH-SR-02	7/28/2025 13:00	6.83	31.5	14.686	93.56	2
LH-SR-02	7/28/2025 13:15	7.31	31.06	14.687	98.78	2
LH-SR-02	7/28/2025 13:30	7.38	30.54	14.688	98.4	2
LH-SR-02	7/28/2025 13:45	8.13	27.58	14.686	102.91	1
LH-SR-02	7/28/2025 14:00	8.09	27.38	14.687	102.41	1
LH-SR-02	7/28/2025 14:15	8.22	27.42	14.688	104.05	1
LH-SR-02	7/28/2025 14:30	8.16	27.38	14.684	103.29	1
LH-SR-02	7/28/2025 14:45	8.06	27.3	14.679	102.03	1
LH-SR-02	7/28/2025 15:00	8.13	27.36	14.679	102.91	1
LH-SR-02	7/28/2025 15:15	8.13	27.5	14.679	102.91	1
LH-SR-02	7/28/2025 15:30	8.03	27.54	14.681	101.65	1
LH-SR-02	7/28/2025 15:45	8.02	27.6	14.681	101.52	1
LH-SR-02	7/28/2025 16:00	8.02	27.64	14.685	101.52	1
LH-SR-02	7/28/2025 16:15	8.03	27.7	14.68	101.65	1
LH-SR-02	7/28/2025 16:30	8.02	27.7	14.678	101.52	1
LH-SR-02	7/28/2025 16:45	8.03	27.68	14.675	101.65	1
LH-SR-02	7/28/2025 17:00	8.02	27.64	14.675	101.52	1
LH-SR-02	7/28/2025 17:15	8.03	27.6	14.677	101.65	1
LH-SR-02	7/28/2025 17:30	7.97	27.58	14.673	100.89	1
LH-SR-02	7/28/2025 17:45	7.98	27.52	14.673	101.01	1
LH-SR-02	7/28/2025 18:00	7.98	27.52	14.674	101.01	1
LH-SR-02	7/28/2025 18:15	7.97	27.46	14.676	100.89	1
LH-SR-02	7/28/2025 18:30	7.97	27.48	14.674	100.89	1
LH-SR-02	7/28/2025 18:45	7.97	27.46	14.671	100.89	1
LH-SR-02	7/28/2025 19:00	7.94	27.44	14.674	100.51	1
LH-SR-02	7/28/2025 19:15	7.94	27.42	14.675	100.51	1
LH-SR-02	7/28/2025 19:30	7.93	27.4	14.671	100.38	1
LH-SR-02	7/28/2025 19:45	7.93	27.38	14.671	100.38	1
LH-SR-02	7/28/2025 20:00	7.93	27.36	14.667	100.38	1
LH-SR-02	7/28/2025 20:15	7.94	27.34	14.668	100.51	1
LH-SR-02	7/28/2025 20:30	7.94	27.3	14.671	100.51	1
LH-SR-02	7/28/2025 20:45	7.95	27.28	14.674	100.63	1
LH-SR-02	7/28/2025 21:00	7.95	27.26	14.673	100.63	1
LH-SR-02	7/28/2025 21:15	7.95	27.26	14.677	100.63	1
LH-SR-02	7/28/2025 21:30	7.96	27.24	14.678	100.76	1
LH-SR-02	7/28/2025 21:45	7.96	27.22	14.681	100.76	1
LH-SR-02	7/28/2025 22:00	7.96	27.2	14.678	100.76	1
LH-SR-02	7/28/2025 22:15	7.97	27.18	14.679	100.89	1
LH-SR-02	7/28/2025 22:30	7.96	27.14	14.679	100.76	1
LH-SR-02	7/28/2025 22:45	7.97	27.12	14.678	100.89	1
LH-SR-02	7/28/2025 23:00	7.96	27.1	14.682	100.76	1
LH-SR-02	7/28/2025 23:15	7.96	27.08	14.682	100.76	1
LH-SR-02	7/28/2025 23:30	7.96	27.04	14.68	100.76	1
LH-SR-02	7/28/2025 23:45	7.95	27.04	14.682	100.63	1
LH-SR-02	7/29/2025 0:00	7.95	27.02	14.682	100.63	1
LH-SR-02	7/29/2025 0:15	7.95	27.02	14.681	100.63	1
LH-SR-02	7/29/2025 0:30	7.95	27.06	14.684	100.63	1
LH-SR-02	7/29/2025 0:45	7.94	27.12	14.68	100.51	1
LH-SR-02	7/29/2025 1:00	7.92	27.2	14.679	100.25	1
LH-SR-02	7/29/2025 1:15	7.9	27.26	14.674	100	1
LH-SR-02	7/29/2025 1:30	7.9	27.34	14.668	100	1
LH-SR-02	7/29/2025 1:45	7.88	27.42	14.667	99.75	1
LH-SR-02	7/29/2025 2:00	7.87	27.48	14.674	99.62	1
LH-SR-02	7/29/2025 2:15	7.86	27.54	14.674	99.49	1
LH-SR-02	7/29/2025 2:30	7.86	27.58	14.674	99.49	1
LH-SR-02	7/29/2025 2:45	7.85	27.62	14.668	99.37	1
LH-SR-02	7/29/2025 3:00	7.84	27.66	14.67	99.24	1
LH-SR-02	7/29/2025 3:15	7.85	27.68	14.667	99.37	1
LH-SR-02	7/29/2025 3:30	7.84	27.7	14.662	99.24	1
LH-SR-02	7/29/2025 3:45	7.84	27.7	14.661	99.24	1
LH-SR-02	7/29/2025 4:00	7.84	27.72	14.662	99.24	1
LH-SR-02	7/29/2025 4:15	7.84	27.72	14.661	99.24	1
LH-SR-02	7/29/2025 4:30	7.84	27.72	14.66	99.24	1
LH-SR-02	7/29/2025 4:45	7.84	27.72	14.662	99.24	1

Station Name	Date Time	DO mg/L	Temp C	Air Pressure PSI	Saturation PCT	Use Code
LH-SR-02	7/29/2025 5:00	7.85	27.7	14.66	99.37	1
LH-SR-02	7/29/2025 5:15	7.84	27.7	14.661	99.24	1
LH-SR-02	7/29/2025 5:30	7.84	27.68	14.666	99.24	1
LH-SR-02	7/29/2025 5:45	7.85	27.68	14.669	99.37	1
LH-SR-02	7/29/2025 6:00	7.86	27.68	14.669	99.49	1
LH-SR-02	7/29/2025 6:15	7.87	27.66	14.668	99.62	1
LH-SR-02	7/29/2025 6:30	7.87	27.64	14.673	99.62	1
LH-SR-02	7/29/2025 6:45	7.88	27.62	14.673	99.75	1
LH-SR-02	7/29/2025 7:00	7.88	27.6	14.674	99.75	1
LH-SR-02	7/29/2025 7:15	7.88	27.58	14.676	99.75	1
LH-SR-02	7/29/2025 7:30	7.89	27.58	14.679	99.87	1
LH-SR-02	7/29/2025 7:45	7.9	27.56	14.677	100	1
LH-SR-02	7/29/2025 8:00	7.93	27.56	14.679	100.38	1
LH-SR-02	7/29/2025 8:15	7.95	27.58	14.682	100.63	1
LH-SR-02	7/29/2025 8:30	7.98	27.6	14.679	101.01	1
LH-SR-02	7/29/2025 8:45	7.99	27.62	14.683	101.14	1
LH-SR-02	7/29/2025 9:00	8	27.66	14.684	101.27	1
LH-SR-02	7/29/2025 9:15	8.02	27.7	14.686	101.52	1
LH-SR-02	7/29/2025 9:30	8.03	27.74	14.685	101.65	1
LH-SR-02	7/29/2025 9:45	8.02	27.78	14.686	102.82	1
LH-SR-02	7/29/2025 10:00	8.03	27.84	14.687	102.95	1
LH-SR-02	7/29/2025 10:15	8.04	27.88	14.686	103.08	1
LH-SR-02	7/29/2025 10:30	8.06	27.92	14.689	103.33	1
LH-SR-02	7/29/2025 10:45	-888.88	-888.88	14.686	#N/A	3
LH-SR-02	7/29/2025 11:00	-888.88	-888.88	14.683	#N/A	3
LH-SR-02	7/29/2025 11:15	-888.88	-888.88	14.68	#N/A	3
LH-SR-02	7/29/2025 11:30	7.62	28.18	14.68	97.69	1
LH-SR-02	7/29/2025 11:45	8.19	28.24	14.677	105	1
LH-SR-02	7/29/2025 12:00	8.15	28.3	14.672	105.84	1
LH-SR-02	7/29/2025 12:15	7.76	28.36	14.67	100.78	1
LH-SR-02	7/29/2025 12:30	8.02	28.4	14.67	104.16	1
LH-SR-02	7/29/2025 12:45	7.91	28.46	14.667	102.73	1
LH-SR-02	7/29/2025 13:00	7.99	28.5	14.666	103.77	1
LH-SR-02	7/29/2025 13:15	7.96	28.54	14.663	103.38	1
LH-SR-02	7/29/2025 13:30	7.96	28.6	14.663	103.38	1
LH-SR-02	7/29/2025 13:45	7.94	28.6	14.662	103.12	1
LH-SR-02	7/29/2025 14:00	7.93	28.64	14.66	102.99	1
LH-SR-02	7/29/2025 14:15	7.93	28.64	14.659	102.99	1
LH-SR-02	7/29/2025 14:30	7.93	28.66	14.658	102.99	1
LH-SR-02	7/29/2025 14:45	7.92	28.66	14.656	102.86	1
LH-SR-02	7/29/2025 15:00	7.93	28.68	14.655	102.99	1
LH-SR-02	7/29/2025 15:15	7.89	28.68	14.655	102.47	1
LH-SR-02	7/29/2025 15:30	7.93	28.7	14.656	102.99	1
LH-SR-02	7/29/2025 15:45	7.9	28.7	14.654	102.6	1
LH-SR-02	7/29/2025 16:00	7.89	28.7	14.651	102.47	1
LH-SR-02	7/29/2025 16:15	7.88	28.68	14.653	102.34	1
LH-SR-02	7/29/2025 16:30	7.85	28.66	14.655	101.95	1
LH-SR-02	7/29/2025 16:45	7.85	28.62	14.654	101.95	1
LH-SR-02	7/29/2025 17:00	7.87	28.58	14.654	102.21	1
LH-SR-02	7/29/2025 17:15	7.87	28.52	14.653	102.21	1
LH-SR-02	7/29/2025 17:30	7.86	28.5	14.654	102.08	1
LH-SR-02	7/29/2025 17:45	7.86	28.44	14.654	102.08	1
LH-SR-02	7/29/2025 18:00	7.87	28.4	14.658	102.21	1
LH-SR-02	7/29/2025 18:15	7.86	28.34	14.658	102.08	1
LH-SR-02	7/29/2025 18:30	7.86	28.26	14.659	102.08	1
LH-SR-02	7/29/2025 18:45	7.86	28.2	14.657	100.77	1
LH-SR-02	7/29/2025 19:00	7.87	28.16	14.657	100.9	1
LH-SR-02	7/29/2025 19:15	7.85	28.1	14.658	100.64	1
LH-SR-02	7/29/2025 19:30	7.85	28.06	14.66	100.64	1
LH-SR-02	7/29/2025 19:45	7.84	28.02	14.658	100.51	1
LH-SR-02	7/29/2025 20:00	7.82	27.98	14.656	100.26	1
LH-SR-02	7/29/2025 20:15	7.81	27.94	14.656	100.13	1
LH-SR-02	7/29/2025 20:30	7.82	27.88	14.657	100.26	1
LH-SR-02	7/29/2025 20:45	7.84	27.86	14.66	100.51	1
LH-SR-02	7/29/2025 21:00	7.82	27.84	14.662	100.26	1
LH-SR-02	7/29/2025 21:15	7.82	27.8	14.663	100.26	1
LH-SR-02	7/29/2025 21:30	7.84	27.78	14.666	100.51	1
LH-SR-02	7/29/2025 21:45	7.84	27.76	14.667	100.51	1
LH-SR-02	7/29/2025 22:00	7.82	27.74	14.668	98.99	1
LH-SR-02	7/29/2025 22:15	7.85	27.72	14.667	99.37	1
LH-SR-02	7/29/2025 22:30	7.82	27.7	14.667	98.99	1
LH-SR-02	7/29/2025 22:45	7.86	27.68	14.669	99.49	1
LH-SR-02	7/29/2025 23:00	7.84	27.66	14.666	99.24	1
LH-SR-02	7/29/2025 23:15	7.85	27.64	14.671	99.37	1
LH-SR-02	7/29/2025 23:30	7.87	27.64	14.672	99.62	1
LH-SR-02	7/29/2025 23:45	7.85	27.64	14.674	99.37	1
LH-SR-02	7/30/2025 0:00	7.86	27.64	14.673	99.49	1
LH-SR-02	7/30/2025 0:15	7.86	27.62	14.673	99.49	1
LH-SR-02	7/30/2025 0:30	7.86	27.62	14.676	99.49	1
LH-SR-02	7/30/2025 0:45	7.87	27.64	14.674	99.62	1
LH-SR-02	7/30/2025 1:00	7.87	27.66	14.676	99.62	1
LH-SR-02	7/30/2025 1:15	7.87	27.68	14.675	99.62	1
LH-SR-02	7/30/2025 1:30	7.86	27.7	14.674	99.49	1
LH-SR-02	7/30/2025 1:45	7.86	27.7	14.673	99.49	1

Dissolved Oxygen Saturation Continous Monitoring Data
Normandeau Associates Inc.

Station Name	Date Time	DO mg/L	Temp C	Air Pressure PSI	Saturation PCT	Use Code
LH-SR-02	7/30/2025 2:00	7.86	27.72	14.675	99.49	1
LH-SR-02	7/30/2025 2:15	7.86	27.74	14.674	99.49	1
LH-SR-02	7/30/2025 2:30	7.85	27.76	14.676	100.64	1
LH-SR-02	7/30/2025 2:45	7.86	27.78	14.677	100.77	1
LH-SR-02	7/30/2025 3:00	7.86	27.8	14.675	100.77	1
LH-SR-02	7/30/2025 3:15	7.85	27.82	14.676	100.64	1
LH-SR-02	7/30/2025 3:30	7.84	27.82	14.673	100.51	1
LH-SR-02	7/30/2025 3:45	7.84	27.84	14.673	100.51	1
LH-SR-02	7/30/2025 4:00	7.82	27.84	14.673	100.26	1
LH-SR-02	7/30/2025 4:15	7.82	27.84	14.674	100.26	1
LH-SR-02	7/30/2025 4:30	7.82	27.84	14.672	100.26	1
LH-SR-02	7/30/2025 4:45	7.82	27.84	14.67	100.26	1
LH-SR-02	7/30/2025 5:00	7.81	27.84	14.676	100.13	1
LH-SR-02	7/30/2025 5:15	7.82	27.84	14.68	100.26	1
LH-SR-02	7/30/2025 5:30	7.81	27.82	14.681	100.13	1
LH-SR-02	7/30/2025 5:45	7.81	27.82	14.679	100.13	1
LH-SR-02	7/30/2025 6:00	7.84	27.8	14.683	100.51	1
LH-SR-02	7/30/2025 6:15	7.84	27.8	14.683	100.51	1
LH-SR-02	7/30/2025 6:30	7.85	27.78	14.685	100.64	1
LH-SR-02	7/30/2025 6:45	7.86	27.78	14.691	100.77	1
LH-SR-02	7/30/2025 7:00	7.87	27.78	14.691	100.9	1
LH-SR-02	7/30/2025 7:15	7.88	27.78	14.69	101.03	1
LH-SR-02	7/30/2025 7:30	7.89	27.78	14.689	101.15	1
LH-SR-02	7/30/2025 7:45	7.92	27.78	14.69	101.54	1
LH-SR-02	7/30/2025 8:00	7.77	27.8	14.692	99.62	1
LH-SR-02	7/30/2025 8:15	-888.88	-888.88	14.694	#N/A	3
LH-SR-02	7/30/2025 8:30	-888.88	-888.88	14.691	#N/A	3
LH-SR-02	7/30/2025 8:45	7.93	27.9	14.694	101.67	1
LH-SR-02	7/30/2025 9:00	-888.88	-888.88	14.695	#N/A	3
LH-SR-02	7/30/2025 9:15	-888.88	-888.88	14.693	#N/A	3
LH-SR-02	7/30/2025 9:30	-888.88	-888.88	14.692	#N/A	3
LH-SR-02	7/30/2025 9:45	-888.88	-888.88	14.694	#N/A	3
LH-SR-02	7/30/2025 10:00	-888.88	-888.88	14.694	#N/A	3
LH-SR-02	7/30/2025 10:15	-888.88	-888.88	14.694	#N/A	3
LH-SR-02	7/30/2025 10:30	-888.88	-888.88	14.695	#N/A	3
LH-SR-02	7/30/2025 10:45	-888.88	-888.88	14.697	#N/A	3
LH-SR-02	7/30/2025 11:00	-888.88	-888.88	14.697	#N/A	3
LH-SR-02	7/30/2025 11:15	7.97	28.46	14.695	103.51	1
LH-SR-02	7/30/2025 11:30	-888.88	-888.88	14.693	#N/A	3
LH-SR-02	7/30/2025 11:45	7.99	28.58	14.687	103.77	1
LH-SR-02	7/30/2025 12:00	7.98	28.64	14.688	103.64	1
LH-SR-02	7/30/2025 12:15	7.95	28.7	14.685	103.25	1
LH-SR-02	7/30/2025 12:30	7.93	28.78	14.683	102.99	1
LH-SR-02	7/30/2025 12:45	7.91	28.84	14.679	102.73	1
LH-SR-02	7/30/2025 13:00	7.9	28.88	14.676	102.6	1
LH-SR-02	7/30/2025 13:15	7.9	28.9	14.677	102.6	1
LH-SR-02	7/30/2025 13:30	7.9	28.92	14.675	102.6	1
LH-SR-02	7/30/2025 13:45	7.88	28.98	14.673	102.34	1
LH-SR-02	7/30/2025 14:00	7.88	29	14.672	102.34	1
LH-SR-02	7/30/2025 14:15	7.86	29.04	14.67	102.08	1
LH-SR-02	7/30/2025 14:30	7.86	29.08	14.667	102.08	1
LH-SR-02	7/30/2025 14:45	7.84	29.12	14.669	101.82	1
LH-SR-02	7/30/2025 15:00	7.84	29.14	14.666	101.82	1
LH-SR-02	7/30/2025 15:15	7.82	29.18	14.664	101.56	1
LH-SR-02	7/30/2025 15:30	7.81	29.18	14.664	101.43	1
LH-SR-02	7/30/2025 15:45	7.84	29.2	14.666	101.82	1
LH-SR-02	7/30/2025 16:00	7.8	29.22	14.664	101.3	1
LH-SR-02	7/30/2025 16:15	7.75	29.2	14.661	100.65	1
LH-SR-02	7/30/2025 16:30	7.73	29.18	14.652	100.39	1
LH-SR-02	7/30/2025 16:45	7.77	29.18	14.649	100.91	1
LH-SR-02	7/30/2025 17:00	7.77	29.12	14.65	100.91	1
LH-SR-02	7/30/2025 17:15	7.77	29.1	14.649	100.91	1
LH-SR-02	7/30/2025 17:30	7.76	29.06	14.648	100.78	1
LH-SR-02	7/30/2025 17:45	7.73	29.04	14.648	100.39	1
LH-SR-02	7/30/2025 18:00	7.74	28.98	14.651	100.52	1
LH-SR-02	7/30/2025 18:15	7.69	28.9	14.647	101.18	1
LH-SR-02	7/30/2025 18:30	7.71	28.84	14.644	101.45	1
LH-SR-02	7/30/2025 18:45	7.72	28.8	14.644	101.58	1
LH-SR-02	7/30/2025 19:00	7.71	28.74	14.641	100.13	1
LH-SR-02	7/30/2025 19:15	7.69	28.68	14.643	99.87	1
LH-SR-02	7/30/2025 19:30	7.7	28.62	14.641	100	1
LH-SR-02	7/30/2025 19:45	7.68	28.56	14.641	99.74	1
LH-SR-02	7/30/2025 20:00	7.69	28.52	14.643	99.87	1
LH-SR-02	7/30/2025 20:15	7.66	28.52	14.645	99.48	1
LH-SR-02	7/30/2025 20:30	7.68	28.48	14.646	99.74	1
LH-SR-02	7/30/2025 20:45	7.68	28.48	14.647	99.74	1
LH-SR-02	7/30/2025 21:00	7.67	28.48	14.652	99.61	1
LH-SR-02	7/30/2025 21:15	7.69	28.46	14.654	99.87	1
LH-SR-02	7/30/2025 21:30	7.69	28.44	14.653	99.87	1
LH-SR-02	7/30/2025 21:45	7.71	28.42	14.658	100.13	1
LH-SR-02	7/30/2025 22:00	7.7	28.42	14.659	100	1
LH-SR-02	7/30/2025 22:15	7.7	28.4	14.657	100	1
LH-SR-02	7/30/2025 22:30	7.72	28.4	14.659	100.26	1
LH-SR-02	7/30/2025 22:45	7.72	28.38	14.657	100.26	1

Station Name	Date Time	DO mg/L	Temp C	Air Pressure PSI	Saturation PCT	Use Code
LH-SR-02	7/30/2025 23:00	7.71	28.4	14.657	100.13	1
LH-SR-02	7/30/2025 23:15	7.71	28.4	14.657	100.13	1
LH-SR-02	7/30/2025 23:30	7.71	28.4	14.661	100.13	1
LH-SR-02	7/30/2025 23:45	7.72	28.38	14.665	100.26	1
LH-SR-02	7/31/2025 0:00	7.71	28.38	14.669	100.13	1
LH-SR-02	7/31/2025 0:15	7.71	28.38	14.67	100.13	1
LH-SR-02	7/31/2025 0:30	7.7	28.4	14.67	100	1
LH-SR-02	7/31/2025 0:45	7.69	28.4	14.67	99.87	1
LH-SR-02	7/31/2025 1:00	7.68	28.4	14.67	99.74	1
LH-SR-02	7/31/2025 1:15	7.69	28.4	14.671	99.87	1
LH-SR-02	7/31/2025 1:30	7.68	28.4	14.668	99.74	1
LH-SR-02	7/31/2025 1:45	7.68	28.42	14.668	99.74	1
LH-SR-02	7/31/2025 2:00	7.69	28.42	14.667	99.87	1
LH-SR-02	7/31/2025 2:15	7.67	28.42	14.669	99.61	1
LH-SR-02	7/31/2025 2:30	7.67	28.42	14.669	99.61	1
LH-SR-02	7/31/2025 2:45	7.67	28.42	14.668	99.61	1
LH-SR-02	7/31/2025 3:00	7.67	28.42	14.672	99.61	1
LH-SR-02	7/31/2025 3:15	7.68	28.42	14.673	99.74	1
LH-SR-02	7/31/2025 3:30	7.7	28.4	14.673	100	1
LH-SR-02	7/31/2025 3:45	7.71	28.38	14.673	100.13	1
LH-SR-02	7/31/2025 4:00	7.7	28.34	14.672	100	1
LH-SR-02	7/31/2025 4:15	7.71	28.34	14.673	100.13	1
LH-SR-02	7/31/2025 4:30	7.7	28.32	14.676	100	1
LH-SR-02	7/31/2025 4:45	7.7	28.28	14.679	100	1
LH-SR-02	7/31/2025 5:00	7.72	28.28	14.685	100.26	1
LH-SR-02	7/31/2025 5:15	7.72	28.26	14.687	100.26	1
LH-SR-02	7/31/2025 5:30	7.72	28.24	14.687	98.97	1
LH-SR-02	7/31/2025 5:45	7.73	28.24	14.689	99.1	1
LH-SR-02	7/31/2025 6:00	7.74	28.24	14.694	99.23	1
LH-SR-02	7/31/2025 6:15	7.76	28.24	14.695	99.49	1
LH-SR-02	7/31/2025 6:30	7.75	28.22	14.697	99.36	1
LH-SR-02	7/31/2025 6:45	7.77	28.2	14.701	99.62	1
LH-SR-02	7/31/2025 7:00	7.78	28.2	14.703	99.74	1
LH-SR-02	7/31/2025 7:15	7.78	28.18	14.704	99.74	1
LH-SR-02	7/31/2025 7:30	7.82	28.18	14.704	100.26	1
LH-SR-02	7/31/2025 7:45	7.82	28.16	14.702	100.26	1
LH-SR-02	7/31/2025 8:00	7.81	28.16	14.71	100.13	1
LH-SR-02	7/31/2025 8:15	7.81	28.14	14.714	100.13	1
LH-SR-02	7/31/2025 8:30	7.84	28.14	14.717	100.51	1
LH-SR-02	7/31/2025 8:45	7.89	28.14	14.717	101.15	1
LH-SR-02	7/31/2025 9:00	7.92	28.16	14.715	101.54	1
LH-SR-02	7/31/2025 9:15	7.86	28.14	14.712	100.77	1
LH-SR-02	7/31/2025 9:30	7.84	28.1	14.72	100.51	1
LH-SR-02	7/31/2025 9:45	7.86	28.08	14.719	100.77	1
LH-SR-02	7/31/2025 10:00	7.79	28.06	14.728	99.87	1
LH-SR-02	7/31/2025 10:15	7.79	28.02	14.733	99.87	1
LH-SR-02	7/31/2025 10:30	7.84	27.98	14.727	100.51	1
LH-SR-02	7/31/2025 10:45	7.94	28	14.728	101.79	1
LH-SR-02	7/31/2025 11:00	7.91	27.98	14.734	101.41	1
LH-SR-02	7/31/2025 11:15	7.89	27.92	14.736	101.15	1
LH-SR-02	7/31/2025 11:30	7.86	27.9	14.736	100.77	1
LH-SR-02	7/31/2025 11:45	7.87	27.88	14.74	100.9	1
LH-SR-02	7/31/2025 12:00	7.87	27.86	14.743	100.9	1
LH-SR-02	7/31/2025 12:15	7.93	27.84	14.736	101.67	1
LH-SR-02	7/31/2025 12:30	7.96	27.84	14.739	102.05	1
LH-SR-02	7/31/2025 12:45	7.98	27.82	14.741	102.31	1
LH-SR-02	7/31/2025 13:00	7.99	27.8	14.742	102.44	1
LH-SR-02	7/31/2025 13:15	7.93	27.78	14.742	101.67	1
LH-SR-02	7/31/2025 13:30	7.86	27.76	14.746	99.49	1
LH-SR-02	7/31/2025 13:45	7.89	27.72	14.746	99.87	1
LH-SR-02	7/31/2025 14:00	7.92	27.7	14.75	100.25	1
LH-SR-02	7/31/2025 14:15	7.93	27.68	14.742	100.38	1
LH-SR-02	7/31/2025 14:30	7.91	27.66	14.751	100.13	1
LH-SR-02	7/31/2025 14:45	7.93	27.62	14.754	100.38	1
LH-SR-02	7/31/2025 15:00	7.96	27.56	14.757	100.76	1
LH-SR-02	7/31/2025 15:15	7.92	27.52	14.756	100.25	1
LH-SR-02	7/31/2025 15:30	7.94	27.4	14.752	100.51	1
LH-SR-02	7/31/2025 15:45	7.92	27.36	14.756	100.25	1
LH-SR-02	7/31/2025 16:00	7.93	27.4	14.759	100.38	1
LH-SR-02	7/31/2025 16:15	7.94	27.38	14.767	100.51	1
LH-SR-02	7/31/2025 16:30	7.96	27.34	14.757	100.76	1
LH-SR-02	7/31/2025 16:45	7.96	27.28	14.759	100.76	1
LH-SR-02	7/31/2025 17:00	7.97	27.28	14.756	100.89	1
LH-SR-02	7/31/2025 17:15	7.97	27.24	14.758	99.63	1
LH-SR-02	7/31/2025 17:30	7.94	27.18	14.755	99.25	1
LH-SR-02	7/31/2025 17:45	7.95	27.14	14.756	99.38	1
LH-SR-02	7/31/2025 18:00	7.94	27.12	14.764	99.25	1
LH-SR-02	7/31/2025 18:15	7.95	27.1	14.767	99.38	1
LH-SR-02	7/31/2025 18:30	7.96	27.08	14.77	99.5	1
LH-SR-02	7/31/2025 18:45	7.96	27.04	14.773	99.5	1
LH-SR-02	7/31/2025 19:00	7.97	27	14.783	99.63	1
LH-SR-02	7/31/2025 19:15	7.96	26.92	14.791	99.5	1
LH-SR-02	7/31/2025 19:30	7.98	26.82	14.791	99.75	1
LH-SR-02	7/31/2025 19:45	7.99	26.7	14.791	98.64	1

Station Name	Date Time	DO mg/L	Temp C	Air Pressure PSI	Saturation PCT	Use Code
LH-SR-02	7/31/2025 20:00	8	26.6	14.792	98.77	1
LH-SR-02	7/31/2025 20:15	8.01	26.56	14.795	98.89	1
LH-SR-02	7/31/2025 20:30	8.01	26.48	14.8	98.89	1
LH-SR-02	7/31/2025 20:45	8.02	26.46	14.799	99.01	1
LH-SR-02	7/31/2025 21:00	8.01	26.38	14.797	98.89	1
LH-SR-02	7/31/2025 21:15	8.03	26.32	14.793	99.14	1
LH-SR-02	7/31/2025 21:30	8.02	26.26	14.793	99.01	1
LH-SR-02	7/31/2025 21:45	8	26.28	14.794	98.77	1
LH-SR-02	7/31/2025 22:00	7.98	26.26	14.797	98.52	1
LH-SR-02	7/31/2025 22:15	8	26.28	14.8	98.77	1
LH-SR-02	7/31/2025 22:30	7.98	26.28	14.805	98.52	1
LH-SR-02	7/31/2025 22:45	7.97	26.26	14.8	98.4	1
LH-SR-02	7/31/2025 23:00	8.01	26.24	14.799	98.89	1
LH-SR-02	7/31/2025 23:15	8	26.22	14.802	98.77	1
LH-SR-02	7/31/2025 23:30	8.02	26.2	14.802	99.01	1
LH-SR-02	7/31/2025 23:45	8.01	26.18	14.799	98.89	1
LH-SR-02	8/1/2025 0:00	8.05	26.14	14.8	99.38	1
LH-SR-02	8/1/2025 0:15	8.04	26.12	14.798	99.26	1
LH-SR-02	8/1/2025 0:30	8.04	26.1	14.793	99.26	1
LH-SR-02	8/1/2025 0:45	8.07	26.06	14.795	99.63	1
LH-SR-02	8/1/2025 1:00	8.06	26	14.795	99.51	1
LH-SR-02	8/1/2025 1:15	8.07	25.94	14.796	99.63	1
LH-SR-02	8/1/2025 1:30	8.09	25.9	14.8	99.88	1
LH-SR-02	8/1/2025 1:45	8.08	25.84	14.796	99.75	1
LH-SR-02	8/1/2025 2:00	8.08	25.82	14.798	99.75	1
LH-SR-02	8/1/2025 2:15	8.11	25.8	14.795	100.12	1
LH-SR-02	8/1/2025 2:30	8.08	25.78	14.796	99.75	1
LH-SR-02	8/1/2025 2:45	8.08	25.76	14.794	99.75	1
LH-SR-02	8/1/2025 3:00	8.07	25.7	14.798	98.41	1
LH-SR-02	8/1/2025 3:15	8.11	25.66	14.797	98.9	1
LH-SR-02	8/1/2025 3:30	8.11	25.6	14.799	98.9	1
LH-SR-02	8/1/2025 3:45	8.09	25.56	14.795	98.66	1
LH-SR-02	8/1/2025 4:00	8.11	25.52	14.799	98.9	1
LH-SR-02	8/1/2025 4:15	8.11	25.52	14.798	98.9	1
LH-SR-02	8/1/2025 4:30	8.11	25.5	14.797	98.9	1
LH-SR-02	8/1/2025 4:45	8.09	25.48	14.8	98.66	1
LH-SR-02	8/1/2025 5:00	8.08	25.48	14.797	98.54	1
LH-SR-02	8/1/2025 5:15	8.09	25.48	14.8	98.66	1
LH-SR-02	8/1/2025 5:30	8.12	25.48	14.8	99.02	1
LH-SR-02	8/1/2025 5:45	8.13	25.4	14.802	99.15	1
LH-SR-02	8/1/2025 6:00	8.14	25.32	14.807	99.27	1
LH-SR-02	8/1/2025 6:15	8.14	25.22	14.808	98.07	1
LH-SR-02	8/1/2025 6:30	8.17	25.16	14.803	98.43	1
LH-SR-02	8/1/2025 6:45	8.17	25.14	14.806	98.43	1
LH-SR-02	8/1/2025 7:00	8.18	25.14	14.812	98.55	1
LH-SR-02	8/1/2025 7:15	8.19	25.16	14.813	98.67	1
LH-SR-02	8/1/2025 7:30	8.19	25.18	14.813	98.67	1
LH-SR-02	8/1/2025 7:45	8.2	25.22	14.811	98.8	1
LH-SR-02	8/1/2025 8:00	8.22	25.26	14.813	100.24	1
LH-SR-02	8/1/2025 8:15	8.22	25.28	14.811	100.24	1
LH-SR-02	8/1/2025 8:30	8.26	25.32	14.812	100.73	1
LH-SR-02	8/1/2025 8:45	8.25	25.38	14.81	100.61	1
LH-SR-02	8/1/2025 9:00	8.24	25.42	14.807	100.49	1
LH-SR-02	8/1/2025 9:15	8.26	25.46	14.808	100.73	1
LH-SR-02	8/1/2025 9:30	8.25	25.48	14.804	100.61	1
LH-SR-02	8/1/2025 9:45	8.24	25.58	14.804	100.49	1
LH-SR-02	8/1/2025 10:00	8.24	25.56	14.805	100.49	1
LH-SR-02	8/1/2025 10:15	8.24	25.6	14.805	100.49	1
LH-SR-02	8/1/2025 10:30	8.28	25.64	14.806	100.98	1
LH-SR-02	8/1/2025 10:45	8.27	25.66	14.805	100.85	1
LH-SR-02	8/1/2025 11:00	8.29	25.74	14.803	101.1	1
LH-SR-02	8/1/2025 11:15	8.24	25.78	14.801	101.73	1
LH-SR-02	8/1/2025 11:30	8.21	25.8	14.802	101.36	1
LH-SR-02	8/1/2025 11:45	8.24	25.84	14.802	101.73	1
LH-SR-02	8/1/2025 12:00	8.24	25.94	14.802	101.73	1
LH-SR-02	8/1/2025 12:15	8.23	26	14.799	101.6	1
LH-SR-02	8/1/2025 12:30	8.23	26.04	14.795	101.6	1
LH-SR-02	8/1/2025 12:45	8.22	26.12	14.796	101.48	1
LH-SR-02	8/1/2025 13:00	8.19	26.18	14.796	101.11	1
LH-SR-02	8/1/2025 13:15	8.19	26.22	14.794	101.11	1
LH-SR-02	8/1/2025 13:30	8.2	26.26	14.79	101.23	1
LH-SR-02	8/1/2025 13:45	8.18	26.3	14.791	100.99	1
LH-SR-02	8/1/2025 14:00	8.13	26.32	14.793	100.37	1
LH-SR-02	8/1/2025 14:15	8.18	26.38	14.793	100.99	1
LH-SR-02	8/1/2025 14:30	8.16	26.38	14.794	100.74	1
LH-SR-02	8/1/2025 14:45	8.14	26.4	14.793	100.49	1
LH-SR-02	8/1/2025 15:00	8.16	26.4	14.793	100.74	1
LH-SR-02	8/1/2025 15:15	8.16	26.44	14.796	100.74	1
LH-SR-02	8/1/2025 15:30	8.16	26.48	14.792	100.74	1
LH-SR-02	8/1/2025 15:45	8.09	26.48	14.793	99.88	1
LH-SR-02	8/1/2025 16:00	8.11	26.5	14.791	100.12	1
LH-SR-02	8/1/2025 16:15	8.08	26.5	14.793	99.75	1
LH-SR-02	8/1/2025 16:30	8.06	26.52	14.794	99.51	1
LH-SR-02	8/1/2025 16:45	8.06	26.48	14.798	99.51	1

Dissolved Oxygen Saturation Continous Monitoring Data

Station Name	Date Time	DO mg/L	Temp C	Air Pressure PSI	Saturation PCT	Use Code
LH-SR-02	8/1/2025 17:00	8.05	26.5	14.796	99.38	1
LH-SR-02	8/1/2025 17:15	8.04	26.48	14.796	99.26	1
LH-SR-02	8/1/2025 17:30	8.04	26.48	14.797	99.26	1
LH-SR-02	8/1/2025 17:45	8.03	26.46	14.799	99.14	1
LH-SR-02	8/1/2025 18:00	8.04	26.46	14.798	99.26	1
LH-SR-02	8/1/2025 18:15	8.04	26.44	14.798	99.26	1
LH-SR-02	8/1/2025 18:30	8.03	26.42	14.799	99.14	1
LH-SR-02	8/1/2025 18:45	8.04	26.4	14.799	99.26	1
LH-SR-02	8/1/2025 19:00	8.03	26.38	14.796	99.14	1
LH-SR-02	8/1/2025 19:15	8.04	26.36	14.795	99.26	1
LH-SR-02	8/1/2025 19:30	8.03	26.34	14.794	99.14	1
LH-SR-02	8/1/2025 19:45	8.02	26.3	14.792	99.01	1
LH-SR-02	8/1/2025 20:00	8.02	26.28	14.792	99.01	1
LH-SR-02	8/1/2025 20:15	8.04	26.26	14.793	99.26	1
LH-SR-02	8/1/2025 20:30	8.02	26.24	14.795	99.01	1
LH-SR-02	8/1/2025 20:45	8.04	26.22	14.794	99.26	1
LH-SR-02	8/1/2025 21:00	8.04	26.2	14.796	99.26	1
LH-SR-02	8/1/2025 21:15	8.04	26.18	14.798	99.26	1
LH-SR-02	8/1/2025 21:30	8.03	26.18	14.801	99.14	1
LH-SR-02	8/1/2025 21:45	8.03	26.14	14.801	99.14	1
LH-SR-02	8/1/2025 22:00	8.06	26.12	14.799	99.51	1
LH-SR-02	8/1/2025 22:15	8.03	26.1	14.8	99.14	1
LH-SR-02	8/1/2025 22:30	8.04	26.06	14.799	99.26	1
LH-SR-02	8/1/2025 22:45	8.04	26.04	14.801	99.26	1
LH-SR-02	8/1/2025 23:00	8.04	26	14.801	99.26	1
LH-SR-02	8/1/2025 23:15	8.02	25.96	14.802	99.01	1
LH-SR-02	8/1/2025 23:30	8.03	25.92	14.802	99.14	1
LH-SR-02	8/1/2025 23:45	8.02	25.86	14.804	99.01	1
LH-SR-02	8/2/2025 0:00	8.04	25.82	14.802	99.26	1
LH-SR-02	8/2/2025 0:15	8.04	25.78	14.801	99.26	1
LH-SR-02	8/2/2025 0:30	8.06	25.74	14.802	98.29	1
LH-SR-02	8/2/2025 0:45	8.04	25.7	14.801	98.05	1
LH-SR-02	8/2/2025 1:00	8.06	25.68	14.799	98.29	1
LH-SR-02	8/2/2025 1:15	8.07	25.66	14.799	98.41	1
LH-SR-02	8/2/2025 1:30	8.08	25.62	14.793	98.54	1
LH-SR-02	8/2/2025 1:45	8.09	25.6	14.795	98.66	1
LH-SR-02	8/2/2025 2:00	8.09	25.58	14.794	98.66	1
LH-SR-02	8/2/2025 2:15	8.12	25.54	14.794	99.02	1
LH-SR-02	8/2/2025 2:30	8.13	25.5	14.794	99.15	1
LH-SR-02	8/2/2025 2:45	8.14	25.48	14.794	99.27	1
LH-SR-02	8/2/2025 3:00	8.14	25.44	14.794	99.27	1
LH-SR-02	8/2/2025 3:15	8.15	25.42	14.796	99.39	1
LH-SR-02	8/2/2025 3:30	8.14	25.38	14.796	99.27	1
LH-SR-02	8/2/2025 3:45	8.14	25.36	14.799	99.27	1
LH-SR-02	8/2/2025 4:00	8.14	25.34	14.799	99.27	1
LH-SR-02	8/2/2025 4:15	8.15	25.3	14.799	99.39	1
LH-SR-02	8/2/2025 4:30	8.15	25.28	14.8	99.39	1
LH-SR-02	8/2/2025 4:45	8.16	25.24	14.8	98.31	1
LH-SR-02	8/2/2025 5:00	8.16	25.2	14.801	98.31	1
LH-SR-02	8/2/2025 5:15	8.13	25.16	14.805	97.95	1
LH-SR-02	8/2/2025 5:30	8.15	25.12	14.807	98.19	1
LH-SR-02	8/2/2025 5:45	8.18	25.1	14.806	98.55	1
LH-SR-02	8/2/2025 6:00	8.15	25.06	14.809	98.19	1
LH-SR-02	8/2/2025 6:15	8.16	25.02	14.81	98.31	1
LH-SR-02	8/2/2025 6:30	8.2	24.98	14.81	98.8	1
LH-SR-02	8/2/2025 6:45	8.21	24.96	14.81	98.92	1
LH-SR-02	8/2/2025 7:00	8.24	24.94	14.813	99.28	1
LH-SR-02	8/2/2025 7:15	8.23	24.92	14.817	99.16	1
LH-SR-02	8/2/2025 7:30	8.27	24.92	14.822	99.64	1
LH-SR-02	8/2/2025 7:45	8.29	24.92	14.822	99.88	1
LH-SR-02	8/2/2025 8:00	8.28	24.94	14.824	99.76	1
LH-SR-02	8/2/2025 8:15	8.3	24.94	14.822	100	1
LH-SR-02	8/2/2025 8:30	8.31	25	14.823	100.12	1
LH-SR-02	8/2/2025 8:45	8.33	25.04	14.824	100.36	1
LH-SR-02	8/2/2025 9:00	8.35	25.08	14.82	100.6	1
LH-SR-02	8/2/2025 9:15	8.35	25.12	14.82	100.6	1
LH-SR-02	8/2/2025 9:30	8.35	25.16	14.822	100.6	1
LH-SR-02	8/2/2025 9:45	8.35	25.2	14.819	100.6	1
LH-SR-02	8/2/2025 10:00	8.35	25.24	14.82	100.6	1
LH-SR-02	8/2/2025 10:15	8.35	25.3	14.82	101.83	1
LH-SR-02	8/2/2025 10:30	8.35	25.36	14.822	101.83	1
LH-SR-02	8/2/2025 10:45	8.34	25.4	14.821	101.71	1
LH-SR-02	8/2/2025 11:00	8.34	25.48	14.82	101.71	1
LH-SR-02	8/2/2025 11:15	8.32	25.52	14.823	101.46	1
LH-SR-02	8/2/2025 11:30	8.31	25.58	14.821	101.34	1
LH-SR-02	8/2/2025 11:45	8.29	25.64	14.82	101.1	1
LH-SR-02	8/2/2025 12:00	8.29	25.7	14.816	101.1	1
LH-SR-02	8/2/2025 12:15	8.28	25.76	14.812	102.22	1
LH-SR-02	8/2/2025 12:30	8.28	25.82	14.811	102.22	1
LH-SR-02	8/2/2025 12:45	8.26	25.88	14.808	101.98	1
LH-SR-02	8/2/2025 13:00	8.26	25.96	14.804	101.98	1
LH-SR-02	8/2/2025 13:15	8.26	26.02	14.804	101.98	1
LH-SR-02	8/2/2025 13:30	8.23	26.06	14.803	101.6	1
LH-SR-02	8/2/2025 13:45	8.21	26.08	14.801	101.36	1

Station Name	Date Time	DO mg/L	Temp C	Air Pressure PSI	Saturation PCT	Use Code
LH-SR-02	8/2/2025 14:00	8.19	26.04	14.799	101.11	1
LH-SR-02	8/2/2025 14:15	8.21	26.06	14.796	101.36	1
LH-SR-02	8/2/2025 14:30	8.24	26.16	14.798	101.73	1
LH-SR-02	8/2/2025 14:45	8.17	26.04	14.795	100.86	1
LH-SR-02	8/2/2025 15:00	8.22	26.08	14.795	101.48	1
LH-SR-02	8/2/2025 15:15	8.23	26.12	14.795	101.6	1
LH-SR-02	8/2/2025 15:30	8.18	26.16	14.792	100.99	1
LH-SR-02	8/2/2025 15:45	8.21	26.16	14.786	101.36	1
LH-SR-02	8/2/2025 16:00	8.19	26.18	14.788	101.11	1
LH-SR-02	8/2/2025 16:15	8.18	26.22	14.793	100.99	1
LH-SR-02	8/2/2025 16:30	8.15	26.24	14.79	100.62	1
LH-SR-02	8/2/2025 16:45	8.13	26.22	14.789	100.37	1
LH-SR-02	8/2/2025 17:00	8.11	26.2	14.786	100.12	1
LH-SR-02	8/2/2025 17:15	8.09	26.18	14.789	99.88	1
LH-SR-02	8/2/2025 17:30	8.07	26.16	14.787	99.63	1
LH-SR-02	8/2/2025 17:45	8.04	26.14	14.791	99.26	1
LH-SR-02	8/2/2025 18:00	8.06	26.12	14.791	99.51	1
LH-SR-02	8/2/2025 18:15	8.04	26.12	14.792	99.26	1
LH-SR-02	8/2/2025 18:30	7.99	26.12	14.79	98.64	1
LH-SR-02	8/2/2025 18:45	8.02	26.12	14.787	99.01	1
LH-SR-02	8/2/2025 19:00	8.02	26.1	14.785	99.01	1
LH-SR-02	8/2/2025 19:15	8.06	26.08	14.786	99.51	1
LH-SR-02	8/2/2025 19:30	8.03	26.06	14.785	99.14	1
LH-SR-02	8/2/2025 19:45	8.07	26.04	14.785	99.63	1
LH-SR-02	8/2/2025 20:00	8.08	26	14.781	99.75	1
LH-SR-02	8/2/2025 20:15	8.09	25.98	14.78	99.88	1
LH-SR-02	8/2/2025 20:30	8.09	25.96	14.78	99.88	1
LH-SR-02	8/2/2025 20:45	8.09	25.94	14.782	99.88	1
LH-SR-02	8/2/2025 21:00	8.09	25.92	14.784	99.88	1
LH-SR-02	8/2/2025 21:15	8.11	25.88	14.786	100.12	1
LH-SR-02	8/2/2025 21:30	8.11	25.86	14.785	100.12	1
LH-SR-02	8/2/2025 21:45	8.11	25.82	14.786	100.12	1
LH-SR-02	8/2/2025 22:00	8.11	25.8	14.788	100.12	1
LH-SR-02	8/2/2025 22:15	8.12	25.78	14.79	100.25	1
LH-SR-02	8/2/2025 22:30	8.12	25.74	14.79	99.02	1
LH-SR-02	8/2/2025 22:45	8.11	25.72	14.79	98.9	1
LH-SR-02	8/2/2025 23:00	8.13	25.7	14.787	99.15	1
LH-SR-02	8/2/2025 23:15	8.14	25.68	14.788	99.27	1
LH-SR-02	8/2/2025 23:30	8.12	25.62	14.787	99.02	1
LH-SR-02	8/2/2025 23:45	8.14	25.58	14.788	99.27	1
LH-SR-02	8/3/2025 0:00	8.09	25.54	14.785	98.66	1
LH-SR-02	8/3/2025 0:15	8.13	25.5	14.784	99.15	1
LH-SR-02	8/3/2025 0:30	8.12	25.44	14.782	99.02	1
LH-SR-02	8/3/2025 0:45	8.09	25.4	14.781	98.66	1
LH-SR-02	8/3/2025 1:00	8.09	25.34	14.78	98.66	1
LH-SR-02	8/3/2025 1:15	8.12	25.3	14.778	99.02	1
LH-SR-02	8/3/2025 1:30	8.12	25.24	14.776	97.83	1
LH-SR-02	8/3/2025 1:45	8.13	25.2	14.774	97.95	1
LH-SR-02	8/3/2025 2:00	8.13	25.16	14.776	97.95	1
LH-SR-02	8/3/2025 2:15	8.15	25.1	14.773	98.19	1
LH-SR-02	8/3/2025 2:30	8.15	25.08	14.773	98.19	1
LH-SR-02	8/3/2025 2:45	8.16	25.04	14.77	98.31	1
LH-SR-02	8/3/2025 3:00	8.18	25	14.769	98.55	1
LH-SR-02	8/3/2025 3:15	8.19	24.96	14.769	98.67	1
LH-SR-02	8/3/2025 3:30	8.2	24.92	14.768	98.8	1
LH-SR-02	8/3/2025 3:45	8.19	24.9	14.767	98.67	1
LH-SR-02	8/3/2025 4:00	8.21	24.88	14.767	98.92	1
LH-SR-02	8/3/2025 4:15	8.2	24.86	14.767	98.8	1
LH-SR-02	8/3/2025 4:30	8.22	24.84	14.768	99.04	1
LH-SR-02	8/3/2025 4:45	8.17	24.8	14.767	98.43	1
LH-SR-02	8/3/2025 5:00	8.18	24.78	14.77	98.55	1
LH-SR-02	8/3/2025 5:15	8.19	24.74	14.771	97.5	1
LH-SR-02	8/3/2025 5:30	8.21	24.72	14.772	97.74	1
LH-SR-02	8/3/2025 5:45	8.17	24.68	14.772	97.26	1
LH-SR-02	8/3/2025 6:00	8.21	24.66	14.774	97.74	1
LH-SR-02	8/3/2025 6:15	8.23	24.62	14.774	97.98	1
LH-SR-02	8/3/2025 6:30	8.22	24.6	14.776	97.86	1
LH-SR-02	8/3/2025 6:45	8.25	24.58	14.777	98.21	1
LH-SR-02	8/3/2025 7:00	8.24	24.56	14.777	98.1	1
LH-SR-02	8/3/2025 7:15	8.27	24.54	14.778	98.45	1
LH-SR-02	8/3/2025 7:30	8.28	24.52	14.781	98.57	1
LH-SR-02	8/3/2025 7:45	8.29	24.52	14.782	98.69	1
LH-SR-02	8/3/2025 8:00	8.33	24.54	14.782	99.17	1
LH-SR-02	8/3/2025 8:15	8.33	24.56	14.782	99.17	1
LH-SR-02	8/3/2025 8:30	8.35	24.58	14.781	99.4	1
LH-SR-02	8/3/2025 8:45	8.36	24.6	14.779	99.52	1
LH-SR-02	8/3/2025 9:00	8.39	24.64	14.779	99.88	1
LH-SR-02	8/3/2025 9:15	8.39	24.68	14.78	99.88	1
LH-SR-02	8/3/2025 9:30	8.4	24.72	14.78	100	1
LH-SR-02	8/3/2025 9:45	8.4	24.76	14.781	101.2	1
LH-SR-02	8/3/2025 10:00	8.41	24.82	14.784	101.33	1
LH-SR-02	8/3/2025 10:15	8.39	24.88	14.783	101.08	1
LH-SR-02	8/3/2025 10:30	8.39	24.94	14.782	101.08	1
LH-SR-02	8/3/2025 10:45	8.37	25	14.784	100.84	1

Station Name	Date Time	DO mg/L	Temp C	Air Pressure PSI	Saturation PCT	Use Code
LH-SR-02	8/3/2025 11:00	8.37	25.08	14.782	100.84	1
LH-SR-02	8/3/2025 11:15	8.35	25.14	14.781	100.6	1
LH-SR-02	8/3/2025 11:30	8.35	25.2	14.778	100.6	1
LH-SR-02	8/3/2025 11:45	8.34	25.28	14.776	101.71	1
LH-SR-02	8/3/2025 12:00	8.33	25.34	14.775	101.59	1
LH-SR-02	8/3/2025 12:15	8.32	25.4	14.772	101.46	1
LH-SR-02	8/3/2025 12:30	8.32	25.46	14.771	101.46	1
LH-SR-02	8/3/2025 12:45	8.3	25.52	14.771	101.22	1
LH-SR-02	8/3/2025 13:00	8.3	25.58	14.77	101.22	1
LH-SR-02	8/3/2025 13:15	8.29	25.64	14.768	101.1	1
LH-SR-02	8/3/2025 13:30	8.26	25.7	14.767	100.73	1
LH-SR-02	8/3/2025 13:45	8.27	25.76	14.763	102.1	1
LH-SR-02	8/3/2025 14:00	8.24	25.8	14.759	101.73	1
LH-SR-02	8/3/2025 14:15	8.23	25.86	14.756	101.6	1
LH-SR-02	8/3/2025 14:30	8.23	25.88	14.752	101.6	1
LH-SR-02	8/3/2025 14:45	8.22	25.92	14.752	101.48	1
LH-SR-02	8/3/2025 15:00	8.22	25.98	14.748	101.48	1
LH-SR-02	8/3/2025 15:15	8.2	26.02	14.749	101.23	1
LH-SR-02	8/3/2025 15:30	8.2	26.08	14.748	101.23	1
LH-SR-02	8/3/2025 15:45	8.19	26.1	14.744	101.11	1
LH-SR-02	8/3/2025 16:00	8.16	26.14	14.744	100.74	1
LH-SR-02	8/3/2025 16:15	8.15	26.16	14.739	100.62	1
LH-SR-02	8/3/2025 16:30	8.17	26.18	14.74	100.86	1
LH-SR-02	8/3/2025 16:45	8.16	26.2	14.742	100.74	1
LH-SR-02	8/3/2025 17:00	8.16	26.2	14.738	100.74	1
LH-SR-02	8/3/2025 17:15	8.14	26.2	14.739	100.49	1
LH-SR-02	8/3/2025 17:30	8.15	26.2	14.738	100.62	1
LH-SR-02	8/3/2025 17:45	8.14	26.2	14.736	100.49	1
LH-SR-02	8/3/2025 18:00	8.12	26.18	14.735	100.25	1
LH-SR-02	8/3/2025 18:15	8.11	26.16	14.732	100.12	1
LH-SR-02	8/3/2025 18:30	8.11	26.14	14.733	100.12	1
LH-SR-02	8/3/2025 18:45	8.09	26.08	14.735	99.88	1
LH-SR-02	8/3/2025 19:00	8.08	26.04	14.736	99.75	1
LH-SR-02	8/3/2025 19:15	8.09	26	14.736	99.88	1
LH-SR-02	8/3/2025 19:30	8.09	25.96	14.736	99.88	1
LH-SR-02	8/3/2025 19:45	8.04	25.9	14.734	99.26	1
LH-SR-02	8/3/2025 20:00	8.07	25.84	14.735	99.63	1
LH-SR-02	8/3/2025 20:15	8.07	25.78	14.736	99.63	1
LH-SR-02	8/3/2025 20:30	8.08	25.74	14.738	98.54	1
LH-SR-02	8/3/2025 20:45	8.05	25.68	14.737	98.17	1
LH-SR-02	8/3/2025 21:00	8.07	25.66	14.742	98.41	1
LH-SR-02	8/3/2025 21:15	8.09	25.64	14.746	98.66	1
LH-SR-02	8/3/2025 21:30	8.11	25.6	14.744	98.9	1
LH-SR-02	8/3/2025 21:45	8.09	25.58	14.742	98.66	1
LH-SR-02	8/3/2025 22:00	8.09	25.54	14.743	98.66	1
LH-SR-02	8/3/2025 22:15	8.12	25.5	14.742	99.02	1
LH-SR-02	8/3/2025 22:30	8.09	25.48	14.743	98.66	1
LH-SR-02	8/3/2025 22:45	8.11	25.46	14.74	98.9	1
LH-SR-02	8/3/2025 23:00	8.08	25.44	14.739	98.54	1
LH-SR-02	8/3/2025 23:15	8.12	25.42	14.741	99.02	1
LH-SR-02	8/3/2025 23:30	8.11	25.4	14.741	98.9	1
LH-SR-02	8/3/2025 23:45	8.11	25.4	14.743	98.9	1
LH-SR-02	8/4/2025 0:00	8.13	25.4	14.739	99.15	1
LH-SR-02	8/4/2025 0:15	8.13	25.38	14.739	99.15	1
LH-SR-02	8/4/2025 0:30	8.11	25.38	14.737	98.9	1
LH-SR-02	8/4/2025 0:45	8.11	25.38	14.737	98.9	1
LH-SR-02	8/4/2025 1:00	8.11	25.38	14.736	98.9	1
LH-SR-02	8/4/2025 1:15	8.12	25.38	14.737	99.02	1
LH-SR-02	8/4/2025 1:30	8.12	25.36	14.736	99.02	1
LH-SR-02	8/4/2025 1:45	8.11	25.36	14.737	98.9	1
LH-SR-02	8/4/2025 2:00	8.12	25.34	14.738	99.02	1
LH-SR-02	8/4/2025 2:15	8.11	25.34	14.738	98.9	1
LH-SR-02	8/4/2025 2:30	8.13	25.34	14.741	99.15	1
LH-SR-02	8/4/2025 2:45	8.14	25.34	14.741	99.27	1
LH-SR-02	8/4/2025 3:00	8.12	25.34	14.74	99.02	1
LH-SR-02	8/4/2025 3:15	8.15	25.32	14.738	99.39	1
LH-SR-02	8/4/2025 3:30	8.14	25.32	14.738	99.27	1
LH-SR-02	8/4/2025 3:45	8.14	25.32	14.735	99.27	1
LH-SR-02	8/4/2025 4:00	8.14	25.32	14.736	99.27	1
LH-SR-02	8/4/2025 4:15	8.14	25.3	14.736	99.27	1
LH-SR-02	8/4/2025 4:30	8.15	25.3	14.735	99.39	1
LH-SR-02	8/4/2025 4:45	8.14	25.3	14.736	99.27	1
LH-SR-02	8/4/2025 5:00	8.13	25.28	14.736	99.15	1
LH-SR-02	8/4/2025 5:15	8.15	25.28	14.738	99.39	1
LH-SR-02	8/4/2025 5:30	8.15	25.28	14.742	99.39	1
LH-SR-02	8/4/2025 5:45	8.15	25.26	14.74	99.39	1
LH-SR-02	8/4/2025 6:00	8.15	25.26	14.745	99.39	1
LH-SR-02	8/4/2025 6:15	8.17	25.24	14.743	99.63	1
LH-SR-02	8/4/2025 6:30	8.18	25.24	14.747	98.55	1
LH-SR-02	8/4/2025 6:45	8.18	25.22	14.747	98.55	1
LH-SR-02	8/4/2025 7:00	8.18	25.22	14.748	98.55	1
LH-SR-02	8/4/2025 7:15	8.22	25.2	14.749	99.04	1
LH-SR-02	8/4/2025 7:30	8.22	25.2	14.753	99.04	1
LH-SR-02	8/4/2025 7:45	8.22	25.18	14.755	99.04	1

Station Name	Date Time	DO mg/L	Temp C	Air Pressure PSI	Saturation PCT	Use Code
LH-SR-02	8/4/2025 8:00	8.26	25.18	14.759	99.52	1
LH-SR-02	8/4/2025 8:15	8.27	25.2	14.761	99.64	1
LH-SR-02	8/4/2025 8:30	8.29	25.2	14.758	99.88	1
LH-SR-02	8/4/2025 8:45	8.31	25.22	14.761	100.12	1
LH-SR-02	8/4/2025 9:00	8.32	25.24	14.761	100.24	1
LH-SR-02	8/4/2025 9:15	8.32	25.26	14.763	101.46	1
LH-SR-02	8/4/2025 9:30	8.32	25.28	14.766	101.46	1
LH-SR-02	8/4/2025 9:45	8.34	25.3	14.766	101.71	1
LH-SR-02	8/4/2025 10:00	8.35	25.34	14.769	101.83	1
LH-SR-02	8/4/2025 10:15	8.34	25.38	14.771	101.71	1
LH-SR-02	8/4/2025 10:30	8.33	25.42	14.769	101.59	1
LH-SR-02	8/4/2025 10:45	8.34	25.48	14.768	101.71	1
LH-SR-02	8/4/2025 11:00	8.35	25.52	14.768	101.83	1
LH-SR-02	8/4/2025 11:15	8.33	25.58	14.768	101.59	1
LH-SR-02	8/4/2025 11:30	8.33	25.62	14.767	101.59	1
LH-SR-02	8/4/2025 11:45	8.33	25.68	14.768	101.59	1
LH-SR-02	8/4/2025 12:00	8.32	25.76	14.766	102.72	1
LH-SR-02	8/4/2025 12:15	8.33	25.82	14.762	102.84	1
LH-SR-02	8/4/2025 12:30	8.33	25.86	14.764	102.84	1
LH-SR-02	8/4/2025 12:45	8.31	25.92	14.765	102.59	1
LH-SR-02	8/4/2025 13:00	8.3	25.96	14.762	102.47	1
LH-SR-02	8/4/2025 13:15	8.31	26	14.763	102.59	1
LH-SR-02	8/4/2025 13:30	8.31	26.04	14.76	102.59	1
LH-SR-02	8/4/2025 13:45	8.31	26.08	14.76	102.59	1
LH-SR-02	8/4/2025 14:00	8.29	26.12	14.758	102.35	1
LH-SR-02	8/4/2025 14:15	8.3	26.16	14.759	102.47	1
LH-SR-02	8/4/2025 14:30	8.3	26.18	14.755	102.47	1
LH-SR-02	8/4/2025 14:45	8.28	26.2	14.756	102.22	1
LH-SR-02	8/4/2025 15:00	8.27	26.24	14.755	102.1	1
LH-SR-02	8/4/2025 15:15	8.25	26.26	14.758	101.85	1
LH-SR-02	8/4/2025 15:30	8.24	26.28	14.758	101.73	1
LH-SR-02	8/4/2025 15:45	8.23	26.3	14.755	101.6	1
LH-SR-02	8/4/2025 16:00	8.21	26.3	14.753	101.36	1
LH-SR-02	8/4/2025 16:15	8.23	26.28	14.754	101.6	1
LH-SR-02	8/4/2025 16:30	8.23	26.26	14.757	101.6	1
LH-SR-02	8/4/2025 16:45	8.21	26.22	14.757	101.36	1
LH-SR-02	8/4/2025 17:00	8.23	26.2	14.759	101.6	1
LH-SR-02	8/4/2025 17:15	8.21	26.18	14.757	101.36	1
LH-SR-02	8/4/2025 17:30	8.18	26.18	14.754	100.99	1
LH-SR-02	8/4/2025 17:45	8.17	26.14	14.756	100.86	1
LH-SR-02	8/4/2025 18:00	8.16	26.1	14.755	100.74	1
LH-SR-02	8/4/2025 18:15	8.14	26.04	14.754	100.49	1
LH-SR-02	8/4/2025 18:30	8.13	26	14.756	100.37	1
LH-SR-02	8/4/2025 18:45	8.07	25.98	14.757	99.63	1
LH-SR-02	8/4/2025 19:00	8.11	25.96	14.761	100.12	1
LH-SR-02	8/4/2025 19:15	8.06	25.96	14.762	99.51	1
LH-SR-02	8/4/2025 19:30	8.07	25.94	14.763	99.63	1
LH-SR-02	8/4/2025 19:45	8.05	25.9	14.767	99.38	1
LH-SR-02	8/4/2025 20:00	8.06	25.88	14.77	99.51	1
LH-SR-02	8/4/2025 20:15	8.06	25.84	14.771	99.51	1
LH-SR-02	8/4/2025 20:30	8.03	25.8	14.772	99.14	1
LH-SR-02	8/4/2025 20:45	8.04	25.78	14.776	99.26	1
LH-SR-02	8/4/2025 21:00	8.03	25.74	14.778	97.93	1
LH-SR-02	8/4/2025 21:15	8.06	25.72	14.778	98.29	1
LH-SR-02	8/4/2025 21:30	8.02	25.72	14.777	97.8	1
LH-SR-02	8/4/2025 21:45	8.05	25.72	14.778	98.17	1
LH-SR-02	8/4/2025 22:00	8.05	25.7	14.778	98.17	1
LH-SR-02	8/4/2025 22:15	8.04	25.68	14.783	98.05	1
LH-SR-02	8/4/2025 22:30	8.05	25.66	14.783	98.17	1
LH-SR-02	8/4/2025 22:45	8.05	25.66	14.783	98.17	1
LH-SR-02	8/4/2025 23:00	8.06	25.64	14.786	98.29	1
LH-SR-02	8/4/2025 23:15	8.09	25.62	14.787	98.66	1
LH-SR-02	8/4/2025 23:30	8.08	25.62	14.789	98.54	1
LH-SR-02	8/4/2025 23:45	8.09	25.6	14.792	98.66	1
LH-SR-02	8/5/2025 0:00	8.13	25.58	14.794	99.15	1
LH-SR-02	8/5/2025 0:15	7.62	25.56	14.793	92.93	1
LH-SR-02	8/5/2025 0:30	7.27	25.54	14.795	88.66	1
LH-SR-02	8/5/2025 0:45	7.66	25.52	14.796	93.41	1
LH-SR-02	8/5/2025 1:00	7.76	25.5	14.796	94.63	1
LH-SR-02	8/5/2025 1:15	7.82	25.48	14.794	95.37	1
LH-SR-02	8/5/2025 1:30	7.81	25.46	14.797	95.24	1
LH-SR-02	8/5/2025 1:45	7.82	25.44	14.801	95.37	1
LH-SR-02	8/5/2025 2:00	7.75	25.4	14.8	94.51	1
LH-SR-02	8/5/2025 2:15	7.63	25.38	14.802	93.05	1
LH-SR-02	8/5/2025 2:30	7.74	25.38	14.804	94.39	1
LH-SR-02	8/5/2025 2:45	7.78	25.38	14.803	94.88	1
LH-SR-02	8/5/2025 3:00	7.77	25.36	14.807	94.76	1
LH-SR-02	8/5/2025 3:15	7.84	25.36	14.808	95.61	1
LH-SR-02	8/5/2025 3:30	7.84	25.38	14.809	95.61	1
LH-SR-02	8/5/2025 3:45	7.81	25.38	14.812	95.24	1
LH-SR-02	8/5/2025 4:00	7.84	25.38	14.812	95.61	1
LH-SR-02	8/5/2025 4:15	7.82	25.4	14.814	95.37	1
LH-SR-02	8/5/2025 4:30	7.84	25.42	14.815	95.61	1
LH-SR-02	8/5/2025 4:45	7.87	25.42	14.819	95.98	1

Dissolved Oxygen Saturation Continous Monitoring Data
Normandeau Associates Inc.

Station Name	Date Time	DO mg/L	Temp C	Air Pressure PSI	Saturation PCT	Use Code
LH-SR-02	8/5/2025 5:00	7.85	25.42	14.822	95.73	1
LH-SR-02	8/5/2025 5:15	7.84	25.42	14.826	95.61	1
LH-SR-02	8/5/2025 5:30	7.82	25.44	14.829	95.37	1
LH-SR-02	8/5/2025 5:45	7.81	25.44	14.832	95.24	1
LH-SR-02	8/5/2025 6:00	7.82	25.44	14.833	95.37	1
LH-SR-02	8/5/2025 6:15	7.82	25.42	14.833	95.37	1
LH-SR-02	8/5/2025 6:30	7.84	25.42	14.84	95.61	1
LH-SR-02	8/5/2025 6:45	7.86	25.42	14.844	94.7	1
LH-SR-02	8/5/2025 7:00	7.89	25.42	14.845	95.06	1
LH-SR-02	8/5/2025 7:15	7.88	25.4	14.846	94.94	1
LH-SR-02	8/5/2025 7:30	7.9	25.4	14.848	95.18	1
LH-SR-02	8/5/2025 7:45	7.9	25.4	14.849	95.18	1
LH-SR-02	8/5/2025 8:00	7.94	25.42	14.851	95.66	1
LH-SR-02	8/5/2025 8:15	7.94	25.42	14.849	95.66	1
LH-SR-02	8/5/2025 8:30	7.95	25.42	14.854	95.78	1
LH-SR-02	8/5/2025 8:45	7.98	25.44	14.856	96.14	1
LH-SR-02	8/5/2025 9:00	8	25.44	14.86	96.39	1
LH-SR-02	8/5/2025 9:15	8.03	25.46	14.863	96.75	1
LH-SR-02	8/5/2025 9:30	8.05	25.46	14.862	96.99	1
LH-SR-02	8/5/2025 9:45	8.07	25.46	14.866	97.23	1
LH-SR-02	8/5/2025 10:00	8.07	25.5	14.869	97.23	1
LH-SR-02	8/5/2025 10:15	8.11	25.52	14.872	97.71	1
LH-SR-02	8/5/2025 10:30	8.09	25.54	14.875	97.47	1
LH-SR-02	8/5/2025 10:45	8.01	25.56	14.878	96.51	1
LH-SR-02	8/5/2025 11:00	8.02	25.58	14.88	96.63	1
LH-SR-02	8/5/2025 11:15	8.02	25.6	14.881	96.63	1
LH-SR-02	8/5/2025 11:30	8.01	25.62	14.879	96.51	1
LH-SR-02	8/5/2025 11:45	8.06	25.62	14.88	97.11	1
LH-SR-02	8/5/2025 12:00	8.01	25.62	14.883	96.51	1
LH-SR-02	8/5/2025 12:15	8.08	25.64	14.884	97.35	1
LH-SR-02	8/5/2025 12:30	7.47	25.04	14.885	90	2
LH-SR-02	8/5/2025 12:45	7.95	27.42	14.884	99.38	2
LH-SR-02	8/5/2025 13:00	0	0	14.886	0	2
LH-SR-02	8/5/2025 13:15	8.4	25.84	14.885	102.44	1
LH-SR-02	8/5/2025 13:30	8.4	25.78	14.886	102.44	1
LH-SR-02	8/5/2025 13:45	8.43	25.8	14.883	102.8	1
LH-SR-02	8/5/2025 14:00	8.4	25.8	14.884	102.44	1
LH-SR-02	8/5/2025 14:15	8.43	25.86	14.882	102.8	1
LH-SR-02	8/5/2025 14:30	8.4	25.88	14.884	102.44	1
LH-SR-02	8/5/2025 14:45	8.39	25.9	14.882	102.32	1
LH-SR-02	8/5/2025 15:00	8.4	25.94	14.88	102.44	1
LH-SR-02	8/5/2025 15:15	8.37	25.94	14.882	102.07	1
LH-SR-02	8/5/2025 15:30	8.37	25.94	14.881	102.07	1
LH-SR-02	8/5/2025 15:45	8.36	25.96	14.877	101.95	1
LH-SR-02	8/5/2025 16:00	8.36	25.96	14.875	101.95	1
LH-SR-02	8/5/2025 16:15	8.34	25.96	14.876	101.71	1
LH-SR-02	8/5/2025 16:30	8.34	25.96	14.873	101.71	1
LH-SR-02	8/5/2025 16:45	8.33	25.94	14.873	101.59	1
LH-SR-02	8/5/2025 17:00	8.31	25.92	14.871	101.34	1
LH-SR-02	8/5/2025 17:15	8.29	25.92	14.867	101.1	1
LH-SR-02	8/5/2025 17:30	8.3	25.9	14.867	101.22	1
LH-SR-02	8/5/2025 17:45	8.27	25.88	14.871	100.85	1
LH-SR-02	8/5/2025 18:00	8.27	25.86	14.873	100.85	1
LH-SR-02	8/5/2025 18:15	8.27	25.82	14.869	100.85	1
LH-SR-02	8/5/2025 18:30	8.25	25.8	14.871	100.61	1
LH-SR-02	8/5/2025 18:45	8.24	25.76	14.872	100.49	1
LH-SR-02	8/5/2025 19:00	8.23	25.72	14.874	99.16	1
LH-SR-02	8/5/2025 19:15	8.22	25.7	14.874	99.04	1
LH-SR-02	8/5/2025 19:30	8.21	25.66	14.874	98.92	1
LH-SR-02	8/5/2025 19:45	8.21	25.64	14.873	98.92	1
LH-SR-02	8/5/2025 20:00	8.18	25.6	14.875	98.55	1
LH-SR-02	8/5/2025 20:15	8.21	25.58	14.875	98.92	1
LH-SR-02	8/5/2025 20:30	8.21	25.56	14.876	98.92	1
LH-SR-02	8/5/2025 20:45	8.22	25.54	14.875	99.04	1
LH-SR-02	8/5/2025 21:00	8.21	25.52	14.881	98.92	1
LH-SR-02	8/5/2025 21:15	8.23	25.5	14.884	99.16	1
LH-SR-02	8/5/2025 21:30	8.22	25.48	14.883	99.04	1
LH-SR-02	8/5/2025 21:45	8.23	25.46	14.881	99.16	1
LH-SR-02	8/5/2025 22:00	8.24	25.44	14.882	99.28	1
LH-SR-02	8/5/2025 22:15	8.25	25.42	14.882	99.4	1
LH-SR-02	8/5/2025 22:30	8.25	25.4	14.881	99.4	1
LH-SR-02	8/5/2025 22:45	8.26	25.38	14.883	99.52	1
LH-SR-02	8/5/2025 23:00	8.26	25.34	14.883	99.52	1
LH-SR-02	8/5/2025 23:15	8.26	25.32	14.886	99.52	1
LH-SR-02	8/5/2025 23:30	8.27	25.3	14.888	99.64	1
LH-SR-02	8/5/2025 23:45	8.27	25.26	14.887	99.64	1
LH-SR-02	8/6/2025 0:00	8.28	25.2	14.889	99.76	1
LH-SR-02	8/6/2025 0:15	8.28	25.18	14.892	99.76	1
LH-SR-02	8/6/2025 0:30	8.27	25.14	14.892	99.64	1
LH-SR-02	8/6/2025 0:45	8.28	25.1	14.893	99.76	1
LH-SR-02	8/6/2025 1:00	8.28	25.06	14.889	99.76	1
LH-SR-02	8/6/2025 1:15	8.28	25.04	14.89	99.76	1
LH-SR-02	8/6/2025 1:30	8.28	25	14.89	99.76	1
LH-SR-02	8/6/2025 1:45	8.29	24.96	14.889	99.88	1

Station Name	Date Time	DO mg/L	Temp C	Air Pressure PSI	Saturation PCT	Use Code
LH-SR-02	8/6/2025 2:00	8.29	24.96	14.889	99.88	1
LH-SR-02	8/6/2025 2:15	8.3	24.92	14.888	100	1
LH-SR-02	8/6/2025 2:30	8.3	24.92	14.888	100	1
LH-SR-02	8/6/2025 2:45	8.3	24.9	14.889	100	1
LH-SR-02	8/6/2025 3:00	8.3	24.88	14.89	100	1
LH-SR-02	8/6/2025 3:15	8.3	24.88	14.889	100	1
LH-SR-02	8/6/2025 3:30	8.31	24.86	14.89	100.12	1
LH-SR-02	8/6/2025 3:45	8.32	24.84	14.888	100.24	1
LH-SR-02	8/6/2025 4:00	8.31	24.84	14.89	100.12	1
LH-SR-02	8/6/2025 4:15	8.31	24.82	14.888	100.12	1
LH-SR-02	8/6/2025 4:30	8.31	24.8	14.891	100.12	1
LH-SR-02	8/6/2025 4:45	8.31	24.78	14.892	100.12	1
LH-SR-02	8/6/2025 5:00	8.31	24.76	14.895	100.12	1
LH-SR-02	8/6/2025 5:15	8.31	24.74	14.898	98.93	1
LH-SR-02	8/6/2025 5:30	8.33	24.72	14.897	99.17	1
LH-SR-02	8/6/2025 5:45	8.33	24.7	14.9	99.17	1
LH-SR-02	8/6/2025 6:00	8.33	24.68	14.901	99.17	1
LH-SR-02	8/6/2025 6:15	8.34	24.66	14.904	99.29	1
LH-SR-02	8/6/2025 6:30	8.36	24.66	14.904	99.52	1
LH-SR-02	8/6/2025 6:45	8.37	24.64	14.905	99.64	1
LH-SR-02	8/6/2025 7:00	8.37	24.62	14.906	99.64	1
LH-SR-02	8/6/2025 7:15	8.38	24.62	14.908	99.76	1
LH-SR-02	8/6/2025 7:30	8.41	24.6	14.913	100.12	1
LH-SR-02	8/6/2025 7:45	8.44	24.6	14.912	100.48	1
LH-SR-02	8/6/2025 8:00	8.46	24.62	14.916	100.71	1
LH-SR-02	8/6/2025 8:15	8.47	24.6	14.918	100.83	1
LH-SR-02	8/6/2025 8:30	8.48	24.6	14.917	100.95	1
LH-SR-02	8/6/2025 8:45	8.49	24.62	14.917	101.07	1
LH-SR-02	8/6/2025 9:00	8.51	24.64	14.919	101.31	1
LH-SR-02	8/6/2025 9:15	8.51	24.66	14.92	101.31	1
LH-SR-02	8/6/2025 9:30	8.56	24.7	14.921	101.9	1
LH-SR-02	8/6/2025 9:45	8.54	24.74	14.921	101.67	1
LH-SR-02	8/6/2025 10:00	8.52	24.72	14.92	101.43	1
LH-SR-02	8/6/2025 10:15	8.54	24.74	14.924	101.67	1
LH-SR-02	8/6/2025 10:30	8.55	24.8	14.924	103.01	1
LH-SR-02	8/6/2025 10:45	8.53	24.8	14.925	102.77	1
LH-SR-02	8/6/2025 11:00	8.54	24.8	14.928	102.89	1
LH-SR-02	8/6/2025 11:15	8.58	24.86	14.925	103.37	1
LH-SR-02	8/6/2025 11:30	8.53	24.9	14.926	102.77	1
LH-SR-02	8/6/2025 11:45	8.54	24.88	14.923	102.89	1
LH-SR-02	8/6/2025 12:00	8.55	24.94	14.924	103.01	1
LH-SR-02	8/6/2025 12:15	8.54	24.96	14.925	102.89	1
LH-SR-02	8/6/2025 12:30	8.54	24.96	14.924	102.89	1
LH-SR-02	8/6/2025 12:45	8.54	25.08	14.919	102.89	1
LH-SR-02	8/6/2025 13:00	8.5	25.1	14.921	102.41	1
LH-SR-02	8/6/2025 13:15	8.55	25.16	14.922	103.01	1
LH-SR-02	8/6/2025 13:30	8.54	25.16	14.921	102.89	1
LH-SR-02	8/6/2025 13:45	8.49	25.26	14.919	102.29	1
LH-SR-02	8/6/2025 14:00	8.51	25.3	14.915	102.53	1
LH-SR-02	8/6/2025 14:15	8.51	25.38	14.916	102.53	1
LH-SR-02	8/6/2025 14:30	8.48	25.38	14.915	102.17	1
LH-SR-02	8/6/2025 14:45	8.46	25.36	14.912	101.93	1
LH-SR-02	8/6/2025 15:00	8.48	25.4	14.915	102.17	1
LH-SR-02	8/6/2025 15:15	8.48	25.42	14.915	102.17	1
LH-SR-02	8/6/2025 15:30	8.45	25.42	14.914	101.81	1
LH-SR-02	8/6/2025 15:45	8.45	25.46	14.911	101.81	1
LH-SR-02	8/6/2025 16:00	8.4	25.44	14.908	101.2	1
LH-SR-02	8/6/2025 16:15	8.43	25.44	14.908	101.57	1
LH-SR-02	8/6/2025 16:30	8.41	25.44	14.907	101.33	1
LH-SR-02	8/6/2025 16:45	8.39	25.42	14.907	101.08	1
LH-SR-02	8/6/2025 17:00	8.4	25.42	14.909	101.2	1
LH-SR-02	8/6/2025 17:15	8.37	25.42	14.906	100.84	1
LH-SR-02	8/6/2025 17:30	8.37	25.44	14.906	100.84	1
LH-SR-02	8/6/2025 17:45	8.37	25.44	14.905	100.84	1
LH-SR-02	8/6/2025 18:00	8.36	25.44	14.904	100.72	1
LH-SR-02	8/6/2025 18:15	8.34	25.44	14.905	100.48	1
LH-SR-02	8/6/2025 18:30	8.31	25.44	14.902	100.12	1
LH-SR-02	8/6/2025 18:45	8.29	25.4	14.898	99.88	1
LH-SR-02	8/6/2025 19:00	8.28	25.4	14.898	99.76	1
LH-SR-02	8/6/2025 19:15	8.28	25.4	14.899	99.76	1
LH-SR-02	8/6/2025 19:30	8.25	25.38	14.897	99.4	1
LH-SR-02	8/6/2025 19:45	8.26	25.38	14.899	99.52	1
LH-SR-02	8/6/2025 20:00	8.27	25.36	14.898	99.64	1
LH-SR-02	8/6/2025 20:15	8.25	25.36	14.899	99.4	1
LH-SR-02	8/6/2025 20:30	8.26	25.34	14.899	99.52	1
LH-SR-02	8/6/2025 20:45	8.26	25.32	14.899	99.52	1
LH-SR-02	8/6/2025 21:00	8.26	25.32	14.901	99.52	1
LH-SR-02	8/6/2025 21:15	8.27	25.3	14.903	99.64	1
LH-SR-02	8/6/2025 21:30	8.26	25.28	14.904	99.52	1
LH-SR-02	8/6/2025 21:45	8.26	25.26	14.907	99.52	1
LH-SR-02	8/6/2025 22:00	8.26	25.26	14.908	99.52	1
LH-SR-02	8/6/2025 22:15	8.25	25.24	14.906	99.4	1
LH-SR-02	8/6/2025 22:30	8.25	25.22	14.907	99.4	1
LH-SR-02	8/6/2025 22:45	8.25	25.2	14.906	99.4	1

Station Name	Date Time	DO mg/L	Temp C	Air Pressure PSI	Saturation PCT	Use Code
LH-SR-02	8/6/2025 23:00	8.26	25.2	14.906	99.52	1
LH-SR-02	8/6/2025 23:15	8.26	25.18	14.904	99.52	1
LH-SR-02	8/6/2025 23:30	8.27	25.18	14.903	99.64	1
LH-SR-02	8/6/2025 23:45	8.25	25.16	14.905	99.4	1
LH-SR-02	8/7/2025 0:00	8.29	25.14	14.904	99.88	1
LH-SR-02	8/7/2025 0:15	8.28	25.16	14.905	99.76	1
LH-SR-02	8/7/2025 0:30	8.28	25.14	14.905	99.76	1
LH-SR-02	8/7/2025 0:45	8.28	25.12	14.904	99.76	1
LH-SR-02	8/7/2025 1:00	8.29	25.1	14.902	99.88	1
LH-SR-02	8/7/2025 1:15	8.29	25.1	14.9	99.88	1
LH-SR-02	8/7/2025 1:30	8.29	25.08	14.899	99.88	1
LH-SR-02	8/7/2025 1:45	8.29	25.08	14.897	99.88	1
LH-SR-02	8/7/2025 2:00	8.28	25.08	14.896	99.76	1
LH-SR-02	8/7/2025 2:15	8.29	25.06	14.894	99.88	1
LH-SR-02	8/7/2025 2:30	8.28	25.04	14.893	99.76	1
LH-SR-02	8/7/2025 2:45	8.29	25.04	14.895	99.88	1
LH-SR-02	8/7/2025 3:00	8.28	25.02	14.893	99.76	1
LH-SR-02	8/7/2025 3:15	8.29	25	14.893	99.88	1
LH-SR-02	8/7/2025 3:30	8.28	24.98	14.891	99.76	1
LH-SR-02	8/7/2025 3:45	8.27	24.96	14.886	99.64	1
LH-SR-02	8/7/2025 4:00	8.26	24.94	14.885	99.52	1
LH-SR-02	8/7/2025 4:15	8.26	24.92	14.885	99.52	1
LH-SR-02	8/7/2025 4:30	8.25	24.9	14.883	99.4	1
LH-SR-02	8/7/2025 4:45	8.22	24.88	14.881	99.04	1
LH-SR-02	8/7/2025 5:00	8.23	24.86	14.879	99.16	1
LH-SR-02	8/7/2025 5:15	8.25	24.84	14.882	99.4	1
LH-SR-02	8/7/2025 5:30	8.25	24.82	14.882	99.4	1
LH-SR-02	8/7/2025 5:45	8.26	24.8	14.883	99.52	1
LH-SR-02	8/7/2025 6:00	8.24	24.8	14.884	99.28	1
LH-SR-02	8/7/2025 6:15	8.26	24.78	14.885	99.52	1
LH-SR-02	8/7/2025 6:30	8.28	24.76	14.887	99.76	1
LH-SR-02	8/7/2025 6:45	8.31	24.76	14.888	100.12	1
LH-SR-02	8/7/2025 7:00	8.32	24.76	14.889	100.24	1
LH-SR-02	8/7/2025 7:15	8.36	24.76	14.887	100.72	1
LH-SR-02	8/7/2025 7:30	8.35	24.76	14.892	100.6	1
LH-SR-02	8/7/2025 7:45	8.38	24.76	14.891	100.96	1
LH-SR-02	8/7/2025 8:00	8.4	24.76	14.892	101.2	1
LH-SR-02	8/7/2025 8:15	8.43	24.78	14.892	101.57	1
LH-SR-02	8/7/2025 8:30	8.44	24.78	14.892	101.69	1
LH-SR-02	8/7/2025 8:45	-888.88	-888.88	14.891	#N/A	3
LH-SR-02	8/7/2025 9:00	8.46	24.84	14.892	101.93	1
LH-SR-02	8/7/2025 9:15	8.46	24.86	14.893	101.93	1
LH-SR-02	8/7/2025 9:30	8.43	24.9	14.894	101.57	1
LH-SR-02	8/7/2025 9:45	8.48	24.96	14.894	102.17	1
LH-SR-02	8/7/2025 10:00	-888.88	-888.88	14.893	#N/A	3
LH-SR-02	8/7/2025 10:15	8.5	25.14	14.892	102.41	1
LH-SR-02	8/7/2025 10:30	8.48	25.22	14.894	102.17	1
LH-SR-02	8/7/2025 10:45	8.46	25.26	14.893	101.93	1
LH-SR-02	8/7/2025 11:00	8.47	25.28	14.892	102.05	1
LH-SR-02	8/7/2025 11:15	8.44	25.38	14.89	101.69	1
LH-SR-02	8/7/2025 11:30	8.45	25.46	14.89	101.81	1
LH-SR-02	8/7/2025 11:45	8.45	25.54	14.885	101.81	1
LH-SR-02	8/7/2025 12:00	8.44	25.6	14.886	101.69	1
LH-SR-02	8/7/2025 12:15	8.4	25.66	14.884	101.2	1
LH-SR-02	8/7/2025 12:30	8.4	25.72	14.878	101.2	1
LH-SR-02	8/7/2025 12:45	8.4	25.8	14.879	102.44	1
LH-SR-02	8/7/2025 13:00	8.33	25.68	14.875	100.36	1
LH-SR-02	8/7/2025 13:15	8.37	25.86	14.873	102.07	1
LH-SR-02	8/7/2025 13:30	8.38	25.9	14.871	102.2	1
LH-SR-02	8/7/2025 13:45	8.37	25.92	14.872	102.07	1
LH-SR-02	8/7/2025 14:00	8.37	25.98	14.868	102.07	1
LH-SR-02	8/7/2025 14:15	8.35	26.02	14.868	101.83	1
LH-SR-02	8/7/2025 14:30	8.34	26.06	14.865	101.71	1
LH-SR-02	8/7/2025 14:45	8.33	26.08	14.86	101.59	1
LH-SR-02	8/7/2025 15:00	8.32	26.1	14.86	101.46	1
LH-SR-02	8/7/2025 15:15	8.32	26.1	14.858	101.46	1
LH-SR-02	8/7/2025 15:30	8.31	26.14	14.858	101.34	1
LH-SR-02	8/7/2025 15:45	8.3	26.16	14.856	101.22	1
LH-SR-02	8/7/2025 16:00	8.27	26.18	14.854	100.85	1
LH-SR-02	8/7/2025 16:15	8.26	26.22	14.85	100.73	1
LH-SR-02	8/7/2025 16:30	8.25	26.24	14.85	100.61	1
LH-SR-02	8/7/2025 16:45	8.23	26.24	14.849	100.37	1
LH-SR-02	8/7/2025 17:00	8.21	26.24	14.849	100.12	1
LH-SR-02	8/7/2025 17:15	8.21	26.22	14.847	100.12	1
LH-SR-02	8/7/2025 17:30	8.2	26.2	14.845	100	1
LH-SR-02	8/7/2025 17:45	8.19	26.2	14.842	99.88	1
LH-SR-02	8/7/2025 18:00	8.18	26.16	14.839	100.99	1
LH-SR-02	8/7/2025 18:15	8.18	26.16	14.842	99.76	1
LH-SR-02	8/7/2025 18:30	8.17	26.16	14.842	99.63	1
LH-SR-02	8/7/2025 18:45	8.17	26.14	14.841	99.63	1
LH-SR-02	8/7/2025 19:00	8.17	26.12	14.838	100.86	1
LH-SR-02	8/7/2025 19:15	8.17	26.08	14.837	100.86	1
LH-SR-02	8/7/2025 19:30	8.16	26.04	14.838	100.74	1
LH-SR-02	8/7/2025 19:45	8.15	26	14.836	100.62	1

Dissolved Oxygen Saturation Continous Monitoring Data
Normandeau Associates Inc.

Station Name	Date Time	DO mg/L	Temp C	Air Pressure PSI	Saturation PCT	Use Code
LH-SR-02	8/7/2025 20:00	8.15	25.96	14.838	100.62	1
LH-SR-02	8/7/2025 20:15	8.16	25.92	14.839	100.74	1
LH-SR-02	8/7/2025 20:30	8.16	25.9	14.838	100.74	1
LH-SR-02	8/7/2025 20:45	8.15	25.9	14.841	99.39	1
LH-SR-02	8/7/2025 21:00	8.16	25.88	14.843	99.51	1
LH-SR-02	8/7/2025 21:15	8.16	25.84	14.844	99.51	1
LH-SR-02	8/7/2025 21:30	8.04	25.82	14.845	98.05	1
LH-SR-02	8/7/2025 21:45	7.38	25.8	14.842	90	1
LH-SR-02	8/7/2025 22:00	7.79	25.8	14.84	96.17	1
LH-SR-02	8/7/2025 22:15	7.99	25.78	14.843	97.44	1
LH-SR-02	8/7/2025 22:30	8.04	25.76	14.844	98.05	1
LH-SR-02	8/7/2025 22:45	8.05	25.74	14.844	96.99	1
LH-SR-02	8/7/2025 23:00	8.04	25.72	14.847	96.87	1
LH-SR-02	8/7/2025 23:15	8.01	25.7	14.848	96.51	1
LH-SR-02	8/7/2025 23:30	7.99	25.68	14.845	96.27	1
LH-SR-02	8/7/2025 23:45	8.01	25.68	14.844	96.51	1
LH-SR-02	8/8/2025 0:00	8.03	25.68	14.845	96.75	1
LH-SR-02	8/8/2025 0:15	8.04	25.68	14.847	96.87	1
LH-SR-02	8/8/2025 0:30	8.05	25.68	14.844	96.99	1
LH-SR-02	8/8/2025 0:45	8.07	25.68	14.845	97.23	1
LH-SR-02	8/8/2025 1:00	8.09	25.68	14.841	97.47	1
LH-SR-02	8/8/2025 1:15	8.08	25.7	14.842	97.35	1
LH-SR-02	8/8/2025 1:30	8.08	25.7	14.841	97.35	1
LH-SR-02	8/8/2025 1:45	8.08	25.72	14.84	98.54	1
LH-SR-02	8/8/2025 2:00	8.08	25.72	14.838	98.54	1
LH-SR-02	8/8/2025 2:15	8.07	25.74	14.836	98.41	1
LH-SR-02	8/8/2025 2:30	8.07	25.76	14.835	99.63	1
LH-SR-02	8/8/2025 2:45	8.06	25.76	14.832	99.51	1
LH-SR-02	8/8/2025 3:00	8.07	25.76	14.829	99.63	1
LH-SR-02	8/8/2025 3:15	8.07	25.76	14.829	99.63	1
LH-SR-02	8/8/2025 3:30	8.06	25.76	14.828	99.51	1
LH-SR-02	8/8/2025 3:45	8.06	25.76	14.829	99.51	1
LH-SR-02	8/8/2025 4:00	8.05	25.74	14.827	98.17	1
LH-SR-02	8/8/2025 4:15	8.06	25.74	14.827	98.29	1
LH-SR-02	8/8/2025 4:30	8.05	25.72	14.825	98.17	1
LH-SR-02	8/8/2025 4:45	8.05	25.7	14.822	98.17	1
LH-SR-02	8/8/2025 5:00	8.05	25.7	14.821	98.17	1
LH-SR-02	8/8/2025 5:15	8.06	25.68	14.823	98.29	1
LH-SR-02	8/8/2025 5:30	8.06	25.66	14.827	98.29	1
LH-SR-02	8/8/2025 5:45	8.07	25.62	14.825	98.41	1
LH-SR-02	8/8/2025 6:00	8.08	25.58	14.829	98.54	1
LH-SR-02	8/8/2025 6:15	8.09	25.56	14.828	98.66	1
LH-SR-02	8/8/2025 6:30	8.12	25.52	14.828	99.02	1
LH-SR-02	8/8/2025 6:45	8.13	25.5	14.827	99.15	1
LH-SR-02	8/8/2025 7:00	8.15	25.48	14.828	99.39	1
LH-SR-02	8/8/2025 7:15	8.16	25.46	14.83	99.51	1
LH-SR-02	8/8/2025 7:30	8.17	25.4	14.831	99.63	1
LH-SR-02	8/8/2025 7:45	8.18	25.38	14.835	99.76	1
LH-SR-02	8/8/2025 8:00	8.24	25.36	14.839	100.49	1
LH-SR-02	8/8/2025 8:15	8.19	25.36	14.837	99.88	1
LH-SR-02	8/8/2025 8:30	8.24	25.36	14.836	100.49	1
LH-SR-02	8/8/2025 8:45	8.27	25.36	14.837	100.85	1
LH-SR-02	8/8/2025 9:00	8.31	25.38	14.838	101.34	1
LH-SR-02	8/8/2025 9:15	8.3	25.4	14.837	101.22	1
LH-SR-02	8/8/2025 9:30	8.32	25.44	14.839	101.46	1
LH-SR-02	8/8/2025 9:45	8.33	25.46	14.838	101.59	1
LH-SR-02	8/8/2025 10:00	8.33	25.48	14.841	100.36	1
LH-SR-02	8/8/2025 10:15	8.32	25.44	14.841	100.24	1
LH-SR-02	8/8/2025 10:30	8.34	25.52	14.842	100.48	1
LH-SR-02	8/8/2025 10:45	8.34	25.5	14.842	100.48	1
LH-SR-02	8/8/2025 11:00	8.33	25.56	14.843	100.36	1
LH-SR-02	8/8/2025 11:15	8.31	25.62	14.842	100.12	1
LH-SR-02	8/8/2025 11:30	8.31	25.68	14.844	100.12	1
LH-SR-02	8/8/2025 11:45	8.3	25.72	14.844	100	1
LH-SR-02	8/8/2025 12:00	8.28	25.76	14.843	100.98	1
LH-SR-02	8/8/2025 12:15	8.27	25.82	14.841	100.85	1
LH-SR-02	8/8/2025 12:30	8.25	25.84	14.842	100.61	1
LH-SR-02	8/8/2025 12:45	8.25	25.9	14.839	101.85	1
LH-SR-02	8/8/2025 13:00	8.23	25.96	14.837	101.6	1
LH-SR-02	8/8/2025 13:15	8.22	26	14.832	101.48	1
LH-SR-02	8/8/2025 13:30	8.24	26.04	14.831	101.73	1
LH-SR-02	8/8/2025 13:45	8.21	26.02	14.827	101.36	1
LH-SR-02	8/8/2025 14:00	8.23	26.1	14.826	101.6	1
LH-SR-02	8/8/2025 14:15	8.18	26.14	14.826	100.99	1
LH-SR-02	8/8/2025 14:30	8.2	26.14	14.821	101.23	1
LH-SR-02	8/8/2025 14:45	8.32	26.18	14.817	102.72	1
LH-SR-02	8/8/2025 15:00	8.26	26.16	14.816	101.98	1
LH-SR-02	8/8/2025 15:15	8.17	26.16	14.818	100.86	1
LH-SR-02	8/8/2025 15:30	8.16	26.18	14.815	100.74	1
LH-SR-02	8/8/2025 15:45	8.14	26.2	14.812	100.49	1
LH-SR-02	8/8/2025 16:00	8.14	26.2	14.812	100.49	1
LH-SR-02	8/8/2025 16:15	8.13	26.2	14.808	100.37	1
LH-SR-02	8/8/2025 16:30	8.05	26.14	14.803	99.38	1
LH-SR-02	8/8/2025 16:45	8.12	26.18	14.803	100.25	1

Station Name	Date Time	DO mg/L	Temp C	Air Pressure PSI	Saturation PCT	Use Code
LH-SR-02	8/8/2025 17:00	8.08	26.16	14.806	99.75	1
LH-SR-02	8/8/2025 17:15	8.06	26.16	14.806	99.51	1
LH-SR-02	8/8/2025 17:30	8.04	26.14	14.804	99.26	1
LH-SR-02	8/8/2025 17:45	8.03	26.14	14.805	99.14	1
LH-SR-02	8/8/2025 18:00	8.02	26.12	14.804	99.01	1
LH-SR-02	8/8/2025 18:15	8.02	26.1	14.804	99.01	1
LH-SR-02	8/8/2025 18:30	8.02	26.08	14.806	99.01	1
LH-SR-02	8/8/2025 18:45	8.01	26.06	14.803	98.89	1
LH-SR-02	8/8/2025 19:00	7.99	26.02	14.798	98.64	1
LH-SR-02	8/8/2025 19:15	7.99	26	14.799	98.64	1
LH-SR-02	8/8/2025 19:30	7.97	25.96	14.799	98.4	1
LH-SR-02	8/8/2025 19:45	7.95	25.94	14.8	98.15	1
LH-SR-02	8/8/2025 20:00	7.94	25.88	14.799	98.02	1
LH-SR-02	8/8/2025 20:15	7.93	25.84	14.801	97.9	1
LH-SR-02	8/8/2025 20:30	7.93	25.82	14.801	97.9	1
LH-SR-02	8/8/2025 20:45	7.92	25.78	14.805	97.78	1
LH-SR-02	8/8/2025 21:00	7.92	25.74	14.807	96.59	1
LH-SR-02	8/8/2025 21:15	7.91	25.7	14.808	96.46	1
LH-SR-02	8/8/2025 21:30	7.91	25.66	14.81	96.46	1
LH-SR-02	8/8/2025 21:45	7.86	25.62	14.812	95.85	1
LH-SR-02	8/8/2025 22:00	7.86	25.58	14.81	95.85	1
LH-SR-02	8/8/2025 22:15	7.86	25.56	14.81	95.85	1
LH-SR-02	8/8/2025 22:30	7.87	25.54	14.807	95.98	1
LH-SR-02	8/8/2025 22:45	7.85	25.5	14.81	95.73	1
LH-SR-02	8/8/2025 23:00	7.86	25.48	14.811	95.85	1
LH-SR-02	8/8/2025 23:15	7.86	25.46	14.811	95.85	1
LH-SR-02	8/8/2025 23:30	7.86	25.44	14.811	95.85	1
LH-SR-02	8/8/2025 23:45	7.85	25.44	14.809	95.73	1
LH-SR-02	8/9/2025 0:00	7.88	25.46	14.812	96.1	1
LH-SR-02	8/9/2025 0:15	7.87	25.46	14.812	95.98	1
LH-SR-02	8/9/2025 0:30	7.88	25.48	14.812	96.1	1
LH-SR-02	8/9/2025 0:45	7.89	25.5	14.813	96.22	1
LH-SR-02	8/9/2025 1:00	7.88	25.52	14.813	96.1	1
LH-SR-02	8/9/2025 1:15	7.89	25.52	14.808	96.22	1
LH-SR-02	8/9/2025 1:30	7.89	25.54	14.81	96.22	1
LH-SR-02	8/9/2025 1:45	7.88	25.56	14.809	96.1	1
LH-SR-02	8/9/2025 2:00	7.88	25.56	14.81	96.1	1
LH-SR-02	8/9/2025 2:15	7.87	25.58	14.808	95.98	1
LH-SR-02	8/9/2025 2:30	7.87	25.58	14.809	95.98	1
LH-SR-02	8/9/2025 2:45	7.85	25.6	14.809	95.73	1
LH-SR-02	8/9/2025 3:00	7.84	25.6	14.809	95.61	1
LH-SR-02	8/9/2025 3:15	7.83	25.6	14.81	95.49	1
LH-SR-02	8/9/2025 3:30	7.82	25.6	14.809	95.37	1
LH-SR-02	8/9/2025 3:45	7.8	25.6	14.809	95.12	1
LH-SR-02	8/9/2025 4:00	7.79	25.6	14.807	95	1
LH-SR-02	8/9/2025 4:15	7.77	25.6	14.81	94.76	1
LH-SR-02	8/9/2025 4:30	7.76	25.6	14.812	94.63	1
LH-SR-02	8/9/2025 4:45	7.76	25.58	14.81	94.63	1
LH-SR-02	8/9/2025 5:00	7.76	25.58	14.812	94.63	1
LH-SR-02	8/9/2025 5:15	7.76	25.58	14.811	94.63	1
LH-SR-02	8/9/2025 5:30	7.76	25.56	14.812	94.63	1
LH-SR-02	8/9/2025 5:45	7.75	25.54	14.813	94.51	1
LH-SR-02	8/9/2025 6:00	7.76	25.52	14.813	94.63	1
LH-SR-02	8/9/2025 6:15	7.75	25.5	14.815	94.51	1
LH-SR-02	8/9/2025 6:30	7.74	25.48	14.816	94.39	1
LH-SR-02	8/9/2025 6:45	7.76	25.44	14.818	94.63	1
LH-SR-02	8/9/2025 7:00	7.74	25.42	14.822	94.39	1
LH-SR-02	8/9/2025 7:15	7.75	25.38	14.821	94.51	1
LH-SR-02	8/9/2025 7:30	7.74	25.38	14.824	94.39	1
LH-SR-02	8/9/2025 7:45	7.74	25.36	14.824	94.39	1
LH-SR-02	8/9/2025 8:00	7.76	25.34	14.823	94.63	1
LH-SR-02	8/9/2025 8:15	7.77	25.32	14.826	94.76	1
LH-SR-02	8/9/2025 8:30	7.8	25.32	14.825	95.12	1
LH-SR-02	8/9/2025 8:45	7.8	25.32	14.824	95.12	1
LH-SR-02	8/9/2025 9:00	7.82	25.32	14.825	95.37	1
LH-SR-02	8/9/2025 9:15	7.83	25.34	14.825	95.49	1
LH-SR-02	8/9/2025 9:30	7.85	25.36	14.824	95.73	1
LH-SR-02	8/9/2025 9:45	7.85	25.36	14.823	95.73	1
LH-SR-02	8/9/2025 10:00	7.86	25.38	14.824	95.85	1
LH-SR-02	8/9/2025 10:15	7.87	25.42	14.826	95.98	1
LH-SR-02	8/9/2025 10:30	7.88	25.44	14.827	96.1	1
LH-SR-02	8/9/2025 10:45	7.9	25.48	14.824	96.34	1
LH-SR-02	8/9/2025 11:00	7.9	25.5	14.821	96.34	1
LH-SR-02	8/9/2025 11:15	7.91	25.56	14.822	96.46	1
LH-SR-02	8/9/2025 11:30	7.91	25.6	14.82	96.46	1
LH-SR-02	8/9/2025 11:45	7.91	25.66	14.818	96.46	1
LH-SR-02	8/9/2025 12:00	7.88	25.7	14.819	96.1	1
LH-SR-02	8/9/2025 12:15	7.94	25.74	14.816	96.83	1
LH-SR-02	8/9/2025 12:30	7.93	25.78	14.815	97.9	1
LH-SR-02	8/9/2025 12:45	7.95	25.84	14.812	98.15	1
LH-SR-02	8/9/2025 13:00	7.88	25.88	14.81	97.28	1
LH-SR-02	8/9/2025 13:15	7.67	25.92	14.806	94.69	1
LH-SR-02	8/9/2025 13:30	-888.88	-888.88	14.802	#N/A	3
LH-SR-02	8/9/2025 13:45	7.83	25.98	14.802	96.67	1

Station Name	Date Time	DO mg/L	Temp C	Air Pressure PSI	Saturation PCT	Use Code
LH-SR-02	8/9/2025 14:00	7.81	26.08	14.8	96.42	1
LH-SR-02	8/9/2025 14:15	7.85	26.14	14.796	96.91	1
LH-SR-02	8/9/2025 14:30	7.94	26.16	14.793	98.02	1
LH-SR-02	8/9/2025 14:45	7.75	26.18	14.793	95.68	1
LH-SR-02	8/9/2025 15:00	7.79	26.14	14.795	96.17	1
LH-SR-02	8/9/2025 15:15	7.77	26.12	14.794	95.93	1
LH-SR-02	8/9/2025 15:30	7.77	26.14	14.793	95.93	1
LH-SR-02	8/9/2025 15:45	7.75	26.12	14.789	95.68	1
LH-SR-02	8/9/2025 16:00	7.76	26.12	14.788	95.8	1
LH-SR-02	8/9/2025 16:15	7.75	26.1	14.786	95.68	1
LH-SR-02	8/9/2025 16:30	7.74	26.1	14.784	95.56	1
LH-SR-02	8/9/2025 16:45	7.72	26.12	14.784	95.31	1
LH-SR-02	8/9/2025 17:00	7.72	26.08	14.78	95.31	1
LH-SR-02	8/9/2025 17:15	7.7	26.1	14.786	95.06	1
LH-SR-02	8/9/2025 17:30	7.68	26.1	14.787	94.81	1
LH-SR-02	8/9/2025 17:45	7.67	26.08	14.787	94.69	1
LH-SR-02	8/9/2025 18:00	7.66	26.08	14.786	94.57	1
LH-SR-02	8/9/2025 18:15	7.63	26.06	14.785	94.2	1
LH-SR-02	8/9/2025 18:30	7.62	26.04	14.788	94.07	1
LH-SR-02	8/9/2025 18:45	7.61	26.04	14.786	93.95	1
LH-SR-02	8/9/2025 19:00	7.59	26	14.785	93.7	1
LH-SR-02	8/9/2025 19:15	7.56	26	14.784	93.33	1
LH-SR-02	8/9/2025 19:30	7.54	26	14.786	93.09	1
LH-SR-02	8/9/2025 19:45	7.52	25.98	14.787	92.84	1
LH-SR-02	8/9/2025 20:00	7.52	25.98	14.788	92.84	1
LH-SR-02	8/9/2025 20:15	7.51	25.98	14.791	92.72	1
LH-SR-02	8/9/2025 20:30	7.51	25.98	14.793	92.72	1
LH-SR-02	8/9/2025 20:45	7.51	25.98	14.794	92.72	1
LH-SR-02	8/9/2025 21:00	7.52	25.96	14.794	92.84	1
LH-SR-02	8/9/2025 21:15	7.52	25.96	14.794	92.84	1
LH-SR-02	8/9/2025 21:30	7.52	25.94	14.794	92.84	1
LH-SR-02	8/9/2025 21:45	7.52	25.92	14.791	92.84	1
LH-SR-02	8/9/2025 22:00	7.52	25.92	14.789	92.84	1
LH-SR-02	8/9/2025 22:15	7.52	25.9	14.791	92.84	1
LH-SR-02	8/9/2025 22:30	7.53	25.88	14.792	92.96	1
LH-SR-02	8/9/2025 22:45	7.54	25.88	14.794	93.09	1
LH-SR-02	8/9/2025 23:00	7.56	25.9	14.793	93.33	1
LH-SR-02	8/9/2025 23:15	7.57	25.92	14.795	93.46	1
LH-SR-02	8/9/2025 23:30	7.57	25.94	14.792	93.46	1
LH-SR-02	8/9/2025 23:45	7.57	25.94	14.793	93.46	1
LH-SR-02	8/10/2025 0:00	7.57	25.96	14.794	93.46	1
LH-SR-02	8/10/2025 0:15	7.56	25.98	14.795	93.33	1
LH-SR-02	8/10/2025 0:30	7.57	25.98	14.796	93.46	1
LH-SR-02	8/10/2025 0:45	7.55	25.98	14.797	93.21	1
LH-SR-02	8/10/2025 1:00	7.53	25.98	14.793	92.96	1
LH-SR-02	8/10/2025 1:15	7.54	26	14.792	93.09	1
LH-SR-02	8/10/2025 1:30	7.54	26.02	14.793	93.09	1
LH-SR-02	8/10/2025 1:45	7.53	26.02	14.791	92.96	1
LH-SR-02	8/10/2025 2:00	7.52	26.04	14.793	92.84	1
LH-SR-02	8/10/2025 2:15	7.52	26.04	14.791	92.84	1
LH-SR-02	8/10/2025 2:30	7.52	26.04	14.791	92.84	1
LH-SR-02	8/10/2025 2:45	7.52	26.04	14.787	92.84	1
LH-SR-02	8/10/2025 3:00	7.52	26.04	14.785	92.84	1
LH-SR-02	8/10/2025 3:15	7.52	26.04	14.787	92.84	1
LH-SR-02	8/10/2025 3:30	7.52	26.04	14.787	92.84	1
LH-SR-02	8/10/2025 3:45	7.53	26.04	14.787	92.96	1
LH-SR-02	8/10/2025 4:00	7.53	26.04	14.787	92.96	1
LH-SR-02	8/10/2025 4:15	7.54	26.02	14.789	93.09	1
LH-SR-02	8/10/2025 4:30	7.54	26.02	14.785	93.09	1
LH-SR-02	8/10/2025 4:45	7.54	26	14.785	93.09	1
LH-SR-02	8/10/2025 5:00	7.53	25.96	14.786	92.96	1
LH-SR-02	8/10/2025 5:15	7.53	25.94	14.787	92.96	1
LH-SR-02	8/10/2025 5:30	7.5	25.92	14.787	92.59	1
LH-SR-02	8/10/2025 5:45	7.5	25.88	14.788	92.59	1
LH-SR-02	8/10/2025 6:00	7.49	25.86	14.79	92.47	1
LH-SR-02	8/10/2025 6:15	7.5	25.82	14.79	92.59	1
LH-SR-02	8/10/2025 6:30	7.51	25.8	14.795	92.72	1
LH-SR-02	8/10/2025 6:45	7.51	25.76	14.796	92.72	1
LH-SR-02	8/10/2025 7:00	7.51	25.72	14.8	91.59	1
LH-SR-02	8/10/2025 7:15	7.51	25.7	14.801	91.59	1
LH-SR-02	8/10/2025 7:30	7.53	25.7	14.803	91.83	1
LH-SR-02	8/10/2025 7:45	7.55	25.68	14.805	92.07	1
LH-SR-02	8/10/2025 8:00	7.57	25.66	14.807	92.32	1
LH-SR-02	8/10/2025 8:15	7.58	25.64	14.81	92.44	1
LH-SR-02	8/10/2025 8:30	7.62	25.66	14.811	92.93	1
LH-SR-02	8/10/2025 8:45	7.66	25.66	14.812	93.41	1
LH-SR-02	8/10/2025 9:00	7.69	25.66	14.81	93.78	1
LH-SR-02	8/10/2025 9:15	7.72	25.64	14.811	94.15	1
LH-SR-02	8/10/2025 9:30	7.74	25.66	14.81	94.39	1
LH-SR-02	8/10/2025 9:45	7.8	25.68	14.809	95.12	1
LH-SR-02	8/10/2025 10:00	7.84	25.7	14.811	95.61	1
LH-SR-02	8/10/2025 10:15	7.86	25.72	14.814	95.85	1
LH-SR-02	8/10/2025 10:30	7.87	25.74	14.81	95.98	1
LH-SR-02	8/10/2025 10:45	7.87	25.78	14.811	97.16	1

Dissolved Oxygen Saturation Continous Monitoring Data
Normandeau Associates Inc.

Station Name	Date Time	DO mg/L	Temp C	Air Pressure PSI	Saturation PCT	Use Code
LH-SR-02	8/10/2025 11:00	7.89	25.84	14.808	97.41	1
LH-SR-02	8/10/2025 11:15	7.9	25.88	14.81	97.53	1
LH-SR-02	8/10/2025 11:30	7.95	25.92	14.809	98.15	1
LH-SR-02	8/10/2025 11:45	7.92	25.98	14.809	97.78	1
LH-SR-02	8/10/2025 12:00	7.94	26.04	14.81	98.02	1
LH-SR-02	8/10/2025 12:15	7.93	26.1	14.807	97.9	1
LH-SR-02	8/10/2025 12:30	7.88	26.16	14.805	97.28	1
LH-SR-02	8/10/2025 12:45	7.95	26.16	14.799	98.15	1
LH-SR-02	8/10/2025 13:00	7.93	26.22	14.798	97.9	1
LH-SR-02	8/10/2025 13:15	7.93	26.3	14.8	97.9	1
LH-SR-02	8/10/2025 13:30	7.93	26.34	14.798	97.9	1
LH-SR-02	8/10/2025 13:45	7.89	26.36	14.795	97.41	1
LH-SR-02	8/10/2025 14:00	7.87	26.48	14.79	97.16	1
LH-SR-02	8/10/2025 14:15	7.75	26.52	14.79	95.68	1
LH-SR-02	8/10/2025 14:30	7.73	26.56	14.789	95.43	1
LH-SR-02	8/10/2025 14:45	7.75	26.62	14.789	95.68	1
LH-SR-02	8/10/2025 15:00	7.74	26.6	14.785	95.56	1
LH-SR-02	8/10/2025 15:15	7.71	26.62	14.787	95.19	1
LH-SR-02	8/10/2025 15:30	7.69	26.7	14.786	94.94	1
LH-SR-02	8/10/2025 15:45	7.67	26.72	14.788	94.69	1
LH-SR-02	8/10/2025 16:00	7.64	26.7	14.785	94.32	1
LH-SR-02	8/10/2025 16:15	7.62	26.7	14.782	94.07	1
LH-SR-02	8/10/2025 16:30	7.56	26.72	14.781	93.33	1
LH-SR-02	8/10/2025 16:45	7.51	26.74	14.782	92.72	1
LH-SR-02	8/10/2025 17:00	7.49	26.74	14.784	92.47	1
LH-SR-02	8/10/2025 17:15	7.43	26.78	14.781	92.88	1
LH-SR-02	8/10/2025 17:30	7.38	26.8	14.781	92.25	1
LH-SR-02	8/10/2025 17:45	7.36	26.8	14.779	92	1
LH-SR-02	8/10/2025 18:00	7.31	26.84	14.779	91.38	1
LH-SR-02	8/10/2025 18:15	7.31	26.8	14.782	91.38	1
LH-SR-02	8/10/2025 18:30	7.29	26.8	14.779	91.13	1
LH-SR-02	8/10/2025 18:45	7.26	26.78	14.779	90.75	1
LH-SR-02	8/10/2025 19:00	7.26	26.74	14.775	89.63	1
LH-SR-02	8/10/2025 19:15	7.24	26.7	14.775	89.38	1
LH-SR-02	8/10/2025 19:30	7.27	26.66	14.773	89.75	1
LH-SR-02	8/10/2025 19:45	7.27	26.62	14.772	89.75	1
LH-SR-02	8/10/2025 20:00	7.28	26.58	14.773	89.88	1
LH-SR-02	8/10/2025 20:15	7.3	26.54	14.771	90.12	1
LH-SR-02	8/10/2025 20:30	7.29	26.52	14.771	90	1
LH-SR-02	8/10/2025 20:45	7.33	26.48	14.772	90.49	1
LH-SR-02	8/10/2025 21:00	7.33	26.48	14.775	90.49	1
LH-SR-02	8/10/2025 21:15	7.37	26.46	14.774	90.99	1
LH-SR-02	8/10/2025 21:30	7.4	26.44	14.776	91.36	1
LH-SR-02	8/10/2025 21:45	7.44	26.44	14.778	91.85	1
LH-SR-02	8/10/2025 22:00	7.45	26.44	14.777	91.98	1
LH-SR-02	8/10/2025 22:15	7.44	26.44	14.775	91.85	1
LH-SR-02	8/10/2025 22:30	7.45	26.44	14.777	91.98	1
LH-SR-02	8/10/2025 22:45	7.44	26.44	14.775	91.85	1
LH-SR-02	8/10/2025 23:00	7.45	26.46	14.778	91.98	1
LH-SR-02	8/10/2025 23:15	7.44	26.48	14.777	91.85	1
LH-SR-02	8/10/2025 23:30	7.42	26.5	14.773	91.6	1
LH-SR-02	8/10/2025 23:45	7.43	26.5	14.773	91.73	1
LH-SR-02	8/11/2025 0:00	7.42	26.52	14.774	91.6	1
LH-SR-02	8/11/2025 0:15	7.4	26.54	14.771	91.36	1
LH-SR-02	8/11/2025 0:30	7.4	26.56	14.773	91.36	1
LH-SR-02	8/11/2025 0:45	7.39	26.6	14.771	91.23	1
LH-SR-02	8/11/2025 1:00	7.38	26.62	14.77	91.11	1
LH-SR-02	8/11/2025 1:15	7.37	26.66	14.767	90.99	1
LH-SR-02	8/11/2025 1:30	7.37	26.7	14.767	90.99	1
LH-SR-02	8/11/2025 1:45	7.37	26.72	14.765	90.99	1
LH-SR-02	8/11/2025 2:00	7.35	26.74	14.765	90.74	1
LH-SR-02	8/11/2025 2:15	7.35	26.78	14.769	91.88	1
LH-SR-02	8/11/2025 2:30	7.34	26.8	14.769	91.75	1
LH-SR-02	8/11/2025 2:45	7.33	26.82	14.766	91.63	1
LH-SR-02	8/11/2025 3:00	7.32	26.84	14.764	91.5	1
LH-SR-02	8/11/2025 3:15	7.32	26.86	14.764	91.5	1
LH-SR-02	8/11/2025 3:30	7.32	26.88	14.767	91.5	1
LH-SR-02	8/11/2025 3:45	7.32	26.9	14.767	91.5	1
LH-SR-02	8/11/2025 4:00	7.31	26.9	14.765	91.38	1
LH-SR-02	8/11/2025 4:15	7.31	26.9	14.769	91.38	1
LH-SR-02	8/11/2025 4:30	7.31	26.9	14.769	91.38	1
LH-SR-02	8/11/2025 4:45	7.31	26.9	14.769	91.38	1
LH-SR-02	8/11/2025 5:00	7.31	26.88	14.769	91.38	1
LH-SR-02	8/11/2025 5:15	7.31	26.86	14.773	91.38	1
LH-SR-02	8/11/2025 5:30	7.31	26.84	14.771	91.38	1
LH-SR-02	8/11/2025 5:45	7.32	26.8	14.773	91.5	1
LH-SR-02	8/11/2025 6:00	7.33	26.76	14.771	91.63	1
LH-SR-02	8/11/2025 6:15	7.35	26.74	14.771	90.74	1
LH-SR-02	8/11/2025 6:30	7.37	26.7	14.773	90.99	1
LH-SR-02	8/11/2025 6:45	7.38	26.66	14.776	91.11	1
LH-SR-02	8/11/2025 7:00	7.4	26.64	14.777	91.36	1
LH-SR-02	8/11/2025 7:15	7.41	26.6	14.781	91.48	1
LH-SR-02	8/11/2025 7:30	7.42	26.58	14.783	91.6	1
LH-SR-02	8/11/2025 7:45	7.49	26.58	14.782	92.47	1

Station Name	Date Time	DO mg/L	Temp C	Air Pressure PSI	Saturation PCT	Use Code
LH-SR-02	8/11/2025 8:00	7.46	26.58	14.785	92.1	1
LH-SR-02	8/11/2025 8:15	7.51	26.58	14.785	92.72	1
LH-SR-02	8/11/2025 8:30	7.52	26.58	14.783	92.84	1
LH-SR-02	8/11/2025 8:45	7.55	26.62	14.784	93.21	1
LH-SR-02	8/11/2025 9:00	7.6	26.66	14.783	93.83	1
LH-SR-02	8/11/2025 9:15	7.6	26.7	14.785	93.83	1
LH-SR-02	8/11/2025 9:30	7.59	26.74	14.786	93.7	1
LH-SR-02	8/11/2025 9:45	7.61	26.78	14.787	95.13	1
LH-SR-02	8/11/2025 10:00	7.6	26.84	14.787	95	1
LH-SR-02	8/11/2025 10:15	7.58	26.9	14.79	94.75	1
LH-SR-02	8/11/2025 10:30	7.57	26.96	14.789	94.63	1
LH-SR-02	8/11/2025 10:45	7.56	27.04	14.788	94.5	1
LH-SR-02	8/11/2025 11:00	7.58	27.1	14.788	94.75	1
LH-SR-02	8/11/2025 11:15	7.64	27.18	14.787	95.5	1
LH-SR-02	8/11/2025 11:30	7.63	27.24	14.785	95.38	1
LH-SR-02	8/11/2025 11:45	7.65	27.32	14.784	96.84	1
LH-SR-02	8/11/2025 12:00	7.68	27.38	14.782	97.22	1
LH-SR-02	8/11/2025 12:15	7.65	27.44	14.78	96.84	1
LH-SR-02	8/11/2025 12:30	7.59	27.5	14.776	96.08	1
LH-SR-02	8/11/2025 12:45	7.51	27.54	14.776	95.06	1
LH-SR-02	8/11/2025 13:00	7.59	27.58	14.77	96.08	1
LH-SR-02	8/11/2025 13:15	7.56	27.68	14.764	95.7	1
LH-SR-02	8/11/2025 13:30	7.5	27.64	14.762	94.94	1
LH-SR-02	8/11/2025 13:45	7.49	27.6	14.765	94.81	1
LH-SR-02	8/11/2025 14:00	7.46	27.62	14.764	94.43	1
LH-SR-02	8/11/2025 14:15	7.51	27.76	14.765	95.06	1
LH-SR-02	8/11/2025 14:30	7.49	27.82	14.761	94.81	1
LH-SR-02	8/11/2025 14:45	7.44	27.86	14.759	94.18	1
LH-SR-02	8/11/2025 15:00	7.41	27.88	14.76	93.8	1
LH-SR-02	8/11/2025 15:15	7.4	27.92	14.756	93.67	1
LH-SR-02	8/11/2025 15:30	7.34	27.98	14.754	92.91	1
LH-SR-02	8/11/2025 15:45	7.35	28	14.753	93.04	1
LH-SR-02	8/11/2025 16:00	7.32	28.04	14.752	92.66	1
LH-SR-02	8/11/2025 16:15	7.3	28.04	14.752	92.41	1
LH-SR-02	8/11/2025 16:30	7.25	28.08	14.752	91.77	1
LH-SR-02	8/11/2025 16:45	7.22	28.08	14.748	91.39	1
LH-SR-02	8/11/2025 17:00	7.21	28.08	14.747	91.27	1
LH-SR-02	8/11/2025 17:15	7.19	28.06	14.746	91.01	1
LH-SR-02	8/11/2025 17:30	7.18	28.04	14.746	90.89	1
LH-SR-02	8/11/2025 17:45	7.14	28.04	14.748	90.38	1
LH-SR-02	8/11/2025 18:00	7.13	28.04	14.742	91.41	1
LH-SR-02	8/11/2025 18:15	7.13	28.02	14.741	91.41	1
LH-SR-02	8/11/2025 18:30	7.13	28.02	14.741	91.41	1
LH-SR-02	8/11/2025 18:45	7.14	28	14.739	91.54	1
LH-SR-02	8/11/2025 19:00	7.16	27.94	14.738	91.79	1
LH-SR-02	8/11/2025 19:15	7.16	27.9	14.737	91.79	1
LH-SR-02	8/11/2025 19:30	7.16	27.86	14.734	91.79	1
LH-SR-02	8/11/2025 19:45	7.18	27.82	14.734	92.05	1
LH-SR-02	8/11/2025 20:00	7.2	27.78	14.733	92.31	1
LH-SR-02	8/11/2025 20:15	7.21	27.74	14.732	91.27	1
LH-SR-02	8/11/2025 20:30	7.24	27.7	14.735	91.65	1
LH-SR-02	8/11/2025 20:45	7.24	27.66	14.737	91.65	1
LH-SR-02	8/11/2025 21:00	7.26	27.62	14.736	91.9	1
LH-SR-02	8/11/2025 21:15	7.27	27.58	14.734	92.03	1
LH-SR-02	8/11/2025 21:30	7.28	27.54	14.733	92.15	1
LH-SR-02	8/11/2025 21:45	7.29	27.52	14.733	92.28	1
LH-SR-02	8/11/2025 22:00	7.29	27.48	14.732	92.28	1
LH-SR-02	8/11/2025 22:15	7.29	27.44	14.732	92.28	1
LH-SR-02	8/11/2025 22:30	7.3	27.4	14.733	92.41	1
LH-SR-02	8/11/2025 22:45	7.29	27.38	14.73	92.28	1
LH-SR-02	8/11/2025 23:00	7.29	27.38	14.731	92.28	1
LH-SR-02	8/11/2025 23:15	7.29	27.38	14.729	92.28	1
LH-SR-02	8/11/2025 23:30	7.3	27.36	14.73	92.41	1
LH-SR-02	8/11/2025 23:45	7.3	27.36	14.73	92.41	1
LH-SR-02	8/12/2025 0:00	7.3	27.36	14.731	92.41	1
LH-SR-02	8/12/2025 0:15	7.3	27.38	14.732	92.41	1
LH-SR-02	8/12/2025 0:30	7.29	27.38	14.731	92.28	1
LH-SR-02	8/12/2025 0:45	7.29	27.38	14.728	92.28	1
LH-SR-02	8/12/2025 1:00	7.27	27.42	14.729	92.03	1
LH-SR-02	8/12/2025 1:15	7.26	27.44	14.728	91.9	1
LH-SR-02	8/12/2025 1:30	7.24	27.46	14.727	91.65	1
LH-SR-02	8/12/2025 1:45	7.23	27.48	14.725	91.52	1
LH-SR-02	8/12/2025 2:00	7.21	27.5	14.723	91.27	1
LH-SR-02	8/12/2025 2:15	7.21	27.52	14.723	91.27	1
LH-SR-02	8/12/2025 2:30	7.17	27.54	14.722	90.76	1
LH-SR-02	8/12/2025 2:45	7.14	27.58	14.719	90.38	1
LH-SR-02	8/12/2025 3:00	7.12	27.6	14.718	90.13	1
LH-SR-02	8/12/2025 3:15	7.1	27.62	14.72	89.87	1
LH-SR-02	8/12/2025 3:30	7.09	27.62	14.719	89.75	1
LH-SR-02	8/12/2025 3:45	7.08	27.64	14.721	89.62	1
LH-SR-02	8/12/2025 4:00	7.07	27.64	14.72	89.49	1
LH-SR-02	8/12/2025 4:15	7.07	27.64	14.721	89.49	1
LH-SR-02	8/12/2025 4:30	7.06	27.64	14.723	89.37	1
LH-SR-02	8/12/2025 4:45	7.06	27.62	14.72	89.37	1

Station Name	Date Time	DO mg/L	Temp C	Air Pressure PSI	Saturation PCT	Use Code
LH-SR-02	8/12/2025 5:00	7.06	27.62	14.72	89.37	1
LH-SR-02	8/12/2025 5:15	7.08	27.58	14.721	89.62	1
LH-SR-02	8/12/2025 5:30	7.09	27.56	14.724	89.75	1
LH-SR-02	8/12/2025 5:45	7.12	27.54	14.723	90.13	1
LH-SR-02	8/12/2025 6:00	7.13	27.52	14.726	90.25	1
LH-SR-02	8/12/2025 6:15	7.18	27.48	14.726	90.89	1
LH-SR-02	8/12/2025 6:30	7.24	27.44	14.726	91.65	1
LH-SR-02	8/12/2025 6:45	7.27	27.42	14.727	92.03	1
LH-SR-02	8/12/2025 7:00	7.3	27.38	14.729	92.41	1
LH-SR-02	8/12/2025 7:15	7.33	27.36	14.732	92.78	1
LH-SR-02	8/12/2025 7:30	7.36	27.32	14.733	93.16	1
LH-SR-02	8/12/2025 7:45	7.44	27.3	14.733	94.18	1
LH-SR-02	8/12/2025 8:00	7.34	27.28	14.733	92.91	1
LH-SR-02	8/12/2025 8:15	-888.88	-888.88	14.734	#N/A	3
LH-SR-02	8/12/2025 8:30	7.58	27.28	14.73	95.95	1
LH-SR-02	8/12/2025 8:45	-888.88	-888.88	14.733	#N/A	3
LH-SR-02	8/12/2025 9:00	-888.88	-888.88	14.735	#N/A	3
LH-SR-02	8/12/2025 9:15	-888.88	-888.88	14.734	#N/A	3
LH-SR-02	8/12/2025 9:30	-888.88	-888.88	14.735	#N/A	3
LH-SR-02	8/12/2025 9:45	-888.88	-888.88	14.732	#N/A	3
LH-SR-02	8/12/2025 10:00	-888.88	-888.88	14.732	#N/A	3
LH-SR-02	8/12/2025 10:15	-888.88	-888.88	14.73	#N/A	3
LH-SR-02	8/12/2025 10:30	-888.88	-888.88	14.726	#N/A	3
LH-SR-02	8/12/2025 10:45	-888.88	-888.88	14.723	#N/A	3
LH-SR-02	8/12/2025 11:00	7.67	27.76	14.723	98.33	1
LH-SR-02	8/12/2025 11:15	-888.88	-888.88	14.718	#N/A	3
LH-SR-02	8/12/2025 11:30	7.55	27.92	14.718	96.79	1
LH-SR-02	8/12/2025 11:45	-888.88	-888.88	14.714	#N/A	3
LH-SR-02	8/12/2025 12:00	7.61	28.04	14.711	97.56	1
LH-SR-02	8/12/2025 12:15	7.62	28.12	14.711	97.69	1
LH-SR-02	8/12/2025 12:30	7.63	28.16	14.707	97.82	1
LH-SR-02	8/12/2025 12:45	7.55	28.22	14.705	96.79	1
LH-SR-02	8/12/2025 13:00	7.5	28.28	14.707	97.4	1
LH-SR-02	8/12/2025 13:15	7.51	28.32	14.705	97.53	1
LH-SR-02	8/12/2025 13:30	7.5	28.34	14.703	97.4	1
LH-SR-02	8/12/2025 13:45	7.48	28.36	14.702	97.14	1
LH-SR-02	8/12/2025 14:00	7.44	28.44	14.697	96.62	1
LH-SR-02	8/12/2025 14:15	7.42	28.48	14.696	96.36	1
LH-SR-02	8/12/2025 14:30	7.4	28.5	14.694	96.1	1
LH-SR-02	8/12/2025 14:45	7.37	28.52	14.695	95.71	1
LH-SR-02	8/12/2025 15:00	7.35	28.54	14.692	95.45	1
LH-SR-02	8/12/2025 15:15	7.34	28.58	14.688	95.32	1
LH-SR-02	8/12/2025 15:30	7.31	28.6	14.685	94.94	1
LH-SR-02	8/12/2025 15:45	7.35	28.74	14.684	95.45	2
LH-SR-02	8/12/2025 16:00	7.59	29.62	14.684	99.87	2
LH-SR-02	8/12/2025 16:15	7.82	29.7	14.684	102.89	2
LH-SR-02	8/12/2025 16:30	7.84	28.68	14.684	101.82	1
LH-SR-02	8/12/2025 16:45	7.84	28.6	14.679	101.82	1
LH-SR-02	8/12/2025 17:00	7.85	28.58	14.678	101.95	1
LH-SR-02	8/12/2025 17:15	7.85	28.58	14.677	101.95	1
LH-SR-02	8/12/2025 17:30	7.83	28.56	14.678	101.69	1
LH-SR-02	8/12/2025 17:45	7.83	28.54	14.674	101.69	1
LH-SR-02	8/12/2025 18:00	7.83	28.52	14.669	101.69	1
LH-SR-02	8/12/2025 18:15	7.82	28.48	14.667	101.56	1
LH-SR-02	8/12/2025 18:30	7.82	28.44	14.668	101.56	1
LH-SR-02	8/12/2025 18:45	7.83	28.38	14.667	101.69	1
LH-SR-02	8/12/2025 19:00	7.82	28.34	14.664	101.56	1
LH-SR-02	8/12/2025 19:15	7.82	28.28	14.663	101.56	1
LH-SR-02	8/12/2025 19:30	7.81	28.24	14.659	100.13	1
LH-SR-02	8/12/2025 19:45	7.8	28.22	14.661	100	1
LH-SR-02	8/12/2025 20:00	7.8	28.18	14.66	100	1
LH-SR-02	8/12/2025 20:15	7.8	28.12	14.66	100	1
LH-SR-02	8/12/2025 20:30	7.81	28.08	14.662	100.13	1
LH-SR-02	8/12/2025 20:45	7.82	28.02	14.664	100.26	1
LH-SR-02	8/12/2025 21:00	7.82	27.98	14.664	100.26	1
LH-SR-02	8/12/2025 21:15	7.82	27.96	14.664	100.26	1
LH-SR-02	8/12/2025 21:30	7.82	27.92	14.664	100.26	1
LH-SR-02	8/12/2025 21:45	7.81	27.9	14.664	100.13	1
LH-SR-02	8/12/2025 22:00	7.82	27.88	14.665	100.26	1
LH-SR-02	8/12/2025 22:15	7.82	27.86	14.663	100.26	1
LH-SR-02	8/12/2025 22:30	7.83	27.84	14.666	100.38	1
LH-SR-02	8/12/2025 22:45	7.82	27.82	14.664	100.26	1
LH-SR-02	8/12/2025 23:00	7.82	27.8	14.662	100.26	1
LH-SR-02	8/12/2025 23:15	7.83	27.78	14.661	100.38	1
LH-SR-02	8/12/2025 23:30	7.83	27.78	14.661	100.38	1
LH-SR-02	8/12/2025 23:45	7.82	27.78	14.661	100.26	1
LH-SR-02	8/13/2025 0:00	7.82	27.78	14.658	100.26	1
LH-SR-02	8/13/2025 0:15	7.83	27.78	14.659	100.38	1
LH-SR-02	8/13/2025 0:30	7.82	27.78	14.66	100.26	1
LH-SR-02	8/13/2025 0:45	7.83	27.78	14.659	100.38	1
LH-SR-02	8/13/2025 1:00	7.81	27.8	14.657	100.13	1
LH-SR-02	8/13/2025 1:15	7.81	27.82	14.657	100.13	1
LH-SR-02	8/13/2025 1:30	7.81	27.84	14.657	100.13	1
LH-SR-02	8/13/2025 1:45	7.8	27.86	14.655	100	1

Dissolved Oxygen Saturation Continous Monitoring Data

Station Name	Date Time	DO mg/L	Temp C	Air Pressure PSI	Saturation PCT	Use Code
LH-SR-02	8/13/2025 2:00	7.79	27.88	14.653	99.87	1
LH-SR-02	8/13/2025 2:15	7.77	27.9	14.651	99.62	1
LH-SR-02	8/13/2025 2:30	7.77	27.9	14.651	99.62	1
LH-SR-02	8/13/2025 2:45	7.77	27.92	14.65	99.62	1
LH-SR-02	8/13/2025 3:00	7.76	27.92	14.65	99.49	1
LH-SR-02	8/13/2025 3:15	7.77	27.9	14.647	100.91	1
LH-SR-02	8/13/2025 3:30	7.76	27.9	14.646	100.78	1
LH-SR-02	8/13/2025 3:45	7.75	27.88	14.648	99.36	1
LH-SR-02	8/13/2025 4:00	7.75	27.86	14.647	100.65	1
LH-SR-02	8/13/2025 4:15	7.75	27.82	14.647	100.65	1
LH-SR-02	8/13/2025 4:30	7.76	27.8	14.645	100.78	1
LH-SR-02	8/13/2025 4:45	7.77	27.78	14.644	100.91	1
LH-SR-02	8/13/2025 5:00	7.77	27.76	14.644	100.91	1
LH-SR-02	8/13/2025 5:15	7.77	27.74	14.642	99.62	1
LH-SR-02	8/13/2025 5:30	7.79	27.72	14.643	99.87	1
LH-SR-02	8/13/2025 5:45	7.8	27.68	14.644	100	1
LH-SR-02	8/13/2025 6:00	7.81	27.66	14.643	100.13	1
LH-SR-02	8/13/2025 6:15	7.82	27.62	14.644	100.26	1
LH-SR-02	8/13/2025 6:30	7.82	27.6	14.646	100.26	1
LH-SR-02	8/13/2025 6:45	7.85	27.56	14.646	100.64	1
LH-SR-02	8/13/2025 7:00	7.85	27.52	14.647	100.64	1
LH-SR-02	8/13/2025 7:15	7.87	27.48	14.645	100.9	1
LH-SR-02	8/13/2025 7:30	7.87	27.44	14.645	100.9	1
LH-SR-02	8/13/2025 7:45	7.86	27.42	14.65	99.49	1
LH-SR-02	8/13/2025 8:00	7.87	27.4	14.649	99.62	1
LH-SR-02	8/13/2025 8:15	8.32	27.4	14.648	105.32	1
LH-SR-02	8/13/2025 8:30	-888.88	-888.88	14.649	#N/A	3
LH-SR-02	8/13/2025 8:45	7.75	27.42	14.649	98.1	1
LH-SR-02	8/13/2025 9:00	-888.88	-888.88	14.646	#N/A	3
LH-SR-02	8/13/2025 9:15	-888.88	-888.88	14.646	#N/A	3
LH-SR-02	8/13/2025 9:30	7.83	27.5	14.648	99.11	1
LH-SR-02	8/13/2025 9:45	7.76	27.54	14.643	99.49	1
LH-SR-02	8/13/2025 10:00	-888.88	-888.88	14.644	#N/A	3
LH-SR-02	8/13/2025 10:15	-888.88	-888.88	14.641	#N/A	3
LH-SR-02	8/13/2025 10:30	-888.88	-888.88	14.64	#N/A	3
LH-SR-02	8/13/2025 10:45	-888.88	-888.88	14.64	#N/A	3
LH-SR-02	8/13/2025 11:00	-888.88	-888.88	14.637	#N/A	3
LH-SR-02	8/13/2025 11:15	-888.88	-888.88	14.637	#N/A	3
LH-SR-02	8/13/2025 11:30	-888.88	-888.88	14.637	#N/A	3
LH-SR-02	8/13/2025 11:45	-888.88	-888.88	14.635	#N/A	3
LH-SR-02	8/13/2025 12:00	-888.88	-888.88	14.633	#N/A	3
LH-SR-02	8/13/2025 12:15	8.01	28.1	14.633	104.03	1
LH-SR-02	8/13/2025 12:30	7.97	28.14	14.629	103.51	1
LH-SR-02	8/13/2025 12:45	7.96	28.18	14.626	103.38	1
LH-SR-02	8/13/2025 13:00	7.94	28.22	14.625	103.12	1
LH-SR-02	8/13/2025 13:15	7.94	28.26	14.622	103.12	1
LH-SR-02	8/13/2025 13:30	7.93	28.3	14.621	102.99	1
LH-SR-02	8/13/2025 13:45	7.91	28.38	14.619	102.73	1
LH-SR-02	8/13/2025 14:00	7.91	28.42	14.613	102.73	1
LH-SR-02	8/13/2025 14:15	7.89	28.48	14.609	102.47	1
LH-SR-02	8/13/2025 14:30	7.88	28.5	14.605	102.34	1
LH-SR-02	8/13/2025 14:45	7.87	28.54	14.608	102.21	1
LH-SR-02	8/13/2025 15:00	7.86	28.56	14.605	102.08	1
LH-SR-02	8/13/2025 15:15	7.87	28.58	14.601	102.21	1
LH-SR-02	8/13/2025 15:30	7.85	28.62	14.598	101.95	1
LH-SR-02	8/13/2025 15:45	7.82	28.62	14.596	101.56	1
LH-SR-02	8/13/2025 16:00	7.82	28.66	14.598	101.56	1
LH-SR-02	8/13/2025 16:15	7.83	28.7	14.596	101.69	1
LH-SR-02	8/13/2025 16:30	7.79	28.68	14.591	101.17	1
LH-SR-02	8/13/2025 16:45	7.77	28.68	14.582	100.91	1
LH-SR-02	8/13/2025 17:00	7.76	28.66	14.587	100.78	1
LH-SR-02	8/13/2025 17:15	7.72	28.64	14.584	100.26	1
LH-SR-02	8/13/2025 17:30	7.72	28.6	14.584	100.26	1
LH-SR-02	8/13/2025 17:45	7.7	28.58	14.588	100	1
LH-SR-02	8/13/2025 18:00	7.71	28.54	14.588	100.13	1
LH-SR-02	8/13/2025 18:15	7.7	28.58	14.588	100	1
LH-SR-02	8/13/2025 18:30	7.69	28.54	14.588	99.87	1
LH-SR-02	8/13/2025 18:45	7.7	28.46	14.607	100	1
LH-SR-02	8/13/2025 19:00	7.74	28.32	14.641	100.52	1
LH-SR-02	8/13/2025 19:15	7.81	27.86	14.651	100.13	1
LH-SR-02	8/13/2025 19:30	7.69	26.24	14.637	96.13	1
LH-SR-02	8/13/2025 19:45	7.79	26.34	14.651	97.38	1
LH-SR-02	8/13/2025 20:00	7.86	26.5	14.649	98.25	1
LH-SR-02	8/13/2025 20:15	7.85	26.68	14.646	98.13	1
LH-SR-02	8/13/2025 20:30	7.79	27	14.649	98.61	1
LH-SR-02	8/13/2025 20:45	7.76	27.2	14.642	98.23	1
LH-SR-02	8/13/2025 21:00	7.7	27.22	14.64	97.47	1
LH-SR-02	8/13/2025 21:15	6.99	26.56	14.64	87.38	1
LH-SR-02	8/13/2025 21:30	8.07	26.26	14.64	100.88	1
LH-SR-02	8/13/2025 21:45	8.55	26.94	14.64	108.23	1
LH-SR-02	8/13/2025 22:00	8.81	27	14.637	111.52	1
LH-SR-02	8/13/2025 22:15	8.66	27	14.636	109.62	1
LH-SR-02	8/13/2025 22:30	8.05	26.96	14.634	101.9	1
LH-SR-02	8/13/2025 22:45	7.96	26.92	14.634	100.76	1

Dissolved Oxygen Saturation Continous Monitoring Data

Station Name	Date Time	DO mg/L	Temp C	Air Pressure PSI	Saturation PCT	Use Code
LH-SR-02	8/13/2025 23:00	7.94	26.94	14.634	100.51	1
LH-SR-02	8/13/2025 23:15	7.93	26.94	14.633	100.38	1
LH-SR-02	8/13/2025 23:30	7.9	26.96	14.633	100	1
LH-SR-02	8/13/2025 23:45	7.87	27.04	14.635	99.62	1
LH-SR-02	8/14/2025 0:00	7.76	27.08	14.635	98.23	1
LH-SR-02	8/14/2025 0:15	7.66	27.12	14.633	96.96	1
LH-SR-02	8/14/2025 0:30	7.61	27.14	14.632	96.33	1
LH-SR-02	8/14/2025 0:45	7.55	27.18	14.63	95.57	1
LH-SR-02	8/14/2025 1:00	7.53	27.22	14.63	95.32	1
LH-SR-02	8/14/2025 1:15	7.64	27.24	14.626	96.71	1
LH-SR-02	8/14/2025 1:30	7.63	27.24	14.629	96.58	1
LH-SR-02	8/14/2025 1:45	7.61	27.2	14.627	96.33	1
LH-SR-02	8/14/2025 2:00	7.61	27.16	14.625	96.33	1
LH-SR-02	8/14/2025 2:15	7.7	27.12	14.625	97.47	1
LH-SR-02	8/14/2025 2:30	7.69	27.08	14.623	97.34	1
LH-SR-02	8/14/2025 2:45	7.69	27.04	14.618	97.34	1
LH-SR-02	8/14/2025 3:00	7.77	27	14.62	98.35	1
LH-SR-02	8/14/2025 3:15	7.8	26.96	14.622	98.73	1
LH-SR-02	8/14/2025 3:30	7.85	26.94	14.622	99.37	1
LH-SR-02	8/14/2025 3:45	7.93	26.92	14.622	100.38	1
LH-SR-02	8/14/2025 4:00	7.93	26.9	14.621	100.38	1
LH-SR-02	8/14/2025 4:15	7.95	26.88	14.622	100.63	1
LH-SR-02	8/14/2025 4:30	7.9	26.84	14.62	100	1
LH-SR-02	8/14/2025 4:45	7.86	26.82	14.621	99.49	1
LH-SR-02	8/14/2025 5:00	7.76	26.8	14.625	98.23	1
LH-SR-02	8/14/2025 5:15	7.63	26.74	14.63	95.38	1
LH-SR-02	8/14/2025 5:30	7.53	26.7	14.629	94.13	1
LH-SR-02	8/14/2025 5:45	7.41	26.64	14.632	92.63	1
LH-SR-02	8/14/2025 6:00	7.42	26.62	14.634	92.75	1
LH-SR-02	8/14/2025 6:15	7.39	26.6	14.636	92.38	1
LH-SR-02	8/14/2025 6:30	7.33	26.58	14.638	91.63	1
LH-SR-02	8/14/2025 6:45	7.31	26.58	14.636	91.38	1
LH-SR-02	8/14/2025 7:00	7.32	26.6	14.64	91.5	1
LH-SR-02	8/14/2025 7:15	7.34	26.6	14.642	91.75	1
LH-SR-02	8/14/2025 7:30	7.47	26.62	14.646	93.38	1
LH-SR-02	8/14/2025 7:45	7.58	26.66	14.645	94.75	1
LH-SR-02	8/14/2025 8:00	7.75	26.68	14.647	96.88	1
LH-SR-02	8/14/2025 8:15	7.89	26.72	14.651	98.63	1
LH-SR-02	8/14/2025 8:30	8.05	26.76	14.651	101.9	1
LH-SR-02	8/14/2025 8:45	8.12	26.8	14.652	102.78	1
LH-SR-02	8/14/2025 9:00	8.18	26.82	14.653	103.54	1
LH-SR-02	8/14/2025 9:15	8.27	26.82	14.652	104.68	1
LH-SR-02	8/14/2025 9:30	8.31	26.84	14.654	105.19	1
LH-SR-02	8/14/2025 9:45	8.39	26.88	14.654	106.2	1
LH-SR-02	8/14/2025 10:00	8.42	26.9	14.656	106.58	1
LH-SR-02	8/14/2025 10:15	8.48	26.94	14.652	107.34	1
LH-SR-02	8/14/2025 10:30	8.47	26.92	14.652	107.22	1
LH-SR-02	8/14/2025 10:45	8.52	26.98	14.653	107.85	1
LH-SR-02	8/14/2025 11:00	8.57	27.04	14.65	108.48	1
LH-SR-02	8/14/2025 11:15	8.69	27.12	14.652	110	1
LH-SR-02	8/14/2025 11:30	8.8	27.22	14.654	111.39	1
LH-SR-02	8/14/2025 11:45	8.88	27.3	14.648	112.41	1
LH-SR-02	8/14/2025 12:00	8.93	27.36	14.65	113.04	1
LH-SR-02	8/14/2025 12:15	8.99	27.4	14.648	113.8	1
LH-SR-02	8/14/2025 12:30	9.01	27.5	14.647	115.51	1
LH-SR-02	8/14/2025 12:45	9.08	27.54	14.646	116.41	1
LH-SR-02	8/14/2025 13:00	9.22	27.64	14.646	118.21	1
LH-SR-02	8/14/2025 13:15	8.09	28.1	14.65	103.72	1
LH-SR-02	8/14/2025 13:30	7.86	28.14	14.647	102.08	1
LH-SR-02	8/14/2025 13:45	7.83	28.12	14.647	101.69	1
LH-SR-02	8/14/2025 14:00	7.83	28.18	14.646	101.69	1
LH-SR-02	8/14/2025 14:15	7.82	28.2	14.646	101.56	1
LH-SR-02	8/14/2025 14:30	7.8	28.18	14.643	101.3	1
LH-SR-02	8/14/2025 14:45	7.84	28.24	14.643	101.82	1
LH-SR-02	8/14/2025 15:00	7.85	28.28	14.639	101.95	1
LH-SR-02	8/14/2025 15:15	8.1	28.42	14.641	105.19	1
LH-SR-02	8/14/2025 15:30	9.44	28.4	14.641	122.6	1
LH-SR-02	8/14/2025 15:45	9.14	28.3	14.642	118.7	1
LH-SR-02	8/14/2025 16:00	9.37	28.28	14.646	121.69	1
LH-SR-02	8/14/2025 16:15	9.6	28.28	14.648	124.68	1
LH-SR-02	8/14/2025 16:30	9.66	28.28	14.644	125.45	1
LH-SR-02	8/14/2025 16:45	9.67	28.14	14.64	125.58	1
LH-SR-02	8/14/2025 17:00	9.68	28.02	14.637	125.71	1
LH-SR-02	8/14/2025 17:15	9.58	28.02	14.642	124.42	1
LH-SR-02	8/14/2025 17:30	9.46	27.92	14.651	121.28	1
LH-SR-02	8/14/2025 17:45	9.39	27.76	14.651	120.38	1
LH-SR-02	8/14/2025 18:00	9.26	27.76	14.655	118.72	1
LH-SR-02	8/14/2025 18:15	8.16	27.88	14.655	104.62	1
LH-SR-02	8/14/2025 18:30	7.74	27.98	14.658	99.23	1
LH-SR-02	8/14/2025 18:45	7.69	28.08	14.66	98.59	1
LH-SR-02	8/14/2025 19:00	7.69	28.04	14.661	98.59	1
LH-SR-02	8/14/2025 19:15	7.73	27.96	14.661	99.1	1
LH-SR-02	8/14/2025 19:30	7.77	27.88	14.664	99.62	1
LH-SR-02	8/14/2025 19:45	7.8	27.82	14.67	100	1

Dissolved Oxygen Saturation Continous Monitoring Data

Station Name	Date Time	DO mg/L	Temp C	Air Pressure PSI	Saturation PCT	Use Code
LH-SR-02	8/14/2025 20:00	7.81	27.76	14.673	100.13	1
LH-SR-02	8/14/2025 20:15	7.81	27.72	14.674	98.86	1
LH-SR-02	8/14/2025 20:30	7.82	27.68	14.683	98.99	1
LH-SR-02	8/14/2025 20:45	7.83	27.64	14.686	99.11	1
LH-SR-02	8/14/2025 21:00	7.84	27.62	14.688	99.24	1
LH-SR-02	8/14/2025 21:15	7.84	27.6	14.692	99.24	1
LH-SR-02	8/14/2025 21:30	7.84	27.58	14.696	99.24	1
LH-SR-02	8/14/2025 21:45	7.83	27.56	14.699	99.11	1
LH-SR-02	8/14/2025 22:00	7.83	27.54	14.701	99.11	1
LH-SR-02	8/14/2025 22:15	7.83	27.52	14.7	99.11	1
LH-SR-02	8/14/2025 22:30	7.83	27.5	14.701	99.11	1
LH-SR-02	8/14/2025 22:45	7.82	27.48	14.703	98.99	1
LH-SR-02	8/14/2025 23:00	7.82	27.48	14.703	98.99	1
LH-SR-02	8/14/2025 23:15	7.79	27.46	14.703	98.61	1
LH-SR-02	8/14/2025 23:30	7.76	27.44	14.704	98.23	1
LH-SR-02	8/14/2025 23:45	7.73	27.4	14.703	97.85	1
LH-SR-02	8/15/2025 0:00	7.67	27.38	14.703	97.09	1
LH-SR-02	8/15/2025 0:15	7.57	27.32	14.703	95.82	1
LH-SR-02	8/15/2025 0:30	7.13	27.14	14.705	90.25	1
LH-SR-02	8/15/2025 0:45	6.62	26.94	14.704	83.8	1
LH-SR-02	8/15/2025 1:00	6.78	26.92	14.704	85.82	1
LH-SR-02	8/15/2025 1:15	6.97	26.94	14.705	88.23	1
LH-SR-02	8/15/2025 1:30	7.23	26.98	14.706	91.52	1
LH-SR-02	8/15/2025 1:45	7.28	26.98	14.708	92.15	1
LH-SR-02	8/15/2025 2:00	7.35	26.96	14.711	93.04	1
LH-SR-02	8/15/2025 2:15	7.41	26.96	14.714	93.8	1
LH-SR-02	8/15/2025 2:30	7.44	26.96	14.716	94.18	1
LH-SR-02	8/15/2025 2:45	7.47	26.92	14.717	94.56	1
LH-SR-02	8/15/2025 3:00	7.44	26.9	14.719	94.18	1
LH-SR-02	8/15/2025 3:15	7.4	26.88	14.718	93.67	1
LH-SR-02	8/15/2025 3:30	7.38	26.86	14.719	93.42	1
LH-SR-02	8/15/2025 3:45	7.4	26.88	14.721	93.67	1
LH-SR-02	8/15/2025 4:00	7.34	26.84	14.724	92.91	1
LH-SR-02	8/15/2025 4:15	7.29	26.8	14.725	92.28	1
LH-SR-02	8/15/2025 4:30	7.25	26.78	14.727	91.77	1
LH-SR-02	8/15/2025 4:45	7.2	26.76	14.729	91.14	1
LH-SR-02	8/15/2025 5:00	7.09	26.72	14.734	88.63	1
LH-SR-02	8/15/2025 5:15	7.03	26.68	14.738	87.88	1
LH-SR-02	8/15/2025 5:30	6.97	26.68	14.74	87.13	1
LH-SR-02	8/15/2025 5:45	6.96	26.7	14.743	87	1
LH-SR-02	8/15/2025 6:00	7.18	26.84	14.747	89.75	1
LH-SR-02	8/15/2025 6:15	7.61	27.02	14.752	95.13	1
LH-SR-02	8/15/2025 6:30	7.76	27.12	14.755	97	1
LH-SR-02	8/15/2025 6:45	7.77	27.12	14.761	97.13	1
LH-SR-02	8/15/2025 7:00	7.87	27.1	14.763	98.38	1
LH-SR-02	8/15/2025 7:15	7.9	27.06	14.768	98.75	1
LH-SR-02	8/15/2025 7:30	7.92	27.04	14.77	99	1
LH-SR-02	8/15/2025 7:45	7.93	27.02	14.771	99.13	1
LH-SR-02	8/15/2025 8:00	7.93	27.02	14.774	99.13	1
LH-SR-02	8/15/2025 8:15	-888.88	-888.88	14.773	#N/A	3
LH-SR-02	8/15/2025 8:30	-888.88	-888.88	14.777	#N/A	3
LH-SR-02	8/15/2025 8:45	-888.88	-888.88	14.777	#N/A	3
LH-SR-02	8/15/2025 9:00	-888.88	-888.88	14.781	#N/A	3
LH-SR-02	8/15/2025 9:15	-888.88	-888.88	14.785	#N/A	3
LH-SR-02	8/15/2025 9:30	-888.88	-888.88	14.787	#N/A	3
LH-SR-02	8/15/2025 9:45	8.05	27.12	14.791	100.63	1
LH-SR-02	8/15/2025 10:00	8.05	27.1	14.792	100.63	1
LH-SR-02	8/15/2025 10:15	8.07	27.16	14.794	100.88	1
LH-SR-02	8/15/2025 10:30	-888.88	-888.88	14.795	#N/A	3
LH-SR-02	8/15/2025 10:45	-888.88	-888.88	14.795	#N/A	3
LH-SR-02	8/15/2025 11:00	-888.88	-888.88	14.798	#N/A	3
LH-SR-02	8/15/2025 11:15	-888.88	-888.88	14.797	#N/A	3
LH-SR-02	8/15/2025 11:30	8.04	27.44	14.793	101.77	1
LH-SR-02	8/15/2025 11:45	8.03	27.54	14.796	101.65	1
LH-SR-02	8/15/2025 12:00	8.05	27.62	14.794	101.9	1
LH-SR-02	8/15/2025 12:15	8.3	27.78	14.794	105.06	1
LH-SR-02	8/15/2025 12:30	8.38	27.82	14.794	106.08	1
LH-SR-02	8/15/2025 12:45	8.35	27.78	14.794	105.7	1
LH-SR-02	8/15/2025 13:00	8.33	27.74	14.797	105.44	1
LH-SR-02	8/15/2025 13:15	8.32	27.64	14.797	105.32	1
LH-SR-02	8/15/2025 13:30	8.36	27.52	14.796	105.82	1
LH-SR-02	8/15/2025 13:45	8.41	27.52	14.798	106.46	1
LH-SR-02	8/15/2025 14:00	8.4	27.48	14.797	106.33	1
LH-SR-02	8/15/2025 14:15	8.4	27.46	14.795	106.33	1
LH-SR-02	8/15/2025 14:30	8.38	27.36	14.794	106.08	1
LH-SR-02	8/15/2025 14:45	8.36	27.32	14.796	105.82	1
LH-SR-02	8/15/2025 15:00	8.31	27.3	14.794	105.19	1
LH-SR-02	8/15/2025 15:15	8.24	27.26	14.795	104.3	1
LH-SR-02	8/15/2025 15:30	8.24	27.24	14.794	103	1
LH-SR-02	8/15/2025 15:45	8.22	27.24	14.792	102.75	1
LH-SR-02	8/15/2025 16:00	8.19	27.2	14.794	102.38	1
LH-SR-02	8/15/2025 16:15	8.18	27.16	14.794	102.25	1
LH-SR-02	8/15/2025 16:30	8.17	27.14	14.795	102.13	1
LH-SR-02	8/15/2025 16:45	8.17	27.14	14.792	102.13	1

Station Name	Date Time	DO mg/L	Temp C	Air Pressure PSI	Saturation PCT	Use Code
LH-SR-02	8/15/2025 17:00	8.12	27.08	14.789	101.5	1
LH-SR-02	8/15/2025 17:15	8.08	27.02	14.786	101	1
LH-SR-02	8/15/2025 17:30	7.91	27	14.784	98.88	1
LH-SR-02	8/15/2025 17:45	7.79	27.18	14.786	97.38	1
LH-SR-02	8/15/2025 18:00	7.73	27.28	14.784	97.85	1
LH-SR-02	8/15/2025 18:15	7.72	27.42	14.785	97.72	1
LH-SR-02	8/15/2025 18:30	7.8	27.46	14.785	98.73	1
LH-SR-02	8/15/2025 18:45	7.81	27.48	14.787	98.86	1
LH-SR-02	8/15/2025 19:00	7.84	27.44	14.786	99.24	1
LH-SR-02	8/15/2025 19:15	7.86	27.42	14.787	99.49	1
LH-SR-02	8/15/2025 19:30	7.86	27.38	14.789	99.49	1
LH-SR-02	8/15/2025 19:45	7.88	27.36	14.785	99.75	1
LH-SR-02	8/15/2025 20:00	7.87	27.32	14.785	99.62	1
LH-SR-02	8/15/2025 20:15	7.87	27.28	14.787	99.62	1
LH-SR-02	8/15/2025 20:30	7.88	27.24	14.788	98.5	1
LH-SR-02	8/15/2025 20:45	7.87	27.2	14.789	98.38	1
LH-SR-02	8/15/2025 21:00	7.88	27.18	14.789	98.5	1
LH-SR-02	8/15/2025 21:15	7.87	27.14	14.789	98.38	1
LH-SR-02	8/15/2025 21:30	7.87	27.12	14.79	98.38	1
LH-SR-02	8/15/2025 21:45	7.85	27.08	14.79	98.13	1
LH-SR-02	8/15/2025 22:00	7.86	27.06	14.789	98.25	1
LH-SR-02	8/15/2025 22:15	7.84	27.02	14.788	98	1
LH-SR-02	8/15/2025 22:30	7.8	26.98	14.79	97.5	1
LH-SR-02	8/15/2025 22:45	7.74	26.92	14.791	96.75	1
LH-SR-02	8/15/2025 23:00	7.71	26.84	14.793	96.38	1
LH-SR-02	8/15/2025 23:15	7.5	26.74	14.789	92.59	1
LH-SR-02	8/15/2025 23:30	6.72	26.38	14.79	82.96	1
LH-SR-02	8/15/2025 23:45	5.94	26.06	14.79	73.33	1
LH-SR-02	8/16/2025 0:00	6.17	26.08	14.787	76.17	1
LH-SR-02	8/16/2025 0:15	6.32	26.16	14.787	78.02	1
LH-SR-02	8/16/2025 0:30	6.52	26.2	14.784	80.49	1
LH-SR-02	8/16/2025 0:45	6.62	26.22	14.783	81.73	1
LH-SR-02	8/16/2025 1:00	6.77	26.24	14.785	83.58	1
LH-SR-02	8/16/2025 1:15	6.85	26.26	14.784	84.57	1
LH-SR-02	8/16/2025 1:30	6.89	26.26	14.783	85.06	1
LH-SR-02	8/16/2025 1:45	6.88	26.26	14.78	84.94	1
LH-SR-02	8/16/2025 2:00	6.91	26.26	14.779	85.31	1
LH-SR-02	8/16/2025 2:15	6.86	26.26	14.78	84.69	1
LH-SR-02	8/16/2025 2:30	6.78	26.22	14.781	83.7	1
LH-SR-02	8/16/2025 2:45	6.71	26.22	14.78	82.84	1
LH-SR-02	8/16/2025 3:00	6.6	26.2	14.78	81.48	1
LH-SR-02	8/16/2025 3:15	6.49	26.18	14.779	80.12	1
LH-SR-02	8/16/2025 3:30	6.46	26.16	14.78	79.75	1
LH-SR-02	8/16/2025 3:45	6.41	26.12	14.783	79.14	1
LH-SR-02	8/16/2025 4:00	6.4	26.1	14.787	79.01	1
LH-SR-02	8/16/2025 4:15	6.26	26.08	14.786	77.28	1
LH-SR-02	8/16/2025 4:30	6.43	26	14.787	79.38	1
LH-SR-02	8/16/2025 4:45	7.5	25.96	14.788	92.59	1
LH-SR-02	8/16/2025 5:00	7.75	26	14.786	95.68	1
LH-SR-02	8/16/2025 5:15	7.85	26.06	14.787	96.91	1
LH-SR-02	8/16/2025 5:30	7.88	26.06	14.787	97.28	1
LH-SR-02	8/16/2025 5:45	7.92	26.04	14.787	97.78	1
LH-SR-02	8/16/2025 6:00	7.97	26.02	14.788	98.4	1
LH-SR-02	8/16/2025 6:15	7.98	26	14.788	98.52	1
LH-SR-02	8/16/2025 6:30	8.01	25.98	14.788	98.89	1
LH-SR-02	8/16/2025 6:45	8.02	25.96	14.789	99.01	1
LH-SR-02	8/16/2025 7:00	8.05	25.96	14.786	99.38	1
LH-SR-02	8/16/2025 7:15	8.08	25.94	14.788	99.75	1
LH-SR-02	8/16/2025 7:30	-888.88	-888.88	14.789	#N/A	3
LH-SR-02	8/16/2025 7:45	-888.88	-888.88	14.786	#N/A	3
LH-SR-02	8/16/2025 8:00	-888.88	-888.88	14.787	#N/A	3
LH-SR-02	8/16/2025 8:15	-888.88	-888.88	14.787	#N/A	3
LH-SR-02	8/16/2025 8:30	-888.88	-888.88	14.784	#N/A	3
LH-SR-02	8/16/2025 8:45	8.07	26.04	14.781	99.63	1
LH-SR-02	8/16/2025 9:00	-888.88	-888.88	14.78	#N/A	3
LH-SR-02	8/16/2025 9:15	-888.88	-888.88	14.778	#N/A	3
LH-SR-02	8/16/2025 9:30	-888.88	-888.88	14.775	#N/A	3
LH-SR-02	8/16/2025 9:45	-888.88	-888.88	14.776	#N/A	3
LH-SR-02	8/16/2025 10:00	-888.88	-888.88	14.776	#N/A	3
LH-SR-02	8/16/2025 10:15	-888.88	-888.88	14.779	#N/A	3
LH-SR-02	8/16/2025 10:30	-888.88	-888.88	14.778	#N/A	3
LH-SR-02	8/16/2025 10:45	-888.88	-888.88	14.776	#N/A	3
LH-SR-02	8/16/2025 11:00	-888.88	-888.88	14.774	#N/A	3
LH-SR-02	8/16/2025 11:15	-888.88	-888.88	14.773	#N/A	3
LH-SR-02	8/16/2025 11:30	-888.88	-888.88	14.77	#N/A	3
LH-SR-02	8/16/2025 11:45	-888.88	-888.88	14.768	#N/A	3
LH-SR-02	8/16/2025 12:00	-888.88	-888.88	14.766	#N/A	3
LH-SR-02	8/16/2025 12:15	-888.88	-888.88	14.764	#N/A	3
LH-SR-02	8/16/2025 12:30	-888.88	-888.88	14.762	#N/A	3
LH-SR-02	8/16/2025 12:45	-888.88	-888.88	14.759	#N/A	3
LH-SR-02	8/16/2025 13:00	-888.88	-888.88	14.757	#N/A	3
LH-SR-02	8/16/2025 13:15	-888.88	-888.88	14.758	#N/A	3
LH-SR-02	8/16/2025 13:30	-888.88	-888.88	14.754	#N/A	3
LH-SR-02	8/16/2025 13:45	8.13	27.22	14.751	101.63	1

Station Name	Date Time	DO mg/L	Temp C	Air Pressure PSI	Saturation PCT	Use Code
LH-SR-02	8/16/2025 14:00	8.05	27.28	14.747	101.9	1
LH-SR-02	8/16/2025 14:15	8.02	27.34	14.743	101.52	1
LH-SR-02	8/16/2025 14:30	7.98	27.38	14.741	101.01	1
LH-SR-02	8/16/2025 14:45	7.96	27.4	14.737	100.76	1
LH-SR-02	8/16/2025 15:00	7.94	27.38	14.736	100.51	1
LH-SR-02	8/16/2025 15:15	7.91	27.32	14.739	100.13	1
LH-SR-02	8/16/2025 15:30	7.91	27.3	14.738	100.13	1
LH-SR-02	8/16/2025 15:45	7.88	27.28	14.735	99.75	1
LH-SR-02	8/16/2025 16:00	7.87	27.3	14.731	99.62	1
LH-SR-02	8/16/2025 16:15	7.98	27.36	14.73	101.01	1
LH-SR-02	8/16/2025 16:30	8.1	27.4	14.727	102.53	1
LH-SR-02	8/16/2025 16:45	8.16	27.42	14.73	103.29	1
LH-SR-02	8/16/2025 17:00	8.33	27.38	14.722	105.44	1
LH-SR-02	8/16/2025 17:15	8.7	27.36	14.724	110.13	1
LH-SR-02	8/16/2025 17:30	8.87	27.32	14.72	112.28	1
LH-SR-02	8/16/2025 17:45	8.58	27.24	14.72	108.61	1
LH-SR-02	8/16/2025 18:00	8.48	27.16	14.714	107.34	1
LH-SR-02	8/16/2025 18:15	8.09	27.1	14.712	102.41	1
LH-SR-02	8/16/2025 18:30	7.7	27.1	14.706	97.47	1
LH-SR-02	8/16/2025 18:45	7.64	27.1	14.705	96.71	1
LH-SR-02	8/16/2025 19:00	7.67	27.12	14.705	97.09	1
LH-SR-02	8/16/2025 19:15	7.74	27.12	14.705	97.97	1
LH-SR-02	8/16/2025 19:30	7.74	27.1	14.704	97.97	1
LH-SR-02	8/16/2025 19:45	7.75	27.08	14.702	98.1	1
LH-SR-02	8/16/2025 20:00	7.81	27.06	14.702	98.86	1
LH-SR-02	8/16/2025 20:15	7.82	27.06	14.7	98.99	1
LH-SR-02	8/16/2025 20:30	7.83	27.06	14.7	99.11	1
LH-SR-02	8/16/2025 20:45	7.84	27.06	14.7	99.24	1
LH-SR-02	8/16/2025 21:00	7.85	27.04	14.699	99.37	1
LH-SR-02	8/16/2025 21:15	7.84	27.04	14.699	99.24	1
LH-SR-02	8/16/2025 21:30	7.83	27.02	14.695	99.11	1
LH-SR-02	8/16/2025 21:45	7.84	27	14.693	99.24	1
LH-SR-02	8/16/2025 22:00	7.85	26.98	14.697	99.37	1
LH-SR-02	8/16/2025 22:15	7.85	26.96	14.696	99.37	1
LH-SR-02	8/16/2025 22:30	7.83	26.96	14.694	99.11	1
LH-SR-02	8/16/2025 22:45	7.84	26.96	14.694	99.24	1
LH-SR-02	8/16/2025 23:00	7.85	26.96	14.69	99.37	1
LH-SR-02	8/16/2025 23:15	7.84	26.96	14.692	99.24	1
LH-SR-02	8/16/2025 23:30	7.83	26.98	14.689	99.11	1
LH-SR-02	8/16/2025 23:45	7.84	26.98	14.688	99.24	1
LH-SR-02	8/17/2025 0:00	7.83	26.98	14.688	99.11	1
LH-SR-02	8/17/2025 0:15	7.83	27	14.689	99.11	1
LH-SR-02	8/17/2025 0:30	7.83	27	14.689	99.11	1
LH-SR-02	8/17/2025 0:45	7.83	27	14.687	99.11	1
LH-SR-02	8/17/2025 1:00	7.83	27	14.683	99.11	1
LH-SR-02	8/17/2025 1:15	7.82	26.98	14.68	98.99	1
LH-SR-02	8/17/2025 1:30	7.81	26.98	14.677	98.86	1
LH-SR-02	8/17/2025 1:45	7.81	26.98	14.673	98.86	1
LH-SR-02	8/17/2025 2:00	7.81	26.98	14.673	98.86	1
LH-SR-02	8/17/2025 2:15	7.8	26.98	14.672	98.73	1
LH-SR-02	8/17/2025 2:30	7.8	27	14.671	98.73	1
LH-SR-02	8/17/2025 2:45	7.77	27	14.672	98.35	1
LH-SR-02	8/17/2025 3:00	7.75	27	14.668	98.1	1
LH-SR-02	8/17/2025 3:15	7.75	26.98	14.67	98.1	1
LH-SR-02	8/17/2025 3:30	7.71	26.96	14.668	97.59	1
LH-SR-02	8/17/2025 3:45	7.68	26.94	14.668	97.22	1
LH-SR-02	8/17/2025 4:00	7.66	26.92	14.664	96.96	1
LH-SR-02	8/17/2025 4:15	7.58	26.9	14.663	95.95	1
LH-SR-02	8/17/2025 4:30	7.29	26.74	14.661	91.13	1
LH-SR-02	8/17/2025 4:45	6.69	26.36	14.661	83.63	1
LH-SR-02	8/17/2025 5:00	6.42	26.06	14.66	79.26	1
LH-SR-02	8/17/2025 5:15	6.47	26.02	14.661	79.88	1
LH-SR-02	8/17/2025 5:30	6.59	26.06	14.66	81.36	1
LH-SR-02	8/17/2025 5:45	6.67	26.06	14.66	82.35	1
LH-SR-02	8/17/2025 6:00	6.78	26.1	14.66	83.7	1
LH-SR-02	8/17/2025 6:15	6.81	26.12	14.66	84.07	1
LH-SR-02	8/17/2025 6:30	6.9	26.12	14.658	85.19	1
LH-SR-02	8/17/2025 6:45	7.14	26.14	14.656	88.15	1
LH-SR-02	8/17/2025 7:00	7.27	26.16	14.656	89.75	1
LH-SR-02	8/17/2025 7:15	7.39	26.18	14.655	91.23	1
LH-SR-02	8/17/2025 7:30	7.58	26.22	14.653	93.58	1
LH-SR-02	8/17/2025 7:45	7.72	26.24	14.65	95.31	1
LH-SR-02	8/17/2025 8:00	7.92	26.3	14.648	99	1
LH-SR-02	8/17/2025 8:15	8.04	26.34	14.648	100.5	1
LH-SR-02	8/17/2025 8:30	8.2	26.44	14.645	102.5	1
LH-SR-02	8/17/2025 8:45	8.28	26.54	14.646	103.5	1
LH-SR-02	8/17/2025 9:00	8.38	26.66	14.644	104.75	1
LH-SR-02	8/17/2025 9:15	8.36	26.8	14.641	105.82	1
LH-SR-02	8/17/2025 9:30	8.07	27	14.641	102.15	1
LH-SR-02	8/17/2025 9:45	7.98	27.08	14.643	101.01	1
LH-SR-02	8/17/2025 10:00	7.98	27.1	14.641	101.01	1
LH-SR-02	8/17/2025 10:15	8.02	27.14	14.639	101.52	1
LH-SR-02	8/17/2025 10:30	8.07	27.16	14.638	102.15	1
LH-SR-02	8/17/2025 10:45	8.21	27.22	14.638	103.92	1

Dissolved Oxygen Saturation Continous Monitoring Data
Normandeau Associates Inc.

Station Name	Date Time	DO mg/L	Temp C	Air Pressure PSI	Saturation PCT	Use Code
LH-SR-02	8/17/2025 11:00	8.2	27.26	14.64	105.13	1
LH-SR-02	8/17/2025 11:15	8.22	27.3	14.639	105.38	1
LH-SR-02	8/17/2025 11:30	8.21	27.36	14.636	105.26	1
LH-SR-02	8/17/2025 11:45	-888.88	-888.88	14.631	#N/A	3
LH-SR-02	8/17/2025 12:00	8.17	27.46	14.631	104.74	1
LH-SR-02	8/17/2025 12:15	-888.88	-888.88	14.627	#N/A	3
LH-SR-02	8/17/2025 12:30	-888.88	-888.88	14.626	#N/A	3
LH-SR-02	8/17/2025 12:45	-888.88	-888.88	14.625	#N/A	3
LH-SR-02	8/17/2025 13:00	8.13	27.6	14.62	104.23	1
LH-SR-02	8/17/2025 13:15	8.13	27.66	14.616	104.23	1
LH-SR-02	8/17/2025 13:30	8.12	27.64	14.615	104.1	1
LH-SR-02	8/17/2025 13:45	8.07	27.74	14.614	103.46	1
LH-SR-02	8/17/2025 14:00	8.02	27.78	14.612	104.16	1
LH-SR-02	8/17/2025 14:15	7.92	27.76	14.608	102.86	1
LH-SR-02	8/17/2025 14:30	7.94	27.78	14.607	103.12	1
LH-SR-02	8/17/2025 14:45	7.86	27.84	14.603	102.08	1
LH-SR-02	8/17/2025 15:00	7.85	27.86	14.601	101.95	1
LH-SR-02	8/17/2025 15:15	7.77	27.82	14.597	100.91	1
LH-SR-02	8/17/2025 15:30	7.96	27.98	14.597	103.38	1
LH-SR-02	8/17/2025 15:45	8.68	28.28	14.598	112.73	1
LH-SR-02	8/17/2025 16:00	10.19	28.62	14.597	132.34	1
LH-SR-02	8/17/2025 16:15	10.66	28.62	14.594	138.44	1
LH-SR-02	8/17/2025 16:30	10.82	28.52	14.595	140.52	1
LH-SR-02	8/17/2025 16:45	11.11	28.44	14.591	144.29	1
LH-SR-02	8/17/2025 17:00	11.25	28.28	14.59	146.1	1
LH-SR-02	8/17/2025 17:15	11.26	28.24	14.592	146.23	1
LH-SR-02	8/17/2025 17:30	11.22	28.14	14.592	145.71	1
LH-SR-02	8/17/2025 17:45	11.12	28.1	14.594	144.42	1
LH-SR-02	8/17/2025 18:00	11	28	14.592	142.86	1
LH-SR-02	8/17/2025 18:15	10.8	27.92	14.593	140.26	1
LH-SR-02	8/17/2025 18:30	10.72	27.86	14.593	139.22	1
LH-SR-02	8/17/2025 18:45	10.54	27.84	14.595	136.88	1
LH-SR-02	8/17/2025 19:00	10.41	27.78	14.597	135.19	1
LH-SR-02	8/17/2025 19:15	10.29	27.74	14.602	131.92	1
LH-SR-02	8/17/2025 19:30	9.96	27.68	14.607	127.69	1
LH-SR-02	8/17/2025 19:45	9.74	27.64	14.613	124.87	1
LH-SR-02	8/17/2025 20:00	9.43	27.6	14.617	120.9	1
LH-SR-02	8/17/2025 20:15	8.4	27.5	14.622	107.69	1
LH-SR-02	8/17/2025 20:30	7.51	27.32	14.633	96.28	1
LH-SR-02	8/17/2025 20:45	7.59	27.24	14.643	96.08	1
LH-SR-02	8/17/2025 21:00	7.64	27.2	14.647	96.71	1
LH-SR-02	8/17/2025 21:15	7.69	27.22	14.65	97.34	1
LH-SR-02	8/17/2025 21:30	7.75	27.22	14.649	98.1	1
LH-SR-02	8/17/2025 21:45	7.74	27.2	14.649	97.97	1
LH-SR-02	8/17/2025 22:00	7.75	27.18	14.649	98.1	1
LH-SR-02	8/17/2025 22:15	7.76	27.16	14.656	98.23	1
LH-SR-02	8/17/2025 22:30	7.79	27.14	14.657	98.61	1
LH-SR-02	8/17/2025 22:45	7.79	27.1	14.664	98.61	1
LH-SR-02	8/17/2025 23:00	7.81	27.08	14.663	98.86	1
LH-SR-02	8/17/2025 23:15	7.81	27.06	14.672	98.86	1
LH-SR-02	8/17/2025 23:30	7.8	27.06	14.675	98.73	1
LH-SR-02	8/17/2025 23:45	7.79	27.04	14.678	98.61	1
LH-SR-02	8/18/2025 0:00	7.79	27.04	14.682	98.61	1
LH-SR-02	8/18/2025 0:15	7.8	27.04	14.685	98.73	1
LH-SR-02	8/18/2025 0:30	7.81	27.04	14.687	98.86	1
LH-SR-02	8/18/2025 0:45	7.8	27.02	14.69	98.73	1
LH-SR-02	8/18/2025 1:00	7.81	27	14.695	98.86	1
LH-SR-02	8/18/2025 1:15	7.8	26.98	14.701	98.73	1
LH-SR-02	8/18/2025 1:30	7.81	26.98	14.706	98.86	1
LH-SR-02	8/18/2025 1:45	7.81	26.98	14.708	98.86	1
LH-SR-02	8/18/2025 2:00	7.81	26.98	14.71	98.86	1
LH-SR-02	8/18/2025 2:15	7.81	26.96	14.709	98.86	1
LH-SR-02	8/18/2025 2:30	7.79	26.96	14.712	98.61	1
LH-SR-02	8/18/2025 2:45	7.79	26.96	14.711	98.61	1
LH-SR-02	8/18/2025 3:00	7.73	26.94	14.713	97.85	1
LH-SR-02	8/18/2025 3:15	7.72	26.94	14.715	97.72	1
LH-SR-02	8/18/2025 3:30	7.71	26.9	14.714	97.59	1
LH-SR-02	8/18/2025 3:45	7.67	26.88	14.714	97.09	1
LH-SR-02	8/18/2025 4:00	7.61	26.84	14.721	96.33	1
LH-SR-02	8/18/2025 4:15	7.56	26.8	14.721	95.7	1
LH-SR-02	8/18/2025 4:30	7.38	26.72	14.725	92.25	1
LH-SR-02	8/18/2025 4:45	6.98	26.54	14.729	87.25	1
LH-SR-02	8/18/2025 5:00	6.78	26.38	14.731	84.75	1
LH-SR-02	8/18/2025 5:15	6.55	26.3	14.736	81.88	1
LH-SR-02	8/18/2025 5:30	6.63	26.28	14.739	82.88	1
LH-SR-02	8/18/2025 5:45	6.6	26.26	14.741	82.5	1
LH-SR-02	8/18/2025 6:00	6.73	26.24	14.749	83.09	1
LH-SR-02	8/18/2025 6:15	6.81	26.24	14.751	84.07	1
LH-SR-02	8/18/2025 6:30	6.8	26.24	14.755	83.95	1
LH-SR-02	8/18/2025 6:45	6.71	26.2	14.758	82.84	1
LH-SR-02	8/18/2025 7:00	6.71	26.18	14.762	82.84	1
LH-SR-02	8/18/2025 7:15	6.73	26.16	14.765	83.09	1
LH-SR-02	8/18/2025 7:30	6.61	26.14	14.766	81.6	1
LH-SR-02	8/18/2025 7:45	6.96	26.14	14.771	85.93	1

Station Name	Date Time	DO mg/L	Temp C	Air Pressure PSI	Saturation PCT	Use Code
LH-SR-02	8/18/2025 8:00	7.37	26.22	14.773	90.99	1
LH-SR-02	8/18/2025 8:15	7.85	26.42	14.775	96.91	1
LH-SR-02	8/18/2025 8:30	8.03	26.52	14.777	99.14	1
LH-SR-02	8/18/2025 8:45	8.18	26.56	14.779	100.99	1
LH-SR-02	8/18/2025 9:00	8.23	26.58	14.782	101.6	1
LH-SR-02	8/18/2025 9:15	8.25	26.6	14.786	101.85	1
LH-SR-02	8/18/2025 9:30	8.28	26.62	14.788	102.22	1
LH-SR-02	8/18/2025 9:45	8.28	26.62	14.789	102.22	1
LH-SR-02	8/18/2025 10:00	-888.88	-888.88	14.791	#N/A	3
LH-SR-02	8/18/2025 10:15	-888.88	-888.88	14.791	#N/A	3
LH-SR-02	8/18/2025 10:30	8.14	26.6	14.792	100.49	1
LH-SR-02	8/18/2025 10:45	-888.88	-888.88	14.793	#N/A	3
LH-SR-02	8/18/2025 11:00	-888.88	-888.88	14.795	#N/A	3
LH-SR-02	8/18/2025 11:15	-888.88	-888.88	14.789	#N/A	3
LH-SR-02	8/18/2025 11:30	-888.88	-888.88	14.787	#N/A	3
LH-SR-02	8/18/2025 11:45	-888.88	-888.88	14.786	#N/A	3
LH-SR-02	8/18/2025 12:00	-888.88	-888.88	14.783	#N/A	3
LH-SR-02	8/18/2025 12:15	-888.88	-888.88	14.784	#N/A	3
LH-SR-02	8/18/2025 12:30	-888.88	-888.88	14.782	#N/A	3
LH-SR-02	8/18/2025 12:45	-888.88	-888.88	14.781	#N/A	3
LH-SR-02	8/18/2025 13:00	-888.88	-888.88	14.783	#N/A	3
LH-SR-02	8/18/2025 13:15	-888.88	-888.88	14.784	#N/A	3
LH-SR-02	8/18/2025 13:30	-888.88	-888.88	14.782	#N/A	3
LH-SR-02	8/18/2025 13:45	-888.88	-888.88	14.784	#N/A	3
LH-SR-02	8/18/2025 14:00	-888.88	-888.88	14.784	#N/A	3
LH-SR-02	8/18/2025 14:15	-888.88	-888.88	14.781	#N/A	3
LH-SR-02	8/18/2025 14:30	8.16	26.98	14.782	102	1
LH-SR-02	8/18/2025 14:45	8.17	27	14.78	102.13	1
LH-SR-02	8/18/2025 15:00	8.16	26.96	14.776	102	1
LH-SR-02	8/18/2025 15:15	8.19	26.98	14.779	102.38	1
LH-SR-02	8/18/2025 15:30	8.24	26.92	14.781	103	1
LH-SR-02	8/18/2025 15:45	8.09	26.94	14.78	101.13	1
LH-SR-02	8/18/2025 16:00	8.22	26.9	14.78	102.75	1
LH-SR-02	8/18/2025 16:15	8.09	26.9	14.784	101.13	1
LH-SR-02	8/18/2025 16:30	8.08	26.92	14.785	101	1
LH-SR-02	8/18/2025 16:45	8.21	26.94	14.785	102.63	1
LH-SR-02	8/18/2025 17:00	8.14	26.92	14.787	101.75	1
LH-SR-02	8/18/2025 17:15	7.8	26.84	14.787	97.5	1
LH-SR-02	8/18/2025 17:30	7.47	26.72	14.788	92.22	1
LH-SR-02	8/18/2025 17:45	7.33	26.84	14.788	91.63	1
LH-SR-02	8/18/2025 18:00	7.43	26.78	14.787	92.88	1
LH-SR-02	8/18/2025 18:15	7.67	26.58	14.784	94.69	1
LH-SR-02	8/18/2025 18:30	7.56	26.54	14.784	93.33	1
LH-SR-02	8/18/2025 18:45	7.66	26.42	14.784	94.57	1
LH-SR-02	8/18/2025 19:00	7.64	26.36	14.786	94.32	1
LH-SR-02	8/18/2025 19:15	7.53	26.3	14.788	92.96	1
LH-SR-02	8/18/2025 19:30	7.45	26.24	14.79	91.98	1
LH-SR-02	8/18/2025 19:45	7.33	26.16	14.794	90.49	1
LH-SR-02	8/18/2025 20:00	7.43	26.14	14.795	91.73	1
LH-SR-02	8/18/2025 20:15	7.6	26.34	14.797	93.83	1
LH-SR-02	8/18/2025 20:30	7.8	26.52	14.8	96.3	1
LH-SR-02	8/18/2025 20:45	7.86	26.56	14.799	97.04	1
LH-SR-02	8/18/2025 21:00	7.9	26.58	14.802	97.53	1
LH-SR-02	8/18/2025 21:15	7.88	26.56	14.803	97.28	1
LH-SR-02	8/18/2025 21:30	7.9	26.54	14.805	97.53	1
LH-SR-02	8/18/2025 21:45	7.93	26.52	14.804	97.9	1
LH-SR-02	8/18/2025 22:00	7.95	26.5	14.804	98.15	1
LH-SR-02	8/18/2025 22:15	7.96	26.48	14.805	98.27	1
LH-SR-02	8/18/2025 22:30	7.96	26.44	14.806	98.27	1
LH-SR-02	8/18/2025 22:45	7.95	26.42	14.806	98.15	1
LH-SR-02	8/18/2025 23:00	7.96	26.38	14.808	98.27	1
LH-SR-02	8/18/2025 23:15	7.96	26.34	14.806	98.27	1
LH-SR-02	8/18/2025 23:30	7.96	26.28	14.81	98.27	1
LH-SR-02	8/18/2025 23:45	7.98	26.24	14.811	98.52	1
LH-SR-02	8/19/2025 0:00	7.99	26.2	14.81	98.64	1
LH-SR-02	8/19/2025 0:15	7.99	26.16	14.81	98.64	1
LH-SR-02	8/19/2025 0:30	7.98	26.12	14.81	98.52	1
LH-SR-02	8/19/2025 0:45	7.98	26.1	14.81	98.52	1
LH-SR-02	8/19/2025 1:00	7.99	26.06	14.811	98.64	1
LH-SR-02	8/19/2025 1:15	7.99	26.02	14.817	98.64	1
LH-SR-02	8/19/2025 1:30	8	25.98	14.814	98.77	1
LH-SR-02	8/19/2025 1:45	8	25.96	14.817	98.77	1
LH-SR-02	8/19/2025 2:00	8	25.92	14.817	98.77	1
LH-SR-02	8/19/2025 2:15	8.01	25.88	14.815	98.89	1
LH-SR-02	8/19/2025 2:30	8.02	25.86	14.813	99.01	1
LH-SR-02	8/19/2025 2:45	8	25.84	14.815	98.77	1
LH-SR-02	8/19/2025 3:00	8.01	25.8	14.816	98.89	1
LH-SR-02	8/19/2025 3:15	8.01	25.78	14.816	98.89	1
LH-SR-02	8/19/2025 3:30	8.01	25.78	14.817	98.89	1
LH-SR-02	8/19/2025 3:45	8.01	25.76	14.819	98.89	1
LH-SR-02	8/19/2025 4:00	8.01	25.76	14.817	98.89	1
LH-SR-02	8/19/2025 4:15	8.02	25.74	14.819	97.8	1
LH-SR-02	8/19/2025 4:30	8.02	25.7	14.818	97.8	1
LH-SR-02	8/19/2025 4:45	8.02	25.68	14.82	97.8	1

Dissolved Oxygen Saturation Continous Monitoring Data

Station Name	Date Time	DO mg/L	Temp C	Air Pressure PSI	Saturation PCT	Use Code
LH-SR-02	8/19/2025 5:00	8.03	25.68	14.821	97.93	1
LH-SR-02	8/19/2025 5:15	8.04	25.64	14.823	98.05	1
LH-SR-02	8/19/2025 5:30	8.03	25.62	14.823	97.93	1
LH-SR-02	8/19/2025 5:45	8.03	25.6	14.825	97.93	1
LH-SR-02	8/19/2025 6:00	8.05	25.58	14.827	98.17	1
LH-SR-02	8/19/2025 6:15	8.08	25.54	14.823	98.54	1
LH-SR-02	8/19/2025 6:30	8.1	25.52	14.83	98.78	1
LH-SR-02	8/19/2025 6:45	8.13	25.5	14.832	99.15	1
LH-SR-02	8/19/2025 7:00	8.24	25.5	14.835	100.49	1
LH-SR-02	8/19/2025 7:15	-888.88	-888.88	14.832	#N/A	3
LH-SR-02	8/19/2025 7:30	8.22	25.5	14.836	100.24	1
LH-SR-02	8/19/2025 7:45	8.26	25.48	14.837	100.73	1
LH-SR-02	8/19/2025 8:00	-888.88	-888.88	14.841	#N/A	3
LH-SR-02	8/19/2025 8:15	8.37	25.5	14.84	102.07	1
LH-SR-02	8/19/2025 8:30	8.31	25.5	14.84	101.34	1
LH-SR-02	8/19/2025 8:45	8.41	25.58	14.837	102.56	1
LH-SR-02	8/19/2025 9:00	8.47	25.62	14.838	103.29	1
LH-SR-02	8/19/2025 9:15	8.37	25.62	14.839	102.07	1
LH-SR-02	8/19/2025 9:30	8.38	25.58	14.839	102.2	1
LH-SR-02	8/19/2025 9:45	8.4	25.6	14.837	102.44	1
LH-SR-02	8/19/2025 10:00	8.42	25.6	14.837	102.68	1
LH-SR-02	8/19/2025 10:15	8.49	25.7	14.838	103.54	1
LH-SR-02	8/19/2025 10:30	-888.88	-888.88	14.838	#N/A	3
LH-SR-02	8/19/2025 10:45	8.4	25.82	14.837	103.7	1
LH-SR-02	8/19/2025 11:00	-888.88	-888.88	14.834	#N/A	3
LH-SR-02	8/19/2025 11:15	-888.88	-888.88	14.833	#N/A	3
LH-SR-02	8/19/2025 11:30	8.44	25.76	14.827	104.2	1
LH-SR-02	8/19/2025 11:45	8.36	25.72	14.824	101.95	1
LH-SR-02	8/19/2025 12:00	8.51	25.72	14.823	103.78	1
LH-SR-02	8/19/2025 12:15	8.68	25.78	14.83	107.16	1
LH-SR-02	8/19/2025 12:30	8.73	25.9	14.829	107.78	1
LH-SR-02	8/19/2025 12:45	8.7	25.9	14.827	107.41	1
LH-SR-02	8/19/2025 13:00	8.7	25.9	14.83	107.41	1
LH-SR-02	8/19/2025 13:15	8.7	25.9	14.824	107.41	1
LH-SR-02	8/19/2025 13:30	8.69	25.9	14.824	107.28	1
LH-SR-02	8/19/2025 13:45	8.72	25.94	14.825	107.65	1
LH-SR-02	8/19/2025 14:00	8.75	26	14.823	108.02	1
LH-SR-02	8/19/2025 14:15	8.72	26.04	14.822	107.65	1
LH-SR-02	8/19/2025 14:30	8.66	26.08	14.818	106.91	1
LH-SR-02	8/19/2025 14:45	8.48	26.02	14.814	104.69	1
LH-SR-02	8/19/2025 15:00	8.17	23.38	14.811	96.12	2
LH-SR-02	8/19/2025 15:15	8.27	25.54	14.809	100.85	2
LH-SR-02	8/19/2025 15:30	8.23	25.7	14.807	100.37	2
LH-SR-02	8/19/2025 15:45	8.19	26.02	14.81	101.11	2
LH-SR-02	8/19/2025 16:00	0	0	14.808	0	2
LH-SR-02	8/19/2025 16:15	8.2	26.2	14.806	101.23	1
LH-SR-02	8/19/2025 16:30	8.23	26.08	14.804	101.6	1
LH-SR-02	8/19/2025 16:45	8.23	26.06	14.804	101.6	1
LH-SR-02	8/19/2025 17:00	8.22	26.04	14.806	101.48	1
LH-SR-02	8/19/2025 17:15	8.21	26.06	14.803	101.36	1
LH-SR-02	8/19/2025 17:30	8.18	26.06	14.804	100.99	1
LH-SR-02	8/19/2025 17:45	8.17	26.04	14.801	100.86	1
LH-SR-02	8/19/2025 18:00	8.16	26.02	14.797	100.74	1
LH-SR-02	8/19/2025 18:15	8.15	26	14.795	100.62	1
LH-SR-02	8/19/2025 18:30	8.15	25.98	14.794	100.62	1
LH-SR-02	8/19/2025 18:45	8.14	25.96	14.796	100.49	1
LH-SR-02	8/19/2025 19:00	8.14	25.94	14.792	100.49	1
LH-SR-02	8/19/2025 19:15	8.13	25.9	14.796	100.37	1
LH-SR-02	8/19/2025 19:30	8.12	25.88	14.795	100.25	1
LH-SR-02	8/19/2025 19:45	8.12	25.86	14.795	100.25	1
LH-SR-02	8/19/2025 20:00	8.12	25.84	14.797	100.25	1
LH-SR-02	8/19/2025 20:15	8.12	25.82	14.798	100.25	1
LH-SR-02	8/19/2025 20:30	8.11	25.8	14.794	100.12	1
LH-SR-02	8/19/2025 20:45	8.12	25.78	14.794	100.25	1
LH-SR-02	8/19/2025 21:00	8.12	25.76	14.796	100.25	1
LH-SR-02	8/19/2025 21:15	8.13	25.74	14.8	99.15	1
LH-SR-02	8/19/2025 21:30	8.13	25.7	14.797	99.15	1
LH-SR-02	8/19/2025 21:45	8.13	25.68	14.798	99.15	1
LH-SR-02	8/19/2025 22:00	8.12	25.66	14.8	99.02	1
LH-SR-02	8/19/2025 22:15	8.12	25.64	14.802	99.02	1
LH-SR-02	8/19/2025 22:30	8.12	25.6	14.8	99.02	1
LH-SR-02	8/19/2025 22:45	8.12	25.58	14.802	99.02	1
LH-SR-02	8/19/2025 23:00	8.13	25.56	14.801	99.15	1
LH-SR-02	8/19/2025 23:15	8.12	25.54	14.801	99.02	1
LH-SR-02	8/19/2025 23:30	8.13	25.52	14.803	99.15	1
LH-SR-02	8/19/2025 23:45	8.13	25.48	14.805	99.15	1
LH-SR-02	8/20/2025 0:00	8.14	25.46	14.803	99.27	1
LH-SR-02	8/20/2025 0:15	8.13	25.44	14.804	99.15	1
LH-SR-02	8/20/2025 0:30	8.14	25.42	14.806	99.27	1
LH-SR-02	8/20/2025 0:45	8.15	25.42	14.802	99.39	1
LH-SR-02	8/20/2025 1:00	8.14	25.4	14.798	99.27	1
LH-SR-02	8/20/2025 1:15	8.14	25.38	14.802	99.27	1
LH-SR-02	8/20/2025 1:30	8.14	25.36	14.794	99.27	1
LH-SR-02	8/20/2025 1:45	8.14	25.34	14.794	99.27	1

Station Name	Date Time	DO mg/L	Temp C	Air Pressure PSI	Saturation PCT	Use Code
LH-SR-02	8/20/2025 2:00	8.16	25.32	14.792	99.51	1
LH-SR-02	8/20/2025 2:15	8.16	25.3	14.79	99.51	1
LH-SR-02	8/20/2025 2:30	8.16	25.28	14.788	99.51	1
LH-SR-02	8/20/2025 2:45	8.16	25.28	14.786	99.51	1
LH-SR-02	8/20/2025 3:00	8.16	25.28	14.779	99.51	1
LH-SR-02	8/20/2025 3:15	8.16	25.26	14.781	99.51	1
LH-SR-02	8/20/2025 3:30	8.16	25.26	14.783	99.51	1
LH-SR-02	8/20/2025 3:45	8.18	25.26	14.787	99.76	1
LH-SR-02	8/20/2025 4:00	8.17	25.26	14.786	99.63	1
LH-SR-02	8/20/2025 4:15	8.16	25.26	14.786	99.51	1
LH-SR-02	8/20/2025 4:30	8.18	25.26	14.789	99.76	1
LH-SR-02	8/20/2025 4:45	8.17	25.24	14.785	98.43	1
LH-SR-02	8/20/2025 5:00	8.18	25.24	14.782	98.55	1
LH-SR-02	8/20/2025 5:15	8.18	25.24	14.783	98.55	1
LH-SR-02	8/20/2025 5:30	8.18	25.22	14.784	98.55	1
LH-SR-02	8/20/2025 5:45	8.18	25.2	14.786	98.55	1
LH-SR-02	8/20/2025 6:00	8.18	25.18	14.786	98.55	1
LH-SR-02	8/20/2025 6:15	8.19	25.16	14.788	98.67	1
LH-SR-02	8/20/2025 6:30	8.2	25.14	14.788	98.8	1
LH-SR-02	8/20/2025 6:45	8.18	25.14	14.783	98.55	1
LH-SR-02	8/20/2025 7:00	8.2	25.12	14.783	98.8	1
LH-SR-02	8/20/2025 7:15	8.21	25.1	14.783	98.92	1
LH-SR-02	8/20/2025 7:30	8.2	25.08	14.785	98.8	1
LH-SR-02	8/20/2025 7:45	8.22	25.08	14.788	99.04	1
LH-SR-02	8/20/2025 8:00	8.23	25.06	14.787	99.16	1
LH-SR-02	8/20/2025 8:15	8.23	25.04	14.791	99.16	1
LH-SR-02	8/20/2025 8:30	8.23	25.02	14.791	99.16	1
LH-SR-02	8/20/2025 8:45	8.23	25	14.787	99.16	1
LH-SR-02	8/20/2025 9:00	8.23	24.98	14.786	99.16	1
LH-SR-02	8/20/2025 9:15	8.25	24.96	14.788	99.4	1
LH-SR-02	8/20/2025 9:30	8.25	24.94	14.791	99.4	1
LH-SR-02	8/20/2025 9:45	8.28	24.94	14.796	99.76	1
LH-SR-02	8/20/2025 10:00	8.3	24.92	14.799	100	1
LH-SR-02	8/20/2025 10:15	8.3	24.94	14.798	100	1
LH-SR-02	8/20/2025 10:30	8.33	24.94	14.797	100.36	1
LH-SR-02	8/20/2025 10:45	8.3	24.94	14.802	100	1
LH-SR-02	8/20/2025 11:00	8.28	24.94	14.8	99.76	1
LH-SR-02	8/20/2025 11:15	8.29	24.94	14.802	99.88	1
LH-SR-02	8/20/2025 11:30	8.3	24.94	14.798	100	1
LH-SR-02	8/20/2025 11:45	8.28	24.92	14.796	99.76	1
LH-SR-02	8/20/2025 12:00	8.29	24.92	14.799	99.88	1
LH-SR-02	8/20/2025 12:15	8.3	24.9	14.796	100	1
LH-SR-02	8/20/2025 12:30	8.3	24.9	14.793	100	1
LH-SR-02	8/20/2025 12:45	8.33	24.9	14.789	100.36	1
LH-SR-02	8/20/2025 13:00	8.3	24.9	14.787	100	1
LH-SR-02	8/20/2025 13:15	8.31	24.88	14.788	100.12	1
LH-SR-02	8/20/2025 13:30	8.35	24.9	14.789	100.6	1
LH-SR-02	8/20/2025 13:45	8.31	24.88	14.793	100.12	1
LH-SR-02	8/20/2025 14:00	8.32	24.86	14.791	100.24	1
LH-SR-02	8/20/2025 14:15	8.36	24.86	14.789	100.72	1
LH-SR-02	8/20/2025 14:30	8.33	24.86	14.79	100.36	1
LH-SR-02	8/20/2025 14:45	8.29	24.84	14.793	99.88	1
LH-SR-02	8/20/2025 15:00	8.29	24.82	14.793	99.88	1
LH-SR-02	8/20/2025 15:15	8.29	24.8	14.794	99.88	1
LH-SR-02	8/20/2025 15:30	8.3	24.78	14.796	100	1
LH-SR-02	8/20/2025 15:45	8.29	24.76	14.795	99.88	1
LH-SR-02	8/20/2025 16:00	8.3	24.74	14.786	98.81	1
LH-SR-02	8/20/2025 16:15	8.33	24.74	14.786	99.17	1
LH-SR-02	8/20/2025 16:30	8.32	24.74	14.786	99.05	1
LH-SR-02	8/20/2025 16:45	8.31	24.72	14.785	98.93	1
LH-SR-02	8/20/2025 17:00	8.32	24.72	14.788	99.05	1
LH-SR-02	8/20/2025 17:15	8.3	24.7	14.789	98.81	1
LH-SR-02	8/20/2025 17:30	8.29	24.7	14.792	98.69	1
LH-SR-02	8/20/2025 17:45	8.29	24.68	14.79	98.69	1
LH-SR-02	8/20/2025 18:00	8.31	24.66	14.789	98.93	1
LH-SR-02	8/20/2025 18:15	8.28	24.66	14.786	98.57	1
LH-SR-02	8/20/2025 18:30	8.26	24.64	14.781	98.33	1
LH-SR-02	8/20/2025 18:45	8.26	24.62	14.784	98.33	1
LH-SR-02	8/20/2025 19:00	8.26	24.62	14.782	98.33	1
LH-SR-02	8/20/2025 19:15	8.26	24.6	14.782	98.33	1
LH-SR-02	8/20/2025 19:30	8.25	24.58	14.788	98.21	1
LH-SR-02	8/20/2025 19:45	8.26	24.56	14.782	98.33	1
LH-SR-02	8/20/2025 20:00	8.25	24.54	14.785	98.21	1
LH-SR-02	8/20/2025 20:15	8.26	24.54	14.788	98.33	1
LH-SR-02	8/20/2025 20:30	8.26	24.52	14.787	98.33	1
LH-SR-02	8/20/2025 20:45	8.26	24.52	14.792	98.33	1
LH-SR-02	8/20/2025 21:00	8.28	24.52	14.789	98.57	1
LH-SR-02	8/20/2025 21:15	8.28	24.52	14.792	98.57	1
LH-SR-02	8/20/2025 21:30	8.28	24.5	14.792	98.57	1
LH-SR-02	8/20/2025 21:45	8.26	24.5	14.789	98.33	1
LH-SR-02	8/20/2025 22:00	8.28	24.48	14.79	98.57	1
LH-SR-02	8/20/2025 22:15	8.29	24.46	14.785	98.69	1
LH-SR-02	8/20/2025 22:30	8.29	24.46	14.786	98.69	1
LH-SR-02	8/20/2025 22:45	8.28	24.44	14.784	98.57	1

Station Name	Date Time	DO mg/L	Temp C	Air Pressure PSI	Saturation PCT	Use Code
LH-SR-02	8/20/2025 23:00	8.28	24.44	14.784	98.57	1
LH-SR-02	8/20/2025 23:15	8.29	24.42	14.777	98.69	1
LH-SR-02	8/20/2025 23:30	8.28	24.42	14.784	98.57	1
LH-SR-02	8/20/2025 23:45	8.28	24.4	14.785	98.57	1
LH-SR-02	8/21/2025 0:00	8.28	24.38	14.783	98.57	1
LH-SR-02	8/21/2025 0:15	8.29	24.38	14.777	98.69	1
LH-SR-02	8/21/2025 0:30	8.28	24.36	14.779	98.57	1
LH-SR-02	8/21/2025 0:45	8.29	24.34	14.778	98.69	1
LH-SR-02	8/21/2025 1:00	8.29	24.34	14.773	98.69	1
LH-SR-02	8/21/2025 1:15	8.3	24.32	14.774	98.81	1
LH-SR-02	8/21/2025 1:30	8.29	24.32	14.772	98.69	1
LH-SR-02	8/21/2025 1:45	8.3	24.3	14.772	98.81	1
LH-SR-02	8/21/2025 2:00	8.29	24.3	14.771	98.69	1
LH-SR-02	8/21/2025 2:15	8.29	24.28	14.769	98.69	1
LH-SR-02	8/21/2025 2:30	8.28	24.26	14.768	98.57	1
LH-SR-02	8/21/2025 2:45	8.29	24.26	14.765	98.69	1
LH-SR-02	8/21/2025 3:00	8.3	24.24	14.762	98.81	1
LH-SR-02	8/21/2025 3:15	8.29	24.22	14.76	98.69	1
LH-SR-02	8/21/2025 3:30	8.29	24.22	14.76	98.69	1
LH-SR-02	8/21/2025 3:45	8.3	24.2	14.759	98.81	1
LH-SR-02	8/21/2025 4:00	8.31	24.18	14.761	98.93	1
LH-SR-02	8/21/2025 4:15	8.3	24.18	14.76	98.81	1
LH-SR-02	8/21/2025 4:30	8.31	24.16	14.756	98.93	1
LH-SR-02	8/21/2025 4:45	8.31	24.16	14.758	98.93	1
LH-SR-02	8/21/2025 5:00	8.31	24.14	14.755	98.93	1
LH-SR-02	8/21/2025 5:15	8.31	24.12	14.756	98.93	1
LH-SR-02	8/21/2025 5:30	8.32	24.1	14.755	99.05	1
LH-SR-02	8/21/2025 5:45	8.32	24.08	14.755	99.05	1
LH-SR-02	8/21/2025 6:00	8.32	24.06	14.755	99.05	1
LH-SR-02	8/21/2025 6:15	8.33	24.04	14.753	99.17	1
LH-SR-02	8/21/2025 6:30	8.33	24.02	14.758	99.17	1
LH-SR-02	8/21/2025 6:45	8.35	24	14.756	99.4	1
LH-SR-02	8/21/2025 7:00	8.34	24	14.758	99.29	1
LH-SR-02	8/21/2025 7:15	8.35	23.98	14.759	99.4	1
LH-SR-02	8/21/2025 7:30	8.36	23.96	14.759	99.52	1
LH-SR-02	8/21/2025 7:45	8.37	23.96	14.761	99.64	1
LH-SR-02	8/21/2025 8:00	8.37	23.94	14.764	99.64	1
LH-SR-02	8/21/2025 8:15	8.38	23.94	14.765	99.76	1
LH-SR-02	8/21/2025 8:30	8.38	23.94	14.763	99.76	1
LH-SR-02	8/21/2025 8:45	8.38	23.94	14.759	99.76	1
LH-SR-02	8/21/2025 9:00	8.4	23.94	14.765	100	1
LH-SR-02	8/21/2025 9:15	8.43	23.96	14.764	100.36	1
LH-SR-02	8/21/2025 9:30	8.45	23.98	14.761	100.6	1
LH-SR-02	8/21/2025 9:45	8.41	23.98	14.758	100.12	1
LH-SR-02	8/21/2025 10:00	8.42	23.98	14.753	100.24	1
LH-SR-02	8/21/2025 10:15	8.4	23.98	14.753	100	1
LH-SR-02	8/21/2025 10:30	8.43	24.02	14.754	100.36	1
LH-SR-02	8/21/2025 10:45	8.43	24.04	14.756	100.36	1
LH-SR-02	8/21/2025 11:00	8.45	24.06	14.758	100.6	1
LH-SR-02	8/21/2025 11:15	8.45	24.08	14.756	100.6	1
LH-SR-02	8/21/2025 11:30	8.46	24.12	14.757	100.71	1
LH-SR-02	8/21/2025 11:45	8.46	24.24	14.757	100.71	1
LH-SR-02	8/21/2025 12:00	8.44	24.24	14.752	100.48	1
LH-SR-02	8/21/2025 12:15	8.44	24.32	14.75	100.48	1
LH-SR-02	8/21/2025 12:30	8.44	24.28	14.751	100.48	1
LH-SR-02	8/21/2025 12:45	8.44	24.32	14.748	100.48	1
LH-SR-02	8/21/2025 13:00	8.43	24.4	14.743	101.57	1
LH-SR-02	8/21/2025 13:15	8.43	24.42	14.739	101.57	1
LH-SR-02	8/21/2025 13:30	8.43	24.46	14.74	101.57	1
LH-SR-02	8/21/2025 13:45	8.43	24.42	14.741	101.57	1
LH-SR-02	8/21/2025 14:00	8.42	24.5	14.738	101.45	1
LH-SR-02	8/21/2025 14:15	8.42	24.56	14.736	101.45	1
LH-SR-02	8/21/2025 14:30	8.42	24.58	14.734	101.45	1
LH-SR-02	8/21/2025 14:45	8.39	24.6	14.731	101.08	1
LH-SR-02	8/21/2025 15:00	8.39	24.64	14.728	101.08	1
LH-SR-02	8/21/2025 15:15	8.38	24.68	14.725	100.96	1
LH-SR-02	8/21/2025 15:30	8.38	24.72	14.722	100.96	1
LH-SR-02	8/21/2025 15:45	8.37	24.74	14.721	100.84	1
LH-SR-02	8/21/2025 16:00	8.36	24.76	14.719	101.95	1
LH-SR-02	8/21/2025 16:15	8.34	24.76	14.72	101.71	1
LH-SR-02	8/21/2025 16:30	8.34	24.78	14.717	101.71	1
LH-SR-02	8/21/2025 16:45	8.33	24.78	14.715	101.59	1
LH-SR-02	8/21/2025 17:00	8.33	24.76	14.713	101.59	1
LH-SR-02	8/21/2025 17:15	8.32	24.76	14.712	101.46	1
LH-SR-02	8/21/2025 17:30	8.32	24.76	14.713	101.46	1
LH-SR-02	8/21/2025 17:45	8.3	24.76	14.71	101.22	1
LH-SR-02	8/21/2025 18:00	8.3	24.76	14.706	101.22	1
LH-SR-02	8/21/2025 18:15	8.28	24.74	14.707	99.76	1
LH-SR-02	8/21/2025 18:30	8.28	24.74	14.703	99.76	1
LH-SR-02	8/21/2025 18:45	8.26	24.7	14.702	99.52	1
LH-SR-02	8/21/2025 19:00	8.26	24.68	14.702	99.52	1
LH-SR-02	8/21/2025 19:15	8.25	24.68	14.702	99.4	1
LH-SR-02	8/21/2025 19:30	8.25	24.68	14.7	99.4	1
LH-SR-02	8/21/2025 19:45	8.24	24.66	14.699	99.28	1

Station Name	Date Time	DO mg/L	Temp C	Air Pressure PSI	Saturation PCT	Use Code
LH-SR-02	8/21/2025 20:00	8.24	24.66	14.702	99.28	1
LH-SR-02	8/21/2025 20:15	8.24	24.64	14.7	99.28	1
LH-SR-02	8/21/2025 20:30	8.24	24.62	14.694	99.28	1
LH-SR-02	8/21/2025 20:45	8.25	24.6	14.694	99.4	1
LH-SR-02	8/21/2025 21:00	8.25	24.58	14.695	99.4	1
LH-SR-02	8/21/2025 21:15	8.25	24.56	14.692	99.4	1
LH-SR-02	8/21/2025 21:30	8.25	24.54	14.694	99.4	1
LH-SR-02	8/21/2025 21:45	8.25	24.52	14.689	99.4	1
LH-SR-02	8/21/2025 22:00	8.25	24.5	14.688	99.4	1
LH-SR-02	8/21/2025 22:15	8.25	24.48	14.689	99.4	1
LH-SR-02	8/21/2025 22:30	8.25	24.46	14.685	99.4	1
LH-SR-02	8/21/2025 22:45	8.25	24.42	14.685	99.4	1
LH-SR-02	8/21/2025 23:00	8.26	24.38	14.683	99.52	1
LH-SR-02	8/21/2025 23:15	8.26	24.36	14.68	99.52	1
LH-SR-02	8/21/2025 23:30	8.28	24.32	14.681	99.76	1
LH-SR-02	8/21/2025 23:45	8.28	24.3	14.682	99.76	1
LH-SR-02	8/22/2025 0:00	8.28	24.26	14.678	99.76	1
LH-SR-02	8/22/2025 0:15	8.28	24.22	14.676	98.57	1
LH-SR-02	8/22/2025 0:30	8.28	24.2	14.678	98.57	1
LH-SR-02	8/22/2025 0:45	8.29	24.16	14.676	98.69	1
LH-SR-02	8/22/2025 1:00	8.28	24.12	14.674	98.57	1
LH-SR-02	8/22/2025 1:15	8.28	24.1	14.674	98.57	1
LH-SR-02	8/22/2025 1:30	8.29	24.06	14.669	98.69	1
LH-SR-02	8/22/2025 1:45	8.28	24.02	14.67	98.57	1
LH-SR-02	8/22/2025 2:00	8.3	23.98	14.673	98.81	1
LH-SR-02	8/22/2025 2:15	8.3	23.96	14.669	98.81	1
LH-SR-02	8/22/2025 2:30	8.3	23.92	14.666	98.81	1
LH-SR-02	8/22/2025 2:45	8.3	23.9	14.669	98.81	1
LH-SR-02	8/22/2025 3:00	8.3	23.86	14.664	98.81	1
LH-SR-02	8/22/2025 3:15	8.31	23.84	14.668	98.93	1
LH-SR-02	8/22/2025 3:30	8.32	23.82	14.668	99.05	1
LH-SR-02	8/22/2025 3:45	8.32	23.78	14.669	99.05	1
LH-SR-02	8/22/2025 4:00	8.33	23.76	14.662	99.17	1
LH-SR-02	8/22/2025 4:15	8.32	23.74	14.665	97.88	1
LH-SR-02	8/22/2025 4:30	8.33	23.7	14.662	98	1
LH-SR-02	8/22/2025 4:45	8.33	23.68	14.662	98	1
LH-SR-02	8/22/2025 5:00	8.33	23.64	14.664	98	1
LH-SR-02	8/22/2025 5:15	8.34	23.62	14.665	98.12	1
LH-SR-02	8/22/2025 5:30	8.34	23.6	14.668	98.12	1
LH-SR-02	8/22/2025 5:45	8.34	23.58	14.669	98.12	1
LH-SR-02	8/22/2025 6:00	8.35	23.56	14.672	98.24	1
LH-SR-02	8/22/2025 6:15	8.35	23.54	14.675	98.24	1
LH-SR-02	8/22/2025 6:30	8.37	23.52	14.677	98.47	1
LH-SR-02	8/22/2025 6:45	8.36	23.5	14.677	98.35	1
LH-SR-02	8/22/2025 7:00	8.37	23.48	14.682	98.47	1
LH-SR-02	8/22/2025 7:15	8.37	23.48	14.685	98.47	1
LH-SR-02	8/22/2025 7:30	8.37	23.48	14.683	98.47	1
LH-SR-02	8/22/2025 7:45	8.39	23.48	14.684	98.71	1
LH-SR-02	8/22/2025 8:00	8.39	23.5	14.689	98.71	1
LH-SR-02	8/22/2025 8:15	8.4	23.52	14.691	98.82	1
LH-SR-02	8/22/2025 8:30	8.41	23.54	14.692	98.94	1
LH-SR-02	8/22/2025 8:45	8.43	23.58	14.689	99.18	1
LH-SR-02	8/22/2025 9:00	8.43	23.62	14.688	99.18	1
LH-SR-02	8/22/2025 9:15	8.46	23.68	14.691	99.53	1
LH-SR-02	8/22/2025 9:30	8.45	23.72	14.691	99.41	1
LH-SR-02	8/22/2025 9:45	8.46	23.78	14.69	100.71	1
LH-SR-02	8/22/2025 10:00	8.46	23.84	14.691	100.71	1
LH-SR-02	8/22/2025 10:15	8.45	23.9	14.692	100.6	1
LH-SR-02	8/22/2025 10:30	8.44	23.96	14.694	100.48	1
LH-SR-02	8/22/2025 10:45	8.45	24.02	14.693	100.6	1
LH-SR-02	8/22/2025 11:00	8.5	24.08	14.69	101.19	1
LH-SR-02	8/22/2025 11:15	8.45	24.16	14.693	100.6	1
LH-SR-02	8/22/2025 11:30	8.43	24.22	14.693	100.36	1
LH-SR-02	8/22/2025 11:45	8.41	24.28	14.693	101.33	1
LH-SR-02	8/22/2025 12:00	8.44	24.32	14.693	101.69	1
LH-SR-02	8/22/2025 12:15	8.42	24.38	14.691	101.45	1
LH-SR-02	8/22/2025 12:30	8.41	24.42	14.688	101.33	1
LH-SR-02	8/22/2025 12:45	8.4	24.48	14.691	101.2	1
LH-SR-02	8/22/2025 13:00	8.39	24.52	14.691	101.08	1
LH-SR-02	8/22/2025 13:15	8.4	24.54	14.69	101.2	1
LH-SR-02	8/22/2025 13:30	8.37	24.58	14.686	100.84	1
LH-SR-02	8/22/2025 13:45	8.37	24.62	14.687	100.84	1
LH-SR-02	8/22/2025 14:00	8.36	24.66	14.687	100.72	1
LH-SR-02	8/22/2025 14:15	8.36	24.64	14.683	100.72	1
LH-SR-02	8/22/2025 14:30	8.36	24.68	14.685	100.72	1
LH-SR-02	8/22/2025 14:45	8.35	24.72	14.682	100.6	1
LH-SR-02	8/22/2025 15:00	8.36	24.76	14.684	101.95	1
LH-SR-02	8/22/2025 15:15	8.35	24.78	14.68	101.83	1
LH-SR-02	8/22/2025 15:30	8.35	24.8	14.676	101.83	1
LH-SR-02	8/22/2025 15:45	8.28	24.78	14.679	100.98	1
LH-SR-02	8/22/2025 16:00	8.32	24.84	14.678	101.46	1
LH-SR-02	8/22/2025 16:15	8.31	24.84	14.677	101.34	1
LH-SR-02	8/22/2025 16:30	8.3	24.86	14.679	101.22	1
LH-SR-02	8/22/2025 16:45	8.29	24.86	14.681	101.1	1

Station Name	Date Time	DO mg/L	Temp C	Air Pressure PSI	Saturation PCT	Use Code
LH-SR-02	8/22/2025 17:00	8.29	24.86	14.682	101.1	1
LH-SR-02	8/22/2025 17:15	8.26	24.88	14.682	100.73	1
LH-SR-02	8/22/2025 17:30	8.25	24.88	14.679	100.61	1
LH-SR-02	8/22/2025 17:45	8.24	24.9	14.68	100.49	1
LH-SR-02	8/22/2025 18:00	8.24	24.92	14.682	100.49	1
LH-SR-02	8/22/2025 18:15	8.23	24.92	14.681	100.37	1
LH-SR-02	8/22/2025 18:30	8.22	24.94	14.684	100.24	1
LH-SR-02	8/22/2025 18:45	8.21	24.94	14.685	100.12	1
LH-SR-02	8/22/2025 19:00	8.2	24.94	14.689	100	1
LH-SR-02	8/22/2025 19:15	8.2	24.94	14.691	100	1
LH-SR-02	8/22/2025 19:30	8.19	24.92	14.689	99.88	1
LH-SR-02	8/22/2025 19:45	8.19	24.92	14.69	99.88	1
LH-SR-02	8/22/2025 20:00	8.19	24.9	14.693	99.88	1
LH-SR-02	8/22/2025 20:15	8.19	24.9	14.694	99.88	1
LH-SR-02	8/22/2025 20:30	8.19	24.88	14.697	99.88	1
LH-SR-02	8/22/2025 20:45	8.19	24.86	14.699	99.88	1
LH-SR-02	8/22/2025 21:00	8.19	24.86	14.702	99.88	1
LH-SR-02	8/22/2025 21:15	8.19	24.86	14.703	99.88	1
LH-SR-02	8/22/2025 21:30	8.19	24.84	14.705	99.88	1
LH-SR-02	8/22/2025 21:45	8.19	24.84	14.706	99.88	1
LH-SR-02	8/22/2025 22:00	8.19	24.82	14.708	99.88	1
LH-SR-02	8/22/2025 22:15	8.19	24.8	14.709	99.88	1
LH-SR-02	8/22/2025 22:30	8.2	24.78	14.711	100	1
LH-SR-02	8/22/2025 22:45	8.2	24.76	14.711	100	1
LH-SR-02	8/22/2025 23:00	8.2	24.72	14.711	98.8	1
LH-SR-02	8/22/2025 23:15	8.21	24.7	14.715	98.92	1
LH-SR-02	8/22/2025 23:30	8.21	24.66	14.713	98.92	1
LH-SR-02	8/22/2025 23:45	8.21	24.64	14.716	98.92	1
LH-SR-02	8/23/2025 0:00	8.22	24.62	14.717	99.04	1
LH-SR-02	8/23/2025 0:15	8.21	24.58	14.716	98.92	1
LH-SR-02	8/23/2025 0:30	8.21	24.54	14.717	98.92	1
LH-SR-02	8/23/2025 0:45	8.22	24.52	14.72	99.04	1
LH-SR-02	8/23/2025 1:00	8.22	24.48	14.716	99.04	1
LH-SR-02	8/23/2025 1:15	8.22	24.44	14.712	99.04	1
LH-SR-02	8/23/2025 1:30	8.23	24.42	14.714	99.16	1
LH-SR-02	8/23/2025 1:45	8.23	24.38	14.712	99.16	1
LH-SR-02	8/23/2025 2:00	8.24	24.34	14.707	99.28	1
LH-SR-02	8/23/2025 2:15	8.24	24.3	14.712	99.28	1
LH-SR-02	8/23/2025 2:30	8.24	24.26	14.713	99.28	1
LH-SR-02	8/23/2025 2:45	8.24	24.24	14.711	98.1	1
LH-SR-02	8/23/2025 3:00	8.25	24.2	14.71	98.21	1
LH-SR-02	8/23/2025 3:15	8.25	24.18	14.711	98.21	1
LH-SR-02	8/23/2025 3:30	8.24	24.18	14.712	98.1	1
LH-SR-02	8/23/2025 3:45	8.25	24.18	14.713	98.21	1
LH-SR-02	8/23/2025 4:00	8.25	24.18	14.711	98.21	1
LH-SR-02	8/23/2025 4:15	8.25	24.18	14.716	98.21	1
LH-SR-02	8/23/2025 4:30	8.25	24.18	14.715	98.21	1
LH-SR-02	8/23/2025 4:45	8.25	24.18	14.715	98.21	1
LH-SR-02	8/23/2025 5:00	8.26	24.18	14.718	98.33	1
LH-SR-02	8/23/2025 5:15	8.25	24.16	14.718	98.21	1
LH-SR-02	8/23/2025 5:30	8.26	24.16	14.717	98.33	1
LH-SR-02	8/23/2025 5:45	8.26	24.14	14.722	98.33	1
LH-SR-02	8/23/2025 6:00	8.3	24.12	14.726	98.81	1
LH-SR-02	8/23/2025 6:15	8.3	24.1	14.726	98.81	1
LH-SR-02	8/23/2025 6:30	8.3	24.08	14.728	98.81	1
LH-SR-02	8/23/2025 6:45	8.33	24.08	14.729	99.17	1
LH-SR-02	8/23/2025 7:00	8.33	24.08	14.729	99.17	1
LH-SR-02	8/23/2025 7:15	8.33	24.06	14.729	99.17	1
LH-SR-02	8/23/2025 7:30	8.33	24.08	14.729	99.17	1
LH-SR-02	8/23/2025 7:45	8.33	24.08	14.732	99.17	1
LH-SR-02	8/23/2025 8:00	8.35	24.1	14.729	99.4	1
LH-SR-02	8/23/2025 8:15	8.36	24.12	14.73	99.52	1
LH-SR-02	8/23/2025 8:30	8.4	24.16	14.735	100	1
LH-SR-02	8/23/2025 8:45	8.38	24.18	14.735	99.76	1
LH-SR-02	8/23/2025 9:00	8.39	24.24	14.735	99.88	1
LH-SR-02	8/23/2025 9:15	8.4	24.3	14.734	101.2	1
LH-SR-02	8/23/2025 9:30	8.45	24.34	14.731	101.81	1
LH-SR-02	8/23/2025 9:45	8.41	24.4	14.732	101.33	1
LH-SR-02	8/23/2025 10:00	8.42	24.44	14.732	101.45	1
LH-SR-02	8/23/2025 10:15	8.41	24.52	14.732	101.33	1
LH-SR-02	8/23/2025 10:30	8.41	24.56	14.733	101.33	1
LH-SR-02	8/23/2025 10:45	8.42	24.62	14.728	101.45	1
LH-SR-02	8/23/2025 11:00	8.4	24.66	14.728	101.2	1
LH-SR-02	8/23/2025 11:15	8.41	24.72	14.722	101.33	1
LH-SR-02	8/23/2025 11:30	8.41	24.76	14.722	102.56	1
LH-SR-02	8/23/2025 11:45	8.43	24.8	14.72	102.8	1
LH-SR-02	8/23/2025 12:00	8.41	24.84	14.717	102.56	1
LH-SR-02	8/23/2025 12:15	8.4	24.88	14.715	102.44	1
LH-SR-02	8/23/2025 12:30	8.32	24.92	14.711	101.46	1
LH-SR-02	8/23/2025 12:45	8.38	24.98	14.714	102.2	1
LH-SR-02	8/23/2025 13:00	8.36	24.98	14.714	101.95	1
LH-SR-02	8/23/2025 13:15	8.37	25.04	14.711	102.07	1
LH-SR-02	8/23/2025 13:30	8.35	25.02	14.711	101.83	1
LH-SR-02	8/23/2025 13:45	8.36	25.06	14.713	101.95	1

Station Name	Date Time	DO mg/L	Temp C	Air Pressure PSI	Saturation PCT	Use Code
LH-SR-02	8/23/2025 14:00	8.33	25.06	14.709	101.59	1
LH-SR-02	8/23/2025 14:15	8.35	25.1	14.705	101.83	1
LH-SR-02	8/23/2025 14:30	8.33	25.1	14.704	101.59	1
LH-SR-02	8/23/2025 14:45	8.31	25.12	14.704	101.34	1
LH-SR-02	8/23/2025 15:00	8.32	25.16	14.7	101.46	1
LH-SR-02	8/23/2025 15:15	8.32	25.18	14.697	101.46	1
LH-SR-02	8/23/2025 15:30	8.31	25.18	14.699	101.34	1
LH-SR-02	8/23/2025 15:45	8.29	25.18	14.697	101.1	1
LH-SR-02	8/23/2025 16:00	8.28	25.18	14.695	100.98	1
LH-SR-02	8/23/2025 16:15	8.28	25.18	14.695	100.98	1
LH-SR-02	8/23/2025 16:30	8.25	25.18	14.692	100.61	1
LH-SR-02	8/23/2025 16:45	8.24	25.18	14.693	100.49	1
LH-SR-02	8/23/2025 17:00	8.24	25.16	14.693	100.49	1
LH-SR-02	8/23/2025 17:15	8.2	25.14	14.691	100	1
LH-SR-02	8/23/2025 17:30	8.21	25.12	14.69	100.12	1
LH-SR-02	8/23/2025 17:45	8.2	25.08	14.687	100	1
LH-SR-02	8/23/2025 18:00	8.22	25.06	14.694	100.24	1
LH-SR-02	8/23/2025 18:15	8.21	25.04	14.694	100.12	1
LH-SR-02	8/23/2025 18:30	8.2	25	14.694	100	1
LH-SR-02	8/23/2025 18:45	8.19	24.96	14.695	99.88	1
LH-SR-02	8/23/2025 19:00	8.19	24.94	14.696	99.88	1
LH-SR-02	8/23/2025 19:15	8.2	24.92	14.693	100	1
LH-SR-02	8/23/2025 19:30	8.19	24.88	14.692	99.88	1
LH-SR-02	8/23/2025 19:45	8.19	24.86	14.693	99.88	1
LH-SR-02	8/23/2025 20:00	8.19	24.82	14.692	99.88	1
LH-SR-02	8/23/2025 20:15	8.18	24.8	14.696	99.76	1
LH-SR-02	8/23/2025 20:30	8.19	24.78	14.699	99.88	1
LH-SR-02	8/23/2025 20:45	8.19	24.76	14.701	99.88	1
LH-SR-02	8/23/2025 21:00	8.19	24.74	14.703	98.67	1
LH-SR-02	8/23/2025 21:15	8.2	24.7	14.703	98.8	1
LH-SR-02	8/23/2025 21:30	8.2	24.68	14.707	98.8	1
LH-SR-02	8/23/2025 21:45	8.2	24.64	14.705	98.8	1
LH-SR-02	8/23/2025 22:00	8.21	24.62	14.708	98.92	1
LH-SR-02	8/23/2025 22:15	8.2	24.58	14.71	98.8	1
LH-SR-02	8/23/2025 22:30	8.21	24.56	14.707	98.92	1
LH-SR-02	8/23/2025 22:45	8.21	24.54	14.71	98.92	1
LH-SR-02	8/23/2025 23:00	8.23	24.5	14.714	99.16	1
LH-SR-02	8/23/2025 23:15	8.23	24.46	14.709	99.16	1
LH-SR-02	8/23/2025 23:30	8.24	24.42	14.713	99.28	1
LH-SR-02	8/23/2025 23:45	8.24	24.4	14.716	99.28	1
LH-SR-02	8/24/2025 0:00	8.24	24.38	14.713	99.28	1
LH-SR-02	8/24/2025 0:15	8.25	24.34	14.715	99.4	1
LH-SR-02	8/24/2025 0:30	8.24	24.34	14.716	99.28	1
LH-SR-02	8/24/2025 0:45	8.25	24.32	14.718	99.4	1
LH-SR-02	8/24/2025 1:00	8.25	24.3	14.718	99.4	1
LH-SR-02	8/24/2025 1:15	8.26	24.3	14.719	99.52	1
LH-SR-02	8/24/2025 1:30	8.26	24.28	14.716	99.52	1
LH-SR-02	8/24/2025 1:45	8.26	24.26	14.715	99.52	1
LH-SR-02	8/24/2025 2:00	8.26	24.24	14.712	98.33	1
LH-SR-02	8/24/2025 2:15	8.26	24.22	14.715	98.33	1
LH-SR-02	8/24/2025 2:30	8.26	24.22	14.714	98.33	1
LH-SR-02	8/24/2025 2:45	8.28	24.2	14.712	98.57	1
LH-SR-02	8/24/2025 3:00	8.28	24.18	14.711	98.57	1
LH-SR-02	8/24/2025 3:15	8.26	24.16	14.707	98.33	1
LH-SR-02	8/24/2025 3:30	8.29	24.16	14.709	98.69	1
LH-SR-02	8/24/2025 3:45	8.28	24.14	14.71	98.57	1
LH-SR-02	8/24/2025 4:00	8.28	24.14	14.709	98.57	1
LH-SR-02	8/24/2025 4:15	8.26	24.12	14.71	98.33	1
LH-SR-02	8/24/2025 4:30	8.26	24.1	14.71	98.33	1
LH-SR-02	8/24/2025 4:45	8.26	24.08	14.709	98.33	1
LH-SR-02	8/24/2025 5:00	8.28	24.08	14.71	98.57	1
LH-SR-02	8/24/2025 5:15	8.28	24.06	14.71	98.57	1
LH-SR-02	8/24/2025 5:30	8.29	24.04	14.706	98.69	1
LH-SR-02	8/24/2025 5:45	8.28	24.02	14.709	98.57	1
LH-SR-02	8/24/2025 6:00	8.29	24	14.707	98.69	1
LH-SR-02	8/24/2025 6:15	8.3	23.98	14.704	98.81	1
LH-SR-02	8/24/2025 6:30	8.32	23.96	14.707	99.05	1
LH-SR-02	8/24/2025 6:45	8.32	23.94	14.706	99.05	1
LH-SR-02	8/24/2025 7:00	8.32	23.9	14.706	99.05	1
LH-SR-02	8/24/2025 7:15	8.33	23.88	14.706	99.17	1
LH-SR-02	8/24/2025 7:30	8.34	23.88	14.707	99.29	1
LH-SR-02	8/24/2025 7:45	8.34	23.88	14.707	99.29	1
LH-SR-02	8/24/2025 8:00	8.38	23.88	14.703	99.76	1
LH-SR-02	8/24/2025 8:15	8.37	23.9	14.709	99.64	1
LH-SR-02	8/24/2025 8:30	8.38	23.92	14.712	99.76	1
LH-SR-02	8/24/2025 8:45	8.44	23.94	14.705	100.48	1
LH-SR-02	8/24/2025 9:00	8.37	23.96	14.706	99.64	1
LH-SR-02	8/24/2025 9:15	8.47	24	14.706	100.83	1
LH-SR-02	8/24/2025 9:30	8.46	24.02	14.706	100.71	1
LH-SR-02	8/24/2025 9:45	8.49	24.08	14.704	101.07	1
LH-SR-02	8/24/2025 10:00	8.48	24.14	14.705	100.95	1
LH-SR-02	8/24/2025 10:15	8.48	24.16	14.703	100.95	1
LH-SR-02	8/24/2025 10:30	8.5	24.2	14.703	101.19	1
LH-SR-02	8/24/2025 10:45	8.48	24.26	14.702	102.17	1

Dissolved Oxygen Saturation Continous Monitoring Data

Station Name	Date Time	DO mg/L	Temp C	Air Pressure PSI	Saturation PCT	Use Code
LH-SR-02	8/24/2025 11:00	8.48	24.32	14.7	102.17	1
LH-SR-02	8/24/2025 11:15	8.45	24.32	14.7	101.81	1
LH-SR-02	8/24/2025 11:30	8.48	24.38	14.7	102.17	1
LH-SR-02	8/24/2025 11:45	8.5	24.42	14.696	102.41	1
LH-SR-02	8/24/2025 12:00	8.48	24.48	14.696	102.17	1
LH-SR-02	8/24/2025 12:15	8.42	24.46	14.696	101.45	1
LH-SR-02	8/24/2025 12:30	8.47	24.5	14.692	102.05	1
LH-SR-02	8/24/2025 12:45	8.51	24.54	14.692	102.53	1
LH-SR-02	8/24/2025 13:00	8.44	24.54	14.687	101.69	1
LH-SR-02	8/24/2025 13:15	8.45	24.58	14.684	101.81	1
LH-SR-02	8/24/2025 13:30	8.45	24.64	14.683	101.81	1
LH-SR-02	8/24/2025 13:45	8.43	24.66	14.68	101.57	1
LH-SR-02	8/24/2025 14:00	8.46	24.7	14.678	101.93	1
LH-SR-02	8/24/2025 14:15	8.42	24.72	14.677	101.45	1
LH-SR-02	8/24/2025 14:30	8.41	24.74	14.672	101.33	1
LH-SR-02	8/24/2025 14:45	8.42	24.76	14.67	102.68	1
LH-SR-02	8/24/2025 15:00	8.42	24.78	14.668	102.68	1
LH-SR-02	8/24/2025 15:15	8.44	24.8	14.666	102.93	1
LH-SR-02	8/24/2025 15:30	8.37	24.84	14.665	102.07	1
LH-SR-02	8/24/2025 15:45	8.36	24.84	14.66	101.95	1
LH-SR-02	8/24/2025 16:00	8.39	24.88	14.662	102.32	1
LH-SR-02	8/24/2025 16:15	8.37	24.9	14.659	102.07	1
LH-SR-02	8/24/2025 16:30	8.32	24.88	14.657	101.46	1
LH-SR-02	8/24/2025 16:45	8.34	24.92	14.66	101.71	1
LH-SR-02	8/24/2025 17:00	8.34	24.92	14.657	101.71	1
LH-SR-02	8/24/2025 17:15	8.35	24.9	14.657	101.83	1
LH-SR-02	8/24/2025 17:30	8.32	24.9	14.655	101.46	1
LH-SR-02	8/24/2025 17:45	8.31	24.88	14.654	101.34	1
LH-SR-02	8/24/2025 18:00	8.32	24.9	14.654	101.46	1
LH-SR-02	8/24/2025 18:15	8.3	24.9	14.651	101.22	1
LH-SR-02	8/24/2025 18:30	8.28	24.88	14.651	100.98	1
LH-SR-02	8/24/2025 18:45	8.28	24.86	14.653	100.98	1
LH-SR-02	8/24/2025 19:00	8.25	24.84	14.654	100.61	1
LH-SR-02	8/24/2025 19:15	8.25	24.82	14.656	100.61	1
LH-SR-02	8/24/2025 19:30	8.24	24.8	14.657	100.49	1
LH-SR-02	8/24/2025 19:45	8.24	24.76	14.659	100.49	1
LH-SR-02	8/24/2025 20:00	8.23	24.72	14.659	99.16	1
LH-SR-02	8/24/2025 20:15	8.24	24.7	14.66	99.28	1
LH-SR-02	8/24/2025 20:30	8.24	24.66	14.662	99.28	1
LH-SR-02	8/24/2025 20:45	8.25	24.64	14.662	99.4	1
LH-SR-02	8/24/2025 21:00	8.24	24.62	14.661	99.28	1
LH-SR-02	8/24/2025 21:15	8.24	24.6	14.659	99.28	1
LH-SR-02	8/24/2025 21:30	8.25	24.58	14.658	99.4	1
LH-SR-02	8/24/2025 21:45	8.25	24.54	14.658	99.4	1
LH-SR-02	8/24/2025 22:00	8.25	24.52	14.657	99.4	1
LH-SR-02	8/24/2025 22:15	8.25	24.5	14.658	99.4	1
LH-SR-02	8/24/2025 22:30	8.25	24.46	14.654	99.4	1
LH-SR-02	8/24/2025 22:45	8.25	24.42	14.652	99.4	1
LH-SR-02	8/24/2025 23:00	8.24	24.4	14.653	99.28	1
LH-SR-02	8/24/2025 23:15	8.25	24.38	14.651	99.4	1
LH-SR-02	8/24/2025 23:30	8.25	24.36	14.65	99.4	1
LH-SR-02	8/24/2025 23:45	8.25	24.34	14.649	99.4	1
LH-SR-02	8/25/2025 0:00	8.25	24.32	14.644	99.4	1
LH-SR-02	8/25/2025 0:15	8.25	24.3	14.642	99.4	1
LH-SR-02	8/25/2025 0:30	8.26	24.28	14.643	99.52	1
LH-SR-02	8/25/2025 0:45	8.25	24.26	14.644	99.4	1
LH-SR-02	8/25/2025 1:00	8.26	24.24	14.643	99.52	1
LH-SR-02	8/25/2025 1:15	8.26	24.24	14.641	99.52	1
LH-SR-02	8/25/2025 1:30	8.26	24.22	14.638	99.52	1
LH-SR-02	8/25/2025 1:45	8.25	24.22	14.639	99.4	1
LH-SR-02	8/25/2025 2:00	8.26	24.22	14.636	99.52	1
LH-SR-02	8/25/2025 2:15	8.26	24.2	14.638	99.52	1
LH-SR-02	8/25/2025 2:30	8.23	24.2	14.633	99.16	1
LH-SR-02	8/25/2025 2:45	8.23	24.2	14.631	99.16	1
LH-SR-02	8/25/2025 3:00	8.23	24.2	14.633	99.16	1
LH-SR-02	8/25/2025 3:15	8.23	24.2	14.631	99.16	1
LH-SR-02	8/25/2025 3:30	8.23	24.2	14.627	99.16	1
LH-SR-02	8/25/2025 3:45	8.23	24.2	14.625	99.16	1
LH-SR-02	8/25/2025 4:00	8.23	24.2	14.622	99.16	1
LH-SR-02	8/25/2025 4:15	8.22	24.2	14.622	99.04	1
LH-SR-02	8/25/2025 4:30	8.22	24.2	14.62	99.04	1
LH-SR-02	8/25/2025 4:45	8.23	24.18	14.617	99.16	1
LH-SR-02	8/25/2025 5:00	8.22	24.18	14.618	99.04	1
LH-SR-02	8/25/2025 5:15	8.23	24.16	14.616	99.16	1
LH-SR-02	8/25/2025 5:30	8.23	24.14	14.612	99.16	1
LH-SR-02	8/25/2025 5:45	8.23	24.12	14.611	99.16	1
LH-SR-02	8/25/2025 6:00	8.23	24.1	14.611	99.16	1
LH-SR-02	8/25/2025 6:15	8.22	24.08	14.61	99.04	1
LH-SR-02	8/25/2025 6:30	8.24	24.06	14.608	99.28	1
LH-SR-02	8/25/2025 6:45	8.24	24.04	14.609	99.28	1
LH-SR-02	8/25/2025 7:00	8.28	24.04	14.61	99.76	1
LH-SR-02	8/25/2025 7:15	8.3	24.02	14.611	100	1
LH-SR-02	8/25/2025 7:30	8.32	24.02	14.61	100.24	1
LH-SR-02	8/25/2025 7:45	8.34	24.04	14.609	100.48	1

Station Name	Date Time	DO mg/L	Temp C	Air Pressure PSI	Saturation PCT	Use Code
LH-SR-02	8/25/2025 8:00	8.36	24.06	14.61	100.72	1
LH-SR-02	8/25/2025 8:15	8.36	24.08	14.61	100.72	1
LH-SR-02	8/25/2025 8:30	8.36	24.1	14.608	100.72	1
LH-SR-02	8/25/2025 8:45	8.33	24.1	14.613	100.36	1
LH-SR-02	8/25/2025 9:00	8.36	24.14	14.61	100.72	1
LH-SR-02	8/25/2025 9:15	8.32	24.14	14.609	100.24	1
LH-SR-02	8/25/2025 9:30	8.35	24.16	14.61	100.6	1
LH-SR-02	8/25/2025 9:45	8.32	24.16	14.608	100.24	1
LH-SR-02	8/25/2025 10:00	8.35	24.16	14.61	100.6	1
LH-SR-02	8/25/2025 10:15	8.39	24.18	14.61	101.08	1
LH-SR-02	8/25/2025 10:30	8.41	24.22	14.611	101.33	1
LH-SR-02	8/25/2025 10:45	8.45	24.32	14.607	101.81	1
LH-SR-02	8/25/2025 11:00	8.39	24.38	14.603	101.08	1
LH-SR-02	8/25/2025 11:15	8.43	24.42	14.6	101.57	1
LH-SR-02	8/25/2025 11:30	8.4	24.5	14.6	101.2	1
LH-SR-02	8/25/2025 11:45	8.38	24.54	14.598	100.96	1
LH-SR-02	8/25/2025 12:00	8.38	24.6	14.596	100.96	1
LH-SR-02	8/25/2025 12:15	8.35	24.66	14.592	100.6	1
LH-SR-02	8/25/2025 12:30	8.29	24.72	14.588	99.88	1
LH-SR-02	8/25/2025 12:45	8.33	24.76	14.586	101.59	1
LH-SR-02	8/25/2025 13:00	8.32	24.76	14.586	101.46	1
LH-SR-02	8/25/2025 13:15	8.32	24.74	14.585	100.24	1
LH-SR-02	8/25/2025 13:30	8.37	24.76	14.586	102.07	1
LH-SR-02	8/25/2025 13:45	8.38	24.8	14.587	102.2	1
LH-SR-02	8/25/2025 14:00	8.39	24.86	14.582	102.32	1
LH-SR-02	8/25/2025 14:15	8.34	24.88	14.581	101.71	1
LH-SR-02	8/25/2025 14:30	8.34	24.92	14.58	101.71	1
LH-SR-02	8/25/2025 14:45	8.29	24.92	14.578	101.1	1
LH-SR-02	8/25/2025 15:00	8.33	25.02	14.575	101.59	1
LH-SR-02	8/25/2025 15:15	8.26	25.02	14.571	100.73	1
LH-SR-02	8/25/2025 15:30	8.31	25.1	14.569	101.34	1
LH-SR-02	8/25/2025 15:45	8.26	25.12	14.571	100.73	1
LH-SR-02	8/25/2025 16:00	8.26	25.18	14.569	100.73	1
LH-SR-02	8/25/2025 16:15	8.24	25.2	14.567	100.49	1
LH-SR-02	8/25/2025 16:30	8.24	25.24	14.569	100.49	1
LH-SR-02	8/25/2025 16:45	8.22	25.28	14.57	101.48	1
LH-SR-02	8/25/2025 17:00	8.17	25.26	14.57	100.86	1
LH-SR-02	8/25/2025 17:15	8.13	25.24	14.568	99.15	1
LH-SR-02	8/25/2025 17:30	8.17	25.18	14.57	99.63	1
LH-SR-02	8/25/2025 17:45	8.2	25.16	14.569	100	1
LH-SR-02	8/25/2025 18:00	8.22	25.14	14.574	100.24	1
LH-SR-02	8/25/2025 18:15	8.16	25.1	14.572	99.51	1
LH-SR-02	8/25/2025 18:30	8.16	25.06	14.572	99.51	1
LH-SR-02	8/25/2025 18:45	8.16	25.02	14.575	99.51	1
LH-SR-02	8/25/2025 19:00	8.15	24.98	14.581	99.39	1
LH-SR-02	8/25/2025 19:15	8.15	24.96	14.582	99.39	1
LH-SR-02	8/25/2025 19:30	8.16	24.92	14.581	99.51	1
LH-SR-02	8/25/2025 19:45	8.14	24.9	14.581	99.27	1
LH-SR-02	8/25/2025 20:00	8.15	24.88	14.583	99.39	1
LH-SR-02	8/25/2025 20:15	8.15	24.88	14.586	99.39	1
LH-SR-02	8/25/2025 20:30	8.14	24.86	14.594	99.27	1
LH-SR-02	8/25/2025 20:45	8.15	24.86	14.592	99.39	1
LH-SR-02	8/25/2025 21:00	8.14	24.84	14.595	99.27	1
LH-SR-02	8/25/2025 21:15	8.13	24.84	14.598	99.15	1
LH-SR-02	8/25/2025 21:30	8.13	24.84	14.599	99.15	1
LH-SR-02	8/25/2025 21:45	8.13	24.84	14.602	99.15	1
LH-SR-02	8/25/2025 22:00	8.13	24.84	14.604	99.15	1
LH-SR-02	8/25/2025 22:15	8.13	24.84	14.602	99.15	1
LH-SR-02	8/25/2025 22:30	8.13	24.84	14.602	99.15	1
LH-SR-02	8/25/2025 22:45	8.13	24.84	14.602	99.15	1
LH-SR-02	8/25/2025 23:00	8.12	24.84	14.605	99.02	1
LH-SR-02	8/25/2025 23:15	8.12	24.84	14.608	99.02	1
LH-SR-02	8/25/2025 23:30	8.11	24.86	14.607	98.9	1
LH-SR-02	8/25/2025 23:45	8.12	24.86	14.61	99.02	1
LH-SR-02	8/26/2025 0:00	8.11	24.86	14.613	98.9	1
LH-SR-02	8/26/2025 0:15	8.11	24.86	14.613	98.9	1
LH-SR-02	8/26/2025 0:30	8.12	24.86	14.616	99.02	1
LH-SR-02	8/26/2025 0:45	8.12	24.86	14.614	99.02	1
LH-SR-02	8/26/2025 1:00	8.13	24.86	14.617	99.15	1
LH-SR-02	8/26/2025 1:15	8.14	24.86	14.615	99.27	1
LH-SR-02	8/26/2025 1:30	8.14	24.86	14.615	99.27	1
LH-SR-02	8/26/2025 1:45	8.13	24.86	14.619	99.15	1
LH-SR-02	8/26/2025 2:00	8.14	24.88	14.621	99.27	1
LH-SR-02	8/26/2025 2:15	8.14	24.88	14.619	99.27	1
LH-SR-02	8/26/2025 2:30	8.15	24.88	14.621	99.39	1
LH-SR-02	8/26/2025 2:45	8.15	24.88	14.62	99.39	1
LH-SR-02	8/26/2025 3:00	8.14	24.88	14.621	99.27	1
LH-SR-02	8/26/2025 3:15	8.15	24.88	14.62	99.39	1
LH-SR-02	8/26/2025 3:30	8.14	24.86	14.625	99.27	1
LH-SR-02	8/26/2025 3:45	8.14	24.86	14.624	99.27	1
LH-SR-02	8/26/2025 4:00	8.14	24.84	14.628	99.27	1
LH-SR-02	8/26/2025 4:15	8.15	24.84	14.629	99.39	1
LH-SR-02	8/26/2025 4:30	8.15	24.8	14.63	99.39	1
LH-SR-02	8/26/2025 4:45	8.15	24.78	14.63	99.39	1

Dissolved Oxygen Saturation Continous Monitoring Data

Station Name	Date Time	DO mg/L	Temp C	Air Pressure PSI	Saturation PCT	Use Code
LH-SR-02	8/26/2025 5:00	8.14	24.74	14.631	98.07	1
LH-SR-02	8/26/2025 5:15	8.15	24.7	14.634	98.19	1
LH-SR-02	8/26/2025 5:30	8.15	24.66	14.638	98.19	1
LH-SR-02	8/26/2025 5:45	8.16	24.62	14.644	98.31	1
LH-SR-02	8/26/2025 6:00	8.18	24.58	14.648	98.55	1
LH-SR-02	8/26/2025 6:15	8.18	24.54	14.648	98.55	1
LH-SR-02	8/26/2025 6:30	8.18	24.5	14.648	98.55	1
LH-SR-02	8/26/2025 6:45	8.2	24.46	14.65	98.8	1
LH-SR-02	8/26/2025 7:00	8.21	24.44	14.653	98.92	1
LH-SR-02	8/26/2025 7:15	8.23	24.4	14.654	99.16	1
LH-SR-02	8/26/2025 7:30	8.24	24.38	14.655	99.28	1
LH-SR-02	8/26/2025 7:45	8.28	24.34	14.657	99.76	1
LH-SR-02	8/26/2025 8:00	8.31	24.34	14.658	100.12	1
LH-SR-02	8/26/2025 8:15	8.33	24.32	14.66	100.36	1
LH-SR-02	8/26/2025 8:30	8.33	24.34	14.661	100.36	1
LH-SR-02	8/26/2025 8:45	8.38	24.34	14.661	100.96	1
LH-SR-02	8/26/2025 9:00	8.36	24.34	14.663	100.72	1
LH-SR-02	8/26/2025 9:15	8.38	24.36	14.663	100.96	1
LH-SR-02	8/26/2025 9:30	8.38	24.38	14.665	100.96	1
LH-SR-02	8/26/2025 9:45	8.4	24.4	14.667	101.2	1
LH-SR-02	8/26/2025 10:00	8.41	24.42	14.668	101.33	1
LH-SR-02	8/26/2025 10:15	8.42	24.44	14.667	101.45	1
LH-SR-02	8/26/2025 10:30	8.44	24.5	14.667	101.69	1
LH-SR-02	8/26/2025 10:45	8.42	24.54	14.667	101.45	1
LH-SR-02	8/26/2025 11:00	8.43	24.56	14.671	101.57	1
LH-SR-02	8/26/2025 11:15	8.44	24.62	14.666	101.69	1
LH-SR-02	8/26/2025 11:30	8.44	24.64	14.669	101.69	1
LH-SR-02	8/26/2025 11:45	8.42	24.68	14.666	101.45	1
LH-SR-02	8/26/2025 12:00	8.4	24.72	14.667	101.2	1
LH-SR-02	8/26/2025 12:15	8.4	24.76	14.665	102.44	1
LH-SR-02	8/26/2025 12:30	8.36	24.74	14.662	100.72	1
LH-SR-02	8/26/2025 12:45	8.37	24.7	14.66	100.84	1
LH-SR-02	8/26/2025 13:00	8.42	24.76	14.657	102.68	1
LH-SR-02	8/26/2025 13:15	8.4	24.8	14.66	102.44	1
LH-SR-02	8/26/2025 13:30	8.38	24.8	14.658	102.2	1
LH-SR-02	8/26/2025 13:45	8.06	25.94	14.655	99.51	2
LH-SR-02	8/26/2025 14:00	7.95	26.72	14.662	99.38	2
LH-SR-02	8/26/2025 14:15	0	0	14.659	0	2
LH-SR-02	8/26/2025 14:30	8.39	25	14.659	102.32	2
LH-SR-02	8/26/2025 14:45	8.46	24.88	14.659	103.17	1
LH-SR-02	8/26/2025 15:00	8.45	24.92	14.662	103.05	1
LH-SR-02	8/26/2025 15:15	8.45	24.86	14.662	103.05	1
LH-SR-02	8/26/2025 15:30	8.41	24.82	14.659	102.56	1
LH-SR-02	8/26/2025 15:45	8.37	24.8	14.658	102.07	1
LH-SR-02	8/26/2025 16:00	8.42	24.8	14.658	102.68	1
LH-SR-02	8/26/2025 16:15	8.42	24.76	14.661	102.68	1
LH-SR-02	8/26/2025 16:30	8.38	24.76	14.661	102.2	1
LH-SR-02	8/26/2025 16:45	8.41	24.74	14.665	101.33	1
LH-SR-02	8/26/2025 17:00	8.37	24.72	14.665	100.84	1
LH-SR-02	8/26/2025 17:15	8.38	24.7	14.667	100.96	1
LH-SR-02	8/26/2025 17:30	8.37	24.68	14.667	100.84	1
LH-SR-02	8/26/2025 17:45	8.34	24.66	14.666	100.48	1
LH-SR-02	8/26/2025 18:00	8.34	24.64	14.665	100.48	1
LH-SR-02	8/26/2025 18:15	8.34	24.62	14.666	100.48	1
LH-SR-02	8/26/2025 18:30	8.33	24.58	14.665	100.36	1
LH-SR-02	8/26/2025 18:45	8.33	24.54	14.667	100.36	1
LH-SR-02	8/26/2025 19:00	8.32	24.52	14.668	100.24	1
LH-SR-02	8/26/2025 19:15	8.33	24.48	14.67	100.36	1
LH-SR-02	8/26/2025 19:30	8.32	24.46	14.669	100.24	1
LH-SR-02	8/26/2025 19:45	8.31	24.42	14.673	100.12	1
LH-SR-02	8/26/2025 20:00	8.31	24.4	14.674	100.12	1
LH-SR-02	8/26/2025 20:15	8.32	24.38	14.676	100.24	1
LH-SR-02	8/26/2025 20:30	8.32	24.36	14.68	100.24	1
LH-SR-02	8/26/2025 20:45	8.33	24.32	14.68	100.36	1
LH-SR-02	8/26/2025 21:00	8.33	24.3	14.683	100.36	1
LH-SR-02	8/26/2025 21:15	8.34	24.28	14.685	100.48	1
LH-SR-02	8/26/2025 21:30	8.33	24.24	14.684	99.17	1
LH-SR-02	8/26/2025 21:45	8.34	24.22	14.683	99.29	1
LH-SR-02	8/26/2025 22:00	8.34	24.2	14.685	99.29	1
LH-SR-02	8/26/2025 22:15	8.35	24.16	14.686	99.4	1
LH-SR-02	8/26/2025 22:30	8.35	24.12	14.688	99.4	1
LH-SR-02	8/26/2025 22:45	8.36	24.1	14.689	99.52	1
LH-SR-02	8/26/2025 23:00	8.36	24.06	14.69	99.52	1
LH-SR-02	8/26/2025 23:15	8.36	24.02	14.692	99.52	1
LH-SR-02	8/26/2025 23:30	8.36	24	14.691	99.52	1
LH-SR-02	8/26/2025 23:45	8.37	23.98	14.692	99.64	1
LH-SR-02	8/27/2025 0:00	8.36	23.96	14.693	99.52	1
LH-SR-02	8/27/2025 0:15	8.37	23.94	14.69	99.64	1
LH-SR-02	8/27/2025 0:30	8.36	23.94	14.694	99.52	1
LH-SR-02	8/27/2025 0:45	8.38	23.92	14.693	99.76	1
LH-SR-02	8/27/2025 1:00	8.36	23.92	14.693	99.52	1
LH-SR-02	8/27/2025 1:15	8.38	23.92	14.693	99.76	1
LH-SR-02	8/27/2025 1:30	8.38	23.9	14.693	99.76	1
LH-SR-02	8/27/2025 1:45	8.37	23.88	14.69	99.64	1

Station Name	Date Time	DO mg/L	Temp C	Air Pressure PSI	Saturation PCT	Use Code
LH-SR-02	8/27/2025 2:00	8.38	23.84	14.692	99.76	1
LH-SR-02	8/27/2025 2:15	8.38	23.82	14.694	99.76	1
LH-SR-02	8/27/2025 2:30	8.39	23.8	14.692	99.88	1
LH-SR-02	8/27/2025 2:45	8.39	23.78	14.692	99.88	1
LH-SR-02	8/27/2025 3:00	8.39	23.74	14.694	98.71	1
LH-SR-02	8/27/2025 3:15	8.39	23.72	14.693	98.71	1
LH-SR-02	8/27/2025 3:30	8.41	23.7	14.691	98.94	1
LH-SR-02	8/27/2025 3:45	8.4	23.68	14.69	98.82	1
LH-SR-02	8/27/2025 4:00	8.41	23.64	14.691	98.94	1
LH-SR-02	8/27/2025 4:15	8.41	23.62	14.689	98.94	1
LH-SR-02	8/27/2025 4:30	8.41	23.6	14.688	98.94	1
LH-SR-02	8/27/2025 4:45	8.41	23.56	14.688	98.94	1
LH-SR-02	8/27/2025 5:00	8.41	23.54	14.689	98.94	1
LH-SR-02	8/27/2025 5:15	8.41	23.52	14.688	98.94	1
LH-SR-02	8/27/2025 5:30	8.41	23.5	14.687	98.94	1
LH-SR-02	8/27/2025 5:45	8.42	23.48	14.691	99.06	1
LH-SR-02	8/27/2025 6:00	8.42	23.46	14.693	99.06	1
LH-SR-02	8/27/2025 6:15	8.44	23.42	14.695	99.29	1
LH-SR-02	8/27/2025 6:30	8.45	23.42	14.698	99.41	1
LH-SR-02	8/27/2025 6:45	8.47	23.4	14.697	99.65	1
LH-SR-02	8/27/2025 7:00	8.47	23.4	14.699	99.65	1
LH-SR-02	8/27/2025 7:15	8.49	23.4	14.7	99.88	1
LH-SR-02	8/27/2025 7:30	8.48	23.38	14.702	99.76	1
LH-SR-02	8/27/2025 7:45	8.5	23.38	14.704	100	1
LH-SR-02	8/27/2025 8:00	8.49	23.38	14.704	99.88	1
LH-SR-02	8/27/2025 8:15	8.49	23.38	14.703	99.88	1
LH-SR-02	8/27/2025 8:30	8.48	23.36	14.706	99.76	1
LH-SR-02	8/27/2025 8:45	8.54	23.36	14.706	100.47	1
LH-SR-02	8/27/2025 9:00	8.54	23.36	14.707	100.47	1
LH-SR-02	8/27/2025 9:15	8.52	23.36	14.708	100.24	1
LH-SR-02	8/27/2025 9:30	8.57	23.38	14.707	100.82	1
LH-SR-02	8/27/2025 9:45	8.57	23.38	14.708	100.82	1
LH-SR-02	8/27/2025 10:00	8.54	23.42	14.707	100.47	1
LH-SR-02	8/27/2025 10:15	8.59	23.44	14.706	101.06	1
LH-SR-02	8/27/2025 10:30	8.6	23.48	14.703	101.18	1
LH-SR-02	8/27/2025 10:45	8.62	23.5	14.703	101.41	1
LH-SR-02	8/27/2025 11:00	8.63	23.6	14.704	101.53	1
LH-SR-02	8/27/2025 11:15	8.59	23.62	14.704	101.06	1
LH-SR-02	8/27/2025 11:30	8.6	23.6	14.699	101.18	1
LH-SR-02	8/27/2025 11:45	8.58	23.6	14.699	100.94	1
LH-SR-02	8/27/2025 12:00	8.59	23.62	14.697	101.06	1
LH-SR-02	8/27/2025 12:15	8.58	23.7	14.697	100.94	1
LH-SR-02	8/27/2025 12:30	8.6	23.68	14.697	101.18	1
LH-SR-02	8/27/2025 12:45	8.6	23.68	14.695	101.18	1
LH-SR-02	8/27/2025 13:00	8.61	23.8	14.696	102.5	1
LH-SR-02	8/27/2025 13:15	8.6	23.86	14.692	102.38	1
LH-SR-02	8/27/2025 13:30	8.62	23.9	14.69	102.62	1
LH-SR-02	8/27/2025 13:45	8.55	23.94	14.686	101.79	1
LH-SR-02	8/27/2025 14:00	8.54	23.98	14.683	101.67	1
LH-SR-02	8/27/2025 14:15	8.52	24.04	14.681	101.43	1
LH-SR-02	8/27/2025 14:30	8.52	24.08	14.681	101.43	1
LH-SR-02	8/27/2025 14:45	8.52	24.08	14.677	101.43	1
LH-SR-02	8/27/2025 15:00	8.55	24.1	14.674	101.79	1
LH-SR-02	8/27/2025 15:15	8.37	24.06	14.68	99.64	1
LH-SR-02	8/27/2025 15:30	8.46	23.98	14.679	100.71	1
LH-SR-02	8/27/2025 15:45	8.54	24	14.683	101.67	1
LH-SR-02	8/27/2025 16:00	8.5	23.96	14.685	101.19	1
LH-SR-02	8/27/2025 16:15	8.53	23.96	14.685	101.55	1
LH-SR-02	8/27/2025 16:30	8.5	23.94	14.684	101.19	1
LH-SR-02	8/27/2025 16:45	8.49	23.96	14.685	101.07	1
LH-SR-02	8/27/2025 17:00	8.46	24	14.685	100.71	1
LH-SR-02	8/27/2025 17:15	8.49	24.02	14.689	101.07	1
LH-SR-02	8/27/2025 17:30	8.41	24.02	14.69	100.12	1
LH-SR-02	8/27/2025 17:45	8.42	24.02	14.693	100.24	1
LH-SR-02	8/27/2025 18:00	8.45	24	14.694	100.6	1
LH-SR-02	8/27/2025 18:15	8.44	24	14.695	100.48	1
LH-SR-02	8/27/2025 18:30	8.41	23.98	14.692	100.12	1
LH-SR-02	8/27/2025 18:45	8.42	23.96	14.695	100.24	1
LH-SR-02	8/27/2025 19:00	8.4	23.94	14.698	100	1
LH-SR-02	8/27/2025 19:15	8.4	23.92	14.7	100	1
LH-SR-02	8/27/2025 19:30	8.4	23.9	14.702	100	1
LH-SR-02	8/27/2025 19:45	8.4	23.88	14.706	100	1
LH-SR-02	8/27/2025 20:00	8.4	23.84	14.709	100	1
LH-SR-02	8/27/2025 20:15	8.41	23.8	14.712	100.12	1
LH-SR-02	8/27/2025 20:30	8.42	23.76	14.712	100.24	1
LH-SR-02	8/27/2025 20:45	8.41	23.72	14.714	98.94	1
LH-SR-02	8/27/2025 21:00	8.44	23.68	14.716	99.29	1
LH-SR-02	8/27/2025 21:15	8.42	23.64	14.717	99.06	1
LH-SR-02	8/27/2025 21:30	8.44	23.6	14.72	99.29	1
LH-SR-02	8/27/2025 21:45	8.44	23.58	14.724	99.29	1
LH-SR-02	8/27/2025 22:00	8.44	23.54	14.723	99.29	1
LH-SR-02	8/27/2025 22:15	8.44	23.52	14.726	99.29	1
LH-SR-02	8/27/2025 22:30	8.44	23.48	14.724	99.29	1
LH-SR-02	8/27/2025 22:45	8.44	23.46	14.726	99.29	1

Station Name	Date Time	DO mg/L	Temp C	Air Pressure PSI	Saturation PCT	Use Code
LH-SR-02	8/27/2025 23:00	8.44	23.44	14.726	99.29	1
LH-SR-02	8/27/2025 23:15	8.44	23.42	14.729	99.29	1
LH-SR-02	8/27/2025 23:30	8.45	23.42	14.732	99.41	1
LH-SR-02	8/27/2025 23:45	8.44	23.42	14.733	99.29	1
LH-SR-02	8/28/2025 0:00	8.45	23.42	14.732	99.41	1
LH-SR-02	8/28/2025 0:15	8.45	23.42	14.735	99.41	1
LH-SR-02	8/28/2025 0:30	8.45	23.42	14.736	99.41	1
LH-SR-02	8/28/2025 0:45	8.45	23.42	14.738	99.41	1
LH-SR-02	8/28/2025 1:00	8.45	23.44	14.742	99.41	1
LH-SR-02	8/28/2025 1:15	8.44	23.44	14.742	99.29	1
LH-SR-02	8/28/2025 1:30	8.42	23.46	14.741	99.06	1
LH-SR-02	8/28/2025 1:45	8.44	23.46	14.742	99.29	1
LH-SR-02	8/28/2025 2:00	8.42	23.46	14.744	99.06	1
LH-SR-02	8/28/2025 2:15	8.41	23.46	14.743	98.94	1
LH-SR-02	8/28/2025 2:30	8.42	23.46	14.746	99.06	1
LH-SR-02	8/28/2025 2:45	8.42	23.46	14.745	99.06	1
LH-SR-02	8/28/2025 3:00	8.42	23.46	14.747	99.06	1
LH-SR-02	8/28/2025 3:15	8.42	23.46	14.747	99.06	1
LH-SR-02	8/28/2025 3:30	8.42	23.42	14.746	99.06	1
LH-SR-02	8/28/2025 3:45	8.42	23.42	14.747	99.06	1
LH-SR-02	8/28/2025 4:00	8.42	23.38	14.748	99.06	1
LH-SR-02	8/28/2025 4:15	8.44	23.36	14.75	99.29	1
LH-SR-02	8/28/2025 4:30	8.45	23.32	14.75	99.41	1
LH-SR-02	8/28/2025 4:45	8.45	23.28	14.755	99.41	1
LH-SR-02	8/28/2025 5:00	8.46	23.24	14.753	98.37	1
LH-SR-02	8/28/2025 5:15	8.46	23.2	14.756	98.37	1
LH-SR-02	8/28/2025 5:30	8.46	23.16	14.755	98.37	1
LH-SR-02	8/28/2025 5:45	8.46	23.12	14.756	98.37	1
LH-SR-02	8/28/2025 6:00	8.47	23.1	14.758	98.49	1
LH-SR-02	8/28/2025 6:15	8.46	23.06	14.758	98.37	1
LH-SR-02	8/28/2025 6:30	8.48	23.04	14.759	98.6	1
LH-SR-02	8/28/2025 6:45	8.5	23.02	14.76	98.84	1
LH-SR-02	8/28/2025 7:00	8.5	23	14.759	98.84	1
LH-SR-02	8/28/2025 7:15	8.5	23	14.763	98.84	1
LH-SR-02	8/28/2025 7:30	8.52	23	14.765	99.07	1
LH-SR-02	8/28/2025 7:45	8.55	23	14.764	99.42	1
LH-SR-02	8/28/2025 8:00	8.56	23	14.767	99.53	1
LH-SR-02	8/28/2025 8:15	8.5	23.02	14.769	98.84	1
LH-SR-02	8/28/2025 8:30	8.59	23.04	14.77	99.88	1
LH-SR-02	8/28/2025 8:45	8.57	23.06	14.769	99.65	1
LH-SR-02	8/28/2025 9:00	8.62	23.1	14.772	100.23	1
LH-SR-02	8/28/2025 9:15	8.62	23.16	14.773	100.23	1
LH-SR-02	8/28/2025 9:30	8.65	23.2	14.773	100.58	1
LH-SR-02	8/28/2025 9:45	8.66	23.24	14.773	100.7	1
LH-SR-02	8/28/2025 10:00	8.68	23.3	14.773	102.12	1
LH-SR-02	8/28/2025 10:15	8.67	23.36	14.773	102	1
LH-SR-02	8/28/2025 10:30	8.67	23.42	14.771	102	1
LH-SR-02	8/28/2025 10:45	8.66	23.48	14.773	101.88	1
LH-SR-02	8/28/2025 11:00	8.66	23.52	14.77	101.88	1
LH-SR-02	8/28/2025 11:15	8.64	23.58	14.768	101.65	1
LH-SR-02	8/28/2025 11:30	8.65	23.64	14.765	101.76	1
LH-SR-02	8/28/2025 11:45	8.58	23.68	14.76	100.94	1
LH-SR-02	8/28/2025 12:00	8.63	23.72	14.758	101.53	1
LH-SR-02	8/28/2025 12:15	8.61	23.76	14.76	102.5	1
LH-SR-02	8/28/2025 12:30	8.6	23.8	14.757	102.38	1
LH-SR-02	8/28/2025 12:45	8.59	23.84	14.754	102.26	1
LH-SR-02	8/28/2025 13:00	8.6	23.86	14.75	102.38	1
LH-SR-02	8/28/2025 13:15	8.58	23.88	14.749	102.14	1
LH-SR-02	8/28/2025 13:30	8.59	23.92	14.749	102.26	1
LH-SR-02	8/28/2025 13:45	8.58	23.96	14.746	102.14	1
LH-SR-02	8/28/2025 14:00	8.58	23.98	14.745	102.14	1
LH-SR-02	8/28/2025 14:15	8.57	24.02	14.741	102.02	1
LH-SR-02	8/28/2025 14:30	8.55	24.02	14.734	101.79	1
LH-SR-02	8/28/2025 14:45	8.56	24	14.732	101.9	1
LH-SR-02	8/28/2025 15:00	8.55	24.04	14.732	101.79	1
LH-SR-02	8/28/2025 15:15	8.57	24.04	14.729	102.02	1
LH-SR-02	8/28/2025 15:30	8.55	24.04	14.728	101.79	1
LH-SR-02	8/28/2025 15:45	8.56	24.06	14.728	101.9	1
LH-SR-02	8/28/2025 16:00	8.52	24.08	14.726	101.43	1
LH-SR-02	8/28/2025 16:15	8.52	24.08	14.726	101.43	1
LH-SR-02	8/28/2025 16:30	8.49	24.08	14.723	101.07	1
LH-SR-02	8/28/2025 16:45	8.49	24.08	14.719	101.07	1
LH-SR-02	8/28/2025 17:00	8.46	24.06	14.719	100.71	1
LH-SR-02	8/28/2025 17:15	8.5	24.1	14.719	101.19	1
LH-SR-02	8/28/2025 17:30	8.47	24.08	14.719	100.83	1
LH-SR-02	8/28/2025 17:45	8.44	24.06	14.716	100.48	1
LH-SR-02	8/28/2025 18:00	8.45	24.06	14.717	100.6	1
LH-SR-02	8/28/2025 18:15	8.47	24.06	14.718	100.83	1
LH-SR-02	8/28/2025 18:30	8.44	24.04	14.717	100.48	1
LH-SR-02	8/28/2025 18:45	8.4	24.04	14.715	100	1
LH-SR-02	8/28/2025 19:00	8.4	24.02	14.713	100	1
LH-SR-02	8/28/2025 19:15	8.39	24	14.715	99.88	1
LH-SR-02	8/28/2025 19:30	8.38	23.96	14.716	99.76	1
LH-SR-02	8/28/2025 19:45	8.39	23.94	14.72	99.88	1

Dissolved Oxygen Saturation Continous Monitoring Data

Station Name	Date Time	DO mg/L	Temp C	Air Pressure PSI	Saturation PCT	Use Code
LH-SR-02	8/28/2025 20:00	8.39	23.9	14.72	99.88	1
LH-SR-02	8/28/2025 20:15	8.4	23.86	14.724	100	1
LH-SR-02	8/28/2025 20:30	8.41	23.84	14.724	100.12	1
LH-SR-02	8/28/2025 20:45	8.4	23.8	14.727	100	1
LH-SR-02	8/28/2025 21:00	8.41	23.78	14.727	100.12	1
LH-SR-02	8/28/2025 21:15	8.42	23.76	14.728	100.24	1
LH-SR-02	8/28/2025 21:30	8.41	23.72	14.728	98.94	1
LH-SR-02	8/28/2025 21:45	8.42	23.7	14.726	99.06	1
LH-SR-02	8/28/2025 22:00	8.42	23.66	14.726	99.06	1
LH-SR-02	8/28/2025 22:15	8.42	23.64	14.725	99.06	1
LH-SR-02	8/28/2025 22:30	8.44	23.62	14.724	99.29	1
LH-SR-02	8/28/2025 22:45	8.42	23.6	14.722	99.06	1
LH-SR-02	8/28/2025 23:00	8.42	23.58	14.721	99.06	1
LH-SR-02	8/28/2025 23:15	8.42	23.56	14.721	99.06	1
LH-SR-02	8/28/2025 23:30	8.42	23.54	14.722	99.06	1
LH-SR-02	8/28/2025 23:45	8.44	23.54	14.722	99.29	1
LH-SR-02	8/29/2025 0:00	8.44	23.52	14.72	99.29	1
LH-SR-02	8/29/2025 0:15	8.44	23.52	14.719	99.29	1
LH-SR-02	8/29/2025 0:30	8.44	23.52	14.721	99.29	1
LH-SR-02	8/29/2025 0:45	8.42	23.52	14.717	99.06	1
LH-SR-02	8/29/2025 1:00	8.44	23.52	14.716	99.29	1
LH-SR-02	8/29/2025 1:15	8.44	23.52	14.714	99.29	1
LH-SR-02	8/29/2025 1:30	8.42	23.52	14.712	99.06	1
LH-SR-02	8/29/2025 1:45	8.41	23.52	14.709	98.94	1
LH-SR-02	8/29/2025 2:00	8.41	23.5	14.709	98.94	1
LH-SR-02	8/29/2025 2:15	8.4	23.5	14.709	98.82	1
LH-SR-02	8/29/2025 2:30	8.41	23.48	14.706	98.94	1
LH-SR-02	8/29/2025 2:45	8.4	23.48	14.706	98.82	1
LH-SR-02	8/29/2025 3:00	8.4	23.48	14.704	98.82	1
LH-SR-02	8/29/2025 3:15	8.4	23.48	14.705	98.82	1
LH-SR-02	8/29/2025 3:30	8.4	23.48	14.703	98.82	1
LH-SR-02	8/29/2025 3:45	8.4	23.46	14.7	98.82	1
LH-SR-02	8/29/2025 4:00	8.39	23.46	14.698	98.71	1
LH-SR-02	8/29/2025 4:15	8.4	23.44	14.694	98.82	1
LH-SR-02	8/29/2025 4:30	8.39	23.44	14.695	98.71	1
LH-SR-02	8/29/2025 4:45	8.38	23.42	14.696	98.59	1
LH-SR-02	8/29/2025 5:00	8.4	23.42	14.694	98.82	1
LH-SR-02	8/29/2025 5:15	8.4	23.42	14.695	98.82	1
LH-SR-02	8/29/2025 5:30	8.4	23.4	14.696	98.82	1
LH-SR-02	8/29/2025 5:45	8.4	23.38	14.699	98.82	1
LH-SR-02	8/29/2025 6:00	8.4	23.38	14.7	98.82	1
LH-SR-02	8/29/2025 6:15	8.39	23.36	14.701	98.71	1
LH-SR-02	8/29/2025 6:30	8.41	23.34	14.7	98.94	1
LH-SR-02	8/29/2025 6:45	8.41	23.34	14.7	98.94	1
LH-SR-02	8/29/2025 7:00	8.41	23.32	14.701	98.94	1
LH-SR-02	8/29/2025 7:15	8.45	23.32	14.701	99.41	1
LH-SR-02	8/29/2025 7:30	8.48	23.3	14.703	99.76	1
LH-SR-02	8/29/2025 7:45	8.49	23.3	14.704	99.88	1
LH-SR-02	8/29/2025 8:00	8.49	23.28	14.706	99.88	1
LH-SR-02	8/29/2025 8:15	8.51	23.28	14.706	100.12	1
LH-SR-02	8/29/2025 8:30	8.45	23.24	14.703	98.26	1
LH-SR-02	8/29/2025 8:45	8.49	23.22	14.702	98.72	1
LH-SR-02	8/29/2025 9:00	8.54	23.24	14.7	99.3	1
LH-SR-02	8/29/2025 9:15	8.56	23.26	14.699	100.71	1
LH-SR-02	8/29/2025 9:30	8.56	23.26	14.701	100.71	1
LH-SR-02	8/29/2025 9:45	8.59	23.26	14.696	101.06	1
LH-SR-02	8/29/2025 10:00	8.58	23.34	14.696	100.94	1
LH-SR-02	8/29/2025 10:15	8.6	23.34	14.694	101.18	1
LH-SR-02	8/29/2025 10:30	8.62	23.4	14.694	101.41	1
LH-SR-02	8/29/2025 10:45	8.59	23.42	14.691	101.06	1
LH-SR-02	8/29/2025 11:00	8.56	23.42	14.688	100.71	1
LH-SR-02	8/29/2025 11:15	8.57	23.42	14.685	100.82	1
LH-SR-02	8/29/2025 11:30	8.52	23.42	14.681	100.24	1
LH-SR-02	8/29/2025 11:45	8.53	23.4	14.682	100.35	1
LH-SR-02	8/29/2025 12:00	8.57	23.42	14.681	100.82	1
LH-SR-02	8/29/2025 12:15	8.6	23.44	14.68	101.18	1
LH-SR-02	8/29/2025 12:30	8.58	23.48	14.677	100.94	1
LH-SR-02	8/29/2025 12:45	8.57	23.5	14.676	100.82	1
LH-SR-02	8/29/2025 13:00	8.55	23.48	14.672	100.59	1
LH-SR-02	8/29/2025 13:15	8.59	23.56	14.668	101.06	1
LH-SR-02	8/29/2025 13:30	8.55	23.54	14.665	100.59	1
LH-SR-02	8/29/2025 13:45	8.58	23.56	14.661	100.94	1
LH-SR-02	8/29/2025 14:00	8.58	23.68	14.662	100.94	1
LH-SR-02	8/29/2025 14:15	8.47	23.56	14.662	99.65	1
LH-SR-02	8/29/2025 14:30	8.47	23.54	14.662	99.65	1
LH-SR-02	8/29/2025 14:45	8.57	23.54	14.658	100.82	1
LH-SR-02	8/29/2025 15:00	8.55	23.56	14.657	100.59	1
LH-SR-02	8/29/2025 15:15	8.59	23.58	14.657	101.06	1
LH-SR-02	8/29/2025 15:30	8.54	23.58	14.655	100.47	1
LH-SR-02	8/29/2025 15:45	8.56	23.56	14.651	100.71	1
LH-SR-02	8/29/2025 16:00	8.51	23.54	14.654	100.12	1
LH-SR-02	8/29/2025 16:15	8.53	23.52	14.652	100.35	1
LH-SR-02	8/29/2025 16:30	8.58	23.56	14.653	100.94	1
LH-SR-02	8/29/2025 16:45	8.51	23.56	14.655	100.12	1

Dissolved Oxygen Saturation Continous Monitoring Data
Normandeau Associates Inc.

Station Name	Date Time	DO mg/L	Temp C	Air Pressure PSI	Saturation PCT	Use Code
LH-SR-02	8/29/2025 17:00	8.49	23.54	14.654	99.88	1
LH-SR-02	8/29/2025 17:15	8.48	23.54	14.651	99.76	1
LH-SR-02	8/29/2025 17:30	8.51	23.56	14.653	100.12	1
LH-SR-02	8/29/2025 17:45	8.51	23.56	14.653	100.12	1
LH-SR-02	8/29/2025 18:00	8.46	23.54	14.652	99.53	1
LH-SR-02	8/29/2025 18:15	8.47	23.54	14.653	99.65	1
LH-SR-02	8/29/2025 18:30	8.42	23.52	14.66	99.06	1
LH-SR-02	8/29/2025 18:45	8.41	23.5	14.659	98.94	1
LH-SR-02	8/29/2025 19:00	8.4	23.5	14.658	98.82	1
LH-SR-02	8/29/2025 19:15	8.4	23.46	14.652	98.82	1
LH-SR-02	8/29/2025 19:30	8.4	23.46	14.65	98.82	1
LH-SR-02	8/29/2025 19:45	8.39	23.46	14.649	98.71	1
LH-SR-02	8/29/2025 20:00	8.39	23.46	14.653	98.71	1
LH-SR-02	8/29/2025 20:15	8.39	23.44	14.653	98.71	1
LH-SR-02	8/29/2025 20:30	8.4	23.44	14.657	98.82	1
LH-SR-02	8/29/2025 20:45	8.39	23.44	14.66	98.71	1
LH-SR-02	8/29/2025 21:00	8.39	23.44	14.662	98.71	1
LH-SR-02	8/29/2025 21:15	8.4	23.42	14.662	98.82	1
LH-SR-02	8/29/2025 21:30	8.4	23.4	14.659	98.82	1
LH-SR-02	8/29/2025 21:45	8.4	23.4	14.658	98.82	1
LH-SR-02	8/29/2025 22:00	8.39	23.38	14.659	98.71	1
LH-SR-02	8/29/2025 22:15	8.39	23.38	14.658	98.71	1
LH-SR-02	8/29/2025 22:30	8.39	23.36	14.658	98.71	1
LH-SR-02	8/29/2025 22:45	8.4	23.36	14.659	98.82	1
LH-SR-02	8/29/2025 23:00	8.4	23.34	14.656	98.82	1
LH-SR-02	8/29/2025 23:15	8.4	23.34	14.655	98.82	1
LH-SR-02	8/29/2025 23:30	8.4	23.32	14.654	98.82	1
LH-SR-02	8/29/2025 23:45	8.4	23.32	14.658	98.82	1
LH-SR-02	8/30/2025 0:00	8.41	23.3	14.655	98.94	1
LH-SR-02	8/30/2025 0:15	8.4	23.28	14.654	98.82	1
LH-SR-02	8/30/2025 0:30	8.4	23.26	14.658	98.82	1
LH-SR-02	8/30/2025 0:45	8.41	23.24	14.659	97.79	1
LH-SR-02	8/30/2025 1:00	8.4	23.22	14.657	97.67	1
LH-SR-02	8/30/2025 1:15	8.4	23.2	14.654	97.67	1
LH-SR-02	8/30/2025 1:30	8.4	23.18	14.656	97.67	1
LH-SR-02	8/30/2025 1:45	8.4	23.14	14.654	97.67	1
LH-SR-02	8/30/2025 2:00	8.41	23.12	14.656	97.79	1
LH-SR-02	8/30/2025 2:15	8.41	23.1	14.655	97.79	1
LH-SR-02	8/30/2025 2:30	8.42	23.08	14.657	97.91	1
LH-SR-02	8/30/2025 2:45	8.42	23.06	14.656	97.91	1
LH-SR-02	8/30/2025 3:00	8.42	23.04	14.656	97.91	1
LH-SR-02	8/30/2025 3:15	8.44	23.02	14.656	98.14	1
LH-SR-02	8/30/2025 3:30	8.44	22.98	14.656	98.14	1
LH-SR-02	8/30/2025 3:45	8.44	22.98	14.656	98.14	1
LH-SR-02	8/30/2025 4:00	8.45	22.94	14.658	98.26	1
LH-SR-02	8/30/2025 4:15	8.45	22.92	14.659	98.26	1
LH-SR-02	8/30/2025 4:30	8.45	22.9	14.66	98.26	1
LH-SR-02	8/30/2025 4:45	8.45	22.88	14.66	98.26	1
LH-SR-02	8/30/2025 5:00	8.45	22.86	14.662	98.26	1
LH-SR-02	8/30/2025 5:15	8.46	22.84	14.665	98.37	1
LH-SR-02	8/30/2025 5:30	8.45	22.82	14.665	98.26	1
LH-SR-02	8/30/2025 5:45	8.46	22.78	14.668	98.37	1
LH-SR-02	8/30/2025 6:00	8.46	22.76	14.668	98.37	1
LH-SR-02	8/30/2025 6:15	8.47	22.74	14.672	98.49	1
LH-SR-02	8/30/2025 6:30	8.48	22.72	14.675	98.6	1
LH-SR-02	8/30/2025 6:45	8.5	22.7	14.678	98.84	1
LH-SR-02	8/30/2025 7:00	8.49	22.68	14.682	98.72	1
LH-SR-02	8/30/2025 7:15	8.5	22.68	14.684	98.84	1
LH-SR-02	8/30/2025 7:30	8.44	22.66	14.687	98.14	1
LH-SR-02	8/30/2025 7:45	8.54	22.66	14.688	99.3	1
LH-SR-02	8/30/2025 8:00	8.52	22.66	14.686	99.07	1
LH-SR-02	8/30/2025 8:15	8.76	22.66	14.686	101.86	1
LH-SR-02	8/30/2025 8:30	8.62	22.68	14.688	100.23	1
LH-SR-02	8/30/2025 8:45	8.57	22.7	14.687	99.65	1
LH-SR-02	8/30/2025 9:00	-888.88	-888.88	14.691	#N/A	3
LH-SR-02	8/30/2025 9:15	8.6	22.76	14.689	100	1
LH-SR-02	8/30/2025 9:30	8.79	22.82	14.69	102.21	1
LH-SR-02	8/30/2025 9:45	8.64	22.86	14.692	100.47	1
LH-SR-02	8/30/2025 10:00	8.69	22.9	14.692	101.05	1
LH-SR-02	8/30/2025 10:15	8.75	22.96	14.692	101.74	1
LH-SR-02	8/30/2025 10:30	8.31	21.76	14.692	95.52	1
LH-SR-02	8/30/2025 10:45	8.27	21.6	14.693	93.98	1
LH-SR-02	8/30/2025 11:00	8.37	21.64	14.69	95.11	1
LH-SR-02	8/30/2025 11:15	8.5	21.8	14.689	97.7	1
LH-SR-02	8/30/2025 11:30	8.53	21.86	14.69	98.05	1
LH-SR-02	8/30/2025 11:45	8.57	21.94	14.69	98.51	1
LH-SR-02	8/30/2025 12:00	8.76	22.02	14.688	100.69	1
LH-SR-02	8/30/2025 12:15	8.64	22.1	14.688	99.31	1
LH-SR-02	8/30/2025 12:30	8.64	22.16	14.689	99.31	1
LH-SR-02	8/30/2025 12:45	8.61	22.2	14.686	98.97	1
LH-SR-02	8/30/2025 13:00	8.59	22.34	14.687	99.88	1
LH-SR-02	8/30/2025 13:15	8.67	22.4	14.685	100.81	1
LH-SR-02	8/30/2025 13:30	8.57	22.48	14.684	99.65	1
LH-SR-02	8/30/2025 13:45	8.77	22.58	14.685	101.98	1

Station Name	Date Time	DO mg/L	Temp C	Air Pressure PSI	Saturation PCT	Use Code
LH-SR-02	8/30/2025 14:00	8.61	22.68	14.683	100.12	1
LH-SR-02	8/30/2025 14:15	8.63	22.7	14.683	100.35	1
LH-SR-02	8/30/2025 14:30	8.64	22.78	14.684	100.47	1
LH-SR-02	8/30/2025 14:45	8.67	22.88	14.684	100.81	1
LH-SR-02	8/30/2025 15:00	8.67	23	14.682	100.81	1
LH-SR-02	8/30/2025 15:15	8.57	23	14.682	99.65	1
LH-SR-02	8/30/2025 15:30	8.55	23.06	14.681	99.42	1
LH-SR-02	8/30/2025 15:45	8.62	23.16	14.682	100.23	1
LH-SR-02	8/30/2025 16:00	8.54	23.2	14.684	99.3	1
LH-SR-02	8/30/2025 16:15	8.59	23.24	14.682	99.88	1
LH-SR-02	8/30/2025 16:30	8.55	23.26	14.684	100.59	1
LH-SR-02	8/30/2025 16:45	8.54	23.26	14.683	100.47	1
LH-SR-02	8/30/2025 17:00	8.56	23.28	14.686	100.71	1
LH-SR-02	8/30/2025 17:15	8.55	23.28	14.688	100.59	1
LH-SR-02	8/30/2025 17:30	8.54	23.28	14.689	100.47	1
LH-SR-02	8/30/2025 17:45	8.52	23.28	14.689	100.24	1
LH-SR-02	8/30/2025 18:00	8.53	23.3	14.692	100.35	1
LH-SR-02	8/30/2025 18:15	8.51	23.32	14.694	100.12	1
LH-SR-02	8/30/2025 18:30	8.5	23.32	14.696	100	1
LH-SR-02	8/30/2025 18:45	8.48	23.3	14.696	99.76	1
LH-SR-02	8/30/2025 19:00	8.47	23.28	14.701	99.65	1
LH-SR-02	8/30/2025 19:15	8.47	23.28	14.704	99.65	1
LH-SR-02	8/30/2025 19:30	8.48	23.26	14.706	99.76	1
LH-SR-02	8/30/2025 19:45	8.47	23.24	14.709	98.49	1
LH-SR-02	8/30/2025 20:00	8.47	23.24	14.711	98.49	1
LH-SR-02	8/30/2025 20:15	8.49	23.22	14.713	98.72	1
LH-SR-02	8/30/2025 20:30	8.48	23.2	14.717	98.6	1
LH-SR-02	8/30/2025 20:45	8.48	23.2	14.719	98.6	1
LH-SR-02	8/30/2025 21:00	8.48	23.18	14.72	98.6	1
LH-SR-02	8/30/2025 21:15	8.48	23.16	14.722	98.6	1
LH-SR-02	8/30/2025 21:30	8.47	23.16	14.726	98.49	1
LH-SR-02	8/30/2025 21:45	8.48	23.16	14.726	98.6	1
LH-SR-02	8/30/2025 22:00	8.47	23.14	14.728	98.49	1
LH-SR-02	8/30/2025 22:15	8.47	23.14	14.731	98.49	1
LH-SR-02	8/30/2025 22:30	8.48	23.14	14.732	98.6	1
LH-SR-02	8/30/2025 22:45	8.48	23.12	14.732	98.6	1
LH-SR-02	8/30/2025 23:00	8.48	23.12	14.737	98.6	1
LH-SR-02	8/30/2025 23:15	8.49	23.1	14.739	98.72	1
LH-SR-02	8/30/2025 23:30	8.49	23.1	14.737	98.72	1
LH-SR-02	8/30/2025 23:45	8.47	23.1	14.739	98.49	1
LH-SR-02	8/31/2025 0:00	8.49	23.08	14.738	98.72	1
LH-SR-02	8/31/2025 0:15	8.49	23.08	14.739	98.72	1
LH-SR-02	8/31/2025 0:30	8.49	23.1	14.742	98.72	1
LH-SR-02	8/31/2025 0:45	8.49	23.1	14.744	98.72	1
LH-SR-02	8/31/2025 1:00	8.48	23.1	14.744	98.6	1
LH-SR-02	8/31/2025 1:15	8.48	23.08	14.743	98.6	1
LH-SR-02	8/31/2025 1:30	8.48	23.08	14.743	98.6	1
LH-SR-02	8/31/2025 1:45	8.47	23.08	14.746	98.49	1
LH-SR-02	8/31/2025 2:00	8.48	23.08	14.747	98.6	1
LH-SR-02	8/31/2025 2:15	8.48	23.08	14.75	98.6	1
LH-SR-02	8/31/2025 2:30	8.48	23.08	14.749	98.6	1
LH-SR-02	8/31/2025 2:45	8.48	23.06	14.75	98.6	1
LH-SR-02	8/31/2025 3:00	8.49	23.04	14.752	98.72	1
LH-SR-02	8/31/2025 3:15	8.49	23.02	14.754	98.72	1
LH-SR-02	8/31/2025 3:30	8.5	23	14.755	98.84	1
LH-SR-02	8/31/2025 3:45	8.5	22.98	14.757	98.84	1
LH-SR-02	8/31/2025 4:00	8.5	22.96	14.758	98.84	1
LH-SR-02	8/31/2025 4:15	8.51	22.94	14.759	98.95	1
LH-SR-02	8/31/2025 4:30	8.5	22.92	14.757	98.84	1
LH-SR-02	8/31/2025 4:45	8.51	22.9	14.759	98.95	1
LH-SR-02	8/31/2025 5:00	8.51	22.86	14.76	98.95	1
LH-SR-02	8/31/2025 5:15	8.51	22.84	14.762	98.95	1
LH-SR-02	8/31/2025 5:30	8.51	22.8	14.762	98.95	1
LH-SR-02	8/31/2025 5:45	8.53	22.78	14.764	99.19	1
LH-SR-02	8/31/2025 6:00	8.54	22.74	14.765	98.16	1
LH-SR-02	8/31/2025 6:15	8.55	22.72	14.769	98.28	1
LH-SR-02	8/31/2025 6:30	8.56	22.68	14.771	98.39	1
LH-SR-02	8/31/2025 6:45	8.57	22.66	14.777	98.51	1
LH-SR-02	8/31/2025 7:00	8.58	22.64	14.78	98.62	1
LH-SR-02	8/31/2025 7:15	8.58	22.6	14.784	98.62	1
LH-SR-02	8/31/2025 7:30	8.6	22.58	14.785	98.85	1
LH-SR-02	8/31/2025 7:45	8.62	22.58	14.788	99.08	1
LH-SR-02	8/31/2025 8:00	-888.88	-888.88	14.79	#N/A	3
LH-SR-02	8/31/2025 8:15	-888.88	-888.88	14.791	#N/A	3
LH-SR-02	8/31/2025 8:30	8.62	22.58	14.79	99.08	1
LH-SR-02	8/31/2025 8:45	8.63	22.6	14.795	99.2	1
LH-SR-02	8/31/2025 9:00	8.67	22.62	14.798	99.66	1
LH-SR-02	8/31/2025 9:15	8.72	22.66	14.796	100.23	1
LH-SR-02	8/31/2025 9:30	8.68	22.7	14.799	99.77	1
LH-SR-02	8/31/2025 9:45	8.63	22.74	14.8	99.2	1
LH-SR-02	8/31/2025 10:00	8.79	22.8	14.805	102.21	1
LH-SR-02	8/31/2025 10:15	8.68	22.84	14.806	100.93	1
LH-SR-02	8/31/2025 10:30	8.71	22.88	14.806	101.28	1
LH-SR-02	8/31/2025 10:45	8.68	22.94	14.807	100.93	1

Station Name	Date Time	DO mg/L	Temp C	Air Pressure PSI	Saturation PCT	Use Code
LH-SR-02	8/31/2025 11:00	8.78	22.98	14.806	102.09	1
LH-SR-02	8/31/2025 11:15	8.67	23.04	14.805	100.81	1
LH-SR-02	8/31/2025 11:30	-888.88	-888.88	14.806	#N/A	3
LH-SR-02	8/31/2025 11:45	8.71	23.12	14.804	101.28	1
LH-SR-02	8/31/2025 12:00	8.69	23.18	14.803	101.05	1
LH-SR-02	8/31/2025 12:15	-888.88	-888.88	14.8	#N/A	3
LH-SR-02	8/31/2025 12:30	-888.88	-888.88	14.798	#N/A	3
LH-SR-02	8/31/2025 12:45	8.69	23.28	14.8	102.24	1
LH-SR-02	8/31/2025 13:00	8.67	23.3	14.798	102	1
LH-SR-02	8/31/2025 13:15	8.65	23.34	14.796	101.76	1
LH-SR-02	8/31/2025 13:30	8.68	23.36	14.797	102.12	1
LH-SR-02	8/31/2025 13:45	8.63	23.38	14.797	101.53	1
LH-SR-02	8/31/2025 14:00	8.63	23.4	14.796	101.53	1
LH-SR-02	8/31/2025 14:15	8.63	23.44	14.793	101.53	1
LH-SR-02	8/31/2025 14:30	8.63	23.46	14.789	101.53	1
LH-SR-02	8/31/2025 14:45	8.61	23.46	14.789	101.29	1
LH-SR-02	8/31/2025 15:00	8.61	23.52	14.788	101.29	1
LH-SR-02	8/31/2025 15:15	8.61	23.54	14.786	101.29	1
LH-SR-02	8/31/2025 15:30	8.59	23.54	14.789	101.06	1
LH-SR-02	8/31/2025 15:45	8.59	23.54	14.791	101.06	1
LH-SR-02	8/31/2025 16:00	8.58	23.56	14.792	100.94	1
LH-SR-02	8/31/2025 16:15	8.58	23.56	14.789	100.94	1
LH-SR-02	8/31/2025 16:30	8.54	23.54	14.788	100.47	1
LH-SR-02	8/31/2025 16:45	8.57	23.52	14.788	100.82	1
LH-SR-02	8/31/2025 17:00	8.56	23.48	14.789	100.71	1
LH-SR-02	8/31/2025 17:15	8.56	23.48	14.794	100.71	1
LH-SR-02	8/31/2025 17:30	8.55	23.46	14.793	100.59	1
LH-SR-02	8/31/2025 17:45	8.53	23.46	14.793	100.35	1
LH-SR-02	8/31/2025 18:00	8.52	23.46	14.795	100.24	1
LH-SR-02	8/31/2025 18:15	8.51	23.46	14.794	100.12	1
LH-SR-02	8/31/2025 18:30	8.51	23.44	14.794	100.12	1
LH-SR-02	8/31/2025 18:45	8.5	23.42	14.795	100	1
LH-SR-02	8/31/2025 19:00	8.51	23.4	14.796	100.12	1
LH-SR-02	8/31/2025 19:15	8.5	23.38	14.796	100	1
LH-SR-02	8/31/2025 19:30	8.5	23.36	14.794	100	1
LH-SR-02	8/31/2025 19:45	8.5	23.34	14.796	100	1
LH-SR-02	8/31/2025 20:00	8.5	23.32	14.798	100	1
LH-SR-02	8/31/2025 20:15	8.5	23.32	14.8	100	1
LH-SR-02	8/31/2025 20:30	8.51	23.32	14.804	100.12	1
LH-SR-02	8/31/2025 20:45	8.51	23.3	14.806	100.12	1
LH-SR-02	8/31/2025 21:00	8.51	23.3	14.807	100.12	1
LH-SR-02	8/31/2025 21:15	8.52	23.3	14.808	100.24	1
LH-SR-02	8/31/2025 21:30	8.51	23.28	14.81	100.12	1
LH-SR-02	8/31/2025 21:45	8.5	23.28	14.811	100	1
LH-SR-02	8/31/2025 22:00	8.51	23.26	14.811	100.12	1
LH-SR-02	8/31/2025 22:15	8.51	23.26	14.814	100.12	1
LH-SR-02	8/31/2025 22:30	8.51	23.26	14.812	100.12	1
LH-SR-02	8/31/2025 22:45	8.51	23.24	14.814	98.95	1
LH-SR-02	8/31/2025 23:00	8.51	23.22	14.815	98.95	1
LH-SR-02	8/31/2025 23:15	8.5	23.2	14.812	98.84	1
LH-SR-02	8/31/2025 23:30	8.51	23.18	14.811	98.95	1
LH-SR-02	8/31/2025 23:45	8.52	23.16	14.812	99.07	1
LH-SR-02	9/1/2025 0:00	8.51	23.12	14.814	98.95	1
LH-SR-02	9/1/2025 0:15	8.52	23.1	14.815	99.07	1
LH-SR-02	9/1/2025 0:30	8.52	23.06	14.815	99.07	1
LH-SR-02	9/1/2025 0:45	8.53	23.04	14.817	99.19	1
LH-SR-02	9/1/2025 1:00	8.54	23	14.816	99.3	1
LH-SR-02	9/1/2025 1:15	8.53	22.98	14.816	99.19	1
LH-SR-02	9/1/2025 1:30	8.55	22.94	14.815	99.42	1
LH-SR-02	9/1/2025 1:45	8.55	22.9	14.815	99.42	1
LH-SR-02	9/1/2025 2:00	8.53	22.88	14.815	99.19	1
LH-SR-02	9/1/2025 2:15	8.55	22.84	14.814	99.42	1
LH-SR-02	9/1/2025 2:30	8.55	22.82	14.813	99.42	1
LH-SR-02	9/1/2025 2:45	8.55	22.78	14.813	99.42	1
LH-SR-02	9/1/2025 3:00	8.57	22.74	14.815	98.51	1
LH-SR-02	9/1/2025 3:15	8.56	22.72	14.814	98.39	1
LH-SR-02	9/1/2025 3:30	8.57	22.7	14.816	98.51	1
LH-SR-02	9/1/2025 3:45	8.58	22.68	14.816	98.62	1
LH-SR-02	9/1/2025 4:00	8.57	22.68	14.82	98.51	1
LH-SR-02	9/1/2025 4:15	8.58	22.68	14.818	98.62	1
LH-SR-02	9/1/2025 4:30	8.58	22.7	14.818	98.62	1
LH-SR-02	9/1/2025 4:45	8.58	22.7	14.821	98.62	1
LH-SR-02	9/1/2025 5:00	8.56	22.72	14.821	98.39	1
LH-SR-02	9/1/2025 5:15	8.57	22.74	14.821	98.51	1
LH-SR-02	9/1/2025 5:30	8.56	22.74	14.821	98.39	1
LH-SR-02	9/1/2025 5:45	8.56	22.76	14.823	99.53	1
LH-SR-02	9/1/2025 6:00	8.56	22.76	14.827	99.53	1
LH-SR-02	9/1/2025 6:15	8.58	22.78	14.833	99.77	1
LH-SR-02	9/1/2025 6:30	8.58	22.76	14.836	99.77	1
LH-SR-02	9/1/2025 6:45	8.59	22.76	14.833	99.88	1
LH-SR-02	9/1/2025 7:00	8.61	22.76	14.837	100.12	1
LH-SR-02	9/1/2025 7:15	8.63	22.74	14.835	99.2	1
LH-SR-02	9/1/2025 7:30	8.63	22.74	14.836	99.2	1
LH-SR-02	9/1/2025 7:45	8.68	22.74	14.836	99.77	1

Station Name	Date Time	DO mg/L	Temp C	Air Pressure PSI	Saturation PCT	Use Code
LH-SR-02	9/1/2025 8:00	8.66	22.74	14.837	99.54	1
LH-SR-02	9/1/2025 8:15	8.72	22.76	14.836	101.4	1
LH-SR-02	9/1/2025 8:30	8.64	22.76	14.838	100.47	1
LH-SR-02	9/1/2025 8:45	8.71	22.76	14.84	101.28	1
LH-SR-02	9/1/2025 9:00	8.75	22.78	14.846	100.57	1
LH-SR-02	9/1/2025 9:15	8.72	22.8	14.846	100.23	1
LH-SR-02	9/1/2025 9:30	8.75	22.82	14.847	100.57	1
LH-SR-02	9/1/2025 9:45	8.74	22.82	14.846	100.46	1
LH-SR-02	9/1/2025 10:00	8.74	22.82	14.845	100.46	1
LH-SR-02	9/1/2025 10:15	8.82	22.88	14.849	101.38	1
LH-SR-02	9/1/2025 10:30	8.78	22.92	14.848	100.92	1
LH-SR-02	9/1/2025 10:45	8.77	22.92	14.849	100.8	1
LH-SR-02	9/1/2025 11:00	8.78	22.96	14.848	100.92	1
LH-SR-02	9/1/2025 11:15	8.78	22.98	14.845	100.92	1
LH-SR-02	9/1/2025 11:30	8.79	22.98	14.849	101.03	1
LH-SR-02	9/1/2025 11:45	8.8	23.04	14.851	101.15	1
LH-SR-02	9/1/2025 12:00	8.76	23.08	14.851	100.69	1
LH-SR-02	9/1/2025 12:15	8.78	23.12	14.852	100.92	1
LH-SR-02	9/1/2025 12:30	8.8	23.16	14.851	101.15	1
LH-SR-02	9/1/2025 12:45	8.77	23.18	14.848	100.8	1
LH-SR-02	9/1/2025 13:00	8.76	23.2	14.847	100.69	1
LH-SR-02	9/1/2025 13:15	8.75	23.24	14.846	100.57	1
LH-SR-02	9/1/2025 13:30	8.74	23.22	14.844	100.46	1
LH-SR-02	9/1/2025 13:45	8.77	23.24	14.843	100.8	1
LH-SR-02	9/1/2025 14:00	8.75	23.24	14.841	100.57	1
LH-SR-02	9/1/2025 14:15	8.69	23.2	14.841	99.89	1
LH-SR-02	9/1/2025 14:30	8.74	23.18	14.839	101.63	1
LH-SR-02	9/1/2025 14:45	8.73	23.16	14.837	101.51	1
LH-SR-02	9/1/2025 15:00	8.73	23.16	14.836	101.51	1
LH-SR-02	9/1/2025 15:15	8.74	23.14	14.834	101.63	1
LH-SR-02	9/1/2025 15:30	8.68	23.12	14.835	100.93	1
LH-SR-02	9/1/2025 15:45	8.71	23.12	14.835	101.28	1
LH-SR-02	9/1/2025 16:00	8.69	23.1	14.833	101.05	1
LH-SR-02	9/1/2025 16:15	8.67	23.08	14.829	100.81	1
LH-SR-02	9/1/2025 16:30	8.67	23.08	14.826	100.81	1
LH-SR-02	9/1/2025 16:45	8.64	23.06	14.825	100.47	1
LH-SR-02	9/1/2025 17:00	8.65	23.06	14.824	100.58	1
LH-SR-02	9/1/2025 17:15	8.65	23.06	14.826	100.58	1
LH-SR-02	9/1/2025 17:30	8.64	23.06	14.823	100.47	1
LH-SR-02	9/1/2025 17:45	8.66	23.06	14.825	100.7	1
LH-SR-02	9/1/2025 18:00	8.61	23.06	14.824	100.12	1
LH-SR-02	9/1/2025 18:15	8.58	23.04	14.824	99.77	1
LH-SR-02	9/1/2025 18:30	8.59	23.04	14.822	99.88	1
LH-SR-02	9/1/2025 18:45	8.56	23.02	14.822	99.53	1
LH-SR-02	9/1/2025 19:00	8.56	23.02	14.823	99.53	1
LH-SR-02	9/1/2025 19:15	8.54	23.02	14.82	99.3	1
LH-SR-02	9/1/2025 19:30	8.55	23	14.821	99.42	1
LH-SR-02	9/1/2025 19:45	8.55	23	14.822	99.42	1
LH-SR-02	9/1/2025 20:00	8.54	23	14.823	99.3	1
LH-SR-02	9/1/2025 20:15	8.55	22.98	14.824	99.42	1
LH-SR-02	9/1/2025 20:30	8.54	22.98	14.825	99.3	1
LH-SR-02	9/1/2025 20:45	8.55	22.98	14.825	99.42	1
LH-SR-02	9/1/2025 21:00	8.54	22.96	14.823	99.3	1
LH-SR-02	9/1/2025 21:15	8.55	22.96	14.825	99.42	1
LH-SR-02	9/1/2025 21:30	8.55	22.94	14.823	99.42	1
LH-SR-02	9/1/2025 21:45	8.55	22.92	14.821	99.42	1
LH-SR-02	9/1/2025 22:00	8.55	22.9	14.819	99.42	1
LH-SR-02	9/1/2025 22:15	8.55	22.9	14.82	99.42	1
LH-SR-02	9/1/2025 22:30	8.54	22.88	14.817	99.3	1
LH-SR-02	9/1/2025 22:45	8.56	22.86	14.817	99.53	1
LH-SR-02	9/1/2025 23:00	8.56	22.84	14.819	99.53	1
LH-SR-02	9/1/2025 23:15	8.56	22.82	14.818	99.53	1
LH-SR-02	9/1/2025 23:30	8.57	22.78	14.818	99.65	1
LH-SR-02	9/1/2025 23:45	8.56	22.76	14.818	99.53	1
LH-SR-02	9/2/2025 0:00	8.56	22.72	14.819	98.39	1
LH-SR-02	9/2/2025 0:15	8.56	22.68	14.816	98.39	1
LH-SR-02	9/2/2025 0:30	8.57	22.64	14.817	98.51	1
LH-SR-02	9/2/2025 0:45	8.57	22.62	14.813	98.51	1
LH-SR-02	9/2/2025 1:00	8.57	22.58	14.808	98.51	1
LH-SR-02	9/2/2025 1:15	8.57	22.56	14.81	98.51	1
LH-SR-02	9/2/2025 1:30	8.57	22.52	14.806	98.51	1
LH-SR-02	9/2/2025 1:45	8.57	22.5	14.807	98.51	1
LH-SR-02	9/2/2025 2:00	8.57	22.46	14.809	98.51	1
LH-SR-02	9/2/2025 2:15	8.57	22.44	14.805	98.51	1
LH-SR-02	9/2/2025 2:30	8.57	22.42	14.805	98.51	1
LH-SR-02	9/2/2025 2:45	8.58	22.4	14.805	98.62	1
LH-SR-02	9/2/2025 3:00	8.58	22.38	14.805	98.62	1
LH-SR-02	9/2/2025 3:15	8.58	22.34	14.806	98.62	1
LH-SR-02	9/2/2025 3:30	8.59	22.32	14.807	98.74	1
LH-SR-02	9/2/2025 3:45	8.59	22.28	14.805	98.74	1
LH-SR-02	9/2/2025 4:00	8.6	22.26	14.807	98.85	1
LH-SR-02	9/2/2025 4:15	8.59	22.24	14.806	97.61	1
LH-SR-02	9/2/2025 4:30	8.6	22.2	14.806	97.73	1
LH-SR-02	9/2/2025 4:45	8.6	22.18	14.802	97.73	1

Dissolved Oxygen Saturation Continous Monitoring Data
Normandeau Associates Inc.

Station Name	Date Time	DO mg/L	Temp C	Air Pressure PSI	Saturation PCT	Use Code
LH-SR-02	9/2/2025 5:00	8.6	22.16	14.8	97.73	1
LH-SR-02	9/2/2025 5:15	8.6	22.14	14.802	97.73	1
LH-SR-02	9/2/2025 5:30	8.61	22.12	14.802	97.84	1
LH-SR-02	9/2/2025 5:45	8.61	22.1	14.801	97.84	1
LH-SR-02	9/2/2025 6:00	8.62	22.08	14.802	97.95	1
LH-SR-02	9/2/2025 6:15	8.62	22.06	14.8	97.95	1
LH-SR-02	9/2/2025 6:30	8.63	22.04	14.801	98.07	1
LH-SR-02	9/2/2025 6:45	8.64	22.02	14.803	98.18	1
LH-SR-02	9/2/2025 7:00	8.65	21.98	14.803	98.3	1
LH-SR-02	9/2/2025 7:15	8.65	21.98	14.803	98.3	1
LH-SR-02	9/2/2025 7:30	8.71	21.98	14.805	98.98	1
LH-SR-02	9/2/2025 7:45	8.72	21.98	14.807	99.09	1
LH-SR-02	9/2/2025 8:00	8.72	22	14.805	99.09	1
LH-SR-02	9/2/2025 8:15	8.75	22	14.803	99.43	1
LH-SR-02	9/2/2025 8:30	8.76	22.02	14.801	99.55	1
LH-SR-02	9/2/2025 8:45	8.8	22.02	14.801	100	1
LH-SR-02	9/2/2025 9:00	8.89	22.08	14.801	101.02	1
LH-SR-02	9/2/2025 9:15	8.87	22.1	14.798	100.8	1
LH-SR-02	9/2/2025 9:30	8.82	22.14	14.799	100.23	1
LH-SR-02	9/2/2025 9:45	8.83	22.2	14.803	100.34	1
LH-SR-02	9/2/2025 10:00	8.9	22.26	14.799	102.3	1
LH-SR-02	9/2/2025 10:15	8.89	22.3	14.8	102.18	1
LH-SR-02	9/2/2025 10:30	8.83	22.36	14.796	101.49	1
LH-SR-02	9/2/2025 10:45	8.84	22.42	14.794	101.61	1
LH-SR-02	9/2/2025 11:00	8.79	22.48	14.793	101.03	1
LH-SR-02	9/2/2025 11:15	8.81	22.54	14.791	101.26	1
LH-SR-02	9/2/2025 11:30	8.78	22.58	14.788	100.92	1
LH-SR-02	9/2/2025 11:45	8.78	22.62	14.784	100.92	1
LH-SR-02	9/2/2025 12:00	8.74	22.68	14.78	100.46	1
LH-SR-02	9/2/2025 12:15	8.76	22.74	14.778	100.69	1
LH-SR-02	9/2/2025 12:30	8.64	22.68	14.779	99.31	1
LH-SR-02	9/2/2025 12:45	8.77	22.78	14.778	101.98	1
LH-SR-02	9/2/2025 13:00	8.68	22.78	14.771	100.93	1
LH-SR-02	9/2/2025 13:15	8.66	22.72	14.769	99.54	1
LH-SR-02	9/2/2025 13:30	8.74	22.78	14.768	101.63	1
LH-SR-02	9/2/2025 13:45	8.71	22.8	14.764	101.28	1
LH-SR-02	9/2/2025 14:00	8.67	22.82	14.76	100.81	1
LH-SR-02	9/2/2025 14:15	8.72	22.86	14.762	101.4	1
LH-SR-02	9/2/2025 14:30	8.72	22.98	14.758	101.4	1
LH-SR-02	9/2/2025 14:45	8.72	23.04	14.757	101.4	1
LH-SR-02	9/2/2025 15:00	8.69	23.1	14.753	101.05	1
LH-SR-02	9/2/2025 15:15	8.65	23.14	14.748	100.58	1
LH-SR-02	9/2/2025 15:30	8.61	23.08	14.747	100.12	1
LH-SR-02	9/2/2025 15:45	8.63	23.06	14.746	100.35	1
LH-SR-02	9/2/2025 16:00	8.64	23.06	14.747	100.47	1
LH-SR-02	9/2/2025 16:15	8.63	23.04	14.747	100.35	1
LH-SR-02	9/2/2025 16:30	8.62	23.06	14.747	100.23	1
LH-SR-02	9/2/2025 16:45	8.61	23.06	14.746	100.12	1
LH-SR-02	9/2/2025 17:00	8.59	23.06	14.743	99.88	1
LH-SR-02	9/2/2025 17:15	8.58	23.06	14.743	99.77	1
LH-SR-02	9/2/2025 17:30	8.57	23.06	14.739	99.65	1
LH-SR-02	9/2/2025 17:45	8.54	23.06	14.737	99.3	1
LH-SR-02	9/2/2025 18:00	8.55	23.06	14.737	99.42	1
LH-SR-02	9/2/2025 18:15	8.54	23.04	14.737	99.3	1
LH-SR-02	9/2/2025 18:30	8.54	23.04	14.734	99.3	1
LH-SR-02	9/2/2025 18:45	8.53	23.04	14.731	99.19	1
LH-SR-02	9/2/2025 19:00	8.51	23.04	14.729	98.95	1
LH-SR-02	9/2/2025 19:15	8.51	23.04	14.728	98.95	1
LH-SR-02	9/2/2025 19:30	8.5	23.04	14.73	98.84	1
LH-SR-02	9/2/2025 19:45	8.49	23.06	14.729	98.72	1
LH-SR-02	9/2/2025 20:00	8.49	23.1	14.727	98.72	1
LH-SR-02	9/2/2025 20:15	8.49	23.1	14.73	98.72	1
LH-SR-02	9/2/2025 20:30	8.49	23.1	14.728	98.72	1
LH-SR-02	9/2/2025 20:45	8.49	23.08	14.728	98.72	1
LH-SR-02	9/2/2025 21:00	8.49	23.06	14.728	98.72	1
LH-SR-02	9/2/2025 21:15	8.5	23.04	14.726	98.84	1
LH-SR-02	9/2/2025 21:30	8.5	23	14.726	98.84	1
LH-SR-02	9/2/2025 21:45	8.51	22.98	14.724	98.95	1
LH-SR-02	9/2/2025 22:00	8.5	22.94	14.724	98.84	1
LH-SR-02	9/2/2025 22:15	8.51	22.92	14.722	98.95	1
LH-SR-02	9/2/2025 22:30	8.51	22.9	14.723	98.95	1
LH-SR-02	9/2/2025 22:45	8.5	22.88	14.722	98.84	1
LH-SR-02	9/2/2025 23:00	8.49	22.86	14.723	98.72	1
LH-SR-02	9/2/2025 23:15	8.46	22.84	14.722	98.37	1
LH-SR-02	9/2/2025 23:30	8.49	22.84	14.721	98.72	1
LH-SR-02	9/2/2025 23:45	8.49	22.82	14.72	98.72	1
LH-SR-02	9/3/2025 0:00	8.49	22.82	14.721	98.72	1
LH-SR-02	9/3/2025 0:15	8.48	22.82	14.722	98.6	1
LH-SR-02	9/3/2025 0:30	8.48	22.82	14.721	98.6	1
LH-SR-02	9/3/2025 0:45	8.48	22.82	14.72	98.6	1
LH-SR-02	9/3/2025 1:00	8.48	22.82	14.719	98.6	1
LH-SR-02	9/3/2025 1:15	8.47	22.84	14.717	98.49	1
LH-SR-02	9/3/2025 1:30	8.47	22.84	14.714	98.49	1
LH-SR-02	9/3/2025 1:45	8.47	22.86	14.712	98.49	1

Station Name	Date Time	DO mg/L	Temp C	Air Pressure PSI	Saturation PCT	Use Code
LH-SR-02	9/3/2025 2:00	8.47	22.86	14.71	98.49	1
LH-SR-02	9/3/2025 2:15	8.47	22.88	14.71	98.49	1
LH-SR-02	9/3/2025 2:30	8.42	22.9	14.707	97.91	1
LH-SR-02	9/3/2025 2:45	8.42	22.92	14.707	97.91	1
LH-SR-02	9/3/2025 3:00	8.44	22.94	14.704	98.14	1
LH-SR-02	9/3/2025 3:15	8.42	22.96	14.706	97.91	1
LH-SR-02	9/3/2025 3:30	8.42	22.96	14.702	97.91	1
LH-SR-02	9/3/2025 3:45	8.41	22.98	14.702	97.79	1
LH-SR-02	9/3/2025 4:00	8.4	22.98	14.7	97.67	1
LH-SR-02	9/3/2025 4:15	8.41	22.98	14.697	97.79	1
LH-SR-02	9/3/2025 4:30	8.42	22.98	14.695	97.91	1
LH-SR-02	9/3/2025 4:45	8.41	22.98	14.696	97.79	1
LH-SR-02	9/3/2025 5:00	8.44	22.98	14.696	98.14	1
LH-SR-02	9/3/2025 5:15	8.44	22.96	14.693	98.14	1
LH-SR-02	9/3/2025 5:30	8.45	22.94	14.694	98.26	1
LH-SR-02	9/3/2025 5:45	8.42	22.9	14.693	97.91	1
LH-SR-02	9/3/2025 6:00	8.3	22.88	14.692	96.51	1
LH-SR-02	9/3/2025 6:15	8.37	22.86	14.694	97.33	1
LH-SR-02	9/3/2025 6:30	8.4	22.82	14.698	97.67	1
LH-SR-02	9/3/2025 6:45	8.4	22.8	14.702	97.67	1
LH-SR-02	9/3/2025 7:00	8.45	22.76	14.697	98.26	1
LH-SR-02	9/3/2025 7:15	8.47	22.72	14.697	98.49	1
LH-SR-02	9/3/2025 7:30	8.47	22.7	14.699	98.49	1
LH-SR-02	9/3/2025 7:45	8.5	22.68	14.696	98.84	1
LH-SR-02	9/3/2025 8:00	8.53	22.68	14.698	99.19	1
LH-SR-02	9/3/2025 8:15	8.52	22.66	14.697	99.07	1
LH-SR-02	9/3/2025 8:30	8.69	22.66	14.695	101.05	1
LH-SR-02	9/3/2025 8:45	8.58	22.68	14.695	99.77	1
LH-SR-02	9/3/2025 9:00	8.59	22.7	14.698	99.88	1
LH-SR-02	9/3/2025 9:15	-888.88	-888.88	14.698	#N/A	3
LH-SR-02	9/3/2025 9:30	8.66	22.78	14.697	100.7	1
LH-SR-02	9/3/2025 9:45	8.72	22.8	14.697	101.4	1
LH-SR-02	9/3/2025 10:00	8.68	22.82	14.702	100.93	1
LH-SR-02	9/3/2025 10:15	8.69	22.86	14.694	101.05	1
LH-SR-02	9/3/2025 10:30	8.75	22.88	14.693	101.74	1
LH-SR-02	9/3/2025 10:45	8.67	22.94	14.691	100.81	1
LH-SR-02	9/3/2025 11:00	8.61	22.96	14.689	100.12	1
LH-SR-02	9/3/2025 11:15	8.67	23	14.685	100.81	1
LH-SR-02	9/3/2025 11:30	8.71	23.04	14.684	101.28	1
LH-SR-02	9/3/2025 11:45	8.59	23.06	14.683	99.88	1
LH-SR-02	9/3/2025 12:00	-888.88	-888.88	14.681	#N/A	3
LH-SR-02	9/3/2025 12:15	8.71	23.14	14.676	101.28	1
LH-SR-02	9/3/2025 12:30	8.48	23.14	14.674	98.6	1
LH-SR-02	9/3/2025 12:45	-888.88	-888.88	14.672	#N/A	3
LH-SR-02	9/3/2025 13:00	8.51	23.18	14.669	98.95	1
LH-SR-02	9/3/2025 13:15	8.44	23.2	14.668	98.14	1
LH-SR-02	9/3/2025 13:30	8.77	23.24	14.664	101.98	1
LH-SR-02	9/3/2025 13:45	8.58	23.28	14.663	100.94	1
LH-SR-02	9/3/2025 14:00	8.67	23.28	14.656	102	1
LH-SR-02	9/3/2025 14:15	8.6	23.3	14.657	101.18	1
LH-SR-02	9/3/2025 14:30	8.53	23.32	14.65	100.35	1
LH-SR-02	9/3/2025 14:45	8.51	23.34	14.646	101.31	1
LH-SR-02	9/3/2025 15:00	8.48	23.34	14.647	100.95	1
LH-SR-02	9/3/2025 15:15	8.48	23.36	14.643	100.95	1
LH-SR-02	9/3/2025 15:30	8.48	23.26	14.644	100.95	1
LH-SR-02	9/3/2025 15:45	8.18	24.2	14.642	98.55	2
LH-SR-02	9/3/2025 16:00	8.3	24.56	14.645	100	2
LH-SR-02	9/3/2025 16:15	8.36	24.46	14.645	100.72	2
LH-SR-02	9/3/2025 16:30	8.54	23.44	14.644	101.67	1
LH-SR-02	9/3/2025 16:45	8.54	23.4	14.642	101.67	1
LH-SR-02	9/3/2025 17:00	8.54	23.38	14.641	101.67	1
LH-SR-02	9/3/2025 17:15	8.52	23.38	14.641	101.43	1
LH-SR-02	9/3/2025 17:30	8.51	23.38	14.639	101.31	1
LH-SR-02	9/3/2025 17:45	8.51	23.36	14.637	101.31	1
LH-SR-02	9/3/2025 18:00	8.47	23.36	14.635	100.83	1
LH-SR-02	9/3/2025 18:15	8.47	23.32	14.637	100.83	1
LH-SR-02	9/3/2025 18:30	8.47	23.3	14.634	100.83	1
LH-SR-02	9/3/2025 18:45	8.46	23.3	14.633	100.71	1
LH-SR-02	9/3/2025 19:00	8.47	23.28	14.629	100.83	1
LH-SR-02	9/3/2025 19:15	8.45	23.24	14.632	99.41	1
LH-SR-02	9/3/2025 19:30	8.46	23.22	14.629	99.53	1
LH-SR-02	9/3/2025 19:45	8.47	23.2	14.631	99.65	1
LH-SR-02	9/3/2025 20:00	8.47	23.16	14.635	99.65	1
LH-SR-02	9/3/2025 20:15	8.47	23.14	14.634	99.65	1
LH-SR-02	9/3/2025 20:30	8.49	23.12	14.637	99.88	1
LH-SR-02	9/3/2025 20:45	8.49	23.1	14.641	99.88	1
LH-SR-02	9/3/2025 21:00	8.49	23.08	14.639	99.88	1
LH-SR-02	9/3/2025 21:15	8.49	23.06	14.637	99.88	1
LH-SR-02	9/3/2025 21:30	8.5	23.04	14.641	100	1
LH-SR-02	9/3/2025 21:45	8.5	23.02	14.642	100	1
LH-SR-02	9/3/2025 22:00	8.51	23	14.643	100.12	1
LH-SR-02	9/3/2025 22:15	8.49	23	14.644	99.88	1
LH-SR-02	9/3/2025 22:30	8.51	22.98	14.646	100.12	1
LH-SR-02	9/3/2025 22:45	8.51	22.96	14.646	100.12	1

Station Name	Date Time	DO mg/L	Temp C	Air Pressure PSI	Saturation PCT	Use Code
LH-SR-02	9/3/2025 23:00	8.51	22.96	14.647	100.12	1
LH-SR-02	9/3/2025 23:15	8.51	22.96	14.648	98.95	1
LH-SR-02	9/3/2025 23:30	8.51	22.96	14.647	100.12	1
LH-SR-02	9/3/2025 23:45	8.51	22.98	14.647	100.12	1
LH-SR-02	9/4/2025 0:00	8.49	22.98	14.647	99.88	1
LH-SR-02	9/4/2025 0:15	8.5	23	14.647	100	1
LH-SR-02	9/4/2025 0:30	8.49	23	14.648	98.72	1
LH-SR-02	9/4/2025 0:45	8.49	23.02	14.649	98.72	1
LH-SR-02	9/4/2025 1:00	8.49	23.02	14.648	98.72	1
LH-SR-02	9/4/2025 1:15	8.47	23.04	14.649	98.49	1
LH-SR-02	9/4/2025 1:30	8.47	23.04	14.649	98.49	1
LH-SR-02	9/4/2025 1:45	8.46	23.06	14.653	98.37	1
LH-SR-02	9/4/2025 2:00	8.47	23.08	14.653	98.49	1
LH-SR-02	9/4/2025 2:15	8.47	23.08	14.653	98.49	1
LH-SR-02	9/4/2025 2:30	8.47	23.1	14.654	98.49	1
LH-SR-02	9/4/2025 2:45	8.47	23.12	14.652	98.49	1
LH-SR-02	9/4/2025 3:00	8.46	23.12	14.654	98.37	1
LH-SR-02	9/4/2025 3:15	8.45	23.14	14.654	98.26	1
LH-SR-02	9/4/2025 3:30	8.46	23.14	14.65	98.37	1
LH-SR-02	9/4/2025 3:45	8.45	23.14	14.653	98.26	1
LH-SR-02	9/4/2025 4:00	8.46	23.14	14.65	98.37	1
LH-SR-02	9/4/2025 4:15	8.47	23.16	14.653	98.49	1
LH-SR-02	9/4/2025 4:30	8.46	23.14	14.654	98.37	1
LH-SR-02	9/4/2025 4:45	8.46	23.14	14.655	98.37	1
LH-SR-02	9/4/2025 5:00	8.45	23.12	14.653	98.26	1
LH-SR-02	9/4/2025 5:15	8.46	23.12	14.654	98.37	1
LH-SR-02	9/4/2025 5:30	8.46	23.1	14.653	98.37	1
LH-SR-02	9/4/2025 5:45	8.47	23.08	14.655	98.49	1
LH-SR-02	9/4/2025 6:00	8.47	23.08	14.655	98.49	1
LH-SR-02	9/4/2025 6:15	8.47	23.06	14.656	98.49	1
LH-SR-02	9/4/2025 6:30	8.49	23.06	14.659	98.72	1
LH-SR-02	9/4/2025 6:45	8.5	23.04	14.659	98.84	1
LH-SR-02	9/4/2025 7:00	8.5	23.02	14.66	98.84	1
LH-SR-02	9/4/2025 7:15	8.52	23	14.662	99.07	1
LH-SR-02	9/4/2025 7:30	8.4	23	14.665	97.67	1
LH-SR-02	9/4/2025 7:45	8.54	22.98	14.667	99.3	1
LH-SR-02	9/4/2025 8:00	8.46	22.98	14.665	98.37	1
LH-SR-02	9/4/2025 8:15	8.53	23	14.668	99.19	1
LH-SR-02	9/4/2025 8:30	-888.88	-888.88	14.668	#N/A	3
LH-SR-02	9/4/2025 8:45	-888.88	-888.88	14.666	#N/A	3
LH-SR-02	9/4/2025 9:00	8.56	23.04	14.666	99.53	1
LH-SR-02	9/4/2025 9:15	-888.88	-888.88	14.667	#N/A	3
LH-SR-02	9/4/2025 9:30	8.84	23.1	14.67	102.79	1
LH-SR-02	9/4/2025 9:45	8.86	23.14	14.669	103.02	1
LH-SR-02	9/4/2025 10:00	8.81	23.18	14.667	102.44	1
LH-SR-02	9/4/2025 10:15	8.81	23.2	14.667	102.44	1
LH-SR-02	9/4/2025 10:30	8.69	23.26	14.668	102.24	1
LH-SR-02	9/4/2025 10:45	8.5	23.3	14.669	100	1
LH-SR-02	9/4/2025 11:00	-888.88	-888.88	14.665	#N/A	3
LH-SR-02	9/4/2025 11:15	-888.88	-888.88	14.663	#N/A	3
LH-SR-02	9/4/2025 11:30	8.87	23.38	14.665	104.35	1
LH-SR-02	9/4/2025 11:45	-888.88	-888.88	14.662	#N/A	3
LH-SR-02	9/4/2025 12:00	8.81	23.44	14.659	103.65	1
LH-SR-02	9/4/2025 12:15	8.19	23.46	14.656	96.35	1
LH-SR-02	9/4/2025 12:30	-888.88	-888.88	14.653	#N/A	3
LH-SR-02	9/4/2025 12:45	-888.88	-888.88	14.654	#N/A	3
LH-SR-02	9/4/2025 13:00	-888.88	-888.88	14.653	#N/A	3
LH-SR-02	9/4/2025 13:15	8.58	23.5	14.649	100.94	1
LH-SR-02	9/4/2025 13:30	8.81	23.5	14.652	103.65	1
LH-SR-02	9/4/2025 13:45	8.72	23.54	14.648	102.59	1
LH-SR-02	9/4/2025 14:00	8.92	23.52	14.644	106.19	1
LH-SR-02	9/4/2025 14:15	8.36	23.5	14.643	99.52	1
LH-SR-02	9/4/2025 14:30	8.58	23.48	14.642	102.14	1
LH-SR-02	9/4/2025 14:45	8.62	23.48	14.636	102.62	1
LH-SR-02	9/4/2025 15:00	8.62	23.5	14.635	102.62	1
LH-SR-02	9/4/2025 15:15	8.58	23.52	14.634	102.14	1
LH-SR-02	9/4/2025 15:30	8.59	23.52	14.635	102.26	1
LH-SR-02	9/4/2025 15:45	8.57	23.5	14.634	102.02	1
LH-SR-02	9/4/2025 16:00	8.57	23.5	14.634	102.02	1
LH-SR-02	9/4/2025 16:15	8.57	23.5	14.63	102.02	1
LH-SR-02	9/4/2025 16:30	8.55	23.48	14.631	101.79	1
LH-SR-02	9/4/2025 16:45	8.54	23.46	14.627	101.67	1
LH-SR-02	9/4/2025 17:00	8.53	23.44	14.626	101.55	1
LH-SR-02	9/4/2025 17:15	8.52	23.44	14.622	101.43	1
LH-SR-02	9/4/2025 17:30	8.51	23.42	14.624	101.31	1
LH-SR-02	9/4/2025 17:45	8.49	23.4	14.619	101.07	1
LH-SR-02	9/4/2025 18:00	8.47	23.38	14.619	100.83	1
LH-SR-02	9/4/2025 18:15	8.49	23.36	14.617	101.07	1
LH-SR-02	9/4/2025 18:30	8.49	23.36	14.618	101.07	1
LH-SR-02	9/4/2025 18:45	8.46	23.34	14.617	100.71	1
LH-SR-02	9/4/2025 19:00	8.44	23.32	14.617	100.48	1
LH-SR-02	9/4/2025 19:15	8.45	23.32	14.62	100.6	1
LH-SR-02	9/4/2025 19:30	8.43	23.3	14.623	100.36	1
LH-SR-02	9/4/2025 19:45	8.44	23.28	14.623	100.48	1

Station Name	Date Time	DO mg/L	Temp C	Air Pressure PSI	Saturation PCT	Use Code
LH-SR-02	9/4/2025 20:00	8.44	23.28	14.628	100.48	1
LH-SR-02	9/4/2025 20:15	8.44	23.26	14.632	100.48	1
LH-SR-02	9/4/2025 20:30	8.45	23.24	14.636	99.41	1
LH-SR-02	9/4/2025 20:45	8.46	23.24	14.637	99.53	1
LH-SR-02	9/4/2025 21:00	8.46	23.24	14.639	99.53	1
LH-SR-02	9/4/2025 21:15	8.46	23.22	14.638	99.53	1
LH-SR-02	9/4/2025 21:30	8.47	23.22	14.641	99.65	1
LH-SR-02	9/4/2025 21:45	8.46	23.2	14.638	99.53	1
LH-SR-02	9/4/2025 22:00	8.46	23.18	14.64	99.53	1
LH-SR-02	9/4/2025 22:15	8.45	23.16	14.64	99.41	1
LH-SR-02	9/4/2025 22:30	8.46	23.16	14.639	99.53	1
LH-SR-02	9/4/2025 22:45	8.46	23.14	14.638	99.53	1
LH-SR-02	9/4/2025 23:00	8.46	23.14	14.636	99.53	1
LH-SR-02	9/4/2025 23:15	8.46	23.14	14.639	99.53	1
LH-SR-02	9/4/2025 23:30	8.45	23.14	14.642	99.41	1
LH-SR-02	9/4/2025 23:45	8.46	23.14	14.642	99.53	1
LH-SR-02	9/5/2025 0:00	8.46	23.14	14.638	99.53	1
LH-SR-02	9/5/2025 0:15	8.45	23.14	14.642	99.41	1
LH-SR-02	9/5/2025 0:30	8.45	23.14	14.642	99.41	1
LH-SR-02	9/5/2025 0:45	8.46	23.16	14.643	99.53	1
LH-SR-02	9/5/2025 1:00	8.45	23.16	14.644	99.41	1
LH-SR-02	9/5/2025 1:15	8.45	23.18	14.645	99.41	1
LH-SR-02	9/5/2025 1:30	8.44	23.2	14.647	99.29	1
LH-SR-02	9/5/2025 1:45	8.44	23.2	14.645	99.29	1
LH-SR-02	9/5/2025 2:00	8.43	23.22	14.647	99.18	1
LH-SR-02	9/5/2025 2:15	8.44	23.22	14.645	99.29	1
LH-SR-02	9/5/2025 2:30	8.43	23.24	14.644	99.18	1
LH-SR-02	9/5/2025 2:45	8.42	23.26	14.647	100.24	1
LH-SR-02	9/5/2025 3:00	8.42	23.28	14.649	99.06	1
LH-SR-02	9/5/2025 3:15	8.42	23.28	14.654	99.06	1
LH-SR-02	9/5/2025 3:30	8.43	23.3	14.652	99.18	1
LH-SR-02	9/5/2025 3:45	8.42	23.3	14.652	99.06	1
LH-SR-02	9/5/2025 4:00	8.42	23.32	14.65	99.06	1
LH-SR-02	9/5/2025 4:15	8.42	23.32	14.647	100.24	1
LH-SR-02	9/5/2025 4:30	8.41	23.32	14.651	98.94	1
LH-SR-02	9/5/2025 4:45	8.42	23.32	14.647	100.24	1
LH-SR-02	9/5/2025 5:00	8.42	23.3	14.653	99.06	1
LH-SR-02	9/5/2025 5:15	8.42	23.3	14.651	99.06	1
LH-SR-02	9/5/2025 5:30	8.43	23.3	14.658	99.18	1
LH-SR-02	9/5/2025 5:45	8.43	23.28	14.658	99.18	1
LH-SR-02	9/5/2025 6:00	8.43	23.26	14.654	99.18	1
LH-SR-02	9/5/2025 6:15	8.43	23.26	14.656	99.18	1
LH-SR-02	9/5/2025 6:30	8.44	23.24	14.656	98.14	1
LH-SR-02	9/5/2025 6:45	8.45	23.22	14.656	98.26	1
LH-SR-02	9/5/2025 7:00	8.46	23.22	14.657	98.37	1
LH-SR-02	9/5/2025 7:15	8.47	23.22	14.663	98.49	1
LH-SR-02	9/5/2025 7:30	8.49	23.2	14.663	98.72	1
LH-SR-02	9/5/2025 7:45	8.5	23.2	14.668	98.84	1
LH-SR-02	9/5/2025 8:00	8.52	23.2	14.666	99.07	1
LH-SR-02	9/5/2025 8:15	8.54	23.2	14.671	99.3	1
LH-SR-02	9/5/2025 8:30	8.52	23.2	14.67	99.07	1
LH-SR-02	9/5/2025 8:45	8.53	23.2	14.671	99.19	1
LH-SR-02	9/5/2025 9:00	8.54	23.18	14.671	99.3	1
LH-SR-02	9/5/2025 9:15	8.57	23.2	14.674	99.65	1
LH-SR-02	9/5/2025 9:30	8.58	23.2	14.675	99.77	1
LH-SR-02	9/5/2025 9:45	8.61	23.2	14.671	100.12	1
LH-SR-02	9/5/2025 10:00	8.55	23.2	14.676	99.42	1
LH-SR-02	9/5/2025 10:15	8.56	23.2	14.675	99.53	1
LH-SR-02	9/5/2025 10:30	8.59	23.2	14.675	99.88	1
LH-SR-02	9/5/2025 10:45	8.59	23.2	14.675	99.88	1
LH-SR-02	9/5/2025 11:00	8.63	23.2	14.672	100.35	1
LH-SR-02	9/5/2025 11:15	8.66	23.22	14.675	100.7	1
LH-SR-02	9/5/2025 11:30	8.68	23.24	14.675	100.93	1
LH-SR-02	9/5/2025 11:45	8.68	23.28	14.674	102.12	1
LH-SR-02	9/5/2025 12:00	8.68	23.32	14.672	102.12	1
LH-SR-02	9/5/2025 12:15	-888.88	-888.88	14.671	#N/A	3
LH-SR-02	9/5/2025 12:30	-888.88	-888.88	14.67	#N/A	3
LH-SR-02	9/5/2025 12:45	8.73	23.4	14.667	102.71	1
LH-SR-02	9/5/2025 13:00	8.61	23.44	14.665	101.29	1
LH-SR-02	9/5/2025 13:15	8.58	23.48	14.658	100.94	1
LH-SR-02	9/5/2025 13:30	-888.88	-888.88	14.656	#N/A	3
LH-SR-02	9/5/2025 13:45	8.58	23.52	14.654	100.94	1
LH-SR-02	9/5/2025 14:00	8.75	23.54	14.65	102.94	1
LH-SR-02	9/5/2025 14:15	8.57	23.54	14.65	100.82	1
LH-SR-02	9/5/2025 14:30	8.61	23.54	14.647	102.5	1
LH-SR-02	9/5/2025 14:45	8.63	23.56	14.645	102.74	1
LH-SR-02	9/5/2025 15:00	8.57	23.58	14.641	102.02	1
LH-SR-02	9/5/2025 15:15	8.61	23.6	14.639	102.5	1
LH-SR-02	9/5/2025 15:30	8.6	23.62	14.638	102.38	1
LH-SR-02	9/5/2025 15:45	8.6	23.64	14.636	102.38	1
LH-SR-02	9/5/2025 16:00	8.58	23.64	14.634	102.14	1
LH-SR-02	9/5/2025 16:15	8.56	23.64	14.634	101.9	1
LH-SR-02	9/5/2025 16:30	8.52	23.64	14.632	101.43	1
LH-SR-02	9/5/2025 16:45	8.51	23.62	14.633	101.31	1

Station Name	Date Time	DO mg/L	Temp C	Air Pressure PSI	Saturation PCT	Use Code
LH-SR-02	9/5/2025 17:00	8.52	23.62	14.632	101.43	1
LH-SR-02	9/5/2025 17:15	8.51	23.6	14.634	101.31	1
LH-SR-02	9/5/2025 17:30	8.5	23.6	14.636	101.19	1
LH-SR-02	9/5/2025 17:45	8.46	23.6	14.635	100.71	1
LH-SR-02	9/5/2025 18:00	8.45	23.6	14.636	100.6	1
LH-SR-02	9/5/2025 18:15	8.45	23.6	14.636	100.6	1
LH-SR-02	9/5/2025 18:30	8.44	23.58	14.64	100.48	1
LH-SR-02	9/5/2025 18:45	8.44	23.56	14.643	100.48	1
LH-SR-02	9/5/2025 19:00	8.43	23.52	14.641	100.36	1
LH-SR-02	9/5/2025 19:15	8.42	23.48	14.645	100.24	1
LH-SR-02	9/5/2025 19:30	8.42	23.44	14.647	100.24	1
LH-SR-02	9/5/2025 19:45	8.42	23.42	14.649	99.06	1
LH-SR-02	9/5/2025 20:00	8.42	23.38	14.651	99.06	1
LH-SR-02	9/5/2025 20:15	8.43	23.34	14.65	99.18	1
LH-SR-02	9/5/2025 20:30	8.43	23.32	14.655	99.18	1
LH-SR-02	9/5/2025 20:45	8.45	23.3	14.658	99.41	1
LH-SR-02	9/5/2025 21:00	8.45	23.26	14.662	99.41	1
LH-SR-02	9/5/2025 21:15	8.45	23.24	14.663	98.26	1
LH-SR-02	9/5/2025 21:30	8.45	23.22	14.665	98.26	1
LH-SR-02	9/5/2025 21:45	8.46	23.18	14.669	98.37	1
LH-SR-02	9/5/2025 22:00	8.46	23.16	14.667	98.37	1
LH-SR-02	9/5/2025 22:15	8.46	23.14	14.669	98.37	1
LH-SR-02	9/5/2025 22:30	8.46	23.1	14.669	98.37	1
LH-SR-02	9/5/2025 22:45	8.46	23.08	14.67	98.37	1
LH-SR-02	9/5/2025 23:00	8.46	23.08	14.667	98.37	1
LH-SR-02	9/5/2025 23:15	8.47	23.08	14.668	98.49	1
LH-SR-02	9/5/2025 23:30	8.46	23.06	14.668	98.37	1
LH-SR-02	9/5/2025 23:45	8.47	23.06	14.67	98.49	1
LH-SR-02	9/6/2025 0:00	8.47	23.06	14.67	98.49	1
LH-SR-02	9/6/2025 0:15	8.46	23.06	14.671	98.37	1
LH-SR-02	9/6/2025 0:30	8.46	23.06	14.67	98.37	1
LH-SR-02	9/6/2025 0:45	8.47	23.06	14.669	98.49	1
LH-SR-02	9/6/2025 1:00	8.46	23.08	14.67	98.37	1
LH-SR-02	9/6/2025 1:15	8.46	23.08	14.67	98.37	1
LH-SR-02	9/6/2025 1:30	8.46	23.08	14.669	98.37	1
LH-SR-02	9/6/2025 1:45	8.46	23.1	14.668	98.37	1
LH-SR-02	9/6/2025 2:00	8.46	23.1	14.669	98.37	1
LH-SR-02	9/6/2025 2:15	8.46	23.1	14.669	98.37	1
LH-SR-02	9/6/2025 2:30	8.45	23.12	14.667	98.26	1
LH-SR-02	9/6/2025 2:45	8.46	23.12	14.665	98.37	1
LH-SR-02	9/6/2025 3:00	8.45	23.14	14.665	98.26	1
LH-SR-02	9/6/2025 3:15	8.44	23.14	14.663	98.14	1
LH-SR-02	9/6/2025 3:30	8.45	23.14	14.666	98.26	1
LH-SR-02	9/6/2025 3:45	8.45	23.16	14.663	98.26	1
LH-SR-02	9/6/2025 4:00	8.44	23.16	14.664	98.14	1
LH-SR-02	9/6/2025 4:15	8.43	23.16	14.665	98.02	1
LH-SR-02	9/6/2025 4:30	8.43	23.16	14.665	98.02	1
LH-SR-02	9/6/2025 4:45	8.44	23.16	14.665	98.14	1
LH-SR-02	9/6/2025 5:00	8.43	23.16	14.667	98.02	1
LH-SR-02	9/6/2025 5:15	8.43	23.16	14.671	98.02	1
LH-SR-02	9/6/2025 5:30	8.44	23.16	14.669	98.14	1
LH-SR-02	9/6/2025 5:45	8.43	23.16	14.674	98.02	1
LH-SR-02	9/6/2025 6:00	8.44	23.16	14.676	98.14	1
LH-SR-02	9/6/2025 6:15	8.44	23.16	14.676	98.14	1
LH-SR-02	9/6/2025 6:30	8.45	23.16	14.677	98.26	1
LH-SR-02	9/6/2025 6:45	8.45	23.16	14.678	98.26	1
LH-SR-02	9/6/2025 7:00	8.47	23.14	14.68	98.49	1
LH-SR-02	9/6/2025 7:15	8.51	23.14	14.683	98.95	1
LH-SR-02	9/6/2025 7:30	8.51	23.14	14.684	98.95	1
LH-SR-02	9/6/2025 7:45	8.52	23.14	14.685	99.07	1
LH-SR-02	9/6/2025 8:00	8.54	23.14	14.685	99.3	1
LH-SR-02	9/6/2025 8:15	8.53	23.16	14.687	99.19	1
LH-SR-02	9/6/2025 8:30	8.56	23.16	14.689	99.53	1
LH-SR-02	9/6/2025 8:45	8.57	23.16	14.691	99.65	1
LH-SR-02	9/6/2025 9:00	8.62	23.18	14.689	100.23	1
LH-SR-02	9/6/2025 9:15	8.62	23.18	14.692	100.23	1
LH-SR-02	9/6/2025 9:30	8.64	23.22	14.689	100.47	1
LH-SR-02	9/6/2025 9:45	8.69	23.24	14.689	101.05	1
LH-SR-02	9/6/2025 10:00	8.67	23.28	14.687	102	1
LH-SR-02	9/6/2025 10:15	8.72	23.32	14.684	102.59	1
LH-SR-02	9/6/2025 10:30	8.69	23.36	14.682	102.24	1
LH-SR-02	9/6/2025 10:45	8.7	23.4	14.68	102.35	1
LH-SR-02	9/6/2025 11:00	8.69	23.44	14.68	102.24	1
LH-SR-02	9/6/2025 11:15	8.68	23.5	14.681	102.12	1
LH-SR-02	9/6/2025 11:30	8.71	23.54	14.679	102.47	1
LH-SR-02	9/6/2025 11:45	8.73	23.6	14.677	102.71	1
LH-SR-02	9/6/2025 12:00	8.68	23.66	14.671	102.12	1
LH-SR-02	9/6/2025 12:15	8.68	23.7	14.669	102.12	1
LH-SR-02	9/6/2025 12:30	8.65	23.76	14.665	102.98	1
LH-SR-02	9/6/2025 12:45	8.63	23.8	14.665	102.74	1
LH-SR-02	9/6/2025 13:00	8.59	23.84	14.662	102.26	1
LH-SR-02	9/6/2025 13:15	8.67	23.86	14.658	103.21	1
LH-SR-02	9/6/2025 13:30	8.59	23.9	14.651	102.26	1
LH-SR-02	9/6/2025 13:45	8.53	23.88	14.649	101.55	1

Station Name	Date Time	DO mg/L	Temp C	Air Pressure PSI	Saturation PCT	Use Code
LH-SR-02	9/6/2025 14:00	8.57	23.94	14.644	103.25	1
LH-SR-02	9/6/2025 14:15	8.58	23.96	14.642	103.37	1
LH-SR-02	9/6/2025 14:30	8.56	23.96	14.631	103.13	1
LH-SR-02	9/6/2025 14:45	8.53	23.96	14.629	102.77	1
LH-SR-02	9/6/2025 15:00	8.53	23.96	14.618	102.77	1
LH-SR-02	9/6/2025 15:15	8.56	24	14.606	103.13	1
LH-SR-02	9/6/2025 15:30	8.41	24	14.606	101.33	1
LH-SR-02	9/6/2025 15:45	8.35	23.98	14.608	100.6	1
LH-SR-02	9/6/2025 16:00	8.35	23.96	14.607	100.6	1
LH-SR-02	9/6/2025 16:15	8.34	23.96	14.62	100.48	1
LH-SR-02	9/6/2025 16:30	8.34	23.96	14.621	100.48	1
LH-SR-02	9/6/2025 16:45	8.33	23.94	14.625	100.36	1
LH-SR-02	9/6/2025 17:00	8.35	23.94	14.639	100.6	1
LH-SR-02	9/6/2025 17:15	8.35	23.9	14.648	99.4	1
LH-SR-02	9/6/2025 17:30	8.36	23.88	14.663	99.52	1
LH-SR-02	9/6/2025 17:45	8.36	23.86	14.68	99.52	1
LH-SR-02	9/6/2025 18:00	8.36	23.84	14.684	99.52	1
LH-SR-02	9/6/2025 18:15	8.38	23.82	14.687	99.76	1
LH-SR-02	9/6/2025 18:30	8.39	23.78	14.696	99.88	1
LH-SR-02	9/6/2025 18:45	8.4	23.74	14.699	98.82	1
LH-SR-02	9/6/2025 19:00	8.4	23.72	14.705	98.82	1
LH-SR-02	9/6/2025 19:15	8.42	23.66	14.699	99.06	1
LH-SR-02	9/6/2025 19:30	8.41	23.64	14.702	98.94	1
LH-SR-02	9/6/2025 19:45	8.39	23.6	14.701	98.71	1
LH-SR-02	9/6/2025 20:00	8.4	23.58	14.708	98.82	1
LH-SR-02	9/6/2025 20:15	8.37	23.56	14.705	98.47	1
LH-SR-02	9/6/2025 20:30	8.38	23.56	14.708	98.59	1
LH-SR-02	9/6/2025 20:45	8.39	23.52	14.703	98.71	1
LH-SR-02	9/6/2025 21:00	8.38	23.52	14.707	98.59	1
LH-SR-02	9/6/2025 21:15	8.39	23.5	14.708	98.71	1
LH-SR-02	9/6/2025 21:30	8.4	23.48	14.708	98.82	1
LH-SR-02	9/6/2025 21:45	8.39	23.48	14.713	98.71	1
LH-SR-02	9/6/2025 22:00	8.41	23.48	14.716	98.94	1
LH-SR-02	9/6/2025 22:15	8.4	23.46	14.717	98.82	1
LH-SR-02	9/6/2025 22:30	8.4	23.46	14.716	98.82	1
LH-SR-02	9/6/2025 22:45	8.33	23.46	14.716	98	1
LH-SR-02	9/6/2025 23:00	8.4	23.46	14.714	98.82	1
LH-SR-02	9/6/2025 23:15	8.4	23.46	14.719	98.82	1
LH-SR-02	9/6/2025 23:30	8.41	23.46	14.714	98.94	1
LH-SR-02	9/6/2025 23:45	8.4	23.46	14.709	98.82	1
LH-SR-02	9/7/2025 0:00	8.41	23.46	14.705	98.94	1
LH-SR-02	9/7/2025 0:15	8.42	23.46	14.707	99.06	1
LH-SR-02	9/7/2025 0:30	8.42	23.46	14.709	99.06	1
LH-SR-02	9/7/2025 0:45	8.42	23.46	14.707	99.06	1
LH-SR-02	9/7/2025 1:00	8.42	23.46	14.709	99.06	1
LH-SR-02	9/7/2025 1:15	8.42	23.44	14.703	99.06	1
LH-SR-02	9/7/2025 1:30	8.42	23.44	14.703	99.06	1
LH-SR-02	9/7/2025 1:45	8.42	23.44	14.702	99.06	1
LH-SR-02	9/7/2025 2:00	8.42	23.44	14.701	99.06	1
LH-SR-02	9/7/2025 2:15	8.41	23.42	14.699	98.94	1
LH-SR-02	9/7/2025 2:30	8.42	23.42	14.694	99.06	1
LH-SR-02	9/7/2025 2:45	8.42	23.4	14.694	99.06	1
LH-SR-02	9/7/2025 3:00	8.41	23.4	14.694	98.94	1
LH-SR-02	9/7/2025 3:15	8.42	23.38	14.695	99.06	1
LH-SR-02	9/7/2025 3:30	8.41	23.38	14.692	98.94	1
LH-SR-02	9/7/2025 3:45	8.4	23.36	14.694	98.82	1
LH-SR-02	9/7/2025 4:00	8.41	23.34	14.69	98.94	1
LH-SR-02	9/7/2025 4:15	8.41	23.32	14.694	98.94	1
LH-SR-02	9/7/2025 4:30	8.4	23.32	14.695	98.82	1
LH-SR-02	9/7/2025 4:45	8.42	23.3	14.699	99.06	1
LH-SR-02	9/7/2025 5:00	8.42	23.28	14.701	99.06	1
LH-SR-02	9/7/2025 5:15	8.43	23.24	14.705	98.02	1
LH-SR-02	9/7/2025 5:30	8.42	23.22	14.703	97.91	1
LH-SR-02	9/7/2025 5:45	8.44	23.2	14.703	98.14	1
LH-SR-02	9/7/2025 6:00	8.44	23.16	14.702	98.14	1
LH-SR-02	9/7/2025 6:15	8.45	23.12	14.707	98.26	1
LH-SR-02	9/7/2025 6:30	8.45	23.1	14.712	98.26	1
LH-SR-02	9/7/2025 6:45	8.46	23.06	14.707	98.37	1
LH-SR-02	9/7/2025 7:00	8.47	23.02	14.71	98.49	1
LH-SR-02	9/7/2025 7:15	8.49	22.98	14.711	98.72	1
LH-SR-02	9/7/2025 7:30	8.5	22.96	14.711	98.84	1
LH-SR-02	9/7/2025 7:45	8.5	22.92	14.713	98.84	1
LH-SR-02	9/7/2025 8:00	8.51	22.88	14.714	98.95	1
LH-SR-02	9/7/2025 8:15	8.52	22.86	14.729	99.07	1
LH-SR-02	9/7/2025 8:30	8.52	22.82	14.745	99.07	1
LH-SR-02	9/7/2025 8:45	8.53	22.78	14.741	99.19	1
LH-SR-02	9/7/2025 9:00	8.56	22.72	14.745	98.39	1
LH-SR-02	9/7/2025 9:15	8.54	22.6	14.745	98.16	1
LH-SR-02	9/7/2025 9:30	8.57	22.5	14.743	99.65	1
LH-SR-02	9/7/2025 9:45	8.59	22.44	14.743	99.88	1
LH-SR-02	9/7/2025 10:00	8.58	22.4	14.743	99.77	1
LH-SR-02	9/7/2025 10:15	8.58	22.34	14.744	99.77	1
LH-SR-02	9/7/2025 10:30	8.63	22.3	14.743	100.35	1
LH-SR-02	9/7/2025 10:45	8.61	22.3	14.746	98.97	1

Station Name	Date Time	DO mg/L	Temp C	Air Pressure PSI	Saturation PCT	Use Code
LH-SR-02	9/7/2025 11:00	8.64	22.32	14.745	99.31	1
LH-SR-02	9/7/2025 11:15	8.64	22.34	14.744	100.47	1
LH-SR-02	9/7/2025 11:30	8.64	22.34	14.743	100.47	1
LH-SR-02	9/7/2025 11:45	8.65	22.34	14.742	100.58	1
LH-SR-02	9/7/2025 12:00	8.65	22.34	14.744	100.58	1
LH-SR-02	9/7/2025 12:15	8.67	22.34	14.742	100.81	1
LH-SR-02	9/7/2025 12:30	8.68	22.36	14.741	100.93	1
LH-SR-02	9/7/2025 12:45	8.69	22.38	14.747	99.89	1
LH-SR-02	9/7/2025 13:00	8.68	22.36	14.745	99.77	1
LH-SR-02	9/7/2025 13:15	8.71	22.38	14.744	101.28	1
LH-SR-02	9/7/2025 13:30	8.69	22.4	14.741	101.05	1
LH-SR-02	9/7/2025 13:45	8.75	22.4	14.736	101.74	1
LH-SR-02	9/7/2025 14:00	8.7	22.42	14.729	101.16	1
LH-SR-02	9/7/2025 14:15	8.67	22.42	14.728	100.81	1
LH-SR-02	9/7/2025 14:30	8.71	22.42	14.73	101.28	1
LH-SR-02	9/7/2025 14:45	8.69	22.44	14.729	101.05	1
LH-SR-02	9/7/2025 15:00	8.66	22.42	14.732	100.7	1
LH-SR-02	9/7/2025 15:15	8.68	22.42	14.73	100.93	1
LH-SR-02	9/7/2025 15:30	8.68	22.44	14.725	100.93	1
LH-SR-02	9/7/2025 15:45	8.66	22.42	14.718	100.7	1
LH-SR-02	9/7/2025 16:00	8.63	22.42	14.72	100.35	1
LH-SR-02	9/7/2025 16:15	8.68	22.42	14.718	100.93	1
LH-SR-02	9/7/2025 16:30	8.7	22.44	14.718	101.16	1
LH-SR-02	9/7/2025 16:45	8.68	22.44	14.719	100.93	1
LH-SR-02	9/7/2025 17:00	8.66	22.44	14.718	100.7	1
LH-SR-02	9/7/2025 17:15	8.64	22.44	14.717	100.47	1
LH-SR-02	9/7/2025 17:30	8.65	22.44	14.718	100.58	1
LH-SR-02	9/7/2025 17:45	8.66	22.46	14.72	100.7	1
LH-SR-02	9/7/2025 18:00	8.66	22.46	14.719	100.7	1
LH-SR-02	9/7/2025 18:15	8.64	22.44	14.72	100.47	1
LH-SR-02	9/7/2025 18:30	8.63	22.44	14.721	100.35	1
LH-SR-02	9/7/2025 18:45	8.62	22.44	14.724	100.23	1
LH-SR-02	9/7/2025 19:00	8.61	22.44	14.723	100.12	1
LH-SR-02	9/7/2025 19:15	8.59	22.44	14.723	99.88	1
LH-SR-02	9/7/2025 19:30	8.59	22.42	14.725	99.88	1
LH-SR-02	9/7/2025 19:45	8.58	22.42	14.724	99.77	1
LH-SR-02	9/7/2025 20:00	8.61	22.4	14.733	100.12	1
LH-SR-02	9/7/2025 20:15	8.62	22.4	14.734	100.23	1
LH-SR-02	9/7/2025 20:30	8.61	22.4	14.737	100.12	1
LH-SR-02	9/7/2025 20:45	8.62	22.4	14.741	100.23	1
LH-SR-02	9/7/2025 21:00	8.62	22.38	14.74	100.23	1
LH-SR-02	9/7/2025 21:15	8.61	22.38	14.742	100.12	1
LH-SR-02	9/7/2025 21:30	8.62	22.38	14.746	99.08	1
LH-SR-02	9/7/2025 21:45	8.62	22.36	14.745	99.08	1
LH-SR-02	9/7/2025 22:00	8.63	22.36	14.748	99.2	1
LH-SR-02	9/7/2025 22:15	8.63	22.34	14.748	99.2	1
LH-SR-02	9/7/2025 22:30	8.62	22.34	14.748	99.08	1
LH-SR-02	9/7/2025 22:45	8.63	22.32	14.749	99.2	1
LH-SR-02	9/7/2025 23:00	8.63	22.3	14.753	99.2	1
LH-SR-02	9/7/2025 23:15	8.63	22.3	14.751	99.2	1
LH-SR-02	9/7/2025 23:30	8.64	22.28	14.752	99.31	1
LH-SR-02	9/7/2025 23:45	8.64	22.28	14.757	99.31	1
LH-SR-02	9/8/2025 0:00	8.64	22.26	14.76	99.31	1
LH-SR-02	9/8/2025 0:15	8.64	22.26	14.761	99.31	1
LH-SR-02	9/8/2025 0:30	8.66	22.24	14.766	98.41	1
LH-SR-02	9/8/2025 0:45	8.65	22.22	14.769	98.3	1
LH-SR-02	9/8/2025 1:00	8.65	22.22	14.772	98.3	1
LH-SR-02	9/8/2025 1:15	8.66	22.2	14.774	98.41	1
LH-SR-02	9/8/2025 1:30	8.66	22.18	14.778	98.41	1
LH-SR-02	9/8/2025 1:45	8.66	22.16	14.779	98.41	1
LH-SR-02	9/8/2025 2:00	8.66	22.14	14.778	98.41	1
LH-SR-02	9/8/2025 2:15	8.67	22.12	14.778	98.52	1
LH-SR-02	9/8/2025 2:30	8.67	22.1	14.776	98.52	1
LH-SR-02	9/8/2025 2:45	8.66	22.08	14.776	98.41	1
LH-SR-02	9/8/2025 3:00	8.66	22.06	14.776	98.41	1
LH-SR-02	9/8/2025 3:15	8.67	22.04	14.776	98.52	1
LH-SR-02	9/8/2025 3:30	8.67	22.02	14.778	98.52	1
LH-SR-02	9/8/2025 3:45	8.67	22	14.78	98.52	1
LH-SR-02	9/8/2025 4:00	8.69	21.98	14.782	98.75	1
LH-SR-02	9/8/2025 4:15	8.69	21.96	14.786	98.75	1
LH-SR-02	9/8/2025 4:30	8.68	21.94	14.787	98.64	1
LH-SR-02	9/8/2025 4:45	8.69	21.9	14.789	98.75	1
LH-SR-02	9/8/2025 5:00	8.69	21.9	14.792	98.75	1
LH-SR-02	9/8/2025 5:15	8.7	21.86	14.793	98.86	1
LH-SR-02	9/8/2025 5:30	8.7	21.84	14.796	98.86	1
LH-SR-02	9/8/2025 5:45	8.71	21.82	14.8	98.98	1
LH-SR-02	9/8/2025 6:00	8.7	21.8	14.8	98.86	1
LH-SR-02	9/8/2025 6:15	8.72	21.78	14.805	99.09	1
LH-SR-02	9/8/2025 6:30	8.72	21.76	14.809	99.09	1
LH-SR-02	9/8/2025 6:45	8.75	21.74	14.814	98.31	1
LH-SR-02	9/8/2025 7:00	8.76	21.72	14.817	98.43	1
LH-SR-02	9/8/2025 7:15	8.78	21.7	14.823	98.65	1
LH-SR-02	9/8/2025 7:30	8.78	21.68	14.822	98.65	1
LH-SR-02	9/8/2025 7:45	8.8	21.68	14.824	98.88	1

Station Name	Date Time	DO mg/L	Temp C	Air Pressure PSI	Saturation PCT	Use Code
LH-SR-02	9/8/2025 8:00	8.8	21.66	14.827	98.88	1
LH-SR-02	9/8/2025 8:15	8.83	21.66	14.828	99.21	1
LH-SR-02	9/8/2025 8:30	8.87	21.68	14.832	99.66	1
LH-SR-02	9/8/2025 8:45	8.9	21.7	14.833	100	1
LH-SR-02	9/8/2025 9:00	8.93	21.74	14.835	100.34	1
LH-SR-02	9/8/2025 9:15	8.92	21.76	14.837	101.36	1
LH-SR-02	9/8/2025 9:30	8.94	21.8	14.836	101.59	1
LH-SR-02	9/8/2025 9:45	8.98	21.86	14.833	102.05	1
LH-SR-02	9/8/2025 10:00	-888.88	-888.88	14.831	#N/A	3
LH-SR-02	9/8/2025 10:15	8.96	21.92	14.832	101.82	1
LH-SR-02	9/8/2025 10:30	8.96	21.96	14.832	101.82	1
LH-SR-02	9/8/2025 10:45	-888.88	-888.88	14.831	#N/A	3
LH-SR-02	9/8/2025 11:00	8.94	22.04	14.835	101.59	1
LH-SR-02	9/8/2025 11:15	8.96	22.04	14.838	101.82	1
LH-SR-02	9/8/2025 11:30	8.96	22.1	14.84	101.82	1
LH-SR-02	9/8/2025 11:45	8.95	22.14	14.84	101.7	1
LH-SR-02	9/8/2025 12:00	8.95	22.16	14.838	101.7	1
LH-SR-02	9/8/2025 12:15	8.96	22.16	14.838	101.82	1
LH-SR-02	9/8/2025 12:30	8.95	22.2	14.839	101.7	1
LH-SR-02	9/8/2025 12:45	8.94	22.2	14.837	101.59	1
LH-SR-02	9/8/2025 13:00	8.94	22.22	14.834	101.59	1
LH-SR-02	9/8/2025 13:15	8.95	22.24	14.833	101.7	1
LH-SR-02	9/8/2025 13:30	8.95	22.26	14.836	102.87	1
LH-SR-02	9/8/2025 13:45	8.93	22.28	14.832	102.64	1
LH-SR-02	9/8/2025 14:00	8.93	22.32	14.831	102.64	1
LH-SR-02	9/8/2025 14:15	8.91	22.34	14.827	102.41	1
LH-SR-02	9/8/2025 14:30	8.91	22.36	14.827	102.41	1
LH-SR-02	9/8/2025 14:45	8.88	22.36	14.825	102.07	1
LH-SR-02	9/8/2025 15:00	8.89	22.4	14.824	102.18	1
LH-SR-02	9/8/2025 15:15	8.89	22.42	14.823	102.18	1
LH-SR-02	9/8/2025 15:30	8.88	22.42	14.822	102.07	1
LH-SR-02	9/8/2025 15:45	8.87	22.44	14.821	101.95	1
LH-SR-02	9/8/2025 16:00	8.84	22.42	14.822	101.61	1
LH-SR-02	9/8/2025 16:15	8.83	22.44	14.821	101.49	1
LH-SR-02	9/8/2025 16:30	8.82	22.42	14.818	101.38	1
LH-SR-02	9/8/2025 16:45	8.81	22.4	14.818	101.26	1
LH-SR-02	9/8/2025 17:00	8.78	22.42	14.82	100.92	1
LH-SR-02	9/8/2025 17:15	8.79	22.42	14.822	101.03	1
LH-SR-02	9/8/2025 17:30	8.75	22.46	14.823	100.57	1
LH-SR-02	9/8/2025 17:45	8.73	22.46	14.826	100.34	1
LH-SR-02	9/8/2025 18:00	8.73	22.5	14.825	100.34	1
LH-SR-02	9/8/2025 18:15	8.7	22.48	14.827	100	1
LH-SR-02	9/8/2025 18:30	8.69	22.48	14.826	99.89	1
LH-SR-02	9/8/2025 18:45	8.67	22.48	14.825	99.66	1
LH-SR-02	9/8/2025 19:00	8.68	22.46	14.825	99.77	1
LH-SR-02	9/8/2025 19:15	8.67	22.44	14.826	99.66	1
LH-SR-02	9/8/2025 19:30	8.68	22.44	14.824	99.77	1
LH-SR-02	9/8/2025 19:45	8.68	22.42	14.828	99.77	1
LH-SR-02	9/8/2025 20:00	8.69	22.4	14.831	99.89	1
LH-SR-02	9/8/2025 20:15	8.69	22.38	14.833	99.89	1
LH-SR-02	9/8/2025 20:30	8.69	22.36	14.835	99.89	1
LH-SR-02	9/8/2025 20:45	8.7	22.34	14.836	100	1
LH-SR-02	9/8/2025 21:00	8.7	22.32	14.837	100	1
LH-SR-02	9/8/2025 21:15	8.69	22.32	14.837	99.89	1
LH-SR-02	9/8/2025 21:30	8.7	22.3	14.837	100	1
LH-SR-02	9/8/2025 21:45	8.7	22.28	14.84	100	1
LH-SR-02	9/8/2025 22:00	8.7	22.26	14.843	98.86	1
LH-SR-02	9/8/2025 22:15	8.68	22.24	14.845	98.64	1
LH-SR-02	9/8/2025 22:30	8.7	22.22	14.846	98.86	1
LH-SR-02	9/8/2025 22:45	8.7	22.2	14.848	98.86	1
LH-SR-02	9/8/2025 23:00	8.69	22.18	14.85	98.75	1
LH-SR-02	9/8/2025 23:15	8.7	22.16	14.852	98.86	1
LH-SR-02	9/8/2025 23:30	8.72	22.14	14.855	99.09	1
LH-SR-02	9/8/2025 23:45	8.72	22.12	14.856	99.09	1
LH-SR-02	9/9/2025 0:00	8.71	22.12	14.855	98.98	1
LH-SR-02	9/9/2025 0:15	8.72	22.1	14.858	99.09	1
LH-SR-02	9/9/2025 0:30	8.73	22.1	14.86	99.2	1
LH-SR-02	9/9/2025 0:45	8.73	22.08	14.864	99.2	1
LH-SR-02	9/9/2025 1:00	8.73	22.06	14.864	99.2	1
LH-SR-02	9/9/2025 1:15	8.75	22.02	14.865	99.43	1
LH-SR-02	9/9/2025 1:30	8.75	22	14.867	99.43	1
LH-SR-02	9/9/2025 1:45	8.73	21.98	14.865	99.2	1
LH-SR-02	9/9/2025 2:00	8.76	21.94	14.863	99.55	1
LH-SR-02	9/9/2025 2:15	8.77	21.94	14.865	99.66	1
LH-SR-02	9/9/2025 2:30	8.77	21.92	14.861	99.66	1
LH-SR-02	9/9/2025 2:45	8.77	21.92	14.86	99.66	1
LH-SR-02	9/9/2025 3:00	8.77	21.9	14.86	99.66	1
LH-SR-02	9/9/2025 3:15	8.76	21.92	14.859	99.55	1
LH-SR-02	9/9/2025 3:30	8.77	21.92	14.86	99.66	1
LH-SR-02	9/9/2025 3:45	8.76	21.92	14.861	99.55	1
LH-SR-02	9/9/2025 4:00	8.76	21.92	14.861	99.55	1
LH-SR-02	9/9/2025 4:15	8.76	21.92	14.862	99.55	1
LH-SR-02	9/9/2025 4:30	8.76	21.9	14.864	99.55	1
LH-SR-02	9/9/2025 4:45	8.75	21.9	14.864	99.43	1

Station Name	Date Time	DO mg/L	Temp C	Air Pressure PSI	Saturation PCT	Use Code
LH-SR-02	9/9/2025 5:00	8.77	21.88	14.866	99.66	1
LH-SR-02	9/9/2025 5:15	8.76	21.86	14.868	99.55	1
LH-SR-02	9/9/2025 5:30	8.76	21.84	14.869	99.55	1
LH-SR-02	9/9/2025 5:45	8.76	21.82	14.871	99.55	1
LH-SR-02	9/9/2025 6:00	8.77	21.78	14.872	99.66	1
LH-SR-02	9/9/2025 6:15	8.78	21.76	14.876	99.77	1
LH-SR-02	9/9/2025 6:30	8.79	21.74	14.88	98.76	1
LH-SR-02	9/9/2025 6:45	8.8	21.72	14.884	98.88	1
LH-SR-02	9/9/2025 7:00	8.8	21.7	14.889	98.88	1
LH-SR-02	9/9/2025 7:15	8.82	21.68	14.892	99.1	1
LH-SR-02	9/9/2025 7:30	8.81	21.68	14.892	98.99	1
LH-SR-02	9/9/2025 7:45	8.84	21.66	14.892	99.33	1
LH-SR-02	9/9/2025 8:00	8.86	21.66	14.895	99.55	1
LH-SR-02	9/9/2025 8:15	8.85	21.66	14.896	99.44	1
LH-SR-02	9/9/2025 8:30	8.9	21.68	14.896	100	1
LH-SR-02	9/9/2025 8:45	8.91	21.7	14.896	100.11	1
LH-SR-02	9/9/2025 9:00	8.94	21.74	14.893	100.45	1
LH-SR-02	9/9/2025 9:15	8.98	21.76	14.896	102.05	1
LH-SR-02	9/9/2025 9:30	8.93	21.8	14.894	101.48	1
LH-SR-02	9/9/2025 9:45	9	21.84	14.892	102.27	1
LH-SR-02	9/9/2025 10:00	8.98	21.88	14.896	102.05	1
LH-SR-02	9/9/2025 10:15	-888.88	-888.88	14.897	#N/A	3
LH-SR-02	9/9/2025 10:30	8.98	21.96	14.896	102.05	1
LH-SR-02	9/9/2025 10:45	9.01	22	14.899	102.39	1
LH-SR-02	9/9/2025 11:00	9.06	22.04	14.897	102.95	1
LH-SR-02	9/9/2025 11:15	8.94	22.08	14.898	101.59	1
LH-SR-02	9/9/2025 11:30	9.05	22.12	14.895	102.84	1
LH-SR-02	9/9/2025 11:45	8.92	22.16	14.898	101.36	1
LH-SR-02	9/9/2025 12:00	8.85	22.18	14.896	100.57	1
LH-SR-02	9/9/2025 12:15	8.92	22.22	14.895	101.36	1
LH-SR-02	9/9/2025 12:30	8.96	22.24	14.892	101.82	1
LH-SR-02	9/9/2025 12:45	8.96	22.26	14.889	101.82	1
LH-SR-02	9/9/2025 13:00	8.93	22.3	14.89	101.48	1
LH-SR-02	9/9/2025 13:15	8.82	22.3	14.889	100.23	1
LH-SR-02	9/9/2025 13:30	8.93	22.32	14.885	101.48	1
LH-SR-02	9/9/2025 13:45	8.91	22.34	14.883	101.25	1
LH-SR-02	9/9/2025 14:00	8.93	22.36	14.881	101.48	1
LH-SR-02	9/9/2025 14:15	8.88	22.38	14.882	100.91	1
LH-SR-02	9/9/2025 14:30	8.87	22.4	14.879	100.8	1
LH-SR-02	9/9/2025 14:45	8.87	22.4	14.88	100.8	1
LH-SR-02	9/9/2025 15:00	8.86	22.4	14.879	100.68	1
LH-SR-02	9/9/2025 15:15	8.86	22.42	14.878	100.68	1
LH-SR-02	9/9/2025 15:30	8.85	22.42	14.879	100.57	1
LH-SR-02	9/9/2025 15:45	8.82	22.42	14.877	100.23	1
LH-SR-02	9/9/2025 16:00	8.82	22.42	14.877	100.23	1
LH-SR-02	9/9/2025 16:15	8.83	22.4	14.873	100.34	1
LH-SR-02	9/9/2025 16:30	8.8	22.4	14.876	100	1
LH-SR-02	9/9/2025 16:45	8.8	22.4	14.875	100	1
LH-SR-02	9/9/2025 17:00	8.81	22.4	14.87	100.11	1
LH-SR-02	9/9/2025 17:15	8.77	22.4	14.873	99.66	1
LH-SR-02	9/9/2025 17:30	8.78	22.38	14.873	99.77	1
LH-SR-02	9/9/2025 17:45	8.77	22.38	14.873	99.66	1
LH-SR-02	9/9/2025 18:00	8.76	22.38	14.87	99.55	1
LH-SR-02	9/9/2025 18:15	8.73	22.36	14.871	99.2	1
LH-SR-02	9/9/2025 18:30	8.75	22.38	14.865	99.43	1
LH-SR-02	9/9/2025 18:45	8.73	22.38	14.864	99.2	1
LH-SR-02	9/9/2025 19:00	8.71	22.38	14.868	98.98	1
LH-SR-02	9/9/2025 19:15	8.7	22.38	14.869	98.86	1
LH-SR-02	9/9/2025 19:30	8.7	22.4	14.863	98.86	1
LH-SR-02	9/9/2025 19:45	8.69	22.4	14.867	98.75	1
LH-SR-02	9/9/2025 20:00	8.67	22.42	14.866	98.52	1
LH-SR-02	9/9/2025 20:15	8.64	22.42	14.863	98.18	1
LH-SR-02	9/9/2025 20:30	8.65	22.42	14.862	98.3	1
LH-SR-02	9/9/2025 20:45	8.66	22.42	14.865	98.41	1
LH-SR-02	9/9/2025 21:00	8.64	22.42	14.864	98.18	1
LH-SR-02	9/9/2025 21:15	8.67	22.4	14.86	98.52	1
LH-SR-02	9/9/2025 21:30	8.66	22.4	14.865	98.41	1
LH-SR-02	9/9/2025 21:45	8.66	22.4	14.865	98.41	1
LH-SR-02	9/9/2025 22:00	8.67	22.38	14.865	98.52	1
LH-SR-02	9/9/2025 22:15	8.66	22.36	14.865	98.41	1
LH-SR-02	9/9/2025 22:30	8.67	22.36	14.868	98.52	1
LH-SR-02	9/9/2025 22:45	8.68	22.34	14.865	98.64	1
LH-SR-02	9/9/2025 23:00	8.68	22.3	14.866	98.64	1
LH-SR-02	9/9/2025 23:15	8.69	22.28	14.865	98.75	1
LH-SR-02	9/9/2025 23:30	8.69	22.24	14.866	98.75	1
LH-SR-02	9/9/2025 23:45	8.7	22.22	14.867	98.86	1
LH-SR-02	9/10/2025 0:00	8.7	22.18	14.867	98.86	1
LH-SR-02	9/10/2025 0:15	8.71	22.14	14.868	98.98	1
LH-SR-02	9/10/2025 0:30	8.71	22.12	14.867	98.98	1
LH-SR-02	9/10/2025 0:45	8.72	22.06	14.867	99.09	1
LH-SR-02	9/10/2025 1:00	8.72	22.02	14.867	99.09	1
LH-SR-02	9/10/2025 1:15	8.73	22	14.868	99.2	1
LH-SR-02	9/10/2025 1:30	8.72	21.96	14.865	99.09	1
LH-SR-02	9/10/2025 1:45	8.71	21.92	14.865	98.98	1

Station Name	Date Time	DO mg/L	Temp C	Air Pressure PSI	Saturation PCT	Use Code
LH-SR-02	9/10/2025 2:00	8.72	21.88	14.86	99.09	1
LH-SR-02	9/10/2025 2:15	8.72	21.84	14.859	99.09	1
LH-SR-02	9/10/2025 2:30	8.71	21.8	14.858	98.98	1
LH-SR-02	9/10/2025 2:45	8.71	21.76	14.857	98.98	1
LH-SR-02	9/10/2025 3:00	8.72	21.72	14.855	97.98	1
LH-SR-02	9/10/2025 3:15	8.72	21.68	14.854	97.98	1
LH-SR-02	9/10/2025 3:30	8.72	21.64	14.854	97.98	1
LH-SR-02	9/10/2025 3:45	8.72	21.62	14.857	97.98	1
LH-SR-02	9/10/2025 4:00	8.72	21.58	14.86	97.98	1
LH-SR-02	9/10/2025 4:15	8.72	21.54	14.856	97.98	1
LH-SR-02	9/10/2025 4:30	8.72	21.52	14.854	97.98	1
LH-SR-02	9/10/2025 4:45	8.73	21.48	14.854	98.09	1
LH-SR-02	9/10/2025 5:00	8.73	21.44	14.854	98.09	1
LH-SR-02	9/10/2025 5:15	8.73	21.42	14.852	98.09	1
LH-SR-02	9/10/2025 5:30	8.75	21.38	14.853	98.31	1
LH-SR-02	9/10/2025 5:45	8.75	21.36	14.852	98.31	1
LH-SR-02	9/10/2025 6:00	8.76	21.32	14.851	98.43	1
LH-SR-02	9/10/2025 6:15	8.77	21.3	14.85	98.54	1
LH-SR-02	9/10/2025 6:30	8.78	21.26	14.85	98.65	1
LH-SR-02	9/10/2025 6:45	8.79	21.24	14.851	97.67	1
LH-SR-02	9/10/2025 7:00	8.8	21.22	14.85	97.78	1
LH-SR-02	9/10/2025 7:15	8.82	21.2	14.854	98	1
LH-SR-02	9/10/2025 7:30	8.84	21.16	14.854	98.22	1
LH-SR-02	9/10/2025 7:45	8.86	21.16	14.853	98.44	1
LH-SR-02	9/10/2025 8:00	8.86	21.14	14.852	98.44	1
LH-SR-02	9/10/2025 8:15	8.85	21.14	14.853	98.33	1
LH-SR-02	9/10/2025 8:30	8.85	21.12	14.854	98.33	1
LH-SR-02	9/10/2025 8:45	8.84	21.1	14.855	98.22	1
LH-SR-02	9/10/2025 9:00	8.85	21.1	14.852	98.33	1
LH-SR-02	9/10/2025 9:15	8.87	21.08	14.85	98.56	1
LH-SR-02	9/10/2025 9:30	8.87	21.08	14.873	98.56	1
LH-SR-02	9/10/2025 9:45	8.94	21.08	14.873	99.33	1
LH-SR-02	9/10/2025 10:00	9.01	21.12	14.867	100.11	1
LH-SR-02	9/10/2025 10:15	8.95	21.12	14.867	99.44	1
LH-SR-02	9/10/2025 10:30	8.98	21.14	14.867	99.78	1
LH-SR-02	9/10/2025 10:45	9.01	21.18	14.867	100.11	1
LH-SR-02	9/10/2025 11:00	8.98	21.22	14.863	99.78	1
LH-SR-02	9/10/2025 11:15	8.97	21.22	14.863	99.67	1
LH-SR-02	9/10/2025 11:30	9.02	21.3	14.863	101.35	1
LH-SR-02	9/10/2025 11:45	9.01	21.32	14.863	101.24	1
LH-SR-02	9/10/2025 12:00	9.01	21.36	14.853	101.24	1
LH-SR-02	9/10/2025 12:15	8.98	21.38	14.853	100.9	1
LH-SR-02	9/10/2025 12:30	8.85	21.28	14.853	99.44	2
LH-SR-02	9/10/2025 12:45	7.89	28.04	14.853	99.87	2
LH-SR-02	9/10/2025 13:00	8.12	26.24	14.843	99.02	2
LH-SR-02	9/10/2025 13:15	8.61	25.18	14.843	103.73	2
LH-SR-02	9/10/2025 13:30	8.89	21.76	14.843	101.02	1
LH-SR-02	9/10/2025 13:45	-888.88	-888.88	14.843	#N/A	3
LH-SR-02	9/10/2025 14:00	8.96	21.6	14.836	100.67	1
LH-SR-02	9/10/2025 14:15	9	21.62	14.836	101.12	1
LH-SR-02	9/10/2025 14:30	9.01	21.64	14.836	101.24	1
LH-SR-02	9/10/2025 14:45	9.02	21.64	14.836	101.35	1
LH-SR-02	9/10/2025 15:00	9	21.66	14.819	101.12	1
LH-SR-02	9/10/2025 15:15	9.02	21.68	14.819	101.35	1
LH-SR-02	9/10/2025 15:30	9.01	21.7	14.819	101.24	1
LH-SR-02	9/10/2025 15:45	8.99	21.72	14.819	101.01	1
LH-SR-02	9/10/2025 16:00	8.96	21.72	14.812	100.67	1
LH-SR-02	9/10/2025 16:15	8.98	21.74	14.812	100.9	1
LH-SR-02	9/10/2025 16:30	8.97	21.76	14.812	101.93	1
LH-SR-02	9/10/2025 16:45	8.94	21.74	14.812	100.45	1
LH-SR-02	9/10/2025 17:00	8.94	21.74	14.805	100.45	1
LH-SR-02	9/10/2025 17:15	8.91	21.74	14.805	100.11	1
LH-SR-02	9/10/2025 17:30	8.91	21.74	14.805	100.11	1
LH-SR-02	9/10/2025 17:45	8.9	21.76	14.805	101.14	1
LH-SR-02	9/10/2025 18:00	8.89	21.76	14.8	101.02	1
LH-SR-02	9/10/2025 18:15	8.88	21.76	14.8	100.91	1
LH-SR-02	9/10/2025 18:30	8.88	21.76	14.8	100.91	1
LH-SR-02	9/10/2025 18:45	8.83	21.76	14.8	100.34	1
LH-SR-02	9/10/2025 19:00	8.83	21.74	14.796	99.21	1
LH-SR-02	9/10/2025 19:15	8.81	21.74	14.796	98.99	1
LH-SR-02	9/10/2025 19:30	8.8	21.74	14.796	98.88	1
LH-SR-02	9/10/2025 19:45	8.81	21.74	14.796	98.99	1
LH-SR-02	9/10/2025 20:00	8.81	21.76	14.792	100.11	1
LH-SR-02	9/10/2025 20:15	8.8	21.76	14.792	100	1
LH-SR-02	9/10/2025 20:30	8.8	21.78	14.792	100	1
LH-SR-02	9/10/2025 20:45	8.8	21.78	14.792	100	1
LH-SR-02	9/10/2025 21:00	8.82	21.78	14.79	100.23	1
LH-SR-02	9/10/2025 21:15	8.81	21.78	14.79	100.11	1
LH-SR-02	9/10/2025 21:30	8.81	21.78	14.79	100.11	1
LH-SR-02	9/10/2025 21:45	8.82	21.78	14.79	100.23	1
LH-SR-02	9/10/2025 22:00	8.81	21.76	14.782	100.11	1
LH-SR-02	9/10/2025 22:15	8.81	21.74	14.782	98.99	1
LH-SR-02	9/10/2025 22:30	8.81	21.72	14.782	98.99	1
LH-SR-02	9/10/2025 22:45	8.82	21.7	14.782	99.1	1

Dissolved Oxygen Saturation Continous Monitoring Data

Station Name	Date Time	DO mg/L	Temp C	Air Pressure PSI	Saturation PCT	Use Code
LH-SR-02	9/10/2025 23:00	8.84	21.68	14.782	99.33	1
LH-SR-02	9/10/2025 23:15	8.84	21.64	14.782	99.33	1
LH-SR-02	9/10/2025 23:30	8.84	21.62	14.782	99.33	1
LH-SR-02	9/10/2025 23:45	8.84	21.58	14.782	99.33	1
LH-SR-02	9/11/2025 0:00	8.84	21.54	14.78	99.33	1
LH-SR-02	9/11/2025 0:15	8.84	21.52	14.78	99.33	1
LH-SR-02	9/11/2025 0:30	8.84	21.48	14.78	99.33	1
LH-SR-02	9/11/2025 0:45	8.85	21.44	14.78	99.44	1
LH-SR-02	9/11/2025 1:00	8.85	21.4	14.775	99.44	1
LH-SR-02	9/11/2025 1:15	8.85	21.36	14.775	99.44	1
LH-SR-02	9/11/2025 1:30	8.85	21.34	14.775	99.44	1
LH-SR-02	9/11/2025 1:45	8.84	21.3	14.775	99.33	1
LH-SR-02	9/11/2025 2:00	8.87	21.28	14.767	99.66	1
LH-SR-02	9/11/2025 2:15	8.86	21.24	14.767	99.55	1
LH-SR-02	9/11/2025 2:30	8.87	21.2	14.767	99.66	1
LH-SR-02	9/11/2025 2:45	8.86	21.16	14.767	99.55	1
LH-SR-02	9/11/2025 3:00	8.87	21.12	14.759	99.66	1
LH-SR-02	9/11/2025 3:15	8.87	21.1	14.759	99.66	1
LH-SR-02	9/11/2025 3:30	8.88	21.06	14.759	99.78	1
LH-SR-02	9/11/2025 3:45	8.88	21.04	14.759	99.78	1
LH-SR-02	9/11/2025 4:00	8.88	21	14.754	99.78	1
LH-SR-02	9/11/2025 4:15	8.88	20.98	14.754	99.78	1
LH-SR-02	9/11/2025 4:30	8.88	20.94	14.754	99.78	1
LH-SR-02	9/11/2025 4:45	8.88	20.92	14.754	99.78	1
LH-SR-02	9/11/2025 5:00	8.89	20.88	14.753	99.89	1
LH-SR-02	9/11/2025 5:15	8.89	20.86	14.753	99.89	1
LH-SR-02	9/11/2025 5:30	8.89	20.82	14.753	99.89	1
LH-SR-02	9/11/2025 5:45	8.88	20.78	14.753	99.78	1
LH-SR-02	9/11/2025 6:00	8.9	20.76	14.753	100	1
LH-SR-02	9/11/2025 6:15	8.9	20.74	14.753	98.89	1
LH-SR-02	9/11/2025 6:30	8.92	20.72	14.753	99.11	1
LH-SR-02	9/11/2025 6:45	8.94	20.7	14.753	99.33	1
LH-SR-02	9/11/2025 7:00	8.95	20.68	14.76	99.44	1
LH-SR-02	9/11/2025 7:15	8.95	20.66	14.76	99.44	1
LH-SR-02	9/11/2025 7:30	9.02	20.64	14.76	100.22	1
LH-SR-02	9/11/2025 7:45	8.95	20.64	14.76	99.44	1
LH-SR-02	9/11/2025 8:00	8.97	20.64	14.76	99.67	1
LH-SR-02	9/11/2025 8:15	8.9	20.64	14.76	98.89	1
LH-SR-02	9/11/2025 8:30	9	20.66	14.76	100	1
LH-SR-02	9/11/2025 8:45	8.97	20.68	14.76	99.67	1
LH-SR-02	9/11/2025 9:00	9.02	20.7	14.764	100.22	1
LH-SR-02	9/11/2025 9:15	9.1	20.74	14.764	101.11	1
LH-SR-02	9/11/2025 9:30	9.22	20.78	14.764	103.6	1
LH-SR-02	9/11/2025 9:45	9.1	20.82	14.764	102.25	1
LH-SR-02	9/11/2025 10:00	9.17	20.86	14.769	103.03	1
LH-SR-02	9/11/2025 10:15	9.1	20.9	14.769	102.25	1
LH-SR-02	9/11/2025 10:30	9.15	20.96	14.769	102.81	1
LH-SR-02	9/11/2025 10:45	9.18	21	14.769	103.15	1
LH-SR-02	9/11/2025 11:00	9.14	21.04	14.769	102.7	1
LH-SR-02	9/11/2025 11:15	9.18	21.08	14.769	103.15	1
LH-SR-02	9/11/2025 11:30	9.12	21.12	14.769	102.47	1
LH-SR-02	9/11/2025 11:45	9.14	21.16	14.769	102.7	1
LH-SR-02	9/11/2025 12:00	9.12	21.2	14.764	102.47	1
LH-SR-02	9/11/2025 12:15	9.12	21.24	14.764	102.47	1
LH-SR-02	9/11/2025 12:30	9.14	21.26	14.764	102.7	1
LH-SR-02	9/11/2025 12:45	9.12	21.28	14.764	102.47	1
LH-SR-02	9/11/2025 13:00	9.11	21.32	14.762	102.36	1
LH-SR-02	9/11/2025 13:15	9.11	21.36	14.762	102.36	1
LH-SR-02	9/11/2025 13:30	9.1	21.38	14.762	102.25	1
LH-SR-02	9/11/2025 13:45	9.09	21.4	14.762	102.13	1
LH-SR-02	9/11/2025 14:00	9.08	21.42	14.756	102.02	1
LH-SR-02	9/11/2025 14:15	9.07	21.44	14.756	101.91	1
LH-SR-02	9/11/2025 14:30	9.07	21.46	14.756	101.91	1
LH-SR-02	9/11/2025 14:45	9.07	21.48	14.756	101.91	1
LH-SR-02	9/11/2025 15:00	9.05	21.5	14.752	101.69	1
LH-SR-02	9/11/2025 15:15	9.03	21.52	14.752	101.46	1
LH-SR-02	9/11/2025 15:30	9.02	21.54	14.752	101.35	1
LH-SR-02	9/11/2025 15:45	9.02	21.56	14.752	101.35	1
LH-SR-02	9/11/2025 16:00	9.01	21.58	14.75	101.24	1
LH-SR-02	9/11/2025 16:15	9	21.62	14.75	101.12	1
LH-SR-02	9/11/2025 16:30	8.98	21.62	14.75	100.9	1
LH-SR-02	9/11/2025 16:45	8.97	21.64	14.75	100.79	1
LH-SR-02	9/11/2025 17:00	8.97	21.66	14.75	100.79	1
LH-SR-02	9/11/2025 17:15	8.94	21.68	14.75	100.45	1
LH-SR-02	9/11/2025 17:30	8.94	21.72	14.75	100.45	1
LH-SR-02	9/11/2025 17:45	8.91	21.74	14.75	100.11	1
LH-SR-02	9/11/2025 18:00	8.86	21.76	14.749	100.68	1
LH-SR-02	9/11/2025 18:15	8.88	21.78	14.749	100.91	1
LH-SR-02	9/11/2025 18:30	8.85	21.82	14.749	100.57	1
LH-SR-02	9/11/2025 18:45	8.83	21.84	14.749	100.34	1
LH-SR-02	9/11/2025 19:00	8.82	21.86	14.75	100.23	1
LH-SR-02	9/11/2025 19:15	8.82	21.86	14.75	100.23	1
LH-SR-02	9/11/2025 19:30	8.82	21.88	14.75	100.23	1
LH-SR-02	9/11/2025 19:45	8.83	21.88	14.75	100.34	1

Dissolved Oxygen Saturation Continous Monitoring Data

Station Name	Date Time	DO mg/L	Temp C	Air Pressure PSI	Saturation PCT	Use Code
LH-SR-02	9/11/2025 20:00	8.83	21.86	14.762	100.34	1
LH-SR-02	9/11/2025 20:15	8.83	21.86	14.762	100.34	1
LH-SR-02	9/11/2025 20:30	8.85	21.86	14.762	100.57	1
LH-SR-02	9/11/2025 20:45	8.86	21.84	14.762	100.68	1
LH-SR-02	9/11/2025 21:00	8.86	21.84	14.77	100.68	1
LH-SR-02	9/11/2025 21:15	8.86	21.82	14.77	100.68	1
LH-SR-02	9/11/2025 21:30	8.87	21.8	14.77	100.8	1
LH-SR-02	9/11/2025 21:45	8.87	21.78	14.77	100.8	1
LH-SR-02	9/11/2025 22:00	8.88	21.76	14.779	100.91	1
LH-SR-02	9/11/2025 22:15	8.88	21.74	14.779	99.78	1
LH-SR-02	9/11/2025 22:30	8.88	21.72	14.779	99.78	1
LH-SR-02	9/11/2025 22:45	8.88	21.7	14.779	99.78	1
LH-SR-02	9/11/2025 23:00	8.88	21.68	14.786	99.78	1
LH-SR-02	9/11/2025 23:15	8.89	21.68	14.786	99.89	1
LH-SR-02	9/11/2025 23:30	8.9	21.66	14.786	100	1
LH-SR-02	9/11/2025 23:45	8.89	21.64	14.786	99.89	1
LH-SR-02	9/12/2025 0:00	8.91	21.64	14.789	100.11	1
LH-SR-02	9/12/2025 0:15	8.9	21.64	14.789	100	1
LH-SR-02	9/12/2025 0:30	8.9	21.62	14.789	100	1
LH-SR-02	9/12/2025 0:45	8.9	21.64	14.789	100	1
LH-SR-02	9/12/2025 1:00	8.9	21.64	14.795	100	1
LH-SR-02	9/12/2025 1:15	8.89	21.64	14.795	99.89	1
LH-SR-02	9/12/2025 1:30	8.89	21.66	14.795	99.89	1
LH-SR-02	9/12/2025 1:45	8.87	21.7	14.795	99.66	1
LH-SR-02	9/12/2025 2:00	8.88	21.72	14.8	99.78	1
LH-SR-02	9/12/2025 2:15	8.87	21.76	14.8	100.8	1
LH-SR-02	9/12/2025 2:30	8.86	21.8	14.8	100.68	1
LH-SR-02	9/12/2025 2:45	8.85	21.84	14.8	100.57	1
LH-SR-02	9/12/2025 3:00	8.86	21.86	14.802	100.68	1
LH-SR-02	9/12/2025 3:15	8.87	21.9	14.802	100.8	1
LH-SR-02	9/12/2025 3:30	8.85	21.92	14.802	100.57	1
LH-SR-02	9/12/2025 3:45	8.85	21.94	14.802	100.57	1
LH-SR-02	9/12/2025 4:00	8.85	21.96	14.806	100.57	1
LH-SR-02	9/12/2025 4:15	8.85	21.96	14.806	100.57	1
LH-SR-02	9/12/2025 4:30	8.84	21.96	14.806	100.45	1
LH-SR-02	9/12/2025 4:45	8.85	21.96	14.806	100.57	1
LH-SR-02	9/12/2025 5:00	8.84	21.96	14.812	100.45	1
LH-SR-02	9/12/2025 5:15	8.84	21.96	14.812	100.45	1
LH-SR-02	9/12/2025 5:30	8.85	21.94	14.812	100.57	1
LH-SR-02	9/12/2025 5:45	8.85	21.94	14.812	100.57	1
LH-SR-02	9/12/2025 6:00	8.86	21.92	14.82	100.68	1
LH-SR-02	9/12/2025 6:15	8.85	21.92	14.82	100.57	1
LH-SR-02	9/12/2025 6:30	8.87	21.9	14.82	100.8	1
LH-SR-02	9/12/2025 6:45	8.87	21.9	14.82	100.8	1
LH-SR-02	9/12/2025 7:00	8.9	21.9	14.833	101.14	1
LH-SR-02	9/12/2025 7:15	8.88	21.88	14.833	100.91	1
LH-SR-02	9/12/2025 7:30	8.92	21.88	14.833	101.36	1
LH-SR-02	9/12/2025 7:45	8.99	21.86	14.833	102.16	1
LH-SR-02	9/12/2025 8:00	8.92	21.84	14.839	101.36	1
LH-SR-02	9/12/2025 8:15	8.95	21.84	14.839	101.7	1
LH-SR-02	9/12/2025 8:30	9.06	21.84	14.839	102.95	1
LH-SR-02	9/12/2025 8:45	8.83	21.84	14.839	100.34	1
LH-SR-02	9/12/2025 9:00	9.07	21.86	14.843	103.07	1
LH-SR-02	9/12/2025 9:15	9.16	21.86	14.843	104.09	1
LH-SR-02	9/12/2025 9:30	9.06	21.88	14.843	102.95	1
LH-SR-02	9/12/2025 9:45	9.21	21.9	14.843	104.66	1
LH-SR-02	9/12/2025 10:00	9.2	21.92	14.849	104.55	1
LH-SR-02	9/12/2025 10:15	9.15	21.94	14.849	103.98	1
LH-SR-02	9/12/2025 10:30	9.22	21.98	14.849	104.77	1
LH-SR-02	9/12/2025 10:45	9.2	22	14.849	104.55	1
LH-SR-02	9/12/2025 11:00	9.18	22.02	14.847	104.32	1
LH-SR-02	9/12/2025 11:15	9.18	22.04	14.847	104.32	1
LH-SR-02	9/12/2025 11:30	9.16	22.06	14.847	104.09	1
LH-SR-02	9/12/2025 11:45	9.09	22.08	14.847	103.3	1
LH-SR-02	9/12/2025 12:00	9.05	22.1	14.843	102.84	1
LH-SR-02	9/12/2025 12:15	9.16	22.1	14.843	104.09	1
LH-SR-02	9/12/2025 12:30	9.09	22.1	14.843	103.3	1
LH-SR-02	9/12/2025 12:45	9.08	22.12	14.843	103.18	1
LH-SR-02	9/12/2025 13:00	9.19	22.12	14.837	104.43	1
LH-SR-02	9/12/2025 13:15	9.09	22.14	14.837	103.3	1
LH-SR-02	9/12/2025 13:30	9.09	22.1	14.837	103.3	1
LH-SR-02	9/12/2025 13:45	9.23	22.14	14.837	104.89	1
LH-SR-02	9/12/2025 14:00	9.16	22.14	14.83	104.09	1
LH-SR-02	9/12/2025 14:15	9.1	22.12	14.83	103.41	1
LH-SR-02	9/12/2025 14:30	9.17	22.1	14.83	104.2	1
LH-SR-02	9/12/2025 14:45	9.07	22.06	14.83	103.07	1
LH-SR-02	9/12/2025 15:00	9	22.02	14.825	102.27	1
LH-SR-02	9/12/2025 15:15	9.04	21.98	14.825	102.73	1
LH-SR-02	9/12/2025 15:30	9.07	21.98	14.825	103.07	1
LH-SR-02	9/12/2025 15:45	9.05	21.98	14.825	102.84	1
LH-SR-02	9/12/2025 16:00	9.05	22	14.816	102.84	1
LH-SR-02	9/12/2025 16:15	9.04	22.02	14.816	102.73	1
LH-SR-02	9/12/2025 16:30	9.02	22.02	14.816	102.5	1
LH-SR-02	9/12/2025 16:45	8.99	22.04	14.816	102.16	1

Station Name	Date Time	DO mg/L	Temp C	Air Pressure PSI	Saturation PCT	Use Code
LH-SR-02	9/12/2025 17:00	8.97	22.02	14.816	101.93	1
LH-SR-02	9/12/2025 17:15	8.96	22.02	14.816	101.82	1
LH-SR-02	9/12/2025 17:30	8.96	22	14.816	101.82	1
LH-SR-02	9/12/2025 17:45	8.95	21.98	14.816	101.7	1
LH-SR-02	9/12/2025 18:00	8.95	21.96	14.817	101.7	1
LH-SR-02	9/12/2025 18:15	8.94	21.94	14.817	101.59	1
LH-SR-02	9/12/2025 18:30	8.94	21.92	14.817	101.59	1
LH-SR-02	9/12/2025 18:45	8.92	21.9	14.817	101.36	1
LH-SR-02	9/12/2025 19:00	8.92	21.88	14.816	101.36	1
LH-SR-02	9/12/2025 19:15	8.91	21.86	14.816	101.25	1
LH-SR-02	9/12/2025 19:30	8.91	21.86	14.816	101.25	1
LH-SR-02	9/12/2025 19:45	8.91	21.86	14.816	101.25	1
LH-SR-02	9/12/2025 20:00	8.92	21.84	14.822	101.36	1
LH-SR-02	9/12/2025 20:15	8.92	21.84	14.822	101.36	1
LH-SR-02	9/12/2025 20:30	8.91	21.84	14.822	101.25	1
LH-SR-02	9/12/2025 20:45	8.92	21.84	14.822	101.36	1
LH-SR-02	9/12/2025 21:00	8.91	21.84	14.825	101.25	1
LH-SR-02	9/12/2025 21:15	8.91	21.84	14.825	101.25	1
LH-SR-02	9/12/2025 21:30	8.91	21.86	14.825	101.25	1
LH-SR-02	9/12/2025 21:45	8.91	21.84	14.825	101.25	1
LH-SR-02	9/12/2025 22:00	8.91	21.82	14.829	101.25	1
LH-SR-02	9/12/2025 22:15	8.91	21.8	14.829	101.25	1
LH-SR-02	9/12/2025 22:30	8.92	21.76	14.829	101.36	1
LH-SR-02	9/12/2025 22:45	8.92	21.74	14.829	100.22	1
LH-SR-02	9/12/2025 23:00	8.91	21.7	14.827	100.11	1
LH-SR-02	9/12/2025 23:15	8.92	21.68	14.827	100.22	1
LH-SR-02	9/12/2025 23:30	8.92	21.64	14.827	100.22	1
LH-SR-02	9/12/2025 23:45	8.92	21.62	14.827	100.22	1
LH-SR-02	9/13/2025 0:00	8.92	21.58	14.822	100.22	1
LH-SR-02	9/13/2025 0:15	8.91	21.56	14.822	100.11	1
LH-SR-02	9/13/2025 0:30	8.92	21.52	14.822	100.22	1
LH-SR-02	9/13/2025 0:45	8.92	21.5	14.822	100.22	1
LH-SR-02	9/13/2025 1:00	8.94	21.46	14.819	100.45	1
LH-SR-02	9/13/2025 1:15	8.92	21.44	14.819	100.22	1
LH-SR-02	9/13/2025 1:30	8.94	21.4	14.819	100.45	1
LH-SR-02	9/13/2025 1:45	8.95	21.38	14.819	100.56	1
LH-SR-02	9/13/2025 2:00	8.95	21.34	14.82	100.56	1
LH-SR-02	9/13/2025 2:15	8.95	21.3	14.82	100.56	1
LH-SR-02	9/13/2025 2:30	8.94	21.28	14.82	100.45	1
LH-SR-02	9/13/2025 2:45	8.96	21.26	14.82	100.67	1
LH-SR-02	9/13/2025 3:00	8.95	21.24	14.816	100.56	1
LH-SR-02	9/13/2025 3:15	8.95	21.22	14.816	100.56	1
LH-SR-02	9/13/2025 3:30	8.95	21.2	14.816	100.56	1
LH-SR-02	9/13/2025 3:45	8.95	21.18	14.816	100.56	1
LH-SR-02	9/13/2025 4:00	8.95	21.16	14.813	100.56	1
LH-SR-02	9/13/2025 4:15	8.96	21.14	14.813	100.67	1
LH-SR-02	9/13/2025 4:30	8.96	21.12	14.813	100.67	1
LH-SR-02	9/13/2025 4:45	8.96	21.1	14.813	100.67	1
LH-SR-02	9/13/2025 5:00	8.95	21.06	14.81	100.56	1
LH-SR-02	9/13/2025 5:15	8.96	21.02	14.81	100.67	1
LH-SR-02	9/13/2025 5:30	8.97	21	14.81	100.79	1
LH-SR-02	9/13/2025 5:45	8.97	20.98	14.81	100.79	1
LH-SR-02	9/13/2025 6:00	8.97	20.94	14.807	100.79	1
LH-SR-02	9/13/2025 6:15	8.98	20.92	14.807	100.9	1
LH-SR-02	9/13/2025 6:30	8.98	20.88	14.807	100.9	1
LH-SR-02	9/13/2025 6:45	9	20.86	14.807	101.12	1
LH-SR-02	9/13/2025 7:00	9	20.84	14.812	101.12	1
LH-SR-02	9/13/2025 7:15	9.01	20.8	14.812	101.24	1
LH-SR-02	9/13/2025 7:30	9	20.78	14.812	101.12	1
LH-SR-02	9/13/2025 7:45	9	20.78	14.812	101.12	1
LH-SR-02	9/13/2025 8:00	9.08	20.78	14.809	102.02	1
LH-SR-02	9/13/2025 8:15	9.09	20.78	14.809	102.13	1
LH-SR-02	9/13/2025 8:30	9.11	20.78	14.809	102.36	1
LH-SR-02	9/13/2025 8:45	9.12	20.8	14.809	102.47	1
LH-SR-02	9/13/2025 9:00	9.16	20.82	14.803	102.92	1
LH-SR-02	9/13/2025 9:15	9.21	20.86	14.803	103.48	1
LH-SR-02	9/13/2025 9:30	9.21	20.9	14.803	103.48	1
LH-SR-02	9/13/2025 9:45	9.2	20.94	14.803	103.37	1
LH-SR-02	9/13/2025 10:00	9.22	20.98	14.799	103.6	1
LH-SR-02	9/13/2025 10:15	9.23	20.98	14.799	103.71	1
LH-SR-02	9/13/2025 10:30	9.21	21.02	14.799	103.48	1
LH-SR-02	9/13/2025 10:45	9.21	21.04	14.799	103.48	1
LH-SR-02	9/13/2025 11:00	9.21	21.1	14.789	103.48	1
LH-SR-02	9/13/2025 11:15	9.24	21.14	14.789	103.82	1
LH-SR-02	9/13/2025 11:30	9.19	21.18	14.789	103.26	1
LH-SR-02	9/13/2025 11:45	9.12	21.2	14.789	102.47	1
LH-SR-02	9/13/2025 12:00	9.2	21.24	14.776	103.37	1
LH-SR-02	9/13/2025 12:15	9.17	21.28	14.776	103.03	1
LH-SR-02	9/13/2025 12:30	9.18	21.3	14.776	103.15	1
LH-SR-02	9/13/2025 12:45	9.16	21.32	14.776	102.92	1
LH-SR-02	9/13/2025 13:00	9.12	21.36	14.767	102.47	1
LH-SR-02	9/13/2025 13:15	9.16	21.38	14.767	102.92	1
LH-SR-02	9/13/2025 13:30	9.15	21.4	14.767	102.81	1
LH-SR-02	9/13/2025 13:45	9.16	21.44	14.767	102.92	1

Dissolved Oxygen Saturation Continous Monitoring Data

Station Name	Date Time	DO mg/L	Temp C	Air Pressure PSI	Saturation PCT	Use Code
LH-SR-02	9/13/2025 14:00	9.15	21.46	14.759	102.81	1
LH-SR-02	9/13/2025 14:15	9.09	21.5	14.759	102.13	1
LH-SR-02	9/13/2025 14:30	9.1	21.46	14.759	102.25	1
LH-SR-02	9/13/2025 14:45	9.07	21.46	14.759	101.91	1
LH-SR-02	9/13/2025 15:00	9.07	21.46	14.753	101.91	1
LH-SR-02	9/13/2025 15:15	9.08	21.46	14.753	102.02	1
LH-SR-02	9/13/2025 15:30	9.05	21.48	14.753	101.69	1
LH-SR-02	9/13/2025 15:45	9.05	21.5	14.753	101.69	1
LH-SR-02	9/13/2025 16:00	9.04	21.52	14.744	102.73	1
LH-SR-02	9/13/2025 16:15	9.02	21.54	14.744	102.5	1
LH-SR-02	9/13/2025 16:30	9.01	21.58	14.744	102.39	1
LH-SR-02	9/13/2025 16:45	9.02	21.6	14.744	102.5	1
LH-SR-02	9/13/2025 17:00	8.96	21.6	14.742	101.82	1
LH-SR-02	9/13/2025 17:15	8.95	21.62	14.742	101.7	1
LH-SR-02	9/13/2025 17:30	8.91	21.62	14.742	101.25	1
LH-SR-02	9/13/2025 17:45	8.88	21.6	14.742	100.91	1
LH-SR-02	9/13/2025 18:00	8.89	21.6	14.743	101.02	1
LH-SR-02	9/13/2025 18:15	8.88	21.6	14.743	100.91	1
LH-SR-02	9/13/2025 18:30	8.88	21.58	14.743	100.91	1
LH-SR-02	9/13/2025 18:45	8.88	21.58	14.743	100.91	1
LH-SR-02	9/13/2025 19:00	8.88	21.58	14.742	100.91	1
LH-SR-02	9/13/2025 19:15	8.88	21.58	14.742	100.91	1
LH-SR-02	9/13/2025 19:30	8.88	21.56	14.742	100.91	1
LH-SR-02	9/13/2025 19:45	8.87	21.54	14.742	100.8	1
LH-SR-02	9/13/2025 20:00	8.88	21.54	14.744	100.91	1
LH-SR-02	9/13/2025 20:15	8.88	21.54	14.744	100.91	1
LH-SR-02	9/13/2025 20:30	8.88	21.52	14.744	100.91	1
LH-SR-02	9/13/2025 20:45	8.89	21.52	14.744	101.02	1
LH-SR-02	9/13/2025 21:00	8.89	21.52	14.746	99.89	1
LH-SR-02	9/13/2025 21:15	8.89	21.5	14.746	99.89	1
LH-SR-02	9/13/2025 21:30	8.89	21.5	14.746	99.89	1
LH-SR-02	9/13/2025 21:45	8.89	21.5	14.746	99.89	1
LH-SR-02	9/13/2025 22:00	8.89	21.48	14.743	101.02	1
LH-SR-02	9/13/2025 22:15	8.89	21.48	14.743	101.02	1
LH-SR-02	9/13/2025 22:30	8.88	21.48	14.743	100.91	1
LH-SR-02	9/13/2025 22:45	8.88	21.46	14.743	100.91	1
LH-SR-02	9/13/2025 23:00	8.89	21.46	14.743	101.02	1
LH-SR-02	9/13/2025 23:15	8.88	21.46	14.743	100.91	1
LH-SR-02	9/13/2025 23:30	8.89	21.48	14.743	101.02	1
LH-SR-02	9/13/2025 23:45	8.88	21.46	14.743	100.91	1
LH-SR-02	9/14/2025 0:00	8.88	21.46	14.74	100.91	1
LH-SR-02	9/14/2025 0:15	8.87	21.46	14.74	100.8	1
LH-SR-02	9/14/2025 0:30	8.87	21.46	14.74	100.8	1
LH-SR-02	9/14/2025 0:45	8.87	21.48	14.74	100.8	1
LH-SR-02	9/14/2025 1:00	8.87	21.48	14.736	100.8	1
LH-SR-02	9/14/2025 1:15	8.86	21.48	14.736	100.68	1
LH-SR-02	9/14/2025 1:30	8.85	21.48	14.736	100.57	1
LH-SR-02	9/14/2025 1:45	8.85	21.5	14.736	100.57	1
LH-SR-02	9/14/2025 2:00	8.85	21.52	14.733	100.57	1
LH-SR-02	9/14/2025 2:15	8.85	21.52	14.733	100.57	1
LH-SR-02	9/14/2025 2:30	8.84	21.52	14.733	100.45	1
LH-SR-02	9/14/2025 2:45	8.85	21.52	14.733	100.57	1
LH-SR-02	9/14/2025 3:00	8.85	21.54	14.724	100.57	1
LH-SR-02	9/14/2025 3:15	8.84	21.54	14.724	100.45	1
LH-SR-02	9/14/2025 3:30	8.84	21.54	14.724	100.45	1
LH-SR-02	9/14/2025 3:45	8.83	21.56	14.724	100.34	1
LH-SR-02	9/14/2025 4:00	8.84	21.54	14.72	100.45	1
LH-SR-02	9/14/2025 4:15	8.84	21.54	14.72	100.45	1
LH-SR-02	9/14/2025 4:30	8.84	21.54	14.72	100.45	1
LH-SR-02	9/14/2025 4:45	8.83	21.52	14.72	100.34	1
LH-SR-02	9/14/2025 5:00	8.84	21.5	14.72	100.45	1
LH-SR-02	9/14/2025 5:15	8.85	21.48	14.72	100.57	1
LH-SR-02	9/14/2025 5:30	8.84	21.46	14.72	100.45	1
LH-SR-02	9/14/2025 5:45	8.84	21.44	14.72	100.45	1
LH-SR-02	9/14/2025 6:00	8.85	21.42	14.72	100.57	1
LH-SR-02	9/14/2025 6:15	8.85	21.42	14.72	100.57	1
LH-SR-02	9/14/2025 6:30	8.85	21.4	14.72	100.57	1
LH-SR-02	9/14/2025 6:45	8.87	21.38	14.72	100.8	1
LH-SR-02	9/14/2025 7:00	8.89	21.36	14.729	101.02	1
LH-SR-02	9/14/2025 7:15	8.9	21.36	14.729	101.14	1
LH-SR-02	9/14/2025 7:30	8.92	21.34	14.729	101.36	1
LH-SR-02	9/14/2025 7:45	8.94	21.36	14.729	101.59	1
LH-SR-02	9/14/2025 8:00	8.96	21.36	14.732	101.82	1
LH-SR-02	9/14/2025 8:15	8.96	21.36	14.732	101.82	1
LH-SR-02	9/14/2025 8:30	9.02	21.36	14.732	102.5	1
LH-SR-02	9/14/2025 8:45	9	21.38	14.732	102.27	1
LH-SR-02	9/14/2025 9:00	9.06	21.42	14.734	102.95	1
LH-SR-02	9/14/2025 9:15	9.09	21.46	14.734	103.3	1
LH-SR-02	9/14/2025 9:30	9.1	21.5	14.734	103.41	1
LH-SR-02	9/14/2025 9:45	9.08	21.5	14.734	103.18	1
LH-SR-02	9/14/2025 10:00	9.02	21.52	14.736	102.5	1
LH-SR-02	9/14/2025 10:15	9	21.52	14.736	102.27	1
LH-SR-02	9/14/2025 10:30	9.05	21.54	14.736	102.84	1
LH-SR-02	9/14/2025 10:45	9.1	21.54	14.736	103.41	1

Station Name	Date Time	DO mg/L	Temp C	Air Pressure PSI	Saturation PCT	Use Code
LH-SR-02	9/14/2025 11:00	9.21	21.62	14.737	104.66	1
LH-SR-02	9/14/2025 11:15	9.09	21.64	14.737	103.3	1
LH-SR-02	9/14/2025 11:30	9.14	21.7	14.737	103.86	1
LH-SR-02	9/14/2025 11:45	9.17	21.74	14.737	104.2	1
LH-SR-02	9/14/2025 12:00	-888.88	-888.88	14.737	#N/A	3
LH-SR-02	9/14/2025 12:15	9.11	21.82	14.737	104.71	1
LH-SR-02	9/14/2025 12:30	9.11	21.88	14.737	104.71	1
LH-SR-02	9/14/2025 12:45	9.04	21.92	14.737	103.91	1
LH-SR-02	9/14/2025 13:00	9.08	21.96	14.737	104.37	1
LH-SR-02	9/14/2025 13:15	-888.88	-888.88	14.737	#N/A	3
LH-SR-02	9/14/2025 13:30	9.08	21.96	14.737	104.37	1
LH-SR-02	9/14/2025 13:45	9.11	21.98	14.737	104.71	1
LH-SR-02	9/14/2025 14:00	9.09	21.98	14.734	104.48	1
LH-SR-02	9/14/2025 14:15	9.14	22	14.734	105.06	1
LH-SR-02	9/14/2025 14:30	9.06	22.02	14.734	104.14	1
LH-SR-02	9/14/2025 14:45	9.02	21.96	14.734	103.68	1
LH-SR-02	9/14/2025 15:00	9.02	21.94	14.733	103.68	1
LH-SR-02	9/14/2025 15:15	9.04	21.94	14.733	103.91	1
LH-SR-02	9/14/2025 15:30	9.02	21.94	14.733	103.68	1
LH-SR-02	9/14/2025 15:45	9.03	21.94	14.733	103.79	1
LH-SR-02	9/14/2025 16:00	8.99	21.94	14.734	103.33	1
LH-SR-02	9/14/2025 16:15	9.03	21.98	14.734	103.79	1
LH-SR-02	9/14/2025 16:30	8.99	22	14.734	103.33	1
LH-SR-02	9/14/2025 16:45	8.94	22.02	14.734	102.76	1
LH-SR-02	9/14/2025 17:00	8.9	22.02	14.739	102.3	1
LH-SR-02	9/14/2025 17:15	8.88	22.02	14.739	102.07	1
LH-SR-02	9/14/2025 17:30	8.89	22.02	14.739	102.18	1
LH-SR-02	9/14/2025 17:45	8.88	22.02	14.739	102.07	1
LH-SR-02	9/14/2025 18:00	8.89	22.04	14.747	101.02	1
LH-SR-02	9/14/2025 18:15	8.85	22.04	14.747	100.57	1
LH-SR-02	9/14/2025 18:30	8.84	22.04	14.747	100.45	1
LH-SR-02	9/14/2025 18:45	8.82	22.04	14.747	100.23	1
LH-SR-02	9/14/2025 19:00	8.82	22.02	14.753	100.23	1
LH-SR-02	9/14/2025 19:15	8.83	22	14.753	100.34	1
LH-SR-02	9/14/2025 19:30	8.83	22	14.753	100.34	1
LH-SR-02	9/14/2025 19:45	8.83	21.98	14.753	100.34	1
LH-SR-02	9/14/2025 20:00	8.83	21.96	14.762	100.34	1
LH-SR-02	9/14/2025 20:15	8.84	21.96	14.762	100.45	1
LH-SR-02	9/14/2025 20:30	8.84	21.94	14.762	100.45	1
LH-SR-02	9/14/2025 20:45	8.84	21.92	14.762	100.45	1
LH-SR-02	9/14/2025 21:00	8.84	21.92	14.775	100.45	1
LH-SR-02	9/14/2025 21:15	8.84	21.92	14.775	100.45	1
LH-SR-02	9/14/2025 21:30	8.85	21.9	14.775	100.57	1
LH-SR-02	9/14/2025 21:45	8.85	21.9	14.775	100.57	1
LH-SR-02	9/14/2025 22:00	8.85	21.88	14.78	100.57	1
LH-SR-02	9/14/2025 22:15	8.85	21.86	14.78	100.57	1
LH-SR-02	9/14/2025 22:30	8.85	21.86	14.78	100.57	1
LH-SR-02	9/14/2025 22:45	8.85	21.86	14.78	100.57	1
LH-SR-02	9/14/2025 23:00	8.84	21.84	14.787	100.45	1
LH-SR-02	9/14/2025 23:15	8.86	21.84	14.787	100.68	1
LH-SR-02	9/14/2025 23:30	8.85	21.84	14.787	100.57	1
LH-SR-02	9/14/2025 23:45	8.85	21.84	14.787	100.57	1
LH-SR-02	9/15/2025 0:00	8.86	21.86	14.789	100.68	1
LH-SR-02	9/15/2025 0:15	8.85	21.88	14.789	100.57	1
LH-SR-02	9/15/2025 0:30	8.85	21.9	14.789	100.57	1
LH-SR-02	9/15/2025 0:45	8.84	21.94	14.789	100.45	1
LH-SR-02	9/15/2025 1:00	8.84	21.98	14.795	100.45	1
LH-SR-02	9/15/2025 1:15	8.83	22	14.795	100.34	1
LH-SR-02	9/15/2025 1:30	8.82	22.04	14.795	100.23	1
LH-SR-02	9/15/2025 1:45	8.81	22.08	14.795	100.11	1
LH-SR-02	9/15/2025 2:00	8.81	22.12	14.8	100.11	1
LH-SR-02	9/15/2025 2:15	8.8	22.16	14.8	100	1
LH-SR-02	9/15/2025 2:30	8.8	22.18	14.8	100	1
LH-SR-02	9/15/2025 2:45	8.79	22.22	14.8	99.89	1
LH-SR-02	9/15/2025 3:00	8.8	22.24	14.805	100	1
LH-SR-02	9/15/2025 3:15	8.78	22.26	14.805	100.92	1
LH-SR-02	9/15/2025 3:30	8.79	22.28	14.805	101.03	1
LH-SR-02	9/15/2025 3:45	8.78	22.28	14.805	100.92	1
LH-SR-02	9/15/2025 4:00	8.78	22.28	14.813	100.92	1
LH-SR-02	9/15/2025 4:15	8.78	22.28	14.813	100.92	1
LH-SR-02	9/15/2025 4:30	8.78	22.28	14.813	100.92	1
LH-SR-02	9/15/2025 4:45	8.78	22.28	14.813	100.92	1
LH-SR-02	9/15/2025 5:00	8.78	22.26	14.817	100.92	1
LH-SR-02	9/15/2025 5:15	8.78	22.26	14.817	100.92	1
LH-SR-02	9/15/2025 5:30	8.78	22.24	14.817	99.77	1
LH-SR-02	9/15/2025 5:45	8.79	22.22	14.817	99.89	1
LH-SR-02	9/15/2025 6:00	8.78	22.22	14.826	99.77	1
LH-SR-02	9/15/2025 6:15	8.8	22.2	14.826	100	1
LH-SR-02	9/15/2025 6:30	8.8	22.18	14.826	100	1
LH-SR-02	9/15/2025 6:45	8.81	22.18	14.826	100.11	1
LH-SR-02	9/15/2025 7:00	8.83	22.16	14.836	100.34	1
LH-SR-02	9/15/2025 7:15	8.83	22.14	14.836	100.34	1
LH-SR-02	9/15/2025 7:30	8.84	22.12	14.836	100.45	1
LH-SR-02	9/15/2025 7:45	8.86	22.12	14.836	100.68	1

Station Name	Date Time	DO mg/L	Temp C	Air Pressure PSI	Saturation PCT	Use Code
LH-SR-02	9/15/2025 8:00	8.94	22.12	14.847	101.59	1
LH-SR-02	9/15/2025 8:15	8.96	22.12	14.847	101.82	1
LH-SR-02	9/15/2025 8:30	8.95	22.1	14.847	101.7	1
LH-SR-02	9/15/2025 8:45	8.99	22.1	14.847	102.16	1
LH-SR-02	9/15/2025 9:00	9	22.1	14.852	102.27	1
LH-SR-02	9/15/2025 9:15	9.04	22.1	14.852	102.73	1
LH-SR-02	9/15/2025 9:30	9.08	22.12	14.852	103.18	1
LH-SR-02	9/15/2025 9:45	9.08	22.12	14.852	103.18	1
LH-SR-02	9/15/2025 10:00	9.11	22.14	14.86	103.52	1
LH-SR-02	9/15/2025 10:15	9.16	22.18	14.86	104.09	1
LH-SR-02	9/15/2025 10:30	9.23	22.22	14.86	104.89	1
LH-SR-02	9/15/2025 10:45	9.17	22.24	14.86	104.2	1
LH-SR-02	9/15/2025 11:00	9.16	22.28	14.866	104.09	1
LH-SR-02	9/15/2025 11:15	9.15	22.3	14.866	103.98	1
LH-SR-02	9/15/2025 11:30	9.2	22.32	14.866	104.55	1
LH-SR-02	9/15/2025 11:45	9.11	22.34	14.866	103.52	1
LH-SR-02	9/15/2025 12:00	9.29	22.4	14.867	105.57	1
LH-SR-02	9/15/2025 12:15	9.06	22.4	14.867	102.95	1
LH-SR-02	9/15/2025 12:30	9.25	22.38	14.867	105.11	1
LH-SR-02	9/15/2025 12:45	9.03	22.42	14.867	102.61	1
LH-SR-02	9/15/2025 13:00	9.17	22.44	14.866	104.2	1
LH-SR-02	9/15/2025 13:15	8.9	22.46	14.866	101.14	1
LH-SR-02	9/15/2025 13:30	9	22.48	14.866	102.27	1
LH-SR-02	9/15/2025 13:45	8.94	22.5	14.866	101.59	1
LH-SR-02	9/15/2025 14:00	9.06	22.5	14.86	102.95	1
LH-SR-02	9/15/2025 14:15	9.05	22.52	14.86	102.84	1
LH-SR-02	9/15/2025 14:30	9	22.5	14.86	102.27	1
LH-SR-02	9/15/2025 14:45	9.05	22.48	14.86	102.84	1
LH-SR-02	9/15/2025 15:00	9.05	22.48	14.857	102.84	1
LH-SR-02	9/15/2025 15:15	9.04	22.42	14.857	102.73	1
LH-SR-02	9/15/2025 15:30	9.02	22.4	14.857	102.5	1
LH-SR-02	9/15/2025 15:45	9	22.38	14.857	102.27	1
LH-SR-02	9/15/2025 16:00	9	22.38	14.852	102.27	1
LH-SR-02	9/15/2025 16:15	8.99	22.36	14.852	102.16	1
LH-SR-02	9/15/2025 16:30	8.98	22.36	14.852	102.05	1
LH-SR-02	9/15/2025 16:45	8.95	22.36	14.852	101.7	1
LH-SR-02	9/15/2025 17:00	8.92	22.34	14.855	101.36	1
LH-SR-02	9/15/2025 17:15	8.92	22.34	14.855	101.36	1
LH-SR-02	9/15/2025 17:30	8.91	22.32	14.855	101.25	1
LH-SR-02	9/15/2025 17:45	8.89	22.28	14.855	101.02	1
LH-SR-02	9/15/2025 18:00	8.88	22.26	14.855	100.91	1
LH-SR-02	9/15/2025 18:15	8.88	22.24	14.855	100.91	1
LH-SR-02	9/15/2025 18:30	8.88	22.22	14.855	100.91	1
LH-SR-02	9/15/2025 18:45	8.86	22.2	14.855	100.68	1
LH-SR-02	9/15/2025 19:00	8.85	22.16	14.856	100.57	1
LH-SR-02	9/15/2025 19:15	8.85	22.16	14.856	100.57	1
LH-SR-02	9/15/2025 19:30	8.85	22.14	14.856	100.57	1
LH-SR-02	9/15/2025 19:45	8.86	22.12	14.856	100.68	1
LH-SR-02	9/15/2025 20:00	8.86	22.12	14.86	100.68	1
LH-SR-02	9/15/2025 20:15	8.85	22.1	14.86	100.57	1
LH-SR-02	9/15/2025 20:30	8.85	22.08	14.86	100.57	1
LH-SR-02	9/15/2025 20:45	8.84	22.08	14.86	100.45	1
LH-SR-02	9/15/2025 21:00	8.85	22.08	14.859	100.57	1
LH-SR-02	9/15/2025 21:15	8.85	22.08	14.859	100.57	1
LH-SR-02	9/15/2025 21:30	8.84	22.06	14.859	100.45	1
LH-SR-02	9/15/2025 21:45	8.84	22.06	14.859	100.45	1
LH-SR-02	9/15/2025 22:00	8.83	22.06	14.86	100.34	1
LH-SR-02	9/15/2025 22:15	8.84	22.04	14.86	100.45	1
LH-SR-02	9/15/2025 22:30	8.84	22.02	14.86	100.45	1
LH-SR-02	9/15/2025 22:45	8.83	22.02	14.86	100.34	1
LH-SR-02	9/15/2025 23:00	8.83	22	14.866	100.34	1
LH-SR-02	9/15/2025 23:15	8.84	21.98	14.866	100.45	1
LH-SR-02	9/15/2025 23:30	8.85	21.96	14.866	100.57	1
LH-SR-02	9/15/2025 23:45	8.84	21.92	14.866	100.45	1
LH-SR-02	9/16/2025 0:00	8.84	21.9	14.867	100.45	1
LH-SR-02	9/16/2025 0:15	8.85	21.88	14.867	100.57	1
LH-SR-02	9/16/2025 0:30	8.85	21.86	14.867	100.57	1
LH-SR-02	9/16/2025 0:45	8.84	21.84	14.867	100.45	1
LH-SR-02	9/16/2025 1:00	8.84	21.82	14.866	100.45	1
LH-SR-02	9/16/2025 1:15	8.85	21.78	14.866	100.57	1
LH-SR-02	9/16/2025 1:30	8.86	21.76	14.866	100.68	1
LH-SR-02	9/16/2025 1:45	8.85	21.72	14.866	99.44	1
LH-SR-02	9/16/2025 2:00	8.86	21.7	14.866	99.55	1
LH-SR-02	9/16/2025 2:15	8.85	21.66	14.866	99.44	1
LH-SR-02	9/16/2025 2:30	8.84	21.64	14.866	99.33	1
LH-SR-02	9/16/2025 2:45	8.85	21.62	14.866	99.44	1
LH-SR-02	9/16/2025 3:00	8.86	21.58	14.859	99.55	1
LH-SR-02	9/16/2025 3:15	8.85	21.56	14.859	99.44	1
LH-SR-02	9/16/2025 3:30	8.84	21.54	14.859	99.33	1
LH-SR-02	9/16/2025 3:45	8.85	21.54	14.859	99.44	1
LH-SR-02	9/16/2025 4:00	8.86	21.52	14.856	99.55	1
LH-SR-02	9/16/2025 4:15	8.85	21.5	14.856	99.44	1
LH-SR-02	9/16/2025 4:30	8.86	21.46	14.856	99.55	1
LH-SR-02	9/16/2025 4:45	8.86	21.44	14.856	99.55	1

Station Name	Date Time	DO mg/L	Temp C	Air Pressure PSI	Saturation PCT	Use Code
LH-SR-02	9/16/2025 5:00	8.86	21.42	14.855	99.55	1
LH-SR-02	9/16/2025 5:15	8.86	21.4	14.855	99.55	1
LH-SR-02	9/16/2025 5:30	8.87	21.38	14.855	99.66	1
LH-SR-02	9/16/2025 5:45	8.88	21.36	14.855	99.78	1
LH-SR-02	9/16/2025 6:00	8.88	21.34	14.856	99.78	1
LH-SR-02	9/16/2025 6:15	8.87	21.32	14.856	99.66	1
LH-SR-02	9/16/2025 6:30	8.89	21.3	14.856	99.89	1
LH-SR-02	9/16/2025 6:45	8.9	21.26	14.856	100	1
LH-SR-02	9/16/2025 7:00	8.9	21.26	14.866	100	1
LH-SR-02	9/16/2025 7:15	8.95	21.24	14.866	99.44	1
LH-SR-02	9/16/2025 7:30	8.96	21.22	14.866	99.56	1
LH-SR-02	9/16/2025 7:45	8.97	21.22	14.866	99.67	1
LH-SR-02	9/16/2025 8:00	9	21.22	14.87	100	1
LH-SR-02	9/16/2025 8:15	9	21.2	14.87	100	1
LH-SR-02	9/16/2025 8:30	9.05	21.18	14.87	100.56	1
LH-SR-02	9/16/2025 8:45	9.08	21.18	14.87	100.89	1
LH-SR-02	9/16/2025 9:00	9.06	21.22	14.872	100.67	1
LH-SR-02	9/16/2025 9:15	9.14	21.24	14.872	101.56	1
LH-SR-02	9/16/2025 9:30	9.19	21.26	14.872	103.26	1
LH-SR-02	9/16/2025 9:45	9.17	21.28	14.872	103.03	1
LH-SR-02	9/16/2025 10:00	9.17	21.3	14.873	103.03	1
LH-SR-02	9/16/2025 10:15	9.23	21.36	14.873	103.71	1
LH-SR-02	9/16/2025 10:30	9.19	21.4	14.873	103.26	1
LH-SR-02	9/16/2025 10:45	9.18	21.46	14.873	103.15	1
LH-SR-02	9/16/2025 11:00	9.23	21.5	14.869	103.71	1
LH-SR-02	9/16/2025 11:15	9.18	21.54	14.869	103.15	1
LH-SR-02	9/16/2025 11:30	9.16	21.58	14.869	102.92	1
LH-SR-02	9/16/2025 11:45	9.08	21.56	14.869	102.02	1
LH-SR-02	9/16/2025 12:00	9.15	21.54	14.865	102.81	1
LH-SR-02	9/16/2025 12:15	9.2	21.6	14.865	103.37	1
LH-SR-02	9/16/2025 12:30	9.16	21.58	14.865	102.92	1
LH-SR-02	9/16/2025 12:45	9.14	21.54	14.865	102.7	1
LH-SR-02	9/16/2025 13:00	9.2	21.58	14.865	103.37	1
LH-SR-02	9/16/2025 13:15	9.23	21.6	14.865	103.71	1
LH-SR-02	9/16/2025 13:30	9.15	21.6	14.865	102.81	1
LH-SR-02	9/16/2025 13:45	9.19	21.6	14.865	103.26	1
LH-SR-02	9/16/2025 14:00	9.18	21.64	14.863	103.15	1
LH-SR-02	9/16/2025 14:15	9.16	21.68	14.863	102.92	1
LH-SR-02	9/16/2025 14:30	9.14	21.68	14.863	102.7	1
LH-SR-02	9/16/2025 14:45	9.11	21.72	14.863	102.36	1
LH-SR-02	9/16/2025 15:00	9.07	21.74	14.855	101.91	1
LH-SR-02	9/16/2025 15:15	9.06	21.78	14.855	102.95	1
LH-SR-02	9/16/2025 15:30	9.06	21.78	14.855	102.95	1
LH-SR-02	9/16/2025 15:45	9.04	21.8	14.855	102.73	1
LH-SR-02	9/16/2025 16:00	9.02	21.8	14.85	102.5	1
LH-SR-02	9/16/2025 16:15	9.04	21.76	14.85	102.73	1
LH-SR-02	9/16/2025 16:30	9.03	21.74	14.85	101.46	1
LH-SR-02	9/16/2025 16:45	8.99	21.72	14.85	101.01	1
LH-SR-02	9/16/2025 17:00	8.98	21.68	14.849	100.9	1
LH-SR-02	9/16/2025 17:15	8.99	21.64	14.849	101.01	1
LH-SR-02	9/16/2025 17:30	8.98	21.64	14.849	100.9	1
LH-SR-02	9/16/2025 17:45	8.96	21.62	14.849	100.67	1
LH-SR-02	9/16/2025 18:00	8.94	21.62	14.85	100.45	1
LH-SR-02	9/16/2025 18:15	8.9	21.6	14.85	100	1
LH-SR-02	9/16/2025 18:30	8.89	21.6	14.85	99.89	1
LH-SR-02	9/16/2025 18:45	8.88	21.62	14.85	99.78	1
LH-SR-02	9/16/2025 19:00	8.87	21.62	14.849	99.66	1
LH-SR-02	9/16/2025 19:15	8.87	21.62	14.849	99.66	1
LH-SR-02	9/16/2025 19:30	8.87	21.62	14.849	99.66	1
LH-SR-02	9/16/2025 19:45	8.87	21.64	14.849	99.66	1
LH-SR-02	9/16/2025 20:00	8.87	21.64	14.852	99.66	1
LH-SR-02	9/16/2025 20:15	8.87	21.66	14.852	99.66	1
LH-SR-02	9/16/2025 20:30	8.87	21.68	14.852	99.66	1
LH-SR-02	9/16/2025 20:45	8.86	21.66	14.852	99.55	1
LH-SR-02	9/16/2025 21:00	8.86	21.68	14.852	99.55	1
LH-SR-02	9/16/2025 21:15	8.86	21.68	14.852	99.55	1
LH-SR-02	9/16/2025 21:30	8.86	21.68	14.852	99.55	1
LH-SR-02	9/16/2025 21:45	8.87	21.68	14.852	99.66	1
LH-SR-02	9/16/2025 22:00	8.86	21.68	14.852	99.55	1
LH-SR-02	9/16/2025 22:15	8.86	21.66	14.852	99.55	1
LH-SR-02	9/16/2025 22:30	8.87	21.66	14.852	99.66	1
LH-SR-02	9/16/2025 22:45	8.86	21.66	14.852	99.55	1
LH-SR-02	9/16/2025 23:00	8.87	21.64	14.846	99.66	1
LH-SR-02	9/16/2025 23:15	8.86	21.64	14.846	99.55	1
LH-SR-02	9/16/2025 23:30	8.87	21.62	14.846	99.66	1
LH-SR-02	9/16/2025 23:45	8.87	21.62	14.846	99.66	1
LH-SR-02	9/17/2025 0:00	8.87	21.6	14.84	99.66	1
LH-SR-02	9/17/2025 0:15	8.87	21.58	14.84	99.66	1
LH-SR-02	9/17/2025 0:30	8.87	21.56	14.84	99.66	1
LH-SR-02	9/17/2025 0:45	8.87	21.54	14.84	99.66	1
LH-SR-02	9/17/2025 1:00	8.88	21.52	14.835	99.78	1
LH-SR-02	9/17/2025 1:15	8.87	21.5	14.835	99.66	1
LH-SR-02	9/17/2025 1:30	8.88	21.48	14.835	99.78	1
LH-SR-02	9/17/2025 1:45	8.87	21.46	14.835	99.66	1

Station Name	Date Time	DO mg/L	Temp C	Air Pressure PSI	Saturation PCT	Use Code
LH-SR-02	9/17/2025 2:00	8.88	21.44	14.833	99.78	1
LH-SR-02	9/17/2025 2:15	8.88	21.42	14.833	99.78	1
LH-SR-02	9/17/2025 2:30	8.88	21.38	14.833	99.78	1
LH-SR-02	9/17/2025 2:45	8.89	21.36	14.833	99.89	1
LH-SR-02	9/17/2025 3:00	8.89	21.32	14.833	99.89	1
LH-SR-02	9/17/2025 3:15	8.9	21.3	14.833	100	1
LH-SR-02	9/17/2025 3:30	8.9	21.26	14.833	100	1
LH-SR-02	9/17/2025 3:45	8.9	21.24	14.833	100	1
LH-SR-02	9/17/2025 4:00	8.9	21.2	14.833	100	1
LH-SR-02	9/17/2025 4:15	8.92	21.18	14.833	100.22	1
LH-SR-02	9/17/2025 4:30	8.91	21.14	14.833	100.11	1
LH-SR-02	9/17/2025 4:45	8.92	21.1	14.833	100.22	1
LH-SR-02	9/17/2025 5:00	8.92	21.06	14.83	100.22	1
LH-SR-02	9/17/2025 5:15	8.94	21.04	14.83	100.45	1
LH-SR-02	9/17/2025 5:30	8.94	21	14.83	100.45	1
LH-SR-02	9/17/2025 5:45	8.94	20.98	14.83	100.45	1
LH-SR-02	9/17/2025 6:00	8.94	20.94	14.83	100.45	1
LH-SR-02	9/17/2025 6:15	8.94	20.92	14.83	100.45	1
LH-SR-02	9/17/2025 6:30	8.95	20.88	14.83	100.56	1
LH-SR-02	9/17/2025 6:45	8.95	20.86	14.83	100.56	1
LH-SR-02	9/17/2025 7:00	8.97	20.84	14.823	100.79	1
LH-SR-02	9/17/2025 7:15	8.99	20.82	14.823	101.01	1
LH-SR-02	9/17/2025 7:30	8.99	20.8	14.823	101.01	1
LH-SR-02	9/17/2025 7:45	9.02	20.78	14.823	101.35	1
LH-SR-02	9/17/2025 8:00	9.04	20.76	14.815	101.57	1
LH-SR-02	9/17/2025 8:15	9.07	20.76	14.815	101.91	1
LH-SR-02	9/17/2025 8:30	9.11	20.78	14.815	102.36	1
LH-SR-02	9/17/2025 8:45	9.16	20.8	14.815	102.92	1
LH-SR-02	9/17/2025 9:00	9.15	20.8	14.809	102.81	1
LH-SR-02	9/17/2025 9:15	9.15	20.8	14.809	102.81	1
LH-SR-02	9/17/2025 9:30	9.14	20.82	14.809	102.7	1
LH-SR-02	9/17/2025 9:45	9.24	20.86	14.809	103.82	1
LH-SR-02	9/17/2025 10:00	9.27	20.9	14.819	104.16	1
LH-SR-02	9/17/2025 10:15	9.26	20.96	14.819	104.04	1
LH-SR-02	9/17/2025 10:30	9.25	20.98	14.803	103.93	1
LH-SR-02	9/17/2025 10:45	9.28	21.04	14.798	104.27	1
LH-SR-02	9/17/2025 11:00	9.29	21.08	14.801	104.38	1
LH-SR-02	9/17/2025 11:15	9.22	21.16	14.799	103.6	1
LH-SR-02	9/17/2025 11:30	9.21	21.16	14.799	103.48	1
LH-SR-02	9/17/2025 11:45	9.24	21.18	14.798	103.82	1
LH-SR-02	9/17/2025 12:00	9.22	21.2	14.793	103.6	1
LH-SR-02	9/17/2025 12:15	9.23	21.22	14.793	103.71	1
LH-SR-02	9/17/2025 12:30	9.2	21.22	14.794	103.37	1
LH-SR-02	9/17/2025 12:45	9.2	21.22	14.793	103.37	1
LH-SR-02	9/17/2025 13:00	9.26	21.24	14.791	104.04	1
LH-SR-02	9/17/2025 13:15	9.27	21.32	14.787	104.16	1
LH-SR-02	9/17/2025 13:30	9.22	21.34	14.784	103.6	1
LH-SR-02	9/17/2025 13:45	9.18	21.32	14.781	103.15	1
LH-SR-02	9/17/2025 14:00	9.23	21.38	14.775	103.71	1
LH-SR-02	9/17/2025 14:15	9.1	21.44	14.774	102.25	1
LH-SR-02	9/17/2025 14:30	9	21.96	14.769	102.27	2
LH-SR-02	9/17/2025 14:45	0	0	14.765	0	2
LH-SR-02	9/17/2025 15:00	8.23	24.32	14.765	97.98	2
LH-SR-02	9/17/2025 15:15	8.94	21.74	14.765	100.45	2
LH-SR-02	9/17/2025 15:30	8.94	21.56	14.761	100.45	1
LH-SR-02	9/17/2025 15:45	8.93	21.56	14.76	100.34	1
LH-SR-02	9/17/2025 16:00	8.96	21.54	14.76	100.67	1
LH-SR-02	9/17/2025 16:15	8.92	21.54	14.765	100.22	1
LH-SR-02	9/17/2025 16:30	8.89	21.52	14.759	99.89	1
LH-SR-02	9/17/2025 16:45	8.88	21.52	14.757	99.78	1
LH-SR-02	9/17/2025 17:00	8.85	21.5	14.755	99.44	1
LH-SR-02	9/17/2025 17:15	8.86	21.5	14.755	99.55	1
LH-SR-02	9/17/2025 17:30	8.84	21.5	14.752	99.33	1
LH-SR-02	9/17/2025 17:45	8.85	21.5	14.75	99.44	1
LH-SR-02	9/17/2025 18:00	8.82	21.48	14.748	99.1	1
LH-SR-02	9/17/2025 18:15	8.79	21.46	14.742	99.89	1
LH-SR-02	9/17/2025 18:30	8.78	21.46	14.742	99.77	1
LH-SR-02	9/17/2025 18:45	8.76	21.44	14.743	99.55	1
LH-SR-02	9/17/2025 19:00	8.75	21.44	14.743	99.43	1
LH-SR-02	9/17/2025 19:15	8.74	21.44	14.742	99.32	1
LH-SR-02	9/17/2025 19:30	8.75	21.46	14.743	99.43	1
LH-SR-02	9/17/2025 19:45	8.76	21.46	14.746	98.43	1
LH-SR-02	9/17/2025 20:00	8.75	21.46	14.745	98.31	1
LH-SR-02	9/17/2025 20:15	8.75	21.48	14.749	98.31	1
LH-SR-02	9/17/2025 20:30	8.75	21.48	14.746	98.31	1
LH-SR-02	9/17/2025 20:45	8.74	21.5	14.744	99.32	1
LH-SR-02	9/17/2025 21:00	8.74	21.5	14.742	99.32	1
LH-SR-02	9/17/2025 21:15	8.74	21.52	14.74	99.32	1
LH-SR-02	9/17/2025 21:30	8.74	21.52	14.739	99.32	1
LH-SR-02	9/17/2025 21:45	8.73	21.54	14.735	99.2	1
LH-SR-02	9/17/2025 22:00	8.73	21.54	14.735	99.2	1
LH-SR-02	9/17/2025 22:15	8.73	21.54	14.733	99.2	1
LH-SR-02	9/17/2025 22:30	8.73	21.54	14.73	99.2	1
LH-SR-02	9/17/2025 22:45	8.72	21.54	14.726	99.09	1

Station Name	Date Time	DO mg/L	Temp C	Air Pressure PSI	Saturation PCT	Use Code
LH-SR-02	9/17/2025 23:00	8.71	21.56	14.723	98.98	1
LH-SR-02	9/17/2025 23:15	8.72	21.56	14.723	99.09	1
LH-SR-02	9/17/2025 23:30	8.71	21.56	14.72	98.98	1
LH-SR-02	9/17/2025 23:45	8.72	21.56	14.72	99.09	1
LH-SR-02	9/18/2025 0:00	8.72	21.56	14.718	99.09	1
LH-SR-02	9/18/2025 0:15	8.71	21.54	14.719	98.98	1
LH-SR-02	9/18/2025 0:30	8.72	21.54	14.719	99.09	1
LH-SR-02	9/18/2025 0:45	8.71	21.52	14.719	98.98	1
LH-SR-02	9/18/2025 1:00	8.72	21.52	14.72	99.09	1
LH-SR-02	9/18/2025 1:15	8.71	21.5	14.721	98.98	1
LH-SR-02	9/18/2025 1:30	8.71	21.48	14.718	98.98	1
LH-SR-02	9/18/2025 1:45	8.71	21.46	14.712	98.98	1
LH-SR-02	9/18/2025 2:00	8.71	21.44	14.712	98.98	1
LH-SR-02	9/18/2025 2:15	8.72	21.42	14.712	99.09	1
LH-SR-02	9/18/2025 2:30	8.7	21.4	14.707	98.86	1
LH-SR-02	9/18/2025 2:45	8.7	21.4	14.705	98.86	1
LH-SR-02	9/18/2025 3:00	8.7	21.38	14.704	98.86	1
LH-SR-02	9/18/2025 3:15	8.7	21.36	14.7	98.86	1
LH-SR-02	9/18/2025 3:30	8.7	21.34	14.7	98.86	1
LH-SR-02	9/18/2025 3:45	8.7	21.32	14.698	98.86	1
LH-SR-02	9/18/2025 4:00	8.7	21.3	14.696	98.86	1
LH-SR-02	9/18/2025 4:15	8.69	21.28	14.697	98.75	1
LH-SR-02	9/18/2025 4:30	8.7	21.28	14.698	98.86	1
LH-SR-02	9/18/2025 4:45	8.7	21.26	14.697	98.86	1
LH-SR-02	9/18/2025 5:00	8.69	21.24	14.7	97.64	1
LH-SR-02	9/18/2025 5:15	8.7	21.22	14.7	97.75	1
LH-SR-02	9/18/2025 5:30	8.69	21.22	14.697	97.64	1
LH-SR-02	9/18/2025 5:45	8.7	21.2	14.694	97.75	1
LH-SR-02	9/18/2025 6:00	8.7	21.18	14.693	97.75	1
LH-SR-02	9/18/2025 6:15	8.69	21.16	14.693	97.64	1
LH-SR-02	9/18/2025 6:30	8.7	21.14	14.694	97.75	1
LH-SR-02	9/18/2025 6:45	8.7	21.12	14.694	97.75	1
LH-SR-02	9/18/2025 7:00	8.72	21.12	14.694	97.98	1
LH-SR-02	9/18/2025 7:15	8.73	21.1	14.691	98.09	1
LH-SR-02	9/18/2025 7:30	8.76	21.1	14.692	98.43	1
LH-SR-02	9/18/2025 7:45	8.77	21.08	14.688	98.54	1
LH-SR-02	9/18/2025 8:00	8.79	21.08	14.683	98.76	1
LH-SR-02	9/18/2025 8:15	8.83	21.08	14.687	99.21	1
LH-SR-02	9/18/2025 8:30	8.83	21.08	14.689	99.21	1
LH-SR-02	9/18/2025 8:45	8.88	21.08	14.687	99.78	1
LH-SR-02	9/18/2025 9:00	8.9	21.1	14.691	100	1
LH-SR-02	9/18/2025 9:15	8.94	21.12	14.691	100.45	1
LH-SR-02	9/18/2025 9:30	8.92	21.12	14.691	100.22	1
LH-SR-02	9/18/2025 9:45	8.92	21.14	14.692	100.22	1
LH-SR-02	9/18/2025 10:00	8.98	21.2	14.69	100.9	1
LH-SR-02	9/18/2025 10:15	8.99	21.24	14.691	101.01	1
LH-SR-02	9/18/2025 10:30	8.91	21.22	14.691	100.11	1
LH-SR-02	9/18/2025 10:45	8.92	21.24	14.691	100.22	1
LH-SR-02	9/18/2025 11:00	8.97	21.32	14.691	101.93	1
LH-SR-02	9/18/2025 11:15	8.97	21.36	14.689	101.93	1
LH-SR-02	9/18/2025 11:30	-888.88	-888.88	14.686	#N/A	3
LH-SR-02	9/18/2025 11:45	8.93	21.42	14.684	101.48	1
LH-SR-02	9/18/2025 12:00	-888.88	-888.88	14.68	#N/A	3
LH-SR-02	9/18/2025 12:15	-888.88	-888.88	14.68	#N/A	3
LH-SR-02	9/18/2025 12:30	-888.88	-888.88	14.676	#N/A	3
LH-SR-02	9/18/2025 12:45	-888.88	-888.88	14.672	#N/A	3
LH-SR-02	9/18/2025 13:00	-888.88	-888.88	14.667	#N/A	3
LH-SR-02	9/18/2025 13:15	-888.88	-888.88	14.662	#N/A	3
LH-SR-02	9/18/2025 13:30	-888.88	-888.88	14.662	#N/A	3
LH-SR-02	9/18/2025 13:45	-888.88	-888.88	14.661	#N/A	3
LH-SR-02	9/18/2025 14:00	-888.88	-888.88	14.657	#N/A	3
LH-SR-02	9/18/2025 14:15	-888.88	-888.88	14.655	#N/A	3
LH-SR-02	9/18/2025 14:30	-888.88	-888.88	14.652	#N/A	3
LH-SR-02	9/18/2025 14:45	8.81	21.92	14.651	101.26	1
LH-SR-02	9/18/2025 15:00	8.78	21.9	14.648	100.92	1
LH-SR-02	9/18/2025 15:15	8.76	21.9	14.648	100.69	1
LH-SR-02	9/18/2025 15:30	8.76	21.9	14.647	100.69	1
LH-SR-02	9/18/2025 15:45	8.75	21.92	14.639	100.57	1
LH-SR-02	9/18/2025 16:00	8.74	21.96	14.638	100.46	1
LH-SR-02	9/18/2025 16:15	8.71	21.98	14.635	100.11	1
LH-SR-02	9/18/2025 16:30	8.69	22.02	14.633	99.89	1
LH-SR-02	9/18/2025 16:45	8.67	22.04	14.633	99.66	1
LH-SR-02	9/18/2025 17:00	8.65	22.06	14.631	99.43	1
LH-SR-02	9/18/2025 17:15	8.63	22.1	14.631	99.2	1
LH-SR-02	9/18/2025 17:30	8.62	22.12	14.632	99.08	1
LH-SR-02	9/18/2025 17:45	8.6	22.14	14.632	98.85	1
LH-SR-02	9/18/2025 18:00	8.6	22.16	14.63	98.85	1
LH-SR-02	9/18/2025 18:15	8.58	22.16	14.627	98.62	1
LH-SR-02	9/18/2025 18:30	8.58	22.18	14.627	98.62	1
LH-SR-02	9/18/2025 18:45	8.57	22.18	14.627	98.51	1
LH-SR-02	9/18/2025 19:00	8.57	22.16	14.625	98.51	1
LH-SR-02	9/18/2025 19:15	8.56	22.16	14.628	98.39	1
LH-SR-02	9/18/2025 19:30	8.56	22.16	14.628	98.39	1
LH-SR-02	9/18/2025 19:45	8.57	22.14	14.628	98.51	1

Station Name	Date Time	DO mg/L	Temp C	Air Pressure PSI	Saturation PCT	Use Code
LH-SR-02	9/18/2025 20:00	8.57	22.12	14.628	98.51	1
LH-SR-02	9/18/2025 20:15	8.57	22.12	14.629	98.51	1
LH-SR-02	9/18/2025 20:30	8.57	22.1	14.631	98.51	1
LH-SR-02	9/18/2025 20:45	8.58	22.1	14.631	98.62	1
LH-SR-02	9/18/2025 21:00	8.57	22.08	14.631	98.51	1
LH-SR-02	9/18/2025 21:15	8.58	22.08	14.628	98.62	1
LH-SR-02	9/18/2025 21:30	8.58	22.06	14.631	98.62	1
LH-SR-02	9/18/2025 21:45	8.59	22.04	14.631	98.74	1
LH-SR-02	9/18/2025 22:00	8.58	22.04	14.628	98.62	1
LH-SR-02	9/18/2025 22:15	8.59	22.02	14.63	98.74	1
LH-SR-02	9/18/2025 22:30	8.58	22.02	14.629	98.62	1
LH-SR-02	9/18/2025 22:45	8.58	22.02	14.629	98.62	1
LH-SR-02	9/18/2025 23:00	8.58	22.04	14.63	98.62	1
LH-SR-02	9/18/2025 23:15	8.59	22.06	14.629	98.74	1
LH-SR-02	9/18/2025 23:30	8.57	22.06	14.63	98.51	1
LH-SR-02	9/18/2025 23:45	8.56	22.08	14.629	98.39	1
LH-SR-02	9/19/2025 0:00	8.56	22.1	14.628	98.39	1
LH-SR-02	9/19/2025 0:15	8.55	22.12	14.63	98.28	1
LH-SR-02	9/19/2025 0:30	8.56	22.12	14.63	98.39	1
LH-SR-02	9/19/2025 0:45	8.56	22.14	14.632	98.39	1
LH-SR-02	9/19/2025 1:00	8.55	22.16	14.63	98.28	1
LH-SR-02	9/19/2025 1:15	8.54	22.18	14.63	98.16	1
LH-SR-02	9/19/2025 1:30	8.54	22.2	14.629	98.16	1
LH-SR-02	9/19/2025 1:45	8.54	22.22	14.631	98.16	1
LH-SR-02	9/19/2025 2:00	8.53	22.24	14.632	98.05	1
LH-SR-02	9/19/2025 2:15	8.53	22.24	14.629	98.05	1
LH-SR-02	9/19/2025 2:30	8.52	22.26	14.626	99.07	1
LH-SR-02	9/19/2025 2:45	8.52	22.28	14.628	99.07	1
LH-SR-02	9/19/2025 3:00	8.52	22.28	14.625	99.07	1
LH-SR-02	9/19/2025 3:15	8.5	22.28	14.628	98.84	1
LH-SR-02	9/19/2025 3:30	8.52	22.28	14.628	99.07	1
LH-SR-02	9/19/2025 3:45	8.52	22.3	14.629	99.07	1
LH-SR-02	9/19/2025 4:00	8.52	22.28	14.63	99.07	1
LH-SR-02	9/19/2025 4:15	8.52	22.28	14.631	99.07	1
LH-SR-02	9/19/2025 4:30	8.5	22.3	14.632	98.84	1
LH-SR-02	9/19/2025 4:45	8.52	22.28	14.635	99.07	1
LH-SR-02	9/19/2025 5:00	8.53	22.28	14.635	99.19	1
LH-SR-02	9/19/2025 5:15	8.52	22.26	14.636	99.07	1
LH-SR-02	9/19/2025 5:30	8.53	22.26	14.638	99.19	1
LH-SR-02	9/19/2025 5:45	8.53	22.24	14.638	98.05	1
LH-SR-02	9/19/2025 6:00	8.53	22.24	14.639	98.05	1
LH-SR-02	9/19/2025 6:15	8.54	22.22	14.642	98.16	1
LH-SR-02	9/19/2025 6:30	8.55	22.22	14.646	98.28	1
LH-SR-02	9/19/2025 6:45	8.55	22.2	14.651	98.28	1
LH-SR-02	9/19/2025 7:00	8.57	22.2	14.653	98.51	1
LH-SR-02	9/19/2025 7:15	8.57	22.18	14.656	98.51	1
LH-SR-02	9/19/2025 7:30	8.45	22.18	14.658	97.13	1
LH-SR-02	9/19/2025 7:45	-888.88	-888.88	14.66	#N/A	3
LH-SR-02	9/19/2025 8:00	-888.88	-888.88	14.662	#N/A	3
LH-SR-02	9/19/2025 8:15	-888.88	-888.88	14.661	#N/A	3
LH-SR-02	9/19/2025 8:30	-888.88	-888.88	14.663	#N/A	3
LH-SR-02	9/19/2025 8:45	-888.88	-888.88	14.664	#N/A	3
LH-SR-02	9/19/2025 9:00	-888.88	-888.88	14.667	#N/A	3
LH-SR-02	9/19/2025 9:15	8.61	22.28	14.67	100.12	1
LH-SR-02	9/19/2025 9:30	-888.88	-888.88	14.67	#N/A	3
LH-SR-02	9/19/2025 9:45	-888.88	-888.88	14.67	#N/A	3
LH-SR-02	9/19/2025 10:00	-888.88	-888.88	14.671	#N/A	3
LH-SR-02	9/19/2025 10:15	8.87	22.38	14.672	103.14	1
LH-SR-02	9/19/2025 10:30	8.76	22.3	14.673	101.86	1
LH-SR-02	9/19/2025 10:45	-888.88	-888.88	14.67	#N/A	3
LH-SR-02	9/19/2025 11:00	8.83	22.4	14.672	102.67	1
LH-SR-02	9/19/2025 11:15	-888.88	-888.88	14.67	#N/A	3
LH-SR-02	9/19/2025 11:30	-888.88	-888.88	14.671	#N/A	3
LH-SR-02	9/19/2025 11:45	-888.88	-888.88	14.672	#N/A	3
LH-SR-02	9/19/2025 12:00	-888.88	-888.88	14.67	#N/A	3
LH-SR-02	9/19/2025 12:15	-888.88	-888.88	14.672	#N/A	3
LH-SR-02	9/19/2025 12:30	-888.88	-888.88	14.674	#N/A	3
LH-SR-02	9/19/2025 12:45	-888.88	-888.88	14.671	#N/A	3
LH-SR-02	9/19/2025 13:00	-888.88	-888.88	14.672	#N/A	3
LH-SR-02	9/19/2025 13:15	-888.88	-888.88	14.67	#N/A	3
LH-SR-02	9/19/2025 13:30	-888.88	-888.88	14.67	#N/A	3
LH-SR-02	9/19/2025 13:45	-888.88	-888.88	14.669	#N/A	3
LH-SR-02	9/19/2025 14:00	8.78	22.46	14.668	102.09	1
LH-SR-02	9/19/2025 14:15	8.81	22.42	14.67	102.44	1
LH-SR-02	9/19/2025 14:30	8.89	22.4	14.669	103.37	1
LH-SR-02	9/19/2025 14:45	8.76	22.38	14.668	101.86	1
LH-SR-02	9/19/2025 15:00	8.77	22.34	14.67	101.98	1
LH-SR-02	9/19/2025 15:15	8.75	22.32	14.669	101.74	1
LH-SR-02	9/19/2025 15:30	8.74	22.32	14.67	101.63	1
LH-SR-02	9/19/2025 15:45	8.73	22.32	14.671	101.51	1
LH-SR-02	9/19/2025 16:00	8.73	22.3	14.671	101.51	1
LH-SR-02	9/19/2025 16:15	8.72	22.28	14.673	101.4	1
LH-SR-02	9/19/2025 16:30	8.69	22.26	14.673	101.05	1
LH-SR-02	9/19/2025 16:45	8.69	22.24	14.678	99.89	1

Station Name	Date Time	DO mg/L	Temp C	Air Pressure PSI	Saturation PCT	Use Code
LH-SR-02	9/19/2025 17:00	8.67	22.2	14.677	99.66	1
LH-SR-02	9/19/2025 17:15	8.67	22.16	14.677	99.66	1
LH-SR-02	9/19/2025 17:30	8.67	22.14	14.681	99.66	1
LH-SR-02	9/19/2025 17:45	8.67	22.12	14.685	99.66	1
LH-SR-02	9/19/2025 18:00	8.67	22.1	14.689	99.66	1
LH-SR-02	9/19/2025 18:15	8.67	22.04	14.692	99.66	1
LH-SR-02	9/19/2025 18:30	8.67	22.02	14.694	99.66	1
LH-SR-02	9/19/2025 18:45	8.67	21.98	14.695	99.66	1
LH-SR-02	9/19/2025 19:00	8.67	21.94	14.698	99.66	1
LH-SR-02	9/19/2025 19:15	8.68	21.92	14.702	99.77	1
LH-SR-02	9/19/2025 19:30	8.68	21.9	14.704	99.77	1
LH-SR-02	9/19/2025 19:45	8.68	21.9	14.712	99.77	1
LH-SR-02	9/19/2025 20:00	8.69	21.88	14.716	99.89	1
LH-SR-02	9/19/2025 20:15	8.7	21.88	14.721	100	1
LH-SR-02	9/19/2025 20:30	8.7	21.9	14.727	100	1
LH-SR-02	9/19/2025 20:45	8.71	21.9	14.732	100.11	1
LH-SR-02	9/19/2025 21:00	8.7	21.9	14.736	100	1
LH-SR-02	9/19/2025 21:15	8.71	21.88	14.739	100.11	1
LH-SR-02	9/19/2025 21:30	8.72	21.88	14.742	100.23	1
LH-SR-02	9/19/2025 21:45	8.71	21.86	14.746	98.98	1
LH-SR-02	9/19/2025 22:00	8.72	21.84	14.747	99.09	1
LH-SR-02	9/19/2025 22:15	8.72	21.82	14.751	99.09	1
LH-SR-02	9/19/2025 22:30	8.72	21.82	14.757	99.09	1
LH-SR-02	9/19/2025 22:45	8.73	21.8	14.758	99.2	1
LH-SR-02	9/19/2025 23:00	8.73	21.78	14.76	99.2	1
LH-SR-02	9/19/2025 23:15	8.74	21.76	14.761	99.32	1
LH-SR-02	9/19/2025 23:30	8.74	21.74	14.764	98.2	1
LH-SR-02	9/19/2025 23:45	8.75	21.7	14.768	98.31	1
LH-SR-02	9/20/2025 0:00	8.74	21.68	14.77	98.2	1
LH-SR-02	9/20/2025 0:15	8.76	21.66	14.775	98.43	1
LH-SR-02	9/20/2025 0:30	8.76	21.64	14.776	98.43	1
LH-SR-02	9/20/2025 0:45	8.77	21.62	14.776	98.54	1
LH-SR-02	9/20/2025 1:00	8.77	21.6	14.779	98.54	1
LH-SR-02	9/20/2025 1:15	8.77	21.58	14.78	98.54	1
LH-SR-02	9/20/2025 1:30	8.77	21.56	14.784	98.54	1
LH-SR-02	9/20/2025 1:45	8.78	21.54	14.783	98.65	1
LH-SR-02	9/20/2025 2:00	8.78	21.54	14.782	98.65	1
LH-SR-02	9/20/2025 2:15	8.77	21.54	14.783	98.54	1
LH-SR-02	9/20/2025 2:30	8.78	21.54	14.787	98.65	1
LH-SR-02	9/20/2025 2:45	8.78	21.54	14.791	98.65	1
LH-SR-02	9/20/2025 3:00	8.78	21.54	14.79	98.65	1
LH-SR-02	9/20/2025 3:15	8.77	21.56	14.793	98.54	1
LH-SR-02	9/20/2025 3:30	8.77	21.56	14.794	98.54	1
LH-SR-02	9/20/2025 3:45	8.77	21.56	14.797	98.54	1
LH-SR-02	9/20/2025 4:00	8.78	21.56	14.799	98.65	1
LH-SR-02	9/20/2025 4:15	8.77	21.56	14.802	98.54	1
LH-SR-02	9/20/2025 4:30	8.78	21.54	14.803	98.65	1
LH-SR-02	9/20/2025 4:45	8.78	21.52	14.803	98.65	1
LH-SR-02	9/20/2025 5:00	8.79	21.5	14.807	98.76	1
LH-SR-02	9/20/2025 5:15	8.78	21.48	14.811	98.65	1
LH-SR-02	9/20/2025 5:30	8.79	21.46	14.812	98.76	1
LH-SR-02	9/20/2025 5:45	8.79	21.44	14.818	98.76	1
LH-SR-02	9/20/2025 6:00	8.81	21.4	14.82	98.99	1
LH-SR-02	9/20/2025 6:15	8.81	21.38	14.823	98.99	1
LH-SR-02	9/20/2025 6:30	8.82	21.36	14.826	99.1	1
LH-SR-02	9/20/2025 6:45	8.83	21.34	14.831	99.21	1
LH-SR-02	9/20/2025 7:00	8.84	21.32	14.831	99.33	1
LH-SR-02	9/20/2025 7:15	8.87	21.3	14.832	99.66	1
LH-SR-02	9/20/2025 7:30	8.87	21.3	14.835	99.66	1
LH-SR-02	9/20/2025 7:45	8.87	21.28	14.838	99.66	1
LH-SR-02	9/20/2025 8:00	-888.88	-888.88	14.841	#N/A	3
LH-SR-02	9/20/2025 8:15	-888.88	-888.88	14.841	#N/A	3
LH-SR-02	9/20/2025 8:30	-888.88	-888.88	14.843	#N/A	3
LH-SR-02	9/20/2025 8:45	-888.88	-888.88	14.846	#N/A	3
LH-SR-02	9/20/2025 9:00	-888.88	-888.88	14.849	#N/A	3
LH-SR-02	9/20/2025 9:15	-888.88	-888.88	14.851	#N/A	3
LH-SR-02	9/20/2025 9:30	-888.88	-888.88	14.851	#N/A	3
LH-SR-02	9/20/2025 9:45	-888.88	-888.88	14.853	#N/A	3
LH-SR-02	9/20/2025 10:00	-888.88	-888.88	14.855	#N/A	3
LH-SR-02	9/20/2025 10:15	-888.88	-888.88	14.856	#N/A	3
LH-SR-02	9/20/2025 10:30	-888.88	-888.88	14.854	#N/A	3
LH-SR-02	9/20/2025 10:45	-888.88	-888.88	14.854	#N/A	3
LH-SR-02	9/20/2025 11:00	-888.88	-888.88	14.854	#N/A	3
LH-SR-02	9/20/2025 11:15	-888.88	-888.88	14.854	#N/A	3
LH-SR-02	9/20/2025 11:30	-888.88	-888.88	14.855	#N/A	3
LH-SR-02	9/20/2025 11:45	-888.88	-888.88	14.851	#N/A	3
LH-SR-02	9/20/2025 12:00	-888.88	-888.88	14.849	#N/A	3
LH-SR-02	9/20/2025 12:15	-888.88	-888.88	14.846	#N/A	3
LH-SR-02	9/20/2025 12:30	-888.88	-888.88	14.848	#N/A	3
LH-SR-02	9/20/2025 12:45	-888.88	-888.88	14.845	#N/A	3
LH-SR-02	9/20/2025 13:00	-888.88	-888.88	14.846	#N/A	3
LH-SR-02	9/20/2025 13:15	-888.88	-888.88	14.844	#N/A	3
LH-SR-02	9/20/2025 13:30	-888.88	-888.88	14.844	#N/A	3
LH-SR-02	9/20/2025 13:45	9.08	21.74	14.844	102.02	1

Dissolved Oxygen Saturation Continous Monitoring Data
Normandeau Associates Inc.

Station Name	Date Time	DO mg/L	Temp C	Air Pressure PSI	Saturation PCT	Use Code
LH-SR-02	9/20/2025 14:00	8.97	21.74	14.841	100.79	1
LH-SR-02	9/20/2025 14:15	9.11	21.78	14.838	103.52	1
LH-SR-02	9/20/2025 14:30	8.86	21.78	14.836	100.68	1
LH-SR-02	9/20/2025 14:45	8.9	21.78	14.837	101.14	1
LH-SR-02	9/20/2025 15:00	8.94	21.78	14.836	101.59	1
LH-SR-02	9/20/2025 15:15	8.92	21.78	14.834	101.36	1
LH-SR-02	9/20/2025 15:30	8.91	21.78	14.833	101.25	1
LH-SR-02	9/20/2025 15:45	8.91	21.8	14.833	101.25	1
LH-SR-02	9/20/2025 16:00	8.9	21.8	14.835	101.14	1
LH-SR-02	9/20/2025 16:15	8.87	21.8	14.834	100.8	1
LH-SR-02	9/20/2025 16:30	8.85	21.82	14.836	100.57	1
LH-SR-02	9/20/2025 16:45	8.84	21.84	14.834	100.45	1
LH-SR-02	9/20/2025 17:00	8.82	21.82	14.836	100.23	1
LH-SR-02	9/20/2025 17:15	8.82	21.82	14.836	100.23	1
LH-SR-02	9/20/2025 17:30	8.84	21.82	14.836	100.45	1
LH-SR-02	9/20/2025 17:45	8.83	21.84	14.838	100.34	1
LH-SR-02	9/20/2025 18:00	8.79	21.82	14.839	99.89	1
LH-SR-02	9/20/2025 18:15	8.78	21.82	14.84	99.77	1
LH-SR-02	9/20/2025 18:30	8.76	21.8	14.84	99.55	1
LH-SR-02	9/20/2025 18:45	8.76	21.82	14.84	99.55	1
LH-SR-02	9/20/2025 19:00	8.75	21.82	14.841	99.43	1
LH-SR-02	9/20/2025 19:15	8.74	21.82	14.845	99.32	1
LH-SR-02	9/20/2025 19:30	8.75	21.82	14.848	99.43	1
LH-SR-02	9/20/2025 19:45	8.76	21.82	14.848	99.55	1
LH-SR-02	9/20/2025 20:00	8.75	21.8	14.85	99.43	1
LH-SR-02	9/20/2025 20:15	8.76	21.78	14.855	99.55	1
LH-SR-02	9/20/2025 20:30	8.76	21.78	14.853	99.55	1
LH-SR-02	9/20/2025 20:45	8.76	21.76	14.854	99.55	1
LH-SR-02	9/20/2025 21:00	8.76	21.76	14.857	99.55	1
LH-SR-02	9/20/2025 21:15	8.77	21.74	14.859	98.54	1
LH-SR-02	9/20/2025 21:30	8.78	21.72	14.862	98.65	1
LH-SR-02	9/20/2025 21:45	8.77	21.72	14.862	98.54	1
LH-SR-02	9/20/2025 22:00	8.78	21.7	14.863	98.65	1
LH-SR-02	9/20/2025 22:15	8.78	21.66	14.866	98.65	1
LH-SR-02	9/20/2025 22:30	8.79	21.64	14.868	98.76	1
LH-SR-02	9/20/2025 22:45	8.78	21.62	14.869	98.65	1
LH-SR-02	9/20/2025 23:00	8.79	21.6	14.871	98.76	1
LH-SR-02	9/20/2025 23:15	8.78	21.58	14.871	98.65	1
LH-SR-02	9/20/2025 23:30	8.79	21.58	14.871	98.76	1
LH-SR-02	9/20/2025 23:45	8.79	21.56	14.874	98.76	1
LH-SR-02	9/21/2025 0:00	8.79	21.54	14.872	98.76	1
LH-SR-02	9/21/2025 0:15	8.79	21.52	14.873	98.76	1
LH-SR-02	9/21/2025 0:30	8.81	21.52	14.873	98.99	1
LH-SR-02	9/21/2025 0:45	8.81	21.48	14.872	98.99	1
LH-SR-02	9/21/2025 1:00	8.79	21.48	14.875	98.76	1
LH-SR-02	9/21/2025 1:15	8.81	21.46	14.874	98.99	1
LH-SR-02	9/21/2025 1:30	8.81	21.46	14.876	98.99	1
LH-SR-02	9/21/2025 1:45	8.81	21.44	14.877	98.99	1
LH-SR-02	9/21/2025 2:00	8.81	21.44	14.877	98.99	1
LH-SR-02	9/21/2025 2:15	8.81	21.44	14.878	98.99	1
LH-SR-02	9/21/2025 2:30	8.79	21.44	14.878	98.76	1
LH-SR-02	9/21/2025 2:45	8.81	21.44	14.877	98.99	1
LH-SR-02	9/21/2025 3:00	8.78	21.46	14.878	98.65	1
LH-SR-02	9/21/2025 3:15	8.79	21.46	14.879	98.76	1
LH-SR-02	9/21/2025 3:30	8.79	21.46	14.878	98.76	1
LH-SR-02	9/21/2025 3:45	8.79	21.46	14.874	98.76	1
LH-SR-02	9/21/2025 4:00	8.79	21.46	14.878	98.76	1
LH-SR-02	9/21/2025 4:15	8.79	21.46	14.878	98.76	1
LH-SR-02	9/21/2025 4:30	8.79	21.46	14.878	98.76	1
LH-SR-02	9/21/2025 4:45	8.79	21.44	14.882	98.76	1
LH-SR-02	9/21/2025 5:00	8.79	21.42	14.883	98.76	1
LH-SR-02	9/21/2025 5:15	8.81	21.4	14.884	98.99	1
LH-SR-02	9/21/2025 5:30	8.81	21.38	14.888	98.99	1
LH-SR-02	9/21/2025 5:45	8.82	21.36	14.89	99.1	1
LH-SR-02	9/21/2025 6:00	8.82	21.32	14.891	99.1	1
LH-SR-02	9/21/2025 6:15	8.83	21.28	14.896	99.21	1
LH-SR-02	9/21/2025 6:30	8.83	21.24	14.892	98.11	1
LH-SR-02	9/21/2025 6:45	8.84	21.2	14.894	98.22	1
LH-SR-02	9/21/2025 7:00	8.86	21.14	14.895	98.44	1
LH-SR-02	9/21/2025 7:15	8.88	21.12	14.897	98.67	1
LH-SR-02	9/21/2025 7:30	8.92	21.08	14.899	99.11	1
LH-SR-02	9/21/2025 7:45	8.95	21.04	14.9	99.44	1
LH-SR-02	9/21/2025 8:00	8.95	21	14.899	99.44	1
LH-SR-02	9/21/2025 8:15	-888.88	-888.88	14.898	#N/A	3
LH-SR-02	9/21/2025 8:30	8.89	20.98	14.901	98.78	1
LH-SR-02	9/21/2025 8:45	-888.88	-888.88	14.901	#N/A	3
LH-SR-02	9/21/2025 9:00	-888.88	-888.88	14.903	#N/A	3
LH-SR-02	9/21/2025 9:15	-888.88	-888.88	14.903	#N/A	3
LH-SR-02	9/21/2025 9:30	-888.88	-888.88	14.904	#N/A	3
LH-SR-02	9/21/2025 9:45	-888.88	-888.88	14.905	#N/A	3
LH-SR-02	9/21/2025 10:00	-888.88	-888.88	14.902	#N/A	3
LH-SR-02	9/21/2025 10:15	-888.88	-888.88	14.903	#N/A	3
LH-SR-02	9/21/2025 10:30	-888.88	-888.88	14.9	#N/A	3
LH-SR-02	9/21/2025 10:45	-888.88	-888.88	14.897	#N/A	3

Dissolved Oxygen Saturation Continous Monitoring Data
Normandeau Associates Inc.

Station Name	Date Time	DO mg/L	Temp C	Air Pressure PSI	Saturation PCT	Use Code
LH-SR-02	9/21/2025 11:00	-888.88	-888.88	14.895	#N/A	3
LH-SR-02	9/21/2025 11:15	-888.88	-888.88	14.896	#N/A	3
LH-SR-02	9/21/2025 11:30	-888.88	-888.88	14.893	#N/A	3
LH-SR-02	9/21/2025 11:45	9.02	21.2	14.893	100.22	1
LH-SR-02	9/21/2025 12:00	-888.88	-888.88	14.891	#N/A	3
LH-SR-02	9/21/2025 12:15	-888.88	-888.88	14.888	#N/A	3
LH-SR-02	9/21/2025 12:30	9.01	21.16	14.887	100.11	1
LH-SR-02	9/21/2025 12:45	9.08	21.18	14.886	100.89	1
LH-SR-02	9/21/2025 13:00	-888.88	-888.88	14.884	#N/A	3
LH-SR-02	9/21/2025 13:15	-888.88	-888.88	14.884	#N/A	3
LH-SR-02	9/21/2025 13:30	-888.88	-888.88	14.879	#N/A	3
LH-SR-02	9/21/2025 13:45	-888.88	-888.88	14.876	#N/A	3
LH-SR-02	9/21/2025 14:00	9.06	21.2	14.872	100.67	1
LH-SR-02	9/21/2025 14:15	9.06	21.22	14.87	100.67	1
LH-SR-02	9/21/2025 14:30	9.04	21.22	14.867	100.44	1
LH-SR-02	9/21/2025 14:45	8.99	21.22	14.865	99.89	1
LH-SR-02	9/21/2025 15:00	8.99	21.22	14.862	99.89	1
LH-SR-02	9/21/2025 15:15	8.93	21.22	14.858	99.22	1
LH-SR-02	9/21/2025 15:30	8.93	21.22	14.857	99.22	1
LH-SR-02	9/21/2025 15:45	8.92	21.24	14.854	99.11	1
LH-SR-02	9/21/2025 16:00	8.91	21.24	14.855	99	1
LH-SR-02	9/21/2025 16:15	8.89	21.24	14.859	98.78	1
LH-SR-02	9/21/2025 16:30	8.87	21.26	14.853	99.66	1
LH-SR-02	9/21/2025 16:45	8.84	21.24	14.847	98.22	1
LH-SR-02	9/21/2025 17:00	8.85	21.24	14.84	99.44	1
LH-SR-02	9/21/2025 17:15	8.83	21.22	14.841	98.11	1
LH-SR-02	9/21/2025 17:30	8.81	21.2	14.843	97.89	1
LH-SR-02	9/21/2025 17:45	8.79	21.18	14.843	97.67	1
LH-SR-02	9/21/2025 18:00	8.77	21.18	14.837	98.54	1
LH-SR-02	9/21/2025 18:15	8.75	21.18	14.839	98.31	1
LH-SR-02	9/21/2025 18:30	8.74	21.16	14.84	98.2	1
LH-SR-02	9/21/2025 18:45	8.73	21.16	14.84	98.09	1
LH-SR-02	9/21/2025 19:00	8.72	21.18	14.836	97.98	1
LH-SR-02	9/21/2025 19:15	8.73	21.18	14.834	98.09	1
LH-SR-02	9/21/2025 19:30	8.72	21.2	14.834	97.98	1
LH-SR-02	9/21/2025 19:45	8.72	21.22	14.835	97.98	1
LH-SR-02	9/21/2025 20:00	8.71	21.22	14.832	97.87	1
LH-SR-02	9/21/2025 20:15	8.71	21.24	14.829	97.87	1
LH-SR-02	9/21/2025 20:30	8.71	21.24	14.828	97.87	1
LH-SR-02	9/21/2025 20:45	8.71	21.24	14.825	97.87	1
LH-SR-02	9/21/2025 21:00	8.7	21.24	14.827	97.75	1
LH-SR-02	9/21/2025 21:15	8.7	21.24	14.826	97.75	1
LH-SR-02	9/21/2025 21:30	8.7	21.24	14.825	97.75	1
LH-SR-02	9/21/2025 21:45	8.7	21.24	14.825	97.75	1
LH-SR-02	9/21/2025 22:00	8.71	21.22	14.822	97.87	1
LH-SR-02	9/21/2025 22:15	8.71	21.22	14.822	97.87	1
LH-SR-02	9/21/2025 22:30	8.71	21.2	14.82	97.87	1
LH-SR-02	9/21/2025 22:45	8.71	21.2	14.819	97.87	1
LH-SR-02	9/21/2025 23:00	8.71	21.2	14.819	97.87	1
LH-SR-02	9/21/2025 23:15	8.7	21.18	14.815	97.75	1
LH-SR-02	9/21/2025 23:30	8.7	21.18	14.815	97.75	1
LH-SR-02	9/21/2025 23:45	8.7	21.18	14.814	97.75	1
LH-SR-02	9/22/2025 0:00	8.7	21.18	14.814	97.75	1
LH-SR-02	9/22/2025 0:15	8.71	21.16	14.813	97.87	1
LH-SR-02	9/22/2025 0:30	8.71	21.16	14.812	97.87	1
LH-SR-02	9/22/2025 0:45	8.7	21.16	14.812	97.75	1
LH-SR-02	9/22/2025 1:00	8.71	21.14	14.814	97.87	1
LH-SR-02	9/22/2025 1:15	8.71	21.14	14.814	97.87	1
LH-SR-02	9/22/2025 1:30	8.72	21.12	14.814	97.98	1
LH-SR-02	9/22/2025 1:45	8.72	21.12	14.814	97.98	1
LH-SR-02	9/22/2025 2:00	8.71	21.12	14.812	97.87	1
LH-SR-02	9/22/2025 2:15	8.72	21.12	14.813	97.98	1
LH-SR-02	9/22/2025 2:30	8.72	21.12	14.814	97.98	1
LH-SR-02	9/22/2025 2:45	8.73	21.12	14.813	98.09	1
LH-SR-02	9/22/2025 3:00	8.72	21.12	14.811	97.98	1
LH-SR-02	9/22/2025 3:15	8.73	21.12	14.813	98.09	1
LH-SR-02	9/22/2025 3:30	8.73	21.1	14.808	98.09	1
LH-SR-02	9/22/2025 3:45	8.73	21.1	14.805	98.09	1
LH-SR-02	9/22/2025 4:00	8.73	21.1	14.806	98.09	1
LH-SR-02	9/22/2025 4:15	8.73	21.08	14.804	98.09	1
LH-SR-02	9/22/2025 4:30	8.72	21.06	14.801	97.98	1
LH-SR-02	9/22/2025 4:45	8.73	21.02	14.797	98.09	1
LH-SR-02	9/22/2025 5:00	8.74	21	14.795	98.2	1
LH-SR-02	9/22/2025 5:15	8.74	20.96	14.795	98.2	1
LH-SR-02	9/22/2025 5:30	8.75	20.92	14.793	98.31	1
LH-SR-02	9/22/2025 5:45	8.76	20.88	14.794	98.43	1
LH-SR-02	9/22/2025 6:00	8.75	20.84	14.796	98.31	1
LH-SR-02	9/22/2025 6:15	8.77	20.8	14.798	98.54	1
LH-SR-02	9/22/2025 6:30	8.78	20.76	14.798	98.65	1
LH-SR-02	9/22/2025 6:45	8.79	20.72	14.798	97.67	1
LH-SR-02	9/22/2025 7:00	8.82	20.7	14.8	98	1
LH-SR-02	9/22/2025 7:15	8.81	20.68	14.801	97.89	1
LH-SR-02	9/22/2025 7:30	8.83	20.66	14.801	98.11	1
LH-SR-02	9/22/2025 7:45	8.85	20.64	14.798	98.33	1

Station Name	Date Time	DO mg/L	Temp C	Air Pressure PSI	Saturation PCT	Use Code
LH-SR-02	9/22/2025 8:00	8.93	20.62	14.801	99.22	1
LH-SR-02	9/22/2025 8:15	8.89	20.64	14.802	98.78	1
LH-SR-02	9/22/2025 8:30	-888.88	-888.88	14.801	#N/A	3
LH-SR-02	9/22/2025 8:45	-888.88	-888.88	14.798	#N/A	3
LH-SR-02	9/22/2025 9:00	-888.88	-888.88	14.796	#N/A	3
LH-SR-02	9/22/2025 9:15	-888.88	-888.88	14.799	#N/A	3
LH-SR-02	9/22/2025 9:30	-888.88	-888.88	14.799	#N/A	3
LH-SR-02	9/22/2025 9:45	-888.88	-888.88	14.8	#N/A	3
LH-SR-02	9/22/2025 10:00	-888.88	-888.88	14.796	#N/A	3
LH-SR-02	9/22/2025 10:15	-888.88	-888.88	14.794	#N/A	3
LH-SR-02	9/22/2025 10:30	-888.88	-888.88	14.793	#N/A	3
LH-SR-02	9/22/2025 10:45	9.02	20.84	14.789	101.35	1
LH-SR-02	9/22/2025 11:00	9	20.76	14.787	101.12	1
LH-SR-02	9/22/2025 11:15	-888.88	-888.88	14.787	#N/A	3
LH-SR-02	9/22/2025 11:30	-888.88	-888.88	14.782	#N/A	3
LH-SR-02	9/22/2025 11:45	-888.88	-888.88	14.781	#N/A	3
LH-SR-02	9/22/2025 12:00	-888.88	-888.88	14.776	#N/A	3
LH-SR-02	9/22/2025 12:15	-888.88	-888.88	14.77	#N/A	3
LH-SR-02	9/22/2025 12:30	-888.88	-888.88	14.769	#N/A	3
LH-SR-02	9/22/2025 12:45	-888.88	-888.88	14.769	#N/A	3
LH-SR-02	9/22/2025 13:00	-888.88	-888.88	14.766	#N/A	3
LH-SR-02	9/22/2025 13:15	-888.88	-888.88	14.762	#N/A	3
LH-SR-02	9/22/2025 13:30	-888.88	-888.88	14.761	#N/A	3
LH-SR-02	9/22/2025 13:45	-888.88	-888.88	14.755	#N/A	3
LH-SR-02	9/22/2025 14:00	8.96	21.06	14.75	100.67	1
LH-SR-02	9/22/2025 14:15	-888.88	-888.88	14.749	#N/A	3
LH-SR-02	9/22/2025 14:30	8.93	21.06	14.743	100.34	1
LH-SR-02	9/22/2025 14:45	8.92	21.08	14.742	100.22	1
LH-SR-02	9/22/2025 15:00	8.89	21.06	14.736	99.89	1
LH-SR-02	9/22/2025 15:15	8.89	21.06	14.732	99.89	1
LH-SR-02	9/22/2025 15:30	8.86	21.06	14.73	99.55	1
LH-SR-02	9/22/2025 15:45	8.87	21.08	14.728	99.66	1
LH-SR-02	9/22/2025 16:00	8.84	21.1	14.724	99.33	1
LH-SR-02	9/22/2025 16:15	8.83	21.1	14.721	99.21	1
LH-SR-02	9/22/2025 16:30	8.81	21.12	14.721	98.99	1
LH-SR-02	9/22/2025 16:45	8.79	21.14	14.723	98.76	1
LH-SR-02	9/22/2025 17:00	8.75	21.14	14.718	98.31	1
LH-SR-02	9/22/2025 17:15	8.78	21.16	14.717	98.65	1
LH-SR-02	9/22/2025 17:30	8.73	21.18	14.715	98.09	1
LH-SR-02	9/22/2025 17:45	8.71	21.18	14.713	97.87	1
LH-SR-02	9/22/2025 18:00	8.71	21.18	14.71	97.87	1
LH-SR-02	9/22/2025 18:15	8.69	21.2	14.707	97.64	1
LH-SR-02	9/22/2025 18:30	8.68	21.2	14.706	97.53	1
LH-SR-02	9/22/2025 18:45	8.66	21.2	14.708	97.3	1
LH-SR-02	9/22/2025 19:00	8.66	21.2	14.705	97.3	1
LH-SR-02	9/22/2025 19:15	8.65	21.22	14.705	97.19	1
LH-SR-02	9/22/2025 19:30	8.66	21.22	14.708	97.3	1
LH-SR-02	9/22/2025 19:45	8.65	21.24	14.709	97.19	1
LH-SR-02	9/22/2025 20:00	8.66	21.24	14.708	97.3	1
LH-SR-02	9/22/2025 20:15	8.66	21.26	14.707	98.41	1
LH-SR-02	9/22/2025 20:30	8.65	21.26	14.707	98.3	1
LH-SR-02	9/22/2025 20:45	8.66	21.26	14.706	98.41	1
LH-SR-02	9/22/2025 21:00	8.65	21.24	14.705	97.19	1
LH-SR-02	9/22/2025 21:15	8.65	21.22	14.702	97.19	1
LH-SR-02	9/22/2025 21:30	8.66	21.2	14.7	97.3	1
LH-SR-02	9/22/2025 21:45	8.66	21.18	14.7	97.3	1
LH-SR-02	9/22/2025 22:00	8.66	21.18	14.698	97.3	1
LH-SR-02	9/22/2025 22:15	8.66	21.16	14.698	97.3	1
LH-SR-02	9/22/2025 22:30	8.66	21.14	14.7	97.3	1
LH-SR-02	9/22/2025 22:45	8.66	21.14	14.701	97.3	1
LH-SR-02	9/22/2025 23:00	8.67	21.12	14.7	97.42	1
LH-SR-02	9/22/2025 23:15	8.67	21.12	14.7	97.42	1
LH-SR-02	9/22/2025 23:30	8.66	21.1	14.702	97.3	1
LH-SR-02	9/22/2025 23:45	8.67	21.1	14.702	97.42	1
LH-SR-02	9/23/2025 0:00	8.67	21.08	14.702	97.42	1
LH-SR-02	9/23/2025 0:15	8.67	21.08	14.701	97.42	1
LH-SR-02	9/23/2025 0:30	8.68	21.08	14.701	97.53	1
LH-SR-02	9/23/2025 0:45	8.67	21.06	14.699	97.42	1
LH-SR-02	9/23/2025 1:00	8.68	21.08	14.701	97.53	1
LH-SR-02	9/23/2025 1:15	8.68	21.08	14.699	97.53	1
LH-SR-02	9/23/2025 1:30	8.68	21.08	14.699	97.53	1
LH-SR-02	9/23/2025 1:45	8.68	21.08	14.702	97.53	1
LH-SR-02	9/23/2025 2:00	8.67	21.08	14.695	97.42	1
LH-SR-02	9/23/2025 2:15	8.67	21.08	14.693	97.42	1
LH-SR-02	9/23/2025 2:30	8.67	21.08	14.693	97.42	1
LH-SR-02	9/23/2025 2:45	8.67	21.08	14.692	97.42	1
LH-SR-02	9/23/2025 3:00	8.67	21.08	14.69	97.42	1
LH-SR-02	9/23/2025 3:15	8.67	21.08	14.688	97.42	1
LH-SR-02	9/23/2025 3:30	8.67	21.06	14.687	97.42	1
LH-SR-02	9/23/2025 3:45	8.67	21.06	14.686	97.42	1
LH-SR-02	9/23/2025 4:00	8.68	21.04	14.688	97.53	1
LH-SR-02	9/23/2025 4:15	8.67	21.02	14.688	97.42	1
LH-SR-02	9/23/2025 4:30	8.68	21	14.687	97.53	1
LH-SR-02	9/23/2025 4:45	8.67	20.98	14.684	97.42	1

Station Name	Date Time	DO mg/L	Temp C	Air Pressure PSI	Saturation PCT	Use Code
LH-SR-02	9/23/2025 5:00	8.68	20.96	14.687	97.53	1
LH-SR-02	9/23/2025 5:15	8.69	20.94	14.685	97.64	1
LH-SR-02	9/23/2025 5:30	8.68	20.92	14.683	97.53	1
LH-SR-02	9/23/2025 5:45	8.69	20.9	14.684	97.64	1
LH-SR-02	9/23/2025 6:00	8.7	20.9	14.687	97.75	1
LH-SR-02	9/23/2025 6:15	8.69	20.88	14.686	97.64	1
LH-SR-02	9/23/2025 6:30	8.7	20.86	14.689	97.75	1
LH-SR-02	9/23/2025 6:45	8.71	20.84	14.686	97.87	1
LH-SR-02	9/23/2025 7:00	8.72	20.84	14.692	97.98	1
LH-SR-02	9/23/2025 7:15	8.73	20.84	14.689	98.09	1
LH-SR-02	9/23/2025 7:30	-888.88	-888.88	14.69	#N/A	3
LH-SR-02	9/23/2025 7:45	-888.88	-888.88	14.693	#N/A	3
LH-SR-02	9/23/2025 8:00	8.86	20.84	14.694	99.55	1
LH-SR-02	9/23/2025 8:15	8.77	20.84	14.698	98.54	1
LH-SR-02	9/23/2025 8:30	9.05	20.88	14.697	101.69	1
LH-SR-02	9/23/2025 8:45	8.86	20.9	14.698	99.55	1
LH-SR-02	9/23/2025 9:00	9.05	20.94	14.697	101.69	1
LH-SR-02	9/23/2025 9:15	8.99	20.94	14.699	101.01	1
LH-SR-02	9/23/2025 9:30	9.08	20.96	14.699	102.02	1
LH-SR-02	9/23/2025 9:45	-888.88	-888.88	14.697	#N/A	3
LH-SR-02	9/23/2025 10:00	-888.88	-888.88	14.693	#N/A	3
LH-SR-02	9/23/2025 10:15	8.58	21.04	14.696	96.4	1
LH-SR-02	9/23/2025 10:30	-888.88	-888.88	14.696	#N/A	3
LH-SR-02	9/23/2025 10:45	-888.88	-888.88	14.694	#N/A	3
LH-SR-02	9/23/2025 11:00	-888.88	-888.88	14.696	#N/A	3
LH-SR-02	9/23/2025 11:15	-888.88	-888.88	14.695	#N/A	3
LH-SR-02	9/23/2025 11:30	-888.88	-888.88	14.689	#N/A	3
LH-SR-02	9/23/2025 11:45	-888.88	-888.88	14.688	#N/A	3
LH-SR-02	9/23/2025 12:00	8.96	21.28	14.684	101.82	1
LH-SR-02	9/23/2025 12:15	8.86	21.28	14.679	100.68	2
LH-SR-02	9/23/2025 12:30	8.23	25.5	14.673	100.37	2
LH-SR-02	9/23/2025 12:45	0	0	14.677	0	2
LH-SR-02	9/23/2025 13:00	8.84	22.28	14.67	102.79	2
LH-SR-02	9/23/2025 13:15	8.98	21.5	14.669	102.05	1
LH-SR-02	9/23/2025 13:30	9	21.46	14.666	102.27	1
LH-SR-02	9/23/2025 13:45	9.02	21.48	14.663	102.5	1
LH-SR-02	9/23/2025 14:00	9.03	21.52	14.665	102.61	1
LH-SR-02	9/23/2025 14:15	8.94	21.52	14.666	101.59	1
LH-SR-02	9/23/2025 14:30	8.92	21.54	14.662	101.36	1
LH-SR-02	9/23/2025 14:45	8.88	21.56	14.663	100.91	1
LH-SR-02	9/23/2025 15:00	8.86	21.58	14.66	100.68	1
LH-SR-02	9/23/2025 15:15	8.84	21.6	14.661	100.45	1
LH-SR-02	9/23/2025 15:30	8.82	21.6	14.659	100.23	1
LH-SR-02	9/23/2025 15:45	8.88	21.6	14.661	100.91	1
LH-SR-02	9/23/2025 16:00	8.9	21.6	14.662	101.14	1
LH-SR-02	9/23/2025 16:15	8.87	21.58	14.665	100.8	1
LH-SR-02	9/23/2025 16:30	8.93	21.6	14.668	101.48	1
LH-SR-02	9/23/2025 16:45	8.84	21.6	14.668	100.45	1
LH-SR-02	9/23/2025 17:00	8.87	21.58	14.666	100.8	1
LH-SR-02	9/23/2025 17:15	8.88	21.6	14.67	100.91	1
LH-SR-02	9/23/2025 17:30	8.83	21.58	14.671	100.34	1
LH-SR-02	9/23/2025 17:45	8.81	21.58	14.673	100.11	1
LH-SR-02	9/23/2025 18:00	8.82	21.58	14.676	100.23	1
LH-SR-02	9/23/2025 18:15	8.82	21.58	14.676	100.23	1
LH-SR-02	9/23/2025 18:30	8.81	21.58	14.68	100.11	1
LH-SR-02	9/23/2025 18:45	8.8	21.58	14.68	100	1
LH-SR-02	9/23/2025 19:00	8.81	21.58	14.679	100.11	1
LH-SR-02	9/23/2025 19:15	8.8	21.58	14.68	100	1
LH-SR-02	9/23/2025 19:30	8.8	21.58	14.683	100	1
LH-SR-02	9/23/2025 19:45	8.8	21.6	14.685	100	1
LH-SR-02	9/23/2025 20:00	8.79	21.6	14.687	99.89	1
LH-SR-02	9/23/2025 20:15	8.79	21.62	14.686	99.89	1
LH-SR-02	9/23/2025 20:30	8.79	21.64	14.689	99.89	1
LH-SR-02	9/23/2025 20:45	8.79	21.64	14.692	99.89	1
LH-SR-02	9/23/2025 21:00	8.79	21.66	14.693	99.89	1
LH-SR-02	9/23/2025 21:15	8.79	21.68	14.694	99.89	1
LH-SR-02	9/23/2025 21:30	8.79	21.68	14.699	99.89	1
LH-SR-02	9/23/2025 21:45	8.79	21.68	14.7	99.89	1
LH-SR-02	9/23/2025 22:00	8.79	21.7	14.701	99.89	1
LH-SR-02	9/23/2025 22:15	8.79	21.7	14.702	99.89	1
LH-SR-02	9/23/2025 22:30	8.78	21.7	14.701	99.77	1
LH-SR-02	9/23/2025 22:45	8.78	21.7	14.703	99.77	1
LH-SR-02	9/23/2025 23:00	8.78	21.68	14.701	99.77	1
LH-SR-02	9/23/2025 23:15	8.79	21.68	14.703	99.89	1
LH-SR-02	9/23/2025 23:30	8.79	21.68	14.703	99.89	1
LH-SR-02	9/23/2025 23:45	8.79	21.66	14.706	99.89	1
LH-SR-02	9/24/2025 0:00	8.79	21.66	14.707	99.89	1
LH-SR-02	9/24/2025 0:15	8.79	21.64	14.709	99.89	1
LH-SR-02	9/24/2025 0:30	8.79	21.64	14.708	99.89	1
LH-SR-02	9/24/2025 0:45	8.79	21.62	14.709	99.89	1
LH-SR-02	9/24/2025 1:00	8.79	21.62	14.711	99.89	1
LH-SR-02	9/24/2025 1:15	8.79	21.6	14.713	99.89	1
LH-SR-02	9/24/2025 1:30	8.78	21.6	14.715	99.77	1
LH-SR-02	9/24/2025 1:45	8.78	21.58	14.716	99.77	1

Station Name	Date Time	DO mg/L	Temp C	Air Pressure PSI	Saturation PCT	Use Code
LH-SR-02	9/24/2025 2:00	8.78	21.58	14.718	99.77	1
LH-SR-02	9/24/2025 2:15	8.79	21.58	14.719	99.89	1
LH-SR-02	9/24/2025 2:30	8.78	21.58	14.718	99.77	1
LH-SR-02	9/24/2025 2:45	8.78	21.58	14.72	99.77	1
LH-SR-02	9/24/2025 3:00	8.78	21.58	14.719	99.77	1
LH-SR-02	9/24/2025 3:15	8.79	21.58	14.717	99.89	1
LH-SR-02	9/24/2025 3:30	8.79	21.58	14.719	99.89	1
LH-SR-02	9/24/2025 3:45	8.78	21.6	14.717	99.77	1
LH-SR-02	9/24/2025 4:00	8.78	21.6	14.712	99.77	1
LH-SR-02	9/24/2025 4:15	8.79	21.6	14.71	99.89	1
LH-SR-02	9/24/2025 4:30	8.79	21.6	14.712	99.89	1
LH-SR-02	9/24/2025 4:45	8.79	21.6	14.718	99.89	1
LH-SR-02	9/24/2025 5:00	8.79	21.6	14.718	99.89	1
LH-SR-02	9/24/2025 5:15	8.79	21.6	14.721	99.89	1
LH-SR-02	9/24/2025 5:30	8.79	21.6	14.723	99.89	1
LH-SR-02	9/24/2025 5:45	8.79	21.6	14.725	99.89	1
LH-SR-02	9/24/2025 6:00	8.79	21.6	14.725	99.89	1
LH-SR-02	9/24/2025 6:15	8.79	21.6	14.727	99.89	1
LH-SR-02	9/24/2025 6:30	8.79	21.6	14.728	99.89	1
LH-SR-02	9/24/2025 6:45	8.79	21.58	14.728	99.89	1
LH-SR-02	9/24/2025 7:00	8.8	21.58	14.734	100	1
LH-SR-02	9/24/2025 7:15	8.8	21.58	14.739	100	1
LH-SR-02	9/24/2025 7:30	8.8	21.58	14.741	100	1
LH-SR-02	9/24/2025 7:45	8.81	21.58	14.74	100.11	1
LH-SR-02	9/24/2025 8:00	8.82	21.6	14.744	100.23	1
LH-SR-02	9/24/2025 8:15	8.83	21.6	14.748	99.21	1
LH-SR-02	9/24/2025 8:30	8.84	21.6	14.749	99.33	1
LH-SR-02	9/24/2025 8:45	8.88	21.6	14.749	99.78	1
LH-SR-02	9/24/2025 9:00	8.88	21.62	14.753	99.78	1
LH-SR-02	9/24/2025 9:15	8.89	21.62	14.752	99.89	1
LH-SR-02	9/24/2025 9:30	8.92	21.64	14.756	100.22	1
LH-SR-02	9/24/2025 9:45	8.9	21.64	14.756	100	1
LH-SR-02	9/24/2025 10:00	8.93	21.64	14.757	100.34	1
LH-SR-02	9/24/2025 10:15	8.96	21.64	14.758	100.67	1
LH-SR-02	9/24/2025 10:30	8.93	21.64	14.759	100.34	1
LH-SR-02	9/24/2025 10:45	8.93	21.64	14.761	100.34	1
LH-SR-02	9/24/2025 11:00	8.92	21.64	14.762	100.22	1
LH-SR-02	9/24/2025 11:15	8.93	21.64	14.761	100.34	1
LH-SR-02	9/24/2025 11:30	8.94	21.64	14.762	100.45	1
LH-SR-02	9/24/2025 11:45	8.96	21.62	14.763	100.67	1
LH-SR-02	9/24/2025 12:00	8.95	21.62	14.761	100.56	1
LH-SR-02	9/24/2025 12:15	8.96	21.6	14.76	100.67	1
LH-SR-02	9/24/2025 12:30	8.93	21.58	14.762	100.34	1
LH-SR-02	9/24/2025 12:45	8.96	21.58	14.763	100.67	1
LH-SR-02	9/24/2025 13:00	8.95	21.56	14.76	100.56	1
LH-SR-02	9/24/2025 13:15	8.93	21.54	14.76	100.34	1
LH-SR-02	9/24/2025 13:30	8.92	21.52	14.758	100.22	1
LH-SR-02	9/24/2025 13:45	8.94	21.5	14.76	100.45	1
LH-SR-02	9/24/2025 14:00	8.93	21.5	14.759	100.34	1
LH-SR-02	9/24/2025 14:15	8.93	21.46	14.763	100.34	1
LH-SR-02	9/24/2025 14:30	8.93	21.44	14.76	100.34	1
LH-SR-02	9/24/2025 14:45	8.92	21.4	14.762	100.22	1
LH-SR-02	9/24/2025 15:00	8.89	21.36	14.76	99.89	1
LH-SR-02	9/24/2025 15:15	8.88	21.32	14.76	99.78	1
LH-SR-02	9/24/2025 15:30	8.88	21.28	14.759	99.78	1
LH-SR-02	9/24/2025 15:45	8.88	21.22	14.76	99.78	1
LH-SR-02	9/24/2025 16:00	8.88	21.2	14.761	99.78	1
LH-SR-02	9/24/2025 16:15	8.89	21.16	14.763	99.89	1
LH-SR-02	9/24/2025 16:30	8.89	21.12	14.765	99.89	1
LH-SR-02	9/24/2025 16:45	8.89	21.08	14.76	99.89	1
LH-SR-02	9/24/2025 17:00	8.88	21.06	14.762	99.78	1
LH-SR-02	9/24/2025 17:15	8.88	21.02	14.762	99.78	1
LH-SR-02	9/24/2025 17:30	8.88	20.98	14.764	99.78	1
LH-SR-02	9/24/2025 17:45	8.87	20.96	14.764	99.66	1
LH-SR-02	9/24/2025 18:00	8.88	20.92	14.767	99.78	1
LH-SR-02	9/24/2025 18:15	8.88	20.9	14.767	99.78	1
LH-SR-02	9/24/2025 18:30	8.88	20.88	14.77	99.78	1
LH-SR-02	9/24/2025 18:45	8.87	20.86	14.768	99.66	1
LH-SR-02	9/24/2025 19:00	8.87	20.84	14.769	99.66	1
LH-SR-02	9/24/2025 19:15	8.87	20.84	14.769	99.66	1
LH-SR-02	9/24/2025 19:30	8.87	20.82	14.77	99.66	1
LH-SR-02	9/24/2025 19:45	8.87	20.8	14.769	99.66	1
LH-SR-02	9/24/2025 20:00	8.87	20.8	14.773	99.66	1
LH-SR-02	9/24/2025 20:15	8.86	20.78	14.768	99.55	1
LH-SR-02	9/24/2025 20:30	8.87	20.76	14.768	99.66	1
LH-SR-02	9/24/2025 20:45	8.87	20.74	14.77	98.56	1
LH-SR-02	9/24/2025 21:00	8.86	20.72	14.772	98.44	1
LH-SR-02	9/24/2025 21:15	8.85	20.72	14.774	98.33	1
LH-SR-02	9/24/2025 21:30	8.85	20.7	14.776	98.33	1
LH-SR-02	9/24/2025 21:45	8.85	20.7	14.772	98.33	1
LH-SR-02	9/24/2025 22:00	8.85	20.7	14.775	98.33	1
LH-SR-02	9/24/2025 22:15	8.84	20.68	14.774	98.22	1
LH-SR-02	9/24/2025 22:30	8.85	20.68	14.775	98.33	1
LH-SR-02	9/24/2025 22:45	8.84	20.66	14.77	98.22	1

Station Name	Date Time	DO mg/L	Temp C	Air Pressure PSI	Saturation PCT	Use Code
LH-SR-02	9/24/2025 23:00	8.83	20.66	14.77	98.11	1
LH-SR-02	9/24/2025 23:15	8.82	20.66	14.766	98	1
LH-SR-02	9/24/2025 23:30	8.82	20.66	14.767	98	1
LH-SR-02	9/24/2025 23:45	8.82	20.66	14.767	98	1
LH-SR-02	9/25/2025 0:00	8.82	20.64	14.768	98	1
LH-SR-02	9/25/2025 0:15	8.82	20.64	14.768	98	1
LH-SR-02	9/25/2025 0:30	8.83	20.66	14.763	98.11	1
LH-SR-02	9/25/2025 0:45	8.82	20.66	14.762	98	1
LH-SR-02	9/25/2025 1:00	8.83	20.68	14.76	98.11	1
LH-SR-02	9/25/2025 1:15	8.83	20.68	14.756	98.11	1
LH-SR-02	9/25/2025 1:30	8.83	20.68	14.758	98.11	1
LH-SR-02	9/25/2025 1:45	8.84	20.7	14.754	98.22	1
LH-SR-02	9/25/2025 2:00	8.84	20.72	14.751	98.22	1
LH-SR-02	9/25/2025 2:15	8.84	20.72	14.748	98.22	1
LH-SR-02	9/25/2025 2:30	8.84	20.74	14.745	98.22	1
LH-SR-02	9/25/2025 2:45	8.83	20.74	14.744	98.11	1
LH-SR-02	9/25/2025 3:00	8.83	20.76	14.742	99.21	1
LH-SR-02	9/25/2025 3:15	8.82	20.76	14.739	99.1	1
LH-SR-02	9/25/2025 3:30	8.83	20.76	14.738	99.21	1
LH-SR-02	9/25/2025 3:45	8.83	20.78	14.737	99.21	1
LH-SR-02	9/25/2025 4:00	8.84	20.78	14.737	99.33	1
LH-SR-02	9/25/2025 4:15	8.83	20.78	14.734	99.21	1
LH-SR-02	9/25/2025 4:30	8.82	20.78	14.734	99.1	1
LH-SR-02	9/25/2025 4:45	8.83	20.78	14.732	99.21	1
LH-SR-02	9/25/2025 5:00	8.82	20.78	14.73	99.1	1
LH-SR-02	9/25/2025 5:15	8.82	20.78	14.729	99.1	1
LH-SR-02	9/25/2025 5:30	8.83	20.78	14.73	99.21	1
LH-SR-02	9/25/2025 5:45	8.82	20.78	14.725	99.1	1
LH-SR-02	9/25/2025 6:00	8.83	20.76	14.728	99.21	1
LH-SR-02	9/25/2025 6:15	8.84	20.76	14.725	99.33	1
LH-SR-02	9/25/2025 6:30	8.84	20.76	14.74	99.33	1
LH-SR-02	9/25/2025 6:45	8.84	20.72	14.738	98.22	1
LH-SR-02	9/25/2025 7:00	8.84	20.7	14.734	98.22	1
LH-SR-02	9/25/2025 7:15	8.84	20.66	14.733	98.22	1
LH-SR-02	9/25/2025 7:30	8.85	20.66	14.733	98.33	1
LH-SR-02	9/25/2025 7:45	8.85	20.66	14.737	98.33	1
LH-SR-02	9/25/2025 8:00	8.84	20.68	14.735	98.22	1
LH-SR-02	9/25/2025 8:15	8.86	20.7	14.732	98.44	1
LH-SR-02	9/25/2025 8:30	8.87	20.72	14.73	98.56	1
LH-SR-02	9/25/2025 8:45	8.87	20.72	14.732	98.56	1
LH-SR-02	9/25/2025 9:00	8.86	20.74	14.727	98.44	1
LH-SR-02	9/25/2025 9:15	8.85	20.74	14.721	98.33	1
LH-SR-02	9/25/2025 9:30	8.88	20.74	14.717	98.67	1
LH-SR-02	9/25/2025 9:45	8.9	20.76	14.714	100	1
LH-SR-02	9/25/2025 10:00	8.89	20.8	14.712	99.89	1
LH-SR-02	9/25/2025 10:15	8.89	20.82	14.712	99.89	1
LH-SR-02	9/25/2025 10:30	8.9	20.84	14.711	100	1
LH-SR-02	9/25/2025 10:45	8.88	20.86	14.708	99.78	1
LH-SR-02	9/25/2025 11:00	8.9	20.88	14.705	100	1
LH-SR-02	9/25/2025 11:15	8.9	20.9	14.699	100	1
LH-SR-02	9/25/2025 11:30	8.9	20.92	14.695	100	1
LH-SR-02	9/25/2025 11:45	8.9	20.94	14.694	100	1
LH-SR-02	9/25/2025 12:00	8.94	20.98	14.688	100.45	1
LH-SR-02	9/25/2025 12:15	8.89	21	14.687	99.89	1
LH-SR-02	9/25/2025 12:30	8.86	21	14.685	99.55	1
LH-SR-02	9/25/2025 12:45	8.89	21.02	14.683	99.89	1
LH-SR-02	9/25/2025 13:00	8.86	21.02	14.677	99.55	1
LH-SR-02	9/25/2025 13:15	8.87	21.04	14.67	99.66	1
LH-SR-02	9/25/2025 13:30	8.87	21.04	14.665	99.66	1
LH-SR-02	9/25/2025 13:45	8.84	21.06	14.66	99.33	1
LH-SR-02	9/25/2025 14:00	8.84	21.06	14.655	99.33	1
LH-SR-02	9/25/2025 14:15	8.87	21.06	14.655	99.66	1
LH-SR-02	9/25/2025 14:30	8.84	21.08	14.651	99.33	1
LH-SR-02	9/25/2025 14:45	8.84	21.08	14.646	100.45	1
LH-SR-02	9/25/2025 15:00	8.84	21.08	14.644	100.45	1
LH-SR-02	9/25/2025 15:15	8.81	21.08	14.639	100.11	1
LH-SR-02	9/25/2025 15:30	8.83	21.1	14.635	100.34	1
LH-SR-02	9/25/2025 15:45	8.81	21.1	14.633	100.11	1
LH-SR-02	9/25/2025 16:00	8.8	21.1	14.629	100	1
LH-SR-02	9/25/2025 16:15	8.8	21.1	14.629	100	1
LH-SR-02	9/25/2025 16:30	8.8	21.1	14.62	100	1
LH-SR-02	9/25/2025 16:45	8.8	21.1	14.617	100	1
LH-SR-02	9/25/2025 17:00	8.79	21.08	14.61	99.89	1
LH-SR-02	9/25/2025 17:15	8.78	21.08	14.609	99.77	1
LH-SR-02	9/25/2025 17:30	8.79	21.1	14.601	99.89	1
LH-SR-02	9/25/2025 17:45	8.78	21.12	14.601	99.77	1
LH-SR-02	9/25/2025 18:00	8.77	21.12	14.596	99.66	1
LH-SR-02	9/25/2025 18:15	8.75	21.12	14.592	99.43	1
LH-SR-02	9/25/2025 18:30	8.73	21.12	14.588	99.2	1
LH-SR-02	9/25/2025 18:45	8.73	21.12	14.582	99.2	1
LH-SR-02	9/25/2025 19:00	8.73	21.12	14.58	99.2	1
LH-SR-02	9/25/2025 19:15	8.74	21.12	14.579	99.32	1
LH-SR-02	9/25/2025 19:30	8.73	21.12	14.578	99.2	1
LH-SR-02	9/25/2025 19:45	8.73	21.12	14.578	99.2	1

Dissolved Oxygen Saturation Continous Monitoring Data
Normandeau Associates Inc.

Station Name	Date Time	DO mg/L	Temp C	Air Pressure PSI	Saturation PCT	Use Code
LH-SR-02	9/25/2025 20:00	8.72	21.12	14.576	99.09	1
LH-SR-02	9/25/2025 20:15	8.72	21.12	14.574	99.09	1
LH-SR-02	9/25/2025 20:30	8.72	21.12	14.571	99.09	1
LH-SR-02	9/25/2025 20:45	8.71	21.12	14.567	98.98	1
LH-SR-02	9/25/2025 21:00	8.7	21.12	14.565	98.86	1
LH-SR-02	9/25/2025 21:15	8.7	21.12	14.563	98.86	1
LH-SR-02	9/25/2025 21:30	8.71	21.12	14.56	98.98	1
LH-SR-02	9/25/2025 21:45	8.7	21.12	14.559	98.86	1
LH-SR-02	9/25/2025 22:00	8.69	21.12	14.554	98.75	1
LH-SR-02	9/25/2025 22:15	8.69	21.1	14.553	98.75	1
LH-SR-02	9/25/2025 22:30	8.69	21.1	14.548	98.75	1
LH-SR-02	9/25/2025 22:45	8.71	21.08	14.545	98.98	1
LH-SR-02	9/25/2025 23:00	8.71	21.08	14.543	98.98	1
LH-SR-02	9/25/2025 23:15	8.69	21.08	14.54	98.75	1
LH-SR-02	9/25/2025 23:30	8.69	21.08	14.541	98.75	1
LH-SR-02	9/25/2025 23:45	8.69	21.08	14.543	98.75	1
LH-SR-02	9/26/2025 0:00	8.69	21.08	14.549	98.75	1
LH-SR-02	9/26/2025 0:15	8.69	21.08	14.546	98.75	1
LH-SR-02	9/26/2025 0:30	8.69	21.06	14.547	98.75	1
LH-SR-02	9/26/2025 0:45	8.7	21.06	14.545	98.86	1
LH-SR-02	9/26/2025 1:00	8.69	21.04	14.547	98.75	1
LH-SR-02	9/26/2025 1:15	8.7	21.04	14.548	98.86	1
LH-SR-02	9/26/2025 1:30	8.7	21.02	14.55	98.86	1
LH-SR-02	9/26/2025 1:45	8.7	21.02	14.548	98.86	1
LH-SR-02	9/26/2025 2:00	8.7	21	14.546	98.86	1
LH-SR-02	9/26/2025 2:15	8.7	21	14.543	98.86	1
LH-SR-02	9/26/2025 2:30	8.7	20.98	14.546	98.86	1
LH-SR-02	9/26/2025 2:45	8.71	20.98	14.548	98.98	1
LH-SR-02	9/26/2025 3:00	8.71	20.96	14.55	98.98	1
LH-SR-02	9/26/2025 3:15	8.71	20.94	14.553	98.98	1
LH-SR-02	9/26/2025 3:30	8.72	20.94	14.554	99.09	1
LH-SR-02	9/26/2025 3:45	8.72	20.92	14.549	99.09	1
LH-SR-02	9/26/2025 4:00	8.71	20.9	14.552	98.98	1
LH-SR-02	9/26/2025 4:15	8.72	20.88	14.551	99.09	1
LH-SR-02	9/26/2025 4:30	8.72	20.84	14.555	99.09	1
LH-SR-02	9/26/2025 4:45	8.72	20.82	14.555	99.09	1
LH-SR-02	9/26/2025 5:00	8.73	20.8	14.561	99.2	1
LH-SR-02	9/26/2025 5:15	8.74	20.8	14.561	99.32	1
LH-SR-02	9/26/2025 5:30	8.74	20.78	14.561	99.32	1
LH-SR-02	9/26/2025 5:45	8.73	20.76	14.56	99.2	1
LH-SR-02	9/26/2025 6:00	8.74	20.74	14.564	98.2	1
LH-SR-02	9/26/2025 6:15	8.74	20.72	14.564	98.2	1
LH-SR-02	9/26/2025 6:30	8.75	20.72	14.568	98.31	1
LH-SR-02	9/26/2025 6:45	8.75	20.7	14.569	98.31	1
LH-SR-02	9/26/2025 7:00	8.76	20.7	14.569	98.43	1
LH-SR-02	9/26/2025 7:15	8.77	20.68	14.572	98.54	1
LH-SR-02	9/26/2025 7:30	8.78	20.68	14.577	98.65	1
LH-SR-02	9/26/2025 7:45	8.79	20.7	14.579	98.76	1
LH-SR-02	9/26/2025 8:00	8.8	20.7	14.584	98.88	1
LH-SR-02	9/26/2025 8:15	8.81	20.7	14.587	98.99	1
LH-SR-02	9/26/2025 8:30	8.83	20.72	14.59	99.21	1
LH-SR-02	9/26/2025 8:45	8.85	20.76	14.591	100.57	1
LH-SR-02	9/26/2025 9:00	8.86	20.78	14.595	100.68	1
LH-SR-02	9/26/2025 9:15	8.87	20.84	14.595	100.8	1
LH-SR-02	9/26/2025 9:30	8.86	20.88	14.597	100.68	1
LH-SR-02	9/26/2025 9:45	8.86	20.88	14.599	100.68	1
LH-SR-02	9/26/2025 10:00	8.87	20.96	14.599	100.8	1
LH-SR-02	9/26/2025 10:15	8.85	20.96	14.596	100.57	1
LH-SR-02	9/26/2025 10:30	8.85	20.96	14.596	100.57	1
LH-SR-02	9/26/2025 10:45	8.88	21.06	14.6	100.91	1
LH-SR-02	9/26/2025 11:00	8.86	21.08	14.596	100.68	1
LH-SR-02	9/26/2025 11:15	-888.88	-888.88	14.597	#N/A	3
LH-SR-02	9/26/2025 11:30	-888.88	-888.88	14.6	#N/A	3
LH-SR-02	9/26/2025 11:45	8.85	21.26	14.597	101.72	1
LH-SR-02	9/26/2025 12:00	8.82	21.4	14.598	101.38	1
LH-SR-02	9/26/2025 12:15	-888.88	-888.88	14.594	#N/A	3
LH-SR-02	9/26/2025 12:30	8.84	21.5	14.593	101.61	1
LH-SR-02	9/26/2025 12:45	8.78	21.44	14.59	100.92	1
LH-SR-02	9/26/2025 13:00	8.8	21.44	14.591	101.15	1
LH-SR-02	9/26/2025 13:15	8.82	21.46	14.588	101.38	1
LH-SR-02	9/26/2025 13:30	8.78	21.46	14.589	100.92	1
LH-SR-02	9/26/2025 13:45	8.8	21.46	14.584	101.15	1
LH-SR-02	9/26/2025 14:00	8.78	21.5	14.582	100.92	1
LH-SR-02	9/26/2025 14:15	8.77	21.48	14.584	100.8	1
LH-SR-02	9/26/2025 14:30	8.81	21.48	14.584	101.26	1
LH-SR-02	9/26/2025 14:45	8.81	21.48	14.584	101.26	1
LH-SR-02	9/26/2025 15:00	8.82	21.46	14.583	101.38	1
LH-SR-02	9/26/2025 15:15	8.81	21.46	14.586	101.26	1
LH-SR-02	9/26/2025 15:30	8.79	21.5	14.585	101.03	1
LH-SR-02	9/26/2025 15:45	8.78	21.48	14.586	100.92	1
LH-SR-02	9/26/2025 16:00	8.78	21.46	14.585	100.92	1
LH-SR-02	9/26/2025 16:15	8.77	21.48	14.585	100.8	1
LH-SR-02	9/26/2025 16:30	8.77	21.5	14.586	100.8	1
LH-SR-02	9/26/2025 16:45	8.76	21.52	14.586	100.69	1

Station Name	Date Time	DO mg/L	Temp C	Air Pressure PSI	Saturation PCT	Use Code
LH-SR-02	9/26/2025 17:00	8.76	21.48	14.586	100.69	1
LH-SR-02	9/26/2025 17:15	8.76	21.46	14.581	100.69	1
LH-SR-02	9/26/2025 17:30	8.75	21.46	14.582	100.57	1
LH-SR-02	9/26/2025 17:45	8.75	21.44	14.587	100.57	1
LH-SR-02	9/26/2025 18:00	8.75	21.46	14.586	100.57	1
LH-SR-02	9/26/2025 18:15	8.74	21.5	14.589	100.46	1
LH-SR-02	9/26/2025 18:30	8.72	21.52	14.589	100.23	1
LH-SR-02	9/26/2025 18:45	8.72	21.52	14.589	100.23	1
LH-SR-02	9/26/2025 19:00	8.72	21.54	14.592	100.23	1
LH-SR-02	9/26/2025 19:15	8.71	21.54	14.594	100.11	1
LH-SR-02	9/26/2025 19:30	8.71	21.54	14.595	100.11	1
LH-SR-02	9/26/2025 19:45	8.71	21.54	14.598	100.11	1
LH-SR-02	9/26/2025 20:00	8.71	21.52	14.6	100.11	1
LH-SR-02	9/26/2025 20:15	8.7	21.52	14.603	100	1
LH-SR-02	9/26/2025 20:30	8.72	21.5	14.606	100.23	1
LH-SR-02	9/26/2025 20:45	8.72	21.48	14.607	100.23	1
LH-SR-02	9/26/2025 21:00	8.71	21.46	14.607	100.11	1
LH-SR-02	9/26/2025 21:15	8.71	21.46	14.611	100.11	1
LH-SR-02	9/26/2025 21:30	8.72	21.42	14.612	100.23	1
LH-SR-02	9/26/2025 21:45	8.71	21.4	14.615	100.11	1
LH-SR-02	9/26/2025 22:00	8.72	21.38	14.618	100.23	1
LH-SR-02	9/26/2025 22:15	8.71	21.36	14.614	100.11	1
LH-SR-02	9/26/2025 22:30	8.72	21.34	14.615	100.23	1
LH-SR-02	9/26/2025 22:45	8.71	21.3	14.621	100.11	1
LH-SR-02	9/26/2025 23:00	8.72	21.28	14.621	100.23	1
LH-SR-02	9/26/2025 23:15	8.72	21.24	14.626	99.09	1
LH-SR-02	9/26/2025 23:30	8.72	21.2	14.625	99.09	1
LH-SR-02	9/26/2025 23:45	8.72	21.16	14.627	99.09	1
LH-SR-02	9/27/2025 0:00	8.73	21.1	14.628	99.2	1
LH-SR-02	9/27/2025 0:15	8.72	21.06	14.627	99.09	1
LH-SR-02	9/27/2025 0:30	8.73	21.04	14.63	99.2	1
LH-SR-02	9/27/2025 0:45	8.73	21	14.632	99.2	1
LH-SR-02	9/27/2025 1:00	8.73	20.98	14.634	99.2	1
LH-SR-02	9/27/2025 1:15	8.73	20.96	14.636	99.2	1
LH-SR-02	9/27/2025 1:30	8.73	20.96	14.639	99.2	1
LH-SR-02	9/27/2025 1:45	8.74	20.94	14.638	99.32	1
LH-SR-02	9/27/2025 2:00	8.72	20.94	14.64	99.09	1
LH-SR-02	9/27/2025 2:15	8.73	20.94	14.639	99.2	1
LH-SR-02	9/27/2025 2:30	8.73	20.94	14.642	99.2	1
LH-SR-02	9/27/2025 2:45	8.73	20.92	14.64	99.2	1
LH-SR-02	9/27/2025 3:00	8.73	20.9	14.641	99.2	1
LH-SR-02	9/27/2025 3:15	8.74	20.86	14.643	99.32	1
LH-SR-02	9/27/2025 3:30	8.75	20.84	14.644	99.43	1
LH-SR-02	9/27/2025 3:45	8.75	20.82	14.648	98.31	1
LH-SR-02	9/27/2025 4:00	8.75	20.8	14.648	98.31	1
LH-SR-02	9/27/2025 4:15	8.76	20.78	14.649	98.43	1
LH-SR-02	9/27/2025 4:30	8.77	20.76	14.651	98.54	1
LH-SR-02	9/27/2025 4:45	8.77	20.74	14.651	97.44	1
LH-SR-02	9/27/2025 5:00	8.77	20.7	14.657	97.44	1
LH-SR-02	9/27/2025 5:15	8.78	20.68	14.657	97.56	1
LH-SR-02	9/27/2025 5:30	8.78	20.66	14.66	97.56	1
LH-SR-02	9/27/2025 5:45	8.78	20.64	14.66	97.56	1
LH-SR-02	9/27/2025 6:00	8.78	20.62	14.666	97.56	1
LH-SR-02	9/27/2025 6:15	8.79	20.6	14.671	97.67	1
LH-SR-02	9/27/2025 6:30	8.8	20.58	14.673	97.78	1
LH-SR-02	9/27/2025 6:45	8.8	20.58	14.675	97.78	1
LH-SR-02	9/27/2025 7:00	8.81	20.56	14.68	97.89	1
LH-SR-02	9/27/2025 7:15	8.83	20.54	14.684	98.11	1
LH-SR-02	9/27/2025 7:30	8.83	20.54	14.688	98.11	1
LH-SR-02	9/27/2025 7:45	8.83	20.54	14.688	98.11	1
LH-SR-02	9/27/2025 8:00	8.85	20.54	14.693	98.33	1
LH-SR-02	9/27/2025 8:15	8.86	20.58	14.696	98.44	1
LH-SR-02	9/27/2025 8:30	8.87	20.62	14.699	98.56	1
LH-SR-02	9/27/2025 8:45	8.89	20.64	14.698	98.78	1
LH-SR-02	9/27/2025 9:00	8.92	20.7	14.701	99.11	1
LH-SR-02	9/27/2025 9:15	8.92	20.72	14.704	99.11	1
LH-SR-02	9/27/2025 9:30	8.92	20.78	14.703	100.22	1
LH-SR-02	9/27/2025 9:45	8.92	20.82	14.704	100.22	1
LH-SR-02	9/27/2025 10:00	8.92	20.86	14.703	100.22	1
LH-SR-02	9/27/2025 10:15	8.93	20.88	14.704	100.34	1
LH-SR-02	9/27/2025 10:30	8.93	20.92	14.706	100.34	1
LH-SR-02	9/27/2025 10:45	8.93	20.96	14.706	100.34	1
LH-SR-02	9/27/2025 11:00	8.93	21.02	14.709	100.34	1
LH-SR-02	9/27/2025 11:15	8.92	21.08	14.704	100.22	1
LH-SR-02	9/27/2025 11:30	8.92	21.14	14.703	100.22	1
LH-SR-02	9/27/2025 11:45	8.9	21.2	14.703	100	1
LH-SR-02	9/27/2025 12:00	-888.88	-888.88	14.705	#N/A	3
LH-SR-02	9/27/2025 12:15	8.89	21.34	14.704	101.02	1
LH-SR-02	9/27/2025 12:30	8.89	21.4	14.704	101.02	1
LH-SR-02	9/27/2025 12:45	8.89	21.46	14.7	101.02	1
LH-SR-02	9/27/2025 13:00	8.87	21.5	14.702	100.8	1
LH-SR-02	9/27/2025 13:15	8.87	21.54	14.7	100.8	1
LH-SR-02	9/27/2025 13:30	8.86	21.6	14.699	100.68	1
LH-SR-02	9/27/2025 13:45	8.83	21.62	14.694	100.34	1

Dissolved Oxygen Saturation Continous Monitoring Data
Normandeau Associates Inc.

Station Name	Date Time	DO mg/L	Temp C	Air Pressure PSI	Saturation PCT	Use Code
LH-SR-02	9/27/2025 14:00	8.86	21.64	14.693	100.68	1
LH-SR-02	9/27/2025 14:15	8.83	21.7	14.69	100.34	1
LH-SR-02	9/27/2025 14:30	8.82	21.76	14.688	101.38	1
LH-SR-02	9/27/2025 14:45	8.78	21.72	14.683	99.77	1
LH-SR-02	9/27/2025 15:00	8.82	21.72	14.681	100.23	1
LH-SR-02	9/27/2025 15:15	8.83	21.76	14.68	101.49	1
LH-SR-02	9/27/2025 15:30	8.77	21.74	14.682	99.66	1
LH-SR-02	9/27/2025 15:45	8.79	21.72	14.679	99.89	1
LH-SR-02	9/27/2025 16:00	8.79	21.68	14.68	99.89	1
LH-SR-02	9/27/2025 16:15	8.78	21.62	14.678	99.77	1
LH-SR-02	9/27/2025 16:30	8.79	21.56	14.677	99.89	1
LH-SR-02	9/27/2025 16:45	8.8	21.54	14.678	100	1
LH-SR-02	9/27/2025 17:00	8.79	21.5	14.681	99.89	1
LH-SR-02	9/27/2025 17:15	8.77	21.46	14.681	99.66	1
LH-SR-02	9/27/2025 17:30	8.76	21.4	14.679	99.55	1
LH-SR-02	9/27/2025 17:45	8.77	21.4	14.681	99.66	1
LH-SR-02	9/27/2025 18:00	8.76	21.42	14.682	99.55	1
LH-SR-02	9/27/2025 18:15	8.74	21.48	14.683	99.32	1
LH-SR-02	9/27/2025 18:30	8.71	21.54	14.683	98.98	1
LH-SR-02	9/27/2025 18:45	8.69	21.6	14.683	98.75	1
LH-SR-02	9/27/2025 19:00	8.67	21.66	14.687	98.52	1
LH-SR-02	9/27/2025 19:15	8.64	21.72	14.686	98.18	1
LH-SR-02	9/27/2025 19:30	8.63	21.76	14.687	99.2	1
LH-SR-02	9/27/2025 19:45	8.59	21.8	14.689	98.74	1
LH-SR-02	9/27/2025 20:00	8.58	21.8	14.69	98.62	1
LH-SR-02	9/27/2025 20:15	8.57	21.82	14.692	98.51	1
LH-SR-02	9/27/2025 20:30	8.52	21.82	14.691	97.93	1
LH-SR-02	9/27/2025 20:45	8.48	21.82	14.692	97.47	1
LH-SR-02	9/27/2025 21:00	8.42	21.78	14.692	96.78	1
LH-SR-02	9/27/2025 21:15	8.42	21.76	14.695	96.78	1
LH-SR-02	9/27/2025 21:30	8.44	21.74	14.694	95.91	1
LH-SR-02	9/27/2025 21:45	8.4	21.7	14.693	95.45	1
LH-SR-02	9/27/2025 22:00	8.43	21.68	14.689	95.8	1
LH-SR-02	9/27/2025 22:15	8.49	21.64	14.695	96.48	1
LH-SR-02	9/27/2025 22:30	8.5	21.6	14.697	96.59	1
LH-SR-02	9/27/2025 22:45	8.56	21.56	14.697	97.27	1
LH-SR-02	9/27/2025 23:00	8.57	21.52	14.695	97.39	1
LH-SR-02	9/27/2025 23:15	8.6	21.48	14.7	97.73	1
LH-SR-02	9/27/2025 23:30	8.6	21.46	14.694	97.73	1
LH-SR-02	9/27/2025 23:45	8.61	21.42	14.698	97.84	1
LH-SR-02	9/28/2025 0:00	8.61	21.4	14.698	97.84	1
LH-SR-02	9/28/2025 0:15	8.62	21.36	14.698	97.95	1
LH-SR-02	9/28/2025 0:30	8.61	21.34	14.698	97.84	1
LH-SR-02	9/28/2025 0:45	8.63	21.3	14.699	98.07	1
LH-SR-02	9/28/2025 1:00	8.63	21.26	14.696	98.07	1
LH-SR-02	9/28/2025 1:15	8.64	21.22	14.695	97.08	1
LH-SR-02	9/28/2025 1:30	8.65	21.18	14.698	97.19	1
LH-SR-02	9/28/2025 1:45	8.67	21.14	14.697	97.42	1
LH-SR-02	9/28/2025 2:00	8.69	21.12	14.693	97.64	1
LH-SR-02	9/28/2025 2:15	8.69	21.08	14.694	97.64	1
LH-SR-02	9/28/2025 2:30	8.69	21.06	14.688	97.64	1
LH-SR-02	9/28/2025 2:45	8.69	21.04	14.69	97.64	1
LH-SR-02	9/28/2025 3:00	8.71	21.02	14.69	97.87	1
LH-SR-02	9/28/2025 3:15	8.71	21	14.692	97.87	1
LH-SR-02	9/28/2025 3:30	8.71	20.98	14.688	97.87	1
LH-SR-02	9/28/2025 3:45	8.72	20.96	14.691	97.98	1
LH-SR-02	9/28/2025 4:00	8.71	20.96	14.688	97.87	1
LH-SR-02	9/28/2025 4:15	8.71	20.94	14.691	97.87	1
LH-SR-02	9/28/2025 4:30	8.72	20.92	14.691	97.98	1
LH-SR-02	9/28/2025 4:45	8.72	20.92	14.694	97.98	1
LH-SR-02	9/28/2025 5:00	8.71	20.9	14.697	97.87	1
LH-SR-02	9/28/2025 5:15	8.72	20.88	14.698	97.98	1
LH-SR-02	9/28/2025 5:30	8.72	20.88	14.698	97.98	1
LH-SR-02	9/28/2025 5:45	8.71	20.86	14.696	97.87	1
LH-SR-02	9/28/2025 6:00	8.72	20.86	14.699	97.98	1
LH-SR-02	9/28/2025 6:15	8.72	20.84	14.697	97.98	1
LH-SR-02	9/28/2025 6:30	8.73	20.84	14.699	98.09	1
LH-SR-02	9/28/2025 6:45	8.74	20.84	14.699	98.2	1
LH-SR-02	9/28/2025 7:00	8.74	20.84	14.7	98.2	1
LH-SR-02	9/28/2025 7:15	8.75	20.84	14.701	98.31	1
LH-SR-02	9/28/2025 7:30	8.77	20.84	14.703	98.54	1
LH-SR-02	9/28/2025 7:45	8.77	20.84	14.704	98.54	1
LH-SR-02	9/28/2025 8:00	8.79	20.86	14.704	98.76	1
LH-SR-02	9/28/2025 8:15	8.8	20.86	14.704	98.88	1
LH-SR-02	9/28/2025 8:30	8.81	20.88	14.703	98.99	1
LH-SR-02	9/28/2025 8:45	8.83	20.9	14.705	99.21	1
LH-SR-02	9/28/2025 9:00	8.86	20.94	14.708	99.55	1
LH-SR-02	9/28/2025 9:15	8.88	20.98	14.709	99.78	1
LH-SR-02	9/28/2025 9:30	8.87	21.02	14.708	99.66	1
LH-SR-02	9/28/2025 9:45	8.92	21.06	14.711	100.22	1
LH-SR-02	9/28/2025 10:00	8.92	21.12	14.712	100.22	1
LH-SR-02	9/28/2025 10:15	8.92	21.16	14.713	100.22	1
LH-SR-02	9/28/2025 10:30	8.93	21.2	14.713	100.34	1
LH-SR-02	9/28/2025 10:45	8.92	21.26	14.713	101.36	1

Dissolved Oxygen Saturation Continous Monitoring Data
Normandeau Associates Inc.

Station Name	Date Time	DO mg/L	Temp C	Air Pressure PSI	Saturation PCT	Use Code
LH-SR-02	9/28/2025 11:00	8.92	21.3	14.714	101.36	1
LH-SR-02	9/28/2025 11:15	8.9	21.36	14.712	101.14	1
LH-SR-02	9/28/2025 11:30	8.92	21.42	14.712	101.36	1
LH-SR-02	9/28/2025 11:45	8.89	21.5	14.709	101.02	1
LH-SR-02	9/28/2025 12:00	8.88	21.58	14.709	100.91	1
LH-SR-02	9/28/2025 12:15	8.88	21.64	14.709	100.91	1
LH-SR-02	9/28/2025 12:30	8.87	21.72	14.707	100.8	1
LH-SR-02	9/28/2025 12:45	8.86	21.78	14.706	101.84	1
LH-SR-02	9/28/2025 13:00	8.86	21.86	14.704	101.84	1
LH-SR-02	9/28/2025 13:15	8.85	21.9	14.703	101.72	1
LH-SR-02	9/28/2025 13:30	8.84	21.96	14.7	101.61	1
LH-SR-02	9/28/2025 13:45	8.83	22	14.697	101.49	1
LH-SR-02	9/28/2025 14:00	8.8	22.02	14.693	101.15	1
LH-SR-02	9/28/2025 14:15	8.8	22.06	14.691	101.15	1
LH-SR-02	9/28/2025 14:30	8.79	22.1	14.691	101.03	1
LH-SR-02	9/28/2025 14:45	8.78	22.12	14.689	100.92	1
LH-SR-02	9/28/2025 15:00	8.76	22.12	14.686	100.69	1
LH-SR-02	9/28/2025 15:15	8.75	22.12	14.687	100.57	1
LH-SR-02	9/28/2025 15:30	8.73	22.14	14.686	100.34	1
LH-SR-02	9/28/2025 15:45	8.72	22.14	14.687	100.23	1
LH-SR-02	9/28/2025 16:00	8.71	22.14	14.686	100.11	1
LH-SR-02	9/28/2025 16:15	8.71	22.16	14.686	100.11	1
LH-SR-02	9/28/2025 16:30	8.71	22.16	14.685	100.11	1
LH-SR-02	9/28/2025 16:45	8.7	22.18	14.684	100	1
LH-SR-02	9/28/2025 17:00	8.7	22.18	14.687	100	1
LH-SR-02	9/28/2025 17:15	8.69	22.18	14.686	99.89	1
LH-SR-02	9/28/2025 17:30	8.69	22.18	14.686	99.89	1
LH-SR-02	9/28/2025 17:45	8.67	22.14	14.689	99.66	1
LH-SR-02	9/28/2025 18:00	8.67	22.1	14.69	99.66	1
LH-SR-02	9/28/2025 18:15	8.69	22.06	14.692	99.89	1
LH-SR-02	9/28/2025 18:30	8.69	22.02	14.691	99.89	1
LH-SR-02	9/28/2025 18:45	8.69	21.96	14.692	99.89	1
LH-SR-02	9/28/2025 19:00	8.69	21.94	14.691	99.89	1
LH-SR-02	9/28/2025 19:15	8.67	21.92	14.695	99.66	1
LH-SR-02	9/28/2025 19:30	8.69	21.92	14.699	99.89	1
LH-SR-02	9/28/2025 19:45	8.7	21.92	14.7	100	1
LH-SR-02	9/28/2025 20:00	8.69	21.92	14.703	99.89	1
LH-SR-02	9/28/2025 20:15	8.7	21.92	14.705	100	1
LH-SR-02	9/28/2025 20:30	8.71	21.92	14.709	100.11	1
LH-SR-02	9/28/2025 20:45	8.71	21.92	14.713	100.11	1
LH-SR-02	9/28/2025 21:00	8.71	21.9	14.72	100.11	1
LH-SR-02	9/28/2025 21:15	8.72	21.86	14.723	100.23	1
LH-SR-02	9/28/2025 21:30	8.73	21.8	14.724	100.34	1
LH-SR-02	9/28/2025 21:45	8.74	21.74	14.728	99.32	1
LH-SR-02	9/28/2025 22:00	8.75	21.68	14.732	99.43	1
LH-SR-02	9/28/2025 22:15	8.75	21.64	14.737	99.43	1
LH-SR-02	9/28/2025 22:30	8.77	21.6	14.737	99.66	1
LH-SR-02	9/28/2025 22:45	8.77	21.56	14.743	99.66	1
LH-SR-02	9/28/2025 23:00	8.78	21.52	14.744	99.77	1
LH-SR-02	9/28/2025 23:15	8.79	21.46	14.748	98.76	1
LH-SR-02	9/28/2025 23:30	8.8	21.42	14.753	98.88	1
LH-SR-02	9/28/2025 23:45	8.8	21.4	14.759	98.88	1
LH-SR-02	9/29/2025 0:00	8.79	21.4	14.759	98.76	1
LH-SR-02	9/29/2025 0:15	8.8	21.36	14.761	98.88	1
LH-SR-02	9/29/2025 0:30	8.81	21.32	14.763	98.99	1
LH-SR-02	9/29/2025 0:45	8.8	21.3	14.766	98.88	1
LH-SR-02	9/29/2025 1:00	8.81	21.26	14.768	98.99	1
LH-SR-02	9/29/2025 1:15	8.81	21.24	14.772	98.99	1
LH-SR-02	9/29/2025 1:30	8.82	21.22	14.773	99.1	1
LH-SR-02	9/29/2025 1:45	8.82	21.18	14.775	99.1	1
LH-SR-02	9/29/2025 2:00	8.83	21.16	14.776	99.21	1
LH-SR-02	9/29/2025 2:15	8.84	21.12	14.778	99.33	1
LH-SR-02	9/29/2025 2:30	8.85	21.08	14.778	99.44	1
LH-SR-02	9/29/2025 2:45	8.85	21.06	14.78	99.44	1
LH-SR-02	9/29/2025 3:00	8.84	21.04	14.778	99.33	1
LH-SR-02	9/29/2025 3:15	8.85	21.02	14.779	99.44	1
LH-SR-02	9/29/2025 3:30	8.86	21	14.781	99.55	1
LH-SR-02	9/29/2025 3:45	8.86	20.98	14.784	99.55	1
LH-SR-02	9/29/2025 4:00	8.87	20.94	14.786	99.66	1
LH-SR-02	9/29/2025 4:15	8.88	20.92	14.788	99.78	1
LH-SR-02	9/29/2025 4:30	8.89	20.9	14.79	99.89	1
LH-SR-02	9/29/2025 4:45	8.89	20.88	14.79	99.89	1
LH-SR-02	9/29/2025 5:00	8.9	20.86	14.793	100	1
LH-SR-02	9/29/2025 5:15	8.9	20.84	14.797	100	1
LH-SR-02	9/29/2025 5:30	8.92	20.82	14.8	100.22	1
LH-SR-02	9/29/2025 5:45	8.92	20.8	14.799	100.22	1
LH-SR-02	9/29/2025 6:00	8.92	20.8	14.803	100.22	1
LH-SR-02	9/29/2025 6:15	8.92	20.78	14.805	100.22	1
LH-SR-02	9/29/2025 6:30	8.92	20.76	14.805	100.22	1
LH-SR-02	9/29/2025 6:45	8.93	20.74	14.81	99.22	1
LH-SR-02	9/29/2025 7:00	8.93	20.74	14.811	99.22	1
LH-SR-02	9/29/2025 7:15	8.94	20.74	14.813	99.33	1
LH-SR-02	9/29/2025 7:30	8.95	20.72	14.814	99.44	1
LH-SR-02	9/29/2025 7:45	8.96	20.72	14.815	99.56	1

Station Name	Date Time	DO mg/L	Temp C	Air Pressure PSI	Saturation PCT	Use Code
LH-SR-02	9/29/2025 8:00	8.97	20.72	14.817	99.67	1
LH-SR-02	9/29/2025 8:15	8.96	20.74	14.818	99.56	1
LH-SR-02	9/29/2025 8:30	8.99	20.76	14.819	101.01	1
LH-SR-02	9/29/2025 8:45	9.01	20.78	14.821	101.24	1
LH-SR-02	9/29/2025 9:00	-888.88	-888.88	14.823	#N/A	3
LH-SR-02	9/29/2025 9:15	9.1	20.84	14.822	102.25	1
LH-SR-02	9/29/2025 9:30	-888.88	-888.88	14.821	#N/A	3
LH-SR-02	9/29/2025 9:45	-888.88	-888.88	14.822	#N/A	3
LH-SR-02	9/29/2025 10:00	-888.88	-888.88	14.821	#N/A	3
LH-SR-02	9/29/2025 10:15	-888.88	-888.88	14.822	#N/A	3
LH-SR-02	9/29/2025 10:30	-888.88	-888.88	14.823	#N/A	3
LH-SR-02	9/29/2025 10:45	-888.88	-888.88	14.822	#N/A	3
LH-SR-02	9/29/2025 11:00	-888.88	-888.88	14.823	#N/A	3
LH-SR-02	9/29/2025 11:15	-888.88	-888.88	14.818	#N/A	3
LH-SR-02	9/29/2025 11:30	-888.88	-888.88	14.819	#N/A	3
LH-SR-02	9/29/2025 11:45	-888.88	-888.88	14.818	#N/A	3
LH-SR-02	9/29/2025 12:00	-888.88	-888.88	14.817	#N/A	3
LH-SR-02	9/29/2025 12:15	-888.88	-888.88	14.816	#N/A	3
LH-SR-02	9/29/2025 12:30	8.99	21.5	14.812	101.01	1
LH-SR-02	9/29/2025 12:45	9	21.46	14.809	101.12	1
LH-SR-02	9/29/2025 13:00	9.01	21.58	14.808	101.24	1
LH-SR-02	9/29/2025 13:15	8.98	21.66	14.803	100.9	1
LH-SR-02	9/29/2025 13:30	8.99	21.72	14.804	101.01	1
LH-SR-02	9/29/2025 13:45	9	21.76	14.801	102.27	1
LH-SR-02	9/29/2025 14:00	8.99	21.78	14.798	102.16	1
LH-SR-02	9/29/2025 14:15	8.97	21.82	14.797	101.93	1
LH-SR-02	9/29/2025 14:30	8.96	21.86	14.793	101.82	1
LH-SR-02	9/29/2025 14:45	8.94	21.9	14.791	101.59	1
LH-SR-02	9/29/2025 15:00	8.93	21.88	14.787	101.48	1
LH-SR-02	9/29/2025 15:15	8.94	21.88	14.788	101.59	1
LH-SR-02	9/29/2025 15:30	8.9	21.92	14.785	101.14	1
LH-SR-02	9/29/2025 15:45	8.92	21.92	14.785	101.36	1
LH-SR-02	9/29/2025 16:00	8.9	21.94	14.783	101.14	1
LH-SR-02	9/29/2025 16:15	8.89	21.92	14.781	101.02	1
LH-SR-02	9/29/2025 16:30	8.89	21.9	14.774	101.02	1
LH-SR-02	9/29/2025 16:45	8.92	21.9	14.773	101.36	1
LH-SR-02	9/29/2025 17:00	8.9	21.9	14.771	101.14	1
LH-SR-02	9/29/2025 17:15	8.89	21.9	14.768	101.02	1
LH-SR-02	9/29/2025 17:30	8.89	21.88	14.768	101.02	1
LH-SR-02	9/29/2025 17:45	8.88	21.84	14.766	100.91	1
LH-SR-02	9/29/2025 18:00	8.88	21.78	14.766	100.91	1
LH-SR-02	9/29/2025 18:15	8.87	21.74	14.764	99.66	1
LH-SR-02	9/29/2025 18:30	8.86	21.74	14.764	99.55	1
LH-SR-02	9/29/2025 18:45	8.85	21.7	14.764	99.44	1
LH-SR-02	9/29/2025 19:00	8.86	21.7	14.763	99.55	1
LH-SR-02	9/29/2025 19:15	8.85	21.68	14.764	99.44	1
LH-SR-02	9/29/2025 19:30	8.86	21.66	14.767	99.55	1
LH-SR-02	9/29/2025 19:45	8.86	21.66	14.768	99.55	1
LH-SR-02	9/29/2025 20:00	8.86	21.66	14.768	99.55	1
LH-SR-02	9/29/2025 20:15	8.85	21.64	14.768	99.44	1
LH-SR-02	9/29/2025 20:30	8.86	21.64	14.772	99.55	1
LH-SR-02	9/29/2025 20:45	8.85	21.6	14.769	99.44	1
LH-SR-02	9/29/2025 21:00	8.85	21.56	14.768	99.44	1
LH-SR-02	9/29/2025 21:15	8.85	21.54	14.766	99.44	1
LH-SR-02	9/29/2025 21:30	8.85	21.48	14.768	99.44	1
LH-SR-02	9/29/2025 21:45	8.85	21.46	14.769	99.44	1
LH-SR-02	9/29/2025 22:00	8.85	21.42	14.766	99.44	1
LH-SR-02	9/29/2025 22:15	8.85	21.38	14.765	99.44	1
LH-SR-02	9/29/2025 22:30	8.86	21.34	14.766	99.55	1
LH-SR-02	9/29/2025 22:45	8.86	21.32	14.764	99.55	1
LH-SR-02	9/29/2025 23:00	8.86	21.3	14.763	99.55	1
LH-SR-02	9/29/2025 23:15	8.87	21.26	14.76	99.66	1
LH-SR-02	9/29/2025 23:30	8.86	21.24	14.759	99.55	1
LH-SR-02	9/29/2025 23:45	8.87	21.22	14.758	99.66	1
LH-SR-02	9/30/2025 0:00	8.87	21.2	14.759	99.66	1
LH-SR-02	9/30/2025 0:15	8.87	21.16	14.756	99.66	1
LH-SR-02	9/30/2025 0:30	8.87	21.14	14.755	99.66	1
LH-SR-02	9/30/2025 0:45	8.87	21.14	14.757	99.66	1
LH-SR-02	9/30/2025 1:00	8.88	21.12	14.755	99.78	1
LH-SR-02	9/30/2025 1:15	8.87	21.12	14.752	99.66	1
LH-SR-02	9/30/2025 1:30	8.87	21.1	14.753	99.66	1
LH-SR-02	9/30/2025 1:45	8.88	21.08	14.754	99.78	1
LH-SR-02	9/30/2025 2:00	8.88	21.06	14.753	99.78	1
LH-SR-02	9/30/2025 2:15	8.88	21.04	14.749	99.78	1
LH-SR-02	9/30/2025 2:30	8.88	21.02	14.747	99.78	1
LH-SR-02	9/30/2025 2:45	8.88	21	14.747	99.78	1
LH-SR-02	9/30/2025 3:00	8.88	20.98	14.743	99.78	1
LH-SR-02	9/30/2025 3:15	8.87	20.96	14.742	99.66	1
LH-SR-02	9/30/2025 3:30	8.88	20.94	14.74	99.78	1
LH-SR-02	9/30/2025 3:45	8.88	20.92	14.737	99.78	1
LH-SR-02	9/30/2025 4:00	8.88	20.9	14.737	99.78	1
LH-SR-02	9/30/2025 4:15	8.88	20.9	14.735	99.78	1
LH-SR-02	9/30/2025 4:30	8.87	20.88	14.736	99.66	1
LH-SR-02	9/30/2025 4:45	8.87	20.86	14.737	99.66	1

Station Name	Date Time	DO mg/L	Temp C	Air Pressure PSI	Saturation PCT	Use Code
LH-SR-02	9/30/2025 5:00	8.88	20.84	14.737	99.78	1
LH-SR-02	9/30/2025 5:15	8.88	20.82	14.737	99.78	1
LH-SR-02	9/30/2025 5:30	8.88	20.8	14.738	99.78	1
LH-SR-02	9/30/2025 5:45	8.89	20.78	14.738	99.89	1
LH-SR-02	9/30/2025 6:00	8.88	20.76	14.74	99.78	1
LH-SR-02	9/30/2025 6:15	8.89	20.74	14.743	98.78	1
LH-SR-02	9/30/2025 6:30	8.9	20.72	14.744	98.89	1
LH-SR-02	9/30/2025 6:45	8.89	20.7	14.745	98.78	1
LH-SR-02	9/30/2025 7:00	8.93	20.68	14.748	99.22	1
LH-SR-02	9/30/2025 7:15	8.92	20.68	14.749	99.11	1
LH-SR-02	9/30/2025 7:30	8.94	20.68	14.752	99.33	1
LH-SR-02	9/30/2025 7:45	8.94	20.66	14.752	99.33	1
LH-SR-02	9/30/2025 8:00	8.96	20.66	14.752	99.56	1
LH-SR-02	9/30/2025 8:15	8.98	20.68	14.754	99.78	1
LH-SR-02	9/30/2025 8:30	8.97	20.7	14.755	99.67	1
LH-SR-02	9/30/2025 8:45	9	20.74	14.756	100	1
LH-SR-02	9/30/2025 9:00	8.99	20.76	14.758	101.01	1
LH-SR-02	9/30/2025 9:15	9	20.78	14.763	101.12	1
LH-SR-02	9/30/2025 9:30	9.05	20.8	14.762	101.69	1
LH-SR-02	9/30/2025 9:45	9	20.82	14.767	101.12	1
LH-SR-02	9/30/2025 10:00	9.03	20.86	14.769	101.46	1
LH-SR-02	9/30/2025 10:15	8.95	23.76	14.769	106.55	2
LH-SR-02	9/30/2025 10:30	8.61	23.84	14.769	102.5	2
LH-TR-01	6/2/2025 12:15	8.05	25.68	0	#REF!	2
LH-TR-01	6/2/2025 12:30	7.32	30.46	0	#REF!	2
LH-TR-01	6/2/2025 12:45	6.31	37.96	14.647	91.45	2
LH-TR-01	6/2/2025 13:00	5.96	41.98	14.646	86.38	2
LH-TR-01	6/2/2025 13:15	5.76	43.98	14.643	83.48	2
LH-TR-01	6/2/2025 13:30	6.15	40.06	14.644	89.13	2
LH-TR-01	6/2/2025 13:45	8.79	20.52	14.638	98.76	2
LH-TR-01	6/2/2025 14:00	9.97	16.92	14.637	103.85	1
LH-TR-01	6/2/2025 14:15	10.03	16.7	14.635	103.4	1
LH-TR-01	6/2/2025 14:30	10.04	16.7	14.637	103.51	1
LH-TR-01	6/2/2025 14:45	10.09	16.7	14.638	104.02	1
LH-TR-01	6/2/2025 15:00	10.05	16.72	14.635	103.61	1
LH-TR-01	6/2/2025 15:15	10.08	16.74	14.631	103.92	1
LH-TR-01	6/2/2025 15:30	10.04	16.76	14.629	104.58	1
LH-TR-01	6/2/2025 15:45	10.13	16.78	14.632	105.52	1
LH-TR-01	6/2/2025 16:00	10.08	16.8	14.63	105	1
LH-TR-01	6/2/2025 16:15	10.04	16.82	14.628	104.58	1
LH-TR-01	6/2/2025 16:30	10.13	16.82	14.627	105.52	1
LH-TR-01	6/2/2025 16:45	10.04	16.84	14.628	104.58	1
LH-TR-01	6/2/2025 17:00	10.04	16.84	14.627	104.58	1
LH-TR-01	6/2/2025 17:15	10.06	16.84	14.63	104.79	1
LH-TR-01	6/2/2025 17:30	10.04	16.84	14.63	104.58	1
LH-TR-01	6/2/2025 17:45	10.07	16.86	14.632	104.9	1
LH-TR-01	6/2/2025 18:00	10.04	16.86	14.637	104.58	1
LH-TR-01	6/2/2025 18:15	10.06	16.86	14.639	104.79	1
LH-TR-01	6/2/2025 18:30	10.04	16.86	14.643	104.58	1
LH-TR-01	6/2/2025 18:45	10.07	16.86	14.645	104.9	1
LH-TR-01	6/2/2025 19:00	10.02	16.86	14.645	104.38	1
LH-TR-01	6/2/2025 19:15	10.01	16.86	14.647	104.27	1
LH-TR-01	6/2/2025 19:30	9.97	16.86	14.651	103.85	1
LH-TR-01	6/2/2025 19:45	9.94	16.86	14.653	103.54	1
LH-TR-01	6/2/2025 20:00	10.01	16.86	14.653	104.27	1
LH-TR-01	6/2/2025 20:15	9.98	16.84	14.654	103.96	1
LH-TR-01	6/2/2025 20:30	10.06	16.84	14.657	104.79	1
LH-TR-01	6/2/2025 20:45	10.01	16.82	14.659	104.27	1
LH-TR-01	6/2/2025 21:00	10.02	16.82	14.661	104.38	1
LH-TR-01	6/2/2025 21:15	10.04	16.8	14.664	104.58	1
LH-TR-01	6/2/2025 21:30	9.93	16.8	14.668	103.44	1
LH-TR-01	6/2/2025 21:45	9.93	16.78	14.671	103.44	1
LH-TR-01	6/2/2025 22:00	9.96	16.76	14.673	103.75	1
LH-TR-01	6/2/2025 22:15	10.02	16.74	14.674	103.3	1
LH-TR-01	6/2/2025 22:30	10.03	16.72	14.676	103.4	1
LH-TR-01	6/2/2025 22:45	9.97	16.7	14.679	102.78	1
LH-TR-01	6/2/2025 23:00	10.07	16.68	14.679	103.81	1
LH-TR-01	6/2/2025 23:15	10.08	16.66	14.682	103.92	1
LH-TR-01	6/2/2025 23:30	10.01	16.64	14.686	103.2	1
LH-TR-01	6/2/2025 23:45	9.99	16.62	14.688	102.99	1
LH-TR-01	6/3/2025 0:00	10	16.6	14.692	103.09	1
LH-TR-01	6/3/2025 0:15	10.06	16.58	14.692	103.71	1
LH-TR-01	6/3/2025 0:30	10.02	16.56	14.691	103.3	1
LH-TR-01	6/3/2025 0:45	10	16.54	14.691	103.09	1
LH-TR-01	6/3/2025 1:00	10.04	16.52	14.693	103.51	1
LH-TR-01	6/3/2025 1:15	10	16.5	14.694	103.09	1
LH-TR-01	6/3/2025 1:30	10.04	16.48	14.693	103.51	1
LH-TR-01	6/3/2025 1:45	10.09	16.46	14.692	104.02	1
LH-TR-01	6/3/2025 2:00	10.03	16.46	14.692	103.4	1
LH-TR-01	6/3/2025 2:15	10.06	16.44	14.696	103.71	1
LH-TR-01	6/3/2025 2:30	10	16.42	14.697	103.09	1
LH-TR-01	6/3/2025 2:45	10.04	16.4	14.7	103.51	1
LH-TR-01	6/3/2025 3:00	10.06	16.38	14.7	103.71	1
LH-TR-01	6/3/2025 3:15	10.03	16.38	14.701	103.4	1

Station Name	Date Time	DO mg/L	Temp C	Air Pressure PSI	Saturation PCT	Use Code
LH-TR-01	6/3/2025 3:30	10.07	16.34	14.704	103.81	1
LH-TR-01	6/3/2025 3:45	10.08	16.32	14.706	103.92	1
LH-TR-01	6/3/2025 4:00	10.04	16.32	14.708	103.51	1
LH-TR-01	6/3/2025 4:15	10.1	16.3	14.709	104.12	1
LH-TR-01	6/3/2025 4:30	10.09	16.28	14.713	104.02	1
LH-TR-01	6/3/2025 4:45	10.06	16.26	14.716	103.71	1
LH-TR-01	6/3/2025 5:00	10.05	16.24	14.722	102.55	1
LH-TR-01	6/3/2025 5:15	10.04	16.22	14.727	102.45	1
LH-TR-01	6/3/2025 5:30	10	16.22	14.729	102.04	1
LH-TR-01	6/3/2025 5:45	10.04	16.2	14.732	102.45	1
LH-TR-01	6/3/2025 6:00	10.08	16.18	14.737	102.86	1
LH-TR-01	6/3/2025 6:15	10.08	16.16	14.739	102.86	1
LH-TR-01	6/3/2025 6:30	10.13	16.16	14.743	103.37	1
LH-TR-01	6/3/2025 6:45	10.11	16.14	14.742	103.16	1
LH-TR-01	6/3/2025 7:00	10.08	16.14	14.746	101.82	1
LH-TR-01	6/3/2025 7:15	10.09	16.12	14.749	101.92	1
LH-TR-01	6/3/2025 7:30	10.16	16.12	14.752	102.63	1
LH-TR-01	6/3/2025 7:45	10.06	16.1	14.752	101.62	1
LH-TR-01	6/3/2025 8:00	10.08	16.1	14.752	101.82	1
LH-TR-01	6/3/2025 8:15	10.04	16.1	14.756	101.41	1
LH-TR-01	6/3/2025 8:30	10.13	16.12	14.757	102.32	1
LH-TR-01	6/3/2025 8:45	10.12	16.12	14.759	102.22	1
LH-TR-01	6/3/2025 9:00	10.14	16.12	14.76	102.42	1
LH-TR-01	6/3/2025 9:15	10.14	16.14	14.764	102.42	1
LH-TR-01	6/3/2025 9:30	10.13	16.14	14.762	102.32	1
LH-TR-01	6/3/2025 9:45	10.12	16.16	14.761	102.22	1
LH-TR-01	6/3/2025 10:00	10.21	16.18	14.76	103.13	1
LH-TR-01	6/3/2025 10:15	10.14	16.2	14.758	102.42	1
LH-TR-01	6/3/2025 10:30	10.13	16.22	14.758	102.32	1
LH-TR-01	6/3/2025 10:45	10.08	16.24	14.76	101.82	1
LH-TR-01	6/3/2025 11:00	10.14	16.26	14.762	103.47	1
LH-TR-01	6/3/2025 11:15	10.13	16.28	14.763	103.37	1
LH-TR-01	6/3/2025 11:30	10.16	16.3	14.765	103.67	1
LH-TR-01	6/3/2025 11:45	10.1	16.34	14.765	103.06	1
LH-TR-01	6/3/2025 12:00	10.2	16.36	14.764	104.08	1
LH-TR-01	6/3/2025 12:15	10.1	16.38	14.766	103.06	1
LH-TR-01	6/3/2025 12:30	10.1	16.42	14.764	103.06	1
LH-TR-01	6/3/2025 12:45	10.14	16.44	14.763	103.47	1
LH-TR-01	6/3/2025 13:00	10.13	16.48	14.765	103.37	1
LH-TR-01	6/3/2025 13:15	10.08	16.5	14.764	102.86	1
LH-TR-01	6/3/2025 13:30	10.09	16.54	14.762	102.96	1
LH-TR-01	6/3/2025 13:45	10.22	16.56	14.758	104.29	1
LH-TR-01	6/3/2025 14:00	10.16	16.6	14.758	103.67	1
LH-TR-01	6/3/2025 14:15	10.16	16.64	14.757	103.67	1
LH-TR-01	6/3/2025 14:30	10.13	16.66	14.754	103.37	1
LH-TR-01	6/3/2025 14:45	10.17	16.68	14.75	103.78	1
LH-TR-01	6/3/2025 15:00	10.15	16.72	14.746	103.57	1
LH-TR-01	6/3/2025 15:15	10.18	16.76	14.748	104.95	1
LH-TR-01	6/3/2025 15:30	10.12	16.78	14.745	104.33	1
LH-TR-01	6/3/2025 15:45	10.11	16.8	14.749	104.23	1
LH-TR-01	6/3/2025 16:00	10.19	16.82	14.746	105.05	1
LH-TR-01	6/3/2025 16:15	10.09	16.84	14.749	104.02	1
LH-TR-01	6/3/2025 16:30	10.14	16.88	14.746	104.54	1
LH-TR-01	6/3/2025 16:45	10.09	16.9	14.746	104.02	1
LH-TR-01	6/3/2025 17:00	10.13	16.92	14.747	104.43	1
LH-TR-01	6/3/2025 17:15	10.16	16.94	14.75	104.74	1
LH-TR-01	6/3/2025 17:30	10.19	16.96	14.749	105.05	1
LH-TR-01	6/3/2025 17:45	10.13	16.98	14.75	104.43	1
LH-TR-01	6/3/2025 18:00	10.15	17	14.75	104.64	1
LH-TR-01	6/3/2025 18:15	10.13	17.02	14.75	104.43	1
LH-TR-01	6/3/2025 18:30	10.09	17.02	14.751	104.02	1
LH-TR-01	6/3/2025 18:45	10.16	17.04	14.758	104.74	1
LH-TR-01	6/3/2025 19:00	10.2	17.04	14.758	105.15	1
LH-TR-01	6/3/2025 19:15	10.09	17.06	14.756	104.02	1
LH-TR-01	6/3/2025 19:30	10.15	17.06	14.758	104.64	1
LH-TR-01	6/3/2025 19:45	10.1	17.06	14.753	104.12	1
LH-TR-01	6/3/2025 20:00	10.03	17.06	14.753	103.4	1
LH-TR-01	6/3/2025 20:15	10.12	17.06	14.751	104.33	1
LH-TR-01	6/3/2025 20:30	10.04	17.06	14.75	103.51	1
LH-TR-01	6/3/2025 20:45	10.05	17.06	14.755	103.61	1
LH-TR-01	6/3/2025 21:00	10.07	17.06	14.76	103.81	1
LH-TR-01	6/3/2025 21:15	10.06	17.06	14.759	103.71	1
LH-TR-01	6/3/2025 21:30	10.14	17.06	14.761	104.54	1
LH-TR-01	6/3/2025 21:45	10.13	17.06	14.764	104.43	1
LH-TR-01	6/3/2025 22:00	10.04	17.04	14.764	103.51	1
LH-TR-01	6/3/2025 22:15	10.04	17.04	14.765	103.51	1
LH-TR-01	6/3/2025 22:30	10.09	17.04	14.771	104.02	1
LH-TR-01	6/3/2025 22:45	10.06	17.04	14.771	103.71	1
LH-TR-01	6/3/2025 23:00	10.05	17.02	14.772	103.61	1
LH-TR-01	6/3/2025 23:15	10.08	17	14.77	103.92	1
LH-TR-01	6/3/2025 23:30	9.99	16.98	14.771	102.99	1
LH-TR-01	6/3/2025 23:45	10.09	16.98	14.773	104.02	1
LH-TR-01	6/4/2025 0:00	10.03	16.96	14.777	103.4	1
LH-TR-01	6/4/2025 0:15	10.05	16.94	14.775	103.61	1

Dissolved Oxygen Saturation Continous Monitoring Data
Normandeau Associates Inc.

Station Name	Date Time	DO mg/L	Temp C	Air Pressure PSI	Saturation PCT	Use Code
LH-TR-01	6/4/2025 0:30	10.08	16.94	14.774	103.92	1
LH-TR-01	6/4/2025 0:45	9.96	16.92	14.773	102.68	1
LH-TR-01	6/4/2025 1:00	10.04	16.9	14.772	103.51	1
LH-TR-01	6/4/2025 1:15	9.99	16.88	14.771	102.99	1
LH-TR-01	6/4/2025 1:30	10.01	16.88	14.771	103.2	1
LH-TR-01	6/4/2025 1:45	10.02	16.86	14.771	103.3	1
LH-TR-01	6/4/2025 2:00	10.01	16.84	14.772	103.2	1
LH-TR-01	6/4/2025 2:15	10.04	16.82	14.771	103.51	1
LH-TR-01	6/4/2025 2:30	10	16.82	14.766	103.09	1
LH-TR-01	6/4/2025 2:45	9.98	16.8	14.767	102.89	1
LH-TR-01	6/4/2025 3:00	10.04	16.78	14.768	103.51	1
LH-TR-01	6/4/2025 3:15	10	16.78	14.769	103.09	1
LH-TR-01	6/4/2025 3:30	9.91	16.76	14.769	102.16	1
LH-TR-01	6/4/2025 3:45	9.99	16.74	14.77	101.94	1
LH-TR-01	6/4/2025 4:00	9.98	16.74	14.771	101.84	1
LH-TR-01	6/4/2025 4:15	10.04	16.72	14.772	102.45	1
LH-TR-01	6/4/2025 4:30	10	16.72	14.771	102.04	1
LH-TR-01	6/4/2025 4:45	10.06	16.7	14.775	102.65	1
LH-TR-01	6/4/2025 5:00	9.95	16.7	14.774	101.53	1
LH-TR-01	6/4/2025 5:15	10.02	16.68	14.776	102.24	1
LH-TR-01	6/4/2025 5:30	9.97	16.68	14.776	101.73	1
LH-TR-01	6/4/2025 5:45	9.89	16.66	14.777	100.92	1
LH-TR-01	6/4/2025 6:00	9.97	16.66	14.78	101.73	1
LH-TR-01	6/4/2025 6:15	10.03	16.64	14.782	102.35	1
LH-TR-01	6/4/2025 6:30	9.93	16.64	14.785	101.33	1
LH-TR-01	6/4/2025 6:45	10.06	16.64	14.784	102.65	1
LH-TR-01	6/4/2025 7:00	10.09	16.64	14.787	102.96	1
LH-TR-01	6/4/2025 7:15	10.02	16.64	14.788	102.24	1
LH-TR-01	6/4/2025 7:30	9.99	16.64	14.788	101.94	1
LH-TR-01	6/4/2025 7:45	9.99	16.64	14.788	101.94	1
LH-TR-01	6/4/2025 8:00	10	16.64	14.786	102.04	1
LH-TR-01	6/4/2025 8:15	10	16.64	14.788	102.04	1
LH-TR-01	6/4/2025 8:30	9.95	16.64	14.789	101.53	1
LH-TR-01	6/4/2025 8:45	9.94	16.66	14.789	101.43	1
LH-TR-01	6/4/2025 9:00	10.05	16.66	14.787	102.55	1
LH-TR-01	6/4/2025 9:15	9.98	16.66	14.789	101.84	1
LH-TR-01	6/4/2025 9:30	10.08	16.68	14.788	102.86	1
LH-TR-01	6/4/2025 9:45	10	16.7	14.786	102.04	1
LH-TR-01	6/4/2025 10:00	9.97	16.7	14.788	101.73	1
LH-TR-01	6/4/2025 10:15	9.96	16.72	14.787	101.63	1
LH-TR-01	6/4/2025 10:30	10.02	16.74	14.785	102.24	1
LH-TR-01	6/4/2025 10:45	9.96	16.76	14.784	102.68	1
LH-TR-01	6/4/2025 11:00	10.06	16.78	14.78	103.71	1
LH-TR-01	6/4/2025 11:15	10.08	16.8	14.779	103.92	1
LH-TR-01	6/4/2025 11:30	10.05	16.82	14.776	103.61	1
LH-TR-01	6/4/2025 11:45	10.07	16.86	14.773	103.81	1
LH-TR-01	6/4/2025 12:00	10.06	16.88	14.773	103.71	1
LH-TR-01	6/4/2025 12:15	10.03	16.92	14.772	103.4	1
LH-TR-01	6/4/2025 12:30	10.03	16.94	14.767	103.4	1
LH-TR-01	6/4/2025 12:45	10.07	16.98	14.764	103.81	1
LH-TR-01	6/4/2025 13:00	9.99	17.02	14.763	102.99	1
LH-TR-01	6/4/2025 13:15	10.01	17.04	14.761	103.2	1
LH-TR-01	6/4/2025 13:30	9.97	17.06	14.759	102.78	1
LH-TR-01	6/4/2025 13:45	9.95	17.08	14.759	102.58	1
LH-TR-01	6/4/2025 14:00	10.02	17.12	14.755	103.3	1
LH-TR-01	6/4/2025 14:15	10.02	17.14	14.753	103.3	1
LH-TR-01	6/4/2025 14:30	10.03	17.18	14.745	103.4	1
LH-TR-01	6/4/2025 14:45	10.05	17.2	14.746	103.61	1
LH-TR-01	6/4/2025 15:00	10.03	17.24	14.745	103.4	1
LH-TR-01	6/4/2025 15:15	10.03	17.26	14.745	104.48	1
LH-TR-01	6/4/2025 15:30	10.04	17.28	14.741	105.68	1
LH-TR-01	6/4/2025 15:45	10.02	17.3	14.74	105.47	1
LH-TR-01	6/4/2025 16:00	10.03	17.32	14.735	105.58	1
LH-TR-01	6/4/2025 16:15	9.98	17.36	14.736	105.05	1
LH-TR-01	6/4/2025 16:30	10	17.38	14.734	105.26	1
LH-TR-01	6/4/2025 16:45	10.04	17.4	14.732	105.68	1
LH-TR-01	6/4/2025 17:00	9.98	17.42	14.734	105.05	1
LH-TR-01	6/4/2025 17:15	10.03	17.46	14.731	105.58	1
LH-TR-01	6/4/2025 17:30	9.97	17.46	14.728	104.95	1
LH-TR-01	6/4/2025 17:45	9.99	17.48	14.727	105.16	1
LH-TR-01	6/4/2025 18:00	10.04	17.5	14.727	105.68	1
LH-TR-01	6/4/2025 18:15	9.98	17.52	14.726	105.05	1
LH-TR-01	6/4/2025 18:30	9.96	17.54	14.726	104.84	1
LH-TR-01	6/4/2025 18:45	9.96	17.54	14.721	104.84	1
LH-TR-01	6/4/2025 19:00	10.03	17.56	14.72	105.58	1
LH-TR-01	6/4/2025 19:15	10.08	17.56	14.72	106.11	1
LH-TR-01	6/4/2025 19:30	9.97	17.56	14.718	104.95	1
LH-TR-01	6/4/2025 19:45	10.05	17.58	14.718	105.79	1
LH-TR-01	6/4/2025 20:00	9.99	17.58	14.718	105.16	1
LH-TR-01	6/4/2025 20:15	10	17.58	14.718	105.26	1
LH-TR-01	6/4/2025 20:30	9.95	17.58	14.717	104.74	1
LH-TR-01	6/4/2025 20:45	9.97	17.58	14.715	104.95	1
LH-TR-01	6/4/2025 21:00	9.97	17.58	14.721	104.95	1
LH-TR-01	6/4/2025 21:15	9.96	17.58	14.723	104.84	1

Station Name	Date Time	DO mg/L	Temp C	Air Pressure PSI	Saturation PCT	Use Code
LH-TR-01	6/4/2025 21:30	10.01	17.58	14.729	105.37	1
LH-TR-01	6/4/2025 21:45	10.02	17.58	14.728	105.47	1
LH-TR-01	6/4/2025 22:00	9.97	17.56	14.73	104.95	1
LH-TR-01	6/4/2025 22:15	9.94	17.56	14.729	104.63	1
LH-TR-01	6/4/2025 22:30	9.93	17.56	14.726	104.53	1
LH-TR-01	6/4/2025 22:45	9.96	17.56	14.726	104.84	1
LH-TR-01	6/4/2025 23:00	9.95	17.54	14.725	104.74	1
LH-TR-01	6/4/2025 23:15	9.91	17.54	14.725	104.32	1
LH-TR-01	6/4/2025 23:30	9.89	17.52	14.721	104.11	1
LH-TR-01	6/4/2025 23:45	9.92	17.52	14.722	104.42	1
LH-TR-01	6/5/2025 0:00	9.89	17.5	14.719	104.11	1
LH-TR-01	6/5/2025 0:15	9.9	17.5	14.717	104.21	1
LH-TR-01	6/5/2025 0:30	9.9	17.5	14.715	104.21	1
LH-TR-01	6/5/2025 0:45	9.93	17.5	14.714	104.53	1
LH-TR-01	6/5/2025 1:00	9.83	17.48	14.71	103.47	1
LH-TR-01	6/5/2025 1:15	9.9	17.48	14.708	104.21	1
LH-TR-01	6/5/2025 1:30	9.91	17.48	14.706	104.32	1
LH-TR-01	6/5/2025 1:45	9.9	17.48	14.702	104.21	1
LH-TR-01	6/5/2025 2:00	9.92	17.46	14.704	104.42	1
LH-TR-01	6/5/2025 2:15	9.93	17.46	14.7	104.53	1
LH-TR-01	6/5/2025 2:30	9.87	17.46	14.699	103.89	1
LH-TR-01	6/5/2025 2:45	9.82	17.44	14.697	103.37	1
LH-TR-01	6/5/2025 3:00	9.77	17.44	14.697	102.84	1
LH-TR-01	6/5/2025 3:15	9.83	17.44	14.696	103.47	1
LH-TR-01	6/5/2025 3:30	9.86	17.42	14.694	103.79	1
LH-TR-01	6/5/2025 3:45	9.76	17.42	14.692	102.74	1
LH-TR-01	6/5/2025 4:00	9.83	17.4	14.694	103.47	1
LH-TR-01	6/5/2025 4:15	9.79	17.4	14.692	103.05	1
LH-TR-01	6/5/2025 4:30	9.84	17.38	14.689	103.58	1
LH-TR-01	6/5/2025 4:45	9.82	17.38	14.689	103.37	1
LH-TR-01	6/5/2025 5:00	9.8	17.38	14.691	103.16	1
LH-TR-01	6/5/2025 5:15	9.8	17.36	14.693	103.16	1
LH-TR-01	6/5/2025 5:30	9.75	17.36	14.697	102.63	1
LH-TR-01	6/5/2025 5:45	9.8	17.36	14.698	103.16	1
LH-TR-01	6/5/2025 6:00	9.84	17.34	14.699	103.58	1
LH-TR-01	6/5/2025 6:15	9.78	17.34	14.702	102.95	1
LH-TR-01	6/5/2025 6:30	9.8	17.34	14.701	103.16	1
LH-TR-01	6/5/2025 6:45	9.79	17.34	14.702	103.05	1
LH-TR-01	6/5/2025 7:00	9.68	17.34	14.704	101.89	1
LH-TR-01	6/5/2025 7:15	9.77	17.34	14.706	102.84	1
LH-TR-01	6/5/2025 7:30	9.71	17.34	14.709	102.21	1
LH-TR-01	6/5/2025 7:45	9.78	17.34	14.707	102.95	1
LH-TR-01	6/5/2025 8:00	9.72	17.36	14.707	102.32	1
LH-TR-01	6/5/2025 8:15	9.78	17.36	14.708	102.95	1
LH-TR-01	6/5/2025 8:30	9.75	17.38	14.706	102.63	1
LH-TR-01	6/5/2025 8:45	9.75	17.4	14.707	102.63	1
LH-TR-01	6/5/2025 9:00	9.7	17.4	14.707	102.11	1
LH-TR-01	6/5/2025 9:15	9.69	17.42	14.706	102	1
LH-TR-01	6/5/2025 9:30	9.76	17.44	14.704	102.74	1
LH-TR-01	6/5/2025 9:45	9.74	17.46	14.706	102.53	1
LH-TR-01	6/5/2025 10:00	9.75	17.48	14.699	102.63	1
LH-TR-01	6/5/2025 10:15	9.76	17.52	14.697	102.74	1
LH-TR-01	6/5/2025 10:30	9.89	17.54	14.697	104.11	1
LH-TR-01	6/5/2025 10:45	9.94	17.56	14.697	104.63	1
LH-TR-01	6/5/2025 11:00	9.77	17.58	14.695	102.84	1
LH-TR-01	6/5/2025 11:15	9.8	17.62	14.695	103.16	1
LH-TR-01	6/5/2025 11:30	9.82	17.66	14.692	103.37	1
LH-TR-01	6/5/2025 11:45	9.71	17.7	14.689	102.21	1
LH-TR-01	6/5/2025 12:00	9.74	17.74	14.689	102.53	1
LH-TR-01	6/5/2025 12:15	9.72	17.78	14.686	103.4	1
LH-TR-01	6/5/2025 12:30	9.71	17.8	14.682	103.3	1
LH-TR-01	6/5/2025 12:45	9.69	17.84	14.678	103.09	1
LH-TR-01	6/5/2025 13:00	9.77	17.88	14.676	103.94	1
LH-TR-01	6/5/2025 13:15	9.75	17.92	14.673	103.72	1
LH-TR-01	6/5/2025 13:30	9.8	17.94	14.669	104.26	1
LH-TR-01	6/5/2025 13:45	9.75	18	14.669	103.72	1
LH-TR-01	6/5/2025 14:00	9.79	18.02	14.667	104.15	1
LH-TR-01	6/5/2025 14:15	9.7	18.06	14.665	103.19	1
LH-TR-01	6/5/2025 14:30	9.77	18.08	14.662	103.94	1
LH-TR-01	6/5/2025 14:45	9.81	18.12	14.66	104.36	1
LH-TR-01	6/5/2025 15:00	9.74	18.16	14.66	103.62	1
LH-TR-01	6/5/2025 15:15	9.77	18.2	14.658	103.94	1
LH-TR-01	6/5/2025 15:30	9.81	18.24	14.656	104.36	1
LH-TR-01	6/5/2025 15:45	9.68	18.28	14.654	104.09	1
LH-TR-01	6/5/2025 16:00	9.72	18.32	14.652	104.52	1
LH-TR-01	6/5/2025 16:15	9.76	18.36	14.652	104.95	1
LH-TR-01	6/5/2025 16:30	9.72	18.4	14.649	104.52	1
LH-TR-01	6/5/2025 16:45	9.68	18.42	14.647	104.09	1
LH-TR-01	6/5/2025 17:00	9.66	18.46	14.648	103.87	1
LH-TR-01	6/5/2025 17:15	9.78	18.5	14.647	105.16	1
LH-TR-01	6/5/2025 17:30	9.75	18.54	14.645	104.84	1
LH-TR-01	6/5/2025 17:45	9.82	18.56	14.643	105.59	1
LH-TR-01	6/5/2025 18:00	9.66	18.6	14.641	103.87	1
LH-TR-01	6/5/2025 18:15	9.78	18.62	14.641	105.16	1

Dissolved Oxygen Saturation Continous Monitoring Data
Normandeau Associates Inc.

Station Name	Date Time	DO mg/L	Temp C	Air Pressure PSI	Saturation PCT	Use Code
LH-TR-01	6/5/2025 18:30	9.77	18.64	14.638	105.05	1
LH-TR-01	6/5/2025 18:45	9.61	18.66	14.638	103.33	1
LH-TR-01	6/5/2025 19:00	9.7	18.7	14.637	104.3	1
LH-TR-01	6/5/2025 19:15	9.74	18.72	14.637	104.73	1
LH-TR-01	6/5/2025 19:30	9.73	18.74	14.636	104.62	1
LH-TR-01	6/5/2025 19:45	9.78	18.78	14.634	106.3	1
LH-TR-01	6/5/2025 20:00	9.79	18.8	14.635	106.41	1
LH-TR-01	6/5/2025 20:15	9.68	18.82	14.635	105.22	1
LH-TR-01	6/5/2025 20:30	9.68	18.84	14.634	105.22	1
LH-TR-01	6/5/2025 20:45	9.7	18.86	14.634	105.43	1
LH-TR-01	6/5/2025 21:00	9.72	18.9	14.636	105.65	1
LH-TR-01	6/5/2025 21:15	9.73	18.92	14.636	105.76	1
LH-TR-01	6/5/2025 21:30	9.69	18.92	14.639	105.33	1
LH-TR-01	6/5/2025 21:45	9.7	18.94	14.641	105.43	1
LH-TR-01	6/5/2025 22:00	9.68	18.96	14.64	105.22	1
LH-TR-01	6/5/2025 22:15	9.65	18.96	14.643	104.89	1
LH-TR-01	6/5/2025 22:30	9.69	18.98	14.643	105.33	1
LH-TR-01	6/5/2025 22:45	9.66	18.98	14.642	105	1
LH-TR-01	6/5/2025 23:00	9.74	18.98	14.643	105.87	1
LH-TR-01	6/5/2025 23:15	9.67	18.98	14.643	105.11	1
LH-TR-01	6/5/2025 23:30	9.63	18.98	14.642	104.67	1
LH-TR-01	6/5/2025 23:45	9.67	19	14.645	105.11	1
LH-TR-01	6/6/2025 0:00	9.64	19	14.644	104.78	1
LH-TR-01	6/6/2025 0:15	9.61	19	14.645	104.46	1
LH-TR-01	6/6/2025 0:30	9.55	19	14.644	103.8	1
LH-TR-01	6/6/2025 0:45	9.66	19	14.648	103.87	1
LH-TR-01	6/6/2025 1:00	9.58	19	14.647	104.13	1
LH-TR-01	6/6/2025 1:15	9.59	19	14.646	104.24	1
LH-TR-01	6/6/2025 1:30	9.56	18.98	14.646	103.91	1
LH-TR-01	6/6/2025 1:45	9.57	18.98	14.645	104.02	1
LH-TR-01	6/6/2025 2:00	9.58	18.98	14.643	104.13	1
LH-TR-01	6/6/2025 2:15	9.63	18.98	14.644	104.67	1
LH-TR-01	6/6/2025 2:30	9.6	18.96	14.644	104.35	1
LH-TR-01	6/6/2025 2:45	9.57	18.96	14.644	104.02	1
LH-TR-01	6/6/2025 3:00	9.47	18.94	14.648	101.83	1
LH-TR-01	6/6/2025 3:15	9.65	18.92	14.651	103.76	1
LH-TR-01	6/6/2025 3:30	9.44	18.92	14.65	101.51	1
LH-TR-01	6/6/2025 3:45	9.62	18.9	14.65	103.44	1
LH-TR-01	6/6/2025 4:00	9.5	18.9	14.659	102.15	1
LH-TR-01	6/6/2025 4:15	9.39	18.88	14.658	100.97	1
LH-TR-01	6/6/2025 4:30	9.49	18.86	14.659	102.04	1
LH-TR-01	6/6/2025 4:45	9.45	18.84	14.655	101.61	1
LH-TR-01	6/6/2025 5:00	9.39	18.82	14.657	100.97	1
LH-TR-01	6/6/2025 5:15	9.52	18.8	14.654	102.37	1
LH-TR-01	6/6/2025 5:30	9.46	18.8	14.661	101.72	1
LH-TR-01	6/6/2025 5:45	9.43	18.78	14.66	101.4	1
LH-TR-01	6/6/2025 6:00	9.48	18.76	14.66	101.94	1
LH-TR-01	6/6/2025 6:15	9.4	18.74	14.659	101.08	1
LH-TR-01	6/6/2025 6:30	9.39	18.74	14.663	100.97	1
LH-TR-01	6/6/2025 6:45	9.3	18.72	14.662	100	1
LH-TR-01	6/6/2025 7:00	9.47	18.72	14.667	101.83	1
LH-TR-01	6/6/2025 7:15	9.42	18.7	14.671	101.29	1
LH-TR-01	6/6/2025 7:30	9.45	18.7	14.683	101.61	1
LH-TR-01	6/6/2025 7:45	9.54	18.68	14.69	102.58	1
LH-TR-01	6/6/2025 8:00	9.42	18.68	14.675	101.29	1
LH-TR-01	6/6/2025 8:15	9.46	18.68	14.663	101.72	1
LH-TR-01	6/6/2025 8:30	9.47	18.68	14.664	101.83	1
LH-TR-01	6/6/2025 8:45	9.52	18.66	14.663	102.37	1
LH-TR-01	6/6/2025 9:00	9.39	18.66	14.661	100.97	1
LH-TR-01	6/6/2025 9:15	9.43	18.66	14.661	101.4	1
LH-TR-01	6/6/2025 9:30	9.55	18.68	14.661	102.69	1
LH-TR-01	6/6/2025 9:45	9.55	18.68	14.664	102.69	1
LH-TR-01	6/6/2025 10:00	9.39	18.66	14.666	100.97	1
LH-TR-01	6/6/2025 10:15	9.38	18.68	14.669	100.86	1
LH-TR-01	6/6/2025 10:30	9.33	18.7	14.664	100.32	1
LH-TR-01	6/6/2025 10:45	9.38	18.72	14.665	100.86	1
LH-TR-01	6/6/2025 11:00	9.42	18.74	14.665	101.29	1
LH-TR-01	6/6/2025 11:15	9.46	18.74	14.664	101.72	1
LH-TR-01	6/6/2025 11:30	9.46	18.76	14.665	101.72	1
LH-TR-01	6/6/2025 11:45	9.55	18.76	14.665	102.69	1
LH-TR-01	6/6/2025 12:00	9.4	18.76	14.662	101.08	1
LH-TR-01	6/6/2025 12:15	9.43	18.76	14.662	101.4	1
LH-TR-01	6/6/2025 12:30	9.29	18.78	14.66	99.89	1
LH-TR-01	6/6/2025 12:45	9.37	18.8	14.661	100.75	1
LH-TR-01	6/6/2025 13:00	9.29	18.82	14.657	99.89	1
LH-TR-01	6/6/2025 13:15	9.3	18.86	14.658	100	1
LH-TR-01	6/6/2025 13:30	9.38	18.88	14.658	100.86	1
LH-TR-01	6/6/2025 13:45	9.39	18.92	14.655	100.97	1
LH-TR-01	6/6/2025 14:00	9.34	18.94	14.654	100.43	1
LH-TR-01	6/6/2025 14:15	9.37	18.96	14.65	100.75	1
LH-TR-01	6/6/2025 14:30	9.37	18.98	14.647	101.85	1
LH-TR-01	6/6/2025 14:45	9.36	19	14.645	101.74	1
LH-TR-01	6/6/2025 15:00	9.39	19.04	14.643	102.07	1
LH-TR-01	6/6/2025 15:15	9.4	19.06	14.637	102.17	1

Dissolved Oxygen Saturation Continous Monitoring Data
Normandeau Associates Inc.

Station Name	Date Time	DO mg/L	Temp C	Air Pressure PSI	Saturation PCT	Use Code
LH-TR-01	6/6/2025 15:30	9.42	19.1	14.636	102.39	1
LH-TR-01	6/6/2025 15:45	9.44	19.12	14.631	102.61	1
LH-TR-01	6/6/2025 16:00	9.36	19.16	14.63	101.74	1
LH-TR-01	6/6/2025 16:15	9.36	19.18	14.629	101.74	1
LH-TR-01	6/6/2025 16:30	9.37	19.18	14.624	101.85	1
LH-TR-01	6/6/2025 16:45	9.28	19.2	14.621	100.87	1
LH-TR-01	6/6/2025 17:00	9.39	19.22	14.62	102.07	1
LH-TR-01	6/6/2025 17:15	9.35	19.24	14.614	101.63	1
LH-TR-01	6/6/2025 17:30	9.4	19.24	14.618	102.17	1
LH-TR-01	6/6/2025 17:45	9.48	19.26	14.614	104.18	1
LH-TR-01	6/6/2025 18:00	9.34	19.28	14.618	102.64	1
LH-TR-01	6/6/2025 18:15	9.39	19.3	14.62	103.19	1
LH-TR-01	6/6/2025 18:30	9.39	19.3	14.626	103.19	1
LH-TR-01	6/6/2025 18:45	9.37	19.32	14.626	102.97	1
LH-TR-01	6/6/2025 19:00	9.29	19.32	14.633	102.09	1
LH-TR-01	6/6/2025 19:15	9.24	19.34	14.641	101.54	1
LH-TR-01	6/6/2025 19:30	9.18	19.36	14.641	100.88	1
LH-TR-01	6/6/2025 19:45	9.15	19.36	14.634	100.55	1
LH-TR-01	6/6/2025 20:00	9.14	19.38	14.631	100.44	1
LH-TR-01	6/6/2025 20:15	9.19	19.4	14.628	100.99	1
LH-TR-01	6/6/2025 20:30	9.22	19.42	14.628	101.32	1
LH-TR-01	6/6/2025 20:45	9.17	19.44	14.625	100.77	1
LH-TR-01	6/6/2025 21:00	9.21	19.46	14.61	101.21	1
LH-TR-01	6/6/2025 21:15	9.33	19.46	14.618	102.53	1
LH-TR-01	6/6/2025 21:30	9.24	19.48	14.626	101.54	1
LH-TR-01	6/6/2025 21:45	9.21	19.48	14.625	101.21	1
LH-TR-01	6/6/2025 22:00	9.28	19.5	14.617	101.98	1
LH-TR-01	6/6/2025 22:15	9.25	19.52	14.61	101.65	1
LH-TR-01	6/6/2025 22:30	9.15	19.52	14.603	100.55	1
LH-TR-01	6/6/2025 22:45	9.16	19.54	14.614	100.66	1
LH-TR-01	6/6/2025 23:00	9.23	19.56	14.614	101.43	1
LH-TR-01	6/6/2025 23:15	9.35	19.56	14.622	102.75	1
LH-TR-01	6/6/2025 23:30	9.25	19.58	14.624	101.65	1
LH-TR-01	6/6/2025 23:45	9.21	19.58	14.623	101.21	1
LH-TR-01	6/7/2025 0:00	9.19	19.6	14.626	100.99	1
LH-TR-01	6/7/2025 0:15	9.26	19.6	14.623	101.76	1
LH-TR-01	6/7/2025 0:30	9.24	19.62	14.618	101.54	1
LH-TR-01	6/7/2025 0:45	9.17	19.64	14.617	100.77	1
LH-TR-01	6/7/2025 1:00	9.25	19.66	14.616	101.65	1
LH-TR-01	6/7/2025 1:15	9.3	19.68	14.616	102.2	1
LH-TR-01	6/7/2025 1:30	9.29	19.68	14.611	102.09	1
LH-TR-01	6/7/2025 1:45	9.33	19.7	14.608	102.53	1
LH-TR-01	6/7/2025 2:00	9.23	19.7	14.606	101.43	1
LH-TR-01	6/7/2025 2:15	9.32	19.7	14.607	102.42	1
LH-TR-01	6/7/2025 2:30	9.24	19.7	14.604	101.54	1
LH-TR-01	6/7/2025 2:45	9.21	19.7	14.6	101.21	1
LH-TR-01	6/7/2025 3:00	9.27	19.7	14.601	101.87	1
LH-TR-01	6/7/2025 3:15	9.17	19.68	14.601	100.77	1
LH-TR-01	6/7/2025 3:30	9.2	19.68	14.598	101.1	1
LH-TR-01	6/7/2025 3:45	9.1	19.68	14.598	100	1
LH-TR-01	6/7/2025 4:00	9.2	19.68	14.597	101.1	1
LH-TR-01	6/7/2025 4:15	9.11	19.66	14.594	100.11	1
LH-TR-01	6/7/2025 4:30	9.18	19.66	14.597	100.88	1
LH-TR-01	6/7/2025 4:45	9.1	19.66	14.598	100	1
LH-TR-01	6/7/2025 5:00	9.09	19.66	14.595	99.89	1
LH-TR-01	6/7/2025 5:15	9.12	19.64	14.596	100.22	1
LH-TR-01	6/7/2025 5:30	9.1	19.64	14.599	100	1
LH-TR-01	6/7/2025 5:45	9.08	19.64	14.597	99.78	1
LH-TR-01	6/7/2025 6:00	9.03	19.64	14.598	99.23	1
LH-TR-01	6/7/2025 6:15	9.03	19.62	14.6	99.23	1
LH-TR-01	6/7/2025 6:30	9.02	19.62	14.599	99.12	1
LH-TR-01	6/7/2025 6:45	9.09	19.6	14.599	99.89	1
LH-TR-01	6/7/2025 7:00	9.13	19.6	14.599	100.33	1
LH-TR-01	6/7/2025 7:15	9.17	19.6	14.597	100.77	1
LH-TR-01	6/7/2025 7:30	9.15	19.58	14.599	100.55	1
LH-TR-01	6/7/2025 7:45	9.09	19.58	14.597	99.89	1
LH-TR-01	6/7/2025 8:00	9.18	19.58	14.597	100.88	1
LH-TR-01	6/7/2025 8:15	9.13	19.58	14.598	100.33	1
LH-TR-01	6/7/2025 8:30	9.16	19.58	14.6	100.66	1
LH-TR-01	6/7/2025 8:45	9.03	19.56	14.598	99.23	1
LH-TR-01	6/7/2025 9:00	9.06	19.58	14.598	99.56	1
LH-TR-01	6/7/2025 9:15	9.07	19.56	14.595	99.67	1
LH-TR-01	6/7/2025 9:30	9.15	19.56	14.595	100.55	1
LH-TR-01	6/7/2025 9:45	9.07	19.56	14.591	99.67	1
LH-TR-01	6/7/2025 10:00	9.11	19.56	14.592	100.11	1
LH-TR-01	6/7/2025 10:15	9.14	19.56	14.591	100.44	1
LH-TR-01	6/7/2025 10:30	9.15	19.56	14.589	100.55	1
LH-TR-01	6/7/2025 10:45	9.09	19.56	14.59	99.89	1
LH-TR-01	6/7/2025 11:00	9.08	19.56	14.588	99.78	1
LH-TR-01	6/7/2025 11:15	9.07	19.56	14.587	99.67	1
LH-TR-01	6/7/2025 11:30	9.06	19.54	14.585	99.56	1
LH-TR-01	6/7/2025 11:45	9.15	19.54	14.583	100.55	1
LH-TR-01	6/7/2025 12:00	9.17	19.54	14.582	100.77	1
LH-TR-01	6/7/2025 12:15	9.06	19.54	14.58	99.56	1

Dissolved Oxygen Saturation Continous Monitoring Data
Normandeau Associates Inc.

Station Name	Date Time	DO mg/L	Temp C	Air Pressure PSI	Saturation PCT	Use Code
LH-TR-01	6/7/2025 12:30	9.17	19.52	14.577	100.77	1
LH-TR-01	6/7/2025 12:45	9.17	19.52	14.574	100.77	1
LH-TR-01	6/7/2025 13:00	9.05	19.52	14.571	99.45	1
LH-TR-01	6/7/2025 13:15	9.12	19.52	14.57	100.22	1
LH-TR-01	6/7/2025 13:30	9.19	19.52	14.568	100.99	1
LH-TR-01	6/7/2025 13:45	9.03	19.52	14.565	99.23	1
LH-TR-01	6/7/2025 14:00	9.15	19.52	14.561	100.55	1
LH-TR-01	6/7/2025 14:15	9.15	19.54	14.56	100.55	1
LH-TR-01	6/7/2025 14:30	9.13	19.54	14.56	100.33	1
LH-TR-01	6/7/2025 14:45	9.15	19.56	14.56	100.55	1
LH-TR-01	6/7/2025 15:00	9.17	19.56	14.557	100.77	1
LH-TR-01	6/7/2025 15:15	9.17	19.58	14.555	100.77	1
LH-TR-01	6/7/2025 15:30	9.16	19.58	14.553	100.66	1
LH-TR-01	6/7/2025 15:45	9.15	19.6	14.554	100.55	1
LH-TR-01	6/7/2025 16:00	9.17	19.62	14.554	100.77	1
LH-TR-01	6/7/2025 16:15	9.18	19.64	14.557	100.88	1
LH-TR-01	6/7/2025 16:30	9.11	19.66	14.563	100.11	1
LH-TR-01	6/7/2025 16:45	9.14	19.68	14.56	100.44	1
LH-TR-01	6/7/2025 17:00	9.13	19.7	14.558	100.33	1
LH-TR-01	6/7/2025 17:15	9.15	19.74	14.564	100.55	1
LH-TR-01	6/7/2025 17:30	9.22	19.76	14.576	102.44	1
LH-TR-01	6/7/2025 17:45	9.17	19.8	14.574	101.89	1
LH-TR-01	6/7/2025 18:00	9.13	19.82	14.576	101.44	1
LH-TR-01	6/7/2025 18:15	9.09	19.86	14.576	101	1
LH-TR-01	6/7/2025 18:30	9.13	19.88	14.577	101.44	1
LH-TR-01	6/7/2025 18:45	9.04	19.9	14.576	100.44	1
LH-TR-01	6/7/2025 19:00	9.06	19.92	14.579	100.67	1
LH-TR-01	6/7/2025 19:15	9.01	19.94	14.585	100.11	1
LH-TR-01	6/7/2025 19:30	8.98	19.94	14.585	99.78	1
LH-TR-01	6/7/2025 19:45	9.01	19.96	14.586	100.11	1
LH-TR-01	6/7/2025 20:00	9.05	19.96	14.586	100.56	1
LH-TR-01	6/7/2025 20:15	9.05	19.96	14.587	100.56	1
LH-TR-01	6/7/2025 20:30	9.1	19.96	14.588	101.11	1
LH-TR-01	6/7/2025 20:45	9.01	19.96	14.585	100.11	1
LH-TR-01	6/7/2025 21:00	8.93	19.96	14.588	99.22	1
LH-TR-01	6/7/2025 21:15	9.04	19.96	14.592	100.44	1
LH-TR-01	6/7/2025 21:30	8.98	19.96	14.592	99.78	1
LH-TR-01	6/7/2025 21:45	9.07	19.96	14.593	100.78	1
LH-TR-01	6/7/2025 22:00	9.08	19.94	14.594	100.89	1
LH-TR-01	6/7/2025 22:15	8.99	19.92	14.59	99.89	1
LH-TR-01	6/7/2025 22:30	8.93	19.92	14.589	99.22	1
LH-TR-01	6/7/2025 22:45	9.06	19.9	14.588	100.67	1
LH-TR-01	6/7/2025 23:00	9.07	19.88	14.592	100.78	1
LH-TR-01	6/7/2025 23:15	9.05	19.86	14.596	100.56	1
LH-TR-01	6/7/2025 23:30	9.06	19.84	14.597	100.67	1
LH-TR-01	6/7/2025 23:45	9.05	19.84	14.597	100.56	1
LH-TR-01	6/8/2025 0:00	9.11	19.82	14.599	101.22	1
LH-TR-01	6/8/2025 0:15	8.95	19.8	14.596	99.44	1
LH-TR-01	6/8/2025 0:30	9	19.78	14.596	100	1
LH-TR-01	6/8/2025 0:45	8.99	19.76	14.595	99.89	1
LH-TR-01	6/8/2025 1:00	8.96	19.74	14.598	98.46	1
LH-TR-01	6/8/2025 1:15	8.97	19.74	14.597	98.57	1
LH-TR-01	6/8/2025 1:30	8.93	19.72	14.601	98.13	1
LH-TR-01	6/8/2025 1:45	8.88	19.7	14.602	97.58	1
LH-TR-01	6/8/2025 2:00	9.08	19.68	14.602	99.78	1
LH-TR-01	6/8/2025 2:15	8.96	19.66	14.603	98.46	1
LH-TR-01	6/8/2025 2:30	8.95	19.64	14.602	98.35	1
LH-TR-01	6/8/2025 2:45	9.06	19.62	14.601	99.56	1
LH-TR-01	6/8/2025 3:00	9.04	19.6	14.598	99.34	1
LH-TR-01	6/8/2025 3:15	9	19.58	14.597	98.9	1
LH-TR-01	6/8/2025 3:30	9.12	19.56	14.597	100.22	1
LH-TR-01	6/8/2025 3:45	9	19.54	14.595	98.9	1
LH-TR-01	6/8/2025 4:00	8.98	19.52	14.596	98.68	1
LH-TR-01	6/8/2025 4:15	8.93	19.5	14.6	98.13	1
LH-TR-01	6/8/2025 4:30	8.95	19.46	14.599	98.35	1
LH-TR-01	6/8/2025 4:45	9.05	19.44	14.605	99.45	1
LH-TR-01	6/8/2025 5:00	9.03	19.42	14.606	99.23	1
LH-TR-01	6/8/2025 5:15	9.02	19.4	14.611	99.12	1
LH-TR-01	6/8/2025 5:30	8.99	19.38	14.612	98.79	1
LH-TR-01	6/8/2025 5:45	9.08	19.36	14.618	99.78	1
LH-TR-01	6/8/2025 6:00	9.1	19.36	14.62	100	1
LH-TR-01	6/8/2025 6:15	9.04	19.34	14.622	99.34	1
LH-TR-01	6/8/2025 6:30	9.07	19.34	14.627	99.67	1
LH-TR-01	6/8/2025 6:45	9.08	19.32	14.627	99.78	1
LH-TR-01	6/8/2025 7:00	9.02	19.32	14.63	99.12	1
LH-TR-01	6/8/2025 7:15	9.06	19.32	14.633	99.56	1
LH-TR-01	6/8/2025 7:30	9.11	19.32	14.633	100.11	1
LH-TR-01	6/8/2025 7:45	9	19.34	14.635	98.9	1
LH-TR-01	6/8/2025 8:00	9.19	19.34	14.637	100.99	1
LH-TR-01	6/8/2025 8:15	9.19	19.36	14.638	100.99	1
LH-TR-01	6/8/2025 8:30	9.16	19.36	14.64	100.66	1
LH-TR-01	6/8/2025 8:45	9.15	19.38	14.641	100.55	1
LH-TR-01	6/8/2025 9:00	9.18	19.4	14.643	100.88	1
LH-TR-01	6/8/2025 9:15	9.12	19.4	14.645	100.22	1

Dissolved Oxygen Saturation Continous Monitoring Data
Normandeau Associates Inc.

Station Name	Date Time	DO mg/L	Temp C	Air Pressure PSI	Saturation PCT	Use Code
LH-TR-01	6/8/2025 9:30	9.14	19.42	14.642	100.44	1
LH-TR-01	6/8/2025 9:45	9.18	19.44	14.644	100.88	1
LH-TR-01	6/8/2025 10:00	9.15	19.46	14.645	100.55	1
LH-TR-01	6/8/2025 10:15	9.18	19.48	14.646	100.88	1
LH-TR-01	6/8/2025 10:30	9.12	19.5	14.648	99.13	1
LH-TR-01	6/8/2025 10:45	9.16	19.54	14.649	99.57	1
LH-TR-01	6/8/2025 11:00	9.15	19.56	14.649	99.46	1
LH-TR-01	6/8/2025 11:15	9.19	19.58	14.653	99.89	1
LH-TR-01	6/8/2025 11:30	9.16	19.58	14.652	99.57	1
LH-TR-01	6/8/2025 11:45	9.13	19.62	14.653	99.24	1
LH-TR-01	6/8/2025 12:00	9.25	19.64	14.653	100.54	1
LH-TR-01	6/8/2025 12:15	9.28	19.66	14.653	100.87	1
LH-TR-01	6/8/2025 12:30	9.24	19.68	14.655	100.43	1
LH-TR-01	6/8/2025 12:45	9.23	19.7	14.654	100.33	1
LH-TR-01	6/8/2025 13:00	9.19	19.72	14.663	99.89	1
LH-TR-01	6/8/2025 13:15	9.26	19.74	14.662	100.65	1
LH-TR-01	6/8/2025 13:30	9.28	19.76	14.665	101.98	1
LH-TR-01	6/8/2025 13:45	9.25	19.78	14.67	101.65	1
LH-TR-01	6/8/2025 14:00	9.32	19.82	14.668	102.42	1
LH-TR-01	6/8/2025 14:15	9.22	19.84	14.665	101.32	1
LH-TR-01	6/8/2025 14:30	9.2	19.86	14.664	101.1	1
LH-TR-01	6/8/2025 14:45	9.21	19.88	14.66	101.21	1
LH-TR-01	6/8/2025 15:00	9.29	19.88	14.662	102.09	1
LH-TR-01	6/8/2025 15:15	9.19	19.9	14.661	100.99	1
LH-TR-01	6/8/2025 15:30	9.18	19.92	14.659	100.88	1
LH-TR-01	6/8/2025 15:45	9.19	19.92	14.659	100.99	1
LH-TR-01	6/8/2025 16:00	9.32	19.94	14.657	102.42	1
LH-TR-01	6/8/2025 16:15	9.18	19.94	14.657	100.88	1
LH-TR-01	6/8/2025 16:30	9.22	19.94	14.659	101.32	1
LH-TR-01	6/8/2025 16:45	9.27	19.94	14.659	101.87	1
LH-TR-01	6/8/2025 17:00	9.33	19.92	14.655	102.53	1
LH-TR-01	6/8/2025 17:15	9.28	19.92	14.655	101.98	1
LH-TR-01	6/8/2025 17:30	9.23	19.9	14.654	101.43	1
LH-TR-01	6/8/2025 17:45	9.2	19.9	14.655	101.1	1
LH-TR-01	6/8/2025 18:00	9.27	19.88	14.659	101.87	1
LH-TR-01	6/8/2025 18:15	9.36	19.86	14.66	102.86	1
LH-TR-01	6/8/2025 18:30	9.3	19.86	14.663	102.2	1
LH-TR-01	6/8/2025 18:45	9.4	19.84	14.662	103.3	1
LH-TR-01	6/8/2025 19:00	9.35	19.82	14.661	102.75	1
LH-TR-01	6/8/2025 19:15	9.42	19.8	14.664	103.52	1
LH-TR-01	6/8/2025 19:30	9.25	19.78	14.667	101.65	1
LH-TR-01	6/8/2025 19:45	9.39	19.76	14.671	103.19	1
LH-TR-01	6/8/2025 20:00	9.38	19.74	14.671	101.96	1
LH-TR-01	6/8/2025 20:15	9.36	19.72	14.671	101.74	1
LH-TR-01	6/8/2025 20:30	9.4	19.7	14.672	102.17	1
LH-TR-01	6/8/2025 20:45	9.39	19.68	14.679	102.07	1
LH-TR-01	6/8/2025 21:00	9.39	19.66	14.679	102.07	1
LH-TR-01	6/8/2025 21:15	9.31	19.62	14.679	101.2	1
LH-TR-01	6/8/2025 21:30	9.34	19.6	14.683	101.52	1
LH-TR-01	6/8/2025 21:45	9.45	19.58	14.684	102.72	1
LH-TR-01	6/8/2025 22:00	9.43	19.58	14.684	102.5	1
LH-TR-01	6/8/2025 22:15	9.37	19.56	14.687	101.85	1
LH-TR-01	6/8/2025 22:30	9.36	19.54	14.688	101.74	1
LH-TR-01	6/8/2025 22:45	9.38	19.52	14.689	101.96	1
LH-TR-01	6/8/2025 23:00	9.37	19.5	14.684	101.85	1
LH-TR-01	6/8/2025 23:15	9.37	19.48	14.686	101.85	1
LH-TR-01	6/8/2025 23:30	9.39	19.46	14.688	102.07	1
LH-TR-01	6/8/2025 23:45	9.4	19.46	14.687	102.17	1
LH-TR-01	6/9/2025 0:00	9.39	19.46	14.687	102.07	1
LH-TR-01	6/9/2025 0:15	9.46	19.44	14.684	102.83	1
LH-TR-01	6/9/2025 0:30	9.4	19.42	14.685	102.17	1
LH-TR-01	6/9/2025 0:45	9.37	19.42	14.684	101.85	1
LH-TR-01	6/9/2025 1:00	9.42	19.4	14.683	102.39	1
LH-TR-01	6/9/2025 1:15	9.43	19.4	14.683	102.5	1
LH-TR-01	6/9/2025 1:30	9.32	19.38	14.681	101.3	1
LH-TR-01	6/9/2025 1:45	9.39	19.38	14.683	102.07	1
LH-TR-01	6/9/2025 2:00	9.39	19.36	14.684	102.07	1
LH-TR-01	6/9/2025 2:15	9.47	19.36	14.686	102.93	1
LH-TR-01	6/9/2025 2:30	9.44	19.34	14.683	102.61	1
LH-TR-01	6/9/2025 2:45	9.43	19.34	14.685	102.5	1
LH-TR-01	6/9/2025 3:00	9.52	19.32	14.682	103.48	1
LH-TR-01	6/9/2025 3:15	9.37	19.3	14.683	101.85	1
LH-TR-01	6/9/2025 3:30	9.38	19.28	14.682	101.96	1
LH-TR-01	6/9/2025 3:45	9.54	19.28	14.684	103.7	1
LH-TR-01	6/9/2025 4:00	9.35	19.26	14.684	101.63	1
LH-TR-01	6/9/2025 4:15	9.42	19.24	14.683	101.29	1
LH-TR-01	6/9/2025 4:30	9.49	19.22	14.683	102.04	1
LH-TR-01	6/9/2025 4:45	9.52	19.2	14.687	102.37	1
LH-TR-01	6/9/2025 5:00	9.53	19.18	14.686	102.47	1
LH-TR-01	6/9/2025 5:15	9.5	19.18	14.687	102.15	1
LH-TR-01	6/9/2025 5:30	9.56	19.16	14.691	102.8	1
LH-TR-01	6/9/2025 5:45	9.51	19.14	14.69	102.26	1
LH-TR-01	6/9/2025 6:00	9.54	19.12	14.692	102.58	1
LH-TR-01	6/9/2025 6:15	9.47	19.1	14.692	101.83	1

Dissolved Oxygen Saturation Continous Monitoring Data
Normandeau Associates Inc.

Station Name	Date Time	DO mg/L	Temp C	Air Pressure PSI	Saturation PCT	Use Code
LH-TR-01	6/9/2025 6:30	9.43	19.08	14.69	101.4	1
LH-TR-01	6/9/2025 6:45	9.48	19.06	14.691	101.94	1
LH-TR-01	6/9/2025 7:00	9.49	19.06	14.693	102.04	1
LH-TR-01	6/9/2025 7:15	9.53	19.04	14.695	102.47	1
LH-TR-01	6/9/2025 7:30	9.54	19.02	14.697	102.58	1
LH-TR-01	6/9/2025 7:45	9.46	19	14.701	101.72	1
LH-TR-01	6/9/2025 8:00	9.49	18.98	14.703	102.04	1
LH-TR-01	6/9/2025 8:15	9.57	18.98	14.704	102.9	1
LH-TR-01	6/9/2025 8:30	9.47	18.96	14.7	101.83	1
LH-TR-01	6/9/2025 8:45	9.4	18.96	14.7	101.08	1
LH-TR-01	6/9/2025 9:00	9.52	18.96	14.701	102.37	1
LH-TR-01	6/9/2025 9:15	9.54	18.94	14.702	102.58	1
LH-TR-01	6/9/2025 9:30	9.55	18.94	14.702	102.69	1
LH-TR-01	6/9/2025 9:45	9.41	18.92	14.706	101.18	1
LH-TR-01	6/9/2025 10:00	9.55	18.92	14.703	102.69	1
LH-TR-01	6/9/2025 10:15	9.48	18.92	14.706	101.94	1
LH-TR-01	6/9/2025 10:30	9.57	18.92	14.702	102.9	1
LH-TR-01	6/9/2025 10:45	9.54	18.9	14.703	102.58	1
LH-TR-01	6/9/2025 11:00	9.2	19.12	14.703	98.92	2
LH-TR-01	6/9/2025 11:15	9.13	19.52	14.705	99.24	2
LH-TR-01	6/9/2025 11:30	8.98	21.3	14.704	102.05	2
LH-TR-01	6/9/2025 11:45	9.79	19.02	14.698	105.27	1
LH-TR-01	6/9/2025 12:00	9.74	18.9	14.698	104.73	1
LH-TR-01	6/9/2025 12:15	9.75	18.88	14.701	104.84	1
LH-TR-01	6/9/2025 12:30	9.75	18.88	14.701	104.84	1
LH-TR-01	6/9/2025 12:45	9.75	18.86	14.699	104.84	1
LH-TR-01	6/9/2025 13:00	9.8	18.86	14.7	105.38	1
LH-TR-01	6/9/2025 13:15	9.81	18.88	14.703	105.48	1
LH-TR-01	6/9/2025 13:30	9.82	18.86	14.699	105.59	1
LH-TR-01	6/9/2025 13:45	9.77	18.86	14.699	105.05	1
LH-TR-01	6/9/2025 14:00	9.82	18.86	14.7	105.59	1
LH-TR-01	6/9/2025 14:15	9.76	18.86	14.702	104.95	1
LH-TR-01	6/9/2025 14:30	9.75	18.86	14.7	104.84	1
LH-TR-01	6/9/2025 14:45	9.75	18.86	14.697	104.84	1
LH-TR-01	6/9/2025 15:00	9.8	18.86	14.699	105.38	1
LH-TR-01	6/9/2025 15:15	9.82	18.86	14.694	105.59	1
LH-TR-01	6/9/2025 15:30	9.83	18.84	14.69	105.7	1
LH-TR-01	6/9/2025 15:45	9.81	18.84	14.685	105.48	1
LH-TR-01	6/9/2025 16:00	9.82	18.84	14.682	105.59	1
LH-TR-01	6/9/2025 16:15	9.91	18.84	14.683	106.56	1
LH-TR-01	6/9/2025 16:30	9.83	18.84	14.679	105.7	1
LH-TR-01	6/9/2025 16:45	9.86	18.84	14.675	106.02	1
LH-TR-01	6/9/2025 17:00	9.85	18.82	14.678	105.91	1
LH-TR-01	6/9/2025 17:15	9.82	18.82	14.68	105.59	1
LH-TR-01	6/9/2025 17:30	9.91	18.82	14.681	106.56	1
LH-TR-01	6/9/2025 17:45	9.84	18.8	14.681	105.81	1
LH-TR-01	6/9/2025 18:00	9.86	18.8	14.681	106.02	1
LH-TR-01	6/9/2025 18:15	9.86	18.8	14.682	106.02	1
LH-TR-01	6/9/2025 18:30	9.9	18.78	14.68	106.45	1
LH-TR-01	6/9/2025 18:45	9.85	18.78	14.68	105.91	1
LH-TR-01	6/9/2025 19:00	9.84	18.76	14.684	105.81	1
LH-TR-01	6/9/2025 19:15	9.79	18.76	14.685	105.27	1
LH-TR-01	6/9/2025 19:30	9.86	18.76	14.683	106.02	1
LH-TR-01	6/9/2025 19:45	9.79	18.74	14.682	105.27	1
LH-TR-01	6/9/2025 20:00	9.89	18.74	14.681	106.34	1
LH-TR-01	6/9/2025 20:15	9.76	18.72	14.679	104.95	1
LH-TR-01	6/9/2025 20:30	9.85	18.72	14.674	105.91	1
LH-TR-01	6/9/2025 20:45	9.9	18.72	14.674	106.45	1
LH-TR-01	6/9/2025 21:00	9.84	18.7	14.676	105.81	1
LH-TR-01	6/9/2025 21:15	9.9	18.7	14.675	106.45	1
LH-TR-01	6/9/2025 21:30	9.89	18.68	14.677	106.34	1
LH-TR-01	6/9/2025 21:45	9.78	18.68	14.677	105.16	1
LH-TR-01	6/9/2025 22:00	9.83	18.68	14.679	105.7	1
LH-TR-01	6/9/2025 22:15	9.8	18.66	14.677	105.38	1
LH-TR-01	6/9/2025 22:30	9.82	18.66	14.675	105.59	1
LH-TR-01	6/9/2025 22:45	9.84	18.64	14.677	105.81	1
LH-TR-01	6/9/2025 23:00	9.83	18.64	14.676	105.7	1
LH-TR-01	6/9/2025 23:15	9.84	18.62	14.68	105.81	1
LH-TR-01	6/9/2025 23:30	9.83	18.62	14.676	105.7	1
LH-TR-01	6/9/2025 23:45	9.87	18.62	14.676	106.13	1
LH-TR-01	6/10/2025 0:00	9.84	18.6	14.674	105.81	1
LH-TR-01	6/10/2025 0:15	9.81	18.6	14.673	105.48	1
LH-TR-01	6/10/2025 0:30	9.84	18.6	14.671	105.81	1
LH-TR-01	6/10/2025 0:45	9.85	18.58	14.668	105.91	1
LH-TR-01	6/10/2025 1:00	9.78	18.58	14.665	105.16	1
LH-TR-01	6/10/2025 1:15	9.9	18.56	14.663	106.45	1
LH-TR-01	6/10/2025 1:30	9.93	18.56	14.661	106.77	1
LH-TR-01	6/10/2025 1:45	9.85	18.56	14.661	105.91	1
LH-TR-01	6/10/2025 2:00	9.9	18.56	14.658	106.45	1
LH-TR-01	6/10/2025 2:15	9.86	18.54	14.658	106.02	1
LH-TR-01	6/10/2025 2:30	9.82	18.54	14.654	105.59	1
LH-TR-01	6/10/2025 2:45	9.85	18.54	14.65	105.91	1
LH-TR-01	6/10/2025 3:00	9.87	18.54	14.649	106.13	1
LH-TR-01	6/10/2025 3:15	9.76	18.54	14.651	104.95	1

Dissolved Oxygen Saturation Continous Monitoring Data
Normandeau Associates Inc.

Station Name	Date Time	DO mg/L	Temp C	Air Pressure PSI	Saturation PCT	Use Code
LH-TR-01	6/10/2025 3:30	9.85	18.52	14.648	105.91	1
LH-TR-01	6/10/2025 3:45	9.82	18.52	14.65	105.59	1
LH-TR-01	6/10/2025 4:00	9.92	18.52	14.648	106.67	1
LH-TR-01	6/10/2025 4:15	9.89	18.52	14.648	106.34	1
LH-TR-01	6/10/2025 4:30	9.87	18.5	14.649	106.13	1
LH-TR-01	6/10/2025 4:45	9.86	18.5	14.65	106.02	1
LH-TR-01	6/10/2025 5:00	9.92	18.5	14.649	106.67	1
LH-TR-01	6/10/2025 5:15	9.83	18.5	14.645	105.7	1
LH-TR-01	6/10/2025 5:30	9.81	18.48	14.647	105.48	1
LH-TR-01	6/10/2025 5:45	9.82	18.48	14.645	105.59	1
LH-TR-01	6/10/2025 6:00	9.91	18.48	14.643	106.56	1
LH-TR-01	6/10/2025 6:15	9.84	18.46	14.646	105.81	1
LH-TR-01	6/10/2025 6:30	9.84	18.46	14.649	105.81	1
LH-TR-01	6/10/2025 6:45	9.84	18.46	14.646	105.81	1
LH-TR-01	6/10/2025 7:00	9.83	18.46	14.655	105.7	1
LH-TR-01	6/10/2025 7:15	9.84	18.46	14.656	105.81	1
LH-TR-01	6/10/2025 7:30	9.82	18.44	14.656	105.59	1
LH-TR-01	6/10/2025 7:45	9.82	18.44	14.659	105.59	1
LH-TR-01	6/10/2025 8:00	9.92	18.44	14.656	106.67	1
LH-TR-01	6/10/2025 8:15	9.82	18.44	14.659	105.59	1
LH-TR-01	6/10/2025 8:30	9.84	18.44	14.659	105.81	1
LH-TR-01	6/10/2025 8:45	9.92	18.44	14.656	106.67	1
LH-TR-01	6/10/2025 9:00	9.89	18.44	14.657	106.34	1
LH-TR-01	6/10/2025 9:15	9.84	18.44	14.647	105.81	1
LH-TR-01	6/10/2025 9:30	9.83	18.44	14.649	105.7	1
LH-TR-01	6/10/2025 9:45	9.87	18.44	14.656	106.13	1
LH-TR-01	6/10/2025 10:00	9.81	18.44	14.651	105.48	1
LH-TR-01	6/10/2025 10:15	9.85	18.44	14.649	105.91	1
LH-TR-01	6/10/2025 10:30	9.8	18.44	14.648	105.38	1
LH-TR-01	6/10/2025 10:45	9.9	18.44	14.651	106.45	1
LH-TR-01	6/10/2025 11:00	9.83	18.44	14.653	105.7	1
LH-TR-01	6/10/2025 11:15	9.92	18.44	14.654	106.67	1
LH-TR-01	6/10/2025 11:30	9.86	18.44	14.656	106.02	1
LH-TR-01	6/10/2025 11:45	9.82	18.44	14.656	105.59	1
LH-TR-01	6/10/2025 12:00	9.91	18.44	14.655	106.56	1
LH-TR-01	6/10/2025 12:15	9.76	18.44	14.648	104.95	1
LH-TR-01	6/10/2025 12:30	9.87	18.44	14.645	106.13	1
LH-TR-01	6/10/2025 12:45	9.89	18.44	14.644	106.34	1
LH-TR-01	6/10/2025 13:00	9.81	18.44	14.639	105.48	1
LH-TR-01	6/10/2025 13:15	9.77	18.44	14.639	105.05	1
LH-TR-01	6/10/2025 13:30	9.79	18.44	14.64	105.27	1
LH-TR-01	6/10/2025 13:45	9.94	18.44	14.637	106.88	1
LH-TR-01	6/10/2025 14:00	9.93	18.44	14.636	106.77	1
LH-TR-01	6/10/2025 14:15	9.9	18.44	14.634	106.45	1
LH-TR-01	6/10/2025 14:30	9.91	18.44	14.631	106.56	1
LH-TR-01	6/10/2025 14:45	9.89	18.44	14.63	106.34	1
LH-TR-01	6/10/2025 15:00	9.89	18.42	14.629	106.34	1
LH-TR-01	6/10/2025 15:15	9.84	18.42	14.626	105.81	1
LH-TR-01	6/10/2025 15:30	9.91	18.42	14.622	106.56	1
LH-TR-01	6/10/2025 15:45	9.84	18.42	14.621	105.81	1
LH-TR-01	6/10/2025 16:00	9.9	18.42	14.62	106.45	1
LH-TR-01	6/10/2025 16:15	9.83	18.42	14.622	105.7	1
LH-TR-01	6/10/2025 16:30	9.91	18.42	14.619	106.56	1
LH-TR-01	6/10/2025 16:45	9.85	18.4	14.618	105.91	1
LH-TR-01	6/10/2025 17:00	9.86	18.4	14.615	106.02	1
LH-TR-01	6/10/2025 17:15	9.89	18.4	14.607	106.34	1
LH-TR-01	6/10/2025 17:30	9.9	18.4	14.616	106.45	1
LH-TR-01	6/10/2025 17:45	9.86	18.38	14.614	106.02	1
LH-TR-01	6/10/2025 18:00	9.84	18.38	14.61	105.81	1
LH-TR-01	6/10/2025 18:15	9.91	18.38	14.611	106.56	1
LH-TR-01	6/10/2025 18:30	9.84	18.38	14.614	105.81	1
LH-TR-01	6/10/2025 18:45	9.86	18.36	14.62	106.02	1
LH-TR-01	6/10/2025 19:00	9.83	18.36	14.62	105.7	1
LH-TR-01	6/10/2025 19:15	9.95	18.34	14.619	106.99	1
LH-TR-01	6/10/2025 19:30	9.9	18.34	14.622	106.45	1
LH-TR-01	6/10/2025 19:45	9.89	18.34	14.621	106.34	1
LH-TR-01	6/10/2025 20:00	9.91	18.34	14.622	106.56	1
LH-TR-01	6/10/2025 20:15	9.89	18.32	14.626	106.34	1
LH-TR-01	6/10/2025 20:30	9.86	18.32	14.622	106.02	1
LH-TR-01	6/10/2025 20:45	9.84	18.32	14.631	105.81	1
LH-TR-01	6/10/2025 21:00	9.89	18.3	14.636	106.34	1
LH-TR-01	6/10/2025 21:15	9.85	18.3	14.638	105.91	1
LH-TR-01	6/10/2025 21:30	9.91	18.3	14.638	106.56	1
LH-TR-01	6/10/2025 21:45	9.85	18.28	14.641	105.91	1
LH-TR-01	6/10/2025 22:00	9.93	18.28	14.642	106.77	1
LH-TR-01	6/10/2025 22:15	9.85	18.28	14.642	105.91	1
LH-TR-01	6/10/2025 22:30	9.85	18.26	14.646	105.91	1
LH-TR-01	6/10/2025 22:45	9.81	18.26	14.646	105.48	1
LH-TR-01	6/10/2025 23:00	9.81	18.26	14.648	105.48	1
LH-TR-01	6/10/2025 23:15	9.86	18.24	14.649	104.89	1
LH-TR-01	6/10/2025 23:30	9.84	18.24	14.647	104.68	1
LH-TR-01	6/10/2025 23:45	9.91	18.22	14.648	105.43	1
LH-TR-01	6/11/2025 0:00	9.92	18.22	14.65	105.53	1
LH-TR-01	6/11/2025 0:15	9.96	18.22	14.653	105.96	1

Station Name	Date Time	DO mg/L	Temp C	Air Pressure PSI	Saturation PCT	Use Code
LH-TR-01	6/11/2025 0:30	9.97	18.2	14.655	106.06	1
LH-TR-01	6/11/2025 0:45	9.94	18.2	14.653	105.74	1
LH-TR-01	6/11/2025 1:00	9.9	18.18	14.655	105.32	1
LH-TR-01	6/11/2025 1:15	9.95	18.18	14.658	105.85	1
LH-TR-01	6/11/2025 1:30	9.89	18.18	14.659	105.21	1
LH-TR-01	6/11/2025 1:45	9.93	18.16	14.663	105.64	1
LH-TR-01	6/11/2025 2:00	9.91	18.16	14.662	105.43	1
LH-TR-01	6/11/2025 2:15	9.9	18.16	14.66	105.32	1
LH-TR-01	6/11/2025 2:30	9.92	18.14	14.662	105.53	1
LH-TR-01	6/11/2025 2:45	9.87	18.14	14.664	105	1
LH-TR-01	6/11/2025 3:00	9.84	18.14	14.665	104.68	1
LH-TR-01	6/11/2025 3:15	9.89	18.12	14.666	105.21	1
LH-TR-01	6/11/2025 3:30	9.85	18.12	14.669	104.79	1
LH-TR-01	6/11/2025 3:45	9.83	18.1	14.671	104.57	1
LH-TR-01	6/11/2025 4:00	9.86	18.1	14.673	104.89	1
LH-TR-01	6/11/2025 4:15	9.89	18.1	14.674	105.21	1
LH-TR-01	6/11/2025 4:30	9.92	18.08	14.677	105.53	1
LH-TR-01	6/11/2025 4:45	9.96	18.08	14.679	105.96	1
LH-TR-01	6/11/2025 5:00	9.92	18.08	14.682	105.53	1
LH-TR-01	6/11/2025 5:15	9.85	18.06	14.685	104.79	1
LH-TR-01	6/11/2025 5:30	9.89	18.06	14.689	105.21	1
LH-TR-01	6/11/2025 5:45	9.96	18.04	14.69	105.96	1
LH-TR-01	6/11/2025 6:00	9.9	18.04	14.691	105.32	1
LH-TR-01	6/11/2025 6:15	9.95	18.04	14.691	105.85	1
LH-TR-01	6/11/2025 6:30	9.79	18.02	14.691	104.15	1
LH-TR-01	6/11/2025 6:45	9.94	18.02	14.697	105.74	1
LH-TR-01	6/11/2025 7:00	9.9	18.02	14.699	105.32	1
LH-TR-01	6/11/2025 7:15	9.91	18.02	14.703	105.43	1
LH-TR-01	6/11/2025 7:30	9.95	18.02	14.701	105.85	1
LH-TR-01	6/11/2025 7:45	9.95	18.02	14.702	105.85	1
LH-TR-01	6/11/2025 8:00	9.94	18.02	14.701	105.74	1
LH-TR-01	6/11/2025 8:15	9.93	18.02	14.702	105.64	1
LH-TR-01	6/11/2025 8:30	9.85	18.04	14.702	104.79	1
LH-TR-01	6/11/2025 8:45	9.97	18.04	14.701	106.06	1
LH-TR-01	6/11/2025 9:00	9.92	18.06	14.702	105.53	1
LH-TR-01	6/11/2025 9:15	9.97	18.06	14.701	106.06	1
LH-TR-01	6/11/2025 9:30	9.98	18.08	14.699	106.17	1
LH-TR-01	6/11/2025 9:45	9.92	18.1	14.699	105.53	1
LH-TR-01	6/11/2025 10:00	9.94	18.1	14.699	105.74	1
LH-TR-01	6/11/2025 10:15	9.96	18.14	14.697	105.96	1
LH-TR-01	6/11/2025 10:30	9.99	18.16	14.698	106.28	1
LH-TR-01	6/11/2025 10:45	9.97	18.18	14.698	106.06	1
LH-TR-01	6/11/2025 11:00	10.02	18.2	14.694	106.6	1
LH-TR-01	6/11/2025 11:15	9.98	18.22	14.694	106.17	1
LH-TR-01	6/11/2025 11:30	9.95	18.26	14.694	106.99	1
LH-TR-01	6/11/2025 11:45	9.95	18.28	14.692	106.99	1
LH-TR-01	6/11/2025 12:00	10.02	18.32	14.689	107.74	1
LH-TR-01	6/11/2025 12:15	9.92	18.34	14.688	106.67	1
LH-TR-01	6/11/2025 12:30	9.95	18.36	14.689	106.99	1
LH-TR-01	6/11/2025 12:45	9.85	18.4	14.689	105.91	1
LH-TR-01	6/11/2025 13:00	9.82	18.44	14.687	105.59	1
LH-TR-01	6/11/2025 13:15	9.86	18.46	14.686	106.02	1
LH-TR-01	6/11/2025 13:30	9.87	18.48	14.682	106.13	1
LH-TR-01	6/11/2025 13:45	9.86	18.5	14.68	106.02	1
LH-TR-01	6/11/2025 14:00	9.85	18.52	14.678	105.91	1
LH-TR-01	6/11/2025 14:15	9.95	18.56	14.68	106.99	1
LH-TR-01	6/11/2025 14:30	9.93	18.6	14.677	106.77	1
LH-TR-01	6/11/2025 14:45	9.92	18.64	14.675	106.67	1
LH-TR-01	6/11/2025 15:00	9.94	18.68	14.674	106.88	1
LH-TR-01	6/11/2025 15:15	9.96	18.7	14.674	107.1	1
LH-TR-01	6/11/2025 15:30	9.93	18.74	14.672	106.77	1
LH-TR-01	6/11/2025 15:45	9.99	18.78	14.673	107.42	1
LH-TR-01	6/11/2025 16:00	9.86	18.8	14.673	106.02	1
LH-TR-01	6/11/2025 16:15	9.93	18.84	14.67	106.77	1
LH-TR-01	6/11/2025 16:30	9.95	18.86	14.665	106.99	1
LH-TR-01	6/11/2025 16:45	9.93	18.88	14.668	106.77	1
LH-TR-01	6/11/2025 17:00	9.97	18.92	14.666	107.2	1
LH-TR-01	6/11/2025 17:15	9.95	18.94	14.662	106.99	1
LH-TR-01	6/11/2025 17:30	9.97	18.96	14.66	107.2	1
LH-TR-01	6/11/2025 17:45	9.86	18.98	14.663	106.02	1
LH-TR-01	6/11/2025 18:00	9.93	19	14.661	106.77	1
LH-TR-01	6/11/2025 18:15	9.98	19.02	14.661	107.31	1
LH-TR-01	6/11/2025 18:30	9.87	19.02	14.659	106.13	1
LH-TR-01	6/11/2025 18:45	9.96	19.04	14.659	107.1	1
LH-TR-01	6/11/2025 19:00	9.95	19.04	14.659	106.99	1
LH-TR-01	6/11/2025 19:15	9.92	19.06	14.662	106.67	1
LH-TR-01	6/11/2025 19:30	9.84	19.06	14.661	105.81	1
LH-TR-01	6/11/2025 19:45	9.89	19.06	14.661	106.34	1
LH-TR-01	6/11/2025 20:00	9.97	19.06	14.662	107.2	1
LH-TR-01	6/11/2025 20:15	9.9	19.06	14.663	106.45	1
LH-TR-01	6/11/2025 20:30	9.87	19.04	14.663	106.13	1
LH-TR-01	6/11/2025 20:45	9.84	19.04	14.665	105.81	1
LH-TR-01	6/11/2025 21:00	9.78	19.04	14.668	105.16	1
LH-TR-01	6/11/2025 21:15	9.89	19.02	14.669	106.34	1

Station Name	Date Time	DO mg/L	Temp C	Air Pressure PSI	Saturation PCT	Use Code
LH-TR-01	6/11/2025 21:30	9.76	19.02	14.67	104.95	1
LH-TR-01	6/11/2025 21:45	9.84	19	14.669	105.81	1
LH-TR-01	6/11/2025 22:00	9.87	18.98	14.672	106.13	1
LH-TR-01	6/11/2025 22:15	9.78	18.98	14.672	105.16	1
LH-TR-01	6/11/2025 22:30	9.87	18.96	14.669	106.13	1
LH-TR-01	6/11/2025 22:45	9.76	18.96	14.671	104.95	1
LH-TR-01	6/11/2025 23:00	9.86	18.94	14.67	106.02	1
LH-TR-01	6/11/2025 23:15	9.85	18.94	14.669	105.91	1
LH-TR-01	6/11/2025 23:30	9.89	18.92	14.669	106.34	1
LH-TR-01	6/11/2025 23:45	9.89	18.92	14.671	106.34	1
LH-TR-01	6/12/2025 0:00	9.73	18.9	14.669	104.62	1
LH-TR-01	6/12/2025 0:15	9.92	18.9	14.669	106.67	1
LH-TR-01	6/12/2025 0:30	9.82	18.88	14.667	105.59	1
LH-TR-01	6/12/2025 0:45	9.7	18.86	14.664	104.3	1
LH-TR-01	6/12/2025 1:00	9.78	18.84	14.665	105.16	1
LH-TR-01	6/12/2025 1:15	9.8	18.84	14.662	105.38	1
LH-TR-01	6/12/2025 1:30	9.8	18.8	14.66	105.38	1
LH-TR-01	6/12/2025 1:45	9.8	18.8	14.658	105.38	1
LH-TR-01	6/12/2025 2:00	9.8	18.78	14.658	105.38	1
LH-TR-01	6/12/2025 2:15	9.7	18.76	14.653	104.3	1
LH-TR-01	6/12/2025 2:30	9.77	18.74	14.652	105.05	1
LH-TR-01	6/12/2025 2:45	9.74	18.74	14.649	104.73	1
LH-TR-01	6/12/2025 3:00	9.77	18.72	14.647	105.05	1
LH-TR-01	6/12/2025 3:15	9.75	18.7	14.645	104.84	1
LH-TR-01	6/12/2025 3:30	9.79	18.68	14.645	105.27	1
LH-TR-01	6/12/2025 3:45	9.77	18.66	14.644	105.05	1
LH-TR-01	6/12/2025 4:00	9.74	18.64	14.643	104.73	1
LH-TR-01	6/12/2025 4:15	9.75	18.62	14.64	104.84	1
LH-TR-01	6/12/2025 4:30	9.8	18.6	14.638	105.38	1
LH-TR-01	6/12/2025 4:45	9.78	18.6	14.638	105.16	1
LH-TR-01	6/12/2025 5:00	9.75	18.58	14.636	104.84	1
LH-TR-01	6/12/2025 5:15	9.81	18.58	14.639	105.48	1
LH-TR-01	6/12/2025 5:30	9.85	18.56	14.638	105.91	1
LH-TR-01	6/12/2025 5:45	9.78	18.56	14.636	105.16	1
LH-TR-01	6/12/2025 6:00	9.78	18.56	14.637	105.16	1
LH-TR-01	6/12/2025 6:15	9.81	18.54	14.64	105.48	1
LH-TR-01	6/12/2025 6:30	9.77	18.54	14.642	105.05	1
LH-TR-01	6/12/2025 6:45	9.85	18.54	14.642	105.91	1
LH-TR-01	6/12/2025 7:00	9.84	18.54	14.642	105.81	1
LH-TR-01	6/12/2025 7:15	9.84	18.54	14.639	105.81	1
LH-TR-01	6/12/2025 7:30	9.85	18.54	14.643	105.91	1
LH-TR-01	6/12/2025 7:45	9.82	18.54	14.643	105.59	1
LH-TR-01	6/12/2025 8:00	9.78	18.54	14.642	105.16	1
LH-TR-01	6/12/2025 8:15	9.8	18.54	14.644	105.38	1
LH-TR-01	6/12/2025 8:30	9.81	18.56	14.64	105.48	1
LH-TR-01	6/12/2025 8:45	9.92	18.56	14.642	106.67	1
LH-TR-01	6/12/2025 9:00	9.87	18.58	14.639	106.13	1
LH-TR-01	6/12/2025 9:15	9.78	18.6	14.636	105.16	1
LH-TR-01	6/12/2025 9:30	9.75	18.6	14.635	104.84	1
LH-TR-01	6/12/2025 9:45	9.78	18.62	14.633	105.16	1
LH-TR-01	6/12/2025 10:00	9.79	18.64	14.636	105.27	1
LH-TR-01	6/12/2025 10:15	9.69	18.68	14.635	104.19	1
LH-TR-01	6/12/2025 10:30	9.82	18.7	14.635	105.59	1
LH-TR-01	6/12/2025 10:45	9.76	18.72	14.635	104.95	1
LH-TR-01	6/12/2025 11:00	9.79	18.74	14.632	105.27	1
LH-TR-01	6/12/2025 11:15	9.79	18.78	14.635	106.41	1
LH-TR-01	6/12/2025 11:30	9.79	18.8	14.633	106.41	1
LH-TR-01	6/12/2025 11:45	9.78	18.82	14.638	106.3	1
LH-TR-01	6/12/2025 12:00	9.82	18.86	14.638	106.74	1
LH-TR-01	6/12/2025 12:15	9.86	18.88	14.638	107.17	1
LH-TR-01	6/12/2025 12:30	9.84	18.92	14.639	106.96	1
LH-TR-01	6/12/2025 12:45	9.81	18.94	14.638	106.63	1
LH-TR-01	6/12/2025 13:00	9.84	18.96	14.638	106.96	1
LH-TR-01	6/12/2025 13:15	9.87	19	14.631	107.28	1
LH-TR-01	6/12/2025 13:30	9.75	19.02	14.634	105.98	1
LH-TR-01	6/12/2025 13:45	9.87	19.06	14.632	107.28	1
LH-TR-01	6/12/2025 14:00	9.84	19.08	14.632	106.96	1
LH-TR-01	6/12/2025 14:15	9.77	19.1	14.633	106.2	1
LH-TR-01	6/12/2025 14:30	9.79	19.12	14.629	106.41	1
LH-TR-01	6/12/2025 14:45	9.77	19.14	14.636	106.2	1
LH-TR-01	6/12/2025 15:00	9.69	19.18	14.632	105.33	1
LH-TR-01	6/12/2025 15:15	9.74	19.2	14.631	105.87	1
LH-TR-01	6/12/2025 15:30	9.68	19.24	14.635	105.22	1
LH-TR-01	6/12/2025 15:45	9.81	19.26	14.636	107.8	1
LH-TR-01	6/12/2025 16:00	9.83	19.3	14.637	108.02	1
LH-TR-01	6/12/2025 16:15	9.87	19.32	14.635	108.46	1
LH-TR-01	6/12/2025 16:30	9.83	19.36	14.634	108.02	1
LH-TR-01	6/12/2025 16:45	9.79	19.38	14.634	107.58	1
LH-TR-01	6/12/2025 17:00	9.85	19.42	14.632	108.24	1
LH-TR-01	6/12/2025 17:15	9.85	19.44	14.635	108.24	1
LH-TR-01	6/12/2025 17:30	9.83	19.46	14.637	108.02	1
LH-TR-01	6/12/2025 17:45	9.85	19.48	14.636	108.24	1
LH-TR-01	6/12/2025 18:00	9.85	19.5	14.638	108.24	1
LH-TR-01	6/12/2025 18:15	9.79	19.5	14.638	107.58	1

Dissolved Oxygen Saturation Continous Monitoring Data
Normandeau Associates Inc.

Station Name	Date Time	DO mg/L	Temp C	Air Pressure PSI	Saturation PCT	Use Code
LH-TR-01	6/12/2025 18:30	9.82	19.52	14.638	107.91	1
LH-TR-01	6/12/2025 18:45	9.83	19.54	14.639	108.02	1
LH-TR-01	6/12/2025 19:00	9.84	19.54	14.643	108.13	1
LH-TR-01	6/12/2025 19:15	9.81	19.54	14.644	107.8	1
LH-TR-01	6/12/2025 19:30	9.78	19.54	14.644	107.47	1
LH-TR-01	6/12/2025 19:45	9.83	19.56	14.649	106.85	1
LH-TR-01	6/12/2025 20:00	9.85	19.56	14.65	107.07	1
LH-TR-01	6/12/2025 20:15	9.86	19.56	14.653	107.17	1
LH-TR-01	6/12/2025 20:30	9.7	19.56	14.655	105.43	1
LH-TR-01	6/12/2025 20:45	9.81	19.56	14.661	106.63	1
LH-TR-01	6/12/2025 21:00	9.74	19.56	14.663	105.87	1
LH-TR-01	6/12/2025 21:15	9.67	19.56	14.667	105.11	1
LH-TR-01	6/12/2025 21:30	9.77	19.54	14.672	106.2	1
LH-TR-01	6/12/2025 21:45	9.85	19.54	14.676	107.07	1
LH-TR-01	6/12/2025 22:00	9.82	19.54	14.679	106.74	1
LH-TR-01	6/12/2025 22:15	9.72	19.52	14.681	105.65	1
LH-TR-01	6/12/2025 22:30	9.58	19.52	14.686	104.13	1
LH-TR-01	6/12/2025 22:45	9.77	19.52	14.688	106.2	1
LH-TR-01	6/12/2025 23:00	9.68	19.5	14.691	105.22	1
LH-TR-01	6/12/2025 23:15	9.67	19.5	14.692	105.11	1
LH-TR-01	6/12/2025 23:30	9.78	19.48	14.694	106.3	1
LH-TR-01	6/12/2025 23:45	9.69	19.46	14.697	105.33	1
LH-TR-01	6/13/2025 0:00	9.62	19.46	14.697	104.57	1
LH-TR-01	6/13/2025 0:15	9.67	19.46	14.702	105.11	1
LH-TR-01	6/13/2025 0:30	9.66	19.44	14.701	105	1
LH-TR-01	6/13/2025 0:45	9.67	19.42	14.705	105.11	1
LH-TR-01	6/13/2025 1:00	9.71	19.42	14.706	105.54	1
LH-TR-01	6/13/2025 1:15	9.77	19.4	14.708	106.2	1
LH-TR-01	6/13/2025 1:30	9.72	19.38	14.711	105.65	1
LH-TR-01	6/13/2025 1:45	9.73	19.36	14.713	105.76	1
LH-TR-01	6/13/2025 2:00	9.74	19.36	14.715	105.87	1
LH-TR-01	6/13/2025 2:15	9.74	19.34	14.718	105.87	1
LH-TR-01	6/13/2025 2:30	9.69	19.32	14.718	105.33	1
LH-TR-01	6/13/2025 2:45	9.78	19.3	14.721	106.3	1
LH-TR-01	6/13/2025 3:00	9.74	19.28	14.719	105.87	1
LH-TR-01	6/13/2025 3:15	9.69	19.26	14.721	105.33	1
LH-TR-01	6/13/2025 3:30	9.65	19.24	14.723	103.76	1
LH-TR-01	6/13/2025 3:45	9.65	19.22	14.728	103.76	1
LH-TR-01	6/13/2025 4:00	9.61	19.22	14.733	103.33	1
LH-TR-01	6/13/2025 4:15	9.6	19.2	14.733	103.23	1
LH-TR-01	6/13/2025 4:30	9.52	19.18	14.732	102.37	1
LH-TR-01	6/13/2025 4:45	9.59	19.16	14.735	103.12	1
LH-TR-01	6/13/2025 5:00	9.63	19.14	14.737	103.55	1
LH-TR-01	6/13/2025 5:15	9.62	19.14	14.737	103.44	1
LH-TR-01	6/13/2025 5:30	9.5	19.12	14.739	102.15	1
LH-TR-01	6/13/2025 5:45	9.63	19.12	14.746	103.55	1
LH-TR-01	6/13/2025 6:00	9.57	19.1	14.749	102.9	1
LH-TR-01	6/13/2025 6:15	9.54	19.1	14.75	102.58	1
LH-TR-01	6/13/2025 6:30	9.55	19.08	14.754	102.69	1
LH-TR-01	6/13/2025 6:45	9.62	19.08	14.755	103.44	1
LH-TR-01	6/13/2025 7:00	9.66	19.08	14.758	103.87	1
LH-TR-01	6/13/2025 7:15	9.61	19.08	14.756	103.33	1
LH-TR-01	6/13/2025 7:30	9.51	19.08	14.759	102.26	1
LH-TR-01	6/13/2025 7:45	9.54	19.06	14.762	102.58	1
LH-TR-01	6/13/2025 8:00	9.48	19.06	14.768	101.94	1
LH-TR-01	6/13/2025 8:15	9.61	19.06	14.77	103.33	1
LH-TR-01	6/13/2025 8:30	9.68	19.06	14.769	104.09	1
LH-TR-01	6/13/2025 8:45	9.59	19.06	14.768	103.12	1
LH-TR-01	6/13/2025 9:00	9.66	19.06	14.772	103.87	1
LH-TR-01	6/13/2025 9:15	9.72	19.06	14.775	104.52	1
LH-TR-01	6/13/2025 9:30	9.67	19.06	14.777	103.98	1
LH-TR-01	6/13/2025 9:45	9.71	19.06	14.776	104.41	1
LH-TR-01	6/13/2025 10:00	9.55	19.06	14.765	102.69	1
LH-TR-01	6/13/2025 10:15	9.59	19.06	14.772	103.12	1
LH-TR-01	6/13/2025 10:30	9.74	19.08	14.781	104.73	1
LH-TR-01	6/13/2025 10:45	9.75	19.1	14.779	104.84	1
LH-TR-01	6/13/2025 11:00	9.7	19.1	14.781	104.3	1
LH-TR-01	6/13/2025 11:15	9.71	19.12	14.78	104.41	1
LH-TR-01	6/13/2025 11:30	9.72	19.14	14.777	104.52	1
LH-TR-01	6/13/2025 11:45	9.71	19.16	14.777	104.41	1
LH-TR-01	6/13/2025 12:00	9.72	19.18	14.777	104.52	1
LH-TR-01	6/13/2025 12:15	9.68	19.2	14.778	104.09	1
LH-TR-01	6/13/2025 12:30	9.71	19.2	14.782	104.41	1
LH-TR-01	6/13/2025 12:45	9.74	19.22	14.78	104.73	1
LH-TR-01	6/13/2025 13:00	9.73	19.24	14.777	104.62	1
LH-TR-01	6/13/2025 13:15	9.7	19.26	14.776	105.43	1
LH-TR-01	6/13/2025 13:30	9.71	19.28	14.777	105.54	1
LH-TR-01	6/13/2025 13:45	9.7	19.3	14.771	105.43	1
LH-TR-01	6/13/2025 14:00	9.66	19.32	14.77	105	1
LH-TR-01	6/13/2025 14:15	9.74	19.32	14.771	105.87	1
LH-TR-01	6/13/2025 14:30	9.76	19.34	14.771	106.09	1
LH-TR-01	6/13/2025 14:45	9.74	19.36	14.768	105.87	1
LH-TR-01	6/13/2025 15:00	9.72	19.38	14.767	105.65	1
LH-TR-01	6/13/2025 15:15	9.77	19.42	14.768	106.2	1

Station Name	Date Time	DO mg/L	Temp C	Air Pressure PSI	Saturation PCT	Use Code
LH-TR-01	6/13/2025 15:30	9.72	19.44	14.765	105.65	1
LH-TR-01	6/13/2025 15:45	9.72	19.44	14.764	105.65	1
LH-TR-01	6/13/2025 16:00	9.73	19.48	14.763	105.76	1
LH-TR-01	6/13/2025 16:15	9.77	19.5	14.759	106.2	1
LH-TR-01	6/13/2025 16:30	9.81	19.5	14.758	106.63	1
LH-TR-01	6/13/2025 16:45	9.8	19.52	14.753	106.52	1
LH-TR-01	6/13/2025 17:00	9.68	19.54	14.753	105.22	1
LH-TR-01	6/13/2025 17:15	9.64	19.54	14.756	104.78	1
LH-TR-01	6/13/2025 17:30	9.63	19.56	14.757	104.67	1
LH-TR-01	6/13/2025 17:45	9.72	19.58	14.76	105.65	1
LH-TR-01	6/13/2025 18:00	9.68	19.58	14.76	105.22	1
LH-TR-01	6/13/2025 18:15	9.8	19.6	14.764	106.52	1
LH-TR-01	6/13/2025 18:30	9.67	19.6	14.766	105.11	1
LH-TR-01	6/13/2025 18:45	9.72	19.6	14.764	105.65	1
LH-TR-01	6/13/2025 19:00	9.59	19.62	14.762	104.24	1
LH-TR-01	6/13/2025 19:15	9.72	19.62	14.763	105.65	1
LH-TR-01	6/13/2025 19:30	9.78	19.64	14.768	106.3	1
LH-TR-01	6/13/2025 19:45	9.7	19.64	14.766	105.43	1
LH-TR-01	6/13/2025 20:00	9.7	19.66	14.767	105.43	1
LH-TR-01	6/13/2025 20:15	9.75	19.68	14.766	105.98	1
LH-TR-01	6/13/2025 20:30	9.7	19.68	14.771	105.43	1
LH-TR-01	6/13/2025 20:45	9.78	19.68	14.773	106.3	1
LH-TR-01	6/13/2025 21:00	9.73	19.7	14.776	105.76	1
LH-TR-01	6/13/2025 21:15	9.68	19.7	14.778	105.22	1
LH-TR-01	6/13/2025 21:30	9.67	19.7	14.779	105.11	1
LH-TR-01	6/13/2025 21:45	9.78	19.72	14.782	106.3	1
LH-TR-01	6/13/2025 22:00	9.76	19.72	14.78	106.09	1
LH-TR-01	6/13/2025 22:15	9.78	19.72	14.779	106.3	1
LH-TR-01	6/13/2025 22:30	9.73	19.7	14.779	105.76	1
LH-TR-01	6/13/2025 22:45	9.83	19.7	14.781	106.85	1
LH-TR-01	6/13/2025 23:00	9.8	19.7	14.778	106.52	1
LH-TR-01	6/13/2025 23:15	9.82	19.7	14.778	106.74	1
LH-TR-01	6/13/2025 23:30	9.63	19.7	14.776	104.67	1
LH-TR-01	6/13/2025 23:45	9.83	19.68	14.775	106.85	1
LH-TR-01	6/14/2025 0:00	9.64	19.68	14.775	104.78	1
LH-TR-01	6/14/2025 0:15	9.67	19.68	14.776	105.11	1
LH-TR-01	6/14/2025 0:30	9.79	19.68	14.778	106.41	1
LH-TR-01	6/14/2025 0:45	9.63	19.66	14.776	104.67	1
LH-TR-01	6/14/2025 1:00	9.68	19.66	14.77	105.22	1
LH-TR-01	6/14/2025 1:15	9.77	19.64	14.774	106.2	1
LH-TR-01	6/14/2025 1:30	9.69	19.62	14.772	105.33	1
LH-TR-01	6/14/2025 1:45	9.56	19.62	14.77	103.91	1
LH-TR-01	6/14/2025 2:00	9.55	19.6	14.77	103.8	1
LH-TR-01	6/14/2025 2:15	9.73	19.58	14.769	105.76	1
LH-TR-01	6/14/2025 2:30	9.61	19.58	14.769	104.46	1
LH-TR-01	6/14/2025 2:45	9.61	19.56	14.77	104.46	1
LH-TR-01	6/14/2025 3:00	9.76	19.56	14.77	106.09	1
LH-TR-01	6/14/2025 3:15	9.64	19.54	14.769	104.78	1
LH-TR-01	6/14/2025 3:30	9.64	19.52	14.769	104.78	1
LH-TR-01	6/14/2025 3:45	9.65	19.5	14.768	104.89	1
LH-TR-01	6/14/2025 4:00	9.74	19.48	14.774	105.87	1
LH-TR-01	6/14/2025 4:15	9.72	19.48	14.775	105.65	1
LH-TR-01	6/14/2025 4:30	9.59	19.46	14.772	104.24	1
LH-TR-01	6/14/2025 4:45	9.68	19.44	14.778	105.22	1
LH-TR-01	6/14/2025 5:00	9.56	19.42	14.782	103.91	1
LH-TR-01	6/14/2025 5:15	9.72	19.4	14.78	105.65	1
LH-TR-01	6/14/2025 5:30	9.71	19.38	14.783	105.54	1
LH-TR-01	6/14/2025 5:45	9.76	19.36	14.782	106.09	1
LH-TR-01	6/14/2025 6:00	9.57	19.34	14.781	104.02	1
LH-TR-01	6/14/2025 6:15	9.58	19.32	14.785	104.13	1
LH-TR-01	6/14/2025 6:30	9.53	19.3	14.785	103.59	1
LH-TR-01	6/14/2025 6:45	9.53	19.28	14.782	103.59	1
LH-TR-01	6/14/2025 7:00	9.5	19.26	14.783	103.26	1
LH-TR-01	6/14/2025 7:15	9.55	19.24	14.781	102.69	1
LH-TR-01	6/14/2025 7:30	9.43	19.22	14.777	101.4	1
LH-TR-01	6/14/2025 7:45	9.5	19.22	14.781	102.15	1
LH-TR-01	6/14/2025 8:00	9.53	19.2	14.781	102.47	1
LH-TR-01	6/14/2025 8:15	9.64	19.18	14.781	103.66	1
LH-TR-01	6/14/2025 8:30	9.5	19.16	14.779	102.15	1
LH-TR-01	6/14/2025 8:45	9.52	19.14	14.779	102.37	1
LH-TR-01	6/14/2025 9:00	9.53	19.14	14.783	102.47	1
LH-TR-01	6/14/2025 9:15	9.67	19.12	14.781	103.98	1
LH-TR-01	6/14/2025 9:30	9.68	19.1	14.782	104.09	1
LH-TR-01	6/14/2025 9:45	9.55	19.1	14.781	102.69	1
LH-TR-01	6/14/2025 10:00	9.59	19.08	14.782	103.12	1
LH-TR-01	6/14/2025 10:15	9.55	19.08	14.784	102.69	1
LH-TR-01	6/14/2025 10:30	9.58	19.08	14.784	103.01	1
LH-TR-01	6/14/2025 10:45	9.56	19.06	14.78	102.8	1
LH-TR-01	6/14/2025 11:00	9.44	19.06	14.782	101.51	1
LH-TR-01	6/14/2025 11:15	9.48	19.06	14.786	101.94	1
LH-TR-01	6/14/2025 11:30	9.46	19.04	14.783	101.72	1
LH-TR-01	6/14/2025 11:45	9.54	19.04	14.781	102.58	1
LH-TR-01	6/14/2025 12:00	9.64	19.04	14.779	103.66	1
LH-TR-01	6/14/2025 12:15	9.6	19.04	14.783	103.23	1

Station Name	Date Time	DO mg/L	Temp C	Air Pressure PSI	Saturation PCT	Use Code
LH-TR-01	6/14/2025 12:30	9.57	19.02	14.784	102.9	1
LH-TR-01	6/14/2025 12:45	9.6	19.02	14.784	103.23	1
LH-TR-01	6/14/2025 13:00	9.55	19.02	14.784	102.69	1
LH-TR-01	6/14/2025 13:15	9.55	19.02	14.784	102.69	1
LH-TR-01	6/14/2025 13:30	9.52	19.02	14.785	102.37	1
LH-TR-01	6/14/2025 13:45	9.71	19.02	14.783	104.41	1
LH-TR-01	6/14/2025 14:00	9.55	19.02	14.781	102.69	1
LH-TR-01	6/14/2025 14:15	9.55	19.04	14.778	102.69	1
LH-TR-01	6/14/2025 14:30	9.57	19.02	14.78	102.9	1
LH-TR-01	6/14/2025 14:45	9.67	19.04	14.781	103.98	1
LH-TR-01	6/14/2025 15:00	9.6	19.04	14.78	103.23	1
LH-TR-01	6/14/2025 15:15	9.56	19.04	14.782	102.8	1
LH-TR-01	6/14/2025 15:30	9.52	19.02	14.78	102.37	1
LH-TR-01	6/14/2025 15:45	9.55	19.02	14.78	102.69	1
LH-TR-01	6/14/2025 16:00	9.5	19.02	14.779	102.15	1
LH-TR-01	6/14/2025 16:15	9.57	19.02	14.776	102.9	1
LH-TR-01	6/14/2025 16:30	9.54	19.02	14.777	102.58	1
LH-TR-01	6/14/2025 16:45	9.58	19.02	14.773	103.01	1
LH-TR-01	6/14/2025 17:00	9.51	19.02	14.771	102.26	1
LH-TR-01	6/14/2025 17:15	9.54	19.02	14.775	102.58	1
LH-TR-01	6/14/2025 17:30	9.53	19.02	14.772	102.47	1
LH-TR-01	6/14/2025 17:45	9.62	19.02	14.77	103.44	1
LH-TR-01	6/14/2025 18:00	9.55	19.02	14.772	102.69	1
LH-TR-01	6/14/2025 18:15	9.54	19	14.771	102.58	1
LH-TR-01	6/14/2025 18:30	9.54	19	14.773	102.58	1
LH-TR-01	6/14/2025 18:45	9.49	19	14.772	102.04	1
LH-TR-01	6/14/2025 19:00	9.63	19	14.774	103.55	1
LH-TR-01	6/14/2025 19:15	9.65	19	14.775	103.76	1
LH-TR-01	6/14/2025 19:30	9.68	19	14.777	104.09	1
LH-TR-01	6/14/2025 19:45	9.53	19	14.781	102.47	1
LH-TR-01	6/14/2025 20:00	9.61	19	14.779	103.33	1
LH-TR-01	6/14/2025 20:15	9.67	19	14.776	103.98	1
LH-TR-01	6/14/2025 20:30	9.68	18.98	14.777	104.09	1
LH-TR-01	6/14/2025 20:45	9.51	18.98	14.778	102.26	1
LH-TR-01	6/14/2025 21:00	9.47	18.98	14.778	101.83	1
LH-TR-01	6/14/2025 21:15	9.55	18.98	14.78	102.69	1
LH-TR-01	6/14/2025 21:30	9.56	18.98	14.781	102.8	1
LH-TR-01	6/14/2025 21:45	9.73	18.98	14.783	104.62	1
LH-TR-01	6/14/2025 22:00	9.53	18.96	14.783	102.47	1
LH-TR-01	6/14/2025 22:15	9.63	18.96	14.784	103.55	1
LH-TR-01	6/14/2025 22:30	9.59	18.96	14.783	103.12	1
LH-TR-01	6/14/2025 22:45	9.51	18.96	14.783	102.26	1
LH-TR-01	6/14/2025 23:00	9.63	18.96	14.784	103.55	1
LH-TR-01	6/14/2025 23:15	9.56	18.94	14.786	102.8	1
LH-TR-01	6/14/2025 23:30	9.55	18.94	14.787	102.69	1
LH-TR-01	6/14/2025 23:45	9.69	18.94	14.788	104.19	1
LH-TR-01	6/15/2025 0:00	9.63	18.94	14.791	103.55	1
LH-TR-01	6/15/2025 0:15	9.59	18.92	14.791	103.12	1
LH-TR-01	6/15/2025 0:30	9.62	18.92	14.791	103.44	1
LH-TR-01	6/15/2025 0:45	9.69	18.92	14.789	104.19	1
LH-TR-01	6/15/2025 1:00	9.62	18.92	14.788	103.44	1
LH-TR-01	6/15/2025 1:15	9.67	18.92	14.788	103.98	1
LH-TR-01	6/15/2025 1:30	9.49	18.9	14.79	102.04	1
LH-TR-01	6/15/2025 1:45	9.64	18.9	14.79	103.66	1
LH-TR-01	6/15/2025 2:00	9.57	18.9	14.791	102.9	1
LH-TR-01	6/15/2025 2:15	9.63	18.88	14.791	103.55	1
LH-TR-01	6/15/2025 2:30	9.6	18.88	14.788	103.23	1
LH-TR-01	6/15/2025 2:45	9.55	18.88	14.787	102.69	1
LH-TR-01	6/15/2025 3:00	9.7	18.86	14.787	104.3	1
LH-TR-01	6/15/2025 3:15	9.56	18.86	14.786	102.8	1
LH-TR-01	6/15/2025 3:30	9.78	18.86	14.787	105.16	1
LH-TR-01	6/15/2025 3:45	9.75	18.84	14.788	104.84	1
LH-TR-01	6/15/2025 4:00	9.74	18.82	14.786	104.73	1
LH-TR-01	6/15/2025 4:15	9.76	18.82	14.787	104.95	1
LH-TR-01	6/15/2025 4:30	9.67	18.82	14.787	103.98	1
LH-TR-01	6/15/2025 4:45	9.65	18.8	14.789	103.76	1
LH-TR-01	6/15/2025 5:00	9.61	18.8	14.789	103.33	1
LH-TR-01	6/15/2025 5:15	9.73	18.78	14.792	104.62	1
LH-TR-01	6/15/2025 5:30	9.64	18.78	14.79	103.66	1
LH-TR-01	6/15/2025 5:45	9.68	18.76	14.795	104.09	1
LH-TR-01	6/15/2025 6:00	9.52	18.74	14.796	101.28	1
LH-TR-01	6/15/2025 6:15	9.56	18.74	14.799	101.7	1
LH-TR-01	6/15/2025 6:30	9.59	18.72	14.8	102.02	1
LH-TR-01	6/15/2025 6:45	9.71	18.72	14.802	103.3	1
LH-TR-01	6/15/2025 7:00	9.52	18.7	14.8	101.28	1
LH-TR-01	6/15/2025 7:15	9.57	18.7	14.802	101.81	1
LH-TR-01	6/15/2025 7:30	9.65	18.68	14.799	102.66	1
LH-TR-01	6/15/2025 7:45	9.49	18.68	14.802	100.96	1
LH-TR-01	6/15/2025 8:00	9.61	18.66	14.802	102.23	1
LH-TR-01	6/15/2025 8:15	9.54	18.66	14.801	101.49	1
LH-TR-01	6/15/2025 8:30	9.59	18.66	14.802	102.02	1
LH-TR-01	6/15/2025 8:45	9.61	18.64	14.802	102.23	1
LH-TR-01	6/15/2025 9:00	9.56	18.64	14.802	101.7	1
LH-TR-01	6/15/2025 9:15	9.46	18.64	14.803	100.64	1

Station Name	Date Time	DO mg/L	Temp C	Air Pressure PSI	Saturation PCT	Use Code
LH-TR-01	6/15/2025 9:30	9.49	18.64	14.804	100.96	1
LH-TR-01	6/15/2025 9:45	9.52	18.64	14.806	101.28	1
LH-TR-01	6/15/2025 10:00	9.51	18.66	14.807	101.17	1
LH-TR-01	6/15/2025 10:15	9.61	18.66	14.806	102.23	1
LH-TR-01	6/15/2025 10:30	9.59	18.68	14.804	102.02	1
LH-TR-01	6/15/2025 10:45	9.64	18.68	14.802	102.55	1
LH-TR-01	6/15/2025 11:00	9.46	18.7	14.8	100.64	1
LH-TR-01	6/15/2025 11:15	9.57	18.7	14.799	101.81	1
LH-TR-01	6/15/2025 11:30	9.59	18.7	14.799	102.02	1
LH-TR-01	6/15/2025 11:45	9.64	18.7	14.801	102.55	1
LH-TR-01	6/15/2025 12:00	9.58	18.74	14.8	101.91	1
LH-TR-01	6/15/2025 12:15	9.54	18.74	14.797	101.49	1
LH-TR-01	6/15/2025 12:30	9.6	18.76	14.797	103.23	1
LH-TR-01	6/15/2025 12:45	9.66	18.78	14.795	103.87	1
LH-TR-01	6/15/2025 13:00	9.64	18.8	14.799	103.66	1
LH-TR-01	6/15/2025 13:15	9.66	18.8	14.795	103.87	1
LH-TR-01	6/15/2025 13:30	9.57	18.8	14.793	102.9	1
LH-TR-01	6/15/2025 13:45	9.58	18.82	14.792	103.01	1
LH-TR-01	6/15/2025 14:00	9.55	18.84	14.79	102.69	1
LH-TR-01	6/15/2025 14:15	9.62	18.84	14.79	103.44	1
LH-TR-01	6/15/2025 14:30	9.62	18.84	14.791	103.44	1
LH-TR-01	6/15/2025 14:45	9.59	18.84	14.787	103.12	1
LH-TR-01	6/15/2025 15:00	9.6	18.86	14.79	103.23	1
LH-TR-01	6/15/2025 15:15	9.57	18.86	14.789	102.9	1
LH-TR-01	6/15/2025 15:30	9.58	18.86	14.79	103.01	1
LH-TR-01	6/15/2025 15:45	9.56	18.88	14.79	102.8	1
LH-TR-01	6/15/2025 16:00	9.61	18.88	14.789	103.33	1
LH-TR-01	6/15/2025 16:15	9.6	18.88	14.789	103.23	1
LH-TR-01	6/15/2025 16:30	9.64	18.88	14.786	103.66	1
LH-TR-01	6/15/2025 16:45	9.62	18.9	14.786	103.44	1
LH-TR-01	6/15/2025 17:00	9.58	18.9	14.784	103.01	1
LH-TR-01	6/15/2025 17:15	9.59	18.92	14.786	103.12	1
LH-TR-01	6/15/2025 17:30	9.62	18.92	14.784	103.44	1
LH-TR-01	6/15/2025 17:45	9.6	18.92	14.779	103.23	1
LH-TR-01	6/15/2025 18:00	9.53	18.92	14.78	102.47	1
LH-TR-01	6/15/2025 18:15	9.71	18.92	14.776	104.41	1
LH-TR-01	6/15/2025 18:30	9.65	18.9	14.778	103.76	1
LH-TR-01	6/15/2025 18:45	9.66	18.9	14.777	103.87	1
LH-TR-01	6/15/2025 19:00	9.54	18.9	14.777	102.58	1
LH-TR-01	6/15/2025 19:15	9.61	18.88	14.777	103.33	1
LH-TR-01	6/15/2025 19:30	9.67	18.88	14.781	103.98	1
LH-TR-01	6/15/2025 19:45	9.64	18.86	14.78	103.66	1
LH-TR-01	6/15/2025 20:00	9.65	18.86	14.782	103.76	1
LH-TR-01	6/15/2025 20:15	9.75	18.84	14.782	104.84	1
LH-TR-01	6/15/2025 20:30	9.66	18.84	14.782	103.87	1
LH-TR-01	6/15/2025 20:45	9.61	18.84	14.781	103.33	1
LH-TR-01	6/15/2025 21:00	9.71	18.84	14.784	104.41	1
LH-TR-01	6/15/2025 21:15	9.66	18.84	14.788	103.87	1
LH-TR-01	6/15/2025 21:30	9.69	18.84	14.788	104.19	1
LH-TR-01	6/15/2025 21:45	9.74	18.84	14.792	104.73	1
LH-TR-01	6/15/2025 22:00	9.77	18.86	14.79	105.05	1
LH-TR-01	6/15/2025 22:15	9.63	18.86	14.789	103.55	1
LH-TR-01	6/15/2025 22:30	9.73	18.86	14.789	104.62	1
LH-TR-01	6/15/2025 22:45	9.67	18.88	14.787	103.98	1
LH-TR-01	6/15/2025 23:00	9.67	18.88	14.791	103.98	1
LH-TR-01	6/15/2025 23:15	9.71	18.9	14.793	104.41	1
LH-TR-01	6/15/2025 23:30	9.78	18.9	14.792	105.16	1
LH-TR-01	6/15/2025 23:45	9.72	18.9	14.79	104.52	1
LH-TR-01	6/16/2025 0:00	9.74	18.92	14.788	104.73	1
LH-TR-01	6/16/2025 0:15	9.66	18.92	14.789	103.87	1
LH-TR-01	6/16/2025 0:30	9.66	18.92	14.788	103.87	1
LH-TR-01	6/16/2025 0:45	9.67	18.94	14.788	103.98	1
LH-TR-01	6/16/2025 1:00	9.69	18.94	14.79	104.19	1
LH-TR-01	6/16/2025 1:15	9.7	18.94	14.79	104.3	1
LH-TR-01	6/16/2025 1:30	9.67	18.94	14.791	103.98	1
LH-TR-01	6/16/2025 1:45	9.68	18.96	14.791	104.09	1
LH-TR-01	6/16/2025 2:00	9.79	18.96	14.79	105.27	1
LH-TR-01	6/16/2025 2:15	9.61	18.96	14.791	103.33	1
LH-TR-01	6/16/2025 2:30	9.65	18.96	14.791	103.76	1
LH-TR-01	6/16/2025 2:45	9.69	18.96	14.792	104.19	1
LH-TR-01	6/16/2025 3:00	9.75	18.94	14.794	104.84	1
LH-TR-01	6/16/2025 3:15	9.7	18.94	14.791	104.3	1
LH-TR-01	6/16/2025 3:30	9.65	18.94	14.791	103.76	1
LH-TR-01	6/16/2025 3:45	9.67	18.92	14.791	103.98	1
LH-TR-01	6/16/2025 4:00	9.71	18.9	14.79	104.41	1
LH-TR-01	6/16/2025 4:15	9.69	18.9	14.789	104.19	1
LH-TR-01	6/16/2025 4:30	9.64	18.88	14.791	103.66	1
LH-TR-01	6/16/2025 4:45	9.65	18.88	14.793	103.76	1
LH-TR-01	6/16/2025 5:00	9.71	18.86	14.793	104.41	1
LH-TR-01	6/16/2025 5:15	9.59	18.86	14.79	103.12	1
LH-TR-01	6/16/2025 5:30	9.64	18.84	14.793	103.66	1
LH-TR-01	6/16/2025 5:45	9.67	18.84	14.793	103.98	1
LH-TR-01	6/16/2025 6:00	9.64	18.82	14.795	103.66	1
LH-TR-01	6/16/2025 6:15	9.57	18.8	14.794	102.9	1

Dissolved Oxygen Saturation Continous Monitoring Data
Normandeau Associates Inc.

Station Name	Date Time	DO mg/L	Temp C	Air Pressure PSI	Saturation PCT	Use Code
LH-TR-01	6/16/2025 6:30	9.7	18.8	14.795	104.3	1
LH-TR-01	6/16/2025 6:45	9.59	18.78	14.798	103.12	1
LH-TR-01	6/16/2025 7:00	9.57	18.76	14.796	102.9	1
LH-TR-01	6/16/2025 7:15	9.61	18.76	14.795	103.33	1
LH-TR-01	6/16/2025 7:30	9.61	18.74	14.799	102.23	1
LH-TR-01	6/16/2025 7:45	9.42	18.74	14.801	100.21	1
LH-TR-01	6/16/2025 8:00	9.59	18.72	14.803	102.02	1
LH-TR-01	6/16/2025 8:15	9.65	18.72	14.804	102.66	1
LH-TR-01	6/16/2025 8:30	9.6	18.72	14.806	102.13	1
LH-TR-01	6/16/2025 8:45	9.5	18.72	14.805	101.06	1
LH-TR-01	6/16/2025 9:00	9.62	18.72	14.804	102.34	1
LH-TR-01	6/16/2025 9:15	9.57	18.72	14.807	101.81	1
LH-TR-01	6/16/2025 9:30	9.55	18.72	14.808	101.6	1
LH-TR-01	6/16/2025 9:45	9.58	18.74	14.807	101.91	1
LH-TR-01	6/16/2025 10:00	9.63	18.74	14.805	102.45	1
LH-TR-01	6/16/2025 10:15	9.47	18.76	14.806	101.83	1
LH-TR-01	6/16/2025 10:30	9.56	18.78	14.805	102.8	1
LH-TR-01	6/16/2025 10:45	9.59	18.8	14.806	103.12	1
LH-TR-01	6/16/2025 11:00	9.28	19.72	14.784	100.87	2
LH-TR-01	6/16/2025 11:15	8.63	23.94	14.798	102.74	2
LH-TR-01	6/16/2025 11:30	8.26	25.88	14.794	101.98	2
LH-TR-01	6/16/2025 11:45	9.04	20.22	14.789	99.34	2
LH-TR-01	6/16/2025 12:00	9.56	18.98	14.793	102.8	1
LH-TR-01	6/16/2025 12:15	9.72	18.88	14.793	104.52	1
LH-TR-01	6/16/2025 12:30	9.66	18.88	14.795	103.87	1
LH-TR-01	6/16/2025 12:45	9.6	18.9	14.791	103.23	1
LH-TR-01	6/16/2025 13:00	9.62	18.92	14.789	103.44	1
LH-TR-01	6/16/2025 13:15	9.59	18.94	14.789	103.12	1
LH-TR-01	6/16/2025 13:30	9.55	18.98	14.79	102.69	1
LH-TR-01	6/16/2025 13:45	9.59	19	14.789	103.12	1
LH-TR-01	6/16/2025 14:00	9.58	19.02	14.786	103.01	1
LH-TR-01	6/16/2025 14:15	9.61	19.04	14.785	103.33	1
LH-TR-01	6/16/2025 14:30	9.73	18.98	14.784	104.62	1
LH-TR-01	6/16/2025 14:45	9.67	19.06	14.781	103.98	1
LH-TR-01	6/16/2025 15:00	9.68	19.06	14.78	104.09	1
LH-TR-01	6/16/2025 15:15	9.61	19.08	14.779	103.33	1
LH-TR-01	6/16/2025 15:30	9.7	19.1	14.778	104.3	1
LH-TR-01	6/16/2025 15:45	9.72	19.12	14.774	104.52	1
LH-TR-01	6/16/2025 16:00	9.75	19.12	14.775	104.84	1
LH-TR-01	6/16/2025 16:15	9.74	19.14	14.773	104.73	1
LH-TR-01	6/16/2025 16:30	9.72	19.16	14.773	104.52	1
LH-TR-01	6/16/2025 16:45	9.71	19.2	14.772	104.41	1
LH-TR-01	6/16/2025 17:00	9.74	19.22	14.767	104.73	1
LH-TR-01	6/16/2025 17:15	9.73	19.2	14.765	104.62	1
LH-TR-01	6/16/2025 17:30	9.71	19.2	14.765	104.41	1
LH-TR-01	6/16/2025 17:45	9.85	19.2	14.758	105.91	1
LH-TR-01	6/16/2025 18:00	9.7	19.22	14.759	104.3	1
LH-TR-01	6/16/2025 18:15	9.76	19.24	14.76	104.95	1
LH-TR-01	6/16/2025 18:30	9.65	19.24	14.762	103.76	1
LH-TR-01	6/16/2025 18:45	9.72	19.24	14.766	104.52	1
LH-TR-01	6/16/2025 19:00	9.68	19.26	14.766	105.22	1
LH-TR-01	6/16/2025 19:15	9.68	19.28	14.766	105.22	1
LH-TR-01	6/16/2025 19:30	9.61	19.28	14.767	104.46	1
LH-TR-01	6/16/2025 19:45	9.65	19.28	14.767	104.89	1
LH-TR-01	6/16/2025 20:00	9.75	19.28	14.767	105.98	1
LH-TR-01	6/16/2025 20:15	9.76	19.28	14.765	106.09	1
LH-TR-01	6/16/2025 20:30	9.83	19.28	14.767	106.85	1
LH-TR-01	6/16/2025 20:45	9.73	19.28	14.764	105.76	1
LH-TR-01	6/16/2025 21:00	9.82	19.28	14.763	106.74	1
LH-TR-01	6/16/2025 21:15	9.79	19.28	14.758	106.41	1
LH-TR-01	6/16/2025 21:30	9.79	19.28	14.756	106.41	1
LH-TR-01	6/16/2025 21:45	9.87	19.3	14.753	107.28	1
LH-TR-01	6/16/2025 22:00	9.73	19.3	14.75	105.76	1
LH-TR-01	6/16/2025 22:15	9.76	19.32	14.749	106.09	1
LH-TR-01	6/16/2025 22:30	9.81	19.32	14.745	106.63	1
LH-TR-01	6/16/2025 22:45	9.77	19.34	14.745	106.2	1
LH-TR-01	6/16/2025 23:00	9.77	19.34	14.747	106.2	1
LH-TR-01	6/16/2025 23:15	9.72	19.36	14.746	105.65	1
LH-TR-01	6/16/2025 23:30	9.7	19.38	14.746	105.43	1
LH-TR-01	6/16/2025 23:45	9.79	19.38	14.747	106.41	1
LH-TR-01	6/17/2025 0:00	9.77	19.4	14.75	106.2	1
LH-TR-01	6/17/2025 0:15	9.74	19.42	14.751	105.87	1
LH-TR-01	6/17/2025 0:30	9.8	19.44	14.747	106.52	1
LH-TR-01	6/17/2025 0:45	9.74	19.46	14.751	105.87	1
LH-TR-01	6/17/2025 1:00	9.79	19.46	14.75	106.41	1
LH-TR-01	6/17/2025 1:15	9.78	19.48	14.75	106.3	1
LH-TR-01	6/17/2025 1:30	9.89	19.5	14.751	107.5	1
LH-TR-01	6/17/2025 1:45	9.82	19.5	14.752	106.74	1
LH-TR-01	6/17/2025 2:00	9.74	19.52	14.752	105.87	1
LH-TR-01	6/17/2025 2:15	9.78	19.54	14.752	106.3	1
LH-TR-01	6/17/2025 2:30	9.84	19.54	14.751	106.96	1
LH-TR-01	6/17/2025 2:45	9.78	19.56	14.751	106.3	1
LH-TR-01	6/17/2025 3:00	9.84	19.56	14.751	106.96	1
LH-TR-01	6/17/2025 3:15	9.82	19.56	14.752	106.74	1

Dissolved Oxygen Saturation Continous Monitoring Data

Station Name	Date Time	DO mg/L	Temp C	Air Pressure PSI	Saturation PCT	Use Code
LH-TR-01	6/17/2025 3:30	9.8	19.58	14.751	106.52	1
LH-TR-01	6/17/2025 3:45	9.85	19.58	14.751	107.07	1
LH-TR-01	6/17/2025 4:00	9.76	19.58	14.755	106.09	1
LH-TR-01	6/17/2025 4:15	9.76	19.58	14.753	106.09	1
LH-TR-01	6/17/2025 4:30	9.78	19.58	14.755	106.3	1
LH-TR-01	6/17/2025 4:45	9.8	19.58	14.756	106.52	1
LH-TR-01	6/17/2025 5:00	9.78	19.58	14.752	106.3	1
LH-TR-01	6/17/2025 5:15	9.76	19.58	14.748	106.09	1
LH-TR-01	6/17/2025 5:30	9.79	19.56	14.748	106.41	1
LH-TR-01	6/17/2025 5:45	9.76	19.56	14.749	106.09	1
LH-TR-01	6/17/2025 6:00	9.8	19.56	14.751	106.52	1
LH-TR-01	6/17/2025 6:15	9.71	19.54	14.752	105.54	1
LH-TR-01	6/17/2025 6:30	9.69	19.52	14.755	105.33	1
LH-TR-01	6/17/2025 6:45	9.68	19.52	14.752	105.22	1
LH-TR-01	6/17/2025 7:00	9.7	19.5	14.754	105.43	1
LH-TR-01	6/17/2025 7:15	9.73	19.5	14.754	105.76	1
LH-TR-01	6/17/2025 7:30	9.78	19.48	14.752	106.3	1
LH-TR-01	6/17/2025 7:45	9.74	19.48	14.752	105.87	1
LH-TR-01	6/17/2025 8:00	9.69	19.46	14.753	105.33	1
LH-TR-01	6/17/2025 8:15	9.62	19.46	14.753	104.57	1
LH-TR-01	6/17/2025 8:30	9.64	19.44	14.752	104.78	1
LH-TR-01	6/17/2025 8:45	9.64	19.44	14.751	104.78	1
LH-TR-01	6/17/2025 9:00	9.69	19.42	14.753	105.33	1
LH-TR-01	6/17/2025 9:15	9.62	19.42	14.753	104.57	1
LH-TR-01	6/17/2025 9:30	9.7	19.42	14.755	105.43	1
LH-TR-01	6/17/2025 9:45	9.49	19.4	14.753	103.15	1
LH-TR-01	6/17/2025 10:00	9.57	19.4	14.749	104.02	1
LH-TR-01	6/17/2025 10:15	9.57	19.4	14.749	104.02	1
LH-TR-01	6/17/2025 10:30	9.53	19.4	14.749	103.59	1
LH-TR-01	6/17/2025 10:45	9.63	19.42	14.75	104.67	1
LH-TR-01	6/17/2025 11:00	9.48	19.42	14.75	103.04	1
LH-TR-01	6/17/2025 11:15	9.6	19.42	14.748	104.35	1
LH-TR-01	6/17/2025 11:30	9.49	19.42	14.749	103.15	1
LH-TR-01	6/17/2025 11:45	9.52	19.42	14.75	103.48	1
LH-TR-01	6/17/2025 12:00	9.62	19.44	14.752	104.57	1
LH-TR-01	6/17/2025 12:15	9.51	19.44	14.748	103.37	1
LH-TR-01	6/17/2025 12:30	9.54	19.44	14.746	103.7	1
LH-TR-01	6/17/2025 12:45	9.45	19.44	14.746	102.72	1
LH-TR-01	6/17/2025 13:00	9.54	19.46	14.742	103.7	1
LH-TR-01	6/17/2025 13:15	9.41	19.46	14.743	102.28	1
LH-TR-01	6/17/2025 13:30	9.5	19.46	14.739	103.26	1
LH-TR-01	6/17/2025 13:45	9.4	19.46	14.739	102.17	1
LH-TR-01	6/17/2025 14:00	9.47	19.46	14.738	102.93	1
LH-TR-01	6/17/2025 14:15	9.38	19.46	14.733	101.96	1
LH-TR-01	6/17/2025 14:30	9.51	19.48	14.733	103.37	1
LH-TR-01	6/17/2025 14:45	9.52	19.48	14.734	103.48	1
LH-TR-01	6/17/2025 15:00	9.62	19.48	14.731	104.57	1
LH-TR-01	6/17/2025 15:15	9.49	19.48	14.73	103.15	1
LH-TR-01	6/17/2025 15:30	9.62	19.5	14.727	104.57	1
LH-TR-01	6/17/2025 15:45	9.6	19.48	14.722	104.35	1
LH-TR-01	6/17/2025 16:00	9.55	19.48	14.722	103.8	1
LH-TR-01	6/17/2025 16:15	9.57	19.48	14.722	104.02	1
LH-TR-01	6/17/2025 16:30	9.51	19.48	14.722	103.37	1
LH-TR-01	6/17/2025 16:45	9.51	19.48	14.718	103.37	1
LH-TR-01	6/17/2025 17:00	9.48	19.48	14.717	103.04	1
LH-TR-01	6/17/2025 17:15	9.53	19.48	14.716	103.59	1
LH-TR-01	6/17/2025 17:30	9.44	19.48	14.715	102.61	1
LH-TR-01	6/17/2025 17:45	9.61	19.48	14.715	104.46	1
LH-TR-01	6/17/2025 18:00	9.55	19.48	14.715	103.8	1
LH-TR-01	6/17/2025 18:15	9.66	19.46	14.714	105	1
LH-TR-01	6/17/2025 18:30	9.65	19.46	14.713	104.89	1
LH-TR-01	6/17/2025 18:45	9.62	19.46	14.713	104.57	1
LH-TR-01	6/17/2025 19:00	9.68	19.44	14.71	105.22	1
LH-TR-01	6/17/2025 19:15	9.61	19.44	14.711	104.46	1
LH-TR-01	6/17/2025 19:30	9.65	19.42	14.708	104.89	1
LH-TR-01	6/17/2025 19:45	9.67	19.42	14.709	105.11	1
LH-TR-01	6/17/2025 20:00	9.61	19.42	14.709	104.46	1
LH-TR-01	6/17/2025 20:15	9.67	19.4	14.706	105.11	1
LH-TR-01	6/17/2025 20:30	9.63	19.4	14.704	104.67	1
LH-TR-01	6/17/2025 20:45	9.69	19.4	14.706	105.33	1
LH-TR-01	6/17/2025 21:00	9.65	19.4	14.706	104.89	1
LH-TR-01	6/17/2025 21:15	9.51	19.38	14.704	103.37	1
LH-TR-01	6/17/2025 21:30	9.56	19.38	14.704	103.91	1
LH-TR-01	6/17/2025 21:45	9.58	19.38	14.703	104.13	1
LH-TR-01	6/17/2025 22:00	9.62	19.36	14.703	104.57	1
LH-TR-01	6/17/2025 22:15	9.74	19.36	14.704	105.87	1
LH-TR-01	6/17/2025 22:30	9.57	19.36	14.704	104.02	1
LH-TR-01	6/17/2025 22:45	9.49	19.36	14.702	103.15	1
LH-TR-01	6/17/2025 23:00	9.67	19.36	14.699	105.11	1
LH-TR-01	6/17/2025 23:15	9.57	19.36	14.7	104.02	1
LH-TR-01	6/17/2025 23:30	9.61	19.36	14.695	104.46	1
LH-TR-01	6/17/2025 23:45	9.58	19.38	14.695	104.13	1
LH-TR-01	6/18/2025 0:00	9.65	19.38	14.692	104.89	1
LH-TR-01	6/18/2025 0:15	9.5	19.38	14.69	103.26	1

Dissolved Oxygen Saturation Continous Monitoring Data

Station Name	Date Time	DO mg/L	Temp C	Air Pressure PSI	Saturation PCT	Use Code
LH-TR-01	6/18/2025 0:30	9.57	19.38	14.692	104.02	1
LH-TR-01	6/18/2025 0:45	9.58	19.38	14.687	104.13	1
LH-TR-01	6/18/2025 1:00	9.59	19.4	14.688	104.24	1
LH-TR-01	6/18/2025 1:15	9.56	19.4	14.688	103.91	1
LH-TR-01	6/18/2025 1:30	9.54	19.4	14.689	103.7	1
LH-TR-01	6/18/2025 1:45	9.51	19.4	14.688	103.37	1
LH-TR-01	6/18/2025 2:00	9.52	19.4	14.686	103.48	1
LH-TR-01	6/18/2025 2:15	9.63	19.4	14.685	104.67	1
LH-TR-01	6/18/2025 2:30	9.64	19.4	14.684	104.78	1
LH-TR-01	6/18/2025 2:45	9.53	19.42	14.682	103.59	1
LH-TR-01	6/18/2025 3:00	9.5	19.42	14.68	103.26	1
LH-TR-01	6/18/2025 3:15	9.53	19.42	14.679	103.59	1
LH-TR-01	6/18/2025 3:30	9.46	19.42	14.681	102.83	1
LH-TR-01	6/18/2025 3:45	9.49	19.42	14.679	103.15	1
LH-TR-01	6/18/2025 4:00	9.58	19.44	14.678	104.13	1
LH-TR-01	6/18/2025 4:15	9.61	19.44	14.676	104.46	1
LH-TR-01	6/18/2025 4:30	9.55	19.44	14.672	103.8	1
LH-TR-01	6/18/2025 4:45	9.57	19.44	14.672	104.02	1
LH-TR-01	6/18/2025 5:00	9.58	19.44	14.674	104.13	1
LH-TR-01	6/18/2025 5:15	9.5	19.46	14.672	103.26	1
LH-TR-01	6/18/2025 5:30	9.47	19.46	14.673	102.93	1
LH-TR-01	6/18/2025 5:45	9.53	19.46	14.672	103.59	1
LH-TR-01	6/18/2025 6:00	9.52	19.46	14.673	103.48	1
LH-TR-01	6/18/2025 6:15	9.5	19.48	14.671	103.26	1
LH-TR-01	6/18/2025 6:30	9.5	19.48	14.671	103.26	1
LH-TR-01	6/18/2025 6:45	9.54	19.48	14.676	103.7	1
LH-TR-01	6/18/2025 7:00	9.49	19.5	14.675	103.15	1
LH-TR-01	6/18/2025 7:15	9.48	19.5	14.675	103.04	1
LH-TR-01	6/18/2025 7:30	9.55	19.5	14.674	103.8	1
LH-TR-01	6/18/2025 7:45	9.42	19.52	14.671	102.39	1
LH-TR-01	6/18/2025 8:00	9.48	19.52	14.673	103.04	1
LH-TR-01	6/18/2025 8:15	9.47	19.52	14.674	102.93	1
LH-TR-01	6/18/2025 8:30	9.54	19.54	14.675	103.7	1
LH-TR-01	6/18/2025 8:45	9.55	19.54	14.671	103.8	1
LH-TR-01	6/18/2025 9:00	9.59	19.56	14.67	104.24	1
LH-TR-01	6/18/2025 9:15	9.44	19.56	14.672	102.61	1
LH-TR-01	6/18/2025 9:30	9.51	19.58	14.673	103.37	1
LH-TR-01	6/18/2025 9:45	9.53	19.58	14.673	103.59	1
LH-TR-01	6/18/2025 10:00	9.46	19.6	14.673	102.83	1
LH-TR-01	6/18/2025 10:15	9.46	19.6	14.672	102.83	1
LH-TR-01	6/18/2025 10:30	9.5	19.62	14.671	103.26	1
LH-TR-01	6/18/2025 10:45	9.43	19.66	14.667	102.5	1
LH-TR-01	6/18/2025 11:00	9.54	19.68	14.664	103.7	1
LH-TR-01	6/18/2025 11:15	9.55	19.68	14.668	103.8	1
LH-TR-01	6/18/2025 11:30	9.5	19.7	14.664	103.26	1
LH-TR-01	6/18/2025 11:45	9.47	19.72	14.663	102.93	1
LH-TR-01	6/18/2025 12:00	9.39	19.72	14.661	102.07	1
LH-TR-01	6/18/2025 12:15	9.35	19.72	14.658	101.63	1
LH-TR-01	6/18/2025 12:30	9.38	19.74	14.659	101.96	1
LH-TR-01	6/18/2025 12:45	9.33	19.76	14.662	102.53	1
LH-TR-01	6/18/2025 13:00	9.31	19.78	14.66	102.31	1
LH-TR-01	6/18/2025 13:15	9.31	19.82	14.659	102.31	1
LH-TR-01	6/18/2025 13:30	9.28	19.84	14.655	101.98	1
LH-TR-01	6/18/2025 13:45	9.38	19.84	14.65	103.08	1
LH-TR-01	6/18/2025 14:00	9.48	19.86	14.652	104.18	1
LH-TR-01	6/18/2025 14:15	9.31	19.88	14.649	102.31	1
LH-TR-01	6/18/2025 14:30	9.35	19.88	14.649	102.75	1
LH-TR-01	6/18/2025 14:45	9.35	19.9	14.645	103.89	1
LH-TR-01	6/18/2025 15:00	9.25	19.9	14.645	102.78	1
LH-TR-01	6/18/2025 15:15	9.27	19.9	14.644	103	1
LH-TR-01	6/18/2025 15:30	9.23	19.92	14.642	102.56	1
LH-TR-01	6/18/2025 15:45	9.35	19.94	14.641	103.89	1
LH-TR-01	6/18/2025 16:00	9.29	19.94	14.64	103.22	1
LH-TR-01	6/18/2025 16:15	9.24	19.96	14.636	102.67	1
LH-TR-01	6/18/2025 16:30	9.32	19.98	14.634	103.56	1
LH-TR-01	6/18/2025 16:45	9.21	19.98	14.636	102.33	1
LH-TR-01	6/18/2025 17:00	9.26	20	14.632	102.89	1
LH-TR-01	6/18/2025 17:15	9.46	20	14.633	105.11	1
LH-TR-01	6/18/2025 17:30	9.4	20.02	14.635	104.44	1
LH-TR-01	6/18/2025 17:45	9.38	20.02	14.634	104.22	1
LH-TR-01	6/18/2025 18:00	9.46	20.02	14.631	105.11	1
LH-TR-01	6/18/2025 18:15	9.39	20.04	14.634	104.33	1
LH-TR-01	6/18/2025 18:30	9.43	20.04	14.634	104.78	1
LH-TR-01	6/18/2025 18:45	9.44	20.06	14.634	104.89	1
LH-TR-01	6/18/2025 19:00	9.37	20.04	14.634	104.11	1
LH-TR-01	6/18/2025 19:15	9.37	20.04	14.632	104.11	1
LH-TR-01	6/18/2025 19:30	9.34	20.06	14.631	103.78	1
LH-TR-01	6/18/2025 19:45	9.35	20.06	14.63	103.89	1
LH-TR-01	6/18/2025 20:00	9.3	20.06	14.631	103.33	1
LH-TR-01	6/18/2025 20:15	9.31	20.04	14.628	103.44	1
LH-TR-01	6/18/2025 20:30	9.37	20.04	14.625	104.11	1
LH-TR-01	6/18/2025 20:45	9.39	20.04	14.625	104.33	1
LH-TR-01	6/18/2025 21:00	9.3	20.04	14.629	103.33	1
LH-TR-01	6/18/2025 21:15	9.35	20.02	14.628	103.89	1

Dissolved Oxygen Saturation Continous Monitoring Data
Normandeau Associates Inc.

Station Name	Date Time	DO mg/L	Temp C	Air Pressure PSI	Saturation PCT	Use Code
LH-TR-01	6/18/2025 21:30	9.25	20.02	14.63	102.78	1
LH-TR-01	6/18/2025 21:45	9.37	20	14.632	104.11	1
LH-TR-01	6/18/2025 22:00	9.36	20	14.63	104	1
LH-TR-01	6/18/2025 22:15	9.36	19.98	14.629	104	1
LH-TR-01	6/18/2025 22:30	9.35	19.96	14.626	103.89	1
LH-TR-01	6/18/2025 22:45	9.39	19.96	14.623	104.33	1
LH-TR-01	6/18/2025 23:00	9.33	19.96	14.625	103.67	1
LH-TR-01	6/18/2025 23:15	9.43	19.94	14.623	104.78	1
LH-TR-01	6/18/2025 23:30	9.3	19.94	14.624	103.33	1
LH-TR-01	6/18/2025 23:45	9.34	19.94	14.624	103.78	1
LH-TR-01	6/19/2025 0:00	9.41	19.92	14.621	104.56	1
LH-TR-01	6/19/2025 0:15	9.35	19.92	14.619	103.89	1
LH-TR-01	6/19/2025 0:30	9.32	19.92	14.622	103.56	1
LH-TR-01	6/19/2025 0:45	9.37	19.9	14.622	104.11	1
LH-TR-01	6/19/2025 1:00	9.4	19.9	14.62	104.44	1
LH-TR-01	6/19/2025 1:15	9.3	19.9	14.616	103.33	1
LH-TR-01	6/19/2025 1:30	9.41	19.9	14.616	104.56	1
LH-TR-01	6/19/2025 1:45	9.36	19.88	14.611	104	1
LH-TR-01	6/19/2025 2:00	9.4	19.88	14.61	104.44	1
LH-TR-01	6/19/2025 2:15	9.47	19.86	14.609	105.22	1
LH-TR-01	6/19/2025 2:30	9.34	19.86	14.608	103.78	1
LH-TR-01	6/19/2025 2:45	9.36	19.86	14.605	104	1
LH-TR-01	6/19/2025 3:00	9.36	19.86	14.601	104	1
LH-TR-01	6/19/2025 3:15	9.44	19.84	14.601	104.89	1
LH-TR-01	6/19/2025 3:30	9.36	19.84	14.601	104	1
LH-TR-01	6/19/2025 3:45	9.32	19.84	14.6	103.56	1
LH-TR-01	6/19/2025 4:00	9.33	19.84	14.6	103.67	1
LH-TR-01	6/19/2025 4:15	9.34	19.84	14.6	103.78	1
LH-TR-01	6/19/2025 4:30	9.4	19.84	14.6	104.44	1
LH-TR-01	6/19/2025 4:45	9.3	19.84	14.6	103.33	1
LH-TR-01	6/19/2025 5:00	9.32	19.82	14.597	103.56	1
LH-TR-01	6/19/2025 5:15	9.26	19.82	14.602	102.89	1
LH-TR-01	6/19/2025 5:30	9.39	19.82	14.603	104.33	1
LH-TR-01	6/19/2025 5:45	9.42	19.82	14.604	104.67	1
LH-TR-01	6/19/2025 6:00	9.34	19.82	14.605	103.78	1
LH-TR-01	6/19/2025 6:15	9.35	19.82	14.606	103.89	1
LH-TR-01	6/19/2025 6:30	9.36	19.84	14.606	104	1
LH-TR-01	6/19/2025 6:45	9.3	19.84	14.603	103.33	1
LH-TR-01	6/19/2025 7:00	9.3	19.84	14.603	103.33	1
LH-TR-01	6/19/2025 7:15	9.33	19.84	14.605	103.67	1
LH-TR-01	6/19/2025 7:30	9.28	19.84	14.606	103.11	1
LH-TR-01	6/19/2025 7:45	9.33	19.84	14.607	103.67	1
LH-TR-01	6/19/2025 8:00	9.25	19.86	14.608	102.78	1
LH-TR-01	6/19/2025 8:15	9.2	19.86	14.605	102.22	1
LH-TR-01	6/19/2025 8:30	9.27	19.86	14.603	103	1
LH-TR-01	6/19/2025 8:45	9.28	19.88	14.606	103.11	1
LH-TR-01	6/19/2025 9:00	9.24	19.88	14.601	102.67	1
LH-TR-01	6/19/2025 9:15	9.16	19.88	14.6	101.78	1
LH-TR-01	6/19/2025 9:30	9.28	19.9	14.599	103.11	1
LH-TR-01	6/19/2025 9:45	9.17	19.9	14.597	101.89	1
LH-TR-01	6/19/2025 10:00	9.11	19.92	14.593	101.22	1
LH-TR-01	6/19/2025 10:15	9.2	19.94	14.592	102.22	1
LH-TR-01	6/19/2025 10:30	9.25	19.96	14.592	102.78	1
LH-TR-01	6/19/2025 10:45	9.36	19.98	14.589	104	1
LH-TR-01	6/19/2025 11:00	9.14	20	14.588	101.56	1
LH-TR-01	6/19/2025 11:15	9.21	20	14.588	102.33	1
LH-TR-01	6/19/2025 11:30	9.17	20.02	14.584	101.89	1
LH-TR-01	6/19/2025 11:45	9.26	20.04	14.581	102.89	1
LH-TR-01	6/19/2025 12:00	9.17	20.06	14.578	101.89	1
LH-TR-01	6/19/2025 12:15	9.28	20.1	14.579	103.11	1
LH-TR-01	6/19/2025 12:30	9.2	20.12	14.581	102.22	1
LH-TR-01	6/19/2025 12:45	9.16	20.16	14.578	101.78	1
LH-TR-01	6/19/2025 13:00	9.25	20.18	14.573	102.78	1
LH-TR-01	6/19/2025 13:15	9.16	20.2	14.569	101.78	1
LH-TR-01	6/19/2025 13:30	9.15	20.24	14.568	101.67	1
LH-TR-01	6/19/2025 13:45	9.24	20.3	14.562	103.82	1
LH-TR-01	6/19/2025 14:00	9.17	20.32	14.561	103.03	1
LH-TR-01	6/19/2025 14:15	9.15	20.34	14.56	102.81	1
LH-TR-01	6/19/2025 14:30	9.19	20.38	14.56	103.26	1
LH-TR-01	6/19/2025 14:45	9.17	20.42	14.556	103.03	1
LH-TR-01	6/19/2025 15:00	9.15	20.48	14.551	102.81	1
LH-TR-01	6/19/2025 15:15	9.28	20.5	14.549	104.27	1
LH-TR-01	6/19/2025 15:30	9.13	20.52	14.548	102.58	1
LH-TR-01	6/19/2025 15:45	9.29	20.56	14.544	104.38	1
LH-TR-01	6/19/2025 16:00	9.16	20.58	14.543	102.92	1
LH-TR-01	6/19/2025 16:15	9.24	20.6	14.539	103.82	1
LH-TR-01	6/19/2025 16:30	9.23	20.64	14.531	103.71	1
LH-TR-01	6/19/2025 16:45	9.3	20.68	14.527	104.49	1
LH-TR-01	6/19/2025 17:00	9.31	20.72	14.529	104.61	1
LH-TR-01	6/19/2025 17:15	9.35	20.76	14.526	106.25	1
LH-TR-01	6/19/2025 17:30	9.29	20.78	14.522	105.57	1
LH-TR-01	6/19/2025 17:45	9.2	20.78	14.516	104.55	1
LH-TR-01	6/19/2025 18:00	9.31	20.8	14.515	105.8	1
LH-TR-01	6/19/2025 18:15	9.26	20.82	14.512	105.23	1

Dissolved Oxygen Saturation Continous Monitoring Data
Normandeau Associates Inc.

Station Name	Date Time	DO mg/L	Temp C	Air Pressure PSI	Saturation PCT	Use Code
LH-TR-01	6/19/2025 18:30	9.23	20.86	14.513	104.89	1
LH-TR-01	6/19/2025 18:45	9.29	20.88	14.516	105.57	1
LH-TR-01	6/19/2025 19:00	9.35	20.9	14.519	106.25	1
LH-TR-01	6/19/2025 19:15	9.31	20.9	14.518	105.8	1
LH-TR-01	6/19/2025 19:30	9.24	20.9	14.514	105	1
LH-TR-01	6/19/2025 19:45	9.3	20.92	14.513	105.68	1
LH-TR-01	6/19/2025 20:00	9.25	20.92	14.51	105.11	1
LH-TR-01	6/19/2025 20:15	9.25	20.94	14.511	105.11	1
LH-TR-01	6/19/2025 20:30	9.33	20.94	14.511	106.02	1
LH-TR-01	6/19/2025 20:45	9.36	20.96	14.508	106.36	1
LH-TR-01	6/19/2025 21:00	9.3	20.96	14.508	105.68	1
LH-TR-01	6/19/2025 21:15	9.31	20.96	14.505	105.8	1
LH-TR-01	6/19/2025 21:30	9.39	20.96	14.503	106.7	1
LH-TR-01	6/19/2025 21:45	9.38	20.96	14.501	106.59	1
LH-TR-01	6/19/2025 22:00	9.32	20.96	14.499	105.91	1
LH-TR-01	6/19/2025 22:15	9.33	20.96	14.499	106.02	1
LH-TR-01	6/19/2025 22:30	9.32	20.96	14.495	105.91	1
LH-TR-01	6/19/2025 22:45	9.3	20.98	14.493	105.68	1
LH-TR-01	6/19/2025 23:00	9.33	20.98	14.492	106.02	1
LH-TR-01	6/19/2025 23:15	9.32	20.98	14.491	105.91	1
LH-TR-01	6/19/2025 23:30	9.33	21	14.488	106.02	1
LH-TR-01	6/19/2025 23:45	9.3	21	14.487	105.68	1
LH-TR-01	6/20/2025 0:00	9.34	21.02	14.482	106.14	1
LH-TR-01	6/20/2025 0:15	9.37	21.02	14.477	106.48	1
LH-TR-01	6/20/2025 0:30	9.35	21.04	14.475	106.25	1
LH-TR-01	6/20/2025 0:45	9.35	21.06	14.475	106.25	1
LH-TR-01	6/20/2025 1:00	9.35	21.06	14.476	106.25	1
LH-TR-01	6/20/2025 1:15	9.39	21.08	14.472	106.7	1
LH-TR-01	6/20/2025 1:30	9.29	21.1	14.465	105.57	1
LH-TR-01	6/20/2025 1:45	9.32	21.12	14.463	105.91	1
LH-TR-01	6/20/2025 2:00	9.32	21.12	14.467	105.91	1
LH-TR-01	6/20/2025 2:15	9.36	21.14	14.47	106.36	1
LH-TR-01	6/20/2025 2:30	9.25	21.16	14.474	105.11	1
LH-TR-01	6/20/2025 2:45	9.31	21.16	14.471	105.8	1
LH-TR-01	6/20/2025 3:00	9.35	21.18	14.473	106.25	1
LH-TR-01	6/20/2025 3:15	9.36	21.18	14.47	106.36	1
LH-TR-01	6/20/2025 3:30	9.34	21.18	14.472	106.14	1
LH-TR-01	6/20/2025 3:45	9.25	21.2	14.47	105.11	1
LH-TR-01	6/20/2025 4:00	9.3	21.2	14.468	105.68	1
LH-TR-01	6/20/2025 4:15	9.27	21.2	14.47	105.34	1
LH-TR-01	6/20/2025 4:30	9.31	21.2	14.47	105.8	1
LH-TR-01	6/20/2025 4:45	9.25	21.18	14.47	105.11	1
LH-TR-01	6/20/2025 5:00	9.28	21.18	14.47	105.45	1
LH-TR-01	6/20/2025 5:15	9.24	21.18	14.472	105	1
LH-TR-01	6/20/2025 5:30	9.3	21.16	14.471	105.68	1
LH-TR-01	6/20/2025 5:45	9.21	21.16	14.472	104.66	1
LH-TR-01	6/20/2025 6:00	9.31	21.16	14.478	105.8	1
LH-TR-01	6/20/2025 6:15	9.27	21.14	14.481	105.34	1
LH-TR-01	6/20/2025 6:30	9.19	21.14	14.489	104.43	1
LH-TR-01	6/20/2025 6:45	9.13	21.12	14.486	103.75	1
LH-TR-01	6/20/2025 7:00	9.17	21.12	14.484	104.2	1
LH-TR-01	6/20/2025 7:15	9.3	21.1	14.485	105.68	1
LH-TR-01	6/20/2025 7:30	9.19	21.1	14.488	104.43	1
LH-TR-01	6/20/2025 7:45	9.1	21.1	14.491	103.41	1
LH-TR-01	6/20/2025 8:00	9.13	21.1	14.492	103.75	1
LH-TR-01	6/20/2025 8:15	9.11	21.08	14.493	103.52	1
LH-TR-01	6/20/2025 8:30	9.16	21.08	14.498	104.09	1
LH-TR-01	6/20/2025 8:45	9.11	21.08	14.504	103.52	1
LH-TR-01	6/20/2025 9:00	9.07	21.08	14.502	103.07	1
LH-TR-01	6/20/2025 9:15	9.14	21.08	14.504	103.86	1
LH-TR-01	6/20/2025 9:30	9.08	21.08	14.503	103.18	1
LH-TR-01	6/20/2025 9:45	9.25	21.08	14.505	105.11	1
LH-TR-01	6/20/2025 10:00	9.2	21.08	14.506	104.55	1
LH-TR-01	6/20/2025 10:15	9.06	21.08	14.508	102.95	1
LH-TR-01	6/20/2025 10:30	9.19	21.08	14.515	104.43	1
LH-TR-01	6/20/2025 10:45	9.13	21.1	14.518	103.75	1
LH-TR-01	6/20/2025 11:00	9.25	21.1	14.52	105.11	1
LH-TR-01	6/20/2025 11:15	9.09	21.1	14.525	103.3	1
LH-TR-01	6/20/2025 11:30	9.2	21.1	14.531	104.55	1
LH-TR-01	6/20/2025 11:45	9.1	21.1	14.531	103.41	1
LH-TR-01	6/20/2025 12:00	9.16	21.12	14.539	104.09	1
LH-TR-01	6/20/2025 12:15	9.19	21.16	14.54	104.43	1
LH-TR-01	6/20/2025 12:30	9.19	21.16	14.543	104.43	1
LH-TR-01	6/20/2025 12:45	9.21	21.18	14.546	104.66	1
LH-TR-01	6/20/2025 13:00	9.19	21.18	14.548	104.43	1
LH-TR-01	6/20/2025 13:15	9.21	21.2	14.552	104.66	1
LH-TR-01	6/20/2025 13:30	9.25	21.2	14.557	105.11	1
LH-TR-01	6/20/2025 13:45	9.3	21.22	14.552	105.68	1
LH-TR-01	6/20/2025 14:00	9.12	21.22	14.554	103.64	1
LH-TR-01	6/20/2025 14:15	9.16	21.24	14.554	104.09	1
LH-TR-01	6/20/2025 14:30	9.15	21.26	14.562	105.17	1
LH-TR-01	6/20/2025 14:45	9.27	21.26	14.56	106.55	1
LH-TR-01	6/20/2025 15:00	9.28	21.28	14.561	106.67	1
LH-TR-01	6/20/2025 15:15	9.2	21.3	14.562	105.75	1

Dissolved Oxygen Saturation Continous Monitoring Data
Normandeau Associates Inc.

Station Name	Date Time	DO mg/L	Temp C	Air Pressure PSI	Saturation PCT	Use Code
LH-TR-01	6/20/2025 15:30	9.2	21.32	14.565	105.75	1
LH-TR-01	6/20/2025 15:45	9.24	21.34	14.568	106.21	1
LH-TR-01	6/20/2025 16:00	9.28	21.34	14.57	106.67	1
LH-TR-01	6/20/2025 16:15	9.2	21.36	14.573	105.75	1
LH-TR-01	6/20/2025 16:30	9.23	21.36	14.575	106.09	1
LH-TR-01	6/20/2025 16:45	9.27	21.36	14.577	106.55	1
LH-TR-01	6/20/2025 17:00	9.23	21.38	14.582	106.09	1
LH-TR-01	6/20/2025 17:15	9.3	21.38	14.582	106.9	1
LH-TR-01	6/20/2025 17:30	9.31	21.38	14.588	107.01	1
LH-TR-01	6/20/2025 17:45	9.31	21.4	14.592	107.01	1
LH-TR-01	6/20/2025 18:00	9.27	21.4	14.59	106.55	1
LH-TR-01	6/20/2025 18:15	9.23	21.4	14.598	106.09	1
LH-TR-01	6/20/2025 18:30	9.19	21.4	14.602	105.63	1
LH-TR-01	6/20/2025 18:45	9.24	21.4	14.604	106.21	1
LH-TR-01	6/20/2025 19:00	9.24	21.4	14.609	106.21	1
LH-TR-01	6/20/2025 19:15	9.28	21.4	14.614	106.67	1
LH-TR-01	6/20/2025 19:30	9.28	21.38	14.613	106.67	1
LH-TR-01	6/20/2025 19:45	9.3	21.38	14.617	106.9	1
LH-TR-01	6/20/2025 20:00	9.25	21.38	14.623	106.32	1
LH-TR-01	6/20/2025 20:15	9.38	21.38	14.624	107.82	1
LH-TR-01	6/20/2025 20:30	9.25	21.38	14.628	106.32	1
LH-TR-01	6/20/2025 20:45	9.19	21.38	14.63	105.63	1
LH-TR-01	6/20/2025 21:00	9.38	21.38	14.635	107.82	1
LH-TR-01	6/20/2025 21:15	9.33	21.4	14.642	107.24	1
LH-TR-01	6/20/2025 21:30	9.42	21.4	14.645	108.28	1
LH-TR-01	6/20/2025 21:45	9.4	21.4	14.649	106.82	1
LH-TR-01	6/20/2025 22:00	9.37	21.42	14.655	106.48	1
LH-TR-01	6/20/2025 22:15	9.36	21.42	14.658	106.36	1
LH-TR-01	6/20/2025 22:30	9.33	21.44	14.656	106.02	1
LH-TR-01	6/20/2025 22:45	9.37	21.44	14.658	106.48	1
LH-TR-01	6/20/2025 23:00	9.43	21.44	14.661	107.16	1
LH-TR-01	6/20/2025 23:15	9.34	21.46	14.662	106.14	1
LH-TR-01	6/20/2025 23:30	9.41	21.46	14.664	106.93	1
LH-TR-01	6/20/2025 23:45	9.42	21.48	14.664	107.05	1
LH-TR-01	6/21/2025 0:00	9.33	21.48	14.665	106.02	1
LH-TR-01	6/21/2025 0:15	9.31	21.5	14.665	105.8	1
LH-TR-01	6/21/2025 0:30	9.37	21.5	14.667	106.48	1
LH-TR-01	6/21/2025 0:45	9.32	21.52	14.669	105.91	1
LH-TR-01	6/21/2025 1:00	9.33	21.52	14.674	106.02	1
LH-TR-01	6/21/2025 1:15	9.42	21.54	14.677	107.05	1
LH-TR-01	6/21/2025 1:30	9.44	21.54	14.68	107.27	1
LH-TR-01	6/21/2025 1:45	9.39	21.54	14.681	106.7	1
LH-TR-01	6/21/2025 2:00	9.45	21.54	14.683	107.39	1
LH-TR-01	6/21/2025 2:15	9.36	21.56	14.687	106.36	1
LH-TR-01	6/21/2025 2:30	9.32	21.56	14.69	105.91	1
LH-TR-01	6/21/2025 2:45	9.4	21.56	14.691	106.82	1
LH-TR-01	6/21/2025 3:00	9.39	21.58	14.693	106.7	1
LH-TR-01	6/21/2025 3:15	9.35	21.58	14.693	106.25	1
LH-TR-01	6/21/2025 3:30	9.34	21.58	14.694	106.14	1
LH-TR-01	6/21/2025 3:45	9.41	21.58	14.698	106.93	1
LH-TR-01	6/21/2025 4:00	9.46	21.58	14.698	107.5	1
LH-TR-01	6/21/2025 4:15	9.37	21.58	14.7	106.48	1
LH-TR-01	6/21/2025 4:30	9.39	21.58	14.701	106.7	1
LH-TR-01	6/21/2025 4:45	9.38	21.58	14.706	106.59	1
LH-TR-01	6/21/2025 5:00	9.33	21.58	14.708	106.02	1
LH-TR-01	6/21/2025 5:15	9.35	21.58	14.712	106.25	1
LH-TR-01	6/21/2025 5:30	9.3	21.58	14.715	105.68	1
LH-TR-01	6/21/2025 5:45	9.34	21.58	14.716	106.14	1
LH-TR-01	6/21/2025 6:00	9.29	21.58	14.718	105.57	1
LH-TR-01	6/21/2025 6:15	9.24	21.58	14.723	105	1
LH-TR-01	6/21/2025 6:30	9.21	21.58	14.727	104.66	1
LH-TR-01	6/21/2025 6:45	9.24	21.58	14.732	105	1
LH-TR-01	6/21/2025 7:00	9.24	21.58	14.735	105	1
LH-TR-01	6/21/2025 7:15	9.15	21.56	14.737	103.98	1
LH-TR-01	6/21/2025 7:30	9.28	21.56	14.739	105.45	1
LH-TR-01	6/21/2025 7:45	9.29	21.56	14.74	105.57	1
LH-TR-01	6/21/2025 8:00	9.2	21.56	14.74	104.55	1
LH-TR-01	6/21/2025 8:15	9.2	21.56	14.742	104.55	1
LH-TR-01	6/21/2025 8:30	9.23	21.56	14.741	104.89	1
LH-TR-01	6/21/2025 8:45	9.21	21.56	14.737	104.66	1
LH-TR-01	6/21/2025 9:00	9.25	21.56	14.739	105.11	1
LH-TR-01	6/21/2025 9:15	9.2	21.58	14.741	104.55	1
LH-TR-01	6/21/2025 9:30	9.21	21.58	14.74	104.66	1
LH-TR-01	6/21/2025 9:45	9.18	21.6	14.74	104.32	1
LH-TR-01	6/21/2025 10:00	9.21	21.6	14.738	104.66	1
LH-TR-01	6/21/2025 10:15	9.27	21.62	14.739	105.34	1
LH-TR-01	6/21/2025 10:30	9.21	21.64	14.736	104.66	1
LH-TR-01	6/21/2025 10:45	9.19	21.66	14.734	104.43	1
LH-TR-01	6/21/2025 11:00	9.21	21.66	14.733	104.66	1
LH-TR-01	6/21/2025 11:15	9.27	21.68	14.736	105.34	1
LH-TR-01	6/21/2025 11:30	9.15	21.7	14.734	103.98	1
LH-TR-01	6/21/2025 11:45	9.12	21.7	14.735	103.64	1
LH-TR-01	6/21/2025 12:00	9.2	21.72	14.737	104.55	1
LH-TR-01	6/21/2025 12:15	9.29	21.74	14.738	105.57	1

Dissolved Oxygen Saturation Continous Monitoring Data

Station Name	Date Time	DO mg/L	Temp C	Air Pressure PSI	Saturation PCT	Use Code
LH-TR-01	6/21/2025 12:30	9.26	21.76	14.738	106.44	1
LH-TR-01	6/21/2025 12:45	9.19	21.78	14.738	105.63	1
LH-TR-01	6/21/2025 13:00	9.24	21.82	14.736	106.21	1
LH-TR-01	6/21/2025 13:15	9.25	21.84	14.738	106.32	1
LH-TR-01	6/21/2025 13:30	9.21	21.86	14.739	105.86	1
LH-TR-01	6/21/2025 13:45	9.27	21.88	14.736	106.55	1
LH-TR-01	6/21/2025 14:00	9.23	21.94	14.734	106.09	1
LH-TR-01	6/21/2025 14:15	9.3	21.94	14.735	106.9	1
LH-TR-01	6/21/2025 14:30	9.25	21.98	14.734	106.32	1
LH-TR-01	6/21/2025 14:45	9.29	22	14.735	106.78	1
LH-TR-01	6/21/2025 15:00	9.27	22.02	14.731	106.55	1
LH-TR-01	6/21/2025 15:15	9.21	22.04	14.73	105.86	1
LH-TR-01	6/21/2025 15:30	9.27	22.08	14.73	106.55	1
LH-TR-01	6/21/2025 15:45	9.32	22.12	14.726	107.13	1
LH-TR-01	6/21/2025 16:00	9.2	22.14	14.726	105.75	1
LH-TR-01	6/21/2025 16:15	9.23	22.16	14.719	106.09	1
LH-TR-01	6/21/2025 16:30	9.17	22.14	14.72	105.4	1
LH-TR-01	6/21/2025 16:45	9.3	22.14	14.722	106.9	1
LH-TR-01	6/21/2025 17:00	9.21	22.18	14.718	105.86	1
LH-TR-01	6/21/2025 17:15	9.2	22.2	14.72	105.75	1
LH-TR-01	6/21/2025 17:30	9.2	22.24	14.722	105.75	1
LH-TR-01	6/21/2025 17:45	9.25	22.24	14.725	106.32	1
LH-TR-01	6/21/2025 18:00	9.29	22.24	14.725	106.78	1
LH-TR-01	6/21/2025 18:15	9.26	22.22	14.727	106.44	1
LH-TR-01	6/21/2025 18:30	9.25	22.2	14.725	106.32	1
LH-TR-01	6/21/2025 18:45	9.33	22.22	14.726	107.24	1
LH-TR-01	6/21/2025 19:00	9.31	22.22	14.731	107.01	1
LH-TR-01	6/21/2025 19:15	9.26	22.18	14.728	106.44	1
LH-TR-01	6/21/2025 19:30	9.32	22.18	14.726	107.13	1
LH-TR-01	6/21/2025 19:45	9.34	22.18	14.727	107.36	1
LH-TR-01	6/21/2025 20:00	9.35	22.18	14.723	107.47	1
LH-TR-01	6/21/2025 20:15	9.32	22.16	14.723	107.13	1
LH-TR-01	6/21/2025 20:30	9.27	22.16	14.722	106.55	1
LH-TR-01	6/21/2025 20:45	9.28	22.16	14.723	106.67	1
LH-TR-01	6/21/2025 21:00	9.32	22.16	14.721	107.13	1
LH-TR-01	6/21/2025 21:15	9.33	22.16	14.724	107.24	1
LH-TR-01	6/21/2025 21:30	9.35	22.16	14.724	107.47	1
LH-TR-01	6/21/2025 21:45	9.34	22.16	14.725	107.36	1
LH-TR-01	6/21/2025 22:00	9.34	22.18	14.723	107.36	1
LH-TR-01	6/21/2025 22:15	9.37	22.16	14.724	107.7	1
LH-TR-01	6/21/2025 22:30	9.3	22.16	14.723	106.9	1
LH-TR-01	6/21/2025 22:45	9.29	22.16	14.721	106.78	1
LH-TR-01	6/21/2025 23:00	9.37	22.16	14.723	107.7	1
LH-TR-01	6/21/2025 23:15	9.3	22.18	14.721	106.9	1
LH-TR-01	6/21/2025 23:30	9.35	22.18	14.721	107.47	1
LH-TR-01	6/21/2025 23:45	9.32	22.2	14.723	107.13	1
LH-TR-01	6/22/2025 0:00	9.33	22.2	14.721	107.24	1
LH-TR-01	6/22/2025 0:15	9.36	22.2	14.717	107.59	1
LH-TR-01	6/22/2025 0:30	9.34	22.22	14.72	107.36	1
LH-TR-01	6/22/2025 0:45	9.34	22.22	14.72	107.36	1
LH-TR-01	6/22/2025 1:00	9.32	22.22	14.718	107.13	1
LH-TR-01	6/22/2025 1:15	9.34	22.24	14.71	107.36	1
LH-TR-01	6/22/2025 1:30	9.38	22.24	14.701	107.82	1
LH-TR-01	6/22/2025 1:45	9.29	22.26	14.698	108.02	1
LH-TR-01	6/22/2025 2:00	9.36	22.28	14.693	108.84	1
LH-TR-01	6/22/2025 2:15	9.34	22.28	14.695	108.6	1
LH-TR-01	6/22/2025 2:30	9.4	22.3	14.695	109.3	1
LH-TR-01	6/22/2025 2:45	9.34	22.32	14.694	108.6	1
LH-TR-01	6/22/2025 3:00	9.33	22.32	14.694	108.49	1
LH-TR-01	6/22/2025 3:15	9.34	22.32	14.691	108.6	1
LH-TR-01	6/22/2025 3:30	9.34	22.34	14.691	108.6	1
LH-TR-01	6/22/2025 3:45	9.32	22.34	14.69	108.37	1
LH-TR-01	6/22/2025 4:00	9.32	22.36	14.688	108.37	1
LH-TR-01	6/22/2025 4:15	9.3	22.36	14.683	108.14	1
LH-TR-01	6/22/2025 4:30	9.25	22.38	14.683	107.56	1
LH-TR-01	6/22/2025 4:45	9.13	22.38	14.687	106.16	1
LH-TR-01	6/22/2025 5:00	9.19	22.4	14.69	106.86	1
LH-TR-01	6/22/2025 5:15	9.13	22.4	14.697	106.16	1
LH-TR-01	6/22/2025 5:30	9.18	22.42	14.696	106.74	1
LH-TR-01	6/22/2025 5:45	9.23	22.42	14.69	107.33	1
LH-TR-01	6/22/2025 6:00	9.21	22.44	14.689	107.09	1
LH-TR-01	6/22/2025 6:15	9.1	22.44	14.689	105.81	1
LH-TR-01	6/22/2025 6:30	9.16	22.44	14.696	106.51	1
LH-TR-01	6/22/2025 6:45	9.26	22.46	14.695	107.67	1
LH-TR-01	6/22/2025 7:00	9.12	22.46	14.69	106.05	1
LH-TR-01	6/22/2025 7:15	9.19	22.46	14.681	106.86	1
LH-TR-01	6/22/2025 7:30	9.17	22.46	14.662	106.63	1
LH-TR-01	6/22/2025 7:45	9.23	22.46	14.663	107.33	1
LH-TR-01	6/22/2025 8:00	9.21	22.46	14.671	107.09	1
LH-TR-01	6/22/2025 8:15	9.18	22.46	14.664	106.74	1
LH-TR-01	6/22/2025 8:30	9.18	22.46	14.667	106.74	1
LH-TR-01	6/22/2025 8:45	9.12	22.46	14.668	106.05	1
LH-TR-01	6/22/2025 9:00	9.16	22.44	14.669	106.51	1
LH-TR-01	6/22/2025 9:15	9.1	22.44	14.667	105.81	1

Dissolved Oxygen Saturation Continous Monitoring Data

Station Name	Date Time	DO mg/L	Temp C	Air Pressure PSI	Saturation PCT	Use Code
LH-TR-01	6/22/2025 9:30	9.06	22.44	14.676	105.35	1
LH-TR-01	6/22/2025 9:45	9.19	22.42	14.679	106.86	1
LH-TR-01	6/22/2025 10:00	9.14	22.42	14.67	106.28	1
LH-TR-01	6/22/2025 10:15	9.08	22.42	14.662	105.58	1
LH-TR-01	6/22/2025 10:30	9.1	22.42	14.658	105.81	1
LH-TR-01	6/22/2025 10:45	9.1	22.44	14.657	105.81	1
LH-TR-01	6/22/2025 11:00	9.11	22.46	14.657	105.93	1
LH-TR-01	6/22/2025 11:15	9.1	22.46	14.653	105.81	1
LH-TR-01	6/22/2025 11:30	9.09	22.46	14.649	105.7	1
LH-TR-01	6/22/2025 11:45	9.07	22.48	14.649	105.47	1
LH-TR-01	6/22/2025 12:00	8.91	22.5	14.649	103.6	1
LH-TR-01	6/22/2025 12:15	8.98	22.5	14.645	104.42	1
LH-TR-01	6/22/2025 12:30	8.99	22.52	14.646	104.53	1
LH-TR-01	6/22/2025 12:45	9.08	22.56	14.643	105.58	1
LH-TR-01	6/22/2025 13:00	9.11	22.56	14.643	105.93	1
LH-TR-01	6/22/2025 13:15	9.08	22.58	14.637	105.58	1
LH-TR-01	6/22/2025 13:30	9.13	22.62	14.635	106.16	1
LH-TR-01	6/22/2025 13:45	9.07	22.64	14.634	105.47	1
LH-TR-01	6/22/2025 14:00	9.06	22.68	14.633	105.35	1
LH-TR-01	6/22/2025 14:15	9.08	22.72	14.636	105.58	1
LH-TR-01	6/22/2025 14:30	9	22.78	14.636	105.88	1
LH-TR-01	6/22/2025 14:45	9.05	22.8	14.635	106.47	1
LH-TR-01	6/22/2025 15:00	9.13	22.78	14.633	107.41	1
LH-TR-01	6/22/2025 15:15	9.12	22.82	14.635	107.29	1
LH-TR-01	6/22/2025 15:30	9.09	22.82	14.635	106.94	1
LH-TR-01	6/22/2025 15:45	9.07	22.86	14.636	106.71	1
LH-TR-01	6/22/2025 16:00	9.09	22.88	14.637	106.94	1
LH-TR-01	6/22/2025 16:15	9.11	22.88	14.637	107.18	1
LH-TR-01	6/22/2025 16:30	9.12	22.94	14.64	107.29	1
LH-TR-01	6/22/2025 16:45	9.16	22.96	14.638	107.76	1
LH-TR-01	6/22/2025 17:00	9.1	22.92	14.643	107.06	1
LH-TR-01	6/22/2025 17:15	9.14	22.92	14.645	107.53	1
LH-TR-01	6/22/2025 17:30	9.13	22.92	14.645	107.41	1
LH-TR-01	6/22/2025 17:45	9.13	22.92	14.647	107.41	1
LH-TR-01	6/22/2025 18:00	9	22.96	14.65	104.65	1
LH-TR-01	6/22/2025 18:15	9.14	22.96	14.649	106.28	1
LH-TR-01	6/22/2025 18:30	9.09	22.96	14.652	105.7	1
LH-TR-01	6/22/2025 18:45	9.07	22.94	14.653	105.47	1
LH-TR-01	6/22/2025 19:00	8.92	22.94	14.654	103.72	1
LH-TR-01	6/22/2025 19:15	9.07	22.96	14.654	105.47	1
LH-TR-01	6/22/2025 19:30	9.08	22.96	14.655	105.58	1
LH-TR-01	6/22/2025 19:45	9.06	22.96	14.66	105.35	1
LH-TR-01	6/22/2025 20:00	9.12	22.96	14.663	106.05	1
LH-TR-01	6/22/2025 20:15	9.11	22.98	14.664	105.93	1
LH-TR-01	6/22/2025 20:30	9.06	22.98	14.664	105.35	1
LH-TR-01	6/22/2025 20:45	9.21	22.98	14.667	107.09	1
LH-TR-01	6/22/2025 21:00	9.07	22.98	14.669	105.47	1
LH-TR-01	6/22/2025 21:15	9.04	22.98	14.673	105.12	1
LH-TR-01	6/22/2025 21:30	9.03	22.96	14.676	105	1
LH-TR-01	6/22/2025 21:45	9.06	22.96	14.677	105.35	1
LH-TR-01	6/22/2025 22:00	9.03	22.94	14.682	105	1
LH-TR-01	6/22/2025 22:15	9.13	22.94	14.683	106.16	1
LH-TR-01	6/22/2025 22:30	8.97	22.94	14.687	104.3	1
LH-TR-01	6/22/2025 22:45	9.05	22.92	14.687	105.23	1
LH-TR-01	6/22/2025 23:00	8.88	22.92	14.688	103.26	1
LH-TR-01	6/22/2025 23:15	8.99	22.9	14.692	104.53	1
LH-TR-01	6/22/2025 23:30	9	22.9	14.692	104.65	1
LH-TR-01	6/22/2025 23:45	8.95	22.9	14.69	104.07	1
LH-TR-01	6/23/2025 0:00	9.15	22.88	14.692	106.4	1
LH-TR-01	6/23/2025 0:15	9.14	22.88	14.691	106.28	1
LH-TR-01	6/23/2025 0:30	9.11	22.88	14.691	105.93	1
LH-TR-01	6/23/2025 0:45	9.09	22.88	14.696	105.7	1
LH-TR-01	6/23/2025 1:00	9.1	22.88	14.695	105.81	1
LH-TR-01	6/23/2025 1:15	9.05	22.88	14.697	105.23	1
LH-TR-01	6/23/2025 1:30	9.12	22.88	14.697	106.05	1
LH-TR-01	6/23/2025 1:45	9.13	22.88	14.697	106.16	1
LH-TR-01	6/23/2025 2:00	9.19	22.88	14.701	106.86	1
LH-TR-01	6/23/2025 2:15	9.15	22.88	14.699	106.4	1
LH-TR-01	6/23/2025 2:30	9.18	22.9	14.7	106.74	1
LH-TR-01	6/23/2025 2:45	9.28	22.9	14.698	107.91	1
LH-TR-01	6/23/2025 3:00	9.19	22.92	14.696	106.86	1
LH-TR-01	6/23/2025 3:15	9.23	22.94	14.7	107.33	1
LH-TR-01	6/23/2025 3:30	9.23	22.94	14.704	107.33	1
LH-TR-01	6/23/2025 3:45	9.27	22.96	14.7	107.79	1
LH-TR-01	6/23/2025 4:00	9.1	22.98	14.701	105.81	1
LH-TR-01	6/23/2025 4:15	9.2	23	14.701	106.98	1
LH-TR-01	6/23/2025 4:30	9.18	23.02	14.704	106.74	1
LH-TR-01	6/23/2025 4:45	9.21	23.04	14.706	107.09	1
LH-TR-01	6/23/2025 5:00	9.18	23.04	14.708	106.74	1
LH-TR-01	6/23/2025 5:15	9.2	23.06	14.712	106.98	1
LH-TR-01	6/23/2025 5:30	9.18	23.08	14.712	106.74	1
LH-TR-01	6/23/2025 5:45	9.19	23.08	14.717	106.86	1
LH-TR-01	6/23/2025 6:00	9.24	23.1	14.719	107.44	1
LH-TR-01	6/23/2025 6:15	9.18	23.12	14.724	106.74	1

Station Name	Date Time	DO mg/L	Temp C	Air Pressure PSI	Saturation PCT	Use Code
LH-TR-01	6/23/2025 6:30	9.13	23.12	14.724	106.16	1
LH-TR-01	6/23/2025 6:45	9.14	23.14	14.723	106.28	1
LH-TR-01	6/23/2025 7:00	9.11	23.14	14.726	105.93	1
LH-TR-01	6/23/2025 7:15	9.07	23.16	14.728	105.47	1
LH-TR-01	6/23/2025 7:30	9.1	23.18	14.725	105.81	1
LH-TR-01	6/23/2025 7:45	9.08	23.2	14.728	105.58	1
LH-TR-01	6/23/2025 8:00	9.04	23.22	14.729	105.12	1
LH-TR-01	6/23/2025 8:15	9.05	23.24	14.729	105.23	1
LH-TR-01	6/23/2025 8:30	9.04	23.26	14.73	106.35	1
LH-TR-01	6/23/2025 8:45	8.93	23.28	14.731	105.06	1
LH-TR-01	6/23/2025 9:00	8.9	23.3	14.731	104.71	1
LH-TR-01	6/23/2025 9:15	8.93	23.32	14.732	105.06	1
LH-TR-01	6/23/2025 9:30	8.94	23.32	14.731	105.18	1
LH-TR-01	6/23/2025 9:45	8.9	23.34	14.732	104.71	1
LH-TR-01	6/23/2025 10:00	8.92	23.36	14.729	104.94	1
LH-TR-01	6/23/2025 10:15	9.03	23.38	14.726	106.24	1
LH-TR-01	6/23/2025 10:30	8.88	23.4	14.724	104.47	1
LH-TR-01	6/23/2025 10:45	8.91	23.42	14.723	104.82	1
LH-TR-01	6/23/2025 11:00	8.66	24.86	14.722	105.61	2
LH-TR-01	6/23/2025 11:15	7.59	31.32	14.725	103.97	2
LH-TR-01	6/23/2025 11:30	6.76	33.54	14.72	95.21	2
LH-TR-01	6/23/2025 11:45	8.75	24.12	14.724	104.17	2
LH-TR-01	6/23/2025 12:00	8.91	23.64	14.722	104.82	1
LH-TR-01	6/23/2025 12:15	8.82	23.62	14.722	103.76	1
LH-TR-01	6/23/2025 12:30	8.84	23.62	14.721	104	1
LH-TR-01	6/23/2025 12:45	8.83	23.66	14.718	103.88	1
LH-TR-01	6/23/2025 13:00	8.83	23.7	14.718	103.88	1
LH-TR-01	6/23/2025 13:15	8.81	23.74	14.716	103.65	1
LH-TR-01	6/23/2025 13:30	8.8	23.72	14.715	103.53	1
LH-TR-01	6/23/2025 13:45	8.83	23.76	14.715	105.12	1
LH-TR-01	6/23/2025 14:00	8.86	23.78	14.714	105.48	1
LH-TR-01	6/23/2025 14:15	8.86	23.82	14.711	105.48	1
LH-TR-01	6/23/2025 14:30	9	23.82	14.71	107.14	1
LH-TR-01	6/23/2025 14:45	8.9	23.98	14.711	105.95	1
LH-TR-01	6/23/2025 15:00	8.99	23.98	14.709	107.02	1
LH-TR-01	6/23/2025 15:15	9.08	24.12	14.707	108.1	1
LH-TR-01	6/23/2025 15:30	9.04	24.22	14.704	107.62	1
LH-TR-01	6/23/2025 15:45	9.03	24.16	14.704	107.5	1
LH-TR-01	6/23/2025 16:00	9	24.22	14.703	107.14	1
LH-TR-01	6/23/2025 16:15	8.99	24.12	14.702	107.02	1
LH-TR-01	6/23/2025 16:30	8.98	24.06	14.702	106.9	1
LH-TR-01	6/23/2025 16:45	9.01	24.04	14.7	107.26	1
LH-TR-01	6/23/2025 17:00	8.88	24.04	14.697	105.71	1
LH-TR-01	6/23/2025 17:15	8.9	24.04	14.698	105.95	1
LH-TR-01	6/23/2025 17:30	8.93	24.02	14.698	106.31	1
LH-TR-01	6/23/2025 17:45	8.92	23.96	14.692	106.19	1
LH-TR-01	6/23/2025 18:00	8.98	24.14	14.69	106.9	1
LH-TR-01	6/23/2025 18:15	8.97	24.12	14.685	106.79	1
LH-TR-01	6/23/2025 18:30	8.94	24	14.683	106.43	1
LH-TR-01	6/23/2025 18:45	8.97	24.04	14.682	106.79	1
LH-TR-01	6/23/2025 19:00	8.88	24.04	14.682	105.71	1
LH-TR-01	6/23/2025 19:15	8.89	24.02	14.679	105.83	1
LH-TR-01	6/23/2025 19:30	8.95	24.04	14.678	106.55	1
LH-TR-01	6/23/2025 19:45	8.88	24.02	14.679	105.71	1
LH-TR-01	6/23/2025 20:00	8.93	24.06	14.677	106.31	1
LH-TR-01	6/23/2025 20:15	8.93	24.08	14.676	106.31	1
LH-TR-01	6/23/2025 20:30	8.91	24.08	14.677	106.07	1
LH-TR-01	6/23/2025 20:45	8.92	24.16	14.68	106.19	1
LH-TR-01	6/23/2025 21:00	8.94	24.14	14.682	106.43	1
LH-TR-01	6/23/2025 21:15	8.98	24.14	14.684	106.9	1
LH-TR-01	6/23/2025 21:30	8.91	24.14	14.683	106.07	1
LH-TR-01	6/23/2025 21:45	8.97	24.12	14.685	106.79	1
LH-TR-01	6/23/2025 22:00	8.94	24.12	14.687	106.43	1
LH-TR-01	6/23/2025 22:15	8.81	24.14	14.688	104.88	1
LH-TR-01	6/23/2025 22:30	8.9	24.14	14.687	105.95	1
LH-TR-01	6/23/2025 22:45	8.88	24.12	14.689	105.71	1
LH-TR-01	6/23/2025 23:00	8.83	24.08	14.691	105.12	1
LH-TR-01	6/23/2025 23:15	8.88	24.08	14.691	105.71	1
LH-TR-01	6/23/2025 23:30	8.86	24.08	14.69	105.48	1
LH-TR-01	6/23/2025 23:45	8.82	24.08	14.688	105	1
LH-TR-01	6/24/2025 0:00	8.81	24.1	14.689	104.88	1
LH-TR-01	6/24/2025 0:15	8.81	24.1	14.689	104.88	1
LH-TR-01	6/24/2025 0:30	8.83	24.1	14.69	105.12	1
LH-TR-01	6/24/2025 0:45	8.79	24.12	14.689	104.64	1
LH-TR-01	6/24/2025 1:00	8.88	24.14	14.689	105.71	1
LH-TR-01	6/24/2025 1:15	8.88	24.14	14.689	105.71	1
LH-TR-01	6/24/2025 1:30	8.82	24.16	14.689	105	1
LH-TR-01	6/24/2025 1:45	8.82	24.16	14.689	105	1
LH-TR-01	6/24/2025 2:00	8.9	24.18	14.69	105.95	1
LH-TR-01	6/24/2025 2:15	8.87	24.18	14.689	105.6	1
LH-TR-01	6/24/2025 2:30	8.81	24.2	14.688	104.88	1
LH-TR-01	6/24/2025 2:45	8.88	24.2	14.685	105.71	1
LH-TR-01	6/24/2025 3:00	8.82	24.2	14.684	105	1
LH-TR-01	6/24/2025 3:15	8.89	24.2	14.683	105.83	1

Station Name	Date Time	DO mg/L	Temp C	Air Pressure PSI	Saturation PCT	Use Code
LH-TR-01	6/24/2025 3:30	8.81	24.22	14.683	104.88	1
LH-TR-01	6/24/2025 3:45	8.81	24.22	14.681	104.88	1
LH-TR-01	6/24/2025 4:00	8.8	24.24	14.679	104.76	1
LH-TR-01	6/24/2025 4:15	8.83	24.24	14.683	105.12	1
LH-TR-01	6/24/2025 4:30	8.83	24.26	14.687	106.39	1
LH-TR-01	6/24/2025 4:45	8.87	24.28	14.688	106.87	1
LH-TR-01	6/24/2025 5:00	8.83	24.28	14.689	106.39	1
LH-TR-01	6/24/2025 5:15	8.81	24.3	14.693	106.14	1
LH-TR-01	6/24/2025 5:30	8.8	24.32	14.693	106.02	1
LH-TR-01	6/24/2025 5:45	8.81	24.32	14.695	106.14	1
LH-TR-01	6/24/2025 6:00	8.78	24.34	14.696	105.78	1
LH-TR-01	6/24/2025 6:15	8.82	24.34	14.698	106.27	1
LH-TR-01	6/24/2025 6:30	8.87	24.36	14.696	106.87	1
LH-TR-01	6/24/2025 6:45	8.93	24.36	14.696	107.59	1
LH-TR-01	6/24/2025 7:00	8.89	24.38	14.696	107.11	1
LH-TR-01	6/24/2025 7:15	8.9	24.38	14.699	107.23	1
LH-TR-01	6/24/2025 7:30	8.9	24.4	14.704	107.23	1
LH-TR-01	6/24/2025 7:45	8.91	24.4	14.707	107.35	1
LH-TR-01	6/24/2025 8:00	8.88	24.42	14.709	106.99	1
LH-TR-01	6/24/2025 8:15	8.85	24.42	14.709	106.63	1
LH-TR-01	6/24/2025 8:30	8.84	24.42	14.711	106.51	1
LH-TR-01	6/24/2025 8:45	8.9	24.44	14.711	107.23	1
LH-TR-01	6/24/2025 9:00	8.81	24.44	14.711	106.14	1
LH-TR-01	6/24/2025 9:15	8.87	24.44	14.708	106.87	1
LH-TR-01	6/24/2025 9:30	8.89	24.46	14.706	107.11	1
LH-TR-01	6/24/2025 9:45	8.89	24.46	14.708	107.11	1
LH-TR-01	6/24/2025 10:00	8.83	24.48	14.707	106.39	1
LH-TR-01	6/24/2025 10:15	8.85	24.48	14.708	106.63	1
LH-TR-01	6/24/2025 10:30	8.73	24.5	14.706	105.18	1
LH-TR-01	6/24/2025 10:45	8.86	24.52	14.702	106.75	1
LH-TR-01	6/24/2025 11:00	8.87	24.54	14.7	106.87	1
LH-TR-01	6/24/2025 11:15	8.91	24.58	14.7	107.35	1
LH-TR-01	6/24/2025 11:30	8.86	24.6	14.701	106.75	1
LH-TR-01	6/24/2025 11:45	8.86	24.64	14.7	106.75	1
LH-TR-01	6/24/2025 12:00	8.79	24.64	14.697	105.9	1
LH-TR-01	6/24/2025 12:15	8.85	24.66	14.696	106.63	1
LH-TR-01	6/24/2025 12:30	8.78	24.68	14.693	105.78	1
LH-TR-01	6/24/2025 12:45	8.88	24.74	14.691	106.99	1
LH-TR-01	6/24/2025 13:00	8.79	24.8	14.689	107.2	1
LH-TR-01	6/24/2025 13:15	8.91	24.88	14.689	108.66	1
LH-TR-01	6/24/2025 13:30	8.85	24.88	14.686	107.93	1
LH-TR-01	6/24/2025 13:45	8.78	24.84	14.684	107.07	1
LH-TR-01	6/24/2025 14:00	8.89	24.86	14.683	108.41	1
LH-TR-01	6/24/2025 14:15	8.85	24.9	14.681	107.93	1
LH-TR-01	6/24/2025 14:30	8.86	24.9	14.679	108.05	1
LH-TR-01	6/24/2025 14:45	8.89	24.94	14.677	108.41	1
LH-TR-01	6/24/2025 15:00	8.79	24.98	14.676	107.2	1
LH-TR-01	6/24/2025 15:15	8.79	24.96	14.674	107.2	1
LH-TR-01	6/24/2025 15:30	8.82	25	14.673	107.56	1
LH-TR-01	6/24/2025 15:45	8.88	25	14.672	108.29	1
LH-TR-01	6/24/2025 16:00	8.85	25	14.668	107.93	1
LH-TR-01	6/24/2025 16:15	8.81	25.04	14.668	107.44	1
LH-TR-01	6/24/2025 16:30	8.77	25.04	14.67	106.95	1
LH-TR-01	6/24/2025 16:45	8.81	25.04	14.664	107.44	1
LH-TR-01	6/24/2025 17:00	8.82	25.08	14.663	107.56	1
LH-TR-01	6/24/2025 17:15	8.82	25.12	14.661	107.56	1
LH-TR-01	6/24/2025 17:30	8.82	25.14	14.66	107.56	1
LH-TR-01	6/24/2025 17:45	8.82	25.12	14.661	107.56	1
LH-TR-01	6/24/2025 18:00	8.78	25.14	14.656	107.07	1
LH-TR-01	6/24/2025 18:15	8.84	25.14	14.657	107.8	1
LH-TR-01	6/24/2025 18:30	8.83	25.16	14.657	107.68	1
LH-TR-01	6/24/2025 18:45	8.81	25.2	14.657	107.44	1
LH-TR-01	6/24/2025 19:00	8.82	25.2	14.66	107.56	1
LH-TR-01	6/24/2025 19:15	8.79	25.2	14.66	107.2	1
LH-TR-01	6/24/2025 19:30	8.82	25.18	14.659	107.56	1
LH-TR-01	6/24/2025 19:45	8.83	25.18	14.659	107.68	1
LH-TR-01	6/24/2025 20:00	8.91	25.2	14.66	108.66	1
LH-TR-01	6/24/2025 20:15	8.9	25.18	14.66	108.54	1
LH-TR-01	6/24/2025 20:30	8.78	25.14	14.66	107.07	1
LH-TR-01	6/24/2025 20:45	8.86	25.16	14.66	108.05	1
LH-TR-01	6/24/2025 21:00	8.89	25.18	14.664	108.41	1
LH-TR-01	6/24/2025 21:15	8.92	25.18	14.666	108.78	1
LH-TR-01	6/24/2025 21:30	8.91	25.2	14.669	108.66	1
LH-TR-01	6/24/2025 21:45	8.91	25.18	14.67	108.66	1
LH-TR-01	6/24/2025 22:00	8.92	25.18	14.671	108.78	1
LH-TR-01	6/24/2025 22:15	8.86	25.16	14.669	108.05	1
LH-TR-01	6/24/2025 22:30	8.81	25.16	14.668	107.44	1
LH-TR-01	6/24/2025 22:45	8.77	25.16	14.671	106.95	1
LH-TR-01	6/24/2025 23:00	8.75	25.16	14.672	106.71	1
LH-TR-01	6/24/2025 23:15	8.71	25.14	14.673	106.22	1
LH-TR-01	6/24/2025 23:30	8.74	25.1	14.672	106.59	1
LH-TR-01	6/24/2025 23:45	8.78	25.1	14.672	107.07	1
LH-TR-01	6/25/2025 0:00	8.73	25.1	14.671	106.46	1
LH-TR-01	6/25/2025 0:15	8.73	25.12	14.669	106.46	1

Dissolved Oxygen Saturation Continous Monitoring Data
Normandeau Associates Inc.

Station Name	Date Time	DO mg/L	Temp C	Air Pressure PSI	Saturation PCT	Use Code
LH-TR-01	6/25/2025 0:30	8.75	25.12	14.67	106.71	1
LH-TR-01	6/25/2025 0:45	8.77	25.12	14.671	106.95	1
LH-TR-01	6/25/2025 1:00	8.72	25.12	14.67	106.34	1
LH-TR-01	6/25/2025 1:15	8.72	25.12	14.669	106.34	1
LH-TR-01	6/25/2025 1:30	8.73	25.12	14.668	106.46	1
LH-TR-01	6/25/2025 1:45	8.72	25.14	14.67	106.34	1
LH-TR-01	6/25/2025 2:00	8.82	25.14	14.667	107.56	1
LH-TR-01	6/25/2025 2:15	8.74	25.16	14.671	106.59	1
LH-TR-01	6/25/2025 2:30	8.73	25.14	14.667	106.46	1
LH-TR-01	6/25/2025 2:45	8.77	25.16	14.666	106.95	1
LH-TR-01	6/25/2025 3:00	8.8	25.16	14.666	107.32	1
LH-TR-01	6/25/2025 3:15	8.82	25.2	14.665	107.56	1
LH-TR-01	6/25/2025 3:30	8.76	25.22	14.663	106.83	1
LH-TR-01	6/25/2025 3:45	8.86	25.22	14.663	108.05	1
LH-TR-01	6/25/2025 4:00	8.83	25.22	14.664	107.68	1
LH-TR-01	6/25/2025 4:15	8.82	25.24	14.664	107.56	1
LH-TR-01	6/25/2025 4:30	8.82	25.24	14.667	107.56	1
LH-TR-01	6/25/2025 4:45	8.85	25.26	14.668	107.93	1
LH-TR-01	6/25/2025 5:00	8.77	25.26	14.669	106.95	1
LH-TR-01	6/25/2025 5:15	8.82	25.3	14.67	107.56	1
LH-TR-01	6/25/2025 5:30	8.85	25.3	14.674	107.93	1
LH-TR-01	6/25/2025 5:45	8.82	25.32	14.675	107.56	1
LH-TR-01	6/25/2025 6:00	8.82	25.34	14.673	107.56	1
LH-TR-01	6/25/2025 6:15	8.81	25.36	14.676	107.44	1
LH-TR-01	6/25/2025 6:30	8.76	25.38	14.678	106.83	1
LH-TR-01	6/25/2025 6:45	8.76	25.4	14.679	106.83	1
LH-TR-01	6/25/2025 7:00	8.8	25.42	14.68	107.32	1
LH-TR-01	6/25/2025 7:15	8.73	25.46	14.68	106.46	1
LH-TR-01	6/25/2025 7:30	8.83	25.48	14.682	107.68	1
LH-TR-01	6/25/2025 7:45	8.76	25.5	14.682	106.83	1
LH-TR-01	6/25/2025 8:00	8.74	25.52	14.682	106.59	1
LH-TR-01	6/25/2025 8:15	8.72	25.56	14.683	106.34	1
LH-TR-01	6/25/2025 8:30	8.74	25.58	14.685	106.59	1
LH-TR-01	6/25/2025 8:45	8.74	25.62	14.685	106.59	1
LH-TR-01	6/25/2025 9:00	8.76	25.66	14.686	106.83	1
LH-TR-01	6/25/2025 9:15	8.75	25.68	14.685	106.71	1
LH-TR-01	6/25/2025 9:30	8.79	25.7	14.688	107.2	1
LH-TR-01	6/25/2025 9:45	8.82	25.74	14.686	107.56	1
LH-TR-01	6/25/2025 10:00	8.83	25.76	14.69	109.01	1
LH-TR-01	6/25/2025 10:15	8.82	25.8	14.691	108.89	1
LH-TR-01	6/25/2025 10:30	8.83	25.82	14.691	109.01	1
LH-TR-01	6/25/2025 10:45	8.86	25.88	14.694	109.38	1
LH-TR-01	6/25/2025 11:00	8.9	25.9	14.695	109.88	1
LH-TR-01	6/25/2025 11:15	8.87	25.92	14.695	109.51	1
LH-TR-01	6/25/2025 11:30	8.9	25.96	14.694	109.88	1
LH-TR-01	6/25/2025 11:45	8.89	25.98	14.694	109.75	1
LH-TR-01	6/25/2025 12:00	8.95	26.06	14.698	110.49	1
LH-TR-01	6/25/2025 12:15	8.93	26.12	14.695	110.25	1
LH-TR-01	6/25/2025 12:30	8.94	26.16	14.695	110.37	1
LH-TR-01	6/25/2025 12:45	8.93	26.2	14.691	110.25	1
LH-TR-01	6/25/2025 13:00	8.95	26.24	14.687	110.49	1
LH-TR-01	6/25/2025 13:15	8.97	26.28	14.687	112.13	1
LH-TR-01	6/25/2025 13:30	9.01	26.32	14.689	112.63	1
LH-TR-01	6/25/2025 13:45	8.94	26.28	14.688	111.75	1
LH-TR-01	6/25/2025 14:00	9.01	26.3	14.69	112.63	1
LH-TR-01	6/25/2025 14:15	9.01	26.36	14.689	112.63	1
LH-TR-01	6/25/2025 14:30	9.05	26.36	14.688	113.13	1
LH-TR-01	6/25/2025 14:45	9.04	26.4	14.687	113	1
LH-TR-01	6/25/2025 15:00	9.02	26.4	14.687	112.75	1
LH-TR-01	6/25/2025 15:15	9.05	26.42	14.687	113.13	1
LH-TR-01	6/25/2025 15:30	9.07	26.44	14.686	113.38	1
LH-TR-01	6/25/2025 15:45	8.94	26.5	14.685	111.75	1
LH-TR-01	6/25/2025 16:00	9.09	26.5	14.683	113.63	1
LH-TR-01	6/25/2025 16:15	9.11	26.58	14.682	113.88	1
LH-TR-01	6/25/2025 16:30	9.01	26.6	14.681	112.63	1
LH-TR-01	6/25/2025 16:45	9.13	26.64	14.681	114.13	1
LH-TR-01	6/25/2025 17:00	9.12	26.66	14.679	114	1
LH-TR-01	6/25/2025 17:15	9.05	26.68	14.679	113.13	1
LH-TR-01	6/25/2025 17:30	9.05	26.7	14.677	113.13	1
LH-TR-01	6/25/2025 17:45	9.06	26.7	14.675	113.25	1
LH-TR-01	6/25/2025 18:00	9.12	26.68	14.673	114	1
LH-TR-01	6/25/2025 18:15	8.97	26.64	14.677	112.13	1
LH-TR-01	6/25/2025 18:30	9.02	26.62	14.676	112.75	1
LH-TR-01	6/25/2025 18:45	9.03	26.58	14.672	112.88	1
LH-TR-01	6/25/2025 19:00	9.03	26.54	14.673	112.88	1
LH-TR-01	6/25/2025 19:15	8.93	26.48	14.671	111.63	1
LH-TR-01	6/25/2025 19:30	8.88	26.38	14.673	111	1
LH-TR-01	6/25/2025 19:45	8.81	26.26	14.673	110.13	1
LH-TR-01	6/25/2025 20:00	8.82	26.16	14.673	108.89	1
LH-TR-01	6/25/2025 20:15	8.79	26.14	14.675	108.52	1
LH-TR-01	6/25/2025 20:30	8.78	26.16	14.675	108.4	1
LH-TR-01	6/25/2025 20:45	8.87	26.18	14.679	109.51	1
LH-TR-01	6/25/2025 21:00	8.79	26.2	14.684	108.52	1
LH-TR-01	6/25/2025 21:15	8.79	26.2	14.688	108.52	1

Station Name	Date Time	DO mg/L	Temp C	Air Pressure PSI	Saturation PCT	Use Code
LH-TR-01	6/25/2025 21:30	8.76	26.14	14.691	108.15	1
LH-TR-01	6/25/2025 21:45	8.77	26.14	14.693	108.27	1
LH-TR-01	6/25/2025 22:00	8.81	26.16	14.692	108.77	1
LH-TR-01	6/25/2025 22:15	8.83	26.16	14.696	109.01	1
LH-TR-01	6/25/2025 22:30	8.77	26.16	14.697	108.27	1
LH-TR-01	6/25/2025 22:45	8.78	26.14	14.697	108.4	1
LH-TR-01	6/25/2025 23:00	8.74	26.1	14.699	107.9	1
LH-TR-01	6/25/2025 23:15	8.67	26.1	14.699	107.04	1
LH-TR-01	6/25/2025 23:30	8.69	26.08	14.702	107.28	1
LH-TR-01	6/25/2025 23:45	8.71	26.06	14.706	107.53	1
LH-TR-01	6/26/2025 0:00	8.72	26.04	14.707	107.65	1
LH-TR-01	6/26/2025 0:15	8.74	26.06	14.707	107.9	1
LH-TR-01	6/26/2025 0:30	8.74	26.1	14.711	107.9	1
LH-TR-01	6/26/2025 0:45	8.75	26.08	14.717	108.02	1
LH-TR-01	6/26/2025 1:00	8.77	26.1	14.716	108.27	1
LH-TR-01	6/26/2025 1:15	8.73	26.06	14.717	107.78	1
LH-TR-01	6/26/2025 1:30	8.71	26.02	14.717	107.53	1
LH-TR-01	6/26/2025 1:45	8.7	26	14.722	107.41	1
LH-TR-01	6/26/2025 2:00	8.74	25.98	14.723	107.9	1
LH-TR-01	6/26/2025 2:15	8.71	25.96	14.722	107.53	1
LH-TR-01	6/26/2025 2:30	8.65	25.94	14.725	106.79	1
LH-TR-01	6/26/2025 2:45	8.66	25.92	14.724	106.91	1
LH-TR-01	6/26/2025 3:00	8.69	25.92	14.724	107.28	1
LH-TR-01	6/26/2025 3:15	8.6	25.92	14.723	106.17	1
LH-TR-01	6/26/2025 3:30	8.64	25.92	14.726	106.67	1
LH-TR-01	6/26/2025 3:45	8.61	25.9	14.728	106.3	1
LH-TR-01	6/26/2025 4:00	8.61	25.9	14.729	106.3	1
LH-TR-01	6/26/2025 4:15	8.56	25.88	14.734	105.68	1
LH-TR-01	6/26/2025 4:30	8.55	25.88	14.738	105.56	1
LH-TR-01	6/26/2025 4:45	8.61	25.88	14.741	106.3	1
LH-TR-01	6/26/2025 5:00	8.5	25.88	14.741	104.94	1
LH-TR-01	6/26/2025 5:15	8.5	25.88	14.741	104.94	1
LH-TR-01	6/26/2025 5:30	8.5	25.88	14.743	104.94	1
LH-TR-01	6/26/2025 5:45	8.63	25.88	14.746	106.54	1
LH-TR-01	6/26/2025 6:00	8.59	25.88	14.747	106.05	1
LH-TR-01	6/26/2025 6:15	8.5	25.86	14.749	104.94	1
LH-TR-01	6/26/2025 6:30	8.5	25.86	14.75	104.94	1
LH-TR-01	6/26/2025 6:45	8.46	25.86	14.751	104.44	1
LH-TR-01	6/26/2025 7:00	8.54	25.86	14.753	105.43	1
LH-TR-01	6/26/2025 7:15	8.61	25.86	14.763	106.3	1
LH-TR-01	6/26/2025 7:30	8.57	25.84	14.766	105.8	1
LH-TR-01	6/26/2025 7:45	8.52	25.84	14.772	105.19	1
LH-TR-01	6/26/2025 8:00	8.61	25.82	14.77	106.3	1
LH-TR-01	6/26/2025 8:15	8.58	25.82	14.77	105.93	1
LH-TR-01	6/26/2025 8:30	8.59	25.84	14.772	106.05	1
LH-TR-01	6/26/2025 8:45	8.66	25.82	14.776	106.91	1
LH-TR-01	6/26/2025 9:00	8.63	25.84	14.775	106.54	1
LH-TR-01	6/26/2025 9:15	8.66	25.84	14.773	106.91	1
LH-TR-01	6/26/2025 9:30	8.61	25.86	14.776	106.3	1
LH-TR-01	6/26/2025 9:45	8.53	25.88	14.777	105.31	1
LH-TR-01	6/26/2025 10:00	8.64	25.9	14.781	106.67	1
LH-TR-01	6/26/2025 10:15	8.63	25.92	14.778	106.54	1
LH-TR-01	6/26/2025 10:30	8.65	25.94	14.777	106.79	1
LH-TR-01	6/26/2025 10:45	8.68	25.96	14.781	107.16	1
LH-TR-01	6/26/2025 11:00	8.65	25.98	14.78	106.79	1
LH-TR-01	6/26/2025 11:15	8.66	26	14.78	106.91	1
LH-TR-01	6/26/2025 11:30	8.62	26.02	14.775	106.42	1
LH-TR-01	6/26/2025 11:45	8.57	26.06	14.782	105.8	1
LH-TR-01	6/26/2025 12:00	8.62	26.08	14.78	106.42	1
LH-TR-01	6/26/2025 12:15	8.7	26.1	14.779	107.41	1
LH-TR-01	6/26/2025 12:30	8.66	26.12	14.779	106.91	1
LH-TR-01	6/26/2025 12:45	8.74	26.14	14.784	107.9	1
LH-TR-01	6/26/2025 13:00	8.73	26.16	14.778	107.78	1
LH-TR-01	6/26/2025 13:15	8.74	26.16	14.786	107.9	1
LH-TR-01	6/26/2025 13:30	8.74	26.16	14.782	107.9	1
LH-TR-01	6/26/2025 13:45	8.77	26.18	14.781	108.27	1
LH-TR-01	6/26/2025 14:00	8.76	26.18	14.786	108.15	1
LH-TR-01	6/26/2025 14:15	8.75	26.18	14.785	108.02	1
LH-TR-01	6/26/2025 14:30	8.78	26.18	14.784	108.4	1
LH-TR-01	6/26/2025 14:45	8.75	26.2	14.782	108.02	1
LH-TR-01	6/26/2025 15:00	8.83	26.2	14.781	109.01	1
LH-TR-01	6/26/2025 15:15	8.77	26.22	14.779	108.27	1
LH-TR-01	6/26/2025 15:30	8.76	26.2	14.779	108.15	1
LH-TR-01	6/26/2025 15:45	8.76	26.2	14.782	108.15	1
LH-TR-01	6/26/2025 16:00	8.8	26.22	14.782	108.64	1
LH-TR-01	6/26/2025 16:15	8.76	26.22	14.779	108.15	1
LH-TR-01	6/26/2025 16:30	8.79	26.22	14.777	108.52	1
LH-TR-01	6/26/2025 16:45	8.77	26.22	14.78	108.27	1
LH-TR-01	6/26/2025 17:00	8.79	26.2	14.779	108.52	1
LH-TR-01	6/26/2025 17:15	8.74	26.2	14.778	107.9	1
LH-TR-01	6/26/2025 17:30	8.77	26.2	14.774	108.27	1
LH-TR-01	6/26/2025 17:45	8.77	26.18	14.775	108.27	1
LH-TR-01	6/26/2025 18:00	8.72	26.18	14.773	107.65	1
LH-TR-01	6/26/2025 18:15	8.73	26.16	14.768	107.78	1

Dissolved Oxygen Saturation Continous Monitoring Data

Station Name	Date Time	DO mg/L	Temp C	Air Pressure PSI	Saturation PCT	Use Code
LH-TR-01	6/26/2025 18:30	8.71	26.14	14.77	107.53	1
LH-TR-01	6/26/2025 18:45	8.71	26.14	14.773	107.53	1
LH-TR-01	6/26/2025 19:00	8.68	26.12	14.776	107.16	1
LH-TR-01	6/26/2025 19:15	8.73	26.1	14.775	107.78	1
LH-TR-01	6/26/2025 19:30	8.69	26.08	14.777	107.28	1
LH-TR-01	6/26/2025 19:45	8.66	26.06	14.781	106.91	1
LH-TR-01	6/26/2025 20:00	8.58	26.04	14.778	105.93	1
LH-TR-01	6/26/2025 20:15	8.62	26	14.781	106.42	1
LH-TR-01	6/26/2025 20:30	8.52	25.98	14.782	105.19	1
LH-TR-01	6/26/2025 20:45	8.56	25.94	14.781	105.68	1
LH-TR-01	6/26/2025 21:00	8.5	25.92	14.786	104.94	1
LH-TR-01	6/26/2025 21:15	8.55	25.9	14.785	105.56	1
LH-TR-01	6/26/2025 21:30	8.53	25.88	14.785	105.31	1
LH-TR-01	6/26/2025 21:45	8.54	25.86	14.791	105.43	1
LH-TR-01	6/26/2025 22:00	8.45	25.82	14.792	104.32	1
LH-TR-01	6/26/2025 22:15	8.54	25.8	14.793	105.43	1
LH-TR-01	6/26/2025 22:30	8.5	25.78	14.794	104.94	1
LH-TR-01	6/26/2025 22:45	8.41	25.78	14.798	103.83	1
LH-TR-01	6/26/2025 23:00	8.46	25.74	14.797	103.17	1
LH-TR-01	6/26/2025 23:15	8.44	25.74	14.795	102.93	1
LH-TR-01	6/26/2025 23:30	8.37	25.7	14.796	102.07	1
LH-TR-01	6/26/2025 23:45	8.46	25.7	14.796	103.17	1
LH-TR-01	6/27/2025 0:00	8.4	25.68	14.798	102.44	1
LH-TR-01	6/27/2025 0:15	8.38	25.66	14.798	102.2	1
LH-TR-01	6/27/2025 0:30	8.36	25.64	14.802	101.95	1
LH-TR-01	6/27/2025 0:45	8.26	25.62	14.801	100.73	1
LH-TR-01	6/27/2025 1:00	8.35	25.6	14.802	101.83	1
LH-TR-01	6/27/2025 1:15	8.35	25.58	14.803	101.83	1
LH-TR-01	6/27/2025 1:30	8.35	25.56	14.803	101.83	1
LH-TR-01	6/27/2025 1:45	8.33	25.54	14.806	101.59	1
LH-TR-01	6/27/2025 2:00	8.2	25.52	14.806	100	1
LH-TR-01	6/27/2025 2:15	8.31	25.5	14.803	101.34	1
LH-TR-01	6/27/2025 2:30	8.3	25.48	14.805	101.22	1
LH-TR-01	6/27/2025 2:45	8.22	25.46	14.808	100.24	1
LH-TR-01	6/27/2025 3:00	8.15	25.44	14.808	99.39	1
LH-TR-01	6/27/2025 3:15	8.29	25.42	14.807	101.1	1
LH-TR-01	6/27/2025 3:30	8.28	25.4	14.806	100.98	1
LH-TR-01	6/27/2025 3:45	8.24	25.38	14.806	100.49	1
LH-TR-01	6/27/2025 4:00	8.19	25.38	14.806	99.88	1
LH-TR-01	6/27/2025 4:15	8.21	25.36	14.804	100.12	1
LH-TR-01	6/27/2025 4:30	8.19	25.34	14.805	99.88	1
LH-TR-01	6/27/2025 4:45	8.16	25.32	14.809	99.51	1
LH-TR-01	6/27/2025 5:00	8.2	25.3	14.81	100	1
LH-TR-01	6/27/2025 5:15	8.23	25.28	14.81	100.37	1
LH-TR-01	6/27/2025 5:30	8.22	25.26	14.817	100.24	1
LH-TR-01	6/27/2025 5:45	8.17	25.24	14.82	98.43	1
LH-TR-01	6/27/2025 6:00	8.26	25.22	14.825	99.52	1
LH-TR-01	6/27/2025 6:15	8.11	25.22	14.827	97.71	1
LH-TR-01	6/27/2025 6:30	8.07	25.2	14.829	97.23	1
LH-TR-01	6/27/2025 6:45	8.16	25.2	14.829	98.31	1
LH-TR-01	6/27/2025 7:00	8.07	25.18	14.83	97.23	1
LH-TR-01	6/27/2025 7:15	7.94	25.18	14.832	95.66	1
LH-TR-01	6/27/2025 7:30	8.02	25.16	14.834	96.63	1
LH-TR-01	6/27/2025 7:45	8.24	25.16	14.835	99.28	1
LH-TR-01	6/27/2025 8:00	8.26	25.14	14.837	99.52	1
LH-TR-01	6/27/2025 8:15	8.32	25.14	14.837	100.24	1
LH-TR-01	6/27/2025 8:30	8.3	25.14	14.838	100	1
LH-TR-01	6/27/2025 8:45	8.04	25.12	14.842	96.87	1
LH-TR-01	6/27/2025 9:00	8.16	25.12	14.841	98.31	1
LH-TR-01	6/27/2025 9:15	8.11	25.12	14.839	97.71	1
LH-TR-01	6/27/2025 9:30	8.11	25.12	14.839	97.71	1
LH-TR-01	6/27/2025 9:45	8.14	25.12	14.839	98.07	1
LH-TR-01	6/27/2025 10:00	8.16	25.12	14.842	98.31	1
LH-TR-01	6/27/2025 10:15	8.22	25.12	14.841	99.04	1
LH-TR-01	6/27/2025 10:30	8.23	25.14	14.838	99.16	1
LH-TR-01	6/27/2025 10:45	8.14	25.14	14.838	98.07	1
LH-TR-01	6/27/2025 11:00	8.2	25.14	14.84	98.8	1
LH-TR-01	6/27/2025 11:15	8.31	25.14	14.837	100.12	1
LH-TR-01	6/27/2025 11:30	8.22	25.14	14.841	99.04	1
LH-TR-01	6/27/2025 11:45	8.27	25.14	14.837	99.64	1
LH-TR-01	6/27/2025 12:00	8.35	25.18	14.837	100.6	1
LH-TR-01	6/27/2025 12:15	8.36	25.22	14.837	100.72	1
LH-TR-01	6/27/2025 12:30	8.32	25.22	14.835	100.24	1
LH-TR-01	6/27/2025 12:45	8.41	25.22	14.839	101.33	1
LH-TR-01	6/27/2025 13:00	8.38	25.22	14.837	100.96	1
LH-TR-01	6/27/2025 13:15	8.43	25.24	14.835	101.57	1
LH-TR-01	6/27/2025 13:30	8.47	25.26	14.836	103.29	1
LH-TR-01	6/27/2025 13:45	8.47	25.28	14.837	103.29	1
LH-TR-01	6/27/2025 14:00	8.52	25.3	14.836	103.9	1
LH-TR-01	6/27/2025 14:15	8.53	25.3	14.837	104.02	1
LH-TR-01	6/27/2025 14:30	8.54	25.32	14.834	104.15	1
LH-TR-01	6/27/2025 14:45	8.56	25.34	14.834	104.39	1
LH-TR-01	6/27/2025 15:00	8.56	25.36	14.835	104.39	1
LH-TR-01	6/27/2025 15:15	8.66	25.38	14.836	105.61	1

Dissolved Oxygen Saturation Continous Monitoring Data
Normandeau Associates Inc.

Station Name	Date Time	DO mg/L	Temp C	Air Pressure PSI	Saturation PCT	Use Code
LH-TR-01	6/27/2025 15:30	8.68	25.44	14.832	105.85	1
LH-TR-01	6/27/2025 15:45	8.84	25.48	14.831	107.8	1
LH-TR-01	6/27/2025 16:00	8.91	25.54	14.826	108.66	1
LH-TR-01	6/27/2025 16:15	8.89	25.54	14.825	108.41	1
LH-TR-01	6/27/2025 16:30	8.85	25.48	14.823	107.93	1
LH-TR-01	6/27/2025 16:45	8.86	25.46	14.819	108.05	1
LH-TR-01	6/27/2025 17:00	8.82	25.42	14.816	107.56	1
LH-TR-01	6/27/2025 17:15	8.83	25.38	14.815	107.68	1
LH-TR-01	6/27/2025 17:30	8.79	25.38	14.814	107.2	1
LH-TR-01	6/27/2025 17:45	8.8	25.36	14.813	107.32	1
LH-TR-01	6/27/2025 18:00	8.82	25.34	14.812	107.56	1
LH-TR-01	6/27/2025 18:15	8.77	25.32	14.814	106.95	1
LH-TR-01	6/27/2025 18:30	8.8	25.36	14.815	107.32	1
LH-TR-01	6/27/2025 18:45	8.81	25.34	14.815	107.44	1
LH-TR-01	6/27/2025 19:00	8.79	25.32	14.813	107.2	1
LH-TR-01	6/27/2025 19:15	8.85	25.36	14.811	107.93	1
LH-TR-01	6/27/2025 19:30	8.79	25.36	14.806	107.2	1
LH-TR-01	6/27/2025 19:45	8.8	25.36	14.807	107.32	1
LH-TR-01	6/27/2025 20:00	8.85	25.34	14.805	107.93	1
LH-TR-01	6/27/2025 20:15	8.85	25.36	14.803	107.93	1
LH-TR-01	6/27/2025 20:30	8.83	25.34	14.805	107.68	1
LH-TR-01	6/27/2025 20:45	8.76	25.34	14.803	106.83	1
LH-TR-01	6/27/2025 21:00	8.8	25.3	14.801	107.32	1
LH-TR-01	6/27/2025 21:15	8.81	25.3	14.803	107.44	1
LH-TR-01	6/27/2025 21:30	8.77	25.28	14.806	106.95	1
LH-TR-01	6/27/2025 21:45	8.74	25.28	14.806	106.59	1
LH-TR-01	6/27/2025 22:00	8.74	25.28	14.805	106.59	1
LH-TR-01	6/27/2025 22:15	8.69	25.28	14.805	105.98	1
LH-TR-01	6/27/2025 22:30	8.71	25.28	14.804	106.22	1
LH-TR-01	6/27/2025 22:45	8.67	25.28	14.797	105.73	1
LH-TR-01	6/27/2025 23:00	8.67	25.28	14.795	105.73	1
LH-TR-01	6/27/2025 23:15	8.76	25.3	14.798	106.83	1
LH-TR-01	6/27/2025 23:30	8.68	25.3	14.797	105.85	1
LH-TR-01	6/27/2025 23:45	8.64	25.3	14.795	105.37	1
LH-TR-01	6/28/2025 0:00	8.68	25.3	14.797	105.85	1
LH-TR-01	6/28/2025 0:15	8.66	25.3	14.795	105.61	1
LH-TR-01	6/28/2025 0:30	8.56	25.28	14.794	104.39	1
LH-TR-01	6/28/2025 0:45	8.61	25.28	14.793	105	1
LH-TR-01	6/28/2025 1:00	8.59	25.28	14.792	104.76	1
LH-TR-01	6/28/2025 1:15	8.6	25.26	14.789	104.88	1
LH-TR-01	6/28/2025 1:30	8.58	25.26	14.789	104.63	1
LH-TR-01	6/28/2025 1:45	8.54	25.26	14.783	104.15	1
LH-TR-01	6/28/2025 2:00	8.45	25.24	14.784	101.81	1
LH-TR-01	6/28/2025 2:15	8.56	25.24	14.782	103.13	1
LH-TR-01	6/28/2025 2:30	8.49	25.24	14.781	102.29	1
LH-TR-01	6/28/2025 2:45	8.38	25.24	14.778	100.96	1
LH-TR-01	6/28/2025 3:00	8.35	25.24	14.775	100.6	1
LH-TR-01	6/28/2025 3:15	8.42	25.26	14.777	102.68	1
LH-TR-01	6/28/2025 3:30	8.48	25.26	14.773	103.41	1
LH-TR-01	6/28/2025 3:45	8.43	25.26	14.77	102.8	1
LH-TR-01	6/28/2025 4:00	8.41	25.26	14.77	102.56	1
LH-TR-01	6/28/2025 4:15	8.38	25.26	14.767	102.2	1
LH-TR-01	6/28/2025 4:30	8.39	25.26	14.767	102.32	1
LH-TR-01	6/28/2025 4:45	8.36	25.24	14.762	100.72	1
LH-TR-01	6/28/2025 5:00	8.42	25.24	14.764	101.45	1
LH-TR-01	6/28/2025 5:15	8.47	25.24	14.762	102.05	1
LH-TR-01	6/28/2025 5:30	8.36	25.22	14.756	100.72	1
LH-TR-01	6/28/2025 5:45	8.38	25.22	14.762	100.96	1
LH-TR-01	6/28/2025 6:00	8.36	25.22	14.76	100.72	1
LH-TR-01	6/28/2025 6:15	8.39	25.22	14.761	101.08	1
LH-TR-01	6/28/2025 6:30	8.35	25.22	14.764	100.6	1
LH-TR-01	6/28/2025 6:45	8.14	25.2	14.766	98.07	1
LH-TR-01	6/28/2025 7:00	8.09	25.2	14.766	97.47	1
LH-TR-01	6/28/2025 7:15	8.2	25.2	14.765	98.8	1
LH-TR-01	6/28/2025 7:30	8.1	25.2	14.765	97.59	1
LH-TR-01	6/28/2025 7:45	8.05	25.2	14.765	96.99	1
LH-TR-01	6/28/2025 8:00	8.07	25.18	14.765	97.23	1
LH-TR-01	6/28/2025 8:15	8.08	25.18	14.769	97.35	1
LH-TR-01	6/28/2025 8:30	8.12	25.18	14.767	97.83	1
LH-TR-01	6/28/2025 8:45	7.99	25.16	14.767	96.27	1
LH-TR-01	6/28/2025 9:00	8.04	25.16	14.766	96.87	1
LH-TR-01	6/28/2025 9:15	7.96	25.14	14.766	95.9	1
LH-TR-01	6/28/2025 9:30	7.85	25.14	14.763	94.58	1
LH-TR-01	6/28/2025 9:45	8	25.14	14.76	96.39	1
LH-TR-01	6/28/2025 10:00	7.94	25.12	14.754	95.66	1
LH-TR-01	6/28/2025 10:15	8.01	25.12	14.753	96.51	1
LH-TR-01	6/28/2025 10:30	7.87	25.12	14.756	94.82	1
LH-TR-01	6/28/2025 10:45	7.88	25.12	14.754	94.94	1
LH-TR-01	6/28/2025 11:00	8	25.12	14.749	96.39	1
LH-TR-01	6/28/2025 11:15	8.05	25.12	14.747	96.99	1
LH-TR-01	6/28/2025 11:30	7.99	25.12	14.743	97.44	1
LH-TR-01	6/28/2025 11:45	8.04	25.12	14.743	98.05	1
LH-TR-01	6/28/2025 12:00	8.05	25.12	14.739	98.17	1
LH-TR-01	6/28/2025 12:15	8.01	25.12	14.742	97.68	1

Station Name	Date Time	DO mg/L	Temp C	Air Pressure PSI	Saturation PCT	Use Code
LH-TR-01	6/28/2025 12:30	8.01	25.12	14.738	97.68	1
LH-TR-01	6/28/2025 12:45	8.06	25.12	14.738	98.29	1
LH-TR-01	6/28/2025 13:00	8.08	25.12	14.734	98.54	1
LH-TR-01	6/28/2025 13:15	8.01	25.12	14.731	97.68	1
LH-TR-01	6/28/2025 13:30	8.12	25.14	14.728	99.02	1
LH-TR-01	6/28/2025 13:45	8.16	25.14	14.724	99.51	1
LH-TR-01	6/28/2025 14:00	8.12	25.16	14.721	99.02	1
LH-TR-01	6/28/2025 14:15	8.04	25.18	14.72	98.05	1
LH-TR-01	6/28/2025 14:30	8.09	25.18	14.717	98.66	1
LH-TR-01	6/28/2025 14:45	8.09	25.2	14.713	98.66	1
LH-TR-01	6/28/2025 15:00	8	25.22	14.713	97.56	1
LH-TR-01	6/28/2025 15:15	8.19	25.24	14.709	99.88	1
LH-TR-01	6/28/2025 15:30	8.05	25.26	14.712	98.17	1
LH-TR-01	6/28/2025 15:45	8.29	25.28	14.709	101.1	1
LH-TR-01	6/28/2025 16:00	8.35	25.3	14.706	101.83	1
LH-TR-01	6/28/2025 16:15	8.4	25.32	14.705	102.44	1
LH-TR-01	6/28/2025 16:30	8.39	25.34	14.702	102.32	1
LH-TR-01	6/28/2025 16:45	8.51	25.36	14.702	103.78	1
LH-TR-01	6/28/2025 17:00	8.46	25.36	14.699	103.17	1
LH-TR-01	6/28/2025 17:15	8.42	25.38	14.692	102.68	1
LH-TR-01	6/28/2025 17:30	8.46	25.38	14.69	103.17	1
LH-TR-01	6/28/2025 17:45	8.46	25.4	14.692	103.17	1
LH-TR-01	6/28/2025 18:00	8.46	25.42	14.692	103.17	1
LH-TR-01	6/28/2025 18:15	8.45	25.42	14.693	103.05	1
LH-TR-01	6/28/2025 18:30	8.45	25.44	14.694	103.05	1
LH-TR-01	6/28/2025 18:45	8.48	25.44	14.687	103.41	1
LH-TR-01	6/28/2025 19:00	8.55	25.44	14.686	104.27	1
LH-TR-01	6/28/2025 19:15	8.49	25.44	14.688	103.54	1
LH-TR-01	6/28/2025 19:30	8.46	25.44	14.686	103.17	1
LH-TR-01	6/28/2025 19:45	8.55	25.44	14.685	104.27	1
LH-TR-01	6/28/2025 20:00	8.54	25.46	14.688	104.15	1
LH-TR-01	6/28/2025 20:15	8.53	25.46	14.685	104.02	1
LH-TR-01	6/28/2025 20:30	8.49	25.44	14.677	103.54	1
LH-TR-01	6/28/2025 20:45	8.52	25.44	14.68	103.9	1
LH-TR-01	6/28/2025 21:00	8.41	25.44	14.679	102.56	1
LH-TR-01	6/28/2025 21:15	8.51	25.44	14.684	103.78	1
LH-TR-01	6/28/2025 21:30	8.51	25.42	14.689	103.78	1
LH-TR-01	6/28/2025 21:45	8.49	25.4	14.686	103.54	1
LH-TR-01	6/28/2025 22:00	8.39	25.4	14.685	102.32	1
LH-TR-01	6/28/2025 22:15	8.36	25.36	14.687	101.95	1
LH-TR-01	6/28/2025 22:30	8.43	25.34	14.688	102.8	1
LH-TR-01	6/28/2025 22:45	8.43	25.34	14.685	102.8	1
LH-TR-01	6/28/2025 23:00	8.42	25.32	14.688	102.68	1
LH-TR-01	6/28/2025 23:15	8.37	25.3	14.684	102.07	1
LH-TR-01	6/28/2025 23:30	8.41	25.26	14.685	102.56	1
LH-TR-01	6/28/2025 23:45	8.45	25.26	14.687	103.05	1
LH-TR-01	6/29/2025 0:00	8.45	25.22	14.685	103.05	1
LH-TR-01	6/29/2025 0:15	8.44	25.22	14.681	102.93	1
LH-TR-01	6/29/2025 0:30	8.46	25.2	14.676	103.17	1
LH-TR-01	6/29/2025 0:45	8.42	25.18	14.674	102.68	1
LH-TR-01	6/29/2025 1:00	8.45	25.16	14.675	103.05	1
LH-TR-01	6/29/2025 1:15	8.39	25.12	14.676	102.32	1
LH-TR-01	6/29/2025 1:30	8.38	25.12	14.667	102.2	1
LH-TR-01	6/29/2025 1:45	8.35	25.1	14.665	101.83	1
LH-TR-01	6/29/2025 2:00	8.36	25.08	14.666	101.95	1
LH-TR-01	6/29/2025 2:15	8.26	25.06	14.665	100.73	1
LH-TR-01	6/29/2025 2:30	8.26	25.02	14.664	100.73	1
LH-TR-01	6/29/2025 2:45	8.32	25	14.668	101.46	1
LH-TR-01	6/29/2025 3:00	8.3	24.98	14.669	101.22	1
LH-TR-01	6/29/2025 3:15	8.2	24.96	14.667	100	1
LH-TR-01	6/29/2025 3:30	8.32	24.94	14.668	101.46	1
LH-TR-01	6/29/2025 3:45	8.2	24.92	14.668	100	1
LH-TR-01	6/29/2025 4:00	8.21	24.88	14.666	100.12	1
LH-TR-01	6/29/2025 4:15	8.19	24.86	14.665	99.88	1
LH-TR-01	6/29/2025 4:30	8.11	24.84	14.664	98.9	1
LH-TR-01	6/29/2025 4:45	8.15	24.8	14.665	99.39	1
LH-TR-01	6/29/2025 5:00	8.19	24.78	14.669	99.88	1
LH-TR-01	6/29/2025 5:15	8.19	24.76	14.671	99.88	1
LH-TR-01	6/29/2025 5:30	8.03	24.74	14.674	96.75	1
LH-TR-01	6/29/2025 5:45	7.96	24.72	14.675	95.9	1
LH-TR-01	6/29/2025 6:00	8.03	24.7	14.673	96.75	1
LH-TR-01	6/29/2025 6:15	8.02	24.68	14.675	96.63	1
LH-TR-01	6/29/2025 6:30	8.08	24.66	14.675	97.35	1
LH-TR-01	6/29/2025 6:45	8.11	24.66	14.676	97.71	1
LH-TR-01	6/29/2025 7:00	8.08	24.64	14.678	97.35	1
LH-TR-01	6/29/2025 7:15	7.98	24.64	14.676	96.14	1
LH-TR-01	6/29/2025 7:30	7.7	24.62	14.675	92.77	1
LH-TR-01	6/29/2025 7:45	7.77	24.62	14.676	93.61	1
LH-TR-01	6/29/2025 8:00	7.85	24.6	14.677	94.58	1
LH-TR-01	6/29/2025 8:15	7.86	24.6	14.677	94.7	1
LH-TR-01	6/29/2025 8:30	7.84	24.6	14.676	94.46	1
LH-TR-01	6/29/2025 8:45	7.86	24.58	14.678	94.7	1
LH-TR-01	6/29/2025 9:00	7.79	24.58	14.675	93.86	1
LH-TR-01	6/29/2025 9:15	7.83	24.58	14.672	94.34	1

Station Name	Date Time	DO mg/L	Temp C	Air Pressure PSI	Saturation PCT	Use Code
LH-TR-01	6/29/2025 9:30	7.8	24.58	14.673	93.98	1
LH-TR-01	6/29/2025 9:45	7.79	24.58	14.673	93.86	1
LH-TR-01	6/29/2025 10:00	7.79	24.58	14.672	93.86	1
LH-TR-01	6/29/2025 10:15	7.86	24.6	14.673	94.7	1
LH-TR-01	6/29/2025 10:30	7.84	24.6	14.674	94.46	1
LH-TR-01	6/29/2025 10:45	7.71	24.62	14.674	92.89	1
LH-TR-01	6/29/2025 11:00	7.79	24.62	14.676	93.86	1
LH-TR-01	6/29/2025 11:15	7.85	24.64	14.676	94.58	1
LH-TR-01	6/29/2025 11:30	7.79	24.64	14.677	93.86	1
LH-TR-01	6/29/2025 11:45	7.87	24.66	14.672	94.82	1
LH-TR-01	6/29/2025 12:00	7.76	24.7	14.672	93.49	1
LH-TR-01	6/29/2025 12:15	7.98	24.7	14.676	96.14	1
LH-TR-01	6/29/2025 12:30	7.83	24.72	14.677	94.34	1
LH-TR-01	6/29/2025 12:45	7.95	24.74	14.674	95.78	1
LH-TR-01	6/29/2025 13:00	7.96	24.76	14.672	97.07	1
LH-TR-01	6/29/2025 13:15	8.16	24.78	14.672	99.51	1
LH-TR-01	6/29/2025 13:30	7.99	24.78	14.67	97.44	1
LH-TR-01	6/29/2025 13:45	8.15	24.8	14.672	99.39	1
LH-TR-01	6/29/2025 14:00	8.22	24.82	14.668	100.24	1
LH-TR-01	6/29/2025 14:15	8.25	24.9	14.669	100.61	1
LH-TR-01	6/29/2025 14:30	8.2	24.9	14.67	100	1
LH-TR-01	6/29/2025 14:45	8.33	24.94	14.668	101.59	1
LH-TR-01	6/29/2025 15:00	8.31	24.94	14.666	101.34	1
LH-TR-01	6/29/2025 15:15	8.47	24.94	14.669	103.29	1
LH-TR-01	6/29/2025 15:30	8.53	24.96	14.67	104.02	1
LH-TR-01	6/29/2025 15:45	8.55	24.96	14.673	104.27	1
LH-TR-01	6/29/2025 16:00	8.51	25.08	14.673	103.78	1
LH-TR-01	6/29/2025 16:15	8.58	25.1	14.675	104.63	1
LH-TR-01	6/29/2025 16:30	8.68	25.16	14.676	105.85	1
LH-TR-01	6/29/2025 16:45	8.58	25.18	14.674	104.63	1
LH-TR-01	6/29/2025 17:00	8.7	25.2	14.669	106.1	1
LH-TR-01	6/29/2025 17:15	8.76	25.22	14.669	106.83	1
LH-TR-01	6/29/2025 17:30	8.68	25.26	14.67	105.85	1
LH-TR-01	6/29/2025 17:45	8.77	25.24	14.67	106.95	1
LH-TR-01	6/29/2025 18:00	8.73	25.24	14.671	106.46	1
LH-TR-01	6/29/2025 18:15	8.75	25.24	14.668	106.71	1
LH-TR-01	6/29/2025 18:30	8.75	25.24	14.67	106.71	1
LH-TR-01	6/29/2025 18:45	8.72	25.26	14.672	106.34	1
LH-TR-01	6/29/2025 19:00	8.73	25.22	14.673	106.46	1
LH-TR-01	6/29/2025 19:15	8.72	25.22	14.677	106.34	1
LH-TR-01	6/29/2025 19:30	8.71	25.2	14.673	106.22	1
LH-TR-01	6/29/2025 19:45	8.76	25.22	14.673	106.83	1
LH-TR-01	6/29/2025 20:00	8.7	25.2	14.672	106.1	1
LH-TR-01	6/29/2025 20:15	8.65	25.16	14.673	105.49	1
LH-TR-01	6/29/2025 20:30	8.67	25.16	14.676	105.73	1
LH-TR-01	6/29/2025 20:45	8.69	25.14	14.679	105.98	1
LH-TR-01	6/29/2025 21:00	8.66	25.12	14.678	105.61	1
LH-TR-01	6/29/2025 21:15	8.58	25.1	14.68	104.63	1
LH-TR-01	6/29/2025 21:30	8.59	25.08	14.685	104.76	1
LH-TR-01	6/29/2025 21:45	8.61	25.06	14.685	105	1
LH-TR-01	6/29/2025 22:00	8.54	25.04	14.684	104.15	1
LH-TR-01	6/29/2025 22:15	8.6	25.02	14.684	104.88	1
LH-TR-01	6/29/2025 22:30	8.59	25	14.685	104.76	1
LH-TR-01	6/29/2025 22:45	8.62	25	14.687	105.12	1
LH-TR-01	6/29/2025 23:00	8.57	25	14.688	104.51	1
LH-TR-01	6/29/2025 23:15	8.55	24.98	14.688	104.27	1
LH-TR-01	6/29/2025 23:30	8.53	24.96	14.688	104.02	1
LH-TR-01	6/29/2025 23:45	8.56	24.96	14.69	104.39	1
LH-TR-01	6/30/2025 0:00	8.54	24.96	14.692	104.15	1
LH-TR-01	6/30/2025 0:15	8.54	24.94	14.692	104.15	1
LH-TR-01	6/30/2025 0:30	8.51	24.92	14.692	103.78	1
LH-TR-01	6/30/2025 0:45	8.52	24.92	14.69	103.9	1
LH-TR-01	6/30/2025 1:00	8.49	24.9	14.689	103.54	1
LH-TR-01	6/30/2025 1:15	8.56	24.88	14.689	104.39	1
LH-TR-01	6/30/2025 1:30	8.53	24.88	14.69	104.02	1
LH-TR-01	6/30/2025 1:45	8.41	24.86	14.69	102.56	1
LH-TR-01	6/30/2025 2:00	8.51	24.84	14.689	103.78	1
LH-TR-01	6/30/2025 2:15	8.44	24.82	14.69	102.93	1
LH-TR-01	6/30/2025 2:30	8.43	24.82	14.695	102.8	1
LH-TR-01	6/30/2025 2:45	8.46	24.8	14.694	103.17	1
LH-TR-01	6/30/2025 3:00	8.41	24.78	14.695	102.56	1
LH-TR-01	6/30/2025 3:15	8.45	24.76	14.695	103.05	1
LH-TR-01	6/30/2025 3:30	8.41	24.74	14.699	101.33	1
LH-TR-01	6/30/2025 3:45	8.41	24.72	14.699	101.33	1
LH-TR-01	6/30/2025 4:00	8.38	24.68	14.697	100.96	1
LH-TR-01	6/30/2025 4:15	8.39	24.66	14.7	101.08	1
LH-TR-01	6/30/2025 4:30	8.4	24.64	14.7	101.2	1
LH-TR-01	6/30/2025 4:45	8.37	24.62	14.702	100.84	1
LH-TR-01	6/30/2025 5:00	8.38	24.6	14.7	100.96	1
LH-TR-01	6/30/2025 5:15	8.35	24.58	14.7	100.6	1
LH-TR-01	6/30/2025 5:30	8.41	24.56	14.702	101.33	1
LH-TR-01	6/30/2025 5:45	8.34	24.54	14.704	100.48	1
LH-TR-01	6/30/2025 6:00	8.28	24.52	14.704	99.76	1
LH-TR-01	6/30/2025 6:15	8.28	24.52	14.708	99.76	1

Station Name	Date Time	DO mg/L	Temp C	Air Pressure PSI	Saturation PCT	Use Code
LH-TR-01	6/30/2025 6:30	8.27	24.5	14.711	99.64	1
LH-TR-01	6/30/2025 6:45	8.02	24.48	14.708	96.63	1
LH-TR-01	6/30/2025 7:00	8	24.48	14.715	96.39	1
LH-TR-01	6/30/2025 7:15	8.05	24.46	14.716	96.99	1
LH-TR-01	6/30/2025 7:30	8.05	24.46	14.72	96.99	1
LH-TR-01	6/30/2025 7:45	8.06	24.44	14.721	97.11	1
LH-TR-01	6/30/2025 8:00	8.11	24.44	14.722	97.71	1
LH-TR-01	6/30/2025 8:15	7.99	24.44	14.722	96.27	1
LH-TR-01	6/30/2025 8:30	8.05	24.42	14.725	96.99	1
LH-TR-01	6/30/2025 8:45	8.1	24.42	14.72	97.59	1
LH-TR-01	6/30/2025 9:00	8.19	24.42	14.721	98.67	1
LH-TR-01	6/30/2025 9:15	8.08	24.42	14.719	97.35	1
LH-TR-01	6/30/2025 9:30	8.13	24.42	14.718	97.95	1
LH-TR-01	6/30/2025 9:45	8.14	24.4	14.717	98.07	1
LH-TR-01	6/30/2025 10:00	8.05	24.4	14.715	96.99	1
LH-TR-01	6/30/2025 10:15	8.08	24.42	14.715	97.35	1
LH-TR-01	6/30/2025 10:30	8.1	24.46	14.713	97.59	1
LH-TR-01	6/30/2025 10:45	8.02	28.04	14.709	102.82	2
LH-TR-01	6/30/2025 11:00	7.69	30.2	14.71	102.53	2
LH-TR-01	6/30/2025 11:15	7.57	30.72	14.706	100.93	2
LH-TR-01	6/30/2025 11:30	8.05	25.24	14.703	98.17	2
LH-TR-01	6/30/2025 11:45	8.31	24.62	14.704	100.12	1
LH-TR-01	6/30/2025 12:00	8.43	24.58	14.698	101.57	1
LH-TR-01	6/30/2025 12:15	8.37	24.62	14.697	100.84	1
LH-TR-01	6/30/2025 12:30	8.41	24.66	14.696	101.33	1
LH-TR-01	6/30/2025 12:45	8.41	24.66	14.693	101.33	1
LH-TR-01	6/30/2025 13:00	8.52	24.7	14.692	102.65	1
LH-TR-01	6/30/2025 13:15	8.53	24.78	14.693	104.02	1
LH-TR-01	6/30/2025 13:30	8.61	24.88	14.69	105	1
LH-TR-01	6/30/2025 13:45	8.66	24.94	14.688	105.61	1
LH-TR-01	6/30/2025 14:00	8.72	24.98	14.685	106.34	1
LH-TR-01	6/30/2025 14:15	8.65	25.02	14.683	105.49	1
LH-TR-01	6/30/2025 14:30	8.94	25.06	14.683	109.02	1
LH-TR-01	6/30/2025 14:45	8.89	25.02	14.682	108.41	1
LH-TR-01	6/30/2025 15:00	8.89	25	14.68	108.41	1
LH-TR-01	6/30/2025 15:15	8.85	24.98	14.681	107.93	1
LH-TR-01	6/30/2025 15:30	8.86	25	14.679	108.05	1
LH-TR-01	6/30/2025 15:45	8.85	25	14.679	107.93	1
LH-TR-01	6/30/2025 16:00	8.91	25.1	14.674	108.66	1
LH-TR-01	6/30/2025 16:15	8.93	25.12	14.672	108.9	1
LH-TR-01	6/30/2025 16:30	8.95	25.12	14.672	109.15	1
LH-TR-01	6/30/2025 16:45	8.96	25.16	14.673	109.27	1
LH-TR-01	6/30/2025 17:00	9	25.22	14.669	109.76	1
LH-TR-01	6/30/2025 17:15	9.01	25.24	14.667	109.88	1
LH-TR-01	6/30/2025 17:30	9.03	25.32	14.667	110.12	1
LH-TR-01	6/30/2025 17:45	9.03	25.28	14.664	110.12	1
LH-TR-01	6/30/2025 18:00	9.05	25.3	14.661	110.37	1
LH-TR-01	6/30/2025 18:15	9	25.32	14.659	109.76	1
LH-TR-01	6/30/2025 18:30	9	25.38	14.657	109.76	1
LH-TR-01	6/30/2025 18:45	9	25.42	14.655	109.76	1
LH-TR-01	6/30/2025 19:00	9.01	25.44	14.653	109.88	1
LH-TR-01	6/30/2025 19:15	9.06	25.48	14.655	110.49	1
LH-TR-01	6/30/2025 19:30	9.04	25.44	14.655	110.24	1
LH-TR-01	6/30/2025 19:45	9.04	25.46	14.653	110.24	1
LH-TR-01	6/30/2025 20:00	9	25.4	14.65	109.76	1
LH-TR-01	6/30/2025 20:15	9.02	25.4	14.648	110	1
LH-TR-01	6/30/2025 20:30	8.99	25.4	14.648	109.63	1
LH-TR-01	6/30/2025 20:45	8.98	25.38	14.647	110.86	1
LH-TR-01	6/30/2025 21:00	8.97	25.34	14.647	110.74	1
LH-TR-01	6/30/2025 21:15	8.91	25.34	14.649	108.66	1
LH-TR-01	6/30/2025 21:30	8.89	25.34	14.649	108.41	1
LH-TR-01	6/30/2025 21:45	8.88	25.32	14.649	108.29	1
LH-TR-01	6/30/2025 22:00	8.89	25.3	14.652	108.41	1
LH-TR-01	6/30/2025 22:15	8.88	25.3	14.647	109.63	1
LH-TR-01	6/30/2025 22:30	8.86	25.28	14.645	109.38	1
LH-TR-01	6/30/2025 22:45	8.82	25.28	14.644	108.89	1
LH-TR-01	6/30/2025 23:00	8.82	25.3	14.647	108.89	1
LH-TR-01	6/30/2025 23:15	8.83	25.32	14.645	109.01	1
LH-TR-01	6/30/2025 23:30	8.72	25.34	14.647	107.65	1
LH-TR-01	6/30/2025 23:45	8.76	25.32	14.645	108.15	1
LH-TR-01	7/1/2025 0:00	8.73	25.3	14.646	107.78	1
LH-TR-01	7/1/2025 0:15	8.6	25.3	14.643	106.17	1
LH-TR-01	7/1/2025 0:30	8.57	25.26	14.644	105.8	1
LH-TR-01	7/1/2025 0:45	8.55	25.24	14.643	104.27	1
LH-TR-01	7/1/2025 1:00	8.68	25.24	14.642	105.85	1
LH-TR-01	7/1/2025 1:15	8.56	25.26	14.636	105.68	1
LH-TR-01	7/1/2025 1:30	8.69	25.26	14.635	107.28	1
LH-TR-01	7/1/2025 1:45	8.69	25.24	14.633	105.98	1
LH-TR-01	7/1/2025 2:00	8.69	25.26	14.629	107.28	1
LH-TR-01	7/1/2025 2:15	8.62	25.24	14.628	105.12	1
LH-TR-01	7/1/2025 2:30	8.52	25.24	14.626	103.9	1
LH-TR-01	7/1/2025 2:45	8.56	25.24	14.623	104.39	1
LH-TR-01	7/1/2025 3:00	8.6	25.24	14.622	104.88	1
LH-TR-01	7/1/2025 3:15	8.58	25.24	14.622	104.63	1

Station Name	Date Time	DO mg/L	Temp C	Air Pressure PSI	Saturation PCT	Use Code
LH-TR-01	7/1/2025 3:30	8.56	25.22	14.622	104.39	1
LH-TR-01	7/1/2025 3:45	8.58	25.22	14.621	104.63	1
LH-TR-01	7/1/2025 4:00	8.57	25.2	14.619	104.51	1
LH-TR-01	7/1/2025 4:15	8.54	25.2	14.615	104.15	1
LH-TR-01	7/1/2025 4:30	8.55	25.2	14.616	104.27	1
LH-TR-01	7/1/2025 4:45	8.52	25.2	14.617	103.9	1
LH-TR-01	7/1/2025 5:00	8.57	25.18	14.614	104.51	1
LH-TR-01	7/1/2025 5:15	8.54	25.16	14.613	104.15	1
LH-TR-01	7/1/2025 5:30	8.63	25.14	14.609	105.24	1
LH-TR-01	7/1/2025 5:45	8.61	25.14	14.61	105	1
LH-TR-01	7/1/2025 6:00	8.68	25.12	14.61	105.85	1
LH-TR-01	7/1/2025 6:15	8.62	25.12	14.609	105.12	1
LH-TR-01	7/1/2025 6:30	8.57	25.1	14.611	104.51	1
LH-TR-01	7/1/2025 6:45	8.49	25.1	14.612	103.54	1
LH-TR-01	7/1/2025 7:00	8.58	25.08	14.61	104.63	1
LH-TR-01	7/1/2025 7:15	8.53	25.06	14.613	104.02	1
LH-TR-01	7/1/2025 7:30	8.55	25.04	14.613	104.27	1
LH-TR-01	7/1/2025 7:45	8.55	25.02	14.613	104.27	1
LH-TR-01	7/1/2025 8:00	8.56	25	14.613	104.39	1
LH-TR-01	7/1/2025 8:15	8.69	25	14.613	105.98	1
LH-TR-01	7/1/2025 8:30	8.64	25	14.607	105.37	1
LH-TR-01	7/1/2025 8:45	8.56	24.98	14.607	104.39	1
LH-TR-01	7/1/2025 9:00	8.64	24.96	14.603	105.37	1
LH-TR-01	7/1/2025 9:15	8.64	24.96	14.603	105.37	1
LH-TR-01	7/1/2025 9:30	8.81	24.98	14.601	107.44	1
LH-TR-01	7/1/2025 9:45	8.84	24.98	14.6	107.8	1
LH-TR-01	7/1/2025 10:00	8.86	25	14.601	108.05	1
LH-TR-01	7/1/2025 10:15	8.82	25	14.598	107.56	1
LH-TR-01	7/1/2025 10:30	8.85	25.02	14.595	107.93	1
LH-TR-01	7/1/2025 10:45	8.81	25.02	14.595	107.44	1
LH-TR-01	7/1/2025 11:00	8.81	25.04	14.595	107.44	1
LH-TR-01	7/1/2025 11:15	8.73	25.06	14.593	106.46	1
LH-TR-01	7/1/2025 11:30	8.66	25.08	14.592	105.61	1
LH-TR-01	7/1/2025 11:45	8.69	25.08	14.591	105.98	1
LH-TR-01	7/1/2025 12:00	8.73	25.08	14.589	106.46	1
LH-TR-01	7/1/2025 12:15	8.68	25.1	14.584	105.85	1
LH-TR-01	7/1/2025 12:30	8.73	25.12	14.585	106.46	1
LH-TR-01	7/1/2025 12:45	8.71	25.14	14.583	106.22	1
LH-TR-01	7/1/2025 13:00	8.73	25.16	14.584	106.46	1
LH-TR-01	7/1/2025 13:15	8.86	25.24	14.58	108.05	1
LH-TR-01	7/1/2025 13:30	8.96	25.34	14.578	110.62	1
LH-TR-01	7/1/2025 13:45	8.98	25.42	14.573	110.86	1
LH-TR-01	7/1/2025 14:00	9.04	25.5	14.576	111.6	1
LH-TR-01	7/1/2025 14:15	9.09	25.6	14.573	112.22	1
LH-TR-01	7/1/2025 14:30	9.09	25.66	14.57	112.22	1
LH-TR-01	7/1/2025 14:45	9.14	25.7	14.569	112.84	1
LH-TR-01	7/1/2025 15:00	9.1	25.76	14.571	113.75	1
LH-TR-01	7/1/2025 15:15	9.19	25.8	14.568	114.88	1
LH-TR-01	7/1/2025 15:30	9.2	25.84	14.563	115	1
LH-TR-01	7/1/2025 15:45	9.26	25.9	14.562	115.75	1
LH-TR-01	7/1/2025 16:00	9.24	25.78	14.562	115.5	1
LH-TR-01	7/1/2025 16:15	9.18	25.76	14.56	114.75	1
LH-TR-01	7/1/2025 16:30	9.13	25.72	14.556	112.72	1
LH-TR-01	7/1/2025 16:45	9.15	25.72	14.555	112.96	1
LH-TR-01	7/1/2025 17:00	9.11	25.72	14.551	112.47	1
LH-TR-01	7/1/2025 17:15	9.12	25.76	14.547	114	1
LH-TR-01	7/1/2025 17:30	9.11	25.78	14.546	113.88	1
LH-TR-01	7/1/2025 17:45	9.14	25.84	14.546	114.25	1
LH-TR-01	7/1/2025 18:00	9.21	25.92	14.55	115.13	1
LH-TR-01	7/1/2025 18:15	9.2	25.94	14.548	115	1
LH-TR-01	7/1/2025 18:30	9.19	25.96	14.55	114.88	1
LH-TR-01	7/1/2025 18:45	9.17	25.92	14.545	114.63	1
LH-TR-01	7/1/2025 19:00	9.21	25.96	14.547	115.13	1
LH-TR-01	7/1/2025 19:15	9.2	25.96	14.546	115	1
LH-TR-01	7/1/2025 19:30	9.16	25.9	14.547	114.5	1
LH-TR-01	7/1/2025 19:45	9.14	25.86	14.561	114.25	1
LH-TR-01	7/1/2025 20:00	9.12	25.82	14.561	114	1
LH-TR-01	7/1/2025 20:15	9.12	25.78	14.561	114	1
LH-TR-01	7/1/2025 20:30	9.09	25.76	14.559	113.63	1
LH-TR-01	7/1/2025 20:45	9.06	25.74	14.563	111.85	1
LH-TR-01	7/1/2025 21:00	9.03	25.76	14.565	112.88	1
LH-TR-01	7/1/2025 21:15	9.04	25.76	14.569	113	1
LH-TR-01	7/1/2025 21:30	9.04	25.74	14.575	111.6	1
LH-TR-01	7/1/2025 21:45	9.05	25.68	14.581	111.73	1
LH-TR-01	7/1/2025 22:00	9.01	25.64	14.585	111.23	1
LH-TR-01	7/1/2025 22:15	8.96	25.6	14.587	110.62	1
LH-TR-01	7/1/2025 22:30	9.01	25.58	14.59	111.23	1
LH-TR-01	7/1/2025 22:45	8.93	25.56	14.594	110.25	1
LH-TR-01	7/1/2025 23:00	8.92	25.54	14.594	110.12	1
LH-TR-01	7/1/2025 23:15	8.94	25.52	14.592	110.37	1
LH-TR-01	7/1/2025 23:30	8.89	25.52	14.59	109.75	1
LH-TR-01	7/1/2025 23:45	8.88	25.5	14.585	109.63	1
LH-TR-01	7/2/2025 0:00	8.89	25.52	14.584	109.75	1
LH-TR-01	7/2/2025 0:15	8.83	25.5	14.585	109.01	1

Station Name	Date Time	DO mg/L	Temp C	Air Pressure PSI	Saturation PCT	Use Code
LH-TR-01	7/2/2025 0:30	8.83	25.46	14.585	109.01	1
LH-TR-01	7/2/2025 0:45	8.84	25.44	14.583	109.14	1
LH-TR-01	7/2/2025 1:00	8.77	25.42	14.583	108.27	1
LH-TR-01	7/2/2025 1:15	8.82	25.42	14.584	108.89	1
LH-TR-01	7/2/2025 1:30	8.78	25.4	14.589	108.4	1
LH-TR-01	7/2/2025 1:45	8.79	25.4	14.592	108.52	1
LH-TR-01	7/2/2025 2:00	8.75	25.4	14.591	108.02	1
LH-TR-01	7/2/2025 2:15	8.8	25.4	14.591	108.64	1
LH-TR-01	7/2/2025 2:30	8.73	25.38	14.589	107.78	1
LH-TR-01	7/2/2025 2:45	8.7	25.38	14.588	107.41	1
LH-TR-01	7/2/2025 3:00	8.76	25.36	14.59	108.15	1
LH-TR-01	7/2/2025 3:15	8.72	25.36	14.593	107.65	1
LH-TR-01	7/2/2025 3:30	8.71	25.34	14.589	107.53	1
LH-TR-01	7/2/2025 3:45	8.67	25.34	14.59	107.04	1
LH-TR-01	7/2/2025 4:00	8.68	25.32	14.591	107.16	1
LH-TR-01	7/2/2025 4:15	8.65	25.3	14.595	106.79	1
LH-TR-01	7/2/2025 4:30	8.66	25.28	14.596	106.91	1
LH-TR-01	7/2/2025 4:45	8.65	25.28	14.598	106.79	1
LH-TR-01	7/2/2025 5:00	8.59	25.26	14.598	106.05	1
LH-TR-01	7/2/2025 5:15	8.63	25.24	14.601	105.24	1
LH-TR-01	7/2/2025 5:30	8.64	25.22	14.604	105.37	1
LH-TR-01	7/2/2025 5:45	8.56	25.2	14.605	104.39	1
LH-TR-01	7/2/2025 6:00	8.5	25.18	14.604	103.66	1
LH-TR-01	7/2/2025 6:15	8.49	25.14	14.604	103.54	1
LH-TR-01	7/2/2025 6:30	8.55	25.12	14.609	104.27	1
LH-TR-01	7/2/2025 6:45	8.56	25.1	14.608	104.39	1
LH-TR-01	7/2/2025 7:00	8.48	25.06	14.608	103.41	1
LH-TR-01	7/2/2025 7:15	8.48	25.04	14.612	103.41	1
LH-TR-01	7/2/2025 7:30	8.56	25.02	14.612	104.39	1
LH-TR-01	7/2/2025 7:45	8.45	24.98	14.615	103.05	1
LH-TR-01	7/2/2025 8:00	8.47	24.96	14.615	103.29	1
LH-TR-01	7/2/2025 8:15	8.49	24.94	14.615	103.54	1
LH-TR-01	7/2/2025 8:30	8.52	24.92	14.616	103.9	1
LH-TR-01	7/2/2025 8:45	8.52	24.9	14.617	103.9	1
LH-TR-01	7/2/2025 9:00	8.56	24.9	14.617	104.39	1
LH-TR-01	7/2/2025 9:15	8.5	24.88	14.615	103.66	1
LH-TR-01	7/2/2025 9:30	8.44	24.86	14.617	102.93	1
LH-TR-01	7/2/2025 9:45	8.54	24.86	14.617	104.15	1
LH-TR-01	7/2/2025 10:00	8.49	24.84	14.617	103.54	1
LH-TR-01	7/2/2025 10:15	8.41	24.86	14.616	102.56	1
LH-TR-01	7/2/2025 10:30	8.57	24.86	14.615	104.51	1
LH-TR-01	7/2/2025 10:45	8.57	24.86	14.615	104.51	1
LH-TR-01	7/2/2025 11:00	8.51	24.86	14.615	103.78	1
LH-TR-01	7/2/2025 11:15	8.55	24.86	14.618	104.27	1
LH-TR-01	7/2/2025 11:30	8.54	24.84	14.615	104.15	1
LH-TR-01	7/2/2025 11:45	8.54	24.84	14.615	104.15	1
LH-TR-01	7/2/2025 12:00	8.52	24.84	14.613	103.9	1
LH-TR-01	7/2/2025 12:15	8.63	24.86	14.615	105.24	1
LH-TR-01	7/2/2025 12:30	8.65	24.86	14.613	105.49	1
LH-TR-01	7/2/2025 12:45	8.67	24.88	14.614	105.73	1
LH-TR-01	7/2/2025 13:00	8.64	24.9	14.613	105.37	1
LH-TR-01	7/2/2025 13:15	8.69	24.92	14.607	105.98	1
LH-TR-01	7/2/2025 13:30	8.87	24.96	14.605	108.17	1
LH-TR-01	7/2/2025 13:45	8.81	24.98	14.605	107.44	1
LH-TR-01	7/2/2025 14:00	8.8	25.02	14.604	107.32	1
LH-TR-01	7/2/2025 14:15	8.91	25.06	14.597	108.66	1
LH-TR-01	7/2/2025 14:30	8.93	25.08	14.599	108.9	1
LH-TR-01	7/2/2025 14:45	8.91	25.1	14.598	108.66	1
LH-TR-01	7/2/2025 15:00	8.93	25.16	14.599	108.9	1
LH-TR-01	7/2/2025 15:15	9.03	25.22	14.597	110.12	1
LH-TR-01	7/2/2025 15:30	9.05	25.28	14.598	111.73	1
LH-TR-01	7/2/2025 15:45	9.09	25.32	14.595	112.22	1
LH-TR-01	7/2/2025 16:00	9.12	25.34	14.596	112.59	1
LH-TR-01	7/2/2025 16:15	9.08	25.38	14.592	112.1	1
LH-TR-01	7/2/2025 16:30	9.15	25.42	14.597	112.96	1
LH-TR-01	7/2/2025 16:45	9.17	25.46	14.594	113.21	1
LH-TR-01	7/2/2025 17:00	9.17	25.48	14.595	113.21	1
LH-TR-01	7/2/2025 17:15	9.2	25.48	14.592	113.58	1
LH-TR-01	7/2/2025 17:30	9.18	25.5	14.592	113.33	1
LH-TR-01	7/2/2025 17:45	9.21	25.54	14.585	113.7	1
LH-TR-01	7/2/2025 18:00	9.26	25.6	14.584	114.32	1
LH-TR-01	7/2/2025 18:15	9.24	25.62	14.582	114.07	1
LH-TR-01	7/2/2025 18:30	9.26	25.62	14.583	114.32	1
LH-TR-01	7/2/2025 18:45	9.27	25.62	14.586	114.44	1
LH-TR-01	7/2/2025 19:00	9.27	25.66	14.59	114.44	1
LH-TR-01	7/2/2025 19:15	9.26	25.68	14.591	114.32	1
LH-TR-01	7/2/2025 19:30	9.22	25.66	14.591	113.83	1
LH-TR-01	7/2/2025 19:45	9.24	25.64	14.591	114.07	1
LH-TR-01	7/2/2025 20:00	9.22	25.62	14.588	113.83	1
LH-TR-01	7/2/2025 20:15	9.19	25.62	14.592	113.46	1
LH-TR-01	7/2/2025 20:30	9.19	25.58	14.592	113.46	1
LH-TR-01	7/2/2025 20:45	9.15	25.56	14.591	112.96	1
LH-TR-01	7/2/2025 21:00	9.11	25.54	14.593	112.47	1
LH-TR-01	7/2/2025 21:15	9.17	25.56	14.595	113.21	1

Station Name	Date Time	DO mg/L	Temp C	Air Pressure PSI	Saturation PCT	Use Code
LH-TR-01	7/2/2025 21:30	9.14	25.56	14.596	112.84	1
LH-TR-01	7/2/2025 21:45	9.11	25.56	14.595	112.47	1
LH-TR-01	7/2/2025 22:00	9.09	25.54	14.596	112.22	1
LH-TR-01	7/2/2025 22:15	9.04	25.5	14.595	111.6	1
LH-TR-01	7/2/2025 22:30	9.05	25.5	14.595	111.73	1
LH-TR-01	7/2/2025 22:45	9	25.48	14.594	111.11	1
LH-TR-01	7/2/2025 23:00	8.97	25.44	14.594	110.74	1
LH-TR-01	7/2/2025 23:15	8.94	25.44	14.593	110.37	1
LH-TR-01	7/2/2025 23:30	8.9	25.44	14.592	109.88	1
LH-TR-01	7/2/2025 23:45	8.85	25.42	14.592	109.26	1
LH-TR-01	7/3/2025 0:00	8.92	25.42	14.591	110.12	1
LH-TR-01	7/3/2025 0:15	8.84	25.42	14.589	109.14	1
LH-TR-01	7/3/2025 0:30	8.83	25.4	14.589	109.01	1
LH-TR-01	7/3/2025 0:45	8.88	25.4	14.585	109.63	1
LH-TR-01	7/3/2025 1:00	8.83	25.4	14.586	109.01	1
LH-TR-01	7/3/2025 1:15	8.81	25.38	14.584	108.77	1
LH-TR-01	7/3/2025 1:30	8.79	25.36	14.58	108.52	1
LH-TR-01	7/3/2025 1:45	8.76	25.36	14.582	108.15	1
LH-TR-01	7/3/2025 2:00	8.75	25.34	14.583	108.02	1
LH-TR-01	7/3/2025 2:15	8.72	25.32	14.585	107.65	1
LH-TR-01	7/3/2025 2:30	8.75	25.32	14.587	108.02	1
LH-TR-01	7/3/2025 2:45	8.69	25.3	14.589	107.28	1
LH-TR-01	7/3/2025 3:00	8.67	25.28	14.586	107.04	1
LH-TR-01	7/3/2025 3:15	8.56	25.28	14.587	105.68	1
LH-TR-01	7/3/2025 3:30	8.61	25.28	14.586	106.3	1
LH-TR-01	7/3/2025 3:45	8.59	25.28	14.587	106.05	1
LH-TR-01	7/3/2025 4:00	8.61	25.26	14.586	106.3	1
LH-TR-01	7/3/2025 4:15	8.6	25.24	14.584	104.88	1
LH-TR-01	7/3/2025 4:30	8.56	25.24	14.583	104.39	1
LH-TR-01	7/3/2025 4:45	8.53	25.22	14.587	104.02	1
LH-TR-01	7/3/2025 5:00	8.54	25.22	14.589	104.15	1
LH-TR-01	7/3/2025 5:15	8.5	25.2	14.589	103.66	1
LH-TR-01	7/3/2025 5:30	8.48	25.2	14.592	103.41	1
LH-TR-01	7/3/2025 5:45	8.5	25.2	14.594	103.66	1
LH-TR-01	7/3/2025 6:00	8.48	25.18	14.596	103.41	1
LH-TR-01	7/3/2025 6:15	8.52	25.18	14.596	103.9	1
LH-TR-01	7/3/2025 6:30	8.39	25.16	14.594	102.32	1
LH-TR-01	7/3/2025 6:45	8.36	25.16	14.595	101.95	1
LH-TR-01	7/3/2025 7:00	8.37	25.16	14.595	102.07	1
LH-TR-01	7/3/2025 7:15	8.29	25.16	14.596	101.1	1
LH-TR-01	7/3/2025 7:30	8.29	25.14	14.596	101.1	1
LH-TR-01	7/3/2025 7:45	8.3	25.14	14.601	101.22	1
LH-TR-01	7/3/2025 8:00	8.31	25.16	14.6	101.34	1
LH-TR-01	7/3/2025 8:15	8.24	25.16	14.6	100.49	1
LH-TR-01	7/3/2025 8:30	8.22	25.16	14.601	100.24	1
LH-TR-01	7/3/2025 8:45	8.25	25.18	14.599	100.61	1
LH-TR-01	7/3/2025 9:00	8.3	25.18	14.597	101.22	1
LH-TR-01	7/3/2025 9:15	8.32	25.2	14.595	101.46	1
LH-TR-01	7/3/2025 9:30	8.29	25.2	14.592	101.1	1
LH-TR-01	7/3/2025 9:45	8.33	25.2	14.591	101.59	1
LH-TR-01	7/3/2025 10:00	8.38	25.22	14.592	102.2	1
LH-TR-01	7/3/2025 10:15	8.34	25.22	14.594	101.71	1
LH-TR-01	7/3/2025 10:30	8.35	25.24	14.594	101.83	1
LH-TR-01	7/3/2025 10:45	8.39	25.26	14.595	103.58	1
LH-TR-01	7/3/2025 11:00	8.33	25.28	14.591	102.84	1
LH-TR-01	7/3/2025 11:15	8.41	25.28	14.593	103.83	1
LH-TR-01	7/3/2025 11:30	8.42	25.28	14.593	103.95	1
LH-TR-01	7/3/2025 11:45	8.46	25.28	14.591	104.44	1
LH-TR-01	7/3/2025 12:00	8.53	25.3	14.588	105.31	1
LH-TR-01	7/3/2025 12:15	8.5	25.32	14.588	104.94	1
LH-TR-01	7/3/2025 12:30	8.57	25.36	14.59	105.8	1
LH-TR-01	7/3/2025 12:45	8.65	25.4	14.597	106.79	1
LH-TR-01	7/3/2025 13:00	8.67	25.42	14.597	107.04	1
LH-TR-01	7/3/2025 13:15	8.72	25.46	14.596	107.65	1
LH-TR-01	7/3/2025 13:30	8.75	25.5	14.592	108.02	1
LH-TR-01	7/3/2025 13:45	8.8	25.54	14.59	108.64	1
LH-TR-01	7/3/2025 14:00	8.85	25.6	14.587	109.26	1
LH-TR-01	7/3/2025 14:15	8.88	25.62	14.584	109.63	1
LH-TR-01	7/3/2025 14:30	8.94	25.64	14.585	110.37	1
LH-TR-01	7/3/2025 14:45	8.94	25.68	14.586	110.37	1
LH-TR-01	7/3/2025 15:00	8.92	25.66	14.582	110.12	1
LH-TR-01	7/3/2025 15:15	8.93	25.64	14.582	110.25	1
LH-TR-01	7/3/2025 15:30	9.02	25.68	14.581	111.36	1
LH-TR-01	7/3/2025 15:45	9.06	25.66	14.583	111.85	1
LH-TR-01	7/3/2025 16:00	9.03	25.6	14.583	111.48	1
LH-TR-01	7/3/2025 16:15	9.06	25.6	14.583	111.85	1
LH-TR-01	7/3/2025 16:30	9.09	25.62	14.582	112.22	1
LH-TR-01	7/3/2025 16:45	9.09	25.68	14.581	112.22	1
LH-TR-01	7/3/2025 17:00	9.2	25.76	14.578	115	1
LH-TR-01	7/3/2025 17:15	9.26	25.84	14.574	115.75	1
LH-TR-01	7/3/2025 17:30	9.28	25.9	14.575	116	1
LH-TR-01	7/3/2025 17:45	9.32	25.94	14.575	116.5	1
LH-TR-01	7/3/2025 18:00	9.31	25.94	14.579	116.38	1
LH-TR-01	7/3/2025 18:15	9.29	25.94	14.576	116.13	1

Station Name	Date Time	DO mg/L	Temp C	Air Pressure PSI	Saturation PCT	Use Code
LH-TR-01	7/3/2025 18:30	9.29	25.94	14.579	116.13	1
LH-TR-01	7/3/2025 18:45	9.29	25.96	14.579	116.13	1
LH-TR-01	7/3/2025 19:00	9.28	25.96	14.583	116	1
LH-TR-01	7/3/2025 19:15	9.26	25.94	14.589	115.75	1
LH-TR-01	7/3/2025 19:30	9.26	25.94	14.587	115.75	1
LH-TR-01	7/3/2025 19:45	9.26	25.94	14.589	115.75	1
LH-TR-01	7/3/2025 20:00	9.21	25.92	14.594	115.13	1
LH-TR-01	7/3/2025 20:15	9.21	25.9	14.597	115.13	1
LH-TR-01	7/3/2025 20:30	9.21	25.88	14.599	115.13	1
LH-TR-01	7/3/2025 20:45	9.17	25.84	14.604	114.63	1
LH-TR-01	7/3/2025 21:00	9.17	25.84	14.61	114.63	1
LH-TR-01	7/3/2025 21:15	9.17	25.84	14.601	114.63	1
LH-TR-01	7/3/2025 21:30	9.12	25.82	14.609	114	1
LH-TR-01	7/3/2025 21:45	9.11	25.82	14.609	113.88	1
LH-TR-01	7/3/2025 22:00	8.99	25.82	14.609	112.38	1
LH-TR-01	7/3/2025 22:15	9.03	25.8	14.624	112.88	1
LH-TR-01	7/3/2025 22:30	9	25.78	14.619	112.5	1
LH-TR-01	7/3/2025 22:45	9.05	25.76	14.623	113.13	1
LH-TR-01	7/3/2025 23:00	9.04	25.76	14.623	113	1
LH-TR-01	7/3/2025 23:15	9.01	25.74	14.628	111.23	1
LH-TR-01	7/3/2025 23:30	8.99	25.74	14.631	110.99	1
LH-TR-01	7/3/2025 23:45	8.98	25.72	14.634	110.86	1
LH-TR-01	7/4/2025 0:00	8.92	25.7	14.636	110.12	1
LH-TR-01	7/4/2025 0:15	8.93	25.68	14.633	110.25	1
LH-TR-01	7/4/2025 0:30	8.91	25.66	14.636	110	1
LH-TR-01	7/4/2025 0:45	8.88	25.66	14.638	109.63	1
LH-TR-01	7/4/2025 1:00	8.92	25.64	14.639	110.12	1
LH-TR-01	7/4/2025 1:15	8.91	25.64	14.639	110	1
LH-TR-01	7/4/2025 1:30	8.95	25.62	14.637	110.49	1
LH-TR-01	7/4/2025 1:45	8.93	25.62	14.638	110.25	1
LH-TR-01	7/4/2025 2:00	8.89	25.6	14.64	109.75	1
LH-TR-01	7/4/2025 2:15	8.95	25.6	14.638	110.49	1
LH-TR-01	7/4/2025 2:30	8.92	25.58	14.638	110.12	1
LH-TR-01	7/4/2025 2:45	8.9	25.58	14.641	109.88	1
LH-TR-01	7/4/2025 3:00	8.94	25.58	14.638	110.37	1
LH-TR-01	7/4/2025 3:15	8.9	25.56	14.642	109.88	1
LH-TR-01	7/4/2025 3:30	8.93	25.54	14.644	110.25	1
LH-TR-01	7/4/2025 3:45	8.97	25.54	14.645	110.74	1
LH-TR-01	7/4/2025 4:00	8.87	25.52	14.646	109.51	1
LH-TR-01	7/4/2025 4:15	8.86	25.5	14.647	109.38	1
LH-TR-01	7/4/2025 4:30	8.89	25.48	14.649	108.41	1
LH-TR-01	7/4/2025 4:45	8.82	25.46	14.651	107.56	1
LH-TR-01	7/4/2025 5:00	8.76	25.46	14.655	106.83	1
LH-TR-01	7/4/2025 5:15	8.52	25.44	14.658	103.9	1
LH-TR-01	7/4/2025 5:30	8.78	25.42	14.661	107.07	1
LH-TR-01	7/4/2025 5:45	8.69	25.38	14.664	105.98	1
LH-TR-01	7/4/2025 6:00	8.73	25.36	14.665	106.46	1
LH-TR-01	7/4/2025 6:15	8.71	25.34	14.668	106.22	1
LH-TR-01	7/4/2025 6:30	8.77	25.32	14.672	106.95	1
LH-TR-01	7/4/2025 6:45	8.72	25.28	14.677	106.34	1
LH-TR-01	7/4/2025 7:00	8.69	25.28	14.681	105.98	1
LH-TR-01	7/4/2025 7:15	8.56	25.26	14.68	104.39	1
LH-TR-01	7/4/2025 7:30	8.71	25.24	14.684	106.22	1
LH-TR-01	7/4/2025 7:45	8.66	25.24	14.686	105.61	1
LH-TR-01	7/4/2025 8:00	8.69	25.22	14.689	105.98	1
LH-TR-01	7/4/2025 8:15	8.33	25.22	14.688	101.59	1
LH-TR-01	7/4/2025 8:30	8.56	25.22	14.691	104.39	1
LH-TR-01	7/4/2025 8:45	8.6	25.22	14.689	104.88	1
LH-TR-01	7/4/2025 9:00	8.53	25.22	14.693	104.02	1
LH-TR-01	7/4/2025 9:15	8.51	25.22	14.694	103.78	1
LH-TR-01	7/4/2025 9:30	8.5	25.22	14.692	103.66	1
LH-TR-01	7/4/2025 9:45	8.53	25.22	14.695	104.02	1
LH-TR-01	7/4/2025 10:00	8.59	25.24	14.691	104.76	1
LH-TR-01	7/4/2025 10:15	8.4	25.24	14.698	102.44	1
LH-TR-01	7/4/2025 10:30	8.53	25.26	14.7	104.02	1
LH-TR-01	7/4/2025 10:45	8.51	25.28	14.7	103.78	1
LH-TR-01	7/4/2025 11:00	8.53	25.28	14.703	104.02	1
LH-TR-01	7/4/2025 11:15	8.62	25.32	14.702	105.12	1
LH-TR-01	7/4/2025 11:30	8.67	25.3	14.703	105.73	1
LH-TR-01	7/4/2025 11:45	8.65	25.3	14.705	105.49	1
LH-TR-01	7/4/2025 12:00	8.72	25.32	14.705	106.34	1
LH-TR-01	7/4/2025 12:15	8.72	25.32	14.702	106.34	1
LH-TR-01	7/4/2025 12:30	8.73	25.34	14.704	106.46	1
LH-TR-01	7/4/2025 12:45	8.71	25.34	14.704	106.22	1
LH-TR-01	7/4/2025 13:00	8.75	25.32	14.705	106.71	1
LH-TR-01	7/4/2025 13:15	8.77	25.34	14.705	106.95	1
LH-TR-01	7/4/2025 13:30	8.83	25.36	14.705	107.68	1
LH-TR-01	7/4/2025 13:45	8.85	25.38	14.701	107.93	1
LH-TR-01	7/4/2025 14:00	8.92	25.38	14.702	108.78	1
LH-TR-01	7/4/2025 14:15	8.92	25.38	14.705	108.78	1
LH-TR-01	7/4/2025 14:30	8.95	25.36	14.706	109.15	1
LH-TR-01	7/4/2025 14:45	8.96	25.36	14.707	109.27	1
LH-TR-01	7/4/2025 15:00	9.02	25.4	14.703	110	1
LH-TR-01	7/4/2025 15:15	9.04	25.44	14.703	110.24	1

Dissolved Oxygen Saturation Continous Monitoring Data

Station Name	Date Time	DO mg/L	Temp C	Air Pressure PSI	Saturation PCT	Use Code
LH-TR-01	7/4/2025 15:30	9.06	25.44	14.706	110.49	1
LH-TR-01	7/4/2025 15:45	9.05	25.46	14.706	110.37	1
LH-TR-01	7/4/2025 16:00	9.1	25.46	14.709	110.98	1
LH-TR-01	7/4/2025 16:15	9.08	25.46	14.707	110.73	1
LH-TR-01	7/4/2025 16:30	9.1	25.46	14.702	110.98	1
LH-TR-01	7/4/2025 16:45	9.1	25.46	14.703	110.98	1
LH-TR-01	7/4/2025 17:00	9.14	25.48	14.704	111.46	1
LH-TR-01	7/4/2025 17:15	9.15	25.5	14.706	111.59	1
LH-TR-01	7/4/2025 17:30	9.24	25.52	14.705	112.68	1
LH-TR-01	7/4/2025 17:45	9.23	25.54	14.708	112.56	1
LH-TR-01	7/4/2025 18:00	9.3	25.58	14.711	113.41	1
LH-TR-01	7/4/2025 18:15	9.26	25.6	14.715	112.93	1
LH-TR-01	7/4/2025 18:30	9.22	25.62	14.717	112.44	1
LH-TR-01	7/4/2025 18:45	9.27	25.62	14.722	113.05	1
LH-TR-01	7/4/2025 19:00	9.28	25.64	14.725	113.17	1
LH-TR-01	7/4/2025 19:15	9.26	25.66	14.726	112.93	1
LH-TR-01	7/4/2025 19:30	9.24	25.66	14.729	112.68	1
LH-TR-01	7/4/2025 19:45	9.27	25.66	14.729	113.05	1
LH-TR-01	7/4/2025 20:00	9.27	25.68	14.731	113.05	1
LH-TR-01	7/4/2025 20:15	9.26	25.68	14.731	112.93	1
LH-TR-01	7/4/2025 20:30	9.3	25.68	14.732	113.41	1
LH-TR-01	7/4/2025 20:45	9.26	25.7	14.734	112.93	1
LH-TR-01	7/4/2025 21:00	9.31	25.7	14.74	113.54	1
LH-TR-01	7/4/2025 21:15	9.29	25.7	14.74	113.29	1
LH-TR-01	7/4/2025 21:30	9.31	25.7	14.746	113.54	1
LH-TR-01	7/4/2025 21:45	9.28	25.68	14.746	113.17	1
LH-TR-01	7/4/2025 22:00	9.28	25.68	14.745	113.17	1
LH-TR-01	7/4/2025 22:15	9.27	25.68	14.747	113.05	1
LH-TR-01	7/4/2025 22:30	9.31	25.66	14.746	113.54	1
LH-TR-01	7/4/2025 22:45	9.29	25.66	14.749	113.29	1
LH-TR-01	7/4/2025 23:00	9.29	25.64	14.748	113.29	1
LH-TR-01	7/4/2025 23:15	9.23	25.64	14.751	112.56	1
LH-TR-01	7/4/2025 23:30	9.24	25.64	14.752	112.68	1
LH-TR-01	7/4/2025 23:45	9.26	25.62	14.751	112.93	1
LH-TR-01	7/5/2025 0:00	9.29	25.62	14.751	113.29	1
LH-TR-01	7/5/2025 0:15	9.27	25.62	14.753	113.05	1
LH-TR-01	7/5/2025 0:30	9.29	25.6	14.752	113.29	1
LH-TR-01	7/5/2025 0:45	9.26	25.6	14.754	112.93	1
LH-TR-01	7/5/2025 1:00	9.28	25.6	14.756	113.17	1
LH-TR-01	7/5/2025 1:15	9.27	25.6	14.756	113.05	1
LH-TR-01	7/5/2025 1:30	9.26	25.6	14.758	112.93	1
LH-TR-01	7/5/2025 1:45	9.26	25.6	14.76	112.93	1
LH-TR-01	7/5/2025 2:00	9.26	25.6	14.761	112.93	1
LH-TR-01	7/5/2025 2:15	9.18	25.58	14.761	111.95	1
LH-TR-01	7/5/2025 2:30	9.2	25.58	14.76	112.2	1
LH-TR-01	7/5/2025 2:45	9.21	25.58	14.759	112.32	1
LH-TR-01	7/5/2025 3:00	9.23	25.56	14.762	112.56	1
LH-TR-01	7/5/2025 3:15	9.21	25.56	14.759	112.32	1
LH-TR-01	7/5/2025 3:30	9.17	25.54	14.761	111.83	1
LH-TR-01	7/5/2025 3:45	9.16	25.52	14.76	111.71	1
LH-TR-01	7/5/2025 4:00	9.18	25.5	14.758	111.95	1
LH-TR-01	7/5/2025 4:15	9.16	25.5	14.757	111.71	1
LH-TR-01	7/5/2025 4:30	9.13	25.5	14.753	111.34	1
LH-TR-01	7/5/2025 4:45	9.15	25.48	14.756	111.59	1
LH-TR-01	7/5/2025 5:00	9.08	25.48	14.755	110.73	1
LH-TR-01	7/5/2025 5:15	9.06	25.46	14.76	110.49	1
LH-TR-01	7/5/2025 5:30	9.09	25.46	14.763	110.85	1
LH-TR-01	7/5/2025 5:45	9.1	25.44	14.763	110.98	1
LH-TR-01	7/5/2025 6:00	9.09	25.44	14.764	110.85	1
LH-TR-01	7/5/2025 6:15	9.04	25.42	14.759	110.24	1
LH-TR-01	7/5/2025 6:30	9.07	25.4	14.757	110.61	1
LH-TR-01	7/5/2025 6:45	8.97	25.4	14.756	109.39	1
LH-TR-01	7/5/2025 7:00	8.95	25.38	14.762	109.15	1
LH-TR-01	7/5/2025 7:15	8.93	25.38	14.768	108.9	1
LH-TR-01	7/5/2025 7:30	8.94	25.36	14.774	109.02	1
LH-TR-01	7/5/2025 7:45	8.97	25.36	14.778	109.39	1
LH-TR-01	7/5/2025 8:00	8.93	25.36	14.778	108.9	1
LH-TR-01	7/5/2025 8:15	8.96	25.36	14.778	109.27	1
LH-TR-01	7/5/2025 8:30	8.97	25.38	14.781	109.39	1
LH-TR-01	7/5/2025 8:45	8.95	25.38	14.782	109.15	1
LH-TR-01	7/5/2025 9:00	8.99	25.38	14.781	109.63	1
LH-TR-01	7/5/2025 9:15	9	25.38	14.782	109.76	1
LH-TR-01	7/5/2025 9:30	8.98	25.38	14.781	109.51	1
LH-TR-01	7/5/2025 9:45	8.98	25.38	14.78	109.51	1
LH-TR-01	7/5/2025 10:00	8.99	25.38	14.785	109.63	1
LH-TR-01	7/5/2025 10:15	8.99	25.38	14.779	109.63	1
LH-TR-01	7/5/2025 10:30	9	25.4	14.78	109.76	1
LH-TR-01	7/5/2025 10:45	8.98	25.4	14.781	109.51	1
LH-TR-01	7/5/2025 11:00	9.02	25.42	14.778	110	1
LH-TR-01	7/5/2025 11:15	8.99	25.42	14.775	109.63	1
LH-TR-01	7/5/2025 11:30	9.04	25.42	14.773	110.24	1
LH-TR-01	7/5/2025 11:45	9.02	25.44	14.772	110	1
LH-TR-01	7/5/2025 12:00	8.95	25.44	14.77	109.15	1
LH-TR-01	7/5/2025 12:15	8.99	25.44	14.77	109.63	1

Dissolved Oxygen Saturation Continous Monitoring Data
Normandeau Associates Inc.

Station Name	Date Time	DO mg/L	Temp C	Air Pressure PSI	Saturation PCT	Use Code
LH-TR-01	7/5/2025 12:30	8.98	25.44	14.774	109.51	1
LH-TR-01	7/5/2025 12:45	8.96	25.44	14.773	109.27	1
LH-TR-01	7/5/2025 13:00	9	25.44	14.77	109.76	1
LH-TR-01	7/5/2025 13:15	9	25.46	14.766	109.76	1
LH-TR-01	7/5/2025 13:30	9.02	25.48	14.765	110	1
LH-TR-01	7/5/2025 13:45	9.05	25.5	14.764	110.37	1
LH-TR-01	7/5/2025 14:00	9.08	25.54	14.759	110.73	1
LH-TR-01	7/5/2025 14:15	9.09	25.56	14.758	110.85	1
LH-TR-01	7/5/2025 14:30	9.1	25.58	14.754	110.98	1
LH-TR-01	7/5/2025 14:45	9.14	25.62	14.754	111.46	1
LH-TR-01	7/5/2025 15:00	9.15	25.64	14.754	111.59	1
LH-TR-01	7/5/2025 15:15	9.17	25.66	14.753	111.83	1
LH-TR-01	7/5/2025 15:30	9.15	25.66	14.752	111.59	1
LH-TR-01	7/5/2025 15:45	9.3	25.66	14.747	113.41	1
LH-TR-01	7/5/2025 16:00	9.38	25.76	14.744	115.8	1
LH-TR-01	7/5/2025 16:15	9.44	25.8	14.737	116.54	1
LH-TR-01	7/5/2025 16:30	9.44	25.8	14.74	116.54	1
LH-TR-01	7/5/2025 16:45	9.45	25.8	14.737	116.67	1
LH-TR-01	7/5/2025 17:00	9.53	25.82	14.735	117.65	1
LH-TR-01	7/5/2025 17:15	9.47	25.82	14.735	116.91	1
LH-TR-01	7/5/2025 17:30	9.52	25.88	14.734	117.53	1
LH-TR-01	7/5/2025 17:45	9.48	25.88	14.732	117.04	1
LH-TR-01	7/5/2025 18:00	9.44	25.82	14.731	116.54	1
LH-TR-01	7/5/2025 18:15	9.4	25.78	14.731	116.05	1
LH-TR-01	7/5/2025 18:30	9.35	25.74	14.727	114.02	1
LH-TR-01	7/5/2025 18:45	9.42	25.72	14.727	114.88	1
LH-TR-01	7/5/2025 19:00	9.42	25.72	14.73	114.88	1
LH-TR-01	7/5/2025 19:15	9.42	25.72	14.727	114.88	1
LH-TR-01	7/5/2025 19:30	9.46	25.74	14.723	115.37	1
LH-TR-01	7/5/2025 19:45	9.4	25.72	14.724	114.63	1
LH-TR-01	7/5/2025 20:00	9.45	25.72	14.721	115.24	1
LH-TR-01	7/5/2025 20:15	9.43	25.72	14.723	115	1
LH-TR-01	7/5/2025 20:30	9.51	25.7	14.722	115.98	1
LH-TR-01	7/5/2025 20:45	9.47	25.68	14.723	115.49	1
LH-TR-01	7/5/2025 21:00	9.43	25.7	14.721	115	1
LH-TR-01	7/5/2025 21:15	9.43	25.7	14.724	115	1
LH-TR-01	7/5/2025 21:30	9.49	25.7	14.726	115.73	1
LH-TR-01	7/5/2025 21:45	9.37	25.68	14.722	114.27	1
LH-TR-01	7/5/2025 22:00	9.42	25.66	14.722	114.88	1
LH-TR-01	7/5/2025 22:15	9.37	25.66	14.722	114.27	1
LH-TR-01	7/5/2025 22:30	9.42	25.66	14.725	114.88	1
LH-TR-01	7/5/2025 22:45	9.42	25.64	14.725	114.88	1
LH-TR-01	7/5/2025 23:00	9.39	25.62	14.724	114.51	1
LH-TR-01	7/5/2025 23:15	9.41	25.62	14.723	114.76	1
LH-TR-01	7/5/2025 23:30	9.39	25.6	14.721	114.51	1
LH-TR-01	7/5/2025 23:45	9.35	25.6	14.719	114.02	1
LH-TR-01	7/6/2025 0:00	9.27	25.58	14.717	113.05	1
LH-TR-01	7/6/2025 0:15	9.3	25.58	14.714	113.41	1
LH-TR-01	7/6/2025 0:30	9.24	25.58	14.717	112.68	1
LH-TR-01	7/6/2025 0:45	9.24	25.58	14.714	112.68	1
LH-TR-01	7/6/2025 1:00	9.27	25.58	14.714	113.05	1
LH-TR-01	7/6/2025 1:15	9.31	25.56	14.712	113.54	1
LH-TR-01	7/6/2025 1:30	9.33	25.56	14.709	113.78	1
LH-TR-01	7/6/2025 1:45	9.23	25.56	14.708	112.56	1
LH-TR-01	7/6/2025 2:00	9.26	25.54	14.706	112.93	1
LH-TR-01	7/6/2025 2:15	9.23	25.54	14.702	112.56	1
LH-TR-01	7/6/2025 2:30	9.25	25.52	14.7	112.8	1
LH-TR-01	7/6/2025 2:45	9.24	25.52	14.7	112.68	1
LH-TR-01	7/6/2025 3:00	9.23	25.5	14.696	112.56	1
LH-TR-01	7/6/2025 3:15	9.25	25.5	14.694	112.8	1
LH-TR-01	7/6/2025 3:30	9.21	25.48	14.697	112.32	1
LH-TR-01	7/6/2025 3:45	9.24	25.48	14.696	112.68	1
LH-TR-01	7/6/2025 4:00	9.2	25.48	14.692	112.2	1
LH-TR-01	7/6/2025 4:15	9.17	25.46	14.696	111.83	1
LH-TR-01	7/6/2025 4:30	9.12	25.44	14.693	111.22	1
LH-TR-01	7/6/2025 4:45	9.17	25.42	14.694	111.83	1
LH-TR-01	7/6/2025 5:00	9.19	25.42	14.694	112.07	1
LH-TR-01	7/6/2025 5:15	9.17	25.4	14.695	111.83	1
LH-TR-01	7/6/2025 5:30	9.18	25.38	14.698	111.95	1
LH-TR-01	7/6/2025 5:45	9.19	25.36	14.699	112.07	1
LH-TR-01	7/6/2025 6:00	9.18	25.36	14.699	111.95	1
LH-TR-01	7/6/2025 6:15	9.19	25.34	14.7	112.07	1
LH-TR-01	7/6/2025 6:30	9.13	25.34	14.701	111.34	1
LH-TR-01	7/6/2025 6:45	9.16	25.32	14.698	111.71	1
LH-TR-01	7/6/2025 7:00	9.13	25.32	14.702	111.34	1
LH-TR-01	7/6/2025 7:15	9.11	25.3	14.701	111.1	1
LH-TR-01	7/6/2025 7:30	9.06	25.28	14.702	110.49	1
LH-TR-01	7/6/2025 7:45	9.08	25.3	14.703	110.73	1
LH-TR-01	7/6/2025 8:00	9.03	25.28	14.703	110.12	1
LH-TR-01	7/6/2025 8:15	8.98	25.28	14.703	109.51	1
LH-TR-01	7/6/2025 8:30	9.05	25.28	14.705	110.37	1
LH-TR-01	7/6/2025 8:45	9.07	25.28	14.704	110.61	1
LH-TR-01	7/6/2025 9:00	9.07	25.28	14.703	110.61	1
LH-TR-01	7/6/2025 9:15	9.07	25.28	14.7	110.61	1

Station Name	Date Time	DO mg/L	Temp C	Air Pressure PSI	Saturation PCT	Use Code
LH-TR-01	7/6/2025 9:30	9.05	25.28	14.699	110.37	1
LH-TR-01	7/6/2025 9:45	9.07	25.3	14.697	110.61	1
LH-TR-01	7/6/2025 10:00	9.06	25.3	14.697	110.49	1
LH-TR-01	7/6/2025 10:15	9.02	25.3	14.701	110	1
LH-TR-01	7/6/2025 10:30	8.88	25.28	14.701	108.29	1
LH-TR-01	7/6/2025 10:45	8.89	25.3	14.698	108.41	1
LH-TR-01	7/6/2025 11:00	8.88	25.3	14.697	108.29	1
LH-TR-01	7/6/2025 11:15	8.96	25.32	14.694	109.27	1
LH-TR-01	7/6/2025 11:30	9.04	25.34	14.696	110.24	1
LH-TR-01	7/6/2025 11:45	9.01	25.38	14.693	109.88	1
LH-TR-01	7/6/2025 12:00	9.07	25.38	14.692	110.61	1
LH-TR-01	7/6/2025 12:15	9.03	25.42	14.691	110.12	1
LH-TR-01	7/6/2025 12:30	9.07	25.44	14.689	110.61	1
LH-TR-01	7/6/2025 12:45	8.96	25.46	14.688	109.27	1
LH-TR-01	7/6/2025 13:00	9.11	25.5	14.685	111.1	1
LH-TR-01	7/6/2025 13:15	9.08	25.52	14.682	110.73	1
LH-TR-01	7/6/2025 13:30	9.02	25.56	14.68	110	1
LH-TR-01	7/6/2025 13:45	9.1	25.58	14.676	110.98	1
LH-TR-01	7/6/2025 14:00	9.1	25.62	14.674	110.98	1
LH-TR-01	7/6/2025 14:15	9.15	25.64	14.673	111.59	1
LH-TR-01	7/6/2025 14:30	9.2	25.68	14.674	112.2	1
LH-TR-01	7/6/2025 14:45	9.25	25.72	14.669	112.8	1
LH-TR-01	7/6/2025 15:00	9.2	25.72	14.668	112.2	1
LH-TR-01	7/6/2025 15:15	9.27	25.76	14.667	114.44	1
LH-TR-01	7/6/2025 15:30	9.27	25.78	14.666	114.44	1
LH-TR-01	7/6/2025 15:45	9.31	25.8	14.664	114.94	1
LH-TR-01	7/6/2025 16:00	9.34	25.82	14.665	115.31	1
LH-TR-01	7/6/2025 16:15	9.38	25.88	14.662	115.8	1
LH-TR-01	7/6/2025 16:30	9.38	25.92	14.661	115.8	1
LH-TR-01	7/6/2025 16:45	9.38	25.88	14.664	115.8	1
LH-TR-01	7/6/2025 17:00	9.36	25.9	14.662	115.56	1
LH-TR-01	7/6/2025 17:15	9.33	25.88	14.658	115.19	1
LH-TR-01	7/6/2025 17:30	9.4	26	14.655	116.05	1
LH-TR-01	7/6/2025 17:45	9.36	26.04	14.655	115.56	1
LH-TR-01	7/6/2025 18:00	9.34	26.02	14.652	115.31	1
LH-TR-01	7/6/2025 18:15	9.41	26.02	14.65	116.17	1
LH-TR-01	7/6/2025 18:30	9.47	26.12	14.654	116.91	1
LH-TR-01	7/6/2025 18:45	9.36	26.08	14.654	115.56	1
LH-TR-01	7/6/2025 19:00	9.4	26.08	14.656	116.05	1
LH-TR-01	7/6/2025 19:15	9.37	26.08	14.659	115.68	1
LH-TR-01	7/6/2025 19:30	9.39	26.06	14.658	115.93	1
LH-TR-01	7/6/2025 19:45	9.36	26.06	14.657	115.56	1
LH-TR-01	7/6/2025 20:00	9.44	26.08	14.654	116.54	1
LH-TR-01	7/6/2025 20:15	9.41	26.12	14.653	116.17	1
LH-TR-01	7/6/2025 20:30	9.43	26.14	14.653	116.42	1
LH-TR-01	7/6/2025 20:45	9.53	26.18	14.657	117.65	1
LH-TR-01	7/6/2025 21:00	9.49	26.22	14.662	117.16	1
LH-TR-01	7/6/2025 21:15	9.56	26.2	14.664	118.02	1
LH-TR-01	7/6/2025 21:30	9.39	26.14	14.665	115.93	1
LH-TR-01	7/6/2025 21:45	9.46	26.12	14.67	116.79	1
LH-TR-01	7/6/2025 22:00	9.43	26.1	14.67	116.42	1
LH-TR-01	7/6/2025 22:15	9.45	26.08	14.673	116.67	1
LH-TR-01	7/6/2025 22:30	9.47	26.06	14.674	116.91	1
LH-TR-01	7/6/2025 22:45	9.41	26.06	14.676	116.17	1
LH-TR-01	7/6/2025 23:00	9.41	26.04	14.675	116.17	1
LH-TR-01	7/6/2025 23:15	9.45	26.04	14.679	116.67	1
LH-TR-01	7/6/2025 23:30	9.44	26.02	14.676	116.54	1
LH-TR-01	7/6/2025 23:45	9.42	25.98	14.676	116.3	1
LH-TR-01	7/7/2025 0:00	9.39	25.94	14.678	115.93	1
LH-TR-01	7/7/2025 0:15	9.41	25.92	14.678	116.17	1
LH-TR-01	7/7/2025 0:30	9.31	25.9	14.678	114.94	1
LH-TR-01	7/7/2025 0:45	9.35	25.92	14.68	115.43	1
LH-TR-01	7/7/2025 1:00	9.39	25.96	14.678	115.93	1
LH-TR-01	7/7/2025 1:15	9.36	25.94	14.678	115.56	1
LH-TR-01	7/7/2025 1:30	9.35	25.9	14.676	115.43	1
LH-TR-01	7/7/2025 1:45	9.27	25.86	14.676	114.44	1
LH-TR-01	7/7/2025 2:00	9.28	25.84	14.674	114.57	1
LH-TR-01	7/7/2025 2:15	9.26	25.84	14.674	114.32	1
LH-TR-01	7/7/2025 2:30	9.27	25.82	14.673	114.44	1
LH-TR-01	7/7/2025 2:45	9.22	25.78	14.674	113.83	1
LH-TR-01	7/7/2025 3:00	9.2	25.76	14.675	113.58	1
LH-TR-01	7/7/2025 3:15	9.24	25.76	14.675	114.07	1
LH-TR-01	7/7/2025 3:30	9.14	25.72	14.672	111.46	1
LH-TR-01	7/7/2025 3:45	9.15	25.68	14.672	111.59	1
LH-TR-01	7/7/2025 4:00	9.12	25.66	14.674	111.22	1
LH-TR-01	7/7/2025 4:15	9.16	25.62	14.675	111.71	1
LH-TR-01	7/7/2025 4:30	9.14	25.62	14.678	111.46	1
LH-TR-01	7/7/2025 4:45	9.08	25.6	14.677	110.73	1
LH-TR-01	7/7/2025 5:00	9.05	25.6	14.677	110.37	1
LH-TR-01	7/7/2025 5:15	9.04	25.58	14.677	110.24	1
LH-TR-01	7/7/2025 5:30	9.1	25.58	14.679	110.98	1
LH-TR-01	7/7/2025 5:45	9.07	25.58	14.682	110.61	1
LH-TR-01	7/7/2025 6:00	9.02	25.58	14.682	110	1
LH-TR-01	7/7/2025 6:15	9	25.56	14.684	109.76	1

Dissolved Oxygen Saturation Continous Monitoring Data
Normandeau Associates Inc.

Station Name	Date Time	DO mg/L	Temp C	Air Pressure PSI	Saturation PCT	Use Code
LH-TR-01	7/7/2025 6:30	9.03	25.56	14.685	110.12	1
LH-TR-01	7/7/2025 6:45	8.99	25.56	14.687	109.63	1
LH-TR-01	7/7/2025 7:00	9.02	25.54	14.688	110	1
LH-TR-01	7/7/2025 7:15	8.88	25.54	14.689	108.29	1
LH-TR-01	7/7/2025 7:30	8.93	25.56	14.692	108.9	1
LH-TR-01	7/7/2025 7:45	8.91	25.56	14.694	108.66	1
LH-TR-01	7/7/2025 8:00	8.86	25.56	14.693	108.05	1
LH-TR-01	7/7/2025 8:15	8.98	25.56	14.692	109.51	1
LH-TR-01	7/7/2025 8:30	8.88	25.56	14.694	108.29	1
LH-TR-01	7/7/2025 8:45	8.98	25.56	14.693	109.51	1
LH-TR-01	7/7/2025 9:00	9	25.56	14.693	109.76	1
LH-TR-01	7/7/2025 9:15	9.01	25.56	14.693	109.88	1
LH-TR-01	7/7/2025 9:30	8.99	25.56	14.693	109.63	1
LH-TR-01	7/7/2025 9:45	9	25.56	14.689	109.76	1
LH-TR-01	7/7/2025 10:00	8.98	25.56	14.685	109.51	1
LH-TR-01	7/7/2025 10:15	9.02	25.58	14.686	110	1
LH-TR-01	7/7/2025 10:30	9	25.6	14.687	109.76	1
LH-TR-01	7/7/2025 10:45	8.08	26.8	14.687	102.28	2
LH-TR-01	7/7/2025 11:00	7.89	28.12	14.685	101.15	2
LH-TR-01	7/7/2025 11:15	7.78	29.08	14.682	101.04	2
LH-TR-01	7/7/2025 11:30	0	0	14.681	0	2
LH-TR-01	7/7/2025 11:45	7.28	31.7	14.68	99.73	2
LH-TR-01	7/7/2025 12:00	8.66	27.04	14.683	109.62	2
LH-TR-01	7/7/2025 12:15	9.03	25.84	14.683	111.48	1
LH-TR-01	7/7/2025 12:30	9.06	25.8	14.682	111.85	1
LH-TR-01	7/7/2025 12:45	9.06	25.8	14.677	111.85	1
LH-TR-01	7/7/2025 13:00	9.01	25.8	14.675	111.23	1
LH-TR-01	7/7/2025 13:15	9.01	25.82	14.673	111.23	1
LH-TR-01	7/7/2025 13:30	8.96	25.86	14.67	110.62	1
LH-TR-01	7/7/2025 13:45	9.06	25.92	14.673	111.85	1
LH-TR-01	7/7/2025 14:00	9.07	25.98	14.67	111.98	1
LH-TR-01	7/7/2025 14:15	9.14	26.02	14.665	112.84	1
LH-TR-01	7/7/2025 14:30	9.2	26.1	14.665	113.58	1
LH-TR-01	7/7/2025 14:45	9.16	26.16	14.665	113.09	1
LH-TR-01	7/7/2025 15:00	9.15	26.18	14.659	112.96	1
LH-TR-01	7/7/2025 15:15	9.19	26.2	14.66	113.46	1
LH-TR-01	7/7/2025 15:30	9.32	26.28	14.659	116.5	1
LH-TR-01	7/7/2025 15:45	9.25	26.28	14.655	115.63	1
LH-TR-01	7/7/2025 16:00	9.35	26.32	14.656	116.88	1
LH-TR-01	7/7/2025 16:15	9.36	26.36	14.654	117	1
LH-TR-01	7/7/2025 16:30	9.34	26.36	14.652	116.75	1
LH-TR-01	7/7/2025 16:45	9.39	26.42	14.647	117.38	1
LH-TR-01	7/7/2025 17:00	9.38	26.46	14.649	117.25	1
LH-TR-01	7/7/2025 17:15	9.36	26.48	14.647	117	1
LH-TR-01	7/7/2025 17:30	9.37	26.48	14.642	117.13	1
LH-TR-01	7/7/2025 17:45	9.36	26.4	14.645	117	1
LH-TR-01	7/7/2025 18:00	9.27	26.38	14.647	115.88	1
LH-TR-01	7/7/2025 18:15	9.36	26.38	14.648	117	1
LH-TR-01	7/7/2025 18:30	9.33	26.42	14.647	116.63	1
LH-TR-01	7/7/2025 18:45	9.41	26.46	14.647	117.63	1
LH-TR-01	7/7/2025 19:00	9.39	26.52	14.648	117.38	1
LH-TR-01	7/7/2025 19:15	9.41	26.52	14.649	117.63	1
LH-TR-01	7/7/2025 19:30	9.39	26.52	14.653	117.38	1
LH-TR-01	7/7/2025 19:45	9.37	26.5	14.655	117.13	1
LH-TR-01	7/7/2025 20:00	9.37	26.52	14.653	117.13	1
LH-TR-01	7/7/2025 20:15	9.37	26.52	14.654	117.13	1
LH-TR-01	7/7/2025 20:30	9.4	26.48	14.654	117.5	1
LH-TR-01	7/7/2025 20:45	9.28	26.46	14.654	116	1
LH-TR-01	7/7/2025 21:00	9.23	26.4	14.654	115.38	1
LH-TR-01	7/7/2025 21:15	9.26	26.36	14.653	115.75	1
LH-TR-01	7/7/2025 21:30	9.22	26.32	14.654	115.25	1
LH-TR-01	7/7/2025 21:45	9.23	26.34	14.656	115.38	1
LH-TR-01	7/7/2025 22:00	9.28	26.36	14.659	116	1
LH-TR-01	7/7/2025 22:15	9.27	26.36	14.657	115.88	1
LH-TR-01	7/7/2025 22:30	9.31	26.38	14.657	116.38	1
LH-TR-01	7/7/2025 22:45	9.26	26.36	14.661	115.75	1
LH-TR-01	7/7/2025 23:00	9.18	26.34	14.658	114.75	1
LH-TR-01	7/7/2025 23:15	9.16	26.28	14.662	114.5	1
LH-TR-01	7/7/2025 23:30	9.16	26.26	14.662	114.5	1
LH-TR-01	7/7/2025 23:45	9.13	26.26	14.658	114.13	1
LH-TR-01	7/8/2025 0:00	9.05	26.26	14.66	113.13	1
LH-TR-01	7/8/2025 0:15	9.11	26.26	14.658	113.88	1
LH-TR-01	7/8/2025 0:30	9.14	26.3	14.656	114.25	1
LH-TR-01	7/8/2025 0:45	9.07	26.34	14.654	113.38	1
LH-TR-01	7/8/2025 1:00	9.03	26.36	14.655	112.88	1
LH-TR-01	7/8/2025 1:15	9.06	26.38	14.654	113.25	1
LH-TR-01	7/8/2025 1:30	9.01	26.36	14.653	112.63	1
LH-TR-01	7/8/2025 1:45	9.08	26.36	14.651	113.5	1
LH-TR-01	7/8/2025 2:00	9.04	26.36	14.648	113	1
LH-TR-01	7/8/2025 2:15	9.02	26.36	14.65	112.75	1
LH-TR-01	7/8/2025 2:30	9.03	26.34	14.65	112.88	1
LH-TR-01	7/8/2025 2:45	8.97	26.32	14.652	112.13	1
LH-TR-01	7/8/2025 3:00	9.01	26.3	14.649	112.63	1
LH-TR-01	7/8/2025 3:15	8.97	26.3	14.647	112.13	1

Dissolved Oxygen Saturation Continous Monitoring Data
Normandeau Associates Inc.

Station Name	Date Time	DO mg/L	Temp C	Air Pressure PSI	Saturation PCT	Use Code
LH-TR-01	7/8/2025 3:30	8.96	26.28	14.648	112	1
LH-TR-01	7/8/2025 3:45	8.96	26.26	14.647	112	1
LH-TR-01	7/8/2025 4:00	8.94	26.26	14.645	111.75	1
LH-TR-01	7/8/2025 4:15	8.93	26.24	14.642	111.63	1
LH-TR-01	7/8/2025 4:30	8.93	26.22	14.641	111.63	1
LH-TR-01	7/8/2025 4:45	8.92	26.22	14.637	111.5	1
LH-TR-01	7/8/2025 5:00	8.9	26.2	14.638	111.25	1
LH-TR-01	7/8/2025 5:15	8.85	26.16	14.638	110.63	1
LH-TR-01	7/8/2025 5:30	8.86	26.16	14.639	110.75	1
LH-TR-01	7/8/2025 5:45	8.85	26.16	14.643	110.63	1
LH-TR-01	7/8/2025 6:00	8.84	26.14	14.643	110.5	1
LH-TR-01	7/8/2025 6:15	8.82	26.12	14.644	110.25	1
LH-TR-01	7/8/2025 6:30	8.82	26.08	14.645	110.25	1
LH-TR-01	7/8/2025 6:45	8.82	26.06	14.644	110.25	1
LH-TR-01	7/8/2025 7:00	8.76	26.06	14.65	108.15	1
LH-TR-01	7/8/2025 7:15	8.71	26.08	14.65	107.53	1
LH-TR-01	7/8/2025 7:30	8.61	26.1	14.653	106.3	1
LH-TR-01	7/8/2025 7:45	8.66	26.08	14.652	106.91	1
LH-TR-01	7/8/2025 8:00	8.62	26.06	14.655	106.42	1
LH-TR-01	7/8/2025 8:15	8.66	26.06	14.656	106.91	1
LH-TR-01	7/8/2025 8:30	8.64	26.08	14.655	106.67	1
LH-TR-01	7/8/2025 8:45	8.63	26.1	14.658	106.54	1
LH-TR-01	7/8/2025 9:00	8.66	26.1	14.66	106.91	1
LH-TR-01	7/8/2025 9:15	8.54	26.12	14.66	105.43	1
LH-TR-01	7/8/2025 9:30	8.57	26.12	14.659	105.8	1
LH-TR-01	7/8/2025 9:45	8.58	26.14	14.658	105.93	1
LH-TR-01	7/8/2025 10:00	8.65	26.18	14.658	106.79	1
LH-TR-01	7/8/2025 10:15	8.65	26.2	14.662	106.79	1
LH-TR-01	7/8/2025 10:30	8.64	26.24	14.662	106.67	1
LH-TR-01	7/8/2025 10:45	8.63	26.26	14.665	107.88	1
LH-TR-01	7/8/2025 11:00	8.66	26.3	14.666	108.25	1
LH-TR-01	7/8/2025 11:15	8.63	26.3	14.665	107.88	1
LH-TR-01	7/8/2025 11:30	8.59	26.36	14.664	107.38	1
LH-TR-01	7/8/2025 11:45	8.65	26.4	14.662	108.13	1
LH-TR-01	7/8/2025 12:00	8.64	26.44	14.663	108	1
LH-TR-01	7/8/2025 12:15	8.61	26.44	14.664	107.63	1
LH-TR-01	7/8/2025 12:30	8.61	26.46	14.661	107.63	1
LH-TR-01	7/8/2025 12:45	8.65	26.46	14.662	108.13	1
LH-TR-01	7/8/2025 13:00	8.67	26.5	14.658	108.38	1
LH-TR-01	7/8/2025 13:15	8.69	26.52	14.653	108.63	1
LH-TR-01	7/8/2025 13:30	8.66	26.54	14.654	108.25	1
LH-TR-01	7/8/2025 13:45	8.76	26.6	14.66	109.5	1
LH-TR-01	7/8/2025 14:00	8.7	26.58	14.659	108.75	1
LH-TR-01	7/8/2025 14:15	8.77	26.62	14.663	109.63	1
LH-TR-01	7/8/2025 14:30	8.82	26.7	14.664	110.25	1
LH-TR-01	7/8/2025 14:45	8.84	26.76	14.666	111.9	1
LH-TR-01	7/8/2025 15:00	8.81	26.74	14.662	110.13	1
LH-TR-01	7/8/2025 15:15	9.01	26.72	14.664	112.63	1
LH-TR-01	7/8/2025 15:30	8.87	26.8	14.666	112.28	1
LH-TR-01	7/8/2025 15:45	8.99	26.88	14.668	113.8	1
LH-TR-01	7/8/2025 16:00	9.06	26.92	14.668	114.68	1
LH-TR-01	7/8/2025 16:15	9.11	26.9	14.662	115.32	1
LH-TR-01	7/8/2025 16:30	9.24	26.96	14.662	116.96	1
LH-TR-01	7/8/2025 16:45	9.26	26.98	14.66	117.22	1
LH-TR-01	7/8/2025 17:00	9.23	26.96	14.661	116.84	1
LH-TR-01	7/8/2025 17:15	9.21	26.96	14.662	116.58	1
LH-TR-01	7/8/2025 17:30	9.19	26.96	14.665	116.33	1
LH-TR-01	7/8/2025 17:45	9.21	26.94	14.664	116.58	1
LH-TR-01	7/8/2025 18:00	9.13	26.94	14.661	115.57	1
LH-TR-01	7/8/2025 18:15	9.11	26.94	14.659	115.32	1
LH-TR-01	7/8/2025 18:30	9.15	26.96	14.662	115.82	1
LH-TR-01	7/8/2025 18:45	9.16	27.02	14.664	115.95	1
LH-TR-01	7/8/2025 19:00	9.11	27.08	14.667	115.32	1
LH-TR-01	7/8/2025 19:15	9.23	27.14	14.673	116.84	1
LH-TR-01	7/8/2025 19:30	9.09	27.14	14.671	115.06	1
LH-TR-01	7/8/2025 19:45	9.11	27.14	14.674	115.32	1
LH-TR-01	7/8/2025 20:00	9.11	27.12	14.678	115.32	1
LH-TR-01	7/8/2025 20:15	9.1	27.14	14.68	115.19	1
LH-TR-01	7/8/2025 20:30	9.15	27.1	14.682	115.82	1
LH-TR-01	7/8/2025 20:45	9.16	27.08	14.684	115.95	1
LH-TR-01	7/8/2025 21:00	9.13	27.06	14.687	115.57	1
LH-TR-01	7/8/2025 21:15	9.09	27.02	14.689	115.06	1
LH-TR-01	7/8/2025 21:30	9.09	26.98	14.691	115.06	1
LH-TR-01	7/8/2025 21:45	9.05	26.92	14.689	114.56	1
LH-TR-01	7/8/2025 22:00	9.02	26.86	14.693	114.18	1
LH-TR-01	7/8/2025 22:15	8.94	26.8	14.693	113.16	1
LH-TR-01	7/8/2025 22:30	8.94	26.76	14.694	113.16	1
LH-TR-01	7/8/2025 22:45	8.91	26.72	14.695	111.38	1
LH-TR-01	7/8/2025 23:00	8.78	26.68	14.695	109.75	1
LH-TR-01	7/8/2025 23:15	8.78	26.64	14.695	109.75	1
LH-TR-01	7/8/2025 23:30	8.76	26.6	14.698	109.5	1
LH-TR-01	7/8/2025 23:45	8.82	26.58	14.692	110.25	1
LH-TR-01	7/9/2025 0:00	8.78	26.54	14.688	109.75	1
LH-TR-01	7/9/2025 0:15	8.82	26.52	14.69	110.25	1

Dissolved Oxygen Saturation Continous Monitoring Data
Normandeau Associates Inc.

Station Name	Date Time	DO mg/L	Temp C	Air Pressure PSI	Saturation PCT	Use Code
LH-TR-01	7/9/2025 0:30	8.74	26.52	14.696	109.25	1
LH-TR-01	7/9/2025 0:45	8.8	26.5	14.701	110	1
LH-TR-01	7/9/2025 1:00	8.8	26.48	14.696	110	1
LH-TR-01	7/9/2025 1:15	8.76	26.46	14.696	109.5	1
LH-TR-01	7/9/2025 1:30	8.7	26.44	14.695	108.75	1
LH-TR-01	7/9/2025 1:45	8.76	26.44	14.696	109.5	1
LH-TR-01	7/9/2025 2:00	8.69	26.42	14.7	108.63	1
LH-TR-01	7/9/2025 2:15	8.73	26.4	14.69	109.13	1
LH-TR-01	7/9/2025 2:30	8.72	26.4	14.689	109	1
LH-TR-01	7/9/2025 2:45	8.72	26.4	14.682	109	1
LH-TR-01	7/9/2025 3:00	8.69	26.38	14.679	108.63	1
LH-TR-01	7/9/2025 3:15	8.64	26.38	14.678	108	1
LH-TR-01	7/9/2025 3:30	8.68	26.38	14.674	108.5	1
LH-TR-01	7/9/2025 3:45	8.59	26.36	14.672	107.38	1
LH-TR-01	7/9/2025 4:00	8.62	26.34	14.681	107.75	1
LH-TR-01	7/9/2025 4:15	8.62	26.34	14.681	107.75	1
LH-TR-01	7/9/2025 4:30	8.6	26.34	14.683	107.5	1
LH-TR-01	7/9/2025 4:45	8.51	26.32	14.684	106.38	1
LH-TR-01	7/9/2025 5:00	8.61	26.32	14.684	107.63	1
LH-TR-01	7/9/2025 5:15	8.67	26.3	14.679	108.38	1
LH-TR-01	7/9/2025 5:30	8.63	26.28	14.686	107.88	1
LH-TR-01	7/9/2025 5:45	8.56	26.28	14.684	107	1
LH-TR-01	7/9/2025 6:00	8.52	26.28	14.687	106.5	1
LH-TR-01	7/9/2025 6:15	8.51	26.28	14.687	106.38	1
LH-TR-01	7/9/2025 6:30	8.58	26.28	14.695	107.25	1
LH-TR-01	7/9/2025 6:45	8.59	26.28	14.698	107.38	1
LH-TR-01	7/9/2025 7:00	8.46	26.28	14.698	105.75	1
LH-TR-01	7/9/2025 7:15	8.4	26.24	14.7	103.7	1
LH-TR-01	7/9/2025 7:30	8.38	26.24	14.701	103.46	1
LH-TR-01	7/9/2025 7:45	8.25	26.22	14.703	101.85	1
LH-TR-01	7/9/2025 8:00	8.37	26.22	14.706	103.33	1
LH-TR-01	7/9/2025 8:15	8.28	26.22	14.705	102.22	1
LH-TR-01	7/9/2025 8:30	8.2	26.2	14.707	101.23	1
LH-TR-01	7/9/2025 8:45	8.16	26.18	14.708	100.74	1
LH-TR-01	7/9/2025 9:00	8.18	26.2	14.709	100.99	1
LH-TR-01	7/9/2025 9:15	7.95	26.2	14.708	98.15	1
LH-TR-01	7/9/2025 9:30	7.87	26.2	14.709	97.16	1
LH-TR-01	7/9/2025 9:45	7.85	26.18	14.71	96.91	1
LH-TR-01	7/9/2025 10:00	7.94	26.18	14.71	98.02	1
LH-TR-01	7/9/2025 10:15	7.8	26.18	14.707	96.3	1
LH-TR-01	7/9/2025 10:30	7.86	26.18	14.707	97.04	1
LH-TR-01	7/9/2025 10:45	7.87	26.18	14.71	97.16	1
LH-TR-01	7/9/2025 11:00	7.84	26.2	14.708	96.79	1
LH-TR-01	7/9/2025 11:15	7.86	26.2	14.71	97.04	1
LH-TR-01	7/9/2025 11:30	7.93	26.18	14.714	97.9	1
LH-TR-01	7/9/2025 11:45	7.8	26.18	14.713	96.3	1
LH-TR-01	7/9/2025 12:00	7.93	26.2	14.714	97.9	1
LH-TR-01	7/9/2025 12:15	7.95	26.2	14.709	98.15	1
LH-TR-01	7/9/2025 12:30	7.89	26.2	14.709	97.41	1
LH-TR-01	7/9/2025 12:45	7.97	26.22	14.709	98.4	1
LH-TR-01	7/9/2025 13:00	7.96	26.22	14.71	98.27	1
LH-TR-01	7/9/2025 13:15	7.81	26.24	14.71	96.42	1
LH-TR-01	7/9/2025 13:30	7.95	26.26	14.707	99.38	1
LH-TR-01	7/9/2025 13:45	8.02	26.26	14.707	100.25	1
LH-TR-01	7/9/2025 14:00	7.86	26.26	14.705	98.25	1
LH-TR-01	7/9/2025 14:15	7.9	26.28	14.705	98.75	1
LH-TR-01	7/9/2025 14:30	8	26.3	14.705	100	1
LH-TR-01	7/9/2025 14:45	8.02	26.3	14.705	100.25	1
LH-TR-01	7/9/2025 15:00	7.94	26.32	14.705	99.25	1
LH-TR-01	7/9/2025 15:15	7.97	26.34	14.705	99.63	1
LH-TR-01	7/9/2025 15:30	7.97	26.34	14.705	99.63	1
LH-TR-01	7/9/2025 15:45	8.07	26.36	14.704	100.88	1
LH-TR-01	7/9/2025 16:00	8.17	26.36	14.703	102.13	1
LH-TR-01	7/9/2025 16:15	8.18	26.36	14.703	102.25	1
LH-TR-01	7/9/2025 16:30	8.22	26.36	14.698	102.75	1
LH-TR-01	7/9/2025 16:45	8.25	26.38	14.694	103.13	1
LH-TR-01	7/9/2025 17:00	8.24	26.36	14.69	103	1
LH-TR-01	7/9/2025 17:15	8.03	26.36	14.69	100.38	1
LH-TR-01	7/9/2025 17:30	8.22	26.36	14.689	102.75	1
LH-TR-01	7/9/2025 17:45	8.19	26.36	14.692	102.38	1
LH-TR-01	7/9/2025 18:00	8.18	26.36	14.685	102.25	1
LH-TR-01	7/9/2025 18:15	8.17	26.36	14.688	102.13	1
LH-TR-01	7/9/2025 18:30	8.17	26.34	14.687	102.13	1
LH-TR-01	7/9/2025 18:45	8.12	26.34	14.688	101.5	1
LH-TR-01	7/9/2025 19:00	8.13	26.34	14.69	101.63	1
LH-TR-01	7/9/2025 19:15	8.11	26.32	14.692	101.38	1
LH-TR-01	7/9/2025 19:30	8.11	26.3	14.696	101.38	1
LH-TR-01	7/9/2025 19:45	8.09	26.28	14.7	101.13	1
LH-TR-01	7/9/2025 20:00	8.05	26.28	14.699	100.63	1
LH-TR-01	7/9/2025 20:15	8.05	26.28	14.697	100.63	1
LH-TR-01	7/9/2025 20:30	7.93	26.26	14.697	99.13	1
LH-TR-01	7/9/2025 20:45	8	26.26	14.702	100	1
LH-TR-01	7/9/2025 21:00	8.03	26.26	14.702	100.38	1
LH-TR-01	7/9/2025 21:15	8.01	26.26	14.704	100.13	1

Station Name	Date Time	DO mg/L	Temp C	Air Pressure PSI	Saturation PCT	Use Code
LH-TR-01	7/9/2025 21:30	8.11	26.26	14.703	101.38	1
LH-TR-01	7/9/2025 21:45	8.07	26.26	14.706	100.88	1
LH-TR-01	7/9/2025 22:00	8.08	26.26	14.703	101	1
LH-TR-01	7/9/2025 22:15	8.09	26.26	14.701	101.13	1
LH-TR-01	7/9/2025 22:30	8.13	26.26	14.702	101.63	1
LH-TR-01	7/9/2025 22:45	8.11	26.26	14.701	101.38	1
LH-TR-01	7/9/2025 23:00	8.07	26.26	14.698	100.88	1
LH-TR-01	7/9/2025 23:15	8.08	26.26	14.695	101	1
LH-TR-01	7/9/2025 23:30	8.05	26.26	14.696	100.63	1
LH-TR-01	7/9/2025 23:45	8.1	26.26	14.694	101.25	1
LH-TR-01	7/10/2025 0:00	8.11	26.26	14.696	101.38	1
LH-TR-01	7/10/2025 0:15	8.09	26.28	14.695	101.13	1
LH-TR-01	7/10/2025 0:30	8.13	26.26	14.693	101.63	1
LH-TR-01	7/10/2025 0:45	8.11	26.26	14.69	101.38	1
LH-TR-01	7/10/2025 1:00	8.16	26.26	14.695	102	1
LH-TR-01	7/10/2025 1:15	8.17	26.26	14.695	102.13	1
LH-TR-01	7/10/2025 1:30	8.09	26.26	14.694	101.13	1
LH-TR-01	7/10/2025 1:45	8.08	26.26	14.695	101	1
LH-TR-01	7/10/2025 2:00	8.11	26.24	14.694	100.12	1
LH-TR-01	7/10/2025 2:15	8.09	26.24	14.695	99.88	1
LH-TR-01	7/10/2025 2:30	8.13	26.22	14.692	100.37	1
LH-TR-01	7/10/2025 2:45	8.12	26.22	14.693	100.25	1
LH-TR-01	7/10/2025 3:00	8.15	26.22	14.691	100.62	1
LH-TR-01	7/10/2025 3:15	8.11	26.22	14.685	100.12	1
LH-TR-01	7/10/2025 3:30	8.1	26.22	14.686	100	1
LH-TR-01	7/10/2025 3:45	8.12	26.22	14.69	100.25	1
LH-TR-01	7/10/2025 4:00	8.14	26.24	14.687	100.49	1
LH-TR-01	7/10/2025 4:15	8.2	26.24	14.688	101.23	1
LH-TR-01	7/10/2025 4:30	8.03	26.24	14.691	99.14	1
LH-TR-01	7/10/2025 4:45	8.21	26.24	14.693	101.36	1
LH-TR-01	7/10/2025 5:00	8.16	26.26	14.691	102	1
LH-TR-01	7/10/2025 5:15	8.1	26.26	14.687	101.25	1
LH-TR-01	7/10/2025 5:30	8.13	26.26	14.686	101.63	1
LH-TR-01	7/10/2025 5:45	8.13	26.26	14.685	101.63	1
LH-TR-01	7/10/2025 6:00	8.08	26.26	14.683	101	1
LH-TR-01	7/10/2025 6:15	8.05	26.26	14.678	100.63	1
LH-TR-01	7/10/2025 6:30	8.03	26.26	14.683	100.38	1
LH-TR-01	7/10/2025 6:45	7.98	26.26	14.682	99.75	1
LH-TR-01	7/10/2025 7:00	8.02	26.26	14.684	100.25	1
LH-TR-01	7/10/2025 7:15	7.72	26.26	14.688	96.5	1
LH-TR-01	7/10/2025 7:30	7.63	26.26	14.691	95.38	1
LH-TR-01	7/10/2025 7:45	7.33	26.26	14.693	91.63	1
LH-TR-01	7/10/2025 8:00	7.45	26.26	14.696	93.13	1
LH-TR-01	7/10/2025 8:15	7.36	26.24	14.696	90.86	1
LH-TR-01	7/10/2025 8:30	7.25	26.24	14.701	89.51	1
LH-TR-01	7/10/2025 8:45	7.63	26.24	14.702	94.2	1
LH-TR-01	7/10/2025 9:00	7.65	26.24	14.707	94.44	1
LH-TR-01	7/10/2025 9:15	7.44	26.22	14.711	91.85	1
LH-TR-01	7/10/2025 9:30	7.45	26.22	14.719	91.98	1
LH-TR-01	7/10/2025 9:45	7.13	26.22	14.719	88.02	1
LH-TR-01	7/10/2025 10:00	7.18	26.22	14.726	88.64	1
LH-TR-01	7/10/2025 10:15	7.26	26.2	14.735	89.63	1
LH-TR-01	7/10/2025 10:30	7.52	26.22	14.735	92.84	1
LH-TR-01	7/10/2025 10:45	7.6	26.2	14.738	93.83	1
LH-TR-01	7/10/2025 11:00	7.61	26.2	14.74	93.95	1
LH-TR-01	7/10/2025 11:15	7.68	26.2	14.738	94.81	1
LH-TR-01	7/10/2025 11:30	7.71	26.18	14.736	95.19	1
LH-TR-01	7/10/2025 11:45	7.46	26.18	14.74	92.1	1
LH-TR-01	7/10/2025 12:00	7.41	26.16	14.736	91.48	1
LH-TR-01	7/10/2025 12:15	7.46	26.16	14.74	92.1	1
LH-TR-01	7/10/2025 12:30	7.32	26.16	14.741	90.37	1
LH-TR-01	7/10/2025 12:45	7.68	26.16	14.739	94.81	1
LH-TR-01	7/10/2025 13:00	7.62	26.18	14.735	94.07	1
LH-TR-01	7/10/2025 13:15	7.23	26.18	14.734	89.26	1
LH-TR-01	7/10/2025 13:30	7.28	26.18	14.733	89.88	1
LH-TR-01	7/10/2025 13:45	7.54	26.16	14.731	93.09	1
LH-TR-01	7/10/2025 14:00	7.21	26.16	14.732	89.01	1
LH-TR-01	7/10/2025 14:15	7	26.16	14.73	86.42	1
LH-TR-01	7/10/2025 14:30	7.37	26.14	14.727	90.99	1
LH-TR-01	7/10/2025 14:45	7	26.12	14.726	86.42	1
LH-TR-01	7/10/2025 15:00	7.13	26.12	14.726	88.02	1
LH-TR-01	7/10/2025 15:15	7.05	26.1	14.726	87.04	1
LH-TR-01	7/10/2025 15:30	7.78	26.08	14.723	96.05	1
LH-TR-01	7/10/2025 15:45	7.84	26.06	14.722	96.79	1
LH-TR-01	7/10/2025 16:00	7.81	26.06	14.72	96.42	1
LH-TR-01	7/10/2025 16:15	7.79	26.06	14.717	96.17	1
LH-TR-01	7/10/2025 16:30	7.77	26.04	14.715	95.93	1
LH-TR-01	7/10/2025 16:45	7.75	26.04	14.712	95.68	1
LH-TR-01	7/10/2025 17:00	7.77	26.02	14.709	95.93	1
LH-TR-01	7/10/2025 17:15	7.76	26.02	14.708	95.8	1
LH-TR-01	7/10/2025 17:30	7.79	26	14.705	96.17	1
LH-TR-01	7/10/2025 17:45	7.77	25.98	14.707	95.93	1
LH-TR-01	7/10/2025 18:00	7.7	25.98	14.707	95.06	1
LH-TR-01	7/10/2025 18:15	7.68	25.96	14.708	94.81	1

Station Name	Date Time	DO mg/L	Temp C	Air Pressure PSI	Saturation PCT	Use Code
LH-TR-01	7/10/2025 18:30	7.76	25.96	14.71	95.8	1
LH-TR-01	7/10/2025 18:45	7.68	25.94	14.714	94.81	1
LH-TR-01	7/10/2025 19:00	7.76	25.92	14.711	95.8	1
LH-TR-01	7/10/2025 19:15	7.65	25.92	14.712	94.44	1
LH-TR-01	7/10/2025 19:30	7.62	25.9	14.713	94.07	1
LH-TR-01	7/10/2025 19:45	7.61	25.88	14.712	93.95	1
LH-TR-01	7/10/2025 20:00	7.64	25.86	14.709	94.32	1
LH-TR-01	7/10/2025 20:15	7.59	25.84	14.705	93.7	1
LH-TR-01	7/10/2025 20:30	7.57	25.82	14.706	93.46	1
LH-TR-01	7/10/2025 20:45	7.59	25.8	14.702	93.7	1
LH-TR-01	7/10/2025 21:00	7.61	25.8	14.709	93.95	1
LH-TR-01	7/10/2025 21:15	7.46	25.78	14.709	92.1	1
LH-TR-01	7/10/2025 21:30	7.52	25.76	14.708	92.84	1
LH-TR-01	7/10/2025 21:45	7.55	25.74	14.709	92.07	1
LH-TR-01	7/10/2025 22:00	7.49	25.72	14.706	91.34	1
LH-TR-01	7/10/2025 22:15	7.5	25.7	14.71	91.46	1
LH-TR-01	7/10/2025 22:30	7.42	25.68	14.703	90.49	1
LH-TR-01	7/10/2025 22:45	7.39	25.68	14.705	90.12	1
LH-TR-01	7/10/2025 23:00	7.42	25.66	14.711	90.49	1
LH-TR-01	7/10/2025 23:15	7.49	25.64	14.714	91.34	1
LH-TR-01	7/10/2025 23:30	7.51	25.62	14.712	91.59	1
LH-TR-01	7/10/2025 23:45	7.32	25.6	14.706	89.27	1
LH-TR-01	7/11/2025 0:00	7.46	25.6	14.706	90.98	1
LH-TR-01	7/11/2025 0:15	7.37	25.58	14.708	89.88	1
LH-TR-01	7/11/2025 0:30	7.43	25.58	14.714	90.61	1
LH-TR-01	7/11/2025 0:45	7.5	25.56	14.714	91.46	1
LH-TR-01	7/11/2025 1:00	7.51	25.56	14.709	91.59	1
LH-TR-01	7/11/2025 1:15	7.53	25.54	14.708	91.83	1
LH-TR-01	7/11/2025 1:30	7.54	25.54	14.706	91.95	1
LH-TR-01	7/11/2025 1:45	7.52	25.52	14.705	91.71	1
LH-TR-01	7/11/2025 2:00	7.44	25.52	14.705	90.73	1
LH-TR-01	7/11/2025 2:15	7.61	25.5	14.706	92.8	1
LH-TR-01	7/11/2025 2:30	7.62	25.5	14.702	92.93	1
LH-TR-01	7/11/2025 2:45	7.37	25.48	14.705	89.88	1
LH-TR-01	7/11/2025 3:00	7.53	25.48	14.706	91.83	1
LH-TR-01	7/11/2025 3:15	7.49	25.46	14.703	91.34	1
LH-TR-01	7/11/2025 3:30	7.43	25.46	14.704	90.61	1
LH-TR-01	7/11/2025 3:45	7.43	25.44	14.706	90.61	1
LH-TR-01	7/11/2025 4:00	7.44	25.44	14.707	90.73	1
LH-TR-01	7/11/2025 4:15	7.56	25.42	14.709	92.2	1
LH-TR-01	7/11/2025 4:30	7.56	25.42	14.709	92.2	1
LH-TR-01	7/11/2025 4:45	7.47	25.42	14.707	91.1	1
LH-TR-01	7/11/2025 5:00	7.57	25.4	14.708	92.32	1
LH-TR-01	7/11/2025 5:15	7.55	25.4	14.71	92.07	1
LH-TR-01	7/11/2025 5:30	7.5	25.38	14.71	91.46	1
LH-TR-01	7/11/2025 5:45	7.55	25.38	14.709	92.07	1
LH-TR-01	7/11/2025 6:00	7.4	25.36	14.715	90.24	1
LH-TR-01	7/11/2025 6:15	7.46	25.34	14.713	90.98	1
LH-TR-01	7/11/2025 6:30	7.52	25.34	14.712	91.71	1
LH-TR-01	7/11/2025 6:45	7.5	25.32	14.711	91.46	1
LH-TR-01	7/11/2025 7:00	7.52	25.32	14.714	91.71	1
LH-TR-01	7/11/2025 7:15	7.48	25.3	14.713	91.22	1
LH-TR-01	7/11/2025 7:30	6.85	25.3	14.712	83.54	1
LH-TR-01	7/11/2025 7:45	7.1	25.3	14.715	86.59	1
LH-TR-01	7/11/2025 8:00	6.77	25.3	14.716	82.56	1
LH-TR-01	7/11/2025 8:15	6.77	25.28	14.714	82.56	1
LH-TR-01	7/11/2025 8:30	6.9	25.3	14.725	84.15	1
LH-TR-01	7/11/2025 8:45	6.87	25.3	14.724	83.78	1
LH-TR-01	7/11/2025 9:00	6.96	25.3	14.726	84.88	1
LH-TR-01	7/11/2025 9:15	6.81	25.3	14.725	83.05	1
LH-TR-01	7/11/2025 9:30	6.72	25.3	14.726	81.95	1
LH-TR-01	7/11/2025 9:45	6.68	25.3	14.722	81.46	1
LH-TR-01	7/11/2025 10:00	6.92	25.32	14.724	84.39	1
LH-TR-01	7/11/2025 10:15	6.73	25.32	14.723	82.07	1
LH-TR-01	7/11/2025 10:30	6.9	25.32	14.722	84.15	1
LH-TR-01	7/11/2025 10:45	6.96	25.34	14.722	84.88	1
LH-TR-01	7/11/2025 11:00	7.05	25.36	14.72	85.98	1
LH-TR-01	7/11/2025 11:15	6.7	25.36	14.72	81.71	1
LH-TR-01	7/11/2025 11:30	7.03	25.38	14.721	85.73	1
LH-TR-01	7/11/2025 11:45	7.14	25.4	14.72	87.07	1
LH-TR-01	7/11/2025 12:00	7.02	25.44	14.719	85.61	1
LH-TR-01	7/11/2025 12:15	7.1	25.46	14.72	86.59	1
LH-TR-01	7/11/2025 12:30	7.13	25.48	14.717	86.95	1
LH-TR-01	7/11/2025 12:45	7.15	25.5	14.716	87.2	1
LH-TR-01	7/11/2025 13:00	7.16	25.54	14.714	87.32	1
LH-TR-01	7/11/2025 13:15	7.05	25.56	14.711	85.98	1
LH-TR-01	7/11/2025 13:30	7.15	25.6	14.709	87.2	1
LH-TR-01	7/11/2025 13:45	7.13	25.6	14.709	86.95	1
LH-TR-01	7/11/2025 14:00	7.24	25.62	14.708	88.29	1
LH-TR-01	7/11/2025 14:15	7.18	25.62	14.707	87.56	1
LH-TR-01	7/11/2025 14:30	7.44	25.68	14.708	90.73	1
LH-TR-01	7/11/2025 14:45	7.27	25.68	14.708	88.66	1
LH-TR-01	7/11/2025 15:00	7.4	25.72	14.711	90.24	1
LH-TR-01	7/11/2025 15:15	7.69	25.74	14.708	93.78	1

Dissolved Oxygen Saturation Continous Monitoring Data
Normandeau Associates Inc.

Station Name	Date Time	DO mg/L	Temp C	Air Pressure PSI	Saturation PCT	Use Code
LH-TR-01	7/11/2025 15:30	7.82	25.72	14.709	95.37	1
LH-TR-01	7/11/2025 15:45	7.83	25.68	14.708	95.49	1
LH-TR-01	7/11/2025 16:00	7.86	25.68	14.706	95.85	1
LH-TR-01	7/11/2025 16:15	7.83	25.68	14.705	95.49	1
LH-TR-01	7/11/2025 16:30	7.77	25.68	14.707	94.76	1
LH-TR-01	7/11/2025 16:45	7.72	25.7	14.706	94.15	1
LH-TR-01	7/11/2025 17:00	7.63	25.64	14.709	93.05	1
LH-TR-01	7/11/2025 17:15	7.54	25.58	14.705	91.95	1
LH-TR-01	7/11/2025 17:30	7.46	25.48	14.706	90.98	1
LH-TR-01	7/11/2025 17:45	7.43	25.46	14.7	90.61	1
LH-TR-01	7/11/2025 18:00	7.52	25.46	14.703	91.71	1
LH-TR-01	7/11/2025 18:15	7.43	25.44	14.699	90.61	1
LH-TR-01	7/11/2025 18:30	7.45	25.44	14.701	90.85	1
LH-TR-01	7/11/2025 18:45	7.42	25.44	14.702	90.49	1
LH-TR-01	7/11/2025 19:00	7.41	25.46	14.705	90.37	1
LH-TR-01	7/11/2025 19:15	7.49	25.48	14.703	91.34	1
LH-TR-01	7/11/2025 19:30	7.37	25.48	14.706	89.88	1
LH-TR-01	7/11/2025 19:45	7.45	25.44	14.708	90.85	1
LH-TR-01	7/11/2025 20:00	7.44	25.4	14.708	90.73	1
LH-TR-01	7/11/2025 20:15	7.49	25.4	14.708	91.34	1
LH-TR-01	7/11/2025 20:30	7.42	25.44	14.71	90.49	1
LH-TR-01	7/11/2025 20:45	7.49	25.46	14.706	91.34	1
LH-TR-01	7/11/2025 21:00	7.48	25.46	14.713	91.22	1
LH-TR-01	7/11/2025 21:15	7.54	25.48	14.714	91.95	1
LH-TR-01	7/11/2025 21:30	7.58	25.5	14.717	92.44	1
LH-TR-01	7/11/2025 21:45	7.54	25.5	14.717	91.95	1
LH-TR-01	7/11/2025 22:00	7.54	25.48	14.719	91.95	1
LH-TR-01	7/11/2025 22:15	7.48	25.48	14.721	91.22	1
LH-TR-01	7/11/2025 22:30	7.59	25.48	14.723	92.56	1
LH-TR-01	7/11/2025 22:45	7.57	25.46	14.723	92.32	1
LH-TR-01	7/11/2025 23:00	7.6	25.46	14.72	92.68	1
LH-TR-01	7/11/2025 23:15	7.54	25.46	14.722	91.95	1
LH-TR-01	7/11/2025 23:30	7.43	25.44	14.721	90.61	1
LH-TR-01	7/11/2025 23:45	7.48	25.42	14.726	91.22	1
LH-TR-01	7/12/2025 0:00	7.5	25.42	14.724	91.46	1
LH-TR-01	7/12/2025 0:15	7.57	25.42	14.727	92.32	1
LH-TR-01	7/12/2025 0:30	7.55	25.42	14.727	92.07	1
LH-TR-01	7/12/2025 0:45	7.52	25.44	14.73	91.71	1
LH-TR-01	7/12/2025 1:00	7.5	25.42	14.732	91.46	1
LH-TR-01	7/12/2025 1:15	7.54	25.42	14.731	91.95	1
LH-TR-01	7/12/2025 1:30	7.47	25.42	14.733	91.1	1
LH-TR-01	7/12/2025 1:45	7.46	25.42	14.731	90.98	1
LH-TR-01	7/12/2025 2:00	7.49	25.42	14.729	91.34	1
LH-TR-01	7/12/2025 2:15	7.48	25.4	14.73	91.22	1
LH-TR-01	7/12/2025 2:30	7.51	25.4	14.734	91.59	1
LH-TR-01	7/12/2025 2:45	7.49	25.42	14.733	91.34	1
LH-TR-01	7/12/2025 3:00	7.47	25.44	14.734	91.1	1
LH-TR-01	7/12/2025 3:15	7.55	25.44	14.734	92.07	1
LH-TR-01	7/12/2025 3:30	7.51	25.44	14.734	91.59	1
LH-TR-01	7/12/2025 3:45	7.49	25.46	14.736	91.34	1
LH-TR-01	7/12/2025 4:00	7.47	25.46	14.734	91.1	1
LH-TR-01	7/12/2025 4:15	7.4	25.46	14.735	90.24	1
LH-TR-01	7/12/2025 4:30	7.51	25.46	14.736	91.59	1
LH-TR-01	7/12/2025 4:45	7.52	25.48	14.736	91.71	1
LH-TR-01	7/12/2025 5:00	7.53	25.48	14.733	91.83	1
LH-TR-01	7/12/2025 5:15	7.54	25.5	14.732	91.95	1
LH-TR-01	7/12/2025 5:30	7.49	25.52	14.733	91.34	1
LH-TR-01	7/12/2025 5:45	7.56	25.52	14.735	92.2	1
LH-TR-01	7/12/2025 6:00	7.56	25.54	14.735	92.2	1
LH-TR-01	7/12/2025 6:15	7.53	25.52	14.739	91.83	1
LH-TR-01	7/12/2025 6:30	7.56	25.52	14.741	92.2	1
LH-TR-01	7/12/2025 6:45	7.49	25.5	14.742	91.34	1
LH-TR-01	7/12/2025 7:00	7.31	25.48	14.743	89.15	1
LH-TR-01	7/12/2025 7:15	7.11	25.48	14.743	86.71	1
LH-TR-01	7/12/2025 7:30	7.12	25.48	14.744	86.83	1
LH-TR-01	7/12/2025 7:45	7.16	25.48	14.746	87.32	1
LH-TR-01	7/12/2025 8:00	7.15	25.48	14.747	87.2	1
LH-TR-01	7/12/2025 8:15	7.19	25.46	14.751	87.68	1
LH-TR-01	7/12/2025 8:30	7.09	25.46	14.751	86.46	1
LH-TR-01	7/12/2025 8:45	7.12	25.46	14.752	86.83	1
LH-TR-01	7/12/2025 9:00	7.09	25.46	14.751	86.46	1
LH-TR-01	7/12/2025 9:15	7.08	25.44	14.751	86.34	1
LH-TR-01	7/12/2025 9:30	7.06	25.44	14.751	86.1	1
LH-TR-01	7/12/2025 9:45	7.08	25.44	14.754	86.34	1
LH-TR-01	7/12/2025 10:00	7.05	25.46	14.756	85.98	1
LH-TR-01	7/12/2025 10:15	7.14	25.46	14.756	87.07	1
LH-TR-01	7/12/2025 10:30	7.09	25.48	14.754	86.46	1
LH-TR-01	7/12/2025 10:45	7.19	25.5	14.758	87.68	1
LH-TR-01	7/12/2025 11:00	7.19	25.52	14.754	87.68	1
LH-TR-01	7/12/2025 11:15	7.19	25.56	14.754	87.68	1
LH-TR-01	7/12/2025 11:30	7.22	25.56	14.756	88.05	1
LH-TR-01	7/12/2025 11:45	7.25	25.58	14.754	88.41	1
LH-TR-01	7/12/2025 12:00	7.21	25.56	14.753	87.93	1
LH-TR-01	7/12/2025 12:15	7.19	25.58	14.753	87.68	1

Station Name	Date Time	DO mg/L	Temp C	Air Pressure PSI	Saturation PCT	Use Code
LH-TR-01	7/12/2025 12:30	7.18	25.6	14.753	87.56	1
LH-TR-01	7/12/2025 12:45	7.19	25.6	14.754	87.68	1
LH-TR-01	7/12/2025 13:00	7.19	25.6	14.75	87.68	1
LH-TR-01	7/12/2025 13:15	7.29	25.6	14.749	88.9	1
LH-TR-01	7/12/2025 13:30	7.31	25.62	14.749	89.15	1
LH-TR-01	7/12/2025 13:45	7.28	25.64	14.748	88.78	1
LH-TR-01	7/12/2025 14:00	7.41	25.66	14.749	90.37	1
LH-TR-01	7/12/2025 14:15	7.35	25.64	14.751	89.63	1
LH-TR-01	7/12/2025 14:30	7.39	25.66	14.75	90.12	1
LH-TR-01	7/12/2025 14:45	7.33	25.62	14.75	89.39	1
LH-TR-01	7/12/2025 15:00	7.46	25.6	14.751	90.98	1
LH-TR-01	7/12/2025 15:15	7.46	25.6	14.748	90.98	1
LH-TR-01	7/12/2025 15:30	7.54	25.62	14.747	91.95	1
LH-TR-01	7/12/2025 15:45	7.51	25.6	14.747	91.59	1
LH-TR-01	7/12/2025 16:00	7.44	25.58	14.746	90.73	1
LH-TR-01	7/12/2025 16:15	7.4	25.58	14.742	90.24	1
LH-TR-01	7/12/2025 16:30	7.46	25.58	14.742	90.98	1
LH-TR-01	7/12/2025 16:45	7.43	25.6	14.741	90.61	1
LH-TR-01	7/12/2025 17:00	7.33	25.58	14.737	89.39	1
LH-TR-01	7/12/2025 17:15	7.27	25.58	14.736	88.66	1
LH-TR-01	7/12/2025 17:30	7.17	25.54	14.739	87.44	1
LH-TR-01	7/12/2025 17:45	7.2	25.48	14.737	87.8	1
LH-TR-01	7/12/2025 18:00	7.24	25.48	14.735	88.29	1
LH-TR-01	7/12/2025 18:15	7.16	25.48	14.733	87.32	1
LH-TR-01	7/12/2025 18:30	7.2	25.48	14.733	87.8	1
LH-TR-01	7/12/2025 18:45	7.16	25.46	14.735	87.32	1
LH-TR-01	7/12/2025 19:00	7.13	25.44	14.735	86.95	1
LH-TR-01	7/12/2025 19:15	7.16	25.4	14.736	87.32	1
LH-TR-01	7/12/2025 19:30	7.11	25.4	14.742	86.71	1
LH-TR-01	7/12/2025 19:45	7.07	25.4	14.74	86.22	1
LH-TR-01	7/12/2025 20:00	7.01	25.4	14.742	85.49	1
LH-TR-01	7/12/2025 20:15	7.14	25.4	14.74	87.07	1
LH-TR-01	7/12/2025 20:30	7.19	25.4	14.741	87.68	1
LH-TR-01	7/12/2025 20:45	7.19	25.44	14.741	87.68	1
LH-TR-01	7/12/2025 21:00	7.27	25.46	14.744	88.66	1
LH-TR-01	7/12/2025 21:15	7.35	25.48	14.746	89.63	1
LH-TR-01	7/12/2025 21:30	7.34	25.52	14.749	89.51	1
LH-TR-01	7/12/2025 21:45	7.48	25.54	14.753	91.22	1
LH-TR-01	7/12/2025 22:00	7.46	25.58	14.753	90.98	1
LH-TR-01	7/12/2025 22:15	7.5	25.58	14.754	91.46	1
LH-TR-01	7/12/2025 22:30	7.5	25.58	14.755	91.46	1
LH-TR-01	7/12/2025 22:45	7.58	25.6	14.757	92.44	1
LH-TR-01	7/12/2025 23:00	7.55	25.6	14.753	92.07	1
LH-TR-01	7/12/2025 23:15	7.56	25.6	14.754	92.2	1
LH-TR-01	7/12/2025 23:30	7.59	25.6	14.754	92.56	1
LH-TR-01	7/12/2025 23:45	7.55	25.62	14.754	92.07	1
LH-TR-01	7/13/2025 0:00	7.57	25.62	14.756	92.32	1
LH-TR-01	7/13/2025 0:15	7.61	25.64	14.753	92.8	1
LH-TR-01	7/13/2025 0:30	7.66	25.64	14.752	93.41	1
LH-TR-01	7/13/2025 0:45	7.61	25.66	14.75	92.8	1
LH-TR-01	7/13/2025 1:00	7.66	25.68	14.751	93.41	1
LH-TR-01	7/13/2025 1:15	7.66	25.68	14.751	93.41	1
LH-TR-01	7/13/2025 1:30	7.65	25.7	14.754	93.29	1
LH-TR-01	7/13/2025 1:45	7.74	25.72	14.749	94.39	1
LH-TR-01	7/13/2025 2:00	7.79	25.72	14.75	95	1
LH-TR-01	7/13/2025 2:15	7.78	25.76	14.75	96.05	1
LH-TR-01	7/13/2025 2:30	7.84	25.78	14.746	96.79	1
LH-TR-01	7/13/2025 2:45	7.8	25.78	14.746	96.3	1
LH-TR-01	7/13/2025 3:00	7.81	25.8	14.743	96.42	1
LH-TR-01	7/13/2025 3:15	7.83	25.82	14.745	96.67	1
LH-TR-01	7/13/2025 3:30	7.84	25.84	14.743	96.79	1
LH-TR-01	7/13/2025 3:45	7.86	25.84	14.747	97.04	1
LH-TR-01	7/13/2025 4:00	7.88	25.86	14.749	97.28	1
LH-TR-01	7/13/2025 4:15	7.81	25.86	14.748	96.42	1
LH-TR-01	7/13/2025 4:30	7.82	25.88	14.746	96.54	1
LH-TR-01	7/13/2025 4:45	7.82	25.88	14.749	96.54	1
LH-TR-01	7/13/2025 5:00	7.85	25.88	14.747	96.91	1
LH-TR-01	7/13/2025 5:15	7.85	25.88	14.751	96.91	1
LH-TR-01	7/13/2025 5:30	7.79	25.88	14.755	96.17	1
LH-TR-01	7/13/2025 5:45	7.81	25.9	14.755	96.42	1
LH-TR-01	7/13/2025 6:00	7.82	25.92	14.758	96.54	1
LH-TR-01	7/13/2025 6:15	7.82	25.92	14.759	96.54	1
LH-TR-01	7/13/2025 6:30	7.76	25.92	14.756	95.8	1
LH-TR-01	7/13/2025 6:45	7.77	25.94	14.755	95.93	1
LH-TR-01	7/13/2025 7:00	7.77	25.94	14.754	95.93	1
LH-TR-01	7/13/2025 7:15	7.76	25.96	14.758	95.8	1
LH-TR-01	7/13/2025 7:30	7.75	25.94	14.762	95.68	1
LH-TR-01	7/13/2025 7:45	7.74	25.94	14.764	95.56	1
LH-TR-01	7/13/2025 8:00	7.77	25.94	14.767	95.93	1
LH-TR-01	7/13/2025 8:15	7.72	25.94	14.766	95.31	1
LH-TR-01	7/13/2025 8:30	7.79	25.94	14.765	96.17	1
LH-TR-01	7/13/2025 8:45	7.75	25.94	14.765	95.68	1
LH-TR-01	7/13/2025 9:00	7.71	25.96	14.763	95.19	1
LH-TR-01	7/13/2025 9:15	7.74	25.98	14.762	95.56	1

Station Name	Date Time	DO mg/L	Temp C	Air Pressure PSI	Saturation PCT	Use Code
LH-TR-01	7/13/2025 9:30	7.77	25.98	14.765	95.93	1
LH-TR-01	7/13/2025 9:45	7.75	26	14.767	95.68	1
LH-TR-01	7/13/2025 10:00	7.78	26.04	14.77	96.05	1
LH-TR-01	7/13/2025 10:15	7.77	26.04	14.766	95.93	1
LH-TR-01	7/13/2025 10:30	7.72	26.06	14.763	95.31	1
LH-TR-01	7/13/2025 10:45	7.85	26.06	14.764	96.91	1
LH-TR-01	7/13/2025 11:00	7.8	26.06	14.765	96.3	1
LH-TR-01	7/13/2025 11:15	7.77	26.06	14.763	95.93	1
LH-TR-01	7/13/2025 11:30	7.8	26.08	14.759	96.3	1
LH-TR-01	7/13/2025 11:45	7.78	26.08	14.761	96.05	1
LH-TR-01	7/13/2025 12:00	7.8	26.1	14.76	96.3	1
LH-TR-01	7/13/2025 12:15	7.84	26.08	14.758	96.79	1
LH-TR-01	7/13/2025 12:30	7.68	26.06	14.758	94.81	1
LH-TR-01	7/13/2025 12:45	7.75	26.06	14.755	95.68	1
LH-TR-01	7/13/2025 13:00	7.8	26.06	14.752	96.3	1
LH-TR-01	7/13/2025 13:15	7.78	26.06	14.752	96.05	1
LH-TR-01	7/13/2025 13:30	7.73	26.06	14.751	95.43	1
LH-TR-01	7/13/2025 13:45	7.69	26.06	14.748	94.94	1
LH-TR-01	7/13/2025 14:00	7.7	26.08	14.745	95.06	1
LH-TR-01	7/13/2025 14:15	7.77	26.08	14.743	95.93	1
LH-TR-01	7/13/2025 14:30	7.85	26.1	14.743	96.91	1
LH-TR-01	7/13/2025 14:45	7.72	26.1	14.741	95.31	1
LH-TR-01	7/13/2025 15:00	7.85	26.1	14.74	96.91	1
LH-TR-01	7/13/2025 15:15	7.94	26.08	14.737	98.02	1
LH-TR-01	7/13/2025 15:30	8.07	26.1	14.736	99.63	1
LH-TR-01	7/13/2025 15:45	8	26.08	14.735	98.77	1
LH-TR-01	7/13/2025 16:00	7.96	26.12	14.734	98.27	1
LH-TR-01	7/13/2025 16:15	7.97	26.12	14.734	98.4	1
LH-TR-01	7/13/2025 16:30	7.99	26.08	14.729	98.64	1
LH-TR-01	7/13/2025 16:45	7.97	26.06	14.727	98.4	1
LH-TR-01	7/13/2025 17:00	7.91	26.04	14.728	97.65	1
LH-TR-01	7/13/2025 17:15	7.98	26.06	14.724	98.52	1
LH-TR-01	7/13/2025 17:30	7.96	26.04	14.723	98.27	1
LH-TR-01	7/13/2025 17:45	8.01	26.06	14.719	98.89	1
LH-TR-01	7/13/2025 18:00	7.99	26.02	14.721	98.64	1
LH-TR-01	7/13/2025 18:15	7.93	26.02	14.721	97.9	1
LH-TR-01	7/13/2025 18:30	7.94	26	14.721	98.02	1
LH-TR-01	7/13/2025 18:45	7.8	25.96	14.721	96.3	1
LH-TR-01	7/13/2025 19:00	7.83	25.96	14.72	96.67	1
LH-TR-01	7/13/2025 19:15	7.8	25.96	14.723	96.3	1
LH-TR-01	7/13/2025 19:30	7.89	25.96	14.724	97.41	1
LH-TR-01	7/13/2025 19:45	7.92	25.98	14.725	97.78	1
LH-TR-01	7/13/2025 20:00	7.96	25.96	14.726	98.27	1
LH-TR-01	7/13/2025 20:15	7.88	25.96	14.727	97.28	1
LH-TR-01	7/13/2025 20:30	7.89	25.94	14.726	97.41	1
LH-TR-01	7/13/2025 20:45	7.91	25.92	14.729	97.65	1
LH-TR-01	7/13/2025 21:00	7.86	25.92	14.729	97.04	1
LH-TR-01	7/13/2025 21:15	7.93	25.92	14.729	97.9	1
LH-TR-01	7/13/2025 21:30	7.96	25.92	14.73	98.27	1
LH-TR-01	7/13/2025 21:45	7.92	25.94	14.732	97.78	1
LH-TR-01	7/13/2025 22:00	7.99	25.94	14.732	98.64	1
LH-TR-01	7/13/2025 22:15	7.95	25.96	14.732	98.15	1
LH-TR-01	7/13/2025 22:30	7.99	25.98	14.734	98.64	1
LH-TR-01	7/13/2025 22:45	7.95	26	14.734	98.15	1
LH-TR-01	7/13/2025 23:00	7.97	26	14.736	98.4	1
LH-TR-01	7/13/2025 23:15	7.93	26.02	14.735	97.9	1
LH-TR-01	7/13/2025 23:30	7.99	26.02	14.738	98.64	1
LH-TR-01	7/13/2025 23:45	8	26.04	14.735	98.77	1
LH-TR-01	7/14/2025 0:00	8.01	26.02	14.736	98.89	1
LH-TR-01	7/14/2025 0:15	7.95	26.02	14.734	98.15	1
LH-TR-01	7/14/2025 0:30	7.96	26	14.733	98.27	1
LH-TR-01	7/14/2025 0:45	7.9	26	14.729	97.53	1
LH-TR-01	7/14/2025 1:00	7.87	26	14.729	97.16	1
LH-TR-01	7/14/2025 1:15	7.98	26	14.727	98.52	1
LH-TR-01	7/14/2025 1:30	8.02	26.04	14.73	99.01	1
LH-TR-01	7/14/2025 1:45	8.07	26.06	14.726	99.63	1
LH-TR-01	7/14/2025 2:00	8.09	26.1	14.725	99.88	1
LH-TR-01	7/14/2025 2:15	8.16	26.14	14.725	100.74	1
LH-TR-01	7/14/2025 2:30	8.2	26.16	14.725	101.23	1
LH-TR-01	7/14/2025 2:45	8.21	26.18	14.727	101.36	1
LH-TR-01	7/14/2025 3:00	8.21	26.2	14.727	101.36	1
LH-TR-01	7/14/2025 3:15	8.26	26.22	14.728	101.98	1
LH-TR-01	7/14/2025 3:30	8.26	26.26	14.725	103.25	1
LH-TR-01	7/14/2025 3:45	8.3	26.26	14.724	103.75	1
LH-TR-01	7/14/2025 4:00	8.31	26.28	14.726	103.88	1
LH-TR-01	7/14/2025 4:15	8.28	26.28	14.727	103.5	1
LH-TR-01	7/14/2025 4:30	8.28	26.28	14.726	103.5	1
LH-TR-01	7/14/2025 4:45	8.24	26.28	14.726	103	1
LH-TR-01	7/14/2025 5:00	8.25	26.28	14.73	103.13	1
LH-TR-01	7/14/2025 5:15	8.26	26.28	14.729	103.25	1
LH-TR-01	7/14/2025 5:30	8.23	26.28	14.729	102.88	1
LH-TR-01	7/14/2025 5:45	8.23	26.28	14.729	102.88	1
LH-TR-01	7/14/2025 6:00	8.23	26.28	14.727	102.88	1
LH-TR-01	7/14/2025 6:15	8.2	26.28	14.726	102.5	1

Station Name	Date Time	DO mg/L	Temp C	Air Pressure PSI	Saturation PCT	Use Code
LH-TR-01	7/14/2025 6:30	8.17	26.28	14.726	102.13	1
LH-TR-01	7/14/2025 6:45	8.16	26.26	14.727	102	1
LH-TR-01	7/14/2025 7:00	8.1	26.26	14.727	101.25	1
LH-TR-01	7/14/2025 7:15	8.02	26.26	14.728	100.25	1
LH-TR-01	7/14/2025 7:30	7.92	26.26	14.733	99	1
LH-TR-01	7/14/2025 7:45	7.97	26.26	14.725	99.63	1
LH-TR-01	7/14/2025 8:00	8.04	26.26	14.731	100.5	1
LH-TR-01	7/14/2025 8:15	8.06	26.28	14.731	100.75	1
LH-TR-01	7/14/2025 8:30	8.01	26.28	14.731	100.13	1
LH-TR-01	7/14/2025 8:45	8.03	26.28	14.73	100.38	1
LH-TR-01	7/14/2025 9:00	8.16	26.28	14.729	102	1
LH-TR-01	7/14/2025 9:15	8.13	26.28	14.728	101.63	1
LH-TR-01	7/14/2025 9:30	8.17	26.3	14.727	102.13	1
LH-TR-01	7/14/2025 9:45	8.05	26.3	14.726	100.63	1
LH-TR-01	7/14/2025 10:00	8.09	26.32	14.727	101.13	1
LH-TR-01	7/14/2025 10:15	8.15	26.32	14.726	101.88	1
LH-TR-01	7/14/2025 10:30	7.94	26.3	14.73	99.25	1
LH-TR-01	7/14/2025 10:45	7.85	26.26	14.727	98.13	1
LH-TR-01	7/14/2025 11:00	7.93	26.26	14.726	99.13	1
LH-TR-01	7/14/2025 11:15	7.97	26.26	14.725	99.63	1
LH-TR-01	7/14/2025 11:30	7.98	26.28	14.724	99.75	1
LH-TR-01	7/14/2025 11:45	7.95	26.26	14.722	99.38	1
LH-TR-01	7/14/2025 12:00	8	26.28	14.722	100	1
LH-TR-01	7/14/2025 12:15	8.01	26.28	14.722	100.13	1
LH-TR-01	7/14/2025 12:30	7.97	26.28	14.716	99.63	1
LH-TR-01	7/14/2025 12:45	7.98	26.26	14.716	99.75	1
LH-TR-01	7/14/2025 13:00	7.91	26.26	14.718	98.88	1
LH-TR-01	7/14/2025 13:15	8.01	26.26	14.718	100.13	1
LH-TR-01	7/14/2025 13:30	7.87	26.26	14.715	98.38	1
LH-TR-01	7/14/2025 13:45	8.04	26.26	14.716	100.5	1
LH-TR-01	7/14/2025 14:00	8.02	26.3	14.711	100.25	1
LH-TR-01	7/14/2025 14:15	8.04	26.32	14.71	100.5	1
LH-TR-01	7/14/2025 14:30	8.03	26.32	14.71	100.38	1
LH-TR-01	7/14/2025 14:45	8.11	26.34	14.71	101.38	1
LH-TR-01	7/14/2025 15:00	8.19	26.36	14.708	102.38	1
LH-TR-01	7/14/2025 15:15	8.08	26.36	14.706	101	1
LH-TR-01	7/14/2025 15:30	8	26.3	14.706	100	1
LH-TR-01	7/14/2025 15:45	7.92	26.28	14.701	99	1
LH-TR-01	7/14/2025 16:00	7.84	26.28	14.701	98	1
LH-TR-01	7/14/2025 16:15	7.97	26.3	14.694	99.63	1
LH-TR-01	7/14/2025 16:30	7.92	26.3	14.689	99	1
LH-TR-01	7/14/2025 16:45	7.91	26.28	14.688	98.88	1
LH-TR-01	7/14/2025 17:00	8.12	26.36	14.688	101.5	1
LH-TR-01	7/14/2025 17:15	8.05	26.34	14.687	100.63	1
LH-TR-01	7/14/2025 17:30	8	26.32	14.689	100	1
LH-TR-01	7/14/2025 17:45	7.94	26.32	14.694	99.25	1
LH-TR-01	7/14/2025 18:00	7.9	26.3	14.694	98.75	1
LH-TR-01	7/14/2025 18:15	7.96	26.3	14.692	99.5	1
LH-TR-01	7/14/2025 18:30	8.03	26.3	14.693	100.38	1
LH-TR-01	7/14/2025 18:45	7.85	26.28	14.697	98.13	1
LH-TR-01	7/14/2025 19:00	7.8	26.28	14.697	97.5	1
LH-TR-01	7/14/2025 19:15	8.01	26.26	14.7	100.13	1
LH-TR-01	7/14/2025 19:30	8.07	26.28	14.697	100.88	1
LH-TR-01	7/14/2025 19:45	8.11	26.3	14.702	101.38	1
LH-TR-01	7/14/2025 20:00	8.15	26.3	14.704	101.88	1
LH-TR-01	7/14/2025 20:15	8.18	26.32	14.704	102.25	1
LH-TR-01	7/14/2025 20:30	8.29	26.32	14.708	103.63	1
LH-TR-01	7/14/2025 20:45	8.33	26.34	14.708	104.13	1
LH-TR-01	7/14/2025 21:00	8.24	26.32	14.709	103	1
LH-TR-01	7/14/2025 21:15	8.53	26.36	14.71	106.63	1
LH-TR-01	7/14/2025 21:30	8.54	26.38	14.715	106.75	1
LH-TR-01	7/14/2025 21:45	8.61	26.36	14.715	107.63	1
LH-TR-01	7/14/2025 22:00	8.49	26.36	14.715	106.13	1
LH-TR-01	7/14/2025 22:15	8.67	26.38	14.712	108.38	1
LH-TR-01	7/14/2025 22:30	8.5	26.36	14.711	106.25	1
LH-TR-01	7/14/2025 22:45	8.61	26.38	14.707	107.63	1
LH-TR-01	7/14/2025 23:00	8.53	26.36	14.707	106.63	1
LH-TR-01	7/14/2025 23:15	8.33	26.28	14.706	104.13	1
LH-TR-01	7/14/2025 23:30	8.43	26.32	14.704	105.38	1
LH-TR-01	7/14/2025 23:45	8.5	26.32	14.701	106.25	1
LH-TR-01	7/15/2025 0:00	8.42	26.32	14.702	105.25	1
LH-TR-01	7/15/2025 0:15	8.44	26.4	14.705	105.5	1
LH-TR-01	7/15/2025 0:30	8.44	26.38	14.706	105.5	1
LH-TR-01	7/15/2025 0:45	8.48	26.38	14.705	106	1
LH-TR-01	7/15/2025 1:00	8.51	26.38	14.702	106.38	1
LH-TR-01	7/15/2025 1:15	8.42	26.38	14.701	105.25	1
LH-TR-01	7/15/2025 1:30	8.46	26.38	14.7	105.75	1
LH-TR-01	7/15/2025 1:45	8.23	26.34	14.702	102.88	1
LH-TR-01	7/15/2025 2:00	8.32	26.32	14.697	104	1
LH-TR-01	7/15/2025 2:15	8.41	26.34	14.7	105.13	1
LH-TR-01	7/15/2025 2:30	8.44	26.34	14.701	105.5	1
LH-TR-01	7/15/2025 2:45	8.38	26.32	14.701	104.75	1
LH-TR-01	7/15/2025 3:00	8.22	26.32	14.703	102.75	1
LH-TR-01	7/15/2025 3:15	8.3	26.34	14.702	103.75	1

Dissolved Oxygen Saturation Continous Monitoring Data
Normandeau Associates Inc.

Station Name	Date Time	DO mg/L	Temp C	Air Pressure PSI	Saturation PCT	Use Code
LH-TR-01	7/15/2025 3:30	8.34	26.34	14.702	104.25	1
LH-TR-01	7/15/2025 3:45	8.42	26.36	14.706	105.25	1
LH-TR-01	7/15/2025 4:00	8.33	26.34	14.705	104.13	1
LH-TR-01	7/15/2025 4:15	8.3	26.3	14.707	103.75	1
LH-TR-01	7/15/2025 4:30	8.29	26.3	14.711	103.63	1
LH-TR-01	7/15/2025 4:45	8.28	26.28	14.711	103.5	1
LH-TR-01	7/15/2025 5:00	8.2	26.28	14.713	102.5	1
LH-TR-01	7/15/2025 5:15	8.11	26.26	14.711	101.38	1
LH-TR-01	7/15/2025 5:30	8.1	26.22	14.713	100	1
LH-TR-01	7/15/2025 5:45	8.1	26.22	14.715	100	1
LH-TR-01	7/15/2025 6:00	8.08	26.2	14.715	99.75	1
LH-TR-01	7/15/2025 6:15	8.01	26.18	14.717	98.89	1
LH-TR-01	7/15/2025 6:30	7.98	26.16	14.718	98.52	1
LH-TR-01	7/15/2025 6:45	7.94	26.14	14.717	98.02	1
LH-TR-01	7/15/2025 7:00	7.92	26.14	14.718	97.78	1
LH-TR-01	7/15/2025 7:15	7.88	26.12	14.721	97.28	1
LH-TR-01	7/15/2025 7:30	7.84	26.12	14.724	96.79	1
LH-TR-01	7/15/2025 7:45	7.96	26.12	14.724	98.27	1
LH-TR-01	7/15/2025 8:00	7.88	26.12	14.725	97.28	1
LH-TR-01	7/15/2025 8:15	7.96	26.12	14.728	98.27	1
LH-TR-01	7/15/2025 8:30	7.95	26.12	14.729	98.15	1
LH-TR-01	7/15/2025 8:45	7.98	26.14	14.729	98.52	1
LH-TR-01	7/15/2025 9:00	7.83	26.14	14.727	96.67	1
LH-TR-01	7/15/2025 9:15	8.12	26.16	14.727	100.25	1
LH-TR-01	7/15/2025 9:30	8.09	26.18	14.728	99.88	1
LH-TR-01	7/15/2025 9:45	7.92	26.18	14.722	97.78	2
LH-TR-01	7/15/2025 10:00	7.39	28.66	14.722	95.97	2
LH-TR-01	7/15/2025 10:15	7.49	30.6	14.718	99.87	2
LH-TR-01	7/15/2025 10:30	7.29	32	14.719	99.86	2
LH-TR-01	7/15/2025 10:45	7.26	31.44	14.723	99.45	2
LH-TR-01	7/15/2025 11:00	8.35	26.52	14.72	104.38	1
LH-TR-01	7/15/2025 11:15	8.38	26.3	14.72	104.75	1
LH-TR-01	7/15/2025 11:30	8.38	26.26	14.719	104.75	1
LH-TR-01	7/15/2025 11:45	8.44	26.28	14.717	105.5	1
LH-TR-01	7/15/2025 12:00	8.36	26.28	14.716	104.5	1
LH-TR-01	7/15/2025 12:15	8.34	26.24	14.713	102.96	1
LH-TR-01	7/15/2025 12:30	8.36	26.24	14.711	103.21	1
LH-TR-01	7/15/2025 12:45	8.41	26.26	14.709	105.13	1
LH-TR-01	7/15/2025 13:00	8.46	26.26	14.709	105.75	1
LH-TR-01	7/15/2025 13:15	8.54	26.28	14.707	106.75	1
LH-TR-01	7/15/2025 13:30	8.41	26.26	14.71	105.13	1
LH-TR-01	7/15/2025 13:45	8.46	26.26	14.706	105.75	1
LH-TR-01	7/15/2025 14:00	8.42	26.26	14.709	105.25	1
LH-TR-01	7/15/2025 14:15	8.76	26.4	14.706	109.5	1
LH-TR-01	7/15/2025 14:30	8.68	26.46	14.709	108.5	1
LH-TR-01	7/15/2025 14:45	8.66	26.5	14.708	108.25	1
LH-TR-01	7/15/2025 15:00	8.69	26.54	14.707	108.63	1
LH-TR-01	7/15/2025 15:15	8.76	26.54	14.708	109.5	1
LH-TR-01	7/15/2025 15:30	8.71	26.6	14.704	108.88	1
LH-TR-01	7/15/2025 15:45	8.71	26.6	14.705	108.88	1
LH-TR-01	7/15/2025 16:00	8.75	26.64	14.706	109.38	1
LH-TR-01	7/15/2025 16:15	8.83	26.68	14.699	110.38	1
LH-TR-01	7/15/2025 16:30	9.13	26.8	14.698	115.57	1
LH-TR-01	7/15/2025 16:45	8.87	26.82	14.696	112.28	1
LH-TR-01	7/15/2025 17:00	8.85	26.78	14.694	112.03	1
LH-TR-01	7/15/2025 17:15	8.95	26.72	14.69	111.88	1
LH-TR-01	7/15/2025 17:30	8.84	26.74	14.692	110.5	1
LH-TR-01	7/15/2025 17:45	8.81	26.74	14.689	110.13	1
LH-TR-01	7/15/2025 18:00	8.99	26.78	14.688	113.8	1
LH-TR-01	7/15/2025 18:15	8.88	26.74	14.689	111	1
LH-TR-01	7/15/2025 18:30	8.91	26.74	14.692	111.38	1
LH-TR-01	7/15/2025 18:45	8.91	26.74	14.694	111.38	1
LH-TR-01	7/15/2025 19:00	8.98	26.8	14.694	113.67	1
LH-TR-01	7/15/2025 19:15	8.91	26.78	14.694	112.78	1
LH-TR-01	7/15/2025 19:30	8.74	26.68	14.695	109.25	1
LH-TR-01	7/15/2025 19:45	8.8	26.7	14.694	110	1
LH-TR-01	7/15/2025 20:00	8.83	26.74	14.693	110.38	1
LH-TR-01	7/15/2025 20:15	8.89	26.74	14.698	111.13	1
LH-TR-01	7/15/2025 20:30	9	26.76	14.694	113.92	1
LH-TR-01	7/15/2025 20:45	9.08	26.8	14.694	114.94	1
LH-TR-01	7/15/2025 21:00	9.07	26.84	14.697	114.81	1
LH-TR-01	7/15/2025 21:15	9.17	26.94	14.696	116.08	1
LH-TR-01	7/15/2025 21:30	9.36	27.02	14.7	118.48	1
LH-TR-01	7/15/2025 21:45	9.19	26.98	14.701	116.33	1
LH-TR-01	7/15/2025 22:00	9.23	27.04	14.701	116.84	1
LH-TR-01	7/15/2025 22:15	9.24	27.12	14.7	116.96	1
LH-TR-01	7/15/2025 22:30	9.18	27.1	14.701	116.2	1
LH-TR-01	7/15/2025 22:45	9.12	27.06	14.697	115.44	1
LH-TR-01	7/15/2025 23:00	9.15	27.04	14.693	115.82	1
LH-TR-01	7/15/2025 23:15	8.98	26.98	14.693	113.67	1
LH-TR-01	7/15/2025 23:30	8.9	26.92	14.695	112.66	1
LH-TR-01	7/15/2025 23:45	8.96	26.92	14.698	113.42	1
LH-TR-01	7/16/2025 0:00	8.85	26.86	14.699	112.03	1
LH-TR-01	7/16/2025 0:15	8.88	26.88	14.697	112.41	1

Dissolved Oxygen Saturation Continous Monitoring Data
Normandeau Associates Inc.

Station Name	Date Time	DO mg/L	Temp C	Air Pressure PSI	Saturation PCT	Use Code
LH-TR-01	7/16/2025 0:30	8.87	26.86	14.7	112.28	1
LH-TR-01	7/16/2025 0:45	8.74	26.82	14.699	110.63	1
LH-TR-01	7/16/2025 1:00	8.75	26.8	14.7	110.76	1
LH-TR-01	7/16/2025 1:15	8.87	26.82	14.7	112.28	1
LH-TR-01	7/16/2025 1:30	8.89	26.96	14.704	112.53	1
LH-TR-01	7/16/2025 1:45	8.82	26.88	14.703	111.65	1
LH-TR-01	7/16/2025 2:00	8.7	26.8	14.703	110.13	1
LH-TR-01	7/16/2025 2:15	8.73	26.8	14.705	110.51	1
LH-TR-01	7/16/2025 2:30	8.67	26.78	14.706	109.75	1
LH-TR-01	7/16/2025 2:45	8.6	26.78	14.706	108.86	1
LH-TR-01	7/16/2025 3:00	8.53	26.74	14.706	106.63	1
LH-TR-01	7/16/2025 3:15	8.54	26.72	14.704	106.75	1
LH-TR-01	7/16/2025 3:30	8.49	26.72	14.704	106.13	1
LH-TR-01	7/16/2025 3:45	8.49	26.74	14.704	106.13	1
LH-TR-01	7/16/2025 4:00	8.46	26.74	14.704	105.75	1
LH-TR-01	7/16/2025 4:15	8.41	26.7	14.701	105.13	1
LH-TR-01	7/16/2025 4:30	8.36	26.66	14.702	104.5	1
LH-TR-01	7/16/2025 4:45	8.37	26.66	14.7	104.63	1
LH-TR-01	7/16/2025 5:00	8.35	26.66	14.703	104.38	1
LH-TR-01	7/16/2025 5:15	8.36	26.68	14.703	104.5	1
LH-TR-01	7/16/2025 5:30	8.41	26.7	14.703	105.13	1
LH-TR-01	7/16/2025 5:45	8.4	26.7	14.704	105	1
LH-TR-01	7/16/2025 6:00	8.46	26.7	14.705	105.75	1
LH-TR-01	7/16/2025 6:15	8.38	26.72	14.704	104.75	1
LH-TR-01	7/16/2025 6:30	8.3	26.7	14.708	103.75	1
LH-TR-01	7/16/2025 6:45	8.29	26.66	14.707	103.63	1
LH-TR-01	7/16/2025 7:00	8.26	26.64	14.707	103.25	1
LH-TR-01	7/16/2025 7:15	8.25	26.6	14.708	103.13	1
LH-TR-01	7/16/2025 7:30	8.22	26.58	14.708	102.75	1
LH-TR-01	7/16/2025 7:45	8.24	26.56	14.71	103	1
LH-TR-01	7/16/2025 8:00	8.24	26.58	14.712	103	1
LH-TR-01	7/16/2025 8:15	8.24	26.58	14.712	103	1
LH-TR-01	7/16/2025 8:30	8.29	26.58	14.711	103.63	1
LH-TR-01	7/16/2025 8:45	8.32	26.62	14.71	104	1
LH-TR-01	7/16/2025 9:00	8.31	26.62	14.711	103.88	1
LH-TR-01	7/16/2025 9:15	8.31	26.62	14.708	103.88	1
LH-TR-01	7/16/2025 9:30	8.28	26.6	14.707	103.5	1
LH-TR-01	7/16/2025 9:45	8.26	26.58	14.708	103.25	1
LH-TR-01	7/16/2025 10:00	8.27	26.58	14.708	103.38	1
LH-TR-01	7/16/2025 10:15	8.35	26.64	14.705	104.38	1
LH-TR-01	7/16/2025 10:30	8.38	26.68	14.706	104.75	1
LH-TR-01	7/16/2025 10:45	8.39	26.72	14.703	104.88	1
LH-TR-01	7/16/2025 11:00	8.47	26.74	14.703	105.88	1
LH-TR-01	7/16/2025 11:15	8.58	26.8	14.703	108.61	1
LH-TR-01	7/16/2025 11:30	8.69	26.82	14.703	110	1
LH-TR-01	7/16/2025 11:45	8.78	26.84	14.702	111.14	1
LH-TR-01	7/16/2025 12:00	8.75	26.9	14.702	110.76	1
LH-TR-01	7/16/2025 12:15	8.76	26.88	14.698	110.89	1
LH-TR-01	7/16/2025 12:30	8.76	26.88	14.698	110.89	1
LH-TR-01	7/16/2025 12:45	8.75	26.9	14.696	110.76	1
LH-TR-01	7/16/2025 13:00	8.73	26.86	14.694	110.51	1
LH-TR-01	7/16/2025 13:15	8.73	26.9	14.693	110.51	1
LH-TR-01	7/16/2025 13:30	8.76	26.96	14.693	110.89	1
LH-TR-01	7/16/2025 13:45	8.73	27	14.691	110.51	1
LH-TR-01	7/16/2025 14:00	8.77	27.04	14.69	111.01	1
LH-TR-01	7/16/2025 14:15	8.82	27.14	14.687	111.65	1
LH-TR-01	7/16/2025 14:30	8.98	27.24	14.688	113.67	1
LH-TR-01	7/16/2025 14:45	9.03	27.24	14.685	114.3	1
LH-TR-01	7/16/2025 15:00	9.09	27.24	14.685	115.06	1
LH-TR-01	7/16/2025 15:15	9.26	27.32	14.683	117.22	1
LH-TR-01	7/16/2025 15:30	9.43	27.4	14.679	119.37	1
LH-TR-01	7/16/2025 15:45	9.55	27.46	14.678	120.89	1
LH-TR-01	7/16/2025 16:00	9.5	27.46	14.674	120.25	1
LH-TR-01	7/16/2025 16:15	9.61	27.5	14.671	121.65	1
LH-TR-01	7/16/2025 16:30	9.65	27.58	14.667	122.15	1
LH-TR-01	7/16/2025 16:45	9.88	27.68	14.666	125.06	1
LH-TR-01	7/16/2025 17:00	9.99	27.92	14.666	128.08	1
LH-TR-01	7/16/2025 17:15	10.18	28.04	14.663	130.51	1
LH-TR-01	7/16/2025 17:30	10.2	28.2	14.661	130.77	1
LH-TR-01	7/16/2025 17:45	10.25	28.2	14.661	131.41	1
LH-TR-01	7/16/2025 18:00	10.11	28.16	14.659	129.62	1
LH-TR-01	7/16/2025 18:15	10.09	28.12	14.658	129.36	1
LH-TR-01	7/16/2025 18:30	9.92	28	14.653	127.18	1
LH-TR-01	7/16/2025 18:45	9.91	28	14.652	127.05	1
LH-TR-01	7/16/2025 19:00	9.88	27.98	14.655	126.67	1
LH-TR-01	7/16/2025 19:15	9.9	28	14.654	126.92	1
LH-TR-01	7/16/2025 19:30	9.72	27.94	14.654	124.62	1
LH-TR-01	7/16/2025 19:45	9.73	27.96	14.649	124.74	1
LH-TR-01	7/16/2025 20:00	9.62	27.92	14.648	123.33	1
LH-TR-01	7/16/2025 20:15	9.79	27.98	14.647	127.14	1
LH-TR-01	7/16/2025 20:30	9.8	28.1	14.647	127.27	1
LH-TR-01	7/16/2025 20:45	9.87	28.14	14.648	126.54	1
LH-TR-01	7/16/2025 21:00	9.98	28.2	14.65	127.95	1
LH-TR-01	7/16/2025 21:15	9.87	28.22	14.651	126.54	1

Dissolved Oxygen Saturation Continous Monitoring Data
Normandeau Associates Inc.

Station Name	Date Time	DO mg/L	Temp C	Air Pressure PSI	Saturation PCT	Use Code
LH-TR-01	7/16/2025 21:30	9.68	28.14	14.651	124.1	1
LH-TR-01	7/16/2025 21:45	9.46	27.94	14.648	121.28	1
LH-TR-01	7/16/2025 22:00	9.36	27.86	14.651	120	1
LH-TR-01	7/16/2025 22:15	9.46	27.9	14.651	121.28	1
LH-TR-01	7/16/2025 22:30	9.47	27.9	14.65	121.41	1
LH-TR-01	7/16/2025 22:45	9.39	27.9	14.65	120.38	1
LH-TR-01	7/16/2025 23:00	9.54	27.96	14.653	122.31	1
LH-TR-01	7/16/2025 23:15	9.32	27.88	14.647	121.04	1
LH-TR-01	7/16/2025 23:30	9.32	27.88	14.646	121.04	1
LH-TR-01	7/16/2025 23:45	9.41	27.96	14.651	120.64	1
LH-TR-01	7/17/2025 0:00	9.2	27.86	14.647	119.48	1
LH-TR-01	7/17/2025 0:15	9.13	27.86	14.645	118.57	1
LH-TR-01	7/17/2025 0:30	9.08	27.82	14.647	117.92	1
LH-TR-01	7/17/2025 0:45	9.02	27.72	14.646	115.64	1
LH-TR-01	7/17/2025 1:00	8.84	27.66	14.645	113.33	1
LH-TR-01	7/17/2025 1:15	8.85	27.62	14.647	113.46	1
LH-TR-01	7/17/2025 1:30	8.76	27.58	14.645	112.31	1
LH-TR-01	7/17/2025 1:45	8.71	27.58	14.644	111.67	1
LH-TR-01	7/17/2025 2:00	8.76	27.64	14.645	112.31	1
LH-TR-01	7/17/2025 2:15	8.82	27.66	14.645	113.08	1
LH-TR-01	7/17/2025 2:30	8.75	27.62	14.639	112.18	1
LH-TR-01	7/17/2025 2:45	8.83	27.64	14.639	113.21	1
LH-TR-01	7/17/2025 3:00	8.78	27.68	14.638	112.56	1
LH-TR-01	7/17/2025 3:15	8.72	27.6	14.627	111.79	1
LH-TR-01	7/17/2025 3:30	8.85	27.68	14.626	113.46	1
LH-TR-01	7/17/2025 3:45	8.84	27.72	14.626	113.33	1
LH-TR-01	7/17/2025 4:00	8.81	27.68	14.626	112.95	1
LH-TR-01	7/17/2025 4:15	8.76	27.66	14.63	112.31	1
LH-TR-01	7/17/2025 4:30	8.69	27.64	14.628	111.41	1
LH-TR-01	7/17/2025 4:45	8.6	27.58	14.629	110.26	1
LH-TR-01	7/17/2025 5:00	8.5	27.52	14.631	108.97	1
LH-TR-01	7/17/2025 5:15	8.45	27.48	14.628	108.33	1
LH-TR-01	7/17/2025 5:30	8.41	27.46	14.624	107.82	1
LH-TR-01	7/17/2025 5:45	8.4	27.46	14.622	107.69	1
LH-TR-01	7/17/2025 6:00	8.33	27.42	14.627	106.79	1
LH-TR-01	7/17/2025 6:15	8.23	27.34	14.628	105.51	1
LH-TR-01	7/17/2025 6:30	8.16	27.3	14.626	104.62	1
LH-TR-01	7/17/2025 6:45	8.19	27.28	14.624	105	1
LH-TR-01	7/17/2025 7:00	8.22	27.34	14.627	105.38	1
LH-TR-01	7/17/2025 7:15	8.23	27.36	14.628	105.51	1
LH-TR-01	7/17/2025 7:30	8.25	27.34	14.628	105.77	1
LH-TR-01	7/17/2025 7:45	8.17	27.32	14.629	104.74	1
LH-TR-01	7/17/2025 8:00	8.13	27.3	14.629	104.23	1
LH-TR-01	7/17/2025 8:15	8.16	27.3	14.63	104.62	1
LH-TR-01	7/17/2025 8:30	8.22	27.3	14.627	105.38	1
LH-TR-01	7/17/2025 8:45	8.2	27.32	14.623	105.13	1
LH-TR-01	7/17/2025 9:00	8.14	27.3	14.619	104.36	1
LH-TR-01	7/17/2025 9:15	8.15	27.28	14.62	104.49	1
LH-TR-01	7/17/2025 9:30	8.18	27.28	14.621	104.87	1
LH-TR-01	7/17/2025 9:45	8.12	27.26	14.618	104.1	1
LH-TR-01	7/17/2025 10:00	8.12	27.26	14.618	104.1	1
LH-TR-01	7/17/2025 10:15	8.2	27.28	14.613	105.13	1
LH-TR-01	7/17/2025 10:30	8.17	27.28	14.611	104.74	1
LH-TR-01	7/17/2025 10:45	8.18	27.28	14.608	104.87	1
LH-TR-01	7/17/2025 11:00	8.22	27.3	14.604	105.38	1
LH-TR-01	7/17/2025 11:15	8.37	27.36	14.601	107.31	1
LH-TR-01	7/17/2025 11:30	8.39	27.4	14.598	107.56	1
LH-TR-01	7/17/2025 11:45	8.48	27.44	14.594	108.72	1
LH-TR-01	7/17/2025 12:00	8.49	27.46	14.591	108.85	1
LH-TR-01	7/17/2025 12:15	8.52	27.48	14.588	109.23	1
LH-TR-01	7/17/2025 12:30	8.54	27.5	14.587	109.49	1
LH-TR-01	7/17/2025 12:45	8.5	27.48	14.585	108.97	1
LH-TR-01	7/17/2025 13:00	8.49	27.48	14.582	108.85	1
LH-TR-01	7/17/2025 13:15	8.48	27.48	14.58	108.72	1
LH-TR-01	7/17/2025 13:30	8.47	27.48	14.578	108.59	1
LH-TR-01	7/17/2025 13:45	8.48	27.5	14.575	108.72	1
LH-TR-01	7/17/2025 14:00	8.57	27.54	14.571	109.87	1
LH-TR-01	7/17/2025 14:15	8.73	27.6	14.568	111.92	1
LH-TR-01	7/17/2025 14:30	8.79	27.64	14.567	112.69	1
LH-TR-01	7/17/2025 14:45	8.81	27.66	14.563	112.95	1
LH-TR-01	7/17/2025 15:00	8.9	27.68	14.561	114.1	1
LH-TR-01	7/17/2025 15:15	9	27.72	14.561	115.38	1
LH-TR-01	7/17/2025 15:30	9.04	27.76	14.558	117.4	1
LH-TR-01	7/17/2025 15:45	9.05	27.76	14.556	117.53	1
LH-TR-01	7/17/2025 16:00	9.05	27.78	14.561	117.53	1
LH-TR-01	7/17/2025 16:15	9.06	27.78	14.558	117.66	1
LH-TR-01	7/17/2025 16:30	9.07	27.78	14.55	117.79	1
LH-TR-01	7/17/2025 16:45	9.16	27.82	14.55	118.96	1
LH-TR-01	7/17/2025 17:00	9.19	27.84	14.549	119.35	1
LH-TR-01	7/17/2025 17:15	9.28	27.88	14.543	120.52	1
LH-TR-01	7/17/2025 17:30	9.35	27.96	14.546	121.43	1
LH-TR-01	7/17/2025 17:45	9.3	27.96	14.539	120.78	1
LH-TR-01	7/17/2025 18:00	9.31	27.96	14.539	120.91	1
LH-TR-01	7/17/2025 18:15	9.21	27.94	14.538	119.61	1

Station Name	Date Time	DO mg/L	Temp C	Air Pressure PSI	Saturation PCT	Use Code
LH-TR-01	7/17/2025 18:30	9.14	27.92	14.536	118.7	1
LH-TR-01	7/17/2025 18:45	9.18	27.96	14.532	119.22	1
LH-TR-01	7/17/2025 19:00	9.35	28	14.532	121.43	1
LH-TR-01	7/17/2025 19:15	9.34	28.04	14.534	121.3	1
LH-TR-01	7/17/2025 19:30	9.36	28.04	14.533	121.56	1
LH-TR-01	7/17/2025 19:45	9.37	28.06	14.529	121.69	1
LH-TR-01	7/17/2025 20:00	9.45	28.1	14.529	122.73	1
LH-TR-01	7/17/2025 20:15	9.46	28.12	14.531	122.86	1
LH-TR-01	7/17/2025 20:30	9.33	28.1	14.531	121.17	1
LH-TR-01	7/17/2025 20:45	9.36	28.08	14.531	121.56	1
LH-TR-01	7/17/2025 21:00	9.32	28.06	14.536	121.04	1
LH-TR-01	7/17/2025 21:15	9.26	28.04	14.535	120.26	1
LH-TR-01	7/17/2025 21:30	9.09	28	14.545	118.05	1
LH-TR-01	7/17/2025 21:45	8.96	27.96	14.549	116.36	1
LH-TR-01	7/17/2025 22:00	8.99	27.96	14.551	116.75	1
LH-TR-01	7/17/2025 22:15	9	27.96	14.564	116.88	1
LH-TR-01	7/17/2025 22:30	9.03	27.98	14.562	117.27	1
LH-TR-01	7/17/2025 22:45	9.14	28.02	14.567	118.7	1
LH-TR-01	7/17/2025 23:00	9.15	28.04	14.568	118.83	1
LH-TR-01	7/17/2025 23:15	9.17	28.04	14.571	119.09	1
LH-TR-01	7/17/2025 23:30	9.1	28.02	14.57	118.18	1
LH-TR-01	7/17/2025 23:45	9.07	28	14.569	117.79	1
LH-TR-01	7/18/2025 0:00	9.07	28	14.572	117.79	1
LH-TR-01	7/18/2025 0:15	9.03	28	14.57	117.27	1
LH-TR-01	7/18/2025 0:30	8.99	27.96	14.574	116.75	1
LH-TR-01	7/18/2025 0:45	8.89	27.92	14.573	115.45	1
LH-TR-01	7/18/2025 1:00	8.83	27.88	14.575	114.68	1
LH-TR-01	7/18/2025 1:15	8.71	27.84	14.578	113.12	1
LH-TR-01	7/18/2025 1:30	8.71	27.8	14.578	113.12	1
LH-TR-01	7/18/2025 1:45	8.66	27.78	14.577	112.47	1
LH-TR-01	7/18/2025 2:00	8.56	27.74	14.577	109.74	1
LH-TR-01	7/18/2025 2:15	8.47	27.72	14.577	108.59	1
LH-TR-01	7/18/2025 2:30	8.46	27.7	14.581	108.46	1
LH-TR-01	7/18/2025 2:45	8.4	27.66	14.579	107.69	1
LH-TR-01	7/18/2025 3:00	8.36	27.62	14.582	107.18	1
LH-TR-01	7/18/2025 3:15	8.34	27.62	14.584	106.92	1
LH-TR-01	7/18/2025 3:30	8.27	27.6	14.587	106.03	1
LH-TR-01	7/18/2025 3:45	8.32	27.6	14.591	106.67	1
LH-TR-01	7/18/2025 4:00	8.27	27.58	14.591	106.03	1
LH-TR-01	7/18/2025 4:15	8.26	27.58	14.594	105.9	1
LH-TR-01	7/18/2025 4:30	8.27	27.58	14.595	106.03	1
LH-TR-01	7/18/2025 4:45	8.24	27.56	14.596	105.64	1
LH-TR-01	7/18/2025 5:00	8.21	27.54	14.6	105.26	1
LH-TR-01	7/18/2025 5:15	8.11	27.52	14.604	103.97	1
LH-TR-01	7/18/2025 5:30	8.05	27.48	14.608	103.21	1
LH-TR-01	7/18/2025 5:45	8	27.46	14.609	102.56	1
LH-TR-01	7/18/2025 6:00	7.93	27.44	14.615	101.67	1
LH-TR-01	7/18/2025 6:15	7.9	27.44	14.619	101.28	1
LH-TR-01	7/18/2025 6:30	7.88	27.42	14.623	101.03	1
LH-TR-01	7/18/2025 6:45	7.82	27.38	14.626	100.26	1
LH-TR-01	7/18/2025 7:00	7.84	27.38	14.629	100.51	1
LH-TR-01	7/18/2025 7:15	7.86	27.38	14.633	100.77	1
LH-TR-01	7/18/2025 7:30	7.85	27.36	14.638	100.64	1
LH-TR-01	7/18/2025 7:45	7.88	27.38	14.649	99.75	1
LH-TR-01	7/18/2025 8:00	7.88	27.38	14.652	99.75	1
LH-TR-01	7/18/2025 8:15	7.86	27.38	14.653	99.49	1
LH-TR-01	7/18/2025 8:30	7.91	27.38	14.656	100.13	1
LH-TR-01	7/18/2025 8:45	7.96	27.38	14.659	100.76	1
LH-TR-01	7/18/2025 9:00	7.96	27.38	14.661	100.76	1
LH-TR-01	7/18/2025 9:15	8.01	27.38	14.668	101.39	1
LH-TR-01	7/18/2025 9:30	8.07	27.38	14.669	102.15	1
LH-TR-01	7/18/2025 9:45	7.91	27.38	14.678	100.13	1
LH-TR-01	7/18/2025 10:00	8.08	27.4	14.679	102.28	1
LH-TR-01	7/18/2025 10:15	8.13	27.42	14.686	102.91	1
LH-TR-01	7/18/2025 10:30	8.23	27.44	14.684	104.18	1
LH-TR-01	7/18/2025 10:45	8.27	27.46	14.689	104.68	1
LH-TR-01	7/18/2025 11:00	8.32	27.48	14.689	105.32	1
LH-TR-01	7/18/2025 11:15	8.32	27.5	14.694	105.32	1
LH-TR-01	7/18/2025 11:30	8.41	27.52	14.697	106.46	1
LH-TR-01	7/18/2025 11:45	8.51	27.56	14.704	107.72	1
LH-TR-01	7/18/2025 12:00	8.49	27.58	14.703	107.47	1
LH-TR-01	7/18/2025 12:15	8.5	27.6	14.702	107.59	1
LH-TR-01	7/18/2025 12:30	8.39	27.6	14.701	106.2	1
LH-TR-01	7/18/2025 12:45	8.38	27.58	14.701	106.08	1
LH-TR-01	7/18/2025 13:00	8.37	27.6	14.702	105.95	1
LH-TR-01	7/18/2025 13:15	8.35	27.6	14.702	105.7	1
LH-TR-01	7/18/2025 13:30	8.34	27.62	14.705	105.57	1
LH-TR-01	7/18/2025 13:45	8.39	27.62	14.708	106.2	1
LH-TR-01	7/18/2025 14:00	8.35	27.64	14.708	105.7	1
LH-TR-01	7/18/2025 14:15	8.37	27.64	14.705	105.95	1
LH-TR-01	7/18/2025 14:30	8.32	27.6	14.707	105.32	1
LH-TR-01	7/18/2025 14:45	8.36	27.58	14.705	105.82	1
LH-TR-01	7/18/2025 15:00	8.41	27.58	14.709	106.46	1
LH-TR-01	7/18/2025 15:15	8.43	27.58	14.708	106.71	1

Dissolved Oxygen Saturation Continous Monitoring Data
Normandeau Associates Inc.

Station Name	Date Time	DO mg/L	Temp C	Air Pressure PSI	Saturation PCT	Use Code
LH-TR-01	7/18/2025 15:30	8.38	27.58	14.709	106.08	1
LH-TR-01	7/18/2025 15:45	8.33	27.58	14.711	105.44	1
LH-TR-01	7/18/2025 16:00	8.47	27.6	14.71	107.22	1
LH-TR-01	7/18/2025 16:15	8.51	27.64	14.708	107.72	1
LH-TR-01	7/18/2025 16:30	8.63	27.66	14.71	109.24	1
LH-TR-01	7/18/2025 16:45	8.69	27.68	14.71	110	1
LH-TR-01	7/18/2025 17:00	8.78	27.7	14.709	111.14	1
LH-TR-01	7/18/2025 17:15	8.67	27.68	14.708	109.75	1
LH-TR-01	7/18/2025 17:30	8.66	27.68	14.713	109.62	1
LH-TR-01	7/18/2025 17:45	8.83	27.68	14.716	111.77	1
LH-TR-01	7/18/2025 18:00	8.84	27.68	14.715	111.9	1
LH-TR-01	7/18/2025 18:15	8.92	27.7	14.716	112.91	1
LH-TR-01	7/18/2025 18:30	8.93	27.7	14.717	113.04	1
LH-TR-01	7/18/2025 18:45	8.96	27.68	14.718	113.42	1
LH-TR-01	7/18/2025 19:00	8.97	27.68	14.72	113.54	1
LH-TR-01	7/18/2025 19:15	9.01	27.68	14.721	114.05	1
LH-TR-01	7/18/2025 19:30	9.02	27.66	14.723	114.18	1
LH-TR-01	7/18/2025 19:45	9.01	27.66	14.723	114.05	1
LH-TR-01	7/18/2025 20:00	8.98	27.64	14.721	113.67	1
LH-TR-01	7/18/2025 20:15	8.94	27.62	14.723	113.16	1
LH-TR-01	7/18/2025 20:30	8.89	27.6	14.722	112.53	1
LH-TR-01	7/18/2025 20:45	8.83	27.6	14.72	111.77	1
LH-TR-01	7/18/2025 21:00	8.82	27.6	14.721	111.65	1
LH-TR-01	7/18/2025 21:15	8.85	27.6	14.724	112.03	1
LH-TR-01	7/18/2025 21:30	8.82	27.6	14.726	111.65	1
LH-TR-01	7/18/2025 21:45	8.8	27.58	14.729	111.39	1
LH-TR-01	7/18/2025 22:00	8.82	27.58	14.731	111.65	1
LH-TR-01	7/18/2025 22:15	8.8	27.58	14.73	111.39	1
LH-TR-01	7/18/2025 22:30	8.84	27.56	14.734	111.9	1
LH-TR-01	7/18/2025 22:45	8.87	27.56	14.732	112.28	1
LH-TR-01	7/18/2025 23:00	8.84	27.54	14.739	111.9	1
LH-TR-01	7/18/2025 23:15	8.9	27.54	14.741	112.66	1
LH-TR-01	7/18/2025 23:30	8.82	27.54	14.739	111.65	1
LH-TR-01	7/18/2025 23:45	8.82	27.54	14.738	111.65	1
LH-TR-01	7/19/2025 0:00	8.81	27.54	14.738	111.52	1
LH-TR-01	7/19/2025 0:15	8.78	27.52	14.742	111.14	1
LH-TR-01	7/19/2025 0:30	8.69	27.52	14.745	110	1
LH-TR-01	7/19/2025 0:45	8.64	27.5	14.743	109.37	1
LH-TR-01	7/19/2025 1:00	8.64	27.5	14.743	109.37	1
LH-TR-01	7/19/2025 1:15	8.59	27.48	14.742	108.73	1
LH-TR-01	7/19/2025 1:30	8.53	27.48	14.746	107.97	1
LH-TR-01	7/19/2025 1:45	8.52	27.46	14.748	107.85	1
LH-TR-01	7/19/2025 2:00	8.46	27.44	14.749	107.09	1
LH-TR-01	7/19/2025 2:15	8.45	27.44	14.75	106.96	1
LH-TR-01	7/19/2025 2:30	8.42	27.42	14.749	106.58	1
LH-TR-01	7/19/2025 2:45	8.35	27.42	14.749	105.7	1
LH-TR-01	7/19/2025 3:00	8.38	27.42	14.748	106.08	1
LH-TR-01	7/19/2025 3:15	8.4	27.4	14.75	106.33	1
LH-TR-01	7/19/2025 3:30	8.39	27.4	14.753	106.2	1
LH-TR-01	7/19/2025 3:45	8.39	27.38	14.753	106.2	1
LH-TR-01	7/19/2025 4:00	8.28	27.36	14.75	104.81	1
LH-TR-01	7/19/2025 4:15	8.35	27.36	14.75	105.7	1
LH-TR-01	7/19/2025 4:30	8.27	27.34	14.751	104.68	1
LH-TR-01	7/19/2025 4:45	8.37	27.34	14.747	105.95	1
LH-TR-01	7/19/2025 5:00	8.31	27.32	14.749	105.19	1
LH-TR-01	7/19/2025 5:15	8.29	27.32	14.753	104.94	1
LH-TR-01	7/19/2025 5:30	8.25	27.32	14.751	104.43	1
LH-TR-01	7/19/2025 5:45	8.27	27.3	14.753	104.68	1
LH-TR-01	7/19/2025 6:00	8.28	27.28	14.753	104.81	1
LH-TR-01	7/19/2025 6:15	8.25	27.28	14.754	104.43	1
LH-TR-01	7/19/2025 6:30	8.2	27.26	14.756	103.8	1
LH-TR-01	7/19/2025 6:45	8.2	27.26	14.755	103.8	1
LH-TR-01	7/19/2025 7:00	8.2	27.24	14.755	102.5	1
LH-TR-01	7/19/2025 7:15	8.2	27.24	14.756	102.5	1
LH-TR-01	7/19/2025 7:30	8.17	27.24	14.756	102.13	1
LH-TR-01	7/19/2025 7:45	8.14	27.22	14.757	101.75	1
LH-TR-01	7/19/2025 8:00	8.18	27.22	14.759	102.25	1
LH-TR-01	7/19/2025 8:15	8.2	27.24	14.758	102.5	1
LH-TR-01	7/19/2025 8:30	8.22	27.24	14.758	102.75	1
LH-TR-01	7/19/2025 8:45	8.23	27.24	14.758	102.88	1
LH-TR-01	7/19/2025 9:00	8.22	27.24	14.757	102.75	1
LH-TR-01	7/19/2025 9:15	8.28	27.26	14.755	104.81	1
LH-TR-01	7/19/2025 9:30	8.34	27.26	14.755	105.57	1
LH-TR-01	7/19/2025 9:45	8.39	27.26	14.754	106.2	1
LH-TR-01	7/19/2025 10:00	8.38	27.26	14.752	106.08	1
LH-TR-01	7/19/2025 10:15	8.39	27.26	14.749	106.2	1
LH-TR-01	7/19/2025 10:30	8.41	27.28	14.75	106.46	1
LH-TR-01	7/19/2025 10:45	8.41	27.28	14.749	106.46	1
LH-TR-01	7/19/2025 11:00	8.36	27.3	14.746	105.82	1
LH-TR-01	7/19/2025 11:15	8.41	27.32	14.744	106.46	1
LH-TR-01	7/19/2025 11:30	8.38	27.36	14.741	106.08	1
LH-TR-01	7/19/2025 11:45	8.47	27.36	14.741	107.22	1
LH-TR-01	7/19/2025 12:00	8.5	27.38	14.737	107.59	1
LH-TR-01	7/19/2025 12:15	8.48	27.38	14.735	107.34	1

Station Name	Date Time	DO mg/L	Temp C	Air Pressure PSI	Saturation PCT	Use Code
LH-TR-01	7/19/2025 12:30	8.55	27.4	14.732	108.23	1
LH-TR-01	7/19/2025 12:45	8.59	27.42	14.73	108.73	1
LH-TR-01	7/19/2025 13:00	8.6	27.44	14.732	108.86	1
LH-TR-01	7/19/2025 13:15	8.66	27.46	14.73	109.62	1
LH-TR-01	7/19/2025 13:30	8.68	27.48	14.73	109.87	1
LH-TR-01	7/19/2025 13:45	8.74	27.5	14.726	110.63	1
LH-TR-01	7/19/2025 14:00	8.85	27.54	14.722	112.03	1
LH-TR-01	7/19/2025 14:15	8.85	27.56	14.72	112.03	1
LH-TR-01	7/19/2025 14:30	8.95	27.6	14.722	113.29	1
LH-TR-01	7/19/2025 14:45	9.03	27.64	14.717	114.3	1
LH-TR-01	7/19/2025 15:00	9.16	27.68	14.713	115.95	1
LH-TR-01	7/19/2025 15:15	9.09	27.68	14.708	115.06	1
LH-TR-01	7/19/2025 15:30	9.05	27.72	14.711	114.56	1
LH-TR-01	7/19/2025 15:45	9.34	27.82	14.707	119.74	1
LH-TR-01	7/19/2025 16:00	9.23	27.78	14.7	118.33	1
LH-TR-01	7/19/2025 16:15	9.18	27.74	14.699	116.2	1
LH-TR-01	7/19/2025 16:30	9.25	27.76	14.702	118.59	1
LH-TR-01	7/19/2025 16:45	9.39	27.82	14.698	120.38	1
LH-TR-01	7/19/2025 17:00	9.36	27.88	14.697	120	1
LH-TR-01	7/19/2025 17:15	9.46	27.92	14.697	121.28	1
LH-TR-01	7/19/2025 17:30	9.46	27.9	14.69	121.28	1
LH-TR-01	7/19/2025 17:45	9.42	27.88	14.686	120.77	1
LH-TR-01	7/19/2025 18:00	9.35	27.84	14.684	119.87	1
LH-TR-01	7/19/2025 18:15	9.41	27.84	14.683	120.64	1
LH-TR-01	7/19/2025 18:30	9.31	27.84	14.68	119.36	1
LH-TR-01	7/19/2025 18:45	9.21	27.8	14.679	118.08	1
LH-TR-01	7/19/2025 19:00	9.42	27.84	14.679	120.77	1
LH-TR-01	7/19/2025 19:15	9.35	27.88	14.679	119.87	1
LH-TR-01	7/19/2025 19:30	9.35	27.88	14.679	119.87	1
LH-TR-01	7/19/2025 19:45	9.37	27.88	14.679	120.13	1
LH-TR-01	7/19/2025 20:00	9.35	27.88	14.676	119.87	1
LH-TR-01	7/19/2025 20:15	9.36	27.86	14.675	120	1
LH-TR-01	7/19/2025 20:30	9.31	27.84	14.672	119.36	1
LH-TR-01	7/19/2025 20:45	9.18	27.8	14.671	117.69	1
LH-TR-01	7/19/2025 21:00	9.07	27.76	14.671	116.28	1
LH-TR-01	7/19/2025 21:15	9.02	27.74	14.675	114.18	1
LH-TR-01	7/19/2025 21:30	8.98	27.72	14.677	113.67	1
LH-TR-01	7/19/2025 21:45	8.97	27.72	14.676	113.54	1
LH-TR-01	7/19/2025 22:00	8.93	27.72	14.675	113.04	1
LH-TR-01	7/19/2025 22:15	8.84	27.68	14.678	111.9	1
LH-TR-01	7/19/2025 22:30	8.96	27.68	14.677	113.42	1
LH-TR-01	7/19/2025 22:45	8.92	27.68	14.676	112.91	1
LH-TR-01	7/19/2025 23:00	9.03	27.7	14.673	114.3	1
LH-TR-01	7/19/2025 23:15	9.12	27.72	14.672	115.44	1
LH-TR-01	7/19/2025 23:30	9.13	27.72	14.673	115.57	1
LH-TR-01	7/19/2025 23:45	9.17	27.72	14.671	116.08	1
LH-TR-01	7/20/2025 0:00	9.19	27.7	14.673	116.33	1
LH-TR-01	7/20/2025 0:15	9.08	27.68	14.668	114.94	1
LH-TR-01	7/20/2025 0:30	9.06	27.66	14.668	114.68	1
LH-TR-01	7/20/2025 0:45	9.03	27.64	14.665	114.3	1
LH-TR-01	7/20/2025 1:00	8.99	27.6	14.664	113.8	1
LH-TR-01	7/20/2025 1:15	8.9	27.58	14.665	112.66	1
LH-TR-01	7/20/2025 1:30	8.83	27.56	14.662	111.77	1
LH-TR-01	7/20/2025 1:45	8.77	27.54	14.66	111.01	1
LH-TR-01	7/20/2025 2:00	8.85	27.54	14.659	112.03	1
LH-TR-01	7/20/2025 2:15	8.84	27.54	14.656	111.9	1
LH-TR-01	7/20/2025 2:30	8.78	27.52	14.655	111.14	1
LH-TR-01	7/20/2025 2:45	8.68	27.5	14.653	109.87	1
LH-TR-01	7/20/2025 3:00	8.67	27.46	14.649	109.75	1
LH-TR-01	7/20/2025 3:15	8.51	27.44	14.644	109.1	1
LH-TR-01	7/20/2025 3:30	8.57	27.44	14.64	109.87	1
LH-TR-01	7/20/2025 3:45	8.47	27.42	14.645	108.59	1
LH-TR-01	7/20/2025 4:00	8.47	27.4	14.644	108.59	1
LH-TR-01	7/20/2025 4:15	8.53	27.4	14.644	109.36	1
LH-TR-01	7/20/2025 4:30	8.58	27.38	14.645	110	1
LH-TR-01	7/20/2025 4:45	8.58	27.38	14.649	108.61	1
LH-TR-01	7/20/2025 5:00	8.54	27.38	14.648	108.1	1
LH-TR-01	7/20/2025 5:15	8.53	27.36	14.642	109.36	1
LH-TR-01	7/20/2025 5:30	8.51	27.36	14.64	109.1	1
LH-TR-01	7/20/2025 5:45	8.52	27.36	14.641	109.23	1
LH-TR-01	7/20/2025 6:00	8.43	27.36	14.64	108.08	1
LH-TR-01	7/20/2025 6:15	8.45	27.34	14.64	108.33	1
LH-TR-01	7/20/2025 6:30	8.39	27.32	14.638	107.56	1
LH-TR-01	7/20/2025 6:45	8.33	27.32	14.637	106.79	1
LH-TR-01	7/20/2025 7:00	8.24	27.3	14.636	105.64	1
LH-TR-01	7/20/2025 7:15	8.12	27.28	14.636	104.1	1
LH-TR-01	7/20/2025 7:30	8.16	27.28	14.635	104.62	1
LH-TR-01	7/20/2025 7:45	8.11	27.28	14.632	103.97	1
LH-TR-01	7/20/2025 8:00	8.18	27.28	14.626	104.87	1
LH-TR-01	7/20/2025 8:15	8.19	27.28	14.628	105	1
LH-TR-01	7/20/2025 8:30	8.21	27.28	14.629	105.26	1
LH-TR-01	7/20/2025 8:45	8.29	27.26	14.628	106.28	1
LH-TR-01	7/20/2025 9:00	8.19	27.26	14.628	105	1
LH-TR-01	7/20/2025 9:15	8.14	27.26	14.63	104.36	1

Station Name	Date Time	DO mg/L	Temp C	Air Pressure PSI	Saturation PCT	Use Code
LH-TR-01	7/20/2025 9:30	8.2	27.24	14.624	103.8	1
LH-TR-01	7/20/2025 9:45	8.06	27.24	14.623	102.03	1
LH-TR-01	7/20/2025 10:00	8.03	27.22	14.62	101.65	1
LH-TR-01	7/20/2025 10:15	7.91	27.22	14.617	100.13	1
LH-TR-01	7/20/2025 10:30	7.99	27.22	14.615	101.14	1
LH-TR-01	7/20/2025 10:45	8.01	27.22	14.615	101.39	1
LH-TR-01	7/20/2025 11:00	8.01	27.22	14.609	101.39	1
LH-TR-01	7/20/2025 11:15	8.15	27.24	14.609	103.16	1
LH-TR-01	7/20/2025 11:30	8.26	27.24	14.606	104.56	1
LH-TR-01	7/20/2025 11:45	8.27	27.26	14.603	106.03	1
LH-TR-01	7/20/2025 12:00	8.33	27.26	14.599	106.79	1
LH-TR-01	7/20/2025 12:15	8.38	27.28	14.598	107.44	1
LH-TR-01	7/20/2025 12:30	8.4	27.28	14.594	107.69	1
LH-TR-01	7/20/2025 12:45	8.43	27.32	14.589	108.08	1
LH-TR-01	7/20/2025 13:00	8.5	27.34	14.586	108.97	1
LH-TR-01	7/20/2025 13:15	8.58	27.38	14.582	110	1
LH-TR-01	7/20/2025 13:30	8.69	27.42	14.576	111.41	1
LH-TR-01	7/20/2025 13:45	8.73	27.46	14.572	111.92	1
LH-TR-01	7/20/2025 14:00	8.8	27.52	14.57	112.82	1
LH-TR-01	7/20/2025 14:15	8.84	27.56	14.571	113.33	1
LH-TR-01	7/20/2025 14:30	8.92	27.6	14.571	114.36	1
LH-TR-01	7/20/2025 14:45	8.95	27.64	14.559	114.74	1
LH-TR-01	7/20/2025 15:00	9	27.66	14.559	115.38	1
LH-TR-01	7/20/2025 15:15	9.03	27.68	14.554	115.77	1
LH-TR-01	7/20/2025 15:30	9.04	27.72	14.555	115.9	1
LH-TR-01	7/20/2025 15:45	9.1	27.74	14.549	116.67	1
LH-TR-01	7/20/2025 16:00	9.12	27.76	14.541	118.44	1
LH-TR-01	7/20/2025 16:15	9.08	27.76	14.543	117.92	1
LH-TR-01	7/20/2025 16:30	9.07	27.74	14.538	116.28	1
LH-TR-01	7/20/2025 16:45	9.08	27.74	14.529	116.41	1
LH-TR-01	7/20/2025 17:00	8.93	27.72	14.529	114.49	1
LH-TR-01	7/20/2025 17:15	9.09	27.72	14.528	116.54	1
LH-TR-01	7/20/2025 17:30	9.05	27.72	14.525	116.03	1
LH-TR-01	7/20/2025 17:45	8.97	27.66	14.525	115	1
LH-TR-01	7/20/2025 18:00	8.85	27.64	14.522	113.46	1
LH-TR-01	7/20/2025 18:15	8.67	27.6	14.52	111.15	1
LH-TR-01	7/20/2025 18:30	8.57	27.56	14.524	109.87	1
LH-TR-01	7/20/2025 18:45	8.41	27.54	14.522	107.82	1
LH-TR-01	7/20/2025 19:00	8.46	27.48	14.531	108.46	1
LH-TR-01	7/20/2025 19:15	8.49	27.46	14.574	108.85	1
LH-TR-01	7/20/2025 19:30	8.44	27.46	14.567	108.21	1
LH-TR-01	7/20/2025 19:45	8.46	27.44	14.568	108.46	1
LH-TR-01	7/20/2025 20:00	8.5	27.44	14.571	108.97	1
LH-TR-01	7/20/2025 20:15	8.25	27.42	14.572	105.77	1
LH-TR-01	7/20/2025 20:30	8.25	27.38	14.573	105.77	1
LH-TR-01	7/20/2025 20:45	8.3	27.38	14.573	106.41	1
LH-TR-01	7/20/2025 21:00	8.36	27.38	14.577	107.18	1
LH-TR-01	7/20/2025 21:15	8.34	27.36	14.576	106.92	1
LH-TR-01	7/20/2025 21:30	8.36	27.36	14.573	107.18	1
LH-TR-01	7/20/2025 21:45	8.33	27.36	14.573	106.79	1
LH-TR-01	7/20/2025 22:00	8.41	27.38	14.574	107.82	1
LH-TR-01	7/20/2025 22:15	8.39	27.38	14.573	107.56	1
LH-TR-01	7/20/2025 22:30	8.38	27.38	14.571	107.44	1
LH-TR-01	7/20/2025 22:45	8.36	27.38	14.572	107.18	1
LH-TR-01	7/20/2025 23:00	8.33	27.36	14.573	106.79	1
LH-TR-01	7/20/2025 23:15	8.33	27.34	14.575	106.79	1
LH-TR-01	7/20/2025 23:30	8.31	27.34	14.572	106.54	1
LH-TR-01	7/20/2025 23:45	8.33	27.32	14.574	106.79	1
LH-TR-01	7/21/2025 0:00	8.3	27.3	14.579	106.41	1
LH-TR-01	7/21/2025 0:15	8.3	27.28	14.577	106.41	1
LH-TR-01	7/21/2025 0:30	8.2	27.26	14.576	105.13	1
LH-TR-01	7/21/2025 0:45	8.13	27.24	14.574	102.91	1
LH-TR-01	7/21/2025 1:00	8.16	27.22	14.573	103.29	1
LH-TR-01	7/21/2025 1:15	8.16	27.2	14.572	103.29	1
LH-TR-01	7/21/2025 1:30	8.15	27.2	14.571	103.16	1
LH-TR-01	7/21/2025 1:45	8.13	27.18	14.57	102.91	1
LH-TR-01	7/21/2025 2:00	8.17	27.18	14.57	103.42	1
LH-TR-01	7/21/2025 2:15	8.14	27.18	14.57	103.04	1
LH-TR-01	7/21/2025 2:30	8.15	27.16	14.571	103.16	1
LH-TR-01	7/21/2025 2:45	8.07	27.16	14.57	102.15	1
LH-TR-01	7/21/2025 3:00	8.09	27.14	14.568	102.41	1
LH-TR-01	7/21/2025 3:15	8.06	27.14	14.568	102.03	1
LH-TR-01	7/21/2025 3:30	8.05	27.12	14.566	101.9	1
LH-TR-01	7/21/2025 3:45	8.03	27.12	14.57	101.65	1
LH-TR-01	7/21/2025 4:00	8.01	27.1	14.568	101.39	1
LH-TR-01	7/21/2025 4:15	8	27.1	14.568	101.27	1
LH-TR-01	7/21/2025 4:30	8	27.1	14.567	101.27	1
LH-TR-01	7/21/2025 4:45	7.97	27.08	14.572	100.89	1
LH-TR-01	7/21/2025 5:00	7.99	27.06	14.573	101.14	1
LH-TR-01	7/21/2025 5:15	8	27.06	14.574	101.27	1
LH-TR-01	7/21/2025 5:30	7.96	27.04	14.577	100.76	1
LH-TR-01	7/21/2025 5:45	7.96	27.04	14.577	100.76	1
LH-TR-01	7/21/2025 6:00	7.94	27.02	14.58	100.51	1
LH-TR-01	7/21/2025 6:15	7.95	27.02	14.583	100.63	1

Dissolved Oxygen Saturation Continous Monitoring Data
Normandeau Associates Inc.

Station Name	Date Time	DO mg/L	Temp C	Air Pressure PSI	Saturation PCT	Use Code
LH-TR-01	7/21/2025 6:30	7.97	27	14.584	100.89	1
LH-TR-01	7/21/2025 6:45	7.99	27	14.589	101.14	1
LH-TR-01	7/21/2025 7:00	7.98	26.98	14.59	101.01	1
LH-TR-01	7/21/2025 7:15	8	26.98	14.591	101.27	1
LH-TR-01	7/21/2025 7:30	7.96	26.98	14.601	100.76	1
LH-TR-01	7/21/2025 7:45	7.93	26.98	14.598	100.38	1
LH-TR-01	7/21/2025 8:00	7.96	26.98	14.606	100.76	1
LH-TR-01	7/21/2025 8:15	7.99	26.98	14.612	101.14	1
LH-TR-01	7/21/2025 8:30	7.98	27	14.617	101.01	1
LH-TR-01	7/21/2025 8:45	7.96	27	14.618	100.76	1
LH-TR-01	7/21/2025 9:00	8	27	14.621	101.27	1
LH-TR-01	7/21/2025 9:15	8.05	27	14.622	101.9	1
LH-TR-01	7/21/2025 9:30	8.09	27.02	14.626	102.41	1
LH-TR-01	7/21/2025 9:45	8.13	27.02	14.63	102.91	1
LH-TR-01	7/21/2025 10:00	8.12	27.04	14.629	102.78	1
LH-TR-01	7/21/2025 10:15	8.1	27.06	14.633	102.53	1
LH-TR-01	7/21/2025 10:30	8.14	27.06	14.632	103.04	1
LH-TR-01	7/21/2025 10:45	8.11	24.96	14.632	98.9	2
LH-TR-01	7/21/2025 11:00	8.65	22.94	14.633	101.76	2
LH-TR-01	7/21/2025 11:15	8.41	24.3	14.635	101.33	2
LH-TR-01	7/21/2025 11:30	8.41	24.2	14.637	101.33	2
LH-TR-01	7/21/2025 11:45	8.37	24.08	14.629	100.84	2
LH-TR-01	7/21/2025 12:00	8.31	24.46	14.637	100.12	2
LH-TR-01	7/21/2025 12:15	8.25	26.7	14.642	103.13	2
LH-TR-01	7/21/2025 12:30	8.24	27.08	14.644	104.3	1
LH-TR-01	7/21/2025 12:45	8.33	27.12	14.646	105.44	1
LH-TR-01	7/21/2025 13:00	8.38	27.12	14.647	106.08	1
LH-TR-01	7/21/2025 13:15	8.4	27.14	14.647	106.33	1
LH-TR-01	7/21/2025 13:30	8.47	27.14	14.651	107.22	1
LH-TR-01	7/21/2025 13:45	8.53	27.16	14.649	107.97	1
LH-TR-01	7/21/2025 14:00	8.56	27.16	14.655	108.35	1
LH-TR-01	7/21/2025 14:15	8.53	27.16	14.655	107.97	1
LH-TR-01	7/21/2025 14:30	8.56	27.18	14.656	108.35	1
LH-TR-01	7/21/2025 14:45	8.58	27.18	14.658	108.61	1
LH-TR-01	7/21/2025 15:00	8.63	27.18	14.656	109.24	1
LH-TR-01	7/21/2025 15:15	8.63	27.18	14.658	109.24	1
LH-TR-01	7/21/2025 15:30	8.67	27.18	14.658	109.75	1
LH-TR-01	7/21/2025 15:45	8.72	27.2	14.656	110.38	1
LH-TR-01	7/21/2025 16:00	8.75	27.22	14.659	110.76	1
LH-TR-01	7/21/2025 16:15	8.8	27.24	14.66	111.39	1
LH-TR-01	7/21/2025 16:30	8.84	27.24	14.655	111.9	1
LH-TR-01	7/21/2025 16:45	8.85	27.26	14.655	112.03	1
LH-TR-01	7/21/2025 17:00	8.89	27.28	14.66	112.53	1
LH-TR-01	7/21/2025 17:15	8.87	27.28	14.662	112.28	1
LH-TR-01	7/21/2025 17:30	8.84	27.26	14.662	111.9	1
LH-TR-01	7/21/2025 17:45	8.85	27.26	14.664	112.03	1
LH-TR-01	7/21/2025 18:00	8.87	27.26	14.668	112.28	1
LH-TR-01	7/21/2025 18:15	8.82	27.24	14.668	111.65	1
LH-TR-01	7/21/2025 18:30	8.79	27.22	14.673	111.27	1
LH-TR-01	7/21/2025 18:45	8.82	27.22	14.672	111.65	1
LH-TR-01	7/21/2025 19:00	8.79	27.22	14.678	111.27	1
LH-TR-01	7/21/2025 19:15	8.78	27.2	14.676	111.14	1
LH-TR-01	7/21/2025 19:30	8.77	27.2	14.682	111.01	1
LH-TR-01	7/21/2025 19:45	8.68	27.16	14.683	109.87	1
LH-TR-01	7/21/2025 20:00	8.6	27.14	14.683	108.86	1
LH-TR-01	7/21/2025 20:15	8.56	27.12	14.683	108.35	1
LH-TR-01	7/21/2025 20:30	8.48	27.1	14.686	107.34	1
LH-TR-01	7/21/2025 20:45	8.44	27.08	14.687	106.84	1
LH-TR-01	7/21/2025 21:00	8.43	27.06	14.689	106.71	1
LH-TR-01	7/21/2025 21:15	8.38	27.04	14.694	106.08	1
LH-TR-01	7/21/2025 21:30	8.34	27.04	14.695	105.57	1
LH-TR-01	7/21/2025 21:45	8.31	27.02	14.699	105.19	1
LH-TR-01	7/21/2025 22:00	8.29	27.02	14.7	104.94	1
LH-TR-01	7/21/2025 22:15	8.3	27	14.703	105.06	1
LH-TR-01	7/21/2025 22:30	8.29	27	14.705	104.94	1
LH-TR-01	7/21/2025 22:45	8.29	26.98	14.707	104.94	1
LH-TR-01	7/21/2025 23:00	8.28	26.98	14.708	104.81	1
LH-TR-01	7/21/2025 23:15	8.29	26.96	14.71	104.94	1
LH-TR-01	7/21/2025 23:30	8.29	26.94	14.711	104.94	1
LH-TR-01	7/21/2025 23:45	8.26	26.94	14.715	104.56	1
LH-TR-01	7/22/2025 0:00	8.27	26.92	14.716	104.68	1
LH-TR-01	7/22/2025 0:15	8.27	26.92	14.717	104.68	1
LH-TR-01	7/22/2025 0:30	8.27	26.9	14.72	104.68	1
LH-TR-01	7/22/2025 0:45	8.18	26.9	14.719	103.54	1
LH-TR-01	7/22/2025 1:00	8.19	26.88	14.722	103.67	1
LH-TR-01	7/22/2025 1:15	8.17	26.86	14.722	103.42	1
LH-TR-01	7/22/2025 1:30	8.17	26.84	14.725	103.42	1
LH-TR-01	7/22/2025 1:45	8.14	26.84	14.727	103.04	1
LH-TR-01	7/22/2025 2:00	8.09	26.82	14.726	102.41	1
LH-TR-01	7/22/2025 2:15	8.09	26.82	14.723	102.41	1
LH-TR-01	7/22/2025 2:30	8.06	26.8	14.726	102.03	1
LH-TR-01	7/22/2025 2:45	7.99	26.78	14.727	101.14	1
LH-TR-01	7/22/2025 3:00	8.03	26.78	14.727	101.65	1
LH-TR-01	7/22/2025 3:15	8.01	26.76	14.729	101.39	1

Dissolved Oxygen Saturation Continous Monitoring Data

Station Name	Date Time	DO mg/L	Temp C	Air Pressure PSI	Saturation PCT	Use Code
LH-TR-01	7/22/2025 3:30	8.03	26.74	14.731	100.38	1
LH-TR-01	7/22/2025 3:45	8	26.74	14.733	100	1
LH-TR-01	7/22/2025 4:00	8	26.72	14.734	100	1
LH-TR-01	7/22/2025 4:15	8.02	26.7	14.734	100.25	1
LH-TR-01	7/22/2025 4:30	8.04	26.7	14.738	100.5	1
LH-TR-01	7/22/2025 4:45	8.03	26.68	14.736	100.38	1
LH-TR-01	7/22/2025 5:00	8.07	26.66	14.741	100.88	1
LH-TR-01	7/22/2025 5:15	8.02	26.64	14.743	100.25	1
LH-TR-01	7/22/2025 5:30	8.01	26.64	14.743	100.13	1
LH-TR-01	7/22/2025 5:45	8.03	26.62	14.744	100.38	1
LH-TR-01	7/22/2025 6:00	8.06	26.62	14.747	99.51	1
LH-TR-01	7/22/2025 6:15	8.05	26.62	14.748	99.38	1
LH-TR-01	7/22/2025 6:30	8.04	26.6	14.752	99.26	1
LH-TR-01	7/22/2025 6:45	8.01	26.6	14.755	98.89	1
LH-TR-01	7/22/2025 7:00	8.01	26.6	14.762	98.89	1
LH-TR-01	7/22/2025 7:15	8.01	26.6	14.765	98.89	1
LH-TR-01	7/22/2025 7:30	8	26.6	14.766	98.77	1
LH-TR-01	7/22/2025 7:45	7.97	26.62	14.769	98.4	1
LH-TR-01	7/22/2025 8:00	7.96	26.62	14.772	98.27	1
LH-TR-01	7/22/2025 8:15	7.98	26.64	14.772	98.52	1
LH-TR-01	7/22/2025 8:30	7.99	26.64	14.775	98.64	1
LH-TR-01	7/22/2025 8:45	8.03	26.64	14.778	99.14	1
LH-TR-01	7/22/2025 9:00	8.01	26.64	14.776	98.89	1
LH-TR-01	7/22/2025 9:15	8.04	26.66	14.781	99.26	1
LH-TR-01	7/22/2025 9:30	8.04	26.68	14.781	99.26	1
LH-TR-01	7/22/2025 9:45	8.07	26.68	14.779	99.63	1
LH-TR-01	7/22/2025 10:00	8.15	26.7	14.779	100.62	1
LH-TR-01	7/22/2025 10:15	8.15	26.7	14.779	100.62	1
LH-TR-01	7/22/2025 10:30	8.15	26.72	14.78	100.62	1
LH-TR-01	7/22/2025 10:45	8.21	26.74	14.777	101.36	1
LH-TR-01	7/22/2025 11:00	8.23	26.76	14.778	102.88	1
LH-TR-01	7/22/2025 11:15	8.32	26.78	14.778	104	1
LH-TR-01	7/22/2025 11:30	8.31	26.8	14.778	103.88	1
LH-TR-01	7/22/2025 11:45	8.28	26.8	14.778	103.5	1
LH-TR-01	7/22/2025 12:00	8.32	26.82	14.776	104	1
LH-TR-01	7/22/2025 12:15	8.35	26.84	14.773	104.38	1
LH-TR-01	7/22/2025 12:30	8.4	26.88	14.771	105	1
LH-TR-01	7/22/2025 12:45	8.39	26.9	14.769	104.88	1
LH-TR-01	7/22/2025 13:00	8.39	26.92	14.766	104.88	1
LH-TR-01	7/22/2025 13:15	8.43	26.96	14.763	105.38	1
LH-TR-01	7/22/2025 13:30	8.42	26.98	14.764	105.25	1
LH-TR-01	7/22/2025 13:45	8.45	26.98	14.764	105.63	1
LH-TR-01	7/22/2025 14:00	8.51	27.02	14.765	106.38	1
LH-TR-01	7/22/2025 14:15	8.55	27.06	14.767	106.88	1
LH-TR-01	7/22/2025 14:30	8.66	27.12	14.765	108.25	1
LH-TR-01	7/22/2025 14:45	8.76	27.16	14.76	109.5	1
LH-TR-01	7/22/2025 15:00	8.76	27.16	14.758	109.5	1
LH-TR-01	7/22/2025 15:15	8.78	27.14	14.758	109.75	1
LH-TR-01	7/22/2025 15:30	8.78	27.14	14.759	109.75	1
LH-TR-01	7/22/2025 15:45	8.88	27.14	14.757	111	1
LH-TR-01	7/22/2025 16:00	8.94	27.14	14.758	111.75	1
LH-TR-01	7/22/2025 16:15	9	27.2	14.763	112.5	1
LH-TR-01	7/22/2025 16:30	9.07	27.2	14.76	113.38	1
LH-TR-01	7/22/2025 16:45	9.04	27.2	14.759	113	1
LH-TR-01	7/22/2025 17:00	9.05	27.18	14.758	113.13	1
LH-TR-01	7/22/2025 17:15	9.06	27.2	14.757	113.25	1
LH-TR-01	7/22/2025 17:30	9.15	27.24	14.759	114.38	1
LH-TR-01	7/22/2025 17:45	9.14	27.26	14.763	115.7	1
LH-TR-01	7/22/2025 18:00	9.1	27.22	14.763	113.75	1
LH-TR-01	7/22/2025 18:15	9.19	27.24	14.76	114.88	1
LH-TR-01	7/22/2025 18:30	9.25	27.28	14.761	117.09	1
LH-TR-01	7/22/2025 18:45	9.26	27.3	14.763	117.22	1
LH-TR-01	7/22/2025 19:00	9.17	27.28	14.768	116.08	1
LH-TR-01	7/22/2025 19:15	9.07	27.24	14.769	113.38	1
LH-TR-01	7/22/2025 19:30	9.01	27.2	14.769	112.63	1
LH-TR-01	7/22/2025 19:45	9.01	27.2	14.771	112.63	1
LH-TR-01	7/22/2025 20:00	8.95	27.2	14.773	111.88	1
LH-TR-01	7/22/2025 20:15	8.9	27.16	14.77	111.25	1
LH-TR-01	7/22/2025 20:30	8.86	27.14	14.767	110.75	1
LH-TR-01	7/22/2025 20:45	8.82	27.14	14.774	110.25	1
LH-TR-01	7/22/2025 21:00	8.78	27.1	14.776	109.75	1
LH-TR-01	7/22/2025 21:15	8.75	27.1	14.781	109.38	1
LH-TR-01	7/22/2025 21:30	8.72	27.06	14.781	109	1
LH-TR-01	7/22/2025 21:45	8.66	27.06	14.782	108.25	1
LH-TR-01	7/22/2025 22:00	8.6	27.02	14.784	107.5	1
LH-TR-01	7/22/2025 22:15	8.58	27	14.783	107.25	1
LH-TR-01	7/22/2025 22:30	8.6	26.98	14.783	107.5	1
LH-TR-01	7/22/2025 22:45	8.61	26.96	14.785	107.63	1
LH-TR-01	7/22/2025 23:00	8.6	26.96	14.781	107.5	1
LH-TR-01	7/22/2025 23:15	8.54	26.94	14.782	106.75	1
LH-TR-01	7/22/2025 23:30	8.48	26.92	14.784	106	1
LH-TR-01	7/22/2025 23:45	8.5	26.9	14.788	106.25	1
LH-TR-01	7/23/2025 0:00	8.54	26.9	14.79	106.75	1
LH-TR-01	7/23/2025 0:15	8.57	26.86	14.79	107.13	1

Station Name	Date Time	DO mg/L	Temp C	Air Pressure PSI	Saturation PCT	Use Code
LH-TR-01	7/23/2025 0:30	8.58	26.86	14.792	107.25	1
LH-TR-01	7/23/2025 0:45	8.51	26.84	14.797	106.38	1
LH-TR-01	7/23/2025 1:00	8.4	26.82	14.795	105	1
LH-TR-01	7/23/2025 1:15	8.33	26.8	14.798	104.13	1
LH-TR-01	7/23/2025 1:30	8.32	26.78	14.8	104	1
LH-TR-01	7/23/2025 1:45	8.3	26.76	14.8	103.75	1
LH-TR-01	7/23/2025 2:00	8.22	26.74	14.802	101.48	1
LH-TR-01	7/23/2025 2:15	8.16	26.74	14.801	100.74	1
LH-TR-01	7/23/2025 2:30	8.13	26.7	14.801	100.37	1
LH-TR-01	7/23/2025 2:45	8.06	26.7	14.803	99.51	1
LH-TR-01	7/23/2025 3:00	8	26.68	14.804	98.77	1
LH-TR-01	7/23/2025 3:15	7.97	26.66	14.8	98.4	1
LH-TR-01	7/23/2025 3:30	7.88	26.64	14.801	97.28	1
LH-TR-01	7/23/2025 3:45	7.88	26.62	14.801	97.28	1
LH-TR-01	7/23/2025 4:00	7.79	26.6	14.8	96.17	1
LH-TR-01	7/23/2025 4:15	7.72	26.6	14.794	95.31	1
LH-TR-01	7/23/2025 4:30	7.6	26.58	14.793	93.83	1
LH-TR-01	7/23/2025 4:45	7.55	26.56	14.794	93.21	1
LH-TR-01	7/23/2025 5:00	7.49	26.56	14.8	92.47	1
LH-TR-01	7/23/2025 5:15	7.45	26.54	14.801	91.98	1
LH-TR-01	7/23/2025 5:30	7.44	26.54	14.805	91.85	1
LH-TR-01	7/23/2025 5:45	7.41	26.52	14.808	91.48	1
LH-TR-01	7/23/2025 6:00	7.39	26.52	14.81	91.23	1
LH-TR-01	7/23/2025 6:15	7.38	26.5	14.813	91.11	1
LH-TR-01	7/23/2025 6:30	7.41	26.48	14.817	91.48	1
LH-TR-01	7/23/2025 6:45	7.35	26.48	14.819	90.74	1
LH-TR-01	7/23/2025 7:00	7.37	26.48	14.817	90.99	1
LH-TR-01	7/23/2025 7:15	7.4	26.46	14.82	91.36	1
LH-TR-01	7/23/2025 7:30	7.42	26.46	14.818	91.6	1
LH-TR-01	7/23/2025 7:45	7.43	26.46	14.822	91.73	1
LH-TR-01	7/23/2025 8:00	7.49	26.46	14.822	92.47	1
LH-TR-01	7/23/2025 8:15	7.41	26.46	14.824	91.48	1
LH-TR-01	7/23/2025 8:30	7.48	26.46	14.824	92.35	1
LH-TR-01	7/23/2025 8:45	7.29	26.46	14.825	90	1
LH-TR-01	7/23/2025 9:00	7.61	26.46	14.823	93.95	1
LH-TR-01	7/23/2025 9:15	7.65	26.48	14.825	94.44	1
LH-TR-01	7/23/2025 9:30	7.55	26.48	14.825	93.21	1
LH-TR-01	7/23/2025 9:45	7.67	26.48	14.825	94.69	1
LH-TR-01	7/23/2025 10:00	7.71	26.48	14.824	95.19	1
LH-TR-01	7/23/2025 10:15	7.69	26.48	14.823	94.94	1
LH-TR-01	7/23/2025 10:30	7.65	26.48	14.821	94.44	1
LH-TR-01	7/23/2025 10:45	7.55	26.5	14.822	93.21	1
LH-TR-01	7/23/2025 11:00	7.56	26.5	14.821	93.33	1
LH-TR-01	7/23/2025 11:15	7.57	26.5	14.822	93.46	1
LH-TR-01	7/23/2025 11:30	7.73	26.5	14.821	95.43	1
LH-TR-01	7/23/2025 11:45	7.84	26.54	14.818	96.79	1
LH-TR-01	7/23/2025 12:00	7.9	26.56	14.816	97.53	1
LH-TR-01	7/23/2025 12:15	7.94	26.56	14.813	98.02	1
LH-TR-01	7/23/2025 12:30	8	26.58	14.81	98.77	1
LH-TR-01	7/23/2025 12:45	8	26.6	14.809	98.77	1
LH-TR-01	7/23/2025 13:00	8.04	26.62	14.812	99.26	1
LH-TR-01	7/23/2025 13:15	8.05	26.66	14.809	99.38	1
LH-TR-01	7/23/2025 13:30	8.07	26.66	14.81	99.63	1
LH-TR-01	7/23/2025 13:45	8.2	26.68	14.807	101.23	1
LH-TR-01	7/23/2025 14:00	8.23	26.7	14.806	101.6	1
LH-TR-01	7/23/2025 14:15	8.26	26.7	14.806	101.98	1
LH-TR-01	7/23/2025 14:30	8.28	26.7	14.806	102.22	1
LH-TR-01	7/23/2025 14:45	8.36	26.7	14.805	103.21	1
LH-TR-01	7/23/2025 15:00	8.56	26.7	14.805	105.68	1
LH-TR-01	7/23/2025 15:15	8.66	26.76	14.802	108.25	1
LH-TR-01	7/23/2025 15:30	8.96	26.86	14.8	112	1
LH-TR-01	7/23/2025 15:45	8.68	26.9	14.798	108.5	1
LH-TR-01	7/23/2025 16:00	8.55	26.82	14.796	106.88	1
LH-TR-01	7/23/2025 16:15	8.54	26.8	14.796	106.75	1
LH-TR-01	7/23/2025 16:30	8.8	26.88	14.796	110	1
LH-TR-01	7/23/2025 16:45	8.72	26.92	14.796	109	1
LH-TR-01	7/23/2025 17:00	8.55	26.86	14.793	106.88	1
LH-TR-01	7/23/2025 17:15	8.44	26.78	14.794	105.5	1
LH-TR-01	7/23/2025 17:30	8.58	26.78	14.792	107.25	1
LH-TR-01	7/23/2025 17:45	8.7	26.8	14.791	108.75	1
LH-TR-01	7/23/2025 18:00	8.59	26.8	14.792	107.38	1
LH-TR-01	7/23/2025 18:15	8.5	26.78	14.787	106.25	1
LH-TR-01	7/23/2025 18:30	8.61	26.76	14.785	107.63	1
LH-TR-01	7/23/2025 18:45	8.62	26.78	14.784	107.75	1
LH-TR-01	7/23/2025 19:00	8.87	26.84	14.781	110.88	1
LH-TR-01	7/23/2025 19:15	8.91	26.88	14.78	111.38	1
LH-TR-01	7/23/2025 19:30	8.82	26.84	14.779	110.25	1
LH-TR-01	7/23/2025 19:45	8.8	26.8	14.777	110	1
LH-TR-01	7/23/2025 20:00	8.76	26.8	14.776	109.5	1
LH-TR-01	7/23/2025 20:15	8.58	26.74	14.773	105.93	1
LH-TR-01	7/23/2025 20:30	8.39	26.66	14.773	103.58	1
LH-TR-01	7/23/2025 20:45	8.43	26.64	14.775	104.07	1
LH-TR-01	7/23/2025 21:00	8.32	26.6	14.777	102.72	1
LH-TR-01	7/23/2025 21:15	8.22	26.56	14.778	101.48	1

Dissolved Oxygen Saturation Continous Monitoring Data
Normandeau Associates Inc.

Station Name	Date Time	DO mg/L	Temp C	Air Pressure PSI	Saturation PCT	Use Code
LH-TR-01	7/23/2025 21:30	8.17	26.52	14.782	100.86	1
LH-TR-01	7/23/2025 21:45	8.1	26.48	14.785	100	1
LH-TR-01	7/23/2025 22:00	8.04	26.48	14.789	99.26	1
LH-TR-01	7/23/2025 22:15	8.01	26.46	14.79	98.89	1
LH-TR-01	7/23/2025 22:30	8.07	26.48	14.79	99.63	1
LH-TR-01	7/23/2025 22:45	8.02	26.46	14.789	99.01	1
LH-TR-01	7/23/2025 23:00	7.98	26.44	14.79	98.52	1
LH-TR-01	7/23/2025 23:15	7.95	26.44	14.788	98.15	1
LH-TR-01	7/23/2025 23:30	8.08	26.44	14.788	99.75	1
LH-TR-01	7/23/2025 23:45	8.01	26.44	14.787	98.89	1
LH-TR-01	7/24/2025 0:00	8.04	26.44	14.785	99.26	1
LH-TR-01	7/24/2025 0:15	8.08	26.46	14.782	99.75	1
LH-TR-01	7/24/2025 0:30	8.16	26.46	14.784	100.74	1
LH-TR-01	7/24/2025 0:45	8.09	26.46	14.789	99.88	1
LH-TR-01	7/24/2025 1:00	8.11	26.46	14.787	100.12	1
LH-TR-01	7/24/2025 1:15	8.2	26.48	14.784	101.23	1
LH-TR-01	7/24/2025 1:30	8.29	26.5	14.783	102.35	1
LH-TR-01	7/24/2025 1:45	8.35	26.5	14.783	103.09	1
LH-TR-01	7/24/2025 2:00	8.5	26.56	14.783	104.94	1
LH-TR-01	7/24/2025 2:15	8.56	26.56	14.783	105.68	1
LH-TR-01	7/24/2025 2:30	8.56	26.56	14.782	105.68	1
LH-TR-01	7/24/2025 2:45	8.56	26.56	14.782	105.68	1
LH-TR-01	7/24/2025 3:00	8.56	26.56	14.78	105.68	1
LH-TR-01	7/24/2025 3:15	8.49	26.56	14.777	104.81	1
LH-TR-01	7/24/2025 3:30	8.49	26.54	14.777	104.81	1
LH-TR-01	7/24/2025 3:45	8.54	26.54	14.775	105.43	1
LH-TR-01	7/24/2025 4:00	8.62	26.56	14.776	106.42	1
LH-TR-01	7/24/2025 4:15	8.63	26.56	14.777	106.54	1
LH-TR-01	7/24/2025 4:30	8.6	26.56	14.775	106.17	1
LH-TR-01	7/24/2025 4:45	8.57	26.54	14.77	105.8	1
LH-TR-01	7/24/2025 5:00	8.57	26.52	14.768	105.8	1
LH-TR-01	7/24/2025 5:15	8.56	26.52	14.77	105.68	1
LH-TR-01	7/24/2025 5:30	8.52	26.52	14.772	105.19	1
LH-TR-01	7/24/2025 5:45	8.53	26.5	14.771	105.31	1
LH-TR-01	7/24/2025 6:00	8.57	26.5	14.771	105.8	1
LH-TR-01	7/24/2025 6:15	8.53	26.48	14.774	105.31	1
LH-TR-01	7/24/2025 6:30	8.57	26.48	14.775	105.8	1
LH-TR-01	7/24/2025 6:45	8.61	26.48	14.776	106.3	1
LH-TR-01	7/24/2025 7:00	8.64	26.48	14.778	106.67	1
LH-TR-01	7/24/2025 7:15	8.72	26.5	14.781	107.65	1
LH-TR-01	7/24/2025 7:30	8.77	26.5	14.778	108.27	1
LH-TR-01	7/24/2025 7:45	8.88	26.52	14.775	109.63	1
LH-TR-01	7/24/2025 8:00	8.88	26.54	14.777	109.63	1
LH-TR-01	7/24/2025 8:15	8.98	26.54	14.776	110.86	1
LH-TR-01	7/24/2025 8:30	9.05	26.56	14.775	111.73	1
LH-TR-01	7/24/2025 8:45	9.04	26.56	14.775	111.6	1
LH-TR-01	7/24/2025 9:00	9.06	26.56	14.772	111.85	1
LH-TR-01	7/24/2025 9:15	9.04	26.56	14.772	111.6	1
LH-TR-01	7/24/2025 9:30	9.07	26.56	14.772	111.98	1
LH-TR-01	7/24/2025 9:45	9.09	26.58	14.771	112.22	1
LH-TR-01	7/24/2025 10:00	9.12	26.58	14.769	112.59	1
LH-TR-01	7/24/2025 10:15	9.11	26.6	14.766	112.47	1
LH-TR-01	7/24/2025 10:30	9.17	26.62	14.766	113.21	1
LH-TR-01	7/24/2025 10:45	9.24	26.64	14.762	114.07	1
LH-TR-01	7/24/2025 11:00	9.28	26.68	14.763	114.57	1
LH-TR-01	7/24/2025 11:15	9.33	26.7	14.762	115.19	1
LH-TR-01	7/24/2025 11:30	9.29	26.72	14.758	114.69	1
LH-TR-01	7/24/2025 11:45	9.26	26.74	14.759	114.32	1
LH-TR-01	7/24/2025 12:00	9.15	26.72	14.756	112.96	1
LH-TR-01	7/24/2025 12:15	9.03	26.7	14.752	111.48	1
LH-TR-01	7/24/2025 12:30	9.17	26.74	14.747	113.21	1
LH-TR-01	7/24/2025 12:45	9.34	26.8	14.74	118.23	1
LH-TR-01	7/24/2025 13:00	9.33	26.8	14.738	118.1	1
LH-TR-01	7/24/2025 13:15	9.32	26.82	14.734	117.97	1
LH-TR-01	7/24/2025 13:30	9.62	26.86	14.731	121.77	1
LH-TR-01	7/24/2025 13:45	9.77	26.92	14.725	123.67	1
LH-TR-01	7/24/2025 14:00	9.93	26.98	14.722	125.7	1
LH-TR-01	7/24/2025 14:15	10.11	27.04	14.718	127.97	1
LH-TR-01	7/24/2025 14:30	10.26	27.06	14.716	129.87	1
LH-TR-01	7/24/2025 14:45	10.4	27.12	14.714	131.65	1
LH-TR-01	7/24/2025 15:00	10.41	27.16	14.71	131.77	1
LH-TR-01	7/24/2025 15:15	10.3	27.14	14.71	130.38	1
LH-TR-01	7/24/2025 15:30	10.34	27.16	14.707	130.89	1
LH-TR-01	7/24/2025 15:45	10.38	27.22	14.706	131.39	1
LH-TR-01	7/24/2025 16:00	10.41	27.24	14.701	131.77	1
LH-TR-01	7/24/2025 16:15	10.34	27.26	14.698	130.89	1
LH-TR-01	7/24/2025 16:30	10.28	27.26	14.696	130.13	1
LH-TR-01	7/24/2025 16:45	10.24	27.26	14.696	129.62	1
LH-TR-01	7/24/2025 17:00	10.31	27.32	14.69	130.51	1
LH-TR-01	7/24/2025 17:15	10.29	27.32	14.688	130.25	1
LH-TR-01	7/24/2025 17:30	10.25	27.3	14.683	129.75	1
LH-TR-01	7/24/2025 17:45	10.22	27.28	14.687	129.37	1
LH-TR-01	7/24/2025 18:00	10.22	27.28	14.685	129.37	1
LH-TR-01	7/24/2025 18:15	10.29	27.26	14.683	130.25	1

Station Name	Date Time	DO mg/L	Temp C	Air Pressure PSI	Saturation PCT	Use Code
LH-TR-01	7/24/2025 18:30	10.43	27.32	14.679	132.03	1
LH-TR-01	7/24/2025 18:45	10.31	27.28	14.678	130.51	1
LH-TR-01	7/24/2025 19:00	10.29	27.26	14.675	130.25	1
LH-TR-01	7/24/2025 19:15	10.29	27.28	14.678	130.25	1
LH-TR-01	7/24/2025 19:30	10.27	27.28	14.678	130	1
LH-TR-01	7/24/2025 19:45	10.17	27.26	14.678	128.73	1
LH-TR-01	7/24/2025 20:00	10.13	27.24	14.676	128.23	1
LH-TR-01	7/24/2025 20:15	10.08	27.22	14.673	127.59	1
LH-TR-01	7/24/2025 20:30	10	27.2	14.674	126.58	1
LH-TR-01	7/24/2025 20:45	10	27.18	14.675	126.58	1
LH-TR-01	7/24/2025 21:00	10.02	27.16	14.674	126.84	1
LH-TR-01	7/24/2025 21:15	10.11	27.16	14.677	127.97	1
LH-TR-01	7/24/2025 21:30	10.11	27.16	14.678	127.97	1
LH-TR-01	7/24/2025 21:45	10.03	27.14	14.677	126.96	1
LH-TR-01	7/24/2025 22:00	10	27.12	14.678	126.58	1
LH-TR-01	7/24/2025 22:15	10.02	27.12	14.68	126.84	1
LH-TR-01	7/24/2025 22:30	9.96	27.12	14.68	126.08	1
LH-TR-01	7/24/2025 22:45	9.81	27.08	14.679	124.18	1
LH-TR-01	7/24/2025 23:00	9.71	27.04	14.682	122.91	1
LH-TR-01	7/24/2025 23:15	9.72	27	14.677	123.04	1
LH-TR-01	7/24/2025 23:30	9.72	26.94	14.676	123.04	1
LH-TR-01	7/24/2025 23:45	9.65	26.92	14.677	122.15	1
LH-TR-01	7/25/2025 0:00	9.66	26.9	14.672	122.28	1
LH-TR-01	7/25/2025 0:15	9.69	26.86	14.674	122.66	1
LH-TR-01	7/25/2025 0:30	9.67	26.84	14.671	122.41	1
LH-TR-01	7/25/2025 0:45	9.67	26.84	14.669	122.41	1
LH-TR-01	7/25/2025 1:00	9.61	26.82	14.665	121.65	1
LH-TR-01	7/25/2025 1:15	9.51	26.8	14.661	120.38	1
LH-TR-01	7/25/2025 1:30	9.39	26.78	14.66	118.86	1
LH-TR-01	7/25/2025 1:45	9.15	26.74	14.658	114.38	1
LH-TR-01	7/25/2025 2:00	9.11	26.7	14.658	113.88	1
LH-TR-01	7/25/2025 2:15	9	26.66	14.653	112.5	1
LH-TR-01	7/25/2025 2:30	8.95	26.66	14.651	111.88	1
LH-TR-01	7/25/2025 2:45	8.95	26.64	14.653	111.88	1
LH-TR-01	7/25/2025 3:00	8.98	26.62	14.649	112.25	1
LH-TR-01	7/25/2025 3:15	9.04	26.62	14.647	113	1
LH-TR-01	7/25/2025 3:30	9.06	26.6	14.647	113.25	1
LH-TR-01	7/25/2025 3:45	9.08	26.58	14.645	113.5	1
LH-TR-01	7/25/2025 4:00	9.06	26.58	14.643	113.25	1
LH-TR-01	7/25/2025 4:15	9.06	26.56	14.643	113.25	1
LH-TR-01	7/25/2025 4:30	9.04	26.54	14.646	113	1
LH-TR-01	7/25/2025 4:45	8.99	26.54	14.643	112.38	1
LH-TR-01	7/25/2025 5:00	8.96	26.52	14.644	112	1
LH-TR-01	7/25/2025 5:15	8.94	26.52	14.644	111.75	1
LH-TR-01	7/25/2025 5:30	8.91	26.5	14.642	111.38	1
LH-TR-01	7/25/2025 5:45	8.88	26.5	14.644	111	1
LH-TR-01	7/25/2025 6:00	8.85	26.48	14.644	110.63	1
LH-TR-01	7/25/2025 6:15	8.83	26.48	14.642	110.38	1
LH-TR-01	7/25/2025 6:30	8.81	26.46	14.646	110.13	1
LH-TR-01	7/25/2025 6:45	8.8	26.46	14.644	110	1
LH-TR-01	7/25/2025 7:00	8.81	26.46	14.647	110.13	1
LH-TR-01	7/25/2025 7:15	8.82	26.46	14.647	110.25	1
LH-TR-01	7/25/2025 7:30	8.83	26.46	14.648	110.38	1
LH-TR-01	7/25/2025 7:45	8.86	26.46	14.647	110.75	1
LH-TR-01	7/25/2025 8:00	8.87	26.46	14.644	110.88	1
LH-TR-01	7/25/2025 8:15	8.87	26.48	14.644	110.88	1
LH-TR-01	7/25/2025 8:30	8.84	26.48	14.642	110.5	1
LH-TR-01	7/25/2025 8:45	8.82	26.5	14.639	110.25	1
LH-TR-01	7/25/2025 9:00	8.81	26.5	14.639	110.13	1
LH-TR-01	7/25/2025 9:15	8.86	26.52	14.638	110.75	1
LH-TR-01	7/25/2025 9:30	8.86	26.56	14.636	110.75	1
LH-TR-01	7/25/2025 9:45	8.89	26.58	14.637	111.13	1
LH-TR-01	7/25/2025 10:00	8.93	26.6	14.637	111.63	1
LH-TR-01	7/25/2025 10:15	8.94	26.62	14.636	111.75	1
LH-TR-01	7/25/2025 10:30	8.94	26.64	14.635	111.75	1
LH-TR-01	7/25/2025 10:45	9	26.66	14.634	112.5	1
LH-TR-01	7/25/2025 11:00	9.06	26.7	14.63	113.25	1
LH-TR-01	7/25/2025 11:15	9.11	26.72	14.63	113.88	1
LH-TR-01	7/25/2025 11:30	9.19	26.76	14.631	116.33	1
LH-TR-01	7/25/2025 11:45	9.22	26.8	14.628	116.71	1
LH-TR-01	7/25/2025 12:00	9.3	26.82	14.626	117.72	1
LH-TR-01	7/25/2025 12:15	9.42	26.88	14.624	119.24	1
LH-TR-01	7/25/2025 12:30	9.51	26.94	14.621	120.38	1
LH-TR-01	7/25/2025 12:45	9.61	26.98	14.621	121.65	1
LH-TR-01	7/25/2025 13:00	9.71	27.02	14.62	122.91	1
LH-TR-01	7/25/2025 13:15	9.75	27.04	14.622	123.42	1
LH-TR-01	7/25/2025 13:30	9.86	27.08	14.622	124.81	1
LH-TR-01	7/25/2025 13:45	9.84	27.12	14.62	124.56	1
LH-TR-01	7/25/2025 14:00	9.77	27.12	14.616	123.67	1
LH-TR-01	7/25/2025 14:15	9.75	27.12	14.617	123.42	1
LH-TR-01	7/25/2025 14:30	9.71	27.1	14.612	122.91	1
LH-TR-01	7/25/2025 14:45	9.65	27.1	14.606	122.15	1
LH-TR-01	7/25/2025 15:00	9.7	27.1	14.605	122.78	1
LH-TR-01	7/25/2025 15:15	9.7	27.1	14.606	122.78	1

Station Name	Date Time	DO mg/L	Temp C	Air Pressure PSI	Saturation PCT	Use Code
LH-TR-01	7/25/2025 15:30	9.75	27.12	14.606	123.42	1
LH-TR-01	7/25/2025 15:45	9.84	27.16	14.608	124.56	1
LH-TR-01	7/25/2025 16:00	9.94	27.2	14.605	125.82	1
LH-TR-01	7/25/2025 16:15	10.06	27.24	14.603	127.34	1
LH-TR-01	7/25/2025 16:30	10.12	27.28	14.601	129.74	1
LH-TR-01	7/25/2025 16:45	10.07	27.28	14.606	129.1	1
LH-TR-01	7/25/2025 17:00	10.14	27.28	14.605	130	1
LH-TR-01	7/25/2025 17:15	10.33	27.34	14.612	132.44	1
LH-TR-01	7/25/2025 17:30	10.32	27.34	14.622	132.31	1
LH-TR-01	7/25/2025 17:45	10.32	27.34	14.62	132.31	1
LH-TR-01	7/25/2025 18:00	10.3	27.34	14.622	132.05	1
LH-TR-01	7/25/2025 18:15	10.06	27.36	14.623	128.97	1
LH-TR-01	7/25/2025 18:30	10.28	27.34	14.626	131.79	1
LH-TR-01	7/25/2025 18:45	10.2	27.3	14.629	130.77	1
LH-TR-01	7/25/2025 19:00	10.04	27.24	14.636	127.09	1
LH-TR-01	7/25/2025 19:15	9.99	27.22	14.637	126.46	1
LH-TR-01	7/25/2025 19:30	9.91	27.18	14.639	125.44	1
LH-TR-01	7/25/2025 19:45	10.01	27.2	14.64	126.71	1
LH-TR-01	7/25/2025 20:00	9.91	27.16	14.64	125.44	1
LH-TR-01	7/25/2025 20:15	9.76	27.14	14.644	123.54	1
LH-TR-01	7/25/2025 20:30	9.56	27.06	14.648	121.01	1
LH-TR-01	7/25/2025 20:45	9.54	27.04	14.651	120.76	1
LH-TR-01	7/25/2025 21:00	9.5	27.02	14.654	120.25	1
LH-TR-01	7/25/2025 21:15	9.4	27	14.658	118.99	1
LH-TR-01	7/25/2025 21:30	9.35	26.98	14.66	118.35	1
LH-TR-01	7/25/2025 21:45	9.33	26.96	14.666	118.1	1
LH-TR-01	7/25/2025 22:00	9.27	26.94	14.668	117.34	1
LH-TR-01	7/25/2025 22:15	9.27	26.94	14.669	117.34	1
LH-TR-01	7/25/2025 22:30	9.31	26.94	14.671	117.85	1
LH-TR-01	7/25/2025 22:45	9.29	26.94	14.672	117.59	1
LH-TR-01	7/25/2025 23:00	9.26	26.94	14.672	117.22	1
LH-TR-01	7/25/2025 23:15	9.21	26.92	14.674	116.58	1
LH-TR-01	7/25/2025 23:30	9.18	26.9	14.679	116.2	1
LH-TR-01	7/25/2025 23:45	9.07	26.88	14.68	114.81	1
LH-TR-01	7/26/2025 0:00	9.05	26.86	14.682	114.56	1
LH-TR-01	7/26/2025 0:15	9.09	26.86	14.685	115.06	1
LH-TR-01	7/26/2025 0:30	9.08	26.84	14.689	114.94	1
LH-TR-01	7/26/2025 0:45	9.03	26.82	14.692	114.3	1
LH-TR-01	7/26/2025 1:00	8.98	26.82	14.693	113.67	1
LH-TR-01	7/26/2025 1:15	9	26.82	14.693	113.92	1
LH-TR-01	7/26/2025 1:30	8.99	26.82	14.696	113.8	1
LH-TR-01	7/26/2025 1:45	8.92	26.8	14.699	112.91	1
LH-TR-01	7/26/2025 2:00	8.9	26.8	14.7	112.66	1
LH-TR-01	7/26/2025 2:15	8.88	26.78	14.701	112.41	1
LH-TR-01	7/26/2025 2:30	8.85	26.76	14.704	112.03	1
LH-TR-01	7/26/2025 2:45	8.84	26.76	14.704	111.9	1
LH-TR-01	7/26/2025 3:00	8.85	26.74	14.707	110.63	1
LH-TR-01	7/26/2025 3:15	8.84	26.72	14.708	110.5	1
LH-TR-01	7/26/2025 3:30	8.82	26.7	14.71	110.25	1
LH-TR-01	7/26/2025 3:45	8.79	26.7	14.711	109.88	1
LH-TR-01	7/26/2025 4:00	8.71	26.68	14.712	108.88	1
LH-TR-01	7/26/2025 4:15	8.66	26.66	14.716	108.25	1
LH-TR-01	7/26/2025 4:30	8.61	26.64	14.719	107.63	1
LH-TR-01	7/26/2025 4:45	8.56	26.62	14.722	107	1
LH-TR-01	7/26/2025 5:00	8.54	26.6	14.727	106.75	1
LH-TR-01	7/26/2025 5:15	8.49	26.58	14.73	106.13	1
LH-TR-01	7/26/2025 5:30	8.47	26.56	14.734	105.88	1
LH-TR-01	7/26/2025 5:45	8.43	26.56	14.737	105.38	1
LH-TR-01	7/26/2025 6:00	8.39	26.54	14.739	104.88	1
LH-TR-01	7/26/2025 6:15	8.37	26.52	14.74	104.63	1
LH-TR-01	7/26/2025 6:30	8.32	26.52	14.746	102.72	1
LH-TR-01	7/26/2025 6:45	8.29	26.5	14.747	102.35	1
LH-TR-01	7/26/2025 7:00	8.29	26.5	14.751	102.35	1
LH-TR-01	7/26/2025 7:15	8.31	26.5	14.755	102.59	1
LH-TR-01	7/26/2025 7:30	8.32	26.5	14.757	102.72	1
LH-TR-01	7/26/2025 7:45	8.34	26.5	14.758	102.96	1
LH-TR-01	7/26/2025 8:00	8.34	26.5	14.757	102.96	1
LH-TR-01	7/26/2025 8:15	8.36	26.5	14.761	103.21	1
LH-TR-01	7/26/2025 8:30	8.34	26.52	14.764	102.96	1
LH-TR-01	7/26/2025 8:45	8.35	26.52	14.767	103.09	1
LH-TR-01	7/26/2025 9:00	8.41	26.52	14.768	103.83	1
LH-TR-01	7/26/2025 9:15	8.42	26.54	14.766	103.95	1
LH-TR-01	7/26/2025 9:30	8.45	26.54	14.768	104.32	1
LH-TR-01	7/26/2025 9:45	8.5	26.56	14.768	104.94	1
LH-TR-01	7/26/2025 10:00	8.56	26.56	14.769	105.68	1
LH-TR-01	7/26/2025 10:15	8.64	26.58	14.767	106.67	1
LH-TR-01	7/26/2025 10:30	8.72	26.6	14.765	107.65	1
LH-TR-01	7/26/2025 10:45	8.74	26.62	14.767	107.9	1
LH-TR-01	7/26/2025 11:00	8.81	26.64	14.765	108.77	1
LH-TR-01	7/26/2025 11:15	8.84	26.66	14.765	109.14	1
LH-TR-01	7/26/2025 11:30	8.88	26.68	14.765	109.63	1
LH-TR-01	7/26/2025 11:45	8.9	26.68	14.764	109.88	1
LH-TR-01	7/26/2025 12:00	8.86	26.68	14.763	109.38	1
LH-TR-01	7/26/2025 12:15	8.81	26.7	14.759	108.77	1

Station Name	Date Time	DO mg/L	Temp C	Air Pressure PSI	Saturation PCT	Use Code
LH-TR-01	7/26/2025 12:30	8.79	26.7	14.759	108.52	1
LH-TR-01	7/26/2025 12:45	8.81	26.72	14.759	108.77	1
LH-TR-01	7/26/2025 13:00	8.81	26.72	14.758	108.77	1
LH-TR-01	7/26/2025 13:15	8.8	26.74	14.758	108.64	1
LH-TR-01	7/26/2025 13:30	8.77	26.74	14.755	108.27	1
LH-TR-01	7/26/2025 13:45	8.76	26.74	14.755	108.15	1
LH-TR-01	7/26/2025 14:00	8.76	26.74	14.752	108.15	1
LH-TR-01	7/26/2025 14:15	8.8	26.74	14.755	108.64	1
LH-TR-01	7/26/2025 14:30	8.83	26.76	14.755	110.38	1
LH-TR-01	7/26/2025 14:45	8.85	26.76	14.749	110.63	1
LH-TR-01	7/26/2025 15:00	8.84	26.76	14.748	110.5	1
LH-TR-01	7/26/2025 15:15	8.84	26.76	14.75	110.5	1
LH-TR-01	7/26/2025 15:30	8.89	26.76	14.748	111.13	1
LH-TR-01	7/26/2025 15:45	8.91	26.76	14.75	111.38	1
LH-TR-01	7/26/2025 16:00	8.94	26.78	14.744	113.16	1
LH-TR-01	7/26/2025 16:15	8.86	26.78	14.746	110.75	1
LH-TR-01	7/26/2025 16:30	8.98	26.8	14.744	113.67	1
LH-TR-01	7/26/2025 16:45	9.03	26.8	14.743	114.3	1
LH-TR-01	7/26/2025 17:00	9.19	26.82	14.74	116.33	1
LH-TR-01	7/26/2025 17:15	9.56	26.92	14.741	121.01	1
LH-TR-01	7/26/2025 17:30	10	26.98	14.738	126.58	1
LH-TR-01	7/26/2025 17:45	9.81	27	14.738	124.18	1
LH-TR-01	7/26/2025 18:00	9.88	27.02	14.738	125.06	1
LH-TR-01	7/26/2025 18:15	10.1	27.06	14.738	127.85	1
LH-TR-01	7/26/2025 18:30	10.37	27.12	14.734	131.27	1
LH-TR-01	7/26/2025 18:45	10.6	27.16	14.732	134.18	1
LH-TR-01	7/26/2025 19:00	10.79	27.24	14.734	136.58	1
LH-TR-01	7/26/2025 19:15	10.66	27.22	14.732	134.94	1
LH-TR-01	7/26/2025 19:30	10.66	27.2	14.733	134.94	1
LH-TR-01	7/26/2025 19:45	10.85	27.22	14.733	137.34	1
LH-TR-01	7/26/2025 20:00	10.73	27.22	14.731	135.82	1
LH-TR-01	7/26/2025 20:15	10.49	27.16	14.73	132.78	1
LH-TR-01	7/26/2025 20:30	10.26	27.1	14.727	129.87	1
LH-TR-01	7/26/2025 20:45	9.92	27	14.728	125.57	1
LH-TR-01	7/26/2025 21:00	9.73	26.94	14.729	123.16	1
LH-TR-01	7/26/2025 21:15	9.55	26.9	14.734	120.89	1
LH-TR-01	7/26/2025 21:30	9.42	26.86	14.736	119.24	1
LH-TR-01	7/26/2025 21:45	9.25	26.82	14.737	117.09	1
LH-TR-01	7/26/2025 22:00	9.18	26.78	14.735	116.2	1
LH-TR-01	7/26/2025 22:15	8.97	26.74	14.737	112.13	1
LH-TR-01	7/26/2025 22:30	8.93	26.7	14.737	111.63	1
LH-TR-01	7/26/2025 22:45	8.83	26.7	14.734	110.38	1
LH-TR-01	7/26/2025 23:00	8.79	26.68	14.734	109.88	1
LH-TR-01	7/26/2025 23:15	8.73	26.68	14.734	109.13	1
LH-TR-01	7/26/2025 23:30	8.67	26.66	14.733	108.38	1
LH-TR-01	7/26/2025 23:45	8.71	26.66	14.733	108.88	1
LH-TR-01	7/27/2025 0:00	8.8	26.66	14.733	110	1
LH-TR-01	7/27/2025 0:15	8.74	26.64	14.731	109.25	1
LH-TR-01	7/27/2025 0:30	8.78	26.62	14.731	109.75	1
LH-TR-01	7/27/2025 0:45	8.75	26.62	14.729	109.38	1
LH-TR-01	7/27/2025 1:00	8.73	26.6	14.732	109.13	1
LH-TR-01	7/27/2025 1:15	8.69	26.58	14.733	108.63	1
LH-TR-01	7/27/2025 1:30	8.77	26.58	14.733	109.63	1
LH-TR-01	7/27/2025 1:45	8.7	26.56	14.727	108.75	1
LH-TR-01	7/27/2025 2:00	8.72	26.56	14.725	109	1
LH-TR-01	7/27/2025 2:15	8.71	26.54	14.723	108.88	1
LH-TR-01	7/27/2025 2:30	8.68	26.52	14.724	108.5	1
LH-TR-01	7/27/2025 2:45	8.72	26.52	14.725	109	1
LH-TR-01	7/27/2025 3:00	8.71	26.5	14.721	108.88	1
LH-TR-01	7/27/2025 3:15	8.76	26.48	14.723	109.5	1
LH-TR-01	7/27/2025 3:30	8.74	26.48	14.719	109.25	1
LH-TR-01	7/27/2025 3:45	8.71	26.46	14.719	108.88	1
LH-TR-01	7/27/2025 4:00	8.63	26.46	14.718	107.88	1
LH-TR-01	7/27/2025 4:15	8.58	26.44	14.715	107.25	1
LH-TR-01	7/27/2025 4:30	8.49	26.42	14.716	106.13	1
LH-TR-01	7/27/2025 4:45	8.4	26.4	14.714	105	1
LH-TR-01	7/27/2025 5:00	8.38	26.38	14.715	104.75	1
LH-TR-01	7/27/2025 5:15	8.29	26.36	14.715	103.63	1
LH-TR-01	7/27/2025 5:30	8.16	26.36	14.717	102	1
LH-TR-01	7/27/2025 5:45	8.08	26.34	14.717	101	1
LH-TR-01	7/27/2025 6:00	8.09	26.34	14.718	101.13	1
LH-TR-01	7/27/2025 6:15	8.08	26.34	14.716	101	1
LH-TR-01	7/27/2025 6:30	8.2	26.32	14.717	102.5	1
LH-TR-01	7/27/2025 6:45	8.19	26.32	14.719	102.38	1
LH-TR-01	7/27/2025 7:00	8.28	26.32	14.719	103.5	1
LH-TR-01	7/27/2025 7:15	8.32	26.32	14.718	104	1
LH-TR-01	7/27/2025 7:30	8.31	26.32	14.717	103.88	1
LH-TR-01	7/27/2025 7:45	8.25	26.32	14.717	103.13	1
LH-TR-01	7/27/2025 8:00	8.19	26.3	14.715	102.38	1
LH-TR-01	7/27/2025 8:15	8.1	26.3	14.714	101.25	1
LH-TR-01	7/27/2025 8:30	8.16	26.3	14.713	102	1
LH-TR-01	7/27/2025 8:45	8.18	26.28	14.714	102.25	1
LH-TR-01	7/27/2025 9:00	8.19	26.28	14.712	102.38	1
LH-TR-01	7/27/2025 9:15	8.2	26.28	14.71	102.5	1

Station Name	Date Time	DO mg/L	Temp C	Air Pressure PSI	Saturation PCT	Use Code
LH-TR-01	7/27/2025 9:30	8.22	26.28	14.711	102.75	1
LH-TR-01	7/27/2025 9:45	8.26	26.28	14.707	103.25	1
LH-TR-01	7/27/2025 10:00	8.28	26.28	14.709	103.5	1
LH-TR-01	7/27/2025 10:15	8.29	26.28	14.707	103.63	1
LH-TR-01	7/27/2025 10:30	8.31	26.28	14.708	103.88	1
LH-TR-01	7/27/2025 10:45	8.33	26.28	14.706	104.13	1
LH-TR-01	7/27/2025 11:00	8.35	26.28	14.704	104.38	1
LH-TR-01	7/27/2025 11:15	8.36	26.28	14.703	104.5	1
LH-TR-01	7/27/2025 11:30	8.33	26.28	14.702	104.13	1
LH-TR-01	7/27/2025 11:45	8.41	26.28	14.701	105.13	1
LH-TR-01	7/27/2025 12:00	8.42	26.28	14.701	105.25	1
LH-TR-01	7/27/2025 12:15	8.43	26.26	14.698	105.38	1
LH-TR-01	7/27/2025 12:30	8.46	26.28	14.694	105.75	1
LH-TR-01	7/27/2025 12:45	8.48	26.28	14.691	106	1
LH-TR-01	7/27/2025 13:00	8.44	26.28	14.691	105.5	1
LH-TR-01	7/27/2025 13:15	8.55	26.28	14.687	106.88	1
LH-TR-01	7/27/2025 13:30	8.65	26.3	14.682	108.13	1
LH-TR-01	7/27/2025 13:45	8.72	26.32	14.678	109	1
LH-TR-01	7/27/2025 14:00	8.8	26.34	14.678	110	1
LH-TR-01	7/27/2025 14:15	8.84	26.34	14.68	110.5	1
LH-TR-01	7/27/2025 14:30	8.91	26.36	14.677	111.38	1
LH-TR-01	7/27/2025 14:45	8.96	26.36	14.676	112	1
LH-TR-01	7/27/2025 15:00	8.96	26.38	14.671	112	1
LH-TR-01	7/27/2025 15:15	9.09	26.38	14.667	113.63	1
LH-TR-01	7/27/2025 15:30	9.12	26.4	14.667	114	1
LH-TR-01	7/27/2025 15:45	9.17	26.42	14.666	114.63	1
LH-TR-01	7/27/2025 16:00	9.22	26.42	14.663	115.25	1
LH-TR-01	7/27/2025 16:15	9.24	26.44	14.66	115.5	1
LH-TR-01	7/27/2025 16:30	9.22	26.44	14.655	115.25	1
LH-TR-01	7/27/2025 16:45	9.23	26.44	14.65	115.38	1
LH-TR-01	7/27/2025 17:00	9.25	26.46	14.651	115.63	1
LH-TR-01	7/27/2025 17:15	9.25	26.46	14.65	115.63	1
LH-TR-01	7/27/2025 17:30	9.28	26.46	14.649	116	1
LH-TR-01	7/27/2025 17:45	9.31	26.46	14.645	116.38	1
LH-TR-01	7/27/2025 18:00	9.37	26.46	14.648	117.13	1
LH-TR-01	7/27/2025 18:15	9.41	26.48	14.642	117.63	1
LH-TR-01	7/27/2025 18:30	9.42	26.48	14.644	117.75	1
LH-TR-01	7/27/2025 18:45	9.38	26.48	14.645	117.25	1
LH-TR-01	7/27/2025 19:00	9.37	26.48	14.647	117.13	1
LH-TR-01	7/27/2025 19:15	9.4	26.48	14.647	117.5	1
LH-TR-01	7/27/2025 19:30	9.43	26.48	14.651	117.88	1
LH-TR-01	7/27/2025 19:45	9.43	26.48	14.651	117.88	1
LH-TR-01	7/27/2025 20:00	9.34	26.48	14.649	116.75	1
LH-TR-01	7/27/2025 20:15	9.34	26.48	14.65	116.75	1
LH-TR-01	7/27/2025 20:30	9.31	26.48	14.652	116.38	1
LH-TR-01	7/27/2025 20:45	9.27	26.5	14.653	115.88	1
LH-TR-01	7/27/2025 21:00	9.19	26.48	14.658	114.88	1
LH-TR-01	7/27/2025 21:15	9.1	26.5	14.66	113.75	1
LH-TR-01	7/27/2025 21:30	8.99	26.48	14.657	112.38	1
LH-TR-01	7/27/2025 21:45	9.02	26.48	14.659	112.75	1
LH-TR-01	7/27/2025 22:00	9.06	26.5	14.658	113.25	1
LH-TR-01	7/27/2025 22:15	9.02	26.5	14.659	112.75	1
LH-TR-01	7/27/2025 22:30	8.99	26.5	14.658	112.38	1
LH-TR-01	7/27/2025 22:45	8.99	26.5	14.659	112.38	1
LH-TR-01	7/27/2025 23:00	8.95	26.5	14.658	111.88	1
LH-TR-01	7/27/2025 23:15	8.9	26.5	14.655	111.25	1
LH-TR-01	7/27/2025 23:30	8.81	26.5	14.652	110.13	1
LH-TR-01	7/27/2025 23:45	8.79	26.5	14.654	109.88	1
LH-TR-01	7/28/2025 0:00	8.78	26.5	14.652	109.75	1
LH-TR-01	7/28/2025 0:15	8.76	26.48	14.65	109.5	1
LH-TR-01	7/28/2025 0:30	8.72	26.48	14.65	109	1
LH-TR-01	7/28/2025 0:45	8.69	26.48	14.648	108.63	1
LH-TR-01	7/28/2025 1:00	8.65	26.48	14.65	108.13	1
LH-TR-01	7/28/2025 1:15	8.58	26.46	14.653	107.25	1
LH-TR-01	7/28/2025 1:30	8.57	26.46	14.654	107.13	1
LH-TR-01	7/28/2025 1:45	8.53	26.46	14.653	106.63	1
LH-TR-01	7/28/2025 2:00	8.5	26.44	14.653	106.25	1
LH-TR-01	7/28/2025 2:15	8.44	26.44	14.653	105.5	1
LH-TR-01	7/28/2025 2:30	8.4	26.42	14.651	105	1
LH-TR-01	7/28/2025 2:45	8.44	26.42	14.653	105.5	1
LH-TR-01	7/28/2025 3:00	8.42	26.4	14.653	105.25	1
LH-TR-01	7/28/2025 3:15	8.36	26.4	14.656	104.5	1
LH-TR-01	7/28/2025 3:30	8.29	26.4	14.654	103.63	1
LH-TR-01	7/28/2025 3:45	8.2	26.38	14.655	102.5	1
LH-TR-01	7/28/2025 4:00	8.15	26.38	14.656	101.88	1
LH-TR-01	7/28/2025 4:15	8.08	26.36	14.657	101	1
LH-TR-01	7/28/2025 4:30	7.95	26.36	14.661	99.38	1
LH-TR-01	7/28/2025 4:45	7.93	26.36	14.661	99.13	1
LH-TR-01	7/28/2025 5:00	7.86	26.34	14.665	98.25	1
LH-TR-01	7/28/2025 5:15	7.83	26.34	14.669	97.88	1
LH-TR-01	7/28/2025 5:30	7.79	26.34	14.671	97.38	1
LH-TR-01	7/28/2025 5:45	7.73	26.32	14.675	96.63	1
LH-TR-01	7/28/2025 6:00	7.7	26.32	14.673	96.25	1
LH-TR-01	7/28/2025 6:15	7.66	26.32	14.673	95.75	1

Station Name	Date Time	DO mg/L	Temp C	Air Pressure PSI	Saturation PCT	Use Code
LH-TR-01	7/28/2025 6:30	7.61	26.32	14.675	95.13	1
LH-TR-01	7/28/2025 6:45	7.57	26.3	14.678	94.63	1
LH-TR-01	7/28/2025 7:00	7.6	26.3	14.681	95	1
LH-TR-01	7/28/2025 7:15	7.51	26.3	14.682	93.88	1
LH-TR-01	7/28/2025 7:30	7.56	26.3	14.685	94.5	1
LH-TR-01	7/28/2025 7:45	7.5	26.3	14.688	93.75	1
LH-TR-01	7/28/2025 8:00	7.56	26.3	14.692	94.5	1
LH-TR-01	7/28/2025 8:15	7.6	26.3	14.694	95	1
LH-TR-01	7/28/2025 8:30	7.58	26.3	14.691	94.75	1
LH-TR-01	7/28/2025 8:45	7.59	26.3	14.69	94.88	1
LH-TR-01	7/28/2025 9:00	7.58	26.32	14.69	94.75	1
LH-TR-01	7/28/2025 9:15	7.43	26.32	14.688	92.88	1
LH-TR-01	7/28/2025 9:30	7.57	26.34	14.691	94.63	1
LH-TR-01	7/28/2025 9:45	7.49	26.34	14.691	93.63	1
LH-TR-01	7/28/2025 10:00	7.63	26.34	14.692	95.38	1
LH-TR-01	7/28/2025 10:15	7.66	26.36	14.69	95.75	1
LH-TR-01	7/28/2025 10:30	7.94	25.76	14.693	98.02	2
LH-TR-01	7/28/2025 10:45	7.91	27.18	14.693	100.13	2
LH-TR-01	7/28/2025 11:00	7.74	28.46	14.695	100.52	2
LH-TR-01	7/28/2025 11:15	7.55	29.86	14.695	100.67	2
LH-TR-01	7/28/2025 11:30	7.85	26.68	14.693	98.13	1
LH-TR-01	7/28/2025 11:45	7.94	26.46	14.697	99.25	1
LH-TR-01	7/28/2025 12:00	7.94	26.46	14.691	99.25	1
LH-TR-01	7/28/2025 12:15	8.2	26.5	14.694	102.5	1
LH-TR-01	7/28/2025 12:30	8.02	26.5	14.689	100.25	1
LH-TR-01	7/28/2025 12:45	8.12	26.54	14.686	101.5	1
LH-TR-01	7/28/2025 13:00	8	26.54	14.686	100	1
LH-TR-01	7/28/2025 13:15	7.99	26.54	14.687	99.88	1
LH-TR-01	7/28/2025 13:30	7.93	26.54	14.688	99.13	1
LH-TR-01	7/28/2025 13:45	7.85	26.52	14.686	98.13	1
LH-TR-01	7/28/2025 14:00	7.91	26.54	14.687	98.88	1
LH-TR-01	7/28/2025 14:15	7.98	26.56	14.688	99.75	1
LH-TR-01	7/28/2025 14:30	7.98	26.58	14.684	99.75	1
LH-TR-01	7/28/2025 14:45	8.09	26.62	14.679	101.13	1
LH-TR-01	7/28/2025 15:00	8.18	26.7	14.679	102.25	1
LH-TR-01	7/28/2025 15:15	8.22	26.74	14.679	102.75	1
LH-TR-01	7/28/2025 15:30	8.39	26.88	14.681	106.2	1
LH-TR-01	7/28/2025 15:45	8.33	26.86	14.681	105.44	1
LH-TR-01	7/28/2025 16:00	8.28	26.78	14.685	104.81	1
LH-TR-01	7/28/2025 16:15	8.37	26.78	14.68	105.95	1
LH-TR-01	7/28/2025 16:30	8.17	26.78	14.678	103.42	1
LH-TR-01	7/28/2025 16:45	8.22	26.74	14.675	102.75	1
LH-TR-01	7/28/2025 17:00	8.19	26.66	14.675	102.38	1
LH-TR-01	7/28/2025 17:15	8.56	26.7	14.677	107	1
LH-TR-01	7/28/2025 17:30	8.42	26.7	14.673	105.25	1
LH-TR-01	7/28/2025 17:45	8.39	26.68	14.673	104.88	1
LH-TR-01	7/28/2025 18:00	8.39	26.66	14.674	104.88	1
LH-TR-01	7/28/2025 18:15	8.35	26.72	14.676	104.38	1
LH-TR-01	7/28/2025 18:30	8.35	26.7	14.674	104.38	1
LH-TR-01	7/28/2025 18:45	8.1	26.62	14.671	101.25	1
LH-TR-01	7/28/2025 19:00	8.16	26.6	14.674	102	1
LH-TR-01	7/28/2025 19:15	8.17	26.66	14.675	102.13	1
LH-TR-01	7/28/2025 19:30	8.33	26.7	14.671	104.13	1
LH-TR-01	7/28/2025 19:45	8.3	26.72	14.671	103.75	1
LH-TR-01	7/28/2025 20:00	8.22	26.74	14.667	102.75	1
LH-TR-01	7/28/2025 20:15	8.36	26.76	14.668	105.82	1
LH-TR-01	7/28/2025 20:30	8.17	26.7	14.671	102.13	1
LH-TR-01	7/28/2025 20:45	8.07	26.68	14.674	100.88	1
LH-TR-01	7/28/2025 21:00	8.07	26.66	14.673	100.88	1
LH-TR-01	7/28/2025 21:15	8.07	26.62	14.677	100.88	1
LH-TR-01	7/28/2025 21:30	8	26.62	14.678	100	1
LH-TR-01	7/28/2025 21:45	8.16	26.7	14.681	102	1
LH-TR-01	7/28/2025 22:00	7.99	26.64	14.678	99.88	1
LH-TR-01	7/28/2025 22:15	8.12	26.64	14.679	101.5	1
LH-TR-01	7/28/2025 22:30	8.12	26.66	14.679	101.5	1
LH-TR-01	7/28/2025 22:45	8.12	26.64	14.678	101.5	1
LH-TR-01	7/28/2025 23:00	8.1	26.62	14.682	101.25	1
LH-TR-01	7/28/2025 23:15	8.05	26.58	14.682	100.63	1
LH-TR-01	7/28/2025 23:30	8.12	26.56	14.68	101.5	1
LH-TR-01	7/28/2025 23:45	8.05	26.52	14.682	100.63	1
LH-TR-01	7/29/2025 0:00	7.88	26.48	14.682	98.5	1
LH-TR-01	7/29/2025 0:15	7.91	26.42	14.681	98.88	1
LH-TR-01	7/29/2025 0:30	7.96	26.44	14.684	99.5	1
LH-TR-01	7/29/2025 0:45	8.03	26.4	14.68	100.38	1
LH-TR-01	7/29/2025 1:00	7.95	26.38	14.679	99.38	1
LH-TR-01	7/29/2025 1:15	7.82	26.38	14.674	97.75	1
LH-TR-01	7/29/2025 1:30	7.88	26.36	14.668	98.5	1
LH-TR-01	7/29/2025 1:45	7.74	26.34	14.667	96.75	1
LH-TR-01	7/29/2025 2:00	7.76	26.34	14.674	97	1
LH-TR-01	7/29/2025 2:15	7.64	26.32	14.674	95.5	1
LH-TR-01	7/29/2025 2:30	7.63	26.3	14.674	95.38	1
LH-TR-01	7/29/2025 2:45	7.63	26.3	14.668	95.38	1
LH-TR-01	7/29/2025 3:00	7.6	26.28	14.67	95	1
LH-TR-01	7/29/2025 3:15	7.57	26.28	14.667	94.63	1

Dissolved Oxygen Saturation Continous Monitoring Data
Normandeau Associates Inc.

Station Name	Date Time	DO mg/L	Temp C	Air Pressure PSI	Saturation PCT	Use Code
LH-TR-01	7/29/2025 3:30	7.6	26.26	14.662	95	1
LH-TR-01	7/29/2025 3:45	7.53	26.26	14.661	94.13	1
LH-TR-01	7/29/2025 4:00	7.51	26.24	14.662	92.72	1
LH-TR-01	7/29/2025 4:15	7.46	26.24	14.661	92.1	1
LH-TR-01	7/29/2025 4:30	7.43	26.22	14.66	91.73	1
LH-TR-01	7/29/2025 4:45	7.36	26.22	14.662	90.86	1
LH-TR-01	7/29/2025 5:00	7.34	26.2	14.66	90.62	1
LH-TR-01	7/29/2025 5:15	7.31	26.2	14.661	90.25	1
LH-TR-01	7/29/2025 5:30	7.29	26.18	14.666	90	1
LH-TR-01	7/29/2025 5:45	7.23	26.18	14.669	89.26	1
LH-TR-01	7/29/2025 6:00	7.25	26.16	14.669	89.51	1
LH-TR-01	7/29/2025 6:15	7.45	26.18	14.668	91.98	1
LH-TR-01	7/29/2025 6:30	7.61	26.22	14.673	93.95	1
LH-TR-01	7/29/2025 6:45	7.59	26.22	14.673	93.7	1
LH-TR-01	7/29/2025 7:00	7.62	26.26	14.674	95.25	1
LH-TR-01	7/29/2025 7:15	7.83	26.28	14.676	97.88	1
LH-TR-01	7/29/2025 7:30	7.8	26.3	14.679	97.5	1
LH-TR-01	7/29/2025 7:45	7.69	26.32	14.677	96.13	1
LH-TR-01	7/29/2025 8:00	7.75	26.34	14.679	96.88	1
LH-TR-01	7/29/2025 8:15	7.76	26.36	14.682	97	1
LH-TR-01	7/29/2025 8:30	7.69	26.36	14.679	96.13	1
LH-TR-01	7/29/2025 8:45	7.76	26.38	14.683	97	1
LH-TR-01	7/29/2025 9:00	7.85	26.42	14.684	98.13	1
LH-TR-01	7/29/2025 9:15	7.92	26.46	14.686	99	1
LH-TR-01	7/29/2025 9:30	8.06	26.48	14.685	100.75	1
LH-TR-01	7/29/2025 9:45	8.16	26.52	14.686	102	1
LH-TR-01	7/29/2025 10:00	8.29	26.6	14.687	103.63	1
LH-TR-01	7/29/2025 10:15	8.43	26.64	14.686	105.38	1
LH-TR-01	7/29/2025 10:30	8.65	26.7	14.689	108.13	1
LH-TR-01	7/29/2025 10:45	8.84	26.78	14.686	111.9	1
LH-TR-01	7/29/2025 11:00	8.91	26.84	14.683	112.78	1
LH-TR-01	7/29/2025 11:15	8.87	26.86	14.68	112.28	1
LH-TR-01	7/29/2025 11:30	9.04	26.92	14.68	114.43	1
LH-TR-01	7/29/2025 11:45	9.04	26.98	14.677	114.43	1
LH-TR-01	7/29/2025 12:00	9.13	27.04	14.672	115.57	1
LH-TR-01	7/29/2025 12:15	9.25	27.08	14.67	117.09	1
LH-TR-01	7/29/2025 12:30	9.47	27.2	14.67	119.87	1
LH-TR-01	7/29/2025 12:45	9.46	27.22	14.667	119.75	1
LH-TR-01	7/29/2025 13:00	9.6	27.26	14.666	121.52	1
LH-TR-01	7/29/2025 13:15	9.49	27.26	14.663	120.13	1
LH-TR-01	7/29/2025 13:30	9.44	27.24	14.663	119.49	1
LH-TR-01	7/29/2025 13:45	9.43	27.24	14.662	119.37	1
LH-TR-01	7/29/2025 14:00	9.68	27.32	14.66	122.53	1
LH-TR-01	7/29/2025 14:15	9.6	27.32	14.659	121.52	1
LH-TR-01	7/29/2025 14:30	9.61	27.32	14.658	121.65	1
LH-TR-01	7/29/2025 14:45	10.03	27.44	14.656	126.96	1
LH-TR-01	7/29/2025 15:00	10.27	27.52	14.655	130	1
LH-TR-01	7/29/2025 15:15	10.26	27.46	14.655	129.87	1
LH-TR-01	7/29/2025 15:30	10.69	27.56	14.656	135.32	1
LH-TR-01	7/29/2025 15:45	10.86	27.64	14.654	137.47	1
LH-TR-01	7/29/2025 16:00	10.77	27.66	14.651	136.33	1
LH-TR-01	7/29/2025 16:15	10.95	27.74	14.653	138.61	1
LH-TR-01	7/29/2025 16:30	11.2	27.82	14.655	143.59	1
LH-TR-01	7/29/2025 16:45	11.24	27.88	14.654	144.1	1
LH-TR-01	7/29/2025 17:00	11.07	27.92	14.654	141.92	1
LH-TR-01	7/29/2025 17:15	11.31	27.98	14.653	145	1
LH-TR-01	7/29/2025 17:30	11.48	28.04	14.654	147.18	1
LH-TR-01	7/29/2025 17:45	11.59	28.12	14.654	148.59	1
LH-TR-01	7/29/2025 18:00	11.32	28.1	14.658	145.13	1
LH-TR-01	7/29/2025 18:15	11.51	28.02	14.658	147.56	1
LH-TR-01	7/29/2025 18:30	11.37	28.08	14.659	145.77	1
LH-TR-01	7/29/2025 18:45	11.28	28.06	14.657	144.62	1
LH-TR-01	7/29/2025 19:00	11.2	28.02	14.657	143.59	1
LH-TR-01	7/29/2025 19:15	10.9	27.96	14.658	139.74	1
LH-TR-01	7/29/2025 19:30	10.61	27.84	14.66	136.03	1
LH-TR-01	7/29/2025 19:45	10.31	27.76	14.658	132.18	1
LH-TR-01	7/29/2025 20:00	10.39	27.7	14.656	131.52	1
LH-TR-01	7/29/2025 20:15	10.18	27.68	14.656	128.86	1
LH-TR-01	7/29/2025 20:30	9.77	27.6	14.657	123.67	1
LH-TR-01	7/29/2025 20:45	9.84	27.54	14.66	124.56	1
LH-TR-01	7/29/2025 21:00	9.81	27.54	14.662	124.18	1
LH-TR-01	7/29/2025 21:15	9.75	27.52	14.663	123.42	1
LH-TR-01	7/29/2025 21:30	9.83	27.52	14.666	124.43	1
LH-TR-01	7/29/2025 21:45	10.02	27.54	14.667	126.84	1
LH-TR-01	7/29/2025 22:00	9.93	27.56	14.668	125.7	1
LH-TR-01	7/29/2025 22:15	10.04	27.58	14.667	127.09	1
LH-TR-01	7/29/2025 22:30	9.93	27.56	14.667	125.7	1
LH-TR-01	7/29/2025 22:45	9.95	27.58	14.669	125.95	1
LH-TR-01	7/29/2025 23:00	9.99	27.6	14.666	126.46	1
LH-TR-01	7/29/2025 23:15	10.06	27.62	14.671	127.34	1
LH-TR-01	7/29/2025 23:30	10.03	27.62	14.672	126.96	1
LH-TR-01	7/29/2025 23:45	10.11	27.64	14.674	127.97	1
LH-TR-01	7/30/2025 0:00	9.98	27.62	14.673	126.33	1
LH-TR-01	7/30/2025 0:15	10.07	27.64	14.673	127.47	1

Dissolved Oxygen Saturation Continous Monitoring Data
Normandeau Associates Inc.

Station Name	Date Time	DO mg/L	Temp C	Air Pressure PSI	Saturation PCT	Use Code
LH-TR-01	7/30/2025 0:30	10.04	27.64	14.676	127.09	1
LH-TR-01	7/30/2025 0:45	9.94	27.62	14.674	125.82	1
LH-TR-01	7/30/2025 1:00	9.84	27.6	14.676	124.56	1
LH-TR-01	7/30/2025 1:15	9.77	27.58	14.675	123.67	1
LH-TR-01	7/30/2025 1:30	9.71	27.56	14.674	122.91	1
LH-TR-01	7/30/2025 1:45	9.65	27.54	14.673	122.15	1
LH-TR-01	7/30/2025 2:00	9.6	27.54	14.675	121.52	1
LH-TR-01	7/30/2025 2:15	9.56	27.52	14.674	121.01	1
LH-TR-01	7/30/2025 2:30	9.5	27.5	14.676	120.25	1
LH-TR-01	7/30/2025 2:45	9.4	27.46	14.677	118.99	1
LH-TR-01	7/30/2025 3:00	9.31	27.44	14.675	117.85	1
LH-TR-01	7/30/2025 3:15	9.22	27.4	14.676	116.71	1
LH-TR-01	7/30/2025 3:30	9.13	27.34	14.673	115.57	1
LH-TR-01	7/30/2025 3:45	9.03	27.32	14.673	114.3	1
LH-TR-01	7/30/2025 4:00	8.81	27.26	14.673	111.52	1
LH-TR-01	7/30/2025 4:15	8.75	27.22	14.674	110.76	1
LH-TR-01	7/30/2025 4:30	8.64	27.18	14.672	109.37	1
LH-TR-01	7/30/2025 4:45	8.56	27.14	14.67	108.35	1
LH-TR-01	7/30/2025 5:00	8.47	27.1	14.676	107.22	1
LH-TR-01	7/30/2025 5:15	8.38	27.06	14.68	106.08	1
LH-TR-01	7/30/2025 5:30	8.32	27.04	14.681	105.32	1
LH-TR-01	7/30/2025 5:45	8.18	27	14.679	103.54	1
LH-TR-01	7/30/2025 6:00	8.2	26.98	14.683	103.8	1
LH-TR-01	7/30/2025 6:15	8.08	26.94	14.683	102.28	1
LH-TR-01	7/30/2025 6:30	8.07	26.94	14.685	102.15	1
LH-TR-01	7/30/2025 6:45	8.1	26.94	14.691	102.53	1
LH-TR-01	7/30/2025 7:00	8.16	26.94	14.691	103.29	1
LH-TR-01	7/30/2025 7:15	8.24	26.98	14.69	104.3	1
LH-TR-01	7/30/2025 7:30	8.38	27.04	14.689	106.08	1
LH-TR-01	7/30/2025 7:45	8.5	27.1	14.69	107.59	1
LH-TR-01	7/30/2025 8:00	8.56	27.12	14.692	108.35	1
LH-TR-01	7/30/2025 8:15	8.6	27.16	14.694	108.86	1
LH-TR-01	7/30/2025 8:30	8.69	27.2	14.691	110	1
LH-TR-01	7/30/2025 8:45	8.74	27.22	14.694	110.63	1
LH-TR-01	7/30/2025 9:00	8.74	27.24	14.695	110.63	1
LH-TR-01	7/30/2025 9:15	8.7	27.24	14.693	110.13	1
LH-TR-01	7/30/2025 9:30	8.75	27.24	14.692	110.76	1
LH-TR-01	7/30/2025 9:45	8.79	27.26	14.694	111.27	1
LH-TR-01	7/30/2025 10:00	8.81	27.28	14.694	111.52	1
LH-TR-01	7/30/2025 10:15	8.86	27.32	14.694	112.15	1
LH-TR-01	7/30/2025 10:30	8.84	27.3	14.695	111.9	1
LH-TR-01	7/30/2025 10:45	8.87	27.3	14.697	112.28	1
LH-TR-01	7/30/2025 11:00	8.84	27.32	14.697	111.9	1
LH-TR-01	7/30/2025 11:15	8.83	27.3	14.695	111.77	1
LH-TR-01	7/30/2025 11:30	8.77	27.28	14.693	111.01	1
LH-TR-01	7/30/2025 11:45	8.73	27.26	14.687	110.51	1
LH-TR-01	7/30/2025 12:00	8.63	27.24	14.688	109.24	1
LH-TR-01	7/30/2025 12:15	8.47	27.24	14.685	107.22	1
LH-TR-01	7/30/2025 12:30	8.54	27.22	14.683	108.1	1
LH-TR-01	7/30/2025 12:45	8.62	27.24	14.679	109.11	1
LH-TR-01	7/30/2025 13:00	8.59	27.26	14.676	108.73	1
LH-TR-01	7/30/2025 13:15	8.64	27.3	14.677	109.37	1
LH-TR-01	7/30/2025 13:30	8.71	27.34	14.675	110.25	1
LH-TR-01	7/30/2025 13:45	8.82	27.36	14.673	111.65	1
LH-TR-01	7/30/2025 14:00	8.94	27.44	14.672	113.16	1
LH-TR-01	7/30/2025 14:15	9.03	27.46	14.67	114.3	1
LH-TR-01	7/30/2025 14:30	9.29	27.54	14.667	117.59	1
LH-TR-01	7/30/2025 14:45	9.18	27.56	14.669	116.2	1
LH-TR-01	7/30/2025 15:00	9.28	27.58	14.666	117.47	1
LH-TR-01	7/30/2025 15:15	9.58	27.74	14.664	121.27	1
LH-TR-01	7/30/2025 15:30	9.75	27.84	14.664	125	1
LH-TR-01	7/30/2025 15:45	9.71	27.94	14.666	124.49	1
LH-TR-01	7/30/2025 16:00	9.68	27.88	14.664	124.1	1
LH-TR-01	7/30/2025 16:15	9.78	27.88	14.661	125.38	1
LH-TR-01	7/30/2025 16:30	9.71	27.86	14.652	124.49	1
LH-TR-01	7/30/2025 16:45	9.76	27.82	14.649	125.13	1
LH-TR-01	7/30/2025 17:00	9.48	27.76	14.65	121.54	1
LH-TR-01	7/30/2025 17:15	9.44	27.72	14.649	119.49	1
LH-TR-01	7/30/2025 17:30	9.17	27.6	14.648	116.08	1
LH-TR-01	7/30/2025 17:45	8.89	27.5	14.648	112.53	1
LH-TR-01	7/30/2025 18:00	8.66	27.38	14.651	109.62	1
LH-TR-01	7/30/2025 18:15	8.65	27.36	14.647	110.9	1
LH-TR-01	7/30/2025 18:30	8.61	27.32	14.644	110.38	1
LH-TR-01	7/30/2025 18:45	8.78	27.34	14.644	112.56	1
LH-TR-01	7/30/2025 19:00	9.03	27.44	14.641	115.77	1
LH-TR-01	7/30/2025 19:15	9.34	27.6	14.643	119.74	1
LH-TR-01	7/30/2025 19:30	9.28	27.66	14.641	118.97	1
LH-TR-01	7/30/2025 19:45	9.1	27.6	14.641	116.67	1
LH-TR-01	7/30/2025 20:00	8.93	27.56	14.643	114.49	1
LH-TR-01	7/30/2025 20:15	8.91	27.58	14.645	114.23	1
LH-TR-01	7/30/2025 20:30	8.83	27.58	14.646	113.21	1
LH-TR-01	7/30/2025 20:45	8.92	27.6	14.647	114.36	1
LH-TR-01	7/30/2025 21:00	9.14	27.68	14.652	115.7	1
LH-TR-01	7/30/2025 21:15	9.41	27.78	14.654	120.64	1

Dissolved Oxygen Saturation Continous Monitoring Data
Normandeau Associates Inc.

Station Name	Date Time	DO mg/L	Temp C	Air Pressure PSI	Saturation PCT	Use Code
LH-TR-01	7/30/2025 21:30	9.75	27.92	14.653	125	1
LH-TR-01	7/30/2025 21:45	9.69	27.96	14.658	124.23	1
LH-TR-01	7/30/2025 22:00	9.79	27.96	14.659	125.51	1
LH-TR-01	7/30/2025 22:15	9.89	28	14.657	126.79	1
LH-TR-01	7/30/2025 22:30	9.84	27.98	14.659	126.15	1
LH-TR-01	7/30/2025 22:45	9.99	28.04	14.657	128.08	1
LH-TR-01	7/30/2025 23:00	10.21	28.1	14.657	130.9	1
LH-TR-01	7/30/2025 23:15	9.9	28.04	14.657	126.92	1
LH-TR-01	7/30/2025 23:30	9.74	27.98	14.661	124.87	1
LH-TR-01	7/30/2025 23:45	9.6	27.94	14.665	123.08	1
LH-TR-01	7/31/2025 0:00	9.69	27.94	14.669	124.23	1
LH-TR-01	7/31/2025 0:15	9.58	27.9	14.67	122.82	1
LH-TR-01	7/31/2025 0:30	9.18	27.78	14.67	117.69	1
LH-TR-01	7/31/2025 0:45	9.22	27.74	14.67	116.71	1
LH-TR-01	7/31/2025 1:00	9.12	27.7	14.67	115.44	1
LH-TR-01	7/31/2025 1:15	9.02	27.64	14.671	114.18	1
LH-TR-01	7/31/2025 1:30	9.02	27.66	14.668	114.18	1
LH-TR-01	7/31/2025 1:45	9.12	27.68	14.668	115.44	1
LH-TR-01	7/31/2025 2:00	9.13	27.7	14.667	115.57	1
LH-TR-01	7/31/2025 2:15	9.18	27.74	14.669	116.2	1
LH-TR-01	7/31/2025 2:30	9.25	27.8	14.669	118.59	1
LH-TR-01	7/31/2025 2:45	9.54	27.88	14.668	122.31	1
LH-TR-01	7/31/2025 3:00	9.63	27.96	14.672	123.46	1
LH-TR-01	7/31/2025 3:15	9.72	28.04	14.673	124.62	1
LH-TR-01	7/31/2025 3:30	9.66	28.06	14.673	123.85	1
LH-TR-01	7/31/2025 3:45	9.62	28.06	14.673	123.33	1
LH-TR-01	7/31/2025 4:00	9.6	28.06	14.672	123.08	1
LH-TR-01	7/31/2025 4:15	9.49	28.04	14.673	121.67	1
LH-TR-01	7/31/2025 4:30	9.4	28.02	14.676	120.51	1
LH-TR-01	7/31/2025 4:45	9.39	28.02	14.679	120.38	1
LH-TR-01	7/31/2025 5:00	9.42	28.04	14.685	120.77	1
LH-TR-01	7/31/2025 5:15	9.28	28	14.687	118.97	1
LH-TR-01	7/31/2025 5:30	9.21	27.98	14.687	118.08	1
LH-TR-01	7/31/2025 5:45	9.18	27.94	14.689	117.69	1
LH-TR-01	7/31/2025 6:00	9.18	27.9	14.694	117.69	1
LH-TR-01	7/31/2025 6:15	9.2	27.9	14.695	117.95	1
LH-TR-01	7/31/2025 6:30	9.11	27.88	14.697	116.79	1
LH-TR-01	7/31/2025 6:45	8.95	27.82	14.701	114.74	1
LH-TR-01	7/31/2025 7:00	8.75	27.76	14.703	112.18	1
LH-TR-01	7/31/2025 7:15	8.38	27.58	14.704	106.08	1
LH-TR-01	7/31/2025 7:30	8.28	27.48	14.704	104.81	1
LH-TR-01	7/31/2025 7:45	8.42	27.5	14.702	106.58	1
LH-TR-01	7/31/2025 8:00	8.21	27.44	14.71	103.92	1
LH-TR-01	7/31/2025 8:15	8.01	27.36	14.714	101.39	1
LH-TR-01	7/31/2025 8:30	7.91	27.26	14.717	100.13	1
LH-TR-01	7/31/2025 8:45	8.2	27.32	14.717	103.8	1
LH-TR-01	7/31/2025 9:00	8.39	27.42	14.715	106.2	1
LH-TR-01	7/31/2025 9:15	8.39	27.42	14.712	106.2	1
LH-TR-01	7/31/2025 9:30	8.04	27.4	14.72	101.77	1
LH-TR-01	7/31/2025 9:45	8.25	27.4	14.719	104.43	1
LH-TR-01	7/31/2025 10:00	8.2	27.38	14.728	103.8	1
LH-TR-01	7/31/2025 10:15	8.09	27.34	14.733	102.41	1
LH-TR-01	7/31/2025 10:30	8.16	27.32	14.727	103.29	1
LH-TR-01	7/31/2025 10:45	8.03	27.28	14.728	101.65	1
LH-TR-01	7/31/2025 11:00	8.15	27.28	14.734	103.16	1
LH-TR-01	7/31/2025 11:15	8.22	27.3	14.736	104.05	1
LH-TR-01	7/31/2025 11:30	8.28	27.32	14.736	104.81	1
LH-TR-01	7/31/2025 11:45	8.22	27.3	14.74	104.05	1
LH-TR-01	7/31/2025 12:00	8.13	27.28	14.743	102.91	1
LH-TR-01	7/31/2025 12:15	8.09	27.24	14.736	102.41	1
LH-TR-01	7/31/2025 12:30	8.18	27.26	14.739	103.54	1
LH-TR-01	7/31/2025 12:45	8.2	27.26	14.741	103.8	1
LH-TR-01	7/31/2025 13:00	8.22	27.28	14.742	104.05	1
LH-TR-01	7/31/2025 13:15	8.25	27.28	14.742	104.43	1
LH-TR-01	7/31/2025 13:30	8.25	27.26	14.746	104.43	1
LH-TR-01	7/31/2025 13:45	8.07	27.22	14.746	100.88	1
LH-TR-01	7/31/2025 14:00	8.02	27.22	14.75	100.25	1
LH-TR-01	7/31/2025 14:15	8.2	27.22	14.742	103.8	1
LH-TR-01	7/31/2025 14:30	8.16	27.22	14.751	102	1
LH-TR-01	7/31/2025 14:45	8.11	27.22	14.754	101.38	1
LH-TR-01	7/31/2025 15:00	8.18	27.22	14.757	102.25	1
LH-TR-01	7/31/2025 15:15	8.09	27.22	14.756	101.13	1
LH-TR-01	7/31/2025 15:30	8.2	27.22	14.752	102.5	1
LH-TR-01	7/31/2025 15:45	8.22	27.2	14.756	102.75	1
LH-TR-01	7/31/2025 16:00	8.15	27.2	14.759	101.88	1
LH-TR-01	7/31/2025 16:15	8.02	27.16	14.767	100.25	1
LH-TR-01	7/31/2025 16:30	8.06	27.14	14.757	100.75	1
LH-TR-01	7/31/2025 16:45	7.95	27.12	14.759	99.38	1
LH-TR-01	7/31/2025 17:00	7.94	27.08	14.756	99.25	1
LH-TR-01	7/31/2025 17:15	7.93	27.06	14.758	99.13	1
LH-TR-01	7/31/2025 17:30	7.84	27.02	14.755	98	1
LH-TR-01	7/31/2025 17:45	7.82	26.98	14.756	97.75	1
LH-TR-01	7/31/2025 18:00	7.8	27	14.764	97.5	1
LH-TR-01	7/31/2025 18:15	7.75	26.96	14.767	96.88	1

Dissolved Oxygen Saturation Continous Monitoring Data
Normandeau Associates Inc.

Station Name	Date Time	DO mg/L	Temp C	Air Pressure PSI	Saturation PCT	Use Code
LH-TR-01	7/31/2025 18:30	7.69	26.94	14.77	96.13	1
LH-TR-01	7/31/2025 18:45	7.77	26.92	14.773	97.13	1
LH-TR-01	7/31/2025 19:00	7.84	26.92	14.783	98	1
LH-TR-01	7/31/2025 19:15	7.76	26.92	14.791	97	1
LH-TR-01	7/31/2025 19:30	7.83	26.92	14.791	97.88	1
LH-TR-01	7/31/2025 19:45	7.79	26.9	14.791	97.38	1
LH-TR-01	7/31/2025 20:00	7.73	26.88	14.792	96.63	1
LH-TR-01	7/31/2025 20:15	7.63	26.84	14.795	95.38	1
LH-TR-01	7/31/2025 20:30	7.57	26.82	14.8	94.63	1
LH-TR-01	7/31/2025 20:45	7.63	26.78	14.799	95.38	1
LH-TR-01	7/31/2025 21:00	7.57	26.74	14.797	93.46	1
LH-TR-01	7/31/2025 21:15	7.4	26.72	14.793	91.36	1
LH-TR-01	7/31/2025 21:30	7.21	26.66	14.793	89.01	1
LH-TR-01	7/31/2025 21:45	7.29	26.6	14.794	90	1
LH-TR-01	7/31/2025 22:00	7.21	26.6	14.797	89.01	1
LH-TR-01	7/31/2025 22:15	7.23	26.58	14.8	89.26	1
LH-TR-01	7/31/2025 22:30	7.22	26.56	14.805	89.14	1
LH-TR-01	7/31/2025 22:45	7.13	26.6	14.8	88.02	1
LH-TR-01	7/31/2025 23:00	7.19	26.62	14.799	88.77	1
LH-TR-01	7/31/2025 23:15	7.2	26.62	14.802	88.89	1
LH-TR-01	7/31/2025 23:30	7.22	26.64	14.802	89.14	1
LH-TR-01	7/31/2025 23:45	7.18	26.64	14.799	88.64	1
LH-TR-01	8/1/2025 0:00	7.21	26.62	14.8	89.01	1
LH-TR-01	8/1/2025 0:15	7.19	26.6	14.798	88.77	1
LH-TR-01	8/1/2025 0:30	7.13	26.6	14.793	88.02	1
LH-TR-01	8/1/2025 0:45	7.09	26.58	14.795	87.53	1
LH-TR-01	8/1/2025 1:00	7.02	26.56	14.795	86.67	1
LH-TR-01	8/1/2025 1:15	7.06	26.52	14.796	87.16	1
LH-TR-01	8/1/2025 1:30	7.01	26.5	14.8	86.54	1
LH-TR-01	8/1/2025 1:45	7.04	26.5	14.796	86.91	1
LH-TR-01	8/1/2025 2:00	7.05	26.48	14.798	87.04	1
LH-TR-01	8/1/2025 2:15	7.04	26.46	14.795	86.91	1
LH-TR-01	8/1/2025 2:30	6.95	26.44	14.796	85.8	1
LH-TR-01	8/1/2025 2:45	6.95	26.42	14.794	85.8	1
LH-TR-01	8/1/2025 3:00	7.1	26.4	14.798	87.65	1
LH-TR-01	8/1/2025 3:15	7.23	26.38	14.797	89.26	1
LH-TR-01	8/1/2025 3:30	6.92	26.36	14.799	85.43	1
LH-TR-01	8/1/2025 3:45	6.8	26.32	14.795	83.95	1
LH-TR-01	8/1/2025 4:00	7	26.3	14.799	86.42	1
LH-TR-01	8/1/2025 4:15	6.79	26.28	14.798	83.83	1
LH-TR-01	8/1/2025 4:30	6.68	26.26	14.797	82.47	1
LH-TR-01	8/1/2025 4:45	6.69	26.26	14.8	82.59	1
LH-TR-01	8/1/2025 5:00	6.67	26.26	14.797	82.35	1
LH-TR-01	8/1/2025 5:15	6.64	26.24	14.8	81.98	1
LH-TR-01	8/1/2025 5:30	6.64	26.24	14.8	81.98	1
LH-TR-01	8/1/2025 5:45	6.58	26.24	14.802	81.23	1
LH-TR-01	8/1/2025 6:00	6.61	26.22	14.807	81.6	1
LH-TR-01	8/1/2025 6:15	6.61	26.2	14.808	81.6	1
LH-TR-01	8/1/2025 6:30	6.57	26.2	14.803	81.11	1
LH-TR-01	8/1/2025 6:45	6.61	26.2	14.806	81.6	1
LH-TR-01	8/1/2025 7:00	6.65	26.18	14.812	82.1	1
LH-TR-01	8/1/2025 7:15	6.67	26.18	14.813	82.35	1
LH-TR-01	8/1/2025 7:30	6.69	26.18	14.813	82.59	1
LH-TR-01	8/1/2025 7:45	6.69	26.18	14.811	82.59	1
LH-TR-01	8/1/2025 8:00	6.76	26.16	14.813	83.46	1
LH-TR-01	8/1/2025 8:15	6.71	26.16	14.811	82.84	1
LH-TR-01	8/1/2025 8:30	6.73	26.16	14.812	83.09	1
LH-TR-01	8/1/2025 8:45	6.76	26.16	14.81	83.46	1
LH-TR-01	8/1/2025 9:00	6.76	26.16	14.807	83.46	1
LH-TR-01	8/1/2025 9:15	6.84	26.16	14.808	84.44	1
LH-TR-01	8/1/2025 9:30	6.9	26.16	14.804	85.19	1
LH-TR-01	8/1/2025 9:45	6.8	26.16	14.804	83.95	1
LH-TR-01	8/1/2025 10:00	6.94	26.16	14.805	85.68	1
LH-TR-01	8/1/2025 10:15	6.89	26.16	14.805	85.06	1
LH-TR-01	8/1/2025 10:30	7.01	26.18	14.806	86.54	1
LH-TR-01	8/1/2025 10:45	6.89	26.18	14.805	85.06	1
LH-TR-01	8/1/2025 11:00	6.91	26.18	14.803	85.31	1
LH-TR-01	8/1/2025 11:15	6.92	26.2	14.801	85.43	1
LH-TR-01	8/1/2025 11:30	6.95	26.22	14.802	85.8	1
LH-TR-01	8/1/2025 11:45	6.98	26.22	14.802	86.17	1
LH-TR-01	8/1/2025 12:00	6.99	26.24	14.802	86.3	1
LH-TR-01	8/1/2025 12:15	7.02	26.26	14.799	86.67	1
LH-TR-01	8/1/2025 12:30	7.08	26.28	14.795	87.41	1
LH-TR-01	8/1/2025 12:45	7.19	26.3	14.796	88.77	1
LH-TR-01	8/1/2025 13:00	7.14	26.32	14.796	88.15	1
LH-TR-01	8/1/2025 13:15	7.18	26.34	14.794	88.64	1
LH-TR-01	8/1/2025 13:30	7.81	24.32	14.79	92.98	1
LH-TR-01	8/1/2025 13:45	7.36	26.26	14.791	90.86	1
LH-TR-01	8/1/2025 14:00	7.34	26.36	14.793	90.62	1
LH-TR-01	8/1/2025 14:15	7.3	26.36	14.793	90.12	1
LH-TR-01	8/1/2025 14:30	7.32	26.38	14.794	90.37	1
LH-TR-01	8/1/2025 14:45	7.32	26.38	14.793	90.37	1
LH-TR-01	8/1/2025 15:00	7.29	26.38	14.793	90	1
LH-TR-01	8/1/2025 15:15	7.28	26.38	14.796	89.88	1

Station Name	Date Time	DO mg/L	Temp C	Air Pressure PSI	Saturation PCT	Use Code
LH-TR-01	8/1/2025 15:30	7.2	26.36	14.792	88.89	1
LH-TR-01	8/1/2025 15:45	7.11	26.34	14.793	87.78	1
LH-TR-01	8/1/2025 16:00	7.26	26.32	14.791	89.63	1
LH-TR-01	8/1/2025 16:15	7.14	26.32	14.793	88.15	1
LH-TR-01	8/1/2025 16:30	7.21	26.32	14.794	89.01	1
LH-TR-01	8/1/2025 16:45	7.21	26.34	14.798	89.01	1
LH-TR-01	8/1/2025 17:00	7.27	26.34	14.796	89.75	1
LH-TR-01	8/1/2025 17:15	7.22	26.34	14.796	89.14	1
LH-TR-01	8/1/2025 17:30	7.21	26.32	14.797	89.01	1
LH-TR-01	8/1/2025 17:45	7.17	26.32	14.799	88.52	1
LH-TR-01	8/1/2025 18:00	7.13	26.3	14.798	88.02	1
LH-TR-01	8/1/2025 18:15	7.18	26.32	14.798	88.64	1
LH-TR-01	8/1/2025 18:30	7.2	26.32	14.799	88.89	1
LH-TR-01	8/1/2025 18:45	7.18	26.32	14.799	88.64	1
LH-TR-01	8/1/2025 19:00	7.23	26.32	14.796	89.26	1
LH-TR-01	8/1/2025 19:15	7.18	26.3	14.795	88.64	1
LH-TR-01	8/1/2025 19:30	7.18	26.3	14.794	88.64	1
LH-TR-01	8/1/2025 19:45	7.24	26.3	14.792	89.38	1
LH-TR-01	8/1/2025 20:00	7.25	26.3	14.792	89.51	1
LH-TR-01	8/1/2025 20:15	7.27	26.3	14.793	89.75	1
LH-TR-01	8/1/2025 20:30	7.26	26.28	14.795	89.63	1
LH-TR-01	8/1/2025 20:45	7.2	26.26	14.794	88.89	1
LH-TR-01	8/1/2025 21:00	7.14	26.24	14.796	88.15	1
LH-TR-01	8/1/2025 21:15	7.1	26.24	14.798	87.65	1
LH-TR-01	8/1/2025 21:30	7.07	26.22	14.801	87.28	1
LH-TR-01	8/1/2025 21:45	7.05	26.22	14.801	87.04	1
LH-TR-01	8/1/2025 22:00	6.99	26.2	14.799	86.3	1
LH-TR-01	8/1/2025 22:15	7.03	26.2	14.8	86.79	1
LH-TR-01	8/1/2025 22:30	7.11	26.18	14.799	87.78	1
LH-TR-01	8/1/2025 22:45	7.32	26.18	14.801	90.37	1
LH-TR-01	8/1/2025 23:00	7.47	26.16	14.801	92.22	1
LH-TR-01	8/1/2025 23:15	7.24	26.16	14.802	89.38	1
LH-TR-01	8/1/2025 23:30	7.07	26.14	14.802	87.28	1
LH-TR-01	8/1/2025 23:45	7.18	26.14	14.804	88.64	1
LH-TR-01	8/2/2025 0:00	7.05	26.14	14.802	87.04	1
LH-TR-01	8/2/2025 0:15	7.04	26.14	14.801	86.91	1
LH-TR-01	8/2/2025 0:30	7.04	26.14	14.802	86.91	1
LH-TR-01	8/2/2025 0:45	6.99	26.12	14.801	86.3	1
LH-TR-01	8/2/2025 1:00	6.98	26.12	14.799	86.17	1
LH-TR-01	8/2/2025 1:15	6.93	26.12	14.799	85.56	1
LH-TR-01	8/2/2025 1:30	6.89	26.1	14.793	85.06	1
LH-TR-01	8/2/2025 1:45	6.9	26.08	14.795	85.19	1
LH-TR-01	8/2/2025 2:00	6.91	26.08	14.794	85.31	1
LH-TR-01	8/2/2025 2:15	6.88	26.06	14.794	84.94	1
LH-TR-01	8/2/2025 2:30	6.84	26.04	14.794	84.44	1
LH-TR-01	8/2/2025 2:45	6.81	26.04	14.794	84.07	1
LH-TR-01	8/2/2025 3:00	6.77	26.02	14.794	83.58	1
LH-TR-01	8/2/2025 3:15	6.78	26	14.796	83.7	1
LH-TR-01	8/2/2025 3:30	6.86	26	14.796	84.69	1
LH-TR-01	8/2/2025 3:45	6.85	25.98	14.799	84.57	1
LH-TR-01	8/2/2025 4:00	6.94	25.98	14.799	85.68	1
LH-TR-01	8/2/2025 4:15	7.04	25.96	14.799	86.91	1
LH-TR-01	8/2/2025 4:30	6.9	25.96	14.8	85.19	1
LH-TR-01	8/2/2025 4:45	7.03	25.94	14.8	86.79	1
LH-TR-01	8/2/2025 5:00	6.75	25.92	14.801	83.33	1
LH-TR-01	8/2/2025 5:15	6.82	25.92	14.805	84.2	1
LH-TR-01	8/2/2025 5:30	6.94	25.9	14.807	85.68	1
LH-TR-01	8/2/2025 5:45	6.64	25.9	14.806	81.98	1
LH-TR-01	8/2/2025 6:00	6.6	25.88	14.809	81.48	1
LH-TR-01	8/2/2025 6:15	6.77	25.86	14.81	83.58	1
LH-TR-01	8/2/2025 6:30	6.47	25.86	14.81	79.88	1
LH-TR-01	8/2/2025 6:45	6.57	25.84	14.81	81.11	1
LH-TR-01	8/2/2025 7:00	6.63	25.84	14.813	81.85	1
LH-TR-01	8/2/2025 7:15	6.57	25.82	14.817	81.11	1
LH-TR-01	8/2/2025 7:30	6.51	25.82	14.822	80.37	1
LH-TR-01	8/2/2025 7:45	6.5	25.82	14.822	80.25	1
LH-TR-01	8/2/2025 8:00	6.45	25.82	14.824	79.63	1
LH-TR-01	8/2/2025 8:15	6.47	25.82	14.822	79.88	1
LH-TR-01	8/2/2025 8:30	6.48	25.82	14.823	80	1
LH-TR-01	8/2/2025 8:45	6.52	25.82	14.824	80.49	1
LH-TR-01	8/2/2025 9:00	6.54	25.82	14.82	80.74	1
LH-TR-01	8/2/2025 9:15	6.64	25.82	14.82	81.98	1
LH-TR-01	8/2/2025 9:30	6.67	25.82	14.822	82.35	1
LH-TR-01	8/2/2025 9:45	6.75	25.82	14.819	83.33	1
LH-TR-01	8/2/2025 10:00	6.78	25.84	14.82	83.7	1
LH-TR-01	8/2/2025 10:15	6.82	25.84	14.82	84.2	1
LH-TR-01	8/2/2025 10:30	6.89	25.84	14.822	85.06	1
LH-TR-01	8/2/2025 10:45	7.34	25.82	14.821	90.62	1
LH-TR-01	8/2/2025 11:00	7.09	25.82	14.82	87.53	1
LH-TR-01	8/2/2025 11:15	7.02	25.82	14.823	86.67	1
LH-TR-01	8/2/2025 11:30	7.06	25.82	14.821	87.16	1
LH-TR-01	8/2/2025 11:45	7.22	25.8	14.82	89.14	1
LH-TR-01	8/2/2025 12:00	7.05	25.8	14.816	87.04	1
LH-TR-01	8/2/2025 12:15	7.12	25.78	14.812	87.9	1

Station Name	Date Time	DO mg/L	Temp C	Air Pressure PSI	Saturation PCT	Use Code
LH-TR-01	8/2/2025 12:30	7.21	25.78	14.811	89.01	1
LH-TR-01	8/2/2025 12:45	7.15	25.78	14.808	88.27	1
LH-TR-01	8/2/2025 13:00	7.22	25.76	14.804	89.14	1
LH-TR-01	8/2/2025 13:15	7.21	25.76	14.804	89.01	1
LH-TR-01	8/2/2025 13:30	7.24	25.76	14.803	89.38	1
LH-TR-01	8/2/2025 13:45	7.24	25.76	14.801	89.38	1
LH-TR-01	8/2/2025 14:00	7.21	25.76	14.799	89.01	1
LH-TR-01	8/2/2025 14:15	7.18	25.72	14.796	87.56	1
LH-TR-01	8/2/2025 14:30	7.11	25.72	14.798	86.71	1
LH-TR-01	8/2/2025 14:45	7.14	25.7	14.795	87.07	1
LH-TR-01	8/2/2025 15:00	7.18	25.7	14.795	87.56	1
LH-TR-01	8/2/2025 15:15	7.1	25.7	14.795	86.59	1
LH-TR-01	8/2/2025 15:30	7.03	25.7	14.792	85.73	1
LH-TR-01	8/2/2025 15:45	7.03	25.7	14.786	85.73	1
LH-TR-01	8/2/2025 16:00	7.04	25.68	14.788	85.85	1
LH-TR-01	8/2/2025 16:15	7.03	25.68	14.793	85.73	1
LH-TR-01	8/2/2025 16:30	7	25.66	14.79	85.37	1
LH-TR-01	8/2/2025 16:45	6.98	25.64	14.789	85.12	1
LH-TR-01	8/2/2025 17:00	6.98	25.6	14.786	85.12	1
LH-TR-01	8/2/2025 17:15	7.07	25.6	14.789	86.22	1
LH-TR-01	8/2/2025 17:30	6.77	25.6	14.787	82.56	1
LH-TR-01	8/2/2025 17:45	6.96	25.58	14.791	84.88	1
LH-TR-01	8/2/2025 18:00	6.87	25.56	14.791	83.78	1
LH-TR-01	8/2/2025 18:15	6.62	25.54	14.792	80.73	1
LH-TR-01	8/2/2025 18:30	6.68	25.52	14.79	81.46	1
LH-TR-01	8/2/2025 18:45	6.47	25.5	14.787	78.9	1
LH-TR-01	8/2/2025 19:00	6.41	25.48	14.785	78.17	1
LH-TR-01	8/2/2025 19:15	6.45	25.48	14.786	78.66	1
LH-TR-01	8/2/2025 19:30	6.4	25.48	14.785	78.05	1
LH-TR-01	8/2/2025 19:45	6.38	25.46	14.785	77.8	1
LH-TR-01	8/2/2025 20:00	6.39	25.46	14.781	77.93	1
LH-TR-01	8/2/2025 20:15	6.43	25.46	14.78	78.41	1
LH-TR-01	8/2/2025 20:30	6.43	25.48	14.78	78.41	1
LH-TR-01	8/2/2025 20:45	6.36	25.46	14.782	77.56	1
LH-TR-01	8/2/2025 21:00	6.39	25.46	14.784	77.93	1
LH-TR-01	8/2/2025 21:15	6.29	25.44	14.786	76.71	1
LH-TR-01	8/2/2025 21:30	6.36	25.44	14.785	77.56	1
LH-TR-01	8/2/2025 21:45	6.24	25.42	14.786	76.1	1
LH-TR-01	8/2/2025 22:00	6.12	25.4	14.788	74.63	1
LH-TR-01	8/2/2025 22:15	6.16	25.38	14.79	75.12	1
LH-TR-01	8/2/2025 22:30	6.15	25.36	14.79	75	1
LH-TR-01	8/2/2025 22:45	6.17	25.34	14.79	75.24	1
LH-TR-01	8/2/2025 23:00	6.23	25.34	14.787	75.98	1
LH-TR-01	8/2/2025 23:15	6.56	25.34	14.788	80	1
LH-TR-01	8/2/2025 23:30	6.53	25.32	14.787	79.63	1
LH-TR-01	8/2/2025 23:45	6.42	25.32	14.788	78.29	1
LH-TR-01	8/3/2025 0:00	6.14	25.3	14.785	74.88	1
LH-TR-01	8/3/2025 0:15	6.58	25.28	14.784	80.24	1
LH-TR-01	8/3/2025 0:30	6.29	25.26	14.782	76.71	1
LH-TR-01	8/3/2025 0:45	5.87	25.26	14.781	71.59	1
LH-TR-01	8/3/2025 1:00	5.94	25.26	14.78	72.44	1
LH-TR-01	8/3/2025 1:15	5.94	25.26	14.778	72.44	1
LH-TR-01	8/3/2025 1:30	6.08	25.26	14.776	74.15	1
LH-TR-01	8/3/2025 1:45	5.89	25.26	14.774	71.83	1
LH-TR-01	8/3/2025 2:00	5.93	25.24	14.776	71.45	1
LH-TR-01	8/3/2025 2:15	5.89	25.24	14.773	70.96	1
LH-TR-01	8/3/2025 2:30	5.91	25.24	14.773	71.2	1
LH-TR-01	8/3/2025 2:45	5.93	25.24	14.77	71.45	1
LH-TR-01	8/3/2025 3:00	5.94	25.24	14.769	71.57	1
LH-TR-01	8/3/2025 3:15	5.99	25.24	14.769	72.17	1
LH-TR-01	8/3/2025 3:30	6.01	25.24	14.768	72.41	1
LH-TR-01	8/3/2025 3:45	6.03	25.24	14.767	72.65	1
LH-TR-01	8/3/2025 4:00	6.01	25.22	14.767	72.41	1
LH-TR-01	8/3/2025 4:15	6.05	25.22	14.767	72.89	1
LH-TR-01	8/3/2025 4:30	6.13	25.22	14.768	73.86	1
LH-TR-01	8/3/2025 4:45	6.54	25.22	14.767	78.8	1
LH-TR-01	8/3/2025 5:00	6.21	25.22	14.77	74.82	1
LH-TR-01	8/3/2025 5:15	6.38	25.2	14.771	76.87	1
LH-TR-01	8/3/2025 5:30	6.66	25.2	14.772	80.24	1
LH-TR-01	8/3/2025 5:45	6.6	25.2	14.772	79.52	1
LH-TR-01	8/3/2025 6:00	6.35	25.2	14.774	76.51	1
LH-TR-01	8/3/2025 6:15	6.51	25.18	14.774	78.43	1
LH-TR-01	8/3/2025 6:30	6.6	25.2	14.776	79.52	1
LH-TR-01	8/3/2025 6:45	6.39	25.18	14.777	76.99	1
LH-TR-01	8/3/2025 7:00	6.29	25.18	14.777	75.78	1
LH-TR-01	8/3/2025 7:15	6.29	25.16	14.778	75.78	1
LH-TR-01	8/3/2025 7:30	6.25	25.16	14.781	75.3	1
LH-TR-01	8/3/2025 7:45	6.29	25.16	14.782	75.78	1
LH-TR-01	8/3/2025 8:00	6.36	25.16	14.782	76.63	1
LH-TR-01	8/3/2025 8:15	6.35	25.16	14.782	76.51	1
LH-TR-01	8/3/2025 8:30	6.41	25.18	14.781	77.23	1
LH-TR-01	8/3/2025 8:45	6.44	25.18	14.779	77.59	1
LH-TR-01	8/3/2025 9:00	6.45	25.2	14.779	77.71	1
LH-TR-01	8/3/2025 9:15	6.47	25.2	14.78	77.95	1

Dissolved Oxygen Saturation Continous Monitoring Data

Station Name	Date Time	DO mg/L	Temp C	Air Pressure PSI	Saturation PCT	Use Code
LH-TR-01	8/3/2025 9:30	6.57	25.2	14.78	79.16	1
LH-TR-01	8/3/2025 9:45	6.61	25.22	14.781	79.64	1
LH-TR-01	8/3/2025 10:00	6.62	25.24	14.784	79.76	1
LH-TR-01	8/3/2025 10:15	6.68	25.24	14.783	80.48	1
LH-TR-01	8/3/2025 10:30	6.69	25.26	14.782	81.59	1
LH-TR-01	8/3/2025 10:45	6.71	25.26	14.784	81.83	1
LH-TR-01	8/3/2025 11:00	6.73	25.28	14.782	82.07	1
LH-TR-01	8/3/2025 11:15	6.72	25.3	14.781	81.95	1
LH-TR-01	8/3/2025 11:30	6.69	25.3	14.778	81.59	1
LH-TR-01	8/3/2025 11:45	6.65	25.32	14.776	81.1	1
LH-TR-01	8/3/2025 12:00	6.62	25.32	14.775	80.73	1
LH-TR-01	8/3/2025 12:15	6.63	25.34	14.772	80.85	1
LH-TR-01	8/3/2025 12:30	6.76	25.34	14.771	82.44	1
LH-TR-01	8/3/2025 12:45	6.96	25.34	14.771	84.88	1
LH-TR-01	8/3/2025 13:00	6.74	25.36	14.77	82.2	1
LH-TR-01	8/3/2025 13:15	6.75	25.38	14.768	82.32	1
LH-TR-01	8/3/2025 13:30	6.83	25.4	14.767	83.29	1
LH-TR-01	8/3/2025 13:45	7.19	25.4	14.763	87.68	1
LH-TR-01	8/3/2025 14:00	6.94	25.42	14.759	84.63	1
LH-TR-01	8/3/2025 14:15	6.95	25.44	14.756	84.76	1
LH-TR-01	8/3/2025 14:30	6.99	25.44	14.752	85.24	1
LH-TR-01	8/3/2025 14:45	7.09	25.46	14.752	86.46	1
LH-TR-01	8/3/2025 15:00	7.17	25.52	14.748	87.44	1
LH-TR-01	8/3/2025 15:15	7.28	25.54	14.749	88.78	1
LH-TR-01	8/3/2025 15:30	7.35	25.58	14.748	89.63	1
LH-TR-01	8/3/2025 15:45	7.36	25.6	14.744	89.76	1
LH-TR-01	8/3/2025 16:00	7.47	25.62	14.744	91.1	1
LH-TR-01	8/3/2025 16:15	7.49	25.62	14.739	91.34	1
LH-TR-01	8/3/2025 16:30	7.4	25.58	14.74	90.24	1
LH-TR-01	8/3/2025 16:45	7.38	25.58	14.742	90	1
LH-TR-01	8/3/2025 17:00	7.48	25.6	14.738	91.22	1
LH-TR-01	8/3/2025 17:15	7.59	25.62	14.739	92.56	1
LH-TR-01	8/3/2025 17:30	7.57	25.6	14.738	92.32	1
LH-TR-01	8/3/2025 17:45	7.52	25.58	14.736	91.71	1
LH-TR-01	8/3/2025 18:00	7.46	25.56	14.735	90.98	1
LH-TR-01	8/3/2025 18:15	7.46	25.56	14.732	90.98	1
LH-TR-01	8/3/2025 18:30	7.48	25.56	14.733	91.22	1
LH-TR-01	8/3/2025 18:45	7.36	25.54	14.735	89.76	1
LH-TR-01	8/3/2025 19:00	7.38	25.5	14.736	90	1
LH-TR-01	8/3/2025 19:15	7.48	25.54	14.736	91.22	1
LH-TR-01	8/3/2025 19:30	7.51	25.54	14.736	91.59	1
LH-TR-01	8/3/2025 19:45	7.46	25.54	14.734	90.98	1
LH-TR-01	8/3/2025 20:00	7.48	25.54	14.735	91.22	1
LH-TR-01	8/3/2025 20:15	7.34	25.5	14.736	89.51	1
LH-TR-01	8/3/2025 20:30	7.21	25.46	14.738	87.93	1
LH-TR-01	8/3/2025 20:45	7.26	25.46	14.737	88.54	1
LH-TR-01	8/3/2025 21:00	7.45	25.5	14.742	90.85	1
LH-TR-01	8/3/2025 21:15	7.71	25.58	14.746	94.02	1
LH-TR-01	8/3/2025 21:30	7.65	25.6	14.744	93.29	1
LH-TR-01	8/3/2025 21:45	7.68	25.58	14.742	93.66	1
LH-TR-01	8/3/2025 22:00	7.68	25.6	14.743	93.66	1
LH-TR-01	8/3/2025 22:15	7.79	25.6	14.742	95	1
LH-TR-01	8/3/2025 22:30	7.84	25.6	14.743	95.61	1
LH-TR-01	8/3/2025 22:45	7.87	25.6	14.74	95.98	1
LH-TR-01	8/3/2025 23:00	7.84	25.6	14.739	95.61	1
LH-TR-01	8/3/2025 23:15	7.78	25.58	14.741	94.88	1
LH-TR-01	8/3/2025 23:30	7.74	25.56	14.741	94.39	1
LH-TR-01	8/3/2025 23:45	7.74	25.56	14.743	94.39	1
LH-TR-01	8/4/2025 0:00	7.73	25.54	14.739	94.27	1
LH-TR-01	8/4/2025 0:15	7.72	25.54	14.739	94.15	1
LH-TR-01	8/4/2025 0:30	7.74	25.54	14.737	94.39	1
LH-TR-01	8/4/2025 0:45	7.71	25.54	14.737	94.02	1
LH-TR-01	8/4/2025 1:00	7.73	25.54	14.736	94.27	1
LH-TR-01	8/4/2025 1:15	7.71	25.52	14.737	94.02	1
LH-TR-01	8/4/2025 1:30	7.7	25.52	14.736	93.9	1
LH-TR-01	8/4/2025 1:45	7.72	25.52	14.737	94.15	1
LH-TR-01	8/4/2025 2:00	7.77	25.54	14.738	94.76	1
LH-TR-01	8/4/2025 2:15	7.77	25.54	14.738	94.76	1
LH-TR-01	8/4/2025 2:30	7.77	25.54	14.741	94.76	1
LH-TR-01	8/4/2025 2:45	7.73	25.52	14.741	94.27	1
LH-TR-01	8/4/2025 3:00	7.72	25.5	14.74	94.15	1
LH-TR-01	8/4/2025 3:15	7.72	25.48	14.738	94.15	1
LH-TR-01	8/4/2025 3:30	7.68	25.48	14.738	93.66	1
LH-TR-01	8/4/2025 3:45	7.67	25.48	14.735	93.54	1
LH-TR-01	8/4/2025 4:00	7.58	25.46	14.736	92.44	1
LH-TR-01	8/4/2025 4:15	7.57	25.44	14.736	92.32	1
LH-TR-01	8/4/2025 4:30	7.55	25.44	14.735	92.07	1
LH-TR-01	8/4/2025 4:45	7.49	25.42	14.736	91.34	1
LH-TR-01	8/4/2025 5:00	7.51	25.4	14.736	91.59	1
LH-TR-01	8/4/2025 5:15	7.47	25.38	14.738	91.1	1
LH-TR-01	8/4/2025 5:30	7.46	25.38	14.742	90.98	1
LH-TR-01	8/4/2025 5:45	7.39	25.36	14.74	90.12	1
LH-TR-01	8/4/2025 6:00	7.35	25.34	14.745	89.63	1
LH-TR-01	8/4/2025 6:15	7.31	25.32	14.743	89.15	1

Dissolved Oxygen Saturation Continous Monitoring Data

Station Name	Date Time	DO mg/L	Temp C	Air Pressure PSI	Saturation PCT	Use Code
LH-TR-01	8/4/2025 6:30	7.31	25.3	14.747	89.15	1
LH-TR-01	8/4/2025 6:45	7.3	25.28	14.747	89.02	1
LH-TR-01	8/4/2025 7:00	7.32	25.28	14.748	89.27	1
LH-TR-01	8/4/2025 7:15	7.37	25.28	14.749	89.88	1
LH-TR-01	8/4/2025 7:30	7.35	25.28	14.753	89.63	1
LH-TR-01	8/4/2025 7:45	7.51	25.28	14.755	91.59	1
LH-TR-01	8/4/2025 8:00	7.43	25.3	14.759	90.61	1
LH-TR-01	8/4/2025 8:15	7.51	25.32	14.761	91.59	1
LH-TR-01	8/4/2025 8:30	7.41	25.32	14.758	90.37	1
LH-TR-01	8/4/2025 8:45	7.5	25.32	14.761	91.46	1
LH-TR-01	8/4/2025 9:00	7.53	25.32	14.761	91.83	1
LH-TR-01	8/4/2025 9:15	7.52	25.32	14.763	91.71	1
LH-TR-01	8/4/2025 9:30	7.48	25.34	14.766	91.22	1
LH-TR-01	8/4/2025 9:45	7.56	25.34	14.766	92.2	1
LH-TR-01	8/4/2025 10:00	7.48	25.32	14.769	91.22	1
LH-TR-01	8/4/2025 10:15	7.54	25.32	14.771	91.95	1
LH-TR-01	8/4/2025 10:30	7.49	25.32	14.769	91.34	1
LH-TR-01	8/4/2025 10:45	7.45	25.32	14.768	90.85	1
LH-TR-01	8/4/2025 11:00	7.44	25.34	14.768	90.73	1
LH-TR-01	8/4/2025 11:15	7.55	25.36	14.768	92.07	1
LH-TR-01	8/4/2025 11:30	7.57	25.36	14.767	92.32	1
LH-TR-01	8/4/2025 11:45	7.56	25.38	14.768	92.2	1
LH-TR-01	8/4/2025 12:00	7.66	25.4	14.766	93.41	1
LH-TR-01	8/4/2025 12:15	7.52	25.4	14.762	91.71	1
LH-TR-01	8/4/2025 12:30	7.54	25.38	14.764	91.95	1
LH-TR-01	8/4/2025 12:45	7.55	25.4	14.765	92.07	1
LH-TR-01	8/4/2025 13:00	7.67	25.44	14.762	93.54	1
LH-TR-01	8/4/2025 13:15	7.77	25.48	14.763	94.76	1
LH-TR-01	8/4/2025 13:30	7.73	25.48	14.76	94.27	1
LH-TR-01	8/4/2025 13:45	7.74	25.48	14.76	94.39	1
LH-TR-01	8/4/2025 14:00	7.8	25.52	14.758	95.12	1
LH-TR-01	8/4/2025 14:15	7.97	25.62	14.759	97.2	1
LH-TR-01	8/4/2025 14:30	8.18	25.68	14.755	99.76	1
LH-TR-01	8/4/2025 14:45	8.27	25.78	14.756	102.1	1
LH-TR-01	8/4/2025 15:00	8.2	25.74	14.755	100	1
LH-TR-01	8/4/2025 15:15	8.06	25.64	14.758	98.29	1
LH-TR-01	8/4/2025 15:30	7.94	25.58	14.758	96.83	1
LH-TR-01	8/4/2025 15:45	7.9	25.54	14.755	96.34	1
LH-TR-01	8/4/2025 16:00	7.87	25.56	14.753	95.98	1
LH-TR-01	8/4/2025 16:15	7.86	25.54	14.754	95.85	1
LH-TR-01	8/4/2025 16:30	7.83	25.54	14.757	95.49	1
LH-TR-01	8/4/2025 16:45	7.9	25.56	14.757	96.34	1
LH-TR-01	8/4/2025 17:00	7.89	25.58	14.759	96.22	1
LH-TR-01	8/4/2025 17:15	7.89	25.6	14.757	96.22	1
LH-TR-01	8/4/2025 17:30	7.86	25.58	14.754	95.85	1
LH-TR-01	8/4/2025 17:45	7.93	25.58	14.756	96.71	1
LH-TR-01	8/4/2025 18:00	8	25.62	14.755	97.56	1
LH-TR-01	8/4/2025 18:15	8.03	25.62	14.754	97.93	1
LH-TR-01	8/4/2025 18:30	8.16	25.68	14.756	99.51	1
LH-TR-01	8/4/2025 18:45	8.26	25.7	14.757	100.73	1
LH-TR-01	8/4/2025 19:00	8.32	25.72	14.761	101.46	1
LH-TR-01	8/4/2025 19:15	8.41	25.76	14.762	103.83	1
LH-TR-01	8/4/2025 19:30	8.43	25.78	14.763	104.07	1
LH-TR-01	8/4/2025 19:45	8.39	25.8	14.767	103.58	1
LH-TR-01	8/4/2025 20:00	8.32	25.8	14.77	102.72	1
LH-TR-01	8/4/2025 20:15	8.2	25.78	14.771	101.23	1
LH-TR-01	8/4/2025 20:30	8.18	25.72	14.772	99.76	1
LH-TR-01	8/4/2025 20:45	8.15	25.72	14.776	99.39	1
LH-TR-01	8/4/2025 21:00	8.21	25.76	14.778	101.36	1
LH-TR-01	8/4/2025 21:15	8.23	25.78	14.778	101.6	1
LH-TR-01	8/4/2025 21:30	8.23	25.78	14.777	101.6	1
LH-TR-01	8/4/2025 21:45	8.22	25.78	14.778	101.48	1
LH-TR-01	8/4/2025 22:00	8.25	25.8	14.778	101.85	1
LH-TR-01	8/4/2025 22:15	8.32	25.82	14.783	102.72	1
LH-TR-01	8/4/2025 22:30	8.39	25.86	14.783	103.58	1
LH-TR-01	8/4/2025 22:45	8.4	25.88	14.783	103.7	1
LH-TR-01	8/4/2025 23:00	8.36	25.86	14.786	103.21	1
LH-TR-01	8/4/2025 23:15	8.42	25.86	14.787	103.95	1
LH-TR-01	8/4/2025 23:30	8.45	25.84	14.789	104.32	1
LH-TR-01	8/4/2025 23:45	8.38	25.84	14.792	103.46	1
LH-TR-01	8/5/2025 0:00	8.32	25.78	14.794	102.72	1
LH-TR-01	8/5/2025 0:15	8.2	25.76	14.793	101.23	1
LH-TR-01	8/5/2025 0:30	8.12	25.72	14.795	99.02	1
LH-TR-01	8/5/2025 0:45	8.05	25.68	14.796	98.17	1
LH-TR-01	8/5/2025 1:00	7.91	25.66	14.796	96.46	1
LH-TR-01	8/5/2025 1:15	7.86	25.62	14.794	95.85	1
LH-TR-01	8/5/2025 1:30	7.8	25.6	14.797	95.12	1
LH-TR-01	8/5/2025 1:45	7.78	25.58	14.801	94.88	1
LH-TR-01	8/5/2025 2:00	7.75	25.56	14.8	94.51	1
LH-TR-01	8/5/2025 2:15	7.71	25.54	14.802	94.02	1
LH-TR-01	8/5/2025 2:30	7.7	25.54	14.804	93.9	1
LH-TR-01	8/5/2025 2:45	7.76	25.54	14.803	94.63	1
LH-TR-01	8/5/2025 3:00	7.91	25.56	14.807	96.46	1
LH-TR-01	8/5/2025 3:15	7.93	25.58	14.808	96.71	1

Dissolved Oxygen Saturation Continous Monitoring Data
Normandeau Associates Inc.

Station Name	Date Time	DO mg/L	Temp C	Air Pressure PSI	Saturation PCT	Use Code
LH-TR-01	8/5/2025 3:30	7.91	25.58	14.809	96.46	1
LH-TR-01	8/5/2025 3:45	7.89	25.56	14.812	96.22	1
LH-TR-01	8/5/2025 4:00	7.9	25.56	14.812	96.34	1
LH-TR-01	8/5/2025 4:15	7.9	25.54	14.814	96.34	1
LH-TR-01	8/5/2025 4:30	7.87	25.52	14.815	95.98	1
LH-TR-01	8/5/2025 4:45	7.89	25.5	14.819	96.22	1
LH-TR-01	8/5/2025 5:00	7.75	25.48	14.822	94.51	1
LH-TR-01	8/5/2025 5:15	7.69	25.44	14.826	93.78	1
LH-TR-01	8/5/2025 5:30	7.7	25.44	14.829	93.9	1
LH-TR-01	8/5/2025 5:45	7.65	25.42	14.832	93.29	1
LH-TR-01	8/5/2025 6:00	7.68	25.4	14.833	93.66	1
LH-TR-01	8/5/2025 6:15	7.58	25.4	14.833	92.44	1
LH-TR-01	8/5/2025 6:30	7.66	25.4	14.84	93.41	1
LH-TR-01	8/5/2025 6:45	7.7	25.4	14.844	92.77	1
LH-TR-01	8/5/2025 7:00	7.71	25.4	14.845	92.89	1
LH-TR-01	8/5/2025 7:15	7.66	25.38	14.846	92.29	1
LH-TR-01	8/5/2025 7:30	7.7	25.38	14.848	92.77	1
LH-TR-01	8/5/2025 7:45	7.68	25.38	14.849	92.53	1
LH-TR-01	8/5/2025 8:00	7.67	25.38	14.851	92.41	1
LH-TR-01	8/5/2025 8:15	7.66	25.38	14.849	92.29	1
LH-TR-01	8/5/2025 8:30	7.57	25.38	14.854	91.2	1
LH-TR-01	8/5/2025 8:45	7.55	25.36	14.856	90.96	1
LH-TR-01	8/5/2025 9:00	7.51	25.36	14.86	90.48	1
LH-TR-01	8/5/2025 9:15	7.47	25.36	14.863	90	1
LH-TR-01	8/5/2025 9:30	7.53	25.36	14.862	90.72	1
LH-TR-01	8/5/2025 9:45	7.46	25.34	14.866	89.88	1
LH-TR-01	8/5/2025 10:00	7.41	25.34	14.869	89.28	1
LH-TR-01	8/5/2025 10:15	8.67	22.24	14.872	98.52	2
LH-TR-01	8/5/2025 10:30	8.83	22.64	14.875	100.34	2
LH-TR-01	8/5/2025 10:45	8.67	23.7	14.878	100.81	2
LH-TR-01	8/5/2025 11:00	8.54	24.44	14.88	101.67	2
LH-TR-01	8/5/2025 11:15	8.31	25.24	14.881	100.12	2
LH-TR-01	8/5/2025 11:30	7.51	25.36	14.879	90.48	1
LH-TR-01	8/5/2025 11:45	7.52	25.4	14.88	90.6	1
LH-TR-01	8/5/2025 12:00	7.52	25.4	14.883	90.6	1
LH-TR-01	8/5/2025 12:15	7.57	25.42	14.884	91.2	1
LH-TR-01	8/5/2025 12:30	7.57	25.42	14.885	91.2	1
LH-TR-01	8/5/2025 12:45	7.57	25.42	14.884	91.2	1
LH-TR-01	8/5/2025 13:00	7.57	25.42	14.886	91.2	1
LH-TR-01	8/5/2025 13:15	7.62	25.44	14.885	91.81	1
LH-TR-01	8/5/2025 13:30	7.65	25.44	14.886	92.17	1
LH-TR-01	8/5/2025 13:45	7.65	25.44	14.883	92.17	1
LH-TR-01	8/5/2025 14:00	7.68	25.46	14.884	92.53	1
LH-TR-01	8/5/2025 14:15	7.74	25.48	14.882	93.25	1
LH-TR-01	8/5/2025 14:30	7.76	25.48	14.884	93.49	1
LH-TR-01	8/5/2025 14:45	7.8	25.48	14.882	93.98	1
LH-TR-01	8/5/2025 15:00	7.85	25.48	14.88	94.58	1
LH-TR-01	8/5/2025 15:15	7.79	25.48	14.882	93.86	1
LH-TR-01	8/5/2025 15:30	7.77	25.48	14.881	93.61	1
LH-TR-01	8/5/2025 15:45	7.83	25.46	14.877	94.34	1
LH-TR-01	8/5/2025 16:00	7.74	25.46	14.875	93.25	1
LH-TR-01	8/5/2025 16:15	7.61	25.46	14.876	91.69	1
LH-TR-01	8/5/2025 16:30	7.58	25.46	14.873	91.33	1
LH-TR-01	8/5/2025 16:45	7.58	25.46	14.873	91.33	1
LH-TR-01	8/5/2025 17:00	7.63	25.44	14.871	91.93	1
LH-TR-01	8/5/2025 17:15	7.59	25.44	14.867	91.45	1
LH-TR-01	8/5/2025 17:30	7.56	25.44	14.867	91.08	1
LH-TR-01	8/5/2025 17:45	7.6	25.44	14.871	91.57	1
LH-TR-01	8/5/2025 18:00	7.43	25.42	14.873	89.52	1
LH-TR-01	8/5/2025 18:15	7.53	25.4	14.869	90.72	1
LH-TR-01	8/5/2025 18:30	7.53	25.4	14.871	90.72	1
LH-TR-01	8/5/2025 18:45	7.46	25.4	14.872	89.88	1
LH-TR-01	8/5/2025 19:00	7.44	25.38	14.874	89.64	1
LH-TR-01	8/5/2025 19:15	7.41	25.38	14.874	89.28	1
LH-TR-01	8/5/2025 19:30	7.45	25.38	14.874	89.76	1
LH-TR-01	8/5/2025 19:45	7.43	25.38	14.873	89.52	1
LH-TR-01	8/5/2025 20:00	7.41	25.38	14.875	89.28	1
LH-TR-01	8/5/2025 20:15	7.49	25.4	14.875	90.24	1
LH-TR-01	8/5/2025 20:30	7.45	25.38	14.876	89.76	1
LH-TR-01	8/5/2025 20:45	7.53	25.4	14.875	90.72	1
LH-TR-01	8/5/2025 21:00	7.55	25.38	14.881	90.96	1
LH-TR-01	8/5/2025 21:15	7.62	25.38	14.884	91.81	1
LH-TR-01	8/5/2025 21:30	7.66	25.4	14.883	92.29	1
LH-TR-01	8/5/2025 21:45	7.63	25.4	14.881	91.93	1
LH-TR-01	8/5/2025 22:00	7.55	25.42	14.882	90.96	1
LH-TR-01	8/5/2025 22:15	7.54	25.42	14.882	90.84	1
LH-TR-01	8/5/2025 22:30	7.51	25.42	14.881	90.48	1
LH-TR-01	8/5/2025 22:45	7.49	25.42	14.883	90.24	1
LH-TR-01	8/5/2025 23:00	7.42	25.4	14.883	89.4	1
LH-TR-01	8/5/2025 23:15	7.45	25.4	14.886	89.76	1
LH-TR-01	8/5/2025 23:30	7.44	25.4	14.888	89.64	1
LH-TR-01	8/5/2025 23:45	7.54	25.4	14.887	90.84	1
LH-TR-01	8/6/2025 0:00	7.55	25.4	14.889	90.96	1
LH-TR-01	8/6/2025 0:15	7.51	25.4	14.892	90.48	1

Station Name	Date Time	DO mg/L	Temp C	Air Pressure PSI	Saturation PCT	Use Code
LH-TR-01	8/6/2025 0:30	7.48	25.4	14.892	90.12	1
LH-TR-01	8/6/2025 0:45	7.53	25.38	14.893	90.72	1
LH-TR-01	8/6/2025 1:00	7.53	25.38	14.889	90.72	1
LH-TR-01	8/6/2025 1:15	7.45	25.38	14.89	89.76	1
LH-TR-01	8/6/2025 1:30	7.5	25.38	14.89	90.36	1
LH-TR-01	8/6/2025 1:45	7.49	25.36	14.889	90.24	1
LH-TR-01	8/6/2025 2:00	7.45	25.36	14.889	89.76	1
LH-TR-01	8/6/2025 2:15	7.43	25.34	14.888	89.52	1
LH-TR-01	8/6/2025 2:30	7.44	25.34	14.888	89.64	1
LH-TR-01	8/6/2025 2:45	7.47	25.32	14.889	90	1
LH-TR-01	8/6/2025 3:00	7.5	25.32	14.89	90.36	1
LH-TR-01	8/6/2025 3:15	7.56	25.3	14.889	91.08	1
LH-TR-01	8/6/2025 3:30	7.51	25.3	14.89	90.48	1
LH-TR-01	8/6/2025 3:45	7.53	25.3	14.888	90.72	1
LH-TR-01	8/6/2025 4:00	7.52	25.3	14.89	90.6	1
LH-TR-01	8/6/2025 4:15	7.61	25.28	14.888	91.69	1
LH-TR-01	8/6/2025 4:30	7.58	25.28	14.891	91.33	1
LH-TR-01	8/6/2025 4:45	7.61	25.28	14.892	91.69	1
LH-TR-01	8/6/2025 5:00	7.64	25.28	14.895	92.05	1
LH-TR-01	8/6/2025 5:15	7.49	25.28	14.898	90.24	1
LH-TR-01	8/6/2025 5:30	7.5	25.26	14.897	90.36	1
LH-TR-01	8/6/2025 5:45	7.39	25.26	14.9	89.04	1
LH-TR-01	8/6/2025 6:00	7.4	25.26	14.901	89.16	1
LH-TR-01	8/6/2025 6:15	7.28	25.24	14.904	87.71	1
LH-TR-01	8/6/2025 6:30	7.24	25.24	14.904	87.23	1
LH-TR-01	8/6/2025 6:45	7.19	25.22	14.905	86.63	1
LH-TR-01	8/6/2025 7:00	7.1	25.22	14.906	85.54	1
LH-TR-01	8/6/2025 7:15	7.11	25.22	14.908	85.66	1
LH-TR-01	8/6/2025 7:30	6.99	25.2	14.913	84.22	1
LH-TR-01	8/6/2025 7:45	7.02	25.2	14.912	84.58	1
LH-TR-01	8/6/2025 8:00	7.03	25.2	14.916	84.7	1
LH-TR-01	8/6/2025 8:15	7.03	25.2	14.918	84.7	1
LH-TR-01	8/6/2025 8:30	7.06	25.2	14.917	85.06	1
LH-TR-01	8/6/2025 8:45	7.08	25.22	14.917	85.3	1
LH-TR-01	8/6/2025 9:00	7.07	25.22	14.919	85.18	1
LH-TR-01	8/6/2025 9:15	7.13	25.22	14.92	85.9	1
LH-TR-01	8/6/2025 9:30	7.16	25.22	14.921	86.27	1
LH-TR-01	8/6/2025 9:45	7.22	25.24	14.921	86.99	1
LH-TR-01	8/6/2025 10:00	7.24	25.24	14.92	87.23	1
LH-TR-01	8/6/2025 10:15	7.29	25.26	14.924	87.83	1
LH-TR-01	8/6/2025 10:30	7.33	25.26	14.924	88.31	1
LH-TR-01	8/6/2025 10:45	7.36	25.28	14.925	88.67	1
LH-TR-01	8/6/2025 11:00	7.41	25.28	14.928	89.28	1
LH-TR-01	8/6/2025 11:15	7.45	25.3	14.925	89.76	1
LH-TR-01	8/6/2025 11:30	7.49	25.3	14.926	90.24	1
LH-TR-01	8/6/2025 11:45	7.53	25.32	14.923	90.72	1
LH-TR-01	8/6/2025 12:00	7.55	25.32	14.924	90.96	1
LH-TR-01	8/6/2025 12:15	7.58	25.34	14.925	91.33	1
LH-TR-01	8/6/2025 12:30	7.63	25.34	14.924	91.93	1
LH-TR-01	8/6/2025 12:45	7.67	25.34	14.919	92.41	1
LH-TR-01	8/6/2025 13:00	7.7	25.36	14.921	92.77	1
LH-TR-01	8/6/2025 13:15	7.73	25.36	14.922	93.13	1
LH-TR-01	8/6/2025 13:30	7.76	25.38	14.921	93.49	1
LH-TR-01	8/6/2025 13:45	7.77	25.38	14.919	93.61	1
LH-TR-01	8/6/2025 14:00	7.83	25.38	14.915	94.34	1
LH-TR-01	8/6/2025 14:15	7.84	25.38	14.916	94.46	1
LH-TR-01	8/6/2025 14:30	7.85	25.38	14.915	94.58	1
LH-TR-01	8/6/2025 14:45	7.8	25.38	14.912	93.98	1
LH-TR-01	8/6/2025 15:00	7.76	25.38	14.915	93.49	1
LH-TR-01	8/6/2025 15:15	7.74	25.38	14.915	93.25	1
LH-TR-01	8/6/2025 15:30	7.78	25.38	14.914	93.73	1
LH-TR-01	8/6/2025 15:45	7.77	25.38	14.911	93.61	1
LH-TR-01	8/6/2025 16:00	7.83	25.38	14.908	94.34	1
LH-TR-01	8/6/2025 16:15	7.85	25.38	14.908	94.58	1
LH-TR-01	8/6/2025 16:30	7.87	25.4	14.907	94.82	1
LH-TR-01	8/6/2025 16:45	7.92	25.4	14.907	95.42	1
LH-TR-01	8/6/2025 17:00	7.98	25.42	14.909	96.14	1
LH-TR-01	8/6/2025 17:15	7.96	25.42	14.906	95.9	1
LH-TR-01	8/6/2025 17:30	7.97	25.44	14.906	96.02	1
LH-TR-01	8/6/2025 17:45	8.07	25.44	14.905	97.23	1
LH-TR-01	8/6/2025 18:00	7.99	25.44	14.904	96.27	1
LH-TR-01	8/6/2025 18:15	8.04	25.46	14.905	96.87	1
LH-TR-01	8/6/2025 18:30	8.04	25.46	14.902	96.87	1
LH-TR-01	8/6/2025 18:45	8.09	25.46	14.898	97.47	1
LH-TR-01	8/6/2025 19:00	8.21	25.46	14.898	98.92	1
LH-TR-01	8/6/2025 19:15	8.19	25.48	14.899	98.67	1
LH-TR-01	8/6/2025 19:30	8.17	25.48	14.897	98.43	1
LH-TR-01	8/6/2025 19:45	8.19	25.48	14.899	98.67	1
LH-TR-01	8/6/2025 20:00	8.15	25.48	14.898	98.19	1
LH-TR-01	8/6/2025 20:15	8.05	25.46	14.899	96.99	1
LH-TR-01	8/6/2025 20:30	8.08	25.46	14.899	97.35	1
LH-TR-01	8/6/2025 20:45	8.08	25.46	14.899	97.35	1
LH-TR-01	8/6/2025 21:00	8.06	25.46	14.901	97.11	1
LH-TR-01	8/6/2025 21:15	8.01	25.44	14.903	96.51	1

Dissolved Oxygen Saturation Continous Monitoring Data
Normandeau Associates Inc.

Station Name	Date Time	DO mg/L	Temp C	Air Pressure PSI	Saturation PCT	Use Code
LH-TR-01	8/6/2025 21:30	7.99	25.44	14.904	96.27	1
LH-TR-01	8/6/2025 21:45	7.94	25.44	14.907	95.66	1
LH-TR-01	8/6/2025 22:00	7.98	25.44	14.908	96.14	1
LH-TR-01	8/6/2025 22:15	8	25.44	14.906	96.39	1
LH-TR-01	8/6/2025 22:30	8.05	25.44	14.907	96.99	1
LH-TR-01	8/6/2025 22:45	8.1	25.46	14.906	97.59	1
LH-TR-01	8/6/2025 23:00	8.07	25.44	14.906	97.23	1
LH-TR-01	8/6/2025 23:15	8.08	25.44	14.904	97.35	1
LH-TR-01	8/6/2025 23:30	8.07	25.44	14.903	97.23	1
LH-TR-01	8/6/2025 23:45	8.11	25.44	14.905	97.71	1
LH-TR-01	8/7/2025 0:00	8.1	25.44	14.904	97.59	1
LH-TR-01	8/7/2025 0:15	8.11	25.44	14.905	97.71	1
LH-TR-01	8/7/2025 0:30	8.11	25.44	14.905	97.71	1
LH-TR-01	8/7/2025 0:45	8.07	25.44	14.904	97.23	1
LH-TR-01	8/7/2025 1:00	8.08	25.42	14.902	97.35	1
LH-TR-01	8/7/2025 1:15	8.03	25.42	14.9	96.75	1
LH-TR-01	8/7/2025 1:30	8	25.4	14.899	96.39	1
LH-TR-01	8/7/2025 1:45	7.97	25.4	14.897	96.02	1
LH-TR-01	8/7/2025 2:00	7.87	25.38	14.896	94.82	1
LH-TR-01	8/7/2025 2:15	7.81	25.38	14.894	94.1	1
LH-TR-01	8/7/2025 2:30	7.82	25.36	14.893	94.22	1
LH-TR-01	8/7/2025 2:45	7.75	25.36	14.895	93.37	1
LH-TR-01	8/7/2025 3:00	7.82	25.36	14.893	94.22	1
LH-TR-01	8/7/2025 3:15	7.75	25.34	14.893	93.37	1
LH-TR-01	8/7/2025 3:30	7.75	25.34	14.891	93.37	1
LH-TR-01	8/7/2025 3:45	7.73	25.34	14.886	93.13	1
LH-TR-01	8/7/2025 4:00	7.67	25.34	14.885	92.41	1
LH-TR-01	8/7/2025 4:15	7.61	25.32	14.885	91.69	1
LH-TR-01	8/7/2025 4:30	7.63	25.32	14.883	91.93	1
LH-TR-01	8/7/2025 4:45	7.59	25.32	14.881	91.45	1
LH-TR-01	8/7/2025 5:00	7.58	25.32	14.879	91.33	1
LH-TR-01	8/7/2025 5:15	7.65	25.32	14.882	92.17	1
LH-TR-01	8/7/2025 5:30	7.65	25.3	14.882	92.17	1
LH-TR-01	8/7/2025 5:45	7.64	25.3	14.883	92.05	1
LH-TR-01	8/7/2025 6:00	7.62	25.3	14.884	91.81	1
LH-TR-01	8/7/2025 6:15	7.6	25.3	14.885	91.57	1
LH-TR-01	8/7/2025 6:30	7.65	25.3	14.887	92.17	1
LH-TR-01	8/7/2025 6:45	7.73	25.3	14.888	93.13	1
LH-TR-01	8/7/2025 7:00	7.72	25.3	14.889	93.01	1
LH-TR-01	8/7/2025 7:15	7.69	25.3	14.887	92.65	1
LH-TR-01	8/7/2025 7:30	7.67	25.3	14.892	92.41	1
LH-TR-01	8/7/2025 7:45	7.68	25.3	14.891	92.53	1
LH-TR-01	8/7/2025 8:00	7.68	25.3	14.892	92.53	1
LH-TR-01	8/7/2025 8:15	7.7	25.3	14.892	92.77	1
LH-TR-01	8/7/2025 8:30	7.72	25.3	14.892	93.01	1
LH-TR-01	8/7/2025 8:45	7.73	25.3	14.891	93.13	1
LH-TR-01	8/7/2025 9:00	7.77	25.3	14.892	93.61	1
LH-TR-01	8/7/2025 9:15	7.8	25.32	14.893	93.98	1
LH-TR-01	8/7/2025 9:30	7.82	25.32	14.894	94.22	1
LH-TR-01	8/7/2025 9:45	7.92	25.34	14.894	95.42	1
LH-TR-01	8/7/2025 10:00	7.97	25.34	14.893	96.02	1
LH-TR-01	8/7/2025 10:15	7.99	25.36	14.892	96.27	1
LH-TR-01	8/7/2025 10:30	8.1	25.36	14.894	97.59	1
LH-TR-01	8/7/2025 10:45	8.24	25.38	14.893	99.28	1
LH-TR-01	8/7/2025 11:00	8.28	25.4	14.892	99.76	1
LH-TR-01	8/7/2025 11:15	8.32	25.42	14.89	100.24	1
LH-TR-01	8/7/2025 11:30	8.34	25.44	14.89	100.48	1
LH-TR-01	8/7/2025 11:45	8.4	25.46	14.885	101.2	1
LH-TR-01	8/7/2025 12:00	8.45	25.5	14.886	101.81	1
LH-TR-01	8/7/2025 12:15	8.47	25.5	14.884	102.05	1
LH-TR-01	8/7/2025 12:30	8.48	25.48	14.878	102.17	1
LH-TR-01	8/7/2025 12:45	8.5	25.5	14.879	102.41	1
LH-TR-01	8/7/2025 13:00	8.5	25.48	14.875	102.41	1
LH-TR-01	8/7/2025 13:15	8.59	25.48	14.873	103.49	1
LH-TR-01	8/7/2025 13:30	8.67	25.52	14.871	104.46	1
LH-TR-01	8/7/2025 13:45	8.73	25.54	14.872	105.18	1
LH-TR-01	8/7/2025 14:00	8.76	25.54	14.868	105.54	1
LH-TR-01	8/7/2025 14:15	8.81	25.56	14.868	106.14	1
LH-TR-01	8/7/2025 14:30	8.9	25.6	14.865	107.23	1
LH-TR-01	8/7/2025 14:45	8.9	25.62	14.86	107.23	1
LH-TR-01	8/7/2025 15:00	8.9	25.66	14.86	107.23	1
LH-TR-01	8/7/2025 15:15	9.06	25.76	14.858	110.49	1
LH-TR-01	8/7/2025 15:30	8.99	25.72	14.858	108.31	1
LH-TR-01	8/7/2025 15:45	8.94	25.68	14.856	107.71	1
LH-TR-01	8/7/2025 16:00	9	25.66	14.854	108.43	1
LH-TR-01	8/7/2025 16:15	9.04	25.68	14.85	108.92	1
LH-TR-01	8/7/2025 16:30	9.03	25.68	14.85	108.8	1
LH-TR-01	8/7/2025 16:45	9.08	25.66	14.849	109.4	1
LH-TR-01	8/7/2025 17:00	8.96	25.62	14.849	107.95	1
LH-TR-01	8/7/2025 17:15	9.07	25.62	14.847	109.28	1
LH-TR-01	8/7/2025 17:30	9.08	25.64	14.845	109.4	1
LH-TR-01	8/7/2025 17:45	9.05	25.6	14.842	109.04	1
LH-TR-01	8/7/2025 18:00	9.05	25.56	14.839	110.37	1
LH-TR-01	8/7/2025 18:15	9.02	25.54	14.842	108.67	1

Station Name	Date Time	DO mg/L	Temp C	Air Pressure PSI	Saturation PCT	Use Code
LH-TR-01	8/7/2025 18:30	9	25.52	14.842	108.43	1
LH-TR-01	8/7/2025 18:45	9.01	25.5	14.841	108.55	1
LH-TR-01	8/7/2025 19:00	9.12	25.5	14.838	111.22	1
LH-TR-01	8/7/2025 19:15	9.1	25.5	14.837	110.98	1
LH-TR-01	8/7/2025 19:30	8.97	25.48	14.838	109.39	1
LH-TR-01	8/7/2025 19:45	8.76	25.44	14.836	106.83	1
LH-TR-01	8/7/2025 20:00	8.9	25.46	14.838	108.54	1
LH-TR-01	8/7/2025 20:15	8.86	25.44	14.839	108.05	1
LH-TR-01	8/7/2025 20:30	8.83	25.42	14.838	107.68	1
LH-TR-01	8/7/2025 20:45	8.81	25.4	14.841	106.14	1
LH-TR-01	8/7/2025 21:00	8.73	25.36	14.843	105.18	1
LH-TR-01	8/7/2025 21:15	8.7	25.34	14.844	104.82	1
LH-TR-01	8/7/2025 21:30	8.66	25.3	14.845	104.34	1
LH-TR-01	8/7/2025 21:45	8.61	25.28	14.842	103.73	1
LH-TR-01	8/7/2025 22:00	8.5	25.26	14.84	103.66	1
LH-TR-01	8/7/2025 22:15	8.42	25.24	14.843	101.45	1
LH-TR-01	8/7/2025 22:30	8.31	25.22	14.844	100.12	1
LH-TR-01	8/7/2025 22:45	8.23	25.2	14.844	99.16	1
LH-TR-01	8/7/2025 23:00	8.23	25.18	14.847	99.16	1
LH-TR-01	8/7/2025 23:15	8.22	25.16	14.848	99.04	1
LH-TR-01	8/7/2025 23:30	8.16	25.14	14.845	98.31	1
LH-TR-01	8/7/2025 23:45	8.09	25.14	14.844	97.47	1
LH-TR-01	8/8/2025 0:00	8.13	25.14	14.845	97.95	1
LH-TR-01	8/8/2025 0:15	8.05	25.12	14.847	96.99	1
LH-TR-01	8/8/2025 0:30	8.03	25.12	14.844	96.75	1
LH-TR-01	8/8/2025 0:45	7.97	25.12	14.845	96.02	1
LH-TR-01	8/8/2025 1:00	7.95	25.12	14.841	95.78	1
LH-TR-01	8/8/2025 1:15	7.9	25.1	14.842	95.18	1
LH-TR-01	8/8/2025 1:30	7.9	25.1	14.841	95.18	1
LH-TR-01	8/8/2025 1:45	7.9	25.1	14.84	95.18	1
LH-TR-01	8/8/2025 2:00	7.91	25.08	14.838	95.3	1
LH-TR-01	8/8/2025 2:15	7.9	25.08	14.836	95.18	1
LH-TR-01	8/8/2025 2:30	7.93	25.08	14.835	95.54	1
LH-TR-01	8/8/2025 2:45	7.92	25.08	14.832	95.42	1
LH-TR-01	8/8/2025 3:00	7.96	25.06	14.829	95.9	1
LH-TR-01	8/8/2025 3:15	8.11	25.06	14.829	97.71	1
LH-TR-01	8/8/2025 3:30	8.29	25.06	14.828	99.88	1
LH-TR-01	8/8/2025 3:45	8.39	25.08	14.829	101.08	1
LH-TR-01	8/8/2025 4:00	8.49	25.1	14.827	102.29	1
LH-TR-01	8/8/2025 4:15	8.53	25.1	14.827	102.77	1
LH-TR-01	8/8/2025 4:30	8.6	25.1	14.825	103.61	1
LH-TR-01	8/8/2025 4:45	8.64	25.12	14.822	104.1	1
LH-TR-01	8/8/2025 5:00	8.69	25.12	14.821	104.7	1
LH-TR-01	8/8/2025 5:15	8.71	25.12	14.823	104.94	1
LH-TR-01	8/8/2025 5:30	8.72	25.14	14.827	105.06	1
LH-TR-01	8/8/2025 5:45	8.71	25.14	14.825	104.94	1
LH-TR-01	8/8/2025 6:00	8.7	25.14	14.829	104.82	1
LH-TR-01	8/8/2025 6:15	8.66	25.14	14.828	104.34	1
LH-TR-01	8/8/2025 6:30	8.67	25.14	14.828	104.46	1
LH-TR-01	8/8/2025 6:45	8.67	25.14	14.827	104.46	1
LH-TR-01	8/8/2025 7:00	8.7	25.14	14.828	104.82	1
LH-TR-01	8/8/2025 7:15	8.77	25.14	14.83	105.66	1
LH-TR-01	8/8/2025 7:30	8.82	25.18	14.831	106.27	1
LH-TR-01	8/8/2025 7:45	8.87	25.18	14.835	106.87	1
LH-TR-01	8/8/2025 8:00	8.92	25.2	14.839	107.47	1
LH-TR-01	8/8/2025 8:15	9.02	25.22	14.837	108.67	1
LH-TR-01	8/8/2025 8:30	9.1	25.24	14.836	109.64	1
LH-TR-01	8/8/2025 8:45	9.13	25.28	14.837	111.34	1
LH-TR-01	8/8/2025 9:00	9.17	25.3	14.838	111.83	1
LH-TR-01	8/8/2025 9:15	9.19	25.32	14.837	112.07	1
LH-TR-01	8/8/2025 9:30	9.17	25.34	14.839	111.83	1
LH-TR-01	8/8/2025 9:45	9.12	25.36	14.838	111.22	1
LH-TR-01	8/8/2025 10:00	9.11	25.38	14.841	109.76	1
LH-TR-01	8/8/2025 10:15	9.09	25.38	14.841	109.52	1
LH-TR-01	8/8/2025 10:30	9.13	25.42	14.842	110	1
LH-TR-01	8/8/2025 10:45	9.15	25.42	14.842	110.24	1
LH-TR-01	8/8/2025 11:00	9.18	25.44	14.843	110.6	1
LH-TR-01	8/8/2025 11:15	9.28	25.48	14.842	111.81	1
LH-TR-01	8/8/2025 11:30	9.47	25.56	14.844	114.1	1
LH-TR-01	8/8/2025 11:45	9.5	25.58	14.844	114.46	1
LH-TR-01	8/8/2025 12:00	9.7	25.68	14.843	116.87	1
LH-TR-01	8/8/2025 12:15	9.79	25.72	14.841	117.95	1
LH-TR-01	8/8/2025 12:30	9.83	25.76	14.842	119.88	1
LH-TR-01	8/8/2025 12:45	9.8	25.8	14.839	120.99	1
LH-TR-01	8/8/2025 13:00	9.92	25.82	14.837	122.47	1
LH-TR-01	8/8/2025 13:15	10.09	25.9	14.832	124.57	1
LH-TR-01	8/8/2025 13:30	10.26	25.98	14.831	126.67	1
LH-TR-01	8/8/2025 13:45	10.33	26.02	14.827	127.53	1
LH-TR-01	8/8/2025 14:00	10.23	26.04	14.826	126.3	1
LH-TR-01	8/8/2025 14:15	10.15	26.02	14.826	125.31	1
LH-TR-01	8/8/2025 14:30	10.16	26.04	14.821	125.43	1
LH-TR-01	8/8/2025 14:45	10.03	26.04	14.817	123.83	1
LH-TR-01	8/8/2025 15:00	10.19	26.1	14.816	125.8	1
LH-TR-01	8/8/2025 15:15	10.12	26.14	14.818	124.94	1

Station Name	Date Time	DO mg/L	Temp C	Air Pressure PSI	Saturation PCT	Use Code
LH-TR-01	8/8/2025 15:30	10.01	26.12	14.815	123.58	1
LH-TR-01	8/8/2025 15:45	9.91	26.14	14.812	122.35	1
LH-TR-01	8/8/2025 16:00	9.88	26.12	14.812	121.98	1
LH-TR-01	8/8/2025 16:15	9.75	26.1	14.808	120.37	1
LH-TR-01	8/8/2025 16:30	9.73	26.04	14.803	120.12	1
LH-TR-01	8/8/2025 16:45	9.81	26	14.803	121.11	1
LH-TR-01	8/8/2025 17:00	9.82	25.96	14.806	121.23	1
LH-TR-01	8/8/2025 17:15	9.92	25.92	14.806	122.47	1
LH-TR-01	8/8/2025 17:30	9.79	25.86	14.804	120.86	1
LH-TR-01	8/8/2025 17:45	9.78	25.8	14.805	120.74	1
LH-TR-01	8/8/2025 18:00	9.43	25.78	14.804	116.42	1
LH-TR-01	8/8/2025 18:15	9.14	25.68	14.804	111.46	1
LH-TR-01	8/8/2025 18:30	9.03	25.62	14.806	110.12	1
LH-TR-01	8/8/2025 18:45	8.84	25.56	14.803	107.8	1
LH-TR-01	8/8/2025 19:00	8.62	25.48	14.798	105.12	1
LH-TR-01	8/8/2025 19:15	8.31	25.4	14.799	101.34	1
LH-TR-01	8/8/2025 19:30	8.31	25.38	14.799	101.34	1
LH-TR-01	8/8/2025 19:45	8.14	25.34	14.8	99.27	1
LH-TR-01	8/8/2025 20:00	8.09	25.3	14.799	98.66	1
LH-TR-01	8/8/2025 20:15	8.12	25.28	14.801	99.02	1
LH-TR-01	8/8/2025 20:30	8.13	25.28	14.801	99.15	1
LH-TR-01	8/8/2025 20:45	8.08	25.26	14.805	98.54	1
LH-TR-01	8/8/2025 21:00	8.06	25.24	14.807	97.11	1
LH-TR-01	8/8/2025 21:15	7.98	25.22	14.808	96.14	1
LH-TR-01	8/8/2025 21:30	7.97	25.2	14.81	96.02	1
LH-TR-01	8/8/2025 21:45	7.94	25.18	14.812	95.66	1
LH-TR-01	8/8/2025 22:00	7.95	25.16	14.81	95.78	1
LH-TR-01	8/8/2025 22:15	7.96	25.16	14.81	95.9	1
LH-TR-01	8/8/2025 22:30	7.99	25.14	14.807	96.27	1
LH-TR-01	8/8/2025 22:45	7.94	25.12	14.81	95.66	1
LH-TR-01	8/8/2025 23:00	7.98	25.12	14.811	96.14	1
LH-TR-01	8/8/2025 23:15	8.03	25.12	14.811	96.75	1
LH-TR-01	8/8/2025 23:30	8.1	25.1	14.811	97.59	1
LH-TR-01	8/8/2025 23:45	8.2	25.12	14.809	98.8	1
LH-TR-01	8/9/2025 0:00	8.44	25.14	14.812	101.69	1
LH-TR-01	8/9/2025 0:15	8.5	25.16	14.812	102.41	1
LH-TR-01	8/9/2025 0:30	8.55	25.16	14.812	103.01	1
LH-TR-01	8/9/2025 0:45	8.59	25.16	14.813	103.49	1
LH-TR-01	8/9/2025 1:00	8.66	25.14	14.813	104.34	1
LH-TR-01	8/9/2025 1:15	8.74	25.14	14.808	105.3	1
LH-TR-01	8/9/2025 1:30	8.86	25.14	14.81	106.75	1
LH-TR-01	8/9/2025 1:45	8.88	25.14	14.809	106.99	1
LH-TR-01	8/9/2025 2:00	8.92	25.12	14.81	107.47	1
LH-TR-01	8/9/2025 2:15	8.96	25.12	14.808	107.95	1
LH-TR-01	8/9/2025 2:30	8.98	25.12	14.809	108.19	1
LH-TR-01	8/9/2025 2:45	8.98	25.12	14.809	108.19	1
LH-TR-01	8/9/2025 3:00	8.97	25.12	14.809	108.07	1
LH-TR-01	8/9/2025 3:15	8.99	25.12	14.81	108.31	1
LH-TR-01	8/9/2025 3:30	8.98	25.12	14.809	108.19	1
LH-TR-01	8/9/2025 3:45	8.96	25.1	14.809	107.95	1
LH-TR-01	8/9/2025 4:00	8.91	25.1	14.807	107.35	1
LH-TR-01	8/9/2025 4:15	8.96	25.1	14.81	107.95	1
LH-TR-01	8/9/2025 4:30	8.99	25.1	14.812	108.31	1
LH-TR-01	8/9/2025 4:45	8.95	25.1	14.81	107.83	1
LH-TR-01	8/9/2025 5:00	8.95	25.1	14.812	107.83	1
LH-TR-01	8/9/2025 5:15	8.92	25.08	14.811	107.47	1
LH-TR-01	8/9/2025 5:30	8.96	25.08	14.812	107.95	1
LH-TR-01	8/9/2025 5:45	9.05	25.08	14.813	109.04	1
LH-TR-01	8/9/2025 6:00	9.12	25.1	14.813	109.88	1
LH-TR-01	8/9/2025 6:15	9.19	25.1	14.815	110.72	1
LH-TR-01	8/9/2025 6:30	9.26	25.12	14.816	111.57	1
LH-TR-01	8/9/2025 6:45	9.28	25.14	14.818	111.81	1
LH-TR-01	8/9/2025 7:00	9.37	25.18	14.822	112.89	1
LH-TR-01	8/9/2025 7:15	9.45	25.22	14.821	113.86	1
LH-TR-01	8/9/2025 7:30	9.5	25.24	14.824	114.46	1
LH-TR-01	8/9/2025 7:45	9.67	25.28	14.824	117.93	1
LH-TR-01	8/9/2025 8:00	9.73	25.32	14.823	118.66	1
LH-TR-01	8/9/2025 8:15	9.62	25.32	14.826	117.32	1
LH-TR-01	8/9/2025 8:30	9.66	25.32	14.825	117.8	1
LH-TR-01	8/9/2025 8:45	9.6	25.34	14.824	117.07	1
LH-TR-01	8/9/2025 9:00	9.61	25.36	14.825	117.2	1
LH-TR-01	8/9/2025 9:15	9.64	25.38	14.825	117.56	1
LH-TR-01	8/9/2025 9:30	9.72	25.4	14.824	118.54	1
LH-TR-01	8/9/2025 9:45	9.73	25.44	14.823	118.66	1
LH-TR-01	8/9/2025 10:00	9.79	25.46	14.824	119.39	1
LH-TR-01	8/9/2025 10:15	9.78	25.5	14.826	119.27	1
LH-TR-01	8/9/2025 10:30	9.78	25.52	14.827	119.27	1
LH-TR-01	8/9/2025 10:45	9.92	25.56	14.824	120.98	1
LH-TR-01	8/9/2025 11:00	9.93	25.6	14.821	121.1	1
LH-TR-01	8/9/2025 11:15	9.99	25.66	14.822	121.83	1
LH-TR-01	8/9/2025 11:30	10.06	25.7	14.82	122.68	1
LH-TR-01	8/9/2025 11:45	10.07	25.74	14.818	122.8	1
LH-TR-01	8/9/2025 12:00	10.12	25.78	14.819	124.94	1
LH-TR-01	8/9/2025 12:15	10.13	25.82	14.816	125.06	1

Dissolved Oxygen Saturation Continous Monitoring Data
Normandeau Associates Inc.

Station Name	Date Time	DO mg/L	Temp C	Air Pressure PSI	Saturation PCT	Use Code
LH-TR-01	8/9/2025 12:30	10.2	25.88	14.815	125.93	1
LH-TR-01	8/9/2025 12:45	10.29	25.92	14.812	127.04	1
LH-TR-01	8/9/2025 13:00	10.19	25.96	14.81	125.8	1
LH-TR-01	8/9/2025 13:15	10.36	26.06	14.806	127.9	1
LH-TR-01	8/9/2025 13:30	10.29	26.18	14.802	127.04	1
LH-TR-01	8/9/2025 13:45	10.25	26.24	14.802	126.54	1
LH-TR-01	8/9/2025 14:00	10.26	26.24	14.8	126.67	1
LH-TR-01	8/9/2025 14:15	10.47	26.26	14.796	129.26	1
LH-TR-01	8/9/2025 14:30	10.47	26.32	14.793	129.26	1
LH-TR-01	8/9/2025 14:45	10.6	26.36	14.793	130.86	1
LH-TR-01	8/9/2025 15:00	10.66	26.38	14.795	131.6	1
LH-TR-01	8/9/2025 15:15	10.45	26.32	14.794	129.01	1
LH-TR-01	8/9/2025 15:30	10.46	26.22	14.793	129.14	1
LH-TR-01	8/9/2025 15:45	10.49	26.22	14.789	129.51	1
LH-TR-01	8/9/2025 16:00	10.37	26.14	14.788	128.02	1
LH-TR-01	8/9/2025 16:15	10.41	26.06	14.786	128.52	1
LH-TR-01	8/9/2025 16:30	10.23	25.94	14.784	126.3	1
LH-TR-01	8/9/2025 16:45	10.09	25.84	14.784	124.57	1
LH-TR-01	8/9/2025 17:00	10	25.78	14.78	123.46	1
LH-TR-01	8/9/2025 17:15	9.92	25.76	14.786	122.47	1
LH-TR-01	8/9/2025 17:30	9.7	25.7	14.787	118.29	1
LH-TR-01	8/9/2025 17:45	9.59	25.68	14.787	116.95	1
LH-TR-01	8/9/2025 18:00	9.61	25.64	14.786	117.2	1
LH-TR-01	8/9/2025 18:15	9.48	25.6	14.785	115.61	1
LH-TR-01	8/9/2025 18:30	9.3	25.56	14.788	113.41	1
LH-TR-01	8/9/2025 18:45	9.11	25.48	14.786	111.1	1
LH-TR-01	8/9/2025 19:00	9.04	25.46	14.785	110.24	1
LH-TR-01	8/9/2025 19:15	8.93	25.4	14.784	108.9	1
LH-TR-01	8/9/2025 19:30	8.92	25.38	14.786	108.78	1
LH-TR-01	8/9/2025 19:45	8.8	25.34	14.787	107.32	1
LH-TR-01	8/9/2025 20:00	8.7	25.32	14.788	106.1	1
LH-TR-01	8/9/2025 20:15	8.58	25.3	14.791	104.63	1
LH-TR-01	8/9/2025 20:30	8.5	25.28	14.793	103.66	1
LH-TR-01	8/9/2025 20:45	8.45	25.24	14.794	101.81	1
LH-TR-01	8/9/2025 21:00	8.4	25.24	14.794	101.2	1
LH-TR-01	8/9/2025 21:15	8.35	25.22	14.794	100.6	1
LH-TR-01	8/9/2025 21:30	8.37	25.2	14.794	100.84	1
LH-TR-01	8/9/2025 21:45	8.23	25.18	14.791	99.16	1
LH-TR-01	8/9/2025 22:00	8.26	25.18	14.789	99.52	1
LH-TR-01	8/9/2025 22:15	8.27	25.16	14.791	99.64	1
LH-TR-01	8/9/2025 22:30	8.25	25.16	14.792	99.4	1
LH-TR-01	8/9/2025 22:45	8.26	25.16	14.794	99.52	1
LH-TR-01	8/9/2025 23:00	8.37	25.16	14.793	100.84	1
LH-TR-01	8/9/2025 23:15	8.42	25.18	14.795	101.45	1
LH-TR-01	8/9/2025 23:30	8.42	25.18	14.792	101.45	1
LH-TR-01	8/9/2025 23:45	8.54	25.2	14.793	102.89	1
LH-TR-01	8/10/2025 0:00	8.63	25.22	14.794	103.98	1
LH-TR-01	8/10/2025 0:15	8.67	25.24	14.795	104.46	1
LH-TR-01	8/10/2025 0:30	8.59	25.22	14.796	103.49	1
LH-TR-01	8/10/2025 0:45	8.55	25.22	14.797	103.01	1
LH-TR-01	8/10/2025 1:00	8.59	25.22	14.793	103.49	1
LH-TR-01	8/10/2025 1:15	8.59	25.24	14.792	103.49	1
LH-TR-01	8/10/2025 1:30	8.55	25.24	14.793	103.01	1
LH-TR-01	8/10/2025 1:45	8.66	25.24	14.791	104.34	1
LH-TR-01	8/10/2025 2:00	8.69	25.24	14.793	104.7	1
LH-TR-01	8/10/2025 2:15	8.75	25.26	14.791	106.71	1
LH-TR-01	8/10/2025 2:30	8.85	25.26	14.791	107.93	1
LH-TR-01	8/10/2025 2:45	8.81	25.24	14.787	106.14	1
LH-TR-01	8/10/2025 3:00	8.92	25.24	14.785	107.47	1
LH-TR-01	8/10/2025 3:15	9	25.24	14.787	108.43	1
LH-TR-01	8/10/2025 3:30	9	25.22	14.787	108.43	1
LH-TR-01	8/10/2025 3:45	9	25.22	14.787	108.43	1
LH-TR-01	8/10/2025 4:00	8.98	25.22	14.787	108.19	1
LH-TR-01	8/10/2025 4:15	8.96	25.2	14.789	107.95	1
LH-TR-01	8/10/2025 4:30	9.01	25.18	14.785	108.55	1
LH-TR-01	8/10/2025 4:45	8.98	25.18	14.785	108.19	1
LH-TR-01	8/10/2025 5:00	8.88	25.16	14.786	106.99	1
LH-TR-01	8/10/2025 5:15	8.82	25.14	14.787	106.27	1
LH-TR-01	8/10/2025 5:30	8.78	25.14	14.787	105.78	1
LH-TR-01	8/10/2025 5:45	8.74	25.12	14.788	105.3	1
LH-TR-01	8/10/2025 6:00	8.75	25.12	14.79	105.42	1
LH-TR-01	8/10/2025 6:15	8.91	25.14	14.79	107.35	1
LH-TR-01	8/10/2025 6:30	9.04	25.16	14.795	108.92	1
LH-TR-01	8/10/2025 6:45	9.03	25.16	14.796	108.8	1
LH-TR-01	8/10/2025 7:00	9.11	25.18	14.8	109.76	1
LH-TR-01	8/10/2025 7:15	9.17	25.2	14.801	110.48	1
LH-TR-01	8/10/2025 7:30	9.26	25.22	14.803	111.57	1
LH-TR-01	8/10/2025 7:45	9.44	25.24	14.805	113.73	1
LH-TR-01	8/10/2025 8:00	9.55	25.28	14.807	116.46	1
LH-TR-01	8/10/2025 8:15	9.57	25.32	14.81	116.71	1
LH-TR-01	8/10/2025 8:30	9.64	25.34	14.811	117.56	1
LH-TR-01	8/10/2025 8:45	9.66	25.36	14.812	117.8	1
LH-TR-01	8/10/2025 9:00	9.76	25.38	14.81	119.02	1
LH-TR-01	8/10/2025 9:15	9.89	25.44	14.811	120.61	1

Station Name	Date Time	DO mg/L	Temp C	Air Pressure PSI	Saturation PCT	Use Code
LH-TR-01	8/10/2025 9:30	10	25.48	14.81	121.95	1
LH-TR-01	8/10/2025 9:45	10.06	25.5	14.809	122.68	1
LH-TR-01	8/10/2025 10:00	10.03	25.54	14.811	122.32	1
LH-TR-01	8/10/2025 10:15	10.06	25.56	14.814	122.68	1
LH-TR-01	8/10/2025 10:30	10.2	25.6	14.81	124.39	1
LH-TR-01	8/10/2025 10:45	10.23	25.64	14.811	124.76	1
LH-TR-01	8/10/2025 11:00	10.19	25.68	14.808	124.27	1
LH-TR-01	8/10/2025 11:15	10.29	25.72	14.81	125.49	1
LH-TR-01	8/10/2025 11:30	10.32	25.76	14.809	127.41	1
LH-TR-01	8/10/2025 11:45	10.42	25.8	14.809	128.64	1
LH-TR-01	8/10/2025 12:00	10.19	25.82	14.81	125.8	1
LH-TR-01	8/10/2025 12:15	10.27	25.86	14.807	126.79	1
LH-TR-01	8/10/2025 12:30	10.37	25.92	14.805	128.02	1
LH-TR-01	8/10/2025 12:45	10.62	25.98	14.799	131.11	1
LH-TR-01	8/10/2025 13:00	10.47	26.02	14.798	129.26	1
LH-TR-01	8/10/2025 13:15	10.97	26.1	14.8	135.43	1
LH-TR-01	8/10/2025 13:30	11.15	26.2	14.798	137.65	1
LH-TR-01	8/10/2025 13:45	11.33	26.32	14.795	139.88	1
LH-TR-01	8/10/2025 14:00	11.36	26.4	14.79	140.25	1
LH-TR-01	8/10/2025 14:15	11.62	26.5	14.79	143.46	1
LH-TR-01	8/10/2025 14:30	11.51	26.56	14.789	142.1	1
LH-TR-01	8/10/2025 14:45	11.57	26.54	14.789	142.84	1
LH-TR-01	8/10/2025 15:00	11.47	26.5	14.785	141.6	1
LH-TR-01	8/10/2025 15:15	11.2	26.4	14.787	138.27	1
LH-TR-01	8/10/2025 15:30	11.02	26.26	14.786	136.05	1
LH-TR-01	8/10/2025 15:45	10.86	26.16	14.788	134.07	1
LH-TR-01	8/10/2025 16:00	10.83	26.12	14.785	133.7	1
LH-TR-01	8/10/2025 16:15	10.75	26.12	14.782	132.72	1
LH-TR-01	8/10/2025 16:30	10.39	26.08	14.781	128.27	1
LH-TR-01	8/10/2025 16:45	10.38	26.04	14.782	128.15	1
LH-TR-01	8/10/2025 17:00	10.59	26.08	14.784	130.74	1
LH-TR-01	8/10/2025 17:15	10.3	26.02	14.781	127.16	1
LH-TR-01	8/10/2025 17:30	10.25	26	14.781	126.54	1
LH-TR-01	8/10/2025 17:45	10.2	25.96	14.779	125.93	1
LH-TR-01	8/10/2025 18:00	10.2	25.96	14.779	125.93	1
LH-TR-01	8/10/2025 18:15	10.24	25.98	14.782	126.42	1
LH-TR-01	8/10/2025 18:30	10.15	25.98	14.779	125.31	1
LH-TR-01	8/10/2025 18:45	10	25.96	14.779	123.46	1
LH-TR-01	8/10/2025 19:00	9.83	25.9	14.775	121.36	1
LH-TR-01	8/10/2025 19:15	9.54	25.88	14.775	117.78	1
LH-TR-01	8/10/2025 19:30	9.69	25.88	14.773	119.63	1
LH-TR-01	8/10/2025 19:45	9.62	25.9	14.772	118.77	1
LH-TR-01	8/10/2025 20:00	9.51	25.9	14.773	117.41	1
LH-TR-01	8/10/2025 20:15	9.42	25.88	14.771	116.3	1
LH-TR-01	8/10/2025 20:30	9.31	25.88	14.771	114.94	1
LH-TR-01	8/10/2025 20:45	9.31	25.88	14.772	114.94	1
LH-TR-01	8/10/2025 21:00	9.18	25.84	14.775	113.33	1
LH-TR-01	8/10/2025 21:15	9.15	25.82	14.774	112.96	1
LH-TR-01	8/10/2025 21:30	9.09	25.82	14.776	112.22	1
LH-TR-01	8/10/2025 21:45	9.13	25.82	14.778	112.72	1
LH-TR-01	8/10/2025 22:00	9.15	25.88	14.777	112.96	1
LH-TR-01	8/10/2025 22:15	9.1	25.92	14.775	112.35	1
LH-TR-01	8/10/2025 22:30	9.12	25.96	14.777	112.59	1
LH-TR-01	8/10/2025 22:45	9.23	26.02	14.775	113.95	1
LH-TR-01	8/10/2025 23:00	9.32	26.02	14.778	115.06	1
LH-TR-01	8/10/2025 23:15	9.19	26	14.777	113.46	1
LH-TR-01	8/10/2025 23:30	9.23	25.98	14.773	113.95	1
LH-TR-01	8/10/2025 23:45	9.18	26	14.773	113.33	1
LH-TR-01	8/11/2025 0:00	9.15	25.98	14.774	112.96	1
LH-TR-01	8/11/2025 0:15	9.21	25.98	14.771	113.7	1
LH-TR-01	8/11/2025 0:30	9.28	25.98	14.773	114.57	1
LH-TR-01	8/11/2025 0:45	9.32	25.96	14.771	115.06	1
LH-TR-01	8/11/2025 1:00	9.53	25.98	14.77	117.65	1
LH-TR-01	8/11/2025 1:15	9.78	26.02	14.767	120.74	1
LH-TR-01	8/11/2025 1:30	9.93	26.08	14.767	122.59	1
LH-TR-01	8/11/2025 1:45	10.05	26.14	14.765	124.07	1
LH-TR-01	8/11/2025 2:00	10.01	26.18	14.765	123.58	1
LH-TR-01	8/11/2025 2:15	10.22	26.2	14.769	126.17	1
LH-TR-01	8/11/2025 2:30	10.36	26.2	14.769	127.9	1
LH-TR-01	8/11/2025 2:45	10.38	26.18	14.766	128.15	1
LH-TR-01	8/11/2025 3:00	10.39	26.16	14.764	128.27	1
LH-TR-01	8/11/2025 3:15	10.4	26.16	14.764	128.4	1
LH-TR-01	8/11/2025 3:30	10.32	26.14	14.767	127.41	1
LH-TR-01	8/11/2025 3:45	10.25	26.12	14.767	126.54	1
LH-TR-01	8/11/2025 4:00	10.17	26.1	14.765	125.56	1
LH-TR-01	8/11/2025 4:15	10.14	26.08	14.769	125.19	1
LH-TR-01	8/11/2025 4:30	10.04	26.04	14.769	123.95	1
LH-TR-01	8/11/2025 4:45	10.15	26.06	14.769	125.31	1
LH-TR-01	8/11/2025 5:00	10.1	26.04	14.769	124.69	1
LH-TR-01	8/11/2025 5:15	9.98	26.02	14.773	123.21	1
LH-TR-01	8/11/2025 5:30	9.92	26.02	14.771	122.47	1
LH-TR-01	8/11/2025 5:45	9.85	26.02	14.773	121.6	1
LH-TR-01	8/11/2025 6:00	9.84	26.04	14.771	121.48	1
LH-TR-01	8/11/2025 6:15	9.71	26.04	14.771	119.88	1

Station Name	Date Time	DO mg/L	Temp C	Air Pressure PSI	Saturation PCT	Use Code
LH-TR-01	8/11/2025 6:30	9.68	26.04	14.773	119.51	1
LH-TR-01	8/11/2025 6:45	9.57	26	14.776	118.15	1
LH-TR-01	8/11/2025 7:00	9.57	26.02	14.777	118.15	1
LH-TR-01	8/11/2025 7:15	9.47	25.98	14.781	116.91	1
LH-TR-01	8/11/2025 7:30	9.55	25.96	14.783	117.9	1
LH-TR-01	8/11/2025 7:45	9.55	25.98	14.782	117.9	1
LH-TR-01	8/11/2025 8:00	9.58	25.96	14.785	118.27	1
LH-TR-01	8/11/2025 8:15	9.46	25.96	14.785	116.79	1
LH-TR-01	8/11/2025 8:30	9.51	25.96	14.783	117.41	1
LH-TR-01	8/11/2025 8:45	9.58	25.98	14.784	118.27	1
LH-TR-01	8/11/2025 9:00	9.59	26	14.783	118.4	1
LH-TR-01	8/11/2025 9:15	9.54	25.98	14.785	117.78	1
LH-TR-01	8/11/2025 9:30	9.5	25.98	14.786	117.28	1
LH-TR-01	8/11/2025 9:45	9.63	26	14.787	118.89	1
LH-TR-01	8/11/2025 10:00	9.66	26	14.787	119.26	1
LH-TR-01	8/11/2025 10:15	9.68	26	14.79	119.51	1
LH-TR-01	8/11/2025 10:30	9.66	26.04	14.789	119.26	1
LH-TR-01	8/11/2025 10:45	9.73	26.04	14.788	120.12	1
LH-TR-01	8/11/2025 11:00	9.92	26.16	14.788	122.47	1
LH-TR-01	8/11/2025 11:15	9.79	26.16	14.787	120.86	1
LH-TR-01	8/11/2025 11:30	10.04	26.26	14.785	123.95	1
LH-TR-01	8/11/2025 11:45	10.24	26.4	14.784	126.42	1
LH-TR-01	8/11/2025 12:00	10.59	26.52	14.782	130.74	1
LH-TR-01	8/11/2025 12:15	10.61	26.52	14.78	130.99	1
LH-TR-01	8/11/2025 12:30	10.56	26.44	14.776	130.37	1
LH-TR-01	8/11/2025 12:45	10.6	26.4	14.776	130.86	1
LH-TR-01	8/11/2025 13:00	10.59	26.4	14.77	130.74	1
LH-TR-01	8/11/2025 13:15	10.51	26.44	14.764	129.75	1
LH-TR-01	8/11/2025 13:30	10.6	26.46	14.762	130.86	1
LH-TR-01	8/11/2025 13:45	10.55	26.44	14.765	130.25	1
LH-TR-01	8/11/2025 14:00	10.7	26.48	14.764	132.1	1
LH-TR-01	8/11/2025 14:15	10.58	26.48	14.765	130.62	1
LH-TR-01	8/11/2025 14:30	10.62	26.6	14.761	131.11	1
LH-TR-01	8/11/2025 14:45	10.68	26.6	14.759	131.85	1
LH-TR-01	8/11/2025 15:00	10.44	26.58	14.76	128.89	1
LH-TR-01	8/11/2025 15:15	10.47	26.58	14.756	129.26	1
LH-TR-01	8/11/2025 15:30	10.35	26.56	14.754	127.78	1
LH-TR-01	8/11/2025 15:45	10.26	26.52	14.753	126.67	1
LH-TR-01	8/11/2025 16:00	10.23	26.5	14.752	126.3	1
LH-TR-01	8/11/2025 16:15	10.31	26.58	14.752	127.28	1
LH-TR-01	8/11/2025 16:30	10.38	26.58	14.752	128.15	1
LH-TR-01	8/11/2025 16:45	10.48	26.58	14.748	129.38	1
LH-TR-01	8/11/2025 17:00	10.43	26.54	14.747	128.77	1
LH-TR-01	8/11/2025 17:15	10.66	26.62	14.746	131.6	1
LH-TR-01	8/11/2025 17:30	10.84	26.68	14.746	133.83	1
LH-TR-01	8/11/2025 17:45	10.72	26.68	14.748	132.35	1
LH-TR-01	8/11/2025 18:00	10.63	26.66	14.742	132.88	1
LH-TR-01	8/11/2025 18:15	10.97	26.72	14.741	137.13	1
LH-TR-01	8/11/2025 18:30	10.88	26.7	14.741	136	1
LH-TR-01	8/11/2025 18:45	10.85	26.66	14.739	135.63	1
LH-TR-01	8/11/2025 19:00	10.77	26.64	14.738	134.63	1
LH-TR-01	8/11/2025 19:15	10.89	26.66	14.737	136.13	1
LH-TR-01	8/11/2025 19:30	10.97	26.7	14.734	137.13	1
LH-TR-01	8/11/2025 19:45	10.91	26.8	14.734	138.1	1
LH-TR-01	8/11/2025 20:00	10.85	26.8	14.733	137.34	1
LH-TR-01	8/11/2025 20:15	10.64	26.72	14.732	133	1
LH-TR-01	8/11/2025 20:30	10.65	26.7	14.735	133.13	1
LH-TR-01	8/11/2025 20:45	10.39	26.66	14.737	129.88	1
LH-TR-01	8/11/2025 21:00	10.24	26.62	14.736	128	1
LH-TR-01	8/11/2025 21:15	10.23	26.58	14.734	127.88	1
LH-TR-01	8/11/2025 21:30	10.29	26.6	14.733	128.63	1
LH-TR-01	8/11/2025 21:45	10.18	26.6	14.733	127.25	1
LH-TR-01	8/11/2025 22:00	10.18	26.66	14.732	127.25	1
LH-TR-01	8/11/2025 22:15	10.15	26.66	14.732	126.88	1
LH-TR-01	8/11/2025 22:30	10.24	26.66	14.733	128	1
LH-TR-01	8/11/2025 22:45	10.26	26.74	14.73	128.25	1
LH-TR-01	8/11/2025 23:00	10.26	26.74	14.731	128.25	1
LH-TR-01	8/11/2025 23:15	10.42	26.76	14.729	131.9	1
LH-TR-01	8/11/2025 23:30	10.43	26.78	14.73	132.03	1
LH-TR-01	8/11/2025 23:45	10.4	26.74	14.73	130	1
LH-TR-01	8/12/2025 0:00	10.21	26.68	14.731	127.63	1
LH-TR-01	8/12/2025 0:15	10.17	26.66	14.732	127.13	1
LH-TR-01	8/12/2025 0:30	10.19	26.62	14.731	127.38	1
LH-TR-01	8/12/2025 0:45	10.1	26.6	14.728	126.25	1
LH-TR-01	8/12/2025 1:00	10.15	26.6	14.729	126.88	1
LH-TR-01	8/12/2025 1:15	10.22	26.64	14.728	127.75	1
LH-TR-01	8/12/2025 1:30	10.08	26.62	14.727	126	1
LH-TR-01	8/12/2025 1:45	9.93	26.64	14.725	124.13	1
LH-TR-01	8/12/2025 2:00	10.03	26.66	14.723	125.38	1
LH-TR-01	8/12/2025 2:15	9.95	26.64	14.723	124.38	1
LH-TR-01	8/12/2025 2:30	9.98	26.62	14.722	124.75	1
LH-TR-01	8/12/2025 2:45	10	26.64	14.719	125	1
LH-TR-01	8/12/2025 3:00	9.78	26.64	14.718	122.25	1
LH-TR-01	8/12/2025 3:15	9.77	26.62	14.72	122.13	1

Station Name	Date Time	DO mg/L	Temp C	Air Pressure PSI	Saturation PCT	Use Code
LH-TR-01	8/12/2025 3:30	9.79	26.62	14.719	122.38	1
LH-TR-01	8/12/2025 3:45	9.62	26.6	14.721	120.25	1
LH-TR-01	8/12/2025 4:00	9.6	26.58	14.72	120	1
LH-TR-01	8/12/2025 4:15	9.53	26.54	14.721	119.13	1
LH-TR-01	8/12/2025 4:30	9.45	26.48	14.723	118.13	1
LH-TR-01	8/12/2025 4:45	9.42	26.48	14.72	117.75	1
LH-TR-01	8/12/2025 5:00	9.46	26.5	14.72	118.25	1
LH-TR-01	8/12/2025 5:15	9.27	26.46	14.721	115.88	1
LH-TR-01	8/12/2025 5:30	9.27	26.46	14.724	115.88	1
LH-TR-01	8/12/2025 5:45	9.02	26.36	14.723	112.75	1
LH-TR-01	8/12/2025 6:00	8.92	26.32	14.726	111.5	1
LH-TR-01	8/12/2025 6:15	8.93	26.28	14.726	111.63	1
LH-TR-01	8/12/2025 6:30	9.19	26.38	14.726	114.88	1
LH-TR-01	8/12/2025 6:45	9.43	26.5	14.727	117.88	1
LH-TR-01	8/12/2025 7:00	9.49	26.54	14.729	118.63	1
LH-TR-01	8/12/2025 7:15	9.56	26.58	14.732	119.5	1
LH-TR-01	8/12/2025 7:30	9.47	26.62	14.733	118.38	1
LH-TR-01	8/12/2025 7:45	9.4	26.62	14.733	117.5	1
LH-TR-01	8/12/2025 8:00	9.44	26.64	14.733	118	1
LH-TR-01	8/12/2025 8:15	9.33	26.64	14.734	116.63	1
LH-TR-01	8/12/2025 8:30	9.15	26.64	14.73	114.38	1
LH-TR-01	8/12/2025 8:45	8.98	26.68	14.733	112.25	1
LH-TR-01	8/12/2025 9:00	9.11	26.7	14.735	113.88	1
LH-TR-01	8/12/2025 9:15	9.19	26.7	14.734	114.88	1
LH-TR-01	8/12/2025 9:30	9.48	26.76	14.735	120	1
LH-TR-01	8/12/2025 9:45	9.69	26.84	14.732	122.66	1
LH-TR-01	8/12/2025 10:00	9.72	26.88	14.732	123.04	1
LH-TR-01	8/12/2025 10:15	9.91	26.86	14.73	125.44	1
LH-TR-01	8/12/2025 10:30	9.89	26.88	14.726	125.19	1
LH-TR-01	8/12/2025 10:45	9.82	26.86	14.723	124.3	1
LH-TR-01	8/12/2025 11:00	7.87	26.06	14.723	97.16	2
LH-TR-01	8/12/2025 11:15	7.87	27.58	14.718	99.62	2
LH-TR-01	8/12/2025 11:30	7.63	29.42	14.718	100.39	2
LH-TR-01	8/12/2025 11:45	7.41	30.78	14.714	100.14	2
LH-TR-01	8/12/2025 12:00	7.25	32.24	14.711	99.32	2
LH-TR-01	8/12/2025 12:15	9.93	29.62	14.711	130.66	2
LH-TR-01	8/12/2025 12:30	10.72	27.24	14.707	135.7	1
LH-TR-01	8/12/2025 12:45	10.76	27.14	14.705	136.2	1
LH-TR-01	8/12/2025 13:00	10.83	27.12	14.707	137.09	1
LH-TR-01	8/12/2025 13:15	10.81	27.04	14.705	136.84	1
LH-TR-01	8/12/2025 13:30	10.89	27	14.703	137.85	1
LH-TR-01	8/12/2025 13:45	10.77	27	14.702	136.33	1
LH-TR-01	8/12/2025 14:00	10.83	26.94	14.697	137.09	1
LH-TR-01	8/12/2025 14:15	10.91	26.9	14.696	138.1	1
LH-TR-01	8/12/2025 14:30	10.92	26.92	14.694	138.23	1
LH-TR-01	8/12/2025 14:45	10.98	26.96	14.695	138.99	1
LH-TR-01	8/12/2025 15:00	10.98	26.96	14.692	138.99	1
LH-TR-01	8/12/2025 15:15	10.96	27	14.688	138.73	1
LH-TR-01	8/12/2025 15:30	10.8	26.96	14.685	136.71	1
LH-TR-01	8/12/2025 15:45	11.1	27	14.684	140.51	1
LH-TR-01	8/12/2025 16:00	11.21	27.02	14.684	141.9	1
LH-TR-01	8/12/2025 16:15	11.29	27.04	14.684	142.91	1
LH-TR-01	8/12/2025 16:30	11.21	26.96	14.684	141.9	1
LH-TR-01	8/12/2025 16:45	11.17	27.02	14.679	141.39	1
LH-TR-01	8/12/2025 17:00	11.22	27.1	14.678	142.03	1
LH-TR-01	8/12/2025 17:15	11.24	27.12	14.677	142.28	1
LH-TR-01	8/12/2025 17:30	11.39	27.16	14.678	144.18	1
LH-TR-01	8/12/2025 17:45	11.51	27.22	14.674	145.7	1
LH-TR-01	8/12/2025 18:00	11.49	27.2	14.669	145.44	1
LH-TR-01	8/12/2025 18:15	11.4	27.2	14.667	144.3	1
LH-TR-01	8/12/2025 18:30	11.48	27.24	14.668	145.32	1
LH-TR-01	8/12/2025 18:45	11.48	27.28	14.667	145.32	1
LH-TR-01	8/12/2025 19:00	11.38	27.32	14.664	144.05	1
LH-TR-01	8/12/2025 19:15	11.13	27.3	14.663	140.89	1
LH-TR-01	8/12/2025 19:30	10.9	27.3	14.659	137.97	1
LH-TR-01	8/12/2025 19:45	10.92	27.38	14.661	138.23	1
LH-TR-01	8/12/2025 20:00	10.85	27.38	14.66	137.34	1
LH-TR-01	8/12/2025 20:15	10.71	27.36	14.66	135.57	1
LH-TR-01	8/12/2025 20:30	10.82	27.3	14.662	136.96	1
LH-TR-01	8/12/2025 20:45	10.65	27.22	14.664	134.81	1
LH-TR-01	8/12/2025 21:00	10.44	27.16	14.664	132.15	1
LH-TR-01	8/12/2025 21:15	10.38	27.14	14.664	131.39	1
LH-TR-01	8/12/2025 21:30	10.53	27.14	14.664	133.29	1
LH-TR-01	8/12/2025 21:45	10.5	27.2	14.664	132.91	1
LH-TR-01	8/12/2025 22:00	10.43	27.22	14.665	132.03	1
LH-TR-01	8/12/2025 22:15	10.36	27.22	14.663	131.14	1
LH-TR-01	8/12/2025 22:30	10.79	27.18	14.666	136.58	1
LH-TR-01	8/12/2025 22:45	10.83	27.14	14.664	137.09	1
LH-TR-01	8/12/2025 23:00	11.02	27.14	14.662	139.49	1
LH-TR-01	8/12/2025 23:15	11.14	27.16	14.661	141.01	1
LH-TR-01	8/12/2025 23:30	11.17	27.16	14.661	141.39	1
LH-TR-01	8/12/2025 23:45	11.24	27.14	14.661	142.28	1
LH-TR-01	8/13/2025 0:00	11.03	27.12	14.658	139.62	1
LH-TR-01	8/13/2025 0:15	11.1	27.1	14.659	140.51	1

Station Name	Date Time	DO mg/L	Temp C	Air Pressure PSI	Saturation PCT	Use Code
LH-TR-01	8/13/2025 0:30	10.99	27.1	14.66	139.11	1
LH-TR-01	8/13/2025 0:45	10.94	27.06	14.659	138.48	1
LH-TR-01	8/13/2025 1:00	10.83	27.06	14.657	137.09	1
LH-TR-01	8/13/2025 1:15	10.81	27.04	14.657	136.84	1
LH-TR-01	8/13/2025 1:30	10.87	27.04	14.657	137.59	1
LH-TR-01	8/13/2025 1:45	10.75	27.02	14.655	136.08	1
LH-TR-01	8/13/2025 2:00	10.68	27.04	14.653	135.19	1
LH-TR-01	8/13/2025 2:15	10.89	27.02	14.651	137.85	1
LH-TR-01	8/13/2025 2:30	10.7	27	14.651	135.44	1
LH-TR-01	8/13/2025 2:45	10.59	26.98	14.65	134.05	1
LH-TR-01	8/13/2025 3:00	10.48	27	14.65	132.66	1
LH-TR-01	8/13/2025 3:15	10.37	27	14.647	131.27	1
LH-TR-01	8/13/2025 3:30	10.45	26.92	14.646	132.28	1
LH-TR-01	8/13/2025 3:45	10.58	26.92	14.648	133.92	1
LH-TR-01	8/13/2025 4:00	10.65	26.94	14.647	134.81	1
LH-TR-01	8/13/2025 4:15	10.53	26.94	14.647	133.29	1
LH-TR-01	8/13/2025 4:30	10.62	27	14.645	134.43	1
LH-TR-01	8/13/2025 4:45	10.56	26.98	14.644	133.67	1
LH-TR-01	8/13/2025 5:00	10.47	27	14.644	132.53	1
LH-TR-01	8/13/2025 5:15	10.56	27.04	14.642	133.67	1
LH-TR-01	8/13/2025 5:30	10.61	27.06	14.643	134.3	1
LH-TR-01	8/13/2025 5:45	10.5	27.1	14.644	132.91	1
LH-TR-01	8/13/2025 6:00	10.56	27.08	14.643	133.67	1
LH-TR-01	8/13/2025 6:15	10.55	27.08	14.644	133.54	1
LH-TR-01	8/13/2025 6:30	10.47	27.08	14.646	132.53	1
LH-TR-01	8/13/2025 6:45	10.42	27.08	14.646	131.9	1
LH-TR-01	8/13/2025 7:00	10.32	27.06	14.647	130.63	1
LH-TR-01	8/13/2025 7:15	10.09	27.06	14.645	127.72	1
LH-TR-01	8/13/2025 7:30	9.88	27.08	14.645	125.06	1
LH-TR-01	8/13/2025 7:45	9.94	27.1	14.65	125.82	1
LH-TR-01	8/13/2025 8:00	9.99	27.1	14.649	126.46	1
LH-TR-01	8/13/2025 8:15	10.15	27.12	14.648	128.48	1
LH-TR-01	8/13/2025 8:30	10.13	27.12	14.649	128.23	1
LH-TR-01	8/13/2025 8:45	10.15	27.14	14.649	128.48	1
LH-TR-01	8/13/2025 9:00	10.15	27.16	14.646	128.48	1
LH-TR-01	8/13/2025 9:15	10.18	27.18	14.646	128.86	1
LH-TR-01	8/13/2025 9:30	10.58	27.18	14.648	133.92	1
LH-TR-01	8/13/2025 9:45	10.56	27.18	14.643	133.67	1
LH-TR-01	8/13/2025 10:00	10.74	27.18	14.644	135.95	1
LH-TR-01	8/13/2025 10:15	10.77	27.2	14.641	136.33	1
LH-TR-01	8/13/2025 10:30	10.82	27.24	14.64	136.96	1
LH-TR-01	8/13/2025 10:45	10.99	27.28	14.64	140.9	1
LH-TR-01	8/13/2025 11:00	11.15	27.34	14.637	142.95	1
LH-TR-01	8/13/2025 11:15	11.08	27.38	14.637	142.05	1
LH-TR-01	8/13/2025 11:30	11.28	27.4	14.637	144.62	1
LH-TR-01	8/13/2025 11:45	11.25	27.36	14.635	144.23	1
LH-TR-01	8/13/2025 12:00	11.11	27.28	14.633	142.44	1
LH-TR-01	8/13/2025 12:15	11.06	27.26	14.633	141.79	1
LH-TR-01	8/13/2025 12:30	11.19	27.28	14.629	143.46	1
LH-TR-01	8/13/2025 12:45	11.19	27.3	14.626	143.46	1
LH-TR-01	8/13/2025 13:00	11.27	27.28	14.625	144.49	1
LH-TR-01	8/13/2025 13:15	11.2	27.28	14.622	143.59	1
LH-TR-01	8/13/2025 13:30	11.15	27.32	14.621	142.95	1
LH-TR-01	8/13/2025 13:45	11.27	27.32	14.619	144.49	1
LH-TR-01	8/13/2025 14:00	11.19	27.34	14.613	143.46	1
LH-TR-01	8/13/2025 14:15	11.26	27.38	14.609	144.36	1
LH-TR-01	8/13/2025 14:30	11.26	27.44	14.605	144.36	1
LH-TR-01	8/13/2025 14:45	11.5	27.48	14.608	147.44	1
LH-TR-01	8/13/2025 15:00	11.7	27.48	14.605	150	1
LH-TR-01	8/13/2025 15:15	11.53	27.52	14.601	147.82	1
LH-TR-01	8/13/2025 15:30	12	27.58	14.598	153.85	1
LH-TR-01	8/13/2025 15:45	12.29	27.74	14.596	157.56	1
LH-TR-01	8/13/2025 16:00	12.33	27.82	14.598	160.13	1
LH-TR-01	8/13/2025 16:15	12.46	27.88	14.596	161.82	1
LH-TR-01	8/13/2025 16:30	12.39	27.92	14.591	160.91	1
LH-TR-01	8/13/2025 16:45	12.72	27.98	14.582	165.19	1
LH-TR-01	8/13/2025 17:00	12.83	28.06	14.587	166.62	1
LH-TR-01	8/13/2025 17:15	12.6	28.04	14.584	163.64	1
LH-TR-01	8/13/2025 17:30	12.65	28.04	14.584	164.29	1
LH-TR-01	8/13/2025 17:45	12.28	27.98	14.588	159.48	1
LH-TR-01	8/13/2025 18:00	12.07	27.9	14.588	156.75	1
LH-TR-01	8/13/2025 18:15	12.13	27.9	14.588	157.53	1
LH-TR-01	8/13/2025 18:30	12.22	27.9	14.588	158.7	1
LH-TR-01	8/13/2025 18:45	12.07	27.86	14.607	156.75	1
LH-TR-01	8/13/2025 19:00	11.88	27.8	14.641	154.29	1
LH-TR-01	8/13/2025 19:15	11.72	27.78	14.651	150.26	1
LH-TR-01	8/13/2025 19:30	11.5	27.7	14.637	147.44	1
LH-TR-01	8/13/2025 19:45	11.57	27.72	14.651	146.46	1
LH-TR-01	8/13/2025 20:00	11.42	27.72	14.649	144.56	1
LH-TR-01	8/13/2025 20:15	11.17	27.62	14.646	143.21	1
LH-TR-01	8/13/2025 20:30	10.87	27.48	14.649	137.59	1
LH-TR-01	8/13/2025 20:45	10.65	27.32	14.642	136.54	1
LH-TR-01	8/13/2025 21:00	10.73	27.3	14.64	137.56	1
LH-TR-01	8/13/2025 21:15	10.9	27.26	14.64	139.74	1

Dissolved Oxygen Saturation Continous Monitoring Data
Normandeau Associates Inc.

Station Name	Date Time	DO mg/L	Temp C	Air Pressure PSI	Saturation PCT	Use Code
LH-TR-01	8/13/2025 21:30	10.72	27.2	14.64	135.7	1
LH-TR-01	8/13/2025 21:45	10.51	27.12	14.64	133.04	1
LH-TR-01	8/13/2025 22:00	10.54	27.1	14.637	133.42	1
LH-TR-01	8/13/2025 22:15	10.55	27.1	14.636	133.54	1
LH-TR-01	8/13/2025 22:30	10.47	27.14	14.634	132.53	1
LH-TR-01	8/13/2025 22:45	10.48	27.16	14.634	132.66	1
LH-TR-01	8/13/2025 23:00	10.33	27.2	14.634	130.76	1
LH-TR-01	8/13/2025 23:15	10.18	27.18	14.633	128.86	1
LH-TR-01	8/13/2025 23:30	10.15	27.2	14.633	128.48	1
LH-TR-01	8/13/2025 23:45	10.1	27.22	14.635	127.85	1
LH-TR-01	8/14/2025 0:00	10.17	27.26	14.635	130.38	1
LH-TR-01	8/14/2025 0:15	10.03	27.26	14.633	128.59	1
LH-TR-01	8/14/2025 0:30	9.8	27.22	14.632	124.05	1
LH-TR-01	8/14/2025 0:45	9.82	27.18	14.63	124.3	1
LH-TR-01	8/14/2025 1:00	9.79	27.14	14.63	123.92	1
LH-TR-01	8/14/2025 1:15	9.79	27.12	14.626	123.92	1
LH-TR-01	8/14/2025 1:30	9.77	27.12	14.629	123.67	1
LH-TR-01	8/14/2025 1:45	9.76	27.12	14.627	123.54	1
LH-TR-01	8/14/2025 2:00	9.76	27.12	14.625	123.54	1
LH-TR-01	8/14/2025 2:15	9.66	27.14	14.625	122.28	1
LH-TR-01	8/14/2025 2:30	9.69	27.12	14.623	122.66	1
LH-TR-01	8/14/2025 2:45	9.71	27.12	14.618	122.91	1
LH-TR-01	8/14/2025 3:00	9.65	27.1	14.62	122.15	1
LH-TR-01	8/14/2025 3:15	9.54	27.06	14.622	120.76	1
LH-TR-01	8/14/2025 3:30	9.39	27.02	14.622	118.86	1
LH-TR-01	8/14/2025 3:45	9.26	26.98	14.622	117.22	1
LH-TR-01	8/14/2025 4:00	8.98	26.86	14.621	113.67	1
LH-TR-01	8/14/2025 4:15	8.86	26.76	14.622	112.15	1
LH-TR-01	8/14/2025 4:30	8.89	26.76	14.62	112.53	1
LH-TR-01	8/14/2025 4:45	8.96	26.8	14.621	113.42	1
LH-TR-01	8/14/2025 5:00	8.88	26.8	14.625	112.41	1
LH-TR-01	8/14/2025 5:15	8.77	26.76	14.63	111.01	1
LH-TR-01	8/14/2025 5:30	8.73	26.74	14.629	109.13	1
LH-TR-01	8/14/2025 5:45	8.81	26.74	14.632	110.13	1
LH-TR-01	8/14/2025 6:00	8.84	26.8	14.634	111.9	1
LH-TR-01	8/14/2025 6:15	8.76	26.8	14.636	110.89	1
LH-TR-01	8/14/2025 6:30	8.72	26.8	14.638	110.38	1
LH-TR-01	8/14/2025 6:45	8.83	26.82	14.636	111.77	1
LH-TR-01	8/14/2025 7:00	8.82	26.84	14.64	111.65	1
LH-TR-01	8/14/2025 7:15	8.86	26.86	14.642	112.15	1
LH-TR-01	8/14/2025 7:30	8.8	26.84	14.646	111.39	1
LH-TR-01	8/14/2025 7:45	8.68	26.8	14.645	109.87	1
LH-TR-01	8/14/2025 8:00	8.66	26.76	14.647	109.62	1
LH-TR-01	8/14/2025 8:15	8.63	26.76	14.651	109.24	1
LH-TR-01	8/14/2025 8:30	8.65	26.76	14.651	109.49	1
LH-TR-01	8/14/2025 8:45	8.72	26.78	14.652	110.38	1
LH-TR-01	8/14/2025 9:00	8.71	26.78	14.653	110.25	1
LH-TR-01	8/14/2025 9:15	8.7	26.78	14.652	110.13	1
LH-TR-01	8/14/2025 9:30	8.74	26.8	14.654	110.63	1
LH-TR-01	8/14/2025 9:45	8.87	26.86	14.654	112.28	1
LH-TR-01	8/14/2025 10:00	8.92	26.9	14.656	112.91	1
LH-TR-01	8/14/2025 10:15	8.89	26.92	14.652	112.53	1
LH-TR-01	8/14/2025 10:30	8.94	26.92	14.652	113.16	1
LH-TR-01	8/14/2025 10:45	8.92	26.94	14.653	112.91	1
LH-TR-01	8/14/2025 11:00	8.99	26.94	14.65	113.8	1
LH-TR-01	8/14/2025 11:15	9.06	26.94	14.652	114.68	1
LH-TR-01	8/14/2025 11:30	9.17	27	14.654	116.08	1
LH-TR-01	8/14/2025 11:45	9.18	27.04	14.648	116.2	1
LH-TR-01	8/14/2025 12:00	9.21	27.04	14.65	116.58	1
LH-TR-01	8/14/2025 12:15	9.15	27.04	14.648	115.82	1
LH-TR-01	8/14/2025 12:30	9.07	27.02	14.647	114.81	1
LH-TR-01	8/14/2025 12:45	9.15	27.02	14.646	115.82	1
LH-TR-01	8/14/2025 13:00	9.1	27.02	14.646	115.19	1
LH-TR-01	8/14/2025 13:15	9.23	27.06	14.65	116.84	1
LH-TR-01	8/14/2025 13:30	9.34	27.1	14.647	118.23	1
LH-TR-01	8/14/2025 13:45	9.44	27.18	14.647	119.49	1
LH-TR-01	8/14/2025 14:00	9.51	27.22	14.646	120.38	1
LH-TR-01	8/14/2025 14:15	9.71	27.26	14.646	124.49	1
LH-TR-01	8/14/2025 14:30	10.01	27.38	14.643	128.33	1
LH-TR-01	8/14/2025 14:45	10.31	27.46	14.643	132.18	1
LH-TR-01	8/14/2025 15:00	10.34	27.54	14.639	132.56	1
LH-TR-01	8/14/2025 15:15	9.98	27.44	14.641	127.95	1
LH-TR-01	8/14/2025 15:30	9.86	27.34	14.641	126.41	1
LH-TR-01	8/14/2025 15:45	9.8	27.3	14.642	125.64	1
LH-TR-01	8/14/2025 16:00	9.77	27.28	14.646	125.26	1
LH-TR-01	8/14/2025 16:15	9.82	27.28	14.648	124.3	1
LH-TR-01	8/14/2025 16:30	9.98	27.34	14.644	127.95	1
LH-TR-01	8/14/2025 16:45	10.26	27.36	14.64	131.54	1
LH-TR-01	8/14/2025 17:00	10.34	27.46	14.637	132.56	1
LH-TR-01	8/14/2025 17:15	10.3	27.5	14.642	132.05	1
LH-TR-01	8/14/2025 17:30	10.55	27.54	14.651	133.54	1
LH-TR-01	8/14/2025 17:45	10.28	27.48	14.651	130.13	1
LH-TR-01	8/14/2025 18:00	10.16	27.38	14.655	128.61	1
LH-TR-01	8/14/2025 18:15	9.96	27.3	14.655	126.08	1

Dissolved Oxygen Saturation Continous Monitoring Data
Normandeau Associates Inc.

Station Name	Date Time	DO mg/L	Temp C	Air Pressure PSI	Saturation PCT	Use Code
LH-TR-01	8/14/2025 18:30	9.76	27.26	14.658	123.54	1
LH-TR-01	8/14/2025 18:45	9.67	27.22	14.66	122.41	1
LH-TR-01	8/14/2025 19:00	9.67	27.2	14.661	122.41	1
LH-TR-01	8/14/2025 19:15	9.53	27.18	14.661	120.63	1
LH-TR-01	8/14/2025 19:30	9.44	27.18	14.664	119.49	1
LH-TR-01	8/14/2025 19:45	9.41	27.16	14.67	119.11	1
LH-TR-01	8/14/2025 20:00	9.32	27.16	14.673	117.97	1
LH-TR-01	8/14/2025 20:15	9.38	27.2	14.674	118.73	1
LH-TR-01	8/14/2025 20:30	9.27	27.2	14.683	117.34	1
LH-TR-01	8/14/2025 20:45	9.27	27.22	14.686	117.34	1
LH-TR-01	8/14/2025 21:00	9.19	27.22	14.688	116.33	1
LH-TR-01	8/14/2025 21:15	9.22	27.22	14.692	116.71	1
LH-TR-01	8/14/2025 21:30	9.28	27.26	14.696	117.47	1
LH-TR-01	8/14/2025 21:45	9.29	27.28	14.699	117.59	1
LH-TR-01	8/14/2025 22:00	9.36	27.34	14.701	118.48	1
LH-TR-01	8/14/2025 22:15	9.37	27.38	14.7	118.61	1
LH-TR-01	8/14/2025 22:30	9.29	27.38	14.701	117.59	1
LH-TR-01	8/14/2025 22:45	9.32	27.38	14.703	117.97	1
LH-TR-01	8/14/2025 23:00	9.39	27.4	14.703	118.86	1
LH-TR-01	8/14/2025 23:15	9.53	27.42	14.703	120.63	1
LH-TR-01	8/14/2025 23:30	9.57	27.44	14.704	121.14	1
LH-TR-01	8/14/2025 23:45	9.55	27.44	14.703	120.89	1
LH-TR-01	8/15/2025 0:00	9.49	27.4	14.703	120.13	1
LH-TR-01	8/15/2025 0:15	9.57	27.4	14.703	121.14	1
LH-TR-01	8/15/2025 0:30	9.31	27.32	14.705	117.85	1
LH-TR-01	8/15/2025 0:45	9.41	27.34	14.704	119.11	1
LH-TR-01	8/15/2025 1:00	9.11	27.26	14.704	115.32	1
LH-TR-01	8/15/2025 1:15	9.03	27.22	14.705	114.3	1
LH-TR-01	8/15/2025 1:30	8.94	27.18	14.706	113.16	1
LH-TR-01	8/15/2025 1:45	8.81	27.14	14.708	111.52	1
LH-TR-01	8/15/2025 2:00	8.65	27.08	14.711	109.49	1
LH-TR-01	8/15/2025 2:15	8.66	27.06	14.714	109.62	1
LH-TR-01	8/15/2025 2:30	8.61	27.06	14.716	108.99	1
LH-TR-01	8/15/2025 2:45	8.58	27.04	14.717	108.61	1
LH-TR-01	8/15/2025 3:00	8.62	27.06	14.719	109.11	1
LH-TR-01	8/15/2025 3:15	8.6	27.04	14.718	108.86	1
LH-TR-01	8/15/2025 3:30	8.56	27.04	14.719	108.35	1
LH-TR-01	8/15/2025 3:45	8.55	27.04	14.721	108.23	1
LH-TR-01	8/15/2025 4:00	8.59	27.04	14.724	108.73	1
LH-TR-01	8/15/2025 4:15	8.7	27.04	14.725	110.13	1
LH-TR-01	8/15/2025 4:30	8.69	27.04	14.727	110	1
LH-TR-01	8/15/2025 4:45	8.69	27.06	14.729	110	1
LH-TR-01	8/15/2025 5:00	8.67	27.06	14.734	109.75	1
LH-TR-01	8/15/2025 5:15	8.67	27.08	14.738	109.75	1
LH-TR-01	8/15/2025 5:30	8.58	27.06	14.74	108.61	1
LH-TR-01	8/15/2025 5:45	8.64	27.08	14.743	109.37	1
LH-TR-01	8/15/2025 6:00	8.63	27.08	14.747	107.88	1
LH-TR-01	8/15/2025 6:15	8.66	27.1	14.752	108.25	1
LH-TR-01	8/15/2025 6:30	8.69	27.08	14.755	108.63	1
LH-TR-01	8/15/2025 6:45	8.63	27.06	14.761	107.88	1
LH-TR-01	8/15/2025 7:00	8.61	27.04	14.763	107.63	1
LH-TR-01	8/15/2025 7:15	8.56	27.02	14.768	107	1
LH-TR-01	8/15/2025 7:30	8.46	27	14.77	105.75	1
LH-TR-01	8/15/2025 7:45	8.39	26.98	14.771	104.88	1
LH-TR-01	8/15/2025 8:00	8.34	26.94	14.774	104.25	1
LH-TR-01	8/15/2025 8:15	8.26	26.92	14.773	103.25	1
LH-TR-01	8/15/2025 8:30	8.16	26.9	14.777	102	1
LH-TR-01	8/15/2025 8:45	8.14	26.88	14.777	101.75	1
LH-TR-01	8/15/2025 9:00	8.18	26.84	14.781	102.25	1
LH-TR-01	8/15/2025 9:15	8.15	26.84	14.785	101.88	1
LH-TR-01	8/15/2025 9:30	8.18	26.82	14.787	102.25	1
LH-TR-01	8/15/2025 9:45	8.13	26.82	14.791	101.63	1
LH-TR-01	8/15/2025 10:00	8.08	26.8	14.792	101	1
LH-TR-01	8/15/2025 10:15	7.98	26.78	14.794	99.75	1
LH-TR-01	8/15/2025 10:30	7.96	26.76	14.795	99.5	1
LH-TR-01	8/15/2025 10:45	8.08	26.76	14.795	101	1
LH-TR-01	8/15/2025 11:00	8.03	26.76	14.798	100.38	1
LH-TR-01	8/15/2025 11:15	8	26.74	14.797	98.77	1
LH-TR-01	8/15/2025 11:30	8.03	26.74	14.793	99.14	1
LH-TR-01	8/15/2025 11:45	8.07	26.72	14.796	99.63	1
LH-TR-01	8/15/2025 12:00	8.1	26.74	14.794	100	1
LH-TR-01	8/15/2025 12:15	8.18	26.76	14.794	102.25	1
LH-TR-01	8/15/2025 12:30	8.12	26.72	14.794	100.25	1
LH-TR-01	8/15/2025 12:45	8.04	26.7	14.794	99.26	1
LH-TR-01	8/15/2025 13:00	8.08	26.7	14.797	99.75	1
LH-TR-01	8/15/2025 13:15	8.05	26.7	14.797	99.38	1
LH-TR-01	8/15/2025 13:30	7.93	26.68	14.796	97.9	1
LH-TR-01	8/15/2025 13:45	7.94	26.66	14.798	98.02	1
LH-TR-01	8/15/2025 14:00	7.75	26.64	14.797	95.68	1
LH-TR-01	8/15/2025 14:15	7.8	26.66	14.795	96.3	1
LH-TR-01	8/15/2025 14:30	7.83	26.68	14.794	96.67	1
LH-TR-01	8/15/2025 14:45	8.04	26.72	14.796	99.26	1
LH-TR-01	8/15/2025 15:00	8.14	26.76	14.794	101.75	1
LH-TR-01	8/15/2025 15:15	8.15	26.78	14.795	101.88	1

Station Name	Date Time	DO mg/L	Temp C	Air Pressure PSI	Saturation PCT	Use Code
LH-TR-01	8/15/2025 15:30	8.29	26.84	14.794	103.63	1
LH-TR-01	8/15/2025 15:45	8.34	26.86	14.792	104.25	1
LH-TR-01	8/15/2025 16:00	8.37	26.88	14.794	104.63	1
LH-TR-01	8/15/2025 16:15	8.35	26.9	14.794	104.38	1
LH-TR-01	8/15/2025 16:30	8.27	26.88	14.795	103.38	1
LH-TR-01	8/15/2025 16:45	8.27	26.88	14.792	103.38	1
LH-TR-01	8/15/2025 17:00	8.31	26.9	14.789	103.88	1
LH-TR-01	8/15/2025 17:15	8.25	26.9	14.786	103.13	1
LH-TR-01	8/15/2025 17:30	8.26	26.9	14.784	103.25	1
LH-TR-01	8/15/2025 17:45	8.11	26.88	14.786	101.38	1
LH-TR-01	8/15/2025 18:00	8.12	26.86	14.784	101.5	1
LH-TR-01	8/15/2025 18:15	8.16	26.86	14.785	102	1
LH-TR-01	8/15/2025 18:30	8.26	26.88	14.785	103.25	1
LH-TR-01	8/15/2025 18:45	8.3	26.88	14.787	103.75	1
LH-TR-01	8/15/2025 19:00	8.31	26.86	14.786	103.88	1
LH-TR-01	8/15/2025 19:15	8.36	26.88	14.787	104.5	1
LH-TR-01	8/15/2025 19:30	8.43	26.88	14.789	105.38	1
LH-TR-01	8/15/2025 19:45	8.46	26.86	14.785	105.75	1
LH-TR-01	8/15/2025 20:00	8.44	26.86	14.785	105.5	1
LH-TR-01	8/15/2025 20:15	8.41	26.84	14.787	105.13	1
LH-TR-01	8/15/2025 20:30	8.42	26.84	14.788	105.25	1
LH-TR-01	8/15/2025 20:45	8.45	26.84	14.789	105.63	1
LH-TR-01	8/15/2025 21:00	8.45	26.84	14.789	105.63	1
LH-TR-01	8/15/2025 21:15	8.43	26.84	14.789	105.38	1
LH-TR-01	8/15/2025 21:30	8.39	26.82	14.79	104.88	1
LH-TR-01	8/15/2025 21:45	8.39	26.82	14.79	104.88	1
LH-TR-01	8/15/2025 22:00	8.36	26.82	14.789	104.5	1
LH-TR-01	8/15/2025 22:15	8.46	26.84	14.788	105.75	1
LH-TR-01	8/15/2025 22:30	8.52	26.84	14.79	106.5	1
LH-TR-01	8/15/2025 22:45	8.6	26.82	14.791	107.5	1
LH-TR-01	8/15/2025 23:00	8.64	26.82	14.793	108	1
LH-TR-01	8/15/2025 23:15	8.59	26.82	14.789	107.38	1
LH-TR-01	8/15/2025 23:30	8.73	26.8	14.79	109.13	1
LH-TR-01	8/15/2025 23:45	8.7	26.78	14.79	108.75	1
LH-TR-01	8/16/2025 0:00	8.57	26.76	14.787	107.13	1
LH-TR-01	8/16/2025 0:15	8.39	26.74	14.787	103.58	1
LH-TR-01	8/16/2025 0:30	8.3	26.7	14.784	102.47	1
LH-TR-01	8/16/2025 0:45	8.25	26.68	14.783	101.85	1
LH-TR-01	8/16/2025 1:00	8.12	26.66	14.785	100.25	1
LH-TR-01	8/16/2025 1:15	7.98	26.64	14.784	98.52	1
LH-TR-01	8/16/2025 1:30	7.82	26.64	14.783	96.54	1
LH-TR-01	8/16/2025 1:45	7.68	26.62	14.78	94.81	1
LH-TR-01	8/16/2025 2:00	7.73	26.6	14.779	95.43	1
LH-TR-01	8/16/2025 2:15	7.86	26.6	14.78	97.04	1
LH-TR-01	8/16/2025 2:30	7.88	26.6	14.781	97.28	1
LH-TR-01	8/16/2025 2:45	7.88	26.6	14.78	97.28	1
LH-TR-01	8/16/2025 3:00	7.91	26.6	14.78	97.65	1
LH-TR-01	8/16/2025 3:15	7.92	26.6	14.779	97.78	1
LH-TR-01	8/16/2025 3:30	7.96	26.6	14.78	98.27	1
LH-TR-01	8/16/2025 3:45	7.9	26.6	14.783	97.53	1
LH-TR-01	8/16/2025 4:00	7.88	26.58	14.787	97.28	1
LH-TR-01	8/16/2025 4:15	7.92	26.58	14.786	97.78	1
LH-TR-01	8/16/2025 4:30	7.99	26.58	14.787	98.64	1
LH-TR-01	8/16/2025 4:45	8.04	26.58	14.788	99.26	1
LH-TR-01	8/16/2025 5:00	8.1	26.58	14.786	100	1
LH-TR-01	8/16/2025 5:15	8.16	26.58	14.787	100.74	1
LH-TR-01	8/16/2025 5:30	8.13	26.58	14.787	100.37	1
LH-TR-01	8/16/2025 5:45	8.12	26.56	14.787	100.25	1
LH-TR-01	8/16/2025 6:00	8.06	26.56	14.788	99.51	1
LH-TR-01	8/16/2025 6:15	8.04	26.56	14.788	99.26	1
LH-TR-01	8/16/2025 6:30	8.06	26.54	14.788	99.51	1
LH-TR-01	8/16/2025 6:45	8.09	26.52	14.789	99.88	1
LH-TR-01	8/16/2025 7:00	8.05	26.52	14.786	99.38	1
LH-TR-01	8/16/2025 7:15	8.03	26.5	14.788	99.14	1
LH-TR-01	8/16/2025 7:30	7.99	26.5	14.789	98.64	1
LH-TR-01	8/16/2025 7:45	7.86	26.5	14.786	97.04	1
LH-TR-01	8/16/2025 8:00	7.93	26.48	14.787	97.9	1
LH-TR-01	8/16/2025 8:15	7.9	26.48	14.787	97.53	1
LH-TR-01	8/16/2025 8:30	7.96	26.48	14.784	98.27	1
LH-TR-01	8/16/2025 8:45	8.02	26.48	14.781	99.01	1
LH-TR-01	8/16/2025 9:00	8.09	26.5	14.78	99.88	1
LH-TR-01	8/16/2025 9:15	8.16	26.5	14.778	100.74	1
LH-TR-01	8/16/2025 9:30	8.21	26.52	14.775	101.36	1
LH-TR-01	8/16/2025 9:45	8.27	26.52	14.776	102.1	1
LH-TR-01	8/16/2025 10:00	8.41	26.54	14.776	103.83	1
LH-TR-01	8/16/2025 10:15	8.58	26.58	14.779	105.93	1
LH-TR-01	8/16/2025 10:30	8.81	26.62	14.778	108.77	1
LH-TR-01	8/16/2025 10:45	8.96	26.68	14.776	110.62	1
LH-TR-01	8/16/2025 11:00	9.14	26.72	14.774	112.84	1
LH-TR-01	8/16/2025 11:15	9.26	26.78	14.773	115.75	1
LH-TR-01	8/16/2025 11:30	9.39	26.82	14.77	117.38	1
LH-TR-01	8/16/2025 11:45	9.5	26.86	14.768	118.75	1
LH-TR-01	8/16/2025 12:00	9.56	26.86	14.766	119.5	1
LH-TR-01	8/16/2025 12:15	9.62	26.88	14.764	120.25	1

Dissolved Oxygen Saturation Continous Monitoring Data
Normandeau Associates Inc.

Station Name	Date Time	DO mg/L	Temp C	Air Pressure PSI	Saturation PCT	Use Code
LH-TR-01	8/16/2025 12:30	9.79	26.9	14.762	122.38	1
LH-TR-01	8/16/2025 12:45	9.96	26.96	14.759	124.5	1
LH-TR-01	8/16/2025 13:00	10.06	27	14.757	125.75	1
LH-TR-01	8/16/2025 13:15	10.01	27.02	14.758	125.13	1
LH-TR-01	8/16/2025 13:30	10.24	27.06	14.754	128	1
LH-TR-01	8/16/2025 13:45	10.33	27.14	14.751	129.13	1
LH-TR-01	8/16/2025 14:00	10.44	27.2	14.747	130.5	1
LH-TR-01	8/16/2025 14:15	10.44	27.22	14.743	132.15	1
LH-TR-01	8/16/2025 14:30	10.72	27.26	14.741	135.7	1
LH-TR-01	8/16/2025 14:45	10.77	27.28	14.737	136.33	1
LH-TR-01	8/16/2025 15:00	10.85	27.28	14.736	137.34	1
LH-TR-01	8/16/2025 15:15	10.9	27.26	14.739	137.97	1
LH-TR-01	8/16/2025 15:30	10.82	27.24	14.738	136.96	1
LH-TR-01	8/16/2025 15:45	10.82	27.24	14.735	136.96	1
LH-TR-01	8/16/2025 16:00	10.69	27.2	14.731	135.32	1
LH-TR-01	8/16/2025 16:15	10.45	27.14	14.73	132.28	1
LH-TR-01	8/16/2025 16:30	10.42	27.12	14.727	131.9	1
LH-TR-01	8/16/2025 16:45	10.41	27.1	14.73	131.77	1
LH-TR-01	8/16/2025 17:00	10.39	27.08	14.722	131.52	1
LH-TR-01	8/16/2025 17:15	10.31	27.06	14.724	130.51	1
LH-TR-01	8/16/2025 17:30	10.29	27.04	14.72	130.25	1
LH-TR-01	8/16/2025 17:45	10.1	27	14.72	127.85	1
LH-TR-01	8/16/2025 18:00	10.05	26.96	14.714	127.22	1
LH-TR-01	8/16/2025 18:15	9.83	26.94	14.712	124.43	1
LH-TR-01	8/16/2025 18:30	9.83	26.94	14.706	124.43	1
LH-TR-01	8/16/2025 18:45	9.79	26.94	14.705	123.92	1
LH-TR-01	8/16/2025 19:00	9.74	26.96	14.705	123.29	1
LH-TR-01	8/16/2025 19:15	9.56	26.92	14.705	121.01	1
LH-TR-01	8/16/2025 19:30	9.53	26.9	14.704	120.63	1
LH-TR-01	8/16/2025 19:45	9.48	26.9	14.702	120	1
LH-TR-01	8/16/2025 20:00	9.56	26.9	14.702	121.01	1
LH-TR-01	8/16/2025 20:15	9.53	26.9	14.7	120.63	1
LH-TR-01	8/16/2025 20:30	9.41	26.88	14.7	119.11	1
LH-TR-01	8/16/2025 20:45	9.41	26.86	14.7	119.11	1
LH-TR-01	8/16/2025 21:00	9.43	26.86	14.699	119.37	1
LH-TR-01	8/16/2025 21:15	9.53	26.88	14.699	120.63	1
LH-TR-01	8/16/2025 21:30	9.48	26.88	14.695	120	1
LH-TR-01	8/16/2025 21:45	9.65	26.88	14.693	122.15	1
LH-TR-01	8/16/2025 22:00	9.56	26.88	14.697	121.01	1
LH-TR-01	8/16/2025 22:15	9.46	26.86	14.696	119.75	1
LH-TR-01	8/16/2025 22:30	9.41	26.84	14.694	119.11	1
LH-TR-01	8/16/2025 22:45	9.41	26.84	14.694	119.11	1
LH-TR-01	8/16/2025 23:00	9.33	26.82	14.69	118.1	1
LH-TR-01	8/16/2025 23:15	9.42	26.8	14.692	119.24	1
LH-TR-01	8/16/2025 23:30	9.38	26.78	14.689	118.73	1
LH-TR-01	8/16/2025 23:45	9.39	26.78	14.688	118.86	1
LH-TR-01	8/17/2025 0:00	9.44	26.76	14.688	119.49	1
LH-TR-01	8/17/2025 0:15	9.48	26.76	14.689	120	1
LH-TR-01	8/17/2025 0:30	9.43	26.74	14.689	117.88	1
LH-TR-01	8/17/2025 0:45	9.36	26.72	14.687	117	1
LH-TR-01	8/17/2025 1:00	9.32	26.72	14.683	116.5	1
LH-TR-01	8/17/2025 1:15	9.24	26.7	14.68	115.5	1
LH-TR-01	8/17/2025 1:30	9.21	26.68	14.677	115.13	1
LH-TR-01	8/17/2025 1:45	9.06	26.66	14.673	113.25	1
LH-TR-01	8/17/2025 2:00	8.93	26.62	14.673	111.63	1
LH-TR-01	8/17/2025 2:15	8.92	26.6	14.672	111.5	1
LH-TR-01	8/17/2025 2:30	8.84	26.58	14.671	110.5	1
LH-TR-01	8/17/2025 2:45	8.66	26.56	14.672	108.25	1
LH-TR-01	8/17/2025 3:00	8.52	26.56	14.668	106.5	1
LH-TR-01	8/17/2025 3:15	8.48	26.54	14.67	106	1
LH-TR-01	8/17/2025 3:30	8.48	26.54	14.668	106	1
LH-TR-01	8/17/2025 3:45	8.48	26.52	14.668	106	1
LH-TR-01	8/17/2025 4:00	8.59	26.54	14.664	107.38	1
LH-TR-01	8/17/2025 4:15	8.54	26.54	14.663	106.75	1
LH-TR-01	8/17/2025 4:30	8.48	26.54	14.661	106	1
LH-TR-01	8/17/2025 4:45	8.52	26.54	14.661	106.5	1
LH-TR-01	8/17/2025 5:00	8.69	26.52	14.66	108.63	1
LH-TR-01	8/17/2025 5:15	8.8	26.54	14.661	110	1
LH-TR-01	8/17/2025 5:30	8.94	26.54	14.66	111.75	1
LH-TR-01	8/17/2025 5:45	8.99	26.56	14.66	112.38	1
LH-TR-01	8/17/2025 6:00	9.03	26.56	14.66	112.88	1
LH-TR-01	8/17/2025 6:15	9.02	26.56	14.66	112.75	1
LH-TR-01	8/17/2025 6:30	9.04	26.56	14.658	113	1
LH-TR-01	8/17/2025 6:45	9.05	26.58	14.656	113.13	1
LH-TR-01	8/17/2025 7:00	8.99	26.58	14.656	112.38	1
LH-TR-01	8/17/2025 7:15	8.98	26.58	14.655	112.25	1
LH-TR-01	8/17/2025 7:30	8.91	26.58	14.653	111.38	1
LH-TR-01	8/17/2025 7:45	8.95	26.6	14.65	111.88	1
LH-TR-01	8/17/2025 8:00	8.97	26.6	14.648	112.13	1
LH-TR-01	8/17/2025 8:15	8.98	26.62	14.648	112.25	1
LH-TR-01	8/17/2025 8:30	9	26.62	14.645	112.5	1
LH-TR-01	8/17/2025 8:45	9.05	26.66	14.646	113.13	1
LH-TR-01	8/17/2025 9:00	9.16	26.68	14.644	114.5	1
LH-TR-01	8/17/2025 9:15	9.2	26.7	14.641	115	1

Dissolved Oxygen Saturation Continous Monitoring Data
Normandeau Associates Inc.

Station Name	Date Time	DO mg/L	Temp C	Air Pressure PSI	Saturation PCT	Use Code
LH-TR-01	8/17/2025 9:30	9.27	26.72	14.641	115.88	1
LH-TR-01	8/17/2025 9:45	9.39	26.76	14.643	118.86	1
LH-TR-01	8/17/2025 10:00	9.59	26.82	14.641	121.39	1
LH-TR-01	8/17/2025 10:15	9.69	26.88	14.639	122.66	1
LH-TR-01	8/17/2025 10:30	9.93	26.92	14.638	125.7	1
LH-TR-01	8/17/2025 10:45	10.09	27	14.638	127.72	1
LH-TR-01	8/17/2025 11:00	10.28	27.06	14.64	130.13	1
LH-TR-01	8/17/2025 11:15	10.4	27.12	14.639	131.65	1
LH-TR-01	8/17/2025 11:30	10.5	27.16	14.636	132.91	1
LH-TR-01	8/17/2025 11:45	10.59	27.2	14.631	134.05	1
LH-TR-01	8/17/2025 12:00	10.78	27.24	14.631	136.46	1
LH-TR-01	8/17/2025 12:15	10.96	27.3	14.627	140.51	1
LH-TR-01	8/17/2025 12:30	10.84	27.36	14.626	138.97	1
LH-TR-01	8/17/2025 12:45	11.01	27.42	14.625	141.15	1
LH-TR-01	8/17/2025 13:00	11.35	27.46	14.62	145.51	1
LH-TR-01	8/17/2025 13:15	11.57	27.56	14.616	148.33	1
LH-TR-01	8/17/2025 13:30	11.75	27.64	14.615	150.64	1
LH-TR-01	8/17/2025 13:45	11.87	27.7	14.614	152.18	1
LH-TR-01	8/17/2025 14:00	12.06	27.78	14.612	156.62	1
LH-TR-01	8/17/2025 14:15	12.16	27.82	14.608	157.92	1
LH-TR-01	8/17/2025 14:30	12.31	27.86	14.607	159.87	1
LH-TR-01	8/17/2025 14:45	12.54	27.94	14.603	162.86	1
LH-TR-01	8/17/2025 15:00	12.57	27.98	14.601	163.25	1
LH-TR-01	8/17/2025 15:15	12.56	28	14.597	163.12	1
LH-TR-01	8/17/2025 15:30	12.68	27.98	14.597	164.68	1
LH-TR-01	8/17/2025 15:45	12.43	27.98	14.598	161.43	1
LH-TR-01	8/17/2025 16:00	12.85	28.02	14.597	166.88	1
LH-TR-01	8/17/2025 16:15	12.5	27.96	14.594	162.34	1
LH-TR-01	8/17/2025 16:30	12.29	27.92	14.595	159.61	1
LH-TR-01	8/17/2025 16:45	12.12	27.86	14.591	157.4	1
LH-TR-01	8/17/2025 17:00	11.95	27.82	14.59	155.19	1
LH-TR-01	8/17/2025 17:15	11.99	27.88	14.592	155.71	1
LH-TR-01	8/17/2025 17:30	12.03	27.86	14.592	156.23	1
LH-TR-01	8/17/2025 17:45	11.52	27.78	14.594	149.61	1
LH-TR-01	8/17/2025 18:00	11.7	27.76	14.592	151.95	1
LH-TR-01	8/17/2025 18:15	11.49	27.76	14.593	149.22	1
LH-TR-01	8/17/2025 18:30	11.64	27.8	14.593	151.17	1
LH-TR-01	8/17/2025 18:45	11.45	27.76	14.595	148.7	1
LH-TR-01	8/17/2025 19:00	11.61	27.78	14.597	150.78	1
LH-TR-01	8/17/2025 19:15	11.42	27.78	14.602	148.31	1
LH-TR-01	8/17/2025 19:30	11.22	27.72	14.607	143.85	1
LH-TR-01	8/17/2025 19:45	11.46	27.76	14.613	148.83	1
LH-TR-01	8/17/2025 20:00	11.56	27.82	14.617	150.13	1
LH-TR-01	8/17/2025 20:15	11.57	27.84	14.622	150.26	1
LH-TR-01	8/17/2025 20:30	11.62	27.86	14.633	150.91	1
LH-TR-01	8/17/2025 20:45	11.7	27.88	14.643	151.95	1
LH-TR-01	8/17/2025 21:00	11.76	27.9	14.647	152.73	1
LH-TR-01	8/17/2025 21:15	11.71	27.88	14.65	150.13	1
LH-TR-01	8/17/2025 21:30	11.58	27.84	14.649	148.46	1
LH-TR-01	8/17/2025 21:45	11.31	27.76	14.649	145	1
LH-TR-01	8/17/2025 22:00	11.1	27.7	14.649	140.51	1
LH-TR-01	8/17/2025 22:15	10.85	27.64	14.656	137.34	1
LH-TR-01	8/17/2025 22:30	10.71	27.58	14.657	135.57	1
LH-TR-01	8/17/2025 22:45	10.58	27.54	14.664	133.92	1
LH-TR-01	8/17/2025 23:00	10.58	27.54	14.663	133.92	1
LH-TR-01	8/17/2025 23:15	10.43	27.5	14.672	132.03	1
LH-TR-01	8/17/2025 23:30	10.28	27.48	14.675	130.13	1
LH-TR-01	8/17/2025 23:45	10.31	27.46	14.678	130.51	1
LH-TR-01	8/18/2025 0:00	10.23	27.46	14.682	129.49	1
LH-TR-01	8/18/2025 0:15	10.14	27.44	14.685	128.35	1
LH-TR-01	8/18/2025 0:30	9.93	27.42	14.687	125.7	1
LH-TR-01	8/18/2025 0:45	9.91	27.4	14.69	125.44	1
LH-TR-01	8/18/2025 1:00	9.82	27.36	14.695	124.3	1
LH-TR-01	8/18/2025 1:15	9.66	27.34	14.701	122.28	1
LH-TR-01	8/18/2025 1:30	9.63	27.32	14.706	121.9	1
LH-TR-01	8/18/2025 1:45	9.43	27.28	14.708	119.37	1
LH-TR-01	8/18/2025 2:00	9.39	27.24	14.71	118.86	1
LH-TR-01	8/18/2025 2:15	9.23	27.22	14.709	116.84	1
LH-TR-01	8/18/2025 2:30	9.24	27.18	14.712	116.96	1
LH-TR-01	8/18/2025 2:45	9.25	27.16	14.711	117.09	1
LH-TR-01	8/18/2025 3:00	9.26	27.14	14.713	117.22	1
LH-TR-01	8/18/2025 3:15	9.2	27.1	14.715	116.46	1
LH-TR-01	8/18/2025 3:30	9.16	27.06	14.714	115.95	1
LH-TR-01	8/18/2025 3:45	9.12	27.04	14.714	115.44	1
LH-TR-01	8/18/2025 4:00	9.04	27.02	14.721	114.43	1
LH-TR-01	8/18/2025 4:15	9.11	26.98	14.721	115.32	1
LH-TR-01	8/18/2025 4:30	9.15	26.94	14.725	115.82	1
LH-TR-01	8/18/2025 4:45	9.07	26.94	14.729	114.81	1
LH-TR-01	8/18/2025 5:00	8.76	26.9	14.731	110.89	1
LH-TR-01	8/18/2025 5:15	8.52	26.9	14.736	107.85	1
LH-TR-01	8/18/2025 5:30	8.48	26.86	14.739	107.34	1
LH-TR-01	8/18/2025 5:45	8.34	26.82	14.741	105.57	1
LH-TR-01	8/18/2025 6:00	8.27	26.78	14.749	103.38	1
LH-TR-01	8/18/2025 6:15	8.29	26.78	14.751	103.63	1

Station Name	Date Time	DO mg/L	Temp C	Air Pressure PSI	Saturation PCT	Use Code
LH-TR-01	8/18/2025 6:30	8.25	26.76	14.755	103.13	1
LH-TR-01	8/18/2025 6:45	8.25	26.74	14.758	101.85	1
LH-TR-01	8/18/2025 7:00	8.28	26.72	14.762	102.22	1
LH-TR-01	8/18/2025 7:15	8.27	26.72	14.765	102.1	1
LH-TR-01	8/18/2025 7:30	8.28	26.7	14.766	102.22	1
LH-TR-01	8/18/2025 7:45	8.2	26.7	14.771	101.23	1
LH-TR-01	8/18/2025 8:00	8.29	26.7	14.773	102.35	1
LH-TR-01	8/18/2025 8:15	8.33	26.68	14.775	102.84	1
LH-TR-01	8/18/2025 8:30	8.34	26.68	14.777	102.96	1
LH-TR-01	8/18/2025 8:45	8.35	26.7	14.779	103.09	1
LH-TR-01	8/18/2025 9:00	8.4	26.7	14.782	103.7	1
LH-TR-01	8/18/2025 9:15	8.25	26.7	14.786	101.85	1
LH-TR-01	8/18/2025 9:30	8.2	26.7	14.788	101.23	1
LH-TR-01	8/18/2025 9:45	8.23	26.68	14.789	101.6	1
LH-TR-01	8/18/2025 10:00	8.23	26.68	14.791	101.6	1
LH-TR-01	8/18/2025 10:15	8.22	26.68	14.791	101.48	1
LH-TR-01	8/18/2025 10:30	8.25	26.68	14.792	101.85	1
LH-TR-01	8/18/2025 10:45	8.29	26.68	14.793	102.35	1
LH-TR-01	8/18/2025 11:00	8.26	26.7	14.795	101.98	1
LH-TR-01	8/18/2025 11:15	8.26	26.7	14.789	101.98	1
LH-TR-01	8/18/2025 11:30	8.31	26.7	14.787	102.59	1
LH-TR-01	8/18/2025 11:45	8.39	26.72	14.786	103.58	1
LH-TR-01	8/18/2025 12:00	8.34	26.72	14.783	102.96	1
LH-TR-01	8/18/2025 12:15	8.39	26.72	14.784	103.58	1
LH-TR-01	8/18/2025 12:30	8.49	26.74	14.782	104.81	1
LH-TR-01	8/18/2025 12:45	8.54	26.74	14.781	105.43	1
LH-TR-01	8/18/2025 13:00	8.56	26.76	14.783	107	1
LH-TR-01	8/18/2025 13:15	8.56	26.76	14.784	107	1
LH-TR-01	8/18/2025 13:30	8.55	26.78	14.782	106.88	1
LH-TR-01	8/18/2025 13:45	8.44	26.78	14.784	105.5	1
LH-TR-01	8/18/2025 14:00	8.52	26.78	14.784	106.5	1
LH-TR-01	8/18/2025 14:15	8.47	26.78	14.781	105.88	1
LH-TR-01	8/18/2025 14:30	8.4	26.78	14.782	105	1
LH-TR-01	8/18/2025 14:45	8.46	26.76	14.78	105.75	1
LH-TR-01	8/18/2025 15:00	8.41	26.76	14.776	105.13	1
LH-TR-01	8/18/2025 15:15	8.47	26.76	14.779	105.88	1
LH-TR-01	8/18/2025 15:30	8.45	26.76	14.781	105.63	1
LH-TR-01	8/18/2025 15:45	8.37	26.76	14.78	104.63	1
LH-TR-01	8/18/2025 16:00	8.34	26.76	14.78	104.25	1
LH-TR-01	8/18/2025 16:15	8.52	26.76	14.784	106.5	1
LH-TR-01	8/18/2025 16:30	8.34	26.76	14.785	104.25	1
LH-TR-01	8/18/2025 16:45	8.42	26.76	14.785	105.25	1
LH-TR-01	8/18/2025 17:00	8.48	26.74	14.787	104.69	1
LH-TR-01	8/18/2025 17:15	8.47	26.74	14.787	104.57	1
LH-TR-01	8/18/2025 17:30	8.46	26.74	14.788	104.44	1
LH-TR-01	8/18/2025 17:45	8.47	26.72	14.788	104.57	1
LH-TR-01	8/18/2025 18:00	8.47	26.74	14.787	104.57	1
LH-TR-01	8/18/2025 18:15	8.47	26.72	14.784	104.57	1
LH-TR-01	8/18/2025 18:30	8.38	26.72	14.784	103.46	1
LH-TR-01	8/18/2025 18:45	8.42	26.72	14.784	103.95	1
LH-TR-01	8/18/2025 19:00	8.38	26.74	14.786	103.46	1
LH-TR-01	8/18/2025 19:15	8.41	26.74	14.788	103.83	1
LH-TR-01	8/18/2025 19:30	8.49	26.74	14.79	104.81	1
LH-TR-01	8/18/2025 19:45	8.54	26.76	14.794	106.75	1
LH-TR-01	8/18/2025 20:00	8.47	26.76	14.795	105.88	1
LH-TR-01	8/18/2025 20:15	8.41	26.76	14.797	105.13	1
LH-TR-01	8/18/2025 20:30	8.44	26.76	14.8	105.5	1
LH-TR-01	8/18/2025 20:45	8.41	26.76	14.799	105.13	1
LH-TR-01	8/18/2025 21:00	8.44	26.76	14.802	105.5	1
LH-TR-01	8/18/2025 21:15	8.26	26.74	14.803	101.98	1
LH-TR-01	8/18/2025 21:30	8.67	26.76	14.805	108.38	1
LH-TR-01	8/18/2025 21:45	8.49	26.76	14.804	106.13	1
LH-TR-01	8/18/2025 22:00	8.67	26.76	14.804	108.38	1
LH-TR-01	8/18/2025 22:15	8.76	26.76	14.805	109.5	1
LH-TR-01	8/18/2025 22:30	8.42	26.76	14.806	105.25	1
LH-TR-01	8/18/2025 22:45	8.96	26.76	14.806	112	1
LH-TR-01	8/18/2025 23:00	8.95	26.74	14.808	110.49	1
LH-TR-01	8/18/2025 23:15	9.01	26.74	14.806	111.23	1
LH-TR-01	8/18/2025 23:30	9.08	26.72	14.81	112.1	1
LH-TR-01	8/18/2025 23:45	9.07	26.72	14.811	111.98	1
LH-TR-01	8/19/2025 0:00	9.02	26.7	14.81	111.36	1
LH-TR-01	8/19/2025 0:15	9.03	26.7	14.81	111.48	1
LH-TR-01	8/19/2025 0:30	9.05	26.68	14.81	111.73	1
LH-TR-01	8/19/2025 0:45	9.06	26.68	14.81	111.85	1
LH-TR-01	8/19/2025 1:00	9.05	26.66	14.811	111.73	1
LH-TR-01	8/19/2025 1:15	8.89	26.64	14.817	109.75	1
LH-TR-01	8/19/2025 1:30	8.91	26.62	14.814	110	1
LH-TR-01	8/19/2025 1:45	8.85	26.6	14.817	109.26	1
LH-TR-01	8/19/2025 2:00	8.76	26.58	14.817	108.15	1
LH-TR-01	8/19/2025 2:15	8.73	26.58	14.815	107.78	1
LH-TR-01	8/19/2025 2:30	8.68	26.56	14.813	107.16	1
LH-TR-01	8/19/2025 2:45	8.6	26.54	14.815	106.17	1
LH-TR-01	8/19/2025 3:00	8.5	26.52	14.816	104.94	1
LH-TR-01	8/19/2025 3:15	8.42	26.5	14.816	103.95	1

Dissolved Oxygen Saturation Continous Monitoring Data
Normandeau Associates Inc.

Station Name	Date Time	DO mg/L	Temp C	Air Pressure PSI	Saturation PCT	Use Code
LH-TR-01	8/19/2025 3:30	8.37	26.48	14.817	103.33	1
LH-TR-01	8/19/2025 3:45	8.28	26.46	14.819	102.22	1
LH-TR-01	8/19/2025 4:00	8.28	26.44	14.817	102.22	1
LH-TR-01	8/19/2025 4:15	8.22	26.42	14.819	101.48	1
LH-TR-01	8/19/2025 4:30	8.19	26.4	14.818	101.11	1
LH-TR-01	8/19/2025 4:45	8.12	26.38	14.82	100.25	1
LH-TR-01	8/19/2025 5:00	8.09	26.36	14.821	99.88	1
LH-TR-01	8/19/2025 5:15	8.05	26.34	14.823	99.38	1
LH-TR-01	8/19/2025 5:30	8.04	26.32	14.823	99.26	1
LH-TR-01	8/19/2025 5:45	8	26.3	14.825	98.77	1
LH-TR-01	8/19/2025 6:00	7.95	26.28	14.827	98.15	1
LH-TR-01	8/19/2025 6:15	7.91	26.26	14.823	97.65	1
LH-TR-01	8/19/2025 6:30	7.86	26.24	14.83	97.04	1
LH-TR-01	8/19/2025 6:45	7.82	26.24	14.832	96.54	1
LH-TR-01	8/19/2025 7:00	7.8	26.22	14.835	96.3	1
LH-TR-01	8/19/2025 7:15	7.77	26.2	14.832	95.93	1
LH-TR-01	8/19/2025 7:30	7.72	26.18	14.836	95.31	1
LH-TR-01	8/19/2025 7:45	7.69	26.16	14.837	94.94	1
LH-TR-01	8/19/2025 8:00	7.65	26.16	14.841	93.29	1
LH-TR-01	8/19/2025 8:15	7.63	26.14	14.84	94.2	1
LH-TR-01	8/19/2025 8:30	7.6	26.12	14.84	93.83	1
LH-TR-01	8/19/2025 8:45	7.57	26.12	14.837	93.46	1
LH-TR-01	8/19/2025 9:00	7.51	26.12	14.838	92.72	1
LH-TR-01	8/19/2025 9:15	7.48	26.1	14.839	92.35	1
LH-TR-01	8/19/2025 9:30	7.46	26.1	14.839	92.1	1
LH-TR-01	8/19/2025 9:45	7.42	26.1	14.837	91.6	1
LH-TR-01	8/19/2025 10:00	7.4	26.08	14.837	91.36	1
LH-TR-01	8/19/2025 10:15	7.36	26.08	14.838	90.86	1
LH-TR-01	8/19/2025 10:30	7.29	26.08	14.838	90	1
LH-TR-01	8/19/2025 10:45	7.28	26.08	14.837	89.88	1
LH-TR-01	8/19/2025 11:00	7.24	26.08	14.834	89.38	1
LH-TR-01	8/19/2025 11:15	8.22	23.9	14.833	97.86	2
LH-TR-01	8/19/2025 11:30	8.65	22.56	14.827	99.43	2
LH-TR-01	8/19/2025 11:45	8.72	22.7	14.824	100.23	2
LH-TR-01	8/19/2025 12:00	0	0	14.823	0	2
LH-TR-01	8/19/2025 12:15	8.5	24.08	14.83	101.19	2
LH-TR-01	8/19/2025 12:30	8.57	23.6	14.829	100.82	2
LH-TR-01	8/19/2025 12:45	7.3	25.92	14.827	90.12	1
LH-TR-01	8/19/2025 13:00	7.3	26.06	14.83	90.12	1
LH-TR-01	8/19/2025 13:15	7.29	26.08	14.824	90	1
LH-TR-01	8/19/2025 13:30	7.29	26.08	14.824	90	1
LH-TR-01	8/19/2025 13:45	7.3	26.08	14.825	90.12	1
LH-TR-01	8/19/2025 14:00	7.31	26.08	14.823	90.25	1
LH-TR-01	8/19/2025 14:15	7.31	26.08	14.822	90.25	1
LH-TR-01	8/19/2025 14:30	7.3	26.1	14.818	90.12	1
LH-TR-01	8/19/2025 14:45	7.29	26.1	14.814	90	1
LH-TR-01	8/19/2025 15:00	7.26	26.1	14.811	89.63	1
LH-TR-01	8/19/2025 15:15	7.26	26.1	14.809	89.63	1
LH-TR-01	8/19/2025 15:30	7.26	26.1	14.807	89.63	1
LH-TR-01	8/19/2025 15:45	7.32	26.12	14.81	90.37	1
LH-TR-01	8/19/2025 16:00	7.36	26.12	14.808	90.86	1
LH-TR-01	8/19/2025 16:15	7.39	26.14	14.806	91.23	1
LH-TR-01	8/19/2025 16:30	7.48	26.14	14.804	92.35	1
LH-TR-01	8/19/2025 16:45	7.55	26.16	14.804	93.21	1
LH-TR-01	8/19/2025 17:00	7.7	26.16	14.806	95.06	1
LH-TR-01	8/19/2025 17:15	7.84	26.18	14.803	96.79	1
LH-TR-01	8/19/2025 17:30	7.96	26.18	14.804	98.27	1
LH-TR-01	8/19/2025 17:45	8.05	26.2	14.801	99.38	1
LH-TR-01	8/19/2025 18:00	8.08	26.2	14.797	99.75	1
LH-TR-01	8/19/2025 18:15	8.16	26.2	14.795	100.74	1
LH-TR-01	8/19/2025 18:30	8.19	26.2	14.794	101.11	1
LH-TR-01	8/19/2025 18:45	8.2	26.22	14.796	101.23	1
LH-TR-01	8/19/2025 19:00	8.21	26.2	14.792	101.36	1
LH-TR-01	8/19/2025 19:15	8.19	26.2	14.796	101.11	1
LH-TR-01	8/19/2025 19:30	8.2	26.2	14.795	101.23	1
LH-TR-01	8/19/2025 19:45	8.19	26.2	14.795	101.11	1
LH-TR-01	8/19/2025 20:00	8.14	26.2	14.797	100.49	1
LH-TR-01	8/19/2025 20:15	8.11	26.18	14.798	100.12	1
LH-TR-01	8/19/2025 20:30	8.07	26.18	14.794	99.63	1
LH-TR-01	8/19/2025 20:45	8.03	26.18	14.794	99.14	1
LH-TR-01	8/19/2025 21:00	7.99	26.16	14.796	98.64	1
LH-TR-01	8/19/2025 21:15	7.94	26.16	14.8	98.02	1
LH-TR-01	8/19/2025 21:30	7.92	26.16	14.797	97.78	1
LH-TR-01	8/19/2025 21:45	7.92	26.14	14.798	97.78	1
LH-TR-01	8/19/2025 22:00	7.99	26.14	14.8	98.64	1
LH-TR-01	8/19/2025 22:15	8.03	26.14	14.802	99.14	1
LH-TR-01	8/19/2025 22:30	8.11	26.12	14.8	100.12	1
LH-TR-01	8/19/2025 22:45	8.16	26.1	14.802	100.74	1
LH-TR-01	8/19/2025 23:00	8.15	26.08	14.801	100.62	1
LH-TR-01	8/19/2025 23:15	8.11	26.06	14.801	100.12	1
LH-TR-01	8/19/2025 23:30	8.09	26.04	14.803	99.88	1
LH-TR-01	8/19/2025 23:45	8.05	26.02	14.805	99.38	1
LH-TR-01	8/20/2025 0:00	8.02	26	14.803	99.01	1
LH-TR-01	8/20/2025 0:15	8.01	25.98	14.804	98.89	1

Dissolved Oxygen Saturation Continous Monitoring Data
Normandeau Associates Inc.

Station Name	Date Time	DO mg/L	Temp C	Air Pressure PSI	Saturation PCT	Use Code
LH-TR-01	8/20/2025 0:30	7.99	25.98	14.806	98.64	1
LH-TR-01	8/20/2025 0:45	7.97	25.96	14.802	98.4	1
LH-TR-01	8/20/2025 1:00	7.95	25.94	14.798	98.15	1
LH-TR-01	8/20/2025 1:15	7.92	25.94	14.802	97.78	1
LH-TR-01	8/20/2025 1:30	7.9	25.92	14.794	97.53	1
LH-TR-01	8/20/2025 1:45	7.87	25.9	14.794	97.16	1
LH-TR-01	8/20/2025 2:00	7.88	25.88	14.792	97.28	1
LH-TR-01	8/20/2025 2:15	7.86	25.88	14.79	97.04	1
LH-TR-01	8/20/2025 2:30	7.84	25.86	14.788	96.79	1
LH-TR-01	8/20/2025 2:45	7.83	25.84	14.786	96.67	1
LH-TR-01	8/20/2025 3:00	7.8	25.84	14.779	96.3	1
LH-TR-01	8/20/2025 3:15	7.75	25.82	14.781	95.68	1
LH-TR-01	8/20/2025 3:30	7.73	25.82	14.783	95.43	1
LH-TR-01	8/20/2025 3:45	7.71	25.8	14.787	95.19	1
LH-TR-01	8/20/2025 4:00	7.69	25.78	14.786	94.94	1
LH-TR-01	8/20/2025 4:15	7.68	25.78	14.786	94.81	1
LH-TR-01	8/20/2025 4:30	7.66	25.76	14.789	94.57	1
LH-TR-01	8/20/2025 4:45	7.65	25.76	14.785	94.44	1
LH-TR-01	8/20/2025 5:00	7.63	25.74	14.782	93.05	1
LH-TR-01	8/20/2025 5:15	7.6	25.72	14.783	92.68	1
LH-TR-01	8/20/2025 5:30	7.57	25.72	14.784	92.32	1
LH-TR-01	8/20/2025 5:45	7.56	25.7	14.786	92.2	1
LH-TR-01	8/20/2025 6:00	7.52	25.7	14.786	91.71	1
LH-TR-01	8/20/2025 6:15	7.51	25.68	14.788	91.59	1
LH-TR-01	8/20/2025 6:30	7.46	25.68	14.788	90.98	1
LH-TR-01	8/20/2025 6:45	7.44	25.66	14.783	90.73	1
LH-TR-01	8/20/2025 7:00	7.42	25.66	14.783	90.49	1
LH-TR-01	8/20/2025 7:15	7.4	25.66	14.783	90.24	1
LH-TR-01	8/20/2025 7:30	7.4	25.64	14.785	90.24	1
LH-TR-01	8/20/2025 7:45	7.39	25.62	14.788	90.12	1
LH-TR-01	8/20/2025 8:00	7.37	25.62	14.787	89.88	1
LH-TR-01	8/20/2025 8:15	7.35	25.6	14.791	89.63	1
LH-TR-01	8/20/2025 8:30	7.35	25.6	14.791	89.63	1
LH-TR-01	8/20/2025 8:45	7.32	25.58	14.787	89.27	1
LH-TR-01	8/20/2025 9:00	7.32	25.58	14.786	89.27	1
LH-TR-01	8/20/2025 9:15	7.35	25.56	14.788	89.63	1
LH-TR-01	8/20/2025 9:30	7.34	25.56	14.791	89.51	1
LH-TR-01	8/20/2025 9:45	7.34	25.54	14.796	89.51	1
LH-TR-01	8/20/2025 10:00	7.34	25.54	14.799	89.51	1
LH-TR-01	8/20/2025 10:15	7.35	25.54	14.798	89.63	1
LH-TR-01	8/20/2025 10:30	7.35	25.52	14.797	89.63	1
LH-TR-01	8/20/2025 10:45	7.34	25.52	14.802	89.51	1
LH-TR-01	8/20/2025 11:00	7.35	25.52	14.8	89.63	1
LH-TR-01	8/20/2025 11:15	7.35	25.52	14.802	89.63	1
LH-TR-01	8/20/2025 11:30	7.35	25.52	14.798	89.63	1
LH-TR-01	8/20/2025 11:45	7.36	25.52	14.796	89.76	1
LH-TR-01	8/20/2025 12:00	7.38	25.52	14.799	90	1
LH-TR-01	8/20/2025 12:15	7.42	25.52	14.796	90.49	1
LH-TR-01	8/20/2025 12:30	7.44	25.5	14.793	90.73	1
LH-TR-01	8/20/2025 12:45	7.44	25.5	14.789	90.73	1
LH-TR-01	8/20/2025 13:00	7.43	25.5	14.787	90.61	1
LH-TR-01	8/20/2025 13:15	7.43	25.5	14.788	90.61	1
LH-TR-01	8/20/2025 13:30	7.43	25.5	14.789	90.61	1
LH-TR-01	8/20/2025 13:45	7.41	25.5	14.793	90.37	1
LH-TR-01	8/20/2025 14:00	7.41	25.5	14.791	90.37	1
LH-TR-01	8/20/2025 14:15	7.43	25.5	14.789	90.61	1
LH-TR-01	8/20/2025 14:30	7.46	25.48	14.79	90.98	1
LH-TR-01	8/20/2025 14:45	7.49	25.48	14.793	91.34	1
LH-TR-01	8/20/2025 15:00	7.54	25.48	14.793	91.95	1
LH-TR-01	8/20/2025 15:15	7.56	25.48	14.794	92.2	1
LH-TR-01	8/20/2025 15:30	7.58	25.46	14.796	92.44	1
LH-TR-01	8/20/2025 15:45	7.62	25.46	14.795	92.93	1
LH-TR-01	8/20/2025 16:00	7.66	25.46	14.786	93.41	1
LH-TR-01	8/20/2025 16:15	7.69	25.46	14.786	93.78	1
LH-TR-01	8/20/2025 16:30	7.71	25.46	14.786	94.02	1
LH-TR-01	8/20/2025 16:45	7.75	25.44	14.785	94.51	1
LH-TR-01	8/20/2025 17:00	7.77	25.44	14.788	94.76	1
LH-TR-01	8/20/2025 17:15	7.8	25.42	14.789	95.12	1
LH-TR-01	8/20/2025 17:30	7.8	25.42	14.792	95.12	1
LH-TR-01	8/20/2025 17:45	7.83	25.42	14.79	95.49	1
LH-TR-01	8/20/2025 18:00	7.84	25.4	14.789	95.61	1
LH-TR-01	8/20/2025 18:15	7.87	25.4	14.786	95.98	1
LH-TR-01	8/20/2025 18:30	7.88	25.38	14.781	96.1	1
LH-TR-01	8/20/2025 18:45	7.87	25.38	14.784	95.98	1
LH-TR-01	8/20/2025 19:00	7.89	25.38	14.782	96.22	1
LH-TR-01	8/20/2025 19:15	7.89	25.36	14.782	96.22	1
LH-TR-01	8/20/2025 19:30	7.89	25.36	14.788	96.22	1
LH-TR-01	8/20/2025 19:45	7.92	25.34	14.782	96.59	1
LH-TR-01	8/20/2025 20:00	7.93	25.34	14.785	96.71	1
LH-TR-01	8/20/2025 20:15	7.96	25.34	14.788	97.07	1
LH-TR-01	8/20/2025 20:30	7.97	25.34	14.787	97.2	1
LH-TR-01	8/20/2025 20:45	7.98	25.32	14.792	97.32	1
LH-TR-01	8/20/2025 21:00	7.99	25.32	14.789	97.44	1
LH-TR-01	8/20/2025 21:15	8.02	25.32	14.792	97.8	1

Dissolved Oxygen Saturation Continous Monitoring Data
Normandeau Associates Inc.

Station Name	Date Time	DO mg/L	Temp C	Air Pressure PSI	Saturation PCT	Use Code
LH-TR-01	8/20/2025 21:30	8.04	25.3	14.792	98.05	1
LH-TR-01	8/20/2025 21:45	8.03	25.3	14.789	97.93	1
LH-TR-01	8/20/2025 22:00	8.02	25.3	14.79	97.8	1
LH-TR-01	8/20/2025 22:15	8.03	25.28	14.785	97.93	1
LH-TR-01	8/20/2025 22:30	8.06	25.3	14.786	98.29	1
LH-TR-01	8/20/2025 22:45	8.06	25.28	14.784	98.29	1
LH-TR-01	8/20/2025 23:00	8.08	25.28	14.784	98.54	1
LH-TR-01	8/20/2025 23:15	8.1	25.28	14.777	98.78	1
LH-TR-01	8/20/2025 23:30	8.09	25.28	14.784	98.66	1
LH-TR-01	8/20/2025 23:45	8.11	25.26	14.785	98.9	1
LH-TR-01	8/21/2025 0:00	8.09	25.26	14.783	98.66	1
LH-TR-01	8/21/2025 0:15	8.09	25.26	14.777	98.66	1
LH-TR-01	8/21/2025 0:30	8.07	25.26	14.779	98.41	1
LH-TR-01	8/21/2025 0:45	8.04	25.26	14.778	98.05	1
LH-TR-01	8/21/2025 1:00	8.02	25.26	14.773	97.8	1
LH-TR-01	8/21/2025 1:15	8	25.26	14.774	97.56	1
LH-TR-01	8/21/2025 1:30	7.98	25.24	14.772	96.14	1
LH-TR-01	8/21/2025 1:45	7.96	25.24	14.772	95.9	1
LH-TR-01	8/21/2025 2:00	7.96	25.24	14.771	95.9	1
LH-TR-01	8/21/2025 2:15	7.94	25.22	14.769	95.66	1
LH-TR-01	8/21/2025 2:30	7.92	25.22	14.768	95.42	1
LH-TR-01	8/21/2025 2:45	7.9	25.2	14.765	95.18	1
LH-TR-01	8/21/2025 3:00	7.89	25.2	14.762	95.06	1
LH-TR-01	8/21/2025 3:15	7.87	25.2	14.76	94.82	1
LH-TR-01	8/21/2025 3:30	7.86	25.18	14.76	94.7	1
LH-TR-01	8/21/2025 3:45	7.85	25.16	14.759	94.58	1
LH-TR-01	8/21/2025 4:00	7.84	25.16	14.761	94.46	1
LH-TR-01	8/21/2025 4:15	7.84	25.14	14.76	94.46	1
LH-TR-01	8/21/2025 4:30	7.83	25.14	14.756	94.34	1
LH-TR-01	8/21/2025 4:45	7.8	25.14	14.758	93.98	1
LH-TR-01	8/21/2025 5:00	7.79	25.12	14.755	93.86	1
LH-TR-01	8/21/2025 5:15	7.79	25.12	14.756	93.86	1
LH-TR-01	8/21/2025 5:30	7.77	25.1	14.755	93.61	1
LH-TR-01	8/21/2025 5:45	7.76	25.1	14.755	93.49	1
LH-TR-01	8/21/2025 6:00	7.77	25.08	14.755	93.61	1
LH-TR-01	8/21/2025 6:15	7.75	25.08	14.753	93.37	1
LH-TR-01	8/21/2025 6:30	7.76	25.06	14.758	93.49	1
LH-TR-01	8/21/2025 6:45	7.77	25.04	14.756	93.61	1
LH-TR-01	8/21/2025 7:00	7.77	25.04	14.758	93.61	1
LH-TR-01	8/21/2025 7:15	7.77	25.02	14.759	93.61	1
LH-TR-01	8/21/2025 7:30	7.76	25.02	14.759	93.49	1
LH-TR-01	8/21/2025 7:45	7.76	25.02	14.761	93.49	1
LH-TR-01	8/21/2025 8:00	7.76	25	14.764	93.49	1
LH-TR-01	8/21/2025 8:15	7.77	25	14.765	93.61	1
LH-TR-01	8/21/2025 8:30	7.78	24.98	14.763	93.73	1
LH-TR-01	8/21/2025 8:45	7.78	24.98	14.759	93.73	1
LH-TR-01	8/21/2025 9:00	7.8	24.98	14.765	93.98	1
LH-TR-01	8/21/2025 9:15	7.83	24.96	14.764	94.34	1
LH-TR-01	8/21/2025 9:30	7.84	24.96	14.761	94.46	1
LH-TR-01	8/21/2025 9:45	7.86	24.96	14.758	94.7	1
LH-TR-01	8/21/2025 10:00	7.87	24.96	14.753	94.82	1
LH-TR-01	8/21/2025 10:15	7.88	24.96	14.753	94.94	1
LH-TR-01	8/21/2025 10:30	7.89	24.96	14.754	95.06	1
LH-TR-01	8/21/2025 10:45	7.9	24.96	14.756	95.18	1
LH-TR-01	8/21/2025 11:00	7.91	24.96	14.758	95.3	1
LH-TR-01	8/21/2025 11:15	7.92	24.96	14.756	95.42	1
LH-TR-01	8/21/2025 11:30	7.93	24.96	14.757	95.54	1
LH-TR-01	8/21/2025 11:45	7.94	24.96	14.757	95.66	1
LH-TR-01	8/21/2025 12:00	7.95	24.96	14.752	95.78	1
LH-TR-01	8/21/2025 12:15	7.93	24.96	14.75	95.54	1
LH-TR-01	8/21/2025 12:30	7.95	24.98	14.751	95.78	1
LH-TR-01	8/21/2025 12:45	7.96	24.98	14.748	95.9	1
LH-TR-01	8/21/2025 13:00	7.97	24.98	14.743	97.2	1
LH-TR-01	8/21/2025 13:15	7.98	24.98	14.739	97.32	1
LH-TR-01	8/21/2025 13:30	7.97	24.98	14.74	97.2	1
LH-TR-01	8/21/2025 13:45	7.95	24.98	14.741	96.95	1
LH-TR-01	8/21/2025 14:00	7.96	24.98	14.738	97.07	1
LH-TR-01	8/21/2025 14:15	7.95	25	14.736	96.95	1
LH-TR-01	8/21/2025 14:30	7.94	25	14.734	96.83	1
LH-TR-01	8/21/2025 14:45	7.88	25	14.731	96.1	1
LH-TR-01	8/21/2025 15:00	7.81	25	14.728	95.24	1
LH-TR-01	8/21/2025 15:15	7.74	25	14.725	94.39	1
LH-TR-01	8/21/2025 15:30	7.68	25.02	14.722	93.66	1
LH-TR-01	8/21/2025 15:45	7.6	25.02	14.721	92.68	1
LH-TR-01	8/21/2025 16:00	7.56	25.02	14.719	92.2	1
LH-TR-01	8/21/2025 16:15	7.53	25.02	14.72	91.83	1
LH-TR-01	8/21/2025 16:30	7.47	25.02	14.717	91.1	1
LH-TR-01	8/21/2025 16:45	7.45	25.02	14.715	90.85	1
LH-TR-01	8/21/2025 17:00	7.42	25	14.713	90.49	1
LH-TR-01	8/21/2025 17:15	7.41	25	14.712	90.37	1
LH-TR-01	8/21/2025 17:30	7.38	25	14.713	90	1
LH-TR-01	8/21/2025 17:45	7.36	25	14.71	89.76	1
LH-TR-01	8/21/2025 18:00	7.34	24.98	14.706	89.51	1
LH-TR-01	8/21/2025 18:15	7.32	24.98	14.707	89.27	1

Dissolved Oxygen Saturation Continous Monitoring Data
Normandeau Associates Inc.

Station Name	Date Time	DO mg/L	Temp C	Air Pressure PSI	Saturation PCT	Use Code
LH-TR-01	8/21/2025 18:30	7.34	24.98	14.703	89.51	1
LH-TR-01	8/21/2025 18:45	7.34	24.98	14.702	89.51	1
LH-TR-01	8/21/2025 19:00	7.4	24.96	14.702	90.24	1
LH-TR-01	8/21/2025 19:15	7.43	24.96	14.702	90.61	1
LH-TR-01	8/21/2025 19:30	7.44	24.96	14.7	90.73	1
LH-TR-01	8/21/2025 19:45	7.5	24.96	14.699	91.46	1
LH-TR-01	8/21/2025 20:00	7.58	24.94	14.702	92.44	1
LH-TR-01	8/21/2025 20:15	7.65	24.92	14.7	93.29	1
LH-TR-01	8/21/2025 20:30	7.66	24.92	14.694	93.41	1
LH-TR-01	8/21/2025 20:45	7.64	24.9	14.694	93.17	1
LH-TR-01	8/21/2025 21:00	7.63	24.9	14.695	93.05	1
LH-TR-01	8/21/2025 21:15	7.61	24.88	14.692	92.8	1
LH-TR-01	8/21/2025 21:30	7.59	24.88	14.694	92.56	1
LH-TR-01	8/21/2025 21:45	7.56	24.86	14.689	92.2	1
LH-TR-01	8/21/2025 22:00	7.55	24.86	14.688	92.07	1
LH-TR-01	8/21/2025 22:15	7.53	24.84	14.689	91.83	1
LH-TR-01	8/21/2025 22:30	7.52	24.82	14.685	91.71	1
LH-TR-01	8/21/2025 22:45	7.5	24.8	14.685	91.46	1
LH-TR-01	8/21/2025 23:00	7.5	24.78	14.683	91.46	1
LH-TR-01	8/21/2025 23:15	7.49	24.78	14.68	91.34	1
LH-TR-01	8/21/2025 23:30	7.47	24.76	14.681	91.1	1
LH-TR-01	8/21/2025 23:45	7.45	24.74	14.682	89.76	1
LH-TR-01	8/22/2025 0:00	7.44	24.72	14.678	89.64	1
LH-TR-01	8/22/2025 0:15	7.44	24.7	14.676	89.64	1
LH-TR-01	8/22/2025 0:30	7.43	24.68	14.678	89.52	1
LH-TR-01	8/22/2025 0:45	7.42	24.66	14.676	89.4	1
LH-TR-01	8/22/2025 1:00	7.4	24.64	14.674	89.16	1
LH-TR-01	8/22/2025 1:15	7.39	24.64	14.674	89.04	1
LH-TR-01	8/22/2025 1:30	7.37	24.62	14.669	88.8	1
LH-TR-01	8/22/2025 1:45	7.35	24.6	14.67	88.55	1
LH-TR-01	8/22/2025 2:00	7.33	24.6	14.673	88.31	1
LH-TR-01	8/22/2025 2:15	7.33	24.58	14.669	88.31	1
LH-TR-01	8/22/2025 2:30	7.32	24.56	14.666	88.19	1
LH-TR-01	8/22/2025 2:45	7.29	24.54	14.669	87.83	1
LH-TR-01	8/22/2025 3:00	7.26	24.54	14.664	87.47	1
LH-TR-01	8/22/2025 3:15	7.24	24.52	14.668	87.23	1
LH-TR-01	8/22/2025 3:30	7.23	24.52	14.668	87.11	1
LH-TR-01	8/22/2025 3:45	7.22	24.5	14.669	86.99	1
LH-TR-01	8/22/2025 4:00	7.21	24.5	14.662	86.87	1
LH-TR-01	8/22/2025 4:15	7.22	24.48	14.665	86.99	1
LH-TR-01	8/22/2025 4:30	7.23	24.46	14.662	87.11	1
LH-TR-01	8/22/2025 4:45	7.22	24.44	14.662	86.99	1
LH-TR-01	8/22/2025 5:00	7.21	24.44	14.664	86.87	1
LH-TR-01	8/22/2025 5:15	7.22	24.42	14.665	86.99	1
LH-TR-01	8/22/2025 5:30	7.22	24.42	14.668	86.99	1
LH-TR-01	8/22/2025 5:45	7.21	24.4	14.669	86.87	1
LH-TR-01	8/22/2025 6:00	7.21	24.4	14.672	86.87	1
LH-TR-01	8/22/2025 6:15	7.2	24.38	14.675	86.75	1
LH-TR-01	8/22/2025 6:30	7.2	24.36	14.677	86.75	1
LH-TR-01	8/22/2025 6:45	7.21	24.36	14.677	86.87	1
LH-TR-01	8/22/2025 7:00	7.21	24.34	14.682	86.87	1
LH-TR-01	8/22/2025 7:15	7.2	24.34	14.685	86.75	1
LH-TR-01	8/22/2025 7:30	7.21	24.32	14.683	86.87	1
LH-TR-01	8/22/2025 7:45	7.19	24.32	14.684	86.63	1
LH-TR-01	8/22/2025 8:00	7.2	24.32	14.689	86.75	1
LH-TR-01	8/22/2025 8:15	7.2	24.32	14.691	86.75	1
LH-TR-01	8/22/2025 8:30	7.18	24.32	14.692	86.51	1
LH-TR-01	8/22/2025 8:45	7.21	24.34	14.689	86.87	1
LH-TR-01	8/22/2025 9:00	7.21	24.34	14.688	86.87	1
LH-TR-01	8/22/2025 9:15	7.2	24.36	14.691	86.75	1
LH-TR-01	8/22/2025 9:30	7.19	24.36	14.691	86.63	1
LH-TR-01	8/22/2025 9:45	7.18	24.38	14.69	86.51	1
LH-TR-01	8/22/2025 10:00	7.17	24.38	14.691	86.39	1
LH-TR-01	8/22/2025 10:15	7.14	24.4	14.692	86.02	1
LH-TR-01	8/22/2025 10:30	7.13	24.4	14.694	85.9	1
LH-TR-01	8/22/2025 10:45	7.12	24.42	14.693	85.78	1
LH-TR-01	8/22/2025 11:00	7.11	24.42	14.69	85.66	1
LH-TR-01	8/22/2025 11:15	7.13	24.44	14.693	85.9	1
LH-TR-01	8/22/2025 11:30	7.16	24.46	14.693	86.27	1
LH-TR-01	8/22/2025 11:45	7.18	24.48	14.693	86.51	1
LH-TR-01	8/22/2025 12:00	7.19	24.5	14.693	86.63	1
LH-TR-01	8/22/2025 12:15	7.2	24.5	14.691	86.75	1
LH-TR-01	8/22/2025 12:30	7.21	24.52	14.688	86.87	1
LH-TR-01	8/22/2025 12:45	7.22	24.54	14.691	86.99	1
LH-TR-01	8/22/2025 13:00	7.22	24.56	14.691	86.99	1
LH-TR-01	8/22/2025 13:15	7.23	24.56	14.69	87.11	1
LH-TR-01	8/22/2025 13:30	7.22	24.58	14.686	86.99	1
LH-TR-01	8/22/2025 13:45	7.21	24.58	14.687	86.87	1
LH-TR-01	8/22/2025 14:00	7.21	24.6	14.687	86.87	1
LH-TR-01	8/22/2025 14:15	7.19	24.58	14.683	86.63	1
LH-TR-01	8/22/2025 14:30	7.17	24.6	14.685	86.39	1
LH-TR-01	8/22/2025 14:45	7.15	24.6	14.682	86.14	1
LH-TR-01	8/22/2025 15:00	7.14	24.58	14.684	86.02	1
LH-TR-01	8/22/2025 15:15	7.14	24.58	14.68	86.02	1

Station Name	Date Time	DO mg/L	Temp C	Air Pressure PSI	Saturation PCT	Use Code
LH-TR-01	8/22/2025 15:30	7.14	24.58	14.676	86.02	1
LH-TR-01	8/22/2025 15:45	7.23	24.58	14.679	87.11	1
LH-TR-01	8/22/2025 16:00	7.51	24.6	14.678	90.48	1
LH-TR-01	8/22/2025 16:15	7.5	24.6	14.677	90.36	1
LH-TR-01	8/22/2025 16:30	7.78	24.6	14.679	93.73	1
LH-TR-01	8/22/2025 16:45	8.05	24.62	14.681	96.99	1
LH-TR-01	8/22/2025 17:00	8.16	24.64	14.682	98.31	1
LH-TR-01	8/22/2025 17:15	8.25	24.68	14.682	99.4	1
LH-TR-01	8/22/2025 17:30	8.24	24.68	14.679	99.28	1
LH-TR-01	8/22/2025 17:45	8.29	24.7	14.68	99.88	1
LH-TR-01	8/22/2025 18:00	8.35	24.72	14.682	100.6	1
LH-TR-01	8/22/2025 18:15	8.44	24.76	14.681	102.93	1
LH-TR-01	8/22/2025 18:30	8.51	24.76	14.684	103.78	1
LH-TR-01	8/22/2025 18:45	8.51	24.78	14.685	103.78	1
LH-TR-01	8/22/2025 19:00	8.62	24.8	14.689	105.12	1
LH-TR-01	8/22/2025 19:15	8.54	24.8	14.691	104.15	1
LH-TR-01	8/22/2025 19:30	8.44	24.76	14.689	102.93	1
LH-TR-01	8/22/2025 19:45	8.46	24.76	14.69	103.17	1
LH-TR-01	8/22/2025 20:00	8.44	24.76	14.693	102.93	1
LH-TR-01	8/22/2025 20:15	8.56	24.8	14.694	104.39	1
LH-TR-01	8/22/2025 20:30	8.72	24.82	14.697	106.34	1
LH-TR-01	8/22/2025 20:45	8.85	24.88	14.699	107.93	1
LH-TR-01	8/22/2025 21:00	8.92	24.9	14.702	108.78	1
LH-TR-01	8/22/2025 21:15	8.99	24.92	14.703	109.63	1
LH-TR-01	8/22/2025 21:30	8.96	24.92	14.705	109.27	1
LH-TR-01	8/22/2025 21:45	8.9	24.9	14.706	108.54	1
LH-TR-01	8/22/2025 22:00	8.8	24.88	14.708	107.32	1
LH-TR-01	8/22/2025 22:15	8.7	24.84	14.709	106.1	1
LH-TR-01	8/22/2025 22:30	8.56	24.8	14.711	104.39	1
LH-TR-01	8/22/2025 22:45	8.39	24.74	14.711	101.08	1
LH-TR-01	8/22/2025 23:00	8.25	24.7	14.711	99.4	1
LH-TR-01	8/22/2025 23:15	8.11	24.66	14.715	97.71	1
LH-TR-01	8/22/2025 23:30	7.98	24.62	14.713	96.14	1
LH-TR-01	8/22/2025 23:45	7.9	24.56	14.716	95.18	1
LH-TR-01	8/23/2025 0:00	7.76	24.52	14.717	93.49	1
LH-TR-01	8/23/2025 0:15	7.7	24.48	14.716	92.77	1
LH-TR-01	8/23/2025 0:30	7.68	24.46	14.717	92.53	1
LH-TR-01	8/23/2025 0:45	7.63	24.44	14.72	91.93	1
LH-TR-01	8/23/2025 1:00	7.54	24.42	14.716	90.84	1
LH-TR-01	8/23/2025 1:15	7.49	24.4	14.712	90.24	1
LH-TR-01	8/23/2025 1:30	7.4	24.38	14.714	89.16	1
LH-TR-01	8/23/2025 1:45	7.32	24.34	14.712	88.19	1
LH-TR-01	8/23/2025 2:00	7.29	24.32	14.707	87.83	1
LH-TR-01	8/23/2025 2:15	7.26	24.3	14.712	87.47	1
LH-TR-01	8/23/2025 2:30	7.19	24.28	14.713	86.63	1
LH-TR-01	8/23/2025 2:45	7.18	24.26	14.711	86.51	1
LH-TR-01	8/23/2025 3:00	7.18	24.24	14.71	85.48	1
LH-TR-01	8/23/2025 3:15	7.16	24.22	14.711	85.24	1
LH-TR-01	8/23/2025 3:30	7.13	24.22	14.712	84.88	1
LH-TR-01	8/23/2025 3:45	7.13	24.2	14.713	84.88	1
LH-TR-01	8/23/2025 4:00	7.14	24.2	14.711	85	1
LH-TR-01	8/23/2025 4:15	7.16	24.18	14.716	85.24	1
LH-TR-01	8/23/2025 4:30	7.18	24.18	14.715	85.48	1
LH-TR-01	8/23/2025 4:45	7.18	24.18	14.715	85.48	1
LH-TR-01	8/23/2025 5:00	7.2	24.16	14.718	85.71	1
LH-TR-01	8/23/2025 5:15	7.18	24.14	14.718	85.48	1
LH-TR-01	8/23/2025 5:30	7.19	24.14	14.717	85.6	1
LH-TR-01	8/23/2025 5:45	7.18	24.12	14.722	85.48	1
LH-TR-01	8/23/2025 6:00	7.17	24.1	14.726	85.36	1
LH-TR-01	8/23/2025 6:15	7.15	24.1	14.726	85.12	1
LH-TR-01	8/23/2025 6:30	7.11	24.08	14.728	84.64	1
LH-TR-01	8/23/2025 6:45	7.08	24.06	14.729	84.29	1
LH-TR-01	8/23/2025 7:00	7.08	24.06	14.729	84.29	1
LH-TR-01	8/23/2025 7:15	7.1	24.06	14.729	84.52	1
LH-TR-01	8/23/2025 7:30	7.11	24.04	14.729	84.64	1
LH-TR-01	8/23/2025 7:45	7.08	24.04	14.732	84.29	1
LH-TR-01	8/23/2025 8:00	7.11	24.04	14.729	84.64	1
LH-TR-01	8/23/2025 8:15	7.13	24.04	14.73	84.88	1
LH-TR-01	8/23/2025 8:30	7.2	24.04	14.735	85.71	1
LH-TR-01	8/23/2025 8:45	7.28	24.04	14.735	86.67	1
LH-TR-01	8/23/2025 9:00	7.33	24.06	14.735	87.26	1
LH-TR-01	8/23/2025 9:15	7.34	24.06	14.734	87.38	1
LH-TR-01	8/23/2025 9:30	7.39	24.06	14.731	87.98	1
LH-TR-01	8/23/2025 9:45	7.42	24.08	14.732	88.33	1
LH-TR-01	8/23/2025 10:00	7.48	24.1	14.732	89.05	1
LH-TR-01	8/23/2025 10:15	7.55	24.12	14.732	89.88	1
LH-TR-01	8/23/2025 10:30	7.67	24.16	14.733	91.31	1
LH-TR-01	8/23/2025 10:45	7.69	24.18	14.728	91.55	1
LH-TR-01	8/23/2025 11:00	7.9	24.24	14.728	94.05	1
LH-TR-01	8/23/2025 11:15	7.97	24.28	14.722	96.02	1
LH-TR-01	8/23/2025 11:30	8.08	24.32	14.722	97.35	1
LH-TR-01	8/23/2025 11:45	8.15	24.36	14.72	98.19	1
LH-TR-01	8/23/2025 12:00	8.33	24.4	14.717	100.36	1
LH-TR-01	8/23/2025 12:15	8.39	24.42	14.715	101.08	1

Station Name	Date Time	DO mg/L	Temp C	Air Pressure PSI	Saturation PCT	Use Code
LH-TR-01	8/23/2025 12:30	8.45	24.44	14.711	101.81	1
LH-TR-01	8/23/2025 12:45	8.51	24.46	14.714	102.53	1
LH-TR-01	8/23/2025 13:00	8.66	24.48	14.714	104.34	1
LH-TR-01	8/23/2025 13:15	8.92	24.56	14.711	107.47	1
LH-TR-01	8/23/2025 13:30	9.13	24.6	14.711	110	1
LH-TR-01	8/23/2025 13:45	9.29	24.64	14.713	111.93	1
LH-TR-01	8/23/2025 14:00	9.42	24.68	14.709	113.49	1
LH-TR-01	8/23/2025 14:15	9.55	24.72	14.705	115.06	1
LH-TR-01	8/23/2025 14:30	9.71	24.74	14.704	116.99	1
LH-TR-01	8/23/2025 14:45	9.85	24.78	14.704	120.12	1
LH-TR-01	8/23/2025 15:00	9.81	24.78	14.7	119.63	1
LH-TR-01	8/23/2025 15:15	9.73	24.78	14.697	118.66	1
LH-TR-01	8/23/2025 15:30	9.67	24.78	14.699	117.93	1
LH-TR-01	8/23/2025 15:45	9.73	24.8	14.697	118.66	1
LH-TR-01	8/23/2025 16:00	9.73	24.8	14.695	118.66	1
LH-TR-01	8/23/2025 16:15	9.54	24.76	14.695	116.34	1
LH-TR-01	8/23/2025 16:30	9.52	24.76	14.692	116.1	1
LH-TR-01	8/23/2025 16:45	9.59	24.76	14.693	116.95	1
LH-TR-01	8/23/2025 17:00	9.57	24.76	14.693	116.71	1
LH-TR-01	8/23/2025 17:15	9.63	24.76	14.691	117.44	1
LH-TR-01	8/23/2025 17:30	9.57	24.76	14.69	116.71	1
LH-TR-01	8/23/2025 17:45	9.61	24.74	14.687	115.78	1
LH-TR-01	8/23/2025 18:00	9.64	24.76	14.694	117.56	1
LH-TR-01	8/23/2025 18:15	9.66	24.74	14.694	116.39	1
LH-TR-01	8/23/2025 18:30	9.65	24.74	14.694	116.27	1
LH-TR-01	8/23/2025 18:45	9.68	24.76	14.695	118.05	1
LH-TR-01	8/23/2025 19:00	9.65	24.76	14.696	117.68	1
LH-TR-01	8/23/2025 19:15	9.63	24.76	14.693	117.44	1
LH-TR-01	8/23/2025 19:30	9.55	24.74	14.692	115.06	1
LH-TR-01	8/23/2025 19:45	9.55	24.74	14.693	115.06	1
LH-TR-01	8/23/2025 20:00	9.52	24.74	14.692	114.7	1
LH-TR-01	8/23/2025 20:15	9.48	24.72	14.696	114.22	1
LH-TR-01	8/23/2025 20:30	9.37	24.7	14.699	112.89	1
LH-TR-01	8/23/2025 20:45	9.29	24.68	14.701	111.93	1
LH-TR-01	8/23/2025 21:00	9.28	24.66	14.703	111.81	1
LH-TR-01	8/23/2025 21:15	9.29	24.66	14.703	111.93	1
LH-TR-01	8/23/2025 21:30	9.28	24.66	14.707	111.81	1
LH-TR-01	8/23/2025 21:45	9.4	24.64	14.705	113.25	1
LH-TR-01	8/23/2025 22:00	9.51	24.64	14.708	114.58	1
LH-TR-01	8/23/2025 22:15	9.47	24.64	14.71	114.1	1
LH-TR-01	8/23/2025 22:30	9.55	24.62	14.707	115.06	1
LH-TR-01	8/23/2025 22:45	9.62	24.62	14.71	115.9	1
LH-TR-01	8/23/2025 23:00	9.71	24.62	14.714	116.99	1
LH-TR-01	8/23/2025 23:15	9.73	24.6	14.709	117.23	1
LH-TR-01	8/23/2025 23:30	9.63	24.58	14.713	116.02	1
LH-TR-01	8/23/2025 23:45	9.53	24.54	14.716	114.82	1
LH-TR-01	8/24/2025 0:00	9.52	24.52	14.713	114.7	1
LH-TR-01	8/24/2025 0:15	9.49	24.5	14.715	114.34	1
LH-TR-01	8/24/2025 0:30	9.43	24.48	14.716	113.61	1
LH-TR-01	8/24/2025 0:45	9.35	24.44	14.718	112.65	1
LH-TR-01	8/24/2025 1:00	9.27	24.42	14.718	111.69	1
LH-TR-01	8/24/2025 1:15	9.15	24.4	14.719	110.24	1
LH-TR-01	8/24/2025 1:30	9.06	24.38	14.716	109.16	1
LH-TR-01	8/24/2025 1:45	8.99	24.36	14.715	108.31	1
LH-TR-01	8/24/2025 2:00	8.96	24.34	14.712	107.95	1
LH-TR-01	8/24/2025 2:15	8.94	24.34	14.715	107.71	1
LH-TR-01	8/24/2025 2:30	8.93	24.32	14.714	107.59	1
LH-TR-01	8/24/2025 2:45	8.89	24.3	14.712	107.11	1
LH-TR-01	8/24/2025 3:00	8.8	24.28	14.711	106.02	1
LH-TR-01	8/24/2025 3:15	8.69	24.26	14.707	104.7	1
LH-TR-01	8/24/2025 3:30	8.59	24.22	14.709	102.26	1
LH-TR-01	8/24/2025 3:45	8.56	24.2	14.71	101.9	1
LH-TR-01	8/24/2025 4:00	8.53	24.18	14.709	101.55	1
LH-TR-01	8/24/2025 4:15	8.44	24.16	14.71	100.48	1
LH-TR-01	8/24/2025 4:30	8.26	24.14	14.71	98.33	1
LH-TR-01	8/24/2025 4:45	8.14	24.14	14.709	96.9	1
LH-TR-01	8/24/2025 5:00	8.25	24.12	14.71	98.21	1
LH-TR-01	8/24/2025 5:15	8.29	24.1	14.71	98.69	1
LH-TR-01	8/24/2025 5:30	8.28	24.1	14.706	98.57	1
LH-TR-01	8/24/2025 5:45	8.31	24.08	14.709	98.93	1
LH-TR-01	8/24/2025 6:00	8.32	24.08	14.707	99.05	1
LH-TR-01	8/24/2025 6:15	8.31	24.08	14.704	98.93	1
LH-TR-01	8/24/2025 6:30	8.31	24.06	14.707	98.93	1
LH-TR-01	8/24/2025 6:45	8.34	24.06	14.706	99.29	1
LH-TR-01	8/24/2025 7:00	8.43	24.06	14.706	100.36	1
LH-TR-01	8/24/2025 7:15	8.5	24.04	14.706	101.19	1
LH-TR-01	8/24/2025 7:30	8.58	24.04	14.707	102.14	1
LH-TR-01	8/24/2025 7:45	8.62	24.04	14.707	102.62	1
LH-TR-01	8/24/2025 8:00	8.67	24.04	14.703	103.21	1
LH-TR-01	8/24/2025 8:15	8.7	24.04	14.709	103.57	1
LH-TR-01	8/24/2025 8:30	8.76	24.02	14.712	104.29	1
LH-TR-01	8/24/2025 8:45	8.82	24.02	14.705	105	1
LH-TR-01	8/24/2025 9:00	8.82	24.02	14.706	105	1
LH-TR-01	8/24/2025 9:15	8.88	24.02	14.706	105.71	1

Station Name	Date Time	DO mg/L	Temp C	Air Pressure PSI	Saturation PCT	Use Code
LH-TR-01	8/24/2025 9:30	8.92	24.04	14.706	106.19	1
LH-TR-01	8/24/2025 9:45	9.02	24.04	14.704	107.38	1
LH-TR-01	8/24/2025 10:00	9.1	24.06	14.705	108.33	1
LH-TR-01	8/24/2025 10:15	9.22	24.06	14.703	109.76	1
LH-TR-01	8/24/2025 10:30	9.31	24.08	14.703	110.83	1
LH-TR-01	8/24/2025 10:45	9.47	24.1	14.702	112.74	1
LH-TR-01	8/24/2025 11:00	9.55	24.14	14.7	113.69	1
LH-TR-01	8/24/2025 11:15	9.57	24.14	14.7	113.93	1
LH-TR-01	8/24/2025 11:30	9.59	24.16	14.7	114.17	1
LH-TR-01	8/24/2025 11:45	9.59	24.18	14.696	114.17	1
LH-TR-01	8/24/2025 12:00	9.6	24.22	14.696	114.29	1
LH-TR-01	8/24/2025 12:15	9.6	24.26	14.696	115.66	1
LH-TR-01	8/24/2025 12:30	9.62	24.28	14.692	115.9	1
LH-TR-01	8/24/2025 12:45	9.7	24.32	14.692	116.87	1
LH-TR-01	8/24/2025 13:00	9.78	24.34	14.687	117.83	1
LH-TR-01	8/24/2025 13:15	9.84	24.36	14.684	118.55	1
LH-TR-01	8/24/2025 13:30	9.81	24.38	14.683	118.19	1
LH-TR-01	8/24/2025 13:45	9.82	24.4	14.68	118.31	1
LH-TR-01	8/24/2025 14:00	9.8	24.4	14.678	118.07	1
LH-TR-01	8/24/2025 14:15	9.78	24.4	14.677	117.83	1
LH-TR-01	8/24/2025 14:30	9.82	24.42	14.672	118.31	1
LH-TR-01	8/24/2025 14:45	9.86	24.46	14.67	118.8	1
LH-TR-01	8/24/2025 15:00	9.86	24.48	14.668	118.8	1
LH-TR-01	8/24/2025 15:15	9.88	24.5	14.666	119.04	1
LH-TR-01	8/24/2025 15:30	9.96	24.52	14.665	120	1
LH-TR-01	8/24/2025 15:45	10.03	24.54	14.66	120.84	1
LH-TR-01	8/24/2025 16:00	9.99	24.56	14.662	120.36	1
LH-TR-01	8/24/2025 16:15	10.07	24.58	14.659	121.33	1
LH-TR-01	8/24/2025 16:30	10.01	24.58	14.657	120.6	1
LH-TR-01	8/24/2025 16:45	9.97	24.58	14.66	120.12	1
LH-TR-01	8/24/2025 17:00	9.87	24.58	14.657	118.92	1
LH-TR-01	8/24/2025 17:15	9.82	24.58	14.657	118.31	1
LH-TR-01	8/24/2025 17:30	9.82	24.58	14.655	118.31	1
LH-TR-01	8/24/2025 17:45	9.75	24.56	14.654	117.47	1
LH-TR-01	8/24/2025 18:00	9.71	24.56	14.654	116.99	1
LH-TR-01	8/24/2025 18:15	9.72	24.56	14.651	117.11	1
LH-TR-01	8/24/2025 18:30	9.68	24.54	14.651	116.63	1
LH-TR-01	8/24/2025 18:45	9.69	24.54	14.653	116.75	1
LH-TR-01	8/24/2025 19:00	9.75	24.54	14.654	117.47	1
LH-TR-01	8/24/2025 19:15	9.79	24.56	14.656	117.95	1
LH-TR-01	8/24/2025 19:30	9.79	24.56	14.657	117.95	1
LH-TR-01	8/24/2025 19:45	9.78	24.54	14.659	117.83	1
LH-TR-01	8/24/2025 20:00	9.78	24.54	14.659	117.83	1
LH-TR-01	8/24/2025 20:15	9.78	24.52	14.66	117.83	1
LH-TR-01	8/24/2025 20:30	9.76	24.52	14.662	117.59	1
LH-TR-01	8/24/2025 20:45	9.69	24.5	14.662	116.75	1
LH-TR-01	8/24/2025 21:00	9.66	24.48	14.661	116.39	1
LH-TR-01	8/24/2025 21:15	9.68	24.48	14.659	116.63	1
LH-TR-01	8/24/2025 21:30	9.74	24.48	14.658	117.35	1
LH-TR-01	8/24/2025 21:45	9.79	24.5	14.658	117.95	1
LH-TR-01	8/24/2025 22:00	9.73	24.5	14.657	117.23	1
LH-TR-01	8/24/2025 22:15	9.64	24.48	14.658	116.14	1
LH-TR-01	8/24/2025 22:30	9.54	24.46	14.654	114.94	1
LH-TR-01	8/24/2025 22:45	9.49	24.46	14.652	114.34	1
LH-TR-01	8/24/2025 23:00	9.38	24.44	14.653	113.01	1
LH-TR-01	8/24/2025 23:15	9.27	24.42	14.651	111.69	1
LH-TR-01	8/24/2025 23:30	9.07	24.4	14.65	109.28	1
LH-TR-01	8/24/2025 23:45	8.93	24.36	14.649	107.59	1
LH-TR-01	8/25/2025 0:00	8.81	24.34	14.644	106.14	1
LH-TR-01	8/25/2025 0:15	8.62	24.3	14.642	103.86	1
LH-TR-01	8/25/2025 0:30	8.56	24.28	14.643	103.13	1
LH-TR-01	8/25/2025 0:45	8.55	24.26	14.644	103.01	1
LH-TR-01	8/25/2025 1:00	8.49	24.22	14.643	102.29	1
LH-TR-01	8/25/2025 1:15	8.44	24.22	14.641	101.69	1
LH-TR-01	8/25/2025 1:30	8.41	24.18	14.638	101.33	1
LH-TR-01	8/25/2025 1:45	8.32	24.16	14.639	100.24	1
LH-TR-01	8/25/2025 2:00	8.25	24.14	14.636	99.4	1
LH-TR-01	8/25/2025 2:15	8.23	24.14	14.638	99.16	1
LH-TR-01	8/25/2025 2:30	8.16	24.12	14.633	98.31	1
LH-TR-01	8/25/2025 2:45	8.19	24.1	14.631	98.67	1
LH-TR-01	8/25/2025 3:00	8.1	24.08	14.633	97.59	1
LH-TR-01	8/25/2025 3:15	8.05	24.06	14.631	96.99	1
LH-TR-01	8/25/2025 3:30	8.09	24.06	14.627	97.47	1
LH-TR-01	8/25/2025 3:45	8.07	24.04	14.625	97.23	1
LH-TR-01	8/25/2025 4:00	8.1	24.04	14.622	97.59	1
LH-TR-01	8/25/2025 4:15	8.13	24.04	14.622	97.95	1
LH-TR-01	8/25/2025 4:30	8.12	24.04	14.62	97.83	1
LH-TR-01	8/25/2025 4:45	8.08	24.02	14.617	97.35	1
LH-TR-01	8/25/2025 5:00	8.16	24.02	14.618	98.31	1
LH-TR-01	8/25/2025 5:15	8.17	24.04	14.616	98.43	1
LH-TR-01	8/25/2025 5:30	8.25	24.02	14.612	99.4	1
LH-TR-01	8/25/2025 5:45	8.28	24.02	14.611	99.76	1
LH-TR-01	8/25/2025 6:00	8.34	24.02	14.611	100.48	1
LH-TR-01	8/25/2025 6:15	8.45	24.02	14.61	101.81	1

Station Name	Date Time	DO mg/L	Temp C	Air Pressure PSI	Saturation PCT	Use Code
LH-TR-01	8/25/2025 6:30	8.49	24.02	14.608	102.29	1
LH-TR-01	8/25/2025 6:45	8.52	24.02	14.609	102.65	1
LH-TR-01	8/25/2025 7:00	8.54	24.02	14.61	102.89	1
LH-TR-01	8/25/2025 7:15	8.55	24.04	14.611	103.01	1
LH-TR-01	8/25/2025 7:30	8.59	24.04	14.61	103.49	1
LH-TR-01	8/25/2025 7:45	8.58	24.04	14.609	103.37	1
LH-TR-01	8/25/2025 8:00	8.56	24.04	14.61	103.13	1
LH-TR-01	8/25/2025 8:15	8.59	24.06	14.61	103.49	1
LH-TR-01	8/25/2025 8:30	8.6	24.06	14.608	103.61	1
LH-TR-01	8/25/2025 8:45	8.62	24.06	14.613	103.86	1
LH-TR-01	8/25/2025 9:00	8.62	24.08	14.61	103.86	1
LH-TR-01	8/25/2025 9:15	8.71	24.08	14.609	104.94	1
LH-TR-01	8/25/2025 9:30	8.75	24.1	14.61	105.42	1
LH-TR-01	8/25/2025 9:45	8.82	24.12	14.608	106.27	1
LH-TR-01	8/25/2025 10:00	8.85	24.12	14.61	106.63	1
LH-TR-01	8/25/2025 10:15	8.92	24.14	14.61	107.47	1
LH-TR-01	8/25/2025 10:30	8.94	24.14	14.611	107.71	1
LH-TR-01	8/25/2025 10:45	8.98	24.16	14.607	108.19	1
LH-TR-01	8/25/2025 11:00	9.03	24.18	14.603	108.8	1
LH-TR-01	8/25/2025 11:15	9.15	24.2	14.6	110.24	1
LH-TR-01	8/25/2025 11:30	9.26	24.24	14.6	111.57	1
LH-TR-01	8/25/2025 11:45	9.08	24.3	14.598	109.4	1
LH-TR-01	8/25/2025 12:00	9.51	24.34	14.596	114.58	1
LH-TR-01	8/25/2025 12:15	9.57	24.4	14.592	115.3	1
LH-TR-01	8/25/2025 12:30	9.56	24.42	14.588	115.18	1
LH-TR-01	8/25/2025 12:45	9.58	24.46	14.586	115.42	1
LH-TR-01	8/25/2025 13:00	9.55	24.46	14.586	115.06	1
LH-TR-01	8/25/2025 13:15	9.65	24.5	14.585	116.27	1
LH-TR-01	8/25/2025 13:30	9.75	24.54	14.586	117.47	1
LH-TR-01	8/25/2025 13:45	9.75	24.56	14.587	117.47	1
LH-TR-01	8/25/2025 14:00	9.79	24.58	14.582	117.95	1
LH-TR-01	8/25/2025 14:15	9.86	24.62	14.581	118.8	1
LH-TR-01	8/25/2025 14:30	10.03	24.66	14.58	120.84	1
LH-TR-01	8/25/2025 14:45	10.18	24.72	14.578	122.65	1
LH-TR-01	8/25/2025 15:00	10.27	24.78	14.575	125.24	1
LH-TR-01	8/25/2025 15:15	10.37	24.8	14.571	126.46	1
LH-TR-01	8/25/2025 15:30	10.38	24.84	14.569	126.59	1
LH-TR-01	8/25/2025 15:45	10.46	24.88	14.571	127.56	1
LH-TR-01	8/25/2025 16:00	10.27	24.9	14.569	125.24	1
LH-TR-01	8/25/2025 16:15	10.49	24.92	14.567	127.93	1
LH-TR-01	8/25/2025 16:30	10.48	24.94	14.569	127.8	1
LH-TR-01	8/25/2025 16:45	10.42	24.94	14.57	127.07	1
LH-TR-01	8/25/2025 17:00	10.4	24.92	14.57	126.83	1
LH-TR-01	8/25/2025 17:15	10.12	24.88	14.568	123.41	1
LH-TR-01	8/25/2025 17:30	9.91	24.8	14.57	120.85	1
LH-TR-01	8/25/2025 17:45	9.87	24.72	14.569	118.92	1
LH-TR-01	8/25/2025 18:00	9.87	24.72	14.574	118.92	1
LH-TR-01	8/25/2025 18:15	9.92	24.72	14.572	119.52	1
LH-TR-01	8/25/2025 18:30	9.86	24.7	14.572	118.8	1
LH-TR-01	8/25/2025 18:45	10.04	24.74	14.575	120.96	1
LH-TR-01	8/25/2025 19:00	10.23	24.76	14.581	124.76	1
LH-TR-01	8/25/2025 19:15	10.18	24.78	14.582	124.15	1
LH-TR-01	8/25/2025 19:30	10.11	24.76	14.581	123.29	1
LH-TR-01	8/25/2025 19:45	10.42	24.76	14.581	127.07	1
LH-TR-01	8/25/2025 20:00	10.15	24.76	14.583	123.78	1
LH-TR-01	8/25/2025 20:15	9.97	24.72	14.586	120.12	1
LH-TR-01	8/25/2025 20:30	9.6	24.62	14.594	115.66	1
LH-TR-01	8/25/2025 20:45	9.88	24.64	14.592	119.04	1
LH-TR-01	8/25/2025 21:00	9.74	24.62	14.595	117.35	1
LH-TR-01	8/25/2025 21:15	9.66	24.62	14.598	116.39	1
LH-TR-01	8/25/2025 21:30	9.78	24.62	14.599	117.83	1
LH-TR-01	8/25/2025 21:45	9.72	24.62	14.602	117.11	1
LH-TR-01	8/25/2025 22:00	9.67	24.64	14.604	116.51	1
LH-TR-01	8/25/2025 22:15	9.56	24.62	14.602	115.18	1
LH-TR-01	8/25/2025 22:30	9.59	24.62	14.602	115.54	1
LH-TR-01	8/25/2025 22:45	9.67	24.64	14.602	116.51	1
LH-TR-01	8/25/2025 23:00	9.57	24.64	14.605	115.3	1
LH-TR-01	8/25/2025 23:15	9.57	24.64	14.608	115.3	1
LH-TR-01	8/25/2025 23:30	9.58	24.64	14.607	115.42	1
LH-TR-01	8/25/2025 23:45	9.55	24.64	14.61	115.06	1
LH-TR-01	8/26/2025 0:00	9.39	24.6	14.613	113.13	1
LH-TR-01	8/26/2025 0:15	9.36	24.6	14.613	112.77	1
LH-TR-01	8/26/2025 0:30	9.35	24.6	14.616	112.65	1
LH-TR-01	8/26/2025 0:45	9.38	24.58	14.614	113.01	1
LH-TR-01	8/26/2025 1:00	9.37	24.58	14.617	112.89	1
LH-TR-01	8/26/2025 1:15	9.43	24.58	14.615	113.61	1
LH-TR-01	8/26/2025 1:30	9.38	24.56	14.615	113.01	1
LH-TR-01	8/26/2025 1:45	9.37	24.56	14.619	112.89	1
LH-TR-01	8/26/2025 2:00	9.39	24.54	14.621	113.13	1
LH-TR-01	8/26/2025 2:15	9.41	24.54	14.619	113.37	1
LH-TR-01	8/26/2025 2:30	9.39	24.52	14.621	113.13	1
LH-TR-01	8/26/2025 2:45	9.38	24.52	14.62	113.01	1
LH-TR-01	8/26/2025 3:00	9.31	24.5	14.621	112.17	1
LH-TR-01	8/26/2025 3:15	9.18	24.46	14.62	110.6	1

Dissolved Oxygen Saturation Continous Monitoring Data
Normandeau Associates Inc.

Station Name	Date Time	DO mg/L	Temp C	Air Pressure PSI	Saturation PCT	Use Code
LH-TR-01	8/26/2025 3:30	9.13	24.44	14.625	110	1
LH-TR-01	8/26/2025 3:45	9.1	24.42	14.624	109.64	1
LH-TR-01	8/26/2025 4:00	9.09	24.4	14.628	109.52	1
LH-TR-01	8/26/2025 4:15	9.06	24.38	14.629	109.16	1
LH-TR-01	8/26/2025 4:30	9.02	24.36	14.63	108.67	1
LH-TR-01	8/26/2025 4:45	9.03	24.36	14.63	108.8	1
LH-TR-01	8/26/2025 5:00	9.05	24.34	14.631	109.04	1
LH-TR-01	8/26/2025 5:15	9.01	24.34	14.634	108.55	1
LH-TR-01	8/26/2025 5:30	9.06	24.34	14.638	109.16	1
LH-TR-01	8/26/2025 5:45	9.02	24.32	14.644	108.67	1
LH-TR-01	8/26/2025 6:00	8.96	24.32	14.648	107.95	1
LH-TR-01	8/26/2025 6:15	8.81	24.28	14.648	106.14	1
LH-TR-01	8/26/2025 6:30	8.68	24.24	14.648	103.33	1
LH-TR-01	8/26/2025 6:45	8.61	24.22	14.65	102.5	1
LH-TR-01	8/26/2025 7:00	8.65	24.2	14.653	102.98	1
LH-TR-01	8/26/2025 7:15	8.76	24.2	14.654	104.29	1
LH-TR-01	8/26/2025 7:30	8.77	24.2	14.655	104.4	1
LH-TR-01	8/26/2025 7:45	8.78	24.18	14.657	104.52	1
LH-TR-01	8/26/2025 8:00	8.75	24.16	14.658	104.17	1
LH-TR-01	8/26/2025 8:15	8.77	24.16	14.66	104.4	1
LH-TR-01	8/26/2025 8:30	8.82	24.16	14.661	105	1
LH-TR-01	8/26/2025 8:45	8.81	24.16	14.661	104.88	1
LH-TR-01	8/26/2025 9:00	8.97	24.16	14.663	106.79	1
LH-TR-01	8/26/2025 9:15	9.21	24.18	14.663	109.64	1
LH-TR-01	8/26/2025 9:30	9.35	24.22	14.665	111.31	1
LH-TR-01	8/26/2025 9:45	9.28	24.24	14.667	110.48	1
LH-TR-01	8/26/2025 10:00	9.11	24.26	14.668	109.76	1
LH-TR-01	8/26/2025 10:15	9.24	24.28	14.667	111.33	1
LH-TR-01	8/26/2025 10:30	9.64	24.3	14.667	116.14	1
LH-TR-01	8/26/2025 10:45	9.71	24.32	14.667	116.99	2
LH-TR-01	8/26/2025 11:00	8.54	21.3	14.671	97.05	2
LH-TR-01	8/26/2025 11:15	8.47	22.34	14.666	98.49	2
LH-TR-01	8/26/2025 11:30	7.92	24.24	14.669	94.29	2
LH-TR-01	8/26/2025 11:45	7.79	26.84	14.666	98.61	2
LH-TR-01	8/26/2025 12:00	7.95	26.44	14.667	99.38	2
LH-TR-01	8/26/2025 12:15	0	0	14.665	0	2
LH-TR-01	8/26/2025 12:30	8.22	25.82	14.662	101.48	2
LH-TR-01	8/26/2025 12:45	9.84	24.52	14.66	118.55	1
LH-TR-01	8/26/2025 13:00	9.81	24.44	14.657	118.19	1
LH-TR-01	8/26/2025 13:15	9.79	24.44	14.66	117.95	1
LH-TR-01	8/26/2025 13:30	9.81	24.44	14.658	118.19	1
LH-TR-01	8/26/2025 13:45	9.78	24.44	14.655	117.83	1
LH-TR-01	8/26/2025 14:00	9.86	24.44	14.662	118.8	1
LH-TR-01	8/26/2025 14:15	9.97	24.46	14.659	120.12	1
LH-TR-01	8/26/2025 14:30	10.14	24.5	14.659	122.17	1
LH-TR-01	8/26/2025 14:45	10.17	24.52	14.659	122.53	1
LH-TR-01	8/26/2025 15:00	10.21	24.54	14.662	123.01	1
LH-TR-01	8/26/2025 15:15	10.21	24.56	14.662	123.01	1
LH-TR-01	8/26/2025 15:30	10.28	24.56	14.659	123.86	1
LH-TR-01	8/26/2025 15:45	10.34	24.6	14.658	124.58	1
LH-TR-01	8/26/2025 16:00	10.29	24.6	14.658	123.98	1
LH-TR-01	8/26/2025 16:15	10.26	24.58	14.661	123.61	1
LH-TR-01	8/26/2025 16:30	10.22	24.56	14.661	123.13	1
LH-TR-01	8/26/2025 16:45	10.22	24.54	14.665	123.13	1
LH-TR-01	8/26/2025 17:00	10.3	24.54	14.665	124.1	1
LH-TR-01	8/26/2025 17:15	10.35	24.54	14.667	124.7	1
LH-TR-01	8/26/2025 17:30	10.4	24.54	14.667	125.3	1
LH-TR-01	8/26/2025 17:45	10.31	24.52	14.666	124.22	1
LH-TR-01	8/26/2025 18:00	10.27	24.5	14.665	123.73	1
LH-TR-01	8/26/2025 18:15	10.21	24.46	14.666	123.01	1
LH-TR-01	8/26/2025 18:30	10.13	24.44	14.665	122.05	1
LH-TR-01	8/26/2025 18:45	10.1	24.42	14.667	121.69	1
LH-TR-01	8/26/2025 19:00	10.01	24.4	14.668	120.6	1
LH-TR-01	8/26/2025 19:15	9.92	24.36	14.67	119.52	1
LH-TR-01	8/26/2025 19:30	9.91	24.34	14.669	119.4	1
LH-TR-01	8/26/2025 19:45	9.82	24.32	14.673	118.31	1
LH-TR-01	8/26/2025 20:00	9.75	24.3	14.674	117.47	1
LH-TR-01	8/26/2025 20:15	9.64	24.28	14.676	116.14	1
LH-TR-01	8/26/2025 20:30	9.59	24.26	14.68	115.54	1
LH-TR-01	8/26/2025 20:45	9.51	24.26	14.68	114.58	1
LH-TR-01	8/26/2025 21:00	9.4	24.24	14.683	111.9	1
LH-TR-01	8/26/2025 21:15	9.32	24.22	14.685	110.95	1
LH-TR-01	8/26/2025 21:30	9.26	24.22	14.684	110.24	1
LH-TR-01	8/26/2025 21:45	9.22	24.2	14.683	109.76	1
LH-TR-01	8/26/2025 22:00	9.19	24.18	14.685	109.4	1
LH-TR-01	8/26/2025 22:15	9.16	24.18	14.686	109.05	1
LH-TR-01	8/26/2025 22:30	9.1	24.16	14.688	108.33	1
LH-TR-01	8/26/2025 22:45	9.03	24.16	14.689	107.5	1
LH-TR-01	8/26/2025 23:00	8.98	24.14	14.69	106.9	1
LH-TR-01	8/26/2025 23:15	8.98	24.14	14.692	106.9	1
LH-TR-01	8/26/2025 23:30	8.99	24.12	14.691	107.02	1
LH-TR-01	8/26/2025 23:45	9.04	24.12	14.692	107.62	1
LH-TR-01	8/27/2025 0:00	9.09	24.1	14.693	108.21	1
LH-TR-01	8/27/2025 0:15	9.11	24.1	14.69	108.45	1

Station Name	Date Time	DO mg/L	Temp C	Air Pressure PSI	Saturation PCT	Use Code
LH-TR-01	8/27/2025 0:30	9.09	24.1	14.694	108.21	1
LH-TR-01	8/27/2025 0:45	9.11	24.1	14.693	108.45	1
LH-TR-01	8/27/2025 1:00	9.09	24.1	14.693	108.21	1
LH-TR-01	8/27/2025 1:15	9.04	24.08	14.693	107.62	1
LH-TR-01	8/27/2025 1:30	8.97	24.06	14.693	106.79	1
LH-TR-01	8/27/2025 1:45	8.95	24.06	14.69	106.55	1
LH-TR-01	8/27/2025 2:00	8.91	24.04	14.692	106.07	1
LH-TR-01	8/27/2025 2:15	8.87	24.04	14.694	105.6	1
LH-TR-01	8/27/2025 2:30	8.82	24.02	14.692	105	1
LH-TR-01	8/27/2025 2:45	8.78	24.02	14.692	104.52	1
LH-TR-01	8/27/2025 3:00	8.78	24	14.694	104.52	1
LH-TR-01	8/27/2025 3:15	8.78	24	14.693	104.52	1
LH-TR-01	8/27/2025 3:30	8.71	23.98	14.691	103.69	1
LH-TR-01	8/27/2025 3:45	8.65	23.96	14.69	102.98	1
LH-TR-01	8/27/2025 4:00	8.59	23.96	14.691	102.26	1
LH-TR-01	8/27/2025 4:15	8.63	23.94	14.689	102.74	1
LH-TR-01	8/27/2025 4:30	8.6	23.94	14.688	102.38	1
LH-TR-01	8/27/2025 4:45	8.59	23.92	14.688	102.26	1
LH-TR-01	8/27/2025 5:00	8.55	23.92	14.689	101.79	1
LH-TR-01	8/27/2025 5:15	8.54	23.9	14.688	101.67	1
LH-TR-01	8/27/2025 5:30	8.55	23.88	14.687	101.79	1
LH-TR-01	8/27/2025 5:45	8.54	23.88	14.691	101.67	1
LH-TR-01	8/27/2025 6:00	8.51	23.86	14.693	101.31	1
LH-TR-01	8/27/2025 6:15	8.48	23.84	14.695	100.95	1
LH-TR-01	8/27/2025 6:30	8.45	23.84	14.698	100.6	1
LH-TR-01	8/27/2025 6:45	8.4	23.84	14.697	100	1
LH-TR-01	8/27/2025 7:00	8.35	23.84	14.699	99.4	1
LH-TR-01	8/27/2025 7:15	8.3	23.82	14.7	98.81	1
LH-TR-01	8/27/2025 7:30	8.3	23.82	14.702	98.81	1
LH-TR-01	8/27/2025 7:45	8.28	23.82	14.704	98.57	1
LH-TR-01	8/27/2025 8:00	8.26	23.82	14.704	98.33	1
LH-TR-01	8/27/2025 8:15	8.24	23.82	14.703	98.1	1
LH-TR-01	8/27/2025 8:30	8.24	23.8	14.706	98.1	1
LH-TR-01	8/27/2025 8:45	8.26	23.8	14.706	98.33	1
LH-TR-01	8/27/2025 9:00	8.28	23.8	14.707	98.57	1
LH-TR-01	8/27/2025 9:15	8.29	23.8	14.708	98.69	1
LH-TR-01	8/27/2025 9:30	8.34	23.8	14.707	99.29	1
LH-TR-01	8/27/2025 9:45	8.39	23.8	14.708	99.88	1
LH-TR-01	8/27/2025 10:00	8.43	23.8	14.707	100.36	1
LH-TR-01	8/27/2025 10:15	8.46	23.82	14.706	100.71	1
LH-TR-01	8/27/2025 10:30	8.48	23.82	14.703	100.95	1
LH-TR-01	8/27/2025 10:45	8.52	23.82	14.703	101.43	1
LH-TR-01	8/27/2025 11:00	8.6	23.84	14.704	102.38	1
LH-TR-01	8/27/2025 11:15	8.63	23.84	14.704	102.74	1
LH-TR-01	8/27/2025 11:30	8.68	23.86	14.699	103.33	1
LH-TR-01	8/27/2025 11:45	8.73	23.9	14.699	103.93	1
LH-TR-01	8/27/2025 12:00	8.78	23.9	14.697	104.52	1
LH-TR-01	8/27/2025 12:15	8.86	23.94	14.697	105.48	1
LH-TR-01	8/27/2025 12:30	8.99	23.96	14.697	107.02	1
LH-TR-01	8/27/2025 12:45	9.04	24	14.695	107.62	1
LH-TR-01	8/27/2025 13:00	9.13	24.04	14.696	108.69	1
LH-TR-01	8/27/2025 13:15	9.19	24.08	14.692	109.4	1
LH-TR-01	8/27/2025 13:30	9.23	24.1	14.69	109.88	1
LH-TR-01	8/27/2025 13:45	9.24	24.12	14.686	110	1
LH-TR-01	8/27/2025 14:00	9.3	24.14	14.683	110.71	1
LH-TR-01	8/27/2025 14:15	9.38	24.16	14.681	111.67	1
LH-TR-01	8/27/2025 14:30	9.47	24.2	14.681	112.74	1
LH-TR-01	8/27/2025 14:45	9.5	24.24	14.677	113.1	1
LH-TR-01	8/27/2025 15:00	9.54	24.26	14.674	114.94	1
LH-TR-01	8/27/2025 15:15	9.53	24.28	14.68	114.82	1
LH-TR-01	8/27/2025 15:30	9.45	24.24	14.679	112.5	1
LH-TR-01	8/27/2025 15:45	9.52	24.24	14.683	113.33	1
LH-TR-01	8/27/2025 16:00	9.58	24.24	14.685	114.05	1
LH-TR-01	8/27/2025 16:15	9.65	24.22	14.685	114.88	1
LH-TR-01	8/27/2025 16:30	9.66	24.2	14.684	115	1
LH-TR-01	8/27/2025 16:45	9.68	24.22	14.685	115.24	1
LH-TR-01	8/27/2025 17:00	9.68	24.2	14.685	115.24	1
LH-TR-01	8/27/2025 17:15	9.75	24.2	14.689	116.07	1
LH-TR-01	8/27/2025 17:30	9.77	24.18	14.69	116.31	1
LH-TR-01	8/27/2025 17:45	9.81	24.16	14.693	116.79	1
LH-TR-01	8/27/2025 18:00	9.95	24.18	14.694	118.45	1
LH-TR-01	8/27/2025 18:15	10.13	24.22	14.695	120.6	1
LH-TR-01	8/27/2025 18:30	10.23	24.24	14.692	121.79	1
LH-TR-01	8/27/2025 18:45	10.2	24.24	14.695	121.43	1
LH-TR-01	8/27/2025 19:00	10.13	24.22	14.698	120.6	1
LH-TR-01	8/27/2025 19:15	10.04	24.2	14.7	119.52	1
LH-TR-01	8/27/2025 19:30	10	24.2	14.702	119.05	1
LH-TR-01	8/27/2025 19:45	9.91	24.18	14.706	117.98	1
LH-TR-01	8/27/2025 20:00	9.81	24.14	14.709	116.79	1
LH-TR-01	8/27/2025 20:15	9.65	24.1	14.712	114.88	1
LH-TR-01	8/27/2025 20:30	9.6	24.08	14.712	114.29	1
LH-TR-01	8/27/2025 20:45	9.6	24.08	14.714	114.29	1
LH-TR-01	8/27/2025 21:00	9.58	24.06	14.716	114.05	1
LH-TR-01	8/27/2025 21:15	9.49	24.04	14.717	112.98	1

Dissolved Oxygen Saturation Continous Monitoring Data
Normandeau Associates Inc.

Station Name	Date Time	DO mg/L	Temp C	Air Pressure PSI	Saturation PCT	Use Code
LH-TR-01	8/27/2025 21:30	9.44	24.04	14.72	112.38	1
LH-TR-01	8/27/2025 21:45	9.47	24.02	14.724	112.74	1
LH-TR-01	8/27/2025 22:00	9.48	24.02	14.723	112.86	1
LH-TR-01	8/27/2025 22:15	9.47	24	14.726	112.74	1
LH-TR-01	8/27/2025 22:30	9.44	23.98	14.724	112.38	1
LH-TR-01	8/27/2025 22:45	9.42	23.96	14.726	112.14	1
LH-TR-01	8/27/2025 23:00	9.41	23.96	14.726	112.02	1
LH-TR-01	8/27/2025 23:15	9.42	23.94	14.729	112.14	1
LH-TR-01	8/27/2025 23:30	9.44	23.94	14.732	112.38	1
LH-TR-01	8/27/2025 23:45	9.42	23.94	14.733	112.14	1
LH-TR-01	8/28/2025 0:00	9.45	23.92	14.732	112.5	1
LH-TR-01	8/28/2025 0:15	9.46	23.92	14.735	112.62	1
LH-TR-01	8/28/2025 0:30	9.43	23.9	14.736	112.26	1
LH-TR-01	8/28/2025 0:45	9.41	23.9	14.738	112.02	1
LH-TR-01	8/28/2025 1:00	9.36	23.9	14.742	111.43	1
LH-TR-01	8/28/2025 1:15	9.33	23.88	14.742	111.07	1
LH-TR-01	8/28/2025 1:30	9.29	23.88	14.741	110.6	1
LH-TR-01	8/28/2025 1:45	9.25	23.86	14.742	110.12	1
LH-TR-01	8/28/2025 2:00	9.22	23.86	14.744	109.76	1
LH-TR-01	8/28/2025 2:15	9.16	23.84	14.743	109.05	1
LH-TR-01	8/28/2025 2:30	9.14	23.84	14.746	108.81	1
LH-TR-01	8/28/2025 2:45	9.11	23.84	14.745	108.45	1
LH-TR-01	8/28/2025 3:00	9.08	23.82	14.747	108.1	1
LH-TR-01	8/28/2025 3:15	9.06	23.8	14.747	107.86	1
LH-TR-01	8/28/2025 3:30	9.04	23.8	14.746	107.62	1
LH-TR-01	8/28/2025 3:45	9.02	23.78	14.747	107.38	1
LH-TR-01	8/28/2025 4:00	8.99	23.78	14.748	107.02	1
LH-TR-01	8/28/2025 4:15	8.98	23.76	14.75	106.9	1
LH-TR-01	8/28/2025 4:30	8.91	23.76	14.75	106.07	1
LH-TR-01	8/28/2025 4:45	8.87	23.74	14.755	104.35	1
LH-TR-01	8/28/2025 5:00	8.82	23.74	14.753	103.76	1
LH-TR-01	8/28/2025 5:15	8.78	23.72	14.756	103.29	1
LH-TR-01	8/28/2025 5:30	8.74	23.72	14.755	102.82	1
LH-TR-01	8/28/2025 5:45	8.7	23.7	14.756	102.35	1
LH-TR-01	8/28/2025 6:00	8.68	23.7	14.758	102.12	1
LH-TR-01	8/28/2025 6:15	8.64	23.68	14.758	101.65	1
LH-TR-01	8/28/2025 6:30	8.64	23.68	14.759	101.65	1
LH-TR-01	8/28/2025 6:45	8.65	23.66	14.76	101.76	1
LH-TR-01	8/28/2025 7:00	8.67	23.64	14.759	102	1
LH-TR-01	8/28/2025 7:15	8.67	23.64	14.763	102	1
LH-TR-01	8/28/2025 7:30	8.73	23.62	14.765	102.71	1
LH-TR-01	8/28/2025 7:45	8.75	23.6	14.764	102.94	1
LH-TR-01	8/28/2025 8:00	8.76	23.6	14.767	103.06	1
LH-TR-01	8/28/2025 8:15	8.78	23.6	14.769	103.29	1
LH-TR-01	8/28/2025 8:30	8.77	23.6	14.77	103.18	1
LH-TR-01	8/28/2025 8:45	8.79	23.6	14.769	103.41	1
LH-TR-01	8/28/2025 9:00	8.84	23.58	14.772	104	1
LH-TR-01	8/28/2025 9:15	8.85	23.6	14.773	104.12	1
LH-TR-01	8/28/2025 9:30	8.88	23.6	14.773	104.47	1
LH-TR-01	8/28/2025 9:45	8.87	23.6	14.773	104.35	1
LH-TR-01	8/28/2025 10:00	8.87	23.62	14.773	104.35	1
LH-TR-01	8/28/2025 10:15	8.87	23.64	14.773	104.35	1
LH-TR-01	8/28/2025 10:30	8.87	23.66	14.771	104.35	1
LH-TR-01	8/28/2025 10:45	8.87	23.68	14.773	104.35	1
LH-TR-01	8/28/2025 11:00	8.9	23.7	14.77	104.71	1
LH-TR-01	8/28/2025 11:15	8.87	23.72	14.768	104.35	1
LH-TR-01	8/28/2025 11:30	8.88	23.74	14.765	104.47	1
LH-TR-01	8/28/2025 11:45	8.88	23.76	14.76	105.71	1
LH-TR-01	8/28/2025 12:00	8.9	23.78	14.758	105.95	1
LH-TR-01	8/28/2025 12:15	9.03	23.82	14.76	107.5	1
LH-TR-01	8/28/2025 12:30	9.16	23.84	14.757	109.05	1
LH-TR-01	8/28/2025 12:45	9.28	23.86	14.754	110.48	1
LH-TR-01	8/28/2025 13:00	9.35	23.9	14.75	111.31	1
LH-TR-01	8/28/2025 13:15	9.42	23.9	14.749	112.14	1
LH-TR-01	8/28/2025 13:30	9.5	23.94	14.749	113.1	1
LH-TR-01	8/28/2025 13:45	9.57	23.96	14.746	113.93	1
LH-TR-01	8/28/2025 14:00	9.7	24	14.745	115.48	1
LH-TR-01	8/28/2025 14:15	9.8	24.04	14.741	116.67	1
LH-TR-01	8/28/2025 14:30	9.88	24.08	14.734	117.62	1
LH-TR-01	8/28/2025 14:45	10.07	24.12	14.732	119.88	1
LH-TR-01	8/28/2025 15:00	10.18	24.18	14.732	121.19	1
LH-TR-01	8/28/2025 15:15	10.3	24.2	14.729	122.62	1
LH-TR-01	8/28/2025 15:30	10.31	24.22	14.728	122.74	1
LH-TR-01	8/28/2025 15:45	10.35	24.22	14.728	123.21	1
LH-TR-01	8/28/2025 16:00	10.37	24.22	14.726	123.45	1
LH-TR-01	8/28/2025 16:15	10.41	24.22	14.726	123.93	1
LH-TR-01	8/28/2025 16:30	10.44	24.26	14.723	125.78	1
LH-TR-01	8/28/2025 16:45	10.48	24.26	14.719	126.27	1
LH-TR-01	8/28/2025 17:00	10.51	24.26	14.719	126.63	1
LH-TR-01	8/28/2025 17:15	10.55	24.26	14.719	127.11	1
LH-TR-01	8/28/2025 17:30	10.55	24.26	14.719	127.11	1
LH-TR-01	8/28/2025 17:45	10.49	24.24	14.716	124.88	1
LH-TR-01	8/28/2025 18:00	10.46	24.22	14.717	124.52	1
LH-TR-01	8/28/2025 18:15	10.36	24.2	14.718	123.33	1

Station Name	Date Time	DO mg/L	Temp C	Air Pressure PSI	Saturation PCT	Use Code
LH-TR-01	8/28/2025 18:30	10.3	24.2	14.717	122.62	1
LH-TR-01	8/28/2025 18:45	10.3	24.18	14.715	122.62	1
LH-TR-01	8/28/2025 19:00	10.28	24.18	14.713	122.38	1
LH-TR-01	8/28/2025 19:15	10.29	24.18	14.715	122.5	1
LH-TR-01	8/28/2025 19:30	10.28	24.18	14.716	122.38	1
LH-TR-01	8/28/2025 19:45	10.22	24.16	14.72	121.67	1
LH-TR-01	8/28/2025 20:00	10.15	24.16	14.72	120.83	1
LH-TR-01	8/28/2025 20:15	10.1	24.14	14.724	120.24	1
LH-TR-01	8/28/2025 20:30	10.04	24.1	14.724	119.52	1
LH-TR-01	8/28/2025 20:45	9.96	24.08	14.727	118.57	1
LH-TR-01	8/28/2025 21:00	9.98	24.06	14.727	118.81	1
LH-TR-01	8/28/2025 21:15	10	24.04	14.728	119.05	1
LH-TR-01	8/28/2025 21:30	10.01	24.02	14.728	119.17	1
LH-TR-01	8/28/2025 21:45	10	24	14.726	119.05	1
LH-TR-01	8/28/2025 22:00	10	24	14.726	119.05	1
LH-TR-01	8/28/2025 22:15	9.99	24	14.725	118.93	1
LH-TR-01	8/28/2025 22:30	10.02	24	14.724	119.29	1
LH-TR-01	8/28/2025 22:45	10.02	24	14.722	119.29	1
LH-TR-01	8/28/2025 23:00	10	24	14.721	119.05	1
LH-TR-01	8/28/2025 23:15	9.99	23.98	14.721	118.93	1
LH-TR-01	8/28/2025 23:30	9.98	23.96	14.722	118.81	1
LH-TR-01	8/28/2025 23:45	9.99	23.96	14.722	118.93	1
LH-TR-01	8/29/2025 0:00	9.97	23.94	14.72	118.69	1
LH-TR-01	8/29/2025 0:15	9.96	23.94	14.719	118.57	1
LH-TR-01	8/29/2025 0:30	9.86	23.92	14.721	117.38	1
LH-TR-01	8/29/2025 0:45	9.73	23.92	14.717	115.83	1
LH-TR-01	8/29/2025 1:00	9.67	23.9	14.716	115.12	1
LH-TR-01	8/29/2025 1:15	9.56	23.86	14.714	113.81	1
LH-TR-01	8/29/2025 1:30	9.47	23.86	14.712	112.74	1
LH-TR-01	8/29/2025 1:45	9.44	23.84	14.709	112.38	1
LH-TR-01	8/29/2025 2:00	9.4	23.82	14.709	111.9	1
LH-TR-01	8/29/2025 2:15	9.34	23.82	14.709	111.19	1
LH-TR-01	8/29/2025 2:30	9.28	23.8	14.706	110.48	1
LH-TR-01	8/29/2025 2:45	9.24	23.78	14.706	110	1
LH-TR-01	8/29/2025 3:00	9.21	23.78	14.704	109.64	1
LH-TR-01	8/29/2025 3:15	9.21	23.76	14.705	109.64	1
LH-TR-01	8/29/2025 3:30	9.19	23.76	14.703	109.4	1
LH-TR-01	8/29/2025 3:45	9.18	23.76	14.7	109.29	1
LH-TR-01	8/29/2025 4:00	9.18	23.74	14.698	108	1
LH-TR-01	8/29/2025 4:15	9.12	23.74	14.694	107.29	1
LH-TR-01	8/29/2025 4:30	9.17	23.72	14.695	107.88	1
LH-TR-01	8/29/2025 4:45	9.16	23.72	14.696	107.76	1
LH-TR-01	8/29/2025 5:00	9.14	23.72	14.694	107.53	1
LH-TR-01	8/29/2025 5:15	9.13	23.7	14.695	107.41	1
LH-TR-01	8/29/2025 5:30	9.11	23.7	14.696	107.18	1
LH-TR-01	8/29/2025 5:45	9.08	23.7	14.699	106.82	1
LH-TR-01	8/29/2025 6:00	9.04	23.68	14.7	106.35	1
LH-TR-01	8/29/2025 6:15	9.02	23.68	14.701	106.12	1
LH-TR-01	8/29/2025 6:30	8.98	23.66	14.7	105.65	1
LH-TR-01	8/29/2025 6:45	8.94	23.66	14.7	105.18	1
LH-TR-01	8/29/2025 7:00	8.89	23.64	14.701	104.59	1
LH-TR-01	8/29/2025 7:15	8.86	23.62	14.701	104.24	1
LH-TR-01	8/29/2025 7:30	8.81	23.62	14.703	103.65	1
LH-TR-01	8/29/2025 7:45	8.8	23.6	14.704	103.53	1
LH-TR-01	8/29/2025 8:00	8.79	23.6	14.706	103.41	1
LH-TR-01	8/29/2025 8:15	8.75	23.6	14.706	102.94	1
LH-TR-01	8/29/2025 8:30	8.71	23.58	14.703	102.47	1
LH-TR-01	8/29/2025 8:45	8.71	23.58	14.702	102.47	1
LH-TR-01	8/29/2025 9:00	8.72	23.58	14.7	102.59	1
LH-TR-01	8/29/2025 9:15	8.73	23.58	14.699	102.71	1
LH-TR-01	8/29/2025 9:30	8.71	23.58	14.701	102.47	1
LH-TR-01	8/29/2025 9:45	8.75	23.58	14.696	102.94	1
LH-TR-01	8/29/2025 10:00	8.77	23.58	14.696	103.18	1
LH-TR-01	8/29/2025 10:15	8.86	23.6	14.694	104.24	1
LH-TR-01	8/29/2025 10:30	8.97	23.62	14.694	105.53	1
LH-TR-01	8/29/2025 10:45	9.04	23.62	14.691	106.35	1
LH-TR-01	8/29/2025 11:00	9.1	23.62	14.688	107.06	1
LH-TR-01	8/29/2025 11:15	9.16	23.62	14.685	107.76	1
LH-TR-01	8/29/2025 11:30	9.22	23.62	14.681	108.47	1
LH-TR-01	8/29/2025 11:45	9.29	23.62	14.682	109.29	1
LH-TR-01	8/29/2025 12:00	9.35	23.62	14.681	110	1
LH-TR-01	8/29/2025 12:15	9.44	23.64	14.68	111.06	1
LH-TR-01	8/29/2025 12:30	9.57	23.66	14.677	112.59	1
LH-TR-01	8/29/2025 12:45	9.66	23.68	14.676	113.65	1
LH-TR-01	8/29/2025 13:00	9.65	23.7	14.672	113.53	1
LH-TR-01	8/29/2025 13:15	9.74	23.72	14.668	114.59	1
LH-TR-01	8/29/2025 13:30	9.7	23.72	14.665	114.12	1
LH-TR-01	8/29/2025 13:45	9.72	23.74	14.661	114.35	1
LH-TR-01	8/29/2025 14:00	9.74	23.74	14.662	114.59	1
LH-TR-01	8/29/2025 14:15	9.69	23.76	14.662	115.36	1
LH-TR-01	8/29/2025 14:30	9.63	23.74	14.662	113.29	1
LH-TR-01	8/29/2025 14:45	9.6	23.72	14.658	112.94	1
LH-TR-01	8/29/2025 15:00	9.66	23.72	14.657	113.65	1
LH-TR-01	8/29/2025 15:15	9.7	23.74	14.657	114.12	1

Dissolved Oxygen Saturation Continous Monitoring Data
Normandeau Associates Inc.

Station Name	Date Time	DO mg/L	Temp C	Air Pressure PSI	Saturation PCT	Use Code
LH-TR-01	8/29/2025 15:30	9.75	23.74	14.655	114.71	1
LH-TR-01	8/29/2025 15:45	9.74	23.74	14.651	114.59	1
LH-TR-01	8/29/2025 16:00	9.7	23.72	14.654	114.12	1
LH-TR-01	8/29/2025 16:15	9.69	23.72	14.652	114	1
LH-TR-01	8/29/2025 16:30	9.71	23.72	14.653	114.24	1
LH-TR-01	8/29/2025 16:45	9.71	23.74	14.655	114.24	1
LH-TR-01	8/29/2025 17:00	9.71	23.72	14.654	114.24	1
LH-TR-01	8/29/2025 17:15	9.67	23.72	14.651	113.76	1
LH-TR-01	8/29/2025 17:30	9.59	23.72	14.653	112.82	1
LH-TR-01	8/29/2025 17:45	9.54	23.7	14.653	112.24	1
LH-TR-01	8/29/2025 18:00	9.52	23.68	14.652	112	1
LH-TR-01	8/29/2025 18:15	9.44	23.68	14.653	111.06	1
LH-TR-01	8/29/2025 18:30	9.36	23.66	14.66	110.12	1
LH-TR-01	8/29/2025 18:45	9.27	23.64	14.659	109.06	1
LH-TR-01	8/29/2025 19:00	9.19	23.62	14.658	108.12	1
LH-TR-01	8/29/2025 19:15	9.18	23.6	14.652	108	1
LH-TR-01	8/29/2025 19:30	9.17	23.6	14.65	107.88	1
LH-TR-01	8/29/2025 19:45	9.11	23.58	14.649	107.18	1
LH-TR-01	8/29/2025 20:00	9.08	23.58	14.653	106.82	1
LH-TR-01	8/29/2025 20:15	9.02	23.56	14.653	106.12	1
LH-TR-01	8/29/2025 20:30	8.91	23.56	14.657	104.82	1
LH-TR-01	8/29/2025 20:45	8.82	23.54	14.66	103.76	1
LH-TR-01	8/29/2025 21:00	8.75	23.54	14.662	102.94	1
LH-TR-01	8/29/2025 21:15	8.69	23.52	14.662	102.24	1
LH-TR-01	8/29/2025 21:30	8.56	23.52	14.659	100.71	1
LH-TR-01	8/29/2025 21:45	8.43	23.5	14.658	99.18	1
LH-TR-01	8/29/2025 22:00	8.34	23.48	14.659	98.12	1
LH-TR-01	8/29/2025 22:15	8.31	23.46	14.658	97.76	1
LH-TR-01	8/29/2025 22:30	8.27	23.46	14.658	97.29	1
LH-TR-01	8/29/2025 22:45	8.31	23.46	14.659	97.76	1
LH-TR-01	8/29/2025 23:00	8.32	23.44	14.656	97.88	1
LH-TR-01	8/29/2025 23:15	8.28	23.44	14.655	97.41	1
LH-TR-01	8/29/2025 23:30	8.21	23.42	14.654	96.59	1
LH-TR-01	8/29/2025 23:45	8.08	23.42	14.658	95.06	1
LH-TR-01	8/30/2025 0:00	8.06	23.42	14.655	94.82	1
LH-TR-01	8/30/2025 0:15	8.08	23.4	14.654	95.06	1
LH-TR-01	8/30/2025 0:30	8.12	23.38	14.658	95.53	1
LH-TR-01	8/30/2025 0:45	8.14	23.38	14.659	95.76	1
LH-TR-01	8/30/2025 1:00	8.11	23.36	14.657	95.41	1
LH-TR-01	8/30/2025 1:15	8.05	23.36	14.654	94.71	1
LH-TR-01	8/30/2025 1:30	8	23.36	14.656	94.12	1
LH-TR-01	8/30/2025 1:45	7.99	23.34	14.654	94	1
LH-TR-01	8/30/2025 2:00	8.04	23.32	14.656	94.59	1
LH-TR-01	8/30/2025 2:15	8.03	23.32	14.655	94.47	1
LH-TR-01	8/30/2025 2:30	8.05	23.3	14.657	94.71	1
LH-TR-01	8/30/2025 2:45	8.02	23.3	14.656	94.35	1
LH-TR-01	8/30/2025 3:00	8.01	23.3	14.656	94.24	1
LH-TR-01	8/30/2025 3:15	8.02	23.28	14.656	94.35	1
LH-TR-01	8/30/2025 3:30	8	23.26	14.656	94.12	1
LH-TR-01	8/30/2025 3:45	7.98	23.26	14.656	93.88	1
LH-TR-01	8/30/2025 4:00	7.96	23.24	14.658	92.56	1
LH-TR-01	8/30/2025 4:15	7.93	23.24	14.659	92.21	1
LH-TR-01	8/30/2025 4:30	7.88	23.24	14.66	91.63	1
LH-TR-01	8/30/2025 4:45	7.81	23.22	14.66	90.81	1
LH-TR-01	8/30/2025 5:00	7.82	23.22	14.662	90.93	1
LH-TR-01	8/30/2025 5:15	7.68	23.22	14.665	89.3	1
LH-TR-01	8/30/2025 5:30	7.71	23.2	14.665	89.65	1
LH-TR-01	8/30/2025 5:45	7.69	23.2	14.668	89.42	1
LH-TR-01	8/30/2025 6:00	7.7	23.18	14.668	89.53	1
LH-TR-01	8/30/2025 6:15	7.73	23.18	14.672	89.88	1
LH-TR-01	8/30/2025 6:30	7.72	23.16	14.675	89.77	1
LH-TR-01	8/30/2025 6:45	7.77	23.16	14.678	90.35	1
LH-TR-01	8/30/2025 7:00	7.76	23.16	14.682	90.23	1
LH-TR-01	8/30/2025 7:15	7.79	23.14	14.684	90.58	1
LH-TR-01	8/30/2025 7:30	7.78	23.14	14.687	90.47	1
LH-TR-01	8/30/2025 7:45	7.8	23.14	14.688	90.7	1
LH-TR-01	8/30/2025 8:00	7.83	23.12	14.686	91.05	1
LH-TR-01	8/30/2025 8:15	7.84	23.12	14.686	91.16	1
LH-TR-01	8/30/2025 8:30	7.86	23.12	14.688	91.4	1
LH-TR-01	8/30/2025 8:45	7.91	23.12	14.687	91.98	1
LH-TR-01	8/30/2025 9:00	7.91	23.12	14.691	91.98	1
LH-TR-01	8/30/2025 9:15	7.9	23.14	14.689	91.86	1
LH-TR-01	8/30/2025 9:30	7.96	23.14	14.69	92.56	1
LH-TR-01	8/30/2025 9:45	8.01	23.16	14.692	93.14	1
LH-TR-01	8/30/2025 10:00	8.05	23.18	14.692	93.6	1
LH-TR-01	8/30/2025 10:15	8.07	23.18	14.692	93.84	1
LH-TR-01	8/30/2025 10:30	8.14	23.2	14.692	94.65	1
LH-TR-01	8/30/2025 10:45	8.18	23.22	14.693	95.12	1
LH-TR-01	8/30/2025 11:00	8.25	23.24	14.69	95.93	1
LH-TR-01	8/30/2025 11:15	8.32	23.28	14.689	97.88	1
LH-TR-01	8/30/2025 11:30	8.4	23.32	14.69	98.82	1
LH-TR-01	8/30/2025 11:45	8.5	23.36	14.69	100	1
LH-TR-01	8/30/2025 12:00	8.58	23.4	14.688	100.94	1
LH-TR-01	8/30/2025 12:15	8.64	23.46	14.688	101.65	1

Dissolved Oxygen Saturation Continous Monitoring Data
Normandeau Associates Inc.

Station Name	Date Time	DO mg/L	Temp C	Air Pressure PSI	Saturation PCT	Use Code
LH-TR-01	8/30/2025 12:30	8.68	23.48	14.689	102.12	1
LH-TR-01	8/30/2025 12:45	8.76	23.52	14.686	103.06	1
LH-TR-01	8/30/2025 13:00	8.83	23.58	14.687	103.88	1
LH-TR-01	8/30/2025 13:15	8.87	23.6	14.685	104.35	1
LH-TR-01	8/30/2025 13:30	8.86	23.6	14.684	104.24	1
LH-TR-01	8/30/2025 13:45	8.89	23.6	14.685	104.59	1
LH-TR-01	8/30/2025 14:00	8.99	23.62	14.683	105.76	1
LH-TR-01	8/30/2025 14:15	9.05	23.64	14.683	106.47	1
LH-TR-01	8/30/2025 14:30	9.05	23.62	14.684	106.47	1
LH-TR-01	8/30/2025 14:45	9.06	23.6	14.684	106.59	1
LH-TR-01	8/30/2025 15:00	9.14	23.6	14.682	107.53	1
LH-TR-01	8/30/2025 15:15	9.14	23.6	14.682	107.53	1
LH-TR-01	8/30/2025 15:30	9.19	23.6	14.681	108.12	1
LH-TR-01	8/30/2025 15:45	9.38	23.66	14.682	110.35	1
LH-TR-01	8/30/2025 16:00	9.37	23.68	14.684	110.24	1
LH-TR-01	8/30/2025 16:15	9.43	23.7	14.682	110.94	1
LH-TR-01	8/30/2025 16:30	9.44	23.72	14.684	111.06	1
LH-TR-01	8/30/2025 16:45	9.49	23.72	14.683	111.65	1
LH-TR-01	8/30/2025 17:00	9.54	23.72	14.686	112.24	1
LH-TR-01	8/30/2025 17:15	9.56	23.72	14.688	112.47	1
LH-TR-01	8/30/2025 17:30	9.6	23.68	14.689	112.94	1
LH-TR-01	8/30/2025 17:45	9.65	23.68	14.689	113.53	1
LH-TR-01	8/30/2025 18:00	9.65	23.66	14.692	113.53	1
LH-TR-01	8/30/2025 18:15	9.64	23.62	14.694	113.41	1
LH-TR-01	8/30/2025 18:30	9.6	23.6	14.696	112.94	1
LH-TR-01	8/30/2025 18:45	9.59	23.58	14.696	112.82	1
LH-TR-01	8/30/2025 19:00	9.55	23.56	14.701	112.35	1
LH-TR-01	8/30/2025 19:15	9.57	23.54	14.704	112.59	1
LH-TR-01	8/30/2025 19:30	9.58	23.5	14.706	112.71	1
LH-TR-01	8/30/2025 19:45	9.59	23.5	14.709	112.82	1
LH-TR-01	8/30/2025 20:00	9.61	23.48	14.711	113.06	1
LH-TR-01	8/30/2025 20:15	9.61	23.46	14.713	113.06	1
LH-TR-01	8/30/2025 20:30	9.63	23.44	14.717	113.29	1
LH-TR-01	8/30/2025 20:45	9.54	23.42	14.719	112.24	1
LH-TR-01	8/30/2025 21:00	9.51	23.42	14.72	111.88	1
LH-TR-01	8/30/2025 21:15	9.54	23.4	14.722	112.24	1
LH-TR-01	8/30/2025 21:30	9.44	23.4	14.726	111.06	1
LH-TR-01	8/30/2025 21:45	9.46	23.38	14.726	111.29	1
LH-TR-01	8/30/2025 22:00	9.41	23.38	14.728	110.71	1
LH-TR-01	8/30/2025 22:15	9.4	23.36	14.731	110.59	1
LH-TR-01	8/30/2025 22:30	9.37	23.36	14.732	110.24	1
LH-TR-01	8/30/2025 22:45	9.37	23.34	14.732	110.24	1
LH-TR-01	8/30/2025 23:00	9.34	23.32	14.737	109.88	1
LH-TR-01	8/30/2025 23:15	9.31	23.32	14.739	109.53	1
LH-TR-01	8/30/2025 23:30	9.31	23.3	14.737	109.53	1
LH-TR-01	8/30/2025 23:45	9.26	23.28	14.739	108.94	1
LH-TR-01	8/31/2025 0:00	9.23	23.28	14.738	108.59	1
LH-TR-01	8/31/2025 0:15	9.19	23.26	14.739	108.12	1
LH-TR-01	8/31/2025 0:30	9.13	23.24	14.742	106.16	1
LH-TR-01	8/31/2025 0:45	9.11	23.22	14.744	105.93	1
LH-TR-01	8/31/2025 1:00	9.06	23.22	14.744	105.35	1
LH-TR-01	8/31/2025 1:15	9.01	23.2	14.743	104.77	1
LH-TR-01	8/31/2025 1:30	8.98	23.18	14.743	104.42	1
LH-TR-01	8/31/2025 1:45	8.95	23.18	14.746	104.07	1
LH-TR-01	8/31/2025 2:00	8.89	23.16	14.747	103.37	1
LH-TR-01	8/31/2025 2:15	8.85	23.14	14.75	102.91	1
LH-TR-01	8/31/2025 2:30	8.8	23.12	14.749	102.33	1
LH-TR-01	8/31/2025 2:45	8.76	23.12	14.75	101.86	1
LH-TR-01	8/31/2025 3:00	8.72	23.1	14.752	101.4	1
LH-TR-01	8/31/2025 3:15	8.7	23.08	14.754	101.16	1
LH-TR-01	8/31/2025 3:30	8.67	23.08	14.755	100.81	1
LH-TR-01	8/31/2025 3:45	8.63	23.06	14.757	100.35	1
LH-TR-01	8/31/2025 4:00	8.59	23.04	14.758	99.88	1
LH-TR-01	8/31/2025 4:15	8.54	23.04	14.759	99.3	1
LH-TR-01	8/31/2025 4:30	8.49	23.02	14.757	98.72	1
LH-TR-01	8/31/2025 4:45	8.47	23.02	14.759	98.49	1
LH-TR-01	8/31/2025 5:00	8.39	23	14.76	97.56	1
LH-TR-01	8/31/2025 5:15	8.36	23	14.762	97.21	1
LH-TR-01	8/31/2025 5:30	8.32	22.98	14.762	96.74	1
LH-TR-01	8/31/2025 5:45	8.29	22.98	14.764	96.4	1
LH-TR-01	8/31/2025 6:00	8.25	22.96	14.765	95.93	1
LH-TR-01	8/31/2025 6:15	8.24	22.96	14.769	95.81	1
LH-TR-01	8/31/2025 6:30	8.21	22.94	14.771	95.47	1
LH-TR-01	8/31/2025 6:45	8.23	22.94	14.777	95.7	1
LH-TR-01	8/31/2025 7:00	8.2	22.94	14.78	95.35	1
LH-TR-01	8/31/2025 7:15	8.2	22.92	14.784	95.35	1
LH-TR-01	8/31/2025 7:30	8.21	22.92	14.785	95.47	1
LH-TR-01	8/31/2025 7:45	8.2	22.92	14.788	95.35	1
LH-TR-01	8/31/2025 8:00	8.18	22.92	14.79	95.12	1
LH-TR-01	8/31/2025 8:15	8.19	22.92	14.791	95.23	1
LH-TR-01	8/31/2025 8:30	8.22	22.92	14.79	95.58	1
LH-TR-01	8/31/2025 8:45	8.21	22.92	14.795	95.47	1
LH-TR-01	8/31/2025 9:00	8.21	22.94	14.798	95.47	1
LH-TR-01	8/31/2025 9:15	8.24	22.94	14.796	95.81	1

Dissolved Oxygen Saturation Continous Monitoring Data
Normandeau Associates Inc.

Station Name	Date Time	DO mg/L	Temp C	Air Pressure PSI	Saturation PCT	Use Code
LH-TR-01	8/31/2025 9:30	8.26	22.94	14.799	96.05	1
LH-TR-01	8/31/2025 9:45	8.28	22.94	14.8	96.28	1
LH-TR-01	8/31/2025 10:00	8.35	22.96	14.805	97.09	1
LH-TR-01	8/31/2025 10:15	8.39	22.98	14.806	97.56	1
LH-TR-01	8/31/2025 10:30	8.43	22.98	14.806	98.02	1
LH-TR-01	8/31/2025 10:45	8.49	23	14.807	98.72	1
LH-TR-01	8/31/2025 11:00	8.52	23.02	14.806	99.07	1
LH-TR-01	8/31/2025 11:15	8.58	23.04	14.805	99.77	1
LH-TR-01	8/31/2025 11:30	8.62	23.06	14.806	100.23	1
LH-TR-01	8/31/2025 11:45	8.66	23.08	14.804	100.7	1
LH-TR-01	8/31/2025 12:00	8.72	23.08	14.803	101.4	1
LH-TR-01	8/31/2025 12:15	8.77	23.1	14.8	101.98	1
LH-TR-01	8/31/2025 12:30	8.8	23.1	14.798	102.33	1
LH-TR-01	8/31/2025 12:45	8.88	23.12	14.8	103.26	1
LH-TR-01	8/31/2025 13:00	8.85	23.1	14.798	102.91	1
LH-TR-01	8/31/2025 13:15	8.81	23.1	14.796	102.44	1
LH-TR-01	8/31/2025 13:30	8.84	23.1	14.797	102.79	1
LH-TR-01	8/31/2025 13:45	8.84	23.08	14.797	102.79	1
LH-TR-01	8/31/2025 14:00	8.9	23.08	14.796	103.49	1
LH-TR-01	8/31/2025 14:15	8.96	23.08	14.793	104.19	1
LH-TR-01	8/31/2025 14:30	9.03	23.08	14.789	105	1
LH-TR-01	8/31/2025 14:45	9.09	23.08	14.789	105.7	1
LH-TR-01	8/31/2025 15:00	9.11	23.08	14.788	105.93	1
LH-TR-01	8/31/2025 15:15	9.07	23.06	14.786	105.47	1
LH-TR-01	8/31/2025 15:30	9.06	23.04	14.789	105.35	1
LH-TR-01	8/31/2025 15:45	9.06	23.04	14.791	105.35	1
LH-TR-01	8/31/2025 16:00	9.15	23.04	14.792	106.4	1
LH-TR-01	8/31/2025 16:15	9.43	23.08	14.789	109.65	1
LH-TR-01	8/31/2025 16:30	9.65	23.12	14.788	112.21	1
LH-TR-01	8/31/2025 16:45	9.79	23.18	14.788	113.84	1
LH-TR-01	8/31/2025 17:00	9.78	23.22	14.789	113.72	1
LH-TR-01	8/31/2025 17:15	9.77	23.26	14.794	114.94	1
LH-TR-01	8/31/2025 17:30	9.63	23.26	14.793	113.29	1
LH-TR-01	8/31/2025 17:45	9.64	23.26	14.793	113.41	1
LH-TR-01	8/31/2025 18:00	9.69	23.26	14.795	114	1
LH-TR-01	8/31/2025 18:15	9.66	23.26	14.794	113.65	1
LH-TR-01	8/31/2025 18:30	9.66	23.24	14.794	112.33	1
LH-TR-01	8/31/2025 18:45	9.66	23.26	14.795	113.65	1
LH-TR-01	8/31/2025 19:00	9.68	23.28	14.796	113.88	1
LH-TR-01	8/31/2025 19:15	9.64	23.26	14.796	113.41	1
LH-TR-01	8/31/2025 19:30	9.55	23.22	14.794	111.05	1
LH-TR-01	8/31/2025 19:45	9.44	23.18	14.796	109.77	1
LH-TR-01	8/31/2025 20:00	9.35	23.14	14.798	108.72	1
LH-TR-01	8/31/2025 20:15	9.28	23.12	14.8	107.91	1
LH-TR-01	8/31/2025 20:30	9.35	23.12	14.804	108.72	1
LH-TR-01	8/31/2025 20:45	9.54	23.18	14.806	110.93	1
LH-TR-01	8/31/2025 21:00	9.65	23.2	14.807	112.21	1
LH-TR-01	8/31/2025 21:15	9.63	23.22	14.808	111.98	1
LH-TR-01	8/31/2025 21:30	9.61	23.24	14.81	111.74	1
LH-TR-01	8/31/2025 21:45	9.59	23.24	14.811	111.51	1
LH-TR-01	8/31/2025 22:00	9.61	23.26	14.811	113.06	1
LH-TR-01	8/31/2025 22:15	9.56	23.24	14.814	111.16	1
LH-TR-01	8/31/2025 22:30	9.47	23.22	14.812	110.12	1
LH-TR-01	8/31/2025 22:45	9.45	23.18	14.814	109.88	1
LH-TR-01	8/31/2025 23:00	9.37	23.16	14.815	108.95	1
LH-TR-01	8/31/2025 23:15	9.29	23.12	14.812	108.02	1
LH-TR-01	8/31/2025 23:30	9.23	23.1	14.811	107.33	1
LH-TR-01	8/31/2025 23:45	9.22	23.08	14.812	107.21	1
LH-TR-01	9/1/2025 0:00	9.16	23.06	14.814	106.51	1
LH-TR-01	9/1/2025 0:15	9.08	23.04	14.815	105.58	1
LH-TR-01	9/1/2025 0:30	9.08	23.02	14.815	105.58	1
LH-TR-01	9/1/2025 0:45	9.1	23.02	14.817	105.81	1
LH-TR-01	9/1/2025 1:00	9.09	23.02	14.816	105.7	1
LH-TR-01	9/1/2025 1:15	9.04	23	14.816	105.12	1
LH-TR-01	9/1/2025 1:30	9.02	22.98	14.815	104.88	1
LH-TR-01	9/1/2025 1:45	8.98	22.96	14.815	104.42	1
LH-TR-01	9/1/2025 2:00	8.89	22.94	14.815	103.37	1
LH-TR-01	9/1/2025 2:15	8.85	22.92	14.814	102.91	1
LH-TR-01	9/1/2025 2:30	8.84	22.9	14.813	102.79	1
LH-TR-01	9/1/2025 2:45	8.87	22.88	14.813	103.14	1
LH-TR-01	9/1/2025 3:00	8.91	22.88	14.815	103.6	1
LH-TR-01	9/1/2025 3:15	8.89	22.86	14.814	103.37	1
LH-TR-01	9/1/2025 3:30	8.86	22.84	14.816	103.02	1
LH-TR-01	9/1/2025 3:45	8.85	22.82	14.816	102.91	1
LH-TR-01	9/1/2025 4:00	8.84	22.82	14.82	102.79	1
LH-TR-01	9/1/2025 4:15	8.84	22.8	14.818	102.79	1
LH-TR-01	9/1/2025 4:30	8.85	22.78	14.818	102.91	1
LH-TR-01	9/1/2025 4:45	8.86	22.78	14.821	103.02	1
LH-TR-01	9/1/2025 5:00	8.83	22.76	14.821	102.67	1
LH-TR-01	9/1/2025 5:15	8.83	22.76	14.821	102.67	1
LH-TR-01	9/1/2025 5:30	8.82	22.74	14.821	101.38	1
LH-TR-01	9/1/2025 5:45	8.81	22.72	14.823	101.26	1
LH-TR-01	9/1/2025 6:00	8.79	22.72	14.827	101.03	1
LH-TR-01	9/1/2025 6:15	8.79	22.7	14.833	101.03	1

Dissolved Oxygen Saturation Continous Monitoring Data
Normandeau Associates Inc.

Station Name	Date Time	DO mg/L	Temp C	Air Pressure PSI	Saturation PCT	Use Code
LH-TR-01	9/1/2025 6:30	8.77	22.7	14.836	100.8	1
LH-TR-01	9/1/2025 6:45	8.76	22.68	14.833	100.69	1
LH-TR-01	9/1/2025 7:00	8.73	22.68	14.837	100.34	1
LH-TR-01	9/1/2025 7:15	8.73	22.66	14.835	100.34	1
LH-TR-01	9/1/2025 7:30	8.74	22.66	14.836	100.46	1
LH-TR-01	9/1/2025 7:45	8.77	22.66	14.836	100.8	1
LH-TR-01	9/1/2025 8:00	8.82	22.66	14.837	101.38	1
LH-TR-01	9/1/2025 8:15	8.88	22.66	14.836	102.07	1
LH-TR-01	9/1/2025 8:30	8.95	22.66	14.838	102.87	1
LH-TR-01	9/1/2025 8:45	9.01	22.66	14.84	103.56	1
LH-TR-01	9/1/2025 9:00	9.03	22.66	14.846	102.61	1
LH-TR-01	9/1/2025 9:15	9.08	22.66	14.846	103.18	1
LH-TR-01	9/1/2025 9:30	9.1	22.68	14.847	103.41	1
LH-TR-01	9/1/2025 9:45	9.12	22.68	14.846	103.64	1
LH-TR-01	9/1/2025 10:00	9.13	22.68	14.845	103.75	1
LH-TR-01	9/1/2025 10:15	9.16	22.68	14.849	104.09	1
LH-TR-01	9/1/2025 10:30	9.18	22.7	14.848	104.32	1
LH-TR-01	9/1/2025 10:45	9.17	22.7	14.849	104.2	1
LH-TR-01	9/1/2025 11:00	9.13	22.7	14.848	103.75	1
LH-TR-01	9/1/2025 11:15	9.12	22.7	14.845	103.64	1
LH-TR-01	9/1/2025 11:30	9.06	22.72	14.849	102.95	1
LH-TR-01	9/1/2025 11:45	9.01	22.72	14.851	102.39	1
LH-TR-01	9/1/2025 12:00	8.98	22.72	14.851	102.05	1
LH-TR-01	9/1/2025 12:15	8.87	22.72	14.852	100.8	1
LH-TR-01	9/1/2025 12:30	8.83	22.72	14.851	100.34	1
LH-TR-01	9/1/2025 12:45	8.78	22.72	14.848	99.77	1
LH-TR-01	9/1/2025 13:00	8.78	22.74	14.847	99.77	1
LH-TR-01	9/1/2025 13:15	8.74	22.74	14.846	99.32	1
LH-TR-01	9/1/2025 13:30	8.79	22.74	14.844	99.89	1
LH-TR-01	9/1/2025 13:45	8.82	22.74	14.843	100.23	1
LH-TR-01	9/1/2025 14:00	8.86	22.74	14.841	100.68	1
LH-TR-01	9/1/2025 14:15	8.91	22.72	14.841	101.25	1
LH-TR-01	9/1/2025 14:30	8.9	22.72	14.839	102.3	1
LH-TR-01	9/1/2025 14:45	8.93	22.72	14.837	102.64	1
LH-TR-01	9/1/2025 15:00	8.97	22.72	14.836	103.1	1
LH-TR-01	9/1/2025 15:15	8.95	22.72	14.834	102.87	1
LH-TR-01	9/1/2025 15:30	9.02	22.72	14.835	103.68	1
LH-TR-01	9/1/2025 15:45	8.95	22.7	14.835	102.87	1
LH-TR-01	9/1/2025 16:00	8.91	22.7	14.833	102.41	1
LH-TR-01	9/1/2025 16:15	9.01	22.7	14.829	103.56	1
LH-TR-01	9/1/2025 16:30	9.11	22.72	14.826	104.71	1
LH-TR-01	9/1/2025 16:45	9.18	22.72	14.825	105.52	1
LH-TR-01	9/1/2025 17:00	9.11	22.7	14.824	104.71	1
LH-TR-01	9/1/2025 17:15	9.14	22.7	14.826	105.06	1
LH-TR-01	9/1/2025 17:30	9.08	22.7	14.823	104.37	1
LH-TR-01	9/1/2025 17:45	9.1	22.7	14.825	104.6	1
LH-TR-01	9/1/2025 18:00	9.09	22.7	14.824	104.48	1
LH-TR-01	9/1/2025 18:15	9.05	22.7	14.824	104.02	1
LH-TR-01	9/1/2025 18:30	8.97	22.68	14.822	103.1	1
LH-TR-01	9/1/2025 18:45	8.86	22.66	14.822	101.84	1
LH-TR-01	9/1/2025 19:00	8.82	22.66	14.823	101.38	1
LH-TR-01	9/1/2025 19:15	8.84	22.66	14.82	101.61	1
LH-TR-01	9/1/2025 19:30	8.81	22.66	14.821	101.26	1
LH-TR-01	9/1/2025 19:45	8.78	22.66	14.822	100.92	1
LH-TR-01	9/1/2025 20:00	8.77	22.66	14.823	100.8	1
LH-TR-01	9/1/2025 20:15	8.7	22.64	14.824	100	1
LH-TR-01	9/1/2025 20:30	8.69	22.64	14.825	99.89	1
LH-TR-01	9/1/2025 20:45	8.65	22.64	14.825	99.43	1
LH-TR-01	9/1/2025 21:00	8.65	22.62	14.823	99.43	1
LH-TR-01	9/1/2025 21:15	8.69	22.62	14.825	99.89	1
LH-TR-01	9/1/2025 21:30	8.66	22.62	14.823	99.54	1
LH-TR-01	9/1/2025 21:45	8.66	22.62	14.821	99.54	1
LH-TR-01	9/1/2025 22:00	8.66	22.62	14.819	99.54	1
LH-TR-01	9/1/2025 22:15	8.66	22.62	14.82	99.54	1
LH-TR-01	9/1/2025 22:30	8.7	22.62	14.817	100	1
LH-TR-01	9/1/2025 22:45	8.72	22.62	14.817	100.23	1
LH-TR-01	9/1/2025 23:00	8.75	22.62	14.819	100.57	1
LH-TR-01	9/1/2025 23:15	8.77	22.62	14.818	100.8	1
LH-TR-01	9/1/2025 23:30	8.83	22.62	14.818	101.49	1
LH-TR-01	9/1/2025 23:45	8.79	22.62	14.818	101.03	1
LH-TR-01	9/2/2025 0:00	8.83	22.62	14.819	101.49	1
LH-TR-01	9/2/2025 0:15	8.83	22.62	14.816	101.49	1
LH-TR-01	9/2/2025 0:30	8.91	22.62	14.817	102.41	1
LH-TR-01	9/2/2025 0:45	8.95	22.62	14.813	102.87	1
LH-TR-01	9/2/2025 1:00	8.95	22.62	14.808	102.87	1
LH-TR-01	9/2/2025 1:15	9.04	22.62	14.81	103.91	1
LH-TR-01	9/2/2025 1:30	9.08	22.62	14.806	104.37	1
LH-TR-01	9/2/2025 1:45	9.16	22.62	14.807	105.29	1
LH-TR-01	9/2/2025 2:00	9.2	22.64	14.809	105.75	1
LH-TR-01	9/2/2025 2:15	9.21	22.64	14.805	105.86	1
LH-TR-01	9/2/2025 2:30	9.28	22.64	14.805	106.67	1
LH-TR-01	9/2/2025 2:45	9.27	22.64	14.805	106.55	1
LH-TR-01	9/2/2025 3:00	9.31	22.64	14.805	107.01	1
LH-TR-01	9/2/2025 3:15	9.29	22.62	14.806	106.78	1

Dissolved Oxygen Saturation Continous Monitoring Data
Normandeau Associates Inc.

Station Name	Date Time	DO mg/L	Temp C	Air Pressure PSI	Saturation PCT	Use Code
LH-TR-01	9/2/2025 3:30	9.3	22.62	14.807	106.9	1
LH-TR-01	9/2/2025 3:45	9.3	22.62	14.805	106.9	1
LH-TR-01	9/2/2025 4:00	9.28	22.6	14.807	106.67	1
LH-TR-01	9/2/2025 4:15	9.28	22.6	14.806	106.67	1
LH-TR-01	9/2/2025 4:30	9.27	22.6	14.806	106.55	1
LH-TR-01	9/2/2025 4:45	9.26	22.6	14.802	106.44	1
LH-TR-01	9/2/2025 5:00	9.24	22.58	14.8	106.21	1
LH-TR-01	9/2/2025 5:15	9.2	22.58	14.802	105.75	1
LH-TR-01	9/2/2025 5:30	9.18	22.56	14.802	105.52	1
LH-TR-01	9/2/2025 5:45	9.12	22.56	14.801	104.83	1
LH-TR-01	9/2/2025 6:00	9.08	22.54	14.802	104.37	1
LH-TR-01	9/2/2025 6:15	9.06	22.54	14.8	104.14	1
LH-TR-01	9/2/2025 6:30	9.03	22.52	14.801	103.79	1
LH-TR-01	9/2/2025 6:45	9.01	22.52	14.803	103.56	1
LH-TR-01	9/2/2025 7:00	8.98	22.52	14.803	103.22	1
LH-TR-01	9/2/2025 7:15	8.96	22.5	14.803	102.99	1
LH-TR-01	9/2/2025 7:30	8.97	22.5	14.805	103.1	1
LH-TR-01	9/2/2025 7:45	8.95	22.5	14.807	102.87	1
LH-TR-01	9/2/2025 8:00	8.9	22.5	14.805	102.3	1
LH-TR-01	9/2/2025 8:15	8.88	22.5	14.803	102.07	1
LH-TR-01	9/2/2025 8:30	8.86	22.5	14.801	101.84	1
LH-TR-01	9/2/2025 8:45	8.84	22.52	14.801	101.61	1
LH-TR-01	9/2/2025 9:00	8.83	22.52	14.801	101.49	1
LH-TR-01	9/2/2025 9:15	8.85	22.54	14.798	101.72	1
LH-TR-01	9/2/2025 9:30	8.85	22.54	14.799	101.72	1
LH-TR-01	9/2/2025 9:45	8.85	22.54	14.803	101.72	1
LH-TR-01	9/2/2025 10:00	8.87	22.56	14.799	101.95	1
LH-TR-01	9/2/2025 10:15	8.89	22.56	14.8	102.18	1
LH-TR-01	9/2/2025 10:30	8.95	22.58	14.796	102.87	1
LH-TR-01	9/2/2025 10:45	8.99	22.6	14.794	103.33	1
LH-TR-01	9/2/2025 11:00	9.11	22.64	14.793	104.71	1
LH-TR-01	9/2/2025 11:15	9.24	22.68	14.791	106.21	1
LH-TR-01	9/2/2025 11:30	9.37	22.7	14.788	107.7	1
LH-TR-01	9/2/2025 11:45	9.47	22.72	14.784	108.85	1
LH-TR-01	9/2/2025 12:00	9.55	22.74	14.78	109.77	1
LH-TR-01	9/2/2025 12:15	9.6	22.74	14.778	110.34	1
LH-TR-01	9/2/2025 12:30	9.65	22.76	14.779	112.21	1
LH-TR-01	9/2/2025 12:45	9.64	22.76	14.778	112.09	1
LH-TR-01	9/2/2025 13:00	9.61	22.76	14.771	111.74	1
LH-TR-01	9/2/2025 13:15	9.66	22.76	14.769	112.33	1
LH-TR-01	9/2/2025 13:30	9.74	22.8	14.768	113.26	1
LH-TR-01	9/2/2025 13:45	9.74	22.8	14.764	113.26	1
LH-TR-01	9/2/2025 14:00	9.72	22.82	14.76	113.02	1
LH-TR-01	9/2/2025 14:15	9.72	22.84	14.762	113.02	1
LH-TR-01	9/2/2025 14:30	9.72	22.84	14.758	113.02	1
LH-TR-01	9/2/2025 14:45	9.7	22.84	14.757	112.79	1
LH-TR-01	9/2/2025 15:00	9.71	22.84	14.753	112.91	1
LH-TR-01	9/2/2025 15:15	9.85	22.86	14.748	114.53	1
LH-TR-01	9/2/2025 15:30	9.83	22.88	14.747	114.3	1
LH-TR-01	9/2/2025 15:45	9.8	22.86	14.746	113.95	1
LH-TR-01	9/2/2025 16:00	9.79	22.84	14.747	113.84	1
LH-TR-01	9/2/2025 16:15	9.83	22.84	14.747	114.3	1
LH-TR-01	9/2/2025 16:30	9.93	22.84	14.747	115.47	1
LH-TR-01	9/2/2025 16:45	10.07	22.88	14.746	117.09	1
LH-TR-01	9/2/2025 17:00	10.19	22.9	14.743	118.49	1
LH-TR-01	9/2/2025 17:15	10.27	22.94	14.743	119.42	1
LH-TR-01	9/2/2025 17:30	10.41	22.94	14.739	121.05	1
LH-TR-01	9/2/2025 17:45	10.49	22.94	14.737	121.98	1
LH-TR-01	9/2/2025 18:00	10.51	22.96	14.737	122.21	1
LH-TR-01	9/2/2025 18:15	10.53	22.96	14.737	122.44	1
LH-TR-01	9/2/2025 18:30	10.42	22.94	14.734	121.16	1
LH-TR-01	9/2/2025 18:45	10.41	22.94	14.731	121.05	1
LH-TR-01	9/2/2025 19:00	10.38	22.92	14.729	120.7	1
LH-TR-01	9/2/2025 19:15	10.43	22.94	14.728	121.28	1
LH-TR-01	9/2/2025 19:30	10.43	22.94	14.73	121.28	1
LH-TR-01	9/2/2025 19:45	10.48	22.96	14.729	121.86	1
LH-TR-01	9/2/2025 20:00	10.54	22.96	14.727	122.56	1
LH-TR-01	9/2/2025 20:15	10.55	22.94	14.73	122.67	1
LH-TR-01	9/2/2025 20:30	10.52	22.94	14.728	122.33	1
LH-TR-01	9/2/2025 20:45	10.47	22.94	14.728	121.74	1
LH-TR-01	9/2/2025 21:00	10.38	22.92	14.728	120.7	1
LH-TR-01	9/2/2025 21:15	10.22	22.86	14.726	118.84	1
LH-TR-01	9/2/2025 21:30	10.19	22.82	14.726	118.49	1
LH-TR-01	9/2/2025 21:45	10.14	22.8	14.724	117.91	1
LH-TR-01	9/2/2025 22:00	10.02	22.76	14.724	116.51	1
LH-TR-01	9/2/2025 22:15	9.88	22.72	14.722	114.88	1
LH-TR-01	9/2/2025 22:30	9.81	22.7	14.723	114.07	1
LH-TR-01	9/2/2025 22:45	9.74	22.68	14.722	113.26	1
LH-TR-01	9/2/2025 23:00	9.57	22.66	14.723	111.28	1
LH-TR-01	9/2/2025 23:15	9.46	22.66	14.722	110	1
LH-TR-01	9/2/2025 23:30	9.34	22.64	14.721	108.6	1
LH-TR-01	9/2/2025 23:45	9.24	22.62	14.72	107.44	1
LH-TR-01	9/3/2025 0:00	9.11	22.6	14.721	105.93	1
LH-TR-01	9/3/2025 0:15	9.08	22.6	14.722	105.58	1

Station Name	Date Time	DO mg/L	Temp C	Air Pressure PSI	Saturation PCT	Use Code
LH-TR-01	9/3/2025 0:30	9.03	22.58	14.721	105	1
LH-TR-01	9/3/2025 0:45	8.97	22.56	14.72	104.3	1
LH-TR-01	9/3/2025 1:00	8.99	22.56	14.719	104.53	1
LH-TR-01	9/3/2025 1:15	9.01	22.54	14.717	104.77	1
LH-TR-01	9/3/2025 1:30	8.96	22.52	14.714	104.19	1
LH-TR-01	9/3/2025 1:45	8.91	22.5	14.712	103.6	1
LH-TR-01	9/3/2025 2:00	8.88	22.5	14.71	103.26	1
LH-TR-01	9/3/2025 2:15	8.89	22.48	14.71	103.37	1
LH-TR-01	9/3/2025 2:30	8.86	22.46	14.707	103.02	1
LH-TR-01	9/3/2025 2:45	8.86	22.46	14.707	103.02	1
LH-TR-01	9/3/2025 3:00	8.83	22.44	14.704	102.67	1
LH-TR-01	9/3/2025 3:15	8.74	22.44	14.706	101.63	1
LH-TR-01	9/3/2025 3:30	8.71	22.42	14.702	101.28	1
LH-TR-01	9/3/2025 3:45	8.76	22.42	14.702	101.86	1
LH-TR-01	9/3/2025 4:00	8.76	22.42	14.7	101.86	1
LH-TR-01	9/3/2025 4:15	8.71	22.42	14.697	101.28	1
LH-TR-01	9/3/2025 4:30	8.63	22.42	14.695	100.35	1
LH-TR-01	9/3/2025 4:45	8.65	22.4	14.696	100.58	1
LH-TR-01	9/3/2025 5:00	8.65	22.4	14.696	100.58	1
LH-TR-01	9/3/2025 5:15	8.64	22.4	14.693	100.47	1
LH-TR-01	9/3/2025 5:30	8.67	22.38	14.694	100.81	1
LH-TR-01	9/3/2025 5:45	8.66	22.38	14.693	100.7	1
LH-TR-01	9/3/2025 6:00	8.68	22.36	14.692	100.93	1
LH-TR-01	9/3/2025 6:15	8.73	22.36	14.694	101.51	1
LH-TR-01	9/3/2025 6:30	8.71	22.36	14.698	101.28	1
LH-TR-01	9/3/2025 6:45	8.74	22.36	14.702	101.63	1
LH-TR-01	9/3/2025 7:00	8.79	22.34	14.697	102.21	1
LH-TR-01	9/3/2025 7:15	8.79	22.34	14.697	102.21	1
LH-TR-01	9/3/2025 7:30	8.81	22.34	14.699	102.44	1
LH-TR-01	9/3/2025 7:45	8.86	22.34	14.696	103.02	1
LH-TR-01	9/3/2025 8:00	8.89	22.34	14.698	103.37	1
LH-TR-01	9/3/2025 8:15	8.89	22.34	14.697	103.37	1
LH-TR-01	9/3/2025 8:30	8.93	22.34	14.695	103.84	1
LH-TR-01	9/3/2025 8:45	8.93	22.36	14.695	103.84	1
LH-TR-01	9/3/2025 9:00	8.95	22.36	14.698	104.07	1
LH-TR-01	9/3/2025 9:15	8.99	22.38	14.698	104.53	1
LH-TR-01	9/3/2025 9:30	9.01	22.38	14.697	104.77	1
LH-TR-01	9/3/2025 9:45	9.06	22.4	14.697	105.35	1
LH-TR-01	9/3/2025 10:00	9.14	22.42	14.702	106.28	1
LH-TR-01	9/3/2025 10:15	9.27	22.46	14.694	107.79	1
LH-TR-01	9/3/2025 10:30	8.74	20.56	14.693	97.11	2
LH-TR-01	9/3/2025 10:45	8.5	24.42	14.691	102.41	2
LH-TR-01	9/3/2025 11:00	8.26	25.48	14.689	100.73	2
LH-TR-01	9/3/2025 11:15	0	0	14.685	0	2
LH-TR-01	9/3/2025 11:30	9.65	24.32	14.684	116.27	2
LH-TR-01	9/3/2025 11:45	10.25	22.96	14.683	119.19	1
LH-TR-01	9/3/2025 12:00	10.41	22.94	14.681	121.05	1
LH-TR-01	9/3/2025 12:15	10.52	22.98	14.676	122.33	1
LH-TR-01	9/3/2025 12:30	10.61	23.04	14.674	123.37	1
LH-TR-01	9/3/2025 12:45	10.72	23.12	14.672	124.65	1
LH-TR-01	9/3/2025 13:00	10.84	23.2	14.669	126.05	1
LH-TR-01	9/3/2025 13:15	10.96	23.24	14.668	127.44	1
LH-TR-01	9/3/2025 13:30	11.14	23.32	14.664	131.06	1
LH-TR-01	9/3/2025 13:45	11.23	23.4	14.663	132.12	1
LH-TR-01	9/3/2025 14:00	11.38	23.48	14.656	133.88	1
LH-TR-01	9/3/2025 14:15	11.5	23.56	14.657	135.29	1
LH-TR-01	9/3/2025 14:30	11.61	23.62	14.65	136.59	1
LH-TR-01	9/3/2025 14:45	11.61	23.7	14.646	138.21	1
LH-TR-01	9/3/2025 15:00	11.64	23.72	14.647	138.57	1
LH-TR-01	9/3/2025 15:15	11.64	23.72	14.643	138.57	1
LH-TR-01	9/3/2025 15:30	11.55	23.68	14.644	137.5	1
LH-TR-01	9/3/2025 15:45	11.55	23.68	14.642	137.5	1
LH-TR-01	9/3/2025 16:00	11.66	23.74	14.645	138.81	1
LH-TR-01	9/3/2025 16:15	11.62	23.8	14.645	140	1
LH-TR-01	9/3/2025 16:30	11.74	23.82	14.644	141.45	1
LH-TR-01	9/3/2025 16:45	11.68	23.82	14.642	140.72	1
LH-TR-01	9/3/2025 17:00	11.64	23.78	14.641	140.24	1
LH-TR-01	9/3/2025 17:15	11.6	23.72	14.641	138.1	1
LH-TR-01	9/3/2025 17:30	11.6	23.7	14.639	138.1	1
LH-TR-01	9/3/2025 17:45	11.54	23.66	14.637	137.38	1
LH-TR-01	9/3/2025 18:00	11.53	23.6	14.635	137.26	1
LH-TR-01	9/3/2025 18:15	11.5	23.6	14.637	136.9	1
LH-TR-01	9/3/2025 18:30	11.51	23.6	14.634	137.02	1
LH-TR-01	9/3/2025 18:45	11.52	23.6	14.633	137.14	1
LH-TR-01	9/3/2025 19:00	11.5	23.58	14.629	136.9	1
LH-TR-01	9/3/2025 19:15	11.44	23.56	14.632	136.19	1
LH-TR-01	9/3/2025 19:30	11.37	23.52	14.629	135.36	1
LH-TR-01	9/3/2025 19:45	11.36	23.48	14.631	135.24	1
LH-TR-01	9/3/2025 20:00	11.41	23.48	14.635	135.83	1
LH-TR-01	9/3/2025 20:15	11.4	23.44	14.634	135.71	1
LH-TR-01	9/3/2025 20:30	11.17	23.38	14.637	132.98	1
LH-TR-01	9/3/2025 20:45	11.07	23.3	14.641	131.79	1
LH-TR-01	9/3/2025 21:00	10.98	23.24	14.639	129.18	1
LH-TR-01	9/3/2025 21:15	10.93	23.22	14.637	128.59	1

Station Name	Date Time	DO mg/L	Temp C	Air Pressure PSI	Saturation PCT	Use Code
LH-TR-01	9/3/2025 21:30	10.76	23.18	14.641	126.59	1
LH-TR-01	9/3/2025 21:45	10.68	23.12	14.642	125.65	1
LH-TR-01	9/3/2025 22:00	10.54	23.1	14.643	124	1
LH-TR-01	9/3/2025 22:15	10.36	23.04	14.644	121.88	1
LH-TR-01	9/3/2025 22:30	10.35	23	14.646	121.76	1
LH-TR-01	9/3/2025 22:45	10.13	22.96	14.646	119.18	1
LH-TR-01	9/3/2025 23:00	10.06	22.9	14.647	118.35	1
LH-TR-01	9/3/2025 23:15	9.92	22.88	14.648	115.35	1
LH-TR-01	9/3/2025 23:30	9.94	22.86	14.647	116.94	1
LH-TR-01	9/3/2025 23:45	9.7	22.82	14.647	114.12	1
LH-TR-01	9/4/2025 0:00	9.69	22.78	14.647	114	1
LH-TR-01	9/4/2025 0:15	9.58	22.76	14.647	112.71	1
LH-TR-01	9/4/2025 0:30	9.34	22.74	14.648	108.6	1
LH-TR-01	9/4/2025 0:45	9.29	22.72	14.649	108.02	1
LH-TR-01	9/4/2025 1:00	9.27	22.7	14.648	107.79	1
LH-TR-01	9/4/2025 1:15	9.3	22.72	14.649	108.14	1
LH-TR-01	9/4/2025 1:30	9.32	22.72	14.649	108.37	1
LH-TR-01	9/4/2025 1:45	9.26	22.7	14.653	107.67	1
LH-TR-01	9/4/2025 2:00	9.22	22.7	14.653	107.21	1
LH-TR-01	9/4/2025 2:15	9.23	22.68	14.653	107.33	1
LH-TR-01	9/4/2025 2:30	9.17	22.68	14.654	106.63	1
LH-TR-01	9/4/2025 2:45	9.1	22.64	14.652	105.81	1
LH-TR-01	9/4/2025 3:00	9.11	22.64	14.654	105.93	1
LH-TR-01	9/4/2025 3:15	9.07	22.64	14.654	105.47	1
LH-TR-01	9/4/2025 3:30	9.08	22.62	14.65	105.58	1
LH-TR-01	9/4/2025 3:45	9.06	22.62	14.653	105.35	1
LH-TR-01	9/4/2025 4:00	9.11	22.62	14.65	105.93	1
LH-TR-01	9/4/2025 4:15	9.11	22.6	14.653	105.93	1
LH-TR-01	9/4/2025 4:30	9.12	22.6	14.654	106.05	1
LH-TR-01	9/4/2025 4:45	9.09	22.58	14.655	105.7	1
LH-TR-01	9/4/2025 5:00	9.07	22.56	14.653	105.47	1
LH-TR-01	9/4/2025 5:15	9.01	22.54	14.654	104.77	1
LH-TR-01	9/4/2025 5:30	8.98	22.52	14.653	104.42	1
LH-TR-01	9/4/2025 5:45	8.97	22.52	14.655	104.3	1
LH-TR-01	9/4/2025 6:00	8.99	22.5	14.655	104.53	1
LH-TR-01	9/4/2025 6:15	8.95	22.48	14.656	104.07	1
LH-TR-01	9/4/2025 6:30	8.83	22.46	14.659	102.67	1
LH-TR-01	9/4/2025 6:45	8.74	22.46	14.659	101.63	1
LH-TR-01	9/4/2025 7:00	8.65	22.44	14.66	100.58	1
LH-TR-01	9/4/2025 7:15	8.6	22.44	14.662	100	1
LH-TR-01	9/4/2025 7:30	8.57	22.44	14.665	99.65	1
LH-TR-01	9/4/2025 7:45	8.53	22.44	14.667	99.19	1
LH-TR-01	9/4/2025 8:00	8.56	22.44	14.665	99.53	1
LH-TR-01	9/4/2025 8:15	8.57	22.44	14.668	99.65	1
LH-TR-01	9/4/2025 8:30	8.62	22.44	14.668	100.23	1
LH-TR-01	9/4/2025 8:45	8.62	22.46	14.666	100.23	1
LH-TR-01	9/4/2025 9:00	8.65	22.48	14.666	100.58	1
LH-TR-01	9/4/2025 9:15	8.71	22.48	14.667	101.28	1
LH-TR-01	9/4/2025 9:30	8.76	22.5	14.67	101.86	1
LH-TR-01	9/4/2025 9:45	8.83	22.52	14.669	102.67	1
LH-TR-01	9/4/2025 10:00	8.92	22.54	14.667	103.72	1
LH-TR-01	9/4/2025 10:15	9.02	22.58	14.667	104.88	1
LH-TR-01	9/4/2025 10:30	9.12	22.62	14.668	106.05	1
LH-TR-01	9/4/2025 10:45	9.24	22.66	14.669	107.44	1
LH-TR-01	9/4/2025 11:00	9.34	22.7	14.665	108.6	1
LH-TR-01	9/4/2025 11:15	9.45	22.76	14.663	109.88	1
LH-TR-01	9/4/2025 11:30	9.58	22.8	14.665	111.4	1
LH-TR-01	9/4/2025 11:45	9.7	22.86	14.662	112.79	1
LH-TR-01	9/4/2025 12:00	9.81	22.9	14.659	114.07	1
LH-TR-01	9/4/2025 12:15	9.84	22.92	14.656	114.42	1
LH-TR-01	9/4/2025 12:30	9.89	22.94	14.653	115	1
LH-TR-01	9/4/2025 12:45	9.93	22.98	14.654	115.47	1
LH-TR-01	9/4/2025 13:00	10	22.98	14.653	116.28	1
LH-TR-01	9/4/2025 13:15	10.08	23	14.649	117.21	1
LH-TR-01	9/4/2025 13:30	10.17	23.06	14.652	118.26	1
LH-TR-01	9/4/2025 13:45	10.3	23.1	14.648	119.77	1
LH-TR-01	9/4/2025 14:00	10.53	23.2	14.644	123.88	1
LH-TR-01	9/4/2025 14:15	10.69	23.3	14.643	127.26	1
LH-TR-01	9/4/2025 14:30	10.79	23.36	14.642	128.45	1
LH-TR-01	9/4/2025 14:45	10.85	23.38	14.636	129.17	1
LH-TR-01	9/4/2025 15:00	10.87	23.4	14.635	129.4	1
LH-TR-01	9/4/2025 15:15	10.83	23.4	14.634	128.93	1
LH-TR-01	9/4/2025 15:30	10.84	23.4	14.635	129.05	1
LH-TR-01	9/4/2025 15:45	10.94	23.46	14.634	130.24	1
LH-TR-01	9/4/2025 16:00	11	23.52	14.634	130.95	1
LH-TR-01	9/4/2025 16:15	11.1	23.56	14.63	132.14	1
LH-TR-01	9/4/2025 16:30	11.1	23.56	14.631	132.14	1
LH-TR-01	9/4/2025 16:45	11.01	23.54	14.627	131.07	1
LH-TR-01	9/4/2025 17:00	10.93	23.5	14.626	130.12	1
LH-TR-01	9/4/2025 17:15	10.85	23.48	14.622	129.17	1
LH-TR-01	9/4/2025 17:30	10.72	23.42	14.624	127.62	1
LH-TR-01	9/4/2025 17:45	10.67	23.38	14.619	127.02	1
LH-TR-01	9/4/2025 18:00	10.7	23.38	14.619	127.38	1
LH-TR-01	9/4/2025 18:15	10.7	23.38	14.617	127.38	1

Station Name	Date Time	DO mg/L	Temp C	Air Pressure PSI	Saturation PCT	Use Code
LH-TR-01	9/4/2025 18:30	10.68	23.36	14.618	127.14	1
LH-TR-01	9/4/2025 18:45	10.56	23.32	14.617	125.71	1
LH-TR-01	9/4/2025 19:00	10.56	23.3	14.617	125.71	1
LH-TR-01	9/4/2025 19:15	10.44	23.28	14.62	124.29	1
LH-TR-01	9/4/2025 19:30	10.41	23.26	14.623	123.93	1
LH-TR-01	9/4/2025 19:45	10.4	23.26	14.623	123.81	1
LH-TR-01	9/4/2025 20:00	10.34	23.24	14.628	121.65	1
LH-TR-01	9/4/2025 20:15	10.3	23.22	14.632	121.18	1
LH-TR-01	9/4/2025 20:30	10.35	23.24	14.636	121.76	1
LH-TR-01	9/4/2025 20:45	10.48	23.26	14.637	124.76	1
LH-TR-01	9/4/2025 21:00	10.53	23.28	14.639	125.36	1
LH-TR-01	9/4/2025 21:15	10.52	23.26	14.638	125.24	1
LH-TR-01	9/4/2025 21:30	10.52	23.26	14.641	125.24	1
LH-TR-01	9/4/2025 21:45	10.5	23.24	14.638	123.53	1
LH-TR-01	9/4/2025 22:00	10.45	23.24	14.64	122.94	1
LH-TR-01	9/4/2025 22:15	10.44	23.22	14.64	122.82	1
LH-TR-01	9/4/2025 22:30	10.41	23.2	14.639	122.47	1
LH-TR-01	9/4/2025 22:45	10.4	23.18	14.638	122.35	1
LH-TR-01	9/4/2025 23:00	10.39	23.16	14.636	122.24	1
LH-TR-01	9/4/2025 23:15	10.33	23.12	14.639	121.53	1
LH-TR-01	9/4/2025 23:30	10.09	23.06	14.642	118.71	1
LH-TR-01	9/4/2025 23:45	9.89	23	14.642	116.35	1
LH-TR-01	9/5/2025 0:00	9.74	22.94	14.638	114.59	1
LH-TR-01	9/5/2025 0:15	9.64	22.9	14.642	113.41	1
LH-TR-01	9/5/2025 0:30	9.5	22.86	14.642	111.76	1
LH-TR-01	9/5/2025 0:45	9.46	22.84	14.643	111.29	1
LH-TR-01	9/5/2025 1:00	9.34	22.8	14.644	109.88	1
LH-TR-01	9/5/2025 1:15	9.26	22.78	14.645	108.94	1
LH-TR-01	9/5/2025 1:30	9.17	22.76	14.647	107.88	1
LH-TR-01	9/5/2025 1:45	9.11	22.74	14.645	105.93	1
LH-TR-01	9/5/2025 2:00	9.05	22.72	14.647	105.23	1
LH-TR-01	9/5/2025 2:15	8.99	22.7	14.645	104.53	1
LH-TR-01	9/5/2025 2:30	8.92	22.68	14.644	103.72	1
LH-TR-01	9/5/2025 2:45	8.82	22.66	14.647	102.56	1
LH-TR-01	9/5/2025 3:00	8.76	22.66	14.649	101.86	1
LH-TR-01	9/5/2025 3:15	8.71	22.66	14.654	101.28	1
LH-TR-01	9/5/2025 3:30	8.68	22.64	14.652	100.93	1
LH-TR-01	9/5/2025 3:45	8.68	22.64	14.652	100.93	1
LH-TR-01	9/5/2025 4:00	8.67	22.66	14.65	100.81	1
LH-TR-01	9/5/2025 4:15	8.66	22.66	14.647	100.7	1
LH-TR-01	9/5/2025 4:30	8.64	22.66	14.651	100.47	1
LH-TR-01	9/5/2025 4:45	8.63	22.66	14.647	100.35	1
LH-TR-01	9/5/2025 5:00	8.57	22.66	14.653	99.65	1
LH-TR-01	9/5/2025 5:15	8.53	22.66	14.651	99.19	1
LH-TR-01	9/5/2025 5:30	8.5	22.64	14.658	98.84	1
LH-TR-01	9/5/2025 5:45	8.49	22.64	14.658	98.72	1
LH-TR-01	9/5/2025 6:00	8.48	22.64	14.654	98.6	1
LH-TR-01	9/5/2025 6:15	8.45	22.62	14.656	98.26	1
LH-TR-01	9/5/2025 6:30	8.44	22.62	14.656	98.14	1
LH-TR-01	9/5/2025 6:45	8.39	22.62	14.656	97.56	1
LH-TR-01	9/5/2025 7:00	8.4	22.62	14.657	97.67	1
LH-TR-01	9/5/2025 7:15	8.37	22.62	14.663	97.33	1
LH-TR-01	9/5/2025 7:30	8.38	22.62	14.663	97.44	1
LH-TR-01	9/5/2025 7:45	8.35	22.64	14.668	97.09	1
LH-TR-01	9/5/2025 8:00	8.39	22.64	14.666	97.56	1
LH-TR-01	9/5/2025 8:15	8.42	22.64	14.671	97.91	1
LH-TR-01	9/5/2025 8:30	8.46	22.66	14.67	98.37	1
LH-TR-01	9/5/2025 8:45	8.46	22.66	14.671	98.37	1
LH-TR-01	9/5/2025 9:00	8.46	22.66	14.671	98.37	1
LH-TR-01	9/5/2025 9:15	8.48	22.68	14.674	98.6	1
LH-TR-01	9/5/2025 9:30	8.5	22.68	14.675	98.84	1
LH-TR-01	9/5/2025 9:45	8.49	22.7	14.671	98.72	1
LH-TR-01	9/5/2025 10:00	8.53	22.7	14.676	99.19	1
LH-TR-01	9/5/2025 10:15	8.6	22.72	14.675	100	1
LH-TR-01	9/5/2025 10:30	8.64	22.74	14.675	100.47	1
LH-TR-01	9/5/2025 10:45	8.75	22.76	14.675	101.74	1
LH-TR-01	9/5/2025 11:00	8.87	22.8	14.672	103.14	1
LH-TR-01	9/5/2025 11:15	8.95	22.82	14.675	104.07	1
LH-TR-01	9/5/2025 11:30	9.02	22.86	14.675	104.88	1
LH-TR-01	9/5/2025 11:45	9.13	22.88	14.674	106.16	1
LH-TR-01	9/5/2025 12:00	9.21	22.92	14.672	107.09	1
LH-TR-01	9/5/2025 12:15	9.31	22.96	14.671	108.26	1
LH-TR-01	9/5/2025 12:30	9.4	23	14.67	109.3	1
LH-TR-01	9/5/2025 12:45	9.57	23.06	14.667	111.28	1
LH-TR-01	9/5/2025 13:00	9.66	23.12	14.665	112.33	1
LH-TR-01	9/5/2025 13:15	9.8	23.18	14.658	113.95	1
LH-TR-01	9/5/2025 13:30	9.87	23.24	14.656	114.77	1
LH-TR-01	9/5/2025 13:45	9.92	23.3	14.654	116.71	1
LH-TR-01	9/5/2025 14:00	10	23.36	14.65	117.65	1
LH-TR-01	9/5/2025 14:15	10.07	23.4	14.65	118.47	1
LH-TR-01	9/5/2025 14:30	10.14	23.46	14.647	120.71	1
LH-TR-01	9/5/2025 14:45	10.19	23.52	14.645	121.31	1
LH-TR-01	9/5/2025 15:00	10.23	23.56	14.641	121.79	1
LH-TR-01	9/5/2025 15:15	10.32	23.62	14.639	122.86	1

Station Name	Date Time	DO mg/L	Temp C	Air Pressure PSI	Saturation PCT	Use Code
LH-TR-01	9/5/2025 15:30	10.29	23.64	14.638	122.5	1
LH-TR-01	9/5/2025 15:45	10.37	23.66	14.636	123.45	1
LH-TR-01	9/5/2025 16:00	10.38	23.7	14.634	123.57	1
LH-TR-01	9/5/2025 16:15	10.39	23.72	14.634	123.69	1
LH-TR-01	9/5/2025 16:30	10.38	23.74	14.632	123.57	1
LH-TR-01	9/5/2025 16:45	10.38	23.74	14.633	123.57	1
LH-TR-01	9/5/2025 17:00	10.35	23.72	14.632	123.21	1
LH-TR-01	9/5/2025 17:15	10.37	23.7	14.634	123.45	1
LH-TR-01	9/5/2025 17:30	10.36	23.7	14.636	123.33	1
LH-TR-01	9/5/2025 17:45	10.34	23.68	14.635	123.1	1
LH-TR-01	9/5/2025 18:00	10.3	23.66	14.636	122.62	1
LH-TR-01	9/5/2025 18:15	10.22	23.6	14.636	121.67	1
LH-TR-01	9/5/2025 18:30	10.16	23.58	14.64	120.95	1
LH-TR-01	9/5/2025 18:45	10.14	23.56	14.643	120.71	1
LH-TR-01	9/5/2025 19:00	10.08	23.54	14.641	120	1
LH-TR-01	9/5/2025 19:15	10.08	23.54	14.645	120	1
LH-TR-01	9/5/2025 19:30	10.06	23.52	14.647	119.76	1
LH-TR-01	9/5/2025 19:45	9.99	23.5	14.649	117.53	1
LH-TR-01	9/5/2025 20:00	9.99	23.48	14.651	117.53	1
LH-TR-01	9/5/2025 20:15	9.99	23.46	14.65	117.53	1
LH-TR-01	9/5/2025 20:30	9.96	23.44	14.655	117.18	1
LH-TR-01	9/5/2025 20:45	9.9	23.44	14.658	116.47	1
LH-TR-01	9/5/2025 21:00	9.87	23.42	14.662	116.12	1
LH-TR-01	9/5/2025 21:15	9.81	23.42	14.663	115.41	1
LH-TR-01	9/5/2025 21:30	9.76	23.42	14.665	114.82	1
LH-TR-01	9/5/2025 21:45	9.76	23.4	14.669	114.82	1
LH-TR-01	9/5/2025 22:00	9.81	23.38	14.667	115.41	1
LH-TR-01	9/5/2025 22:15	9.78	23.36	14.669	115.06	1
LH-TR-01	9/5/2025 22:30	9.78	23.34	14.669	115.06	1
LH-TR-01	9/5/2025 22:45	9.69	23.32	14.67	114	1
LH-TR-01	9/5/2025 23:00	9.67	23.28	14.667	113.76	1
LH-TR-01	9/5/2025 23:15	9.62	23.28	14.668	113.18	1
LH-TR-01	9/5/2025 23:30	9.57	23.26	14.668	112.59	1
LH-TR-01	9/5/2025 23:45	9.52	23.26	14.67	112	1
LH-TR-01	9/6/2025 0:00	9.55	23.24	14.67	111.05	1
LH-TR-01	9/6/2025 0:15	9.55	23.24	14.671	111.05	1
LH-TR-01	9/6/2025 0:30	9.51	23.22	14.67	110.58	1
LH-TR-01	9/6/2025 0:45	9.45	23.2	14.669	109.88	1
LH-TR-01	9/6/2025 1:00	9.43	23.18	14.67	109.65	1
LH-TR-01	9/6/2025 1:15	9.41	23.18	14.67	109.42	1
LH-TR-01	9/6/2025 1:30	9.42	23.18	14.669	109.53	1
LH-TR-01	9/6/2025 1:45	9.39	23.16	14.668	109.19	1
LH-TR-01	9/6/2025 2:00	9.37	23.16	14.669	108.95	1
LH-TR-01	9/6/2025 2:15	9.35	23.14	14.669	108.72	1
LH-TR-01	9/6/2025 2:30	9.29	23.12	14.667	108.02	1
LH-TR-01	9/6/2025 2:45	9.23	23.08	14.665	107.33	1
LH-TR-01	9/6/2025 3:00	9.18	23.06	14.665	106.74	1
LH-TR-01	9/6/2025 3:15	9.17	23.04	14.663	106.63	1
LH-TR-01	9/6/2025 3:30	9.13	23.04	14.666	106.16	1
LH-TR-01	9/6/2025 3:45	9.03	23.02	14.663	105	1
LH-TR-01	9/6/2025 4:00	9.04	23	14.664	105.12	1
LH-TR-01	9/6/2025 4:15	9.03	23	14.665	105	1
LH-TR-01	9/6/2025 4:30	9.05	23	14.665	105.23	1
LH-TR-01	9/6/2025 4:45	9.04	23	14.665	105.12	1
LH-TR-01	9/6/2025 5:00	8.99	22.98	14.667	104.53	1
LH-TR-01	9/6/2025 5:15	8.95	22.98	14.671	104.07	1
LH-TR-01	9/6/2025 5:30	8.95	22.98	14.669	104.07	1
LH-TR-01	9/6/2025 5:45	8.96	22.98	14.674	104.19	1
LH-TR-01	9/6/2025 6:00	8.99	23	14.676	104.53	1
LH-TR-01	9/6/2025 6:15	9.03	23	14.676	105	1
LH-TR-01	9/6/2025 6:30	9.03	23	14.677	105	1
LH-TR-01	9/6/2025 6:45	9.12	23.02	14.678	106.05	1
LH-TR-01	9/6/2025 7:00	9.23	23.04	14.68	107.33	1
LH-TR-01	9/6/2025 7:15	9.32	23.06	14.683	108.37	1
LH-TR-01	9/6/2025 7:30	9.4	23.08	14.684	109.3	1
LH-TR-01	9/6/2025 7:45	9.48	23.1	14.685	110.23	1
LH-TR-01	9/6/2025 8:00	9.48	23.12	14.685	110.23	1
LH-TR-01	9/6/2025 8:15	9.48	23.14	14.687	110.23	1
LH-TR-01	9/6/2025 8:30	9.29	23.14	14.689	108.02	1
LH-TR-01	9/6/2025 8:45	9.35	23.16	14.691	108.72	1
LH-TR-01	9/6/2025 9:00	9.42	23.16	14.689	109.53	1
LH-TR-01	9/6/2025 9:15	9.37	23.18	14.692	108.95	1
LH-TR-01	9/6/2025 9:30	9.45	23.18	14.689	109.88	1
LH-TR-01	9/6/2025 9:45	9.36	23.2	14.689	108.84	1
LH-TR-01	9/6/2025 10:00	9.19	23.2	14.687	106.86	1
LH-TR-01	9/6/2025 10:15	9.51	23.22	14.684	110.58	1
LH-TR-01	9/6/2025 10:30	9.5	23.22	14.682	110.47	1
LH-TR-01	9/6/2025 10:45	9.51	23.24	14.68	110.58	1
LH-TR-01	9/6/2025 11:00	9.5	23.26	14.68	111.76	1
LH-TR-01	9/6/2025 11:15	9.47	23.28	14.681	111.41	1
LH-TR-01	9/6/2025 11:30	9.43	23.3	14.679	110.94	1
LH-TR-01	9/6/2025 11:45	9.48	23.3	14.677	111.53	1
LH-TR-01	9/6/2025 12:00	9.5	23.32	14.671	111.76	1
LH-TR-01	9/6/2025 12:15	9.56	23.36	14.669	112.47	1

Station Name	Date Time	DO mg/L	Temp C	Air Pressure PSI	Saturation PCT	Use Code
LH-TR-01	9/6/2025 12:30	9.59	23.4	14.665	112.82	1
LH-TR-01	9/6/2025 12:45	9.64	23.44	14.665	113.41	1
LH-TR-01	9/6/2025 13:00	9.45	23.46	14.662	111.18	1
LH-TR-01	9/6/2025 13:15	9.67	23.5	14.658	113.76	1
LH-TR-01	9/6/2025 13:30	9.71	23.52	14.651	114.24	1
LH-TR-01	9/6/2025 13:45	9.82	23.58	14.649	115.53	1
LH-TR-01	9/6/2025 14:00	9.9	23.62	14.644	117.86	1
LH-TR-01	9/6/2025 14:15	10.06	23.72	14.642	119.76	1
LH-TR-01	9/6/2025 14:30	10.12	23.76	14.631	121.93	1
LH-TR-01	9/6/2025 14:45	10.11	23.78	14.629	121.81	1
LH-TR-01	9/6/2025 15:00	10.14	23.8	14.618	122.17	1
LH-TR-01	9/6/2025 15:15	10.21	23.82	14.606	123.01	1
LH-TR-01	9/6/2025 15:30	10.15	23.82	14.606	122.29	1
LH-TR-01	9/6/2025 15:45	10.1	23.76	14.608	121.69	1
LH-TR-01	9/6/2025 16:00	10.04	23.72	14.607	119.52	1
LH-TR-01	9/6/2025 16:15	10	23.7	14.62	119.05	1
LH-TR-01	9/6/2025 16:30	10.01	23.7	14.621	119.17	1
LH-TR-01	9/6/2025 16:45	9.99	23.7	14.625	118.93	1
LH-TR-01	9/6/2025 17:00	9.92	23.68	14.639	118.1	1
LH-TR-01	9/6/2025 17:15	9.89	23.66	14.648	116.35	1
LH-TR-01	9/6/2025 17:30	9.85	23.64	14.663	115.88	1
LH-TR-01	9/6/2025 17:45	9.77	23.62	14.68	114.94	1
LH-TR-01	9/6/2025 18:00	9.71	23.58	14.684	114.24	1
LH-TR-01	9/6/2025 18:15	9.72	23.6	14.687	114.35	1
LH-TR-01	9/6/2025 18:30	9.78	23.64	14.696	115.06	1
LH-TR-01	9/6/2025 18:45	9.71	23.62	14.699	114.24	1
LH-TR-01	9/6/2025 19:00	9.47	23.56	14.705	111.41	1
LH-TR-01	9/6/2025 19:15	9.19	23.46	14.699	108.12	1
LH-TR-01	9/6/2025 19:30	8.95	23.36	14.702	105.29	1
LH-TR-01	9/6/2025 19:45	8.82	23.3	14.701	103.76	1
LH-TR-01	9/6/2025 20:00	8.67	23.22	14.708	100.81	1
LH-TR-01	9/6/2025 20:15	8.51	23.16	14.705	98.95	1
LH-TR-01	9/6/2025 20:30	8.42	23.1	14.708	97.91	1
LH-TR-01	9/6/2025 20:45	8.44	23.1	14.703	98.14	1
LH-TR-01	9/6/2025 21:00	8.53	23.12	14.707	99.19	1
LH-TR-01	9/6/2025 21:15	8.57	23.1	14.708	99.65	1
LH-TR-01	9/6/2025 21:30	8.62	23.1	14.708	100.23	1
LH-TR-01	9/6/2025 21:45	8.59	23.1	14.713	99.88	1
LH-TR-01	9/6/2025 22:00	8.46	23.08	14.716	98.37	1
LH-TR-01	9/6/2025 22:15	8.45	23.04	14.717	98.26	1
LH-TR-01	9/6/2025 22:30	8.44	23.02	14.716	98.14	1
LH-TR-01	9/6/2025 22:45	8.42	23	14.716	97.91	1
LH-TR-01	9/6/2025 23:00	8.53	22.98	14.714	99.19	1
LH-TR-01	9/6/2025 23:15	8.55	22.98	14.719	99.42	1
LH-TR-01	9/6/2025 23:30	8.59	22.98	14.714	99.88	1
LH-TR-01	9/6/2025 23:45	8.65	22.98	14.709	100.58	1
LH-TR-01	9/7/2025 0:00	8.7	23	14.705	101.16	1
LH-TR-01	9/7/2025 0:15	8.81	23.02	14.707	102.44	1
LH-TR-01	9/7/2025 0:30	8.9	23.02	14.709	103.49	1
LH-TR-01	9/7/2025 0:45	8.94	23.02	14.707	103.95	1
LH-TR-01	9/7/2025 1:00	9	23.02	14.709	104.65	1
LH-TR-01	9/7/2025 1:15	9.06	23.04	14.703	105.35	1
LH-TR-01	9/7/2025 1:30	9.16	23.06	14.703	106.51	1
LH-TR-01	9/7/2025 1:45	9.21	23.08	14.702	107.09	1
LH-TR-01	9/7/2025 2:00	9.23	23.08	14.701	107.33	1
LH-TR-01	9/7/2025 2:15	9.21	23.08	14.699	107.09	1
LH-TR-01	9/7/2025 2:30	9.19	23.08	14.694	106.86	1
LH-TR-01	9/7/2025 2:45	9.17	23.1	14.694	106.63	1
LH-TR-01	9/7/2025 3:00	9.1	23.1	14.694	105.81	1
LH-TR-01	9/7/2025 3:15	9.04	23.1	14.695	105.12	1
LH-TR-01	9/7/2025 3:30	8.93	23.1	14.692	103.84	1
LH-TR-01	9/7/2025 3:45	8.88	23.1	14.694	103.26	1
LH-TR-01	9/7/2025 4:00	8.81	23.1	14.69	102.44	1
LH-TR-01	9/7/2025 4:15	8.81	23.1	14.694	102.44	1
LH-TR-01	9/7/2025 4:30	8.87	23.12	14.695	103.14	1
LH-TR-01	9/7/2025 4:45	8.88	23.12	14.699	103.26	1
LH-TR-01	9/7/2025 5:00	8.9	23.14	14.701	103.49	1
LH-TR-01	9/7/2025 5:15	8.94	23.14	14.705	103.95	1
LH-TR-01	9/7/2025 5:30	8.99	23.16	14.703	104.53	1
LH-TR-01	9/7/2025 5:45	9	23.18	14.703	104.65	1
LH-TR-01	9/7/2025 6:00	9.04	23.18	14.702	105.12	1
LH-TR-01	9/7/2025 6:15	9.01	23.18	14.707	104.77	1
LH-TR-01	9/7/2025 6:30	9.08	23.18	14.712	105.58	1
LH-TR-01	9/7/2025 6:45	9.05	23.18	14.707	105.23	1
LH-TR-01	9/7/2025 7:00	9.01	23.18	14.71	104.77	1
LH-TR-01	9/7/2025 7:15	9.04	23.18	14.711	105.12	1
LH-TR-01	9/7/2025 7:30	9.03	23.16	14.711	105	1
LH-TR-01	9/7/2025 7:45	8.97	23.14	14.713	104.3	1
LH-TR-01	9/7/2025 8:00	8.96	23.12	14.714	104.19	1
LH-TR-01	9/7/2025 8:15	8.93	23.12	14.729	103.84	1
LH-TR-01	9/7/2025 8:30	8.97	23.1	14.745	104.3	1
LH-TR-01	9/7/2025 8:45	8.92	23.1	14.741	103.72	1
LH-TR-01	9/7/2025 9:00	8.92	23.08	14.745	103.72	1
LH-TR-01	9/7/2025 9:15	8.84	23.06	14.745	102.79	1

Dissolved Oxygen Saturation Continous Monitoring Data
Normandeau Associates Inc.

Station Name	Date Time	DO mg/L	Temp C	Air Pressure PSI	Saturation PCT	Use Code
LH-TR-01	9/7/2025 9:30	8.87	23.04	14.743	103.14	1
LH-TR-01	9/7/2025 9:45	8.77	23.02	14.743	101.98	1
LH-TR-01	9/7/2025 10:00	8.67	23	14.743	100.81	1
LH-TR-01	9/7/2025 10:15	8.61	22.98	14.744	100.12	1
LH-TR-01	9/7/2025 10:30	8.46	22.96	14.743	98.37	1
LH-TR-01	9/7/2025 10:45	8.43	22.94	14.746	98.02	1
LH-TR-01	9/7/2025 11:00	8.46	22.92	14.745	98.37	1
LH-TR-01	9/7/2025 11:15	8.44	22.92	14.744	98.14	1
LH-TR-01	9/7/2025 11:30	8.47	22.92	14.743	98.49	1
LH-TR-01	9/7/2025 11:45	8.43	22.9	14.742	98.02	1
LH-TR-01	9/7/2025 12:00	8.4	22.9	14.744	97.67	1
LH-TR-01	9/7/2025 12:15	8.21	22.88	14.742	95.47	1
LH-TR-01	9/7/2025 12:30	8.15	22.86	14.741	94.77	1
LH-TR-01	9/7/2025 12:45	8.17	22.86	14.747	95	1
LH-TR-01	9/7/2025 13:00	8.17	22.86	14.745	95	1
LH-TR-01	9/7/2025 13:15	8.16	22.84	14.744	94.88	1
LH-TR-01	9/7/2025 13:30	8.28	22.86	14.741	96.28	1
LH-TR-01	9/7/2025 13:45	8.37	22.86	14.736	97.33	1
LH-TR-01	9/7/2025 14:00	8.39	22.86	14.729	97.56	1
LH-TR-01	9/7/2025 14:15	8.36	22.88	14.728	97.21	1
LH-TR-01	9/7/2025 14:30	8.34	22.86	14.73	96.98	1
LH-TR-01	9/7/2025 14:45	8.4	22.88	14.729	97.67	1
LH-TR-01	9/7/2025 15:00	8.47	22.88	14.732	98.49	1
LH-TR-01	9/7/2025 15:15	8.54	22.88	14.73	99.3	1
LH-TR-01	9/7/2025 15:30	8.63	22.88	14.725	100.35	1
LH-TR-01	9/7/2025 15:45	8.62	22.88	14.718	100.23	1
LH-TR-01	9/7/2025 16:00	8.69	22.88	14.72	101.05	1
LH-TR-01	9/7/2025 16:15	8.71	22.88	14.718	101.28	1
LH-TR-01	9/7/2025 16:30	8.73	22.86	14.718	101.51	1
LH-TR-01	9/7/2025 16:45	8.68	22.86	14.719	100.93	1
LH-TR-01	9/7/2025 17:00	8.7	22.86	14.718	101.16	1
LH-TR-01	9/7/2025 17:15	8.66	22.84	14.717	100.7	1
LH-TR-01	9/7/2025 17:30	8.64	22.84	14.718	100.47	1
LH-TR-01	9/7/2025 17:45	8.6	22.84	14.72	100	1
LH-TR-01	9/7/2025 18:00	8.61	22.82	14.719	100.12	1
LH-TR-01	9/7/2025 18:15	8.6	22.82	14.72	100	1
LH-TR-01	9/7/2025 18:30	8.56	22.82	14.721	99.53	1
LH-TR-01	9/7/2025 18:45	8.51	22.82	14.724	98.95	1
LH-TR-01	9/7/2025 19:00	8.41	22.8	14.723	97.79	1
LH-TR-01	9/7/2025 19:15	8.42	22.8	14.723	97.91	1
LH-TR-01	9/7/2025 19:30	8.45	22.78	14.725	98.26	1
LH-TR-01	9/7/2025 19:45	8.32	22.76	14.724	96.74	1
LH-TR-01	9/7/2025 20:00	8.24	22.76	14.733	95.81	1
LH-TR-01	9/7/2025 20:15	8.24	22.74	14.734	95.81	1
LH-TR-01	9/7/2025 20:30	8.21	22.74	14.737	95.47	1
LH-TR-01	9/7/2025 20:45	8.17	22.72	14.741	95	1
LH-TR-01	9/7/2025 21:00	8.08	22.7	14.74	93.95	1
LH-TR-01	9/7/2025 21:15	8.05	22.7	14.742	93.6	1
LH-TR-01	9/7/2025 21:30	8.03	22.7	14.746	92.3	1
LH-TR-01	9/7/2025 21:45	7.98	22.68	14.745	91.72	1
LH-TR-01	9/7/2025 22:00	7.88	22.68	14.748	90.57	1
LH-TR-01	9/7/2025 22:15	7.83	22.66	14.748	90	1
LH-TR-01	9/7/2025 22:30	7.83	22.66	14.748	90	1
LH-TR-01	9/7/2025 22:45	7.77	22.64	14.749	89.31	1
LH-TR-01	9/7/2025 23:00	7.78	22.64	14.753	89.43	1
LH-TR-01	9/7/2025 23:15	7.83	22.62	14.751	90	1
LH-TR-01	9/7/2025 23:30	7.92	22.62	14.752	91.03	1
LH-TR-01	9/7/2025 23:45	7.95	22.62	14.757	91.38	1
LH-TR-01	9/8/2025 0:00	7.94	22.6	14.76	91.26	1
LH-TR-01	9/8/2025 0:15	7.94	22.6	14.761	91.26	1
LH-TR-01	9/8/2025 0:30	7.94	22.6	14.766	91.26	1
LH-TR-01	9/8/2025 0:45	7.87	22.58	14.769	90.46	1
LH-TR-01	9/8/2025 1:00	7.83	22.58	14.772	90	1
LH-TR-01	9/8/2025 1:15	7.81	22.58	14.774	89.77	1
LH-TR-01	9/8/2025 1:30	7.79	22.56	14.778	89.54	1
LH-TR-01	9/8/2025 1:45	7.78	22.56	14.779	89.43	1
LH-TR-01	9/8/2025 2:00	7.76	22.56	14.778	89.2	1
LH-TR-01	9/8/2025 2:15	7.75	22.54	14.778	89.08	1
LH-TR-01	9/8/2025 2:30	7.71	22.54	14.776	88.62	1
LH-TR-01	9/8/2025 2:45	7.69	22.54	14.776	88.39	1
LH-TR-01	9/8/2025 3:00	7.67	22.52	14.776	88.16	1
LH-TR-01	9/8/2025 3:15	7.68	22.52	14.776	88.28	1
LH-TR-01	9/8/2025 3:30	7.63	22.5	14.778	87.7	1
LH-TR-01	9/8/2025 3:45	7.62	22.5	14.78	87.59	1
LH-TR-01	9/8/2025 4:00	7.59	22.5	14.782	87.24	1
LH-TR-01	9/8/2025 4:15	7.55	22.48	14.786	86.78	1
LH-TR-01	9/8/2025 4:30	7.53	22.48	14.787	86.55	1
LH-TR-01	9/8/2025 4:45	7.48	22.46	14.789	85.98	1
LH-TR-01	9/8/2025 5:00	7.44	22.46	14.792	85.52	1
LH-TR-01	9/8/2025 5:15	7.43	22.46	14.793	85.4	1
LH-TR-01	9/8/2025 5:30	7.38	22.44	14.796	84.83	1
LH-TR-01	9/8/2025 5:45	7.36	22.44	14.8	84.6	1
LH-TR-01	9/8/2025 6:00	7.34	22.44	14.8	84.37	1
LH-TR-01	9/8/2025 6:15	7.37	22.42	14.805	84.71	1

Station Name	Date Time	DO mg/L	Temp C	Air Pressure PSI	Saturation PCT	Use Code
LH-TR-01	9/8/2025 6:30	7.38	22.4	14.809	84.83	1
LH-TR-01	9/8/2025 6:45	7.38	22.4	14.814	84.83	1
LH-TR-01	9/8/2025 7:00	7.41	22.4	14.817	85.17	1
LH-TR-01	9/8/2025 7:15	7.42	22.38	14.823	85.29	1
LH-TR-01	9/8/2025 7:30	7.45	22.38	14.822	85.63	1
LH-TR-01	9/8/2025 7:45	7.45	22.36	14.824	85.63	1
LH-TR-01	9/8/2025 8:00	7.42	22.36	14.827	85.29	1
LH-TR-01	9/8/2025 8:15	7.39	22.36	14.828	84.94	1
LH-TR-01	9/8/2025 8:30	7.3	22.36	14.832	83.91	1
LH-TR-01	9/8/2025 8:45	7.37	22.36	14.833	84.71	1
LH-TR-01	9/8/2025 9:00	7.42	22.36	14.835	85.29	1
LH-TR-01	9/8/2025 9:15	7.51	22.38	14.837	86.32	1
LH-TR-01	9/8/2025 9:30	7.57	22.38	14.836	87.01	1
LH-TR-01	9/8/2025 9:45	7.69	22.4	14.833	88.39	1
LH-TR-01	9/8/2025 10:00	7.76	22.4	14.831	89.2	1
LH-TR-01	9/8/2025 10:15	7.77	22.42	14.832	89.31	1
LH-TR-01	9/8/2025 10:30	7.77	22.42	14.832	89.31	1
LH-TR-01	9/8/2025 10:45	7.77	22.42	14.831	89.31	1
LH-TR-01	9/8/2025 11:00	7.77	22.44	14.835	89.31	1
LH-TR-01	9/8/2025 11:15	7.75	22.46	14.838	89.08	1
LH-TR-01	9/8/2025 11:30	7.77	22.46	14.84	89.31	1
LH-TR-01	9/8/2025 11:45	7.75	22.48	14.84	89.08	1
LH-TR-01	9/8/2025 12:00	7.75	22.5	14.838	89.08	1
LH-TR-01	9/8/2025 12:15	7.71	22.5	14.838	88.62	1
LH-TR-01	9/8/2025 12:30	7.7	22.5	14.839	88.51	1
LH-TR-01	9/8/2025 12:45	7.71	22.5	14.837	88.62	1
LH-TR-01	9/8/2025 13:00	7.73	22.5	14.834	88.85	1
LH-TR-01	9/8/2025 13:15	7.7	22.5	14.833	88.51	1
LH-TR-01	9/8/2025 13:30	7.69	22.5	14.836	88.39	1
LH-TR-01	9/8/2025 13:45	7.74	22.52	14.832	88.97	1
LH-TR-01	9/8/2025 14:00	7.79	22.52	14.831	89.54	1
LH-TR-01	9/8/2025 14:15	7.83	22.54	14.827	90	1
LH-TR-01	9/8/2025 14:30	7.97	22.58	14.827	91.61	1
LH-TR-01	9/8/2025 14:45	8.01	22.6	14.825	92.07	1
LH-TR-01	9/8/2025 15:00	8.03	22.6	14.824	92.3	1
LH-TR-01	9/8/2025 15:15	8.04	22.6	14.823	92.41	1
LH-TR-01	9/8/2025 15:30	8.05	22.6	14.822	92.53	1
LH-TR-01	9/8/2025 15:45	8.02	22.6	14.821	92.18	1
LH-TR-01	9/8/2025 16:00	8.01	22.6	14.822	92.07	1
LH-TR-01	9/8/2025 16:15	8.03	22.6	14.821	92.3	1
LH-TR-01	9/8/2025 16:30	7.97	22.6	14.818	91.61	1
LH-TR-01	9/8/2025 16:45	8.01	22.62	14.818	92.07	1
LH-TR-01	9/8/2025 17:00	8.01	22.62	14.82	92.07	1
LH-TR-01	9/8/2025 17:15	8.02	22.64	14.822	92.18	1
LH-TR-01	9/8/2025 17:30	7.95	22.64	14.823	91.38	1
LH-TR-01	9/8/2025 17:45	8	22.64	14.826	91.95	1
LH-TR-01	9/8/2025 18:00	8.02	22.66	14.825	92.18	1
LH-TR-01	9/8/2025 18:15	8.07	22.68	14.827	92.76	1
LH-TR-01	9/8/2025 18:30	8.03	22.68	14.826	92.3	1
LH-TR-01	9/8/2025 18:45	8.03	22.66	14.825	92.3	1
LH-TR-01	9/8/2025 19:00	8.04	22.66	14.825	92.41	1
LH-TR-01	9/8/2025 19:15	8.06	22.66	14.826	92.64	1
LH-TR-01	9/8/2025 19:30	8.1	22.66	14.824	93.1	1
LH-TR-01	9/8/2025 19:45	8.1	22.66	14.828	93.1	1
LH-TR-01	9/8/2025 20:00	8.13	22.66	14.831	93.45	1
LH-TR-01	9/8/2025 20:15	8.14	22.66	14.833	93.56	1
LH-TR-01	9/8/2025 20:30	8.12	22.66	14.835	93.33	1
LH-TR-01	9/8/2025 20:45	8.13	22.64	14.836	93.45	1
LH-TR-01	9/8/2025 21:00	8.08	22.64	14.837	92.87	1
LH-TR-01	9/8/2025 21:15	8.05	22.62	14.837	92.53	1
LH-TR-01	9/8/2025 21:30	8.03	22.62	14.837	92.3	1
LH-TR-01	9/8/2025 21:45	8	22.6	14.84	91.95	1
LH-TR-01	9/8/2025 22:00	7.91	22.58	14.843	89.89	1
LH-TR-01	9/8/2025 22:15	7.86	22.56	14.845	89.32	1
LH-TR-01	9/8/2025 22:30	7.81	22.54	14.846	88.75	1
LH-TR-01	9/8/2025 22:45	7.75	22.52	14.848	88.07	1
LH-TR-01	9/8/2025 23:00	7.72	22.5	14.85	87.73	1
LH-TR-01	9/8/2025 23:15	7.72	22.48	14.852	87.73	1
LH-TR-01	9/8/2025 23:30	7.68	22.48	14.855	87.27	1
LH-TR-01	9/8/2025 23:45	7.64	22.46	14.856	86.82	1
LH-TR-01	9/9/2025 0:00	7.56	22.46	14.855	85.91	1
LH-TR-01	9/9/2025 0:15	7.55	22.44	14.858	85.8	1
LH-TR-01	9/9/2025 0:30	7.49	22.42	14.86	85.11	1
LH-TR-01	9/9/2025 0:45	7.43	22.4	14.864	84.43	1
LH-TR-01	9/9/2025 1:00	7.37	22.4	14.864	83.75	1
LH-TR-01	9/9/2025 1:15	7.32	22.38	14.865	83.18	1
LH-TR-01	9/9/2025 1:30	7.31	22.38	14.867	83.07	1
LH-TR-01	9/9/2025 1:45	7.33	22.38	14.865	83.3	1
LH-TR-01	9/9/2025 2:00	7.27	22.36	14.863	82.61	1
LH-TR-01	9/9/2025 2:15	7.27	22.36	14.865	82.61	1
LH-TR-01	9/9/2025 2:30	7.26	22.34	14.861	82.5	1
LH-TR-01	9/9/2025 2:45	7.24	22.34	14.86	82.27	1
LH-TR-01	9/9/2025 3:00	7.22	22.34	14.86	82.05	1
LH-TR-01	9/9/2025 3:15	7.19	22.32	14.859	81.7	1

Station Name	Date Time	DO mg/L	Temp C	Air Pressure PSI	Saturation PCT	Use Code
LH-TR-01	9/9/2025 3:30	7.21	22.32	14.86	81.93	1
LH-TR-01	9/9/2025 3:45	7.19	22.32	14.861	81.7	1
LH-TR-01	9/9/2025 4:00	7.19	22.3	14.861	81.7	1
LH-TR-01	9/9/2025 4:15	7.18	22.28	14.862	81.59	1
LH-TR-01	9/9/2025 4:30	7.19	22.28	14.864	81.7	1
LH-TR-01	9/9/2025 4:45	7.18	22.26	14.864	81.59	1
LH-TR-01	9/9/2025 5:00	7.2	22.26	14.866	81.82	1
LH-TR-01	9/9/2025 5:15	7.2	22.24	14.868	81.82	1
LH-TR-01	9/9/2025 5:30	7.18	22.24	14.869	81.59	1
LH-TR-01	9/9/2025 5:45	7.2	22.22	14.871	81.82	1
LH-TR-01	9/9/2025 6:00	7.19	22.22	14.872	81.7	1
LH-TR-01	9/9/2025 6:15	7.16	22.2	14.876	81.36	1
LH-TR-01	9/9/2025 6:30	7.15	22.2	14.88	81.25	1
LH-TR-01	9/9/2025 6:45	7.18	22.18	14.884	81.59	1
LH-TR-01	9/9/2025 7:00	7.18	22.16	14.889	81.59	1
LH-TR-01	9/9/2025 7:15	7.22	22.14	14.892	82.05	1
LH-TR-01	9/9/2025 7:30	7.22	22.14	14.892	82.05	1
LH-TR-01	9/9/2025 7:45	7.23	22.12	14.892	82.16	1
LH-TR-01	9/9/2025 8:00	7.22	22.12	14.895	82.05	1
LH-TR-01	9/9/2025 8:15	7.21	22.12	14.896	81.93	1
LH-TR-01	9/9/2025 8:30	7.2	22.14	14.896	81.82	1
LH-TR-01	9/9/2025 8:45	7.17	22.14	14.896	81.48	1
LH-TR-01	9/9/2025 9:00	7.17	22.16	14.893	81.48	1
LH-TR-01	9/9/2025 9:15	7.18	22.18	14.896	81.59	1
LH-TR-01	9/9/2025 9:30	7.19	22.2	14.894	81.7	1
LH-TR-01	9/9/2025 9:45	7.2	22.2	14.892	81.82	1
LH-TR-01	9/9/2025 10:00	7.21	22.22	14.896	81.93	1
LH-TR-01	9/9/2025 10:15	7.2	22.22	14.897	81.82	1
LH-TR-01	9/9/2025 10:30	7.21	22.22	14.896	81.93	1
LH-TR-01	9/9/2025 10:45	7.24	22.24	14.899	82.27	1
LH-TR-01	9/9/2025 11:00	7.24	22.24	14.897	82.27	1
LH-TR-01	9/9/2025 11:15	7.26	22.24	14.898	82.5	1
LH-TR-01	9/9/2025 11:30	7.25	22.24	14.895	82.39	1
LH-TR-01	9/9/2025 11:45	7.23	22.26	14.898	82.16	1
LH-TR-01	9/9/2025 12:00	7.21	22.26	14.896	81.93	1
LH-TR-01	9/9/2025 12:15	7.19	22.26	14.895	81.7	1
LH-TR-01	9/9/2025 12:30	7.14	22.26	14.892	81.14	1
LH-TR-01	9/9/2025 12:45	7.09	22.24	14.889	80.57	1
LH-TR-01	9/9/2025 13:00	7.04	22.24	14.89	80	1
LH-TR-01	9/9/2025 13:15	7.03	22.24	14.889	79.89	1
LH-TR-01	9/9/2025 13:30	6.91	22.22	14.885	78.52	1
LH-TR-01	9/9/2025 13:45	6.9	22.22	14.883	78.41	1
LH-TR-01	9/9/2025 14:00	6.86	22.2	14.881	77.95	1
LH-TR-01	9/9/2025 14:15	6.85	22.2	14.882	77.84	1
LH-TR-01	9/9/2025 14:30	6.8	22.18	14.879	77.27	1
LH-TR-01	9/9/2025 14:45	6.75	22.16	14.88	76.7	1
LH-TR-01	9/9/2025 15:00	6.72	22.14	14.879	76.36	1
LH-TR-01	9/9/2025 15:15	6.67	22.14	14.878	75.8	1
LH-TR-01	9/9/2025 15:30	6.62	22.12	14.879	75.23	1
LH-TR-01	9/9/2025 15:45	6.63	22.1	14.877	75.34	1
LH-TR-01	9/9/2025 16:00	6.58	22.08	14.877	74.77	1
LH-TR-01	9/9/2025 16:15	6.62	22.08	14.873	75.23	1
LH-TR-01	9/9/2025 16:30	6.59	22.06	14.876	74.89	1
LH-TR-01	9/9/2025 16:45	6.64	22.06	14.875	75.45	1
LH-TR-01	9/9/2025 17:00	6.65	22.04	14.87	75.57	1
LH-TR-01	9/9/2025 17:15	6.64	22.04	14.873	75.45	1
LH-TR-01	9/9/2025 17:30	6.65	22.02	14.873	75.57	1
LH-TR-01	9/9/2025 17:45	6.65	22.02	14.873	75.57	1
LH-TR-01	9/9/2025 18:00	6.62	22	14.87	75.23	1
LH-TR-01	9/9/2025 18:15	6.65	21.98	14.871	75.57	1
LH-TR-01	9/9/2025 18:30	6.69	21.98	14.865	76.02	1
LH-TR-01	9/9/2025 18:45	6.68	21.96	14.864	75.91	1
LH-TR-01	9/9/2025 19:00	6.65	21.96	14.868	75.57	1
LH-TR-01	9/9/2025 19:15	6.69	21.94	14.869	76.02	1
LH-TR-01	9/9/2025 19:30	6.71	21.92	14.863	76.25	1
LH-TR-01	9/9/2025 19:45	6.69	21.92	14.867	76.02	1
LH-TR-01	9/9/2025 20:00	6.65	21.9	14.866	75.57	1
LH-TR-01	9/9/2025 20:15	6.71	21.9	14.863	76.25	1
LH-TR-01	9/9/2025 20:30	6.69	21.88	14.862	76.02	1
LH-TR-01	9/9/2025 20:45	6.67	21.88	14.865	75.8	1
LH-TR-01	9/9/2025 21:00	6.7	21.86	14.864	76.14	1
LH-TR-01	9/9/2025 21:15	6.66	21.86	14.86	75.68	1
LH-TR-01	9/9/2025 21:30	6.65	21.86	14.865	75.57	1
LH-TR-01	9/9/2025 21:45	6.65	21.86	14.865	75.57	1
LH-TR-01	9/9/2025 22:00	6.59	21.84	14.865	74.89	1
LH-TR-01	9/9/2025 22:15	6.61	21.84	14.865	75.11	1
LH-TR-01	9/9/2025 22:30	6.64	21.84	14.868	75.45	1
LH-TR-01	9/9/2025 22:45	6.7	21.82	14.865	76.14	1
LH-TR-01	9/9/2025 23:00	6.79	21.84	14.866	77.16	1
LH-TR-01	9/9/2025 23:15	6.83	21.84	14.865	77.61	1
LH-TR-01	9/9/2025 23:30	6.96	21.86	14.866	79.09	1
LH-TR-01	9/9/2025 23:45	6.94	21.86	14.867	78.86	1
LH-TR-01	9/10/2025 0:00	6.99	21.88	14.867	79.43	1
LH-TR-01	9/10/2025 0:15	7.06	21.88	14.868	80.23	1

Station Name	Date Time	DO mg/L	Temp C	Air Pressure PSI	Saturation PCT	Use Code
LH-TR-01	9/10/2025 0:30	7.05	21.88	14.867	80.11	1
LH-TR-01	9/10/2025 0:45	7.05	21.88	14.867	80.11	1
LH-TR-01	9/10/2025 1:00	7.08	21.88	14.867	80.45	1
LH-TR-01	9/10/2025 1:15	7.07	21.88	14.868	80.34	1
LH-TR-01	9/10/2025 1:30	7.09	21.88	14.865	80.57	1
LH-TR-01	9/10/2025 1:45	7.19	21.86	14.865	81.7	1
LH-TR-01	9/10/2025 2:00	7.14	21.86	14.86	81.14	1
LH-TR-01	9/10/2025 2:15	7.2	21.84	14.859	81.82	1
LH-TR-01	9/10/2025 2:30	7.18	21.84	14.858	81.59	1
LH-TR-01	9/10/2025 2:45	7.26	21.82	14.857	82.5	1
LH-TR-01	9/10/2025 3:00	7.21	21.8	14.855	81.93	1
LH-TR-01	9/10/2025 3:15	7.23	21.78	14.854	82.16	1
LH-TR-01	9/10/2025 3:30	7.19	21.76	14.854	81.7	1
LH-TR-01	9/10/2025 3:45	7.11	21.76	14.857	80.8	1
LH-TR-01	9/10/2025 4:00	7.16	21.74	14.86	80.45	1
LH-TR-01	9/10/2025 4:15	7.14	21.72	14.856	80.22	1
LH-TR-01	9/10/2025 4:30	7.19	21.72	14.854	80.79	1
LH-TR-01	9/10/2025 4:45	7.18	21.72	14.854	80.67	1
LH-TR-01	9/10/2025 5:00	7.16	21.72	14.854	80.45	1
LH-TR-01	9/10/2025 5:15	7.19	21.7	14.852	80.79	1
LH-TR-01	9/10/2025 5:30	7.22	21.7	14.853	81.12	1
LH-TR-01	9/10/2025 5:45	7.26	21.7	14.852	81.57	1
LH-TR-01	9/10/2025 6:00	7.25	21.68	14.851	81.46	1
LH-TR-01	9/10/2025 6:15	7.27	21.68	14.85	81.69	1
LH-TR-01	9/10/2025 6:30	7.29	21.68	14.85	81.91	1
LH-TR-01	9/10/2025 6:45	7.31	21.66	14.851	82.13	1
LH-TR-01	9/10/2025 7:00	7.31	21.66	14.85	82.13	1
LH-TR-01	9/10/2025 7:15	7.32	21.64	14.854	82.25	1
LH-TR-01	9/10/2025 7:30	7.33	21.64	14.854	82.36	1
LH-TR-01	9/10/2025 7:45	7.31	21.64	14.853	82.13	1
LH-TR-01	9/10/2025 8:00	7.32	21.62	14.852	82.25	1
LH-TR-01	9/10/2025 8:15	7.33	21.62	14.853	82.36	1
LH-TR-01	9/10/2025 8:30	7.28	21.6	14.854	81.8	1
LH-TR-01	9/10/2025 8:45	7.32	21.6	14.855	82.25	1
LH-TR-01	9/10/2025 9:00	7.32	21.58	14.852	82.25	1
LH-TR-01	9/10/2025 9:15	7.29	21.58	14.85	81.91	1
LH-TR-01	9/10/2025 9:30	7.62	21.58	14.873	85.62	1
LH-TR-01	9/10/2025 9:45	7.75	21.56	14.873	87.08	1
LH-TR-01	9/10/2025 10:00	7.8	21.56	14.867	87.64	1
LH-TR-01	9/10/2025 10:15	8.92	19.7	14.867	95.91	2
LH-TR-01	9/10/2025 10:30	9.23	19.84	14.867	100.33	2
LH-TR-01	9/10/2025 10:45	9.28	19.56	14.867	99.78	2
LH-TR-01	9/10/2025 11:00	9.22	19.98	14.863	100.22	2
LH-TR-01	9/10/2025 11:15	9.1	20.76	14.863	101.11	2
LH-TR-01	9/10/2025 11:30	8.73	22.32	14.863	99.2	2
LH-TR-01	9/10/2025 11:45	7.73	21.66	14.863	86.85	1
LH-TR-01	9/10/2025 12:00	7.79	21.62	14.853	87.53	1
LH-TR-01	9/10/2025 12:15	7.84	21.62	14.853	88.09	1
LH-TR-01	9/10/2025 12:30	7.85	21.64	14.853	88.2	1
LH-TR-01	9/10/2025 12:45	7.86	21.64	14.853	88.31	1
LH-TR-01	9/10/2025 13:00	7.83	21.64	14.843	87.98	1
LH-TR-01	9/10/2025 13:15	7.77	21.64	14.843	87.3	1
LH-TR-01	9/10/2025 13:30	7.73	21.64	14.843	86.85	1
LH-TR-01	9/10/2025 13:45	7.72	21.64	14.843	86.74	1
LH-TR-01	9/10/2025 14:00	7.76	21.62	14.836	87.19	1
LH-TR-01	9/10/2025 14:15	7.79	21.62	14.836	87.53	1
LH-TR-01	9/10/2025 14:30	7.81	21.62	14.836	87.75	1
LH-TR-01	9/10/2025 14:45	7.83	21.62	14.836	87.98	1
LH-TR-01	9/10/2025 15:00	7.86	21.62	14.819	88.31	1
LH-TR-01	9/10/2025 15:15	8	21.62	14.819	89.89	1
LH-TR-01	9/10/2025 15:30	8.02	21.62	14.819	90.11	1
LH-TR-01	9/10/2025 15:45	8.08	21.6	14.819	90.79	1
LH-TR-01	9/10/2025 16:00	8.08	21.6	14.812	90.79	1
LH-TR-01	9/10/2025 16:15	8.09	21.58	14.812	90.9	1
LH-TR-01	9/10/2025 16:30	8.09	21.58	14.812	90.9	1
LH-TR-01	9/10/2025 16:45	8.15	21.58	14.812	91.57	1
LH-TR-01	9/10/2025 17:00	8.23	21.58	14.805	92.47	1
LH-TR-01	9/10/2025 17:15	8.31	21.58	14.805	93.37	1
LH-TR-01	9/10/2025 17:30	8.31	21.58	14.805	93.37	1
LH-TR-01	9/10/2025 17:45	8.36	21.56	14.805	93.93	1
LH-TR-01	9/10/2025 18:00	8.39	21.56	14.8	94.27	1
LH-TR-01	9/10/2025 18:15	8.42	21.56	14.8	94.61	1
LH-TR-01	9/10/2025 18:30	8.47	21.56	14.8	95.17	1
LH-TR-01	9/10/2025 18:45	8.4	21.56	14.8	94.38	1
LH-TR-01	9/10/2025 19:00	8.48	21.58	14.796	95.28	1
LH-TR-01	9/10/2025 19:15	8.52	21.58	14.796	95.73	1
LH-TR-01	9/10/2025 19:30	8.49	21.58	14.796	95.39	1
LH-TR-01	9/10/2025 19:45	8.45	21.56	14.796	94.94	1
LH-TR-01	9/10/2025 20:00	8.38	21.54	14.792	94.16	1
LH-TR-01	9/10/2025 20:15	8.37	21.52	14.792	94.04	1
LH-TR-01	9/10/2025 20:30	8.37	21.52	14.792	94.04	1
LH-TR-01	9/10/2025 20:45	8.42	21.52	14.792	94.61	1
LH-TR-01	9/10/2025 21:00	8.45	21.52	14.79	94.94	1
LH-TR-01	9/10/2025 21:15	8.44	21.5	14.79	94.83	1

Dissolved Oxygen Saturation Continous Monitoring Data
Normandeau Associates Inc.

Station Name	Date Time	DO mg/L	Temp C	Air Pressure PSI	Saturation PCT	Use Code
LH-TR-01	9/10/2025 21:30	8.43	21.5	14.79	94.72	1
LH-TR-01	9/10/2025 21:45	8.42	21.5	14.79	94.61	1
LH-TR-01	9/10/2025 22:00	8.41	21.48	14.782	94.49	1
LH-TR-01	9/10/2025 22:15	8.34	21.48	14.782	93.71	1
LH-TR-01	9/10/2025 22:30	8.3	21.46	14.782	93.26	1
LH-TR-01	9/10/2025 22:45	8.23	21.46	14.782	92.47	1
LH-TR-01	9/10/2025 23:00	8.23	21.44	14.782	92.47	1
LH-TR-01	9/10/2025 23:15	8.24	21.44	14.782	92.58	1
LH-TR-01	9/10/2025 23:30	8.21	21.44	14.782	92.25	1
LH-TR-01	9/10/2025 23:45	8.27	21.42	14.782	92.92	1
LH-TR-01	9/11/2025 0:00	8.27	21.42	14.78	92.92	1
LH-TR-01	9/11/2025 0:15	8.31	21.42	14.78	93.37	1
LH-TR-01	9/11/2025 0:30	8.34	21.42	14.78	93.71	1
LH-TR-01	9/11/2025 0:45	8.4	21.42	14.78	94.38	1
LH-TR-01	9/11/2025 1:00	8.48	21.44	14.775	95.28	1
LH-TR-01	9/11/2025 1:15	8.52	21.44	14.775	95.73	1
LH-TR-01	9/11/2025 1:30	8.53	21.44	14.775	95.84	1
LH-TR-01	9/11/2025 1:45	8.56	21.44	14.775	96.18	1
LH-TR-01	9/11/2025 2:00	8.58	21.44	14.767	96.4	1
LH-TR-01	9/11/2025 2:15	8.65	21.46	14.767	97.19	1
LH-TR-01	9/11/2025 2:30	8.7	21.46	14.767	97.75	1
LH-TR-01	9/11/2025 2:45	8.77	21.46	14.767	98.54	1
LH-TR-01	9/11/2025 3:00	8.8	21.46	14.759	98.88	1
LH-TR-01	9/11/2025 3:15	8.82	21.48	14.759	99.1	1
LH-TR-01	9/11/2025 3:30	8.86	21.48	14.759	99.55	1
LH-TR-01	9/11/2025 3:45	8.86	21.48	14.759	99.55	1
LH-TR-01	9/11/2025 4:00	8.86	21.48	14.754	99.55	1
LH-TR-01	9/11/2025 4:15	8.86	21.48	14.754	99.55	1
LH-TR-01	9/11/2025 4:30	8.85	21.46	14.754	99.44	1
LH-TR-01	9/11/2025 4:45	8.84	21.46	14.754	99.33	1
LH-TR-01	9/11/2025 5:00	8.82	21.46	14.753	99.1	1
LH-TR-01	9/11/2025 5:15	8.8	21.46	14.753	98.88	1
LH-TR-01	9/11/2025 5:30	8.77	21.44	14.753	98.54	1
LH-TR-01	9/11/2025 5:45	8.72	21.42	14.753	97.98	1
LH-TR-01	9/11/2025 6:00	8.67	21.4	14.753	97.42	1
LH-TR-01	9/11/2025 6:15	8.65	21.4	14.753	97.19	1
LH-TR-01	9/11/2025 6:30	8.62	21.38	14.753	96.85	1
LH-TR-01	9/11/2025 6:45	8.59	21.36	14.753	96.52	1
LH-TR-01	9/11/2025 7:00	8.56	21.36	14.76	96.18	1
LH-TR-01	9/11/2025 7:15	8.54	21.36	14.76	95.96	1
LH-TR-01	9/11/2025 7:30	8.53	21.34	14.76	95.84	1
LH-TR-01	9/11/2025 7:45	8.54	21.34	14.76	95.96	1
LH-TR-01	9/11/2025 8:00	8.56	21.34	14.76	96.18	1
LH-TR-01	9/11/2025 8:15	8.59	21.36	14.76	96.52	1
LH-TR-01	9/11/2025 8:30	8.62	21.36	14.76	96.85	1
LH-TR-01	9/11/2025 8:45	8.65	21.36	14.76	97.19	1
LH-TR-01	9/11/2025 9:00	8.7	21.36	14.764	97.75	1
LH-TR-01	9/11/2025 9:15	8.71	21.36	14.764	97.87	1
LH-TR-01	9/11/2025 9:30	8.74	21.38	14.764	98.2	1
LH-TR-01	9/11/2025 9:45	8.74	21.38	14.764	98.2	1
LH-TR-01	9/11/2025 10:00	8.71	21.06	14.769	97.87	1
LH-TR-01	9/11/2025 10:15	8.84	21.24	14.769	99.33	1
LH-TR-01	9/11/2025 10:30	8.85	21.4	14.769	99.44	1
LH-TR-01	9/11/2025 10:45	8.88	21.44	14.769	99.78	1
LH-TR-01	9/11/2025 11:00	8.93	21.48	14.769	100.34	1
LH-TR-01	9/11/2025 11:15	8.93	21.5	14.769	100.34	1
LH-TR-01	9/11/2025 11:30	8.94	21.5	14.769	100.45	1
LH-TR-01	9/11/2025 11:45	8.99	21.52	14.769	101.01	1
LH-TR-01	9/11/2025 12:00	9.03	21.52	14.764	101.46	1
LH-TR-01	9/11/2025 12:15	9	21.54	14.764	101.12	1
LH-TR-01	9/11/2025 12:30	9.03	21.56	14.764	101.46	1
LH-TR-01	9/11/2025 12:45	9.07	21.58	14.764	101.91	1
LH-TR-01	9/11/2025 13:00	9.06	21.58	14.762	101.8	1
LH-TR-01	9/11/2025 13:15	9	21.58	14.762	101.12	1
LH-TR-01	9/11/2025 13:30	9.13	21.58	14.762	102.58	1
LH-TR-01	9/11/2025 13:45	9.2	21.6	14.762	103.37	1
LH-TR-01	9/11/2025 14:00	9.26	21.6	14.756	104.04	1
LH-TR-01	9/11/2025 14:15	9.34	21.64	14.756	104.94	1
LH-TR-01	9/11/2025 14:30	9.52	21.68	14.756	106.97	1
LH-TR-01	9/11/2025 14:45	9.61	21.74	14.756	107.98	1
LH-TR-01	9/11/2025 15:00	9.69	21.8	14.752	110.11	1
LH-TR-01	9/11/2025 15:15	9.75	21.84	14.752	110.8	1
LH-TR-01	9/11/2025 15:30	9.84	21.86	14.752	111.82	1
LH-TR-01	9/11/2025 15:45	9.89	21.9	14.752	112.39	1
LH-TR-01	9/11/2025 16:00	10.15	22	14.75	115.34	1
LH-TR-01	9/11/2025 16:15	10.26	22.12	14.75	116.59	1
LH-TR-01	9/11/2025 16:30	10.35	22.14	14.75	117.61	1
LH-TR-01	9/11/2025 16:45	10.4	22.14	14.75	118.18	1
LH-TR-01	9/11/2025 17:00	10.44	22.14	14.75	118.64	1
LH-TR-01	9/11/2025 17:15	10.41	22.1	14.75	118.3	1
LH-TR-01	9/11/2025 17:30	10.25	22.1	14.75	116.48	1
LH-TR-01	9/11/2025 17:45	10.29	22.12	14.75	116.93	1
LH-TR-01	9/11/2025 18:00	10.2	22.06	14.749	115.91	1
LH-TR-01	9/11/2025 18:15	10.27	22.08	14.749	116.7	1

Station Name	Date Time	DO mg/L	Temp C	Air Pressure PSI	Saturation PCT	Use Code
LH-TR-01	9/11/2025 18:30	10.21	22.04	14.749	116.02	1
LH-TR-01	9/11/2025 18:45	10.25	22.04	14.749	116.48	1
LH-TR-01	9/11/2025 19:00	10.3	22.06	14.75	117.05	1
LH-TR-01	9/11/2025 19:15	10.25	22.12	14.75	116.48	1
LH-TR-01	9/11/2025 19:30	10.16	22.12	14.75	115.45	1
LH-TR-01	9/11/2025 19:45	10.36	22.1	14.75	117.73	1
LH-TR-01	9/11/2025 20:00	10.37	22.14	14.762	117.84	1
LH-TR-01	9/11/2025 20:15	10.38	22.16	14.762	117.95	1
LH-TR-01	9/11/2025 20:30	10.32	22.16	14.762	117.27	1
LH-TR-01	9/11/2025 20:45	10.24	22.12	14.762	116.36	1
LH-TR-01	9/11/2025 21:00	10.24	22.12	14.77	116.36	1
LH-TR-01	9/11/2025 21:15	10.18	22.12	14.77	115.68	1
LH-TR-01	9/11/2025 21:30	10.15	22.1	14.77	115.34	1
LH-TR-01	9/11/2025 21:45	10.15	22.1	14.77	115.34	1
LH-TR-01	9/11/2025 22:00	10.12	22.08	14.779	115	1
LH-TR-01	9/11/2025 22:15	10.09	22.08	14.779	114.66	1
LH-TR-01	9/11/2025 22:30	10.04	22.04	14.779	114.09	1
LH-TR-01	9/11/2025 22:45	9.98	22	14.779	113.41	1
LH-TR-01	9/11/2025 23:00	9.9	21.96	14.786	112.5	1
LH-TR-01	9/11/2025 23:15	9.82	21.92	14.786	111.59	1
LH-TR-01	9/11/2025 23:30	9.78	21.88	14.786	111.14	1
LH-TR-01	9/11/2025 23:45	9.77	21.86	14.786	111.02	1
LH-TR-01	9/12/2025 0:00	9.68	21.84	14.789	110	1
LH-TR-01	9/12/2025 0:15	9.65	21.82	14.789	109.66	1
LH-TR-01	9/12/2025 0:30	9.58	21.78	14.789	108.86	1
LH-TR-01	9/12/2025 0:45	9.5	21.76	14.789	107.95	1
LH-TR-01	9/12/2025 1:00	9.45	21.72	14.795	106.18	1
LH-TR-01	9/12/2025 1:15	9.49	21.7	14.795	106.63	1
LH-TR-01	9/12/2025 1:30	9.49	21.7	14.795	106.63	1
LH-TR-01	9/12/2025 1:45	9.42	21.7	14.795	105.84	1
LH-TR-01	9/12/2025 2:00	9.47	21.68	14.8	106.4	1
LH-TR-01	9/12/2025 2:15	9.41	21.68	14.8	105.73	1
LH-TR-01	9/12/2025 2:30	9.45	21.68	14.8	106.18	1
LH-TR-01	9/12/2025 2:45	9.55	21.7	14.8	107.3	1
LH-TR-01	9/12/2025 3:00	9.49	21.68	14.802	106.63	1
LH-TR-01	9/12/2025 3:15	9.52	21.68	14.802	106.97	1
LH-TR-01	9/12/2025 3:30	9.49	21.7	14.802	106.63	1
LH-TR-01	9/12/2025 3:45	9.48	21.68	14.802	106.52	1
LH-TR-01	9/12/2025 4:00	9.48	21.68	14.806	106.52	1
LH-TR-01	9/12/2025 4:15	9.5	21.68	14.806	106.74	1
LH-TR-01	9/12/2025 4:30	9.45	21.66	14.806	106.18	1
LH-TR-01	9/12/2025 4:45	9.39	21.64	14.806	105.51	1
LH-TR-01	9/12/2025 5:00	9.39	21.62	14.812	105.51	1
LH-TR-01	9/12/2025 5:15	9.38	21.62	14.812	105.39	1
LH-TR-01	9/12/2025 5:30	9.36	21.6	14.812	105.17	1
LH-TR-01	9/12/2025 5:45	9.34	21.6	14.812	104.94	1
LH-TR-01	9/12/2025 6:00	9.35	21.58	14.82	105.06	1
LH-TR-01	9/12/2025 6:15	9.33	21.56	14.82	104.83	1
LH-TR-01	9/12/2025 6:30	9.31	21.56	14.82	104.61	1
LH-TR-01	9/12/2025 6:45	9.25	21.54	14.82	103.93	1
LH-TR-01	9/12/2025 7:00	9.27	21.52	14.833	104.16	1
LH-TR-01	9/12/2025 7:15	9.18	21.5	14.833	103.15	1
LH-TR-01	9/12/2025 7:30	9.22	21.48	14.833	103.6	1
LH-TR-01	9/12/2025 7:45	9.22	21.48	14.833	103.6	1
LH-TR-01	9/12/2025 8:00	9.19	21.48	14.839	103.26	1
LH-TR-01	9/12/2025 8:15	9.29	21.46	14.839	104.38	1
LH-TR-01	9/12/2025 8:30	9.3	21.46	14.839	104.49	1
LH-TR-01	9/12/2025 8:45	9.28	21.46	14.839	104.27	1
LH-TR-01	9/12/2025 9:00	9.28	21.46	14.843	104.27	1
LH-TR-01	9/12/2025 9:15	9.26	21.46	14.843	104.04	1
LH-TR-01	9/12/2025 9:30	9.31	21.46	14.843	104.61	1
LH-TR-01	9/12/2025 9:45	9.31	21.48	14.843	104.61	1
LH-TR-01	9/12/2025 10:00	9.29	21.48	14.849	104.38	1
LH-TR-01	9/12/2025 10:15	9.28	21.48	14.849	104.27	1
LH-TR-01	9/12/2025 10:30	9.25	21.5	14.849	103.93	1
LH-TR-01	9/12/2025 10:45	9.2	21.5	14.849	103.37	1
LH-TR-01	9/12/2025 11:00	9.14	21.5	14.847	102.7	1
LH-TR-01	9/12/2025 11:15	9.13	21.52	14.847	102.58	1
LH-TR-01	9/12/2025 11:30	9.12	21.52	14.847	102.47	1
LH-TR-01	9/12/2025 11:45	9.04	21.52	14.847	101.57	1
LH-TR-01	9/12/2025 12:00	9	21.52	14.843	101.12	1
LH-TR-01	9/12/2025 12:15	8.95	21.52	14.843	100.56	1
LH-TR-01	9/12/2025 12:30	8.93	21.52	14.843	100.34	1
LH-TR-01	9/12/2025 12:45	8.98	21.54	14.843	100.9	1
LH-TR-01	9/12/2025 13:00	9.14	21.54	14.837	102.7	1
LH-TR-01	9/12/2025 13:15	9.13	21.56	14.837	102.58	1
LH-TR-01	9/12/2025 13:30	9.17	21.58	14.837	103.03	1
LH-TR-01	9/12/2025 13:45	9.13	21.58	14.837	102.58	1
LH-TR-01	9/12/2025 14:00	9.08	21.58	14.83	102.02	1
LH-TR-01	9/12/2025 14:15	9.09	21.58	14.83	102.13	1
LH-TR-01	9/12/2025 14:30	9.04	21.58	14.83	101.57	1
LH-TR-01	9/12/2025 14:45	9.01	21.56	14.83	101.24	1
LH-TR-01	9/12/2025 15:00	8.95	21.56	14.825	100.56	1
LH-TR-01	9/12/2025 15:15	8.98	21.56	14.825	100.9	1

Dissolved Oxygen Saturation Continous Monitoring Data
Normandeau Associates Inc.

Station Name	Date Time	DO mg/L	Temp C	Air Pressure PSI	Saturation PCT	Use Code
LH-TR-01	9/12/2025 15:30	8.92	21.56	14.825	100.22	1
LH-TR-01	9/12/2025 15:45	8.98	21.56	14.825	100.9	1
LH-TR-01	9/12/2025 16:00	8.96	21.54	14.816	100.67	1
LH-TR-01	9/12/2025 16:15	8.96	21.54	14.816	100.67	1
LH-TR-01	9/12/2025 16:30	8.94	21.52	14.816	100.45	1
LH-TR-01	9/12/2025 16:45	9.06	21.52	14.816	101.8	1
LH-TR-01	9/12/2025 17:00	9.07	21.52	14.816	101.91	1
LH-TR-01	9/12/2025 17:15	9.14	21.5	14.816	102.7	1
LH-TR-01	9/12/2025 17:30	9.12	21.48	14.816	102.47	1
LH-TR-01	9/12/2025 17:45	9.13	21.48	14.816	102.58	1
LH-TR-01	9/12/2025 18:00	9.15	21.46	14.817	102.81	1
LH-TR-01	9/12/2025 18:15	9.1	21.46	14.817	102.25	1
LH-TR-01	9/12/2025 18:30	9.1	21.46	14.817	102.25	1
LH-TR-01	9/12/2025 18:45	9.07	21.46	14.817	101.91	1
LH-TR-01	9/12/2025 19:00	9.01	21.44	14.816	101.24	1
LH-TR-01	9/12/2025 19:15	8.98	21.44	14.816	100.9	1
LH-TR-01	9/12/2025 19:30	8.92	21.42	14.816	100.22	1
LH-TR-01	9/12/2025 19:45	9	21.42	14.816	101.12	1
LH-TR-01	9/12/2025 20:00	8.94	21.4	14.822	100.45	1
LH-TR-01	9/12/2025 20:15	8.96	21.4	14.822	100.67	1
LH-TR-01	9/12/2025 20:30	8.94	21.4	14.822	100.45	1
LH-TR-01	9/12/2025 20:45	8.94	21.4	14.822	100.45	1
LH-TR-01	9/12/2025 21:00	8.9	21.4	14.825	100	1
LH-TR-01	9/12/2025 21:15	8.87	21.38	14.825	99.66	1
LH-TR-01	9/12/2025 21:30	8.85	21.38	14.825	99.44	1
LH-TR-01	9/12/2025 21:45	8.92	21.38	14.825	100.22	1
LH-TR-01	9/12/2025 22:00	8.9	21.38	14.829	100	1
LH-TR-01	9/12/2025 22:15	8.93	21.38	14.829	100.34	1
LH-TR-01	9/12/2025 22:30	8.96	21.38	14.829	100.67	1
LH-TR-01	9/12/2025 22:45	8.98	21.38	14.829	100.9	1
LH-TR-01	9/12/2025 23:00	8.92	21.38	14.827	100.22	1
LH-TR-01	9/12/2025 23:15	8.93	21.38	14.827	100.34	1
LH-TR-01	9/12/2025 23:30	8.93	21.38	14.827	100.34	1
LH-TR-01	9/12/2025 23:45	8.93	21.38	14.827	100.34	1
LH-TR-01	9/13/2025 0:00	8.89	21.38	14.822	99.89	1
LH-TR-01	9/13/2025 0:15	8.9	21.36	14.822	100	1
LH-TR-01	9/13/2025 0:30	8.85	21.36	14.822	99.44	1
LH-TR-01	9/13/2025 0:45	8.84	21.36	14.822	99.33	1
LH-TR-01	9/13/2025 1:00	8.86	21.36	14.819	99.55	1
LH-TR-01	9/13/2025 1:15	8.86	21.36	14.819	99.55	1
LH-TR-01	9/13/2025 1:30	8.86	21.36	14.819	99.55	1
LH-TR-01	9/13/2025 1:45	8.88	21.34	14.819	99.78	1
LH-TR-01	9/13/2025 2:00	8.86	21.34	14.82	99.55	1
LH-TR-01	9/13/2025 2:15	8.92	21.34	14.82	100.22	1
LH-TR-01	9/13/2025 2:30	8.94	21.34	14.82	100.45	1
LH-TR-01	9/13/2025 2:45	8.99	21.34	14.82	101.01	1
LH-TR-01	9/13/2025 3:00	9	21.34	14.816	101.12	1
LH-TR-01	9/13/2025 3:15	9.03	21.34	14.816	101.46	1
LH-TR-01	9/13/2025 3:30	9.04	21.34	14.816	101.57	1
LH-TR-01	9/13/2025 3:45	9.05	21.34	14.816	101.69	1
LH-TR-01	9/13/2025 4:00	9.05	21.34	14.813	101.69	1
LH-TR-01	9/13/2025 4:15	9.04	21.34	14.813	101.57	1
LH-TR-01	9/13/2025 4:30	9.02	21.34	14.813	101.35	1
LH-TR-01	9/13/2025 4:45	9.03	21.32	14.813	101.46	1
LH-TR-01	9/13/2025 5:00	9.04	21.32	14.81	101.57	1
LH-TR-01	9/13/2025 5:15	9.03	21.32	14.81	101.46	1
LH-TR-01	9/13/2025 5:30	9.02	21.32	14.81	101.35	1
LH-TR-01	9/13/2025 5:45	9.04	21.3	14.81	101.57	1
LH-TR-01	9/13/2025 6:00	9.05	21.3	14.807	101.69	1
LH-TR-01	9/13/2025 6:15	9.05	21.3	14.807	101.69	1
LH-TR-01	9/13/2025 6:30	9	21.28	14.807	101.12	1
LH-TR-01	9/13/2025 6:45	8.99	21.26	14.807	101.01	1
LH-TR-01	9/13/2025 7:00	8.97	21.26	14.812	100.79	1
LH-TR-01	9/13/2025 7:15	8.94	21.26	14.812	100.45	1
LH-TR-01	9/13/2025 7:30	8.91	21.26	14.812	100.11	1
LH-TR-01	9/13/2025 7:45	8.86	21.26	14.812	99.55	1
LH-TR-01	9/13/2025 8:00	8.86	21.26	14.809	99.55	1
LH-TR-01	9/13/2025 8:15	8.87	21.26	14.809	99.66	1
LH-TR-01	9/13/2025 8:30	8.83	21.26	14.809	99.21	1
LH-TR-01	9/13/2025 8:45	8.77	21.28	14.809	98.54	1
LH-TR-01	9/13/2025 9:00	8.81	21.28	14.803	98.99	1
LH-TR-01	9/13/2025 9:15	8.78	21.28	14.803	98.65	1
LH-TR-01	9/13/2025 9:30	8.79	21.3	14.803	98.76	1
LH-TR-01	9/13/2025 9:45	8.84	21.3	14.803	99.33	1
LH-TR-01	9/13/2025 10:00	8.88	21.32	14.799	99.78	1
LH-TR-01	9/13/2025 10:15	8.99	21.36	14.799	101.01	1
LH-TR-01	9/13/2025 10:30	9.06	21.36	14.799	101.8	1
LH-TR-01	9/13/2025 10:45	9.15	21.4	14.799	102.81	1
LH-TR-01	9/13/2025 11:00	9.22	21.42	14.789	103.6	1
LH-TR-01	9/13/2025 11:15	9.33	21.46	14.789	104.83	1
LH-TR-01	9/13/2025 11:30	9.39	21.5	14.789	105.51	1
LH-TR-01	9/13/2025 11:45	9.44	21.52	14.789	106.07	1
LH-TR-01	9/13/2025 12:00	9.46	21.54	14.776	106.29	1
LH-TR-01	9/13/2025 12:15	9.49	21.58	14.776	106.63	1

Dissolved Oxygen Saturation Continous Monitoring Data

Station Name	Date Time	DO mg/L	Temp C	Air Pressure PSI	Saturation PCT	Use Code
LH-TR-01	9/13/2025 12:30	9.59	21.62	14.776	107.75	1
LH-TR-01	9/13/2025 12:45	9.74	21.64	14.776	109.44	1
LH-TR-01	9/13/2025 13:00	9.82	21.68	14.767	110.34	1
LH-TR-01	9/13/2025 13:15	9.85	21.72	14.767	110.67	1
LH-TR-01	9/13/2025 13:30	9.9	21.74	14.767	111.24	1
LH-TR-01	9/13/2025 13:45	9.94	21.78	14.767	112.95	1
LH-TR-01	9/13/2025 14:00	9.96	21.8	14.759	113.18	1
LH-TR-01	9/13/2025 14:15	9.92	21.8	14.759	112.73	1
LH-TR-01	9/13/2025 14:30	9.89	21.8	14.759	112.39	1
LH-TR-01	9/13/2025 14:45	9.85	21.78	14.759	111.93	1
LH-TR-01	9/13/2025 15:00	9.88	21.76	14.753	112.27	1
LH-TR-01	9/13/2025 15:15	9.92	21.78	14.753	112.73	1
LH-TR-01	9/13/2025 15:30	9.86	21.76	14.753	112.05	1
LH-TR-01	9/13/2025 15:45	9.95	21.74	14.753	111.8	1
LH-TR-01	9/13/2025 16:00	10.05	21.76	14.744	115.52	1
LH-TR-01	9/13/2025 16:15	10.06	21.76	14.744	115.63	1
LH-TR-01	9/13/2025 16:30	10.18	21.78	14.744	117.01	1
LH-TR-01	9/13/2025 16:45	10.22	21.8	14.744	117.47	1
LH-TR-01	9/13/2025 17:00	10.35	21.84	14.742	118.97	1
LH-TR-01	9/13/2025 17:15	10.49	21.88	14.742	120.57	1
LH-TR-01	9/13/2025 17:30	10.54	21.9	14.742	121.15	1
LH-TR-01	9/13/2025 17:45	10.48	21.88	14.742	120.46	1
LH-TR-01	9/13/2025 18:00	10.61	21.88	14.743	121.95	1
LH-TR-01	9/13/2025 18:15	10.58	21.86	14.743	121.61	1
LH-TR-01	9/13/2025 18:30	10.68	21.88	14.743	122.76	1
LH-TR-01	9/13/2025 18:45	10.61	21.86	14.743	121.95	1
LH-TR-01	9/13/2025 19:00	10.74	21.86	14.742	123.45	1
LH-TR-01	9/13/2025 19:15	10.67	21.84	14.742	122.64	1
LH-TR-01	9/13/2025 19:30	10.5	21.8	14.742	120.69	1
LH-TR-01	9/13/2025 19:45	10.39	21.76	14.742	119.43	1
LH-TR-01	9/13/2025 20:00	10.38	21.74	14.744	117.95	1
LH-TR-01	9/13/2025 20:15	10.27	21.72	14.744	116.7	1
LH-TR-01	9/13/2025 20:30	10.2	21.7	14.744	115.91	1
LH-TR-01	9/13/2025 20:45	10.13	21.68	14.744	115.11	1
LH-TR-01	9/13/2025 21:00	9.96	21.66	14.746	111.91	1
LH-TR-01	9/13/2025 21:15	9.83	21.62	14.746	110.45	1
LH-TR-01	9/13/2025 21:30	9.69	21.6	14.746	108.88	1
LH-TR-01	9/13/2025 21:45	9.66	21.58	14.746	108.54	1
LH-TR-01	9/13/2025 22:00	9.6	21.58	14.743	109.09	1
LH-TR-01	9/13/2025 22:15	9.57	21.56	14.743	108.75	1
LH-TR-01	9/13/2025 22:30	9.48	21.56	14.743	107.73	1
LH-TR-01	9/13/2025 22:45	9.47	21.54	14.743	107.61	1
LH-TR-01	9/13/2025 23:00	9.4	21.54	14.743	106.82	1
LH-TR-01	9/13/2025 23:15	9.34	21.52	14.743	106.14	1
LH-TR-01	9/13/2025 23:30	9.28	21.52	14.743	105.45	1
LH-TR-01	9/13/2025 23:45	9.34	21.52	14.743	106.14	1
LH-TR-01	9/14/2025 0:00	9.39	21.52	14.74	106.7	1
LH-TR-01	9/14/2025 0:15	9.32	21.5	14.74	105.91	1
LH-TR-01	9/14/2025 0:30	9.32	21.5	14.74	105.91	1
LH-TR-01	9/14/2025 0:45	9.38	21.5	14.74	106.59	1
LH-TR-01	9/14/2025 1:00	9.37	21.5	14.736	106.48	1
LH-TR-01	9/14/2025 1:15	9.37	21.5	14.736	106.48	1
LH-TR-01	9/14/2025 1:30	9.37	21.5	14.736	106.48	1
LH-TR-01	9/14/2025 1:45	9.37	21.5	14.736	106.48	1
LH-TR-01	9/14/2025 2:00	9.39	21.5	14.733	106.7	1
LH-TR-01	9/14/2025 2:15	9.41	21.5	14.733	106.93	1
LH-TR-01	9/14/2025 2:30	9.42	21.5	14.733	107.05	1
LH-TR-01	9/14/2025 2:45	9.36	21.5	14.733	106.36	1
LH-TR-01	9/14/2025 3:00	9.34	21.5	14.724	106.14	1
LH-TR-01	9/14/2025 3:15	9.31	21.5	14.724	105.8	1
LH-TR-01	9/14/2025 3:30	9.29	21.5	14.724	105.57	1
LH-TR-01	9/14/2025 3:45	9.33	21.5	14.724	106.02	1
LH-TR-01	9/14/2025 4:00	9.35	21.5	14.72	106.25	1
LH-TR-01	9/14/2025 4:15	9.28	21.5	14.72	105.45	1
LH-TR-01	9/14/2025 4:30	9.36	21.5	14.72	106.36	1
LH-TR-01	9/14/2025 4:45	9.44	21.5	14.72	107.27	1
LH-TR-01	9/14/2025 5:00	9.59	21.5	14.72	108.98	1
LH-TR-01	9/14/2025 5:15	9.66	21.52	14.72	109.77	1
LH-TR-01	9/14/2025 5:30	9.69	21.54	14.72	110.11	1
LH-TR-01	9/14/2025 5:45	9.7	21.54	14.72	110.23	1
LH-TR-01	9/14/2025 6:00	9.67	21.54	14.72	109.89	1
LH-TR-01	9/14/2025 6:15	9.64	21.54	14.72	109.55	1
LH-TR-01	9/14/2025 6:30	9.62	21.54	14.72	109.32	1
LH-TR-01	9/14/2025 6:45	9.59	21.52	14.72	108.98	1
LH-TR-01	9/14/2025 7:00	9.59	21.52	14.729	108.98	1
LH-TR-01	9/14/2025 7:15	9.53	21.52	14.729	108.3	1
LH-TR-01	9/14/2025 7:30	9.53	21.52	14.729	108.3	1
LH-TR-01	9/14/2025 7:45	9.51	21.52	14.729	108.07	1
LH-TR-01	9/14/2025 8:00	9.5	21.5	14.732	107.95	1
LH-TR-01	9/14/2025 8:15	9.5	21.52	14.732	107.95	1
LH-TR-01	9/14/2025 8:30	9.53	21.52	14.732	108.3	1
LH-TR-01	9/14/2025 8:45	9.54	21.52	14.732	108.41	1
LH-TR-01	9/14/2025 9:00	9.56	21.52	14.734	108.64	1
LH-TR-01	9/14/2025 9:15	9.56	21.54	14.734	108.64	1

Dissolved Oxygen Saturation Continous Monitoring Data
Normandeau Associates Inc.

Station Name	Date Time	DO mg/L	Temp C	Air Pressure PSI	Saturation PCT	Use Code
LH-TR-01	9/14/2025 9:30	9.62	21.56	14.734	109.32	1
LH-TR-01	9/14/2025 9:45	9.65	21.58	14.734	109.66	1
LH-TR-01	9/14/2025 10:00	9.66	21.6	14.736	109.77	1
LH-TR-01	9/14/2025 10:15	9.75	21.62	14.736	110.8	1
LH-TR-01	9/14/2025 10:30	9.85	21.64	14.736	111.93	1
LH-TR-01	9/14/2025 10:45	9.91	21.68	14.736	112.61	1
LH-TR-01	9/14/2025 11:00	9.97	21.7	14.737	113.3	1
LH-TR-01	9/14/2025 11:15	10	21.74	14.737	113.64	1
LH-TR-01	9/14/2025 11:30	10.03	21.76	14.737	115.29	1
LH-TR-01	9/14/2025 11:45	10.06	21.78	14.737	115.63	1
LH-TR-01	9/14/2025 12:00	10.07	21.8	14.737	115.75	1
LH-TR-01	9/14/2025 12:15	10.09	21.84	14.737	115.98	1
LH-TR-01	9/14/2025 12:30	10.17	21.88	14.737	116.9	1
LH-TR-01	9/14/2025 12:45	10.16	21.9	14.737	116.78	1
LH-TR-01	9/14/2025 13:00	10.09	21.88	14.737	115.98	1
LH-TR-01	9/14/2025 13:15	9.99	21.86	14.737	114.83	1
LH-TR-01	9/14/2025 13:30	9.94	21.86	14.737	114.25	1
LH-TR-01	9/14/2025 13:45	10.12	21.92	14.737	116.32	1
LH-TR-01	9/14/2025 14:00	10.09	21.96	14.734	115.98	1
LH-TR-01	9/14/2025 14:15	10.24	22	14.734	117.7	1
LH-TR-01	9/14/2025 14:30	10.08	22	14.734	115.86	1
LH-TR-01	9/14/2025 14:45	10.23	22.06	14.734	117.59	1
LH-TR-01	9/14/2025 15:00	10.32	22.14	14.733	118.62	1
LH-TR-01	9/14/2025 15:15	10.44	22.22	14.733	120	1
LH-TR-01	9/14/2025 15:30	10.68	22.32	14.733	124.19	1
LH-TR-01	9/14/2025 15:45	10.8	22.36	14.733	125.58	1
LH-TR-01	9/14/2025 16:00	10.93	22.44	14.734	127.09	1
LH-TR-01	9/14/2025 16:15	11.1	22.44	14.734	129.07	1
LH-TR-01	9/14/2025 16:30	11.12	22.42	14.734	129.3	1
LH-TR-01	9/14/2025 16:45	11.07	22.48	14.734	128.72	1
LH-TR-01	9/14/2025 17:00	10.81	22.42	14.739	125.7	1
LH-TR-01	9/14/2025 17:15	11	22.46	14.739	127.91	1
LH-TR-01	9/14/2025 17:30	10.99	22.46	14.739	127.79	1
LH-TR-01	9/14/2025 17:45	10.84	22.42	14.739	126.05	1
LH-TR-01	9/14/2025 18:00	10.86	22.42	14.747	124.83	1
LH-TR-01	9/14/2025 18:15	10.79	22.4	14.747	124.02	1
LH-TR-01	9/14/2025 18:30	10.62	22.36	14.747	122.07	1
LH-TR-01	9/14/2025 18:45	10.57	22.3	14.747	121.49	1
LH-TR-01	9/14/2025 19:00	10.39	22.28	14.753	119.43	1
LH-TR-01	9/14/2025 19:15	10.35	22.26	14.753	118.97	1
LH-TR-01	9/14/2025 19:30	10.36	22.24	14.753	117.73	1
LH-TR-01	9/14/2025 19:45	10.25	22.2	14.753	116.48	1
LH-TR-01	9/14/2025 20:00	10.36	22.22	14.762	117.73	1
LH-TR-01	9/14/2025 20:15	10.38	22.22	14.762	117.95	1
LH-TR-01	9/14/2025 20:30	10.39	22.22	14.762	118.07	1
LH-TR-01	9/14/2025 20:45	10.39	22.18	14.762	118.07	1
LH-TR-01	9/14/2025 21:00	10.17	22.16	14.775	115.57	1
LH-TR-01	9/14/2025 21:15	10.03	22.1	14.775	113.98	1
LH-TR-01	9/14/2025 21:30	9.92	22.08	14.775	112.73	1
LH-TR-01	9/14/2025 21:45	9.9	22.08	14.775	112.5	1
LH-TR-01	9/14/2025 22:00	9.87	22.06	14.78	112.16	1
LH-TR-01	9/14/2025 22:15	9.78	22.04	14.78	111.14	1
LH-TR-01	9/14/2025 22:30	9.68	22.02	14.78	110	1
LH-TR-01	9/14/2025 22:45	9.59	22	14.78	108.98	1
LH-TR-01	9/14/2025 23:00	9.53	21.98	14.787	108.3	1
LH-TR-01	9/14/2025 23:15	9.57	21.98	14.787	108.75	1
LH-TR-01	9/14/2025 23:30	9.39	21.96	14.787	106.7	1
LH-TR-01	9/14/2025 23:45	9.31	21.94	14.787	105.8	1
LH-TR-01	9/15/2025 0:00	9.26	21.94	14.789	105.23	1
LH-TR-01	9/15/2025 0:15	9.18	21.92	14.789	104.32	1
LH-TR-01	9/15/2025 0:30	9.38	21.94	14.789	106.59	1
LH-TR-01	9/15/2025 0:45	9.41	21.92	14.789	106.93	1
LH-TR-01	9/15/2025 1:00	9.18	21.88	14.795	104.32	1
LH-TR-01	9/15/2025 1:15	9.05	21.88	14.795	102.84	1
LH-TR-01	9/15/2025 1:30	9.15	21.86	14.795	103.98	1
LH-TR-01	9/15/2025 1:45	9.08	21.88	14.795	103.18	1
LH-TR-01	9/15/2025 2:00	9.18	21.88	14.8	104.32	1
LH-TR-01	9/15/2025 2:15	9.24	21.88	14.8	105	1
LH-TR-01	9/15/2025 2:30	9.14	21.88	14.8	103.86	1
LH-TR-01	9/15/2025 2:45	9.1	21.86	14.8	103.41	1
LH-TR-01	9/15/2025 3:00	9.21	21.86	14.805	104.66	1
LH-TR-01	9/15/2025 3:15	9.23	21.86	14.805	104.89	1
LH-TR-01	9/15/2025 3:30	9.06	21.86	14.805	102.95	1
LH-TR-01	9/15/2025 3:45	8.97	21.84	14.805	101.93	1
LH-TR-01	9/15/2025 4:00	9.01	21.84	14.813	102.39	1
LH-TR-01	9/15/2025 4:15	8.95	21.82	14.813	101.7	1
LH-TR-01	9/15/2025 4:30	8.87	21.8	14.813	100.8	1
LH-TR-01	9/15/2025 4:45	8.89	21.8	14.813	101.02	1
LH-TR-01	9/15/2025 5:00	8.96	21.8	14.817	101.82	1
LH-TR-01	9/15/2025 5:15	9.09	21.82	14.817	103.3	1
LH-TR-01	9/15/2025 5:30	9.06	21.82	14.817	102.95	1
LH-TR-01	9/15/2025 5:45	9.12	21.8	14.817	103.64	1
LH-TR-01	9/15/2025 6:00	9.06	21.78	14.826	102.95	1
LH-TR-01	9/15/2025 6:15	9.02	21.76	14.826	102.5	1

Dissolved Oxygen Saturation Continous Monitoring Data
Normandeau Associates Inc.

Station Name	Date Time	DO mg/L	Temp C	Air Pressure PSI	Saturation PCT	Use Code
LH-TR-01	9/15/2025 6:30	8.91	21.76	14.826	101.25	1
LH-TR-01	9/15/2025 6:45	8.87	21.74	14.826	99.66	1
LH-TR-01	9/15/2025 7:00	8.85	21.72	14.836	99.44	1
LH-TR-01	9/15/2025 7:15	8.9	21.72	14.836	100	1
LH-TR-01	9/15/2025 7:30	8.91	21.72	14.836	100.11	1
LH-TR-01	9/15/2025 7:45	9.02	21.7	14.836	101.35	1
LH-TR-01	9/15/2025 8:00	8.96	21.7	14.847	100.67	1
LH-TR-01	9/15/2025 8:15	8.92	21.68	14.847	100.22	1
LH-TR-01	9/15/2025 8:30	8.9	21.66	14.847	100	1
LH-TR-01	9/15/2025 8:45	8.89	21.66	14.847	99.89	1
LH-TR-01	9/15/2025 9:00	8.89	21.66	14.852	99.89	1
LH-TR-01	9/15/2025 9:15	8.86	21.64	14.852	99.55	1
LH-TR-01	9/15/2025 9:30	8.92	21.64	14.852	100.22	1
LH-TR-01	9/15/2025 9:45	8.87	21.64	14.852	99.66	1
LH-TR-01	9/15/2025 10:00	8.7	21.64	14.86	97.75	1
LH-TR-01	9/15/2025 10:15	8.76	21.62	14.86	98.43	1
LH-TR-01	9/15/2025 10:30	8.7	21.62	14.86	97.75	1
LH-TR-01	9/15/2025 10:45	8.6	21.64	14.86	96.63	1
LH-TR-01	9/15/2025 11:00	8.52	21.64	14.866	95.73	1
LH-TR-01	9/15/2025 11:15	8.43	21.64	14.866	94.72	1
LH-TR-01	9/15/2025 11:30	8.34	21.64	14.866	93.71	1
LH-TR-01	9/15/2025 11:45	8.29	21.64	14.866	93.15	1
LH-TR-01	9/15/2025 12:00	8.22	21.64	14.867	92.36	1
LH-TR-01	9/15/2025 12:15	8.07	21.62	14.867	90.67	1
LH-TR-01	9/15/2025 12:30	7.92	21.6	14.867	88.99	1
LH-TR-01	9/15/2025 12:45	7.84	21.6	14.867	88.09	1
LH-TR-01	9/15/2025 13:00	7.94	21.6	14.866	89.21	1
LH-TR-01	9/15/2025 13:15	7.88	21.6	14.866	88.54	1
LH-TR-01	9/15/2025 13:30	7.91	21.62	14.866	88.88	1
LH-TR-01	9/15/2025 13:45	8.03	21.62	14.866	90.22	1
LH-TR-01	9/15/2025 14:00	7.96	21.64	14.86	89.44	1
LH-TR-01	9/15/2025 14:15	7.9	21.64	14.86	88.76	1
LH-TR-01	9/15/2025 14:30	7.84	21.64	14.86	88.09	1
LH-TR-01	9/15/2025 14:45	7.93	21.64	14.86	89.1	1
LH-TR-01	9/15/2025 15:00	7.85	21.64	14.857	88.2	1
LH-TR-01	9/15/2025 15:15	7.81	21.62	14.857	87.75	1
LH-TR-01	9/15/2025 15:30	7.78	21.64	14.857	87.42	1
LH-TR-01	9/15/2025 15:45	7.77	21.64	14.857	87.3	1
LH-TR-01	9/15/2025 16:00	7.74	21.64	14.852	86.97	1
LH-TR-01	9/15/2025 16:15	7.76	21.64	14.852	87.19	1
LH-TR-01	9/15/2025 16:30	7.91	21.66	14.852	88.88	1
LH-TR-01	9/15/2025 16:45	7.95	21.66	14.852	89.33	1
LH-TR-01	9/15/2025 17:00	8.06	21.68	14.855	90.56	1
LH-TR-01	9/15/2025 17:15	8.06	21.66	14.855	90.56	1
LH-TR-01	9/15/2025 17:30	7.91	21.64	14.855	88.88	1
LH-TR-01	9/15/2025 17:45	7.8	21.62	14.855	87.64	1
LH-TR-01	9/15/2025 18:00	7.74	21.6	14.855	86.97	1
LH-TR-01	9/15/2025 18:15	7.76	21.6	14.855	87.19	1
LH-TR-01	9/15/2025 18:30	7.79	21.6	14.855	87.53	1
LH-TR-01	9/15/2025 18:45	7.84	21.6	14.855	88.09	1
LH-TR-01	9/15/2025 19:00	7.91	21.6	14.856	88.88	1
LH-TR-01	9/15/2025 19:15	7.89	21.6	14.856	88.65	1
LH-TR-01	9/15/2025 19:30	7.85	21.6	14.856	88.2	1
LH-TR-01	9/15/2025 19:45	7.94	21.6	14.856	89.21	1
LH-TR-01	9/15/2025 20:00	7.95	21.6	14.86	89.33	1
LH-TR-01	9/15/2025 20:15	7.91	21.6	14.86	88.88	1
LH-TR-01	9/15/2025 20:30	7.82	21.58	14.86	87.87	1
LH-TR-01	9/15/2025 20:45	7.82	21.58	14.86	87.87	1
LH-TR-01	9/15/2025 21:00	7.83	21.58	14.859	87.98	1
LH-TR-01	9/15/2025 21:15	7.8	21.58	14.859	87.64	1
LH-TR-01	9/15/2025 21:30	8.2	21.58	14.859	92.13	1
LH-TR-01	9/15/2025 21:45	7.97	21.58	14.859	89.55	1
LH-TR-01	9/15/2025 22:00	8.01	21.56	14.86	90	1
LH-TR-01	9/15/2025 22:15	7.75	21.56	14.86	87.08	1
LH-TR-01	9/15/2025 22:30	7.74	21.56	14.86	86.97	1
LH-TR-01	9/15/2025 22:45	7.82	21.54	14.86	87.87	1
LH-TR-01	9/15/2025 23:00	7.82	21.54	14.866	87.87	1
LH-TR-01	9/15/2025 23:15	7.73	21.54	14.866	86.85	1
LH-TR-01	9/15/2025 23:30	7.8	21.54	14.866	87.64	1
LH-TR-01	9/15/2025 23:45	7.7	21.52	14.866	86.52	1
LH-TR-01	9/16/2025 0:00	7.76	21.52	14.867	87.19	1
LH-TR-01	9/16/2025 0:15	7.74	21.52	14.867	86.97	1
LH-TR-01	9/16/2025 0:30	7.71	21.52	14.867	86.63	1
LH-TR-01	9/16/2025 0:45	7.7	21.5	14.867	86.52	1
LH-TR-01	9/16/2025 1:00	7.64	21.5	14.866	85.84	1
LH-TR-01	9/16/2025 1:15	7.71	21.5	14.866	86.63	1
LH-TR-01	9/16/2025 1:30	7.72	21.5	14.866	86.74	1
LH-TR-01	9/16/2025 1:45	7.71	21.5	14.866	86.63	1
LH-TR-01	9/16/2025 2:00	7.81	21.5	14.866	87.75	1
LH-TR-01	9/16/2025 2:15	7.94	21.5	14.866	89.21	1
LH-TR-01	9/16/2025 2:30	8.03	21.5	14.866	90.22	1
LH-TR-01	9/16/2025 2:45	8.09	21.52	14.866	90.9	1
LH-TR-01	9/16/2025 3:00	8.22	21.52	14.859	92.36	1
LH-TR-01	9/16/2025 3:15	8.27	21.52	14.859	92.92	1

Dissolved Oxygen Saturation Continous Monitoring Data

Station Name	Date Time	DO mg/L	Temp C	Air Pressure PSI	Saturation PCT	Use Code
LH-TR-01	9/16/2025 3:30	8.29	21.52	14.859	93.15	1
LH-TR-01	9/16/2025 3:45	8.22	21.54	14.859	92.36	1
LH-TR-01	9/16/2025 4:00	8.27	21.54	14.856	92.92	1
LH-TR-01	9/16/2025 4:15	8.26	21.54	14.856	92.81	1
LH-TR-01	9/16/2025 4:30	8.27	21.54	14.856	92.92	1
LH-TR-01	9/16/2025 4:45	8.27	21.54	14.856	92.92	1
LH-TR-01	9/16/2025 5:00	8.3	21.54	14.855	93.26	1
LH-TR-01	9/16/2025 5:15	8.37	21.54	14.855	94.04	1
LH-TR-01	9/16/2025 5:30	8.32	21.54	14.855	93.48	1
LH-TR-01	9/16/2025 5:45	8.33	21.54	14.855	93.6	1
LH-TR-01	9/16/2025 6:00	8.35	21.54	14.856	93.82	1
LH-TR-01	9/16/2025 6:15	8.49	21.54	14.856	95.39	1
LH-TR-01	9/16/2025 6:30	8.4	21.54	14.856	94.38	1
LH-TR-01	9/16/2025 6:45	8.38	21.54	14.856	94.16	1
LH-TR-01	9/16/2025 7:00	8.4	21.54	14.866	94.38	1
LH-TR-01	9/16/2025 7:15	8.34	21.54	14.866	93.71	1
LH-TR-01	9/16/2025 7:30	8.28	21.54	14.866	93.03	1
LH-TR-01	9/16/2025 7:45	8.16	21.52	14.866	91.69	1
LH-TR-01	9/16/2025 8:00	8.17	21.52	14.87	91.8	1
LH-TR-01	9/16/2025 8:15	8.34	21.52	14.87	93.71	1
LH-TR-01	9/16/2025 8:30	8.37	21.52	14.87	94.04	1
LH-TR-01	9/16/2025 8:45	8.27	21.52	14.87	92.92	1
LH-TR-01	9/16/2025 9:00	8.31	21.54	14.872	93.37	1
LH-TR-01	9/16/2025 9:15	8.35	21.54	14.872	93.82	1
LH-TR-01	9/16/2025 9:30	8.49	21.54	14.872	95.39	1
LH-TR-01	9/16/2025 9:45	8.34	21.56	14.872	93.71	1
LH-TR-01	9/16/2025 10:00	8.37	21.56	14.873	94.04	1
LH-TR-01	9/16/2025 10:15	8.36	21.58	14.873	93.93	1
LH-TR-01	9/16/2025 10:30	8.42	21.58	14.873	94.61	1
LH-TR-01	9/16/2025 10:45	8.43	21.6	14.873	94.72	1
LH-TR-01	9/16/2025 11:00	8.43	21.62	14.869	94.72	1
LH-TR-01	9/16/2025 11:15	8.5	21.62	14.869	95.51	1
LH-TR-01	9/16/2025 11:30	8.52	21.64	14.869	95.73	1
LH-TR-01	9/16/2025 11:45	8.54	21.66	14.869	95.96	1
LH-TR-01	9/16/2025 12:00	8.54	21.66	14.865	95.96	1
LH-TR-01	9/16/2025 12:15	8.63	21.68	14.865	96.97	1
LH-TR-01	9/16/2025 12:30	8.6	21.7	14.865	96.63	1
LH-TR-01	9/16/2025 12:45	8.62	21.7	14.865	96.85	1
LH-TR-01	9/16/2025 13:00	8.56	21.7	14.865	96.18	1
LH-TR-01	9/16/2025 13:15	8.52	21.7	14.865	95.73	1
LH-TR-01	9/16/2025 13:30	8.57	21.68	14.865	96.29	1
LH-TR-01	9/16/2025 13:45	8.51	21.68	14.865	95.62	1
LH-TR-01	9/16/2025 14:00	8.46	21.66	14.863	95.06	1
LH-TR-01	9/16/2025 14:15	8.56	21.68	14.863	96.18	1
LH-TR-01	9/16/2025 14:30	8.47	21.66	14.863	95.17	1
LH-TR-01	9/16/2025 14:45	8.45	21.68	14.863	94.94	1
LH-TR-01	9/16/2025 15:00	8.48	21.68	14.855	95.28	1
LH-TR-01	9/16/2025 15:15	8.48	21.68	14.855	95.28	1
LH-TR-01	9/16/2025 15:30	8.5	21.68	14.855	95.51	1
LH-TR-01	9/16/2025 15:45	8.44	21.68	14.855	94.83	1
LH-TR-01	9/16/2025 16:00	8.35	21.68	14.85	93.82	1
LH-TR-01	9/16/2025 16:15	8.25	21.66	14.85	92.7	1
LH-TR-01	9/16/2025 16:30	8.27	21.66	14.85	92.92	1
LH-TR-01	9/16/2025 16:45	8.54	21.66	14.85	95.96	1
LH-TR-01	9/16/2025 17:00	8.5	21.64	14.849	95.51	1
LH-TR-01	9/16/2025 17:15	8.45	21.64	14.849	94.94	1
LH-TR-01	9/16/2025 17:30	8.28	21.64	14.849	93.03	1
LH-TR-01	9/16/2025 17:45	8.46	21.64	14.849	95.06	1
LH-TR-01	9/16/2025 18:00	8.41	21.64	14.85	94.49	1
LH-TR-01	9/16/2025 18:15	8.58	21.66	14.85	96.4	1
LH-TR-01	9/16/2025 18:30	8.43	21.64	14.85	94.72	1
LH-TR-01	9/16/2025 18:45	8.38	21.64	14.85	94.16	1
LH-TR-01	9/16/2025 19:00	8.34	21.64	14.849	93.71	1
LH-TR-01	9/16/2025 19:15	8.4	21.64	14.849	94.38	1
LH-TR-01	9/16/2025 19:30	8.38	21.64	14.849	94.16	1
LH-TR-01	9/16/2025 19:45	8.36	21.64	14.849	93.93	1
LH-TR-01	9/16/2025 20:00	8.47	21.64	14.852	95.17	1
LH-TR-01	9/16/2025 20:15	8.38	21.62	14.852	94.16	1
LH-TR-01	9/16/2025 20:30	8.37	21.62	14.852	94.04	1
LH-TR-01	9/16/2025 20:45	8.47	21.62	14.852	95.17	1
LH-TR-01	9/16/2025 21:00	8.49	21.62	14.852	95.39	1
LH-TR-01	9/16/2025 21:15	8.52	21.62	14.852	95.73	1
LH-TR-01	9/16/2025 21:30	8.44	21.62	14.852	94.83	1
LH-TR-01	9/16/2025 21:45	8.53	21.62	14.852	95.84	1
LH-TR-01	9/16/2025 22:00	8.65	21.62	14.852	97.19	1
LH-TR-01	9/16/2025 22:15	8.4	21.62	14.852	94.38	1
LH-TR-01	9/16/2025 22:30	8.4	21.62	14.852	94.38	1
LH-TR-01	9/16/2025 22:45	8.5	21.62	14.852	95.51	1
LH-TR-01	9/16/2025 23:00	8.47	21.62	14.846	95.17	1
LH-TR-01	9/16/2025 23:15	8.51	21.6	14.846	95.62	1
LH-TR-01	9/16/2025 23:30	8.47	21.6	14.846	95.17	1
LH-TR-01	9/16/2025 23:45	8.5	21.6	14.846	95.51	1
LH-TR-01	9/17/2025 0:00	8.49	21.58	14.84	95.39	1
LH-TR-01	9/17/2025 0:15	8.53	21.58	14.84	95.84	1

Station Name	Date Time	DO mg/L	Temp C	Air Pressure PSI	Saturation PCT	Use Code
LH-TR-01	9/17/2025 0:30	8.65	21.56	14.84	97.19	1
LH-TR-01	9/17/2025 0:45	8.56	21.56	14.84	96.18	1
LH-TR-01	9/17/2025 1:00	8.51	21.56	14.835	95.62	1
LH-TR-01	9/17/2025 1:15	8.48	21.54	14.835	95.28	1
LH-TR-01	9/17/2025 1:30	8.53	21.52	14.835	95.84	1
LH-TR-01	9/17/2025 1:45	8.52	21.52	14.835	95.73	1
LH-TR-01	9/17/2025 2:00	8.51	21.52	14.833	95.62	1
LH-TR-01	9/17/2025 2:15	8.49	21.52	14.833	95.39	1
LH-TR-01	9/17/2025 2:30	8.46	21.5	14.833	95.06	1
LH-TR-01	9/17/2025 2:45	8.4	21.5	14.833	94.38	1
LH-TR-01	9/17/2025 3:00	8.45	21.5	14.833	94.94	1
LH-TR-01	9/17/2025 3:15	8.41	21.48	14.833	94.49	1
LH-TR-01	9/17/2025 3:30	8.35	21.48	14.833	93.82	1
LH-TR-01	9/17/2025 3:45	8.38	21.48	14.833	94.16	1
LH-TR-01	9/17/2025 4:00	8.37	21.46	14.833	94.04	1
LH-TR-01	9/17/2025 4:15	8.3	21.46	14.833	93.26	1
LH-TR-01	9/17/2025 4:30	8.38	21.46	14.833	94.16	1
LH-TR-01	9/17/2025 4:45	8.31	21.46	14.833	93.37	1
LH-TR-01	9/17/2025 5:00	8.26	21.44	14.83	92.81	1
LH-TR-01	9/17/2025 5:15	8.21	21.44	14.83	92.25	1
LH-TR-01	9/17/2025 5:30	8.17	21.44	14.83	91.8	1
LH-TR-01	9/17/2025 5:45	8.16	21.44	14.83	91.69	1
LH-TR-01	9/17/2025 6:00	8.07	21.42	14.83	90.67	1
LH-TR-01	9/17/2025 6:15	8.06	21.42	14.83	90.56	1
LH-TR-01	9/17/2025 6:30	8.04	21.42	14.83	90.34	1
LH-TR-01	9/17/2025 6:45	7.95	21.4	14.83	89.33	1
LH-TR-01	9/17/2025 7:00	7.92	21.4	14.823	88.99	1
LH-TR-01	9/17/2025 7:15	7.89	21.4	14.823	88.65	1
LH-TR-01	9/17/2025 7:30	7.96	21.38	14.823	89.44	1
LH-TR-01	9/17/2025 7:45	7.99	21.38	14.823	89.78	1
LH-TR-01	9/17/2025 8:00	7.96	21.38	14.815	89.44	1
LH-TR-01	9/17/2025 8:15	7.96	21.38	14.815	89.44	1
LH-TR-01	9/17/2025 8:30	8.02	21.38	14.815	90.11	1
LH-TR-01	9/17/2025 8:45	8.14	21.36	14.815	91.46	1
LH-TR-01	9/17/2025 9:00	8.09	21.38	14.809	90.9	1
LH-TR-01	9/17/2025 9:15	9.07	18.84	14.809	97.53	2
LH-TR-01	9/17/2025 9:30	9.41	18.46	14.809	100.11	2
LH-TR-01	9/17/2025 9:45	0	0	14.809	0	2
LH-TR-01	9/17/2025 10:00	8.55	23.34	14.819	100.59	2
LH-TR-01	9/17/2025 10:15	8.5	21.58	14.819	95.51	2
LH-TR-01	9/17/2025 10:30	8.54	21.42	14.803	95.96	1
LH-TR-01	9/17/2025 10:45	8.54	21.42	14.798	95.96	1
LH-TR-01	9/17/2025 11:00	8.53	21.44	14.801	95.84	1
LH-TR-01	9/17/2025 11:15	8.54	21.46	14.799	95.96	1
LH-TR-01	9/17/2025 11:30	8.56	21.46	14.799	96.18	1
LH-TR-01	9/17/2025 11:45	8.56	21.48	14.798	96.18	1
LH-TR-01	9/17/2025 12:00	8.54	21.48	14.793	95.96	1
LH-TR-01	9/17/2025 12:15	8.55	21.48	14.793	96.07	1
LH-TR-01	9/17/2025 12:30	8.53	21.48	14.794	95.84	1
LH-TR-01	9/17/2025 12:45	8.55	21.48	14.793	96.07	1
LH-TR-01	9/17/2025 13:00	8.55	21.5	14.791	96.07	1
LH-TR-01	9/17/2025 13:15	8.52	21.52	14.787	95.73	1
LH-TR-01	9/17/2025 13:30	8.53	21.52	14.784	95.84	1
LH-TR-01	9/17/2025 13:45	8.42	21.52	14.781	94.61	1
LH-TR-01	9/17/2025 14:00	8.46	21.54	14.775	95.06	1
LH-TR-01	9/17/2025 14:15	8.67	21.58	14.774	97.42	1
LH-TR-01	9/17/2025 14:30	8.69	21.58	14.769	97.64	1
LH-TR-01	9/17/2025 14:45	8.71	21.58	14.765	97.87	1
LH-TR-01	9/17/2025 15:00	8.75	21.58	14.765	98.31	1
LH-TR-01	9/17/2025 15:15	8.81	21.6	14.765	98.99	1
LH-TR-01	9/17/2025 15:30	8.81	21.6	14.761	98.99	1
LH-TR-01	9/17/2025 15:45	8.82	21.6	14.76	99.1	1
LH-TR-01	9/17/2025 16:00	8.8	21.58	14.76	98.88	1
LH-TR-01	9/17/2025 16:15	8.83	21.58	14.765	99.21	1
LH-TR-01	9/17/2025 16:30	8.81	21.58	14.759	98.99	1
LH-TR-01	9/17/2025 16:45	8.77	21.58	14.757	98.54	1
LH-TR-01	9/17/2025 17:00	8.79	21.56	14.755	98.76	1
LH-TR-01	9/17/2025 17:15	8.78	21.56	14.755	98.65	1
LH-TR-01	9/17/2025 17:30	8.75	21.54	14.752	98.31	1
LH-TR-01	9/17/2025 17:45	8.75	21.54	14.75	98.31	1
LH-TR-01	9/17/2025 18:00	8.68	21.52	14.748	97.53	1
LH-TR-01	9/17/2025 18:15	8.69	21.52	14.742	98.75	1
LH-TR-01	9/17/2025 18:30	8.74	21.52	14.742	99.32	1
LH-TR-01	9/17/2025 18:45	8.82	21.5	14.743	100.23	1
LH-TR-01	9/17/2025 19:00	8.86	21.5	14.743	100.68	1
LH-TR-01	9/17/2025 19:15	8.89	21.5	14.742	101.02	1
LH-TR-01	9/17/2025 19:30	8.99	21.5	14.743	102.16	1
LH-TR-01	9/17/2025 19:45	9.02	21.5	14.746	101.35	1
LH-TR-01	9/17/2025 20:00	9.05	21.5	14.745	101.69	1
LH-TR-01	9/17/2025 20:15	9.09	21.5	14.749	102.13	1
LH-TR-01	9/17/2025 20:30	9.15	21.5	14.746	102.81	1
LH-TR-01	9/17/2025 20:45	9.14	21.52	14.744	103.86	1
LH-TR-01	9/17/2025 21:00	9.16	21.52	14.742	104.09	1
LH-TR-01	9/17/2025 21:15	9.16	21.52	14.74	104.09	1

Dissolved Oxygen Saturation Continous Monitoring Data
Normandeau Associates Inc.

Station Name	Date Time	DO mg/L	Temp C	Air Pressure PSI	Saturation PCT	Use Code
LH-TR-01	9/17/2025 21:30	9.11	21.52	14.739	103.52	1
LH-TR-01	9/17/2025 21:45	9.08	21.52	14.735	103.18	1
LH-TR-01	9/17/2025 22:00	9.06	21.52	14.735	102.95	1
LH-TR-01	9/17/2025 22:15	9.01	21.52	14.733	102.39	1
LH-TR-01	9/17/2025 22:30	8.98	21.52	14.73	102.05	1
LH-TR-01	9/17/2025 22:45	9	21.52	14.726	102.27	1
LH-TR-01	9/17/2025 23:00	9.02	21.52	14.723	102.5	1
LH-TR-01	9/17/2025 23:15	9.03	21.52	14.723	102.61	1
LH-TR-01	9/17/2025 23:30	9.07	21.52	14.72	103.07	1
LH-TR-01	9/17/2025 23:45	9.1	21.52	14.72	103.41	1
LH-TR-01	9/18/2025 0:00	9.18	21.52	14.718	104.32	1
LH-TR-01	9/18/2025 0:15	9.19	21.52	14.719	104.43	1
LH-TR-01	9/18/2025 0:30	9.19	21.52	14.719	104.43	1
LH-TR-01	9/18/2025 0:45	9.2	21.52	14.719	104.55	1
LH-TR-01	9/18/2025 1:00	9.21	21.52	14.72	104.66	1
LH-TR-01	9/18/2025 1:15	9.22	21.52	14.721	104.77	1
LH-TR-01	9/18/2025 1:30	9.27	21.52	14.718	105.34	1
LH-TR-01	9/18/2025 1:45	9.26	21.52	14.712	105.23	1
LH-TR-01	9/18/2025 2:00	9.26	21.52	14.712	105.23	1
LH-TR-01	9/18/2025 2:15	9.27	21.52	14.712	105.34	1
LH-TR-01	9/18/2025 2:30	9.27	21.52	14.707	105.34	1
LH-TR-01	9/18/2025 2:45	9.29	21.52	14.705	105.57	1
LH-TR-01	9/18/2025 3:00	9.32	21.52	14.704	105.91	1
LH-TR-01	9/18/2025 3:15	9.3	21.52	14.7	105.68	1
LH-TR-01	9/18/2025 3:30	9.33	21.54	14.7	106.02	1
LH-TR-01	9/18/2025 3:45	9.32	21.54	14.698	105.91	1
LH-TR-01	9/18/2025 4:00	9.28	21.54	14.696	105.45	1
LH-TR-01	9/18/2025 4:15	9.25	21.54	14.697	105.11	1
LH-TR-01	9/18/2025 4:30	9.25	21.54	14.698	105.11	1
LH-TR-01	9/18/2025 4:45	9.25	21.52	14.697	105.11	1
LH-TR-01	9/18/2025 5:00	9.25	21.52	14.7	105.11	1
LH-TR-01	9/18/2025 5:15	9.28	21.52	14.7	105.45	1
LH-TR-01	9/18/2025 5:30	9.23	21.52	14.697	104.89	1
LH-TR-01	9/18/2025 5:45	9.22	21.52	14.694	104.77	1
LH-TR-01	9/18/2025 6:00	9.23	21.52	14.693	104.89	1
LH-TR-01	9/18/2025 6:15	9.22	21.5	14.693	104.77	1
LH-TR-01	9/18/2025 6:30	9.18	21.5	14.694	104.32	1
LH-TR-01	9/18/2025 6:45	9.14	21.5	14.694	103.86	1
LH-TR-01	9/18/2025 7:00	9.13	21.5	14.694	103.75	1
LH-TR-01	9/18/2025 7:15	9.1	21.48	14.691	103.41	1
LH-TR-01	9/18/2025 7:30	9.1	21.48	14.692	103.41	1
LH-TR-01	9/18/2025 7:45	9.03	21.48	14.688	102.61	1
LH-TR-01	9/18/2025 8:00	9.05	21.48	14.683	102.84	1
LH-TR-01	9/18/2025 8:15	9.04	21.48	14.687	102.73	1
LH-TR-01	9/18/2025 8:30	9.07	21.48	14.689	103.07	1
LH-TR-01	9/18/2025 8:45	9.02	21.48	14.687	102.5	1
LH-TR-01	9/18/2025 9:00	9.04	21.48	14.691	102.73	1
LH-TR-01	9/18/2025 9:15	9.05	21.48	14.691	102.84	1
LH-TR-01	9/18/2025 9:30	9.05	21.5	14.691	102.84	1
LH-TR-01	9/18/2025 9:45	9.08	21.5	14.692	103.18	1
LH-TR-01	9/18/2025 10:00	9.05	21.5	14.69	102.84	1
LH-TR-01	9/18/2025 10:15	9.01	21.52	14.691	102.39	1
LH-TR-01	9/18/2025 10:30	9.09	21.54	14.691	103.3	1
LH-TR-01	9/18/2025 10:45	9.08	21.56	14.691	103.18	1
LH-TR-01	9/18/2025 11:00	9.15	21.56	14.691	103.98	1
LH-TR-01	9/18/2025 11:15	9.16	21.58	14.689	104.09	1
LH-TR-01	9/18/2025 11:30	9.21	21.6	14.686	104.66	1
LH-TR-01	9/18/2025 11:45	9.27	21.62	14.684	105.34	1
LH-TR-01	9/18/2025 12:00	9.33	21.64	14.68	106.02	1
LH-TR-01	9/18/2025 12:15	9.42	21.68	14.68	107.05	1
LH-TR-01	9/18/2025 12:30	9.47	21.7	14.676	107.61	1
LH-TR-01	9/18/2025 12:45	9.53	21.72	14.672	108.3	1
LH-TR-01	9/18/2025 13:00	9.58	21.74	14.667	108.86	1
LH-TR-01	9/18/2025 13:15	9.6	21.78	14.662	110.34	1
LH-TR-01	9/18/2025 13:30	9.63	21.8	14.662	110.69	1
LH-TR-01	9/18/2025 13:45	9.66	21.84	14.661	111.03	1
LH-TR-01	9/18/2025 14:00	9.72	21.88	14.657	111.72	1
LH-TR-01	9/18/2025 14:15	9.74	21.92	14.655	111.95	1
LH-TR-01	9/18/2025 14:30	9.78	21.94	14.652	112.41	1
LH-TR-01	9/18/2025 14:45	9.85	21.98	14.651	113.22	1
LH-TR-01	9/18/2025 15:00	9.85	22.04	14.648	113.22	1
LH-TR-01	9/18/2025 15:15	9.92	22.1	14.648	114.02	1
LH-TR-01	9/18/2025 15:30	10.02	22.16	14.647	115.17	1
LH-TR-01	9/18/2025 15:45	10.07	22.24	14.639	115.75	1
LH-TR-01	9/18/2025 16:00	10.2	22.3	14.638	118.6	1
LH-TR-01	9/18/2025 16:15	10.24	22.3	14.635	119.07	1
LH-TR-01	9/18/2025 16:30	10.36	22.32	14.633	120.47	1
LH-TR-01	9/18/2025 16:45	10.39	22.36	14.633	120.81	1
LH-TR-01	9/18/2025 17:00	10.39	22.36	14.631	120.81	1
LH-TR-01	9/18/2025 17:15	10.36	22.34	14.631	120.47	1
LH-TR-01	9/18/2025 17:30	10.41	22.34	14.632	121.05	1
LH-TR-01	9/18/2025 17:45	10.46	22.34	14.632	121.63	1
LH-TR-01	9/18/2025 18:00	10.45	22.32	14.63	121.51	1
LH-TR-01	9/18/2025 18:15	10.4	22.26	14.627	120.93	1

Dissolved Oxygen Saturation Continous Monitoring Data
Normandeau Associates Inc.

Station Name	Date Time	DO mg/L	Temp C	Air Pressure PSI	Saturation PCT	Use Code
LH-TR-01	9/18/2025 18:30	10.28	22.22	14.627	118.16	1
LH-TR-01	9/18/2025 18:45	10.35	22.2	14.627	118.97	1
LH-TR-01	9/18/2025 19:00	10.4	22.2	14.625	119.54	1
LH-TR-01	9/18/2025 19:15	10.41	22.14	14.628	119.66	1
LH-TR-01	9/18/2025 19:30	10.37	22.1	14.628	119.2	1
LH-TR-01	9/18/2025 19:45	10.37	22.08	14.628	119.2	1
LH-TR-01	9/18/2025 20:00	10.35	22.04	14.628	118.97	1
LH-TR-01	9/18/2025 20:15	10.24	21.96	14.629	117.7	1
LH-TR-01	9/18/2025 20:30	10.12	21.92	14.631	116.32	1
LH-TR-01	9/18/2025 20:45	10.02	21.86	14.631	115.17	1
LH-TR-01	9/18/2025 21:00	9.95	21.84	14.631	114.37	1
LH-TR-01	9/18/2025 21:15	9.9	21.82	14.628	113.79	1
LH-TR-01	9/18/2025 21:30	9.86	21.84	14.631	113.33	1
LH-TR-01	9/18/2025 21:45	9.84	21.84	14.631	113.1	1
LH-TR-01	9/18/2025 22:00	9.79	21.86	14.628	112.53	1
LH-TR-01	9/18/2025 22:15	9.74	21.88	14.63	111.95	1
LH-TR-01	9/18/2025 22:30	9.85	21.9	14.629	113.22	1
LH-TR-01	9/18/2025 22:45	9.88	21.92	14.629	113.56	1
LH-TR-01	9/18/2025 23:00	9.89	21.92	14.63	113.68	1
LH-TR-01	9/18/2025 23:15	9.92	21.94	14.629	114.02	1
LH-TR-01	9/18/2025 23:30	9.92	21.96	14.63	114.02	1
LH-TR-01	9/18/2025 23:45	9.99	21.96	14.629	114.83	1
LH-TR-01	9/19/2025 0:00	9.95	21.94	14.628	114.37	1
LH-TR-01	9/19/2025 0:15	9.95	21.92	14.63	114.37	1
LH-TR-01	9/19/2025 0:30	9.89	21.9	14.63	113.68	1
LH-TR-01	9/19/2025 0:45	9.87	21.86	14.632	113.45	1
LH-TR-01	9/19/2025 1:00	9.76	21.84	14.63	112.18	1
LH-TR-01	9/19/2025 1:15	9.76	21.82	14.63	112.18	1
LH-TR-01	9/19/2025 1:30	9.74	21.82	14.629	111.95	1
LH-TR-01	9/19/2025 1:45	9.69	21.8	14.631	111.38	1
LH-TR-01	9/19/2025 2:00	9.61	21.78	14.632	110.46	1
LH-TR-01	9/19/2025 2:15	9.59	21.76	14.629	110.23	1
LH-TR-01	9/19/2025 2:30	9.62	21.78	14.626	110.57	1
LH-TR-01	9/19/2025 2:45	9.63	21.78	14.628	110.69	1
LH-TR-01	9/19/2025 3:00	9.69	21.78	14.625	111.38	1
LH-TR-01	9/19/2025 3:15	9.73	21.78	14.628	111.84	1
LH-TR-01	9/19/2025 3:30	9.69	21.78	14.628	111.38	1
LH-TR-01	9/19/2025 3:45	9.7	21.78	14.629	111.49	1
LH-TR-01	9/19/2025 4:00	9.66	21.78	14.63	111.03	1
LH-TR-01	9/19/2025 4:15	9.6	21.76	14.631	110.34	1
LH-TR-01	9/19/2025 4:30	9.61	21.76	14.632	110.46	1
LH-TR-01	9/19/2025 4:45	9.6	21.76	14.635	110.34	1
LH-TR-01	9/19/2025 5:00	9.64	21.78	14.635	110.8	1
LH-TR-01	9/19/2025 5:15	9.64	21.78	14.636	110.8	1
LH-TR-01	9/19/2025 5:30	9.69	21.78	14.638	111.38	1
LH-TR-01	9/19/2025 5:45	9.76	21.8	14.638	112.18	1
LH-TR-01	9/19/2025 6:00	9.81	21.82	14.639	112.76	1
LH-TR-01	9/19/2025 6:15	9.81	21.84	14.642	112.76	1
LH-TR-01	9/19/2025 6:30	9.84	21.84	14.646	113.1	1
LH-TR-01	9/19/2025 6:45	9.83	21.84	14.651	112.99	1
LH-TR-01	9/19/2025 7:00	9.92	21.84	14.653	114.02	1
LH-TR-01	9/19/2025 7:15	9.94	21.84	14.656	114.25	1
LH-TR-01	9/19/2025 7:30	9.92	21.84	14.658	114.02	1
LH-TR-01	9/19/2025 7:45	9.92	21.84	14.66	114.02	1
LH-TR-01	9/19/2025 8:00	9.93	21.84	14.662	114.14	1
LH-TR-01	9/19/2025 8:15	9.93	21.84	14.661	114.14	1
LH-TR-01	9/19/2025 8:30	9.92	21.84	14.663	114.02	1
LH-TR-01	9/19/2025 8:45	9.95	21.86	14.664	114.37	1
LH-TR-01	9/19/2025 9:00	9.96	21.86	14.667	114.48	1
LH-TR-01	9/19/2025 9:15	9.99	21.86	14.67	114.83	1
LH-TR-01	9/19/2025 9:30	10.01	21.88	14.67	115.06	1
LH-TR-01	9/19/2025 9:45	10.09	21.88	14.67	115.98	1
LH-TR-01	9/19/2025 10:00	10.07	21.9	14.671	115.75	1
LH-TR-01	9/19/2025 10:15	10.1	21.92	14.672	116.09	1
LH-TR-01	9/19/2025 10:30	10.17	21.94	14.673	116.9	1
LH-TR-01	9/19/2025 10:45	10.19	21.98	14.67	117.13	1
LH-TR-01	9/19/2025 11:00	10.23	22.02	14.672	117.59	1
LH-TR-01	9/19/2025 11:15	10.26	22.04	14.67	117.93	1
LH-TR-01	9/19/2025 11:30	10.16	22.04	14.671	116.78	1
LH-TR-01	9/19/2025 11:45	10.15	22.06	14.672	116.67	1
LH-TR-01	9/19/2025 12:00	10.12	22.08	14.67	116.32	1
LH-TR-01	9/19/2025 12:15	10.27	22.14	14.672	118.05	1
LH-TR-01	9/19/2025 12:30	10.29	22.22	14.674	118.28	1
LH-TR-01	9/19/2025 12:45	10.12	22.2	14.671	116.32	1
LH-TR-01	9/19/2025 13:00	10.13	22.24	14.672	116.44	1
LH-TR-01	9/19/2025 13:15	10.18	22.26	14.67	118.37	1
LH-TR-01	9/19/2025 13:30	10.2	22.28	14.67	118.6	1
LH-TR-01	9/19/2025 13:45	10.19	22.28	14.669	118.49	1
LH-TR-01	9/19/2025 14:00	10.46	22.3	14.668	121.63	1
LH-TR-01	9/19/2025 14:15	10.43	22.32	14.67	121.28	1
LH-TR-01	9/19/2025 14:30	10.43	22.34	14.669	121.28	1
LH-TR-01	9/19/2025 14:45	10.47	22.38	14.668	121.74	1
LH-TR-01	9/19/2025 15:00	10.68	22.42	14.67	124.19	1
LH-TR-01	9/19/2025 15:15	10.77	22.48	14.669	125.23	1

Dissolved Oxygen Saturation Continous Monitoring Data
Normandeau Associates Inc.

Station Name	Date Time	DO mg/L	Temp C	Air Pressure PSI	Saturation PCT	Use Code
LH-TR-01	9/19/2025 15:30	10.92	22.52	14.67	126.98	1
LH-TR-01	9/19/2025 15:45	10.95	22.58	14.671	127.33	1
LH-TR-01	9/19/2025 16:00	11.17	22.66	14.671	129.88	1
LH-TR-01	9/19/2025 16:15	11.3	22.7	14.673	131.4	1
LH-TR-01	9/19/2025 16:30	11.14	22.72	14.673	129.53	1
LH-TR-01	9/19/2025 16:45	11.27	22.72	14.678	131.05	1
LH-TR-01	9/19/2025 17:00	11.16	22.72	14.677	129.77	1
LH-TR-01	9/19/2025 17:15	11.15	22.72	14.677	129.65	1
LH-TR-01	9/19/2025 17:30	11.29	22.74	14.681	131.28	1
LH-TR-01	9/19/2025 17:45	11.26	22.76	14.685	130.93	1
LH-TR-01	9/19/2025 18:00	11.4	22.76	14.689	132.56	1
LH-TR-01	9/19/2025 18:15	11.45	22.76	14.692	133.14	1
LH-TR-01	9/19/2025 18:30	11.38	22.74	14.694	132.33	1
LH-TR-01	9/19/2025 18:45	11.37	22.74	14.695	132.21	1
LH-TR-01	9/19/2025 19:00	11.34	22.72	14.698	131.86	1
LH-TR-01	9/19/2025 19:15	11.27	22.68	14.702	131.05	1
LH-TR-01	9/19/2025 19:30	11.28	22.64	14.704	131.16	1
LH-TR-01	9/19/2025 19:45	11.21	22.62	14.712	130.35	1
LH-TR-01	9/19/2025 20:00	11.25	22.58	14.716	130.81	1
LH-TR-01	9/19/2025 20:15	11.23	22.54	14.721	130.58	1
LH-TR-01	9/19/2025 20:30	11.26	22.54	14.727	130.93	1
LH-TR-01	9/19/2025 20:45	11.24	22.52	14.732	130.7	1
LH-TR-01	9/19/2025 21:00	11.24	22.5	14.736	130.7	1
LH-TR-01	9/19/2025 21:15	11.31	22.5	14.739	131.51	1
LH-TR-01	9/19/2025 21:30	11.35	22.48	14.742	131.98	1
LH-TR-01	9/19/2025 21:45	11.14	22.46	14.746	128.05	1
LH-TR-01	9/19/2025 22:00	11.14	22.44	14.747	128.05	1
LH-TR-01	9/19/2025 22:15	11.08	22.42	14.751	127.36	1
LH-TR-01	9/19/2025 22:30	11.03	22.4	14.757	126.78	1
LH-TR-01	9/19/2025 22:45	11.03	22.38	14.758	126.78	1
LH-TR-01	9/19/2025 23:00	10.99	22.36	14.76	126.32	1
LH-TR-01	9/19/2025 23:15	10.99	22.34	14.761	126.32	1
LH-TR-01	9/19/2025 23:30	10.96	22.34	14.764	125.98	1
LH-TR-01	9/19/2025 23:45	10.9	22.32	14.768	125.29	1
LH-TR-01	9/20/2025 0:00	10.86	22.3	14.77	124.83	1
LH-TR-01	9/20/2025 0:15	10.84	22.28	14.775	124.6	1
LH-TR-01	9/20/2025 0:30	10.72	22.24	14.776	121.82	1
LH-TR-01	9/20/2025 0:45	10.66	22.22	14.776	121.14	1
LH-TR-01	9/20/2025 1:00	10.65	22.2	14.779	121.02	1
LH-TR-01	9/20/2025 1:15	10.61	22.2	14.78	120.57	1
LH-TR-01	9/20/2025 1:30	10.62	22.18	14.784	120.68	1
LH-TR-01	9/20/2025 1:45	10.6	22.16	14.783	120.45	1
LH-TR-01	9/20/2025 2:00	10.57	22.16	14.782	120.11	1
LH-TR-01	9/20/2025 2:15	10.52	22.14	14.783	119.55	1
LH-TR-01	9/20/2025 2:30	10.49	22.12	14.787	119.2	1
LH-TR-01	9/20/2025 2:45	10.42	22.12	14.791	118.41	1
LH-TR-01	9/20/2025 3:00	10.47	22.1	14.79	118.98	1
LH-TR-01	9/20/2025 3:15	10.46	22.08	14.793	118.86	1
LH-TR-01	9/20/2025 3:30	10.37	22.06	14.794	117.84	1
LH-TR-01	9/20/2025 3:45	10.36	22.06	14.797	117.73	1
LH-TR-01	9/20/2025 4:00	10.34	22.04	14.799	117.5	1
LH-TR-01	9/20/2025 4:15	10.28	22.02	14.802	116.82	1
LH-TR-01	9/20/2025 4:30	10.27	22	14.803	116.7	1
LH-TR-01	9/20/2025 4:45	10.22	22	14.803	116.14	1
LH-TR-01	9/20/2025 5:00	10.2	21.98	14.807	115.91	1
LH-TR-01	9/20/2025 5:15	10.17	21.96	14.811	115.57	1
LH-TR-01	9/20/2025 5:30	10.09	21.94	14.812	114.66	1
LH-TR-01	9/20/2025 5:45	10.07	21.92	14.818	114.43	1
LH-TR-01	9/20/2025 6:00	10.04	21.9	14.82	114.09	1
LH-TR-01	9/20/2025 6:15	10.01	21.88	14.823	113.75	1
LH-TR-01	9/20/2025 6:30	9.98	21.88	14.826	113.41	1
LH-TR-01	9/20/2025 6:45	9.92	21.86	14.831	112.73	1
LH-TR-01	9/20/2025 7:00	9.88	21.84	14.831	112.27	1
LH-TR-01	9/20/2025 7:15	9.86	21.82	14.832	112.05	1
LH-TR-01	9/20/2025 7:30	9.83	21.8	14.835	111.7	1
LH-TR-01	9/20/2025 7:45	9.82	21.78	14.838	111.59	1
LH-TR-01	9/20/2025 8:00	9.79	21.78	14.841	111.25	1
LH-TR-01	9/20/2025 8:15	9.76	21.78	14.841	110.91	1
LH-TR-01	9/20/2025 8:30	9.75	21.76	14.843	110.8	1
LH-TR-01	9/20/2025 8:45	9.74	21.76	14.846	110.68	1
LH-TR-01	9/20/2025 9:00	9.72	21.76	14.849	110.45	1
LH-TR-01	9/20/2025 9:15	9.7	21.76	14.851	110.23	1
LH-TR-01	9/20/2025 9:30	9.69	21.76	14.851	110.11	1
LH-TR-01	9/20/2025 9:45	9.69	21.76	14.853	110.11	1
LH-TR-01	9/20/2025 10:00	9.69	21.76	14.855	110.11	1
LH-TR-01	9/20/2025 10:15	9.7	21.76	14.856	110.23	1
LH-TR-01	9/20/2025 10:30	9.72	21.78	14.854	110.45	1
LH-TR-01	9/20/2025 10:45	9.71	21.78	14.854	110.34	1
LH-TR-01	9/20/2025 11:00	9.71	21.78	14.854	110.34	1
LH-TR-01	9/20/2025 11:15	9.73	21.8	14.854	110.57	1
LH-TR-01	9/20/2025 11:30	9.71	21.8	14.855	110.34	1
LH-TR-01	9/20/2025 11:45	9.7	21.8	14.851	110.23	1
LH-TR-01	9/20/2025 12:00	9.68	21.8	14.849	110	1
LH-TR-01	9/20/2025 12:15	9.68	21.82	14.846	110	1

Dissolved Oxygen Saturation Continous Monitoring Data

Station Name	Date Time	DO mg/L	Temp C	Air Pressure PSI	Saturation PCT	Use Code
LH-TR-01	9/20/2025 12:30	9.66	21.82	14.848	109.77	1
LH-TR-01	9/20/2025 12:45	9.66	21.84	14.845	109.77	1
LH-TR-01	9/20/2025 13:00	9.62	21.84	14.846	109.32	1
LH-TR-01	9/20/2025 13:15	9.61	21.86	14.844	109.2	1
LH-TR-01	9/20/2025 13:30	9.63	21.86	14.844	109.43	1
LH-TR-01	9/20/2025 13:45	9.67	21.9	14.844	109.89	1
LH-TR-01	9/20/2025 14:00	9.67	21.92	14.841	109.89	1
LH-TR-01	9/20/2025 14:15	9.65	21.94	14.838	109.66	1
LH-TR-01	9/20/2025 14:30	9.72	21.96	14.836	110.45	1
LH-TR-01	9/20/2025 14:45	9.78	21.98	14.837	111.14	1
LH-TR-01	9/20/2025 15:00	9.82	21.98	14.836	111.59	1
LH-TR-01	9/20/2025 15:15	9.81	22	14.834	111.48	1
LH-TR-01	9/20/2025 15:30	9.84	22.02	14.833	111.82	1
LH-TR-01	9/20/2025 15:45	9.85	22.04	14.833	111.93	1
LH-TR-01	9/20/2025 16:00	9.82	22.04	14.835	111.59	1
LH-TR-01	9/20/2025 16:15	9.85	22.06	14.834	111.93	1
LH-TR-01	9/20/2025 16:30	9.83	22.06	14.836	111.7	1
LH-TR-01	9/20/2025 16:45	9.81	22.04	14.834	111.48	1
LH-TR-01	9/20/2025 17:00	9.82	22.04	14.836	111.59	1
LH-TR-01	9/20/2025 17:15	9.72	22.04	14.836	110.45	1
LH-TR-01	9/20/2025 17:30	9.85	22.04	14.836	111.93	1
LH-TR-01	9/20/2025 17:45	9.79	22.04	14.838	111.25	1
LH-TR-01	9/20/2025 18:00	9.8	22.02	14.839	111.36	1
LH-TR-01	9/20/2025 18:15	9.7	22	14.84	110.23	1
LH-TR-01	9/20/2025 18:30	9.61	21.96	14.84	109.2	1
LH-TR-01	9/20/2025 18:45	9.49	21.94	14.84	107.84	1
LH-TR-01	9/20/2025 19:00	9.33	21.88	14.841	106.02	1
LH-TR-01	9/20/2025 19:15	9.28	21.84	14.845	105.45	1
LH-TR-01	9/20/2025 19:30	9.23	21.8	14.848	104.89	1
LH-TR-01	9/20/2025 19:45	9.26	21.78	14.848	105.23	1
LH-TR-01	9/20/2025 20:00	9.25	21.76	14.85	105.11	1
LH-TR-01	9/20/2025 20:15	9.27	21.74	14.855	104.16	1
LH-TR-01	9/20/2025 20:30	9.25	21.74	14.853	103.93	1
LH-TR-01	9/20/2025 20:45	9.15	21.72	14.854	102.81	1
LH-TR-01	9/20/2025 21:00	9.06	21.68	14.857	101.8	1
LH-TR-01	9/20/2025 21:15	8.96	21.66	14.859	100.67	1
LH-TR-01	9/20/2025 21:30	9.01	21.64	14.862	101.24	1
LH-TR-01	9/20/2025 21:45	8.94	21.64	14.862	100.45	1
LH-TR-01	9/20/2025 22:00	8.87	21.62	14.863	99.66	1
LH-TR-01	9/20/2025 22:15	8.81	21.6	14.866	98.99	1
LH-TR-01	9/20/2025 22:30	8.74	21.58	14.868	98.2	1
LH-TR-01	9/20/2025 22:45	8.69	21.58	14.869	97.64	1
LH-TR-01	9/20/2025 23:00	8.55	21.56	14.871	96.07	1
LH-TR-01	9/20/2025 23:15	8.52	21.54	14.871	95.73	1
LH-TR-01	9/20/2025 23:30	8.45	21.54	14.871	94.94	1
LH-TR-01	9/20/2025 23:45	8.4	21.52	14.874	94.38	1
LH-TR-01	9/21/2025 0:00	8.29	21.5	14.872	93.15	1
LH-TR-01	9/21/2025 0:15	8.33	21.5	14.873	93.6	1
LH-TR-01	9/21/2025 0:30	8.15	21.48	14.873	91.57	1
LH-TR-01	9/21/2025 0:45	8.07	21.46	14.872	90.67	1
LH-TR-01	9/21/2025 1:00	8.11	21.46	14.875	91.12	1
LH-TR-01	9/21/2025 1:15	8.12	21.42	14.874	91.24	1
LH-TR-01	9/21/2025 1:30	8.17	21.42	14.876	91.8	1
LH-TR-01	9/21/2025 1:45	8.29	21.4	14.877	93.15	1
LH-TR-01	9/21/2025 2:00	8.25	21.38	14.877	92.7	1
LH-TR-01	9/21/2025 2:15	8.28	21.38	14.878	93.03	1
LH-TR-01	9/21/2025 2:30	8.39	21.36	14.878	94.27	1
LH-TR-01	9/21/2025 2:45	8.34	21.36	14.877	93.71	1
LH-TR-01	9/21/2025 3:00	8.44	21.34	14.878	94.83	1
LH-TR-01	9/21/2025 3:15	8.42	21.34	14.879	94.61	1
LH-TR-01	9/21/2025 3:30	8.45	21.32	14.878	94.94	1
LH-TR-01	9/21/2025 3:45	8.32	21.32	14.874	93.48	1
LH-TR-01	9/21/2025 4:00	8.47	21.3	14.878	95.17	1
LH-TR-01	9/21/2025 4:15	8.51	21.28	14.878	95.62	1
LH-TR-01	9/21/2025 4:30	8.5	21.28	14.878	95.51	1
LH-TR-01	9/21/2025 4:45	8.46	21.26	14.882	95.06	1
LH-TR-01	9/21/2025 5:00	8.49	21.26	14.883	95.39	1
LH-TR-01	9/21/2025 5:15	8.52	21.24	14.884	94.67	1
LH-TR-01	9/21/2025 5:30	8.53	21.22	14.888	94.78	1
LH-TR-01	9/21/2025 5:45	8.51	21.22	14.89	94.56	1
LH-TR-01	9/21/2025 6:00	8.51	21.2	14.891	94.56	1
LH-TR-01	9/21/2025 6:15	8.45	21.18	14.896	93.89	1
LH-TR-01	9/21/2025 6:30	8.48	21.18	14.892	94.22	1
LH-TR-01	9/21/2025 6:45	8.45	21.16	14.894	93.89	1
LH-TR-01	9/21/2025 7:00	8.47	21.16	14.895	94.11	1
LH-TR-01	9/21/2025 7:15	8.45	21.14	14.897	93.89	1
LH-TR-01	9/21/2025 7:30	8.42	21.14	14.899	93.56	1
LH-TR-01	9/21/2025 7:45	8.39	21.12	14.9	93.22	1
LH-TR-01	9/21/2025 8:00	8.44	21.12	14.899	93.78	1
LH-TR-01	9/21/2025 8:15	8.31	21.12	14.898	92.33	1
LH-TR-01	9/21/2025 8:30	8.37	21.12	14.901	93	1
LH-TR-01	9/21/2025 8:45	8.24	21.12	14.901	91.56	1
LH-TR-01	9/21/2025 9:00	8.3	21.12	14.903	92.22	1
LH-TR-01	9/21/2025 9:15	8.24	21.12	14.903	91.56	1

Station Name	Date Time	DO mg/L	Temp C	Air Pressure PSI	Saturation PCT	Use Code
LH-TR-01	9/21/2025 9:30	8.3	21.12	14.904	92.22	1
LH-TR-01	9/21/2025 9:45	8.3	21.14	14.905	92.22	1
LH-TR-01	9/21/2025 10:00	8.31	21.14	14.902	92.33	1
LH-TR-01	9/21/2025 10:15	8.34	21.16	14.903	92.67	1
LH-TR-01	9/21/2025 10:30	8.31	21.16	14.9	92.33	1
LH-TR-01	9/21/2025 10:45	8.33	21.2	14.897	92.56	1
LH-TR-01	9/21/2025 11:00	8.29	21.2	14.895	92.11	1
LH-TR-01	9/21/2025 11:15	8.31	21.22	14.896	92.33	1
LH-TR-01	9/21/2025 11:30	8.33	21.24	14.893	92.56	1
LH-TR-01	9/21/2025 11:45	8.39	21.26	14.893	94.27	1
LH-TR-01	9/21/2025 12:00	8.41	21.28	14.891	94.49	1
LH-TR-01	9/21/2025 12:15	8.45	21.3	14.888	94.94	1
LH-TR-01	9/21/2025 12:30	8.49	21.32	14.887	95.39	1
LH-TR-01	9/21/2025 12:45	8.5	21.34	14.886	95.51	1
LH-TR-01	9/21/2025 13:00	8.59	21.34	14.884	96.52	1
LH-TR-01	9/21/2025 13:15	8.56	21.36	14.884	96.18	1
LH-TR-01	9/21/2025 13:30	8.57	21.36	14.879	96.29	1
LH-TR-01	9/21/2025 13:45	8.58	21.34	14.876	96.4	1
LH-TR-01	9/21/2025 14:00	8.5	21.34	14.872	95.51	1
LH-TR-01	9/21/2025 14:15	8.49	21.34	14.87	95.39	1
LH-TR-01	9/21/2025 14:30	8.52	21.34	14.867	95.73	1
LH-TR-01	9/21/2025 14:45	8.51	21.34	14.865	95.62	1
LH-TR-01	9/21/2025 15:00	8.49	21.36	14.862	95.39	1
LH-TR-01	9/21/2025 15:15	8.55	21.36	14.858	96.07	1
LH-TR-01	9/21/2025 15:30	8.54	21.36	14.857	95.96	1
LH-TR-01	9/21/2025 15:45	8.55	21.36	14.854	96.07	1
LH-TR-01	9/21/2025 16:00	8.57	21.34	14.855	96.29	1
LH-TR-01	9/21/2025 16:15	8.66	21.34	14.859	97.3	1
LH-TR-01	9/21/2025 16:30	8.69	21.34	14.853	97.64	1
LH-TR-01	9/21/2025 16:45	8.74	21.34	14.847	98.2	1
LH-TR-01	9/21/2025 17:00	8.77	21.34	14.84	98.54	1
LH-TR-01	9/21/2025 17:15	8.9	21.34	14.841	100	1
LH-TR-01	9/21/2025 17:30	8.92	21.36	14.843	100.22	1
LH-TR-01	9/21/2025 17:45	8.91	21.36	14.843	100.11	1
LH-TR-01	9/21/2025 18:00	8.86	21.36	14.837	99.55	1
LH-TR-01	9/21/2025 18:15	8.94	21.34	14.839	100.45	1
LH-TR-01	9/21/2025 18:30	8.91	21.34	14.84	100.11	1
LH-TR-01	9/21/2025 18:45	8.84	21.34	14.84	99.33	1
LH-TR-01	9/21/2025 19:00	8.91	21.34	14.836	100.11	1
LH-TR-01	9/21/2025 19:15	8.95	21.32	14.834	100.56	1
LH-TR-01	9/21/2025 19:30	8.96	21.32	14.834	100.67	1
LH-TR-01	9/21/2025 19:45	8.95	21.3	14.835	100.56	1
LH-TR-01	9/21/2025 20:00	8.89	21.3	14.832	99.89	1
LH-TR-01	9/21/2025 20:15	8.81	21.28	14.829	98.99	1
LH-TR-01	9/21/2025 20:30	8.8	21.28	14.828	98.88	1
LH-TR-01	9/21/2025 20:45	8.8	21.28	14.825	98.88	1
LH-TR-01	9/21/2025 21:00	8.81	21.26	14.827	98.99	1
LH-TR-01	9/21/2025 21:15	8.82	21.26	14.826	99.1	1
LH-TR-01	9/21/2025 21:30	8.81	21.24	14.825	98.99	1
LH-TR-01	9/21/2025 21:45	8.78	21.22	14.825	98.65	1
LH-TR-01	9/21/2025 22:00	8.71	21.22	14.822	97.87	1
LH-TR-01	9/21/2025 22:15	8.74	21.22	14.822	98.2	1
LH-TR-01	9/21/2025 22:30	8.68	21.2	14.82	97.53	1
LH-TR-01	9/21/2025 22:45	8.77	21.18	14.819	98.54	1
LH-TR-01	9/21/2025 23:00	8.79	21.18	14.819	98.76	1
LH-TR-01	9/21/2025 23:15	8.75	21.18	14.815	98.31	1
LH-TR-01	9/21/2025 23:30	8.82	21.16	14.815	99.1	1
LH-TR-01	9/21/2025 23:45	8.84	21.16	14.814	99.33	1
LH-TR-01	9/22/2025 0:00	8.84	21.14	14.814	99.33	1
LH-TR-01	9/22/2025 0:15	8.84	21.14	14.813	99.33	1
LH-TR-01	9/22/2025 0:30	8.86	21.12	14.812	99.55	1
LH-TR-01	9/22/2025 0:45	8.85	21.12	14.812	99.44	1
LH-TR-01	9/22/2025 1:00	8.78	21.1	14.814	98.65	1
LH-TR-01	9/22/2025 1:15	8.78	21.1	14.814	98.65	1
LH-TR-01	9/22/2025 1:30	8.84	21.1	14.814	99.33	1
LH-TR-01	9/22/2025 1:45	8.77	21.08	14.814	98.54	1
LH-TR-01	9/22/2025 2:00	8.8	21.08	14.812	98.88	1
LH-TR-01	9/22/2025 2:15	8.6	21.06	14.813	96.63	1
LH-TR-01	9/22/2025 2:30	8.73	21.06	14.814	98.09	1
LH-TR-01	9/22/2025 2:45	8.69	21.04	14.813	97.64	1
LH-TR-01	9/22/2025 3:00	8.71	21.04	14.811	97.87	1
LH-TR-01	9/22/2025 3:15	8.74	21.02	14.813	98.2	1
LH-TR-01	9/22/2025 3:30	8.64	21.02	14.808	97.08	1
LH-TR-01	9/22/2025 3:45	8.73	21	14.805	98.09	1
LH-TR-01	9/22/2025 4:00	8.71	21	14.806	97.87	1
LH-TR-01	9/22/2025 4:15	8.63	21	14.804	96.97	1
LH-TR-01	9/22/2025 4:30	8.73	20.98	14.801	98.09	1
LH-TR-01	9/22/2025 4:45	8.68	20.98	14.797	97.53	1
LH-TR-01	9/22/2025 5:00	8.58	20.96	14.795	96.4	1
LH-TR-01	9/22/2025 5:15	8.54	20.96	14.795	95.96	1
LH-TR-01	9/22/2025 5:30	8.62	20.94	14.793	96.85	1
LH-TR-01	9/22/2025 5:45	8.59	20.94	14.794	96.52	1
LH-TR-01	9/22/2025 6:00	8.65	20.94	14.796	97.19	1
LH-TR-01	9/22/2025 6:15	8.65	20.92	14.798	97.19	1

Dissolved Oxygen Saturation Continous Monitoring Data
Normandeau Associates Inc.

Station Name	Date Time	DO mg/L	Temp C	Air Pressure PSI	Saturation PCT	Use Code
LH-TR-01	9/22/2025 6:30	8.65	20.9	14.798	97.19	1
LH-TR-01	9/22/2025 6:45	8.71	20.9	14.798	97.87	1
LH-TR-01	9/22/2025 7:00	8.65	20.9	14.8	97.19	1
LH-TR-01	9/22/2025 7:15	8.65	20.88	14.801	97.19	1
LH-TR-01	9/22/2025 7:30	8.4	20.88	14.801	94.38	1
LH-TR-01	9/22/2025 7:45	8.69	20.88	14.798	97.64	1
LH-TR-01	9/22/2025 8:00	8.68	20.88	14.801	97.53	1
LH-TR-01	9/22/2025 8:15	8.65	20.86	14.802	97.19	1
LH-TR-01	9/22/2025 8:30	8.7	20.86	14.801	97.75	1
LH-TR-01	9/22/2025 8:45	8.67	20.86	14.798	97.42	1
LH-TR-01	9/22/2025 9:00	8.77	20.88	14.796	98.54	1
LH-TR-01	9/22/2025 9:15	8.75	20.88	14.799	98.31	1
LH-TR-01	9/22/2025 9:30	8.69	20.88	14.799	97.64	1
LH-TR-01	9/22/2025 9:45	8.6	20.88	14.8	96.63	1
LH-TR-01	9/22/2025 10:00	8.56	20.88	14.796	96.18	1
LH-TR-01	9/22/2025 10:15	8.71	20.9	14.794	97.87	1
LH-TR-01	9/22/2025 10:30	8.64	20.9	14.793	97.08	1
LH-TR-01	9/22/2025 10:45	8.64	20.9	14.789	97.08	1
LH-TR-01	9/22/2025 11:00	8.58	20.92	14.787	96.4	1
LH-TR-01	9/22/2025 11:15	8.68	20.96	14.787	97.53	1
LH-TR-01	9/22/2025 11:30	8.71	20.98	14.782	97.87	1
LH-TR-01	9/22/2025 11:45	8.76	21.02	14.781	98.43	1
LH-TR-01	9/22/2025 12:00	8.79	21.04	14.776	98.76	1
LH-TR-01	9/22/2025 12:15	8.82	21.08	14.77	99.1	1
LH-TR-01	9/22/2025 12:30	8.9	21.1	14.769	100	1
LH-TR-01	9/22/2025 12:45	8.96	21.14	14.769	100.67	1
LH-TR-01	9/22/2025 13:00	9.06	21.18	14.766	101.8	1
LH-TR-01	9/22/2025 13:15	9.16	21.22	14.762	102.92	1
LH-TR-01	9/22/2025 13:30	9.21	21.24	14.761	103.48	1
LH-TR-01	9/22/2025 13:45	9.23	21.26	14.755	103.71	1
LH-TR-01	9/22/2025 14:00	9.29	21.3	14.75	104.38	1
LH-TR-01	9/22/2025 14:15	9.37	21.32	14.749	105.28	1
LH-TR-01	9/22/2025 14:30	9.51	21.38	14.743	108.07	1
LH-TR-01	9/22/2025 14:45	9.66	21.42	14.742	109.77	1
LH-TR-01	9/22/2025 15:00	9.71	21.46	14.736	110.34	1
LH-TR-01	9/22/2025 15:15	9.86	21.5	14.732	112.05	1
LH-TR-01	9/22/2025 15:30	9.95	21.52	14.73	113.07	1
LH-TR-01	9/22/2025 15:45	9.98	21.56	14.728	113.41	1
LH-TR-01	9/22/2025 16:00	10.01	21.56	14.724	113.75	1
LH-TR-01	9/22/2025 16:15	10.01	21.58	14.721	113.75	1
LH-TR-01	9/22/2025 16:30	10.05	21.6	14.721	114.2	1
LH-TR-01	9/22/2025 16:45	10.06	21.6	14.723	114.32	1
LH-TR-01	9/22/2025 17:00	10.12	21.6	14.718	115	1
LH-TR-01	9/22/2025 17:15	10.12	21.6	14.717	115	1
LH-TR-01	9/22/2025 17:30	10.2	21.6	14.715	115.91	1
LH-TR-01	9/22/2025 17:45	10.19	21.6	14.713	115.8	1
LH-TR-01	9/22/2025 18:00	10.18	21.6	14.71	115.68	1
LH-TR-01	9/22/2025 18:15	10.17	21.6	14.707	115.57	1
LH-TR-01	9/22/2025 18:30	10.17	21.58	14.706	115.57	1
LH-TR-01	9/22/2025 18:45	10.15	21.58	14.708	115.34	1
LH-TR-01	9/22/2025 19:00	10.15	21.58	14.705	115.34	1
LH-TR-01	9/22/2025 19:15	10.09	21.56	14.705	114.66	1
LH-TR-01	9/22/2025 19:30	10.01	21.54	14.708	113.75	1
LH-TR-01	9/22/2025 19:45	9.97	21.5	14.709	113.3	1
LH-TR-01	9/22/2025 20:00	9.92	21.5	14.708	112.73	1
LH-TR-01	9/22/2025 20:15	9.9	21.48	14.707	112.5	1
LH-TR-01	9/22/2025 20:30	9.81	21.46	14.707	111.48	1
LH-TR-01	9/22/2025 20:45	9.83	21.44	14.706	111.7	1
LH-TR-01	9/22/2025 21:00	9.76	21.44	14.705	110.91	1
LH-TR-01	9/22/2025 21:15	9.79	21.42	14.702	111.25	1
LH-TR-01	9/22/2025 21:30	9.86	21.4	14.7	112.05	1
LH-TR-01	9/22/2025 21:45	9.88	21.4	14.7	112.27	1
LH-TR-01	9/22/2025 22:00	9.87	21.38	14.698	112.16	1
LH-TR-01	9/22/2025 22:15	9.92	21.36	14.698	112.73	1
LH-TR-01	9/22/2025 22:30	9.94	21.36	14.7	112.95	1
LH-TR-01	9/22/2025 22:45	9.98	21.34	14.701	113.41	1
LH-TR-01	9/22/2025 23:00	9.99	21.32	14.7	113.52	1
LH-TR-01	9/22/2025 23:15	9.94	21.28	14.7	112.95	1
LH-TR-01	9/22/2025 23:30	9.94	21.26	14.702	112.95	1
LH-TR-01	9/22/2025 23:45	9.93	21.24	14.702	111.57	1
LH-TR-01	9/23/2025 0:00	9.89	21.22	14.702	111.12	1
LH-TR-01	9/23/2025 0:15	9.95	21.2	14.701	111.8	1
LH-TR-01	9/23/2025 0:30	9.88	21.18	14.701	111.01	1
LH-TR-01	9/23/2025 0:45	9.84	21.14	14.699	110.56	1
LH-TR-01	9/23/2025 1:00	9.78	21.12	14.701	109.89	1
LH-TR-01	9/23/2025 1:15	9.73	21.12	14.699	109.33	1
LH-TR-01	9/23/2025 1:30	9.71	21.1	14.699	109.1	1
LH-TR-01	9/23/2025 1:45	9.71	21.1	14.702	109.1	1
LH-TR-01	9/23/2025 2:00	9.69	21.1	14.695	108.88	1
LH-TR-01	9/23/2025 2:15	9.74	21.1	14.693	109.44	1
LH-TR-01	9/23/2025 2:30	9.69	21.1	14.693	108.88	1
LH-TR-01	9/23/2025 2:45	9.71	21.08	14.692	109.1	1
LH-TR-01	9/23/2025 3:00	9.69	21.08	14.69	108.88	1
LH-TR-01	9/23/2025 3:15	9.67	21.06	14.688	108.65	1

Dissolved Oxygen Saturation Continous Monitoring Data

Station Name	Date Time	DO mg/L	Temp C	Air Pressure PSI	Saturation PCT	Use Code
LH-TR-01	9/23/2025 3:30	9.65	21.06	14.687	108.43	1
LH-TR-01	9/23/2025 3:45	9.63	21.04	14.686	108.2	1
LH-TR-01	9/23/2025 4:00	9.6	21.04	14.688	107.87	1
LH-TR-01	9/23/2025 4:15	9.58	21.04	14.688	107.64	1
LH-TR-01	9/23/2025 4:30	9.6	21.02	14.687	107.87	1
LH-TR-01	9/23/2025 4:45	9.6	21.02	14.684	107.87	1
LH-TR-01	9/23/2025 5:00	9.51	21.02	14.687	106.85	1
LH-TR-01	9/23/2025 5:15	9.53	21	14.685	107.08	1
LH-TR-01	9/23/2025 5:30	9.46	21	14.683	106.29	1
LH-TR-01	9/23/2025 5:45	9.44	20.98	14.684	106.07	1
LH-TR-01	9/23/2025 6:00	9.4	20.98	14.687	105.62	1
LH-TR-01	9/23/2025 6:15	9.42	20.98	14.686	105.84	1
LH-TR-01	9/23/2025 6:30	9.36	20.98	14.689	105.17	1
LH-TR-01	9/23/2025 6:45	9.37	20.96	14.686	105.28	1
LH-TR-01	9/23/2025 7:00	9.3	20.96	14.692	104.49	1
LH-TR-01	9/23/2025 7:15	9.28	20.96	14.689	104.27	1
LH-TR-01	9/23/2025 7:30	9.28	20.96	14.69	104.27	1
LH-TR-01	9/23/2025 7:45	9.23	20.94	14.693	103.71	1
LH-TR-01	9/23/2025 8:00	9.23	20.94	14.694	103.71	1
LH-TR-01	9/23/2025 8:15	9.21	20.94	14.698	103.48	1
LH-TR-01	9/23/2025 8:30	9.17	20.94	14.697	103.03	1
LH-TR-01	9/23/2025 8:45	9.19	20.94	14.698	103.26	1
LH-TR-01	9/23/2025 9:00	9.15	20.94	14.697	102.81	1
LH-TR-01	9/23/2025 9:15	9.13	20.94	14.699	102.58	1
LH-TR-01	9/23/2025 9:30	9.13	20.96	14.699	102.58	1
LH-TR-01	9/23/2025 9:45	9.21	20.96	14.697	103.48	1
LH-TR-01	9/23/2025 10:00	9.25	20.98	14.693	103.93	1
LH-TR-01	9/23/2025 10:15	9.23	20.98	14.696	103.71	1
LH-TR-01	9/23/2025 10:30	9.26	21	14.696	104.04	1
LH-TR-01	9/23/2025 10:45	9.27	21.02	14.694	104.16	1
LH-TR-01	9/23/2025 11:00	9.34	21.06	14.696	104.94	1
LH-TR-01	9/23/2025 11:15	9.45	21.12	14.695	106.18	1
LH-TR-01	9/23/2025 11:30	9.55	21.16	14.689	107.3	1
LH-TR-01	9/23/2025 11:45	9.68	21.24	14.688	108.76	1
LH-TR-01	9/23/2025 12:00	9.84	21.32	14.684	111.82	1
LH-TR-01	9/23/2025 12:15	9.94	21.38	14.679	112.95	1
LH-TR-01	9/23/2025 12:30	10.04	21.42	14.673	114.09	1
LH-TR-01	9/23/2025 12:45	10.1	21.46	14.677	114.77	1
LH-TR-01	9/23/2025 13:00	10.18	21.5	14.67	115.68	1
LH-TR-01	9/23/2025 13:15	10.2	21.54	14.669	115.91	1
LH-TR-01	9/23/2025 13:30	10.23	21.58	14.666	116.25	1
LH-TR-01	9/23/2025 13:45	10.36	21.64	14.663	117.73	1
LH-TR-01	9/23/2025 14:00	10.45	21.68	14.665	118.75	1
LH-TR-01	9/23/2025 14:15	10.47	21.7	14.666	118.98	1
LH-TR-01	9/23/2025 14:30	10.56	21.74	14.662	120	1
LH-TR-01	9/23/2025 14:45	10.56	21.76	14.663	121.38	1
LH-TR-01	9/23/2025 15:00	8.8	21.72	14.66	100	2
LH-TR-01	9/23/2025 15:15	8.8	23.22	14.661	102.33	2
LH-TR-01	9/23/2025 15:30	8.4	24.7	14.659	101.2	2
LH-TR-01	9/23/2025 15:45	8.24	25.08	14.661	100.49	2
LH-TR-01	9/23/2025 16:00	0	0	14.662	0	2
LH-TR-01	9/23/2025 16:15	10.14	23.84	14.665	120.71	2
LH-TR-01	9/23/2025 16:30	10.84	21.96	14.668	124.6	1
LH-TR-01	9/23/2025 16:45	10.87	21.86	14.668	124.94	1
LH-TR-01	9/23/2025 17:00	10.85	21.88	14.666	124.71	1
LH-TR-01	9/23/2025 17:15	10.78	21.88	14.67	123.91	1
LH-TR-01	9/23/2025 17:30	10.84	21.88	14.671	124.6	1
LH-TR-01	9/23/2025 17:45	10.8	21.86	14.673	124.14	1
LH-TR-01	9/23/2025 18:00	10.71	21.84	14.676	123.1	1
LH-TR-01	9/23/2025 18:15	10.62	21.82	14.676	122.07	1
LH-TR-01	9/23/2025 18:30	10.55	21.78	14.68	121.26	1
LH-TR-01	9/23/2025 18:45	10.53	21.74	14.68	119.66	1
LH-TR-01	9/23/2025 19:00	10.53	21.76	14.679	121.03	1
LH-TR-01	9/23/2025 19:15	10.55	21.76	14.68	121.26	1
LH-TR-01	9/23/2025 19:30	10.54	21.78	14.683	121.15	1
LH-TR-01	9/23/2025 19:45	10.52	21.78	14.685	120.92	1
LH-TR-01	9/23/2025 20:00	10.65	21.8	14.687	122.41	1
LH-TR-01	9/23/2025 20:15	10.59	21.82	14.686	121.72	1
LH-TR-01	9/23/2025 20:30	10.59	21.84	14.689	121.72	1
LH-TR-01	9/23/2025 20:45	10.51	21.84	14.692	120.8	1
LH-TR-01	9/23/2025 21:00	10.48	21.82	14.693	120.46	1
LH-TR-01	9/23/2025 21:15	10.44	21.8	14.694	120	1
LH-TR-01	9/23/2025 21:30	10.42	21.76	14.699	119.77	1
LH-TR-01	9/23/2025 21:45	10.38	21.76	14.7	119.31	1
LH-TR-01	9/23/2025 22:00	10.39	21.74	14.701	118.07	1
LH-TR-01	9/23/2025 22:15	10.33	21.72	14.702	117.39	1
LH-TR-01	9/23/2025 22:30	10.34	21.72	14.701	117.5	1
LH-TR-01	9/23/2025 22:45	10.34	21.72	14.703	117.5	1
LH-TR-01	9/23/2025 23:00	10.31	21.72	14.701	117.16	1
LH-TR-01	9/23/2025 23:15	10.33	21.7	14.703	117.39	1
LH-TR-01	9/23/2025 23:30	10.28	21.72	14.703	116.82	1
LH-TR-01	9/23/2025 23:45	10.27	21.7	14.706	116.7	1
LH-TR-01	9/24/2025 0:00	10.3	21.72	14.707	117.05	1
LH-TR-01	9/24/2025 0:15	10.28	21.72	14.709	116.82	1

Dissolved Oxygen Saturation Continous Monitoring Data
Normandeau Associates Inc.

Station Name	Date Time	DO mg/L	Temp C	Air Pressure PSI	Saturation PCT	Use Code
LH-TR-01	9/24/2025 0:30	10.26	21.72	14.708	116.59	1
LH-TR-01	9/24/2025 0:45	10.26	21.72	14.709	116.59	1
LH-TR-01	9/24/2025 1:00	10.27	21.72	14.711	116.7	1
LH-TR-01	9/24/2025 1:15	10.27	21.72	14.713	116.7	1
LH-TR-01	9/24/2025 1:30	10.24	21.72	14.715	116.36	1
LH-TR-01	9/24/2025 1:45	10.21	21.7	14.716	116.02	1
LH-TR-01	9/24/2025 2:00	10.2	21.7	14.718	115.91	1
LH-TR-01	9/24/2025 2:15	10.18	21.68	14.719	115.68	1
LH-TR-01	9/24/2025 2:30	10.2	21.68	14.718	115.91	1
LH-TR-01	9/24/2025 2:45	10.2	21.68	14.72	115.91	1
LH-TR-01	9/24/2025 3:00	10.17	21.68	14.719	115.57	1
LH-TR-01	9/24/2025 3:15	10.19	21.68	14.717	115.8	1
LH-TR-01	9/24/2025 3:30	10.15	21.66	14.719	115.34	1
LH-TR-01	9/24/2025 3:45	10.14	21.66	14.717	115.23	1
LH-TR-01	9/24/2025 4:00	10.07	21.64	14.712	114.43	1
LH-TR-01	9/24/2025 4:15	10.05	21.64	14.71	114.2	1
LH-TR-01	9/24/2025 4:30	10.04	21.62	14.712	114.09	1
LH-TR-01	9/24/2025 4:45	10.02	21.62	14.718	113.86	1
LH-TR-01	9/24/2025 5:00	10.02	21.6	14.718	113.86	1
LH-TR-01	9/24/2025 5:15	9.96	21.6	14.721	113.18	1
LH-TR-01	9/24/2025 5:30	9.95	21.58	14.723	113.07	1
LH-TR-01	9/24/2025 5:45	9.9	21.56	14.725	112.5	1
LH-TR-01	9/24/2025 6:00	9.86	21.54	14.725	112.05	1
LH-TR-01	9/24/2025 6:15	9.85	21.54	14.727	111.93	1
LH-TR-01	9/24/2025 6:30	9.81	21.52	14.728	111.48	1
LH-TR-01	9/24/2025 6:45	9.76	21.5	14.728	110.91	1
LH-TR-01	9/24/2025 7:00	9.73	21.48	14.734	110.57	1
LH-TR-01	9/24/2025 7:15	9.69	21.46	14.739	110.11	1
LH-TR-01	9/24/2025 7:30	9.63	21.44	14.741	109.43	1
LH-TR-01	9/24/2025 7:45	9.55	21.42	14.74	108.52	1
LH-TR-01	9/24/2025 8:00	9.46	21.4	14.744	107.5	1
LH-TR-01	9/24/2025 8:15	9.42	21.38	14.748	105.84	1
LH-TR-01	9/24/2025 8:30	9.33	21.36	14.749	104.83	1
LH-TR-01	9/24/2025 8:45	9.3	21.34	14.749	104.49	1
LH-TR-01	9/24/2025 9:00	9.25	21.32	14.753	103.93	1
LH-TR-01	9/24/2025 9:15	9.21	21.32	14.752	103.48	1
LH-TR-01	9/24/2025 9:30	9.16	21.3	14.756	102.92	1
LH-TR-01	9/24/2025 9:45	9.14	21.3	14.756	102.7	1
LH-TR-01	9/24/2025 10:00	9.11	21.28	14.757	102.36	1
LH-TR-01	9/24/2025 10:15	9.06	21.28	14.758	101.8	1
LH-TR-01	9/24/2025 10:30	9.07	21.26	14.759	101.91	1
LH-TR-01	9/24/2025 10:45	9.07	21.26	14.761	101.91	1
LH-TR-01	9/24/2025 11:00	9	21.26	14.762	101.12	1
LH-TR-01	9/24/2025 11:15	9.01	21.24	14.761	101.24	1
LH-TR-01	9/24/2025 11:30	9	21.24	14.762	101.12	1
LH-TR-01	9/24/2025 11:45	8.97	21.24	14.763	100.79	1
LH-TR-01	9/24/2025 12:00	8.91	21.24	14.761	100.11	1
LH-TR-01	9/24/2025 12:15	8.87	21.22	14.76	99.66	1
LH-TR-01	9/24/2025 12:30	8.88	21.22	14.762	99.78	1
LH-TR-01	9/24/2025 12:45	8.82	21.2	14.763	99.1	1
LH-TR-01	9/24/2025 13:00	8.85	21.2	14.76	99.44	1
LH-TR-01	9/24/2025 13:15	8.8	21.18	14.76	98.88	1
LH-TR-01	9/24/2025 13:30	8.8	21.18	14.758	98.88	1
LH-TR-01	9/24/2025 13:45	8.78	21.16	14.76	98.65	1
LH-TR-01	9/24/2025 14:00	8.79	21.16	14.759	98.76	1
LH-TR-01	9/24/2025 14:15	8.76	21.14	14.763	98.43	1
LH-TR-01	9/24/2025 14:30	8.79	21.14	14.76	98.76	1
LH-TR-01	9/24/2025 14:45	8.78	21.14	14.762	98.65	1
LH-TR-01	9/24/2025 15:00	8.7	21.14	14.76	97.75	1
LH-TR-01	9/24/2025 15:15	8.69	21.12	14.76	97.64	1
LH-TR-01	9/24/2025 15:30	8.62	21.12	14.759	96.85	1
LH-TR-01	9/24/2025 15:45	8.62	21.1	14.76	96.85	1
LH-TR-01	9/24/2025 16:00	8.52	21.1	14.761	95.73	1
LH-TR-01	9/24/2025 16:15	8.64	21.08	14.763	97.08	1
LH-TR-01	9/24/2025 16:30	8.61	21.08	14.765	96.74	1
LH-TR-01	9/24/2025 16:45	8.61	21.08	14.76	96.74	1
LH-TR-01	9/24/2025 17:00	8.66	21.08	14.762	97.3	1
LH-TR-01	9/24/2025 17:15	8.63	21.08	14.762	96.97	1
LH-TR-01	9/24/2025 17:30	8.68	21.08	14.764	97.53	1
LH-TR-01	9/24/2025 17:45	8.46	21.08	14.764	95.06	1
LH-TR-01	9/24/2025 18:00	8.62	21.08	14.767	96.85	1
LH-TR-01	9/24/2025 18:15	8.65	21.06	14.767	97.19	1
LH-TR-01	9/24/2025 18:30	8.55	21.06	14.77	96.07	1
LH-TR-01	9/24/2025 18:45	8.44	21.06	14.768	94.83	1
LH-TR-01	9/24/2025 19:00	8.51	21.04	14.769	95.62	1
LH-TR-01	9/24/2025 19:15	8.46	21.04	14.769	95.06	1
LH-TR-01	9/24/2025 19:30	8.63	21.04	14.77	96.97	1
LH-TR-01	9/24/2025 19:45	8.63	21.04	14.769	96.97	1
LH-TR-01	9/24/2025 20:00	8.67	21.06	14.773	97.42	1
LH-TR-01	9/24/2025 20:15	8.66	21.06	14.768	97.3	1
LH-TR-01	9/24/2025 20:30	8.72	21.06	14.768	97.98	1
LH-TR-01	9/24/2025 20:45	8.74	21.06	14.77	98.2	1
LH-TR-01	9/24/2025 21:00	8.74	21.06	14.772	98.2	1
LH-TR-01	9/24/2025 21:15	8.7	21.06	14.774	97.75	1

Dissolved Oxygen Saturation Continous Monitoring Data
Normandeau Associates Inc.

Station Name	Date Time	DO mg/L	Temp C	Air Pressure PSI	Saturation PCT	Use Code
LH-TR-01	9/24/2025 21:30	8.7	21.08	14.776	97.75	1
LH-TR-01	9/24/2025 21:45	8.75	21.06	14.772	98.31	1
LH-TR-01	9/24/2025 22:00	8.75	21.08	14.775	98.31	1
LH-TR-01	9/24/2025 22:15	8.84	21.08	14.774	99.33	1
LH-TR-01	9/24/2025 22:30	8.81	21.08	14.775	98.99	1
LH-TR-01	9/24/2025 22:45	8.77	21.08	14.77	98.54	1
LH-TR-01	9/24/2025 23:00	8.79	21.08	14.77	98.76	1
LH-TR-01	9/24/2025 23:15	8.79	21.08	14.766	98.76	1
LH-TR-01	9/24/2025 23:30	8.78	21.08	14.767	98.65	1
LH-TR-01	9/24/2025 23:45	8.83	21.08	14.767	99.21	1
LH-TR-01	9/25/2025 0:00	8.83	21.08	14.768	99.21	1
LH-TR-01	9/25/2025 0:15	8.86	21.08	14.768	99.55	1
LH-TR-01	9/25/2025 0:30	8.85	21.08	14.763	99.44	1
LH-TR-01	9/25/2025 0:45	8.84	21.08	14.762	99.33	1
LH-TR-01	9/25/2025 1:00	8.8	21.08	14.76	98.88	1
LH-TR-01	9/25/2025 1:15	8.84	21.08	14.756	99.33	1
LH-TR-01	9/25/2025 1:30	8.79	21.06	14.758	98.76	1
LH-TR-01	9/25/2025 1:45	8.73	21.06	14.754	98.09	1
LH-TR-01	9/25/2025 2:00	8.83	21.06	14.751	99.21	1
LH-TR-01	9/25/2025 2:15	8.83	21.06	14.748	99.21	1
LH-TR-01	9/25/2025 2:30	8.82	21.06	14.745	99.1	1
LH-TR-01	9/25/2025 2:45	8.79	21.04	14.744	98.76	1
LH-TR-01	9/25/2025 3:00	8.8	21.04	14.742	98.88	1
LH-TR-01	9/25/2025 3:15	8.82	21.04	14.739	99.1	1
LH-TR-01	9/25/2025 3:30	8.78	21.04	14.738	98.65	1
LH-TR-01	9/25/2025 3:45	8.77	21.04	14.737	98.54	1
LH-TR-01	9/25/2025 4:00	8.76	21.04	14.737	98.43	1
LH-TR-01	9/25/2025 4:15	8.75	21.02	14.734	98.31	1
LH-TR-01	9/25/2025 4:30	8.72	21.02	14.734	97.98	1
LH-TR-01	9/25/2025 4:45	8.74	21.02	14.732	98.2	1
LH-TR-01	9/25/2025 5:00	8.69	21.02	14.73	97.64	1
LH-TR-01	9/25/2025 5:15	8.65	21.02	14.729	97.19	1
LH-TR-01	9/25/2025 5:30	8.69	21.02	14.73	97.64	1
LH-TR-01	9/25/2025 5:45	8.63	21	14.725	96.97	1
LH-TR-01	9/25/2025 6:00	8.71	21	14.728	97.87	1
LH-TR-01	9/25/2025 6:15	8.71	21	14.725	97.87	1
LH-TR-01	9/25/2025 6:30	8.64	21	14.74	97.08	1
LH-TR-01	9/25/2025 6:45	8.6	21	14.738	96.63	1
LH-TR-01	9/25/2025 7:00	8.61	20.98	14.734	96.74	1
LH-TR-01	9/25/2025 7:15	8.61	20.98	14.733	96.74	1
LH-TR-01	9/25/2025 7:30	8.6	20.98	14.733	96.63	1
LH-TR-01	9/25/2025 7:45	8.52	20.98	14.737	95.73	1
LH-TR-01	9/25/2025 8:00	8.61	20.98	14.735	96.74	1
LH-TR-01	9/25/2025 8:15	8.62	20.98	14.732	96.85	1
LH-TR-01	9/25/2025 8:30	8.64	20.98	14.73	97.08	1
LH-TR-01	9/25/2025 8:45	8.62	20.98	14.732	96.85	1
LH-TR-01	9/25/2025 9:00	8.68	20.98	14.727	97.53	1
LH-TR-01	9/25/2025 9:15	8.68	20.98	14.721	97.53	1
LH-TR-01	9/25/2025 9:30	8.67	20.98	14.717	97.42	1
LH-TR-01	9/25/2025 9:45	8.65	20.98	14.714	97.19	1
LH-TR-01	9/25/2025 10:00	8.61	20.98	14.712	96.74	1
LH-TR-01	9/25/2025 10:15	8.63	20.98	14.712	96.97	1
LH-TR-01	9/25/2025 10:30	8.63	20.98	14.711	96.97	1
LH-TR-01	9/25/2025 10:45	8.63	20.98	14.708	96.97	1
LH-TR-01	9/25/2025 11:00	8.57	20.98	14.705	96.29	1
LH-TR-01	9/25/2025 11:15	8.57	20.98	14.699	96.29	1
LH-TR-01	9/25/2025 11:30	8.62	20.98	14.695	96.85	1
LH-TR-01	9/25/2025 11:45	8.64	20.98	14.694	97.08	1
LH-TR-01	9/25/2025 12:00	8.6	20.98	14.688	96.63	1
LH-TR-01	9/25/2025 12:15	8.58	20.98	14.687	96.4	1
LH-TR-01	9/25/2025 12:30	8.61	20.98	14.685	96.74	1
LH-TR-01	9/25/2025 12:45	8.62	20.98	14.683	96.85	1
LH-TR-01	9/25/2025 13:00	8.59	20.98	14.677	96.52	1
LH-TR-01	9/25/2025 13:15	8.68	20.98	14.67	97.53	1
LH-TR-01	9/25/2025 13:30	8.65	20.98	14.665	97.19	1
LH-TR-01	9/25/2025 13:45	8.63	20.98	14.66	96.97	1
LH-TR-01	9/25/2025 14:00	8.69	20.98	14.655	97.64	1
LH-TR-01	9/25/2025 14:15	8.61	20.98	14.655	96.74	1
LH-TR-01	9/25/2025 14:30	8.68	20.96	14.651	97.53	1
LH-TR-01	9/25/2025 14:45	8.67	20.96	14.646	98.52	1
LH-TR-01	9/25/2025 15:00	8.72	20.96	14.644	99.09	1
LH-TR-01	9/25/2025 15:15	8.67	20.96	14.639	98.52	1
LH-TR-01	9/25/2025 15:30	8.7	20.96	14.635	98.86	1
LH-TR-01	9/25/2025 15:45	8.75	20.96	14.633	99.43	1
LH-TR-01	9/25/2025 16:00	8.73	20.94	14.629	99.2	1
LH-TR-01	9/25/2025 16:15	8.77	20.94	14.629	99.66	1
LH-TR-01	9/25/2025 16:30	8.62	20.94	14.62	97.95	1
LH-TR-01	9/25/2025 16:45	8.68	20.92	14.617	98.64	1
LH-TR-01	9/25/2025 17:00	8.69	20.92	14.61	98.75	1
LH-TR-01	9/25/2025 17:15	8.74	20.92	14.609	99.32	1
LH-TR-01	9/25/2025 17:30	8.76	20.92	14.601	99.55	1
LH-TR-01	9/25/2025 17:45	8.75	20.92	14.601	99.43	1
LH-TR-01	9/25/2025 18:00	8.74	20.9	14.596	99.32	1
LH-TR-01	9/25/2025 18:15	8.75	20.9	14.592	99.43	1

Station Name	Date Time	DO mg/L	Temp C	Air Pressure PSI	Saturation PCT	Use Code
LH-TR-01	9/25/2025 18:30	8.75	20.9	14.588	99.43	1
LH-TR-01	9/25/2025 18:45	8.64	20.88	14.582	98.18	1
LH-TR-01	9/25/2025 19:00	8.68	20.88	14.58	98.64	1
LH-TR-01	9/25/2025 19:15	8.7	20.88	14.579	98.86	1
LH-TR-01	9/25/2025 19:30	8.69	20.86	14.578	98.75	1
LH-TR-01	9/25/2025 19:45	8.7	20.86	14.578	98.86	1
LH-TR-01	9/25/2025 20:00	8.67	20.86	14.576	98.52	1
LH-TR-01	9/25/2025 20:15	8.66	20.86	14.574	98.41	1
LH-TR-01	9/25/2025 20:30	8.66	20.84	14.571	98.41	1
LH-TR-01	9/25/2025 20:45	8.6	20.84	14.567	97.73	1
LH-TR-01	9/25/2025 21:00	8.62	20.82	14.565	97.95	1
LH-TR-01	9/25/2025 21:15	8.52	20.82	14.563	96.82	1
LH-TR-01	9/25/2025 21:30	8.59	20.82	14.56	97.61	1
LH-TR-01	9/25/2025 21:45	8.54	20.8	14.559	97.05	1
LH-TR-01	9/25/2025 22:00	8.45	20.78	14.554	96.02	1
LH-TR-01	9/25/2025 22:15	8.47	20.78	14.553	96.25	1
LH-TR-01	9/25/2025 22:30	8.51	20.76	14.548	96.7	1
LH-TR-01	9/25/2025 22:45	8.47	20.76	14.545	96.25	1
LH-TR-01	9/25/2025 23:00	8.51	20.76	14.543	96.7	1
LH-TR-01	9/25/2025 23:15	8.5	20.76	14.54	96.59	1
LH-TR-01	9/25/2025 23:30	8.51	20.76	14.541	96.7	1
LH-TR-01	9/25/2025 23:45	8.51	20.76	14.543	96.7	1
LH-TR-01	9/26/2025 0:00	8.49	20.76	14.549	96.48	1
LH-TR-01	9/26/2025 0:15	8.56	20.76	14.546	97.27	1
LH-TR-01	9/26/2025 0:30	8.51	20.76	14.547	96.7	1
LH-TR-01	9/26/2025 0:45	8.56	20.76	14.545	97.27	1
LH-TR-01	9/26/2025 1:00	8.52	20.78	14.547	96.82	1
LH-TR-01	9/26/2025 1:15	8.49	20.78	14.548	96.48	1
LH-TR-01	9/26/2025 1:30	8.52	20.78	14.55	96.82	1
LH-TR-01	9/26/2025 1:45	8.47	20.78	14.548	96.25	1
LH-TR-01	9/26/2025 2:00	8.56	20.78	14.546	97.27	1
LH-TR-01	9/26/2025 2:15	8.58	20.78	14.543	97.5	1
LH-TR-01	9/26/2025 2:30	8.57	20.76	14.546	97.39	1
LH-TR-01	9/26/2025 2:45	8.48	20.76	14.548	96.36	1
LH-TR-01	9/26/2025 3:00	8.57	20.76	14.55	97.39	1
LH-TR-01	9/26/2025 3:15	8.54	20.74	14.553	95.96	1
LH-TR-01	9/26/2025 3:30	8.54	20.74	14.554	95.96	1
LH-TR-01	9/26/2025 3:45	8.58	20.74	14.549	96.4	1
LH-TR-01	9/26/2025 4:00	8.55	20.74	14.552	96.07	1
LH-TR-01	9/26/2025 4:15	8.58	20.72	14.551	96.4	1
LH-TR-01	9/26/2025 4:30	8.46	20.72	14.555	95.06	1
LH-TR-01	9/26/2025 4:45	8.61	20.72	14.555	96.74	1
LH-TR-01	9/26/2025 5:00	8.48	20.72	14.561	95.28	1
LH-TR-01	9/26/2025 5:15	8.63	20.7	14.561	96.97	1
LH-TR-01	9/26/2025 5:30	8.56	20.7	14.561	96.18	1
LH-TR-01	9/26/2025 5:45	8.5	20.7	14.56	95.51	1
LH-TR-01	9/26/2025 6:00	8.51	20.7	14.564	95.62	1
LH-TR-01	9/26/2025 6:15	8.44	20.7	14.564	94.83	1
LH-TR-01	9/26/2025 6:30	8.28	20.7	14.568	93.03	1
LH-TR-01	9/26/2025 6:45	8.38	20.68	14.569	94.16	1
LH-TR-01	9/26/2025 7:00	8.45	20.68	14.569	94.94	1
LH-TR-01	9/26/2025 7:15	8.49	20.66	14.572	95.39	1
LH-TR-01	9/26/2025 7:30	8.48	20.66	14.577	95.28	1
LH-TR-01	9/26/2025 7:45	8.41	20.66	14.579	94.49	1
LH-TR-01	9/26/2025 8:00	8.42	20.66	14.584	94.61	1
LH-TR-01	9/26/2025 8:15	8.43	20.66	14.587	94.72	1
LH-TR-01	9/26/2025 8:30	8.42	20.64	14.59	94.61	1
LH-TR-01	9/26/2025 8:45	8.4	20.64	14.591	94.38	1
LH-TR-01	9/26/2025 9:00	8.34	20.64	14.595	93.71	1
LH-TR-01	9/26/2025 9:15	8.42	20.64	14.595	94.61	1
LH-TR-01	9/26/2025 9:30	8.44	20.66	14.597	94.83	1
LH-TR-01	9/26/2025 9:45	8.46	20.66	14.599	95.06	1
LH-TR-01	9/26/2025 10:00	8.46	20.66	14.599	95.06	1
LH-TR-01	9/26/2025 10:15	8.35	20.66	14.596	93.82	1
LH-TR-01	9/26/2025 10:30	8.49	20.68	14.596	95.39	1
LH-TR-01	9/26/2025 10:45	8.49	20.68	14.6	95.39	1
LH-TR-01	9/26/2025 11:00	8.47	20.68	14.596	95.17	1
LH-TR-01	9/26/2025 11:15	8.52	20.7	14.597	95.73	1
LH-TR-01	9/26/2025 11:30	8.54	20.72	14.6	95.96	1
LH-TR-01	9/26/2025 11:45	8.58	20.72	14.597	96.4	1
LH-TR-01	9/26/2025 12:00	8.3	20.74	14.598	93.26	1
LH-TR-01	9/26/2025 12:15	8.56	20.78	14.594	97.27	1
LH-TR-01	9/26/2025 12:30	8.52	20.82	14.593	96.82	1
LH-TR-01	9/26/2025 12:45	8.57	20.86	14.59	97.39	1
LH-TR-01	9/26/2025 13:00	8.59	20.9	14.591	97.61	1
LH-TR-01	9/26/2025 13:15	8.69	20.96	14.588	98.75	1
LH-TR-01	9/26/2025 13:30	8.67	20.98	14.589	98.52	1
LH-TR-01	9/26/2025 13:45	8.76	20.98	14.584	99.55	1
LH-TR-01	9/26/2025 14:00	8.85	20.96	14.582	100.57	1
LH-TR-01	9/26/2025 14:15	8.91	20.92	14.584	101.25	1
LH-TR-01	9/26/2025 14:30	8.91	20.92	14.584	101.25	1
LH-TR-01	9/26/2025 14:45	8.94	20.92	14.584	101.59	1
LH-TR-01	9/26/2025 15:00	8.93	20.92	14.583	101.48	1
LH-TR-01	9/26/2025 15:15	8.93	20.94	14.586	101.48	1

Dissolved Oxygen Saturation Continous Monitoring Data

Station Name	Date Time	DO mg/L	Temp C	Air Pressure PSI	Saturation PCT	Use Code
LH-TR-01	9/26/2025 15:30	8.93	20.98	14.585	101.48	1
LH-TR-01	9/26/2025 15:45	8.95	21	14.586	101.7	1
LH-TR-01	9/26/2025 16:00	8.95	21.02	14.585	101.7	1
LH-TR-01	9/26/2025 16:15	8.92	21.04	14.585	101.36	1
LH-TR-01	9/26/2025 16:30	8.94	21.06	14.586	101.59	1
LH-TR-01	9/26/2025 16:45	8.89	21.08	14.586	101.02	1
LH-TR-01	9/26/2025 17:00	8.89	21.08	14.586	101.02	1
LH-TR-01	9/26/2025 17:15	8.89	21.08	14.581	101.02	1
LH-TR-01	9/26/2025 17:30	8.9	21.08	14.582	101.14	1
LH-TR-01	9/26/2025 17:45	8.9	21.12	14.587	101.14	1
LH-TR-01	9/26/2025 18:00	8.84	21.12	14.586	100.45	1
LH-TR-01	9/26/2025 18:15	8.84	21.12	14.589	100.45	1
LH-TR-01	9/26/2025 18:30	8.81	21.12	14.589	100.11	1
LH-TR-01	9/26/2025 18:45	8.77	21.14	14.589	99.66	1
LH-TR-01	9/26/2025 19:00	8.79	21.14	14.592	99.89	1
LH-TR-01	9/26/2025 19:15	8.85	21.18	14.594	100.57	1
LH-TR-01	9/26/2025 19:30	8.79	21.22	14.595	99.89	1
LH-TR-01	9/26/2025 19:45	8.79	21.24	14.598	99.89	1
LH-TR-01	9/26/2025 20:00	8.81	21.24	14.6	100.11	1
LH-TR-01	9/26/2025 20:15	8.76	21.24	14.603	99.55	1
LH-TR-01	9/26/2025 20:30	8.77	21.24	14.606	99.66	1
LH-TR-01	9/26/2025 20:45	8.77	21.22	14.607	99.66	1
LH-TR-01	9/26/2025 21:00	8.76	21.2	14.607	99.55	1
LH-TR-01	9/26/2025 21:15	8.72	21.18	14.611	99.09	1
LH-TR-01	9/26/2025 21:30	8.67	21.16	14.612	98.52	1
LH-TR-01	9/26/2025 21:45	8.65	21.14	14.615	98.3	1
LH-TR-01	9/26/2025 22:00	8.67	21.12	14.618	98.52	1
LH-TR-01	9/26/2025 22:15	8.64	21.12	14.614	98.18	1
LH-TR-01	9/26/2025 22:30	8.62	21.12	14.615	97.95	1
LH-TR-01	9/26/2025 22:45	8.6	21.08	14.621	97.73	1
LH-TR-01	9/26/2025 23:00	8.58	21.04	14.621	97.5	1
LH-TR-01	9/26/2025 23:15	8.58	21.02	14.626	97.5	1
LH-TR-01	9/26/2025 23:30	8.54	21	14.625	97.05	1
LH-TR-01	9/26/2025 23:45	8.52	20.98	14.627	96.82	1
LH-TR-01	9/27/2025 0:00	8.51	20.98	14.628	96.7	1
LH-TR-01	9/27/2025 0:15	8.46	20.96	14.627	96.14	1
LH-TR-01	9/27/2025 0:30	8.43	20.94	14.63	95.8	1
LH-TR-01	9/27/2025 0:45	8.36	20.92	14.632	95	1
LH-TR-01	9/27/2025 1:00	8.37	20.9	14.634	95.11	1
LH-TR-01	9/27/2025 1:15	8.3	20.88	14.636	94.32	1
LH-TR-01	9/27/2025 1:30	8.29	20.88	14.639	94.2	1
LH-TR-01	9/27/2025 1:45	8.22	20.86	14.638	93.41	1
LH-TR-01	9/27/2025 2:00	8.23	20.86	14.64	93.52	1
LH-TR-01	9/27/2025 2:15	8.19	20.86	14.639	93.07	1
LH-TR-01	9/27/2025 2:30	8.13	20.86	14.642	92.39	1
LH-TR-01	9/27/2025 2:45	8.18	20.86	14.64	92.95	1
LH-TR-01	9/27/2025 3:00	8.11	20.86	14.641	92.16	1
LH-TR-01	9/27/2025 3:15	8.04	20.86	14.643	91.36	1
LH-TR-01	9/27/2025 3:30	8.08	20.86	14.644	91.82	1
LH-TR-01	9/27/2025 3:45	8.06	20.86	14.648	90.56	1
LH-TR-01	9/27/2025 4:00	7.94	20.84	14.648	89.21	1
LH-TR-01	9/27/2025 4:15	8.01	20.84	14.649	90	1
LH-TR-01	9/27/2025 4:30	8	20.84	14.651	89.89	1
LH-TR-01	9/27/2025 4:45	8.03	20.84	14.651	90.22	1
LH-TR-01	9/27/2025 5:00	7.95	20.82	14.657	89.33	1
LH-TR-01	9/27/2025 5:15	7.93	20.82	14.657	89.1	1
LH-TR-01	9/27/2025 5:30	7.86	20.8	14.66	88.31	1
LH-TR-01	9/27/2025 5:45	7.88	20.78	14.66	88.54	1
LH-TR-01	9/27/2025 6:00	7.88	20.78	14.666	88.54	1
LH-TR-01	9/27/2025 6:15	7.87	20.78	14.671	88.43	1
LH-TR-01	9/27/2025 6:30	7.87	20.76	14.673	88.43	1
LH-TR-01	9/27/2025 6:45	7.82	20.76	14.675	87.87	1
LH-TR-01	9/27/2025 7:00	7.85	20.76	14.68	88.2	1
LH-TR-01	9/27/2025 7:15	7.82	20.76	14.684	87.87	1
LH-TR-01	9/27/2025 7:30	7.73	20.74	14.688	85.89	1
LH-TR-01	9/27/2025 7:45	7.76	20.74	14.688	86.22	1
LH-TR-01	9/27/2025 8:00	7.84	20.74	14.693	87.11	1
LH-TR-01	9/27/2025 8:15	7.8	20.74	14.696	86.67	1
LH-TR-01	9/27/2025 8:30	7.81	20.76	14.699	87.75	1
LH-TR-01	9/27/2025 8:45	7.83	20.76	14.698	87.98	1
LH-TR-01	9/27/2025 9:00	7.81	20.76	14.701	87.75	1
LH-TR-01	9/27/2025 9:15	7.79	20.78	14.704	87.53	1
LH-TR-01	9/27/2025 9:30	7.8	20.78	14.703	87.64	1
LH-TR-01	9/27/2025 9:45	7.82	20.78	14.704	87.87	1
LH-TR-01	9/27/2025 10:00	7.75	20.8	14.703	87.08	1
LH-TR-01	9/27/2025 10:15	7.75	20.82	14.704	87.08	1
LH-TR-01	9/27/2025 10:30	7.76	20.82	14.706	87.19	1
LH-TR-01	9/27/2025 10:45	7.83	20.84	14.706	87.98	1
LH-TR-01	9/27/2025 11:00	7.78	20.84	14.709	87.42	1
LH-TR-01	9/27/2025 11:15	7.77	20.86	14.704	87.3	1
LH-TR-01	9/27/2025 11:30	7.76	20.86	14.703	87.19	1
LH-TR-01	9/27/2025 11:45	7.8	20.86	14.703	87.64	1
LH-TR-01	9/27/2025 12:00	7.73	20.86	14.705	86.85	1
LH-TR-01	9/27/2025 12:15	7.74	20.86	14.704	86.97	1

Station Name	Date Time	DO mg/L	Temp C	Air Pressure PSI	Saturation PCT	Use Code
LH-TR-01	9/27/2025 12:30	7.58	20.86	14.704	85.17	1
LH-TR-01	9/27/2025 12:45	7.69	20.86	14.7	86.4	1
LH-TR-01	9/27/2025 13:00	7.71	20.86	14.702	86.63	1
LH-TR-01	9/27/2025 13:15	7.69	20.86	14.7	86.4	1
LH-TR-01	9/27/2025 13:30	7.72	20.88	14.699	86.74	1
LH-TR-01	9/27/2025 13:45	7.78	20.92	14.694	87.42	1
LH-TR-01	9/27/2025 14:00	7.78	20.98	14.693	87.42	1
LH-TR-01	9/27/2025 14:15	7.81	21.04	14.69	87.75	1
LH-TR-01	9/27/2025 14:30	7.79	21.12	14.688	87.53	1
LH-TR-01	9/27/2025 14:45	7.86	21.2	14.683	88.31	1
LH-TR-01	9/27/2025 15:00	7.8	21.2	14.681	87.64	1
LH-TR-01	9/27/2025 15:15	7.81	21.2	14.68	87.75	1
LH-TR-01	9/27/2025 15:30	7.8	21.2	14.682	87.64	1
LH-TR-01	9/27/2025 15:45	7.78	21.22	14.679	87.42	1
LH-TR-01	9/27/2025 16:00	7.76	21.2	14.68	87.19	1
LH-TR-01	9/27/2025 16:15	7.8	21.14	14.678	87.64	1
LH-TR-01	9/27/2025 16:30	7.81	21.12	14.677	87.75	1
LH-TR-01	9/27/2025 16:45	7.87	21.16	14.678	88.43	1
LH-TR-01	9/27/2025 17:00	7.83	21.18	14.681	87.98	1
LH-TR-01	9/27/2025 17:15	7.79	21.16	14.681	87.53	1
LH-TR-01	9/27/2025 17:30	7.91	21.18	14.679	88.88	1
LH-TR-01	9/27/2025 17:45	7.97	21.22	14.681	89.55	1
LH-TR-01	9/27/2025 18:00	7.99	21.22	14.682	89.78	1
LH-TR-01	9/27/2025 18:15	8.03	21.24	14.683	90.22	1
LH-TR-01	9/27/2025 18:30	8.01	21.26	14.683	91.02	1
LH-TR-01	9/27/2025 18:45	8.13	21.28	14.683	92.39	1
LH-TR-01	9/27/2025 19:00	8.15	21.3	14.687	92.61	1
LH-TR-01	9/27/2025 19:15	8.12	21.26	14.686	92.27	1
LH-TR-01	9/27/2025 19:30	8.1	21.2	14.687	91.01	1
LH-TR-01	9/27/2025 19:45	7.97	21.16	14.689	89.55	1
LH-TR-01	9/27/2025 20:00	7.98	21.1	14.69	89.66	1
LH-TR-01	9/27/2025 20:15	7.95	21.06	14.692	89.33	1
LH-TR-01	9/27/2025 20:30	7.57	20.96	14.691	85.06	1
LH-TR-01	9/27/2025 20:45	7.53	20.9	14.692	84.61	1
LH-TR-01	9/27/2025 21:00	7.54	20.88	14.692	84.72	1
LH-TR-01	9/27/2025 21:15	7.59	20.9	14.695	85.28	1
LH-TR-01	9/27/2025 21:30	7.72	20.94	14.694	86.74	1
LH-TR-01	9/27/2025 21:45	7.86	20.96	14.693	88.31	1
LH-TR-01	9/27/2025 22:00	7.87	20.96	14.689	88.43	1
LH-TR-01	9/27/2025 22:15	7.93	20.98	14.695	89.1	1
LH-TR-01	9/27/2025 22:30	8.03	21	14.697	90.22	1
LH-TR-01	9/27/2025 22:45	8.06	21.02	14.697	90.56	1
LH-TR-01	9/27/2025 23:00	8.15	21.02	14.695	91.57	1
LH-TR-01	9/27/2025 23:15	8.08	21	14.7	90.79	1
LH-TR-01	9/27/2025 23:30	8.14	21	14.694	91.46	1
LH-TR-01	9/27/2025 23:45	8.13	20.98	14.698	91.35	1
LH-TR-01	9/28/2025 0:00	8.16	20.96	14.698	91.69	1
LH-TR-01	9/28/2025 0:15	8.12	20.96	14.698	91.24	1
LH-TR-01	9/28/2025 0:30	8.15	20.96	14.698	91.57	1
LH-TR-01	9/28/2025 0:45	8.2	20.96	14.699	92.13	1
LH-TR-01	9/28/2025 1:00	8.24	20.96	14.696	92.58	1
LH-TR-01	9/28/2025 1:15	8.27	20.98	14.695	92.92	1
LH-TR-01	9/28/2025 1:30	8.28	21	14.698	93.03	1
LH-TR-01	9/28/2025 1:45	8.4	21	14.697	94.38	1
LH-TR-01	9/28/2025 2:00	8.41	21.02	14.693	94.49	1
LH-TR-01	9/28/2025 2:15	8.44	21.02	14.694	94.83	1
LH-TR-01	9/28/2025 2:30	8.41	21.02	14.688	94.49	1
LH-TR-01	9/28/2025 2:45	8.44	21.02	14.69	94.83	1
LH-TR-01	9/28/2025 3:00	8.47	21.04	14.69	95.17	1
LH-TR-01	9/28/2025 3:15	8.48	21.04	14.692	95.28	1
LH-TR-01	9/28/2025 3:30	8.55	21.06	14.688	96.07	1
LH-TR-01	9/28/2025 3:45	8.57	21.08	14.691	96.29	1
LH-TR-01	9/28/2025 4:00	8.49	21.08	14.688	95.39	1
LH-TR-01	9/28/2025 4:15	8.54	21.08	14.691	95.96	1
LH-TR-01	9/28/2025 4:30	8.49	21.08	14.691	95.39	1
LH-TR-01	9/28/2025 4:45	8.46	21.08	14.694	95.06	1
LH-TR-01	9/28/2025 5:00	8.4	21.08	14.697	94.38	1
LH-TR-01	9/28/2025 5:15	8.42	21.08	14.698	94.61	1
LH-TR-01	9/28/2025 5:30	8.4	21.08	14.698	94.38	1
LH-TR-01	9/28/2025 5:45	8.39	21.06	14.696	94.27	1
LH-TR-01	9/28/2025 6:00	8.39	21.04	14.699	94.27	1
LH-TR-01	9/28/2025 6:15	8.32	21.02	14.697	93.48	1
LH-TR-01	9/28/2025 6:30	8.3	21	14.699	93.26	1
LH-TR-01	9/28/2025 6:45	8.28	21	14.699	93.03	1
LH-TR-01	9/28/2025 7:00	8.25	20.98	14.7	92.7	1
LH-TR-01	9/28/2025 7:15	8.27	20.98	14.701	92.92	1
LH-TR-01	9/28/2025 7:30	8.26	20.98	14.703	92.81	1
LH-TR-01	9/28/2025 7:45	8.25	20.98	14.704	92.7	1
LH-TR-01	9/28/2025 8:00	8.28	20.96	14.704	93.03	1
LH-TR-01	9/28/2025 8:15	8.29	20.96	14.704	93.15	1
LH-TR-01	9/28/2025 8:30	8.25	20.96	14.703	92.7	1
LH-TR-01	9/28/2025 8:45	8.29	20.96	14.705	93.15	1
LH-TR-01	9/28/2025 9:00	8.29	20.96	14.708	93.15	1
LH-TR-01	9/28/2025 9:15	8.23	20.96	14.709	92.47	1

Station Name	Date Time	DO mg/L	Temp C	Air Pressure PSI	Saturation PCT	Use Code
LH-TR-01	9/28/2025 9:30	8.28	20.96	14.708	93.03	1
LH-TR-01	9/28/2025 9:45	8.32	20.98	14.711	93.48	1
LH-TR-01	9/28/2025 10:00	8.36	21	14.712	93.93	1
LH-TR-01	9/28/2025 10:15	8.4	21	14.713	94.38	1
LH-TR-01	9/28/2025 10:30	8.44	21.02	14.713	94.83	1
LH-TR-01	9/28/2025 10:45	8.39	21.04	14.713	94.27	1
LH-TR-01	9/28/2025 11:00	8.54	21.06	14.714	95.96	1
LH-TR-01	9/28/2025 11:15	8.51	21.08	14.712	95.62	1
LH-TR-01	9/28/2025 11:30	8.54	21.1	14.712	95.96	1
LH-TR-01	9/28/2025 11:45	8.58	21.12	14.709	96.4	1
LH-TR-01	9/28/2025 12:00	8.54	21.14	14.709	95.96	1
LH-TR-01	9/28/2025 12:15	8.56	21.18	14.709	96.18	1
LH-TR-01	9/28/2025 12:30	8.56	21.2	14.707	96.18	1
LH-TR-01	9/28/2025 12:45	8.51	21.2	14.706	95.62	1
LH-TR-01	9/28/2025 13:00	8.55	21.22	14.704	96.07	1
LH-TR-01	9/28/2025 13:15	8.59	21.24	14.703	96.52	1
LH-TR-01	9/28/2025 13:30	8.6	21.26	14.7	97.73	1
LH-TR-01	9/28/2025 13:45	8.61	21.26	14.697	97.84	1
LH-TR-01	9/28/2025 14:00	8.62	21.28	14.693	97.95	1
LH-TR-01	9/28/2025 14:15	8.66	21.3	14.691	98.41	1
LH-TR-01	9/28/2025 14:30	8.6	21.32	14.691	97.73	1
LH-TR-01	9/28/2025 14:45	8.57	21.34	14.689	97.39	1
LH-TR-01	9/28/2025 15:00	8.6	21.36	14.686	97.73	1
LH-TR-01	9/28/2025 15:15	8.61	21.36	14.687	97.84	1
LH-TR-01	9/28/2025 15:30	8.62	21.36	14.686	97.95	1
LH-TR-01	9/28/2025 15:45	8.6	21.38	14.687	97.73	1
LH-TR-01	9/28/2025 16:00	8.68	21.4	14.686	98.64	1
LH-TR-01	9/28/2025 16:15	8.7	21.42	14.686	98.86	1
LH-TR-01	9/28/2025 16:30	8.7	21.42	14.685	98.86	1
LH-TR-01	9/28/2025 16:45	8.78	21.4	14.684	99.77	1
LH-TR-01	9/28/2025 17:00	8.8	21.42	14.687	100	1
LH-TR-01	9/28/2025 17:15	8.9	21.44	14.686	101.14	1
LH-TR-01	9/28/2025 17:30	8.89	21.42	14.686	101.02	1
LH-TR-01	9/28/2025 17:45	8.96	21.42	14.689	101.82	1
LH-TR-01	9/28/2025 18:00	9.02	21.44	14.69	102.5	1
LH-TR-01	9/28/2025 18:15	8.95	21.42	14.692	101.7	1
LH-TR-01	9/28/2025 18:30	9.08	21.42	14.691	103.18	1
LH-TR-01	9/28/2025 18:45	9.11	21.42	14.692	103.52	1
LH-TR-01	9/28/2025 19:00	9.16	21.46	14.691	104.09	1
LH-TR-01	9/28/2025 19:15	9.19	21.46	14.695	104.43	1
LH-TR-01	9/28/2025 19:30	9.25	21.48	14.699	105.11	1
LH-TR-01	9/28/2025 19:45	9.24	21.48	14.7	105	1
LH-TR-01	9/28/2025 20:00	9.25	21.48	14.703	105.11	1
LH-TR-01	9/28/2025 20:15	9.24	21.48	14.705	105	1
LH-TR-01	9/28/2025 20:30	9.24	21.5	14.709	105	1
LH-TR-01	9/28/2025 20:45	9.19	21.48	14.713	104.43	1
LH-TR-01	9/28/2025 21:00	9.26	21.46	14.72	105.23	1
LH-TR-01	9/28/2025 21:15	9.08	21.44	14.723	103.18	1
LH-TR-01	9/28/2025 21:30	9.05	21.4	14.724	102.84	1
LH-TR-01	9/28/2025 21:45	9.12	21.38	14.728	103.64	1
LH-TR-01	9/28/2025 22:00	9	21.36	14.732	102.27	1
LH-TR-01	9/28/2025 22:15	9.16	21.38	14.737	104.09	1
LH-TR-01	9/28/2025 22:30	9.15	21.36	14.737	103.98	1
LH-TR-01	9/28/2025 22:45	9.08	21.32	14.743	103.18	1
LH-TR-01	9/28/2025 23:00	9.09	21.3	14.744	103.3	1
LH-TR-01	9/28/2025 23:15	9.09	21.3	14.748	102.13	1
LH-TR-01	9/28/2025 23:30	9.07	21.3	14.753	101.91	1
LH-TR-01	9/28/2025 23:45	9.08	21.3	14.759	102.02	1
LH-TR-01	9/29/2025 0:00	9.02	21.28	14.759	101.35	1
LH-TR-01	9/29/2025 0:15	9.02	21.28	14.761	101.35	1
LH-TR-01	9/29/2025 0:30	9.03	21.28	14.763	101.46	1
LH-TR-01	9/29/2025 0:45	9	21.26	14.766	101.12	1
LH-TR-01	9/29/2025 1:00	8.97	21.26	14.768	100.79	1
LH-TR-01	9/29/2025 1:15	8.98	21.26	14.772	100.9	1
LH-TR-01	9/29/2025 1:30	9.01	21.26	14.773	101.24	1
LH-TR-01	9/29/2025 1:45	8.94	21.26	14.775	100.45	1
LH-TR-01	9/29/2025 2:00	8.95	21.26	14.776	100.56	1
LH-TR-01	9/29/2025 2:15	8.96	21.26	14.778	100.67	1
LH-TR-01	9/29/2025 2:30	8.94	21.24	14.778	100.45	1
LH-TR-01	9/29/2025 2:45	8.91	21.24	14.78	100.11	1
LH-TR-01	9/29/2025 3:00	8.9	21.24	14.778	100	1
LH-TR-01	9/29/2025 3:15	8.89	21.22	14.779	99.89	1
LH-TR-01	9/29/2025 3:30	8.74	21.2	14.781	98.2	1
LH-TR-01	9/29/2025 3:45	8.64	21.2	14.784	97.08	1
LH-TR-01	9/29/2025 4:00	8.71	21.2	14.786	97.87	1
LH-TR-01	9/29/2025 4:15	8.72	21.18	14.788	97.98	1
LH-TR-01	9/29/2025 4:30	8.76	21.18	14.79	98.43	1
LH-TR-01	9/29/2025 4:45	8.76	21.18	14.79	98.43	1
LH-TR-01	9/29/2025 5:00	8.78	21.16	14.793	98.65	1
LH-TR-01	9/29/2025 5:15	8.8	21.14	14.797	98.88	1
LH-TR-01	9/29/2025 5:30	8.81	21.14	14.8	98.99	1
LH-TR-01	9/29/2025 5:45	8.82	21.12	14.799	99.1	1
LH-TR-01	9/29/2025 6:00	8.87	21.12	14.803	99.66	1
LH-TR-01	9/29/2025 6:15	8.87	21.12	14.805	99.66	1

Station Name	Date Time	DO mg/L	Temp C	Air Pressure PSI	Saturation PCT	Use Code
LH-TR-01	9/29/2025 6:30	8.86	21.1	14.805	99.55	1
LH-TR-01	9/29/2025 6:45	8.85	21.1	14.81	99.44	1
LH-TR-01	9/29/2025 7:00	8.76	21.08	14.811	98.43	1
LH-TR-01	9/29/2025 7:15	8.7	21.08	14.813	97.75	1
LH-TR-01	9/29/2025 7:30	8.63	21.08	14.814	96.97	1
LH-TR-01	9/29/2025 7:45	8.73	21.06	14.815	98.09	1
LH-TR-01	9/29/2025 8:00	8.73	21.06	14.817	98.09	1
LH-TR-01	9/29/2025 8:15	8.83	21.06	14.818	99.21	1
LH-TR-01	9/29/2025 8:30	8.81	21.04	14.819	98.99	1
LH-TR-01	9/29/2025 8:45	8.9	21.04	14.821	100	1
LH-TR-01	9/29/2025 9:00	8.79	21.04	14.823	98.76	1
LH-TR-01	9/29/2025 9:15	8.79	21.06	14.822	98.76	1
LH-TR-01	9/29/2025 9:30	8.76	21.06	14.821	98.43	1
LH-TR-01	9/29/2025 9:45	8.62	21.06	14.822	96.85	1
LH-TR-01	9/29/2025 10:00	8.68	21.06	14.821	97.53	1
LH-TR-01	9/29/2025 10:15	8.72	21.08	14.822	97.98	1
LH-TR-01	9/29/2025 10:30	8.69	21.08	14.823	97.64	1
LH-TR-01	9/29/2025 10:45	8.66	21.1	14.822	97.3	1
LH-TR-01	9/29/2025 11:00	8.68	21.12	14.823	97.53	1
LH-TR-01	9/29/2025 11:15	8.47	21.14	14.818	95.17	1
LH-TR-01	9/29/2025 11:30	8.71	21.16	14.819	97.87	1
LH-TR-01	9/29/2025 11:45	8.87	21.18	14.818	99.66	1
LH-TR-01	9/29/2025 12:00	8.88	21.18	14.817	99.78	1
LH-TR-01	9/29/2025 12:15	8.84	21.2	14.816	99.33	1
LH-TR-01	9/29/2025 12:30	8.87	21.22	14.812	99.66	1
LH-TR-01	9/29/2025 12:45	8.85	21.22	14.809	99.44	1
LH-TR-01	9/29/2025 13:00	8.82	21.22	14.808	99.1	1
LH-TR-01	9/29/2025 13:15	8.94	21.22	14.803	100.45	1
LH-TR-01	9/29/2025 13:30	8.91	21.22	14.804	100.11	1
LH-TR-01	9/29/2025 13:45	8.85	21.22	14.801	99.44	1
LH-TR-01	9/29/2025 14:00	8.86	21.22	14.798	99.55	1
LH-TR-01	9/29/2025 14:15	8.78	21.22	14.797	98.65	1
LH-TR-01	9/29/2025 14:30	8.87	21.24	14.793	99.66	1
LH-TR-01	9/29/2025 14:45	8.89	21.26	14.791	99.89	1
LH-TR-01	9/29/2025 15:00	8.96	21.3	14.787	100.67	1
LH-TR-01	9/29/2025 15:15	8.95	21.32	14.788	100.56	1
LH-TR-01	9/29/2025 15:30	8.98	21.34	14.785	100.9	1
LH-TR-01	9/29/2025 15:45	9.01	21.36	14.785	101.24	1
LH-TR-01	9/29/2025 16:00	9.01	21.36	14.783	101.24	1
LH-TR-01	9/29/2025 16:15	9.03	21.38	14.781	101.46	1
LH-TR-01	9/29/2025 16:30	9.03	21.4	14.774	101.46	1
LH-TR-01	9/29/2025 16:45	9.06	21.4	14.773	101.8	1
LH-TR-01	9/29/2025 17:00	9.08	21.42	14.771	102.02	1
LH-TR-01	9/29/2025 17:15	9.06	21.44	14.768	101.8	1
LH-TR-01	9/29/2025 17:30	9.13	21.44	14.768	102.58	1
LH-TR-01	9/29/2025 17:45	9.13	21.44	14.766	102.58	1
LH-TR-01	9/29/2025 18:00	9.19	21.48	14.766	103.26	1
LH-TR-01	9/29/2025 18:15	9.18	21.5	14.764	103.15	1
LH-TR-01	9/29/2025 18:30	9.23	21.52	14.764	103.71	1
LH-TR-01	9/29/2025 18:45	9.21	21.52	14.764	103.48	1
LH-TR-01	9/29/2025 19:00	9.18	21.52	14.763	103.15	1
LH-TR-01	9/29/2025 19:15	9.15	21.5	14.764	102.81	1
LH-TR-01	9/29/2025 19:30	9.1	21.46	14.767	102.25	1
LH-TR-01	9/29/2025 19:45	9	21.42	14.768	101.12	1
LH-TR-01	9/29/2025 20:00	8.93	21.38	14.768	100.34	1
LH-TR-01	9/29/2025 20:15	8.83	21.34	14.768	99.21	1
LH-TR-01	9/29/2025 20:30	8.88	21.34	14.772	99.78	1
LH-TR-01	9/29/2025 20:45	8.86	21.32	14.769	99.55	1
LH-TR-01	9/29/2025 21:00	8.82	21.3	14.768	99.1	1
LH-TR-01	9/29/2025 21:15	8.82	21.28	14.766	99.1	1
LH-TR-01	9/29/2025 21:30	8.84	21.28	14.768	99.33	1
LH-TR-01	9/29/2025 21:45	8.86	21.26	14.769	99.55	1
LH-TR-01	9/29/2025 22:00	8.83	21.26	14.766	99.21	1
LH-TR-01	9/29/2025 22:15	8.83	21.26	14.765	99.21	1
LH-TR-01	9/29/2025 22:30	8.9	21.26	14.766	100	1
LH-TR-01	9/29/2025 22:45	8.93	21.24	14.764	100.34	1
LH-TR-01	9/29/2025 23:00	8.92	21.22	14.763	100.22	1
LH-TR-01	9/29/2025 23:15	8.86	21.22	14.76	99.55	1
LH-TR-01	9/29/2025 23:30	8.94	21.2	14.759	100.45	1
LH-TR-01	9/29/2025 23:45	8.93	21.2	14.758	100.34	1
LH-TR-01	9/30/2025 0:00	8.9	21.18	14.759	100	1
LH-TR-01	9/30/2025 0:15	8.88	21.18	14.756	99.78	1
LH-TR-01	9/30/2025 0:30	8.85	21.16	14.755	99.44	1
LH-TR-01	9/30/2025 0:45	8.85	21.14	14.757	99.44	1
LH-TR-01	9/30/2025 1:00	8.8	21.14	14.755	98.88	1
LH-TR-01	9/30/2025 1:15	8.74	21.12	14.752	98.2	1
LH-TR-01	9/30/2025 1:30	8.74	21.12	14.753	98.2	1
LH-TR-01	9/30/2025 1:45	8.71	21.1	14.754	97.87	1
LH-TR-01	9/30/2025 2:00	8.66	21.1	14.753	97.3	1
LH-TR-01	9/30/2025 2:15	8.66	21.1	14.749	97.3	1
LH-TR-01	9/30/2025 2:30	8.59	21.08	14.747	96.52	1
LH-TR-01	9/30/2025 2:45	8.63	21.08	14.747	96.97	1
LH-TR-01	9/30/2025 3:00	8.58	21.08	14.743	96.4	1
LH-TR-01	9/30/2025 3:15	8.65	21.08	14.742	97.19	1

Dissolved Oxygen Saturation Continous Monitoring Data
Normandeau Associates Inc.

Station Name	Date Time	DO mg/L	Temp C	Air Pressure PSI	Saturation PCT	Use Code
LH-TR-01	9/30/2025 3:30	8.65	21.08	14.74	97.19	1
LH-TR-01	9/30/2025 3:45	8.48	21.06	14.737	95.28	1
LH-TR-01	9/30/2025 4:00	8.48	21.04	14.737	95.28	1
LH-TR-01	9/30/2025 4:15	8.5	21.02	14.735	95.51	1
LH-TR-01	9/30/2025 4:30	8.48	21.02	14.736	95.28	1
LH-TR-01	9/30/2025 4:45	8.52	21	14.737	95.73	1
LH-TR-01	9/30/2025 5:00	8.5	21	14.737	95.51	1
LH-TR-01	9/30/2025 5:15	8.4	21	14.737	94.38	1
LH-TR-01	9/30/2025 5:30	8.5	20.98	14.738	95.51	1
LH-TR-01	9/30/2025 5:45	8.44	20.98	14.738	94.83	1
LH-TR-01	9/30/2025 6:00	8.4	20.96	14.74	94.38	1
LH-TR-01	9/30/2025 6:15	8.25	20.94	14.743	92.7	1
LH-TR-01	9/30/2025 6:30	8.33	20.94	14.744	93.6	1
LH-TR-01	9/30/2025 6:45	8.38	20.92	14.745	94.16	1
LH-TR-01	9/30/2025 7:00	8.35	20.92	14.748	93.82	1
LH-TR-01	9/30/2025 7:15	8.41	20.9	14.749	94.49	1
LH-TR-01	9/30/2025 7:30	8.24	20.9	14.752	92.58	1
LH-TR-01	9/30/2025 7:45	8.23	20.9	14.752	92.47	1
LH-TR-01	9/30/2025 8:00	8.4	20.9	14.752	94.38	1
LH-TR-01	9/30/2025 8:15	8.1	20.9	14.754	91.01	1
LH-TR-01	9/30/2025 8:30	8.3	20.88	14.755	93.26	1
LH-TR-01	9/30/2025 8:45	8.38	20.88	14.756	94.16	1
LH-TR-01	9/30/2025 9:00	8.27	20.9	14.758	92.92	1
LH-TR-01	9/30/2025 9:15	8.41	20.9	14.763	94.49	1
LH-TR-01	9/30/2025 9:30	8.37	20.9	14.762	94.04	1
LH-TR-01	9/30/2025 9:45	8.33	20.92	14.767	93.6	1
LH-TR-01	9/30/2025 10:00	8.43	20.92	14.769	94.72	1
LH-TR-01	9/30/2025 10:15	8.47	20.92	14.769	95.17	1
LH-TR-01	9/30/2025 10:30	8.41	20.94	14.769	94.49	1
LH-TR-01	9/30/2025 10:45	8.6	20.96	14.77	96.63	1
LH-TR-01	9/30/2025 11:00	8.55	20.96	14.771	96.07	1
LH-TR-01	9/30/2025 11:15	8.65	20.98	14.77	97.19	1
LH-TR-01	9/30/2025 11:30	8.68	20.98	14.771	97.53	1
LH-TR-01	9/30/2025 11:45	8.72	21	14.77	97.98	1
LH-TR-01	9/30/2025 12:00	8.74	21.02	14.771	98.2	1
LH-TR-01	9/30/2025 12:15	8.75	21.02	14.77	98.31	1
LH-TR-01	9/30/2025 12:30	8.66	21.02	14.77	97.3	1
LH-TR-01	9/30/2025 12:45	8.61	21.04	14.769	96.74	1
LH-TR-01	9/30/2025 13:00	8.62	21.04	14.766	96.85	1
LH-TR-01	9/30/2025 13:15	8.54	21.04	14.767	95.96	1
LH-TR-01	9/30/2025 13:30	8.47	21.04	14.764	95.17	1
LH-TR-01	9/30/2025 13:45	8.49	21.04	14.762	95.39	1
LH-TR-01	9/30/2025 14:00	8.57	21.02	14.762	96.29	1
LH-TR-01	9/30/2025 14:15	8.5	21.04	14.764	95.51	1
LH-TR-01	9/30/2025 14:30	8.44	21.04	14.76	94.83	1
LH-TR-01	9/30/2025 14:45	8.48	21.04	14.759	95.28	1
LH-TR-01	9/30/2025 15:00	8.52	21.02	14.756	95.73	1
LH-TR-01	9/30/2025 15:15	8.41	21.02	14.756	94.49	1
LH-TR-01	9/30/2025 15:30	8.4	21.02	14.755	94.38	1
LH-TR-01	9/30/2025 15:45	8.44	21.02	14.752	94.83	1
LH-TR-01	9/30/2025 16:00	8.34	21	14.751	93.71	1
LH-TR-01	9/30/2025 16:15	8.35	21	14.754	93.82	1
LH-TR-01	9/30/2025 16:30	8.2	20.98	14.754	92.13	1
LH-TR-01	9/30/2025 16:45	8.28	20.98	14.752	93.03	1
LH-TR-01	9/30/2025 17:00	8.33	20.98	14.751	93.6	1
LH-TR-01	9/30/2025 17:15	8.37	20.96	14.752	94.04	1
LH-TR-01	9/30/2025 17:30	8.43	20.98	14.753	94.72	1
LH-TR-01	9/30/2025 17:45	8.44	20.98	14.756	94.83	1
LH-TR-01	9/30/2025 18:00	8.45	20.96	14.759	94.94	1
LH-TR-01	9/30/2025 18:15	8.47	20.96	14.759	95.17	1
LH-TR-01	9/30/2025 18:30	8.48	20.96	14.759	95.28	1
LH-TR-01	9/30/2025 18:45	8.46	20.94	14.758	95.06	1
LH-TR-01	9/30/2025 19:00	8.45	20.92	14.76	94.94	1
LH-TR-01	9/30/2025 19:15	8.48	20.92	14.762	95.28	1
LH-TR-01	9/30/2025 19:30	8.44	20.92	14.764	94.83	1
LH-TR-01	9/30/2025 19:45	8.48	20.92	14.767	95.28	1
LH-TR-01	9/30/2025 20:00	8.39	20.9	14.771	94.27	1
LH-TR-01	9/30/2025 20:15	8.51	20.9	14.771	95.62	1
LH-TR-01	9/30/2025 20:30	8.55	20.9	14.773	96.07	1
LH-TR-01	9/30/2025 20:45	8.52	20.9	14.773	95.73	1
LH-TR-01	9/30/2025 21:00	8.52	20.9	14.776	95.73	1
LH-TR-01	9/30/2025 21:15	8.5	20.88	14.776	95.51	1
LH-TR-01	9/30/2025 21:30	8.48	20.88	14.774	95.28	1
LH-TR-01	9/30/2025 21:45	8.4	20.88	14.775	94.38	1
LH-TR-01	9/30/2025 22:00	8.46	20.86	14.774	95.06	1
LH-TR-01	9/30/2025 22:15	8.45	20.86	14.776	94.94	1
LH-TR-01	9/30/2025 22:30	8.49	20.86	14.775	95.39	1
LH-TR-01	9/30/2025 22:45	8.47	20.86	14.778	95.17	1
LH-TR-01	9/30/2025 23:00	8.45	20.84	14.78	94.94	1
LH-TR-01	9/30/2025 23:15	8.38	20.84	14.781	94.16	1
LH-TR-01	9/30/2025 23:30	8.43	20.82	14.78	94.72	1
LH-TR-01	9/30/2025 23:45	8.41	20.8	14.781	94.49	1
LH-TR-01	10/1/2025 0:00	8.47	20.8	14.784	95.17	1
LH-TR-01	10/1/2025 0:15	8.51	20.78	14.783	95.62	1

Dissolved Oxygen Saturation Continous Monitoring Data
Normandeau Associates Inc.

Station Name	Date Time	DO mg/L	Temp C	Air Pressure PSI	Saturation PCT	Use Code
LH-TR-01	10/1/2025 0:30	8.6	20.76	14.785	96.63	1
LH-TR-01	10/1/2025 0:45	8.62	20.74	14.786	95.78	1
LH-TR-01	10/1/2025 1:00	8.57	20.74	14.785	95.22	1
LH-TR-01	10/1/2025 1:15	8.64	20.74	14.784	96	1
LH-TR-01	10/1/2025 1:30	8.6	20.72	14.783	95.56	1
LH-TR-01	10/1/2025 1:45	8.62	20.72	14.783	95.78	1
LH-TR-01	10/1/2025 2:00	8.57	20.7	14.784	95.22	1
LH-TR-01	10/1/2025 2:15	8.62	20.68	14.781	95.78	1
LH-TR-01	10/1/2025 2:30	8.59	20.64	14.783	95.44	1
LH-TR-01	10/1/2025 2:45	8.56	20.62	14.786	95.11	1
LH-TR-01	10/1/2025 3:00	8.55	20.62	14.782	95	1
LH-TR-01	10/1/2025 3:15	8.56	20.6	14.783	95.11	1
LH-TR-01	10/1/2025 3:30	8.52	20.6	14.786	94.67	1
LH-TR-01	10/1/2025 3:45	8.55	20.6	14.787	95	1
LH-TR-01	10/1/2025 4:00	8.59	20.58	14.79	95.44	1
LH-TR-01	10/1/2025 4:15	8.5	20.58	14.793	94.44	1
LH-TR-01	10/1/2025 4:30	8.56	20.56	14.796	95.11	1
LH-TR-01	10/1/2025 4:45	8.54	20.56	14.798	94.89	1
LH-TR-01	10/1/2025 5:00	8.51	20.54	14.8	94.56	1
LH-TR-01	10/1/2025 5:15	8.49	20.54	14.798	94.33	1
LH-TR-01	10/1/2025 5:30	8.45	20.52	14.799	93.89	1
LH-TR-01	10/1/2025 5:45	8.38	20.52	14.801	93.11	1
LH-TR-01	10/1/2025 6:00	8.37	20.52	14.797	93	1
LH-TR-01	10/1/2025 6:15	8.3	20.5	14.8	92.22	1
LH-TR-01	10/1/2025 6:30	8.39	20.5	14.803	93.22	1
LH-TR-01	10/1/2025 6:45	8.38	20.48	14.802	93.11	1
LH-TR-01	10/1/2025 7:00	8.41	20.48	14.801	93.44	1
LH-TR-01	10/1/2025 7:15	8.44	20.46	14.801	93.78	1
LH-TR-01	10/1/2025 7:30	8.37	20.46	14.804	93	1
LH-TR-01	10/1/2025 7:45	8.46	20.44	14.804	94	1
LH-TR-01	10/1/2025 8:00	8.45	20.42	14.805	93.89	1
LH-TR-01	10/1/2025 8:15	8.5	20.4	14.805	94.44	1
LH-TR-01	10/1/2025 8:30	8.52	20.4	14.808	94.67	1
LH-TR-01	10/1/2025 8:45	8.54	20.4	14.811	94.89	1
LH-TR-01	10/1/2025 9:00	8.5	20.38	14.813	94.44	1
LH-TR-01	10/1/2025 9:15	8.41	20.38	14.812	93.44	1
LH-TR-01	10/1/2025 9:30	8.39	20.38	14.814	93.22	1
LH-TR-01	10/1/2025 9:45	8.34	20.38	14.816	92.67	1
LH-TR-01	10/1/2025 10:00	8.48	20.38	14.817	94.22	1
LH-TR-01	10/1/2025 10:15	8.48	20.4	14.817	94.22	1
LH-TR-01	10/1/2025 10:30	8.49	20.4	14.821	94.33	1
LH-TR-01	10/1/2025 10:45	8.54	20.42	14.819	94.89	1
LH-TR-01	10/1/2025 11:00	8.55	20.42	14.821	95	1
LH-TR-01	10/1/2025 11:15	8.55	20.44	14.82	95	1
LH-TR-01	10/1/2025 11:30	8.54	20.46	14.818	94.89	1
LH-TR-01	10/1/2025 11:45	8.63	20.48	14.817	95.89	1
LH-TR-01	10/1/2025 12:00	8.61	20.5	14.819	95.67	1
LH-TR-01	10/1/2025 12:15	8.63	20.52	14.818	95.89	1
LH-TR-01	10/1/2025 12:30	8.64	20.54	0	#REF!	1
LH-TR-01	10/1/2025 12:45	8.62	20.56	0	#REF!	2
LH-TR-01	10/1/2025 13:00	9.15	22.38	0	#REF!	2
LH-TR-01	10/1/2025 13:15	8.78	23.8	0	#REF!	2
LH-TR-01	10/1/2025 13:30	8.54	24.9	0	#REF!	2
LH-TR-01	10/1/2025 13:45	8.37	25.7	0	#REF!	2
LH-US-01	6/3/2025 14:15	9.26	18.62	14.757	98.51	2
LH-US-01	6/3/2025 14:30	9.8	16.88	14.754	101.03	1
LH-US-01	6/3/2025 14:45	9.85	16.74	14.75	100.51	1
LH-US-01	6/3/2025 15:00	9.85	16.74	14.746	100.51	1
LH-US-01	6/3/2025 15:15	9.83	16.76	14.748	101.34	1
LH-US-01	6/3/2025 15:30	9.84	16.78	14.745	101.44	1
LH-US-01	6/3/2025 15:45	9.81	16.82	14.749	101.13	1
LH-US-01	6/3/2025 16:00	9.82	16.84	14.746	101.24	1
LH-US-01	6/3/2025 16:15	9.82	16.84	14.749	101.24	1
LH-US-01	6/3/2025 16:30	9.8	16.86	14.746	101.03	1
LH-US-01	6/3/2025 16:45	9.8	16.86	14.746	101.03	1
LH-US-01	6/3/2025 17:00	9.81	16.88	14.747	101.13	1
LH-US-01	6/3/2025 17:15	9.78	16.88	14.75	100.82	1
LH-US-01	6/3/2025 17:30	9.78	16.88	14.749	100.82	1
LH-US-01	6/3/2025 17:45	9.79	16.9	14.75	100.93	1
LH-US-01	6/3/2025 18:00	9.78	16.88	14.75	100.82	1
LH-US-01	6/3/2025 18:15	9.77	16.88	14.75	100.72	1
LH-US-01	6/3/2025 18:30	9.79	16.86	14.751	100.93	1
LH-US-01	6/3/2025 18:45	9.79	16.86	14.758	100.93	1
LH-US-01	6/3/2025 19:00	9.77	16.86	14.758	100.72	1
LH-US-01	6/3/2025 19:15	9.78	16.86	14.756	100.82	1
LH-US-01	6/3/2025 19:30	9.78	16.86	14.758	100.82	1
LH-US-01	6/3/2025 19:45	9.78	16.82	14.753	100.82	1
LH-US-01	6/3/2025 20:00	9.77	16.82	14.753	100.72	1
LH-US-01	6/3/2025 20:15	9.77	16.8	14.751	100.72	1
LH-US-01	6/3/2025 20:30	9.76	16.8	14.75	100.62	1
LH-US-01	6/3/2025 20:45	9.77	16.8	14.755	100.72	1
LH-US-01	6/3/2025 21:00	9.77	16.78	14.76	100.72	1
LH-US-01	6/3/2025 21:15	9.76	16.78	14.759	100.62	1
LH-US-01	6/3/2025 21:30	9.77	16.76	14.761	100.72	1

Dissolved Oxygen Saturation Continous Monitoring Data
Normandeau Associates Inc.

Station Name	Date Time	DO mg/L	Temp C	Air Pressure PSI	Saturation PCT	Use Code
LH-US-01	6/3/2025 21:45	9.76	16.76	14.764	100.62	1
LH-US-01	6/3/2025 22:00	9.77	16.74	14.764	99.69	1
LH-US-01	6/3/2025 22:15	9.75	16.72	14.765	99.49	1
LH-US-01	6/3/2025 22:30	9.76	16.72	14.771	99.59	1
LH-US-01	6/3/2025 22:45	9.77	16.72	14.771	99.69	1
LH-US-01	6/3/2025 23:00	9.77	16.7	14.772	99.69	1
LH-US-01	6/3/2025 23:15	9.76	16.7	14.77	99.59	1
LH-US-01	6/3/2025 23:30	9.75	16.68	14.771	99.49	1
LH-US-01	6/3/2025 23:45	9.77	16.68	14.773	99.69	1
LH-US-01	6/4/2025 0:00	9.76	16.68	14.777	99.59	1
LH-US-01	6/4/2025 0:15	9.76	16.66	14.775	99.59	1
LH-US-01	6/4/2025 0:30	9.78	16.66	14.774	99.8	1
LH-US-01	6/4/2025 0:45	9.76	16.66	14.773	99.59	1
LH-US-01	6/4/2025 1:00	9.78	16.66	14.772	99.8	1
LH-US-01	6/4/2025 1:15	9.75	16.64	14.771	99.49	1
LH-US-01	6/4/2025 1:30	9.79	16.64	14.771	99.9	1
LH-US-01	6/4/2025 1:45	9.77	16.64	14.771	99.69	1
LH-US-01	6/4/2025 2:00	9.77	16.62	14.772	99.69	1
LH-US-01	6/4/2025 2:15	9.77	16.62	14.771	99.69	1
LH-US-01	6/4/2025 2:30	9.76	16.62	14.766	99.59	1
LH-US-01	6/4/2025 2:45	9.77	16.6	14.767	99.69	1
LH-US-01	6/4/2025 3:00	9.76	16.6	14.768	99.59	1
LH-US-01	6/4/2025 3:15	9.77	16.6	14.769	99.69	1
LH-US-01	6/4/2025 3:30	9.75	16.58	14.769	99.49	1
LH-US-01	6/4/2025 3:45	9.75	16.58	14.77	99.49	1
LH-US-01	6/4/2025 4:00	9.76	16.58	14.771	99.59	1
LH-US-01	6/4/2025 4:15	9.76	16.58	14.772	99.59	1
LH-US-01	6/4/2025 4:30	9.74	16.58	14.771	99.39	1
LH-US-01	6/4/2025 4:45	9.78	16.56	14.775	99.8	1
LH-US-01	6/4/2025 5:00	9.75	16.56	14.774	99.49	1
LH-US-01	6/4/2025 5:15	9.76	16.56	14.776	99.59	1
LH-US-01	6/4/2025 5:30	9.76	16.54	14.776	99.59	1
LH-US-01	6/4/2025 5:45	9.76	16.54	14.777	99.59	1
LH-US-01	6/4/2025 6:00	9.76	16.54	14.78	99.59	1
LH-US-01	6/4/2025 6:15	9.78	16.54	14.782	99.8	1
LH-US-01	6/4/2025 6:30	9.77	16.54	14.785	99.69	1
LH-US-01	6/4/2025 6:45	9.77	16.52	14.784	99.69	1
LH-US-01	6/4/2025 7:00	9.76	16.52	14.787	99.59	1
LH-US-01	6/4/2025 7:15	9.77	16.54	14.788	99.69	1
LH-US-01	6/4/2025 7:30	9.73	16.54	14.788	99.29	1
LH-US-01	6/4/2025 7:45	9.74	16.54	14.788	99.39	1
LH-US-01	6/4/2025 8:00	9.76	16.54	14.786	99.59	1
LH-US-01	6/4/2025 8:15	9.75	16.56	14.788	99.49	1
LH-US-01	6/4/2025 8:30	9.73	16.58	14.789	99.29	1
LH-US-01	6/4/2025 8:45	9.73	16.56	14.789	99.29	1
LH-US-01	6/4/2025 9:00	9.71	16.6	14.787	99.08	1
LH-US-01	6/4/2025 9:15	9.74	16.6	14.789	99.39	1
LH-US-01	6/4/2025 9:30	-888.88	-888.88	14.788	#N/A	3
LH-US-01	6/4/2025 9:45	-888.88	-888.88	14.786	#N/A	3
LH-US-01	6/4/2025 10:00	-888.88	-888.88	14.788	#N/A	3
LH-US-01	6/4/2025 10:15	9.71	16.7	14.787	99.08	1
LH-US-01	6/4/2025 10:30	9.7	16.72	14.785	98.98	1
LH-US-01	6/4/2025 10:45	9.67	16.74	14.784	98.67	1
LH-US-01	6/4/2025 11:00	9.79	16.78	14.78	100.93	1
LH-US-01	6/4/2025 11:15	9.77	16.8	14.779	100.72	1
LH-US-01	6/4/2025 11:30	9.72	16.8	14.776	100.21	1
LH-US-01	6/4/2025 11:45	9.73	16.84	14.773	100.31	1
LH-US-01	6/4/2025 12:00	9.68	16.88	14.773	99.79	1
LH-US-01	6/4/2025 12:15	9.71	16.9	14.772	100.1	1
LH-US-01	6/4/2025 12:30	9.69	16.94	14.767	99.9	1
LH-US-01	6/4/2025 12:45	9.72	16.96	14.764	100.21	1
LH-US-01	6/4/2025 13:00	9.69	16.98	14.763	99.9	1
LH-US-01	6/4/2025 13:15	9.65	17.02	14.761	99.48	1
LH-US-01	6/4/2025 13:30	9.57	17.06	14.759	98.66	1
LH-US-01	6/4/2025 13:45	9.68	17.1	14.759	99.79	1
LH-US-01	6/4/2025 14:00	9.66	17.12	14.755	99.59	1
LH-US-01	6/4/2025 14:15	9.69	17.14	14.753	99.9	1
LH-US-01	6/4/2025 14:30	9.65	17.16	14.745	99.48	1
LH-US-01	6/4/2025 14:45	9.66	17.18	14.746	99.59	1
LH-US-01	6/4/2025 15:00	9.65	17.2	14.745	99.48	1
LH-US-01	6/4/2025 15:15	9.62	17.2	14.745	99.18	1
LH-US-01	6/4/2025 15:30	9.62	17.22	14.741	100.21	1
LH-US-01	6/4/2025 15:45	9.61	17.24	14.74	100.1	1
LH-US-01	6/4/2025 16:00	9.62	17.26	14.735	101.26	1
LH-US-01	6/4/2025 16:15	9.6	17.26	14.736	101.05	1
LH-US-01	6/4/2025 16:30	9.61	17.28	14.734	101.16	1
LH-US-01	6/4/2025 16:45	9.59	17.28	14.732	100.95	1
LH-US-01	6/4/2025 17:00	9.6	17.28	14.734	101.05	1
LH-US-01	6/4/2025 17:15	9.57	17.3	14.731	100.74	1
LH-US-01	6/4/2025 17:30	9.58	17.3	14.728	100.84	1
LH-US-01	6/4/2025 17:45	9.58	17.32	14.727	100.84	1
LH-US-01	6/4/2025 18:00	9.59	17.32	14.727	100.95	1
LH-US-01	6/4/2025 18:15	9.6	17.34	14.726	101.05	1
LH-US-01	6/4/2025 18:30	9.57	17.34	14.726	100.74	1

Dissolved Oxygen Saturation Continous Monitoring Data
Normandeau Associates Inc.

Station Name	Date Time	DO mg/L	Temp C	Air Pressure PSI	Saturation PCT	Use Code
LH-US-01	6/4/2025 18:45	9.56	17.34	14.721	100.63	1
LH-US-01	6/4/2025 19:00	9.57	17.34	14.72	100.74	1
LH-US-01	6/4/2025 19:15	9.57	17.34	14.72	100.74	1
LH-US-01	6/4/2025 19:30	9.56	17.34	14.718	100.63	1
LH-US-01	6/4/2025 19:45	9.54	17.34	14.718	100.42	1
LH-US-01	6/4/2025 20:00	9.55	17.34	14.718	100.53	1
LH-US-01	6/4/2025 20:15	9.54	17.32	14.718	100.42	1
LH-US-01	6/4/2025 20:30	9.54	17.32	14.717	100.42	1
LH-US-01	6/4/2025 20:45	9.54	17.32	14.715	100.42	1
LH-US-01	6/4/2025 21:00	9.53	17.32	14.721	100.32	1
LH-US-01	6/4/2025 21:15	9.53	17.3	14.723	100.32	1
LH-US-01	6/4/2025 21:30	9.52	17.3	14.729	100.21	1
LH-US-01	6/4/2025 21:45	9.52	17.3	14.728	100.21	1
LH-US-01	6/4/2025 22:00	9.51	17.3	14.73	100.11	1
LH-US-01	6/4/2025 22:15	9.5	17.3	14.729	100	1
LH-US-01	6/4/2025 22:30	9.52	17.3	14.726	100.21	1
LH-US-01	6/4/2025 22:45	9.52	17.28	14.726	100.21	1
LH-US-01	6/4/2025 23:00	9.51	17.28	14.725	100.11	1
LH-US-01	6/4/2025 23:15	9.52	17.28	14.725	100.21	1
LH-US-01	6/4/2025 23:30	9.51	17.28	14.721	100.11	1
LH-US-01	6/4/2025 23:45	9.51	17.28	14.722	100.11	1
LH-US-01	6/5/2025 0:00	9.5	17.28	14.719	100	1
LH-US-01	6/5/2025 0:15	9.52	17.26	14.717	100.21	1
LH-US-01	6/5/2025 0:30	9.51	17.26	14.715	100.11	1
LH-US-01	6/5/2025 0:45	9.51	17.26	14.714	100.11	1
LH-US-01	6/5/2025 1:00	9.47	17.28	14.71	99.68	1
LH-US-01	6/5/2025 1:15	9.51	17.28	14.708	100.11	1
LH-US-01	6/5/2025 1:30	9.5	17.26	14.706	100	1
LH-US-01	6/5/2025 1:45	9.49	17.26	14.702	99.89	1
LH-US-01	6/5/2025 2:00	9.49	17.28	14.704	99.89	1
LH-US-01	6/5/2025 2:15	9.48	17.26	14.7	99.79	1
LH-US-01	6/5/2025 2:30	9.49	17.26	14.699	99.89	1
LH-US-01	6/5/2025 2:45	9.49	17.28	14.697	99.89	1
LH-US-01	6/5/2025 3:00	9.49	17.28	14.697	99.89	1
LH-US-01	6/5/2025 3:15	9.45	17.28	14.696	99.47	1
LH-US-01	6/5/2025 3:30	9.5	17.28	14.694	100	1
LH-US-01	6/5/2025 3:45	9.47	17.28	14.692	99.68	1
LH-US-01	6/5/2025 4:00	9.46	17.28	14.694	99.58	1
LH-US-01	6/5/2025 4:15	9.46	17.28	14.692	99.58	1
LH-US-01	6/5/2025 4:30	9.46	17.28	14.689	99.58	1
LH-US-01	6/5/2025 4:45	9.46	17.28	14.689	99.58	1
LH-US-01	6/5/2025 5:00	9.45	17.28	14.691	99.47	1
LH-US-01	6/5/2025 5:15	9.46	17.28	14.693	99.58	1
LH-US-01	6/5/2025 5:30	9.45	17.28	14.697	99.47	1
LH-US-01	6/5/2025 5:45	9.46	17.3	14.698	99.58	1
LH-US-01	6/5/2025 6:00	9.46	17.3	14.699	99.58	1
LH-US-01	6/5/2025 6:15	9.45	17.3	14.702	99.47	1
LH-US-01	6/5/2025 6:30	9.44	17.32	14.701	99.37	1
LH-US-01	6/5/2025 6:45	9.45	17.32	14.702	99.47	1
LH-US-01	6/5/2025 7:00	9.46	17.34	14.704	99.58	1
LH-US-01	6/5/2025 7:15	9.45	17.36	14.706	99.47	1
LH-US-01	6/5/2025 7:30	9.48	17.38	14.709	99.79	1
LH-US-01	6/5/2025 7:45	9.42	17.4	14.707	99.16	1
LH-US-01	6/5/2025 8:00	9.48	17.42	14.707	99.79	1
LH-US-01	6/5/2025 8:15	9.43	17.44	14.708	99.26	1
LH-US-01	6/5/2025 8:30	9.44	17.48	14.706	99.37	1
LH-US-01	6/5/2025 8:45	9.46	17.5	14.707	99.58	1
LH-US-01	6/5/2025 9:00	9.43	17.54	14.707	99.26	1
LH-US-01	6/5/2025 9:15	9.5	17.58	14.706	100	1
LH-US-01	6/5/2025 9:30	9.44	17.6	14.704	99.37	1
LH-US-01	6/5/2025 9:45	9.41	17.66	14.706	99.05	1
LH-US-01	6/5/2025 10:00	-888.88	-888.88	14.699	#N/A	3
LH-US-01	6/5/2025 10:15	9.42	17.74	14.697	99.16	1
LH-US-01	6/5/2025 10:30	9.4	17.78	14.697	100	1
LH-US-01	6/5/2025 10:45	9.41	17.82	14.697	100.11	1
LH-US-01	6/5/2025 11:00	9.4	17.86	14.695	100	1
LH-US-01	6/5/2025 11:15	9.43	17.9	14.695	100.32	1
LH-US-01	6/5/2025 11:30	9.4	17.94	14.692	100	1
LH-US-01	6/5/2025 11:45	9.42	18	14.689	100.21	1
LH-US-01	6/5/2025 12:00	9.43	18.04	14.689	100.32	1
LH-US-01	6/5/2025 12:15	9.4	18.1	14.686	100	1
LH-US-01	6/5/2025 12:30	9.35	18.14	14.682	99.47	1
LH-US-01	6/5/2025 12:45	9.36	18.18	14.678	99.57	1
LH-US-01	6/5/2025 13:00	9.4	18.22	14.676	100	1
LH-US-01	6/5/2025 13:15	9.4	18.26	14.673	101.08	1
LH-US-01	6/5/2025 13:30	9.43	18.3	14.669	101.4	1
LH-US-01	6/5/2025 13:45	9.42	18.34	14.669	101.29	1
LH-US-01	6/5/2025 14:00	9.36	18.38	14.667	100.65	1
LH-US-01	6/5/2025 14:15	9.38	18.42	14.665	100.86	1
LH-US-01	6/5/2025 14:30	9.37	18.44	14.662	100.75	1
LH-US-01	6/5/2025 14:45	9.37	18.44	14.66	100.75	1
LH-US-01	6/5/2025 15:00	9.34	18.5	14.66	100.43	1
LH-US-01	6/5/2025 15:15	9.35	18.54	14.658	100.54	1
LH-US-01	6/5/2025 15:30	9.37	18.54	14.656	100.75	1

Dissolved Oxygen Saturation Continous Monitoring Data

Station Name	Date Time	DO mg/L	Temp C	Air Pressure PSI	Saturation PCT	Use Code
LH-US-01	6/5/2025 15:45	9.37	18.58	14.654	100.75	1
LH-US-01	6/5/2025 16:00	9.32	18.58	14.652	100.22	1
LH-US-01	6/5/2025 16:15	9.32	18.6	14.652	100.22	1
LH-US-01	6/5/2025 16:30	9.33	18.62	14.649	100.32	1
LH-US-01	6/5/2025 16:45	9.3	18.62	14.647	100	1
LH-US-01	6/5/2025 17:00	9.32	18.64	14.648	100.22	1
LH-US-01	6/5/2025 17:15	9.29	18.64	14.647	99.89	1
LH-US-01	6/5/2025 17:30	9.3	18.64	14.645	100	1
LH-US-01	6/5/2025 17:45	9.31	18.64	14.643	100.11	1
LH-US-01	6/5/2025 18:00	9.31	18.64	14.641	100.11	1
LH-US-01	6/5/2025 18:15	9.3	18.64	14.641	100	1
LH-US-01	6/5/2025 18:30	9.29	18.64	14.638	99.89	1
LH-US-01	6/5/2025 18:45	9.26	18.6	14.638	99.57	1
LH-US-01	6/5/2025 19:00	9.27	18.62	14.637	99.68	1
LH-US-01	6/5/2025 19:15	9.25	18.6	14.637	99.46	1
LH-US-01	6/5/2025 19:30	9.27	18.58	14.636	99.68	1
LH-US-01	6/5/2025 19:45	9.25	18.58	14.634	99.46	1
LH-US-01	6/5/2025 20:00	9.22	18.54	14.635	99.14	1
LH-US-01	6/5/2025 20:15	9.24	18.52	14.635	99.35	1
LH-US-01	6/5/2025 20:30	9.22	18.52	14.634	99.14	1
LH-US-01	6/5/2025 20:45	9.22	18.52	14.634	99.14	1
LH-US-01	6/5/2025 21:00	9.21	18.5	14.636	99.03	1
LH-US-01	6/5/2025 21:15	9.22	18.52	14.636	99.14	1
LH-US-01	6/5/2025 21:30	9.19	18.5	14.639	98.82	1
LH-US-01	6/5/2025 21:45	9.19	18.48	14.641	98.82	1
LH-US-01	6/5/2025 22:00	9.19	18.48	14.64	98.82	1
LH-US-01	6/5/2025 22:15	9.18	18.48	14.643	98.71	1
LH-US-01	6/5/2025 22:30	9.17	18.46	14.643	98.6	1
LH-US-01	6/5/2025 22:45	9.16	18.46	14.642	98.49	1
LH-US-01	6/5/2025 23:00	9.18	18.44	14.643	98.71	1
LH-US-01	6/5/2025 23:15	9.16	18.44	14.643	98.49	1
LH-US-01	6/5/2025 23:30	9.17	18.46	14.642	98.6	1
LH-US-01	6/5/2025 23:45	9.15	18.44	14.645	98.39	1
LH-US-01	6/6/2025 0:00	9.16	18.44	14.644	98.49	1
LH-US-01	6/6/2025 0:15	9.14	18.44	14.645	98.28	1
LH-US-01	6/6/2025 0:30	9.17	18.44	14.644	98.6	1
LH-US-01	6/6/2025 0:45	9.16	18.46	14.648	98.49	1
LH-US-01	6/6/2025 1:00	9.15	18.44	14.647	98.39	1
LH-US-01	6/6/2025 1:15	9.12	18.46	14.646	98.06	1
LH-US-01	6/6/2025 1:30	9.17	18.46	14.646	98.6	1
LH-US-01	6/6/2025 1:45	9.12	18.46	14.645	98.06	1
LH-US-01	6/6/2025 2:00	9.11	18.44	14.643	97.96	1
LH-US-01	6/6/2025 2:15	9.14	18.48	14.644	98.28	1
LH-US-01	6/6/2025 2:30	9.11	18.46	14.644	97.96	1
LH-US-01	6/6/2025 2:45	9.12	18.48	14.644	98.06	1
LH-US-01	6/6/2025 3:00	9.09	18.48	14.648	97.74	1
LH-US-01	6/6/2025 3:15	9.12	18.48	14.651	98.06	1
LH-US-01	6/6/2025 3:30	9.11	18.5	14.65	97.96	1
LH-US-01	6/6/2025 3:45	9.08	18.5	14.65	97.63	1
LH-US-01	6/6/2025 4:00	9.09	18.5	14.659	97.74	1
LH-US-01	6/6/2025 4:15	9.1	18.52	14.658	97.85	1
LH-US-01	6/6/2025 4:30	9.11	18.54	14.659	97.96	1
LH-US-01	6/6/2025 4:45	9.09	18.54	14.655	97.74	1
LH-US-01	6/6/2025 5:00	9.07	18.54	14.657	97.53	1
LH-US-01	6/6/2025 5:15	9.11	18.56	14.654	97.96	1
LH-US-01	6/6/2025 5:30	9.08	18.56	14.661	97.63	1
LH-US-01	6/6/2025 5:45	9.06	18.58	14.66	97.42	1
LH-US-01	6/6/2025 6:00	9.14	18.58	14.66	98.28	1
LH-US-01	6/6/2025 6:15	9.06	18.6	14.659	97.42	1
LH-US-01	6/6/2025 6:30	9.07	18.62	14.663	97.53	1
LH-US-01	6/6/2025 6:45	9.08	18.64	14.662	97.63	1
LH-US-01	6/6/2025 7:00	9.06	18.66	14.667	97.42	1
LH-US-01	6/6/2025 7:15	9.1	18.66	14.671	97.85	1
LH-US-01	6/6/2025 7:30	9.08	18.68	14.683	97.63	1
LH-US-01	6/6/2025 7:45	9.08	18.7	14.69	97.63	1
LH-US-01	6/6/2025 8:00	9.05	18.7	14.675	97.31	1
LH-US-01	6/6/2025 8:15	9.09	18.72	14.663	97.74	1
LH-US-01	6/6/2025 8:30	9.05	18.72	14.664	97.31	1
LH-US-01	6/6/2025 8:45	9.06	18.74	14.663	97.42	1
LH-US-01	6/6/2025 9:00	9.07	18.74	14.661	97.53	1
LH-US-01	6/6/2025 9:15	9.05	18.78	14.661	97.31	1
LH-US-01	6/6/2025 9:30	9.07	18.82	14.661	97.53	1
LH-US-01	6/6/2025 9:45	9.1	18.84	14.664	97.85	1
LH-US-01	6/6/2025 10:00	9.06	18.88	14.666	97.42	1
LH-US-01	6/6/2025 10:15	9.08	18.94	14.669	97.63	1
LH-US-01	6/6/2025 10:30	9.08	18.96	14.664	97.63	1
LH-US-01	6/6/2025 10:45	9.09	18.96	14.665	97.74	1
LH-US-01	6/6/2025 11:00	9.08	19	14.665	97.63	1
LH-US-01	6/6/2025 11:15	9.06	19.04	14.664	97.42	1
LH-US-01	6/6/2025 11:30	9.08	19.04	14.665	97.63	1
LH-US-01	6/6/2025 11:45	9.06	19.04	14.665	97.42	1
LH-US-01	6/6/2025 12:00	9.09	19.08	14.662	97.74	1
LH-US-01	6/6/2025 12:15	9.08	19.1	14.662	97.63	1
LH-US-01	6/6/2025 12:30	9.03	19.12	14.66	97.1	1

Station Name	Date Time	DO mg/L	Temp C	Air Pressure PSI	Saturation PCT	Use Code
LH-US-01	6/6/2025 12:45	9.07	19.16	14.661	97.53	1
LH-US-01	6/6/2025 13:00	9.07	19.22	14.657	97.53	1
LH-US-01	6/6/2025 13:15	9.07	19.28	14.658	98.59	1
LH-US-01	6/6/2025 13:30	9.06	19.34	14.658	98.48	1
LH-US-01	6/6/2025 13:45	9.06	19.36	14.655	98.48	1
LH-US-01	6/6/2025 14:00	9.08	19.38	14.654	98.7	1
LH-US-01	6/6/2025 14:15	9.06	19.4	14.65	98.48	1
LH-US-01	6/6/2025 14:30	9.09	19.42	14.647	99.89	1
LH-US-01	6/6/2025 14:45	9.06	19.44	14.645	99.56	1
LH-US-01	6/6/2025 15:00	9.05	19.48	14.643	99.45	1
LH-US-01	6/6/2025 15:15	9.06	19.52	14.637	99.56	1
LH-US-01	6/6/2025 15:30	9.05	19.54	14.636	99.45	1
LH-US-01	6/6/2025 15:45	9.05	19.58	14.631	99.45	1
LH-US-01	6/6/2025 16:00	9.03	19.6	14.63	99.23	1
LH-US-01	6/6/2025 16:15	9.03	19.6	14.629	99.23	1
LH-US-01	6/6/2025 16:30	9.03	19.6	14.624	99.23	1
LH-US-01	6/6/2025 16:45	9	19.58	14.621	98.9	1
LH-US-01	6/6/2025 17:00	8.98	19.58	14.62	98.68	1
LH-US-01	6/6/2025 17:15	8.96	19.58	14.614	98.46	1
LH-US-01	6/6/2025 17:30	8.95	19.58	14.618	98.35	1
LH-US-01	6/6/2025 17:45	8.93	19.58	14.614	98.13	1
LH-US-01	6/6/2025 18:00	8.94	19.58	14.618	98.24	1
LH-US-01	6/6/2025 18:15	8.95	19.6	14.62	98.35	1
LH-US-01	6/6/2025 18:30	8.9	19.58	14.626	97.8	1
LH-US-01	6/6/2025 18:45	8.89	19.58	14.626	97.69	1
LH-US-01	6/6/2025 19:00	8.89	19.58	14.633	97.69	1
LH-US-01	6/6/2025 19:15	8.9	19.58	14.641	97.8	1
LH-US-01	6/6/2025 19:30	8.88	19.56	14.641	97.58	1
LH-US-01	6/6/2025 19:45	8.89	19.56	14.634	97.69	1
LH-US-01	6/6/2025 20:00	8.87	19.56	14.631	97.47	1
LH-US-01	6/6/2025 20:15	8.89	19.54	14.628	97.69	1
LH-US-01	6/6/2025 20:30	8.88	19.54	14.628	97.58	1
LH-US-01	6/6/2025 20:45	8.87	19.52	14.625	97.47	1
LH-US-01	6/6/2025 21:00	8.85	19.5	14.61	97.25	1
LH-US-01	6/6/2025 21:15	8.86	19.5	14.618	97.36	1
LH-US-01	6/6/2025 21:30	8.84	19.48	14.626	97.14	1
LH-US-01	6/6/2025 21:45	8.85	19.48	14.625	97.25	1
LH-US-01	6/6/2025 22:00	8.82	19.46	14.617	96.92	1
LH-US-01	6/6/2025 22:15	8.84	19.44	14.61	97.14	1
LH-US-01	6/6/2025 22:30	8.85	19.46	14.603	97.25	1
LH-US-01	6/6/2025 22:45	8.79	19.44	14.614	96.59	1
LH-US-01	6/6/2025 23:00	8.81	19.44	14.614	96.81	1
LH-US-01	6/6/2025 23:15	8.86	19.42	14.622	97.36	1
LH-US-01	6/6/2025 23:30	8.81	19.42	14.624	96.81	1
LH-US-01	6/6/2025 23:45	8.86	19.38	14.623	97.36	1
LH-US-01	6/7/2025 0:00	8.82	19.38	14.626	96.92	1
LH-US-01	6/7/2025 0:15	8.83	19.36	14.623	97.03	1
LH-US-01	6/7/2025 0:30	8.84	19.36	14.618	97.14	1
LH-US-01	6/7/2025 0:45	8.82	19.34	14.617	96.92	1
LH-US-01	6/7/2025 1:00	8.81	19.3	14.616	96.81	1
LH-US-01	6/7/2025 1:15	8.84	19.3	14.616	97.14	1
LH-US-01	6/7/2025 1:30	8.83	19.28	14.611	97.03	1
LH-US-01	6/7/2025 1:45	8.81	19.3	14.608	96.81	1
LH-US-01	6/7/2025 2:00	8.79	19.26	14.606	96.59	1
LH-US-01	6/7/2025 2:15	8.82	19.26	14.607	96.92	1
LH-US-01	6/7/2025 2:30	8.81	19.26	14.604	96.81	1
LH-US-01	6/7/2025 2:45	8.82	19.22	14.6	95.87	1
LH-US-01	6/7/2025 3:00	8.83	19.24	14.601	95.98	1
LH-US-01	6/7/2025 3:15	8.86	19.24	14.601	96.3	1
LH-US-01	6/7/2025 3:30	8.8	19.24	14.598	95.65	1
LH-US-01	6/7/2025 3:45	8.8	19.24	14.598	95.65	1
LH-US-01	6/7/2025 4:00	8.79	19.22	14.597	95.54	1
LH-US-01	6/7/2025 4:15	8.84	19.24	14.594	96.09	1
LH-US-01	6/7/2025 4:30	8.8	19.24	14.597	95.65	1
LH-US-01	6/7/2025 4:45	8.8	19.26	14.598	96.7	1
LH-US-01	6/7/2025 5:00	8.8	19.26	14.595	96.7	1
LH-US-01	6/7/2025 5:15	8.8	19.28	14.596	96.7	1
LH-US-01	6/7/2025 5:30	8.79	19.28	14.599	96.59	1
LH-US-01	6/7/2025 5:45	8.73	19.3	14.597	95.93	1
LH-US-01	6/7/2025 6:00	8.81	19.32	14.598	96.81	1
LH-US-01	6/7/2025 6:15	8.84	19.36	14.6	97.14	1
LH-US-01	6/7/2025 6:30	8.75	19.36	14.599	96.15	1
LH-US-01	6/7/2025 6:45	8.74	19.38	14.599	96.04	1
LH-US-01	6/7/2025 7:00	8.82	19.42	14.599	96.92	1
LH-US-01	6/7/2025 7:15	8.79	19.44	14.597	96.59	1
LH-US-01	6/7/2025 7:30	8.73	19.48	14.599	95.93	1
LH-US-01	6/7/2025 7:45	8.74	19.5	14.597	96.04	1
LH-US-01	6/7/2025 8:00	8.79	19.52	14.597	96.59	1
LH-US-01	6/7/2025 8:15	8.7	19.56	14.598	95.6	1
LH-US-01	6/7/2025 8:30	8.69	19.58	14.6	95.49	1
LH-US-01	6/7/2025 8:45	8.65	19.62	14.598	95.05	1
LH-US-01	6/7/2025 9:00	8.72	19.66	14.598	95.82	1
LH-US-01	6/7/2025 9:15	8.64	19.72	14.595	94.95	1
LH-US-01	6/7/2025 9:30	8.61	19.76	14.595	95.67	1

Station Name	Date Time	DO mg/L	Temp C	Air Pressure PSI	Saturation PCT	Use Code
LH-US-01	6/7/2025 9:45	8.64	19.78	14.591	96	1
LH-US-01	6/7/2025 10:00	8.67	19.82	14.592	96.33	1
LH-US-01	6/7/2025 10:15	8.57	19.84	14.591	95.22	1
LH-US-01	6/7/2025 10:30	8.57	19.84	14.589	95.22	1
LH-US-01	6/7/2025 10:45	8.54	19.84	14.59	94.89	1
LH-US-01	6/7/2025 11:00	8.6	19.84	14.588	95.56	1
LH-US-01	6/7/2025 11:15	8.57	19.84	14.587	95.22	1
LH-US-01	6/7/2025 11:30	8.53	19.84	14.585	94.78	1
LH-US-01	6/7/2025 11:45	8.55	19.86	14.583	95	1
LH-US-01	6/7/2025 12:00	8.62	19.88	14.582	95.78	1
LH-US-01	6/7/2025 12:15	8.63	19.88	14.58	95.89	1
LH-US-01	6/7/2025 12:30	8.64	19.88	14.577	96	1
LH-US-01	6/7/2025 12:45	8.6	19.88	14.574	95.56	1
LH-US-01	6/7/2025 13:00	8.64	19.88	14.571	96	1
LH-US-01	6/7/2025 13:15	8.65	19.88	14.57	96.11	1
LH-US-01	6/7/2025 13:30	8.7	19.88	14.568	96.67	1
LH-US-01	6/7/2025 13:45	8.67	19.86	14.565	96.33	1
LH-US-01	6/7/2025 14:00	8.67	19.88	14.561	96.33	1
LH-US-01	6/7/2025 14:15	8.69	19.88	14.56	96.56	1
LH-US-01	6/7/2025 14:30	8.71	19.88	14.56	96.78	1
LH-US-01	6/7/2025 14:45	8.71	19.88	14.56	96.78	1
LH-US-01	6/7/2025 15:00	8.7	19.86	14.557	96.67	1
LH-US-01	6/7/2025 15:15	8.71	19.86	14.555	96.78	1
LH-US-01	6/7/2025 15:30	8.72	19.84	14.553	96.89	1
LH-US-01	6/7/2025 15:45	8.71	19.82	14.554	96.78	1
LH-US-01	6/7/2025 16:00	8.74	19.82	14.554	97.11	1
LH-US-01	6/7/2025 16:15	8.74	19.8	14.557	97.11	1
LH-US-01	6/7/2025 16:30	8.75	19.8	14.563	97.22	1
LH-US-01	6/7/2025 16:45	8.74	19.78	14.56	97.11	1
LH-US-01	6/7/2025 17:00	8.74	19.76	14.558	97.11	1
LH-US-01	6/7/2025 17:15	8.76	19.74	14.564	96.26	1
LH-US-01	6/7/2025 17:30	8.73	19.74	14.576	95.93	1
LH-US-01	6/7/2025 17:45	8.75	19.72	14.574	96.15	1
LH-US-01	6/7/2025 18:00	8.8	19.72	14.576	96.7	1
LH-US-01	6/7/2025 18:15	8.74	19.7	14.576	96.04	1
LH-US-01	6/7/2025 18:30	8.74	19.68	14.577	96.04	1
LH-US-01	6/7/2025 18:45	8.77	19.68	14.576	96.37	1
LH-US-01	6/7/2025 19:00	8.73	19.66	14.579	95.93	1
LH-US-01	6/7/2025 19:15	8.72	19.66	14.585	95.82	1
LH-US-01	6/7/2025 19:30	8.72	19.64	14.585	95.82	1
LH-US-01	6/7/2025 19:45	8.68	19.62	14.586	95.38	1
LH-US-01	6/7/2025 20:00	8.69	19.6	14.586	95.49	1
LH-US-01	6/7/2025 20:15	8.72	19.58	14.587	95.82	1
LH-US-01	6/7/2025 20:30	8.67	19.56	14.588	95.27	1
LH-US-01	6/7/2025 20:45	8.67	19.54	14.585	95.27	1
LH-US-01	6/7/2025 21:00	8.62	19.54	14.588	94.73	1
LH-US-01	6/7/2025 21:15	8.63	19.52	14.592	94.84	1
LH-US-01	6/7/2025 21:30	8.67	19.5	14.592	95.27	1
LH-US-01	6/7/2025 21:45	8.63	19.48	14.593	94.84	1
LH-US-01	6/7/2025 22:00	8.68	19.46	14.594	95.38	1
LH-US-01	6/7/2025 22:15	8.64	19.46	14.59	94.95	1
LH-US-01	6/7/2025 22:30	8.69	19.44	14.589	95.49	1
LH-US-01	6/7/2025 22:45	8.68	19.42	14.588	95.38	1
LH-US-01	6/7/2025 23:00	8.7	19.4	14.592	95.6	1
LH-US-01	6/7/2025 23:15	8.72	19.4	14.596	95.82	1
LH-US-01	6/7/2025 23:30	8.7	19.4	14.597	95.6	1
LH-US-01	6/7/2025 23:45	8.76	19.4	14.597	96.26	1
LH-US-01	6/8/2025 0:00	8.7	19.38	14.599	95.6	1
LH-US-01	6/8/2025 0:15	8.77	19.38	14.596	96.37	1
LH-US-01	6/8/2025 0:30	8.75	19.4	14.596	96.15	1
LH-US-01	6/8/2025 0:45	8.81	19.4	14.595	96.81	1
LH-US-01	6/8/2025 1:00	8.79	19.4	14.598	96.59	1
LH-US-01	6/8/2025 1:15	8.81	19.4	14.597	96.81	1
LH-US-01	6/8/2025 1:30	8.8	19.4	14.601	96.7	1
LH-US-01	6/8/2025 1:45	8.8	19.42	14.602	96.7	1
LH-US-01	6/8/2025 2:00	8.84	19.42	14.602	97.14	1
LH-US-01	6/8/2025 2:15	8.79	19.44	14.603	96.59	1
LH-US-01	6/8/2025 2:30	8.86	19.44	14.602	97.36	1
LH-US-01	6/8/2025 2:45	8.84	19.44	14.601	97.14	1
LH-US-01	6/8/2025 3:00	8.83	19.44	14.598	97.03	1
LH-US-01	6/8/2025 3:15	8.85	19.44	14.597	97.25	1
LH-US-01	6/8/2025 3:30	8.77	19.46	14.597	96.37	1
LH-US-01	6/8/2025 3:45	8.86	19.46	14.595	97.36	1
LH-US-01	6/8/2025 4:00	8.84	19.46	14.596	97.14	1
LH-US-01	6/8/2025 4:15	8.88	19.44	14.6	97.58	1
LH-US-01	6/8/2025 4:30	8.83	19.44	14.599	97.03	1
LH-US-01	6/8/2025 4:45	8.86	19.44	14.605	97.36	1
LH-US-01	6/8/2025 5:00	8.88	19.44	14.606	97.58	1
LH-US-01	6/8/2025 5:15	8.86	19.42	14.611	97.36	1
LH-US-01	6/8/2025 5:30	8.84	19.42	14.612	97.14	1
LH-US-01	6/8/2025 5:45	8.86	19.42	14.618	97.36	1
LH-US-01	6/8/2025 6:00	8.9	19.4	14.62	97.8	1
LH-US-01	6/8/2025 6:15	8.92	19.4	14.622	98.02	1
LH-US-01	6/8/2025 6:30	8.91	19.38	14.627	97.91	1

Station Name	Date Time	DO mg/L	Temp C	Air Pressure PSI	Saturation PCT	Use Code
LH-US-01	6/8/2025 6:45	8.94	19.38	14.627	98.24	1
LH-US-01	6/8/2025 7:00	8.91	19.38	14.63	97.91	1
LH-US-01	6/8/2025 7:15	8.93	19.38	14.633	98.13	1
LH-US-01	6/8/2025 7:30	8.93	19.38	14.633	98.13	1
LH-US-01	6/8/2025 7:45	8.91	19.38	14.635	97.91	1
LH-US-01	6/8/2025 8:00	8.95	19.38	14.637	98.35	1
LH-US-01	6/8/2025 8:15	8.91	19.38	14.638	97.91	1
LH-US-01	6/8/2025 8:30	8.88	19.38	14.64	97.58	1
LH-US-01	6/8/2025 8:45	8.92	19.38	14.641	98.02	1
LH-US-01	6/8/2025 9:00	8.85	19.4	14.643	97.25	1
LH-US-01	6/8/2025 9:15	8.99	19.42	14.645	98.79	1
LH-US-01	6/8/2025 9:30	8.93	19.42	14.642	98.13	1
LH-US-01	6/8/2025 9:45	8.91	19.44	14.644	97.91	1
LH-US-01	6/8/2025 10:00	8.9	19.44	14.645	97.8	1
LH-US-01	6/8/2025 10:15	8.89	19.44	14.646	97.69	1
LH-US-01	6/8/2025 10:30	8.93	19.44	14.648	97.07	1
LH-US-01	6/8/2025 10:45	8.97	19.46	14.649	97.5	1
LH-US-01	6/8/2025 11:00	8.97	19.46	14.649	97.5	1
LH-US-01	6/8/2025 11:15	9	19.46	14.653	97.83	1
LH-US-01	6/8/2025 11:30	8.99	19.46	14.652	97.72	1
LH-US-01	6/8/2025 11:45	8.97	19.46	14.653	97.5	1
LH-US-01	6/8/2025 12:00	8.99	19.48	14.653	97.72	1
LH-US-01	6/8/2025 12:15	8.99	19.5	14.653	97.72	1
LH-US-01	6/8/2025 12:30	9.03	19.5	14.655	98.15	1
LH-US-01	6/8/2025 12:45	9.06	19.5	14.654	98.48	1
LH-US-01	6/8/2025 13:00	9.05	19.5	14.663	98.37	1
LH-US-01	6/8/2025 13:15	9.06	19.52	14.662	98.48	1
LH-US-01	6/8/2025 13:30	9.14	19.54	14.665	99.35	1
LH-US-01	6/8/2025 13:45	9.11	19.56	14.67	99.02	1
LH-US-01	6/8/2025 14:00	9.11	19.56	14.668	99.02	1
LH-US-01	6/8/2025 14:15	9.1	19.56	14.665	98.91	1
LH-US-01	6/8/2025 14:30	9.06	19.56	14.664	98.48	1
LH-US-01	6/8/2025 14:45	9.08	19.56	14.66	98.7	1
LH-US-01	6/8/2025 15:00	9.07	19.54	14.662	98.59	1
LH-US-01	6/8/2025 15:15	9.09	19.54	14.661	98.8	1
LH-US-01	6/8/2025 15:30	9.1	19.54	14.659	98.91	1
LH-US-01	6/8/2025 15:45	9.11	19.54	14.659	99.02	1
LH-US-01	6/8/2025 16:00	9.11	19.54	14.657	99.02	1
LH-US-01	6/8/2025 16:15	9.09	19.54	14.657	98.8	1
LH-US-01	6/8/2025 16:30	9.09	19.52	14.659	98.8	1
LH-US-01	6/8/2025 16:45	9.11	19.52	14.659	99.02	1
LH-US-01	6/8/2025 17:00	9.13	19.52	14.655	99.24	1
LH-US-01	6/8/2025 17:15	9.11	19.52	14.655	99.02	1
LH-US-01	6/8/2025 17:30	9.12	19.52	14.654	99.13	1
LH-US-01	6/8/2025 17:45	9.12	19.52	14.655	99.13	1
LH-US-01	6/8/2025 18:00	9.11	19.52	14.659	99.02	1
LH-US-01	6/8/2025 18:15	9.12	19.52	14.66	99.13	1
LH-US-01	6/8/2025 18:30	9.14	19.52	14.663	99.35	1
LH-US-01	6/8/2025 18:45	9.14	19.52	14.662	99.35	1
LH-US-01	6/8/2025 19:00	9.12	19.52	14.661	99.13	1
LH-US-01	6/8/2025 19:15	9.13	19.5	14.664	99.24	1
LH-US-01	6/8/2025 19:30	9.14	19.5	14.667	99.35	1
LH-US-01	6/8/2025 19:45	9.14	19.48	14.671	99.35	1
LH-US-01	6/8/2025 20:00	9.13	19.48	14.671	99.24	1
LH-US-01	6/8/2025 20:15	9.15	19.46	14.671	99.46	1
LH-US-01	6/8/2025 20:30	9.11	19.46	14.672	99.02	1
LH-US-01	6/8/2025 20:45	9.12	19.46	14.679	99.13	1
LH-US-01	6/8/2025 21:00	9.13	19.44	14.679	99.24	1
LH-US-01	6/8/2025 21:15	9.14	19.42	14.679	99.35	1
LH-US-01	6/8/2025 21:30	9.14	19.4	14.683	99.35	1
LH-US-01	6/8/2025 21:45	9.14	19.4	14.684	99.35	1
LH-US-01	6/8/2025 22:00	9.16	19.38	14.684	99.57	1
LH-US-01	6/8/2025 22:15	9.16	19.36	14.687	99.57	1
LH-US-01	6/8/2025 22:30	9.19	19.34	14.688	99.89	1
LH-US-01	6/8/2025 22:45	9.16	19.34	14.689	99.57	1
LH-US-01	6/8/2025 23:00	9.18	19.3	14.684	99.78	1
LH-US-01	6/8/2025 23:15	9.17	19.3	14.686	99.67	1
LH-US-01	6/8/2025 23:30	9.18	19.26	14.688	99.78	1
LH-US-01	6/8/2025 23:45	9.18	19.26	14.687	99.78	1
LH-US-01	6/9/2025 0:00	9.18	19.24	14.687	98.71	1
LH-US-01	6/9/2025 0:15	9.2	19.22	14.684	98.92	1
LH-US-01	6/9/2025 0:30	9.2	19.2	14.685	98.92	1
LH-US-01	6/9/2025 0:45	9.21	19.18	14.684	99.03	1
LH-US-01	6/9/2025 1:00	9.22	19.16	14.683	99.14	1
LH-US-01	6/9/2025 1:15	9.19	19.14	14.683	98.82	1
LH-US-01	6/9/2025 1:30	9.2	19.12	14.681	98.92	1
LH-US-01	6/9/2025 1:45	9.2	19.1	14.683	98.92	1
LH-US-01	6/9/2025 2:00	9.21	19.08	14.684	99.03	1
LH-US-01	6/9/2025 2:15	9.24	19.08	14.686	99.35	1
LH-US-01	6/9/2025 2:30	9.24	19.06	14.683	99.35	1
LH-US-01	6/9/2025 2:45	9.22	19.04	14.685	99.14	1
LH-US-01	6/9/2025 3:00	9.24	19.02	14.682	99.35	1
LH-US-01	6/9/2025 3:15	9.23	19	14.683	99.25	1
LH-US-01	6/9/2025 3:30	9.22	19	14.682	99.14	1

Station Name	Date Time	DO mg/L	Temp C	Air Pressure PSI	Saturation PCT	Use Code
LH-US-01	6/9/2025 3:45	9.24	18.98	14.684	99.35	1
LH-US-01	6/9/2025 4:00	9.25	18.96	14.684	99.46	1
LH-US-01	6/9/2025 4:15	9.24	18.96	14.683	99.35	1
LH-US-01	6/9/2025 4:30	9.23	18.94	14.683	99.25	1
LH-US-01	6/9/2025 4:45	9.25	18.92	14.687	99.46	1
LH-US-01	6/9/2025 5:00	9.25	18.9	14.686	99.46	1
LH-US-01	6/9/2025 5:15	9.26	18.88	14.687	99.57	1
LH-US-01	6/9/2025 5:30	9.27	18.88	14.691	99.68	1
LH-US-01	6/9/2025 5:45	9.24	18.86	14.69	99.35	1
LH-US-01	6/9/2025 6:00	9.26	18.84	14.692	99.57	1
LH-US-01	6/9/2025 6:15	9.24	18.82	14.692	99.35	1
LH-US-01	6/9/2025 6:30	9.26	18.82	14.69	99.57	1
LH-US-01	6/9/2025 6:45	9.27	18.8	14.691	99.68	1
LH-US-01	6/9/2025 7:00	9.28	18.8	14.693	99.78	1
LH-US-01	6/9/2025 7:15	9.26	18.78	14.695	99.57	1
LH-US-01	6/9/2025 7:30	9.26	18.78	14.697	99.57	1
LH-US-01	6/9/2025 7:45	9.3	18.78	14.701	100	1
LH-US-01	6/9/2025 8:00	9.27	18.78	14.703	99.68	1
LH-US-01	6/9/2025 8:15	9.27	18.78	14.704	99.68	1
LH-US-01	6/9/2025 8:30	9.26	18.76	14.7	99.57	1
LH-US-01	6/9/2025 8:45	9.27	18.76	14.7	99.68	1
LH-US-01	6/9/2025 9:00	9.27	18.78	14.701	99.68	1
LH-US-01	6/9/2025 9:15	9.26	18.76	14.702	99.57	1
LH-US-01	6/9/2025 9:30	9.26	18.76	14.702	99.57	1
LH-US-01	6/9/2025 9:45	9.31	18.78	14.706	100.11	1
LH-US-01	6/9/2025 10:00	9.29	18.76	14.703	99.89	1
LH-US-01	6/9/2025 10:15	9.27	18.76	14.706	99.68	1
LH-US-01	6/9/2025 10:30	9.27	18.76	14.702	99.68	1
LH-US-01	6/9/2025 10:45	9.28	18.76	14.703	99.78	1
LH-US-01	6/9/2025 11:00	9.3	18.76	14.703	100	1
LH-US-01	6/9/2025 11:15	9.3	18.76	14.705	100	1
LH-US-01	6/9/2025 11:30	9.28	18.76	14.704	99.78	1
LH-US-01	6/9/2025 11:45	9.29	18.76	14.698	99.89	1
LH-US-01	6/9/2025 12:00	9.29	18.76	14.698	99.89	1
LH-US-01	6/9/2025 12:15	9.3	18.76	14.701	100	1
LH-US-01	6/9/2025 12:30	9.3	18.76	14.701	100	1
LH-US-01	6/9/2025 12:45	9.3	18.76	14.699	100	1
LH-US-01	6/9/2025 13:00	9.28	18.78	14.7	99.78	1
LH-US-01	6/9/2025 13:15	9.29	18.78	14.703	99.89	1
LH-US-01	6/9/2025 13:30	9.29	18.78	14.699	99.89	1
LH-US-01	6/9/2025 13:45	9.3	18.78	14.699	100	1
LH-US-01	6/9/2025 14:00	9.3	18.78	14.7	100	1
LH-US-01	6/9/2025 14:15	9.29	18.78	14.702	99.89	1
LH-US-01	6/9/2025 14:30	9.28	18.76	14.7	99.78	1
LH-US-01	6/9/2025 14:45	9.42	17.1	14.697	98.13	2
LH-US-01	6/9/2025 15:00	0	0	14.699	0	2
LH-US-01	6/9/2025 15:15	9.91	17.76	14.694	105.43	2
LH-US-01	6/9/2025 15:30	9.59	18.7	14.69	103.12	1
LH-US-01	6/9/2025 15:45	9.58	18.74	14.685	103.01	1
LH-US-01	6/9/2025 16:00	9.59	18.74	14.682	103.12	1
LH-US-01	6/9/2025 16:15	9.6	18.74	14.683	103.23	1
LH-US-01	6/9/2025 16:30	9.59	18.74	14.679	103.12	1
LH-US-01	6/9/2025 16:45	9.58	18.74	14.675	103.01	1
LH-US-01	6/9/2025 17:00	9.6	18.74	14.678	103.23	1
LH-US-01	6/9/2025 17:15	9.61	18.72	14.68	103.33	1
LH-US-01	6/9/2025 17:30	9.58	18.72	14.681	103.01	1
LH-US-01	6/9/2025 17:45	9.61	18.72	14.681	103.33	1
LH-US-01	6/9/2025 18:00	9.6	18.7	14.681	103.23	1
LH-US-01	6/9/2025 18:15	9.6	18.7	14.682	103.23	1
LH-US-01	6/9/2025 18:30	9.61	18.7	14.68	103.33	1
LH-US-01	6/9/2025 18:45	9.61	18.7	14.68	103.33	1
LH-US-01	6/9/2025 19:00	9.58	18.68	14.684	103.01	1
LH-US-01	6/9/2025 19:15	9.59	18.68	14.685	103.12	1
LH-US-01	6/9/2025 19:30	9.6	18.66	14.683	103.23	1
LH-US-01	6/9/2025 19:45	9.6	18.66	14.682	103.23	1
LH-US-01	6/9/2025 20:00	9.6	18.64	14.681	103.23	1
LH-US-01	6/9/2025 20:15	9.59	18.64	14.679	103.12	1
LH-US-01	6/9/2025 20:30	9.6	18.64	14.674	103.23	1
LH-US-01	6/9/2025 20:45	9.6	18.64	14.674	103.23	1
LH-US-01	6/9/2025 21:00	9.59	18.64	14.676	103.12	1
LH-US-01	6/9/2025 21:15	9.6	18.64	14.675	103.23	1
LH-US-01	6/9/2025 21:30	9.61	18.62	14.677	103.33	1
LH-US-01	6/9/2025 21:45	9.6	18.62	14.677	103.23	1
LH-US-01	6/9/2025 22:00	9.59	18.62	14.679	103.12	1
LH-US-01	6/9/2025 22:15	9.59	18.62	14.677	103.12	1
LH-US-01	6/9/2025 22:30	9.6	18.6	14.675	103.23	1
LH-US-01	6/9/2025 22:45	9.58	18.6	14.677	103.01	1
LH-US-01	6/9/2025 23:00	9.61	18.6	14.676	103.33	1
LH-US-01	6/9/2025 23:15	9.59	18.6	14.68	103.12	1
LH-US-01	6/9/2025 23:30	9.58	18.58	14.676	103.01	1
LH-US-01	6/9/2025 23:45	9.59	18.58	14.676	103.12	1
LH-US-01	6/10/2025 0:00	9.61	18.58	14.674	103.33	1
LH-US-01	6/10/2025 0:15	9.61	18.58	14.673	103.33	1
LH-US-01	6/10/2025 0:30	9.6	18.56	14.671	103.23	1

Dissolved Oxygen Saturation Continous Monitoring Data

Station Name	Date Time	DO mg/L	Temp C	Air Pressure PSI	Saturation PCT	Use Code
LH-US-01	6/10/2025 0:45	9.61	18.56	14.668	103.33	1
LH-US-01	6/10/2025 1:00	9.62	18.56	14.665	103.44	1
LH-US-01	6/10/2025 1:15	9.6	18.56	14.663	103.23	1
LH-US-01	6/10/2025 1:30	9.61	18.56	14.661	103.33	1
LH-US-01	6/10/2025 1:45	9.6	18.54	14.661	103.23	1
LH-US-01	6/10/2025 2:00	9.59	18.54	14.658	103.12	1
LH-US-01	6/10/2025 2:15	9.6	18.54	14.658	103.23	1
LH-US-01	6/10/2025 2:30	9.6	18.52	14.654	103.23	1
LH-US-01	6/10/2025 2:45	9.6	18.52	14.65	103.23	1
LH-US-01	6/10/2025 3:00	9.6	18.5	14.649	103.23	1
LH-US-01	6/10/2025 3:15	9.59	18.5	14.651	103.12	1
LH-US-01	6/10/2025 3:30	9.6	18.5	14.648	103.23	1
LH-US-01	6/10/2025 3:45	9.61	18.5	14.65	103.33	1
LH-US-01	6/10/2025 4:00	9.6	18.48	14.648	103.23	1
LH-US-01	6/10/2025 4:15	9.59	18.48	14.648	103.12	1
LH-US-01	6/10/2025 4:30	9.61	18.48	14.649	103.33	1
LH-US-01	6/10/2025 4:45	9.62	18.46	14.65	103.44	1
LH-US-01	6/10/2025 5:00	9.61	18.46	14.649	103.33	1
LH-US-01	6/10/2025 5:15	9.6	18.44	14.645	103.23	1
LH-US-01	6/10/2025 5:30	9.62	18.44	14.647	103.44	1
LH-US-01	6/10/2025 5:45	9.6	18.44	14.645	103.23	1
LH-US-01	6/10/2025 6:00	9.61	18.42	14.643	103.33	1
LH-US-01	6/10/2025 6:15	9.59	18.42	14.646	103.12	1
LH-US-01	6/10/2025 6:30	9.6	18.4	14.649	103.23	1
LH-US-01	6/10/2025 6:45	9.59	18.4	14.646	103.12	1
LH-US-01	6/10/2025 7:00	9.6	18.4	14.655	103.23	1
LH-US-01	6/10/2025 7:15	9.61	18.38	14.656	103.33	1
LH-US-01	6/10/2025 7:30	9.61	18.38	14.656	103.33	1
LH-US-01	6/10/2025 7:45	9.61	18.36	14.659	103.33	1
LH-US-01	6/10/2025 8:00	9.61	18.36	14.656	103.33	1
LH-US-01	6/10/2025 8:15	9.62	18.36	14.659	103.44	1
LH-US-01	6/10/2025 8:30	9.59	18.36	14.659	103.12	1
LH-US-01	6/10/2025 8:45	9.62	18.36	14.656	103.44	1
LH-US-01	6/10/2025 9:00	9.62	18.34	14.657	103.44	1
LH-US-01	6/10/2025 9:15	9.62	18.34	14.647	103.44	1
LH-US-01	6/10/2025 9:30	9.62	18.34	14.649	103.44	1
LH-US-01	6/10/2025 9:45	9.6	18.34	14.656	103.23	1
LH-US-01	6/10/2025 10:00	9.6	18.34	14.651	103.23	1
LH-US-01	6/10/2025 10:15	9.61	18.34	14.649	103.33	1
LH-US-01	6/10/2025 10:30	9.61	18.32	14.648	103.33	1
LH-US-01	6/10/2025 10:45	9.62	18.32	14.651	103.44	1
LH-US-01	6/10/2025 11:00	9.6	18.34	14.653	103.23	1
LH-US-01	6/10/2025 11:15	9.61	18.32	14.654	103.33	1
LH-US-01	6/10/2025 11:30	9.62	18.32	14.656	103.44	1
LH-US-01	6/10/2025 11:45	9.6	18.32	14.656	103.23	1
LH-US-01	6/10/2025 12:00	9.6	18.32	14.655	103.23	1
LH-US-01	6/10/2025 12:15	9.62	18.32	14.648	103.44	1
LH-US-01	6/10/2025 12:30	9.62	18.32	14.645	103.44	1
LH-US-01	6/10/2025 12:45	9.62	18.32	14.644	103.44	1
LH-US-01	6/10/2025 13:00	9.61	18.32	14.639	103.33	1
LH-US-01	6/10/2025 13:15	9.6	18.3	14.639	103.23	1
LH-US-01	6/10/2025 13:30	9.59	18.3	14.64	103.12	1
LH-US-01	6/10/2025 13:45	9.61	18.3	14.637	103.33	1
LH-US-01	6/10/2025 14:00	9.61	18.3	14.636	103.33	1
LH-US-01	6/10/2025 14:15	9.6	18.28	14.634	103.23	1
LH-US-01	6/10/2025 14:30	9.59	18.28	14.631	103.12	1
LH-US-01	6/10/2025 14:45	9.61	18.28	14.63	103.33	1
LH-US-01	6/10/2025 15:00	9.6	18.28	14.629	103.23	1
LH-US-01	6/10/2025 15:15	9.6	18.26	14.626	103.23	1
LH-US-01	6/10/2025 15:30	9.62	18.26	14.622	103.44	1
LH-US-01	6/10/2025 15:45	9.6	18.26	14.621	103.23	1
LH-US-01	6/10/2025 16:00	9.61	18.26	14.62	103.33	1
LH-US-01	6/10/2025 16:15	9.6	18.24	14.622	102.13	1
LH-US-01	6/10/2025 16:30	9.59	18.24	14.619	102.02	1
LH-US-01	6/10/2025 16:45	9.61	18.24	14.618	102.23	1
LH-US-01	6/10/2025 17:00	9.58	18.24	14.615	101.91	1
LH-US-01	6/10/2025 17:15	9.6	18.24	14.607	102.13	1
LH-US-01	6/10/2025 17:30	9.61	18.22	14.616	102.23	1
LH-US-01	6/10/2025 17:45	9.61	18.22	14.614	102.23	1
LH-US-01	6/10/2025 18:00	9.6	18.22	14.61	102.13	1
LH-US-01	6/10/2025 18:15	9.62	18.2	14.611	102.34	1
LH-US-01	6/10/2025 18:30	9.59	18.2	14.614	102.02	1
LH-US-01	6/10/2025 18:45	9.58	18.2	14.62	101.91	1
LH-US-01	6/10/2025 19:00	9.6	18.18	14.62	102.13	1
LH-US-01	6/10/2025 19:15	9.61	18.18	14.619	102.23	1
LH-US-01	6/10/2025 19:30	9.59	18.18	14.622	102.02	1
LH-US-01	6/10/2025 19:45	9.6	18.18	14.621	102.13	1
LH-US-01	6/10/2025 20:00	9.6	18.18	14.622	102.13	1
LH-US-01	6/10/2025 20:15	9.6	18.16	14.626	102.13	1
LH-US-01	6/10/2025 20:30	9.59	18.16	14.622	102.02	1
LH-US-01	6/10/2025 20:45	9.61	18.16	14.631	102.23	1
LH-US-01	6/10/2025 21:00	9.6	18.16	14.636	102.13	1
LH-US-01	6/10/2025 21:15	9.59	18.16	14.638	102.02	1
LH-US-01	6/10/2025 21:30	9.6	18.16	14.638	102.13	1

Dissolved Oxygen Saturation Continous Monitoring Data
Normandeau Associates Inc.

Station Name	Date Time	DO mg/L	Temp C	Air Pressure PSI	Saturation PCT	Use Code
LH-US-01	6/10/2025 21:45	9.6	18.14	14.641	102.13	1
LH-US-01	6/10/2025 22:00	9.6	18.14	14.642	102.13	1
LH-US-01	6/10/2025 22:15	9.62	18.14	14.642	102.34	1
LH-US-01	6/10/2025 22:30	9.61	18.12	14.646	102.23	1
LH-US-01	6/10/2025 22:45	9.61	18.12	14.646	102.23	1
LH-US-01	6/10/2025 23:00	9.6	18.12	14.648	102.13	1
LH-US-01	6/10/2025 23:15	9.6	18.12	14.649	102.13	1
LH-US-01	6/10/2025 23:30	9.61	18.1	14.647	102.23	1
LH-US-01	6/10/2025 23:45	9.62	18.1	14.648	102.34	1
LH-US-01	6/11/2025 0:00	9.59	18.1	14.65	102.02	1
LH-US-01	6/11/2025 0:15	9.62	18.1	14.653	102.34	1
LH-US-01	6/11/2025 0:30	9.61	18.1	14.655	102.23	1
LH-US-01	6/11/2025 0:45	9.61	18.08	14.653	102.23	1
LH-US-01	6/11/2025 1:00	9.62	18.08	14.655	102.34	1
LH-US-01	6/11/2025 1:15	9.63	18.08	14.658	102.45	1
LH-US-01	6/11/2025 1:30	9.6	18.08	14.659	102.13	1
LH-US-01	6/11/2025 1:45	9.62	18.06	14.663	102.34	1
LH-US-01	6/11/2025 2:00	9.63	18.06	14.662	102.45	1
LH-US-01	6/11/2025 2:15	9.61	18.06	14.66	102.23	1
LH-US-01	6/11/2025 2:30	9.63	18.04	14.662	102.45	1
LH-US-01	6/11/2025 2:45	9.64	18.04	14.664	102.55	1
LH-US-01	6/11/2025 3:00	9.6	18.04	14.665	102.13	1
LH-US-01	6/11/2025 3:15	9.59	18.04	14.666	102.02	1
LH-US-01	6/11/2025 3:30	9.61	18.02	14.669	102.23	1
LH-US-01	6/11/2025 3:45	9.61	18.02	14.671	102.23	1
LH-US-01	6/11/2025 4:00	9.6	18.02	14.673	102.13	1
LH-US-01	6/11/2025 4:15	9.61	18	14.674	102.23	1
LH-US-01	6/11/2025 4:30	9.62	18	14.677	102.34	1
LH-US-01	6/11/2025 4:45	9.62	18	14.679	102.34	1
LH-US-01	6/11/2025 5:00	9.63	18	14.682	102.45	1
LH-US-01	6/11/2025 5:15	9.62	17.98	14.685	102.34	1
LH-US-01	6/11/2025 5:30	9.6	17.98	14.689	102.13	1
LH-US-01	6/11/2025 5:45	9.66	17.98	14.69	102.77	1
LH-US-01	6/11/2025 6:00	9.62	17.96	14.691	102.34	1
LH-US-01	6/11/2025 6:15	9.63	17.96	14.691	102.45	1
LH-US-01	6/11/2025 6:30	9.65	17.96	14.691	102.66	1
LH-US-01	6/11/2025 6:45	9.61	17.96	14.697	102.23	1
LH-US-01	6/11/2025 7:00	9.63	17.96	14.699	102.45	1
LH-US-01	6/11/2025 7:15	9.64	17.98	14.703	102.55	1
LH-US-01	6/11/2025 7:30	9.62	17.98	14.701	102.34	1
LH-US-01	6/11/2025 7:45	9.65	17.98	14.702	102.66	1
LH-US-01	6/11/2025 8:00	9.63	17.98	14.701	102.45	1
LH-US-01	6/11/2025 8:15	9.62	18	14.702	102.34	1
LH-US-01	6/11/2025 8:30	9.64	18.02	14.702	102.55	1
LH-US-01	6/11/2025 8:45	9.61	18.04	14.701	102.23	1
LH-US-01	6/11/2025 9:00	9.65	18.06	14.702	102.66	1
LH-US-01	6/11/2025 9:15	9.64	18.08	14.701	102.55	1
LH-US-01	6/11/2025 9:30	9.66	18.1	14.699	102.77	1
LH-US-01	6/11/2025 9:45	9.67	18.12	14.699	102.87	1
LH-US-01	6/11/2025 10:00	9.71	18.14	14.699	103.3	1
LH-US-01	6/11/2025 10:15	9.68	18.18	14.697	102.98	1
LH-US-01	6/11/2025 10:30	9.71	18.2	14.698	103.3	1
LH-US-01	6/11/2025 10:45	9.65	18.22	14.698	102.66	1
LH-US-01	6/11/2025 11:00	9.65	18.26	14.694	103.76	1
LH-US-01	6/11/2025 11:15	9.67	18.3	14.694	103.98	1
LH-US-01	6/11/2025 11:30	9.68	18.32	14.694	104.09	1
LH-US-01	6/11/2025 11:45	9.56	18.36	14.692	102.8	1
LH-US-01	6/11/2025 12:00	9.57	18.38	14.689	102.9	1
LH-US-01	6/11/2025 12:15	9.61	18.42	14.688	103.33	1
LH-US-01	6/11/2025 12:30	9.59	18.44	14.689	103.12	1
LH-US-01	6/11/2025 12:45	9.61	18.48	14.689	103.33	1
LH-US-01	6/11/2025 13:00	9.61	18.52	14.687	103.33	1
LH-US-01	6/11/2025 13:15	9.59	18.54	14.686	103.12	1
LH-US-01	6/11/2025 13:30	9.6	18.56	14.682	103.23	1
LH-US-01	6/11/2025 13:45	9.61	18.58	14.68	103.33	1
LH-US-01	6/11/2025 14:00	9.56	18.6	14.678	102.8	1
LH-US-01	6/11/2025 14:15	9.6	18.6	14.68	103.23	1
LH-US-01	6/11/2025 14:30	9.59	18.64	14.677	103.12	1
LH-US-01	6/11/2025 14:45	9.57	18.66	14.675	102.9	1
LH-US-01	6/11/2025 15:00	9.59	18.68	14.674	103.12	1
LH-US-01	6/11/2025 15:15	9.54	18.68	14.674	102.58	1
LH-US-01	6/11/2025 15:30	9.57	18.7	14.672	102.9	1
LH-US-01	6/11/2025 15:45	9.57	18.7	14.673	102.9	1
LH-US-01	6/11/2025 16:00	9.54	18.72	14.673	102.58	1
LH-US-01	6/11/2025 16:15	9.54	18.72	14.67	102.58	1
LH-US-01	6/11/2025 16:30	9.56	18.74	14.665	102.8	1
LH-US-01	6/11/2025 16:45	9.57	18.72	14.668	102.9	1
LH-US-01	6/11/2025 17:00	9.56	18.76	14.666	102.8	1
LH-US-01	6/11/2025 17:15	9.54	18.76	14.662	102.58	1
LH-US-01	6/11/2025 17:30	9.56	18.76	14.66	102.8	1
LH-US-01	6/11/2025 17:45	9.54	18.76	14.663	102.58	1
LH-US-01	6/11/2025 18:00	9.52	18.76	14.661	102.37	1
LH-US-01	6/11/2025 18:15	9.54	18.76	14.661	102.58	1
LH-US-01	6/11/2025 18:30	9.56	18.74	14.659	102.8	1

Dissolved Oxygen Saturation Continous Monitoring Data

Station Name	Date Time	DO mg/L	Temp C	Air Pressure PSI	Saturation PCT	Use Code
LH-US-01	6/11/2025 18:45	9.54	18.74	14.659	102.58	1
LH-US-01	6/11/2025 19:00	9.54	18.76	14.659	102.58	1
LH-US-01	6/11/2025 19:15	9.52	18.74	14.662	102.37	1
LH-US-01	6/11/2025 19:30	9.52	18.72	14.661	102.37	1
LH-US-01	6/11/2025 19:45	9.52	18.7	14.661	102.37	1
LH-US-01	6/11/2025 20:00	9.51	18.7	14.662	102.26	1
LH-US-01	6/11/2025 20:15	9.51	18.68	14.663	102.26	1
LH-US-01	6/11/2025 20:30	9.53	18.66	14.663	102.47	1
LH-US-01	6/11/2025 20:45	9.52	18.64	14.665	102.37	1
LH-US-01	6/11/2025 21:00	9.53	18.62	14.668	102.47	1
LH-US-01	6/11/2025 21:15	9.49	18.62	14.669	102.04	1
LH-US-01	6/11/2025 21:30	9.51	18.62	14.67	102.26	1
LH-US-01	6/11/2025 21:45	9.51	18.6	14.669	102.26	1
LH-US-01	6/11/2025 22:00	9.51	18.6	14.672	102.26	1
LH-US-01	6/11/2025 22:15	9.52	18.6	14.672	102.37	1
LH-US-01	6/11/2025 22:30	9.51	18.6	14.669	102.26	1
LH-US-01	6/11/2025 22:45	9.51	18.6	14.671	102.26	1
LH-US-01	6/11/2025 23:00	9.52	18.6	14.67	102.37	1
LH-US-01	6/11/2025 23:15	9.5	18.58	14.669	102.15	1
LH-US-01	6/11/2025 23:30	9.53	18.58	14.669	102.47	1
LH-US-01	6/11/2025 23:45	9.5	18.58	14.671	102.15	1
LH-US-01	6/12/2025 0:00	9.51	18.58	14.669	102.26	1
LH-US-01	6/12/2025 0:15	9.53	18.56	14.669	102.47	1
LH-US-01	6/12/2025 0:30	9.51	18.56	14.667	102.26	1
LH-US-01	6/12/2025 0:45	9.51	18.56	14.664	102.26	1
LH-US-01	6/12/2025 1:00	9.52	18.54	14.665	102.37	1
LH-US-01	6/12/2025 1:15	9.53	18.54	14.662	102.47	1
LH-US-01	6/12/2025 1:30	9.52	18.54	14.66	102.37	1
LH-US-01	6/12/2025 1:45	9.48	18.54	14.658	101.94	1
LH-US-01	6/12/2025 2:00	9.51	18.54	14.658	102.26	1
LH-US-01	6/12/2025 2:15	9.52	18.54	14.653	102.37	1
LH-US-01	6/12/2025 2:30	9.47	18.54	14.652	101.83	1
LH-US-01	6/12/2025 2:45	9.52	18.54	14.649	102.37	1
LH-US-01	6/12/2025 3:00	9.49	18.52	14.647	102.04	1
LH-US-01	6/12/2025 3:15	9.5	18.52	14.645	102.15	1
LH-US-01	6/12/2025 3:30	9.5	18.52	14.645	102.15	1
LH-US-01	6/12/2025 3:45	9.49	18.52	14.644	102.04	1
LH-US-01	6/12/2025 4:00	9.48	18.52	14.643	101.94	1
LH-US-01	6/12/2025 4:15	9.48	18.5	14.64	101.94	1
LH-US-01	6/12/2025 4:30	9.5	18.5	14.638	102.15	1
LH-US-01	6/12/2025 4:45	9.51	18.48	14.638	102.26	1
LH-US-01	6/12/2025 5:00	9.5	18.48	14.636	102.15	1
LH-US-01	6/12/2025 5:15	9.49	18.48	14.639	102.04	1
LH-US-01	6/12/2025 5:30	9.49	18.48	14.638	102.04	1
LH-US-01	6/12/2025 5:45	9.49	18.46	14.636	102.04	1
LH-US-01	6/12/2025 6:00	9.49	18.46	14.637	102.04	1
LH-US-01	6/12/2025 6:15	9.5	18.46	14.64	102.15	1
LH-US-01	6/12/2025 6:30	9.5	18.46	14.642	102.15	1
LH-US-01	6/12/2025 6:45	9.52	18.46	14.642	102.37	1
LH-US-01	6/12/2025 7:00	9.49	18.48	14.642	102.04	1
LH-US-01	6/12/2025 7:15	9.5	18.48	14.639	102.15	1
LH-US-01	6/12/2025 7:30	9.49	18.5	14.643	102.04	1
LH-US-01	6/12/2025 7:45	9.51	18.5	14.643	102.26	1
LH-US-01	6/12/2025 8:00	9.56	18.52	14.642	102.8	1
LH-US-01	6/12/2025 8:15	9.51	18.54	14.644	102.26	1
LH-US-01	6/12/2025 8:30	9.48	18.56	14.64	101.94	1
LH-US-01	6/12/2025 8:45	9.53	18.58	14.642	102.47	1
LH-US-01	6/12/2025 9:00	9.52	18.6	14.639	102.37	1
LH-US-01	6/12/2025 9:15	9.51	18.62	14.636	102.26	1
LH-US-01	6/12/2025 9:30	9.51	18.64	14.635	102.26	1
LH-US-01	6/12/2025 9:45	9.49	18.66	14.633	102.04	1
LH-US-01	6/12/2025 10:00	9.52	18.7	14.636	102.37	1
LH-US-01	6/12/2025 10:15	9.5	18.7	14.635	102.15	1
LH-US-01	6/12/2025 10:30	9.52	18.74	14.635	102.37	1
LH-US-01	6/12/2025 10:45	9.5	18.78	14.635	103.26	1
LH-US-01	6/12/2025 11:00	9.49	18.8	14.632	103.15	1
LH-US-01	6/12/2025 11:15	9.48	18.84	14.635	103.04	1
LH-US-01	6/12/2025 11:30	9.5	18.88	14.633	103.26	1
LH-US-01	6/12/2025 11:45	9.49	18.9	14.638	103.15	1
LH-US-01	6/12/2025 12:00	9.51	18.92	14.638	103.37	1
LH-US-01	6/12/2025 12:15	9.48	18.96	14.638	103.04	1
LH-US-01	6/12/2025 12:30	9.48	18.98	14.639	103.04	1
LH-US-01	6/12/2025 12:45	9.47	19.02	14.638	102.93	1
LH-US-01	6/12/2025 13:00	9.5	19.04	14.638	103.26	1
LH-US-01	6/12/2025 13:15	9.5	19.08	14.631	103.26	1
LH-US-01	6/12/2025 13:30	9.46	19.1	14.634	102.83	1
LH-US-01	6/12/2025 13:45	9.47	19.12	14.632	102.93	1
LH-US-01	6/12/2025 14:00	9.47	19.14	14.632	102.93	1
LH-US-01	6/12/2025 14:15	9.46	19.14	14.633	102.83	1
LH-US-01	6/12/2025 14:30	9.46	19.16	14.629	102.83	1
LH-US-01	6/12/2025 14:45	9.44	19.18	14.636	102.61	1
LH-US-01	6/12/2025 15:00	9.44	19.2	14.632	102.61	1
LH-US-01	6/12/2025 15:15	9.45	19.22	14.631	102.72	1
LH-US-01	6/12/2025 15:30	9.45	19.24	14.635	102.72	1

Dissolved Oxygen Saturation Continous Monitoring Data
Normandeau Associates Inc.

Station Name	Date Time	DO mg/L	Temp C	Air Pressure PSI	Saturation PCT	Use Code
LH-US-01	6/12/2025 15:45	9.44	19.26	14.636	103.74	1
LH-US-01	6/12/2025 16:00	9.43	19.28	14.637	103.63	1
LH-US-01	6/12/2025 16:15	9.42	19.3	14.635	103.52	1
LH-US-01	6/12/2025 16:30	9.41	19.3	14.634	103.41	1
LH-US-01	6/12/2025 16:45	9.44	19.32	14.634	103.74	1
LH-US-01	6/12/2025 17:00	9.42	19.34	14.632	103.52	1
LH-US-01	6/12/2025 17:15	9.4	19.32	14.635	103.3	1
LH-US-01	6/12/2025 17:30	9.4	19.34	14.637	103.3	1
LH-US-01	6/12/2025 17:45	9.38	19.34	14.636	103.08	1
LH-US-01	6/12/2025 18:00	9.4	19.34	14.638	103.3	1
LH-US-01	6/12/2025 18:15	9.39	19.34	14.638	103.19	1
LH-US-01	6/12/2025 18:30	9.39	19.34	14.638	103.19	1
LH-US-01	6/12/2025 18:45	9.39	19.32	14.639	103.19	1
LH-US-01	6/12/2025 19:00	9.38	19.32	14.643	103.08	1
LH-US-01	6/12/2025 19:15	9.36	19.3	14.644	102.86	1
LH-US-01	6/12/2025 19:30	9.37	19.28	14.644	102.97	1
LH-US-01	6/12/2025 19:45	9.37	19.28	14.649	101.85	1
LH-US-01	6/12/2025 20:00	9.37	19.26	14.65	101.85	1
LH-US-01	6/12/2025 20:15	9.35	19.26	14.653	101.63	1
LH-US-01	6/12/2025 20:30	9.34	19.24	14.655	100.43	1
LH-US-01	6/12/2025 20:45	9.36	19.24	14.661	100.65	1
LH-US-01	6/12/2025 21:00	9.35	19.22	14.663	100.54	1
LH-US-01	6/12/2025 21:15	9.35	19.22	14.667	100.54	1
LH-US-01	6/12/2025 21:30	9.32	19.22	14.672	100.22	1
LH-US-01	6/12/2025 21:45	9.33	19.22	14.676	100.32	1
LH-US-01	6/12/2025 22:00	9.34	19.22	14.679	100.43	1
LH-US-01	6/12/2025 22:15	9.34	19.22	14.681	100.43	1
LH-US-01	6/12/2025 22:30	9.34	19.2	14.686	100.43	1
LH-US-01	6/12/2025 22:45	9.3	19.2	14.688	100	1
LH-US-01	6/12/2025 23:00	9.34	19.2	14.691	100.43	1
LH-US-01	6/12/2025 23:15	9.3	19.2	14.692	100	1
LH-US-01	6/12/2025 23:30	9.33	19.2	14.694	100.32	1
LH-US-01	6/12/2025 23:45	9.35	19.2	14.697	100.54	1
LH-US-01	6/13/2025 0:00	9.32	19.2	14.697	100.22	1
LH-US-01	6/13/2025 0:15	9.33	19.2	14.702	100.32	1
LH-US-01	6/13/2025 0:30	9.35	19.2	14.701	100.54	1
LH-US-01	6/13/2025 0:45	9.34	19.18	14.705	100.43	1
LH-US-01	6/13/2025 1:00	9.31	19.2	14.706	100.11	1
LH-US-01	6/13/2025 1:15	9.33	19.2	14.708	100.32	1
LH-US-01	6/13/2025 1:30	9.31	19.2	14.711	100.11	1
LH-US-01	6/13/2025 1:45	9.32	19.2	14.713	100.22	1
LH-US-01	6/13/2025 2:00	9.29	19.2	14.715	99.89	1
LH-US-01	6/13/2025 2:15	9.29	19.2	14.718	99.89	1
LH-US-01	6/13/2025 2:30	9.31	19.2	14.718	100.11	1
LH-US-01	6/13/2025 2:45	9.32	19.2	14.721	100.22	1
LH-US-01	6/13/2025 3:00	9.31	19.2	14.719	100.11	1
LH-US-01	6/13/2025 3:15	9.31	19.2	14.721	100.11	1
LH-US-01	6/13/2025 3:30	9.34	19.2	14.723	100.43	1
LH-US-01	6/13/2025 3:45	9.31	19.2	14.728	100.11	1
LH-US-01	6/13/2025 4:00	9.31	19.2	14.733	100.11	1
LH-US-01	6/13/2025 4:15	9.28	19.2	14.733	99.78	1
LH-US-01	6/13/2025 4:30	9.33	19.2	14.732	100.32	1
LH-US-01	6/13/2025 4:45	9.27	19.2	14.735	99.68	1
LH-US-01	6/13/2025 5:00	9.3	19.22	14.737	100	1
LH-US-01	6/13/2025 5:15	9.3	19.22	14.737	100	1
LH-US-01	6/13/2025 5:30	9.32	19.22	14.739	100.22	1
LH-US-01	6/13/2025 5:45	9.31	19.22	14.746	100.11	1
LH-US-01	6/13/2025 6:00	9.31	19.22	14.749	100.11	1
LH-US-01	6/13/2025 6:15	9.32	19.22	14.75	100.22	1
LH-US-01	6/13/2025 6:30	9.3	19.22	14.754	100	1
LH-US-01	6/13/2025 6:45	9.33	19.24	14.755	100.32	1
LH-US-01	6/13/2025 7:00	9.31	19.24	14.758	100.11	1
LH-US-01	6/13/2025 7:15	9.29	19.24	14.756	99.89	1
LH-US-01	6/13/2025 7:30	9.34	19.24	14.759	100.43	1
LH-US-01	6/13/2025 7:45	9.3	19.24	14.762	100	1
LH-US-01	6/13/2025 8:00	9.35	19.24	14.768	100.54	1
LH-US-01	6/13/2025 8:15	9.28	19.24	14.77	99.78	1
LH-US-01	6/13/2025 8:30	9.31	19.24	14.769	100.11	1
LH-US-01	6/13/2025 8:45	9.31	19.24	14.768	100.11	1
LH-US-01	6/13/2025 9:00	9.32	19.24	14.772	100.22	1
LH-US-01	6/13/2025 9:15	9.31	19.24	14.775	100.11	1
LH-US-01	6/13/2025 9:30	9.32	19.24	14.777	100.22	1
LH-US-01	6/13/2025 9:45	9.32	19.26	14.776	101.3	1
LH-US-01	6/13/2025 10:00	9.31	19.26	14.765	101.2	1
LH-US-01	6/13/2025 10:15	9.38	19.26	14.772	101.96	1
LH-US-01	6/13/2025 10:30	9.32	19.3	14.781	101.3	1
LH-US-01	6/13/2025 10:45	9.37	19.32	14.779	101.85	1
LH-US-01	6/13/2025 11:00	9.36	19.36	14.781	101.74	1
LH-US-01	6/13/2025 11:15	9.37	19.38	14.78	101.85	1
LH-US-01	6/13/2025 11:30	9.36	19.4	14.777	101.74	1
LH-US-01	6/13/2025 11:45	9.37	19.42	14.777	101.85	1
LH-US-01	6/13/2025 12:00	9.37	19.44	14.777	101.85	1
LH-US-01	6/13/2025 12:15	9.34	19.46	14.778	101.52	1
LH-US-01	6/13/2025 12:30	9.4	19.46	14.782	102.17	1

Dissolved Oxygen Saturation Continous Monitoring Data
Normandeau Associates Inc.

Station Name	Date Time	DO mg/L	Temp C	Air Pressure PSI	Saturation PCT	Use Code
LH-US-01	6/13/2025 12:45	9.38	19.46	14.78	101.96	1
LH-US-01	6/13/2025 13:00	9.37	19.48	14.777	101.85	1
LH-US-01	6/13/2025 13:15	9.35	19.48	14.776	101.63	1
LH-US-01	6/13/2025 13:30	9.36	19.48	14.777	101.74	1
LH-US-01	6/13/2025 13:45	9.36	19.5	14.771	101.74	1
LH-US-01	6/13/2025 14:00	9.36	19.52	14.77	101.74	1
LH-US-01	6/13/2025 14:15	9.33	19.54	14.771	101.41	1
LH-US-01	6/13/2025 14:30	9.34	19.52	14.771	101.52	1
LH-US-01	6/13/2025 14:45	9.33	19.52	14.768	101.41	1
LH-US-01	6/13/2025 15:00	9.35	19.54	14.767	101.63	1
LH-US-01	6/13/2025 15:15	9.34	19.56	14.768	101.52	1
LH-US-01	6/13/2025 15:30	9.36	19.56	14.765	101.74	1
LH-US-01	6/13/2025 15:45	9.41	19.56	14.764	102.28	1
LH-US-01	6/13/2025 16:00	9.34	19.54	14.763	101.52	1
LH-US-01	6/13/2025 16:15	9.36	19.54	14.759	101.74	1
LH-US-01	6/13/2025 16:30	9.34	19.54	14.758	101.52	1
LH-US-01	6/13/2025 16:45	9.37	19.54	14.753	101.85	1
LH-US-01	6/13/2025 17:00	9.29	19.54	14.753	100.98	1
LH-US-01	6/13/2025 17:15	9.37	19.56	14.756	101.85	1
LH-US-01	6/13/2025 17:30	9.29	19.54	14.757	100.98	1
LH-US-01	6/13/2025 17:45	9.32	19.54	14.76	101.3	1
LH-US-01	6/13/2025 18:00	9.27	19.52	14.76	100.76	1
LH-US-01	6/13/2025 18:15	9.28	19.5	14.764	100.87	1
LH-US-01	6/13/2025 18:30	9.36	19.48	14.766	101.74	1
LH-US-01	6/13/2025 18:45	9.31	19.48	14.764	101.2	1
LH-US-01	6/13/2025 19:00	9.25	19.46	14.762	100.54	1
LH-US-01	6/13/2025 19:15	9.29	19.44	14.763	100.98	1
LH-US-01	6/13/2025 19:30	9.29	19.42	14.768	100.98	1
LH-US-01	6/13/2025 19:45	9.23	19.4	14.766	100.33	1
LH-US-01	6/13/2025 20:00	9.3	19.38	14.767	101.09	1
LH-US-01	6/13/2025 20:15	9.27	19.36	14.766	100.76	1
LH-US-01	6/13/2025 20:30	9.28	19.34	14.771	100.87	1
LH-US-01	6/13/2025 20:45	9.27	19.32	14.773	100.76	1
LH-US-01	6/13/2025 21:00	9.22	19.3	14.776	100.22	1
LH-US-01	6/13/2025 21:15	9.24	19.28	14.778	100.43	1
LH-US-01	6/13/2025 21:30	9.22	19.26	14.779	100.22	1
LH-US-01	6/13/2025 21:45	9.23	19.24	14.782	99.25	1
LH-US-01	6/13/2025 22:00	9.22	19.24	14.78	99.14	1
LH-US-01	6/13/2025 22:15	9.21	19.22	14.779	99.03	1
LH-US-01	6/13/2025 22:30	9.28	19.2	14.779	99.78	1
LH-US-01	6/13/2025 22:45	9.21	19.18	14.781	99.03	1
LH-US-01	6/13/2025 23:00	9.21	19.18	14.778	99.03	1
LH-US-01	6/13/2025 23:15	9.22	19.18	14.778	99.14	1
LH-US-01	6/13/2025 23:30	9.23	19.16	14.776	99.25	1
LH-US-01	6/13/2025 23:45	9.19	19.16	14.775	98.82	1
LH-US-01	6/14/2025 0:00	9.19	19.14	14.775	98.82	1
LH-US-01	6/14/2025 0:15	9.22	19.14	14.776	99.14	1
LH-US-01	6/14/2025 0:30	9.22	19.14	14.778	99.14	1
LH-US-01	6/14/2025 0:45	9.21	19.12	14.776	99.03	1
LH-US-01	6/14/2025 1:00	9.21	19.12	14.77	99.03	1
LH-US-01	6/14/2025 1:15	9.22	19.12	14.774	99.14	1
LH-US-01	6/14/2025 1:30	9.21	19.12	14.772	99.03	1
LH-US-01	6/14/2025 1:45	9.23	19.12	14.77	99.25	1
LH-US-01	6/14/2025 2:00	9.2	19.12	14.77	98.92	1
LH-US-01	6/14/2025 2:15	9.21	19.1	14.769	99.03	1
LH-US-01	6/14/2025 2:30	9.17	19.1	14.769	98.6	1
LH-US-01	6/14/2025 2:45	9.17	19.1	14.77	98.6	1
LH-US-01	6/14/2025 3:00	9.2	19.1	14.77	98.92	1
LH-US-01	6/14/2025 3:15	9.21	19.1	14.769	99.03	1
LH-US-01	6/14/2025 3:30	9.17	19.1	14.769	98.6	1
LH-US-01	6/14/2025 3:45	9.15	19.1	14.768	98.39	1
LH-US-01	6/14/2025 4:00	9.12	19.1	14.774	98.06	1
LH-US-01	6/14/2025 4:15	9.22	19.1	14.775	99.14	1
LH-US-01	6/14/2025 4:30	9.2	19.1	14.772	98.92	1
LH-US-01	6/14/2025 4:45	9.22	19.08	14.778	99.14	1
LH-US-01	6/14/2025 5:00	9.18	19.1	14.782	98.71	1
LH-US-01	6/14/2025 5:15	9.16	19.08	14.78	98.49	1
LH-US-01	6/14/2025 5:30	9.17	19.08	14.783	98.6	1
LH-US-01	6/14/2025 5:45	9.23	19.06	14.782	99.25	1
LH-US-01	6/14/2025 6:00	9.14	19.08	14.781	98.28	1
LH-US-01	6/14/2025 6:15	9.22	19.06	14.785	99.14	1
LH-US-01	6/14/2025 6:30	9.19	19.06	14.785	98.82	1
LH-US-01	6/14/2025 6:45	9.18	19.06	14.782	98.71	1
LH-US-01	6/14/2025 7:00	9.23	19.06	14.783	99.25	1
LH-US-01	6/14/2025 7:15	9.14	19.06	14.781	98.28	1
LH-US-01	6/14/2025 7:30	9.16	19.06	14.777	98.49	1
LH-US-01	6/14/2025 7:45	9.19	19.06	14.781	98.82	1
LH-US-01	6/14/2025 8:00	9.17	19.06	14.781	98.6	1
LH-US-01	6/14/2025 8:15	9.18	19.06	14.781	98.71	1
LH-US-01	6/14/2025 8:30	9.2	19.04	14.779	98.92	1
LH-US-01	6/14/2025 8:45	9.19	19.06	14.779	98.82	1
LH-US-01	6/14/2025 9:00	9.17	19.04	14.783	98.6	1
LH-US-01	6/14/2025 9:15	9.25	19.04	14.781	99.46	1
LH-US-01	6/14/2025 9:30	9.19	19.04	14.782	98.82	1

Station Name	Date Time	DO mg/L	Temp C	Air Pressure PSI	Saturation PCT	Use Code
LH-US-01	6/14/2025 9:45	9.21	19.04	14.781	99.03	1
LH-US-01	6/14/2025 10:00	9.22	19.04	14.782	99.14	1
LH-US-01	6/14/2025 10:15	9.21	19.04	14.784	99.03	1
LH-US-01	6/14/2025 10:30	9.2	19.04	14.784	98.92	1
LH-US-01	6/14/2025 10:45	9.23	19.02	14.78	99.25	1
LH-US-01	6/14/2025 11:00	9.25	19.02	14.782	99.46	1
LH-US-01	6/14/2025 11:15	9.24	19.02	14.786	99.35	1
LH-US-01	6/14/2025 11:30	9.18	19.04	14.783	98.71	1
LH-US-01	6/14/2025 11:45	9.21	19.02	14.781	99.03	1
LH-US-01	6/14/2025 12:00	9.22	19.02	14.779	99.14	1
LH-US-01	6/14/2025 12:15	9.23	19.02	14.783	99.25	1
LH-US-01	6/14/2025 12:30	9.21	19.02	14.784	99.03	1
LH-US-01	6/14/2025 12:45	9.22	19.02	14.784	99.14	1
LH-US-01	6/14/2025 13:00	9.21	19.02	14.784	99.03	1
LH-US-01	6/14/2025 13:15	9.32	19.04	14.784	100.22	1
LH-US-01	6/14/2025 13:30	9.21	19.04	14.785	99.03	1
LH-US-01	6/14/2025 13:45	9.19	19.04	14.783	98.82	1
LH-US-01	6/14/2025 14:00	9.25	19.06	14.781	99.46	1
LH-US-01	6/14/2025 14:15	9.21	19.04	14.778	99.03	1
LH-US-01	6/14/2025 14:30	9.3	19.04	14.78	100	1
LH-US-01	6/14/2025 14:45	9.25	19.04	14.781	99.46	1
LH-US-01	6/14/2025 15:00	9.2	19.04	14.78	98.92	1
LH-US-01	6/14/2025 15:15	9.28	19.04	14.782	99.78	1
LH-US-01	6/14/2025 15:30	9.22	19.02	14.78	99.14	1
LH-US-01	6/14/2025 15:45	9.2	19	14.78	98.92	1
LH-US-01	6/14/2025 16:00	9.2	19	14.779	98.92	1
LH-US-01	6/14/2025 16:15	9.2	19	14.776	98.92	1
LH-US-01	6/14/2025 16:30	9.21	18.98	14.777	99.03	1
LH-US-01	6/14/2025 16:45	9.18	18.98	14.773	98.71	1
LH-US-01	6/14/2025 17:00	9.14	18.98	14.771	98.28	1
LH-US-01	6/14/2025 17:15	9.19	18.98	14.775	98.82	1
LH-US-01	6/14/2025 17:30	9.22	18.96	14.772	99.14	1
LH-US-01	6/14/2025 17:45	9.22	18.94	14.77	99.14	1
LH-US-01	6/14/2025 18:00	9.22	18.94	14.772	99.14	1
LH-US-01	6/14/2025 18:15	9.2	18.92	14.771	98.92	1
LH-US-01	6/14/2025 18:30	9.2	18.9	14.773	98.92	1
LH-US-01	6/14/2025 18:45	9.22	18.9	14.772	99.14	1
LH-US-01	6/14/2025 19:00	9.21	18.88	14.774	99.03	1
LH-US-01	6/14/2025 19:15	9.19	18.88	14.775	98.82	1
LH-US-01	6/14/2025 19:30	9.19	18.86	14.777	98.82	1
LH-US-01	6/14/2025 19:45	9.19	18.84	14.781	98.82	1
LH-US-01	6/14/2025 20:00	9.22	18.84	14.779	99.14	1
LH-US-01	6/14/2025 20:15	9.18	18.82	14.776	98.71	1
LH-US-01	6/14/2025 20:30	9.19	18.82	14.777	98.82	1
LH-US-01	6/14/2025 20:45	9.2	18.8	14.778	98.92	1
LH-US-01	6/14/2025 21:00	9.17	18.78	14.778	98.6	1
LH-US-01	6/14/2025 21:15	9.18	18.78	14.78	98.71	1
LH-US-01	6/14/2025 21:30	9.16	18.76	14.781	98.49	1
LH-US-01	6/14/2025 21:45	9.19	18.74	14.783	97.77	1
LH-US-01	6/14/2025 22:00	9.18	18.72	14.783	97.66	1
LH-US-01	6/14/2025 22:15	9.19	18.72	14.784	97.77	1
LH-US-01	6/14/2025 22:30	9.16	18.7	14.783	97.45	1
LH-US-01	6/14/2025 22:45	9.14	18.68	14.783	97.23	1
LH-US-01	6/14/2025 23:00	9.17	18.68	14.784	97.55	1
LH-US-01	6/14/2025 23:15	9.2	18.66	14.786	97.87	1
LH-US-01	6/14/2025 23:30	9.17	18.64	14.787	97.55	1
LH-US-01	6/14/2025 23:45	9.15	18.62	14.788	97.34	1
LH-US-01	6/15/2025 0:00	9.14	18.6	14.791	97.23	1
LH-US-01	6/15/2025 0:15	9.15	18.6	14.791	97.34	1
LH-US-01	6/15/2025 0:30	9.19	18.58	14.791	97.77	1
LH-US-01	6/15/2025 0:45	9.16	18.56	14.789	97.45	1
LH-US-01	6/15/2025 1:00	9.19	18.54	14.788	97.77	1
LH-US-01	6/15/2025 1:15	9.17	18.52	14.788	97.55	1
LH-US-01	6/15/2025 1:30	9.2	18.52	14.79	97.87	1
LH-US-01	6/15/2025 1:45	9.16	18.5	14.79	97.45	1
LH-US-01	6/15/2025 2:00	9.17	18.48	14.791	97.55	1
LH-US-01	6/15/2025 2:15	9.19	18.46	14.791	97.77	1
LH-US-01	6/15/2025 2:30	9.16	18.44	14.788	97.45	1
LH-US-01	6/15/2025 2:45	9.15	18.42	14.787	97.34	1
LH-US-01	6/15/2025 3:00	9.18	18.42	14.787	97.66	1
LH-US-01	6/15/2025 3:15	9.1	18.4	14.786	96.81	1
LH-US-01	6/15/2025 3:30	9.2	18.38	14.787	97.87	1
LH-US-01	6/15/2025 3:45	9.15	18.36	14.788	97.34	1
LH-US-01	6/15/2025 4:00	9.15	18.34	14.786	97.34	1
LH-US-01	6/15/2025 4:15	9.15	18.34	14.787	97.34	1
LH-US-01	6/15/2025 4:30	9.17	18.32	14.787	97.55	1
LH-US-01	6/15/2025 4:45	9.16	18.32	14.789	97.45	1
LH-US-01	6/15/2025 5:00	9.12	18.3	14.789	97.02	1
LH-US-01	6/15/2025 5:15	9.2	18.28	14.792	97.87	1
LH-US-01	6/15/2025 5:30	9.15	18.26	14.79	97.34	1
LH-US-01	6/15/2025 5:45	9.1	18.26	14.795	96.81	1
LH-US-01	6/15/2025 6:00	9.14	18.26	14.796	97.23	1
LH-US-01	6/15/2025 6:15	9.18	18.24	14.799	96.63	1
LH-US-01	6/15/2025 6:30	9.22	18.22	14.8	97.05	1

Dissolved Oxygen Saturation Continous Monitoring Data
Normandeau Associates Inc.

Station Name	Date Time	DO mg/L	Temp C	Air Pressure PSI	Saturation PCT	Use Code
LH-US-01	6/15/2025 6:45	9.16	18.22	14.802	96.42	1
LH-US-01	6/15/2025 7:00	9.18	18.22	14.8	96.63	1
LH-US-01	6/15/2025 7:15	9.17	18.2	14.802	96.53	1
LH-US-01	6/15/2025 7:30	9.2	18.22	14.799	96.84	1
LH-US-01	6/15/2025 7:45	9.22	18.22	14.802	97.05	1
LH-US-01	6/15/2025 8:00	9.22	18.22	14.802	97.05	1
LH-US-01	6/15/2025 8:15	9.23	18.22	14.801	97.16	1
LH-US-01	6/15/2025 8:30	9.21	18.22	14.802	96.95	1
LH-US-01	6/15/2025 8:45	9.22	18.22	14.802	97.05	1
LH-US-01	6/15/2025 9:00	9.25	18.22	14.802	97.37	1
LH-US-01	6/15/2025 9:15	9.22	18.24	14.803	97.05	1
LH-US-01	6/15/2025 9:30	9.33	18.26	14.804	99.26	1
LH-US-01	6/15/2025 9:45	9.25	18.28	14.806	98.4	1
LH-US-01	6/15/2025 10:00	9.3	18.3	14.807	98.94	1
LH-US-01	6/15/2025 10:15	9.28	18.34	14.806	98.72	1
LH-US-01	6/15/2025 10:30	9.32	18.36	14.804	99.15	1
LH-US-01	6/15/2025 10:45	9.29	18.4	14.802	98.83	1
LH-US-01	6/15/2025 11:00	9.27	18.44	14.8	98.62	1
LH-US-01	6/15/2025 11:15	9.27	18.5	14.799	98.62	1
LH-US-01	6/15/2025 11:30	9.28	18.5	14.799	98.72	1
LH-US-01	6/15/2025 11:45	9.3	18.54	14.801	98.94	1
LH-US-01	6/15/2025 12:00	9.32	18.56	14.8	99.15	1
LH-US-01	6/15/2025 12:15	9.3	18.64	14.797	98.94	1
LH-US-01	6/15/2025 12:30	9.29	18.66	14.797	98.83	1
LH-US-01	6/15/2025 12:45	9.29	18.68	14.795	98.83	1
LH-US-01	6/15/2025 13:00	9.3	18.7	14.799	98.94	1
LH-US-01	6/15/2025 13:15	9.28	18.74	14.795	98.72	1
LH-US-01	6/15/2025 13:30	9.3	18.78	14.793	100	1
LH-US-01	6/15/2025 13:45	9.3	18.78	14.792	100	1
LH-US-01	6/15/2025 14:00	9.31	18.78	14.79	100.11	1
LH-US-01	6/15/2025 14:15	9.25	18.78	14.79	99.46	1
LH-US-01	6/15/2025 14:30	9.28	18.8	14.791	99.78	1
LH-US-01	6/15/2025 14:45	9.29	18.8	14.787	99.89	1
LH-US-01	6/15/2025 15:00	9.28	18.8	14.79	99.78	1
LH-US-01	6/15/2025 15:15	9.27	18.8	14.789	99.68	1
LH-US-01	6/15/2025 15:30	9.3	18.82	14.79	100	1
LH-US-01	6/15/2025 15:45	9.24	18.84	14.79	99.35	1
LH-US-01	6/15/2025 16:00	9.27	18.82	14.789	99.68	1
LH-US-01	6/15/2025 16:15	9.28	18.82	14.789	99.78	1
LH-US-01	6/15/2025 16:30	9.25	18.86	14.786	99.46	1
LH-US-01	6/15/2025 16:45	9.31	18.84	14.786	100.11	1
LH-US-01	6/15/2025 17:00	9.25	18.86	14.784	99.46	1
LH-US-01	6/15/2025 17:15	9.27	18.86	14.786	99.68	1
LH-US-01	6/15/2025 17:30	9.3	18.86	14.784	100	1
LH-US-01	6/15/2025 17:45	9.28	18.88	14.779	99.78	1
LH-US-01	6/15/2025 18:00	9.31	18.86	14.78	100.11	1
LH-US-01	6/15/2025 18:15	9.27	18.88	14.776	99.68	1
LH-US-01	6/15/2025 18:30	9.29	18.88	14.778	99.89	1
LH-US-01	6/15/2025 18:45	9.28	18.88	14.777	99.78	1
LH-US-01	6/15/2025 19:00	9.28	18.86	14.777	99.78	1
LH-US-01	6/15/2025 19:15	9.25	18.86	14.777	99.46	1
LH-US-01	6/15/2025 19:30	9.25	18.86	14.781	99.46	1
LH-US-01	6/15/2025 19:45	9.28	18.84	14.78	99.78	1
LH-US-01	6/15/2025 20:00	9.23	18.84	14.782	99.25	1
LH-US-01	6/15/2025 20:15	9.27	18.84	14.782	99.68	1
LH-US-01	6/15/2025 20:30	9.23	18.84	14.782	99.25	1
LH-US-01	6/15/2025 20:45	9.23	18.84	14.781	99.25	1
LH-US-01	6/15/2025 21:00	9.24	18.8	14.784	99.35	1
LH-US-01	6/15/2025 21:15	9.22	18.8	14.788	99.14	1
LH-US-01	6/15/2025 21:30	9.24	18.78	14.788	99.35	1
LH-US-01	6/15/2025 21:45	9.22	18.8	14.792	99.14	1
LH-US-01	6/15/2025 22:00	9.23	18.76	14.79	99.25	1
LH-US-01	6/15/2025 22:15	9.22	18.76	14.789	99.14	1
LH-US-01	6/15/2025 22:30	9.22	18.76	14.789	99.14	1
LH-US-01	6/15/2025 22:45	9.23	18.74	14.787	98.19	1
LH-US-01	6/15/2025 23:00	9.22	18.74	14.791	98.09	1
LH-US-01	6/15/2025 23:15	9.24	18.74	14.793	98.3	1
LH-US-01	6/15/2025 23:30	9.21	18.7	14.792	97.98	1
LH-US-01	6/15/2025 23:45	9.23	18.7	14.79	98.19	1
LH-US-01	6/16/2025 0:00	9.24	18.7	14.788	98.3	1
LH-US-01	6/16/2025 0:15	9.24	18.68	14.789	98.3	1
LH-US-01	6/16/2025 0:30	9.23	18.68	14.788	98.19	1
LH-US-01	6/16/2025 0:45	9.22	18.66	14.788	98.09	1
LH-US-01	6/16/2025 1:00	9.24	18.64	14.79	98.3	1
LH-US-01	6/16/2025 1:15	9.25	18.62	14.79	98.4	1
LH-US-01	6/16/2025 1:30	9.22	18.62	14.791	98.09	1
LH-US-01	6/16/2025 1:45	9.22	18.6	14.791	98.09	1
LH-US-01	6/16/2025 2:00	9.2	18.6	14.79	97.87	1
LH-US-01	6/16/2025 2:15	9.23	18.58	14.791	98.19	1
LH-US-01	6/16/2025 2:30	9.23	18.56	14.791	98.19	1
LH-US-01	6/16/2025 2:45	9.23	18.54	14.792	98.19	1
LH-US-01	6/16/2025 3:00	9.23	18.52	14.794	98.19	1
LH-US-01	6/16/2025 3:15	9.22	18.52	14.791	98.09	1
LH-US-01	6/16/2025 3:30	9.23	18.5	14.791	98.19	1

Station Name	Date Time	DO mg/L	Temp C	Air Pressure PSI	Saturation PCT	Use Code
LH-US-01	6/16/2025 3:45	9.22	18.48	14.791	98.09	1
LH-US-01	6/16/2025 4:00	9.23	18.48	14.79	98.19	1
LH-US-01	6/16/2025 4:15	9.22	18.46	14.789	98.09	1
LH-US-01	6/16/2025 4:30	9.24	18.44	14.791	98.3	1
LH-US-01	6/16/2025 4:45	9.23	18.44	14.793	98.19	1
LH-US-01	6/16/2025 5:00	9.24	18.42	14.793	98.3	1
LH-US-01	6/16/2025 5:15	9.23	18.42	14.79	98.19	1
LH-US-01	6/16/2025 5:30	9.2	18.42	14.793	97.87	1
LH-US-01	6/16/2025 5:45	9.23	18.4	14.793	98.19	1
LH-US-01	6/16/2025 6:00	9.21	18.4	14.795	97.98	1
LH-US-01	6/16/2025 6:15	9.21	18.4	14.794	97.98	1
LH-US-01	6/16/2025 6:30	9.21	18.4	14.795	97.98	1
LH-US-01	6/16/2025 6:45	9.23	18.4	14.798	98.19	1
LH-US-01	6/16/2025 7:00	9.24	18.4	14.796	98.3	1
LH-US-01	6/16/2025 7:15	9.24	18.42	14.795	98.3	1
LH-US-01	6/16/2025 7:30	9.24	18.42	14.799	98.3	1
LH-US-01	6/16/2025 7:45	9.24	18.42	14.801	98.3	1
LH-US-01	6/16/2025 8:00	9.25	18.42	14.803	98.4	1
LH-US-01	6/16/2025 8:15	9.28	18.44	14.804	98.72	1
LH-US-01	6/16/2025 8:30	9.28	18.44	14.806	98.72	1
LH-US-01	6/16/2025 8:45	9.29	18.46	14.805	98.83	1
LH-US-01	6/16/2025 9:00	9.32	18.5	14.804	99.15	1
LH-US-01	6/16/2025 9:15	9.35	18.56	14.807	99.47	1
LH-US-01	6/16/2025 9:30	9.32	18.58	14.808	99.15	1
LH-US-01	6/16/2025 9:45	9.34	18.62	14.807	99.36	1
LH-US-01	6/16/2025 10:00	9.33	18.68	14.805	99.26	1
LH-US-01	6/16/2025 10:15	9.33	18.7	14.806	99.26	1
LH-US-01	6/16/2025 10:30	9.34	18.74	14.805	99.36	1
LH-US-01	6/16/2025 10:45	9.32	18.78	14.806	100.22	1
LH-US-01	6/16/2025 11:00	9.34	18.82	14.784	100.43	1
LH-US-01	6/16/2025 11:15	9.35	18.88	14.798	100.54	1
LH-US-01	6/16/2025 11:30	9.35	18.94	14.794	100.54	1
LH-US-01	6/16/2025 11:45	9.37	18.96	14.789	100.75	1
LH-US-01	6/16/2025 12:00	9.45	18.98	14.793	101.61	1
LH-US-01	6/16/2025 12:15	9.43	19.04	14.793	101.4	1
LH-US-01	6/16/2025 12:30	9.35	19.06	14.795	100.54	1
LH-US-01	6/16/2025 12:45	9.39	19.1	14.791	100.97	1
LH-US-01	6/16/2025 13:00	9.4	19.16	14.789	101.08	1
LH-US-01	6/16/2025 13:15	9.4	19.2	14.789	101.08	1
LH-US-01	6/16/2025 13:30	9.38	19.24	14.79	100.86	1
LH-US-01	6/16/2025 13:45	9.38	19.26	14.789	101.96	1
LH-US-01	6/16/2025 14:00	9.38	19.3	14.786	101.96	1
LH-US-01	6/16/2025 14:15	9.39	19.32	14.785	102.07	1
LH-US-01	6/16/2025 14:30	9.42	19.36	14.784	102.39	1
LH-US-01	6/16/2025 14:45	9.4	19.38	14.781	102.17	1
LH-US-01	6/16/2025 15:00	9.41	19.42	14.78	102.28	1
LH-US-01	6/16/2025 15:15	9.41	19.44	14.779	102.28	1
LH-US-01	6/16/2025 15:30	9.4	19.46	14.778	102.17	1
LH-US-01	6/16/2025 15:45	9.41	19.48	14.774	102.28	1
LH-US-01	6/16/2025 16:00	9.42	19.5	14.775	102.39	1
LH-US-01	6/16/2025 16:15	9.41	19.52	14.773	102.28	1
LH-US-01	6/16/2025 16:30	9.41	19.54	14.773	102.28	1
LH-US-01	6/16/2025 16:45	9.03	20.88	14.772	101.46	2
LH-US-01	6/16/2025 17:00	8.95	22.3	14.767	102.87	2
LH-US-01	6/16/2025 17:15	8.87	22.78	14.765	103.14	2
LH-US-01	6/16/2025 17:30	8.67	21.92	14.765	98.52	2
LH-US-01	6/16/2025 17:45	9.28	19.68	14.758	100.87	2
LH-US-01	6/16/2025 18:00	9.32	19.56	14.759	101.3	1
LH-US-01	6/16/2025 18:15	9.31	19.52	14.76	101.2	1
LH-US-01	6/16/2025 18:30	9.3	19.5	14.762	101.09	1
LH-US-01	6/16/2025 18:45	9.31	19.5	14.766	101.2	1
LH-US-01	6/16/2025 19:00	9.3	19.5	14.766	101.09	1
LH-US-01	6/16/2025 19:15	9.29	19.5	14.766	100.98	1
LH-US-01	6/16/2025 19:30	9.3	19.48	14.767	101.09	1
LH-US-01	6/16/2025 19:45	9.27	19.48	14.767	100.76	1
LH-US-01	6/16/2025 20:00	9.27	19.48	14.767	100.76	1
LH-US-01	6/16/2025 20:15	9.26	19.46	14.765	100.65	1
LH-US-01	6/16/2025 20:30	9.26	19.46	14.767	100.65	1
LH-US-01	6/16/2025 20:45	9.24	19.46	14.764	100.43	1
LH-US-01	6/16/2025 21:00	9.23	19.46	14.763	100.33	1
LH-US-01	6/16/2025 21:15	9.23	19.46	14.758	100.33	1
LH-US-01	6/16/2025 21:30	9.21	19.46	14.756	100.11	1
LH-US-01	6/16/2025 21:45	9.21	19.44	14.753	100.11	1
LH-US-01	6/16/2025 22:00	9.21	19.46	14.75	100.11	1
LH-US-01	6/16/2025 22:15	9.19	19.44	14.749	99.89	1
LH-US-01	6/16/2025 22:30	9.19	19.44	14.745	99.89	1
LH-US-01	6/16/2025 22:45	9.18	19.42	14.745	99.78	1
LH-US-01	6/16/2025 23:00	9.18	19.42	14.747	99.78	1
LH-US-01	6/16/2025 23:15	9.17	19.4	14.746	99.67	1
LH-US-01	6/16/2025 23:30	9.18	19.4	14.746	99.78	1
LH-US-01	6/16/2025 23:45	9.17	19.38	14.747	99.67	1
LH-US-01	6/17/2025 0:00	9.17	19.36	14.75	99.67	1
LH-US-01	6/17/2025 0:15	9.16	19.36	14.751	99.57	1
LH-US-01	6/17/2025 0:30	9.16	19.34	14.747	99.57	1

Station Name	Date Time	DO mg/L	Temp C	Air Pressure PSI	Saturation PCT	Use Code
LH-US-01	6/17/2025 0:45	9.15	19.34	14.751	99.46	1
LH-US-01	6/17/2025 1:00	9.14	19.32	14.75	99.35	1
LH-US-01	6/17/2025 1:15	9.14	19.3	14.75	99.35	1
LH-US-01	6/17/2025 1:30	9.15	19.28	14.751	99.46	1
LH-US-01	6/17/2025 1:45	9.14	19.28	14.752	99.35	1
LH-US-01	6/17/2025 2:00	9.14	19.26	14.752	99.35	1
LH-US-01	6/17/2025 2:15	9.13	19.24	14.752	98.17	1
LH-US-01	6/17/2025 2:30	9.15	19.24	14.751	98.39	1
LH-US-01	6/17/2025 2:45	9.1	19.22	14.751	97.85	1
LH-US-01	6/17/2025 3:00	9.12	19.2	14.751	98.06	1
LH-US-01	6/17/2025 3:15	9.12	19.18	14.752	98.06	1
LH-US-01	6/17/2025 3:30	9.11	19.16	14.751	97.96	1
LH-US-01	6/17/2025 3:45	9.1	19.16	14.751	97.85	1
LH-US-01	6/17/2025 4:00	9.11	19.14	14.755	97.96	1
LH-US-01	6/17/2025 4:15	9.1	19.12	14.753	97.85	1
LH-US-01	6/17/2025 4:30	9.1	19.1	14.755	97.85	1
LH-US-01	6/17/2025 4:45	9.09	19.1	14.756	97.74	1
LH-US-01	6/17/2025 5:00	9.1	19.08	14.752	97.85	1
LH-US-01	6/17/2025 5:15	9.08	19.06	14.748	97.63	1
LH-US-01	6/17/2025 5:30	9.1	19.04	14.748	97.85	1
LH-US-01	6/17/2025 5:45	9.09	19.02	14.749	97.74	1
LH-US-01	6/17/2025 6:00	9.1	19.02	14.751	97.85	1
LH-US-01	6/17/2025 6:15	9.06	19.02	14.752	97.42	1
LH-US-01	6/17/2025 6:30	9.11	19	14.755	97.96	1
LH-US-01	6/17/2025 6:45	9.08	19	14.752	97.63	1
LH-US-01	6/17/2025 7:00	9.07	19	14.754	97.53	1
LH-US-01	6/17/2025 7:15	9.1	19	14.754	97.85	1
LH-US-01	6/17/2025 7:30	9.09	19	14.752	97.74	1
LH-US-01	6/17/2025 7:45	9.09	19	14.752	97.74	1
LH-US-01	6/17/2025 8:00	9.11	19	14.753	97.96	1
LH-US-01	6/17/2025 8:15	9.11	19.02	14.753	97.96	1
LH-US-01	6/17/2025 8:30	9.11	19.04	14.752	97.96	1
LH-US-01	6/17/2025 8:45	9.11	19.04	14.751	97.96	1
LH-US-01	6/17/2025 9:00	9.13	19.06	14.753	98.17	1
LH-US-01	6/17/2025 9:15	9.12	19.06	14.753	98.06	1
LH-US-01	6/17/2025 9:30	9.12	19.08	14.755	98.06	1
LH-US-01	6/17/2025 9:45	9.14	19.1	14.753	98.28	1
LH-US-01	6/17/2025 10:00	9.14	19.12	14.749	98.28	1
LH-US-01	6/17/2025 10:15	9.12	19.12	14.749	98.06	1
LH-US-01	6/17/2025 10:30	9.14	19.18	14.749	98.28	1
LH-US-01	6/17/2025 10:45	9.15	19.2	14.75	98.39	1
LH-US-01	6/17/2025 11:00	9.14	19.22	14.75	98.28	1
LH-US-01	6/17/2025 11:15	9.16	19.24	14.748	98.49	1
LH-US-01	6/17/2025 11:30	9.14	19.26	14.749	99.35	1
LH-US-01	6/17/2025 11:45	9.14	19.26	14.75	99.35	1
LH-US-01	6/17/2025 12:00	9.16	19.28	14.752	99.57	1
LH-US-01	6/17/2025 12:15	9.13	19.3	14.748	99.24	1
LH-US-01	6/17/2025 12:30	9.14	19.32	14.746	99.35	1
LH-US-01	6/17/2025 12:45	9.12	19.32	14.746	99.13	1
LH-US-01	6/17/2025 13:00	9.13	19.34	14.742	99.24	1
LH-US-01	6/17/2025 13:15	9.13	19.36	14.743	99.24	1
LH-US-01	6/17/2025 13:30	9.13	19.36	14.739	99.24	1
LH-US-01	6/17/2025 13:45	9.11	19.38	14.739	99.02	1
LH-US-01	6/17/2025 14:00	9.1	19.4	14.738	98.91	1
LH-US-01	6/17/2025 14:15	9.12	19.42	14.733	99.13	1
LH-US-01	6/17/2025 14:30	9.11	19.44	14.733	99.02	1
LH-US-01	6/17/2025 14:45	9.13	19.46	14.734	99.24	1
LH-US-01	6/17/2025 15:00	9.13	19.48	14.731	99.24	1
LH-US-01	6/17/2025 15:15	9.11	19.48	14.73	99.02	1
LH-US-01	6/17/2025 15:30	9.12	19.5	14.727	99.13	1
LH-US-01	6/17/2025 15:45	9.13	19.52	14.722	99.24	1
LH-US-01	6/17/2025 16:00	9.12	19.52	14.722	99.13	1
LH-US-01	6/17/2025 16:15	9.11	19.54	14.722	99.02	1
LH-US-01	6/17/2025 16:30	9.11	19.54	14.722	99.02	1
LH-US-01	6/17/2025 16:45	9.1	19.56	14.718	98.91	1
LH-US-01	6/17/2025 17:00	9.11	19.58	14.717	99.02	1
LH-US-01	6/17/2025 17:15	9.1	19.58	14.716	98.91	1
LH-US-01	6/17/2025 17:30	9.1	19.6	14.715	98.91	1
LH-US-01	6/17/2025 17:45	9.09	19.6	14.715	98.8	1
LH-US-01	6/17/2025 18:00	9.1	19.6	14.715	98.91	1
LH-US-01	6/17/2025 18:15	9.09	19.62	14.714	98.8	1
LH-US-01	6/17/2025 18:30	9.07	19.64	14.713	98.59	1
LH-US-01	6/17/2025 18:45	9.07	19.64	14.713	98.59	1
LH-US-01	6/17/2025 19:00	9.07	19.66	14.71	98.59	1
LH-US-01	6/17/2025 19:15	9.05	19.66	14.711	98.37	1
LH-US-01	6/17/2025 19:30	9.04	19.66	14.708	98.26	1
LH-US-01	6/17/2025 19:45	9.05	19.66	14.709	98.37	1
LH-US-01	6/17/2025 20:00	9.03	19.68	14.709	98.15	1
LH-US-01	6/17/2025 20:15	9.04	19.68	14.706	98.26	1
LH-US-01	6/17/2025 20:30	9.03	19.68	14.704	98.15	1
LH-US-01	6/17/2025 20:45	9.03	19.7	14.706	98.15	1
LH-US-01	6/17/2025 21:00	9	19.7	14.706	97.83	1
LH-US-01	6/17/2025 21:15	8.99	19.7	14.704	97.72	1
LH-US-01	6/17/2025 21:30	8.98	19.72	14.704	97.61	1

Dissolved Oxygen Saturation Continous Monitoring Data
Normandeau Associates Inc.

Station Name	Date Time	DO mg/L	Temp C	Air Pressure PSI	Saturation PCT	Use Code
LH-US-01	6/17/2025 21:45	9	19.72	14.703	97.83	1
LH-US-01	6/17/2025 22:00	8.97	19.72	14.703	97.5	1
LH-US-01	6/17/2025 22:15	8.98	19.74	14.704	97.61	1
LH-US-01	6/17/2025 22:30	8.97	19.72	14.704	97.5	1
LH-US-01	6/17/2025 22:45	8.95	19.74	14.702	97.28	1
LH-US-01	6/17/2025 23:00	8.96	19.74	14.699	97.39	1
LH-US-01	6/17/2025 23:15	8.96	19.74	14.7	97.39	1
LH-US-01	6/17/2025 23:30	8.94	19.74	14.695	97.17	1
LH-US-01	6/17/2025 23:45	8.93	19.74	14.695	97.07	1
LH-US-01	6/18/2025 0:00	8.94	19.74	14.692	97.17	1
LH-US-01	6/18/2025 0:15	8.94	19.74	14.69	97.17	1
LH-US-01	6/18/2025 0:30	8.94	19.74	14.692	97.17	1
LH-US-01	6/18/2025 0:45	8.94	19.72	14.687	97.17	1
LH-US-01	6/18/2025 1:00	8.93	19.72	14.688	97.07	1
LH-US-01	6/18/2025 1:15	8.93	19.72	14.688	97.07	1
LH-US-01	6/18/2025 1:30	8.91	19.72	14.689	96.85	1
LH-US-01	6/18/2025 1:45	8.93	19.7	14.688	97.07	1
LH-US-01	6/18/2025 2:00	8.92	19.7	14.686	96.96	1
LH-US-01	6/18/2025 2:15	8.91	19.7	14.685	96.85	1
LH-US-01	6/18/2025 2:30	8.91	19.68	14.684	96.85	1
LH-US-01	6/18/2025 2:45	8.9	19.68	14.682	96.74	1
LH-US-01	6/18/2025 3:00	8.89	19.68	14.68	96.63	1
LH-US-01	6/18/2025 3:15	8.9	19.66	14.679	96.74	1
LH-US-01	6/18/2025 3:30	8.89	19.66	14.681	96.63	1
LH-US-01	6/18/2025 3:45	8.89	19.64	14.679	96.63	1
LH-US-01	6/18/2025 4:00	8.88	19.62	14.678	96.52	1
LH-US-01	6/18/2025 4:15	8.89	19.62	14.676	96.63	1
LH-US-01	6/18/2025 4:30	8.88	19.6	14.672	96.52	1
LH-US-01	6/18/2025 4:45	8.87	19.6	14.672	96.41	1
LH-US-01	6/18/2025 5:00	8.88	19.58	14.674	96.52	1
LH-US-01	6/18/2025 5:15	8.87	19.56	14.672	96.41	1
LH-US-01	6/18/2025 5:30	8.86	19.56	14.673	96.3	1
LH-US-01	6/18/2025 5:45	8.87	19.54	14.672	96.41	1
LH-US-01	6/18/2025 6:00	8.86	19.52	14.673	96.3	1
LH-US-01	6/18/2025 6:15	8.85	19.5	14.671	96.2	1
LH-US-01	6/18/2025 6:30	8.86	19.5	14.671	96.3	1
LH-US-01	6/18/2025 6:45	8.85	19.48	14.676	96.2	1
LH-US-01	6/18/2025 7:00	8.85	19.46	14.675	96.2	1
LH-US-01	6/18/2025 7:15	8.86	19.46	14.675	96.3	1
LH-US-01	6/18/2025 7:30	8.86	19.46	14.674	96.3	1
LH-US-01	6/18/2025 7:45	8.87	19.44	14.671	96.41	1
LH-US-01	6/18/2025 8:00	8.86	19.42	14.673	96.3	1
LH-US-01	6/18/2025 8:15	8.87	19.42	14.674	96.41	1
LH-US-01	6/18/2025 8:30	8.86	19.4	14.675	96.3	1
LH-US-01	6/18/2025 8:45	8.87	19.4	14.671	96.41	1
LH-US-01	6/18/2025 9:00	8.9	19.4	14.67	96.74	1
LH-US-01	6/18/2025 9:15	8.89	19.4	14.672	96.63	1
LH-US-01	6/18/2025 9:30	8.89	19.4	14.673	96.63	1
LH-US-01	6/18/2025 9:45	8.9	19.4	14.673	96.74	1
LH-US-01	6/18/2025 10:00	8.89	19.4	14.673	96.63	1
LH-US-01	6/18/2025 10:15	8.9	19.4	14.672	96.74	1
LH-US-01	6/18/2025 10:30	8.91	19.4	14.671	96.85	1
LH-US-01	6/18/2025 10:45	8.94	19.42	14.667	97.17	1
LH-US-01	6/18/2025 11:00	8.92	19.44	14.664	96.96	1
LH-US-01	6/18/2025 11:15	8.96	19.48	14.668	97.39	1
LH-US-01	6/18/2025 11:30	9.04	19.5	14.664	98.26	1
LH-US-01	6/18/2025 11:45	9.05	19.5	14.663	98.37	1
LH-US-01	6/18/2025 12:00	8.94	19.5	14.661	97.17	1
LH-US-01	6/18/2025 12:15	8.95	19.5	14.658	97.28	1
LH-US-01	6/18/2025 12:30	8.96	19.52	14.659	97.39	1
LH-US-01	6/18/2025 12:45	8.95	19.52	14.662	97.28	1
LH-US-01	6/18/2025 13:00	8.94	19.5	14.66	97.17	1
LH-US-01	6/18/2025 13:15	8.93	19.52	14.659	97.07	1
LH-US-01	6/18/2025 13:30	8.96	19.54	14.655	97.39	1
LH-US-01	6/18/2025 13:45	8.96	19.56	14.65	97.39	1
LH-US-01	6/18/2025 14:00	8.94	19.56	14.652	97.17	1
LH-US-01	6/18/2025 14:15	8.94	19.58	14.649	97.17	1
LH-US-01	6/18/2025 14:30	8.97	19.58	14.649	97.5	1
LH-US-01	6/18/2025 14:45	8.96	19.6	14.645	98.46	1
LH-US-01	6/18/2025 15:00	8.95	19.6	14.645	98.35	1
LH-US-01	6/18/2025 15:15	8.94	19.62	14.644	98.24	1
LH-US-01	6/18/2025 15:30	8.93	19.62	14.642	98.13	1
LH-US-01	6/18/2025 15:45	8.95	19.62	14.641	98.35	1
LH-US-01	6/18/2025 16:00	8.98	19.66	14.64	98.68	1
LH-US-01	6/18/2025 16:15	8.93	19.68	14.636	98.13	1
LH-US-01	6/18/2025 16:30	8.95	19.68	14.634	98.35	1
LH-US-01	6/18/2025 16:45	8.96	19.7	14.636	98.46	1
LH-US-01	6/18/2025 17:00	8.96	19.72	14.632	98.46	1
LH-US-01	6/18/2025 17:15	8.98	19.74	14.633	98.68	1
LH-US-01	6/18/2025 17:30	8.97	19.78	14.635	99.67	1
LH-US-01	6/18/2025 17:45	8.96	19.78	14.634	99.56	1
LH-US-01	6/18/2025 18:00	8.96	19.8	14.631	99.56	1
LH-US-01	6/18/2025 18:15	8.96	19.8	14.634	99.56	1
LH-US-01	6/18/2025 18:30	8.94	19.82	14.634	99.33	1

Dissolved Oxygen Saturation Continous Monitoring Data
Normandeau Associates Inc.

Station Name	Date Time	DO mg/L	Temp C	Air Pressure PSI	Saturation PCT	Use Code
LH-US-01	6/18/2025 18:45	8.95	19.82	14.634	99.44	1
LH-US-01	6/18/2025 19:00	8.94	19.84	14.634	99.33	1
LH-US-01	6/18/2025 19:15	8.94	19.84	14.632	99.33	1
LH-US-01	6/18/2025 19:30	8.92	19.84	14.631	99.11	1
LH-US-01	6/18/2025 19:45	8.93	19.84	14.63	99.22	1
LH-US-01	6/18/2025 20:00	8.93	19.84	14.631	99.22	1
LH-US-01	6/18/2025 20:15	8.9	19.84	14.628	98.89	1
LH-US-01	6/18/2025 20:30	8.9	19.86	14.625	98.89	1
LH-US-01	6/18/2025 20:45	8.89	19.86	14.625	98.78	1
LH-US-01	6/18/2025 21:00	8.88	19.86	14.629	98.67	1
LH-US-01	6/18/2025 21:15	8.86	19.86	14.628	98.44	1
LH-US-01	6/18/2025 21:30	8.85	19.86	14.63	98.33	1
LH-US-01	6/18/2025 21:45	8.86	19.86	14.632	98.44	1
LH-US-01	6/18/2025 22:00	8.84	19.86	14.63	98.22	1
LH-US-01	6/18/2025 22:15	8.86	19.88	14.629	98.44	1
LH-US-01	6/18/2025 22:30	8.84	19.88	14.626	98.22	1
LH-US-01	6/18/2025 22:45	8.83	19.88	14.623	98.11	1
LH-US-01	6/18/2025 23:00	8.82	19.88	14.625	98	1
LH-US-01	6/18/2025 23:15	8.84	19.88	14.623	98.22	1
LH-US-01	6/18/2025 23:30	8.83	19.9	14.624	98.11	1
LH-US-01	6/18/2025 23:45	8.81	19.9	14.624	97.89	1
LH-US-01	6/19/2025 0:00	8.83	19.9	14.621	98.11	1
LH-US-01	6/19/2025 0:15	8.83	19.9	14.619	98.11	1
LH-US-01	6/19/2025 0:30	8.82	19.9	14.622	98	1
LH-US-01	6/19/2025 0:45	8.82	19.92	14.622	98	1
LH-US-01	6/19/2025 1:00	8.8	19.92	14.62	97.78	1
LH-US-01	6/19/2025 1:15	8.82	19.92	14.616	98	1
LH-US-01	6/19/2025 1:30	8.79	19.92	14.616	97.67	1
LH-US-01	6/19/2025 1:45	8.82	19.92	14.611	98	1
LH-US-01	6/19/2025 2:00	8.79	19.92	14.61	97.67	1
LH-US-01	6/19/2025 2:15	8.79	19.92	14.609	97.67	1
LH-US-01	6/19/2025 2:30	8.79	19.92	14.608	97.67	1
LH-US-01	6/19/2025 2:45	8.79	19.92	14.605	97.67	1
LH-US-01	6/19/2025 3:00	8.78	19.92	14.601	97.56	1
LH-US-01	6/19/2025 3:15	8.78	19.9	14.601	97.56	1
LH-US-01	6/19/2025 3:30	8.78	19.9	14.601	97.56	1
LH-US-01	6/19/2025 3:45	8.77	19.88	14.6	97.44	1
LH-US-01	6/19/2025 4:00	8.77	19.88	14.6	97.44	1
LH-US-01	6/19/2025 4:15	8.77	19.88	14.6	97.44	1
LH-US-01	6/19/2025 4:30	8.77	19.86	14.6	97.44	1
LH-US-01	6/19/2025 4:45	8.76	19.86	14.6	97.33	1
LH-US-01	6/19/2025 5:00	8.76	19.84	14.597	97.33	1
LH-US-01	6/19/2025 5:15	8.76	19.84	14.602	97.33	1
LH-US-01	6/19/2025 5:30	8.77	19.84	14.603	97.44	1
LH-US-01	6/19/2025 5:45	8.74	19.82	14.604	97.11	1
LH-US-01	6/19/2025 6:00	8.75	19.82	14.605	97.22	1
LH-US-01	6/19/2025 6:15	8.77	19.8	14.606	97.44	1
LH-US-01	6/19/2025 6:30	8.75	19.8	14.606	97.22	1
LH-US-01	6/19/2025 6:45	8.74	19.78	14.603	97.11	1
LH-US-01	6/19/2025 7:00	8.76	19.78	14.603	97.33	1
LH-US-01	6/19/2025 7:15	8.75	19.78	14.605	97.22	1
LH-US-01	6/19/2025 7:30	8.77	19.78	14.606	97.44	1
LH-US-01	6/19/2025 7:45	8.77	19.78	14.607	97.44	1
LH-US-01	6/19/2025 8:00	8.78	19.78	14.608	97.56	1
LH-US-01	6/19/2025 8:15	8.77	19.8	14.605	97.44	1
LH-US-01	6/19/2025 8:30	8.79	19.8	14.603	97.67	1
LH-US-01	6/19/2025 8:45	8.8	19.82	14.606	97.78	1
LH-US-01	6/19/2025 9:00	-888.88	-888.88	14.601	#N/A	3
LH-US-01	6/19/2025 9:15	-888.88	-888.88	14.6	#N/A	3
LH-US-01	6/19/2025 9:30	8.82	19.88	14.599	98	1
LH-US-01	6/19/2025 9:45	8.81	19.88	14.597	97.89	1
LH-US-01	6/19/2025 10:00	8.82	19.88	14.593	98	1
LH-US-01	6/19/2025 10:15	8.81	19.9	14.592	97.89	1
LH-US-01	6/19/2025 10:30	8.86	19.92	14.592	98.44	1
LH-US-01	6/19/2025 10:45	8.84	19.94	14.589	98.22	1
LH-US-01	6/19/2025 11:00	8.83	20.02	14.588	98.11	1
LH-US-01	6/19/2025 11:15	8.82	20.08	14.588	98	1
LH-US-01	6/19/2025 11:30	8.8	20.12	14.584	97.78	1
LH-US-01	6/19/2025 11:45	8.86	20.16	14.581	98.44	1
LH-US-01	6/19/2025 12:00	8.83	20.2	14.578	98.11	1
LH-US-01	6/19/2025 12:15	8.84	20.24	14.579	98.22	1
LH-US-01	6/19/2025 12:30	8.86	20.3	14.581	99.55	1
LH-US-01	6/19/2025 12:45	8.92	20.36	14.578	100.22	1
LH-US-01	6/19/2025 13:00	8.83	20.38	14.573	99.21	1
LH-US-01	6/19/2025 13:15	8.89	20.42	14.569	99.89	1
LH-US-01	6/19/2025 13:30	8.92	20.48	14.568	100.22	1
LH-US-01	6/19/2025 13:45	8.91	20.52	14.562	100.11	1
LH-US-01	6/19/2025 14:00	8.89	20.56	14.561	99.89	1
LH-US-01	6/19/2025 14:15	8.91	20.58	14.56	100.11	1
LH-US-01	6/19/2025 14:30	9.04	20.66	14.56	101.57	1
LH-US-01	6/19/2025 14:45	8.92	20.7	14.556	100.22	1
LH-US-01	6/19/2025 15:00	8.93	20.74	14.551	100.34	1
LH-US-01	6/19/2025 15:15	8.93	20.78	14.549	101.48	1
LH-US-01	6/19/2025 15:30	8.96	20.82	14.548	101.82	1

Station Name	Date Time	DO mg/L	Temp C	Air Pressure PSI	Saturation PCT	Use Code
LH-US-01	6/19/2025 15:45	8.94	20.84	14.544	101.59	1
LH-US-01	6/19/2025 16:00	8.94	20.88	14.543	101.59	1
LH-US-01	6/19/2025 16:15	8.93	20.88	14.539	101.48	1
LH-US-01	6/19/2025 16:30	8.95	20.9	14.531	101.7	1
LH-US-01	6/19/2025 16:45	8.94	20.94	14.527	101.59	1
LH-US-01	6/19/2025 17:00	8.93	20.94	14.529	101.48	1
LH-US-01	6/19/2025 17:15	8.95	20.96	14.526	101.7	1
LH-US-01	6/19/2025 17:30	8.94	20.96	14.522	101.59	1
LH-US-01	6/19/2025 17:45	8.94	20.98	14.516	101.59	1
LH-US-01	6/19/2025 18:00	8.94	20.98	14.515	101.59	1
LH-US-01	6/19/2025 18:15	8.92	20.98	14.512	101.36	1
LH-US-01	6/19/2025 18:30	8.92	20.98	14.513	101.36	1
LH-US-01	6/19/2025 18:45	8.9	21	14.516	101.14	1
LH-US-01	6/19/2025 19:00	8.94	21.02	14.519	101.59	1
LH-US-01	6/19/2025 19:15	8.93	21.02	14.518	101.48	1
LH-US-01	6/19/2025 19:30	8.92	21.02	14.514	101.36	1
LH-US-01	6/19/2025 19:45	8.91	21.02	14.513	101.25	1
LH-US-01	6/19/2025 20:00	8.91	21.02	14.51	101.25	1
LH-US-01	6/19/2025 20:15	8.88	21	14.511	100.91	1
LH-US-01	6/19/2025 20:30	8.91	21.02	14.511	101.25	1
LH-US-01	6/19/2025 20:45	8.89	21	14.508	101.02	1
LH-US-01	6/19/2025 21:00	8.88	21	14.508	100.91	1
LH-US-01	6/19/2025 21:15	8.86	20.98	14.505	100.68	1
LH-US-01	6/19/2025 21:30	8.87	21	14.503	100.8	1
LH-US-01	6/19/2025 21:45	8.85	20.98	14.501	100.57	1
LH-US-01	6/19/2025 22:00	8.85	20.98	14.499	100.57	1
LH-US-01	6/19/2025 22:15	8.85	20.96	14.499	100.57	1
LH-US-01	6/19/2025 22:30	8.84	20.96	14.495	100.45	1
LH-US-01	6/19/2025 22:45	8.84	20.94	14.493	100.45	1
LH-US-01	6/19/2025 23:00	8.84	20.94	14.492	100.45	1
LH-US-01	6/19/2025 23:15	8.83	20.92	14.491	100.34	1
LH-US-01	6/19/2025 23:30	8.82	20.92	14.488	100.23	1
LH-US-01	6/19/2025 23:45	8.82	20.92	14.487	100.23	1
LH-US-01	6/20/2025 0:00	8.81	20.9	14.482	100.11	1
LH-US-01	6/20/2025 0:15	8.82	20.88	14.477	100.23	1
LH-US-01	6/20/2025 0:30	8.8	20.88	14.475	100	1
LH-US-01	6/20/2025 0:45	8.81	20.88	14.475	100.11	1
LH-US-01	6/20/2025 1:00	8.8	20.86	14.476	100	1
LH-US-01	6/20/2025 1:15	8.8	20.86	14.472	100	1
LH-US-01	6/20/2025 1:30	8.8	20.86	14.465	100	1
LH-US-01	6/20/2025 1:45	8.81	20.84	14.463	100.11	1
LH-US-01	6/20/2025 2:00	8.78	20.84	14.467	99.77	1
LH-US-01	6/20/2025 2:15	8.78	20.82	14.47	99.77	1
LH-US-01	6/20/2025 2:30	8.77	20.82	14.474	99.66	1
LH-US-01	6/20/2025 2:45	8.77	20.82	14.471	99.66	1
LH-US-01	6/20/2025 3:00	8.76	20.8	14.473	99.55	1
LH-US-01	6/20/2025 3:15	8.75	20.8	14.47	99.43	1
LH-US-01	6/20/2025 3:30	8.77	20.78	14.472	99.66	1
LH-US-01	6/20/2025 3:45	8.76	20.78	14.47	99.55	1
LH-US-01	6/20/2025 4:00	8.74	20.76	14.468	99.32	1
LH-US-01	6/20/2025 4:15	8.74	20.76	14.47	99.32	1
LH-US-01	6/20/2025 4:30	8.72	20.74	14.47	97.98	1
LH-US-01	6/20/2025 4:45	8.73	20.74	14.47	98.09	1
LH-US-01	6/20/2025 5:00	8.72	20.74	14.47	97.98	1
LH-US-01	6/20/2025 5:15	8.73	20.74	14.472	98.09	1
LH-US-01	6/20/2025 5:30	8.72	20.74	14.471	97.98	1
LH-US-01	6/20/2025 5:45	8.71	20.74	14.472	97.87	1
LH-US-01	6/20/2025 6:00	8.72	20.74	14.478	97.98	1
LH-US-01	6/20/2025 6:15	8.71	20.74	14.481	97.87	1
LH-US-01	6/20/2025 6:30	8.71	20.74	14.489	97.87	1
LH-US-01	6/20/2025 6:45	8.75	20.74	14.486	98.31	1
LH-US-01	6/20/2025 7:00	8.79	20.74	14.484	98.76	1
LH-US-01	6/20/2025 7:15	-888.88	-888.88	14.485	#N/A	3
LH-US-01	6/20/2025 7:30	8.76	20.78	14.488	99.55	1
LH-US-01	6/20/2025 7:45	8.78	20.8	14.491	99.77	1
LH-US-01	6/20/2025 8:00	8.78	20.8	14.492	99.77	1
LH-US-01	6/20/2025 8:15	8.77	20.8	14.493	99.66	1
LH-US-01	6/20/2025 8:30	8.76	20.82	14.498	99.55	1
LH-US-01	6/20/2025 8:45	8.84	20.82	14.504	100.45	1
LH-US-01	6/20/2025 9:00	8.81	20.86	14.502	100.11	1
LH-US-01	6/20/2025 9:15	-888.88	-888.88	14.504	#N/A	3
LH-US-01	6/20/2025 9:30	-888.88	-888.88	14.503	#N/A	3
LH-US-01	6/20/2025 9:45	8.82	20.96	14.505	100.23	1
LH-US-01	6/20/2025 10:00	8.83	20.98	14.506	100.34	1
LH-US-01	6/20/2025 10:15	8.81	20.98	14.508	100.11	1
LH-US-01	6/20/2025 10:30	8.84	21.02	14.515	100.45	1
LH-US-01	6/20/2025 10:45	8.83	21.02	14.518	100.34	1
LH-US-01	6/20/2025 11:00	8.79	21.06	14.52	99.89	1
LH-US-01	6/20/2025 11:15	8.87	21.08	14.525	100.8	1
LH-US-01	6/20/2025 11:30	-888.88	-888.88	14.531	#N/A	3
LH-US-01	6/20/2025 11:45	8.92	21.14	14.531	101.36	1
LH-US-01	6/20/2025 12:00	8.84	21.18	14.539	100.45	1
LH-US-01	6/20/2025 12:15	8.88	21.22	14.54	100.91	1
LH-US-01	6/20/2025 12:30	8.88	21.26	14.543	102.07	1

Station Name	Date Time	DO mg/L	Temp C	Air Pressure PSI	Saturation PCT	Use Code
LH-US-01	6/20/2025 12:45	8.87	21.28	14.546	101.95	1
LH-US-01	6/20/2025 13:00	8.89	21.32	14.548	102.18	1
LH-US-01	6/20/2025 13:15	8.93	21.36	14.552	102.64	1
LH-US-01	6/20/2025 13:30	8.92	21.4	14.557	102.53	1
LH-US-01	6/20/2025 13:45	8.91	21.42	14.552	102.41	1
LH-US-01	6/20/2025 14:00	8.9	21.46	14.554	102.3	1
LH-US-01	6/20/2025 14:15	8.94	21.5	14.554	102.76	1
LH-US-01	6/20/2025 14:30	8.93	21.52	14.562	102.64	1
LH-US-01	6/20/2025 14:45	8.93	21.58	14.56	102.64	1
LH-US-01	6/20/2025 15:00	8.93	21.6	14.561	102.64	1
LH-US-01	6/20/2025 15:15	8.94	21.62	14.562	102.76	1
LH-US-01	6/20/2025 15:30	8.93	21.66	14.565	102.64	1
LH-US-01	6/20/2025 15:45	8.95	21.72	14.568	102.87	1
LH-US-01	6/20/2025 16:00	8.94	21.74	14.57	102.76	1
LH-US-01	6/20/2025 16:15	8.95	21.76	14.573	102.87	1
LH-US-01	6/20/2025 16:30	8.95	21.78	14.575	102.87	1
LH-US-01	6/20/2025 16:45	8.94	21.8	14.577	102.76	1
LH-US-01	6/20/2025 17:00	8.95	21.82	14.582	102.87	1
LH-US-01	6/20/2025 17:15	8.94	21.8	14.582	102.76	1
LH-US-01	6/20/2025 17:30	8.92	21.82	14.588	102.53	1
LH-US-01	6/20/2025 17:45	8.94	21.82	14.592	102.76	1
LH-US-01	6/20/2025 18:00	8.93	21.82	14.59	102.64	1
LH-US-01	6/20/2025 18:15	8.92	21.82	14.598	102.53	1
LH-US-01	6/20/2025 18:30	8.92	21.82	14.602	102.53	1
LH-US-01	6/20/2025 18:45	8.89	21.8	14.604	102.18	1
LH-US-01	6/20/2025 19:00	8.9	21.8	14.609	102.3	1
LH-US-01	6/20/2025 19:15	8.88	21.8	14.614	102.07	1
LH-US-01	6/20/2025 19:30	8.86	21.8	14.613	101.84	1
LH-US-01	6/20/2025 19:45	8.85	21.78	14.617	101.72	1
LH-US-01	6/20/2025 20:00	8.84	21.78	14.623	101.61	1
LH-US-01	6/20/2025 20:15	8.82	21.76	14.624	101.38	1
LH-US-01	6/20/2025 20:30	8.82	21.76	14.628	101.38	1
LH-US-01	6/20/2025 20:45	8.8	21.76	14.63	101.15	1
LH-US-01	6/20/2025 21:00	8.79	21.76	14.635	101.03	1
LH-US-01	6/20/2025 21:15	8.78	21.74	14.642	100.92	1
LH-US-01	6/20/2025 21:30	8.77	21.74	14.645	100.8	1
LH-US-01	6/20/2025 21:45	8.76	21.74	14.649	99.55	1
LH-US-01	6/20/2025 22:00	8.75	21.72	14.655	99.43	1
LH-US-01	6/20/2025 22:15	8.73	21.7	14.658	99.2	1
LH-US-01	6/20/2025 22:30	8.74	21.7	14.656	99.32	1
LH-US-01	6/20/2025 22:45	8.72	21.7	14.658	99.09	1
LH-US-01	6/20/2025 23:00	8.71	21.68	14.661	98.98	1
LH-US-01	6/20/2025 23:15	8.71	21.66	14.662	98.98	1
LH-US-01	6/20/2025 23:30	8.7	21.66	14.664	98.86	1
LH-US-01	6/20/2025 23:45	8.7	21.64	14.664	98.86	1
LH-US-01	6/21/2025 0:00	8.7	21.64	14.665	98.86	1
LH-US-01	6/21/2025 0:15	8.7	21.64	14.665	98.86	1
LH-US-01	6/21/2025 0:30	8.69	21.62	14.667	98.75	1
LH-US-01	6/21/2025 0:45	8.68	21.6	14.669	98.64	1
LH-US-01	6/21/2025 1:00	8.67	21.6	14.674	98.52	1
LH-US-01	6/21/2025 1:15	8.68	21.58	14.677	98.64	1
LH-US-01	6/21/2025 1:30	8.66	21.56	14.68	98.41	1
LH-US-01	6/21/2025 1:45	8.66	21.56	14.681	98.41	1
LH-US-01	6/21/2025 2:00	8.65	21.54	14.683	98.3	1
LH-US-01	6/21/2025 2:15	8.65	21.52	14.687	98.3	1
LH-US-01	6/21/2025 2:30	8.65	21.52	14.69	98.3	1
LH-US-01	6/21/2025 2:45	8.63	21.5	14.691	98.07	1
LH-US-01	6/21/2025 3:00	8.63	21.48	14.693	98.07	1
LH-US-01	6/21/2025 3:15	8.64	21.48	14.693	98.18	1
LH-US-01	6/21/2025 3:30	8.62	21.46	14.694	97.95	1
LH-US-01	6/21/2025 3:45	8.61	21.44	14.698	97.84	1
LH-US-01	6/21/2025 4:00	8.62	21.42	14.698	97.95	1
LH-US-01	6/21/2025 4:15	8.6	21.4	14.7	97.73	1
LH-US-01	6/21/2025 4:30	8.6	21.38	14.701	97.73	1
LH-US-01	6/21/2025 4:45	8.61	21.36	14.706	97.84	1
LH-US-01	6/21/2025 5:00	8.63	21.34	14.708	98.07	1
LH-US-01	6/21/2025 5:15	8.58	21.32	14.712	97.5	1
LH-US-01	6/21/2025 5:30	8.6	21.3	14.715	97.73	1
LH-US-01	6/21/2025 5:45	8.6	21.28	14.716	97.73	1
LH-US-01	6/21/2025 6:00	8.63	21.26	14.718	98.07	1
LH-US-01	6/21/2025 6:15	8.65	21.26	14.723	98.3	1
LH-US-01	6/21/2025 6:30	8.62	21.24	14.727	96.85	1
LH-US-01	6/21/2025 6:45	-888.88	-888.88	14.732	#N/A	3
LH-US-01	6/21/2025 7:00	8.67	21.24	14.735	97.42	1
LH-US-01	6/21/2025 7:15	8.65	21.24	14.737	97.19	1
LH-US-01	6/21/2025 7:30	8.75	21.26	14.739	99.43	1
LH-US-01	6/21/2025 7:45	8.88	21.26	14.74	100.91	1
LH-US-01	6/21/2025 8:00	-888.88	-888.88	14.74	#N/A	3
LH-US-01	6/21/2025 8:15	-888.88	-888.88	14.742	#N/A	3
LH-US-01	6/21/2025 8:30	-888.88	-888.88	14.741	#N/A	3
LH-US-01	6/21/2025 8:45	8.7	21.32	14.737	98.86	1
LH-US-01	6/21/2025 9:00	-888.88	-888.88	14.739	#N/A	3
LH-US-01	6/21/2025 9:15	-888.88	-888.88	14.741	#N/A	3
LH-US-01	6/21/2025 9:30	-888.88	-888.88	14.74	#N/A	3

Dissolved Oxygen Saturation Continous Monitoring Data
Normandeau Associates Inc.

Station Name	Date Time	DO mg/L	Temp C	Air Pressure PSI	Saturation PCT	Use Code
LH-US-01	6/21/2025 9:45	8.8	21.42	14.74	100	1
LH-US-01	6/21/2025 10:00	8.84	21.46	14.738	100.45	1
LH-US-01	6/21/2025 10:15	-888.88	-888.88	14.739	#N/A	3
LH-US-01	6/21/2025 10:30	8.82	21.54	14.736	100.23	1
LH-US-01	6/21/2025 10:45	8.87	21.58	14.734	100.8	1
LH-US-01	6/21/2025 11:00	8.79	21.62	14.733	99.89	1
LH-US-01	6/21/2025 11:15	8.78	21.64	14.736	99.77	1
LH-US-01	6/21/2025 11:30	8.82	21.68	14.734	100.23	1
LH-US-01	6/21/2025 11:45	8.83	21.74	14.735	100.34	1
LH-US-01	6/21/2025 12:00	8.84	21.78	14.737	101.61	1
LH-US-01	6/21/2025 12:15	8.86	21.82	14.738	101.84	1
LH-US-01	6/21/2025 12:30	8.82	21.88	14.738	101.38	1
LH-US-01	6/21/2025 12:45	8.86	21.9	14.738	101.84	1
LH-US-01	6/21/2025 13:00	8.87	21.96	14.736	101.95	1
LH-US-01	6/21/2025 13:15	8.85	22	14.738	101.72	1
LH-US-01	6/21/2025 13:30	8.91	22.04	14.739	102.41	1
LH-US-01	6/21/2025 13:45	8.87	22.08	14.736	101.95	1
LH-US-01	6/21/2025 14:00	8.89	22.12	14.734	102.18	1
LH-US-01	6/21/2025 14:15	8.88	22.14	14.735	102.07	1
LH-US-01	6/21/2025 14:30	8.86	22.18	14.734	101.84	1
LH-US-01	6/21/2025 14:45	8.89	22.24	14.735	102.18	1
LH-US-01	6/21/2025 15:00	8.85	22.26	14.731	102.91	1
LH-US-01	6/21/2025 15:15	8.92	22.3	14.73	103.72	1
LH-US-01	6/21/2025 15:30	8.91	22.32	14.73	103.6	1
LH-US-01	6/21/2025 15:45	8.91	22.36	14.726	103.6	1
LH-US-01	6/21/2025 16:00	8.92	22.36	14.726	103.72	1
LH-US-01	6/21/2025 16:15	8.9	22.4	14.719	103.49	1
LH-US-01	6/21/2025 16:30	8.93	22.42	14.72	103.84	1
LH-US-01	6/21/2025 16:45	8.91	22.44	14.722	103.6	1
LH-US-01	6/21/2025 17:00	8.92	22.46	14.718	103.72	1
LH-US-01	6/21/2025 17:15	8.94	22.48	14.72	103.95	1
LH-US-01	6/21/2025 17:30	8.93	22.5	14.722	103.84	1
LH-US-01	6/21/2025 17:45	8.91	22.5	14.725	103.6	1
LH-US-01	6/21/2025 18:00	8.91	22.52	14.725	103.6	1
LH-US-01	6/21/2025 18:15	8.91	22.52	14.727	103.6	1
LH-US-01	6/21/2025 18:30	8.9	22.52	14.725	103.49	1
LH-US-01	6/21/2025 18:45	8.88	22.5	14.726	103.26	1
LH-US-01	6/21/2025 19:00	8.87	22.5	14.731	103.14	1
LH-US-01	6/21/2025 19:15	8.85	22.48	14.728	102.91	1
LH-US-01	6/21/2025 19:30	8.83	22.46	14.726	102.67	1
LH-US-01	6/21/2025 19:45	8.82	22.44	14.727	102.56	1
LH-US-01	6/21/2025 20:00	8.81	22.44	14.723	102.44	1
LH-US-01	6/21/2025 20:15	8.8	22.44	14.723	102.33	1
LH-US-01	6/21/2025 20:30	8.78	22.42	14.722	102.09	1
LH-US-01	6/21/2025 20:45	8.76	22.42	14.723	101.86	1
LH-US-01	6/21/2025 21:00	8.75	22.42	14.721	101.74	1
LH-US-01	6/21/2025 21:15	8.74	22.42	14.724	101.63	1
LH-US-01	6/21/2025 21:30	8.73	22.42	14.724	101.51	1
LH-US-01	6/21/2025 21:45	8.72	22.4	14.725	101.4	1
LH-US-01	6/21/2025 22:00	8.71	22.4	14.723	101.28	1
LH-US-01	6/21/2025 22:15	8.71	22.4	14.724	101.28	1
LH-US-01	6/21/2025 22:30	8.69	22.4	14.723	101.05	1
LH-US-01	6/21/2025 22:45	8.69	22.4	14.721	101.05	1
LH-US-01	6/21/2025 23:00	8.67	22.38	14.723	100.81	1
LH-US-01	6/21/2025 23:15	8.66	22.38	14.721	100.7	1
LH-US-01	6/21/2025 23:30	8.66	22.36	14.721	100.7	1
LH-US-01	6/21/2025 23:45	8.65	22.36	14.723	100.58	1
LH-US-01	6/22/2025 0:00	8.65	22.36	14.721	100.58	1
LH-US-01	6/22/2025 0:15	8.65	22.34	14.717	100.58	1
LH-US-01	6/22/2025 0:30	8.64	22.34	14.72	100.47	1
LH-US-01	6/22/2025 0:45	8.63	22.34	14.72	100.35	1
LH-US-01	6/22/2025 1:00	8.61	22.32	14.718	100.12	1
LH-US-01	6/22/2025 1:15	8.62	22.32	14.71	100.23	1
LH-US-01	6/22/2025 1:30	8.61	22.32	14.701	100.12	1
LH-US-01	6/22/2025 1:45	8.6	22.3	14.698	100	1
LH-US-01	6/22/2025 2:00	8.58	22.3	14.693	99.77	1
LH-US-01	6/22/2025 2:15	8.57	22.3	14.695	99.65	1
LH-US-01	6/22/2025 2:30	8.57	22.28	14.695	99.65	1
LH-US-01	6/22/2025 2:45	8.55	22.28	14.694	99.42	1
LH-US-01	6/22/2025 3:00	8.56	22.26	14.694	99.53	1
LH-US-01	6/22/2025 3:15	8.55	22.24	14.691	98.28	1
LH-US-01	6/22/2025 3:30	8.55	22.24	14.691	98.28	1
LH-US-01	6/22/2025 3:45	8.53	22.22	14.69	98.05	1
LH-US-01	6/22/2025 4:00	8.52	22.2	14.688	97.93	1
LH-US-01	6/22/2025 4:15	8.53	22.2	14.683	98.05	1
LH-US-01	6/22/2025 4:30	8.51	22.18	14.683	97.82	1
LH-US-01	6/22/2025 4:45	8.52	22.16	14.687	97.93	1
LH-US-01	6/22/2025 5:00	8.5	22.16	14.69	97.7	1
LH-US-01	6/22/2025 5:15	8.5	22.14	14.697	97.7	1
LH-US-01	6/22/2025 5:30	8.49	22.12	14.696	97.59	1
LH-US-01	6/22/2025 5:45	8.5	22.12	14.69	97.7	1
LH-US-01	6/22/2025 6:00	8.49	22.12	14.689	97.59	1
LH-US-01	6/22/2025 6:15	8.49	22.1	14.689	97.59	1
LH-US-01	6/22/2025 6:30	8.47	22.08	14.696	97.36	1

Dissolved Oxygen Saturation Continous Monitoring Data
Normandeau Associates Inc.

Station Name	Date Time	DO mg/L	Temp C	Air Pressure PSI	Saturation PCT	Use Code
LH-US-01	6/22/2025 6:45	8.49	22.08	14.695	97.59	1
LH-US-01	6/22/2025 7:00	8.49	22.06	14.69	97.59	1
LH-US-01	6/22/2025 7:15	8.48	22.04	14.681	97.47	1
LH-US-01	6/22/2025 7:30	8.49	22.04	14.662	97.59	1
LH-US-01	6/22/2025 7:45	8.49	22.04	14.663	97.59	1
LH-US-01	6/22/2025 8:00	8.53	22.04	14.671	98.05	1
LH-US-01	6/22/2025 8:15	8.48	22.02	14.664	97.47	1
LH-US-01	6/22/2025 8:30	8.51	22.02	14.667	97.82	1
LH-US-01	6/22/2025 8:45	8.53	22.02	14.668	98.05	1
LH-US-01	6/22/2025 9:00	8.51	22.02	14.669	97.82	1
LH-US-01	6/22/2025 9:15	8.57	22.04	14.667	98.51	1
LH-US-01	6/22/2025 9:30	8.53	22.04	14.676	98.05	1
LH-US-01	6/22/2025 9:45	8.52	22.04	14.679	97.93	1
LH-US-01	6/22/2025 10:00	8.63	22.06	14.67	99.2	1
LH-US-01	6/22/2025 10:15	8.57	22.1	14.662	98.51	1
LH-US-01	6/22/2025 10:30	8.63	22.14	14.658	99.2	1
LH-US-01	6/22/2025 10:45	8.61	22.2	14.657	98.97	1
LH-US-01	6/22/2025 11:00	8.72	22.26	14.657	101.4	1
LH-US-01	6/22/2025 11:15	8.69	22.32	14.653	101.05	1
LH-US-01	6/22/2025 11:30	8.75	22.36	14.649	101.74	1
LH-US-01	6/22/2025 11:45	8.7	22.4	14.649	101.16	1
LH-US-01	6/22/2025 12:00	8.72	22.44	14.649	101.4	1
LH-US-01	6/22/2025 12:15	8.71	22.5	14.645	101.28	1
LH-US-01	6/22/2025 12:30	8.73	22.54	14.646	101.51	1
LH-US-01	6/22/2025 12:45	8.72	22.58	14.643	101.4	1
LH-US-01	6/22/2025 13:00	8.75	22.62	14.643	101.74	1
LH-US-01	6/22/2025 13:15	8.75	22.68	14.637	101.74	1
LH-US-01	6/22/2025 13:30	8.76	22.72	14.635	101.86	1
LH-US-01	6/22/2025 13:45	8.75	22.78	14.634	102.94	1
LH-US-01	6/22/2025 14:00	8.77	22.8	14.633	103.18	1
LH-US-01	6/22/2025 14:15	8.83	22.88	14.636	103.88	1
LH-US-01	6/22/2025 14:30	8.76	22.9	14.636	103.06	1
LH-US-01	6/22/2025 14:45	8.78	22.92	14.635	103.29	1
LH-US-01	6/22/2025 15:00	8.8	22.96	14.633	103.53	1
LH-US-01	6/22/2025 15:15	8.82	23.02	14.635	103.76	1
LH-US-01	6/22/2025 15:30	8.83	23.1	14.635	103.88	1
LH-US-01	6/22/2025 15:45	8.86	23.16	14.636	104.24	1
LH-US-01	6/22/2025 16:00	8.84	23.18	14.637	104	1
LH-US-01	6/22/2025 16:15	8.81	23.18	14.637	103.65	1
LH-US-01	6/22/2025 16:30	8.8	23.2	14.64	103.53	1
LH-US-01	6/22/2025 16:45	8.81	23.2	14.638	103.65	1
LH-US-01	6/22/2025 17:00	8.84	23.22	14.643	104	1
LH-US-01	6/22/2025 17:15	8.8	23.24	14.645	103.53	1
LH-US-01	6/22/2025 17:30	8.79	23.26	14.645	104.64	1
LH-US-01	6/22/2025 17:45	8.81	23.28	14.647	104.88	1
LH-US-01	6/22/2025 18:00	8.78	23.28	14.65	103.29	1
LH-US-01	6/22/2025 18:15	8.81	23.3	14.649	103.65	1
LH-US-01	6/22/2025 18:30	8.8	23.3	14.652	103.53	1
LH-US-01	6/22/2025 18:45	8.77	23.3	14.653	103.18	1
LH-US-01	6/22/2025 19:00	8.76	23.32	14.654	103.06	1
LH-US-01	6/22/2025 19:15	8.73	23.3	14.654	102.71	1
LH-US-01	6/22/2025 19:30	8.71	23.28	14.655	102.47	1
LH-US-01	6/22/2025 19:45	8.7	23.28	14.66	102.35	1
LH-US-01	6/22/2025 20:00	8.68	23.26	14.663	102.12	1
LH-US-01	6/22/2025 20:15	8.63	23.26	14.664	101.53	1
LH-US-01	6/22/2025 20:30	8.61	23.28	14.664	101.29	1
LH-US-01	6/22/2025 20:45	8.57	23.26	14.667	100.82	1
LH-US-01	6/22/2025 21:00	8.58	23.26	14.669	100.94	1
LH-US-01	6/22/2025 21:15	8.58	23.24	14.673	99.77	1
LH-US-01	6/22/2025 21:30	8.57	23.24	14.676	99.65	1
LH-US-01	6/22/2025 21:45	8.58	23.24	14.677	99.77	1
LH-US-01	6/22/2025 22:00	8.54	23.24	14.682	99.3	1
LH-US-01	6/22/2025 22:15	8.58	23.24	14.683	99.77	1
LH-US-01	6/22/2025 22:30	8.56	23.22	14.687	99.53	1
LH-US-01	6/22/2025 22:45	8.56	23.22	14.687	99.53	1
LH-US-01	6/22/2025 23:00	8.52	23.22	14.688	99.07	1
LH-US-01	6/22/2025 23:15	8.5	23.22	14.692	98.84	1
LH-US-01	6/22/2025 23:30	8.54	23.22	14.692	99.3	1
LH-US-01	6/22/2025 23:45	8.53	23.22	14.69	99.19	1
LH-US-01	6/23/2025 0:00	8.53	23.2	14.692	99.19	1
LH-US-01	6/23/2025 0:15	8.53	23.2	14.691	99.19	1
LH-US-01	6/23/2025 0:30	8.51	23.2	14.691	98.95	1
LH-US-01	6/23/2025 0:45	8.51	23.2	14.696	98.95	1
LH-US-01	6/23/2025 1:00	8.5	23.2	14.695	98.84	1
LH-US-01	6/23/2025 1:15	8.49	23.2	14.697	98.72	1
LH-US-01	6/23/2025 1:30	8.5	23.2	14.697	98.84	1
LH-US-01	6/23/2025 1:45	8.49	23.2	14.697	98.72	1
LH-US-01	6/23/2025 2:00	8.48	23.2	14.701	98.6	1
LH-US-01	6/23/2025 2:15	8.48	23.18	14.699	98.6	1
LH-US-01	6/23/2025 2:30	8.47	23.18	14.7	98.49	1
LH-US-01	6/23/2025 2:45	8.46	23.18	14.698	98.37	1
LH-US-01	6/23/2025 3:00	8.45	23.18	14.696	98.26	1
LH-US-01	6/23/2025 3:15	8.44	23.18	14.7	98.14	1
LH-US-01	6/23/2025 3:30	8.43	23.16	14.704	98.02	1

Station Name	Date Time	DO mg/L	Temp C	Air Pressure PSI	Saturation PCT	Use Code
LH-US-01	6/23/2025 3:45	8.42	23.16	14.7	97.91	1
LH-US-01	6/23/2025 4:00	8.41	23.16	14.701	97.79	1
LH-US-01	6/23/2025 4:15	8.41	23.16	14.701	97.79	1
LH-US-01	6/23/2025 4:30	8.4	23.16	14.704	97.67	1
LH-US-01	6/23/2025 4:45	8.39	23.14	14.706	97.56	1
LH-US-01	6/23/2025 5:00	8.38	23.14	14.708	97.44	1
LH-US-01	6/23/2025 5:15	8.37	23.14	14.712	97.33	1
LH-US-01	6/23/2025 5:30	8.37	23.12	14.712	97.33	1
LH-US-01	6/23/2025 5:45	8.39	23.1	14.717	97.56	1
LH-US-01	6/23/2025 6:00	8.41	23.12	14.719	97.79	1
LH-US-01	6/23/2025 6:15	8.47	23.1	14.724	98.49	1
LH-US-01	6/23/2025 6:30	8.57	23.1	14.724	99.65	1
LH-US-01	6/23/2025 6:45	8.6	23.1	14.723	100	1
LH-US-01	6/23/2025 7:00	8.63	23.1	14.726	100.35	1
LH-US-01	6/23/2025 7:15	8.66	23.1	14.728	100.7	1
LH-US-01	6/23/2025 7:30	8.69	23.1	14.725	101.05	1
LH-US-01	6/23/2025 7:45	-888.88	-888.88	14.728	#N/A	3
LH-US-01	6/23/2025 8:00	8.69	23.14	14.729	101.05	1
LH-US-01	6/23/2025 8:15	8.75	23.14	14.729	101.74	1
LH-US-01	6/23/2025 8:30	8.73	23.16	14.73	101.51	1
LH-US-01	6/23/2025 8:45	8.69	23.16	14.731	101.05	1
LH-US-01	6/23/2025 9:00	8.71	23.18	14.731	101.28	1
LH-US-01	6/23/2025 9:15	8.68	23.2	14.732	100.93	1
LH-US-01	6/23/2025 9:30	8.75	23.24	14.731	101.74	1
LH-US-01	6/23/2025 9:45	8.74	23.24	14.732	101.63	1
LH-US-01	6/23/2025 10:00	8.66	23.28	14.729	101.88	1
LH-US-01	6/23/2025 10:15	8.68	23.28	14.726	102.12	1
LH-US-01	6/23/2025 10:30	8.65	23.3	14.724	101.76	1
LH-US-01	6/23/2025 10:45	8.67	23.34	14.723	102	1
LH-US-01	6/23/2025 11:00	8.62	23.36	14.722	101.41	1
LH-US-01	6/23/2025 11:15	8.64	23.42	14.725	101.65	1
LH-US-01	6/23/2025 11:30	8.7	23.46	14.72	102.35	1
LH-US-01	6/23/2025 11:45	8.68	23.48	14.724	102.12	1
LH-US-01	6/23/2025 12:00	8.68	23.52	14.722	102.12	1
LH-US-01	6/23/2025 12:15	8.71	23.56	14.722	102.47	1
LH-US-01	6/23/2025 12:30	8.69	23.6	14.721	102.24	1
LH-US-01	6/23/2025 12:45	8.72	23.64	14.718	102.59	1
LH-US-01	6/23/2025 13:00	8.7	23.68	14.718	102.35	1
LH-US-01	6/23/2025 13:15	8.68	23.7	14.716	102.12	1
LH-US-01	6/23/2025 13:30	8.72	23.76	14.715	103.81	1
LH-US-01	6/23/2025 13:45	8.73	23.8	14.715	103.93	1
LH-US-01	6/23/2025 14:00	8.74	23.82	14.714	104.05	1
LH-US-01	6/23/2025 14:15	7.73	30.8	14.711	104.46	2
LH-US-01	6/23/2025 14:30	0	0	14.71	0	2
LH-US-01	6/23/2025 14:45	8.3	25.42	14.711	101.22	2
LH-US-01	6/23/2025 15:00	8.63	24.04	14.709	102.74	1
LH-US-01	6/23/2025 15:15	8.66	23.94	14.707	103.1	1
LH-US-01	6/23/2025 15:30	8.7	23.94	14.704	103.57	1
LH-US-01	6/23/2025 15:45	8.71	23.96	14.704	103.69	1
LH-US-01	6/23/2025 16:00	8.71	24.02	14.703	103.69	1
LH-US-01	6/23/2025 16:15	8.73	24.04	14.702	103.93	1
LH-US-01	6/23/2025 16:30	8.7	24.04	14.702	103.57	1
LH-US-01	6/23/2025 16:45	8.71	24.04	14.7	103.69	1
LH-US-01	6/23/2025 17:00	8.72	24.08	14.697	103.81	1
LH-US-01	6/23/2025 17:15	8.71	24.08	14.698	103.69	1
LH-US-01	6/23/2025 17:30	8.72	24.08	14.698	103.81	1
LH-US-01	6/23/2025 17:45	8.71	24.12	14.692	103.69	1
LH-US-01	6/23/2025 18:00	8.71	24.12	14.69	103.69	1
LH-US-01	6/23/2025 18:15	8.71	24.12	14.685	103.69	1
LH-US-01	6/23/2025 18:30	8.7	24.12	14.683	103.57	1
LH-US-01	6/23/2025 18:45	8.69	24.12	14.682	103.45	1
LH-US-01	6/23/2025 19:00	8.67	24.12	14.682	103.21	1
LH-US-01	6/23/2025 19:15	8.66	24.12	14.679	103.1	1
LH-US-01	6/23/2025 19:30	8.64	24.1	14.678	102.86	1
LH-US-01	6/23/2025 19:45	8.62	24.12	14.679	102.62	1
LH-US-01	6/23/2025 20:00	8.6	24.1	14.677	102.38	1
LH-US-01	6/23/2025 20:15	8.57	24.1	14.676	102.02	1
LH-US-01	6/23/2025 20:30	8.54	24.12	14.677	101.67	1
LH-US-01	6/23/2025 20:45	8.52	24.12	14.68	101.43	1
LH-US-01	6/23/2025 21:00	8.51	24.12	14.682	101.31	1
LH-US-01	6/23/2025 21:15	8.5	24.12	14.684	101.19	1
LH-US-01	6/23/2025 21:30	8.49	24.12	14.683	101.07	1
LH-US-01	6/23/2025 21:45	8.48	24.12	14.685	100.95	1
LH-US-01	6/23/2025 22:00	8.47	24.14	14.687	100.83	1
LH-US-01	6/23/2025 22:15	8.46	24.12	14.688	100.71	1
LH-US-01	6/23/2025 22:30	8.45	24.12	14.687	100.6	1
LH-US-01	6/23/2025 22:45	8.44	24.12	14.689	100.48	1
LH-US-01	6/23/2025 23:00	8.43	24.12	14.691	100.36	1
LH-US-01	6/23/2025 23:15	8.44	24.1	14.691	100.48	1
LH-US-01	6/23/2025 23:30	8.42	24.1	14.69	100.24	1
LH-US-01	6/23/2025 23:45	8.42	24.1	14.688	100.24	1
LH-US-01	6/24/2025 0:00	8.41	24.12	14.689	100.12	1
LH-US-01	6/24/2025 0:15	8.41	24.12	14.689	100.12	1
LH-US-01	6/24/2025 0:30	8.4	24.12	14.69	100	1

Dissolved Oxygen Saturation Continous Monitoring Data
Normandeau Associates Inc.

Station Name	Date Time	DO mg/L	Temp C	Air Pressure PSI	Saturation PCT	Use Code
LH-US-01	6/24/2025 0:45	8.38	24.12	14.689	99.76	1
LH-US-01	6/24/2025 1:00	8.38	24.14	14.689	99.76	1
LH-US-01	6/24/2025 1:15	8.38	24.14	14.689	99.76	1
LH-US-01	6/24/2025 1:30	8.38	24.14	14.689	99.76	1
LH-US-01	6/24/2025 1:45	8.36	24.16	14.689	99.52	1
LH-US-01	6/24/2025 2:00	8.35	24.16	14.69	99.4	1
LH-US-01	6/24/2025 2:15	8.35	24.16	14.689	99.4	1
LH-US-01	6/24/2025 2:30	8.24	24.16	14.688	98.1	1
LH-US-01	6/24/2025 2:45	8.32	24.16	14.685	99.05	1
LH-US-01	6/24/2025 3:00	8.33	24.16	14.684	99.17	1
LH-US-01	6/24/2025 3:15	8.32	24.16	14.683	99.05	1
LH-US-01	6/24/2025 3:30	8.31	24.16	14.683	98.93	1
LH-US-01	6/24/2025 3:45	8.24	24.16	14.681	98.1	1
LH-US-01	6/24/2025 4:00	8.22	24.18	14.679	97.86	1
LH-US-01	6/24/2025 4:15	8.2	24.16	14.683	97.62	1
LH-US-01	6/24/2025 4:30	8.27	24.16	14.687	98.45	1
LH-US-01	6/24/2025 4:45	8.24	24.14	14.688	98.1	1
LH-US-01	6/24/2025 5:00	8.27	24.14	14.689	98.45	1
LH-US-01	6/24/2025 5:15	8.26	24.16	14.693	98.33	1
LH-US-01	6/24/2025 5:30	8.26	24.14	14.693	98.33	1
LH-US-01	6/24/2025 5:45	8.28	24.14	14.695	98.57	1
LH-US-01	6/24/2025 6:00	8.3	24.14	14.696	98.81	1
LH-US-01	6/24/2025 6:15	8.41	24.16	14.698	100.12	1
LH-US-01	6/24/2025 6:30	8.44	24.16	14.696	100.48	1
LH-US-01	6/24/2025 6:45	8.45	24.16	14.696	100.6	1
LH-US-01	6/24/2025 7:00	8.22	24.18	14.696	97.86	1
LH-US-01	6/24/2025 7:15	8.16	24.18	14.699	97.14	1
LH-US-01	6/24/2025 7:30	8.2	24.2	14.704	97.62	1
LH-US-01	6/24/2025 7:45	8.5	24.22	14.707	101.19	1
LH-US-01	6/24/2025 8:00	8.64	24.26	14.709	104.1	1
LH-US-01	6/24/2025 8:15	8.57	24.28	14.709	103.25	1
LH-US-01	6/24/2025 8:30	8.59	24.32	14.711	103.49	1
LH-US-01	6/24/2025 8:45	8.67	24.34	14.711	104.46	1
LH-US-01	6/24/2025 9:00	8.62	24.38	14.711	103.86	1
LH-US-01	6/24/2025 9:15	-888.88	-888.88	14.708	#N/A	3
LH-US-01	6/24/2025 9:30	8.65	24.44	14.706	104.22	1
LH-US-01	6/24/2025 9:45	8.61	24.48	14.708	103.73	1
LH-US-01	6/24/2025 10:00	8.55	24.52	14.707	103.01	1
LH-US-01	6/24/2025 10:15	8.57	24.56	14.708	103.25	1
LH-US-01	6/24/2025 10:30	8.55	24.6	14.706	103.01	1
LH-US-01	6/24/2025 10:45	8.54	24.64	14.702	102.89	1
LH-US-01	6/24/2025 11:00	8.52	24.68	14.7	102.65	1
LH-US-01	6/24/2025 11:15	8.54	24.72	14.7	102.89	1
LH-US-01	6/24/2025 11:30	8.56	24.78	14.701	104.39	1
LH-US-01	6/24/2025 11:45	8.59	24.82	14.7	104.76	1
LH-US-01	6/24/2025 12:00	8.59	24.86	14.697	104.76	1
LH-US-01	6/24/2025 12:15	8.59	24.92	14.696	104.76	1
LH-US-01	6/24/2025 12:30	8.61	24.96	14.693	105	1
LH-US-01	6/24/2025 12:45	8.62	25	14.691	105.12	1
LH-US-01	6/24/2025 13:00	8.61	25.04	14.689	105	1
LH-US-01	6/24/2025 13:15	8.64	25.1	14.689	105.37	1
LH-US-01	6/24/2025 13:30	8.66	25.14	14.686	105.61	1
LH-US-01	6/24/2025 13:45	8.64	25.18	14.684	105.37	1
LH-US-01	6/24/2025 14:00	8.65	25.22	14.683	105.49	1
LH-US-01	6/24/2025 14:15	8.65	25.28	14.681	105.49	1
LH-US-01	6/24/2025 14:30	8.65	25.3	14.679	105.49	1
LH-US-01	6/24/2025 14:45	8.69	25.34	14.677	105.98	1
LH-US-01	6/24/2025 15:00	8.69	25.38	14.676	105.98	1
LH-US-01	6/24/2025 15:15	8.7	25.38	14.674	106.1	1
LH-US-01	6/24/2025 15:30	8.66	25.42	14.673	105.61	1
LH-US-01	6/24/2025 15:45	8.69	25.44	14.672	105.98	1
LH-US-01	6/24/2025 16:00	8.69	25.46	14.668	105.98	1
LH-US-01	6/24/2025 16:15	8.7	25.48	14.668	106.1	1
LH-US-01	6/24/2025 16:30	8.7	25.48	14.67	106.1	1
LH-US-01	6/24/2025 16:45	8.64	25.5	14.664	105.37	1
LH-US-01	6/24/2025 17:00	8.68	25.5	14.663	105.85	1
LH-US-01	6/24/2025 17:15	8.68	25.5	14.661	105.85	1
LH-US-01	6/24/2025 17:30	8.62	25.52	14.66	105.12	1
LH-US-01	6/24/2025 17:45	8.65	25.52	14.661	105.49	1
LH-US-01	6/24/2025 18:00	8.62	25.52	14.656	105.12	1
LH-US-01	6/24/2025 18:15	8.43	25.52	14.657	102.8	1
LH-US-01	6/24/2025 18:30	8.68	25.52	14.657	105.85	1
LH-US-01	6/24/2025 18:45	8.65	25.52	14.657	105.49	1
LH-US-01	6/24/2025 19:00	8.61	25.52	14.66	105	1
LH-US-01	6/24/2025 19:15	8.6	25.5	14.66	104.88	1
LH-US-01	6/24/2025 19:30	8.57	25.48	14.659	104.51	1
LH-US-01	6/24/2025 19:45	8.55	25.48	14.659	104.27	1
LH-US-01	6/24/2025 20:00	8.52	25.48	14.66	103.9	1
LH-US-01	6/24/2025 20:15	8.5	25.46	14.66	103.66	1
LH-US-01	6/24/2025 20:30	8.47	25.46	14.66	103.29	1
LH-US-01	6/24/2025 20:45	8.45	25.44	14.66	103.05	1
LH-US-01	6/24/2025 21:00	8.43	25.42	14.664	102.8	1
LH-US-01	6/24/2025 21:15	8.41	25.42	14.666	102.56	1
LH-US-01	6/24/2025 21:30	8.4	25.42	14.669	102.44	1

Station Name	Date Time	DO mg/L	Temp C	Air Pressure PSI	Saturation PCT	Use Code
LH-US-01	6/24/2025 21:45	8.38	25.42	14.67	102.2	1
LH-US-01	6/24/2025 22:00	8.37	25.4	14.671	102.07	1
LH-US-01	6/24/2025 22:15	8.37	25.4	14.669	102.07	1
LH-US-01	6/24/2025 22:30	8.36	25.4	14.668	101.95	1
LH-US-01	6/24/2025 22:45	8.35	25.4	14.671	101.83	1
LH-US-01	6/24/2025 23:00	8.34	25.4	14.672	101.71	1
LH-US-01	6/24/2025 23:15	8.34	25.4	14.673	101.71	1
LH-US-01	6/24/2025 23:30	8.33	25.38	14.672	101.59	1
LH-US-01	6/24/2025 23:45	8.33	25.38	14.672	101.59	1
LH-US-01	6/25/2025 0:00	8.32	25.4	14.671	101.46	1
LH-US-01	6/25/2025 0:15	8.32	25.38	14.669	101.46	1
LH-US-01	6/25/2025 0:30	8.31	25.38	14.67	101.34	1
LH-US-01	6/25/2025 0:45	8.3	25.38	14.671	101.22	1
LH-US-01	6/25/2025 1:00	8.31	25.38	14.67	101.34	1
LH-US-01	6/25/2025 1:15	8.29	25.38	14.669	101.1	1
LH-US-01	6/25/2025 1:30	8.29	25.38	14.668	101.1	1
LH-US-01	6/25/2025 1:45	8.28	25.38	14.67	100.98	1
LH-US-01	6/25/2025 2:00	8.27	25.38	14.667	100.85	1
LH-US-01	6/25/2025 2:15	8.27	25.38	14.671	100.85	1
LH-US-01	6/25/2025 2:30	8.27	25.38	14.667	100.85	1
LH-US-01	6/25/2025 2:45	8.26	25.38	14.666	100.73	1
LH-US-01	6/25/2025 3:00	8.25	25.38	14.666	100.61	1
LH-US-01	6/25/2025 3:15	8.24	25.38	14.665	100.49	1
LH-US-01	6/25/2025 3:30	8.24	25.38	14.663	100.49	1
LH-US-01	6/25/2025 3:45	8.23	25.38	14.663	100.37	1
LH-US-01	6/25/2025 4:00	8.22	25.38	14.664	100.24	1
LH-US-01	6/25/2025 4:15	8.22	25.38	14.664	100.24	1
LH-US-01	6/25/2025 4:30	8.21	25.38	14.667	100.12	1
LH-US-01	6/25/2025 4:45	8.2	25.38	14.668	100	1
LH-US-01	6/25/2025 5:00	8.19	25.38	14.669	99.88	1
LH-US-01	6/25/2025 5:15	8.2	25.36	14.67	100	1
LH-US-01	6/25/2025 5:30	8.19	25.38	14.674	99.88	1
LH-US-01	6/25/2025 5:45	8.2	25.36	14.675	100	1
LH-US-01	6/25/2025 6:00	8.32	25.36	14.673	101.46	1
LH-US-01	6/25/2025 6:15	8.4	25.36	14.676	102.44	1
LH-US-01	6/25/2025 6:30	8.48	25.38	14.678	103.41	1
LH-US-01	6/25/2025 6:45	8.5	25.38	14.679	103.66	1
LH-US-01	6/25/2025 7:00	8.54	25.4	14.68	104.15	1
LH-US-01	6/25/2025 7:15	8.59	25.4	14.68	104.76	1
LH-US-01	6/25/2025 7:30	8.64	25.42	14.682	105.37	1
LH-US-01	6/25/2025 7:45	8.63	25.44	14.682	105.24	1
LH-US-01	6/25/2025 8:00	8.63	25.48	14.682	105.24	1
LH-US-01	6/25/2025 8:15	8.62	25.5	14.683	105.12	1
LH-US-01	6/25/2025 8:30	8.64	25.54	14.685	105.37	1
LH-US-01	6/25/2025 8:45	8.67	25.56	14.685	105.73	1
LH-US-01	6/25/2025 9:00	8.67	25.6	14.686	105.73	1
LH-US-01	6/25/2025 9:15	8.59	25.62	14.685	104.76	1
LH-US-01	6/25/2025 9:30	8.55	25.66	14.688	104.27	1
LH-US-01	6/25/2025 9:45	8.53	25.7	14.686	104.02	1
LH-US-01	6/25/2025 10:00	8.52	25.72	14.69	103.9	1
LH-US-01	6/25/2025 10:15	8.52	25.78	14.691	105.19	1
LH-US-01	6/25/2025 10:30	8.52	25.82	14.691	105.19	1
LH-US-01	6/25/2025 10:45	8.52	25.86	14.694	105.19	1
LH-US-01	6/25/2025 11:00	8.54	25.9	14.695	105.43	1
LH-US-01	6/25/2025 11:15	8.55	25.96	14.695	105.56	1
LH-US-01	6/25/2025 11:30	8.55	26	14.694	105.56	1
LH-US-01	6/25/2025 11:45	8.59	26.06	14.694	106.05	1
LH-US-01	6/25/2025 12:00	8.61	26.1	14.698	106.3	1
LH-US-01	6/25/2025 12:15	8.57	26.14	14.695	105.8	1
LH-US-01	6/25/2025 12:30	8.59	26.2	14.695	106.05	1
LH-US-01	6/25/2025 12:45	8.63	26.24	14.691	106.54	1
LH-US-01	6/25/2025 13:00	8.64	26.28	14.687	108	1
LH-US-01	6/25/2025 13:15	8.66	26.34	14.687	108.25	1
LH-US-01	6/25/2025 13:30	8.68	26.36	14.689	108.5	1
LH-US-01	6/25/2025 13:45	8.63	26.4	14.688	107.88	1
LH-US-01	6/25/2025 14:00	8.74	26.46	14.69	109.25	1
LH-US-01	6/25/2025 14:15	8.7	26.46	14.689	108.75	1
LH-US-01	6/25/2025 14:30	8.69	26.48	14.688	108.63	1
LH-US-01	6/25/2025 14:45	8.71	26.52	14.687	108.88	1
LH-US-01	6/25/2025 15:00	8.73	26.58	14.687	109.13	1
LH-US-01	6/25/2025 15:15	8.72	26.6	14.687	109	1
LH-US-01	6/25/2025 15:30	8.73	26.6	14.686	109.13	1
LH-US-01	6/25/2025 15:45	8.75	26.62	14.685	109.38	1
LH-US-01	6/25/2025 16:00	8.75	26.66	14.683	109.38	1
LH-US-01	6/25/2025 16:15	8.75	26.68	14.682	109.38	1
LH-US-01	6/25/2025 16:30	8.75	26.7	14.681	109.38	1
LH-US-01	6/25/2025 16:45	8.74	26.7	14.681	109.25	1
LH-US-01	6/25/2025 17:00	8.75	26.72	14.679	109.38	1
LH-US-01	6/25/2025 17:15	8.73	26.74	14.679	109.13	1
LH-US-01	6/25/2025 17:30	8.73	26.74	14.677	109.13	1
LH-US-01	6/25/2025 17:45	8.73	26.74	14.675	109.13	1
LH-US-01	6/25/2025 18:00	8.71	26.74	14.673	108.88	1
LH-US-01	6/25/2025 18:15	8.7	26.76	14.677	110.13	1
LH-US-01	6/25/2025 18:30	8.69	26.74	14.676	108.63	1

Dissolved Oxygen Saturation Continous Monitoring Data
Normandeau Associates Inc.

Station Name	Date Time	DO mg/L	Temp C	Air Pressure PSI	Saturation PCT	Use Code
LH-US-01	6/25/2025 18:45	8.65	26.74	14.672	108.13	1
LH-US-01	6/25/2025 19:00	8.6	26.7	14.673	107.5	1
LH-US-01	6/25/2025 19:15	8.56	26.7	14.671	107	1
LH-US-01	6/25/2025 19:30	8.54	26.64	14.673	106.75	1
LH-US-01	6/25/2025 19:45	8.49	26.6	14.673	106.13	1
LH-US-01	6/25/2025 20:00	8.47	26.58	14.673	105.88	1
LH-US-01	6/25/2025 20:15	8.45	26.56	14.675	105.63	1
LH-US-01	6/25/2025 20:30	8.43	26.56	14.675	105.38	1
LH-US-01	6/25/2025 20:45	8.4	26.54	14.679	105	1
LH-US-01	6/25/2025 21:00	8.38	26.52	14.684	104.75	1
LH-US-01	6/25/2025 21:15	8.36	26.5	14.688	104.5	1
LH-US-01	6/25/2025 21:30	8.33	26.5	14.691	104.13	1
LH-US-01	6/25/2025 21:45	8.32	26.5	14.693	104	1
LH-US-01	6/25/2025 22:00	8.3	26.48	14.692	103.75	1
LH-US-01	6/25/2025 22:15	8.28	26.48	14.696	103.5	1
LH-US-01	6/25/2025 22:30	8.26	26.46	14.697	103.25	1
LH-US-01	6/25/2025 22:45	8.24	26.44	14.697	103	1
LH-US-01	6/25/2025 23:00	8.22	26.42	14.699	102.75	1
LH-US-01	6/25/2025 23:15	8.21	26.4	14.699	102.63	1
LH-US-01	6/25/2025 23:30	8.2	26.38	14.702	102.5	1
LH-US-01	6/25/2025 23:45	8.19	26.38	14.706	102.38	1
LH-US-01	6/26/2025 0:00	8.16	26.36	14.707	102	1
LH-US-01	6/26/2025 0:15	8.16	26.34	14.707	102	1
LH-US-01	6/26/2025 0:30	8.14	26.32	14.711	101.75	1
LH-US-01	6/26/2025 0:45	8.14	26.32	14.717	101.75	1
LH-US-01	6/26/2025 1:00	8.13	26.28	14.716	101.63	1
LH-US-01	6/26/2025 1:15	8.11	26.26	14.717	101.38	1
LH-US-01	6/26/2025 1:30	8.11	26.26	14.717	101.38	1
LH-US-01	6/26/2025 1:45	8.1	26.26	14.722	101.25	1
LH-US-01	6/26/2025 2:00	8.09	26.24	14.723	99.88	1
LH-US-01	6/26/2025 2:15	8.07	26.22	14.722	99.63	1
LH-US-01	6/26/2025 2:30	8.07	26.18	14.725	99.63	1
LH-US-01	6/26/2025 2:45	8.07	26.16	14.724	99.63	1
LH-US-01	6/26/2025 3:00	8.06	26.16	14.724	99.51	1
LH-US-01	6/26/2025 3:15	8.05	26.16	14.723	99.38	1
LH-US-01	6/26/2025 3:30	8.04	26.14	14.726	99.26	1
LH-US-01	6/26/2025 3:45	8.02	26.14	14.728	99.01	1
LH-US-01	6/26/2025 4:00	8.02	26.1	14.729	99.01	1
LH-US-01	6/26/2025 4:15	8.01	26.1	14.734	98.89	1
LH-US-01	6/26/2025 4:30	8	26.08	14.738	98.77	1
LH-US-01	6/26/2025 4:45	8	26.06	14.741	98.77	1
LH-US-01	6/26/2025 5:00	7.98	26.04	14.741	98.52	1
LH-US-01	6/26/2025 5:15	7.97	26.04	14.741	98.4	1
LH-US-01	6/26/2025 5:30	7.97	26.02	14.743	98.4	1
LH-US-01	6/26/2025 5:45	7.97	26	14.746	98.4	1
LH-US-01	6/26/2025 6:00	7.96	25.98	14.747	98.27	1
LH-US-01	6/26/2025 6:15	7.96	25.94	14.749	98.27	1
LH-US-01	6/26/2025 6:30	7.97	25.92	14.75	98.4	1
LH-US-01	6/26/2025 6:45	7.98	25.9	14.751	98.52	1
LH-US-01	6/26/2025 7:00	7.99	25.88	14.753	98.64	1
LH-US-01	6/26/2025 7:15	7.99	25.86	14.763	98.64	1
LH-US-01	6/26/2025 7:30	8.02	25.84	14.766	99.01	1
LH-US-01	6/26/2025 7:45	8.03	25.82	14.772	99.14	1
LH-US-01	6/26/2025 8:00	8.06	25.8	14.77	99.51	1
LH-US-01	6/26/2025 8:15	8.07	25.8	14.77	99.63	1
LH-US-01	6/26/2025 8:30	8.1	25.8	14.772	100	1
LH-US-01	6/26/2025 8:45	8.11	25.78	14.776	100.12	1
LH-US-01	6/26/2025 9:00	8.15	25.8	14.775	100.62	1
LH-US-01	6/26/2025 9:15	8.25	25.8	14.773	101.85	1
LH-US-01	6/26/2025 9:30	8.19	25.8	14.776	101.11	1
LH-US-01	6/26/2025 9:45	8.17	25.8	14.777	100.86	1
LH-US-01	6/26/2025 10:00	8.17	25.78	14.781	100.86	1
LH-US-01	6/26/2025 10:15	8.22	25.78	14.778	101.48	1
LH-US-01	6/26/2025 10:30	8.3	25.82	14.777	102.47	1
LH-US-01	6/26/2025 10:45	8.23	25.8	14.781	101.6	1
LH-US-01	6/26/2025 11:00	8.24	25.8	14.78	101.73	1
LH-US-01	6/26/2025 11:15	8.34	25.82	14.78	102.96	1
LH-US-01	6/26/2025 11:30	8.37	25.86	14.775	103.33	1
LH-US-01	6/26/2025 11:45	8.34	25.9	14.782	102.96	1
LH-US-01	6/26/2025 12:00	8.33	25.88	14.78	102.84	1
LH-US-01	6/26/2025 12:15	8.36	25.88	14.779	103.21	1
LH-US-01	6/26/2025 12:30	8.35	25.88	14.779	103.09	1
LH-US-01	6/26/2025 12:45	8.32	25.9	14.784	102.72	1
LH-US-01	6/26/2025 13:00	8.3	25.88	14.778	102.47	1
LH-US-01	6/26/2025 13:15	8.22	25.82	14.786	101.48	1
LH-US-01	6/26/2025 13:30	8.19	25.8	14.782	101.11	1
LH-US-01	6/26/2025 13:45	8.19	25.76	14.781	101.11	1
LH-US-01	6/26/2025 14:00	8.21	25.74	14.786	100.12	1
LH-US-01	6/26/2025 14:15	8.21	25.74	14.785	100.12	1
LH-US-01	6/26/2025 14:30	8.16	25.72	14.784	99.51	1
LH-US-01	6/26/2025 14:45	8.16	25.72	14.782	99.51	1
LH-US-01	6/26/2025 15:00	8.17	25.7	14.781	99.63	1
LH-US-01	6/26/2025 15:15	8.17	25.7	14.779	99.63	1
LH-US-01	6/26/2025 15:30	8.22	25.7	14.779	100.24	1

Station Name	Date Time	DO mg/L	Temp C	Air Pressure PSI	Saturation PCT	Use Code
LH-US-01	6/26/2025 15:45	8.17	25.7	14.782	99.63	1
LH-US-01	6/26/2025 16:00	8.18	25.7	14.782	99.76	1
LH-US-01	6/26/2025 16:15	8.18	25.7	14.779	99.76	1
LH-US-01	6/26/2025 16:30	8.17	25.7	14.777	99.63	1
LH-US-01	6/26/2025 16:45	8.16	25.72	14.78	99.51	1
LH-US-01	6/26/2025 17:00	8.17	25.7	14.779	99.63	1
LH-US-01	6/26/2025 17:15	8.14	25.72	14.778	99.27	1
LH-US-01	6/26/2025 17:30	8.18	25.72	14.774	99.76	1
LH-US-01	6/26/2025 17:45	8.17	25.72	14.775	99.63	1
LH-US-01	6/26/2025 18:00	8.14	25.72	14.773	99.27	1
LH-US-01	6/26/2025 18:15	8.11	25.72	14.768	98.9	1
LH-US-01	6/26/2025 18:30	8.09	25.72	14.77	98.66	1
LH-US-01	6/26/2025 18:45	8.09	25.7	14.773	98.66	1
LH-US-01	6/26/2025 19:00	8.08	25.72	14.776	98.54	1
LH-US-01	6/26/2025 19:15	8.05	25.7	14.775	98.17	1
LH-US-01	6/26/2025 19:30	8.02	25.7	14.777	97.8	1
LH-US-01	6/26/2025 19:45	7.99	25.7	14.781	97.44	1
LH-US-01	6/26/2025 20:00	7.98	25.7	14.778	97.32	1
LH-US-01	6/26/2025 20:15	7.96	25.7	14.781	97.07	1
LH-US-01	6/26/2025 20:30	7.93	25.7	14.782	96.71	1
LH-US-01	6/26/2025 20:45	7.92	25.7	14.781	96.59	1
LH-US-01	6/26/2025 21:00	7.89	25.7	14.786	96.22	1
LH-US-01	6/26/2025 21:15	7.88	25.7	14.785	96.1	1
LH-US-01	6/26/2025 21:30	7.88	25.7	14.785	96.1	1
LH-US-01	6/26/2025 21:45	7.85	25.72	14.791	95.73	1
LH-US-01	6/26/2025 22:00	7.85	25.72	14.792	95.73	1
LH-US-01	6/26/2025 22:15	7.85	25.72	14.793	95.73	1
LH-US-01	6/26/2025 22:30	7.82	25.72	14.794	95.37	1
LH-US-01	6/26/2025 22:45	7.81	25.72	14.798	95.24	1
LH-US-01	6/26/2025 23:00	7.81	25.72	14.797	95.24	1
LH-US-01	6/26/2025 23:15	7.79	25.72	14.795	95	1
LH-US-01	6/26/2025 23:30	7.77	25.72	14.796	94.76	1
LH-US-01	6/26/2025 23:45	7.76	25.72	14.796	94.63	1
LH-US-01	6/27/2025 0:00	7.76	25.72	14.798	94.63	1
LH-US-01	6/27/2025 0:15	7.75	25.72	14.798	94.51	1
LH-US-01	6/27/2025 0:30	7.74	25.74	14.802	94.39	1
LH-US-01	6/27/2025 0:45	7.73	25.72	14.801	94.27	1
LH-US-01	6/27/2025 1:00	7.72	25.72	14.802	94.15	1
LH-US-01	6/27/2025 1:15	7.71	25.72	14.803	94.02	1
LH-US-01	6/27/2025 1:30	7.71	25.72	14.803	94.02	1
LH-US-01	6/27/2025 1:45	7.7	25.72	14.806	93.9	1
LH-US-01	6/27/2025 2:00	7.69	25.72	14.806	93.78	1
LH-US-01	6/27/2025 2:15	7.68	25.72	14.803	93.66	1
LH-US-01	6/27/2025 2:30	7.67	25.72	14.805	93.54	1
LH-US-01	6/27/2025 2:45	7.67	25.72	14.808	93.54	1
LH-US-01	6/27/2025 3:00	7.66	25.72	14.808	93.41	1
LH-US-01	6/27/2025 3:15	7.65	25.72	14.807	93.29	1
LH-US-01	6/27/2025 3:30	7.65	25.72	14.806	93.29	1
LH-US-01	6/27/2025 3:45	7.63	25.7	14.806	93.05	1
LH-US-01	6/27/2025 4:00	7.63	25.7	14.806	93.05	1
LH-US-01	6/27/2025 4:15	7.63	25.7	14.804	93.05	1
LH-US-01	6/27/2025 4:30	7.61	25.7	14.805	92.8	1
LH-US-01	6/27/2025 4:45	7.61	25.7	14.809	92.8	1
LH-US-01	6/27/2025 5:00	7.61	25.68	14.81	92.8	1
LH-US-01	6/27/2025 5:15	7.61	25.68	14.81	92.8	1
LH-US-01	6/27/2025 5:30	7.62	25.68	14.817	92.93	1
LH-US-01	6/27/2025 5:45	7.63	25.68	14.82	93.05	1
LH-US-01	6/27/2025 6:00	7.82	25.68	14.825	95.37	1
LH-US-01	6/27/2025 6:15	7.98	25.68	14.827	97.32	1
LH-US-01	6/27/2025 6:30	7.67	25.68	14.829	93.54	1
LH-US-01	6/27/2025 6:45	7.68	25.68	14.829	93.66	1
LH-US-01	6/27/2025 7:00	7.75	25.68	14.83	94.51	1
LH-US-01	6/27/2025 7:15	8.03	25.68	14.832	97.93	1
LH-US-01	6/27/2025 7:30	8.13	25.72	14.834	99.15	1
LH-US-01	6/27/2025 7:45	8.22	25.72	14.835	100.24	1
LH-US-01	6/27/2025 8:00	8.29	25.74	14.837	101.1	1
LH-US-01	6/27/2025 8:15	7.98	25.76	14.837	98.52	1
LH-US-01	6/27/2025 8:30	7.99	25.78	14.838	98.64	1
LH-US-01	6/27/2025 8:45	8.27	25.84	14.842	100.85	1
LH-US-01	6/27/2025 9:00	8.23	25.86	14.841	100.37	1
LH-US-01	6/27/2025 9:15	8.21	25.9	14.839	101.36	1
LH-US-01	6/27/2025 9:30	8.21	25.94	14.839	101.36	1
LH-US-01	6/27/2025 9:45	8.07	25.96	14.839	99.63	1
LH-US-01	6/27/2025 10:00	8.17	26	14.842	99.63	1
LH-US-01	6/27/2025 10:15	8.05	25.98	14.841	98.17	1
LH-US-01	6/27/2025 10:30	8.1	25.98	14.838	100	1
LH-US-01	6/27/2025 10:45	8.11	26	14.838	100.12	1
LH-US-01	6/27/2025 11:00	8.24	26	14.84	101.73	1
LH-US-01	6/27/2025 11:15	8.26	26.06	14.837	101.98	1
LH-US-01	6/27/2025 11:30	8.29	26.1	14.841	101.1	1
LH-US-01	6/27/2025 11:45	8.17	26.1	14.837	100.86	1
LH-US-01	6/27/2025 12:00	8.26	26.16	14.837	101.98	1
LH-US-01	6/27/2025 12:15	8.23	26.14	14.837	101.6	1
LH-US-01	6/27/2025 12:30	8.28	26.16	14.835	102.22	1

Dissolved Oxygen Saturation Continous Monitoring Data

Station Name	Date Time	DO mg/L	Temp C	Air Pressure PSI	Saturation PCT	Use Code
LH-US-01	6/27/2025 12:45	8.21	26.18	14.839	101.36	1
LH-US-01	6/27/2025 13:00	8.28	26.2	14.837	102.22	1
LH-US-01	6/27/2025 13:15	8.28	26.18	14.835	102.22	1
LH-US-01	6/27/2025 13:30	8.3	26.22	14.836	102.47	1
LH-US-01	6/27/2025 13:45	8.3	26.24	14.837	102.47	1
LH-US-01	6/27/2025 14:00	8.33	26.26	14.836	102.84	1
LH-US-01	6/27/2025 14:15	8.36	26.3	14.837	103.21	1
LH-US-01	6/27/2025 14:30	8.45	26.3	14.834	104.32	1
LH-US-01	6/27/2025 14:45	8.51	26.3	14.834	105.06	1
LH-US-01	6/27/2025 15:00	8.54	26.3	14.835	105.43	1
LH-US-01	6/27/2025 15:15	8.53	26.32	14.836	105.31	1
LH-US-01	6/27/2025 15:30	8.56	26.32	14.832	105.68	1
LH-US-01	6/27/2025 15:45	8.59	26.34	14.831	106.05	1
LH-US-01	6/27/2025 16:00	8.55	26.3	14.826	105.56	1
LH-US-01	6/27/2025 16:15	8.6	26.3	14.825	106.17	1
LH-US-01	6/27/2025 16:30	8.59	26.3	14.823	106.05	1
LH-US-01	6/27/2025 16:45	8.54	26.28	14.819	105.43	1
LH-US-01	6/27/2025 17:00	8.5	26.26	14.816	104.94	1
LH-US-01	6/27/2025 17:15	8.5	26.26	14.815	104.94	1
LH-US-01	6/27/2025 17:30	8.45	26.22	14.814	104.32	1
LH-US-01	6/27/2025 17:45	8.43	26.2	14.813	104.07	1
LH-US-01	6/27/2025 18:00	8.34	26.12	14.812	102.96	1
LH-US-01	6/27/2025 18:15	8.33	26.08	14.814	102.84	1
LH-US-01	6/27/2025 18:30	8.32	26.06	14.815	102.72	1
LH-US-01	6/27/2025 18:45	8.3	26.02	14.815	102.47	1
LH-US-01	6/27/2025 19:00	8.32	26	14.813	102.72	1
LH-US-01	6/27/2025 19:15	8.26	25.98	14.811	101.98	1
LH-US-01	6/27/2025 19:30	8.22	25.92	14.806	101.48	1
LH-US-01	6/27/2025 19:45	8.19	25.9	14.807	101.11	1
LH-US-01	6/27/2025 20:00	8.16	25.86	14.805	100.74	1
LH-US-01	6/27/2025 20:15	8.17	25.84	14.803	100.86	1
LH-US-01	6/27/2025 20:30	8.12	25.82	14.805	100.25	1
LH-US-01	6/27/2025 20:45	8.08	25.78	14.803	99.75	1
LH-US-01	6/27/2025 21:00	8.07	25.76	14.801	99.63	1
LH-US-01	6/27/2025 21:15	8.06	25.74	14.803	98.29	1
LH-US-01	6/27/2025 21:30	8.03	25.72	14.806	97.93	1
LH-US-01	6/27/2025 21:45	8	25.68	14.806	97.56	1
LH-US-01	6/27/2025 22:00	8	25.68	14.805	97.56	1
LH-US-01	6/27/2025 22:15	7.99	25.66	14.805	97.44	1
LH-US-01	6/27/2025 22:30	7.98	25.64	14.804	97.32	1
LH-US-01	6/27/2025 22:45	7.94	25.62	14.797	96.83	1
LH-US-01	6/27/2025 23:00	7.93	25.6	14.795	96.71	1
LH-US-01	6/27/2025 23:15	7.91	25.58	14.798	96.46	1
LH-US-01	6/27/2025 23:30	7.9	25.56	14.797	96.34	1
LH-US-01	6/27/2025 23:45	7.88	25.56	14.795	96.1	1
LH-US-01	6/28/2025 0:00	7.86	25.54	14.797	95.85	1
LH-US-01	6/28/2025 0:15	7.86	25.54	14.795	95.85	1
LH-US-01	6/28/2025 0:30	7.85	25.52	14.794	95.73	1
LH-US-01	6/28/2025 0:45	7.86	25.5	14.793	95.85	1
LH-US-01	6/28/2025 1:00	7.86	25.48	14.792	95.85	1
LH-US-01	6/28/2025 1:15	7.85	25.46	14.789	95.73	1
LH-US-01	6/28/2025 1:30	7.83	25.44	14.789	95.49	1
LH-US-01	6/28/2025 1:45	7.83	25.42	14.783	95.49	1
LH-US-01	6/28/2025 2:00	7.82	25.38	14.784	95.37	1
LH-US-01	6/28/2025 2:15	7.81	25.36	14.782	95.24	1
LH-US-01	6/28/2025 2:30	7.79	25.34	14.781	95	1
LH-US-01	6/28/2025 2:45	7.8	25.32	14.778	95.12	1
LH-US-01	6/28/2025 3:00	7.78	25.3	14.775	94.88	1
LH-US-01	6/28/2025 3:15	7.77	25.28	14.777	94.76	1
LH-US-01	6/28/2025 3:30	7.76	25.26	14.773	94.63	1
LH-US-01	6/28/2025 3:45	7.77	25.24	14.77	93.61	1
LH-US-01	6/28/2025 4:00	7.75	25.22	14.77	93.37	1
LH-US-01	6/28/2025 4:15	7.75	25.22	14.767	93.37	1
LH-US-01	6/28/2025 4:30	7.73	25.2	14.767	93.13	1
LH-US-01	6/28/2025 4:45	7.74	25.18	14.762	93.25	1
LH-US-01	6/28/2025 5:00	7.73	25.18	14.764	93.13	1
LH-US-01	6/28/2025 5:15	7.7	25.16	14.762	92.77	1
LH-US-01	6/28/2025 5:30	7.69	25.14	14.756	92.65	1
LH-US-01	6/28/2025 5:45	7.71	25.14	14.762	92.89	1
LH-US-01	6/28/2025 6:00	7.69	25.12	14.76	92.65	1
LH-US-01	6/28/2025 6:15	7.69	25.12	14.761	92.65	1
LH-US-01	6/28/2025 6:30	7.68	25.12	14.764	92.53	1
LH-US-01	6/28/2025 6:45	7.69	25.1	14.766	92.65	1
LH-US-01	6/28/2025 7:00	7.69	25.1	14.766	92.65	1
LH-US-01	6/28/2025 7:15	7.69	25.08	14.765	92.65	1
LH-US-01	6/28/2025 7:30	7.69	25.08	14.765	92.65	1
LH-US-01	6/28/2025 7:45	7.7	25.08	14.765	92.77	1
LH-US-01	6/28/2025 8:00	7.72	25.06	14.765	93.01	1
LH-US-01	6/28/2025 8:15	7.72	25.06	14.769	93.01	1
LH-US-01	6/28/2025 8:30	7.74	25.06	14.767	93.25	1
LH-US-01	6/28/2025 8:45	7.77	25.04	14.767	93.61	1
LH-US-01	6/28/2025 9:00	7.77	25.04	14.766	93.61	1
LH-US-01	6/28/2025 9:15	7.78	25.04	14.766	93.73	1
LH-US-01	6/28/2025 9:30	7.8	25.02	14.763	93.98	1

Station Name	Date Time	DO mg/L	Temp C	Air Pressure PSI	Saturation PCT	Use Code
LH-US-01	6/28/2025 9:45	7.81	25.04	14.76	94.1	1
LH-US-01	6/28/2025 10:00	7.83	25.04	14.754	94.34	1
LH-US-01	6/28/2025 10:15	7.85	25.02	14.753	94.58	1
LH-US-01	6/28/2025 10:30	7.84	25.02	14.756	94.46	1
LH-US-01	6/28/2025 10:45	7.86	25.02	14.754	94.7	1
LH-US-01	6/28/2025 11:00	7.85	25	14.749	94.58	1
LH-US-01	6/28/2025 11:15	7.9	25	14.747	95.18	1
LH-US-01	6/28/2025 11:30	7.9	24.98	14.743	96.34	1
LH-US-01	6/28/2025 11:45	7.91	24.98	14.743	96.46	1
LH-US-01	6/28/2025 12:00	7.92	24.98	14.739	96.59	1
LH-US-01	6/28/2025 12:15	7.94	24.98	14.742	96.83	1
LH-US-01	6/28/2025 12:30	7.98	25	14.738	97.32	1
LH-US-01	6/28/2025 12:45	8.01	25	14.738	97.68	1
LH-US-01	6/28/2025 13:00	8	25	14.734	97.56	1
LH-US-01	6/28/2025 13:15	8.01	25	14.731	97.68	1
LH-US-01	6/28/2025 13:30	7.99	25.02	14.728	97.44	1
LH-US-01	6/28/2025 13:45	7.99	25.02	14.724	97.44	1
LH-US-01	6/28/2025 14:00	8.01	25.02	14.721	97.68	1
LH-US-01	6/28/2025 14:15	8.04	25.02	14.72	98.05	1
LH-US-01	6/28/2025 14:30	7.99	25	14.717	97.44	1
LH-US-01	6/28/2025 14:45	7.99	24.98	14.713	97.44	1
LH-US-01	6/28/2025 15:00	8.01	24.98	14.713	97.68	1
LH-US-01	6/28/2025 15:15	8.04	24.98	14.709	98.05	1
LH-US-01	6/28/2025 15:30	7.99	24.96	14.712	97.44	1
LH-US-01	6/28/2025 15:45	7.99	24.94	14.709	97.44	1
LH-US-01	6/28/2025 16:00	8.01	24.94	14.706	97.68	1
LH-US-01	6/28/2025 16:15	8.01	24.94	14.705	97.68	1
LH-US-01	6/28/2025 16:30	8.02	24.92	14.702	97.8	1
LH-US-01	6/28/2025 16:45	7.99	24.92	14.702	97.44	1
LH-US-01	6/28/2025 17:00	7.98	24.9	14.699	97.32	1
LH-US-01	6/28/2025 17:15	7.98	24.88	14.692	97.32	1
LH-US-01	6/28/2025 17:30	7.96	24.84	14.69	97.07	1
LH-US-01	6/28/2025 17:45	7.96	24.84	14.692	97.07	1
LH-US-01	6/28/2025 18:00	7.93	24.8	14.692	96.71	1
LH-US-01	6/28/2025 18:15	7.92	24.78	14.693	96.59	1
LH-US-01	6/28/2025 18:30	7.9	24.76	14.694	96.34	1
LH-US-01	6/28/2025 18:45	7.87	24.72	14.687	94.82	1
LH-US-01	6/28/2025 19:00	7.87	24.7	14.686	94.82	1
LH-US-01	6/28/2025 19:15	7.86	24.68	14.688	94.7	1
LH-US-01	6/28/2025 19:30	7.84	24.66	14.686	94.46	1
LH-US-01	6/28/2025 19:45	7.84	24.62	14.685	94.46	1
LH-US-01	6/28/2025 20:00	7.82	24.6	14.688	94.22	1
LH-US-01	6/28/2025 20:15	7.82	24.58	14.685	94.22	1
LH-US-01	6/28/2025 20:30	7.81	24.56	14.677	94.1	1
LH-US-01	6/28/2025 20:45	7.81	24.54	14.68	94.1	1
LH-US-01	6/28/2025 21:00	7.81	24.5	14.679	94.1	1
LH-US-01	6/28/2025 21:15	7.8	24.48	14.684	93.98	1
LH-US-01	6/28/2025 21:30	7.8	24.46	14.689	93.98	1
LH-US-01	6/28/2025 21:45	7.79	24.44	14.686	93.86	1
LH-US-01	6/28/2025 22:00	7.78	24.42	14.685	93.73	1
LH-US-01	6/28/2025 22:15	7.78	24.4	14.687	93.73	1
LH-US-01	6/28/2025 22:30	7.77	24.38	14.688	93.61	1
LH-US-01	6/28/2025 22:45	7.77	24.36	14.685	93.61	1
LH-US-01	6/28/2025 23:00	7.78	24.34	14.688	93.73	1
LH-US-01	6/28/2025 23:15	7.8	24.32	14.684	93.98	1
LH-US-01	6/28/2025 23:30	7.79	24.3	14.685	93.86	1
LH-US-01	6/28/2025 23:45	7.78	24.3	14.687	93.73	1
LH-US-01	6/29/2025 0:00	7.78	24.26	14.685	93.73	1
LH-US-01	6/29/2025 0:15	7.77	24.24	14.681	92.5	1
LH-US-01	6/29/2025 0:30	7.77	24.22	14.676	92.5	1
LH-US-01	6/29/2025 0:45	7.76	24.2	14.674	92.38	1
LH-US-01	6/29/2025 1:00	7.76	24.2	14.675	92.38	1
LH-US-01	6/29/2025 1:15	7.75	24.18	14.676	92.26	1
LH-US-01	6/29/2025 1:30	7.74	24.16	14.667	92.14	1
LH-US-01	6/29/2025 1:45	7.75	24.14	14.665	92.26	1
LH-US-01	6/29/2025 2:00	7.75	24.12	14.666	92.26	1
LH-US-01	6/29/2025 2:15	7.74	24.1	14.665	92.14	1
LH-US-01	6/29/2025 2:30	7.74	24.08	14.664	92.14	1
LH-US-01	6/29/2025 2:45	7.73	24.08	14.668	92.02	1
LH-US-01	6/29/2025 3:00	7.74	24.06	14.669	92.14	1
LH-US-01	6/29/2025 3:15	7.73	24.04	14.667	92.02	1
LH-US-01	6/29/2025 3:30	7.73	24.02	14.668	92.02	1
LH-US-01	6/29/2025 3:45	7.72	24.02	14.668	91.9	1
LH-US-01	6/29/2025 4:00	7.72	24	14.666	91.9	1
LH-US-01	6/29/2025 4:15	7.71	24	14.665	91.79	1
LH-US-01	6/29/2025 4:30	7.7	23.98	14.664	91.67	1
LH-US-01	6/29/2025 4:45	7.7	23.96	14.665	91.67	1
LH-US-01	6/29/2025 5:00	7.7	23.96	14.669	91.67	1
LH-US-01	6/29/2025 5:15	7.71	23.94	14.671	91.79	1
LH-US-01	6/29/2025 5:30	7.69	23.94	14.674	91.55	1
LH-US-01	6/29/2025 5:45	7.7	23.92	14.675	91.67	1
LH-US-01	6/29/2025 6:00	7.7	23.92	14.673	91.67	1
LH-US-01	6/29/2025 6:15	7.71	23.92	14.675	91.79	1
LH-US-01	6/29/2025 6:30	7.72	23.9	14.675	91.9	1

Station Name	Date Time	DO mg/L	Temp C	Air Pressure PSI	Saturation PCT	Use Code
LH-US-01	6/29/2025 6:45	7.7	23.9	14.676	91.67	1
LH-US-01	6/29/2025 7:00	7.72	23.9	14.678	91.9	1
LH-US-01	6/29/2025 7:15	7.75	23.9	14.676	92.26	1
LH-US-01	6/29/2025 7:30	7.78	23.9	14.675	92.62	1
LH-US-01	6/29/2025 7:45	7.79	23.92	14.676	92.74	1
LH-US-01	6/29/2025 8:00	7.83	23.92	14.677	93.21	1
LH-US-01	6/29/2025 8:15	7.88	23.94	14.677	93.81	1
LH-US-01	6/29/2025 8:30	8.12	23.96	14.676	96.67	1
LH-US-01	6/29/2025 8:45	8.2	24	14.678	97.62	1
LH-US-01	6/29/2025 9:00	8.18	24.04	14.675	97.38	1
LH-US-01	6/29/2025 9:15	8.19	24.08	14.672	97.5	1
LH-US-01	6/29/2025 9:30	8.18	24.12	14.673	97.38	1
LH-US-01	6/29/2025 9:45	8.21	24.18	14.673	97.74	1
LH-US-01	6/29/2025 10:00	8.22	24.24	14.672	97.86	1
LH-US-01	6/29/2025 10:15	8.26	24.32	14.673	99.52	1
LH-US-01	6/29/2025 10:30	8.2	24.34	14.674	98.8	1
LH-US-01	6/29/2025 10:45	8.22	24.34	14.674	99.04	1
LH-US-01	6/29/2025 11:00	8.29	24.36	14.676	99.88	1
LH-US-01	6/29/2025 11:15	8.18	24.4	14.676	98.55	1
LH-US-01	6/29/2025 11:30	8.28	24.44	14.677	99.76	1
LH-US-01	6/29/2025 11:45	8.32	24.5	14.672	100.24	1
LH-US-01	6/29/2025 12:00	8.28	24.5	14.672	99.76	1
LH-US-01	6/29/2025 12:15	8.25	24.52	14.676	99.4	1
LH-US-01	6/29/2025 12:30	8.22	24.56	14.677	99.04	1
LH-US-01	6/29/2025 12:45	8.33	24.6	14.674	100.36	1
LH-US-01	6/29/2025 13:00	8.32	24.64	14.672	100.24	1
LH-US-01	6/29/2025 13:15	8.34	24.72	14.672	100.48	1
LH-US-01	6/29/2025 13:30	8.3	24.8	14.67	101.22	1
LH-US-01	6/29/2025 13:45	8.33	24.82	14.672	101.59	1
LH-US-01	6/29/2025 14:00	8.36	24.86	14.668	101.95	1
LH-US-01	6/29/2025 14:15	8.35	24.92	14.669	101.83	1
LH-US-01	6/29/2025 14:30	8.34	24.94	14.67	101.71	1
LH-US-01	6/29/2025 14:45	8.37	24.98	14.668	102.07	1
LH-US-01	6/29/2025 15:00	8.39	25	14.666	102.32	1
LH-US-01	6/29/2025 15:15	8.43	25.04	14.669	102.8	1
LH-US-01	6/29/2025 15:30	8.44	25.08	14.67	102.93	1
LH-US-01	6/29/2025 15:45	8.47	25.1	14.673	103.29	1
LH-US-01	6/29/2025 16:00	8.47	25.12	14.673	103.29	1
LH-US-01	6/29/2025 16:15	8.47	25.12	14.675	103.29	1
LH-US-01	6/29/2025 16:30	8.47	25.12	14.676	103.29	1
LH-US-01	6/29/2025 16:45	8.47	25.14	14.674	103.29	1
LH-US-01	6/29/2025 17:00	8.47	25.14	14.669	103.29	1
LH-US-01	6/29/2025 17:15	8.47	25.16	14.669	103.29	1
LH-US-01	6/29/2025 17:30	8.47	25.18	14.67	103.29	1
LH-US-01	6/29/2025 17:45	8.46	25.18	14.67	103.17	1
LH-US-01	6/29/2025 18:00	8.46	25.18	14.671	103.17	1
LH-US-01	6/29/2025 18:15	8.42	25.16	14.668	102.68	1
LH-US-01	6/29/2025 18:30	8.41	25.16	14.67	102.56	1
LH-US-01	6/29/2025 18:45	8.38	25.14	14.672	102.2	1
LH-US-01	6/29/2025 19:00	8.36	25.14	14.673	101.95	1
LH-US-01	6/29/2025 19:15	8.32	25.1	14.677	101.46	1
LH-US-01	6/29/2025 19:30	8.29	25.08	14.673	101.1	1
LH-US-01	6/29/2025 19:45	8.26	25.06	14.673	100.73	1
LH-US-01	6/29/2025 20:00	8.24	25.02	14.672	100.49	1
LH-US-01	6/29/2025 20:15	8.2	25	14.673	100	1
LH-US-01	6/29/2025 20:30	8.16	24.98	14.676	99.51	1
LH-US-01	6/29/2025 20:45	8.12	24.96	14.679	99.02	1
LH-US-01	6/29/2025 21:00	8.08	24.94	14.678	98.54	1
LH-US-01	6/29/2025 21:15	8.08	24.92	14.68	98.54	1
LH-US-01	6/29/2025 21:30	8.06	24.9	14.685	98.29	1
LH-US-01	6/29/2025 21:45	8.02	24.88	14.685	97.8	1
LH-US-01	6/29/2025 22:00	8	24.86	14.684	97.56	1
LH-US-01	6/29/2025 22:15	7.98	24.82	14.684	97.32	1
LH-US-01	6/29/2025 22:30	7.97	24.8	14.685	97.2	1
LH-US-01	6/29/2025 22:45	7.94	24.78	14.687	96.83	1
LH-US-01	6/29/2025 23:00	7.92	24.76	14.688	96.59	1
LH-US-01	6/29/2025 23:15	7.92	24.74	14.688	95.42	1
LH-US-01	6/29/2025 23:30	7.91	24.72	14.688	95.3	1
LH-US-01	6/29/2025 23:45	7.89	24.7	14.69	95.06	1
LH-US-01	6/30/2025 0:00	7.89	24.68	14.692	95.06	1
LH-US-01	6/30/2025 0:15	7.88	24.66	14.692	94.94	1
LH-US-01	6/30/2025 0:30	7.86	24.64	14.692	94.7	1
LH-US-01	6/30/2025 0:45	7.86	24.62	14.69	94.7	1
LH-US-01	6/30/2025 1:00	7.85	24.6	14.689	94.58	1
LH-US-01	6/30/2025 1:15	7.84	24.58	14.689	94.46	1
LH-US-01	6/30/2025 1:30	7.84	24.58	14.69	94.46	1
LH-US-01	6/30/2025 1:45	7.82	24.56	14.69	94.22	1
LH-US-01	6/30/2025 2:00	7.81	24.54	14.689	94.1	1
LH-US-01	6/30/2025 2:15	7.8	24.52	14.69	93.98	1
LH-US-01	6/30/2025 2:30	7.79	24.5	14.695	93.86	1
LH-US-01	6/30/2025 2:45	7.8	24.5	14.694	93.98	1
LH-US-01	6/30/2025 3:00	7.79	24.48	14.695	93.86	1
LH-US-01	6/30/2025 3:15	7.78	24.46	14.695	93.73	1
LH-US-01	6/30/2025 3:30	7.73	24.44	14.699	93.13	1

Station Name	Date Time	DO mg/L	Temp C	Air Pressure PSI	Saturation PCT	Use Code
LH-US-01	6/30/2025 3:45	7.74	24.42	14.699	93.25	1
LH-US-01	6/30/2025 4:00	7.72	24.4	14.697	93.01	1
LH-US-01	6/30/2025 4:15	7.72	24.38	14.7	93.01	1
LH-US-01	6/30/2025 4:30	7.72	24.36	14.7	93.01	1
LH-US-01	6/30/2025 4:45	7.71	24.34	14.702	92.89	1
LH-US-01	6/30/2025 5:00	7.71	24.32	14.7	92.89	1
LH-US-01	6/30/2025 5:15	7.69	24.3	14.7	92.65	1
LH-US-01	6/30/2025 5:30	7.68	24.3	14.702	92.53	1
LH-US-01	6/30/2025 5:45	7.7	24.28	14.704	92.77	1
LH-US-01	6/30/2025 6:00	7.79	24.28	14.704	93.86	1
LH-US-01	6/30/2025 6:15	7.87	24.28	14.708	94.82	1
LH-US-01	6/30/2025 6:30	7.93	24.28	14.711	95.54	1
LH-US-01	6/30/2025 6:45	7.97	24.28	14.708	96.02	1
LH-US-01	6/30/2025 7:00	8.02	24.28	14.715	96.63	1
LH-US-01	6/30/2025 7:15	8.03	24.3	14.716	96.75	1
LH-US-01	6/30/2025 7:30	8.09	24.32	14.72	97.47	1
LH-US-01	6/30/2025 7:45	8.09	24.34	14.721	97.47	1
LH-US-01	6/30/2025 8:00	8.12	24.36	14.722	97.83	1
LH-US-01	6/30/2025 8:15	8.14	24.4	14.722	98.07	1
LH-US-01	6/30/2025 8:30	8.13	24.42	14.725	97.95	1
LH-US-01	6/30/2025 8:45	8.16	24.46	14.72	98.31	1
LH-US-01	6/30/2025 9:00	8.16	24.5	14.721	98.31	1
LH-US-01	6/30/2025 9:15	8.17	24.52	14.719	98.43	1
LH-US-01	6/30/2025 9:30	8.14	24.56	14.718	98.07	1
LH-US-01	6/30/2025 9:45	8.19	24.58	14.717	98.67	1
LH-US-01	6/30/2025 10:00	8.23	24.64	14.715	99.16	1
LH-US-01	6/30/2025 10:15	8.23	24.66	14.715	99.16	1
LH-US-01	6/30/2025 10:30	8.25	24.7	14.713	99.4	1
LH-US-01	6/30/2025 10:45	8.27	24.74	14.709	99.64	1
LH-US-01	6/30/2025 11:00	8.28	24.78	14.71	100.98	1
LH-US-01	6/30/2025 11:15	8.3	24.82	14.706	101.22	1
LH-US-01	6/30/2025 11:30	8.31	24.86	14.703	101.34	1
LH-US-01	6/30/2025 11:45	8.33	24.88	14.704	101.59	1
LH-US-01	6/30/2025 12:00	8.36	24.92	14.698	101.95	1
LH-US-01	6/30/2025 12:15	8.38	24.94	14.697	102.2	1
LH-US-01	6/30/2025 12:30	8.4	24.98	14.696	102.44	1
LH-US-01	6/30/2025 12:45	8.42	25.02	14.693	102.68	1
LH-US-01	6/30/2025 13:00	8.46	25.06	14.692	103.17	1
LH-US-01	6/30/2025 13:15	8.43	25.06	14.693	102.8	1
LH-US-01	6/30/2025 13:30	8.47	25.1	14.69	103.29	1
LH-US-01	6/30/2025 13:45	8.48	25.1	14.688	103.41	1
LH-US-01	6/30/2025 14:00	8.42	25.1	14.685	102.68	1
LH-US-01	6/30/2025 14:15	8.5	25.12	14.683	103.66	1
LH-US-01	6/30/2025 14:30	8.52	25.12	14.683	103.9	1
LH-US-01	6/30/2025 14:45	8.53	25.16	14.682	104.02	1
LH-US-01	6/30/2025 15:00	8.53	25.18	14.68	104.02	1
LH-US-01	6/30/2025 15:15	8.54	25.18	14.681	104.15	1
LH-US-01	6/30/2025 15:30	8.59	25.22	14.679	104.76	1
LH-US-01	6/30/2025 15:45	8.56	25.24	14.679	104.39	1
LH-US-01	6/30/2025 16:00	8.6	25.26	14.674	104.88	1
LH-US-01	6/30/2025 16:15	8.61	25.26	14.672	105	2
LH-US-01	6/30/2025 16:30	7.77	29.3	14.672	102.24	2
LH-US-01	6/30/2025 16:45	7.15	30.7	14.673	95.33	2
LH-US-01	6/30/2025 17:00	8.48	25.58	14.669	103.41	2
LH-US-01	6/30/2025 17:15	8.56	25.28	14.667	104.39	1
LH-US-01	6/30/2025 17:30	8.56	25.2	14.667	104.39	1
LH-US-01	6/30/2025 17:45	8.54	25.18	14.664	104.15	1
LH-US-01	6/30/2025 18:00	8.56	25.16	14.661	104.39	1
LH-US-01	6/30/2025 18:15	8.55	25.16	14.659	104.27	1
LH-US-01	6/30/2025 18:30	8.51	25.12	14.657	103.78	1
LH-US-01	6/30/2025 18:45	8.47	25.08	14.655	103.29	1
LH-US-01	6/30/2025 19:00	8.46	25.04	14.653	103.17	1
LH-US-01	6/30/2025 19:15	8.43	25	14.655	102.8	1
LH-US-01	6/30/2025 19:30	8.39	24.96	14.655	102.32	1
LH-US-01	6/30/2025 19:45	8.34	24.92	14.653	101.71	1
LH-US-01	6/30/2025 20:00	8.31	24.88	14.65	101.34	1
LH-US-01	6/30/2025 20:15	8.29	24.86	14.648	101.1	1
LH-US-01	6/30/2025 20:30	8.27	24.84	14.648	100.85	1
LH-US-01	6/30/2025 20:45	8.24	24.8	14.647	100.49	1
LH-US-01	6/30/2025 21:00	8.2	24.74	14.647	98.8	1
LH-US-01	6/30/2025 21:15	8.19	24.72	14.649	98.67	1
LH-US-01	6/30/2025 21:30	8.16	24.7	14.649	98.31	1
LH-US-01	6/30/2025 21:45	8.14	24.66	14.649	98.07	1
LH-US-01	6/30/2025 22:00	8.13	24.66	14.652	97.95	1
LH-US-01	6/30/2025 22:15	8.11	24.64	14.647	97.71	1
LH-US-01	6/30/2025 22:30	8.09	24.62	14.645	97.47	1
LH-US-01	6/30/2025 22:45	8.07	24.6	14.644	97.23	1
LH-US-01	6/30/2025 23:00	8.04	24.58	14.647	96.87	1
LH-US-01	6/30/2025 23:15	8.02	24.56	14.645	96.63	1
LH-US-01	6/30/2025 23:30	8	24.52	14.647	96.39	1
LH-US-01	6/30/2025 23:45	7.97	24.48	14.645	96.02	1
LH-US-01	7/1/2025 0:00	7.94	24.44	14.646	95.66	1
LH-US-01	7/1/2025 0:15	7.93	24.42	14.643	95.54	1
LH-US-01	7/1/2025 0:30	7.91	24.42	14.644	95.3	1

Station Name	Date Time	DO mg/L	Temp C	Air Pressure PSI	Saturation PCT	Use Code
LH-US-01	7/1/2025 0:45	7.9	24.38	14.643	95.18	1
LH-US-01	7/1/2025 1:00	7.89	24.36	14.642	95.06	1
LH-US-01	7/1/2025 1:15	7.88	24.34	14.636	94.94	1
LH-US-01	7/1/2025 1:30	7.86	24.3	14.635	94.7	1
LH-US-01	7/1/2025 1:45	7.85	24.3	14.633	94.58	1
LH-US-01	7/1/2025 2:00	7.83	24.28	14.629	94.34	1
LH-US-01	7/1/2025 2:15	7.82	24.24	14.628	94.22	1
LH-US-01	7/1/2025 2:30	7.81	24.22	14.626	94.1	1
LH-US-01	7/1/2025 2:45	7.79	24.2	14.623	93.86	1
LH-US-01	7/1/2025 3:00	7.79	24.2	14.622	93.86	1
LH-US-01	7/1/2025 3:15	7.77	24.18	14.622	93.61	1
LH-US-01	7/1/2025 3:30	7.76	24.18	14.622	93.49	1
LH-US-01	7/1/2025 3:45	7.76	24.16	14.621	93.49	1
LH-US-01	7/1/2025 4:00	7.75	24.14	14.619	93.37	1
LH-US-01	7/1/2025 4:15	7.74	24.12	14.615	93.25	1
LH-US-01	7/1/2025 4:30	7.73	24.12	14.616	93.13	1
LH-US-01	7/1/2025 4:45	7.71	24.1	14.617	92.89	1
LH-US-01	7/1/2025 5:00	7.71	24.1	14.614	92.89	1
LH-US-01	7/1/2025 5:15	7.71	24.08	14.613	92.89	1
LH-US-01	7/1/2025 5:30	7.7	24.08	14.609	92.77	1
LH-US-01	7/1/2025 5:45	7.71	24.08	14.61	92.89	1
LH-US-01	7/1/2025 6:00	7.71	24.08	14.61	92.89	1
LH-US-01	7/1/2025 6:15	7.71	24.08	14.609	92.89	1
LH-US-01	7/1/2025 6:30	7.72	24.08	14.611	93.01	1
LH-US-01	7/1/2025 6:45	7.71	24.08	14.612	92.89	1
LH-US-01	7/1/2025 7:00	7.74	24.08	14.61	93.25	1
LH-US-01	7/1/2025 7:15	7.76	24.1	14.613	93.49	1
LH-US-01	7/1/2025 7:30	7.77	24.1	14.613	93.61	1
LH-US-01	7/1/2025 7:45	7.78	24.12	14.613	93.73	1
LH-US-01	7/1/2025 8:00	7.79	24.12	14.613	93.86	1
LH-US-01	7/1/2025 8:15	7.82	24.14	14.613	94.22	1
LH-US-01	7/1/2025 8:30	7.83	24.16	14.607	94.34	1
LH-US-01	7/1/2025 8:45	7.84	24.16	14.607	94.46	1
LH-US-01	7/1/2025 9:00	7.92	24.2	14.603	95.42	1
LH-US-01	7/1/2025 9:15	7.91	24.22	14.603	95.3	1
LH-US-01	7/1/2025 9:30	7.97	24.26	14.601	96.02	1
LH-US-01	7/1/2025 9:45	8.02	24.3	14.6	96.63	1
LH-US-01	7/1/2025 10:00	8.09	24.36	14.601	97.47	1
LH-US-01	7/1/2025 10:15	8.11	24.42	14.598	97.71	1
LH-US-01	7/1/2025 10:30	8.14	24.44	14.595	98.07	1
LH-US-01	7/1/2025 10:45	8.17	24.46	14.595	98.43	1
LH-US-01	7/1/2025 11:00	8.24	24.5	14.595	99.28	1
LH-US-01	7/1/2025 11:15	8.3	24.58	14.593	100	1
LH-US-01	7/1/2025 11:30	8.26	24.58	14.592	99.52	1
LH-US-01	7/1/2025 11:45	8.26	24.56	14.591	99.52	1
LH-US-01	7/1/2025 12:00	8.33	24.62	14.589	100.36	1
LH-US-01	7/1/2025 12:15	8.36	24.66	14.584	100.72	1
LH-US-01	7/1/2025 12:30	8.39	24.72	14.585	101.08	1
LH-US-01	7/1/2025 12:45	8.39	24.76	14.583	102.32	1
LH-US-01	7/1/2025 13:00	8.45	24.84	14.584	103.05	1
LH-US-01	7/1/2025 13:15	8.51	24.9	14.58	103.78	1
LH-US-01	7/1/2025 13:30	8.49	24.9	14.578	103.54	1
LH-US-01	7/1/2025 13:45	8.48	24.88	14.573	103.41	1
LH-US-01	7/1/2025 14:00	8.48	24.9	14.576	103.41	1
LH-US-01	7/1/2025 14:15	8.54	24.98	14.573	104.15	1
LH-US-01	7/1/2025 14:30	8.55	25.04	14.57	104.27	1
LH-US-01	7/1/2025 14:45	8.57	25.08	14.569	104.51	1
LH-US-01	7/1/2025 15:00	8.57	25.08	14.571	104.51	1
LH-US-01	7/1/2025 15:15	8.62	25.16	14.568	105.12	1
LH-US-01	7/1/2025 15:30	8.64	25.2	14.563	105.37	1
LH-US-01	7/1/2025 15:45	8.66	25.22	14.562	105.61	1
LH-US-01	7/1/2025 16:00	8.67	25.28	14.562	107.04	1
LH-US-01	7/1/2025 16:15	8.65	25.26	14.56	106.79	1
LH-US-01	7/1/2025 16:30	8.69	25.34	14.556	107.28	1
LH-US-01	7/1/2025 16:45	8.72	25.34	14.555	107.65	1
LH-US-01	7/1/2025 17:00	8.71	25.36	14.551	107.53	1
LH-US-01	7/1/2025 17:15	8.7	25.4	14.547	108.75	1
LH-US-01	7/1/2025 17:30	8.69	25.38	14.546	108.63	1
LH-US-01	7/1/2025 17:45	8.7	25.38	14.546	108.75	1
LH-US-01	7/1/2025 18:00	8.64	25.36	14.55	108	1
LH-US-01	7/1/2025 18:15	8.6	25.32	14.548	107.5	1
LH-US-01	7/1/2025 18:30	8.6	25.34	14.55	107.5	1
LH-US-01	7/1/2025 18:45	8.56	25.34	14.545	107	1
LH-US-01	7/1/2025 19:00	8.53	25.3	14.547	106.63	1
LH-US-01	7/1/2025 19:15	8.46	25.28	14.546	105.75	1
LH-US-01	7/1/2025 19:30	8.42	25.26	14.547	105.25	1
LH-US-01	7/1/2025 19:45	8.4	25.24	14.561	102.44	1
LH-US-01	7/1/2025 20:00	8.38	25.24	14.561	102.2	1
LH-US-01	7/1/2025 20:15	8.37	25.24	14.561	102.07	1
LH-US-01	7/1/2025 20:30	8.35	25.26	14.559	103.09	1
LH-US-01	7/1/2025 20:45	8.34	25.26	14.563	102.96	1
LH-US-01	7/1/2025 21:00	8.33	25.24	14.565	101.59	1
LH-US-01	7/1/2025 21:15	8.33	25.24	14.569	101.59	1
LH-US-01	7/1/2025 21:30	8.3	25.24	14.575	101.22	1

Dissolved Oxygen Saturation Continous Monitoring Data
Normandeau Associates Inc.

Station Name	Date Time	DO mg/L	Temp C	Air Pressure PSI	Saturation PCT	Use Code
LH-US-01	7/1/2025 21:45	8.29	25.22	14.581	101.1	1
LH-US-01	7/1/2025 22:00	8.28	25.2	14.585	100.98	1
LH-US-01	7/1/2025 22:15	8.26	25.18	14.587	100.73	1
LH-US-01	7/1/2025 22:30	8.25	25.16	14.59	100.61	1
LH-US-01	7/1/2025 22:45	8.24	25.14	14.594	100.49	1
LH-US-01	7/1/2025 23:00	8.22	25.16	14.594	100.24	1
LH-US-01	7/1/2025 23:15	8.23	25.14	14.592	100.37	1
LH-US-01	7/1/2025 23:30	8.22	25.12	14.59	100.24	1
LH-US-01	7/1/2025 23:45	8.2	25.1	14.585	100	1
LH-US-01	7/2/2025 0:00	8.19	25.08	14.584	99.88	1
LH-US-01	7/2/2025 0:15	8.17	25.06	14.585	99.63	1
LH-US-01	7/2/2025 0:30	8.16	25.04	14.585	99.51	1
LH-US-01	7/2/2025 0:45	8.15	25.02	14.583	99.39	1
LH-US-01	7/2/2025 1:00	8.13	25	14.583	99.15	1
LH-US-01	7/2/2025 1:15	8.11	24.98	14.584	98.9	1
LH-US-01	7/2/2025 1:30	8.1	24.96	14.589	98.78	1
LH-US-01	7/2/2025 1:45	8.08	24.94	14.592	98.54	1
LH-US-01	7/2/2025 2:00	8.07	24.92	14.591	98.41	1
LH-US-01	7/2/2025 2:15	8.05	24.9	14.591	98.17	1
LH-US-01	7/2/2025 2:30	8.04	24.86	14.589	98.05	1
LH-US-01	7/2/2025 2:45	8.03	24.86	14.588	97.93	1
LH-US-01	7/2/2025 3:00	8.02	24.84	14.59	97.8	1
LH-US-01	7/2/2025 3:15	8.01	24.84	14.593	97.68	1
LH-US-01	7/2/2025 3:30	8	24.8	14.589	97.56	1
LH-US-01	7/2/2025 3:45	8	24.8	14.59	97.56	1
LH-US-01	7/2/2025 4:00	7.99	24.78	14.591	97.44	1
LH-US-01	7/2/2025 4:15	7.97	24.78	14.595	97.2	1
LH-US-01	7/2/2025 4:30	7.96	24.76	14.596	97.07	1
LH-US-01	7/2/2025 4:45	7.96	24.76	14.598	97.07	1
LH-US-01	7/2/2025 5:00	7.95	24.76	14.598	96.95	1
LH-US-01	7/2/2025 5:15	7.94	24.76	14.601	96.83	1
LH-US-01	7/2/2025 5:30	7.94	24.74	14.604	95.66	1
LH-US-01	7/2/2025 5:45	7.94	24.74	14.605	95.66	1
LH-US-01	7/2/2025 6:00	7.94	24.74	14.604	95.66	1
LH-US-01	7/2/2025 6:15	7.94	24.74	14.604	95.66	1
LH-US-01	7/2/2025 6:30	7.94	24.74	14.609	95.66	1
LH-US-01	7/2/2025 6:45	7.95	24.76	14.608	96.95	1
LH-US-01	7/2/2025 7:00	7.96	24.76	14.608	97.07	1
LH-US-01	7/2/2025 7:15	7.99	24.76	14.612	97.44	1
LH-US-01	7/2/2025 7:30	8.02	24.78	14.612	97.8	1
LH-US-01	7/2/2025 7:45	8.03	24.8	14.615	97.93	1
LH-US-01	7/2/2025 8:00	8.05	24.8	14.615	98.17	1
LH-US-01	7/2/2025 8:15	8.09	24.82	14.615	98.66	1
LH-US-01	7/2/2025 8:30	8.14	24.88	14.616	99.27	1
LH-US-01	7/2/2025 8:45	8.16	24.9	14.617	99.51	1
LH-US-01	7/2/2025 9:00	8.19	24.9	14.617	99.88	1
LH-US-01	7/2/2025 9:15	8.21	24.94	14.615	100.12	1
LH-US-01	7/2/2025 9:30	8.26	24.96	14.617	100.73	1
LH-US-01	7/2/2025 9:45	8.31	25	14.617	101.34	1
LH-US-01	7/2/2025 10:00	8.36	25.06	14.617	101.95	1
LH-US-01	7/2/2025 10:15	8.4	25.1	14.616	102.44	1
LH-US-01	7/2/2025 10:30	8.39	25.14	14.615	102.32	1
LH-US-01	7/2/2025 10:45	8.41	25.16	14.615	102.56	1
LH-US-01	7/2/2025 11:00	8.43	25.2	14.615	102.8	1
LH-US-01	7/2/2025 11:15	8.45	25.22	14.618	103.05	1
LH-US-01	7/2/2025 11:30	8.47	25.24	14.615	103.29	1
LH-US-01	7/2/2025 11:45	8.49	25.28	14.615	104.81	1
LH-US-01	7/2/2025 12:00	8.51	25.3	14.613	105.06	1
LH-US-01	7/2/2025 12:15	8.52	25.32	14.615	105.19	1
LH-US-01	7/2/2025 12:30	8.51	25.32	14.613	105.06	1
LH-US-01	7/2/2025 12:45	8.53	25.34	14.614	105.31	1
LH-US-01	7/2/2025 13:00	8.57	25.38	14.613	105.8	1
LH-US-01	7/2/2025 13:15	8.59	25.42	14.607	106.05	1
LH-US-01	7/2/2025 13:30	8.6	25.46	14.605	106.17	1
LH-US-01	7/2/2025 13:45	8.6	25.48	14.605	106.17	1
LH-US-01	7/2/2025 14:00	8.61	25.48	14.604	106.3	1
LH-US-01	7/2/2025 14:15	8.63	25.5	14.597	106.54	1
LH-US-01	7/2/2025 14:30	8.67	25.54	14.599	107.04	1
LH-US-01	7/2/2025 14:45	8.66	25.56	14.598	106.91	1
LH-US-01	7/2/2025 15:00	8.67	25.58	14.599	107.04	1
LH-US-01	7/2/2025 15:15	8.7	25.6	14.597	107.41	1
LH-US-01	7/2/2025 15:30	8.69	25.6	14.598	107.28	1
LH-US-01	7/2/2025 15:45	8.7	25.6	14.595	107.41	1
LH-US-01	7/2/2025 16:00	8.7	25.62	14.596	107.41	1
LH-US-01	7/2/2025 16:15	8.75	25.68	14.592	108.02	1
LH-US-01	7/2/2025 16:30	8.75	25.68	14.597	108.02	1
LH-US-01	7/2/2025 16:45	8.75	25.7	14.594	108.02	1
LH-US-01	7/2/2025 17:00	8.74	25.68	14.595	107.9	1
LH-US-01	7/2/2025 17:15	8.71	25.68	14.592	107.53	1
LH-US-01	7/2/2025 17:30	8.72	25.68	14.592	107.65	1
LH-US-01	7/2/2025 17:45	8.71	25.68	14.585	107.53	1
LH-US-01	7/2/2025 18:00	8.7	25.66	14.584	107.41	1
LH-US-01	7/2/2025 18:15	8.68	25.66	14.582	107.16	1
LH-US-01	7/2/2025 18:30	8.66	25.62	14.583	106.91	1

Dissolved Oxygen Saturation Continous Monitoring Data
Normandeau Associates Inc.

Station Name	Date Time	DO mg/L	Temp C	Air Pressure PSI	Saturation PCT	Use Code
LH-US-01	7/2/2025 18:45	8.65	25.6	14.586	106.79	1
LH-US-01	7/2/2025 19:00	8.62	25.58	14.59	106.42	1
LH-US-01	7/2/2025 19:15	8.6	25.56	14.591	106.17	1
LH-US-01	7/2/2025 19:30	8.57	25.54	14.591	105.8	1
LH-US-01	7/2/2025 19:45	8.54	25.52	14.591	105.43	1
LH-US-01	7/2/2025 20:00	8.52	25.5	14.588	105.19	1
LH-US-01	7/2/2025 20:15	8.49	25.48	14.592	104.81	1
LH-US-01	7/2/2025 20:30	8.44	25.46	14.592	104.2	1
LH-US-01	7/2/2025 20:45	8.4	25.42	14.591	103.7	1
LH-US-01	7/2/2025 21:00	8.36	25.4	14.593	103.21	1
LH-US-01	7/2/2025 21:15	8.33	25.38	14.595	102.84	1
LH-US-01	7/2/2025 21:30	8.31	25.36	14.596	102.59	1
LH-US-01	7/2/2025 21:45	8.29	25.34	14.595	102.35	1
LH-US-01	7/2/2025 22:00	8.26	25.32	14.596	101.98	1
LH-US-01	7/2/2025 22:15	8.25	25.3	14.595	101.85	1
LH-US-01	7/2/2025 22:30	8.23	25.3	14.595	101.6	1
LH-US-01	7/2/2025 22:45	8.22	25.28	14.594	101.48	1
LH-US-01	7/2/2025 23:00	8.22	25.26	14.594	101.48	1
LH-US-01	7/2/2025 23:15	8.21	25.24	14.593	100.12	1
LH-US-01	7/2/2025 23:30	8.2	25.24	14.592	100	1
LH-US-01	7/2/2025 23:45	8.18	25.22	14.592	99.76	1
LH-US-01	7/3/2025 0:00	8.17	25.2	14.591	99.63	1
LH-US-01	7/3/2025 0:15	8.17	25.18	14.589	99.63	1
LH-US-01	7/3/2025 0:30	8.15	25.18	14.589	99.39	1
LH-US-01	7/3/2025 0:45	8.14	25.16	14.585	99.27	1
LH-US-01	7/3/2025 1:00	8.13	25.16	14.586	99.15	1
LH-US-01	7/3/2025 1:15	8.12	25.14	14.584	99.02	1
LH-US-01	7/3/2025 1:30	8.11	25.12	14.58	98.9	1
LH-US-01	7/3/2025 1:45	8.11	25.1	14.582	98.9	1
LH-US-01	7/3/2025 2:00	8.1	25.08	14.583	98.78	1
LH-US-01	7/3/2025 2:15	8.09	25.06	14.585	98.66	1
LH-US-01	7/3/2025 2:30	8.08	25.04	14.587	98.54	1
LH-US-01	7/3/2025 2:45	8.07	25.02	14.589	98.41	1
LH-US-01	7/3/2025 3:00	8.06	25	14.586	98.29	1
LH-US-01	7/3/2025 3:15	8.05	24.98	14.587	98.17	1
LH-US-01	7/3/2025 3:30	8.03	24.96	14.586	97.93	1
LH-US-01	7/3/2025 3:45	8.02	24.94	14.587	97.8	1
LH-US-01	7/3/2025 4:00	8.01	24.92	14.586	97.68	1
LH-US-01	7/3/2025 4:15	8	24.9	14.584	97.56	1
LH-US-01	7/3/2025 4:30	8	24.9	14.583	97.56	1
LH-US-01	7/3/2025 4:45	7.97	24.88	14.587	97.2	1
LH-US-01	7/3/2025 5:00	7.97	24.86	14.589	97.2	1
LH-US-01	7/3/2025 5:15	7.96	24.84	14.589	97.07	1
LH-US-01	7/3/2025 5:30	7.95	24.82	14.592	96.95	1
LH-US-01	7/3/2025 5:45	7.96	24.82	14.594	97.07	1
LH-US-01	7/3/2025 6:00	7.96	24.8	14.596	97.07	1
LH-US-01	7/3/2025 6:15	7.96	24.8	14.596	97.07	1
LH-US-01	7/3/2025 6:30	7.99	24.8	14.594	97.44	1
LH-US-01	7/3/2025 6:45	8.1	24.8	14.595	98.78	1
LH-US-01	7/3/2025 7:00	8.17	24.82	14.595	99.63	1
LH-US-01	7/3/2025 7:15	8.18	24.82	14.596	99.76	1
LH-US-01	7/3/2025 7:30	8.22	24.84	14.596	100.24	1
LH-US-01	7/3/2025 7:45	8.25	24.88	14.601	100.61	1
LH-US-01	7/3/2025 8:00	8.31	24.9	14.6	101.34	1
LH-US-01	7/3/2025 8:15	8.32	24.92	14.6	101.46	1
LH-US-01	7/3/2025 8:30	8.31	24.96	14.601	101.34	1
LH-US-01	7/3/2025 8:45	8.4	25	14.599	102.44	1
LH-US-01	7/3/2025 9:00	8.4	25.04	14.597	102.44	1
LH-US-01	7/3/2025 9:15	8.42	25.08	14.595	102.68	1
LH-US-01	7/3/2025 9:30	8.44	25.12	14.592	102.93	1
LH-US-01	7/3/2025 9:45	8.45	25.16	14.591	103.05	1
LH-US-01	7/3/2025 10:00	8.47	25.2	14.592	103.29	1
LH-US-01	7/3/2025 10:15	8.5	25.26	14.594	104.94	1
LH-US-01	7/3/2025 10:30	8.52	25.3	14.594	105.19	1
LH-US-01	7/3/2025 10:45	8.54	25.36	14.595	105.43	1
LH-US-01	7/3/2025 11:00	8.55	25.4	14.591	105.56	1
LH-US-01	7/3/2025 11:15	8.57	25.44	14.593	105.8	1
LH-US-01	7/3/2025 11:30	8.6	25.48	14.593	106.17	1
LH-US-01	7/3/2025 11:45	8.63	25.54	14.591	106.54	1
LH-US-01	7/3/2025 12:00	8.63	25.58	14.588	106.54	1
LH-US-01	7/3/2025 12:15	8.66	25.62	14.588	106.91	1
LH-US-01	7/3/2025 12:30	8.65	25.66	14.59	106.79	1
LH-US-01	7/3/2025 12:45	8.6	25.62	14.597	106.17	1
LH-US-01	7/3/2025 13:00	8.58	25.58	14.597	105.93	1
LH-US-01	7/3/2025 13:15	8.64	25.6	14.596	106.67	1
LH-US-01	7/3/2025 13:30	8.65	25.62	14.592	106.79	1
LH-US-01	7/3/2025 13:45	8.68	25.64	14.59	107.16	1
LH-US-01	7/3/2025 14:00	8.62	25.62	14.587	106.42	1
LH-US-01	7/3/2025 14:15	8.64	25.62	14.584	106.67	1
LH-US-01	7/3/2025 14:30	8.73	25.72	14.585	107.78	1
LH-US-01	7/3/2025 14:45	8.79	25.82	14.586	109.88	1
LH-US-01	7/3/2025 15:00	8.83	25.94	14.582	110.38	1
LH-US-01	7/3/2025 15:15	8.86	25.96	14.582	110.75	1
LH-US-01	7/3/2025 15:30	8.86	25.98	14.581	110.75	1

Station Name	Date Time	DO mg/L	Temp C	Air Pressure PSI	Saturation PCT	Use Code
LH-US-01	7/3/2025 15:45	8.88	26.04	14.583	111	1
LH-US-01	7/3/2025 16:00	8.89	26.06	14.583	111.13	1
LH-US-01	7/3/2025 16:15	8.89	26.06	14.583	111.13	1
LH-US-01	7/3/2025 16:30	8.86	26.06	14.582	110.75	1
LH-US-01	7/3/2025 16:45	8.86	26.06	14.581	110.75	1
LH-US-01	7/3/2025 17:00	8.84	26.06	14.578	110.5	1
LH-US-01	7/3/2025 17:15	8.83	26.06	14.574	110.38	1
LH-US-01	7/3/2025 17:30	8.81	26.06	14.575	110.13	1
LH-US-01	7/3/2025 17:45	8.75	26.02	14.575	109.38	1
LH-US-01	7/3/2025 18:00	8.71	25.98	14.579	108.88	1
LH-US-01	7/3/2025 18:15	8.69	25.96	14.576	108.63	1
LH-US-01	7/3/2025 18:30	8.65	25.94	14.579	108.13	1
LH-US-01	7/3/2025 18:45	8.61	25.92	14.579	107.63	1
LH-US-01	7/3/2025 19:00	8.55	25.9	14.583	106.88	1
LH-US-01	7/3/2025 19:15	8.46	25.84	14.589	105.75	1
LH-US-01	7/3/2025 19:30	8.44	25.82	14.587	105.5	1
LH-US-01	7/3/2025 19:45	8.42	25.8	14.589	105.25	1
LH-US-01	7/3/2025 20:00	8.38	25.78	14.594	104.75	1
LH-US-01	7/3/2025 20:15	8.34	25.76	14.597	104.25	1
LH-US-01	7/3/2025 20:30	8.32	25.74	14.599	102.72	1
LH-US-01	7/3/2025 20:45	8.3	25.72	14.604	102.47	1
LH-US-01	7/3/2025 21:00	8.28	25.7	14.61	102.22	1
LH-US-01	7/3/2025 21:15	8.26	25.7	14.601	101.98	1
LH-US-01	7/3/2025 21:30	8.22	25.68	14.609	101.48	1
LH-US-01	7/3/2025 21:45	8.2	25.64	14.609	101.23	1
LH-US-01	7/3/2025 22:00	8.17	25.64	14.609	100.86	1
LH-US-01	7/3/2025 22:15	8.14	25.62	14.624	100.49	1
LH-US-01	7/3/2025 22:30	8.13	25.6	14.619	100.37	1
LH-US-01	7/3/2025 22:45	8.11	25.56	14.623	100.12	1
LH-US-01	7/3/2025 23:00	8.1	25.54	14.623	100	1
LH-US-01	7/3/2025 23:15	8.1	25.52	14.628	100	1
LH-US-01	7/3/2025 23:30	8.07	25.48	14.631	99.63	1
LH-US-01	7/3/2025 23:45	8.06	25.46	14.634	99.51	1
LH-US-01	7/4/2025 0:00	8.05	25.44	14.636	99.38	1
LH-US-01	7/4/2025 0:15	8.05	25.4	14.633	99.38	1
LH-US-01	7/4/2025 0:30	8.04	25.38	14.636	99.26	1
LH-US-01	7/4/2025 0:45	8.02	25.34	14.638	99.01	1
LH-US-01	7/4/2025 1:00	8.03	25.32	14.639	99.14	1
LH-US-01	7/4/2025 1:15	8.01	25.28	14.639	98.89	1
LH-US-01	7/4/2025 1:30	8.01	25.26	14.637	98.89	1
LH-US-01	7/4/2025 1:45	8	25.24	14.638	97.56	1
LH-US-01	7/4/2025 2:00	7.99	25.22	14.64	97.44	1
LH-US-01	7/4/2025 2:15	7.99	25.2	14.638	97.44	1
LH-US-01	7/4/2025 2:30	7.97	25.16	14.638	97.2	1
LH-US-01	7/4/2025 2:45	7.96	25.14	14.641	97.07	1
LH-US-01	7/4/2025 3:00	7.95	25.1	14.638	96.95	1
LH-US-01	7/4/2025 3:15	7.95	25.08	14.642	96.95	1
LH-US-01	7/4/2025 3:30	7.93	25.06	14.644	96.71	1
LH-US-01	7/4/2025 3:45	7.94	25.04	14.645	96.83	1
LH-US-01	7/4/2025 4:00	7.92	25	14.646	96.59	1
LH-US-01	7/4/2025 4:15	7.93	25	14.647	96.71	1
LH-US-01	7/4/2025 4:30	7.91	24.96	14.649	96.46	1
LH-US-01	7/4/2025 4:45	7.92	24.94	14.651	96.59	1
LH-US-01	7/4/2025 5:00	7.91	24.92	14.655	96.46	1
LH-US-01	7/4/2025 5:15	7.89	24.9	14.658	96.22	1
LH-US-01	7/4/2025 5:30	7.91	24.9	14.661	96.46	1
LH-US-01	7/4/2025 5:45	7.91	24.88	14.664	96.46	1
LH-US-01	7/4/2025 6:00	7.93	24.88	14.665	96.71	1
LH-US-01	7/4/2025 6:15	7.97	24.84	14.668	97.2	1
LH-US-01	7/4/2025 6:30	8.02	24.84	14.672	97.8	1
LH-US-01	7/4/2025 6:45	8.02	24.82	14.677	97.8	1
LH-US-01	7/4/2025 7:00	8.04	24.8	14.681	98.05	1
LH-US-01	7/4/2025 7:15	8.12	24.8	14.68	99.02	1
LH-US-01	7/4/2025 7:30	8.13	24.8	14.684	99.15	1
LH-US-01	7/4/2025 7:45	8.21	24.82	14.686	100.12	1
LH-US-01	7/4/2025 8:00	8.27	24.82	14.689	100.85	1
LH-US-01	7/4/2025 8:15	8.24	24.84	14.688	100.49	1
LH-US-01	7/4/2025 8:30	8.3	24.88	14.691	101.22	1
LH-US-01	7/4/2025 8:45	8.37	24.9	14.689	102.07	1
LH-US-01	7/4/2025 9:00	8.4	24.92	14.693	102.44	1
LH-US-01	7/4/2025 9:15	8.4	24.94	14.694	102.44	1
LH-US-01	7/4/2025 9:30	8.48	24.98	14.692	103.41	1
LH-US-01	7/4/2025 9:45	8.52	25.04	14.695	103.9	1
LH-US-01	7/4/2025 10:00	8.53	25.08	14.691	104.02	1
LH-US-01	7/4/2025 10:15	8.56	25.1	14.698	104.39	1
LH-US-01	7/4/2025 10:30	8.61	25.12	14.7	105	1
LH-US-01	7/4/2025 10:45	8.59	25.16	14.7	104.76	1
LH-US-01	7/4/2025 11:00	8.61	25.18	14.703	105	1
LH-US-01	7/4/2025 11:15	8.69	25.22	14.702	105.98	1
LH-US-01	7/4/2025 11:30	8.68	25.26	14.703	105.85	1
LH-US-01	7/4/2025 11:45	8.7	25.3	14.705	106.1	1
LH-US-01	7/4/2025 12:00	8.74	25.32	14.705	106.59	1
LH-US-01	7/4/2025 12:15	8.67	25.36	14.702	105.73	1
LH-US-01	7/4/2025 12:30	8.67	25.38	14.704	105.73	1

Station Name	Date Time	DO mg/L	Temp C	Air Pressure PSI	Saturation PCT	Use Code
LH-US-01	7/4/2025 12:45	8.82	25.42	14.704	107.56	1
LH-US-01	7/4/2025 13:00	8.84	25.46	14.705	107.8	1
LH-US-01	7/4/2025 13:15	8.81	25.46	14.705	107.44	1
LH-US-01	7/4/2025 13:30	8.86	25.5	14.705	108.05	1
LH-US-01	7/4/2025 13:45	8.9	25.54	14.701	108.54	1
LH-US-01	7/4/2025 14:00	8.94	25.58	14.702	109.02	1
LH-US-01	7/4/2025 14:15	8.93	25.64	14.705	108.9	1
LH-US-01	7/4/2025 14:30	8.97	25.64	14.706	109.39	1
LH-US-01	7/4/2025 14:45	8.99	25.66	14.707	109.63	1
LH-US-01	7/4/2025 15:00	9	25.68	14.703	109.76	1
LH-US-01	7/4/2025 15:15	9.04	25.72	14.703	110.24	1
LH-US-01	7/4/2025 15:30	9.05	25.74	14.706	110.37	1
LH-US-01	7/4/2025 15:45	9.09	25.78	14.706	112.22	1
LH-US-01	7/4/2025 16:00	9.09	25.78	14.709	112.22	1
LH-US-01	7/4/2025 16:15	9.11	25.8	14.707	112.47	1
LH-US-01	7/4/2025 16:30	9.1	25.82	14.702	112.35	1
LH-US-01	7/4/2025 16:45	9.1	25.8	14.703	112.35	1
LH-US-01	7/4/2025 17:00	9.12	25.82	14.704	112.59	1
LH-US-01	7/4/2025 17:15	9.13	25.8	14.706	112.72	1
LH-US-01	7/4/2025 17:30	9.12	25.8	14.705	112.59	1
LH-US-01	7/4/2025 17:45	9.12	25.8	14.708	112.59	1
LH-US-01	7/4/2025 18:00	9.12	25.8	14.711	112.59	1
LH-US-01	7/4/2025 18:15	9.1	25.8	14.715	112.35	1
LH-US-01	7/4/2025 18:30	9.07	25.78	14.717	111.98	1
LH-US-01	7/4/2025 18:45	9.06	25.76	14.722	111.85	1
LH-US-01	7/4/2025 19:00	8.96	25.74	14.725	109.27	1
LH-US-01	7/4/2025 19:15	9	25.7	14.726	109.76	1
LH-US-01	7/4/2025 19:30	8.94	25.68	14.729	109.02	1
LH-US-01	7/4/2025 19:45	8.87	25.64	14.729	108.17	1
LH-US-01	7/4/2025 20:00	8.81	25.62	14.731	107.44	1
LH-US-01	7/4/2025 20:15	8.77	25.6	14.731	106.95	1
LH-US-01	7/4/2025 20:30	8.7	25.58	14.732	106.1	1
LH-US-01	7/4/2025 20:45	8.66	25.54	14.734	105.61	1
LH-US-01	7/4/2025 21:00	8.61	25.52	14.74	105	1
LH-US-01	7/4/2025 21:15	8.56	25.5	14.74	104.39	1
LH-US-01	7/4/2025 21:30	8.52	25.48	14.746	103.9	1
LH-US-01	7/4/2025 21:45	8.46	25.44	14.746	103.17	1
LH-US-01	7/4/2025 22:00	8.42	25.42	14.745	102.68	1
LH-US-01	7/4/2025 22:15	8.39	25.4	14.747	102.32	1
LH-US-01	7/4/2025 22:30	8.35	25.38	14.746	101.83	1
LH-US-01	7/4/2025 22:45	8.33	25.36	14.749	101.59	1
LH-US-01	7/4/2025 23:00	8.3	25.34	14.748	101.22	1
LH-US-01	7/4/2025 23:15	8.28	25.32	14.751	100.98	1
LH-US-01	7/4/2025 23:30	8.27	25.3	14.752	100.85	1
LH-US-01	7/4/2025 23:45	8.25	25.3	14.751	100.61	1
LH-US-01	7/5/2025 0:00	8.24	25.28	14.751	100.49	1
LH-US-01	7/5/2025 0:15	8.23	25.26	14.753	100.37	1
LH-US-01	7/5/2025 0:30	8.22	25.24	14.752	99.04	1
LH-US-01	7/5/2025 0:45	8.2	25.22	14.754	98.8	1
LH-US-01	7/5/2025 1:00	8.18	25.2	14.756	98.55	1
LH-US-01	7/5/2025 1:15	8.18	25.18	14.756	98.55	1
LH-US-01	7/5/2025 1:30	8.15	25.16	14.758	98.19	1
LH-US-01	7/5/2025 1:45	8.15	25.14	14.76	98.19	1
LH-US-01	7/5/2025 2:00	8.13	25.12	14.761	97.95	1
LH-US-01	7/5/2025 2:15	8.13	25.1	14.761	97.95	1
LH-US-01	7/5/2025 2:30	8.11	25.08	14.76	97.71	1
LH-US-01	7/5/2025 2:45	8.11	25.04	14.759	97.71	1
LH-US-01	7/5/2025 3:00	8.11	25.04	14.762	97.71	1
LH-US-01	7/5/2025 3:15	8.11	25.02	14.759	97.71	1
LH-US-01	7/5/2025 3:30	8.1	25	14.761	97.59	1
LH-US-01	7/5/2025 3:45	8.1	24.98	14.76	97.59	1
LH-US-01	7/5/2025 4:00	8.1	24.96	14.758	97.59	1
LH-US-01	7/5/2025 4:15	8.1	24.94	14.757	97.59	1
LH-US-01	7/5/2025 4:30	8.1	24.92	14.753	97.59	1
LH-US-01	7/5/2025 4:45	8.09	24.9	14.756	97.47	1
LH-US-01	7/5/2025 5:00	8.1	24.9	14.755	97.59	1
LH-US-01	7/5/2025 5:15	8.09	24.88	14.76	97.47	1
LH-US-01	7/5/2025 5:30	8.1	24.86	14.763	97.59	1
LH-US-01	7/5/2025 5:45	8.11	24.84	14.763	97.71	1
LH-US-01	7/5/2025 6:00	8.13	24.82	14.764	97.95	1
LH-US-01	7/5/2025 6:15	8.14	24.82	14.759	98.07	1
LH-US-01	7/5/2025 6:30	8.14	24.82	14.757	98.07	1
LH-US-01	7/5/2025 6:45	8.17	24.8	14.756	98.43	1
LH-US-01	7/5/2025 7:00	8.18	24.78	14.762	98.55	1
LH-US-01	7/5/2025 7:15	8.21	24.76	14.768	98.92	1
LH-US-01	7/5/2025 7:30	8.25	24.76	14.774	99.4	1
LH-US-01	7/5/2025 7:45	8.3	24.78	14.778	100	1
LH-US-01	7/5/2025 8:00	8.35	24.8	14.778	100.6	1
LH-US-01	7/5/2025 8:15	8.41	24.82	14.778	101.33	1
LH-US-01	7/5/2025 8:30	8.45	24.86	14.781	101.81	1
LH-US-01	7/5/2025 8:45	8.49	24.88	14.782	102.29	1
LH-US-01	7/5/2025 9:00	8.54	24.92	14.781	102.89	1
LH-US-01	7/5/2025 9:15	8.58	24.96	14.782	103.37	1
LH-US-01	7/5/2025 9:30	8.64	25	14.781	104.1	1

Station Name	Date Time	DO mg/L	Temp C	Air Pressure PSI	Saturation PCT	Use Code
LH-US-01	7/5/2025 9:45	8.69	25.06	14.78	104.7	1
LH-US-01	7/5/2025 10:00	8.74	25.12	14.785	105.3	1
LH-US-01	7/5/2025 10:15	8.78	25.16	14.779	105.78	1
LH-US-01	7/5/2025 10:30	8.81	25.18	14.78	106.14	1
LH-US-01	7/5/2025 10:45	8.82	25.22	14.781	106.27	1
LH-US-01	7/5/2025 11:00	8.87	25.26	14.778	108.17	1
LH-US-01	7/5/2025 11:15	8.86	25.28	14.775	108.05	1
LH-US-01	7/5/2025 11:30	8.9	25.32	14.773	108.54	1
LH-US-01	7/5/2025 11:45	8.97	25.38	14.772	109.39	1
LH-US-01	7/5/2025 12:00	8.99	25.4	14.77	109.63	1
LH-US-01	7/5/2025 12:15	9.02	25.42	14.77	110	1
LH-US-01	7/5/2025 12:30	9.04	25.46	14.774	110.24	1
LH-US-01	7/5/2025 12:45	9.07	25.5	14.773	110.61	1
LH-US-01	7/5/2025 13:00	9.07	25.52	14.77	110.61	1
LH-US-01	7/5/2025 13:15	9.11	25.54	14.766	111.1	1
LH-US-01	7/5/2025 13:30	9.14	25.58	14.765	111.46	1
LH-US-01	7/5/2025 13:45	9.19	25.62	14.764	112.07	1
LH-US-01	7/5/2025 14:00	9.16	25.62	14.759	111.71	1
LH-US-01	7/5/2025 14:15	9.21	25.68	14.758	112.32	1
LH-US-01	7/5/2025 14:30	9.23	25.72	14.754	112.56	1
LH-US-01	7/5/2025 14:45	9.2	25.7	14.754	112.2	1
LH-US-01	7/5/2025 15:00	9.24	25.72	14.754	112.68	1
LH-US-01	7/5/2025 15:15	9.27	25.76	14.753	114.44	1
LH-US-01	7/5/2025 15:30	9.23	25.74	14.752	112.56	1
LH-US-01	7/5/2025 15:45	9.25	25.72	14.747	112.8	1
LH-US-01	7/5/2025 16:00	9.27	25.78	14.744	114.44	1
LH-US-01	7/5/2025 16:15	9.24	25.74	14.737	112.68	1
LH-US-01	7/5/2025 16:30	9.24	25.72	14.74	112.68	1
LH-US-01	7/5/2025 16:45	9.29	25.76	14.737	114.69	1
LH-US-01	7/5/2025 17:00	9.31	25.78	14.735	114.94	1
LH-US-01	7/5/2025 17:15	9.32	25.8	14.735	115.06	1
LH-US-01	7/5/2025 17:30	9.32	25.82	14.734	115.06	1
LH-US-01	7/5/2025 17:45	9.29	25.8	14.732	114.69	1
LH-US-01	7/5/2025 18:00	9.29	25.76	14.731	114.69	1
LH-US-01	7/5/2025 18:15	9.28	25.76	14.731	114.57	1
LH-US-01	7/5/2025 18:30	9.27	25.78	14.727	114.44	1
LH-US-01	7/5/2025 18:45	9.27	25.8	14.727	114.44	1
LH-US-01	7/5/2025 19:00	9.23	25.8	14.73	113.95	1
LH-US-01	7/5/2025 19:15	9.17	25.78	14.727	113.21	1
LH-US-01	7/5/2025 19:30	9.13	25.76	14.723	112.72	1
LH-US-01	7/5/2025 19:45	9.08	25.74	14.724	110.73	1
LH-US-01	7/5/2025 20:00	9.05	25.72	14.721	110.37	1
LH-US-01	7/5/2025 20:15	9.01	25.7	14.723	109.88	1
LH-US-01	7/5/2025 20:30	8.97	25.7	14.722	109.39	1
LH-US-01	7/5/2025 20:45	8.91	25.7	14.723	108.66	1
LH-US-01	7/5/2025 21:00	8.86	25.68	14.721	108.05	1
LH-US-01	7/5/2025 21:15	8.82	25.68	14.724	107.56	1
LH-US-01	7/5/2025 21:30	8.77	25.68	14.726	106.95	1
LH-US-01	7/5/2025 21:45	8.73	25.66	14.722	106.46	1
LH-US-01	7/5/2025 22:00	8.69	25.64	14.722	105.98	1
LH-US-01	7/5/2025 22:15	8.65	25.64	14.722	105.49	1
LH-US-01	7/5/2025 22:30	8.63	25.62	14.725	105.24	1
LH-US-01	7/5/2025 22:45	8.61	25.6	14.725	105	1
LH-US-01	7/5/2025 23:00	8.57	25.58	14.724	104.51	1
LH-US-01	7/5/2025 23:15	8.55	25.56	14.723	104.27	1
LH-US-01	7/5/2025 23:30	8.54	25.54	14.721	104.15	1
LH-US-01	7/5/2025 23:45	8.53	25.52	14.719	104.02	1
LH-US-01	7/6/2025 0:00	8.48	25.48	14.717	103.41	1
LH-US-01	7/6/2025 0:15	8.45	25.46	14.714	103.05	1
LH-US-01	7/6/2025 0:30	8.43	25.44	14.717	102.8	1
LH-US-01	7/6/2025 0:45	8.4	25.42	14.714	102.44	1
LH-US-01	7/6/2025 1:00	8.37	25.4	14.714	102.07	1
LH-US-01	7/6/2025 1:15	8.37	25.38	14.712	102.07	1
LH-US-01	7/6/2025 1:30	8.35	25.36	14.709	101.83	1
LH-US-01	7/6/2025 1:45	8.32	25.34	14.708	101.46	1
LH-US-01	7/6/2025 2:00	8.31	25.32	14.706	101.34	1
LH-US-01	7/6/2025 2:15	8.31	25.3	14.702	101.34	1
LH-US-01	7/6/2025 2:30	8.31	25.28	14.7	101.34	1
LH-US-01	7/6/2025 2:45	8.3	25.28	14.7	101.22	1
LH-US-01	7/6/2025 3:00	8.28	25.26	14.696	100.98	1
LH-US-01	7/6/2025 3:15	8.26	25.24	14.694	100.73	1
LH-US-01	7/6/2025 3:30	8.25	25.22	14.697	100.61	1
LH-US-01	7/6/2025 3:45	8.25	25.22	14.696	100.61	1
LH-US-01	7/6/2025 4:00	8.24	25.2	14.692	100.49	1
LH-US-01	7/6/2025 4:15	8.22	25.18	14.696	100.24	1
LH-US-01	7/6/2025 4:30	8.21	25.16	14.693	100.12	1
LH-US-01	7/6/2025 4:45	8.19	25.14	14.694	99.88	1
LH-US-01	7/6/2025 5:00	8.18	25.12	14.694	99.76	1
LH-US-01	7/6/2025 5:15	8.17	25.12	14.695	99.63	1
LH-US-01	7/6/2025 5:30	8.16	25.1	14.698	99.51	1
LH-US-01	7/6/2025 5:45	8.16	25.1	14.699	99.51	1
LH-US-01	7/6/2025 6:00	8.16	25.08	14.699	99.51	1
LH-US-01	7/6/2025 6:15	8.17	25.06	14.7	99.63	1
LH-US-01	7/6/2025 6:30	8.19	25.06	14.701	99.88	1

Dissolved Oxygen Saturation Continous Monitoring Data

Station Name	Date Time	DO mg/L	Temp C	Air Pressure PSI	Saturation PCT	Use Code
LH-US-01	7/6/2025 6:45	8.21	25.06	14.698	100.12	1
LH-US-01	7/6/2025 7:00	8.23	25.06	14.702	100.37	1
LH-US-01	7/6/2025 7:15	8.27	25.06	14.701	100.85	1
LH-US-01	7/6/2025 7:30	8.3	25.08	14.702	101.22	1
LH-US-01	7/6/2025 7:45	8.35	25.08	14.703	101.83	1
LH-US-01	7/6/2025 8:00	8.39	25.1	14.703	102.32	1
LH-US-01	7/6/2025 8:15	8.43	25.1	14.703	102.8	1
LH-US-01	7/6/2025 8:30	8.52	25.14	14.705	103.9	1
LH-US-01	7/6/2025 8:45	8.53	25.18	14.704	104.02	1
LH-US-01	7/6/2025 9:00	8.59	25.2	14.703	104.76	1
LH-US-01	7/6/2025 9:15	8.64	25.22	14.7	105.37	1
LH-US-01	7/6/2025 9:30	8.67	25.26	14.699	105.73	1
LH-US-01	7/6/2025 9:45	8.71	25.3	14.697	106.22	1
LH-US-01	7/6/2025 10:00	8.75	25.36	14.697	106.71	1
LH-US-01	7/6/2025 10:15	8.78	25.38	14.701	107.07	1
LH-US-01	7/6/2025 10:30	8.79	25.4	14.701	107.2	1
LH-US-01	7/6/2025 10:45	8.86	25.46	14.698	108.05	1
LH-US-01	7/6/2025 11:00	8.89	25.5	14.697	108.41	1
LH-US-01	7/6/2025 11:15	8.9	25.56	14.694	108.54	1
LH-US-01	7/6/2025 11:30	8.95	25.62	14.696	109.15	1
LH-US-01	7/6/2025 11:45	8.97	25.64	14.693	109.39	1
LH-US-01	7/6/2025 12:00	8.98	25.66	14.692	109.51	1
LH-US-01	7/6/2025 12:15	8.99	25.7	14.691	109.63	1
LH-US-01	7/6/2025 12:30	9.04	25.76	14.689	111.6	1
LH-US-01	7/6/2025 12:45	9.06	25.82	14.688	111.85	1
LH-US-01	7/6/2025 13:00	9.08	25.86	14.685	112.1	1
LH-US-01	7/6/2025 13:15	9.09	25.92	14.682	112.22	1
LH-US-01	7/6/2025 13:30	9.09	25.96	14.68	112.22	1
LH-US-01	7/6/2025 13:45	9.1	25.98	14.676	112.35	1
LH-US-01	7/6/2025 14:00	9.09	26	14.674	112.22	1
LH-US-01	7/6/2025 14:15	9.12	26.04	14.673	112.59	1
LH-US-01	7/6/2025 14:30	9.14	26.1	14.674	112.84	1
LH-US-01	7/6/2025 14:45	9.13	26.1	14.669	112.72	1
LH-US-01	7/6/2025 15:00	9.11	26.1	14.668	112.47	1
LH-US-01	7/6/2025 15:15	9.13	26.12	14.667	112.72	1
LH-US-01	7/6/2025 15:30	9.16	26.16	14.666	113.09	1
LH-US-01	7/6/2025 15:45	9.18	26.18	14.664	113.33	1
LH-US-01	7/6/2025 16:00	9.21	26.22	14.665	113.7	1
LH-US-01	7/6/2025 16:15	9.23	26.26	14.662	115.38	1
LH-US-01	7/6/2025 16:30	9.25	26.3	14.661	115.63	1
LH-US-01	7/6/2025 16:45	9.23	26.32	14.664	115.38	1
LH-US-01	7/6/2025 17:00	9.23	26.34	14.662	115.38	1
LH-US-01	7/6/2025 17:15	9.25	26.36	14.658	115.63	1
LH-US-01	7/6/2025 17:30	9.27	26.36	14.655	115.88	1
LH-US-01	7/6/2025 17:45	9.25	26.38	14.655	115.63	1
LH-US-01	7/6/2025 18:00	9.24	26.4	14.652	115.5	1
LH-US-01	7/6/2025 18:15	9.23	26.4	14.65	115.38	1
LH-US-01	7/6/2025 18:30	9.19	26.4	14.654	114.88	1
LH-US-01	7/6/2025 18:45	9.17	26.4	14.654	114.63	1
LH-US-01	7/6/2025 19:00	9.12	26.38	14.656	114	1
LH-US-01	7/6/2025 19:15	9.08	26.36	14.659	113.5	1
LH-US-01	7/6/2025 19:30	9.03	26.34	14.658	112.88	1
LH-US-01	7/6/2025 19:45	8.97	26.32	14.657	112.13	1
LH-US-01	7/6/2025 20:00	8.91	26.3	14.654	111.38	1
LH-US-01	7/6/2025 20:15	8.86	26.28	14.653	110.75	1
LH-US-01	7/6/2025 20:30	8.82	26.26	14.653	110.25	1
LH-US-01	7/6/2025 20:45	8.76	26.22	14.657	108.15	1
LH-US-01	7/6/2025 21:00	8.72	26.2	14.662	107.65	1
LH-US-01	7/6/2025 21:15	8.68	26.18	14.664	107.16	1
LH-US-01	7/6/2025 21:30	8.66	26.16	14.665	106.91	1
LH-US-01	7/6/2025 21:45	8.6	26.12	14.67	106.17	1
LH-US-01	7/6/2025 22:00	8.59	26.1	14.67	106.05	1
LH-US-01	7/6/2025 22:15	8.55	26.08	14.673	105.56	1
LH-US-01	7/6/2025 22:30	8.52	26.04	14.674	105.19	1
LH-US-01	7/6/2025 22:45	8.5	26.02	14.676	104.94	1
LH-US-01	7/6/2025 23:00	8.48	26	14.675	104.69	1
LH-US-01	7/6/2025 23:15	8.47	25.98	14.679	104.57	1
LH-US-01	7/6/2025 23:30	8.45	25.94	14.676	104.32	1
LH-US-01	7/6/2025 23:45	8.44	25.92	14.676	104.2	1
LH-US-01	7/7/2025 0:00	8.42	25.9	14.678	103.95	1
LH-US-01	7/7/2025 0:15	8.41	25.88	14.678	103.83	1
LH-US-01	7/7/2025 0:30	8.38	25.86	14.678	103.46	1
LH-US-01	7/7/2025 0:45	8.36	25.84	14.68	103.21	1
LH-US-01	7/7/2025 1:00	8.35	25.82	14.678	103.09	1
LH-US-01	7/7/2025 1:15	8.33	25.8	14.678	102.84	1
LH-US-01	7/7/2025 1:30	8.31	25.78	14.676	102.59	1
LH-US-01	7/7/2025 1:45	8.29	25.76	14.676	102.35	1
LH-US-01	7/7/2025 2:00	8.27	25.74	14.674	100.85	1
LH-US-01	7/7/2025 2:15	8.18	25.74	14.674	99.76	1
LH-US-01	7/7/2025 2:30	8.17	25.72	14.673	99.63	1
LH-US-01	7/7/2025 2:45	8.1	25.7	14.674	98.78	1
LH-US-01	7/7/2025 3:00	8.12	25.68	14.675	99.02	1
LH-US-01	7/7/2025 3:15	8.1	25.68	14.675	98.78	1
LH-US-01	7/7/2025 3:30	8.12	25.66	14.672	99.02	1

Dissolved Oxygen Saturation Continous Monitoring Data

Station Name	Date Time	DO mg/L	Temp C	Air Pressure PSI	Saturation PCT	Use Code
LH-US-01	7/7/2025 3:45	8.13	25.66	14.672	99.15	1
LH-US-01	7/7/2025 4:00	8.15	25.64	14.674	99.39	1
LH-US-01	7/7/2025 4:15	8.18	25.62	14.675	99.76	1
LH-US-01	7/7/2025 4:30	8.16	25.62	14.678	99.51	1
LH-US-01	7/7/2025 4:45	8.17	25.6	14.677	99.63	1
LH-US-01	7/7/2025 5:00	8.12	25.58	14.677	99.02	1
LH-US-01	7/7/2025 5:15	8.1	25.58	14.677	98.78	1
LH-US-01	7/7/2025 5:30	8.16	25.56	14.679	99.51	1
LH-US-01	7/7/2025 5:45	8.16	25.56	14.682	99.51	1
LH-US-01	7/7/2025 6:00	8.19	25.54	14.682	99.88	1
LH-US-01	7/7/2025 6:15	8.21	25.54	14.684	100.12	1
LH-US-01	7/7/2025 6:30	8.22	25.52	14.685	100.24	1
LH-US-01	7/7/2025 6:45	8.21	25.52	14.687	100.12	1
LH-US-01	7/7/2025 7:00	8.25	25.5	14.688	100.61	1
LH-US-01	7/7/2025 7:15	8.28	25.52	14.689	100.98	1
LH-US-01	7/7/2025 7:30	8.35	25.52	14.692	101.83	1
LH-US-01	7/7/2025 7:45	8.39	25.54	14.694	102.32	1
LH-US-01	7/7/2025 8:00	8.43	25.54	14.693	102.8	1
LH-US-01	7/7/2025 8:15	8.44	25.54	14.692	102.93	1
LH-US-01	7/7/2025 8:30	8.49	25.58	14.694	103.54	1
LH-US-01	7/7/2025 8:45	8.54	25.58	14.693	104.15	1
LH-US-01	7/7/2025 9:00	8.57	25.6	14.693	104.51	1
LH-US-01	7/7/2025 9:15	8.61	25.62	14.693	105	1
LH-US-01	7/7/2025 9:30	8.66	25.68	14.693	105.61	1
LH-US-01	7/7/2025 9:45	8.7	25.72	14.689	106.1	1
LH-US-01	7/7/2025 10:00	8.73	25.76	14.685	107.78	1
LH-US-01	7/7/2025 10:15	8.73	25.8	14.686	107.78	1
LH-US-01	7/7/2025 10:30	8.75	25.8	14.687	108.02	1
LH-US-01	7/7/2025 10:45	8.75	25.82	14.687	108.02	1
LH-US-01	7/7/2025 11:00	8.81	25.84	14.685	108.77	1
LH-US-01	7/7/2025 11:15	8.83	25.9	14.682	109.01	1
LH-US-01	7/7/2025 11:30	8.86	25.96	14.681	109.38	1
LH-US-01	7/7/2025 11:45	8.91	26.04	14.68	110	1
LH-US-01	7/7/2025 12:00	8.89	26.06	14.683	109.75	1
LH-US-01	7/7/2025 12:15	8.88	26.06	14.683	109.63	1
LH-US-01	7/7/2025 12:30	8.87	26.02	14.682	109.51	1
LH-US-01	7/7/2025 12:45	8.74	26.1	14.677	107.9	1
LH-US-01	7/7/2025 13:00	8.79	26.2	14.675	108.52	1
LH-US-01	7/7/2025 13:15	8.91	26.26	14.673	111.38	1
LH-US-01	7/7/2025 13:30	8.99	26.3	14.67	112.38	1
LH-US-01	7/7/2025 13:45	9.01	26.36	14.673	112.63	1
LH-US-01	7/7/2025 14:00	9.01	26.34	14.67	112.63	1
LH-US-01	7/7/2025 14:15	9.05	26.38	14.665	113.13	1
LH-US-01	7/7/2025 14:30	9.07	26.46	14.665	113.38	1
LH-US-01	7/7/2025 14:45	9.01	26.42	14.665	112.63	1
LH-US-01	7/7/2025 15:00	9.02	26.46	14.659	112.75	1
LH-US-01	7/7/2025 15:15	9.03	26.48	14.66	112.88	1
LH-US-01	7/7/2025 15:30	9.01	26.5	14.659	112.63	1
LH-US-01	7/7/2025 15:45	9.02	26.5	14.655	112.75	1
LH-US-01	7/7/2025 16:00	9.01	26.5	14.656	112.63	1
LH-US-01	7/7/2025 16:15	9.02	26.5	14.654	112.75	1
LH-US-01	7/7/2025 16:30	8.97	26.5	14.652	112.13	1
LH-US-01	7/7/2025 16:45	8.97	26.46	14.647	112.13	1
LH-US-01	7/7/2025 17:00	8.95	26.46	14.649	111.88	1
LH-US-01	7/7/2025 17:15	7.68	26.62	14.647	96	2
LH-US-01	7/7/2025 17:30	7.57	29.28	14.642	100.93	2
LH-US-01	7/7/2025 17:45	0	0	14.645	0	2
LH-US-01	7/7/2025 18:00	8.8	27.32	14.647	112.82	2
LH-US-01	7/7/2025 18:15	8.95	26.62	14.648	111.88	1
LH-US-01	7/7/2025 18:30	8.95	26.48	14.647	111.88	1
LH-US-01	7/7/2025 18:45	8.92	26.46	14.647	111.5	1
LH-US-01	7/7/2025 19:00	8.89	26.46	14.648	111.13	1
LH-US-01	7/7/2025 19:15	8.91	26.48	14.649	111.38	1
LH-US-01	7/7/2025 19:30	8.88	26.48	14.653	111	1
LH-US-01	7/7/2025 19:45	8.83	26.46	14.655	110.38	1
LH-US-01	7/7/2025 20:00	8.78	26.46	14.653	109.75	1
LH-US-01	7/7/2025 20:15	8.74	26.42	14.654	109.25	1
LH-US-01	7/7/2025 20:30	8.7	26.42	14.654	108.75	1
LH-US-01	7/7/2025 20:45	8.66	26.4	14.654	108.25	1
LH-US-01	7/7/2025 21:00	8.64	26.4	14.654	108	1
LH-US-01	7/7/2025 21:15	8.63	26.4	14.653	107.88	1
LH-US-01	7/7/2025 21:30	8.6	26.4	14.654	107.5	1
LH-US-01	7/7/2025 21:45	8.56	26.4	14.656	107	1
LH-US-01	7/7/2025 22:00	8.53	26.4	14.659	106.63	1
LH-US-01	7/7/2025 22:15	8.49	26.4	14.657	106.13	1
LH-US-01	7/7/2025 22:30	8.46	26.4	14.657	105.75	1
LH-US-01	7/7/2025 22:45	8.45	26.38	14.661	105.63	1
LH-US-01	7/7/2025 23:00	8.43	26.36	14.658	105.38	1
LH-US-01	7/7/2025 23:15	8.43	26.36	14.662	105.38	1
LH-US-01	7/7/2025 23:30	8.4	26.32	14.662	105	1
LH-US-01	7/7/2025 23:45	8.41	26.3	14.658	105.13	1
LH-US-01	7/8/2025 0:00	8.4	26.3	14.66	105	1
LH-US-01	7/8/2025 0:15	8.38	26.28	14.658	104.75	1
LH-US-01	7/8/2025 0:30	8.39	26.26	14.656	104.88	1

Station Name	Date Time	DO mg/L	Temp C	Air Pressure PSI	Saturation PCT	Use Code
LH-US-01	7/8/2025 0:45	8.39	26.24	14.654	103.58	1
LH-US-01	7/8/2025 1:00	8.36	26.24	14.655	103.21	1
LH-US-01	7/8/2025 1:15	8.36	26.22	14.654	103.21	1
LH-US-01	7/8/2025 1:30	8.36	26.2	14.653	103.21	1
LH-US-01	7/8/2025 1:45	8.34	26.2	14.651	102.96	1
LH-US-01	7/8/2025 2:00	8.32	26.18	14.648	102.72	1
LH-US-01	7/8/2025 2:15	8.33	26.16	14.65	102.84	1
LH-US-01	7/8/2025 2:30	8.32	26.14	14.65	102.72	1
LH-US-01	7/8/2025 2:45	8.3	26.12	14.652	102.47	1
LH-US-01	7/8/2025 3:00	8.3	26.1	14.649	102.47	1
LH-US-01	7/8/2025 3:15	8.29	26.08	14.647	103.63	1
LH-US-01	7/8/2025 3:30	8.27	26.06	14.648	102.1	1
LH-US-01	7/8/2025 3:45	8.27	26.06	14.647	103.38	1
LH-US-01	7/8/2025 4:00	8.26	26.04	14.645	103.25	1
LH-US-01	7/8/2025 4:15	8.26	26.02	14.642	103.25	1
LH-US-01	7/8/2025 4:30	8.25	26.02	14.641	103.13	1
LH-US-01	7/8/2025 4:45	8.25	26	14.637	103.13	1
LH-US-01	7/8/2025 5:00	8.23	26	14.638	102.88	1
LH-US-01	7/8/2025 5:15	8.24	25.98	14.638	103	1
LH-US-01	7/8/2025 5:30	8.22	25.96	14.639	102.75	1
LH-US-01	7/8/2025 5:45	8.22	25.94	14.643	102.75	1
LH-US-01	7/8/2025 6:00	8.22	25.94	14.643	102.75	1
LH-US-01	7/8/2025 6:15	8.22	25.92	14.644	102.75	1
LH-US-01	7/8/2025 6:30	8.21	25.92	14.645	102.63	1
LH-US-01	7/8/2025 6:45	8.23	25.9	14.644	102.88	1
LH-US-01	7/8/2025 7:00	8.25	25.9	14.65	101.85	1
LH-US-01	7/8/2025 7:15	8.25	25.9	14.65	101.85	1
LH-US-01	7/8/2025 7:30	8.26	25.88	14.653	101.98	1
LH-US-01	7/8/2025 7:45	8.3	25.88	14.652	102.47	1
LH-US-01	7/8/2025 8:00	8.35	25.92	14.655	103.09	1
LH-US-01	7/8/2025 8:15	8.36	25.92	14.656	103.21	1
LH-US-01	7/8/2025 8:30	8.45	25.96	14.655	104.32	1
LH-US-01	7/8/2025 8:45	8.49	26	14.658	104.81	1
LH-US-01	7/8/2025 9:00	8.52	26.04	14.66	105.19	1
LH-US-01	7/8/2025 9:15	8.57	26.08	14.66	105.8	1
LH-US-01	7/8/2025 9:30	8.62	26.12	14.659	106.42	1
LH-US-01	7/8/2025 9:45	8.69	26.18	14.658	107.28	1
LH-US-01	7/8/2025 10:00	8.73	26.24	14.658	107.78	1
LH-US-01	7/8/2025 10:15	8.78	26.3	14.662	109.75	1
LH-US-01	7/8/2025 10:30	8.8	26.36	14.662	110	1
LH-US-01	7/8/2025 10:45	8.82	26.36	14.665	110.25	1
LH-US-01	7/8/2025 11:00	8.86	26.38	14.666	110.75	1
LH-US-01	7/8/2025 11:15	8.88	26.42	14.665	111	1
LH-US-01	7/8/2025 11:30	8.9	26.46	14.664	111.25	1
LH-US-01	7/8/2025 11:45	8.92	26.5	14.662	111.5	1
LH-US-01	7/8/2025 12:00	8.93	26.52	14.663	111.63	1
LH-US-01	7/8/2025 12:15	8.95	26.56	14.664	111.88	1
LH-US-01	7/8/2025 12:30	8.93	26.58	14.661	111.63	1
LH-US-01	7/8/2025 12:45	8.96	26.58	14.662	112	1
LH-US-01	7/8/2025 13:00	8.99	26.66	14.658	112.38	1
LH-US-01	7/8/2025 13:15	8.98	26.7	14.653	112.25	1
LH-US-01	7/8/2025 13:30	8.98	26.66	14.654	112.25	1
LH-US-01	7/8/2025 13:45	9	26.7	14.66	112.5	1
LH-US-01	7/8/2025 14:00	9.03	26.78	14.659	114.3	1
LH-US-01	7/8/2025 14:15	9.02	26.8	14.663	114.18	1
LH-US-01	7/8/2025 14:30	9.03	26.8	14.664	114.3	1
LH-US-01	7/8/2025 14:45	9.07	26.9	14.666	114.81	1
LH-US-01	7/8/2025 15:00	9.02	26.88	14.662	114.18	1
LH-US-01	7/8/2025 15:15	9.04	26.88	14.664	114.43	1
LH-US-01	7/8/2025 15:30	9.05	26.9	14.666	114.56	1
LH-US-01	7/8/2025 15:45	9.09	26.94	14.668	115.06	1
LH-US-01	7/8/2025 16:00	9.06	26.92	14.668	114.68	1
LH-US-01	7/8/2025 16:15	9.05	26.9	14.662	114.56	1
LH-US-01	7/8/2025 16:30	9.11	26.92	14.662	115.32	1
LH-US-01	7/8/2025 16:45	9.13	26.96	14.66	115.57	1
LH-US-01	7/8/2025 17:00	9.15	27	14.661	115.82	1
LH-US-01	7/8/2025 17:15	9.18	27.02	14.662	116.2	1
LH-US-01	7/8/2025 17:30	9.17	27.04	14.665	116.08	1
LH-US-01	7/8/2025 17:45	9.1	27.02	14.664	115.19	1
LH-US-01	7/8/2025 18:00	9.11	27.04	14.661	115.32	1
LH-US-01	7/8/2025 18:15	9.08	27.08	14.659	114.94	1
LH-US-01	7/8/2025 18:30	9.07	27.1	14.662	114.81	1
LH-US-01	7/8/2025 18:45	9.08	27.1	14.664	114.94	1
LH-US-01	7/8/2025 19:00	9.04	27.1	14.667	114.43	1
LH-US-01	7/8/2025 19:15	9.02	27.08	14.673	114.18	1
LH-US-01	7/8/2025 19:30	8.98	27.04	14.671	113.67	1
LH-US-01	7/8/2025 19:45	8.94	27.02	14.674	113.16	1
LH-US-01	7/8/2025 20:00	8.92	26.98	14.678	112.91	1
LH-US-01	7/8/2025 20:15	8.89	26.96	14.68	112.53	1
LH-US-01	7/8/2025 20:30	8.84	26.94	14.682	111.9	1
LH-US-01	7/8/2025 20:45	8.79	26.92	14.684	111.27	1
LH-US-01	7/8/2025 21:00	8.73	26.88	14.687	110.51	1
LH-US-01	7/8/2025 21:15	8.7	26.86	14.689	110.13	1
LH-US-01	7/8/2025 21:30	8.68	26.84	14.691	109.87	1

Dissolved Oxygen Saturation Continous Monitoring Data
Normandeau Associates Inc.

Station Name	Date Time	DO mg/L	Temp C	Air Pressure PSI	Saturation PCT	Use Code
LH-US-01	7/8/2025 21:45	8.62	26.82	14.689	109.11	1
LH-US-01	7/8/2025 22:00	8.57	26.8	14.693	108.48	1
LH-US-01	7/8/2025 22:15	8.52	26.76	14.693	107.85	1
LH-US-01	7/8/2025 22:30	8.49	26.74	14.694	106.13	1
LH-US-01	7/8/2025 22:45	8.47	26.74	14.695	105.88	1
LH-US-01	7/8/2025 23:00	8.45	26.72	14.695	105.63	1
LH-US-01	7/8/2025 23:15	8.43	26.7	14.695	105.38	1
LH-US-01	7/8/2025 23:30	8.42	26.7	14.698	105.25	1
LH-US-01	7/8/2025 23:45	8.4	26.68	14.692	105	1
LH-US-01	7/9/2025 0:00	8.38	26.66	14.688	104.75	1
LH-US-01	7/9/2025 0:15	8.34	26.64	14.69	104.25	1
LH-US-01	7/9/2025 0:30	8.33	26.64	14.696	104.13	1
LH-US-01	7/9/2025 0:45	8.32	26.62	14.701	104	1
LH-US-01	7/9/2025 1:00	8.3	26.6	14.696	103.75	1
LH-US-01	7/9/2025 1:15	8.28	26.58	14.696	103.5	1
LH-US-01	7/9/2025 1:30	8.26	26.58	14.695	103.25	1
LH-US-01	7/9/2025 1:45	8.25	26.56	14.696	103.13	1
LH-US-01	7/9/2025 2:00	8.24	26.54	14.7	103	1
LH-US-01	7/9/2025 2:15	8.24	26.5	14.69	103	1
LH-US-01	7/9/2025 2:30	8.21	26.48	14.689	102.63	1
LH-US-01	7/9/2025 2:45	8.19	26.46	14.682	102.38	1
LH-US-01	7/9/2025 3:00	8.17	26.44	14.679	102.13	1
LH-US-01	7/9/2025 3:15	8.15	26.42	14.678	101.88	1
LH-US-01	7/9/2025 3:30	8.12	26.4	14.674	101.5	1
LH-US-01	7/9/2025 3:45	8.11	26.4	14.672	101.38	1
LH-US-01	7/9/2025 4:00	8.11	26.38	14.681	101.38	1
LH-US-01	7/9/2025 4:15	8.09	26.36	14.681	101.13	1
LH-US-01	7/9/2025 4:30	8.07	26.34	14.683	100.88	1
LH-US-01	7/9/2025 4:45	8.06	26.32	14.684	100.75	1
LH-US-01	7/9/2025 5:00	8.05	26.3	14.684	100.63	1
LH-US-01	7/9/2025 5:15	8.04	26.28	14.679	100.5	1
LH-US-01	7/9/2025 5:30	8.04	26.24	14.686	99.26	1
LH-US-01	7/9/2025 5:45	8.01	26.24	14.684	98.89	1
LH-US-01	7/9/2025 6:00	8.02	26.22	14.687	99.01	1
LH-US-01	7/9/2025 6:15	8.01	26.2	14.687	98.89	1
LH-US-01	7/9/2025 6:30	7.99	26.18	14.695	98.64	1
LH-US-01	7/9/2025 6:45	7.98	26.16	14.698	98.52	1
LH-US-01	7/9/2025 7:00	7.98	26.14	14.698	98.52	1
LH-US-01	7/9/2025 7:15	7.99	26.12	14.7	98.64	1
LH-US-01	7/9/2025 7:30	8	26.12	14.701	98.77	1
LH-US-01	7/9/2025 7:45	8	26.1	14.703	98.77	1
LH-US-01	7/9/2025 8:00	8.01	26.1	14.706	98.89	1
LH-US-01	7/9/2025 8:15	8	26.08	14.705	98.77	1
LH-US-01	7/9/2025 8:30	8.04	26.08	14.707	99.26	1
LH-US-01	7/9/2025 8:45	8.05	26.08	14.708	99.38	1
LH-US-01	7/9/2025 9:00	8.05	26.06	14.709	99.38	1
LH-US-01	7/9/2025 9:15	8.08	26.06	14.708	99.75	1
LH-US-01	7/9/2025 9:30	8.08	26.06	14.709	99.75	1
LH-US-01	7/9/2025 9:45	8.07	26.06	14.71	99.63	1
LH-US-01	7/9/2025 10:00	8.08	26.06	14.71	99.75	1
LH-US-01	7/9/2025 10:15	8.13	26.06	14.707	100.37	1
LH-US-01	7/9/2025 10:30	8.15	26.06	14.707	100.62	1
LH-US-01	7/9/2025 10:45	8.17	26.06	14.71	100.86	1
LH-US-01	7/9/2025 11:00	8.19	26.08	14.708	101.11	1
LH-US-01	7/9/2025 11:15	8.15	26.06	14.71	100.62	1
LH-US-01	7/9/2025 11:30	8.13	26.04	14.714	100.37	1
LH-US-01	7/9/2025 11:45	8.16	26.04	14.713	100.74	1
LH-US-01	7/9/2025 12:00	8.24	26.06	14.714	101.73	1
LH-US-01	7/9/2025 12:15	8.27	26.08	14.709	102.1	1
LH-US-01	7/9/2025 12:30	8.3	26.1	14.709	102.47	1
LH-US-01	7/9/2025 12:45	8.31	26.12	14.709	102.59	1
LH-US-01	7/9/2025 13:00	8.36	26.14	14.71	103.21	1
LH-US-01	7/9/2025 13:15	8.37	26.16	14.71	103.33	1
LH-US-01	7/9/2025 13:30	8.36	26.18	14.707	103.21	1
LH-US-01	7/9/2025 13:45	8.37	26.2	14.707	103.33	1
LH-US-01	7/9/2025 14:00	8.44	26.24	14.705	104.2	1
LH-US-01	7/9/2025 14:15	8.47	26.28	14.705	105.88	1
LH-US-01	7/9/2025 14:30	8.45	26.3	14.705	105.63	1
LH-US-01	7/9/2025 14:45	8.47	26.3	14.705	105.88	1
LH-US-01	7/9/2025 15:00	8.52	26.36	14.705	106.5	1
LH-US-01	7/9/2025 15:15	8.51	26.36	14.705	106.38	1
LH-US-01	7/9/2025 15:30	8.51	26.36	14.705	106.38	1
LH-US-01	7/9/2025 15:45	8.49	26.36	14.704	106.13	1
LH-US-01	7/9/2025 16:00	8.49	26.36	14.703	106.13	1
LH-US-01	7/9/2025 16:15	8.45	26.36	14.703	105.63	1
LH-US-01	7/9/2025 16:30	8.45	26.36	14.698	105.63	1
LH-US-01	7/9/2025 16:45	8.45	26.36	14.694	105.63	1
LH-US-01	7/9/2025 17:00	8.43	26.36	14.69	105.38	1
LH-US-01	7/9/2025 17:15	8.38	26.34	14.69	104.75	1
LH-US-01	7/9/2025 17:30	8.36	26.34	14.689	104.5	1
LH-US-01	7/9/2025 17:45	8.33	26.32	14.692	104.13	1
LH-US-01	7/9/2025 18:00	8.32	26.3	14.685	104	1
LH-US-01	7/9/2025 18:15	8.3	26.3	14.688	103.75	1
LH-US-01	7/9/2025 18:30	8.27	26.3	14.687	103.38	1

Station Name	Date Time	DO mg/L	Temp C	Air Pressure PSI	Saturation PCT	Use Code
LH-US-01	7/9/2025 18:45	8.23	26.28	14.688	102.88	1
LH-US-01	7/9/2025 19:00	8.21	26.26	14.69	102.63	1
LH-US-01	7/9/2025 19:15	8.19	26.26	14.692	102.38	1
LH-US-01	7/9/2025 19:30	8.19	26.26	14.696	102.38	1
LH-US-01	7/9/2025 19:45	8.15	26.24	14.7	100.62	1
LH-US-01	7/9/2025 20:00	8.11	26.24	14.699	100.12	1
LH-US-01	7/9/2025 20:15	8.09	26.22	14.697	99.88	1
LH-US-01	7/9/2025 20:30	8.08	26.2	14.697	99.75	1
LH-US-01	7/9/2025 20:45	8.07	26.2	14.702	99.63	1
LH-US-01	7/9/2025 21:00	8.06	26.2	14.702	99.51	1
LH-US-01	7/9/2025 21:15	8.04	26.18	14.704	99.26	1
LH-US-01	7/9/2025 21:30	8.03	26.16	14.703	99.14	1
LH-US-01	7/9/2025 21:45	8.01	26.16	14.706	98.89	1
LH-US-01	7/9/2025 22:00	8	26.16	14.703	98.77	1
LH-US-01	7/9/2025 22:15	7.98	26.14	14.701	98.52	1
LH-US-01	7/9/2025 22:30	7.95	26.14	14.702	98.15	1
LH-US-01	7/9/2025 22:45	7.94	26.12	14.701	98.02	1
LH-US-01	7/9/2025 23:00	7.92	26.1	14.698	97.78	1
LH-US-01	7/9/2025 23:15	7.9	26.08	14.695	97.53	1
LH-US-01	7/9/2025 23:30	7.88	26.08	14.696	97.28	1
LH-US-01	7/9/2025 23:45	7.88	26.06	14.694	97.28	1
LH-US-01	7/10/2025 0:00	7.86	26.06	14.696	97.04	1
LH-US-01	7/10/2025 0:15	7.84	26.06	14.695	96.79	1
LH-US-01	7/10/2025 0:30	7.84	26.06	14.693	96.79	1
LH-US-01	7/10/2025 0:45	7.83	26.04	14.69	96.67	1
LH-US-01	7/10/2025 1:00	7.82	26.04	14.695	96.54	1
LH-US-01	7/10/2025 1:15	7.81	26.04	14.695	96.42	1
LH-US-01	7/10/2025 1:30	7.8	26.04	14.694	96.3	1
LH-US-01	7/10/2025 1:45	7.79	26.04	14.695	96.17	1
LH-US-01	7/10/2025 2:00	7.79	26.04	14.694	96.17	1
LH-US-01	7/10/2025 2:15	7.79	26.02	14.695	96.17	1
LH-US-01	7/10/2025 2:30	7.77	26.02	14.692	95.93	1
LH-US-01	7/10/2025 2:45	7.77	26.02	14.693	95.93	1
LH-US-01	7/10/2025 3:00	7.76	26.02	14.691	95.8	1
LH-US-01	7/10/2025 3:15	7.77	26.02	14.685	95.93	1
LH-US-01	7/10/2025 3:30	7.75	26	14.686	95.68	1
LH-US-01	7/10/2025 3:45	7.75	26	14.69	95.68	1
LH-US-01	7/10/2025 4:00	7.72	25.98	14.687	95.31	1
LH-US-01	7/10/2025 4:15	7.71	25.98	14.688	95.19	1
LH-US-01	7/10/2025 4:30	7.71	25.96	14.691	95.19	1
LH-US-01	7/10/2025 4:45	7.69	25.96	14.693	94.94	1
LH-US-01	7/10/2025 5:00	7.69	25.94	14.691	94.94	1
LH-US-01	7/10/2025 5:15	7.68	25.92	14.687	94.81	1
LH-US-01	7/10/2025 5:30	7.67	25.92	14.686	94.69	1
LH-US-01	7/10/2025 5:45	7.66	25.9	14.685	94.57	1
LH-US-01	7/10/2025 6:00	7.66	25.9	14.683	94.57	1
LH-US-01	7/10/2025 6:15	7.66	25.88	14.678	94.57	1
LH-US-01	7/10/2025 6:30	7.65	25.88	14.683	94.44	1
LH-US-01	7/10/2025 6:45	7.66	25.86	14.682	94.57	1
LH-US-01	7/10/2025 7:00	7.66	25.86	14.684	94.57	1
LH-US-01	7/10/2025 7:15	7.66	25.86	14.688	94.57	1
LH-US-01	7/10/2025 7:30	7.67	25.84	14.691	94.69	1
LH-US-01	7/10/2025 7:45	7.66	25.82	14.693	94.57	1
LH-US-01	7/10/2025 8:00	7.66	25.82	14.696	94.57	1
LH-US-01	7/10/2025 8:15	7.67	25.82	14.696	94.69	1
LH-US-01	7/10/2025 8:30	7.68	25.82	14.701	94.81	1
LH-US-01	7/10/2025 8:45	7.69	25.8	14.702	94.94	1
LH-US-01	7/10/2025 9:00	7.7	25.78	14.707	95.06	1
LH-US-01	7/10/2025 9:15	7.72	25.78	14.711	95.31	1
LH-US-01	7/10/2025 9:30	7.72	25.76	14.719	95.31	1
LH-US-01	7/10/2025 9:45	7.74	25.74	14.719	94.39	1
LH-US-01	7/10/2025 10:00	7.75	25.72	14.726	94.51	1
LH-US-01	7/10/2025 10:15	7.77	25.72	14.735	94.76	1
LH-US-01	7/10/2025 10:30	7.78	25.72	14.735	94.88	1
LH-US-01	7/10/2025 10:45	7.79	25.72	14.738	95	1
LH-US-01	7/10/2025 11:00	7.79	25.7	14.74	95	1
LH-US-01	7/10/2025 11:15	7.8	25.7	14.738	95.12	1
LH-US-01	7/10/2025 11:30	7.81	25.7	14.736	95.24	1
LH-US-01	7/10/2025 11:45	7.83	25.7	14.74	95.49	1
LH-US-01	7/10/2025 12:00	7.85	25.72	14.736	95.73	1
LH-US-01	7/10/2025 12:15	7.9	25.74	14.74	96.34	1
LH-US-01	7/10/2025 12:30	7.92	25.76	14.741	97.78	1
LH-US-01	7/10/2025 12:45	7.9	25.74	14.739	96.34	1
LH-US-01	7/10/2025 13:00	7.91	25.74	14.735	96.46	1
LH-US-01	7/10/2025 13:15	7.92	25.74	14.734	96.59	1
LH-US-01	7/10/2025 13:30	7.89	25.74	14.733	96.22	1
LH-US-01	7/10/2025 13:45	7.92	25.76	14.731	97.78	1
LH-US-01	7/10/2025 14:00	7.91	25.78	14.732	97.65	1
LH-US-01	7/10/2025 14:15	7.89	25.78	14.73	97.41	1
LH-US-01	7/10/2025 14:30	7.89	25.76	14.727	97.41	1
LH-US-01	7/10/2025 14:45	7.89	25.76	14.726	97.41	1
LH-US-01	7/10/2025 15:00	7.94	25.78	14.726	98.02	1
LH-US-01	7/10/2025 15:15	7.92	25.78	14.726	97.78	1
LH-US-01	7/10/2025 15:30	7.92	25.8	14.723	97.78	1

Dissolved Oxygen Saturation Continous Monitoring Data
Normandeau Associates Inc.

Station Name	Date Time	DO mg/L	Temp C	Air Pressure PSI	Saturation PCT	Use Code
LH-US-01	7/10/2025 15:45	7.92	25.8	14.722	97.78	1
LH-US-01	7/10/2025 16:00	7.9	25.78	14.72	97.53	1
LH-US-01	7/10/2025 16:15	7.91	25.78	14.717	97.65	1
LH-US-01	7/10/2025 16:30	7.95	25.8	14.715	98.15	1
LH-US-01	7/10/2025 16:45	7.97	25.8	14.712	98.4	1
LH-US-01	7/10/2025 17:00	7.95	25.8	14.709	98.15	1
LH-US-01	7/10/2025 17:15	7.96	25.78	14.708	98.27	1
LH-US-01	7/10/2025 17:30	7.95	25.78	14.705	98.15	1
LH-US-01	7/10/2025 17:45	7.94	25.76	14.707	98.02	1
LH-US-01	7/10/2025 18:00	7.97	25.76	14.707	98.4	1
LH-US-01	7/10/2025 18:15	7.97	25.76	14.708	98.4	1
LH-US-01	7/10/2025 18:30	7.98	25.74	14.71	97.32	1
LH-US-01	7/10/2025 18:45	7.97	25.74	14.714	97.2	1
LH-US-01	7/10/2025 19:00	7.97	25.72	14.711	97.2	1
LH-US-01	7/10/2025 19:15	7.95	25.7	14.712	96.95	1
LH-US-01	7/10/2025 19:30	7.92	25.68	14.713	96.59	1
LH-US-01	7/10/2025 19:45	7.9	25.66	14.712	96.34	1
LH-US-01	7/10/2025 20:00	7.89	25.64	14.709	96.22	1
LH-US-01	7/10/2025 20:15	7.84	25.6	14.705	95.61	1
LH-US-01	7/10/2025 20:30	7.82	25.58	14.706	95.37	1
LH-US-01	7/10/2025 20:45	7.81	25.56	14.702	95.24	1
LH-US-01	7/10/2025 21:00	7.79	25.52	14.709	95	1
LH-US-01	7/10/2025 21:15	7.78	25.52	14.709	94.88	1
LH-US-01	7/10/2025 21:30	7.77	25.48	14.708	94.76	1
LH-US-01	7/10/2025 21:45	7.75	25.46	14.709	94.51	1
LH-US-01	7/10/2025 22:00	7.72	25.44	14.706	94.15	1
LH-US-01	7/10/2025 22:15	7.71	25.42	14.71	94.02	1
LH-US-01	7/10/2025 22:30	7.7	25.4	14.703	93.9	1
LH-US-01	7/10/2025 22:45	7.68	25.38	14.705	93.66	1
LH-US-01	7/10/2025 23:00	7.68	25.34	14.711	93.66	1
LH-US-01	7/10/2025 23:15	7.67	25.34	14.714	93.54	1
LH-US-01	7/10/2025 23:30	7.66	25.32	14.712	93.41	1
LH-US-01	7/10/2025 23:45	7.65	25.32	14.706	93.29	1
LH-US-01	7/11/2025 0:00	7.66	25.28	14.706	93.41	1
LH-US-01	7/11/2025 0:15	7.66	25.28	14.708	93.41	1
LH-US-01	7/11/2025 0:30	7.64	25.26	14.714	93.17	1
LH-US-01	7/11/2025 0:45	7.64	25.26	14.714	93.17	1
LH-US-01	7/11/2025 1:00	7.65	25.26	14.709	93.29	1
LH-US-01	7/11/2025 1:15	7.66	25.26	14.708	93.41	1
LH-US-01	7/11/2025 1:30	7.65	25.26	14.706	93.29	1
LH-US-01	7/11/2025 1:45	7.65	25.26	14.705	93.29	1
LH-US-01	7/11/2025 2:00	7.66	25.24	14.705	93.41	1
LH-US-01	7/11/2025 2:15	7.66	25.24	14.706	93.41	1
LH-US-01	7/11/2025 2:30	7.66	25.26	14.702	93.41	1
LH-US-01	7/11/2025 2:45	7.65	25.26	14.705	93.29	1
LH-US-01	7/11/2025 3:00	7.64	25.26	14.706	93.17	1
LH-US-01	7/11/2025 3:15	7.64	25.26	14.703	93.17	1
LH-US-01	7/11/2025 3:30	7.64	25.24	14.704	93.17	1
LH-US-01	7/11/2025 3:45	7.61	25.24	14.706	92.8	1
LH-US-01	7/11/2025 4:00	7.58	25.24	14.707	92.44	1
LH-US-01	7/11/2025 4:15	7.58	25.24	14.709	92.44	1
LH-US-01	7/11/2025 4:30	7.57	25.24	14.709	92.32	1
LH-US-01	7/11/2025 4:45	7.56	25.22	14.707	92.2	1
LH-US-01	7/11/2025 5:00	7.56	25.2	14.708	92.2	1
LH-US-01	7/11/2025 5:15	7.57	25.2	14.71	92.32	1
LH-US-01	7/11/2025 5:30	7.56	25.2	14.71	92.2	1
LH-US-01	7/11/2025 5:45	7.56	25.18	14.709	92.2	1
LH-US-01	7/11/2025 6:00	7.56	25.18	14.715	92.2	1
LH-US-01	7/11/2025 6:15	7.56	25.18	14.713	92.2	1
LH-US-01	7/11/2025 6:30	7.57	25.16	14.712	92.32	1
LH-US-01	7/11/2025 6:45	7.58	25.16	14.711	92.44	1
LH-US-01	7/11/2025 7:00	7.59	25.14	14.714	92.56	1
LH-US-01	7/11/2025 7:15	7.59	25.16	14.713	92.56	1
LH-US-01	7/11/2025 7:30	7.61	25.16	14.712	92.8	1
LH-US-01	7/11/2025 7:45	7.65	25.14	14.715	93.29	1
LH-US-01	7/11/2025 8:00	7.68	25.14	14.716	93.66	1
LH-US-01	7/11/2025 8:15	7.74	25.16	14.714	94.39	1
LH-US-01	7/11/2025 8:30	7.79	25.16	14.725	95	1
LH-US-01	7/11/2025 8:45	7.81	25.16	14.724	95.24	1
LH-US-01	7/11/2025 9:00	7.83	25.16	14.726	95.49	1
LH-US-01	7/11/2025 9:15	7.83	25.14	14.725	95.49	1
LH-US-01	7/11/2025 9:30	7.88	25.16	14.726	96.1	1
LH-US-01	7/11/2025 9:45	7.96	25.18	14.722	97.07	1
LH-US-01	7/11/2025 10:00	8.01	25.22	14.724	97.68	1
LH-US-01	7/11/2025 10:15	8.05	25.24	14.723	98.17	1
LH-US-01	7/11/2025 10:30	8.1	25.28	14.722	98.78	1
LH-US-01	7/11/2025 10:45	8.16	25.32	14.722	99.51	1
LH-US-01	7/11/2025 11:00	8.22	25.4	14.72	100.24	1
LH-US-01	7/11/2025 11:15	8.22	25.46	14.72	100.24	1
LH-US-01	7/11/2025 11:30	8.18	25.46	14.721	99.76	1
LH-US-01	7/11/2025 11:45	8.24	25.54	14.72	100.49	1
LH-US-01	7/11/2025 12:00	8.29	25.64	14.719	101.1	1
LH-US-01	7/11/2025 12:15	8.31	25.68	14.72	101.34	1
LH-US-01	7/11/2025 12:30	8.33	25.74	14.717	101.59	1

Dissolved Oxygen Saturation Continous Monitoring Data

Station Name	Date Time	DO mg/L	Temp C	Air Pressure PSI	Saturation PCT	Use Code
LH-US-01	7/11/2025 12:45	8.35	25.84	14.716	103.09	1
LH-US-01	7/11/2025 13:00	8.37	25.88	14.714	103.33	1
LH-US-01	7/11/2025 13:15	8.36	25.94	14.711	103.21	1
LH-US-01	7/11/2025 13:30	8.36	25.96	14.709	103.21	1
LH-US-01	7/11/2025 13:45	8.37	26.04	14.709	103.33	1
LH-US-01	7/11/2025 14:00	8.38	26.1	14.708	103.46	1
LH-US-01	7/11/2025 14:15	8.35	26.16	14.707	103.09	1
LH-US-01	7/11/2025 14:30	8.34	26.16	14.708	102.96	1
LH-US-01	7/11/2025 14:45	8.31	26.16	14.708	102.59	1
LH-US-01	7/11/2025 15:00	8.28	26.14	14.711	102.22	1
LH-US-01	7/11/2025 15:15	8.3	26.14	14.708	102.47	1
LH-US-01	7/11/2025 15:30	8.32	26.18	14.709	102.72	1
LH-US-01	7/11/2025 15:45	8.31	26.2	14.708	102.59	1
LH-US-01	7/11/2025 16:00	8.32	26.24	14.706	102.72	1
LH-US-01	7/11/2025 16:15	8.29	26.24	14.705	102.35	1
LH-US-01	7/11/2025 16:30	8.31	26.24	14.707	102.59	1
LH-US-01	7/11/2025 16:45	8.26	26.24	14.706	101.98	1
LH-US-01	7/11/2025 17:00	8.28	26.24	14.709	102.22	1
LH-US-01	7/11/2025 17:15	8.27	26.24	14.705	102.1	1
LH-US-01	7/11/2025 17:30	8.24	26.24	14.706	101.73	1
LH-US-01	7/11/2025 17:45	8.25	26.26	14.7	103.13	1
LH-US-01	7/11/2025 18:00	8.26	26.28	14.703	103.25	1
LH-US-01	7/11/2025 18:15	8.18	26.26	14.699	102.25	1
LH-US-01	7/11/2025 18:30	8.16	26.24	14.701	100.74	1
LH-US-01	7/11/2025 18:45	8.12	26.22	14.702	100.25	1
LH-US-01	7/11/2025 19:00	8.08	26.18	14.705	99.75	1
LH-US-01	7/11/2025 19:15	8.05	26.16	14.703	99.38	1
LH-US-01	7/11/2025 19:30	8.04	26.14	14.706	99.26	1
LH-US-01	7/11/2025 19:45	8.05	26.14	14.708	99.38	1
LH-US-01	7/11/2025 20:00	8.02	26.14	14.708	99.01	1
LH-US-01	7/11/2025 20:15	7.98	26.12	14.708	98.52	1
LH-US-01	7/11/2025 20:30	7.93	26.1	14.71	97.9	1
LH-US-01	7/11/2025 20:45	7.9	26.08	14.706	97.53	1
LH-US-01	7/11/2025 21:00	7.88	26.06	14.713	97.28	1
LH-US-01	7/11/2025 21:15	7.86	26.06	14.714	97.04	1
LH-US-01	7/11/2025 21:30	7.86	26.04	14.717	97.04	1
LH-US-01	7/11/2025 21:45	7.84	26.04	14.717	96.79	1
LH-US-01	7/11/2025 22:00	7.83	26.02	14.719	96.67	1
LH-US-01	7/11/2025 22:15	7.8	25.98	14.721	96.3	1
LH-US-01	7/11/2025 22:30	7.76	25.96	14.723	95.8	1
LH-US-01	7/11/2025 22:45	7.72	25.94	14.723	95.31	1
LH-US-01	7/11/2025 23:00	7.72	25.9	14.72	95.31	1
LH-US-01	7/11/2025 23:15	7.71	25.88	14.722	95.19	1
LH-US-01	7/11/2025 23:30	7.69	25.86	14.721	94.94	1
LH-US-01	7/11/2025 23:45	7.68	25.82	14.726	94.81	1
LH-US-01	7/12/2025 0:00	7.67	25.8	14.724	94.69	1
LH-US-01	7/12/2025 0:15	7.66	25.78	14.727	94.57	1
LH-US-01	7/12/2025 0:30	7.65	25.76	14.727	94.44	1
LH-US-01	7/12/2025 0:45	7.63	25.74	14.73	93.05	1
LH-US-01	7/12/2025 1:00	7.63	25.72	14.732	93.05	1
LH-US-01	7/12/2025 1:15	7.63	25.7	14.731	93.05	1
LH-US-01	7/12/2025 1:30	7.62	25.68	14.733	92.93	1
LH-US-01	7/12/2025 1:45	7.6	25.66	14.731	92.68	1
LH-US-01	7/12/2025 2:00	7.59	25.66	14.729	92.56	1
LH-US-01	7/12/2025 2:15	7.58	25.64	14.73	92.44	1
LH-US-01	7/12/2025 2:30	7.58	25.62	14.734	92.44	1
LH-US-01	7/12/2025 2:45	7.57	25.6	14.733	92.32	1
LH-US-01	7/12/2025 3:00	7.56	25.6	14.734	92.2	1
LH-US-01	7/12/2025 3:15	7.56	25.58	14.734	92.2	1
LH-US-01	7/12/2025 3:30	7.55	25.58	14.734	92.07	1
LH-US-01	7/12/2025 3:45	7.54	25.56	14.736	91.95	1
LH-US-01	7/12/2025 4:00	7.53	25.54	14.734	91.83	1
LH-US-01	7/12/2025 4:15	7.52	25.54	14.735	91.71	1
LH-US-01	7/12/2025 4:30	7.52	25.52	14.736	91.71	1
LH-US-01	7/12/2025 4:45	7.52	25.5	14.736	91.71	1
LH-US-01	7/12/2025 5:00	7.52	25.5	14.733	91.71	1
LH-US-01	7/12/2025 5:15	7.5	25.48	14.732	91.46	1
LH-US-01	7/12/2025 5:30	7.49	25.46	14.733	91.34	1
LH-US-01	7/12/2025 5:45	7.47	25.44	14.735	91.1	1
LH-US-01	7/12/2025 6:00	7.47	25.44	14.735	91.1	1
LH-US-01	7/12/2025 6:15	7.49	25.42	14.739	91.34	1
LH-US-01	7/12/2025 6:30	7.48	25.42	14.741	91.22	1
LH-US-01	7/12/2025 6:45	7.49	25.4	14.742	91.34	1
LH-US-01	7/12/2025 7:00	7.51	25.4	14.743	91.59	1
LH-US-01	7/12/2025 7:15	7.53	25.38	14.743	91.83	1
LH-US-01	7/12/2025 7:30	7.56	25.38	14.744	92.2	1
LH-US-01	7/12/2025 7:45	7.56	25.36	14.746	92.2	1
LH-US-01	7/12/2025 8:00	7.59	25.36	14.747	92.56	1
LH-US-01	7/12/2025 8:15	7.61	25.36	14.751	92.8	1
LH-US-01	7/12/2025 8:30	7.64	25.36	14.751	93.17	1
LH-US-01	7/12/2025 8:45	7.67	25.36	14.752	93.54	1
LH-US-01	7/12/2025 9:00	7.71	25.36	14.751	94.02	1
LH-US-01	7/12/2025 9:15	7.74	25.36	14.751	94.39	1
LH-US-01	7/12/2025 9:30	7.74	25.36	14.751	94.39	1

Dissolved Oxygen Saturation Continous Monitoring Data

Station Name	Date Time	DO mg/L	Temp C	Air Pressure PSI	Saturation PCT	Use Code
LH-US-01	7/12/2025 9:45	7.82	25.38	14.754	95.37	1
LH-US-01	7/12/2025 10:00	7.86	25.42	14.756	95.85	1
LH-US-01	7/12/2025 10:15	7.93	25.46	14.756	96.71	1
LH-US-01	7/12/2025 10:30	7.99	25.52	14.754	97.44	1
LH-US-01	7/12/2025 10:45	8.05	25.58	14.758	98.17	1
LH-US-01	7/12/2025 11:00	8.11	25.64	14.754	98.9	1
LH-US-01	7/12/2025 11:15	8.15	25.7	14.754	99.39	1
LH-US-01	7/12/2025 11:30	8.21	25.76	14.756	101.36	1
LH-US-01	7/12/2025 11:45	8.26	25.84	14.754	101.98	1
LH-US-01	7/12/2025 12:00	8.31	25.9	14.753	102.59	1
LH-US-01	7/12/2025 12:15	8.36	25.98	14.753	103.21	1
LH-US-01	7/12/2025 12:30	8.41	26.06	14.753	103.83	1
LH-US-01	7/12/2025 12:45	8.44	26.14	14.754	104.2	1
LH-US-01	7/12/2025 13:00	8.47	26.22	14.75	104.57	1
LH-US-01	7/12/2025 13:15	8.46	26.26	14.749	104.44	1
LH-US-01	7/12/2025 13:30	8.46	26.3	14.749	104.44	1
LH-US-01	7/12/2025 13:45	8.46	26.3	14.748	104.44	1
LH-US-01	7/12/2025 14:00	8.46	26.34	14.749	104.44	1
LH-US-01	7/12/2025 14:15	8.46	26.36	14.751	104.44	1
LH-US-01	7/12/2025 14:30	8.47	26.4	14.75	104.57	1
LH-US-01	7/12/2025 14:45	8.48	26.42	14.75	104.69	1
LH-US-01	7/12/2025 15:00	8.46	26.44	14.751	104.44	1
LH-US-01	7/12/2025 15:15	8.46	26.44	14.748	104.44	1
LH-US-01	7/12/2025 15:30	8.49	26.44	14.747	104.81	1
LH-US-01	7/12/2025 15:45	8.5	26.48	14.747	104.94	1
LH-US-01	7/12/2025 16:00	8.5	26.48	14.746	104.94	1
LH-US-01	7/12/2025 16:15	8.52	26.5	14.742	106.5	1
LH-US-01	7/12/2025 16:30	8.53	26.52	14.742	106.63	1
LH-US-01	7/12/2025 16:45	8.52	26.5	14.741	106.5	1
LH-US-01	7/12/2025 17:00	8.52	26.52	14.737	106.5	1
LH-US-01	7/12/2025 17:15	8.52	26.5	14.736	106.5	1
LH-US-01	7/12/2025 17:30	8.52	26.5	14.739	106.5	1
LH-US-01	7/12/2025 17:45	8.5	26.48	14.737	106.25	1
LH-US-01	7/12/2025 18:00	8.49	26.48	14.735	106.13	1
LH-US-01	7/12/2025 18:15	8.49	26.48	14.733	106.13	1
LH-US-01	7/12/2025 18:30	8.46	26.48	14.733	105.75	1
LH-US-01	7/12/2025 18:45	8.4	26.46	14.735	105	1
LH-US-01	7/12/2025 19:00	8.37	26.44	14.735	104.63	1
LH-US-01	7/12/2025 19:15	8.32	26.42	14.736	104	1
LH-US-01	7/12/2025 19:30	8.26	26.38	14.742	103.25	1
LH-US-01	7/12/2025 19:45	8.22	26.34	14.74	102.75	1
LH-US-01	7/12/2025 20:00	8.18	26.32	14.742	102.25	1
LH-US-01	7/12/2025 20:15	8.14	26.28	14.74	101.75	1
LH-US-01	7/12/2025 20:30	8.1	26.24	14.741	100	1
LH-US-01	7/12/2025 20:45	8.06	26.22	14.741	99.51	1
LH-US-01	7/12/2025 21:00	8.01	26.18	14.744	98.89	1
LH-US-01	7/12/2025 21:15	7.98	26.14	14.746	98.52	1
LH-US-01	7/12/2025 21:30	7.93	26.1	14.749	97.9	1
LH-US-01	7/12/2025 21:45	7.9	26.06	14.753	97.53	1
LH-US-01	7/12/2025 22:00	7.87	26.04	14.753	97.16	1
LH-US-01	7/12/2025 22:15	7.84	26	14.754	96.79	1
LH-US-01	7/12/2025 22:30	7.82	25.96	14.755	96.54	1
LH-US-01	7/12/2025 22:45	7.77	25.92	14.757	95.93	1
LH-US-01	7/12/2025 23:00	7.75	25.88	14.753	95.68	1
LH-US-01	7/12/2025 23:15	7.72	25.86	14.754	95.31	1
LH-US-01	7/12/2025 23:30	7.71	25.82	14.754	95.19	1
LH-US-01	7/12/2025 23:45	7.69	25.82	14.754	94.94	1
LH-US-01	7/13/2025 0:00	7.67	25.8	14.756	94.69	1
LH-US-01	7/13/2025 0:15	7.66	25.76	14.753	94.57	1
LH-US-01	7/13/2025 0:30	7.63	25.74	14.752	93.05	1
LH-US-01	7/13/2025 0:45	7.62	25.7	14.75	92.93	1
LH-US-01	7/13/2025 1:00	7.6	25.68	14.751	92.68	1
LH-US-01	7/13/2025 1:15	7.59	25.68	14.751	92.56	1
LH-US-01	7/13/2025 1:30	7.58	25.66	14.754	92.44	1
LH-US-01	7/13/2025 1:45	7.56	25.64	14.749	92.2	1
LH-US-01	7/13/2025 2:00	7.56	25.62	14.75	92.2	1
LH-US-01	7/13/2025 2:15	7.55	25.6	14.75	92.07	1
LH-US-01	7/13/2025 2:30	7.54	25.58	14.746	91.95	1
LH-US-01	7/13/2025 2:45	7.54	25.58	14.746	91.95	1
LH-US-01	7/13/2025 3:00	7.52	25.58	14.743	91.71	1
LH-US-01	7/13/2025 3:15	7.52	25.56	14.745	91.71	1
LH-US-01	7/13/2025 3:30	7.5	25.54	14.743	91.46	1
LH-US-01	7/13/2025 3:45	7.5	25.54	14.747	91.46	1
LH-US-01	7/13/2025 4:00	7.49	25.52	14.749	91.34	1
LH-US-01	7/13/2025 4:15	7.48	25.5	14.748	91.22	1
LH-US-01	7/13/2025 4:30	7.47	25.5	14.746	91.1	1
LH-US-01	7/13/2025 4:45	7.46	25.5	14.749	90.98	1
LH-US-01	7/13/2025 5:00	7.45	25.48	14.747	90.85	1
LH-US-01	7/13/2025 5:15	7.45	25.48	14.751	90.85	1
LH-US-01	7/13/2025 5:30	7.45	25.46	14.755	90.85	1
LH-US-01	7/13/2025 5:45	7.44	25.46	14.755	90.73	1
LH-US-01	7/13/2025 6:00	7.45	25.44	14.758	90.85	1
LH-US-01	7/13/2025 6:15	7.45	25.44	14.759	90.85	1
LH-US-01	7/13/2025 6:30	7.45	25.42	14.756	90.85	1

Station Name	Date Time	DO mg/L	Temp C	Air Pressure PSI	Saturation PCT	Use Code
LH-US-01	7/13/2025 6:45	7.47	25.42	14.755	91.1	1
LH-US-01	7/13/2025 7:00	7.46	25.4	14.754	90.98	1
LH-US-01	7/13/2025 7:15	7.48	25.4	14.758	91.22	1
LH-US-01	7/13/2025 7:30	7.5	25.4	14.762	91.46	1
LH-US-01	7/13/2025 7:45	7.51	25.4	14.764	91.59	1
LH-US-01	7/13/2025 8:00	7.51	25.4	14.767	91.59	1
LH-US-01	7/13/2025 8:15	7.53	25.4	14.766	91.83	1
LH-US-01	7/13/2025 8:30	7.58	25.4	14.765	92.44	1
LH-US-01	7/13/2025 8:45	7.62	25.4	14.765	92.93	1
LH-US-01	7/13/2025 9:00	7.69	25.44	14.763	93.78	1
LH-US-01	7/13/2025 9:15	7.76	25.46	14.762	94.63	1
LH-US-01	7/13/2025 9:30	7.81	25.48	14.765	95.24	1
LH-US-01	7/13/2025 9:45	7.85	25.5	14.767	95.73	1
LH-US-01	7/13/2025 10:00	7.88	25.52	14.77	96.1	1
LH-US-01	7/13/2025 10:15	7.93	25.54	14.766	96.71	1
LH-US-01	7/13/2025 10:30	7.98	25.56	14.763	97.32	1
LH-US-01	7/13/2025 10:45	8.04	25.6	14.764	98.05	1
LH-US-01	7/13/2025 11:00	8.09	25.62	14.765	98.66	1
LH-US-01	7/13/2025 11:15	8.12	25.64	14.763	99.02	1
LH-US-01	7/13/2025 11:30	8.14	25.66	14.759	99.27	1
LH-US-01	7/13/2025 11:45	8.16	25.68	14.761	99.51	1
LH-US-01	7/13/2025 12:00	8.17	25.7	14.76	99.63	1
LH-US-01	7/13/2025 12:15	8.18	25.7	14.758	99.76	1
LH-US-01	7/13/2025 12:30	8.21	25.72	14.758	100.12	1
LH-US-01	7/13/2025 12:45	8.23	25.72	14.755	100.37	1
LH-US-01	7/13/2025 13:00	8.26	25.78	14.752	101.98	1
LH-US-01	7/13/2025 13:15	8.3	25.88	14.752	102.47	1
LH-US-01	7/13/2025 13:30	8.32	25.92	14.751	102.72	1
LH-US-01	7/13/2025 13:45	8.36	25.98	14.748	103.21	1
LH-US-01	7/13/2025 14:00	8.4	26.02	14.745	103.7	1
LH-US-01	7/13/2025 14:15	8.41	26.06	14.743	103.83	1
LH-US-01	7/13/2025 14:30	8.48	26.12	14.743	104.69	1
LH-US-01	7/13/2025 14:45	8.54	26.18	14.741	105.43	1
LH-US-01	7/13/2025 15:00	8.56	26.24	14.74	105.68	1
LH-US-01	7/13/2025 15:15	8.54	26.26	14.737	106.75	1
LH-US-01	7/13/2025 15:30	8.55	26.28	14.736	106.88	1
LH-US-01	7/13/2025 15:45	8.57	26.3	14.735	107.13	1
LH-US-01	7/13/2025 16:00	8.54	26.26	14.734	106.75	1
LH-US-01	7/13/2025 16:15	8.56	26.26	14.734	107	1
LH-US-01	7/13/2025 16:30	8.58	26.28	14.729	107.25	1
LH-US-01	7/13/2025 16:45	8.57	26.3	14.727	107.13	1
LH-US-01	7/13/2025 17:00	8.58	26.3	14.728	107.25	1
LH-US-01	7/13/2025 17:15	8.59	26.3	14.724	107.38	1
LH-US-01	7/13/2025 17:30	8.58	26.3	14.723	107.25	1
LH-US-01	7/13/2025 17:45	8.56	26.28	14.719	107	1
LH-US-01	7/13/2025 18:00	8.51	26.26	14.721	106.38	1
LH-US-01	7/13/2025 18:15	8.47	26.24	14.721	104.57	1
LH-US-01	7/13/2025 18:30	8.44	26.2	14.721	104.2	1
LH-US-01	7/13/2025 18:45	8.43	26.18	14.721	104.07	1
LH-US-01	7/13/2025 19:00	8.43	26.18	14.72	104.07	1
LH-US-01	7/13/2025 19:15	8.4	26.16	14.723	103.7	1
LH-US-01	7/13/2025 19:30	8.36	26.16	14.724	103.21	1
LH-US-01	7/13/2025 19:45	8.32	26.14	14.725	102.72	1
LH-US-01	7/13/2025 20:00	8.28	26.12	14.726	102.22	1
LH-US-01	7/13/2025 20:15	8.24	26.1	14.727	101.73	1
LH-US-01	7/13/2025 20:30	8.17	26.08	14.726	100.86	1
LH-US-01	7/13/2025 20:45	8.14	26.04	14.729	100.49	1
LH-US-01	7/13/2025 21:00	8.09	26.02	14.729	99.88	1
LH-US-01	7/13/2025 21:15	8.05	26	14.729	99.38	1
LH-US-01	7/13/2025 21:30	8.02	26	14.73	99.01	1
LH-US-01	7/13/2025 21:45	7.98	25.98	14.732	98.52	1
LH-US-01	7/13/2025 22:00	7.95	25.98	14.732	98.15	1
LH-US-01	7/13/2025 22:15	7.93	25.98	14.732	97.9	1
LH-US-01	7/13/2025 22:30	7.91	25.96	14.734	97.65	1
LH-US-01	7/13/2025 22:45	7.88	25.94	14.734	97.28	1
LH-US-01	7/13/2025 23:00	7.85	25.92	14.736	96.91	1
LH-US-01	7/13/2025 23:15	7.83	25.9	14.735	96.67	1
LH-US-01	7/13/2025 23:30	7.83	25.88	14.738	96.67	1
LH-US-01	7/13/2025 23:45	7.79	25.84	14.735	96.17	1
LH-US-01	7/14/2025 0:00	7.76	25.82	14.736	95.8	1
LH-US-01	7/14/2025 0:15	7.74	25.78	14.734	95.56	1
LH-US-01	7/14/2025 0:30	7.72	25.76	14.733	95.31	1
LH-US-01	7/14/2025 0:45	7.7	25.72	14.729	93.9	1
LH-US-01	7/14/2025 1:00	7.67	25.7	14.729	93.54	1
LH-US-01	7/14/2025 1:15	7.65	25.68	14.727	93.29	1
LH-US-01	7/14/2025 1:30	7.64	25.66	14.73	93.17	1
LH-US-01	7/14/2025 1:45	7.63	25.64	14.726	93.05	1
LH-US-01	7/14/2025 2:00	7.62	25.64	14.725	92.93	1
LH-US-01	7/14/2025 2:15	7.63	25.62	14.725	93.05	1
LH-US-01	7/14/2025 2:30	7.61	25.6	14.725	92.8	1
LH-US-01	7/14/2025 2:45	7.6	25.6	14.727	92.68	1
LH-US-01	7/14/2025 3:00	7.59	25.6	14.727	92.56	1
LH-US-01	7/14/2025 3:15	7.58	25.58	14.728	92.44	1
LH-US-01	7/14/2025 3:30	7.57	25.58	14.725	92.32	1

Dissolved Oxygen Saturation Continous Monitoring Data
Normandeau Associates Inc.

Station Name	Date Time	DO mg/L	Temp C	Air Pressure PSI	Saturation PCT	Use Code
LH-US-01	7/14/2025 3:45	7.55	25.56	14.724	92.07	1
LH-US-01	7/14/2025 4:00	7.55	25.56	14.726	92.07	1
LH-US-01	7/14/2025 4:15	7.52	25.54	14.727	91.71	1
LH-US-01	7/14/2025 4:30	7.52	25.54	14.726	91.71	1
LH-US-01	7/14/2025 4:45	7.5	25.52	14.726	91.46	1
LH-US-01	7/14/2025 5:00	7.49	25.5	14.73	91.34	1
LH-US-01	7/14/2025 5:15	7.48	25.5	14.729	91.22	1
LH-US-01	7/14/2025 5:30	7.46	25.48	14.729	90.98	1
LH-US-01	7/14/2025 5:45	7.45	25.48	14.729	90.85	1
LH-US-01	7/14/2025 6:00	7.45	25.46	14.727	90.85	1
LH-US-01	7/14/2025 6:15	7.42	25.46	14.726	90.49	1
LH-US-01	7/14/2025 6:30	7.42	25.44	14.726	90.49	1
LH-US-01	7/14/2025 6:45	7.46	25.46	14.727	90.98	1
LH-US-01	7/14/2025 7:00	7.5	25.44	14.727	91.46	1
LH-US-01	7/14/2025 7:15	7.51	25.44	14.728	91.59	1
LH-US-01	7/14/2025 7:30	7.54	25.46	14.733	91.95	1
LH-US-01	7/14/2025 7:45	7.58	25.46	14.725	92.44	1
LH-US-01	7/14/2025 8:00	7.62	25.48	14.731	92.93	1
LH-US-01	7/14/2025 8:15	7.64	25.5	14.731	93.17	1
LH-US-01	7/14/2025 8:30	7.71	25.5	14.731	94.02	1
LH-US-01	7/14/2025 8:45	7.77	25.52	14.73	94.76	1
LH-US-01	7/14/2025 9:00	7.87	25.56	14.729	95.98	1
LH-US-01	7/14/2025 9:15	7.92	25.62	14.728	96.59	1
LH-US-01	7/14/2025 9:30	7.94	25.64	14.727	96.83	1
LH-US-01	7/14/2025 9:45	8	25.68	14.726	97.56	1
LH-US-01	7/14/2025 10:00	8.04	25.72	14.727	98.05	1
LH-US-01	7/14/2025 10:15	8.05	25.78	14.726	99.38	1
LH-US-01	7/14/2025 10:30	8.02	25.78	14.73	99.01	1
LH-US-01	7/14/2025 10:45	8.12	25.82	14.727	100.25	1
LH-US-01	7/14/2025 11:00	8.18	25.86	14.726	100.99	1
LH-US-01	7/14/2025 11:15	8.25	25.92	14.725	101.85	1
LH-US-01	7/14/2025 11:30	8.27	25.98	14.724	102.1	1
LH-US-01	7/14/2025 11:45	8.19	26.06	14.722	101.11	1
LH-US-01	7/14/2025 12:00	8.09	26.02	14.722	99.88	1
LH-US-01	7/14/2025 12:15	8.23	25.98	14.722	101.6	1
LH-US-01	7/14/2025 12:30	8.25	26	14.716	101.85	1
LH-US-01	7/14/2025 12:45	8.31	26.02	14.716	102.59	1
LH-US-01	7/14/2025 13:00	7.84	25.86	14.718	96.79	2
LH-US-01	7/14/2025 13:15	7.61	29.98	14.718	101.47	2
LH-US-01	7/14/2025 13:30	7.45	31.22	14.715	100.68	2
LH-US-01	7/14/2025 13:45	7.87	28.36	14.716	102.21	2
LH-US-01	7/14/2025 14:00	8.34	26.36	14.711	104.25	1
LH-US-01	7/14/2025 14:15	8.41	26.24	14.71	103.83	1
LH-US-01	7/14/2025 14:30	8.42	26.22	14.71	103.95	1
LH-US-01	7/14/2025 14:45	8.5	26.28	14.71	106.25	1
LH-US-01	7/14/2025 15:00	8.54	26.36	14.708	106.75	1
LH-US-01	7/14/2025 15:15	8.54	26.4	14.706	106.75	1
LH-US-01	7/14/2025 15:30	8.55	26.42	14.706	106.88	1
LH-US-01	7/14/2025 15:45	8.58	26.46	14.701	107.25	1
LH-US-01	7/14/2025 16:00	8.56	26.5	14.701	107	1
LH-US-01	7/14/2025 16:15	8.55	26.5	14.694	106.88	1
LH-US-01	7/14/2025 16:30	8.53	26.5	14.689	106.63	1
LH-US-01	7/14/2025 16:45	8.49	26.48	14.688	106.13	1
LH-US-01	7/14/2025 17:00	8.51	26.48	14.688	106.38	1
LH-US-01	7/14/2025 17:15	8.52	26.5	14.687	106.5	1
LH-US-01	7/14/2025 17:30	8.49	26.48	14.689	106.13	1
LH-US-01	7/14/2025 17:45	8.52	26.5	14.694	106.5	1
LH-US-01	7/14/2025 18:00	8.51	26.48	14.694	106.38	1
LH-US-01	7/14/2025 18:15	8.48	26.46	14.692	106	1
LH-US-01	7/14/2025 18:30	8.44	26.44	14.693	105.5	1
LH-US-01	7/14/2025 18:45	8.43	26.44	14.697	105.38	1
LH-US-01	7/14/2025 19:00	8.43	26.44	14.697	105.38	1
LH-US-01	7/14/2025 19:15	8.42	26.44	14.7	105.25	1
LH-US-01	7/14/2025 19:30	8.41	26.46	14.697	105.13	1
LH-US-01	7/14/2025 19:45	8.36	26.46	14.702	104.5	1
LH-US-01	7/14/2025 20:00	8.33	26.46	14.704	104.13	1
LH-US-01	7/14/2025 20:15	8.3	26.44	14.704	103.75	1
LH-US-01	7/14/2025 20:30	8.27	26.44	14.708	103.38	1
LH-US-01	7/14/2025 20:45	8.24	26.44	14.708	103	1
LH-US-01	7/14/2025 21:00	8.21	26.44	14.709	102.63	1
LH-US-01	7/14/2025 21:15	8.15	26.42	14.71	101.88	1
LH-US-01	7/14/2025 21:30	8.1	26.44	14.715	101.25	1
LH-US-01	7/14/2025 21:45	8.06	26.44	14.715	100.75	1
LH-US-01	7/14/2025 22:00	8.05	26.44	14.715	100.63	1
LH-US-01	7/14/2025 22:15	8.03	26.44	14.712	100.38	1
LH-US-01	7/14/2025 22:30	8.01	26.46	14.711	100.13	1
LH-US-01	7/14/2025 22:45	7.98	26.46	14.707	99.75	1
LH-US-01	7/14/2025 23:00	7.98	26.46	14.707	99.75	1
LH-US-01	7/14/2025 23:15	7.96	26.46	14.706	99.5	1
LH-US-01	7/14/2025 23:30	7.96	26.46	14.704	99.5	1
LH-US-01	7/14/2025 23:45	7.96	26.46	14.701	99.5	1
LH-US-01	7/15/2025 0:00	7.94	26.46	14.702	99.25	1
LH-US-01	7/15/2025 0:15	7.93	26.46	14.705	99.13	1
LH-US-01	7/15/2025 0:30	7.92	26.44	14.706	99	1

Dissolved Oxygen Saturation Continous Monitoring Data

Station Name	Date Time	DO mg/L	Temp C	Air Pressure PSI	Saturation PCT	Use Code
LH-US-01	7/15/2025 0:45	7.92	26.44	14.705	99	1
LH-US-01	7/15/2025 1:00	7.92	26.42	14.702	99	1
LH-US-01	7/15/2025 1:15	7.92	26.4	14.701	99	1
LH-US-01	7/15/2025 1:30	7.9	26.38	14.7	98.75	1
LH-US-01	7/15/2025 1:45	7.89	26.38	14.702	98.63	1
LH-US-01	7/15/2025 2:00	7.87	26.36	14.697	98.38	1
LH-US-01	7/15/2025 2:15	7.86	26.36	14.7	98.25	1
LH-US-01	7/15/2025 2:30	7.84	26.32	14.701	98	1
LH-US-01	7/15/2025 2:45	7.83	26.3	14.701	97.88	1
LH-US-01	7/15/2025 3:00	7.81	26.3	14.703	97.63	1
LH-US-01	7/15/2025 3:15	7.79	26.26	14.702	97.38	1
LH-US-01	7/15/2025 3:30	7.77	26.26	14.702	97.13	1
LH-US-01	7/15/2025 3:45	7.75	26.24	14.706	95.68	1
LH-US-01	7/15/2025 4:00	7.73	26.22	14.705	95.43	1
LH-US-01	7/15/2025 4:15	7.71	26.2	14.707	95.19	1
LH-US-01	7/15/2025 4:30	7.71	26.18	14.711	95.19	1
LH-US-01	7/15/2025 4:45	7.68	26.16	14.711	94.81	1
LH-US-01	7/15/2025 5:00	7.66	26.16	14.713	94.57	1
LH-US-01	7/15/2025 5:15	7.66	26.14	14.711	94.57	1
LH-US-01	7/15/2025 5:30	7.64	26.14	14.713	94.32	1
LH-US-01	7/15/2025 5:45	7.62	26.12	14.715	94.07	1
LH-US-01	7/15/2025 6:00	7.62	26.1	14.715	94.07	1
LH-US-01	7/15/2025 6:15	7.61	26.1	14.717	93.95	1
LH-US-01	7/15/2025 6:30	7.61	26.08	14.718	93.95	1
LH-US-01	7/15/2025 6:45	7.64	26.08	14.717	94.32	1
LH-US-01	7/15/2025 7:00	7.66	26.08	14.718	94.57	1
LH-US-01	7/15/2025 7:15	7.68	26.1	14.721	94.81	1
LH-US-01	7/15/2025 7:30	7.72	26.1	14.724	95.31	1
LH-US-01	7/15/2025 7:45	7.79	26.14	14.724	96.17	1
LH-US-01	7/15/2025 8:00	7.83	26.16	14.725	96.67	1
LH-US-01	7/15/2025 8:15	7.89	26.22	14.728	97.41	1
LH-US-01	7/15/2025 8:30	7.93	26.22	14.729	97.9	1
LH-US-01	7/15/2025 8:45	8.03	26.3	14.729	100.38	1
LH-US-01	7/15/2025 9:00	8.09	26.34	14.727	101.13	1
LH-US-01	7/15/2025 9:15	8.15	26.36	14.727	101.88	1
LH-US-01	7/15/2025 9:30	8.22	26.4	14.728	102.75	1
LH-US-01	7/15/2025 9:45	8.27	26.46	14.722	103.38	1
LH-US-01	7/15/2025 10:00	8.32	26.5	14.722	104	1
LH-US-01	7/15/2025 10:15	8.35	26.56	14.718	104.38	1
LH-US-01	7/15/2025 10:30	8.4	26.62	14.719	105	1
LH-US-01	7/15/2025 10:45	8.43	26.68	14.723	105.38	1
LH-US-01	7/15/2025 11:00	8.48	26.72	14.72	106	1
LH-US-01	7/15/2025 11:15	8.52	26.78	14.72	107.85	1
LH-US-01	7/15/2025 11:30	8.54	26.86	14.719	108.1	1
LH-US-01	7/15/2025 11:45	8.56	26.9	14.717	108.35	1
LH-US-01	7/15/2025 12:00	8.59	26.96	14.716	108.73	1
LH-US-01	7/15/2025 12:15	8.52	26.9	14.713	107.85	1
LH-US-01	7/15/2025 12:30	8.59	26.98	14.711	108.73	1
LH-US-01	7/15/2025 12:45	8.65	27.06	14.709	109.49	1
LH-US-01	7/15/2025 13:00	8.71	27.14	14.709	110.25	1
LH-US-01	7/15/2025 13:15	8.72	27.18	14.707	110.38	1
LH-US-01	7/15/2025 13:30	8.72	27.18	14.71	110.38	1
LH-US-01	7/15/2025 13:45	8.69	27.16	14.706	110	1
LH-US-01	7/15/2025 14:00	8.72	27.2	14.709	110.38	1
LH-US-01	7/15/2025 14:15	8.69	27.22	14.706	110	1
LH-US-01	7/15/2025 14:30	8.8	27.3	14.709	111.39	1
LH-US-01	7/15/2025 14:45	8.77	27.34	14.708	111.01	1
LH-US-01	7/15/2025 15:00	8.71	27.3	14.707	110.25	1
LH-US-01	7/15/2025 15:15	8.74	27.32	14.708	110.63	1
LH-US-01	7/15/2025 15:30	8.72	27.28	14.704	110.38	1
LH-US-01	7/15/2025 15:45	8.83	27.34	14.705	111.77	1
LH-US-01	7/15/2025 16:00	8.83	27.36	14.706	111.77	1
LH-US-01	7/15/2025 16:15	8.81	27.34	14.699	111.52	1
LH-US-01	7/15/2025 16:30	8.85	27.34	14.698	112.03	1
LH-US-01	7/15/2025 16:45	8.87	27.36	14.696	112.28	1
LH-US-01	7/15/2025 17:00	8.94	27.4	14.694	113.16	1
LH-US-01	7/15/2025 17:15	8.96	27.44	14.69	113.42	1
LH-US-01	7/15/2025 17:30	8.92	27.46	14.692	112.91	1
LH-US-01	7/15/2025 17:45	8.89	27.44	14.689	112.53	1
LH-US-01	7/15/2025 18:00	8.88	27.48	14.688	112.41	1
LH-US-01	7/15/2025 18:15	8.86	27.48	14.689	112.15	1
LH-US-01	7/15/2025 18:30	8.83	27.48	14.692	111.77	1
LH-US-01	7/15/2025 18:45	8.8	27.46	14.694	111.39	1
LH-US-01	7/15/2025 19:00	8.82	27.46	14.694	111.65	1
LH-US-01	7/15/2025 19:15	8.81	27.48	14.694	111.52	1
LH-US-01	7/15/2025 19:30	8.81	27.48	14.695	111.52	1
LH-US-01	7/15/2025 19:45	8.77	27.48	14.694	111.01	1
LH-US-01	7/15/2025 20:00	8.7	27.46	14.693	110.13	1
LH-US-01	7/15/2025 20:15	8.66	27.44	14.698	109.62	1
LH-US-01	7/15/2025 20:30	8.63	27.44	14.694	109.24	1
LH-US-01	7/15/2025 20:45	8.58	27.44	14.694	108.61	1
LH-US-01	7/15/2025 21:00	8.54	27.44	14.697	108.1	1
LH-US-01	7/15/2025 21:15	8.49	27.46	14.696	107.47	1
LH-US-01	7/15/2025 21:30	8.44	27.46	14.7	106.84	1

Dissolved Oxygen Saturation Continous Monitoring Data
Normandeau Associates Inc.

Station Name	Date Time	DO mg/L	Temp C	Air Pressure PSI	Saturation PCT	Use Code
LH-US-01	7/15/2025 21:45	8.39	27.46	14.701	106.2	1
LH-US-01	7/15/2025 22:00	8.35	27.44	14.701	105.7	1
LH-US-01	7/15/2025 22:15	8.3	27.42	14.7	105.06	1
LH-US-01	7/15/2025 22:30	8.29	27.4	14.701	104.94	1
LH-US-01	7/15/2025 22:45	8.25	27.38	14.697	104.43	1
LH-US-01	7/15/2025 23:00	8.23	27.36	14.693	104.18	1
LH-US-01	7/15/2025 23:15	8.21	27.34	14.693	103.92	1
LH-US-01	7/15/2025 23:30	8.19	27.3	14.695	103.67	1
LH-US-01	7/15/2025 23:45	8.17	27.28	14.698	103.42	1
LH-US-01	7/16/2025 0:00	8.15	27.24	14.699	103.16	1
LH-US-01	7/16/2025 0:15	8.11	27.22	14.697	102.66	1
LH-US-01	7/16/2025 0:30	8.09	27.18	14.7	102.41	1
LH-US-01	7/16/2025 0:45	8.06	27.16	14.699	102.03	1
LH-US-01	7/16/2025 1:00	8.04	27.12	14.7	101.77	1
LH-US-01	7/16/2025 1:15	8.01	27.1	14.7	101.39	1
LH-US-01	7/16/2025 1:30	7.98	27.08	14.704	101.01	1
LH-US-01	7/16/2025 1:45	7.96	27.06	14.703	100.76	1
LH-US-01	7/16/2025 2:00	7.94	27.04	14.703	100.51	1
LH-US-01	7/16/2025 2:15	7.92	27.02	14.705	100.25	1
LH-US-01	7/16/2025 2:30	7.91	27	14.706	100.13	1
LH-US-01	7/16/2025 2:45	7.89	26.98	14.706	99.87	1
LH-US-01	7/16/2025 3:00	7.88	26.96	14.706	99.75	1
LH-US-01	7/16/2025 3:15	7.86	26.94	14.704	99.49	1
LH-US-01	7/16/2025 3:30	7.84	26.92	14.704	99.24	1
LH-US-01	7/16/2025 3:45	7.83	26.9	14.704	99.11	1
LH-US-01	7/16/2025 4:00	7.81	26.88	14.704	98.86	1
LH-US-01	7/16/2025 4:15	7.79	26.86	14.701	98.61	1
LH-US-01	7/16/2025 4:30	7.77	26.84	14.702	98.35	1
LH-US-01	7/16/2025 4:45	7.76	26.82	14.7	98.23	1
LH-US-01	7/16/2025 5:00	7.74	26.8	14.703	97.97	1
LH-US-01	7/16/2025 5:15	7.72	26.78	14.703	97.72	1
LH-US-01	7/16/2025 5:30	7.7	26.74	14.703	96.25	1
LH-US-01	7/16/2025 5:45	7.69	26.74	14.704	96.13	1
LH-US-01	7/16/2025 6:00	7.69	26.7	14.705	96.13	1
LH-US-01	7/16/2025 6:15	7.69	26.68	14.704	96.13	1
LH-US-01	7/16/2025 6:30	7.7	26.66	14.708	96.25	1
LH-US-01	7/16/2025 6:45	7.71	26.66	14.707	96.38	1
LH-US-01	7/16/2025 7:00	7.73	26.64	14.707	96.63	1
LH-US-01	7/16/2025 7:15	7.75	26.64	14.708	96.88	1
LH-US-01	7/16/2025 7:30	7.79	26.64	14.708	97.38	1
LH-US-01	7/16/2025 7:45	7.82	26.64	14.71	97.75	1
LH-US-01	7/16/2025 8:00	7.87	26.66	14.712	98.38	1
LH-US-01	7/16/2025 8:15	7.92	26.68	14.712	99	1
LH-US-01	7/16/2025 8:30	7.97	26.7	14.711	99.63	1
LH-US-01	7/16/2025 8:45	8.02	26.74	14.71	100.25	1
LH-US-01	7/16/2025 9:00	8.07	26.76	14.711	102.15	1
LH-US-01	7/16/2025 9:15	8.12	26.8	14.708	102.78	1
LH-US-01	7/16/2025 9:30	8.18	26.84	14.707	103.54	1
LH-US-01	7/16/2025 9:45	8.22	26.88	14.708	104.05	1
LH-US-01	7/16/2025 10:00	8.26	26.92	14.708	104.56	1
LH-US-01	7/16/2025 10:15	8.3	26.96	14.705	105.06	1
LH-US-01	7/16/2025 10:30	8.33	27	14.706	105.44	1
LH-US-01	7/16/2025 10:45	8.35	27.06	14.703	105.7	1
LH-US-01	7/16/2025 11:00	8.38	27.1	14.703	106.08	1
LH-US-01	7/16/2025 11:15	8.42	27.14	14.703	106.58	1
LH-US-01	7/16/2025 11:30	8.45	27.16	14.703	106.96	1
LH-US-01	7/16/2025 11:45	8.47	27.22	14.702	107.22	1
LH-US-01	7/16/2025 12:00	8.5	27.26	14.702	107.59	1
LH-US-01	7/16/2025 12:15	8.52	27.3	14.698	107.85	1
LH-US-01	7/16/2025 12:30	8.54	27.34	14.698	108.1	1
LH-US-01	7/16/2025 12:45	8.57	27.36	14.696	108.48	1
LH-US-01	7/16/2025 13:00	8.56	27.38	14.694	108.35	1
LH-US-01	7/16/2025 13:15	8.61	27.42	14.693	108.99	1
LH-US-01	7/16/2025 13:30	8.62	27.46	14.693	109.11	1
LH-US-01	7/16/2025 13:45	8.63	27.46	14.691	109.24	1
LH-US-01	7/16/2025 14:00	8.68	27.52	14.69	109.87	1
LH-US-01	7/16/2025 14:15	8.66	27.56	14.687	109.62	1
LH-US-01	7/16/2025 14:30	8.68	27.54	14.688	109.87	1
LH-US-01	7/16/2025 14:45	8.67	27.58	14.685	109.75	1
LH-US-01	7/16/2025 15:00	8.75	27.62	14.685	110.76	1
LH-US-01	7/16/2025 15:15	8.71	27.64	14.683	110.25	1
LH-US-01	7/16/2025 15:30	8.8	27.68	14.679	111.39	1
LH-US-01	7/16/2025 15:45	8.83	27.7	14.678	111.77	1
LH-US-01	7/16/2025 16:00	8.89	27.76	14.674	113.97	1
LH-US-01	7/16/2025 16:15	8.94	27.82	14.671	114.62	1
LH-US-01	7/16/2025 16:30	8.96	27.88	14.667	114.87	1
LH-US-01	7/16/2025 16:45	8.98	27.9	14.666	115.13	1
LH-US-01	7/16/2025 17:00	8.96	27.9	14.666	114.87	1
LH-US-01	7/16/2025 17:15	8.95	27.92	14.663	114.74	1
LH-US-01	7/16/2025 17:30	8.94	27.92	14.661	114.62	1
LH-US-01	7/16/2025 17:45	8.9	27.92	14.661	114.1	1
LH-US-01	7/16/2025 18:00	8.9	27.92	14.659	114.1	1
LH-US-01	7/16/2025 18:15	8.89	27.94	14.658	113.97	1
LH-US-01	7/16/2025 18:30	8.87	27.94	14.653	113.72	1

Dissolved Oxygen Saturation Continous Monitoring Data

Station Name	Date Time	DO mg/L	Temp C	Air Pressure PSI	Saturation PCT	Use Code
LH-US-01	7/16/2025 18:45	8.86	27.96	14.652	113.59	1
LH-US-01	7/16/2025 19:00	8.83	27.96	14.655	113.21	1
LH-US-01	7/16/2025 19:15	8.78	27.92	14.654	112.56	1
LH-US-01	7/16/2025 19:30	8.71	27.9	14.654	111.67	1
LH-US-01	7/16/2025 19:45	8.65	27.88	14.649	110.9	1
LH-US-01	7/16/2025 20:00	8.59	27.84	14.648	110.13	1
LH-US-01	7/16/2025 20:15	8.54	27.82	14.647	110.91	1
LH-US-01	7/16/2025 20:30	8.48	27.8	14.647	110.13	1
LH-US-01	7/16/2025 20:45	8.45	27.78	14.648	108.33	1
LH-US-01	7/16/2025 21:00	8.39	27.76	14.65	107.56	1
LH-US-01	7/16/2025 21:15	8.35	27.74	14.651	105.7	1
LH-US-01	7/16/2025 21:30	8.31	27.74	14.651	105.19	1
LH-US-01	7/16/2025 21:45	8.28	27.72	14.648	104.81	1
LH-US-01	7/16/2025 22:00	8.24	27.7	14.651	104.3	1
LH-US-01	7/16/2025 22:15	8.22	27.68	14.651	104.05	1
LH-US-01	7/16/2025 22:30	8.19	27.68	14.65	103.67	1
LH-US-01	7/16/2025 22:45	8.17	27.66	14.65	103.42	1
LH-US-01	7/16/2025 23:00	8.14	27.64	14.653	103.04	1
LH-US-01	7/16/2025 23:15	8.11	27.62	14.647	103.97	1
LH-US-01	7/16/2025 23:30	8.07	27.58	14.646	103.46	1
LH-US-01	7/16/2025 23:45	8.04	27.56	14.651	101.77	1
LH-US-01	7/17/2025 0:00	8.02	27.54	14.647	102.82	1
LH-US-01	7/17/2025 0:15	7.99	27.52	14.645	102.44	1
LH-US-01	7/17/2025 0:30	7.95	27.5	14.647	101.92	1
LH-US-01	7/17/2025 0:45	7.93	27.46	14.646	101.67	1
LH-US-01	7/17/2025 1:00	7.91	27.44	14.645	101.41	1
LH-US-01	7/17/2025 1:15	7.89	27.42	14.647	101.15	1
LH-US-01	7/17/2025 1:30	7.86	27.4	14.645	100.77	1
LH-US-01	7/17/2025 1:45	7.83	27.38	14.644	100.38	1
LH-US-01	7/17/2025 2:00	7.82	27.34	14.645	100.26	1
LH-US-01	7/17/2025 2:15	7.79	27.32	14.645	99.87	1
LH-US-01	7/17/2025 2:30	7.77	27.3	14.639	99.62	1
LH-US-01	7/17/2025 2:45	7.75	27.28	14.639	99.36	1
LH-US-01	7/17/2025 3:00	7.73	27.26	14.638	99.1	1
LH-US-01	7/17/2025 3:15	7.71	27.26	14.627	98.85	1
LH-US-01	7/17/2025 3:30	7.7	27.22	14.626	97.47	1
LH-US-01	7/17/2025 3:45	7.69	27.2	14.626	97.34	1
LH-US-01	7/17/2025 4:00	7.67	27.18	14.626	97.09	1
LH-US-01	7/17/2025 4:15	7.65	27.18	14.63	96.84	1
LH-US-01	7/17/2025 4:30	7.65	27.16	14.628	96.84	1
LH-US-01	7/17/2025 4:45	7.63	27.14	14.629	96.58	1
LH-US-01	7/17/2025 5:00	7.61	27.12	14.631	96.33	1
LH-US-01	7/17/2025 5:15	7.59	27.1	14.628	96.08	1
LH-US-01	7/17/2025 5:30	7.58	27.08	14.624	95.95	1
LH-US-01	7/17/2025 5:45	7.56	27.08	14.622	95.7	1
LH-US-01	7/17/2025 6:00	7.58	27.06	14.627	95.95	1
LH-US-01	7/17/2025 6:15	7.58	27.06	14.628	95.95	1
LH-US-01	7/17/2025 6:30	7.57	27.06	14.626	95.82	1
LH-US-01	7/17/2025 6:45	7.58	27.06	14.624	95.95	1
LH-US-01	7/17/2025 7:00	7.58	27.04	14.627	95.95	1
LH-US-01	7/17/2025 7:15	7.58	27.02	14.628	95.95	1
LH-US-01	7/17/2025 7:30	7.61	27.04	14.628	96.33	1
LH-US-01	7/17/2025 7:45	7.64	27.04	14.629	96.71	1
LH-US-01	7/17/2025 8:00	7.67	27.04	14.629	97.09	1
LH-US-01	7/17/2025 8:15	7.74	27.06	14.63	97.97	1
LH-US-01	7/17/2025 8:30	7.79	27.1	14.627	98.61	1
LH-US-01	7/17/2025 8:45	7.79	27.1	14.623	98.61	1
LH-US-01	7/17/2025 9:00	7.84	27.12	14.619	99.24	1
LH-US-01	7/17/2025 9:15	7.86	27.12	14.62	99.49	1
LH-US-01	7/17/2025 9:30	7.91	27.14	14.621	100.13	1
LH-US-01	7/17/2025 9:45	7.95	27.16	14.618	100.63	1
LH-US-01	7/17/2025 10:00	8.02	27.24	14.618	101.52	1
LH-US-01	7/17/2025 10:15	8.05	27.24	14.613	101.9	1
LH-US-01	7/17/2025 10:30	7.9	27.26	14.611	101.28	1
LH-US-01	7/17/2025 10:45	8.11	27.28	14.608	103.97	1
LH-US-01	7/17/2025 11:00	7.8	27.32	14.604	100	1
LH-US-01	7/17/2025 11:15	7.98	27.36	14.601	102.31	1
LH-US-01	7/17/2025 11:30	7.98	27.38	14.598	102.31	1
LH-US-01	7/17/2025 11:45	8.3	27.48	14.594	106.41	1
LH-US-01	7/17/2025 12:00	8.3	27.5	14.591	106.41	1
LH-US-01	7/17/2025 12:15	8.38	27.58	14.588	107.44	1
LH-US-01	7/17/2025 12:30	8.42	27.64	14.587	107.95	1
LH-US-01	7/17/2025 12:45	8.47	27.72	14.585	108.59	1
LH-US-01	7/17/2025 13:00	8.5	27.76	14.582	110.39	1
LH-US-01	7/17/2025 13:15	8.52	27.78	14.58	110.65	1
LH-US-01	7/17/2025 13:30	8.54	27.82	14.578	110.91	1
LH-US-01	7/17/2025 13:45	8.55	27.82	14.575	111.04	1
LH-US-01	7/17/2025 14:00	8.57	27.82	14.571	111.3	1
LH-US-01	7/17/2025 14:15	8.57	27.84	14.568	111.3	1
LH-US-01	7/17/2025 14:30	8.67	27.82	14.567	112.6	1
LH-US-01	7/17/2025 14:45	8.76	27.9	14.563	113.77	1
LH-US-01	7/17/2025 15:00	8.76	28.04	14.561	113.77	1
LH-US-01	7/17/2025 15:15	8.71	28.2	14.561	113.12	1
LH-US-01	7/17/2025 15:30	8.58	28.26	14.558	111.43	1

Dissolved Oxygen Saturation Continous Monitoring Data
Normandeau Associates Inc.

Station Name	Date Time	DO mg/L	Temp C	Air Pressure PSI	Saturation PCT	Use Code
LH-US-01	7/17/2025 15:45	8.65	28.18	14.556	112.34	1
LH-US-01	7/17/2025 16:00	8.65	28.1	14.561	112.34	1
LH-US-01	7/17/2025 16:15	8.71	28	14.558	113.12	1
LH-US-01	7/17/2025 16:30	8.76	28.02	14.55	113.77	1
LH-US-01	7/17/2025 16:45	8.71	28.02	14.55	113.12	1
LH-US-01	7/17/2025 17:00	8.75	28.02	14.549	113.64	1
LH-US-01	7/17/2025 17:15	8.71	28	14.543	113.12	1
LH-US-01	7/17/2025 17:30	8.62	27.98	14.546	111.95	1
LH-US-01	7/17/2025 17:45	8.57	28	14.539	111.3	1
LH-US-01	7/17/2025 18:00	8.58	28	14.539	111.43	1
LH-US-01	7/17/2025 18:15	8.58	28	14.538	111.43	1
LH-US-01	7/17/2025 18:30	8.58	27.96	14.536	111.43	1
LH-US-01	7/17/2025 18:45	8.53	27.92	14.532	110.78	1
LH-US-01	7/17/2025 19:00	8.54	27.9	14.532	110.91	1
LH-US-01	7/17/2025 19:15	8.57	27.92	14.534	111.3	1
LH-US-01	7/17/2025 19:30	8.52	27.92	14.533	110.65	1
LH-US-01	7/17/2025 19:45	8.46	27.92	14.529	109.87	1
LH-US-01	7/17/2025 20:00	8.38	27.92	14.529	108.83	1
LH-US-01	7/17/2025 20:15	8.32	27.92	14.531	108.05	1
LH-US-01	7/17/2025 20:30	8.25	27.92	14.531	107.14	1
LH-US-01	7/17/2025 20:45	8.22	27.92	14.531	106.75	1
LH-US-01	7/17/2025 21:00	8.19	27.9	14.536	106.36	1
LH-US-01	7/17/2025 21:15	8.14	27.88	14.535	105.71	1
LH-US-01	7/17/2025 21:30	8.09	27.86	14.545	105.06	1
LH-US-01	7/17/2025 21:45	7.96	27.86	14.549	103.38	1
LH-US-01	7/17/2025 22:00	7.89	27.82	14.551	102.47	1
LH-US-01	7/17/2025 22:15	7.85	27.8	14.564	101.95	1
LH-US-01	7/17/2025 22:30	7.86	27.8	14.562	102.08	1
LH-US-01	7/17/2025 22:45	7.83	27.82	14.567	101.69	1
LH-US-01	7/17/2025 23:00	7.77	27.8	14.568	100.91	1
LH-US-01	7/17/2025 23:15	7.69	27.76	14.571	99.87	1
LH-US-01	7/17/2025 23:30	7.65	27.72	14.57	98.08	1
LH-US-01	7/17/2025 23:45	7.64	27.68	14.569	97.95	1
LH-US-01	7/18/2025 0:00	7.67	27.66	14.572	98.33	1
LH-US-01	7/18/2025 0:15	7.69	27.64	14.57	98.59	1
LH-US-01	7/18/2025 0:30	7.7	27.62	14.574	98.72	1
LH-US-01	7/18/2025 0:45	7.7	27.6	14.573	98.72	1
LH-US-01	7/18/2025 1:00	7.7	27.56	14.575	98.72	1
LH-US-01	7/18/2025 1:15	7.68	27.54	14.578	98.46	1
LH-US-01	7/18/2025 1:30	7.69	27.5	14.578	98.59	1
LH-US-01	7/18/2025 1:45	7.7	27.5	14.577	98.72	1
LH-US-01	7/18/2025 2:00	7.71	27.48	14.577	98.85	1
LH-US-01	7/18/2025 2:15	7.7	27.46	14.577	98.72	1
LH-US-01	7/18/2025 2:30	7.7	27.46	14.581	98.72	1
LH-US-01	7/18/2025 2:45	7.69	27.46	14.579	98.59	1
LH-US-01	7/18/2025 3:00	7.69	27.44	14.582	98.59	1
LH-US-01	7/18/2025 3:15	7.68	27.42	14.584	98.46	1
LH-US-01	7/18/2025 3:30	7.68	27.42	14.587	98.46	1
LH-US-01	7/18/2025 3:45	7.68	27.38	14.591	98.46	1
LH-US-01	7/18/2025 4:00	7.68	27.36	14.591	98.46	1
LH-US-01	7/18/2025 4:15	7.65	27.34	14.594	98.08	1
LH-US-01	7/18/2025 4:30	7.63	27.32	14.595	97.82	1
LH-US-01	7/18/2025 4:45	7.6	27.3	14.596	97.44	1
LH-US-01	7/18/2025 5:00	7.59	27.28	14.6	97.31	1
LH-US-01	7/18/2025 5:15	7.57	27.28	14.604	97.05	1
LH-US-01	7/18/2025 5:30	7.55	27.26	14.608	96.79	1
LH-US-01	7/18/2025 5:45	7.55	27.24	14.609	95.57	1
LH-US-01	7/18/2025 6:00	7.56	27.22	14.615	95.7	1
LH-US-01	7/18/2025 6:15	7.56	27.22	14.619	95.7	1
LH-US-01	7/18/2025 6:30	7.58	27.22	14.623	95.95	1
LH-US-01	7/18/2025 6:45	7.57	27.22	14.626	95.82	1
LH-US-01	7/18/2025 7:00	7.62	27.2	14.629	96.46	1
LH-US-01	7/18/2025 7:15	7.67	27.22	14.633	97.09	1
LH-US-01	7/18/2025 7:30	7.69	27.2	14.638	97.34	1
LH-US-01	7/18/2025 7:45	7.74	27.2	14.649	97.97	1
LH-US-01	7/18/2025 8:00	7.75	27.18	14.652	98.1	1
LH-US-01	7/18/2025 8:15	7.83	27.2	14.653	99.11	1
LH-US-01	7/18/2025 8:30	7.83	27.18	14.656	99.11	1
LH-US-01	7/18/2025 8:45	7.93	27.2	14.659	100.38	1
LH-US-01	7/18/2025 9:00	8	27.24	14.661	101.27	1
LH-US-01	7/18/2025 9:15	8.04	27.24	14.668	101.77	1
LH-US-01	7/18/2025 9:30	8.11	27.24	14.669	102.66	1
LH-US-01	7/18/2025 9:45	8.2	27.3	14.678	103.8	1
LH-US-01	7/18/2025 10:00	8.22	27.34	14.679	104.05	1
LH-US-01	7/18/2025 10:15	8.24	27.32	14.686	104.3	1
LH-US-01	7/18/2025 10:30	8.29	27.34	14.684	104.94	1
LH-US-01	7/18/2025 10:45	8.35	27.4	14.689	105.7	1
LH-US-01	7/18/2025 11:00	8.4	27.46	14.689	106.33	1
LH-US-01	7/18/2025 11:15	8.43	27.48	14.694	106.71	1
LH-US-01	7/18/2025 11:30	8.43	27.48	14.697	106.71	1
LH-US-01	7/18/2025 11:45	8.51	27.54	14.704	107.72	1
LH-US-01	7/18/2025 12:00	8.54	27.6	14.703	108.1	1
LH-US-01	7/18/2025 12:15	8.53	27.6	14.702	107.97	1
LH-US-01	7/18/2025 12:30	8.56	27.62	14.701	108.35	1

Dissolved Oxygen Saturation Continous Monitoring Data
Normandeau Associates Inc.

Station Name	Date Time	DO mg/L	Temp C	Air Pressure PSI	Saturation PCT	Use Code
LH-US-01	7/18/2025 12:45	8.63	27.68	14.701	109.24	1
LH-US-01	7/18/2025 13:00	8.63	27.72	14.702	109.24	1
LH-US-01	7/18/2025 13:15	8.65	27.74	14.702	109.49	1
LH-US-01	7/18/2025 13:30	8.66	27.74	14.705	109.62	1
LH-US-01	7/18/2025 13:45	8.68	27.76	14.708	111.28	1
LH-US-01	7/18/2025 14:00	8.71	27.8	14.708	111.67	1
LH-US-01	7/18/2025 14:15	8.74	27.86	14.705	112.05	1
LH-US-01	7/18/2025 14:30	8.72	27.86	14.707	111.79	1
LH-US-01	7/18/2025 14:45	8.74	27.88	14.705	112.05	1
LH-US-01	7/18/2025 15:00	8.74	27.88	14.709	112.05	1
LH-US-01	7/18/2025 15:15	8.75	27.9	14.708	112.18	1
LH-US-01	7/18/2025 15:30	8.74	27.9	14.709	112.05	1
LH-US-01	7/18/2025 15:45	8.76	27.9	14.711	112.31	1
LH-US-01	7/18/2025 16:00	8.77	27.92	14.71	112.44	1
LH-US-01	7/18/2025 16:15	8.75	27.92	14.708	112.18	1
LH-US-01	7/18/2025 16:30	8.76	27.92	14.71	112.31	1
LH-US-01	7/18/2025 16:45	8.76	27.92	14.71	112.31	1
LH-US-01	7/18/2025 17:00	8.76	27.9	14.709	112.31	1
LH-US-01	7/18/2025 17:15	8.76	27.9	14.708	112.31	1
LH-US-01	7/18/2025 17:30	8.75	27.88	14.713	112.18	1
LH-US-01	7/18/2025 17:45	8.75	27.88	14.716	112.18	1
LH-US-01	7/18/2025 18:00	8.72	27.84	14.715	111.79	1
LH-US-01	7/18/2025 18:15	8.71	27.82	14.716	111.67	1
LH-US-01	7/18/2025 18:30	8.69	27.8	14.717	111.41	1
LH-US-01	7/18/2025 18:45	8.66	27.76	14.718	111.03	1
LH-US-01	7/18/2025 19:00	8.63	27.72	14.72	109.24	1
LH-US-01	7/18/2025 19:15	8.58	27.68	14.721	108.61	1
LH-US-01	7/18/2025 19:30	8.51	27.66	14.723	107.72	1
LH-US-01	7/18/2025 19:45	8.46	27.62	14.723	107.09	1
LH-US-01	7/18/2025 20:00	8.42	27.58	14.721	106.58	1
LH-US-01	7/18/2025 20:15	8.38	27.56	14.723	106.08	1
LH-US-01	7/18/2025 20:30	8.33	27.54	14.722	105.44	1
LH-US-01	7/18/2025 20:45	8.29	27.52	14.72	104.94	1
LH-US-01	7/18/2025 21:00	8.25	27.48	14.721	104.43	1
LH-US-01	7/18/2025 21:15	8.21	27.48	14.724	103.92	1
LH-US-01	7/18/2025 21:30	8.18	27.46	14.726	103.54	1
LH-US-01	7/18/2025 21:45	8.14	27.46	14.729	103.04	1
LH-US-01	7/18/2025 22:00	8.11	27.44	14.731	102.66	1
LH-US-01	7/18/2025 22:15	8.06	27.44	14.73	102.03	1
LH-US-01	7/18/2025 22:30	8.03	27.42	14.734	101.65	1
LH-US-01	7/18/2025 22:45	8	27.4	14.732	101.27	1
LH-US-01	7/18/2025 23:00	7.99	27.4	14.739	101.14	1
LH-US-01	7/18/2025 23:15	7.96	27.38	14.741	100.76	1
LH-US-01	7/18/2025 23:30	7.95	27.36	14.739	100.63	1
LH-US-01	7/18/2025 23:45	7.92	27.34	14.738	100.25	1
LH-US-01	7/19/2025 0:00	7.92	27.34	14.738	100.25	1
LH-US-01	7/19/2025 0:15	7.91	27.32	14.742	100.13	1
LH-US-01	7/19/2025 0:30	7.91	27.3	14.745	100.13	1
LH-US-01	7/19/2025 0:45	7.9	27.28	14.743	100	1
LH-US-01	7/19/2025 1:00	7.88	27.26	14.743	99.75	1
LH-US-01	7/19/2025 1:15	7.86	27.24	14.742	99.49	1
LH-US-01	7/19/2025 1:30	7.85	27.22	14.746	98.13	1
LH-US-01	7/19/2025 1:45	7.85	27.2	14.748	98.13	1
LH-US-01	7/19/2025 2:00	7.83	27.18	14.749	97.88	1
LH-US-01	7/19/2025 2:15	7.82	27.16	14.75	97.75	1
LH-US-01	7/19/2025 2:30	7.79	27.16	14.749	97.38	1
LH-US-01	7/19/2025 2:45	7.79	27.14	14.749	97.38	1
LH-US-01	7/19/2025 3:00	7.78	27.12	14.748	97.25	1
LH-US-01	7/19/2025 3:15	7.77	27.1	14.75	97.13	1
LH-US-01	7/19/2025 3:30	7.75	27.08	14.753	96.88	1
LH-US-01	7/19/2025 3:45	7.74	27.04	14.753	96.75	1
LH-US-01	7/19/2025 4:00	7.73	27.04	14.75	96.63	1
LH-US-01	7/19/2025 4:15	7.72	27.02	14.75	96.5	1
LH-US-01	7/19/2025 4:30	7.69	27	14.751	96.13	1
LH-US-01	7/19/2025 4:45	7.7	26.96	14.747	96.25	1
LH-US-01	7/19/2025 5:00	7.69	26.94	14.749	96.13	1
LH-US-01	7/19/2025 5:15	7.67	26.92	14.753	95.88	1
LH-US-01	7/19/2025 5:30	7.66	26.9	14.751	95.75	1
LH-US-01	7/19/2025 5:45	7.67	26.9	14.753	95.88	1
LH-US-01	7/19/2025 6:00	7.67	26.86	14.753	95.88	1
LH-US-01	7/19/2025 6:15	7.7	26.86	14.754	96.25	1
LH-US-01	7/19/2025 6:30	7.73	26.84	14.756	96.63	1
LH-US-01	7/19/2025 6:45	7.77	26.84	14.755	97.13	1
LH-US-01	7/19/2025 7:00	7.82	26.84	14.755	97.75	1
LH-US-01	7/19/2025 7:15	7.86	26.84	14.756	98.25	1
LH-US-01	7/19/2025 7:30	7.89	26.86	14.756	98.63	1
LH-US-01	7/19/2025 7:45	7.93	26.86	14.757	99.13	1
LH-US-01	7/19/2025 8:00	8	26.88	14.759	100	1
LH-US-01	7/19/2025 8:15	8.04	26.92	14.758	100.5	1
LH-US-01	7/19/2025 8:30	8.11	26.94	14.758	101.38	1
LH-US-01	7/19/2025 8:45	8.16	26.98	14.758	102	1
LH-US-01	7/19/2025 9:00	8.23	27.02	14.757	102.88	1
LH-US-01	7/19/2025 9:15	8.26	27.06	14.755	103.25	1
LH-US-01	7/19/2025 9:30	8.37	27.12	14.755	104.63	1

Dissolved Oxygen Saturation Continous Monitoring Data
Normandeau Associates Inc.

Station Name	Date Time	DO mg/L	Temp C	Air Pressure PSI	Saturation PCT	Use Code
LH-US-01	7/19/2025 9:45	8.43	27.18	14.754	105.38	1
LH-US-01	7/19/2025 10:00	8.48	27.24	14.752	106	1
LH-US-01	7/19/2025 10:15	8.55	27.3	14.749	108.23	1
LH-US-01	7/19/2025 10:30	8.6	27.36	14.75	108.86	1
LH-US-01	7/19/2025 10:45	8.62	27.42	14.749	109.11	1
LH-US-01	7/19/2025 11:00	8.66	27.48	14.746	109.62	1
LH-US-01	7/19/2025 11:15	8.71	27.56	14.744	110.25	1
LH-US-01	7/19/2025 11:30	8.74	27.62	14.741	110.63	1
LH-US-01	7/19/2025 11:45	8.77	27.68	14.741	111.01	1
LH-US-01	7/19/2025 12:00	8.8	27.72	14.737	111.39	1
LH-US-01	7/19/2025 12:15	8.83	27.76	14.735	113.21	1
LH-US-01	7/19/2025 12:30	8.85	27.82	14.732	113.46	1
LH-US-01	7/19/2025 12:45	8.86	27.86	14.73	113.59	1
LH-US-01	7/19/2025 13:00	8.88	27.9	14.732	113.85	1
LH-US-01	7/19/2025 13:15	8.89	27.92	14.73	113.97	1
LH-US-01	7/19/2025 13:30	8.89	27.94	14.73	113.97	1
LH-US-01	7/19/2025 13:45	8.89	27.98	14.726	113.97	1
LH-US-01	7/19/2025 14:00	8.92	28	14.722	114.36	1
LH-US-01	7/19/2025 14:15	8.93	28.02	14.72	114.49	1
LH-US-01	7/19/2025 14:30	8.96	28.06	14.722	114.87	1
LH-US-01	7/19/2025 14:45	8.97	28.08	14.717	115	1
LH-US-01	7/19/2025 15:00	8.98	28.1	14.713	115.13	1
LH-US-01	7/19/2025 15:15	9	28.1	14.708	115.38	1
LH-US-01	7/19/2025 15:30	9.04	28.12	14.711	115.9	1
LH-US-01	7/19/2025 15:45	9.05	28.12	14.707	116.03	1
LH-US-01	7/19/2025 16:00	9.04	28.12	14.7	115.9	1
LH-US-01	7/19/2025 16:15	9.03	28.12	14.699	115.77	1
LH-US-01	7/19/2025 16:30	9.02	28.1	14.702	115.64	1
LH-US-01	7/19/2025 16:45	9.05	28.12	14.698	116.03	1
LH-US-01	7/19/2025 17:00	9.07	28.12	14.697	116.28	1
LH-US-01	7/19/2025 17:15	9.07	28.1	14.697	116.28	1
LH-US-01	7/19/2025 17:30	9.07	28.1	14.69	116.28	1
LH-US-01	7/19/2025 17:45	9.05	28.1	14.686	116.03	1
LH-US-01	7/19/2025 18:00	9.04	28.08	14.684	115.9	1
LH-US-01	7/19/2025 18:15	8.97	28.04	14.683	115	1
LH-US-01	7/19/2025 18:30	8.93	28.02	14.68	114.49	1
LH-US-01	7/19/2025 18:45	8.93	28.02	14.679	114.49	1
LH-US-01	7/19/2025 19:00	8.89	28	14.679	113.97	1
LH-US-01	7/19/2025 19:15	8.84	27.98	14.679	113.33	1
LH-US-01	7/19/2025 19:30	8.81	27.94	14.679	112.95	1
LH-US-01	7/19/2025 19:45	8.75	27.94	14.679	112.18	1
LH-US-01	7/19/2025 20:00	8.66	27.92	14.676	111.03	1
LH-US-01	7/19/2025 20:15	8.6	27.9	14.675	110.26	1
LH-US-01	7/19/2025 20:30	8.52	27.88	14.672	109.23	1
LH-US-01	7/19/2025 20:45	8.49	27.86	14.671	108.85	1
LH-US-01	7/19/2025 21:00	8.44	27.86	14.671	108.21	1
LH-US-01	7/19/2025 21:15	8.39	27.82	14.675	107.56	1
LH-US-01	7/19/2025 21:30	8.33	27.8	14.677	106.79	1
LH-US-01	7/19/2025 21:45	8.27	27.78	14.676	106.03	1
LH-US-01	7/19/2025 22:00	8.22	27.76	14.675	105.38	1
LH-US-01	7/19/2025 22:15	8.17	27.74	14.678	103.42	1
LH-US-01	7/19/2025 22:30	8.15	27.72	14.677	103.16	1
LH-US-01	7/19/2025 22:45	8.11	27.7	14.676	102.66	1
LH-US-01	7/19/2025 23:00	8.07	27.68	14.673	102.15	1
LH-US-01	7/19/2025 23:15	8.02	27.68	14.672	101.52	1
LH-US-01	7/19/2025 23:30	7.99	27.66	14.673	101.14	1
LH-US-01	7/19/2025 23:45	7.94	27.62	14.671	100.51	1
LH-US-01	7/20/2025 0:00	7.94	27.6	14.673	100.51	1
LH-US-01	7/20/2025 0:15	7.92	27.58	14.668	100.25	1
LH-US-01	7/20/2025 0:30	7.9	27.56	14.668	100	1
LH-US-01	7/20/2025 0:45	7.89	27.54	14.665	99.87	1
LH-US-01	7/20/2025 1:00	7.89	27.52	14.664	99.87	1
LH-US-01	7/20/2025 1:15	7.86	27.5	14.665	99.49	1
LH-US-01	7/20/2025 1:30	7.85	27.48	14.662	99.37	1
LH-US-01	7/20/2025 1:45	7.82	27.46	14.66	98.99	1
LH-US-01	7/20/2025 2:00	7.82	27.44	14.659	98.99	1
LH-US-01	7/20/2025 2:15	7.81	27.42	14.656	98.86	1
LH-US-01	7/20/2025 2:30	7.8	27.4	14.655	98.73	1
LH-US-01	7/20/2025 2:45	7.8	27.38	14.653	98.73	1
LH-US-01	7/20/2025 3:00	7.79	27.36	14.649	98.61	1
LH-US-01	7/20/2025 3:15	7.76	27.34	14.644	99.49	1
LH-US-01	7/20/2025 3:30	7.75	27.32	14.64	99.36	1
LH-US-01	7/20/2025 3:45	7.74	27.3	14.645	99.23	1
LH-US-01	7/20/2025 4:00	7.73	27.28	14.644	99.1	1
LH-US-01	7/20/2025 4:15	7.73	27.28	14.644	99.1	1
LH-US-01	7/20/2025 4:30	7.73	27.26	14.645	99.1	1
LH-US-01	7/20/2025 4:45	7.74	27.24	14.649	97.97	1
LH-US-01	7/20/2025 5:00	7.71	27.24	14.648	97.59	1
LH-US-01	7/20/2025 5:15	7.71	27.22	14.642	97.59	1
LH-US-01	7/20/2025 5:30	7.7	27.2	14.64	97.47	1
LH-US-01	7/20/2025 5:45	7.69	27.2	14.641	97.34	1
LH-US-01	7/20/2025 6:00	7.68	27.18	14.64	97.22	1
LH-US-01	7/20/2025 6:15	7.68	27.18	14.64	97.22	1
LH-US-01	7/20/2025 6:30	7.67	27.16	14.638	97.09	1

Station Name	Date Time	DO mg/L	Temp C	Air Pressure PSI	Saturation PCT	Use Code
LH-US-01	7/20/2025 6:45	7.66	27.16	14.637	96.96	1
LH-US-01	7/20/2025 7:00	7.67	27.16	14.636	97.09	1
LH-US-01	7/20/2025 7:15	7.67	27.14	14.636	97.09	1
LH-US-01	7/20/2025 7:30	7.72	27.14	14.635	97.72	1
LH-US-01	7/20/2025 7:45	7.74	27.14	14.632	97.97	1
LH-US-01	7/20/2025 8:00	7.75	27.16	14.626	98.1	1
LH-US-01	7/20/2025 8:15	7.81	27.16	14.628	98.86	1
LH-US-01	7/20/2025 8:30	7.8	27.14	14.629	98.73	1
LH-US-01	7/20/2025 8:45	7.82	27.16	14.628	98.99	1
LH-US-01	7/20/2025 9:00	7.87	27.16	14.628	99.62	1
LH-US-01	7/20/2025 9:15	7.89	27.16	14.63	99.87	1
LH-US-01	7/20/2025 9:30	7.9	27.16	14.624	100	1
LH-US-01	7/20/2025 9:45	7.93	27.16	14.623	100.38	1
LH-US-01	7/20/2025 10:00	8	27.18	14.62	101.27	1
LH-US-01	7/20/2025 10:15	8.11	27.22	14.617	102.66	1
LH-US-01	7/20/2025 10:30	8.15	27.28	14.615	104.49	1
LH-US-01	7/20/2025 10:45	8.16	27.28	14.615	104.62	1
LH-US-01	7/20/2025 11:00	8.2	27.28	14.609	105.13	1
LH-US-01	7/20/2025 11:15	8.26	27.34	14.609	105.9	1
LH-US-01	7/20/2025 11:30	8.26	27.36	14.606	105.9	1
LH-US-01	7/20/2025 11:45	8.21	27.34	14.603	105.26	1
LH-US-01	7/20/2025 12:00	8.28	27.34	14.599	106.15	1
LH-US-01	7/20/2025 12:15	8.31	27.46	14.598	106.54	1
LH-US-01	7/20/2025 12:30	8.42	27.56	14.594	107.95	1
LH-US-01	7/20/2025 12:45	8.44	27.62	14.589	108.21	1
LH-US-01	7/20/2025 13:00	8.49	27.7	14.586	108.85	1
LH-US-01	7/20/2025 13:15	8.54	27.8	14.582	110.91	1
LH-US-01	7/20/2025 13:30	8.6	27.9	14.576	111.69	1
LH-US-01	7/20/2025 13:45	8.6	27.96	14.572	111.69	1
LH-US-01	7/20/2025 14:00	8.65	27.96	14.57	112.34	1
LH-US-01	7/20/2025 14:15	8.65	27.98	14.571	112.34	1
LH-US-01	7/20/2025 14:30	8.61	28.04	14.571	111.82	1
LH-US-01	7/20/2025 14:45	8.58	28	14.559	111.43	1
LH-US-01	7/20/2025 15:00	8.57	28	14.559	111.3	1
LH-US-01	7/20/2025 15:15	8.6	28.06	14.554	111.69	1
LH-US-01	7/20/2025 15:30	8.57	28.08	14.555	111.3	1
LH-US-01	7/20/2025 15:45	8.51	28.06	14.549	110.52	1
LH-US-01	7/20/2025 16:00	8.53	28.04	14.541	110.78	1
LH-US-01	7/20/2025 16:15	8.49	28.02	14.543	110.26	1
LH-US-01	7/20/2025 16:30	8.43	27.98	14.538	109.48	1
LH-US-01	7/20/2025 16:45	8.43	27.96	14.529	109.48	1
LH-US-01	7/20/2025 17:00	8.39	27.92	14.529	108.96	1
LH-US-01	7/20/2025 17:15	8.39	27.88	14.528	108.96	1
LH-US-01	7/20/2025 17:30	8.31	27.84	14.525	107.92	1
LH-US-01	7/20/2025 17:45	8.29	27.8	14.525	107.66	1
LH-US-01	7/20/2025 18:00	8.31	27.8	14.522	107.92	1
LH-US-01	7/20/2025 18:15	8.22	27.76	14.52	106.75	1
LH-US-01	7/20/2025 18:30	8.26	27.76	14.524	107.27	1
LH-US-01	7/20/2025 18:45	8.22	27.76	14.522	106.75	1
LH-US-01	7/20/2025 19:00	8.14	27.74	14.531	104.36	1
LH-US-01	7/20/2025 19:15	8.11	27.58	14.574	103.97	1
LH-US-01	7/20/2025 19:30	8.13	27.64	14.567	104.23	1
LH-US-01	7/20/2025 19:45	8.1	27.64	14.568	103.85	1
LH-US-01	7/20/2025 20:00	8.03	27.64	14.571	102.95	1
LH-US-01	7/20/2025 20:15	7.95	27.64	14.572	101.92	1
LH-US-01	7/20/2025 20:30	7.88	27.56	14.573	101.03	1
LH-US-01	7/20/2025 20:45	7.82	27.48	14.573	100.26	1
LH-US-01	7/20/2025 21:00	7.78	27.46	14.577	99.74	1
LH-US-01	7/20/2025 21:15	7.68	27.44	14.576	98.46	1
LH-US-01	7/20/2025 21:30	7.63	27.44	14.573	97.82	1
LH-US-01	7/20/2025 21:45	7.64	27.44	14.573	97.95	1
LH-US-01	7/20/2025 22:00	7.69	27.46	14.574	98.59	1
LH-US-01	7/20/2025 22:15	7.68	27.48	14.573	98.46	1
LH-US-01	7/20/2025 22:30	7.63	27.46	14.571	97.82	1
LH-US-01	7/20/2025 22:45	7.64	27.44	14.572	97.95	1
LH-US-01	7/20/2025 23:00	7.6	27.42	14.573	97.44	1
LH-US-01	7/20/2025 23:15	7.58	27.4	14.575	97.18	1
LH-US-01	7/20/2025 23:30	7.56	27.36	14.572	96.92	1
LH-US-01	7/20/2025 23:45	7.52	27.32	14.574	96.41	1
LH-US-01	7/21/2025 0:00	7.46	27.3	14.579	95.64	1
LH-US-01	7/21/2025 0:15	7.42	27.28	14.577	95.13	1
LH-US-01	7/21/2025 0:30	7.37	27.24	14.576	93.29	1
LH-US-01	7/21/2025 0:45	7.27	27.22	14.574	92.03	1
LH-US-01	7/21/2025 1:00	7.24	27.18	14.573	91.65	1
LH-US-01	7/21/2025 1:15	7.21	27.16	14.572	91.27	1
LH-US-01	7/21/2025 1:30	7.24	27.12	14.571	91.65	1
LH-US-01	7/21/2025 1:45	7.23	27.1	14.57	91.52	1
LH-US-01	7/21/2025 2:00	7.21	27.08	14.57	91.27	1
LH-US-01	7/21/2025 2:15	7.21	27.06	14.57	91.27	1
LH-US-01	7/21/2025 2:30	7.15	27.04	14.571	90.51	1
LH-US-01	7/21/2025 2:45	7.12	27.04	14.57	90.13	1
LH-US-01	7/21/2025 3:00	7.13	27.02	14.568	90.25	1
LH-US-01	7/21/2025 3:15	7.1	27	14.568	89.87	1
LH-US-01	7/21/2025 3:30	7.08	26.98	14.566	89.62	1

Dissolved Oxygen Saturation Continous Monitoring Data
Normandeau Associates Inc.

Station Name	Date Time	DO mg/L	Temp C	Air Pressure PSI	Saturation PCT	Use Code
LH-US-01	7/21/2025 3:45	7.07	26.94	14.57	89.49	1
LH-US-01	7/21/2025 4:00	7.02	26.94	14.568	88.86	1
LH-US-01	7/21/2025 4:15	6.99	26.92	14.568	88.48	1
LH-US-01	7/21/2025 4:30	6.98	26.9	14.567	88.35	1
LH-US-01	7/21/2025 4:45	6.98	26.88	14.572	88.35	1
LH-US-01	7/21/2025 5:00	6.95	26.84	14.573	87.97	1
LH-US-01	7/21/2025 5:15	6.96	26.84	14.574	88.1	1
LH-US-01	7/21/2025 5:30	6.94	26.82	14.577	87.85	1
LH-US-01	7/21/2025 5:45	6.92	26.8	14.577	87.59	1
LH-US-01	7/21/2025 6:00	6.92	26.76	14.58	87.59	1
LH-US-01	7/21/2025 6:15	6.97	26.74	14.583	87.13	1
LH-US-01	7/21/2025 6:30	6.87	26.74	14.584	85.88	1
LH-US-01	7/21/2025 6:45	7.01	26.72	14.589	87.63	1
LH-US-01	7/21/2025 7:00	7.04	26.7	14.59	88	1
LH-US-01	7/21/2025 7:15	7.11	26.7	14.591	88.88	1
LH-US-01	7/21/2025 7:30	7.15	26.7	14.601	89.38	1
LH-US-01	7/21/2025 7:45	7.19	26.7	14.598	89.88	1
LH-US-01	7/21/2025 8:00	7.2	26.7	14.606	90	1
LH-US-01	7/21/2025 8:15	7.27	26.72	14.612	90.88	1
LH-US-01	7/21/2025 8:30	7.35	26.72	14.617	91.88	1
LH-US-01	7/21/2025 8:45	7.42	26.74	14.618	92.75	1
LH-US-01	7/21/2025 9:00	7.48	26.78	14.621	94.68	1
LH-US-01	7/21/2025 9:15	7.55	26.8	14.622	95.57	1
LH-US-01	7/21/2025 9:30	7.63	26.82	14.626	96.58	1
LH-US-01	7/21/2025 9:45	7.69	26.86	14.63	97.34	1
LH-US-01	7/21/2025 10:00	7.78	26.92	14.629	98.48	1
LH-US-01	7/21/2025 10:15	7.81	26.98	14.633	98.86	1
LH-US-01	7/21/2025 10:30	7.75	26.96	14.632	98.1	1
LH-US-01	7/21/2025 10:45	7.76	26.96	14.632	98.23	1
LH-US-01	7/21/2025 11:00	7.88	27.04	14.633	99.75	1
LH-US-01	7/21/2025 11:15	7.88	27.02	14.635	99.75	1
LH-US-01	7/21/2025 11:30	7.84	27	14.637	99.24	1
LH-US-01	7/21/2025 11:45	7.96	27.1	14.629	100.76	1
LH-US-01	7/21/2025 12:00	7.97	27.16	14.637	100.89	1
LH-US-01	7/21/2025 12:15	8	27.2	14.642	101.27	1
LH-US-01	7/21/2025 12:30	7.97	27.22	14.644	100.89	1
LH-US-01	7/21/2025 12:45	8.01	27.24	14.646	101.39	1
LH-US-01	7/21/2025 13:00	8.03	27.26	14.647	102.95	1
LH-US-01	7/21/2025 13:15	8.06	27.28	14.647	103.33	1
LH-US-01	7/21/2025 13:30	8.11	27.32	14.651	102.66	1
LH-US-01	7/21/2025 13:45	8.13	27.34	14.649	102.91	1
LH-US-01	7/21/2025 14:00	8.2	27.38	14.655	103.8	1
LH-US-01	7/21/2025 14:15	8.2	27.42	14.655	103.8	1
LH-US-01	7/21/2025 14:30	8.23	27.42	14.656	104.18	1
LH-US-01	7/21/2025 14:45	8.25	27.42	14.658	104.43	1
LH-US-01	7/21/2025 15:00	8.27	27.42	14.656	104.68	1
LH-US-01	7/21/2025 15:15	8.27	27.42	14.658	104.68	1
LH-US-01	7/21/2025 15:30	8.23	27.42	14.658	104.18	1
LH-US-01	7/21/2025 15:45	8.27	27.42	14.656	104.68	1
LH-US-01	7/21/2025 16:00	8.3	27.42	14.659	105.06	1
LH-US-01	7/21/2025 16:15	8.29	27.4	14.66	104.94	1
LH-US-01	7/21/2025 16:30	8.26	27.38	14.655	104.56	1
LH-US-01	7/21/2025 16:45	8.28	27.36	14.655	104.81	1
LH-US-01	7/21/2025 17:00	8.28	27.34	14.66	104.81	1
LH-US-01	7/21/2025 17:15	8.26	27.32	14.662	104.56	1
LH-US-01	7/21/2025 17:30	8.24	27.28	14.662	104.3	1
LH-US-01	7/21/2025 17:45	8.23	27.24	14.664	104.18	1
LH-US-01	7/21/2025 18:00	8.19	27.2	14.668	103.67	1
LH-US-01	7/21/2025 18:15	8.18	27.16	14.668	103.54	1
LH-US-01	7/21/2025 18:30	8.14	27.12	14.673	103.04	1
LH-US-01	7/21/2025 18:45	8.07	27.06	14.672	102.15	1
LH-US-01	7/21/2025 19:00	7.99	27	14.678	101.14	1
LH-US-01	7/21/2025 19:15	8	26.94	14.676	101.27	1
LH-US-01	7/21/2025 19:30	7.97	26.9	14.682	100.89	1
LH-US-01	7/21/2025 19:45	7.91	26.84	14.683	100.13	1
LH-US-01	7/21/2025 20:00	7.85	26.8	14.683	99.37	1
LH-US-01	7/21/2025 20:15	7.82	26.76	14.683	98.99	1
LH-US-01	7/21/2025 20:30	7.79	26.72	14.686	97.38	1
LH-US-01	7/21/2025 20:45	7.76	26.68	14.687	97	1
LH-US-01	7/21/2025 21:00	7.72	26.66	14.689	96.5	1
LH-US-01	7/21/2025 21:15	7.69	26.62	14.694	96.13	1
LH-US-01	7/21/2025 21:30	7.66	26.6	14.695	95.75	1
LH-US-01	7/21/2025 21:45	7.62	26.58	14.699	95.25	1
LH-US-01	7/21/2025 22:00	7.58	26.56	14.7	94.75	1
LH-US-01	7/21/2025 22:15	7.56	26.56	14.703	94.5	1
LH-US-01	7/21/2025 22:30	7.54	26.52	14.705	94.25	1
LH-US-01	7/21/2025 22:45	7.52	26.52	14.707	94	1
LH-US-01	7/21/2025 23:00	7.48	26.5	14.708	93.5	1
LH-US-01	7/21/2025 23:15	7.47	26.48	14.71	93.38	1
LH-US-01	7/21/2025 23:30	7.44	26.46	14.711	93	1
LH-US-01	7/21/2025 23:45	7.48	26.46	14.715	93.5	1
LH-US-01	7/22/2025 0:00	7.47	26.44	14.716	93.38	1
LH-US-01	7/22/2025 0:15	7.45	26.42	14.717	93.13	1
LH-US-01	7/22/2025 0:30	7.44	26.4	14.72	93	1

Dissolved Oxygen Saturation Continous Monitoring Data
Normandeau Associates Inc.

Station Name	Date Time	DO mg/L	Temp C	Air Pressure PSI	Saturation PCT	Use Code
LH-US-01	7/22/2025 0:45	7.42	26.38	14.719	92.75	1
LH-US-01	7/22/2025 1:00	7.41	26.36	14.722	92.63	1
LH-US-01	7/22/2025 1:15	7.42	26.34	14.722	92.75	1
LH-US-01	7/22/2025 1:30	7.4	26.32	14.725	92.5	1
LH-US-01	7/22/2025 1:45	7.36	26.3	14.727	92	1
LH-US-01	7/22/2025 2:00	7.36	26.28	14.726	92	1
LH-US-01	7/22/2025 2:15	7.38	26.26	14.723	92.25	1
LH-US-01	7/22/2025 2:30	7.34	26.24	14.726	90.62	1
LH-US-01	7/22/2025 2:45	7.28	26.22	14.727	89.88	1
LH-US-01	7/22/2025 3:00	7.31	26.2	14.727	90.25	1
LH-US-01	7/22/2025 3:15	7.32	26.18	14.729	90.37	1
LH-US-01	7/22/2025 3:30	7.31	26.16	14.731	90.25	1
LH-US-01	7/22/2025 3:45	7.29	26.12	14.733	90	1
LH-US-01	7/22/2025 4:00	7.31	26.1	14.734	90.25	1
LH-US-01	7/22/2025 4:15	7.3	26.08	14.734	90.12	1
LH-US-01	7/22/2025 4:30	7.28	26.06	14.738	89.88	1
LH-US-01	7/22/2025 4:45	7.28	26.06	14.736	89.88	1
LH-US-01	7/22/2025 5:00	7.29	26.04	14.741	90	1
LH-US-01	7/22/2025 5:15	7.25	26.02	14.743	89.51	1
LH-US-01	7/22/2025 5:30	7.29	26	14.743	90	1
LH-US-01	7/22/2025 5:45	7.27	25.96	14.744	89.75	1
LH-US-01	7/22/2025 6:00	7.24	25.96	14.747	89.38	1
LH-US-01	7/22/2025 6:15	7.28	25.94	14.748	89.88	1
LH-US-01	7/22/2025 6:30	7.34	25.92	14.752	90.62	1
LH-US-01	7/22/2025 6:45	7.35	25.92	14.755	90.74	1
LH-US-01	7/22/2025 7:00	7.4	25.9	14.762	91.36	1
LH-US-01	7/22/2025 7:15	7.45	25.9	14.765	91.98	1
LH-US-01	7/22/2025 7:30	7.49	25.9	14.766	92.47	1
LH-US-01	7/22/2025 7:45	7.52	25.92	14.769	92.84	1
LH-US-01	7/22/2025 8:00	7.62	25.94	14.772	94.07	1
LH-US-01	7/22/2025 8:15	7.29	25.96	14.772	90	1
LH-US-01	7/22/2025 8:30	7.73	25.98	14.775	95.43	1
LH-US-01	7/22/2025 8:45	7.79	26.02	14.778	96.17	1
LH-US-01	7/22/2025 9:00	7.85	26.06	14.776	96.91	1
LH-US-01	7/22/2025 9:15	7.87	26.08	14.781	97.16	1
LH-US-01	7/22/2025 9:30	7.86	26.14	14.781	97.04	1
LH-US-01	7/22/2025 9:45	8.05	26.2	14.779	99.38	1
LH-US-01	7/22/2025 10:00	8.13	26.26	14.779	100.37	1
LH-US-01	7/22/2025 10:15	8.2	26.32	14.779	101.23	1
LH-US-01	7/22/2025 10:30	8.26	26.36	14.78	101.98	1
LH-US-01	7/22/2025 10:45	8.28	26.42	14.777	102.22	1
LH-US-01	7/22/2025 11:00	8.38	26.46	14.778	103.46	1
LH-US-01	7/22/2025 11:15	8.41	26.48	14.778	103.83	1
LH-US-01	7/22/2025 11:30	8.45	26.56	14.778	104.32	1
LH-US-01	7/22/2025 11:45	8.5	26.62	14.778	104.94	1
LH-US-01	7/22/2025 12:00	8.51	26.68	14.776	105.06	1
LH-US-01	7/22/2025 12:15	8.56	26.74	14.773	105.68	1
LH-US-01	7/22/2025 12:30	8.6	26.82	14.771	107.5	1
LH-US-01	7/22/2025 12:45	8.62	26.86	14.769	107.75	1
LH-US-01	7/22/2025 13:00	8.65	26.9	14.766	108.13	1
LH-US-01	7/22/2025 13:15	8.67	26.94	14.763	108.38	1
LH-US-01	7/22/2025 13:30	8.68	27	14.764	108.5	1
LH-US-01	7/22/2025 13:45	8.72	27.04	14.764	109	1
LH-US-01	7/22/2025 14:00	8.78	27.06	14.765	109.75	1
LH-US-01	7/22/2025 14:15	8.75	27.1	14.767	109.38	1
LH-US-01	7/22/2025 14:30	8.8	27.12	14.765	110	1
LH-US-01	7/22/2025 14:45	8.82	27.14	14.76	110.25	1
LH-US-01	7/22/2025 15:00	8.82	27.18	14.758	110.25	1
LH-US-01	7/22/2025 15:15	8.85	27.18	14.758	110.63	1
LH-US-01	7/22/2025 15:30	8.83	27.2	14.759	110.38	1
LH-US-01	7/22/2025 15:45	8.81	27.22	14.757	110.13	1
LH-US-01	7/22/2025 16:00	8.35	27.2	14.758	104.38	1
LH-US-01	7/22/2025 16:15	8.79	27.22	14.763	109.88	1
LH-US-01	7/22/2025 16:30	8.75	27.24	14.76	109.38	1
LH-US-01	7/22/2025 16:45	8.81	27.22	14.759	110.13	1
LH-US-01	7/22/2025 17:00	7.03	26.94	14.758	87.88	2
LH-US-01	7/22/2025 17:15	8.22	25.86	14.757	101.48	2
LH-US-01	7/22/2025 17:30	8.11	26.76	14.759	101.38	2
LH-US-01	7/22/2025 17:45	7.78	26.98	14.763	97.25	2
LH-US-01	7/22/2025 18:00	8.72	27	14.763	109	2
LH-US-01	7/22/2025 18:15	8.68	26.96	14.76	108.5	1
LH-US-01	7/22/2025 18:30	8.68	26.96	14.761	108.5	1
LH-US-01	7/22/2025 18:45	8.65	26.92	14.763	108.13	1
LH-US-01	7/22/2025 19:00	8.61	26.86	14.768	107.63	1
LH-US-01	7/22/2025 19:15	8.53	26.8	14.769	106.63	1
LH-US-01	7/22/2025 19:30	8.45	26.72	14.769	104.32	1
LH-US-01	7/22/2025 19:45	8.39	26.62	14.771	103.58	1
LH-US-01	7/22/2025 20:00	8.33	26.56	14.773	102.84	1
LH-US-01	7/22/2025 20:15	8.29	26.5	14.77	102.35	1
LH-US-01	7/22/2025 20:30	8.23	26.44	14.767	101.6	1
LH-US-01	7/22/2025 20:45	8.21	26.38	14.774	101.36	1
LH-US-01	7/22/2025 21:00	8.18	26.36	14.776	100.99	1
LH-US-01	7/22/2025 21:15	8.15	26.34	14.781	100.62	1
LH-US-01	7/22/2025 21:30	8.12	26.32	14.781	100.25	1

Dissolved Oxygen Saturation Continous Monitoring Data
Normandeau Associates Inc.

Station Name	Date Time	DO mg/L	Temp C	Air Pressure PSI	Saturation PCT	Use Code
LH-US-01	7/22/2025 21:45	8.08	26.3	14.782	99.75	1
LH-US-01	7/22/2025 22:00	8.03	26.26	14.784	99.14	1
LH-US-01	7/22/2025 22:15	7.99	26.24	14.783	98.64	1
LH-US-01	7/22/2025 22:30	7.97	26.2	14.783	98.4	1
LH-US-01	7/22/2025 22:45	7.94	26.2	14.785	98.02	1
LH-US-01	7/22/2025 23:00	7.93	26.2	14.781	97.9	1
LH-US-01	7/22/2025 23:15	7.93	26.2	14.782	97.9	1
LH-US-01	7/22/2025 23:30	7.91	26.2	14.784	97.65	1
LH-US-01	7/22/2025 23:45	7.92	26.2	14.788	97.78	1
LH-US-01	7/23/2025 0:00	7.93	26.22	14.79	97.9	1
LH-US-01	7/23/2025 0:15	7.94	26.24	14.79	98.02	1
LH-US-01	7/23/2025 0:30	7.95	26.22	14.792	98.15	1
LH-US-01	7/23/2025 0:45	7.95	26.22	14.797	98.15	1
LH-US-01	7/23/2025 1:00	7.94	26.22	14.795	98.02	1
LH-US-01	7/23/2025 1:15	7.94	26.2	14.798	98.02	1
LH-US-01	7/23/2025 1:30	7.95	26.2	14.8	98.15	1
LH-US-01	7/23/2025 1:45	7.96	26.18	14.8	98.27	1
LH-US-01	7/23/2025 2:00	7.96	26.18	14.802	98.27	1
LH-US-01	7/23/2025 2:15	7.97	26.16	14.801	98.4	1
LH-US-01	7/23/2025 2:30	7.98	26.16	14.801	98.52	1
LH-US-01	7/23/2025 2:45	7.97	26.16	14.803	98.4	1
LH-US-01	7/23/2025 3:00	7.97	26.14	14.804	98.4	1
LH-US-01	7/23/2025 3:15	7.97	26.12	14.8	98.4	1
LH-US-01	7/23/2025 3:30	7.96	26.1	14.801	98.27	1
LH-US-01	7/23/2025 3:45	7.96	26.08	14.801	98.27	1
LH-US-01	7/23/2025 4:00	7.94	26.06	14.8	98.02	1
LH-US-01	7/23/2025 4:15	7.94	26.04	14.794	98.02	1
LH-US-01	7/23/2025 4:30	7.92	26.02	14.793	97.78	1
LH-US-01	7/23/2025 4:45	7.91	25.98	14.794	97.65	1
LH-US-01	7/23/2025 5:00	7.89	25.96	14.8	97.41	1
LH-US-01	7/23/2025 5:15	7.88	25.94	14.801	97.28	1
LH-US-01	7/23/2025 5:30	7.86	25.92	14.805	97.04	1
LH-US-01	7/23/2025 5:45	7.85	25.88	14.808	96.91	1
LH-US-01	7/23/2025 6:00	7.84	25.86	14.81	96.79	1
LH-US-01	7/23/2025 6:15	7.86	25.84	14.813	97.04	1
LH-US-01	7/23/2025 6:30	7.88	25.84	14.817	97.28	1
LH-US-01	7/23/2025 6:45	7.89	25.82	14.819	97.41	1
LH-US-01	7/23/2025 7:00	7.92	25.82	14.817	97.78	1
LH-US-01	7/23/2025 7:15	7.92	25.8	14.82	97.78	1
LH-US-01	7/23/2025 7:30	7.94	25.8	14.818	98.02	1
LH-US-01	7/23/2025 7:45	8	25.82	14.822	98.77	1
LH-US-01	7/23/2025 8:00	8.04	25.84	14.822	99.26	1
LH-US-01	7/23/2025 8:15	8.09	25.86	14.824	99.88	1
LH-US-01	7/23/2025 8:30	8.14	25.88	14.824	100.49	1
LH-US-01	7/23/2025 8:45	8.2	25.92	14.825	101.23	1
LH-US-01	7/23/2025 9:00	8.25	25.96	14.823	101.85	1
LH-US-01	7/23/2025 9:15	8.3	26	14.825	102.47	1
LH-US-01	7/23/2025 9:30	8.36	26.06	14.825	103.21	1
LH-US-01	7/23/2025 9:45	8.42	26.12	14.825	103.95	1
LH-US-01	7/23/2025 10:00	8.47	26.16	14.824	104.57	1
LH-US-01	7/23/2025 10:15	8.52	26.22	14.823	105.19	1
LH-US-01	7/23/2025 10:30	8.56	26.28	14.821	105.68	1
LH-US-01	7/23/2025 10:45	8.61	26.34	14.822	106.3	1
LH-US-01	7/23/2025 11:00	8.65	26.42	14.821	106.79	1
LH-US-01	7/23/2025 11:15	8.67	26.48	14.822	107.04	1
LH-US-01	7/23/2025 11:30	8.7	26.54	14.821	107.41	1
LH-US-01	7/23/2025 11:45	8.73	26.58	14.818	107.78	1
LH-US-01	7/23/2025 12:00	8.75	26.62	14.816	108.02	1
LH-US-01	7/23/2025 12:15	8.8	26.7	14.813	108.64	1
LH-US-01	7/23/2025 12:30	8.84	26.78	14.81	110.5	1
LH-US-01	7/23/2025 12:45	8.85	26.8	14.809	110.63	1
LH-US-01	7/23/2025 13:00	8.85	26.84	14.812	110.63	1
LH-US-01	7/23/2025 13:15	8.87	26.86	14.809	110.88	1
LH-US-01	7/23/2025 13:30	8.81	26.8	14.81	110.13	1
LH-US-01	7/23/2025 13:45	8.87	26.84	14.807	110.88	1
LH-US-01	7/23/2025 14:00	8.88	26.84	14.806	111	1
LH-US-01	7/23/2025 14:15	8.92	26.92	14.806	111.5	1
LH-US-01	7/23/2025 14:30	8.95	26.98	14.806	111.88	1
LH-US-01	7/23/2025 14:45	8.96	27	14.805	112	1
LH-US-01	7/23/2025 15:00	8.96	26.98	14.805	112	1
LH-US-01	7/23/2025 15:15	8.93	26.94	14.802	111.63	1
LH-US-01	7/23/2025 15:30	8.95	26.94	14.8	111.88	1
LH-US-01	7/23/2025 15:45	8.98	26.98	14.798	112.25	1
LH-US-01	7/23/2025 16:00	8.95	26.96	14.796	111.88	1
LH-US-01	7/23/2025 16:15	8.96	26.98	14.796	112	1
LH-US-01	7/23/2025 16:30	8.92	26.94	14.796	111.5	1
LH-US-01	7/23/2025 16:45	8.96	26.96	14.796	112	1
LH-US-01	7/23/2025 17:00	8.93	26.94	14.793	111.63	1
LH-US-01	7/23/2025 17:15	8.98	26.94	14.794	112.25	1
LH-US-01	7/23/2025 17:30	8.96	26.94	14.792	112	1
LH-US-01	7/23/2025 17:45	8.98	26.94	14.791	112.25	1
LH-US-01	7/23/2025 18:00	8.95	26.94	14.792	111.88	1
LH-US-01	7/23/2025 18:15	8.95	26.94	14.787	111.88	1
LH-US-01	7/23/2025 18:30	8.94	26.92	14.785	111.75	1

Dissolved Oxygen Saturation Continous Monitoring Data

Station Name	Date Time	DO mg/L	Temp C	Air Pressure PSI	Saturation PCT	Use Code
LH-US-01	7/23/2025 18:45	8.92	26.9	14.784	111.5	1
LH-US-01	7/23/2025 19:00	8.87	26.84	14.781	110.88	1
LH-US-01	7/23/2025 19:15	8.81	26.82	14.78	110.13	1
LH-US-01	7/23/2025 19:30	8.76	26.78	14.779	109.5	1
LH-US-01	7/23/2025 19:45	8.7	26.74	14.777	107.41	1
LH-US-01	7/23/2025 20:00	8.65	26.72	14.776	106.79	1
LH-US-01	7/23/2025 20:15	8.62	26.7	14.773	106.42	1
LH-US-01	7/23/2025 20:30	8.59	26.7	14.773	106.05	1
LH-US-01	7/23/2025 20:45	8.54	26.7	14.775	105.43	1
LH-US-01	7/23/2025 21:00	8.5	26.7	14.777	104.94	1
LH-US-01	7/23/2025 21:15	8.47	26.7	14.778	104.57	1
LH-US-01	7/23/2025 21:30	8.44	26.68	14.782	104.2	1
LH-US-01	7/23/2025 21:45	8.42	26.68	14.785	103.95	1
LH-US-01	7/23/2025 22:00	8.41	26.7	14.789	103.83	1
LH-US-01	7/23/2025 22:15	8.4	26.7	14.79	103.7	1
LH-US-01	7/23/2025 22:30	8.39	26.7	14.79	103.58	1
LH-US-01	7/23/2025 22:45	8.38	26.7	14.789	103.46	1
LH-US-01	7/23/2025 23:00	8.38	26.68	14.79	103.46	1
LH-US-01	7/23/2025 23:15	8.35	26.66	14.788	103.09	1
LH-US-01	7/23/2025 23:30	8.35	26.64	14.788	103.09	1
LH-US-01	7/23/2025 23:45	8.33	26.62	14.787	102.84	1
LH-US-01	7/24/2025 0:00	8.33	26.6	14.785	102.84	1
LH-US-01	7/24/2025 0:15	8.31	26.56	14.782	102.59	1
LH-US-01	7/24/2025 0:30	8.29	26.54	14.784	102.35	1
LH-US-01	7/24/2025 0:45	8.27	26.52	14.789	102.1	1
LH-US-01	7/24/2025 1:00	8.25	26.48	14.787	101.85	1
LH-US-01	7/24/2025 1:15	8.23	26.46	14.784	101.6	1
LH-US-01	7/24/2025 1:30	8.21	26.42	14.783	101.36	1
LH-US-01	7/24/2025 1:45	8.18	26.4	14.783	100.99	1
LH-US-01	7/24/2025 2:00	8.16	26.38	14.783	100.74	1
LH-US-01	7/24/2025 2:15	8.15	26.34	14.783	100.62	1
LH-US-01	7/24/2025 2:30	8.12	26.32	14.782	100.25	1
LH-US-01	7/24/2025 2:45	8.09	26.28	14.782	99.88	1
LH-US-01	7/24/2025 3:00	8.05	26.26	14.78	99.38	1
LH-US-01	7/24/2025 3:15	8.02	26.22	14.777	99.01	1
LH-US-01	7/24/2025 3:30	7.98	26.2	14.777	98.52	1
LH-US-01	7/24/2025 3:45	7.97	26.18	14.775	98.4	1
LH-US-01	7/24/2025 4:00	7.95	26.14	14.776	98.15	1
LH-US-01	7/24/2025 4:15	7.91	26.12	14.777	97.65	1
LH-US-01	7/24/2025 4:30	7.88	26.1	14.775	97.28	1
LH-US-01	7/24/2025 4:45	7.85	26.06	14.77	96.91	1
LH-US-01	7/24/2025 5:00	7.81	26.04	14.768	96.42	1
LH-US-01	7/24/2025 5:15	7.79	26.02	14.77	96.17	1
LH-US-01	7/24/2025 5:30	7.76	25.98	14.772	95.8	1
LH-US-01	7/24/2025 5:45	7.75	25.96	14.771	95.68	1
LH-US-01	7/24/2025 6:00	7.74	25.94	14.771	95.56	1
LH-US-01	7/24/2025 6:15	7.76	25.92	14.774	95.8	1
LH-US-01	7/24/2025 6:30	7.78	25.92	14.775	96.05	1
LH-US-01	7/24/2025 6:45	7.79	25.9	14.776	96.17	1
LH-US-01	7/24/2025 7:00	7.82	25.9	14.778	96.54	1
LH-US-01	7/24/2025 7:15	7.84	25.88	14.781	96.79	1
LH-US-01	7/24/2025 7:30	7.87	25.88	14.778	97.16	1
LH-US-01	7/24/2025 7:45	7.92	25.9	14.775	97.78	1
LH-US-01	7/24/2025 8:00	7.97	25.92	14.777	98.4	1
LH-US-01	7/24/2025 8:15	8.02	25.94	14.776	99.01	1
LH-US-01	7/24/2025 8:30	8.08	25.98	14.775	99.75	1
LH-US-01	7/24/2025 8:45	8.14	26	14.775	100.49	1
LH-US-01	7/24/2025 9:00	8.22	26.04	14.772	101.48	1
LH-US-01	7/24/2025 9:15	8.27	26.08	14.772	102.1	1
LH-US-01	7/24/2025 9:30	8.33	26.14	14.772	102.84	1
LH-US-01	7/24/2025 9:45	8.4	26.16	14.771	103.7	1
LH-US-01	7/24/2025 10:00	8.46	26.22	14.769	104.44	1
LH-US-01	7/24/2025 10:15	8.51	26.28	14.766	105.06	1
LH-US-01	7/24/2025 10:30	8.55	26.34	14.766	105.56	1
LH-US-01	7/24/2025 10:45	8.59	26.38	14.762	106.05	1
LH-US-01	7/24/2025 11:00	8.63	26.46	14.763	106.54	1
LH-US-01	7/24/2025 11:15	8.66	26.5	14.762	106.91	1
LH-US-01	7/24/2025 11:30	8.7	26.56	14.758	107.41	1
LH-US-01	7/24/2025 11:45	8.72	26.62	14.759	107.65	1
LH-US-01	7/24/2025 12:00	8.76	26.68	14.756	108.15	1
LH-US-01	7/24/2025 12:15	8.78	26.74	14.752	108.4	1
LH-US-01	7/24/2025 12:30	8.82	26.78	14.747	110.25	1
LH-US-01	7/24/2025 12:45	8.85	26.84	14.74	112.03	1
LH-US-01	7/24/2025 13:00	8.87	26.9	14.738	112.28	1
LH-US-01	7/24/2025 13:15	8.89	26.94	14.734	112.53	1
LH-US-01	7/24/2025 13:30	8.91	27	14.731	112.78	1
LH-US-01	7/24/2025 13:45	8.93	27.04	14.725	113.04	1
LH-US-01	7/24/2025 14:00	8.93	27.08	14.722	113.04	1
LH-US-01	7/24/2025 14:15	8.95	27.12	14.718	113.29	1
LH-US-01	7/24/2025 14:30	8.97	27.16	14.716	113.54	1
LH-US-01	7/24/2025 14:45	8.97	27.2	14.714	113.54	1
LH-US-01	7/24/2025 15:00	8.98	27.24	14.71	113.67	1
LH-US-01	7/24/2025 15:15	8.98	27.26	14.71	113.67	1
LH-US-01	7/24/2025 15:30	9.01	27.3	14.707	114.05	1

Station Name	Date Time	DO mg/L	Temp C	Air Pressure PSI	Saturation PCT	Use Code
LH-US-01	7/24/2025 15:45	9	27.32	14.706	113.92	1
LH-US-01	7/24/2025 16:00	9.02	27.34	14.701	114.18	1
LH-US-01	7/24/2025 16:15	9.01	27.36	14.698	114.05	1
LH-US-01	7/24/2025 16:30	9.03	27.38	14.696	114.3	1
LH-US-01	7/24/2025 16:45	9.03	27.4	14.696	114.3	1
LH-US-01	7/24/2025 17:00	9.02	27.4	14.69	114.18	1
LH-US-01	7/24/2025 17:15	9.01	27.4	14.688	114.05	1
LH-US-01	7/24/2025 17:30	8.99	27.42	14.683	113.8	1
LH-US-01	7/24/2025 17:45	8.98	27.44	14.687	113.67	1
LH-US-01	7/24/2025 18:00	8.94	27.44	14.685	113.16	1
LH-US-01	7/24/2025 18:15	8.89	27.44	14.683	112.53	1
LH-US-01	7/24/2025 18:30	8.85	27.42	14.679	112.03	1
LH-US-01	7/24/2025 18:45	8.79	27.38	14.678	111.27	1
LH-US-01	7/24/2025 19:00	8.72	27.36	14.675	110.38	1
LH-US-01	7/24/2025 19:15	8.63	27.3	14.678	109.24	1
LH-US-01	7/24/2025 19:30	8.56	27.26	14.678	108.35	1
LH-US-01	7/24/2025 19:45	8.47	27.24	14.678	107.22	1
LH-US-01	7/24/2025 20:00	8.4	27.18	14.676	106.33	1
LH-US-01	7/24/2025 20:15	8.34	27.14	14.673	105.57	1
LH-US-01	7/24/2025 20:30	8.27	27.12	14.674	104.68	1
LH-US-01	7/24/2025 20:45	8.2	27.08	14.675	103.8	1
LH-US-01	7/24/2025 21:00	8.11	27.04	14.674	102.66	1
LH-US-01	7/24/2025 21:15	8.08	27	14.677	102.28	1
LH-US-01	7/24/2025 21:30	8.02	26.98	14.678	101.52	1
LH-US-01	7/24/2025 21:45	8	26.94	14.677	101.27	1
LH-US-01	7/24/2025 22:00	7.97	26.9	14.678	100.89	1
LH-US-01	7/24/2025 22:15	7.94	26.86	14.68	100.51	1
LH-US-01	7/24/2025 22:30	7.9	26.82	14.68	100	1
LH-US-01	7/24/2025 22:45	7.86	26.78	14.679	99.49	1
LH-US-01	7/24/2025 23:00	7.82	26.74	14.682	97.75	1
LH-US-01	7/24/2025 23:15	7.78	26.7	14.677	97.25	1
LH-US-01	7/24/2025 23:30	7.73	26.66	14.676	96.63	1
LH-US-01	7/24/2025 23:45	7.69	26.62	14.677	96.13	1
LH-US-01	7/25/2025 0:00	7.67	26.6	14.672	95.88	1
LH-US-01	7/25/2025 0:15	7.67	26.58	14.674	95.88	1
LH-US-01	7/25/2025 0:30	7.67	26.56	14.671	95.88	1
LH-US-01	7/25/2025 0:45	7.67	26.56	14.669	95.88	1
LH-US-01	7/25/2025 1:00	7.67	26.54	14.665	95.88	1
LH-US-01	7/25/2025 1:15	7.68	26.52	14.661	96	1
LH-US-01	7/25/2025 1:30	7.68	26.52	14.66	96	1
LH-US-01	7/25/2025 1:45	7.68	26.5	14.658	96	1
LH-US-01	7/25/2025 2:00	7.66	26.5	14.658	95.75	1
LH-US-01	7/25/2025 2:15	7.66	26.48	14.653	95.75	1
LH-US-01	7/25/2025 2:30	7.66	26.48	14.651	95.75	1
LH-US-01	7/25/2025 2:45	7.65	26.46	14.653	95.63	1
LH-US-01	7/25/2025 3:00	7.65	26.46	14.649	95.63	1
LH-US-01	7/25/2025 3:15	7.64	26.44	14.647	95.5	1
LH-US-01	7/25/2025 3:30	7.65	26.42	14.647	95.63	1
LH-US-01	7/25/2025 3:45	7.63	26.42	14.645	95.38	1
LH-US-01	7/25/2025 4:00	7.63	26.4	14.643	95.38	1
LH-US-01	7/25/2025 4:15	7.61	26.38	14.643	95.13	1
LH-US-01	7/25/2025 4:30	7.58	26.38	14.646	94.75	1
LH-US-01	7/25/2025 4:45	7.58	26.36	14.643	94.75	1
LH-US-01	7/25/2025 5:00	7.57	26.34	14.644	94.63	1
LH-US-01	7/25/2025 5:15	7.55	26.34	14.644	94.38	1
LH-US-01	7/25/2025 5:30	7.55	26.32	14.642	94.38	1
LH-US-01	7/25/2025 5:45	7.55	26.32	14.644	94.38	1
LH-US-01	7/25/2025 6:00	7.55	26.3	14.644	94.38	1
LH-US-01	7/25/2025 6:15	7.56	26.3	14.642	94.5	1
LH-US-01	7/25/2025 6:30	7.58	26.3	14.646	94.75	1
LH-US-01	7/25/2025 6:45	7.63	26.3	14.644	95.38	1
LH-US-01	7/25/2025 7:00	7.69	26.3	14.647	96.13	1
LH-US-01	7/25/2025 7:15	7.73	26.32	14.647	96.63	1
LH-US-01	7/25/2025 7:30	7.75	26.34	14.648	96.88	1
LH-US-01	7/25/2025 7:45	7.8	26.34	14.647	97.5	1
LH-US-01	7/25/2025 8:00	7.85	26.38	14.644	98.13	1
LH-US-01	7/25/2025 8:15	7.92	26.42	14.644	99	1
LH-US-01	7/25/2025 8:30	7.98	26.48	14.642	99.75	1
LH-US-01	7/25/2025 8:45	8.04	26.52	14.639	100.5	1
LH-US-01	7/25/2025 9:00	8.12	26.54	14.639	101.5	1
LH-US-01	7/25/2025 9:15	8.21	26.6	14.638	102.63	1
LH-US-01	7/25/2025 9:30	8.28	26.66	14.636	103.5	1
LH-US-01	7/25/2025 9:45	8.33	26.7	14.637	104.13	1
LH-US-01	7/25/2025 10:00	8.38	26.76	14.637	106.08	1
LH-US-01	7/25/2025 10:15	8.45	26.82	14.636	106.96	1
LH-US-01	7/25/2025 10:30	8.52	26.9	14.635	107.85	1
LH-US-01	7/25/2025 10:45	8.53	26.94	14.634	107.97	1
LH-US-01	7/25/2025 11:00	8.6	27	14.63	108.86	1
LH-US-01	7/25/2025 11:15	8.65	27.08	14.63	109.49	1
LH-US-01	7/25/2025 11:30	8.7	27.14	14.631	110.13	1
LH-US-01	7/25/2025 11:45	8.71	27.16	14.628	110.25	1
LH-US-01	7/25/2025 12:00	8.77	27.22	14.626	111.01	1
LH-US-01	7/25/2025 12:15	8.77	27.24	14.624	111.01	1
LH-US-01	7/25/2025 12:30	8.77	27.24	14.621	111.01	1

Dissolved Oxygen Saturation Continous Monitoring Data
Normandeau Associates Inc.

Station Name	Date Time	DO mg/L	Temp C	Air Pressure PSI	Saturation PCT	Use Code
LH-US-01	7/25/2025 12:45	8.78	27.24	14.621	111.14	1
LH-US-01	7/25/2025 13:00	8.82	27.26	14.62	113.08	1
LH-US-01	7/25/2025 13:15	8.9	27.38	14.622	114.1	1
LH-US-01	7/25/2025 13:30	8.91	27.5	14.622	114.23	1
LH-US-01	7/25/2025 13:45	8.92	27.54	14.62	114.36	1
LH-US-01	7/25/2025 14:00	8.95	27.56	14.616	114.74	1
LH-US-01	7/25/2025 14:15	8.97	27.58	14.617	115	1
LH-US-01	7/25/2025 14:30	8.97	27.56	14.612	115	1
LH-US-01	7/25/2025 14:45	9	27.58	14.606	115.38	1
LH-US-01	7/25/2025 15:00	8.99	27.58	14.605	115.26	1
LH-US-01	7/25/2025 15:15	8.97	27.6	14.606	115	1
LH-US-01	7/25/2025 15:30	8.92	27.58	14.606	114.36	1
LH-US-01	7/25/2025 15:45	8.93	27.58	14.608	114.49	1
LH-US-01	7/25/2025 16:00	8.95	27.6	14.605	114.74	1
LH-US-01	7/25/2025 16:15	8.95	27.64	14.603	114.74	1
LH-US-01	7/25/2025 16:30	8.94	27.68	14.601	114.62	1
LH-US-01	7/25/2025 16:45	8.88	27.66	14.606	113.85	1
LH-US-01	7/25/2025 17:00	8.8	27.64	14.605	112.82	1
LH-US-01	7/25/2025 17:15	8.79	27.62	14.612	112.69	1
LH-US-01	7/25/2025 17:30	8.82	27.64	14.622	113.08	1
LH-US-01	7/25/2025 17:45	8.79	27.64	14.62	112.69	1
LH-US-01	7/25/2025 18:00	8.73	27.6	14.622	111.92	1
LH-US-01	7/25/2025 18:15	8.65	27.58	14.623	110.9	1
LH-US-01	7/25/2025 18:30	8.68	27.6	14.626	111.28	1
LH-US-01	7/25/2025 18:45	8.68	27.6	14.629	111.28	1
LH-US-01	7/25/2025 19:00	8.68	27.58	14.636	111.28	1
LH-US-01	7/25/2025 19:15	8.61	27.52	14.637	110.38	1
LH-US-01	7/25/2025 19:30	8.52	27.48	14.639	109.23	1
LH-US-01	7/25/2025 19:45	8.43	27.44	14.64	108.08	1
LH-US-01	7/25/2025 20:00	8.33	27.4	14.64	106.79	1
LH-US-01	7/25/2025 20:15	8.26	27.36	14.644	105.9	1
LH-US-01	7/25/2025 20:30	8.19	27.3	14.648	103.67	1
LH-US-01	7/25/2025 20:45	8.1	27.28	14.651	102.53	1
LH-US-01	7/25/2025 21:00	8.04	27.24	14.654	101.77	1
LH-US-01	7/25/2025 21:15	7.97	27.2	14.658	100.89	1
LH-US-01	7/25/2025 21:30	7.93	27.16	14.66	100.38	1
LH-US-01	7/25/2025 21:45	7.88	27.12	14.666	99.75	1
LH-US-01	7/25/2025 22:00	7.85	27.1	14.668	99.37	1
LH-US-01	7/25/2025 22:15	7.8	27.06	14.669	98.73	1
LH-US-01	7/25/2025 22:30	7.77	27.02	14.671	98.35	1
LH-US-01	7/25/2025 22:45	7.74	26.98	14.672	97.97	1
LH-US-01	7/25/2025 23:00	7.69	26.94	14.672	97.34	1
LH-US-01	7/25/2025 23:15	7.65	26.92	14.674	96.84	1
LH-US-01	7/25/2025 23:30	7.62	26.88	14.679	96.46	1
LH-US-01	7/25/2025 23:45	7.6	26.86	14.68	96.2	1
LH-US-01	7/26/2025 0:00	7.57	26.84	14.682	95.82	1
LH-US-01	7/26/2025 0:15	7.54	26.82	14.685	95.44	1
LH-US-01	7/26/2025 0:30	7.53	26.8	14.689	95.32	1
LH-US-01	7/26/2025 0:45	7.51	26.78	14.692	95.06	1
LH-US-01	7/26/2025 1:00	7.51	26.76	14.693	95.06	1
LH-US-01	7/26/2025 1:15	7.51	26.74	14.693	93.88	1
LH-US-01	7/26/2025 1:30	7.49	26.72	14.696	93.63	1
LH-US-01	7/26/2025 1:45	7.48	26.7	14.699	93.5	1
LH-US-01	7/26/2025 2:00	7.49	26.68	14.7	93.63	1
LH-US-01	7/26/2025 2:15	7.5	26.66	14.701	93.75	1
LH-US-01	7/26/2025 2:30	7.52	26.64	14.704	94	1
LH-US-01	7/26/2025 2:45	7.52	26.62	14.704	94	1
LH-US-01	7/26/2025 3:00	7.54	26.62	14.707	94.25	1
LH-US-01	7/26/2025 3:15	7.55	26.6	14.708	94.38	1
LH-US-01	7/26/2025 3:30	7.53	26.58	14.71	94.13	1
LH-US-01	7/26/2025 3:45	7.53	26.56	14.711	94.13	1
LH-US-01	7/26/2025 4:00	7.52	26.54	14.712	94	1
LH-US-01	7/26/2025 4:15	7.5	26.52	14.716	93.75	1
LH-US-01	7/26/2025 4:30	7.5	26.5	14.719	93.75	1
LH-US-01	7/26/2025 4:45	7.5	26.5	14.722	93.75	1
LH-US-01	7/26/2025 5:00	7.47	26.48	14.727	93.38	1
LH-US-01	7/26/2025 5:15	7.46	26.46	14.73	93.25	1
LH-US-01	7/26/2025 5:30	7.45	26.42	14.734	93.13	1
LH-US-01	7/26/2025 5:45	7.47	26.4	14.737	93.38	1
LH-US-01	7/26/2025 6:00	7.48	26.38	14.739	93.5	1
LH-US-01	7/26/2025 6:15	7.5	26.38	14.74	93.75	1
LH-US-01	7/26/2025 6:30	7.53	26.36	14.746	92.96	1
LH-US-01	7/26/2025 6:45	7.57	26.36	14.747	93.46	1
LH-US-01	7/26/2025 7:00	7.6	26.34	14.751	93.83	1
LH-US-01	7/26/2025 7:15	7.65	26.34	14.755	94.44	1
LH-US-01	7/26/2025 7:30	7.69	26.34	14.757	94.94	1
LH-US-01	7/26/2025 7:45	7.75	26.34	14.758	95.68	1
LH-US-01	7/26/2025 8:00	7.79	26.36	14.757	96.17	1
LH-US-01	7/26/2025 8:15	7.86	26.36	14.761	97.04	1
LH-US-01	7/26/2025 8:30	7.91	26.38	14.764	97.65	1
LH-US-01	7/26/2025 8:45	7.98	26.4	14.767	98.52	1
LH-US-01	7/26/2025 9:00	8.07	26.46	14.768	99.63	1
LH-US-01	7/26/2025 9:15	8.14	26.48	14.766	100.49	1
LH-US-01	7/26/2025 9:30	8.21	26.5	14.768	101.36	1

Dissolved Oxygen Saturation Continous Monitoring Data
Normandeau Associates Inc.

Station Name	Date Time	DO mg/L	Temp C	Air Pressure PSI	Saturation PCT	Use Code
LH-US-01	7/26/2025 9:45	8.28	26.54	14.768	102.22	1
LH-US-01	7/26/2025 10:00	8.34	26.58	14.769	102.96	1
LH-US-01	7/26/2025 10:15	8.4	26.6	14.767	103.7	1
LH-US-01	7/26/2025 10:30	8.46	26.66	14.765	104.44	1
LH-US-01	7/26/2025 10:45	8.51	26.72	14.767	105.06	1
LH-US-01	7/26/2025 11:00	8.56	26.76	14.765	107	1
LH-US-01	7/26/2025 11:15	8.6	26.84	14.765	107.5	1
LH-US-01	7/26/2025 11:30	8.65	26.9	14.765	108.13	1
LH-US-01	7/26/2025 11:45	8.67	26.94	14.764	108.38	1
LH-US-01	7/26/2025 12:00	8.72	27	14.763	109	1
LH-US-01	7/26/2025 12:15	8.74	27.04	14.759	109.25	1
LH-US-01	7/26/2025 12:30	8.78	27.1	14.759	109.75	1
LH-US-01	7/26/2025 12:45	8.81	27.14	14.759	110.13	1
LH-US-01	7/26/2025 13:00	8.82	27.22	14.758	110.25	1
LH-US-01	7/26/2025 13:15	8.85	27.28	14.758	112.03	1
LH-US-01	7/26/2025 13:30	8.86	27.32	14.755	112.15	1
LH-US-01	7/26/2025 13:45	8.88	27.36	14.755	112.41	1
LH-US-01	7/26/2025 14:00	8.9	27.38	14.752	112.66	1
LH-US-01	7/26/2025 14:15	8.92	27.42	14.755	112.91	1
LH-US-01	7/26/2025 14:30	8.92	27.46	14.755	112.91	1
LH-US-01	7/26/2025 14:45	8.94	27.46	14.749	113.16	1
LH-US-01	7/26/2025 15:00	8.95	27.5	14.748	113.29	1
LH-US-01	7/26/2025 15:15	8.95	27.5	14.75	113.29	1
LH-US-01	7/26/2025 15:30	8.97	27.5	14.748	113.54	1
LH-US-01	7/26/2025 15:45	8.95	27.5	14.75	113.29	1
LH-US-01	7/26/2025 16:00	8.96	27.48	14.744	113.42	1
LH-US-01	7/26/2025 16:15	8.96	27.48	14.746	113.42	1
LH-US-01	7/26/2025 16:30	8.97	27.46	14.744	113.54	1
LH-US-01	7/26/2025 16:45	8.94	27.44	14.743	113.16	1
LH-US-01	7/26/2025 17:00	8.93	27.42	14.74	113.04	1
LH-US-01	7/26/2025 17:15	8.9	27.36	14.741	112.66	1
LH-US-01	7/26/2025 17:30	8.85	27.32	14.738	112.03	1
LH-US-01	7/26/2025 17:45	8.83	27.26	14.738	111.77	1
LH-US-01	7/26/2025 18:00	8.79	27.2	14.738	111.27	1
LH-US-01	7/26/2025 18:15	8.72	27.14	14.738	110.38	1
LH-US-01	7/26/2025 18:30	8.66	27.06	14.734	109.62	1
LH-US-01	7/26/2025 18:45	8.59	26.98	14.732	108.73	1
LH-US-01	7/26/2025 19:00	8.55	26.92	14.734	108.23	1
LH-US-01	7/26/2025 19:15	8.47	26.84	14.732	107.22	1
LH-US-01	7/26/2025 19:30	8.39	26.78	14.733	106.2	1
LH-US-01	7/26/2025 19:45	8.32	26.7	14.733	104	1
LH-US-01	7/26/2025 20:00	8.24	26.66	14.731	103	1
LH-US-01	7/26/2025 20:15	8.17	26.6	14.73	102.13	1
LH-US-01	7/26/2025 20:30	8.08	26.54	14.727	101	1
LH-US-01	7/26/2025 20:45	8.02	26.5	14.728	100.25	1
LH-US-01	7/26/2025 21:00	7.94	26.46	14.729	99.25	1
LH-US-01	7/26/2025 21:15	7.89	26.4	14.734	98.63	1
LH-US-01	7/26/2025 21:30	7.84	26.36	14.736	98	1
LH-US-01	7/26/2025 21:45	7.79	26.34	14.737	97.38	1
LH-US-01	7/26/2025 22:00	7.75	26.28	14.735	96.88	1
LH-US-01	7/26/2025 22:15	7.71	26.26	14.737	96.38	1
LH-US-01	7/26/2025 22:30	7.66	26.22	14.737	94.57	1
LH-US-01	7/26/2025 22:45	7.62	26.18	14.734	94.07	1
LH-US-01	7/26/2025 23:00	7.58	26.16	14.734	93.58	1
LH-US-01	7/26/2025 23:15	7.53	26.12	14.734	92.96	1
LH-US-01	7/26/2025 23:30	7.48	26.08	14.733	92.35	1
LH-US-01	7/26/2025 23:45	7.44	26.04	14.733	91.85	1
LH-US-01	7/27/2025 0:00	7.41	26.02	14.733	91.48	1
LH-US-01	7/27/2025 0:15	7.36	26	14.731	90.86	1
LH-US-01	7/27/2025 0:30	7.34	25.96	14.731	90.62	1
LH-US-01	7/27/2025 0:45	7.33	25.94	14.729	90.49	1
LH-US-01	7/27/2025 1:00	7.31	25.92	14.732	90.25	1
LH-US-01	7/27/2025 1:15	7.29	25.9	14.733	90	1
LH-US-01	7/27/2025 1:30	7.27	25.88	14.733	89.75	1
LH-US-01	7/27/2025 1:45	7.26	25.86	14.727	89.63	1
LH-US-01	7/27/2025 2:00	7.25	25.86	14.725	89.51	1
LH-US-01	7/27/2025 2:15	7.23	25.84	14.723	89.26	1
LH-US-01	7/27/2025 2:30	7.24	25.84	14.724	89.38	1
LH-US-01	7/27/2025 2:45	7.22	25.82	14.725	89.14	1
LH-US-01	7/27/2025 3:00	7.19	25.82	14.721	88.77	1
LH-US-01	7/27/2025 3:15	7.19	25.8	14.723	88.77	1
LH-US-01	7/27/2025 3:30	7.16	25.8	14.719	88.4	1
LH-US-01	7/27/2025 3:45	7.17	25.78	14.719	88.52	1
LH-US-01	7/27/2025 4:00	7.16	25.78	14.718	88.4	1
LH-US-01	7/27/2025 4:15	7.15	25.76	14.715	88.27	1
LH-US-01	7/27/2025 4:30	7.15	25.76	14.716	88.27	1
LH-US-01	7/27/2025 4:45	7.14	25.74	14.714	87.07	1
LH-US-01	7/27/2025 5:00	7.13	25.74	14.715	86.95	1
LH-US-01	7/27/2025 5:15	7.12	25.72	14.715	86.83	1
LH-US-01	7/27/2025 5:30	7.12	25.72	14.717	86.83	1
LH-US-01	7/27/2025 5:45	7.12	25.7	14.717	86.83	1
LH-US-01	7/27/2025 6:00	7.14	25.68	14.718	87.07	1
LH-US-01	7/27/2025 6:15	7.17	25.68	14.716	87.44	1
LH-US-01	7/27/2025 6:30	7.24	25.68	14.717	88.29	1

Dissolved Oxygen Saturation Continous Monitoring Data
Normandeau Associates Inc.

Station Name	Date Time	DO mg/L	Temp C	Air Pressure PSI	Saturation PCT	Use Code
LH-US-01	7/27/2025 6:45	7.3	25.7	14.719	89.02	1
LH-US-01	7/27/2025 7:00	7.34	25.68	14.719	89.51	1
LH-US-01	7/27/2025 7:15	7.38	25.68	14.718	90	1
LH-US-01	7/27/2025 7:30	7.38	25.66	14.717	90	1
LH-US-01	7/27/2025 7:45	7.36	25.66	14.717	89.76	1
LH-US-01	7/27/2025 8:00	7.34	25.66	14.715	89.51	1
LH-US-01	7/27/2025 8:15	7.35	25.64	14.714	89.63	1
LH-US-01	7/27/2025 8:30	7.38	25.64	14.713	90	1
LH-US-01	7/27/2025 8:45	7.45	25.64	14.714	90.85	1
LH-US-01	7/27/2025 9:00	7.53	25.66	14.712	91.83	1
LH-US-01	7/27/2025 9:15	7.57	25.66	14.71	92.32	1
LH-US-01	7/27/2025 9:30	7.59	25.66	14.711	92.56	1
LH-US-01	7/27/2025 9:45	7.64	25.66	14.707	93.17	1
LH-US-01	7/27/2025 10:00	7.69	25.7	14.709	93.78	1
LH-US-01	7/27/2025 10:15	7.74	25.72	14.707	94.39	1
LH-US-01	7/27/2025 10:30	7.78	25.74	14.708	94.88	1
LH-US-01	7/27/2025 10:45	7.83	25.78	14.706	96.67	1
LH-US-01	7/27/2025 11:00	7.8	25.78	14.704	96.3	1
LH-US-01	7/27/2025 11:15	7.81	25.78	14.703	96.42	1
LH-US-01	7/27/2025 11:30	7.85	25.78	14.702	96.91	1
LH-US-01	7/27/2025 11:45	7.87	25.78	14.701	97.16	1
LH-US-01	7/27/2025 12:00	7.9	25.8	14.701	97.53	1
LH-US-01	7/27/2025 12:15	7.93	25.82	14.698	97.9	1
LH-US-01	7/27/2025 12:30	7.97	25.84	14.694	98.4	1
LH-US-01	7/27/2025 12:45	7.96	25.84	14.691	98.27	1
LH-US-01	7/27/2025 13:00	7.93	25.82	14.691	97.9	1
LH-US-01	7/27/2025 13:15	7.91	25.8	14.687	97.65	1
LH-US-01	7/27/2025 13:30	7.98	25.82	14.682	98.52	1
LH-US-01	7/27/2025 13:45	7.98	25.84	14.678	98.52	1
LH-US-01	7/27/2025 14:00	8	25.86	14.678	98.77	1
LH-US-01	7/27/2025 14:15	8.03	25.9	14.68	99.14	1
LH-US-01	7/27/2025 14:30	8.03	25.9	14.677	99.14	1
LH-US-01	7/27/2025 14:45	7.98	25.9	14.676	98.52	1
LH-US-01	7/27/2025 15:00	7.99	25.9	14.671	98.64	1
LH-US-01	7/27/2025 15:15	7.95	25.9	14.667	98.15	1
LH-US-01	7/27/2025 15:30	7.95	25.88	14.667	98.15	1
LH-US-01	7/27/2025 15:45	7.95	25.9	14.666	98.15	1
LH-US-01	7/27/2025 16:00	7.92	25.88	14.663	97.78	1
LH-US-01	7/27/2025 16:15	7.96	25.9	14.66	98.27	1
LH-US-01	7/27/2025 16:30	8	25.92	14.655	98.77	1
LH-US-01	7/27/2025 16:45	8.02	25.94	14.65	99.01	1
LH-US-01	7/27/2025 17:00	8.04	25.96	14.651	99.26	1
LH-US-01	7/27/2025 17:15	8	25.96	14.65	98.77	1
LH-US-01	7/27/2025 17:30	7.94	25.94	14.649	98.02	1
LH-US-01	7/27/2025 17:45	7.92	25.92	14.645	99	1
LH-US-01	7/27/2025 18:00	7.89	25.92	14.648	97.41	1
LH-US-01	7/27/2025 18:15	7.85	25.92	14.642	98.13	1
LH-US-01	7/27/2025 18:30	7.83	25.92	14.644	97.88	1
LH-US-01	7/27/2025 18:45	7.83	25.92	14.645	97.88	1
LH-US-01	7/27/2025 19:00	7.79	25.92	14.647	97.38	1
LH-US-01	7/27/2025 19:15	7.74	25.9	14.647	96.75	1
LH-US-01	7/27/2025 19:30	7.68	25.9	14.651	94.81	1
LH-US-01	7/27/2025 19:45	7.62	25.88	14.651	94.07	1
LH-US-01	7/27/2025 20:00	7.55	25.86	14.649	93.21	1
LH-US-01	7/27/2025 20:15	7.5	25.86	14.65	92.59	1
LH-US-01	7/27/2025 20:30	7.45	25.84	14.652	91.98	1
LH-US-01	7/27/2025 20:45	7.42	25.82	14.653	91.6	1
LH-US-01	7/27/2025 21:00	7.39	25.82	14.658	91.23	1
LH-US-01	7/27/2025 21:15	7.35	25.82	14.66	90.74	1
LH-US-01	7/27/2025 21:30	7.31	25.8	14.657	90.25	1
LH-US-01	7/27/2025 21:45	7.27	25.8	14.659	89.75	1
LH-US-01	7/27/2025 22:00	7.23	25.78	14.658	89.26	1
LH-US-01	7/27/2025 22:15	7.19	25.76	14.659	88.77	1
LH-US-01	7/27/2025 22:30	7.16	25.74	14.658	87.32	1
LH-US-01	7/27/2025 22:45	7.14	25.72	14.659	87.07	1
LH-US-01	7/27/2025 23:00	7.11	25.72	14.658	86.71	1
LH-US-01	7/27/2025 23:15	7.11	25.72	14.655	86.71	1
LH-US-01	7/27/2025 23:30	7.09	25.7	14.652	86.46	1
LH-US-01	7/27/2025 23:45	7.06	25.7	14.654	86.1	1
LH-US-01	7/28/2025 0:00	7.06	25.7	14.652	86.1	1
LH-US-01	7/28/2025 0:15	7.05	25.68	14.65	85.98	1
LH-US-01	7/28/2025 0:30	7.04	25.68	14.65	85.85	1
LH-US-01	7/28/2025 0:45	7.04	25.66	14.648	85.85	1
LH-US-01	7/28/2025 1:00	7.01	25.66	14.65	85.49	1
LH-US-01	7/28/2025 1:15	7.01	25.66	14.653	85.49	1
LH-US-01	7/28/2025 1:30	7.01	25.64	14.654	85.49	1
LH-US-01	7/28/2025 1:45	7	25.64	14.653	85.37	1
LH-US-01	7/28/2025 2:00	6.99	25.64	14.653	85.24	1
LH-US-01	7/28/2025 2:15	6.99	25.62	14.653	85.24	1
LH-US-01	7/28/2025 2:30	6.98	25.62	14.651	85.12	1
LH-US-01	7/28/2025 2:45	6.98	25.62	14.653	85.12	1
LH-US-01	7/28/2025 3:00	6.98	25.6	14.653	85.12	1
LH-US-01	7/28/2025 3:15	6.98	25.6	14.656	85.12	1
LH-US-01	7/28/2025 3:30	6.98	25.6	14.654	85.12	1

Dissolved Oxygen Saturation Continous Monitoring Data

Station Name	Date Time	DO mg/L	Temp C	Air Pressure PSI	Saturation PCT	Use Code
LH-US-01	7/28/2025 3:45	7	25.6	14.655	85.37	1
LH-US-01	7/28/2025 4:00	6.98	25.58	14.656	85.12	1
LH-US-01	7/28/2025 4:15	6.99	25.58	14.657	85.24	1
LH-US-01	7/28/2025 4:30	6.99	25.58	14.661	85.24	1
LH-US-01	7/28/2025 4:45	6.98	25.56	14.661	85.12	1
LH-US-01	7/28/2025 5:00	6.99	25.56	14.665	85.24	1
LH-US-01	7/28/2025 5:15	6.99	25.56	14.669	85.24	1
LH-US-01	7/28/2025 5:30	6.98	25.54	14.671	85.12	1
LH-US-01	7/28/2025 5:45	6.98	25.54	14.675	85.12	1
LH-US-01	7/28/2025 6:00	6.99	25.52	14.673	85.24	1
LH-US-01	7/28/2025 6:15	7	25.52	14.673	85.37	1
LH-US-01	7/28/2025 6:30	7.02	25.54	14.675	85.61	1
LH-US-01	7/28/2025 6:45	7.05	25.54	14.678	85.98	1
LH-US-01	7/28/2025 7:00	7.08	25.56	14.681	86.34	1
LH-US-01	7/28/2025 7:15	7.13	25.56	14.682	86.95	1
LH-US-01	7/28/2025 7:30	7.14	25.58	14.685	87.07	1
LH-US-01	7/28/2025 7:45	7.19	25.62	14.688	87.68	1
LH-US-01	7/28/2025 8:00	7.23	25.64	14.692	88.17	1
LH-US-01	7/28/2025 8:15	7.3	25.68	14.694	89.02	1
LH-US-01	7/28/2025 8:30	7.33	25.72	14.691	89.39	1
LH-US-01	7/28/2025 8:45	7.39	25.78	14.69	91.23	1
LH-US-01	7/28/2025 9:00	7.44	25.82	14.69	91.85	1
LH-US-01	7/28/2025 9:15	7.49	25.88	14.688	92.47	1
LH-US-01	7/28/2025 9:30	7.55	25.94	14.691	93.21	1
LH-US-01	7/28/2025 9:45	7.61	26.02	14.691	93.95	1
LH-US-01	7/28/2025 10:00	7.66	26.1	14.692	94.57	1
LH-US-01	7/28/2025 10:15	7.72	26.16	14.69	95.31	1
LH-US-01	7/28/2025 10:30	7.78	26.24	14.693	96.05	1
LH-US-01	7/28/2025 10:45	7.83	26.32	14.693	97.88	1
LH-US-01	7/28/2025 11:00	7.88	26.4	14.695	98.5	1
LH-US-01	7/28/2025 11:15	7.92	26.48	14.695	99	1
LH-US-01	7/28/2025 11:30	7.96	26.58	14.693	99.5	1
LH-US-01	7/28/2025 11:45	7.99	26.66	14.697	99.88	1
LH-US-01	7/28/2025 12:00	8.03	26.74	14.691	100.38	1
LH-US-01	7/28/2025 12:15	8.05	26.82	14.694	101.9	1
LH-US-01	7/28/2025 12:30	8.05	26.88	14.689	101.9	1
LH-US-01	7/28/2025 12:45	8.03	26.88	14.686	101.65	1
LH-US-01	7/28/2025 13:00	8.09	26.98	14.686	102.41	1
LH-US-01	7/28/2025 13:15	8.12	27.08	14.687	102.78	1
LH-US-01	7/28/2025 13:30	8.13	27.16	14.688	102.91	1
LH-US-01	7/28/2025 13:45	8.14	27.24	14.686	103.04	1
LH-US-01	7/28/2025 14:00	8.13	27.24	14.687	102.91	1
LH-US-01	7/28/2025 14:15	8.14	27.26	14.688	103.04	1
LH-US-01	7/28/2025 14:30	8.15	27.34	14.684	103.16	1
LH-US-01	7/28/2025 14:45	8.14	27.38	14.679	103.04	1
LH-US-01	7/28/2025 15:00	8.17	27.44	14.679	103.42	1
LH-US-01	7/28/2025 15:15	8.2	27.48	14.679	103.8	1
LH-US-01	7/28/2025 15:30	8.17	27.5	14.681	103.42	1
LH-US-01	7/28/2025 15:45	8.11	27.46	14.681	102.66	1
LH-US-01	7/28/2025 16:00	8.13	27.44	14.685	102.91	1
LH-US-01	7/28/2025 16:15	8.12	27.46	14.68	102.78	1
LH-US-01	7/28/2025 16:30	8.09	27.46	14.678	102.41	1
LH-US-01	7/28/2025 16:45	8.05	27.44	14.675	101.9	1
LH-US-01	7/28/2025 17:00	8.04	27.42	14.675	101.77	1
LH-US-01	7/28/2025 17:15	8.04	27.42	14.677	101.77	1
LH-US-01	7/28/2025 17:30	7.99	27.38	14.673	101.14	1
LH-US-01	7/28/2025 17:45	7.97	27.36	14.673	100.89	1
LH-US-01	7/28/2025 18:00	7.94	27.32	14.674	100.51	1
LH-US-01	7/28/2025 18:15	7.9	27.28	14.676	100	1
LH-US-01	7/28/2025 18:30	7.86	27.24	14.674	99.49	1
LH-US-01	7/28/2025 18:45	7.84	27.2	14.671	99.24	1
LH-US-01	7/28/2025 19:00	7.81	27.16	14.674	98.86	1
LH-US-01	7/28/2025 19:15	7.77	27.14	14.675	98.35	1
LH-US-01	7/28/2025 19:30	7.7	27.1	14.671	97.47	1
LH-US-01	7/28/2025 19:45	7.65	27.06	14.671	96.84	1
LH-US-01	7/28/2025 20:00	7.58	27.02	14.667	95.95	1
LH-US-01	7/28/2025 20:15	7.53	26.98	14.668	95.32	1
LH-US-01	7/28/2025 20:30	7.48	26.94	14.671	94.68	1
LH-US-01	7/28/2025 20:45	7.43	26.9	14.674	94.05	1
LH-US-01	7/28/2025 21:00	7.41	26.86	14.673	93.8	1
LH-US-01	7/28/2025 21:15	7.37	26.84	14.677	93.29	1
LH-US-01	7/28/2025 21:30	7.34	26.82	14.678	92.91	1
LH-US-01	7/28/2025 21:45	7.3	26.8	14.681	92.41	1
LH-US-01	7/28/2025 22:00	7.28	26.78	14.678	92.15	1
LH-US-01	7/28/2025 22:15	7.23	26.76	14.679	91.52	1
LH-US-01	7/28/2025 22:30	7.2	26.74	14.679	90	1
LH-US-01	7/28/2025 22:45	7.18	26.74	14.678	89.75	1
LH-US-01	7/28/2025 23:00	7.15	26.72	14.682	89.38	1
LH-US-01	7/28/2025 23:15	7.13	26.7	14.682	89.13	1
LH-US-01	7/28/2025 23:30	7.11	26.68	14.68	88.88	1
LH-US-01	7/28/2025 23:45	7.11	26.68	14.682	88.88	1
LH-US-01	7/29/2025 0:00	7.1	26.66	14.682	88.75	1
LH-US-01	7/29/2025 0:15	7.1	26.66	14.681	88.75	1
LH-US-01	7/29/2025 0:30	7.11	26.66	14.684	88.88	1

Dissolved Oxygen Saturation Continous Monitoring Data

Station Name	Date Time	DO mg/L	Temp C	Air Pressure PSI	Saturation PCT	Use Code
LH-US-01	7/29/2025 0:45	7.12	26.66	14.68	89	1
LH-US-01	7/29/2025 1:00	7.13	26.66	14.679	89.13	1
LH-US-01	7/29/2025 1:15	7.13	26.66	14.674	89.13	1
LH-US-01	7/29/2025 1:30	7.13	26.68	14.668	89.13	1
LH-US-01	7/29/2025 1:45	7.14	26.68	14.667	89.25	1
LH-US-01	7/29/2025 2:00	7.13	26.68	14.674	89.13	1
LH-US-01	7/29/2025 2:15	7.13	26.68	14.674	89.13	1
LH-US-01	7/29/2025 2:30	7.12	26.66	14.674	89	1
LH-US-01	7/29/2025 2:45	7.09	26.66	14.668	88.63	1
LH-US-01	7/29/2025 3:00	7.08	26.64	14.67	88.5	1
LH-US-01	7/29/2025 3:15	7.06	26.62	14.667	88.25	1
LH-US-01	7/29/2025 3:30	7.05	26.6	14.662	88.13	1
LH-US-01	7/29/2025 3:45	7.04	26.58	14.661	88	1
LH-US-01	7/29/2025 4:00	7.03	26.56	14.662	87.88	1
LH-US-01	7/29/2025 4:15	7.01	26.54	14.661	87.63	1
LH-US-01	7/29/2025 4:30	7	26.52	14.66	87.5	1
LH-US-01	7/29/2025 4:45	7	26.5	14.662	87.5	1
LH-US-01	7/29/2025 5:00	6.99	26.48	14.66	87.38	1
LH-US-01	7/29/2025 5:15	6.97	26.46	14.661	87.13	1
LH-US-01	7/29/2025 5:30	6.98	26.42	14.666	87.25	1
LH-US-01	7/29/2025 5:45	6.96	26.4	14.669	87	1
LH-US-01	7/29/2025 6:00	6.97	26.38	14.669	87.13	1
LH-US-01	7/29/2025 6:15	6.98	26.36	14.668	87.25	1
LH-US-01	7/29/2025 6:30	7.01	26.36	14.673	87.63	1
LH-US-01	7/29/2025 6:45	7.05	26.36	14.673	88.13	1
LH-US-01	7/29/2025 7:00	7.09	26.36	14.674	88.63	1
LH-US-01	7/29/2025 7:15	7.13	26.36	14.676	89.13	1
LH-US-01	7/29/2025 7:30	7.2	26.36	14.679	90	1
LH-US-01	7/29/2025 7:45	7.24	26.36	14.677	90.5	1
LH-US-01	7/29/2025 8:00	7.31	26.4	14.679	91.38	1
LH-US-01	7/29/2025 8:15	7.39	26.44	14.682	92.38	1
LH-US-01	7/29/2025 8:30	7.47	26.46	14.679	93.38	1
LH-US-01	7/29/2025 8:45	7.54	26.5	14.683	94.25	1
LH-US-01	7/29/2025 9:00	7.64	26.54	14.684	95.5	1
LH-US-01	7/29/2025 9:15	7.73	26.6	14.686	96.63	1
LH-US-01	7/29/2025 9:30	7.82	26.64	14.685	97.75	1
LH-US-01	7/29/2025 9:45	7.89	26.7	14.686	98.63	1
LH-US-01	7/29/2025 10:00	7.97	26.76	14.687	100.89	1
LH-US-01	7/29/2025 10:15	8.05	26.84	14.686	101.9	1
LH-US-01	7/29/2025 10:30	8.15	26.9	14.689	103.16	1
LH-US-01	7/29/2025 10:45	8.22	26.98	14.686	104.05	1
LH-US-01	7/29/2025 11:00	8.29	27.06	14.683	104.94	1
LH-US-01	7/29/2025 11:15	8.36	27.14	14.68	105.82	1
LH-US-01	7/29/2025 11:30	8.41	27.22	14.68	106.46	1
LH-US-01	7/29/2025 11:45	8.47	27.28	14.677	107.22	1
LH-US-01	7/29/2025 12:00	8.52	27.36	14.672	107.85	1
LH-US-01	7/29/2025 12:15	8.58	27.42	14.67	108.61	1
LH-US-01	7/29/2025 12:30	8.62	27.5	14.67	109.11	1
LH-US-01	7/29/2025 12:45	8.68	27.54	14.667	109.87	1
LH-US-01	7/29/2025 13:00	8.73	27.62	14.666	110.51	1
LH-US-01	7/29/2025 13:15	8.77	27.66	14.663	111.01	1
LH-US-01	7/29/2025 13:30	8.81	27.72	14.663	111.52	1
LH-US-01	7/29/2025 13:45	8.83	27.78	14.662	113.21	1
LH-US-01	7/29/2025 14:00	8.87	27.82	14.66	113.72	1
LH-US-01	7/29/2025 14:15	8.9	27.88	14.659	114.1	1
LH-US-01	7/29/2025 14:30	8.93	27.94	14.658	114.49	1
LH-US-01	7/29/2025 14:45	8.99	27.98	14.656	115.26	1
LH-US-01	7/29/2025 15:00	9.02	28	14.655	115.64	1
LH-US-01	7/29/2025 15:15	9.01	28.02	14.655	115.51	1
LH-US-01	7/29/2025 15:30	9.06	28.06	14.656	116.15	1
LH-US-01	7/29/2025 15:45	9.08	28.12	14.654	116.41	1
LH-US-01	7/29/2025 16:00	9.1	28.14	14.651	116.67	1
LH-US-01	7/29/2025 16:15	7.95	30	14.653	106	2
LH-US-01	7/29/2025 16:30	7.11	33.46	14.655	100.14	2
LH-US-01	7/29/2025 16:45	6.91	34.9	14.654	100.14	2
LH-US-01	7/29/2025 17:00	9	28.92	14.654	116.88	2
LH-US-01	7/29/2025 17:15	9.17	28.24	14.653	117.56	1
LH-US-01	7/29/2025 17:30	9.18	28.14	14.654	117.69	1
LH-US-01	7/29/2025 17:45	9.18	28.1	14.654	117.69	1
LH-US-01	7/29/2025 18:00	9.18	28.08	14.658	117.69	1
LH-US-01	7/29/2025 18:15	9.16	28.06	14.658	117.44	1
LH-US-01	7/29/2025 18:30	9.16	28.06	14.659	117.44	1
LH-US-01	7/29/2025 18:45	9.14	28.04	14.657	117.18	1
LH-US-01	7/29/2025 19:00	9.1	28.02	14.657	116.67	1
LH-US-01	7/29/2025 19:15	9.05	27.98	14.658	116.03	1
LH-US-01	7/29/2025 19:30	8.99	27.96	14.66	115.26	1
LH-US-01	7/29/2025 19:45	8.93	27.94	14.658	114.49	1
LH-US-01	7/29/2025 20:00	8.87	27.9	14.656	113.72	1
LH-US-01	7/29/2025 20:15	8.79	27.88	14.656	112.69	1
LH-US-01	7/29/2025 20:30	8.76	27.86	14.657	112.31	1
LH-US-01	7/29/2025 20:45	8.69	27.86	14.66	111.41	1
LH-US-01	7/29/2025 21:00	8.65	27.84	14.662	110.9	1
LH-US-01	7/29/2025 21:15	8.6	27.84	14.663	110.26	1
LH-US-01	7/29/2025 21:30	8.55	27.82	14.666	109.62	1

Dissolved Oxygen Saturation Continous Monitoring Data

Station Name	Date Time	DO mg/L	Temp C	Air Pressure PSI	Saturation PCT	Use Code
LH-US-01	7/29/2025 21:45	8.5	27.8	14.667	108.97	1
LH-US-01	7/29/2025 22:00	8.46	27.78	14.668	108.46	1
LH-US-01	7/29/2025 22:15	8.41	27.78	14.667	107.82	1
LH-US-01	7/29/2025 22:30	8.35	27.76	14.667	107.05	1
LH-US-01	7/29/2025 22:45	8.3	27.74	14.669	105.06	1
LH-US-01	7/29/2025 23:00	8.26	27.7	14.666	104.56	1
LH-US-01	7/29/2025 23:15	8.22	27.68	14.671	104.05	1
LH-US-01	7/29/2025 23:30	8.17	27.66	14.672	103.42	1
LH-US-01	7/29/2025 23:45	8.13	27.64	14.674	102.91	1
LH-US-01	7/30/2025 0:00	8.08	27.6	14.673	102.28	1
LH-US-01	7/30/2025 0:15	8.04	27.58	14.673	101.77	1
LH-US-01	7/30/2025 0:30	8	27.56	14.676	101.27	1
LH-US-01	7/30/2025 0:45	7.97	27.52	14.674	100.89	1
LH-US-01	7/30/2025 1:00	7.93	27.5	14.676	100.38	1
LH-US-01	7/30/2025 1:15	7.9	27.48	14.675	100	1
LH-US-01	7/30/2025 1:30	7.86	27.46	14.674	99.49	1
LH-US-01	7/30/2025 1:45	7.81	27.42	14.673	98.86	1
LH-US-01	7/30/2025 2:00	7.79	27.4	14.675	98.61	1
LH-US-01	7/30/2025 2:15	7.75	27.36	14.674	98.1	1
LH-US-01	7/30/2025 2:30	7.72	27.34	14.676	97.72	1
LH-US-01	7/30/2025 2:45	7.69	27.32	14.677	97.34	1
LH-US-01	7/30/2025 3:00	7.67	27.3	14.675	97.09	1
LH-US-01	7/30/2025 3:15	7.63	27.28	14.676	96.58	1
LH-US-01	7/30/2025 3:30	7.61	27.26	14.673	96.33	1
LH-US-01	7/30/2025 3:45	7.59	27.24	14.673	96.08	1
LH-US-01	7/30/2025 4:00	7.57	27.2	14.673	95.82	1
LH-US-01	7/30/2025 4:15	7.55	27.18	14.674	95.57	1
LH-US-01	7/30/2025 4:30	7.54	27.16	14.672	95.44	1
LH-US-01	7/30/2025 4:45	7.52	27.16	14.67	95.19	1
LH-US-01	7/30/2025 5:00	7.5	27.14	14.676	94.94	1
LH-US-01	7/30/2025 5:15	7.49	27.12	14.68	94.81	1
LH-US-01	7/30/2025 5:30	7.46	27.1	14.681	94.43	1
LH-US-01	7/30/2025 5:45	7.45	27.1	14.679	94.3	1
LH-US-01	7/30/2025 6:00	7.45	27.08	14.683	94.3	1
LH-US-01	7/30/2025 6:15	7.47	27.06	14.683	94.56	1
LH-US-01	7/30/2025 6:30	7.5	27.04	14.685	94.94	1
LH-US-01	7/30/2025 6:45	7.54	27.04	14.691	95.44	1
LH-US-01	7/30/2025 7:00	7.59	27.04	14.691	96.08	1
LH-US-01	7/30/2025 7:15	7.64	27.04	14.69	96.71	1
LH-US-01	7/30/2025 7:30	7.7	27.04	14.689	97.47	1
LH-US-01	7/30/2025 7:45	7.75	27.06	14.69	98.1	1
LH-US-01	7/30/2025 8:00	7.82	27.08	14.692	98.99	1
LH-US-01	7/30/2025 8:15	7.87	27.12	14.694	99.62	1
LH-US-01	7/30/2025 8:30	7.95	27.14	14.691	100.63	1
LH-US-01	7/30/2025 8:45	8.01	27.18	14.694	101.39	1
LH-US-01	7/30/2025 9:00	8.08	27.24	14.695	102.28	1
LH-US-01	7/30/2025 9:15	8.15	27.26	14.693	103.16	1
LH-US-01	7/30/2025 9:30	8.24	27.32	14.692	104.3	1
LH-US-01	7/30/2025 9:45	8.32	27.38	14.694	105.32	1
LH-US-01	7/30/2025 10:00	8.41	27.44	14.694	106.46	1
LH-US-01	7/30/2025 10:15	8.49	27.5	14.694	107.47	1
LH-US-01	7/30/2025 10:30	8.57	27.58	14.695	108.48	1
LH-US-01	7/30/2025 10:45	8.64	27.64	14.697	109.37	1
LH-US-01	7/30/2025 11:00	8.7	27.7	14.697	110.13	1
LH-US-01	7/30/2025 11:15	8.75	27.76	14.695	112.18	1
LH-US-01	7/30/2025 11:30	8.81	27.82	14.693	112.95	1
LH-US-01	7/30/2025 11:45	8.84	27.88	14.687	113.33	1
LH-US-01	7/30/2025 12:00	8.89	27.94	14.688	113.97	1
LH-US-01	7/30/2025 12:15	8.92	28	14.685	114.36	1
LH-US-01	7/30/2025 12:30	8.96	28.04	14.683	114.87	1
LH-US-01	7/30/2025 12:45	8.99	28.1	14.679	115.26	1
LH-US-01	7/30/2025 13:00	9.01	28.14	14.676	115.51	1
LH-US-01	7/30/2025 13:15	9.01	28.18	14.677	115.51	1
LH-US-01	7/30/2025 13:30	9.03	28.2	14.675	115.77	1
LH-US-01	7/30/2025 13:45	9.09	28.24	14.673	116.54	1
LH-US-01	7/30/2025 14:00	9.15	28.3	14.672	118.83	1
LH-US-01	7/30/2025 14:15	9.15	28.34	14.67	118.83	1
LH-US-01	7/30/2025 14:30	9.13	28.34	14.667	118.57	1
LH-US-01	7/30/2025 14:45	9.1	28.36	14.669	118.18	1
LH-US-01	7/30/2025 15:00	9.09	28.38	14.666	118.05	1
LH-US-01	7/30/2025 15:15	9.1	28.4	14.664	118.18	1
LH-US-01	7/30/2025 15:30	9.11	28.42	14.664	118.31	1
LH-US-01	7/30/2025 15:45	9.05	28.4	14.666	117.53	1
LH-US-01	7/30/2025 16:00	9.02	28.36	14.664	117.14	1
LH-US-01	7/30/2025 16:15	8.98	28.32	14.661	116.62	1
LH-US-01	7/30/2025 16:30	9.03	28.32	14.652	117.27	1
LH-US-01	7/30/2025 16:45	9	28.3	14.649	116.88	1
LH-US-01	7/30/2025 17:00	8.99	28.28	14.65	116.75	1
LH-US-01	7/30/2025 17:15	8.96	28.24	14.649	114.87	1
LH-US-01	7/30/2025 17:30	8.96	28.24	14.648	114.87	1
LH-US-01	7/30/2025 17:45	8.96	28.24	14.648	114.87	1
LH-US-01	7/30/2025 18:00	8.92	28.2	14.651	114.36	1
LH-US-01	7/30/2025 18:15	8.84	28.16	14.647	114.81	1
LH-US-01	7/30/2025 18:30	8.78	28.12	14.644	114.03	1

Dissolved Oxygen Saturation Continous Monitoring Data
Normandeau Associates Inc.

Station Name	Date Time	DO mg/L	Temp C	Air Pressure PSI	Saturation PCT	Use Code
LH-US-01	7/30/2025 18:45	8.76	28.08	14.644	113.77	1
LH-US-01	7/30/2025 19:00	8.74	28.04	14.641	113.51	1
LH-US-01	7/30/2025 19:15	8.64	28	14.643	112.21	1
LH-US-01	7/30/2025 19:30	8.56	27.94	14.641	111.17	1
LH-US-01	7/30/2025 19:45	8.51	27.88	14.641	110.52	1
LH-US-01	7/30/2025 20:00	8.43	27.84	14.643	109.48	1
LH-US-01	7/30/2025 20:15	8.33	27.82	14.645	108.18	1
LH-US-01	7/30/2025 20:30	8.25	27.78	14.646	107.14	1
LH-US-01	7/30/2025 20:45	8.2	27.78	14.647	106.49	1
LH-US-01	7/30/2025 21:00	8.16	27.78	14.652	104.62	1
LH-US-01	7/30/2025 21:15	8.13	27.78	14.654	104.23	1
LH-US-01	7/30/2025 21:30	8.1	27.78	14.653	103.85	1
LH-US-01	7/30/2025 21:45	8.07	27.78	14.658	103.46	1
LH-US-01	7/30/2025 22:00	8.05	27.78	14.659	103.21	1
LH-US-01	7/30/2025 22:15	8.01	27.78	14.657	102.69	1
LH-US-01	7/30/2025 22:30	8	27.78	14.659	102.56	1
LH-US-01	7/30/2025 22:45	7.99	27.78	14.657	102.44	1
LH-US-01	7/30/2025 23:00	7.96	27.8	14.657	102.05	1
LH-US-01	7/30/2025 23:15	7.94	27.8	14.657	101.79	1
LH-US-01	7/30/2025 23:30	7.93	27.8	14.661	101.67	1
LH-US-01	7/30/2025 23:45	7.91	27.8	14.665	101.41	1
LH-US-01	7/31/2025 0:00	7.91	27.8	14.669	101.41	1
LH-US-01	7/31/2025 0:15	7.88	27.8	14.67	101.03	1
LH-US-01	7/31/2025 0:30	7.87	27.78	14.67	100.9	1
LH-US-01	7/31/2025 0:45	7.83	27.78	14.67	100.38	1
LH-US-01	7/31/2025 1:00	7.82	27.76	14.67	100.26	1
LH-US-01	7/31/2025 1:15	7.79	27.74	14.671	98.61	1
LH-US-01	7/31/2025 1:30	7.77	27.72	14.668	98.35	1
LH-US-01	7/31/2025 1:45	7.76	27.7	14.668	98.23	1
LH-US-01	7/31/2025 2:00	7.74	27.68	14.667	97.97	1
LH-US-01	7/31/2025 2:15	7.71	27.66	14.669	97.59	1
LH-US-01	7/31/2025 2:30	7.69	27.64	14.669	97.34	1
LH-US-01	7/31/2025 2:45	7.65	27.62	14.668	96.84	1
LH-US-01	7/31/2025 3:00	7.62	27.6	14.672	96.46	1
LH-US-01	7/31/2025 3:15	7.6	27.58	14.673	96.2	1
LH-US-01	7/31/2025 3:30	7.58	27.56	14.673	95.95	1
LH-US-01	7/31/2025 3:45	7.56	27.54	14.673	95.7	1
LH-US-01	7/31/2025 4:00	7.53	27.52	14.672	95.32	1
LH-US-01	7/31/2025 4:15	7.53	27.48	14.673	95.32	1
LH-US-01	7/31/2025 4:30	7.53	27.48	14.676	95.32	1
LH-US-01	7/31/2025 4:45	7.5	27.46	14.679	94.94	1
LH-US-01	7/31/2025 5:00	7.48	27.44	14.685	94.68	1
LH-US-01	7/31/2025 5:15	7.46	27.4	14.687	94.43	1
LH-US-01	7/31/2025 5:30	7.45	27.38	14.687	94.3	1
LH-US-01	7/31/2025 5:45	7.42	27.36	14.689	93.92	1
LH-US-01	7/31/2025 6:00	7.42	27.34	14.694	93.92	1
LH-US-01	7/31/2025 6:15	7.42	27.3	14.695	93.92	1
LH-US-01	7/31/2025 6:30	7.43	27.28	14.697	94.05	1
LH-US-01	7/31/2025 6:45	7.45	27.26	14.701	94.3	1
LH-US-01	7/31/2025 7:00	7.49	27.24	14.703	94.81	1
LH-US-01	7/31/2025 7:15	7.51	27.24	14.704	95.06	1
LH-US-01	7/31/2025 7:30	7.55	27.22	14.704	95.57	1
LH-US-01	7/31/2025 7:45	7.59	27.22	14.702	96.08	1
LH-US-01	7/31/2025 8:00	7.65	27.22	14.71	96.84	1
LH-US-01	7/31/2025 8:15	7.65	27.22	14.714	96.84	1
LH-US-01	7/31/2025 8:30	7.65	27.2	14.717	96.84	1
LH-US-01	7/31/2025 8:45	7.72	27.18	14.717	97.72	1
LH-US-01	7/31/2025 9:00	7.83	27.2	14.715	99.11	1
LH-US-01	7/31/2025 9:15	7.87	27.18	14.712	99.62	1
LH-US-01	7/31/2025 9:30	7.83	27.16	14.72	99.11	1
LH-US-01	7/31/2025 9:45	7.85	27.14	14.719	99.37	1
LH-US-01	7/31/2025 10:00	7.81	27.12	14.728	98.86	1
LH-US-01	7/31/2025 10:15	7.76	27.08	14.733	98.23	1
LH-US-01	7/31/2025 10:30	7.84	27.06	14.727	99.24	1
LH-US-01	7/31/2025 10:45	7.91	27.06	14.728	100.13	1
LH-US-01	7/31/2025 11:00	7.89	27.06	14.734	99.87	1
LH-US-01	7/31/2025 11:15	7.9	27.06	14.736	100	1
LH-US-01	7/31/2025 11:30	7.89	27.02	14.736	99.87	1
LH-US-01	7/31/2025 11:45	7.86	27.02	14.74	99.49	1
LH-US-01	7/31/2025 12:00	7.89	27	14.743	99.87	1
LH-US-01	7/31/2025 12:15	7.9	26.98	14.736	100	1
LH-US-01	7/31/2025 12:30	7.91	26.98	14.739	100.13	1
LH-US-01	7/31/2025 12:45	7.9	26.94	14.741	100	1
LH-US-01	7/31/2025 13:00	7.97	26.92	14.742	100.89	1
LH-US-01	7/31/2025 13:15	7.9	26.9	14.742	100	1
LH-US-01	7/31/2025 13:30	7.82	26.86	14.746	97.75	1
LH-US-01	7/31/2025 13:45	7.83	26.84	14.746	97.88	1
LH-US-01	7/31/2025 14:00	7.81	26.82	14.75	97.63	1
LH-US-01	7/31/2025 14:15	7.8	26.8	14.742	98.73	1
LH-US-01	7/31/2025 14:30	7.82	26.76	14.751	97.75	1
LH-US-01	7/31/2025 14:45	7.88	26.74	14.754	97.28	1
LH-US-01	7/31/2025 15:00	7.93	26.76	14.757	99.13	1
LH-US-01	7/31/2025 15:15	7.87	26.74	14.756	97.16	1
LH-US-01	7/31/2025 15:30	7.75	26.7	14.752	95.68	1

Dissolved Oxygen Saturation Continous Monitoring Data
Normandeau Associates Inc.

Station Name	Date Time	DO mg/L	Temp C	Air Pressure PSI	Saturation PCT	Use Code
LH-US-01	7/31/2025 15:45	7.64	26.64	14.756	94.32	1
LH-US-01	7/31/2025 16:00	7.6	26.62	14.759	93.83	1
LH-US-01	7/31/2025 16:15	7.6	26.6	14.767	93.83	1
LH-US-01	7/31/2025 16:30	7.62	26.54	14.757	94.07	1
LH-US-01	7/31/2025 16:45	7.59	26.52	14.759	93.7	1
LH-US-01	7/31/2025 17:00	7.6	26.5	14.756	93.83	1
LH-US-01	7/31/2025 17:15	7.55	26.48	14.758	93.21	1
LH-US-01	7/31/2025 17:30	7.47	26.46	14.755	92.22	1
LH-US-01	7/31/2025 17:45	7.41	26.44	14.756	91.48	1
LH-US-01	7/31/2025 18:00	7.36	26.4	14.764	90.86	1
LH-US-01	7/31/2025 18:15	7.34	26.38	14.767	90.62	1
LH-US-01	7/31/2025 18:30	7.34	26.34	14.77	90.62	1
LH-US-01	7/31/2025 18:45	7.31	26.32	14.773	90.25	1
LH-US-01	7/31/2025 19:00	7.29	26.28	14.783	90	1
LH-US-01	7/31/2025 19:15	7.26	26.24	14.791	89.63	1
LH-US-01	7/31/2025 19:30	7.22	26.22	14.791	89.14	1
LH-US-01	7/31/2025 19:45	7.19	26.16	14.791	88.77	1
LH-US-01	7/31/2025 20:00	7.17	26.14	14.792	88.52	1
LH-US-01	7/31/2025 20:15	7.16	26.1	14.795	88.4	1
LH-US-01	7/31/2025 20:30	7.15	26.06	14.8	88.27	1
LH-US-01	7/31/2025 20:45	7.14	26.02	14.799	88.15	1
LH-US-01	7/31/2025 21:00	7.12	26	14.797	87.9	1
LH-US-01	7/31/2025 21:15	7.1	25.96	14.793	87.65	1
LH-US-01	7/31/2025 21:30	7.09	25.94	14.793	87.53	1
LH-US-01	7/31/2025 21:45	7.08	25.9	14.794	87.41	1
LH-US-01	7/31/2025 22:00	7.07	25.88	14.797	87.28	1
LH-US-01	7/31/2025 22:15	7.02	25.84	14.8	86.67	1
LH-US-01	7/31/2025 22:30	6.92	25.76	14.805	85.43	1
LH-US-01	7/31/2025 22:45	6.89	25.7	14.8	84.02	1
LH-US-01	7/31/2025 23:00	6.88	25.68	14.799	83.9	1
LH-US-01	7/31/2025 23:15	6.88	25.66	14.802	83.9	1
LH-US-01	7/31/2025 23:30	6.87	25.66	14.802	83.78	1
LH-US-01	7/31/2025 23:45	6.87	25.68	14.799	83.78	1
LH-US-01	8/1/2025 0:00	6.85	25.64	14.8	83.54	1
LH-US-01	8/1/2025 0:15	6.87	25.64	14.798	83.78	1
LH-US-01	8/1/2025 0:30	6.91	25.62	14.793	84.27	1
LH-US-01	8/1/2025 0:45	6.9	25.62	14.795	84.15	1
LH-US-01	8/1/2025 1:00	6.91	25.6	14.795	84.27	1
LH-US-01	8/1/2025 1:15	6.89	25.6	14.796	84.02	1
LH-US-01	8/1/2025 1:30	6.89	25.58	14.8	84.02	1
LH-US-01	8/1/2025 1:45	6.87	25.56	14.796	83.78	1
LH-US-01	8/1/2025 2:00	6.86	25.54	14.798	83.66	1
LH-US-01	8/1/2025 2:15	6.88	25.5	14.795	83.9	1
LH-US-01	8/1/2025 2:30	6.87	25.48	14.796	83.78	1
LH-US-01	8/1/2025 2:45	6.86	25.46	14.794	83.66	1
LH-US-01	8/1/2025 3:00	6.86	25.44	14.798	83.66	1
LH-US-01	8/1/2025 3:15	6.86	25.44	14.797	83.66	1
LH-US-01	8/1/2025 3:30	6.87	25.4	14.799	83.78	1
LH-US-01	8/1/2025 3:45	6.9	25.36	14.795	84.15	1
LH-US-01	8/1/2025 4:00	6.88	25.36	14.799	83.9	1
LH-US-01	8/1/2025 4:15	6.89	25.34	14.798	84.02	1
LH-US-01	8/1/2025 4:30	6.9	25.32	14.797	84.15	1
LH-US-01	8/1/2025 4:45	6.9	25.32	14.8	84.15	1
LH-US-01	8/1/2025 5:00	6.89	25.3	14.797	84.02	1
LH-US-01	8/1/2025 5:15	6.88	25.3	14.8	83.9	1
LH-US-01	8/1/2025 5:30	6.89	25.28	14.8	84.02	1
LH-US-01	8/1/2025 5:45	6.88	25.26	14.802	83.9	1
LH-US-01	8/1/2025 6:00	6.88	25.24	14.807	82.89	1
LH-US-01	8/1/2025 6:15	6.88	25.24	14.808	82.89	1
LH-US-01	8/1/2025 6:30	6.88	25.22	14.803	82.89	1
LH-US-01	8/1/2025 6:45	6.89	25.22	14.806	83.01	1
LH-US-01	8/1/2025 7:00	6.91	25.22	14.812	83.25	1
LH-US-01	8/1/2025 7:15	6.94	25.22	14.813	83.61	1
LH-US-01	8/1/2025 7:30	6.95	25.22	14.813	83.73	1
LH-US-01	8/1/2025 7:45	6.95	25.22	14.811	83.73	1
LH-US-01	8/1/2025 8:00	6.97	25.22	14.813	83.98	1
LH-US-01	8/1/2025 8:15	7	25.24	14.811	84.34	1
LH-US-01	8/1/2025 8:30	7.08	25.26	14.812	86.34	1
LH-US-01	8/1/2025 8:45	7.09	25.28	14.81	86.46	1
LH-US-01	8/1/2025 9:00	7.12	25.28	14.807	86.83	1
LH-US-01	8/1/2025 9:15	7.17	25.3	14.808	87.44	1
LH-US-01	8/1/2025 9:30	7.21	25.34	14.804	87.93	1
LH-US-01	8/1/2025 9:45	7.24	25.36	14.804	88.29	1
LH-US-01	8/1/2025 10:00	7.27	25.38	14.805	88.66	1
LH-US-01	8/1/2025 10:15	7.34	25.42	14.805	89.51	1
LH-US-01	8/1/2025 10:30	7.36	25.44	14.806	89.76	1
LH-US-01	8/1/2025 10:45	7.36	25.48	14.805	89.76	1
LH-US-01	8/1/2025 11:00	7.49	25.58	14.803	91.34	1
LH-US-01	8/1/2025 11:15	7.45	25.6	14.801	90.85	1
LH-US-01	8/1/2025 11:30	7.48	25.6	14.802	91.22	1
LH-US-01	8/1/2025 11:45	7.48	25.62	14.802	91.22	1
LH-US-01	8/1/2025 12:00	7.47	25.66	14.802	91.1	1
LH-US-01	8/1/2025 12:15	7.47	25.64	14.799	91.1	1
LH-US-01	8/1/2025 12:30	7.45	25.64	14.795	90.85	1

Dissolved Oxygen Saturation Continous Monitoring Data

Station Name	Date Time	DO mg/L	Temp C	Air Pressure PSI	Saturation PCT	Use Code
LH-US-01	8/1/2025 12:45	7.5	25.72	14.796	91.46	1
LH-US-01	8/1/2025 13:00	7.55	25.8	14.796	93.21	1
LH-US-01	8/1/2025 13:15	7.57	25.86	14.794	93.46	1
LH-US-01	8/1/2025 13:30	7.57	25.9	14.79	93.46	1
LH-US-01	8/1/2025 13:45	7.61	25.96	14.791	93.95	1
LH-US-01	8/1/2025 14:00	7.62	25.98	14.793	94.07	1
LH-US-01	8/1/2025 14:15	7.67	26.06	14.793	94.69	1
LH-US-01	8/1/2025 14:30	7.68	26.12	14.794	94.81	1
LH-US-01	8/1/2025 14:45	7.65	26.12	14.793	94.44	1
LH-US-01	8/1/2025 15:00	7.6	26.06	14.793	93.83	1
LH-US-01	8/1/2025 15:15	7.62	26.02	14.796	94.07	1
LH-US-01	8/1/2025 15:30	7.58	26	14.792	93.58	1
LH-US-01	8/1/2025 15:45	7.62	26	14.793	94.07	1
LH-US-01	8/1/2025 16:00	7.61	26	14.791	93.95	1
LH-US-01	8/1/2025 16:15	7.63	26	14.793	94.2	1
LH-US-01	8/1/2025 16:30	7.65	26	14.794	94.44	1
LH-US-01	8/1/2025 16:45	7.63	26	14.798	94.2	1
LH-US-01	8/1/2025 17:00	7.62	25.96	14.796	94.07	1
LH-US-01	8/1/2025 17:15	7.6	25.92	14.796	93.83	1
LH-US-01	8/1/2025 17:30	7.61	25.88	14.797	93.95	1
LH-US-01	8/1/2025 17:45	7.59	25.84	14.799	93.7	1
LH-US-01	8/1/2025 18:00	7.61	25.82	14.798	93.95	1
LH-US-01	8/1/2025 18:15	7.6	25.8	14.798	93.83	1
LH-US-01	8/1/2025 18:30	7.57	25.8	14.799	93.46	1
LH-US-01	8/1/2025 18:45	7.52	25.76	14.799	92.84	1
LH-US-01	8/1/2025 19:00	7.48	25.72	14.796	91.22	1
LH-US-01	8/1/2025 19:15	7.44	25.68	14.795	90.73	1
LH-US-01	8/1/2025 19:30	7.39	25.64	14.794	90.12	1
LH-US-01	8/1/2025 19:45	7.33	25.6	14.792	89.39	1
LH-US-01	8/1/2025 20:00	7.28	25.58	14.792	88.78	1
LH-US-01	8/1/2025 20:15	7.25	25.52	14.793	88.41	1
LH-US-01	8/1/2025 20:30	7.22	25.5	14.795	88.05	1
LH-US-01	8/1/2025 20:45	7.17	25.48	14.794	87.44	1
LH-US-01	8/1/2025 21:00	7.13	25.44	14.796	86.95	1
LH-US-01	8/1/2025 21:15	7.1	25.4	14.798	86.59	1
LH-US-01	8/1/2025 21:30	7.05	25.38	14.801	85.98	1
LH-US-01	8/1/2025 21:45	7	25.38	14.801	85.37	1
LH-US-01	8/1/2025 22:00	6.96	25.36	14.799	84.88	1
LH-US-01	8/1/2025 22:15	6.94	25.34	14.8	84.63	1
LH-US-01	8/1/2025 22:30	6.94	25.34	14.799	84.63	1
LH-US-01	8/1/2025 22:45	6.9	25.32	14.801	84.15	1
LH-US-01	8/1/2025 23:00	6.88	25.32	14.801	83.9	1
LH-US-01	8/1/2025 23:15	6.87	25.32	14.802	83.78	1
LH-US-01	8/1/2025 23:30	6.87	25.32	14.802	83.78	1
LH-US-01	8/1/2025 23:45	6.87	25.3	14.804	83.78	1
LH-US-01	8/2/2025 0:00	6.87	25.3	14.802	83.78	1
LH-US-01	8/2/2025 0:15	6.87	25.3	14.801	83.78	1
LH-US-01	8/2/2025 0:30	6.86	25.28	14.802	83.66	1
LH-US-01	8/2/2025 0:45	6.88	25.28	14.801	83.9	1
LH-US-01	8/2/2025 1:00	6.89	25.26	14.799	84.02	1
LH-US-01	8/2/2025 1:15	6.87	25.26	14.799	83.78	1
LH-US-01	8/2/2025 1:30	6.86	25.24	14.793	82.65	1
LH-US-01	8/2/2025 1:45	6.87	25.24	14.795	82.77	1
LH-US-01	8/2/2025 2:00	6.87	25.22	14.794	82.77	1
LH-US-01	8/2/2025 2:15	6.86	25.2	14.794	82.65	1
LH-US-01	8/2/2025 2:30	6.86	25.2	14.794	82.65	1
LH-US-01	8/2/2025 2:45	6.85	25.18	14.794	82.53	1
LH-US-01	8/2/2025 3:00	6.83	25.18	14.794	82.29	1
LH-US-01	8/2/2025 3:15	6.85	25.18	14.796	82.53	1
LH-US-01	8/2/2025 3:30	6.85	25.16	14.796	82.53	1
LH-US-01	8/2/2025 3:45	6.84	25.14	14.799	82.41	1
LH-US-01	8/2/2025 4:00	6.85	25.14	14.799	82.53	1
LH-US-01	8/2/2025 4:15	6.85	25.12	14.799	82.53	1
LH-US-01	8/2/2025 4:30	6.85	25.12	14.8	82.53	1
LH-US-01	8/2/2025 4:45	6.86	25.1	14.8	82.65	1
LH-US-01	8/2/2025 5:00	6.86	25.08	14.801	82.65	1
LH-US-01	8/2/2025 5:15	6.86	25.06	14.805	82.65	1
LH-US-01	8/2/2025 5:30	6.86	25.04	14.807	82.65	1
LH-US-01	8/2/2025 5:45	6.86	25.04	14.806	82.65	1
LH-US-01	8/2/2025 6:00	6.87	25.02	14.809	82.77	1
LH-US-01	8/2/2025 6:15	6.89	25	14.81	83.01	1
LH-US-01	8/2/2025 6:30	6.89	24.98	14.81	83.01	1
LH-US-01	8/2/2025 6:45	6.91	24.98	14.81	83.25	1
LH-US-01	8/2/2025 7:00	6.94	24.98	14.813	83.61	1
LH-US-01	8/2/2025 7:15	6.97	24.98	14.817	83.98	1
LH-US-01	8/2/2025 7:30	7	24.98	14.822	84.34	1
LH-US-01	8/2/2025 7:45	7.04	25	14.822	84.82	1
LH-US-01	8/2/2025 8:00	7.08	25	14.824	85.3	1
LH-US-01	8/2/2025 8:15	7.12	25.02	14.822	85.78	1
LH-US-01	8/2/2025 8:30	7.18	25.04	14.823	86.51	1
LH-US-01	8/2/2025 8:45	7.23	25.06	14.824	87.11	1
LH-US-01	8/2/2025 9:00	7.29	25.1	14.82	87.83	1
LH-US-01	8/2/2025 9:15	7.36	25.14	14.82	88.67	1
LH-US-01	8/2/2025 9:30	7.41	25.18	14.822	89.28	1

Dissolved Oxygen Saturation Continous Monitoring Data

Station Name	Date Time	DO mg/L	Temp C	Air Pressure PSI	Saturation PCT	Use Code
LH-US-01	8/2/2025 9:45	7.45	25.24	14.819	89.76	1
LH-US-01	8/2/2025 10:00	7.5	25.28	14.82	91.46	1
LH-US-01	8/2/2025 10:15	7.54	25.32	14.82	91.95	1
LH-US-01	8/2/2025 10:30	7.59	25.36	14.822	92.56	1
LH-US-01	8/2/2025 10:45	7.64	25.42	14.821	93.17	1
LH-US-01	8/2/2025 11:00	7.69	25.48	14.82	93.78	1
LH-US-01	8/2/2025 11:15	7.72	25.54	14.823	94.15	1
LH-US-01	8/2/2025 11:30	7.76	25.6	14.821	94.63	1
LH-US-01	8/2/2025 11:45	7.79	25.66	14.82	95	1
LH-US-01	8/2/2025 12:00	7.84	25.7	14.816	95.61	1
LH-US-01	8/2/2025 12:15	7.89	25.76	14.812	97.41	1
LH-US-01	8/2/2025 12:30	7.92	25.82	14.811	97.78	1
LH-US-01	8/2/2025 12:45	7.94	25.86	14.808	98.02	1
LH-US-01	8/2/2025 13:00	7.95	25.92	14.804	98.15	1
LH-US-01	8/2/2025 13:15	7.92	25.94	14.804	97.78	1
LH-US-01	8/2/2025 13:30	7.95	25.98	14.803	98.15	1
LH-US-01	8/2/2025 13:45	7.95	26.02	14.801	98.15	1
LH-US-01	8/2/2025 14:00	8	26.06	14.799	98.77	1
LH-US-01	8/2/2025 14:15	8	26.14	14.796	98.77	1
LH-US-01	8/2/2025 14:30	7.95	26.12	14.798	98.15	1
LH-US-01	8/2/2025 14:45	7.95	26.08	14.795	98.15	1
LH-US-01	8/2/2025 15:00	8.01	26.16	14.795	98.89	1
LH-US-01	8/2/2025 15:15	8.01	26.22	14.795	98.89	1
LH-US-01	8/2/2025 15:30	8.04	26.26	14.792	99.26	1
LH-US-01	8/2/2025 15:45	8.04	26.3	14.786	99.26	1
LH-US-01	8/2/2025 16:00	8.01	26.28	14.788	98.89	1
LH-US-01	8/2/2025 16:15	8.03	26.28	14.793	99.14	1
LH-US-01	8/2/2025 16:30	8.01	26.3	14.79	98.89	1
LH-US-01	8/2/2025 16:45	7.95	26.24	14.789	98.15	1
LH-US-01	8/2/2025 17:00	7.94	26.2	14.786	98.02	1
LH-US-01	8/2/2025 17:15	7.95	26.18	14.789	98.15	1
LH-US-01	8/2/2025 17:30	7.96	26.18	14.787	98.27	1
LH-US-01	8/2/2025 17:45	7.92	26.14	14.791	97.78	1
LH-US-01	8/2/2025 18:00	7.9	26.1	14.791	97.53	1
LH-US-01	8/2/2025 18:15	7.88	26.06	14.792	97.28	1
LH-US-01	8/2/2025 18:30	7.87	26.04	14.79	97.16	1
LH-US-01	8/2/2025 18:45	7.84	25.98	14.787	96.79	1
LH-US-01	8/2/2025 19:00	7.81	25.94	14.785	96.42	1
LH-US-01	8/2/2025 19:15	7.78	25.88	14.786	96.05	1
LH-US-01	8/2/2025 19:30	7.76	25.84	14.785	95.8	1
LH-US-01	8/2/2025 19:45	7.73	25.8	14.785	95.43	1
LH-US-01	8/2/2025 20:00	7.69	25.74	14.781	93.78	1
LH-US-01	8/2/2025 20:15	7.65	25.7	14.78	93.29	1
LH-US-01	8/2/2025 20:30	7.61	25.64	14.78	92.8	1
LH-US-01	8/2/2025 20:45	7.57	25.6	14.782	92.32	1
LH-US-01	8/2/2025 21:00	7.55	25.56	14.784	92.07	1
LH-US-01	8/2/2025 21:15	7.51	25.56	14.786	91.59	1
LH-US-01	8/2/2025 21:30	7.5	25.52	14.785	91.46	1
LH-US-01	8/2/2025 21:45	7.47	25.52	14.786	91.1	1
LH-US-01	8/2/2025 22:00	7.45	25.5	14.788	90.85	1
LH-US-01	8/2/2025 22:15	7.44	25.5	14.79	90.73	1
LH-US-01	8/2/2025 22:30	7.42	25.5	14.79	90.49	1
LH-US-01	8/2/2025 22:45	7.42	25.5	14.79	90.49	1
LH-US-01	8/2/2025 23:00	7.41	25.52	14.787	90.37	1
LH-US-01	8/2/2025 23:15	7.4	25.52	14.788	90.24	1
LH-US-01	8/2/2025 23:30	7.41	25.54	14.787	90.37	1
LH-US-01	8/2/2025 23:45	7.41	25.52	14.788	90.37	1
LH-US-01	8/3/2025 0:00	7.42	25.54	14.785	90.49	1
LH-US-01	8/3/2025 0:15	7.43	25.54	14.784	90.61	1
LH-US-01	8/3/2025 0:30	7.44	25.54	14.782	90.73	1
LH-US-01	8/3/2025 0:45	7.43	25.56	14.781	90.61	1
LH-US-01	8/3/2025 1:00	7.45	25.56	14.78	90.85	1
LH-US-01	8/3/2025 1:15	7.43	25.56	14.778	90.61	1
LH-US-01	8/3/2025 1:30	7.41	25.56	14.776	90.37	1
LH-US-01	8/3/2025 1:45	7.39	25.54	14.774	90.12	1
LH-US-01	8/3/2025 2:00	7.39	25.54	14.776	90.12	1
LH-US-01	8/3/2025 2:15	7.38	25.54	14.773	90	1
LH-US-01	8/3/2025 2:30	7.38	25.54	14.773	90	1
LH-US-01	8/3/2025 2:45	7.36	25.52	14.77	89.76	1
LH-US-01	8/3/2025 3:00	7.35	25.52	14.769	89.63	1
LH-US-01	8/3/2025 3:15	7.35	25.52	14.769	89.63	1
LH-US-01	8/3/2025 3:30	7.35	25.5	14.768	89.63	1
LH-US-01	8/3/2025 3:45	7.33	25.5	14.767	89.39	1
LH-US-01	8/3/2025 4:00	7.33	25.48	14.767	89.39	1
LH-US-01	8/3/2025 4:15	7.31	25.48	14.767	89.15	1
LH-US-01	8/3/2025 4:30	7.31	25.46	14.768	89.15	1
LH-US-01	8/3/2025 4:45	7.31	25.44	14.767	89.15	1
LH-US-01	8/3/2025 5:00	7.29	25.42	14.77	88.9	1
LH-US-01	8/3/2025 5:15	7.29	25.4	14.771	88.9	1
LH-US-01	8/3/2025 5:30	7.26	25.4	14.772	88.54	1
LH-US-01	8/3/2025 5:45	7.25	25.38	14.772	88.41	1
LH-US-01	8/3/2025 6:00	7.25	25.36	14.774	88.41	1
LH-US-01	8/3/2025 6:15	7.23	25.34	14.774	88.17	1
LH-US-01	8/3/2025 6:30	7.23	25.32	14.776	88.17	1

Station Name	Date Time	DO mg/L	Temp C	Air Pressure PSI	Saturation PCT	Use Code
LH-US-01	8/3/2025 6:45	7.23	25.32	14.777	88.17	1
LH-US-01	8/3/2025 7:00	7.24	25.3	14.777	88.29	1
LH-US-01	8/3/2025 7:15	7.25	25.3	14.778	88.41	1
LH-US-01	8/3/2025 7:30	7.27	25.3	14.781	88.66	1
LH-US-01	8/3/2025 7:45	7.31	25.32	14.782	89.15	1
LH-US-01	8/3/2025 8:00	7.35	25.32	14.782	89.63	1
LH-US-01	8/3/2025 8:15	7.37	25.34	14.782	89.88	1
LH-US-01	8/3/2025 8:30	7.41	25.34	14.781	90.37	1
LH-US-01	8/3/2025 8:45	7.47	25.38	14.779	91.1	1
LH-US-01	8/3/2025 9:00	7.52	25.4	14.779	91.71	1
LH-US-01	8/3/2025 9:15	7.6	25.44	14.78	92.68	1
LH-US-01	8/3/2025 9:30	7.65	25.46	14.78	93.29	1
LH-US-01	8/3/2025 9:45	7.71	25.52	14.781	94.02	1
LH-US-01	8/3/2025 10:00	7.78	25.56	14.784	94.88	1
LH-US-01	8/3/2025 10:15	7.82	25.6	14.783	95.37	1
LH-US-01	8/3/2025 10:30	7.88	25.66	14.782	96.1	1
LH-US-01	8/3/2025 10:45	7.93	25.72	14.784	96.71	1
LH-US-01	8/3/2025 11:00	7.96	25.78	14.782	98.27	1
LH-US-01	8/3/2025 11:15	8.01	25.84	14.781	98.89	1
LH-US-01	8/3/2025 11:30	8.04	25.9	14.778	99.26	1
LH-US-01	8/3/2025 11:45	8.07	25.94	14.776	99.63	1
LH-US-01	8/3/2025 12:00	8.1	26	14.775	100	1
LH-US-01	8/3/2025 12:15	8.14	26.06	14.772	100.49	1
LH-US-01	8/3/2025 12:30	8.17	26.12	14.771	100.86	1
LH-US-01	8/3/2025 12:45	8.19	26.16	14.771	101.11	1
LH-US-01	8/3/2025 13:00	8.22	26.18	14.77	101.48	1
LH-US-01	8/3/2025 13:15	8.24	26.22	14.768	101.73	1
LH-US-01	8/3/2025 13:30	8.27	26.26	14.767	102.1	1
LH-US-01	8/3/2025 13:45	8.28	26.3	14.763	102.22	1
LH-US-01	8/3/2025 14:00	8.29	26.34	14.759	102.35	1
LH-US-01	8/3/2025 14:15	8.3	26.36	14.756	102.47	1
LH-US-01	8/3/2025 14:30	8.29	26.38	14.752	102.35	1
LH-US-01	8/3/2025 14:45	8.3	26.4	14.752	102.47	1
LH-US-01	8/3/2025 15:00	8.31	26.42	14.748	102.59	1
LH-US-01	8/3/2025 15:15	8.31	26.44	14.749	102.59	1
LH-US-01	8/3/2025 15:30	8.33	26.46	14.748	102.84	1
LH-US-01	8/3/2025 15:45	8.32	26.48	14.744	104	1
LH-US-01	8/3/2025 16:00	8.31	26.48	14.744	103.88	1
LH-US-01	8/3/2025 16:15	8.3	26.48	14.739	103.75	1
LH-US-01	8/3/2025 16:30	8.29	26.48	14.74	103.63	1
LH-US-01	8/3/2025 16:45	8.29	26.48	14.742	103.63	1
LH-US-01	8/3/2025 17:00	8.26	26.46	14.738	103.25	1
LH-US-01	8/3/2025 17:15	8.25	26.46	14.739	103.13	1
LH-US-01	8/3/2025 17:30	8.22	26.44	14.738	102.75	1
LH-US-01	8/3/2025 17:45	8.18	26.42	14.736	102.25	1
LH-US-01	8/3/2025 18:00	8.14	26.4	14.735	101.75	1
LH-US-01	8/3/2025 18:15	8.11	26.38	14.732	101.38	1
LH-US-01	8/3/2025 18:30	8.08	26.36	14.733	101	1
LH-US-01	8/3/2025 18:45	8.04	26.34	14.735	100.5	1
LH-US-01	8/3/2025 19:00	7.98	26.3	14.736	99.75	1
LH-US-01	8/3/2025 19:15	7.93	26.26	14.736	99.13	1
LH-US-01	8/3/2025 19:30	7.87	26.24	14.736	97.16	1
LH-US-01	8/3/2025 19:45	7.8	26.22	14.734	96.3	1
LH-US-01	8/3/2025 20:00	7.75	26.18	14.735	95.68	1
LH-US-01	8/3/2025 20:15	7.69	26.14	14.736	94.94	1
LH-US-01	8/3/2025 20:30	7.62	26.1	14.738	94.07	1
LH-US-01	8/3/2025 20:45	7.57	26.08	14.737	93.46	1
LH-US-01	8/3/2025 21:00	7.55	26.06	14.742	93.21	1
LH-US-01	8/3/2025 21:15	7.51	26.04	14.746	92.72	1
LH-US-01	8/3/2025 21:30	7.45	26.02	14.744	91.98	1
LH-US-01	8/3/2025 21:45	7.41	26.02	14.742	91.48	1
LH-US-01	8/3/2025 22:00	7.37	26	14.743	90.99	1
LH-US-01	8/3/2025 22:15	7.36	26	14.742	90.86	1
LH-US-01	8/3/2025 22:30	7.33	25.98	14.743	90.49	1
LH-US-01	8/3/2025 22:45	7.3	25.96	14.74	90.12	1
LH-US-01	8/3/2025 23:00	7.28	25.96	14.739	89.88	1
LH-US-01	8/3/2025 23:15	7.26	25.94	14.741	89.63	1
LH-US-01	8/3/2025 23:30	7.26	25.92	14.741	89.63	1
LH-US-01	8/3/2025 23:45	7.24	25.9	14.743	89.38	1
LH-US-01	8/4/2025 0:00	7.25	25.88	14.739	89.51	1
LH-US-01	8/4/2025 0:15	7.25	25.86	14.739	89.51	1
LH-US-01	8/4/2025 0:30	7.25	25.84	14.737	89.51	1
LH-US-01	8/4/2025 0:45	7.22	25.82	14.737	89.14	1
LH-US-01	8/4/2025 1:00	7.23	25.8	14.736	89.26	1
LH-US-01	8/4/2025 1:15	7.21	25.78	14.737	89.01	1
LH-US-01	8/4/2025 1:30	7.21	25.72	14.736	87.93	1
LH-US-01	8/4/2025 1:45	7.2	25.7	14.737	87.8	1
LH-US-01	8/4/2025 2:00	7.18	25.68	14.738	87.56	1
LH-US-01	8/4/2025 2:15	7.17	25.66	14.738	87.44	1
LH-US-01	8/4/2025 2:30	7.17	25.62	14.741	87.44	1
LH-US-01	8/4/2025 2:45	7.15	25.6	14.741	87.2	1
LH-US-01	8/4/2025 3:00	7.14	25.58	14.74	87.07	1
LH-US-01	8/4/2025 3:15	7.14	25.56	14.738	87.07	1
LH-US-01	8/4/2025 3:30	7.14	25.54	14.738	87.07	1

Dissolved Oxygen Saturation Continous Monitoring Data

Station Name	Date Time	DO mg/L	Temp C	Air Pressure PSI	Saturation PCT	Use Code
LH-US-01	8/4/2025 3:45	7.15	25.5	14.735	87.2	1
LH-US-01	8/4/2025 4:00	7.09	25.48	14.736	86.46	1
LH-US-01	8/4/2025 4:15	7.1	25.46	14.736	86.59	1
LH-US-01	8/4/2025 4:30	7.09	25.44	14.735	86.46	1
LH-US-01	8/4/2025 4:45	7.09	25.42	14.736	86.46	1
LH-US-01	8/4/2025 5:00	7.08	25.38	14.736	86.34	1
LH-US-01	8/4/2025 5:15	7.08	25.36	14.738	86.34	1
LH-US-01	8/4/2025 5:30	7.04	25.36	14.742	85.85	1
LH-US-01	8/4/2025 5:45	7.06	25.34	14.74	86.1	1
LH-US-01	8/4/2025 6:00	7.03	25.32	14.745	85.73	1
LH-US-01	8/4/2025 6:15	7.06	25.32	14.743	86.1	1
LH-US-01	8/4/2025 6:30	7.06	25.3	14.747	86.1	1
LH-US-01	8/4/2025 6:45	7.06	25.3	14.747	86.1	1
LH-US-01	8/4/2025 7:00	7.07	25.3	14.748	86.22	1
LH-US-01	8/4/2025 7:15	7.09	25.28	14.749	86.46	1
LH-US-01	8/4/2025 7:30	7.13	25.28	14.753	86.95	1
LH-US-01	8/4/2025 7:45	7.15	25.28	14.755	87.2	1
LH-US-01	8/4/2025 8:00	7.19	25.28	14.759	87.68	1
LH-US-01	8/4/2025 8:15	7.21	25.28	14.761	87.93	1
LH-US-01	8/4/2025 8:30	7.24	25.3	14.758	88.29	1
LH-US-01	8/4/2025 8:45	7.34	25.32	14.761	89.51	1
LH-US-01	8/4/2025 9:00	7.39	25.34	14.761	90.12	1
LH-US-01	8/4/2025 9:15	7.47	25.34	14.763	91.1	1
LH-US-01	8/4/2025 9:30	7.51	25.38	14.766	91.59	1
LH-US-01	8/4/2025 9:45	7.6	25.42	14.766	92.68	1
LH-US-01	8/4/2025 10:00	7.67	25.44	14.769	93.54	1
LH-US-01	8/4/2025 10:15	7.74	25.48	14.771	94.39	1
LH-US-01	8/4/2025 10:30	7.8	25.52	14.769	95.12	1
LH-US-01	8/4/2025 10:45	7.86	25.56	14.768	95.85	1
LH-US-01	8/4/2025 11:00	7.92	25.62	14.768	96.59	1
LH-US-01	8/4/2025 11:15	7.96	25.68	14.768	97.07	1
LH-US-01	8/4/2025 11:30	8	25.72	14.767	97.56	1
LH-US-01	8/4/2025 11:45	8.01	25.78	14.768	98.89	1
LH-US-01	8/4/2025 12:00	8.05	25.82	14.766	99.38	1
LH-US-01	8/4/2025 12:15	8.11	25.88	14.762	100.12	1
LH-US-01	8/4/2025 12:30	8.15	25.92	14.764	100.62	1
LH-US-01	8/4/2025 12:45	8.19	25.96	14.765	101.11	1
LH-US-01	8/4/2025 13:00	8.23	26	14.762	101.6	1
LH-US-01	8/4/2025 13:15	8.26	26.04	14.763	101.98	1
LH-US-01	8/4/2025 13:30	8.3	26.06	14.76	102.47	1
LH-US-01	8/4/2025 13:45	8.31	26.1	14.76	102.59	1
LH-US-01	8/4/2025 14:00	8.34	26.14	14.758	102.96	1
LH-US-01	8/4/2025 14:15	8.37	26.16	14.759	103.33	1
LH-US-01	8/4/2025 14:30	8.4	26.18	14.755	103.7	1
LH-US-01	8/4/2025 14:45	8.42	26.2	14.756	103.95	1
LH-US-01	8/4/2025 15:00	8.44	26.22	14.755	104.2	1
LH-US-01	8/4/2025 15:15	8.46	26.24	14.758	104.44	1
LH-US-01	8/4/2025 15:30	8.47	26.26	14.758	104.57	1
LH-US-01	8/4/2025 15:45	8.49	26.26	14.755	104.81	1
LH-US-01	8/4/2025 16:00	8.49	26.26	14.753	104.81	1
LH-US-01	8/4/2025 16:15	8.48	26.26	14.754	104.69	1
LH-US-01	8/4/2025 16:30	7.63	29.34	14.757	100.39	2
LH-US-01	8/4/2025 16:45	7.47	31.4	14.757	100.95	2
LH-US-01	8/4/2025 17:00	0	0	14.759	0	2
LH-US-01	8/4/2025 17:15	7.25	33.72	14.757	102.11	2
LH-US-01	8/4/2025 17:30	8.08	27.82	14.754	102.28	2
LH-US-01	8/4/2025 17:45	8.43	26.32	14.756	104.07	1
LH-US-01	8/4/2025 18:00	8.43	26.16	14.755	104.07	1
LH-US-01	8/4/2025 18:15	8.4	26.12	14.754	103.7	1
LH-US-01	8/4/2025 18:30	8.36	26.08	14.756	103.21	1
LH-US-01	8/4/2025 18:45	8.3	26.06	14.757	102.47	1
LH-US-01	8/4/2025 19:00	8.26	26.02	14.761	101.98	1
LH-US-01	8/4/2025 19:15	8.2	26	14.762	101.23	1
LH-US-01	8/4/2025 19:30	8.16	25.96	14.763	100.74	1
LH-US-01	8/4/2025 19:45	8.11	25.92	14.767	100.12	1
LH-US-01	8/4/2025 20:00	8.07	25.9	14.77	99.63	1
LH-US-01	8/4/2025 20:15	8.03	25.86	14.771	99.14	1
LH-US-01	8/4/2025 20:30	7.99	25.84	14.772	98.64	1
LH-US-01	8/4/2025 20:45	7.94	25.8	14.776	98.02	1
LH-US-01	8/4/2025 21:00	7.9	25.78	14.778	97.53	1
LH-US-01	8/4/2025 21:15	7.86	25.76	14.778	97.04	1
LH-US-01	8/4/2025 21:30	7.82	25.72	14.777	95.37	1
LH-US-01	8/4/2025 21:45	7.78	25.72	14.778	94.88	1
LH-US-01	8/4/2025 22:00	7.74	25.7	14.778	94.39	1
LH-US-01	8/4/2025 22:15	7.71	25.66	14.783	94.02	1
LH-US-01	8/4/2025 22:30	7.67	25.64	14.783	93.54	1
LH-US-01	8/4/2025 22:45	7.64	25.62	14.783	93.17	1
LH-US-01	8/4/2025 23:00	7.62	25.6	14.786	92.93	1
LH-US-01	8/4/2025 23:15	7.62	25.58	14.787	92.93	1
LH-US-01	8/4/2025 23:30	7.59	25.56	14.789	92.56	1
LH-US-01	8/4/2025 23:45	7.56	25.54	14.792	92.2	1
LH-US-01	8/5/2025 0:00	7.55	25.52	14.794	92.07	1
LH-US-01	8/5/2025 0:15	7.54	25.52	14.793	91.95	1
LH-US-01	8/5/2025 0:30	7.53	25.5	14.795	91.83	1

Station Name	Date Time	DO mg/L	Temp C	Air Pressure PSI	Saturation PCT	Use Code
LH-US-01	8/5/2025 0:45	7.51	25.5	14.796	91.59	1
LH-US-01	8/5/2025 1:00	7.49	25.48	14.796	91.34	1
LH-US-01	8/5/2025 1:15	7.49	25.48	14.794	91.34	1
LH-US-01	8/5/2025 1:30	7.49	25.46	14.797	91.34	1
LH-US-01	8/5/2025 1:45	7.47	25.46	14.801	91.1	1
LH-US-01	8/5/2025 2:00	7.46	25.46	14.8	90.98	1
LH-US-01	8/5/2025 2:15	7.44	25.44	14.802	90.73	1
LH-US-01	8/5/2025 2:30	7.43	25.44	14.804	90.61	1
LH-US-01	8/5/2025 2:45	7.42	25.42	14.803	90.49	1
LH-US-01	8/5/2025 3:00	7.43	25.4	14.807	90.61	1
LH-US-01	8/5/2025 3:15	7.41	25.4	14.808	90.37	1
LH-US-01	8/5/2025 3:30	7.41	25.38	14.809	90.37	1
LH-US-01	8/5/2025 3:45	7.41	25.38	14.812	90.37	1
LH-US-01	8/5/2025 4:00	7.43	25.36	14.812	90.61	1
LH-US-01	8/5/2025 4:15	7.43	25.36	14.814	90.61	1
LH-US-01	8/5/2025 4:30	7.44	25.34	14.815	90.73	1
LH-US-01	8/5/2025 4:45	7.43	25.34	14.819	90.61	1
LH-US-01	8/5/2025 5:00	7.43	25.34	14.822	90.61	1
LH-US-01	8/5/2025 5:15	7.43	25.3	14.826	90.61	1
LH-US-01	8/5/2025 5:30	7.43	25.3	14.829	90.61	1
LH-US-01	8/5/2025 5:45	7.42	25.28	14.832	90.49	1
LH-US-01	8/5/2025 6:00	7.45	25.28	14.833	90.85	1
LH-US-01	8/5/2025 6:15	7.45	25.28	14.833	90.85	1
LH-US-01	8/5/2025 6:30	7.49	25.28	14.84	91.34	1
LH-US-01	8/5/2025 6:45	7.51	25.26	14.844	90.48	1
LH-US-01	8/5/2025 7:00	7.57	25.28	14.845	91.2	1
LH-US-01	8/5/2025 7:15	7.58	25.26	14.846	91.33	1
LH-US-01	8/5/2025 7:30	7.65	25.26	14.848	92.17	1
LH-US-01	8/5/2025 7:45	7.71	25.26	14.849	92.89	1
LH-US-01	8/5/2025 8:00	7.78	25.26	14.851	93.73	1
LH-US-01	8/5/2025 8:15	7.84	25.26	14.849	94.46	1
LH-US-01	8/5/2025 8:30	7.9	25.24	14.854	95.18	1
LH-US-01	8/5/2025 8:45	7.95	25.26	14.856	95.78	1
LH-US-01	8/5/2025 9:00	8.01	25.26	14.86	96.51	1
LH-US-01	8/5/2025 9:15	8.09	25.28	14.863	97.47	1
LH-US-01	8/5/2025 9:30	8.16	25.28	14.862	98.31	1
LH-US-01	8/5/2025 9:45	8.23	25.3	14.866	99.16	1
LH-US-01	8/5/2025 10:00	8.33	25.34	14.869	100.36	1
LH-US-01	8/5/2025 10:15	8.43	25.38	14.872	101.57	1
LH-US-01	8/5/2025 10:30	8.51	25.44	14.875	102.53	1
LH-US-01	8/5/2025 10:45	8.59	25.48	14.878	103.49	1
LH-US-01	8/5/2025 11:00	8.66	25.5	14.88	104.34	1
LH-US-01	8/5/2025 11:15	8.71	25.54	14.881	104.94	1
LH-US-01	8/5/2025 11:30	8.74	25.56	14.879	105.3	1
LH-US-01	8/5/2025 11:45	8.76	25.56	14.88	105.54	1
LH-US-01	8/5/2025 12:00	8.78	25.58	14.883	105.78	1
LH-US-01	8/5/2025 12:15	8.8	25.58	14.884	106.02	1
LH-US-01	8/5/2025 12:30	8.81	25.6	14.885	106.14	1
LH-US-01	8/5/2025 12:45	8.85	25.62	14.884	106.63	1
LH-US-01	8/5/2025 13:00	8.89	25.66	14.886	107.11	1
LH-US-01	8/5/2025 13:15	8.94	25.7	14.885	107.71	1
LH-US-01	8/5/2025 13:30	8.96	25.74	14.886	107.95	1
LH-US-01	8/5/2025 13:45	9	25.8	14.883	109.76	1
LH-US-01	8/5/2025 14:00	9.03	25.82	14.884	110.12	1
LH-US-01	8/5/2025 14:15	9.03	25.82	14.882	110.12	1
LH-US-01	8/5/2025 14:30	9.02	25.8	14.884	110	1
LH-US-01	8/5/2025 14:45	9.07	25.84	14.882	110.61	1
LH-US-01	8/5/2025 15:00	9.1	25.88	14.88	110.98	1
LH-US-01	8/5/2025 15:15	9.08	25.86	14.882	110.73	1
LH-US-01	8/5/2025 15:30	9.07	25.86	14.881	110.61	1
LH-US-01	8/5/2025 15:45	9.09	25.86	14.877	110.85	1
LH-US-01	8/5/2025 16:00	9.09	25.86	14.875	110.85	1
LH-US-01	8/5/2025 16:15	9.11	25.88	14.876	111.1	1
LH-US-01	8/5/2025 16:30	9.11	25.9	14.873	111.1	1
LH-US-01	8/5/2025 16:45	9.08	25.9	14.873	110.73	1
LH-US-01	8/5/2025 17:00	9.06	25.88	14.871	110.49	1
LH-US-01	8/5/2025 17:15	9.02	25.86	14.867	110	1
LH-US-01	8/5/2025 17:30	9.01	25.84	14.867	109.88	1
LH-US-01	8/5/2025 17:45	8.95	25.82	14.871	109.15	1
LH-US-01	8/5/2025 18:00	8.91	25.78	14.873	108.66	1
LH-US-01	8/5/2025 18:15	8.85	25.72	14.869	106.63	1
LH-US-01	8/5/2025 18:30	8.79	25.68	14.871	105.9	1
LH-US-01	8/5/2025 18:45	8.73	25.62	14.872	105.18	1
LH-US-01	8/5/2025 19:00	8.66	25.58	14.874	104.34	1
LH-US-01	8/5/2025 19:15	8.59	25.54	14.874	103.49	1
LH-US-01	8/5/2025 19:30	8.53	25.5	14.874	102.77	1
LH-US-01	8/5/2025 19:45	8.44	25.46	14.873	101.69	1
LH-US-01	8/5/2025 20:00	8.37	25.42	14.875	100.84	1
LH-US-01	8/5/2025 20:15	8.29	25.36	14.875	99.88	1
LH-US-01	8/5/2025 20:30	8.22	25.32	14.876	99.04	1
LH-US-01	8/5/2025 20:45	8.15	25.28	14.875	98.19	1
LH-US-01	8/5/2025 21:00	8.09	25.24	14.881	97.47	1
LH-US-01	8/5/2025 21:15	8.03	25.2	14.884	96.75	1
LH-US-01	8/5/2025 21:30	7.97	25.16	14.883	96.02	1

Dissolved Oxygen Saturation Continous Monitoring Data
Normandeau Associates Inc.

Station Name	Date Time	DO mg/L	Temp C	Air Pressure PSI	Saturation PCT	Use Code
LH-US-01	8/5/2025 21:45	7.91	25.12	14.881	95.3	1
LH-US-01	8/5/2025 22:00	7.87	25.08	14.882	94.82	1
LH-US-01	8/5/2025 22:15	7.81	25.04	14.882	94.1	1
LH-US-01	8/5/2025 22:30	7.76	25.02	14.881	93.49	1
LH-US-01	8/5/2025 22:45	7.72	25	14.883	93.01	1
LH-US-01	8/5/2025 23:00	7.68	24.96	14.883	92.53	1
LH-US-01	8/5/2025 23:15	7.65	24.94	14.886	92.17	1
LH-US-01	8/5/2025 23:30	7.65	24.92	14.888	92.17	1
LH-US-01	8/5/2025 23:45	7.61	24.9	14.887	91.69	1
LH-US-01	8/6/2025 0:00	7.61	24.9	14.889	91.69	1
LH-US-01	8/6/2025 0:15	7.57	24.88	14.892	91.2	1
LH-US-01	8/6/2025 0:30	7.56	24.86	14.892	91.08	1
LH-US-01	8/6/2025 0:45	7.54	24.84	14.893	90.84	1
LH-US-01	8/6/2025 1:00	7.54	24.82	14.889	90.84	1
LH-US-01	8/6/2025 1:15	7.5	24.8	14.89	90.36	1
LH-US-01	8/6/2025 1:30	7.5	24.8	14.89	90.36	1
LH-US-01	8/6/2025 1:45	7.46	24.78	14.889	89.88	1
LH-US-01	8/6/2025 2:00	7.47	24.76	14.889	90	1
LH-US-01	8/6/2025 2:15	7.47	24.76	14.888	90	1
LH-US-01	8/6/2025 2:30	7.46	24.74	14.888	88.81	1
LH-US-01	8/6/2025 2:45	7.45	24.72	14.889	88.69	1
LH-US-01	8/6/2025 3:00	7.44	24.72	14.89	88.57	1
LH-US-01	8/6/2025 3:15	7.43	24.7	14.889	88.45	1
LH-US-01	8/6/2025 3:30	7.41	24.68	14.89	88.21	1
LH-US-01	8/6/2025 3:45	7.42	24.68	14.888	88.33	1
LH-US-01	8/6/2025 4:00	7.4	24.66	14.89	88.1	1
LH-US-01	8/6/2025 4:15	7.39	24.66	14.888	87.98	1
LH-US-01	8/6/2025 4:30	7.39	24.64	14.891	87.98	1
LH-US-01	8/6/2025 4:45	7.4	24.64	14.892	88.1	1
LH-US-01	8/6/2025 5:00	7.39	24.64	14.895	87.98	1
LH-US-01	8/6/2025 5:15	7.38	24.62	14.898	87.86	1
LH-US-01	8/6/2025 5:30	7.38	24.6	14.897	87.86	1
LH-US-01	8/6/2025 5:45	7.38	24.6	14.9	87.86	1
LH-US-01	8/6/2025 6:00	7.39	24.58	14.901	87.98	1
LH-US-01	8/6/2025 6:15	7.41	24.58	14.904	88.21	1
LH-US-01	8/6/2025 6:30	7.43	24.58	14.904	88.45	1
LH-US-01	8/6/2025 6:45	7.45	24.58	14.905	88.69	1
LH-US-01	8/6/2025 7:00	7.48	24.58	14.906	89.05	1
LH-US-01	8/6/2025 7:15	7.53	24.58	14.908	89.64	1
LH-US-01	8/6/2025 7:30	7.62	24.6	14.913	90.71	1
LH-US-01	8/6/2025 7:45	7.68	24.6	14.912	91.43	1
LH-US-01	8/6/2025 8:00	7.73	24.62	14.916	92.02	1
LH-US-01	8/6/2025 8:15	7.77	24.62	14.918	92.5	1
LH-US-01	8/6/2025 8:30	7.85	24.64	14.917	93.45	1
LH-US-01	8/6/2025 8:45	7.93	24.68	14.917	94.4	1
LH-US-01	8/6/2025 9:00	7.98	24.72	14.919	95	1
LH-US-01	8/6/2025 9:15	8.03	24.74	14.92	95.6	1
LH-US-01	8/6/2025 9:30	8.1	24.78	14.921	97.59	1
LH-US-01	8/6/2025 9:45	8.22	24.84	14.921	99.04	1
LH-US-01	8/6/2025 10:00	8.31	24.9	14.92	100.12	1
LH-US-01	8/6/2025 10:15	8.42	24.96	14.924	101.45	1
LH-US-01	8/6/2025 10:30	8.49	25.02	14.924	102.29	1
LH-US-01	8/6/2025 10:45	8.5	25.04	14.925	102.41	1
LH-US-01	8/6/2025 11:00	8.53	25.04	14.928	102.77	1
LH-US-01	8/6/2025 11:15	8.61	25.1	14.925	103.73	1
LH-US-01	8/6/2025 11:30	8.69	25.14	14.926	104.7	1
LH-US-01	8/6/2025 11:45	8.73	25.2	14.923	105.18	1
LH-US-01	8/6/2025 12:00	8.8	25.28	14.924	106.02	1
LH-US-01	8/6/2025 12:15	8.89	25.38	14.925	107.11	1
LH-US-01	8/6/2025 12:30	8.92	25.44	14.924	107.47	1
LH-US-01	8/6/2025 12:45	8.96	25.48	14.919	107.95	1
LH-US-01	8/6/2025 13:00	8.93	25.48	14.921	107.59	1
LH-US-01	8/6/2025 13:15	8.93	25.48	14.922	107.59	1
LH-US-01	8/6/2025 13:30	8.92	25.48	14.921	107.47	1
LH-US-01	8/6/2025 13:45	8.94	25.5	14.919	107.71	1
LH-US-01	8/6/2025 14:00	8.98	25.58	14.915	108.19	1
LH-US-01	8/6/2025 14:15	9	25.6	14.916	108.43	1
LH-US-01	8/6/2025 14:30	9.06	25.64	14.915	109.16	1
LH-US-01	8/6/2025 14:45	9.06	25.66	14.912	109.16	1
LH-US-01	8/6/2025 15:00	9.07	25.66	14.915	109.28	1
LH-US-01	8/6/2025 15:15	9.07	25.66	14.915	109.28	1
LH-US-01	8/6/2025 15:30	9.07	25.66	14.914	109.28	1
LH-US-01	8/6/2025 15:45	9.07	25.64	14.911	109.28	1
LH-US-01	8/6/2025 16:00	9.03	25.62	14.908	108.8	1
LH-US-01	8/6/2025 16:15	9.06	25.58	14.908	109.16	1
LH-US-01	8/6/2025 16:30	9.07	25.58	14.907	109.28	1
LH-US-01	8/6/2025 16:45	9.08	25.58	14.907	109.4	1
LH-US-01	8/6/2025 17:00	9.08	25.58	14.909	109.4	1
LH-US-01	8/6/2025 17:15	9.04	25.56	14.906	108.92	1
LH-US-01	8/6/2025 17:30	9.01	25.52	14.906	108.55	1
LH-US-01	8/6/2025 17:45	8.99	25.5	14.905	108.31	1
LH-US-01	8/6/2025 18:00	8.95	25.48	14.904	107.83	1
LH-US-01	8/6/2025 18:15	8.88	25.46	14.905	106.99	1
LH-US-01	8/6/2025 18:30	8.77	25.38	14.902	105.66	1

Dissolved Oxygen Saturation Continous Monitoring Data

Station Name	Date Time	DO mg/L	Temp C	Air Pressure PSI	Saturation PCT	Use Code
LH-US-01	8/6/2025 18:45	8.67	25.34	14.898	104.46	1
LH-US-01	8/6/2025 19:00	8.58	25.28	14.898	103.37	1
LH-US-01	8/6/2025 19:15	8.5	25.24	14.899	102.41	1
LH-US-01	8/6/2025 19:30	8.43	25.2	14.897	101.57	1
LH-US-01	8/6/2025 19:45	8.35	25.16	14.899	100.6	1
LH-US-01	8/6/2025 20:00	8.27	25.12	14.898	99.64	1
LH-US-01	8/6/2025 20:15	8.2	25.1	14.899	98.8	1
LH-US-01	8/6/2025 20:30	8.16	25.06	14.899	98.31	1
LH-US-01	8/6/2025 20:45	8.1	25.04	14.899	97.59	1
LH-US-01	8/6/2025 21:00	8.06	25	14.901	97.11	1
LH-US-01	8/6/2025 21:15	7.98	24.96	14.903	96.14	1
LH-US-01	8/6/2025 21:30	7.92	24.92	14.904	95.42	1
LH-US-01	8/6/2025 21:45	7.86	24.9	14.907	94.7	1
LH-US-01	8/6/2025 22:00	7.82	24.86	14.908	94.22	1
LH-US-01	8/6/2025 22:15	7.75	24.84	14.906	93.37	1
LH-US-01	8/6/2025 22:30	7.69	24.82	14.907	92.65	1
LH-US-01	8/6/2025 22:45	7.66	24.8	14.906	92.29	1
LH-US-01	8/6/2025 23:00	7.63	24.78	14.906	91.93	1
LH-US-01	8/6/2025 23:15	7.58	24.76	14.904	91.33	1
LH-US-01	8/6/2025 23:30	7.54	24.76	14.903	90.84	1
LH-US-01	8/6/2025 23:45	7.54	24.74	14.905	89.76	1
LH-US-01	8/7/2025 0:00	7.53	24.72	14.904	89.64	1
LH-US-01	8/7/2025 0:15	7.51	24.72	14.905	89.4	1
LH-US-01	8/7/2025 0:30	7.5	24.7	14.905	89.29	1
LH-US-01	8/7/2025 0:45	7.49	24.7	14.904	89.17	1
LH-US-01	8/7/2025 1:00	7.48	24.68	14.902	89.05	1
LH-US-01	8/7/2025 1:15	7.47	24.68	14.9	88.93	1
LH-US-01	8/7/2025 1:30	7.47	24.68	14.899	88.93	1
LH-US-01	8/7/2025 1:45	7.47	24.66	14.897	88.93	1
LH-US-01	8/7/2025 2:00	7.46	24.66	14.896	88.81	1
LH-US-01	8/7/2025 2:15	7.44	24.66	14.894	88.57	1
LH-US-01	8/7/2025 2:30	7.42	24.66	14.893	88.33	1
LH-US-01	8/7/2025 2:45	7.42	24.66	14.895	88.33	1
LH-US-01	8/7/2025 3:00	7.43	24.66	14.893	88.45	1
LH-US-01	8/7/2025 3:15	7.41	24.64	14.893	88.21	1
LH-US-01	8/7/2025 3:30	7.4	24.64	14.891	88.1	1
LH-US-01	8/7/2025 3:45	7.39	24.64	14.886	87.98	1
LH-US-01	8/7/2025 4:00	7.4	24.62	14.885	88.1	1
LH-US-01	8/7/2025 4:15	7.41	24.62	14.885	88.21	1
LH-US-01	8/7/2025 4:30	7.41	24.62	14.883	88.21	1
LH-US-01	8/7/2025 4:45	7.39	24.62	14.881	87.98	1
LH-US-01	8/7/2025 5:00	7.4	24.62	14.879	88.1	1
LH-US-01	8/7/2025 5:15	7.4	24.6	14.882	88.1	1
LH-US-01	8/7/2025 5:30	7.4	24.6	14.882	88.1	1
LH-US-01	8/7/2025 5:45	7.4	24.58	14.883	88.1	1
LH-US-01	8/7/2025 6:00	7.41	24.58	14.884	88.21	1
LH-US-01	8/7/2025 6:15	7.41	24.58	14.885	88.21	1
LH-US-01	8/7/2025 6:30	7.42	24.58	14.887	88.33	1
LH-US-01	8/7/2025 6:45	7.46	24.58	14.888	88.81	1
LH-US-01	8/7/2025 7:00	7.47	24.58	14.889	88.93	1
LH-US-01	8/7/2025 7:15	7.51	24.58	14.887	89.4	1
LH-US-01	8/7/2025 7:30	7.54	24.58	14.892	89.76	1
LH-US-01	8/7/2025 7:45	7.58	24.6	14.891	90.24	1
LH-US-01	8/7/2025 8:00	7.64	24.6	14.892	90.95	1
LH-US-01	8/7/2025 8:15	7.68	24.62	14.892	91.43	1
LH-US-01	8/7/2025 8:30	7.75	24.64	14.892	92.26	1
LH-US-01	8/7/2025 8:45	7.82	24.68	14.891	93.1	1
LH-US-01	8/7/2025 9:00	7.85	24.7	14.892	93.45	1
LH-US-01	8/7/2025 9:15	7.91	24.72	14.893	94.17	1
LH-US-01	8/7/2025 9:30	7.97	24.74	14.894	94.88	1
LH-US-01	8/7/2025 9:45	8.05	24.8	14.894	96.99	1
LH-US-01	8/7/2025 10:00	8.18	24.9	14.893	98.55	1
LH-US-01	8/7/2025 10:15	8.25	24.98	14.892	99.4	1
LH-US-01	8/7/2025 10:30	8.31	25.04	14.894	100.12	1
LH-US-01	8/7/2025 10:45	8.4	25.1	14.893	101.2	1
LH-US-01	8/7/2025 11:00	8.46	25.16	14.892	101.93	1
LH-US-01	8/7/2025 11:15	8.5	25.2	14.89	102.41	1
LH-US-01	8/7/2025 11:30	8.56	25.24	14.89	103.13	1
LH-US-01	8/7/2025 11:45	8.59	25.3	14.885	103.49	1
LH-US-01	8/7/2025 12:00	8.62	25.38	14.886	103.86	1
LH-US-01	8/7/2025 12:15	8.69	25.46	14.884	104.7	1
LH-US-01	8/7/2025 12:30	8.73	25.54	14.878	105.18	1
LH-US-01	8/7/2025 12:45	8.75	25.6	14.879	105.42	1
LH-US-01	8/7/2025 13:00	8.78	25.66	14.875	105.78	1
LH-US-01	8/7/2025 13:15	8.81	25.7	14.873	106.14	1
LH-US-01	8/7/2025 13:30	8.84	25.76	14.871	107.8	1
LH-US-01	8/7/2025 13:45	8.87	25.82	14.872	108.17	1
LH-US-01	8/7/2025 14:00	8.87	25.84	14.868	108.17	1
LH-US-01	8/7/2025 14:15	8.88	25.88	14.868	108.29	1
LH-US-01	8/7/2025 14:30	8.89	25.92	14.865	108.41	1
LH-US-01	8/7/2025 14:45	8.9	25.94	14.86	108.54	1
LH-US-01	8/7/2025 15:00	8.89	25.96	14.86	108.41	1
LH-US-01	8/7/2025 15:15	8.91	25.96	14.858	108.66	1
LH-US-01	8/7/2025 15:30	8.9	25.98	14.858	108.54	1

Dissolved Oxygen Saturation Continous Monitoring Data

Station Name	Date Time	DO mg/L	Temp C	Air Pressure PSI	Saturation PCT	Use Code
LH-US-01	8/7/2025 15:45	8.91	26	14.856	108.66	1
LH-US-01	8/7/2025 16:00	8.92	26	14.854	108.78	1
LH-US-01	8/7/2025 16:15	8.91	26.02	14.85	108.66	1
LH-US-01	8/7/2025 16:30	8.91	26.02	14.85	108.66	1
LH-US-01	8/7/2025 16:45	8.89	26	14.849	108.41	1
LH-US-01	8/7/2025 17:00	8.88	25.98	14.849	108.29	1
LH-US-01	8/7/2025 17:15	8.84	25.94	14.847	107.8	1
LH-US-01	8/7/2025 17:30	8.83	25.9	14.845	107.68	1
LH-US-01	8/7/2025 17:45	8.78	25.86	14.842	107.07	1
LH-US-01	8/7/2025 18:00	8.73	25.8	14.839	107.78	1
LH-US-01	8/7/2025 18:15	8.7	25.76	14.842	106.1	1
LH-US-01	8/7/2025 18:30	8.63	25.72	14.842	103.98	1
LH-US-01	8/7/2025 18:45	8.58	25.68	14.841	103.37	1
LH-US-01	8/7/2025 19:00	8.51	25.62	14.838	103.78	1
LH-US-01	8/7/2025 19:15	8.44	25.56	14.837	102.93	1
LH-US-01	8/7/2025 19:30	8.37	25.5	14.838	102.07	1
LH-US-01	8/7/2025 19:45	8.29	25.46	14.836	101.1	1
LH-US-01	8/7/2025 20:00	8.23	25.42	14.838	100.37	1
LH-US-01	8/7/2025 20:15	8.18	25.38	14.839	99.76	1
LH-US-01	8/7/2025 20:30	8.13	25.34	14.838	99.15	1
LH-US-01	8/7/2025 20:45	8.08	25.3	14.841	97.35	1
LH-US-01	8/7/2025 21:00	8.04	25.26	14.843	96.87	1
LH-US-01	8/7/2025 21:15	7.99	25.24	14.844	96.27	1
LH-US-01	8/7/2025 21:30	7.94	25.22	14.845	95.66	1
LH-US-01	8/7/2025 21:45	7.91	25.2	14.842	95.3	1
LH-US-01	8/7/2025 22:00	7.87	25.18	14.84	94.82	1
LH-US-01	8/7/2025 22:15	7.81	25.18	14.843	94.1	1
LH-US-01	8/7/2025 22:30	7.79	25.18	14.844	93.86	1
LH-US-01	8/7/2025 22:45	7.73	25.18	14.844	93.13	1
LH-US-01	8/7/2025 23:00	7.7	25.16	14.847	92.77	1
LH-US-01	8/7/2025 23:15	7.68	25.16	14.848	92.53	1
LH-US-01	8/7/2025 23:30	7.66	25.14	14.845	92.29	1
LH-US-01	8/7/2025 23:45	7.64	25.1	14.844	92.05	1
LH-US-01	8/8/2025 0:00	7.63	25.08	14.845	91.93	1
LH-US-01	8/8/2025 0:15	7.62	25.06	14.847	91.81	1
LH-US-01	8/8/2025 0:30	7.58	25.02	14.844	91.33	1
LH-US-01	8/8/2025 0:45	7.57	25	14.845	91.2	1
LH-US-01	8/8/2025 1:00	7.57	25	14.841	91.2	1
LH-US-01	8/8/2025 1:15	7.55	25	14.842	90.96	1
LH-US-01	8/8/2025 1:30	7.54	24.98	14.841	90.84	1
LH-US-01	8/8/2025 1:45	7.53	24.98	14.84	90.72	1
LH-US-01	8/8/2025 2:00	7.51	24.96	14.838	90.48	1
LH-US-01	8/8/2025 2:15	7.51	24.94	14.836	90.48	1
LH-US-01	8/8/2025 2:30	7.49	24.92	14.835	90.24	1
LH-US-01	8/8/2025 2:45	7.49	24.9	14.832	90.24	1
LH-US-01	8/8/2025 3:00	7.48	24.88	14.829	90.12	1
LH-US-01	8/8/2025 3:15	7.45	24.86	14.829	89.76	1
LH-US-01	8/8/2025 3:30	7.45	24.84	14.828	89.76	1
LH-US-01	8/8/2025 3:45	7.44	24.82	14.829	89.64	1
LH-US-01	8/8/2025 4:00	7.43	24.8	14.827	89.52	1
LH-US-01	8/8/2025 4:15	7.42	24.78	14.827	89.4	1
LH-US-01	8/8/2025 4:30	7.41	24.76	14.825	89.28	1
LH-US-01	8/8/2025 4:45	7.39	24.74	14.822	87.98	1
LH-US-01	8/8/2025 5:00	7.39	24.72	14.821	87.98	1
LH-US-01	8/8/2025 5:15	7.38	24.7	14.823	87.86	1
LH-US-01	8/8/2025 5:30	7.36	24.68	14.827	87.62	1
LH-US-01	8/8/2025 5:45	7.35	24.66	14.825	87.5	1
LH-US-01	8/8/2025 6:00	7.35	24.64	14.829	87.5	1
LH-US-01	8/8/2025 6:15	7.37	24.64	14.828	87.74	1
LH-US-01	8/8/2025 6:30	7.41	24.62	14.828	88.21	1
LH-US-01	8/8/2025 6:45	7.45	24.62	14.827	88.69	1
LH-US-01	8/8/2025 7:00	7.51	24.64	14.828	89.4	1
LH-US-01	8/8/2025 7:15	7.55	24.64	14.83	89.88	1
LH-US-01	8/8/2025 7:30	7.57	24.64	14.831	90.12	1
LH-US-01	8/8/2025 7:45	7.65	24.64	14.835	91.07	1
LH-US-01	8/8/2025 8:00	7.72	24.68	14.839	91.9	1
LH-US-01	8/8/2025 8:15	7.8	24.7	14.837	92.86	1
LH-US-01	8/8/2025 8:30	7.88	24.74	14.836	93.81	1
LH-US-01	8/8/2025 8:45	7.94	24.8	14.837	95.66	1
LH-US-01	8/8/2025 9:00	8	24.84	14.838	96.39	1
LH-US-01	8/8/2025 9:15	8.08	24.88	14.837	97.35	1
LH-US-01	8/8/2025 9:30	8.16	24.94	14.839	98.31	1
LH-US-01	8/8/2025 9:45	8.24	24.98	14.838	99.28	1
LH-US-01	8/8/2025 10:00	8.34	25.02	14.841	100.48	1
LH-US-01	8/8/2025 10:15	8.4	25.06	14.841	101.2	1
LH-US-01	8/8/2025 10:30	8.49	25.12	14.842	102.29	1
LH-US-01	8/8/2025 10:45	8.57	25.18	14.842	103.25	1
LH-US-01	8/8/2025 11:00	8.64	25.26	14.843	104.1	1
LH-US-01	8/8/2025 11:15	8.71	25.34	14.842	104.94	1
LH-US-01	8/8/2025 11:30	8.76	25.42	14.844	105.54	1
LH-US-01	8/8/2025 11:45	8.83	25.5	14.844	106.39	1
LH-US-01	8/8/2025 12:00	8.88	25.58	14.843	106.99	1
LH-US-01	8/8/2025 12:15	8.92	25.66	14.841	107.47	1
LH-US-01	8/8/2025 12:30	8.96	25.74	14.842	107.95	1

Dissolved Oxygen Saturation Continous Monitoring Data

Station Name	Date Time	DO mg/L	Temp C	Air Pressure PSI	Saturation PCT	Use Code
LH-US-01	8/8/2025 12:45	8.99	25.82	14.839	110.99	1
LH-US-01	8/8/2025 13:00	9.03	25.88	14.837	111.48	1
LH-US-01	8/8/2025 13:15	9.06	25.94	14.832	111.85	1
LH-US-01	8/8/2025 13:30	9.08	26	14.831	112.1	1
LH-US-01	8/8/2025 13:45	9.12	26.06	14.827	112.59	1
LH-US-01	8/8/2025 14:00	9.13	26.12	14.826	112.72	1
LH-US-01	8/8/2025 14:15	9.14	26.18	14.826	112.84	1
LH-US-01	8/8/2025 14:30	9.15	26.24	14.821	112.96	1
LH-US-01	8/8/2025 14:45	9.16	26.28	14.817	113.09	1
LH-US-01	8/8/2025 15:00	9.18	26.32	14.816	113.33	1
LH-US-01	8/8/2025 15:15	9.17	26.36	14.818	113.21	1
LH-US-01	8/8/2025 15:30	9.17	26.4	14.815	113.21	1
LH-US-01	8/8/2025 15:45	9.14	26.38	14.812	112.84	1
LH-US-01	8/8/2025 16:00	9.12	26.36	14.812	112.59	1
LH-US-01	8/8/2025 16:15	9.03	26.32	14.808	111.48	1
LH-US-01	8/8/2025 16:30	8.94	26.26	14.803	110.37	1
LH-US-01	8/8/2025 16:45	8.96	26.26	14.803	110.62	1
LH-US-01	8/8/2025 17:00	8.96	26.28	14.806	110.62	1
LH-US-01	8/8/2025 17:15	8.91	26.24	14.806	110	1
LH-US-01	8/8/2025 17:30	8.87	26.2	14.804	109.51	1
LH-US-01	8/8/2025 17:45	8.84	26.16	14.805	109.14	1
LH-US-01	8/8/2025 18:00	8.81	26.12	14.804	108.77	1
LH-US-01	8/8/2025 18:15	8.76	26.08	14.804	108.15	1
LH-US-01	8/8/2025 18:30	8.7	26.02	14.806	107.41	1
LH-US-01	8/8/2025 18:45	8.63	25.96	14.803	106.54	1
LH-US-01	8/8/2025 19:00	8.56	25.88	14.798	105.68	1
LH-US-01	8/8/2025 19:15	8.49	25.8	14.799	104.81	1
LH-US-01	8/8/2025 19:30	8.42	25.74	14.799	102.68	1
LH-US-01	8/8/2025 19:45	8.37	25.68	14.8	102.07	1
LH-US-01	8/8/2025 20:00	8.29	25.64	14.799	101.1	1
LH-US-01	8/8/2025 20:15	8.25	25.6	14.801	100.61	1
LH-US-01	8/8/2025 20:30	8.21	25.58	14.801	100.12	1
LH-US-01	8/8/2025 20:45	8.16	25.54	14.805	99.51	1
LH-US-01	8/8/2025 21:00	8.12	25.52	14.807	99.02	1
LH-US-01	8/8/2025 21:15	8.09	25.52	14.808	98.66	1
LH-US-01	8/8/2025 21:30	8.05	25.52	14.81	98.17	1
LH-US-01	8/8/2025 21:45	8	25.5	14.812	97.56	1
LH-US-01	8/8/2025 22:00	7.95	25.5	14.81	96.95	1
LH-US-01	8/8/2025 22:15	7.9	25.5	14.81	96.34	1
LH-US-01	8/8/2025 22:30	7.87	25.48	14.807	95.98	1
LH-US-01	8/8/2025 22:45	7.82	25.48	14.81	95.37	1
LH-US-01	8/8/2025 23:00	7.81	25.46	14.811	95.24	1
LH-US-01	8/8/2025 23:15	7.79	25.44	14.811	95	1
LH-US-01	8/8/2025 23:30	7.76	25.44	14.811	94.63	1
LH-US-01	8/8/2025 23:45	7.76	25.42	14.809	94.63	1
LH-US-01	8/9/2025 0:00	7.75	25.4	14.812	94.51	1
LH-US-01	8/9/2025 0:15	7.74	25.38	14.812	94.39	1
LH-US-01	8/9/2025 0:30	7.73	25.36	14.812	94.27	1
LH-US-01	8/9/2025 0:45	7.73	25.34	14.813	94.27	1
LH-US-01	8/9/2025 1:00	7.73	25.3	14.813	94.27	1
LH-US-01	8/9/2025 1:15	7.71	25.26	14.808	94.02	1
LH-US-01	8/9/2025 1:30	7.69	25.24	14.81	92.65	1
LH-US-01	8/9/2025 1:45	7.68	25.2	14.809	92.53	1
LH-US-01	8/9/2025 2:00	7.68	25.18	14.81	92.53	1
LH-US-01	8/9/2025 2:15	7.65	25.14	14.808	92.17	1
LH-US-01	8/9/2025 2:30	7.65	25.12	14.809	92.17	1
LH-US-01	8/9/2025 2:45	7.64	25.1	14.809	92.05	1
LH-US-01	8/9/2025 3:00	7.62	25.06	14.809	91.81	1
LH-US-01	8/9/2025 3:15	7.58	25.04	14.81	91.33	1
LH-US-01	8/9/2025 3:30	7.58	25.02	14.809	91.33	1
LH-US-01	8/9/2025 3:45	7.57	25	14.809	91.2	1
LH-US-01	8/9/2025 4:00	7.55	24.98	14.807	90.96	1
LH-US-01	8/9/2025 4:15	7.53	24.96	14.81	90.72	1
LH-US-01	8/9/2025 4:30	7.53	24.94	14.812	90.72	1
LH-US-01	8/9/2025 4:45	7.51	24.92	14.81	90.48	1
LH-US-01	8/9/2025 5:00	7.5	24.9	14.812	90.36	1
LH-US-01	8/9/2025 5:15	7.5	24.88	14.811	90.36	1
LH-US-01	8/9/2025 5:30	7.48	24.86	14.812	90.12	1
LH-US-01	8/9/2025 5:45	7.48	24.84	14.813	90.12	1
LH-US-01	8/9/2025 6:00	7.47	24.82	14.813	90	1
LH-US-01	8/9/2025 6:15	7.47	24.8	14.815	90	1
LH-US-01	8/9/2025 6:30	7.49	24.78	14.816	90.24	1
LH-US-01	8/9/2025 6:45	7.51	24.78	14.818	90.48	1
LH-US-01	8/9/2025 7:00	7.54	24.76	14.822	90.84	1
LH-US-01	8/9/2025 7:15	7.59	24.76	14.821	91.45	1
LH-US-01	8/9/2025 7:30	7.64	24.78	14.824	92.05	1
LH-US-01	8/9/2025 7:45	7.69	24.78	14.824	92.65	1
LH-US-01	8/9/2025 8:00	7.75	24.8	14.823	93.37	1
LH-US-01	8/9/2025 8:15	7.79	24.82	14.826	93.86	1
LH-US-01	8/9/2025 8:30	7.82	24.84	14.825	94.22	1
LH-US-01	8/9/2025 8:45	7.92	24.88	14.824	95.42	1
LH-US-01	8/9/2025 9:00	8.01	24.92	14.825	96.51	1
LH-US-01	8/9/2025 9:15	8.06	24.96	14.825	97.11	1
LH-US-01	8/9/2025 9:30	8.14	25	14.824	98.07	1

Dissolved Oxygen Saturation Continous Monitoring Data

Station Name	Date Time	DO mg/L	Temp C	Air Pressure PSI	Saturation PCT	Use Code
LH-US-01	8/9/2025 9:45	8.24	25.08	14.823	99.28	1
LH-US-01	8/9/2025 10:00	8.33	25.14	14.824	100.36	1
LH-US-01	8/9/2025 10:15	8.4	25.2	14.826	101.2	1
LH-US-01	8/9/2025 10:30	8.48	25.28	14.827	103.41	1
LH-US-01	8/9/2025 10:45	8.56	25.34	14.824	104.39	1
LH-US-01	8/9/2025 11:00	8.62	25.42	14.821	105.12	1
LH-US-01	8/9/2025 11:15	8.69	25.5	14.822	105.98	1
LH-US-01	8/9/2025 11:30	8.75	25.56	14.82	106.71	1
LH-US-01	8/9/2025 11:45	8.81	25.64	14.818	107.44	1
LH-US-01	8/9/2025 12:00	8.85	25.72	14.819	107.93	1
LH-US-01	8/9/2025 12:15	8.9	25.8	14.816	109.88	1
LH-US-01	8/9/2025 12:30	8.94	25.88	14.815	110.37	1
LH-US-01	8/9/2025 12:45	9	25.96	14.812	111.11	1
LH-US-01	8/9/2025 13:00	9.04	26.04	14.81	111.6	1
LH-US-01	8/9/2025 13:15	9.08	26.12	14.806	112.1	1
LH-US-01	8/9/2025 13:30	9.1	26.18	14.802	112.35	1
LH-US-01	8/9/2025 13:45	9.12	26.24	14.802	112.59	1
LH-US-01	8/9/2025 14:00	9.14	26.3	14.8	112.84	1
LH-US-01	8/9/2025 14:15	9.15	26.36	14.796	112.96	1
LH-US-01	8/9/2025 14:30	9.13	26.38	14.793	112.72	1
LH-US-01	8/9/2025 14:45	9.15	26.42	14.793	112.96	1
LH-US-01	8/9/2025 15:00	9.15	26.48	14.795	112.96	1
LH-US-01	8/9/2025 15:15	9.15	26.54	14.794	112.96	1
LH-US-01	8/9/2025 15:30	9.17	26.56	14.793	113.21	1
LH-US-01	8/9/2025 15:45	9.16	26.56	14.789	113.09	1
LH-US-01	8/9/2025 16:00	9.14	26.56	14.788	112.84	1
LH-US-01	8/9/2025 16:15	9.13	26.54	14.786	112.72	1
LH-US-01	8/9/2025 16:30	9.1	26.52	14.784	112.35	1
LH-US-01	8/9/2025 16:45	9.06	26.48	14.784	111.85	1
LH-US-01	8/9/2025 17:00	9.06	26.44	14.78	111.85	1
LH-US-01	8/9/2025 17:15	9.02	26.42	14.786	111.36	1
LH-US-01	8/9/2025 17:30	8.98	26.4	14.787	110.86	1
LH-US-01	8/9/2025 17:45	8.95	26.38	14.787	110.49	1
LH-US-01	8/9/2025 18:00	8.9	26.3	14.786	109.88	1
LH-US-01	8/9/2025 18:15	8.82	26.26	14.785	108.89	1
LH-US-01	8/9/2025 18:30	8.75	26.18	14.788	108.02	1
LH-US-01	8/9/2025 18:45	8.69	26.12	14.786	107.28	1
LH-US-01	8/9/2025 19:00	8.62	26.04	14.785	106.42	1
LH-US-01	8/9/2025 19:15	8.55	25.98	14.784	105.56	1
LH-US-01	8/9/2025 19:30	8.47	25.92	14.786	104.57	1
LH-US-01	8/9/2025 19:45	8.39	25.86	14.787	103.58	1
LH-US-01	8/9/2025 20:00	8.33	25.8	14.788	102.84	1
LH-US-01	8/9/2025 20:15	8.24	25.74	14.791	100.49	1
LH-US-01	8/9/2025 20:30	8.19	25.7	14.793	99.88	1
LH-US-01	8/9/2025 20:45	8.15	25.66	14.794	99.39	1
LH-US-01	8/9/2025 21:00	8.1	25.62	14.794	98.78	1
LH-US-01	8/9/2025 21:15	8.07	25.58	14.794	98.41	1
LH-US-01	8/9/2025 21:30	8.04	25.56	14.794	98.05	1
LH-US-01	8/9/2025 21:45	7.99	25.54	14.791	97.44	1
LH-US-01	8/9/2025 22:00	7.95	25.52	14.789	96.95	1
LH-US-01	8/9/2025 22:15	7.93	25.5	14.791	96.71	1
LH-US-01	8/9/2025 22:30	7.88	25.5	14.792	96.1	1
LH-US-01	8/9/2025 22:45	7.82	25.48	14.794	95.37	1
LH-US-01	8/9/2025 23:00	7.76	25.48	14.793	94.63	1
LH-US-01	8/9/2025 23:15	7.72	25.48	14.795	94.15	1
LH-US-01	8/9/2025 23:30	7.68	25.46	14.792	93.66	1
LH-US-01	8/9/2025 23:45	7.64	25.46	14.793	93.17	1
LH-US-01	8/10/2025 0:00	7.62	25.44	14.794	92.93	1
LH-US-01	8/10/2025 0:15	7.59	25.44	14.795	92.56	1
LH-US-01	8/10/2025 0:30	7.59	25.42	14.796	92.56	1
LH-US-01	8/10/2025 0:45	7.57	25.42	14.797	92.32	1
LH-US-01	8/10/2025 1:00	7.58	25.42	14.793	92.44	1
LH-US-01	8/10/2025 1:15	7.59	25.44	14.792	92.56	1
LH-US-01	8/10/2025 1:30	7.57	25.42	14.793	92.32	1
LH-US-01	8/10/2025 1:45	7.59	25.42	14.791	92.56	1
LH-US-01	8/10/2025 2:00	7.58	25.4	14.793	92.44	1
LH-US-01	8/10/2025 2:15	7.59	25.38	14.791	92.56	1
LH-US-01	8/10/2025 2:30	7.58	25.38	14.791	92.44	1
LH-US-01	8/10/2025 2:45	7.57	25.34	14.787	92.32	1
LH-US-01	8/10/2025 3:00	7.57	25.32	14.785	92.32	1
LH-US-01	8/10/2025 3:15	7.58	25.3	14.787	92.44	1
LH-US-01	8/10/2025 3:30	7.56	25.28	14.787	92.2	1
LH-US-01	8/10/2025 3:45	7.57	25.26	14.787	92.32	1
LH-US-01	8/10/2025 4:00	7.56	25.26	14.787	92.2	1
LH-US-01	8/10/2025 4:15	7.56	25.24	14.789	91.08	1
LH-US-01	8/10/2025 4:30	7.55	25.22	14.785	90.96	1
LH-US-01	8/10/2025 4:45	7.55	25.2	14.785	90.96	1
LH-US-01	8/10/2025 5:00	7.53	25.16	14.786	90.72	1
LH-US-01	8/10/2025 5:15	7.51	25.14	14.787	90.48	1
LH-US-01	8/10/2025 5:30	7.5	25.1	14.787	90.36	1
LH-US-01	8/10/2025 5:45	7.48	25.08	14.788	90.12	1
LH-US-01	8/10/2025 6:00	7.47	25.06	14.79	90	1
LH-US-01	8/10/2025 6:15	7.49	25.04	14.79	90.24	1
LH-US-01	8/10/2025 6:30	7.5	25.04	14.795	90.36	1

Dissolved Oxygen Saturation Continous Monitoring Data

Station Name	Date Time	DO mg/L	Temp C	Air Pressure PSI	Saturation PCT	Use Code
LH-US-01	8/10/2025 6:45	7.55	25.02	14.796	90.96	1
LH-US-01	8/10/2025 7:00	7.59	25.02	14.8	91.45	1
LH-US-01	8/10/2025 7:15	7.66	25.02	14.801	92.29	1
LH-US-01	8/10/2025 7:30	7.7	25.02	14.803	92.77	1
LH-US-01	8/10/2025 7:45	7.76	25.02	14.805	93.49	1
LH-US-01	8/10/2025 8:00	7.83	25.04	14.807	94.34	1
LH-US-01	8/10/2025 8:15	7.89	25.08	14.81	95.06	1
LH-US-01	8/10/2025 8:30	7.95	25.1	14.811	95.78	1
LH-US-01	8/10/2025 8:45	8.01	25.14	14.812	96.51	1
LH-US-01	8/10/2025 9:00	8.08	25.2	14.81	97.35	1
LH-US-01	8/10/2025 9:15	8.15	25.24	14.811	98.19	1
LH-US-01	8/10/2025 9:30	8.21	25.28	14.81	100.12	1
LH-US-01	8/10/2025 9:45	8.31	25.32	14.809	101.34	1
LH-US-01	8/10/2025 10:00	8.4	25.38	14.811	102.44	1
LH-US-01	8/10/2025 10:15	8.49	25.44	14.814	103.54	1
LH-US-01	8/10/2025 10:30	8.57	25.5	14.81	104.51	1
LH-US-01	8/10/2025 10:45	8.63	25.58	14.811	105.24	1
LH-US-01	8/10/2025 11:00	8.72	25.64	14.808	106.34	1
LH-US-01	8/10/2025 11:15	8.79	25.72	14.81	107.2	1
LH-US-01	8/10/2025 11:30	8.85	25.82	14.809	109.26	1
LH-US-01	8/10/2025 11:45	8.9	25.88	14.809	109.88	1
LH-US-01	8/10/2025 12:00	8.94	25.96	14.81	110.37	1
LH-US-01	8/10/2025 12:15	8.99	26.04	14.807	110.99	1
LH-US-01	8/10/2025 12:30	9.04	26.14	14.805	111.6	1
LH-US-01	8/10/2025 12:45	9.08	26.2	14.799	112.1	1
LH-US-01	8/10/2025 13:00	9.11	26.24	14.798	112.47	1
LH-US-01	8/10/2025 13:15	9.16	26.3	14.8	113.09	1
LH-US-01	8/10/2025 13:30	9.17	26.38	14.798	113.21	1
LH-US-01	8/10/2025 13:45	9.22	26.46	14.795	113.83	1
LH-US-01	8/10/2025 14:00	9.24	26.52	14.79	114.07	1
LH-US-01	8/10/2025 14:15	9.28	26.58	14.79	114.57	1
LH-US-01	8/10/2025 14:30	9.31	26.62	14.789	114.94	1
LH-US-01	8/10/2025 14:45	9.33	26.66	14.789	115.19	1
LH-US-01	8/10/2025 15:00	9.36	26.72	14.785	115.56	1
LH-US-01	8/10/2025 15:15	9.36	26.74	14.787	115.56	1
LH-US-01	8/10/2025 15:30	9.37	26.78	14.786	117.13	1
LH-US-01	8/10/2025 15:45	9.39	26.82	14.788	117.38	1
LH-US-01	8/10/2025 16:00	9.38	26.82	14.785	117.25	1
LH-US-01	8/10/2025 16:15	9.39	26.82	14.782	117.38	1
LH-US-01	8/10/2025 16:30	9.4	26.84	14.781	117.5	1
LH-US-01	8/10/2025 16:45	9.4	26.86	14.782	117.5	1
LH-US-01	8/10/2025 17:00	9.41	26.88	14.784	117.63	1
LH-US-01	8/10/2025 17:15	9.42	26.88	14.781	117.75	1
LH-US-01	8/10/2025 17:30	9.39	26.9	14.781	117.38	1
LH-US-01	8/10/2025 17:45	9.35	26.9	14.779	116.88	1
LH-US-01	8/10/2025 18:00	9.29	26.88	14.779	116.13	1
LH-US-01	8/10/2025 18:15	9.26	26.84	14.782	115.75	1
LH-US-01	8/10/2025 18:30	9.19	26.82	14.779	114.88	1
LH-US-01	8/10/2025 18:45	9.11	26.8	14.779	113.88	1
LH-US-01	8/10/2025 19:00	9.02	26.76	14.775	112.75	1
LH-US-01	8/10/2025 19:15	8.95	26.72	14.775	110.49	1
LH-US-01	8/10/2025 19:30	8.87	26.68	14.773	109.51	1
LH-US-01	8/10/2025 19:45	8.77	26.64	14.772	108.27	1
LH-US-01	8/10/2025 20:00	8.69	26.6	14.773	107.28	1
LH-US-01	8/10/2025 20:15	8.6	26.56	14.771	106.17	1
LH-US-01	8/10/2025 20:30	8.53	26.5	14.771	105.31	1
LH-US-01	8/10/2025 20:45	8.47	26.46	14.772	104.57	1
LH-US-01	8/10/2025 21:00	8.41	26.44	14.775	103.83	1
LH-US-01	8/10/2025 21:15	8.37	26.42	14.774	103.33	1
LH-US-01	8/10/2025 21:30	8.3	26.38	14.776	102.47	1
LH-US-01	8/10/2025 21:45	8.23	26.36	14.778	101.6	1
LH-US-01	8/10/2025 22:00	8.17	26.3	14.777	100.86	1
LH-US-01	8/10/2025 22:15	8.11	26.28	14.775	100.12	1
LH-US-01	8/10/2025 22:30	8.05	26.24	14.777	99.38	1
LH-US-01	8/10/2025 22:45	8	26.2	14.775	98.77	1
LH-US-01	8/10/2025 23:00	7.95	26.16	14.778	98.15	1
LH-US-01	8/10/2025 23:15	7.89	26.14	14.777	97.41	1
LH-US-01	8/10/2025 23:30	7.84	26.12	14.773	96.79	1
LH-US-01	8/10/2025 23:45	7.81	26.1	14.773	96.42	1
LH-US-01	8/11/2025 0:00	7.77	26.08	14.774	95.93	1
LH-US-01	8/11/2025 0:15	7.75	26.06	14.771	95.68	1
LH-US-01	8/11/2025 0:30	7.72	26.06	14.773	95.31	1
LH-US-01	8/11/2025 0:45	7.71	26.06	14.771	95.19	1
LH-US-01	8/11/2025 1:00	7.7	26.06	14.77	95.06	1
LH-US-01	8/11/2025 1:15	7.69	26.04	14.767	94.94	1
LH-US-01	8/11/2025 1:30	7.66	26.04	14.767	94.57	1
LH-US-01	8/11/2025 1:45	7.66	26.04	14.765	94.57	1
LH-US-01	8/11/2025 2:00	7.64	26.04	14.765	94.32	1
LH-US-01	8/11/2025 2:15	7.64	26.02	14.769	94.32	1
LH-US-01	8/11/2025 2:30	7.63	26.02	14.769	94.2	1
LH-US-01	8/11/2025 2:45	7.62	26.02	14.766	94.07	1
LH-US-01	8/11/2025 3:00	7.62	26.02	14.764	94.07	1
LH-US-01	8/11/2025 3:15	7.58	26.02	14.764	93.58	1
LH-US-01	8/11/2025 3:30	7.57	26	14.767	93.46	1

Dissolved Oxygen Saturation Continous Monitoring Data

Station Name	Date Time	DO mg/L	Temp C	Air Pressure PSI	Saturation PCT	Use Code
LH-US-01	8/11/2025 3:45	7.55	26	14.767	93.21	1
LH-US-01	8/11/2025 4:00	7.53	25.98	14.765	92.96	1
LH-US-01	8/11/2025 4:15	7.51	25.96	14.769	92.72	1
LH-US-01	8/11/2025 4:30	7.5	25.94	14.769	92.59	1
LH-US-01	8/11/2025 4:45	7.49	25.92	14.769	92.47	1
LH-US-01	8/11/2025 5:00	7.48	25.92	14.769	92.35	1
LH-US-01	8/11/2025 5:15	7.48	25.9	14.773	92.35	1
LH-US-01	8/11/2025 5:30	7.45	25.88	14.771	91.98	1
LH-US-01	8/11/2025 5:45	7.44	25.86	14.773	91.85	1
LH-US-01	8/11/2025 6:00	7.41	25.86	14.771	91.48	1
LH-US-01	8/11/2025 6:15	7.41	25.84	14.771	91.48	1
LH-US-01	8/11/2025 6:30	7.44	25.82	14.773	91.85	1
LH-US-01	8/11/2025 6:45	7.46	25.82	14.776	92.1	1
LH-US-01	8/11/2025 7:00	7.52	25.84	14.777	92.84	1
LH-US-01	8/11/2025 7:15	7.59	25.84	14.781	93.7	1
LH-US-01	8/11/2025 7:30	7.68	25.86	14.783	94.81	1
LH-US-01	8/11/2025 7:45	7.75	25.88	14.782	95.68	1
LH-US-01	8/11/2025 8:00	7.82	25.92	14.785	96.54	1
LH-US-01	8/11/2025 8:15	7.9	25.94	14.785	97.53	1
LH-US-01	8/11/2025 8:30	7.97	25.98	14.783	98.4	1
LH-US-01	8/11/2025 8:45	8.05	26.02	14.784	99.38	1
LH-US-01	8/11/2025 9:00	8.11	26.08	14.783	100.12	1
LH-US-01	8/11/2025 9:15	8.21	26.12	14.785	101.36	1
LH-US-01	8/11/2025 9:30	8.31	26.18	14.786	102.59	1
LH-US-01	8/11/2025 9:45	8.41	26.22	14.787	103.83	1
LH-US-01	8/11/2025 10:00	8.52	26.28	14.787	105.19	1
LH-US-01	8/11/2025 10:15	8.62	26.36	14.79	106.42	1
LH-US-01	8/11/2025 10:30	8.72	26.42	14.789	107.65	1
LH-US-01	8/11/2025 10:45	8.82	26.48	14.788	108.89	1
LH-US-01	8/11/2025 11:00	8.91	26.56	14.788	110	1
LH-US-01	8/11/2025 11:15	8.98	26.64	14.787	110.86	1
LH-US-01	8/11/2025 11:30	9.04	26.7	14.785	111.6	1
LH-US-01	8/11/2025 11:45	9.12	26.76	14.784	114	1
LH-US-01	8/11/2025 12:00	9.18	26.82	14.782	114.75	1
LH-US-01	8/11/2025 12:15	9.24	26.9	14.78	115.5	1
LH-US-01	8/11/2025 12:30	9.29	26.96	14.776	116.13	1
LH-US-01	8/11/2025 12:45	9.35	27.04	14.776	116.88	1
LH-US-01	8/11/2025 13:00	9.4	27.12	14.77	117.5	1
LH-US-01	8/11/2025 13:15	9.47	27.2	14.764	118.38	1
LH-US-01	8/11/2025 13:30	9.53	27.28	14.762	120.63	1
LH-US-01	8/11/2025 13:45	9.52	27.34	14.765	120.51	1
LH-US-01	8/11/2025 14:00	9.54	27.36	14.764	120.76	1
LH-US-01	8/11/2025 14:15	9.53	27.36	14.765	120.63	1
LH-US-01	8/11/2025 14:30	9.52	27.4	14.761	120.51	1
LH-US-01	8/11/2025 14:45	9.51	27.38	14.759	120.38	1
LH-US-01	8/11/2025 15:00	9.51	27.36	14.76	120.38	1
LH-US-01	8/11/2025 15:15	9.5	27.42	14.756	120.25	1
LH-US-01	8/11/2025 15:30	9.51	27.46	14.754	120.38	1
LH-US-01	8/11/2025 15:45	9.51	27.48	14.753	120.38	1
LH-US-01	8/11/2025 16:00	9.5	27.52	14.752	120.25	1
LH-US-01	8/11/2025 16:15	9.49	27.52	14.752	120.13	1
LH-US-01	8/11/2025 16:30	9.46	27.54	14.752	119.75	1
LH-US-01	8/11/2025 16:45	9.47	27.54	14.748	119.87	2
LH-US-01	8/11/2025 17:00	7.75	29.74	14.747	101.97	2
LH-US-01	8/11/2025 17:15	0	0	14.746	0	2
LH-US-01	8/11/2025 17:30	8.9	29.34	14.746	117.11	2
LH-US-01	8/11/2025 17:45	9.28	27.62	14.748	117.47	1
LH-US-01	8/11/2025 18:00	9.27	27.46	14.742	117.34	1
LH-US-01	8/11/2025 18:15	9.24	27.42	14.741	116.96	1
LH-US-01	8/11/2025 18:30	9.19	27.38	14.741	116.33	1
LH-US-01	8/11/2025 18:45	9.13	27.34	14.739	115.57	1
LH-US-01	8/11/2025 19:00	9.06	27.3	14.738	114.68	1
LH-US-01	8/11/2025 19:15	8.97	27.26	14.737	113.54	1
LH-US-01	8/11/2025 19:30	8.89	27.2	14.734	112.53	1
LH-US-01	8/11/2025 19:45	8.78	27.18	14.734	111.14	1
LH-US-01	8/11/2025 20:00	8.7	27.16	14.733	110.13	1
LH-US-01	8/11/2025 20:15	8.63	27.12	14.732	109.24	1
LH-US-01	8/11/2025 20:30	8.59	27.06	14.735	108.73	1
LH-US-01	8/11/2025 20:45	8.54	27.02	14.737	108.1	1
LH-US-01	8/11/2025 21:00	8.48	26.98	14.736	107.34	1
LH-US-01	8/11/2025 21:15	8.42	26.96	14.734	106.58	1
LH-US-01	8/11/2025 21:30	8.38	26.92	14.733	106.08	1
LH-US-01	8/11/2025 21:45	8.33	26.9	14.733	105.44	1
LH-US-01	8/11/2025 22:00	8.27	26.86	14.732	104.68	1
LH-US-01	8/11/2025 22:15	8.2	26.84	14.732	103.8	1
LH-US-01	8/11/2025 22:30	8.15	26.84	14.733	103.16	1
LH-US-01	8/11/2025 22:45	8.09	26.84	14.73	102.41	1
LH-US-01	8/11/2025 23:00	8.03	26.84	14.731	101.65	1
LH-US-01	8/11/2025 23:15	7.96	26.84	14.729	100.76	1
LH-US-01	8/11/2025 23:30	7.93	26.84	14.73	100.38	1
LH-US-01	8/11/2025 23:45	7.89	26.84	14.73	99.87	1
LH-US-01	8/12/2025 0:00	7.86	26.84	14.731	99.49	1
LH-US-01	8/12/2025 0:15	7.83	26.86	14.732	99.11	1
LH-US-01	8/12/2025 0:30	7.81	26.86	14.731	98.86	1

Station Name	Date Time	DO mg/L	Temp C	Air Pressure PSI	Saturation PCT	Use Code
LH-US-01	8/12/2025 0:45	7.78	26.88	14.728	98.48	1
LH-US-01	8/12/2025 1:00	7.76	26.88	14.729	98.23	1
LH-US-01	8/12/2025 1:15	7.75	26.9	14.728	98.1	1
LH-US-01	8/12/2025 1:30	7.74	26.88	14.727	97.97	1
LH-US-01	8/12/2025 1:45	7.73	26.86	14.725	97.85	1
LH-US-01	8/12/2025 2:00	7.7	26.86	14.723	97.47	1
LH-US-01	8/12/2025 2:15	7.7	26.84	14.723	97.47	1
LH-US-01	8/12/2025 2:30	7.7	26.82	14.722	97.47	1
LH-US-01	8/12/2025 2:45	7.69	26.8	14.719	97.34	1
LH-US-01	8/12/2025 3:00	7.67	26.78	14.718	97.09	1
LH-US-01	8/12/2025 3:15	7.65	26.76	14.72	96.84	1
LH-US-01	8/12/2025 3:30	7.64	26.74	14.719	95.5	1
LH-US-01	8/12/2025 3:45	7.62	26.7	14.721	95.25	1
LH-US-01	8/12/2025 4:00	7.6	26.68	14.72	95	1
LH-US-01	8/12/2025 4:15	7.6	26.66	14.721	95	1
LH-US-01	8/12/2025 4:30	7.59	26.62	14.723	94.88	1
LH-US-01	8/12/2025 4:45	7.57	26.6	14.72	94.63	1
LH-US-01	8/12/2025 5:00	7.56	26.56	14.72	94.5	1
LH-US-01	8/12/2025 5:15	7.56	26.54	14.721	94.5	1
LH-US-01	8/12/2025 5:30	7.53	26.5	14.724	94.13	1
LH-US-01	8/12/2025 5:45	7.52	26.46	14.723	94	1
LH-US-01	8/12/2025 6:00	7.51	26.44	14.726	93.88	1
LH-US-01	8/12/2025 6:15	7.51	26.4	14.726	93.88	1
LH-US-01	8/12/2025 6:30	7.53	26.36	14.726	94.13	1
LH-US-01	8/12/2025 6:45	7.56	26.34	14.727	94.5	1
LH-US-01	8/12/2025 7:00	7.61	26.34	14.729	95.13	1
LH-US-01	8/12/2025 7:15	7.65	26.3	14.732	95.63	1
LH-US-01	8/12/2025 7:30	7.72	26.3	14.733	96.5	1
LH-US-01	8/12/2025 7:45	7.78	26.3	14.733	97.25	1
LH-US-01	8/12/2025 8:00	7.82	26.3	14.733	97.75	1
LH-US-01	8/12/2025 8:15	7.89	26.32	14.734	98.63	1
LH-US-01	8/12/2025 8:30	7.96	26.36	14.73	99.5	1
LH-US-01	8/12/2025 8:45	8.05	26.4	14.733	100.63	1
LH-US-01	8/12/2025 9:00	8.12	26.44	14.735	101.5	1
LH-US-01	8/12/2025 9:15	8.2	26.48	14.734	102.5	1
LH-US-01	8/12/2025 9:30	8.29	26.52	14.735	103.63	1
LH-US-01	8/12/2025 9:45	8.39	26.58	14.732	104.88	1
LH-US-01	8/12/2025 10:00	8.48	26.64	14.732	106	1
LH-US-01	8/12/2025 10:15	8.57	26.72	14.73	107.13	1
LH-US-01	8/12/2025 10:30	8.65	26.8	14.726	109.49	1
LH-US-01	8/12/2025 10:45	8.75	26.88	14.723	110.76	1
LH-US-01	8/12/2025 11:00	8.82	26.94	14.723	111.65	1
LH-US-01	8/12/2025 11:15	8.9	27	14.718	112.66	1
LH-US-01	8/12/2025 11:30	8.96	27.08	14.718	113.42	1
LH-US-01	8/12/2025 11:45	9.04	27.14	14.714	114.43	1
LH-US-01	8/12/2025 12:00	9.09	27.22	14.711	115.06	1
LH-US-01	8/12/2025 12:15	9.16	27.28	14.711	115.95	1
LH-US-01	8/12/2025 12:30	9.22	27.36	14.707	116.71	1
LH-US-01	8/12/2025 12:45	9.27	27.44	14.705	117.34	1
LH-US-01	8/12/2025 13:00	9.31	27.5	14.707	117.85	1
LH-US-01	8/12/2025 13:15	9.37	27.56	14.705	118.61	1
LH-US-01	8/12/2025 13:30	9.4	27.64	14.703	118.99	1
LH-US-01	8/12/2025 13:45	9.43	27.72	14.702	119.37	1
LH-US-01	8/12/2025 14:00	9.46	27.78	14.697	121.28	1
LH-US-01	8/12/2025 14:15	9.47	27.84	14.696	121.41	1
LH-US-01	8/12/2025 14:30	9.48	27.88	14.694	121.54	1
LH-US-01	8/12/2025 14:45	9.5	27.94	14.695	121.79	1
LH-US-01	8/12/2025 15:00	9.5	27.98	14.692	121.79	1
LH-US-01	8/12/2025 15:15	9.5	28	14.688	121.79	1
LH-US-01	8/12/2025 15:30	9.49	28.02	14.685	121.67	1
LH-US-01	8/12/2025 15:45	9.49	28.04	14.684	121.67	1
LH-US-01	8/12/2025 16:00	9.47	28.06	14.684	121.41	1
LH-US-01	8/12/2025 16:15	9.46	28.04	14.684	121.28	1
LH-US-01	8/12/2025 16:30	9.42	28.04	14.684	120.77	1
LH-US-01	8/12/2025 16:45	9.4	28.02	14.679	120.51	1
LH-US-01	8/12/2025 17:00	9.38	28.02	14.678	120.26	1
LH-US-01	8/12/2025 17:15	9.34	28	14.677	119.74	1
LH-US-01	8/12/2025 17:30	9.29	27.96	14.678	119.1	1
LH-US-01	8/12/2025 17:45	9.23	27.92	14.674	118.33	1
LH-US-01	8/12/2025 18:00	9.18	27.88	14.669	117.69	1
LH-US-01	8/12/2025 18:15	9.11	27.84	14.667	116.79	1
LH-US-01	8/12/2025 18:30	9.04	27.78	14.668	115.9	1
LH-US-01	8/12/2025 18:45	8.96	27.72	14.667	113.42	1
LH-US-01	8/12/2025 19:00	8.85	27.66	14.664	112.03	1
LH-US-01	8/12/2025 19:15	8.75	27.6	14.663	110.76	1
LH-US-01	8/12/2025 19:30	8.64	27.56	14.659	109.37	1
LH-US-01	8/12/2025 19:45	8.56	27.5	14.661	108.35	1
LH-US-01	8/12/2025 20:00	8.49	27.44	14.66	107.47	1
LH-US-01	8/12/2025 20:15	8.4	27.38	14.66	106.33	1
LH-US-01	8/12/2025 20:30	8.32	27.32	14.662	105.32	1
LH-US-01	8/12/2025 20:45	8.28	27.26	14.664	104.81	1
LH-US-01	8/12/2025 21:00	8.22	27.2	14.664	104.05	1
LH-US-01	8/12/2025 21:15	8.16	27.14	14.664	103.29	1
LH-US-01	8/12/2025 21:30	8.13	27.08	14.664	102.91	1

Dissolved Oxygen Saturation Continous Monitoring Data

Station Name	Date Time	DO mg/L	Temp C	Air Pressure PSI	Saturation PCT	Use Code
LH-US-01	8/12/2025 21:45	8.1	27.02	14.664	102.53	1
LH-US-01	8/12/2025 22:00	8.06	26.98	14.665	102.03	1
LH-US-01	8/12/2025 22:15	7.98	26.94	14.663	101.01	1
LH-US-01	8/12/2025 22:30	7.95	26.92	14.666	100.63	1
LH-US-01	8/12/2025 22:45	7.89	26.9	14.664	99.87	1
LH-US-01	8/12/2025 23:00	7.84	26.88	14.662	99.24	1
LH-US-01	8/12/2025 23:15	7.79	26.86	14.661	98.61	1
LH-US-01	8/12/2025 23:30	7.73	26.84	14.661	97.85	1
LH-US-01	8/12/2025 23:45	7.7	26.82	14.661	97.47	1
LH-US-01	8/13/2025 0:00	7.66	26.8	14.658	96.96	1
LH-US-01	8/13/2025 0:15	7.62	26.8	14.659	96.46	1
LH-US-01	8/13/2025 0:30	7.57	26.78	14.66	95.82	1
LH-US-01	8/13/2025 0:45	7.55	26.78	14.659	95.57	1
LH-US-01	8/13/2025 1:00	7.51	26.76	14.657	95.06	1
LH-US-01	8/13/2025 1:15	7.49	26.74	14.657	93.63	1
LH-US-01	8/13/2025 1:30	7.46	26.74	14.657	93.25	1
LH-US-01	8/13/2025 1:45	7.44	26.72	14.655	93	1
LH-US-01	8/13/2025 2:00	7.41	26.72	14.653	92.63	1
LH-US-01	8/13/2025 2:15	7.4	26.7	14.651	92.5	1
LH-US-01	8/13/2025 2:30	7.38	26.68	14.651	92.25	1
LH-US-01	8/13/2025 2:45	7.37	26.66	14.65	92.13	1
LH-US-01	8/13/2025 3:00	7.36	26.66	14.65	92	1
LH-US-01	8/13/2025 3:15	7.33	26.64	14.647	91.63	1
LH-US-01	8/13/2025 3:30	7.32	26.62	14.646	91.5	1
LH-US-01	8/13/2025 3:45	7.29	26.62	14.648	91.13	1
LH-US-01	8/13/2025 4:00	7.27	26.6	14.647	90.88	1
LH-US-01	8/13/2025 4:15	7.27	26.58	14.647	90.88	1
LH-US-01	8/13/2025 4:30	7.26	26.58	14.645	90.75	1
LH-US-01	8/13/2025 4:45	7.26	26.56	14.644	90.75	1
LH-US-01	8/13/2025 5:00	7.26	26.52	14.644	90.75	1
LH-US-01	8/13/2025 5:15	7.25	26.5	14.642	90.63	1
LH-US-01	8/13/2025 5:30	7.24	26.48	14.643	90.5	1
LH-US-01	8/13/2025 5:45	7.23	26.46	14.644	90.38	1
LH-US-01	8/13/2025 6:00	7.22	26.44	14.643	90.25	1
LH-US-01	8/13/2025 6:15	7.22	26.42	14.644	90.25	1
LH-US-01	8/13/2025 6:30	7.23	26.4	14.646	90.38	1
LH-US-01	8/13/2025 6:45	7.26	26.38	14.646	90.75	1
LH-US-01	8/13/2025 7:00	7.32	26.38	14.647	91.5	1
LH-US-01	8/13/2025 7:15	7.37	26.4	14.645	92.13	1
LH-US-01	8/13/2025 7:30	7.45	26.4	14.645	93.13	1
LH-US-01	8/13/2025 7:45	7.52	26.42	14.65	94	1
LH-US-01	8/13/2025 8:00	7.58	26.44	14.649	94.75	1
LH-US-01	8/13/2025 8:15	7.65	26.48	14.648	95.63	1
LH-US-01	8/13/2025 8:30	7.73	26.5	14.649	96.63	1
LH-US-01	8/13/2025 8:45	7.8	26.56	14.649	97.5	1
LH-US-01	8/13/2025 9:00	7.88	26.6	14.646	98.5	1
LH-US-01	8/13/2025 9:15	7.96	26.66	14.646	99.5	1
LH-US-01	8/13/2025 9:30	8.03	26.7	14.648	100.38	1
LH-US-01	8/13/2025 9:45	8.12	26.76	14.643	102.78	1
LH-US-01	8/13/2025 10:00	8.19	26.82	14.644	103.67	1
LH-US-01	8/13/2025 10:15	8.3	26.88	14.641	105.06	1
LH-US-01	8/13/2025 10:30	8.4	26.96	14.64	106.33	1
LH-US-01	8/13/2025 10:45	8.5	27.02	14.64	107.59	1
LH-US-01	8/13/2025 11:00	8.58	27.1	14.637	108.61	1
LH-US-01	8/13/2025 11:15	8.66	27.16	14.637	109.62	1
LH-US-01	8/13/2025 11:30	8.77	27.24	14.637	111.01	1
LH-US-01	8/13/2025 11:45	8.83	27.34	14.635	113.21	1
LH-US-01	8/13/2025 12:00	8.93	27.42	14.633	114.49	1
LH-US-01	8/13/2025 12:15	8.99	27.5	14.633	115.26	1
LH-US-01	8/13/2025 12:30	9.05	27.58	14.629	116.03	1
LH-US-01	8/13/2025 12:45	9.11	27.66	14.626	116.79	1
LH-US-01	8/13/2025 13:00	9.16	27.74	14.625	117.44	1
LH-US-01	8/13/2025 13:15	9.17	27.8	14.622	119.09	1
LH-US-01	8/13/2025 13:30	9.21	27.9	14.621	119.61	1
LH-US-01	8/13/2025 13:45	9.23	27.98	14.619	119.87	1
LH-US-01	8/13/2025 14:00	9.25	28.02	14.613	120.13	1
LH-US-01	8/13/2025 14:15	9.25	28.06	14.609	120.13	1
LH-US-01	8/13/2025 14:30	9.27	28.12	14.605	120.39	1
LH-US-01	8/13/2025 14:45	9.3	28.16	14.608	120.78	1
LH-US-01	8/13/2025 15:00	9.32	28.22	14.605	121.04	1
LH-US-01	8/13/2025 15:15	9.32	28.24	14.601	121.04	1
LH-US-01	8/13/2025 15:30	9.32	28.26	14.598	121.04	1
LH-US-01	8/13/2025 15:45	9.31	28.28	14.596	120.91	1
LH-US-01	8/13/2025 16:00	9.31	28.3	14.598	120.91	1
LH-US-01	8/13/2025 16:15	9.27	28.28	14.596	120.39	1
LH-US-01	8/13/2025 16:30	9.17	28.22	14.591	119.09	1
LH-US-01	8/13/2025 16:45	9.05	28.16	14.582	117.53	1
LH-US-01	8/13/2025 17:00	8.93	28.08	14.587	115.97	1
LH-US-01	8/13/2025 17:15	8.79	28.02	14.584	114.16	1
LH-US-01	8/13/2025 17:30	8.68	27.98	14.584	112.73	1
LH-US-01	8/13/2025 17:45	8.63	27.92	14.588	112.08	1
LH-US-01	8/13/2025 18:00	8.61	27.86	14.588	111.82	1
LH-US-01	8/13/2025 18:15	8.58	27.82	14.588	111.43	1
LH-US-01	8/13/2025 18:30	8.5	27.76	14.588	110.39	1

Dissolved Oxygen Saturation Continous Monitoring Data
Normandeau Associates Inc.

Station Name	Date Time	DO mg/L	Temp C	Air Pressure PSI	Saturation PCT	Use Code
LH-US-01	8/13/2025 18:45	8.41	27.7	14.607	107.82	1
LH-US-01	8/13/2025 19:00	8.31	27.64	14.641	106.54	1
LH-US-01	8/13/2025 19:15	8.27	27.6	14.651	104.68	1
LH-US-01	8/13/2025 19:30	8.22	27.56	14.637	105.38	1
LH-US-01	8/13/2025 19:45	8.15	27.46	14.651	103.16	1
LH-US-01	8/13/2025 20:00	8.15	27.44	14.649	103.16	1
LH-US-01	8/13/2025 20:15	8.15	27.38	14.646	104.49	1
LH-US-01	8/13/2025 20:30	8.18	27.32	14.649	103.54	1
LH-US-01	8/13/2025 20:45	8.22	27.28	14.642	105.38	1
LH-US-01	8/13/2025 21:00	8.16	27.28	14.64	104.62	1
LH-US-01	8/13/2025 21:15	8.14	27.28	14.64	104.36	1
LH-US-01	8/13/2025 21:30	8.13	27.3	14.64	104.23	1
LH-US-01	8/13/2025 21:45	8.14	27.3	14.64	104.36	1
LH-US-01	8/13/2025 22:00	8.16	27.3	14.637	104.62	1
LH-US-01	8/13/2025 22:15	8.17	27.3	14.636	104.74	1
LH-US-01	8/13/2025 22:30	8.16	27.28	14.634	104.62	1
LH-US-01	8/13/2025 22:45	8.11	27.26	14.634	103.97	1
LH-US-01	8/13/2025 23:00	8.01	27.22	14.634	101.39	1
LH-US-01	8/13/2025 23:15	7.97	27.14	14.633	100.89	1
LH-US-01	8/13/2025 23:30	7.93	27.08	14.633	100.38	1
LH-US-01	8/13/2025 23:45	7.88	27.06	14.635	99.75	1
LH-US-01	8/14/2025 0:00	7.84	27.02	14.635	99.24	1
LH-US-01	8/14/2025 0:15	7.77	26.96	14.633	98.35	1
LH-US-01	8/14/2025 0:30	7.73	26.9	14.632	97.85	1
LH-US-01	8/14/2025 0:45	7.72	26.82	14.63	97.72	1
LH-US-01	8/14/2025 1:00	7.7	26.78	14.63	97.47	1
LH-US-01	8/14/2025 1:15	7.7	26.76	14.626	97.47	1
LH-US-01	8/14/2025 1:30	7.68	26.74	14.629	96	1
LH-US-01	8/14/2025 1:45	7.68	26.74	14.627	96	1
LH-US-01	8/14/2025 2:00	7.69	26.74	14.625	96.13	1
LH-US-01	8/14/2025 2:15	7.7	26.74	14.625	96.25	1
LH-US-01	8/14/2025 2:30	7.7	26.74	14.623	96.25	1
LH-US-01	8/14/2025 2:45	7.7	26.74	14.618	96.25	1
LH-US-01	8/14/2025 3:00	7.7	26.74	14.62	96.25	1
LH-US-01	8/14/2025 3:15	7.69	26.72	14.622	96.13	1
LH-US-01	8/14/2025 3:30	7.69	26.7	14.622	96.13	1
LH-US-01	8/14/2025 3:45	7.67	26.7	14.622	95.88	1
LH-US-01	8/14/2025 4:00	7.65	26.68	14.621	95.63	1
LH-US-01	8/14/2025 4:15	7.64	26.66	14.622	95.5	1
LH-US-01	8/14/2025 4:30	7.63	26.64	14.62	95.38	1
LH-US-01	8/14/2025 4:45	7.63	26.62	14.621	95.38	1
LH-US-01	8/14/2025 5:00	7.63	26.6	14.625	95.38	1
LH-US-01	8/14/2025 5:15	7.61	26.58	14.63	95.13	1
LH-US-01	8/14/2025 5:30	7.59	26.56	14.629	94.88	1
LH-US-01	8/14/2025 5:45	7.57	26.54	14.632	94.63	1
LH-US-01	8/14/2025 6:00	7.57	26.52	14.634	94.63	1
LH-US-01	8/14/2025 6:15	7.57	26.52	14.636	94.63	1
LH-US-01	8/14/2025 6:30	7.58	26.52	14.638	94.75	1
LH-US-01	8/14/2025 6:45	7.58	26.52	14.636	94.75	1
LH-US-01	8/14/2025 7:00	7.58	26.52	14.64	94.75	1
LH-US-01	8/14/2025 7:15	7.6	26.52	14.642	95	1
LH-US-01	8/14/2025 7:30	7.61	26.52	14.646	95.13	1
LH-US-01	8/14/2025 7:45	7.63	26.52	14.645	95.38	1
LH-US-01	8/14/2025 8:00	7.65	26.54	14.647	95.63	1
LH-US-01	8/14/2025 8:15	7.66	26.54	14.651	95.75	1
LH-US-01	8/14/2025 8:30	7.71	26.56	14.651	96.38	1
LH-US-01	8/14/2025 8:45	7.76	26.58	14.652	97	1
LH-US-01	8/14/2025 9:00	7.8	26.6	14.653	97.5	1
LH-US-01	8/14/2025 9:15	7.86	26.64	14.652	98.25	1
LH-US-01	8/14/2025 9:30	7.91	26.68	14.654	98.88	1
LH-US-01	8/14/2025 9:45	7.93	26.7	14.654	99.13	1
LH-US-01	8/14/2025 10:00	7.96	26.72	14.656	99.5	1
LH-US-01	8/14/2025 10:15	8.02	26.76	14.652	101.52	1
LH-US-01	8/14/2025 10:30	8.1	26.82	14.652	102.53	1
LH-US-01	8/14/2025 10:45	8.13	26.86	14.653	102.91	1
LH-US-01	8/14/2025 11:00	8.2	26.9	14.65	103.8	1
LH-US-01	8/14/2025 11:15	8.31	27	14.652	105.19	1
LH-US-01	8/14/2025 11:30	8.36	27.1	14.654	105.82	1
LH-US-01	8/14/2025 11:45	8.38	27.12	14.648	106.08	1
LH-US-01	8/14/2025 12:00	8.44	27.16	14.65	106.84	1
LH-US-01	8/14/2025 12:15	8.5	27.28	14.648	107.59	1
LH-US-01	8/14/2025 12:30	8.55	27.4	14.647	109.62	1
LH-US-01	8/14/2025 12:45	8.62	27.5	14.646	110.51	1
LH-US-01	8/14/2025 13:00	8.61	27.56	14.646	110.38	1
LH-US-01	8/14/2025 13:15	8.58	27.54	14.65	108.61	1
LH-US-01	8/14/2025 13:30	8.66	27.58	14.647	111.03	1
LH-US-01	8/14/2025 13:45	8.69	27.68	14.647	111.41	1
LH-US-01	8/14/2025 14:00	8.63	27.72	14.646	110.64	1
LH-US-01	8/14/2025 14:15	8.52	27.66	14.646	109.23	1
LH-US-01	8/14/2025 14:30	8.62	27.72	14.643	110.51	1
LH-US-01	8/14/2025 14:45	8.71	27.9	14.643	113.12	1
LH-US-01	8/14/2025 15:00	8.7	27.96	14.639	112.99	1
LH-US-01	8/14/2025 15:15	8.73	28	14.641	113.38	1
LH-US-01	8/14/2025 15:30	8.76	28.06	14.641	113.77	1

Dissolved Oxygen Saturation Continous Monitoring Data

Station Name	Date Time	DO mg/L	Temp C	Air Pressure PSI	Saturation PCT	Use Code
LH-US-01	8/14/2025 15:45	8.78	28.1	14.642	114.03	1
LH-US-01	8/14/2025 16:00	8.81	28.12	14.646	114.42	1
LH-US-01	8/14/2025 16:15	8.8	28.14	14.648	112.82	1
LH-US-01	8/14/2025 16:30	8.65	28.12	14.644	112.34	1
LH-US-01	8/14/2025 16:45	8.61	28.1	14.64	111.82	1
LH-US-01	8/14/2025 17:00	8.51	28.06	14.637	110.52	1
LH-US-01	8/14/2025 17:15	8.41	27.98	14.642	109.22	1
LH-US-01	8/14/2025 17:30	8.42	27.94	14.651	107.95	1
LH-US-01	8/14/2025 17:45	8.45	27.94	14.651	108.33	1
LH-US-01	8/14/2025 18:00	8.46	27.92	14.655	108.46	1
LH-US-01	8/14/2025 18:15	8.41	27.86	14.655	107.82	1
LH-US-01	8/14/2025 18:30	8.33	27.8	14.658	106.79	1
LH-US-01	8/14/2025 18:45	8.29	27.78	14.66	106.28	1
LH-US-01	8/14/2025 19:00	8.21	27.74	14.661	103.92	1
LH-US-01	8/14/2025 19:15	8.12	27.7	14.661	102.78	1
LH-US-01	8/14/2025 19:30	8	27.64	14.664	101.27	1
LH-US-01	8/14/2025 19:45	7.91	27.58	14.67	100.13	1
LH-US-01	8/14/2025 20:00	7.82	27.52	14.673	98.99	1
LH-US-01	8/14/2025 20:15	7.74	27.46	14.674	97.97	1
LH-US-01	8/14/2025 20:30	7.7	27.4	14.683	97.47	1
LH-US-01	8/14/2025 20:45	7.68	27.36	14.686	97.22	1
LH-US-01	8/14/2025 21:00	7.65	27.3	14.688	96.84	1
LH-US-01	8/14/2025 21:15	7.61	27.26	14.692	96.33	1
LH-US-01	8/14/2025 21:30	7.56	27.22	14.696	95.7	1
LH-US-01	8/14/2025 21:45	7.52	27.2	14.699	95.19	1
LH-US-01	8/14/2025 22:00	7.48	27.16	14.701	94.68	1
LH-US-01	8/14/2025 22:15	7.42	27.14	14.7	93.92	1
LH-US-01	8/14/2025 22:30	7.38	27.1	14.701	93.42	1
LH-US-01	8/14/2025 22:45	7.34	27.08	14.703	92.91	1
LH-US-01	8/14/2025 23:00	7.3	27.06	14.703	92.41	1
LH-US-01	8/14/2025 23:15	7.26	27.06	14.703	91.9	1
LH-US-01	8/14/2025 23:30	7.25	27.04	14.704	91.77	1
LH-US-01	8/14/2025 23:45	7.22	27.04	14.703	91.39	1
LH-US-01	8/15/2025 0:00	7.2	27.02	14.703	91.14	1
LH-US-01	8/15/2025 0:15	7.19	27	14.703	91.01	1
LH-US-01	8/15/2025 0:30	7.18	26.98	14.705	90.89	1
LH-US-01	8/15/2025 0:45	7.18	26.98	14.704	90.89	1
LH-US-01	8/15/2025 1:00	7.16	26.96	14.704	90.63	1
LH-US-01	8/15/2025 1:15	7.15	26.94	14.705	90.51	1
LH-US-01	8/15/2025 1:30	7.14	26.9	14.706	90.38	1
LH-US-01	8/15/2025 1:45	7.11	26.88	14.708	90	1
LH-US-01	8/15/2025 2:00	7.1	26.84	14.711	89.87	1
LH-US-01	8/15/2025 2:15	7.09	26.82	14.714	89.75	1
LH-US-01	8/15/2025 2:30	7.08	26.8	14.716	89.62	1
LH-US-01	8/15/2025 2:45	7.08	26.78	14.717	89.62	1
LH-US-01	8/15/2025 3:00	7.07	26.76	14.719	89.49	1
LH-US-01	8/15/2025 3:15	7.07	26.74	14.718	88.38	1
LH-US-01	8/15/2025 3:30	7.05	26.7	14.719	88.13	1
LH-US-01	8/15/2025 3:45	7.04	26.68	14.721	88	1
LH-US-01	8/15/2025 4:00	7.02	26.64	14.724	87.75	1
LH-US-01	8/15/2025 4:15	7.02	26.62	14.725	87.75	1
LH-US-01	8/15/2025 4:30	7.02	26.58	14.727	87.75	1
LH-US-01	8/15/2025 4:45	7	26.56	14.729	87.5	1
LH-US-01	8/15/2025 5:00	7	26.54	14.734	87.5	1
LH-US-01	8/15/2025 5:15	6.99	26.5	14.738	87.38	1
LH-US-01	8/15/2025 5:30	6.99	26.48	14.74	87.38	1
LH-US-01	8/15/2025 5:45	6.98	26.46	14.743	87.25	1
LH-US-01	8/15/2025 6:00	6.97	26.44	14.747	86.05	1
LH-US-01	8/15/2025 6:15	6.98	26.42	14.752	86.17	1
LH-US-01	8/15/2025 6:30	6.98	26.4	14.755	86.17	1
LH-US-01	8/15/2025 6:45	7.02	26.38	14.761	86.67	1
LH-US-01	8/15/2025 7:00	7.05	26.38	14.763	87.04	1
LH-US-01	8/15/2025 7:15	7.1	26.38	14.768	87.65	1
LH-US-01	8/15/2025 7:30	7.17	26.38	14.77	88.52	1
LH-US-01	8/15/2025 7:45	7.2	26.38	14.771	88.89	1
LH-US-01	8/15/2025 8:00	7.23	26.4	14.774	89.26	1
LH-US-01	8/15/2025 8:15	7.27	26.4	14.773	89.75	1
LH-US-01	8/15/2025 8:30	7.36	26.44	14.777	90.86	1
LH-US-01	8/15/2025 8:45	7.43	26.48	14.777	91.73	1
LH-US-01	8/15/2025 9:00	7.5	26.5	14.781	92.59	1
LH-US-01	8/15/2025 9:15	7.57	26.54	14.785	93.46	1
LH-US-01	8/15/2025 9:30	7.63	26.58	14.787	94.2	1
LH-US-01	8/15/2025 9:45	7.72	26.58	14.791	95.31	1
LH-US-01	8/15/2025 10:00	7.83	26.64	14.792	96.67	1
LH-US-01	8/15/2025 10:15	7.91	26.72	14.794	97.65	1
LH-US-01	8/15/2025 10:30	8.01	26.78	14.795	100.13	1
LH-US-01	8/15/2025 10:45	8.08	26.82	14.795	101	1
LH-US-01	8/15/2025 11:00	8.13	26.86	14.798	101.63	1
LH-US-01	8/15/2025 11:15	8.2	26.9	14.797	102.5	1
LH-US-01	8/15/2025 11:30	8.3	26.96	14.793	103.75	1
LH-US-01	8/15/2025 11:45	8.38	27.04	14.796	104.75	1
LH-US-01	8/15/2025 12:00	8.44	27.12	14.794	105.5	1
LH-US-01	8/15/2025 12:15	8.49	27.2	14.794	106.13	1
LH-US-01	8/15/2025 12:30	8.54	27.26	14.794	108.1	1

Station Name	Date Time	DO mg/L	Temp C	Air Pressure PSI	Saturation PCT	Use Code
LH-US-01	8/15/2025 12:45	8.61	27.34	14.794	108.99	1
LH-US-01	8/15/2025 13:00	8.66	27.42	14.797	109.62	1
LH-US-01	8/15/2025 13:15	8.7	27.48	14.797	110.13	1
LH-US-01	8/15/2025 13:30	8.75	27.54	14.796	110.76	1
LH-US-01	8/15/2025 13:45	8.78	27.58	14.798	111.14	1
LH-US-01	8/15/2025 14:00	8.82	27.64	14.797	111.65	1
LH-US-01	8/15/2025 14:15	8.83	27.7	14.795	111.77	1
LH-US-01	8/15/2025 14:30	8.86	27.74	14.794	112.15	1
LH-US-01	8/15/2025 14:45	8.88	27.78	14.796	112.41	1
LH-US-01	8/15/2025 15:00	8.89	27.82	14.794	112.53	1
LH-US-01	8/15/2025 15:15	8.91	27.84	14.795	112.78	1
LH-US-01	8/15/2025 15:30	8.91	27.86	14.794	112.78	1
LH-US-01	8/15/2025 15:45	8.9	27.88	14.792	112.66	1
LH-US-01	8/15/2025 16:00	8.88	27.9	14.794	112.41	1
LH-US-01	8/15/2025 16:15	8.87	27.9	14.794	112.28	1
LH-US-01	8/15/2025 16:30	8.84	27.88	14.795	111.9	1
LH-US-01	8/15/2025 16:45	8.8	27.86	14.792	111.39	1
LH-US-01	8/15/2025 17:00	8.75	27.82	14.789	110.76	1
LH-US-01	8/15/2025 17:15	8.72	27.78	14.786	110.38	1
LH-US-01	8/15/2025 17:30	8.67	27.76	14.784	109.75	1
LH-US-01	8/15/2025 17:45	8.62	27.72	14.786	109.11	1
LH-US-01	8/15/2025 18:00	8.56	27.66	14.784	108.35	1
LH-US-01	8/15/2025 18:15	8.5	27.6	14.785	107.59	1
LH-US-01	8/15/2025 18:30	8.44	27.54	14.785	106.84	1
LH-US-01	8/15/2025 18:45	8.37	27.48	14.787	105.95	1
LH-US-01	8/15/2025 19:00	8.29	27.42	14.786	104.94	1
LH-US-01	8/15/2025 19:15	8.19	27.36	14.787	103.67	1
LH-US-01	8/15/2025 19:30	8.1	27.28	14.789	102.53	1
LH-US-01	8/15/2025 19:45	8.02	27.2	14.785	100.25	1
LH-US-01	8/15/2025 20:00	7.94	27.14	14.785	99.25	1
LH-US-01	8/15/2025 20:15	7.88	27.08	14.787	98.5	1
LH-US-01	8/15/2025 20:30	7.81	27.02	14.788	97.63	1
LH-US-01	8/15/2025 20:45	7.75	26.96	14.789	96.88	1
LH-US-01	8/15/2025 21:00	7.7	26.9	14.789	96.25	1
LH-US-01	8/15/2025 21:15	7.65	26.86	14.789	95.63	1
LH-US-01	8/15/2025 21:30	7.59	26.8	14.79	94.88	1
LH-US-01	8/15/2025 21:45	7.55	26.76	14.79	94.38	1
LH-US-01	8/15/2025 22:00	7.51	26.72	14.789	92.72	1
LH-US-01	8/15/2025 22:15	7.47	26.68	14.788	92.22	1
LH-US-01	8/15/2025 22:30	7.43	26.64	14.79	91.73	1
LH-US-01	8/15/2025 22:45	7.4	26.6	14.791	91.36	1
LH-US-01	8/15/2025 23:00	7.37	26.58	14.793	90.99	1
LH-US-01	8/15/2025 23:15	7.35	26.56	14.789	90.74	1
LH-US-01	8/15/2025 23:30	7.34	26.52	14.79	90.62	1
LH-US-01	8/15/2025 23:45	7.31	26.5	14.79	90.25	1
LH-US-01	8/16/2025 0:00	7.3	26.46	14.787	90.12	1
LH-US-01	8/16/2025 0:15	7.3	26.44	14.787	90.12	1
LH-US-01	8/16/2025 0:30	7.28	26.42	14.784	89.88	1
LH-US-01	8/16/2025 0:45	7.28	26.4	14.783	89.88	1
LH-US-01	8/16/2025 1:00	7.27	26.4	14.785	89.75	1
LH-US-01	8/16/2025 1:15	7.28	26.38	14.784	89.88	1
LH-US-01	8/16/2025 1:30	7.26	26.38	14.783	89.63	1
LH-US-01	8/16/2025 1:45	7.24	26.36	14.78	89.38	1
LH-US-01	8/16/2025 2:00	7.24	26.36	14.779	89.38	1
LH-US-01	8/16/2025 2:15	7.22	26.34	14.78	89.14	1
LH-US-01	8/16/2025 2:30	7.22	26.32	14.781	89.14	1
LH-US-01	8/16/2025 2:45	7.19	26.3	14.78	88.77	1
LH-US-01	8/16/2025 3:00	7.2	26.28	14.78	88.89	1
LH-US-01	8/16/2025 3:15	7.18	26.26	14.779	88.64	1
LH-US-01	8/16/2025 3:30	7.16	26.24	14.78	88.4	1
LH-US-01	8/16/2025 3:45	7.15	26.22	14.783	88.27	1
LH-US-01	8/16/2025 4:00	7.15	26.2	14.787	88.27	1
LH-US-01	8/16/2025 4:15	7.12	26.18	14.786	87.9	1
LH-US-01	8/16/2025 4:30	7.1	26.16	14.787	87.65	1
LH-US-01	8/16/2025 4:45	7.09	26.14	14.788	87.53	1
LH-US-01	8/16/2025 5:00	7.09	26.12	14.786	87.53	1
LH-US-01	8/16/2025 5:15	7.07	26.1	14.787	87.28	1
LH-US-01	8/16/2025 5:30	7.05	26.08	14.787	87.04	1
LH-US-01	8/16/2025 5:45	7.06	26.06	14.787	87.16	1
LH-US-01	8/16/2025 6:00	7.02	26.04	14.788	86.67	1
LH-US-01	8/16/2025 6:15	7.02	26.02	14.788	86.67	1
LH-US-01	8/16/2025 6:30	7.03	26	14.788	86.79	1
LH-US-01	8/16/2025 6:45	7.08	26	14.789	87.41	1
LH-US-01	8/16/2025 7:00	7.15	26	14.786	88.27	1
LH-US-01	8/16/2025 7:15	7.22	26.02	14.788	89.14	1
LH-US-01	8/16/2025 7:30	7.29	26.02	14.789	90	1
LH-US-01	8/16/2025 7:45	7.36	26.06	14.786	90.86	1
LH-US-01	8/16/2025 8:00	7.43	26.1	14.787	91.73	1
LH-US-01	8/16/2025 8:15	7.5	26.14	14.787	92.59	1
LH-US-01	8/16/2025 8:30	7.59	26.18	14.784	93.7	1
LH-US-01	8/16/2025 8:45	7.66	26.24	14.781	94.57	1
LH-US-01	8/16/2025 9:00	7.74	26.3	14.78	95.56	1
LH-US-01	8/16/2025 9:15	7.82	26.36	14.778	96.54	1
LH-US-01	8/16/2025 9:30	7.89	26.42	14.775	97.41	1

Dissolved Oxygen Saturation Continous Monitoring Data
Normandeau Associates Inc.

Station Name	Date Time	DO mg/L	Temp C	Air Pressure PSI	Saturation PCT	Use Code
LH-US-01	8/16/2025 9:45	7.97	26.48	14.776	98.4	1
LH-US-01	8/16/2025 10:00	8.05	26.56	14.776	99.38	1
LH-US-01	8/16/2025 10:15	8.14	26.62	14.779	100.49	1
LH-US-01	8/16/2025 10:30	8.24	26.7	14.778	101.73	1
LH-US-01	8/16/2025 10:45	8.34	26.76	14.776	104.25	1
LH-US-01	8/16/2025 11:00	8.43	26.84	14.774	105.38	1
LH-US-01	8/16/2025 11:15	8.55	26.94	14.773	106.88	1
LH-US-01	8/16/2025 11:30	8.63	27.02	14.77	107.88	1
LH-US-01	8/16/2025 11:45	8.73	27.1	14.768	109.13	1
LH-US-01	8/16/2025 12:00	8.81	27.18	14.766	110.13	1
LH-US-01	8/16/2025 12:15	8.87	27.26	14.764	112.28	1
LH-US-01	8/16/2025 12:30	8.91	27.34	14.762	112.78	1
LH-US-01	8/16/2025 12:45	9	27.42	14.759	113.92	1
LH-US-01	8/16/2025 13:00	9.05	27.5	14.757	114.56	1
LH-US-01	8/16/2025 13:15	9.13	27.58	14.758	115.57	1
LH-US-01	8/16/2025 13:30	9.18	27.66	14.754	116.2	1
LH-US-01	8/16/2025 13:45	9.21	27.72	14.751	116.58	1
LH-US-01	8/16/2025 14:00	9.27	27.78	14.747	117.34	1
LH-US-01	8/16/2025 14:15	9.23	27.8	14.743	118.33	1
LH-US-01	8/16/2025 14:30	9.29	27.82	14.741	119.1	1
LH-US-01	8/16/2025 14:45	9.34	27.88	14.737	119.74	1
LH-US-01	8/16/2025 15:00	9.35	27.92	14.736	119.87	1
LH-US-01	8/16/2025 15:15	9.34	27.94	14.739	119.74	1
LH-US-01	8/16/2025 15:30	9.29	27.9	14.738	119.1	1
LH-US-01	8/16/2025 15:45	9.2	27.84	14.735	117.95	1
LH-US-01	8/16/2025 16:00	9.18	27.78	14.731	117.69	1
LH-US-01	8/16/2025 16:15	9.22	27.8	14.73	118.21	1
LH-US-01	8/16/2025 16:30	9.23	27.84	14.727	118.33	1
LH-US-01	8/16/2025 16:45	9.13	27.8	14.73	117.05	1
LH-US-01	8/16/2025 17:00	9.04	27.74	14.722	114.43	1
LH-US-01	8/16/2025 17:15	8.96	27.66	14.724	113.42	1
LH-US-01	8/16/2025 17:30	8.95	27.64	14.72	113.29	1
LH-US-01	8/16/2025 17:45	8.87	27.62	14.72	112.28	1
LH-US-01	8/16/2025 18:00	8.86	27.6	14.714	112.15	1
LH-US-01	8/16/2025 18:15	8.78	27.56	14.712	111.14	1
LH-US-01	8/16/2025 18:30	8.64	27.48	14.706	109.37	1
LH-US-01	8/16/2025 18:45	8.51	27.4	14.705	107.72	1
LH-US-01	8/16/2025 19:00	8.42	27.34	14.705	106.58	1
LH-US-01	8/16/2025 19:15	8.36	27.3	14.705	105.82	1
LH-US-01	8/16/2025 19:30	8.29	27.24	14.704	104.94	1
LH-US-01	8/16/2025 19:45	8.19	27.18	14.702	103.67	1
LH-US-01	8/16/2025 20:00	8.09	27.14	14.702	102.41	1
LH-US-01	8/16/2025 20:15	8.02	27.06	14.7	101.52	1
LH-US-01	8/16/2025 20:30	7.95	27.02	14.7	100.63	1
LH-US-01	8/16/2025 20:45	7.94	26.96	14.7	100.51	1
LH-US-01	8/16/2025 21:00	7.89	26.94	14.699	99.87	1
LH-US-01	8/16/2025 21:15	7.86	26.9	14.699	99.49	1
LH-US-01	8/16/2025 21:30	7.81	26.88	14.695	98.86	1
LH-US-01	8/16/2025 21:45	7.75	26.84	14.693	98.1	1
LH-US-01	8/16/2025 22:00	7.7	26.82	14.697	97.47	1
LH-US-01	8/16/2025 22:15	7.63	26.8	14.696	96.58	1
LH-US-01	8/16/2025 22:30	7.61	26.8	14.694	96.33	1
LH-US-01	8/16/2025 22:45	7.57	26.78	14.694	95.82	1
LH-US-01	8/16/2025 23:00	7.53	26.76	14.69	95.32	1
LH-US-01	8/16/2025 23:15	7.49	26.76	14.692	94.81	1
LH-US-01	8/16/2025 23:30	7.46	26.74	14.689	93.25	1
LH-US-01	8/16/2025 23:45	7.41	26.74	14.688	92.63	1
LH-US-01	8/17/2025 0:00	7.38	26.74	14.688	92.25	1
LH-US-01	8/17/2025 0:15	7.35	26.72	14.689	91.88	1
LH-US-01	8/17/2025 0:30	7.31	26.72	14.689	91.38	1
LH-US-01	8/17/2025 0:45	7.29	26.7	14.687	91.13	1
LH-US-01	8/17/2025 1:00	7.27	26.68	14.683	90.88	1
LH-US-01	8/17/2025 1:15	7.25	26.66	14.68	90.63	1
LH-US-01	8/17/2025 1:30	7.24	26.64	14.677	90.5	1
LH-US-01	8/17/2025 1:45	7.23	26.64	14.673	90.38	1
LH-US-01	8/17/2025 2:00	7.21	26.62	14.673	90.13	1
LH-US-01	8/17/2025 2:15	7.21	26.62	14.672	90.13	1
LH-US-01	8/17/2025 2:30	7.23	26.6	14.671	90.38	1
LH-US-01	8/17/2025 2:45	7.22	26.6	14.672	90.25	1
LH-US-01	8/17/2025 3:00	7.22	26.6	14.668	90.25	1
LH-US-01	8/17/2025 3:15	7.21	26.58	14.67	90.13	1
LH-US-01	8/17/2025 3:30	7.2	26.56	14.668	90	1
LH-US-01	8/17/2025 3:45	7.19	26.56	14.668	89.88	1
LH-US-01	8/17/2025 4:00	7.18	26.54	14.664	89.75	1
LH-US-01	8/17/2025 4:15	7.19	26.54	14.663	89.88	1
LH-US-01	8/17/2025 4:30	7.18	26.5	14.661	89.75	1
LH-US-01	8/17/2025 4:45	7.19	26.5	14.661	89.88	1
LH-US-01	8/17/2025 5:00	7.18	26.48	14.66	89.75	1
LH-US-01	8/17/2025 5:15	7.19	26.46	14.661	89.88	1
LH-US-01	8/17/2025 5:30	7.19	26.44	14.66	89.88	1
LH-US-01	8/17/2025 5:45	7.18	26.42	14.66	89.75	1
LH-US-01	8/17/2025 6:00	7.17	26.4	14.66	89.63	1
LH-US-01	8/17/2025 6:15	7.17	26.4	14.66	89.63	1
LH-US-01	8/17/2025 6:30	7.2	26.38	14.658	90	1

Dissolved Oxygen Saturation Continous Monitoring Data

Station Name	Date Time	DO mg/L	Temp C	Air Pressure PSI	Saturation PCT	Use Code
LH-US-01	8/17/2025 6:45	7.21	26.38	14.656	90.13	1
LH-US-01	8/17/2025 7:00	7.26	26.38	14.656	90.75	1
LH-US-01	8/17/2025 7:15	7.31	26.38	14.655	91.38	1
LH-US-01	8/17/2025 7:30	7.38	26.38	14.653	92.25	1
LH-US-01	8/17/2025 7:45	7.44	26.38	14.65	93	1
LH-US-01	8/17/2025 8:00	7.5	26.4	14.648	93.75	1
LH-US-01	8/17/2025 8:15	7.57	26.44	14.648	94.63	1
LH-US-01	8/17/2025 8:30	7.64	26.46	14.645	95.5	1
LH-US-01	8/17/2025 8:45	7.71	26.5	14.646	96.38	1
LH-US-01	8/17/2025 9:00	7.77	26.54	14.644	97.13	1
LH-US-01	8/17/2025 9:15	7.83	26.58	14.641	97.88	1
LH-US-01	8/17/2025 9:30	7.91	26.64	14.641	98.88	1
LH-US-01	8/17/2025 9:45	7.98	26.7	14.643	99.75	1
LH-US-01	8/17/2025 10:00	8.07	26.76	14.641	102.15	1
LH-US-01	8/17/2025 10:15	8.16	26.82	14.639	103.29	1
LH-US-01	8/17/2025 10:30	8.25	26.88	14.638	104.43	1
LH-US-01	8/17/2025 10:45	8.35	26.96	14.638	105.7	1
LH-US-01	8/17/2025 11:00	8.42	27.04	14.64	106.58	1
LH-US-01	8/17/2025 11:15	8.52	27.12	14.639	107.85	1
LH-US-01	8/17/2025 11:30	8.59	27.18	14.636	108.73	1
LH-US-01	8/17/2025 11:45	8.65	27.28	14.631	110.9	1
LH-US-01	8/17/2025 12:00	8.71	27.36	14.631	111.67	1
LH-US-01	8/17/2025 12:15	8.77	27.44	14.627	112.44	1
LH-US-01	8/17/2025 12:30	8.82	27.5	14.626	113.08	1
LH-US-01	8/17/2025 12:45	8.82	27.56	14.625	113.08	1
LH-US-01	8/17/2025 13:00	8.88	27.6	14.62	113.85	1
LH-US-01	8/17/2025 13:15	8.92	27.68	14.616	114.36	1
LH-US-01	8/17/2025 13:30	8.95	27.76	14.615	116.23	1
LH-US-01	8/17/2025 13:45	8.9	27.8	14.614	115.58	1
LH-US-01	8/17/2025 14:00	8.84	27.72	14.612	113.33	1
LH-US-01	8/17/2025 14:15	8.93	27.76	14.608	115.97	1
LH-US-01	8/17/2025 14:30	8.96	27.82	14.607	116.36	1
LH-US-01	8/17/2025 14:45	8.98	27.86	14.603	116.62	1
LH-US-01	8/17/2025 15:00	8.98	27.9	14.601	116.62	1
LH-US-01	8/17/2025 15:15	8.99	27.9	14.597	116.75	1
LH-US-01	8/17/2025 15:30	8.98	27.92	14.597	116.62	1
LH-US-01	8/17/2025 15:45	8.94	27.9	14.598	116.1	1
LH-US-01	8/17/2025 16:00	8.95	27.9	14.597	116.23	1
LH-US-01	8/17/2025 16:15	8.93	27.92	14.594	115.97	1
LH-US-01	8/17/2025 16:30	8.82	27.86	14.595	114.55	1
LH-US-01	8/17/2025 16:45	8.71	27.78	14.591	113.12	1
LH-US-01	8/17/2025 17:00	8.67	27.72	14.59	111.15	1
LH-US-01	8/17/2025 17:15	8.72	27.74	14.592	111.79	1
LH-US-01	8/17/2025 17:30	8.72	27.72	14.592	111.79	1
LH-US-01	8/17/2025 17:45	8.68	27.68	14.594	111.28	1
LH-US-01	8/17/2025 18:00	8.62	27.66	14.592	110.51	1
LH-US-01	8/17/2025 18:15	8.57	27.64	14.593	109.87	1
LH-US-01	8/17/2025 18:30	8.52	27.62	14.593	109.23	1
LH-US-01	8/17/2025 18:45	8.47	27.58	14.595	108.59	1
LH-US-01	8/17/2025 19:00	8.4	27.58	14.597	107.69	1
LH-US-01	8/17/2025 19:15	8.29	27.56	14.602	106.28	1
LH-US-01	8/17/2025 19:30	8.16	27.52	14.607	104.62	1
LH-US-01	8/17/2025 19:45	8.08	27.48	14.613	103.59	1
LH-US-01	8/17/2025 20:00	8.01	27.44	14.617	102.69	1
LH-US-01	8/17/2025 20:15	7.96	27.4	14.622	102.05	1
LH-US-01	8/17/2025 20:30	7.9	27.36	14.633	101.28	1
LH-US-01	8/17/2025 20:45	7.85	27.34	14.643	100.64	1
LH-US-01	8/17/2025 21:00	7.8	27.3	14.647	100	1
LH-US-01	8/17/2025 21:15	7.76	27.24	14.65	98.23	1
LH-US-01	8/17/2025 21:30	7.71	27.18	14.649	97.59	1
LH-US-01	8/17/2025 21:45	7.64	27.16	14.649	96.71	1
LH-US-01	8/17/2025 22:00	7.57	27.16	14.649	95.82	1
LH-US-01	8/17/2025 22:15	7.51	27.16	14.656	95.06	1
LH-US-01	8/17/2025 22:30	7.46	27.14	14.657	94.43	1
LH-US-01	8/17/2025 22:45	7.38	27.12	14.664	93.42	1
LH-US-01	8/17/2025 23:00	7.31	27.12	14.663	92.53	1
LH-US-01	8/17/2025 23:15	7.27	27.08	14.672	92.03	1
LH-US-01	8/17/2025 23:30	7.23	27.06	14.675	91.52	1
LH-US-01	8/17/2025 23:45	7.2	27.04	14.678	91.14	1
LH-US-01	8/18/2025 0:00	7.17	27.02	14.682	90.76	1
LH-US-01	8/18/2025 0:15	7.16	27	14.685	90.63	1
LH-US-01	8/18/2025 0:30	7.15	27	14.687	90.51	1
LH-US-01	8/18/2025 0:45	7.14	26.98	14.69	90.38	1
LH-US-01	8/18/2025 1:00	7.11	26.96	14.695	90	1
LH-US-01	8/18/2025 1:15	6.75	26.92	14.701	85.44	1
LH-US-01	8/18/2025 1:30	6.76	26.88	14.706	85.57	1
LH-US-01	8/18/2025 1:45	6.76	26.86	14.708	85.57	1
LH-US-01	8/18/2025 2:00	6.74	26.86	14.71	85.32	1
LH-US-01	8/18/2025 2:15	6.81	26.88	14.709	86.2	1
LH-US-01	8/18/2025 2:30	6.78	26.86	14.712	85.82	1
LH-US-01	8/18/2025 2:45	6.76	26.86	14.711	85.57	1
LH-US-01	8/18/2025 3:00	6.68	26.84	14.713	84.56	1
LH-US-01	8/18/2025 3:15	6.75	26.84	14.715	85.44	1
LH-US-01	8/18/2025 3:30	6.69	26.8	14.714	84.68	1

Dissolved Oxygen Saturation Continous Monitoring Data
Normandeau Associates Inc.

Station Name	Date Time	DO mg/L	Temp C	Air Pressure PSI	Saturation PCT	Use Code
LH-US-01	8/18/2025 3:45	6.7	26.78	14.714	84.81	1
LH-US-01	8/18/2025 4:00	6.94	26.76	14.721	87.85	1
LH-US-01	8/18/2025 4:15	6.93	26.72	14.721	86.63	1
LH-US-01	8/18/2025 4:30	6.92	26.7	14.725	86.5	1
LH-US-01	8/18/2025 4:45	6.89	26.68	14.729	86.13	1
LH-US-01	8/18/2025 5:00	6.88	26.62	14.731	86	1
LH-US-01	8/18/2025 5:15	6.86	26.58	14.736	85.75	1
LH-US-01	8/18/2025 5:30	6.85	26.54	14.739	85.63	1
LH-US-01	8/18/2025 5:45	6.82	26.52	14.741	85.25	1
LH-US-01	8/18/2025 6:00	6.81	26.48	14.749	84.07	1
LH-US-01	8/18/2025 6:15	6.81	26.46	14.751	84.07	1
LH-US-01	8/18/2025 6:30	6.8	26.44	14.755	83.95	1
LH-US-01	8/18/2025 6:45	6.82	26.42	14.758	84.2	1
LH-US-01	8/18/2025 7:00	6.85	26.38	14.762	84.57	1
LH-US-01	8/18/2025 7:15	6.92	26.36	14.765	85.43	1
LH-US-01	8/18/2025 7:30	6.99	26.36	14.766	86.3	1
LH-US-01	8/18/2025 7:45	7.08	26.32	14.771	87.41	1
LH-US-01	8/18/2025 8:00	7.19	26.32	14.773	88.77	1
LH-US-01	8/18/2025 8:15	7.3	26.3	14.775	90.12	1
LH-US-01	8/18/2025 8:30	7.4	26.3	14.777	91.36	1
LH-US-01	8/18/2025 8:45	7.48	26.3	14.779	92.35	1
LH-US-01	8/18/2025 9:00	7.55	26.34	14.782	93.21	1
LH-US-01	8/18/2025 9:15	7.63	26.36	14.786	94.2	1
LH-US-01	8/18/2025 9:30	7.71	26.38	14.788	95.19	1
LH-US-01	8/18/2025 9:45	7.82	26.42	14.789	96.54	1
LH-US-01	8/18/2025 10:00	7.89	26.46	14.791	97.41	1
LH-US-01	8/18/2025 10:15	7.99	26.48	14.791	98.64	1
LH-US-01	8/18/2025 10:30	8.03	26.52	14.792	99.14	1
LH-US-01	8/18/2025 10:45	8.18	26.56	14.793	100.99	1
LH-US-01	8/18/2025 11:00	8.26	26.62	14.795	101.98	1
LH-US-01	8/18/2025 11:15	8.4	26.66	14.789	103.7	1
LH-US-01	8/18/2025 11:30	8.49	26.7	14.787	104.81	1
LH-US-01	8/18/2025 11:45	8.59	26.74	14.786	106.05	1
LH-US-01	8/18/2025 12:00	8.7	26.8	14.783	108.75	1
LH-US-01	8/18/2025 12:15	8.8	26.84	14.784	110	1
LH-US-01	8/18/2025 12:30	8.88	26.9	14.782	111	1
LH-US-01	8/18/2025 12:45	8.95	26.96	14.781	111.88	1
LH-US-01	8/18/2025 13:00	8.99	27.04	14.783	112.38	1
LH-US-01	8/18/2025 13:15	9.07	27.1	14.784	113.38	1
LH-US-01	8/18/2025 13:30	9.16	27.16	14.782	114.5	1
LH-US-01	8/18/2025 13:45	9.21	27.22	14.784	115.13	1
LH-US-01	8/18/2025 14:00	9.37	27.3	14.784	118.61	1
LH-US-01	8/18/2025 14:15	9.44	27.44	14.781	119.49	1
LH-US-01	8/18/2025 14:30	9.44	27.46	14.782	119.49	1
LH-US-01	8/18/2025 14:45	9.24	27.46	14.78	116.96	1
LH-US-01	8/18/2025 15:00	9.29	27.46	14.776	117.59	1
LH-US-01	8/18/2025 15:15	9.25	27.46	14.779	117.09	1
LH-US-01	8/18/2025 15:30	9.23	27.52	14.781	116.84	1
LH-US-01	8/18/2025 15:45	9.22	27.56	14.78	116.71	1
LH-US-01	8/18/2025 16:00	9.3	27.6	14.78	117.72	1
LH-US-01	8/18/2025 16:15	9.31	27.58	14.784	117.85	1
LH-US-01	8/18/2025 16:30	9.28	27.5	14.785	117.47	1
LH-US-01	8/18/2025 16:45	9.31	27.46	14.785	117.85	1
LH-US-01	8/18/2025 17:00	9.26	27.4	14.787	117.22	1
LH-US-01	8/18/2025 17:15	9.2	27.34	14.787	116.46	1
LH-US-01	8/18/2025 17:30	7.71	24.88	14.788	92.89	2
LH-US-01	8/18/2025 17:45	8.25	24.54	14.788	98.21	2
LH-US-01	8/18/2025 18:00	8.22	24.92	14.787	99.04	2
LH-US-01	8/18/2025 18:15	10.21	23.5	14.784	120.12	2
LH-US-01	8/18/2025 18:30	9.04	26.88	14.784	113	1
LH-US-01	8/18/2025 18:45	8.91	26.96	14.784	111.38	1
LH-US-01	8/18/2025 19:00	8.81	26.92	14.786	110.13	1
LH-US-01	8/18/2025 19:15	8.7	26.86	14.788	108.75	1
LH-US-01	8/18/2025 19:30	8.56	26.78	14.79	107	1
LH-US-01	8/18/2025 19:45	8.44	26.7	14.794	104.2	1
LH-US-01	8/18/2025 20:00	8.34	26.64	14.795	102.96	1
LH-US-01	8/18/2025 20:15	8.26	26.56	14.797	101.98	1
LH-US-01	8/18/2025 20:30	8.18	26.5	14.8	100.99	1
LH-US-01	8/18/2025 20:45	8.12	26.44	14.799	100.25	1
LH-US-01	8/18/2025 21:00	8.06	26.4	14.802	99.51	1
LH-US-01	8/18/2025 21:15	8.01	26.34	14.803	98.89	1
LH-US-01	8/18/2025 21:30	7.96	26.28	14.805	98.27	1
LH-US-01	8/18/2025 21:45	7.93	26.26	14.804	97.9	1
LH-US-01	8/18/2025 22:00	7.88	26.22	14.804	97.28	1
LH-US-01	8/18/2025 22:15	7.82	26.18	14.805	96.54	1
LH-US-01	8/18/2025 22:30	7.74	26.14	14.806	95.56	1
LH-US-01	8/18/2025 22:45	7.63	26.06	14.806	94.2	1
LH-US-01	8/18/2025 23:00	7.54	26.02	14.808	93.09	1
LH-US-01	8/18/2025 23:15	7.48	25.98	14.806	92.35	1
LH-US-01	8/18/2025 23:30	7.41	25.94	14.81	91.48	1
LH-US-01	8/18/2025 23:45	7.36	25.92	14.811	90.86	1
LH-US-01	8/19/2025 0:00	7.33	25.9	14.81	90.49	1
LH-US-01	8/19/2025 0:15	7.32	25.88	14.81	90.37	1
LH-US-01	8/19/2025 0:30	7.28	25.88	14.81	89.88	1

Station Name	Date Time	DO mg/L	Temp C	Air Pressure PSI	Saturation PCT	Use Code
LH-US-01	8/19/2025 0:45	7.25	25.86	14.81	89.51	1
LH-US-01	8/19/2025 1:00	7.22	25.84	14.811	89.14	1
LH-US-01	8/19/2025 1:15	7.2	25.82	14.817	88.89	1
LH-US-01	8/19/2025 1:30	7.17	25.8	14.814	88.52	1
LH-US-01	8/19/2025 1:45	7.13	25.78	14.817	88.02	1
LH-US-01	8/19/2025 2:00	7.09	25.72	14.817	86.46	1
LH-US-01	8/19/2025 2:15	7.09	25.7	14.815	86.46	1
LH-US-01	8/19/2025 2:30	7.04	25.66	14.813	85.85	1
LH-US-01	8/19/2025 2:45	6.99	25.62	14.815	85.24	1
LH-US-01	8/19/2025 3:00	6.98	25.58	14.816	85.12	1
LH-US-01	8/19/2025 3:15	6.93	25.54	14.816	84.51	1
LH-US-01	8/19/2025 3:30	6.91	25.52	14.817	84.27	1
LH-US-01	8/19/2025 3:45	6.9	25.48	14.819	84.15	1
LH-US-01	8/19/2025 4:00	6.87	25.44	14.817	83.78	1
LH-US-01	8/19/2025 4:15	6.85	25.4	14.819	83.54	1
LH-US-01	8/19/2025 4:30	6.82	25.38	14.818	83.17	1
LH-US-01	8/19/2025 4:45	6.81	25.36	14.82	83.05	1
LH-US-01	8/19/2025 5:00	6.8	25.34	14.821	82.93	1
LH-US-01	8/19/2025 5:15	6.79	25.32	14.823	82.8	1
LH-US-01	8/19/2025 5:30	6.75	25.3	14.823	82.32	1
LH-US-01	8/19/2025 5:45	6.73	25.28	14.825	82.07	1
LH-US-01	8/19/2025 6:00	6.7	25.26	14.827	81.71	1
LH-US-01	8/19/2025 6:15	6.69	25.24	14.823	80.6	1
LH-US-01	8/19/2025 6:30	6.68	25.22	14.83	80.48	1
LH-US-01	8/19/2025 6:45	6.7	25.2	14.832	80.72	1
LH-US-01	8/19/2025 7:00	6.73	25.2	14.835	81.08	1
LH-US-01	8/19/2025 7:15	6.76	25.18	14.832	81.45	1
LH-US-01	8/19/2025 7:30	6.77	25.14	14.836	81.57	1
LH-US-01	8/19/2025 7:45	6.87	25.16	14.837	82.77	1
LH-US-01	8/19/2025 8:00	7.06	25.22	14.841	85.06	1
LH-US-01	8/19/2025 8:15	7.17	25.26	14.84	87.44	1
LH-US-01	8/19/2025 8:30	7.25	25.28	14.84	88.41	1
LH-US-01	8/19/2025 8:45	7.38	25.3	14.837	90	1
LH-US-01	8/19/2025 9:00	7.45	25.32	14.838	90.85	1
LH-US-01	8/19/2025 9:15	7.51	25.32	14.839	91.59	1
LH-US-01	8/19/2025 9:30	7.59	25.34	14.839	92.56	1
LH-US-01	8/19/2025 9:45	7.66	25.34	14.837	93.41	1
LH-US-01	8/19/2025 10:00	7.73	25.36	14.837	94.27	1
LH-US-01	8/19/2025 10:15	7.82	25.4	14.838	95.37	1
LH-US-01	8/19/2025 10:30	7.93	25.44	14.838	96.71	1
LH-US-01	8/19/2025 10:45	7.96	25.48	14.837	97.07	1
LH-US-01	8/19/2025 11:00	8.02	25.5	14.834	97.8	1
LH-US-01	8/19/2025 11:15	8.17	25.56	14.833	99.63	1
LH-US-01	8/19/2025 11:30	8.28	25.62	14.827	100.98	1
LH-US-01	8/19/2025 11:45	8.41	25.66	14.824	102.56	1
LH-US-01	8/19/2025 12:00	8.59	25.76	14.823	106.05	1
LH-US-01	8/19/2025 12:15	8.76	25.9	14.83	108.15	1
LH-US-01	8/19/2025 12:30	8.85	26.02	14.829	109.26	1
LH-US-01	8/19/2025 12:45	8.86	26.02	14.827	109.38	1
LH-US-01	8/19/2025 13:00	8.99	26.06	14.83	110.99	1
LH-US-01	8/19/2025 13:15	9.06	26.12	14.824	111.85	1
LH-US-01	8/19/2025 13:30	9.14	26.16	14.824	112.84	1
LH-US-01	8/19/2025 13:45	9.25	26.28	14.825	114.2	1
LH-US-01	8/19/2025 14:00	9.33	26.38	14.823	115.19	1
LH-US-01	8/19/2025 14:15	9.33	26.4	14.822	115.19	1
LH-US-01	8/19/2025 14:30	9.37	26.4	14.818	115.68	1
LH-US-01	8/19/2025 14:45	9.43	26.46	14.814	116.42	1
LH-US-01	8/19/2025 15:00	9.41	26.46	14.811	116.17	1
LH-US-01	8/19/2025 15:15	9.39	26.44	14.809	115.93	1
LH-US-01	8/19/2025 15:30	9.38	26.4	14.807	115.8	1
LH-US-01	8/19/2025 15:45	9.37	26.4	14.81	115.68	1
LH-US-01	8/19/2025 16:00	9.31	26.38	14.808	114.94	1
LH-US-01	8/19/2025 16:15	9.32	26.38	14.806	115.06	1
LH-US-01	8/19/2025 16:30	9.39	26.46	14.804	115.93	1
LH-US-01	8/19/2025 16:45	9.4	26.5	14.804	116.05	1
LH-US-01	8/19/2025 17:00	9.35	26.5	14.806	115.43	1
LH-US-01	8/19/2025 17:15	9.35	26.46	14.803	115.43	1
LH-US-01	8/19/2025 17:30	9.31	26.44	14.804	114.94	1
LH-US-01	8/19/2025 17:45	9.25	26.4	14.801	114.2	1
LH-US-01	8/19/2025 18:00	9.13	26.32	14.797	112.72	1
LH-US-01	8/19/2025 18:15	9.04	26.26	14.795	111.6	1
LH-US-01	8/19/2025 18:30	8.93	26.18	14.794	110.25	1
LH-US-01	8/19/2025 18:45	8.81	26.12	14.796	108.77	1
LH-US-01	8/19/2025 19:00	8.73	26.06	14.792	107.78	1
LH-US-01	8/19/2025 19:15	8.64	26	14.796	106.67	1
LH-US-01	8/19/2025 19:30	8.55	25.94	14.795	105.56	1
LH-US-01	8/19/2025 19:45	8.46	25.88	14.795	104.44	1
LH-US-01	8/19/2025 20:00	8.35	25.82	14.797	103.09	1
LH-US-01	8/19/2025 20:15	8.29	25.78	14.798	102.35	1
LH-US-01	8/19/2025 20:30	8.22	25.72	14.794	100.24	1
LH-US-01	8/19/2025 20:45	8.13	25.66	14.794	99.15	1
LH-US-01	8/19/2025 21:00	8.04	25.6	14.796	98.05	1
LH-US-01	8/19/2025 21:15	7.97	25.54	14.8	97.2	1
LH-US-01	8/19/2025 21:30	7.9	25.5	14.797	96.34	1

Station Name	Date Time	DO mg/L	Temp C	Air Pressure PSI	Saturation PCT	Use Code
LH-US-01	8/19/2025 21:45	7.85	25.48	14.798	95.73	1
LH-US-01	8/19/2025 22:00	7.82	25.44	14.8	95.37	1
LH-US-01	8/19/2025 22:15	7.78	25.42	14.802	94.88	1
LH-US-01	8/19/2025 22:30	7.72	25.4	14.8	94.15	1
LH-US-01	8/19/2025 22:45	7.66	25.38	14.802	93.41	1
LH-US-01	8/19/2025 23:00	7.6	25.38	14.801	92.68	1
LH-US-01	8/19/2025 23:15	7.55	25.36	14.801	92.07	1
LH-US-01	8/19/2025 23:30	7.5	25.34	14.803	91.46	1
LH-US-01	8/19/2025 23:45	7.47	25.32	14.805	91.1	1
LH-US-01	8/20/2025 0:00	7.42	25.32	14.803	90.49	1
LH-US-01	8/20/2025 0:15	7.39	25.3	14.804	90.12	1
LH-US-01	8/20/2025 0:30	7.37	25.3	14.806	89.88	1
LH-US-01	8/20/2025 0:45	7.36	25.3	14.802	89.76	1
LH-US-01	8/20/2025 1:00	7.33	25.3	14.798	89.39	1
LH-US-01	8/20/2025 1:15	7.31	25.28	14.802	89.15	1
LH-US-01	8/20/2025 1:30	7.28	25.28	14.794	88.78	1
LH-US-01	8/20/2025 1:45	7.26	25.26	14.794	88.54	1
LH-US-01	8/20/2025 2:00	7.25	25.24	14.792	87.35	1
LH-US-01	8/20/2025 2:15	7.23	25.22	14.79	87.11	1
LH-US-01	8/20/2025 2:30	7.22	25.2	14.788	86.99	1
LH-US-01	8/20/2025 2:45	7.21	25.18	14.786	86.87	1
LH-US-01	8/20/2025 3:00	7.19	25.18	14.779	86.63	1
LH-US-01	8/20/2025 3:15	7.18	25.16	14.781	86.51	1
LH-US-01	8/20/2025 3:30	7.17	25.14	14.783	86.39	1
LH-US-01	8/20/2025 3:45	7.14	25.1	14.787	86.02	1
LH-US-01	8/20/2025 4:00	7.11	25.1	14.786	85.66	1
LH-US-01	8/20/2025 4:15	7.09	25.08	14.786	85.42	1
LH-US-01	8/20/2025 4:30	7.1	25.08	14.789	85.54	1
LH-US-01	8/20/2025 4:45	7.09	25.06	14.785	85.42	1
LH-US-01	8/20/2025 5:00	7.06	25.06	14.782	85.06	1
LH-US-01	8/20/2025 5:15	7.06	25.06	14.783	85.06	1
LH-US-01	8/20/2025 5:30	7.04	25.04	14.784	84.82	1
LH-US-01	8/20/2025 5:45	7.02	25.04	14.786	84.58	1
LH-US-01	8/20/2025 6:00	7	25.02	14.786	84.34	1
LH-US-01	8/20/2025 6:15	6.99	25	14.788	84.22	1
LH-US-01	8/20/2025 6:30	6.97	24.98	14.788	83.98	1
LH-US-01	8/20/2025 6:45	6.99	24.98	14.783	84.22	1
LH-US-01	8/20/2025 7:00	7.03	24.96	14.783	84.7	1
LH-US-01	8/20/2025 7:15	7.04	24.96	14.783	84.82	1
LH-US-01	8/20/2025 7:30	7.07	24.96	14.785	85.18	1
LH-US-01	8/20/2025 7:45	7.08	24.94	14.788	85.3	1
LH-US-01	8/20/2025 8:00	7.11	24.94	14.787	85.66	1
LH-US-01	8/20/2025 8:15	7.13	24.94	14.791	85.9	1
LH-US-01	8/20/2025 8:30	7.15	24.94	14.791	86.14	1
LH-US-01	8/20/2025 8:45	7.15	24.92	14.787	86.14	1
LH-US-01	8/20/2025 9:00	7.17	24.9	14.786	86.39	1
LH-US-01	8/20/2025 9:15	7.2	24.9	14.788	86.75	1
LH-US-01	8/20/2025 9:30	7.21	24.9	14.791	86.87	1
LH-US-01	8/20/2025 9:45	7.24	24.9	14.796	87.23	1
LH-US-01	8/20/2025 10:00	7.34	24.92	14.799	88.43	1
LH-US-01	8/20/2025 10:15	7.43	24.94	14.798	89.52	1
LH-US-01	8/20/2025 10:30	7.47	24.94	14.797	90	1
LH-US-01	8/20/2025 10:45	7.47	24.94	14.802	90	1
LH-US-01	8/20/2025 11:00	7.49	24.94	14.8	90.24	1
LH-US-01	8/20/2025 11:15	7.53	24.96	14.802	90.72	1
LH-US-01	8/20/2025 11:30	7.6	24.98	14.798	91.57	1
LH-US-01	8/20/2025 11:45	7.69	25	14.796	92.65	1
LH-US-01	8/20/2025 12:00	7.73	25	14.799	93.13	1
LH-US-01	8/20/2025 12:15	7.82	25	14.796	94.22	1
LH-US-01	8/20/2025 12:30	7.87	25.02	14.793	94.82	1
LH-US-01	8/20/2025 12:45	7.95	25.02	14.789	95.78	1
LH-US-01	8/20/2025 13:00	7.94	25.02	14.787	95.66	1
LH-US-01	8/20/2025 13:15	7.95	25.02	14.788	95.78	1
LH-US-01	8/20/2025 13:30	8.03	25.02	14.789	96.75	1
LH-US-01	8/20/2025 13:45	8.04	25	14.793	96.87	1
LH-US-01	8/20/2025 14:00	8.08	24.98	14.791	97.35	1
LH-US-01	8/20/2025 14:15	8.13	24.98	14.789	97.95	1
LH-US-01	8/20/2025 14:30	8.17	25	14.79	98.43	1
LH-US-01	8/20/2025 14:45	8.12	24.98	14.793	97.83	1
LH-US-01	8/20/2025 15:00	8.13	24.96	14.793	97.95	1
LH-US-01	8/20/2025 15:15	8.15	24.96	14.794	98.19	1
LH-US-01	8/20/2025 15:30	8.16	24.94	14.796	98.31	1
LH-US-01	8/20/2025 15:45	8.15	24.94	14.795	98.19	1
LH-US-01	8/20/2025 16:00	8.17	24.92	14.786	98.43	1
LH-US-01	8/20/2025 16:15	8.21	24.92	14.786	98.92	1
LH-US-01	8/20/2025 16:30	8.23	24.92	14.786	99.16	1
LH-US-01	8/20/2025 16:45	8.22	24.92	14.785	99.04	1
LH-US-01	8/20/2025 17:00	8.23	24.92	14.788	99.16	1
LH-US-01	8/20/2025 17:15	8.24	24.9	14.789	99.28	1
LH-US-01	8/20/2025 17:30	8.21	24.9	14.792	98.92	1
LH-US-01	8/20/2025 17:45	8.16	24.9	14.79	98.31	1
LH-US-01	8/20/2025 18:00	8.12	24.86	14.789	97.83	1
LH-US-01	8/20/2025 18:15	8.08	24.84	14.786	97.35	1
LH-US-01	8/20/2025 18:30	8.04	24.82	14.781	96.87	1

Station Name	Date Time	DO mg/L	Temp C	Air Pressure PSI	Saturation PCT	Use Code
LH-US-01	8/20/2025 18:45	7.99	24.8	14.784	96.27	1
LH-US-01	8/20/2025 19:00	7.95	24.78	14.782	95.78	1
LH-US-01	8/20/2025 19:15	7.93	24.76	14.782	95.54	1
LH-US-01	8/20/2025 19:30	7.87	24.76	14.788	94.82	1
LH-US-01	8/20/2025 19:45	7.85	24.74	14.782	93.45	1
LH-US-01	8/20/2025 20:00	7.84	24.72	14.785	93.33	1
LH-US-01	8/20/2025 20:15	7.82	24.74	14.788	93.1	1
LH-US-01	8/20/2025 20:30	7.8	24.74	14.787	92.86	1
LH-US-01	8/20/2025 20:45	7.78	24.74	14.792	92.62	1
LH-US-01	8/20/2025 21:00	7.75	24.72	14.789	92.26	1
LH-US-01	8/20/2025 21:15	7.71	24.7	14.792	91.79	1
LH-US-01	8/20/2025 21:30	7.68	24.7	14.792	91.43	1
LH-US-01	8/20/2025 21:45	7.66	24.7	14.789	91.19	1
LH-US-01	8/20/2025 22:00	7.64	24.68	14.79	90.95	1
LH-US-01	8/20/2025 22:15	7.62	24.68	14.785	90.71	1
LH-US-01	8/20/2025 22:30	7.59	24.66	14.786	90.36	1
LH-US-01	8/20/2025 22:45	7.58	24.64	14.784	90.24	1
LH-US-01	8/20/2025 23:00	7.55	24.64	14.784	89.88	1
LH-US-01	8/20/2025 23:15	7.53	24.62	14.777	89.64	1
LH-US-01	8/20/2025 23:30	7.51	24.62	14.784	89.4	1
LH-US-01	8/20/2025 23:45	7.49	24.6	14.785	89.17	1
LH-US-01	8/21/2025 0:00	7.45	24.58	14.783	88.69	1
LH-US-01	8/21/2025 0:15	7.44	24.56	14.777	88.57	1
LH-US-01	8/21/2025 0:30	7.43	24.54	14.779	88.45	1
LH-US-01	8/21/2025 0:45	7.41	24.54	14.778	88.21	1
LH-US-01	8/21/2025 1:00	7.41	24.52	14.773	88.21	1
LH-US-01	8/21/2025 1:15	7.4	24.5	14.774	88.1	1
LH-US-01	8/21/2025 1:30	7.38	24.48	14.772	87.86	1
LH-US-01	8/21/2025 1:45	7.38	24.46	14.772	87.86	1
LH-US-01	8/21/2025 2:00	7.38	24.44	14.771	87.86	1
LH-US-01	8/21/2025 2:15	7.37	24.42	14.769	87.74	1
LH-US-01	8/21/2025 2:30	7.37	24.4	14.768	87.74	1
LH-US-01	8/21/2025 2:45	7.39	24.38	14.765	87.98	1
LH-US-01	8/21/2025 3:00	7.4	24.36	14.762	88.1	1
LH-US-01	8/21/2025 3:15	7.39	24.34	14.76	87.98	1
LH-US-01	8/21/2025 3:30	7.38	24.32	14.76	87.86	1
LH-US-01	8/21/2025 3:45	7.37	24.3	14.759	87.74	1
LH-US-01	8/21/2025 4:00	7.36	24.3	14.761	87.62	1
LH-US-01	8/21/2025 4:15	7.34	24.3	14.76	87.38	1
LH-US-01	8/21/2025 4:30	7.34	24.26	14.756	87.38	1
LH-US-01	8/21/2025 4:45	7.33	24.24	14.758	87.26	1
LH-US-01	8/21/2025 5:00	7.33	24.22	14.755	87.26	1
LH-US-01	8/21/2025 5:15	7.33	24.2	14.756	87.26	1
LH-US-01	8/21/2025 5:30	7.34	24.16	14.755	87.38	1
LH-US-01	8/21/2025 5:45	7.34	24.14	14.755	87.38	1
LH-US-01	8/21/2025 6:00	7.36	24.12	14.755	87.62	1
LH-US-01	8/21/2025 6:15	7.38	24.1	14.753	87.86	1
LH-US-01	8/21/2025 6:30	7.38	24.08	14.758	87.86	1
LH-US-01	8/21/2025 6:45	7.42	24.08	14.756	88.33	1
LH-US-01	8/21/2025 7:00	7.48	24.06	14.758	89.05	1
LH-US-01	8/21/2025 7:15	7.51	24.06	14.759	89.4	1
LH-US-01	8/21/2025 7:30	7.52	24.06	14.759	89.52	1
LH-US-01	8/21/2025 7:45	7.5	24.06	14.761	89.29	1
LH-US-01	8/21/2025 8:00	7.48	24.06	14.764	89.05	1
LH-US-01	8/21/2025 8:15	7.5	24.08	14.765	89.29	1
LH-US-01	8/21/2025 8:30	7.53	24.06	14.763	89.64	1
LH-US-01	8/21/2025 8:45	7.57	24.06	14.759	90.12	1
LH-US-01	8/21/2025 9:00	7.6	24.06	14.765	90.48	1
LH-US-01	8/21/2025 9:15	7.6	24.06	14.764	90.48	1
LH-US-01	8/21/2025 9:30	7.65	24.06	14.761	91.07	1
LH-US-01	8/21/2025 9:45	7.7	24.06	14.758	91.67	1
LH-US-01	8/21/2025 10:00	7.82	24.08	14.753	93.1	1
LH-US-01	8/21/2025 10:15	7.89	24.1	14.753	93.93	1
LH-US-01	8/21/2025 10:30	7.92	24.1	14.754	94.29	1
LH-US-01	8/21/2025 10:45	7.97	24.1	14.756	94.88	1
LH-US-01	8/21/2025 11:00	8.09	24.16	14.758	96.31	1
LH-US-01	8/21/2025 11:15	8.19	24.22	14.756	97.5	1
LH-US-01	8/21/2025 11:30	8.21	24.26	14.757	97.74	1
LH-US-01	8/21/2025 11:45	8.28	24.32	14.757	98.57	1
LH-US-01	8/21/2025 12:00	8.32	24.34	14.752	99.05	1
LH-US-01	8/21/2025 12:15	8.33	24.34	14.75	99.17	1
LH-US-01	8/21/2025 12:30	8.39	24.34	14.751	99.88	1
LH-US-01	8/21/2025 12:45	8.47	24.34	14.748	100.83	1
LH-US-01	8/21/2025 13:00	8.56	24.42	14.743	103.13	1
LH-US-01	8/21/2025 13:15	8.6	24.46	14.739	103.61	1
LH-US-01	8/21/2025 13:30	8.65	24.46	14.74	104.22	1
LH-US-01	8/21/2025 13:45	8.68	24.48	14.741	104.58	1
LH-US-01	8/21/2025 14:00	8.66	24.46	14.738	104.34	1
LH-US-01	8/21/2025 14:15	8.75	24.48	14.736	105.42	1
LH-US-01	8/21/2025 14:30	8.79	24.52	14.734	105.9	1
LH-US-01	8/21/2025 14:45	8.84	24.58	14.731	106.51	1
LH-US-01	8/21/2025 15:00	8.88	24.64	14.728	106.99	1
LH-US-01	8/21/2025 15:15	8.93	24.7	14.725	107.59	1
LH-US-01	8/21/2025 15:30	8.96	24.74	14.722	107.95	1

Dissolved Oxygen Saturation Continous Monitoring Data

Station Name	Date Time	DO mg/L	Temp C	Air Pressure PSI	Saturation PCT	Use Code
LH-US-01	8/21/2025 15:45	9	24.78	14.721	109.76	1
LH-US-01	8/21/2025 16:00	9	24.8	14.719	109.76	1
LH-US-01	8/21/2025 16:15	9.02	24.82	14.72	110	1
LH-US-01	8/21/2025 16:30	9.04	24.86	14.717	110.24	1
LH-US-01	8/21/2025 16:45	9.05	24.88	14.715	110.37	1
LH-US-01	8/21/2025 17:00	9.03	24.88	14.713	110.12	1
LH-US-01	8/21/2025 17:15	9.02	24.88	14.712	110	1
LH-US-01	8/21/2025 17:30	9	24.88	14.713	109.76	1
LH-US-01	8/21/2025 17:45	8.97	24.84	14.71	109.39	1
LH-US-01	8/21/2025 18:00	8.95	24.8	14.706	109.15	1
LH-US-01	8/21/2025 18:15	8.91	24.76	14.707	108.66	1
LH-US-01	8/21/2025 18:30	8.85	24.72	14.703	106.63	1
LH-US-01	8/21/2025 18:45	8.79	24.68	14.702	105.9	1
LH-US-01	8/21/2025 19:00	8.72	24.64	14.702	105.06	1
LH-US-01	8/21/2025 19:15	8.65	24.62	14.702	104.22	1
LH-US-01	8/21/2025 19:30	8.56	24.58	14.7	103.13	1
LH-US-01	8/21/2025 19:45	8.5	24.54	14.699	102.41	1
LH-US-01	8/21/2025 20:00	8.43	24.48	14.702	101.57	1
LH-US-01	8/21/2025 20:15	8.34	24.44	14.7	100.48	1
LH-US-01	8/21/2025 20:30	8.29	24.4	14.694	99.88	1
LH-US-01	8/21/2025 20:45	8.25	24.38	14.694	99.4	1
LH-US-01	8/21/2025 21:00	8.21	24.34	14.695	98.92	1
LH-US-01	8/21/2025 21:15	8.18	24.28	14.692	98.55	1
LH-US-01	8/21/2025 21:30	8.14	24.24	14.694	96.9	1
LH-US-01	8/21/2025 21:45	8.09	24.2	14.689	96.31	1
LH-US-01	8/21/2025 22:00	8.04	24.16	14.688	95.71	1
LH-US-01	8/21/2025 22:15	7.97	24.12	14.689	94.88	1
LH-US-01	8/21/2025 22:30	7.92	24.08	14.685	94.29	1
LH-US-01	8/21/2025 22:45	7.85	24.04	14.685	93.45	1
LH-US-01	8/21/2025 23:00	7.8	24.04	14.683	92.86	1
LH-US-01	8/21/2025 23:15	7.77	24	14.68	92.5	1
LH-US-01	8/21/2025 23:30	7.75	23.98	14.681	92.26	1
LH-US-01	8/21/2025 23:45	7.73	23.96	14.682	92.02	1
LH-US-01	8/22/2025 0:00	7.72	23.94	14.678	91.9	1
LH-US-01	8/22/2025 0:15	7.7	23.92	14.676	91.67	1
LH-US-01	8/22/2025 0:30	7.68	23.88	14.678	91.43	1
LH-US-01	8/22/2025 0:45	7.67	23.86	14.676	91.31	1
LH-US-01	8/22/2025 1:00	7.65	23.82	14.674	91.07	1
LH-US-01	8/22/2025 1:15	7.64	23.8	14.674	90.95	1
LH-US-01	8/22/2025 1:30	7.64	23.78	14.669	90.95	1
LH-US-01	8/22/2025 1:45	7.63	23.74	14.67	89.76	1
LH-US-01	8/22/2025 2:00	7.61	23.74	14.673	89.53	1
LH-US-01	8/22/2025 2:15	7.6	23.7	14.669	89.41	1
LH-US-01	8/22/2025 2:30	7.59	23.68	14.666	89.29	1
LH-US-01	8/22/2025 2:45	7.57	23.64	14.669	89.06	1
LH-US-01	8/22/2025 3:00	7.56	23.62	14.664	88.94	1
LH-US-01	8/22/2025 3:15	7.56	23.6	14.668	88.94	1
LH-US-01	8/22/2025 3:30	7.54	23.58	14.668	88.71	1
LH-US-01	8/22/2025 3:45	7.53	23.56	14.669	88.59	1
LH-US-01	8/22/2025 4:00	7.53	23.54	14.662	88.59	1
LH-US-01	8/22/2025 4:15	7.53	23.52	14.665	88.59	1
LH-US-01	8/22/2025 4:30	7.52	23.5	14.662	88.47	1
LH-US-01	8/22/2025 4:45	7.52	23.48	14.662	88.47	1
LH-US-01	8/22/2025 5:00	7.52	23.44	14.664	88.47	1
LH-US-01	8/22/2025 5:15	7.52	23.42	14.665	88.47	1
LH-US-01	8/22/2025 5:30	7.51	23.4	14.668	88.35	1
LH-US-01	8/22/2025 5:45	7.52	23.38	14.669	88.47	1
LH-US-01	8/22/2025 6:00	7.53	23.36	14.672	88.59	1
LH-US-01	8/22/2025 6:15	7.52	23.36	14.675	88.47	1
LH-US-01	8/22/2025 6:30	7.52	23.34	14.677	88.47	1
LH-US-01	8/22/2025 6:45	7.54	23.32	14.677	88.71	1
LH-US-01	8/22/2025 7:00	7.58	23.34	14.682	89.18	1
LH-US-01	8/22/2025 7:15	7.64	23.34	14.685	89.88	1
LH-US-01	8/22/2025 7:30	7.7	23.36	14.683	90.59	1
LH-US-01	8/22/2025 7:45	7.76	23.38	14.684	91.29	1
LH-US-01	8/22/2025 8:00	7.83	23.4	14.689	92.12	1
LH-US-01	8/22/2025 8:15	7.87	23.44	14.691	92.59	1
LH-US-01	8/22/2025 8:30	7.94	23.48	14.692	93.41	1
LH-US-01	8/22/2025 8:45	8	23.54	14.689	94.12	1
LH-US-01	8/22/2025 9:00	8.05	23.6	14.688	94.71	1
LH-US-01	8/22/2025 9:15	8.11	23.66	14.691	95.41	1
LH-US-01	8/22/2025 9:30	8.16	23.7	14.691	96	1
LH-US-01	8/22/2025 9:45	8.21	23.78	14.69	97.74	1
LH-US-01	8/22/2025 10:00	8.27	23.84	14.691	98.45	1
LH-US-01	8/22/2025 10:15	8.33	23.9	14.692	99.17	1
LH-US-01	8/22/2025 10:30	8.4	23.96	14.694	100	1
LH-US-01	8/22/2025 10:45	8.48	24.04	14.693	100.95	1
LH-US-01	8/22/2025 11:00	8.54	24.1	14.69	101.67	1
LH-US-01	8/22/2025 11:15	8.61	24.2	14.693	102.5	1
LH-US-01	8/22/2025 11:30	8.69	24.28	14.693	104.7	1
LH-US-01	8/22/2025 11:45	8.73	24.36	14.693	105.18	1
LH-US-01	8/22/2025 12:00	8.79	24.44	14.693	105.9	1
LH-US-01	8/22/2025 12:15	8.87	24.52	14.691	106.87	1
LH-US-01	8/22/2025 12:30	8.93	24.6	14.688	107.59	1

Dissolved Oxygen Saturation Continous Monitoring Data

Station Name	Date Time	DO mg/L	Temp C	Air Pressure PSI	Saturation PCT	Use Code
LH-US-01	8/22/2025 12:45	8.95	24.68	14.691	107.83	1
LH-US-01	8/22/2025 13:00	9.01	24.76	14.691	109.88	1
LH-US-01	8/22/2025 13:15	9.04	24.84	14.69	110.24	1
LH-US-01	8/22/2025 13:30	9.06	24.92	14.686	110.49	1
LH-US-01	8/22/2025 13:45	9.07	24.94	14.687	110.61	1
LH-US-01	8/22/2025 14:00	9.07	24.98	14.687	110.61	1
LH-US-01	8/22/2025 14:15	9.06	25.02	14.683	110.49	1
LH-US-01	8/22/2025 14:30	9.07	25.04	14.685	110.61	1
LH-US-01	8/22/2025 14:45	9.1	25.08	14.682	110.98	1
LH-US-01	8/22/2025 15:00	9.15	25.14	14.684	111.59	1
LH-US-01	8/22/2025 15:15	9.17	25.22	14.68	111.83	1
LH-US-01	8/22/2025 15:30	9.18	25.3	14.676	111.95	1
LH-US-01	8/22/2025 15:45	9.21	25.34	14.679	112.32	1
LH-US-01	8/22/2025 16:00	9.2	25.38	14.678	112.2	1
LH-US-01	8/22/2025 16:15	9.22	25.44	14.677	112.44	1
LH-US-01	8/22/2025 16:30	9.23	25.46	14.679	112.56	1
LH-US-01	8/22/2025 16:45	9.22	25.48	14.681	112.44	1
LH-US-01	8/22/2025 17:00	9.19	25.48	14.682	112.07	1
LH-US-01	8/22/2025 17:15	9.17	25.46	14.682	111.83	1
LH-US-01	8/22/2025 17:30	9.13	25.42	14.679	111.34	1
LH-US-01	8/22/2025 17:45	9.09	25.4	14.68	110.85	1
LH-US-01	8/22/2025 18:00	9.04	25.36	14.682	110.24	1
LH-US-01	8/22/2025 18:15	8.99	25.28	14.681	109.63	1
LH-US-01	8/22/2025 18:30	8.93	25.22	14.684	108.9	1
LH-US-01	8/22/2025 18:45	8.84	25.16	14.685	107.8	1
LH-US-01	8/22/2025 19:00	8.75	25.1	14.689	106.71	1
LH-US-01	8/22/2025 19:15	8.67	25.04	14.691	105.73	1
LH-US-01	8/22/2025 19:30	8.59	24.98	14.689	104.76	1
LH-US-01	8/22/2025 19:45	8.5	24.92	14.69	103.66	1
LH-US-01	8/22/2025 20:00	8.44	24.88	14.693	102.93	1
LH-US-01	8/22/2025 20:15	8.39	24.84	14.694	102.32	1
LH-US-01	8/22/2025 20:30	8.32	24.8	14.697	101.46	1
LH-US-01	8/22/2025 20:45	8.28	24.74	14.699	99.76	1
LH-US-01	8/22/2025 21:00	8.23	24.68	14.702	99.16	1
LH-US-01	8/22/2025 21:15	8.18	24.62	14.703	98.55	1
LH-US-01	8/22/2025 21:30	8.15	24.56	14.705	98.19	1
LH-US-01	8/22/2025 21:45	8.12	24.5	14.706	97.83	1
LH-US-01	8/22/2025 22:00	8.08	24.42	14.708	97.35	1
LH-US-01	8/22/2025 22:15	8.05	24.36	14.709	96.99	1
LH-US-01	8/22/2025 22:30	8.01	24.3	14.711	96.51	1
LH-US-01	8/22/2025 22:45	7.94	24.24	14.711	94.52	1
LH-US-01	8/22/2025 23:00	7.89	24.18	14.711	93.93	1
LH-US-01	8/22/2025 23:15	7.85	24.12	14.715	93.45	1
LH-US-01	8/22/2025 23:30	7.83	24.1	14.713	93.21	1
LH-US-01	8/22/2025 23:45	7.79	24.08	14.716	92.74	1
LH-US-01	8/23/2025 0:00	7.77	24.06	14.717	92.5	1
LH-US-01	8/23/2025 0:15	7.75	24.04	14.716	92.26	1
LH-US-01	8/23/2025 0:30	7.73	24.02	14.717	92.02	1
LH-US-01	8/23/2025 0:45	7.71	24	14.72	91.79	1
LH-US-01	8/23/2025 1:00	7.68	23.98	14.716	91.43	1
LH-US-01	8/23/2025 1:15	7.66	23.98	14.712	91.19	1
LH-US-01	8/23/2025 1:30	7.62	23.96	14.714	90.71	1
LH-US-01	8/23/2025 1:45	7.61	23.94	14.712	90.6	1
LH-US-01	8/23/2025 2:00	7.58	23.92	14.707	90.24	1
LH-US-01	8/23/2025 2:15	7.55	23.92	14.712	89.88	1
LH-US-01	8/23/2025 2:30	7.54	23.88	14.713	89.76	1
LH-US-01	8/23/2025 2:45	7.52	23.86	14.711	89.52	1
LH-US-01	8/23/2025 3:00	7.51	23.84	14.71	89.4	1
LH-US-01	8/23/2025 3:15	7.5	23.82	14.711	89.29	1
LH-US-01	8/23/2025 3:30	7.49	23.82	14.712	89.17	1
LH-US-01	8/23/2025 3:45	7.49	23.8	14.713	89.17	1
LH-US-01	8/23/2025 4:00	7.5	23.78	14.711	89.29	1
LH-US-01	8/23/2025 4:15	7.48	23.78	14.716	89.05	1
LH-US-01	8/23/2025 4:30	7.48	23.76	14.715	89.05	1
LH-US-01	8/23/2025 4:45	7.45	23.76	14.715	88.69	1
LH-US-01	8/23/2025 5:00	7.43	23.76	14.718	88.45	1
LH-US-01	8/23/2025 5:15	7.41	23.74	14.718	87.18	1
LH-US-01	8/23/2025 5:30	7.39	23.74	14.717	86.94	1
LH-US-01	8/23/2025 5:45	7.38	23.72	14.722	86.82	1
LH-US-01	8/23/2025 6:00	7.37	23.72	14.726	86.71	1
LH-US-01	8/23/2025 6:15	7.39	23.7	14.726	86.94	1
LH-US-01	8/23/2025 6:30	7.41	23.68	14.728	87.18	1
LH-US-01	8/23/2025 6:45	7.44	23.68	14.729	87.53	1
LH-US-01	8/23/2025 7:00	7.5	23.68	14.729	88.24	1
LH-US-01	8/23/2025 7:15	7.56	23.7	14.729	88.94	1
LH-US-01	8/23/2025 7:30	7.63	23.72	14.729	89.76	1
LH-US-01	8/23/2025 7:45	7.7	23.76	14.732	91.67	1
LH-US-01	8/23/2025 8:00	7.75	23.8	14.729	92.26	1
LH-US-01	8/23/2025 8:15	7.82	23.84	14.73	93.1	1
LH-US-01	8/23/2025 8:30	7.87	23.9	14.735	93.69	1
LH-US-01	8/23/2025 8:45	7.95	23.96	14.735	94.64	1
LH-US-01	8/23/2025 9:00	8	24.02	14.735	95.24	1
LH-US-01	8/23/2025 9:15	8.06	24.08	14.734	95.95	1
LH-US-01	8/23/2025 9:30	8.11	24.16	14.731	96.55	1

Dissolved Oxygen Saturation Continous Monitoring Data

Station Name	Date Time	DO mg/L	Temp C	Air Pressure PSI	Saturation PCT	Use Code
LH-US-01	8/23/2025 9:45	8.18	24.22	14.732	97.38	1
LH-US-01	8/23/2025 10:00	8.25	24.3	14.732	99.4	1
LH-US-01	8/23/2025 10:15	8.34	24.36	14.732	100.48	1
LH-US-01	8/23/2025 10:30	8.4	24.42	14.733	101.2	1
LH-US-01	8/23/2025 10:45	8.49	24.5	14.728	102.29	1
LH-US-01	8/23/2025 11:00	8.57	24.56	14.728	103.25	1
LH-US-01	8/23/2025 11:15	8.66	24.64	14.722	104.34	1
LH-US-01	8/23/2025 11:30	8.74	24.74	14.722	105.3	1
LH-US-01	8/23/2025 11:45	8.83	24.82	14.72	107.68	1
LH-US-01	8/23/2025 12:00	8.87	24.9	14.717	108.17	1
LH-US-01	8/23/2025 12:15	8.89	24.92	14.715	108.41	1
LH-US-01	8/23/2025 12:30	8.99	25.02	14.711	109.63	1
LH-US-01	8/23/2025 12:45	9.08	25.12	14.714	110.73	1
LH-US-01	8/23/2025 13:00	9.13	25.2	14.714	111.34	1
LH-US-01	8/23/2025 13:15	9.12	25.22	14.711	111.22	1
LH-US-01	8/23/2025 13:30	9.21	25.28	14.711	112.32	1
LH-US-01	8/23/2025 13:45	9.22	25.34	14.713	112.44	1
LH-US-01	8/23/2025 14:00	9.28	25.4	14.709	113.17	1
LH-US-01	8/23/2025 14:15	9.3	25.48	14.705	113.41	1
LH-US-01	8/23/2025 14:30	9.33	25.46	14.704	113.78	1
LH-US-01	8/23/2025 14:45	9.35	25.5	14.704	114.02	1
LH-US-01	8/23/2025 15:00	9.38	25.56	14.7	114.39	1
LH-US-01	8/23/2025 15:15	9.38	25.58	14.697	114.39	1
LH-US-01	8/23/2025 15:30	9.39	25.6	14.699	114.51	1
LH-US-01	8/23/2025 15:45	9.4	25.62	14.697	114.63	1
LH-US-01	8/23/2025 16:00	9.42	25.64	14.695	114.88	1
LH-US-01	8/23/2025 16:15	9.38	25.64	14.695	114.39	1
LH-US-01	8/23/2025 16:30	9.34	25.6	14.692	113.9	1
LH-US-01	8/23/2025 16:45	9.36	25.62	14.693	114.15	1
LH-US-01	8/23/2025 17:00	9.38	25.62	14.693	114.39	1
LH-US-01	8/23/2025 17:15	9.37	25.62	14.691	114.27	1
LH-US-01	8/23/2025 17:30	9.35	25.6	14.69	114.02	1
LH-US-01	8/23/2025 17:45	9.28	25.56	14.687	113.17	1
LH-US-01	8/23/2025 18:00	9.23	25.5	14.694	112.56	1
LH-US-01	8/23/2025 18:15	9.18	25.46	14.694	111.95	1
LH-US-01	8/23/2025 18:30	9.12	25.4	14.694	111.22	1
LH-US-01	8/23/2025 18:45	9.06	25.36	14.695	110.49	1
LH-US-01	8/23/2025 19:00	8.96	25.28	14.696	109.27	1
LH-US-01	8/23/2025 19:15	8.85	25.22	14.693	107.93	1
LH-US-01	8/23/2025 19:30	8.74	25.16	14.692	106.59	1
LH-US-01	8/23/2025 19:45	8.67	25.12	14.693	105.73	1
LH-US-01	8/23/2025 20:00	8.59	25.06	14.692	104.76	1
LH-US-01	8/23/2025 20:15	8.5	25.02	14.696	103.66	1
LH-US-01	8/23/2025 20:30	8.15	24.98	14.699	99.39	1
LH-US-01	8/23/2025 20:45	7.74	24.92	14.701	94.39	1
LH-US-01	8/23/2025 21:00	7.59	24.86	14.703	92.56	1
LH-US-01	8/23/2025 21:15	7.96	24.8	14.703	97.07	1
LH-US-01	8/23/2025 21:30	8.08	24.74	14.707	97.35	1
LH-US-01	8/23/2025 21:45	8.07	24.68	14.705	97.23	1
LH-US-01	8/23/2025 22:00	8.05	24.62	14.708	96.99	1
LH-US-01	8/23/2025 22:15	8.01	24.56	14.71	96.51	1
LH-US-01	8/23/2025 22:30	7.97	24.52	14.707	96.02	1
LH-US-01	8/23/2025 22:45	7.9	24.48	14.71	95.18	1
LH-US-01	8/23/2025 23:00	7.84	24.42	14.714	94.46	1
LH-US-01	8/23/2025 23:15	7.78	24.38	14.709	93.73	1
LH-US-01	8/23/2025 23:30	7.72	24.34	14.713	93.01	1
LH-US-01	8/23/2025 23:45	7.68	24.3	14.716	92.53	1
LH-US-01	8/24/2025 0:00	7.66	24.26	14.713	92.29	1
LH-US-01	8/24/2025 0:15	7.62	24.22	14.715	90.71	1
LH-US-01	8/24/2025 0:30	7.59	24.2	14.716	90.36	1
LH-US-01	8/24/2025 0:45	7.58	24.18	14.718	90.24	1
LH-US-01	8/24/2025 1:00	7.58	24.16	14.718	90.24	1
LH-US-01	8/24/2025 1:15	7.57	24.14	14.719	90.12	1
LH-US-01	8/24/2025 1:30	7.57	24.12	14.716	90.12	1
LH-US-01	8/24/2025 1:45	7.56	24.1	14.715	90	1
LH-US-01	8/24/2025 2:00	7.55	24.08	14.712	89.88	1
LH-US-01	8/24/2025 2:15	7.53	24.06	14.715	89.64	1
LH-US-01	8/24/2025 2:30	7.49	24.04	14.714	89.17	1
LH-US-01	8/24/2025 2:45	7.47	24.02	14.712	88.93	1
LH-US-01	8/24/2025 3:00	7.44	23.98	14.711	88.57	1
LH-US-01	8/24/2025 3:15	7.43	23.96	14.707	88.45	1
LH-US-01	8/24/2025 3:30	7.4	23.94	14.709	88.1	1
LH-US-01	8/24/2025 3:45	7.39	23.92	14.71	87.98	1
LH-US-01	8/24/2025 4:00	7.37	23.9	14.709	87.74	1
LH-US-01	8/24/2025 4:15	7.35	23.88	14.71	87.5	1
LH-US-01	8/24/2025 4:30	7.36	23.86	14.71	87.62	1
LH-US-01	8/24/2025 4:45	7.35	23.84	14.709	87.5	1
LH-US-01	8/24/2025 5:00	7.37	23.8	14.71	87.74	1
LH-US-01	8/24/2025 5:15	7.38	23.78	14.71	87.86	1
LH-US-01	8/24/2025 5:30	7.38	23.76	14.706	87.86	1
LH-US-01	8/24/2025 5:45	7.38	23.74	14.709	86.82	1
LH-US-01	8/24/2025 6:00	7.36	23.74	14.707	86.59	1
LH-US-01	8/24/2025 6:15	7.36	23.72	14.704	86.59	1
LH-US-01	8/24/2025 6:30	7.36	23.7	14.707	86.59	1

Station Name	Date Time	DO mg/L	Temp C	Air Pressure PSI	Saturation PCT	Use Code
LH-US-01	8/24/2025 6:45	7.37	23.68	14.706	86.71	1
LH-US-01	8/24/2025 7:00	7.42	23.68	14.706	87.29	1
LH-US-01	8/24/2025 7:15	7.48	23.68	14.706	88	1
LH-US-01	8/24/2025 7:30	7.55	23.7	14.707	88.82	1
LH-US-01	8/24/2025 7:45	7.62	23.72	14.707	89.65	1
LH-US-01	8/24/2025 8:00	7.7	23.74	14.703	90.59	1
LH-US-01	8/24/2025 8:15	7.77	23.78	14.709	92.5	1
LH-US-01	8/24/2025 8:30	7.86	23.82	14.712	93.57	1
LH-US-01	8/24/2025 8:45	7.94	23.86	14.705	94.52	1
LH-US-01	8/24/2025 9:00	8	23.9	14.706	95.24	1
LH-US-01	8/24/2025 9:15	8.09	23.96	14.706	96.31	1
LH-US-01	8/24/2025 9:30	8.13	24.02	14.706	96.79	1
LH-US-01	8/24/2025 9:45	8.16	24.06	14.704	97.14	1
LH-US-01	8/24/2025 10:00	8.21	24.1	14.705	97.74	1
LH-US-01	8/24/2025 10:15	8.24	24.14	14.703	98.1	1
LH-US-01	8/24/2025 10:30	8.36	24.22	14.703	99.52	1
LH-US-01	8/24/2025 10:45	8.48	24.34	14.702	102.17	1
LH-US-01	8/24/2025 11:00	8.51	24.38	14.7	102.53	1
LH-US-01	8/24/2025 11:15	8.63	24.42	14.7	103.98	1
LH-US-01	8/24/2025 11:30	8.72	24.52	14.7	105.06	1
LH-US-01	8/24/2025 11:45	8.83	24.6	14.696	106.39	1
LH-US-01	8/24/2025 12:00	8.94	24.68	14.696	107.71	1
LH-US-01	8/24/2025 12:15	8.98	24.72	14.696	108.19	1
LH-US-01	8/24/2025 12:30	9.05	24.8	14.692	110.37	1
LH-US-01	8/24/2025 12:45	9.09	24.86	14.692	110.85	1
LH-US-01	8/24/2025 13:00	9.14	24.92	14.687	111.46	1
LH-US-01	8/24/2025 13:15	9.2	25	14.684	112.2	1
LH-US-01	8/24/2025 13:30	9.25	25.06	14.683	112.8	1
LH-US-01	8/24/2025 13:45	9.25	25.06	14.68	112.8	1
LH-US-01	8/24/2025 14:00	9.28	25.06	14.678	113.17	1
LH-US-01	8/24/2025 14:15	9.36	25.12	14.677	114.15	1
LH-US-01	8/24/2025 14:30	9.42	25.18	14.672	114.88	1
LH-US-01	8/24/2025 14:45	9.44	25.22	14.67	115.12	1
LH-US-01	8/24/2025 15:00	9.46	25.24	14.668	115.37	1
LH-US-01	8/24/2025 15:15	9.5	25.3	14.666	115.85	1
LH-US-01	8/24/2025 15:30	9.52	25.32	14.665	116.1	1
LH-US-01	8/24/2025 15:45	9.51	25.36	14.66	115.98	1
LH-US-01	8/24/2025 16:00	9.46	25.36	14.662	115.37	1
LH-US-01	8/24/2025 16:15	9.46	25.34	14.659	115.37	1
LH-US-01	8/24/2025 16:30	9.44	25.32	14.657	115.12	1
LH-US-01	8/24/2025 16:45	9.4	25.28	14.66	114.63	1
LH-US-01	8/24/2025 17:00	9.35	25.26	14.657	114.02	1
LH-US-01	8/24/2025 17:15	9.31	25.22	14.657	113.54	1
LH-US-01	8/24/2025 17:30	9.33	25.22	14.655	113.78	1
LH-US-01	8/24/2025 17:45	9.25	25.2	14.654	112.8	1
LH-US-01	8/24/2025 18:00	9.21	25.16	14.654	112.32	1
LH-US-01	8/24/2025 18:15	9.17	25.12	14.651	111.83	1
LH-US-01	8/24/2025 18:30	9.14	25.1	14.651	111.46	1
LH-US-01	8/24/2025 18:45	9.06	25.06	14.653	110.49	1
LH-US-01	8/24/2025 19:00	8.97	25	14.654	109.39	1
LH-US-01	8/24/2025 19:15	8.91	24.96	14.656	108.66	1
LH-US-01	8/24/2025 19:30	8.81	24.9	14.657	107.44	1
LH-US-01	8/24/2025 19:45	8.74	24.86	14.659	106.59	1
LH-US-01	8/24/2025 20:00	8.67	24.8	14.659	105.73	1
LH-US-01	8/24/2025 20:15	8.59	24.76	14.66	104.76	1
LH-US-01	8/24/2025 20:30	8.54	24.72	14.662	102.89	1
LH-US-01	8/24/2025 20:45	8.47	24.68	14.662	102.05	1
LH-US-01	8/24/2025 21:00	8.4	24.64	14.661	101.2	1
LH-US-01	8/24/2025 21:15	8.32	24.58	14.659	100.24	1
LH-US-01	8/24/2025 21:30	8.26	24.54	14.658	99.52	1
LH-US-01	8/24/2025 21:45	8.2	24.5	14.658	98.8	1
LH-US-01	8/24/2025 22:00	8.16	24.46	14.657	98.31	1
LH-US-01	8/24/2025 22:15	8.13	24.42	14.658	97.95	1
LH-US-01	8/24/2025 22:30	8.08	24.4	14.654	97.35	1
LH-US-01	8/24/2025 22:45	8.02	24.36	14.652	96.63	1
LH-US-01	8/24/2025 23:00	7.97	24.34	14.653	96.02	1
LH-US-01	8/24/2025 23:15	7.9	24.3	14.651	95.18	1
LH-US-01	8/24/2025 23:30	7.84	24.28	14.65	94.46	1
LH-US-01	8/24/2025 23:45	7.78	24.26	14.649	93.73	1
LH-US-01	8/25/2025 0:00	7.72	24.24	14.644	93.01	1
LH-US-01	8/25/2025 0:15	7.7	24.22	14.642	92.77	1
LH-US-01	8/25/2025 0:30	7.67	24.2	14.643	92.41	1
LH-US-01	8/25/2025 0:45	7.64	24.2	14.644	92.05	1
LH-US-01	8/25/2025 1:00	7.63	24.18	14.643	91.93	1
LH-US-01	8/25/2025 1:15	7.55	24.18	14.641	90.96	1
LH-US-01	8/25/2025 1:30	7.56	24.16	14.638	91.08	1
LH-US-01	8/25/2025 1:45	7.47	24.14	14.639	90	1
LH-US-01	8/25/2025 2:00	7.42	24.12	14.636	89.4	1
LH-US-01	8/25/2025 2:15	7.42	24.1	14.638	89.4	1
LH-US-01	8/25/2025 2:30	7.37	24.08	14.633	88.8	1
LH-US-01	8/25/2025 2:45	7.34	24.06	14.631	88.43	1
LH-US-01	8/25/2025 3:00	7.34	24.04	14.633	88.43	1
LH-US-01	8/25/2025 3:15	7.36	24	14.631	88.67	1
LH-US-01	8/25/2025 3:30	7.33	23.98	14.627	88.31	1

Station Name	Date Time	DO mg/L	Temp C	Air Pressure PSI	Saturation PCT	Use Code
LH-US-01	8/25/2025 3:45	7.33	23.98	14.625	88.31	1
LH-US-01	8/25/2025 4:00	7.31	23.96	14.622	88.07	1
LH-US-01	8/25/2025 4:15	7.29	23.96	14.622	87.83	1
LH-US-01	8/25/2025 4:30	7.28	23.94	14.62	87.71	1
LH-US-01	8/25/2025 4:45	7.24	23.94	14.617	87.23	1
LH-US-01	8/25/2025 5:00	7.17	23.92	14.618	86.39	1
LH-US-01	8/25/2025 5:15	7.18	23.9	14.616	86.51	1
LH-US-01	8/25/2025 5:30	7.14	23.9	14.612	86.02	1
LH-US-01	8/25/2025 5:45	7.08	23.88	14.611	85.3	1
LH-US-01	8/25/2025 6:00	7.06	23.86	14.611	85.06	1
LH-US-01	8/25/2025 6:15	7.08	23.84	14.61	85.3	1
LH-US-01	8/25/2025 6:30	7.04	23.84	14.608	84.82	1
LH-US-01	8/25/2025 6:45	7.08	23.82	14.609	85.3	1
LH-US-01	8/25/2025 7:00	7.12	23.84	14.61	85.78	1
LH-US-01	8/25/2025 7:15	7.19	23.86	14.611	86.63	1
LH-US-01	8/25/2025 7:30	7.29	23.88	14.61	87.83	1
LH-US-01	8/25/2025 7:45	7.29	23.9	14.609	87.83	1
LH-US-01	8/25/2025 8:00	7.4	23.94	14.61	89.16	1
LH-US-01	8/25/2025 8:15	7.49	23.96	14.61	90.24	1
LH-US-01	8/25/2025 8:30	7.55	23.98	14.608	90.96	1
LH-US-01	8/25/2025 8:45	7.57	24	14.613	91.2	1
LH-US-01	8/25/2025 9:00	7.73	24.06	14.61	93.13	1
LH-US-01	8/25/2025 9:15	7.8	24.1	14.609	93.98	1
LH-US-01	8/25/2025 9:30	7.86	24.14	14.61	94.7	1
LH-US-01	8/25/2025 9:45	7.84	24.14	14.608	94.46	1
LH-US-01	8/25/2025 10:00	7.99	24.18	14.61	96.27	1
LH-US-01	8/25/2025 10:15	8.05	24.24	14.61	96.99	1
LH-US-01	8/25/2025 10:30	8.12	24.28	14.611	97.83	1
LH-US-01	8/25/2025 10:45	8.17	24.34	14.607	98.43	1
LH-US-01	8/25/2025 11:00	8.29	24.48	14.603	99.88	1
LH-US-01	8/25/2025 11:15	8.43	24.66	14.6	101.57	1
LH-US-01	8/25/2025 11:30	8.38	24.7	14.6	100.96	1
LH-US-01	8/25/2025 11:45	8.46	24.72	14.598	101.93	1
LH-US-01	8/25/2025 12:00	8.62	24.8	14.596	105.12	1
LH-US-01	8/25/2025 12:15	8.67	24.84	14.592	105.73	1
LH-US-01	8/25/2025 12:30	8.81	24.9	14.588	107.44	1
LH-US-01	8/25/2025 12:45	8.79	24.9	14.586	107.2	1
LH-US-01	8/25/2025 13:00	8.8	24.84	14.586	107.32	1
LH-US-01	8/25/2025 13:15	8.93	24.84	14.585	108.9	1
LH-US-01	8/25/2025 13:30	9.06	24.96	14.586	110.49	1
LH-US-01	8/25/2025 13:45	9.06	25	14.587	110.49	1
LH-US-01	8/25/2025 14:00	9.05	25	14.582	110.37	1
LH-US-01	8/25/2025 14:15	9.14	25.14	14.581	111.46	1
LH-US-01	8/25/2025 14:30	9.19	25.24	14.58	112.07	1
LH-US-01	8/25/2025 14:45	9.21	25.3	14.578	113.7	1
LH-US-01	8/25/2025 15:00	9.24	25.34	14.575	114.07	1
LH-US-01	8/25/2025 15:15	8.23	26.24	14.571	102.88	2
LH-US-01	8/25/2025 15:30	7.71	28.56	14.569	100.13	2
LH-US-01	8/25/2025 15:45	7.69	28.34	14.571	99.87	2
LH-US-01	8/25/2025 16:00	7.64	29.78	14.569	101.87	2
LH-US-01	8/25/2025 16:15	8.81	27.84	14.567	114.42	2
LH-US-01	8/25/2025 16:30	9.39	25.64	14.569	115.93	2
LH-US-01	8/25/2025 16:45	9.3	25.42	14.57	114.81	1
LH-US-01	8/25/2025 17:00	9.18	25.32	14.57	113.33	1
LH-US-01	8/25/2025 17:15	9.12	25.24	14.568	111.22	1
LH-US-01	8/25/2025 17:30	9.11	25.24	14.57	111.1	1
LH-US-01	8/25/2025 17:45	9.19	25.26	14.569	113.46	1
LH-US-01	8/25/2025 18:00	9.18	25.28	14.574	113.33	1
LH-US-01	8/25/2025 18:15	9.12	25.26	14.572	112.59	1
LH-US-01	8/25/2025 18:30	9.06	25.22	14.572	110.49	1
LH-US-01	8/25/2025 18:45	9.01	25.18	14.575	109.88	1
LH-US-01	8/25/2025 19:00	8.92	25.14	14.581	108.78	1
LH-US-01	8/25/2025 19:15	8.83	25.12	14.582	107.68	1
LH-US-01	8/25/2025 19:30	8.75	25.08	14.581	106.71	1
LH-US-01	8/25/2025 19:45	8.68	25.06	14.581	105.85	1
LH-US-01	8/25/2025 20:00	8.59	25.02	14.583	104.76	1
LH-US-01	8/25/2025 20:15	8.51	24.96	14.586	103.78	1
LH-US-01	8/25/2025 20:30	8.44	24.9	14.594	102.93	1
LH-US-01	8/25/2025 20:45	8.41	24.86	14.592	102.56	1
LH-US-01	8/25/2025 21:00	8.37	24.82	14.595	102.07	1
LH-US-01	8/25/2025 21:15	8.32	24.8	14.598	101.46	1
LH-US-01	8/25/2025 21:30	8.24	24.76	14.599	100.49	1
LH-US-01	8/25/2025 21:45	8.17	24.72	14.602	98.43	1
LH-US-01	8/25/2025 22:00	8.07	24.7	14.604	97.23	1
LH-US-01	8/25/2025 22:15	8.01	24.68	14.602	96.51	1
LH-US-01	8/25/2025 22:30	7.95	24.66	14.602	95.78	1
LH-US-01	8/25/2025 22:45	7.9	24.64	14.602	95.18	1
LH-US-01	8/25/2025 23:00	7.86	24.62	14.605	94.7	1
LH-US-01	8/25/2025 23:15	7.83	24.6	14.608	94.34	1
LH-US-01	8/25/2025 23:30	7.79	24.58	14.607	93.86	1
LH-US-01	8/25/2025 23:45	7.77	24.56	14.61	93.61	1
LH-US-01	8/26/2025 0:00	7.74	24.54	14.613	93.25	1
LH-US-01	8/26/2025 0:15	7.72	24.52	14.613	93.01	1
LH-US-01	8/26/2025 0:30	7.68	24.5	14.616	92.53	1

Station Name	Date Time	DO mg/L	Temp C	Air Pressure PSI	Saturation PCT	Use Code
LH-US-01	8/26/2025 0:45	7.65	24.46	14.614	92.17	1
LH-US-01	8/26/2025 1:00	7.63	24.44	14.617	91.93	1
LH-US-01	8/26/2025 1:15	7.62	24.42	14.615	91.81	1
LH-US-01	8/26/2025 1:30	7.57	24.38	14.615	91.2	1
LH-US-01	8/26/2025 1:45	7.56	24.36	14.619	91.08	1
LH-US-01	8/26/2025 2:00	7.55	24.32	14.621	90.96	1
LH-US-01	8/26/2025 2:15	7.53	24.3	14.619	90.72	1
LH-US-01	8/26/2025 2:30	7.52	24.26	14.621	90.6	1
LH-US-01	8/26/2025 2:45	7.51	24.24	14.62	90.48	1
LH-US-01	8/26/2025 3:00	7.5	24.22	14.621	90.36	1
LH-US-01	8/26/2025 3:15	7.48	24.2	14.62	90.12	1
LH-US-01	8/26/2025 3:30	7.47	24.18	14.625	90	1
LH-US-01	8/26/2025 3:45	7.45	24.16	14.624	89.76	1
LH-US-01	8/26/2025 4:00	7.43	24.12	14.628	89.52	1
LH-US-01	8/26/2025 4:15	7.41	24.08	14.629	89.28	1
LH-US-01	8/26/2025 4:30	7.4	24.04	14.63	89.16	1
LH-US-01	8/26/2025 4:45	7.37	24.02	14.63	88.8	1
LH-US-01	8/26/2025 5:00	7.35	23.98	14.631	88.55	1
LH-US-01	8/26/2025 5:15	7.34	23.96	14.634	88.43	1
LH-US-01	8/26/2025 5:30	7.33	23.94	14.638	88.31	1
LH-US-01	8/26/2025 5:45	7.3	23.9	14.644	87.95	1
LH-US-01	8/26/2025 6:00	7.27	23.86	14.648	86.55	1
LH-US-01	8/26/2025 6:15	7.27	23.82	14.648	86.55	1
LH-US-01	8/26/2025 6:30	7.27	23.76	14.648	86.55	1
LH-US-01	8/26/2025 6:45	7.31	23.72	14.65	86	1
LH-US-01	8/26/2025 7:00	7.37	23.68	14.653	86.71	1
LH-US-01	8/26/2025 7:15	7.43	23.68	14.654	87.41	1
LH-US-01	8/26/2025 7:30	7.5	23.66	14.655	88.24	1
LH-US-01	8/26/2025 7:45	7.58	23.64	14.657	89.18	1
LH-US-01	8/26/2025 8:00	7.66	23.64	14.658	90.12	1
LH-US-01	8/26/2025 8:15	7.72	23.64	14.66	90.82	1
LH-US-01	8/26/2025 8:30	7.81	23.66	14.661	91.88	1
LH-US-01	8/26/2025 8:45	7.88	23.68	14.661	92.71	1
LH-US-01	8/26/2025 9:00	7.99	23.7	14.663	94	1
LH-US-01	8/26/2025 9:15	8.07	23.74	14.663	94.94	1
LH-US-01	8/26/2025 9:30	8.16	23.78	14.665	97.14	1
LH-US-01	8/26/2025 9:45	8.24	23.82	14.667	98.1	1
LH-US-01	8/26/2025 10:00	8.28	23.86	14.668	98.57	1
LH-US-01	8/26/2025 10:15	8.38	23.92	14.667	99.76	1
LH-US-01	8/26/2025 10:30	8.45	23.98	14.667	100.6	1
LH-US-01	8/26/2025 10:45	8.55	24.02	14.667	101.79	1
LH-US-01	8/26/2025 11:00	8.66	24.06	14.671	103.1	1
LH-US-01	8/26/2025 11:15	8.75	24.12	14.666	104.17	1
LH-US-01	8/26/2025 11:30	8.86	24.18	14.669	105.48	1
LH-US-01	8/26/2025 11:45	8.98	24.24	14.666	106.9	1
LH-US-01	8/26/2025 12:00	9.08	24.32	14.667	109.4	1
LH-US-01	8/26/2025 12:15	9.16	24.4	14.665	110.36	1
LH-US-01	8/26/2025 12:30	9.21	24.46	14.662	110.96	1
LH-US-01	8/26/2025 12:45	9.28	24.52	14.66	111.81	1
LH-US-01	8/26/2025 13:00	9.34	24.58	14.657	112.53	1
LH-US-01	8/26/2025 13:15	9.38	24.62	14.66	113.01	1
LH-US-01	8/26/2025 13:30	9.4	24.62	14.658	113.25	1
LH-US-01	8/26/2025 13:45	9.38	24.6	14.655	113.01	1
LH-US-01	8/26/2025 14:00	9.46	24.62	14.662	113.98	1
LH-US-01	8/26/2025 14:15	9.45	24.6	14.659	113.86	1
LH-US-01	8/26/2025 14:30	9.46	24.56	14.659	113.98	1
LH-US-01	8/26/2025 14:45	9.49	24.56	14.659	114.34	1
LH-US-01	8/26/2025 15:00	9.48	24.56	14.662	114.22	1
LH-US-01	8/26/2025 15:15	9.49	24.56	14.662	114.34	1
LH-US-01	8/26/2025 15:30	9.52	24.6	14.659	114.7	1
LH-US-01	8/26/2025 15:45	9.53	24.66	14.658	114.82	1
LH-US-01	8/26/2025 16:00	9.54	24.7	14.658	114.94	1
LH-US-01	8/26/2025 16:15	9.53	24.7	14.661	114.82	1
LH-US-01	8/26/2025 16:30	9.53	24.72	14.661	114.82	1
LH-US-01	8/26/2025 16:45	9.51	24.72	14.665	114.58	1
LH-US-01	8/26/2025 17:00	9.48	24.68	14.665	114.22	1
LH-US-01	8/26/2025 17:15	9.44	24.62	14.667	113.73	1
LH-US-01	8/26/2025 17:30	9.34	24.56	14.667	112.53	1
LH-US-01	8/26/2025 17:45	9.32	24.52	14.666	112.29	1
LH-US-01	8/26/2025 18:00	9.3	24.48	14.665	112.05	1
LH-US-01	8/26/2025 18:15	9.25	24.44	14.666	111.45	1
LH-US-01	8/26/2025 18:30	9.2	24.38	14.665	110.84	1
LH-US-01	8/26/2025 18:45	9.12	24.32	14.667	109.88	1
LH-US-01	8/26/2025 19:00	9.04	24.24	14.668	107.62	1
LH-US-01	8/26/2025 19:15	8.93	24.18	14.67	106.31	1
LH-US-01	8/26/2025 19:30	8.83	24.12	14.669	105.12	1
LH-US-01	8/26/2025 19:45	8.75	24.06	14.673	104.17	1
LH-US-01	8/26/2025 20:00	8.67	24.02	14.674	103.21	1
LH-US-01	8/26/2025 20:15	8.61	23.96	14.676	102.5	1
LH-US-01	8/26/2025 20:30	8.56	23.94	14.68	101.9	1
LH-US-01	8/26/2025 20:45	8.49	23.9	14.68	101.07	1
LH-US-01	8/26/2025 21:00	8.44	23.88	14.683	100.48	1
LH-US-01	8/26/2025 21:15	8.39	23.84	14.685	99.88	1
LH-US-01	8/26/2025 21:30	8.36	23.82	14.684	99.52	1

Dissolved Oxygen Saturation Continous Monitoring Data

Station Name	Date Time	DO mg/L	Temp C	Air Pressure PSI	Saturation PCT	Use Code
LH-US-01	8/26/2025 21:45	8.31	23.78	14.683	98.93	1
LH-US-01	8/26/2025 22:00	8.27	23.74	14.685	97.29	1
LH-US-01	8/26/2025 22:15	8.21	23.72	14.686	96.59	1
LH-US-01	8/26/2025 22:30	8.15	23.7	14.688	95.88	1
LH-US-01	8/26/2025 22:45	8.08	23.66	14.689	95.06	1
LH-US-01	8/26/2025 23:00	8.02	23.64	14.69	94.35	1
LH-US-01	8/26/2025 23:15	7.97	23.6	14.692	93.76	1
LH-US-01	8/26/2025 23:30	7.93	23.58	14.691	93.29	1
LH-US-01	8/26/2025 23:45	7.9	23.56	14.692	92.94	1
LH-US-01	8/27/2025 0:00	7.87	23.54	14.693	92.59	1
LH-US-01	8/27/2025 0:15	7.85	23.52	14.69	92.35	1
LH-US-01	8/27/2025 0:30	7.84	23.5	14.694	92.24	1
LH-US-01	8/27/2025 0:45	7.81	23.48	14.693	91.88	1
LH-US-01	8/27/2025 1:00	7.8	23.46	14.693	91.76	1
LH-US-01	8/27/2025 1:15	7.78	23.42	14.693	91.53	1
LH-US-01	8/27/2025 1:30	7.77	23.4	14.693	91.41	1
LH-US-01	8/27/2025 1:45	7.75	23.38	14.69	91.18	1
LH-US-01	8/27/2025 2:00	7.74	23.36	14.692	91.06	1
LH-US-01	8/27/2025 2:15	7.72	23.34	14.694	90.82	1
LH-US-01	8/27/2025 2:30	7.71	23.3	14.692	90.71	1
LH-US-01	8/27/2025 2:45	7.68	23.28	14.692	90.35	1
LH-US-01	8/27/2025 3:00	7.67	23.26	14.694	90.24	1
LH-US-01	8/27/2025 3:15	7.66	23.22	14.693	89.07	1
LH-US-01	8/27/2025 3:30	7.65	23.2	14.691	88.95	1
LH-US-01	8/27/2025 3:45	7.63	23.18	14.69	88.72	1
LH-US-01	8/27/2025 4:00	7.63	23.14	14.691	88.72	1
LH-US-01	8/27/2025 4:15	7.63	23.12	14.689	88.72	1
LH-US-01	8/27/2025 4:30	7.62	23.1	14.688	88.6	1
LH-US-01	8/27/2025 4:45	7.62	23.08	14.688	88.6	1
LH-US-01	8/27/2025 5:00	7.61	23.04	14.689	88.49	1
LH-US-01	8/27/2025 5:15	7.62	23.02	14.688	88.6	1
LH-US-01	8/27/2025 5:30	7.6	22.98	14.687	88.37	1
LH-US-01	8/27/2025 5:45	7.58	22.96	14.691	88.14	1
LH-US-01	8/27/2025 6:00	7.58	22.94	14.693	88.14	1
LH-US-01	8/27/2025 6:15	7.57	22.9	14.695	88.02	1
LH-US-01	8/27/2025 6:30	7.57	22.88	14.698	88.02	1
LH-US-01	8/27/2025 6:45	7.63	22.88	14.697	88.72	1
LH-US-01	8/27/2025 7:00	7.67	22.88	14.699	89.19	1
LH-US-01	8/27/2025 7:15	7.74	22.88	14.7	90	1
LH-US-01	8/27/2025 7:30	7.79	22.9	14.702	90.58	1
LH-US-01	8/27/2025 7:45	7.82	22.9	14.704	90.93	1
LH-US-01	8/27/2025 8:00	7.87	22.88	14.704	91.51	1
LH-US-01	8/27/2025 8:15	7.94	22.9	14.703	92.33	1
LH-US-01	8/27/2025 8:30	7.97	22.9	14.706	92.67	1
LH-US-01	8/27/2025 8:45	7.99	22.88	14.706	92.91	1
LH-US-01	8/27/2025 9:00	8.03	22.88	14.707	93.37	1
LH-US-01	8/27/2025 9:15	8.13	22.9	14.708	94.53	1
LH-US-01	8/27/2025 9:30	8.27	22.98	14.707	96.16	1
LH-US-01	8/27/2025 9:45	8.34	23.04	14.708	96.98	1
LH-US-01	8/27/2025 10:00	8.42	23.08	14.707	97.91	1
LH-US-01	8/27/2025 10:15	8.48	23.1	14.706	98.6	1
LH-US-01	8/27/2025 10:30	8.59	23.12	14.703	99.88	1
LH-US-01	8/27/2025 10:45	8.72	23.22	14.703	101.4	1
LH-US-01	8/27/2025 11:00	8.81	23.3	14.704	103.65	1
LH-US-01	8/27/2025 11:15	8.87	23.32	14.704	104.35	1
LH-US-01	8/27/2025 11:30	8.96	23.34	14.699	105.41	1
LH-US-01	8/27/2025 11:45	9.03	23.36	14.699	106.24	1
LH-US-01	8/27/2025 12:00	9.06	23.38	14.697	106.59	1
LH-US-01	8/27/2025 12:15	9.16	23.42	14.697	107.76	1
LH-US-01	8/27/2025 12:30	9.24	23.5	14.697	108.71	1
LH-US-01	8/27/2025 12:45	9.26	23.52	14.695	108.94	1
LH-US-01	8/27/2025 13:00	9.38	23.6	14.696	110.35	1
LH-US-01	8/27/2025 13:15	9.46	23.76	14.692	112.62	1
LH-US-01	8/27/2025 13:30	9.49	23.82	14.69	112.98	1
LH-US-01	8/27/2025 13:45	9.56	23.9	14.686	113.81	1
LH-US-01	8/27/2025 14:00	9.61	23.96	14.683	114.4	1
LH-US-01	8/27/2025 14:15	9.64	23.98	14.681	114.76	1
LH-US-01	8/27/2025 14:30	9.62	23.94	14.681	114.52	1
LH-US-01	8/27/2025 14:45	9.66	23.94	14.677	115	1
LH-US-01	8/27/2025 15:00	9.65	23.92	14.674	114.88	1
LH-US-01	8/27/2025 15:15	9.59	23.86	14.68	114.17	1
LH-US-01	8/27/2025 15:30	9.52	23.8	14.679	113.33	1
LH-US-01	8/27/2025 15:45	9.57	23.82	14.683	113.93	1
LH-US-01	8/27/2025 16:00	9.58	23.8	14.685	114.05	1
LH-US-01	8/27/2025 16:15	9.53	23.78	14.685	113.45	1
LH-US-01	8/27/2025 16:30	9.47	23.76	14.684	112.74	1
LH-US-01	8/27/2025 16:45	9.42	23.76	14.685	112.14	1
LH-US-01	8/27/2025 17:00	9.38	23.78	14.685	111.67	1
LH-US-01	8/27/2025 17:15	9.39	23.8	14.689	111.79	1
LH-US-01	8/27/2025 17:30	9.35	23.76	14.69	111.31	1
LH-US-01	8/27/2025 17:45	9.35	23.74	14.693	110	1
LH-US-01	8/27/2025 18:00	9.32	23.68	14.694	109.65	1
LH-US-01	8/27/2025 18:15	9.26	23.6	14.695	108.94	1
LH-US-01	8/27/2025 18:30	9.17	23.54	14.692	107.88	1

Station Name	Date Time	DO mg/L	Temp C	Air Pressure PSI	Saturation PCT	Use Code
LH-US-01	8/27/2025 18:45	9.1	23.5	14.695	107.06	1
LH-US-01	8/27/2025 19:00	9.06	23.46	14.698	106.59	1
LH-US-01	8/27/2025 19:15	8.98	23.44	14.7	105.65	1
LH-US-01	8/27/2025 19:30	8.88	23.4	14.702	104.47	1
LH-US-01	8/27/2025 19:45	8.8	23.36	14.706	103.53	1
LH-US-01	8/27/2025 20:00	8.73	23.34	14.709	102.71	1
LH-US-01	8/27/2025 20:15	8.64	23.3	14.712	101.65	1
LH-US-01	8/27/2025 20:30	8.59	23.26	14.712	101.06	1
LH-US-01	8/27/2025 20:45	8.55	23.24	14.714	99.42	1
LH-US-01	8/27/2025 21:00	8.48	23.2	14.716	98.6	1
LH-US-01	8/27/2025 21:15	8.42	23.18	14.717	97.91	1
LH-US-01	8/27/2025 21:30	8.35	23.14	14.72	97.09	1
LH-US-01	8/27/2025 21:45	8.31	23.1	14.724	96.63	1
LH-US-01	8/27/2025 22:00	8.25	23.06	14.723	95.93	1
LH-US-01	8/27/2025 22:15	8.23	23	14.726	95.7	1
LH-US-01	8/27/2025 22:30	8.18	22.96	14.724	95.12	1
LH-US-01	8/27/2025 22:45	8.22	22.94	14.726	95.58	1
LH-US-01	8/27/2025 23:00	8.19	22.92	14.726	95.23	1
LH-US-01	8/27/2025 23:15	8.2	22.9	14.729	95.35	1
LH-US-01	8/27/2025 23:30	8.16	22.9	14.732	94.88	1
LH-US-01	8/27/2025 23:45	8.1	22.9	14.733	94.19	1
LH-US-01	8/28/2025 0:00	8.04	22.88	14.732	93.49	1
LH-US-01	8/28/2025 0:15	7.96	22.86	14.735	92.56	1
LH-US-01	8/28/2025 0:30	7.9	22.84	14.736	91.86	1
LH-US-01	8/28/2025 0:45	7.86	22.82	14.738	91.4	1
LH-US-01	8/28/2025 1:00	7.85	22.8	14.742	91.28	1
LH-US-01	8/28/2025 1:15	7.85	22.8	14.742	91.28	1
LH-US-01	8/28/2025 1:30	7.86	22.78	14.741	91.4	1
LH-US-01	8/28/2025 1:45	7.84	22.78	14.742	91.16	1
LH-US-01	8/28/2025 2:00	7.83	22.74	14.744	91.05	1
LH-US-01	8/28/2025 2:15	7.83	22.72	14.743	91.05	1
LH-US-01	8/28/2025 2:30	7.83	22.7	14.746	90	1
LH-US-01	8/28/2025 2:45	7.81	22.7	14.745	89.77	1
LH-US-01	8/28/2025 3:00	7.79	22.68	14.747	89.54	1
LH-US-01	8/28/2025 3:15	7.78	22.66	14.747	89.43	1
LH-US-01	8/28/2025 3:30	7.77	22.66	14.746	89.31	1
LH-US-01	8/28/2025 3:45	7.75	22.64	14.747	89.08	1
LH-US-01	8/28/2025 4:00	7.73	22.64	14.748	88.85	1
LH-US-01	8/28/2025 4:15	7.72	22.6	14.75	88.74	1
LH-US-01	8/28/2025 4:30	7.67	22.58	14.75	88.16	1
LH-US-01	8/28/2025 4:45	7.67	22.54	14.755	88.16	1
LH-US-01	8/28/2025 5:00	7.65	22.52	14.753	87.93	1
LH-US-01	8/28/2025 5:15	7.64	22.5	14.756	87.82	1
LH-US-01	8/28/2025 5:30	7.63	22.48	14.755	87.7	1
LH-US-01	8/28/2025 5:45	7.63	22.46	14.756	87.7	1
LH-US-01	8/28/2025 6:00	7.62	22.46	14.758	87.59	1
LH-US-01	8/28/2025 6:15	7.63	22.44	14.758	87.7	1
LH-US-01	8/28/2025 6:30	7.62	22.44	14.759	87.59	1
LH-US-01	8/28/2025 6:45	7.65	22.42	14.76	87.93	1
LH-US-01	8/28/2025 7:00	7.69	22.42	14.759	88.39	1
LH-US-01	8/28/2025 7:15	7.77	22.42	14.763	89.31	1
LH-US-01	8/28/2025 7:30	7.85	22.42	14.765	90.23	1
LH-US-01	8/28/2025 7:45	7.92	22.4	14.764	91.03	1
LH-US-01	8/28/2025 8:00	8	22.42	14.767	91.95	1
LH-US-01	8/28/2025 8:15	8.08	22.44	14.769	92.87	1
LH-US-01	8/28/2025 8:30	8.17	22.48	14.77	93.91	1
LH-US-01	8/28/2025 8:45	8.26	22.52	14.769	94.94	1
LH-US-01	8/28/2025 9:00	8.35	22.58	14.772	95.98	1
LH-US-01	8/28/2025 9:15	8.45	22.62	14.773	97.13	1
LH-US-01	8/28/2025 9:30	8.54	22.68	14.773	98.16	1
LH-US-01	8/28/2025 9:45	8.62	22.74	14.773	99.08	1
LH-US-01	8/28/2025 10:00	8.7	22.82	14.773	101.16	1
LH-US-01	8/28/2025 10:15	8.78	22.88	14.773	102.09	1
LH-US-01	8/28/2025 10:30	8.87	22.94	14.771	103.14	1
LH-US-01	8/28/2025 10:45	8.99	23.02	14.773	104.53	1
LH-US-01	8/28/2025 11:00	9.09	23.08	14.77	105.7	1
LH-US-01	8/28/2025 11:15	9.18	23.14	14.768	106.74	1
LH-US-01	8/28/2025 11:30	9.27	23.22	14.765	107.79	1
LH-US-01	8/28/2025 11:45	9.39	23.3	14.76	110.47	1
LH-US-01	8/28/2025 12:00	9.47	23.36	14.758	111.41	1
LH-US-01	8/28/2025 12:15	9.54	23.44	14.76	112.24	1
LH-US-01	8/28/2025 12:30	9.6	23.52	14.757	112.94	1
LH-US-01	8/28/2025 12:45	9.67	23.58	14.754	113.76	1
LH-US-01	8/28/2025 13:00	9.72	23.62	14.75	114.35	1
LH-US-01	8/28/2025 13:15	9.77	23.66	14.749	114.94	1
LH-US-01	8/28/2025 13:30	9.84	23.72	14.749	115.76	1
LH-US-01	8/28/2025 13:45	9.89	23.8	14.746	117.74	1
LH-US-01	8/28/2025 14:00	9.93	23.86	14.745	118.21	1
LH-US-01	8/28/2025 14:15	9.96	23.94	14.741	118.57	1
LH-US-01	8/28/2025 14:30	9.98	23.98	14.734	118.81	1
LH-US-01	8/28/2025 14:45	9.98	23.98	14.732	118.81	1
LH-US-01	8/28/2025 15:00	10.03	24	14.732	119.4	1
LH-US-01	8/28/2025 15:15	10.03	23.98	14.729	119.4	1
LH-US-01	8/28/2025 15:30	10.06	24	14.728	119.76	1

Dissolved Oxygen Saturation Continous Monitoring Data
Normandeau Associates Inc.

Station Name	Date Time	DO mg/L	Temp C	Air Pressure PSI	Saturation PCT	Use Code
LH-US-01	8/28/2025 15:45	10.07	24.04	14.728	119.88	1
LH-US-01	8/28/2025 16:00	10.06	24.06	14.726	119.76	1
LH-US-01	8/28/2025 16:15	10.05	24.04	14.726	119.64	1
LH-US-01	8/28/2025 16:30	10	23.98	14.723	119.05	1
LH-US-01	8/28/2025 16:45	9.97	23.98	14.719	118.69	1
LH-US-01	8/28/2025 17:00	9.91	23.94	14.719	117.98	1
LH-US-01	8/28/2025 17:15	9.89	23.92	14.719	117.74	1
LH-US-01	8/28/2025 17:30	9.84	23.9	14.719	117.14	1
LH-US-01	8/28/2025 17:45	9.8	23.88	14.716	116.67	1
LH-US-01	8/28/2025 18:00	9.73	23.84	14.717	115.83	1
LH-US-01	8/28/2025 18:15	9.69	23.8	14.718	115.36	1
LH-US-01	8/28/2025 18:30	9.64	23.76	14.717	114.76	1
LH-US-01	8/28/2025 18:45	9.54	23.72	14.715	112.24	1
LH-US-01	8/28/2025 19:00	9.46	23.66	14.713	111.29	1
LH-US-01	8/28/2025 19:15	9.35	23.62	14.715	110	1
LH-US-01	8/28/2025 19:30	9.25	23.56	14.716	108.82	1
LH-US-01	8/28/2025 19:45	9.17	23.5	14.72	107.88	1
LH-US-01	8/28/2025 20:00	9.09	23.46	14.72	106.94	1
LH-US-01	8/28/2025 20:15	9.03	23.44	14.724	106.24	1
LH-US-01	8/28/2025 20:30	8.96	23.4	14.724	105.41	1
LH-US-01	8/28/2025 20:45	8.9	23.36	14.727	104.71	1
LH-US-01	8/28/2025 21:00	8.83	23.3	14.727	103.88	1
LH-US-01	8/28/2025 21:15	8.75	23.26	14.728	102.94	1
LH-US-01	8/28/2025 21:30	8.69	23.22	14.728	101.05	1
LH-US-01	8/28/2025 21:45	8.62	23.18	14.726	100.23	1
LH-US-01	8/28/2025 22:00	8.56	23.16	14.726	99.53	1
LH-US-01	8/28/2025 22:15	8.48	23.12	14.725	98.6	1
LH-US-01	8/28/2025 22:30	8.42	23.08	14.724	97.91	1
LH-US-01	8/28/2025 22:45	8.37	23.04	14.722	97.33	1
LH-US-01	8/28/2025 23:00	8.3	23	14.721	96.51	1
LH-US-01	8/28/2025 23:15	8.23	22.96	14.721	95.7	1
LH-US-01	8/28/2025 23:30	8.17	22.92	14.722	95	1
LH-US-01	8/28/2025 23:45	8.1	22.9	14.722	94.19	1
LH-US-01	8/29/2025 0:00	8.05	22.86	14.72	93.6	1
LH-US-01	8/29/2025 0:15	8.02	22.84	14.719	93.26	1
LH-US-01	8/29/2025 0:30	8	22.82	14.721	93.02	1
LH-US-01	8/29/2025 0:45	7.96	22.8	14.717	92.56	1
LH-US-01	8/29/2025 1:00	7.93	22.78	14.716	92.21	1
LH-US-01	8/29/2025 1:15	7.9	22.76	14.714	91.86	1
LH-US-01	8/29/2025 1:30	7.88	22.74	14.712	91.63	1
LH-US-01	8/29/2025 1:45	7.84	22.7	14.709	91.16	1
LH-US-01	8/29/2025 2:00	7.8	22.68	14.709	90.7	1
LH-US-01	8/29/2025 2:15	7.79	22.68	14.709	90.58	1
LH-US-01	8/29/2025 2:30	7.78	22.66	14.706	90.47	1
LH-US-01	8/29/2025 2:45	7.77	22.66	14.706	90.35	1
LH-US-01	8/29/2025 3:00	7.76	22.64	14.704	90.23	1
LH-US-01	8/29/2025 3:15	7.75	22.62	14.705	90.12	1
LH-US-01	8/29/2025 3:30	7.73	22.62	14.703	89.88	1
LH-US-01	8/29/2025 3:45	7.74	22.6	14.7	90	1
LH-US-01	8/29/2025 4:00	7.71	22.6	14.698	89.65	1
LH-US-01	8/29/2025 4:15	7.71	22.58	14.694	89.65	1
LH-US-01	8/29/2025 4:30	7.68	22.56	14.695	89.3	1
LH-US-01	8/29/2025 4:45	7.67	22.56	14.696	89.19	1
LH-US-01	8/29/2025 5:00	7.65	22.54	14.694	88.95	1
LH-US-01	8/29/2025 5:15	7.64	22.52	14.695	88.84	1
LH-US-01	8/29/2025 5:30	7.63	22.52	14.696	88.72	1
LH-US-01	8/29/2025 5:45	7.6	22.52	14.699	88.37	1
LH-US-01	8/29/2025 6:00	7.59	22.5	14.7	88.26	1
LH-US-01	8/29/2025 6:15	7.58	22.5	14.701	88.14	1
LH-US-01	8/29/2025 6:30	7.58	22.5	14.7	88.14	1
LH-US-01	8/29/2025 6:45	7.58	22.5	14.7	88.14	1
LH-US-01	8/29/2025 7:00	7.61	22.48	14.701	88.49	1
LH-US-01	8/29/2025 7:15	7.66	22.5	14.701	89.07	1
LH-US-01	8/29/2025 7:30	7.74	22.5	14.703	90	1
LH-US-01	8/29/2025 7:45	7.84	22.52	14.704	91.16	1
LH-US-01	8/29/2025 8:00	7.88	22.54	14.706	91.63	1
LH-US-01	8/29/2025 8:15	7.9	22.52	14.706	91.86	1
LH-US-01	8/29/2025 8:30	7.99	22.54	14.703	92.91	1
LH-US-01	8/29/2025 8:45	8.14	22.6	14.702	94.65	1
LH-US-01	8/29/2025 9:00	8.25	22.66	14.7	95.93	1
LH-US-01	8/29/2025 9:15	8.27	22.7	14.699	96.16	1
LH-US-01	8/29/2025 9:30	8.36	22.7	14.701	97.21	1
LH-US-01	8/29/2025 9:45	8.46	22.78	14.696	98.37	1
LH-US-01	8/29/2025 10:00	8.55	22.82	14.696	99.42	1
LH-US-01	8/29/2025 10:15	8.66	22.88	14.694	100.7	1
LH-US-01	8/29/2025 10:30	8.72	22.92	14.694	101.4	1
LH-US-01	8/29/2025 10:45	8.74	22.92	14.691	101.63	1
LH-US-01	8/29/2025 11:00	8.82	22.92	14.688	102.56	1
LH-US-01	8/29/2025 11:15	8.88	22.92	14.685	103.26	1
LH-US-01	8/29/2025 11:30	8.91	22.92	14.681	103.6	1
LH-US-01	8/29/2025 11:45	8.96	22.9	14.682	104.19	1
LH-US-01	8/29/2025 12:00	9.07	22.92	14.681	105.47	1
LH-US-01	8/29/2025 12:15	9.2	23	14.68	106.98	1
LH-US-01	8/29/2025 12:30	9.32	23.12	14.677	108.37	1

Station Name	Date Time	DO mg/L	Temp C	Air Pressure PSI	Saturation PCT	Use Code
LH-US-01	8/29/2025 12:45	9.37	23.18	14.676	108.95	1
LH-US-01	8/29/2025 13:00	9.39	23.2	14.672	109.19	1
LH-US-01	8/29/2025 13:15	9.31	23.16	14.668	108.26	1
LH-US-01	8/29/2025 13:30	9.26	23.1	14.665	107.67	1
LH-US-01	8/29/2025 13:45	9.33	23.14	14.661	108.49	1
LH-US-01	8/29/2025 14:00	9.3	23.16	14.662	108.14	1
LH-US-01	8/29/2025 14:15	9.18	23.12	14.662	106.74	1
LH-US-01	8/29/2025 14:30	9.21	23.1	14.662	107.09	1
LH-US-01	8/29/2025 14:45	9.32	23.12	14.658	108.37	1
LH-US-01	8/29/2025 15:00	9.42	23.18	14.657	109.53	1
LH-US-01	8/29/2025 15:15	9.48	23.24	14.657	110.23	1
LH-US-01	8/29/2025 15:30	9.49	23.24	14.655	110.35	1
LH-US-01	8/29/2025 15:45	9.48	23.22	14.651	110.23	1
LH-US-01	8/29/2025 16:00	9.47	23.22	14.654	110.12	1
LH-US-01	8/29/2025 16:15	9.53	23.26	14.652	112.12	1
LH-US-01	8/29/2025 16:30	9.55	23.28	14.653	112.35	1
LH-US-01	8/29/2025 16:45	9.49	23.26	14.655	111.65	1
LH-US-01	8/29/2025 17:00	9.45	23.22	14.654	109.88	1
LH-US-01	8/29/2025 17:15	9.48	23.22	14.651	110.23	1
LH-US-01	8/29/2025 17:30	9.48	23.2	14.653	110.23	1
LH-US-01	8/29/2025 17:45	9.44	23.18	14.653	109.77	1
LH-US-01	8/29/2025 18:00	9.33	23.14	14.652	108.49	1
LH-US-01	8/29/2025 18:15	9.26	23.1	14.653	107.67	1
LH-US-01	8/29/2025 18:30	9.16	23.06	14.66	106.51	1
LH-US-01	8/29/2025 18:45	9.06	23.02	14.659	105.35	1
LH-US-01	8/29/2025 19:00	8.97	22.98	14.658	104.3	1
LH-US-01	8/29/2025 19:15	8.94	22.96	14.652	103.95	1
LH-US-01	8/29/2025 19:30	8.9	22.96	14.65	103.49	1
LH-US-01	8/29/2025 19:45	8.86	22.96	14.649	103.02	1
LH-US-01	8/29/2025 20:00	8.79	22.96	14.653	102.21	1
LH-US-01	8/29/2025 20:15	8.72	22.96	14.653	101.4	1
LH-US-01	8/29/2025 20:30	8.67	22.94	14.657	100.81	1
LH-US-01	8/29/2025 20:45	8.6	22.92	14.66	100	1
LH-US-01	8/29/2025 21:00	8.51	22.9	14.662	98.95	1
LH-US-01	8/29/2025 21:15	8.45	22.88	14.662	98.26	1
LH-US-01	8/29/2025 21:30	8.39	22.86	14.659	97.56	1
LH-US-01	8/29/2025 21:45	8.33	22.84	14.658	96.86	1
LH-US-01	8/29/2025 22:00	8.29	22.84	14.659	96.4	1
LH-US-01	8/29/2025 22:15	8.26	22.84	14.658	96.05	1
LH-US-01	8/29/2025 22:30	8.22	22.82	14.658	95.58	1
LH-US-01	8/29/2025 22:45	8.18	22.82	14.659	95.12	1
LH-US-01	8/29/2025 23:00	8.14	22.8	14.656	94.65	1
LH-US-01	8/29/2025 23:15	8.08	22.78	14.655	93.95	1
LH-US-01	8/29/2025 23:30	8.03	22.76	14.654	93.37	1
LH-US-01	8/29/2025 23:45	7.98	22.74	14.658	92.79	1
LH-US-01	8/30/2025 0:00	7.92	22.72	14.655	92.09	1
LH-US-01	8/30/2025 0:15	7.87	22.7	14.654	91.51	1
LH-US-01	8/30/2025 0:30	7.83	22.68	14.658	91.05	1
LH-US-01	8/30/2025 0:45	7.79	22.66	14.659	90.58	1
LH-US-01	8/30/2025 1:00	7.76	22.64	14.657	90.23	1
LH-US-01	8/30/2025 1:15	7.74	22.6	14.654	90	1
LH-US-01	8/30/2025 1:30	7.71	22.58	14.656	89.65	1
LH-US-01	8/30/2025 1:45	7.67	22.54	14.654	89.19	1
LH-US-01	8/30/2025 2:00	7.64	22.52	14.656	88.84	1
LH-US-01	8/30/2025 2:15	7.61	22.5	14.655	88.49	1
LH-US-01	8/30/2025 2:30	7.57	22.48	14.657	88.02	1
LH-US-01	8/30/2025 2:45	7.56	22.44	14.656	87.91	1
LH-US-01	8/30/2025 3:00	7.54	22.42	14.656	87.67	1
LH-US-01	8/30/2025 3:15	7.55	22.42	14.656	87.79	1
LH-US-01	8/30/2025 3:30	7.53	22.4	14.656	87.56	1
LH-US-01	8/30/2025 3:45	7.52	22.36	14.656	87.44	1
LH-US-01	8/30/2025 4:00	7.5	22.34	14.658	87.21	1
LH-US-01	8/30/2025 4:15	7.48	22.32	14.659	86.98	1
LH-US-01	8/30/2025 4:30	7.46	22.28	14.66	86.74	1
LH-US-01	8/30/2025 4:45	7.46	22.26	14.66	86.74	1
LH-US-01	8/30/2025 5:00	7.45	22.24	14.662	85.63	1
LH-US-01	8/30/2025 5:15	7.44	22.22	14.665	85.52	1
LH-US-01	8/30/2025 5:30	7.44	22.18	14.665	85.52	1
LH-US-01	8/30/2025 5:45	7.46	22.16	14.668	85.75	1
LH-US-01	8/30/2025 6:00	7.46	22.14	14.668	85.75	1
LH-US-01	8/30/2025 6:15	7.45	22.12	14.672	85.63	1
LH-US-01	8/30/2025 6:30	7.46	22.1	14.675	85.75	1
LH-US-01	8/30/2025 6:45	7.47	22.08	14.678	85.86	1
LH-US-01	8/30/2025 7:00	7.51	22.06	14.682	86.32	1
LH-US-01	8/30/2025 7:15	7.6	22.06	14.684	87.36	1
LH-US-01	8/30/2025 7:30	7.67	22.06	14.687	88.16	1
LH-US-01	8/30/2025 7:45	7.76	22.08	14.688	89.2	1
LH-US-01	8/30/2025 8:00	7.82	22.1	14.686	89.89	1
LH-US-01	8/30/2025 8:15	7.9	22.12	14.686	90.8	1
LH-US-01	8/30/2025 8:30	7.97	22.14	14.688	91.61	1
LH-US-01	8/30/2025 8:45	8.01	22.18	14.687	92.07	1
LH-US-01	8/30/2025 9:00	8.12	22.22	14.691	93.33	1
LH-US-01	8/30/2025 9:15	8.23	22.26	14.689	95.7	1
LH-US-01	8/30/2025 9:30	8.28	22.3	14.69	96.28	1

Station Name	Date Time	DO mg/L	Temp C	Air Pressure PSI	Saturation PCT	Use Code
LH-US-01	8/30/2025 9:45	8.39	22.36	14.692	97.56	1
LH-US-01	8/30/2025 10:00	8.46	22.42	14.692	98.37	1
LH-US-01	8/30/2025 10:15	8.54	22.48	14.692	99.3	1
LH-US-01	8/30/2025 10:30	8.6	22.54	14.692	100	1
LH-US-01	8/30/2025 10:45	8.65	22.6	14.693	100.58	1
LH-US-01	8/30/2025 11:00	8.73	22.68	14.69	101.51	1
LH-US-01	8/30/2025 11:15	8.79	22.74	14.689	102.21	1
LH-US-01	8/30/2025 11:30	8.88	22.82	14.69	103.26	1
LH-US-01	8/30/2025 11:45	8.92	22.86	14.69	103.72	1
LH-US-01	8/30/2025 12:00	9.03	22.9	14.688	105	1
LH-US-01	8/30/2025 12:15	9.12	22.98	14.688	106.05	1
LH-US-01	8/30/2025 12:30	9.11	23	14.689	105.93	1
LH-US-01	8/30/2025 12:45	9.21	23.04	14.686	107.09	1
LH-US-01	8/30/2025 13:00	9.32	23.12	14.687	108.37	1
LH-US-01	8/30/2025 13:15	9.44	23.24	14.685	109.77	1
LH-US-01	8/30/2025 13:30	9.49	23.34	14.684	111.65	1
LH-US-01	8/30/2025 13:45	9.54	23.42	14.685	112.24	1
LH-US-01	8/30/2025 14:00	9.57	23.48	14.683	112.59	1
LH-US-01	8/30/2025 14:15	9.62	23.54	14.683	113.18	1
LH-US-01	8/30/2025 14:30	9.62	23.54	14.684	113.18	1
LH-US-01	8/30/2025 14:45	9.63	23.54	14.684	113.29	1
LH-US-01	8/30/2025 15:00	9.64	23.54	14.682	113.41	1
LH-US-01	8/30/2025 15:15	9.67	23.58	14.682	113.76	1
LH-US-01	8/30/2025 15:30	9.73	23.62	14.681	114.47	1
LH-US-01	8/30/2025 15:45	9.76	23.68	14.682	114.82	1
LH-US-01	8/30/2025 16:00	9.81	23.76	14.684	116.79	1
LH-US-01	8/30/2025 16:15	9.82	23.82	14.682	116.9	1
LH-US-01	8/30/2025 16:30	9.8	23.8	14.684	116.67	1
LH-US-01	8/30/2025 16:45	9.75	23.76	14.683	116.07	1
LH-US-01	8/30/2025 17:00	9.73	23.72	14.686	114.47	1
LH-US-01	8/30/2025 17:15	9.71	23.72	14.688	114.24	1
LH-US-01	8/30/2025 17:30	9.72	23.72	14.689	114.35	1
LH-US-01	8/30/2025 17:45	9.68	23.7	14.689	113.88	1
LH-US-01	8/30/2025 18:00	9.59	23.64	14.692	112.82	1
LH-US-01	8/30/2025 18:15	9.52	23.58	14.694	112	1
LH-US-01	8/30/2025 18:30	9.41	23.52	14.696	110.71	1
LH-US-01	8/30/2025 18:45	9.32	23.46	14.696	109.65	1
LH-US-01	8/30/2025 19:00	9.23	23.4	14.701	108.59	1
LH-US-01	8/30/2025 19:15	9.14	23.34	14.704	107.53	1
LH-US-01	8/30/2025 19:30	9.06	23.3	14.706	106.59	1
LH-US-01	8/30/2025 19:45	8.99	23.28	14.709	105.76	1
LH-US-01	8/30/2025 20:00	8.91	23.26	14.711	104.82	1
LH-US-01	8/30/2025 20:15	8.85	23.24	14.713	102.91	1
LH-US-01	8/30/2025 20:30	8.8	23.22	14.717	102.33	1
LH-US-01	8/30/2025 20:45	8.73	23.2	14.719	101.51	1
LH-US-01	8/30/2025 21:00	8.66	23.16	14.72	100.7	1
LH-US-01	8/30/2025 21:15	8.59	23.1	14.722	99.88	1
LH-US-01	8/30/2025 21:30	8.52	23.08	14.726	99.07	1
LH-US-01	8/30/2025 21:45	8.5	23.04	14.726	98.84	1
LH-US-01	8/30/2025 22:00	8.44	23	14.728	98.14	1
LH-US-01	8/30/2025 22:15	8.36	22.96	14.731	97.21	1
LH-US-01	8/30/2025 22:30	8.31	22.9	14.732	96.63	1
LH-US-01	8/30/2025 22:45	8.25	22.84	14.732	95.93	1
LH-US-01	8/30/2025 23:00	8.21	22.78	14.737	95.47	1
LH-US-01	8/30/2025 23:15	8.15	22.72	14.739	94.77	1
LH-US-01	8/30/2025 23:30	8.09	22.66	14.737	94.07	1
LH-US-01	8/30/2025 23:45	8.04	22.62	14.739	93.49	1
LH-US-01	8/31/2025 0:00	7.97	22.56	14.738	92.67	1
LH-US-01	8/31/2025 0:15	7.92	22.52	14.739	92.09	1
LH-US-01	8/31/2025 0:30	7.87	22.5	14.742	91.51	1
LH-US-01	8/31/2025 0:45	7.81	22.46	14.744	90.81	1
LH-US-01	8/31/2025 1:00	7.76	22.44	14.744	90.23	1
LH-US-01	8/31/2025 1:15	7.69	22.42	14.743	89.42	1
LH-US-01	8/31/2025 1:30	7.66	22.4	14.743	89.07	1
LH-US-01	8/31/2025 1:45	7.6	22.4	14.746	87.36	1
LH-US-01	8/31/2025 2:00	7.55	22.36	14.747	86.78	1
LH-US-01	8/31/2025 2:15	7.52	22.34	14.75	86.44	1
LH-US-01	8/31/2025 2:30	7.49	22.32	14.749	86.09	1
LH-US-01	8/31/2025 2:45	7.47	22.28	14.75	85.86	1
LH-US-01	8/31/2025 3:00	7.46	22.26	14.752	85.75	1
LH-US-01	8/31/2025 3:15	7.45	22.22	14.754	84.66	1
LH-US-01	8/31/2025 3:30	7.48	22.2	14.755	85	1
LH-US-01	8/31/2025 3:45	7.5	22.18	14.757	85.23	1
LH-US-01	8/31/2025 4:00	7.53	22.16	14.758	85.57	1
LH-US-01	8/31/2025 4:15	7.54	22.14	14.759	85.68	1
LH-US-01	8/31/2025 4:30	7.54	22.12	14.757	85.68	1
LH-US-01	8/31/2025 4:45	7.55	22.12	14.759	85.8	1
LH-US-01	8/31/2025 5:00	7.53	22.1	14.76	85.57	1
LH-US-01	8/31/2025 5:15	7.51	22.08	14.762	85.34	1
LH-US-01	8/31/2025 5:30	7.51	22.04	14.762	85.34	1
LH-US-01	8/31/2025 5:45	7.5	22.02	14.764	85.23	1
LH-US-01	8/31/2025 6:00	7.49	22	14.765	85.11	1
LH-US-01	8/31/2025 6:15	7.49	21.98	14.769	85.11	1
LH-US-01	8/31/2025 6:30	7.51	21.96	14.771	85.34	1

Station Name	Date Time	DO mg/L	Temp C	Air Pressure PSI	Saturation PCT	Use Code
LH-US-01	8/31/2025 6:45	7.52	21.94	14.777	85.45	1
LH-US-01	8/31/2025 7:00	7.58	21.94	14.78	86.14	1
LH-US-01	8/31/2025 7:15	7.65	21.96	14.784	86.93	1
LH-US-01	8/31/2025 7:30	7.74	21.98	14.785	87.95	1
LH-US-01	8/31/2025 7:45	7.82	22	14.788	88.86	1
LH-US-01	8/31/2025 8:00	7.9	22.02	14.79	89.77	1
LH-US-01	8/31/2025 8:15	7.96	22.06	14.791	90.45	1
LH-US-01	8/31/2025 8:30	8.02	22.1	14.79	91.14	1
LH-US-01	8/31/2025 8:45	8.09	22.12	14.795	91.93	1
LH-US-01	8/31/2025 9:00	8.17	22.16	14.798	92.84	1
LH-US-01	8/31/2025 9:15	8.24	22.2	14.796	93.64	1
LH-US-01	8/31/2025 9:30	8.31	22.26	14.799	95.52	1
LH-US-01	8/31/2025 9:45	8.41	22.3	14.8	96.67	1
LH-US-01	8/31/2025 10:00	8.52	22.38	14.805	97.93	1
LH-US-01	8/31/2025 10:15	8.62	22.42	14.806	99.08	1
LH-US-01	8/31/2025 10:30	8.72	22.5	14.806	100.23	1
LH-US-01	8/31/2025 10:45	8.81	22.58	14.807	101.26	1
LH-US-01	8/31/2025 11:00	8.88	22.64	14.806	102.07	1
LH-US-01	8/31/2025 11:15	8.97	22.72	14.805	103.1	1
LH-US-01	8/31/2025 11:30	9.05	22.8	14.806	105.23	1
LH-US-01	8/31/2025 11:45	9.11	22.86	14.804	105.93	1
LH-US-01	8/31/2025 12:00	9.22	22.92	14.803	107.21	1
LH-US-01	8/31/2025 12:15	9.31	23	14.8	108.26	1
LH-US-01	8/31/2025 12:30	9.39	23.1	14.798	109.19	1
LH-US-01	8/31/2025 12:45	9.48	23.18	14.8	110.23	1
LH-US-01	8/31/2025 13:00	9.55	23.26	14.798	112.35	1
LH-US-01	8/31/2025 13:15	9.6	23.36	14.796	112.94	1
LH-US-01	8/31/2025 13:30	9.67	23.44	14.797	113.76	1
LH-US-01	8/31/2025 13:45	9.7	23.5	14.797	114.12	1
LH-US-01	8/31/2025 14:00	9.76	23.6	14.796	114.82	1
LH-US-01	8/31/2025 14:15	9.81	23.66	14.793	115.41	1
LH-US-01	8/31/2025 14:30	9.86	23.72	14.789	116	1
LH-US-01	8/31/2025 14:45	9.88	23.78	14.789	117.62	1
LH-US-01	8/31/2025 15:00	9.91	23.84	14.788	117.98	1
LH-US-01	8/31/2025 15:15	9.92	23.86	14.786	118.1	1
LH-US-01	8/31/2025 15:30	9.91	23.88	14.789	117.98	1
LH-US-01	8/31/2025 15:45	9.93	23.92	14.791	118.21	1
LH-US-01	8/31/2025 16:00	9.94	23.96	14.792	118.33	1
LH-US-01	8/31/2025 16:15	9.9	23.98	14.789	117.86	1
LH-US-01	8/31/2025 16:30	9.84	23.92	14.788	117.14	1
LH-US-01	8/31/2025 16:45	9.8	23.86	14.788	116.67	1
LH-US-01	8/31/2025 17:00	9.77	23.84	14.789	116.31	1
LH-US-01	8/31/2025 17:15	9.76	23.86	14.794	116.19	1
LH-US-01	8/31/2025 17:30	9.75	23.88	14.793	116.07	1
LH-US-01	8/31/2025 17:45	9.72	23.86	14.793	115.71	1
LH-US-01	8/31/2025 18:00	9.68	23.82	14.795	115.24	1
LH-US-01	8/31/2025 18:15	9.62	23.76	14.794	114.52	1
LH-US-01	8/31/2025 18:30	9.54	23.72	14.794	112.24	1
LH-US-01	8/31/2025 18:45	9.45	23.66	14.795	111.18	1
LH-US-01	8/31/2025 19:00	9.34	23.58	14.796	109.88	1
LH-US-01	8/31/2025 19:15	9.23	23.5	14.796	108.59	1
LH-US-01	8/31/2025 19:30	9.13	23.42	14.794	107.41	1
LH-US-01	8/31/2025 19:45	9.05	23.36	14.796	106.47	1
LH-US-01	8/31/2025 20:00	8.98	23.32	14.798	105.65	1
LH-US-01	8/31/2025 20:15	8.91	23.3	14.8	104.82	1
LH-US-01	8/31/2025 20:30	8.84	23.26	14.804	104	1
LH-US-01	8/31/2025 20:45	8.78	23.22	14.806	102.09	1
LH-US-01	8/31/2025 21:00	8.73	23.18	14.807	101.51	1
LH-US-01	8/31/2025 21:15	8.68	23.14	14.808	100.93	1
LH-US-01	8/31/2025 21:30	8.62	23.08	14.81	100.23	1
LH-US-01	8/31/2025 21:45	8.57	23.02	14.811	99.65	1
LH-US-01	8/31/2025 22:00	8.49	22.96	14.811	98.72	1
LH-US-01	8/31/2025 22:15	8.44	22.9	14.814	98.14	1
LH-US-01	8/31/2025 22:30	8.39	22.84	14.812	97.56	1
LH-US-01	8/31/2025 22:45	8.34	22.78	14.814	96.98	1
LH-US-01	8/31/2025 23:00	8.26	22.74	14.815	94.94	1
LH-US-01	8/31/2025 23:15	8.19	22.68	14.812	94.14	1
LH-US-01	8/31/2025 23:30	8.14	22.6	14.811	93.56	1
LH-US-01	8/31/2025 23:45	8.06	22.56	14.812	92.64	1
LH-US-01	9/1/2025 0:00	8.03	22.54	14.814	92.3	1
LH-US-01	9/1/2025 0:15	8.01	22.52	14.815	92.07	1
LH-US-01	9/1/2025 0:30	7.97	22.48	14.815	91.61	1
LH-US-01	9/1/2025 0:45	7.97	22.48	14.817	91.61	1
LH-US-01	9/1/2025 1:00	7.94	22.44	14.816	91.26	1
LH-US-01	9/1/2025 1:15	7.92	22.42	14.816	91.03	1
LH-US-01	9/1/2025 1:30	7.89	22.4	14.815	90.69	1
LH-US-01	9/1/2025 1:45	7.88	22.38	14.815	90.57	1
LH-US-01	9/1/2025 2:00	7.85	22.36	14.815	90.23	1
LH-US-01	9/1/2025 2:15	7.86	22.34	14.814	90.34	1
LH-US-01	9/1/2025 2:30	7.83	22.3	14.813	90	1
LH-US-01	9/1/2025 2:45	7.81	22.28	14.813	89.77	1
LH-US-01	9/1/2025 3:00	7.79	22.26	14.815	89.54	1
LH-US-01	9/1/2025 3:15	7.77	22.24	14.814	88.3	1
LH-US-01	9/1/2025 3:30	7.77	22.22	14.816	88.3	1

Station Name	Date Time	DO mg/L	Temp C	Air Pressure PSI	Saturation PCT	Use Code
LH-US-01	9/1/2025 3:45	7.76	22.2	14.816	88.18	1
LH-US-01	9/1/2025 4:00	7.73	22.18	14.82	87.84	1
LH-US-01	9/1/2025 4:15	7.71	22.16	14.818	87.61	1
LH-US-01	9/1/2025 4:30	7.68	22.14	14.818	87.27	1
LH-US-01	9/1/2025 4:45	7.68	22.12	14.821	87.27	1
LH-US-01	9/1/2025 5:00	7.67	22.1	14.821	87.16	1
LH-US-01	9/1/2025 5:15	7.66	22.08	14.821	87.05	1
LH-US-01	9/1/2025 5:30	7.65	22.06	14.821	86.93	1
LH-US-01	9/1/2025 5:45	7.65	22.06	14.823	86.93	1
LH-US-01	9/1/2025 6:00	7.63	22.02	14.827	86.7	1
LH-US-01	9/1/2025 6:15	7.62	22.02	14.833	86.59	1
LH-US-01	9/1/2025 6:30	7.64	22	14.836	86.82	1
LH-US-01	9/1/2025 6:45	7.66	21.98	14.833	87.05	1
LH-US-01	9/1/2025 7:00	7.72	21.98	14.837	87.73	1
LH-US-01	9/1/2025 7:15	7.79	22	14.835	88.52	1
LH-US-01	9/1/2025 7:30	7.86	22	14.836	89.32	1
LH-US-01	9/1/2025 7:45	7.95	22	14.836	90.34	1
LH-US-01	9/1/2025 8:00	8.03	22.02	14.837	91.25	1
LH-US-01	9/1/2025 8:15	8.1	22.04	14.836	92.05	1
LH-US-01	9/1/2025 8:30	8.17	22.06	14.838	92.84	1
LH-US-01	9/1/2025 8:45	8.26	22.12	14.84	93.86	1
LH-US-01	9/1/2025 9:00	8.33	22.16	14.846	94.66	1
LH-US-01	9/1/2025 9:15	8.41	22.2	14.846	95.57	1
LH-US-01	9/1/2025 9:30	8.47	22.24	14.847	96.25	1
LH-US-01	9/1/2025 9:45	8.55	22.28	14.846	97.16	1
LH-US-01	9/1/2025 10:00	8.59	22.28	14.845	97.61	1
LH-US-01	9/1/2025 10:15	8.69	22.32	14.849	98.75	1
LH-US-01	9/1/2025 10:30	8.79	22.4	14.848	99.89	1
LH-US-01	9/1/2025 10:45	8.84	22.44	14.849	100.45	1
LH-US-01	9/1/2025 11:00	8.9	22.48	14.848	101.14	1
LH-US-01	9/1/2025 11:15	9.02	22.52	14.845	102.5	1
LH-US-01	9/1/2025 11:30	9.12	22.6	14.849	103.64	1
LH-US-01	9/1/2025 11:45	9.24	22.68	14.851	105	1
LH-US-01	9/1/2025 12:00	9.32	22.78	14.851	107.13	1
LH-US-01	9/1/2025 12:15	9.42	22.88	14.852	108.28	1
LH-US-01	9/1/2025 12:30	9.5	22.94	14.851	109.2	1
LH-US-01	9/1/2025 12:45	9.58	23.04	14.848	110.11	1
LH-US-01	9/1/2025 13:00	9.64	23.1	14.847	110.8	1
LH-US-01	9/1/2025 13:15	9.71	23.16	14.846	111.61	1
LH-US-01	9/1/2025 13:30	9.75	23.18	14.844	112.07	1
LH-US-01	9/1/2025 13:45	9.76	23.16	14.843	112.18	1
LH-US-01	9/1/2025 14:00	9.84	23.2	14.841	113.1	1
LH-US-01	9/1/2025 14:15	9.87	23.24	14.841	113.45	1
LH-US-01	9/1/2025 14:30	9.89	23.26	14.839	116.35	1
LH-US-01	9/1/2025 14:45	9.94	23.3	14.837	116.94	1
LH-US-01	9/1/2025 15:00	9.97	23.32	14.836	117.29	1
LH-US-01	9/1/2025 15:15	9.96	23.34	14.834	117.18	1
LH-US-01	9/1/2025 15:30	9.96	23.34	14.835	117.18	1
LH-US-01	9/1/2025 15:45	9.99	23.38	14.835	117.53	1
LH-US-01	9/1/2025 16:00	9.96	23.38	14.833	117.18	1
LH-US-01	9/1/2025 16:15	9.92	23.38	14.829	116.71	1
LH-US-01	9/1/2025 16:30	9.92	23.4	14.826	116.71	1
LH-US-01	9/1/2025 16:45	9.86	23.4	14.825	116	1
LH-US-01	9/1/2025 17:00	9.83	23.4	14.824	115.65	1
LH-US-01	9/1/2025 17:15	9.77	23.4	14.826	114.94	1
LH-US-01	9/1/2025 17:30	9.74	23.38	14.823	114.59	1
LH-US-01	9/1/2025 17:45	9.72	23.36	14.825	114.35	1
LH-US-01	9/1/2025 18:00	9.7	23.32	14.824	114.12	1
LH-US-01	9/1/2025 18:15	9.63	23.3	14.824	113.29	1
LH-US-01	9/1/2025 18:30	9.56	23.26	14.822	112.47	1
LH-US-01	9/1/2025 18:45	9.47	23.22	14.822	110.12	1
LH-US-01	9/1/2025 19:00	9.38	23.18	14.823	109.07	1
LH-US-01	9/1/2025 19:15	9.28	23.14	14.82	107.91	1
LH-US-01	9/1/2025 19:30	9.18	23.1	14.821	106.74	1
LH-US-01	9/1/2025 19:45	9.08	23.08	14.822	105.58	1
LH-US-01	9/1/2025 20:00	9	23.04	14.823	104.65	1
LH-US-01	9/1/2025 20:15	8.91	23	14.824	103.6	1
LH-US-01	9/1/2025 20:30	8.84	22.98	14.825	102.79	1
LH-US-01	9/1/2025 20:45	8.77	22.94	14.825	101.98	1
LH-US-01	9/1/2025 21:00	8.71	22.9	14.823	101.28	1
LH-US-01	9/1/2025 21:15	8.66	22.88	14.825	100.7	1
LH-US-01	9/1/2025 21:30	8.6	22.84	14.823	100	1
LH-US-01	9/1/2025 21:45	8.54	22.8	14.821	99.3	1
LH-US-01	9/1/2025 22:00	8.47	22.78	14.819	98.49	1
LH-US-01	9/1/2025 22:15	8.39	22.74	14.82	96.44	1
LH-US-01	9/1/2025 22:30	8.33	22.7	14.817	95.75	1
LH-US-01	9/1/2025 22:45	8.27	22.68	14.817	95.06	1
LH-US-01	9/1/2025 23:00	8.22	22.66	14.819	94.48	1
LH-US-01	9/1/2025 23:15	8.15	22.62	14.818	93.68	1
LH-US-01	9/1/2025 23:30	8.1	22.6	14.818	93.1	1
LH-US-01	9/1/2025 23:45	8.05	22.58	14.818	92.53	1
LH-US-01	9/2/2025 0:00	8.01	22.54	14.819	92.07	1
LH-US-01	9/2/2025 0:15	7.97	22.52	14.816	91.61	1
LH-US-01	9/2/2025 0:30	7.95	22.5	14.817	91.38	1

Station Name	Date Time	DO mg/L	Temp C	Air Pressure PSI	Saturation PCT	Use Code
LH-US-01	9/2/2025 0:45	7.92	22.48	14.813	91.03	1
LH-US-01	9/2/2025 1:00	7.9	22.46	14.808	90.8	1
LH-US-01	9/2/2025 1:15	7.88	22.44	14.81	90.57	1
LH-US-01	9/2/2025 1:30	7.86	22.4	14.806	90.34	1
LH-US-01	9/2/2025 1:45	7.86	22.38	14.807	90.34	1
LH-US-01	9/2/2025 2:00	7.84	22.36	14.809	90.11	1
LH-US-01	9/2/2025 2:15	7.83	22.34	14.805	90	1
LH-US-01	9/2/2025 2:30	7.8	22.34	14.805	89.66	1
LH-US-01	9/2/2025 2:45	7.77	22.32	14.805	89.31	1
LH-US-01	9/2/2025 3:00	7.77	22.3	14.805	89.31	1
LH-US-01	9/2/2025 3:15	7.75	22.28	14.806	89.08	1
LH-US-01	9/2/2025 3:30	7.73	22.26	14.807	88.85	1
LH-US-01	9/2/2025 3:45	7.71	22.24	14.805	87.61	1
LH-US-01	9/2/2025 4:00	7.69	22.22	14.807	87.39	1
LH-US-01	9/2/2025 4:15	7.69	22.2	14.806	87.39	1
LH-US-01	9/2/2025 4:30	7.68	22.16	14.806	87.27	1
LH-US-01	9/2/2025 4:45	7.66	22.14	14.802	87.05	1
LH-US-01	9/2/2025 5:00	7.65	22.12	14.8	86.93	1
LH-US-01	9/2/2025 5:15	7.64	22.12	14.802	86.82	1
LH-US-01	9/2/2025 5:30	7.65	22.1	14.802	86.93	1
LH-US-01	9/2/2025 5:45	7.65	22.08	14.801	86.93	1
LH-US-01	9/2/2025 6:00	7.66	22.06	14.802	87.05	1
LH-US-01	9/2/2025 6:15	7.65	22.04	14.8	86.93	1
LH-US-01	9/2/2025 6:30	7.65	22.02	14.801	86.93	1
LH-US-01	9/2/2025 6:45	7.66	22.02	14.803	87.05	1
LH-US-01	9/2/2025 7:00	7.69	22.02	14.803	87.39	1
LH-US-01	9/2/2025 7:15	7.76	22.02	14.803	88.18	1
LH-US-01	9/2/2025 7:30	7.77	22.02	14.805	88.3	1
LH-US-01	9/2/2025 7:45	7.79	22	14.807	88.52	1
LH-US-01	9/2/2025 8:00	7.88	22.02	14.805	89.55	1
LH-US-01	9/2/2025 8:15	7.97	22.02	14.803	90.57	1
LH-US-01	9/2/2025 8:30	8.06	22.06	14.801	91.59	1
LH-US-01	9/2/2025 8:45	8.2	22.12	14.801	93.18	1
LH-US-01	9/2/2025 9:00	8.32	22.24	14.801	94.55	1
LH-US-01	9/2/2025 9:15	8.37	22.32	14.798	96.21	1
LH-US-01	9/2/2025 9:30	8.45	22.38	14.799	97.13	1
LH-US-01	9/2/2025 9:45	8.52	22.44	14.803	97.93	1
LH-US-01	9/2/2025 10:00	8.6	22.5	14.799	98.85	1
LH-US-01	9/2/2025 10:15	8.67	22.56	14.8	99.66	1
LH-US-01	9/2/2025 10:30	8.78	22.64	14.796	100.92	1
LH-US-01	9/2/2025 10:45	8.88	22.72	14.794	102.07	1
LH-US-01	9/2/2025 11:00	8.99	22.8	14.793	104.53	1
LH-US-01	9/2/2025 11:15	9.07	22.86	14.791	105.47	1
LH-US-01	9/2/2025 11:30	9.17	22.94	14.788	106.63	1
LH-US-01	9/2/2025 11:45	9.24	23	14.784	107.44	1
LH-US-01	9/2/2025 12:00	9.35	23.08	14.78	108.72	1
LH-US-01	9/2/2025 12:15	9.43	23.14	14.778	109.65	1
LH-US-01	9/2/2025 12:30	9.52	23.26	14.779	112	1
LH-US-01	9/2/2025 12:45	9.64	23.36	14.778	113.41	1
LH-US-01	9/2/2025 13:00	9.71	23.48	14.771	114.24	1
LH-US-01	9/2/2025 13:15	9.73	23.56	14.769	114.47	1
LH-US-01	9/2/2025 13:30	9.8	23.6	14.768	115.29	1
LH-US-01	9/2/2025 13:45	9.88	23.7	14.764	116.24	1
LH-US-01	9/2/2025 14:00	9.88	23.76	14.76	117.62	1
LH-US-01	9/2/2025 14:15	9.88	23.8	14.762	117.62	1
LH-US-01	9/2/2025 14:30	9.83	23.76	14.758	117.02	1
LH-US-01	9/2/2025 14:45	9.82	23.72	14.757	115.53	1
LH-US-01	9/2/2025 15:00	9.84	23.74	14.753	115.76	1
LH-US-01	9/2/2025 15:15	9.9	23.8	14.748	117.86	1
LH-US-01	9/2/2025 15:30	9.99	23.9	14.747	118.93	1
LH-US-01	9/2/2025 15:45	10.03	23.98	14.746	119.4	1
LH-US-01	9/2/2025 16:00	10.03	24.02	14.747	119.4	1
LH-US-01	9/2/2025 16:15	10.02	24.02	14.747	119.29	1
LH-US-01	9/2/2025 16:30	8.26	23.28	14.747	97.18	2
LH-US-01	9/2/2025 16:45	8.05	26.18	14.746	99.38	2
LH-US-01	9/2/2025 17:00	8.1	26.6	14.743	101.25	2
LH-US-01	9/2/2025 17:15	8.06	26.78	14.743	102.03	2
LH-US-01	9/2/2025 17:30	7.88	27.6	14.739	99.75	2
LH-US-01	9/2/2025 17:45	9.56	24.26	14.737	115.18	2
LH-US-01	9/2/2025 18:00	9.63	23.74	14.737	113.29	1
LH-US-01	9/2/2025 18:15	9.57	23.64	14.737	112.59	1
LH-US-01	9/2/2025 18:30	9.49	23.58	14.734	111.65	1
LH-US-01	9/2/2025 18:45	9.39	23.52	14.731	110.47	1
LH-US-01	9/2/2025 19:00	9.3	23.46	14.729	109.41	1
LH-US-01	9/2/2025 19:15	9.2	23.4	14.728	108.24	1
LH-US-01	9/2/2025 19:30	9.13	23.3	14.73	107.41	1
LH-US-01	9/2/2025 19:45	9.05	23.24	14.729	105.23	1
LH-US-01	9/2/2025 20:00	8.99	23.16	14.727	104.53	1
LH-US-01	9/2/2025 20:15	8.92	23.08	14.73	103.72	1
LH-US-01	9/2/2025 20:30	8.85	23	14.728	102.91	1
LH-US-01	9/2/2025 20:45	8.8	22.94	14.728	102.33	1
LH-US-01	9/2/2025 21:00	8.71	22.9	14.728	101.28	1
LH-US-01	9/2/2025 21:15	8.64	22.9	14.726	100.47	1
LH-US-01	9/2/2025 21:30	8.57	22.88	14.726	99.65	1

Station Name	Date Time	DO mg/L	Temp C	Air Pressure PSI	Saturation PCT	Use Code
LH-US-01	9/2/2025 21:45	8.52	22.88	14.724	99.07	1
LH-US-01	9/2/2025 22:00	8.48	22.86	14.724	98.6	1
LH-US-01	9/2/2025 22:15	8.44	22.86	14.722	98.14	1
LH-US-01	9/2/2025 22:30	8.42	22.84	14.723	97.91	1
LH-US-01	9/2/2025 22:45	8.39	22.82	14.722	97.56	1
LH-US-01	9/2/2025 23:00	8.36	22.8	14.723	97.21	1
LH-US-01	9/2/2025 23:15	8.33	22.78	14.722	96.86	1
LH-US-01	9/2/2025 23:30	8.29	22.74	14.721	96.4	1
LH-US-01	9/2/2025 23:45	8.25	22.72	14.72	95.93	1
LH-US-01	9/3/2025 0:00	8.21	22.68	14.721	95.47	1
LH-US-01	9/3/2025 0:15	8.2	22.64	14.722	95.35	1
LH-US-01	9/3/2025 0:30	8.15	22.62	14.721	94.77	1
LH-US-01	9/3/2025 0:45	8.11	22.6	14.72	94.3	1
LH-US-01	9/3/2025 1:00	8.09	22.56	14.719	94.07	1
LH-US-01	9/3/2025 1:15	8.06	22.54	14.717	93.72	1
LH-US-01	9/3/2025 1:30	8.04	22.52	14.714	93.49	1
LH-US-01	9/3/2025 1:45	8.02	22.5	14.712	93.26	1
LH-US-01	9/3/2025 2:00	8	22.46	14.71	93.02	1
LH-US-01	9/3/2025 2:15	7.97	22.44	14.71	92.67	1
LH-US-01	9/3/2025 2:30	7.96	22.42	14.707	92.56	1
LH-US-01	9/3/2025 2:45	7.93	22.4	14.707	92.21	1
LH-US-01	9/3/2025 3:00	7.92	22.38	14.704	92.09	1
LH-US-01	9/3/2025 3:15	7.91	22.34	14.706	91.98	1
LH-US-01	9/3/2025 3:30	7.88	22.32	14.702	91.63	1
LH-US-01	9/3/2025 3:45	7.86	22.3	14.702	91.4	1
LH-US-01	9/3/2025 4:00	7.83	22.26	14.7	91.05	1
LH-US-01	9/3/2025 4:15	7.8	22.24	14.697	89.66	1
LH-US-01	9/3/2025 4:30	7.78	22.22	14.695	89.43	1
LH-US-01	9/3/2025 4:45	7.76	22.2	14.696	89.2	1
LH-US-01	9/3/2025 5:00	7.74	22.18	14.696	88.97	1
LH-US-01	9/3/2025 5:15	7.72	22.16	14.693	88.74	1
LH-US-01	9/3/2025 5:30	7.68	22.12	14.694	88.28	1
LH-US-01	9/3/2025 5:45	7.67	22.1	14.693	88.16	1
LH-US-01	9/3/2025 6:00	7.66	22.08	14.692	88.05	1
LH-US-01	9/3/2025 6:15	7.64	22.04	14.694	87.82	1
LH-US-01	9/3/2025 6:30	7.65	22.02	14.698	87.93	1
LH-US-01	9/3/2025 6:45	7.65	22.02	14.702	87.93	1
LH-US-01	9/3/2025 7:00	7.68	22	14.697	88.28	1
LH-US-01	9/3/2025 7:15	7.76	22	14.697	89.2	1
LH-US-01	9/3/2025 7:30	7.83	22	14.699	90	1
LH-US-01	9/3/2025 7:45	7.91	22.02	14.696	90.92	1
LH-US-01	9/3/2025 8:00	7.98	22.04	14.698	91.72	1
LH-US-01	9/3/2025 8:15	8.06	22.08	14.697	92.64	1
LH-US-01	9/3/2025 8:30	8.14	22.12	14.695	93.56	1
LH-US-01	9/3/2025 8:45	8.21	22.18	14.695	94.37	1
LH-US-01	9/3/2025 9:00	8.3	22.24	14.698	95.4	1
LH-US-01	9/3/2025 9:15	8.39	22.3	14.698	97.56	1
LH-US-01	9/3/2025 9:30	8.48	22.36	14.697	98.6	1
LH-US-01	9/3/2025 9:45	8.55	22.42	14.697	99.42	1
LH-US-01	9/3/2025 10:00	8.63	22.46	14.702	100.35	1
LH-US-01	9/3/2025 10:15	8.71	22.52	14.694	101.28	1
LH-US-01	9/3/2025 10:30	8.8	22.58	14.693	102.33	1
LH-US-01	9/3/2025 10:45	8.86	22.64	14.691	103.02	1
LH-US-01	9/3/2025 11:00	8.95	22.72	14.689	104.07	1
LH-US-01	9/3/2025 11:15	9.02	22.8	14.685	104.88	1
LH-US-01	9/3/2025 11:30	9.11	22.86	14.684	105.93	1
LH-US-01	9/3/2025 11:45	9.2	22.96	14.683	106.98	1
LH-US-01	9/3/2025 12:00	9.3	23.02	14.681	108.14	1
LH-US-01	9/3/2025 12:15	9.4	23.12	14.676	109.3	1
LH-US-01	9/3/2025 12:30	9.48	23.2	14.674	110.23	1
LH-US-01	9/3/2025 12:45	9.43	23.2	14.672	109.65	1
LH-US-01	9/3/2025 13:00	9.45	23.16	14.669	109.88	1
LH-US-01	9/3/2025 13:15	9.56	23.26	14.668	112.47	1
LH-US-01	9/3/2025 13:30	9.66	23.36	14.664	113.65	1
LH-US-01	9/3/2025 13:45	9.76	23.48	14.663	114.82	1
LH-US-01	9/3/2025 14:00	9.83	23.58	14.656	115.65	1
LH-US-01	9/3/2025 14:15	9.89	23.64	14.657	116.35	1
LH-US-01	9/3/2025 14:30	9.93	23.72	14.65	116.82	1
LH-US-01	9/3/2025 14:45	9.95	23.8	14.646	119.88	1
LH-US-01	9/3/2025 15:00	9.98	23.84	14.647	120.24	1
LH-US-01	9/3/2025 15:15	9.99	23.88	14.643	120.36	1
LH-US-01	9/3/2025 15:30	10.01	23.9	14.644	120.6	1
LH-US-01	9/3/2025 15:45	10.01	23.9	14.642	120.6	1
LH-US-01	9/3/2025 16:00	10.05	23.94	14.645	121.08	1
LH-US-01	9/3/2025 16:15	10.04	23.98	14.645	120.96	1
LH-US-01	9/3/2025 16:30	10.01	23.98	14.644	120.6	1
LH-US-01	9/3/2025 16:45	9.91	23.96	14.642	119.4	1
LH-US-01	9/3/2025 17:00	9.78	23.86	14.641	117.83	1
LH-US-01	9/3/2025 17:15	9.69	23.8	14.641	116.75	1
LH-US-01	9/3/2025 17:30	9.67	23.76	14.639	116.51	1
LH-US-01	9/3/2025 17:45	9.63	23.7	14.637	114.64	1
LH-US-01	9/3/2025 18:00	9.54	23.62	14.635	113.57	1
LH-US-01	9/3/2025 18:15	9.48	23.56	14.637	112.86	1
LH-US-01	9/3/2025 18:30	9.43	23.5	14.634	112.26	1

Station Name	Date Time	DO mg/L	Temp C	Air Pressure PSI	Saturation PCT	Use Code
LH-US-01	9/3/2025 18:45	9.34	23.46	14.633	111.19	1
LH-US-01	9/3/2025 19:00	9.27	23.38	14.629	110.36	1
LH-US-01	9/3/2025 19:15	9.17	23.3	14.632	109.17	1
LH-US-01	9/3/2025 19:30	9.08	23.22	14.629	106.82	1
LH-US-01	9/3/2025 19:45	9	23.12	14.631	105.88	1
LH-US-01	9/3/2025 20:00	8.91	23.06	14.635	104.82	1
LH-US-01	9/3/2025 20:15	8.84	23	14.634	104	1
LH-US-01	9/3/2025 20:30	8.78	22.96	14.637	103.29	1
LH-US-01	9/3/2025 20:45	8.69	22.92	14.641	102.24	1
LH-US-01	9/3/2025 21:00	8.65	22.88	14.639	101.76	1
LH-US-01	9/3/2025 21:15	8.58	22.86	14.637	100.94	1
LH-US-01	9/3/2025 21:30	8.5	22.84	14.641	100	1
LH-US-01	9/3/2025 21:45	8.43	22.82	14.642	99.18	1
LH-US-01	9/3/2025 22:00	8.34	22.8	14.643	98.12	1
LH-US-01	9/3/2025 22:15	8.27	22.78	14.644	97.29	1
LH-US-01	9/3/2025 22:30	8.18	22.76	14.646	96.24	1
LH-US-01	9/3/2025 22:45	8.12	22.74	14.646	94.42	1
LH-US-01	9/3/2025 23:00	8.07	22.72	14.647	93.84	1
LH-US-01	9/3/2025 23:15	8.03	22.72	14.648	93.37	1
LH-US-01	9/3/2025 23:30	7.99	22.7	14.647	92.91	1
LH-US-01	9/3/2025 23:45	7.96	22.68	14.647	92.56	1
LH-US-01	9/4/2025 0:00	7.91	22.68	14.647	91.98	1
LH-US-01	9/4/2025 0:15	7.86	22.66	14.647	91.4	1
LH-US-01	9/4/2025 0:30	7.83	22.64	14.648	91.05	1
LH-US-01	9/4/2025 0:45	7.78	22.62	14.649	90.47	1
LH-US-01	9/4/2025 1:00	7.74	22.6	14.648	90	1
LH-US-01	9/4/2025 1:15	7.68	22.58	14.649	89.3	1
LH-US-01	9/4/2025 1:30	7.65	22.56	14.649	88.95	1
LH-US-01	9/4/2025 1:45	7.61	22.54	14.653	88.49	1
LH-US-01	9/4/2025 2:00	7.58	22.5	14.653	88.14	1
LH-US-01	9/4/2025 2:15	7.55	22.48	14.653	87.79	1
LH-US-01	9/4/2025 2:30	7.51	22.46	14.654	87.33	1
LH-US-01	9/4/2025 2:45	7.47	22.42	14.652	86.86	1
LH-US-01	9/4/2025 3:00	7.44	22.4	14.654	86.51	1
LH-US-01	9/4/2025 3:15	7.43	22.38	14.654	86.4	1
LH-US-01	9/4/2025 3:30	7.39	22.36	14.65	85.93	1
LH-US-01	9/4/2025 3:45	7.37	22.32	14.653	85.7	1
LH-US-01	9/4/2025 4:00	7.33	22.3	14.65	85.23	1
LH-US-01	9/4/2025 4:15	7.32	22.28	14.653	85.12	1
LH-US-01	9/4/2025 4:30	7.3	22.26	14.654	84.88	1
LH-US-01	9/4/2025 4:45	7.27	22.22	14.655	83.56	1
LH-US-01	9/4/2025 5:00	7.26	22.22	14.653	83.45	1
LH-US-01	9/4/2025 5:15	7.23	22.18	14.654	83.1	1
LH-US-01	9/4/2025 5:30	7.21	22.16	14.653	82.87	1
LH-US-01	9/4/2025 5:45	7.19	22.14	14.655	82.64	1
LH-US-01	9/4/2025 6:00	7.16	22.12	14.655	82.3	1
LH-US-01	9/4/2025 6:15	7.14	22.1	14.656	82.07	1
LH-US-01	9/4/2025 6:30	7.14	22.08	14.659	82.07	1
LH-US-01	9/4/2025 6:45	7.15	22.06	14.659	82.18	1
LH-US-01	9/4/2025 7:00	7.18	22.04	14.66	82.53	1
LH-US-01	9/4/2025 7:15	7.24	22.04	14.662	83.22	1
LH-US-01	9/4/2025 7:30	7.33	22.04	14.665	84.25	1
LH-US-01	9/4/2025 7:45	7.44	22.06	14.667	85.52	1
LH-US-01	9/4/2025 8:00	7.53	22.1	14.665	86.55	1
LH-US-01	9/4/2025 8:15	7.63	22.14	14.668	87.7	1
LH-US-01	9/4/2025 8:30	7.74	22.18	14.668	88.97	1
LH-US-01	9/4/2025 8:45	7.84	22.22	14.666	90.11	1
LH-US-01	9/4/2025 9:00	7.93	22.28	14.666	92.21	1
LH-US-01	9/4/2025 9:15	8.01	22.36	14.667	93.14	1
LH-US-01	9/4/2025 9:30	8.13	22.42	14.67	94.53	1
LH-US-01	9/4/2025 9:45	8.22	22.5	14.669	95.58	1
LH-US-01	9/4/2025 10:00	8.31	22.58	14.667	96.63	1
LH-US-01	9/4/2025 10:15	8.39	22.66	14.667	97.56	1
LH-US-01	9/4/2025 10:30	8.47	22.72	14.668	98.49	1
LH-US-01	9/4/2025 10:45	8.6	22.8	14.669	100	1
LH-US-01	9/4/2025 11:00	8.66	22.86	14.665	100.7	1
LH-US-01	9/4/2025 11:15	8.75	22.92	14.663	101.74	1
LH-US-01	9/4/2025 11:30	8.87	22.98	14.665	103.14	1
LH-US-01	9/4/2025 11:45	8.98	23.08	14.662	104.42	1
LH-US-01	9/4/2025 12:00	9.04	23.14	14.659	105.12	1
LH-US-01	9/4/2025 12:15	9.15	23.24	14.656	106.4	1
LH-US-01	9/4/2025 12:30	9.26	23.34	14.653	108.94	1
LH-US-01	9/4/2025 12:45	9.36	23.38	14.654	110.12	1
LH-US-01	9/4/2025 13:00	9.42	23.44	14.653	110.82	1
LH-US-01	9/4/2025 13:15	9.5	23.5	14.649	111.76	1
LH-US-01	9/4/2025 13:30	9.61	23.62	14.652	113.06	1
LH-US-01	9/4/2025 13:45	9.66	23.66	14.648	113.65	1
LH-US-01	9/4/2025 14:00	9.71	23.74	14.644	115.6	1
LH-US-01	9/4/2025 14:15	9.74	23.76	14.643	117.35	1
LH-US-01	9/4/2025 14:30	9.79	23.82	14.642	117.95	1
LH-US-01	9/4/2025 14:45	9.86	23.9	14.636	118.8	1
LH-US-01	9/4/2025 15:00	9.93	23.98	14.635	119.64	1
LH-US-01	9/4/2025 15:15	9.87	23.94	14.634	118.92	1
LH-US-01	9/4/2025 15:30	9.87	23.94	14.635	118.92	1

Station Name	Date Time	DO mg/L	Temp C	Air Pressure PSI	Saturation PCT	Use Code
LH-US-01	9/4/2025 15:45	9.87	23.92	14.634	118.92	1
LH-US-01	9/4/2025 16:00	9.85	23.94	14.634	118.67	1
LH-US-01	9/4/2025 16:15	9.85	23.94	14.63	118.67	1
LH-US-01	9/4/2025 16:30	9.88	23.96	14.631	119.04	1
LH-US-01	9/4/2025 16:45	9.87	23.96	14.627	118.92	1
LH-US-01	9/4/2025 17:00	9.88	23.96	14.626	119.04	1
LH-US-01	9/4/2025 17:15	9.85	23.96	14.622	118.67	1
LH-US-01	9/4/2025 17:30	9.73	23.9	14.624	117.23	1
LH-US-01	9/4/2025 17:45	9.66	23.88	14.619	116.39	1
LH-US-01	9/4/2025 18:00	9.57	23.84	14.619	115.3	1
LH-US-01	9/4/2025 18:15	9.49	23.82	14.617	114.34	1
LH-US-01	9/4/2025 18:30	9.42	23.76	14.618	113.49	1
LH-US-01	9/4/2025 18:45	9.28	23.68	14.617	110.48	1
LH-US-01	9/4/2025 19:00	9.19	23.62	14.617	109.4	1
LH-US-01	9/4/2025 19:15	9.09	23.56	14.62	108.21	1
LH-US-01	9/4/2025 19:30	9.01	23.48	14.623	107.26	1
LH-US-01	9/4/2025 19:45	8.98	23.42	14.623	106.9	1
LH-US-01	9/4/2025 20:00	8.93	23.34	14.628	106.31	1
LH-US-01	9/4/2025 20:15	8.86	23.24	14.632	104.24	1
LH-US-01	9/4/2025 20:30	8.79	23.14	14.636	103.41	1
LH-US-01	9/4/2025 20:45	8.72	23.02	14.637	102.59	1
LH-US-01	9/4/2025 21:00	8.67	22.96	14.639	102	1
LH-US-01	9/4/2025 21:15	8.62	22.9	14.638	101.41	1
LH-US-01	9/4/2025 21:30	8.58	22.88	14.641	100.94	1
LH-US-01	9/4/2025 21:45	8.5	22.86	14.638	100	1
LH-US-01	9/4/2025 22:00	8.39	22.84	14.64	98.71	1
LH-US-01	9/4/2025 22:15	8.3	22.82	14.64	97.65	1
LH-US-01	9/4/2025 22:30	8.2	22.8	14.639	96.47	1
LH-US-01	9/4/2025 22:45	8.14	22.78	14.638	95.76	1
LH-US-01	9/4/2025 23:00	8.09	22.76	14.636	95.18	1
LH-US-01	9/4/2025 23:15	8.07	22.76	14.639	94.94	1
LH-US-01	9/4/2025 23:30	8.04	22.74	14.642	93.49	1
LH-US-01	9/4/2025 23:45	7.99	22.72	14.642	92.91	1
LH-US-01	9/5/2025 0:00	7.95	22.72	14.638	92.44	1
LH-US-01	9/5/2025 0:15	7.91	22.68	14.642	91.98	1
LH-US-01	9/5/2025 0:30	7.88	22.66	14.642	91.63	1
LH-US-01	9/5/2025 0:45	7.84	22.66	14.643	91.16	1
LH-US-01	9/5/2025 1:00	7.8	22.64	14.644	90.7	1
LH-US-01	9/5/2025 1:15	7.79	22.62	14.645	90.58	1
LH-US-01	9/5/2025 1:30	7.74	22.62	14.647	90	1
LH-US-01	9/5/2025 1:45	7.73	22.6	14.645	89.88	1
LH-US-01	9/5/2025 2:00	7.68	22.58	14.647	89.3	1
LH-US-01	9/5/2025 2:15	7.66	22.58	14.645	89.07	1
LH-US-01	9/5/2025 2:30	7.63	22.58	14.644	88.72	1
LH-US-01	9/5/2025 2:45	7.61	22.56	14.647	88.49	1
LH-US-01	9/5/2025 3:00	7.57	22.56	14.649	88.02	1
LH-US-01	9/5/2025 3:15	7.54	22.54	14.654	87.67	1
LH-US-01	9/5/2025 3:30	7.5	22.52	14.652	87.21	1
LH-US-01	9/5/2025 3:45	7.46	22.52	14.652	86.74	1
LH-US-01	9/5/2025 4:00	7.45	22.5	14.65	86.63	1
LH-US-01	9/5/2025 4:15	7.44	22.48	14.647	86.51	1
LH-US-01	9/5/2025 4:30	7.42	22.48	14.651	86.28	1
LH-US-01	9/5/2025 4:45	7.4	22.46	14.647	86.05	1
LH-US-01	9/5/2025 5:00	7.38	22.46	14.653	85.81	1
LH-US-01	9/5/2025 5:15	7.37	22.44	14.651	85.7	1
LH-US-01	9/5/2025 5:30	7.36	22.44	14.658	85.58	1
LH-US-01	9/5/2025 5:45	7.32	22.42	14.658	85.12	1
LH-US-01	9/5/2025 6:00	7.31	22.42	14.654	85	1
LH-US-01	9/5/2025 6:15	7.29	22.4	14.656	84.77	1
LH-US-01	9/5/2025 6:30	7.29	22.4	14.656	84.77	1
LH-US-01	9/5/2025 6:45	7.31	22.38	14.656	85	1
LH-US-01	9/5/2025 7:00	7.32	22.38	14.657	85.12	1
LH-US-01	9/5/2025 7:15	7.35	22.38	14.663	85.47	1
LH-US-01	9/5/2025 7:30	7.35	22.38	14.663	85.47	1
LH-US-01	9/5/2025 7:45	7.41	22.4	14.668	86.16	1
LH-US-01	9/5/2025 8:00	7.47	22.4	14.666	86.86	1
LH-US-01	9/5/2025 8:15	7.54	22.42	14.671	87.67	1
LH-US-01	9/5/2025 8:30	7.57	22.42	14.67	88.02	1
LH-US-01	9/5/2025 8:45	7.6	22.42	14.671	88.37	1
LH-US-01	9/5/2025 9:00	7.61	22.42	14.671	88.49	1
LH-US-01	9/5/2025 9:15	7.66	22.44	14.674	89.07	1
LH-US-01	9/5/2025 9:30	7.74	22.46	14.675	90	1
LH-US-01	9/5/2025 9:45	7.84	22.48	14.671	91.16	1
LH-US-01	9/5/2025 10:00	7.91	22.5	14.676	91.98	1
LH-US-01	9/5/2025 10:15	7.94	22.52	14.675	92.33	1
LH-US-01	9/5/2025 10:30	8.01	22.54	14.675	93.14	1
LH-US-01	9/5/2025 10:45	8.08	22.56	14.675	93.95	1
LH-US-01	9/5/2025 11:00	8.21	22.62	14.672	95.47	1
LH-US-01	9/5/2025 11:15	8.37	22.68	14.675	97.33	1
LH-US-01	9/5/2025 11:30	8.45	22.74	14.675	98.26	1
LH-US-01	9/5/2025 11:45	8.57	22.8	14.674	99.65	1
LH-US-01	9/5/2025 12:00	8.67	22.9	14.672	100.81	1
LH-US-01	9/5/2025 12:15	8.8	23	14.671	102.33	1
LH-US-01	9/5/2025 12:30	8.86	23.08	14.67	103.02	1

Dissolved Oxygen Saturation Continous Monitoring Data

Station Name	Date Time	DO mg/L	Temp C	Air Pressure PSI	Saturation PCT	Use Code
LH-US-01	9/5/2025 12:45	8.93	23.12	14.667	103.84	1
LH-US-01	9/5/2025 13:00	9.02	23.18	14.665	104.88	1
LH-US-01	9/5/2025 13:15	9.05	23.22	14.658	105.23	1
LH-US-01	9/5/2025 13:30	9.1	23.2	14.656	105.81	1
LH-US-01	9/5/2025 13:45	9.18	23.26	14.654	108	1
LH-US-01	9/5/2025 14:00	9.2	23.26	14.65	108.24	1
LH-US-01	9/5/2025 14:15	9.3	23.34	14.65	109.41	1
LH-US-01	9/5/2025 14:30	9.28	23.38	14.647	110.48	1
LH-US-01	9/5/2025 14:45	9.31	23.38	14.645	110.83	1
LH-US-01	9/5/2025 15:00	9.41	23.42	14.641	112.02	1
LH-US-01	9/5/2025 15:15	9.5	23.5	14.639	113.1	1
LH-US-01	9/5/2025 15:30	9.54	23.58	14.638	113.57	1
LH-US-01	9/5/2025 15:45	9.53	23.58	14.636	113.45	1
LH-US-01	9/5/2025 16:00	9.53	23.58	14.634	113.45	1
LH-US-01	9/5/2025 16:15	9.54	23.58	14.634	113.57	1
LH-US-01	9/5/2025 16:30	9.56	23.58	14.632	113.81	1
LH-US-01	9/5/2025 16:45	9.51	23.56	14.633	113.21	1
LH-US-01	9/5/2025 17:00	9.48	23.52	14.632	112.86	1
LH-US-01	9/5/2025 17:15	9.46	23.5	14.634	112.62	1
LH-US-01	9/5/2025 17:30	9.45	23.5	14.636	112.5	1
LH-US-01	9/5/2025 17:45	9.46	23.5	14.635	112.62	1
LH-US-01	9/5/2025 18:00	9.4	23.5	14.636	111.9	1
LH-US-01	9/5/2025 18:15	9.34	23.48	14.636	111.19	1
LH-US-01	9/5/2025 18:30	9.3	23.44	14.64	110.71	1
LH-US-01	9/5/2025 18:45	9.22	23.42	14.643	109.76	1
LH-US-01	9/5/2025 19:00	9.12	23.38	14.641	108.57	1
LH-US-01	9/5/2025 19:15	9.02	23.34	14.645	107.38	1
LH-US-01	9/5/2025 19:30	8.92	23.3	14.647	106.19	1
LH-US-01	9/5/2025 19:45	8.83	23.26	14.649	103.88	1
LH-US-01	9/5/2025 20:00	8.77	23.22	14.651	101.98	1
LH-US-01	9/5/2025 20:15	8.7	23.18	14.65	101.16	1
LH-US-01	9/5/2025 20:30	8.65	23.12	14.655	100.58	1
LH-US-01	9/5/2025 20:45	8.58	23.08	14.658	99.77	1
LH-US-01	9/5/2025 21:00	8.53	23.02	14.662	99.19	1
LH-US-01	9/5/2025 21:15	8.47	22.98	14.663	98.49	1
LH-US-01	9/5/2025 21:30	8.4	22.94	14.665	97.67	1
LH-US-01	9/5/2025 21:45	8.33	22.9	14.669	96.86	1
LH-US-01	9/5/2025 22:00	8.24	22.86	14.667	95.81	1
LH-US-01	9/5/2025 22:15	8.16	22.82	14.669	94.88	1
LH-US-01	9/5/2025 22:30	8.1	22.78	14.669	94.19	1
LH-US-01	9/5/2025 22:45	8.04	22.74	14.67	93.49	1
LH-US-01	9/5/2025 23:00	7.99	22.72	14.667	92.91	1
LH-US-01	9/5/2025 23:15	7.96	22.7	14.668	92.56	1
LH-US-01	9/5/2025 23:30	7.93	22.68	14.668	92.21	1
LH-US-01	9/5/2025 23:45	7.89	22.66	14.67	91.74	1
LH-US-01	9/6/2025 0:00	7.84	22.64	14.67	91.16	1
LH-US-01	9/6/2025 0:15	7.8	22.6	14.671	90.7	1
LH-US-01	9/6/2025 0:30	7.75	22.6	14.67	90.12	1
LH-US-01	9/6/2025 0:45	7.71	22.58	14.669	89.65	1
LH-US-01	9/6/2025 1:00	7.67	22.56	14.67	89.19	1
LH-US-01	9/6/2025 1:15	7.63	22.54	14.67	88.72	1
LH-US-01	9/6/2025 1:30	7.62	22.52	14.669	88.6	1
LH-US-01	9/6/2025 1:45	7.59	22.52	14.668	88.26	1
LH-US-01	9/6/2025 2:00	7.58	22.5	14.669	88.14	1
LH-US-01	9/6/2025 2:15	7.56	22.5	14.669	87.91	1
LH-US-01	9/6/2025 2:30	7.55	22.48	14.667	87.79	1
LH-US-01	9/6/2025 2:45	7.53	22.48	14.665	87.56	1
LH-US-01	9/6/2025 3:00	7.51	22.48	14.665	87.33	1
LH-US-01	9/6/2025 3:15	7.5	22.46	14.663	87.21	1
LH-US-01	9/6/2025 3:30	7.47	22.46	14.666	86.86	1
LH-US-01	9/6/2025 3:45	7.45	22.44	14.663	86.63	1
LH-US-01	9/6/2025 4:00	7.43	22.44	14.664	86.4	1
LH-US-01	9/6/2025 4:15	7.41	22.42	14.665	86.16	1
LH-US-01	9/6/2025 4:30	7.39	22.42	14.665	85.93	1
LH-US-01	9/6/2025 4:45	7.38	22.42	14.665	85.81	1
LH-US-01	9/6/2025 5:00	7.37	22.42	14.667	85.7	1
LH-US-01	9/6/2025 5:15	7.36	22.4	14.671	85.58	1
LH-US-01	9/6/2025 5:30	7.36	22.4	14.669	85.58	1
LH-US-01	9/6/2025 5:45	7.37	22.4	14.674	85.7	1
LH-US-01	9/6/2025 6:00	7.38	22.4	14.676	85.81	1
LH-US-01	9/6/2025 6:15	7.4	22.4	14.676	86.05	1
LH-US-01	9/6/2025 6:30	7.41	22.4	14.677	86.16	1
LH-US-01	9/6/2025 6:45	7.42	22.42	14.678	86.28	1
LH-US-01	9/6/2025 7:00	7.45	22.42	14.68	86.63	1
LH-US-01	9/6/2025 7:15	7.47	22.42	14.683	86.86	1
LH-US-01	9/6/2025 7:30	7.49	22.44	14.684	87.09	1
LH-US-01	9/6/2025 7:45	7.5	22.44	14.685	87.21	1
LH-US-01	9/6/2025 8:00	7.55	22.46	14.685	87.79	1
LH-US-01	9/6/2025 8:15	7.61	22.48	14.687	88.49	1
LH-US-01	9/6/2025 8:30	7.66	22.48	14.689	89.07	1
LH-US-01	9/6/2025 8:45	7.72	22.5	14.691	89.77	1
LH-US-01	9/6/2025 9:00	7.8	22.52	14.689	90.7	1
LH-US-01	9/6/2025 9:15	7.89	22.54	14.692	91.74	1
LH-US-01	9/6/2025 9:30	8.02	22.6	14.689	93.26	1

Dissolved Oxygen Saturation Continous Monitoring Data

Station Name	Date Time	DO mg/L	Temp C	Air Pressure PSI	Saturation PCT	Use Code
LH-US-01	9/6/2025 9:45	8.14	22.64	14.689	94.65	1
LH-US-01	9/6/2025 10:00	8.28	22.7	14.687	96.28	1
LH-US-01	9/6/2025 10:15	8.38	22.78	14.684	97.44	1
LH-US-01	9/6/2025 10:30	8.49	22.84	14.682	98.72	1
LH-US-01	9/6/2025 10:45	8.6	22.9	14.68	100	1
LH-US-01	9/6/2025 11:00	8.71	22.98	14.68	101.28	1
LH-US-01	9/6/2025 11:15	8.81	23.04	14.681	102.44	1
LH-US-01	9/6/2025 11:30	8.91	23.12	14.679	103.6	1
LH-US-01	9/6/2025 11:45	8.99	23.18	14.677	104.53	1
LH-US-01	9/6/2025 12:00	9.09	23.26	14.671	106.94	1
LH-US-01	9/6/2025 12:15	9.18	23.34	14.669	108	1
LH-US-01	9/6/2025 12:30	9.26	23.42	14.665	108.94	1
LH-US-01	9/6/2025 12:45	9.34	23.48	14.665	109.88	1
LH-US-01	9/6/2025 13:00	9.4	23.52	14.662	110.59	1
LH-US-01	9/6/2025 13:15	9.49	23.58	14.658	111.65	1
LH-US-01	9/6/2025 13:30	9.52	23.64	14.651	112	1
LH-US-01	9/6/2025 13:45	9.59	23.66	14.649	112.82	1
LH-US-01	9/6/2025 14:00	9.64	23.68	14.644	114.76	1
LH-US-01	9/6/2025 14:15	9.67	23.72	14.642	115.12	1
LH-US-01	9/6/2025 14:30	9.66	23.76	14.631	116.39	1
LH-US-01	9/6/2025 14:45	9.72	23.8	14.629	117.11	1
LH-US-01	9/6/2025 15:00	9.72	23.84	14.618	117.11	1
LH-US-01	9/6/2025 15:15	9.74	23.88	14.606	117.35	1
LH-US-01	9/6/2025 15:30	9.63	23.88	14.606	116.02	1
LH-US-01	9/6/2025 15:45	9.48	23.82	14.608	114.22	1
LH-US-01	9/6/2025 16:00	9.35	23.76	14.607	112.65	1
LH-US-01	9/6/2025 16:15	9.22	23.72	14.62	109.76	1
LH-US-01	9/6/2025 16:30	9.11	23.7	14.621	108.45	1
LH-US-01	9/6/2025 16:45	9.02	23.68	14.625	107.38	1
LH-US-01	9/6/2025 17:00	8.95	23.66	14.639	106.55	1
LH-US-01	9/6/2025 17:15	8.88	23.64	14.648	104.47	1
LH-US-01	9/6/2025 17:30	8.81	23.62	14.663	103.65	1
LH-US-01	9/6/2025 17:45	8.69	23.6	14.68	102.24	1
LH-US-01	9/6/2025 18:00	8.78	23.62	14.684	103.29	1
LH-US-01	9/6/2025 18:15	8.84	23.5	14.687	104	1
LH-US-01	9/6/2025 18:30	8.82	23.36	14.696	103.76	1
LH-US-01	9/6/2025 18:45	8.5	23.22	14.699	98.84	1
LH-US-01	9/6/2025 19:00	8.36	23.12	14.705	97.21	1
LH-US-01	9/6/2025 19:15	8.41	23.08	14.699	97.79	1
LH-US-01	9/6/2025 19:30	8.45	23.06	14.702	98.26	1
LH-US-01	9/6/2025 19:45	8.45	23.04	14.701	98.26	1
LH-US-01	9/6/2025 20:00	8.4	23	14.708	97.67	1
LH-US-01	9/6/2025 20:15	8.34	22.98	14.705	96.98	1
LH-US-01	9/6/2025 20:30	8.26	22.94	14.708	96.05	1
LH-US-01	9/6/2025 20:45	8.19	22.92	14.703	95.23	1
LH-US-01	9/6/2025 21:00	8.12	22.88	14.707	94.42	1
LH-US-01	9/6/2025 21:15	8.06	22.88	14.708	93.72	1
LH-US-01	9/6/2025 21:30	7.99	22.86	14.708	92.91	1
LH-US-01	9/6/2025 21:45	7.95	22.84	14.713	92.44	1
LH-US-01	9/6/2025 22:00	7.88	22.86	14.716	91.63	1
LH-US-01	9/6/2025 22:15	7.81	22.84	14.717	90.81	1
LH-US-01	9/6/2025 22:30	7.75	22.84	14.716	90.12	1
LH-US-01	9/6/2025 22:45	7.65	22.82	14.716	88.95	1
LH-US-01	9/6/2025 23:00	7.62	22.82	14.714	88.6	1
LH-US-01	9/6/2025 23:15	7.58	22.8	14.719	88.14	1
LH-US-01	9/6/2025 23:30	7.62	22.78	14.714	88.6	1
LH-US-01	9/6/2025 23:45	7.68	22.78	14.709	89.3	1
LH-US-01	9/7/2025 0:00	7.72	22.78	14.705	89.77	1
LH-US-01	9/7/2025 0:15	7.71	22.76	14.707	89.65	1
LH-US-01	9/7/2025 0:30	7.65	22.76	14.709	88.95	1
LH-US-01	9/7/2025 0:45	7.59	22.74	14.707	88.26	1
LH-US-01	9/7/2025 1:00	7.52	22.7	14.709	87.44	1
LH-US-01	9/7/2025 1:15	7.47	22.68	14.703	86.86	1
LH-US-01	9/7/2025 1:30	7.48	22.68	14.703	86.98	1
LH-US-01	9/7/2025 1:45	7.5	22.68	14.702	87.21	1
LH-US-01	9/7/2025 2:00	7.52	22.66	14.701	87.44	1
LH-US-01	9/7/2025 2:15	7.53	22.66	14.699	87.56	1
LH-US-01	9/7/2025 2:30	7.52	22.66	14.694	87.44	1
LH-US-01	9/7/2025 2:45	7.5	22.64	14.694	87.21	1
LH-US-01	9/7/2025 3:00	7.48	22.64	14.694	86.98	1
LH-US-01	9/7/2025 3:15	7.45	22.64	14.695	86.63	1
LH-US-01	9/7/2025 3:30	7.44	22.62	14.692	86.51	1
LH-US-01	9/7/2025 3:45	7.43	22.6	14.694	86.4	1
LH-US-01	9/7/2025 4:00	7.43	22.58	14.69	86.4	1
LH-US-01	9/7/2025 4:15	7.42	22.58	14.694	86.28	1
LH-US-01	9/7/2025 4:30	7.41	22.56	14.695	86.16	1
LH-US-01	9/7/2025 4:45	7.41	22.54	14.699	86.16	1
LH-US-01	9/7/2025 5:00	7.39	22.52	14.701	85.93	1
LH-US-01	9/7/2025 5:15	7.39	22.52	14.705	85.93	1
LH-US-01	9/7/2025 5:30	7.37	22.5	14.703	85.7	1
LH-US-01	9/7/2025 5:45	7.37	22.5	14.703	85.7	1
LH-US-01	9/7/2025 6:00	7.35	22.48	14.702	85.47	1
LH-US-01	9/7/2025 6:15	7.33	22.46	14.707	85.23	1
LH-US-01	9/7/2025 6:30	7.33	22.44	14.712	85.23	1

Dissolved Oxygen Saturation Continous Monitoring Data

Station Name	Date Time	DO mg/L	Temp C	Air Pressure PSI	Saturation PCT	Use Code
LH-US-01	9/7/2025 6:45	7.32	22.44	14.707	85.12	1
LH-US-01	9/7/2025 7:00	7.3	22.42	14.71	84.88	1
LH-US-01	9/7/2025 7:15	7.31	22.42	14.711	85	1
LH-US-01	9/7/2025 7:30	7.33	22.4	14.711	85.23	1
LH-US-01	9/7/2025 7:45	7.35	22.4	14.713	85.47	1
LH-US-01	9/7/2025 8:00	7.37	22.38	14.714	85.7	1
LH-US-01	9/7/2025 8:15	7.41	22.36	14.729	86.16	1
LH-US-01	9/7/2025 8:30	7.45	22.34	14.745	85.63	1
LH-US-01	9/7/2025 8:45	7.5	22.32	14.741	87.21	1
LH-US-01	9/7/2025 9:00	7.58	22.32	14.745	87.13	1
LH-US-01	9/7/2025 9:15	7.64	22.32	14.745	87.82	1
LH-US-01	9/7/2025 9:30	7.73	22.32	14.743	89.88	1
LH-US-01	9/7/2025 9:45	7.74	22.3	14.743	90	1
LH-US-01	9/7/2025 10:00	7.79	22.3	14.743	90.58	1
LH-US-01	9/7/2025 10:15	7.85	22.3	14.744	91.28	1
LH-US-01	9/7/2025 10:30	7.9	22.28	14.743	91.86	1
LH-US-01	9/7/2025 10:45	7.96	22.28	14.746	91.49	1
LH-US-01	9/7/2025 11:00	8.04	22.26	14.745	92.41	1
LH-US-01	9/7/2025 11:15	8.1	22.24	14.744	93.1	1
LH-US-01	9/7/2025 11:30	8.19	22.24	14.743	94.14	1
LH-US-01	9/7/2025 11:45	8.24	22.22	14.742	94.71	1
LH-US-01	9/7/2025 12:00	8.26	22.2	14.744	94.94	1
LH-US-01	9/7/2025 12:15	8.3	22.18	14.742	95.4	1
LH-US-01	9/7/2025 12:30	8.34	22.16	14.741	95.86	1
LH-US-01	9/7/2025 12:45	8.39	22.16	14.747	95.34	1
LH-US-01	9/7/2025 13:00	8.42	22.14	14.745	95.68	1
LH-US-01	9/7/2025 13:15	8.45	22.14	14.744	97.13	1
LH-US-01	9/7/2025 13:30	8.48	22.14	14.741	97.47	1
LH-US-01	9/7/2025 13:45	8.53	22.14	14.736	98.05	1
LH-US-01	9/7/2025 14:00	8.6	22.16	14.729	98.85	1
LH-US-01	9/7/2025 14:15	8.67	22.2	14.728	99.66	1
LH-US-01	9/7/2025 14:30	8.68	22.2	14.73	99.77	1
LH-US-01	9/7/2025 14:45	8.64	22.18	14.729	99.31	1
LH-US-01	9/7/2025 15:00	8.61	22.16	14.732	98.97	1
LH-US-01	9/7/2025 15:15	8.6	22.14	14.73	98.85	1
LH-US-01	9/7/2025 15:30	8.61	22.14	14.725	98.97	1
LH-US-01	9/7/2025 15:45	8.6	22.12	14.718	98.85	1
LH-US-01	9/7/2025 16:00	8.6	22.12	14.72	98.85	1
LH-US-01	9/7/2025 16:15	8.66	22.12	14.718	99.54	1
LH-US-01	9/7/2025 16:30	8.71	22.14	14.718	100.11	1
LH-US-01	9/7/2025 16:45	8.77	22.14	14.719	100.8	1
LH-US-01	9/7/2025 17:00	8.81	22.16	14.718	101.26	1
LH-US-01	9/7/2025 17:15	8.82	22.16	14.717	101.38	1
LH-US-01	9/7/2025 17:30	8.78	22.16	14.718	100.92	1
LH-US-01	9/7/2025 17:45	8.74	22.14	14.72	100.46	1
LH-US-01	9/7/2025 18:00	8.7	22.12	14.719	100	1
LH-US-01	9/7/2025 18:15	8.64	22.1	14.72	99.31	1
LH-US-01	9/7/2025 18:30	8.6	22.08	14.721	98.85	1
LH-US-01	9/7/2025 18:45	8.55	22.06	14.724	98.28	1
LH-US-01	9/7/2025 19:00	8.5	22.04	14.723	97.7	1
LH-US-01	9/7/2025 19:15	8.48	22.02	14.723	97.47	1
LH-US-01	9/7/2025 19:30	8.46	22.02	14.725	97.24	1
LH-US-01	9/7/2025 19:45	8.45	22.02	14.724	97.13	1
LH-US-01	9/7/2025 20:00	8.45	22.02	14.733	97.13	1
LH-US-01	9/7/2025 20:15	8.45	22.02	14.734	97.13	1
LH-US-01	9/7/2025 20:30	8.43	22	14.737	96.9	1
LH-US-01	9/7/2025 20:45	8.41	21.98	14.741	96.67	1
LH-US-01	9/7/2025 21:00	8.38	21.98	14.74	96.32	1
LH-US-01	9/7/2025 21:15	8.36	21.96	14.742	96.09	1
LH-US-01	9/7/2025 21:30	8.34	21.96	14.746	94.77	1
LH-US-01	9/7/2025 21:45	8.32	21.94	14.745	94.55	1
LH-US-01	9/7/2025 22:00	8.29	21.94	14.748	94.2	1
LH-US-01	9/7/2025 22:15	8.28	21.92	14.748	94.09	1
LH-US-01	9/7/2025 22:30	8.24	21.92	14.748	93.64	1
LH-US-01	9/7/2025 22:45	8.2	21.9	14.749	93.18	1
LH-US-01	9/7/2025 23:00	8.18	21.9	14.753	92.95	1
LH-US-01	9/7/2025 23:15	8.17	21.88	14.751	92.84	1
LH-US-01	9/7/2025 23:30	8.14	21.86	14.752	92.5	1
LH-US-01	9/7/2025 23:45	8.13	21.84	14.757	92.39	1
LH-US-01	9/8/2025 0:00	8.1	21.82	14.76	92.05	1
LH-US-01	9/8/2025 0:15	8.08	21.82	14.761	91.82	1
LH-US-01	9/8/2025 0:30	8.06	21.8	14.766	91.59	1
LH-US-01	9/8/2025 0:45	8.05	21.78	14.769	91.48	1
LH-US-01	9/8/2025 1:00	8.04	21.76	14.772	91.36	1
LH-US-01	9/8/2025 1:15	8.04	21.76	14.774	91.36	1
LH-US-01	9/8/2025 1:30	8.04	21.74	14.778	90.34	1
LH-US-01	9/8/2025 1:45	8.02	21.72	14.779	90.11	1
LH-US-01	9/8/2025 2:00	8.01	21.7	14.778	90	1
LH-US-01	9/8/2025 2:15	8	21.68	14.778	89.89	1
LH-US-01	9/8/2025 2:30	7.99	21.66	14.776	89.78	1
LH-US-01	9/8/2025 2:45	7.98	21.64	14.776	89.66	1
LH-US-01	9/8/2025 3:00	7.98	21.62	14.776	89.66	1
LH-US-01	9/8/2025 3:15	7.98	21.6	14.776	89.66	1
LH-US-01	9/8/2025 3:30	7.98	21.58	14.778	89.66	1

Station Name	Date Time	DO mg/L	Temp C	Air Pressure PSI	Saturation PCT	Use Code
LH-US-01	9/8/2025 3:45	7.97	21.56	14.78	89.55	1
LH-US-01	9/8/2025 4:00	7.97	21.56	14.782	89.55	1
LH-US-01	9/8/2025 4:15	7.96	21.54	14.786	89.44	1
LH-US-01	9/8/2025 4:30	7.96	21.5	14.787	89.44	1
LH-US-01	9/8/2025 4:45	7.94	21.48	14.789	89.21	1
LH-US-01	9/8/2025 5:00	7.94	21.46	14.792	89.21	1
LH-US-01	9/8/2025 5:15	7.93	21.44	14.793	89.1	1
LH-US-01	9/8/2025 5:30	7.93	21.42	14.796	89.1	1
LH-US-01	9/8/2025 5:45	7.95	21.4	14.8	89.33	1
LH-US-01	9/8/2025 6:00	7.95	21.38	14.8	89.33	1
LH-US-01	9/8/2025 6:15	7.98	21.36	14.805	89.66	1
LH-US-01	9/8/2025 6:30	7.98	21.36	14.809	89.66	1
LH-US-01	9/8/2025 6:45	7.99	21.36	14.814	89.78	1
LH-US-01	9/8/2025 7:00	8.01	21.34	14.817	90	1
LH-US-01	9/8/2025 7:15	8.03	21.34	14.823	90.22	1
LH-US-01	9/8/2025 7:30	8.08	21.34	14.822	90.79	1
LH-US-01	9/8/2025 7:45	8.12	21.34	14.824	91.24	1
LH-US-01	9/8/2025 8:00	8.17	21.36	14.827	91.8	1
LH-US-01	9/8/2025 8:15	8.22	21.36	14.828	92.36	1
LH-US-01	9/8/2025 8:30	8.32	21.38	14.832	93.48	1
LH-US-01	9/8/2025 8:45	8.4	21.4	14.833	94.38	1
LH-US-01	9/8/2025 9:00	8.47	21.44	14.835	95.17	1
LH-US-01	9/8/2025 9:15	8.52	21.46	14.837	95.73	1
LH-US-01	9/8/2025 9:30	8.61	21.5	14.836	96.74	1
LH-US-01	9/8/2025 9:45	8.69	21.54	14.833	97.64	1
LH-US-01	9/8/2025 10:00	8.77	21.56	14.831	98.54	1
LH-US-01	9/8/2025 10:15	8.84	21.58	14.832	99.33	1
LH-US-01	9/8/2025 10:30	8.92	21.64	14.832	100.22	1
LH-US-01	9/8/2025 10:45	8.99	21.7	14.831	101.01	1
LH-US-01	9/8/2025 11:00	9.06	21.72	14.835	101.8	1
LH-US-01	9/8/2025 11:15	9.1	21.76	14.838	103.41	1
LH-US-01	9/8/2025 11:30	9.15	21.82	14.84	103.98	1
LH-US-01	9/8/2025 11:45	9.19	21.86	14.84	104.43	1
LH-US-01	9/8/2025 12:00	9.24	21.9	14.838	105	1
LH-US-01	9/8/2025 12:15	9.26	21.92	14.838	105.23	1
LH-US-01	9/8/2025 12:30	9.32	21.96	14.839	105.91	1
LH-US-01	9/8/2025 12:45	9.33	21.98	14.837	106.02	1
LH-US-01	9/8/2025 13:00	9.34	22.02	14.834	106.14	1
LH-US-01	9/8/2025 13:15	9.38	22.06	14.833	106.59	1
LH-US-01	9/8/2025 13:30	9.39	22.1	14.836	106.7	1
LH-US-01	9/8/2025 13:45	9.4	22.14	14.832	106.82	1
LH-US-01	9/8/2025 14:00	9.41	22.16	14.831	106.93	1
LH-US-01	9/8/2025 14:15	9.42	22.18	14.827	107.05	1
LH-US-01	9/8/2025 14:30	9.43	22.18	14.827	107.16	1
LH-US-01	9/8/2025 14:45	9.43	22.18	14.825	107.16	1
LH-US-01	9/8/2025 15:00	9.43	22.22	14.824	107.16	1
LH-US-01	9/8/2025 15:15	9.43	22.22	14.823	107.16	1
LH-US-01	9/8/2025 15:30	9.41	22.22	14.822	106.93	1
LH-US-01	9/8/2025 15:45	9.42	22.22	14.821	107.05	1
LH-US-01	9/8/2025 16:00	9.41	22.22	14.822	106.93	1
LH-US-01	9/8/2025 16:15	9.4	22.22	14.821	106.82	1
LH-US-01	9/8/2025 16:30	9.37	22.22	14.818	106.48	1
LH-US-01	9/8/2025 16:45	9.37	22.22	14.818	106.48	1
LH-US-01	9/8/2025 17:00	9.36	22.22	14.82	106.36	1
LH-US-01	9/8/2025 17:15	9.35	22.22	14.822	106.25	1
LH-US-01	9/8/2025 17:30	9.32	22.22	14.823	105.91	1
LH-US-01	9/8/2025 17:45	9.28	22.22	14.826	105.45	1
LH-US-01	9/8/2025 18:00	9.25	22.2	14.825	105.11	1
LH-US-01	9/8/2025 18:15	9.2	22.18	14.827	104.55	1
LH-US-01	9/8/2025 18:30	9.15	22.16	14.826	103.98	1
LH-US-01	9/8/2025 18:45	9.08	22.12	14.825	103.18	1
LH-US-01	9/8/2025 19:00	9	22.08	14.825	102.27	1
LH-US-01	9/8/2025 19:15	8.95	22.06	14.826	101.7	1
LH-US-01	9/8/2025 19:30	8.89	22.02	14.824	101.02	1
LH-US-01	9/8/2025 19:45	8.84	22	14.828	100.45	1
LH-US-01	9/8/2025 20:00	8.79	21.98	14.831	99.89	1
LH-US-01	9/8/2025 20:15	8.71	21.94	14.833	98.98	1
LH-US-01	9/8/2025 20:30	8.66	21.92	14.835	98.41	1
LH-US-01	9/8/2025 20:45	8.62	21.9	14.836	97.95	1
LH-US-01	9/8/2025 21:00	8.56	21.86	14.837	97.27	1
LH-US-01	9/8/2025 21:15	8.52	21.84	14.837	96.82	1
LH-US-01	9/8/2025 21:30	8.47	21.82	14.837	96.25	1
LH-US-01	9/8/2025 21:45	8.44	21.8	14.84	95.91	1
LH-US-01	9/8/2025 22:00	8.4	21.8	14.843	95.45	1
LH-US-01	9/8/2025 22:15	8.36	21.78	14.845	95	1
LH-US-01	9/8/2025 22:30	8.35	21.78	14.846	94.89	1
LH-US-01	9/8/2025 22:45	8.33	21.76	14.848	94.66	1
LH-US-01	9/8/2025 23:00	8.31	21.74	14.85	93.37	1
LH-US-01	9/8/2025 23:15	8.31	21.72	14.852	93.37	1
LH-US-01	9/8/2025 23:30	8.29	21.7	14.855	93.15	1
LH-US-01	9/8/2025 23:45	8.27	21.68	14.856	92.92	1
LH-US-01	9/9/2025 0:00	8.25	21.66	14.855	92.7	1
LH-US-01	9/9/2025 0:15	8.24	21.64	14.858	92.58	1
LH-US-01	9/9/2025 0:30	8.21	21.64	14.86	92.25	1

Station Name	Date Time	DO mg/L	Temp C	Air Pressure PSI	Saturation PCT	Use Code
LH-US-01	9/9/2025 0:45	8.18	21.62	14.864	91.91	1
LH-US-01	9/9/2025 1:00	8.16	21.6	14.864	91.69	1
LH-US-01	9/9/2025 1:15	8.12	21.58	14.865	91.24	1
LH-US-01	9/9/2025 1:30	8.08	21.54	14.867	90.79	1
LH-US-01	9/9/2025 1:45	8.04	21.52	14.865	90.34	1
LH-US-01	9/9/2025 2:00	8.01	21.5	14.863	90	1
LH-US-01	9/9/2025 2:15	7.98	21.46	14.865	89.66	1
LH-US-01	9/9/2025 2:30	7.94	21.44	14.861	89.21	1
LH-US-01	9/9/2025 2:45	7.91	21.42	14.86	88.88	1
LH-US-01	9/9/2025 3:00	7.88	21.38	14.86	88.54	1
LH-US-01	9/9/2025 3:15	7.85	21.36	14.859	88.2	1
LH-US-01	9/9/2025 3:30	7.82	21.32	14.86	87.87	1
LH-US-01	9/9/2025 3:45	7.81	21.3	14.861	87.75	1
LH-US-01	9/9/2025 4:00	7.8	21.26	14.861	87.64	1
LH-US-01	9/9/2025 4:15	7.79	21.22	14.862	86.56	1
LH-US-01	9/9/2025 4:30	7.79	21.18	14.864	86.56	1
LH-US-01	9/9/2025 4:45	7.81	21.16	14.864	86.78	1
LH-US-01	9/9/2025 5:00	7.79	21.12	14.866	86.56	1
LH-US-01	9/9/2025 5:15	7.8	21.1	14.868	86.67	1
LH-US-01	9/9/2025 5:30	7.78	21.1	14.869	86.44	1
LH-US-01	9/9/2025 5:45	7.75	21.1	14.871	86.11	1
LH-US-01	9/9/2025 6:00	7.71	21.1	14.872	85.67	1
LH-US-01	9/9/2025 6:15	7.65	21.08	14.876	85	1
LH-US-01	9/9/2025 6:30	7.62	21.06	14.88	84.67	1
LH-US-01	9/9/2025 6:45	7.6	21.02	14.884	84.44	1
LH-US-01	9/9/2025 7:00	7.61	21	14.889	84.56	1
LH-US-01	9/9/2025 7:15	7.64	20.98	14.892	84.89	1
LH-US-01	9/9/2025 7:30	7.72	20.98	14.892	85.78	1
LH-US-01	9/9/2025 7:45	7.81	20.96	14.892	86.78	1
LH-US-01	9/9/2025 8:00	7.91	20.96	14.895	87.89	1
LH-US-01	9/9/2025 8:15	8	20.98	14.896	88.89	1
LH-US-01	9/9/2025 8:30	8.09	21	14.896	89.89	1
LH-US-01	9/9/2025 8:45	8.19	21.06	14.896	91	1
LH-US-01	9/9/2025 9:00	8.29	21.1	14.893	92.11	1
LH-US-01	9/9/2025 9:15	8.36	21.16	14.896	92.89	1
LH-US-01	9/9/2025 9:30	8.41	21.22	14.894	93.44	1
LH-US-01	9/9/2025 9:45	8.45	21.28	14.892	94.94	1
LH-US-01	9/9/2025 10:00	8.49	21.34	14.896	95.39	1
LH-US-01	9/9/2025 10:15	8.5	21.4	14.897	95.51	1
LH-US-01	9/9/2025 10:30	8.54	21.46	14.896	95.96	1
LH-US-01	9/9/2025 10:45	8.57	21.52	14.899	96.29	1
LH-US-01	9/9/2025 11:00	8.62	21.58	14.897	96.85	1
LH-US-01	9/9/2025 11:15	8.69	21.64	14.898	97.64	1
LH-US-01	9/9/2025 11:30	8.8	21.72	14.895	98.88	1
LH-US-01	9/9/2025 11:45	8.92	21.78	14.898	101.36	1
LH-US-01	9/9/2025 12:00	9.02	21.86	14.896	102.5	1
LH-US-01	9/9/2025 12:15	9.11	21.96	14.895	103.52	1
LH-US-01	9/9/2025 12:30	9.18	22.04	14.892	104.32	1
LH-US-01	9/9/2025 12:45	9.24	22.1	14.889	105	1
LH-US-01	9/9/2025 13:00	9.3	22.14	14.89	105.68	1
LH-US-01	9/9/2025 13:15	9.37	22.22	14.889	106.48	1
LH-US-01	9/9/2025 13:30	9.39	22.28	14.885	106.7	1
LH-US-01	9/9/2025 13:45	9.41	22.32	14.883	106.93	1
LH-US-01	9/9/2025 14:00	9.43	22.38	14.881	107.16	1
LH-US-01	9/9/2025 14:15	9.48	22.42	14.882	107.73	1
LH-US-01	9/9/2025 14:30	9.52	22.46	14.879	108.18	1
LH-US-01	9/9/2025 14:45	9.52	22.52	14.88	108.18	1
LH-US-01	9/9/2025 15:00	9.51	22.54	14.879	108.07	1
LH-US-01	9/9/2025 15:15	8.19	22.6	14.878	93.07	2
LH-US-01	9/9/2025 15:30	8.58	23.34	14.879	99.77	2
LH-US-01	9/9/2025 15:45	8.86	22.98	14.877	101.84	2
LH-US-01	9/9/2025 16:00	9.55	22.74	14.877	108.52	2
LH-US-01	9/9/2025 16:15	9.5	22.6	14.873	107.95	1
LH-US-01	9/9/2025 16:30	9.46	22.56	14.876	107.5	1
LH-US-01	9/9/2025 16:45	9.47	22.54	14.875	107.61	1
LH-US-01	9/9/2025 17:00	9.46	22.54	14.87	107.5	1
LH-US-01	9/9/2025 17:15	9.44	22.52	14.873	107.27	1
LH-US-01	9/9/2025 17:30	9.43	22.5	14.873	107.16	1
LH-US-01	9/9/2025 17:45	9.38	22.48	14.873	106.59	1
LH-US-01	9/9/2025 18:00	9.32	22.44	14.87	105.91	1
LH-US-01	9/9/2025 18:15	9.26	22.38	14.871	105.23	1
LH-US-01	9/9/2025 18:30	9.23	22.3	14.865	104.89	1
LH-US-01	9/9/2025 18:45	9.18	22.24	14.864	104.32	1
LH-US-01	9/9/2025 19:00	9.11	22.16	14.868	103.52	1
LH-US-01	9/9/2025 19:15	9.04	22.1	14.869	102.73	1
LH-US-01	9/9/2025 19:30	8.98	22.04	14.863	102.05	1
LH-US-01	9/9/2025 19:45	8.92	21.98	14.867	101.36	1
LH-US-01	9/9/2025 20:00	8.88	21.92	14.866	100.91	1
LH-US-01	9/9/2025 20:15	8.81	21.86	14.863	100.11	1
LH-US-01	9/9/2025 20:30	8.78	21.82	14.862	99.77	1
LH-US-01	9/9/2025 20:45	8.76	21.76	14.865	99.55	1
LH-US-01	9/9/2025 21:00	8.7	21.72	14.864	97.75	1
LH-US-01	9/9/2025 21:15	8.65	21.68	14.86	97.19	1
LH-US-01	9/9/2025 21:30	8.61	21.64	14.865	96.74	1

Station Name	Date Time	DO mg/L	Temp C	Air Pressure PSI	Saturation PCT	Use Code
LH-US-01	9/9/2025 21:45	8.57	21.58	14.865	96.29	1
LH-US-01	9/9/2025 22:00	8.54	21.54	14.865	95.96	1
LH-US-01	9/9/2025 22:15	8.51	21.52	14.865	95.62	1
LH-US-01	9/9/2025 22:30	8.49	21.48	14.868	95.39	1
LH-US-01	9/9/2025 22:45	8.48	21.46	14.865	95.28	1
LH-US-01	9/9/2025 23:00	8.46	21.42	14.866	95.06	1
LH-US-01	9/9/2025 23:15	8.45	21.4	14.865	94.94	1
LH-US-01	9/9/2025 23:30	8.44	21.38	14.866	94.83	1
LH-US-01	9/9/2025 23:45	8.44	21.36	14.867	94.83	1
LH-US-01	9/10/2025 0:00	8.43	21.34	14.867	94.72	1
LH-US-01	9/10/2025 0:15	8.42	21.32	14.868	94.61	1
LH-US-01	9/10/2025 0:30	8.4	21.3	14.867	94.38	1
LH-US-01	9/10/2025 0:45	8.39	21.26	14.867	94.27	1
LH-US-01	9/10/2025 1:00	8.35	21.26	14.867	93.82	1
LH-US-01	9/10/2025 1:15	8.35	21.22	14.868	92.78	1
LH-US-01	9/10/2025 1:30	8.32	21.2	14.865	92.44	1
LH-US-01	9/10/2025 1:45	8.31	21.18	14.865	92.33	1
LH-US-01	9/10/2025 2:00	8.29	21.18	14.86	92.11	1
LH-US-01	9/10/2025 2:15	8.28	21.16	14.859	92	1
LH-US-01	9/10/2025 2:30	8.27	21.14	14.858	91.89	1
LH-US-01	9/10/2025 2:45	8.24	21.12	14.857	91.56	1
LH-US-01	9/10/2025 3:00	8.22	21.12	14.855	91.33	1
LH-US-01	9/10/2025 3:15	8.2	21.1	14.854	91.11	1
LH-US-01	9/10/2025 3:30	8.18	21.08	14.854	90.89	1
LH-US-01	9/10/2025 3:45	8.17	21.06	14.857	90.78	1
LH-US-01	9/10/2025 4:00	8.17	21.06	14.86	90.78	1
LH-US-01	9/10/2025 4:15	8.18	21.04	14.856	90.89	1
LH-US-01	9/10/2025 4:30	8.17	21.04	14.854	90.78	1
LH-US-01	9/10/2025 4:45	8.17	21.04	14.854	90.78	1
LH-US-01	9/10/2025 5:00	8.17	21.04	14.854	90.78	1
LH-US-01	9/10/2025 5:15	8.16	21.04	14.852	90.67	1
LH-US-01	9/10/2025 5:30	8.15	21.04	14.853	90.56	1
LH-US-01	9/10/2025 5:45	8.14	21.04	14.852	90.44	1
LH-US-01	9/10/2025 6:00	8.13	21.04	14.851	90.33	1
LH-US-01	9/10/2025 6:15	8.14	21.06	14.85	90.44	1
LH-US-01	9/10/2025 6:30	8.13	21.04	14.85	90.33	1
LH-US-01	9/10/2025 6:45	8.15	21.04	14.851	90.56	1
LH-US-01	9/10/2025 7:00	8.16	21.04	14.85	90.67	1
LH-US-01	9/10/2025 7:15	8.17	21.06	14.854	90.78	1
LH-US-01	9/10/2025 7:30	8.2	21.06	14.854	91.11	1
LH-US-01	9/10/2025 7:45	8.23	21.08	14.853	91.44	1
LH-US-01	9/10/2025 8:00	8.26	21.08	14.852	91.78	1
LH-US-01	9/10/2025 8:15	8.28	21.1	14.853	92	1
LH-US-01	9/10/2025 8:30	8.31	21.1	14.854	92.33	1
LH-US-01	9/10/2025 8:45	8.35	21.1	14.855	92.78	1
LH-US-01	9/10/2025 9:00	8.36	21.1	14.852	92.89	1
LH-US-01	9/10/2025 9:15	8.4	21.1	14.85	93.33	1
LH-US-01	9/10/2025 9:30	8.43	21.12	14.873	93.67	1
LH-US-01	9/10/2025 9:45	8.51	21.14	14.873	94.56	1
LH-US-01	9/10/2025 10:00	8.63	21.22	14.867	95.89	1
LH-US-01	9/10/2025 10:15	8.73	21.28	14.867	98.09	1
LH-US-01	9/10/2025 10:30	8.8	21.32	14.867	98.88	1
LH-US-01	9/10/2025 10:45	8.89	21.34	14.867	99.89	1
LH-US-01	9/10/2025 11:00	8.99	21.4	14.863	101.01	1
LH-US-01	9/10/2025 11:15	9.08	21.46	14.863	102.02	1
LH-US-01	9/10/2025 11:30	9.14	21.52	14.863	102.7	1
LH-US-01	9/10/2025 11:45	9.19	21.56	14.863	103.26	1
LH-US-01	9/10/2025 12:00	9.26	21.6	14.853	104.04	1
LH-US-01	9/10/2025 12:15	9.32	21.64	14.853	104.72	1
LH-US-01	9/10/2025 12:30	9.37	21.7	14.853	105.28	1
LH-US-01	9/10/2025 12:45	9.43	21.76	14.853	107.16	1
LH-US-01	9/10/2025 13:00	9.51	21.84	14.843	108.07	1
LH-US-01	9/10/2025 13:15	9.57	21.9	14.843	108.75	1
LH-US-01	9/10/2025 13:30	9.59	21.96	14.843	108.98	1
LH-US-01	9/10/2025 13:45	9.66	22.02	14.843	109.77	1
LH-US-01	9/10/2025 14:00	9.73	22.1	14.836	110.57	1
LH-US-01	9/10/2025 14:15	9.78	22.18	14.836	111.14	1
LH-US-01	9/10/2025 14:30	9.84	22.24	14.836	111.82	1
LH-US-01	9/10/2025 14:45	9.87	22.28	14.836	113.45	1
LH-US-01	9/10/2025 15:00	9.9	22.32	14.819	113.79	1
LH-US-01	9/10/2025 15:15	9.93	22.36	14.819	114.14	1
LH-US-01	9/10/2025 15:30	9.95	22.4	14.819	114.37	1
LH-US-01	9/10/2025 15:45	9.96	22.4	14.819	114.48	1
LH-US-01	9/10/2025 16:00	9.93	22.4	14.812	114.14	1
LH-US-01	9/10/2025 16:15	9.92	22.38	14.812	114.02	1
LH-US-01	9/10/2025 16:30	9.93	22.38	14.812	114.14	1
LH-US-01	9/10/2025 16:45	9.91	22.38	14.812	113.91	1
LH-US-01	9/10/2025 17:00	9.9	22.36	14.805	113.79	1
LH-US-01	9/10/2025 17:15	9.86	22.32	14.805	113.33	1
LH-US-01	9/10/2025 17:30	9.83	22.3	14.805	112.99	1
LH-US-01	9/10/2025 17:45	9.79	22.26	14.805	112.53	1
LH-US-01	9/10/2025 18:00	9.76	22.22	14.8	110.91	1
LH-US-01	9/10/2025 18:15	9.68	22.18	14.8	110	1
LH-US-01	9/10/2025 18:30	9.61	22.12	14.8	109.2	1

Station Name	Date Time	DO mg/L	Temp C	Air Pressure PSI	Saturation PCT	Use Code
LH-US-01	9/10/2025 18:45	9.49	22.08	14.8	107.84	1
LH-US-01	9/10/2025 19:00	9.38	22	14.796	106.59	1
LH-US-01	9/10/2025 19:15	9.29	21.96	14.796	105.57	1
LH-US-01	9/10/2025 19:30	9.19	21.9	14.796	104.43	1
LH-US-01	9/10/2025 19:45	9.12	21.86	14.796	103.64	1
LH-US-01	9/10/2025 20:00	9.11	21.84	14.792	103.52	1
LH-US-01	9/10/2025 20:15	9.07	21.82	14.792	103.07	1
LH-US-01	9/10/2025 20:30	9.05	21.8	14.792	102.84	1
LH-US-01	9/10/2025 20:45	9	21.8	14.792	102.27	1
LH-US-01	9/10/2025 21:00	8.95	21.76	14.79	101.7	1
LH-US-01	9/10/2025 21:15	8.88	21.7	14.79	99.78	1
LH-US-01	9/10/2025 21:30	8.81	21.66	14.79	98.99	1
LH-US-01	9/10/2025 21:45	8.74	21.6	14.79	98.2	1
LH-US-01	9/10/2025 22:00	8.66	21.56	14.782	97.3	1
LH-US-01	9/10/2025 22:15	8.59	21.52	14.782	96.52	1
LH-US-01	9/10/2025 22:30	8.52	21.5	14.782	95.73	1
LH-US-01	9/10/2025 22:45	8.46	21.46	14.782	95.06	1
LH-US-01	9/10/2025 23:00	8.42	21.42	14.782	94.61	1
LH-US-01	9/10/2025 23:15	8.34	21.38	14.782	93.71	1
LH-US-01	9/10/2025 23:30	8.29	21.36	14.782	93.15	1
LH-US-01	9/10/2025 23:45	8.25	21.32	14.782	92.7	1
LH-US-01	9/11/2025 0:00	8.21	21.28	14.78	92.25	1
LH-US-01	9/11/2025 0:15	8.18	21.24	14.78	91.91	1
LH-US-01	9/11/2025 0:30	8.15	21.2	14.78	91.57	1
LH-US-01	9/11/2025 0:45	8.11	21.16	14.78	91.12	1
LH-US-01	9/11/2025 1:00	8.08	21.14	14.775	90.79	1
LH-US-01	9/11/2025 1:15	8.08	21.1	14.775	90.79	1
LH-US-01	9/11/2025 1:30	8.06	21.08	14.775	90.56	1
LH-US-01	9/11/2025 1:45	8.07	21.04	14.775	90.67	1
LH-US-01	9/11/2025 2:00	8.03	21.02	14.767	90.22	1
LH-US-01	9/11/2025 2:15	8.03	21	14.767	90.22	1
LH-US-01	9/11/2025 2:30	8	20.98	14.767	89.89	1
LH-US-01	9/11/2025 2:45	7.97	20.98	14.767	89.55	1
LH-US-01	9/11/2025 3:00	7.95	20.96	14.759	89.33	1
LH-US-01	9/11/2025 3:15	7.91	20.92	14.759	88.88	1
LH-US-01	9/11/2025 3:30	7.86	20.9	14.759	88.31	1
LH-US-01	9/11/2025 3:45	7.84	20.88	14.759	88.09	1
LH-US-01	9/11/2025 4:00	7.81	20.86	14.754	87.75	1
LH-US-01	9/11/2025 4:15	7.79	20.84	14.754	87.53	1
LH-US-01	9/11/2025 4:30	7.77	20.82	14.754	87.3	1
LH-US-01	9/11/2025 4:45	7.77	20.8	14.754	87.3	1
LH-US-01	9/11/2025 5:00	7.75	20.78	14.753	87.08	1
LH-US-01	9/11/2025 5:15	7.75	20.76	14.753	87.08	1
LH-US-01	9/11/2025 5:30	7.75	20.72	14.753	86.11	1
LH-US-01	9/11/2025 5:45	7.76	20.7	14.753	86.22	1
LH-US-01	9/11/2025 6:00	7.76	20.68	14.753	86.22	1
LH-US-01	9/11/2025 6:15	7.77	20.66	14.753	86.33	1
LH-US-01	9/11/2025 6:30	7.75	20.64	14.753	86.11	1
LH-US-01	9/11/2025 6:45	7.77	20.6	14.753	86.33	1
LH-US-01	9/11/2025 7:00	7.78	20.58	14.76	86.44	1
LH-US-01	9/11/2025 7:15	7.83	20.58	14.76	87	1
LH-US-01	9/11/2025 7:30	7.91	20.58	14.76	87.89	1
LH-US-01	9/11/2025 7:45	7.98	20.56	14.76	88.67	1
LH-US-01	9/11/2025 8:00	8.08	20.58	14.76	89.78	1
LH-US-01	9/11/2025 8:15	8.17	20.6	14.76	90.78	1
LH-US-01	9/11/2025 8:30	8.24	20.62	14.76	91.56	1
LH-US-01	9/11/2025 8:45	8.35	20.68	14.76	92.78	1
LH-US-01	9/11/2025 9:00	8.39	20.74	14.764	93.22	1
LH-US-01	9/11/2025 9:15	8.41	20.82	14.764	94.49	1
LH-US-01	9/11/2025 9:30	8.42	20.88	14.764	94.61	1
LH-US-01	9/11/2025 9:45	8.43	20.96	14.764	94.72	1
LH-US-01	9/11/2025 10:00	8.47	21	14.769	95.17	1
LH-US-01	9/11/2025 10:15	8.57	21.06	14.769	96.29	1
LH-US-01	9/11/2025 10:30	8.72	21.14	14.769	97.98	1
LH-US-01	9/11/2025 10:45	8.91	21.24	14.769	100.11	1
LH-US-01	9/11/2025 11:00	9.08	21.34	14.769	102.02	1
LH-US-01	9/11/2025 11:15	9.24	21.44	14.769	103.82	1
LH-US-01	9/11/2025 11:30	9.38	21.54	14.769	105.39	1
LH-US-01	9/11/2025 11:45	9.51	21.62	14.769	106.85	1
LH-US-01	9/11/2025 12:00	9.63	21.72	14.764	108.2	1
LH-US-01	9/11/2025 12:15	9.73	21.8	14.764	110.57	1
LH-US-01	9/11/2025 12:30	9.82	21.9	14.764	111.59	1
LH-US-01	9/11/2025 12:45	9.9	21.98	14.764	112.5	1
LH-US-01	9/11/2025 13:00	9.97	22.04	14.762	113.3	1
LH-US-01	9/11/2025 13:15	10.02	22.12	14.762	113.86	1
LH-US-01	9/11/2025 13:30	10.05	22.18	14.762	114.2	1
LH-US-01	9/11/2025 13:45	10.08	22.22	14.762	114.55	1
LH-US-01	9/11/2025 14:00	10.1	22.26	14.756	116.09	1
LH-US-01	9/11/2025 14:15	10.09	22.3	14.756	115.98	1
LH-US-01	9/11/2025 14:30	10.11	22.34	14.756	116.21	1
LH-US-01	9/11/2025 14:45	10.11	22.38	14.756	116.21	1
LH-US-01	9/11/2025 15:00	10.12	22.4	14.752	116.32	1
LH-US-01	9/11/2025 15:15	10.14	22.44	14.752	116.55	1
LH-US-01	9/11/2025 15:30	10.14	22.48	14.752	116.55	1

Dissolved Oxygen Saturation Continous Monitoring Data
Normandeau Associates Inc.

Station Name	Date Time	DO mg/L	Temp C	Air Pressure PSI	Saturation PCT	Use Code
LH-US-01	9/11/2025 15:45	10.12	22.46	14.752	116.32	1
LH-US-01	9/11/2025 16:00	10.11	22.46	14.75	116.21	1
LH-US-01	9/11/2025 16:15	10.12	22.46	14.75	116.32	1
LH-US-01	9/11/2025 16:30	10.09	22.44	14.75	115.98	1
LH-US-01	9/11/2025 16:45	10.08	22.4	14.75	115.86	1
LH-US-01	9/11/2025 17:00	10.05	22.4	14.75	115.52	1
LH-US-01	9/11/2025 17:15	10	22.4	14.75	114.94	1
LH-US-01	9/11/2025 17:30	9.96	22.36	14.75	114.48	1
LH-US-01	9/11/2025 17:45	9.92	22.32	14.75	114.02	1
LH-US-01	9/11/2025 18:00	9.84	22.28	14.749	113.1	1
LH-US-01	9/11/2025 18:15	9.76	22.24	14.749	110.91	1
LH-US-01	9/11/2025 18:30	9.69	22.22	14.749	110.11	1
LH-US-01	9/11/2025 18:45	9.59	22.16	14.749	108.98	1
LH-US-01	9/11/2025 19:00	9.48	22.12	14.75	107.73	1
LH-US-01	9/11/2025 19:15	9.37	22.08	14.75	106.48	1
LH-US-01	9/11/2025 19:30	9.28	22.02	14.75	105.45	1
LH-US-01	9/11/2025 19:45	9.18	22	14.75	104.32	1
LH-US-01	9/11/2025 20:00	9.11	21.98	14.762	103.52	1
LH-US-01	9/11/2025 20:15	9.06	21.96	14.762	102.95	1
LH-US-01	9/11/2025 20:30	9.02	21.94	14.762	102.5	1
LH-US-01	9/11/2025 20:45	8.97	21.9	14.762	101.93	1
LH-US-01	9/11/2025 21:00	8.91	21.88	14.77	101.25	1
LH-US-01	9/11/2025 21:15	8.84	21.86	14.77	100.45	1
LH-US-01	9/11/2025 21:30	8.75	21.84	14.77	99.43	1
LH-US-01	9/11/2025 21:45	8.67	21.8	14.77	98.52	1
LH-US-01	9/11/2025 22:00	8.59	21.78	14.779	97.61	1
LH-US-01	9/11/2025 22:15	8.5	21.76	14.779	96.59	1
LH-US-01	9/11/2025 22:30	8.45	21.74	14.779	94.94	1
LH-US-01	9/11/2025 22:45	8.41	21.74	14.779	94.49	1
LH-US-01	9/11/2025 23:00	8.36	21.74	14.786	93.93	1
LH-US-01	9/11/2025 23:15	8.33	21.74	14.786	93.6	1
LH-US-01	9/11/2025 23:30	8.28	21.72	14.786	93.03	1
LH-US-01	9/11/2025 23:45	8.25	21.72	14.786	92.7	1
LH-US-01	9/12/2025 0:00	8.23	21.7	14.789	92.47	1
LH-US-01	9/12/2025 0:15	8.22	21.7	14.789	92.36	1
LH-US-01	9/12/2025 0:30	8.21	21.68	14.789	92.25	1
LH-US-01	9/12/2025 0:45	8.18	21.68	14.789	91.91	1
LH-US-01	9/12/2025 1:00	8.15	21.66	14.795	91.57	1
LH-US-01	9/12/2025 1:15	8.12	21.64	14.795	91.24	1
LH-US-01	9/12/2025 1:30	8.08	21.64	14.795	90.79	1
LH-US-01	9/12/2025 1:45	8.05	21.62	14.795	90.45	1
LH-US-01	9/12/2025 2:00	8.02	21.6	14.8	90.11	1
LH-US-01	9/12/2025 2:15	7.96	21.58	14.8	89.44	1
LH-US-01	9/12/2025 2:30	7.93	21.56	14.8	89.1	1
LH-US-01	9/12/2025 2:45	7.89	21.54	14.8	88.65	1
LH-US-01	9/12/2025 3:00	7.85	21.5	14.802	88.2	1
LH-US-01	9/12/2025 3:15	7.83	21.48	14.802	87.98	1
LH-US-01	9/12/2025 3:30	7.82	21.46	14.802	87.87	1
LH-US-01	9/12/2025 3:45	7.8	21.42	14.802	87.64	1
LH-US-01	9/12/2025 4:00	7.78	21.4	14.806	87.42	1
LH-US-01	9/12/2025 4:15	7.78	21.36	14.806	87.42	1
LH-US-01	9/12/2025 4:30	7.77	21.34	14.806	87.3	1
LH-US-01	9/12/2025 4:45	7.76	21.32	14.806	87.19	1
LH-US-01	9/12/2025 5:00	7.73	21.3	14.812	86.85	1
LH-US-01	9/12/2025 5:15	7.73	21.3	14.812	86.85	1
LH-US-01	9/12/2025 5:30	7.72	21.3	14.812	86.74	1
LH-US-01	9/12/2025 5:45	7.69	21.28	14.812	86.4	1
LH-US-01	9/12/2025 6:00	7.65	21.28	14.82	85.96	1
LH-US-01	9/12/2025 6:15	7.63	21.26	14.82	85.73	1
LH-US-01	9/12/2025 6:30	7.61	21.26	14.82	85.51	1
LH-US-01	9/12/2025 6:45	7.58	21.26	14.82	85.17	1
LH-US-01	9/12/2025 7:00	7.58	21.24	14.833	85.17	1
LH-US-01	9/12/2025 7:15	7.63	21.24	14.833	85.73	1
LH-US-01	9/12/2025 7:30	7.73	21.24	14.833	86.85	1
LH-US-01	9/12/2025 7:45	7.82	21.24	14.833	87.87	1
LH-US-01	9/12/2025 8:00	7.91	21.26	14.839	88.88	1
LH-US-01	9/12/2025 8:15	8.03	21.28	14.839	90.22	1
LH-US-01	9/12/2025 8:30	8.14	21.3	14.839	91.46	1
LH-US-01	9/12/2025 8:45	8.24	21.32	14.839	92.58	1
LH-US-01	9/12/2025 9:00	8.35	21.36	14.843	93.82	1
LH-US-01	9/12/2025 9:15	8.47	21.38	14.843	95.17	1
LH-US-01	9/12/2025 9:30	8.56	21.4	14.843	96.18	1
LH-US-01	9/12/2025 9:45	8.65	21.44	14.843	97.19	1
LH-US-01	9/12/2025 10:00	8.75	21.48	14.849	98.31	1
LH-US-01	9/12/2025 10:15	8.88	21.52	14.849	99.78	1
LH-US-01	9/12/2025 10:30	9	21.6	14.849	101.12	1
LH-US-01	9/12/2025 10:45	9.11	21.66	14.849	102.36	1
LH-US-01	9/12/2025 11:00	9.19	21.7	14.847	103.26	1
LH-US-01	9/12/2025 11:15	9.3	21.78	14.847	105.68	1
LH-US-01	9/12/2025 11:30	9.34	21.86	14.847	106.14	1
LH-US-01	9/12/2025 11:45	9.44	21.94	14.847	107.27	1
LH-US-01	9/12/2025 12:00	9.51	22.02	14.843	108.07	1
LH-US-01	9/12/2025 12:15	9.58	22.08	14.843	108.86	1
LH-US-01	9/12/2025 12:30	9.66	22.2	14.843	109.77	1

Dissolved Oxygen Saturation Continous Monitoring Data
Normandeau Associates Inc.

Station Name	Date Time	DO mg/L	Temp C	Air Pressure PSI	Saturation PCT	Use Code
LH-US-01	9/12/2025 12:45	9.73	22.24	14.843	110.57	1
LH-US-01	9/12/2025 13:00	9.77	22.26	14.837	112.3	1
LH-US-01	9/12/2025 13:15	9.85	22.32	14.837	113.22	1
LH-US-01	9/12/2025 13:30	9.89	22.4	14.837	113.68	1
LH-US-01	9/12/2025 13:45	9.85	22.34	14.837	113.22	1
LH-US-01	9/12/2025 14:00	9.95	22.42	14.83	114.37	1
LH-US-01	9/12/2025 14:15	10.06	22.56	14.83	115.63	1
LH-US-01	9/12/2025 14:30	10.09	22.64	14.83	115.98	1
LH-US-01	9/12/2025 14:45	10.01	22.58	14.83	115.06	1
LH-US-01	9/12/2025 15:00	9.96	22.52	14.825	114.48	1
LH-US-01	9/12/2025 15:15	9.98	22.5	14.825	114.71	1
LH-US-01	9/12/2025 15:30	9.95	22.48	14.825	114.37	1
LH-US-01	9/12/2025 15:45	9.99	22.48	14.825	114.83	1
LH-US-01	9/12/2025 16:00	10.04	22.54	14.816	115.4	1
LH-US-01	9/12/2025 16:15	10.07	22.6	14.816	115.75	1
LH-US-01	9/12/2025 16:30	10.1	22.62	14.816	116.09	1
LH-US-01	9/12/2025 16:45	10.1	22.64	14.816	116.09	1
LH-US-01	9/12/2025 17:00	10.1	22.66	14.816	116.09	1
LH-US-01	9/12/2025 17:15	10.07	22.64	14.816	115.75	1
LH-US-01	9/12/2025 17:30	10.01	22.62	14.816	115.06	1
LH-US-01	9/12/2025 17:45	9.95	22.56	14.816	114.37	1
LH-US-01	9/12/2025 18:00	9.9	22.52	14.817	113.79	1
LH-US-01	9/12/2025 18:15	9.8	22.46	14.817	112.64	1
LH-US-01	9/12/2025 18:30	9.67	22.4	14.817	111.15	1
LH-US-01	9/12/2025 18:45	9.55	22.34	14.817	109.77	1
LH-US-01	9/12/2025 19:00	9.41	22.28	14.816	108.16	1
LH-US-01	9/12/2025 19:15	9.28	22.22	14.816	105.45	1
LH-US-01	9/12/2025 19:30	9.17	22.18	14.816	104.2	1
LH-US-01	9/12/2025 19:45	9.08	22.14	14.816	103.18	1
LH-US-01	9/12/2025 20:00	9	22.08	14.822	102.27	1
LH-US-01	9/12/2025 20:15	8.92	22.04	14.822	101.36	1
LH-US-01	9/12/2025 20:30	8.86	21.98	14.822	100.68	1
LH-US-01	9/12/2025 20:45	8.77	21.94	14.822	99.66	1
LH-US-01	9/12/2025 21:00	8.72	21.9	14.825	99.09	1
LH-US-01	9/12/2025 21:15	8.66	21.86	14.825	98.41	1
LH-US-01	9/12/2025 21:30	8.61	21.8	14.825	97.84	1
LH-US-01	9/12/2025 21:45	8.6	21.76	14.825	97.73	1
LH-US-01	9/12/2025 22:00	8.58	21.7	14.829	96.4	1
LH-US-01	9/12/2025 22:15	8.56	21.64	14.829	96.18	1
LH-US-01	9/12/2025 22:30	8.53	21.6	14.829	95.84	1
LH-US-01	9/12/2025 22:45	8.49	21.58	14.829	95.39	1
LH-US-01	9/12/2025 23:00	8.4	21.54	14.827	94.38	1
LH-US-01	9/12/2025 23:15	8.29	21.5	14.827	93.15	1
LH-US-01	9/12/2025 23:30	8.19	21.46	14.827	92.02	1
LH-US-01	9/12/2025 23:45	8.09	21.4	14.827	90.9	1
LH-US-01	9/13/2025 0:00	8.02	21.36	14.822	90.11	1
LH-US-01	9/13/2025 0:15	8	21.34	14.822	89.89	1
LH-US-01	9/13/2025 0:30	8.01	21.34	14.822	90	1
LH-US-01	9/13/2025 0:45	8.01	21.32	14.822	90	1
LH-US-01	9/13/2025 1:00	8.02	21.3	14.819	90.11	1
LH-US-01	9/13/2025 1:15	8.02	21.28	14.819	90.11	1
LH-US-01	9/13/2025 1:30	7.99	21.26	14.819	89.78	1
LH-US-01	9/13/2025 1:45	7.97	21.24	14.819	89.55	1
LH-US-01	9/13/2025 2:00	7.95	21.2	14.82	89.33	1
LH-US-01	9/13/2025 2:15	7.95	21.18	14.82	89.33	1
LH-US-01	9/13/2025 2:30	7.9	21.14	14.82	88.76	1
LH-US-01	9/13/2025 2:45	7.87	21.1	14.82	88.43	1
LH-US-01	9/13/2025 3:00	7.85	21.06	14.816	88.2	1
LH-US-01	9/13/2025 3:15	7.83	21.04	14.816	87.98	1
LH-US-01	9/13/2025 3:30	7.8	21	14.816	87.64	1
LH-US-01	9/13/2025 3:45	7.81	20.96	14.816	87.75	1
LH-US-01	9/13/2025 4:00	7.83	20.94	14.813	87.98	1
LH-US-01	9/13/2025 4:15	7.8	20.92	14.813	87.64	1
LH-US-01	9/13/2025 4:30	7.82	20.92	14.813	87.87	1
LH-US-01	9/13/2025 4:45	7.8	20.92	14.813	87.64	1
LH-US-01	9/13/2025 5:00	7.79	20.9	14.81	87.53	1
LH-US-01	9/13/2025 5:15	7.75	20.9	14.81	87.08	1
LH-US-01	9/13/2025 5:30	7.72	20.88	14.81	86.74	1
LH-US-01	9/13/2025 5:45	7.7	20.84	14.81	86.52	1
LH-US-01	9/13/2025 6:00	7.69	20.84	14.807	86.4	1
LH-US-01	9/13/2025 6:15	7.69	20.82	14.807	86.4	1
LH-US-01	9/13/2025 6:30	7.72	20.8	14.807	86.74	1
LH-US-01	9/13/2025 6:45	7.75	20.8	14.807	87.08	1
LH-US-01	9/13/2025 7:00	7.79	20.8	14.812	87.53	1
LH-US-01	9/13/2025 7:15	7.87	20.78	14.812	88.43	1
LH-US-01	9/13/2025 7:30	8	20.8	14.812	89.89	1
LH-US-01	9/13/2025 7:45	8.1	20.8	14.812	91.01	1
LH-US-01	9/13/2025 8:00	8.21	20.82	14.809	92.25	1
LH-US-01	9/13/2025 8:15	8.32	20.84	14.809	93.48	1
LH-US-01	9/13/2025 8:30	8.42	20.88	14.809	94.61	1
LH-US-01	9/13/2025 8:45	8.52	20.92	14.809	95.73	1
LH-US-01	9/13/2025 9:00	8.6	20.96	14.803	96.63	1
LH-US-01	9/13/2025 9:15	8.67	20.98	14.803	97.42	1
LH-US-01	9/13/2025 9:30	8.71	21.02	14.803	97.87	1

Station Name	Date Time	DO mg/L	Temp C	Air Pressure PSI	Saturation PCT	Use Code
LH-US-01	9/13/2025 9:45	8.77	21.04	14.803	98.54	1
LH-US-01	9/13/2025 10:00	8.88	21.1	14.799	99.78	1
LH-US-01	9/13/2025 10:15	8.98	21.14	14.799	100.9	1
LH-US-01	9/13/2025 10:30	9.06	21.18	14.799	101.8	1
LH-US-01	9/13/2025 10:45	9.16	21.22	14.799	102.92	1
LH-US-01	9/13/2025 11:00	9.26	21.3	14.789	104.04	1
LH-US-01	9/13/2025 11:15	9.4	21.36	14.789	105.62	1
LH-US-01	9/13/2025 11:30	9.47	21.44	14.789	106.4	1
LH-US-01	9/13/2025 11:45	9.54	21.5	14.789	107.19	1
LH-US-01	9/13/2025 12:00	9.49	21.58	14.776	106.63	1
LH-US-01	9/13/2025 12:15	9.61	21.62	14.776	107.98	1
LH-US-01	9/13/2025 12:30	9.7	21.64	14.776	108.99	1
LH-US-01	9/13/2025 12:45	9.83	21.74	14.776	110.45	1
LH-US-01	9/13/2025 13:00	9.87	21.78	14.767	112.16	1
LH-US-01	9/13/2025 13:15	9.92	21.84	14.767	112.73	1
LH-US-01	9/13/2025 13:30	9.96	21.9	14.767	113.18	1
LH-US-01	9/13/2025 13:45	10	21.96	14.767	113.64	1
LH-US-01	9/13/2025 14:00	9.97	21.98	14.759	113.3	1
LH-US-01	9/13/2025 14:15	9.94	21.94	14.759	112.95	1
LH-US-01	9/13/2025 14:30	9.93	21.92	14.759	112.84	1
LH-US-01	9/13/2025 14:45	9.94	21.94	14.759	112.95	1
LH-US-01	9/13/2025 15:00	9.97	21.96	14.753	113.3	1
LH-US-01	9/13/2025 15:15	9.96	21.98	14.753	113.18	1
LH-US-01	9/13/2025 15:30	9.94	21.98	14.753	112.95	1
LH-US-01	9/13/2025 15:45	9.92	21.98	14.753	112.73	1
LH-US-01	9/13/2025 16:00	9.86	21.96	14.744	113.33	1
LH-US-01	9/13/2025 16:15	9.81	21.92	14.744	112.76	1
LH-US-01	9/13/2025 16:30	9.81	21.92	14.744	112.76	1
LH-US-01	9/13/2025 16:45	9.77	21.9	14.744	112.3	1
LH-US-01	9/13/2025 17:00	9.71	21.88	14.742	111.61	1
LH-US-01	9/13/2025 17:15	9.57	21.84	14.742	110	1
LH-US-01	9/13/2025 17:30	9.44	21.78	14.742	108.51	1
LH-US-01	9/13/2025 17:45	9.36	21.74	14.742	106.36	1
LH-US-01	9/13/2025 18:00	9.29	21.7	14.743	105.57	1
LH-US-01	9/13/2025 18:15	9.2	21.66	14.743	104.55	1
LH-US-01	9/13/2025 18:30	9.12	21.64	14.743	103.64	1
LH-US-01	9/13/2025 18:45	9.03	21.62	14.743	102.61	1
LH-US-01	9/13/2025 19:00	8.96	21.58	14.742	101.82	1
LH-US-01	9/13/2025 19:15	8.88	21.56	14.742	100.91	1
LH-US-01	9/13/2025 19:30	8.83	21.54	14.742	100.34	1
LH-US-01	9/13/2025 19:45	8.77	21.52	14.742	99.66	1
LH-US-01	9/13/2025 20:00	8.7	21.5	14.744	98.86	1
LH-US-01	9/13/2025 20:15	8.64	21.5	14.744	98.18	1
LH-US-01	9/13/2025 20:30	8.56	21.48	14.744	97.27	1
LH-US-01	9/13/2025 20:45	8.48	21.46	14.744	96.36	1
LH-US-01	9/13/2025 21:00	8.41	21.46	14.746	94.49	1
LH-US-01	9/13/2025 21:15	8.36	21.44	14.746	93.93	1
LH-US-01	9/13/2025 21:30	8.28	21.44	14.746	93.03	1
LH-US-01	9/13/2025 21:45	8.21	21.44	14.746	92.25	1
LH-US-01	9/13/2025 22:00	8.15	21.42	14.743	92.61	1
LH-US-01	9/13/2025 22:15	8.1	21.4	14.743	92.05	1
LH-US-01	9/13/2025 22:30	8.05	21.4	14.743	91.48	1
LH-US-01	9/13/2025 22:45	8.01	21.38	14.743	91.02	1
LH-US-01	9/13/2025 23:00	7.96	21.38	14.743	90.45	1
LH-US-01	9/13/2025 23:15	7.9	21.38	14.743	89.77	1
LH-US-01	9/13/2025 23:30	7.86	21.36	14.743	89.32	1
LH-US-01	9/13/2025 23:45	7.82	21.36	14.743	88.86	1
LH-US-01	9/14/2025 0:00	7.79	21.36	14.74	88.52	1
LH-US-01	9/14/2025 0:15	7.75	21.34	14.74	88.07	1
LH-US-01	9/14/2025 0:30	7.71	21.34	14.74	87.61	1
LH-US-01	9/14/2025 0:45	7.7	21.32	14.74	87.5	1
LH-US-01	9/14/2025 1:00	7.68	21.3	14.736	87.27	1
LH-US-01	9/14/2025 1:15	7.67	21.3	14.736	87.16	1
LH-US-01	9/14/2025 1:30	7.65	21.3	14.736	86.93	1
LH-US-01	9/14/2025 1:45	7.63	21.28	14.736	86.7	1
LH-US-01	9/14/2025 2:00	7.61	21.28	14.733	86.48	1
LH-US-01	9/14/2025 2:15	7.58	21.26	14.733	86.14	1
LH-US-01	9/14/2025 2:30	7.54	21.24	14.733	84.72	1
LH-US-01	9/14/2025 2:45	7.51	21.22	14.733	84.38	1
LH-US-01	9/14/2025 3:00	7.48	21.22	14.724	84.04	1
LH-US-01	9/14/2025 3:15	7.44	21.2	14.724	83.6	1
LH-US-01	9/14/2025 3:30	7.42	21.2	14.724	83.37	1
LH-US-01	9/14/2025 3:45	7.41	21.18	14.724	83.26	1
LH-US-01	9/14/2025 4:00	7.4	21.16	14.72	83.15	1
LH-US-01	9/14/2025 4:15	7.39	21.14	14.72	83.03	1
LH-US-01	9/14/2025 4:30	7.38	21.14	14.72	82.92	1
LH-US-01	9/14/2025 4:45	7.34	21.12	14.72	82.47	1
LH-US-01	9/14/2025 5:00	7.32	21.1	14.72	82.25	1
LH-US-01	9/14/2025 5:15	7.29	21.1	14.72	81.91	1
LH-US-01	9/14/2025 5:30	7.27	21.1	14.72	81.69	1
LH-US-01	9/14/2025 5:45	7.24	21.08	14.72	81.35	1
LH-US-01	9/14/2025 6:00	7.24	21.08	14.72	81.35	1
LH-US-01	9/14/2025 6:15	7.24	21.06	14.72	81.35	1
LH-US-01	9/14/2025 6:30	7.23	21.04	14.72	81.24	1

Dissolved Oxygen Saturation Continous Monitoring Data
Normandeau Associates Inc.

Station Name	Date Time	DO mg/L	Temp C	Air Pressure PSI	Saturation PCT	Use Code
LH-US-01	9/14/2025 6:45	7.23	21.04	14.72	81.24	1
LH-US-01	9/14/2025 7:00	7.25	21.02	14.729	81.46	1
LH-US-01	9/14/2025 7:15	7.3	21.02	14.729	82.02	1
LH-US-01	9/14/2025 7:30	7.37	21.04	14.729	82.81	1
LH-US-01	9/14/2025 7:45	7.49	21.06	14.729	84.16	1
LH-US-01	9/14/2025 8:00	7.53	21.06	14.732	84.61	1
LH-US-01	9/14/2025 8:15	7.59	21.08	14.732	85.28	1
LH-US-01	9/14/2025 8:30	7.72	21.12	14.732	86.74	1
LH-US-01	9/14/2025 8:45	7.84	21.16	14.732	88.09	1
LH-US-01	9/14/2025 9:00	7.9	21.2	14.734	88.76	1
LH-US-01	9/14/2025 9:15	7.99	21.26	14.734	90.8	1
LH-US-01	9/14/2025 9:30	8.11	21.3	14.734	92.16	1
LH-US-01	9/14/2025 9:45	8.16	21.34	14.734	92.73	1
LH-US-01	9/14/2025 10:00	8.17	21.32	14.736	92.84	1
LH-US-01	9/14/2025 10:15	8.2	21.32	14.736	93.18	1
LH-US-01	9/14/2025 10:30	8.26	21.34	14.736	93.86	1
LH-US-01	9/14/2025 10:45	8.44	21.4	14.736	95.91	1
LH-US-01	9/14/2025 11:00	8.57	21.48	14.737	97.39	1
LH-US-01	9/14/2025 11:15	8.66	21.58	14.737	98.41	1
LH-US-01	9/14/2025 11:30	8.77	21.68	14.737	99.66	1
LH-US-01	9/14/2025 11:45	8.87	21.76	14.737	101.95	1
LH-US-01	9/14/2025 12:00	8.97	21.88	14.737	103.1	1
LH-US-01	9/14/2025 12:15	9	21.9	14.737	103.45	1
LH-US-01	9/14/2025 12:30	9.05	21.9	14.737	104.02	1
LH-US-01	9/14/2025 12:45	9.18	21.98	14.737	105.52	1
LH-US-01	9/14/2025 13:00	9.31	22.08	14.737	107.01	1
LH-US-01	9/14/2025 13:15	9.41	22.2	14.737	108.16	1
LH-US-01	9/14/2025 13:30	9.48	22.3	14.737	110.23	1
LH-US-01	9/14/2025 13:45	9.53	22.36	14.737	110.81	1
LH-US-01	9/14/2025 14:00	9.52	22.32	14.734	110.7	1
LH-US-01	9/14/2025 14:15	9.56	22.3	14.734	111.16	1
LH-US-01	9/14/2025 14:30	9.59	22.3	14.734	111.51	1
LH-US-01	9/14/2025 14:45	9.71	22.38	14.734	112.91	1
LH-US-01	9/14/2025 15:00	9.79	22.48	14.733	113.84	1
LH-US-01	9/14/2025 15:15	9.8	22.54	14.733	113.95	1
LH-US-01	9/14/2025 15:30	9.71	22.48	14.733	112.91	1
LH-US-01	9/14/2025 15:45	9.71	22.44	14.733	112.91	1
LH-US-01	9/14/2025 16:00	9.73	22.44	14.734	113.14	1
LH-US-01	9/14/2025 16:15	9.75	22.44	14.734	113.37	1
LH-US-01	9/14/2025 16:30	9.82	22.5	14.734	114.19	1
LH-US-01	9/14/2025 16:45	9.88	22.58	14.734	114.88	1
LH-US-01	9/14/2025 17:00	9.84	22.6	14.739	114.42	1
LH-US-01	9/14/2025 17:15	9.76	22.54	14.739	113.49	1
LH-US-01	9/14/2025 17:30	9.64	22.5	14.739	112.09	1
LH-US-01	9/14/2025 17:45	9.59	22.48	14.739	111.51	1
LH-US-01	9/14/2025 18:00	9.53	22.46	14.747	109.54	1
LH-US-01	9/14/2025 18:15	9.44	22.4	14.747	108.51	1
LH-US-01	9/14/2025 18:30	9.34	22.36	14.747	107.36	1
LH-US-01	9/14/2025 18:45	9.21	22.32	14.747	105.86	1
LH-US-01	9/14/2025 19:00	9.09	22.28	14.753	104.48	1
LH-US-01	9/14/2025 19:15	8.99	22.24	14.753	102.16	1
LH-US-01	9/14/2025 19:30	8.9	22.22	14.753	101.14	1
LH-US-01	9/14/2025 19:45	8.79	22.16	14.753	99.89	1
LH-US-01	9/14/2025 20:00	8.73	22.1	14.762	99.2	1
LH-US-01	9/14/2025 20:15	8.66	22.06	14.762	98.41	1
LH-US-01	9/14/2025 20:30	8.61	22.02	14.762	97.84	1
LH-US-01	9/14/2025 20:45	8.55	22	14.762	97.16	1
LH-US-01	9/14/2025 21:00	8.51	21.96	14.775	96.7	1
LH-US-01	9/14/2025 21:15	8.43	21.92	14.775	95.8	1
LH-US-01	9/14/2025 21:30	8.35	21.88	14.775	94.89	1
LH-US-01	9/14/2025 21:45	8.31	21.84	14.775	94.43	1
LH-US-01	9/14/2025 22:00	8.22	21.78	14.78	93.41	1
LH-US-01	9/14/2025 22:15	8.18	21.74	14.78	91.91	1
LH-US-01	9/14/2025 22:30	8.1	21.7	14.78	91.01	1
LH-US-01	9/14/2025 22:45	8.06	21.64	14.78	90.56	1
LH-US-01	9/14/2025 23:00	8.01	21.6	14.787	90	1
LH-US-01	9/14/2025 23:15	7.96	21.56	14.787	89.44	1
LH-US-01	9/14/2025 23:30	7.91	21.52	14.787	88.88	1
LH-US-01	9/14/2025 23:45	7.86	21.48	14.787	88.31	1
LH-US-01	9/15/2025 0:00	7.79	21.44	14.789	87.53	1
LH-US-01	9/15/2025 0:15	7.74	21.4	14.789	86.97	1
LH-US-01	9/15/2025 0:30	7.68	21.36	14.789	86.29	1
LH-US-01	9/15/2025 0:45	7.62	21.32	14.789	85.62	1
LH-US-01	9/15/2025 1:00	7.57	21.3	14.795	85.06	1
LH-US-01	9/15/2025 1:15	7.52	21.28	14.795	84.49	1
LH-US-01	9/15/2025 1:30	7.5	21.24	14.795	84.27	1
LH-US-01	9/15/2025 1:45	7.47	21.22	14.795	83.93	1
LH-US-01	9/15/2025 2:00	7.47	21.2	14.8	83.93	1
LH-US-01	9/15/2025 2:15	7.44	21.18	14.8	83.6	1
LH-US-01	9/15/2025 2:30	7.43	21.16	14.8	83.48	1
LH-US-01	9/15/2025 2:45	7.42	21.14	14.8	83.37	1
LH-US-01	9/15/2025 3:00	7.43	21.12	14.805	83.48	1
LH-US-01	9/15/2025 3:15	7.44	21.12	14.805	83.6	1
LH-US-01	9/15/2025 3:30	7.41	21.1	14.805	83.26	1

Dissolved Oxygen Saturation Continous Monitoring Data
Normandeau Associates Inc.

Station Name	Date Time	DO mg/L	Temp C	Air Pressure PSI	Saturation PCT	Use Code
LH-US-01	9/15/2025 3:45	7.41	21.08	14.805	83.26	1
LH-US-01	9/15/2025 4:00	7.4	21.06	14.813	83.15	1
LH-US-01	9/15/2025 4:15	7.38	21.04	14.813	82.92	1
LH-US-01	9/15/2025 4:30	7.36	21.04	14.813	82.7	1
LH-US-01	9/15/2025 4:45	7.32	21.02	14.813	82.25	1
LH-US-01	9/15/2025 5:00	7.29	21	14.817	81.91	1
LH-US-01	9/15/2025 5:15	7.26	21	14.817	81.57	1
LH-US-01	9/15/2025 5:30	7.26	20.98	14.817	81.57	1
LH-US-01	9/15/2025 5:45	7.24	20.98	14.817	81.35	1
LH-US-01	9/15/2025 6:00	7.24	20.96	14.826	81.35	1
LH-US-01	9/15/2025 6:15	7.25	20.96	14.826	81.46	1
LH-US-01	9/15/2025 6:30	7.25	20.94	14.826	81.46	1
LH-US-01	9/15/2025 6:45	7.26	20.94	14.826	81.57	1
LH-US-01	9/15/2025 7:00	7.28	20.92	14.836	81.8	1
LH-US-01	9/15/2025 7:15	7.32	20.92	14.836	82.25	1
LH-US-01	9/15/2025 7:30	7.4	20.92	14.836	83.15	1
LH-US-01	9/15/2025 7:45	7.49	20.94	14.836	84.16	1
LH-US-01	9/15/2025 8:00	7.59	20.96	14.847	84.33	1
LH-US-01	9/15/2025 8:15	7.67	20.98	14.847	85.22	1
LH-US-01	9/15/2025 8:30	7.76	21	14.847	86.22	1
LH-US-01	9/15/2025 8:45	7.82	21	14.847	86.89	1
LH-US-01	9/15/2025 9:00	7.85	21	14.852	87.22	1
LH-US-01	9/15/2025 9:15	7.84	21	14.852	87.11	1
LH-US-01	9/15/2025 9:30	7.88	21	14.852	87.56	1
LH-US-01	9/15/2025 9:45	7.96	21.02	14.852	88.44	1
LH-US-01	9/15/2025 10:00	8.1	21.04	14.86	90	1
LH-US-01	9/15/2025 10:15	8.22	21.08	14.86	91.33	1
LH-US-01	9/15/2025 10:30	8.32	21.14	14.86	92.44	1
LH-US-01	9/15/2025 10:45	8.45	21.2	14.86	93.89	1
LH-US-01	9/15/2025 11:00	8.53	21.26	14.866	95.84	1
LH-US-01	9/15/2025 11:15	8.61	21.36	14.866	96.74	1
LH-US-01	9/15/2025 11:30	8.65	21.48	14.866	97.19	1
LH-US-01	9/15/2025 11:45	8.68	21.52	14.866	97.53	1
LH-US-01	9/15/2025 12:00	8.74	21.54	14.867	98.2	1
LH-US-01	9/15/2025 12:15	8.81	21.54	14.867	98.99	1
LH-US-01	9/15/2025 12:30	8.94	21.62	14.867	100.45	1
LH-US-01	9/15/2025 12:45	9.11	21.72	14.867	102.36	1
LH-US-01	9/15/2025 13:00	9.08	21.74	14.866	102.02	1
LH-US-01	9/15/2025 13:15	9.14	21.76	14.866	103.86	1
LH-US-01	9/15/2025 13:30	9.22	21.82	14.866	104.77	1
LH-US-01	9/15/2025 13:45	9.3	21.9	14.866	105.68	1
LH-US-01	9/15/2025 14:00	9.31	21.9	14.86	105.8	1
LH-US-01	9/15/2025 14:15	9.34	21.94	14.86	106.14	1
LH-US-01	9/15/2025 14:30	9.45	22.02	14.86	107.39	1
LH-US-01	9/15/2025 14:45	9.55	22.12	14.86	108.52	1
LH-US-01	9/15/2025 15:00	9.61	22.2	14.857	109.2	1
LH-US-01	9/15/2025 15:15	9.68	22.28	14.857	110	1
LH-US-01	9/15/2025 15:30	9.76	22.34	14.857	110.91	1
LH-US-01	9/15/2025 15:45	9.79	22.4	14.857	111.25	1
LH-US-01	9/15/2025 16:00	9.79	22.42	14.852	111.25	1
LH-US-01	9/15/2025 16:15	9.84	22.48	14.852	111.82	1
LH-US-01	9/15/2025 16:30	9.77	22.46	14.852	111.02	1
LH-US-01	9/15/2025 16:45	9.63	22.42	14.852	109.43	1
LH-US-01	9/15/2025 17:00	9.66	22.42	14.855	109.77	1
LH-US-01	9/15/2025 17:15	9.68	22.46	14.855	110	1
LH-US-01	9/15/2025 17:30	9.66	22.46	14.855	109.77	1
LH-US-01	9/15/2025 17:45	9.62	22.46	14.855	109.32	1
LH-US-01	9/15/2025 18:00	9.56	22.42	14.855	108.64	1
LH-US-01	9/15/2025 18:15	9.48	22.38	14.855	107.73	1
LH-US-01	9/15/2025 18:30	9.37	22.32	14.855	106.48	1
LH-US-01	9/15/2025 18:45	9.25	22.26	14.855	105.11	1
LH-US-01	9/15/2025 19:00	9.17	22.2	14.856	104.2	1
LH-US-01	9/15/2025 19:15	9.09	22.14	14.856	103.3	1
LH-US-01	9/15/2025 19:30	9.03	22.1	14.856	102.61	1
LH-US-01	9/15/2025 19:45	8.96	22.04	14.856	101.82	1
LH-US-01	9/15/2025 20:00	8.89	22.02	14.86	101.02	1
LH-US-01	9/15/2025 20:15	8.8	21.96	14.86	100	1
LH-US-01	9/15/2025 20:30	8.7	21.92	14.86	98.86	1
LH-US-01	9/15/2025 20:45	8.62	21.86	14.86	97.95	1
LH-US-01	9/15/2025 21:00	8.52	21.8	14.859	96.82	1
LH-US-01	9/15/2025 21:15	8.44	21.76	14.859	95.91	1
LH-US-01	9/15/2025 21:30	8.38	21.7	14.859	94.16	1
LH-US-01	9/15/2025 21:45	8.3	21.66	14.859	93.26	1
LH-US-01	9/15/2025 22:00	8.25	21.62	14.86	92.7	1
LH-US-01	9/15/2025 22:15	8.2	21.56	14.86	92.13	1
LH-US-01	9/15/2025 22:30	8.17	21.52	14.86	91.8	1
LH-US-01	9/15/2025 22:45	8.1	21.46	14.86	91.01	1
LH-US-01	9/15/2025 23:00	8.08	21.42	14.866	90.79	1
LH-US-01	9/15/2025 23:15	8.05	21.38	14.866	90.45	1
LH-US-01	9/15/2025 23:30	7.99	21.34	14.866	89.78	1
LH-US-01	9/15/2025 23:45	7.94	21.3	14.866	89.21	1
LH-US-01	9/16/2025 0:00	7.85	21.28	14.867	88.2	1
LH-US-01	9/16/2025 0:15	7.78	21.26	14.867	87.42	1
LH-US-01	9/16/2025 0:30	7.7	21.24	14.867	85.56	1

Station Name	Date Time	DO mg/L	Temp C	Air Pressure PSI	Saturation PCT	Use Code
LH-US-01	9/16/2025 0:45	7.64	21.2	14.867	84.89	1
LH-US-01	9/16/2025 1:00	7.59	21.18	14.866	84.33	1
LH-US-01	9/16/2025 1:15	7.56	21.14	14.866	84	1
LH-US-01	9/16/2025 1:30	7.52	21.12	14.866	83.56	1
LH-US-01	9/16/2025 1:45	7.49	21.1	14.866	83.22	1
LH-US-01	9/16/2025 2:00	7.47	21.08	14.866	83	1
LH-US-01	9/16/2025 2:15	7.44	21.08	14.866	82.67	1
LH-US-01	9/16/2025 2:30	7.43	21.06	14.866	82.56	1
LH-US-01	9/16/2025 2:45	7.41	21.04	14.866	82.33	1
LH-US-01	9/16/2025 3:00	7.43	21.02	14.859	82.56	1
LH-US-01	9/16/2025 3:15	7.43	21.02	14.859	82.56	1
LH-US-01	9/16/2025 3:30	7.43	21	14.859	82.56	1
LH-US-01	9/16/2025 3:45	7.42	20.98	14.859	82.44	1
LH-US-01	9/16/2025 4:00	7.44	20.96	14.856	82.67	1
LH-US-01	9/16/2025 4:15	7.41	20.96	14.856	82.33	1
LH-US-01	9/16/2025 4:30	7.42	20.94	14.856	82.44	1
LH-US-01	9/16/2025 4:45	7.42	20.92	14.856	82.44	1
LH-US-01	9/16/2025 5:00	7.39	20.92	14.855	82.11	1
LH-US-01	9/16/2025 5:15	7.37	20.9	14.855	81.89	1
LH-US-01	9/16/2025 5:30	7.36	20.88	14.855	81.78	1
LH-US-01	9/16/2025 5:45	7.33	20.88	14.855	81.44	1
LH-US-01	9/16/2025 6:00	7.32	20.86	14.856	81.33	1
LH-US-01	9/16/2025 6:15	7.31	20.84	14.856	81.22	1
LH-US-01	9/16/2025 6:30	7.29	20.84	14.856	81	1
LH-US-01	9/16/2025 6:45	7.25	20.82	14.856	80.56	1
LH-US-01	9/16/2025 7:00	7.24	20.82	14.866	80.44	1
LH-US-01	9/16/2025 7:15	7.28	20.82	14.866	80.89	1
LH-US-01	9/16/2025 7:30	7.3	20.8	14.866	81.11	1
LH-US-01	9/16/2025 7:45	7.35	20.8	14.866	81.67	1
LH-US-01	9/16/2025 8:00	7.45	20.82	14.87	82.78	1
LH-US-01	9/16/2025 8:15	7.54	20.82	14.87	83.78	1
LH-US-01	9/16/2025 8:30	7.66	20.84	14.87	85.11	1
LH-US-01	9/16/2025 8:45	7.74	20.86	14.87	86	1
LH-US-01	9/16/2025 9:00	7.85	20.88	14.872	87.22	1
LH-US-01	9/16/2025 9:15	7.97	20.94	14.872	88.56	1
LH-US-01	9/16/2025 9:30	8.07	20.98	14.872	89.67	1
LH-US-01	9/16/2025 9:45	8.19	21.06	14.872	91	1
LH-US-01	9/16/2025 10:00	8.3	21.14	14.873	92.22	1
LH-US-01	9/16/2025 10:15	8.41	21.22	14.873	93.44	1
LH-US-01	9/16/2025 10:30	8.53	21.28	14.873	95.84	1
LH-US-01	9/16/2025 10:45	8.63	21.32	14.873	96.97	1
LH-US-01	9/16/2025 11:00	8.71	21.4	14.869	97.87	1
LH-US-01	9/16/2025 11:15	8.8	21.48	14.869	98.88	1
LH-US-01	9/16/2025 11:30	8.91	21.56	14.869	100.11	1
LH-US-01	9/16/2025 11:45	8.92	21.56	14.869	100.22	1
LH-US-01	9/16/2025 12:00	8.97	21.56	14.865	100.79	1
LH-US-01	9/16/2025 12:15	9.07	21.58	14.865	101.91	1
LH-US-01	9/16/2025 12:30	9.1	21.62	14.865	102.25	1
LH-US-01	9/16/2025 12:45	9.15	21.66	14.865	102.81	1
LH-US-01	9/16/2025 13:00	9.24	21.76	14.865	105	1
LH-US-01	9/16/2025 13:15	9.37	21.86	14.865	106.48	1
LH-US-01	9/16/2025 13:30	9.44	21.9	14.865	107.27	1
LH-US-01	9/16/2025 13:45	9.46	21.92	14.865	107.5	1
LH-US-01	9/16/2025 14:00	9.54	22	14.863	108.41	1
LH-US-01	9/16/2025 14:15	9.65	22.08	14.863	109.66	1
LH-US-01	9/16/2025 14:30	9.71	22.16	14.863	110.34	1
LH-US-01	9/16/2025 14:45	9.78	22.2	14.863	111.14	1
LH-US-01	9/16/2025 15:00	9.82	22.24	14.855	111.59	1
LH-US-01	9/16/2025 15:15	9.01	21	14.855	100.11	2
LH-US-01	9/16/2025 15:30	8.66	23.26	14.855	100.7	2
LH-US-01	9/16/2025 15:45	8.52	23.76	14.855	100.24	2
LH-US-01	9/16/2025 16:00	9.76	22.58	14.85	110.91	2
LH-US-01	9/16/2025 16:15	9.81	22.28	14.85	111.48	1
LH-US-01	9/16/2025 16:30	9.84	22.26	14.85	111.82	1
LH-US-01	9/16/2025 16:45	9.85	22.24	14.85	111.93	1
LH-US-01	9/16/2025 17:00	9.82	22.22	14.849	111.59	1
LH-US-01	9/16/2025 17:15	9.79	22.2	14.849	111.25	1
LH-US-01	9/16/2025 17:30	9.75	22.18	14.849	110.8	1
LH-US-01	9/16/2025 17:45	9.68	22.14	14.849	110	1
LH-US-01	9/16/2025 18:00	9.63	22.1	14.85	109.43	1
LH-US-01	9/16/2025 18:15	9.53	22.06	14.85	108.3	1
LH-US-01	9/16/2025 18:30	9.41	22.02	14.85	106.93	1
LH-US-01	9/16/2025 18:45	9.31	21.98	14.85	105.8	1
LH-US-01	9/16/2025 19:00	9.2	21.94	14.849	104.55	1
LH-US-01	9/16/2025 19:15	9.1	21.9	14.849	103.41	1
LH-US-01	9/16/2025 19:30	8.99	21.86	14.849	102.16	1
LH-US-01	9/16/2025 19:45	8.93	21.84	14.849	101.48	1
LH-US-01	9/16/2025 20:00	8.86	21.8	14.852	100.68	1
LH-US-01	9/16/2025 20:15	8.81	21.78	14.852	100.11	1
LH-US-01	9/16/2025 20:30	8.74	21.74	14.852	98.2	1
LH-US-01	9/16/2025 20:45	8.69	21.7	14.852	97.64	1
LH-US-01	9/16/2025 21:00	8.63	21.66	14.852	96.97	1
LH-US-01	9/16/2025 21:15	8.57	21.62	14.852	96.29	1
LH-US-01	9/16/2025 21:30	8.52	21.58	14.852	95.73	1

Station Name	Date Time	DO mg/L	Temp C	Air Pressure PSI	Saturation PCT	Use Code
LH-US-01	9/16/2025 21:45	8.47	21.52	14.852	95.17	1
LH-US-01	9/16/2025 22:00	8.42	21.48	14.852	94.61	1
LH-US-01	9/16/2025 22:15	8.39	21.42	14.852	94.27	1
LH-US-01	9/16/2025 22:30	8.34	21.38	14.852	93.71	1
LH-US-01	9/16/2025 22:45	8.27	21.34	14.852	92.92	1
LH-US-01	9/16/2025 23:00	8.2	21.28	14.846	92.13	1
LH-US-01	9/16/2025 23:15	8.13	21.24	14.846	90.33	1
LH-US-01	9/16/2025 23:30	8.05	21.2	14.846	89.44	1
LH-US-01	9/16/2025 23:45	7.97	21.16	14.846	88.56	1
LH-US-01	9/17/2025 0:00	7.87	21.12	14.84	88.43	1
LH-US-01	9/17/2025 0:15	7.8	21.08	14.84	87.64	1
LH-US-01	9/17/2025 0:30	7.74	21.02	14.84	86.97	1
LH-US-01	9/17/2025 0:45	7.7	21	14.84	86.52	1
LH-US-01	9/17/2025 1:00	7.68	20.98	14.835	86.29	1
LH-US-01	9/17/2025 1:15	7.65	20.94	14.835	85.96	1
LH-US-01	9/17/2025 1:30	7.61	20.92	14.835	85.51	1
LH-US-01	9/17/2025 1:45	7.59	20.88	14.835	85.28	1
LH-US-01	9/17/2025 2:00	7.62	20.86	14.833	85.62	1
LH-US-01	9/17/2025 2:15	7.56	20.84	14.833	84.94	1
LH-US-01	9/17/2025 2:30	7.53	20.8	14.833	84.61	1
LH-US-01	9/17/2025 2:45	7.49	20.76	14.833	84.16	1
LH-US-01	9/17/2025 3:00	7.49	20.74	14.833	83.22	1
LH-US-01	9/17/2025 3:15	7.45	20.72	14.833	82.78	1
LH-US-01	9/17/2025 3:30	7.43	20.68	14.833	82.56	1
LH-US-01	9/17/2025 3:45	7.4	20.64	14.833	82.22	1
LH-US-01	9/17/2025 4:00	7.36	20.62	14.833	81.78	1
LH-US-01	9/17/2025 4:15	7.31	20.6	14.833	81.22	1
LH-US-01	9/17/2025 4:30	7.3	20.56	14.833	81.11	1
LH-US-01	9/17/2025 4:45	7.28	20.54	14.833	80.89	1
LH-US-01	9/17/2025 5:00	7.24	20.5	14.83	80.44	1
LH-US-01	9/17/2025 5:15	7.24	20.48	14.83	80.44	1
LH-US-01	9/17/2025 5:30	7.17	20.44	14.83	79.67	1
LH-US-01	9/17/2025 5:45	7.16	20.42	14.83	79.56	1
LH-US-01	9/17/2025 6:00	7.16	20.4	14.83	79.56	1
LH-US-01	9/17/2025 6:15	7.13	20.38	14.83	79.22	1
LH-US-01	9/17/2025 6:30	7.11	20.36	14.83	79	1
LH-US-01	9/17/2025 6:45	7.09	20.34	14.83	78.78	1
LH-US-01	9/17/2025 7:00	7.09	20.32	14.823	78.78	1
LH-US-01	9/17/2025 7:15	7.12	20.32	14.823	79.11	1
LH-US-01	9/17/2025 7:30	7.15	20.3	14.823	79.44	1
LH-US-01	9/17/2025 7:45	7.23	20.28	14.823	80.33	1
LH-US-01	9/17/2025 8:00	7.32	20.28	14.815	81.33	1
LH-US-01	9/17/2025 8:15	7.42	20.28	14.815	82.44	1
LH-US-01	9/17/2025 8:30	7.56	20.32	14.815	84	1
LH-US-01	9/17/2025 8:45	7.67	20.32	14.815	85.22	1
LH-US-01	9/17/2025 9:00	7.77	20.34	14.809	86.33	1
LH-US-01	9/17/2025 9:15	7.87	20.36	14.809	87.44	1
LH-US-01	9/17/2025 9:30	7.94	20.38	14.809	88.22	1
LH-US-01	9/17/2025 9:45	8.03	20.42	14.809	89.22	1
LH-US-01	9/17/2025 10:00	8.15	20.54	14.819	90.56	1
LH-US-01	9/17/2025 10:15	8.31	20.68	14.819	92.33	1
LH-US-01	9/17/2025 10:30	8.42	20.78	14.803	94.61	1
LH-US-01	9/17/2025 10:45	8.53	20.9	14.798	95.84	1
LH-US-01	9/17/2025 11:00	8.61	20.92	14.801	96.74	1
LH-US-01	9/17/2025 11:15	8.65	20.92	14.799	97.19	1
LH-US-01	9/17/2025 11:30	8.76	20.98	14.799	98.43	1
LH-US-01	9/17/2025 11:45	8.85	21.02	14.798	99.44	1
LH-US-01	9/17/2025 12:00	8.98	21.1	14.793	100.9	1
LH-US-01	9/17/2025 12:15	9.07	21.18	14.793	101.91	1
LH-US-01	9/17/2025 12:30	9.09	21.22	14.794	102.13	1
LH-US-01	9/17/2025 12:45	9.18	21.3	14.793	103.15	1
LH-US-01	9/17/2025 13:00	9.26	21.4	14.791	104.04	1
LH-US-01	9/17/2025 13:15	9.35	21.5	14.787	105.06	1
LH-US-01	9/17/2025 13:30	9.43	21.6	14.784	105.96	1
LH-US-01	9/17/2025 13:45	9.47	21.7	14.781	106.4	1
LH-US-01	9/17/2025 14:00	9.56	21.78	14.775	108.64	1
LH-US-01	9/17/2025 14:15	9.56	21.8	14.774	108.64	1
LH-US-01	9/17/2025 14:30	9.62	21.88	14.769	109.32	1
LH-US-01	9/17/2025 14:45	9.73	21.9	14.765	110.57	1
LH-US-01	9/17/2025 15:00	9.77	21.94	14.765	111.02	1
LH-US-01	9/17/2025 15:15	9.77	21.9	14.765	111.02	1
LH-US-01	9/17/2025 15:30	9.73	21.86	14.761	110.57	1
LH-US-01	9/17/2025 15:45	9.82	21.9	14.76	111.59	1
LH-US-01	9/17/2025 16:00	9.95	22	14.76	113.07	1
LH-US-01	9/17/2025 16:15	9.95	22.08	14.765	113.07	1
LH-US-01	9/17/2025 16:30	9.94	22.1	14.759	112.95	1
LH-US-01	9/17/2025 16:45	9.94	22.1	14.757	112.95	1
LH-US-01	9/17/2025 17:00	9.95	22.08	14.755	113.07	1
LH-US-01	9/17/2025 17:15	9.96	22.08	14.755	113.18	1
LH-US-01	9/17/2025 17:30	9.91	22.06	14.752	112.61	1
LH-US-01	9/17/2025 17:45	9.85	22.02	14.75	111.93	1
LH-US-01	9/17/2025 18:00	9.77	21.98	14.748	111.02	1
LH-US-01	9/17/2025 18:15	9.67	21.96	14.742	111.15	1
LH-US-01	9/17/2025 18:30	9.54	21.92	14.742	109.66	1

Station Name	Date Time	DO mg/L	Temp C	Air Pressure PSI	Saturation PCT	Use Code
LH-US-01	9/17/2025 18:45	9.41	21.86	14.743	108.16	1
LH-US-01	9/17/2025 19:00	9.3	21.84	14.743	106.9	1
LH-US-01	9/17/2025 19:15	9.2	21.78	14.742	105.75	1
LH-US-01	9/17/2025 19:30	9.11	21.74	14.743	103.52	1
LH-US-01	9/17/2025 19:45	9.02	21.68	14.746	101.35	1
LH-US-01	9/17/2025 20:00	8.97	21.64	14.745	100.79	1
LH-US-01	9/17/2025 20:15	8.91	21.6	14.749	100.11	1
LH-US-01	9/17/2025 20:30	8.85	21.56	14.746	99.44	1
LH-US-01	9/17/2025 20:45	8.8	21.52	14.744	100	1
LH-US-01	9/17/2025 21:00	8.74	21.48	14.742	99.32	1
LH-US-01	9/17/2025 21:15	8.67	21.46	14.74	98.52	1
LH-US-01	9/17/2025 21:30	8.64	21.42	14.739	98.18	1
LH-US-01	9/17/2025 21:45	8.55	21.38	14.735	97.16	1
LH-US-01	9/17/2025 22:00	8.49	21.36	14.735	96.48	1
LH-US-01	9/17/2025 22:15	8.44	21.34	14.733	95.91	1
LH-US-01	9/17/2025 22:30	8.39	21.32	14.73	95.34	1
LH-US-01	9/17/2025 22:45	8.31	21.28	14.726	94.43	1
LH-US-01	9/17/2025 23:00	8.22	21.26	14.723	93.41	1
LH-US-01	9/17/2025 23:15	8.15	21.24	14.723	91.57	1
LH-US-01	9/17/2025 23:30	8.06	21.2	14.72	90.56	1
LH-US-01	9/17/2025 23:45	7.98	21.16	14.72	89.66	1
LH-US-01	9/18/2025 0:00	7.92	21.14	14.718	88.99	1
LH-US-01	9/18/2025 0:15	7.89	21.12	14.719	88.65	1
LH-US-01	9/18/2025 0:30	7.84	21.1	14.719	88.09	1
LH-US-01	9/18/2025 0:45	7.82	21.08	14.719	87.87	1
LH-US-01	9/18/2025 1:00	7.78	21.06	14.72	87.42	1
LH-US-01	9/18/2025 1:15	7.74	21.04	14.721	86.97	1
LH-US-01	9/18/2025 1:30	7.71	21.02	14.718	86.63	1
LH-US-01	9/18/2025 1:45	7.68	21	14.712	86.29	1
LH-US-01	9/18/2025 2:00	7.65	21	14.712	85.96	1
LH-US-01	9/18/2025 2:15	7.63	20.98	14.712	85.73	1
LH-US-01	9/18/2025 2:30	7.62	20.98	14.707	85.62	1
LH-US-01	9/18/2025 2:45	7.59	20.96	14.705	85.28	1
LH-US-01	9/18/2025 3:00	7.57	20.94	14.704	85.06	1
LH-US-01	9/18/2025 3:15	7.58	20.94	14.7	85.17	1
LH-US-01	9/18/2025 3:30	7.54	20.92	14.7	84.72	1
LH-US-01	9/18/2025 3:45	7.53	20.92	14.698	84.61	1
LH-US-01	9/18/2025 4:00	7.51	20.9	14.696	84.38	1
LH-US-01	9/18/2025 4:15	7.51	20.9	14.697	84.38	1
LH-US-01	9/18/2025 4:30	7.49	20.88	14.698	84.16	1
LH-US-01	9/18/2025 4:45	7.48	20.88	14.697	84.04	1
LH-US-01	9/18/2025 5:00	7.47	20.86	14.7	83.93	1
LH-US-01	9/18/2025 5:15	7.46	20.86	14.7	83.82	1
LH-US-01	9/18/2025 5:30	7.45	20.86	14.697	83.71	1
LH-US-01	9/18/2025 5:45	7.43	20.84	14.694	83.48	1
LH-US-01	9/18/2025 6:00	7.42	20.82	14.693	83.37	1
LH-US-01	9/18/2025 6:15	7.37	20.82	14.693	82.81	1
LH-US-01	9/18/2025 6:30	7.38	20.8	14.694	82.92	1
LH-US-01	9/18/2025 6:45	7.37	20.78	14.694	82.81	1
LH-US-01	9/18/2025 7:00	7.39	20.78	14.694	83.03	1
LH-US-01	9/18/2025 7:15	7.42	20.78	14.691	83.37	1
LH-US-01	9/18/2025 7:30	7.44	20.78	14.692	83.6	1
LH-US-01	9/18/2025 7:45	7.51	20.78	14.688	84.38	1
LH-US-01	9/18/2025 8:00	7.58	20.78	14.683	85.17	1
LH-US-01	9/18/2025 8:15	7.65	20.78	14.687	85.96	1
LH-US-01	9/18/2025 8:30	7.7	20.8	14.689	86.52	1
LH-US-01	9/18/2025 8:45	7.82	20.84	14.687	87.87	1
LH-US-01	9/18/2025 9:00	7.98	20.88	14.691	89.66	1
LH-US-01	9/18/2025 9:15	8.11	20.92	14.691	91.12	1
LH-US-01	9/18/2025 9:30	8.21	20.96	14.691	92.25	1
LH-US-01	9/18/2025 9:45	8.32	21.02	14.692	93.48	1
LH-US-01	9/18/2025 10:00	8.44	21.1	14.69	94.83	1
LH-US-01	9/18/2025 10:15	8.57	21.22	14.691	96.29	1
LH-US-01	9/18/2025 10:30	8.69	21.3	14.691	98.75	1
LH-US-01	9/18/2025 10:45	8.74	21.32	14.691	99.32	1
LH-US-01	9/18/2025 11:00	8.87	21.4	14.691	100.8	1
LH-US-01	9/18/2025 11:15	8.99	21.52	14.689	102.16	1
LH-US-01	9/18/2025 11:30	9.11	21.6	14.686	103.52	1
LH-US-01	9/18/2025 11:45	9.17	21.62	14.684	104.2	1
LH-US-01	9/18/2025 12:00	9.24	21.68	14.68	105	1
LH-US-01	9/18/2025 12:15	9.37	21.78	14.68	107.7	1
LH-US-01	9/18/2025 12:30	9.46	21.86	14.676	108.74	1
LH-US-01	9/18/2025 12:45	9.46	21.86	14.672	108.74	1
LH-US-01	9/18/2025 13:00	9.63	21.94	14.667	110.69	1
LH-US-01	9/18/2025 13:15	9.71	22.04	14.662	111.61	1
LH-US-01	9/18/2025 13:30	9.79	22.12	14.662	112.53	1
LH-US-01	9/18/2025 13:45	9.91	22.2	14.661	113.91	1
LH-US-01	9/18/2025 14:00	9.95	22.26	14.657	115.7	1
LH-US-01	9/18/2025 14:15	9.97	22.34	14.655	115.93	1
LH-US-01	9/18/2025 14:30	10.05	22.4	14.652	116.86	1
LH-US-01	9/18/2025 14:45	10.12	22.44	14.651	117.67	1
LH-US-01	9/18/2025 15:00	10.21	22.52	14.648	118.72	1
LH-US-01	9/18/2025 15:15	10.22	22.58	14.648	118.84	1
LH-US-01	9/18/2025 15:30	10.24	22.6	14.647	119.07	1

Dissolved Oxygen Saturation Continous Monitoring Data
Normandeau Associates Inc.

Station Name	Date Time	DO mg/L	Temp C	Air Pressure PSI	Saturation PCT	Use Code
LH-US-01	9/18/2025 15:45	10.28	22.66	14.639	119.53	1
LH-US-01	9/18/2025 16:00	10.28	22.68	14.638	119.53	1
LH-US-01	9/18/2025 16:15	10.29	22.7	14.635	119.65	1
LH-US-01	9/18/2025 16:30	10.33	22.72	14.633	120.12	1
LH-US-01	9/18/2025 16:45	10.33	22.72	14.633	120.12	1
LH-US-01	9/18/2025 17:00	10.32	22.7	14.631	120	1
LH-US-01	9/18/2025 17:15	10.33	22.7	14.631	120.12	1
LH-US-01	9/18/2025 17:30	10.29	22.68	14.632	119.65	1
LH-US-01	9/18/2025 17:45	10.25	22.66	14.632	119.19	1
LH-US-01	9/18/2025 18:00	10.18	22.62	14.63	118.37	1
LH-US-01	9/18/2025 18:15	10.07	22.6	14.627	117.09	1
LH-US-01	9/18/2025 18:30	9.98	22.56	14.627	116.05	1
LH-US-01	9/18/2025 18:45	9.86	22.54	14.627	114.65	1
LH-US-01	9/18/2025 19:00	9.79	22.52	14.625	113.84	1
LH-US-01	9/18/2025 19:15	9.67	22.48	14.628	112.44	1
LH-US-01	9/18/2025 19:30	9.59	22.46	14.628	111.51	1
LH-US-01	9/18/2025 19:45	9.52	22.42	14.628	110.7	1
LH-US-01	9/18/2025 20:00	9.47	22.38	14.628	110.12	1
LH-US-01	9/18/2025 20:15	9.4	22.36	14.629	109.3	1
LH-US-01	9/18/2025 20:30	9.34	22.32	14.631	108.6	1
LH-US-01	9/18/2025 20:45	9.27	22.3	14.631	107.79	1
LH-US-01	9/18/2025 21:00	9.22	22.26	14.631	107.21	1
LH-US-01	9/18/2025 21:15	9.19	22.24	14.628	105.63	1
LH-US-01	9/18/2025 21:30	9.13	22.2	14.631	104.94	1
LH-US-01	9/18/2025 21:45	9.1	22.16	14.631	104.6	1
LH-US-01	9/18/2025 22:00	9.05	22.12	14.628	104.02	1
LH-US-01	9/18/2025 22:15	9	22.08	14.63	103.45	1
LH-US-01	9/18/2025 22:30	8.98	22.02	14.629	103.22	1
LH-US-01	9/18/2025 22:45	8.93	21.98	14.629	102.64	1
LH-US-01	9/18/2025 23:00	8.88	21.94	14.63	102.07	1
LH-US-01	9/18/2025 23:15	8.84	21.9	14.629	101.61	1
LH-US-01	9/18/2025 23:30	8.81	21.84	14.63	101.26	1
LH-US-01	9/18/2025 23:45	8.77	21.8	14.629	100.8	1
LH-US-01	9/19/2025 0:00	8.73	21.78	14.628	100.34	1
LH-US-01	9/19/2025 0:15	8.72	21.74	14.63	100.23	1
LH-US-01	9/19/2025 0:30	8.7	21.7	14.63	100	1
LH-US-01	9/19/2025 0:45	8.67	21.68	14.632	99.66	1
LH-US-01	9/19/2025 1:00	8.66	21.66	14.63	99.54	1
LH-US-01	9/19/2025 1:15	8.65	21.64	14.63	99.43	1
LH-US-01	9/19/2025 1:30	8.65	21.62	14.629	99.43	1
LH-US-01	9/19/2025 1:45	8.61	21.6	14.631	98.97	1
LH-US-01	9/19/2025 2:00	8.61	21.58	14.632	98.97	1
LH-US-01	9/19/2025 2:15	8.6	21.58	14.629	98.85	1
LH-US-01	9/19/2025 2:30	8.6	21.56	14.626	98.85	1
LH-US-01	9/19/2025 2:45	8.58	21.56	14.628	98.62	1
LH-US-01	9/19/2025 3:00	8.6	21.54	14.625	98.85	1
LH-US-01	9/19/2025 3:15	8.6	21.54	14.628	98.85	1
LH-US-01	9/19/2025 3:30	8.59	21.54	14.628	98.74	1
LH-US-01	9/19/2025 3:45	8.63	21.52	14.629	99.2	1
LH-US-01	9/19/2025 4:00	8.62	21.52	14.63	99.08	1
LH-US-01	9/19/2025 4:15	8.62	21.52	14.631	99.08	1
LH-US-01	9/19/2025 4:30	8.63	21.52	14.632	99.2	1
LH-US-01	9/19/2025 4:45	8.65	21.52	14.635	99.43	1
LH-US-01	9/19/2025 5:00	8.7	21.52	14.635	100	1
LH-US-01	9/19/2025 5:15	8.68	21.52	14.636	99.77	1
LH-US-01	9/19/2025 5:30	8.7	21.54	14.638	100	1
LH-US-01	9/19/2025 5:45	8.71	21.54	14.638	100.11	1
LH-US-01	9/19/2025 6:00	8.73	21.54	14.639	100.34	1
LH-US-01	9/19/2025 6:15	8.69	21.52	14.642	99.89	1
LH-US-01	9/19/2025 6:30	8.68	21.52	14.646	99.77	1
LH-US-01	9/19/2025 6:45	8.69	21.52	14.651	98.75	1
LH-US-01	9/19/2025 7:00	8.69	21.5	14.653	98.75	1
LH-US-01	9/19/2025 7:15	8.72	21.5	14.656	99.09	1
LH-US-01	9/19/2025 7:30	8.77	21.5	14.658	99.66	1
LH-US-01	9/19/2025 7:45	8.86	21.52	14.66	100.68	1
LH-US-01	9/19/2025 8:00	8.96	21.54	14.662	101.82	1
LH-US-01	9/19/2025 8:15	9.05	21.56	14.661	102.84	1
LH-US-01	9/19/2025 8:30	9.17	21.6	14.663	104.2	1
LH-US-01	9/19/2025 8:45	9.27	21.64	14.664	105.34	1
LH-US-01	9/19/2025 9:00	9.37	21.68	14.667	106.48	1
LH-US-01	9/19/2025 9:15	9.5	21.74	14.67	107.95	1
LH-US-01	9/19/2025 9:30	9.6	21.78	14.67	110.34	1
LH-US-01	9/19/2025 9:45	9.7	21.84	14.67	111.49	1
LH-US-01	9/19/2025 10:00	9.81	21.88	14.671	112.76	1
LH-US-01	9/19/2025 10:15	9.88	21.94	14.672	113.56	1
LH-US-01	9/19/2025 10:30	9.97	22.02	14.673	114.6	1
LH-US-01	9/19/2025 10:45	10.05	22.08	14.67	115.52	1
LH-US-01	9/19/2025 11:00	10.13	22.14	14.672	116.44	1
LH-US-01	9/19/2025 11:15	10.19	22.16	14.67	117.13	1
LH-US-01	9/19/2025 11:30	10.28	22.18	14.671	118.16	1
LH-US-01	9/19/2025 11:45	10.43	22.28	14.672	121.28	1
LH-US-01	9/19/2025 12:00	10.5	22.34	14.67	122.09	1
LH-US-01	9/19/2025 12:15	10.56	22.4	14.672	122.79	1
LH-US-01	9/19/2025 12:30	10.64	22.46	14.674	123.72	1

Dissolved Oxygen Saturation Continous Monitoring Data
Normandeau Associates Inc.

Station Name	Date Time	DO mg/L	Temp C	Air Pressure PSI	Saturation PCT	Use Code
LH-US-01	9/19/2025 12:45	10.74	22.54	14.671	124.88	1
LH-US-01	9/19/2025 13:00	10.82	22.62	14.672	125.81	1
LH-US-01	9/19/2025 13:15	10.87	22.68	14.67	126.4	1
LH-US-01	9/19/2025 13:30	10.94	22.76	14.67	127.21	1
LH-US-01	9/19/2025 13:45	11.02	22.82	14.669	128.14	1
LH-US-01	9/19/2025 14:00	11.06	22.88	14.668	128.6	1
LH-US-01	9/19/2025 14:15	11.11	22.92	14.67	129.19	1
LH-US-01	9/19/2025 14:30	11.12	22.96	14.669	129.3	1
LH-US-01	9/19/2025 14:45	11.15	22.98	14.668	129.65	1
LH-US-01	9/19/2025 15:00	11.19	23.02	14.67	130.12	1
LH-US-01	9/19/2025 15:15	11.18	23.04	14.669	130	1
LH-US-01	9/19/2025 15:30	11.21	23.06	14.67	130.35	1
LH-US-01	9/19/2025 15:45	11.23	23.06	14.671	130.58	1
LH-US-01	9/19/2025 16:00	11.24	23.06	14.671	130.7	1
LH-US-01	9/19/2025 16:15	11.26	23.04	14.673	130.93	1
LH-US-01	9/19/2025 16:30	11.2	23.02	14.673	130.23	1
LH-US-01	9/19/2025 16:45	11.22	23	14.678	130.47	1
LH-US-01	9/19/2025 17:00	11.17	22.98	14.677	129.88	1
LH-US-01	9/19/2025 17:15	11.11	22.94	14.677	129.19	1
LH-US-01	9/19/2025 17:30	11.05	22.88	14.681	128.49	1
LH-US-01	9/19/2025 17:45	10.97	22.84	14.685	127.56	1
LH-US-01	9/19/2025 18:00	10.87	22.78	14.689	126.4	1
LH-US-01	9/19/2025 18:15	10.74	22.72	14.692	124.88	1
LH-US-01	9/19/2025 18:30	10.61	22.64	14.694	123.37	1
LH-US-01	9/19/2025 18:45	10.48	22.58	14.695	121.86	1
LH-US-01	9/19/2025 19:00	10.37	22.54	14.698	120.58	1
LH-US-01	9/19/2025 19:15	10.27	22.5	14.702	119.42	1
LH-US-01	9/19/2025 19:30	10.21	22.44	14.704	118.72	1
LH-US-01	9/19/2025 19:45	10.13	22.38	14.712	117.79	1
LH-US-01	9/19/2025 20:00	10.05	22.34	14.716	116.86	1
LH-US-01	9/19/2025 20:15	9.97	22.28	14.721	115.93	1
LH-US-01	9/19/2025 20:30	9.92	22.24	14.727	114.02	1
LH-US-01	9/19/2025 20:45	9.86	22.18	14.732	113.33	1
LH-US-01	9/19/2025 21:00	9.8	22.12	14.736	112.64	1
LH-US-01	9/19/2025 21:15	9.72	22.06	14.739	111.72	1
LH-US-01	9/19/2025 21:30	9.65	22	14.742	110.92	1
LH-US-01	9/19/2025 21:45	9.56	21.94	14.746	108.64	1
LH-US-01	9/19/2025 22:00	9.48	21.88	14.747	107.73	1
LH-US-01	9/19/2025 22:15	9.42	21.8	14.751	107.05	1
LH-US-01	9/19/2025 22:30	9.33	21.74	14.757	104.83	1
LH-US-01	9/19/2025 22:45	9.27	21.68	14.758	104.16	1
LH-US-01	9/19/2025 23:00	9.16	21.6	14.76	102.92	1
LH-US-01	9/19/2025 23:15	9.13	21.54	14.761	102.58	1
LH-US-01	9/19/2025 23:30	9.03	21.48	14.764	101.46	1
LH-US-01	9/19/2025 23:45	8.98	21.42	14.768	100.9	1
LH-US-01	9/20/2025 0:00	8.91	21.36	14.77	100.11	1
LH-US-01	9/20/2025 0:15	8.87	21.3	14.775	99.66	1
LH-US-01	9/20/2025 0:30	8.8	21.26	14.776	98.88	1
LH-US-01	9/20/2025 0:45	8.73	21.22	14.776	98.09	1
LH-US-01	9/20/2025 1:00	8.69	21.16	14.779	97.64	1
LH-US-01	9/20/2025 1:15	8.62	21.12	14.78	96.85	1
LH-US-01	9/20/2025 1:30	8.59	21.08	14.784	96.52	1
LH-US-01	9/20/2025 1:45	8.55	21.04	14.783	96.07	1
LH-US-01	9/20/2025 2:00	8.48	21	14.782	95.28	1
LH-US-01	9/20/2025 2:15	8.46	20.98	14.783	95.06	1
LH-US-01	9/20/2025 2:30	8.43	20.94	14.787	94.72	1
LH-US-01	9/20/2025 2:45	8.38	20.9	14.791	94.16	1
LH-US-01	9/20/2025 3:00	8.37	20.86	14.79	94.04	1
LH-US-01	9/20/2025 3:15	8.34	20.84	14.793	93.71	1
LH-US-01	9/20/2025 3:30	8.33	20.8	14.794	93.6	1
LH-US-01	9/20/2025 3:45	8.29	20.78	14.797	93.15	1
LH-US-01	9/20/2025 4:00	8.28	20.74	14.799	92	1
LH-US-01	9/20/2025 4:15	8.26	20.72	14.802	91.78	1
LH-US-01	9/20/2025 4:30	8.24	20.7	14.803	91.56	1
LH-US-01	9/20/2025 4:45	8.22	20.66	14.803	91.33	1
LH-US-01	9/20/2025 5:00	8.18	20.64	14.807	90.89	1
LH-US-01	9/20/2025 5:15	8.14	20.62	14.811	90.44	1
LH-US-01	9/20/2025 5:30	8.11	20.6	14.812	90.11	1
LH-US-01	9/20/2025 5:45	8.1	20.56	14.818	90	1
LH-US-01	9/20/2025 6:00	8.07	20.54	14.82	89.67	1
LH-US-01	9/20/2025 6:15	8.03	20.52	14.823	89.22	1
LH-US-01	9/20/2025 6:30	8.03	20.5	14.826	89.22	1
LH-US-01	9/20/2025 6:45	8	20.48	14.831	88.89	1
LH-US-01	9/20/2025 7:00	8.02	20.46	14.831	89.11	1
LH-US-01	9/20/2025 7:15	8.03	20.44	14.832	89.22	1
LH-US-01	9/20/2025 7:30	8.08	20.4	14.835	89.78	1
LH-US-01	9/20/2025 7:45	8.19	20.38	14.838	91	1
LH-US-01	9/20/2025 8:00	8.31	20.38	14.841	91.32	1
LH-US-01	9/20/2025 8:15	8.43	20.42	14.841	92.64	1
LH-US-01	9/20/2025 8:30	8.56	20.46	14.843	94.07	1
LH-US-01	9/20/2025 8:45	8.68	20.52	14.846	95.38	1
LH-US-01	9/20/2025 9:00	8.79	20.58	14.849	96.59	1
LH-US-01	9/20/2025 9:15	8.89	20.62	14.851	97.69	1
LH-US-01	9/20/2025 9:30	8.99	20.66	14.851	98.79	1

Station Name	Date Time	DO mg/L	Temp C	Air Pressure PSI	Saturation PCT	Use Code
LH-US-01	9/20/2025 9:45	9.12	20.72	14.853	100.22	1
LH-US-01	9/20/2025 10:00	9.23	20.78	14.855	102.56	1
LH-US-01	9/20/2025 10:15	9.32	20.84	14.856	103.56	1
LH-US-01	9/20/2025 10:30	9.42	20.92	14.854	104.67	1
LH-US-01	9/20/2025 10:45	9.5	21.02	14.854	105.56	1
LH-US-01	9/20/2025 11:00	9.55	21.1	14.854	106.11	1
LH-US-01	9/20/2025 11:15	9.67	21.18	14.854	107.44	1
LH-US-01	9/20/2025 11:30	9.77	21.26	14.855	109.78	1
LH-US-01	9/20/2025 11:45	9.82	21.34	14.851	110.34	1
LH-US-01	9/20/2025 12:00	9.89	21.4	14.849	111.12	1
LH-US-01	9/20/2025 12:15	9.93	21.48	14.846	111.57	1
LH-US-01	9/20/2025 12:30	10.01	21.56	14.848	112.47	1
LH-US-01	9/20/2025 12:45	10.08	21.62	14.845	113.26	1
LH-US-01	9/20/2025 13:00	10.15	21.72	14.846	114.04	1
LH-US-01	9/20/2025 13:15	10.22	21.8	14.844	116.14	1
LH-US-01	9/20/2025 13:30	10.29	21.88	14.844	116.93	1
LH-US-01	9/20/2025 13:45	10.36	21.94	14.844	117.73	1
LH-US-01	9/20/2025 14:00	10.42	22.04	14.841	118.41	1
LH-US-01	9/20/2025 14:15	10.45	22.1	14.838	118.75	1
LH-US-01	9/20/2025 14:30	10.52	22.18	14.836	119.55	1
LH-US-01	9/20/2025 14:45	10.55	22.24	14.837	119.89	1
LH-US-01	9/20/2025 15:00	10.61	22.32	14.836	121.95	1
LH-US-01	9/20/2025 15:15	10.63	22.36	14.834	122.18	1
LH-US-01	9/20/2025 15:30	10.64	22.38	14.833	122.3	1
LH-US-01	9/20/2025 15:45	10.67	22.4	14.833	122.64	1
LH-US-01	9/20/2025 16:00	10.67	22.42	14.835	122.64	1
LH-US-01	9/20/2025 16:15	10.68	22.44	14.834	122.76	1
LH-US-01	9/20/2025 16:30	10.72	22.46	14.836	123.22	1
LH-US-01	9/20/2025 16:45	10.71	22.46	14.834	123.1	1
LH-US-01	9/20/2025 17:00	10.69	22.44	14.836	122.87	1
LH-US-01	9/20/2025 17:15	10.69	22.42	14.836	122.87	1
LH-US-01	9/20/2025 17:30	10.65	22.4	14.836	122.41	1
LH-US-01	9/20/2025 17:45	10.61	22.36	14.838	121.95	1
LH-US-01	9/20/2025 18:00	10.5	22.3	14.839	120.69	1
LH-US-01	9/20/2025 18:15	10.38	22.24	14.84	117.95	1
LH-US-01	9/20/2025 18:30	10.23	22.16	14.84	116.25	1
LH-US-01	9/20/2025 18:45	10.08	22.1	14.84	114.55	1
LH-US-01	9/20/2025 19:00	9.98	22.04	14.841	113.41	1
LH-US-01	9/20/2025 19:15	9.89	22	14.845	112.39	1
LH-US-01	9/20/2025 19:30	9.79	21.96	14.848	111.25	1
LH-US-01	9/20/2025 19:45	9.73	21.92	14.848	110.57	1
LH-US-01	9/20/2025 20:00	9.65	21.88	14.85	109.66	1
LH-US-01	9/20/2025 20:15	9.55	21.82	14.855	108.52	1
LH-US-01	9/20/2025 20:30	9.47	21.78	14.853	107.61	1
LH-US-01	9/20/2025 20:45	9.42	21.74	14.854	105.84	1
LH-US-01	9/20/2025 21:00	9.33	21.7	14.857	104.83	1
LH-US-01	9/20/2025 21:15	9.28	21.66	14.859	104.27	1
LH-US-01	9/20/2025 21:30	9.2	21.62	14.862	103.37	1
LH-US-01	9/20/2025 21:45	9.16	21.58	14.862	102.92	1
LH-US-01	9/20/2025 22:00	9.12	21.54	14.863	102.47	1
LH-US-01	9/20/2025 22:15	9.07	21.5	14.866	101.91	1
LH-US-01	9/20/2025 22:30	9	21.46	14.868	101.12	1
LH-US-01	9/20/2025 22:45	8.94	21.4	14.869	100.45	1
LH-US-01	9/20/2025 23:00	8.84	21.36	14.871	99.33	1
LH-US-01	9/20/2025 23:15	8.78	21.28	14.871	98.65	1
LH-US-01	9/20/2025 23:30	8.73	21.22	14.871	97	1
LH-US-01	9/20/2025 23:45	8.66	21.14	14.874	96.22	1
LH-US-01	9/21/2025 0:00	8.58	21.08	14.872	95.33	1
LH-US-01	9/21/2025 0:15	8.52	21.02	14.873	94.67	1
LH-US-01	9/21/2025 0:30	8.43	20.96	14.873	93.67	1
LH-US-01	9/21/2025 0:45	8.38	20.88	14.872	93.11	1
LH-US-01	9/21/2025 1:00	8.3	20.82	14.875	92.22	1
LH-US-01	9/21/2025 1:15	8.23	20.76	14.874	91.44	1
LH-US-01	9/21/2025 1:30	8.18	20.7	14.876	89.89	1
LH-US-01	9/21/2025 1:45	8.14	20.66	14.877	89.45	1
LH-US-01	9/21/2025 2:00	8.08	20.6	14.877	88.79	1
LH-US-01	9/21/2025 2:15	8.04	20.58	14.878	88.35	1
LH-US-01	9/21/2025 2:30	8.01	20.52	14.878	88.02	1
LH-US-01	9/21/2025 2:45	7.98	20.5	14.877	87.69	1
LH-US-01	9/21/2025 3:00	7.93	20.48	14.878	87.14	1
LH-US-01	9/21/2025 3:15	7.9	20.46	14.879	86.81	1
LH-US-01	9/21/2025 3:30	7.87	20.42	14.878	86.48	1
LH-US-01	9/21/2025 3:45	7.87	20.4	14.874	86.48	1
LH-US-01	9/21/2025 4:00	7.84	20.38	14.878	86.15	1
LH-US-01	9/21/2025 4:15	7.84	20.34	14.878	86.15	1
LH-US-01	9/21/2025 4:30	7.84	20.34	14.878	86.15	1
LH-US-01	9/21/2025 4:45	7.84	20.3	14.882	86.15	1
LH-US-01	9/21/2025 5:00	7.81	20.28	14.883	85.82	1
LH-US-01	9/21/2025 5:15	7.8	20.26	14.884	85.71	1
LH-US-01	9/21/2025 5:30	7.81	20.24	14.888	84.89	1
LH-US-01	9/21/2025 5:45	7.82	20.22	14.89	85	1
LH-US-01	9/21/2025 6:00	7.82	20.2	14.891	85	1
LH-US-01	9/21/2025 6:15	7.84	20.18	14.896	85.22	1
LH-US-01	9/21/2025 6:30	7.85	20.16	14.892	85.33	1

Dissolved Oxygen Saturation Continous Monitoring Data
Normandeau Associates Inc.

Station Name	Date Time	DO mg/L	Temp C	Air Pressure PSI	Saturation PCT	Use Code
LH-US-01	9/21/2025 6:45	7.86	20.14	14.894	85.43	1
LH-US-01	9/21/2025 7:00	7.9	20.12	14.895	85.87	1
LH-US-01	9/21/2025 7:15	7.92	20.12	14.897	86.09	1
LH-US-01	9/21/2025 7:30	8.01	20.1	14.899	87.07	1
LH-US-01	9/21/2025 7:45	8.09	20.1	14.9	87.93	1
LH-US-01	9/21/2025 8:00	8.21	20.1	14.899	89.24	1
LH-US-01	9/21/2025 8:15	8.34	20.12	14.898	90.65	1
LH-US-01	9/21/2025 8:30	8.46	20.16	14.901	91.96	1
LH-US-01	9/21/2025 8:45	8.59	20.22	14.901	93.37	1
LH-US-01	9/21/2025 9:00	8.66	20.26	14.903	95.16	1
LH-US-01	9/21/2025 9:15	8.75	20.32	14.903	96.15	1
LH-US-01	9/21/2025 9:30	8.84	20.36	14.904	97.14	1
LH-US-01	9/21/2025 9:45	8.92	20.42	14.905	98.02	1
LH-US-01	9/21/2025 10:00	9	20.5	14.902	98.9	1
LH-US-01	9/21/2025 10:15	9.11	20.56	14.903	100.11	1
LH-US-01	9/21/2025 10:30	9.23	20.64	14.9	101.43	1
LH-US-01	9/21/2025 10:45	9.29	20.7	14.897	102.09	1
LH-US-01	9/21/2025 11:00	9.41	20.78	14.895	104.56	1
LH-US-01	9/21/2025 11:15	9.49	20.86	14.896	105.44	1
LH-US-01	9/21/2025 11:30	9.56	20.94	14.893	106.22	1
LH-US-01	9/21/2025 11:45	9.69	21	14.893	107.67	1
LH-US-01	9/21/2025 12:00	9.77	21.06	14.891	108.56	1
LH-US-01	9/21/2025 12:15	9.84	21.1	14.888	109.33	1
LH-US-01	9/21/2025 12:30	9.94	21.16	14.887	110.44	1
LH-US-01	9/21/2025 12:45	10.02	21.2	14.886	111.33	1
LH-US-01	9/21/2025 13:00	10.12	21.28	14.884	113.71	1
LH-US-01	9/21/2025 13:15	10.17	21.36	14.884	114.27	1
LH-US-01	9/21/2025 13:30	10.22	21.4	14.879	114.83	1
LH-US-01	9/21/2025 13:45	10.28	21.46	14.876	115.51	1
LH-US-01	9/21/2025 14:00	10.33	21.54	14.872	116.07	1
LH-US-01	9/21/2025 14:15	10.41	21.6	14.87	116.97	1
LH-US-01	9/21/2025 14:30	10.43	21.64	14.867	117.19	1
LH-US-01	9/21/2025 14:45	10.48	21.72	14.865	117.75	1
LH-US-01	9/21/2025 15:00	10.51	21.74	14.862	118.09	1
LH-US-01	9/21/2025 15:15	10.56	21.8	14.858	120	1
LH-US-01	9/21/2025 15:30	10.58	21.82	14.857	120.23	1
LH-US-01	9/21/2025 15:45	10.56	21.82	14.854	120	1
LH-US-01	9/21/2025 16:00	10.58	21.84	14.855	120.23	1
LH-US-01	9/21/2025 16:15	10.59	21.84	14.859	120.34	1
LH-US-01	9/21/2025 16:30	10.55	21.8	14.853	119.89	1
LH-US-01	9/21/2025 16:45	10.52	21.78	14.847	119.55	1
LH-US-01	9/21/2025 17:00	10.52	21.76	14.84	119.55	1
LH-US-01	9/21/2025 17:15	10.48	21.7	14.841	117.75	1
LH-US-01	9/21/2025 17:30	10.45	21.66	14.843	117.42	1
LH-US-01	9/21/2025 17:45	10.4	21.6	14.843	116.85	1
LH-US-01	9/21/2025 18:00	10.33	21.54	14.837	116.07	1
LH-US-01	9/21/2025 18:15	10.24	21.48	14.839	115.06	1
LH-US-01	9/21/2025 18:30	10.08	21.4	14.84	113.26	1
LH-US-01	9/21/2025 18:45	9.96	21.34	14.84	111.91	1
LH-US-01	9/21/2025 19:00	9.83	21.3	14.836	110.45	1
LH-US-01	9/21/2025 19:15	9.75	21.26	14.834	109.55	1
LH-US-01	9/21/2025 19:30	9.64	21.22	14.834	108.31	1
LH-US-01	9/21/2025 19:45	9.56	21.18	14.835	107.42	1
LH-US-01	9/21/2025 20:00	9.5	21.14	14.832	106.74	1
LH-US-01	9/21/2025 20:15	9.42	21.1	14.829	105.84	1
LH-US-01	9/21/2025 20:30	9.35	21.04	14.828	105.06	1
LH-US-01	9/21/2025 20:45	9.28	21	14.825	104.27	1
LH-US-01	9/21/2025 21:00	9.24	20.96	14.827	103.82	1
LH-US-01	9/21/2025 21:15	9.17	20.92	14.826	103.03	1
LH-US-01	9/21/2025 21:30	9.1	20.88	14.825	102.25	1
LH-US-01	9/21/2025 21:45	9.03	20.84	14.825	101.46	1
LH-US-01	9/21/2025 22:00	8.98	20.8	14.822	100.9	1
LH-US-01	9/21/2025 22:15	8.92	20.76	14.822	100.22	1
LH-US-01	9/21/2025 22:30	8.89	20.72	14.82	98.78	1
LH-US-01	9/21/2025 22:45	8.83	20.68	14.819	98.11	1
LH-US-01	9/21/2025 23:00	8.77	20.64	14.819	97.44	1
LH-US-01	9/21/2025 23:15	8.72	20.62	14.815	96.89	1
LH-US-01	9/21/2025 23:30	8.66	20.58	14.815	96.22	1
LH-US-01	9/21/2025 23:45	8.6	20.54	14.814	95.56	1
LH-US-01	9/22/2025 0:00	8.56	20.54	14.814	95.11	1
LH-US-01	9/22/2025 0:15	8.53	20.5	14.813	94.78	1
LH-US-01	9/22/2025 0:30	8.47	20.48	14.812	94.11	1
LH-US-01	9/22/2025 0:45	8.44	20.46	14.812	93.78	1
LH-US-01	9/22/2025 1:00	8.42	20.46	14.814	93.56	1
LH-US-01	9/22/2025 1:15	8.41	20.44	14.814	93.44	1
LH-US-01	9/22/2025 1:30	8.37	20.42	14.814	93	1
LH-US-01	9/22/2025 1:45	8.35	20.4	14.814	92.78	1
LH-US-01	9/22/2025 2:00	8.35	20.38	14.812	92.78	1
LH-US-01	9/22/2025 2:15	8.32	20.36	14.813	92.44	1
LH-US-01	9/22/2025 2:30	8.29	20.34	14.814	92.11	1
LH-US-01	9/22/2025 2:45	8.26	20.32	14.813	91.78	1
LH-US-01	9/22/2025 3:00	8.28	20.3	14.811	92	1
LH-US-01	9/22/2025 3:15	8.24	20.28	14.813	91.56	1
LH-US-01	9/22/2025 3:30	8.23	20.26	14.808	91.44	1

Station Name	Date Time	DO mg/L	Temp C	Air Pressure PSI	Saturation PCT	Use Code
LH-US-01	9/22/2025 3:45	8.22	20.24	14.805	90.33	1
LH-US-01	9/22/2025 4:00	8.21	20.24	14.806	90.22	1
LH-US-01	9/22/2025 4:15	8.17	20.22	14.804	89.78	1
LH-US-01	9/22/2025 4:30	8.18	20.2	14.801	89.89	1
LH-US-01	9/22/2025 4:45	8.17	20.18	14.797	89.78	1
LH-US-01	9/22/2025 5:00	8.17	20.14	14.795	89.78	1
LH-US-01	9/22/2025 5:15	8.15	20.12	14.795	89.56	1
LH-US-01	9/22/2025 5:30	8.14	20.1	14.793	89.45	1
LH-US-01	9/22/2025 5:45	8.1	20.08	14.794	89.01	1
LH-US-01	9/22/2025 6:00	8.08	20.04	14.796	88.79	1
LH-US-01	9/22/2025 6:15	8.08	20.02	14.798	88.79	1
LH-US-01	9/22/2025 6:30	8.09	20	14.798	88.9	1
LH-US-01	9/22/2025 6:45	8.09	19.98	14.798	88.9	1
LH-US-01	9/22/2025 7:00	8.09	19.96	14.8	88.9	1
LH-US-01	9/22/2025 7:15	8.11	19.94	14.801	89.12	1
LH-US-01	9/22/2025 7:30	8.15	19.94	14.801	89.56	1
LH-US-01	9/22/2025 7:45	8.24	19.94	14.798	90.55	1
LH-US-01	9/22/2025 8:00	8.33	19.94	14.801	91.54	1
LH-US-01	9/22/2025 8:15	8.46	19.96	14.802	92.97	1
LH-US-01	9/22/2025 8:30	8.58	20	14.801	94.29	1
LH-US-01	9/22/2025 8:45	8.67	20.04	14.798	95.27	1
LH-US-01	9/22/2025 9:00	8.76	20.08	14.796	96.26	1
LH-US-01	9/22/2025 9:15	8.87	20.14	14.799	97.47	1
LH-US-01	9/22/2025 9:30	8.99	20.2	14.799	98.79	1
LH-US-01	9/22/2025 9:45	9.07	20.26	14.8	100.78	1
LH-US-01	9/22/2025 10:00	9.22	20.34	14.796	102.44	1
LH-US-01	9/22/2025 10:15	9.3	20.42	14.794	103.33	1
LH-US-01	9/22/2025 10:30	9.37	20.5	14.793	104.11	1
LH-US-01	9/22/2025 10:45	9.48	20.58	14.789	105.33	1
LH-US-01	9/22/2025 11:00	9.51	20.6	14.787	105.67	1
LH-US-01	9/22/2025 11:15	9.58	20.62	14.787	106.44	1
LH-US-01	9/22/2025 11:30	9.67	20.7	14.782	107.44	1
LH-US-01	9/22/2025 11:45	9.78	20.78	14.781	109.89	1
LH-US-01	9/22/2025 12:00	9.87	20.86	14.776	110.9	1
LH-US-01	9/22/2025 12:15	9.99	20.94	14.77	112.25	1
LH-US-01	9/22/2025 12:30	10.1	21.02	14.769	113.48	1
LH-US-01	9/22/2025 12:45	10.15	21.1	14.769	114.04	1
LH-US-01	9/22/2025 13:00	10.28	21.16	14.766	115.51	1
LH-US-01	9/22/2025 13:15	10.32	21.2	14.762	115.96	1
LH-US-01	9/22/2025 13:30	10.4	21.28	14.761	116.85	1
LH-US-01	9/22/2025 13:45	10.47	21.34	14.755	117.64	1
LH-US-01	9/22/2025 14:00	10.55	21.38	14.75	118.54	1
LH-US-01	9/22/2025 14:15	10.57	21.46	14.749	118.76	1
LH-US-01	9/22/2025 14:30	8.47	21.66	14.743	96.25	2
LH-US-01	9/22/2025 14:45	8.55	23.26	14.742	100.59	2
LH-US-01	9/22/2025 15:00	0	0	14.736	0	2
LH-US-01	9/22/2025 15:15	10.46	22.74	14.732	121.63	2
LH-US-01	9/22/2025 15:30	10.81	21.76	14.73	124.25	4
LH-US-01	9/22/2025 15:45	10.86	21.7	14.728	123.41	4
LH-US-01	9/22/2025 16:00	10.83	21.7	14.724	123.07	4
LH-US-01	9/22/2025 16:15	10.86	21.72	14.721	123.41	4
LH-US-01	9/22/2025 16:30	10.82	21.7	14.721	122.95	4
LH-US-01	9/22/2025 16:45	10.8	21.68	14.723	122.73	4
LH-US-01	9/22/2025 17:00	10.72	21.66	14.718	121.82	4
LH-US-01	9/22/2025 17:15	10.69	21.64	14.717	121.48	4
LH-US-01	9/22/2025 17:30	10.59	21.62	14.715	120.34	4
LH-US-01	9/22/2025 17:45	10.44	21.56	14.713	118.64	4
LH-US-01	9/22/2025 18:00	10.33	21.52	14.71	117.39	4
LH-US-01	9/22/2025 18:15	10.28	21.5	14.707	116.82	4
LH-US-01	9/22/2025 18:30	10.19	21.46	14.706	115.8	4
LH-US-01	9/22/2025 18:45	10.05	21.42	14.708	114.2	4
LH-US-01	9/22/2025 19:00	9.95	21.38	14.705	113.07	4
LH-US-01	9/22/2025 19:15	9.81	21.36	14.705	111.48	4
LH-US-01	9/22/2025 19:30	9.73	21.32	14.708	110.57	4
LH-US-01	9/22/2025 19:45	9.65	21.28	14.709	109.66	4
LH-US-01	9/22/2025 20:00	9.57	21.26	14.708	108.75	4
LH-US-01	9/22/2025 20:15	9.5	21.24	14.707	106.74	4
LH-US-01	9/22/2025 20:30	9.42	21.2	14.707	105.84	4
LH-US-01	9/22/2025 20:45	9.36	21.18	14.706	105.17	4
LH-US-01	9/22/2025 21:00	9.3	21.16	14.705	104.49	4
LH-US-01	9/22/2025 21:15	9.22	21.12	14.702	103.6	4
LH-US-01	9/22/2025 21:30	9.16	21.08	14.7	102.92	4
LH-US-01	9/22/2025 21:45	9.1	21.04	14.7	102.25	4
LH-US-01	9/22/2025 22:00	9.04	21	14.698	101.57	4
LH-US-01	9/22/2025 22:15	8.96	20.98	14.698	100.67	4
LH-US-01	9/22/2025 22:30	8.89	20.92	14.7	99.89	4
LH-US-01	9/22/2025 22:45	8.83	20.88	14.701	99.21	4
LH-US-01	9/22/2025 23:00	8.77	20.84	14.7	98.54	4
LH-US-01	9/22/2025 23:15	8.69	20.8	14.7	97.64	4
LH-US-01	9/22/2025 23:30	8.63	20.78	14.702	96.97	4
LH-US-01	9/22/2025 23:45	8.56	20.74	14.702	95.11	4
LH-US-01	9/23/2025 0:00	8.5	20.7	14.702	94.44	4
LH-US-01	9/23/2025 0:15	8.44	20.66	14.701	93.78	4
LH-US-01	9/23/2025 0:30	8.39	20.62	14.701	93.22	4

Dissolved Oxygen Saturation Continous Monitoring Data
Normandeau Associates Inc.

Station Name	Date Time	DO mg/L	Temp C	Air Pressure PSI	Saturation PCT	Use Code
LH-US-01	9/23/2025 0:45	8.34	20.6	14.699	92.67	4
LH-US-01	9/23/2025 1:00	8.28	20.56	14.701	92	4
LH-US-01	9/23/2025 1:15	8.22	20.54	14.699	91.33	4
LH-US-01	9/23/2025 1:30	8.18	20.5	14.699	90.89	4
LH-US-01	9/23/2025 1:45	8.14	20.48	14.702	90.44	4
LH-US-01	9/23/2025 2:00	8.09	20.46	14.695	89.89	4
LH-US-01	9/23/2025 2:15	8.06	20.42	14.693	89.56	4
LH-US-01	9/23/2025 2:30	8.02	20.4	14.693	89.11	4
LH-US-01	9/23/2025 2:45	8	20.38	14.692	88.89	4
LH-US-01	9/23/2025 3:00	7.97	20.36	14.69	88.56	4
LH-US-01	9/23/2025 3:15	7.93	20.34	14.688	88.11	4
LH-US-01	9/23/2025 3:30	7.94	20.34	14.687	88.22	4
LH-US-01	9/23/2025 3:45	7.93	20.32	14.686	88.11	4
LH-US-01	9/23/2025 4:00	7.92	20.3	14.688	88	4
LH-US-01	9/23/2025 4:15	7.91	20.3	14.688	87.89	4
LH-US-01	9/23/2025 4:30	7.89	20.28	14.687	87.67	4
LH-US-01	9/23/2025 4:45	7.87	20.28	14.684	87.44	4
LH-US-01	9/23/2025 5:00	7.87	20.26	14.687	87.44	4
LH-US-01	9/23/2025 5:15	7.84	20.26	14.685	87.11	4
LH-US-01	9/23/2025 5:30	7.83	20.26	14.683	87	4
LH-US-01	9/23/2025 5:45	7.81	20.24	14.684	85.82	4
LH-US-01	9/23/2025 6:00	7.78	20.24	14.687	85.49	4
LH-US-01	9/23/2025 6:15	7.79	20.24	14.686	85.6	4
LH-US-01	9/23/2025 6:30	7.76	20.22	14.689	85.27	4
LH-US-01	9/23/2025 6:45	7.74	20.22	14.686	85.05	4
LH-US-01	9/23/2025 7:00	7.77	20.22	14.692	85.38	4
LH-US-01	9/23/2025 7:15	7.8	20.22	14.689	85.71	4
LH-US-01	9/23/2025 7:30	7.82	20.24	14.69	85.93	4
LH-US-01	9/23/2025 7:45	7.91	20.24	14.693	86.92	4
LH-US-01	9/23/2025 8:00	8	20.28	14.694	88.89	4
LH-US-01	9/23/2025 8:15	8.13	20.3	14.698	90.33	4
LH-US-01	9/23/2025 8:30	8.25	20.34	14.697	91.67	4
LH-US-01	9/23/2025 8:45	8.36	20.4	14.698	92.89	4
LH-US-01	9/23/2025 9:00	8.47	20.46	14.697	94.11	4
LH-US-01	9/23/2025 9:15	8.6	20.52	14.699	95.56	4
LH-US-01	9/23/2025 9:30	8.71	20.6	14.699	96.78	4
LH-US-01	9/23/2025 9:45	8.81	20.68	14.697	97.89	4
LH-US-01	9/23/2025 10:00	8.92	20.78	14.693	100.22	4
LH-US-01	9/23/2025 10:15	9.02	20.86	14.696	101.35	4
LH-US-01	9/23/2025 10:30	9.1	20.92	14.696	102.25	4
LH-US-01	9/23/2025 10:45	9.2	21.02	14.694	103.37	4
LH-US-01	9/23/2025 11:00	9.3	21.1	14.696	104.49	4
LH-US-01	9/23/2025 11:15	9.39	21.2	14.695	105.51	4
LH-US-01	9/23/2025 11:30	9.5	21.3	14.689	107.95	4
LH-US-01	9/23/2025 11:45	9.57	21.4	14.688	108.75	4
LH-US-01	9/23/2025 12:00	9.63	21.44	14.684	109.43	4
LH-US-01	9/23/2025 12:15	9.67	21.5	14.679	109.89	4
LH-US-01	9/23/2025 12:30	9.79	21.56	14.673	111.25	4
LH-US-01	9/23/2025 12:45	9.84	21.6	14.677	111.82	4
LH-US-01	9/23/2025 13:00	9.86	21.64	14.67	112.05	4
LH-US-01	9/23/2025 13:15	9.9	21.64	14.669	112.5	4
LH-US-01	9/23/2025 13:30	9.94	21.62	14.666	112.95	4
LH-US-01	9/23/2025 13:45	10	21.62	14.663	113.64	4
LH-US-01	9/23/2025 14:00	10.08	21.66	14.665	114.55	4
LH-US-01	9/23/2025 14:15	10.1	21.66	14.666	114.77	4
LH-US-01	9/23/2025 14:30	10.12	21.68	14.662	115	4
LH-US-01	9/23/2025 14:45	10.13	21.68	14.663	115.11	4
LH-US-01	9/23/2025 15:00	10.03	21.66	14.66	113.98	4
LH-US-01	9/23/2025 15:15	9.88	21.64	14.661	112.27	4
LH-US-01	9/23/2025 15:30	9.84	21.62	14.659	111.82	4
LH-US-01	9/23/2025 15:45	9.82	21.62	14.661	111.59	4
LH-US-01	9/23/2025 16:00	9.85	21.64	14.662	111.93	4
LH-US-01	9/23/2025 16:15	9.87	21.66	14.665	112.16	4
LH-US-01	9/23/2025 16:30	9.85	21.68	14.668	111.93	4
LH-US-01	9/23/2025 16:45	9.87	21.72	14.668	112.16	4
LH-US-01	9/23/2025 17:00	9.96	21.74	14.666	113.18	4
LH-US-01	9/23/2025 17:15	9.99	21.76	14.67	114.83	4
LH-US-01	9/23/2025 17:30	9.91	21.76	14.671	113.91	4
LH-US-01	9/23/2025 17:45	9.81	21.74	14.673	111.48	4
LH-US-01	9/23/2025 18:00	9.73	21.72	14.676	110.57	4
LH-US-01	9/23/2025 18:15	9.65	21.68	14.676	109.66	4
LH-US-01	9/23/2025 18:30	9.54	21.64	14.68	108.41	4
LH-US-01	9/23/2025 18:45	9.44	21.62	14.68	107.27	4
LH-US-01	9/23/2025 19:00	9.32	21.58	14.679	105.91	4
LH-US-01	9/23/2025 19:15	9.22	21.54	14.68	104.77	4
LH-US-01	9/23/2025 19:30	9.13	21.5	14.683	103.75	4
LH-US-01	9/23/2025 19:45	9.04	21.46	14.685	102.73	4
LH-US-01	9/23/2025 20:00	8.98	21.42	14.687	102.05	4
LH-US-01	9/23/2025 20:15	8.93	21.4	14.686	101.48	4
LH-US-01	9/23/2025 20:30	8.88	21.38	14.689	100.91	4
LH-US-01	9/23/2025 20:45	8.83	21.34	14.692	100.34	4
LH-US-01	9/23/2025 21:00	8.77	21.32	14.693	99.66	4
LH-US-01	9/23/2025 21:15	8.72	21.3	14.694	99.09	4
LH-US-01	9/23/2025 21:30	8.69	21.28	14.699	98.75	4

Station Name	Date Time	DO mg/L	Temp C	Air Pressure PSI	Saturation PCT	Use Code
LH-US-01	9/23/2025 21:45	8.65	21.26	14.7	98.3	4
LH-US-01	9/23/2025 22:00	8.61	21.24	14.701	96.74	4
LH-US-01	9/23/2025 22:15	8.52	21.22	14.702	95.73	4
LH-US-01	9/23/2025 22:30	8.48	21.2	14.701	95.28	4
LH-US-01	9/23/2025 22:45	8.43	21.18	14.703	94.72	4
LH-US-01	9/23/2025 23:00	8.38	21.16	14.701	94.16	4
LH-US-01	9/23/2025 23:15	8.32	21.16	14.703	93.48	4
LH-US-01	9/23/2025 23:30	8.28	21.14	14.703	93.03	4
LH-US-01	9/23/2025 23:45	8.23	21.12	14.706	92.47	4
LH-US-01	9/24/2025 0:00	8.19	21.1	14.707	92.02	4
LH-US-01	9/24/2025 0:15	8.14	21.1	14.709	91.46	4
LH-US-01	9/24/2025 0:30	8.09	21.08	14.708	90.9	4
LH-US-01	9/24/2025 0:45	8.03	21.06	14.709	90.22	4
LH-US-01	9/24/2025 1:00	8.01	21.06	14.711	90	4
LH-US-01	9/24/2025 1:15	7.98	21.04	14.713	89.66	4
LH-US-01	9/24/2025 1:30	7.94	21.02	14.715	89.21	4
LH-US-01	9/24/2025 1:45	7.89	21.02	14.716	88.65	4
LH-US-01	9/24/2025 2:00	7.85	21	14.718	88.2	4
LH-US-01	9/24/2025 2:15	7.82	21	14.719	87.87	4
LH-US-01	9/24/2025 2:30	7.8	21	14.718	87.64	4
LH-US-01	9/24/2025 2:45	7.77	20.98	14.72	87.3	4
LH-US-01	9/24/2025 3:00	7.8	20.98	14.719	87.64	4
LH-US-01	9/24/2025 3:15	7.79	20.96	14.717	87.53	4
LH-US-01	9/24/2025 3:30	7.77	20.94	14.719	87.3	4
LH-US-01	9/24/2025 3:45	7.79	20.92	14.717	87.53	4
LH-US-01	9/24/2025 4:00	7.76	20.9	14.712	87.19	4
LH-US-01	9/24/2025 4:15	7.71	20.9	14.71	86.63	4
LH-US-01	9/24/2025 4:30	7.7	20.88	14.712	86.52	4
LH-US-01	9/24/2025 4:45	7.68	20.88	14.718	86.29	4
LH-US-01	9/24/2025 5:00	7.65	20.86	14.718	85.96	4
LH-US-01	9/24/2025 5:15	7.65	20.86	14.721	85.96	4
LH-US-01	9/24/2025 5:30	7.63	20.84	14.723	85.73	4
LH-US-01	9/24/2025 5:45	7.61	20.84	14.725	85.51	4
LH-US-01	9/24/2025 6:00	7.63	20.82	14.725	85.73	4
LH-US-01	9/24/2025 6:15	7.61	20.8	14.727	85.51	4
LH-US-01	9/24/2025 6:30	7.63	20.8	14.728	85.73	4
LH-US-01	9/24/2025 6:45	7.66	20.8	14.728	86.07	4
LH-US-01	9/24/2025 7:00	7.68	20.78	14.734	86.29	4
LH-US-01	9/24/2025 7:15	7.68	20.78	14.739	86.29	4
LH-US-01	9/24/2025 7:30	7.66	20.78	14.741	86.07	4
LH-US-01	9/24/2025 7:45	7.69	20.78	14.74	86.4	4
LH-US-01	9/24/2025 8:00	7.7	20.76	14.744	86.52	4
LH-US-01	9/24/2025 8:15	7.71	20.76	14.748	86.63	4
LH-US-01	9/24/2025 8:30	7.73	20.76	14.749	86.85	4
LH-US-01	9/24/2025 8:45	7.75	20.76	14.749	87.08	4
LH-US-01	9/24/2025 9:00	7.79	20.76	14.753	87.53	4
LH-US-01	9/24/2025 9:15	7.83	20.76	14.752	87.98	4
LH-US-01	9/24/2025 9:30	7.89	20.78	14.756	88.65	4
LH-US-01	9/24/2025 9:45	8	20.8	14.756	89.89	4
LH-US-01	9/24/2025 10:00	8.11	20.82	14.757	91.12	4
LH-US-01	9/24/2025 10:15	8.09	20.84	14.758	90.9	4
LH-US-01	9/24/2025 10:30	8.09	20.82	14.759	90.9	4
LH-US-01	9/24/2025 10:45	8.09	20.82	14.761	90.9	4
LH-US-01	9/24/2025 11:00	8.09	20.84	14.762	90.9	4
LH-US-01	9/24/2025 11:15	8.17	20.84	14.761	91.8	4
LH-US-01	9/24/2025 11:30	8.21	20.86	14.762	92.25	4
LH-US-01	9/24/2025 11:45	8.25	20.86	14.763	92.7	4
LH-US-01	9/24/2025 12:00	8.28	20.88	14.761	93.03	4
LH-US-01	9/24/2025 12:15	8.27	20.86	14.76	92.92	4
LH-US-01	9/24/2025 12:30	8.29	20.86	14.762	93.15	4
LH-US-01	9/24/2025 12:45	8.34	20.86	14.763	93.71	4
LH-US-01	9/24/2025 13:00	8.29	20.84	14.76	93.15	4
LH-US-01	9/24/2025 13:15	8.32	20.84	14.76	93.48	4
LH-US-01	9/24/2025 13:30	8.35	20.84	14.758	93.82	4
LH-US-01	9/24/2025 13:45	8.34	20.84	14.76	93.71	4
LH-US-01	9/24/2025 14:00	8.46	20.86	14.759	95.06	4
LH-US-01	9/24/2025 14:15	8.45	20.86	14.763	94.94	4
LH-US-01	9/24/2025 14:30	8.45	20.88	14.76	94.94	4
LH-US-01	9/24/2025 14:45	8.46	20.88	14.762	95.06	4
LH-US-01	9/24/2025 15:00	8.57	20.88	14.76	96.29	4
LH-US-01	9/24/2025 15:15	8.59	20.88	14.76	96.52	4
LH-US-01	9/24/2025 15:30	8.64	20.86	14.759	97.08	4
LH-US-01	9/24/2025 15:45	8.64	20.84	14.76	97.08	4
LH-US-01	9/24/2025 16:00	8.75	20.82	14.761	98.31	4
LH-US-01	9/24/2025 16:15	8.77	20.8	14.763	98.54	4
LH-US-01	9/24/2025 16:30	8.79	20.78	14.765	98.76	4
LH-US-01	9/24/2025 16:45	8.8	20.78	14.76	98.88	4
LH-US-01	9/24/2025 17:00	8.82	20.76	14.762	99.1	4
LH-US-01	9/24/2025 17:15	8.81	20.76	14.762	98.99	4
LH-US-01	9/24/2025 17:30	8.8	20.74	14.764	97.78	4
LH-US-01	9/24/2025 17:45	8.78	20.74	14.764	97.56	4
LH-US-01	9/24/2025 18:00	8.75	20.72	14.767	97.22	4
LH-US-01	9/24/2025 18:15	8.61	20.7	14.767	95.67	4
LH-US-01	9/24/2025 18:30	8.47	20.7	14.77	94.11	4

Station Name	Date Time	DO mg/L	Temp C	Air Pressure PSI	Saturation PCT	Use Code
LH-US-01	9/24/2025 18:45	8.58	20.68	14.768	95.33	4
LH-US-01	9/24/2025 19:00	8.39	20.66	14.769	93.22	4
LH-US-01	9/24/2025 19:15	8.46	20.66	14.769	94	4
LH-US-01	9/24/2025 19:30	8.53	20.64	14.77	94.78	4
LH-US-01	9/24/2025 19:45	8.57	20.64	14.769	95.22	4
LH-US-01	9/24/2025 20:00	8.29	20.64	14.773	92.11	4
LH-US-01	9/24/2025 20:15	8.5	20.62	14.768	94.44	4
LH-US-01	9/24/2025 20:30	8.45	20.62	14.768	93.89	4
LH-US-01	9/24/2025 20:45	8.46	20.6	14.77	94	4
LH-US-01	9/24/2025 21:00	8.44	20.6	14.772	93.78	4
LH-US-01	9/24/2025 21:15	8.38	20.58	14.774	93.11	4
LH-US-01	9/24/2025 21:30	8.34	20.56	14.776	92.67	4
LH-US-01	9/24/2025 21:45	8.32	20.54	14.772	92.44	4
LH-US-01	9/24/2025 22:00	8.27	20.54	14.775	91.89	4
LH-US-01	9/24/2025 22:15	8.24	20.52	14.774	91.56	4
LH-US-01	9/24/2025 22:30	8.23	20.52	14.775	91.44	4
LH-US-01	9/24/2025 22:45	8.15	20.5	14.77	90.56	4
LH-US-01	9/24/2025 23:00	8.13	20.5	14.77	90.33	4
LH-US-01	9/24/2025 23:15	8.02	20.48	14.766	89.11	4
LH-US-01	9/24/2025 23:30	8.04	20.48	14.767	89.33	4
LH-US-01	9/24/2025 23:45	8.02	20.48	14.767	89.11	4
LH-US-01	9/25/2025 0:00	7.97	20.48	14.768	88.56	4
LH-US-01	9/25/2025 0:15	7.94	20.46	14.768	88.22	4
LH-US-01	9/25/2025 0:30	7.9	20.46	14.763	87.78	4
LH-US-01	9/25/2025 0:45	7.85	20.46	14.762	87.22	4
LH-US-01	9/25/2025 1:00	7.83	20.44	14.76	87	4
LH-US-01	9/25/2025 1:15	7.83	20.44	14.756	87	4
LH-US-01	9/25/2025 1:30	7.8	20.44	14.758	86.67	4
LH-US-01	9/25/2025 1:45	7.77	20.42	14.754	86.33	4
LH-US-01	9/25/2025 2:00	7.75	20.42	14.751	86.11	4
LH-US-01	9/25/2025 2:15	7.72	20.42	14.748	85.78	4
LH-US-01	9/25/2025 2:30	7.71	20.42	14.745	85.67	4
LH-US-01	9/25/2025 2:45	7.68	20.42	14.744	85.33	4
LH-US-01	9/25/2025 3:00	7.67	20.4	14.742	85.22	4
LH-US-01	9/25/2025 3:15	7.66	20.4	14.739	85.11	4
LH-US-01	9/25/2025 3:30	7.63	20.4	14.738	84.78	4
LH-US-01	9/25/2025 3:45	7.6	20.4	14.737	84.44	4
LH-US-01	9/25/2025 4:00	7.57	20.4	14.737	84.11	4
LH-US-01	9/25/2025 4:15	7.59	20.4	14.734	84.33	4
LH-US-01	9/25/2025 4:30	7.56	20.4	14.734	84	4
LH-US-01	9/25/2025 4:45	7.57	20.38	14.732	84.11	4
LH-US-01	9/25/2025 5:00	7.58	20.38	14.73	84.22	4
LH-US-01	9/25/2025 5:15	7.56	20.38	14.729	84	4
LH-US-01	9/25/2025 5:30	7.59	20.36	14.73	84.33	4
LH-US-01	9/25/2025 5:45	7.61	20.36	14.725	84.56	4
LH-US-01	9/25/2025 6:00	7.6	20.36	14.728	84.44	4
LH-US-01	9/25/2025 6:15	7.64	20.34	14.725	84.89	4
LH-US-01	9/25/2025 6:30	7.65	20.34	14.74	85	4
LH-US-01	9/25/2025 6:45	7.65	20.34	14.738	85	4
LH-US-01	9/25/2025 7:00	7.61	20.34	14.734	84.56	4
LH-US-01	9/25/2025 7:15	7.59	20.34	14.733	84.33	4
LH-US-01	9/25/2025 7:30	7.57	20.34	14.733	84.11	4
LH-US-01	9/25/2025 7:45	7.53	20.34	14.737	83.67	4
LH-US-01	9/25/2025 8:00	7.58	20.34	14.735	84.22	4
LH-US-01	9/25/2025 8:15	7.61	20.34	14.732	84.56	4
LH-US-01	9/25/2025 8:30	7.65	20.34	14.73	85	4
LH-US-01	9/25/2025 8:45	7.68	20.34	14.732	85.33	4
LH-US-01	9/25/2025 9:00	7.71	20.34	14.727	85.67	4
LH-US-01	9/25/2025 9:15	7.76	20.34	14.721	86.22	4
LH-US-01	9/25/2025 9:30	7.83	20.36	14.717	87	4
LH-US-01	9/25/2025 9:45	7.92	20.36	14.714	88	4
LH-US-01	9/25/2025 10:00	7.94	20.36	14.712	88.22	4
LH-US-01	9/25/2025 10:15	7.98	20.38	14.712	88.67	4
LH-US-01	9/25/2025 10:30	8	20.38	14.711	88.89	4
LH-US-01	9/25/2025 10:45	8.02	20.4	14.708	89.11	4
LH-US-01	9/25/2025 11:00	8.05	20.4	14.705	89.44	4
LH-US-01	9/25/2025 11:15	8.12	20.42	14.699	90.22	4
LH-US-01	9/25/2025 11:30	8.22	20.44	14.695	91.33	4
LH-US-01	9/25/2025 11:45	8.3	20.48	14.694	92.22	4
LH-US-01	9/25/2025 12:00	8.37	20.5	14.688	93	4
LH-US-01	9/25/2025 12:15	8.4	20.52	14.687	93.33	4
LH-US-01	9/25/2025 12:30	8.43	20.54	14.685	93.67	4
LH-US-01	9/25/2025 12:45	8.48	20.56	14.683	94.22	4
LH-US-01	9/25/2025 13:00	8.49	20.56	14.677	94.33	4
LH-US-01	9/25/2025 13:15	8.48	20.56	14.67	94.22	4
LH-US-01	9/25/2025 13:30	8.49	20.56	14.665	94.33	4
LH-US-01	9/25/2025 13:45	8.51	20.58	14.66	94.56	4
LH-US-01	9/25/2025 14:00	8.53	20.58	14.655	94.78	4
LH-US-01	9/25/2025 14:15	8.61	20.6	14.655	95.67	4
LH-US-01	9/25/2025 14:30	8.62	20.6	14.651	95.78	4
LH-US-01	9/25/2025 14:45	8.62	20.62	14.646	96.85	4
LH-US-01	9/25/2025 15:00	8.63	20.64	14.644	96.97	4
LH-US-01	9/25/2025 15:15	8.45	20.64	14.639	94.94	4
LH-US-01	9/25/2025 15:30	8.53	20.64	14.635	95.84	4

Dissolved Oxygen Saturation Continous Monitoring Data
Normandeau Associates Inc.

Station Name	Date Time	DO mg/L	Temp C	Air Pressure PSI	Saturation PCT	Use Code
LH-US-01	9/25/2025 15:45	8.48	20.64	14.633	95.28	4
LH-US-01	9/25/2025 16:00	8.55	20.64	14.629	96.07	4
LH-US-01	9/25/2025 16:15	8.51	20.62	14.629	95.62	4
LH-US-01	9/25/2025 16:30	8.55	20.62	14.62	96.07	4
LH-US-01	9/25/2025 16:45	8.63	20.62	14.617	96.97	4
LH-US-01	9/25/2025 17:00	8.66	20.62	14.61	97.3	4
LH-US-01	9/25/2025 17:15	8.67	20.62	14.609	97.42	4
LH-US-01	9/25/2025 17:30	8.66	20.62	14.601	97.3	4
LH-US-01	9/25/2025 17:45	8.64	20.62	14.601	97.08	4
LH-US-01	9/25/2025 18:00	8.63	20.62	14.596	96.97	4
LH-US-01	9/25/2025 18:15	8.58	20.62	14.592	96.4	4
LH-US-01	9/25/2025 18:30	8.52	20.62	14.588	95.73	4
LH-US-01	9/25/2025 18:45	8.48	20.62	14.582	95.28	4
LH-US-01	9/25/2025 19:00	8.44	20.62	14.58	94.83	4
LH-US-01	9/25/2025 19:15	8.39	20.62	14.579	94.27	4
LH-US-01	9/25/2025 19:30	8.34	20.6	14.578	93.71	4
LH-US-01	9/25/2025 19:45	8.3	20.6	14.578	93.26	4
LH-US-01	9/25/2025 20:00	8.21	20.6	14.576	92.25	4
LH-US-01	9/25/2025 20:15	8.19	20.6	14.574	92.02	4
LH-US-01	9/25/2025 20:30	8.14	20.6	14.571	91.46	4
LH-US-01	9/25/2025 20:45	8.16	20.6	14.567	91.69	4
LH-US-01	9/25/2025 21:00	8.17	20.6	14.565	91.8	4
LH-US-01	9/25/2025 21:15	8.18	20.58	14.563	91.91	4
LH-US-01	9/25/2025 21:30	8.19	20.58	14.56	92.02	4
LH-US-01	9/25/2025 21:45	8.17	20.58	14.559	91.8	4
LH-US-01	9/25/2025 22:00	8.18	20.56	14.554	91.91	4
LH-US-01	9/25/2025 22:15	8.18	20.56	14.553	91.91	4
LH-US-01	9/25/2025 22:30	8.16	20.56	14.548	91.69	4
LH-US-01	9/25/2025 22:45	8.12	20.54	14.545	91.24	4
LH-US-01	9/25/2025 23:00	8.07	20.54	14.543	90.67	4
LH-US-01	9/25/2025 23:15	8.05	20.54	14.54	90.45	4
LH-US-01	9/25/2025 23:30	8.06	20.54	14.541	90.56	4
LH-US-01	9/25/2025 23:45	8.07	20.54	14.543	90.67	4
LH-US-01	9/26/2025 0:00	7.95	20.54	14.549	89.33	4
LH-US-01	9/26/2025 0:15	7.98	20.54	14.546	89.66	4
LH-US-01	9/26/2025 0:30	8.06	20.54	14.547	90.56	4
LH-US-01	9/26/2025 0:45	8.1	20.52	14.545	91.01	4
LH-US-01	9/26/2025 1:00	8.14	20.52	14.547	91.46	4
LH-US-01	9/26/2025 1:15	8.16	20.52	14.548	91.69	4
LH-US-01	9/26/2025 1:30	8.15	20.5	14.55	91.57	4
LH-US-01	9/26/2025 1:45	8.11	20.5	14.548	91.12	4
LH-US-01	9/26/2025 2:00	8.07	20.5	14.546	90.67	4
LH-US-01	9/26/2025 2:15	8.06	20.48	14.543	90.56	4
LH-US-01	9/26/2025 2:30	8.06	20.48	14.546	90.56	4
LH-US-01	9/26/2025 2:45	8.07	20.48	14.548	90.67	4
LH-US-01	9/26/2025 3:00	8.11	20.46	14.55	91.12	4
LH-US-01	9/26/2025 3:15	8.12	20.46	14.553	91.24	4
LH-US-01	9/26/2025 3:30	8.09	20.44	14.554	90.9	4
LH-US-01	9/26/2025 3:45	8.05	20.44	14.549	90.45	4
LH-US-01	9/26/2025 4:00	8.02	20.42	14.552	90.11	4
LH-US-01	9/26/2025 4:15	7.99	20.42	14.551	89.78	4
LH-US-01	9/26/2025 4:30	8.04	20.4	14.555	90.34	4
LH-US-01	9/26/2025 4:45	8.01	20.4	14.555	90	4
LH-US-01	9/26/2025 5:00	8.03	20.4	14.561	90.22	4
LH-US-01	9/26/2025 5:15	8.02	20.4	14.561	90.11	4
LH-US-01	9/26/2025 5:30	8.04	20.38	14.561	90.34	4
LH-US-01	9/26/2025 5:45	8.04	20.38	14.56	90.34	4
LH-US-01	9/26/2025 6:00	8.12	20.38	14.564	91.24	4
LH-US-01	9/26/2025 6:15	8.13	20.36	14.564	91.35	4
LH-US-01	9/26/2025 6:30	8.15	20.36	14.568	91.57	4
LH-US-01	9/26/2025 6:45	8.17	20.36	14.569	91.8	4
LH-US-01	9/26/2025 7:00	8.16	20.36	14.569	91.69	4
LH-US-01	9/26/2025 7:15	8.18	20.36	14.572	91.91	4
LH-US-01	9/26/2025 7:30	8.21	20.36	14.577	92.25	4
LH-US-01	9/26/2025 7:45	8.17	20.36	14.579	91.8	4
LH-US-01	9/26/2025 8:00	7.58	20.36	14.584	85.17	4
LH-US-01	9/26/2025 8:15	7.51	20.36	14.587	84.38	4
LH-US-01	9/26/2025 8:30	7.47	20.38	14.59	83.93	4
LH-US-01	9/26/2025 8:45	7.36	20.4	14.591	82.7	4
LH-US-01	9/26/2025 9:00	6.09	20.42	14.595	68.43	4
LH-US-01	9/26/2025 9:15	6.04	20.46	14.595	67.87	4
LH-US-01	9/26/2025 9:30	5.89	20.48	14.597	66.18	4
LH-US-01	9/26/2025 9:45	7.22	20.5	14.599	81.12	4
LH-US-01	9/26/2025 10:00	6.93	20.54	14.599	77.87	4
LH-US-01	9/26/2025 10:15	6	20.54	14.596	67.42	4
LH-US-01	9/26/2025 10:30	6	20.58	14.596	67.42	4
LH-US-01	9/26/2025 10:45	5.03	20.62	14.6	56.52	4
LH-US-01	9/26/2025 11:00	5.69	20.66	14.596	63.93	4
LH-US-01	9/26/2025 11:15	6.62	20.74	14.597	74.38	4
LH-US-01	9/26/2025 11:30	8.61	20.76	14.6	97.84	4
LH-US-01	9/26/2025 11:45	8.83	20.8	14.597	100.34	4
LH-US-01	9/26/2025 12:00	8.81	20.82	14.598	100.11	4
LH-US-01	9/26/2025 12:15	8.81	20.86	14.594	100.11	4
LH-US-01	9/26/2025 12:30	8.96	20.9	14.593	101.82	4

Station Name	Date Time	DO mg/L	Temp C	Air Pressure PSI	Saturation PCT	Use Code
LH-US-01	9/26/2025 12:45	8.95	20.96	14.59	101.7	4
LH-US-01	9/26/2025 13:00	9.01	21	14.591	102.39	4
LH-US-01	9/26/2025 13:15	8.99	21.02	14.588	102.16	4
LH-US-01	9/26/2025 13:30	8.96	20.98	14.589	101.82	4
LH-US-01	9/26/2025 13:45	8.98	20.98	14.584	102.05	4
LH-US-01	9/26/2025 14:00	9.02	21.02	14.582	102.5	4
LH-US-01	9/26/2025 14:15	9.05	21.06	14.584	102.84	4
LH-US-01	9/26/2025 14:30	9.03	21.04	14.584	102.61	4
LH-US-01	9/26/2025 14:45	9.08	21.1	14.584	103.18	4
LH-US-01	9/26/2025 15:00	9.05	21.12	14.583	102.84	4
LH-US-01	9/26/2025 15:15	9.05	21.1	14.586	102.84	4
LH-US-01	9/26/2025 15:30	9.06	21.1	14.585	102.95	4
LH-US-01	9/26/2025 15:45	9.06	21.12	14.586	102.95	4
LH-US-01	9/26/2025 16:00	8.98	21.08	14.585	102.05	4
LH-US-01	9/26/2025 16:15	8.94	21.06	14.585	101.59	4
LH-US-01	9/26/2025 16:30	8.92	21.04	14.586	101.36	4
LH-US-01	9/26/2025 16:45	8.91	21.04	14.586	101.25	4
LH-US-01	9/26/2025 17:00	8.89	21.06	14.586	101.02	4
LH-US-01	9/26/2025 17:15	8.86	21.06	14.581	100.68	4
LH-US-01	9/26/2025 17:30	8.84	21.02	14.582	100.45	4
LH-US-01	9/26/2025 17:45	8.77	20.98	14.587	99.66	4
LH-US-01	9/26/2025 18:00	8.74	20.94	14.586	99.32	4
LH-US-01	9/26/2025 18:15	8.7	20.92	14.589	98.86	4
LH-US-01	9/26/2025 18:30	8.67	20.9	14.589	98.52	4
LH-US-01	9/26/2025 18:45	8.67	20.9	14.589	98.52	4
LH-US-01	9/26/2025 19:00	8.65	20.9	14.592	98.3	4
LH-US-01	9/26/2025 19:15	8.64	20.9	14.594	98.18	4
LH-US-01	9/26/2025 19:30	8.61	20.9	14.595	97.84	4
LH-US-01	9/26/2025 19:45	8.6	20.9	14.598	97.73	4
LH-US-01	9/26/2025 20:00	8.6	20.88	14.6	97.73	4
LH-US-01	9/26/2025 20:15	8.57	20.9	14.603	97.39	4
LH-US-01	9/26/2025 20:30	8.55	20.9	14.606	97.16	4
LH-US-01	9/26/2025 20:45	8.52	20.9	14.607	96.82	4
LH-US-01	9/26/2025 21:00	8.5	20.88	14.607	96.59	4
LH-US-01	9/26/2025 21:15	8.51	20.88	14.611	96.7	4
LH-US-01	9/26/2025 21:30	8.52	20.86	14.612	96.82	4
LH-US-01	9/26/2025 21:45	8.53	20.84	14.615	96.93	4
LH-US-01	9/26/2025 22:00	8.55	20.84	14.618	97.16	4
LH-US-01	9/26/2025 22:15	8.53	20.82	14.614	96.93	4
LH-US-01	9/26/2025 22:30	8.53	20.82	14.615	96.93	4
LH-US-01	9/26/2025 22:45	8.56	20.8	14.621	97.27	4
LH-US-01	9/26/2025 23:00	8.55	20.8	14.621	97.16	4
LH-US-01	9/26/2025 23:15	8.57	20.78	14.626	97.39	4
LH-US-01	9/26/2025 23:30	8.57	20.78	14.625	97.39	4
LH-US-01	9/26/2025 23:45	8.57	20.76	14.627	97.39	4
LH-US-01	9/27/2025 0:00	8.58	20.74	14.628	96.4	4
LH-US-01	9/27/2025 0:15	8.58	20.72	14.627	96.4	4
LH-US-01	9/27/2025 0:30	8.58	20.72	14.63	96.4	4
LH-US-01	9/27/2025 0:45	8.56	20.7	14.632	96.18	4
LH-US-01	9/27/2025 1:00	8.55	20.68	14.634	96.07	4
LH-US-01	9/27/2025 1:15	8.56	20.68	14.636	96.18	4
LH-US-01	9/27/2025 1:30	8.53	20.66	14.639	95.84	4
LH-US-01	9/27/2025 1:45	8.53	20.64	14.638	95.84	4
LH-US-01	9/27/2025 2:00	8.52	20.62	14.64	95.73	4
LH-US-01	9/27/2025 2:15	8.52	20.6	14.639	95.73	4
LH-US-01	9/27/2025 2:30	8.51	20.6	14.642	95.62	4
LH-US-01	9/27/2025 2:45	8.51	20.58	14.64	95.62	4
LH-US-01	9/27/2025 3:00	8.51	20.56	14.641	95.62	4
LH-US-01	9/27/2025 3:15	8.5	20.54	14.643	95.51	4
LH-US-01	9/27/2025 3:30	8.5	20.52	14.644	95.51	4
LH-US-01	9/27/2025 3:45	8.51	20.5	14.648	94.56	4
LH-US-01	9/27/2025 4:00	8.51	20.5	14.648	94.56	4
LH-US-01	9/27/2025 4:15	8.51	20.48	14.649	94.56	4
LH-US-01	9/27/2025 4:30	8.52	20.46	14.651	94.67	4
LH-US-01	9/27/2025 4:45	8.53	20.44	14.651	94.78	4
LH-US-01	9/27/2025 5:00	8.55	20.42	14.657	95	4
LH-US-01	9/27/2025 5:15	8.55	20.4	14.657	95	4
LH-US-01	9/27/2025 5:30	8.55	20.4	14.66	95	4
LH-US-01	9/27/2025 5:45	8.55	20.38	14.66	95	4
LH-US-01	9/27/2025 6:00	8.56	20.36	14.666	95.11	4
LH-US-01	9/27/2025 6:15	8.58	20.34	14.671	95.33	4
LH-US-01	9/27/2025 6:30	8.57	20.34	14.673	95.22	4
LH-US-01	9/27/2025 6:45	8.58	20.32	14.675	95.33	4
LH-US-01	9/27/2025 7:00	8.6	20.3	14.68	95.56	4
LH-US-01	9/27/2025 7:15	8.6	20.3	14.684	95.56	4
LH-US-01	9/27/2025 7:30	8.62	20.28	14.688	95.78	4
LH-US-01	9/27/2025 7:45	8.64	20.28	14.688	96	4
LH-US-01	9/27/2025 8:00	8.68	20.28	14.693	96.44	4
LH-US-01	9/27/2025 8:15	8.73	20.3	14.696	97	4
LH-US-01	9/27/2025 8:30	8.75	20.32	14.699	97.22	4
LH-US-01	9/27/2025 8:45	8.78	20.34	14.698	97.56	4
LH-US-01	9/27/2025 9:00	8.81	20.36	14.701	97.89	4
LH-US-01	9/27/2025 9:15	8.83	20.38	14.704	98.11	4
LH-US-01	9/27/2025 9:30	8.83	20.42	14.703	98.11	4

Dissolved Oxygen Saturation Continous Monitoring Data
Normandeau Associates Inc.

Station Name	Date Time	DO mg/L	Temp C	Air Pressure PSI	Saturation PCT	Use Code
LH-US-01	9/27/2025 9:45	8.82	20.46	14.704	98	4
LH-US-01	9/27/2025 10:00	8.84	20.5	14.703	98.22	4
LH-US-01	9/27/2025 10:15	8.83	20.54	14.704	98.11	4
LH-US-01	9/27/2025 10:30	8.8	20.56	14.706	97.78	4
LH-US-01	9/27/2025 10:45	8.81	20.6	14.706	97.89	4
LH-US-01	9/27/2025 11:00	8.8	20.64	14.709	97.78	4
LH-US-01	9/27/2025 11:15	8.79	20.7	14.704	97.67	4
LH-US-01	9/27/2025 11:30	8.78	20.74	14.703	97.56	4
LH-US-01	9/27/2025 11:45	8.78	20.78	14.703	98.65	4
LH-US-01	9/27/2025 12:00	8.78	20.82	14.705	98.65	4
LH-US-01	9/27/2025 12:15	8.8	20.88	14.704	98.88	4
LH-US-01	9/27/2025 12:30	8.8	20.9	14.704	98.88	4
LH-US-01	9/27/2025 12:45	8.79	20.94	14.7	98.76	4
LH-US-01	9/27/2025 13:00	8.77	20.98	14.702	98.54	4
LH-US-01	9/27/2025 13:15	8.77	21	14.7	98.54	4
LH-US-01	9/27/2025 13:30	8.79	21	14.699	98.76	4
LH-US-01	9/27/2025 13:45	8.78	21.06	14.694	98.65	4
LH-US-01	9/27/2025 14:00	8.74	21.04	14.693	98.2	4
LH-US-01	9/27/2025 14:15	8.77	21.08	14.69	98.54	4
LH-US-01	9/27/2025 14:30	8.75	21.12	14.688	98.31	4
LH-US-01	9/27/2025 14:45	8.72	21.08	14.683	97.98	4
LH-US-01	9/27/2025 15:00	8.69	21.06	14.681	97.64	4
LH-US-01	9/27/2025 15:15	8.69	21.06	14.68	97.64	4
LH-US-01	9/27/2025 15:30	8.66	21.06	14.682	97.3	4
LH-US-01	9/27/2025 15:45	8.63	21.04	14.679	96.97	4
LH-US-01	9/27/2025 16:00	8.67	21.06	14.68	97.42	4
LH-US-01	9/27/2025 16:15	8.63	21.08	14.678	96.97	4
LH-US-01	9/27/2025 16:30	8.56	21.02	14.677	96.18	4
LH-US-01	9/27/2025 16:45	8.52	20.98	14.678	95.73	4
LH-US-01	9/27/2025 17:00	8.45	20.94	14.681	94.94	4
LH-US-01	9/27/2025 17:15	8.39	20.9	14.681	94.27	4
LH-US-01	9/27/2025 17:30	8.37	20.9	14.679	94.04	4
LH-US-01	9/27/2025 17:45	8.34	20.88	14.681	93.71	4
LH-US-01	9/27/2025 18:00	8.32	20.88	14.682	93.48	4
LH-US-01	9/27/2025 18:15	8.31	20.88	14.683	93.37	4
LH-US-01	9/27/2025 18:30	8.34	20.88	14.683	93.71	4
LH-US-01	9/27/2025 18:45	8.34	20.9	14.683	93.71	4
LH-US-01	9/27/2025 19:00	8.26	20.88	14.687	92.81	4
LH-US-01	9/27/2025 19:15	8.28	20.88	14.686	93.03	4
LH-US-01	9/27/2025 19:30	8.29	20.88	14.687	93.15	4
LH-US-01	9/27/2025 19:45	8.37	20.88	14.689	94.04	4
LH-US-01	9/27/2025 20:00	8.41	20.88	14.69	94.49	4
LH-US-01	9/27/2025 20:15	8.43	20.86	14.692	94.72	4
LH-US-01	9/27/2025 20:30	8.46	20.84	14.691	95.06	4
LH-US-01	9/27/2025 20:45	8.47	20.82	14.692	95.17	4
LH-US-01	9/27/2025 21:00	8.5	20.8	14.692	95.51	4
LH-US-01	9/27/2025 21:15	8.51	20.78	14.695	95.62	4
LH-US-01	9/27/2025 21:30	8.52	20.78	14.694	95.73	4
LH-US-01	9/27/2025 21:45	8.52	20.76	14.693	95.73	4
LH-US-01	9/27/2025 22:00	8.55	20.74	14.689	95	4
LH-US-01	9/27/2025 22:15	8.55	20.74	14.695	95	4
LH-US-01	9/27/2025 22:30	8.53	20.72	14.697	94.78	4
LH-US-01	9/27/2025 22:45	8.53	20.72	14.697	94.78	4
LH-US-01	9/27/2025 23:00	8.56	20.7	14.695	95.11	4
LH-US-01	9/27/2025 23:15	8.56	20.7	14.7	95.11	4
LH-US-01	9/27/2025 23:30	8.57	20.68	14.694	95.22	4
LH-US-01	9/27/2025 23:45	8.55	20.68	14.698	95	4
LH-US-01	9/28/2025 0:00	8.57	20.66	14.698	95.22	4
LH-US-01	9/28/2025 0:15	8.57	20.64	14.698	95.22	4
LH-US-01	9/28/2025 0:30	8.57	20.64	14.698	95.22	4
LH-US-01	9/28/2025 0:45	8.56	20.62	14.699	95.11	4
LH-US-01	9/28/2025 1:00	8.56	20.6	14.696	95.11	4
LH-US-01	9/28/2025 1:15	8.57	20.58	14.695	95.22	4
LH-US-01	9/28/2025 1:30	8.56	20.58	14.698	95.11	4
LH-US-01	9/28/2025 1:45	8.57	20.56	14.697	95.22	4
LH-US-01	9/28/2025 2:00	8.57	20.54	14.693	95.22	4
LH-US-01	9/28/2025 2:15	8.57	20.52	14.694	95.22	4
LH-US-01	9/28/2025 2:30	8.56	20.52	14.688	95.11	4
LH-US-01	9/28/2025 2:45	8.55	20.5	14.69	95	4
LH-US-01	9/28/2025 3:00	8.55	20.48	14.69	95	4
LH-US-01	9/28/2025 3:15	8.55	20.48	14.692	95	4
LH-US-01	9/28/2025 3:30	8.55	20.46	14.688	95	4
LH-US-01	9/28/2025 3:45	8.56	20.44	14.691	95.11	4
LH-US-01	9/28/2025 4:00	8.57	20.42	14.688	95.22	4
LH-US-01	9/28/2025 4:15	8.58	20.4	14.691	95.33	4
LH-US-01	9/28/2025 4:30	8.59	20.4	14.691	95.44	4
LH-US-01	9/28/2025 4:45	8.59	20.38	14.694	95.44	4
LH-US-01	9/28/2025 5:00	8.59	20.38	14.697	95.44	4
LH-US-01	9/28/2025 5:15	8.6	20.36	14.698	95.56	4
LH-US-01	9/28/2025 5:30	8.61	20.34	14.698	95.67	4
LH-US-01	9/28/2025 5:45	8.61	20.32	14.696	95.67	4
LH-US-01	9/28/2025 6:00	8.6	20.32	14.699	95.56	4
LH-US-01	9/28/2025 6:15	8.62	20.3	14.697	95.78	4
LH-US-01	9/28/2025 6:30	8.61	20.28	14.699	95.67	4

Dissolved Oxygen Saturation Continous Monitoring Data
Normandeau Associates Inc.

Station Name	Date Time	DO mg/L	Temp C	Air Pressure PSI	Saturation PCT	Use Code
LH-US-01	9/28/2025 6:45	8.61	20.28	14.699	95.67	4
LH-US-01	9/28/2025 7:00	8.62	20.26	14.7	95.78	4
LH-US-01	9/28/2025 7:15	8.63	20.24	14.701	94.84	4
LH-US-01	9/28/2025 7:30	8.64	20.24	14.703	94.95	4
LH-US-01	9/28/2025 7:45	8.65	20.24	14.704	95.05	4
LH-US-01	9/28/2025 8:00	8.66	20.24	14.704	95.16	4
LH-US-01	9/28/2025 8:15	8.68	20.24	14.704	95.38	4
LH-US-01	9/28/2025 8:30	8.7	20.24	14.703	95.6	4
LH-US-01	9/28/2025 8:45	8.73	20.26	14.705	97	4
LH-US-01	9/28/2025 9:00	8.74	20.28	14.708	97.11	4
LH-US-01	9/28/2025 9:15	8.7	20.3	14.709	96.67	4
LH-US-01	9/28/2025 9:30	8.63	20.32	14.708	95.89	4
LH-US-01	9/28/2025 9:45	8.52	20.34	14.711	94.67	4
LH-US-01	9/28/2025 10:00	8.49	20.36	14.712	94.33	4
LH-US-01	9/28/2025 10:15	8.45	20.4	14.713	93.89	4
LH-US-01	9/28/2025 10:30	8.43	20.44	14.713	93.67	4
LH-US-01	9/28/2025 10:45	8.4	20.48	14.713	93.33	4
LH-US-01	9/28/2025 11:00	8.37	20.52	14.714	93	4
LH-US-01	9/28/2025 11:15	8.35	20.56	14.712	92.78	4
LH-US-01	9/28/2025 11:30	8.32	20.6	14.712	92.44	4
LH-US-01	9/28/2025 11:45	8.31	20.66	14.709	92.33	4
LH-US-01	9/28/2025 12:00	8.3	20.7	14.709	92.22	4
LH-US-01	9/28/2025 12:15	8.29	20.74	14.709	92.11	4
LH-US-01	9/28/2025 12:30	8.28	20.78	14.707	93.03	4
LH-US-01	9/28/2025 12:45	8.27	20.82	14.706	92.92	4
LH-US-01	9/28/2025 13:00	8.28	20.88	14.704	93.03	4
LH-US-01	9/28/2025 13:15	8.27	20.9	14.703	92.92	4
LH-US-01	9/28/2025 13:30	8.25	20.94	14.7	92.7	4
LH-US-01	9/28/2025 13:45	8.26	20.98	14.697	92.81	4
LH-US-01	9/28/2025 14:00	8.24	21	14.693	92.58	4
LH-US-01	9/28/2025 14:15	8.25	21.04	14.691	92.7	4
LH-US-01	9/28/2025 14:30	8.22	21.04	14.691	92.36	4
LH-US-01	9/28/2025 14:45	8.22	21.06	14.689	92.36	4
LH-US-01	9/28/2025 15:00	8.22	21.08	14.686	92.36	4
LH-US-01	9/28/2025 15:15	8.17	21.08	14.687	91.8	4
LH-US-01	9/28/2025 15:30	8.14	21.08	14.686	91.46	4
LH-US-01	9/28/2025 15:45	8.11	21.08	14.687	91.12	4
LH-US-01	9/28/2025 16:00	8.12	21.08	14.686	91.24	4
LH-US-01	9/28/2025 16:15	8.12	21.08	14.686	91.24	4
LH-US-01	9/28/2025 16:30	8.11	21.08	14.685	91.12	4
LH-US-01	9/28/2025 16:45	8.11	21.08	14.684	91.12	4
LH-US-01	9/28/2025 17:00	8	21.06	14.687	89.89	4
LH-US-01	9/28/2025 17:15	7.91	21.04	14.686	88.88	4
LH-US-01	9/28/2025 17:30	7.98	21.02	14.686	89.66	4
LH-US-01	9/28/2025 17:45	7.95	20.98	14.689	89.33	4
LH-US-01	9/28/2025 18:00	7.92	20.98	14.69	88.99	4
LH-US-01	9/28/2025 18:15	7.91	20.96	14.692	88.88	4
LH-US-01	9/28/2025 18:30	7.88	20.94	14.691	88.54	4
LH-US-01	9/28/2025 18:45	7.85	20.92	14.692	88.2	4
LH-US-01	9/28/2025 19:00	7.83	20.92	14.691	87.98	4
LH-US-01	9/28/2025 19:15	7.8	20.92	14.695	87.64	4
LH-US-01	9/28/2025 19:30	7.79	20.9	14.699	87.53	4
LH-US-01	9/28/2025 19:45	7.77	20.9	14.7	87.3	4
LH-US-01	9/28/2025 20:00	7.76	20.9	14.703	87.19	4
LH-US-01	9/28/2025 20:15	7.74	20.9	14.705	86.97	4
LH-US-01	9/28/2025 20:30	7.72	20.9	14.709	86.74	4
LH-US-01	9/28/2025 20:45	7.71	20.88	14.713	86.63	4
LH-US-01	9/28/2025 21:00	7.7	20.88	14.72	86.52	4
LH-US-01	9/28/2025 21:15	7.7	20.88	14.723	86.52	4
LH-US-01	9/28/2025 21:30	7.68	20.88	14.724	86.29	4
LH-US-01	9/28/2025 21:45	7.68	20.88	14.728	86.29	4
LH-US-01	9/28/2025 22:00	7.66	20.88	14.732	86.07	4
LH-US-01	9/28/2025 22:15	7.66	20.86	14.737	86.07	4
LH-US-01	9/28/2025 22:30	7.66	20.86	14.737	86.07	4
LH-US-01	9/28/2025 22:45	7.65	20.84	14.743	85.96	4
LH-US-01	9/28/2025 23:00	7.65	20.84	14.744	85.96	4
LH-US-01	9/28/2025 23:15	7.63	20.82	14.748	85.73	4
LH-US-01	9/28/2025 23:30	7.63	20.82	14.753	85.73	4
LH-US-01	9/28/2025 23:45	7.64	20.8	14.759	85.84	4
LH-US-01	9/29/2025 0:00	7.61	20.78	14.759	85.51	4
LH-US-01	9/29/2025 0:15	7.61	20.78	14.761	85.51	4
LH-US-01	9/29/2025 0:30	7.61	20.76	14.763	85.51	4
LH-US-01	9/29/2025 0:45	7.61	20.74	14.766	84.56	4
LH-US-01	9/29/2025 1:00	7.6	20.74	14.768	84.44	4
LH-US-01	9/29/2025 1:15	7.6	20.72	14.772	84.44	4
LH-US-01	9/29/2025 1:30	7.6	20.7	14.773	84.44	4
LH-US-01	9/29/2025 1:45	7.58	20.68	14.775	84.22	4
LH-US-01	9/29/2025 2:00	7.58	20.68	14.776	84.22	4
LH-US-01	9/29/2025 2:15	7.58	20.66	14.778	84.22	4
LH-US-01	9/29/2025 2:30	7.57	20.66	14.778	84.11	4
LH-US-01	9/29/2025 2:45	7.55	20.64	14.78	83.89	4
LH-US-01	9/29/2025 3:00	7.54	20.62	14.778	83.78	4
LH-US-01	9/29/2025 3:15	7.55	20.62	14.779	83.89	4
LH-US-01	9/29/2025 3:30	7.55	20.6	14.781	83.89	4

Dissolved Oxygen Saturation Continous Monitoring Data
Normandeau Associates Inc.

Station Name	Date Time	DO mg/L	Temp C	Air Pressure PSI	Saturation PCT	Use Code
LH-US-01	9/29/2025 3:45	7.54	20.58	14.784	83.78	4
LH-US-01	9/29/2025 4:00	7.54	20.56	14.786	83.78	4
LH-US-01	9/29/2025 4:15	7.52	20.54	14.788	83.56	4
LH-US-01	9/29/2025 4:30	7.52	20.52	14.79	83.56	4
LH-US-01	9/29/2025 4:45	7.52	20.5	14.79	83.56	4
LH-US-01	9/29/2025 5:00	7.52	20.5	14.793	83.56	4
LH-US-01	9/29/2025 5:15	7.51	20.48	14.797	83.44	4
LH-US-01	9/29/2025 5:30	7.53	20.48	14.8	83.67	4
LH-US-01	9/29/2025 5:45	7.52	20.46	14.799	83.56	4
LH-US-01	9/29/2025 6:00	7.49	20.44	14.803	83.22	4
LH-US-01	9/29/2025 6:15	7.24	20.44	14.805	80.44	4
LH-US-01	9/29/2025 6:30	7.26	20.42	14.805	80.67	4
LH-US-01	9/29/2025 6:45	6.39	20.4	14.81	71	4
LH-US-01	9/29/2025 7:00	6.39	20.38	14.811	71	4
LH-US-01	9/29/2025 7:15	6.54	20.38	14.813	72.67	4
LH-US-01	9/29/2025 7:30	6.61	20.36	14.814	73.44	4
LH-US-01	9/29/2025 7:45	6.58	20.36	14.815	73.11	4
LH-US-01	9/29/2025 8:00	6.63	20.38	14.817	73.67	4
LH-US-01	9/29/2025 8:15	6.76	20.4	14.818	75.11	4
LH-US-01	9/29/2025 8:30	6.66	20.42	14.819	74	4
LH-US-01	9/29/2025 8:45	6.75	20.44	14.821	75	4
LH-US-01	9/29/2025 9:00	6.79	20.46	14.823	75.44	4
LH-US-01	9/29/2025 9:15	6.55	20.48	14.822	72.78	4
LH-US-01	9/29/2025 9:30	6.76	20.52	14.821	75.11	4
LH-US-01	9/29/2025 9:45	6.66	20.56	14.822	74	4
LH-US-01	9/29/2025 10:00	6.79	20.6	14.821	75.44	4
LH-US-01	9/29/2025 10:15	7.03	20.66	14.822	78.11	4
LH-US-01	9/29/2025 10:30	7.1	20.72	14.823	78.89	4
LH-US-01	9/29/2025 10:45	7.29	20.78	14.822	81.91	4
LH-US-01	9/29/2025 11:00	7.3	20.84	14.823	82.02	4
LH-US-01	9/29/2025 11:15	7.17	20.9	14.818	80.56	4
LH-US-01	9/29/2025 11:30	7.38	20.96	14.819	82.92	4
LH-US-01	9/29/2025 11:45	7.44	21	14.818	83.6	4
LH-US-01	9/29/2025 12:00	7.37	21.06	14.817	82.81	4
LH-US-01	9/29/2025 12:15	7.35	21.1	14.816	82.58	4
LH-US-01	9/29/2025 12:30	7.31	21.12	14.812	82.13	4
LH-US-01	9/29/2025 12:45	7.42	21.14	14.809	83.37	4
LH-US-01	9/29/2025 13:00	7.53	21.2	14.808	84.61	4
LH-US-01	9/29/2025 13:15	7.2	21.2	14.803	80.9	4
LH-US-01	9/29/2025 13:30	7.42	21.22	14.804	83.37	4
LH-US-01	9/29/2025 13:45	7.59	21.24	14.801	85.28	4
LH-US-01	9/29/2025 14:00	7.53	21.26	14.798	84.61	4
LH-US-01	9/29/2025 14:15	7.81	21.26	14.797	87.75	4
LH-US-01	9/29/2025 14:30	7.42	21.28	14.793	83.37	4
LH-US-01	9/29/2025 14:45	7.25	21.26	14.791	81.46	4
LH-US-01	9/29/2025 15:00	8.71	24.88	14.787	104.94	2
LH-US-01	9/29/2025 15:15	8.24	26.12	14.788	101.73	2

pH Continous Monitoring Data

Station Name	Date Time	Temp C	pH SU	Use Code
LH-BY-01	7/1/2025 15:00	34.62	9.20838878	2
LH-BY-01	7/1/2025 15:15	36.88	9.12322797	2
LH-BY-01	7/1/2025 15:30	26.99	7.48268229	4
LH-BY-01	7/1/2025 15:45	26.38	7.46931431	4
LH-BY-01	7/1/2025 16:00	26.33	7.5741991	4
LH-BY-01	7/1/2025 16:15	26.3	7.59592421	4
LH-BY-01	7/1/2025 16:30	26.33	7.70446241	4
LH-BY-01	7/1/2025 16:45	26.28	7.6647632	4
LH-BY-01	7/1/2025 17:00	26.18	7.57069349	4
LH-BY-01	7/1/2025 17:15	26.08	7.43834372	4
LH-BY-01	7/1/2025 17:30	26.01	7.40211789	4
LH-BY-01	7/1/2025 17:45	26.04	7.43406503	4
LH-BY-01	7/1/2025 18:00	25.99	7.40512716	4
LH-BY-01	7/1/2025 18:15	25.94	7.38838229	4
LH-BY-01	7/1/2025 18:30	25.91	7.4228634	4
LH-BY-01	7/1/2025 18:45	25.91	7.38245489	4
LH-BY-01	7/1/2025 19:00	25.91	7.37431895	4
LH-BY-01	7/1/2025 19:15	25.91	7.33743602	4
LH-BY-01	7/1/2025 19:30	25.89	7.34532386	4
LH-BY-01	7/1/2025 19:45	25.87	7.25611087	4
LH-BY-01	7/1/2025 20:00	25.84	7.2827202	4
LH-BY-01	7/1/2025 20:15	25.79	7.32183567	4
LH-BY-01	7/1/2025 20:30	25.77	7.32457046	4
LH-BY-01	7/1/2025 20:45	25.72	7.26682285	4
LH-BY-01	7/1/2025 21:00	25.72	7.23860033	4
LH-BY-01	7/1/2025 21:15	25.67	7.20878451	4
LH-BY-01	7/1/2025 21:30	25.62	7.2329795	4
LH-BY-01	7/1/2025 21:45	25.6	7.21046231	4
LH-BY-01	7/1/2025 22:00	25.57	7.19365003	4
LH-BY-01	7/1/2025 22:15	25.53	7.19394751	4
LH-BY-01	7/1/2025 22:30	25.48	7.23444667	4
LH-BY-01	7/1/2025 22:45	25.43	7.22199076	4
LH-BY-01	7/1/2025 23:00	25.38	7.21143244	4
LH-BY-01	7/1/2025 23:15	25.36	7.19731833	4
LH-BY-01	7/1/2025 23:30	25.28	7.18813102	4
LH-BY-01	7/1/2025 23:45	25.28	7.1911205	4
LH-BY-01	7/2/2025 0:00	25.21	7.15963256	4
LH-BY-01	7/2/2025 0:15	25.23	7.20066609	4
LH-BY-01	7/2/2025 0:30	25.23	7.18761892	4
LH-BY-01	7/2/2025 0:45	25.21	7.20774723	4
LH-BY-01	7/2/2025 1:00	25.09	7.12951105	4
LH-BY-01	7/2/2025 1:15	25.02	7.14123777	4
LH-BY-01	7/2/2025 1:30	24.97	7.14942305	4
LH-BY-01	7/2/2025 1:45	25.02	7.14640591	4
LH-BY-01	7/2/2025 2:00	25.02	7.1205652	4
LH-BY-01	7/2/2025 2:15	25.09	7.12135274	4
LH-BY-01	7/2/2025 2:30	25.09	7.10938722	4
LH-BY-01	7/2/2025 2:45	24.99	7.09799844	4
LH-BY-01	7/2/2025 3:00	24.99	7.09881455	4
LH-BY-01	7/2/2025 3:15	24.9	7.09231358	4
LH-BY-01	7/2/2025 3:30	25.02	7.08085211	4
LH-BY-01	7/2/2025 3:45	25.02	7.07486795	4
LH-BY-01	7/2/2025 4:00	25.02	7.0803081	4
LH-BY-01	7/2/2025 4:15	24.85	7.04823872	4
LH-BY-01	7/2/2025 4:30	24.8	7.05314656	4
LH-BY-01	7/2/2025 4:45	24.92	7.05448566	4
LH-BY-01	7/2/2025 5:00	24.9	7.04442099	4
LH-BY-01	7/2/2025 5:15	24.87	7.03081824	4
LH-BY-01	7/2/2025 5:30	24.87	7.02129318	4
LH-BY-01	7/2/2025 5:45	24.87	7.013401	4
LH-BY-01	7/2/2025 6:00	24.87	7.00686953	4
LH-BY-01	7/2/2025 6:15	24.92	7.00850097	4
LH-BY-01	7/2/2025 6:30	24.92	7.0036032	4
LH-BY-01	7/2/2025 6:45	24.92	6.99788912	4
LH-BY-01	7/2/2025 7:00	24.94	6.99408014	4
LH-BY-01	7/2/2025 7:15	24.94	6.96904873	4
LH-BY-01	7/2/2025 7:30	24.94	6.97340202	4
LH-BY-01	7/2/2025 7:45	24.94	6.98074819	4
LH-BY-01	7/2/2025 8:00	24.97	6.9867353	4
LH-BY-01	7/2/2025 8:15	24.97	7.00169822	4
LH-BY-01	7/2/2025 8:30	24.99	7.02237275	4
LH-BY-01	7/2/2025 8:45	25.02	7.03352281	4
LH-BY-01	7/2/2025 9:00	25.04	7.05555169	4
LH-BY-01	7/2/2025 9:15	25.06	7.06452301	4
LH-BY-01	7/2/2025 9:30	25.06	7.07975338	4
LH-BY-01	7/2/2025 9:45	25.11	7.07974001	4
LH-BY-01	7/2/2025 10:00	25.14	7.08979222	4
LH-BY-01	7/2/2025 10:15	25.21	7.09303317	4
LH-BY-01	7/2/2025 10:30	25.26	7.09165864	4
LH-BY-01	7/2/2025 10:45	25.33	7.13511314	4
LH-BY-01	7/2/2025 11:00	25.36	7.14026182	4
LH-BY-01	7/2/2025 11:15	25.28	7.12535204	4
LH-BY-01	7/2/2025 11:30	25.31	7.16202477	4

Station Name	Date Time	Temp C	pH SU	Use Code
LH-BY-01	7/2/2025 11:45	25.31	7.15251376	4
LH-BY-01	7/2/2025 12:00	25.28	7.16937886	4
LH-BY-01	7/2/2025 12:15	25.38	7.23153672	4
LH-BY-01	7/2/2025 12:30	25.16	7.08244545	4
LH-BY-01	7/2/2025 12:45	25.19	7.11614687	4
LH-BY-01	7/2/2025 13:00	25.28	7.14111473	4
LH-BY-01	7/2/2025 13:15	25.55	7.30987563	4
LH-BY-01	7/2/2025 13:30	25.45	7.21627196	4
LH-BY-01	7/2/2025 13:45	25.43	7.21764462	4
LH-BY-01	7/2/2025 14:00	25.43	7.225522	4
LH-BY-01	7/2/2025 14:15	25.53	7.31478416	4
LH-BY-01	7/2/2025 14:30	25.43	7.23557246	4
LH-BY-01	7/2/2025 14:45	25.57	7.31935762	4
LH-BY-01	7/2/2025 15:00	25.45	7.33768422	4
LH-BY-01	7/2/2025 15:15	25.5	7.42778903	4
LH-BY-01	7/2/2025 15:30	25.55	7.58167202	4
LH-BY-01	7/2/2025 15:45	25.45	7.55714977	4
LH-BY-01	7/2/2025 16:00	25.53	7.69087127	4
LH-BY-01	7/2/2025 16:15	25.5	7.67356016	4
LH-BY-01	7/2/2025 16:30	25.53	7.60506367	4
LH-BY-01	7/2/2025 16:45	25.57	7.59738046	4
LH-BY-01	7/2/2025 17:00	25.53	7.58008171	4
LH-BY-01	7/2/2025 17:15	25.53	7.55509975	4
LH-BY-01	7/2/2025 17:30	25.53	7.65855764	4
LH-BY-01	7/2/2025 17:45	25.45	7.57154541	4
LH-BY-01	7/2/2025 18:00	25.48	7.57230276	4
LH-BY-01	7/2/2025 18:15	25.48	7.60597973	4
LH-BY-01	7/2/2025 18:30	25.48	7.84823668	4
LH-BY-01	7/2/2025 18:45	25.45	7.72039086	4
LH-BY-01	7/2/2025 19:00	25.45	7.43628075	4
LH-BY-01	7/2/2025 19:15	25.4	7.48959942	4
LH-BY-01	7/2/2025 19:30	25.38	7.4276893	4
LH-BY-01	7/2/2025 19:45	25.4	7.3662652	4
LH-BY-01	7/2/2025 20:00	25.36	7.38098596	4
LH-BY-01	7/2/2025 20:15	25.26	7.42296909	4
LH-BY-01	7/2/2025 20:30	25.19	7.43149575	4
LH-BY-01	7/2/2025 20:45	25.19	7.36326078	4
LH-BY-01	7/2/2025 21:00	25.21	7.27597763	4
LH-BY-01	7/2/2025 21:15	25.19	7.25044199	4
LH-BY-01	7/2/2025 21:30	25.14	7.23661717	4
LH-BY-01	7/2/2025 21:45	25.26	7.19439477	4
LH-BY-01	7/2/2025 22:00	25.19	7.18601295	4
LH-BY-01	7/2/2025 22:15	25.16	7.17597211	4
LH-BY-01	7/2/2025 22:30	25.14	7.15504776	4
LH-BY-01	7/2/2025 22:45	25.11	7.13575665	4
LH-BY-01	7/2/2025 23:00	25.23	7.11558766	4
LH-BY-01	7/2/2025 23:15	25.21	7.09955719	4
LH-BY-01	7/2/2025 23:30	25.19	7.08868976	4
LH-BY-01	7/2/2025 23:45	25.16	7.07619221	4
LH-BY-01	7/3/2025 0:00	25.21	7.06122856	4
LH-BY-01	7/3/2025 0:15	25.11	7.050644	4
LH-BY-01	7/3/2025 0:30	25.14	7.04438525	4
LH-BY-01	7/3/2025 0:45	25.14	7.03133414	4
LH-BY-01	7/3/2025 1:00	25.14	7.02045822	4
LH-BY-01	7/3/2025 1:15	25.14	7.01801114	4
LH-BY-01	7/3/2025 1:30	25.09	7.00713641	4
LH-BY-01	7/3/2025 1:45	25.11	6.99870624	4
LH-BY-01	7/3/2025 2:00	25.09	6.99326728	4
LH-BY-01	7/3/2025 2:15	25.06	6.98510748	4
LH-BY-01	7/3/2025 2:30	25.06	6.97858017	4
LH-BY-01	7/3/2025 2:45	25.04	6.97422691	4
LH-BY-01	7/3/2025 3:00	25.04	6.9693311	4
LH-BY-01	7/3/2025 3:15	25.02	6.96334488	4
LH-BY-01	7/3/2025 3:30	25.02	6.95600068	4
LH-BY-01	7/3/2025 3:45	24.99	6.9524598	4
LH-BY-01	7/3/2025 4:00	24.99	6.94756317	4
LH-BY-01	7/3/2025 4:15	24.97	6.94483912	4
LH-BY-01	7/3/2025 4:30	24.97	6.94130243	4
LH-BY-01	7/3/2025 4:45	24.99	6.93722585	4
LH-BY-01	7/3/2025 5:00	24.97	6.93178057	4
LH-BY-01	7/3/2025 5:15	24.94	6.92606002	4
LH-BY-01	7/3/2025 5:30	24.94	6.9263321	4
LH-BY-01	7/3/2025 5:45	24.9	6.92305681	4
LH-BY-01	7/3/2025 6:00	24.92	6.92932024	4
LH-BY-01	7/3/2025 6:15	24.94	6.93258995	4
LH-BY-01	7/3/2025 6:30	24.97	6.93722164	4
LH-BY-01	7/3/2025 6:45	24.99	6.94185044	4
LH-BY-01	7/3/2025 7:00	24.9	6.94918004	4
LH-BY-01	7/3/2025 7:15	24.9	6.97176575	4
LH-BY-01	7/3/2025 7:30	24.85	6.99108456	4
LH-BY-01	7/3/2025 7:45	24.94	7.01230953	4
LH-BY-01	7/3/2025 8:00	24.9	7.04387675	4
LH-BY-01	7/3/2025 8:15	24.97	7.0835862	4
LH-BY-01	7/3/2025 8:30	25.14	7.11616633	4

Station Name	Date Time	Temp C	pH SU	Use Code
LH-BY-01	7/3/2025 8:45	25.23	7.17810535	4
LH-BY-01	7/3/2025 9:00	25.36	7.27257858	4
LH-BY-01	7/3/2025 9:15	25.5	7.32622173	4
LH-BY-01	7/3/2025 9:30	25.67	7.40963222	4
LH-BY-01	7/3/2025 9:45	25.74	7.18702744	4
LH-BY-01	7/3/2025 10:00	25.72	7.14931946	4
LH-BY-01	7/3/2025 10:15	25.77	7.20003227	4
LH-BY-01	7/3/2025 10:30	26.13	7.43257951	4
LH-BY-01	7/3/2025 10:45	25.79	7.41408001	4
LH-BY-01	7/3/2025 11:00	25.79	7.41136694	4
LH-BY-01	7/3/2025 11:15	26.11	7.68519605	4
LH-BY-01	7/3/2025 11:30	25.87	7.54633156	4
LH-BY-01	7/3/2025 11:45	25.89	7.57992583	4
LH-BY-01	7/3/2025 12:00	25.91	7.65582249	4
LH-BY-01	7/3/2025 12:15	25.89	7.67566513	4
LH-BY-01	7/3/2025 12:30	26.06	7.72081968	4
LH-BY-01	7/3/2025 12:45	25.87	7.63041419	4
LH-BY-01	7/3/2025 13:00	25.65	7.62382106	4
LH-BY-01	7/3/2025 13:15	25.43	7.52268958	4
LH-BY-01	7/3/2025 13:30	25.36	7.539114	4
LH-BY-01	7/3/2025 13:45	25.36	7.75158158	4
LH-BY-01	7/3/2025 14:00	25.48	7.88978972	4
LH-BY-01	7/3/2025 14:15	25.62	7.93850727	4
LH-BY-01	7/3/2025 14:30	25.79	8.00308723	4
LH-BY-01	7/3/2025 14:45	25.91	8.0091935	4
LH-BY-01	7/3/2025 15:00	25.99	8.14936662	4
LH-BY-01	7/3/2025 15:15	26.04	7.94532225	4
LH-BY-01	7/3/2025 15:30	26.11	8.16137253	4
LH-BY-01	7/3/2025 15:45	25.99	8.09920841	4
LH-BY-01	7/3/2025 16:00	25.94	8.05329312	4
LH-BY-01	7/3/2025 16:15	25.89	7.82483401	4
LH-BY-01	7/3/2025 16:30	25.94	8.05790303	4
LH-BY-01	7/3/2025 16:45	25.84	7.98691506	4
LH-BY-01	7/3/2025 17:00	25.77	7.92718334	4
LH-BY-01	7/3/2025 17:15	25.77	7.75082207	4
LH-BY-01	7/3/2025 17:30	25.79	7.73069513	4
LH-BY-01	7/3/2025 17:45	25.74	7.69119993	4
LH-BY-01	7/3/2025 18:00	25.84	7.61555806	4
LH-BY-01	7/3/2025 18:15	25.82	7.57897649	4
LH-BY-01	7/3/2025 18:30	25.99	7.4981232	4
LH-BY-01	7/3/2025 18:45	25.87	7.49289841	4
LH-BY-01	7/3/2025 19:00	25.82	7.43845363	4
LH-BY-01	7/3/2025 19:15	25.79	7.3940033	4
LH-BY-01	7/3/2025 19:30	25.77	7.38182004	4
LH-BY-01	7/3/2025 19:45	25.72	7.35366139	4
LH-BY-01	7/3/2025 20:00	25.57	7.35573952	4
LH-BY-01	7/3/2025 20:15	25.5	7.32513545	4
LH-BY-01	7/3/2025 20:30	25.48	7.27871559	4
LH-BY-01	7/3/2025 20:45	25.55	7.24145137	4
LH-BY-01	7/3/2025 21:00	25.57	7.21374152	4
LH-BY-01	7/3/2025 21:15	25.57	7.19039195	4
LH-BY-01	7/3/2025 21:30	25.55	7.17411321	4
LH-BY-01	7/3/2025 21:45	25.55	7.15890781	4
LH-BY-01	7/3/2025 22:00	25.55	7.14587462	4
LH-BY-01	7/3/2025 22:15	25.36	7.12368826	4
LH-BY-01	7/3/2025 22:30	25.28	7.12181902	4
LH-BY-01	7/3/2025 22:45	25.23	7.10498684	4
LH-BY-01	7/3/2025 23:00	25.23	7.09438601	4
LH-BY-01	7/3/2025 23:15	25.02	7.06833977	4
LH-BY-01	7/3/2025 23:30	25.11	7.09442399	4
LH-BY-01	7/3/2025 23:45	24.87	7.07681064	4
LH-BY-01	7/4/2025 0:00	24.97	7.1050784	4
LH-BY-01	7/4/2025 0:15	24.92	7.0879538	4
LH-BY-01	7/4/2025 0:30	24.6	7.18692631	4
LH-BY-01	7/4/2025 0:45	24.53	7.16517385	4
LH-BY-01	7/4/2025 1:00	24.65	7.08394836	4
LH-BY-01	7/4/2025 1:15	24.53	7.04093428	4
LH-BY-01	7/4/2025 1:30	24.8	7.07192893	4
LH-BY-01	7/4/2025 1:45	24.8	7.06566814	4
LH-BY-01	7/4/2025 2:00	24.68	7.03737353	4
LH-BY-01	7/4/2025 2:15	24.92	7.10400763	4
LH-BY-01	7/4/2025 2:30	24.7	7.06759629	4
LH-BY-01	7/4/2025 2:45	24.27	7.01615497	4
LH-BY-01	7/4/2025 3:00	23.69	7.03722495	4
LH-BY-01	7/4/2025 3:15	23.69	7.11536763	4
LH-BY-01	7/4/2025 3:30	23.79	7.20355112	4
LH-BY-01	7/4/2025 3:45	23.88	7.254277	4
LH-BY-01	7/4/2025 4:00	23.95	7.25749294	4
LH-BY-01	7/4/2025 4:15	24.22	7.24934972	4
LH-BY-01	7/4/2025 4:30	24.6	7.18583675	4
LH-BY-01	7/4/2025 4:45	24.68	7.13622496	4
LH-BY-01	7/4/2025 5:00	24.75	7.1193132	4
LH-BY-01	7/4/2025 5:15	24.77	7.08935926	4
LH-BY-01	7/4/2025 5:30	24.8	7.07927856	4

pH Continous Monitoring Data

Station Name	Date Time	Temp C	pH SU	Use Code
LH-BY-01	7/4/2025 5:45	24.82	7.06185307	4
LH-BY-01	7/4/2025 6:00	24.94	7.04822415	4
LH-BY-01	7/4/2025 6:15	24.92	7.04768319	4
LH-BY-01	7/4/2025 6:30	24.94	7.04387086	4
LH-BY-01	7/4/2025 6:45	24.97	7.04441056	4
LH-BY-01	7/4/2025 7:00	25.02	7.04304307	4
LH-BY-01	7/4/2025 7:15	24.97	7.05338831	4
LH-BY-01	7/4/2025 7:30	24.82	7.06784126	4
LH-BY-01	7/4/2025 7:45	24.75	7.09263231	4
LH-BY-01	7/4/2025 8:00	24.75	7.09644387	4
LH-BY-01	7/4/2025 8:15	24.75	7.12829759	4
LH-BY-01	7/4/2025 8:30	24.77	7.1840973	4
LH-BY-01	7/4/2025 8:45	24.99	7.22966331	4
LH-BY-01	7/4/2025 9:00	24.97	7.34122049	4
LH-BY-01	7/4/2025 9:15	25.09	7.46971254	4
LH-BY-01	7/4/2025 9:30	24.99	7.69593104	4
LH-BY-01	7/4/2025 9:45	20.86	6.15870593	4
LH-BY-01	7/4/2025 10:00	21.1	6.16848792	4
LH-BY-01	7/4/2025 10:15	21.77	5.98117353	4
LH-BY-01	7/4/2025 10:30	23.28	5.90565	4
LH-BY-01	7/4/2025 10:45	23.81	6.08676703	4
LH-BY-01	7/4/2025 11:00	25.36	5.7391169	4
LH-BY-01	7/4/2025 11:15	25.65	5.6540246	4
LH-BY-01	7/4/2025 11:30	26.67	8.42944348	4
LH-BY-01	7/4/2025 11:45	26.72	8.41460001	4
LH-BY-01	7/4/2025 12:00	26.72	8.60690097	4
LH-BY-01	7/4/2025 12:15	26.77	8.75563473	4
LH-BY-01	7/4/2025 12:30	26.13	8.53364708	4
LH-BY-01	7/4/2025 12:45	25.57	8.22727595	4
LH-BY-01	7/4/2025 13:00	25.16	7.93071051	4
LH-BY-01	7/4/2025 13:15	25.19	7.85721675	4
LH-BY-01	7/4/2025 13:30	25.06	7.76348846	4
LH-BY-01	7/4/2025 13:45	25.16	7.72843192	4
LH-BY-01	7/4/2025 14:00	25.02	7.69259693	4
LH-BY-01	7/4/2025 14:15	25.06	7.60792105	4
LH-BY-01	7/4/2025 14:30	25.11	7.55234636	4
LH-BY-01	7/4/2025 14:45	25.11	7.60537182	4
LH-BY-01	7/4/2025 15:00	25.21	7.50513391	4
LH-BY-01	7/4/2025 15:15	25.36	7.57959696	4
LH-BY-01	7/4/2025 15:30	25.48	7.59430143	4
LH-BY-01	7/4/2025 15:45	25.48	7.55410633	4
LH-BY-01	7/4/2025 16:00	25.5	7.53913286	4
LH-BY-01	7/4/2025 16:15	25.53	7.56894844	4
LH-BY-01	7/4/2025 16:30	25.43	7.46510317	4
LH-BY-01	7/4/2025 16:45	25.4	7.48579616	4
LH-BY-01	7/4/2025 17:00	25.48	7.50304769	4
LH-BY-01	7/4/2025 17:15	25.45	7.48136897	4
LH-BY-01	7/4/2025 17:30	25.5	7.60974114	4
LH-BY-01	7/4/2025 17:45	25.6	7.76102256	4
LH-BY-01	7/4/2025 18:00	25.57	7.63430537	4
LH-BY-01	7/4/2025 18:15	25.6	7.91983802	4
LH-BY-01	7/4/2025 18:30	25.55	8.21215273	4
LH-BY-01	7/4/2025 18:45	25.36	8.35203345	4
LH-BY-01	7/4/2025 19:00	25.02	7.9205392	4
LH-BY-01	7/4/2025 19:15	24.9	7.62049265	4
LH-BY-01	7/4/2025 19:30	24.65	7.6321797	4
LH-BY-01	7/4/2025 19:45	21.8	6.15726237	4
LH-BY-01	7/4/2025 20:00	20.39	6.12890028	4
LH-BY-01	7/4/2025 20:15	19.89	6.45759957	4
LH-BY-01	7/4/2025 20:30	19.86	6.23749006	4
LH-BY-01	7/4/2025 20:45	19.89	6.13211909	4
LH-BY-01	7/4/2025 21:00	19.84	6.13003327	4
LH-BY-01	7/4/2025 21:15	19.72	6.32352766	4
LH-BY-01	7/4/2025 21:30	19.75	6.24966427	4
LH-BY-01	7/4/2025 21:45	19.72	6.20915567	4
LH-BY-01	7/4/2025 22:00	19.67	6.41315272	4
LH-BY-01	7/4/2025 22:15	19.46	6.38750857	4
LH-BY-01	7/4/2025 22:30	19.58	6.35451218	4
LH-BY-01	7/4/2025 22:45	19.84	6.29750716	4
LH-BY-01	7/4/2025 23:00	23.71	7.3874748	4
LH-BY-01	7/4/2025 23:15	24.32	7.33215075	4
LH-BY-01	7/4/2025 23:30	24.36	7.31166028	4
LH-BY-01	7/4/2025 23:45	24.44	7.29631439	4
LH-BY-01	7/5/2025 0:00	24.6	7.2983343	4
LH-BY-01	7/5/2025 0:15	24.48	7.28673703	4
LH-BY-01	7/5/2025 0:30	24.63	7.28087296	4
LH-BY-01	7/5/2025 0:45	24.82	7.28423234	4
LH-BY-01	7/5/2025 1:00	24.8	7.27417971	4
LH-BY-01	7/5/2025 1:15	24.9	7.27245502	4
LH-BY-01	7/5/2025 1:30	24.99	7.25686679	4
LH-BY-01	7/5/2025 1:45	24.97	7.23321541	4
LH-BY-01	7/5/2025 2:00	25.09	7.23584101	4
LH-BY-01	7/5/2025 2:15	25.16	7.23388251	4
LH-BY-01	7/5/2025 2:30	24.8	7.18108447	4

pH Continous Monitoring Data

Station Name	Date Time	Temp C	pH SU	Use Code
LH-BY-01	7/5/2025 2:45	24.87	7.20009204	4
LH-BY-01	7/5/2025 3:00	24.56	7.15698438	4
LH-BY-01	7/5/2025 3:15	24.75	7.16831892	4
LH-BY-01	7/5/2025 3:30	24.82	7.1568474	4
LH-BY-01	7/5/2025 3:45	24.65	7.16292853	4
LH-BY-01	7/5/2025 4:00	24.7	7.14193411	4
LH-BY-01	7/5/2025 4:15	24.56	7.14908397	4
LH-BY-01	7/5/2025 4:30	24.63	7.11908892	4
LH-BY-01	7/5/2025 4:45	24.85	7.13342562	4
LH-BY-01	7/5/2025 5:00	24.6	7.10793288	4
LH-BY-01	7/5/2025 5:15	24.65	7.12806832	4
LH-BY-01	7/5/2025 5:30	24.29	7.10450059	4
LH-BY-01	7/5/2025 5:45	24.29	7.10204652	4
LH-BY-01	7/5/2025 6:00	24.6	7.13762352	4
LH-BY-01	7/5/2025 6:15	24.77	7.1536069	4
LH-BY-01	7/5/2025 6:30	24.82	7.18733269	4
LH-BY-01	7/5/2025 6:45	24.9	7.21340564	4
LH-BY-01	7/5/2025 7:00	24.6	7.2212476	4
LH-BY-01	7/5/2025 7:15	24.68	7.24270129	4
LH-BY-01	7/5/2025 7:30	24.68	7.2639421	4
LH-BY-01	7/5/2025 7:45	24.51	7.29488234	4
LH-BY-01	7/5/2025 8:00	24.44	7.32166039	4
LH-BY-01	7/5/2025 8:15	24.68	7.3396465	4
LH-BY-01	7/5/2025 8:30	24.73	7.37607398	4
LH-BY-01	7/5/2025 8:45	24.9	7.42184725	4
LH-BY-01	7/5/2025 9:00	24.87	7.51006449	4
LH-BY-01	7/5/2025 9:15	25.14	7.58682187	4
LH-BY-01	7/5/2025 9:30	25.48	7.51744188	4
LH-BY-01	7/5/2025 9:45	25.55	7.65498373	4
LH-BY-01	7/5/2025 10:00	25.65	7.72045156	4
LH-BY-01	7/5/2025 10:15	25.72	7.73927875	4
LH-BY-01	7/5/2025 10:30	25.77	7.85745281	4
LH-BY-01	7/5/2025 10:45	25.77	7.73128667	4
LH-BY-01	7/5/2025 11:00	25.74	7.8852168	4
LH-BY-01	7/5/2025 11:15	25.84	7.86918757	4
LH-BY-01	7/5/2025 11:30	25.79	7.93444659	4
LH-BY-01	7/5/2025 11:45	25.77	7.60159331	4
LH-BY-01	7/5/2025 12:00	26.01	7.87276028	4
LH-BY-01	7/5/2025 12:15	25.96	7.96889421	4
LH-BY-01	7/5/2025 12:30	25.99	7.7735867	4
LH-BY-01	7/5/2025 12:45	25.94	7.65412969	4
LH-BY-01	7/5/2025 13:00	25.91	7.55222485	4
LH-BY-01	7/5/2025 13:15	25.89	7.60704744	4
LH-BY-01	7/5/2025 13:30	25.99	7.70851658	4
LH-BY-01	7/5/2025 13:45	26.06	7.79861449	4
LH-BY-01	7/5/2025 14:00	26.4	8.14021239	4
LH-BY-01	7/5/2025 14:15	26.23	7.89731341	4
LH-BY-01	7/5/2025 14:30	26.52	8.229069	4
LH-BY-01	7/5/2025 14:45	26.35	7.96411219	4
LH-BY-01	7/5/2025 15:00	26.48	8.15371276	4
LH-BY-01	7/5/2025 15:15	26.6	8.25173975	4
LH-BY-01	7/5/2025 15:30	26.87	8.60447562	4
LH-BY-01	7/5/2025 15:45	26.84	8.76982438	4
LH-BY-01	7/5/2025 16:00	26.72	8.76295956	4
LH-BY-01	7/5/2025 16:15	26.4	8.74101642	4
LH-BY-01	7/5/2025 16:30	26.35	8.84773131	4
LH-BY-01	7/5/2025 16:45	26.23	8.82788289	4
LH-BY-01	7/5/2025 17:00	26.23	8.88992085	4
LH-BY-01	7/5/2025 17:15	26.38	8.84158926	4
LH-BY-01	7/5/2025 17:30	26.28	8.79426153	4
LH-BY-01	7/5/2025 17:45	26.33	8.84595898	4
LH-BY-01	7/5/2025 18:00	26.16	8.79769058	4
LH-BY-01	7/5/2025 18:15	25.87	8.59682197	4
LH-BY-01	7/5/2025 18:30	25.72	8.59735201	4
LH-BY-01	7/5/2025 18:45	25.6	8.60369467	4
LH-BY-01	7/5/2025 19:00	25.45	8.41056657	4
LH-BY-01	7/5/2025 19:15	25.43	7.79622499	4
LH-BY-01	7/5/2025 19:30	25.43	7.68458343	4
LH-BY-01	7/5/2025 19:45	25.43	7.62781193	4
LH-BY-01	7/5/2025 20:00	25.38	7.61406142	4
LH-BY-01	7/5/2025 20:15	25.45	7.56095239	4
LH-BY-01	7/5/2025 20:30	25.45	7.54085283	4
LH-BY-01	7/5/2025 20:45	25.45	7.49983884	4
LH-BY-01	7/5/2025 21:00	25.4	7.48661115	4
LH-BY-01	7/5/2025 21:15	25.26	7.46754244	4
LH-BY-01	7/5/2025 21:30	25.21	7.45919392	4
LH-BY-01	7/5/2025 21:45	25.26	7.453953	4
LH-BY-01	7/5/2025 22:00	25.23	7.43932057	4
LH-BY-01	7/5/2025 22:15	25.16	7.41794515	4
LH-BY-01	7/5/2025 22:30	25.11	7.38565609	4
LH-BY-01	7/5/2025 22:45	25.11	7.38293684	4
LH-BY-01	7/5/2025 23:00	25.02	7.35857175	4
LH-BY-01	7/5/2025 23:15	25.04	7.33869248	4
LH-BY-01	7/5/2025 23:30	24.9	7.31354469	4

pH Continous Monitoring Data

Station Name	Date Time	Temp C	pH SU	Use Code
LH-BY-01	7/5/2025 23:45	25.16	7.32985609	4
LH-BY-01	7/6/2025 0:00	24.97	7.29442735	4
LH-BY-01	7/6/2025 0:15	24.6	7.23513955	4
LH-BY-01	7/6/2025 0:30	24.68	7.23180857	4
LH-BY-01	7/6/2025 0:45	24.87	7.23465438	4
LH-BY-01	7/6/2025 1:00	24.75	7.21950268	4
LH-BY-01	7/6/2025 1:15	24.6	7.20218022	4
LH-BY-01	7/6/2025 1:30	24.7	7.22226252	4
LH-BY-01	7/6/2025 1:45	23.45	7.11299995	4
LH-BY-01	7/6/2025 2:00	20.46	6.36307631	4
LH-BY-01	7/6/2025 2:15	19.46	6.27691541	4
LH-BY-01	7/6/2025 2:30	19.65	6.21284455	4
LH-BY-01	7/6/2025 2:45	19.84	6.10539662	4
LH-BY-01	7/6/2025 3:00	19.89	6.14402016	4
LH-BY-01	7/6/2025 3:15	19.89	6.02777713	4
LH-BY-01	7/6/2025 3:30	19.89	6.04659743	4
LH-BY-01	7/6/2025 3:45	19.94	6.01161639	4
LH-BY-01	7/6/2025 4:00	20.08	5.9813868	4
LH-BY-01	7/6/2025 4:15	20.89	5.96681555	4
LH-BY-01	7/6/2025 4:30	23.88	7.29550777	4
LH-BY-01	7/6/2025 4:45	24.29	7.21275258	4
LH-BY-01	7/6/2025 5:00	24.41	7.21430218	4
LH-BY-01	7/6/2025 5:15	24.48	7.21561428	4
LH-BY-01	7/6/2025 5:30	24.44	7.20855728	4
LH-BY-01	7/6/2025 5:45	24.41	7.23147378	4
LH-BY-01	7/6/2025 6:00	24.41	7.24837281	4
LH-BY-01	7/6/2025 6:15	24.63	7.27597042	4
LH-BY-01	7/6/2025 6:30	24.73	7.29357547	4
LH-BY-01	7/6/2025 6:45	24.75	7.3128858	4
LH-BY-01	7/6/2025 7:00	24.82	7.31226792	4
LH-BY-01	7/6/2025 7:15	24.73	7.34476266	4
LH-BY-01	7/6/2025 7:30	24.77	7.36758418	4
LH-BY-01	7/6/2025 7:45	24.97	7.3382279	4
LH-BY-01	7/6/2025 8:00	24.7	7.36195227	4
LH-BY-01	7/6/2025 8:15	24.82	7.40780662	4
LH-BY-01	7/6/2025 8:30	24.56	7.45883432	4
LH-BY-01	7/6/2025 8:45	24.8	7.47942478	4
LH-BY-01	7/6/2025 9:00	24.8	7.60926815	4
LH-BY-01	7/6/2025 9:15	25.04	7.70478999	4
LH-BY-01	7/6/2025 9:30	25.11	7.91890181	4
LH-BY-01	7/6/2025 9:45	25.28	8.06350382	4
LH-BY-01	7/6/2025 10:00	25.4	8.20216694	4
LH-BY-01	7/6/2025 10:15	25.67	8.19945226	4
LH-BY-01	7/6/2025 10:30	25.79	8.11188129	4
LH-BY-01	7/6/2025 10:45	25.84	7.87678289	4
LH-BY-01	7/6/2025 11:00	25.77	7.524537	4
LH-BY-01	7/6/2025 11:15	25.87	7.55067131	4
LH-BY-01	7/6/2025 11:30	26.01	7.81284555	4
LH-BY-01	7/6/2025 11:45	26.23	7.84123542	4
LH-BY-01	7/6/2025 12:00	26.21	7.83451846	4
LH-BY-01	7/6/2025 12:15	26.4	8.01539461	4
LH-BY-01	7/6/2025 12:30	26.5	8.02398768	4
LH-BY-01	7/6/2025 12:45	26.82	8.37789815	4
LH-BY-01	7/6/2025 13:00	27.04	8.4522678	4
LH-BY-01	7/6/2025 13:15	27.14	8.49418789	4
LH-BY-01	7/6/2025 13:30	27.14	8.40019754	4
LH-BY-01	7/6/2025 13:45	27.23	8.51750077	4
LH-BY-01	7/6/2025 14:00	27.09	8.39583846	4
LH-BY-01	7/6/2025 14:15	27.41	8.56840215	4
LH-BY-01	7/6/2025 14:30	27.06	8.28845459	4
LH-BY-01	7/6/2025 14:45	26.89	8.29080646	4
LH-BY-01	7/6/2025 15:00	26.92	8.33905847	4
LH-BY-01	7/6/2025 15:15	26.92	8.42500917	4
LH-BY-01	7/6/2025 15:30	26.82	8.37167952	4
LH-BY-01	7/6/2025 15:45	26.79	8.3823624	4
LH-BY-01	7/6/2025 16:00	26.57	8.26025366	4
LH-BY-01	7/6/2025 16:15	26.48	8.18213438	4
LH-BY-01	7/6/2025 16:30	26.5	8.25242814	4
LH-BY-01	7/6/2025 16:45	26.38	8.06555532	4
LH-BY-01	7/6/2025 17:00	26.38	8.14407934	4
LH-BY-01	7/6/2025 17:15	26.28	8.0277195	4
LH-BY-01	7/6/2025 17:30	26.3	8.03171353	4
LH-BY-01	7/6/2025 17:45	26.23	7.94201325	4
LH-BY-01	7/6/2025 18:00	26.21	7.92121486	4
LH-BY-01	7/6/2025 18:15	26.21	7.89737335	4
LH-BY-01	7/6/2025 18:30	26.13	7.84829146	4
LH-BY-01	7/6/2025 18:45	26.13	7.87972731	4
LH-BY-01	7/6/2025 19:00	26.11	7.88330932	4
LH-BY-01	7/6/2025 19:15	26.08	7.85222782	4
LH-BY-01	7/6/2025 19:30	26.04	7.80029436	4
LH-BY-01	7/6/2025 19:45	25.99	7.88393477	4
LH-BY-01	7/6/2025 20:00	25.94	7.83039071	4
LH-BY-01	7/6/2025 20:15	25.84	7.75390143	4
LH-BY-01	7/6/2025 20:30	25.79	7.66720932	4

Station Name	Date Time	Temp C	pH SU	Use Code
LH-BY-01	7/6/2025 20:45	25.74	7.58238768	4
LH-BY-01	7/6/2025 21:00	25.65	7.52719056	4
LH-BY-01	7/6/2025 21:15	25.57	7.45864055	4
LH-BY-01	7/6/2025 21:30	25.5	7.42317233	4
LH-BY-01	7/6/2025 21:45	25.57	7.43040385	4
LH-BY-01	7/6/2025 22:00	25.5	7.39384274	4
LH-BY-01	7/6/2025 22:15	25.55	7.39730664	4
LH-BY-01	7/6/2025 22:30	25.31	7.2924615	4
LH-BY-01	7/6/2025 22:45	25.14	7.24885258	4
LH-BY-01	7/6/2025 23:00	25.06	7.22933743	4
LH-BY-01	7/6/2025 23:15	25.04	7.21928921	4
LH-BY-01	7/6/2025 23:30	24.99	7.20898866	4
LH-BY-01	7/6/2025 23:45	24.97	7.21253937	4
LH-BY-01	7/7/2025 0:00	24.92	7.19189552	4
LH-BY-01	7/7/2025 0:15	25.16	7.24203891	4
LH-BY-01	7/7/2025 0:30	25.16	7.24557334	4
LH-BY-01	7/7/2025 0:45	25.28	7.27699998	4
LH-BY-01	7/7/2025 1:00	25.14	7.23498578	4
LH-BY-01	7/7/2025 1:15	25.31	7.26610241	4
LH-BY-01	7/7/2025 1:30	25.53	7.33161983	4
LH-BY-01	7/7/2025 1:45	25.55	7.34110099	4
LH-BY-01	7/7/2025 2:00	25.57	7.33211844	4
LH-BY-01	7/7/2025 2:15	25.48	7.27898718	4
LH-BY-01	7/7/2025 2:30	25.48	7.26323505	4
LH-BY-01	7/7/2025 2:45	25.33	7.25738938	4
LH-BY-01	7/7/2025 3:00	25.45	7.27602743	4
LH-BY-01	7/7/2025 3:15	25.48	7.27274064	4
LH-BY-01	7/7/2025 3:30	25.26	7.15661614	4
LH-BY-01	7/7/2025 3:45	25.19	7.1800322	4
LH-BY-01	7/7/2025 4:00	25.19	7.15665289	4
LH-BY-01	7/7/2025 4:15	25.06	7.10559063	4
LH-BY-01	7/7/2025 4:30	24.97	7.09474038	4
LH-BY-01	7/7/2025 4:45	25.02	7.12682138	4
LH-BY-01	7/7/2025 5:00	25.02	7.12518933	4
LH-BY-01	7/7/2025 5:15	24.92	7.06863479	4
LH-BY-01	7/7/2025 5:30	25.02	7.12165323	4
LH-BY-01	7/7/2025 5:45	24.97	7.11786489	4
LH-BY-01	7/7/2025 6:00	25.04	7.13633249	4
LH-BY-01	7/7/2025 6:15	24.99	7.15648593	4
LH-BY-01	7/7/2025 6:30	25.04	7.18121072	4
LH-BY-01	7/7/2025 6:45	24.82	7.16283558	4
LH-BY-01	7/7/2025 7:00	25.02	7.22093596	4
LH-BY-01	7/7/2025 7:15	24.94	7.2147374	4
LH-BY-01	7/7/2025 7:30	25.21	7.2773368	4
LH-BY-01	7/7/2025 7:45	25.36	7.34158979	4
LH-BY-01	7/7/2025 8:00	25.36	7.41195949	4
LH-BY-01	7/7/2025 8:15	25.45	7.48462836	4
LH-BY-01	7/7/2025 8:30	25.5	7.59371849	4
LH-BY-01	7/7/2025 8:45	25.57	7.68697766	4
LH-BY-01	7/7/2025 9:00	25.6	7.72464432	4
LH-BY-01	7/7/2025 9:15	25.6	7.75233522	4
LH-BY-01	7/7/2025 9:30	25.53	7.67838029	4
LH-BY-01	7/7/2025 9:45	25.67	7.73831678	4
LH-BY-01	7/7/2025 10:00	25.84	7.89522868	4
LH-BY-01	7/7/2025 10:15	26.01	8.00424735	4
LH-BY-01	7/7/2025 10:30	26.16	8.04764147	4
LH-BY-01	7/7/2025 10:45	26.01	7.69084723	4
LH-BY-01	7/7/2025 11:00	27.83	7.10973877	4
LH-BY-01	7/7/2025 11:15			2
LH-BY-01	7/7/2025 11:30	28.47	9.40313823	2
LH-BY-01	7/7/2025 11:45	29.39	9.22372209	2
LH-BY-01	7/7/2025 12:00	31.74	9.28493548	2
LH-BY-01	7/7/2025 12:15	26.43	7.68060006	4
LH-BY-01	7/7/2025 12:30	26.21	7.59778367	4
LH-BY-01	7/7/2025 12:45	26.11	7.57714732	4
LH-BY-01	7/7/2025 13:00	26.16	7.69257724	4
LH-BY-01	7/7/2025 13:15	26.23	7.74894776	4
LH-BY-01	7/7/2025 13:30	26.23	7.63831727	4
LH-BY-01	7/7/2025 13:45	26.3	7.70415224	4
LH-BY-01	7/7/2025 14:00	26.43	7.88062919	4
LH-BY-01	7/7/2025 14:15	26.38	7.79453302	4
LH-BY-01	7/7/2025 14:30	26.5	7.95095781	4
LH-BY-01	7/7/2025 14:45	26.67	8.12138766	4
LH-BY-01	7/7/2025 15:00	26.7	8.26603098	4
LH-BY-01	7/7/2025 15:15	26.67	8.22969506	4
LH-BY-01	7/7/2025 15:30	26.89	8.53377505	4
LH-BY-01	7/7/2025 15:45	27.14	8.83479885	4
LH-BY-01	7/7/2025 16:00	27.04	8.76527235	4
LH-BY-01	7/7/2025 16:15	27.31	8.96259035	4
LH-BY-01	7/7/2025 16:30	27.14	8.91839672	4
LH-BY-01	7/7/2025 16:45	26.89	8.7626462	4
LH-BY-01	7/7/2025 17:00	26.84	8.722179	4
LH-BY-01	7/7/2025 17:15	26.84	8.75430189	4
LH-BY-01	7/7/2025 17:30	26.79	8.74190501	4

pH Continous Monitoring Data

Station Name	Date Time	Temp C	pH SU	Use Code
LH-BY-01	7/7/2025 17:45	26.77	8.67884042	4
LH-BY-01	7/7/2025 18:00	26.72	8.68425125	4
LH-BY-01	7/7/2025 18:15	26.67	8.57109295	4
LH-BY-01	7/7/2025 18:30	26.72	8.69991405	4
LH-BY-01	7/7/2025 18:45	26.74	8.74354558	4
LH-BY-01	7/7/2025 19:00	26.67	8.65536205	4
LH-BY-01	7/7/2025 19:15	26.7	8.69084518	4
LH-BY-01	7/7/2025 19:30	26.72	8.76310533	4
LH-BY-01	7/7/2025 19:45	26.65	8.62089823	4
LH-BY-01	7/7/2025 20:00	26.55	8.33421496	4
LH-BY-01	7/7/2025 20:15	26.48	8.18371904	4
LH-BY-01	7/7/2025 20:30	26.4	7.85719809	4
LH-BY-01	7/7/2025 20:45	26.33	7.77465608	4
LH-BY-01	7/7/2025 21:00	26.3	7.61977902	4
LH-BY-01	7/7/2025 21:15	26.23	7.5601456	4
LH-BY-01	7/7/2025 21:30	26.21	7.54368201	4
LH-BY-01	7/7/2025 21:45	26.18	7.52831598	4
LH-BY-01	7/7/2025 22:00	26.16	7.47315838	4
LH-BY-01	7/7/2025 22:15	26.16	7.42445875	4
LH-BY-01	7/7/2025 22:30	26.11	7.39341082	4
LH-BY-01	7/7/2025 22:45	26.04	7.34424239	4
LH-BY-01	7/7/2025 23:00	26.06	7.33772392	4
LH-BY-01	7/7/2025 23:15	26.06	7.31336597	4
LH-BY-01	7/7/2025 23:30	26.04	7.29010999	4
LH-BY-01	7/7/2025 23:45	25.96	7.24253833	4
LH-BY-01	7/8/2025 0:00	25.94	7.22739241	4
LH-BY-01	7/8/2025 0:15	25.87	7.17192839	4
LH-BY-01	7/8/2025 0:30	25.82	7.16274787	4
LH-BY-01	7/8/2025 0:45	25.89	7.1713753	4
LH-BY-01	7/8/2025 1:00	25.84	7.15000736	4
LH-BY-01	7/8/2025 1:15	25.91	7.17813333	4
LH-BY-01	7/8/2025 1:30	25.67	7.08125943	4
LH-BY-01	7/8/2025 1:45	25.7	7.074748	4
LH-BY-01	7/8/2025 2:00	25.89	7.12777686	4
LH-BY-01	7/8/2025 2:15	25.94	7.12992152	4
LH-BY-01	7/8/2025 2:30	25.96	7.12395668	4
LH-BY-01	7/8/2025 2:45	25.96	7.12612256	4
LH-BY-01	7/8/2025 3:00	25.96	7.10229793	4
LH-BY-01	7/8/2025 3:15	25.94	7.0941822	4
LH-BY-01	7/8/2025 3:30	25.89	7.06657658	4
LH-BY-01	7/8/2025 3:45	25.94	7.08578887	4
LH-BY-01	7/8/2025 4:00	25.96	7.10852482	4
LH-BY-01	7/8/2025 4:15	26.01	7.13097388	4
LH-BY-01	7/8/2025 4:30	25.89	7.07226333	4
LH-BY-01	7/8/2025 4:45	25.84	7.0785048	4
LH-BY-01	7/8/2025 5:00	25.89	7.10096789	4
LH-BY-01	7/8/2025 5:15	25.91	7.12478974	4
LH-BY-01	7/8/2025 5:30	25.91	7.1147709	4
LH-BY-01	7/8/2025 5:45	25.91	7.12966378	4
LH-BY-01	7/8/2025 6:00	25.94	7.14129313	4
LH-BY-01	7/8/2025 6:15	25.96	7.16916932	4
LH-BY-01	7/8/2025 6:30	25.96	7.18108163	4
LH-BY-01	7/8/2025 6:45	25.94	7.15726752	4
LH-BY-01	7/8/2025 7:00	25.84	7.14052785	4
LH-BY-01	7/8/2025 7:15	25.79	7.14028047	4
LH-BY-01	7/8/2025 7:30	25.82	7.16410217	4
LH-BY-01	7/8/2025 7:45	25.82	7.17656178	4
LH-BY-01	7/8/2025 8:00	25.84	7.18413358	4
LH-BY-01	7/8/2025 8:15	25.91	7.21902105	4
LH-BY-01	7/8/2025 8:30	25.96	7.26419708	4
LH-BY-01	7/8/2025 8:45	26.04	7.31203361	4
LH-BY-01	7/8/2025 9:00	26.18	7.37032332	4
LH-BY-01	7/8/2025 9:15	26.35	7.43933087	4
LH-BY-01	7/8/2025 9:30	26.52	7.53420207	4
LH-BY-01	7/8/2025 9:45	26.7	7.66216286	4
LH-BY-01	7/8/2025 10:00	26.94	7.82516257	4
LH-BY-01	7/8/2025 10:15	27.16	7.98850686	4
LH-BY-01	7/8/2025 10:30	27.09	7.78941761	4
LH-BY-01	7/8/2025 10:45	27.63	8.30142435	4
LH-BY-01	7/8/2025 11:00	27.73	8.4078411	4
LH-BY-01	7/8/2025 11:15	27.8	8.55443088	4
LH-BY-01	7/8/2025 11:30	28.2	8.67006789	4
LH-BY-01	7/8/2025 11:45	27.48	8.3042286	4
LH-BY-01	7/8/2025 12:00	27.46	8.37193063	4
LH-BY-01	7/8/2025 12:15	27.87	8.58124009	4
LH-BY-01	7/8/2025 12:30	27.51	8.54811932	4
LH-BY-01	7/8/2025 12:45	27.87	8.79241811	4
LH-BY-01	7/8/2025 13:00	27.8	8.76700341	4
LH-BY-01	7/8/2025 13:15	28.37	8.70216049	4
LH-BY-01	7/8/2025 13:30	28.1	8.63621442	4
LH-BY-01	7/8/2025 13:45	28.02	8.48284818	4
LH-BY-01	7/8/2025 14:00	27.95	8.35840237	4
LH-BY-01	7/8/2025 14:15	28.25	8.53652685	4
LH-BY-01	7/8/2025 14:30	27.92	8.35423417	4

pH Continous Monitoring Data

Station Name	Date Time	Temp C	pH SU	Use Code
LH-BY-01	7/8/2025 14:45	28.72	8.78576167	4
LH-BY-01	7/8/2025 15:00	28.94	8.77481092	4
LH-BY-01	7/8/2025 15:15	28.69	8.63704054	4
LH-BY-01	7/8/2025 15:30	28.2	8.58622663	4
LH-BY-01	7/8/2025 15:45	28.3	8.55803126	4
LH-BY-01	7/8/2025 16:00	28.02	8.42530731	4
LH-BY-01	7/8/2025 16:15	27.73	8.33167399	4
LH-BY-01	7/8/2025 16:30	27.63	8.41773224	4
LH-BY-01	7/8/2025 16:45	27.51	8.31918144	4
LH-BY-01	7/8/2025 17:00	27.48	8.23419356	4
LH-BY-01	7/8/2025 17:15	27.38	8.09529588	4
LH-BY-01	7/8/2025 17:30	27.36	8.04174362	4
LH-BY-01	7/8/2025 17:45	27.21	7.88643061	4
LH-BY-01	7/8/2025 18:00	27.21	7.93280313	4
LH-BY-01	7/8/2025 18:15	27.16	7.87174729	4
LH-BY-01	7/8/2025 18:30	27.14	7.82946708	4
LH-BY-01	7/8/2025 18:45	27.11	7.76212558	4
LH-BY-01	7/8/2025 19:00	27.11	7.72113156	4
LH-BY-01	7/8/2025 19:15	27.11	7.71358003	4
LH-BY-01	7/8/2025 19:30	27.09	7.68234057	4
LH-BY-01	7/8/2025 19:45	27.06	7.68294824	4
LH-BY-01	7/8/2025 20:00	27.01	7.69358371	4
LH-BY-01	7/8/2025 20:15	26.94	7.67296702	4
LH-BY-01	7/8/2025 20:30	26.84	7.59328904	4
LH-BY-01	7/8/2025 20:45	26.79	7.48674378	4
LH-BY-01	7/8/2025 21:00	26.7	7.45637239	4
LH-BY-01	7/8/2025 21:15	26.62	7.37572282	4
LH-BY-01	7/8/2025 21:30	26.67	7.34622	4
LH-BY-01	7/8/2025 21:45	26.57	7.28257223	4
LH-BY-01	7/8/2025 22:00	26.52	7.25964996	4
LH-BY-01	7/8/2025 22:15	26.55	7.23935886	4
LH-BY-01	7/8/2025 22:30	26.45	7.20294939	4
LH-BY-01	7/8/2025 22:45	26.45	7.20051677	4
LH-BY-01	7/8/2025 23:00	26.4	7.17838262	4
LH-BY-01	7/8/2025 23:15	26.33	7.15679233	4
LH-BY-01	7/8/2025 23:30	26.28	7.13112623	4
LH-BY-01	7/8/2025 23:45	26.21	7.10410606	4
LH-BY-01	7/9/2025 0:00	26.21	7.10924572	4
LH-BY-01	7/9/2025 0:15	26.13	7.10846318	4
LH-BY-01	7/9/2025 0:30	26.11	7.10008187	4
LH-BY-01	7/9/2025 0:45	26.04	7.10362389	4
LH-BY-01	7/9/2025 1:00	26.08	7.11416444	4
LH-BY-01	7/9/2025 1:15	26.06	7.0976628	4
LH-BY-01	7/9/2025 1:30	26.08	7.1011744	4
LH-BY-01	7/9/2025 1:45	26.11	7.10792923	4
LH-BY-01	7/9/2025 2:00	26.11	7.12660054	4
LH-BY-01	7/9/2025 2:15	26.04	7.09279741	4
LH-BY-01	7/9/2025 2:30	26.01	7.0708809	4
LH-BY-01	7/9/2025 2:45	25.84	7.02514873	4
LH-BY-01	7/9/2025 3:00	25.7	7.0107991	4
LH-BY-01	7/9/2025 3:15	25.87	7.04545739	4
LH-BY-01	7/9/2025 3:30	25.87	7.04762392	4
LH-BY-01	7/9/2025 3:45	25.94	7.03976095	4
LH-BY-01	7/9/2025 4:00	26.08	7.06166304	4
LH-BY-01	7/9/2025 4:15	26.01	7.04408267	4
LH-BY-01	7/9/2025 4:30	26.01	7.03081891	4
LH-BY-01	7/9/2025 4:45	25.99	7.02703107	4
LH-BY-01	7/9/2025 5:00	25.96	7.03623875	4
LH-BY-01	7/9/2025 5:15	25.89	7.00591788	4
LH-BY-01	7/9/2025 5:30	25.89	7.01431261	4
LH-BY-01	7/9/2025 5:45	25.94	7.01674699	4
LH-BY-01	7/9/2025 6:00	25.94	7.0013141	4
LH-BY-01	7/9/2025 6:15	26.04	7.01159882	4
LH-BY-01	7/9/2025 6:30	26.01	7.03054822	4
LH-BY-01	7/9/2025 6:45	25.74	6.99887658	4
LH-BY-01	7/9/2025 7:00	25.7	7.02245081	4
LH-BY-01	7/9/2025 7:15	25.6	7.00511044	4
LH-BY-01	7/9/2025 7:30	25.89	7.06522259	4
LH-BY-01	7/9/2025 7:45	25.82	7.06821733	4
LH-BY-01	7/9/2025 8:00	25.84	7.08608841	4
LH-BY-01	7/9/2025 8:15	25.94	7.08605962	4
LH-BY-01	7/9/2025 8:30	25.91	7.12099883	4
LH-BY-01	7/9/2025 8:45	25.96	7.15725701	4
LH-BY-01	7/9/2025 9:00	25.84	7.17790419	4
LH-BY-01	7/9/2025 9:15	25.89	7.17787444	4
LH-BY-01	7/9/2025 9:30	25.91	7.14807679	4
LH-BY-01	7/9/2025 9:45	25.89	7.19358071	4
LH-BY-01	7/9/2025 10:00	25.91	7.15403394	4
LH-BY-01	7/9/2025 10:15	25.96	7.20084524	4
LH-BY-01	7/9/2025 10:30	25.96	7.24903596	4
LH-BY-01	7/9/2025 10:45	25.99	7.32399688	4
LH-BY-01	7/9/2025 11:00	26.01	7.35239758	4
LH-BY-01	7/9/2025 11:15	25.99	7.39032015	4
LH-BY-01	7/9/2025 11:30	26.04	7.47470146	4

pH Continous Monitoring Data

Station Name	Date Time	Temp C	pH SU	Use Code
LH-BY-01	7/9/2025 11:45	26.04	7.43680878	4
LH-BY-01	7/9/2025 12:00	26.16	7.53376235	4
LH-BY-01	7/9/2025 12:15	26.35	7.70322354	4
LH-BY-01	7/9/2025 12:30	26.4	7.80015704	4
LH-BY-01	7/9/2025 12:45	26.45	8.01436474	4
LH-BY-01	7/9/2025 13:00	26.5	8.35524656	4
LH-BY-01	7/9/2025 13:15	26.82	8.53143337	4
LH-BY-01	7/9/2025 13:30	26.82	8.41319167	4
LH-BY-01	7/9/2025 13:45	26.79	8.40010374	4
LH-BY-01	7/9/2025 14:00	26.79	8.45707062	4
LH-BY-01	7/9/2025 14:15	26.72	8.24515283	4
LH-BY-01	7/9/2025 14:30	26.74	8.40654786	4
LH-BY-01	7/9/2025 14:45	26.79	8.47326973	4
LH-BY-01	7/9/2025 15:00	26.79	8.56344479	4
LH-BY-01	7/9/2025 15:15	26.89	8.68275721	4
LH-BY-01	7/9/2025 15:30	26.94	8.58856895	4
LH-BY-01	7/9/2025 15:45	26.96	8.57820947	4
LH-BY-01	7/9/2025 16:00	27.01	8.71823599	4
LH-BY-01	7/9/2025 16:15	26.84	8.5194539	4
LH-BY-01	7/9/2025 16:30	26.67	8.58216677	4
LH-BY-01	7/9/2025 16:45	26.5	8.3828117	4
LH-BY-01	7/9/2025 17:00	26.18	8.08453674	4
LH-BY-01	7/9/2025 17:15	25.87	7.82269888	4
LH-BY-01	7/9/2025 17:30	25.79	7.8145215	4
LH-BY-01	7/9/2025 17:45	25.77	7.7517257	4
LH-BY-01	7/9/2025 18:00	25.79	7.65334295	4
LH-BY-01	7/9/2025 18:15	25.74	7.54480785	4
LH-BY-01	7/9/2025 18:30	25.79	7.39654082	4
LH-BY-01	7/9/2025 18:45	25.84	7.32443026	4
LH-BY-01	7/9/2025 19:00	25.91	7.24420356	4
LH-BY-01	7/9/2025 19:15	25.84	7.26024047	4
LH-BY-01	7/9/2025 19:30	25.84	7.20823861	4
LH-BY-01	7/9/2025 19:45	25.94	7.12423572	4
LH-BY-01	7/9/2025 20:00	25.89	7.10990421	4
LH-BY-01	7/9/2025 20:15	25.94	7.07550028	4
LH-BY-01	7/9/2025 20:30	25.94	7.04734202	4
LH-BY-01	7/9/2025 20:45	25.99	7.0319038	4
LH-BY-01	7/9/2025 21:00	25.99	7.01268358	4
LH-BY-01	7/9/2025 21:15	25.96	6.99319198	4
LH-BY-01	7/9/2025 21:30	25.99	6.98940276	4
LH-BY-01	7/9/2025 21:45	26.01	6.99346381	4
LH-BY-01	7/9/2025 22:00	26.01	6.98290693	4
LH-BY-01	7/9/2025 22:15	25.99	6.9831765	4
LH-BY-01	7/9/2025 22:30	25.79	6.9701626	4
LH-BY-01	7/9/2025 22:45	25.74	6.97422162	4
LH-BY-01	7/9/2025 23:00	25.6	6.95604848	4
LH-BY-01	7/9/2025 23:15	25.62	6.94277034	4
LH-BY-01	7/9/2025 23:30	25.7	6.96392131	4
LH-BY-01	7/9/2025 23:45	25.43	6.92618981	4
LH-BY-01	7/10/2025 0:00	21.46	7.22535276	4
LH-BY-01	7/10/2025 0:15	21.32	7.18695986	4
LH-BY-01	7/10/2025 0:30	21.03	7.17530749	4
LH-BY-01	7/10/2025 0:45	20.65	7.15155465	4
LH-BY-01	7/10/2025 1:00	20.51	7.13204803	4
LH-BY-01	7/10/2025 1:15	20.67	7.10000553	4
LH-BY-01	7/10/2025 1:30	20.67	7.05480573	4
LH-BY-01	7/10/2025 1:45	20.6	7.01071091	4
LH-BY-01	7/10/2025 2:00	20.46	6.95500327	4
LH-BY-01	7/10/2025 2:15	20.6	6.94813286	4
LH-BY-01	7/10/2025 2:30	20.96	6.92011199	4
LH-BY-01	7/10/2025 2:45	24.17	6.96019492	4
LH-BY-01	7/10/2025 3:00	24.65	6.96515373	4
LH-BY-01	7/10/2025 3:15	24.68	6.99017185	4
LH-BY-01	7/10/2025 3:30	24.68	6.99343462	4
LH-BY-01	7/10/2025 3:45	24.7	7.06874572	4
LH-BY-01	7/10/2025 4:00	24.75	7.13234333	4
LH-BY-01	7/10/2025 4:15	24.8	7.15053094	4
LH-BY-01	7/10/2025 4:30	24.77	7.11493824	4
LH-BY-01	7/10/2025 4:45	24.85	7.17115814	4
LH-BY-01	7/10/2025 5:00	24.68	7.0858799	4
LH-BY-01	7/10/2025 5:15	25.04	7.13547346	4
LH-BY-01	7/10/2025 5:30	24.97	7.07167142	4
LH-BY-01	7/10/2025 5:45	25.09	7.0379736	4
LH-BY-01	7/10/2025 6:00	25.19	7.02438922	4
LH-BY-01	7/10/2025 6:15	25.21	7.00484571	4
LH-BY-01	7/10/2025 6:30	25.72	7.00131507	4
LH-BY-01	7/10/2025 6:45	25.72	6.98966414	4
LH-BY-01	7/10/2025 7:00	25.91	7.00077267	4
LH-BY-01	7/10/2025 7:15	25.84	6.99725189	4
LH-BY-01	7/10/2025 7:30	25.74	6.99589631	4
LH-BY-01	7/10/2025 7:45	25.67	7.00402526	4
LH-BY-01	7/10/2025 8:00	25.77	7.00185666	4
LH-BY-01	7/10/2025 8:15	25.72	7.00158602	4
LH-BY-01	7/10/2025 8:30	25.67	7.02028509	4

Station Name	Date Time	Temp C	pH SU	Use Code
LH-BY-01	7/10/2025 8:45	25.67	7.04386183	4
LH-BY-01	7/10/2025 9:00	25.62	7.07476801	4
LH-BY-01	7/10/2025 9:15	25.6	7.08805499	4
LH-BY-01	7/10/2025 9:30	25.06	7.14442557	4
LH-BY-01	7/10/2025 9:45	21.03	7.29752795	4
LH-BY-01	7/10/2025 10:00	20.2	7.29754159	4
LH-BY-01	7/10/2025 10:15	19.77	7.3540988	4
LH-BY-01	7/10/2025 10:30	20.1	7.32249603	4
LH-BY-01	7/10/2025 10:45	20.29	7.34519236	4
LH-BY-01	7/10/2025 11:00	20.06	7.32916839	4
LH-BY-01	7/10/2025 11:15	19.79	7.35794473	4
LH-BY-01	7/10/2025 11:30	19.75	7.33891689	4
LH-BY-01	7/10/2025 11:45	20.06	7.3153593	4
LH-BY-01	7/10/2025 12:00	20.63	7.33569655	4
LH-BY-01	7/10/2025 12:15	23.09	7.56252902	4
LH-BY-01	7/10/2025 12:30	24.68	7.45973948	4
LH-BY-01	7/10/2025 12:45	25.31	7.4262102	4
LH-BY-01	7/10/2025 13:00	25.77	7.32938255	4
LH-BY-01	7/10/2025 13:15	25.79	7.32556808	4
LH-BY-01	7/10/2025 13:30	25.82	7.30603341	4
LH-BY-01	7/10/2025 13:45	25.91	7.27263542	4
LH-BY-01	7/10/2025 14:00	25.91	7.28454972	4
LH-BY-01	7/10/2025 14:15	25.89	7.33981149	4
LH-BY-01	7/10/2025 14:30	25.82	7.46042426	4
LH-BY-01	7/10/2025 14:45	25.7	7.50884177	4
LH-BY-01	7/10/2025 15:00	25.6	7.61201512	4
LH-BY-01	7/10/2025 15:15	25.53	7.59643335	4
LH-BY-01	7/10/2025 15:30	25.48	7.59056748	4
LH-BY-01	7/10/2025 15:45	25.4	7.64958527	4
LH-BY-01	7/10/2025 16:00	25.38	7.60758344	4
LH-BY-01	7/10/2025 16:15	25.33	7.58055463	4
LH-BY-01	7/10/2025 16:30	25.33	7.58055463	4
LH-BY-01	7/10/2025 16:45	25.38	7.47846351	4
LH-BY-01	7/10/2025 17:00	24.99	7.66351607	4
LH-BY-01	7/10/2025 17:15	24.94	7.63809126	4
LH-BY-01	7/10/2025 17:30	24.97	7.62227231	4
LH-BY-01	7/10/2025 17:45	24.97	7.59510897	4
LH-BY-01	7/10/2025 18:00	24.97	7.52964532	4
LH-BY-01	7/10/2025 18:15	24.94	7.54817156	4
LH-BY-01	7/10/2025 18:30	25.09	7.40778943	4
LH-BY-01	7/10/2025 18:45	25.09	7.35429918	4
LH-BY-01	7/10/2025 19:00	25.23	7.27814187	4
LH-BY-01	7/10/2025 19:15	25.31	7.27589672	4
LH-BY-01	7/10/2025 19:30	25.26	7.19046158	4
LH-BY-01	7/10/2025 19:45	25.26	7.1432433	4
LH-BY-01	7/10/2025 20:00	25.21	7.13566769	4
LH-BY-01	7/10/2025 20:15	25.31	7.05775226	4
LH-BY-01	7/10/2025 20:30	25.31	7.01596837	4
LH-BY-01	7/10/2025 20:45	25.31	6.99399113	4
LH-BY-01	7/10/2025 21:00	25.28	6.97065432	4
LH-BY-01	7/10/2025 21:15	25.28	6.95355919	4
LH-BY-01	7/10/2025 21:30	25.26	6.94514362	4
LH-BY-01	7/10/2025 21:45	25.28	6.92778082	4
LH-BY-01	7/10/2025 22:00	25.28	6.91882623	4
LH-BY-01	7/10/2025 22:15	25.26	6.91067971	4
LH-BY-01	7/10/2025 22:30	25.26	6.90091041	4
LH-BY-01	7/10/2025 22:45	25.26	6.89114111	4
LH-BY-01	7/10/2025 23:00	25.21	6.89519409	4
LH-BY-01	7/10/2025 23:15	25.06	6.88808104	4
LH-BY-01	7/10/2025 23:30	24.9	6.88150023	4
LH-BY-01	7/10/2025 23:45	24.9	6.88095683	4
LH-BY-01	7/11/2025 0:00	21.03	7.16016757	4
LH-BY-01	7/11/2025 0:15	19.67	7.16257074	4
LH-BY-01	7/11/2025 0:30	19.15	7.15122419	4
LH-BY-01	7/11/2025 0:45	18.98	7.12054267	4
LH-BY-01	7/11/2025 1:00	18.72	7.08707861	4
LH-BY-01	7/11/2025 1:15	18.91	7.05485872	4
LH-BY-01	7/11/2025 1:30	18.68	7.01327877	4
LH-BY-01	7/11/2025 1:45	18.68	6.95139897	4
LH-BY-01	7/11/2025 2:00	18.72	6.90257446	4
LH-BY-01	7/11/2025 2:15	18.63	6.85508585	4
LH-BY-01	7/11/2025 2:30	18.46	6.80695975	4
LH-BY-01	7/11/2025 2:45	18.65	6.77017576	4
LH-BY-01	7/11/2025 3:00	18.94	6.76347291	4
LH-BY-01	7/11/2025 3:15	19.56	7.06524974	4
LH-BY-01	7/11/2025 3:30	22.94	6.94690178	4
LH-BY-01	7/11/2025 3:45	23.81	7.0954031	4
LH-BY-01	7/11/2025 4:00	24.15	7.19471364	4
LH-BY-01	7/11/2025 4:15	24.19	7.18542769	4
LH-BY-01	7/11/2025 4:30	24.29	7.20360639	4
LH-BY-01	7/11/2025 4:45	24.39	7.22612748	4
LH-BY-01	7/11/2025 5:00	24.32	7.19650796	4
LH-BY-01	7/11/2025 5:15	24.29	7.20660119	4
LH-BY-01	7/11/2025 5:30	24.24	7.20118992	4

pH Continous Monitoring Data

Station Name	Date Time	Temp C	pH SU	Use Code
LH-BY-01	7/11/2025 5:45	24.19	7.18842349	4
LH-BY-01	7/11/2025 6:00	24.15	7.19307934	4
LH-BY-01	7/11/2025 6:15	24.1	7.19665339	4
LH-BY-01	7/11/2025 6:30	24.07	7.20593674	4
LH-BY-01	7/11/2025 6:45	24.22	7.20447127	4
LH-BY-01	7/11/2025 7:00	24.34	7.20166671	4
LH-BY-01	7/11/2025 7:15	24.39	7.19727822	4
LH-BY-01	7/11/2025 7:30	24.41	7.18420202	4
LH-BY-01	7/11/2025 7:45	24.32	7.19541905	4
LH-BY-01	7/11/2025 8:00	24.48	7.14307453	4
LH-BY-01	7/11/2025 8:15	24.65	7.10764257	4
LH-BY-01	7/11/2025 8:30	24.6	7.1277865	4
LH-BY-01	7/11/2025 8:45	24.77	7.0815049	4
LH-BY-01	7/11/2025 9:00	24.94	7.05103242	4
LH-BY-01	7/11/2025 9:15	24.99	7.02956627	4
LH-BY-01	7/11/2025 9:30	25.02	7.04993238	4
LH-BY-01	7/11/2025 9:45	25.16	7.03253548	4
LH-BY-01	7/11/2025 10:00	25.23	7.05396819	4
LH-BY-01	7/11/2025 10:15	25.33	7.07836763	4
LH-BY-01	7/11/2025 10:30	25.4	7.13748005	4
LH-BY-01	7/11/2025 10:45	25.5	7.20223919	4
LH-BY-01	7/11/2025 11:00	25.57	7.26291547	4
LH-BY-01	7/11/2025 11:15	25.7	7.30994987	4
LH-BY-01	7/11/2025 11:30	25.89	7.56132404	4
LH-BY-01	7/11/2025 11:45	26.23	7.97318414	4
LH-BY-01	7/11/2025 12:00	25.55	7.87942804	4
LH-BY-01	7/11/2025 12:15	25.53	7.79354058	4
LH-BY-01	7/11/2025 12:30	27.38	7.37558107	4
LH-BY-01	7/11/2025 12:45	29.16	6.5641384	4
LH-BY-01	7/11/2025 13:00	30.6	6.36039033	4
LH-BY-01	7/11/2025 13:15	30.92	6.31472405	4
LH-BY-01	7/11/2025 13:30	31.23	6.26434092	4
LH-BY-01	7/11/2025 13:45	31.92	6.18929106	4
LH-BY-01	7/11/2025 14:00	33.05	6.1436211	4
LH-BY-01	7/11/2025 14:15	32.12	6.1219127	4
LH-BY-01	7/11/2025 14:30	32.51	6.10422279	4
LH-BY-01	7/11/2025 14:45	32.2	6.102783	4
LH-BY-01	7/11/2025 15:00	32.54	6.0966284	4
LH-BY-01	7/11/2025 15:15	31.1	6.10619329	4
LH-BY-01	7/11/2025 15:30	31.41	6.10151934	4
LH-BY-01	7/11/2025 15:45	27.6	7.81150444	4
LH-BY-01	7/11/2025 16:00	26.84	7.57817239	4
LH-BY-01	7/11/2025 16:15	26.79	7.5812386	4
LH-BY-01	7/11/2025 16:30	26.3	7.36476638	4
LH-BY-01	7/11/2025 16:45	26.21	7.33133301	4
LH-BY-01	7/11/2025 17:00	26.23	7.34781078	4
LH-BY-01	7/11/2025 17:15	26.26	7.27934877	4
LH-BY-01	7/11/2025 17:30	26.23	7.24313107	4
LH-BY-01	7/11/2025 17:45	26.23	7.30534382	4
LH-BY-01	7/11/2025 18:00	26.18	7.31838052	4
LH-BY-01	7/11/2025 18:15	26.21	7.36379401	4
LH-BY-01	7/11/2025 18:30	26.16	7.38604016	4
LH-BY-01	7/11/2025 18:45	26.13	7.4217955	4
LH-BY-01	7/11/2025 19:00	26.06	7.44219246	4
LH-BY-01	7/11/2025 19:15	25.87	7.48878294	4
LH-BY-01	7/11/2025 19:30	25.77	7.47919381	4
LH-BY-01	7/11/2025 19:45	25.67	7.33518371	4
LH-BY-01	7/11/2025 20:00	25.53	7.28409836	4
LH-BY-01	7/11/2025 20:15	25.43	7.27822678	4
LH-BY-01	7/11/2025 20:30	25.21	7.27164655	4
LH-BY-01	7/11/2025 20:45	25.06	7.21801601	4
LH-BY-01	7/11/2025 21:00	24.97	7.1284428	4
LH-BY-01	7/11/2025 21:15	24.9	7.07386183	4
LH-BY-01	7/11/2025 21:30	24.97	6.99126794	4
LH-BY-01	7/11/2025 21:45	25.04	6.96085419	4
LH-BY-01	7/11/2025 22:00	25.02	6.94645741	4
LH-BY-01	7/11/2025 22:15	24.99	6.95378563	4
LH-BY-01	7/11/2025 22:30	25.04	6.96764343	4
LH-BY-01	7/11/2025 22:45	25.04	6.98475232	4
LH-BY-01	7/11/2025 23:00	24.97	7.00783758	4
LH-BY-01	7/11/2025 23:15	24.85	7.01381907	4
LH-BY-01	7/11/2025 23:30	24.7	6.98337552	4
LH-BY-01	7/11/2025 23:45	24.8	6.98637077	4
LH-BY-01	7/12/2025 0:00	24.65	7.00648637	4
LH-BY-01	7/12/2025 0:15	24.51	6.98662954	4
LH-BY-01	7/12/2025 0:30	24.68	7.01192368	4
LH-BY-01	7/12/2025 0:45	24.53	6.99968812	4
LH-BY-01	7/12/2025 1:00	24.6	6.99941622	4
LH-BY-01	7/12/2025 1:15	24.6	7.00512761	4
LH-BY-01	7/12/2025 1:30	24.22	7.01058053	4
LH-BY-01	7/12/2025 1:45	24.29	7.05114394	4
LH-BY-01	7/12/2025 2:00	24.24	7.03481453	4
LH-BY-01	7/12/2025 2:15	24.48	7.09491627	4
LH-BY-01	7/12/2025 2:30	24.44	7.09520114	4

pH Continous Monitoring Data

Station Name	Date Time	Temp C	pH SU	Use Code
LH-BY-01	7/12/2025 2:45	24.6	7.12452284	4
LH-BY-01	7/12/2025 3:00	24.48	7.10634365	4
LH-BY-01	7/12/2025 3:15	24.44	7.07179907	4
LH-BY-01	7/12/2025 3:30	24.53	7.107958	4
LH-BY-01	7/12/2025 3:45	24.53	7.07096125	4
LH-BY-01	7/12/2025 4:00	24.58	7.07883702	4
LH-BY-01	7/12/2025 4:15	24.65	7.10546717	4
LH-BY-01	7/12/2025 4:30	24.7	7.14025006	4
LH-BY-01	7/12/2025 4:45	24.73	7.14458557	4
LH-BY-01	7/12/2025 5:00	24.75	7.14104202	4
LH-BY-01	7/12/2025 5:15	24.75	7.13805185	4
LH-BY-01	7/12/2025 5:30	24.77	7.14674068	4
LH-BY-01	7/12/2025 5:45	24.77	7.15299244	4
LH-BY-01	7/12/2025 6:00	24.77	7.17201955	4
LH-BY-01	7/12/2025 6:15	24.77	7.17963039	4
LH-BY-01	7/12/2025 6:30	24.77	7.20626833	4
LH-BY-01	7/12/2025 6:45	24.75	7.22313588	4
LH-BY-01	7/12/2025 7:00	24.85	7.29779027	4
LH-BY-01	7/12/2025 7:15	24.82	7.28966715	4
LH-BY-01	7/12/2025 7:30	24.8	7.29104553	4
LH-BY-01	7/12/2025 7:45	24.8	7.29539415	4
LH-BY-01	7/12/2025 8:00	24.9	7.26622344	4
LH-BY-01	7/12/2025 8:15	24.77	7.2576415	4
LH-BY-01	7/12/2025 8:30	24.9	7.19938593	4
LH-BY-01	7/12/2025 8:45	25.04	7.15502648	4
LH-BY-01	7/12/2025 9:00	25.09	7.14413952	4
LH-BY-01	7/12/2025 9:15	25.14	7.13407066	4
LH-BY-01	7/12/2025 9:30	25.28	7.1087721	4
LH-BY-01	7/12/2025 9:45	25.26	7.23333795	4
LH-BY-01	7/12/2025 10:00	25.38	7.25304617	4
LH-BY-01	7/12/2025 10:15	25.48	7.26624874	4
LH-BY-01	7/12/2025 10:30	25.74	7.40798636	4
LH-BY-01	7/12/2025 10:45	25.99	7.43309189	4
LH-BY-01	7/12/2025 11:00	26.3	7.38018072	4
LH-BY-01	7/12/2025 11:15	26.55	7.60656257	4
LH-BY-01	7/12/2025 11:30	26.72	7.67076024	4
LH-BY-01	7/12/2025 11:45	26.5	7.28344898	4
LH-BY-01	7/12/2025 12:00	26.82	7.43108371	4
LH-BY-01	7/12/2025 12:15	26.67	7.3100275	4
LH-BY-01	7/12/2025 12:30	26.7	7.24707105	4
LH-BY-01	7/12/2025 12:45	26.55	7.17586153	4
LH-BY-01	7/12/2025 13:00	26.79	7.25023674	4
LH-BY-01	7/12/2025 13:15	26.89	7.34731562	4
LH-BY-01	7/12/2025 13:30	26.7	7.27056681	4
LH-BY-01	7/12/2025 13:45	27.06	7.41590327	4
LH-BY-01	7/12/2025 14:00	26.96	7.4273748	4
LH-BY-01	7/12/2025 14:15	26.96	7.44653289	4
LH-BY-01	7/12/2025 14:30	26.94	7.41013287	4
LH-BY-01	7/12/2025 14:45	27.19	7.46641287	4
LH-BY-01	7/12/2025 15:00	27.21	7.50871023	4
LH-BY-01	7/12/2025 15:15	26.89	7.39805593	4
LH-BY-01	7/12/2025 15:30	27.01	7.57757516	4
LH-BY-01	7/12/2025 15:45	26.72	7.53735642	4
LH-BY-01	7/12/2025 16:00	27.16	7.78572812	4
LH-BY-01	7/12/2025 16:15	26.92	7.98255075	4
LH-BY-01	7/12/2025 16:30	27.09	8.17025582	4
LH-BY-01	7/12/2025 16:45	26.4	8.04832614	4
LH-BY-01	7/12/2025 17:00	26.52	8.16248323	4
LH-BY-01	7/12/2025 17:15	26.21	8.06197587	4
LH-BY-01	7/12/2025 17:30	25.91	7.92792212	4
LH-BY-01	7/12/2025 17:45	25.89	7.90334158	4
LH-BY-01	7/12/2025 18:00	25.7	7.82045715	4
LH-BY-01	7/12/2025 18:15	25.4	7.68457551	4
LH-BY-01	7/12/2025 18:30	25.21	7.62122894	4
LH-BY-01	7/12/2025 18:45	25.09	7.5123262	4
LH-BY-01	7/12/2025 19:00	24.94	7.43054246	4
LH-BY-01	7/12/2025 19:15	24.87	7.39667802	4
LH-BY-01	7/12/2025 19:30	24.92	7.35450124	4
LH-BY-01	7/12/2025 19:45	25.14	7.22040085	4
LH-BY-01	7/12/2025 20:00	25.26	7.22546824	4
LH-BY-01	7/12/2025 20:15	25.28	7.22219691	4
LH-BY-01	7/12/2025 20:30	25.28	7.21107151	4
LH-BY-01	7/12/2025 20:45	25.28	7.20537314	4
LH-BY-01	7/12/2025 21:00	25.21	7.19103633	4
LH-BY-01	7/12/2025 21:15	25.4	7.1841337	4
LH-BY-01	7/12/2025 21:30	25.38	7.16976924	4
LH-BY-01	7/12/2025 21:45	25.28	7.14513316	4
LH-BY-01	7/12/2025 22:00	25.4	7.121748	4
LH-BY-01	7/12/2025 22:15	25.28	7.10280237	4
LH-BY-01	7/12/2025 22:30	25.26	7.07241588	4
LH-BY-01	7/12/2025 22:45	25.28	7.03632132	4
LH-BY-01	7/12/2025 23:00	25.21	7.00810269	4
LH-BY-01	7/12/2025 23:15	25.31	6.97499845	4
LH-BY-01	7/12/2025 23:30	25.23	6.96332169	4

pH Continous Monitoring Data

Station Name	Date Time	Temp C	pH SU	Use Code
LH-BY-01	7/12/2025 23:45	25.28	6.95084568	4
LH-BY-01	7/13/2025 0:00	25.31	6.94650943	4
LH-BY-01	7/13/2025 0:15	25.26	6.94134445	4
LH-BY-01	7/13/2025 0:30	25.16	6.93861019	4
LH-BY-01	7/13/2025 0:45	25.36	6.95302908	4
LH-BY-01	7/13/2025 1:00	25.33	6.95085391	4
LH-BY-01	7/13/2025 1:15	25.31	6.95274989	4
LH-BY-01	7/13/2025 1:30	25.23	6.95138023	4
LH-BY-01	7/13/2025 1:45	25.38	6.97120667	4
LH-BY-01	7/13/2025 2:00	25.43	6.97934794	4
LH-BY-01	7/13/2025 2:15	25.43	6.97717822	4
LH-BY-01	7/13/2025 2:30	25.4	6.97364978	4
LH-BY-01	7/13/2025 2:45	25.48	6.99670624	4
LH-BY-01	7/13/2025 3:00	25.38	6.97066415	4
LH-BY-01	7/13/2025 3:15	25.36	6.96333766	4
LH-BY-01	7/13/2025 3:30	25.43	6.98558588	4
LH-BY-01	7/13/2025 3:45	25.45	6.99833309	4
LH-BY-01	7/13/2025 4:00	25.48	7.0086377	4
LH-BY-01	7/13/2025 4:15	25.43	6.98612831	4
LH-BY-01	7/13/2025 4:30	25.43	7.0005027	4
LH-BY-01	7/13/2025 4:45	25.45	7.00538421	4
LH-BY-01	7/13/2025 5:00	25.4	6.9937217	4
LH-BY-01	7/13/2025 5:15	25.28	6.96658405	4
LH-BY-01	7/13/2025 5:30	25.09	6.92176128	4
LH-BY-01	7/13/2025 5:45	25.23	6.96522147	4
LH-BY-01	7/13/2025 6:00	25.36	7.03115729	4
LH-BY-01	7/13/2025 6:15	25.45	7.06504749	4
LH-BY-01	7/13/2025 6:30	25.33	7.03278826	4
LH-BY-01	7/13/2025 6:45	25.43	7.06613671	4
LH-BY-01	7/13/2025 7:00	25.38	7.09924155	4
LH-BY-01	7/13/2025 7:15	25.33	7.15650369	4
LH-BY-01	7/13/2025 7:30	25.33	7.19177345	4
LH-BY-01	7/13/2025 7:45	25.28	7.20700124	4
LH-BY-01	7/13/2025 8:00	25.28	7.23929204	4
LH-BY-01	7/13/2025 8:15	25.23	7.26484343	4
LH-BY-01	7/13/2025 8:30	25.23	7.31070947	4
LH-BY-01	7/13/2025 8:45	25.36	7.31735613	4
LH-BY-01	7/13/2025 9:00	25.4	7.35284633	4
LH-BY-01	7/13/2025 9:15	25.45	7.39319557	4
LH-BY-01	7/13/2025 9:30	25.53	7.38278754	4
LH-BY-01	7/13/2025 9:45	25.77	7.47513022	4
LH-BY-01	7/13/2025 10:00	25.67	7.68287299	4
LH-BY-01	7/13/2025 10:15	25.82	7.97885248	4
LH-BY-01	7/13/2025 10:30	25.89	7.88573973	4
LH-BY-01	7/13/2025 10:45	25.94	8.27439221	4
LH-BY-01	7/13/2025 11:00	25.94	8.29144961	4
LH-BY-01	7/13/2025 11:15	25.99	8.51646216	4
LH-BY-01	7/13/2025 11:30	26.04	8.37735915	4
LH-BY-01	7/13/2025 11:45	26.08	8.62912765	4
LH-BY-01	7/13/2025 12:00	26.13	8.76089881	4
LH-BY-01	7/13/2025 12:15	26.26	8.79340124	4
LH-BY-01	7/13/2025 12:30	26.21	8.59027854	4
LH-BY-01	7/13/2025 12:45	26.35	8.80097379	4
LH-BY-01	7/13/2025 13:00	26.38	8.83864308	4
LH-BY-01	7/13/2025 13:15	26.43	8.83103786	4
LH-BY-01	7/13/2025 13:30	26.62	8.85851202	4
LH-BY-01	7/13/2025 13:45	26.6	8.74408973	4
LH-BY-01	7/13/2025 14:00	26.65	8.67194926	4
LH-BY-01	7/13/2025 14:15	26.74	8.74759603	4
LH-BY-01	7/13/2025 14:30	26.79	8.82371053	4
LH-BY-01	7/13/2025 14:45	26.84	8.83258455	4
LH-BY-01	7/13/2025 15:00	26.89	8.78072918	4
LH-BY-01	7/13/2025 15:15	27.11	8.8738186	4
LH-BY-01	7/13/2025 15:30	27.26	8.88096989	4
LH-BY-01	7/13/2025 15:45	26.92	8.66720649	4
LH-BY-01	7/13/2025 16:00	27.21	8.81981244	4
LH-BY-01	7/13/2025 16:15	26.99	8.65872351	4
LH-BY-01	7/13/2025 16:30	27.33	8.82878771	4
LH-BY-01	7/13/2025 16:45	27.14	8.73151503	4
LH-BY-01	7/13/2025 17:00	27.26	8.80818793	4
LH-BY-01	7/13/2025 17:15	27.21	8.80013108	4
LH-BY-01	7/13/2025 17:30	26.99	8.67464202	4
LH-BY-01	7/13/2025 17:45	26.87	8.62132917	4
LH-BY-01	7/13/2025 18:00	26.77	8.55571895	4
LH-BY-01	7/13/2025 18:15	26.57	8.41653186	4
LH-BY-01	7/13/2025 18:30	26.57	8.4711089	4
LH-BY-01	7/13/2025 18:45	26.43	8.42584372	4
LH-BY-01	7/13/2025 19:00	26.23	8.22960886	4
LH-BY-01	7/13/2025 19:15	26.11	7.95842084	4
LH-BY-01	7/13/2025 19:30	25.94	7.84579105	4
LH-BY-01	7/13/2025 19:45	25.82	7.73995295	4
LH-BY-01	7/13/2025 20:00	25.62	7.60384287	4
LH-BY-01	7/13/2025 20:15	25.55	7.54976319	4
LH-BY-01	7/13/2025 20:30	25.48	7.49538698	4

pH Continous Monitoring Data

Station Name	Date Time	Temp C	pH SU	Use Code
LH-BY-01	7/13/2025 20:45	25.4	7.43340526	4
LH-BY-01	7/13/2025 21:00	25.38	7.40305314	4
LH-BY-01	7/13/2025 21:15	25.33	7.3770753	4
LH-BY-01	7/13/2025 21:30	25.23	7.34734803	4
LH-BY-01	7/13/2025 21:45	25.23	7.33106423	4
LH-BY-01	7/13/2025 22:00	25.21	7.30665908	4
LH-BY-01	7/13/2025 22:15	25.23	7.30528154	4
LH-BY-01	7/13/2025 22:30	25.33	7.30816363	4
LH-BY-01	7/13/2025 22:45	25.43	7.311315	4
LH-BY-01	7/13/2025 23:00	25.43	7.30209369	4
LH-BY-01	7/13/2025 23:15	25.55	7.31281657	4
LH-BY-01	7/13/2025 23:30	25.7	7.35249214	4
LH-BY-01	7/13/2025 23:45	26.04	7.37157924	4
LH-BY-01	7/14/2025 0:00	26.11	7.39963459	4
LH-BY-01	7/14/2025 0:15	26.18	7.40062328	4
LH-BY-01	7/14/2025 0:30	26.18	7.39656525	4
LH-BY-01	7/14/2025 0:45	26.21	7.39003331	4
LH-BY-01	7/14/2025 1:00	26.16	7.35411485	4
LH-BY-01	7/14/2025 1:15	26.06	7.31850821	4
LH-BY-01	7/14/2025 1:30	26.01	7.28932701	4
LH-BY-01	7/14/2025 1:45	25.94	7.25230164	4
LH-BY-01	7/14/2025 2:00	25.84	7.22719762	4
LH-BY-01	7/14/2025 2:15	25.77	7.19853474	4
LH-BY-01	7/14/2025 2:30	25.67	7.15713862	4
LH-BY-01	7/14/2025 2:45	25.57	7.12682939	4
LH-BY-01	7/14/2025 3:00	25.7	7.10780633	4
LH-BY-01	7/14/2025 3:15	25.74	7.07392519	4
LH-BY-01	7/14/2025 3:30	25.84	7.05819157	4
LH-BY-01	7/14/2025 3:45	25.79	7.04817844	4
LH-BY-01	7/14/2025 4:00	25.82	7.04302724	4
LH-BY-01	7/14/2025 4:15	25.91	7.04842989	4
LH-BY-01	7/14/2025 4:30	25.94	7.05248632	4
LH-BY-01	7/14/2025 4:45	25.94	7.0560061	4
LH-BY-01	7/14/2025 5:00	25.94	7.06467018	4
LH-BY-01	7/14/2025 5:15	25.91	7.08227734	4
LH-BY-01	7/14/2025 5:30	25.77	7.0750014	4
LH-BY-01	7/14/2025 5:45	25.67	7.09995823	4
LH-BY-01	7/14/2025 6:00	25.55	7.12602456	4
LH-BY-01	7/14/2025 6:15	25.62	7.17613789	4
LH-BY-01	7/14/2025 6:30	25.7	7.19993609	4
LH-BY-01	7/14/2025 6:45	25.79	7.19229103	4
LH-BY-01	7/14/2025 7:00	25.74	7.24650992	4
LH-BY-01	7/14/2025 7:15	25.84	7.24751085	4
LH-BY-01	7/14/2025 7:30	25.77	7.25434147	4
LH-BY-01	7/14/2025 7:45	25.91	7.30675365	4
LH-BY-01	7/14/2025 8:00	25.99	7.34673629	4
LH-BY-01	7/14/2025 8:15	26.06	7.3850866	4
LH-BY-01	7/14/2025 8:30	26.01	7.48314042	4
LH-BY-01	7/14/2025 8:45	26.13	7.4594062	4
LH-BY-01	7/14/2025 9:00	26.06	7.59889527	4
LH-BY-01	7/14/2025 9:15	26.06	7.61242747	4
LH-BY-01	7/14/2025 9:30	26.28	7.49568614	4
LH-BY-01	7/14/2025 9:45	26.45	7.52513696	4
LH-BY-01	7/14/2025 10:00	26.52	7.9960225	4
LH-BY-01	7/14/2025 10:15	26.62	8.29689446	4
LH-BY-01	7/14/2025 10:30	26.72	8.25568471	4
LH-BY-01	7/14/2025 10:45	26.77	8.22658504	4
LH-BY-01	7/14/2025 11:00	26.79	8.25080192	4
LH-BY-01	7/14/2025 11:15	26.77	8.09104343	4
LH-BY-01	7/14/2025 11:30	26.82	8.04874809	4
LH-BY-01	7/14/2025 11:45	26.87	8.20647255	4
LH-BY-01	7/14/2025 12:00	26.94	8.24855763	4
LH-BY-01	7/14/2025 12:15	26.82	7.83332144	4
LH-BY-01	7/14/2025 12:30	26.7	7.6818777	4
LH-BY-01	7/14/2025 12:45	26.74	7.90969226	4
LH-BY-01	7/14/2025 13:00	26.77	8.08402334	4
LH-BY-01	7/14/2025 13:15	26.84	8.08431028	4
LH-BY-01	7/14/2025 13:30	26.87	7.97380736	4
LH-BY-01	7/14/2025 13:45	26.96	8.15727111	4
LH-BY-01	7/14/2025 14:00	27.01	8.28468775	4
LH-BY-01	7/14/2025 14:15	26.92	8.06405096	4
LH-BY-01	7/14/2025 14:30	27.26	8.52568609	4
LH-BY-01	7/14/2025 14:45	27.36	8.53568786	4
LH-BY-01	7/14/2025 15:00	27.23	8.41584584	4
LH-BY-01	7/14/2025 15:15	27.41	8.47130846	4
LH-BY-01	7/14/2025 15:30	27.43	8.45289066	4
LH-BY-01	7/14/2025 15:45	27.33	8.35473716	4
LH-BY-01	7/14/2025 16:00	27.28	8.31318316	4
LH-BY-01	7/14/2025 16:15	27.48	8.28187126	4
LH-BY-01	7/14/2025 16:30	27.09	8.15380318	4
LH-BY-01	7/14/2025 16:45	26.99	7.84418129	4
LH-BY-01	7/14/2025 17:00	26.92	7.87946108	4
LH-BY-01	7/14/2025 17:15	26.92	8.07322648	4
LH-BY-01	7/14/2025 17:30	26.96	8.19639679	4

pH Continous Monitoring Data

Station Name	Date Time	Temp C	pH SU	Use Code
LH-BY-01	7/14/2025 17:45	26.92	8.19898508	4
LH-BY-01	7/14/2025 18:00	27.14	8.2951881	4
LH-BY-01	7/14/2025 18:15	26.96	8.06957562	4
LH-BY-01	7/14/2025 18:30	26.74	7.85622627	4
LH-BY-01	7/14/2025 18:45	26.74	7.98125027	4
LH-BY-01	7/14/2025 19:00	26.65	7.86863831	4
LH-BY-01	7/14/2025 19:15	26.6	7.82528803	4
LH-BY-01	7/14/2025 19:30	26.5	7.64071484	4
LH-BY-01	7/14/2025 19:45	26.48	7.62562279	4
LH-BY-01	7/14/2025 20:00	26.4	7.52955	4
LH-BY-01	7/14/2025 20:15	26.33	7.42692182	4
LH-BY-01	7/14/2025 20:30	26.3	7.54108477	4
LH-BY-01	7/14/2025 20:45	26.28	7.54950471	4
LH-BY-01	7/14/2025 21:00	26.18	7.48665353	4
LH-BY-01	7/14/2025 21:15	26.13	7.4342422	4
LH-BY-01	7/14/2025 21:30	26.08	7.39940403	4
LH-BY-01	7/14/2025 21:45	26.11	7.31060763	4
LH-BY-01	7/14/2025 22:00	26.08	7.2773518	4
LH-BY-01	7/14/2025 22:15	26.01	7.24141504	4
LH-BY-01	7/14/2025 22:30	26.01	7.25197192	4
LH-BY-01	7/14/2025 22:45	26.06	7.23758569	4
LH-BY-01	7/14/2025 23:00	26.13	7.23888302	4
LH-BY-01	7/14/2025 23:15	25.99	7.21300692	4
LH-BY-01	7/14/2025 23:30	25.89	7.19385151	4
LH-BY-01	7/14/2025 23:45	26.04	7.22839906	4
LH-BY-01	7/15/2025 0:00	26.08	7.24081732	4
LH-BY-01	7/15/2025 0:15	26.04	7.22542178	4
LH-BY-01	7/15/2025 0:30	26.11	7.25405251	4
LH-BY-01	7/15/2025 0:45	26.13	7.26242353	4
LH-BY-01	7/15/2025 1:00	26.13	7.25944714	4
LH-BY-01	7/15/2025 1:15	26.08	7.23594605	4
LH-BY-01	7/15/2025 1:30	26.06	7.24326921	4
LH-BY-01	7/15/2025 1:45	25.96	7.19055733	4
LH-BY-01	7/15/2025 2:00	25.89	7.13292202	4
LH-BY-01	7/15/2025 2:15	25.7	7.01215395	4
LH-BY-01	7/15/2025 2:30	25.72	6.99372842	4
LH-BY-01	7/15/2025 2:45	25.77	7.00890023	4
LH-BY-01	7/15/2025 3:00	25.79	7.03761379	4
LH-BY-01	7/15/2025 3:15	25.82	7.05034049	4
LH-BY-01	7/15/2025 3:30	25.84	7.07552553	4
LH-BY-01	7/15/2025 3:45	25.84	7.08744262	4
LH-BY-01	7/15/2025 4:00	25.82	7.10072067	4
LH-BY-01	7/15/2025 4:15	25.82	7.11534717	4
LH-BY-01	7/15/2025 4:30	25.79	7.11779674	4
LH-BY-01	7/15/2025 4:45	25.77	7.13216266	4
LH-BY-01	7/15/2025 5:00	25.74	7.13542713	4
LH-BY-01	7/15/2025 5:15	25.72	7.14871283	4
LH-BY-01	7/15/2025 5:30	25.7	7.15170345	4
LH-BY-01	7/15/2025 5:45	25.7	7.1782585	4
LH-BY-01	7/15/2025 6:00	25.7	7.20725228	4
LH-BY-01	7/15/2025 6:15	25.7	7.21863301	4
LH-BY-01	7/15/2025 6:30	25.7	7.24952358	4
LH-BY-01	7/15/2025 6:45	25.72	7.29854915	4
LH-BY-01	7/15/2025 7:00	25.74	7.34350416	4
LH-BY-01	7/15/2025 7:15	25.72	7.3909437	4
LH-BY-01	7/15/2025 7:30	25.74	7.43778906	4
LH-BY-01	7/15/2025 7:45	25.79	7.5013746	4
LH-BY-01	7/15/2025 8:00	25.87	7.58654746	4
LH-BY-01	7/15/2025 8:15	25.91	7.66391198	4
LH-BY-01	7/15/2025 8:30	25.99	7.77824359	4
LH-BY-01	7/15/2025 8:45	26.11	7.89239477	4
LH-BY-01	7/15/2025 9:00	26.23	7.94775806	4
LH-BY-01	7/15/2025 9:15	26.35	8.02146296	4
LH-BY-01	7/15/2025 9:30	26.52	8.11789553	4
LH-BY-01	7/15/2025 9:45	26.67	8.25832495	4
LH-BY-01	7/15/2025 10:00	26.16	7.86735478	2
LH-BY-01	7/15/2025 10:15	28.3	6.9913644	2
LH-BY-01	7/15/2025 10:30			2
LH-BY-01	7/15/2025 10:45			2
LH-BY-01	7/15/2025 11:00	29.74	9.0757099	2
LH-BY-01	7/15/2025 11:15	27.63	7.67367733	4
LH-BY-01	7/15/2025 11:30	27.19	7.83082567	4
LH-BY-01	7/15/2025 11:45	27.28	7.98830921	4
LH-BY-01	7/15/2025 12:00	27.36	8.14411921	4
LH-BY-01	7/15/2025 12:15	27.11	7.85343883	4
LH-BY-01	7/15/2025 12:30	27.41	8.17788733	4
LH-BY-01	7/15/2025 12:45	27.19	7.7919876	4
LH-BY-01	7/15/2025 13:00	27.21	7.84830026	4
LH-BY-01	7/15/2025 13:15	27.43	8.00829754	4
LH-BY-01	7/15/2025 13:30	27.19	7.66765181	4
LH-BY-01	7/15/2025 13:45	27.21	7.72046677	4
LH-BY-01	7/15/2025 14:00	27.14	7.63404375	4
LH-BY-01	7/15/2025 14:15	27.31	7.7919409	4
LH-BY-01	7/15/2025 14:30	27.23	7.69614824	4

Station Name	Date Time	Temp C	pH SU	Use Code
LH-BY-01	7/15/2025 14:45	27.46	7.90687746	4
LH-BY-01	7/15/2025 15:00	27.8	8.30528966	4
LH-BY-01	7/15/2025 15:15	27.6	8.18441543	4
LH-BY-01	7/15/2025 15:30	27.33	7.99892809	4
LH-BY-01	7/15/2025 15:45	27.65	8.35979983	4
LH-BY-01	7/15/2025 16:00	27.78	8.38505372	4
LH-BY-01	7/15/2025 16:15	28.12	8.65075372	4
LH-BY-01	7/15/2025 16:30	28.27	8.74614208	4
LH-BY-01	7/15/2025 16:45	28.54	8.7437739	4
LH-BY-01	7/15/2025 17:00	28.37	8.58732614	4
LH-BY-01	7/15/2025 17:15	28.42	8.62386238	4
LH-BY-01	7/15/2025 17:30	28.39	8.63342618	4
LH-BY-01	7/15/2025 17:45	28.25	8.58016405	4
LH-BY-01	7/15/2025 18:00	28.17	8.48407298	4
LH-BY-01	7/15/2025 18:15	27.78	8.1188346	4
LH-BY-01	7/15/2025 18:30	27.95	8.37351062	4
LH-BY-01	7/15/2025 18:45	28	8.39991195	4
LH-BY-01	7/15/2025 19:00	28	8.33965965	4
LH-BY-01	7/15/2025 19:15	28.17	8.45718981	4
LH-BY-01	7/15/2025 19:30	28.32	8.54567251	4
LH-BY-01	7/15/2025 19:45	28.34	8.55282434	4
LH-BY-01	7/15/2025 20:00	28.27	8.4491816	4
LH-BY-01	7/15/2025 20:15	28.3	8.38266458	4
LH-BY-01	7/15/2025 20:30	28.17	8.24669459	4
LH-BY-01	7/15/2025 20:45	28.05	8.10465369	4
LH-BY-01	7/15/2025 21:00	28.02	7.99717749	4
LH-BY-01	7/15/2025 21:15	27.97	7.87413637	4
LH-BY-01	7/15/2025 21:30	27.9	7.75648573	4
LH-BY-01	7/15/2025 21:45	27.83	7.65977292	4
LH-BY-01	7/15/2025 22:00	27.75	7.56034177	4
LH-BY-01	7/15/2025 22:15	27.68	7.47915274	4
LH-BY-01	7/15/2025 22:30	27.58	7.41116421	4
LH-BY-01	7/15/2025 22:45	27.46	7.36309381	4
LH-BY-01	7/15/2025 23:00	27.43	7.30195502	4
LH-BY-01	7/15/2025 23:15	27.36	7.25107921	4
LH-BY-01	7/15/2025 23:30	27.26	7.21745703	4
LH-BY-01	7/15/2025 23:45	27.19	7.19512188	4
LH-BY-01	7/16/2025 0:00	27.09	7.18574391	4
LH-BY-01	7/16/2025 0:15	27.04	7.17039376	4
LH-BY-01	7/16/2025 0:30	26.96	7.14857602	4
LH-BY-01	7/16/2025 0:45	26.92	7.19205802	4
LH-BY-01	7/16/2025 1:00	26.92	7.21932313	4
LH-BY-01	7/16/2025 1:15	26.87	7.20855982	4
LH-BY-01	7/16/2025 1:30	26.77	7.16811637	4
LH-BY-01	7/16/2025 1:45	26.82	7.14027407	4
LH-BY-01	7/16/2025 2:00	26.82	7.12272137	4
LH-BY-01	7/16/2025 2:15	26.74	7.09925423	4
LH-BY-01	7/16/2025 2:30	26.7	7.06117638	4
LH-BY-01	7/16/2025 2:45	26.65	6.918794	4
LH-BY-01	7/16/2025 3:00	26.7	6.94960459	4
LH-BY-01	7/16/2025 3:15	26.67	6.98012951	4
LH-BY-01	7/16/2025 3:30	26.7	6.99958227	4
LH-BY-01	7/16/2025 3:45	26.67	7.01876477	4
LH-BY-01	7/16/2025 4:00	26.67	7.0565895	4
LH-BY-01	7/16/2025 4:15	26.65	7.0955013	4
LH-BY-01	7/16/2025 4:30	26.65	7.12495252	4
LH-BY-01	7/16/2025 4:45	26.6	7.14037702	4
LH-BY-01	7/16/2025 5:00	26.57	7.16498535	4
LH-BY-01	7/16/2025 5:15	26.5	7.17583709	4
LH-BY-01	7/16/2025 5:30	26.45	7.19695568	4
LH-BY-01	7/16/2025 5:45	26.33	7.21082925	4
LH-BY-01	7/16/2025 6:00	26.28	7.2417047	4
LH-BY-01	7/16/2025 6:15	26.23	7.27583735	4
LH-BY-01	7/16/2025 6:30	26.26	7.31260405	4
LH-BY-01	7/16/2025 6:45	26.33	7.36689814	4
LH-BY-01	7/16/2025 7:00	26.35	7.40825483	4
LH-BY-01	7/16/2025 7:15	26.4	7.47876634	4
LH-BY-01	7/16/2025 7:30	26.43	7.49413081	4
LH-BY-01	7/16/2025 7:45	26.48	7.57515273	4
LH-BY-01	7/16/2025 8:00	26.7	7.66117863	4
LH-BY-01	7/16/2025 8:15	26.5	7.69054521	4
LH-BY-01	7/16/2025 8:30	26.77	7.80876166	4
LH-BY-01	7/16/2025 8:45	26.74	7.8174862	4
LH-BY-01	7/16/2025 9:00	26.89	8.03926985	4
LH-BY-01	7/16/2025 9:15	26.96	8.09678938	4
LH-BY-01	7/16/2025 9:30	27.14	8.23451565	4
LH-BY-01	7/16/2025 9:45	27.28	8.40191867	4
LH-BY-01	7/16/2025 10:00	27.58	8.54489669	4
LH-BY-01	7/16/2025 10:15	27.75	8.60701831	4
LH-BY-01	7/16/2025 10:30	28.02	8.73548805	4
LH-BY-01	7/16/2025 10:45	28.32	8.80684692	4
LH-BY-01	7/16/2025 11:00	28.52	8.82739917	4
LH-BY-01	7/16/2025 11:15	28.77	8.83769116	4
LH-BY-01	7/16/2025 11:30	28.89	8.84876147	4

pH Continous Monitoring Data

Station Name	Date Time	Temp C	pH SU	Use Code
LH-BY-01	7/16/2025 11:45	29.04	8.87196902	4
LH-BY-01	7/16/2025 12:00	29.39	8.95360848	4
LH-BY-01	7/16/2025 12:15	29.82	9.05510924	4
LH-BY-01	7/16/2025 12:30	30.17	9.12217332	4
LH-BY-01	7/16/2025 12:45	29.69	8.9800264	4
LH-BY-01	7/16/2025 13:00	28.87	8.70002809	4
LH-BY-01	7/16/2025 13:15	28.89	8.68650598	4
LH-BY-01	7/16/2025 13:30	28.82	8.61071305	4
LH-BY-01	7/16/2025 13:45	28.59	8.43905413	4
LH-BY-01	7/16/2025 14:00	28.17	8.20583217	4
LH-BY-01	7/16/2025 14:15	28.27	8.28712986	4
LH-BY-01	7/16/2025 14:30	28.37	8.37401534	4
LH-BY-01	7/16/2025 14:45	28.3	8.26631065	4
LH-BY-01	7/16/2025 15:00	28.57	8.57097089	4
LH-BY-01	7/16/2025 15:15	28.67	8.63674185	4
LH-BY-01	7/16/2025 15:30	28.94	8.81842308	4
LH-BY-01	7/16/2025 15:45	29.21	8.93789331	4
LH-BY-01	7/16/2025 16:00	28.59	8.64979328	4
LH-BY-01	7/16/2025 16:15	28.17	8.43111314	4
LH-BY-01	7/16/2025 16:30	28.3	8.57667737	4
LH-BY-01	7/16/2025 16:45	28.2	8.53849265	4
LH-BY-01	7/16/2025 17:00	28.17	8.54563544	4
LH-BY-01	7/16/2025 17:15	28.57	8.80991393	4
LH-BY-01	7/16/2025 17:30	28.32	8.65100211	4
LH-BY-01	7/16/2025 17:45	28.34	8.71859998	4
LH-BY-01	7/16/2025 18:00	28.59	8.86858616	4
LH-BY-01	7/16/2025 18:15	28.59	8.88147212	4
LH-BY-01	7/16/2025 18:30	28.39	8.77822075	4
LH-BY-01	7/16/2025 18:45	28.34	8.75003556	4
LH-BY-01	7/16/2025 19:00	28.34	8.73257135	4
LH-BY-01	7/16/2025 19:15	28.3	8.4971375	4
LH-BY-01	7/16/2025 19:30	28.3	8.40389313	4
LH-BY-01	7/16/2025 19:45	28.34	8.31531111	4
LH-BY-01	7/16/2025 20:00	28.32	8.17970591	4
LH-BY-01	7/16/2025 20:15	28.3	8.08277778	4
LH-BY-01	7/16/2025 20:30	28.25	7.79968399	4
LH-BY-01	7/16/2025 20:45	28.25	7.74028795	4
LH-BY-01	7/16/2025 21:00	28.2	7.74605568	4
LH-BY-01	7/16/2025 21:15	28.15	7.66444922	4
LH-BY-01	7/16/2025 21:30	28.1	7.66536618	4
LH-BY-01	7/16/2025 21:45	28.02	7.59157737	4
LH-BY-01	7/16/2025 22:00	27.97	7.54728891	4
LH-BY-01	7/16/2025 22:15	27.92	7.49787369	4
LH-BY-01	7/16/2025 22:30	27.85	7.42236745	4
LH-BY-01	7/16/2025 22:45	27.8	7.36402942	4
LH-BY-01	7/16/2025 23:00	27.75	7.31159456	4
LH-BY-01	7/16/2025 23:15	27.7	7.25456499	4
LH-BY-01	7/16/2025 23:30	27.68	7.25377411	4
LH-BY-01	7/16/2025 23:45	27.6	7.20940031	4
LH-BY-01	7/17/2025 0:00	27.65	7.24598982	4
LH-BY-01	7/17/2025 0:15	27.6	7.21990462	4
LH-BY-01	7/17/2025 0:30	27.53	7.1434451	4
LH-BY-01	7/17/2025 0:45	27.48	7.13565495	4
LH-BY-01	7/17/2025 1:00	27.41	7.09175617	4
LH-BY-01	7/17/2025 1:15	27.31	7.06078258	4
LH-BY-01	7/17/2025 1:30	27.26	7.04002995	4
LH-BY-01	7/17/2025 1:45	27.14	7.01199156	4
LH-BY-01	7/17/2025 2:00	27.04	7.00174149	4
LH-BY-01	7/17/2025 2:15	26.94	6.97555852	4
LH-BY-01	7/17/2025 2:30	26.89	6.97690434	4
LH-BY-01	7/17/2025 2:45	26.94	7.02360669	4
LH-BY-01	7/17/2025 3:00	27.04	7.04950381	4
LH-BY-01	7/17/2025 3:15	26.92	7.0033619	4
LH-BY-01	7/17/2025 3:30	26.94	7.02549622	4
LH-BY-01	7/17/2025 3:45	27.09	7.09590095	4
LH-BY-01	7/17/2025 4:00	26.82	7.00660352	4
LH-BY-01	7/17/2025 4:15	26.67	6.95013991	4
LH-BY-01	7/17/2025 4:30	26.62	6.8655522	4
LH-BY-01	7/17/2025 4:45	26.67	6.76939174	4
LH-BY-01	7/17/2025 5:00	26.7	6.79724022	4
LH-BY-01	7/17/2025 5:15	26.82	6.89966707	4
LH-BY-01	7/17/2025 5:30	26.89	7.00795187	4
LH-BY-01	7/17/2025 5:45	26.94	7.09055021	4
LH-BY-01	7/17/2025 6:00	26.99	7.19498201	4
LH-BY-01	7/17/2025 6:15	27.04	7.24568013	4
LH-BY-01	7/17/2025 6:30	27.04	7.25647388	4
LH-BY-01	7/17/2025 6:45	27.11	7.33572962	4
LH-BY-01	7/17/2025 7:00	27.11	7.36837309	4
LH-BY-01	7/17/2025 7:15	27.09	7.39942448	4
LH-BY-01	7/17/2025 7:30	27.09	7.41696139	4
LH-BY-01	7/17/2025 7:45	27.11	7.45551226	4
LH-BY-01	7/17/2025 8:00	27.09	7.42775334	4
LH-BY-01	7/17/2025 8:15	27.19	7.57190516	4
LH-BY-01	7/17/2025 8:30	27.23	7.58935775	4

pH Continous Monitoring Data

Station Name	Date Time	Temp C	pH SU	Use Code
LH-BY-01	7/17/2025 8:45	27.38	7.75590784	4
LH-BY-01	7/17/2025 9:00	27.48	7.93780373	4
LH-BY-01	7/17/2025 9:15	27.55	7.95778938	4
LH-BY-01	7/17/2025 9:30	27.63	8.07576363	4
LH-BY-01	7/17/2025 9:45	27.7	8.15440407	4
LH-BY-01	7/17/2025 10:00	27.75	8.21962954	4
LH-BY-01	7/17/2025 10:15	27.85	8.3290243	4
LH-BY-01	7/17/2025 10:30	27.78	7.84211747	4
LH-BY-01	7/17/2025 10:45	28	8.34665322	4
LH-BY-01	7/17/2025 11:00	28.05	8.46960365	4
LH-BY-01	7/17/2025 11:15	28.12	8.47759737	4
LH-BY-01	7/17/2025 11:30	28.15	7.95077399	4
LH-BY-01	7/17/2025 11:45	28.12	7.87746542	4
LH-BY-01	7/17/2025 12:00	28.57	8.55432542	4
LH-BY-01	7/17/2025 12:15	29.02	8.91284039	4
LH-BY-01	7/17/2025 12:30	29.09	8.85959874	4
LH-BY-01	7/17/2025 12:45	28.99	8.80444895	4
LH-BY-01	7/17/2025 13:00	29.46	8.97242996	4
LH-BY-01	7/17/2025 13:15	29.51	8.91830818	4
LH-BY-01	7/17/2025 13:30	29.41	8.79310909	4
LH-BY-01	7/17/2025 13:45	29.36	8.90533508	4
LH-BY-01	7/17/2025 14:00	29.29	8.99951873	4
LH-BY-01	7/17/2025 14:15	29.04	8.95747945	4
LH-BY-01	7/17/2025 14:30	28.67	8.88687794	4
LH-BY-01	7/17/2025 14:45	28.64	8.95577924	4
LH-BY-01	7/17/2025 15:00	28.59	8.99610349	4
LH-BY-01	7/17/2025 15:15	28.77	8.98981583	4
LH-BY-01	7/17/2025 15:30	28.54	8.94488191	4
LH-BY-01	7/17/2025 15:45	28.87	9.10716882	4
LH-BY-01	7/17/2025 16:00	29.04	9.09445697	4
LH-BY-01	7/17/2025 16:15	28.92	9.12076458	4
LH-BY-01	7/17/2025 16:30	28.94	9.15280176	4
LH-BY-01	7/17/2025 16:45	28.84	9.06553344	4
LH-BY-01	7/17/2025 17:00	28.79	9.08706956	4
LH-BY-01	7/17/2025 17:15	28.57	9.03435929	4
LH-BY-01	7/17/2025 17:30	28.27	8.85229538	4
LH-BY-01	7/17/2025 17:45	27.9	8.42324813	4
LH-BY-01	7/17/2025 18:00	27.85	8.38230956	4
LH-BY-01	7/17/2025 18:15	27.78	8.0687671	4
LH-BY-01	7/17/2025 18:30	27.78	7.96432523	4
LH-BY-01	7/17/2025 18:45	27.75	7.92188667	4
LH-BY-01	7/17/2025 19:00	27.8	7.84179234	4
LH-BY-01	7/17/2025 19:15	27.83	7.81129614	4
LH-BY-01	7/17/2025 19:30	27.83	7.76365918	4
LH-BY-01	7/17/2025 19:45	27.78	7.74386673	4
LH-BY-01	7/17/2025 20:00	27.78	7.69460677	4
LH-BY-01	7/17/2025 20:15	27.75	7.62252857	4
LH-BY-01	7/17/2025 20:30	27.75	7.55441921	4
LH-BY-01	7/17/2025 20:45	27.75	7.51053848	4
LH-BY-01	7/17/2025 21:00	27.75	7.45804313	4
LH-BY-01	7/17/2025 21:15	27.78	7.40954505	4
LH-BY-01	7/17/2025 21:30	27.78	7.38128114	4
LH-BY-01	7/17/2025 21:45	27.75	7.35305243	4
LH-BY-01	7/17/2025 22:00	27.7	7.32349342	4
LH-BY-01	7/17/2025 22:15	27.63	7.28667264	4
LH-BY-01	7/17/2025 22:30	27.53	7.22345806	4
LH-BY-01	7/17/2025 22:45	27.41	7.17557424	4
LH-BY-01	7/17/2025 23:00	27.23	7.14682444	4
LH-BY-01	7/17/2025 23:15	26.43	7.3967893	4
LH-BY-01	7/17/2025 23:30	24.68	6.80266462	4
LH-BY-01	7/17/2025 23:45	23.76	6.2727736	4
LH-BY-01	7/18/2025 0:00	23.59	6.14787774	4
LH-BY-01	7/18/2025 0:15	23.62	6.20064385	4
LH-BY-01	7/18/2025 0:30	23.62	6.19518479	4
LH-BY-01	7/18/2025 0:45	23.57	6.18003421	4
LH-BY-01	7/18/2025 1:00	23.57	6.17239024	4
LH-BY-01	7/18/2025 1:15	23.95	6.19389749	4
LH-BY-01	7/18/2025 1:30	25.74	7.0573076	4
LH-BY-01	7/18/2025 1:45	26.3	7.16324053	4
LH-BY-01	7/18/2025 2:00	26.74	7.31507497	4
LH-BY-01	7/18/2025 2:15	26.87	7.35948788	4
LH-BY-01	7/18/2025 2:30	26.89	7.35784404	4
LH-BY-01	7/18/2025 2:45	26.79	7.33284697	4
LH-BY-01	7/18/2025 3:00	26.84	7.37464514	4
LH-BY-01	7/18/2025 3:15	26.89	7.40509029	4
LH-BY-01	7/18/2025 3:30	26.84	7.39543695	4
LH-BY-01	7/18/2025 3:45	26.84	7.40353766	4
LH-BY-01	7/18/2025 4:00	26.84	7.41595874	4
LH-BY-01	7/18/2025 4:15	26.79	7.39658314	4
LH-BY-01	7/18/2025 4:30	26.79	7.36201437	4
LH-BY-01	7/18/2025 4:45	26.94	7.29273044	4
LH-BY-01	7/18/2025 5:00	26.79	7.250206	4
LH-BY-01	7/18/2025 5:15	26.94	7.19420469	4
LH-BY-01	7/18/2025 5:30	26.79	7.18890044	4

Station Name	Date Time	Temp C	pH SU	Use Code
LH-BY-01	7/18/2025 5:45	26.79	7.15082078	4
LH-BY-01	7/18/2025 6:00	26.87	7.11514102	4
LH-BY-01	7/18/2025 6:15	26.79	7.09923769	4
LH-BY-01	7/18/2025 6:30	26.82	7.09598726	4
LH-BY-01	7/18/2025 6:45	26.72	7.09655953	4
LH-BY-01	7/18/2025 7:00	26.65	7.09523111	4
LH-BY-01	7/18/2025 7:15	26.67	7.09279316	4
LH-BY-01	7/18/2025 7:30	26.79	7.10842002	4
LH-BY-01	7/18/2025 7:45	26.33	7.29900682	4
LH-BY-01	7/18/2025 8:00	23.83	6.27267225	4
LH-BY-01	7/18/2025 8:15	22.35	6.21365607	4
LH-BY-01	7/18/2025 8:30	22.92	6.28739992	4
LH-BY-01	7/18/2025 8:45	23.59	6.27972748	4
LH-BY-01	7/18/2025 9:00	24.68	6.2695803	4
LH-BY-01	7/18/2025 9:15	24.41	6.24196693	4
LH-BY-01	7/18/2025 9:30	25.11	6.21251311	4
LH-BY-01	7/18/2025 9:45	25.99	6.15958832	4
LH-BY-01	7/18/2025 10:00	26.43	6.14784375	4
LH-BY-01	7/18/2025 10:15	26.89	6.14942015	4
LH-BY-01	7/18/2025 10:30	26.77	6.13125412	4
LH-BY-01	7/18/2025 10:45	27.33	6.09351399	4
LH-BY-01	7/18/2025 11:00	28.02	6.03910796	4
LH-BY-01	7/18/2025 11:15	28.37	6.06117828	4
LH-BY-01	7/18/2025 11:30	27.43	8.20799224	4
LH-BY-01	7/18/2025 11:45	27.46	8.30326287	4
LH-BY-01	7/18/2025 12:00	27.09	8.1178984	4
LH-BY-01	7/18/2025 12:15	26.99	8.02893772	4
LH-BY-01	7/18/2025 12:30	26.99	7.97253101	4
LH-BY-01	7/18/2025 12:45	27.01	7.95762333	4
LH-BY-01	7/18/2025 13:00	27.06	7.98093867	4
LH-BY-01	7/18/2025 13:15	27.23	8.04915013	4
LH-BY-01	7/18/2025 13:30	27.16	8.02727634	4
LH-BY-01	7/18/2025 13:45	26.99	8.00518753	4
LH-BY-01	7/18/2025 14:00	27.04	7.99611527	4
LH-BY-01	7/18/2025 14:15	27.11	8.01557704	4
LH-BY-01	7/18/2025 14:30	27.19	8.05171723	4
LH-BY-01	7/18/2025 14:45	27.21	8.11097921	4
LH-BY-01	7/18/2025 15:00	27.46	7.94298599	4
LH-BY-01	7/18/2025 15:15	27.68	8.04084906	4
LH-BY-01	7/18/2025 15:30	27.83	7.94559469	4
LH-BY-01	7/18/2025 15:45	27.92	8.05696983	4
LH-BY-01	7/18/2025 16:00	28.05	8.05839622	4
LH-BY-01	7/18/2025 16:15	28.2	8.25651626	4
LH-BY-01	7/18/2025 16:30	28.25	8.3737561	4
LH-BY-01	7/18/2025 16:45	28.34	8.49640152	4
LH-BY-01	7/18/2025 17:00	28.39	8.49104932	4
LH-BY-01	7/18/2025 17:15	28.37	8.52499855	4
LH-BY-01	7/18/2025 17:30	28.44	8.70889806	4
LH-BY-01	7/18/2025 17:45	28.44	8.76879386	4
LH-BY-01	7/18/2025 18:00	28.32	8.82001312	4
LH-BY-01	7/18/2025 18:15	28	8.76384656	4
LH-BY-01	7/18/2025 18:30	27.7	8.75564305	4
LH-BY-01	7/18/2025 18:45	26.43	7.86511009	4
LH-BY-01	7/18/2025 19:00	23.93	7.06038343	4
LH-BY-01	7/18/2025 19:15	22.97	7.13881515	4
LH-BY-01	7/18/2025 19:30	22.82	7.05322023	4
LH-BY-01	7/18/2025 19:45	22.44	7.14701129	4
LH-BY-01	7/18/2025 20:00	22.23	7.15068089	4
LH-BY-01	7/18/2025 20:15	22.06	7.12305371	4
LH-BY-01	7/18/2025 20:30	21.53	7.20656641	4
LH-BY-01	7/18/2025 20:45	21.51	7.16809334	4
LH-BY-01	7/18/2025 21:00	21.46	7.15574892	4
LH-BY-01	7/18/2025 21:15	21.32	7.15967416	4
LH-BY-01	7/18/2025 21:30	21.56	7.19032857	4
LH-BY-01	7/18/2025 21:45	21.87	7.22362641	4
LH-BY-01	7/18/2025 22:00	23.11	7.19972291	4
LH-BY-01	7/18/2025 22:15	24.6	7.58123263	4
LH-BY-01	7/18/2025 22:30	25.45	7.28116964	4
LH-BY-01	7/18/2025 22:45	25.4	7.20280354	4
LH-BY-01	7/18/2025 23:00	25.31	7.15862524	4
LH-BY-01	7/18/2025 23:15	24.92	7.07621689	4
LH-BY-01	7/18/2025 23:30	25.02	7.06695449	4
LH-BY-01	7/18/2025 23:45	25.7	7.15001558	4
LH-BY-01	7/19/2025 0:00	26.43	7.21724831	4
LH-BY-01	7/19/2025 0:15	26.5	7.21016898	4
LH-BY-01	7/19/2025 0:30	26.72	7.20515243	4
LH-BY-01	7/19/2025 0:45	26.65	7.15899704	4
LH-BY-01	7/19/2025 1:00	26.52	7.14392855	4
LH-BY-01	7/19/2025 1:15	26.45	7.12936193	4
LH-BY-01	7/19/2025 1:30	26.11	7.10568886	4
LH-BY-01	7/19/2025 1:45	26.48	7.11177636	4
LH-BY-01	7/19/2025 2:00	26.33	7.09262803	4
LH-BY-01	7/19/2025 2:15	26.3	7.05963503	4
LH-BY-01	7/19/2025 2:30	26.43	7.06609859	4

Station Name	Date Time	Temp C	pH SU	Use Code
LH-BY-01	7/19/2025 2:45	26.04	7.04181765	4
LH-BY-01	7/19/2025 3:00	26.35	7.04556088	4
LH-BY-01	7/19/2025 3:15	26.3	7.04610951	4
LH-BY-01	7/19/2025 3:30	25.91	7.04075237	4
LH-BY-01	7/19/2025 3:45	25.79	7.0459172	4
LH-BY-01	7/19/2025 4:00	23.45	7.14159472	4
LH-BY-01	7/19/2025 4:15	19.44	6.66707199	4
LH-BY-01	7/19/2025 4:30	17.34	6.44604382	4
LH-BY-01	7/19/2025 4:45	17.27	6.31593307	4
LH-BY-01	7/19/2025 5:00	16.75	6.28257262	4
LH-BY-01	7/19/2025 5:15	15.99	6.27732507	4
LH-BY-01	7/19/2025 5:30	16.15	6.26764471	4
LH-BY-01	7/19/2025 5:45	15.96	6.25707677	4
LH-BY-01	7/19/2025 6:00	15.96	6.23101958	4
LH-BY-01	7/19/2025 6:15	15.94	6.23376842	4
LH-BY-01	7/19/2025 6:30	15.77	6.22827094	4
LH-BY-01	7/19/2025 6:45	15.39	6.26403136	4
LH-BY-01	7/19/2025 7:00	15.58	6.24151025	4
LH-BY-01	7/19/2025 7:15	15.8	6.21237168	4
LH-BY-01	7/19/2025 7:30	16.25	6.22479252	4
LH-BY-01	7/19/2025 7:45	16.65	6.16297097	4
LH-BY-01	7/19/2025 8:00	17.34	6.10444779	4
LH-BY-01	7/19/2025 8:15	18.75	6.13791177	4
LH-BY-01	7/19/2025 8:30	20.72	6.1277032	4
LH-BY-01	7/19/2025 8:45	22.3	6.04271342	4
LH-BY-01	7/19/2025 9:00	23.52	6.01170016	4
LH-BY-01	7/19/2025 9:15	24.68	5.9274272	4
LH-BY-01	7/19/2025 9:30	25.26	5.97593032	4
LH-BY-01	7/19/2025 9:45	26.18	5.96094626	4
LH-BY-01	7/19/2025 10:00	26.79	5.94442462	4
LH-BY-01	7/19/2025 10:15	27.68	5.90446429	4
LH-BY-01	7/19/2025 10:30	27.38	8.07558033	4
LH-BY-01	7/19/2025 10:45	27.33	8.25934547	4
LH-BY-01	7/19/2025 11:00	27.38	8.33218085	4
LH-BY-01	7/19/2025 11:15	27.48	8.36514937	4
LH-BY-01	7/19/2025 11:30	27.65	8.44435891	4
LH-BY-01	7/19/2025 11:45	27.7	8.49123791	4
LH-BY-01	7/19/2025 12:00	27.58	8.49533461	4
LH-BY-01	7/19/2025 12:15	27.53	8.42015017	4
LH-BY-01	7/19/2025 12:30	27.46	8.33101793	4
LH-BY-01	7/19/2025 12:45	27.65	8.49956468	4
LH-BY-01	7/19/2025 13:00	27.51	8.48813893	4
LH-BY-01	7/19/2025 13:15	27.53	8.20247182	4
LH-BY-01	7/19/2025 13:30	27.58	8.22813038	4
LH-BY-01	7/19/2025 13:45	27.68	8.13886318	4
LH-BY-01	7/19/2025 14:00	27.83	8.10196235	4
LH-BY-01	7/19/2025 14:15	27.95	7.96378079	4
LH-BY-01	7/19/2025 14:30	27.95	7.94817716	4
LH-BY-01	7/19/2025 14:45	28	7.92515615	4
LH-BY-01	7/19/2025 15:00	28.34	8.56410891	4
LH-BY-01	7/19/2025 15:15	28.49	8.65947079	4
LH-BY-01	7/19/2025 15:30	28.27	8.43601321	4
LH-BY-01	7/19/2025 15:45	28.54	8.70081358	4
LH-BY-01	7/19/2025 16:00	28.62	8.79028703	4
LH-BY-01	7/19/2025 16:15	28.59	8.71583383	4
LH-BY-01	7/19/2025 16:30	28.54	8.64335415	4
LH-BY-01	7/19/2025 16:45	28.69	8.86743038	4
LH-BY-01	7/19/2025 17:00	28.54	8.8509062	4
LH-BY-01	7/19/2025 17:15	28.39	8.86687049	4
LH-BY-01	7/19/2025 17:30	28.39	9.06673536	4
LH-BY-01	7/19/2025 17:45	28.25	9.08355219	4
LH-BY-01	7/19/2025 18:00	27.95	8.94654052	4
LH-BY-01	7/19/2025 18:15	27.75	8.93814284	4
LH-BY-01	7/19/2025 18:30	27.41	8.93683159	4
LH-BY-01	7/19/2025 18:45	27.01	8.89623327	4
LH-BY-01	7/19/2025 19:00	26.79	8.72261966	4
LH-BY-01	7/19/2025 19:15	26.67	8.50878886	4
LH-BY-01	7/19/2025 19:30	26.65	8.20492053	4
LH-BY-01	7/19/2025 19:45	26.48	8.09746496	4
LH-BY-01	7/19/2025 20:00	26.5	7.95330588	4
LH-BY-01	7/19/2025 20:15	26.57	7.81227425	4
LH-BY-01	7/19/2025 20:30	26.67	7.71528011	4
LH-BY-01	7/19/2025 20:45	26.65	7.65642539	4
LH-BY-01	7/19/2025 21:00	26.7	7.59093973	4
LH-BY-01	7/19/2025 21:15	26.35	7.52725955	4
LH-BY-01	7/19/2025 21:30	26.3	7.45917896	4
LH-BY-01	7/19/2025 21:45	26.33	7.40206097	4
LH-BY-01	7/19/2025 22:00	26.23	7.3586329	4
LH-BY-01	7/19/2025 22:15	26.3	7.34312998	4
LH-BY-01	7/19/2025 22:30	26.35	7.31954221	4
LH-BY-01	7/19/2025 22:45	26.3	7.28388819	4
LH-BY-01	7/19/2025 23:00	26.23	7.25662662	4
LH-BY-01	7/19/2025 23:15	25.99	7.24356376	4
LH-BY-01	7/19/2025 23:30	26.11	7.23155608	4

Station Name	Date Time	Temp C	pH SU	Use Code
LH-BY-01	7/19/2025 23:45	26.13	7.25048709	4
LH-BY-01	7/20/2025 0:00	26.28	7.24305735	4
LH-BY-01	7/20/2025 0:15	26.04	7.21726074	4
LH-BY-01	7/20/2025 0:30	25.89	7.20355477	4
LH-BY-01	7/20/2025 0:45	26.26	7.23279281	4
LH-BY-01	7/20/2025 1:00	25.96	7.22923484	4
LH-BY-01	7/20/2025 1:15	25.33	7.40666463	4
LH-BY-01	7/20/2025 1:30	25.16	7.42454674	4
LH-BY-01	7/20/2025 1:45	24.34	7.42735068	4
LH-BY-01	7/20/2025 2:00	22.39	7.3358836	4
LH-BY-01	7/20/2025 2:15	21.91	6.94411941	4
LH-BY-01	7/20/2025 2:30	21.75	6.60787588	4
LH-BY-01	7/20/2025 2:45	21.29	6.48676374	4
LH-BY-01	7/20/2025 3:00	21.25	6.41543003	4
LH-BY-01	7/20/2025 3:15	21.1	6.38017012	4
LH-BY-01	7/20/2025 3:30	20.91	6.42687478	4
LH-BY-01	7/20/2025 3:45	20.94	6.38203644	4
LH-BY-01	7/20/2025 4:00	21.15	6.38027542	4
LH-BY-01	7/20/2025 4:15	21.32	6.35422501	4
LH-BY-01	7/20/2025 4:30	21.44	6.34706379	4
LH-BY-01	7/20/2025 4:45	21.58	6.31301862	4
LH-BY-01	7/20/2025 5:00	21.75	6.31423869	4
LH-BY-01	7/20/2025 5:15	21.82	6.35696734	4
LH-BY-01	7/20/2025 5:30	22.3	6.34183581	4
LH-BY-01	7/20/2025 5:45	24.46	7.3125894	4
LH-BY-01	7/20/2025 6:00	24.85	6.90172209	4
LH-BY-01	7/20/2025 6:15	25.26	6.95913373	4
LH-BY-01	7/20/2025 6:30	25.62	7.10098192	4
LH-BY-01	7/20/2025 6:45	25.87	7.21846785	4
LH-BY-01	7/20/2025 7:00	25.99	7.29338926	4
LH-BY-01	7/20/2025 7:15	26.08	7.3623319	4
LH-BY-01	7/20/2025 7:30	26.11	7.39477744	4
LH-BY-01	7/20/2025 7:45	26.18	7.44989137	4
LH-BY-01	7/20/2025 8:00	26.18	7.48534245	4
LH-BY-01	7/20/2025 8:15	26.28	7.55741148	4
LH-BY-01	7/20/2025 8:30	26.48	7.61759736	4
LH-BY-01	7/20/2025 8:45	26.26	7.62048606	4
LH-BY-01	7/20/2025 9:00	26.38	7.68784704	4
LH-BY-01	7/20/2025 9:15	26.35	7.76851459	4
LH-BY-01	7/20/2025 9:30	26.43	7.79778221	4
LH-BY-01	7/20/2025 9:45	26.5	7.71054963	4
LH-BY-01	7/20/2025 10:00	26.43	7.82698467	4
LH-BY-01	7/20/2025 10:15	26.62	7.74404291	4
LH-BY-01	7/20/2025 10:30	26.74	7.81505517	4
LH-BY-01	7/20/2025 10:45	26.74	8.09057101	4
LH-BY-01	7/20/2025 11:00	26.77	8.30302004	4
LH-BY-01	7/20/2025 11:15	27.06	8.55081045	4
LH-BY-01	7/20/2025 11:30	27.11	8.47771142	4
LH-BY-01	7/20/2025 11:45	25.36	7.77052054	4
LH-BY-01	7/20/2025 12:00	25.94	7.19593733	4
LH-BY-01	7/20/2025 12:15	27.7	7.23060159	4
LH-BY-01	7/20/2025 12:30	29.36	7.11820992	4
LH-BY-01	7/20/2025 12:45	32.61	6.96038099	4
LH-BY-01	7/20/2025 13:00	33.34	6.85079206	4
LH-BY-01	7/20/2025 13:15	34.1	6.79526873	4
LH-BY-01	7/20/2025 13:30	35.74	6.6678563	4
LH-BY-01	7/20/2025 13:45	35.96	6.55881492	4
LH-BY-01	7/20/2025 14:00	35.02	6.48991516	4
LH-BY-01	7/20/2025 14:15	37.48	6.4423212	4
LH-BY-01	7/20/2025 14:30	37.21	6.38545972	4
LH-BY-01	7/20/2025 14:45	35.9	6.37551587	4
LH-BY-01	7/20/2025 15:00	37.4	6.3597515	4
LH-BY-01	7/20/2025 15:15	39.57	6.33621867	4
LH-BY-01	7/20/2025 15:30	41.85	6.28521994	4
LH-BY-01	7/20/2025 15:45	40.95	6.26692461	4
LH-BY-01	7/20/2025 16:00	36.52	6.28573521	4
LH-BY-01	7/20/2025 16:15	38.03	6.29596922	4
LH-BY-01	7/20/2025 16:30	38.53	6.31477154	4
LH-BY-01	7/20/2025 16:45	36.15	6.3241652	4
LH-BY-01	7/20/2025 17:00	32.25	6.39457661	4
LH-BY-01	7/20/2025 17:15	30.19	6.5114351	4
LH-BY-01	7/20/2025 17:30	27.95	8.12600475	4
LH-BY-01	7/20/2025 17:45	27.68	7.95899111	4
LH-BY-01	7/20/2025 18:00	27.65	8.0988516	4
LH-BY-01	7/20/2025 18:15	27.73	8.23344107	4
LH-BY-01	7/20/2025 18:30	27.65	8.18287208	4
LH-BY-01	7/20/2025 18:45	27.63	8.19022222	4
LH-BY-01	7/20/2025 19:00	27.58	8.15648085	4
LH-BY-01	7/20/2025 19:15	27.33	7.91481813	4
LH-BY-01	7/20/2025 19:30	27.28	7.85241667	4
LH-BY-01	7/20/2025 19:45	27.14	7.73816871	4
LH-BY-01	7/20/2025 20:00	27.06	7.63987905	4
LH-BY-01	7/20/2025 20:15	26.99	7.58227212	4
LH-BY-01	7/20/2025 20:30	26.92	7.53138711	4

pH Continous Monitoring Data

Station Name	Date Time	Temp C	pH SU	Use Code
LH-BY-01	7/20/2025 20:45	26.94	7.53108176	4
LH-BY-01	7/20/2025 21:00	26.89	7.51713137	4
LH-BY-01	7/20/2025 21:15	26.92	7.47415738	4
LH-BY-01	7/20/2025 21:30	26.87	7.42428704	4
LH-BY-01	7/20/2025 21:45	26.82	7.3784507	4
LH-BY-01	7/20/2025 22:00	26.84	7.34224232	4
LH-BY-01	7/20/2025 22:15	26.89	7.27496063	4
LH-BY-01	7/20/2025 22:30	26.99	7.21846231	4
LH-BY-01	7/20/2025 22:45	26.94	7.2055419	4
LH-BY-01	7/20/2025 23:00	27.04	7.18388594	4
LH-BY-01	7/20/2025 23:15	27.04	7.16364767	4
LH-BY-01	7/20/2025 23:30	27.04	7.13882206	4
LH-BY-01	7/20/2025 23:45	27.04	7.11885363	4
LH-BY-01	7/21/2025 0:00	27.04	7.10239317	4
LH-BY-01	7/21/2025 0:15	27.04	7.09159942	4
LH-BY-01	7/21/2025 0:30	27.01	7.0840522	4
LH-BY-01	7/21/2025 0:45	26.77	7.06494331	4
LH-BY-01	7/21/2025 1:00	26.77	7.0511689	4
LH-BY-01	7/21/2025 1:15	26.6	7.0449824	4
LH-BY-01	7/21/2025 1:30	26.28	7.01743657	4
LH-BY-01	7/21/2025 1:45	26.08	7.07565072	4
LH-BY-01	7/21/2025 2:00	22.63	6.7358428	4
LH-BY-01	7/21/2025 2:15	20.63	6.62099476	4
LH-BY-01	7/21/2025 2:30	19.48	6.45037157	4
LH-BY-01	7/21/2025 2:45	19.06	6.42241477	4
LH-BY-01	7/21/2025 3:00	18.94	6.42883333	4
LH-BY-01	7/21/2025 3:15	18.65	6.35109233	4
LH-BY-01	7/21/2025 3:30	18.51	6.34439295	4
LH-BY-01	7/21/2025 3:45	18.37	6.37186498	4
LH-BY-01	7/21/2025 4:00	18.18	6.3161234	4
LH-BY-01	7/21/2025 4:15	18.1	6.34819821	4
LH-BY-01	7/21/2025 4:30	17.96	6.30558923	4
LH-BY-01	7/21/2025 4:45	17.87	6.31984849	4
LH-BY-01	7/21/2025 5:00	17.8	6.28544005	4
LH-BY-01	7/21/2025 5:15	17.65	6.30457044	4
LH-BY-01	7/21/2025 5:30	17.68	6.29600781	4
LH-BY-01	7/21/2025 5:45	17.75	6.31037871	4
LH-BY-01	7/21/2025 6:00	17.91	6.26622854	4
LH-BY-01	7/21/2025 6:15	18.25	6.22288535	4
LH-BY-01	7/21/2025 6:30	18.46	6.24594538	4
LH-BY-01	7/21/2025 6:45	18.72	6.26410181	4
LH-BY-01	7/21/2025 7:00	19.15	6.31728427	4
LH-BY-01	7/21/2025 7:15	19.53	6.30626964	4
LH-BY-01	7/21/2025 7:30	19.94	6.2939738	4
LH-BY-01	7/21/2025 7:45	20.89	6.36016786	4
LH-BY-01	7/21/2025 8:00	24.58	7.50672363	4
LH-BY-01	7/21/2025 8:15	25.33	7.56895556	4
LH-BY-01	7/21/2025 8:30	25.72	7.60480293	4
LH-BY-01	7/21/2025 8:45	25.82	7.62763094	4
LH-BY-01	7/21/2025 9:00	25.82	7.6631247	4
LH-BY-01	7/21/2025 9:15	25.74	7.67441389	4
LH-BY-01	7/21/2025 9:30	25.74	7.71723462	4
LH-BY-01	7/21/2025 9:45	25.77	7.73802888	4
LH-BY-01	7/21/2025 10:00	25.89	7.81764271	4
LH-BY-01	7/21/2025 10:15	25.96	7.87459395	4
LH-BY-01	7/21/2025 10:30	26.11	7.77021363	4
LH-BY-01	7/21/2025 10:45	26.38	7.64052035	4
LH-BY-01	7/21/2025 11:00	26.45	7.65740433	2
LH-BY-01	7/21/2025 11:15			2
LH-BY-01	7/21/2025 11:30			2
LH-BY-01	7/21/2025 11:45	22.94	9.61718083	2
LH-BY-01	7/21/2025 12:00	23.69	9.6130438	2
LH-BY-01	7/21/2025 12:15	27.68	9.53360775	2
LH-BY-01	7/21/2025 12:30	27.55	7.66183475	4
LH-BY-01	7/21/2025 12:45	27.75	7.68635707	4
LH-BY-01	7/21/2025 13:00	27.95	8.10211369	4
LH-BY-01	7/21/2025 13:15	28.25	8.32042818	4
LH-BY-01	7/21/2025 13:30	28.49	8.47419675	4
LH-BY-01	7/21/2025 13:45	28.62	8.57285216	4
LH-BY-01	7/21/2025 14:00	28.77	8.5661217	4
LH-BY-01	7/21/2025 14:15	28.77	8.59911194	4
LH-BY-01	7/21/2025 14:30	28.84	8.64226749	4
LH-BY-01	7/21/2025 14:45	28.87	8.59858248	4
LH-BY-01	7/21/2025 15:00	28.97	8.71101069	4
LH-BY-01	7/21/2025 15:15	28.89	8.6703776	4
LH-BY-01	7/21/2025 15:30	28.47	8.41339132	4
LH-BY-01	7/21/2025 15:45	28.49	8.52156274	4
LH-BY-01	7/21/2025 16:00	28.52	8.63616105	4
LH-BY-01	7/21/2025 16:15	28.37	8.62560262	4
LH-BY-01	7/21/2025 16:30	28.02	8.38053311	4
LH-BY-01	7/21/2025 16:45	28	8.53217148	4
LH-BY-01	7/21/2025 17:00	27.92	8.61121941	4
LH-BY-01	7/21/2025 17:15	27.65	8.49622701	4
LH-BY-01	7/21/2025 17:30	27.38	8.2840445	4

Station Name	Date Time	Temp C	pH SU	Use Code
LH-BY-01	7/21/2025 17:45	27.21	8.31304011	4
LH-BY-01	7/21/2025 18:00	27.31	8.594111	4
LH-BY-01	7/21/2025 18:15	27.06	8.50705404	4
LH-BY-01	7/21/2025 18:30	26.48	8.07291578	4
LH-BY-01	7/21/2025 18:45	26.33	7.65171789	4
LH-BY-01	7/21/2025 19:00	25.48	7.708251	4
LH-BY-01	7/21/2025 19:15	25.89	7.58469579	4
LH-BY-01	7/21/2025 19:30	25.53	7.54740554	4
LH-BY-01	7/21/2025 19:45	25.28	7.52625175	4
LH-BY-01	7/21/2025 20:00	25.74	7.47245017	4
LH-BY-01	7/21/2025 20:15	25.57	7.47627204	4
LH-BY-01	7/21/2025 20:30	25.84	7.42778311	4
LH-BY-01	7/21/2025 20:45	25.91	7.35997954	4
LH-BY-01	7/21/2025 21:00	26.16	7.3081254	4
LH-BY-01	7/21/2025 21:15	25.99	7.27063688	4
LH-BY-01	7/21/2025 21:30	26.01	7.23868873	4
LH-BY-01	7/21/2025 21:45	26.06	7.21163562	4
LH-BY-01	7/21/2025 22:00	26.16	7.18510625	4
LH-BY-01	7/21/2025 22:15	26.21	7.16353012	4
LH-BY-01	7/21/2025 22:30	26.18	7.15045444	4
LH-BY-01	7/21/2025 22:45	26.23	7.13597589	4
LH-BY-01	7/21/2025 23:00	26.16	7.12318752	4
LH-BY-01	7/21/2025 23:15	26.06	7.10467415	4
LH-BY-01	7/21/2025 23:30	25.89	7.09927333	4
LH-BY-01	7/21/2025 23:45	25.7	7.07857403	4
LH-BY-01	7/22/2025 0:00	25.28	7.05488367	4
LH-BY-01	7/22/2025 0:15	24.22	7.00840594	4
LH-BY-01	7/22/2025 0:30	19.1	6.52246868	4
LH-BY-01	7/22/2025 0:45	16.94	6.28644455	4
LH-BY-01	7/22/2025 1:00	16.25	6.13409662	4
LH-BY-01	7/22/2025 1:15	15.84	6.18739263	4
LH-BY-01	7/22/2025 1:30	15.51	6.22040366	4
LH-BY-01	7/22/2025 1:45	15.56	6.17161701	4
LH-BY-01	7/22/2025 2:00	15.6	6.15363608	4
LH-BY-01	7/22/2025 2:15	15.2	6.17624557	4
LH-BY-01	7/22/2025 2:30	14.89	6.24026723	4
LH-BY-01	7/22/2025 2:45	14.91	6.23238416	4
LH-BY-01	7/22/2025 3:00	15.2	6.14311852	4
LH-BY-01	7/22/2025 3:15	14.94	6.14716289	4
LH-BY-01	7/22/2025 3:30	14.43	6.25807302	4
LH-BY-01	7/22/2025 3:45	14.46	6.17128752	4
LH-BY-01	7/22/2025 4:00	14.53	6.24811424	4
LH-BY-01	7/22/2025 4:15	14.46	6.23600889	4
LH-BY-01	7/22/2025 4:30	14.29	6.21027808	4
LH-BY-01	7/22/2025 4:45	14.46	6.30839463	4
LH-BY-01	7/22/2025 5:00	14.46	6.2888079	4
LH-BY-01	7/22/2025 5:15	14.82	6.4274832	4
LH-BY-01	7/22/2025 5:30	19.32	7.07917141	4
LH-BY-01	7/22/2025 5:45	22.97	7.23783056	4
LH-BY-01	7/22/2025 6:00	23.69	7.27025843	4
LH-BY-01	7/22/2025 6:15	24.03	7.29632281	4
LH-BY-01	7/22/2025 6:30	24.03	7.29989423	4
LH-BY-01	7/22/2025 6:45	24.1	7.30723943	4
LH-BY-01	7/22/2025 7:00	24.15	7.32448844	4
LH-BY-01	7/22/2025 7:15	24.32	7.3281454	4
LH-BY-01	7/22/2025 7:30	24.7	7.28003219	4
LH-BY-01	7/22/2025 7:45	25.04	7.21701402	4
LH-BY-01	7/22/2025 8:00	25.53	7.18112315	4
LH-BY-01	7/22/2025 8:15	25.43	7.18364474	4
LH-BY-01	7/22/2025 8:30	25.14	7.18738141	4
LH-BY-01	7/22/2025 8:45	25.26	7.19004198	4
LH-BY-01	7/22/2025 9:00	25.23	7.20812	4
LH-BY-01	7/22/2025 9:15	25.74	7.23835804	4
LH-BY-01	7/22/2025 9:30	26.01	7.24196361	4
LH-BY-01	7/22/2025 9:45	26.08	7.31230041	4
LH-BY-01	7/22/2025 10:00	26.33	7.40118479	4
LH-BY-01	7/22/2025 10:15	26.57	7.45561528	4
LH-BY-01	7/22/2025 10:30	26.77	7.66464478	4
LH-BY-01	7/22/2025 10:45	27.01	7.90999895	4
LH-BY-01	7/22/2025 11:00	27.28	8.29805953	4
LH-BY-01	7/22/2025 11:15	26.96	8.02168804	4
LH-BY-01	7/22/2025 11:30	24	7.00484038	4
LH-BY-01	7/22/2025 11:45	25.79	7.12142823	4
LH-BY-01	7/22/2025 12:00	26.92	6.86167978	4
LH-BY-01	7/22/2025 12:15	29.11	6.60121773	4
LH-BY-01	7/22/2025 12:30	29.59	6.47564003	4
LH-BY-01	7/22/2025 12:45	31.92	6.4898143	4
LH-BY-01	7/22/2025 13:00	31.74	6.41774867	4
LH-BY-01	7/22/2025 13:15	32.87	6.32492172	4
LH-BY-01	7/22/2025 13:30	32.3	6.33916463	4
LH-BY-01	7/22/2025 13:45	34.41	6.34582174	4
LH-BY-01	7/22/2025 14:00	35.74	6.33013665	4
LH-BY-01	7/22/2025 14:15	36.04	6.1723543	4
LH-BY-01	7/22/2025 14:30	32.9	8.201131	4

Station Name	Date Time	Temp C	pH SU	Use Code
LH-BY-01	7/22/2025 14:45	28.27	7.67000485	4
LH-BY-01	7/22/2025 15:00	29.16	8.30376066	4
LH-BY-01	7/22/2025 15:15	28.77	8.21702005	4
LH-BY-01	7/22/2025 15:30	28.64	8.22809489	4
LH-BY-01	7/22/2025 15:45	28.42	8.22899077	4
LH-BY-01	7/22/2025 16:00	28.72	8.44683928	4
LH-BY-01	7/22/2025 16:15	28.47	8.39444367	4
LH-BY-01	7/22/2025 16:30	28.47	8.4558882	4
LH-BY-01	7/22/2025 16:45	28.05	8.32889456	4
LH-BY-01	7/22/2025 17:00	27.9	8.33389576	4
LH-BY-01	7/22/2025 17:15	27.78	8.49530937	4
LH-BY-01	7/22/2025 17:30	27.8	8.59748382	4
LH-BY-01	7/22/2025 17:45	27.65	8.54861081	4
LH-BY-01	7/22/2025 18:00	27.51	8.65523443	4
LH-BY-01	7/22/2025 18:15	27.46	8.61884506	4
LH-BY-01	7/22/2025 18:30	27.26	8.71015075	4
LH-BY-01	7/22/2025 18:45	26.79	8.61211761	4
LH-BY-01	7/22/2025 19:00	26.43	8.44481745	4
LH-BY-01	7/22/2025 19:15	26.23	8.38687814	4
LH-BY-01	7/22/2025 19:30	25.96	8.2336391	4
LH-BY-01	7/22/2025 19:45	25.74	7.95702363	4
LH-BY-01	7/22/2025 20:00	25.67	7.78293536	4
LH-BY-01	7/22/2025 20:15	24.12	7.31023982	4
LH-BY-01	7/22/2025 20:30	21.99	6.84138883	4
LH-BY-01	7/22/2025 20:45	19.94	6.77843953	4
LH-BY-01	7/22/2025 21:00	19.46	6.86875605	4
LH-BY-01	7/22/2025 21:15	19.25	6.78210495	4
LH-BY-01	7/22/2025 21:30	19.01	6.77913151	4
LH-BY-01	7/22/2025 21:45	18.87	6.87548036	4
LH-BY-01	7/22/2025 22:00	18.7	6.77330208	4
LH-BY-01	7/22/2025 22:15	18.58	6.7351483	4
LH-BY-01	7/22/2025 22:30	18.37	6.72739594	4
LH-BY-01	7/22/2025 22:45	18.13	6.68204478	4
LH-BY-01	7/22/2025 23:00	17.89	6.73031261	4
LH-BY-01	7/22/2025 23:15	17.84	6.70248999	4
LH-BY-01	7/22/2025 23:30	17.77	6.69315741	4
LH-BY-01	7/22/2025 23:45	17.72	6.84327075	4
LH-BY-01	7/23/2025 0:00	17.94	6.77467353	4
LH-BY-01	7/23/2025 0:15	18.51	6.73984345	4
LH-BY-01	7/23/2025 0:30	22.7	7.30841732	4
LH-BY-01	7/23/2025 0:45	23.52	7.08850809	4
LH-BY-01	7/23/2025 1:00	24.07	7.04631709	4
LH-BY-01	7/23/2025 1:15	24.24	7.07127291	4
LH-BY-01	7/23/2025 1:30	24.36	7.08359306	4
LH-BY-01	7/23/2025 1:45	24.39	7.12995694	4
LH-BY-01	7/23/2025 2:00	24.48	7.15707427	4
LH-BY-01	7/23/2025 2:15	24.53	7.17761763	4
LH-BY-01	7/23/2025 2:30	24.53	7.17460074	4
LH-BY-01	7/23/2025 2:45	24.46	7.1666863	4
LH-BY-01	7/23/2025 3:00	25.11	7.26486584	4
LH-BY-01	7/23/2025 3:15	25.6	7.21852022	4
LH-BY-01	7/23/2025 3:30	25.89	7.15715272	4
LH-BY-01	7/23/2025 3:45	26.01	7.11642662	4
LH-BY-01	7/23/2025 4:00	25.99	7.07877079	4
LH-BY-01	7/23/2025 4:15	26.16	7.05745001	4
LH-BY-01	7/23/2025 4:30	25.55	7.04007442	4
LH-BY-01	7/23/2025 4:45	25.67	7.02120635	4
LH-BY-01	7/23/2025 5:00	25.45	7.0080979	4
LH-BY-01	7/23/2025 5:15	25.48	6.98595243	4
LH-BY-01	7/23/2025 5:30	25.48	6.97146271	4
LH-BY-01	7/23/2025 5:45	25.55	6.96080966	4
LH-BY-01	7/23/2025 6:00	25.33	6.95831902	4
LH-BY-01	7/23/2025 6:15	25.38	6.95285635	4
LH-BY-01	7/23/2025 6:30	25.5	6.95232855	4
LH-BY-01	7/23/2025 6:45	25.36	6.95859671	4
LH-BY-01	7/23/2025 7:00	25.6	6.95070482	4
LH-BY-01	7/23/2025 7:15	25.65	6.95453836	4
LH-BY-01	7/23/2025 7:30	25.57	6.96764499	4
LH-BY-01	7/23/2025 7:45	25.14	6.9957897	4
LH-BY-01	7/23/2025 8:00	24.46	7.12197087	4
LH-BY-01	7/23/2025 8:15	22.01	6.70945909	4
LH-BY-01	7/23/2025 8:30	21.56	6.62923166	4
LH-BY-01	7/23/2025 8:45	23.74	6.31131214	4
LH-BY-01	7/23/2025 9:00	23.95	6.19995584	4
LH-BY-01	7/23/2025 9:15	24.87	6.12955472	4
LH-BY-01	7/23/2025 9:30	26.82	7.03745523	4
LH-BY-01	7/23/2025 9:45	26.48	7.10534486	4
LH-BY-01	7/23/2025 10:00	26.92	7.18790238	4
LH-BY-01	7/23/2025 10:15	27.14	7.32533579	4
LH-BY-01	7/23/2025 10:30	27.41	7.46330594	4
LH-BY-01	7/23/2025 10:45	24.32	6.69387551	4
LH-BY-01	7/23/2025 11:00	27.01	6.5413084	4
LH-BY-01	7/23/2025 11:15	28.2	6.09907642	4
LH-BY-01	7/23/2025 11:30	28.92	6.13365705	4

pH Continous Monitoring Data

Station Name	Date Time	Temp C	pH SU	Use Code
LH-BY-01	7/23/2025 11:45	28.44	7.49285508	4
LH-BY-01	7/23/2025 12:00	28.37	7.62537628	4
LH-BY-01	7/23/2025 12:15	28.54	7.99549988	4
LH-BY-01	7/23/2025 12:30	28.82	8.27629929	4
LH-BY-01	7/23/2025 12:45	28.77	8.36628737	4
LH-BY-01	7/23/2025 13:00	28.74	8.43213974	4
LH-BY-01	7/23/2025 13:15	27.9	8.29728467	4
LH-BY-01	7/23/2025 13:30	28.12	8.39850257	4
LH-BY-01	7/23/2025 13:45	28.17	8.47711703	4
LH-BY-01	7/23/2025 14:00	28.32	8.53027437	4
LH-BY-01	7/23/2025 14:15	28.25	8.59049388	4
LH-BY-01	7/23/2025 14:30	28.32	8.6166645	4
LH-BY-01	7/23/2025 14:45	28.34	8.65121933	4
LH-BY-01	7/23/2025 15:00	28.49	8.72591316	4
LH-BY-01	7/23/2025 15:15	28.32	8.73853144	4
LH-BY-01	7/23/2025 15:30	28.37	8.84248981	4
LH-BY-01	7/23/2025 15:45	27.75	8.74752256	4
LH-BY-01	7/23/2025 16:00	27.31	8.66747695	4
LH-BY-01	7/23/2025 16:15	27.11	8.66369328	4
LH-BY-01	7/23/2025 16:30	26.89	8.50056103	4
LH-BY-01	7/23/2025 16:45	26.92	8.09446929	4
LH-BY-01	7/23/2025 17:00	26.99	7.82138255	4
LH-BY-01	7/23/2025 17:15	27.14	8.24700757	4
LH-BY-01	7/23/2025 17:30	27.23	8.62660772	4
LH-BY-01	7/23/2025 17:45	27.11	8.66641235	4
LH-BY-01	7/23/2025 18:00	27.14	8.77526959	4
LH-BY-01	7/23/2025 18:15	27.11	8.8298283	4
LH-BY-01	7/23/2025 18:30	26.77	8.71049471	4
LH-BY-01	7/23/2025 18:45	26.3	8.53296282	4
LH-BY-01	7/23/2025 19:00	23.91	7.5751259	4
LH-BY-01	7/23/2025 19:15	22.32	7.34998484	4
LH-BY-01	7/23/2025 19:30	22.15	7.23157911	4
LH-BY-01	7/23/2025 19:45	22.35	7.16400846	4
LH-BY-01	7/23/2025 20:00	22.3	7.09495289	4
LH-BY-01	7/23/2025 20:15	22.2	7.10604211	4
LH-BY-01	7/23/2025 20:30	22.06	7.09779566	4
LH-BY-01	7/23/2025 20:45	22.18	7.09001545	4
LH-BY-01	7/23/2025 21:00	24.03	7.73890433	4
LH-BY-01	7/23/2025 21:15	25.06	7.47653899	4
LH-BY-01	7/23/2025 21:30	25.09	7.33824815	4
LH-BY-01	7/23/2025 21:45	25.02	7.24331459	4
LH-BY-01	7/23/2025 22:00	25.14	7.24622743	4
LH-BY-01	7/23/2025 22:15	25.77	7.30606926	4
LH-BY-01	7/23/2025 22:30	25.43	7.25255077	4
LH-BY-01	7/23/2025 22:45	25.5	7.28338267	4
LH-BY-01	7/23/2025 23:00	25.74	7.22934399	4
LH-BY-01	7/23/2025 23:15	25.82	7.17029735	4
LH-BY-01	7/23/2025 23:30	25.89	7.13449239	4
LH-BY-01	7/23/2025 23:45	25.77	7.10859945	4
LH-BY-01	7/24/2025 0:00	25.62	7.1018224	4
LH-BY-01	7/24/2025 0:15	25.48	7.07999887	4
LH-BY-01	7/24/2025 0:30	25.5	7.05730359	4
LH-BY-01	7/24/2025 0:45	25.23	7.03656033	4
LH-BY-01	7/24/2025 1:00	25.16	7.0264426	4
LH-BY-01	7/24/2025 1:15	25.06	7.02097595	4
LH-BY-01	7/24/2025 1:30	23.06	7.15865411	4
LH-BY-01	7/24/2025 1:45	20.48	7.09276095	4
LH-BY-01	7/24/2025 2:00	20.2	7.10871324	4
LH-BY-01	7/24/2025 2:15	20.41	6.98876906	4
LH-BY-01	7/24/2025 2:30	20.1	7.07896083	4
LH-BY-01	7/24/2025 2:45	22.82	7.20236672	4
LH-BY-01	7/24/2025 3:00	24.68	7.13531291	4
LH-BY-01	7/24/2025 3:15	25.19	7.11346273	4
LH-BY-01	7/24/2025 3:30	25.36	7.12324414	4
LH-BY-01	7/24/2025 3:45	25.67	7.16683101	4
LH-BY-01	7/24/2025 4:00	25.89	7.18418131	4
LH-BY-01	7/24/2025 4:15	25.84	7.18339292	4
LH-BY-01	7/24/2025 4:30	26.01	7.19993601	4
LH-BY-01	7/24/2025 4:45	25.87	7.17436439	4
LH-BY-01	7/24/2025 5:00	25.87	7.14514973	4
LH-BY-01	7/24/2025 5:15	25.67	7.12721455	4
LH-BY-01	7/24/2025 5:30	25.4	7.09342005	4
LH-BY-01	7/24/2025 5:45	25.45	7.07399171	4
LH-BY-01	7/24/2025 6:00	25.55	7.08025345	4
LH-BY-01	7/24/2025 6:15	24.94	7.05412461	4
LH-BY-01	7/24/2025 6:30	24.68	7.05855786	4
LH-BY-01	7/24/2025 6:45	24.48	7.08438229	4
LH-BY-01	7/24/2025 7:00	22.37	7.21565945	4
LH-BY-01	7/24/2025 7:15	20.13	7.00713127	4
LH-BY-01	7/24/2025 7:30	19.96	6.68904354	4
LH-BY-01	7/24/2025 7:45	20.29	6.24673556	4
LH-BY-01	7/24/2025 8:00	20.58	6.14852854	4
LH-BY-01	7/24/2025 8:15	21.46	6.12058847	4
LH-BY-01	7/24/2025 8:30	22.47	6.06642482	4

pH Continous Monitoring Data

Station Name	Date Time	Temp C	pH SU	Use Code
LH-BY-01	7/24/2025 8:45	23.14	6.05530945	4
LH-BY-01	7/24/2025 9:00	23.95	6.00842116	4
LH-BY-01	7/24/2025 9:15	24.73	5.96634262	4
LH-BY-01	7/24/2025 9:30	25.26	5.87433624	4
LH-BY-01	7/24/2025 9:45	26.52	7.61071083	4
LH-BY-01	7/24/2025 10:00	25.55	7.82178896	4
LH-BY-01	7/24/2025 10:15	26.28	8.20614536	4
LH-BY-01	7/24/2025 10:30	26.52	8.25285677	4
LH-BY-01	7/24/2025 10:45	26.7	8.27361471	4
LH-BY-01	7/24/2025 11:00	26.92	8.48054926	4
LH-BY-01	7/24/2025 11:15	26.84	8.35738731	4
LH-BY-01	7/24/2025 11:30	26.87	8.17955445	4
LH-BY-01	7/24/2025 11:45	26.89	8.32341996	4
LH-BY-01	7/24/2025 12:00	27.01	8.48962525	4
LH-BY-01	7/24/2025 12:15	27.19	8.46807311	4
LH-BY-01	7/24/2025 12:30	27.55	8.75981669	4
LH-BY-01	7/24/2025 12:45	27.53	8.66652847	4
LH-BY-01	7/24/2025 13:00	28.12	8.98710417	4
LH-BY-01	7/24/2025 13:15	28.32	9.02992885	4
LH-BY-01	7/24/2025 13:30	28.52	9.088123	4
LH-BY-01	7/24/2025 13:45	27.43	8.18387575	4
LH-BY-01	7/24/2025 14:00	29.14	7.18733273	4
LH-BY-01	7/24/2025 14:15	32.51	7.26165891	4
LH-BY-01	7/24/2025 14:30	34.39	7.1435179	4
LH-BY-01	7/24/2025 14:45	31.05	8.74144832	4
LH-BY-01	7/24/2025 15:00	28.62	8.65049892	4
LH-BY-01	7/24/2025 15:15	32	7.31587368	4
LH-BY-01	7/24/2025 15:30	34.04	7.29384311	4
LH-BY-01	7/24/2025 15:45	34.94	7.14167173	4
LH-BY-01	7/24/2025 16:00	36.23	6.91307864	4
LH-BY-01	7/24/2025 16:15	37.65	6.76374474	4
LH-BY-01	7/24/2025 16:30	36.31	6.62975474	4
LH-BY-01	7/24/2025 16:45	36.44	6.62041655	4
LH-BY-01	7/24/2025 17:00	36.01	6.4609128	4
LH-BY-01	7/24/2025 17:15	34.78	6.40043	4
LH-BY-01	7/24/2025 17:30	35.39	6.43998381	4
LH-BY-01	7/24/2025 17:45	35.18	6.41471211	4
LH-BY-01	7/24/2025 18:00	34.97	6.38861106	4
LH-BY-01	7/24/2025 18:15	34.1	6.33107851	4
LH-BY-01	7/24/2025 18:30	31.92	6.32094623	4
LH-BY-01	7/24/2025 18:45	30.55	6.41385432	4
LH-BY-01	7/24/2025 19:00	29.99	6.45397806	4
LH-BY-01	7/24/2025 19:15	29.69	6.4723085	4
LH-BY-01	7/24/2025 19:30	29.34	6.50840465	4
LH-BY-01	7/24/2025 19:45	28.89	6.54767731	4
LH-BY-01	7/24/2025 20:00	28.44	6.57894594	4
LH-BY-01	7/24/2025 20:15	27.95	6.58666634	4
LH-BY-01	7/24/2025 20:30	27.46	6.59739941	4
LH-BY-01	7/24/2025 20:45	27.11	6.58877293	4
LH-BY-01	7/24/2025 21:00	26.84	6.6020104	4
LH-BY-01	7/24/2025 21:15	26.43	6.64506956	4
LH-BY-01	7/24/2025 21:30	26.06	6.61734458	4
LH-BY-01	7/24/2025 21:45	25.82	6.63669917	4
LH-BY-01	7/24/2025 22:00	25.5	6.63384956	4
LH-BY-01	7/24/2025 22:15	25.19	6.63237448	4
LH-BY-01	7/24/2025 22:30	25.02	6.61327182	4
LH-BY-01	7/24/2025 22:45	24.9	6.6355778	4
LH-BY-01	7/24/2025 23:00	24.68	6.62352123	4
LH-BY-01	7/24/2025 23:15	24.48	6.63369201	4
LH-BY-01	7/24/2025 23:30	24.22	6.598504	4
LH-BY-01	7/24/2025 23:45	24.05	6.5826161	4
LH-BY-01	7/25/2025 0:00	23.88	6.59144772	4
LH-BY-01	7/25/2025 0:15	23.81	6.66970596	4
LH-BY-01	7/25/2025 0:30	23.83	7.53706837	4
LH-BY-01	7/25/2025 0:45	25.38	7.59389911	4
LH-BY-01	7/25/2025 1:00	25.62	7.51991438	4
LH-BY-01	7/25/2025 1:15	25.67	7.50261471	4
LH-BY-01	7/25/2025 1:30	26.23	7.5799412	4
LH-BY-01	7/25/2025 1:45	26.01	7.52878834	4
LH-BY-01	7/25/2025 2:00	26.38	7.52186607	4
LH-BY-01	7/25/2025 2:15	25.89	7.42934968	4
LH-BY-01	7/25/2025 2:30	25.72	7.36075473	4
LH-BY-01	7/25/2025 2:45	26.06	7.35215898	4
LH-BY-01	7/25/2025 3:00	25.53	7.26257998	4
LH-BY-01	7/25/2025 3:15	25.38	7.22223652	4
LH-BY-01	7/25/2025 3:30	25.21	7.18405379	4
LH-BY-01	7/25/2025 3:45	25.16	7.17423201	4
LH-BY-01	7/25/2025 4:00	24.75	7.22380273	4
LH-BY-01	7/25/2025 4:15	22.49	7.1907179	4
LH-BY-01	7/25/2025 4:30	21.68	7.07936844	4
LH-BY-01	7/25/2025 4:45	21.46	7.00987029	4
LH-BY-01	7/25/2025 5:00	21.41	6.93642239	4
LH-BY-01	7/25/2025 5:15	21.49	6.84610735	4
LH-BY-01	7/25/2025 5:30	21.56	6.73865738	4

pH Continous Monitoring Data

Station Name	Date Time	Temp C	pH SU	Use Code
LH-BY-01	7/25/2025 5:45	21.65	6.67642508	4
LH-BY-01	7/25/2025 6:00	21.8	6.65250788	4
LH-BY-01	7/25/2025 6:15	21.99	6.61815364	4
LH-BY-01	7/25/2025 6:30	22.2	6.58884745	4
LH-BY-01	7/25/2025 6:45	22.51	6.56249324	4
LH-BY-01	7/25/2025 7:00	23.04	6.52220529	4
LH-BY-01	7/25/2025 7:15	25.21	7.48040399	4
LH-BY-01	7/25/2025 7:30	25.55	7.40004576	4
LH-BY-01	7/25/2025 7:45	25.65	7.40291747	4
LH-BY-01	7/25/2025 8:00	25.67	7.43731585	4
LH-BY-01	7/25/2025 8:15	26.28	7.50486274	4
LH-BY-01	7/25/2025 8:30	26.38	7.57065599	4
LH-BY-01	7/25/2025 8:45	26.4	7.6627402	4
LH-BY-01	7/25/2025 9:00	26.48	7.79553273	4
LH-BY-01	7/25/2025 9:15	26.38	7.88220282	4
LH-BY-01	7/25/2025 9:30	26.26	7.88201102	4
LH-BY-01	7/25/2025 9:45	26.45	8.01116441	4
LH-BY-01	7/25/2025 10:00	26.48	8.20942747	4
LH-BY-01	7/25/2025 10:15	26.6	8.31816342	4
LH-BY-01	7/25/2025 10:30	27.14	8.54145315	4
LH-BY-01	7/25/2025 10:45	27.58	8.59566613	4
LH-BY-01	7/25/2025 11:00	28.39	7.27850076	4
LH-BY-01	7/25/2025 11:15	30.34	7.0136167	4
LH-BY-01	7/25/2025 11:30	32.2	6.58359577	4
LH-BY-01	7/25/2025 11:45	32.85	6.87076356	4
LH-BY-01	7/25/2025 12:00	33.34	6.79718294	4
LH-BY-01	7/25/2025 12:15	36.09	6.57008885	4
LH-BY-01	7/25/2025 12:30	36.85	6.42918966	4
LH-BY-01	7/25/2025 12:45	36.31	6.41895982	4
LH-BY-01	7/25/2025 13:00	34.81	6.4285899	4
LH-BY-01	7/25/2025 13:15	35.23	6.42857387	4
LH-BY-01	7/25/2025 13:30	38.14	6.27025744	4
LH-BY-01	7/25/2025 13:45	38.17	6.20161898	4
LH-BY-01	7/25/2025 14:00	30.87	8.6141153	4
LH-BY-01	7/25/2025 14:15	29.46	8.81669793	4
LH-BY-01	7/25/2025 14:30	29.19	8.94793761	4
LH-BY-01	7/25/2025 14:45	28.59	8.80083109	4
LH-BY-01	7/25/2025 15:00	28.02	8.65297373	4
LH-BY-01	7/25/2025 15:15	28.42	8.79020502	4
LH-BY-01	7/25/2025 15:30	28.37	8.76775714	4
LH-BY-01	7/25/2025 15:45	28.67	8.87095465	4
LH-BY-01	7/25/2025 16:00	29.19	9.01409647	4
LH-BY-01	7/25/2025 16:15	29.29	9.0172098	4
LH-BY-01	7/25/2025 16:30	28.77	9.00743377	4
LH-BY-01	7/25/2025 16:45	27.23	7.59839543	4
LH-BY-01	7/25/2025 17:00	28.2	7.24995848	4
LH-BY-01	7/25/2025 17:15	29.51	7.11130378	4
LH-BY-01	7/25/2025 17:30	28.69	7.28119929	4
LH-BY-01	7/25/2025 17:45	28.49	7.23374907	4
LH-BY-01	7/25/2025 18:00	27.75	7.30839657	4
LH-BY-01	7/25/2025 18:15	27.46	7.3274338	4
LH-BY-01	7/25/2025 18:30	28.07	7.2213361	4
LH-BY-01	7/25/2025 18:45	28.25	7.18626061	4
LH-BY-01	7/25/2025 19:00	27.78	7.18845062	4
LH-BY-01	7/25/2025 19:15	27.38	7.25362876	4
LH-BY-01	7/25/2025 19:30	27.19	7.2782543	4
LH-BY-01	7/25/2025 19:45	26.96	7.28989333	4
LH-BY-01	7/25/2025 20:00	26.7	7.28769418	4
LH-BY-01	7/25/2025 20:15	26.35	7.31310927	4
LH-BY-01	7/25/2025 20:30	26.01	7.3382996	4
LH-BY-01	7/25/2025 20:45	25.84	7.29289065	4
LH-BY-01	7/25/2025 21:00	25.77	7.26510042	4
LH-BY-01	7/25/2025 21:15	25.53	7.28472093	4
LH-BY-01	7/25/2025 21:30	25.6	7.24803457	4
LH-BY-01	7/25/2025 21:45	25.53	7.23360541	4
LH-BY-01	7/25/2025 22:00	25.33	7.23567663	4
LH-BY-01	7/25/2025 22:15	25.06	7.22028478	4
LH-BY-01	7/25/2025 22:30	24.75	7.220514	4
LH-BY-01	7/25/2025 22:45	24.41	7.23174092	4
LH-BY-01	7/25/2025 23:00	24.22	7.2074541	4
LH-BY-01	7/25/2025 23:15	23.93	7.2315657	4
LH-BY-01	7/25/2025 23:30	23.62	7.22437977	4
LH-BY-01	7/25/2025 23:45	23.42	7.21985115	4
LH-BY-01	7/26/2025 0:00	23.38	7.24080565	4
LH-BY-01	7/26/2025 0:15	23.14	7.26084029	4
LH-BY-01	7/26/2025 0:30	23.06	7.37557046	4
LH-BY-01	7/26/2025 0:45	24.05	7.42321715	4
LH-BY-01	7/26/2025 1:00	25.36	7.69704867	4
LH-BY-01	7/26/2025 1:15	25.55	7.45416446	4
LH-BY-01	7/26/2025 1:30	25.57	7.37596784	4
LH-BY-01	7/26/2025 1:45	25.57	7.33333172	4
LH-BY-01	7/26/2025 2:00	25.7	7.30832647	4
LH-BY-01	7/26/2025 2:15	25.77	7.28667735	4
LH-BY-01	7/26/2025 2:30	25.48	7.25551578	4

pH Continous Monitoring Data

Station Name	Date Time	Temp C	pH SU	Use Code
LH-BY-01	7/26/2025 2:45	25.4	7.28922033	4
LH-BY-01	7/26/2025 3:00	22.99	6.99272655	4
LH-BY-01	7/26/2025 3:15	22.01	6.89035863	4
LH-BY-01	7/26/2025 3:30	21.29	6.78306	4
LH-BY-01	7/26/2025 3:45	20.53	6.71438893	4
LH-BY-01	7/26/2025 4:00	20.15	6.68200764	4
LH-BY-01	7/26/2025 4:15	19.67	6.61568602	4
LH-BY-01	7/26/2025 4:30	19.67	6.65137436	4
LH-BY-01	7/26/2025 4:45	19.46	6.61317809	4
LH-BY-01	7/26/2025 5:00	19.27	6.60594685	4
LH-BY-01	7/26/2025 5:15	19.1	6.63030122	4
LH-BY-01	7/26/2025 5:30	18.89	6.56909136	4
LH-BY-01	7/26/2025 5:45	18.82	6.60030625	4
LH-BY-01	7/26/2025 6:00	18.72	6.63065908	4
LH-BY-01	7/26/2025 6:15	18.72	6.58618318	4
LH-BY-01	7/26/2025 6:30	19.48	6.70694724	4
LH-BY-01	7/26/2025 6:45	23.79	7.50964604	4
LH-BY-01	7/26/2025 7:00	24.99	7.26716316	4
LH-BY-01	7/26/2025 7:15	25.28	7.2253203	4
LH-BY-01	7/26/2025 7:30	25.72	7.23810081	4
LH-BY-01	7/26/2025 7:45	25.84	7.259031	4
LH-BY-01	7/26/2025 8:00	26.06	7.2675721	4
LH-BY-01	7/26/2025 8:15	26.11	7.27598467	4
LH-BY-01	7/26/2025 8:30	26.01	7.30254885	4
LH-BY-01	7/26/2025 8:45	26.3	7.32352195	4
LH-BY-01	7/26/2025 9:00	26.3	7.36060129	4
LH-BY-01	7/26/2025 9:15	25.84	7.45700071	4
LH-BY-01	7/26/2025 9:30	25.84	7.54274207	4
LH-BY-01	7/26/2025 9:45	26.11	7.72803964	4
LH-BY-01	7/26/2025 10:00	26.5	7.92707793	4
LH-BY-01	7/26/2025 10:15	24.53	6.8208011	4
LH-BY-01	7/26/2025 10:30	24.56	6.62282102	4
LH-BY-01	7/26/2025 10:45	27.06	6.39099532	4
LH-BY-01	7/26/2025 11:00	28.57	6.29581852	4
LH-BY-01	7/26/2025 11:15	30.34	6.37336582	4
LH-BY-01	7/26/2025 11:30	32.59	6.28718586	4
LH-BY-01	7/26/2025 11:45	34.44	6.22272727	4
LH-BY-01	7/26/2025 12:00	34.92	6.18975152	4
LH-BY-01	7/26/2025 12:15	36.39	6.11684647	4
LH-BY-01	7/26/2025 12:30	37.73	6.04396847	4
LH-BY-01	7/26/2025 12:45	37.67	5.82471789	4
LH-BY-01	7/26/2025 13:00	37.37	5.68791426	4
LH-BY-01	7/26/2025 13:15	38.92	5.6980936	4
LH-BY-01	7/26/2025 13:30	32.23	5.76047186	4
LH-BY-01	7/26/2025 13:45	29.71	8.31406299	4
LH-BY-01	7/26/2025 14:00	29.29	8.45545032	4
LH-BY-01	7/26/2025 14:15	28.62	8.35370972	4
LH-BY-01	7/26/2025 14:30	28.84	8.46708126	4
LH-BY-01	7/26/2025 14:45	27.92	8.08378359	4
LH-BY-01	7/26/2025 15:00	27.75	8.06431757	4
LH-BY-01	7/26/2025 15:15	27.95	8.2680564	4
LH-BY-01	7/26/2025 15:30	27.65	8.07851374	4
LH-BY-01	7/26/2025 15:45	28	8.34809241	4
LH-BY-01	7/26/2025 16:00	28.3	8.54554257	4
LH-BY-01	7/26/2025 16:15	28.47	8.76527631	4
LH-BY-01	7/26/2025 16:30	28.32	8.772925	4
LH-BY-01	7/26/2025 16:45	28.27	8.94196509	4
LH-BY-01	7/26/2025 17:00	26.18	7.86069937	4
LH-BY-01	7/26/2025 17:15	26.23	7.2780557	4
LH-BY-01	7/26/2025 17:30	27.14	6.8938629	4
LH-BY-01	7/26/2025 17:45	28.74	6.81302336	4
LH-BY-01	7/26/2025 18:00	29.77	7.16214737	4
LH-BY-01	7/26/2025 18:15	29.84	7.19606148	4
LH-BY-01	7/26/2025 18:30	26.55	7.14209625	4
LH-BY-01	7/26/2025 18:45	25.72	7.15341771	4
LH-BY-01	7/26/2025 19:00	24.99	7.17077143	4
LH-BY-01	7/26/2025 19:15	24.19	7.22477338	4
LH-BY-01	7/26/2025 19:30	23.47	7.20632717	4
LH-BY-01	7/26/2025 19:45	22.8	7.2368637	4
LH-BY-01	7/26/2025 20:00	22.42	7.18385754	4
LH-BY-01	7/26/2025 20:15	22.03	7.19709999	4
LH-BY-01	7/26/2025 20:30	21.82	7.21716868	4
LH-BY-01	7/26/2025 20:45	21.8	7.13718771	4
LH-BY-01	7/26/2025 21:00	22.18	7.14889836	4
LH-BY-01	7/26/2025 21:15	22.08	7.15696843	4
LH-BY-01	7/26/2025 21:30	21.84	7.15239114	4
LH-BY-01	7/26/2025 21:45	21.8	7.12611564	4
LH-BY-01	7/26/2025 22:00	21.56	7.10571833	4
LH-BY-01	7/26/2025 22:15	20.86	7.11818824	4
LH-BY-01	7/26/2025 22:30	20.56	7.13915673	4
LH-BY-01	7/26/2025 22:45	20.36	7.16734568	4
LH-BY-01	7/26/2025 23:00	20.25	7.16573883	4
LH-BY-01	7/26/2025 23:15	20.13	7.19336605	4
LH-BY-01	7/26/2025 23:30	20.13	7.1978201	4

pH Continous Monitoring Data

Station Name	Date Time	Temp C	pH SU	Use Code
LH-BY-01	7/26/2025 23:45	20.36	7.19877772	4
LH-BY-01	7/27/2025 0:00	20.32	7.20297778	4
LH-BY-01	7/27/2025 0:15	20.39	7.19402918	4
LH-BY-01	7/27/2025 0:30	20.36	7.1837571	4
LH-BY-01	7/27/2025 0:45	20.2	7.18274408	4
LH-BY-01	7/27/2025 1:00	20.13	7.18919038	4
LH-BY-01	7/27/2025 1:15	19.98	7.18204566	4
LH-BY-01	7/27/2025 1:30	20.01	7.17422927	4
LH-BY-01	7/27/2025 1:45	19.82	7.1698835	4
LH-BY-01	7/27/2025 2:00	19.67	7.16076962	4
LH-BY-01	7/27/2025 2:15	19.58	7.15273092	4
LH-BY-01	7/27/2025 2:30	19.41	7.14556403	4
LH-BY-01	7/27/2025 2:45	19.39	7.13552703	4
LH-BY-01	7/27/2025 3:00	19.27	7.12999871	4
LH-BY-01	7/27/2025 3:15	19.13	7.1339716	4
LH-BY-01	7/27/2025 3:30	18.98	7.13627618	4
LH-BY-01	7/27/2025 3:45	18.75	7.14924947	4
LH-BY-01	7/27/2025 4:00	18.56	7.15326494	4
LH-BY-01	7/27/2025 4:15	18.34	7.16486419	4
LH-BY-01	7/27/2025 4:30	18.13	7.17479317	4
LH-BY-01	7/27/2025 4:45	17.8	7.16825685	4
LH-BY-01	7/27/2025 5:00	17.72	7.15146207	4
LH-BY-01	7/27/2025 5:15	17.63	7.13662807	4
LH-BY-01	7/27/2025 5:30	17.53	7.13723681	4
LH-BY-01	7/27/2025 5:45	17.53	7.14229243	4
LH-BY-01	7/27/2025 6:00	17.58	7.15321992	4
LH-BY-01	7/27/2025 6:15	18.01	7.17682804	4
LH-BY-01	7/27/2025 6:30	18.7	7.20438417	4
LH-BY-01	7/27/2025 6:45	19.46	7.21166577	4
LH-BY-01	7/27/2025 7:00	19.96	7.20573393	4
LH-BY-01	7/27/2025 7:15	20.44	7.19316188	4
LH-BY-01	7/27/2025 7:30	20.86	7.18011237	4
LH-BY-01	7/27/2025 7:45	21.03	7.18500376	4
LH-BY-01	7/27/2025 8:00	21.01	7.1902897	4
LH-BY-01	7/27/2025 8:15	21.1	7.17635849	4
LH-BY-01	7/27/2025 8:30	21.32	7.16319585	4
LH-BY-01	7/27/2025 8:45	21.53	7.16972888	4
LH-BY-01	7/27/2025 9:00	22.15	7.14753111	4
LH-BY-01	7/27/2025 9:15	22.58	7.15173375	4
LH-BY-01	7/27/2025 9:30	21.41	7.0880334	4
LH-BY-01	7/27/2025 9:45	20.53	7.15473887	4
LH-BY-01	7/27/2025 10:00	20.98	7.19086425	4
LH-BY-01	7/27/2025 10:15	21.51	7.18220873	4
LH-BY-01	7/27/2025 10:30	21.01	7.42842338	4
LH-BY-01	7/27/2025 10:45	20.89	7.16149088	4
LH-BY-01	7/27/2025 11:00	20.75	7.16323455	4
LH-BY-01	7/27/2025 11:15	20.29	7.97368472	4
LH-BY-01	7/27/2025 11:30	20.53	7.36546188	4
LH-BY-01	7/27/2025 11:45	20.51	7.46807528	4
LH-BY-01	7/27/2025 12:00	20.6	7.42012749	4
LH-BY-01	7/27/2025 12:15	24.03	8.10978269	4
LH-BY-01	7/27/2025 12:30	24.92	7.70547302	4
LH-BY-01	7/27/2025 12:45	25.36	7.61937447	4
LH-BY-01	7/27/2025 13:00	25.53	7.558066	4
LH-BY-01	7/27/2025 13:15	25.77	7.44017394	4
LH-BY-01	7/27/2025 13:30	25.91	7.42713699	4
LH-BY-01	7/27/2025 13:45	25.43	7.62688549	4
LH-BY-01	7/27/2025 14:00	25.7	7.70991515	4
LH-BY-01	7/27/2025 14:15	25.62	7.82924778	4
LH-BY-01	7/27/2025 14:30	25.38	8.18243325	4
LH-BY-01	7/27/2025 14:45	25.4	8.23267143	4
LH-BY-01	7/27/2025 15:00	25.21	8.37656918	4
LH-BY-01	7/27/2025 15:15	25.16	8.52322089	4
LH-BY-01	7/27/2025 15:30	25.14	8.55178807	4
LH-BY-01	7/27/2025 15:45	23.81	8.00778167	4
LH-BY-01	7/27/2025 16:00	22.61	7.84017129	4
LH-BY-01	7/27/2025 16:15	22.39	7.77560189	4
LH-BY-01	7/27/2025 16:30	22.54	7.57392497	4
LH-BY-01	7/27/2025 16:45	22.97	7.36272632	4
LH-BY-01	7/27/2025 17:00	23.38	7.30688411	4
LH-BY-01	7/27/2025 17:15	23.71	7.2633647	4
LH-BY-01	7/27/2025 17:30	23.83	7.20470252	4
LH-BY-01	7/27/2025 17:45	23.98	7.14442435	4
LH-BY-01	7/27/2025 18:00	24.03	7.03423544	4
LH-BY-01	7/27/2025 18:15	24.17	7.04575232	4
LH-BY-01	7/27/2025 18:30	24.48	6.93104336	4
LH-BY-01	7/27/2025 18:45	24.27	7.07593227	4
LH-BY-01	7/27/2025 19:00	25.6	8.27830401	4
LH-BY-01	7/27/2025 19:15	25.6	8.29524744	4
LH-BY-01	7/27/2025 19:30	25.65	8.20568276	4
LH-BY-01	7/27/2025 19:45	25.94	7.96975924	4
LH-BY-01	7/27/2025 20:00	26.13	7.84693051	4
LH-BY-01	7/27/2025 20:15	26.13	7.80000942	4
LH-BY-01	7/27/2025 20:30	25.77	7.81353664	4

Station Name	Date Time	Temp C	pH SU	Use Code
LH-BY-01	7/27/2025 20:45	25.72	7.74811163	4
LH-BY-01	7/27/2025 21:00	25.94	7.67276748	4
LH-BY-01	7/27/2025 21:15	25.48	7.65493979	4
LH-BY-01	7/27/2025 21:30	25.48	7.59534059	4
LH-BY-01	7/27/2025 21:45	25.45	7.53087368	4
LH-BY-01	7/27/2025 22:00	25.21	7.4719212	4
LH-BY-01	7/27/2025 22:15	25.33	7.46626092	4
LH-BY-01	7/27/2025 22:30	23.16	7.36580012	4
LH-BY-01	7/27/2025 22:45	22.78	7.28902199	4
LH-BY-01	7/27/2025 23:00	22.63	7.29634521	4
LH-BY-01	7/27/2025 23:15	22.54	7.26992894	4
LH-BY-01	7/27/2025 23:30	22.37	7.25516575	4
LH-BY-01	7/27/2025 23:45	22.27	7.2317614	4
LH-BY-01	7/28/2025 0:00	22.3	7.21211821	4
LH-BY-01	7/28/2025 0:15	22.18	7.16880244	4
LH-BY-01	7/28/2025 0:30	22.13	7.14228775	4
LH-BY-01	7/28/2025 0:45	22.06	7.14508707	4
LH-BY-01	7/28/2025 1:00	21.99	7.14373836	4
LH-BY-01	7/28/2025 1:15	21.91	7.1307725	4
LH-BY-01	7/28/2025 1:30	22.47	7.21144388	4
LH-BY-01	7/28/2025 1:45	24.92	7.43732056	4
LH-BY-01	7/28/2025 2:00	25.43	7.2191915	4
LH-BY-01	7/28/2025 2:15	25.6	7.17889447	4
LH-BY-01	7/28/2025 2:30	25.72	7.18647144	4
LH-BY-01	7/28/2025 2:45	25.84	7.17656638	4
LH-BY-01	7/28/2025 3:00	25.7	7.15506712	4
LH-BY-01	7/28/2025 3:15	25.74	7.14111556	4
LH-BY-01	7/28/2025 3:30	25.84	7.14216061	4
LH-BY-01	7/28/2025 3:45	25.55	7.11660591	4
LH-BY-01	7/28/2025 4:00	25.43	7.08520756	4
LH-BY-01	7/28/2025 4:15	25.45	7.06989043	4
LH-BY-01	7/28/2025 4:30	25.19	7.0412174	4
LH-BY-01	7/28/2025 4:45	25.06	7.01714309	4
LH-BY-01	7/28/2025 5:00	24.92	7.1686203	4
LH-BY-01	7/28/2025 5:15	23.5	7.13942893	4
LH-BY-01	7/28/2025 5:30	22.58	7.11280765	4
LH-BY-01	7/28/2025 5:45	21.94	7.09008866	4
LH-BY-01	7/28/2025 6:00	21.56	7.03895479	4
LH-BY-01	7/28/2025 6:15	21.68	6.99380189	4
LH-BY-01	7/28/2025 6:30	21.65	6.96555312	4
LH-BY-01	7/28/2025 6:45	21.68	6.94755719	4
LH-BY-01	7/28/2025 7:00	21.91	6.93542333	4
LH-BY-01	7/28/2025 7:15	22.2	6.92442966	4
LH-BY-01	7/28/2025 7:30	22.54	6.9076739	4
LH-BY-01	7/28/2025 7:45	22.85	6.89066976	4
LH-BY-01	7/28/2025 8:00	22.92	6.72441556	4
LH-BY-01	7/28/2025 8:15	22.9	6.51701543	4
LH-BY-01	7/28/2025 8:30	23.93	6.43816849	4
LH-BY-01	7/28/2025 8:45	25.55	6.50954717	4
LH-BY-01	7/28/2025 9:00	26.57	6.28975776	4
LH-BY-01	7/28/2025 9:15	27.09	7.33708274	4
LH-BY-01	7/28/2025 9:30	27.11	7.40177409	4
LH-BY-01	7/28/2025 9:45	27.04	7.46958834	4
LH-BY-01	7/28/2025 10:00	27.16	7.55150287	4
LH-BY-01	7/28/2025 10:15	27.31	7.80148697	4
LH-BY-01	7/28/2025 10:30	27.51	7.9117442	4
LH-BY-01	7/28/2025 10:45	26.96	7.34185347	2
LH-BY-01	7/28/2025 11:00			2
LH-BY-01	7/28/2025 11:15	26.08	9.91995774	2
LH-BY-01	7/28/2025 11:30	27.95	9.77214106	2
LH-BY-01	7/28/2025 11:45	27.43	7.45238375	2
LH-BY-01	7/28/2025 12:00	27.11	7.27199177	1
LH-BY-01	7/28/2025 12:15	26.99	7.20502323	1
LH-BY-01	7/28/2025 12:30	27.11	7.19737108	1
LH-BY-01	7/28/2025 12:45	27.21	7.2270356	1
LH-BY-01	7/28/2025 13:00	27.26	7.22915965	1
LH-BY-01	7/28/2025 13:15	27.38	7.27769011	1
LH-BY-01	7/28/2025 13:30	27.23	7.25999182	1
LH-BY-01	7/28/2025 13:45	27.26	7.2694239	1
LH-BY-01	7/28/2025 14:00	27.36	7.3122865	1
LH-BY-01	7/28/2025 14:15	27.31	7.29855903	1
LH-BY-01	7/28/2025 14:30	27.43	7.30897285	1
LH-BY-01	7/28/2025 14:45	27.26	7.26347884	1
LH-BY-01	7/28/2025 15:00	27.28	7.30480372	1
LH-BY-01	7/28/2025 15:15	27.38	7.36980169	1
LH-BY-01	7/28/2025 15:30	27.55	7.46300199	1
LH-BY-01	7/28/2025 15:45	27.58	7.52342288	1
LH-BY-01	7/28/2025 16:00	27.53	7.51163048	1
LH-BY-01	7/28/2025 16:15	27.36	7.45492038	1
LH-BY-01	7/28/2025 16:30	27.28	7.43693732	1
LH-BY-01	7/28/2025 16:45	27.19	7.39679462	1
LH-BY-01	7/28/2025 17:00	27.11	7.39311523	1
LH-BY-01	7/28/2025 17:15	27.04	7.37671079	1
LH-BY-01	7/28/2025 17:30	26.96	7.36869621	1

pH Continous Monitoring Data

Station Name	Date Time	Temp C	pH SU	Use Code
LH-BY-01	7/28/2025 17:45	26.96	7.3952052	1
LH-BY-01	7/28/2025 18:00	26.94	7.38089409	1
LH-BY-01	7/28/2025 18:15	26.87	7.37827714	1
LH-BY-01	7/28/2025 18:30	26.84	7.33934739	1
LH-BY-01	7/28/2025 18:45	26.82	7.31014239	1
LH-BY-01	7/28/2025 19:00	26.77	7.2741948	1
LH-BY-01	7/28/2025 19:15	26.74	7.23009839	1
LH-BY-01	7/28/2025 19:30	26.72	7.191672	1
LH-BY-01	7/28/2025 19:45	26.7	7.18193834	1
LH-BY-01	7/28/2025 20:00	26.7	7.19303846	1
LH-BY-01	7/28/2025 20:15	26.65	7.17465763	1
LH-BY-01	7/28/2025 20:30	26.62	7.15761429	1
LH-BY-01	7/28/2025 20:45	26.57	7.11999216	1
LH-BY-01	7/28/2025 21:00	26.52	7.11486513	1
LH-BY-01	7/28/2025 21:15	26.5	7.08046657	1
LH-BY-01	7/28/2025 21:30	26.45	7.05528068	1
LH-BY-01	7/28/2025 21:45	26.43	7.02764456	1
LH-BY-01	7/28/2025 22:00	26.4	7.02818934	1
LH-BY-01	7/28/2025 22:15	26.35	7.04120449	1
LH-BY-01	7/28/2025 22:30	26.35	7.03578347	1
LH-BY-01	7/28/2025 22:45	26.35	7.04228869	1
LH-BY-01	7/28/2025 23:00	26.35	7.0609912	1
LH-BY-01	7/28/2025 23:15	26.33	7.06533238	1
LH-BY-01	7/28/2025 23:30	26.33	7.07400659	1
LH-BY-01	7/28/2025 23:45	26.3	7.06289906	1
LH-BY-01	7/29/2025 0:00	26.35	7.07047798	1
LH-BY-01	7/29/2025 0:15	26.3	7.05503727	1
LH-BY-01	7/29/2025 0:30	26.28	7.02874287	1
LH-BY-01	7/29/2025 0:45	26.23	7.01817244	1
LH-BY-01	7/29/2025 1:00	26.28	7.02413392	1
LH-BY-01	7/29/2025 1:15	26.21	6.98237821	1
LH-BY-01	7/29/2025 1:30	26.16	6.98427383	1
LH-BY-01	7/29/2025 1:45	26.11	6.94954886	1
LH-BY-01	7/29/2025 2:00	26.11	6.94330969	1
LH-BY-01	7/29/2025 2:15	26.08	6.92078648	1
LH-BY-01	7/29/2025 2:30	26.04	6.89879803	1
LH-BY-01	7/29/2025 2:45	26.01	6.8735515	1
LH-BY-01	7/29/2025 3:00	25.96	6.84856116	1
LH-BY-01	7/29/2025 3:15	25.96	6.86565964	1
LH-BY-01	7/29/2025 3:30	26.01	6.87762188	1
LH-BY-01	7/29/2025 3:45	25.99	6.86051694	1
LH-BY-01	7/29/2025 4:00	25.99	6.87001514	1
LH-BY-01	7/29/2025 4:15	25.96	6.85181802	1
LH-BY-01	7/29/2025 4:30	25.94	6.85452233	1
LH-BY-01	7/29/2025 4:45	25.91	6.85722224	1
LH-BY-01	7/29/2025 5:00	25.89	6.83956728	1
LH-BY-01	7/29/2025 5:15	25.87	6.83901358	1
LH-BY-01	7/29/2025 5:30	25.84	6.84307012	1
LH-BY-01	7/29/2025 5:45	25.82	6.85337782	1
LH-BY-01	7/29/2025 6:00	25.79	6.86802727	1
LH-BY-01	7/29/2025 6:15	25.72	6.87370043	1
LH-BY-01	7/29/2025 6:30	25.77	6.89843504	1
LH-BY-01	7/29/2025 6:45	25.77	6.92070434	1
LH-BY-01	7/29/2025 7:00	25.89	6.95982752	1
LH-BY-01	7/29/2025 7:15	25.96	6.99349106	1
LH-BY-01	7/29/2025 7:30	26.01	7.01601494	1
LH-BY-01	7/29/2025 7:45	26.11	7.03011553	1
LH-BY-01	7/29/2025 8:00	26.08	7.02957596	1
LH-BY-01	7/29/2025 8:15	26.08	7.02659171	1
LH-BY-01	7/29/2025 8:30	26.16	7.08191409	1
LH-BY-01	7/29/2025 8:45	26.08	7.05751939	1
LH-BY-01	7/29/2025 9:00	26.33	7.10517952	1
LH-BY-01	7/29/2025 9:15	26.4	7.12927445	1
LH-BY-01	7/29/2025 9:30	26.65	7.20119404	1
LH-BY-01	7/29/2025 9:45	26.74	7.22251884	1
LH-BY-01	7/29/2025 10:00	26.84	7.2665538	1
LH-BY-01	7/29/2025 10:15	26.99	7.30239349	1
LH-BY-01	7/29/2025 10:30	27.16	7.3865621	1
LH-BY-01	7/29/2025 10:45	27.11	7.36824166	1
LH-BY-01	7/29/2025 11:00	27.26	7.45182905	1
LH-BY-01	7/29/2025 11:15	27.36	7.52083452	1
LH-BY-01	7/29/2025 11:30	27.43	7.6163205	1
LH-BY-01	7/29/2025 11:45	27.55	7.58988754	1
LH-BY-01	7/29/2025 12:00	27.68	7.70162145	1
LH-BY-01	7/29/2025 12:15	27.75	7.84444684	1
LH-BY-01	7/29/2025 12:30	27.9	8.23988021	1
LH-BY-01	7/29/2025 12:45	27.9	8.33345063	1
LH-BY-01	7/29/2025 13:00	27.92	8.46251841	1
LH-BY-01	7/29/2025 13:15	27.8	8.46525951	1
LH-BY-01	7/29/2025 13:30	27.75	8.50759019	1
LH-BY-01	7/29/2025 13:45	27.73	8.51092809	1
LH-BY-01	7/29/2025 14:00	27.73	8.47018712	1
LH-BY-01	7/29/2025 14:15	27.73	8.41028981	1
LH-BY-01	7/29/2025 14:30	27.75	8.42908136	1

pH Continous Monitoring Data

Station Name	Date Time	Temp C	pH SU	Use Code
LH-BY-01	7/29/2025 14:45	27.8	8.55130816	1
LH-BY-01	7/29/2025 15:00	27.78	8.56516917	1
LH-BY-01	7/29/2025 15:15	27.8	8.62548803	1
LH-BY-01	7/29/2025 15:30	27.9	8.71770957	1
LH-BY-01	7/29/2025 15:45	27.9	8.78512341	1
LH-BY-01	7/29/2025 16:00	28	8.84383515	1
LH-BY-01	7/29/2025 16:15	28.07	8.89003074	1
LH-BY-01	7/29/2025 16:30	28.05	8.91360457	1
LH-BY-01	7/29/2025 16:45	28.1	8.91005325	1
LH-BY-01	7/29/2025 17:00	28.1	8.97553601	1
LH-BY-01	7/29/2025 17:15	28.12	8.97055461	1
LH-BY-01	7/29/2025 17:30	28.1	9.01730485	1
LH-BY-01	7/29/2025 17:45	28.1	9.00571736	1
LH-BY-01	7/29/2025 18:00	28.07	8.97708027	1
LH-BY-01	7/29/2025 18:15	28.02	8.95314918	1
LH-BY-01	7/29/2025 18:30	28	8.95139193	1
LH-BY-01	7/29/2025 18:45	27.95	8.92664217	1
LH-BY-01	7/29/2025 19:00	27.87	8.97300017	1
LH-BY-01	7/29/2025 19:15	27.78	8.86082932	1
LH-BY-01	7/29/2025 19:30	27.7	8.84000719	1
LH-BY-01	7/29/2025 19:45	27.68	8.84525671	1
LH-BY-01	7/29/2025 20:00	27.65	8.78957569	1
LH-BY-01	7/29/2025 20:15	27.58	8.72655578	1
LH-BY-01	7/29/2025 20:30	27.63	8.57350683	1
LH-BY-01	7/29/2025 20:45	27.58	8.44797531	1
LH-BY-01	7/29/2025 21:00	27.53	8.34346105	1
LH-BY-01	7/29/2025 21:15	27.43	8.15188323	1
LH-BY-01	7/29/2025 21:30	27.46	8.04860916	1
LH-BY-01	7/29/2025 21:45	27.41	7.96829528	1
LH-BY-01	7/29/2025 22:00	27.36	7.87876993	1
LH-BY-01	7/29/2025 22:15	27.28	7.71174278	1
LH-BY-01	7/29/2025 22:30	27.36	7.78097928	1
LH-BY-01	7/29/2025 22:45	27.36	7.69561506	1
LH-BY-01	7/29/2025 23:00	27.36	7.62591896	1
LH-BY-01	7/29/2025 23:15	27.33	7.63165495	1
LH-BY-01	7/29/2025 23:30	27.33	7.6173361	1
LH-BY-01	7/29/2025 23:45	27.31	7.53902358	1
LH-BY-01	7/30/2025 0:00	27.23	7.43673979	1
LH-BY-01	7/30/2025 0:15	27.19	7.34354693	1
LH-BY-01	7/30/2025 0:30	27.19	7.36435948	1
LH-BY-01	7/30/2025 0:45	27.19	7.27867665	1
LH-BY-01	7/30/2025 1:00	27.21	7.33298334	1
LH-BY-01	7/30/2025 1:15	27.26	7.42021216	1
LH-BY-01	7/30/2025 1:30	27.19	7.28948836	1
LH-BY-01	7/30/2025 1:45	27.16	7.27113553	1
LH-BY-01	7/30/2025 2:00	27.14	7.25277062	1
LH-BY-01	7/30/2025 2:15	27.09	7.15304144	1
LH-BY-01	7/30/2025 2:30	27.09	7.18332432	1
LH-BY-01	7/30/2025 2:45	27.09	7.18278355	1
LH-BY-01	7/30/2025 3:00	27.06	7.17577116	1
LH-BY-01	7/30/2025 3:15	26.99	7.17418931	1
LH-BY-01	7/30/2025 3:30	27.06	7.24770019	1
LH-BY-01	7/30/2025 3:45	26.99	7.2153012	1
LH-BY-01	7/30/2025 4:00	26.92	7.16719601	1
LH-BY-01	7/30/2025 4:15	26.96	7.18746122	1
LH-BY-01	7/30/2025 4:30	26.92	7.12742721	1
LH-BY-01	7/30/2025 4:45	26.99	7.16364087	1
LH-BY-01	7/30/2025 5:00	26.84	7.13503822	1
LH-BY-01	7/30/2025 5:15	26.94	7.12606613	1
LH-BY-01	7/30/2025 5:30	26.94	7.10415417	1
LH-BY-01	7/30/2025 5:45	26.87	7.05493271	1
LH-BY-01	7/30/2025 6:00	26.77	7.02734255	1
LH-BY-01	7/30/2025 6:15	26.72	6.97482812	1
LH-BY-01	7/30/2025 6:30	26.72	6.96860164	1
LH-BY-01	7/30/2025 6:45	26.65	6.96317871	1
LH-BY-01	7/30/2025 7:00	26.74	6.9740177	1
LH-BY-01	7/30/2025 7:15	26.67	6.93366816	1
LH-BY-01	7/30/2025 7:30	26.74	6.9748298	1
LH-BY-01	7/30/2025 7:45	26.79	6.97293942	1
LH-BY-01	7/30/2025 8:00	26.87	7.00189881	1
LH-BY-01	7/30/2025 8:15	26.92	7.01082619	1
LH-BY-01	7/30/2025 8:30	26.96	7.01325924	1
LH-BY-01	7/30/2025 8:45	27.06	7.0481377	1
LH-BY-01	7/30/2025 9:00	27.21	7.1067633	1
LH-BY-01	7/30/2025 9:15	27.36	7.133724	1
LH-BY-01	7/30/2025 9:30	27.51	7.23949931	1
LH-BY-01	7/30/2025 9:45	27.65	7.2993011	1
LH-BY-01	7/30/2025 10:00	27.75	7.30648596	1
LH-BY-01	7/30/2025 10:15	27.83	7.4763269	1
LH-BY-01	7/30/2025 10:30	27.85	7.45822534	1
LH-BY-01	7/30/2025 10:45	27.7	7.37453522	1
LH-BY-01	7/30/2025 11:00	27.78	7.39197025	1
LH-BY-01	7/30/2025 11:15	27.8	7.46882152	1
LH-BY-01	7/30/2025 11:30	27.83	7.43128398	1

Station Name	Date Time	Temp C	pH SU	Use Code
LH-BY-01	7/30/2025 11:45	27.83	7.47551775	1
LH-BY-01	7/30/2025 12:00	27.85	7.44474033	1
LH-BY-01	7/30/2025 12:15	27.85	7.41453391	1
LH-BY-01	7/30/2025 12:30	27.8	7.32154076	1
LH-BY-01	7/30/2025 12:45	27.85	7.47440735	1
LH-BY-01	7/30/2025 13:00	27.83	7.41267343	1
LH-BY-01	7/30/2025 13:15	27.85	7.3967337	1
LH-BY-01	7/30/2025 13:30	27.85	7.33739966	1
LH-BY-01	7/30/2025 13:45	27.97	7.43674491	1
LH-BY-01	7/30/2025 14:00	28	7.43643184	1
LH-BY-01	7/30/2025 14:15	27.95	7.51388256	1
LH-BY-01	7/30/2025 14:30	28.07	7.60126639	1
LH-BY-01	7/30/2025 14:45	28.15	7.64717956	1
LH-BY-01	7/30/2025 15:00	28.27	7.62349069	1
LH-BY-01	7/30/2025 15:15	28.2	7.73112091	1
LH-BY-01	7/30/2025 15:30	28.22	7.90292986	1
LH-BY-01	7/30/2025 15:45	28.32	7.88135727	1
LH-BY-01	7/30/2025 16:00	28.32	8.08870266	1
LH-BY-01	7/30/2025 16:15	28.32	8.10970647	1
LH-BY-01	7/30/2025 16:30	28.22	8.13297105	1
LH-BY-01	7/30/2025 16:45	28.15	8.13431199	1
LH-BY-01	7/30/2025 17:00	28.17	8.08789753	1
LH-BY-01	7/30/2025 17:15	28.1	8.11402005	1
LH-BY-01	7/30/2025 17:30	27.95	8.16310491	1
LH-BY-01	7/30/2025 17:45	27.87	8.23029522	1
LH-BY-01	7/30/2025 18:00	27.73	8.30128748	1
LH-BY-01	7/30/2025 18:15	27.63	7.98027225	1
LH-BY-01	7/30/2025 18:30	27.53	7.61719548	1
LH-BY-01	7/30/2025 18:45	27.46	7.76478653	1
LH-BY-01	7/30/2025 19:00	27.46	7.6259808	1
LH-BY-01	7/30/2025 19:15	27.51	7.5686356	1
LH-BY-01	7/30/2025 19:30	27.48	7.61891832	1
LH-BY-01	7/30/2025 19:45	27.53	7.59100672	1
LH-BY-01	7/30/2025 20:00	27.51	7.50086431	1
LH-BY-01	7/30/2025 20:15	27.51	7.39394227	1
LH-BY-01	7/30/2025 20:30	27.55	7.38066137	1
LH-BY-01	7/30/2025 20:45	27.48	7.29163941	1
LH-BY-01	7/30/2025 21:00	27.48	7.26328604	1
LH-BY-01	7/30/2025 21:15	27.48	7.24708411	1
LH-BY-01	7/30/2025 21:30	27.51	7.22977913	1
LH-BY-01	7/30/2025 21:45	27.51	7.13878739	1
LH-BY-01	7/30/2025 22:00	27.51	7.17010799	1
LH-BY-01	7/30/2025 22:15	27.51	7.16362786	1
LH-BY-01	7/30/2025 22:30	27.53	7.15362745	1
LH-BY-01	7/30/2025 22:45	27.55	7.18034419	1
LH-BY-01	7/30/2025 23:00	27.58	7.21703836	1
LH-BY-01	7/30/2025 23:15	27.6	7.21621415	1
LH-BY-01	7/30/2025 23:30	27.65	7.34329145	1
LH-BY-01	7/30/2025 23:45	27.63	7.39108613	1
LH-BY-01	7/31/2025 0:00	27.68	7.42664167	1
LH-BY-01	7/31/2025 0:15	27.65	7.37405772	1
LH-BY-01	7/31/2025 0:30	27.63	7.35545967	1
LH-BY-01	7/31/2025 0:45	27.68	7.4088314	1
LH-BY-01	7/31/2025 1:00	27.65	7.40239506	1
LH-BY-01	7/31/2025 1:15	27.58	7.29856093	1
LH-BY-01	7/31/2025 1:30	27.58	7.2804748	1
LH-BY-01	7/31/2025 1:45	27.55	7.26916407	1
LH-BY-01	7/31/2025 2:00	27.46	7.15474343	1
LH-BY-01	7/31/2025 2:15	27.53	7.18980574	1
LH-BY-01	7/31/2025 2:30	27.43	7.14341563	1
LH-BY-01	7/31/2025 2:45	27.48	7.14582207	1
LH-BY-01	7/31/2025 3:00	27.38	7.0561901	1
LH-BY-01	7/31/2025 3:15	27.41	7.02215253	1
LH-BY-01	7/31/2025 3:30	27.48	7.08668504	1
LH-BY-01	7/31/2025 3:45	27.53	7.1082696	1
LH-BY-01	7/31/2025 4:00	27.51	7.03510541	1
LH-BY-01	7/31/2025 4:15	27.51	7.02133514	1
LH-BY-01	7/31/2025 4:30	27.48	7.0745336	1
LH-BY-01	7/31/2025 4:45	27.31	6.93948332	1
LH-BY-01	7/31/2025 5:00	27.31	6.90138726	1
LH-BY-01	7/31/2025 5:15	27.28	6.90813271	1
LH-BY-01	7/31/2025 5:30	27.23	6.83676961	1
LH-BY-01	7/31/2025 5:45	27.31	6.86572285	1
LH-BY-01	7/31/2025 6:00	27.41	6.99595331	1
LH-BY-01	7/31/2025 6:15	27.41	6.99190189	1
LH-BY-01	7/31/2025 6:30	27.36	7.00756866	1
LH-BY-01	7/31/2025 6:45	27.38	7.0586212	1
LH-BY-01	7/31/2025 7:00	27.28	7.11943838	1
LH-BY-01	7/31/2025 7:15	27.38	7.16423888	1
LH-BY-01	7/31/2025 7:30	27.38	7.16342852	1
LH-BY-01	7/31/2025 7:45	27.46	7.18228853	1
LH-BY-01	7/31/2025 8:00	27.41	7.18853104	1
LH-BY-01	7/31/2025 8:15	27.41	7.15774021	1
LH-BY-01	7/31/2025 8:30	27.36	7.12886148	1

Station Name	Date Time	Temp C	pH SU	Use Code
LH-BY-01	7/31/2025 8:45	27.28	7.15888931	1
LH-BY-01	7/31/2025 9:00	27.38	7.15802608	1
LH-BY-01	7/31/2025 9:15	27.43	7.19986173	1
LH-BY-01	7/31/2025 9:30	27.33	7.19560557	1
LH-BY-01	7/31/2025 9:45	27.36	7.18640129	1
LH-BY-01	7/31/2025 10:00	27.38	7.13884742	1
LH-BY-01	7/31/2025 10:15	27.26	7.16133196	1
LH-BY-01	7/31/2025 10:30	27.19	7.16920805	1
LH-BY-01	7/31/2025 10:45	27.21	7.21027856	1
LH-BY-01	7/31/2025 11:00	27.23	7.18756299	1
LH-BY-01	7/31/2025 11:15	27.23	7.1705368	1
LH-BY-01	7/31/2025 11:30	27.16	7.1903099	1
LH-BY-01	7/31/2025 11:45	27.16	7.18165967	1
LH-BY-01	7/31/2025 12:00	27.14	7.13436264	1
LH-BY-01	7/31/2025 12:15	27.14	7.17653535	1
LH-BY-01	7/31/2025 12:30	27.14	7.24357913	1
LH-BY-01	7/31/2025 12:45	27.19	7.26705406	1
LH-BY-01	7/31/2025 13:00	27.23	7.27134261	1
LH-BY-01	7/31/2025 13:15	27.19	7.33543814	1
LH-BY-01	7/31/2025 13:30	27.16	7.22950628	1
LH-BY-01	7/31/2025 13:45	27.06	7.17604157	1
LH-BY-01	7/31/2025 14:00	26.99	7.1863606	1
LH-BY-01	7/31/2025 14:15	27.01	7.17390725	1
LH-BY-01	7/31/2025 14:30	27.04	7.16307276	1
LH-BY-01	7/31/2025 14:45	27.01	7.16741634	1
LH-BY-01	7/31/2025 15:00	26.89	7.21753746	1
LH-BY-01	7/31/2025 15:15	26.87	7.18345874	1
LH-BY-01	7/31/2025 15:30	26.92	7.14284777	1
LH-BY-01	7/31/2025 15:45	26.92	7.14068348	1
LH-BY-01	7/31/2025 16:00	26.94	7.13580478	1
LH-BY-01	7/31/2025 16:15	26.79	7.16050214	1
LH-BY-01	7/31/2025 16:30	26.84	7.13152032	1
LH-BY-01	7/31/2025 16:45	26.74	7.14185071	1
LH-BY-01	7/31/2025 17:00	26.72	7.1323851	1
LH-BY-01	7/31/2025 17:15	26.74	7.10638922	1
LH-BY-01	7/31/2025 17:30	26.67	7.09883273	1
LH-BY-01	7/31/2025 17:45	26.6	7.08477292	1
LH-BY-01	7/31/2025 18:00	26.65	7.04874509	1
LH-BY-01	7/31/2025 18:15	26.57	7.05038321	1
LH-BY-01	7/31/2025 18:30	26.65	7.02437492	1
LH-BY-01	7/31/2025 18:45	26.65	6.97157288	1
LH-BY-01	7/31/2025 19:00	26.55	6.98727386	1
LH-BY-01	7/31/2025 19:15	26.55	6.97373036	1
LH-BY-01	7/31/2025 19:30	26.55	6.98077298	1
LH-BY-01	7/31/2025 19:45	26.35	6.99024692	1
LH-BY-01	7/31/2025 20:00	26.35	6.98807851	1
LH-BY-01	7/31/2025 20:15	26.3	7.03497616	1
LH-BY-01	7/31/2025 20:30	26.35	7.05042022	1
LH-BY-01	7/31/2025 20:45	26.21	7.0406814	1
LH-BY-01	7/31/2025 21:00	26.26	7.02684686	1
LH-BY-01	7/31/2025 21:15	26.26	7.00380061	1
LH-BY-01	7/31/2025 21:30	26.08	6.99593533	1
LH-BY-01	7/31/2025 21:45	26.06	6.98047018	1
LH-BY-01	7/31/2025 22:00	26.23	6.93953618	1
LH-BY-01	7/31/2025 22:15	26.26	6.92598562	1
LH-BY-01	7/31/2025 22:30	26.18	6.90996475	1
LH-BY-01	7/31/2025 22:45	26.08	6.91291892	1
LH-BY-01	7/31/2025 23:00	25.79	6.90414457	1
LH-BY-01	7/31/2025 23:15	25.96	6.88465794	1
LH-BY-01	7/31/2025 23:30	25.82	6.88949149	1
LH-BY-01	7/31/2025 23:45	25.89	6.88110186	1
LH-BY-01	8/1/2025 0:00	25.99	6.90258039	1
LH-BY-01	8/1/2025 0:15	26.01	6.87735052	1
LH-BY-01	8/1/2025 0:30	25.89	6.86562819	1
LH-BY-01	8/1/2025 0:45	25.87	6.86697663	1
LH-BY-01	8/1/2025 1:00	25.94	6.87216479	1
LH-BY-01	8/1/2025 1:15	26.08	6.8960986	1
LH-BY-01	8/1/2025 1:30	26.06	6.88713831	1
LH-BY-01	8/1/2025 1:45	26.04	6.89310006	1
LH-BY-01	8/1/2025 2:00	25.96	6.90827011	1
LH-BY-01	8/1/2025 2:15	25.96	6.93052526	1
LH-BY-01	8/1/2025 2:30	25.77	6.94541783	1
LH-BY-01	8/1/2025 2:45	25.79	6.93646004	1
LH-BY-01	8/1/2025 3:00	25.84	6.91637869	1
LH-BY-01	8/1/2025 3:15	25.55	6.92309193	1
LH-BY-01	8/1/2025 3:30	25.96	6.89659972	1
LH-BY-01	8/1/2025 3:45	25.94	6.88329311	1
LH-BY-01	8/1/2025 4:00	25.87	6.87240635	1
LH-BY-01	8/1/2025 4:15	25.91	6.85830803	1
LH-BY-01	8/1/2025 4:30	25.94	6.85072242	1
LH-BY-01	8/1/2025 4:45	25.7	6.8348474	1
LH-BY-01	8/1/2025 5:00	25.72	6.82589491	1
LH-BY-01	8/1/2025 5:15	25.82	6.82839693	1
LH-BY-01	8/1/2025 5:30	25.77	6.8275535	1

Station Name	Date Time	Temp C	pH SU	Use Code
LH-BY-01	8/1/2025 5:45	25.5	6.81054462	1
LH-BY-01	8/1/2025 6:00	25.67	6.81364074	1
LH-BY-01	8/1/2025 6:15	25.74	6.80526466	1
LH-BY-01	8/1/2025 6:30	25.48	6.8083572	1
LH-BY-01	8/1/2025 6:45	25.33	6.80853287	1
LH-BY-01	8/1/2025 7:00	25.43	6.79663401	1
LH-BY-01	8/1/2025 7:15	25.77	6.79143378	1
LH-BY-01	8/1/2025 7:30	25.82	6.82269477	1
LH-BY-01	8/1/2025 7:45	25.82	6.85935151	1
LH-BY-01	8/1/2025 8:00	25.77	6.87182051	1
LH-BY-01	8/1/2025 8:15	25.7	6.89080532	1
LH-BY-01	8/1/2025 8:30	25.87	6.90118387	1
LH-BY-01	8/1/2025 8:45	25.84	6.9576487	1
LH-BY-01	8/1/2025 9:00	25.79	6.98208189	1
LH-BY-01	8/1/2025 9:15	25.77	6.98859854	1
LH-BY-01	8/1/2025 9:30	25.99	6.95495616	1
LH-BY-01	8/1/2025 9:45	26.01	6.96744169	1
LH-BY-01	8/1/2025 10:00	26.13	6.93354847	1
LH-BY-01	8/1/2025 10:15	25.96	7.00163319	1
LH-BY-01	8/1/2025 10:30	25.99	6.99376309	1
LH-BY-01	8/1/2025 10:45	26.04	7.00353207	1
LH-BY-01	8/1/2025 11:00	25.99	7.10475631	1
LH-BY-01	8/1/2025 11:15	26.21	7.03959669	1
LH-BY-01	8/1/2025 11:30	26.33	7.01030538	1
LH-BY-01	8/1/2025 11:45	26.33	7.08674683	1
LH-BY-01	8/1/2025 12:00	26.43	7.16557262	1
LH-BY-01	8/1/2025 12:15	26.55	7.11024885	1
LH-BY-01	8/1/2025 12:30	26.55	6.95368598	1
LH-BY-01	8/1/2025 12:45	26.67	6.98321753	1
LH-BY-01	8/1/2025 13:00	26.94	7.19342511	1
LH-BY-01	8/1/2025 13:15	26.92	7.09063431	1
LH-BY-01	8/1/2025 13:30	26.89	7.05276455	1
LH-BY-01	8/1/2025 13:45	26.79	7.03275379	1
LH-BY-01	8/1/2025 14:00	26.82	7.04519932	1
LH-BY-01	8/1/2025 14:15	26.77	7.05440968	1
LH-BY-01	8/1/2025 14:30	26.74	7.09095941	1
LH-BY-01	8/1/2025 14:45	26.6	7.07935643	1
LH-BY-01	8/1/2025 15:00	26.55	7.08397445	1
LH-BY-01	8/1/2025 15:15	26.45	7.06693198	1
LH-BY-01	8/1/2025 15:30	26.3	7.07157414	1
LH-BY-01	8/1/2025 15:45	25.99	7.25455646	1
LH-BY-01	8/1/2025 16:00	26.23	7.11823031	1
LH-BY-01	8/1/2025 16:15	26.23	7.14344815	1
LH-BY-01	8/1/2025 16:30	26.26	7.02440667	1
LH-BY-01	8/1/2025 16:45	26.28	7.01139155	1
LH-BY-01	8/1/2025 17:00	26.26	7.00651193	1
LH-BY-01	8/1/2025 17:15	26.01	7.17530263	1
LH-BY-01	8/1/2025 17:30	26.08	7.08329246	1
LH-BY-01	8/1/2025 17:45	25.89	7.08280245	1
LH-BY-01	8/1/2025 18:00	25.62	7.11385257	1
LH-BY-01	8/1/2025 18:15	25.77	7.04644439	1
LH-BY-01	8/1/2025 18:30	25.77	7.02661929	1
LH-BY-01	8/1/2025 18:45	25.79	7.00570749	1
LH-BY-01	8/1/2025 19:00	25.55	7.02038803	1
LH-BY-01	8/1/2025 19:15	25.53	6.97934835	1
LH-BY-01	8/1/2025 19:30	25.5	6.98532636	1
LH-BY-01	8/1/2025 19:45	25.6	6.96332104	1
LH-BY-01	8/1/2025 20:00	25.65	6.91822732	1
LH-BY-01	8/1/2025 20:15	25.43	6.92496422	1
LH-BY-01	8/1/2025 20:30	25.38	6.93120608	1
LH-BY-01	8/1/2025 20:45	25.36	6.90509429	1
LH-BY-01	8/1/2025 21:00	25.55	6.91194908	1
LH-BY-01	8/1/2025 21:15	25.31	6.91432624	1
LH-BY-01	8/1/2025 21:30	25.45	6.9372033	1
LH-BY-01	8/1/2025 21:45	25.43	6.93420835	1
LH-BY-01	8/1/2025 22:00	25.4	6.93909618	1
LH-BY-01	8/1/2025 22:15	25.48	6.93258832	1
LH-BY-01	8/1/2025 22:30	25.79	6.91392068	1
LH-BY-01	8/1/2025 22:45	25.79	6.90740327	1
LH-BY-01	8/1/2025 23:00	25.82	6.89953815	1
LH-BY-01	8/1/2025 23:15	25.82	6.88596158	1
LH-BY-01	8/1/2025 23:30	25.77	6.89517612	1
LH-BY-01	8/1/2025 23:45	25.45	6.89044203	1
LH-BY-01	8/2/2025 0:00	25.28	6.88548322	1
LH-BY-01	8/2/2025 0:15	25.14	6.88842313	1
LH-BY-01	8/2/2025 0:30	25.14	6.87998646	1
LH-BY-01	8/2/2025 0:45	25.04	6.87776829	1
LH-BY-01	8/2/2025 1:00	25.23	6.86641925	1
LH-BY-01	8/2/2025 1:15	25.11	6.86309937	1
LH-BY-01	8/2/2025 1:30	25.53	6.86437906	1
LH-BY-01	8/2/2025 1:45	25.43	6.85318631	1
LH-BY-01	8/2/2025 2:00	25.48	6.84043438	1
LH-BY-01	8/2/2025 2:15	25.53	6.84535341	1
LH-BY-01	8/2/2025 2:30	25.43	6.83850446	1

pH Continous Monitoring Data

Station Name	Date Time	Temp C	pH SU	Use Code
LH-BY-01	8/2/2025 2:45	25.45	6.84667131	1
LH-BY-01	8/2/2025 3:00	25.45	6.84368077	1
LH-BY-01	8/2/2025 3:15	25.31	6.84143148	1
LH-BY-01	8/2/2025 3:30	25.4	6.85181199	1
LH-BY-01	8/2/2025 3:45	25.28	6.85501668	1
LH-BY-01	8/2/2025 4:00	25.16	6.83971896	1
LH-BY-01	8/2/2025 4:15	25.33	6.83736245	1
LH-BY-01	8/2/2025 4:30	25.45	6.85156493	1
LH-BY-01	8/2/2025 4:45	25.55	6.85107107	1
LH-BY-01	8/2/2025 5:00	25.5	6.8505025	1
LH-BY-01	8/2/2025 5:15	25.06	6.82115402	1
LH-BY-01	8/2/2025 5:30	25.38	6.83276685	1
LH-BY-01	8/2/2025 5:45	25.4	6.82108578	1
LH-BY-01	8/2/2025 6:00	25.11	6.81900658	1
LH-BY-01	8/2/2025 6:15	25.14	6.80895522	1
LH-BY-01	8/2/2025 6:30	24.97	6.8047617	1
LH-BY-01	8/2/2025 6:45	25.06	6.81162621	1
LH-BY-01	8/2/2025 7:00	24.94	6.82217136	1
LH-BY-01	8/2/2025 7:15	25.02	6.82957009	1
LH-BY-01	8/2/2025 7:30	24.87	6.84201457	1
LH-BY-01	8/2/2025 7:45	25.14	6.84950562	1
LH-BY-01	8/2/2025 8:00	25.31	6.83816754	1
LH-BY-01	8/2/2025 8:15	25.67	6.84868587	1
LH-BY-01	8/2/2025 8:30	25.62	6.87501672	1
LH-BY-01	8/2/2025 8:45	25.7	6.86717261	1
LH-BY-01	8/2/2025 9:00	25.74	6.87180765	1
LH-BY-01	8/2/2025 9:15	25.82	6.88840536	1
LH-BY-01	8/2/2025 9:30	25.82	6.92669129	1
LH-BY-01	8/2/2025 9:45	25.79	6.93700316	1
LH-BY-01	8/2/2025 10:00	25.77	6.98479646	1
LH-BY-01	8/2/2025 10:15	25.79	7.02064322	1
LH-BY-01	8/2/2025 10:30	25.82	7.02960168	1
LH-BY-01	8/2/2025 10:45	25.94	6.97693385	1
LH-BY-01	8/2/2025 11:00	25.99	7.05373742	1
LH-BY-01	8/2/2025 11:15	26.01	7.08955321	1
LH-BY-01	8/2/2025 11:30	26.06	7.03934523	1
LH-BY-01	8/2/2025 11:45	26.13	7.03065602	1
LH-BY-01	8/2/2025 12:00	26.08	6.94791603	1
LH-BY-01	8/2/2025 12:15	26.18	6.95417114	1
LH-BY-01	8/2/2025 12:30	26.16	6.94331916	1
LH-BY-01	8/2/2025 12:45	26.21	6.96339577	1
LH-BY-01	8/2/2025 13:00	26.13	6.98318725	1
LH-BY-01	8/2/2025 13:15	26.13	7.00163226	1
LH-BY-01	8/2/2025 13:30	26.16	6.99675008	1
LH-BY-01	8/2/2025 13:45	26.16	7.01763425	1
LH-BY-01	8/2/2025 14:00	26.13	7.01573726	1
LH-BY-01	8/2/2025 14:15	26.04	7.02008331	1
LH-BY-01	8/2/2025 14:30	26.13	7.04584603	1
LH-BY-01	8/2/2025 14:45	26.08	7.00977139	1
LH-BY-01	8/2/2025 15:00	26.06	7.00624497	1
LH-BY-01	8/2/2025 15:15	26.06	6.98101281	1
LH-BY-01	8/2/2025 15:30	25.96	6.94246705	1
LH-BY-01	8/2/2025 15:45	25.82	6.92316138	1
LH-BY-01	8/2/2025 16:00	25.72	6.99239934	1
LH-BY-01	8/2/2025 16:15	25.72	7.01412912	1
LH-BY-01	8/2/2025 16:30	25.55	7.03261798	1
LH-BY-01	8/2/2025 16:45	25.57	6.95027294	1
LH-BY-01	8/2/2025 17:00	25.55	6.93695255	1
LH-BY-01	8/2/2025 17:15	25.55	6.97391419	1
LH-BY-01	8/2/2025 17:30	25.53	6.96331244	1
LH-BY-01	8/2/2025 17:45	25.5	6.98260814	1
LH-BY-01	8/2/2025 18:00	25.48	6.93938433	1
LH-BY-01	8/2/2025 18:15	25.43	6.92768308	1
LH-BY-01	8/2/2025 18:30	25.36	6.93310512	1
LH-BY-01	8/2/2025 18:45	25.21	7.04054566	1
LH-BY-01	8/2/2025 19:00	25.21	6.9510292	1
LH-BY-01	8/2/2025 19:15	25.21	6.91348126	1
LH-BY-01	8/2/2025 19:30	25.02	6.96025483	1
LH-BY-01	8/2/2025 19:45	25.14	6.90121419	1
LH-BY-01	8/2/2025 20:00	25.06	6.90445437	1
LH-BY-01	8/2/2025 20:15	25.09	6.87533901	1
LH-BY-01	8/2/2025 20:30	24.97	6.89135486	1
LH-BY-01	8/2/2025 20:45	25.04	6.86851207	1
LH-BY-01	8/2/2025 21:00	25.11	6.8432304	1
LH-BY-01	8/2/2025 21:15	24.99	6.84425645	1
LH-BY-01	8/2/2025 21:30	25.06	6.83912077	1
LH-BY-01	8/2/2025 21:45	25.06	6.82523737	1
LH-BY-01	8/2/2025 22:00	24.97	6.84016142	1
LH-BY-01	8/2/2025 22:15	24.87	6.84555573	1
LH-BY-01	8/2/2025 22:30	24.94	6.839056	1
LH-BY-01	8/2/2025 22:45	24.85	6.85371782	1
LH-BY-01	8/2/2025 23:00	25.02	6.83474303	1
LH-BY-01	8/2/2025 23:15	25.09	6.8285213	1
LH-BY-01	8/2/2025 23:30	25.09	6.83069887	1

pH Continous Monitoring Data

Station Name	Date Time	Temp C	pH SU	Use Code
LH-BY-01	8/2/2025 23:45	25.04	6.8170584	1
LH-BY-01	8/3/2025 0:00	25.11	6.81383521	1
LH-BY-01	8/3/2025 0:15	25.11	6.79696019	1
LH-BY-01	8/3/2025 0:30	24.87	6.79924825	1
LH-BY-01	8/3/2025 0:45	24.82	6.79512793	1
LH-BY-01	8/3/2025 1:00	24.77	6.78773636	1
LH-BY-01	8/3/2025 1:15	24.63	6.78545564	1
LH-BY-01	8/3/2025 1:30	24.58	6.77778507	1
LH-BY-01	8/3/2025 1:45	24.7	6.76997057	1
LH-BY-01	8/3/2025 2:00	24.75	6.76592158	1
LH-BY-01	8/3/2025 2:15	24.7	6.76833526	1
LH-BY-01	8/3/2025 2:30	24.77	6.74795306	1
LH-BY-01	8/3/2025 2:45	24.75	6.75202374	1
LH-BY-01	8/3/2025 3:00	24.85	6.74611382	1
LH-BY-01	8/3/2025 3:15	24.77	6.74659062	1
LH-BY-01	8/3/2025 3:30	24.94	6.75980712	1
LH-BY-01	8/3/2025 3:45	24.77	6.76893466	1
LH-BY-01	8/3/2025 4:00	24.82	6.77197031	1
LH-BY-01	8/3/2025 4:15	24.97	6.7508452	1
LH-BY-01	8/3/2025 4:30	24.9	6.75214854	1
LH-BY-01	8/3/2025 4:45	24.94	6.76824944	1
LH-BY-01	8/3/2025 5:00	24.92	6.7932902	1
LH-BY-01	8/3/2025 5:15	24.8	6.77522453	1
LH-BY-01	8/3/2025 5:30	24.8	6.76350871	1
LH-BY-01	8/3/2025 5:45	24.6	6.74971767	1
LH-BY-01	8/3/2025 6:00	24.75	6.75474881	1
LH-BY-01	8/3/2025 6:15	24.77	6.75531025	1
LH-BY-01	8/3/2025 6:30	24.73	6.74928184	1
LH-BY-01	8/3/2025 6:45	24.39	6.74653983	1
LH-BY-01	8/3/2025 7:00	24.41	6.74573841	1
LH-BY-01	8/3/2025 7:15	24.41	6.75937931	1
LH-BY-01	8/3/2025 7:30	24.48	6.75752662	1
LH-BY-01	8/3/2025 7:45	24.32	6.74675309	1
LH-BY-01	8/3/2025 8:00	24.17	6.78867321	1
LH-BY-01	8/3/2025 8:15	24.63	6.7947246	1
LH-BY-01	8/3/2025 8:30	24.6	6.78761517	1
LH-BY-01	8/3/2025 8:45	24.68	6.79257849	1
LH-BY-01	8/3/2025 9:00	24.82	6.82400685	1
LH-BY-01	8/3/2025 9:15	24.9	6.79109737	1
LH-BY-01	8/3/2025 9:30	25.09	6.76537184	1
LH-BY-01	8/3/2025 9:45	25.23	6.75378298	1
LH-BY-01	8/3/2025 10:00	25.23	6.79377702	1
LH-BY-01	8/3/2025 10:15	25.38	6.79714382	1
LH-BY-01	8/3/2025 10:30	25.48	6.76105695	1
LH-BY-01	8/3/2025 10:45	25.55	6.80486901	1
LH-BY-01	8/3/2025 11:00	25.6	6.78425009	1
LH-BY-01	8/3/2025 11:15	25.6	6.83452039	1
LH-BY-01	8/3/2025 11:30	25.62	6.8228478	1
LH-BY-01	8/3/2025 11:45	25.65	6.86823712	1
LH-BY-01	8/3/2025 12:00	25.65	6.8551962	1
LH-BY-01	8/3/2025 12:15	25.62	6.87447329	1
LH-BY-01	8/3/2025 12:30	25.6	6.85354158	1
LH-BY-01	8/3/2025 12:45	25.65	6.76907178	1
LH-BY-01	8/3/2025 13:00	25.65	6.81389995	1
LH-BY-01	8/3/2025 13:15	25.7	6.85576371	1
LH-BY-01	8/3/2025 13:30	25.72	6.81693138	1
LH-BY-01	8/3/2025 13:45	25.77	6.79116221	1
LH-BY-01	8/3/2025 14:00	25.77	6.8052842	1
LH-BY-01	8/3/2025 14:15	25.82	6.77952128	1
LH-BY-01	8/3/2025 14:30	25.87	6.86860555	1
LH-BY-01	8/3/2025 14:45	25.87	6.86534772	1
LH-BY-01	8/3/2025 15:00	25.89	6.82816563	1
LH-BY-01	8/3/2025 15:15	25.91	6.86943747	1
LH-BY-01	8/3/2025 15:30	25.96	6.85941734	1
LH-BY-01	8/3/2025 15:45	25.99	6.82252415	1
LH-BY-01	8/3/2025 16:00	25.96	6.91614083	1
LH-BY-01	8/3/2025 16:15	25.94	7.02009002	1
LH-BY-01	8/3/2025 16:30	25.94	7.00461894	1
LH-BY-01	8/3/2025 16:45	25.91	7.00597665	1
LH-BY-01	8/3/2025 17:00	25.77	6.98751223	1
LH-BY-01	8/3/2025 17:15	25.72	6.99620205	1
LH-BY-01	8/3/2025 17:30	25.62	7.06086851	1
LH-BY-01	8/3/2025 17:45	25.48	7.06144072	1
LH-BY-01	8/3/2025 18:00	25.36	6.98069633	1
LH-BY-01	8/3/2025 18:15	25.21	7.12489248	1
LH-BY-01	8/3/2025 18:30	25.28	7.02367074	1
LH-BY-01	8/3/2025 18:45	25.28	6.99184409	1
LH-BY-01	8/3/2025 19:00	25.26	6.99429191	1
LH-BY-01	8/3/2025 19:15	25.28	6.97742689	1
LH-BY-01	8/3/2025 19:30	25.14	6.97224544	1
LH-BY-01	8/3/2025 19:45	25.26	6.95756639	1
LH-BY-01	8/3/2025 20:00	25.19	6.96626378	1
LH-BY-01	8/3/2025 20:15	25.23	6.92464186	1
LH-BY-01	8/3/2025 20:30	25.23	6.83213865	1

Station Name	Date Time	Temp C	pH SU	Use Code
LH-BY-01	8/3/2025 20:45	25.21	6.83022279	1
LH-BY-01	8/3/2025 21:00	25.19	6.83184404	1
LH-BY-01	8/3/2025 21:15	25.23	6.83785208	1
LH-BY-01	8/3/2025 21:30	25.26	6.82834695	1
LH-BY-01	8/3/2025 21:45	25.21	6.86668238	1
LH-BY-01	8/3/2025 22:00	25.31	6.85611923	1
LH-BY-01	8/3/2025 22:15	25.31	6.85530324	1
LH-BY-01	8/3/2025 22:30	25.36	6.85913478	1
LH-BY-01	8/3/2025 22:45	25.28	6.85284049	1
LH-BY-01	8/3/2025 23:00	25.33	6.87924693	1
LH-BY-01	8/3/2025 23:15	25.26	6.88928412	1
LH-BY-01	8/3/2025 23:30	25.23	6.8917216	1
LH-BY-01	8/3/2025 23:45	25.21	6.87375663	1
LH-BY-01	8/4/2025 0:00	25.21	6.8764775	1
LH-BY-01	8/4/2025 0:15	25.23	6.86669132	1
LH-BY-01	8/4/2025 0:30	25.28	6.8996284	1
LH-BY-01	8/4/2025 0:45	25.21	6.88028671	1
LH-BY-01	8/4/2025 1:00	25.14	6.8677397	1
LH-BY-01	8/4/2025 1:15	25.16	6.86557151	1
LH-BY-01	8/4/2025 1:30	25.16	6.88217157	1
LH-BY-01	8/4/2025 1:45	25.11	6.88732319	1
LH-BY-01	8/4/2025 2:00	25.09	6.90664155	1
LH-BY-01	8/4/2025 2:15	25.02	6.88320528	1
LH-BY-01	8/4/2025 2:30	25.14	6.92761278	1
LH-BY-01	8/4/2025 2:45	25.06	6.89710434	1
LH-BY-01	8/4/2025 3:00	25.09	6.91780159	1
LH-BY-01	8/4/2025 3:15	25.16	6.89849949	1
LH-BY-01	8/4/2025 3:30	24.94	6.87799962	1
LH-BY-01	8/4/2025 3:45	25.06	6.87396536	1
LH-BY-01	8/4/2025 4:00	24.99	6.86658401	1
LH-BY-01	8/4/2025 4:15	24.9	6.86654372	1
LH-BY-01	8/4/2025 4:30	24.77	6.8523161	1
LH-BY-01	8/4/2025 4:45	24.8	6.84878897	1
LH-BY-01	8/4/2025 5:00	24.9	6.84311995	1
LH-BY-01	8/4/2025 5:15	24.92	6.86818679	1
LH-BY-01	8/4/2025 5:30	24.9	6.86872268	1
LH-BY-01	8/4/2025 5:45	24.97	6.87447192	1
LH-BY-01	8/4/2025 6:00	24.85	6.8695179	1
LH-BY-01	8/4/2025 6:15	24.87	6.88641526	1
LH-BY-01	8/4/2025 6:30	24.87	6.89458717	1
LH-BY-01	8/4/2025 6:45	24.75	6.90680751	1
LH-BY-01	8/4/2025 7:00	24.97	6.90469784	1
LH-BY-01	8/4/2025 7:15	25.09	6.89085418	1
LH-BY-01	8/4/2025 7:30	25.06	6.9199711	1
LH-BY-01	8/4/2025 7:45	24.6	6.93756933	1
LH-BY-01	8/4/2025 8:00	24.6	6.95747233	1
LH-BY-01	8/4/2025 8:15	24.9	6.95016116	1
LH-BY-01	8/4/2025 8:30	25.06	6.95536014	1
LH-BY-01	8/4/2025 8:45	25.04	6.96107422	1
LH-BY-01	8/4/2025 9:00	25.11	6.97714184	1
LH-BY-01	8/4/2025 9:15	24.99	7.02750579	1
LH-BY-01	8/4/2025 9:30	25.14	7.0217768	1
LH-BY-01	8/4/2025 9:45	25.23	7.03727812	1
LH-BY-01	8/4/2025 10:00	25.33	6.97987846	1
LH-BY-01	8/4/2025 10:15	25.23	7.05931565	1
LH-BY-01	8/4/2025 10:30	25.33	7.08105395	1
LH-BY-01	8/4/2025 10:45	25.4	7.07206181	1
LH-BY-01	8/4/2025 11:00	25.48	7.12722613	1
LH-BY-01	8/4/2025 11:15	25.57	7.0595199	1
LH-BY-01	8/4/2025 11:30	25.65	6.98560541	1
LH-BY-01	8/4/2025 11:45	25.67	6.93018617	1
LH-BY-01	8/4/2025 12:00	25.72	6.97284254	1
LH-BY-01	8/4/2025 12:15	25.77	6.99185746	1
LH-BY-01	8/4/2025 12:30	25.79	7.01005243	1
LH-BY-01	8/4/2025 12:45	25.82	6.99158729	1
LH-BY-01	8/4/2025 13:00	25.82	7.03638997	1
LH-BY-01	8/4/2025 13:15	25.87	7.04289955	1
LH-BY-01	8/4/2025 13:30	25.89	7.04669723	1
LH-BY-01	8/4/2025 13:45	25.91	7.05945224	1
LH-BY-01	8/4/2025 14:00	26.08	7.21053003	1
LH-BY-01	8/4/2025 14:15	26.4	7.46505044	1
LH-BY-01	8/4/2025 14:30	26.18	7.24652994	1
LH-BY-01	8/4/2025 14:45	26.06	7.08573985	1
LH-BY-01	8/4/2025 15:00	26.08	7.14894596	1
LH-BY-01	8/4/2025 15:15	26.11	7.2235298	1
LH-BY-01	8/4/2025 15:30	26.01	7.20623755	1
LH-BY-01	8/4/2025 15:45	25.99	7.24315862	1
LH-BY-01	8/4/2025 16:00	25.94	7.2339709	1
LH-BY-01	8/4/2025 16:15	25.91	7.20060606	1
LH-BY-01	8/4/2025 16:30	25.82	7.2677347	1
LH-BY-01	8/4/2025 16:45	25.7	7.3316777	1
LH-BY-01	8/4/2025 17:00	25.67	7.332526	1
LH-BY-01	8/4/2025 17:15	25.62	7.34915615	1
LH-BY-01	8/4/2025 17:30	25.62	7.26764221	1

pH Continous Monitoring Data

Station Name	Date Time	Temp C	pH SU	Use Code
LH-BY-01	8/4/2025 17:45	25.55	7.26226939	1
LH-BY-01	8/4/2025 18:00	25.5	7.32591972	1
LH-BY-01	8/4/2025 18:15	25.5	7.17315558	1
LH-BY-01	8/4/2025 18:30	25.57	7.09783787	1
LH-BY-01	8/4/2025 18:45	25.55	7.14268759	1
LH-BY-01	8/4/2025 19:00	25.6	7.11630577	1
LH-BY-01	8/4/2025 19:15	25.57	7.11957856	1
LH-BY-01	8/4/2025 19:30	25.53	7.18727153	1
LH-BY-01	8/4/2025 19:45	25.55	7.17149594	1
LH-BY-01	8/4/2025 20:00	25.6	7.13913121	1
LH-BY-01	8/4/2025 20:15	25.45	7.19792455	1
LH-BY-01	8/4/2025 20:30	25.43	7.1435606	1
LH-BY-01	8/4/2025 20:45	25.4	7.13161083	1
LH-BY-01	8/4/2025 21:00	25.38	7.10605808	1
LH-BY-01	8/4/2025 21:15	25.43	7.04296276	1
LH-BY-01	8/4/2025 21:30	25.45	7.02474474	1
LH-BY-01	8/4/2025 21:45	25.48	7.02093649	1
LH-BY-01	8/4/2025 22:00	25.43	7.01060832	1
LH-BY-01	8/4/2025 22:15	25.48	6.99375244	1
LH-BY-01	8/4/2025 22:30	25.43	6.99293573	1
LH-BY-01	8/4/2025 22:45	25.36	7.00761936	1
LH-BY-01	8/4/2025 23:00	25.36	7.01441811	1
LH-BY-01	8/4/2025 23:15	25.55	6.9785344	1
LH-BY-01	8/4/2025 23:30	25.45	7.00109224	1
LH-BY-01	8/4/2025 23:45	25.38	6.9959258	1
LH-BY-01	8/5/2025 0:00	25.48	6.98016041	1
LH-BY-01	8/5/2025 0:15	25.38	6.94561845	1
LH-BY-01	8/5/2025 0:30	25.4	6.96628751	1
LH-BY-01	8/5/2025 0:45	25.43	6.92278913	1
LH-BY-01	8/5/2025 1:00	25.36	6.94207946	1
LH-BY-01	8/5/2025 1:15	25.33	6.95240877	1
LH-BY-01	8/5/2025 1:30	25.28	6.92683067	1
LH-BY-01	8/5/2025 1:45	25.26	6.87268962	1
LH-BY-01	8/5/2025 2:00	25.26	6.87459391	1
LH-BY-01	8/5/2025 2:15	25.23	6.86723545	1
LH-BY-01	8/5/2025 2:30	25.16	6.83971896	1
LH-BY-01	8/5/2025 2:45	25.16	6.85495836	1
LH-BY-01	8/5/2025 3:00	25.16	6.89251259	1
LH-BY-01	8/5/2025 3:15	25.11	6.85738364	1
LH-BY-01	8/5/2025 3:30	25.11	6.86827075	1
LH-BY-01	8/5/2025 3:45	25.11	6.93440994	1
LH-BY-01	8/5/2025 4:00	25.04	6.88838571	1
LH-BY-01	8/5/2025 4:15	24.99	6.88700555	1
LH-BY-01	8/5/2025 4:30	24.97	6.96052047	1
LH-BY-01	8/5/2025 4:45	24.94	6.98475413	1
LH-BY-01	8/5/2025 5:00	24.94	6.96596316	1
LH-BY-01	8/5/2025 5:15	24.9	6.9667757	1
LH-BY-01	8/5/2025 5:30	24.9	6.95451907	1
LH-BY-01	8/5/2025 5:45	24.85	6.94443208	1
LH-BY-01	8/5/2025 6:00	24.87	6.93871547	1
LH-BY-01	8/5/2025 6:15	24.73	6.92778567	1
LH-BY-01	8/5/2025 6:30	24.82	6.9381603	1
LH-BY-01	8/5/2025 6:45	24.68	6.9152353	1
LH-BY-01	8/5/2025 7:00	24.75	6.94713849	1
LH-BY-01	8/5/2025 7:15	24.82	6.96731166	1
LH-BY-01	8/5/2025 7:30	25.04	6.96733578	1
LH-BY-01	8/5/2025 7:45	25.04	6.95644611	1
LH-BY-01	8/5/2025 8:00	24.92	6.98284665	1
LH-BY-01	8/5/2025 8:15	25.02	6.99837122	1
LH-BY-01	8/5/2025 8:30	24.97	7.02151691	1
LH-BY-01	8/5/2025 8:45	24.87	7.0689212	1
LH-BY-01	8/5/2025 9:00	25.02	7.05636257	1
LH-BY-01	8/5/2025 9:15	24.99	7.12471235	1
LH-BY-01	8/5/2025 9:30	25.06	7.1086219	1
LH-BY-01	8/5/2025 9:45	25.11	7.1317388	1
LH-BY-01	8/5/2025 10:00	24.22	9.88253054	2
LH-BY-01	8/5/2025 10:15	23.81	9.83757711	2
LH-BY-01	8/5/2025 10:30	23.52	7.12861391	2
LH-BY-01	8/5/2025 10:45			2
LH-BY-01	8/5/2025 11:00	23.98	9.93811296	2
LH-BY-01	8/5/2025 11:15	25.48	7.30380197	1
LH-BY-01	8/5/2025 11:30	25.55	7.25698329	1
LH-BY-01	8/5/2025 11:45	25.6	7.1991236	1
LH-BY-01	8/5/2025 12:00	25.6	7.23910897	1
LH-BY-01	8/5/2025 12:15	25.62	7.25016925	1
LH-BY-01	8/5/2025 12:30	25.62	7.23206898	1
LH-BY-01	8/5/2025 12:45	25.62	7.22423453	1
LH-BY-01	8/5/2025 13:00	25.65	7.19449814	1
LH-BY-01	8/5/2025 13:15	25.7	7.19770657	1
LH-BY-01	8/5/2025 13:30	25.74	7.17931706	1
LH-BY-01	8/5/2025 13:45	25.82	7.15065198	1
LH-BY-01	8/5/2025 14:00	25.84	7.17574768	1
LH-BY-01	8/5/2025 14:15	25.77	7.20549079	1
LH-BY-01	8/5/2025 14:30	25.67	7.27065561	1

pH Continous Monitoring Data

Station Name	Date Time	Temp C	pH SU	Use Code
LH-BY-01	8/5/2025 14:45	25.62	7.28799072	1
LH-BY-01	8/5/2025 15:00	25.48	7.69435653	1
LH-BY-01	8/5/2025 15:15	25.31	7.67825555	1
LH-BY-01	8/5/2025 15:30	25.16	7.68590197	1
LH-BY-01	8/5/2025 15:45	25.06	7.9505674	1
LH-BY-01	8/5/2025 16:00	24.99	7.6979342	1
LH-BY-01	8/5/2025 16:15	24.9	7.69462447	1
LH-BY-01	8/5/2025 16:30	24.82	7.62898745	1
LH-BY-01	8/5/2025 16:45	24.73	7.77251557	1
LH-BY-01	8/5/2025 17:00	24.9	7.3758859	1
LH-BY-01	8/5/2025 17:15	24.77	7.39934939	1
LH-BY-01	8/5/2025 17:30	24.8	7.38251358	1
LH-BY-01	8/5/2025 17:45	24.75	7.45329371	1
LH-BY-01	8/5/2025 18:00	24.94	7.26265378	1
LH-BY-01	8/5/2025 18:15	24.94	7.24640761	1
LH-BY-01	8/5/2025 18:30	24.9	7.24833631	1
LH-BY-01	8/5/2025 18:45	24.75	7.32188671	1
LH-BY-01	8/5/2025 19:00	24.8	7.23054047	1
LH-BY-01	8/5/2025 19:15	24.77	7.26117811	1
LH-BY-01	8/5/2025 19:30	24.68	7.25692093	1
LH-BY-01	8/5/2025 19:45	24.56	7.25322888	1
LH-BY-01	8/5/2025 20:00	24.56	7.25051772	1
LH-BY-01	8/5/2025 20:15	24.65	7.13416875	1
LH-BY-01	8/5/2025 20:30	24.48	7.1952627	1
LH-BY-01	8/5/2025 20:45	24.9	6.99919487	1
LH-BY-01	8/5/2025 21:00	24.97	6.99621689	1
LH-BY-01	8/5/2025 21:15	24.53	7.08351919	1
LH-BY-01	8/5/2025 21:30	24.8	7.00163267	1
LH-BY-01	8/5/2025 21:45	24.87	7.00109062	1
LH-BY-01	8/5/2025 22:00	24.68	7.03849014	1
LH-BY-01	8/5/2025 22:15	24.63	7.0295519	1
LH-BY-01	8/5/2025 22:30	24.65	6.99973626	1
LH-BY-01	8/5/2025 22:45	24.7	6.97914124	1
LH-BY-01	8/5/2025 23:00	24.77	6.95611759	1
LH-BY-01	8/5/2025 23:15	24.8	6.94474434	1
LH-BY-01	8/5/2025 23:30	24.73	6.95015057	1
LH-BY-01	8/5/2025 23:45	24.7	6.93768011	1
LH-BY-01	8/6/2025 0:00	24.7	6.92087887	1
LH-BY-01	8/6/2025 0:15	24.68	6.92087356	1
LH-BY-01	8/6/2025 0:30	24.73	6.91655147	1
LH-BY-01	8/6/2025 0:45	24.7	6.91600109	1
LH-BY-01	8/6/2025 1:00	24.75	6.93498115	1
LH-BY-01	8/6/2025 1:15	24.6	6.94687586	1
LH-BY-01	8/6/2025 1:30	24.46	6.96692013	1
LH-BY-01	8/6/2025 1:45	24.32	7.00380598	1
LH-BY-01	8/6/2025 2:00	24.22	7.01520711	1
LH-BY-01	8/6/2025 2:15	23.74	7.08727565	1
LH-BY-01	8/6/2025 2:30	23.59	7.08922378	1
LH-BY-01	8/6/2025 2:45	23.62	7.11559622	1
LH-BY-01	8/6/2025 3:00	23.52	7.14937132	1
LH-BY-01	8/6/2025 3:15	23.5	7.16924351	1
LH-BY-01	8/6/2025 3:30	23.59	7.17000819	1
LH-BY-01	8/6/2025 3:45	23.54	7.16269156	1
LH-BY-01	8/6/2025 4:00	23.59	7.17789623	1
LH-BY-01	8/6/2025 4:15	23.57	7.16702743	1
LH-BY-01	8/6/2025 4:30	23.81	7.11851206	1
LH-BY-01	8/6/2025 4:45	23.93	7.08749152	1
LH-BY-01	8/6/2025 5:00	23.95	7.0733587	1
LH-BY-01	8/6/2025 5:15	24.17	7.02932615	1
LH-BY-01	8/6/2025 5:30	24.15	7.01439623	1
LH-BY-01	8/6/2025 5:45	24.12	7.00272247	1
LH-BY-01	8/6/2025 6:00	24.24	6.98616555	1
LH-BY-01	8/6/2025 6:15	24.07	6.99240357	1
LH-BY-01	8/6/2025 6:30	24.15	6.97964563	1
LH-BY-01	8/6/2025 6:45	24.05	6.99050199	1
LH-BY-01	8/6/2025 7:00	24.1	6.98724517	1
LH-BY-01	8/6/2025 7:15	24.19	6.97530512	1
LH-BY-01	8/6/2025 7:30	24.29	6.97884112	1
LH-BY-01	8/6/2025 7:45	24.36	6.99403876	1
LH-BY-01	8/6/2025 8:00	24.36	7.00814622	1
LH-BY-01	8/6/2025 8:15	24.48	7.01980403	1
LH-BY-01	8/6/2025 8:30	24.7	7.00407211	1
LH-BY-01	8/6/2025 8:45	24.73	7.01924548	1
LH-BY-01	8/6/2025 9:00	24.68	7.07507594	1
LH-BY-01	8/6/2025 9:15	24.75	7.05961459	1
LH-BY-01	8/6/2025 9:30	24.9	7.0601262	1
LH-BY-01	8/6/2025 9:45	25.06	7.08824265	1
LH-BY-01	8/6/2025 10:00	25.23	7.11361998	1
LH-BY-01	8/6/2025 10:15	25.31	7.11467126	1
LH-BY-01	8/6/2025 10:30	25.38	7.12194438	1
LH-BY-01	8/6/2025 10:45	25.43	7.20464348	1
LH-BY-01	8/6/2025 11:00	25.26	7.51256542	1
LH-BY-01	8/6/2025 11:15	25.33	7.62980568	1
LH-BY-01	8/6/2025 11:30	25.48	7.67895057	1

pH Continous Monitoring Data

Station Name	Date Time	Temp C	pH SU	Use Code
LH-BY-01	8/6/2025 11:45	25.55	7.78282487	1
LH-BY-01	8/6/2025 12:00	25.62	7.62892422	1
LH-BY-01	8/6/2025 12:15	25.6	7.28963103	1
LH-BY-01	8/6/2025 12:30	25.48	7.4221846	1
LH-BY-01	8/6/2025 12:45	25.4	7.47339433	1
LH-BY-01	8/6/2025 13:00	25.36	7.53835103	1
LH-BY-01	8/6/2025 13:15	25.23	7.63407434	1
LH-BY-01	8/6/2025 13:30	24.92	7.70243071	1
LH-BY-01	8/6/2025 13:45	24.85	7.90112974	1
LH-BY-01	8/6/2025 14:00	24.87	7.89186094	1
LH-BY-01	8/6/2025 14:15	24.82	7.72839991	1
LH-BY-01	8/6/2025 14:30	24.85	7.70449166	1
LH-BY-01	8/6/2025 14:45	24.63	7.79310384	1
LH-BY-01	8/6/2025 15:00	24.48	7.86292768	1
LH-BY-01	8/6/2025 15:15	24.53	7.98588144	1
LH-BY-01	8/6/2025 15:30	24.44	8.02876184	1
LH-BY-01	8/6/2025 15:45	24.56	7.7732278	1
LH-BY-01	8/6/2025 16:00	24.85	7.40736773	1
LH-BY-01	8/6/2025 16:15	24.85	7.55416916	1
LH-BY-01	8/6/2025 16:30	24.85	7.56256555	1
LH-BY-01	8/6/2025 16:45	25.11	7.36777341	1
LH-BY-01	8/6/2025 17:00	25.14	7.37017172	1
LH-BY-01	8/6/2025 17:15	25.09	7.50040844	1
LH-BY-01	8/6/2025 17:30	25.04	7.53216177	1
LH-BY-01	8/6/2025 17:45	24.97	7.59482819	1
LH-BY-01	8/6/2025 18:00	24.97	7.62542208	1
LH-BY-01	8/6/2025 18:15	24.85	7.71424231	1
LH-BY-01	8/6/2025 18:30	24.8	7.6011273	1
LH-BY-01	8/6/2025 18:45	24.85	7.48428951	1
LH-BY-01	8/6/2025 19:00	24.77	7.50175869	1
LH-BY-01	8/6/2025 19:15	24.75	7.44326885	1
LH-BY-01	8/6/2025 19:30	25.04	7.23252036	1
LH-BY-01	8/6/2025 19:45	24.82	7.32479076	1
LH-BY-01	8/6/2025 20:00	24.87	7.25269464	1
LH-BY-01	8/6/2025 20:15	24.97	7.20143958	1
LH-BY-01	8/6/2025 20:30	24.94	7.17005058	1
LH-BY-01	8/6/2025 20:45	24.97	7.12102911	1
LH-BY-01	8/6/2025 21:00	24.94	7.08611201	1
LH-BY-01	8/6/2025 21:15	24.65	7.15476728	1
LH-BY-01	8/6/2025 21:30	24.48	7.17221171	1
LH-BY-01	8/6/2025 21:45	24.32	7.19835239	1
LH-BY-01	8/6/2025 22:00	24.29	7.17177899	1
LH-BY-01	8/6/2025 22:15	24.27	7.15306535	1
LH-BY-01	8/6/2025 22:30	24.29	7.12700438	1
LH-BY-01	8/6/2025 22:45	24.27	7.1139867	1
LH-BY-01	8/6/2025 23:00	24.19	7.11048849	1
LH-BY-01	8/6/2025 23:15	24.32	7.0607861	1
LH-BY-01	8/6/2025 23:30	24.34	7.04830149	1
LH-BY-01	8/6/2025 23:45	24.34	7.08167332	1
LH-BY-01	8/7/2025 0:00	24.19	7.11564609	1
LH-BY-01	8/7/2025 0:15	24.07	7.1564271	1
LH-BY-01	8/7/2025 0:30	24	7.21241892	1
LH-BY-01	8/7/2025 0:45	23.91	7.23313311	1
LH-BY-01	8/7/2025 1:00	23.91	7.297528	1
LH-BY-01	8/7/2025 1:15	23.91	7.29698458	1
LH-BY-01	8/7/2025 1:30	23.93	7.31516783	1
LH-BY-01	8/7/2025 1:45	23.93	7.29886642	1
LH-BY-01	8/7/2025 2:00	23.91	7.26437958	1
LH-BY-01	8/7/2025 2:15	23.88	7.2160373	1
LH-BY-01	8/7/2025 2:30	23.93	7.20268813	1
LH-BY-01	8/7/2025 2:45	23.88	7.33261197	1
LH-BY-01	8/7/2025 3:00	23.95	7.29286952	1
LH-BY-01	8/7/2025 3:15	24.22	7.18349071	1
LH-BY-01	8/7/2025 3:30	24.39	7.10770152	1
LH-BY-01	8/7/2025 3:45	24.77	7.03739481	1
LH-BY-01	8/7/2025 4:00	24.75	7.04254523	1
LH-BY-01	8/7/2025 4:15	24.58	7.03768977	1
LH-BY-01	8/7/2025 4:30	24.46	7.03173843	1
LH-BY-01	8/7/2025 4:45	24.41	7.04232259	1
LH-BY-01	8/7/2025 5:00	24.41	7.01302739	1
LH-BY-01	8/7/2025 5:15	24.34	7.01492966	1
LH-BY-01	8/7/2025 5:30	24.36	7.00977401	1
LH-BY-01	8/7/2025 5:45	24.27	6.99105178	1
LH-BY-01	8/7/2025 6:00	24.32	6.9983793	1
LH-BY-01	8/7/2025 6:15	24.58	6.98699464	1
LH-BY-01	8/7/2025 6:30	24.41	7.00217731	1
LH-BY-01	8/7/2025 6:45	24.63	6.99946519	1
LH-BY-01	8/7/2025 7:00	24.82	7.00677925	1
LH-BY-01	8/7/2025 7:15	24.77	7.01626274	1
LH-BY-01	8/7/2025 7:30	24.77	7.03549835	1
LH-BY-01	8/7/2025 7:45	24.56	7.05694148	1
LH-BY-01	8/7/2025 8:00	24.85	7.04957309	1
LH-BY-01	8/7/2025 8:15	24.92	7.05660193	1
LH-BY-01	8/7/2025 8:30	25.02	7.07553173	1

pH Continous Monitoring Data

Station Name	Date Time	Temp C	pH SU	Use Code
LH-BY-01	8/7/2025 8:45	25.09	7.0811973	1
LH-BY-01	8/7/2025 9:00	25.11	7.11826615	1
LH-BY-01	8/7/2025 9:15	25.11	7.1599409	1
LH-BY-01	8/7/2025 9:30	25.23	7.19423089	1
LH-BY-01	8/7/2025 9:45	25.4	7.18168409	1
LH-BY-01	8/7/2025 10:00	25.55	7.12079411	1
LH-BY-01	8/7/2025 10:15	25.57	7.19806281	1
LH-BY-01	8/7/2025 10:30	25.53	7.32428895	1
LH-BY-01	8/7/2025 10:45	25.62	7.27934581	1
LH-BY-01	8/7/2025 11:00	25.57	7.34910379	1
LH-BY-01	8/7/2025 11:15	25.65	7.39033964	1
LH-BY-01	8/7/2025 11:30	25.72	7.4377793	1
LH-BY-01	8/7/2025 11:45	25.79	7.46386676	1
LH-BY-01	8/7/2025 12:00	25.87	7.37709594	1
LH-BY-01	8/7/2025 12:15	25.91	7.39701747	1
LH-BY-01	8/7/2025 12:30	25.96	7.38966526	1
LH-BY-01	8/7/2025 12:45	25.99	7.41148153	1
LH-BY-01	8/7/2025 13:00	25.96	7.41395142	1
LH-BY-01	8/7/2025 13:15	26.01	7.44895639	1
LH-BY-01	8/7/2025 13:30	26.04	7.46590714	1
LH-BY-01	8/7/2025 13:45	26.01	7.46298605	1
LH-BY-01	8/7/2025 14:00	25.99	7.49755386	1
LH-BY-01	8/7/2025 14:15	26.01	7.53529276	1
LH-BY-01	8/7/2025 14:30	26.01	7.56416148	1
LH-BY-01	8/7/2025 14:45	26.01	7.57090651	1
LH-BY-01	8/7/2025 15:00	25.99	7.58740365	1
LH-BY-01	8/7/2025 15:15	26.01	7.59707722	1
LH-BY-01	8/7/2025 15:30	26.01	7.62108952	1
LH-BY-01	8/7/2025 15:45	26.06	7.70568915	1
LH-BY-01	8/7/2025 16:00	26.04	7.7122109	1
LH-BY-01	8/7/2025 16:15	25.99	7.70531464	1
LH-BY-01	8/7/2025 16:30	25.94	7.69625716	1
LH-BY-01	8/7/2025 16:45	25.91	7.69146895	1
LH-BY-01	8/7/2025 17:00	25.89	7.72633351	1
LH-BY-01	8/7/2025 17:15	25.82	7.70382587	1
LH-BY-01	8/7/2025 17:30	25.77	7.66425098	1
LH-BY-01	8/7/2025 17:45	25.67	7.7055297	1
LH-BY-01	8/7/2025 18:00	25.6	7.70029158	1
LH-BY-01	8/7/2025 18:15	25.5	7.77592912	1
LH-BY-01	8/7/2025 18:30	25.45	7.71118533	1
LH-BY-01	8/7/2025 18:45	25.36	7.66408174	1
LH-BY-01	8/7/2025 19:00	25.28	7.58285096	1
LH-BY-01	8/7/2025 19:15	25.23	7.59106382	1
LH-BY-01	8/7/2025 19:30	25.21	7.51779128	1
LH-BY-01	8/7/2025 19:45	25.23	7.43308807	1
LH-BY-01	8/7/2025 20:00	25.16	7.37474659	1
LH-BY-01	8/7/2025 20:15	25.11	7.34368866	1
LH-BY-01	8/7/2025 20:30	25.06	7.32155211	1
LH-BY-01	8/7/2025 20:45	25.09	7.28498426	1
LH-BY-01	8/7/2025 21:00	25.02	7.2633954	1
LH-BY-01	8/7/2025 21:15	25.02	7.22522713	1
LH-BY-01	8/7/2025 21:30	24.9	7.25402324	1
LH-BY-01	8/7/2025 21:45	24.99	7.21685735	1
LH-BY-01	8/7/2025 22:00	24.73	7.24983284	1
LH-BY-01	8/7/2025 22:15	24.77	7.18965415	1
LH-BY-01	8/7/2025 22:30	24.92	7.17493617	1
LH-BY-01	8/7/2025 22:45	24.82	7.14167681	1
LH-BY-01	8/7/2025 23:00	24.58	7.13067604	1
LH-BY-01	8/7/2025 23:15	24.87	7.10319473	1
LH-BY-01	8/7/2025 23:30	24.73	7.09348865	1
LH-BY-01	8/7/2025 23:45	24.68	7.08130908	1
LH-BY-01	8/8/2025 0:00	24.75	7.06557532	1
LH-BY-01	8/8/2025 0:15	24.56	7.05124807	1
LH-BY-01	8/8/2025 0:30	24.46	7.04204427	1
LH-BY-01	8/8/2025 0:45	24.46	7.04068824	1
LH-BY-01	8/8/2025 1:00	24.48	7.03716006	1
LH-BY-01	8/8/2025 1:15	24.27	7.02497422	1
LH-BY-01	8/8/2025 1:30	24.44	7.00353322	1
LH-BY-01	8/8/2025 1:45	24.51	7.0027189	1
LH-BY-01	8/8/2025 2:00	24.44	6.9978375	1
LH-BY-01	8/8/2025 2:15	24.51	6.9723489	1
LH-BY-01	8/8/2025 2:30	24.48	6.97885463	1
LH-BY-01	8/8/2025 2:45	24.51	6.95011372	1
LH-BY-01	8/8/2025 3:00	24.53	6.94821908	1
LH-BY-01	8/8/2025 3:15	24.48	6.97099018	1
LH-BY-01	8/8/2025 3:30	24.44	6.97559709	1
LH-BY-01	8/8/2025 3:45	24.41	6.96881334	1
LH-BY-01	8/8/2025 4:00	24.41	6.95796326	1
LH-BY-01	8/8/2025 4:15	24.44	6.98292015	1
LH-BY-01	8/8/2025 4:30	24.41	6.99051348	1
LH-BY-01	8/8/2025 4:45	24.39	6.97993331	1
LH-BY-01	8/8/2025 5:00	24.39	6.96582727	1
LH-BY-01	8/8/2025 5:15	24.46	6.99648162	1
LH-BY-01	8/8/2025 5:30	24.44	6.99024322	1

Station Name	Date Time	Temp C	pH SU	Use Code
LH-BY-01	8/8/2025 5:45	24.41	7.02523372	1
LH-BY-01	8/8/2025 6:00	24.17	7.02633997	1
LH-BY-01	8/8/2025 6:15	24.24	7.05564572	1
LH-BY-01	8/8/2025 6:30	24.1	7.04698281	1
LH-BY-01	8/8/2025 6:45	24.22	7.05049238	1
LH-BY-01	8/8/2025 7:00	24.15	7.11023186	1
LH-BY-01	8/8/2025 7:15	24.48	7.19824576	1
LH-BY-01	8/8/2025 7:30	24.34	7.19725379	1
LH-BY-01	8/8/2025 7:45	24.46	7.22429489	1
LH-BY-01	8/8/2025 8:00	24.46	7.28368906	1
LH-BY-01	8/8/2025 8:15	24.51	7.31645186	1
LH-BY-01	8/8/2025 8:30	24.6	7.38954748	1
LH-BY-01	8/8/2025 8:45	24.8	7.46974235	1
LH-BY-01	8/8/2025 9:00	24.94	7.59380498	1
LH-BY-01	8/8/2025 9:15	25.04	7.65180179	1
LH-BY-01	8/8/2025 9:30	25.21	7.79156213	1
LH-BY-01	8/8/2025 9:45	25.26	7.8996212	1
LH-BY-01	8/8/2025 10:00	25.38	8.08148932	1
LH-BY-01	8/8/2025 10:15	25.45	8.17476206	1
LH-BY-01	8/8/2025 10:30	25.31	8.29268142	1
LH-BY-01	8/8/2025 10:45	25.45	8.33721665	1
LH-BY-01	8/8/2025 11:00	25.62	8.46099648	1
LH-BY-01	8/8/2025 11:15	25.77	8.36359701	1
LH-BY-01	8/8/2025 11:30	25.87	8.13694178	1
LH-BY-01	8/8/2025 11:45	25.94	8.0368259	1
LH-BY-01	8/8/2025 12:00	26.04	8.18161784	1
LH-BY-01	8/8/2025 12:15	26.11	8.24634181	1
LH-BY-01	8/8/2025 12:30	26.18	8.35849354	1
LH-BY-01	8/8/2025 12:45	26.26	8.4406208	1
LH-BY-01	8/8/2025 13:00	26.26	8.43549885	1
LH-BY-01	8/8/2025 13:15	26.33	8.48933542	1
LH-BY-01	8/8/2025 13:30	26.45	8.5644417	1
LH-BY-01	8/8/2025 13:45	26.57	8.62710017	1
LH-BY-01	8/8/2025 14:00	26.62	8.68741052	1
LH-BY-01	8/8/2025 14:15	26.7	8.75910066	1
LH-BY-01	8/8/2025 14:30	26.74	8.77716786	1
LH-BY-01	8/8/2025 14:45	26.65	8.75293263	1
LH-BY-01	8/8/2025 15:00	26.67	8.76439161	1
LH-BY-01	8/8/2025 15:15	26.72	8.74094947	1
LH-BY-01	8/8/2025 15:30	26.74	8.7895485	1
LH-BY-01	8/8/2025 15:45	26.72	8.78428461	1
LH-BY-01	8/8/2025 16:00	26.72	8.79747356	1
LH-BY-01	8/8/2025 16:15	26.65	8.6885878	1
LH-BY-01	8/8/2025 16:30	26.52	8.64918835	1
LH-BY-01	8/8/2025 16:45	26.48	8.67607692	1
LH-BY-01	8/8/2025 17:00	26.35	8.6353022	1
LH-BY-01	8/8/2025 17:15	26.13	8.57069918	1
LH-BY-01	8/8/2025 17:30	26.04	8.57521826	1
LH-BY-01	8/8/2025 17:45	25.89	8.46642514	1
LH-BY-01	8/8/2025 18:00	25.77	8.46431364	1
LH-BY-01	8/8/2025 18:15	25.67	8.36540386	1
LH-BY-01	8/8/2025 18:30	25.5	8.40726087	1
LH-BY-01	8/8/2025 18:45	25.45	8.23585147	1
LH-BY-01	8/8/2025 19:00	25.4	8.04140471	1
LH-BY-01	8/8/2025 19:15	25.31	7.89081661	1
LH-BY-01	8/8/2025 19:30	25.23	7.68817562	1
LH-BY-01	8/8/2025 19:45	25.21	7.44339703	1
LH-BY-01	8/8/2025 20:00	25.19	7.33872673	1
LH-BY-01	8/8/2025 20:15	25.16	7.27030661	1
LH-BY-01	8/8/2025 20:30	25.14	7.19753655	1
LH-BY-01	8/8/2025 20:45	25.09	7.17158886	1
LH-BY-01	8/8/2025 21:00	24.94	7.23584759	1
LH-BY-01	8/8/2025 21:15	24.97	7.18871469	1
LH-BY-01	8/8/2025 21:30	24.85	7.21397986	1
LH-BY-01	8/8/2025 21:45	24.75	7.19318913	1
LH-BY-01	8/8/2025 22:00	24.65	7.17970234	1
LH-BY-01	8/8/2025 22:15	24.58	7.17025619	1
LH-BY-01	8/8/2025 22:30	24.56	7.14586726	1
LH-BY-01	8/8/2025 22:45	24.58	7.1157657	1
LH-BY-01	8/8/2025 23:00	24.44	7.14294261	1
LH-BY-01	8/8/2025 23:15	24.39	7.13103075	1
LH-BY-01	8/8/2025 23:30	24.51	7.09030382	1
LH-BY-01	8/8/2025 23:45	24.53	7.08379033	1
LH-BY-01	8/9/2025 0:00	24.46	7.07919953	1
LH-BY-01	8/9/2025 0:15	24.39	7.07786181	1
LH-BY-01	8/9/2025 0:30	24.46	7.09547191	1
LH-BY-01	8/9/2025 0:45	24.44	7.11256547	1
LH-BY-01	8/9/2025 1:00	24.51	7.09979444	1
LH-BY-01	8/9/2025 1:15	24.51	7.07891507	1
LH-BY-01	8/9/2025 1:30	24.48	7.0816349	1
LH-BY-01	8/9/2025 1:45	24.51	7.0593915	1
LH-BY-01	8/9/2025 2:00	24.05	7.06084132	1
LH-BY-01	8/9/2025 2:15	23.81	7.06388029	1
LH-BY-01	8/9/2025 2:30	23.79	7.0595355	1

pH Continous Monitoring Data

Station Name	Date Time	Temp C	pH SU	Use Code
LH-BY-01	8/9/2025 2:45	23.76	7.05845413	1
LH-BY-01	8/9/2025 3:00	23.76	7.05845413	1
LH-BY-01	8/9/2025 3:15	23.74	7.05655502	1
LH-BY-01	8/9/2025 3:30	23.66	7.05357895	1
LH-BY-01	8/9/2025 3:45	23.71	7.04106292	1
LH-BY-01	8/9/2025 4:00	23.79	6.9877755	1
LH-BY-01	8/9/2025 4:15	23.95	6.96876505	1
LH-BY-01	8/9/2025 4:30	24.15	7.00163624	1
LH-BY-01	8/9/2025 4:45	24.19	7.03393887	1
LH-BY-01	8/9/2025 5:00	24.12	7.06381367	1
LH-BY-01	8/9/2025 5:15	24.22	7.0787206	1
LH-BY-01	8/9/2025 5:30	24.48	7.21804249	1
LH-BY-01	8/9/2025 5:45	24.39	7.20183224	1
LH-BY-01	8/9/2025 6:00	24.39	7.21648082	1
LH-BY-01	8/9/2025 6:15	24.46	7.22809178	1
LH-BY-01	8/9/2025 6:30	24.63	7.36023467	1
LH-BY-01	8/9/2025 6:45	24.68	7.37074343	1
LH-BY-01	8/9/2025 7:00	24.58	7.35270445	1
LH-BY-01	8/9/2025 7:15	24.51	7.37746302	1
LH-BY-01	8/9/2025 7:30	24.44	7.38704466	1
LH-BY-01	8/9/2025 7:45	24.36	7.4443925	1
LH-BY-01	8/9/2025 8:00	24.19	7.49866562	1
LH-BY-01	8/9/2025 8:15	24.36	7.64054054	1
LH-BY-01	8/9/2025 8:30	24.36	7.73061129	1
LH-BY-01	8/9/2025 8:45	24.46	7.90122576	1
LH-BY-01	8/9/2025 9:00	24.6	8.05450368	1
LH-BY-01	8/9/2025 9:15	24.58	8.1895808	1
LH-BY-01	8/9/2025 9:30	24.75	8.3178705	1
LH-BY-01	8/9/2025 9:45	24.87	8.38233983	1
LH-BY-01	8/9/2025 10:00	24.99	8.43132599	1
LH-BY-01	8/9/2025 10:15	25.16	8.5368443	1
LH-BY-01	8/9/2025 10:30	25.36	8.59881521	1
LH-BY-01	8/9/2025 10:45	25.65	8.64480575	1
LH-BY-01	8/9/2025 11:00	25.77	8.76403336	1
LH-BY-01	8/9/2025 11:15	25.96	8.745103	1
LH-BY-01	8/9/2025 11:30	26.16	8.6905431	1
LH-BY-01	8/9/2025 11:45	26.28	8.71843875	1
LH-BY-01	8/9/2025 12:00	26.38	8.72514069	1
LH-BY-01	8/9/2025 12:15	26.38	8.69549922	1
LH-BY-01	8/9/2025 12:30	26.4	8.74065361	1
LH-BY-01	8/9/2025 12:45	26.43	8.75583641	1
LH-BY-01	8/9/2025 13:00	26.5	8.80444977	1
LH-BY-01	8/9/2025 13:15	26.55	8.83781311	1
LH-BY-01	8/9/2025 13:30	26.6	8.87331949	1
LH-BY-01	8/9/2025 13:45	26.65	8.90800635	1
LH-BY-01	8/9/2025 14:00	26.67	8.9086867	1
LH-BY-01	8/9/2025 14:15	26.74	8.95238088	1
LH-BY-01	8/9/2025 14:30	26.79	8.96120481	1
LH-BY-01	8/9/2025 14:45	26.82	8.9755386	1
LH-BY-01	8/9/2025 15:00	26.89	8.9446796	1
LH-BY-01	8/9/2025 15:15	26.87	9.01610161	1
LH-BY-01	8/9/2025 15:30	26.87	9.02982202	1
LH-BY-01	8/9/2025 15:45	26.82	9.02289539	1
LH-BY-01	8/9/2025 16:00	26.77	9.02726938	1
LH-BY-01	8/9/2025 16:15	26.62	8.98762668	1
LH-BY-01	8/9/2025 16:30	26.5	8.93374256	1
LH-BY-01	8/9/2025 16:45	26.3	8.85551978	1
LH-BY-01	8/9/2025 17:00	26.13	8.75678733	1
LH-BY-01	8/9/2025 17:15	25.99	8.6340323	1
LH-BY-01	8/9/2025 17:30	25.94	8.60516012	1
LH-BY-01	8/9/2025 17:45	25.79	8.54386559	1
LH-BY-01	8/9/2025 18:00	25.7	8.58025129	1
LH-BY-01	8/9/2025 18:15	25.65	8.36468487	1
LH-BY-01	8/9/2025 18:30	25.57	8.40666091	1
LH-BY-01	8/9/2025 18:45	25.53	8.22849436	1
LH-BY-01	8/9/2025 19:00	25.45	8.06177368	1
LH-BY-01	8/9/2025 19:15	25.43	7.8080094	1
LH-BY-01	8/9/2025 19:30	25.36	7.71031819	1
LH-BY-01	8/9/2025 19:45	25.31	7.62335746	1
LH-BY-01	8/9/2025 20:00	25.28	7.51090831	1
LH-BY-01	8/9/2025 20:15	25.19	7.51133297	1
LH-BY-01	8/9/2025 20:30	25.09	7.49310134	1
LH-BY-01	8/9/2025 20:45	25.04	7.40629613	1
LH-BY-01	8/9/2025 21:00	25.06	7.31234965	1
LH-BY-01	8/9/2025 21:15	24.8	7.41773016	1
LH-BY-01	8/9/2025 21:30	24.94	7.25046915	1
LH-BY-01	8/9/2025 21:45	24.82	7.27467821	1
LH-BY-01	8/9/2025 22:00	24.82	7.20885471	1
LH-BY-01	8/9/2025 22:15	24.65	7.24393722	1
LH-BY-01	8/9/2025 22:30	24.68	7.18293631	1
LH-BY-01	8/9/2025 22:45	24.63	7.17429338	1
LH-BY-01	8/9/2025 23:00	24.68	7.13551027	1
LH-BY-01	8/9/2025 23:15	24.7	7.09647893	1
LH-BY-01	8/9/2025 23:30	24.73	7.08888232	1

pH Continous Monitoring Data

Station Name	Date Time	Temp C	pH SU	Use Code
LH-BY-01	8/9/2025 23:45	24.65	7.05367188	1
LH-BY-01	8/10/2025 0:00	24.22	7.14739116	1
LH-BY-01	8/10/2025 0:15	24.07	7.14963804	1
LH-BY-01	8/10/2025 0:30	24.05	7.12710694	1
LH-BY-01	8/10/2025 0:45	24.07	7.10591654	1
LH-BY-01	8/10/2025 1:00	24	7.12495532	1
LH-BY-01	8/10/2025 1:15	24.03	7.11435035	1
LH-BY-01	8/10/2025 1:30	24	7.11273214	1
LH-BY-01	8/10/2025 1:45	23.98	7.10649191	1
LH-BY-01	8/10/2025 2:00	24	7.10268198	1
LH-BY-01	8/10/2025 2:15	24	7.08801417	1
LH-BY-01	8/10/2025 2:30	23.95	7.08504059	1
LH-BY-01	8/10/2025 2:45	24.03	7.05541344	1
LH-BY-01	8/10/2025 3:00	24.1	6.99593429	1
LH-BY-01	8/10/2025 3:15	24.29	7.00896222	1
LH-BY-01	8/10/2025 3:30	24.39	6.99024158	1
LH-BY-01	8/10/2025 3:45	24.48	7.05966867	1
LH-BY-01	8/10/2025 4:00	24.46	7.06726645	1
LH-BY-01	8/10/2025 4:15	24.56	7.14505392	1
LH-BY-01	8/10/2025 4:30	24.58	7.17215387	1
LH-BY-01	8/10/2025 4:45	24.51	7.18276962	1
LH-BY-01	8/10/2025 5:00	24.51	7.17219436	1
LH-BY-01	8/10/2025 5:15	24.63	7.25452461	1
LH-BY-01	8/10/2025 5:30	24.82	7.2698024	1
LH-BY-01	8/10/2025 5:45	24.8	7.2454398	1
LH-BY-01	8/10/2025 6:00	24.77	7.20536775	1
LH-BY-01	8/10/2025 6:15	24.65	7.19189883	1
LH-BY-01	8/10/2025 6:30	24.68	7.19784164	1
LH-BY-01	8/10/2025 6:45	24.36	7.17255247	1
LH-BY-01	8/10/2025 7:00	24.29	7.21763905	1
LH-BY-01	8/10/2025 7:15	24.24	7.25268713	1
LH-BY-01	8/10/2025 7:30	24.15	7.29185804	1
LH-BY-01	8/10/2025 7:45	24.15	7.34289799	1
LH-BY-01	8/10/2025 8:00	24.24	7.43507256	1
LH-BY-01	8/10/2025 8:15	24.32	7.55949783	1
LH-BY-01	8/10/2025 8:30	24.34	7.6492657	1
LH-BY-01	8/10/2025 8:45	24.39	7.78614799	1
LH-BY-01	8/10/2025 9:00	24.46	7.90990436	1
LH-BY-01	8/10/2025 9:15	24.7	8.09750769	1
LH-BY-01	8/10/2025 9:30	24.82	8.26392695	1
LH-BY-01	8/10/2025 9:45	25.02	8.38326862	1
LH-BY-01	8/10/2025 10:00	25.16	8.5252098	1
LH-BY-01	8/10/2025 10:15	25.38	8.64440072	1
LH-BY-01	8/10/2025 10:30	25.57	8.75602763	1
LH-BY-01	8/10/2025 10:45	25.79	8.8068453	1
LH-BY-01	8/10/2025 11:00	25.96	8.81877103	1
LH-BY-01	8/10/2025 11:15	26.13	8.82151365	1
LH-BY-01	8/10/2025 11:30	26.21	8.79649139	1
LH-BY-01	8/10/2025 11:45	26.28	8.83273129	1
LH-BY-01	8/10/2025 12:00	26.33	8.86288027	1
LH-BY-01	8/10/2025 12:15	26.4	8.8955873	1
LH-BY-01	8/10/2025 12:30	26.4	8.86028936	1
LH-BY-01	8/10/2025 12:45	26.4	8.91714329	1
LH-BY-01	8/10/2025 13:00	26.52	8.97940164	1
LH-BY-01	8/10/2025 13:15	26.6	9.00337696	1
LH-BY-01	8/10/2025 13:30	26.67	9.02686869	1
LH-BY-01	8/10/2025 13:45	26.77	9.03507379	1
LH-BY-01	8/10/2025 14:00	26.84	9.03190839	1
LH-BY-01	8/10/2025 14:15	26.89	9.04636534	1
LH-BY-01	8/10/2025 14:30	26.82	9.10630791	1
LH-BY-01	8/10/2025 14:45	26.92	9.16827903	1
LH-BY-01	8/10/2025 15:00	26.94	9.19287931	1
LH-BY-01	8/10/2025 15:15	26.89	9.17468305	1
LH-BY-01	8/10/2025 15:30	26.79	9.12266455	1
LH-BY-01	8/10/2025 15:45	26.74	9.09879544	1
LH-BY-01	8/10/2025 16:00	26.72	9.07794076	1
LH-BY-01	8/10/2025 16:15	26.65	9.04881114	1
LH-BY-01	8/10/2025 16:30	26.6	9.02384149	1
LH-BY-01	8/10/2025 16:45	26.55	8.96735365	1
LH-BY-01	8/10/2025 17:00	26.52	9.011184	1
LH-BY-01	8/10/2025 17:15	26.48	8.8290836	1
LH-BY-01	8/10/2025 17:30	26.43	8.88057922	1
LH-BY-01	8/10/2025 17:45	26.38	8.81137042	1
LH-BY-01	8/10/2025 18:00	26.28	8.69930014	1
LH-BY-01	8/10/2025 18:15	26.21	8.59023139	1
LH-BY-01	8/10/2025 18:30	26.21	8.53118441	1
LH-BY-01	8/10/2025 18:45	26.21	8.59481494	1
LH-BY-01	8/10/2025 19:00	26.18	8.5135411	1
LH-BY-01	8/10/2025 19:15	26.13	8.45607966	1
LH-BY-01	8/10/2025 19:30	26.08	8.35355276	1
LH-BY-01	8/10/2025 19:45	26.06	8.34501104	1
LH-BY-01	8/10/2025 20:00	25.99	8.41062201	1
LH-BY-01	8/10/2025 20:15	25.91	8.34892433	1
LH-BY-01	8/10/2025 20:30	25.87	8.20901241	1

Station Name	Date Time	Temp C	pH SU	Use Code
LH-BY-01	8/10/2025 20:45	25.82	7.98567728	1
LH-BY-01	8/10/2025 21:00	25.79	7.85401634	1
LH-BY-01	8/10/2025 21:15	25.74	7.74371084	1
LH-BY-01	8/10/2025 21:30	25.74	7.58006365	1
LH-BY-01	8/10/2025 21:45	25.7	7.46022532	1
LH-BY-01	8/10/2025 22:00	25.57	7.40800708	1
LH-BY-01	8/10/2025 22:15	25.4	7.58748304	1
LH-BY-01	8/10/2025 22:30	25.28	7.55039563	1
LH-BY-01	8/10/2025 22:45	25.21	7.48370519	1
LH-BY-01	8/10/2025 23:00	25.16	7.4231786	1
LH-BY-01	8/10/2025 23:15	25.09	7.38457735	1
LH-BY-01	8/10/2025 23:30	25.04	7.33375422	1
LH-BY-01	8/10/2025 23:45	25.02	7.30156367	1
LH-BY-01	8/11/2025 0:00	24.99	7.27614594	1
LH-BY-01	8/11/2025 0:15	24.97	7.27291556	1
LH-BY-01	8/11/2025 0:30	24.97	7.24881949	1
LH-BY-01	8/11/2025 0:45	24.94	7.24397068	1
LH-BY-01	8/11/2025 1:00	24.97	7.19981513	1
LH-BY-01	8/11/2025 1:15	24.97	7.1708457	1
LH-BY-01	8/11/2025 1:30	24.92	7.17520696	1
LH-BY-01	8/11/2025 1:45	24.92	7.17195751	1
LH-BY-01	8/11/2025 2:00	24.92	7.16789569	1
LH-BY-01	8/11/2025 2:15	24.92	7.16085521	1
LH-BY-01	8/11/2025 2:30	24.94	7.16003211	1
LH-BY-01	8/11/2025 2:45	25.02	7.05252249	1
LH-BY-01	8/11/2025 3:00	25.16	7.05493297	1
LH-BY-01	8/11/2025 3:15	25.28	7.13118091	1
LH-BY-01	8/11/2025 3:30	25.33	7.11574524	1
LH-BY-01	8/11/2025 3:45	25.48	7.26244913	1
LH-BY-01	8/11/2025 4:00	25.55	7.45721382	1
LH-BY-01	8/11/2025 4:15	25.45	7.41114442	1
LH-BY-01	8/11/2025 4:30	25.4	7.41040222	1
LH-BY-01	8/11/2025 4:45	25.4	7.28820293	1
LH-BY-01	8/11/2025 5:00	25.45	7.37222019	1
LH-BY-01	8/11/2025 5:15	25.36	7.28959349	1
LH-BY-01	8/11/2025 5:30	25.38	7.31390744	1
LH-BY-01	8/11/2025 5:45	25.36	7.31744352	1
LH-BY-01	8/11/2025 6:00	25.36	7.27255901	1
LH-BY-01	8/11/2025 6:15	25.28	7.29697357	1
LH-BY-01	8/11/2025 6:30	25.31	7.29559155	1
LH-BY-01	8/11/2025 6:45	25.33	7.27366807	1
LH-BY-01	8/11/2025 7:00	25.36	7.34123772	1
LH-BY-01	8/11/2025 7:15	25.38	7.34716301	1
LH-BY-01	8/11/2025 7:30	25.65	7.51459769	1
LH-BY-01	8/11/2025 7:45	25.6	7.60140884	1
LH-BY-01	8/11/2025 8:00	25.55	7.65852522	1
LH-BY-01	8/11/2025 8:15	25.55	7.74094129	1
LH-BY-01	8/11/2025 8:30	25.62	7.85234103	1
LH-BY-01	8/11/2025 8:45	25.7	7.85130263	1
LH-BY-01	8/11/2025 9:00	25.82	7.89064692	1
LH-BY-01	8/11/2025 9:15	25.82	8.1195837	1
LH-BY-01	8/11/2025 9:30	25.91	8.29305682	1
LH-BY-01	8/11/2025 9:45	26.01	8.36628032	1
LH-BY-01	8/11/2025 10:00	26.13	8.47981264	1
LH-BY-01	8/11/2025 10:15	26.23	8.46125497	1
LH-BY-01	8/11/2025 10:30	26.33	8.45349021	1
LH-BY-01	8/11/2025 10:45	26.45	8.39606362	1
LH-BY-01	8/11/2025 11:00	26.67	8.67555322	1
LH-BY-01	8/11/2025 11:15	26.79	8.667079	1
LH-BY-01	8/11/2025 11:30	26.77	8.49307114	1
LH-BY-01	8/11/2025 11:45	26.84	8.51935917	1
LH-BY-01	8/11/2025 12:00	26.82	8.53802648	1
LH-BY-01	8/11/2025 12:15	26.92	8.59964901	1
LH-BY-01	8/11/2025 12:30	27.04	8.67752121	1
LH-BY-01	8/11/2025 12:45	27.04	8.73317843	1
LH-BY-01	8/11/2025 13:00	26.96	8.61503474	1
LH-BY-01	8/11/2025 13:15	26.92	8.72902982	1
LH-BY-01	8/11/2025 13:30	26.94	8.74182492	1
LH-BY-01	8/11/2025 13:45	26.99	8.75121589	1
LH-BY-01	8/11/2025 14:00	27.01	8.7279736	1
LH-BY-01	8/11/2025 14:15	27.09	8.79095723	1
LH-BY-01	8/11/2025 14:30	27.11	8.80212808	1
LH-BY-01	8/11/2025 14:45	27.16	8.81687906	1
LH-BY-01	8/11/2025 15:00	27.19	8.84464666	1
LH-BY-01	8/11/2025 15:15	27.21	8.85473532	1
LH-BY-01	8/11/2025 15:30	27.21	8.83538725	1
LH-BY-01	8/11/2025 15:45	27.26	8.86705452	1
LH-BY-01	8/11/2025 16:00	27.16	8.81177246	1
LH-BY-01	8/11/2025 16:15	27.19	8.80944157	1
LH-BY-01	8/11/2025 16:30	27.16	8.78812088	1
LH-BY-01	8/11/2025 16:45	27.16	8.79994667	1
LH-BY-01	8/11/2025 17:00	27.16	8.81123493	1
LH-BY-01	8/11/2025 17:15	27.11	8.75696754	1
LH-BY-01	8/11/2025 17:30	27.09	8.78558062	1

pH Continous Monitoring Data

Station Name	Date Time	Temp C	pH SU	Use Code
LH-BY-01	8/11/2025 17:45	27.01	8.64595839	1
LH-BY-01	8/11/2025 18:00	27.01	8.58115293	1
LH-BY-01	8/11/2025 18:15	26.99	8.67645606	1
LH-BY-01	8/11/2025 18:30	26.99	8.60707463	1
LH-BY-01	8/11/2025 18:45	26.96	8.75112199	1
LH-BY-01	8/11/2025 19:00	26.92	8.6962139	1
LH-BY-01	8/11/2025 19:15	26.82	8.74198355	1
LH-BY-01	8/11/2025 19:30	26.74	8.67973758	1
LH-BY-01	8/11/2025 19:45	26.7	8.61589673	1
LH-BY-01	8/11/2025 20:00	26.65	8.60378186	1
LH-BY-01	8/11/2025 20:15	26.6	8.48260854	1
LH-BY-01	8/11/2025 20:30	26.55	8.35546987	1
LH-BY-01	8/11/2025 20:45	26.52	8.36045372	1
LH-BY-01	8/11/2025 21:00	26.5	8.29239644	1
LH-BY-01	8/11/2025 21:15	26.45	8.25274019	1
LH-BY-01	8/11/2025 21:30	26.4	8.11391314	1
LH-BY-01	8/11/2025 21:45	26.38	7.92886307	1
LH-BY-01	8/11/2025 22:00	26.33	7.75006159	1
LH-BY-01	8/11/2025 22:15	26.28	7.69627526	1
LH-BY-01	8/11/2025 22:30	26.23	7.63222605	1
LH-BY-01	8/11/2025 22:45	26.21	7.53574401	1
LH-BY-01	8/11/2025 23:00	26.21	7.56000989	1
LH-BY-01	8/11/2025 23:15	26.21	7.56863776	1
LH-BY-01	8/11/2025 23:30	26.21	7.52657689	1
LH-BY-01	8/11/2025 23:45	26.18	7.43764585	1
LH-BY-01	8/12/2025 0:00	26.18	7.31819182	1
LH-BY-01	8/12/2025 0:15	26.18	7.4317136	1
LH-BY-01	8/12/2025 0:30	26.23	7.45428814	1
LH-BY-01	8/12/2025 0:45	26.26	7.47338251	1
LH-BY-01	8/12/2025 1:00	26.11	7.44206359	1
LH-BY-01	8/12/2025 1:15	26.16	7.49322628	1
LH-BY-01	8/12/2025 1:30	26.06	7.42514283	1
LH-BY-01	8/12/2025 1:45	26.08	7.49605552	1
LH-BY-01	8/12/2025 2:00	26.13	7.513233	1
LH-BY-01	8/12/2025 2:15	26.18	7.45652121	1
LH-BY-01	8/12/2025 2:30	26.38	7.65643103	1
LH-BY-01	8/12/2025 2:45	26.55	7.77374937	1
LH-BY-01	8/12/2025 3:00	26.35	7.4764742	1
LH-BY-01	8/12/2025 3:15	26.38	7.51118784	1
LH-BY-01	8/12/2025 3:30	26.23	7.3758337	1
LH-BY-01	8/12/2025 3:45	26.18	7.3400333	1
LH-BY-01	8/12/2025 4:00	26.21	7.31114979	1
LH-BY-01	8/12/2025 4:15	26.16	7.2721002	1
LH-BY-01	8/12/2025 4:30	26.26	7.25637392	1
LH-BY-01	8/12/2025 4:45	26.13	7.27563348	1
LH-BY-01	8/12/2025 5:00	25.94	7.26744278	1
LH-BY-01	8/12/2025 5:15	26.13	7.32444791	1
LH-BY-01	8/12/2025 5:30	26.18	7.339494	1
LH-BY-01	8/12/2025 5:45	25.96	7.22317012	1
LH-BY-01	8/12/2025 6:00	25.99	7.21019641	1
LH-BY-01	8/12/2025 6:15	25.84	7.19680414	1
LH-BY-01	8/12/2025 6:30	25.87	7.21028076	1
LH-BY-01	8/12/2025 6:45	25.91	7.19486883	1
LH-BY-01	8/12/2025 7:00	25.89	7.20837734	1
LH-BY-01	8/12/2025 7:15	25.94	7.2612359	1
LH-BY-01	8/12/2025 7:30	25.96	7.34918832	1
LH-BY-01	8/12/2025 7:45	25.99	7.39313383	1
LH-BY-01	8/12/2025 8:00	25.74	7.44828175	1
LH-BY-01	8/12/2025 8:15	25.74	7.55278912	1
LH-BY-01	8/12/2025 8:30	25.79	7.67905653	1
LH-BY-01	8/12/2025 8:45	25.87	7.84946902	1
LH-BY-01	8/12/2025 9:00	25.99	8.06984037	1
LH-BY-01	8/12/2025 9:15	26.11	8.18781452	1
LH-BY-01	8/12/2025 9:30	26.28	8.37987405	1
LH-BY-01	8/12/2025 9:45	26.43	8.48318042	1
LH-BY-01	8/12/2025 10:00	26.57	8.58859069	1
LH-BY-01	8/12/2025 10:15	26.72	8.67150557	1
LH-BY-01	8/12/2025 10:30	26.92	8.66205306	1
LH-BY-01	8/12/2025 10:45	27.53	9.85376417	2
LH-BY-01	8/12/2025 11:00			2
LH-BY-01	8/12/2025 11:15			2
LH-BY-01	8/12/2025 11:30	27.06	9.92797381	2
LH-BY-01	8/12/2025 11:45	28.52	9.91727694	2
LH-BY-01	8/12/2025 12:00	29.97	9.87886003	2
LH-BY-01	8/12/2025 12:15	27.75	8.73626213	1
LH-BY-01	8/12/2025 12:30	27.73	8.81566837	1
LH-BY-01	8/12/2025 12:45	27.73	8.8582604	1
LH-BY-01	8/12/2025 13:00	27.75	8.91840463	1
LH-BY-01	8/12/2025 13:15	27.78	8.93535451	1
LH-BY-01	8/12/2025 13:30	27.75	8.96340455	1
LH-BY-01	8/12/2025 13:45	27.73	8.98282201	1
LH-BY-01	8/12/2025 14:00	27.73	8.99996598	1
LH-BY-01	8/12/2025 14:15	27.73	9.01094883	1
LH-BY-01	8/12/2025 14:30	27.75	9.02715442	1

pH Continous Monitoring Data

Station Name	Date Time	Temp C	pH SU	Use Code
LH-BY-01	8/12/2025 14:45	27.7	9.04195798	1
LH-BY-01	8/12/2025 15:00	27.68	9.05682927	1
LH-BY-01	8/12/2025 15:15	27.75	9.08233289	1
LH-BY-01	8/12/2025 15:30	27.7	9.0936629	1
LH-BY-01	8/12/2025 15:45	27.73	9.10336551	1
LH-BY-01	8/12/2025 16:00	27.73	9.08809666	1
LH-BY-01	8/12/2025 16:15	27.75	9.04054726	1
LH-BY-01	8/12/2025 16:30	27.73	9.09077541	1
LH-BY-01	8/12/2025 16:45	27.68	9.10425093	1
LH-BY-01	8/12/2025 17:00	27.58	9.0642134	1
LH-BY-01	8/12/2025 17:15	27.48	9.03165595	1
LH-BY-01	8/12/2025 17:30	27.41	9.01684401	1
LH-BY-01	8/12/2025 17:45	27.31	8.94535629	1
LH-BY-01	8/12/2025 18:00	27.26	9.0060461	1
LH-BY-01	8/12/2025 18:15	27.19	8.98826543	1
LH-BY-01	8/12/2025 18:30	27.09	8.92637985	1
LH-BY-01	8/12/2025 18:45	27.01	8.907023	1
LH-BY-01	8/12/2025 19:00	26.94	8.94265175	1
LH-BY-01	8/12/2025 19:15	26.77	8.9450965	1
LH-BY-01	8/12/2025 19:30	26.57	8.9246126	1
LH-BY-01	8/12/2025 19:45	26.45	8.85140326	1
LH-BY-01	8/12/2025 20:00	26.4	8.76857159	1
LH-BY-01	8/12/2025 20:15	26.35	8.66445267	1
LH-BY-01	8/12/2025 20:30	26.33	8.57521378	1
LH-BY-01	8/12/2025 20:45	26.28	8.51518237	1
LH-BY-01	8/12/2025 21:00	26.33	8.43042364	1
LH-BY-01	8/12/2025 21:15	26.26	8.31931358	1
LH-BY-01	8/12/2025 21:30	26.26	8.21029181	1
LH-BY-01	8/12/2025 21:45	26.21	8.13322364	1
LH-BY-01	8/12/2025 22:00	26.18	8.05605916	1
LH-BY-01	8/12/2025 22:15	26.16	7.97480732	1
LH-BY-01	8/12/2025 22:30	26.21	7.84460424	1
LH-BY-01	8/12/2025 22:45	26.21	7.78510341	1
LH-BY-01	8/12/2025 23:00	26.18	7.67290005	1
LH-BY-01	8/12/2025 23:15	26.13	7.68109166	1
LH-BY-01	8/12/2025 23:30	26.23	7.39064875	1
LH-BY-01	8/12/2025 23:45	26.33	7.32242927	1
LH-BY-01	8/13/2025 0:00	26.38	7.58284655	1
LH-BY-01	8/13/2025 0:15	26.43	7.59351075	1
LH-BY-01	8/13/2025 0:30	26.43	7.66561261	1
LH-BY-01	8/13/2025 0:45	26.45	8.01852091	1
LH-BY-01	8/13/2025 1:00	26.33	7.84937923	1
LH-BY-01	8/13/2025 1:15	26.16	7.7098363	1
LH-BY-01	8/13/2025 1:30	26.3	7.80747636	1
LH-BY-01	8/13/2025 1:45	26.23	7.69405578	1
LH-BY-01	8/13/2025 2:00	26.35	7.91390859	1
LH-BY-01	8/13/2025 2:15	26.3	7.84300464	1
LH-BY-01	8/13/2025 2:30	26.33	7.84292019	1
LH-BY-01	8/13/2025 2:45	26.38	7.92565666	1
LH-BY-01	8/13/2025 3:00	26.33	7.85583827	1
LH-BY-01	8/13/2025 3:15	26.33	7.87925229	1
LH-BY-01	8/13/2025 3:30	26.28	7.76096361	1
LH-BY-01	8/13/2025 3:45	26.16	7.58731414	1
LH-BY-01	8/13/2025 4:00	26.35	7.68274425	1
LH-BY-01	8/13/2025 4:15	26.21	7.59960083	1
LH-BY-01	8/13/2025 4:30	26.3	7.63414144	1
LH-BY-01	8/13/2025 4:45	26.45	7.81433561	1
LH-BY-01	8/13/2025 5:00	26.3	7.60641862	1
LH-BY-01	8/13/2025 5:15	26.35	7.6625611	1
LH-BY-01	8/13/2025 5:30	26.38	7.57046879	1
LH-BY-01	8/13/2025 5:45	26.45	7.50469491	1
LH-BY-01	8/13/2025 6:00	26.43	7.41325609	1
LH-BY-01	8/13/2025 6:15	26.45	7.31638172	1
LH-BY-01	8/13/2025 6:30	26.48	7.25340593	1
LH-BY-01	8/13/2025 6:45	26.06	7.43100675	1
LH-BY-01	8/13/2025 7:00	25.87	7.38195467	1
LH-BY-01	8/13/2025 7:15	25.74	7.38832292	1
LH-BY-01	8/13/2025 7:30	25.84	7.50329845	1
LH-BY-01	8/13/2025 7:45	25.96	7.62058089	1
LH-BY-01	8/13/2025 8:00	25.89	7.66384977	1
LH-BY-01	8/13/2025 8:15	26.08	7.91042358	1
LH-BY-01	8/13/2025 8:30	26.16	8.08359624	1
LH-BY-01	8/13/2025 8:45	26.18	8.20926896	1
LH-BY-01	8/13/2025 9:00	26.4	8.34856307	1
LH-BY-01	8/13/2025 9:15	26.67	8.54116895	1
LH-BY-01	8/13/2025 9:30	26.89	8.64802593	1
LH-BY-01	8/13/2025 9:45	27.06	8.63930704	1
LH-BY-01	8/13/2025 10:00	27.28	8.65715422	1
LH-BY-01	8/13/2025 10:15	27.48	8.82119966	1
LH-BY-01	8/13/2025 10:30	27.63	8.75383651	1
LH-BY-01	8/13/2025 10:45	27.78	8.83357914	1
LH-BY-01	8/13/2025 11:00	27.87	8.84989919	1
LH-BY-01	8/13/2025 11:15	27.9	8.84516355	1
LH-BY-01	8/13/2025 11:30	27.9	8.79001258	1

Station Name	Date Time	Temp C	pH SU	Use Code
LH-BY-01	8/13/2025 11:45	27.9	8.9185197	1
LH-BY-01	8/13/2025 12:00	27.9	8.93056724	1
LH-BY-01	8/13/2025 12:15	27.92	8.95051691	1
LH-BY-01	8/13/2025 12:30	28	9.03831808	1
LH-BY-01	8/13/2025 12:45	27.97	8.92878016	1
LH-BY-01	8/13/2025 13:00	27.92	9.00834127	1
LH-BY-01	8/13/2025 13:15	27.95	8.9990401	1
LH-BY-01	8/13/2025 13:30	27.97	9.0436067	1
LH-BY-01	8/13/2025 13:45	28	8.94250501	1
LH-BY-01	8/13/2025 14:00	28	8.97408586	1
LH-BY-01	8/13/2025 14:15	28.05	8.90900142	1
LH-BY-01	8/13/2025 14:30	28.02	8.88323277	1
LH-BY-01	8/13/2025 14:45	28.07	8.84974124	1
LH-BY-01	8/13/2025 15:00	28.12	8.95510769	1
LH-BY-01	8/13/2025 15:15	28.15	9.04827089	1
LH-BY-01	8/13/2025 15:30	28.22	8.99778408	1
LH-BY-01	8/13/2025 15:45	28.15	9.06967098	1
LH-BY-01	8/13/2025 16:00	28.15	9.16249384	1
LH-BY-01	8/13/2025 16:15	28.22	8.95285434	1
LH-BY-01	8/13/2025 16:30	28.25	8.8836676	1
LH-BY-01	8/13/2025 16:45	28.15	8.79762242	1
LH-BY-01	8/13/2025 17:00	28.07	8.78712938	1
LH-BY-01	8/13/2025 17:15	28.02	8.66271678	1
LH-BY-01	8/13/2025 17:30	27.97	8.61481389	1
LH-BY-01	8/13/2025 17:45	27.95	8.77124551	1
LH-BY-01	8/13/2025 18:00	27.9	8.61411846	1
LH-BY-01	8/13/2025 18:15	27.8	8.32675675	1
LH-BY-01	8/13/2025 18:30	27.78	8.5271817	1
LH-BY-01	8/13/2025 18:45	27.7	8.8351383	1
LH-BY-01	8/13/2025 19:00	27.55	8.65486219	1
LH-BY-01	8/13/2025 19:15	26.94	8.67756369	1
LH-BY-01	8/13/2025 19:30	26.5	8.43472266	1
LH-BY-01	8/13/2025 19:45	26.48	8.2091342	1
LH-BY-01	8/13/2025 20:00	26.55	8.33471061	1
LH-BY-01	8/13/2025 20:15	26.72	8.34255483	1
LH-BY-01	8/13/2025 20:30	26.87	8.38594095	1
LH-BY-01	8/13/2025 20:45	26.84	8.52847418	1
LH-BY-01	8/13/2025 21:00	26.62	8.38171942	1
LH-BY-01	8/13/2025 21:15	26.48	8.02030188	1
LH-BY-01	8/13/2025 21:30	26.55	8.47186445	1
LH-BY-01	8/13/2025 21:45	27.06	8.84468831	1
LH-BY-01	8/13/2025 22:00	27.23	9.06420363	1
LH-BY-01	8/13/2025 22:15	27.33	9.11367589	1
LH-BY-01	8/13/2025 22:30	27.38	9.09267389	1
LH-BY-01	8/13/2025 22:45	27.43	8.99525847	1
LH-BY-01	8/13/2025 23:00	27.43	8.86252829	1
LH-BY-01	8/13/2025 23:15	27.43	8.82016189	1
LH-BY-01	8/13/2025 23:30	27.23	8.81949551	1
LH-BY-01	8/13/2025 23:45	27.21	8.67766577	1
LH-BY-01	8/14/2025 0:00	27.26	8.68945976	1
LH-BY-01	8/14/2025 0:15	27.33	8.59438065	1
LH-BY-01	8/14/2025 0:30	27.06	8.4076155	1
LH-BY-01	8/14/2025 0:45	26.94	8.29537492	1
LH-BY-01	8/14/2025 1:00	26.89	8.2042585	1
LH-BY-01	8/14/2025 1:15	26.79	8.12834524	1
LH-BY-01	8/14/2025 1:30	26.82	8.08981015	1
LH-BY-01	8/14/2025 1:45	26.82	7.96137775	1
LH-BY-01	8/14/2025 2:00	26.82	7.8235413	1
LH-BY-01	8/14/2025 2:15	26.79	7.68362372	1
LH-BY-01	8/14/2025 2:30	26.89	7.70381133	1
LH-BY-01	8/14/2025 2:45	26.92	7.62799648	1
LH-BY-01	8/14/2025 3:00	26.94	7.56725564	1
LH-BY-01	8/14/2025 3:15	26.99	7.63590606	1
LH-BY-01	8/14/2025 3:30	26.92	7.59549618	1
LH-BY-01	8/14/2025 3:45	26.87	7.51795781	1
LH-BY-01	8/14/2025 4:00	26.79	7.42297123	1
LH-BY-01	8/14/2025 4:15	26.72	7.43704635	1
LH-BY-01	8/14/2025 4:30	26.57	7.35981866	1
LH-BY-01	8/14/2025 4:45	26.43	7.33577349	1
LH-BY-01	8/14/2025 5:00	26.3	7.37252414	1
LH-BY-01	8/14/2025 5:15	26.21	7.26198075	1
LH-BY-01	8/14/2025 5:30	26.08	7.27367668	1
LH-BY-01	8/14/2025 5:45	25.99	7.25867079	1
LH-BY-01	8/14/2025 6:00	25.94	7.2290715	1
LH-BY-01	8/14/2025 6:15	25.96	7.21881672	1
LH-BY-01	8/14/2025 6:30	25.94	7.22772411	1
LH-BY-01	8/14/2025 6:45	25.94	7.22691568	1
LH-BY-01	8/14/2025 7:00	25.94	7.28835656	1
LH-BY-01	8/14/2025 7:15	26.21	7.37344384	1
LH-BY-01	8/14/2025 7:30	26.4	7.43751321	1
LH-BY-01	8/14/2025 7:45	26.48	7.40969024	1
LH-BY-01	8/14/2025 8:00	26.52	7.48870862	1
LH-BY-01	8/14/2025 8:15	26.57	7.43134902	1
LH-BY-01	8/14/2025 8:30	26.62	7.45063545	1

pH Continous Monitoring Data

Station Name	Date Time	Temp C	pH SU	Use Code
LH-BY-01	8/14/2025 8:45	26.55	7.43299138	1
LH-BY-01	8/14/2025 9:00	26.67	7.39840894	1
LH-BY-01	8/14/2025 9:15	26.72	7.52816162	1
LH-BY-01	8/14/2025 9:30	26.67	7.64464939	1
LH-BY-01	8/14/2025 9:45	26.82	7.41379357	1
LH-BY-01	8/14/2025 10:00	26.92	7.47597029	1
LH-BY-01	8/14/2025 10:15	27.01	7.5805492	1
LH-BY-01	8/14/2025 10:30	27.04	7.48249229	1
LH-BY-01	8/14/2025 10:45	27.06	7.54098709	1
LH-BY-01	8/14/2025 11:00	27.16	7.55986214	1
LH-BY-01	8/14/2025 11:15	27.21	7.51227309	1
LH-BY-01	8/14/2025 11:30	27.28	7.50491029	1
LH-BY-01	8/14/2025 11:45	27.33	7.51770136	1
LH-BY-01	8/14/2025 12:00	27.36	7.56056236	1
LH-BY-01	8/14/2025 12:15	27.38	7.69971379	1
LH-BY-01	8/14/2025 12:30	27.46	7.74054918	1
LH-BY-01	8/14/2025 12:45	27.48	7.89224292	1
LH-BY-01	8/14/2025 13:00	27.75	8.42019131	1
LH-BY-01	8/14/2025 13:15	27.92	8.18809197	1
LH-BY-01	8/14/2025 13:30	27.85	8.00253752	1
LH-BY-01	8/14/2025 13:45	27.92	8.02853956	1
LH-BY-01	8/14/2025 14:00	28.02	8.13899129	1
LH-BY-01	8/14/2025 14:15	28	8.07670814	1
LH-BY-01	8/14/2025 14:30	28.1	8.1020351	1
LH-BY-01	8/14/2025 14:45	28.1	7.90752957	1
LH-BY-01	8/14/2025 15:00	27.8	8.28283556	1
LH-BY-01	8/14/2025 15:15	27.85	8.10803797	1
LH-BY-01	8/14/2025 15:30	27.9	8.17558791	1
LH-BY-01	8/14/2025 15:45	27.87	8.1968573	1
LH-BY-01	8/14/2025 16:00	27.8	8.18481632	1
LH-BY-01	8/14/2025 16:15	27.78	8.06999603	1
LH-BY-01	8/14/2025 16:30	27.78	8.29095571	1
LH-BY-01	8/14/2025 16:45	27.73	7.91614603	1
LH-BY-01	8/14/2025 17:00	27.73	8.59493984	1
LH-BY-01	8/14/2025 17:15	27.78	8.58235467	1
LH-BY-01	8/14/2025 17:30	27.75	8.56617317	1
LH-BY-01	8/14/2025 17:45	27.73	8.48886156	1
LH-BY-01	8/14/2025 18:00	27.68	8.6570942	1
LH-BY-01	8/14/2025 18:15	27.55	8.3088293	1
LH-BY-01	8/14/2025 18:30	27.48	8.18178788	1
LH-BY-01	8/14/2025 18:45	27.43	8.20209509	1
LH-BY-01	8/14/2025 19:00	27.41	8.15766058	1
LH-BY-01	8/14/2025 19:15	27.33	8.11210129	1
LH-BY-01	8/14/2025 19:30	27.23	7.87259315	1
LH-BY-01	8/14/2025 19:45	27.16	7.93559813	1
LH-BY-01	8/14/2025 20:00	27.09	7.81501581	1
LH-BY-01	8/14/2025 20:15	27.01	7.83617735	1
LH-BY-01	8/14/2025 20:30	26.96	7.70096156	1
LH-BY-01	8/14/2025 20:45	26.89	7.37152301	1
LH-BY-01	8/14/2025 21:00	26.84	7.35627079	1
LH-BY-01	8/14/2025 21:15	26.82	7.30067633	1
LH-BY-01	8/14/2025 21:30	26.77	7.31846275	1
LH-BY-01	8/14/2025 21:45	26.7	7.38519815	1
LH-BY-01	8/14/2025 22:00	26.67	7.29975146	1
LH-BY-01	8/14/2025 22:15	26.77	7.1905464	1
LH-BY-01	8/14/2025 22:30	26.79	7.2292285	1
LH-BY-01	8/14/2025 22:45	26.79	7.19778897	1
LH-BY-01	8/14/2025 23:00	26.82	7.20099344	1
LH-BY-01	8/14/2025 23:15	26.89	7.23264422	1
LH-BY-01	8/14/2025 23:30	26.94	7.31505939	1
LH-BY-01	8/14/2025 23:45	27.01	7.34532834	1
LH-BY-01	8/15/2025 0:00	27.09	7.38040268	1
LH-BY-01	8/15/2025 0:15	27.09	7.42711218	1
LH-BY-01	8/15/2025 0:30	27.04	7.38234547	1
LH-BY-01	8/15/2025 0:45	27.11	7.44211567	1
LH-BY-01	8/15/2025 1:00	27.14	7.31350756	1
LH-BY-01	8/15/2025 1:15	27.16	7.4492884	1
LH-BY-01	8/15/2025 1:30	27.14	7.38114454	1
LH-BY-01	8/15/2025 1:45	27.09	7.36402751	1
LH-BY-01	8/15/2025 2:00	26.92	7.27022461	1
LH-BY-01	8/15/2025 2:15	26.82	7.20717324	1
LH-BY-01	8/15/2025 2:30	26.79	7.21283695	1
LH-BY-01	8/15/2025 2:45	26.67	7.19598638	1
LH-BY-01	8/15/2025 3:00	26.6	7.14655745	1
LH-BY-01	8/15/2025 3:15	26.67	7.17044834	1
LH-BY-01	8/15/2025 3:30	26.74	7.17228987	1
LH-BY-01	8/15/2025 3:45	26.7	7.15887312	1
LH-BY-01	8/15/2025 4:00	26.82	7.164452	1
LH-BY-01	8/15/2025 4:15	26.77	7.17549742	1
LH-BY-01	8/15/2025 4:30	26.79	7.14888304	1
LH-BY-01	8/15/2025 4:45	26.67	7.11802816	1
LH-BY-01	8/15/2025 5:00	26.62	7.10030267	1
LH-BY-01	8/15/2025 5:15	26.55	7.08849322	1
LH-BY-01	8/15/2025 5:30	26.5	7.0831285	1

pH Continous Monitoring Data

Station Name	Date Time	Temp C	pH SU	Use Code
LH-BY-01	8/15/2025 5:45	26.43	7.00566533	1
LH-BY-01	8/15/2025 6:00	26.48	6.95294197	1
LH-BY-01	8/15/2025 6:15	26.55	6.96344119	1
LH-BY-01	8/15/2025 6:30	26.57	7.02421755	1
LH-BY-01	8/15/2025 6:45	26.06	7.06520299	1
LH-BY-01	8/15/2025 7:00	25.96	7.07627263	1
LH-BY-01	8/15/2025 7:15	25.99	7.10266936	1
LH-BY-01	8/15/2025 7:30	26.04	7.12797463	1
LH-BY-01	8/15/2025 7:45	26.08	7.15381527	1
LH-BY-01	8/15/2025 8:00	26.16	7.21301564	1
LH-BY-01	8/15/2025 8:15	26.23	7.24957929	1
LH-BY-01	8/15/2025 8:30	26.3	7.31761681	1
LH-BY-01	8/15/2025 8:45	26.38	7.4203212	1
LH-BY-01	8/15/2025 9:00	26.45	7.49501023	1
LH-BY-01	8/15/2025 9:15	26.57	7.56741806	1
LH-BY-01	8/15/2025 9:30	26.62	7.71761968	1
LH-BY-01	8/15/2025 9:45	26.82	7.61450278	1
LH-BY-01	8/15/2025 10:00	27.01	7.55154937	1
LH-BY-01	8/15/2025 10:15	27.14	7.61062716	1
LH-BY-01	8/15/2025 10:30	27.21	7.5187132	1
LH-BY-01	8/15/2025 10:45	27.31	7.35410401	1
LH-BY-01	8/15/2025 11:00	27.23	7.26350605	1
LH-BY-01	8/15/2025 11:15	27.26	7.29272373	1
LH-BY-01	8/15/2025 11:30	27.23	7.23345418	1
LH-BY-01	8/15/2025 11:45	27.21	7.32631473	1
LH-BY-01	8/15/2025 12:00	27.14	7.37282412	1
LH-BY-01	8/15/2025 12:15	27.16	7.27483955	1
LH-BY-01	8/15/2025 12:30	27.21	7.40601117	1
LH-BY-01	8/15/2025 12:45	27.14	7.32290159	1
LH-BY-01	8/15/2025 13:00	27.09	7.35463192	1
LH-BY-01	8/15/2025 13:15	27.11	7.37635093	1
LH-BY-01	8/15/2025 13:30	27.16	7.32663744	1
LH-BY-01	8/15/2025 13:45	27.11	7.33367095	1
LH-BY-01	8/15/2025 14:00	27.09	7.33423007	1
LH-BY-01	8/15/2025 14:15	27.11	7.31676001	1
LH-BY-01	8/15/2025 14:30	27.11	7.32508127	1
LH-BY-01	8/15/2025 14:45	27.11	7.31702844	1
LH-BY-01	8/15/2025 15:00	27.16	7.29362635	1
LH-BY-01	8/15/2025 15:15	27.11	7.28025387	1
LH-BY-01	8/15/2025 15:30	27.19	7.31157688	1
LH-BY-01	8/15/2025 15:45	27.14	7.32290159	1
LH-BY-01	8/15/2025 16:00	27.21	7.2986759	1
LH-BY-01	8/15/2025 16:15	27.16	7.42862292	1
LH-BY-01	8/15/2025 16:30	27.11	7.19167278	1
LH-BY-01	8/15/2025 16:45	27.11	7.37178766	1
LH-BY-01	8/15/2025 17:00	27.01	7.46616097	1
LH-BY-01	8/15/2025 17:15	26.92	7.26888162	1
LH-BY-01	8/15/2025 17:30	26.87	7.18376684	1
LH-BY-01	8/15/2025 17:45	26.77	7.13035047	1
LH-BY-01	8/15/2025 18:00	26.7	7.04866735	1
LH-BY-01	8/15/2025 18:15	26.62	7.08927915	1
LH-BY-01	8/15/2025 18:30	26.5	7.13127484	1
LH-BY-01	8/15/2025 18:45	26.3	7.40051612	1
LH-BY-01	8/15/2025 19:00	26.33	7.10685883	1
LH-BY-01	8/15/2025 19:15	26.23	7.17419866	1
LH-BY-01	8/15/2025 19:30	26.06	7.32137337	1
LH-BY-01	8/15/2025 19:45	26.04	7.18697049	1
LH-BY-01	8/15/2025 20:00	25.96	7.18243968	1
LH-BY-01	8/15/2025 20:15	25.91	7.12102314	1
LH-BY-01	8/15/2025 20:30	25.82	7.11809413	1
LH-BY-01	8/15/2025 20:45	25.77	7.13941471	1
LH-BY-01	8/15/2025 21:00	25.74	7.08387919	1
LH-BY-01	8/15/2025 21:15	25.91	7.00675319	1
LH-BY-01	8/15/2025 21:30	26.04	7.00675026	1
LH-BY-01	8/15/2025 21:45	26.06	7.00109305	1
LH-BY-01	8/15/2025 22:00	26.06	7.05119577	1
LH-BY-01	8/15/2025 22:15	25.99	7.05713527	1
LH-BY-01	8/15/2025 22:30	26.13	7.03287096	1
LH-BY-01	8/15/2025 22:45	26.33	7.11870041	1
LH-BY-01	8/15/2025 23:00	26.35	7.13591543	1
LH-BY-01	8/15/2025 23:15	26.3	7.12517198	1
LH-BY-01	8/15/2025 23:30	26.38	7.1509704	1
LH-BY-01	8/15/2025 23:45	26.43	7.1356101	1
LH-BY-01	8/16/2025 0:00	26.38	7.16254091	1
LH-BY-01	8/16/2025 0:15	26.45	7.18106524	1
LH-BY-01	8/16/2025 0:30	26.45	7.16169588	1
LH-BY-01	8/16/2025 0:45	26.18	7.10879721	1
LH-BY-01	8/16/2025 1:00	26.18	7.08833334	1
LH-BY-01	8/16/2025 1:15	25.99	7.06791257	1
LH-BY-01	8/16/2025 1:30	25.94	7.06927131	1
LH-BY-01	8/16/2025 1:45	25.96	7.04770992	1
LH-BY-01	8/16/2025 2:00	25.74	7.01781301	1
LH-BY-01	8/16/2025 2:15	25.87	7.00648456	1
LH-BY-01	8/16/2025 2:30	25.62	7.00190396	1

pH Continous Monitoring Data

Station Name	Date Time	Temp C	pH SU	Use Code
LH-BY-01	8/16/2025 2:45	26.11	7.00728733	1
LH-BY-01	8/16/2025 3:00	25.87	7.00783226	1
LH-BY-01	8/16/2025 3:15	25.89	7.01106601	1
LH-BY-01	8/16/2025 3:30	25.79	7.01053048	1
LH-BY-01	8/16/2025 3:45	25.74	6.99677969	1
LH-BY-01	8/16/2025 4:00	25.62	6.99650864	1
LH-BY-01	8/16/2025 4:15	25.79	6.99273604	1
LH-BY-01	8/16/2025 4:30	25.62	6.93176475	1
LH-BY-01	8/16/2025 4:45	25.87	6.94098618	1
LH-BY-01	8/16/2025 5:00	25.77	6.91669967	1
LH-BY-01	8/16/2025 5:15	25.26	6.95058885	1
LH-BY-01	8/16/2025 5:30	24.94	6.94269474	1
LH-BY-01	8/16/2025 5:45	24.92	6.91078374	1
LH-BY-01	8/16/2025 6:00	24.94	6.9389094	1
LH-BY-01	8/16/2025 6:15	24.97	6.90566197	1
LH-BY-01	8/16/2025 6:30	24.97	6.93431953	1
LH-BY-01	8/16/2025 6:45	24.97	6.95702929	1
LH-BY-01	8/16/2025 7:00	24.94	6.9551323	1
LH-BY-01	8/16/2025 7:15	24.92	6.99893403	1
LH-BY-01	8/16/2025 7:30	24.99	7.01866883	1
LH-BY-01	8/16/2025 7:45	25.14	7.07242929	1
LH-BY-01	8/16/2025 8:00	25.23	7.10644241	1
LH-BY-01	8/16/2025 8:15	25.38	7.13851691	1
LH-BY-01	8/16/2025 8:30	25.5	7.16571858	1
LH-BY-01	8/16/2025 8:45	25.72	7.24272391	1
LH-BY-01	8/16/2025 9:00	25.77	7.3370541	1
LH-BY-01	8/16/2025 9:15	25.94	7.40099818	1
LH-BY-01	8/16/2025 9:30	26.13	7.45460491	1
LH-BY-01	8/16/2025 9:45	26.3	7.55312621	1
LH-BY-01	8/16/2025 10:00	26.45	7.80249878	1
LH-BY-01	8/16/2025 10:15	26.67	7.8164263	1
LH-BY-01	8/16/2025 10:30	26.87	7.89217647	1
LH-BY-01	8/16/2025 10:45	27.04	7.74239073	1
LH-BY-01	8/16/2025 11:00	27.19	7.80186337	1
LH-BY-01	8/16/2025 11:15	27.33	7.76769267	1
LH-BY-01	8/16/2025 11:30	27.46	7.72633909	1
LH-BY-01	8/16/2025 11:45	27.53	7.52325418	1
LH-BY-01	8/16/2025 12:00	27.58	7.79439132	1
LH-BY-01	8/16/2025 12:15	27.68	8.22199382	1
LH-BY-01	8/16/2025 12:30	27.68	8.11482624	1
LH-BY-01	8/16/2025 12:45	27.73	8.49207606	1
LH-BY-01	8/16/2025 13:00	27.73	8.54993693	1
LH-BY-01	8/16/2025 13:15	27.75	8.5894767	1
LH-BY-01	8/16/2025 13:30	27.7	8.65484083	1
LH-BY-01	8/16/2025 13:45	27.8	8.79757046	1
LH-BY-01	8/16/2025 14:00	27.78	8.80090389	1
LH-BY-01	8/16/2025 14:15	27.83	8.70795096	1
LH-BY-01	8/16/2025 14:30	27.75	8.70840504	1
LH-BY-01	8/16/2025 14:45	27.83	8.75079663	1
LH-BY-01	8/16/2025 15:00	27.75	8.75340495	1
LH-BY-01	8/16/2025 15:15	27.78	8.70234247	1
LH-BY-01	8/16/2025 15:30	27.7	8.92461728	1
LH-BY-01	8/16/2025 15:45	27.65	8.78533749	1
LH-BY-01	8/16/2025 16:00	27.6	8.74061194	1
LH-BY-01	8/16/2025 16:15	27.55	8.6433367	1
LH-BY-01	8/16/2025 16:30	27.48	8.66838427	1
LH-BY-01	8/16/2025 16:45	27.41	8.7964168	1
LH-BY-01	8/16/2025 17:00	27.31	8.7422919	1
LH-BY-01	8/16/2025 17:15	27.23	8.70787427	1
LH-BY-01	8/16/2025 17:30	27.09	8.54357668	1
LH-BY-01	8/16/2025 17:45	26.99	8.57175004	1
LH-BY-01	8/16/2025 18:00	26.92	8.43190879	1
LH-BY-01	8/16/2025 18:15	26.84	8.39897566	1
LH-BY-01	8/16/2025 18:30	26.79	8.11544697	1
LH-BY-01	8/16/2025 18:45	26.74	7.98555373	1
LH-BY-01	8/16/2025 19:00	26.72	7.75904075	1
LH-BY-01	8/16/2025 19:15	26.65	7.61270051	1
LH-BY-01	8/16/2025 19:30	26.6	7.74132937	1
LH-BY-01	8/16/2025 19:45	26.55	7.55535411	1
LH-BY-01	8/16/2025 20:00	26.5	7.40912494	1
LH-BY-01	8/16/2025 20:15	26.43	7.3344283	1
LH-BY-01	8/16/2025 20:30	26.28	7.50848067	1
LH-BY-01	8/16/2025 20:45	26.08	7.49239008	1
LH-BY-01	8/16/2025 21:00	26.04	7.39116621	1
LH-BY-01	8/16/2025 21:15	25.99	7.36590493	1
LH-BY-01	8/16/2025 21:30	25.96	7.3028881	1
LH-BY-01	8/16/2025 21:45	25.96	7.27486431	1
LH-BY-01	8/16/2025 22:00	25.89	7.26280013	1
LH-BY-01	8/16/2025 22:15	25.89	7.22695362	1
LH-BY-01	8/16/2025 22:30	25.87	7.2097182	1
LH-BY-01	8/16/2025 22:45	25.87	7.13262958	1
LH-BY-01	8/16/2025 23:00	25.89	7.12884739	1
LH-BY-01	8/16/2025 23:15	25.84	7.18197377	1
LH-BY-01	8/16/2025 23:30	25.77	7.14939105	1

pH Continous Monitoring Data

Station Name	Date Time	Temp C	pH SU	Use Code
LH-BY-01	8/16/2025 23:45	25.77	7.13941471	1
LH-BY-01	8/17/2025 0:00	25.72	7.13404452	1
LH-BY-01	8/17/2025 0:15	25.7	7.13648074	1
LH-BY-01	8/17/2025 0:30	25.65	7.11006914	1
LH-BY-01	8/17/2025 0:45	25.65	7.09037819	1
LH-BY-01	8/17/2025 1:00	25.62	7.09308492	1
LH-BY-01	8/17/2025 1:15	25.65	7.09064793	1
LH-BY-01	8/17/2025 1:30	25.74	7.02644206	1
LH-BY-01	8/17/2025 1:45	25.79	6.9919272	1
LH-BY-01	8/17/2025 2:00	25.87	7.01214491	1
LH-BY-01	8/17/2025 2:15	25.91	7.00405815	1
LH-BY-01	8/17/2025 2:30	25.94	7.04286251	1
LH-BY-01	8/17/2025 2:45	25.96	7.09998507	1
LH-BY-01	8/17/2025 3:00	25.96	7.09863777	1
LH-BY-01	8/17/2025 3:15	26.01	7.08757529	1
LH-BY-01	8/17/2025 3:30	26.11	7.14168025	1
LH-BY-01	8/17/2025 3:45	26.06	7.07463092	1
LH-BY-01	8/17/2025 4:00	26.04	7.0598196	1
LH-BY-01	8/17/2025 4:15	26.13	7.0966966	1
LH-BY-01	8/17/2025 4:30	26.04	7.10372976	1
LH-BY-01	8/17/2025 4:45	26.21	7.14620991	1
LH-BY-01	8/17/2025 5:00	26.23	7.10447158	1
LH-BY-01	8/17/2025 5:15	26.21	7.13436359	1
LH-BY-01	8/17/2025 5:30	26.28	7.15075164	1
LH-BY-01	8/17/2025 5:45	26.3	7.1825017	1
LH-BY-01	8/17/2025 6:00	26.3	7.24010057	1
LH-BY-01	8/17/2025 6:15	26.28	7.25492104	1
LH-BY-01	8/17/2025 6:30	26.33	7.30009176	1
LH-BY-01	8/17/2025 6:45	26.08	7.2324659	1
LH-BY-01	8/17/2025 7:00	26.21	7.31259684	1
LH-BY-01	8/17/2025 7:15	26.13	7.32614572	1
LH-BY-01	8/17/2025 7:30	26.06	7.30224813	1
LH-BY-01	8/17/2025 7:45	25.99	7.31390446	1
LH-BY-01	8/17/2025 8:00	25.72	7.30933386	1
LH-BY-01	8/17/2025 8:15	25.82	7.38174896	1
LH-BY-01	8/17/2025 8:30	26.06	7.49215362	1
LH-BY-01	8/17/2025 8:45	26.16	7.55069213	1
LH-BY-01	8/17/2025 9:00	26.21	7.63863984	1
LH-BY-01	8/17/2025 9:15	26.38	7.78546508	1
LH-BY-01	8/17/2025 9:30	26.5	7.84082815	1
LH-BY-01	8/17/2025 9:45	26.7	8.02170367	1
LH-BY-01	8/17/2025 10:00	26.92	8.19634878	1
LH-BY-01	8/17/2025 10:15	27.06	8.31257632	1
LH-BY-01	8/17/2025 10:30	27.19	8.50361441	1
LH-BY-01	8/17/2025 10:45	27.33	8.65419616	1
LH-BY-01	8/17/2025 11:00	27.46	8.75965437	1
LH-BY-01	8/17/2025 11:15	27.58	8.86910354	1
LH-BY-01	8/17/2025 11:30	27.68	8.94885793	1
LH-BY-01	8/17/2025 11:45	27.8	9.03083482	1
LH-BY-01	8/17/2025 12:00	27.83	9.11337811	1
LH-BY-01	8/17/2025 12:15	27.95	9.14385428	1
LH-BY-01	8/17/2025 12:30	28	9.1673178	1
LH-BY-01	8/17/2025 12:45	28.02	9.22310573	1
LH-BY-01	8/17/2025 13:00	28.12	9.29460031	1
LH-BY-01	8/17/2025 13:15	28.07	9.12935407	1
LH-BY-01	8/17/2025 13:30	28.12	9.28951728	1
LH-BY-01	8/17/2025 13:45	28.2	9.38358916	1
LH-BY-01	8/17/2025 14:00	28.27	9.40068366	1
LH-BY-01	8/17/2025 14:15	28.27	9.27019513	1
LH-BY-01	8/17/2025 14:30	28.3	9.41862578	1
LH-BY-01	8/17/2025 14:45	28.32	9.45429025	1
LH-BY-01	8/17/2025 15:00	28.27	9.44587334	1
LH-BY-01	8/17/2025 15:15	28.17	9.25650442	1
LH-BY-01	8/17/2025 15:30	28.17	9.38569885	1
LH-BY-01	8/17/2025 15:45	28.15	9.44363743	1
LH-BY-01	8/17/2025 16:00	28.12	9.41258001	1
LH-BY-01	8/17/2025 16:15	28.1	9.332209	1
LH-BY-01	8/17/2025 16:30	28.05	9.28710587	1
LH-BY-01	8/17/2025 16:45	28	9.25028442	1
LH-BY-01	8/17/2025 17:00	27.95	9.29723418	1
LH-BY-01	8/17/2025 17:15	27.92	9.25141776	1
LH-BY-01	8/17/2025 17:30	27.9	9.15545471	1
LH-BY-01	8/17/2025 17:45	27.87	9.21698423	1
LH-BY-01	8/17/2025 18:00	27.83	9.05607202	1
LH-BY-01	8/17/2025 18:15	27.78	9.09498114	1
LH-BY-01	8/17/2025 18:30	27.7	9.19626904	1
LH-BY-01	8/17/2025 18:45	27.63	9.15765748	1
LH-BY-01	8/17/2025 19:00	27.63	9.13354077	1
LH-BY-01	8/17/2025 19:15	27.6	9.0072622	1
LH-BY-01	8/17/2025 19:30	27.51	9.00679076	1
LH-BY-01	8/17/2025 19:45	27.48	8.91771465	1
LH-BY-01	8/17/2025 20:00	27.51	8.90840891	1
LH-BY-01	8/17/2025 20:15	27.53	8.86834214	1
LH-BY-01	8/17/2025 20:30	27.55	8.82479624	1

pH Continous Monitoring Data

Station Name	Date Time	Temp C	pH SU	Use Code
LH-BY-01	8/17/2025 20:45	27.48	8.82843829	1
LH-BY-01	8/17/2025 21:00	27.41	8.81331085	1
LH-BY-01	8/17/2025 21:15	27.06	8.83663414	1
LH-BY-01	8/17/2025 21:30	26.87	8.78944162	1
LH-BY-01	8/17/2025 21:45	26.87	8.75908504	1
LH-BY-01	8/17/2025 22:00	26.82	8.72229943	1
LH-BY-01	8/17/2025 22:15	26.77	8.67072131	1
LH-BY-01	8/17/2025 22:30	26.72	8.59224832	1
LH-BY-01	8/17/2025 22:45	26.65	8.53643265	1
LH-BY-01	8/17/2025 23:00	26.65	8.37674205	1
LH-BY-01	8/17/2025 23:15	26.57	8.28944448	1
LH-BY-01	8/17/2025 23:30	26.52	8.11725881	1
LH-BY-01	8/17/2025 23:45	26.52	7.89079785	1
LH-BY-01	8/18/2025 0:00	26.48	7.85352689	1
LH-BY-01	8/18/2025 0:15	26.35	7.69889077	1
LH-BY-01	8/18/2025 0:30	26.35	7.58909443	1
LH-BY-01	8/18/2025 0:45	26.38	7.52903021	1
LH-BY-01	8/18/2025 1:00	26.35	7.41309736	1
LH-BY-01	8/18/2025 1:15	26.33	7.36279827	1
LH-BY-01	8/18/2025 1:30	26.35	7.37784413	1
LH-BY-01	8/18/2025 1:45	26.33	7.31973801	1
LH-BY-01	8/18/2025 2:00	26.48	7.30209347	1
LH-BY-01	8/18/2025 2:15	26.65	7.29036208	1
LH-BY-01	8/18/2025 2:30	26.55	7.15357406	1
LH-BY-01	8/18/2025 2:45	26.6	7.17989909	1
LH-BY-01	8/18/2025 3:00	26.62	7.31055611	1
LH-BY-01	8/18/2025 3:15	26.45	7.21119535	1
LH-BY-01	8/18/2025 3:30	26.38	7.24568716	1
LH-BY-01	8/18/2025 3:45	26.52	7.23750371	1
LH-BY-01	8/18/2025 4:00	26.57	7.28533027	1
LH-BY-01	8/18/2025 4:15	26.6	7.29148605	1
LH-BY-01	8/18/2025 4:30	26.6	7.34822062	1
LH-BY-01	8/18/2025 4:45	26.55	7.33671477	1
LH-BY-01	8/18/2025 5:00	26.4	7.19158894	1
LH-BY-01	8/18/2025 5:15	26.55	7.31197329	1
LH-BY-01	8/18/2025 5:30	26.45	7.23998036	1
LH-BY-01	8/18/2025 5:45	26.45	7.20958123	1
LH-BY-01	8/18/2025 6:00	26.4	7.15499627	1
LH-BY-01	8/18/2025 6:15	26.33	7.1095501	1
LH-BY-01	8/18/2025 6:30	26.35	7.11896159	1
LH-BY-01	8/18/2025 6:45	26.13	7.05926299	1
LH-BY-01	8/18/2025 7:00	26.18	7.12037546	1
LH-BY-01	8/18/2025 7:15	25.84	7.09894692	1
LH-BY-01	8/18/2025 7:30	25.84	7.12105147	1
LH-BY-01	8/18/2025 7:45	26.16	7.15538983	1
LH-BY-01	8/18/2025 8:00	26.35	7.14802532	1
LH-BY-01	8/18/2025 8:15	26.4	7.19105082	1
LH-BY-01	8/18/2025 8:30	25.74	7.31929051	1
LH-BY-01	8/18/2025 8:45	25.48	7.40863305	1
LH-BY-01	8/18/2025 9:00	25.45	7.60463585	1
LH-BY-01	8/18/2025 9:15	25.4	7.91087737	1
LH-BY-01	8/18/2025 9:30	25.55	8.14867931	1
LH-BY-01	8/18/2025 9:45	25.55	8.31516405	1
LH-BY-01	8/18/2025 10:00	25.65	8.4436592	1
LH-BY-01	8/18/2025 10:15	25.72	8.50642524	1
LH-BY-01	8/18/2025 10:30	25.82	8.56576942	1
LH-BY-01	8/18/2025 10:45	25.99	8.6723832	1
LH-BY-01	8/18/2025 11:00	26.21	8.83269492	1
LH-BY-01	8/18/2025 11:15	26.38	8.95704687	1
LH-BY-01	8/18/2025 11:30	26.57	9.01604239	1
LH-BY-01	8/18/2025 11:45	26.82	9.01866123	1
LH-BY-01	8/18/2025 12:00	26.99	9.10237491	1
LH-BY-01	8/18/2025 12:15	27.19	9.18577547	1
LH-BY-01	8/18/2025 12:30	27.36	9.22021017	1
LH-BY-01	8/18/2025 12:45	27.55	9.30672277	1
LH-BY-01	8/18/2025 13:00	27.75	9.35929664	1
LH-BY-01	8/18/2025 13:15	27.95	9.3724519	1
LH-BY-01	8/18/2025 13:30	28.05	9.27399397	1
LH-BY-01	8/18/2025 13:45	28.02	9.01275916	1
LH-BY-01	8/18/2025 14:00	28.02	8.85887967	1
LH-BY-01	8/18/2025 14:15	27.97	8.86400622	1
LH-BY-01	8/18/2025 14:30	27.9	8.78920941	1
LH-BY-01	8/18/2025 14:45	27.78	8.66645327	1
LH-BY-01	8/18/2025 15:00	27.68	8.61744219	1
LH-BY-01	8/18/2025 15:15	27.58	8.57107861	1
LH-BY-01	8/18/2025 15:30	27.55	8.60339952	1
LH-BY-01	8/18/2025 15:45	27.55	8.64682115	1
LH-BY-01	8/18/2025 16:00	26.6	8.92737771	1
LH-BY-01	8/18/2025 16:15	25.84	8.83064972	1
LH-BY-01	8/18/2025 16:30	25.53	8.35707846	1
LH-BY-01	8/18/2025 16:45	25.5	8.23954947	1
LH-BY-01	8/18/2025 17:00	25.5	8.02418957	1
LH-BY-01	8/18/2025 17:15	25.48	7.81320212	1
LH-BY-01	8/18/2025 17:30	25.43	7.72290912	1

pH Continous Monitoring Data

Station Name	Date Time	Temp C	pH SU	Use Code
LH-BY-01	8/18/2025 17:45	25.4	7.69625523	1
LH-BY-01	8/18/2025 18:00	25.38	7.65688435	1
LH-BY-01	8/18/2025 18:15	25.45	7.64242461	1
LH-BY-01	8/18/2025 18:30	25.53	7.71268274	1
LH-BY-01	8/18/2025 18:45	25.38	7.63393579	1
LH-BY-01	8/18/2025 19:00	25.45	7.72070134	1
LH-BY-01	8/18/2025 19:15	25.67	7.58315247	1
LH-BY-01	8/18/2025 19:30	25.79	7.37693424	1
LH-BY-01	8/18/2025 19:45	25.87	7.32993332	1
LH-BY-01	8/18/2025 20:00	25.5	7.38323748	1
LH-BY-01	8/18/2025 20:15	25.14	7.37721518	1
LH-BY-01	8/18/2025 20:30	24.8	7.36655477	1
LH-BY-01	8/18/2025 20:45	25.14	7.09971952	1
LH-BY-01	8/18/2025 21:00	24.75	7.29329616	1
LH-BY-01	8/18/2025 21:15	24.73	7.14071316	1
LH-BY-01	8/18/2025 21:30	24.51	7.22150725	1
LH-BY-01	8/18/2025 21:45	24.48	7.09100426	1
LH-BY-01	8/18/2025 22:00	24.56	7.1102014	1
LH-BY-01	8/18/2025 22:15	24.36	7.16174812	1
LH-BY-01	8/18/2025 22:30	24.29	7.12737269	1
LH-BY-01	8/18/2025 22:45	24.41	7.10511055	1
LH-BY-01	8/18/2025 23:00	24.75	6.92155499	1
LH-BY-01	8/18/2025 23:15	24.99	6.87539064	1
LH-BY-01	8/18/2025 23:30	25.11	6.8894926	1
LH-BY-01	8/18/2025 23:45	25.21	6.84738829	1
LH-BY-01	8/19/2025 0:00	24.99	6.96270923	1
LH-BY-01	8/19/2025 0:15	24.41	7.08669186	1
LH-BY-01	8/19/2025 0:30	24.29	7.11599185	1
LH-BY-01	8/19/2025 0:45	24.22	7.1051777	1
LH-BY-01	8/19/2025 1:00	24.12	7.10060392	1
LH-BY-01	8/19/2025 1:15	24.1	7.10494902	1
LH-BY-01	8/19/2025 1:30	24.1	7.1149814	1
LH-BY-01	8/19/2025 1:45	24.03	7.10009197	1
LH-BY-01	8/19/2025 2:00	24.03	7.09710866	1
LH-BY-01	8/19/2025 2:15	24	7.08328539	1
LH-BY-01	8/19/2025 2:30	24.05	7.01764311	1
LH-BY-01	8/19/2025 2:45	24.34	6.97779966	1
LH-BY-01	8/19/2025 3:00	24.41	6.96399086	1
LH-BY-01	8/19/2025 3:15	24.44	6.946661	1
LH-BY-01	8/19/2025 3:30	24.56	6.91960984	1
LH-BY-01	8/19/2025 3:45	24.65	6.89608803	1
LH-BY-01	8/19/2025 4:00	24.82	6.86017209	1
LH-BY-01	8/19/2025 4:15	24.85	6.7871611	1
LH-BY-01	8/19/2025 4:30	24.87	6.77554625	1
LH-BY-01	8/19/2025 4:45	24.87	6.82611947	1
LH-BY-01	8/19/2025 5:00	24.85	6.86451357	1
LH-BY-01	8/19/2025 5:15	24.92	6.82182224	1
LH-BY-01	8/19/2025 5:30	24.77	6.88828435	1
LH-BY-01	8/19/2025 5:45	24.68	6.89474541	1
LH-BY-01	8/19/2025 6:00	24.58	6.87630188	1
LH-BY-01	8/19/2025 6:15	24.53	6.85272552	1
LH-BY-01	8/19/2025 6:30	24.65	6.8977119	1
LH-BY-01	8/19/2025 6:45	24.39	6.96507197	1
LH-BY-01	8/19/2025 7:00	24.19	7.02712202	1
LH-BY-01	8/19/2025 7:15	24.15	7.03878297	1
LH-BY-01	8/19/2025 7:30	24.29	7.04066152	1
LH-BY-01	8/19/2025 7:45	24.48	7.04144797	1
LH-BY-01	8/19/2025 8:00	24.77	7.05114691	1
LH-BY-01	8/19/2025 8:15	24.85	7.03652817	1
LH-BY-01	8/19/2025 8:30	25.14	7.0824267	1
LH-BY-01	8/19/2025 8:45	25.31	7.16717431	1
LH-BY-01	8/19/2025 9:00	25.33	7.15879223	1
LH-BY-01	8/19/2025 9:15	25.45	7.18868951	1
LH-BY-01	8/19/2025 9:30	25.53	7.17352752	1
LH-BY-01	8/19/2025 9:45	25.38	7.39473081	1
LH-BY-01	8/19/2025 10:00	25.09	7.60509542	1
LH-BY-01	8/19/2025 10:15	24.68	7.93851738	1
LH-BY-01	8/19/2025 10:30	24.73	8.21515516	1
LH-BY-01	8/19/2025 10:45	24.92	8.28116932	1
LH-BY-01	8/19/2025 11:00	24.75	8.37037156	1
LH-BY-01	8/19/2025 11:15	24.75	8.50673077	1
LH-BY-01	8/19/2025 11:30	24.73	8.27819847	1
LH-BY-01	8/19/2025 11:45	24.6	8.26062027	1
LH-BY-01	8/19/2025 12:00	24.53	8.33889383	1
LH-BY-01	8/19/2025 12:15	24.53	8.6058572	1
LH-BY-01	8/19/2025 12:30	24.65	8.69641745	1
LH-BY-01	8/19/2025 12:45	24.77	8.78501098	1
LH-BY-01	8/19/2025 13:00	21.65	7.75459684	2
LH-BY-01	8/19/2025 13:15	23.06	7.12327592	2
LH-BY-01	8/19/2025 13:30	23.21	9.89571963	2
LH-BY-01	8/19/2025 13:45	23.79	9.69052599	2
LH-BY-01	8/19/2025 14:00	25.53	8.07808014	2
LH-BY-01	8/19/2025 14:15	25.67	8.03119163	1
LH-BY-01	8/19/2025 14:30	25.6	8.0490685	1

Station Name	Date Time	Temp C	pH SU	Use Code
LH-BY-01	8/19/2025 14:45	25.45	8.08352648	1
LH-BY-01	8/19/2025 15:00	24.99	8.36250235	1
LH-BY-01	8/19/2025 15:15	24.97	8.32697681	1
LH-BY-01	8/19/2025 15:30	24.97	8.24486753	1
LH-BY-01	8/19/2025 15:45	25.09	8.31176702	1
LH-BY-01	8/19/2025 16:00	25.02	8.2041547	1
LH-BY-01	8/19/2025 16:15	24.97	8.19783141	1
LH-BY-01	8/19/2025 16:30	24.99	8.23907482	1
LH-BY-01	8/19/2025 16:45	25.09	8.35171805	1
LH-BY-01	8/19/2025 17:00	25.14	8.32459019	1
LH-BY-01	8/19/2025 17:15	25.19	8.39799473	1
LH-BY-01	8/19/2025 17:30	25.09	8.33812926	1
LH-BY-01	8/19/2025 17:45	25.02	8.36236527	1
LH-BY-01	8/19/2025 18:00	24.97	8.2690653	1
LH-BY-01	8/19/2025 18:15	24.8	8.15308412	1
LH-BY-01	8/19/2025 18:30	24.68	7.96630964	1
LH-BY-01	8/19/2025 18:45	24.58	7.79267207	1
LH-BY-01	8/19/2025 19:00	24.56	7.60622757	1
LH-BY-01	8/19/2025 19:15	24.63	7.57042746	1
LH-BY-01	8/19/2025 19:30	24.82	7.43405278	1
LH-BY-01	8/19/2025 19:45	25.09	7.36544415	1
LH-BY-01	8/19/2025 20:00	24.92	7.37190697	1
LH-BY-01	8/19/2025 20:15	24.97	7.33432446	1
LH-BY-01	8/19/2025 20:30	24.9	7.26967914	1
LH-BY-01	8/19/2025 20:45	25.21	7.2463073	1
LH-BY-01	8/19/2025 21:00	25.19	7.23138116	1
LH-BY-01	8/19/2025 21:15	25.11	7.18796203	1
LH-BY-01	8/19/2025 21:30	24.53	7.17416933	1
LH-BY-01	8/19/2025 21:45	24.51	7.18180557	1
LH-BY-01	8/19/2025 22:00	24.32	7.16829774	1
LH-BY-01	8/19/2025 22:15	24.15	7.14740108	1
LH-BY-01	8/19/2025 22:30	24.41	7.06691525	1
LH-BY-01	8/19/2025 22:45	24.75	7.05459502	1
LH-BY-01	8/19/2025 23:00	24.82	6.97759999	1
LH-BY-01	8/19/2025 23:15	24.1	7.02962777	1
LH-BY-01	8/19/2025 23:30	23.98	7.00536134	1
LH-BY-01	8/19/2025 23:45	23.88	6.97398163	1
LH-BY-01	8/20/2025 0:00	23.95	6.99008405	1
LH-BY-01	8/20/2025 0:15	24.03	6.8621693	1
LH-BY-01	8/20/2025 0:30	24.19	6.81099499	1
LH-BY-01	8/20/2025 0:45	24.39	6.94841921	1
LH-BY-01	8/20/2025 1:00	24.27	6.9342271	1
LH-BY-01	8/20/2025 1:15	24.27	6.92441621	1
LH-BY-01	8/20/2025 1:30	24.24	6.9432147	1
LH-BY-01	8/20/2025 1:45	24.15	6.95928297	1
LH-BY-01	8/20/2025 2:00	24.05	6.99390556	1
LH-BY-01	8/20/2025 2:15	23.98	6.96607945	1
LH-BY-01	8/20/2025 2:30	23.98	6.98408365	1
LH-BY-01	8/20/2025 2:45	23.91	6.99062842	1
LH-BY-01	8/20/2025 3:00	23.83	7.00809334	1
LH-BY-01	8/20/2025 3:15	23.86	7.00891122	1
LH-BY-01	8/20/2025 3:30	23.91	7.10413619	1
LH-BY-01	8/20/2025 3:45	23.95	7.26099278	1
LH-BY-01	8/20/2025 4:00	24	7.2824979	1
LH-BY-01	8/20/2025 4:15	24.03	7.29065173	1
LH-BY-01	8/20/2025 4:30	24.05	7.29063217	1
LH-BY-01	8/20/2025 4:45	24.05	7.28354128	1
LH-BY-01	8/20/2025 5:00	24.03	7.28574232	1
LH-BY-01	8/20/2025 5:15	24	7.29449989	1
LH-BY-01	8/20/2025 5:30	24	7.29449989	1
LH-BY-01	8/20/2025 5:45	24.03	7.27019585	1
LH-BY-01	8/20/2025 6:00	24.05	7.28981399	1
LH-BY-01	8/20/2025 6:15	24.05	7.27754129	1
LH-BY-01	8/20/2025 6:30	24.05	7.28572309	1
LH-BY-01	8/20/2025 6:45	24.03	7.29065173	1
LH-BY-01	8/20/2025 7:00	24.03	7.30892565	1
LH-BY-01	8/20/2025 7:15	24.03	7.32065368	1
LH-BY-01	8/20/2025 7:30	24.03	7.34356427	1
LH-BY-01	8/20/2025 7:45	24	7.35696481	1
LH-BY-01	8/20/2025 8:00	23.95	7.36193561	1
LH-BY-01	8/20/2025 8:15	23.98	7.27706109	1
LH-BY-01	8/20/2025 8:30	23.88	7.36911586	1
LH-BY-01	8/20/2025 8:45	23.88	7.29871211	1
LH-BY-01	8/20/2025 9:00	23.88	7.37702946	1
LH-BY-01	8/20/2025 9:15	23.86	7.39970564	1
LH-BY-01	8/20/2025 9:30	23.93	7.31530488	1
LH-BY-01	8/20/2025 9:45	24.03	7.21510136	1
LH-BY-01	8/20/2025 10:00	24.07	7.21370887	1
LH-BY-01	8/20/2025 10:15	24.1	7.24504559	1
LH-BY-01	8/20/2025 10:30	24.17	7.30878019	1
LH-BY-01	8/20/2025 10:45	24.1	7.34621017	1
LH-BY-01	8/20/2025 11:00	24.05	7.40490465	1
LH-BY-01	8/20/2025 11:15	24	7.47098373	1
LH-BY-01	8/20/2025 11:30	24.03	7.45838992	1

Station Name	Date Time	Temp C	pH SU	Use Code
LH-BY-01	8/20/2025 11:45	23.95	7.59628667	1
LH-BY-01	8/20/2025 12:00	23.86	7.67560868	1
LH-BY-01	8/20/2025 12:15	23.83	7.74691131	1
LH-BY-01	8/20/2025 12:30	23.81	7.74559688	1
LH-BY-01	8/20/2025 12:45	23.86	7.83007071	1
LH-BY-01	8/20/2025 13:00	23.86	7.84207836	1
LH-BY-01	8/20/2025 13:15	23.83	7.82906285	1
LH-BY-01	8/20/2025 13:30	23.88	7.90751353	1
LH-BY-01	8/20/2025 13:45	23.88	7.86085058	1
LH-BY-01	8/20/2025 14:00	23.95	7.77361867	1
LH-BY-01	8/20/2025 14:15	24.12	7.74427405	1
LH-BY-01	8/20/2025 14:30	24.19	7.68412722	1
LH-BY-01	8/20/2025 14:45	24	7.8013113	1
LH-BY-01	8/20/2025 15:00	23.83	7.8457115	1
LH-BY-01	8/20/2025 15:15	23.76	7.78366847	1
LH-BY-01	8/20/2025 15:30	23.71	7.72700834	1
LH-BY-01	8/20/2025 15:45	23.66	7.68070635	1
LH-BY-01	8/20/2025 16:00	23.59	7.65846867	1
LH-BY-01	8/20/2025 16:15	23.59	7.68578361	1
LH-BY-01	8/20/2025 16:30	23.57	7.70549792	1
LH-BY-01	8/20/2025 16:45	23.57	7.64321565	1
LH-BY-01	8/20/2025 17:00	23.62	7.62398876	1
LH-BY-01	8/20/2025 17:15	23.66	7.62690861	1
LH-BY-01	8/20/2025 17:30	23.64	7.53191086	1
LH-BY-01	8/20/2025 17:45	23.66	7.49364312	1
LH-BY-01	8/20/2025 18:00	23.62	7.54505656	1
LH-BY-01	8/20/2025 18:15	23.52	7.55179741	1
LH-BY-01	8/20/2025 18:30	23.42	7.51618037	1
LH-BY-01	8/20/2025 18:45	23.35	7.46627543	1
LH-BY-01	8/20/2025 19:00	23.3	7.42452133	1
LH-BY-01	8/20/2025 19:15	23.26	7.38520131	1
LH-BY-01	8/20/2025 19:30	23.21	7.33685685	1
LH-BY-01	8/20/2025 19:45	23.18	7.30570884	1
LH-BY-01	8/20/2025 20:00	23.33	7.22927865	1
LH-BY-01	8/20/2025 20:15	23.38	7.25356751	1
LH-BY-01	8/20/2025 20:30	23.38	7.27953508	1
LH-BY-01	8/20/2025 20:45	23.33	7.30008639	1
LH-BY-01	8/20/2025 21:00	23.23	7.28870143	1
LH-BY-01	8/20/2025 21:15	23.28	7.33158204	1
LH-BY-01	8/20/2025 21:30	23.38	7.34486403	1
LH-BY-01	8/20/2025 21:45	23.42	7.34181115	1
LH-BY-01	8/20/2025 22:00	23.35	7.3126412	1
LH-BY-01	8/20/2025 22:15	23.38	7.32627671	1
LH-BY-01	8/20/2025 22:30	23.4	7.30876194	1
LH-BY-01	8/20/2025 22:45	23.35	7.2986993	1
LH-BY-01	8/20/2025 23:00	23.38	7.29757571	1
LH-BY-01	8/20/2025 23:15	23.47	7.31524732	1
LH-BY-01	8/20/2025 23:30	23.45	7.29203992	1
LH-BY-01	8/20/2025 23:45	23.52	7.295796	1
LH-BY-01	8/21/2025 0:00	23.47	7.25513013	1
LH-BY-01	8/21/2025 0:15	23.59	7.29326788	1
LH-BY-01	8/21/2025 0:30	23.62	7.27821654	1
LH-BY-01	8/21/2025 0:45	23.57	7.27280006	1
LH-BY-01	8/21/2025 1:00	23.57	7.26241969	1
LH-BY-01	8/21/2025 1:15	23.54	7.26326581	1
LH-BY-01	8/21/2025 1:30	23.47	7.25075798	1
LH-BY-01	8/21/2025 1:45	23.45	7.15157484	1
LH-BY-01	8/21/2025 2:00	23.47	7.15948916	1
LH-BY-01	8/21/2025 2:15	23.47	7.17233238	1
LH-BY-01	8/21/2025 2:30	23.45	7.1608663	1
LH-BY-01	8/21/2025 2:45	23.4	7.18658592	1
LH-BY-01	8/21/2025 3:00	23.38	7.08874176	1
LH-BY-01	8/21/2025 3:15	23.35	7.18689076	1
LH-BY-01	8/21/2025 3:30	23.28	7.19513794	1
LH-BY-01	8/21/2025 3:45	23.26	7.21976192	1
LH-BY-01	8/21/2025 4:00	23.23	7.21458803	1
LH-BY-01	8/21/2025 4:15	23.28	7.19541138	1
LH-BY-01	8/21/2025 4:30	23.33	7.16065802	1
LH-BY-01	8/21/2025 4:45	23.28	7.16560695	1
LH-BY-01	8/21/2025 5:00	23.26	7.17628281	1
LH-BY-01	8/21/2025 5:15	23.23	7.1538752	1
LH-BY-01	8/21/2025 5:30	23.18	7.11943672	1
LH-BY-01	8/21/2025 5:45	23.18	7.08333111	1
LH-BY-01	8/21/2025 6:00	23.18	7.04202848	1
LH-BY-01	8/21/2025 6:15	23.23	7.1407481	1
LH-BY-01	8/21/2025 6:30	23.11	7.1410787	1
LH-BY-01	8/21/2025 6:45	23.09	7.17118537	1
LH-BY-01	8/21/2025 7:00	23.04	7.15342659	1
LH-BY-01	8/21/2025 7:15	23.04	7.15944704	1
LH-BY-01	8/21/2025 7:30	23.06	7.20075563	1
LH-BY-01	8/21/2025 7:45	23.06	7.21525845	1
LH-BY-01	8/21/2025 8:00	23.06	7.21635301	1
LH-BY-01	8/21/2025 8:15	23.04	7.27684573	1
LH-BY-01	8/21/2025 8:30	23.16	7.3136623	1

Station Name	Date Time	Temp C	pH SU	Use Code
LH-BY-01	8/21/2025 8:45	23.18	7.32157342	1
LH-BY-01	8/21/2025 9:00	23.23	7.32562139	1
LH-BY-01	8/21/2025 9:15	23.33	7.36952719	1
LH-BY-01	8/21/2025 9:30	23.38	7.31096951	1
LH-BY-01	8/21/2025 9:45	23.47	7.36142825	1
LH-BY-01	8/21/2025 10:00	23.69	7.40184594	1
LH-BY-01	8/21/2025 10:15	23.66	7.48736217	1
LH-BY-01	8/21/2025 10:30	23.71	7.49574429	1
LH-BY-01	8/21/2025 10:45	23.81	7.55944697	1
LH-BY-01	8/21/2025 11:00	23.88	7.70312434	1
LH-BY-01	8/21/2025 11:15	23.95	7.89202188	1
LH-BY-01	8/21/2025 11:30	24.07	8.05365049	1
LH-BY-01	8/21/2025 11:45	24.24	8.22039539	1
LH-BY-01	8/21/2025 12:00	24.44	8.32552688	1
LH-BY-01	8/21/2025 12:15	24.6	8.47426499	1
LH-BY-01	8/21/2025 12:30	24.6	8.47970944	1
LH-BY-01	8/21/2025 12:45	24.63	8.09413157	1
LH-BY-01	8/21/2025 13:00	24.63	8.39327441	1
LH-BY-01	8/21/2025 13:15	24.7	8.35566496	1
LH-BY-01	8/21/2025 13:30	24.73	8.11689313	1
LH-BY-01	8/21/2025 13:45	24.32	8.79554313	1
LH-BY-01	8/21/2025 14:00	24.29	8.86712095	1
LH-BY-01	8/21/2025 14:15	24.58	8.79098052	1
LH-BY-01	8/21/2025 14:30	24.6	8.93159947	1
LH-BY-01	8/21/2025 14:45	24.56	8.93703192	1
LH-BY-01	8/21/2025 15:00	24.56	8.9451997	1
LH-BY-01	8/21/2025 15:15	24.73	8.98408892	1
LH-BY-01	8/21/2025 15:30	24.68	8.91066941	1
LH-BY-01	8/21/2025 15:45	24.7	9.02129864	1
LH-BY-01	8/21/2025 16:00	24.8	9.02687719	1
LH-BY-01	8/21/2025 16:15	24.97	9.07384507	1
LH-BY-01	8/21/2025 16:30	25.02	9.07105077	1
LH-BY-01	8/21/2025 16:45	24.94	8.95685953	1
LH-BY-01	8/21/2025 17:00	24.9	9.03707512	1
LH-BY-01	8/21/2025 17:15	24.68	8.78847415	1
LH-BY-01	8/21/2025 17:30	24.03	8.75365603	1
LH-BY-01	8/21/2025 17:45	23.52	8.66241181	1
LH-BY-01	8/21/2025 18:00	23.26	8.41584763	1
LH-BY-01	8/21/2025 18:15	23.21	8.0960919	1
LH-BY-01	8/21/2025 18:30	23.14	7.94643763	1
LH-BY-01	8/21/2025 18:45	23.14	7.73798165	1
LH-BY-01	8/21/2025 19:00	22.97	7.66422683	1
LH-BY-01	8/21/2025 19:15	22.85	7.62725491	1
LH-BY-01	8/21/2025 19:30	22.87	7.50755591	1
LH-BY-01	8/21/2025 19:45	22.82	7.43753349	1
LH-BY-01	8/21/2025 20:00	22.78	7.38637388	1
LH-BY-01	8/21/2025 20:15	22.75	7.33820228	1
LH-BY-01	8/21/2025 20:30	22.78	7.29817903	1
LH-BY-01	8/21/2025 20:45	22.82	7.23241232	1
LH-BY-01	8/21/2025 21:00	22.73	7.21905979	1
LH-BY-01	8/21/2025 21:15	22.68	7.20238345	1
LH-BY-01	8/21/2025 21:30	22.56	7.19698355	1
LH-BY-01	8/21/2025 21:45	22.51	7.19454954	1
LH-BY-01	8/21/2025 22:00	22.42	7.19680262	1
LH-BY-01	8/21/2025 22:15	22.66	7.16348797	1
LH-BY-01	8/21/2025 22:30	22.82	7.12314217	1
LH-BY-01	8/21/2025 22:45	22.9	7.10257494	1
LH-BY-01	8/21/2025 23:00	22.85	7.07794736	1
LH-BY-01	8/21/2025 23:15	22.82	6.99086777	1
LH-BY-01	8/21/2025 23:30	22.73	7.02236848	1
LH-BY-01	8/21/2025 23:45	22.68	7.00593288	1
LH-BY-01	8/22/2025 0:00	22.66	6.99524696	1
LH-BY-01	8/22/2025 0:15	22.7	6.97278197	1
LH-BY-01	8/22/2025 0:30	22.7	6.95661768	1
LH-BY-01	8/22/2025 0:45	22.82	7.01332429	1
LH-BY-01	8/22/2025 1:00	22.68	7.07717018	1
LH-BY-01	8/22/2025 1:15	22.61	7.0865063	1
LH-BY-01	8/22/2025 1:30	22.61	7.10569011	1
LH-BY-01	8/22/2025 1:45	22.66	7.08183354	1
LH-BY-01	8/22/2025 2:00	22.51	7.09613071	1
LH-BY-01	8/22/2025 2:15	22.3	7.10525232	1
LH-BY-01	8/22/2025 2:30	22.42	7.08656191	1
LH-BY-01	8/22/2025 2:45	22.42	7.09122383	1
LH-BY-01	8/22/2025 3:00	22.37	7.07834824	1
LH-BY-01	8/22/2025 3:15	22.3	7.07754378	1
LH-BY-01	8/22/2025 3:30	22.42	7.06517192	1
LH-BY-01	8/22/2025 3:45	22.37	7.05750319	1
LH-BY-01	8/22/2025 4:00	22.27	7.08056972	1
LH-BY-01	8/22/2025 4:15	22.18	7.06961613	1
LH-BY-01	8/22/2025 4:30	22.08	7.05289238	1
LH-BY-01	8/22/2025 4:45	22.08	7.04959782	1
LH-BY-01	8/22/2025 5:00	22.15	7.06495702	1
LH-BY-01	8/22/2025 5:15	22.13	7.05343242	1
LH-BY-01	8/22/2025 5:30	21.99	7.06032352	1

pH Continous Monitoring Data

Station Name	Date Time	Temp C	pH SU	Use Code
LH-BY-01	8/22/2025 5:45	21.96	7.04797004	1
LH-BY-01	8/22/2025 6:00	21.99	7.03752922	1
LH-BY-01	8/22/2025 6:15	21.99	7.03697996	1
LH-BY-01	8/22/2025 6:30	21.94	7.0455012	1
LH-BY-01	8/22/2025 6:45	21.96	7.04275154	1
LH-BY-01	8/22/2025 7:00	21.96	7.05208991	1
LH-BY-01	8/22/2025 7:15	21.99	7.07625207	1
LH-BY-01	8/22/2025 7:30	22.08	7.16573097	1
LH-BY-01	8/22/2025 7:45	22.18	7.25075543	1
LH-BY-01	8/22/2025 8:00	22.25	7.32834795	1
LH-BY-01	8/22/2025 8:15	22.3	7.39056802	1
LH-BY-01	8/22/2025 8:30	22.44	7.48279252	1
LH-BY-01	8/22/2025 8:45	22.56	7.51987431	1
LH-BY-01	8/22/2025 9:00	22.78	7.63151174	1
LH-BY-01	8/22/2025 9:15	22.92	7.72703177	1
LH-BY-01	8/22/2025 9:30	23.26	7.87632383	1
LH-BY-01	8/22/2025 9:45	23.35	7.94604069	1
LH-BY-01	8/22/2025 10:00	23.66	8.09006078	1
LH-BY-01	8/22/2025 10:15	23.88	8.22951518	1
LH-BY-01	8/22/2025 10:30	24.17	8.34363279	1
LH-BY-01	8/22/2025 10:45	24.32	8.47129296	1
LH-BY-01	8/22/2025 11:00	24.58	8.52799553	1
LH-BY-01	8/22/2025 11:15	24.8	8.63051464	1
LH-BY-01	8/22/2025 11:30	25.02	8.7076014	1
LH-BY-01	8/22/2025 11:45	25.19	8.7702026	1
LH-BY-01	8/22/2025 12:00	25.23	8.54531227	1
LH-BY-01	8/22/2025 12:15	25.28	8.34569703	1
LH-BY-01	8/22/2025 12:30	25.26	7.99077877	1
LH-BY-01	8/22/2025 12:45	25.33	7.77330071	1
LH-BY-01	8/22/2025 13:00	25.31	7.57455937	1
LH-BY-01	8/22/2025 13:15	25.31	7.48412478	1
LH-BY-01	8/22/2025 13:30	25.31	7.41731725	1
LH-BY-01	8/22/2025 13:45	25.33	7.42217731	1
LH-BY-01	8/22/2025 14:00	25.36	7.43326761	1
LH-BY-01	8/22/2025 14:15	25.38	7.40527288	1
LH-BY-01	8/22/2025 14:30	25.4	7.39058509	1
LH-BY-01	8/22/2025 14:45	25.4	7.38949911	1
LH-BY-01	8/22/2025 15:00	25.4	7.11501921	1
LH-BY-01	8/22/2025 15:15	25.38	6.96379491	1
LH-BY-01	8/22/2025 15:30	25.26	6.91570347	1
LH-BY-01	8/22/2025 15:45	25.09	7.15210025	1
LH-BY-01	8/22/2025 16:00	24.85	7.17126236	1
LH-BY-01	8/22/2025 16:15	24.8	7.04152793	1
LH-BY-01	8/22/2025 16:30	24.8	6.88592095	1
LH-BY-01	8/22/2025 16:45	24.8	6.74146761	1
LH-BY-01	8/22/2025 17:00	24.75	6.77543495	1
LH-BY-01	8/22/2025 17:15	24.7	6.92452532	1
LH-BY-01	8/22/2025 17:30	24.63	6.98466278	1
LH-BY-01	8/22/2025 17:45	24.56	7.1175218	1
LH-BY-01	8/22/2025 18:00	24.51	7.11427388	1
LH-BY-01	8/22/2025 18:15	24.44	7.25702225	1
LH-BY-01	8/22/2025 18:30	24.41	7.21755064	1
LH-BY-01	8/22/2025 18:45	24.34	7.19444266	1
LH-BY-01	8/22/2025 19:00	24.32	7.16366559	1
LH-BY-01	8/22/2025 19:15	24.36	7.12768118	1
LH-BY-01	8/22/2025 19:30	24.39	7.10315095	1
LH-BY-01	8/22/2025 19:45	24.32	7.08137689	1
LH-BY-01	8/22/2025 20:00	24.27	7.02361528	1
LH-BY-01	8/22/2025 20:15	24.05	7.08117809	1
LH-BY-01	8/22/2025 20:30	23.95	7.10712317	1
LH-BY-01	8/22/2025 20:45	23.91	7.09404054	1
LH-BY-01	8/22/2025 21:00	23.95	6.99908706	1
LH-BY-01	8/22/2025 21:15	23.93	7.00072402	1
LH-BY-01	8/22/2025 21:30	23.93	7.03346444	1
LH-BY-01	8/22/2025 21:45	23.83	7.059131	1
LH-BY-01	8/22/2025 22:00	23.88	7.00672756	1
LH-BY-01	8/22/2025 22:15	23.83	7.04275528	1
LH-BY-01	8/22/2025 22:30	23.91	7.02118821	1
LH-BY-01	8/22/2025 22:45	23.86	7.01245894	1
LH-BY-01	8/22/2025 23:00	23.83	7.03047349	1
LH-BY-01	8/22/2025 23:15	23.74	7.01492107	1
LH-BY-01	8/22/2025 23:30	23.62	7.02448637	1
LH-BY-01	8/22/2025 23:45	23.64	6.99799369	1
LH-BY-01	8/23/2025 0:00	23.86	6.93550082	1
LH-BY-01	8/23/2025 0:15	23.88	6.92977462	1
LH-BY-01	8/23/2025 0:30	23.88	6.93632381	1
LH-BY-01	8/23/2025 0:45	23.79	6.93548561	1
LH-BY-01	8/23/2025 1:00	23.74	6.90817361	1
LH-BY-01	8/23/2025 1:15	23.74	6.8866057	1
LH-BY-01	8/23/2025 1:30	23.74	6.869679	1
LH-BY-01	8/23/2025 1:45	23.71	6.86447808	1
LH-BY-01	8/23/2025 2:00	23.74	6.83800967	1
LH-BY-01	8/23/2025 2:15	23.79	6.83558026	1
LH-BY-01	8/23/2025 2:30	23.86	6.82852358	1

Station Name	Date Time	Temp C	pH SU	Use Code
LH-BY-01	8/23/2025 2:45	23.86	6.8091476	1
LH-BY-01	8/23/2025 3:00	23.81	6.82412755	1
LH-BY-01	8/23/2025 3:15	23.83	6.81677032	1
LH-BY-01	8/23/2025 3:30	23.83	6.81131175	1
LH-BY-01	8/23/2025 3:45	23.69	6.79538543	1
LH-BY-01	8/23/2025 4:00	23.79	6.76952262	1
LH-BY-01	8/23/2025 4:15	23.76	6.75803362	1
LH-BY-01	8/23/2025 4:30	23.69	6.76999109	1
LH-BY-01	8/23/2025 4:45	23.66	6.80738049	1
LH-BY-01	8/23/2025 5:00	23.59	6.81552953	1
LH-BY-01	8/23/2025 5:15	23.54	6.79692116	1
LH-BY-01	8/23/2025 5:30	23.47	6.80780363	1
LH-BY-01	8/23/2025 5:45	23.47	6.82501901	1
LH-BY-01	8/23/2025 6:00	23.38	6.80801864	1
LH-BY-01	8/23/2025 6:15	23.47	6.81108275	1
LH-BY-01	8/23/2025 6:30	23.47	6.81627469	1
LH-BY-01	8/23/2025 6:45	23.45	6.81188985	1
LH-BY-01	8/23/2025 7:00	23.42	6.81050429	1
LH-BY-01	8/23/2025 7:15	22.97	6.85674895	1
LH-BY-01	8/23/2025 7:30	22.87	6.92132061	1
LH-BY-01	8/23/2025 7:45	22.94	6.97198279	1
LH-BY-01	8/23/2025 8:00	23.04	7.03985909	1
LH-BY-01	8/23/2025 8:15	23.16	7.08361028	1
LH-BY-01	8/23/2025 8:30	23.23	7.16754926	1
LH-BY-01	8/23/2025 8:45	23.4	7.26776328	1
LH-BY-01	8/23/2025 9:00	23.54	7.32091005	1
LH-BY-01	8/23/2025 9:15	23.66	7.43438367	1
LH-BY-01	8/23/2025 9:30	23.91	7.55462011	1
LH-BY-01	8/23/2025 9:45	24.1	7.62898015	1
LH-BY-01	8/23/2025 10:00	24.32	7.72715244	1
LH-BY-01	8/23/2025 10:15	24.53	7.78354745	1
LH-BY-01	8/23/2025 10:30	24.73	7.75172941	1
LH-BY-01	8/23/2025 10:45	24.85	7.56946237	1
LH-BY-01	8/23/2025 11:00	24.92	7.43390716	1
LH-BY-01	8/23/2025 11:15	24.99	7.42320248	1
LH-BY-01	8/23/2025 11:30	25.09	7.48176413	1
LH-BY-01	8/23/2025 11:45	25.16	7.49414984	1
LH-BY-01	8/23/2025 12:00	25.38	8.0061282	1
LH-BY-01	8/23/2025 12:15	25.23	7.7613357	1
LH-BY-01	8/23/2025 12:30	25.23	7.74259197	1
LH-BY-01	8/23/2025 12:45	25.36	8.15716621	1
LH-BY-01	8/23/2025 13:00	25.14	8.00204655	1
LH-BY-01	8/23/2025 13:15	25.16	8.18565661	1
LH-BY-01	8/23/2025 13:30	24.87	7.98282811	1
LH-BY-01	8/23/2025 13:45	24.87	7.98772368	1
LH-BY-01	8/23/2025 14:00	24.92	7.9299087	1
LH-BY-01	8/23/2025 14:15	24.97	7.98168279	1
LH-BY-01	8/23/2025 14:30	24.94	8.03833937	1
LH-BY-01	8/23/2025 14:45	25.02	8.16664085	1
LH-BY-01	8/23/2025 15:00	25.04	8.31089968	1
LH-BY-01	8/23/2025 15:15	24.92	8.37805044	1
LH-BY-01	8/23/2025 15:30	24.8	8.53094793	1
LH-BY-01	8/23/2025 15:45	24.9	8.50215161	1
LH-BY-01	8/23/2025 16:00	24.87	8.36223503	1
LH-BY-01	8/23/2025 16:15	24.87	8.3728421	1
LH-BY-01	8/23/2025 16:30	24.73	8.5655928	1
LH-BY-01	8/23/2025 16:45	24.63	8.54597607	1
LH-BY-01	8/23/2025 17:00	24.58	8.52200622	1
LH-BY-01	8/23/2025 17:15	24.48	8.41712484	1
LH-BY-01	8/23/2025 17:30	24.36	8.31471315	1
LH-BY-01	8/23/2025 17:45	24.29	8.23790318	1
LH-BY-01	8/23/2025 18:00	24.22	8.21720662	1
LH-BY-01	8/23/2025 18:15	24.17	8.12635736	1
LH-BY-01	8/23/2025 18:30	24.1	8.0641787	1
LH-BY-01	8/23/2025 18:45	23.81	8.11516722	1
LH-BY-01	8/23/2025 19:00	23.64	8.04998804	1
LH-BY-01	8/23/2025 19:15	23.5	7.90348457	1
LH-BY-01	8/23/2025 19:30	23.42	7.73482517	1
LH-BY-01	8/23/2025 19:45	23.38	7.61820689	1
LH-BY-01	8/23/2025 20:00	23.38	7.48864237	1
LH-BY-01	8/23/2025 20:15	23.33	7.41846381	1
LH-BY-01	8/23/2025 20:30	23.3	7.29054718	1
LH-BY-01	8/23/2025 20:45	23.38	7.27461491	1
LH-BY-01	8/23/2025 21:00	23.38	7.22267977	1
LH-BY-01	8/23/2025 21:15	23.33	7.22763832	1
LH-BY-01	8/23/2025 21:30	23.35	7.17923638	1
LH-BY-01	8/23/2025 21:45	23.38	7.14942388	1
LH-BY-01	8/23/2025 22:00	23.38	7.12044953	1
LH-BY-01	8/23/2025 22:15	23.33	7.11773596	1
LH-BY-01	8/23/2025 22:30	23.26	7.09725475	1
LH-BY-01	8/23/2025 22:45	23.16	7.08962829	1
LH-BY-01	8/23/2025 23:00	23.21	7.04503272	1
LH-BY-01	8/23/2025 23:15	23.28	7.04447522	1
LH-BY-01	8/23/2025 23:30	23.23	7.07894135	1

pH Continous Monitoring Data

Station Name	Date Time	Temp C	pH SU	Use Code
LH-BY-01	8/23/2025 23:45	23.33	7.05704361	1
LH-BY-01	8/24/2025 0:00	23.4	7.13520093	1
LH-BY-01	8/24/2025 0:15	23.5	7.22914727	1
LH-BY-01	8/24/2025 0:30	23.47	7.19774555	1
LH-BY-01	8/24/2025 0:45	23.52	7.20071758	1
LH-BY-01	8/24/2025 1:00	23.57	7.1110847	1
LH-BY-01	8/24/2025 1:15	23.62	7.08484629	1
LH-BY-01	8/24/2025 1:30	23.66	7.11050485	1
LH-BY-01	8/24/2025 1:45	23.74	7.10010064	1
LH-BY-01	8/24/2025 2:00	23.79	7.08043027	1
LH-BY-01	8/24/2025 2:15	23.86	7.16119005	1
LH-BY-01	8/24/2025 2:30	23.79	7.08752737	1
LH-BY-01	8/24/2025 2:45	23.86	7.11343235	1
LH-BY-01	8/24/2025 3:00	23.91	7.09022057	1
LH-BY-01	8/24/2025 3:15	23.81	7.04275816	1
LH-BY-01	8/24/2025 3:30	23.81	7.043577	1
LH-BY-01	8/24/2025 3:45	23.81	7.00208905	1
LH-BY-01	8/24/2025 4:00	23.69	7.01792722	1
LH-BY-01	8/24/2025 4:15	23.76	6.96114044	1
LH-BY-01	8/24/2025 4:30	23.59	6.88272429	1
LH-BY-01	8/24/2025 4:45	23.57	6.89391627	1
LH-BY-01	8/24/2025 5:00	23.38	6.87034081	1
LH-BY-01	8/24/2025 5:15	23.47	6.85015892	1
LH-BY-01	8/24/2025 5:30	23.42	6.94114455	1
LH-BY-01	8/24/2025 5:45	23.5	6.91247104	1
LH-BY-01	8/24/2025 6:00	23.5	6.94279982	1
LH-BY-01	8/24/2025 6:15	23.47	6.92311932	1
LH-BY-01	8/24/2025 6:30	23.42	6.90424824	1
LH-BY-01	8/24/2025 6:45	23.3	6.89409307	1
LH-BY-01	8/24/2025 7:00	22.8	6.90486929	1
LH-BY-01	8/24/2025 7:15	22.63	6.90262233	1
LH-BY-01	8/24/2025 7:30	22.7	6.9289466	1
LH-BY-01	8/24/2025 7:45	22.73	6.96566221	1
LH-BY-01	8/24/2025 8:00	22.82	7.03632854	1
LH-BY-01	8/24/2025 8:15	22.94	7.25805054	1
LH-BY-01	8/24/2025 8:30	22.97	7.38119899	1
LH-BY-01	8/24/2025 8:45	23.11	7.55146666	1
LH-BY-01	8/24/2025 9:00	23.28	7.69825847	1
LH-BY-01	8/24/2025 9:15	23.38	7.78029921	1
LH-BY-01	8/24/2025 9:30	23.5	7.94037093	1
LH-BY-01	8/24/2025 9:45	23.71	8.1529492	1
LH-BY-01	8/24/2025 10:00	23.86	8.31965534	1
LH-BY-01	8/24/2025 10:15	24.03	8.51391315	1
LH-BY-01	8/24/2025 10:30	24.12	8.46928351	1
LH-BY-01	8/24/2025 10:45	24.32	8.68764139	1
LH-BY-01	8/24/2025 11:00	24.39	8.66953739	1
LH-BY-01	8/24/2025 11:15	24.6	8.80528804	1
LH-BY-01	8/24/2025 11:30	24.77	8.83282503	1
LH-BY-01	8/24/2025 11:45	24.92	8.82075356	1
LH-BY-01	8/24/2025 12:00	24.97	8.79407535	1
LH-BY-01	8/24/2025 12:15	24.77	8.81541271	1
LH-BY-01	8/24/2025 12:30	24.7	8.85475415	1
LH-BY-01	8/24/2025 12:45	24.68	8.79119565	1
LH-BY-01	8/24/2025 13:00	24.65	8.6884931	1
LH-BY-01	8/24/2025 13:15	24.68	8.81732203	1
LH-BY-01	8/24/2025 13:30	24.73	8.84504372	1
LH-BY-01	8/24/2025 13:45	24.7	8.80386556	1
LH-BY-01	8/24/2025 14:00	24.68	8.78085396	1
LH-BY-01	8/24/2025 14:15	24.75	8.73989472	1
LH-BY-01	8/24/2025 14:30	24.7	8.73664908	1
LH-BY-01	8/24/2025 14:45	24.65	8.59840245	1
LH-BY-01	8/24/2025 15:00	24.56	8.56948162	1
LH-BY-01	8/24/2025 15:15	24.63	8.56013024	1
LH-BY-01	8/24/2025 15:30	24.68	8.57946311	1
LH-BY-01	8/24/2025 15:45	24.73	8.55389232	1
LH-BY-01	8/24/2025 16:00	24.77	8.6048324	1
LH-BY-01	8/24/2025 16:15	24.77	8.64618668	1
LH-BY-01	8/24/2025 16:30	24.7	8.67678014	1
LH-BY-01	8/24/2025 16:45	24.68	8.57565302	1
LH-BY-01	8/24/2025 17:00	24.63	8.69323383	1
LH-BY-01	8/24/2025 17:15	24.58	8.70767472	1
LH-BY-01	8/24/2025 17:30	24.51	8.63836616	1
LH-BY-01	8/24/2025 17:45	24.44	8.61805146	1
LH-BY-01	8/24/2025 18:00	24.36	8.58606588	1
LH-BY-01	8/24/2025 18:15	24.32	8.57483503	1
LH-BY-01	8/24/2025 18:30	24.27	8.57073937	1
LH-BY-01	8/24/2025 18:45	24.19	8.55725945	1
LH-BY-01	8/24/2025 19:00	24.12	8.45237843	1
LH-BY-01	8/24/2025 19:15	24.07	8.36099276	1
LH-BY-01	8/24/2025 19:30	23.93	8.32480114	1
LH-BY-01	8/24/2025 19:45	23.86	8.1643746	1
LH-BY-01	8/24/2025 20:00	23.62	8.23386978	1
LH-BY-01	8/24/2025 20:15	23.52	8.04713416	1
LH-BY-01	8/24/2025 20:30	23.5	7.82452044	1

Station Name	Date Time	Temp C	pH SU	Use Code
LH-BY-01	8/24/2025 20:45	23.5	7.64609975	1
LH-BY-01	8/24/2025 21:00	23.5	7.55128814	1
LH-BY-01	8/24/2025 21:15	23.47	7.37345168	1
LH-BY-01	8/24/2025 21:30	23.47	7.29475282	1
LH-BY-01	8/24/2025 21:45	23.54	7.20726074	1
LH-BY-01	8/24/2025 22:00	23.52	7.23678181	1
LH-BY-01	8/24/2025 22:15	23.54	7.16436905	1
LH-BY-01	8/24/2025 22:30	23.54	7.16846698	1
LH-BY-01	8/24/2025 22:45	23.52	7.16820512	1
LH-BY-01	8/24/2025 23:00	23.5	7.17504727	1
LH-BY-01	8/24/2025 23:15	23.5	7.09881546	1
LH-BY-01	8/24/2025 23:30	23.64	7.05780334	1
LH-BY-01	8/24/2025 23:45	23.79	7.14321233	1
LH-BY-01	8/25/2025 0:00	23.86	7.19120917	1
LH-BY-01	8/25/2025 0:15	23.76	7.15824141	1
LH-BY-01	8/25/2025 0:30	23.76	7.12411729	1
LH-BY-01	8/25/2025 0:45	23.74	7.08672308	1
LH-BY-01	8/25/2025 1:00	23.76	7.03948944	1
LH-BY-01	8/25/2025 1:15	23.79	6.97370078	1
LH-BY-01	8/25/2025 1:30	23.88	6.97425451	1
LH-BY-01	8/25/2025 1:45	23.93	7.01300167	1
LH-BY-01	8/25/2025 2:00	23.88	6.97152568	1
LH-BY-01	8/25/2025 2:15	23.91	6.94424304	1
LH-BY-01	8/25/2025 2:30	23.88	6.92458985	1
LH-BY-01	8/25/2025 2:45	23.88	6.92622715	1
LH-BY-01	8/25/2025 3:00	23.83	6.93249209	1
LH-BY-01	8/25/2025 3:15	23.74	6.91690997	1
LH-BY-01	8/25/2025 3:30	23.81	6.88663243	1
LH-BY-01	8/25/2025 3:45	23.71	6.89587757	1
LH-BY-01	8/25/2025 4:00	23.74	6.88332957	1
LH-BY-01	8/25/2025 4:15	23.62	6.87317688	1
LH-BY-01	8/25/2025 4:30	23.69	6.90351616	1
LH-BY-01	8/25/2025 4:45	23.66	6.90678343	1
LH-BY-01	8/25/2025 5:00	23.64	6.89940336	1
LH-BY-01	8/25/2025 5:15	23.66	6.87701717	1
LH-BY-01	8/25/2025 5:30	23.4	6.83454406	1
LH-BY-01	8/25/2025 5:45	23.16	6.84535188	1
LH-BY-01	8/25/2025 6:00	23.06	6.83298596	1
LH-BY-01	8/25/2025 6:15	23.04	6.83051177	1
LH-BY-01	8/25/2025 6:30	22.99	6.85730603	1
LH-BY-01	8/25/2025 6:45	22.99	6.85183198	1
LH-BY-01	8/25/2025 7:00	23.04	6.87867534	1
LH-BY-01	8/25/2025 7:15	23.09	6.93560679	1
LH-BY-01	8/25/2025 7:30	23.18	7.02917269	1
LH-BY-01	8/25/2025 7:45	23.3	7.18719569	1
LH-BY-01	8/25/2025 8:00	23.38	7.20245239	1
LH-BY-01	8/25/2025 8:15	23.5	7.27313767	1
LH-BY-01	8/25/2025 8:30	23.62	7.4617544	1
LH-BY-01	8/25/2025 8:45	23.69	7.50041967	1
LH-BY-01	8/25/2025 9:00	23.74	7.51644307	1
LH-BY-01	8/25/2025 9:15	23.79	7.62117485	1
LH-BY-01	8/25/2025 9:30	23.86	7.50941189	1
LH-BY-01	8/25/2025 9:45	23.86	7.71272323	1
LH-BY-01	8/25/2025 10:00	23.88	7.85539292	1
LH-BY-01	8/25/2025 10:15	23.93	8.03914098	1
LH-BY-01	8/25/2025 10:30	24.03	8.35162986	1
LH-BY-01	8/25/2025 10:45	24.24	8.64094379	1
LH-BY-01	8/25/2025 11:00	24.41	8.63837195	1
LH-BY-01	8/25/2025 11:15	24.65	8.84363411	1
LH-BY-01	8/25/2025 11:30	24.82	8.82952525	1
LH-BY-01	8/25/2025 11:45	24.99	8.7390379	1
LH-BY-01	8/25/2025 12:00	25.14	8.65229671	1
LH-BY-01	8/25/2025 12:15	25.16	8.50682007	1
LH-BY-01	8/25/2025 12:30	25.23	8.57492192	1
LH-BY-01	8/25/2025 12:45	25.36	8.57830902	1
LH-BY-01	8/25/2025 13:00	25.16	8.33754356	1
LH-BY-01	8/25/2025 13:15	25.06	8.3224993	1
LH-BY-01	8/25/2025 13:30	25.06	8.44372344	1
LH-BY-01	8/25/2025 13:45	25.19	8.56969938	1
LH-BY-01	8/25/2025 14:00	25.21	8.50194924	1
LH-BY-01	8/25/2025 14:15	25.19	8.41565423	1
LH-BY-01	8/25/2025 14:30	25.26	8.44547207	1
LH-BY-01	8/25/2025 14:45	25.21	8.47097927	1
LH-BY-01	8/25/2025 15:00	25.26	8.47372064	1
LH-BY-01	8/25/2025 15:15	25.19	8.25997896	1
LH-BY-01	8/25/2025 15:30	25.26	8.48865979	1
LH-BY-01	8/25/2025 15:45	25.36	8.58238197	1
LH-BY-01	8/25/2025 16:00	25.4	8.59764509	1
LH-BY-01	8/25/2025 16:15	25.38	8.6227312	1
LH-BY-01	8/25/2025 16:30	25.43	8.65096341	1
LH-BY-01	8/25/2025 16:45	25.33	8.66509438	1
LH-BY-01	8/25/2025 17:00	25.16	8.55409794	1
LH-BY-01	8/25/2025 17:15	24.99	8.51801018	1
LH-BY-01	8/25/2025 17:30	24.94	8.61941621	1

Station Name	Date Time	Temp C	pH SU	Use Code
LH-BY-01	8/25/2025 17:45	24.87	8.69078238	1
LH-BY-01	8/25/2025 18:00	24.82	8.54118201	1
LH-BY-01	8/25/2025 18:15	24.77	8.4035024	1
LH-BY-01	8/25/2025 18:30	24.7	8.22095986	1
LH-BY-01	8/25/2025 18:45	24.65	7.90489494	1
LH-BY-01	8/25/2025 19:00	24.6	7.70387416	1
LH-BY-01	8/25/2025 19:15	24.58	7.70174351	1
LH-BY-01	8/25/2025 19:30	24.58	7.57624032	1
LH-BY-01	8/25/2025 19:45	24.6	7.6295573	1
LH-BY-01	8/25/2025 20:00	24.58	7.65355682	1
LH-BY-01	8/25/2025 20:15	24.58	7.60074203	1
LH-BY-01	8/25/2025 20:30	24.58	7.56371722	1
LH-BY-01	8/25/2025 20:45	24.51	7.5279055	1
LH-BY-01	8/25/2025 21:00	24.48	7.45442889	1
LH-BY-01	8/25/2025 21:15	24.44	7.38667002	1
LH-BY-01	8/25/2025 21:30	24.44	7.33328565	1
LH-BY-01	8/25/2025 21:45	24.46	7.33489736	1
LH-BY-01	8/25/2025 22:00	24.44	7.28779998	1
LH-BY-01	8/25/2025 22:15	24.44	7.28126312	1
LH-BY-01	8/25/2025 22:30	24.44	7.23169191	1
LH-BY-01	8/25/2025 22:45	24.41	7.24914866	1
LH-BY-01	8/25/2025 23:00	24.36	7.17345152	1
LH-BY-01	8/25/2025 23:15	24.36	7.11569371	1
LH-BY-01	8/25/2025 23:30	24.32	7.13560024	1
LH-BY-01	8/25/2025 23:45	24.34	7.15275616	1
LH-BY-01	8/26/2025 0:00	24.19	7.15365101	1
LH-BY-01	8/26/2025 0:15	24.22	7.1154756	1
LH-BY-01	8/26/2025 0:30	24.12	7.1746822	1
LH-BY-01	8/26/2025 0:45	24.12	7.07897768	1
LH-BY-01	8/26/2025 1:00	24.22	7.15172751	1
LH-BY-01	8/26/2025 1:15	24.19	7.14520046	1
LH-BY-01	8/26/2025 1:30	24.15	7.15530749	1
LH-BY-01	8/26/2025 1:45	24.12	7.12778426	1
LH-BY-01	8/26/2025 2:00	24.07	7.09289909	1
LH-BY-01	8/26/2025 2:15	24.05	7.04245091	1
LH-BY-01	8/26/2025 2:30	23.91	6.97289284	1
LH-BY-01	8/26/2025 2:45	23.57	6.97258861	1
LH-BY-01	8/26/2025 3:00	23.45	6.92557364	1
LH-BY-01	8/26/2025 3:15	23.3	6.94822956	1
LH-BY-01	8/26/2025 3:30	23.23	6.92579188	1
LH-BY-01	8/26/2025 3:45	23.21	6.91019739	1
LH-BY-01	8/26/2025 4:00	23.23	6.90063161	1
LH-BY-01	8/26/2025 4:15	23.26	6.88614863	1
LH-BY-01	8/26/2025 4:30	23.26	6.89353187	1
LH-BY-01	8/26/2025 4:45	23.23	6.88121444	1
LH-BY-01	8/26/2025 5:00	23.23	6.89133325	1
LH-BY-01	8/26/2025 5:15	23.16	6.89431658	1
LH-BY-01	8/26/2025 5:30	23.09	6.88964023	1
LH-BY-01	8/26/2025 5:45	23.02	6.86443604	1
LH-BY-01	8/26/2025 6:00	22.99	6.86223268	1
LH-BY-01	8/26/2025 6:15	22.92	6.87068691	1
LH-BY-01	8/26/2025 6:30	22.97	6.8534643	1
LH-BY-01	8/26/2025 6:45	23.04	6.89208451	1
LH-BY-01	8/26/2025 7:00	23.02	6.88879312	1
LH-BY-01	8/26/2025 7:15	22.99	6.91752066	1
LH-BY-01	8/26/2025 7:30	23.02	7.03931443	1
LH-BY-01	8/26/2025 7:45	23.02	7.14030055	1
LH-BY-01	8/26/2025 8:00	23.09	7.22289775	1
LH-BY-01	8/26/2025 8:15	23.14	7.32243753	1
LH-BY-01	8/26/2025 8:30	23.16	7.45809448	1
LH-BY-01	8/26/2025 8:45	23.26	7.58564274	1
LH-BY-01	8/26/2025 9:00	23.45	7.71316186	1
LH-BY-01	8/26/2025 9:15	23.64	7.8951384	1
LH-BY-01	8/26/2025 9:30	23.71	7.95472288	1
LH-BY-01	8/26/2025 9:45	24	8.06426404	1
LH-BY-01	8/26/2025 10:00	24.07	8.16409735	1
LH-BY-01	8/26/2025 10:15	24.1	8.19642889	2
LH-BY-01	8/26/2025 10:30	24.63	10.2292329	2
LH-BY-01	8/26/2025 10:45			2
LH-BY-01	8/26/2025 11:00			2
LH-BY-01	8/26/2025 11:15			2
LH-BY-01	8/26/2025 11:30			2
LH-BY-01	8/26/2025 11:45	23.52	9.96950341	2
LH-BY-01	8/26/2025 12:00	24.15	9.96510003	2
LH-BY-01	8/26/2025 12:15	24.27	9.95392307	2
LH-BY-01	8/26/2025 12:30	26.26	9.94581283	2
LH-BY-01	8/26/2025 12:45	24.92	8.50478503	4
LH-BY-01	8/26/2025 13:00	24.94	8.48153788	4
LH-BY-01	8/26/2025 13:15	24.87	8.43423658	4
LH-BY-01	8/26/2025 13:30	24.85	8.63167332	4
LH-BY-01	8/26/2025 13:45	24.8	8.62009933	4
LH-BY-01	8/26/2025 14:00	24.77	8.53112571	4
LH-BY-01	8/26/2025 14:15	24.73	8.60889878	4
LH-BY-01	8/26/2025 14:30	24.8	8.7245754	4

Station Name	Date Time	Temp C	pH SU	Use Code
LH-BY-01	8/26/2025 14:45	24.82	8.72338265	4
LH-BY-01	8/26/2025 15:00	24.97	8.77580026	4
LH-BY-01	8/26/2025 15:15	24.92	8.74541391	4
LH-BY-01	8/26/2025 15:30	24.87	8.80062455	4
LH-BY-01	8/26/2025 15:45	24.85	8.91381907	4
LH-BY-01	8/26/2025 16:00	24.77	9.22913922	4
LH-BY-01	8/26/2025 16:15	24.65	9.25293676	4
LH-BY-01	8/26/2025 16:30	24.51	9.30305092	4
LH-BY-01	8/26/2025 16:45	24.46	9.31934281	4
LH-BY-01	8/26/2025 17:00	24.19	9.32468667	4
LH-BY-01	8/26/2025 17:15	23.95	9.27687741	4
LH-BY-01	8/26/2025 17:30	23.79	9.22974127	4
LH-BY-01	8/26/2025 17:45	23.76	9.14106701	4
LH-BY-01	8/26/2025 18:00	23.69	9.04102956	4
LH-BY-01	8/26/2025 18:15	23.45	8.99804958	4
LH-BY-01	8/26/2025 18:30	23.33	8.92525417	4
LH-BY-01	8/26/2025 18:45	23.26	8.84559134	4
LH-BY-01	8/26/2025 19:00	23.28	8.62597057	4
LH-BY-01	8/26/2025 19:15	23.18	8.54258978	4
LH-BY-01	8/26/2025 19:30	23.18	8.37797972	4
LH-BY-01	8/26/2025 19:45	23.16	8.21155625	4
LH-BY-01	8/26/2025 20:00	23.11	7.97020337	4
LH-BY-01	8/26/2025 20:15	23.09	7.78421383	4
LH-BY-01	8/26/2025 20:30	22.97	7.74145339	4
LH-BY-01	8/26/2025 20:45	22.92	7.6394199	4
LH-BY-01	8/26/2025 21:00	22.9	7.54840835	4
LH-BY-01	8/26/2025 21:15	22.87	7.44249364	4
LH-BY-01	8/26/2025 21:30	22.82	7.40407652	4
LH-BY-01	8/26/2025 21:45	22.8	7.38051918	4
LH-BY-01	8/26/2025 22:00	22.78	7.30083968	4
LH-BY-01	8/26/2025 22:15	22.7	7.27380308	4
LH-BY-01	8/26/2025 22:30	22.7	7.22905847	4
LH-BY-01	8/26/2025 22:45	22.66	7.20278148	4
LH-BY-01	8/26/2025 23:00	22.61	7.20579964	4
LH-BY-01	8/26/2025 23:15	22.58	7.16946772	4
LH-BY-01	8/26/2025 23:30	22.56	7.16622349	4
LH-BY-01	8/26/2025 23:45	22.56	7.1011096	4
LH-BY-01	8/27/2025 0:00	22.63	7.06935017	4
LH-BY-01	8/27/2025 0:15	22.87	7.06739678	4
LH-BY-01	8/27/2025 0:30	23.23	7.16178731	4
LH-BY-01	8/27/2025 0:45	23.3	7.18583524	4
LH-BY-01	8/27/2025 1:00	23.33	7.21044133	4
LH-BY-01	8/27/2025 1:15	23.38	7.21094697	4
LH-BY-01	8/27/2025 1:30	23.33	7.16985084	4
LH-BY-01	8/27/2025 1:45	23.35	7.18634507	4
LH-BY-01	8/27/2025 2:00	23.3	7.17365686	4
LH-BY-01	8/27/2025 2:15	23.26	7.08598414	4
LH-BY-01	8/27/2025 2:30	23.38	7.15954102	4
LH-BY-01	8/27/2025 2:45	23.5	7.19355295	4
LH-BY-01	8/27/2025 3:00	23.52	7.1916469	4
LH-BY-01	8/27/2025 3:15	23.52	7.12674371	4
LH-BY-01	8/27/2025 3:30	23.5	7.16813082	4
LH-BY-01	8/27/2025 3:45	23.45	7.1624788	4
LH-BY-01	8/27/2025 4:00	23.52	7.14378079	4
LH-BY-01	8/27/2025 4:15	23.52	7.12430984	4
LH-BY-01	8/27/2025 4:30	23.42	7.09243026	4
LH-BY-01	8/27/2025 4:45	23.42	7.10541527	4
LH-BY-01	8/27/2025 5:00	23.42	7.04319541	4
LH-BY-01	8/27/2025 5:15	23.4	7.12733607	4
LH-BY-01	8/27/2025 5:30	23.33	7.05213843	4
LH-BY-01	8/27/2025 5:45	23.38	7.02101551	4
LH-BY-01	8/27/2025 6:00	23.33	7.05051481	4
LH-BY-01	8/27/2025 6:15	23.14	7.02969739	4
LH-BY-01	8/27/2025 6:30	23.11	7.0619261	4
LH-BY-01	8/27/2025 6:45	23.26	7.0821948	4
LH-BY-01	8/27/2025 7:00	23.35	7.11112244	4
LH-BY-01	8/27/2025 7:15	23.28	7.10384116	4
LH-BY-01	8/27/2025 7:30	23.33	7.10030581	4
LH-BY-01	8/27/2025 7:45	22.73	7.08776506	4
LH-BY-01	8/27/2025 8:00	22.58	7.09323537	4
LH-BY-01	8/27/2025 8:15	22.56	7.10572183	4
LH-BY-01	8/27/2025 8:30	22.54	7.14073007	4
LH-BY-01	8/27/2025 8:45	22.56	7.12715516	4
LH-BY-01	8/27/2025 9:00	22.61	7.18898139	4
LH-BY-01	8/27/2025 9:15	22.66	7.25919443	4
LH-BY-01	8/27/2025 9:30	22.87	7.31755169	4
LH-BY-01	8/27/2025 9:45	22.9	7.38635257	4
LH-BY-01	8/27/2025 10:00	23.04	7.54381525	4
LH-BY-01	8/27/2025 10:15	23.16	7.5398044	4
LH-BY-01	8/27/2025 10:30	23.14	7.70663934	4
LH-BY-01	8/27/2025 10:45	23.3	7.93737653	4
LH-BY-01	8/27/2025 11:00	23.54	8.20946372	4
LH-BY-01	8/27/2025 11:15	23.91	8.12072313	4
LH-BY-01	8/27/2025 11:30	23.86	8.22409778	4

pH Continous Monitoring Data

Station Name	Date Time	Temp C	pH SU	Use Code
LH-BY-01	8/27/2025 11:45	23.88	8.39877149	4
LH-BY-01	8/27/2025 12:00	23.95	8.44947923	4
LH-BY-01	8/27/2025 12:15	24	8.61042124	4
LH-BY-01	8/27/2025 12:30	24.1	8.57344267	4
LH-BY-01	8/27/2025 12:45	24.12	8.83404491	4
LH-BY-01	8/27/2025 13:00	24.29	8.86401564	4
LH-BY-01	8/27/2025 13:15	24.51	8.7205954	4
LH-BY-01	8/27/2025 13:30	24.63	8.6296457	4
LH-BY-01	8/27/2025 13:45	24.75	8.46740122	4
LH-BY-01	8/27/2025 14:00	24.77	8.4217918	4
LH-BY-01	8/27/2025 14:15	24.75	8.39791836	4
LH-BY-01	8/27/2025 14:30	24.75	8.32385717	4
LH-BY-01	8/27/2025 14:45	24.68	8.29265123	4
LH-BY-01	8/27/2025 15:00	24.7	8.32811978	4
LH-BY-01	8/27/2025 15:15	24.58	8.16320221	4
LH-BY-01	8/27/2025 15:30	24.39	8.04584297	4
LH-BY-01	8/27/2025 15:45	24.34	8.06462698	4
LH-BY-01	8/27/2025 16:00	24.29	7.97930156	4
LH-BY-01	8/27/2025 16:15	24.32	7.78663507	4
LH-BY-01	8/27/2025 16:30	24.36	8.01466712	4
LH-BY-01	8/27/2025 16:45	24.32	7.91824999	4
LH-BY-01	8/27/2025 17:00	24.22	7.7294336	4
LH-BY-01	8/27/2025 17:15	24.1	7.86845785	4
LH-BY-01	8/27/2025 17:30	24.05	7.80543619	4
LH-BY-01	8/27/2025 17:45	24.03	7.74717776	4
LH-BY-01	8/27/2025 18:00	23.98	7.75648387	4
LH-BY-01	8/27/2025 18:15	23.98	7.84855773	4
LH-BY-01	8/27/2025 18:30	23.98	7.82533676	4
LH-BY-01	8/27/2025 18:45	24.03	7.91347674	4
LH-BY-01	8/27/2025 19:00	23.95	7.70093231	4
LH-BY-01	8/27/2025 19:15	23.98	7.73380292	4
LH-BY-01	8/27/2025 19:30	23.93	7.82655589	4
LH-BY-01	8/27/2025 19:45	23.91	7.70075662	4
LH-BY-01	8/27/2025 20:00	23.83	7.51778525	4
LH-BY-01	8/27/2025 20:15	23.76	7.55816881	4
LH-BY-01	8/27/2025 20:30	23.69	7.54640833	4
LH-BY-01	8/27/2025 20:45	23.54	7.49801046	4
LH-BY-01	8/27/2025 21:00	23.5	7.48482565	4
LH-BY-01	8/27/2025 21:15	23.57	7.41008519	4
LH-BY-01	8/27/2025 21:30	23.64	7.39890532	4
LH-BY-01	8/27/2025 21:45	23.57	7.36979791	4
LH-BY-01	8/27/2025 22:00	23.28	7.25242741	4
LH-BY-01	8/27/2025 22:15	22.97	7.23210081	4
LH-BY-01	8/27/2025 22:30	22.82	7.20185865	4
LH-BY-01	8/27/2025 22:45	22.75	7.15011987	4
LH-BY-01	8/27/2025 23:00	22.73	7.11271105	4
LH-BY-01	8/27/2025 23:15	22.7	7.13333211	4
LH-BY-01	8/27/2025 23:30	22.66	7.09131164	4
LH-BY-01	8/27/2025 23:45	22.61	7.11736823	4
LH-BY-01	8/28/2025 0:00	22.56	7.07994759	4
LH-BY-01	8/28/2025 0:15	22.51	7.08131788	4
LH-BY-01	8/28/2025 0:30	22.51	7.06585071	4
LH-BY-01	8/28/2025 0:45	22.47	7.05283288	4
LH-BY-01	8/28/2025 1:00	22.44	7.03003913	4
LH-BY-01	8/28/2025 1:15	22.39	7.03085861	4
LH-BY-01	8/28/2025 1:30	22.39	7.01321345	4
LH-BY-01	8/28/2025 1:45	22.39	6.99285366	4
LH-BY-01	8/28/2025 2:00	22.35	7.0392793	4
LH-BY-01	8/28/2025 2:15	22.35	6.97846316	4
LH-BY-01	8/28/2025 2:30	22.3	6.98416199	4
LH-BY-01	8/28/2025 2:45	22.23	7.00941806	4
LH-BY-01	8/28/2025 3:00	22.23	6.95618231	4
LH-BY-01	8/28/2025 3:15	22.27	6.98090149	4
LH-BY-01	8/28/2025 3:30	22.2	6.96948815	4
LH-BY-01	8/28/2025 3:45	22.11	6.98061942	4
LH-BY-01	8/28/2025 4:00	22.08	6.94583359	4
LH-BY-01	8/28/2025 4:15	22.06	6.9651254	4
LH-BY-01	8/28/2025 4:30	22.03	6.99175776	4
LH-BY-01	8/28/2025 4:45	21.94	6.99093962	4
LH-BY-01	8/28/2025 5:00	21.96	6.94608342	4
LH-BY-01	8/28/2025 5:15	21.99	6.96674812	4
LH-BY-01	8/28/2025 5:30	21.96	6.96321057	4
LH-BY-01	8/28/2025 5:45	21.94	6.94526413	4
LH-BY-01	8/28/2025 6:00	21.91	6.96238862	4
LH-BY-01	8/28/2025 6:15	21.84	6.95530847	4
LH-BY-01	8/28/2025 6:30	21.91	6.9270409	4
LH-BY-01	8/28/2025 6:45	22.06	6.93740513	4
LH-BY-01	8/28/2025 7:00	22.37	6.97493534	4
LH-BY-01	8/28/2025 7:15	22.68	7.06472808	4
LH-BY-01	8/28/2025 7:30	22.63	7.04168331	4
LH-BY-01	8/28/2025 7:45	22.8	7.17530568	4
LH-BY-01	8/28/2025 8:00	22.92	7.21290057	4
LH-BY-01	8/28/2025 8:15	22.94	7.23889832	4
LH-BY-01	8/28/2025 8:30	22.94	7.3041996	4

pH Continous Monitoring Data

Station Name	Date Time	Temp C	pH SU	Use Code
LH-BY-01	8/28/2025 8:45	23.09	7.376626	4
LH-BY-01	8/28/2025 9:00	23.16	7.40713274	4
LH-BY-01	8/28/2025 9:15	23.28	7.58153647	4
LH-BY-01	8/28/2025 9:30	23.3	7.57121327	4
LH-BY-01	8/28/2025 9:45	23.38	7.77316572	4
LH-BY-01	8/28/2025 10:00	23.42	7.76251112	4
LH-BY-01	8/28/2025 10:15	23.38	7.94280535	4
LH-BY-01	8/28/2025 10:30	23.54	7.9347254	4
LH-BY-01	8/28/2025 10:45	23.74	8.02192036	4
LH-BY-01	8/28/2025 11:00	23.86	7.95451763	4
LH-BY-01	8/28/2025 11:15	23.86	7.71654156	4
LH-BY-01	8/28/2025 11:30	23.83	7.89437112	4
LH-BY-01	8/28/2025 11:45	23.98	8.01110453	4
LH-BY-01	8/28/2025 12:00	24.07	8.22971124	4
LH-BY-01	8/28/2025 12:15	24.22	7.95579026	4
LH-BY-01	8/28/2025 12:30	24.32	7.87213083	4
LH-BY-01	8/28/2025 12:45	24.41	8.12234508	4
LH-BY-01	8/28/2025 13:00	24.41	8.12450205	4
LH-BY-01	8/28/2025 13:15	24.46	8.11406925	4
LH-BY-01	8/28/2025 13:30	24.48	8.11049014	4
LH-BY-01	8/28/2025 13:45	24.6	8.11570104	4
LH-BY-01	8/28/2025 14:00	24.65	8.19687368	4
LH-BY-01	8/28/2025 14:15	24.63	8.1077754	4
LH-BY-01	8/28/2025 14:30	24.65	8.18690574	4
LH-BY-01	8/28/2025 14:45	24.63	8.23763678	4
LH-BY-01	8/28/2025 15:00	24.68	8.1299477	4
LH-BY-01	8/28/2025 15:15	24.65	8.3663287	4
LH-BY-01	8/28/2025 15:30	24.63	8.41383873	4
LH-BY-01	8/28/2025 15:45	24.63	8.43620075	4
LH-BY-01	8/28/2025 16:00	24.63	8.48685207	4
LH-BY-01	8/28/2025 16:15	24.6	8.89952843	4
LH-BY-01	8/28/2025 16:30	24.44	9.21624419	4
LH-BY-01	8/28/2025 16:45	24.24	9.2069436	4
LH-BY-01	8/28/2025 17:00	24.05	9.08147902	4
LH-BY-01	8/28/2025 17:15	23.71	9.14061685	4
LH-BY-01	8/28/2025 17:30	23.45	9.131944	4
LH-BY-01	8/28/2025 17:45	23.45	9.03267278	4
LH-BY-01	8/28/2025 18:00	23.23	8.98599793	4
LH-BY-01	8/28/2025 18:15	23.14	8.9524833	4
LH-BY-01	8/28/2025 18:30	23.04	8.83314786	4
LH-BY-01	8/28/2025 18:45	22.99	8.80230226	4
LH-BY-01	8/28/2025 19:00	22.97	8.72710482	4
LH-BY-01	8/28/2025 19:15	22.99	8.49075124	4
LH-BY-01	8/28/2025 19:30	22.9	8.24215883	4
LH-BY-01	8/28/2025 19:45	22.85	8.28627746	4
LH-BY-01	8/28/2025 20:00	22.85	7.89218231	4
LH-BY-01	8/28/2025 20:15	22.9	7.61588642	4
LH-BY-01	8/28/2025 20:30	23.04	7.70444009	4
LH-BY-01	8/28/2025 20:45	23.23	7.74459269	4
LH-BY-01	8/28/2025 21:00	23.28	7.68032332	4
LH-BY-01	8/28/2025 21:15	23.21	7.58059097	4
LH-BY-01	8/28/2025 21:30	23.21	7.41924613	4
LH-BY-01	8/28/2025 21:45	23.26	7.3953567	4
LH-BY-01	8/28/2025 22:00	23.33	7.32328289	4
LH-BY-01	8/28/2025 22:15	23.28	7.23158744	4
LH-BY-01	8/28/2025 22:30	23.28	7.32523196	4
LH-BY-01	8/28/2025 22:45	23.3	7.25538731	4
LH-BY-01	8/28/2025 23:00	23.26	7.21861104	4
LH-BY-01	8/28/2025 23:15	23.28	7.18638908	4
LH-BY-01	8/28/2025 23:30	23.18	7.26956922	4
LH-BY-01	8/28/2025 23:45	22.99	7.24048347	4
LH-BY-01	8/29/2025 0:00	22.97	7.09229978	4
LH-BY-01	8/29/2025 0:15	22.97	7.1286047	4
LH-BY-01	8/29/2025 0:30	23.28	7.23645912	4
LH-BY-01	8/29/2025 0:45	23.21	7.13310267	4
LH-BY-01	8/29/2025 1:00	23.21	7.22325004	4
LH-BY-01	8/29/2025 1:15	23.14	7.24848503	4
LH-BY-01	8/29/2025 1:30	23.14	7.27014717	4
LH-BY-01	8/29/2025 1:45	23.23	7.23622832	4
LH-BY-01	8/29/2025 2:00	23.35	7.29295556	4
LH-BY-01	8/29/2025 2:15	23.4	7.18712527	4
LH-BY-01	8/29/2025 2:30	23.35	7.23477979	4
LH-BY-01	8/29/2025 2:45	23.38	7.25423619	4
LH-BY-01	8/29/2025 3:00	23.33	7.2245127	4
LH-BY-01	8/29/2025 3:15	23.3	7.18042263	4
LH-BY-01	8/29/2025 3:30	23.23	7.02941768	4
LH-BY-01	8/29/2025 3:45	22.78	6.98364547	4
LH-BY-01	8/29/2025 4:00	22.61	6.99014635	4
LH-BY-01	8/29/2025 4:15	22.54	6.94917376	4
LH-BY-01	8/29/2025 4:30	22.44	6.94019978	4
LH-BY-01	8/29/2025 4:45	22.35	6.91194549	4
LH-BY-01	8/29/2025 5:00	22.27	6.91572369	4
LH-BY-01	8/29/2025 5:15	22.25	6.91354524	4
LH-BY-01	8/29/2025 5:30	22.23	6.90783556	4

pH Continous Monitoring Data

Station Name	Date Time	Temp C	pH SU	Use Code
LH-BY-01	8/29/2025 5:45	22.23	6.88502024	4
LH-BY-01	8/29/2025 6:00	22.2	6.83013757	4
LH-BY-01	8/29/2025 6:15	22.35	6.86388988	4
LH-BY-01	8/29/2025 6:30	22.35	6.8742069	4
LH-BY-01	8/29/2025 6:45	22.27	6.87525914	4
LH-BY-01	8/29/2025 7:00	22.2	6.88989805	4
LH-BY-01	8/29/2025 7:15	22.2	6.8746863	4
LH-BY-01	8/29/2025 7:30	22.2	6.90130687	4
LH-BY-01	8/29/2025 7:45	22.25	6.97791268	4
LH-BY-01	8/29/2025 8:00	22.3	7.05910885	4
LH-BY-01	8/29/2025 8:15	22.32	7.10417854	4
LH-BY-01	8/29/2025 8:30	22.32	7.12101329	4
LH-BY-01	8/29/2025 8:45	22.32	7.11856953	4
LH-BY-01	8/29/2025 9:00	22.37	7.1641585	4
LH-BY-01	8/29/2025 9:15	22.44	7.29440026	4
LH-BY-01	8/29/2025 9:30	22.54	7.34856594	4
LH-BY-01	8/29/2025 9:45	22.7	7.40478277	4
LH-BY-01	8/29/2025 10:00	22.87	7.55117416	4
LH-BY-01	8/29/2025 10:15	23.04	7.71554569	4
LH-BY-01	8/29/2025 10:30	23.3	7.86132932	4
LH-BY-01	8/29/2025 10:45	23.47	7.89978416	4
LH-BY-01	8/29/2025 11:00	23.54	8.00449163	4
LH-BY-01	8/29/2025 11:15	23.57	8.04170312	4
LH-BY-01	8/29/2025 11:30	23.45	8.19792898	4
LH-BY-01	8/29/2025 11:45	23.38	8.15735756	4
LH-BY-01	8/29/2025 12:00	23.35	8.17912145	4
LH-BY-01	8/29/2025 12:15	23.42	8.20427214	4
LH-BY-01	8/29/2025 12:30	23.47	8.14726928	4
LH-BY-01	8/29/2025 12:45	23.62	8.30808171	4
LH-BY-01	8/29/2025 13:00	23.74	8.31268738	4
LH-BY-01	8/29/2025 13:15	23.76	8.16074017	4
LH-BY-01	8/29/2025 13:30	23.64	8.36584218	4
LH-BY-01	8/29/2025 13:45	23.69	8.40453173	4
LH-BY-01	8/29/2025 14:00	23.86	8.35321533	4
LH-BY-01	8/29/2025 14:15	23.88	8.27857601	4
LH-BY-01	8/29/2025 14:30	23.74	8.12947173	4
LH-BY-01	8/29/2025 14:45	23.69	8.27858354	4
LH-BY-01	8/29/2025 15:00	23.71	8.32768416	4
LH-BY-01	8/29/2025 15:15	23.76	8.48148106	4
LH-BY-01	8/29/2025 15:30	23.83	8.37496384	4
LH-BY-01	8/29/2025 15:45	23.79	8.32030169	4
LH-BY-01	8/29/2025 16:00	23.74	8.41375324	4
LH-BY-01	8/29/2025 16:15	23.71	8.38876221	4
LH-BY-01	8/29/2025 16:30	23.76	8.43203238	4
LH-BY-01	8/29/2025 16:45	23.71	8.37903296	4
LH-BY-01	8/29/2025 17:00	23.66	8.15031913	4
LH-BY-01	8/29/2025 17:15	23.59	8.33011361	4
LH-BY-01	8/29/2025 17:30	23.54	8.48528368	4
LH-BY-01	8/29/2025 17:45	23.54	8.44580357	4
LH-BY-01	8/29/2025 18:00	23.52	8.36585377	4
LH-BY-01	8/29/2025 18:15	23.52	8.27661188	4
LH-BY-01	8/29/2025 18:30	23.38	8.40464723	4
LH-BY-01	8/29/2025 18:45	23.18	8.44052072	4
LH-BY-01	8/29/2025 19:00	23.02	8.42585837	4
LH-BY-01	8/29/2025 19:15	22.92	8.24207493	4
LH-BY-01	8/29/2025 19:30	22.87	8.06801645	4
LH-BY-01	8/29/2025 19:45	22.87	7.70484463	4
LH-BY-01	8/29/2025 20:00	22.85	7.53007012	4
LH-BY-01	8/29/2025 20:15	22.78	7.60637634	4
LH-BY-01	8/29/2025 20:30	22.75	7.50476269	4
LH-BY-01	8/29/2025 20:45	22.73	7.37708423	4
LH-BY-01	8/29/2025 21:00	22.68	7.39423342	4
LH-BY-01	8/29/2025 21:15	22.68	7.29063586	4
LH-BY-01	8/29/2025 21:30	22.66	7.24807457	4
LH-BY-01	8/29/2025 21:45	22.63	7.18652742	4
LH-BY-01	8/29/2025 22:00	22.63	7.18110255	4
LH-BY-01	8/29/2025 22:15	22.61	7.15127598	4
LH-BY-01	8/29/2025 22:30	22.58	7.14749327	4
LH-BY-01	8/29/2025 22:45	22.58	7.087267	4
LH-BY-01	8/29/2025 23:00	22.61	7.06365835	4
LH-BY-01	8/29/2025 23:15	22.68	7.03516752	4
LH-BY-01	8/29/2025 23:30	22.92	7.05681725	4
LH-BY-01	8/29/2025 23:45	22.97	7.05328554	4
LH-BY-01	8/30/2025 0:00	22.97	7.03323656	4
LH-BY-01	8/30/2025 0:15	22.99	7.04948915	4
LH-BY-01	8/30/2025 0:30	22.99	7.02023044	4
LH-BY-01	8/30/2025 0:45	22.92	7.00614437	4
LH-BY-01	8/30/2025 1:00	22.94	7.00343436	4
LH-BY-01	8/30/2025 1:15	22.97	7.00451774	4
LH-BY-01	8/30/2025 1:30	22.92	6.9972021	4
LH-BY-01	8/30/2025 1:45	22.92	6.98961471	4
LH-BY-01	8/30/2025 2:00	22.9	6.99123999	4
LH-BY-01	8/30/2025 2:15	22.75	6.973883	4
LH-BY-01	8/30/2025 2:30	22.73	6.97577929	4

pH Continous Monitoring Data

Station Name	Date Time	Temp C	pH SU	Use Code
LH-BY-01	8/30/2025 2:45	22.66	6.95082168	4
LH-BY-01	8/30/2025 3:00	22.68	6.96438489	4
LH-BY-01	8/30/2025 3:15	22.7	6.97225151	4
LH-BY-01	8/30/2025 3:30	22.78	6.98391657	4
LH-BY-01	8/30/2025 3:45	22.78	6.98445878	4
LH-BY-01	8/30/2025 4:00	22.8	6.9963877	4
LH-BY-01	8/30/2025 4:15	22.75	6.99177782	4
LH-BY-01	8/30/2025 4:30	22.68	6.97387682	4
LH-BY-01	8/30/2025 4:45	22.7	6.96899735	4
LH-BY-01	8/30/2025 5:00	22.7	6.94811653	4
LH-BY-01	8/30/2025 5:15	22.47	6.91225263	4
LH-BY-01	8/30/2025 5:30	22.11	6.90046163	4
LH-BY-01	8/30/2025 5:45	21.89	6.89603662	4
LH-BY-01	8/30/2025 6:00	21.89	6.87509848	4
LH-BY-01	8/30/2025 6:15	21.82	6.87425287	4
LH-BY-01	8/30/2025 6:30	21.8	6.86581213	4
LH-BY-01	8/30/2025 6:45	21.82	6.85983749	4
LH-BY-01	8/30/2025 7:00	21.68	6.89596258	4
LH-BY-01	8/30/2025 7:15	21.65	6.88805977	4
LH-BY-01	8/30/2025 7:30	21.58	6.89021087	4
LH-BY-01	8/30/2025 7:45	21.6	6.96588755	4
LH-BY-01	8/30/2025 8:00	21.68	7.02576268	4
LH-BY-01	8/30/2025 8:15	21.77	7.07608122	4
LH-BY-01	8/30/2025 8:30	21.87	7.17884965	4
LH-BY-01	8/30/2025 8:45	22.01	7.23421475	4
LH-BY-01	8/30/2025 9:00	22.15	7.26561912	4
LH-BY-01	8/30/2025 9:15	22.3	7.41836501	4
LH-BY-01	8/30/2025 9:30	22.51	7.4753235	4
LH-BY-01	8/30/2025 9:45	22.63	7.53697422	4
LH-BY-01	8/30/2025 10:00	22.82	7.70740332	4
LH-BY-01	8/30/2025 10:15	23.06	7.84360938	4
LH-BY-01	8/30/2025 10:30	23.21	7.85211593	4
LH-BY-01	8/30/2025 10:45	23.4	8.02011604	4
LH-BY-01	8/30/2025 11:00	23.54	8.33412353	4
LH-BY-01	8/30/2025 11:15	23.71	8.50254036	4
LH-BY-01	8/30/2025 11:30	23.93	8.61512159	4
LH-BY-01	8/30/2025 11:45	24.05	8.71596982	4
LH-BY-01	8/30/2025 12:00	24.27	8.76271572	4
LH-BY-01	8/30/2025 12:15	24.46	8.59822745	4
LH-BY-01	8/30/2025 12:30	24.48	8.13987193	4
LH-BY-01	8/30/2025 12:45	24.53	8.0035767	4
LH-BY-01	8/30/2025 13:00	24.56	7.87277521	4
LH-BY-01	8/30/2025 13:15	24.63	7.91944947	4
LH-BY-01	8/30/2025 13:30	24.6	7.87481355	4
LH-BY-01	8/30/2025 13:45	24.51	7.69125822	4
LH-BY-01	8/30/2025 14:00	24.46	7.7800648	4
LH-BY-01	8/30/2025 14:15	24.24	7.60178085	4
LH-BY-01	8/30/2025 14:30	24.41	7.71872225	4
LH-BY-01	8/30/2025 14:45	24.32	7.67902369	4
LH-BY-01	8/30/2025 15:00	24.34	7.74559013	4
LH-BY-01	8/30/2025 15:15	24.34	7.82703487	4
LH-BY-01	8/30/2025 15:30	24.34	7.84833996	4
LH-BY-01	8/30/2025 15:45	24.32	7.80335664	4
LH-BY-01	8/30/2025 16:00	24.19	7.79615289	4
LH-BY-01	8/30/2025 16:15	24.27	7.88117913	4
LH-BY-01	8/30/2025 16:30	24.22	8.44654444	4
LH-BY-01	8/30/2025 16:45	24	8.59935152	4
LH-BY-01	8/30/2025 17:00	23.86	8.37698593	4
LH-BY-01	8/30/2025 17:15	23.79	8.5337471	4
LH-BY-01	8/30/2025 17:30	23.66	8.57117997	4
LH-BY-01	8/30/2025 17:45	23.59	8.4085198	4
LH-BY-01	8/30/2025 18:00	23.52	8.15843399	4
LH-BY-01	8/30/2025 18:15	23.47	8.05963521	4
LH-BY-01	8/30/2025 18:30	23.42	7.97838699	4
LH-BY-01	8/30/2025 18:45	23.38	7.92630134	4
LH-BY-01	8/30/2025 19:00	23.33	7.78168481	4
LH-BY-01	8/30/2025 19:15	23.3	7.66999346	4
LH-BY-01	8/30/2025 19:30	23.26	7.5940264	4
LH-BY-01	8/30/2025 19:45	23.23	7.5104419	4
LH-BY-01	8/30/2025 20:00	23.21	7.45795806	4
LH-BY-01	8/30/2025 20:15	23.18	7.44663333	4
LH-BY-01	8/30/2025 20:30	23.21	7.43467676	4
LH-BY-01	8/30/2025 20:45	23.14	7.39037206	4
LH-BY-01	8/30/2025 21:00	23.06	7.35228765	4
LH-BY-01	8/30/2025 21:15	22.99	7.31742302	4
LH-BY-01	8/30/2025 21:30	22.94	7.18010007	4
LH-BY-01	8/30/2025 21:45	22.87	7.16550737	4
LH-BY-01	8/30/2025 22:00	22.51	7.18714583	4
LH-BY-01	8/30/2025 22:15	22.42	7.15463045	4
LH-BY-01	8/30/2025 22:30	22.27	7.15769628	4
LH-BY-01	8/30/2025 22:45	22.23	7.13843326	4
LH-BY-01	8/30/2025 23:00	22.15	7.01621272	4
LH-BY-01	8/30/2025 23:15	22.13	7.11321177	4
LH-BY-01	8/30/2025 23:30	22.06	7.0974761	4

pH Continous Monitoring Data

Station Name	Date Time	Temp C	pH SU	Use Code
LH-BY-01	8/30/2025 23:45	22.01	7.09232816	4
LH-BY-01	8/31/2025 0:00	22.01	7.0463917	4
LH-BY-01	8/31/2025 0:15	21.99	7.03416241	4
LH-BY-01	8/31/2025 0:30	21.94	7.0083398	4
LH-BY-01	8/31/2025 0:45	21.87	7.01622811	4
LH-BY-01	8/31/2025 1:00	21.7	7.00970708	4
LH-BY-01	8/31/2025 1:15	21.65	7.00481011	4
LH-BY-01	8/31/2025 1:30	21.63	6.99800635	4
LH-BY-01	8/31/2025 1:45	21.63	6.98004354	4
LH-BY-01	8/31/2025 2:00	21.68	6.92752822	4
LH-BY-01	8/31/2025 2:15	21.65	6.97487413	4
LH-BY-01	8/31/2025 2:30	21.6	6.95309455	4
LH-BY-01	8/31/2025 2:45	21.63	6.95119418	4
LH-BY-01	8/31/2025 3:00	21.6	6.93730744	4
LH-BY-01	8/31/2025 3:15	21.58	6.95935219	4
LH-BY-01	8/31/2025 3:30	21.56	6.93729893	4
LH-BY-01	8/31/2025 3:45	21.51	6.94681791	4
LH-BY-01	8/31/2025 4:00	21.44	6.9359117	4
LH-BY-01	8/31/2025 4:15	21.44	6.91521391	4
LH-BY-01	8/31/2025 4:30	21.44	6.91657561	4
LH-BY-01	8/31/2025 4:45	21.46	6.88335813	4
LH-BY-01	8/31/2025 5:00	21.39	6.91765099	4
LH-BY-01	8/31/2025 5:15	21.37	6.89803231	4
LH-BY-01	8/31/2025 5:30	21.29	6.89173761	4
LH-BY-01	8/31/2025 5:45	21.29	6.86230998	4
LH-BY-01	8/31/2025 6:00	21.2	6.86744655	4
LH-BY-01	8/31/2025 6:15	21.2	6.88134717	4
LH-BY-01	8/31/2025 6:30	21.2	6.87180753	4
LH-BY-01	8/31/2025 6:45	21.25	6.8682866	4
LH-BY-01	8/31/2025 7:00	21.22	6.89034915	4
LH-BY-01	8/31/2025 7:15	21.22	6.89225695	4
LH-BY-01	8/31/2025 7:30	21.29	6.91408081	4
LH-BY-01	8/31/2025 7:45	21.34	6.97539254	4
LH-BY-01	8/31/2025 8:00	21.49	7.03993853	4
LH-BY-01	8/31/2025 8:15	21.53	7.09819593	4
LH-BY-01	8/31/2025 8:30	21.65	7.23123501	4
LH-BY-01	8/31/2025 8:45	21.77	7.34131494	4
LH-BY-01	8/31/2025 9:00	21.96	7.46071335	4
LH-BY-01	8/31/2025 9:15	22.15	7.52344774	4
LH-BY-01	8/31/2025 9:30	22.37	7.96856051	4
LH-BY-01	8/31/2025 9:45	22.54	7.91889363	4
LH-BY-01	8/31/2025 10:00	22.73	8.12465024	4
LH-BY-01	8/31/2025 10:15	22.92	8.34938221	4
LH-BY-01	8/31/2025 10:30	23.23	8.18961455	4
LH-BY-01	8/31/2025 10:45	23.38	8.18928336	4
LH-BY-01	8/31/2025 11:00	23.59	8.0832693	4
LH-BY-01	8/31/2025 11:15	23.76	8.09534902	4
LH-BY-01	8/31/2025 11:30	23.91	8.05887597	4
LH-BY-01	8/31/2025 11:45	23.91	7.79231202	4
LH-BY-01	8/31/2025 12:00	23.86	7.66548881	4
LH-BY-01	8/31/2025 12:15	23.86	7.6760235	4
LH-BY-01	8/31/2025 12:30	23.81	7.58455109	4
LH-BY-01	8/31/2025 12:45	23.88	7.69407483	4
LH-BY-01	8/31/2025 13:00	23.86	7.58256185	4
LH-BY-01	8/31/2025 13:15	23.88	7.60061947	4
LH-BY-01	8/31/2025 13:30	23.88	7.56199486	4
LH-BY-01	8/31/2025 13:45	23.76	7.63842159	4
LH-BY-01	8/31/2025 14:00	23.71	7.55366846	4
LH-BY-01	8/31/2025 14:15	23.79	7.59107488	4
LH-BY-01	8/31/2025 14:30	23.69	7.58019272	4
LH-BY-01	8/31/2025 14:45	23.74	7.58360799	4
LH-BY-01	8/31/2025 15:00	23.64	7.60029419	4
LH-BY-01	8/31/2025 15:15	23.62	7.60682277	4
LH-BY-01	8/31/2025 15:30	23.59	7.57930677	4
LH-BY-01	8/31/2025 15:45	23.57	7.57150467	4
LH-BY-01	8/31/2025 16:00	23.5	7.58056431	4
LH-BY-01	8/31/2025 16:15	23.38	7.51153649	4
LH-BY-01	8/31/2025 16:30	23.38	7.41278296	4
LH-BY-01	8/31/2025 16:45	23.33	7.44965461	4
LH-BY-01	8/31/2025 17:00	23.28	7.80590441	4
LH-BY-01	8/31/2025 17:15	23.26	7.74966001	4
LH-BY-01	8/31/2025 17:30	23.16	7.70090571	4
LH-BY-01	8/31/2025 17:45	23.11	7.71700145	4
LH-BY-01	8/31/2025 18:00	23.02	7.66087493	4
LH-BY-01	8/31/2025 18:15	22.92	7.61259308	4
LH-BY-01	8/31/2025 18:30	22.85	7.58807312	4
LH-BY-01	8/31/2025 18:45	22.8	7.38051918	4
LH-BY-01	8/31/2025 19:00	22.73	7.4353819	4
LH-BY-01	8/31/2025 19:15	22.63	7.41165965	4
LH-BY-01	8/31/2025 19:30	22.61	7.33112268	4
LH-BY-01	8/31/2025 19:45	22.51	7.30952637	4
LH-BY-01	8/31/2025 20:00	22.42	7.2811198	4
LH-BY-01	8/31/2025 20:15	22.35	7.2866164	4
LH-BY-01	8/31/2025 20:30	22.27	7.18458213	4

Station Name	Date Time	Temp C	pH SU	Use Code
LH-BY-01	8/31/2025 20:45	22.23	7.21122499	4
LH-BY-01	8/31/2025 21:00	22.18	7.18246512	4
LH-BY-01	8/31/2025 21:15	22.13	7.1718996	4
LH-BY-01	8/31/2025 21:30	22.11	7.15397763	4
LH-BY-01	8/31/2025 21:45	22.06	7.11758689	4
LH-BY-01	8/31/2025 22:00	22.06	7.11432568	4
LH-BY-01	8/31/2025 22:15	22.06	7.07029937	4
LH-BY-01	8/31/2025 22:30	22.06	7.05290626	4
LH-BY-01	8/31/2025 22:45	22.06	7.03143663	4
LH-BY-01	8/31/2025 23:00	22.08	7.03061926	4
LH-BY-01	8/31/2025 23:15	22.08	7.01132508	4
LH-BY-01	8/31/2025 23:30	22.08	7.01757531	4
LH-BY-01	8/31/2025 23:45	22.03	7.0276347	4
LH-BY-01	9/1/2025 0:00	22.01	7.01785129	4
LH-BY-01	9/1/2025 0:15	21.91	7.01323495	4
LH-BY-01	9/1/2025 0:30	21.94	7.00643665	4
LH-BY-01	9/1/2025 0:45	22.08	6.98279144	4
LH-BY-01	9/1/2025 1:00	22.2	7.01267867	4
LH-BY-01	9/1/2025 1:15	22.37	7.11230538	4
LH-BY-01	9/1/2025 1:30	22.39	7.14758809	4
LH-BY-01	9/1/2025 1:45	22.42	7.15381615	4
LH-BY-01	9/1/2025 2:00	22.47	7.17088773	4
LH-BY-01	9/1/2025 2:15	22.47	7.16193184	4
LH-BY-01	9/1/2025 2:30	22.44	7.16059119	4
LH-BY-01	9/1/2025 2:45	22.44	7.15190581	4
LH-BY-01	9/1/2025 3:00	22.49	7.13614054	4
LH-BY-01	9/1/2025 3:15	22.44	7.09626512	4
LH-BY-01	9/1/2025 3:30	22.42	7.10848627	4
LH-BY-01	9/1/2025 3:45	22.44	7.10305057	4
LH-BY-01	9/1/2025 4:00	22.37	7.11692058	4
LH-BY-01	9/1/2025 4:15	22.25	7.06400752	4
LH-BY-01	9/1/2025 4:30	22.32	7.10553618	4
LH-BY-01	9/1/2025 4:45	22.3	7.12428004	4
LH-BY-01	9/1/2025 5:00	22.27	7.08844487	4
LH-BY-01	9/1/2025 5:15	22.3	7.10445714	4
LH-BY-01	9/1/2025 5:30	22.13	7.0143119	4
LH-BY-01	9/1/2025 5:45	22.25	7.06156319	4
LH-BY-01	9/1/2025 6:00	22.03	6.98931161	4
LH-BY-01	9/1/2025 6:15	22.15	7.02083136	4
LH-BY-01	9/1/2025 6:30	22.23	7.0922594	4
LH-BY-01	9/1/2025 6:45	22.18	7.07054246	4
LH-BY-01	9/1/2025 7:00	22.25	7.13109089	4
LH-BY-01	9/1/2025 7:15	22.3	7.15062006	4
LH-BY-01	9/1/2025 7:30	22.3	7.17288688	4
LH-BY-01	9/1/2025 7:45	22.35	7.17638714	4
LH-BY-01	9/1/2025 8:00	22.37	7.16497294	4
LH-BY-01	9/1/2025 8:15	22.25	7.2402711	4
LH-BY-01	9/1/2025 8:30	22.06	7.27575549	4
LH-BY-01	9/1/2025 8:45	22.06	7.32222771	4
LH-BY-01	9/1/2025 9:00	22.06	7.44316418	4
LH-BY-01	9/1/2025 9:15	22.06	7.49588705	4
LH-BY-01	9/1/2025 9:30	22.13	7.69329753	4
LH-BY-01	9/1/2025 9:45	22.25	8.00507576	4
LH-BY-01	9/1/2025 10:00	22.35	7.91975594	4
LH-BY-01	9/1/2025 10:15	22.42	8.13723008	4
LH-BY-01	9/1/2025 10:30	22.56	8.4476105	4
LH-BY-01	9/1/2025 10:45	22.7	8.50658498	4
LH-BY-01	9/1/2025 11:00	22.85	8.67495178	4
LH-BY-01	9/1/2025 11:15	22.97	8.83141373	4
LH-BY-01	9/1/2025 11:30	23.09	8.93737595	4
LH-BY-01	9/1/2025 11:45	23.26	8.9836316	4
LH-BY-01	9/1/2025 12:00	23.47	8.72257076	4
LH-BY-01	9/1/2025 12:15	23.66	9.0015014	4
LH-BY-01	9/1/2025 12:30	23.88	9.24203058	4
LH-BY-01	9/1/2025 12:45	24	9.08047929	4
LH-BY-01	9/1/2025 13:00	23.91	8.44292252	4
LH-BY-01	9/1/2025 13:15	23.95	8.41383414	4
LH-BY-01	9/1/2025 13:30	23.86	8.1687231	4
LH-BY-01	9/1/2025 13:45	23.74	7.84383907	4
LH-BY-01	9/1/2025 14:00	23.62	7.73198965	4
LH-BY-01	9/1/2025 14:15	23.57	7.7667222	4
LH-BY-01	9/1/2025 14:30	23.54	7.73326867	4
LH-BY-01	9/1/2025 14:45	23.45	7.675335	4
LH-BY-01	9/1/2025 15:00	23.47	7.76427592	4
LH-BY-01	9/1/2025 15:15	23.47	7.85867188	4
LH-BY-01	9/1/2025 15:30	23.4	7.7217111	4
LH-BY-01	9/1/2025 15:45	23.38	7.69362178	4
LH-BY-01	9/1/2025 16:00	23.3	7.68596066	4
LH-BY-01	9/1/2025 16:15	23.28	7.7820873	4
LH-BY-01	9/1/2025 16:30	23.21	7.69266608	4
LH-BY-01	9/1/2025 16:45	23.14	7.73561245	4
LH-BY-01	9/1/2025 17:00	23.11	7.7524768	4
LH-BY-01	9/1/2025 17:15	23.02	7.67577369	4
LH-BY-01	9/1/2025 17:30	22.94	7.71822598	4

pH Continous Monitoring Data

Station Name	Date Time	Temp C	pH SU	Use Code
LH-BY-01	9/1/2025 17:45	22.87	7.81000184	4
LH-BY-01	9/1/2025 18:00	22.82	7.8090544	4
LH-BY-01	9/1/2025 18:15	22.75	7.66283361	4
LH-BY-01	9/1/2025 18:30	22.73	7.66992837	4
LH-BY-01	9/1/2025 18:45	22.66	7.49813586	4
LH-BY-01	9/1/2025 19:00	22.61	7.40192206	4
LH-BY-01	9/1/2025 19:15	22.56	7.36563476	4
LH-BY-01	9/1/2025 19:30	22.56	7.31896981	4
LH-BY-01	9/1/2025 19:45	22.49	7.26368542	4
LH-BY-01	9/1/2025 20:00	22.47	7.24117786	4
LH-BY-01	9/1/2025 20:15	22.44	7.23495972	4
LH-BY-01	9/1/2025 20:30	22.47	7.19232757	4
LH-BY-01	9/1/2025 20:45	22.44	7.17307642	4
LH-BY-01	9/1/2025 21:00	22.42	7.17878829	4
LH-BY-01	9/1/2025 21:15	22.39	7.14487345	4
LH-BY-01	9/1/2025 21:30	22.39	7.15898957	4
LH-BY-01	9/1/2025 21:45	22.39	7.16116128	4
LH-BY-01	9/1/2025 22:00	22.37	7.10959056	4
LH-BY-01	9/1/2025 22:15	22.37	7.07701268	4
LH-BY-01	9/1/2025 22:30	22.35	7.0800044	4
LH-BY-01	9/1/2025 22:45	22.32	7.12508621	4
LH-BY-01	9/1/2025 23:00	22.32	7.10445006	4
LH-BY-01	9/1/2025 23:15	22.35	7.10471096	4
LH-BY-01	9/1/2025 23:30	22.32	7.09087365	4
LH-BY-01	9/1/2025 23:45	22.3	7.09006517	4
LH-BY-01	9/2/2025 0:00	22.27	7.05151078	4
LH-BY-01	9/2/2025 0:15	22.23	7.0153935	4
LH-BY-01	9/2/2025 0:30	22.25	6.99447983	4
LH-BY-01	9/2/2025 0:45	22.23	6.98850401	4
LH-BY-01	9/2/2025 1:00	22.18	6.97002939	4
LH-BY-01	9/2/2025 1:15	21.96	7.00263019	4
LH-BY-01	9/2/2025 1:30	21.84	7.01432597	4
LH-BY-01	9/2/2025 1:45	21.77	7.00807257	4
LH-BY-01	9/2/2025 2:00	21.72	6.98304252	4
LH-BY-01	9/2/2025 2:15	21.7	6.99419743	4
LH-BY-01	9/2/2025 2:30	21.68	6.98331233	4
LH-BY-01	9/2/2025 2:45	21.68	6.98521716	4
LH-BY-01	9/2/2025 3:00	21.65	6.98140562	4
LH-BY-01	9/2/2025 3:15	21.65	6.95963399	4
LH-BY-01	9/2/2025 3:30	21.68	6.94630434	4
LH-BY-01	9/2/2025 3:45	21.65	6.93922309	4
LH-BY-01	9/2/2025 4:00	21.65	6.91772361	4
LH-BY-01	9/2/2025 4:15	21.68	6.90956846	4
LH-BY-01	9/2/2025 4:30	21.72	6.90413911	4
LH-BY-01	9/2/2025 4:45	21.72	6.92726597	4
LH-BY-01	9/2/2025 5:00	21.65	6.93214732	4
LH-BY-01	9/2/2025 5:15	21.58	6.94220297	4
LH-BY-01	9/2/2025 5:30	21.53	6.93293645	4
LH-BY-01	9/2/2025 5:45	21.51	6.93538237	4
LH-BY-01	9/2/2025 6:00	21.46	6.94354103	4
LH-BY-01	9/2/2025 6:15	21.46	6.93346516	4
LH-BY-01	9/2/2025 6:30	21.49	6.92993213	4
LH-BY-01	9/2/2025 6:45	21.49	6.93701175	4
LH-BY-01	9/2/2025 7:00	21.53	6.9351145	4
LH-BY-01	9/2/2025 7:15	21.56	6.97404977	4
LH-BY-01	9/2/2025 7:30	21.58	7.00698894	4
LH-BY-01	9/2/2025 7:45	21.6	7.05897703	4
LH-BY-01	9/2/2025 8:00	21.65	7.11992758	4
LH-BY-01	9/2/2025 8:15	21.77	7.16122804	4
LH-BY-01	9/2/2025 8:30	21.84	7.27460129	4
LH-BY-01	9/2/2025 8:45	21.99	7.42043541	4
LH-BY-01	9/2/2025 9:00	22.15	7.70900828	4
LH-BY-01	9/2/2025 9:15	22.39	7.70924693	4
LH-BY-01	9/2/2025 9:30	22.63	7.71735125	4
LH-BY-01	9/2/2025 9:45	22.75	7.82768287	4
LH-BY-01	9/2/2025 10:00	22.9	8.04216358	4
LH-BY-01	9/2/2025 10:15	23.04	8.1668121	4
LH-BY-01	9/2/2025 10:30	23.14	7.99420428	4
LH-BY-01	9/2/2025 10:45	23.16	7.79377588	4
LH-BY-01	9/2/2025 11:00	23.26	7.925323	4
LH-BY-01	9/2/2025 11:15	23.33	8.00168526	4
LH-BY-01	9/2/2025 11:30	23.38	7.93847643	4
LH-BY-01	9/2/2025 11:45	23.33	7.80982755	4
LH-BY-01	9/2/2025 12:00	23.4	7.91812269	4
LH-BY-01	9/2/2025 12:15	23.42	7.9286111	4
LH-BY-01	9/2/2025 12:30	23.45	8.01047679	4
LH-BY-01	9/2/2025 12:45	23.5	8.00354528	4
LH-BY-01	9/2/2025 13:00	23.4	7.88132933	4
LH-BY-01	9/2/2025 13:15	23.5	8.14553058	4
LH-BY-01	9/2/2025 13:30	23.57	8.23935411	4
LH-BY-01	9/2/2025 13:45	23.38	7.92630134	4
LH-BY-01	9/2/2025 14:00	23.45	8.08675604	4
LH-BY-01	9/2/2025 14:15	23.5	8.22314921	4
LH-BY-01	9/2/2025 14:30	23.5	8.32402638	4

pH Continous Monitoring Data

Station Name	Date Time	Temp C	pH SU	Use Code
LH-BY-01	9/2/2025 14:45	23.54	8.23353036	4
LH-BY-01	9/2/2025 15:00	23.59	8.24684083	4
LH-BY-01	9/2/2025 15:15	23.66	8.2370862	4
LH-BY-01	9/2/2025 15:30	23.57	8.10335076	4
LH-BY-01	9/2/2025 15:45	23.62	8.26942326	4
LH-BY-01	9/2/2025 16:00	23.57	8.26477024	4
LH-BY-01	9/2/2025 16:15	23.5	8.18041839	4
LH-BY-01	9/2/2025 16:30	23.5	8.31483114	4
LH-BY-01	9/2/2025 16:45	23.42	8.20670683	4
LH-BY-01	9/2/2025 17:00	23.35	8.12635738	4
LH-BY-01	9/2/2025 17:15	23.23	8.09568353	4
LH-BY-01	9/2/2025 17:30	23.16	8.23484148	4
LH-BY-01	9/2/2025 17:45	23.09	8.56770326	4
LH-BY-01	9/2/2025 18:00	22.92	8.65748417	4
LH-BY-01	9/2/2025 18:15	22.8	8.4575512	4
LH-BY-01	9/2/2025 18:30	22.68	8.44729451	4
LH-BY-01	9/2/2025 18:45	22.56	8.39470547	4
LH-BY-01	9/2/2025 19:00	22.44	8.20256487	4
LH-BY-01	9/2/2025 19:15	22.39	8.08658176	4
LH-BY-01	9/2/2025 19:30	22.37	7.70006453	4
LH-BY-01	9/2/2025 19:45	22.3	7.67959284	4
LH-BY-01	9/2/2025 20:00	22.32	7.55192858	4
LH-BY-01	9/2/2025 20:15	22.3	7.45529535	4
LH-BY-01	9/2/2025 20:30	22.32	7.52993479	4
LH-BY-01	9/2/2025 20:45	22.18	7.52203629	4
LH-BY-01	9/2/2025 21:00	22.11	7.56210309	4
LH-BY-01	9/2/2025 21:15	22.01	7.48183675	4
LH-BY-01	9/2/2025 21:30	21.94	7.54502672	4
LH-BY-01	9/2/2025 21:45	21.84	7.87429521	4
LH-BY-01	9/2/2025 22:00	21.89	7.85348083	4
LH-BY-01	9/2/2025 22:15	21.89	7.71561539	4
LH-BY-01	9/2/2025 22:30	21.91	7.74547649	4
LH-BY-01	9/2/2025 22:45	21.89	7.70065957	4
LH-BY-01	9/2/2025 23:00	21.89	7.65008172	4
LH-BY-01	9/2/2025 23:15	21.94	7.67770312	4
LH-BY-01	9/2/2025 23:30	21.87	7.64169557	4
LH-BY-01	9/2/2025 23:45	21.87	7.61694882	4
LH-BY-01	9/3/2025 0:00	22.03	7.42690152	4
LH-BY-01	9/3/2025 0:15	22.18	7.40929866	4
LH-BY-01	9/3/2025 0:30	22.25	7.35461157	4
LH-BY-01	9/3/2025 0:45	22.27	7.30380319	4
LH-BY-01	9/3/2025 1:00	22.27	7.2668691	4
LH-BY-01	9/3/2025 1:15	22.3	7.25760942	4
LH-BY-01	9/3/2025 1:30	22.27	7.23645279	4
LH-BY-01	9/3/2025 1:45	22.25	7.21338343	4
LH-BY-01	9/3/2025 2:00	22.2	7.21912397	4
LH-BY-01	9/3/2025 2:15	22.25	7.17345933	4
LH-BY-01	9/3/2025 2:30	22.2	7.12839669	4
LH-BY-01	9/3/2025 2:45	22.18	7.09227502	4
LH-BY-01	9/3/2025 3:00	22.08	7.08089281	4
LH-BY-01	9/3/2025 3:15	22.18	7.14796469	4
LH-BY-01	9/3/2025 3:30	22.13	7.08196593	4
LH-BY-01	9/3/2025 3:45	22.03	7.04013727	4
LH-BY-01	9/3/2025 4:00	22.08	7.09121927	4
LH-BY-01	9/3/2025 4:15	21.75	7.09812267	4
LH-BY-01	9/3/2025 4:30	21.8	7.05948106	4
LH-BY-01	9/3/2025 4:45	21.82	7.09374757	4
LH-BY-01	9/3/2025 5:00	21.91	7.07359797	4
LH-BY-01	9/3/2025 5:15	21.91	6.98060628	4
LH-BY-01	9/3/2025 5:30	21.68	6.95419575	4
LH-BY-01	9/3/2025 5:45	21.58	6.98493993	4
LH-BY-01	9/3/2025 6:00	21.49	6.99092578	4
LH-BY-01	9/3/2025 6:15	21.41	6.96150767	4
LH-BY-01	9/3/2025 6:30	21.39	6.98465783	4
LH-BY-01	9/3/2025 6:45	21.41	6.98002863	4
LH-BY-01	9/3/2025 7:00	21.39	6.99854949	4
LH-BY-01	9/3/2025 7:15	21.39	7.00100096	4
LH-BY-01	9/3/2025 7:30	21.37	7.03859279	4
LH-BY-01	9/3/2025 7:45	21.44	7.04866017	4
LH-BY-01	9/3/2025 8:00	21.51	7.16382077	4
LH-BY-01	9/3/2025 8:15	21.63	7.23968778	4
LH-BY-01	9/3/2025 8:30	21.72	7.38789861	4
LH-BY-01	9/3/2025 8:45	21.8	7.59125458	4
LH-BY-01	9/3/2025 9:00	21.94	7.7282724	4
LH-BY-01	9/3/2025 9:15	22.08	8.20294422	4
LH-BY-01	9/3/2025 9:30	22.25	8.23891696	4
LH-BY-01	9/3/2025 9:45	22.44	8.63411949	4
LH-BY-01	9/3/2025 10:00	22.61	8.6220585	4
LH-BY-01	9/3/2025 10:15	22.18	7.89067475	2
LH-BY-01	9/3/2025 10:30	22.75	9.80099361	2
LH-BY-01	9/3/2025 10:45	26.4	7.88803723	2
LH-BY-01	9/3/2025 11:00			2
LH-BY-01	9/3/2025 11:15	24.34	9.98071562	2
LH-BY-01	9/3/2025 11:30	34.73	9.89709281	2

pH Continous Monitoring Data

Station Name	Date Time	Temp C	pH SU	Use Code
LH-BY-01	9/3/2025 11:45	24.36	8.11129684	4
LH-BY-01	9/3/2025 12:00	23.59	8.15967146	4
LH-BY-01	9/3/2025 12:15	23.45	8.3528343	4
LH-BY-01	9/3/2025 12:30	23.52	8.49714576	4
LH-BY-01	9/3/2025 12:45	23.62	8.68887569	4
LH-BY-01	9/3/2025 13:00	23.76	8.64802687	4
LH-BY-01	9/3/2025 13:15	23.88	8.73230301	4
LH-BY-01	9/3/2025 13:30	23.91	8.8265285	4
LH-BY-01	9/3/2025 13:45	23.95	8.81248955	4
LH-BY-01	9/3/2025 14:00	24	8.86599546	4
LH-BY-01	9/3/2025 14:15	24.07	8.91448804	4
LH-BY-01	9/3/2025 14:30	24.07	8.95503945	4
LH-BY-01	9/3/2025 14:45	24.15	9.07208085	4
LH-BY-01	9/3/2025 15:00	24.15	9.03316196	4
LH-BY-01	9/3/2025 15:15	24.22	9.09564147	4
LH-BY-01	9/3/2025 15:30	24.24	9.10684844	4
LH-BY-01	9/3/2025 15:45	24.32	9.14463827	4
LH-BY-01	9/3/2025 16:00	24.24	9.14008159	4
LH-BY-01	9/3/2025 16:15	24.15	9.13991862	4
LH-BY-01	9/3/2025 16:30	24.22	9.06943145	4
LH-BY-01	9/3/2025 16:45	24.17	9.15544928	4
LH-BY-01	9/3/2025 17:00	24.12	9.44394871	4
LH-BY-01	9/3/2025 17:15	24.03	9.39656134	4
LH-BY-01	9/3/2025 17:30	23.91	9.31016168	4
LH-BY-01	9/3/2025 17:45	23.76	9.20822062	4
LH-BY-01	9/3/2025 18:00	23.54	9.15108882	4
LH-BY-01	9/3/2025 18:15	23.42	9.14681141	4
LH-BY-01	9/3/2025 18:30	23.28	8.96079168	4
LH-BY-01	9/3/2025 18:45	23.16	8.72973284	4
LH-BY-01	9/3/2025 19:00	23.09	8.65989116	4
LH-BY-01	9/3/2025 19:15	22.97	8.66300592	4
LH-BY-01	9/3/2025 19:30	22.9	8.22805569	4
LH-BY-01	9/3/2025 19:45	22.82	8.61443854	4
LH-BY-01	9/3/2025 20:00	22.8	8.70930212	4
LH-BY-01	9/3/2025 20:15	22.82	8.53869437	4
LH-BY-01	9/3/2025 20:30	22.85	8.37213531	4
LH-BY-01	9/3/2025 20:45	22.82	8.28512787	4
LH-BY-01	9/3/2025 21:00	22.82	8.08477233	4
LH-BY-01	9/3/2025 21:15	22.82	7.80107105	4
LH-BY-01	9/3/2025 21:30	22.8	7.72130336	4
LH-BY-01	9/3/2025 21:45	22.75	7.73934745	4
LH-BY-01	9/3/2025 22:00	22.73	7.74591503	4
LH-BY-01	9/3/2025 22:15	22.7	7.99938842	4
LH-BY-01	9/3/2025 22:30	22.66	7.94954339	4
LH-BY-01	9/3/2025 22:45	22.63	7.81707017	4
LH-BY-01	9/3/2025 23:00	22.58	7.86828881	4
LH-BY-01	9/3/2025 23:15	22.51	7.81658648	4
LH-BY-01	9/3/2025 23:30	22.51	7.72391321	4
LH-BY-01	9/3/2025 23:45	22.51	7.68695261	4
LH-BY-01	9/4/2025 0:00	22.47	7.61610422	4
LH-BY-01	9/4/2025 0:15	22.42	7.56428474	4
LH-BY-01	9/4/2025 0:30	22.44	7.53217021	4
LH-BY-01	9/4/2025 0:45	22.35	7.46081831	4
LH-BY-01	9/4/2025 1:00	22.32	7.39695828	4
LH-BY-01	9/4/2025 1:15	22.18	7.36259321	4
LH-BY-01	9/4/2025 1:30	22.18	7.34109946	4
LH-BY-01	9/4/2025 1:45	22.11	7.29410058	4
LH-BY-01	9/4/2025 2:00	22.03	7.27077013	4
LH-BY-01	9/4/2025 2:15	22.06	7.28952327	4
LH-BY-01	9/4/2025 2:30	22.03	7.24518229	4
LH-BY-01	9/4/2025 2:45	22.08	7.1991449	4
LH-BY-01	9/4/2025 3:00	22.13	7.20074389	4
LH-BY-01	9/4/2025 3:15	22.11	7.15177278	4
LH-BY-01	9/4/2025 3:30	21.91	7.13390242	4
LH-BY-01	9/4/2025 3:45	21.63	7.13375702	4
LH-BY-01	9/4/2025 4:00	21.51	7.14362838	4
LH-BY-01	9/4/2025 4:15	21.44	7.13902565	4
LH-BY-01	9/4/2025 4:30	21.39	7.12868276	4
LH-BY-01	9/4/2025 4:45	21.32	7.1216188	4
LH-BY-01	9/4/2025 5:00	21.29	7.11944803	4
LH-BY-01	9/4/2025 5:15	21.27	7.11399787	4
LH-BY-01	9/4/2025 5:30	21.25	7.09244396	4
LH-BY-01	9/4/2025 5:45	21.25	7.0757951	4
LH-BY-01	9/4/2025 6:00	21.27	7.06760254	4
LH-BY-01	9/4/2025 6:15	21.27	7.05204646	4
LH-BY-01	9/4/2025 6:30	21.27	7.05586725	4
LH-BY-01	9/4/2025 6:45	21.27	7.06651089	4
LH-BY-01	9/4/2025 7:00	21.27	7.07442538	4
LH-BY-01	9/4/2025 7:15	21.27	7.09489391	4
LH-BY-01	9/4/2025 7:30	21.29	7.08642771	4
LH-BY-01	9/4/2025 7:45	21.39	7.15569021	4
LH-BY-01	9/4/2025 8:00	21.49	7.2969011	4
LH-BY-01	9/4/2025 8:15	21.56	7.43069934	4
LH-BY-01	9/4/2025 8:30	21.63	7.56034534	4

pH Continous Monitoring Data

Station Name	Date Time	Temp C	pH SU	Use Code
LH-BY-01	9/4/2025 8:45	21.8	7.83244568	4
LH-BY-01	9/4/2025 9:00	21.91	8.09792136	4
LH-BY-01	9/4/2025 9:15	22.03	8.23739151	4
LH-BY-01	9/4/2025 9:30	22.15	8.60449636	4
LH-BY-01	9/4/2025 9:45	22.35	8.83861801	4
LH-BY-01	9/4/2025 10:00	22.63	8.69181171	4
LH-BY-01	9/4/2025 10:15	22.8	8.58739736	4
LH-BY-01	9/4/2025 10:30	22.94	8.51120472	4
LH-BY-01	9/4/2025 10:45	23.06	8.50625229	4
LH-BY-01	9/4/2025 11:00	23.21	8.52284208	4
LH-BY-01	9/4/2025 11:15	23.3	8.02690967	4
LH-BY-01	9/4/2025 11:30	23.35	8.0633214	4
LH-BY-01	9/4/2025 11:45	23.45	8.1558843	4
LH-BY-01	9/4/2025 12:00	23.57	8.27808847	4
LH-BY-01	9/4/2025 12:15	23.62	8.4462813	4
LH-BY-01	9/4/2025 12:30	23.66	8.51214114	4
LH-BY-01	9/4/2025 12:45	23.64	8.55908009	4
LH-BY-01	9/4/2025 13:00	23.69	8.6359638	4
LH-BY-01	9/4/2025 13:15	23.74	8.77588149	4
LH-BY-01	9/4/2025 13:30	23.66	8.59931175	4
LH-BY-01	9/4/2025 13:45	23.69	8.71960665	4
LH-BY-01	9/4/2025 14:00	23.79	8.72335712	4
LH-BY-01	9/4/2025 14:15	23.83	8.74558159	4
LH-BY-01	9/4/2025 14:30	23.91	8.89847841	4
LH-BY-01	9/4/2025 14:45	23.98	8.9258849	4
LH-BY-01	9/4/2025 15:00	24	8.90574521	4
LH-BY-01	9/4/2025 15:15	24.07	9.01775897	4
LH-BY-01	9/4/2025 15:30	24.17	9.05842887	4
LH-BY-01	9/4/2025 15:45	24.22	9.0375471	4
LH-BY-01	9/4/2025 16:00	24.15	9.05072951	4
LH-BY-01	9/4/2025 16:15	24.12	9.00660771	4
LH-BY-01	9/4/2025 16:30	24.17	9.05518585	4
LH-BY-01	9/4/2025 16:45	24.1	9.17866335	4
LH-BY-01	9/4/2025 17:00	23.95	9.38097952	4
LH-BY-01	9/4/2025 17:15	23.81	9.30715148	4
LH-BY-01	9/4/2025 17:30	23.74	9.32041567	4
LH-BY-01	9/4/2025 17:45	23.5	9.27651719	4
LH-BY-01	9/4/2025 18:00	23.38	9.26470275	4
LH-BY-01	9/4/2025 18:15	23.33	9.26129042	4
LH-BY-01	9/4/2025 18:30	23.23	9.24117798	4
LH-BY-01	9/4/2025 18:45	23.16	9.1806935	4
LH-BY-01	9/4/2025 19:00	23.09	9.09549786	4
LH-BY-01	9/4/2025 19:15	23.02	8.98096143	4
LH-BY-01	9/4/2025 19:30	22.85	8.85261413	4
LH-BY-01	9/4/2025 19:45	22.73	8.72111232	4
LH-BY-01	9/4/2025 20:00	22.63	8.55326569	4
LH-BY-01	9/4/2025 20:15	22.54	8.38145431	4
LH-BY-01	9/4/2025 20:30	22.42	8.20802996	4
LH-BY-01	9/4/2025 20:45	22.47	7.98766287	4
LH-BY-01	9/4/2025 21:00	22.42	7.86767142	4
LH-BY-01	9/4/2025 21:15	22.39	7.74079178	4
LH-BY-01	9/4/2025 21:30	22.37	7.69298789	4
LH-BY-01	9/4/2025 21:45	22.37	7.63235467	4
LH-BY-01	9/4/2025 22:00	22.35	7.5744793	4
LH-BY-01	9/4/2025 22:15	22.3	7.52045603	4
LH-BY-01	9/4/2025 22:30	22.37	7.51217582	4
LH-BY-01	9/4/2025 22:45	22.23	7.46426983	4
LH-BY-01	9/4/2025 23:00	22.2	7.42405294	4
LH-BY-01	9/4/2025 23:15	22.35	7.36863869	4
LH-BY-01	9/4/2025 23:30	22.47	7.36468378	4
LH-BY-01	9/4/2025 23:45	22.51	7.35648137	4
LH-BY-01	9/5/2025 0:00	22.51	7.38909366	4
LH-BY-01	9/5/2025 0:15	22.49	7.38477138	4
LH-BY-01	9/5/2025 0:30	22.51	7.37224397	4
LH-BY-01	9/5/2025 0:45	22.54	7.44367423	4
LH-BY-01	9/5/2025 1:00	22.58	7.46996959	4
LH-BY-01	9/5/2025 1:15	22.56	7.44228561	4
LH-BY-01	9/5/2025 1:30	22.54	7.39557598	4
LH-BY-01	9/5/2025 1:45	22.51	7.33229391	4
LH-BY-01	9/5/2025 2:00	22.51	7.31245477	4
LH-BY-01	9/5/2025 2:15	22.42	7.26878176	4
LH-BY-01	9/5/2025 2:30	22.32	7.17777152	4
LH-BY-01	9/5/2025 2:45	22.32	7.19354427	4
LH-BY-01	9/5/2025 3:00	22.39	7.12933487	4
LH-BY-01	9/5/2025 3:15	22.39	7.13776314	4
LH-BY-01	9/5/2025 3:30	22.39	7.12797548	4
LH-BY-01	9/5/2025 3:45	22.2	7.09840388	4
LH-BY-01	9/5/2025 4:00	21.89	7.09442216	4
LH-BY-01	9/5/2025 4:15	21.87	7.0987863	4
LH-BY-01	9/5/2025 4:30	21.87	7.09279441	4
LH-BY-01	9/5/2025 4:45	21.82	7.0789175	4
LH-BY-01	9/5/2025 5:00	21.8	7.08001254	4
LH-BY-01	9/5/2025 5:15	21.75	7.08111598	4
LH-BY-01	9/5/2025 5:30	21.77	7.03969793	4

Station Name	Date Time	Temp C	pH SU	Use Code
LH-BY-01	9/5/2025 5:45	21.82	7.00237174	4
LH-BY-01	9/5/2025 6:00	21.75	7.06722004	4
LH-BY-01	9/5/2025 6:15	21.7	7.04461264	4
LH-BY-01	9/5/2025 6:30	21.68	7.0568797	4
LH-BY-01	9/5/2025 6:45	21.75	7.01272614	4
LH-BY-01	9/5/2025 7:00	21.77	7.04623675	4
LH-BY-01	9/5/2025 7:15	21.77	7.05168577	4
LH-BY-01	9/5/2025 7:30	21.82	7.0791899	4
LH-BY-01	9/5/2025 7:45	21.84	7.09688965	4
LH-BY-01	9/5/2025 8:00	22.23	7.12124413	4
LH-BY-01	9/5/2025 8:15	22.2	7.08997019	4
LH-BY-01	9/5/2025 8:30	22.2	6.95747972	4
LH-BY-01	9/5/2025 8:45	22.2	6.87803985	4
LH-BY-01	9/5/2025 9:00	22.2	6.72650557	4
LH-BY-01	9/5/2025 9:15	22.2	6.75860799	4
LH-BY-01	9/5/2025 9:30	22.23	6.63350021	4
LH-BY-01	9/5/2025 9:45	22.25	6.60496415	4
LH-BY-01	9/5/2025 10:00	22.25	6.61122034	4
LH-BY-01	9/5/2025 10:15	22.27	6.58622359	4
LH-BY-01	9/5/2025 10:30	22.3	6.59034503	4
LH-BY-01	9/5/2025 10:45	22.32	6.608593	4
LH-BY-01	9/5/2025 11:00	22.37	6.58826688	4
LH-BY-01	9/5/2025 11:15	22.42	6.60682246	4
LH-BY-01	9/5/2025 11:30	22.44	6.6120139	4
LH-BY-01	9/5/2025 11:45	22.51	6.64254389	4
LH-BY-01	9/5/2025 12:00	22.61	6.78448027	4
LH-BY-01	9/5/2025 12:15	22.68	6.71472673	4
LH-BY-01	9/5/2025 12:30	22.78	6.84868306	4
LH-BY-01	9/5/2025 12:45	22.85	6.92744137	4
LH-BY-01	9/5/2025 13:00	22.92	7.06478327	4
LH-BY-01	9/5/2025 13:15	22.99	7.24628681	4
LH-BY-01	9/5/2025 13:30	23.06	7.24107459	4
LH-BY-01	9/5/2025 13:45	23.14	7.21822943	4
LH-BY-01	9/5/2025 14:00	23.21	7.17940669	4
LH-BY-01	9/5/2025 14:15	23.26	7.09886523	4
LH-BY-01	9/5/2025 14:30	23.26	6.97823397	4
LH-BY-01	9/5/2025 14:45	23.33	7.01753664	4
LH-BY-01	9/5/2025 15:00	23.4	7.09692188	4
LH-BY-01	9/5/2025 15:15	23.4	7.00750722	4
LH-BY-01	9/5/2025 15:30	23.45	7.05897845	4
LH-BY-01	9/5/2025 15:45	23.5	7.05030092	4
LH-BY-01	9/5/2025 16:00	23.5	7.0289028	4
LH-BY-01	9/5/2025 16:15	23.52	7.04163052	4
LH-BY-01	9/5/2025 16:30	23.52	7.01590035	4
LH-BY-01	9/5/2025 16:45	23.52	6.92652185	4
LH-BY-01	9/5/2025 17:00	23.52	6.89212467	4
LH-BY-01	9/5/2025 17:15	23.5	6.87911602	4
LH-BY-01	9/5/2025 17:30	23.47	6.91025609	4
LH-BY-01	9/5/2025 17:45	23.45	6.89345375	4
LH-BY-01	9/5/2025 18:00	23.42	6.95928024	4
LH-BY-01	9/5/2025 18:15	23.38	7.03054033	4
LH-BY-01	9/5/2025 18:30	23.38	7.14841306	4
LH-BY-01	9/5/2025 18:45	23.33	7.13190602	4
LH-BY-01	9/5/2025 19:00	23.33	7.50130286	4
LH-BY-01	9/5/2025 19:15	23.3	7.41190876	4
LH-BY-01	9/5/2025 19:30	23.26	7.18561131	4
LH-BY-01	9/5/2025 19:45	23.23	7.25828728	4
LH-BY-01	9/5/2025 20:00	23.21	7.26454064	4
LH-BY-01	9/5/2025 20:15	23.18	7.2838194	4
LH-BY-01	9/5/2025 20:30	23.16	7.25807713	4
LH-BY-01	9/5/2025 20:45	23.14	7.19382221	4
LH-BY-01	9/5/2025 21:00	23.11	7.12115522	4
LH-BY-01	9/5/2025 21:15	23.11	7.07097975	4
LH-BY-01	9/5/2025 21:30	23.09	7.00588765	4
LH-BY-01	9/5/2025 21:45	23.06	6.95868823	4
LH-BY-01	9/5/2025 22:00	23.04	7.1046356	4
LH-BY-01	9/5/2025 22:15	23.02	7.09948794	4
LH-BY-01	9/5/2025 22:30	23.02	7.07073002	4
LH-BY-01	9/5/2025 22:45	22.99	7.03166586	4
LH-BY-01	9/5/2025 23:00	22.97	7.04822017	4
LH-BY-01	9/5/2025 23:15	22.97	7.02081412	4
LH-BY-01	9/5/2025 23:30	22.94	7.00209139	4
LH-BY-01	9/5/2025 23:45	22.92	7.03682981	4
LH-BY-01	9/6/2025 0:00	22.85	7.10117382	4
LH-BY-01	9/6/2025 0:15	22.75	7.10473815	4
LH-BY-01	9/6/2025 0:30	22.7	7.06646101	4
LH-BY-01	9/6/2025 0:45	22.68	7.06402099	4
LH-BY-01	9/6/2025 1:00	22.66	7.05017212	4
LH-BY-01	9/6/2025 1:15	22.63	7.03279104	4
LH-BY-01	9/6/2025 1:30	22.58	7.0056261	4
LH-BY-01	9/6/2025 1:45	22.56	7.01377818	4
LH-BY-01	9/6/2025 2:00	22.56	7.00127891	4
LH-BY-01	9/6/2025 2:15	22.54	6.97682226	4
LH-BY-01	9/6/2025 2:30	22.56	6.92302264	4

Station Name	Date Time	Temp C	pH SU	Use Code
LH-BY-01	9/6/2025 2:45	22.56	6.91405578	4
LH-BY-01	9/6/2025 3:00	22.58	6.88716281	4
LH-BY-01	9/6/2025 3:15	22.58	6.87575121	4
LH-BY-01	9/6/2025 3:30	22.58	6.79451148	4
LH-BY-01	9/6/2025 3:45	22.58	6.74940848	4
LH-BY-01	9/6/2025 4:00	22.58	6.74859337	4
LH-BY-01	9/6/2025 4:15	22.58	6.75457088	4
LH-BY-01	9/6/2025 4:30	22.58	6.76082009	4
LH-BY-01	9/6/2025 4:45	22.58	6.69072025	4
LH-BY-01	9/6/2025 5:00	22.58	6.73989882	4
LH-BY-01	9/6/2025 5:15	22.58	6.85890552	4
LH-BY-01	9/6/2025 5:30	22.58	6.85537335	4
LH-BY-01	9/6/2025 5:45	22.58	6.85075437	4
LH-BY-01	9/6/2025 6:00	22.58	6.85347142	4
LH-BY-01	9/6/2025 6:15	22.58	6.86053574	4
LH-BY-01	9/6/2025 6:30	22.58	6.85129778	4
LH-BY-01	9/6/2025 6:45	22.58	6.89422714	4
LH-BY-01	9/6/2025 7:00	22.56	6.93443501	4
LH-BY-01	9/6/2025 7:15	22.56	6.95101013	4
LH-BY-01	9/6/2025 7:30	22.54	6.94638721	4
LH-BY-01	9/6/2025 7:45	22.54	6.94068063	4
LH-BY-01	9/6/2025 8:00	22.51	6.94230523	4
LH-BY-01	9/6/2025 8:15	22.51	6.92300962	4
LH-BY-01	9/6/2025 8:30	22.51	6.92627085	4
LH-BY-01	9/6/2025 8:45	22.54	6.89258238	4
LH-BY-01	9/6/2025 9:00	22.54	6.85182115	4
LH-BY-01	9/6/2025 9:15	22.56	6.80183411	4
LH-BY-01	9/6/2025 9:30	22.58	6.79451148	4
LH-BY-01	9/6/2025 9:45	22.58	6.81896491	4
LH-BY-01	9/6/2025 10:00	22.63	6.84534642	4
LH-BY-01	9/6/2025 10:15	22.68	6.78154352	4
LH-BY-01	9/6/2025 10:30	22.73	6.781852	4
LH-BY-01	9/6/2025 10:45	22.8	6.77728805	4
LH-BY-01	9/6/2025 11:00	22.85	6.81152924	4
LH-BY-01	9/6/2025 11:15	22.87	6.83515714	4
LH-BY-01	9/6/2025 11:30	22.92	6.81971559	4
LH-BY-01	9/6/2025 11:45	22.94	6.88540038	4
LH-BY-01	9/6/2025 12:00	23.02	6.85802992	4
LH-BY-01	9/6/2025 12:15	23.04	6.92748791	4
LH-BY-01	9/6/2025 12:30	23.11	6.88302517	4
LH-BY-01	9/6/2025 12:45	23.16	6.85077532	4
LH-BY-01	9/6/2025 13:00	23.23	6.85406387	4
LH-BY-01	9/6/2025 13:15	23.28	6.86601527	4
LH-BY-01	9/6/2025 13:30	23.3	6.79392636	4
LH-BY-01	9/6/2025 13:45	23.33	6.84679562	4
LH-BY-01	9/6/2025 14:00	23.38	6.8069886	4
LH-BY-01	9/6/2025 14:15	23.4	6.80700162	4
LH-BY-01	9/6/2025 14:30	23.47	6.785376	4
LH-BY-01	9/6/2025 14:45	23.5	6.75912407	4
LH-BY-01	9/6/2025 15:00	23.52	6.78134951	4
LH-BY-01	9/6/2025 15:15	23.54	6.77486443	4
LH-BY-01	9/6/2025 15:30	23.57	6.75078615	4
LH-BY-01	9/6/2025 15:45	23.57	6.76026409	4
LH-BY-01	9/6/2025 16:00	23.57	6.78761471	4
LH-BY-01	9/6/2025 16:15	23.54	6.79057232	4
LH-BY-01	9/6/2025 16:30	23.52	6.83037226	4
LH-BY-01	9/6/2025 16:45	23.52	6.79651677	4
LH-BY-01	9/6/2025 17:00	23.5	6.82494358	4
LH-BY-01	9/6/2025 17:15	23.47	6.8606833	4
LH-BY-01	9/6/2025 17:30	23.47	6.83142723	4
LH-BY-01	9/6/2025 17:45	23.47	6.79864959	4
LH-BY-01	9/6/2025 18:00	23.47	6.82004986	4
LH-BY-01	9/6/2025 18:15	23.45	6.81732865	4
LH-BY-01	9/6/2025 18:30	23.42	6.87339377	4
LH-BY-01	9/6/2025 18:45	23.38	6.90047387	4
LH-BY-01	9/6/2025 19:00	23.38	6.91483537	4
LH-BY-01	9/6/2025 19:15	23.33	7.05005874	4
LH-BY-01	9/6/2025 19:30	23.3	7.1061701	4
LH-BY-01	9/6/2025 19:45	23.26	7.1227204	4
LH-BY-01	9/6/2025 20:00	23.14	7.13931277	4
LH-BY-01	9/6/2025 20:15	23.04	7.11684333	4
LH-BY-01	9/6/2025 20:30	22.94	7.09842932	4
LH-BY-01	9/6/2025 20:45	22.87	7.08243772	4
LH-BY-01	9/6/2025 21:00	22.82	7.06561961	4
LH-BY-01	9/6/2025 21:15	22.8	7.0224551	4
LH-BY-01	9/6/2025 21:30	22.8	6.97277008	4
LH-BY-01	9/6/2025 21:45	22.8	6.9268861	4
LH-BY-01	9/6/2025 22:00	22.82	6.90897307	4
LH-BY-01	9/6/2025 22:15	22.82	6.87992423	4
LH-BY-01	9/6/2025 22:30	22.82	6.83784414	4
LH-BY-01	9/6/2025 22:45	22.82	6.85847696	4
LH-BY-01	9/6/2025 23:00	22.82	6.87096524	4
LH-BY-01	9/6/2025 23:15	22.8	6.87041352	4
LH-BY-01	9/6/2025 23:30	22.78	6.82451768	4

pH Continous Monitoring Data

Station Name	Date Time	Temp C	pH SU	Use Code
LH-BY-01	9/6/2025 23:45	22.78	6.78541863	4
LH-BY-01	9/7/2025 0:00	22.78	6.8068688	4
LH-BY-01	9/7/2025 0:15	22.75	6.80956471	4
LH-BY-01	9/7/2025 0:30	22.75	6.83210325	4
LH-BY-01	9/7/2025 0:45	22.73	6.78049416	4
LH-BY-01	9/7/2025 1:00	22.7	6.79405164	4
LH-BY-01	9/7/2025 1:15	22.68	6.81522352	4
LH-BY-01	9/7/2025 1:30	22.68	6.82771772	4
LH-BY-01	9/7/2025 1:45	22.66	6.82580465	4
LH-BY-01	9/7/2025 2:00	22.66	6.82308834	4
LH-BY-01	9/7/2025 2:15	22.66	6.81140819	4
LH-BY-01	9/7/2025 2:30	22.66	6.85595573	4
LH-BY-01	9/7/2025 2:45	22.66	6.84400395	4
LH-BY-01	9/7/2025 3:00	22.66	6.84536211	4
LH-BY-01	9/7/2025 3:15	22.66	6.80488904	4
LH-BY-01	9/7/2025 3:30	22.66	6.80679046	4
LH-BY-01	9/7/2025 3:45	22.63	6.87196899	4
LH-BY-01	9/7/2025 4:00	22.63	6.88935516	4
LH-BY-01	9/7/2025 4:15	22.63	6.85268121	4
LH-BY-01	9/7/2025 4:30	22.63	6.82551533	4
LH-BY-01	9/7/2025 4:45	22.63	6.82334206	4
LH-BY-01	9/7/2025 5:00	22.63	6.88691023	4
LH-BY-01	9/7/2025 5:15	22.63	6.84344481	4
LH-BY-01	9/7/2025 5:30	22.63	6.83611002	4
LH-BY-01	9/7/2025 5:45	22.63	6.86164595	4
LH-BY-01	9/7/2025 6:00	22.63	6.8415432	4
LH-BY-01	9/7/2025 6:15	22.63	6.8507796	4
LH-BY-01	9/7/2025 6:30	22.66	6.89099617	4
LH-BY-01	9/7/2025 6:45	22.63	6.96541964	4
LH-BY-01	9/7/2025 7:00	22.63	7.00182193	4
LH-BY-01	9/7/2025 7:15	22.61	6.99421509	4
LH-BY-01	9/7/2025 7:30	22.61	7.00426715	4
LH-BY-01	9/7/2025 7:45	22.58	7.00616951	4
LH-BY-01	9/7/2025 8:00	22.58	7.016766	4
LH-BY-01	9/7/2025 8:15	22.56	7.04203739	4
LH-BY-01	9/7/2025 8:30	22.56	7.0444829	4
LH-BY-01	9/7/2025 8:45	22.56	7.03144018	4
LH-BY-01	9/7/2025 9:00	22.56	7.0398636	4
LH-BY-01	9/7/2025 9:15	22.54	7.04910551	4
LH-BY-01	9/7/2025 9:30	22.54	7.02030091	4
LH-BY-01	9/7/2025 9:45	22.54	7.01377911	4
LH-BY-01	9/7/2025 10:00	22.54	7.01704001	4
LH-BY-01	9/7/2025 10:15	22.54	7.06242085	4
LH-BY-01	9/7/2025 10:30	22.54	7.07791012	4
LH-BY-01	9/7/2025 10:45	22.54	7.0863341	4
LH-BY-01	9/7/2025 11:00	22.54	7.06812742	4
LH-BY-01	9/7/2025 11:15	22.56	6.9730197	4
LH-BY-01	9/7/2025 11:30	22.61	6.91325527	4
LH-BY-01	9/7/2025 11:45	22.68	7.00997001	4
LH-BY-01	9/7/2025 12:00	22.68	7.07651518	4
LH-BY-01	9/7/2025 12:15	22.61	7.23138931	4
LH-BY-01	9/7/2025 12:30	22.56	7.24474287	4
LH-BY-01	9/7/2025 12:45	22.54	7.31405352	4
LH-BY-01	9/7/2025 13:00	22.51	7.29560508	4
LH-BY-01	9/7/2025 13:15	22.51	7.2488608	4
LH-BY-01	9/7/2025 13:30	22.51	7.18907159	4
LH-BY-01	9/7/2025 13:45	22.54	7.16160651	4
LH-BY-01	9/7/2025 14:00	22.54	7.06133388	4
LH-BY-01	9/7/2025 14:15	22.54	6.97872445	4
LH-BY-01	9/7/2025 14:30	22.54	6.96024603	4
LH-BY-01	9/7/2025 14:45	22.56	6.91106682	4
LH-BY-01	9/7/2025 15:00	22.58	6.8863477	4
LH-BY-01	9/7/2025 15:15	22.58	6.87955508	4
LH-BY-01	9/7/2025 15:30	22.58	6.90020464	4
LH-BY-01	9/7/2025 15:45	22.58	6.85021096	4
LH-BY-01	9/7/2025 16:00	22.58	6.83336527	4
LH-BY-01	9/7/2025 16:15	22.61	6.79561903	4
LH-BY-01	9/7/2025 16:30	22.58	6.78309988	4
LH-BY-01	9/7/2025 16:45	22.61	6.78149182	4
LH-BY-01	9/7/2025 17:00	22.58	6.78527352	4
LH-BY-01	9/7/2025 17:15	22.58	6.79342466	4
LH-BY-01	9/7/2025 17:30	22.58	6.78364329	4
LH-BY-01	9/7/2025 17:45	22.56	6.81705061	4
LH-BY-01	9/7/2025 18:00	22.58	6.74180075	4
LH-BY-01	9/7/2025 18:15	22.58	6.75321235	4
LH-BY-01	9/7/2025 18:30	22.61	6.70678058	4
LH-BY-01	9/7/2025 18:45	22.61	6.71085574	4
LH-BY-01	9/7/2025 19:00	22.63	6.81492063	4
LH-BY-01	9/7/2025 19:15	22.61	6.81789656	4
LH-BY-01	9/7/2025 19:30	22.58	6.86189427	4
LH-BY-01	9/7/2025 19:45	22.56	6.89394826	4
LH-BY-01	9/7/2025 20:00	22.54	6.99285501	4
LH-BY-01	9/7/2025 20:15	22.49	6.93713737	4
LH-BY-01	9/7/2025 20:30	22.47	6.91022433	4

pH Continous Monitoring Data

Station Name	Date Time	Temp C	pH SU	Use Code
LH-BY-01	9/7/2025 20:45	22.47	6.84336008	4
LH-BY-01	9/7/2025 21:00	22.47	6.83384687	4
LH-BY-01	9/7/2025 21:15	22.44	7.0059006	4
LH-BY-01	9/7/2025 21:30	22.44	6.86237253	4
LH-BY-01	9/7/2025 21:45	22.44	6.79849166	4
LH-BY-01	9/7/2025 22:00	22.42	6.72562173	4
LH-BY-01	9/7/2025 22:15	22.42	6.6777758	4
LH-BY-01	9/7/2025 22:30	22.42	6.72698098	4
LH-BY-01	9/7/2025 22:45	22.39	6.76284136	4
LH-BY-01	9/7/2025 23:00	22.39	6.83434566	4
LH-BY-01	9/7/2025 23:15	22.37	6.79055889	4
LH-BY-01	9/7/2025 23:30	22.37	6.7644567	4
LH-BY-01	9/7/2025 23:45	22.35	6.8052282	4
LH-BY-01	9/8/2025 0:00	22.32	6.7238972	4
LH-BY-01	9/8/2025 0:15	22.32	6.82070922	4
LH-BY-01	9/8/2025 0:30	22.27	6.71677874	4
LH-BY-01	9/8/2025 0:45	22.27	6.69420358	4
LH-BY-01	9/8/2025 1:00	22.27	6.63953361	4
LH-BY-01	9/8/2025 1:15	22.27	6.65476504	4
LH-BY-01	9/8/2025 1:30	22.27	6.62865401	4
LH-BY-01	9/8/2025 1:45	22.25	6.57776332	4
LH-BY-01	9/8/2025 2:00	22.25	6.61040431	4
LH-BY-01	9/8/2025 2:15	22.23	6.74965562	4
LH-BY-01	9/8/2025 2:30	22.23	6.72245295	4
LH-BY-01	9/8/2025 2:45	22.23	6.5926962	4
LH-BY-01	9/8/2025 3:00	22.23	6.70096283	4
LH-BY-01	9/8/2025 3:15	22.23	6.76951357	4
LH-BY-01	9/8/2025 3:30	22.23	6.78882747	4
LH-BY-01	9/8/2025 3:45	22.23	6.81548609	4
LH-BY-01	9/8/2025 4:00	22.23	6.76924154	4
LH-BY-01	9/8/2025 4:15	22.23	6.7697856	4
LH-BY-01	9/8/2025 4:30	22.15	6.6826511	4
LH-BY-01	9/8/2025 4:45	22.13	6.63691364	4
LH-BY-01	9/8/2025 5:00	22.11	6.64423675	4
LH-BY-01	9/8/2025 5:15	22.11	6.65104018	4
LH-BY-01	9/8/2025 5:30	22.08	6.62025009	4
LH-BY-01	9/8/2025 5:45	22.06	6.63818846	4
LH-BY-01	9/8/2025 6:00	22.03	6.5965034	4
LH-BY-01	9/8/2025 6:15	22.01	6.59810944	4
LH-BY-01	9/8/2025 6:30	22.01	6.61417098	4
LH-BY-01	9/8/2025 6:45	21.99	6.63374668	4
LH-BY-01	9/8/2025 7:00	21.99	6.62911847	4
LH-BY-01	9/8/2025 7:15	21.99	6.57112966	4
LH-BY-01	9/8/2025 7:30	21.99	6.53900441	4
LH-BY-01	9/8/2025 7:45	21.99	6.56486796	4
LH-BY-01	9/8/2025 8:00	21.99	6.53900441	4
LH-BY-01	9/8/2025 8:15	22.01	6.61117645	4
LH-BY-01	9/8/2025 8:30	22.03	6.53416708	4
LH-BY-01	9/8/2025 8:45	22.03	6.65257888	4
LH-BY-01	9/8/2025 9:00	22.08	6.89758615	4
LH-BY-01	9/8/2025 9:15	22.11	6.86085802	4
LH-BY-01	9/8/2025 9:30	22.13	6.85406448	4
LH-BY-01	9/8/2025 9:45	22.25	7.08369877	4
LH-BY-01	9/8/2025 10:00	22.3	6.95559038	4
LH-BY-01	9/8/2025 10:15	22.35	6.99638533	4
LH-BY-01	9/8/2025 10:30	22.32	6.99502524	4
LH-BY-01	9/8/2025 10:45	22.35	6.98034227	4
LH-BY-01	9/8/2025 11:00	22.39	7.0137861	4
LH-BY-01	9/8/2025 11:15	22.39	6.98088869	4
LH-BY-01	9/8/2025 11:30	22.39	6.98088869	4
LH-BY-01	9/8/2025 11:45	22.35	6.8454718	4
LH-BY-01	9/8/2025 12:00	22.39	6.79002931	4
LH-BY-01	9/8/2025 12:15	22.42	6.82321655	4
LH-BY-01	9/8/2025 12:30	22.39	6.78622299	4
LH-BY-01	9/8/2025 12:45	22.35	6.89414481	4
LH-BY-01	9/8/2025 13:00	22.37	6.89551147	4
LH-BY-01	9/8/2025 13:15	22.39	6.89415914	4
LH-BY-01	9/8/2025 13:30	22.42	6.87840247	4
LH-BY-01	9/8/2025 13:45	22.42	6.91483062	4
LH-BY-01	9/8/2025 14:00	22.49	6.89990248	4
LH-BY-01	9/8/2025 14:15	22.49	6.92164548	4
LH-BY-01	9/8/2025 14:30	22.58	6.95726265	4
LH-BY-01	9/8/2025 14:45	22.61	7.02518629	4
LH-BY-01	9/8/2025 15:00	22.66	7.04881396	4
LH-BY-01	9/8/2025 15:15	22.66	7.01893452	4
LH-BY-01	9/8/2025 15:30	22.58	6.90264999	4
LH-BY-01	9/8/2025 15:45	22.61	6.98443471	4
LH-BY-01	9/8/2025 16:00	22.61	6.99258503	4
LH-BY-01	9/8/2025 16:15	22.61	6.98361968	4
LH-BY-01	9/8/2025 16:30	22.61	7.02545797	4
LH-BY-01	9/8/2025 16:45	22.58	6.87194735	4
LH-BY-01	9/8/2025 17:00	22.58	6.77576385	4
LH-BY-01	9/8/2025 17:15	22.56	6.72846885	4
LH-BY-01	9/8/2025 17:30	22.54	6.68388487	4

pH Continous Monitoring Data

Station Name	Date Time	Temp C	pH SU	Use Code
LH-BY-01	9/8/2025 17:45	22.51	6.67406911	4
LH-BY-01	9/8/2025 18:00	22.51	6.65857827	4
LH-BY-01	9/8/2025 18:15	22.49	6.80423328	4
LH-BY-01	9/8/2025 18:30	22.47	6.8718997	4
LH-BY-01	9/8/2025 18:45	22.47	6.85749399	4
LH-BY-01	9/8/2025 19:00	22.47	6.89364417	4
LH-BY-01	9/8/2025 19:15	22.44	6.86427536	4
LH-BY-01	9/8/2025 19:30	22.42	6.83463432	4
LH-BY-01	9/8/2025 19:45	22.42	6.85447951	4
LH-BY-01	9/8/2025 20:00	22.42	6.85502321	4
LH-BY-01	9/8/2025 20:15	22.42	6.90966544	4
LH-BY-01	9/8/2025 20:30	22.39	6.87512758	4
LH-BY-01	9/8/2025 20:45	22.39	6.87648698	4
LH-BY-01	9/8/2025 21:00	22.39	6.86533992	4
LH-BY-01	9/8/2025 21:15	22.37	6.95859177	4
LH-BY-01	9/8/2025 21:30	22.37	6.89578336	4
LH-BY-01	9/8/2025 21:45	22.37	6.90992205	4
LH-BY-01	9/8/2025 22:00	22.37	6.9292268	4
LH-BY-01	9/8/2025 22:15	22.37	6.95967936	4
LH-BY-01	9/8/2025 22:30	22.35	7.00943731	4
LH-BY-01	9/8/2025 22:45	22.35	7.05566307	4
LH-BY-01	9/8/2025 23:00	22.35	7.06681164	4
LH-BY-01	9/8/2025 23:15	22.35	7.06762739	4
LH-BY-01	9/8/2025 23:30	22.35	7.04614601	4
LH-BY-01	9/8/2025 23:45	22.32	7.02439518	4
LH-BY-01	9/9/2025 0:00	22.32	6.99883246	4
LH-BY-01	9/9/2025 0:15	22.3	6.96266139	4
LH-BY-01	9/9/2025 0:30	22.25	6.97734352	4
LH-BY-01	9/9/2025 0:45	22.2	6.97081038	4
LH-BY-01	9/9/2025 1:00	22.18	7.01107518	4
LH-BY-01	9/9/2025 1:15	22.18	7.00400129	4
LH-BY-01	9/9/2025 1:30	22.15	6.95012581	4
LH-BY-01	9/9/2025 1:45	22.15	6.89570573	4
LH-BY-01	9/9/2025 2:00	22.15	6.85652327	4
LH-BY-01	9/9/2025 2:15	22.15	6.86550258	4
LH-BY-01	9/9/2025 2:30	22.15	6.86060477	4
LH-BY-01	9/9/2025 2:45	22.15	6.87176089	4
LH-BY-01	9/9/2025 3:00	22.13	6.87501763	4
LH-BY-01	9/9/2025 3:15	22.13	6.86957525	4
LH-BY-01	9/9/2025 3:30	22.13	6.86059533	4
LH-BY-01	9/9/2025 3:45	22.11	6.83663781	4
LH-BY-01	9/9/2025 4:00	22.01	6.87632797	4
LH-BY-01	9/9/2025 4:15	21.87	6.84794398	4
LH-BY-01	9/9/2025 4:30	21.77	6.63156632	4
LH-BY-01	9/9/2025 4:45	21.68	6.64208269	4
LH-BY-01	9/9/2025 5:00	21.6	6.51658581	4
LH-BY-01	9/9/2025 5:15	21.51	6.5150747	4
LH-BY-01	9/9/2025 5:30	21.44	6.52368768	4
LH-BY-01	9/9/2025 5:45	21.41	6.54491632	4
LH-BY-01	9/9/2025 6:00	21.41	6.55282705	4
LH-BY-01	9/9/2025 6:15	21.44	6.57932994	4
LH-BY-01	9/9/2025 6:30	21.49	6.79811467	4
LH-BY-01	9/9/2025 6:45	21.53	6.83277153	4
LH-BY-01	9/9/2025 7:00	21.51	6.80467297	4
LH-BY-01	9/9/2025 7:15	21.53	6.82377333	4
LH-BY-01	9/9/2025 7:30	21.58	6.79926683	4
LH-BY-01	9/9/2025 7:45	21.58	6.72374925	4
LH-BY-01	9/9/2025 8:00	21.63	6.74124125	4
LH-BY-01	9/9/2025 8:15	21.65	6.77287598	4
LH-BY-01	9/9/2025 8:30	21.68	6.74537314	4
LH-BY-01	9/9/2025 8:45	21.72	6.70862056	4
LH-BY-01	9/9/2025 9:00	21.75	6.7506105	4
LH-BY-01	9/9/2025 9:15	21.77	6.75989075	4
LH-BY-01	9/9/2025 9:30	21.8	6.80295805	4
LH-BY-01	9/9/2025 9:45	21.82	6.80324381	4
LH-BY-01	9/9/2025 10:00	21.82	6.81795367	4
LH-BY-01	9/9/2025 10:15	21.84	6.79971613	4
LH-BY-01	9/9/2025 10:30	21.84	6.80407431	4
LH-BY-01	9/9/2025 10:45	21.87	6.79619583	4
LH-BY-01	9/9/2025 11:00	21.89	6.80083943	4
LH-BY-01	9/9/2025 11:15	21.89	6.83624366	4
LH-BY-01	9/9/2025 11:30	21.94	6.80196235	4
LH-BY-01	9/9/2025 11:45	21.96	6.79680254	4
LH-BY-01	9/9/2025 12:00	21.99	6.80145141	4
LH-BY-01	9/9/2025 12:15	21.99	6.80362939	4
LH-BY-01	9/9/2025 12:30	22.01	6.79874256	4
LH-BY-01	9/9/2025 12:45	22.03	6.81236675	4
LH-BY-01	9/9/2025 13:00	22.06	6.8257228	4
LH-BY-01	9/9/2025 13:15	22.08	6.83226657	4
LH-BY-01	9/9/2025 13:30	22.11	6.83527712	4
LH-BY-01	9/9/2025 13:45	22.11	6.8249359	4
LH-BY-01	9/9/2025 14:00	22.15	6.80373578	4
LH-BY-01	9/9/2025 14:15	22.18	6.79640975	4
LH-BY-01	9/9/2025 14:30	22.2	6.7966956	4

pH Continous Monitoring Data

Station Name	Date Time	Temp C	pH SU	Use Code
LH-BY-01	9/9/2025 14:45	22.23	6.79481206	4
LH-BY-01	9/9/2025 15:00	22.23	6.78828341	4
LH-BY-01	9/9/2025 15:15	22.25	6.7768734	4
LH-BY-01	9/9/2025 15:30	22.25	6.77496934	4
LH-BY-01	9/9/2025 15:45	22.25	6.77170524	4
LH-BY-01	9/9/2025 16:00	22.27	6.8010956	4
LH-BY-01	9/9/2025 16:15	22.3	6.79730833	4
LH-BY-01	9/9/2025 16:30	22.3	6.82042512	4
LH-BY-01	9/9/2025 16:45	22.32	6.77475071	4
LH-BY-01	9/9/2025 17:00	22.32	6.80004149	4
LH-BY-01	9/9/2025 17:15	22.35	6.78700981	4
LH-BY-01	9/9/2025 17:30	22.35	6.80550011	4
LH-BY-01	9/9/2025 17:45	22.35	6.82127126	4
LH-BY-01	9/9/2025 18:00	22.35	6.76933525	4
LH-BY-01	9/9/2025 18:15	22.32	6.73966995	4
LH-BY-01	9/9/2025 18:30	22.3	6.73502897	4
LH-BY-01	9/9/2025 18:45	22.25	6.8261069	4
LH-BY-01	9/9/2025 19:00	22.2	6.8592681	4
LH-BY-01	9/9/2025 19:15	22.18	6.79314488	4
LH-BY-01	9/9/2025 19:30	22.08	6.85703358	4
LH-BY-01	9/9/2025 19:45	22.03	6.77834037	4
LH-BY-01	9/9/2025 20:00	22.01	6.80064817	4
LH-BY-01	9/9/2025 20:15	22.01	6.71544034	4
LH-BY-01	9/9/2025 20:30	21.96	6.66066474	4
LH-BY-01	9/9/2025 20:45	21.91	6.82781278	4
LH-BY-01	9/9/2025 21:00	21.91	6.83897797	4
LH-BY-01	9/9/2025 21:15	21.91	6.8117458	4
LH-BY-01	9/9/2025 21:30	21.89	6.82997983	4
LH-BY-01	9/9/2025 21:45	21.87	6.73654929	4
LH-BY-01	9/9/2025 22:00	21.82	6.66894824	4
LH-BY-01	9/9/2025 22:15	21.77	6.66480535	4
LH-BY-01	9/9/2025 22:30	21.75	6.62609195	4
LH-BY-01	9/9/2025 22:45	21.63	6.78539927	4
LH-BY-01	9/9/2025 23:00	21.65	6.74371186	4
LH-BY-01	9/9/2025 23:15	21.68	6.79878984	4
LH-BY-01	9/9/2025 23:30	21.7	6.76501154	4
LH-BY-01	9/9/2025 23:45	21.7	6.70151539	4
LH-BY-01	9/10/2025 0:00	21.72	6.67673839	4
LH-BY-01	9/10/2025 0:15	21.72	6.66311353	4
LH-BY-01	9/10/2025 0:30	21.72	6.64158625	4
LH-BY-01	9/10/2025 0:45	21.75	6.63017899	4
LH-BY-01	9/10/2025 1:00	21.75	6.63753567	4
LH-BY-01	9/10/2025 1:15	21.75	6.64026036	4
LH-BY-01	9/10/2025 1:30	21.75	6.61219601	4
LH-BY-01	9/10/2025 1:45	21.75	6.61192354	4
LH-BY-01	9/10/2025 2:00	21.75	6.60184216	4
LH-BY-01	9/10/2025 2:15	21.7	6.799076	4
LH-BY-01	9/10/2025 2:30	21.72	6.65766358	4
LH-BY-01	9/10/2025 2:45	21.72	6.64839868	4
LH-BY-01	9/10/2025 3:00	21.72	6.67455841	4
LH-BY-01	9/10/2025 3:15	21.72	6.69145324	4
LH-BY-01	9/10/2025 3:30	21.72	6.64376623	4
LH-BY-01	9/10/2025 3:45	21.72	6.63831628	4
LH-BY-01	9/10/2025 4:00	21.72	6.63150385	4
LH-BY-01	9/10/2025 4:15	21.7	6.65219005	4
LH-BY-01	9/10/2025 4:30	21.7	6.62085075	4
LH-BY-01	9/10/2025 4:45	21.68	6.632544	4
LH-BY-01	9/10/2025 5:00	21.65	6.73090145	4
LH-BY-01	9/10/2025 5:15	21.68	6.61428421	4
LH-BY-01	9/10/2025 5:30	21.65	6.80612854	4
LH-BY-01	9/10/2025 5:45	21.63	6.6264849	4
LH-BY-01	9/10/2025 6:00	21.63	6.61476395	4
LH-BY-01	9/10/2025 6:15	21.63	6.59568332	4
LH-BY-01	9/10/2025 6:30	21.63	6.59213977	4
LH-BY-01	9/10/2025 6:45	21.63	6.57523979	4
LH-BY-01	9/10/2025 7:00	21.63	6.56978818	4
LH-BY-01	9/10/2025 7:15	21.6	6.56674571	4
LH-BY-01	9/10/2025 7:30	21.6	6.55420573	4
LH-BY-01	9/10/2025 7:45	21.58	6.55826488	4
LH-BY-01	9/10/2025 8:00	21.58	6.56617105	4
LH-BY-01	9/10/2025 8:15	21.58	6.63405509	4
LH-BY-01	9/10/2025 8:30	21.56	6.6904678	4
LH-BY-01	9/10/2025 8:45	21.56	6.65775038	4
LH-BY-01	9/10/2025 9:00	21.56	6.65338806	4
LH-BY-01	9/10/2025 9:15	21.56	6.61930741	4
LH-BY-01	9/10/2025 9:30	21.58	6.63487297	4
LH-BY-01	9/10/2025 9:45	21.58	6.64087075	4
LH-BY-01	9/10/2025 10:00	20.25	9.88862056	2
LH-BY-01	9/10/2025 10:15	21.84	9.86842081	2
LH-BY-01	9/10/2025 10:30			2
LH-BY-01	9/10/2025 10:45	20.6	10.03	2
LH-BY-01	9/10/2025 11:00	20.25	10.02	2
LH-BY-01	9/10/2025 11:15	21.94	10	2
LH-BY-01	9/10/2025 11:30	25.53	9.98	2

pH Continous Monitoring Data

Station Name	Date Time	Temp C	pH SU	Use Code
LH-BY-01	9/10/2025 11:45	22.23	7.54	2
LH-BY-01	9/10/2025 12:00	22.01	7.28	1
LH-BY-01	9/10/2025 12:15	22.03	7.28	1
LH-BY-01	9/10/2025 12:30	22.18	7.39	1
LH-BY-01	9/10/2025 12:45	22.32	7.63	1
LH-BY-01	9/10/2025 13:00	22.51	8.1	1
LH-BY-01	9/10/2025 13:15	22.56	7.85	1
LH-BY-01	9/10/2025 13:30	22.56	7.74	1
LH-BY-01	9/10/2025 13:45	22.7	8.05	1
LH-BY-01	9/10/2025 14:00	22.7	7.69	1
LH-BY-01	9/10/2025 14:15	22.58	7.51	1
LH-BY-01	9/10/2025 14:30	22.51	7.36	1
LH-BY-01	9/10/2025 14:45	22.44	7.5	1
LH-BY-01	9/10/2025 15:00	22.56	7.62	1
LH-BY-01	9/10/2025 15:15	22.49	7.34	1
LH-BY-01	9/10/2025 15:30	22.25	7.27	1
LH-BY-01	9/10/2025 15:45	22.15	7.27	1
LH-BY-01	9/10/2025 16:00	22.01	7.21	1
LH-BY-01	9/10/2025 16:15	21.91	7.23	1
LH-BY-01	9/10/2025 16:30	21.84	7.22	1
LH-BY-01	9/10/2025 16:45	21.84	7.26	1
LH-BY-01	9/10/2025 17:00	21.77	7.3	1
LH-BY-01	9/10/2025 17:15	21.7	7.31	1
LH-BY-01	9/10/2025 17:30	21.65	7.32	1
LH-BY-01	9/10/2025 17:45	21.6	7.36	1
LH-BY-01	9/10/2025 18:00	21.58	7.3	1
LH-BY-01	9/10/2025 18:15	21.51	7.36	1
LH-BY-01	9/10/2025 18:30	21.49	7.41	1
LH-BY-01	9/10/2025 18:45	21.44	7.48	1
LH-BY-01	9/10/2025 19:00	21.34	7.44	1
LH-BY-01	9/10/2025 19:15	21.27	7.28	1
LH-BY-01	9/10/2025 19:30	21.15	7.24	1
LH-BY-01	9/10/2025 19:45	21.1	7.19	1
LH-BY-01	9/10/2025 20:00	21.06	7.17	1
LH-BY-01	9/10/2025 20:15	21.03	7.17	1
LH-BY-01	9/10/2025 20:30	20.98	7.2	1
LH-BY-01	9/10/2025 20:45	20.94	7.24	1
LH-BY-01	9/10/2025 21:00	20.89	7.18	1
LH-BY-01	9/10/2025 21:15	20.89	7.1	1
LH-BY-01	9/10/2025 21:30	20.89	7.07	1
LH-BY-01	9/10/2025 21:45	21.01	7.07	1
LH-BY-01	9/10/2025 22:00	21.01	7.08	1
LH-BY-01	9/10/2025 22:15	21.08	7.06	1
LH-BY-01	9/10/2025 22:30	21.01	7.06	1
LH-BY-01	9/10/2025 22:45	21.06	7.07	1
LH-BY-01	9/10/2025 23:00	21.08	7.1	1
LH-BY-01	9/10/2025 23:15	21.03	7.1	1
LH-BY-01	9/10/2025 23:30	20.98	7.1	1
LH-BY-01	9/10/2025 23:45	21.01	7.09	1
LH-BY-01	9/11/2025 0:00	21.06	7.07	1
LH-BY-01	9/11/2025 0:15	21.03	7.08	1
LH-BY-01	9/11/2025 0:30	20.96	7.09	1
LH-BY-01	9/11/2025 0:45	20.94	7.06	1
LH-BY-01	9/11/2025 1:00	21.01	7.06	1
LH-BY-01	9/11/2025 1:15	20.94	7.04	1
LH-BY-01	9/11/2025 1:30	20.86	7.05	1
LH-BY-01	9/11/2025 1:45	20.75	7	1
LH-BY-01	9/11/2025 2:00	20.51	6.98	1
LH-BY-01	9/11/2025 2:15	20.53	6.99	1
LH-BY-01	9/11/2025 2:30	20.48	6.98	1
LH-BY-01	9/11/2025 2:45	20.41	6.97	1
LH-BY-01	9/11/2025 3:00	20.36	6.98	1
LH-BY-01	9/11/2025 3:15	20.32	6.97	1
LH-BY-01	9/11/2025 3:30	20.32	6.96	1
LH-BY-01	9/11/2025 3:45	20.34	6.95	1
LH-BY-01	9/11/2025 4:00	20.36	6.96	1
LH-BY-01	9/11/2025 4:15	20.32	6.96	1
LH-BY-01	9/11/2025 4:30	20.29	6.97	1
LH-BY-01	9/11/2025 4:45	20.25	6.96	1
LH-BY-01	9/11/2025 5:00	20.22	6.95	1
LH-BY-01	9/11/2025 5:15	20.25	6.94	1
LH-BY-01	9/11/2025 5:30	20.39	6.96	1
LH-BY-01	9/11/2025 5:45	20.46	6.98	1
LH-BY-01	9/11/2025 6:00	20.7	7.08	1
LH-BY-01	9/11/2025 6:15	20.53	7.06	1
LH-BY-01	9/11/2025 6:30	20.46	7.06	1
LH-BY-01	9/11/2025 6:45	20.7	7.08	1
LH-BY-01	9/11/2025 7:00	20.77	7.08	1
LH-BY-01	9/11/2025 7:15	20.75	7.1	1
LH-BY-01	9/11/2025 7:30	20.82	7.09	1
LH-BY-01	9/11/2025 7:45	20.89	7.14	1
LH-BY-01	9/11/2025 8:00	20.91	7.17	1
LH-BY-01	9/11/2025 8:15	20.91	7.2	1
LH-BY-01	9/11/2025 8:30	20.94	7.24	1

pH Continous Monitoring Data

Station Name	Date Time	Temp C	pH SU	Use Code
LH-BY-01	9/11/2025 8:45	21.03	7.29	1
LH-BY-01	9/11/2025 9:00	21.13	7.37	1
LH-BY-01	9/11/2025 9:15	21.13	7.65	1
LH-BY-01	9/11/2025 9:30	21.15	7.84	1
LH-BY-01	9/11/2025 9:45	21.15	8.01	1
LH-BY-01	9/11/2025 10:00	21.32	8.39	1
LH-BY-01	9/11/2025 10:15	21.51	8.35	1
LH-BY-01	9/11/2025 10:30	21.72	7.86	1
LH-BY-01	9/11/2025 10:45	21.84	7.6	1
LH-BY-01	9/11/2025 11:00	21.82	7.49	1
LH-BY-01	9/11/2025 11:15	21.91	7.53	1
LH-BY-01	9/11/2025 11:30	21.96	7.6	1
LH-BY-01	9/11/2025 11:45	21.91	7.46	1
LH-BY-01	9/11/2025 12:00	21.96	7.57	1
LH-BY-01	9/11/2025 12:15	21.96	7.48	1
LH-BY-01	9/11/2025 12:30	22.03	7.56	1
LH-BY-01	9/11/2025 12:45	22.03	7.55	1
LH-BY-01	9/11/2025 13:00	22.13	7.7	1
LH-BY-01	9/11/2025 13:15	22.2	7.72	1
LH-BY-01	9/11/2025 13:30	22.27	7.84	1
LH-BY-01	9/11/2025 13:45	22.23	7.84	1
LH-BY-01	9/11/2025 14:00	22.23	7.8	1
LH-BY-01	9/11/2025 14:15	22.3	7.94	1
LH-BY-01	9/11/2025 14:30	22.32	7.97	1
LH-BY-01	9/11/2025 14:45	22.32	8.13	1
LH-BY-01	9/11/2025 15:00	22.27	8.29	1
LH-BY-01	9/11/2025 15:15	22.44	8.55	1
LH-BY-01	9/11/2025 15:30	22.51	8.91	1
LH-BY-01	9/11/2025 15:45	22.49	8.58	1
LH-BY-01	9/11/2025 16:00	22.49	8.77	1
LH-BY-01	9/11/2025 16:15	22.51	8.6	1
LH-BY-01	9/11/2025 16:30	22.42	8.45	1
LH-BY-01	9/11/2025 16:45	22.3	8.34	1
LH-BY-01	9/11/2025 17:00	22.27	8.38	1
LH-BY-01	9/11/2025 17:15	22.23	8.41	1
LH-BY-01	9/11/2025 17:30	22.2	8.38	1
LH-BY-01	9/11/2025 17:45	22.15	8.27	1
LH-BY-01	9/11/2025 18:00	22.11	8.18	1
LH-BY-01	9/11/2025 18:15	22.08	8.12	1
LH-BY-01	9/11/2025 18:30	22.06	8.16	1
LH-BY-01	9/11/2025 18:45	22.06	8.14	1
LH-BY-01	9/11/2025 19:00	22.01	8.12	1
LH-BY-01	9/11/2025 19:15	21.94	8.23	1
LH-BY-01	9/11/2025 19:30	21.89	8.23	1
LH-BY-01	9/11/2025 19:45	21.89	8.13	1
LH-BY-01	9/11/2025 20:00	21.89	8.08	1
LH-BY-01	9/11/2025 20:15	21.94	7.97	1
LH-BY-01	9/11/2025 20:30	21.91	7.87	1
LH-BY-01	9/11/2025 20:45	21.87	7.77	1
LH-BY-01	9/11/2025 21:00	21.82	7.76	1
LH-BY-01	9/11/2025 21:15	21.82	7.64	1
LH-BY-01	9/11/2025 21:30	21.8	7.61	1
LH-BY-01	9/11/2025 21:45	21.68	7.5	1
LH-BY-01	9/11/2025 22:00	21.65	7.44	1
LH-BY-01	9/11/2025 22:15	21.68	7.51	1
LH-BY-01	9/11/2025 22:30	21.65	7.41	1
LH-BY-01	9/11/2025 22:45	21.65	7.51	1
LH-BY-01	9/11/2025 23:00	21.65	7.49	1
LH-BY-01	9/11/2025 23:15	21.63	7.45	1
LH-BY-01	9/11/2025 23:30	21.7	7.46	1
LH-BY-01	9/11/2025 23:45	21.63	7.48	1
LH-BY-01	9/12/2025 0:00	21.63	7.49	1
LH-BY-01	9/12/2025 0:15	21.56	7.49	1
LH-BY-01	9/12/2025 0:30	21.63	7.47	1
LH-BY-01	9/12/2025 0:45	21.56	7.44	1
LH-BY-01	9/12/2025 1:00	21.6	7.42	1
LH-BY-01	9/12/2025 1:15	21.51	7.4	1
LH-BY-01	9/12/2025 1:30	21.56	7.4	1
LH-BY-01	9/12/2025 1:45	21.46	7.38	1
LH-BY-01	9/12/2025 2:00	21.44	7.35	1
LH-BY-01	9/12/2025 2:15	21.39	7.33	1
LH-BY-01	9/12/2025 2:30	21.29	7.31	1
LH-BY-01	9/12/2025 2:45	21.29	7.31	1
LH-BY-01	9/12/2025 3:00	21.32	7.31	1
LH-BY-01	9/12/2025 3:15	21.32	7.28	1
LH-BY-01	9/12/2025 3:30	21.29	7.2	1
LH-BY-01	9/12/2025 3:45	21.22	7.18	1
LH-BY-01	9/12/2025 4:00	21.06	7.08	1
LH-BY-01	9/12/2025 4:15	20.96	7.1	1
LH-BY-01	9/12/2025 4:30	20.94	7.09	1
LH-BY-01	9/12/2025 4:45	20.91	7.08	1
LH-BY-01	9/12/2025 5:00	20.84	7.01	1
LH-BY-01	9/12/2025 5:15	20.79	7.03	1
LH-BY-01	9/12/2025 5:30	20.84	7.06	1

Station Name	Date Time	Temp C	pH SU	Use Code
LH-BY-01	9/12/2025 5:45	20.7	7.04	1
LH-BY-01	9/12/2025 6:00	20.67	7.02	1
LH-BY-01	9/12/2025 6:15	20.65	7.03	1
LH-BY-01	9/12/2025 6:30	20.67	7	1
LH-BY-01	9/12/2025 6:45	20.6	7.03	1
LH-BY-01	9/12/2025 7:00	20.53	7.03	1
LH-BY-01	9/12/2025 7:15	20.65	7.07	1
LH-BY-01	9/12/2025 7:30	20.56	7.1	1
LH-BY-01	9/12/2025 7:45	20.53	7.13	1
LH-BY-01	9/12/2025 8:00	20.6	7.25	1
LH-BY-01	9/12/2025 8:15	20.79	7.41	1
LH-BY-01	9/12/2025 8:30	20.98	7.4	1
LH-BY-01	9/12/2025 8:45	21.03	7.44	1
LH-BY-01	9/12/2025 9:00	21.13	7.49	1
LH-BY-01	9/12/2025 9:15	21.25	7.62	1
LH-BY-01	9/12/2025 9:30	21.39	7.67	1
LH-BY-01	9/12/2025 9:45	21.56	7.68	1
LH-BY-01	9/12/2025 10:00	21.58	7.79	1
LH-BY-01	9/12/2025 10:15	21.7	7.85	1
LH-BY-01	9/12/2025 10:30	21.77	7.75	1
LH-BY-01	9/12/2025 10:45	21.87	7.84	1
LH-BY-01	9/12/2025 11:00	21.94	7.98	1
LH-BY-01	9/12/2025 11:15	22.06	8.21	1
LH-BY-01	9/12/2025 11:30	22.18	8.57	1
LH-BY-01	9/12/2025 11:45	22.32	8.71	1
LH-BY-01	9/12/2025 12:00	22.39	8.58	1
LH-BY-01	9/12/2025 12:15	22.54	8.74	1
LH-BY-01	9/12/2025 12:30	22.58	8.86	1
LH-BY-01	9/12/2025 12:45	22.58	8.66	1
LH-BY-01	9/12/2025 13:00	22.63	8.73	1
LH-BY-01	9/12/2025 13:15	22.61	8.54	1
LH-BY-01	9/12/2025 13:30	22.49	8.31	1
LH-BY-01	9/12/2025 13:45	22.66	8.77	1
LH-BY-01	9/12/2025 14:00	22.51	8.27	1
LH-BY-01	9/12/2025 14:15	22.58	8.45	1
LH-BY-01	9/12/2025 14:30	22.58	8.61	1
LH-BY-01	9/12/2025 14:45	22.54	8.69	1
LH-BY-01	9/12/2025 15:00	22.54	8.76	1
LH-BY-01	9/12/2025 15:15	22.58	8.53	1
LH-BY-01	9/12/2025 15:30	22.51	8.34	1
LH-BY-01	9/12/2025 15:45	22.42	8.21	1
LH-BY-01	9/12/2025 16:00	22.2	7.96	1
LH-BY-01	9/12/2025 16:15	22.06	7.87	1
LH-BY-01	9/12/2025 16:30	22.01	7.81	1
LH-BY-01	9/12/2025 16:45	21.84	7.61	1
LH-BY-01	9/12/2025 17:00	21.7	7.48	1
LH-BY-01	9/12/2025 17:15	21.65	7.48	1
LH-BY-01	9/12/2025 17:30	21.6	7.47	1
LH-BY-01	9/12/2025 17:45	21.56	7.45	1
LH-BY-01	9/12/2025 18:00	21.46	7.51	1
LH-BY-01	9/12/2025 18:15	21.41	7.5	1
LH-BY-01	9/12/2025 18:30	21.37	7.45	1
LH-BY-01	9/12/2025 18:45	21.32	7.37	1
LH-BY-01	9/12/2025 19:00	21.25	7.34	1
LH-BY-01	9/12/2025 19:15	21.15	7.35	1
LH-BY-01	9/12/2025 19:30	21.03	7.34	1
LH-BY-01	9/12/2025 19:45	20.91	7.48	1
LH-BY-01	9/12/2025 20:00	20.79	7.42	1
LH-BY-01	9/12/2025 20:15	20.79	7.27	1
LH-BY-01	9/12/2025 20:30	20.72	7.3	1
LH-BY-01	9/12/2025 20:45	20.67	7.28	1
LH-BY-01	9/12/2025 21:00	20.63	7.26	1
LH-BY-01	9/12/2025 21:15	20.63	7.23	1
LH-BY-01	9/12/2025 21:30	20.58	7.21	1
LH-BY-01	9/12/2025 21:45	20.53	7.19	1
LH-BY-01	9/12/2025 22:00	20.48	7.2	1
LH-BY-01	9/12/2025 22:15	20.46	7.18	1
LH-BY-01	9/12/2025 22:30	20.51	7.12	1
LH-BY-01	9/12/2025 22:45	20.41	7.14	1
LH-BY-01	9/12/2025 23:00	20.41	7.16	1
LH-BY-01	9/12/2025 23:15	20.36	7.12	1
LH-BY-01	9/12/2025 23:30	20.34	7.1	1
LH-BY-01	9/12/2025 23:45	20.34	7.06	1
LH-BY-01	9/13/2025 0:00	20.34	7.06	1
LH-BY-01	9/13/2025 0:15	20.39	7.01	1
LH-BY-01	9/13/2025 0:30	20.41	7.01	1
LH-BY-01	9/13/2025 0:45	20.48	7.04	1
LH-BY-01	9/13/2025 1:00	20.58	7.04	1
LH-BY-01	9/13/2025 1:15	20.58	7.03	1
LH-BY-01	9/13/2025 1:30	20.65	7.08	1
LH-BY-01	9/13/2025 1:45	20.67	7.06	1
LH-BY-01	9/13/2025 2:00	20.67	7.07	1
LH-BY-01	9/13/2025 2:15	20.79	7.09	1
LH-BY-01	9/13/2025 2:30	20.75	7.08	1

Station Name	Date Time	Temp C	pH SU	Use Code
LH-BY-01	9/13/2025 2:45	20.82	7.09	1
LH-BY-01	9/13/2025 3:00	20.77	7.08	1
LH-BY-01	9/13/2025 3:15	20.84	7.08	1
LH-BY-01	9/13/2025 3:30	20.79	7.05	1
LH-BY-01	9/13/2025 3:45	20.7	7.04	1
LH-BY-01	9/13/2025 4:00	20.67	7.06	1
LH-BY-01	9/13/2025 4:15	20.63	7.05	1
LH-BY-01	9/13/2025 4:30	20.48	7.02	1
LH-BY-01	9/13/2025 4:45	20.22	7.01	1
LH-BY-01	9/13/2025 5:00	20.08	7.01	1
LH-BY-01	9/13/2025 5:15	20.01	6.99	1
LH-BY-01	9/13/2025 5:30	20.06	6.98	1
LH-BY-01	9/13/2025 5:45	20.13	6.94	1
LH-BY-01	9/13/2025 6:00	20.22	6.99	1
LH-BY-01	9/13/2025 6:15	20.34	6.98	1
LH-BY-01	9/13/2025 6:30	20.41	6.99	1
LH-BY-01	9/13/2025 6:45	20.53	7.03	1
LH-BY-01	9/13/2025 7:00	20.51	7.07	1
LH-BY-01	9/13/2025 7:15	20.51	7.12	1
LH-BY-01	9/13/2025 7:30	20.56	7.16	1
LH-BY-01	9/13/2025 7:45	20.46	7.17	1
LH-BY-01	9/13/2025 8:00	20.77	7.21	1
LH-BY-01	9/13/2025 8:15	20.75	7.22	1
LH-BY-01	9/13/2025 8:30	20.79	7.27	1
LH-BY-01	9/13/2025 8:45	20.79	7.28	1
LH-BY-01	9/13/2025 9:00	20.84	7.28	1
LH-BY-01	9/13/2025 9:15	20.84	7.25	1
LH-BY-01	9/13/2025 9:30	21.03	7.25	1
LH-BY-01	9/13/2025 9:45	21.08	7.47	1
LH-BY-01	9/13/2025 10:00	21.2	7.63	1
LH-BY-01	9/13/2025 10:15	21.37	7.49	1
LH-BY-01	9/13/2025 10:30	21.46	7.62	1
LH-BY-01	9/13/2025 10:45	21.53	7.96	1
LH-BY-01	9/13/2025 11:00	21.7	7.9	1
LH-BY-01	9/13/2025 11:15	21.82	7.77	1
LH-BY-01	9/13/2025 11:30	21.99	8	1
LH-BY-01	9/13/2025 11:45	22.11	7.99	1
LH-BY-01	9/13/2025 12:00	22.2	8.12	1
LH-BY-01	9/13/2025 12:15	22.15	7.82	1
LH-BY-01	9/13/2025 12:30	22.2	8.09	1
LH-BY-01	9/13/2025 12:45	22.2	8.09	1
LH-BY-01	9/13/2025 13:00	22.18	8.01	1
LH-BY-01	9/13/2025 13:15	22.18	8.18	1
LH-BY-01	9/13/2025 13:30	22.08	8.03	1
LH-BY-01	9/13/2025 13:45	22.08	8.21	1
LH-BY-01	9/13/2025 14:00	22.13	8.19	1
LH-BY-01	9/13/2025 14:15	22.11	8.04	1
LH-BY-01	9/13/2025 14:30	22.06	7.87	1
LH-BY-01	9/13/2025 14:45	22.08	8.12	1
LH-BY-01	9/13/2025 15:00	22.08	8.09	1
LH-BY-01	9/13/2025 15:15	22.13	8.35	1
LH-BY-01	9/13/2025 15:30	22.11	8.11	1
LH-BY-01	9/13/2025 15:45	22.06	8.3	1
LH-BY-01	9/13/2025 16:00	22.06	8.27	1
LH-BY-01	9/13/2025 16:15	22.03	8.48	1
LH-BY-01	9/13/2025 16:30	22.01	8.48	1
LH-BY-01	9/13/2025 16:45	22.01	8.41	1
LH-BY-01	9/13/2025 17:00	21.99	8.44	1
LH-BY-01	9/13/2025 17:15	21.96	8.45	1
LH-BY-01	9/13/2025 17:30	21.89	8.65	1
LH-BY-01	9/13/2025 17:45	21.82	8.6	1
LH-BY-01	9/13/2025 18:00	21.72	8.53	1
LH-BY-01	9/13/2025 18:15	21.68	8.64	1
LH-BY-01	9/13/2025 18:30	21.65	8.77	1
LH-BY-01	9/13/2025 18:45	21.58	8.78	1
LH-BY-01	9/13/2025 19:00	21.53	8.65	1
LH-BY-01	9/13/2025 19:15	21.49	8.49	1
LH-BY-01	9/13/2025 19:30	21.51	8.08	1
LH-BY-01	9/13/2025 19:45	21.49	7.92	1
LH-BY-01	9/13/2025 20:00	21.49	7.91	1
LH-BY-01	9/13/2025 20:15	21.46	7.96	1
LH-BY-01	9/13/2025 20:30	21.49	7.79	1
LH-BY-01	9/13/2025 20:45	21.41	7.69	1
LH-BY-01	9/13/2025 21:00	21.46	7.68	1
LH-BY-01	9/13/2025 21:15	21.46	7.68	1
LH-BY-01	9/13/2025 21:30	21.49	7.61	1
LH-BY-01	9/13/2025 21:45	21.44	7.56	1
LH-BY-01	9/13/2025 22:00	21.37	7.5	1
LH-BY-01	9/13/2025 22:15	21.37	7.46	1
LH-BY-01	9/13/2025 22:30	21.37	7.45	1
LH-BY-01	9/13/2025 22:45	21.34	7.43	1
LH-BY-01	9/13/2025 23:00	21.27	7.41	1
LH-BY-01	9/13/2025 23:15	21.27	7.37	1
LH-BY-01	9/13/2025 23:30	21.25	7.33	1

pH Continous Monitoring Data

Station Name	Date Time	Temp C	pH SU	Use Code
LH-BY-01	9/13/2025 23:45	21.25	7.32	1
LH-BY-01	9/14/2025 0:00	21.2	7.28	1
LH-BY-01	9/14/2025 0:15	21.13	7.25	1
LH-BY-01	9/14/2025 0:30	21.03	7.23	1
LH-BY-01	9/14/2025 0:45	20.91	7.23	1
LH-BY-01	9/14/2025 1:00	20.89	7.22	1
LH-BY-01	9/14/2025 1:15	20.82	7.18	1
LH-BY-01	9/14/2025 1:30	20.84	7.13	1
LH-BY-01	9/14/2025 1:45	20.79	7.13	1
LH-BY-01	9/14/2025 2:00	20.77	7.14	1
LH-BY-01	9/14/2025 2:15	20.75	7.13	1
LH-BY-01	9/14/2025 2:30	20.72	7.09	1
LH-BY-01	9/14/2025 2:45	20.72	7.12	1
LH-BY-01	9/14/2025 3:00	20.72	7.08	1
LH-BY-01	9/14/2025 3:15	20.72	7.09	1
LH-BY-01	9/14/2025 3:30	20.7	7.1	1
LH-BY-01	9/14/2025 3:45	20.7	7.07	1
LH-BY-01	9/14/2025 4:00	20.67	7.03	1
LH-BY-01	9/14/2025 4:15	20.63	7.09	1
LH-BY-01	9/14/2025 4:30	20.58	7.06	1
LH-BY-01	9/14/2025 4:45	20.58	7.02	1
LH-BY-01	9/14/2025 5:00	20.56	7.03	1
LH-BY-01	9/14/2025 5:15	20.58	7	1
LH-BY-01	9/14/2025 5:30	20.58	7	1
LH-BY-01	9/14/2025 5:45	20.56	7.01	1
LH-BY-01	9/14/2025 6:00	20.58	6.98	1
LH-BY-01	9/14/2025 6:15	20.58	7	1
LH-BY-01	9/14/2025 6:30	20.56	6.98	1
LH-BY-01	9/14/2025 6:45	20.56	7.01	1
LH-BY-01	9/14/2025 7:00	20.6	7.02	1
LH-BY-01	9/14/2025 7:15	20.58	7.11	1
LH-BY-01	9/14/2025 7:30	20.58	7.16	1
LH-BY-01	9/14/2025 7:45	20.56	7.2	1
LH-BY-01	9/14/2025 8:00	20.58	7.25	1
LH-BY-01	9/14/2025 8:15	20.51	7.35	1
LH-BY-01	9/14/2025 8:30	20.58	7.51	1
LH-BY-01	9/14/2025 8:45	20.65	7.77	1
LH-BY-01	9/14/2025 9:00	20.77	8.28	1
LH-BY-01	9/14/2025 9:15	20.94	8.45	1
LH-BY-01	9/14/2025 9:30	21.2	8.28	1
LH-BY-01	9/14/2025 9:45	21.37	8.39	1
LH-BY-01	9/14/2025 10:00	21.41	8.15	1
LH-BY-01	9/14/2025 10:15	21.46	8.15	1
LH-BY-01	9/14/2025 10:30	21.44	8.29	1
LH-BY-01	9/14/2025 10:45	21.53	8.51	1
LH-BY-01	9/14/2025 11:00	21.63	8.61	1
LH-BY-01	9/14/2025 11:15	21.77	8.56	1
LH-BY-01	9/14/2025 11:30	21.94	8.7	1
LH-BY-01	9/14/2025 11:45	22.11	8.95	1
LH-BY-01	9/14/2025 12:00	22.32	8.95	1
LH-BY-01	9/14/2025 12:15	22.47	9.04	1
LH-BY-01	9/14/2025 12:30	22.66	9.18	1
LH-BY-01	9/14/2025 12:45	22.82	9.33	1
LH-BY-01	9/14/2025 13:00	22.92	9.33	1
LH-BY-01	9/14/2025 13:15	22.9	9.17	1
LH-BY-01	9/14/2025 13:30	22.82	9.02	1
LH-BY-01	9/14/2025 13:45	22.87	9.09	1
LH-BY-01	9/14/2025 14:00	22.8	8.87	1
LH-BY-01	9/14/2025 14:15	22.9	9.09	1
LH-BY-01	9/14/2025 14:30	23.02	9.21	1
LH-BY-01	9/14/2025 14:45	22.87	8.91	1
LH-BY-01	9/14/2025 15:00	22.87	9.11	1
LH-BY-01	9/14/2025 15:15	22.73	9.02	1
LH-BY-01	9/14/2025 15:30	22.78	9.18	1
LH-BY-01	9/14/2025 15:45	22.87	9.33	1
LH-BY-01	9/14/2025 16:00	22.92	9.32	1
LH-BY-01	9/14/2025 16:15	22.97	9.3	1
LH-BY-01	9/14/2025 16:30	22.97	9.31	1
LH-BY-01	9/14/2025 16:45	22.94	9.16	1
LH-BY-01	9/14/2025 17:00	22.87	9.06	1
LH-BY-01	9/14/2025 17:15	22.8	9.03	1
LH-BY-01	9/14/2025 17:30	22.73	8.94	1
LH-BY-01	9/14/2025 17:45	22.7	9	1
LH-BY-01	9/14/2025 18:00	22.66	9.02	1
LH-BY-01	9/14/2025 18:15	22.61	8.89	1
LH-BY-01	9/14/2025 18:30	22.56	8.77	1
LH-BY-01	9/14/2025 18:45	22.51	8.88	1
LH-BY-01	9/14/2025 19:00	22.47	8.77	1
LH-BY-01	9/14/2025 19:15	22.39	9.08	1
LH-BY-01	9/14/2025 19:30	22.35	8.8	1
LH-BY-01	9/14/2025 19:45	22.3	8.8	1
LH-BY-01	9/14/2025 20:00	22.23	8.74	1
LH-BY-01	9/14/2025 20:15	22.15	8.56	1
LH-BY-01	9/14/2025 20:30	22.11	8.38	1

Station Name	Date Time	Temp C	pH SU	Use Code
LH-BY-01	9/14/2025 20:45	22.06	8.08	1
LH-BY-01	9/14/2025 21:00	22.03	7.96	1
LH-BY-01	9/14/2025 21:15	22.06	7.87	1
LH-BY-01	9/14/2025 21:30	21.99	7.82	1
LH-BY-01	9/14/2025 21:45	21.96	7.72	1
LH-BY-01	9/14/2025 22:00	21.91	7.59	1
LH-BY-01	9/14/2025 22:15	21.91	7.61	1
LH-BY-01	9/14/2025 22:30	21.89	7.56	1
LH-BY-01	9/14/2025 22:45	21.84	7.52	1
LH-BY-01	9/14/2025 23:00	21.75	7.44	1
LH-BY-01	9/14/2025 23:15	21.75	7.44	1
LH-BY-01	9/14/2025 23:30	21.7	7.43	1
LH-BY-01	9/14/2025 23:45	21.56	7.43	1
LH-BY-01	9/15/2025 0:00	21.49	7.39	1
LH-BY-01	9/15/2025 0:15	21.44	7.37	1
LH-BY-01	9/15/2025 0:30	21.41	7.32	1
LH-BY-01	9/15/2025 0:45	21.37	7.33	1
LH-BY-01	9/15/2025 1:00	21.34	7.29	1
LH-BY-01	9/15/2025 1:15	21.29	7.26	1
LH-BY-01	9/15/2025 1:30	21.29	7.2	1
LH-BY-01	9/15/2025 1:45	21.32	7.17	1
LH-BY-01	9/15/2025 2:00	21.27	7.15	1
LH-BY-01	9/15/2025 2:15	21.25	7.12	1
LH-BY-01	9/15/2025 2:30	21.27	7.07	1
LH-BY-01	9/15/2025 2:45	21.25	7.05	1
LH-BY-01	9/15/2025 3:00	21.25	7.09	1
LH-BY-01	9/15/2025 3:15	21.25	7.07	1
LH-BY-01	9/15/2025 3:30	21.22	7.05	1
LH-BY-01	9/15/2025 3:45	21.2	7.04	1
LH-BY-01	9/15/2025 4:00	21.15	7.04	1
LH-BY-01	9/15/2025 4:15	21.15	7.04	1
LH-BY-01	9/15/2025 4:30	21.15	7.06	1
LH-BY-01	9/15/2025 4:45	21.15	7.08	1
LH-BY-01	9/15/2025 5:00	21.03	7.02	1
LH-BY-01	9/15/2025 5:15	21.03	7	1
LH-BY-01	9/15/2025 5:30	21.01	7.02	1
LH-BY-01	9/15/2025 5:45	20.98	7.03	1
LH-BY-01	9/15/2025 6:00	20.98	7.01	1
LH-BY-01	9/15/2025 6:15	20.96	7.01	1
LH-BY-01	9/15/2025 6:30	20.96	7.03	1
LH-BY-01	9/15/2025 6:45	20.94	7.04	1
LH-BY-01	9/15/2025 7:00	20.89	7.08	1
LH-BY-01	9/15/2025 7:15	20.89	7.1	1
LH-BY-01	9/15/2025 7:30	20.84	7.14	1
LH-BY-01	9/15/2025 7:45	20.79	7.18	1
LH-BY-01	9/15/2025 8:00	20.82	7.31	1
LH-BY-01	9/15/2025 8:15	20.91	7.38	1
LH-BY-01	9/15/2025 8:30	20.94	7.48	1
LH-BY-01	9/15/2025 8:45	21.03	7.6	1
LH-BY-01	9/15/2025 9:00	21.03	7.79	1
LH-BY-01	9/15/2025 9:15	21.08	7.95	1
LH-BY-01	9/15/2025 9:30	21.13	8.32	1
LH-BY-01	9/15/2025 9:45	21.27	8.63	1
LH-BY-01	9/15/2025 10:00	21.32	8.72	1
LH-BY-01	9/15/2025 10:15	21.49	8.58	1
LH-BY-01	9/15/2025 10:30	21.68	8.62	1
LH-BY-01	9/15/2025 10:45	21.89	8.43	1
LH-BY-01	9/15/2025 11:00	22.15	8.67	1
LH-BY-01	9/15/2025 11:15	22.25	8.75	1
LH-BY-01	9/15/2025 11:30	22.27	8.72	1
LH-BY-01	9/15/2025 11:45	22.51	9.03	1
LH-BY-01	9/15/2025 12:00	22.49	8.53	1
LH-BY-01	9/15/2025 12:15	22.47	8.23	1
LH-BY-01	9/15/2025 12:30	22.39	7.96	1
LH-BY-01	9/15/2025 12:45	22.47	8.49	1
LH-BY-01	9/15/2025 13:00	22.56	8.42	1
LH-BY-01	9/15/2025 13:15	22.37	7.78	1
LH-BY-01	9/15/2025 13:30	22.49	8.29	1
LH-BY-01	9/15/2025 13:45	22.58	8.47	1
LH-BY-01	9/15/2025 14:00	22.63	8.2	1
LH-BY-01	9/15/2025 14:15	22.7	8.45	1
LH-BY-01	9/15/2025 14:30	22.63	8.13	1
LH-BY-01	9/15/2025 14:45	22.61	8.12	1
LH-BY-01	9/15/2025 15:00	22.51	7.92	1
LH-BY-01	9/15/2025 15:15	22.58	8.45	1
LH-BY-01	9/15/2025 15:30	22.56	8.34	1
LH-BY-01	9/15/2025 15:45	22.58	8.92	1
LH-BY-01	9/15/2025 16:00	22.58	8.66	1
LH-BY-01	9/15/2025 16:15	22.54	8.29	1
LH-BY-01	9/15/2025 16:30	22.49	8.43	1
LH-BY-01	9/15/2025 16:45	22.35	7.87	1
LH-BY-01	9/15/2025 17:00	22.25	7.46	1
LH-BY-01	9/15/2025 17:15	22.13	7.33	1
LH-BY-01	9/15/2025 17:30	22.06	7.27	1

Station Name	Date Time	Temp C	pH SU	Use Code
LH-BY-01	9/15/2025 17:45	22.01	7.25	1
LH-BY-01	9/15/2025 18:00	21.96	7.25	1
LH-BY-01	9/15/2025 18:15	21.94	7.41	1
LH-BY-01	9/15/2025 18:30	21.87	7.52	1
LH-BY-01	9/15/2025 18:45	21.8	7.56	1
LH-BY-01	9/15/2025 19:00	21.7	7.58	1
LH-BY-01	9/15/2025 19:15	21.65	7.61	1
LH-BY-01	9/15/2025 19:30	21.58	7.53	1
LH-BY-01	9/15/2025 19:45	21.49	7.51	1
LH-BY-01	9/15/2025 20:00	21.41	7.48	1
LH-BY-01	9/15/2025 20:15	21.34	7.46	1
LH-BY-01	9/15/2025 20:30	21.27	7.27	1
LH-BY-01	9/15/2025 20:45	21.22	7.13	1
LH-BY-01	9/15/2025 21:00	21.17	7.1	1
LH-BY-01	9/15/2025 21:15	21.17	7.03	1
LH-BY-01	9/15/2025 21:30	21.13	7.05	1
LH-BY-01	9/15/2025 21:45	21.1	7.06	1
LH-BY-01	9/15/2025 22:00	21.03	7.02	1
LH-BY-01	9/15/2025 22:15	21.01	7.01	1
LH-BY-01	9/15/2025 22:30	20.98	7.05	1
LH-BY-01	9/15/2025 22:45	20.94	7.01	1
LH-BY-01	9/15/2025 23:00	20.91	6.99	1
LH-BY-01	9/15/2025 23:15	20.86	7	1
LH-BY-01	9/15/2025 23:30	20.91	6.94	1
LH-BY-01	9/15/2025 23:45	20.86	6.97	1
LH-BY-01	9/16/2025 0:00	20.91	6.97	1
LH-BY-01	9/16/2025 0:15	20.96	6.95	1
LH-BY-01	9/16/2025 0:30	21.01	6.94	1
LH-BY-01	9/16/2025 0:45	21.03	6.93	1
LH-BY-01	9/16/2025 1:00	21.1	6.94	1
LH-BY-01	9/16/2025 1:15	21.1	6.93	1
LH-BY-01	9/16/2025 1:30	21.17	6.95	1
LH-BY-01	9/16/2025 1:45	21.2	6.96	1
LH-BY-01	9/16/2025 2:00	21.22	6.95	1
LH-BY-01	9/16/2025 2:15	21.2	6.96	1
LH-BY-01	9/16/2025 2:30	21.22	6.97	1
LH-BY-01	9/16/2025 2:45	21.17	6.97	1
LH-BY-01	9/16/2025 3:00	21.15	6.99	1
LH-BY-01	9/16/2025 3:15	21.15	6.99	1
LH-BY-01	9/16/2025 3:30	21.1	6.97	1
LH-BY-01	9/16/2025 3:45	20.91	6.96	1
LH-BY-01	9/16/2025 4:00	20.86	6.93	1
LH-BY-01	9/16/2025 4:15	20.86	6.95	1
LH-BY-01	9/16/2025 4:30	20.82	6.96	1
LH-BY-01	9/16/2025 4:45	20.77	6.98	1
LH-BY-01	9/16/2025 5:00	20.7	6.96	1
LH-BY-01	9/16/2025 5:15	20.72	6.97	1
LH-BY-01	9/16/2025 5:30	20.72	6.95	1
LH-BY-01	9/16/2025 5:45	20.89	7.01	1
LH-BY-01	9/16/2025 6:00	20.79	7	1
LH-BY-01	9/16/2025 6:15	20.82	6.99	1
LH-BY-01	9/16/2025 6:30	20.79	7	1
LH-BY-01	9/16/2025 6:45	20.79	7.01	1
LH-BY-01	9/16/2025 7:00	20.75	7	1
LH-BY-01	9/16/2025 7:15	20.75	7.02	1
LH-BY-01	9/16/2025 7:30	20.82	7.08	1
LH-BY-01	9/16/2025 7:45	20.82	7.11	1
LH-BY-01	9/16/2025 8:00	20.86	7.14	1
LH-BY-01	9/16/2025 8:15	20.91	7.19	1
LH-BY-01	9/16/2025 8:30	20.94	7.23	1
LH-BY-01	9/16/2025 8:45	20.94	7.43	1
LH-BY-01	9/16/2025 9:00	21.06	7.5	1
LH-BY-01	9/16/2025 9:15	21.17	7.74	1
LH-BY-01	9/16/2025 9:30	21.29	7.91	1
LH-BY-01	9/16/2025 9:45	21.32	8.29	1
LH-BY-01	9/16/2025 10:00	21.49	8.56	1
LH-BY-01	9/16/2025 10:15	21.75	8.47	1
LH-BY-01	9/16/2025 10:30	21.91	8.7	1
LH-BY-01	9/16/2025 10:45	22.08	8.81	1
LH-BY-01	9/16/2025 11:00	22.23	9.01	1
LH-BY-01	9/16/2025 11:15	22.44	9.19	1
LH-BY-01	9/16/2025 11:30	22.66	9.28	1
LH-BY-01	9/16/2025 11:45	22.63	8.89	1
LH-BY-01	9/16/2025 12:00	22.51	8.51	1
LH-BY-01	9/16/2025 12:15	22.58	8.91	1
LH-BY-01	9/16/2025 12:30	22.68	8.94	1
LH-BY-01	9/16/2025 12:45	22.63	8.96	1
LH-BY-01	9/16/2025 13:00	22.68	8.94	1
LH-BY-01	9/16/2025 13:15	22.68	8.96	1
LH-BY-01	9/16/2025 13:30	22.82	9.15	1
LH-BY-01	9/16/2025 13:45	22.8	9	1
LH-BY-01	9/16/2025 14:00	22.82	9.03	1
LH-BY-01	9/16/2025 14:15	22.85	8.86	1
LH-BY-01	9/16/2025 14:30	22.87	8.99	1

pH Continous Monitoring Data

Station Name	Date Time	Temp C	pH SU	Use Code
LH-BY-01	9/16/2025 14:45	22.78	8.95	1
LH-BY-01	9/16/2025 15:00	22.75	8.85	1
LH-BY-01	9/16/2025 15:15	22.75	8.97	1
LH-BY-01	9/16/2025 15:30	22.78	8.81	1
LH-BY-01	9/16/2025 15:45	22.78	8.87	1
LH-BY-01	9/16/2025 16:00	22.54	8.28	1
LH-BY-01	9/16/2025 16:15	22.49	8.64	1
LH-BY-01	9/16/2025 16:30	22.47	8.73	1
LH-BY-01	9/16/2025 16:45	22.32	8.71	1
LH-BY-01	9/16/2025 17:00	22.18	9.13	1
LH-BY-01	9/16/2025 17:15	22.11	8.96	1
LH-BY-01	9/16/2025 17:30	22.01	9.02	1
LH-BY-01	9/16/2025 17:45	21.87	9.19	1
LH-BY-01	9/16/2025 18:00	21.68	9.32	1
LH-BY-01	9/16/2025 18:15	21.6	9.26	1
LH-BY-01	9/16/2025 18:30	21.49	9.19	1
LH-BY-01	9/16/2025 18:45	21.37	9.18	1
LH-BY-01	9/16/2025 19:00	21.17	9.02	1
LH-BY-01	9/16/2025 19:15	21.17	8.8	1
LH-BY-01	9/16/2025 19:30	21.08	8.38	1
LH-BY-01	9/16/2025 19:45	21.08	7.97	1
LH-BY-01	9/16/2025 20:00	21.01	7.77	1
LH-BY-01	9/16/2025 20:15	20.96	7.65	1
LH-BY-01	9/16/2025 20:30	20.96	7.5	1
LH-BY-01	9/16/2025 20:45	20.91	7.4	1
LH-BY-01	9/16/2025 21:00	20.89	7.38	1
LH-BY-01	9/16/2025 21:15	20.84	7.28	1
LH-BY-01	9/16/2025 21:30	20.77	7.31	1
LH-BY-01	9/16/2025 21:45	20.82	7.21	1
LH-BY-01	9/16/2025 22:00	20.7	7.25	1
LH-BY-01	9/16/2025 22:15	20.7	7.18	1
LH-BY-01	9/16/2025 22:30	20.65	7.22	1
LH-BY-01	9/16/2025 22:45	20.67	7.16	1
LH-BY-01	9/16/2025 23:00	20.7	7.14	1
LH-BY-01	9/16/2025 23:15	20.63	7.13	1
LH-BY-01	9/16/2025 23:30	20.67	7.1	1
LH-BY-01	9/16/2025 23:45	20.7	7.11	1
LH-BY-01	9/17/2025 0:00	20.72	7.08	1
LH-BY-01	9/17/2025 0:15	20.67	7.12	1
LH-BY-01	9/17/2025 0:30	20.63	7.09	1
LH-BY-01	9/17/2025 0:45	20.72	7.03	1
LH-BY-01	9/17/2025 1:00	20.53	7.09	1
LH-BY-01	9/17/2025 1:15	20.51	7.05	1
LH-BY-01	9/17/2025 1:30	20.53	7.02	1
LH-BY-01	9/17/2025 1:45	20.53	7.05	1
LH-BY-01	9/17/2025 2:00	20.44	7.06	1
LH-BY-01	9/17/2025 2:15	20.39	7.03	1
LH-BY-01	9/17/2025 2:30	20.39	7.02	1
LH-BY-01	9/17/2025 2:45	20.34	7.03	1
LH-BY-01	9/17/2025 3:00	20.32	7.03	1
LH-BY-01	9/17/2025 3:15	20.29	7.01	1
LH-BY-01	9/17/2025 3:30	20.29	7.01	1
LH-BY-01	9/17/2025 3:45	20.32	7	1
LH-BY-01	9/17/2025 4:00	20.22	6.99	1
LH-BY-01	9/17/2025 4:15	20.25	6.96	1
LH-BY-01	9/17/2025 4:30	20.2	6.96	1
LH-BY-01	9/17/2025 4:45	20.22	6.96	1
LH-BY-01	9/17/2025 5:00	20.27	6.95	1
LH-BY-01	9/17/2025 5:15	20.32	6.96	1
LH-BY-01	9/17/2025 5:30	20.22	6.97	1
LH-BY-01	9/17/2025 5:45	20.25	6.92	1
LH-BY-01	9/17/2025 6:00	20.22	6.94	1
LH-BY-01	9/17/2025 6:15	20.2	6.92	1
LH-BY-01	9/17/2025 6:30	20.25	6.91	1
LH-BY-01	9/17/2025 6:45	20.17	6.92	1
LH-BY-01	9/17/2025 7:00	20.25	6.92	1
LH-BY-01	9/17/2025 7:15	20.08	6.98	1
LH-BY-01	9/17/2025 7:30	20.15	7.02	1
LH-BY-01	9/17/2025 7:45	20.17	7.03	1
LH-BY-01	9/17/2025 8:00	20.22	7.06	1
LH-BY-01	9/17/2025 8:15	20.2	7.09	1
LH-BY-01	9/17/2025 8:30	20.27	7.21	1
LH-BY-01	9/17/2025 8:45	20.34	7.46	1
LH-BY-01	9/17/2025 9:00	20.58	7.63	1
LH-BY-01	9/17/2025 9:15	20.2	8.01	1
LH-BY-01	9/17/2025 9:30	18.68	4.31	2
LH-BY-01	9/17/2025 9:45	21.2	4.19	2
LH-BY-01	9/17/2025 10:00			2
LH-BY-01	9/17/2025 10:15	25.14	9.69771043	2
LH-BY-01	9/17/2025 10:30	22.99	8.42369358	2
LH-BY-01	9/17/2025 10:45	21.51	8.80004906	1
LH-BY-01	9/17/2025 11:00	21.56	8.97394564	1
LH-BY-01	9/17/2025 11:15	21.75	9.11166934	1
LH-BY-01	9/17/2025 11:30	21.94	9.13102137	1

Station Name	Date Time	Temp C	pH SU	Use Code
LH-BY-01	9/17/2025 11:45	22.08	9.34503358	1
LH-BY-01	9/17/2025 12:00	22.13	9.48869665	1
LH-BY-01	9/17/2025 12:15	22.15	9.48135318	1
LH-BY-01	9/17/2025 12:30	22.18	9.45957854	1
LH-BY-01	9/17/2025 12:45	22.15	9.61574502	1
LH-BY-01	9/17/2025 13:00	22.25	9.6065836	1
LH-BY-01	9/17/2025 13:15	22.42	9.51547983	1
LH-BY-01	9/17/2025 13:30	22.47	9.0001217	1
LH-BY-01	9/17/2025 13:45	22.54	8.97236435	1
LH-BY-01	9/17/2025 14:00	22.44	8.77894733	1
LH-BY-01	9/17/2025 14:15	22.56	9.05187242	1
LH-BY-01	9/17/2025 14:30	22.56	8.52138862	1
LH-BY-01	9/17/2025 14:45	22.54	8.476294	1
LH-BY-01	9/17/2025 15:00	22.63	8.68881464	1
LH-BY-01	9/17/2025 15:15	22.66	8.53878071	1
LH-BY-01	9/17/2025 15:30	22.47	8.43612155	1
LH-BY-01	9/17/2025 15:45	22.32	8.06148703	1
LH-BY-01	9/17/2025 16:00	22.39	7.95893811	1
LH-BY-01	9/17/2025 16:15	22.35	8.11460323	1
LH-BY-01	9/17/2025 16:30	22.32	8.54937693	1
LH-BY-01	9/17/2025 16:45	21.94	9.58143014	1
LH-BY-01	9/17/2025 17:00	21.8	9.55032992	1
LH-BY-01	9/17/2025 17:15	21.6	9.51058934	1
LH-BY-01	9/17/2025 17:30	21.49	9.5032293	1
LH-BY-01	9/17/2025 17:45	21.41	9.49726949	1
LH-BY-01	9/17/2025 18:00	21.29	9.44819283	1
LH-BY-01	9/17/2025 18:15	21.25	9.39925467	1
LH-BY-01	9/17/2025 18:30	21.15	9.27048244	1
LH-BY-01	9/17/2025 18:45	21.08	9.1890418	1
LH-BY-01	9/17/2025 19:00	21.03	9.0675298	1
LH-BY-01	9/17/2025 19:15	20.96	8.86437165	1
LH-BY-01	9/17/2025 19:30	20.94	8.6090178	1
LH-BY-01	9/17/2025 19:45	20.89	8.28891631	1
LH-BY-01	9/17/2025 20:00	20.79	8.29517673	1
LH-BY-01	9/17/2025 20:15	20.77	8.10146416	1
LH-BY-01	9/17/2025 20:30	20.82	7.66162641	1
LH-BY-01	9/17/2025 20:45	20.72	7.71148849	1
LH-BY-01	9/17/2025 21:00	20.72	7.58614826	1
LH-BY-01	9/17/2025 21:15	20.65	7.55272645	1
LH-BY-01	9/17/2025 21:30	20.65	7.49725295	1
LH-BY-01	9/17/2025 21:45	20.63	7.42960454	1
LH-BY-01	9/17/2025 22:00	20.63	7.38744181	1
LH-BY-01	9/17/2025 22:15	20.63	7.34278261	1
LH-BY-01	9/17/2025 22:30	20.65	7.32001514	1
LH-BY-01	9/17/2025 22:45	20.63	7.27759682	1
LH-BY-01	9/17/2025 23:00	20.6	7.24738697	1
LH-BY-01	9/17/2025 23:15	20.6	7.24905146	1
LH-BY-01	9/17/2025 23:30	20.6	7.21381979	1
LH-BY-01	9/17/2025 23:45	20.6	7.18663315	1
LH-BY-01	9/18/2025 0:00	20.6	7.18385901	1
LH-BY-01	9/18/2025 0:15	20.65	7.17855774	1
LH-BY-01	9/18/2025 0:30	20.6	7.17692364	1
LH-BY-01	9/18/2025 0:45	20.6	7.15556271	1
LH-BY-01	9/18/2025 1:00	20.63	7.15443728	1
LH-BY-01	9/18/2025 1:15	20.63	7.12725342	1
LH-BY-01	9/18/2025 1:30	20.63	7.10700421	1
LH-BY-01	9/18/2025 1:45	20.63	7.11588058	1
LH-BY-01	9/18/2025 2:00	20.67	7.10504821	1
LH-BY-01	9/18/2025 2:15	20.65	7.12252951	1
LH-BY-01	9/18/2025 2:30	20.65	7.1064422	1
LH-BY-01	9/18/2025 2:45	20.65	7.12585792	1
LH-BY-01	9/18/2025 3:00	20.63	7.11699012	1
LH-BY-01	9/18/2025 3:15	20.65	7.07149389	1
LH-BY-01	9/18/2025 3:30	20.65	7.1097706	1
LH-BY-01	9/18/2025 3:45	20.65	7.09229645	1
LH-BY-01	9/18/2025 4:00	20.63	7.08564547	1
LH-BY-01	9/18/2025 4:15	20.65	7.07149389	1
LH-BY-01	9/18/2025 4:30	20.65	7.09174172	1
LH-BY-01	9/18/2025 4:45	20.63	7.07982035	1
LH-BY-01	9/18/2025 5:00	20.65	7.08702647	1
LH-BY-01	9/18/2025 5:15	20.65	7.06178603	1
LH-BY-01	9/18/2025 5:30	20.63	7.05097217	1
LH-BY-01	9/18/2025 5:45	20.63	7.04903047	1
LH-BY-01	9/18/2025 6:00	20.6	7.03932596	1
LH-BY-01	9/18/2025 6:15	20.63	7.0462566	1
LH-BY-01	9/18/2025 6:30	20.63	7.04847569	1
LH-BY-01	9/18/2025 6:45	20.72	7.08561924	1
LH-BY-01	9/18/2025 7:00	20.6	7.07317055	1
LH-BY-01	9/18/2025 7:15	20.6	7.06956416	1
LH-BY-01	9/18/2025 7:30	20.63	7.10589467	1
LH-BY-01	9/18/2025 7:45	20.65	7.17356512	1
LH-BY-01	9/18/2025 8:00	20.7	7.27808533	1
LH-BY-01	9/18/2025 8:15	20.72	7.40174283	1
LH-BY-01	9/18/2025 8:30	20.79	7.55384937	1

pH Continous Monitoring Data

Station Name	Date Time	Temp C	pH SU	Use Code
LH-BY-01	9/18/2025 8:45	20.84	7.71008933	1
LH-BY-01	9/18/2025 9:00	20.91	8.10675934	1
LH-BY-01	9/18/2025 9:15	21.03	8.42819258	1
LH-BY-01	9/18/2025 9:30	21.1	8.79424882	1
LH-BY-01	9/18/2025 9:45	21.17	9.04273491	1
LH-BY-01	9/18/2025 10:00	21.27	9.08964786	1
LH-BY-01	9/18/2025 10:15	21.46	9.19064406	1
LH-BY-01	9/18/2025 10:30	21.56	9.3110126	1
LH-BY-01	9/18/2025 10:45	21.6	9.36931137	1
LH-BY-01	9/18/2025 11:00	21.75	9.43774216	1
LH-BY-01	9/18/2025 11:15	21.91	9.49110455	1
LH-BY-01	9/18/2025 11:30	22.08	9.60891255	1
LH-BY-01	9/18/2025 11:45	22.18	9.63534632	1
LH-BY-01	9/18/2025 12:00	22.35	9.62969369	1
LH-BY-01	9/18/2025 12:15	22.42	9.27837221	1
LH-BY-01	9/18/2025 12:30	22.54	9.20165909	1
LH-BY-01	9/18/2025 12:45	22.54	8.80838554	1
LH-BY-01	9/18/2025 13:00	22.66	8.69663238	1
LH-BY-01	9/18/2025 13:15	22.75	8.71704668	1
LH-BY-01	9/18/2025 13:30	22.73	8.65519376	1
LH-BY-01	9/18/2025 13:45	22.82	8.77115671	1
LH-BY-01	9/18/2025 14:00	22.87	8.82921849	1
LH-BY-01	9/18/2025 14:15	22.9	8.76765026	1
LH-BY-01	9/18/2025 14:30	22.87	8.76893055	1
LH-BY-01	9/18/2025 14:45	22.92	8.86414043	1
LH-BY-01	9/18/2025 15:00	22.94	8.79796115	1
LH-BY-01	9/18/2025 15:15	22.87	8.77388572	1
LH-BY-01	9/18/2025 15:30	22.92	8.84074495	1
LH-BY-01	9/18/2025 15:45	22.94	8.91382976	1
LH-BY-01	9/18/2025 16:00	22.94	9.01758858	1
LH-BY-01	9/18/2025 16:15	22.85	8.88798227	1
LH-BY-01	9/18/2025 16:30	22.78	8.8592395	1
LH-BY-01	9/18/2025 16:45	22.58	8.83238999	1
LH-BY-01	9/18/2025 17:00	22.49	8.69733231	1
LH-BY-01	9/18/2025 17:15	22.47	8.72611576	1
LH-BY-01	9/18/2025 17:30	22.35	8.73398677	1
LH-BY-01	9/18/2025 17:45	22.3	8.71276636	1
LH-BY-01	9/18/2025 18:00	22.23	8.55591844	1
LH-BY-01	9/18/2025 18:15	22.2	8.63498728	1
LH-BY-01	9/18/2025 18:30	22.15	8.53426326	1
LH-BY-01	9/18/2025 18:45	22.13	8.56748445	1
LH-BY-01	9/18/2025 19:00	22.08	8.38336585	1
LH-BY-01	9/18/2025 19:15	22.06	8.32521456	1
LH-BY-01	9/18/2025 19:30	22.01	8.21030972	1
LH-BY-01	9/18/2025 19:45	21.99	8.02098151	1
LH-BY-01	9/18/2025 20:00	21.96	7.93106487	1
LH-BY-01	9/18/2025 20:15	21.91	7.8798526	1
LH-BY-01	9/18/2025 20:30	21.89	7.81528102	1
LH-BY-01	9/18/2025 20:45	21.87	7.76589282	1
LH-BY-01	9/18/2025 21:00	21.82	7.72789775	1
LH-BY-01	9/18/2025 21:15	21.77	7.66861361	1
LH-BY-01	9/18/2025 21:30	21.75	7.61505037	1
LH-BY-01	9/18/2025 21:45	21.7	7.53472815	1
LH-BY-01	9/18/2025 22:00	21.6	7.44616157	1
LH-BY-01	9/18/2025 22:15	21.58	7.40610046	1
LH-BY-01	9/18/2025 22:30	21.53	7.37021927	1
LH-BY-01	9/18/2025 22:45	21.49	7.2789992	1
LH-BY-01	9/18/2025 23:00	21.46	7.24555842	1
LH-BY-01	9/18/2025 23:15	21.41	7.22595782	1
LH-BY-01	9/18/2025 23:30	21.39	7.18447257	1
LH-BY-01	9/18/2025 23:45	21.39	7.20273283	1
LH-BY-01	9/19/2025 0:00	21.37	7.2262652	1
LH-BY-01	9/19/2025 0:15	21.32	7.26338629	1
LH-BY-01	9/19/2025 0:30	21.27	7.24156513	1
LH-BY-01	9/19/2025 0:45	21.37	7.29903451	1
LH-BY-01	9/19/2025 1:00	21.2	7.2861953	1
LH-BY-01	9/19/2025 1:15	21.15	7.24858603	1
LH-BY-01	9/19/2025 1:30	21.15	7.22006572	1
LH-BY-01	9/19/2025 1:45	21.15	7.20843608	1
LH-BY-01	9/19/2025 2:00	21.13	7.20651184	1
LH-BY-01	9/19/2025 2:15	21.08	7.19934591	1
LH-BY-01	9/19/2025 2:30	21.06	7.18800325	1
LH-BY-01	9/19/2025 2:45	21.01	7.17750814	1
LH-BY-01	9/19/2025 3:00	20.98	7.14732711	1
LH-BY-01	9/19/2025 3:15	20.94	7.16923757	1
LH-BY-01	9/19/2025 3:30	20.89	7.13379229	1
LH-BY-01	9/19/2025 3:45	20.89	7.12298378	1
LH-BY-01	9/19/2025 4:00	20.86	7.09333921	1
LH-BY-01	9/19/2025 4:15	20.89	7.05536136	1
LH-BY-01	9/19/2025 4:30	20.86	7.08751865	1
LH-BY-01	9/19/2025 4:45	20.86	7.07476886	1
LH-BY-01	9/19/2025 5:00	20.91	7.11715585	1
LH-BY-01	9/19/2025 5:15	20.89	7.10275248	1
LH-BY-01	9/19/2025 5:30	20.86	7.07864923	1

Station Name	Date Time	Temp C	pH SU	Use Code
LH-BY-01	9/19/2025 5:45	20.84	7.07311082	1
LH-BY-01	9/19/2025 6:00	20.82	7.07311579	1
LH-BY-01	9/19/2025 6:15	20.77	7.04457105	1
LH-BY-01	9/19/2025 6:30	20.75	7.07507412	1
LH-BY-01	9/19/2025 6:45	20.72	7.04957005	1
LH-BY-01	9/19/2025 7:00	20.72	7.10392113	1
LH-BY-01	9/19/2025 7:15	20.7	7.13776127	1
LH-BY-01	9/19/2025 7:30	20.65	7.17522933	1
LH-BY-01	9/19/2025 7:45	20.75	7.20650157	1
LH-BY-01	9/19/2025 8:00	20.72	7.30607385	1
LH-BY-01	9/19/2025 8:15	20.72	7.44943867	1
LH-BY-01	9/19/2025 8:30	20.77	7.68253302	1
LH-BY-01	9/19/2025 8:45	20.86	8.16931066	1
LH-BY-01	9/19/2025 9:00	21.22	8.20940526	1
LH-BY-01	9/19/2025 9:15	21.27	8.64568729	1
LH-BY-01	9/19/2025 9:30	21.39	8.9656781	1
LH-BY-01	9/19/2025 9:45	21.56	9.30244075	1
LH-BY-01	9/19/2025 10:00	21.75	9.40209521	1
LH-BY-01	9/19/2025 10:15	21.96	9.54066317	1
LH-BY-01	9/19/2025 10:30	22.2	9.31511008	1
LH-BY-01	9/19/2025 10:45	22.47	9.150632	1
LH-BY-01	9/19/2025 11:00	22.58	9.18400119	1
LH-BY-01	9/19/2025 11:15	22.7	9.31340113	1
LH-BY-01	9/19/2025 11:30	22.9	9.40184821	1
LH-BY-01	9/19/2025 11:45	22.85	9.21972602	1
LH-BY-01	9/19/2025 12:00	22.82	9.09494941	1
LH-BY-01	9/19/2025 12:15	22.87	9.09734844	1
LH-BY-01	9/19/2025 12:30	22.8	9.04360005	1
LH-BY-01	9/19/2025 12:45	22.82	9.13982883	1
LH-BY-01	9/19/2025 13:00	22.8	9.08407687	1
LH-BY-01	9/19/2025 13:15	22.92	9.20571442	1
LH-BY-01	9/19/2025 13:30	22.92	9.0273583	1
LH-BY-01	9/19/2025 13:45	22.85	9.06225098	1
LH-BY-01	9/19/2025 14:00	22.92	9.20984303	1
LH-BY-01	9/19/2025 14:15	22.94	9.18272198	1
LH-BY-01	9/19/2025 14:30	22.87	9.19865421	1
LH-BY-01	9/19/2025 14:45	22.92	9.20131057	1
LH-BY-01	9/19/2025 15:00	22.94	9.20308843	1
LH-BY-01	9/19/2025 15:15	22.99	9.26930904	1
LH-BY-01	9/19/2025 15:30	23.06	9.36863802	1
LH-BY-01	9/19/2025 15:45	23.11	9.36163673	1
LH-BY-01	9/19/2025 16:00	23.18	9.4477037	1
LH-BY-01	9/19/2025 16:15	23.18	9.47547864	1
LH-BY-01	9/19/2025 16:30	23.21	9.59044116	1
LH-BY-01	9/19/2025 16:45	22.99	9.51696733	1
LH-BY-01	9/19/2025 17:00	22.8	9.49930849	1
LH-BY-01	9/19/2025 17:15	22.61	9.51551708	1
LH-BY-01	9/19/2025 17:30	22.49	9.46333933	1
LH-BY-01	9/19/2025 17:45	22.27	9.43565815	1
LH-BY-01	9/19/2025 18:00	22.11	9.33044352	1
LH-BY-01	9/19/2025 18:15	22.03	9.21070824	1
LH-BY-01	9/19/2025 18:30	21.91	9.08760111	1
LH-BY-01	9/19/2025 18:45	21.91	9.00502237	1
LH-BY-01	9/19/2025 19:00	21.87	9.1505862	1
LH-BY-01	9/19/2025 19:15	21.82	9.08077883	1
LH-BY-01	9/19/2025 19:30	21.75	9.11415634	1
LH-BY-01	9/19/2025 19:45	21.65	9.0664988	1
LH-BY-01	9/19/2025 20:00	21.65	9.00430281	1
LH-BY-01	9/19/2025 20:15	21.63	8.92039939	1
LH-BY-01	9/19/2025 20:30	21.68	8.86562322	1
LH-BY-01	9/19/2025 20:45	21.56	8.77319862	1
LH-BY-01	9/19/2025 21:00	21.49	8.68317928	1
LH-BY-01	9/19/2025 21:15	21.44	8.6010311	1
LH-BY-01	9/19/2025 21:30	21.39	8.46960766	1
LH-BY-01	9/19/2025 21:45	21.41	8.50242945	1
LH-BY-01	9/19/2025 22:00	21.37	8.33717322	1
LH-BY-01	9/19/2025 22:15	21.25	8.21703248	1
LH-BY-01	9/19/2025 22:30	21.2	8.10788377	1
LH-BY-01	9/19/2025 22:45	21.17	7.9042149	1
LH-BY-01	9/19/2025 23:00	21.15	7.78631855	1
LH-BY-01	9/19/2025 23:15	21.1	7.7662353	1
LH-BY-01	9/19/2025 23:30	21.08	7.73443673	1
LH-BY-01	9/19/2025 23:45	21.06	7.64585275	1
LH-BY-01	9/20/2025 0:00	21.01	7.60025291	1
LH-BY-01	9/20/2025 0:15	20.96	7.51307628	1
LH-BY-01	9/20/2025 0:30	20.94	7.51421955	1
LH-BY-01	9/20/2025 0:45	20.91	7.45857044	1
LH-BY-01	9/20/2025 1:00	20.84	7.44676053	1
LH-BY-01	9/20/2025 1:15	20.82	7.41186284	1
LH-BY-01	9/20/2025 1:30	20.79	7.39111222	1
LH-BY-01	9/20/2025 1:45	20.77	7.33513348	1
LH-BY-01	9/20/2025 2:00	20.75	7.32794718	1
LH-BY-01	9/20/2025 2:15	20.72	7.29165418	1
LH-BY-01	9/20/2025 2:30	20.67	7.26729713	1

Station Name	Date Time	Temp C	pH SU	Use Code
LH-BY-01	9/20/2025 2:45	20.65	7.2137834	1
LH-BY-01	9/20/2025 3:00	20.6	7.21881326	1
LH-BY-01	9/20/2025 3:15	20.58	7.19996267	1
LH-BY-01	9/20/2025 3:30	20.53	7.18778756	1
LH-BY-01	9/20/2025 3:45	20.51	7.16893037	1
LH-BY-01	9/20/2025 4:00	20.48	7.15756898	1
LH-BY-01	9/20/2025 4:15	20.46	7.12177616	1
LH-BY-01	9/20/2025 4:30	20.46	7.12288634	1
LH-BY-01	9/20/2025 4:45	20.41	7.13484382	1
LH-BY-01	9/20/2025 5:00	20.36	7.10154981	1
LH-BY-01	9/20/2025 5:15	20.36	7.0807267	1
LH-BY-01	9/20/2025 5:30	20.32	7.08573593	1
LH-BY-01	9/20/2025 5:45	20.29	7.0751918	1
LH-BY-01	9/20/2025 6:00	20.22	7.06159882	1
LH-BY-01	9/20/2025 6:15	20.2	7.0543804	1
LH-BY-01	9/20/2025 6:30	20.34	7.12043764	1
LH-BY-01	9/20/2025 6:45	20.2	7.12882891	1
LH-BY-01	9/20/2025 7:00	20.1	7.10358506	1
LH-BY-01	9/20/2025 7:15	20.06	7.10498882	1
LH-BY-01	9/20/2025 7:30	20.06	7.14473217	1
LH-BY-01	9/20/2025 7:45	20.06	7.16974548	1
LH-BY-01	9/20/2025 8:00	20.03	7.22757728	1
LH-BY-01	9/20/2025 8:15	20.06	7.40626013	1
LH-BY-01	9/20/2025 8:30	20.13	7.67513091	1
LH-BY-01	9/20/2025 8:45	20.2	8.03193373	1
LH-BY-01	9/20/2025 9:00	20.32	8.48801663	1
LH-BY-01	9/20/2025 9:15	20.46	8.78816803	1
LH-BY-01	9/20/2025 9:30	20.58	8.95500739	1
LH-BY-01	9/20/2025 9:45	20.67	9.13940008	1
LH-BY-01	9/20/2025 10:00	20.84	9.279529	1
LH-BY-01	9/20/2025 10:15	21.06	9.44207421	1
LH-BY-01	9/20/2025 10:30	21.2	9.44949506	1
LH-BY-01	9/20/2025 10:45	21.39	9.56688338	1
LH-BY-01	9/20/2025 11:00	21.58	9.66808381	1
LH-BY-01	9/20/2025 11:15	21.77	9.73185143	1
LH-BY-01	9/20/2025 11:30	21.99	9.67128021	1
LH-BY-01	9/20/2025 11:45	22.18	9.80090466	1
LH-BY-01	9/20/2025 12:00	22.44	9.65205082	1
LH-BY-01	9/20/2025 12:15	22.63	9.66191873	1
LH-BY-01	9/20/2025 12:30	22.73	9.51807733	1
LH-BY-01	9/20/2025 12:45	22.87	9.54826923	1
LH-BY-01	9/20/2025 13:00	22.85	9.22770989	1
LH-BY-01	9/20/2025 13:15	22.92	9.29351628	1
LH-BY-01	9/20/2025 13:30	22.99	9.23133477	1
LH-BY-01	9/20/2025 13:45	22.92	9.14185852	1
LH-BY-01	9/20/2025 14:00	22.99	9.19666261	1
LH-BY-01	9/20/2025 14:15	23.09	9.2933005	1
LH-BY-01	9/20/2025 14:30	23.04	9.14044053	1
LH-BY-01	9/20/2025 14:45	23.06	9.20054529	1
LH-BY-01	9/20/2025 15:00	23.06	9.25226613	1
LH-BY-01	9/20/2025 15:15	23.02	9.06849629	1
LH-BY-01	9/20/2025 15:30	23.06	9.17165865	1
LH-BY-01	9/20/2025 15:45	23.06	9.27510033	1
LH-BY-01	9/20/2025 16:00	22.85	9.0405018	1
LH-BY-01	9/20/2025 16:15	22.73	9.67313748	1
LH-BY-01	9/20/2025 16:30	22.3	9.71481498	1
LH-BY-01	9/20/2025 16:45	21.99	9.66465362	1
LH-BY-01	9/20/2025 17:00	21.77	9.58457598	1
LH-BY-01	9/20/2025 17:15	21.51	9.59902501	1
LH-BY-01	9/20/2025 17:30	21.41	9.50556905	1
LH-BY-01	9/20/2025 17:45	21.27	9.4273236	1
LH-BY-01	9/20/2025 18:00	21.2	9.29058361	1
LH-BY-01	9/20/2025 18:15	21.06	9.20359361	1
LH-BY-01	9/20/2025 18:30	20.94	9.09476352	1
LH-BY-01	9/20/2025 18:45	20.89	8.97844332	1
LH-BY-01	9/20/2025 19:00	20.96	8.6978495	1
LH-BY-01	9/20/2025 19:15	20.86	8.56261398	1
LH-BY-01	9/20/2025 19:30	20.82	8.3671184	1
LH-BY-01	9/20/2025 19:45	20.7	8.2298485	1
LH-BY-01	9/20/2025 20:00	20.77	7.89490976	1
LH-BY-01	9/20/2025 20:15	20.65	7.79680981	1
LH-BY-01	9/20/2025 20:30	20.6	7.68292801	1
LH-BY-01	9/20/2025 20:45	20.53	7.59485189	1
LH-BY-01	9/20/2025 21:00	20.51	7.52940247	1
LH-BY-01	9/20/2025 21:15	20.53	7.39118098	1
LH-BY-01	9/20/2025 21:30	20.56	7.34785845	1
LH-BY-01	9/20/2025 21:45	20.41	7.33721001	1
LH-BY-01	9/20/2025 22:00	20.32	7.31482139	1
LH-BY-01	9/20/2025 22:15	20.32	7.2703927	1
LH-BY-01	9/20/2025 22:30	20.27	7.25238654	1
LH-BY-01	9/20/2025 22:45	20.25	7.20879768	1
LH-BY-01	9/20/2025 23:00	20.22	7.17937499	1
LH-BY-01	9/20/2025 23:15	20.25	7.15991446	1
LH-BY-01	9/20/2025 23:30	20.2	7.14799662	1

Station Name	Date Time	Temp C	pH SU	Use Code
LH-BY-01	9/20/2025 23:45	20.17	7.08966927	1
LH-BY-01	9/21/2025 0:00	20.15	7.08661914	1
LH-BY-01	9/21/2025 0:15	20.13	7.08412432	1
LH-BY-01	9/21/2025 0:30	20.1	7.06245769	1
LH-BY-01	9/21/2025 0:45	20.1	7.03800357	1
LH-BY-01	9/21/2025 1:00	20.06	7.04328934	1
LH-BY-01	9/21/2025 1:15	20.01	7.02773024	1
LH-BY-01	9/21/2025 1:30	20.01	7.01105186	1
LH-BY-01	9/21/2025 1:45	19.98	7.00382496	1
LH-BY-01	9/21/2025 2:00	19.94	6.9835286	1
LH-BY-01	9/21/2025 2:15	19.94	6.96879252	1
LH-BY-01	9/21/2025 2:30	19.89	6.95432668	1
LH-BY-01	9/21/2025 2:45	19.86	6.96183112	1
LH-BY-01	9/21/2025 3:00	19.82	6.94513671	1
LH-BY-01	9/21/2025 3:15	19.82	6.94430225	1
LH-BY-01	9/21/2025 3:30	19.82	6.94291149	1
LH-BY-01	9/21/2025 3:45	19.77	6.94262354	1
LH-BY-01	9/21/2025 4:00	19.72	6.94511798	1
LH-BY-01	9/21/2025 4:15	19.75	6.9267611	1
LH-BY-01	9/21/2025 4:30	19.7	6.94344463	1
LH-BY-01	9/21/2025 4:45	19.67	6.9261845	1
LH-BY-01	9/21/2025 5:00	19.67	6.92423643	1
LH-BY-01	9/21/2025 5:15	19.63	6.93953443	1
LH-BY-01	9/21/2025 5:30	19.6	6.92115633	1
LH-BY-01	9/21/2025 5:45	19.58	6.92866724	1
LH-BY-01	9/21/2025 6:00	19.65	6.91727339	1
LH-BY-01	9/21/2025 6:15	19.56	6.94815038	1
LH-BY-01	9/21/2025 6:30	19.67	6.9654242	1
LH-BY-01	9/21/2025 6:45	19.75	6.97099803	1
LH-BY-01	9/21/2025 7:00	19.7	6.97266269	1
LH-BY-01	9/21/2025 7:15	19.56	6.99046723	1
LH-BY-01	9/21/2025 7:30	19.53	7.01468956	1
LH-BY-01	9/21/2025 7:45	19.56	7.04030088	1
LH-BY-01	9/21/2025 8:00	19.63	7.07285629	1
LH-BY-01	9/21/2025 8:15	19.89	7.12368154	1
LH-BY-01	9/21/2025 8:30	19.72	7.22698341	1
LH-BY-01	9/21/2025 8:45	19.96	7.27100281	1
LH-BY-01	9/21/2025 9:00	19.96	7.4005603	1
LH-BY-01	9/21/2025 9:15	20.1	7.52486275	1
LH-BY-01	9/21/2025 9:30	20.17	7.8345083	1
LH-BY-01	9/21/2025 9:45	20.34	8.15944295	1
LH-BY-01	9/21/2025 10:00	20.63	8.27258164	1
LH-BY-01	9/21/2025 10:15	20.67	8.56001888	1
LH-BY-01	9/21/2025 10:30	20.98	8.72737908	1
LH-BY-01	9/21/2025 10:45	21.15	8.7784378	1
LH-BY-01	9/21/2025 11:00	21.32	8.96531515	1
LH-BY-01	9/21/2025 11:15	21.46	9.21194263	1
LH-BY-01	9/21/2025 11:30	21.65	9.29316864	1
LH-BY-01	9/21/2025 11:45	21.8	9.41329204	1
LH-BY-01	9/21/2025 12:00	21.96	9.48571205	1
LH-BY-01	9/21/2025 12:15	22.03	9.61736051	1
LH-BY-01	9/21/2025 12:30	22.08	9.63430676	1
LH-BY-01	9/21/2025 12:45	22.08	9.74306023	1
LH-BY-01	9/21/2025 13:00	22.15	9.06437973	1
LH-BY-01	9/21/2025 13:15	22.27	9.34738726	1
LH-BY-01	9/21/2025 13:30	22.25	8.93430014	1
LH-BY-01	9/21/2025 13:45	22.3	8.83274741	1
LH-BY-01	9/21/2025 14:00	22.35	8.94053987	1
LH-BY-01	9/21/2025 14:15	22.37	8.95585072	1
LH-BY-01	9/21/2025 14:30	22.37	8.92138158	1
LH-BY-01	9/21/2025 14:45	22.35	8.8853855	1
LH-BY-01	9/21/2025 15:00	22.42	9.02803069	1
LH-BY-01	9/21/2025 15:15	22.39	8.89808986	1
LH-BY-01	9/21/2025 15:30	22.3	8.63691627	1
LH-BY-01	9/21/2025 15:45	22.25	8.57926164	1
LH-BY-01	9/21/2025 16:00	22.25	8.83140242	1
LH-BY-01	9/21/2025 16:15	22.03	9.59913983	1
LH-BY-01	9/21/2025 16:30	21.75	9.62675386	1
LH-BY-01	9/21/2025 16:45	21.41	9.63089233	1
LH-BY-01	9/21/2025 17:00	21.22	9.6082293	1
LH-BY-01	9/21/2025 17:15	21.03	9.57556466	1
LH-BY-01	9/21/2025 17:30	20.94	9.53562002	1
LH-BY-01	9/21/2025 17:45	20.79	9.46206037	1
LH-BY-01	9/21/2025 18:00	20.7	9.4378556	1
LH-BY-01	9/21/2025 18:15	20.58	9.17445734	1
LH-BY-01	9/21/2025 18:30	20.51	9.05204328	1
LH-BY-01	9/21/2025 18:45	20.46	8.88975021	1
LH-BY-01	9/21/2025 19:00	20.46	8.57639971	1
LH-BY-01	9/21/2025 19:15	20.44	8.10409001	1
LH-BY-01	9/21/2025 19:30	20.34	8.09641404	1
LH-BY-01	9/21/2025 19:45	20.32	7.88434173	1
LH-BY-01	9/21/2025 20:00	20.32	7.69912961	1
LH-BY-01	9/21/2025 20:15	20.32	7.53224432	1
LH-BY-01	9/21/2025 20:30	20.2	7.58218697	1

Station Name	Date Time	Temp C	pH SU	Use Code
LH-BY-01	9/21/2025 20:45	20.17	7.49917793	1
LH-BY-01	9/21/2025 21:00	20.15	7.42725134	1
LH-BY-01	9/21/2025 21:15	20.1	7.3728582	1
LH-BY-01	9/21/2025 21:30	20.1	7.31783644	1
LH-BY-01	9/21/2025 21:45	20.03	7.29984532	1
LH-BY-01	9/21/2025 22:00	20.03	7.25287109	1
LH-BY-01	9/21/2025 22:15	20.06	7.20003936	1
LH-BY-01	9/21/2025 22:30	20.03	7.18949758	1
LH-BY-01	9/21/2025 22:45	19.98	7.15728174	1
LH-BY-01	9/21/2025 23:00	19.96	7.13366074	1
LH-BY-01	9/21/2025 23:15	19.94	7.10586592	1
LH-BY-01	9/21/2025 23:30	19.86	7.10506048	1
LH-BY-01	9/21/2025 23:45	19.84	7.09867056	1
LH-BY-01	9/22/2025 0:00	19.82	7.08226626	1
LH-BY-01	9/22/2025 0:15	19.79	7.06808741	1
LH-BY-01	9/22/2025 0:30	19.75	7.06865315	1
LH-BY-01	9/22/2025 0:45	19.72	7.03638339	1
LH-BY-01	9/22/2025 1:00	19.7	7.03777721	1
LH-BY-01	9/22/2025 1:15	19.67	7.00633367	1
LH-BY-01	9/22/2025 1:30	19.63	7.02442622	1
LH-BY-01	9/22/2025 1:45	19.63	6.99742785	1
LH-BY-01	9/22/2025 2:00	19.6	6.9818393	1
LH-BY-01	9/22/2025 2:15	19.6	6.99770595	1
LH-BY-01	9/22/2025 2:30	19.56	6.98824003	1
LH-BY-01	9/22/2025 2:45	19.56	6.96736001	1
LH-BY-01	9/22/2025 3:00	19.56	6.9623488	1
LH-BY-01	9/22/2025 3:15	19.53	6.95983908	1
LH-BY-01	9/22/2025 3:30	19.46	6.95509505	1
LH-BY-01	9/22/2025 3:45	19.41	6.93614645	1
LH-BY-01	9/22/2025 4:00	19.44	6.93336785	1
LH-BY-01	9/22/2025 4:15	19.44	6.92696202	1
LH-BY-01	9/22/2025 4:30	19.46	6.90580136	1
LH-BY-01	9/22/2025 4:45	19.53	6.89078873	1
LH-BY-01	9/22/2025 5:00	19.58	6.89609663	1
LH-BY-01	9/22/2025 5:15	19.63	6.85659098	1
LH-BY-01	9/22/2025 5:30	19.84	6.93624016	1
LH-BY-01	9/22/2025 5:45	19.77	6.94457095	1
LH-BY-01	9/22/2025 6:00	19.77	6.96877441	1
LH-BY-01	9/22/2025 6:15	19.89	6.9876971	1
LH-BY-01	9/22/2025 6:30	19.84	6.98018537	1
LH-BY-01	9/22/2025 6:45	19.94	6.98853331	1
LH-BY-01	9/22/2025 7:00	19.94	7.01411293	1
LH-BY-01	9/22/2025 7:15	19.89	7.02245795	1
LH-BY-01	9/22/2025 7:30	19.96	7.03051517	1
LH-BY-01	9/22/2025 7:45	19.98	7.05859123	1
LH-BY-01	9/22/2025 8:00	20.03	7.08248529	1
LH-BY-01	9/22/2025 8:15	20.17	7.1277308	1
LH-BY-01	9/22/2025 8:30	20.2	7.19494362	1
LH-BY-01	9/22/2025 8:45	20.29	7.19988258	1
LH-BY-01	9/22/2025 9:00	20.32	7.22985151	1
LH-BY-01	9/22/2025 9:15	20.53	7.25521539	1
LH-BY-01	9/22/2025 9:30	20.67	7.38572498	1
LH-BY-01	9/22/2025 9:45	20.75	7.59967481	1
LH-BY-01	9/22/2025 10:00	20.89	7.73241702	1
LH-BY-01	9/22/2025 10:15	21.01	7.93296357	1
LH-BY-01	9/22/2025 10:30	21.1	8.08942812	1
LH-BY-01	9/22/2025 10:45	20.98	8.72183796	1
LH-BY-01	9/22/2025 11:00	20.91	9.18060799	1
LH-BY-01	9/22/2025 11:15	21.17	9.10973924	1
LH-BY-01	9/22/2025 11:30	21.29	9.1373862	1
LH-BY-01	9/22/2025 11:45	21.34	9.23193745	1
LH-BY-01	9/22/2025 12:00	21.44	9.34210593	1
LH-BY-01	9/22/2025 12:15	21.6	9.45557111	1
LH-BY-01	9/22/2025 12:30	21.75	9.55324931	1
LH-BY-01	9/22/2025 12:45	21.91	9.62919608	1
LH-BY-01	9/22/2025 13:00	22.13	9.51684633	1
LH-BY-01	9/22/2025 13:15	22.23	9.44564391	1
LH-BY-01	9/22/2025 13:30	22.13	9.15007251	1
LH-BY-01	9/22/2025 13:45	22.11	8.9330093	1
LH-BY-01	9/22/2025 14:00	22.18	9.13977501	1
LH-BY-01	9/22/2025 14:15	22.27	9.23263512	1
LH-BY-01	9/22/2025 14:30	22.35	9.28966701	1
LH-BY-01	9/22/2025 14:45	22.25	8.8545751	1
LH-BY-01	9/22/2025 15:00	22.32	8.98955346	1
LH-BY-01	9/22/2025 15:15	22.27	8.92754887	1
LH-BY-01	9/22/2025 15:30	22.2	8.79777529	1
LH-BY-01	9/22/2025 15:45	22.23	9.04368112	1
LH-BY-01	9/22/2025 16:00	22.18	9.13949908	1
LH-BY-01	9/22/2025 16:15	22.15	8.96199909	1
LH-BY-01	9/22/2025 16:30	22.01	8.89832473	1
LH-BY-01	9/22/2025 16:45	21.87	9.27488542	1
LH-BY-01	9/22/2025 17:00	21.6	9.42820023	1
LH-BY-01	9/22/2025 17:15	21.49	9.53282301	1
LH-BY-01	9/22/2025 17:30	21.29	9.53980191	1

Station Name	Date Time	Temp C	pH SU	Use Code
LH-BY-01	9/22/2025 17:45	21.25	9.40755873	1
LH-BY-01	9/22/2025 18:00	21.08	9.32696893	1
LH-BY-01	9/22/2025 18:15	21.01	9.28125897	1
LH-BY-01	9/22/2025 18:30	20.86	9.12997966	1
LH-BY-01	9/22/2025 18:45	20.94	8.87447382	1
LH-BY-01	9/22/2025 19:00	20.96	8.2935969	1
LH-BY-01	9/22/2025 19:15	20.82	8.56975677	1
LH-BY-01	9/22/2025 19:30	20.79	8.29462226	1
LH-BY-01	9/22/2025 19:45	20.77	8.0812246	1
LH-BY-01	9/22/2025 20:00	20.7	7.8837528	1
LH-BY-01	9/22/2025 20:15	20.58	7.95236249	1
LH-BY-01	9/22/2025 20:30	20.56	7.80149321	1
LH-BY-01	9/22/2025 20:45	20.58	7.63109443	1
LH-BY-01	9/22/2025 21:00	20.51	7.56048244	1
LH-BY-01	9/22/2025 21:15	20.53	7.52770153	1
LH-BY-01	9/22/2025 21:30	20.53	7.47858743	1
LH-BY-01	9/22/2025 21:45	20.48	7.37681613	1
LH-BY-01	9/22/2025 22:00	20.39	7.39608697	1
LH-BY-01	9/22/2025 22:15	20.36	7.32116424	1
LH-BY-01	9/22/2025 22:30	20.36	7.30839274	1
LH-BY-01	9/22/2025 22:45	20.34	7.28509027	1
LH-BY-01	9/22/2025 23:00	20.27	7.26405106	1
LH-BY-01	9/22/2025 23:15	20.25	7.2582364	1
LH-BY-01	9/22/2025 23:30	20.29	7.21543421	1
LH-BY-01	9/22/2025 23:45	20.25	7.21907427	1
LH-BY-01	9/23/2025 0:00	20.25	7.16546937	1
LH-BY-01	9/23/2025 0:15	20.22	7.16604184	1
LH-BY-01	9/23/2025 0:30	20.17	7.18329507	1
LH-BY-01	9/23/2025 0:45	20.17	7.16440321	1
LH-BY-01	9/23/2025 1:00	20.17	7.15495729	1
LH-BY-01	9/23/2025 1:15	20.03	7.13974381	1
LH-BY-01	9/23/2025 1:30	20.03	7.12390043	1
LH-BY-01	9/23/2025 1:45	20.06	7.09331594	1
LH-BY-01	9/23/2025 2:00	19.98	7.11391352	1
LH-BY-01	9/23/2025 2:15	19.96	7.09279174	1
LH-BY-01	9/23/2025 2:30	19.91	7.07834804	1
LH-BY-01	9/23/2025 2:45	19.94	7.03885844	1
LH-BY-01	9/23/2025 3:00	19.94	7.04942393	1
LH-BY-01	9/23/2025 3:15	19.96	7.05164472	1
LH-BY-01	9/23/2025 3:30	19.91	7.04192116	1
LH-BY-01	9/23/2025 3:45	19.86	7.04025962	1
LH-BY-01	9/23/2025 4:00	19.86	7.03525355	1
LH-BY-01	9/23/2025 4:15	19.89	7.00744126	1
LH-BY-01	9/23/2025 4:30	19.96	6.9804715	1
LH-BY-01	9/23/2025 4:45	19.98	6.9927049	1
LH-BY-01	9/23/2025 5:00	19.89	6.98686284	1
LH-BY-01	9/23/2025 5:15	19.86	6.99631741	1
LH-BY-01	9/23/2025 5:30	19.82	6.95042162	1
LH-BY-01	9/23/2025 5:45	19.77	6.98797026	1
LH-BY-01	9/23/2025 6:00	19.77	6.97851143	1
LH-BY-01	9/23/2025 6:15	19.79	6.95152927	1
LH-BY-01	9/23/2025 6:30	19.82	6.94263333	1
LH-BY-01	9/23/2025 6:45	19.82	6.95264685	1
LH-BY-01	9/23/2025 7:00	19.84	6.95988157	1
LH-BY-01	9/23/2025 7:15	19.77	7.03609898	1
LH-BY-01	9/23/2025 7:30	19.79	7.05473469	1
LH-BY-01	9/23/2025 7:45	19.75	7.09118895	1
LH-BY-01	9/23/2025 8:00	19.79	7.14820375	1
LH-BY-01	9/23/2025 8:15	19.89	7.19765263	1
LH-BY-01	9/23/2025 8:30	19.84	7.43493487	1
LH-BY-01	9/23/2025 8:45	19.84	7.70583763	1
LH-BY-01	9/23/2025 9:00	19.96	8.11618477	1
LH-BY-01	9/23/2025 9:15	20.03	8.51116887	1
LH-BY-01	9/23/2025 9:30	20.17	8.86911498	1
LH-BY-01	9/23/2025 9:45	20.36	9.0794679	1
LH-BY-01	9/23/2025 10:00	20.63	9.07561512	1
LH-BY-01	9/23/2025 10:15	20.67	9.204577	1
LH-BY-01	9/23/2025 10:30	21.01	8.9424537	1
LH-BY-01	9/23/2025 10:45	21.01	9.36547549	1
LH-BY-01	9/23/2025 11:00	21.25	9.46928562	1
LH-BY-01	9/23/2025 11:15	21.44	9.48152426	1
LH-BY-01	9/23/2025 11:30	21.65	9.44160974	1
LH-BY-01	9/23/2025 11:45	21.82	9.40290652	1
LH-BY-01	9/23/2025 12:00	21.89	9.10431472	1
LH-BY-01	9/23/2025 12:15	21.91	9.13179039	1
LH-BY-01	9/23/2025 12:30	22.08	9.13415122	1
LH-BY-01	9/23/2025 12:45	22.13	9.07997428	1
LH-BY-01	9/23/2025 13:00	22.11	8.88471001	1
LH-BY-01	9/23/2025 13:15	22.08	8.89097405	1
LH-BY-01	9/23/2025 13:30	22.15	9.04975392	1
LH-BY-01	9/23/2025 13:45	22.13	9.05348046	1
LH-BY-01	9/23/2025 14:00	22.2	9.13052503	1
LH-BY-01	9/23/2025 14:15	22.2	9.14459653	1
LH-BY-01	9/23/2025 14:30	22.23	9.21059085	1

Station Name	Date Time	Temp C	pH SU	Use Code
LH-BY-01	9/23/2025 14:45	22.18	9.07851842	1
LH-BY-01	9/23/2025 15:00	22.97	10.0922937	2
LH-BY-01	9/23/2025 15:15	24.17	7.02213467	2
LH-BY-01	9/23/2025 15:30			2
LH-BY-01	9/23/2025 15:45	23.52	9.99443025	2
LH-BY-01	9/23/2025 16:00	23.71	9.98761873	2
LH-BY-01	9/23/2025 16:15	24.1	9.97853881	2
LH-BY-01	9/23/2025 16:30	22.35	9.09735371	2
LH-BY-01	9/23/2025 16:45	22.11	9.05394403	1
LH-BY-01	9/23/2025 17:00	22.06	9.02776559	1
LH-BY-01	9/23/2025 17:15	22.06	9.14480952	1
LH-BY-01	9/23/2025 17:30	22.03	9.12807081	1
LH-BY-01	9/23/2025 17:45	22.01	9.01443341	1
LH-BY-01	9/23/2025 18:00	21.99	9.05177026	1
LH-BY-01	9/23/2025 18:15	21.96	9.00492654	1
LH-BY-01	9/23/2025 18:30	21.94	9.03898614	1
LH-BY-01	9/23/2025 18:45	21.91	8.9795473	1
LH-BY-01	9/23/2025 19:00	21.87	8.85530802	1
LH-BY-01	9/23/2025 19:15	21.82	8.88052825	1
LH-BY-01	9/23/2025 19:30	21.8	9.03420605	1
LH-BY-01	9/23/2025 19:45	21.75	9.00389042	1
LH-BY-01	9/23/2025 20:00	21.7	8.95248184	1
LH-BY-01	9/23/2025 20:15	21.65	8.88216034	1
LH-BY-01	9/23/2025 20:30	21.63	8.74562889	1
LH-BY-01	9/23/2025 20:45	21.6	8.7036269	1
LH-BY-01	9/23/2025 21:00	21.58	8.58048188	1
LH-BY-01	9/23/2025 21:15	21.56	8.22612234	1
LH-BY-01	9/23/2025 21:30	21.53	8.01392897	1
LH-BY-01	9/23/2025 21:45	21.51	7.73974626	1
LH-BY-01	9/23/2025 22:00	21.49	7.74911234	1
LH-BY-01	9/23/2025 22:15	21.46	7.57655347	1
LH-BY-01	9/23/2025 22:30	21.46	7.502841	1
LH-BY-01	9/23/2025 22:45	21.46	7.42721037	1
LH-BY-01	9/23/2025 23:00	21.44	7.31871848	1
LH-BY-01	9/23/2025 23:15	21.46	7.29704894	1
LH-BY-01	9/23/2025 23:30	21.46	7.33294609	1
LH-BY-01	9/23/2025 23:45	21.39	7.37468677	1
LH-BY-01	9/24/2025 0:00	21.37	7.36977828	1
LH-BY-01	9/24/2025 0:15	21.34	7.32896972	1
LH-BY-01	9/24/2025 0:30	21.34	7.22891019	1
LH-BY-01	9/24/2025 0:45	21.32	7.27004889	1
LH-BY-01	9/24/2025 1:00	21.29	7.24457745	1
LH-BY-01	9/24/2025 1:15	21.27	7.1941411	1
LH-BY-01	9/24/2025 1:30	21.29	7.20290175	1
LH-BY-01	9/24/2025 1:45	21.32	7.24811654	1
LH-BY-01	9/24/2025 2:00	21.27	7.1941411	1
LH-BY-01	9/24/2025 2:15	21.29	7.20345011	1
LH-BY-01	9/24/2025 2:30	21.32	7.19109244	1
LH-BY-01	9/24/2025 2:45	21.25	7.167555	1
LH-BY-01	9/24/2025 3:00	21.22	7.11601356	1
LH-BY-01	9/24/2025 3:15	21.2	7.11108465	1
LH-BY-01	9/24/2025 3:30	21.17	7.08476374	1
LH-BY-01	9/24/2025 3:45	21.17	7.04800834	1
LH-BY-01	9/24/2025 4:00	21.17	7.04691117	1
LH-BY-01	9/24/2025 4:15	21.15	7.08147775	1
LH-BY-01	9/24/2025 4:30	21.13	7.08587259	1
LH-BY-01	9/24/2025 4:45	21.13	7.11769502	1
LH-BY-01	9/24/2025 5:00	21.13	7.10315546	1
LH-BY-01	9/24/2025 5:15	21.06	7.09522251	1
LH-BY-01	9/24/2025 5:30	21.06	7.03430646	1
LH-BY-01	9/24/2025 5:45	21.06	7.03403207	1
LH-BY-01	9/24/2025 6:00	21.06	7.00988517	1
LH-BY-01	9/24/2025 6:15	21.06	7.0074156	1
LH-BY-01	9/24/2025 6:30	21.1	7.01893768	1
LH-BY-01	9/24/2025 6:45	21.06	7.07025242	1
LH-BY-01	9/24/2025 7:00	21.1	7.07655313	1
LH-BY-01	9/24/2025 7:15	21.06	7.08452104	1
LH-BY-01	9/24/2025 7:30	21.01	7.0686177	1
LH-BY-01	9/24/2025 7:45	20.94	7.07659478	1
LH-BY-01	9/24/2025 8:00	20.94	7.0708301	1
LH-BY-01	9/24/2025 8:15	20.91	7.09582015	1
LH-BY-01	9/24/2025 8:30	21.01	7.14683402	1
LH-BY-01	9/24/2025 8:45	20.98	7.16908116	1
LH-BY-01	9/24/2025 9:00	20.96	7.17458246	1
LH-BY-01	9/24/2025 9:15	20.96	7.22975492	1
LH-BY-01	9/24/2025 9:30	20.98	7.27255681	1
LH-BY-01	9/24/2025 9:45	21.08	7.29853008	1
LH-BY-01	9/24/2025 10:00	21.08	7.33804051	1
LH-BY-01	9/24/2025 10:15	21.06	7.4659323	1
LH-BY-01	9/24/2025 10:30	21.13	7.52288238	1
LH-BY-01	9/24/2025 10:45	21.15	7.56838276	1
LH-BY-01	9/24/2025 11:00	21.1	7.63295377	1
LH-BY-01	9/24/2025 11:15	21.13	7.63206625	1
LH-BY-01	9/24/2025 11:30	21.17	7.60866536	1

Station Name	Date Time	Temp C	pH SU	Use Code
LH-BY-01	9/24/2025 11:45	21.15	7.6235196	1
LH-BY-01	9/24/2025 12:00	21.17	7.84647829	1
LH-BY-01	9/24/2025 12:15	21.15	8.03059962	1
LH-BY-01	9/24/2025 12:30	21.15	8.12386593	1
LH-BY-01	9/24/2025 12:45	21.06	8.33357431	1
LH-BY-01	9/24/2025 13:00	21.03	8.39490698	1
LH-BY-01	9/24/2025 13:15	21.1	8.10924149	1
LH-BY-01	9/24/2025 13:30	21.1	8.13256203	1
LH-BY-01	9/24/2025 13:45	21.08	8.07501965	1
LH-BY-01	9/24/2025 14:00	21.01	8.17956388	1
LH-BY-01	9/24/2025 14:15	21.03	8.10785888	1
LH-BY-01	9/24/2025 14:30	21.06	8.14588704	1
LH-BY-01	9/24/2025 14:45	21.06	8.33522069	1
LH-BY-01	9/24/2025 15:00	21.03	8.08398394	1
LH-BY-01	9/24/2025 15:15	20.96	7.94864393	1
LH-BY-01	9/24/2025 15:30	20.94	7.84659126	1
LH-BY-01	9/24/2025 15:45	20.89	7.64438801	1
LH-BY-01	9/24/2025 16:00	20.84	7.50280301	1
LH-BY-01	9/24/2025 16:15	20.86	7.35174802	1
LH-BY-01	9/24/2025 16:30	20.82	7.28231687	1
LH-BY-01	9/24/2025 16:45	20.84	7.24275499	1
LH-BY-01	9/24/2025 17:00	20.82	7.24689081	1
LH-BY-01	9/24/2025 17:15	20.72	7.20769072	1
LH-BY-01	9/24/2025 17:30	20.67	7.18134902	1
LH-BY-01	9/24/2025 17:45	20.7	7.14891204	1
LH-BY-01	9/24/2025 18:00	20.65	7.11101782	1
LH-BY-01	9/24/2025 18:15	20.7	7.08407512	1
LH-BY-01	9/24/2025 18:30	20.63	7.06238609	1
LH-BY-01	9/24/2025 18:45	20.7	7.05385452	1
LH-BY-01	9/24/2025 19:00	20.75	7.04587946	1
LH-BY-01	9/24/2025 19:15	20.77	7.02637496	1
LH-BY-01	9/24/2025 19:30	20.84	7.00385132	1
LH-BY-01	9/24/2025 19:45	20.86	7.00851897	1
LH-BY-01	9/24/2025 20:00	20.84	7.01675761	1
LH-BY-01	9/24/2025 20:15	20.86	7.00906814	1
LH-BY-01	9/24/2025 20:30	20.84	7.01181478	1
LH-BY-01	9/24/2025 20:45	20.86	7.03185855	1
LH-BY-01	9/24/2025 21:00	20.77	7.02527629	1
LH-BY-01	9/24/2025 21:15	20.72	7.04533471	1
LH-BY-01	9/24/2025 21:30	20.7	7.03792002	1
LH-BY-01	9/24/2025 21:45	20.7	7.04945879	1
LH-BY-01	9/24/2025 22:00	20.65	7.06677832	1
LH-BY-01	9/24/2025 22:15	20.65	7.02418749	1
LH-BY-01	9/24/2025 22:30	20.65	7.02583617	1
LH-BY-01	9/24/2025 22:45	20.7	7.00028163	1
LH-BY-01	9/24/2025 23:00	20.67	6.94203237	1
LH-BY-01	9/24/2025 23:15	20.51	6.9972578	1
LH-BY-01	9/24/2025 23:30	20.53	6.97416707	1
LH-BY-01	9/24/2025 23:45	20.56	6.90517893	1
LH-BY-01	9/25/2025 0:00	20.48	6.92467373	1
LH-BY-01	9/25/2025 0:15	20.46	6.9246686	1
LH-BY-01	9/25/2025 0:30	20.48	6.86638675	1
LH-BY-01	9/25/2025 0:45	20.48	6.87545973	1
LH-BY-01	9/25/2025 1:00	20.46	6.88095039	1
LH-BY-01	9/25/2025 1:15	20.48	6.85016538	1
LH-BY-01	9/25/2025 1:30	20.48	6.82294646	1
LH-BY-01	9/25/2025 1:45	20.58	6.83482507	1
LH-BY-01	9/25/2025 2:00	20.53	6.83094846	1
LH-BY-01	9/25/2025 2:15	20.53	6.8765805	1
LH-BY-01	9/25/2025 2:30	20.56	6.82381927	1
LH-BY-01	9/25/2025 2:45	20.56	6.7872624	1
LH-BY-01	9/25/2025 3:00	20.53	6.75535322	1
LH-BY-01	9/25/2025 3:15	20.53	6.76057617	1
LH-BY-01	9/25/2025 3:30	20.53	6.73748526	1
LH-BY-01	9/25/2025 3:45	20.53	6.70999608	1
LH-BY-01	9/25/2025 4:00	20.53	6.71741816	1
LH-BY-01	9/25/2025 4:15	20.51	6.74763907	1
LH-BY-01	9/25/2025 4:30	20.53	6.74215842	1
LH-BY-01	9/25/2025 4:45	20.53	6.71906751	1
LH-BY-01	9/25/2025 5:00	20.53	6.70587271	1
LH-BY-01	9/25/2025 5:15	20.53	6.70174933	1
LH-BY-01	9/25/2025 5:30	20.53	6.74710647	1
LH-BY-01	9/25/2025 5:45	20.51	6.76275915	1
LH-BY-01	9/25/2025 6:00	20.51	6.76248424	1
LH-BY-01	9/25/2025 6:15	20.44	6.94253691	1
LH-BY-01	9/25/2025 6:30	20.36	6.96315007	1
LH-BY-01	9/25/2025 6:45	20.29	7.00715994	1
LH-BY-01	9/25/2025 7:00	20.34	6.85889614	1
LH-BY-01	9/25/2025 7:15	20.34	6.99588086	1
LH-BY-01	9/25/2025 7:30	20.29	6.98129898	1
LH-BY-01	9/25/2025 7:45	20.29	6.99753086	1
LH-BY-01	9/25/2025 8:00	20.39	6.92987607	1
LH-BY-01	9/25/2025 8:15	20.44	6.93621246	1
LH-BY-01	9/25/2025 8:30	20.53	6.99285972	1

Station Name	Date Time	Temp C	pH SU	Use Code
LH-BY-01	9/25/2025 8:45	20.63	6.96593192	1
LH-BY-01	9/25/2025 9:00	20.63	7.05826412	1
LH-BY-01	9/25/2025 9:15	20.72	6.94066866	1
LH-BY-01	9/25/2025 9:30	20.7	7.05825024	1
LH-BY-01	9/25/2025 9:45	20.67	7.21432032	1
LH-BY-01	9/25/2025 10:00	20.7	7.2475411	1
LH-BY-01	9/25/2025 10:15	20.72	7.40823197	1
LH-BY-01	9/25/2025 10:30	20.82	7.34987354	1
LH-BY-01	9/25/2025 10:45	20.84	7.38335117	1
LH-BY-01	9/25/2025 11:00	20.89	7.60869583	1
LH-BY-01	9/25/2025 11:15	20.91	7.40824275	1
LH-BY-01	9/25/2025 11:30	20.96	7.65411628	1
LH-BY-01	9/25/2025 11:45	21.01	7.93640718	1
LH-BY-01	9/25/2025 12:00	21.01	8.28412675	1
LH-BY-01	9/25/2025 12:15	21.03	8.49397425	1
LH-BY-01	9/25/2025 12:30	21.06	8.51522485	1
LH-BY-01	9/25/2025 12:45	21.08	8.51374997	1
LH-BY-01	9/25/2025 13:00	21.08	8.26653545	1
LH-BY-01	9/25/2025 13:15	21.1	8.25766987	1
LH-BY-01	9/25/2025 13:30	21.13	8.18676418	1
LH-BY-01	9/25/2025 13:45	21.13	8.03697928	1
LH-BY-01	9/25/2025 14:00	21.13	8.00543118	1
LH-BY-01	9/25/2025 14:15	21.15	7.9697022	1
LH-BY-01	9/25/2025 14:30	21.13	8.02628036	1
LH-BY-01	9/25/2025 14:45	21.17	8.27245693	1
LH-BY-01	9/25/2025 15:00	21.17	8.11117203	1
LH-BY-01	9/25/2025 15:15	21.15	8.20506248	1
LH-BY-01	9/25/2025 15:30	21.13	8.22297591	1
LH-BY-01	9/25/2025 15:45	21.13	8.12531396	1
LH-BY-01	9/25/2025 16:00	21.1	7.83049245	1
LH-BY-01	9/25/2025 16:15	21.06	7.54139136	1
LH-BY-01	9/25/2025 16:30	21.01	7.58155209	1
LH-BY-01	9/25/2025 16:45	20.96	7.53059583	1
LH-BY-01	9/25/2025 17:00	20.91	7.49060371	1
LH-BY-01	9/25/2025 17:15	20.89	7.47388921	1
LH-BY-01	9/25/2025 17:30	20.86	7.43988924	1
LH-BY-01	9/25/2025 17:45	20.89	7.41293795	1
LH-BY-01	9/25/2025 18:00	20.91	7.39177055	1
LH-BY-01	9/25/2025 18:15	20.94	7.33051518	1
LH-BY-01	9/25/2025 18:30	20.96	7.2846529	1
LH-BY-01	9/25/2025 18:45	20.96	7.26351718	1
LH-BY-01	9/25/2025 19:00	20.96	7.25912534	1
LH-BY-01	9/25/2025 19:15	20.94	7.22757448	1
LH-BY-01	9/25/2025 19:30	20.94	7.07137911	1
LH-BY-01	9/25/2025 19:45	20.94	7.0804379	1
LH-BY-01	9/25/2025 20:00	20.94	7.06369287	1
LH-BY-01	9/25/2025 20:15	20.91	7.09087849	1
LH-BY-01	9/25/2025 20:30	20.91	7.03212767	1
LH-BY-01	9/25/2025 20:45	20.91	7.02718601	1
LH-BY-01	9/25/2025 21:00	20.89	6.99863412	1
LH-BY-01	9/25/2025 21:15	20.89	7.01373465	1
LH-BY-01	9/25/2025 21:30	20.89	6.98023892	1
LH-BY-01	9/25/2025 21:45	20.89	7.04009196	1
LH-BY-01	9/25/2025 22:00	20.89	7.03597363	1
LH-BY-01	9/25/2025 22:15	20.89	7.02883519	1
LH-BY-01	9/25/2025 22:30	20.86	7.02581772	1
LH-BY-01	9/25/2025 22:45	20.86	7.00769522	1
LH-BY-01	9/25/2025 23:00	20.84	6.93272942	1
LH-BY-01	9/25/2025 23:15	20.84	6.98874822	1
LH-BY-01	9/25/2025 23:30	20.84	6.96650546	1
LH-BY-01	9/25/2025 23:45	20.84	6.94645952	1
LH-BY-01	9/26/2025 0:00	20.82	6.89015865	1
LH-BY-01	9/26/2025 0:15	20.82	6.87780073	1
LH-BY-01	9/26/2025 0:30	20.82	6.8854901	1
LH-BY-01	9/26/2025 0:45	20.82	6.87889921	1
LH-BY-01	9/26/2025 1:00	20.82	6.88192004	1
LH-BY-01	9/26/2025 1:15	20.79	6.90525312	1
LH-BY-01	9/26/2025 1:30	20.79	6.89097139	1
LH-BY-01	9/26/2025 1:45	20.77	6.90826801	1
LH-BY-01	9/26/2025 2:00	20.77	6.9025	1
LH-BY-01	9/26/2025 2:15	20.75	6.91183269	1
LH-BY-01	9/26/2025 2:30	20.75	6.91375549	1
LH-BY-01	9/26/2025 2:45	20.72	6.90550526	1
LH-BY-01	9/26/2025 3:00	20.67	6.97665223	1
LH-BY-01	9/26/2025 3:15	20.65	6.97225417	1
LH-BY-01	9/26/2025 3:30	20.63	6.97609946	1
LH-BY-01	9/26/2025 3:45	20.63	6.96208475	1
LH-BY-01	9/26/2025 4:00	20.58	7.00385473	1
LH-BY-01	9/26/2025 4:15	20.56	7.00495445	1
LH-BY-01	9/26/2025 4:30	20.53	6.97911513	1
LH-BY-01	9/26/2025 4:45	20.46	6.93456706	1
LH-BY-01	9/26/2025 5:00	20.48	6.94062017	1
LH-BY-01	9/26/2025 5:15	20.44	6.95601074	1
LH-BY-01	9/26/2025 5:30	20.46	6.9529892	1

Station Name	Date Time	Temp C	pH SU	Use Code
LH-BY-01	9/26/2025 5:45	20.41	6.92905584	1
LH-BY-01	9/26/2025 6:00	20.36	6.94967258	1
LH-BY-01	9/26/2025 6:15	20.36	7.01568481	1
LH-BY-01	9/26/2025 6:30	20.34	7.04704383	1
LH-BY-01	9/26/2025 6:45	20.36	7.03658869	1
LH-BY-01	9/26/2025 7:00	20.36	7.09297414	1
LH-BY-01	9/26/2025 7:15	20.36	7.11277781	1
LH-BY-01	9/26/2025 7:30	20.36	7.12763056	1
LH-BY-01	9/26/2025 7:45	20.41	7.139159	1
LH-BY-01	9/26/2025 8:00	20.51	7.10089905	1
LH-BY-01	9/26/2025 8:15	20.53	7.12810647	1
LH-BY-01	9/26/2025 8:30	20.58	7.10884551	1
LH-BY-01	9/26/2025 8:45	20.63	7.13658161	1
LH-BY-01	9/26/2025 9:00	20.6	7.18908737	1
LH-BY-01	9/26/2025 9:15	20.6	7.29022344	1
LH-BY-01	9/26/2025 9:30	20.67	7.2992214	1
LH-BY-01	9/26/2025 9:45	20.72	7.29944521	1
LH-BY-01	9/26/2025 10:00	20.82	7.31417286	1
LH-BY-01	9/26/2025 10:15	20.86	7.2619593	1
LH-BY-01	9/26/2025 10:30	20.89	7.22980962	1
LH-BY-01	9/26/2025 10:45	20.96	7.26406616	1
LH-BY-01	9/26/2025 11:00	20.98	7.30576783	1
LH-BY-01	9/26/2025 11:15	21.06	7.40721143	1
LH-BY-01	9/26/2025 11:30	21.1	7.31552007	1
LH-BY-01	9/26/2025 11:45	21.1	7.34240728	1
LH-BY-01	9/26/2025 12:00	21.1	7.37121501	1
LH-BY-01	9/26/2025 12:15	21.17	7.34726314	1
LH-BY-01	9/26/2025 12:30	21.2	7.25699421	1
LH-BY-01	9/26/2025 12:45	21.15	7.22302309	1
LH-BY-01	9/26/2025 13:00	21.25	7.2925991	1
LH-BY-01	9/26/2025 13:15	21.22	7.26410718	1
LH-BY-01	9/26/2025 13:30	21.25	7.2561279	1
LH-BY-01	9/26/2025 13:45	21.2	7.24904049	1
LH-BY-01	9/26/2025 14:00	21.22	7.2509433	1
LH-BY-01	9/26/2025 14:15	21.17	7.21039041	1
LH-BY-01	9/26/2025 14:30	21.15	7.28446913	1
LH-BY-01	9/26/2025 14:45	21.2	7.32556073	1
LH-BY-01	9/26/2025 15:00	21.15	7.361551	1
LH-BY-01	9/26/2025 15:15	21.2	7.3686205	1
LH-BY-01	9/26/2025 15:30	21.22	7.34857539	1
LH-BY-01	9/26/2025 15:45	21.15	7.29708752	1
LH-BY-01	9/26/2025 16:00	21.2	7.38507647	1
LH-BY-01	9/26/2025 16:15	21.2	7.4018067	1
LH-BY-01	9/26/2025 16:30	21.17	7.30063315	1
LH-BY-01	9/26/2025 16:45	21.17	7.26662069	1
LH-BY-01	9/26/2025 17:00	21.17	7.26991222	1
LH-BY-01	9/26/2025 17:15	21.17	7.17336072	1
LH-BY-01	9/26/2025 17:30	21.2	7.20159246	1
LH-BY-01	9/26/2025 17:45	21.15	7.15005592	1
LH-BY-01	9/26/2025 18:00	21.13	7.18984416	1
LH-BY-01	9/26/2025 18:15	21.13	7.12784528	1
LH-BY-01	9/26/2025 18:30	21.13	7.11495171	1
LH-BY-01	9/26/2025 18:45	21.13	7.0622801	1
LH-BY-01	9/26/2025 19:00	21.1	7.0430813	1
LH-BY-01	9/26/2025 19:15	21.1	7.0430813	1
LH-BY-01	9/26/2025 19:30	21.08	7.04692552	1
LH-BY-01	9/26/2025 19:45	21.08	7.00137878	1
LH-BY-01	9/26/2025 20:00	21.08	7.05241307	1
LH-BY-01	9/26/2025 20:15	21.08	7.00906136	1
LH-BY-01	9/26/2025 20:30	21.1	7.02881461	1
LH-BY-01	9/26/2025 20:45	21.06	7.03485526	1
LH-BY-01	9/26/2025 21:00	21.03	7.0738271	1
LH-BY-01	9/26/2025 21:15	20.98	7.08975898	1
LH-BY-01	9/26/2025 21:30	20.94	7.08510454	1
LH-BY-01	9/26/2025 21:45	20.94	7.0966339	1
LH-BY-01	9/26/2025 22:00	20.89	7.10680888	1
LH-BY-01	9/26/2025 22:15	20.84	7.14005387	1
LH-BY-01	9/26/2025 22:30	20.79	7.21752861	1
LH-BY-01	9/26/2025 22:45	20.77	7.16068728	1
LH-BY-01	9/26/2025 23:00	20.67	7.15112533	1
LH-BY-01	9/26/2025 23:15	20.63	7.17697694	1
LH-BY-01	9/26/2025 23:30	20.65	7.23796594	1
LH-BY-01	9/26/2025 23:45	20.63	7.1984112	1
LH-BY-01	9/27/2025 0:00	20.63	7.25034806	1
LH-BY-01	9/27/2025 0:15	20.65	7.36134194	1
LH-BY-01	9/27/2025 0:30	20.63	7.39599111	1
LH-BY-01	9/27/2025 0:45	20.63	7.37620564	1
LH-BY-01	9/27/2025 1:00	20.56	7.29493564	1
LH-BY-01	9/27/2025 1:15	20.53	7.32795278	1
LH-BY-01	9/27/2025 1:30	20.58	7.31497925	1
LH-BY-01	9/27/2025 1:45	20.6	7.29104792	1
LH-BY-01	9/27/2025 2:00	20.58	7.25863603	1
LH-BY-01	9/27/2025 2:15	20.79	7.20462012	1
LH-BY-01	9/27/2025 2:30	20.77	7.19227402	1

pH Continous Monitoring Data

Station Name	Date Time	Temp C	pH SU	Use Code
LH-BY-01	9/27/2025 2:45	20.77	7.12882587	1
LH-BY-01	9/27/2025 3:00	20.72	7.13599035	1
LH-BY-01	9/27/2025 3:15	20.67	7.10139363	1
LH-BY-01	9/27/2025 3:30	20.58	7.08933152	1
LH-BY-01	9/27/2025 3:45	20.56	7.06185123	1
LH-BY-01	9/27/2025 4:00	20.6	7.03958188	1
LH-BY-01	9/27/2025 4:15	20.56	6.99313531	1
LH-BY-01	9/27/2025 4:30	20.6	6.99286142	1
LH-BY-01	9/27/2025 4:45	20.63	6.94752044	1
LH-BY-01	9/27/2025 5:00	20.63	6.92031542	1
LH-BY-01	9/27/2025 5:15	20.6	6.92662829	1
LH-BY-01	9/27/2025 5:30	20.56	6.92661829	1
LH-BY-01	9/27/2025 5:45	20.53	6.91149175	1
LH-BY-01	9/27/2025 6:00	20.53	6.90489435	1
LH-BY-01	9/27/2025 6:15	20.53	6.90242032	1
LH-BY-01	9/27/2025 6:30	20.58	6.89968848	1
LH-BY-01	9/27/2025 6:45	20.6	6.90601632	1
LH-BY-01	9/27/2025 7:00	20.6	6.9142611	1
LH-BY-01	9/27/2025 7:15	20.56	6.89968165	1
LH-BY-01	9/27/2025 7:30	20.48	6.90240371	1
LH-BY-01	9/27/2025 7:45	20.48	6.90625285	1
LH-BY-01	9/27/2025 8:00	20.48	6.92824793	1
LH-BY-01	9/27/2025 8:15	20.56	6.94283525	1
LH-BY-01	9/27/2025 8:30	20.67	6.94175761	1
LH-BY-01	9/27/2025 8:45	20.67	6.94945091	1
LH-BY-01	9/27/2025 9:00	20.75	6.92803916	1
LH-BY-01	9/27/2025 9:15	20.79	6.96183074	1
LH-BY-01	9/27/2025 9:30	20.86	7.0178548	3
LH-BY-01	9/27/2025 9:45	20.96	7.01208445	3
LH-BY-01	9/27/2025 10:00	21.03	7.05077543	3
LH-BY-01	9/27/2025 10:15	21.08	7.06969888	3
LH-BY-01	9/27/2025 10:30	21.13	7.00905982	3
LH-BY-01	9/27/2025 10:45	21.13	7.04280257	3
LH-BY-01	9/27/2025 11:00	21.15	7.06776212	3
LH-BY-01	9/27/2025 11:15	21.2	7.05842556	3
LH-BY-01	9/27/2025 11:30	21.25	7.02441242	3
LH-BY-01	9/27/2025 11:45	21.25	7.05896408	3
LH-BY-01	9/27/2025 12:00	21.29	7.08198738	3
LH-BY-01	9/27/2025 12:15	21.29	7.05895607	3
LH-BY-01	9/27/2025 12:30	21.27	7.04031441	3
LH-BY-01	9/27/2025 12:45	21.29	7.0414084	3
LH-BY-01	9/27/2025 13:00	21.29	7.0507306	3
LH-BY-01	9/27/2025 13:15	21.29	7.03455385	3
LH-BY-01	9/27/2025 13:30	21.25	7.02386398	3
LH-BY-01	9/27/2025 13:45	21.27	7.03428199	3
LH-BY-01	9/27/2025 14:00	21.29	7.07787464	3
LH-BY-01	9/27/2025 14:15	21.27	7.04387902	3
LH-BY-01	9/27/2025 14:30	21.29	7.07650373	3
LH-BY-01	9/27/2025 14:45	21.29	7.02989275	3
LH-BY-01	9/27/2025 15:00	21.34	7.09951814	3
LH-BY-01	9/27/2025 15:15	21.39	7.10854619	3
LH-BY-01	9/27/2025 15:30	21.37	7.03509268	3
LH-BY-01	9/27/2025 15:45	21.39	7.06085468	3
LH-BY-01	9/27/2025 16:00	21.39	7.02056357	3
LH-BY-01	9/27/2025 16:15	21.41	7.0389249	3
LH-BY-01	9/27/2025 16:30	21.44	7.05180094	3
LH-BY-01	9/27/2025 16:45	21.41	7.00439201	3
LH-BY-01	9/27/2025 17:00	21.39	7.0449575	3
LH-BY-01	9/27/2025 17:15	21.37	6.99562116	3
LH-BY-01	9/27/2025 17:30	21.29	6.96683083	3
LH-BY-01	9/27/2025 17:45	21.22	6.96764569	3
LH-BY-01	9/27/2025 18:00	21.2	6.87823274	3
LH-BY-01	9/27/2025 18:15	21.17	6.92293026	3
LH-BY-01	9/27/2025 18:30	21.13	6.99232561	3
LH-BY-01	9/27/2025 18:45	21.27	7.24020685	3
LH-BY-01	9/27/2025 19:00	21.27	7.36716186	3
LH-BY-01	9/27/2025 19:15	21.29	7.35123435	3
LH-BY-01	9/27/2025 19:30	21.34	7.40490531	3
LH-BY-01	9/27/2025 19:45	21.27	7.24020685	3
LH-BY-01	9/27/2025 20:00	21.15	7.2079359	3
LH-BY-01	9/27/2025 20:15	21.15	7.16349724	3
LH-BY-01	9/27/2025 20:30	21.13	7.05843946	3
LH-BY-01	9/27/2025 20:45	21.17	7.04197387	3
LH-BY-01	9/27/2025 21:00	21.2	7.02030258	3
LH-BY-01	9/27/2025 21:15	21.2	7.03812987	3
LH-BY-01	9/27/2025 21:30	21.2	7.03758134	3
LH-BY-01	9/27/2025 21:45	21.25	6.98465059	3
LH-BY-01	9/27/2025 22:00	21.22	6.99479618	3
LH-BY-01	9/27/2025 22:15	21.2	7.00576647	3
LH-BY-01	9/27/2025 22:30	21.2	6.73753424	3
LH-BY-01	9/27/2025 22:45	21.17	6.68045433	3
LH-BY-01	9/27/2025 23:00	21.17	6.59213165	3
LH-BY-01	9/27/2025 23:15	21.15	6.55287722	3
LH-BY-01	9/27/2025 23:30	21.15	6.53532121	3

Station Name	Date Time	Temp C	pH SU	Use Code
LH-BY-01	9/27/2025 23:45	21.15	6.54135609	3
LH-BY-01	9/28/2025 0:00	21.13	6.55805913	3
LH-BY-01	9/28/2025 0:15	21.13	6.57342168	3
LH-BY-01	9/28/2025 0:30	21.1	6.59669873	3
LH-BY-01	9/28/2025 0:45	21.08	6.61532902	3
LH-BY-01	9/28/2025 1:00	21.08	6.62795041	3
LH-BY-01	9/28/2025 1:15	21.06	6.63012029	3
LH-BY-01	9/28/2025 1:30	21.06	6.65838314	3
LH-BY-01	9/28/2025 1:45	21.03	6.67783244	3
LH-BY-01	9/28/2025 2:00	21.03	6.69265137	3
LH-BY-01	9/28/2025 2:15	21.01	6.70607819	3
LH-BY-01	9/28/2025 2:30	21.01	6.71787925	3
LH-BY-01	9/28/2025 2:45	20.98	6.72443779	3
LH-BY-01	9/28/2025 3:00	20.98	6.73624005	3
LH-BY-01	9/28/2025 3:15	20.98	6.75023808	3
LH-BY-01	9/28/2025 3:30	20.98	6.75517856	3
LH-BY-01	9/28/2025 3:45	20.96	6.76065171	3
LH-BY-01	9/28/2025 4:00	20.96	6.74226089	3
LH-BY-01	9/28/2025 4:15	20.96	6.71453741	3
LH-BY-01	9/28/2025 4:30	20.94	6.7304395	3
LH-BY-01	9/28/2025 4:45	20.94	6.68487108	3
LH-BY-01	9/28/2025 5:00	20.94	6.74141984	3
LH-BY-01	9/28/2025 5:15	20.94	6.73538065	3
LH-BY-01	9/28/2025 5:30	20.94	6.72824343	3
LH-BY-01	9/28/2025 5:45	20.94	6.7433414	3
LH-BY-01	9/28/2025 6:00	20.94	6.75349821	3
LH-BY-01	9/28/2025 6:15	20.94	6.68267501	3
LH-BY-01	9/28/2025 6:30	20.94	6.64918497	3
LH-BY-01	9/28/2025 6:45	20.94	6.602244	3
LH-BY-01	9/28/2025 7:00	20.94	6.58193037	3
LH-BY-01	9/28/2025 7:15	20.91	6.56212109	3
LH-BY-01	9/28/2025 7:30	20.91	6.55388499	3
LH-BY-01	9/28/2025 7:45	20.91	6.59177104	3
LH-BY-01	9/28/2025 8:00	20.91	6.68511347	3
LH-BY-01	9/28/2025 8:15	20.91	6.72574488	3
LH-BY-01	9/28/2025 8:30	20.91	6.73425551	3
LH-BY-01	9/28/2025 8:45	20.91	6.7048801	3
LH-BY-01	9/28/2025 9:00	20.89	6.73121733	3
LH-BY-01	9/28/2025 9:15	20.91	6.77186702	3
LH-BY-01	9/28/2025 9:30	20.91	6.68730976	3
LH-BY-01	9/28/2025 9:45	20.91	6.70295834	3
LH-BY-01	9/28/2025 10:00	20.94	6.66812606	3
LH-BY-01	9/28/2025 10:15	20.94	6.67142016	3
LH-BY-01	9/28/2025 10:30	20.98	6.66323071	3
LH-BY-01	9/28/2025 10:45	21.01	6.70470598	3
LH-BY-01	9/28/2025 11:00	21.03	6.71570303	3
LH-BY-01	9/28/2025 11:15	21.06	6.73219582	3
LH-BY-01	9/28/2025 11:30	21.08	6.73962223	3
LH-BY-01	9/28/2025 11:45	21.13	6.75886966	3
LH-BY-01	9/28/2025 12:00	21.17	6.76411401	3
LH-BY-01	9/28/2025 12:15	21.2	6.73917984	3
LH-BY-01	9/28/2025 12:30	21.22	6.77731796	3
LH-BY-01	9/28/2025 12:45	21.25	6.76253279	3
LH-BY-01	9/28/2025 13:00	21.29	6.75543631	3
LH-BY-01	9/28/2025 13:15	21.32	6.72174025	3
LH-BY-01	9/28/2025 13:30	21.34	6.70174724	3
LH-BY-01	9/28/2025 13:45	21.37	6.70863031	3
LH-BY-01	9/28/2025 14:00	21.37	6.70205173	3
LH-BY-01	9/28/2025 14:15	21.39	6.70755374	3
LH-BY-01	9/28/2025 14:30	21.39	6.70179787	3
LH-BY-01	9/28/2025 14:45	21.41	6.68208503	3
LH-BY-01	9/28/2025 15:00	21.41	6.67441106	3
LH-BY-01	9/28/2025 15:15	21.44	6.66266038	3
LH-BY-01	9/28/2025 15:30	21.44	6.73884424	3
LH-BY-01	9/28/2025 15:45	21.46	6.7221465	3
LH-BY-01	9/28/2025 16:00	21.46	6.73666977	3
LH-BY-01	9/28/2025 16:15	21.44	6.75035403	3
LH-BY-01	9/28/2025 16:30	21.44	6.71938721	3
LH-BY-01	9/28/2025 16:45	21.41	6.63795967	3
LH-BY-01	9/28/2025 17:00	21.41	6.65412984	3
LH-BY-01	9/28/2025 17:15	21.39	6.65766951	3
LH-BY-01	9/28/2025 17:30	21.39	6.64752821	3
LH-BY-01	9/28/2025 17:45	21.37	6.63791051	3
LH-BY-01	9/28/2025 18:00	21.37	6.64887482	3
LH-BY-01	9/28/2025 18:15	21.39	6.67959664	3
LH-BY-01	9/28/2025 18:30	21.39	6.65931405	3
LH-BY-01	9/28/2025 18:45	21.39	6.60065896	3
LH-BY-01	9/28/2025 19:00	21.37	6.60172828	3
LH-BY-01	9/28/2025 19:15	21.37	6.61954528	3
LH-BY-01	9/28/2025 19:30	21.37	6.66258021	3
LH-BY-01	9/28/2025 19:45	21.39	6.65163955	3
LH-BY-01	9/28/2025 20:00	21.39	6.60751119	3
LH-BY-01	9/28/2025 20:15	21.37	6.58637824	3
LH-BY-01	9/28/2025 20:30	21.34	6.58962574	3

Station Name	Date Time	Temp C	pH SU	Use Code
LH-BY-01	9/28/2025 20:45	21.34	6.62416683	3
LH-BY-01	9/28/2025 21:00	21.34	6.64088911	3
LH-BY-01	9/28/2025 21:15	21.34	6.66364238	3
LH-BY-01	9/28/2025 21:30	21.34	6.63787362	3
LH-BY-01	9/28/2025 21:45	21.34	6.60991178	3
LH-BY-01	9/28/2025 22:00	21.32	6.60851451	3
LH-BY-01	9/28/2025 22:15	21.32	6.60495051	3
LH-BY-01	9/28/2025 22:30	21.29	6.55994437	3
LH-BY-01	9/28/2025 22:45	21.29	6.56323456	3
LH-BY-01	9/28/2025 23:00	21.27	6.55114005	3
LH-BY-01	9/28/2025 23:15	21.25	6.56591741	3
LH-BY-01	9/28/2025 23:30	21.25	6.55604551	3
LH-BY-01	9/28/2025 23:45	21.22	6.54146515	3
LH-BY-01	9/29/2025 0:00	21.22	6.54009391	3
LH-BY-01	9/29/2025 0:15	21.2	6.52607509	3
LH-BY-01	9/29/2025 0:30	21.2	6.60094973	3
LH-BY-01	9/29/2025 0:45	21.2	6.56858634	3
LH-BY-01	9/29/2025 1:00	21.2	6.54472519	3
LH-BY-01	9/29/2025 1:15	21.17	6.60804071	3
LH-BY-01	9/29/2025 1:30	21.17	6.56086213	3
LH-BY-01	9/29/2025 1:45	21.13	6.63898687	3
LH-BY-01	9/29/2025 2:00	21.15	6.5633011	3
LH-BY-01	9/29/2025 2:15	21.15	6.50734132	3
LH-BY-01	9/29/2025 2:30	21.13	6.53035167	3
LH-BY-01	9/29/2025 2:45	21.13	6.51114847	3
LH-BY-01	9/29/2025 3:00	21.13	6.51910408	3
LH-BY-01	9/29/2025 3:15	21.08	6.53329002	3
LH-BY-01	9/29/2025 3:30	21.08	6.5223149	3
LH-BY-01	9/29/2025 3:45	21.06	6.53600226	3
LH-BY-01	9/29/2025 4:00	21.03	6.53622937	3
LH-BY-01	9/29/2025 4:15	20.98	6.54822726	3
LH-BY-01	9/29/2025 4:30	20.96	6.57015574	3
LH-BY-01	9/29/2025 4:45	20.96	6.54709858	3
LH-BY-01	9/29/2025 5:00	20.94	6.5605187	3
LH-BY-01	9/29/2025 5:15	20.89	6.54973632	3
LH-BY-01	9/29/2025 5:30	20.86	6.54227663	3
LH-BY-01	9/29/2025 5:45	20.84	6.50462503	3
LH-BY-01	9/29/2025 6:00	20.82	6.51420305	3
LH-BY-01	9/29/2025 6:15	20.79	6.51278023	3
LH-BY-01	9/29/2025 6:30	20.77	6.50615506	3
LH-BY-01	9/29/2025 6:45	20.72	6.51623546	3
LH-BY-01	9/29/2025 7:00	20.7	6.57911633	3
LH-BY-01	9/29/2025 7:15	20.51	6.73471828	3
LH-BY-01	9/29/2025 7:30	20.48	6.7135209	3
LH-BY-01	9/29/2025 7:45	20.46	6.71157669	3
LH-BY-01	9/29/2025 8:00	20.44	6.72503087	3
LH-BY-01	9/29/2025 8:15	20.39	6.71645832	3
LH-BY-01	9/29/2025 8:30	20.39	6.70078202	3
LH-BY-01	9/29/2025 8:45	20.46	6.59801932	3
LH-BY-01	9/29/2025 9:00	20.53	6.55880561	3
LH-BY-01	9/29/2025 9:15	20.58	6.55888071	3
LH-BY-01	9/29/2025 9:30	20.65	6.56558051	3
LH-BY-01	9/29/2025 9:45	20.75	6.59402098	3
LH-BY-01	9/29/2025 10:00	20.82	6.61169336	3
LH-BY-01	9/29/2025 10:15	20.91	6.67385747	3
LH-BY-01	9/29/2025 10:30	20.98	6.63880277	3
LH-BY-01	9/29/2025 10:45	21.08	6.68721604	3
LH-BY-01	9/29/2025 11:00	21.13	6.64639382	3
LH-BY-01	9/29/2025 11:15	21.17	6.67030545	3
LH-BY-01	9/29/2025 11:30	21.22	6.6706357	3
LH-BY-01	9/29/2025 11:45	21.27	6.71182176	3
LH-BY-01	9/29/2025 12:00	21.27	6.71099916	3
LH-BY-01	9/29/2025 12:15	21.29	6.71293807	3
LH-BY-01	9/29/2025 12:30	21.34	6.68886286	3
LH-BY-01	9/29/2025 12:45	21.37	6.70177762	3
LH-BY-01	9/29/2025 13:00	21.37	6.74015271	3
LH-BY-01	9/29/2025 13:15	21.41	6.74868418	3
LH-BY-01	9/29/2025 13:30	21.41	6.77554309	3
LH-BY-01	9/29/2025 13:45	21.41	6.71990677	3
LH-BY-01	9/29/2025 14:00	21.44	6.75994552	3
LH-BY-01	9/29/2025 14:15	21.44	6.71938721	3
LH-BY-01	9/29/2025 14:30	21.44	6.70239656	3
LH-BY-01	9/29/2025 14:45	21.44	6.73829615	3
LH-BY-01	9/29/2025 15:00	21.46	6.80407969	3
LH-BY-01	9/29/2025 15:15	21.44	6.64073697	3
LH-BY-01	9/29/2025 15:30	21.44	6.61799143	3
LH-BY-01	9/29/2025 15:45	21.44	6.68869443	3
LH-BY-01	9/29/2025 16:00	21.44	6.68650209	3
LH-BY-01	9/29/2025 16:15	21.44	6.62813101	3
LH-BY-01	9/29/2025 16:30	21.41	6.73333623	3
LH-BY-01	9/29/2025 16:45	21.39	6.61436342	3
LH-BY-01	9/29/2025 17:00	21.37	6.56116033	3
LH-BY-01	9/29/2025 17:15	21.37	6.560338	3
LH-BY-01	9/29/2025 17:30	21.37	6.55759693	3

Station Name	Date Time	Temp C	pH SU	Use Code
LH-BY-01	9/29/2025 17:45	21.37	6.53676473	3
LH-BY-01	9/29/2025 18:00	21.34	6.55069847	3
LH-BY-01	9/29/2025 18:15	21.34	6.53150897	3
LH-BY-01	9/29/2025 18:30	21.29	6.55775091	3
LH-BY-01	9/29/2025 18:45	21.27	6.5980284	3
LH-BY-01	9/29/2025 19:00	21.25	6.57688619	3
LH-BY-01	9/29/2025 19:15	21.22	6.55874274	3
LH-BY-01	9/29/2025 19:30	21.2	6.53677147	3
LH-BY-01	9/29/2025 19:45	21.2	6.5219611	3
LH-BY-01	9/29/2025 20:00	21.15	6.52626889	3
LH-BY-01	9/29/2025 20:15	21.13	6.51444045	3
LH-BY-01	9/29/2025 20:30	21.13	6.54928053	3
LH-BY-01	9/29/2025 20:45	21.1	6.55801407	3
LH-BY-01	9/29/2025 21:00	21.08	6.54646016	3
LH-BY-01	9/29/2025 21:15	21.03	6.58562579	3
LH-BY-01	9/29/2025 21:30	21.01	6.64240736	3
LH-BY-01	9/29/2025 21:45	20.96	6.60144758	3
LH-BY-01	9/29/2025 22:00	20.91	6.55031602	3
LH-BY-01	9/29/2025 22:15	20.91	6.51846978	3
LH-BY-01	9/29/2025 22:30	20.89	6.51239681	3
LH-BY-01	9/29/2025 22:45	20.84	6.51203928	3
LH-BY-01	9/29/2025 23:00	20.84	6.49144414	3
LH-BY-01	9/29/2025 23:15	20.84	6.48924732	3
LH-BY-01	9/29/2025 23:30	20.82	6.49497961	3
LH-BY-01	9/29/2025 23:45	20.79	6.5075619	3
LH-BY-01	9/30/2025 0:00	20.77	6.51357108	3
LH-BY-01	9/30/2025 0:15	20.77	6.52208577	3
LH-BY-01	9/30/2025 0:30	20.72	6.55304714	3
LH-BY-01	9/30/2025 0:45	20.7	6.58049	3
LH-BY-01	9/30/2025 1:00	20.75	6.54128126	3
LH-BY-01	9/30/2025 1:15	20.77	6.51219774	3
LH-BY-01	9/30/2025 1:30	20.72	6.52887231	3
LH-BY-01	9/30/2025 1:45	20.72	6.50744461	3
LH-BY-01	9/30/2025 2:00	20.7	6.51372994	3
LH-BY-01	9/30/2025 2:15	20.7	6.5024659	3
LH-BY-01	9/30/2025 2:30	20.67	6.50845984	3
LH-BY-01	9/30/2025 2:45	20.67	6.51670266	3
LH-BY-01	9/30/2025 3:00	20.67	6.50323938	3
LH-BY-01	9/30/2025 3:15	20.7	6.50631216	3
LH-BY-01	9/30/2025 3:30	20.72	6.49398362	3
LH-BY-01	9/30/2025 3:45	20.72	6.50936761	3
LH-BY-01	9/30/2025 4:00	20.72	6.51019175	3
LH-BY-01	9/30/2025 4:15	20.75	6.5385344	3
LH-BY-01	9/30/2025 4:30	20.7	6.49147659	3
LH-BY-01	9/30/2025 4:45	20.67	6.51587838	3
LH-BY-01	9/30/2025 5:00	20.67	6.52796785	3
LH-BY-01	9/30/2025 5:15	20.67	6.62111176	3
LH-BY-01	9/30/2025 5:30	20.7	6.60961167	3
LH-BY-01	9/30/2025 5:45	20.7	6.58928144	3
LH-BY-01	9/30/2025 6:00	20.63	6.55291022	3
LH-BY-01	9/30/2025 6:15	20.65	6.55486411	3
LH-BY-01	9/30/2025 6:30	20.7	6.54587367	3
LH-BY-01	9/30/2025 6:45	20.72	6.56760699	3
LH-BY-01	9/30/2025 7:00	20.72	6.52530102	3
LH-BY-01	9/30/2025 7:15	20.77	6.58498458	3
LH-BY-01	9/30/2025 7:30	20.77	6.62398734	3
LH-BY-01	9/30/2025 7:45	20.75	6.62753267	3
LH-BY-01	9/30/2025 8:00	20.77	6.72149424	3
LH-BY-01	9/30/2025 8:15	20.79	6.79127394	3
LH-BY-01	9/30/2025 8:30	20.79	6.7882528	3
LH-BY-01	9/30/2025 8:45	20.82	6.79623841	3
LH-BY-01	9/30/2025 9:00	20.82	6.73197719	3
LH-BY-01	9/30/2025 9:15	20.84	6.72787639	3
LH-BY-01	9/30/2025 9:30	20.84	6.75973021	3
LH-BY-01	9/30/2025 9:45	20.89	6.67630628	3
LH-BY-01	9/30/2025 10:00	20.94	6.69091027	3
LH-BY-01	9/30/2025 10:15	20.98	6.66158388	3
LH-BY-01	9/30/2025 10:30	21.06	6.71353685	3
LH-BY-01	9/30/2025 10:45	21.1	6.75500404	3
LH-BY-01	9/30/2025 11:00	21.2	6.77318883	3
LH-BY-01	9/30/2025 11:15	21.27	6.73430623	3
LH-BY-01	9/30/2025 11:30	21.37	6.73028483	3
LH-BY-01	9/30/2025 11:45	21.44	6.7270604	3
LH-BY-01	9/30/2025 12:00	21.56	6.7559343	3
LH-BY-01	9/30/2025 12:15	21.63	6.74202508	3
LH-BY-01	9/30/2025 12:30	21.7	6.68732613	3
LH-BY-01	9/30/2025 12:45	21.8	6.69892788	3
LH-BY-01	9/30/2025 13:00	21.84	6.70635782	3
LH-BY-01	9/30/2025 13:15	21.89	6.73842167	3
LH-BY-01	9/30/2025 13:30	21.89	6.70011421	3
LH-BY-01	9/30/2025 13:45	21.91	6.6850862	3
LH-BY-01	9/30/2025 14:00	21.94	6.70809879	3
LH-BY-01	9/30/2025 14:15	21.96	6.72453216	3
LH-BY-01	9/30/2025 14:30	21.91	6.85280676	3

Station Name	Date Time	Temp C	pH SU	Use Code
LH-BY-01	9/30/2025 14:45	21.89	6.85361766	3
LH-BY-01	9/30/2025 15:00	21.82	6.75478097	3
LH-BY-01	9/30/2025 15:15	21.77	6.86614996	3
LH-BY-01	9/30/2025 15:30	21.75	6.8762698	3
LH-BY-01	9/30/2025 15:45	21.68	6.91265843	3
LH-BY-01	9/30/2025 16:00	21.58	6.88989406	3
LH-BY-01	9/30/2025 16:15	21.49	6.85944686	3
LH-BY-01	9/30/2025 16:30	21.37	6.90023165	3
LH-BY-01	9/30/2025 16:45	21.25	6.88126984	3
LH-BY-01	9/30/2025 17:00	21.2	6.8664393	3
LH-BY-01	9/30/2025 17:15	21.08	6.95500891	3
LH-BY-01	9/30/2025 17:30	20.96	6.95499055	3
LH-BY-01	9/30/2025 17:45	20.89	6.92093499	3
LH-BY-01	9/30/2025 18:00	20.77	6.90277467	3
LH-BY-01	9/30/2025 18:15	20.7	6.8439587	3
LH-BY-01	9/30/2025 18:30	20.6	6.81175091	3
LH-BY-01	9/30/2025 18:45	20.53	6.78586621	3
LH-BY-01	9/30/2025 19:00	20.48	6.75916071	3
LH-BY-01	9/30/2025 19:15	20.48	6.72589314	3
LH-BY-01	9/30/2025 19:30	20.44	6.71155704	3
LH-BY-01	9/30/2025 19:45	20.46	6.68738045	3
LH-BY-01	9/30/2025 20:00	20.44	6.69230872	3
LH-BY-01	9/30/2025 20:15	20.41	6.67192697	3
LH-BY-01	9/30/2025 20:30	20.41	6.68237713	3
LH-BY-01	9/30/2025 20:45	20.39	6.67355475	3
LH-BY-01	9/30/2025 21:00	20.41	6.64772661	3
LH-BY-01	9/30/2025 21:15	20.36	6.6762719	3
LH-BY-01	9/30/2025 21:30	20.36	6.66416966	3
LH-BY-01	9/30/2025 21:45	20.36	6.65234246	3
LH-BY-01	9/30/2025 22:00	20.32	6.6828299	3
LH-BY-01	9/30/2025 22:15	20.29	6.68362282	3
LH-BY-01	9/30/2025 22:30	20.29	6.65638628	3
LH-BY-01	9/30/2025 22:45	20.22	6.66153276	3
LH-BY-01	9/30/2025 23:00	20.17	6.71321814	3
LH-BY-01	9/30/2025 23:15	20.08	6.77424975	3
LH-BY-01	9/30/2025 23:30	20.06	6.80672357	3
LH-BY-01	9/30/2025 23:45	20.03	6.80284875	3
LH-BY-01	10/1/2025 0:00	20.01	6.81137206	3
LH-BY-01	10/1/2025 0:15	19.98	6.81025112	3
LH-BY-01	10/1/2025 0:30	19.96	6.81216616	3
LH-BY-01	10/1/2025 0:45	20.01	6.81054592	3
LH-BY-01	10/1/2025 1:00	19.94	6.81573413	3
LH-BY-01	10/1/2025 1:15	19.94	6.82151848	3
LH-BY-01	10/1/2025 1:30	19.86	6.82973536	3
LH-BY-01	10/1/2025 1:45	19.86	6.83717441	3
LH-BY-01	10/1/2025 2:00	19.82	6.84900117	3
LH-BY-01	10/1/2025 2:15	19.86	6.86224676	3
LH-BY-01	10/1/2025 2:30	19.82	6.86195239	3
LH-BY-01	10/1/2025 2:45	19.7	6.86906327	3
LH-BY-01	10/1/2025 3:00	19.7	6.87788474	3
LH-BY-01	10/1/2025 3:15	19.67	6.88283481	3
LH-BY-01	10/1/2025 3:30	19.72	6.89305394	3
LH-BY-01	10/1/2025 3:45	19.75	6.82581268	3
LH-BY-01	10/1/2025 4:00	19.77	6.871575	3
LH-BY-01	10/1/2025 4:15	19.79	6.89059921	3
LH-BY-01	10/1/2025 4:30	19.84	6.88620926	3
LH-BY-01	10/1/2025 4:45	19.91	6.89009306	3
LH-BY-01	10/1/2025 5:00	19.89	6.88650417	3
LH-BY-01	10/1/2025 5:15	19.84	6.87684093	3
LH-BY-01	10/1/2025 5:30	19.91	6.89009306	3
LH-BY-01	10/1/2025 5:45	19.89	6.88319826	3
LH-BY-01	10/1/2025 6:00	19.84	6.87215676	3
LH-BY-01	10/1/2025 6:15	19.79	6.87075701	3
LH-BY-01	10/1/2025 6:30	19.75	6.86853437	3
LH-BY-01	10/1/2025 6:45	19.75	6.86632938	3
LH-BY-01	10/1/2025 7:00	19.75	6.86026566	3
LH-BY-01	10/1/2025 7:15	19.89	6.89091204	3
LH-BY-01	10/1/2025 7:30	19.67	6.87125545	3
LH-BY-01	10/1/2025 7:45	19.75	6.88562305	3
LH-BY-01	10/1/2025 8:00	19.65	6.8888926	3
LH-BY-01	10/1/2025 8:15	19.67	6.884489	3
LH-BY-01	10/1/2025 8:30	19.63	6.89908727	3
LH-BY-01	10/1/2025 8:45	19.72	6.88781655	3
LH-BY-01	10/1/2025 9:00	19.72	6.91124697	3
LH-BY-01	10/1/2025 9:15	19.72	6.92392696	3
LH-BY-01	10/1/2025 9:30	19.75	6.96803456	3
LH-BY-01	10/1/2025 9:45	19.94	7.02176708	3
LH-BY-01	10/1/2025 10:00	20.1	7.0324917	3
LH-BY-01	10/1/2025 10:15	20.25	7.08530468	3
LH-BY-01	10/1/2025 10:30	20.34	7.17495125	3
LH-BY-01	10/1/2025 10:45	20.44	7.22823701	3
LH-BY-01	10/1/2025 11:00	20.56	7.33808924	3
LH-BY-01	10/1/2025 11:15	20.67	7.37752823	3
LH-BY-01	10/1/2025 11:30	20.77	7.35020772	3

Station Name	Date Time	Temp C	pH SU	Use Code
LH-BY-01	10/1/2025 11:45	20.94	7.3952992	3
LH-BY-01	10/1/2025 12:00	21.06	7.28730012	3
LH-BY-01	10/1/2025 12:15	21.13	7.08450093	3
LH-BY-01	10/1/2025 12:30	21.27	7.12339728	3
LH-BY-01	10/1/2025 12:45	20.46	9.5870802	3
LH-BY-01	10/1/2025 13:00	22.27	9.62014585	3
LH-BY-01	10/1/2025 13:15	27.01	9.54757192	3
LH-DS-01	6/4/2025 8:30	19.13	6.42019344	2
LH-DS-01	6/4/2025 8:45	18.82	6.34289117	2
LH-DS-01	6/4/2025 9:00	18.77	6.30668459	2
LH-DS-01	6/4/2025 9:15	18.79	6.25964388	2
LH-DS-01	6/4/2025 9:30	18.94	6.27608784	2
LH-DS-01	6/4/2025 9:45	18.94	6.27214235	2
LH-DS-01	6/4/2025 10:00	18.96	6.25612952	2
LH-DS-01	6/4/2025 10:15	19.15	6.23352035	2
LH-DS-01	6/4/2025 10:30	19.29	6.21784273	2
LH-DS-01	6/4/2025 10:45	19.41	6.18665035	2
LH-DS-01	6/4/2025 11:00	20.2	6.2292485	2
LH-DS-01	6/4/2025 11:15	22.58	6.23879142	2
LH-DS-01	6/4/2025 11:30	23.93	6.20234989	2
LH-DS-01	6/4/2025 11:45	24.51	6.20113861	2
LH-DS-01	6/4/2025 12:00	26.6	6.19325214	2
LH-DS-01	6/4/2025 12:15	30.14	6.18584054	2
LH-DS-01	6/4/2025 12:30	32.05	6.15587257	2
LH-DS-01	6/4/2025 12:45	32.2	6.09778778	2
LH-DS-01	6/4/2025 13:00	31.82	6.09531405	2
LH-DS-01	6/4/2025 13:15	33.42	6.0898321	2
LH-DS-01	6/4/2025 13:30	31.74	6.08454709	2
LH-DS-01	6/4/2025 13:45	30.9	6.07741555	2
LH-DS-01	6/4/2025 14:00	30.49	6.08104965	2
LH-DS-01	6/4/2025 14:15	18.79	6.83428917	2
LH-DS-01	6/4/2025 14:30	17.37	6.83149583	1
LH-DS-01	6/4/2025 14:45	17.25	6.83652849	1
LH-DS-01	6/4/2025 15:00	17.25	6.84163078	1
LH-DS-01	6/4/2025 15:15	17.27	6.83937416	1
LH-DS-01	6/4/2025 15:30	17.27	6.83852384	1
LH-DS-01	6/4/2025 15:45	17.3	6.83428934	1
LH-DS-01	6/4/2025 16:00	17.34	6.83346204	1
LH-DS-01	6/4/2025 16:15	17.34	6.83147843	1
LH-DS-01	6/4/2025 16:30	17.39	6.83065746	1
LH-DS-01	6/4/2025 16:45	17.42	6.82897517	1
LH-DS-01	6/4/2025 17:00	17.44	6.83096987	1
LH-DS-01	6/4/2025 17:15	17.44	6.83153642	1
LH-DS-01	6/4/2025 17:30	17.46	6.83013174	1
LH-DS-01	6/4/2025 17:45	17.49	6.83099895	1
LH-DS-01	6/4/2025 18:00	17.49	6.82844991	1
LH-DS-01	6/4/2025 18:15	17.51	6.83384265	1
LH-DS-01	6/4/2025 18:30	17.53	6.8378187	1
LH-DS-01	6/4/2025 18:45	17.53	6.83895145	1
LH-DS-01	6/4/2025 19:00	17.56	6.83698596	1
LH-DS-01	6/4/2025 19:15	17.56	6.83698596	1
LH-DS-01	6/4/2025 19:30	17.56	6.83840175	1
LH-DS-01	6/4/2025 19:45	17.58	6.8364309	1
LH-DS-01	6/4/2025 20:00	17.58	6.83671404	1
LH-DS-01	6/4/2025 20:15	17.58	6.84124426	1
LH-DS-01	6/4/2025 20:30	17.58	6.8415274	1
LH-DS-01	6/4/2025 20:45	17.58	6.83954543	1
LH-DS-01	6/4/2025 21:00	17.58	6.8401117	1
LH-DS-01	6/4/2025 21:15	17.58	6.84294309	1
LH-DS-01	6/4/2025 21:30	17.58	6.83784659	1
LH-DS-01	6/4/2025 21:45	17.58	6.83841287	1
LH-DS-01	6/4/2025 22:00	17.56	6.83868491	1
LH-DS-01	6/4/2025 22:15	17.56	6.84208281	1
LH-DS-01	6/4/2025 22:30	17.56	6.83613649	1
LH-DS-01	6/4/2025 22:45	17.56	6.83330491	1
LH-DS-01	6/4/2025 23:00	17.53	6.83272133	1
LH-DS-01	6/4/2025 23:15	17.53	6.83442045	1
LH-DS-01	6/4/2025 23:30	17.51	6.82562964	1
LH-DS-01	6/4/2025 23:45	17.51	6.82846171	1
LH-DS-01	6/5/2025 0:00	17.51	6.82704568	1
LH-DS-01	6/5/2025 0:15	17.49	6.83184863	1
LH-DS-01	6/5/2025 0:30	17.49	6.83128217	1
LH-DS-01	6/5/2025 0:45	17.49	6.83099895	1
LH-DS-01	6/5/2025 1:00	17.49	6.82505119	1
LH-DS-01	6/5/2025 1:15	17.46	6.82021779	1
LH-DS-01	6/5/2025 1:30	17.46	6.82559964	1
LH-DS-01	6/5/2025 1:45	17.46	6.82276709	1
LH-DS-01	6/5/2025 2:00	17.46	6.82418337	1
LH-DS-01	6/5/2025 2:15	17.44	6.82615419	1
LH-DS-01	6/5/2025 2:30	17.44	6.82360471	1
LH-DS-01	6/5/2025 2:45	17.44	6.82530437	1
LH-DS-01	6/5/2025 3:00	17.44	6.82048869	1
LH-DS-01	6/5/2025 3:15	17.42	6.82585893	1
LH-DS-01	6/5/2025 3:30	17.42	6.82104292	1

Station Name	Date Time	Temp C	pH SU	Use Code
LH-DS-01	6/5/2025 3:45	17.42	6.82104292	1
LH-DS-01	6/5/2025 4:00	17.39	6.81960782	1
LH-DS-01	6/5/2025 4:15	17.39	6.81875785	1
LH-DS-01	6/5/2025 4:30	17.39	6.81875785	1
LH-DS-01	6/5/2025 4:45	17.37	6.81336185	1
LH-DS-01	6/5/2025 5:00	17.37	6.80939504	1
LH-DS-01	6/5/2025 5:15	17.37	6.81392854	1
LH-DS-01	6/5/2025 5:30	17.34	6.81164234	1
LH-DS-01	6/5/2025 5:45	17.34	6.81192571	1
LH-DS-01	6/5/2025 6:00	17.34	6.8099421	1
LH-DS-01	6/5/2025 6:15	17.34	6.80285779	1
LH-DS-01	6/5/2025 6:30	17.34	6.80399128	1
LH-DS-01	6/5/2025 6:45	17.34	6.80200767	1
LH-DS-01	6/5/2025 7:00	17.34	6.80030743	1
LH-DS-01	6/5/2025 7:15	17.34	6.79293974	1
LH-DS-01	6/5/2025 7:30	17.34	6.7954901	1
LH-DS-01	6/5/2025 7:45	17.34	6.78840578	1
LH-DS-01	6/5/2025 8:00	17.37	6.79012769	1
LH-DS-01	6/5/2025 8:15	17.37	6.78644422	1
LH-DS-01	6/5/2025 8:30	17.39	6.77994247	1
LH-DS-01	6/5/2025 8:45	17.39	6.78135909	1
LH-DS-01	6/5/2025 9:00	17.42	6.78053178	1
LH-DS-01	6/5/2025 9:15	17.44	6.77743086	1
LH-DS-01	6/5/2025 9:30	17.46	6.76554944	1
LH-DS-01	6/5/2025 9:45	17.49	6.77605301	1
LH-DS-01	6/5/2025 10:00	17.49	6.77350398	1
LH-DS-01	6/5/2025 10:15	17.51	6.77295315	1
LH-DS-01	6/5/2025 10:30	17.56	6.77214272	1
LH-DS-01	6/5/2025 10:45	17.58	6.77187526	1
LH-DS-01	6/5/2025 11:00	17.61	6.77529611	1
LH-DS-01	6/5/2025 11:15	17.63	6.77389611	1
LH-DS-01	6/5/2025 11:30	17.68	6.77195369	1
LH-DS-01	6/5/2025 11:45	17.7	6.76913915	1
LH-DS-01	6/5/2025 12:00	17.75	6.76719802	1
LH-DS-01	6/5/2025 12:15	17.77	6.77089242	1
LH-DS-01	6/5/2025 12:30	17.82	6.76951727	1
LH-DS-01	6/5/2025 12:45	17.84	6.75736902	1
LH-DS-01	6/5/2025 13:00	17.89	6.77324958	1
LH-DS-01	6/5/2025 13:15	17.91	6.76930572	1
LH-DS-01	6/5/2025 13:30	17.96	6.77019364	1
LH-DS-01	6/5/2025 13:45	17.99	6.76852088	1
LH-DS-01	6/5/2025 14:00	18.01	6.77475664	1
LH-DS-01	6/5/2025 14:15	18.06	6.76688049	1
LH-DS-01	6/5/2025 14:30	18.1	6.77369571	1
LH-DS-01	6/5/2025 14:45	18.13	6.7796537	1
LH-DS-01	6/5/2025 15:00	18.18	6.78166941	1
LH-DS-01	6/5/2025 15:15	18.22	6.77633156	1
LH-DS-01	6/5/2025 15:30	18.25	6.77974444	1
LH-DS-01	6/5/2025 15:45	18.3	6.77978222	1
LH-DS-01	6/5/2025 16:00	18.32	6.77923249	1
LH-DS-01	6/5/2025 16:15	18.37	6.7798351	1
LH-DS-01	6/5/2025 16:30	18.39	6.76149731	1
LH-DS-01	6/5/2025 16:45	18.44	6.77565339	1
LH-DS-01	6/5/2025 17:00	18.46	6.77736249	1
LH-DS-01	6/5/2025 17:15	18.51	6.78671444	1
LH-DS-01	6/5/2025 17:30	18.53	6.78644685	1
LH-DS-01	6/5/2025 17:45	18.56	6.79098381	1
LH-DS-01	6/5/2025 18:00	18.58	6.75459843	1
LH-DS-01	6/5/2025 18:15	18.6	6.93772991	1
LH-DS-01	6/5/2025 18:30	18.63	6.85451093	1
LH-DS-01	6/5/2025 18:45	18.68	6.84663786	1
LH-DS-01	6/5/2025 19:00	18.7	6.79559691	1
LH-DS-01	6/5/2025 19:15	18.72	6.79222652	1
LH-DS-01	6/5/2025 19:30	18.75	6.79957997	1
LH-DS-01	6/5/2025 19:45	18.77	6.80466943	1
LH-DS-01	6/5/2025 20:00	18.79	6.79143044	1
LH-DS-01	6/5/2025 20:15	18.82	6.79821834	1
LH-DS-01	6/5/2025 20:30	18.84	6.80612584	1
LH-DS-01	6/5/2025 20:45	18.87	6.80445443	1
LH-DS-01	6/5/2025 21:00	18.89	6.81038706	1
LH-DS-01	6/5/2025 21:15	18.91	6.80053532	1
LH-DS-01	6/5/2025 21:30	18.91	6.80983635	1
LH-DS-01	6/5/2025 21:45	18.94	6.81577411	1
LH-DS-01	6/5/2025 22:00	18.96	6.80789629	1
LH-DS-01	6/5/2025 22:15	18.96	6.80874169	1
LH-DS-01	6/5/2025 22:30	18.96	6.80902349	1
LH-DS-01	6/5/2025 22:45	18.98	6.8115726	1
LH-DS-01	6/5/2025 23:00	18.98	6.81241795	1
LH-DS-01	6/5/2025 23:15	18.98	6.8132633	1
LH-DS-01	6/5/2025 23:30	18.98	6.81720824	1
LH-DS-01	6/5/2025 23:45	18.98	6.81579933	1
LH-DS-01	6/6/2025 0:00	19.01	6.8113102	1
LH-DS-01	6/6/2025 0:15	19.01	6.81638175	1
LH-DS-01	6/6/2025 0:30	19.01	6.81159195	1

Station Name	Date Time	Temp C	pH SU	Use Code
LH-DS-01	6/6/2025 0:45	19.01	6.80736566	1
LH-DS-01	6/6/2025 1:00	19.01	6.81412773	1
LH-DS-01	6/6/2025 1:15	18.98	6.81664468	1
LH-DS-01	6/6/2025 1:30	18.98	6.80903657	1
LH-DS-01	6/6/2025 1:45	18.98	6.81100904	1
LH-DS-01	6/6/2025 2:00	18.98	6.81523577	1
LH-DS-01	6/6/2025 2:15	18.96	6.81325051	1
LH-DS-01	6/6/2025 2:30	18.96	6.81522312	1
LH-DS-01	6/6/2025 2:45	18.96	6.8104325	1
LH-DS-01	6/6/2025 3:00	18.94	6.8129559	1
LH-DS-01	6/6/2025 3:15	18.91	6.81519149	1
LH-DS-01	6/6/2025 3:30	18.91	6.80814525	1
LH-DS-01	6/6/2025 3:45	18.91	6.81237299	1
LH-DS-01	6/6/2025 4:00	18.89	6.80925959	1
LH-DS-01	6/6/2025 4:15	18.87	6.81347485	1
LH-DS-01	6/6/2025 4:30	18.84	6.81007268	1
LH-DS-01	6/6/2025 4:45	18.84	6.80528009	1
LH-DS-01	6/6/2025 5:00	18.82	6.79680866	1
LH-DS-01	6/6/2025 5:15	18.79	6.80017136	1
LH-DS-01	6/6/2025 5:30	18.79	6.78832882	1
LH-DS-01	6/6/2025 5:45	18.77	6.79564592	1
LH-DS-01	6/6/2025 6:00	18.77	6.79874775	1
LH-DS-01	6/6/2025 6:15	18.75	6.79027384	1
LH-DS-01	6/6/2025 6:30	18.72	6.79448278	1
LH-DS-01	6/6/2025 6:45	18.72	6.78743196	1
LH-DS-01	6/6/2025 7:00	18.72	6.7851757	1
LH-DS-01	6/6/2025 7:15	18.7	6.7879815	1
LH-DS-01	6/6/2025 7:30	18.7	6.77782762	1
LH-DS-01	6/6/2025 7:45	18.68	6.78204346	1
LH-DS-01	6/6/2025 8:00	18.68	6.78712075	1
LH-DS-01	6/6/2025 8:15	18.68	6.78627454	1
LH-DS-01	6/6/2025 8:30	18.68	6.78881318	1
LH-DS-01	6/6/2025 8:45	18.68	6.77894068	1
LH-DS-01	6/6/2025 9:00	18.65	6.78399576	1
LH-DS-01	6/6/2025 9:15	18.65	6.78032845	1
LH-DS-01	6/6/2025 9:30	18.68	6.77583789	1
LH-DS-01	6/6/2025 9:45	18.68	6.78430004	1
LH-DS-01	6/6/2025 10:00	18.68	6.76906817	1
LH-DS-01	6/6/2025 10:15	18.68	6.78006896	1
LH-DS-01	6/6/2025 10:30	18.7	6.77105836	1
LH-DS-01	6/6/2025 10:45	18.72	6.77361235	1
LH-DS-01	6/6/2025 11:00	18.72	6.77699674	1
LH-DS-01	6/6/2025 11:15	18.75	6.7654575	1
LH-DS-01	6/6/2025 11:30	18.75	6.76432948	1
LH-DS-01	6/6/2025 11:45	18.75	6.76404748	1
LH-DS-01	6/6/2025 12:00	18.77	6.76039784	1
LH-DS-01	6/6/2025 12:15	18.77	6.75842395	1
LH-DS-01	6/6/2025 12:30	18.79	6.75223726	1
LH-DS-01	6/6/2025 12:45	18.79	6.75646674	1
LH-DS-01	6/6/2025 13:00	18.82	6.74042139	1
LH-DS-01	6/6/2025 13:15	18.87	6.75625157	1
LH-DS-01	6/6/2025 13:30	18.89	6.75006715	1
LH-DS-01	6/6/2025 13:45	18.91	6.76107639	1
LH-DS-01	6/6/2025 14:00	18.94	6.7565918	1
LH-DS-01	6/6/2025 14:15	18.96	6.75407226	1
LH-DS-01	6/6/2025 14:30	18.98	6.76226077	1
LH-DS-01	6/6/2025 14:45	19.01	6.76031291	1
LH-DS-01	6/6/2025 15:00	19.03	6.75582158	1
LH-DS-01	6/6/2025 15:15	19.06	6.76542461	1
LH-DS-01	6/6/2025 15:30	19.1	6.75419006	1
LH-DS-01	6/6/2025 15:45	19.13	6.76745225	1
LH-DS-01	6/6/2025 16:00	19.15	6.76549683	1
LH-DS-01	6/6/2025 16:15	19.17	6.76663927	1
LH-DS-01	6/6/2025 16:30	19.17	6.77030005	1
LH-DS-01	6/6/2025 16:45	19.2	6.76778949	1
LH-DS-01	6/6/2025 17:00	19.22	6.76780538	1
LH-DS-01	6/6/2025 17:15	19.22	6.77597035	1
LH-DS-01	6/6/2025 17:30	19.25	6.77345964	1
LH-DS-01	6/6/2025 17:45	19.27	6.77488264	1
LH-DS-01	6/6/2025 18:00	19.29	6.77264617	1
LH-DS-01	6/6/2025 18:15	19.29	6.7720832	1
LH-DS-01	6/6/2025 18:30	19.29	6.7737721	1
LH-DS-01	6/6/2025 18:45	19.32	6.7732324	1
LH-DS-01	6/6/2025 19:00	19.32	6.76844768	1
LH-DS-01	6/6/2025 19:15	19.34	6.7619905	1
LH-DS-01	6/6/2025 19:30	19.37	6.75610538	1
LH-DS-01	6/6/2025 19:45	19.37	6.76314053	1
LH-DS-01	6/6/2025 20:00	19.39	6.76203118	1
LH-DS-01	6/6/2025 20:15	19.41	6.76007787	1
LH-DS-01	6/6/2025 20:30	19.41	6.76232881	1
LH-DS-01	6/6/2025 20:45	19.44	6.76207184	1
LH-DS-01	6/6/2025 21:00	19.46	6.75899359	1
LH-DS-01	6/6/2025 21:15	19.46	6.7649013	1
LH-DS-01	6/6/2025 21:30	19.48	6.77054338	1

Station Name	Date Time	Temp C	pH SU	Use Code
LH-DS-01	6/6/2025 21:45	19.48	6.77194988	1
LH-DS-01	6/6/2025 22:00	19.51	6.77422343	1
LH-DS-01	6/6/2025 22:15	19.51	6.77591106	1
LH-DS-01	6/6/2025 22:30	19.53	6.77620763	1
LH-DS-01	6/6/2025 22:45	19.53	6.7728326	1
LH-DS-01	6/6/2025 23:00	19.56	6.774262	1
LH-DS-01	6/6/2025 23:15	19.56	6.77988647	1
LH-DS-01	6/6/2025 23:30	19.58	6.77343381	1
LH-DS-01	6/6/2025 23:45	19.58	6.77708946	1
LH-DS-01	6/7/2025 0:00	19.6	6.77344928	1
LH-DS-01	6/7/2025 0:15	19.6	6.77822943	1
LH-DS-01	6/7/2025 0:30	19.63	6.77937678	1
LH-DS-01	6/7/2025 0:45	19.65	6.78192208	1
LH-DS-01	6/7/2025 1:00	19.65	6.78557687	1
LH-DS-01	6/7/2025 1:15	19.67	6.78755934	1
LH-DS-01	6/7/2025 1:30	19.67	6.78531039	1
LH-DS-01	6/7/2025 1:45	19.7	6.79123526	1
LH-DS-01	6/7/2025 2:00	19.7	6.78336476	1
LH-DS-01	6/7/2025 2:15	19.7	6.79348397	1
LH-DS-01	6/7/2025 2:30	19.7	6.79601377	1
LH-DS-01	6/7/2025 2:45	19.7	6.78926763	1
LH-DS-01	6/7/2025 3:00	19.7	6.7901109	1
LH-DS-01	6/7/2025 3:15	19.7	6.79067308	1
LH-DS-01	6/7/2025 3:30	19.67	6.78952716	1
LH-DS-01	6/7/2025 3:45	19.67	6.78868381	1
LH-DS-01	6/7/2025 4:00	19.67	6.78671598	1
LH-DS-01	6/7/2025 4:15	19.65	6.78501459	1
LH-DS-01	6/7/2025 4:30	19.65	6.78529573	1
LH-DS-01	6/7/2025 4:45	19.65	6.78557687	1
LH-DS-01	6/7/2025 5:00	19.65	6.78192208	1
LH-DS-01	6/7/2025 5:15	19.65	6.78220322	1
LH-DS-01	6/7/2025 5:30	19.65	6.78107867	1
LH-DS-01	6/7/2025 5:45	19.63	6.78443759	1
LH-DS-01	6/7/2025 6:00	19.63	6.78331297	1
LH-DS-01	6/7/2025 6:15	19.63	6.78078256	1
LH-DS-01	6/7/2025 6:30	19.63	6.77853331	1
LH-DS-01	6/7/2025 6:45	19.6	6.78132247	1
LH-DS-01	6/7/2025 7:00	19.6	6.77851062	1
LH-DS-01	6/7/2025 7:15	19.6	6.77991654	1
LH-DS-01	6/7/2025 7:30	19.58	6.77512103	1
LH-DS-01	6/7/2025 7:45	19.58	6.77877669	1
LH-DS-01	6/7/2025 8:00	19.58	6.77371501	1
LH-DS-01	6/7/2025 8:15	19.58	6.77652705	1
LH-DS-01	6/7/2025 8:30	19.58	6.77202778	1
LH-DS-01	6/7/2025 8:45	19.58	6.77512103	1
LH-DS-01	6/7/2025 9:00	19.58	6.77230899	1
LH-DS-01	6/7/2025 9:15	19.58	6.77737067	1
LH-DS-01	6/7/2025 9:30	19.58	6.76274804	1
LH-DS-01	6/7/2025 9:45	19.58	6.77118417	1
LH-DS-01	6/7/2025 10:00	19.56	6.76695018	1
LH-DS-01	6/7/2025 10:15	19.56	6.76470039	1
LH-DS-01	6/7/2025 10:30	19.56	6.76385672	1
LH-DS-01	6/7/2025 10:45	19.56	6.76498162	1
LH-DS-01	6/7/2025 11:00	19.56	6.76751263	1
LH-DS-01	6/7/2025 11:15	19.56	6.76441917	1
LH-DS-01	6/7/2025 11:30	19.53	6.76242626	1
LH-DS-01	6/7/2025 11:45	19.53	6.76552003	1
LH-DS-01	6/7/2025 12:00	19.53	6.77170759	1
LH-DS-01	6/7/2025 12:15	19.53	6.76327001	1
LH-DS-01	6/7/2025 12:30	19.53	6.76777005	1
LH-DS-01	6/7/2025 12:45	19.53	6.76973882	1
LH-DS-01	6/7/2025 13:00	19.53	6.76973882	1
LH-DS-01	6/7/2025 13:15	19.53	6.76552003	1
LH-DS-01	6/7/2025 13:30	19.53	6.76833256	1
LH-DS-01	6/7/2025 13:45	19.53	6.76917632	1
LH-DS-01	6/7/2025 14:00	19.53	6.77198884	1
LH-DS-01	6/7/2025 14:15	19.53	6.77227009	1
LH-DS-01	6/7/2025 14:30	19.53	6.7793014	1
LH-DS-01	6/7/2025 14:45	19.56	6.78326115	1
LH-DS-01	6/7/2025 15:00	19.56	6.77369955	1
LH-DS-01	6/7/2025 15:15	19.58	6.78327596	1
LH-DS-01	6/7/2025 15:30	19.58	6.79002486	1
LH-DS-01	6/7/2025 15:45	19.6	6.78778973	1
LH-DS-01	6/7/2025 16:00	19.63	6.78612453	1
LH-DS-01	6/7/2025 16:15	19.65	6.7956978	1
LH-DS-01	6/7/2025 16:30	19.65	6.79541667	1
LH-DS-01	6/7/2025 16:45	19.67	6.7948684	1
LH-DS-01	6/7/2025 17:00	19.7	6.79404615	1
LH-DS-01	6/7/2025 17:15	19.75	6.79801588	1
LH-DS-01	6/7/2025 17:30	19.77	6.80140194	1
LH-DS-01	6/7/2025 17:45	19.79	6.80759756	1
LH-DS-01	6/7/2025 18:00	19.84	6.80763039	1
LH-DS-01	6/7/2025 18:15	19.86	6.81719533	1
LH-DS-01	6/7/2025 18:30	19.89	6.81215772	1

Station Name	Date Time	Temp C	pH SU	Use Code
LH-DS-01	6/7/2025 18:45	19.91	6.81441764	1
LH-DS-01	6/7/2025 19:00	19.94	6.81415578	1
LH-DS-01	6/7/2025 19:15	19.94	6.80516829	1
LH-DS-01	6/7/2025 19:30	19.94	6.80488743	1
LH-DS-01	6/7/2025 19:45	19.96	6.79984563	1
LH-DS-01	6/7/2025 20:00	19.96	6.79900311	1
LH-DS-01	6/7/2025 20:15	19.96	6.79928395	1
LH-DS-01	6/7/2025 20:30	19.96	6.80153067	1
LH-DS-01	6/7/2025 20:45	19.96	6.79928395	1
LH-DS-01	6/7/2025 21:00	19.96	6.80181151	1
LH-DS-01	6/7/2025 21:15	19.96	6.80518159	1
LH-DS-01	6/7/2025 21:30	19.96	6.81781938	1
LH-DS-01	6/7/2025 21:45	19.96	6.81978526	1
LH-DS-01	6/7/2025 22:00	19.94	6.82117725	1
LH-DS-01	6/7/2025 22:15	19.94	6.83269247	1
LH-DS-01	6/7/2025 22:30	19.91	6.83520334	1
LH-DS-01	6/7/2025 22:45	19.91	6.8405402	1
LH-DS-01	6/7/2025 23:00	19.89	6.84642837	1
LH-DS-01	6/7/2025 23:15	19.86	6.84585077	1
LH-DS-01	6/7/2025 23:30	19.84	6.84443548	1
LH-DS-01	6/7/2025 23:45	19.84	6.84499739	1
LH-DS-01	6/8/2025 0:00	19.82	6.83936732	1
LH-DS-01	6/8/2025 0:15	19.79	6.84103689	1
LH-DS-01	6/8/2025 0:30	19.79	6.83738385	1
LH-DS-01	6/8/2025 0:45	19.77	6.83371947	1
LH-DS-01	6/8/2025 1:00	19.75	6.83005458	1
LH-DS-01	6/8/2025 1:15	19.75	6.83960998	1
LH-DS-01	6/8/2025 1:30	19.72	6.84156104	1
LH-DS-01	6/8/2025 1:45	19.7	6.84014477	1
LH-DS-01	6/8/2025 2:00	19.67	6.83787945	1
LH-DS-01	6/8/2025 2:15	19.67	6.83956616	1
LH-DS-01	6/8/2025 2:30	19.65	6.83168336	1
LH-DS-01	6/8/2025 2:45	19.63	6.83448343	1
LH-DS-01	6/8/2025 3:00	19.6	6.83334172	1
LH-DS-01	6/8/2025 3:15	19.58	6.82742505	1
LH-DS-01	6/8/2025 3:30	19.56	6.82853815	1
LH-DS-01	6/8/2025 3:45	19.53	6.82936433	1
LH-DS-01	6/8/2025 4:00	19.51	6.82288342	1
LH-DS-01	6/8/2025 4:15	19.48	6.81864576	1
LH-DS-01	6/8/2025 4:30	19.46	6.81750809	1
LH-DS-01	6/8/2025 4:45	19.46	6.81328829	1
LH-DS-01	6/8/2025 5:00	19.44	6.81608892	1
LH-DS-01	6/8/2025 5:15	19.41	6.80847313	1
LH-DS-01	6/8/2025 5:30	19.39	6.79889288	1
LH-DS-01	6/8/2025 5:45	19.37	6.80563288	1
LH-DS-01	6/8/2025 6:00	19.37	6.8469996	1
LH-DS-01	6/8/2025 6:15	19.34	6.82672058	1
LH-DS-01	6/8/2025 6:30	19.34	6.8413552	1
LH-DS-01	6/8/2025 6:45	19.34	6.84642103	1
LH-DS-01	6/8/2025 7:00	19.34	6.84867251	1
LH-DS-01	6/8/2025 7:15	19.32	4.67470872	3
LH-DS-01	6/8/2025 7:30	19.34	4.34249285	3
LH-DS-01	6/8/2025 7:45	19.34	4.34587007	3
LH-DS-01	6/8/2025 8:00	19.34	4.18714067	3
LH-DS-01	6/8/2025 8:15	19.37	4.30927804	3
LH-DS-01	6/8/2025 8:30	19.37	4.20318789	3
LH-DS-01	6/8/2025 8:45	19.39	4.12487211	3
LH-DS-01	6/8/2025 9:00	19.41	4.10340334	3
LH-DS-01	6/8/2025 9:15	19.41	4.16699245	3
LH-DS-01	6/8/2025 9:30	19.44	4.19344744	3
LH-DS-01	6/8/2025 9:45	19.46	4.16888313	3
LH-DS-01	6/8/2025 10:00	19.48	4.16738881	3
LH-DS-01	6/8/2025 10:15	19.51	4.12323825	3
LH-DS-01	6/8/2025 10:30	19.51	4.14602125	3
LH-DS-01	6/8/2025 10:45	19.53	4.07759068	3
LH-DS-01	6/8/2025 11:00	19.56	4.02023935	3
LH-DS-01	6/8/2025 11:15	19.58	4.09074403	3
LH-DS-01	6/8/2025 11:30	19.6	4.03976707	3
LH-DS-01	6/8/2025 11:45	19.6	4.04567196	3
LH-DS-01	6/8/2025 12:00	19.63	4.0386646	3
LH-DS-01	6/8/2025 12:15	19.65	3.98207717	3
LH-DS-01	6/8/2025 12:30	19.67	3.94124007	3
LH-DS-01	6/8/2025 12:45	19.7	3.92637459	3
LH-DS-01	6/8/2025 13:00	19.72	3.99432234	3
LH-DS-01	6/8/2025 13:15	19.75	3.85720105	3
LH-DS-01	6/8/2025 13:30	19.77	3.75090829	3
LH-DS-01	6/8/2025 13:45	19.79	3.69689657	3
LH-DS-01	6/8/2025 14:00	19.82	3.68655778	3
LH-DS-01	6/8/2025 14:15	19.84	3.67554576	3
LH-DS-01	6/8/2025 14:30	19.86	3.66650179	3
LH-DS-01	6/8/2025 14:45	19.89	3.70167551	3
LH-DS-01	6/8/2025 15:00	19.89	3.77021679	3
LH-DS-01	6/8/2025 15:15	19.91	3.70246237	3
LH-DS-01	6/8/2025 15:30	19.94	3.69577841	3

Station Name	Date Time	Temp C	pH SU	Use Code
LH-DS-01	6/8/2025 15:45	19.94	3.68229718	3
LH-DS-01	6/8/2025 16:00	19.94	3.70364246	3
LH-DS-01	6/8/2025 16:15	19.94	3.68931865	3
LH-DS-01	6/8/2025 16:30	19.94	3.67611828	3
LH-DS-01	6/8/2025 16:45	19.94	3.66825423	3
LH-DS-01	6/8/2025 17:00	19.91	3.66763229	3
LH-DS-01	6/8/2025 17:15	19.91	3.65639678	3
LH-DS-01	6/8/2025 17:30	19.91	3.67044117	3
LH-DS-01	6/8/2025 17:45	19.89	3.65982038	3
LH-DS-01	6/8/2025 18:00	19.89	3.67920295	3
LH-DS-01	6/8/2025 18:15	19.86	3.65891653	3
LH-DS-01	6/8/2025 18:30	19.84	3.65700274	3
LH-DS-01	6/8/2025 18:45	19.84	3.67245526	3
LH-DS-01	6/8/2025 19:00	19.82	3.66717057	3
LH-DS-01	6/8/2025 19:15	19.79	3.67104431	3
LH-DS-01	6/8/2025 19:30	19.77	3.68795937	3
LH-DS-01	6/8/2025 19:45	19.75	3.66496888	3
LH-DS-01	6/8/2025 20:00	19.75	3.66974658	3
LH-DS-01	6/8/2025 20:15	19.72	3.66659476	3
LH-DS-01	6/8/2025 20:30	19.7	3.67620524	3
LH-DS-01	6/8/2025 20:45	19.67	3.67755143	3
LH-DS-01	6/8/2025 21:00	19.65	3.6652356	3
LH-DS-01	6/8/2025 21:15	19.63	3.6804714	3
LH-DS-01	6/8/2025 21:30	19.6	3.67310161	3
LH-DS-01	6/8/2025 21:45	19.58	3.67596757	3
LH-DS-01	6/8/2025 22:00	19.58	3.66359457	3
LH-DS-01	6/8/2025 22:15	19.56	3.6608356	3
LH-DS-01	6/8/2025 22:30	19.53	3.65796207	3
LH-DS-01	6/8/2025 22:45	19.51	3.66195277	3
LH-DS-01	6/8/2025 23:00	19.48	3.65964146	3
LH-DS-01	6/8/2025 23:15	19.48	3.65710976	3
LH-DS-01	6/8/2025 23:30	19.46	3.66447691	3
LH-DS-01	6/8/2025 23:45	19.46	3.6543494	3
LH-DS-01	6/9/2025 0:00	19.44	3.65552741	3
LH-DS-01	6/9/2025 0:15	19.44	3.64877528	3
LH-DS-01	6/9/2025 0:30	19.44	3.66059151	3
LH-DS-01	6/9/2025 0:45	19.41	3.65293353	3
LH-DS-01	6/9/2025 1:00	19.41	3.65293353	3
LH-DS-01	6/9/2025 1:15	19.39	3.65748829	3
LH-DS-01	6/9/2025 1:30	19.39	3.65383026	3
LH-DS-01	6/9/2025 1:45	19.39	3.6549558	3
LH-DS-01	6/9/2025 2:00	19.37	3.64459648	3
LH-DS-01	6/9/2025 2:15	19.37	3.6589482	3
LH-DS-01	6/9/2025 2:30	19.34	3.65804266	3
LH-DS-01	6/9/2025 2:45	19.34	3.66113845	3
LH-DS-01	6/9/2025 3:00	19.32	3.66119159	3
LH-DS-01	6/9/2025 3:15	19.32	3.65837704	3
LH-DS-01	6/9/2025 3:30	19.29	3.66141205	3
LH-DS-01	6/9/2025 3:45	19.27	3.65217564	3
LH-DS-01	6/9/2025 4:00	19.27	3.65696118	3
LH-DS-01	6/9/2025 4:15	19.25	3.65982927	3
LH-DS-01	6/9/2025 4:30	19.22	3.66624376	3
LH-DS-01	6/9/2025 4:45	19.2	3.6603843	3
LH-DS-01	6/9/2025 5:00	19.2	3.65024779	3
LH-DS-01	6/9/2025 5:15	19.17	3.65807039	3
LH-DS-01	6/9/2025 5:30	19.15	3.65474393	3
LH-DS-01	6/9/2025 5:45	19.13	3.65029047	3
LH-DS-01	6/9/2025 6:00	19.13	3.65648649	3
LH-DS-01	6/9/2025 6:15	19.1	3.6468483	3
LH-DS-01	6/9/2025 6:30	19.08	3.64887231	3
LH-DS-01	6/9/2025 6:45	19.06	3.64779784	3
LH-DS-01	6/9/2025 7:00	19.06	3.65033318	3
LH-DS-01	6/9/2025 7:15	19.03	3.64632672	3
LH-DS-01	6/9/2025 7:30	19.03	3.63956511	3
LH-DS-01	6/9/2025 7:45	19.01	3.64130735	3
LH-DS-01	6/9/2025 8:00	18.98	3.6370175	3
LH-DS-01	6/9/2025 8:15	18.98	3.64772521	3
LH-DS-01	6/9/2025 8:30	18.96	3.63340564	3
LH-DS-01	6/9/2025 8:45	18.96	3.64495949	3
LH-DS-01	6/9/2025 9:00	18.94	3.64754797	3
LH-DS-01	6/9/2025 9:15	18.94	3.65121164	3
LH-DS-01	6/9/2025 9:30	18.94	3.64726615	3
LH-DS-01	6/9/2025 9:45	18.94	3.64895707	3
LH-DS-01	6/9/2025 10:00	18.91	3.63874814	3
LH-DS-01	6/9/2025 10:15	18.91	3.6356478	3
LH-DS-01	6/9/2025 10:30	18.91	3.6322656	3
LH-DS-01	6/9/2025 10:45	18.89	3.64584655	3
LH-DS-01	6/9/2025 11:00	18.89	3.64669215	3
LH-DS-01	6/9/2025 11:15	18.89	3.64838336	3
LH-DS-01	6/9/2025 11:30	18.89	3.65571195	3
LH-DS-01	6/9/2025 11:45	18.89	3.64612841	3
LH-DS-01	6/9/2025 12:00	18.89	3.6571213	3
LH-DS-01	6/9/2025 12:15	18.89	3.64838336	3
LH-DS-01	6/9/2025 12:30	18.89	3.64556468	3

pH Continous Monitoring Data

Station Name	Date Time	Temp C	pH SU	Use Code
LH-DS-01	6/9/2025 12:45	18.87	3.64787194	3
LH-DS-01	6/9/2025 13:00	18.89	3.64471907	3
LH-DS-01	6/9/2025 13:15	18.89	3.65176579	3
LH-DS-01	6/9/2025 13:30	18.89	3.64246412	3
LH-DS-01	6/9/2025 13:45	18.87	3.64561683	3
LH-DS-01	6/9/2025 14:00	18.87	3.6298311	3
LH-DS-01	6/9/2025 14:15	18.87	3.64420739	3
LH-DS-01	6/9/2025 14:30	18.87	3.6368783	3
LH-DS-01	6/9/2025 14:45	18.87	3.64195229	3
LH-DS-01	6/9/2025 15:00	18.87	3.65435536	3
LH-DS-01	6/9/2025 15:15	18.87	3.62729411	3
LH-DS-01	6/9/2025 15:30	18.84	3.62751143	3
LH-DS-01	6/9/2025 15:45	18.84	3.6286391	3
LH-DS-01	6/9/2025 16:00	18.84	3.61933584	3
LH-DS-01	6/9/2025 16:15	18.84	3.6252561	3
LH-DS-01	6/9/2025 16:30	18.84	3.62497418	3
LH-DS-01	6/9/2025 16:45	18.84	3.62920293	3
LH-DS-01	6/9/2025 17:00	18.84	3.63230402	3
LH-DS-01	6/9/2025 17:15	18.82	3.62248751	3
LH-DS-01	6/9/2025 17:30	18.82	3.62276944	3
LH-DS-01	6/9/2025 17:45	18.82	3.63122753	3
LH-DS-01	6/9/2025 18:00	18.79	3.61875686	3
LH-DS-01	6/9/2025 18:15	18.79	3.62862564	3
LH-DS-01	6/9/2025 18:30	18.79	3.63003547	3
LH-DS-01	6/9/2025 18:45	18.79	3.60437663	3
LH-DS-01	6/9/2025 19:00	18.77	3.62472887	3
LH-DS-01	6/9/2025 19:15	18.77	3.6241649	3
LH-DS-01	6/9/2025 19:30	18.77	3.62472887	3
LH-DS-01	6/9/2025 19:45	18.75	3.62731766	3
LH-DS-01	6/9/2025 20:00	18.75	3.62365161	3
LH-DS-01	6/9/2025 20:15	18.75	3.62788166	3
LH-DS-01	6/9/2025 20:30	18.72	3.61766392	3
LH-DS-01	6/9/2025 20:45	18.72	3.61568969	3
LH-DS-01	6/9/2025 21:00	18.7	3.62730397	3
LH-DS-01	6/9/2025 21:15	18.7	3.62758602	3
LH-DS-01	6/9/2025 21:30	18.7	3.61376546	3
LH-DS-01	6/9/2025 21:45	18.68	3.61127683	3
LH-DS-01	6/9/2025 22:00	18.68	3.60281468	3
LH-DS-01	6/9/2025 22:15	18.68	3.59999397	3
LH-DS-01	6/9/2025 22:30	18.65	3.60472223	3
LH-DS-01	6/9/2025 22:45	18.65	3.60105493	3
LH-DS-01	6/9/2025 23:00	18.65	3.61008214	3
LH-DS-01	6/9/2025 23:15	18.63	3.59066564	3
LH-DS-01	6/9/2025 23:30	18.63	3.59856499	3
LH-DS-01	6/9/2025 23:45	18.63	3.60223255	3
LH-DS-01	6/10/2025 0:00	18.6	3.60414037	3
LH-DS-01	6/10/2025 0:15	18.6	3.60272963	3
LH-DS-01	6/10/2025 0:30	18.6	3.59370086	3
LH-DS-01	6/10/2025 0:45	18.58	3.59149217	3
LH-DS-01	6/10/2025 1:00	18.58	3.59628903	3
LH-DS-01	6/10/2025 1:15	18.58	3.58951699	3
LH-DS-01	6/10/2025 1:30	18.56	3.5816641	3
LH-DS-01	6/10/2025 1:45	18.56	3.58674348	3
LH-DS-01	6/10/2025 2:00	18.56	3.59069411	3
LH-DS-01	6/10/2025 2:15	18.56	3.5954913	3
LH-DS-01	6/10/2025 2:30	18.53	3.58836795	3
LH-DS-01	6/10/2025 2:45	18.53	3.58667465	3
LH-DS-01	6/10/2025 3:00	18.53	3.59062568	3
LH-DS-01	6/10/2025 3:15	18.53	3.58667465	3
LH-DS-01	6/10/2025 3:30	18.53	3.59119012	3
LH-DS-01	6/10/2025 3:45	18.53	3.59231898	3
LH-DS-01	6/10/2025 4:00	18.53	3.58611022	3
LH-DS-01	6/10/2025 4:15	18.51	3.58672283	3
LH-DS-01	6/10/2025 4:30	18.51	3.59716556	3
LH-DS-01	6/10/2025 4:45	18.51	3.58756954	3
LH-DS-01	6/10/2025 5:00	18.51	3.5943432	3
LH-DS-01	6/10/2025 5:15	18.49	3.59580319	3
LH-DS-01	6/10/2025 5:30	18.49	3.59693221	3
LH-DS-01	6/10/2025 5:45	18.49	3.58987583	3
LH-DS-01	6/10/2025 6:00	18.49	3.585642	3
LH-DS-01	6/10/2025 6:15	18.49	3.59326289	3
LH-DS-01	6/10/2025 6:30	18.46	3.5898073	3
LH-DS-01	6/10/2025 6:45	18.46	3.60025182	3
LH-DS-01	6/10/2025 7:00	18.46	3.59404157	3
LH-DS-01	6/10/2025 7:15	18.46	3.59460614	3
LH-DS-01	6/10/2025 7:30	18.46	3.59855812	3
LH-DS-01	6/10/2025 7:45	18.46	3.60363924	3
LH-DS-01	6/10/2025 8:00	18.44	3.59578409	3
LH-DS-01	6/10/2025 8:15	18.44	3.60001864	3
LH-DS-01	6/10/2025 8:30	18.44	3.59832482	3
LH-DS-01	6/10/2025 8:45	18.44	3.60764084	3
LH-DS-01	6/10/2025 9:00	18.44	3.59776021	3
LH-DS-01	6/10/2025 9:15	18.44	3.59973634	3
LH-DS-01	6/10/2025 9:30	18.44	3.60114786	3

Station Name	Date Time	Temp C	pH SU	Use Code
LH-DS-01	6/10/2025 9:45	18.44	3.5963487	3
LH-DS-01	6/10/2025 10:00	18.44	3.60227707	3
LH-DS-01	6/10/2025 10:15	18.44	3.59973634	3
LH-DS-01	6/10/2025 10:30	18.44	3.59324335	3
LH-DS-01	6/10/2025 10:45	18.44	3.60764084	3
LH-DS-01	6/10/2025 11:00	18.44	3.59860713	3
LH-DS-01	6/10/2025 11:15	18.44	3.60735854	3
LH-DS-01	6/10/2025 11:30	18.44	3.59776021	3
LH-DS-01	6/10/2025 11:45	18.44	3.61441613	3
LH-DS-01	6/10/2025 12:00	18.44	3.62062682	3
LH-DS-01	6/10/2025 12:15	18.44	3.63304818	3
LH-DS-01	6/10/2025 12:30	18.44	3.62429677	3
LH-DS-01	6/10/2025 12:45	18.44	3.60989927	3
LH-DS-01	6/10/2025 13:00	18.44	3.62514368	3
LH-DS-01	6/10/2025 13:15	18.44	3.62090912	3
LH-DS-01	6/10/2025 13:30	18.44	3.62853132	3
LH-DS-01	6/10/2025 13:45	18.44	3.62260294	3
LH-DS-01	6/10/2025 14:00	18.44	3.62599059	3
LH-DS-01	6/10/2025 14:15	18.44	3.61498074	3
LH-DS-01	6/10/2025 14:30	18.44	3.63841195	3
LH-DS-01	6/10/2025 14:45	18.44	3.63671813	3
LH-DS-01	6/10/2025 15:00	18.44	3.63135436	3
LH-DS-01	6/10/2025 15:15	18.44	3.64377572	3
LH-DS-01	6/10/2025 15:30	18.44	3.62599059	3
LH-DS-01	6/10/2025 15:45	18.44	3.61780378	3
LH-DS-01	6/10/2025 16:00	18.41	3.65077105	3
LH-DS-01	6/10/2025 16:15	18.41	3.65105338	3
LH-DS-01	6/10/2025 16:30	18.41	3.64738306	3
LH-DS-01	6/10/2025 16:45	18.41	3.6614997	3
LH-DS-01	6/10/2025 17:00	18.41	3.65867637	3
LH-DS-01	6/10/2025 17:15	18.39	3.66945889	3
LH-DS-01	6/10/2025 17:30	18.39	3.62710607	3
LH-DS-01	6/10/2025 17:45	18.39	3.61665904	3
LH-DS-01	6/10/2025 18:00	18.39	3.64094132	3
LH-DS-01	6/10/2025 18:15	18.39	3.64828248	3
LH-DS-01	6/10/2025 18:30	18.37	3.62998076	3
LH-DS-01	6/10/2025 18:45	18.37	3.64240511	3
LH-DS-01	6/10/2025 19:00	18.37	3.651441	3
LH-DS-01	6/10/2025 19:15	18.37	3.65426471	3
LH-DS-01	6/10/2025 19:30	18.34	3.66634601	3
LH-DS-01	6/10/2025 19:45	18.34	3.65815639	3
LH-DS-01	6/10/2025 20:00	18.34	3.6598508	3
LH-DS-01	6/10/2025 20:15	18.34	3.6632396	3
LH-DS-01	6/10/2025 20:30	18.32	3.67176567	3
LH-DS-01	6/10/2025 20:45	18.32	3.67515471	3
LH-DS-01	6/10/2025 21:00	18.32	3.67515471	3
LH-DS-01	6/10/2025 21:15	18.3	3.68339974	3
LH-DS-01	6/10/2025 21:30	18.3	3.67916315	3
LH-DS-01	6/10/2025 21:45	18.3	3.67097241	3
LH-DS-01	6/10/2025 22:00	18.3	3.68933096	3
LH-DS-01	6/10/2025 22:15	18.27	3.68673041	3
LH-DS-01	6/10/2025 22:30	18.27	3.67543168	3
LH-DS-01	6/10/2025 22:45	18.27	3.68164598	3
LH-DS-01	6/10/2025 23:00	18.25	3.6777459	3
LH-DS-01	6/10/2025 23:15	18.25	3.68170073	3
LH-DS-01	6/10/2025 23:30	18.25	3.67520351	3
LH-DS-01	6/10/2025 23:45	18.25	3.68198321	3
LH-DS-01	6/11/2025 0:00	18.22	3.68813948	3
LH-DS-01	6/11/2025 0:15	18.22	3.67655629	3
LH-DS-01	6/11/2025 0:30	18.2	3.68395664	3
LH-DS-01	6/11/2025 0:45	18.2	3.67802338	3
LH-DS-01	6/11/2025 1:00	18.2	3.67689323	3
LH-DS-01	6/11/2025 1:15	18.2	3.68169635	3
LH-DS-01	6/11/2025 1:30	18.18	3.67468722	3
LH-DS-01	6/11/2025 1:45	18.18	3.68231622	3
LH-DS-01	6/11/2025 2:00	18.18	3.69700911	3
LH-DS-01	6/11/2025 2:15	18.15	3.69440828	3
LH-DS-01	6/11/2025 2:30	18.15	3.69243019	3
LH-DS-01	6/11/2025 2:45	18.15	3.70119032	3
LH-DS-01	6/11/2025 3:00			3
LH-DS-01	6/11/2025 3:15			3
LH-DS-01	6/11/2025 3:30			3
LH-DS-01	6/11/2025 3:45			3
LH-DS-01	6/11/2025 4:00			3
LH-DS-01	6/11/2025 4:15			3
LH-DS-01	6/11/2025 4:30			3
LH-DS-01	6/11/2025 4:45			3
LH-DS-01	6/11/2025 5:00			3
LH-DS-01	6/11/2025 5:15			3
LH-DS-01	6/11/2025 5:30			3
LH-DS-01	6/11/2025 5:45			3
LH-DS-01	6/11/2025 6:00			3
LH-DS-01	6/11/2025 6:15			3
LH-DS-01	6/11/2025 6:30			3

Station Name	Date Time	Temp C	pH SU	Use Code
LH-DS-01	6/11/2025 6:45			3
LH-DS-01	6/11/2025 7:00			3
LH-DS-01	6/11/2025 7:15			3
LH-DS-01	6/11/2025 7:30			3
LH-DS-01	6/11/2025 7:45			3
LH-DS-01	6/11/2025 8:00			3
LH-DS-01	6/11/2025 8:15			3
LH-DS-01	6/11/2025 8:30			3
LH-DS-01	6/11/2025 8:45			3
LH-DS-01	6/11/2025 9:00			3
LH-DS-01	6/11/2025 9:15			3
LH-DS-01	6/11/2025 9:30			3
LH-DS-01	6/11/2025 9:45			3
LH-DS-01	6/11/2025 10:00			3
LH-DS-01	6/11/2025 10:15			3
LH-DS-01	6/11/2025 10:30			3
LH-DS-01	6/11/2025 10:45			3
LH-DS-01	6/11/2025 11:00			3
LH-DS-01	6/11/2025 11:15			3
LH-DS-01	6/11/2025 11:30			3
LH-DS-01	6/11/2025 11:45			3
LH-DS-01	6/11/2025 12:00			3
LH-DS-01	6/11/2025 12:15			3
LH-DS-01	6/11/2025 12:30			3
LH-DS-01	6/11/2025 12:45			3
LH-DS-01	6/11/2025 13:00			3
LH-DS-01	6/11/2025 13:15			3
LH-DS-01	6/11/2025 13:30			3
LH-DS-01	6/11/2025 13:45			3
LH-DS-01	6/11/2025 14:00			3
LH-DS-01	6/11/2025 14:15			3
LH-DS-01	6/11/2025 14:30			3
LH-DS-01	6/11/2025 14:45			3
LH-DS-01	6/11/2025 15:00			3
LH-DS-01	6/11/2025 15:15			3
LH-DS-01	6/11/2025 15:30			3
LH-DS-01	6/11/2025 15:45			3
LH-DS-01	6/11/2025 16:00			3
LH-DS-01	6/11/2025 16:15			3
LH-DS-01	6/11/2025 16:30			3
LH-DS-01	6/11/2025 16:45			3
LH-DS-01	6/11/2025 17:00			3
LH-DS-01	6/11/2025 17:15			3
LH-DS-01	6/11/2025 17:30			3
LH-DS-01	6/11/2025 17:45			3
LH-DS-01	6/11/2025 18:00			3
LH-DS-01	6/11/2025 18:15			3
LH-DS-01	6/11/2025 18:30			3
LH-DS-01	6/11/2025 18:45			3
LH-DS-01	6/11/2025 19:00			3
LH-DS-01	6/11/2025 19:15			3
LH-DS-01	6/11/2025 19:30			3
LH-DS-01	6/11/2025 19:45			3
LH-DS-01	6/11/2025 20:00			3
LH-DS-01	6/11/2025 20:15			3
LH-DS-01	6/11/2025 20:30			3
LH-DS-01	6/11/2025 20:45			3
LH-DS-01	6/11/2025 21:00			3
LH-DS-01	6/11/2025 21:15			3
LH-DS-01	6/11/2025 21:30			3
LH-DS-01	6/11/2025 21:45			3
LH-DS-01	6/11/2025 22:00			3
LH-DS-01	6/11/2025 22:15			3
LH-DS-01	6/11/2025 22:30			3
LH-DS-01	6/11/2025 22:45			3
LH-DS-01	6/11/2025 23:00			3
LH-DS-01	6/11/2025 23:15			3
LH-DS-01	6/11/2025 23:30			3
LH-DS-01	6/11/2025 23:45			3
LH-DS-01	6/12/2025 0:00			3
LH-DS-01	6/12/2025 0:15			3
LH-DS-01	6/12/2025 0:30			3
LH-DS-01	6/12/2025 0:45			3
LH-DS-01	6/12/2025 1:00			3
LH-DS-01	6/12/2025 1:15			3
LH-DS-01	6/12/2025 1:30			3
LH-DS-01	6/12/2025 1:45			3
LH-DS-01	6/12/2025 2:00			3
LH-DS-01	6/12/2025 2:15			3
LH-DS-01	6/12/2025 2:30			3
LH-DS-01	6/12/2025 2:45			3
LH-DS-01	6/12/2025 3:00			3
LH-DS-01	6/12/2025 3:15			3
LH-DS-01	6/12/2025 3:30			3

Station Name	Date Time	Temp C	pH SU	Use Code
LH-DS-01	6/12/2025 3:45			3
LH-DS-01	6/12/2025 4:00			3
LH-DS-01	6/12/2025 4:15			3
LH-DS-01	6/12/2025 4:30			3
LH-DS-01	6/12/2025 4:45			3
LH-DS-01	6/12/2025 5:00			3
LH-DS-01	6/12/2025 5:15			3
LH-DS-01	6/12/2025 5:30			3
LH-DS-01	6/12/2025 5:45			3
LH-DS-01	6/12/2025 6:00			3
LH-DS-01	6/12/2025 6:15			3
LH-DS-01	6/12/2025 6:30			3
LH-DS-01	6/12/2025 6:45			3
LH-DS-01	6/12/2025 7:00			3
LH-DS-01	6/12/2025 7:15			3
LH-DS-01	6/12/2025 7:30			3
LH-DS-01	6/12/2025 7:45			3
LH-DS-01	6/12/2025 8:00			3
LH-DS-01	6/12/2025 8:15			3
LH-DS-01	6/12/2025 8:30			3
LH-DS-01	6/12/2025 8:45			3
LH-DS-01	6/12/2025 9:00			3
LH-DS-01	6/12/2025 9:15			3
LH-DS-01	6/12/2025 9:30			3
LH-DS-01	6/12/2025 9:45			3
LH-DS-01	6/12/2025 10:00			3
LH-DS-01	6/12/2025 10:15			3
LH-DS-01	6/12/2025 10:30			3
LH-DS-01	6/12/2025 10:45			3
LH-DS-01	6/12/2025 11:00			3
LH-DS-01	6/12/2025 11:15			3
LH-DS-01	6/12/2025 11:30			3
LH-DS-01	6/12/2025 11:45			3
LH-DS-01	6/12/2025 12:00			3
LH-DS-01	6/12/2025 12:15			3
LH-DS-01	6/12/2025 12:30			3
LH-DS-01	6/12/2025 12:45			3
LH-DS-01	6/12/2025 13:00			3
LH-DS-01	6/12/2025 13:15			3
LH-DS-01	6/12/2025 13:30			3
LH-DS-01	6/12/2025 13:45			3
LH-DS-01	6/12/2025 14:00			3
LH-DS-01	6/12/2025 14:15			3
LH-DS-01	6/12/2025 14:30			3
LH-DS-01	6/12/2025 14:45			3
LH-DS-01	6/12/2025 15:00			3
LH-DS-01	6/12/2025 15:15			3
LH-DS-01	6/12/2025 15:30			3
LH-DS-01	6/12/2025 15:45			3
LH-DS-01	6/12/2025 16:00			3
LH-DS-01	6/12/2025 16:15			3
LH-DS-01	6/12/2025 16:30			3
LH-DS-01	6/12/2025 16:45			3
LH-DS-01	6/12/2025 17:00			3
LH-DS-01	6/12/2025 17:15			3
LH-DS-01	6/12/2025 17:30			3
LH-DS-01	6/12/2025 17:45			3
LH-DS-01	6/12/2025 18:00			3
LH-DS-01	6/12/2025 18:15			3
LH-DS-01	6/12/2025 18:30			3
LH-DS-01	6/12/2025 18:45			3
LH-DS-01	6/12/2025 19:00			3
LH-DS-01	6/12/2025 19:15			3
LH-DS-01	6/12/2025 19:30			3
LH-DS-01	6/12/2025 19:45			3
LH-DS-01	6/12/2025 20:00			3
LH-DS-01	6/12/2025 20:15			3
LH-DS-01	6/12/2025 20:30			3
LH-DS-01	6/12/2025 20:45			3
LH-DS-01	6/12/2025 21:00			3
LH-DS-01	6/12/2025 21:15			3
LH-DS-01	6/12/2025 21:30			3
LH-DS-01	6/12/2025 21:45			3
LH-DS-01	6/12/2025 22:00			3
LH-DS-01	6/12/2025 22:15			3
LH-DS-01	6/12/2025 22:30			3
LH-DS-01	6/12/2025 22:45			3
LH-DS-01	6/12/2025 23:00			3
LH-DS-01	6/12/2025 23:15			3
LH-DS-01	6/12/2025 23:30			3
LH-DS-01	6/12/2025 23:45			3
LH-DS-01	6/13/2025 0:00			3
LH-DS-01	6/13/2025 0:15			3
LH-DS-01	6/13/2025 0:30			3

Station Name	Date Time	Temp C	pH SU	Use Code
LH-DS-01	6/13/2025 0:45			3
LH-DS-01	6/13/2025 1:00			3
LH-DS-01	6/13/2025 1:15			3
LH-DS-01	6/13/2025 1:30			3
LH-DS-01	6/13/2025 1:45			3
LH-DS-01	6/13/2025 2:00			3
LH-DS-01	6/13/2025 2:15			3
LH-DS-01	6/13/2025 2:30			3
LH-DS-01	6/13/2025 2:45			3
LH-DS-01	6/13/2025 3:00			3
LH-DS-01	6/13/2025 3:15			3
LH-DS-01	6/13/2025 3:30			3
LH-DS-01	6/13/2025 3:45			3
LH-DS-01	6/13/2025 4:00			3
LH-DS-01	6/13/2025 4:15			3
LH-DS-01	6/13/2025 4:30			3
LH-DS-01	6/13/2025 4:45			3
LH-DS-01	6/13/2025 5:00			3
LH-DS-01	6/13/2025 5:15			3
LH-DS-01	6/13/2025 5:30			3
LH-DS-01	6/13/2025 5:45			3
LH-DS-01	6/13/2025 6:00			3
LH-DS-01	6/13/2025 6:15			3
LH-DS-01	6/13/2025 6:30			3
LH-DS-01	6/13/2025 6:45			3
LH-DS-01	6/13/2025 7:00			3
LH-DS-01	6/13/2025 7:15			3
LH-DS-01	6/13/2025 7:30			3
LH-DS-01	6/13/2025 7:45			3
LH-DS-01	6/13/2025 8:00			3
LH-DS-01	6/13/2025 8:15			3
LH-DS-01	6/13/2025 8:30			3
LH-DS-01	6/13/2025 8:45			3
LH-DS-01	6/13/2025 9:00			3
LH-DS-01	6/13/2025 9:15			3
LH-DS-01	6/13/2025 9:30			3
LH-DS-01	6/13/2025 9:45			3
LH-DS-01	6/13/2025 10:00			3
LH-DS-01	6/13/2025 10:15			3
LH-DS-01	6/13/2025 10:30			3
LH-DS-01	6/13/2025 10:45			3
LH-DS-01	6/13/2025 11:00			3
LH-DS-01	6/13/2025 11:15			3
LH-DS-01	6/13/2025 11:30			3
LH-DS-01	6/13/2025 11:45			3
LH-DS-01	6/13/2025 12:00			3
LH-DS-01	6/13/2025 12:15			3
LH-DS-01	6/13/2025 12:30			3
LH-DS-01	6/13/2025 12:45			3
LH-DS-01	6/13/2025 13:00			3
LH-DS-01	6/13/2025 13:15			3
LH-DS-01	6/13/2025 13:30			3
LH-DS-01	6/13/2025 13:45			3
LH-DS-01	6/13/2025 14:00			3
LH-DS-01	6/13/2025 14:15			3
LH-DS-01	6/13/2025 14:30			3
LH-DS-01	6/13/2025 14:45			3
LH-DS-01	6/13/2025 15:00			3
LH-DS-01	6/13/2025 15:15			3
LH-DS-01	6/13/2025 15:30			3
LH-DS-01	6/13/2025 15:45			3
LH-DS-01	6/13/2025 16:00			3
LH-DS-01	6/13/2025 16:15			3
LH-DS-01	6/13/2025 16:30			3
LH-DS-01	6/13/2025 16:45			3
LH-DS-01	6/13/2025 17:00			3
LH-DS-01	6/13/2025 17:15			3
LH-DS-01	6/13/2025 17:30			3
LH-DS-01	6/13/2025 17:45			3
LH-DS-01	6/13/2025 18:00			3
LH-DS-01	6/13/2025 18:15			3
LH-DS-01	6/13/2025 18:30			3
LH-DS-01	6/13/2025 18:45			3
LH-DS-01	6/13/2025 19:00			3
LH-DS-01	6/13/2025 19:15			3
LH-DS-01	6/13/2025 19:30			3
LH-DS-01	6/13/2025 19:45			3
LH-DS-01	6/13/2025 20:00			3
LH-DS-01	6/13/2025 20:15			3
LH-DS-01	6/13/2025 20:30			3
LH-DS-01	6/13/2025 20:45			3
LH-DS-01	6/13/2025 21:00			3
LH-DS-01	6/13/2025 21:15			3
LH-DS-01	6/13/2025 21:30			3

Station Name	Date Time	Temp C	pH SU	Use Code
LH-DS-01	6/13/2025 21:45			3
LH-DS-01	6/13/2025 22:00			3
LH-DS-01	6/13/2025 22:15			3
LH-DS-01	6/13/2025 22:30			3
LH-DS-01	6/13/2025 22:45			3
LH-DS-01	6/13/2025 23:00			3
LH-DS-01	6/13/2025 23:15			3
LH-DS-01	6/13/2025 23:30			3
LH-DS-01	6/13/2025 23:45			3
LH-DS-01	6/14/2025 0:00			3
LH-DS-01	6/14/2025 0:15			3
LH-DS-01	6/14/2025 0:30			3
LH-DS-01	6/14/2025 0:45			3
LH-DS-01	6/14/2025 1:00			3
LH-DS-01	6/14/2025 1:15			3
LH-DS-01	6/14/2025 1:30			3
LH-DS-01	6/14/2025 1:45			3
LH-DS-01	6/14/2025 2:00			3
LH-DS-01	6/14/2025 2:15			3
LH-DS-01	6/14/2025 2:30			3
LH-DS-01	6/14/2025 2:45			3
LH-DS-01	6/14/2025 3:00			3
LH-DS-01	6/14/2025 3:15			3
LH-DS-01	6/14/2025 3:30			3
LH-DS-01	6/14/2025 3:45			3
LH-DS-01	6/14/2025 4:00			3
LH-DS-01	6/14/2025 4:15			3
LH-DS-01	6/14/2025 4:30			3
LH-DS-01	6/14/2025 4:45			3
LH-DS-01	6/14/2025 5:00			3
LH-DS-01	6/14/2025 5:15			3
LH-DS-01	6/14/2025 5:30			3
LH-DS-01	6/14/2025 5:45			3
LH-DS-01	6/14/2025 6:00			3
LH-DS-01	6/14/2025 6:15			3
LH-DS-01	6/14/2025 6:30			3
LH-DS-01	6/14/2025 6:45			3
LH-DS-01	6/14/2025 7:00			3
LH-DS-01	6/14/2025 7:15			3
LH-DS-01	6/14/2025 7:30			3
LH-DS-01	6/14/2025 7:45			3
LH-DS-01	6/14/2025 8:00			3
LH-DS-01	6/14/2025 8:15			3
LH-DS-01	6/14/2025 8:30			3
LH-DS-01	6/14/2025 8:45			3
LH-DS-01	6/14/2025 9:00			3
LH-DS-01	6/14/2025 9:15			3
LH-DS-01	6/14/2025 9:30			3
LH-DS-01	6/14/2025 9:45			3
LH-DS-01	6/14/2025 10:00			3
LH-DS-01	6/14/2025 10:15			3
LH-DS-01	6/14/2025 10:30			3
LH-DS-01	6/14/2025 10:45			3
LH-DS-01	6/14/2025 11:00			3
LH-DS-01	6/14/2025 11:15			3
LH-DS-01	6/14/2025 11:30			3
LH-DS-01	6/14/2025 11:45			3
LH-DS-01	6/14/2025 12:00			3
LH-DS-01	6/14/2025 12:15			3
LH-DS-01	6/14/2025 12:30			3
LH-DS-01	6/14/2025 12:45			3
LH-DS-01	6/14/2025 13:00			3
LH-DS-01	6/14/2025 13:15			3
LH-DS-01	6/14/2025 13:30			3
LH-DS-01	6/14/2025 13:45			3
LH-DS-01	6/14/2025 14:00			3
LH-DS-01	6/14/2025 14:15			3
LH-DS-01	6/14/2025 14:30			3
LH-DS-01	6/14/2025 14:45			3
LH-DS-01	6/14/2025 15:00			3
LH-DS-01	6/14/2025 15:15			3
LH-DS-01	6/14/2025 15:30			3
LH-DS-01	6/14/2025 15:45			3
LH-DS-01	6/14/2025 16:00			3
LH-DS-01	6/14/2025 16:15			3
LH-DS-01	6/14/2025 16:30			3
LH-DS-01	6/14/2025 16:45			3
LH-DS-01	6/14/2025 17:00			3
LH-DS-01	6/14/2025 17:15			3
LH-DS-01	6/14/2025 17:30			3
LH-DS-01	6/14/2025 17:45			3
LH-DS-01	6/14/2025 18:00			3
LH-DS-01	6/14/2025 18:15			3
LH-DS-01	6/14/2025 18:30			3

Station Name	Date Time	Temp C	pH SU	Use Code
LH-DS-01	6/14/2025 18:45			3
LH-DS-01	6/14/2025 19:00			3
LH-DS-01	6/14/2025 19:15			3
LH-DS-01	6/14/2025 19:30			3
LH-DS-01	6/14/2025 19:45			3
LH-DS-01	6/14/2025 20:00			3
LH-DS-01	6/14/2025 20:15			3
LH-DS-01	6/14/2025 20:30			3
LH-DS-01	6/14/2025 20:45			3
LH-DS-01	6/14/2025 21:00			3
LH-DS-01	6/14/2025 21:15			3
LH-DS-01	6/14/2025 21:30			3
LH-DS-01	6/14/2025 21:45			3
LH-DS-01	6/14/2025 22:00			3
LH-DS-01	6/14/2025 22:15			3
LH-DS-01	6/14/2025 22:30			3
LH-DS-01	6/14/2025 22:45			3
LH-DS-01	6/14/2025 23:00			3
LH-DS-01	6/14/2025 23:15			3
LH-DS-01	6/14/2025 23:30			3
LH-DS-01	6/14/2025 23:45			3
LH-DS-01	6/15/2025 0:00			3
LH-DS-01	6/15/2025 0:15			3
LH-DS-01	6/15/2025 0:30			3
LH-DS-01	6/15/2025 0:45			3
LH-DS-01	6/15/2025 1:00			3
LH-DS-01	6/15/2025 1:15			3
LH-DS-01	6/15/2025 1:30			3
LH-DS-01	6/15/2025 1:45			3
LH-DS-01	6/15/2025 2:00			3
LH-DS-01	6/15/2025 2:15			3
LH-DS-01	6/15/2025 2:30			3
LH-DS-01	6/15/2025 2:45			3
LH-DS-01	6/15/2025 3:00			3
LH-DS-01	6/15/2025 3:15			3
LH-DS-01	6/15/2025 3:30			3
LH-DS-01	6/15/2025 3:45			3
LH-DS-01	6/15/2025 4:00			3
LH-DS-01	6/15/2025 4:15			3
LH-DS-01	6/15/2025 4:30			3
LH-DS-01	6/15/2025 4:45			3
LH-DS-01	6/15/2025 5:00			3
LH-DS-01	6/15/2025 5:15			3
LH-DS-01	6/15/2025 5:30			3
LH-DS-01	6/15/2025 5:45			3
LH-DS-01	6/15/2025 6:00			3
LH-DS-01	6/15/2025 6:15			3
LH-DS-01	6/15/2025 6:30			3
LH-DS-01	6/15/2025 6:45			3
LH-DS-01	6/15/2025 7:00			3
LH-DS-01	6/15/2025 7:15			3
LH-DS-01	6/15/2025 7:30			3
LH-DS-01	6/15/2025 7:45			3
LH-DS-01	6/15/2025 8:00			3
LH-DS-01	6/15/2025 8:15			3
LH-DS-01	6/15/2025 8:30			3
LH-DS-01	6/15/2025 8:45			3
LH-DS-01	6/15/2025 9:00			3
LH-DS-01	6/15/2025 9:15			3
LH-DS-01	6/15/2025 9:30			3
LH-DS-01	6/15/2025 9:45			3
LH-DS-01	6/15/2025 10:00			3
LH-DS-01	6/15/2025 10:15			3
LH-DS-01	6/15/2025 10:30			3
LH-DS-01	6/15/2025 10:45			3
LH-DS-01	6/15/2025 11:00			3
LH-DS-01	6/15/2025 11:15			3
LH-DS-01	6/15/2025 11:30			3
LH-DS-01	6/15/2025 11:45			3
LH-DS-01	6/15/2025 12:00			3
LH-DS-01	6/15/2025 12:15			3
LH-DS-01	6/15/2025 12:30			3
LH-DS-01	6/15/2025 12:45			3
LH-DS-01	6/15/2025 13:00			3
LH-DS-01	6/15/2025 13:15			3
LH-DS-01	6/15/2025 13:30			3
LH-DS-01	6/15/2025 13:45			3
LH-DS-01	6/15/2025 14:00			3
LH-DS-01	6/15/2025 14:15			3
LH-DS-01	6/15/2025 14:30			3
LH-DS-01	6/15/2025 14:45			3
LH-DS-01	6/15/2025 15:00			3
LH-DS-01	6/15/2025 15:15			3
LH-DS-01	6/15/2025 15:30			3

Station Name	Date Time	Temp C	pH SU	Use Code
LH-DS-01	6/15/2025 15:45			3
LH-DS-01	6/15/2025 16:00			3
LH-DS-01	6/15/2025 16:15			3
LH-DS-01	6/15/2025 16:30			3
LH-DS-01	6/15/2025 16:45			3
LH-DS-01	6/15/2025 17:00			3
LH-DS-01	6/15/2025 17:15			3
LH-DS-01	6/15/2025 17:30			3
LH-DS-01	6/15/2025 17:45			3
LH-DS-01	6/15/2025 18:00			3
LH-DS-01	6/15/2025 18:15			3
LH-DS-01	6/15/2025 18:30			3
LH-DS-01	6/15/2025 18:45			3
LH-DS-01	6/15/2025 19:00			3
LH-DS-01	6/15/2025 19:15			3
LH-DS-01	6/15/2025 19:30			3
LH-DS-01	6/15/2025 19:45			3
LH-DS-01	6/15/2025 20:00			3
LH-DS-01	6/15/2025 20:15			3
LH-DS-01	6/15/2025 20:30			3
LH-DS-01	6/15/2025 20:45			3
LH-DS-01	6/15/2025 21:00			3
LH-DS-01	6/15/2025 21:15			3
LH-DS-01	6/15/2025 21:30			3
LH-DS-01	6/15/2025 21:45			3
LH-DS-01	6/15/2025 22:00			3
LH-DS-01	6/15/2025 22:15			3
LH-DS-01	6/15/2025 22:30			3
LH-DS-01	6/15/2025 22:45			3
LH-DS-01	6/15/2025 23:00			3
LH-DS-01	6/15/2025 23:15			3
LH-DS-01	6/15/2025 23:30			3
LH-DS-01	6/15/2025 23:45			3
LH-DS-01	6/16/2025 0:00			3
LH-DS-01	6/16/2025 0:15			3
LH-DS-01	6/16/2025 0:30			3
LH-DS-01	6/16/2025 0:45			3
LH-DS-01	6/16/2025 1:00			3
LH-DS-01	6/16/2025 1:15			3
LH-DS-01	6/16/2025 1:30			3
LH-DS-01	6/16/2025 1:45			3
LH-DS-01	6/16/2025 2:00			3
LH-DS-01	6/16/2025 2:15			3
LH-DS-01	6/16/2025 2:30			3
LH-DS-01	6/16/2025 2:45			3
LH-DS-01	6/16/2025 3:00			3
LH-DS-01	6/16/2025 3:15			3
LH-DS-01	6/16/2025 3:30			3
LH-DS-01	6/16/2025 3:45			3
LH-DS-01	6/16/2025 4:00			3
LH-DS-01	6/16/2025 4:15			3
LH-DS-01	6/16/2025 4:30			3
LH-DS-01	6/16/2025 4:45			3
LH-DS-01	6/16/2025 5:00			3
LH-DS-01	6/16/2025 5:15			3
LH-DS-01	6/16/2025 5:30			3
LH-DS-01	6/16/2025 5:45			3
LH-DS-01	6/16/2025 6:00			3
LH-DS-01	6/16/2025 6:15			3
LH-DS-01	6/16/2025 6:30			3
LH-DS-01	6/16/2025 6:45			3
LH-DS-01	6/16/2025 7:00			3
LH-DS-01	6/16/2025 7:15			3
LH-DS-01	6/16/2025 7:30			3
LH-DS-01	6/16/2025 7:45			3
LH-DS-01	6/16/2025 8:00			3
LH-DS-01	6/16/2025 8:15			3
LH-DS-01	6/16/2025 8:30			3
LH-DS-01	6/16/2025 8:45			3
LH-DS-01	6/16/2025 9:00			3
LH-DS-01	6/16/2025 9:15			3
LH-DS-01	6/16/2025 9:30			3
LH-DS-01	6/16/2025 9:45			3
LH-DS-01	6/16/2025 10:00			3
LH-DS-01	6/16/2025 10:15			3
LH-DS-01	6/16/2025 10:30			3
LH-DS-01	6/16/2025 10:45			3
LH-DS-01	6/16/2025 11:00			3
LH-DS-01	6/16/2025 11:15			3
LH-DS-01	6/16/2025 11:30			3
LH-DS-01	6/16/2025 11:45			3
LH-DS-01	6/16/2025 12:00			3
LH-DS-01	6/16/2025 12:15			3
LH-DS-01	6/16/2025 12:30			3

Station Name	Date Time	Temp C	pH SU	Use Code
LH-DS-01	6/16/2025 12:45			3
LH-DS-01	6/16/2025 13:00			3
LH-DS-01	6/16/2025 13:15			3
LH-DS-01	6/16/2025 13:30			3
LH-DS-01	6/16/2025 13:45			3
LH-DS-01	6/16/2025 14:00			3
LH-DS-01	6/16/2025 14:15			3
LH-DS-01	6/16/2025 14:30			3
LH-DS-01	6/16/2025 14:45			3
LH-DS-01	6/16/2025 15:00			3
LH-DS-01	6/16/2025 15:15			3
LH-DS-01	6/16/2025 15:30			3
LH-DS-01	6/16/2025 15:45			3
LH-DS-01	6/16/2025 16:00			3
LH-DS-01	6/16/2025 16:15			3
LH-DS-01	6/16/2025 16:30			3
LH-DS-01	6/16/2025 16:45			3
LH-DS-01	6/16/2025 17:00			3
LH-DS-01	6/16/2025 17:15			3
LH-DS-01	6/16/2025 17:30			3
LH-DS-01	6/16/2025 17:45			3
LH-DS-01	6/16/2025 18:00			3
LH-DS-01	6/16/2025 18:15			3
LH-DS-01	6/16/2025 18:30			3
LH-DS-01	6/16/2025 18:45			3
LH-DS-01	6/16/2025 19:00			3
LH-DS-01	6/16/2025 19:15			3
LH-DS-01	6/16/2025 19:30			3
LH-DS-01	6/16/2025 19:45			3
LH-DS-01	6/16/2025 20:00			3
LH-DS-01	6/16/2025 20:15			3
LH-DS-01	6/16/2025 20:30			3
LH-DS-01	6/16/2025 20:45			3
LH-DS-01	6/16/2025 21:00			3
LH-DS-01	6/16/2025 21:15			3
LH-DS-01	6/16/2025 21:30			3
LH-DS-01	6/16/2025 21:45			3
LH-DS-01	6/16/2025 22:00			3
LH-DS-01	6/16/2025 22:15			3
LH-DS-01	6/16/2025 22:30			3
LH-DS-01	6/16/2025 22:45			3
LH-DS-01	6/16/2025 23:00			3
LH-DS-01	6/16/2025 23:15			3
LH-DS-01	6/16/2025 23:30			3
LH-DS-01	6/16/2025 23:45			3
LH-DS-01	6/17/2025 0:00			3
LH-DS-01	6/17/2025 0:15			3
LH-DS-01	6/17/2025 0:30			3
LH-DS-01	6/17/2025 0:45			3
LH-DS-01	6/17/2025 1:00			3
LH-DS-01	6/17/2025 1:15			3
LH-DS-01	6/17/2025 1:30			3
LH-DS-01	6/17/2025 1:45			3
LH-DS-01	6/17/2025 2:00			3
LH-DS-01	6/17/2025 2:15			3
LH-DS-01	6/17/2025 2:30			3
LH-DS-01	6/17/2025 2:45			3
LH-DS-01	6/17/2025 3:00			3
LH-DS-01	6/17/2025 3:15			3
LH-DS-01	6/17/2025 3:30			3
LH-DS-01	6/17/2025 3:45			3
LH-DS-01	6/17/2025 4:00			3
LH-DS-01	6/17/2025 4:15			3
LH-DS-01	6/17/2025 4:30			3
LH-DS-01	6/17/2025 4:45			3
LH-DS-01	6/17/2025 5:00			3
LH-DS-01	6/17/2025 5:15			3
LH-DS-01	6/17/2025 5:30			3
LH-DS-01	6/17/2025 5:45			3
LH-DS-01	6/17/2025 6:00			3
LH-DS-01	6/17/2025 6:15			3
LH-DS-01	6/17/2025 6:30			3
LH-DS-01	6/17/2025 6:45			3
LH-DS-01	6/17/2025 7:00			3
LH-DS-01	6/17/2025 7:15			3
LH-DS-01	6/17/2025 7:30			3
LH-DS-01	6/17/2025 7:45			3
LH-DS-01	6/17/2025 8:00			3
LH-DS-01	6/17/2025 8:15			3
LH-DS-01	6/17/2025 8:30			3
LH-DS-01	6/17/2025 8:45			3
LH-DS-01	6/17/2025 9:00			3
LH-DS-01	6/17/2025 9:15			3
LH-DS-01	6/17/2025 9:30			3

Station Name	Date Time	Temp C	pH SU	Use Code
LH-DS-01	6/17/2025 9:45			3
LH-DS-01	6/17/2025 10:00			3
LH-DS-01	6/17/2025 10:15			3
LH-DS-01	6/17/2025 10:30			3
LH-DS-01	6/17/2025 10:45			3
LH-DS-01	6/17/2025 11:00			3
LH-DS-01	6/17/2025 11:15			3
LH-DS-01	6/17/2025 11:30			3
LH-DS-01	6/17/2025 11:45			3
LH-DS-01	6/17/2025 12:00			3
LH-DS-01	6/17/2025 12:15			3
LH-DS-01	6/17/2025 12:30			3
LH-DS-01	6/17/2025 12:45			3
LH-DS-01	6/17/2025 13:00			3
LH-DS-01	6/17/2025 13:15	21.94	8.60800831	2
LH-DS-01	6/17/2025 13:30	21.56	8.39724693	2
LH-DS-01	6/17/2025 13:45	21.53	7.95690239	2
LH-DS-01	6/17/2025 14:00	22.44	15.8351262	2
LH-DS-01	6/17/2025 14:15	23.14	6.54817163	2
LH-DS-01	6/17/2025 14:30	23.57	6.52083992	2
LH-DS-01	6/17/2025 14:45	24.27	6.43359754	2
LH-DS-01	6/17/2025 15:00	24.68	6.5372435	2
LH-DS-01	6/17/2025 15:15	20.01	6.91846516	1
LH-DS-01	6/17/2025 15:30	19.56	6.93927292	1
LH-DS-01	6/17/2025 15:45	19.51	6.94201737	1
LH-DS-01	6/17/2025 16:00	19.48	6.94531756	1
LH-DS-01	6/17/2025 16:15	19.48	6.94834818	1
LH-DS-01	6/17/2025 16:30	19.48	6.94421552	1
LH-DS-01	6/17/2025 16:45	19.48	6.94586858	1
LH-DS-01	6/17/2025 17:00	19.48	6.94697062	1
LH-DS-01	6/17/2025 17:15	19.46	6.94834465	1
LH-DS-01	6/17/2025 17:30	19.46	6.94944677	1
LH-DS-01	6/17/2025 17:45	19.46	6.94944677	1
LH-DS-01	6/17/2025 18:00	19.46	6.9497223	1
LH-DS-01	6/17/2025 18:15	19.46	6.95082442	1
LH-DS-01	6/17/2025 18:30	19.46	6.95054889	1
LH-DS-01	6/17/2025 18:45	19.44	6.94999441	1
LH-DS-01	6/17/2025 19:00	19.44	6.95026996	1
LH-DS-01	6/17/2025 19:15	19.41	6.9497137	1
LH-DS-01	6/17/2025 19:30	19.41	6.9486114	1
LH-DS-01	6/17/2025 19:45	19.41	6.94778467	1
LH-DS-01	6/17/2025 20:00	19.41	6.94723351	1
LH-DS-01	6/17/2025 20:15	19.39	6.94640312	1
LH-DS-01	6/17/2025 20:30	19.39	6.94337157	1
LH-DS-01	6/17/2025 20:45	19.39	6.94612752	1
LH-DS-01	6/17/2025 21:00	19.39	6.94364716	1
LH-DS-01	6/17/2025 21:15	19.37	6.94557261	1
LH-DS-01	6/17/2025 21:30	19.37	6.94419454	1
LH-DS-01	6/17/2025 21:45	19.37	6.94364331	1
LH-DS-01	6/17/2025 22:00	19.37	6.9433677	1
LH-DS-01	6/17/2025 22:15	19.37	6.9433677	1
LH-DS-01	6/17/2025 22:30	19.37	6.94364331	1
LH-DS-01	6/17/2025 22:45	19.34	6.94225932	1
LH-DS-01	6/17/2025 23:00	19.37	6.94364331	1
LH-DS-01	6/17/2025 23:15	19.37	6.94502138	1
LH-DS-01	6/17/2025 23:30	19.37	6.94447015	1
LH-DS-01	6/17/2025 23:45	19.37	6.94447015	1
LH-DS-01	6/18/2025 0:00	19.37	6.94061155	1
LH-DS-01	6/18/2025 0:15	19.37	6.94364331	1
LH-DS-01	6/18/2025 0:30	19.37	6.94447015	1
LH-DS-01	6/18/2025 0:45	19.39	6.94254478	1
LH-DS-01	6/18/2025 1:00	19.39	6.94254478	1
LH-DS-01	6/18/2025 1:15	19.39	6.9414424	1
LH-DS-01	6/18/2025 1:30	19.39	6.94282038	1
LH-DS-01	6/18/2025 1:45	19.39	6.94364716	1
LH-DS-01	6/18/2025 2:00	19.39	6.9414424	1
LH-DS-01	6/18/2025 2:15	19.39	6.94282038	1
LH-DS-01	6/18/2025 2:30	19.39	6.94089121	1
LH-DS-01	6/18/2025 2:45	19.41	6.94337544	1
LH-DS-01	6/18/2025 3:00	19.41	6.94227313	1
LH-DS-01	6/18/2025 3:15	19.41	6.94061967	1
LH-DS-01	6/18/2025 3:30	19.41	6.9414464	1
LH-DS-01	6/18/2025 3:45	19.41	6.94061967	1
LH-DS-01	6/18/2025 4:00	19.41	6.93813948	1
LH-DS-01	6/18/2025 4:15	19.41	6.9378639	1
LH-DS-01	6/18/2025 4:30	19.44	6.93649253	1
LH-DS-01	6/18/2025 4:45	19.44	6.93676808	1
LH-DS-01	6/18/2025 5:00	19.44	6.93483924	1
LH-DS-01	6/18/2025 5:15	19.44	6.93511479	1
LH-DS-01	6/18/2025 5:30	19.44	6.93318595	1
LH-DS-01	6/18/2025 5:45	19.46	6.9320884	1
LH-DS-01	6/18/2025 6:00	19.46	6.9340171	1
LH-DS-01	6/18/2025 6:15	19.46	6.93346605	1
LH-DS-01	6/18/2025 6:30	19.46	6.93291499	1

Station Name	Date Time	Temp C	pH SU	Use Code
LH-DS-01	6/18/2025 6:45	19.48	6.93154202	1
LH-DS-01	6/18/2025 7:00	19.48	6.93154202	1
LH-DS-01	6/18/2025 7:15	19.48	6.93016446	1
LH-DS-01	6/18/2025 7:30	19.48	6.92796038	1
LH-DS-01	6/18/2025 7:45	19.51	6.92796776	1
LH-DS-01	6/18/2025 8:00	19.51	6.92851872	1
LH-DS-01	6/18/2025 8:15	19.51	6.92851872	1
LH-DS-01	6/18/2025 8:30	19.53	6.93320649	1
LH-DS-01	6/18/2025 8:45	19.53	6.93210464	1
LH-DS-01	6/18/2025 9:00	19.56	6.93569226	1
LH-DS-01	6/18/2025 9:15	19.56	6.95442188	1
LH-DS-01	6/18/2025 9:30	19.58	6.97618291	1
LH-DS-01	6/18/2025 9:45	19.58	6.99380958	1
LH-DS-01	6/18/2025 10:00	19.6	6.99601319	1
LH-DS-01	6/18/2025 10:15	19.6	6.99408541	1
LH-DS-01	6/18/2025 10:30	19.63	6.99243379	1
LH-DS-01	6/18/2025 10:45	19.65	6.97068159	1
LH-DS-01	6/18/2025 11:00	19.67	6.92965911	1
LH-DS-01	6/18/2025 11:15	19.7	6.93159344	1
LH-DS-01	6/18/2025 11:30	19.7	6.93296996	1
LH-DS-01	6/18/2025 11:45	19.72	6.93352511	1
LH-DS-01	6/18/2025 12:00	19.72	6.9299464	1
LH-DS-01	6/18/2025 12:15	19.72	6.93022169	1
LH-DS-01	6/18/2025 12:30	19.75	6.92747627	1
LH-DS-01	6/18/2025 12:45	19.77	6.92803169	1
LH-DS-01	6/18/2025 13:00	19.79	6.92831183	1
LH-DS-01	6/18/2025 13:15	19.82	6.92859436	1
LH-DS-01	6/18/2025 13:30	19.82	6.9305207	1
LH-DS-01	6/18/2025 13:45	19.84	6.92557234	1
LH-DS-01	6/18/2025 14:00	19.86	6.9316308	1
LH-DS-01	6/18/2025 14:15	19.86	6.93053018	1
LH-DS-01	6/18/2025 14:30	19.89	6.93053729	1
LH-DS-01	6/18/2025 14:45	19.89	6.93246317	1
LH-DS-01	6/18/2025 15:00	19.89	6.93108754	1
LH-DS-01	6/18/2025 15:15	19.91	6.93439353	1
LH-DS-01	6/18/2025 15:30	19.91	6.93274289	1
LH-DS-01	6/18/2025 15:45	19.94	6.93329993	1
LH-DS-01	6/18/2025 16:00	19.94	6.93550055	1
LH-DS-01	6/18/2025 16:15	19.96	6.93302942	1
LH-DS-01	6/18/2025 16:30	19.98	6.93523431	1
LH-DS-01	6/18/2025 16:45	19.98	6.93523431	1
LH-DS-01	6/18/2025 17:00	19.98	6.93468423	1
LH-DS-01	6/18/2025 17:15	20.01	6.93524094	1
LH-DS-01	6/18/2025 17:30	20.01	6.93991616	1
LH-DS-01	6/18/2025 17:45	20.01	6.94156624	1
LH-DS-01	6/18/2025 18:00	20.03	6.94129523	1
LH-DS-01	6/18/2025 18:15	20.03	6.94157022	1
LH-DS-01	6/18/2025 18:30	20.06	6.94405089	1
LH-DS-01	6/18/2025 18:45	20.06	6.94432586	1
LH-DS-01	6/18/2025 19:00	20.03	6.94322019	1
LH-DS-01	6/18/2025 19:15	20.06	6.94405089	1
LH-DS-01	6/18/2025 19:30	20.03	6.94294519	1
LH-DS-01	6/18/2025 19:45	20.03	6.94404517	1
LH-DS-01	6/18/2025 20:00	20.03	6.94129523	1
LH-DS-01	6/18/2025 20:15	20.03	6.94157022	1
LH-DS-01	6/18/2025 20:30	20.03	6.94129523	1
LH-DS-01	6/18/2025 20:45	20.03	6.94184522	1
LH-DS-01	6/18/2025 21:00	20.03	6.9426702	1
LH-DS-01	6/18/2025 21:15	20.01	6.9407412	1
LH-DS-01	6/18/2025 21:30	20.01	6.94266629	1
LH-DS-01	6/18/2025 21:45	19.98	6.94266042	1
LH-DS-01	6/18/2025 22:00	19.98	6.9418353	1
LH-DS-01	6/18/2025 22:15	19.98	6.93825977	1
LH-DS-01	6/18/2025 22:30	19.96	6.94045603	1
LH-DS-01	6/18/2025 22:45	19.96	6.94073109	1
LH-DS-01	6/18/2025 23:00	19.94	6.94100212	1
LH-DS-01	6/18/2025 23:15	19.94	6.94182736	1
LH-DS-01	6/18/2025 23:30	19.94	6.93990181	1
LH-DS-01	6/18/2025 23:45	19.91	6.94127119	1
LH-DS-01	6/19/2025 0:00	19.91	6.94292183	1
LH-DS-01	6/19/2025 0:15	19.91	6.94292183	1
LH-DS-01	6/19/2025 0:30	19.91	6.94099608	1
LH-DS-01	6/19/2025 0:45	19.91	6.94457247	1
LH-DS-01	6/19/2025 1:00	19.89	6.94511894	1
LH-DS-01	6/19/2025 1:15	19.89	6.94566919	1
LH-DS-01	6/19/2025 1:30	19.89	6.94456869	1
LH-DS-01	6/19/2025 1:45	19.89	6.94456869	1
LH-DS-01	6/19/2025 2:00	19.86	6.94401271	1
LH-DS-01	6/19/2025 2:15	19.86	6.94291209	1
LH-DS-01	6/19/2025 2:30	19.86	6.9434624	1
LH-DS-01	6/19/2025 2:45	19.84	6.94318337	1
LH-DS-01	6/19/2025 3:00	19.84	6.94153233	1
LH-DS-01	6/19/2025 3:15	19.84	6.94043164	1
LH-DS-01	6/19/2025 3:30	19.84	6.93933095	1

Station Name	Date Time	Temp C	pH SU	Use Code
LH-DS-01	6/19/2025 3:45	19.84	6.93960613	1
LH-DS-01	6/19/2025 4:00	19.84	6.93823026	1
LH-DS-01	6/19/2025 4:15	19.82	6.9365749	1
LH-DS-01	6/19/2025 4:30	19.82	6.93795086	1
LH-DS-01	6/19/2025 4:45	19.82	6.93740047	1
LH-DS-01	6/19/2025 5:00	19.82	6.93382299	1
LH-DS-01	6/19/2025 5:15	19.82	6.93492375	1
LH-DS-01	6/19/2025 5:30	19.82	6.93464856	1
LH-DS-01	6/19/2025 5:45	19.82	6.93162146	1
LH-DS-01	6/19/2025 6:00	19.82	6.93189665	1
LH-DS-01	6/19/2025 6:15	19.82	6.93189665	1
LH-DS-01	6/19/2025 6:30	19.82	6.92969512	1
LH-DS-01	6/19/2025 6:45	19.82	6.92611764	1
LH-DS-01	6/19/2025 7:00	19.84	6.9288744	1
LH-DS-01	6/19/2025 7:15	19.84	6.92914958	1
LH-DS-01	6/19/2025 7:30	19.84	6.92969992	1
LH-DS-01	6/19/2025 7:45	19.84	6.92832406	1
LH-DS-01	6/19/2025 8:00	19.84	6.92804889	1
LH-DS-01	6/19/2025 8:15	19.86	6.92695318	1
LH-DS-01	6/19/2025 8:30	19.86	6.9239265	1
LH-DS-01	6/19/2025 8:45	19.86	6.9280538	1
LH-DS-01	6/19/2025 9:00	19.89	6.92778604	1
LH-DS-01	6/19/2025 9:15	19.89	6.92696066	1
LH-DS-01	6/19/2025 9:30	19.91	6.92669054	1
LH-DS-01	6/19/2025 9:45	19.91	6.92641543	1
LH-DS-01	6/19/2025 10:00	19.94	6.92559773	1
LH-DS-01	6/19/2025 10:15	19.94	6.9272482	1
LH-DS-01	6/19/2025 10:30	19.96	6.92642799	1
LH-DS-01	6/19/2025 10:45	20.01	6.92589051	1
LH-DS-01	6/19/2025 11:00	20.01	6.92671555	1
LH-DS-01	6/19/2025 11:15	20.03	6.92809552	1
LH-DS-01	6/19/2025 11:30	20.03	6.92589556	1
LH-DS-01	6/19/2025 11:45	20.08	6.92508336	1
LH-DS-01	6/19/2025 12:00	20.08	6.92563325	1
LH-DS-01	6/19/2025 12:15	20.1	6.92481354	1
LH-DS-01	6/19/2025 12:30	20.15	6.925651	1
LH-DS-01	6/19/2025 12:45	20.17	6.92565607	1
LH-DS-01	6/19/2025 13:00	20.2	6.925114	1
LH-DS-01	6/19/2025 13:15	20.22	6.92924135	1
LH-DS-01	6/19/2025 13:30	20.27	6.92787956	1
LH-DS-01	6/19/2025 13:45	20.32	6.93118851	1
LH-DS-01	6/19/2025 14:00	20.34	6.93064379	1
LH-DS-01	6/19/2025 14:15	20.36	6.93229663	1
LH-DS-01	6/19/2025 14:30	20.41	6.9347799	1
LH-DS-01	6/19/2025 14:45	20.46	6.93671315	1
LH-DS-01	6/19/2025 15:00	20.51	6.93562575	1
LH-DS-01	6/19/2025 15:15	20.56	6.93810718	1
LH-DS-01	6/19/2025 15:30	20.56	6.93947967	1
LH-DS-01	6/19/2025 15:45	20.6	6.94140914	1
LH-DS-01	6/19/2025 16:00	20.63	6.94498274	1
LH-DS-01	6/19/2025 16:15	20.63	6.94333615	1
LH-DS-01	6/19/2025 16:30	20.67	6.94306947	1
LH-DS-01	6/19/2025 16:45	20.7	6.94225218	1
LH-DS-01	6/19/2025 17:00	20.75	6.94582816	1
LH-DS-01	6/19/2025 17:15	20.79	6.94583554	1
LH-DS-01	6/19/2025 17:30	20.79	6.9480298	1
LH-DS-01	6/19/2025 17:45	20.82	6.94776085	1
LH-DS-01	6/19/2025 18:00	20.82	6.94556681	1
LH-DS-01	6/19/2025 18:15	20.84	6.94611898	1
LH-DS-01	6/19/2025 18:30	20.86	6.94365469	1
LH-DS-01	6/19/2025 18:45	20.89	6.94393463	1
LH-DS-01	6/19/2025 19:00	20.91	6.94585764	1
LH-DS-01	6/19/2025 19:15	20.91	6.94503513	1
LH-DS-01	6/19/2025 19:30	20.91	6.94174507	1
LH-DS-01	6/19/2025 19:45	20.91	6.94284176	1
LH-DS-01	6/19/2025 20:00	20.91	6.94421261	1
LH-DS-01	6/19/2025 20:15	20.94	6.94367002	1
LH-DS-01	6/19/2025 20:30	20.94	6.94915288	1
LH-DS-01	6/19/2025 20:45	20.94	6.95216845	1
LH-DS-01	6/19/2025 21:00	20.96	6.95354233	1
LH-DS-01	6/19/2025 21:15	20.96	6.95409058	1
LH-DS-01	6/19/2025 21:30	20.96	6.9554612	1
LH-DS-01	6/19/2025 21:45	20.96	6.95628357	1
LH-DS-01	6/19/2025 22:00	20.96	6.95573533	1
LH-DS-01	6/19/2025 22:15	20.96	6.9576542	1
LH-DS-01	6/19/2025 22:30	20.96	6.95738007	1
LH-DS-01	6/19/2025 22:45	20.96	6.95902482	1
LH-DS-01	6/19/2025 23:00	20.98	6.95710886	1
LH-DS-01	6/19/2025 23:15	20.98	6.95847939	1
LH-DS-01	6/19/2025 23:30	20.98	6.96122045	1
LH-DS-01	6/19/2025 23:45	21.01	6.96095033	1
LH-DS-01	6/20/2025 0:00	21.01	6.96149848	1
LH-DS-01	6/20/2025 0:15	21.03	6.96369358	1
LH-DS-01	6/20/2025 0:30	21.03	6.96204922	1

Station Name	Date Time	Temp C	pH SU	Use Code
LH-DS-01	6/20/2025 0:45	21.06	6.96369728	1
LH-DS-01	6/20/2025 1:00	21.06	6.96260115	1
LH-DS-01	6/20/2025 1:15	21.08	6.96315172	1
LH-DS-01	6/20/2025 1:30	21.1	6.96589417	1
LH-DS-01	6/20/2025 1:45	21.1	6.96507218	1
LH-DS-01	6/20/2025 2:00	21.13	6.96397988	1
LH-DS-01	6/20/2025 2:15	21.13	6.96534971	1
LH-DS-01	6/20/2025 2:30	21.15	6.96617391	1
LH-DS-01	6/20/2025 2:45	21.15	6.96699575	1
LH-DS-01	6/20/2025 3:00	21.17	6.96754585	1
LH-DS-01	6/20/2025 3:15	21.17	6.96754585	1
LH-DS-01	6/20/2025 3:30	21.17	6.96754585	1
LH-DS-01	6/20/2025 3:45	21.17	6.96727192	1
LH-DS-01	6/20/2025 4:00	21.2	6.96837086	1
LH-DS-01	6/20/2025 4:15	21.2	6.96645355	1
LH-DS-01	6/20/2025 4:30	21.2	6.96481015	1
LH-DS-01	6/20/2025 4:45	21.17	6.96562835	1
LH-DS-01	6/20/2025 5:00	21.17	6.96508049	1
LH-DS-01	6/20/2025 5:15	21.17	6.96453263	1
LH-DS-01	6/20/2025 5:30	21.17	6.96316299	1
LH-DS-01	6/20/2025 5:45	21.15	6.96343443	1
LH-DS-01	6/20/2025 6:00	21.15	6.96206469	1
LH-DS-01	6/20/2025 6:15	21.15	6.96261259	1
LH-DS-01	6/20/2025 6:30	21.13	6.95959642	1
LH-DS-01	6/20/2025 6:45	21.13	6.95740469	1
LH-DS-01	6/20/2025 7:00	21.13	6.95987039	1
LH-DS-01	6/20/2025 7:15	21.13	6.95685676	1
LH-DS-01	6/20/2025 7:30	21.13	6.95110347	1
LH-DS-01	6/20/2025 7:45	21.13	6.96041832	1
LH-DS-01	6/20/2025 8:00	21.1	6.95411242	1
LH-DS-01	6/20/2025 8:15	21.1	6.95849633	1
LH-DS-01	6/20/2025 8:30	21.1	6.95575638	1
LH-DS-01	6/20/2025 8:45	21.08	6.96342573	1
LH-DS-01	6/20/2025 9:00	21.08	6.96424777	1
LH-DS-01	6/20/2025 9:15	21.08	6.96424777	1
LH-DS-01	6/20/2025 9:30	21.1	6.96534618	1
LH-DS-01	6/20/2025 9:45	21.1	6.96781212	1
LH-DS-01	6/20/2025 10:00	21.1	6.96973008	1
LH-DS-01	6/20/2025 10:15	21.1	6.97493597	1
LH-DS-01	6/20/2025 10:30	21.13	6.97411663	1
LH-DS-01	6/20/2025 10:45	21.1	6.97438798	1
LH-DS-01	6/20/2025 11:00	21.13	6.97713025	1
LH-DS-01	6/20/2025 11:15	21.13	6.98178768	1
LH-DS-01	6/20/2025 11:30	21.13	6.9856232	1
LH-DS-01	6/20/2025 11:45	21.13	6.98315751	1
LH-DS-01	6/20/2025 12:00	21.15	6.98206286	1
LH-DS-01	6/20/2025 12:15	21.17	6.99110374	1
LH-DS-01	6/20/2025 12:30	21.2	6.99274805	1
LH-DS-01	6/20/2025 12:45	21.22	6.99767843	1
LH-DS-01	6/20/2025 13:00	21.22	7.0012389	1
LH-DS-01	6/20/2025 13:15	21.22	7.0012389	1
LH-DS-01	6/20/2025 13:30	21.22	7.00644266	1
LH-DS-01	6/20/2025 13:45	21.25	7.01082368	1
LH-DS-01	6/20/2025 14:00	21.27	7.01383514	1
LH-DS-01	6/20/2025 14:15	21.27	7.01766884	1
LH-DS-01	6/20/2025 14:30	21.27	7.02232405	1
LH-DS-01	6/20/2025 14:45	21.29	7.0234178	1
LH-DS-01	6/20/2025 15:00	21.29	7.02259635	1
LH-DS-01	6/20/2025 15:15	21.32	7.0288912	1
LH-DS-01	6/20/2025 15:30	21.34	7.02779416	1
LH-DS-01	6/20/2025 15:45	21.34	7.02998432	1
LH-DS-01	6/20/2025 16:00	21.37	7.03189747	1
LH-DS-01	6/20/2025 16:15	21.37	7.03244496	1
LH-DS-01	6/20/2025 16:30	21.37	7.03490864	1
LH-DS-01	6/20/2025 16:45	21.37	7.0327187	1
LH-DS-01	6/20/2025 17:00	21.39	7.03627489	1
LH-DS-01	6/20/2025 17:15	21.39	7.03572744	1
LH-DS-01	6/20/2025 17:30	21.39	7.03627489	1
LH-DS-01	6/20/2025 17:45	21.39	7.03572744	1
LH-DS-01	6/20/2025 18:00	21.41	7.03709355	1
LH-DS-01	6/20/2025 18:15	21.41	7.03517761	1
LH-DS-01	6/20/2025 18:30	21.39	7.0329902	1
LH-DS-01	6/20/2025 18:45	21.39	7.03627489	1
LH-DS-01	6/20/2025 19:00	21.39	7.03435882	1
LH-DS-01	6/20/2025 19:15	21.39	7.03545372	1
LH-DS-01	6/20/2025 19:30	21.39	7.0340851	1
LH-DS-01	6/20/2025 19:45	21.39	7.03435882	1
LH-DS-01	6/20/2025 20:00	21.37	7.03572987	1
LH-DS-01	6/20/2025 20:15	21.39	7.03463255	1
LH-DS-01	6/20/2025 20:30	21.39	7.03572744	1
LH-DS-01	6/20/2025 20:45	21.39	7.03764351	1
LH-DS-01	6/20/2025 21:00	21.39	7.03736979	1
LH-DS-01	6/20/2025 21:15	21.39	7.03791724	1
LH-DS-01	6/20/2025 21:30	21.39	7.03764351	1

Station Name	Date Time	Temp C	pH SU	Use Code
LH-DS-01	6/20/2025 21:45	21.39	7.03572744	1
LH-DS-01	6/20/2025 22:00	21.41	7.03517761	1
LH-DS-01	6/20/2025 22:15	21.41	7.03572502	1
LH-DS-01	6/20/2025 22:30	21.41	7.03408278	1
LH-DS-01	6/20/2025 22:45	21.44	7.03462667	1
LH-DS-01	6/20/2025 23:00	21.44	7.03435299	1
LH-DS-01	6/20/2025 23:15	21.44	7.03599506	1
LH-DS-01	6/20/2025 23:30	21.46	7.03681359	1
LH-DS-01	6/20/2025 23:45	21.46	7.03435066	1
LH-DS-01	6/21/2025 0:00	21.49	7.03626258	1
LH-DS-01	6/21/2025 0:15	21.49	7.03297901	1
LH-DS-01	6/21/2025 0:30	21.49	7.03434716	1
LH-DS-01	6/21/2025 0:45	21.51	7.03461844	1
LH-DS-01	6/21/2025 1:00	21.51	7.03680735	1
LH-DS-01	6/21/2025 1:15	21.53	7.03352172	1
LH-DS-01	6/21/2025 1:30	21.53	7.03379531	1
LH-DS-01	6/21/2025 1:45	21.53	7.03461609	1
LH-DS-01	6/21/2025 2:00	21.53	7.03406891	1
LH-DS-01	6/21/2025 2:15	21.56	7.03242404	1
LH-DS-01	6/21/2025 2:30	21.56	7.034339	1
LH-DS-01	6/21/2025 2:45	21.56	7.03105621	1
LH-DS-01	6/21/2025 3:00	21.56	7.034339	1
LH-DS-01	6/21/2025 3:15	21.56	7.03215047	1
LH-DS-01	6/21/2025 3:30	21.58	7.0310541	1
LH-DS-01	6/21/2025 3:45	21.58	7.03187474	1
LH-DS-01	6/21/2025 4:00	21.58	7.03132765	1
LH-DS-01	6/21/2025 4:15	21.58	7.0310541	1
LH-DS-01	6/21/2025 4:30	21.58	7.03023346	1
LH-DS-01	6/21/2025 4:45	21.58	7.02995991	1
LH-DS-01	6/21/2025 5:00	21.58	7.02886572	1
LH-DS-01	6/21/2025 5:15	21.58	7.02749798	1
LH-DS-01	6/21/2025 5:30	21.58	7.02613024	1
LH-DS-01	6/21/2025 5:45	21.58	7.02722443	1
LH-DS-01	6/21/2025 6:00	21.58	7.02613024	1
LH-DS-01	6/21/2025 6:15	21.58	7.02394186	1
LH-DS-01	6/21/2025 6:30	21.58	7.02339476	1
LH-DS-01	6/21/2025 6:45	21.58	7.02339476	1
LH-DS-01	6/21/2025 7:00	21.58	7.02312121	1
LH-DS-01	6/21/2025 7:15	21.58	7.02530959	1
LH-DS-01	6/21/2025 7:30	21.58	7.02284766	1
LH-DS-01	6/21/2025 7:45	21.58	7.0184709	1
LH-DS-01	6/21/2025 8:00	21.58	7.01464123	1
LH-DS-01	6/21/2025 8:15	21.58	7.01409413	1
LH-DS-01	6/21/2025 8:30	21.58	7.02202702	1
LH-DS-01	6/21/2025 8:45	21.58	7.01409413	1
LH-DS-01	6/21/2025 9:00	21.6	7.012452	1
LH-DS-01	6/21/2025 9:15	21.6	7.00862259	1
LH-DS-01	6/21/2025 9:30	21.6	7.01436671	1
LH-DS-01	6/21/2025 9:45	21.63	7.01108323	1
LH-DS-01	6/21/2025 10:00	21.63	7.01299774	1
LH-DS-01	6/21/2025 10:15	21.65	7.01053551	1
LH-DS-01	6/21/2025 10:30	21.68	7.01518317	1
LH-DS-01	6/21/2025 10:45	21.7	7.01490871	1
LH-DS-01	6/21/2025 11:00	21.7	7.01108059	1
LH-DS-01	6/21/2025 11:15	21.72	7.00998617	1
LH-DS-01	6/21/2025 11:30	21.75	7.01791347	1
LH-DS-01	6/21/2025 11:45	21.75	7.02420144	1
LH-DS-01	6/21/2025 12:00	21.75	7.02392805	1
LH-DS-01	6/21/2025 12:15	21.77	7.02501992	1
LH-DS-01	6/21/2025 12:30	21.8	7.02911753	1
LH-DS-01	6/21/2025 12:45	21.82	7.03075551	1
LH-DS-01	6/21/2025 13:00	21.84	7.03048012	1
LH-DS-01	6/21/2025 13:15	21.89	7.03812624	1
LH-DS-01	6/21/2025 13:30	21.91	7.03675745	1
LH-DS-01	6/21/2025 13:45	21.94	7.03484121	1
LH-DS-01	6/21/2025 14:00	21.99	7.03865966	1
LH-DS-01	6/21/2025 14:15	21.99	7.04139134	1
LH-DS-01	6/21/2025 14:30	22.01	7.04029594	1
LH-DS-01	6/21/2025 14:45	22.03	7.04165886	1
LH-DS-01	6/21/2025 15:00	22.08	7.04247106	1
LH-DS-01	6/21/2025 15:15	22.08	7.04793275	1
LH-DS-01	6/21/2025 15:30	22.11	7.04820094	1
LH-DS-01	6/21/2025 15:45	22.13	7.04901679	1
LH-DS-01	6/21/2025 16:00	22.15	7.05065159	1
LH-DS-01	6/21/2025 16:15	22.2	7.05200788	1
LH-DS-01	6/21/2025 16:30	22.18	7.04600558	1
LH-DS-01	6/21/2025 16:45	22.18	7.0451866	1
LH-DS-01	6/21/2025 17:00	22.23	7.04845431	1
LH-DS-01	6/21/2025 17:15	22.23	7.05227555	1
LH-DS-01	6/21/2025 17:30	22.25	7.05472836	1
LH-DS-01	6/21/2025 17:45	22.27	7.05417883	1
LH-DS-01	6/21/2025 18:00	22.27	7.05336011	1
LH-DS-01	6/21/2025 18:15	22.25	7.05227201	1
LH-DS-01	6/21/2025 18:30	22.23	7.0454519	1

Station Name	Date Time	Temp C	pH SU	Use Code
LH-DS-01	6/21/2025 18:45	22.23	7.04381422	1
LH-DS-01	6/21/2025 19:00	22.23	7.0454519	1
LH-DS-01	6/21/2025 19:15	22.2	7.03808623	1
LH-DS-01	6/21/2025 19:30	22.18	7.03590487	1
LH-DS-01	6/21/2025 19:45	22.2	7.0383592	1
LH-DS-01	6/21/2025 20:00	22.2	7.03535649	1
LH-DS-01	6/21/2025 20:15	22.18	7.03590487	1
LH-DS-01	6/21/2025 20:30	22.15	7.03618154	1
LH-DS-01	6/21/2025 20:45	22.15	7.03727362	1
LH-DS-01	6/21/2025 21:00	22.15	7.04136891	1
LH-DS-01	6/21/2025 21:15	22.18	7.04272967	1
LH-DS-01	6/21/2025 21:30	22.18	7.04409463	1
LH-DS-01	6/21/2025 21:45	22.18	7.04136471	1
LH-DS-01	6/21/2025 22:00	22.18	7.04354865	1
LH-DS-01	6/21/2025 22:15	22.18	7.04054574	1
LH-DS-01	6/21/2025 22:30	22.15	7.03891174	1
LH-DS-01	6/21/2025 22:45	22.15	7.03618154	1
LH-DS-01	6/21/2025 23:00	22.18	7.03781582	1
LH-DS-01	6/21/2025 23:15	22.18	7.03945377	1
LH-DS-01	6/21/2025 23:30	22.18	7.0383618	1
LH-DS-01	6/21/2025 23:45	22.2	7.03699433	1
LH-DS-01	6/22/2025 0:00	22.2	7.03644839	1
LH-DS-01	6/22/2025 0:15	22.2	7.03617541	1
LH-DS-01	6/22/2025 0:30	22.2	7.03371865	1
LH-DS-01	6/22/2025 0:45	22.23	7.02989398	1
LH-DS-01	6/22/2025 1:00	22.23	7.03644468	1
LH-DS-01	6/22/2025 1:15	22.23	7.03371523	1
LH-DS-01	6/22/2025 1:30	22.25	7.03234831	1
LH-DS-01	6/22/2025 1:45	22.25	7.03043781	1
LH-DS-01	6/22/2025 2:00	22.27	7.03070866	1
LH-DS-01	6/22/2025 2:15	22.3	7.02879537	1
LH-DS-01	6/22/2025 2:30	22.3	7.02743097	1
LH-DS-01	6/22/2025 2:45	22.3	7.02715809	1
LH-DS-01	6/22/2025 3:00	22.32	7.02579194	1
LH-DS-01	6/22/2025 3:15	22.32	7.02197186	1
LH-DS-01	6/22/2025 3:30	22.35	7.02442514	1
LH-DS-01	6/22/2025 3:45	22.35	7.0225153	1
LH-DS-01	6/22/2025 4:00	22.37	7.02142251	1
LH-DS-01	6/22/2025 4:15	22.37	7.02169532	1
LH-DS-01	6/22/2025 4:30	22.37	7.01951279	1
LH-DS-01	6/22/2025 4:45	22.39	7.02087546	1
LH-DS-01	6/22/2025 5:00	22.39	7.01814748	1
LH-DS-01	6/22/2025 5:15	22.42	7.01405408	1
LH-DS-01	6/22/2025 5:30	22.42	7.01596347	1
LH-DS-01	6/22/2025 5:45	22.44	7.0170534	1
LH-DS-01	6/22/2025 6:00	22.44	7.01214386	1
LH-DS-01	6/22/2025 6:15	22.44	7.01187111	1
LH-DS-01	6/22/2025 6:30	22.47	7.01132446	1
LH-DS-01	6/22/2025 6:45	22.47	7.01268808	1
LH-DS-01	6/22/2025 7:00	22.47	7.01186991	1
LH-DS-01	6/22/2025 7:15	22.47	7.00777904	1
LH-DS-01	6/22/2025 7:30	22.47	7.00859722	1
LH-DS-01	6/22/2025 7:45	22.47	7.00914266	1
LH-DS-01	6/22/2025 8:00	22.49	7.00396063	1
LH-DS-01	6/22/2025 8:15	22.47	7.00723359	1
LH-DS-01	6/22/2025 8:30	22.47	7.00477907	1
LH-DS-01	6/22/2025 8:45	22.47	7.00477907	1
LH-DS-01	6/22/2025 9:00	22.47	7.00096093	1
LH-DS-01	6/22/2025 9:15	22.47	7.00150638	1
LH-DS-01	6/22/2025 9:30	22.44	6.99850626	1
LH-DS-01	6/22/2025 9:45	22.44	6.99823351	1
LH-DS-01	6/22/2025 10:00	22.44	6.99496049	1
LH-DS-01	6/22/2025 10:15	22.44	6.99468773	1
LH-DS-01	6/22/2025 10:30	22.47	6.98841561	1
LH-DS-01	6/22/2025 10:45	22.49	6.9930524	1
LH-DS-01	6/22/2025 11:00	22.49	6.99414322	1
LH-DS-01	6/22/2025 11:15	22.51	6.99550705	1
LH-DS-01	6/22/2025 11:30	22.51	6.99714318	1
LH-DS-01	6/22/2025 11:45	22.54	6.99523485	1
LH-DS-01	6/22/2025 12:00	22.56	6.99768895	1
LH-DS-01	6/22/2025 12:15	22.56	6.99496253	1
LH-DS-01	6/22/2025 12:30	22.58	6.99550812	1
LH-DS-01	6/22/2025 12:45	22.61	7.00177826	1
LH-DS-01	6/22/2025 13:00	22.61	7.00341384	1
LH-DS-01	6/22/2025 13:15	22.63	7.00641195	1
LH-DS-01	6/22/2025 13:30	22.66	7.00450346	1
LH-DS-01	6/22/2025 13:45	22.7	7.01158817	1
LH-DS-01	6/22/2025 14:00	22.73	7.01104202	1
LH-DS-01	6/22/2025 14:15	22.78	7.01321967	1
LH-DS-01	6/22/2025 14:30	22.82	7.01539709	1
LH-DS-01	6/22/2025 14:45	22.85	7.01321654	1
LH-DS-01	6/22/2025 15:00	22.8	7.00613585	1
LH-DS-01	6/22/2025 15:15	22.85	7.0094033	1
LH-DS-01	6/22/2025 15:30	22.87	7.01512214	1

Station Name	Date Time	Temp C	pH SU	Use Code
LH-DS-01	6/22/2025 15:45	22.9	7.01784389	1
LH-DS-01	6/22/2025 16:00	22.9	7.01566526	1
LH-DS-01	6/22/2025 16:15	22.9	7.01648225	1
LH-DS-01	6/22/2025 16:30	22.97	7.03009154	1
LH-DS-01	6/22/2025 16:45	22.97	7.0281857	1
LH-DS-01	6/22/2025 17:00	22.97	7.01947325	1
LH-DS-01	6/22/2025 17:15	22.94	7.02247043	1
LH-DS-01	6/22/2025 17:30	22.94	7.01675231	1
LH-DS-01	6/22/2025 17:45	22.94	7.02492106	1
LH-DS-01	6/22/2025 18:00	22.97	7.02519079	1
LH-DS-01	6/22/2025 18:15	22.97	7.02165136	1
LH-DS-01	6/22/2025 18:30	22.97	7.02165136	1
LH-DS-01	6/22/2025 18:45	22.97	7.02274042	1
LH-DS-01	6/22/2025 19:00	22.97	7.02382948	1
LH-DS-01	6/22/2025 19:15	22.97	7.02410174	1
LH-DS-01	6/22/2025 19:30	22.97	7.02355721	1
LH-DS-01	6/22/2025 19:45	22.97	7.02165136	1
LH-DS-01	6/22/2025 20:00	22.97	7.01865646	1
LH-DS-01	6/22/2025 20:15	22.97	7.0213791	1
LH-DS-01	6/22/2025 20:30	22.99	7.01729397	1
LH-DS-01	6/22/2025 20:45	22.99	7.01402703	1
LH-DS-01	6/22/2025 21:00	22.99	7.01702173	1
LH-DS-01	6/22/2025 21:15	22.97	7.01702288	1
LH-DS-01	6/22/2025 21:30	22.97	7.01266666	1
LH-DS-01	6/22/2025 21:45	22.97	7.01103307	1
LH-DS-01	6/22/2025 22:00	22.94	7.00858357	1
LH-DS-01	6/22/2025 22:15	22.94	7.00558836	1
LH-DS-01	6/22/2025 22:30	22.94	7.0044992	1
LH-DS-01	6/22/2025 22:45	22.92	7.0017764	1
LH-DS-01	6/22/2025 23:00	22.92	7.00150409	1
LH-DS-01	6/22/2025 23:15	22.92	7.00014254	1
LH-DS-01	6/22/2025 23:30	22.9	7.00041488	1
LH-DS-01	6/22/2025 23:45	22.9	6.99823626	1
LH-DS-01	6/23/2025 0:00	22.9	6.99796393	1
LH-DS-01	6/23/2025 0:15	22.9	6.99524064	1
LH-DS-01	6/23/2025 0:30	22.87	6.99142718	1
LH-DS-01	6/23/2025 0:45	22.87	6.99415074	1
LH-DS-01	6/23/2025 1:00	22.87	6.99578487	1
LH-DS-01	6/23/2025 1:15	22.87	6.99387838	1
LH-DS-01	6/23/2025 1:30	22.87	6.99360603	1
LH-DS-01	6/23/2025 1:45	22.87	6.9944231	1
LH-DS-01	6/23/2025 2:00	22.87	6.99197189	1
LH-DS-01	6/23/2025 2:15	22.9	6.99415133	1
LH-DS-01	6/23/2025 2:30	22.9	6.98761545	1
LH-DS-01	6/23/2025 2:45	22.9	6.98979408	1
LH-DS-01	6/23/2025 3:00	22.92	6.99006708	1
LH-DS-01	6/23/2025 3:15	22.92	6.98679936	1
LH-DS-01	6/23/2025 3:30	22.94	6.98952317	1
LH-DS-01	6/23/2025 3:45	22.97	6.98816291	1
LH-DS-01	6/23/2025 4:00	22.97	6.98816291	1
LH-DS-01	6/23/2025 4:15	22.99	6.99088616	1
LH-DS-01	6/23/2025 4:30	23.02	6.99061487	1
LH-DS-01	6/23/2025 4:45	23.02	6.99252039	1
LH-DS-01	6/23/2025 5:00	23.04	6.9908877	1
LH-DS-01	6/23/2025 5:15	23.06	6.98979959	1
LH-DS-01	6/23/2025 5:30	23.06	6.98979959	1
LH-DS-01	6/23/2025 5:45	23.09	6.98871201	1
LH-DS-01	6/23/2025 6:00	23.11	6.99034558	1
LH-DS-01	6/23/2025 6:15	23.11	6.98871277	1
LH-DS-01	6/23/2025 6:30	23.14	6.98735338	1
LH-DS-01	6/23/2025 6:45	23.16	6.98735423	1
LH-DS-01	6/23/2025 7:00	23.16	6.98681005	1
LH-DS-01	6/23/2025 7:15	23.18	6.9881713	1
LH-DS-01	6/23/2025 7:30	23.21	6.98545206	1
LH-DS-01	6/23/2025 7:45	23.23	6.98382089	1
LH-DS-01	6/23/2025 8:00	23.26	6.98436653	1
LH-DS-01	6/23/2025 8:15	23.28	6.98327966	1
LH-DS-01	6/23/2025 8:30	23.3	6.99007981	1
LH-DS-01	6/23/2025 8:45	23.33	6.98328248	1
LH-DS-01	6/23/2025 9:00	23.35	6.98545893	1
LH-DS-01	6/23/2025 9:15	23.35	6.9849151	1
LH-DS-01	6/23/2025 9:30	23.38	6.98709173	1
LH-DS-01	6/23/2025 9:45	23.4	6.98818007	1
LH-DS-01	6/23/2025 10:00	23.42	6.98790902	1
LH-DS-01	6/23/2025 10:15	23.42	6.99552084	1
LH-DS-01	6/23/2025 10:30	23.45	6.98791024	1
LH-DS-01	6/23/2025 10:45	23.45	7.00068594	1
LH-DS-01	6/23/2025 11:00	23.47	7.0015013	1
LH-DS-01	6/23/2025 11:15	23.5	6.9960656	1
LH-DS-01	6/23/2025 11:30	23.54	7.00883795	1
LH-DS-01	6/23/2025 11:45	23.59	7.00774968	1
LH-DS-01	6/23/2025 12:00	23.64	6.99878395	1
LH-DS-01	6/23/2025 12:15	23.66	7.01589678	1
LH-DS-01	6/23/2025 12:30	23.66	7.00367339	1

Station Name	Date Time	Temp C	pH SU	Use Code
LH-DS-01	6/23/2025 12:45	23.71	7.01589411	1
LH-DS-01	6/23/2025 13:00	23.76	7.02132222	1
LH-DS-01	6/23/2025 13:15	23.81	7.01887518	1
LH-DS-01	6/23/2025 13:30	23.79	7.01887646	1
LH-DS-01	6/23/2025 13:45	23.83	7.02131719	1
LH-DS-01	6/23/2025 14:00	23.83	7.02186014	1
LH-DS-01	6/23/2025 14:15	23.88	7.02457076	1
LH-DS-01	6/23/2025 14:30	23.88	7.01317071	1
LH-DS-01	6/23/2025 14:45	23.98	7.02754721	1
LH-DS-01	6/23/2025 15:00	24.03	7.02889904	1
LH-DS-01	6/23/2025 15:15	24.1	7.03296067	1
LH-DS-01	6/23/2025 15:30	24.15	7.04163299	1
LH-DS-01	6/23/2025 15:45	24.12	7.03512814	1
LH-DS-01	6/23/2025 16:00	24.17	7.04217252	1
LH-DS-01	6/23/2025 16:15	24.17	7.04244369	1
LH-DS-01	6/23/2025 16:30	24.1	7.03241821	1
LH-DS-01	6/23/2025 16:45	24.07	7.02943767	1
LH-DS-01	6/23/2025 17:00	24.05	7.02754073	1
LH-DS-01	6/23/2025 17:15	24.07	7.02998018	1
LH-DS-01	6/23/2025 17:30	24.05	7.02537053	1
LH-DS-01	6/23/2025 17:45	24	7.01506463	1
LH-DS-01	6/23/2025 18:00	24.07	7.02699636	1
LH-DS-01	6/23/2025 18:15	24.12	7.02455093	1
LH-DS-01	6/23/2025 18:30	24.03	7.01804733	1
LH-DS-01	6/23/2025 18:45	24.03	7.02021768	1
LH-DS-01	6/23/2025 19:00	24.05	7.01696102	1
LH-DS-01	6/23/2025 19:15	24.05	7.01072171	1
LH-DS-01	6/23/2025 19:30	24.05	7.00475367	1
LH-DS-01	6/23/2025 19:45	24.07	7.00366832	1
LH-DS-01	6/23/2025 20:00	24.07	7.00393958	1
LH-DS-01	6/23/2025 20:15	24.1	7.00366795	1
LH-DS-01	6/23/2025 20:30	24.1	6.99742969	1
LH-DS-01	6/23/2025 20:45	24.17	7.01153088	1
LH-DS-01	6/23/2025 21:00	24.15	7.00475207	1
LH-DS-01	6/23/2025 21:15	24.15	7.0025826	1
LH-DS-01	6/23/2025 21:30	24.17	7.00041311	1
LH-DS-01	6/23/2025 21:45	24.15	7.00014195	1
LH-DS-01	6/23/2025 22:00	24.15	6.99526066	1
LH-DS-01	6/23/2025 22:15	24.17	6.99688796	1
LH-DS-01	6/23/2025 22:30	24.15	6.99553184	1
LH-DS-01	6/23/2025 22:45	24.15	6.99282001	1
LH-DS-01	6/23/2025 23:00	24.12	6.98739507	1
LH-DS-01	6/23/2025 23:15	24.12	6.98847991	1
LH-DS-01	6/23/2025 23:30	24.12	6.98658144	1
LH-DS-01	6/23/2025 23:45	24.1	6.9844107	1
LH-DS-01	6/24/2025 0:00	24.12	6.98603902	1
LH-DS-01	6/24/2025 0:15	24.12	6.98549659	1
LH-DS-01	6/24/2025 0:30	24.12	6.98522538	1
LH-DS-01	6/24/2025 0:45	24.12	6.98495417	1
LH-DS-01	6/24/2025 1:00	24.15	6.98712516	1
LH-DS-01	6/24/2025 1:15	24.15	6.98631161	1
LH-DS-01	6/24/2025 1:30	24.17	6.9849567	1
LH-DS-01	6/24/2025 1:45	24.17	6.98685486	1
LH-DS-01	6/24/2025 2:00	24.19	6.9865846	1
LH-DS-01	6/24/2025 2:15	24.19	6.98902492	1
LH-DS-01	6/24/2025 2:30	24.19	6.98495771	1
LH-DS-01	6/24/2025 2:45	24.22	6.99255058	1
LH-DS-01	6/24/2025 3:00	24.22	6.99255058	1
LH-DS-01	6/24/2025 3:15	24.22	6.99119498	1
LH-DS-01	6/24/2025 3:30	24.22	6.98956826	1
LH-DS-01	6/24/2025 3:45	24.24	6.98604465	1
LH-DS-01	6/24/2025 4:00	24.24	6.98794236	1
LH-DS-01	6/24/2025 4:15	24.24	6.98550245	1
LH-DS-01	6/24/2025 4:30	24.27	6.98550391	1
LH-DS-01	6/24/2025 4:45	24.29	6.98631805	1
LH-DS-01	6/24/2025 5:00	24.29	6.98279433	1
LH-DS-01	6/24/2025 5:15	24.32	6.98116989	1
LH-DS-01	6/24/2025 5:30	24.32	6.98279606	1
LH-DS-01	6/24/2025 5:45	24.34	6.97981611	1
LH-DS-01	6/24/2025 6:00	24.34	6.98062914	1
LH-DS-01	6/24/2025 6:15	24.36	6.97900449	1
LH-DS-01	6/24/2025 6:30	24.36	6.98090143	1
LH-DS-01	6/24/2025 6:45	24.39	6.98225818	1
LH-DS-01	6/24/2025 7:00	24.41	6.98117559	1
LH-DS-01	6/24/2025 7:15	24.41	6.98198843	1
LH-DS-01	6/24/2025 7:30	24.44	6.97955197	1
LH-DS-01	6/24/2025 7:45	24.44	6.9814484	1
LH-DS-01	6/24/2025 8:00	24.46	6.97196812	1
LH-DS-01	6/24/2025 8:15	24.46	6.98090785	1
LH-DS-01	6/24/2025 8:30	24.48	6.98307619	1
LH-DS-01	6/24/2025 8:45	24.48	6.98307619	1
LH-DS-01	6/24/2025 9:00	24.51	6.98009849	1
LH-DS-01	6/24/2025 9:15	24.51	6.97441053	1
LH-DS-01	6/24/2025 9:30	24.51	6.97738994	1

Station Name	Date Time	Temp C	pH SU	Use Code
LH-DS-01	6/24/2025 9:45	24.53	6.97874564	1
LH-DS-01	6/24/2025 10:00	24.53	6.98009983	1
LH-DS-01	6/24/2025 10:15	24.53	6.98334987	1
LH-DS-01	6/24/2025 10:30	24.56	6.98253912	1
LH-DS-01	6/24/2025 10:45	24.58	7.00312046	1
LH-DS-01	6/24/2025 11:00	24.6	6.9933724	1
LH-DS-01	6/24/2025 11:15	24.63	6.98389696	1
LH-DS-01	6/24/2025 11:30	24.65	6.99797589	1
LH-DS-01	6/24/2025 11:45	24.68	6.99391559	1
LH-DS-01	6/24/2025 12:00	24.7	6.99554009	1
LH-DS-01	6/24/2025 12:15	24.7	6.99662282	1
LH-DS-01	6/24/2025 12:30	24.75	7.00311868	1
LH-DS-01	6/24/2025 12:45	24.8	7.0112359	1
LH-DS-01	6/24/2025 13:00	24.85	7.00934019	1
LH-DS-01	6/24/2025 13:15	24.92	7.02205069	1
LH-DS-01	6/24/2025 13:30	24.94	7.03070408	1
LH-DS-01	6/24/2025 13:45	26.4	6.44058551	2
LH-DS-01	6/24/2025 14:00	33.21	9.73247822	2
LH-DS-01	6/24/2025 14:15	26.55	6.9575456	2
LH-DS-01	6/24/2025 14:30	25.19	6.89546758	2
LH-DS-01	6/24/2025 14:45	25.06	6.89704414	1
LH-DS-01	6/24/2025 15:00	25.04	6.90190397	1
LH-DS-01	6/24/2025 15:15	25.02	6.90216778	1
LH-DS-01	6/24/2025 15:30	25.04	6.90622995	1
LH-DS-01	6/24/2025 15:45	25.04	6.90379659	1
LH-DS-01	6/24/2025 16:00	25.04	6.90244472	1
LH-DS-01	6/24/2025 16:15	25.06	6.9065066	1
LH-DS-01	6/24/2025 16:30	25.09	6.906516	1
LH-DS-01	6/24/2025 16:45	25.09	6.90678633	1
LH-DS-01	6/24/2025 17:00	25.11	6.91030662	1
LH-DS-01	6/24/2025 17:15	25.16	6.91464589	1
LH-DS-01	6/24/2025 17:30	25.19	6.91168186	1
LH-DS-01	6/24/2025 17:45	25.14	6.90788309	1
LH-DS-01	6/24/2025 18:00	25.14	6.90058544	1
LH-DS-01	6/24/2025 18:15	25.16	6.90356502	1
LH-DS-01	6/24/2025 18:30	25.19	6.90249376	1
LH-DS-01	6/24/2025 18:45	25.21	6.90817492	1
LH-DS-01	6/24/2025 19:00	25.21	6.90331096	1
LH-DS-01	6/24/2025 19:15	25.23	6.90466845	1
LH-DS-01	6/24/2025 19:30	25.21	6.89763634	1
LH-DS-01	6/24/2025 19:45	25.21	6.89250217	1
LH-DS-01	6/24/2025 20:00	25.21	6.89250217	1
LH-DS-01	6/24/2025 20:15	25.21	6.88736799	1
LH-DS-01	6/24/2025 20:30	25.19	6.88195568	1
LH-DS-01	6/24/2025 20:45	25.19	6.87655092	1
LH-DS-01	6/24/2025 21:00	25.21	6.88250403	1
LH-DS-01	6/24/2025 21:15	25.21	6.88061249	1
LH-DS-01	6/24/2025 21:30	25.23	6.88953715	1
LH-DS-01	6/24/2025 21:45	25.21	6.88817865	1
LH-DS-01	6/24/2025 22:00	25.21	6.88628711	1
LH-DS-01	6/24/2025 22:15	25.19	6.88168544	1
LH-DS-01	6/24/2025 22:30	25.19	6.87655092	1
LH-DS-01	6/24/2025 22:45	25.16	6.87383585	1
LH-DS-01	6/24/2025 23:00	25.19	6.87465925	1
LH-DS-01	6/24/2025 23:15	25.16	6.87248453	1
LH-DS-01	6/24/2025 23:30	25.14	6.8689623	1
LH-DS-01	6/24/2025 23:45	25.11	6.86570539	1
LH-DS-01	6/25/2025 0:00	25.14	6.86815145	1
LH-DS-01	6/25/2025 0:15	25.14	6.86625946	1
LH-DS-01	6/25/2025 0:30	25.14	6.86625946	1
LH-DS-01	6/25/2025 0:45	25.14	6.86680003	1
LH-DS-01	6/25/2025 1:00	25.14	6.8657189	1
LH-DS-01	6/25/2025 1:15	25.14	6.86517833	1
LH-DS-01	6/25/2025 1:30	25.14	6.8640972	1
LH-DS-01	6/25/2025 1:45	25.16	6.86140366	1
LH-DS-01	6/25/2025 2:00	25.16	6.86275498	1
LH-DS-01	6/25/2025 2:15	25.19	6.86384974	1
LH-DS-01	6/25/2025 2:30	25.19	6.86439021	1
LH-DS-01	6/25/2025 2:45	25.19	6.86601164	1
LH-DS-01	6/25/2025 3:00	25.19	6.86520093	1
LH-DS-01	6/25/2025 3:15	25.19	6.86547116	1
LH-DS-01	6/25/2025 3:30	25.21	6.86656106	1
LH-DS-01	6/25/2025 3:45	25.23	6.865219	1
LH-DS-01	6/25/2025 4:00	25.23	6.8657594	1
LH-DS-01	6/25/2025 4:15	25.26	6.86604307	1
LH-DS-01	6/25/2025 4:30	25.26	6.86523255	1
LH-DS-01	6/25/2025 4:45	25.26	6.86496237	1
LH-DS-01	6/25/2025 5:00	25.28	6.86443111	1
LH-DS-01	6/25/2025 5:15	25.31	6.86120318	1
LH-DS-01	6/25/2025 5:30	25.31	6.86066292	1
LH-DS-01	6/25/2025 5:45	25.33	6.86256304	1
LH-DS-01	6/25/2025 6:00	25.36	6.86122643	1
LH-DS-01	6/25/2025 6:15	25.38	6.86366632	1
LH-DS-01	6/25/2025 6:30	25.4	6.86718608	1

Station Name	Date Time	Temp C	pH SU	Use Code
LH-DS-01	6/25/2025 6:45	25.43	6.8669294	1
LH-DS-01	6/25/2025 7:00	25.45	6.87044835	1
LH-DS-01	6/25/2025 7:15	25.48	6.87262116	1
LH-DS-01	6/25/2025 7:30	25.53	6.87399214	1
LH-DS-01	6/25/2025 7:45	25.55	6.8745404	1
LH-DS-01	6/25/2025 8:00	25.57	6.87967679	1
LH-DS-01	6/25/2025 8:15	25.6	6.87914914	1
LH-DS-01	6/25/2025 8:30	25.62	6.88293511	1
LH-DS-01	6/25/2025 8:45	25.67	6.88511313	1
LH-DS-01	6/25/2025 9:00	25.7	6.89132953	1
LH-DS-01	6/25/2025 9:15	25.72	6.89376463	1
LH-DS-01	6/25/2025 9:30	25.77	6.89782811	1
LH-DS-01	6/25/2025 9:45	25.79	6.90161068	1
LH-DS-01	6/25/2025 10:00	25.82	6.90755326	1
LH-DS-01	6/25/2025 10:15	25.84	6.90594154	1
LH-DS-01	6/25/2025 10:30	25.89	6.91188859	1
LH-DS-01	6/25/2025 10:45	25.89	6.92051596	1
LH-DS-01	6/25/2025 11:00	25.94	6.92268573	1
LH-DS-01	6/25/2025 11:15	25.96	6.92942946	1
LH-DS-01	6/25/2025 11:30	25.99	6.93806102	1
LH-DS-01	6/25/2025 11:45	26.04	6.94858071	1
LH-DS-01	6/25/2025 12:00	26.08	6.95882609	1
LH-DS-01	6/25/2025 12:15	26.16	6.97284393	1
LH-DS-01	6/25/2025 12:30	26.21	6.98873818	1
LH-DS-01	6/25/2025 12:45	26.23	6.98712313	1
LH-DS-01	6/25/2025 13:00	26.28	7.00031874	1
LH-DS-01	6/25/2025 13:15	26.3	7.00866505	1
LH-DS-01	6/25/2025 13:30	26.33	7.0092026	1
LH-DS-01	6/25/2025 13:45	26.33	7.00893339	1
LH-DS-01	6/25/2025 14:00	26.35	7.01377824	1
LH-DS-01	6/25/2025 14:15	26.4	7.0199663	1
LH-DS-01	6/25/2025 14:30	26.38	7.0202368	1
LH-DS-01	6/25/2025 14:45	26.43	7.0240011	1
LH-DS-01	6/25/2025 15:00	26.43	7.03180556	1
LH-DS-01	6/25/2025 15:15	26.45	7.03530176	1
LH-DS-01	6/25/2025 15:30	26.43	7.02992172	1
LH-DS-01	6/25/2025 15:45	26.5	7.03691021	1
LH-DS-01	6/25/2025 16:00	26.5	7.04121511	1
LH-DS-01	6/25/2025 16:15	26.55	7.05546585	1
LH-DS-01	6/25/2025 16:30	26.55	7.058694	1
LH-DS-01	6/25/2025 16:45	26.57	7.06460794	1
LH-DS-01	6/25/2025 17:00	26.62	7.07212773	1
LH-DS-01	6/25/2025 17:15	26.6	7.06756011	1
LH-DS-01	6/25/2025 17:30	26.65	7.0804571	1
LH-DS-01	6/25/2025 17:45	26.62	7.07508617	1
LH-DS-01	6/25/2025 18:00	26.62	7.07105194	1
LH-DS-01	6/25/2025 18:15	26.6	7.0530359	1
LH-DS-01	6/25/2025 18:30	26.55	7.03663504	1
LH-DS-01	6/25/2025 18:45	26.52	7.02937466	1
LH-DS-01	6/25/2025 19:00	26.52	7.02991274	1
LH-DS-01	6/25/2025 19:15	26.48	7.01027429	1
LH-DS-01	6/25/2025 19:30	26.38	6.99547368	1
LH-DS-01	6/25/2025 19:45	26.28	6.96343091	1
LH-DS-01	6/25/2025 20:00	26.21	6.95022581	1
LH-DS-01	6/25/2025 20:15	26.16	6.93513322	1
LH-DS-01	6/25/2025 20:30	26.16	6.94321408	1
LH-DS-01	6/25/2025 20:45	26.21	6.95264967	1
LH-DS-01	6/25/2025 21:00	26.21	6.95884397	1
LH-DS-01	6/25/2025 21:15	26.21	6.95992123	1
LH-DS-01	6/25/2025 21:30	26.16	6.94617707	1
LH-DS-01	6/25/2025 21:45	26.13	6.93809	1
LH-DS-01	6/25/2025 22:00	26.13	6.93674305	1
LH-DS-01	6/25/2025 22:15	26.13	6.93324099	1
LH-DS-01	6/25/2025 22:30	26.16	6.93351704	1
LH-DS-01	6/25/2025 22:45	26.13	6.92515931	1
LH-DS-01	6/25/2025 23:00	26.11	6.91680269	1
LH-DS-01	6/25/2025 23:15	26.08	6.91032793	1
LH-DS-01	6/25/2025 23:30	26.08	6.90682528	1
LH-DS-01	6/25/2025 23:45	26.06	6.8998133	1
LH-DS-01	6/26/2025 0:00	26.06	6.89523261	1
LH-DS-01	6/26/2025 0:15	26.06	6.89657987	1
LH-DS-01	6/26/2025 0:30	26.06	6.8998133	1
LH-DS-01	6/26/2025 0:45	26.04	6.89495613	1
LH-DS-01	6/26/2025 1:00	26.04	6.89657296	1
LH-DS-01	6/26/2025 1:15	26.04	6.89091408	1
LH-DS-01	6/26/2025 1:30	25.99	6.88334942	1
LH-DS-01	6/26/2025 1:45	25.99	6.88011524	1
LH-DS-01	6/26/2025 2:00	25.96	6.87498191	1
LH-DS-01	6/26/2025 2:15	25.94	6.87146926	1
LH-DS-01	6/26/2025 2:30	25.94	6.86877366	1
LH-DS-01	6/26/2025 2:45	25.91	6.86552545	1
LH-DS-01	6/26/2025 3:00	25.91	6.86148164	1
LH-DS-01	6/26/2025 3:15	25.91	6.86175123	1
LH-DS-01	6/26/2025 3:30	25.91	6.85932494	1

Station Name	Date Time	Temp C	pH SU	Use Code
LH-DS-01	6/26/2025 3:45	25.89	6.85500185	1
LH-DS-01	6/26/2025 4:00	25.89	6.84987934	1
LH-DS-01	6/26/2025 4:15	25.89	6.84718329	1
LH-DS-01	6/26/2025 4:30	25.89	6.84718329	1
LH-DS-01	6/26/2025 4:45	25.89	6.84394802	1
LH-DS-01	6/26/2025 5:00	25.87	6.84258947	1
LH-DS-01	6/26/2025 5:15	25.87	6.84339834	1
LH-DS-01	6/26/2025 5:30	25.87	6.84339834	1
LH-DS-01	6/26/2025 5:45	25.87	6.84366796	1
LH-DS-01	6/26/2025 6:00	25.87	6.84501608	1
LH-DS-01	6/26/2025 6:15	25.84	6.84769703	1
LH-DS-01	6/26/2025 6:30	25.84	6.84715773	1
LH-DS-01	6/26/2025 6:45	25.84	6.85228109	1
LH-DS-01	6/26/2025 7:00	25.84	6.85362935	1
LH-DS-01	6/26/2025 7:15	25.84	6.85686515	1
LH-DS-01	6/26/2025 7:30	25.84	6.8565955	1
LH-DS-01	6/26/2025 7:45	25.82	6.85928259	1
LH-DS-01	6/26/2025 8:00	25.82	6.85955226	1
LH-DS-01	6/26/2025 8:15	25.82	6.86278828	1
LH-DS-01	6/26/2025 8:30	25.82	6.86305795	1
LH-DS-01	6/26/2025 8:45	25.84	6.86522432	1
LH-DS-01	6/26/2025 9:00	25.84	6.86738152	1
LH-DS-01	6/26/2025 9:15	25.84	6.86926907	1
LH-DS-01	6/26/2025 9:30	25.89	6.87603107	1
LH-DS-01	6/26/2025 9:45	25.89	6.87737909	1
LH-DS-01	6/26/2025 10:00	25.89	6.88061436	1
LH-DS-01	6/26/2025 10:15	25.91	6.88331822	1
LH-DS-01	6/26/2025 10:30	25.94	6.88872113	1
LH-DS-01	6/26/2025 10:45	25.96	6.89115445	1
LH-DS-01	6/26/2025 11:00	25.99	6.89466906	1
LH-DS-01	6/26/2025 11:15	26.01	6.90114404	1
LH-DS-01	6/26/2025 11:30	26.04	6.90896859	1
LH-DS-01	6/26/2025 11:45	26.08	6.91706378	1
LH-DS-01	6/26/2025 12:00	26.08	6.91356114	1
LH-DS-01	6/26/2025 12:15	26.11	6.92057439	1
LH-DS-01	6/26/2025 12:30	26.16	6.93109278	1
LH-DS-01	6/26/2025 12:45	26.16	6.93297832	1
LH-DS-01	6/26/2025 13:00	26.16	6.93648003	1
LH-DS-01	6/26/2025 13:15	26.16	6.93540258	1
LH-DS-01	6/26/2025 13:30	26.16	6.93513322	1
LH-DS-01	6/26/2025 13:45	26.16	6.93836556	1
LH-DS-01	6/26/2025 14:00	26.18	6.94348722	1
LH-DS-01	6/26/2025 14:15	26.18	6.94860476	1
LH-DS-01	6/26/2025 14:30	26.18	6.94887411	1
LH-DS-01	6/26/2025 14:45	26.18	6.95453033	1
LH-DS-01	6/26/2025 15:00	26.21	6.95722806	1
LH-DS-01	6/26/2025 15:15	26.21	6.96288372	1
LH-DS-01	6/26/2025 15:30	26.21	6.96234509	1
LH-DS-01	6/26/2025 15:45	26.21	6.96746212	1
LH-DS-01	6/26/2025 16:00	26.21	6.96827007	1
LH-DS-01	6/26/2025 16:15	26.21	6.96934734	1
LH-DS-01	6/26/2025 16:30	26.21	6.97177119	1
LH-DS-01	6/26/2025 16:45	26.21	6.97096324	1
LH-DS-01	6/26/2025 17:00	26.21	6.97284846	1
LH-DS-01	6/26/2025 17:15	26.21	6.97123256	1
LH-DS-01	6/26/2025 17:30	26.21	6.97177119	1
LH-DS-01	6/26/2025 17:45	26.18	6.97069099	1
LH-DS-01	6/26/2025 18:00	26.18	6.96368804	1
LH-DS-01	6/26/2025 18:15	26.16	6.96610987	1
LH-DS-01	6/26/2025 18:30	26.16	6.95964518	1
LH-DS-01	6/26/2025 18:45	26.13	6.9604493	1
LH-DS-01	6/26/2025 19:00	26.11	6.96637362	1
LH-DS-01	6/26/2025 19:15	26.08	6.96690911	1
LH-DS-01	6/26/2025 19:30	26.06	6.97283485	1
LH-DS-01	6/26/2025 19:45	26.06	6.97337375	1
LH-DS-01	6/26/2025 20:00	26.04	6.96609628	1
LH-DS-01	6/26/2025 20:15	26.01	6.95989444	1
LH-DS-01	6/26/2025 20:30	25.99	6.95423194	1
LH-DS-01	6/26/2025 20:45	25.94	6.94101583	1
LH-DS-01	6/26/2025 21:00	25.94	6.92672913	1
LH-DS-01	6/26/2025 21:15	25.89	6.92213359	1
LH-DS-01	6/26/2025 21:30	25.87	6.91862328	1
LH-DS-01	6/26/2025 21:45	25.84	6.91025595	1
LH-DS-01	6/26/2025 22:00	25.84	6.90540224	1
LH-DS-01	6/26/2025 22:15	25.82	6.90135088	1
LH-DS-01	6/26/2025 22:30	25.79	6.89594707	1
LH-DS-01	6/26/2025 22:45	25.77	6.89081555	1
LH-DS-01	6/26/2025 23:00	25.74	6.88433082	1
LH-DS-01	6/26/2025 23:15	25.74	6.87920574	1
LH-DS-01	6/26/2025 23:30	25.72	6.87245369	1
LH-DS-01	6/26/2025 23:45	25.7	6.86812873	1
LH-DS-01	6/27/2025 0:00	25.67	6.86649666	1
LH-DS-01	6/27/2025 0:15	25.65	6.86082147	1
LH-DS-01	6/27/2025 0:30	25.65	6.85920254	1

pH Continous Monitoring Data

Station Name	Date Time	Temp C	pH SU	Use Code
LH-DS-01	6/27/2025 0:45	25.62	6.85514066	1
LH-DS-01	6/27/2025 1:00	25.6	6.85135283	1
LH-DS-01	6/27/2025 1:15	25.6	6.84838429	1
LH-DS-01	6/27/2025 1:30	25.57	6.8464798	1
LH-DS-01	6/27/2025 1:45	25.55	6.84296066	1
LH-DS-01	6/27/2025 2:00	25.53	6.83755154	1
LH-DS-01	6/27/2025 2:15	25.5	6.83402578	1
LH-DS-01	6/27/2025 2:30	25.48	6.82996503	1
LH-DS-01	6/27/2025 2:45	25.45	6.82778792	1
LH-DS-01	6/27/2025 3:00	25.45	6.8250879	1
LH-DS-01	6/27/2025 3:15	25.43	6.82048583	1
LH-DS-01	6/27/2025 3:30	25.4	6.81749726	1
LH-DS-01	6/27/2025 3:45	25.4	6.81452674	1
LH-DS-01	6/27/2025 4:00	25.38	6.80884293	1
LH-DS-01	6/27/2025 4:15	25.36	6.80558911	1
LH-DS-01	6/27/2025 4:30	25.33	6.80313857	1
LH-DS-01	6/27/2025 4:45	25.33	6.80340868	1
LH-DS-01	6/27/2025 5:00	25.31	6.80123447	1
LH-DS-01	6/27/2025 5:15	25.28	6.7993234	1
LH-DS-01	6/27/2025 5:30	25.26	6.79849943	1
LH-DS-01	6/27/2025 5:45	25.26	6.79849943	1
LH-DS-01	6/27/2025 6:00	25.23	6.80118118	1
LH-DS-01	6/27/2025 6:15	25.23	6.79983018	1
LH-DS-01	6/27/2025 6:30	25.23	6.80118118	1
LH-DS-01	6/27/2025 6:45	25.21	6.80278918	1
LH-DS-01	6/27/2025 7:00	25.21	6.80332962	1
LH-DS-01	6/27/2025 7:15	25.21	6.80116786	1
LH-DS-01	6/27/2025 7:30	25.19	6.80439738	1
LH-DS-01	6/27/2025 7:45	25.19	6.80142477	1
LH-DS-01	6/27/2025 8:00	25.19	6.801695	1
LH-DS-01	6/27/2025 8:15	25.19	6.80682953	1
LH-DS-01	6/27/2025 8:30	25.19	6.81061286	1
LH-DS-01	6/27/2025 8:45	25.19	6.81250452	1
LH-DS-01	6/27/2025 9:00	25.19	6.81466643	1
LH-DS-01	6/27/2025 9:15	25.19	6.81844976	1
LH-DS-01	6/27/2025 9:30	25.19	6.82250333	1
LH-DS-01	6/27/2025 9:45	25.19	6.82601642	1
LH-DS-01	6/27/2025 10:00	25.19	6.82952951	1
LH-DS-01	6/27/2025 10:15	25.21	6.83683688	1
LH-DS-01	6/27/2025 10:30	25.21	6.84143061	1
LH-DS-01	6/27/2025 10:45	25.21	6.84061996	1
LH-DS-01	6/27/2025 11:00	25.21	6.85142875	1
LH-DS-01	6/27/2025 11:15	25.21	6.85061809	1
LH-DS-01	6/27/2025 11:30	25.21	6.85629271	1
LH-DS-01	6/27/2025 11:45	25.21	6.86142688	1
LH-DS-01	6/27/2025 12:00	25.26	6.87306761	1
LH-DS-01	6/27/2025 12:15	25.28	6.88469284	1
LH-DS-01	6/27/2025 12:30	25.26	6.88630616	1
LH-DS-01	6/27/2025 12:45	25.26	6.88090267	1
LH-DS-01	6/27/2025 13:00	25.28	6.88658394	1
LH-DS-01	6/27/2025 13:15	25.28	6.89198707	1
LH-DS-01	6/27/2025 13:30	25.33	6.9146945	1
LH-DS-01	6/27/2025 13:45	25.33	6.91685539	1
LH-DS-01	6/27/2025 14:00	25.36	6.92712694	1
LH-DS-01	6/27/2025 14:15	25.38	6.9376644	1
LH-DS-01	6/27/2025 14:30	25.38	6.94468611	1
LH-DS-01	6/27/2025 14:45	25.4	6.95711202	1
LH-DS-01	6/27/2025 15:00	25.43	6.96548697	1
LH-DS-01	6/27/2025 15:15	25.45	6.9673793	1
LH-DS-01	6/27/2025 15:30	25.48	6.98412106	1
LH-DS-01	6/27/2025 15:45	25.48	6.97953148	1
LH-DS-01	6/27/2025 16:00	25.5	6.99465047	1
LH-DS-01	6/27/2025 16:15	25.53	7.00247899	1
LH-DS-01	6/27/2025 16:30	25.48	6.98277119	1
LH-DS-01	6/27/2025 16:45	25.45	6.98789951	1
LH-DS-01	6/27/2025 17:00	25.43	6.97196747	1
LH-DS-01	6/27/2025 17:15	25.38	6.95872954	1
LH-DS-01	6/27/2025 17:30	25.36	6.9600772	1
LH-DS-01	6/27/2025 17:45	25.36	6.95683619	1
LH-DS-01	6/27/2025 18:00	25.33	6.95602152	1
LH-DS-01	6/27/2025 18:15	25.33	6.9530503	1
LH-DS-01	6/27/2025 18:30	25.33	6.9627743	1
LH-DS-01	6/27/2025 18:45	25.36	6.96628913	1
LH-DS-01	6/27/2025 19:00	25.31	6.94440301	1
LH-DS-01	6/27/2025 19:15	25.33	6.9652053	1
LH-DS-01	6/27/2025 19:30	25.33	6.96115363	1
LH-DS-01	6/27/2025 19:45	25.33	6.95899274	1
LH-DS-01	6/27/2025 20:00	25.33	6.95656174	1
LH-DS-01	6/27/2025 20:15	25.33	6.97060752	1
LH-DS-01	6/27/2025 20:30	25.33	6.96898686	1
LH-DS-01	6/27/2025 20:45	25.31	6.95980038	1
LH-DS-01	6/27/2025 21:00	25.28	6.9457482	1
LH-DS-01	6/27/2025 21:15	25.28	6.93953461	1
LH-DS-01	6/27/2025 21:30	25.28	6.94034508	1

Station Name	Date Time	Temp C	pH SU	Use Code
LH-DS-01	6/27/2025 21:45	25.28	6.93602257	1
LH-DS-01	6/27/2025 22:00	25.28	6.93305085	1
LH-DS-01	6/27/2025 22:15	25.28	6.93170007	1
LH-DS-01	6/27/2025 22:30	25.28	6.93278069	1
LH-DS-01	6/27/2025 22:45	25.28	6.92953882	1
LH-DS-01	6/27/2025 23:00	25.28	6.93440163	1
LH-DS-01	6/27/2025 23:15	25.28	6.93656288	1
LH-DS-01	6/27/2025 23:30	25.28	6.93656288	1
LH-DS-01	6/27/2025 23:45	25.28	6.93413148	1
LH-DS-01	6/28/2025 0:00	25.28	6.93575242	1
LH-DS-01	6/28/2025 0:15	25.28	6.92764772	1
LH-DS-01	6/28/2025 0:30	25.28	6.92440584	1
LH-DS-01	6/28/2025 0:45	25.28	6.91873256	1
LH-DS-01	6/28/2025 1:00	25.28	6.91549068	1
LH-DS-01	6/28/2025 1:15	25.26	6.91116222	1
LH-DS-01	6/28/2025 1:30	25.26	6.91008152	1
LH-DS-01	6/28/2025 1:45	25.26	6.90170611	1
LH-DS-01	6/28/2025 2:00	25.26	6.89765349	1
LH-DS-01	6/28/2025 2:15	25.23	6.8976432	1
LH-DS-01	6/28/2025 2:30	25.23	6.89575179	1
LH-DS-01	6/28/2025 2:45	25.23	6.89250937	1
LH-DS-01	6/28/2025 3:00	25.23	6.88764574	1
LH-DS-01	6/28/2025 3:15	25.26	6.88468511	1
LH-DS-01	6/28/2025 3:30	25.26	6.87360796	1
LH-DS-01	6/28/2025 3:45	25.23	6.8819715	1
LH-DS-01	6/28/2025 4:00	25.23	6.8819715	1
LH-DS-01	6/28/2025 4:15	25.23	6.87548666	1
LH-DS-01	6/28/2025 4:30	25.23	6.87386545	1
LH-DS-01	6/28/2025 4:45	25.23	6.87224424	1
LH-DS-01	6/28/2025 5:00	25.23	6.87116343	1
LH-DS-01	6/28/2025 5:15	25.21	6.86818238	1
LH-DS-01	6/28/2025 5:30	25.21	6.85845447	1
LH-DS-01	6/28/2025 5:45	25.21	6.86358864	1
LH-DS-01	6/28/2025 6:00	25.21	6.86196732	1
LH-DS-01	6/28/2025 6:15	25.21	6.85818425	1
LH-DS-01	6/28/2025 6:30	25.21	6.85764381	1
LH-DS-01	6/28/2025 6:45	25.21	6.85359051	1
LH-DS-01	6/28/2025 7:00	25.21	6.85277985	1
LH-DS-01	6/28/2025 7:15	25.21	6.84818611	1
LH-DS-01	6/28/2025 7:30	25.19	6.84682474	1
LH-DS-01	6/28/2025 7:45	25.19	6.84574379	1
LH-DS-01	6/28/2025 8:00	25.19	6.84682474	1
LH-DS-01	6/28/2025 8:15	25.19	6.84655451	1
LH-DS-01	6/28/2025 8:30	25.19	6.84358189	1
LH-DS-01	6/28/2025 8:45	25.16	6.84086351	1
LH-DS-01	6/28/2025 9:00	25.16	6.83924192	1
LH-DS-01	6/28/2025 9:15	25.16	6.83735006	1
LH-DS-01	6/28/2025 9:30	25.14	6.83896085	1
LH-DS-01	6/28/2025 9:45	25.14	6.83706887	1
LH-DS-01	6/28/2025 10:00	25.14	6.83679859	1
LH-DS-01	6/28/2025 10:15	25.11	6.83353845	1
LH-DS-01	6/28/2025 10:30	25.11	6.83597124	1
LH-DS-01	6/28/2025 10:45	25.11	6.84326962	1
LH-DS-01	6/28/2025 11:00	25.11	6.84570242	1
LH-DS-01	6/28/2025 11:15	25.11	6.8451618	1
LH-DS-01	6/28/2025 11:30	25.11	6.84056652	1
LH-DS-01	6/28/2025 11:45	25.11	6.84921645	1
LH-DS-01	6/28/2025 12:00	25.11	6.85327111	1
LH-DS-01	6/28/2025 12:15	25.11	6.8502977	1
LH-DS-01	6/28/2025 12:30	25.11	6.85191956	1
LH-DS-01	6/28/2025 12:45	25.14	6.85382643	1
LH-DS-01	6/28/2025 13:00	25.14	6.85355615	1
LH-DS-01	6/28/2025 13:15	25.14	6.854367	1
LH-DS-01	6/28/2025 13:30	25.14	6.85328587	1
LH-DS-01	6/28/2025 13:45	25.16	6.85707942	1
LH-DS-01	6/28/2025 14:00	25.19	6.85493188	1
LH-DS-01	6/28/2025 14:15	25.19	6.85466165	1
LH-DS-01	6/28/2025 14:30	25.21	6.85521183	1
LH-DS-01	6/28/2025 14:45	25.21	6.85656293	1
LH-DS-01	6/28/2025 15:00	25.23	6.85819375	1
LH-DS-01	6/28/2025 15:15	25.26	6.85901853	1
LH-DS-01	6/28/2025 15:30	25.28	6.8601086	1
LH-DS-01	6/28/2025 15:45	25.28	6.86416095	1
LH-DS-01	6/28/2025 16:00	25.31	6.86930706	1
LH-DS-01	6/28/2025 16:15	25.33	6.87444793	1
LH-DS-01	6/28/2025 16:30	25.36	6.87905198	1
LH-DS-01	6/28/2025 16:45	25.36	6.88094257	1
LH-DS-01	6/28/2025 17:00	25.38	6.88797226	1
LH-DS-01	6/28/2025 17:15	25.38	6.89013279	1
LH-DS-01	6/28/2025 17:30	25.4	6.89176043	1
LH-DS-01	6/28/2025 17:45	25.4	6.89365077	1
LH-DS-01	6/28/2025 18:00	25.4	6.89635125	1
LH-DS-01	6/28/2025 18:15	25.43	6.89960191	1
LH-DS-01	6/28/2025 18:30	25.43	6.89717172	1

Station Name	Date Time	Temp C	pH SU	Use Code
LH-DS-01	6/28/2025 18:45	25.43	6.89879185	1
LH-DS-01	6/28/2025 19:00	25.45	6.89555859	1
LH-DS-01	6/28/2025 19:15	25.45	6.90149865	1
LH-DS-01	6/28/2025 19:30	25.45	6.89852862	1
LH-DS-01	6/28/2025 19:45	25.45	6.89906863	1
LH-DS-01	6/28/2025 20:00	25.45	6.89960863	1
LH-DS-01	6/28/2025 20:15	25.45	6.90068864	1
LH-DS-01	6/28/2025 20:30	25.45	6.90365867	1
LH-DS-01	6/28/2025 20:45	25.45	6.90419868	1
LH-DS-01	6/28/2025 21:00	25.45	6.9066287	1
LH-DS-01	6/28/2025 21:15	25.45	6.90932873	1
LH-DS-01	6/28/2025 21:30	25.43	6.91526311	1
LH-DS-01	6/28/2025 21:45	25.4	6.91768503	1
LH-DS-01	6/28/2025 22:00	25.4	6.91876522	1
LH-DS-01	6/28/2025 22:15	25.38	6.91875978	1
LH-DS-01	6/28/2025 22:30	25.36	6.91902442	1
LH-DS-01	6/28/2025 22:45	25.33	6.91658528	1
LH-DS-01	6/28/2025 23:00	25.33	6.91361406	1
LH-DS-01	6/28/2025 23:15	25.31	6.91171736	1
LH-DS-01	6/28/2025 23:30	25.28	6.90954724	1
LH-DS-01	6/28/2025 23:45	25.26	6.90467803	1
LH-DS-01	6/29/2025 0:00	25.23	6.90628966	1
LH-DS-01	6/29/2025 0:15	25.21	6.90601316	1
LH-DS-01	6/29/2025 0:30	25.19	6.90168305	1
LH-DS-01	6/29/2025 0:45	25.19	6.90114257	1
LH-DS-01	6/29/2025 1:00	25.16	6.89951104	1
LH-DS-01	6/29/2025 1:15	25.14	6.89490949	1
LH-DS-01	6/29/2025 1:30	25.11	6.88814116	1
LH-DS-01	6/29/2025 1:45	25.09	6.88434906	1
LH-DS-01	6/29/2025 2:00	25.09	6.88245676	1
LH-DS-01	6/29/2025 2:15	25.06	6.87541568	1
LH-DS-01	6/29/2025 2:30	25.04	6.864322	1
LH-DS-01	6/29/2025 2:45	25.02	6.86323133	1
LH-DS-01	6/29/2025 3:00	24.99	6.85835002	1
LH-DS-01	6/29/2025 3:15	24.97	6.85157958	1
LH-DS-01	6/29/2025 3:30	24.94	6.84804861	1
LH-DS-01	6/29/2025 3:45	24.92	6.84154683	1
LH-DS-01	6/29/2025 4:00	24.9	6.83693768	1
LH-DS-01	6/29/2025 4:15	24.87	6.82907595	1
LH-DS-01	6/29/2025 4:30	24.85	6.82690011	1
LH-DS-01	6/29/2025 4:45	24.82	6.82201236	1
LH-DS-01	6/29/2025 5:00	24.8	6.81875331	1
LH-DS-01	6/29/2025 5:15	24.77	6.81440516	1
LH-DS-01	6/29/2025 5:30	24.75	6.81249824	1
LH-DS-01	6/29/2025 5:45	24.73	6.80815516	1
LH-DS-01	6/29/2025 6:00	24.7	6.80759448	1
LH-DS-01	6/29/2025 6:15	24.7	6.80975994	1
LH-DS-01	6/29/2025 6:30	24.68	6.80649875	1
LH-DS-01	6/29/2025 6:45	24.65	6.80918654	1
LH-DS-01	6/29/2025 7:00	24.65	6.81054018	1
LH-DS-01	6/29/2025 7:15	24.65	6.81297673	1
LH-DS-01	6/29/2025 7:30	24.63	6.81052746	1
LH-DS-01	6/29/2025 7:45	24.63	6.81350566	1
LH-DS-01	6/29/2025 8:00	24.63	6.8148594	1
LH-DS-01	6/29/2025 8:15	24.63	6.81675462	1
LH-DS-01	6/29/2025 8:30	24.63	6.80700776	1
LH-DS-01	6/29/2025 8:45	24.6	6.8040098	1
LH-DS-01	6/29/2025 9:00	24.6	6.80346826	1
LH-DS-01	6/29/2025 9:15	24.6	6.80536367	1
LH-DS-01	6/29/2025 9:30	24.6	6.80752986	1
LH-DS-01	6/29/2025 9:45	24.63	6.80917373	1
LH-DS-01	6/29/2025 10:00	24.65	6.81135237	1
LH-DS-01	6/29/2025 10:15	24.65	6.81162309	1
LH-DS-01	6/29/2025 10:30	24.68	6.81434907	1
LH-DS-01	6/29/2025 10:45	24.65	6.81351819	1
LH-DS-01	6/29/2025 11:00	24.68	6.82219939	1
LH-DS-01	6/29/2025 11:15	24.7	6.83168522	1
LH-DS-01	6/29/2025 11:30	24.7	6.82654225	1
LH-DS-01	6/29/2025 11:45	24.75	6.83685558	1
LH-DS-01	6/29/2025 12:00	24.77	6.83849024	1
LH-DS-01	6/29/2025 12:15	24.77	6.83416034	1
LH-DS-01	6/29/2025 12:30	24.8	6.84310656	1
LH-DS-01	6/29/2025 12:45	24.85	6.852602	1
LH-DS-01	6/29/2025 13:00	24.85	6.8601773	1
LH-DS-01	6/29/2025 13:15	24.85	6.86937587	1
LH-DS-01	6/29/2025 13:30	24.87	6.88236999	1
LH-DS-01	6/29/2025 13:45	24.87	6.88669844	1
LH-DS-01	6/29/2025 14:00	24.9	6.89996439	1
LH-DS-01	6/29/2025 14:15	24.99	6.91811267	1
LH-DS-01	6/29/2025 14:30	24.97	6.91810718	1
LH-DS-01	6/29/2025 14:45	24.99	6.92811819	1
LH-DS-01	6/29/2025 15:00	25.02	6.9389411	1
LH-DS-01	6/29/2025 15:15	24.99	6.93244489	1
LH-DS-01	6/29/2025 15:30	24.99	6.93271531	1

Station Name	Date Time	Temp C	pH SU	Use Code
LH-DS-01	6/29/2025 15:45	24.99	6.93866454	1
LH-DS-01	6/29/2025 16:00	25.09	6.95679712	1
LH-DS-01	6/29/2025 16:15	25.14	6.96707512	1
LH-DS-01	6/29/2025 16:30	25.21	6.98843021	1
LH-DS-01	6/29/2025 16:45	25.23	6.99923906	1
LH-DS-01	6/29/2025 17:00	25.26	7.00680402	1
LH-DS-01	6/29/2025 17:15	25.26	7.01247769	1
LH-DS-01	6/29/2025 17:30	25.28	7.02544436	1
LH-DS-01	6/29/2025 17:45	25.28	7.02382342	1
LH-DS-01	6/29/2025 18:00	25.28	7.02463389	1
LH-DS-01	6/29/2025 18:15	25.28	7.01950092	1
LH-DS-01	6/29/2025 18:30	25.28	7.01760983	1
LH-DS-01	6/29/2025 18:45	25.28	7.02328311	1
LH-DS-01	6/29/2025 19:00	25.26	7.01220751	1
LH-DS-01	6/29/2025 19:15	25.23	7.00275168	1
LH-DS-01	6/29/2025 19:30	25.21	6.99518571	1
LH-DS-01	6/29/2025 19:45	25.23	7.0054537	1
LH-DS-01	6/29/2025 20:00	25.21	6.99842835	1
LH-DS-01	6/29/2025 20:15	25.19	6.98545682	1
LH-DS-01	6/29/2025 20:30	25.19	6.99059134	1
LH-DS-01	6/29/2025 20:45	25.16	6.97977979	1
LH-DS-01	6/29/2025 21:00	25.11	6.97166709	1
LH-DS-01	6/29/2025 21:15	25.11	6.97031553	1
LH-DS-01	6/29/2025 21:30	25.09	6.96247402	1
LH-DS-01	6/29/2025 21:45	25.06	6.9511153	1
LH-DS-01	6/29/2025 22:00	25.04	6.9430008	1
LH-DS-01	6/29/2025 22:15	25.02	6.93326287	1
LH-DS-01	6/29/2025 22:30	25.02	6.93245169	1
LH-DS-01	6/29/2025 22:45	24.99	6.93163364	1
LH-DS-01	6/29/2025 23:00	24.99	6.92730693	1
LH-DS-01	6/29/2025 23:15	24.99	6.93082238	1
LH-DS-01	6/29/2025 23:30	24.97	6.92297505	1
LH-DS-01	6/29/2025 23:45	24.97	6.92081155	1
LH-DS-01	6/30/2025 0:00	24.97	6.91756631	1
LH-DS-01	6/30/2025 0:15	24.97	6.91675499	1
LH-DS-01	6/30/2025 0:30	24.94	6.91025547	1
LH-DS-01	6/30/2025 0:45	24.92	6.90673317	1
LH-DS-01	6/30/2025 1:00	24.9	6.90564491	1
LH-DS-01	6/30/2025 1:15	24.9	6.90077589	1
LH-DS-01	6/30/2025 1:30	24.9	6.89617737	1
LH-DS-01	6/30/2025 1:45	24.87	6.89697851	1
LH-DS-01	6/30/2025 2:00	24.85	6.8929134	1
LH-DS-01	6/30/2025 2:15	24.85	6.88723193	1
LH-DS-01	6/30/2025 2:30	24.82	6.88532656	1
LH-DS-01	6/30/2025 2:45	24.8	6.87909525	1
LH-DS-01	6/30/2025 3:00	24.77	6.87908308	1
LH-DS-01	6/30/2025 3:15	24.77	6.87042327	1
LH-DS-01	6/30/2025 3:30	24.75	6.86554311	1
LH-DS-01	6/30/2025 3:45	24.73	6.86824063	1
LH-DS-01	6/30/2025 4:00	24.7	6.86064825	1
LH-DS-01	6/30/2025 4:15	24.68	6.85495418	1
LH-DS-01	6/30/2025 4:30	24.65	6.85412738	1
LH-DS-01	6/30/2025 4:45	24.63	6.85032714	1
LH-DS-01	6/30/2025 5:00	24.6	6.8478751	1
LH-DS-01	6/30/2025 5:15	24.58	6.84380301	1
LH-DS-01	6/30/2025 5:30	24.58	6.84109509	1
LH-DS-01	6/30/2025 5:45	24.56	6.83702227	1
LH-DS-01	6/30/2025 6:00	24.53	6.83510999	1
LH-DS-01	6/30/2025 6:15	24.53	6.83213078	1
LH-DS-01	6/30/2025 6:30	24.51	6.8296818	1
LH-DS-01	6/30/2025 6:45	24.51	6.83428634	1
LH-DS-01	6/30/2025 7:00	24.51	6.83320292	1
LH-DS-01	6/30/2025 7:15	24.51	6.8321195	1
LH-DS-01	6/30/2025 7:30	24.48	6.8302064	1
LH-DS-01	6/30/2025 7:45	24.48	6.8285811	1
LH-DS-01	6/30/2025 8:00	24.48	6.83074816	1
LH-DS-01	6/30/2025 8:15	24.48	6.83264434	1
LH-DS-01	6/30/2025 8:30	24.48	6.83589493	1
LH-DS-01	6/30/2025 8:45	24.46	6.83805111	1
LH-DS-01	6/30/2025 9:00	24.46	6.84292733	1
LH-DS-01	6/30/2025 9:15	24.46	6.84671994	1
LH-DS-01	6/30/2025 9:30	24.48	6.85133524	1
LH-DS-01	6/30/2025 9:45	24.46	6.84861624	1
LH-DS-01	6/30/2025 10:00	24.46	6.85024165	1
LH-DS-01	6/30/2025 10:15	24.48	6.85241877	1
LH-DS-01	6/30/2025 10:30	24.53	6.85731863	1
LH-DS-01	6/30/2025 10:45	24.53	6.86625625	1
LH-DS-01	6/30/2025 11:00	24.56	6.86599892	1
LH-DS-01	6/30/2025 11:15	24.58	6.86925742	1
LH-DS-01	6/30/2025 11:30	24.58	6.87494404	1
LH-DS-01	6/30/2025 11:45	24.6	6.88903266	1
LH-DS-01	6/30/2025 12:00	24.65	6.89500731	1
LH-DS-01	6/30/2025 12:15	24.68	6.9023268	1
LH-DS-01	6/30/2025 12:30	24.73	6.9101922	1

Station Name	Date Time	Temp C	pH SU	Use Code
LH-DS-01	6/30/2025 12:45	24.73	6.91289875	1
LH-DS-01	6/30/2025 13:00	24.77	6.9237352	1
LH-DS-01	6/30/2025 13:15	24.85	6.93187206	1
LH-DS-01	6/30/2025 13:30	24.94	6.96407792	1
LH-DS-01	6/30/2025 13:45	25.02	6.97679598	1
LH-DS-01	6/30/2025 14:00	25.04	6.99004586	1
LH-DS-01	6/30/2025 14:15	25.09	6.99896837	1
LH-DS-01	6/30/2025 14:30	25.21	7.0467977	1
LH-DS-01	6/30/2025 14:45	25.23	7.04895618	1
LH-DS-01	6/30/2025 15:00	25.21	7.02166725	1
LH-DS-01	6/30/2025 15:15	25.11	7.00031999	1
LH-DS-01	6/30/2025 15:30	25.11	6.98923727	1
LH-DS-01	6/30/2025 15:45	25.14	6.98950863	1
LH-DS-01	6/30/2025 16:00	25.16	7.00356312	1
LH-DS-01	6/30/2025 16:15	25.23	7.01382995	1
LH-DS-01	6/30/2025 16:30	25.21	7.01220956	1
LH-DS-01	6/30/2025 16:45	25.26	7.01923205	1
LH-DS-01	6/30/2025 17:00	25.26	7.01923205	1
LH-DS-01	6/30/2025 17:15	25.31	7.03246517	1
LH-DS-01	6/30/2025 17:30	25.36	7.03894175	1
LH-DS-01	6/30/2025 17:45	25.36	7.04434343	1
LH-DS-01	6/30/2025 18:00	25.36	7.05946814	1
LH-DS-01	6/30/2025 18:15	25.38	7.067026	1
LH-DS-01	6/30/2025 18:30	25.43	7.07835565	1
LH-DS-01	6/30/2025 18:45	25.45	7.07052032	1
LH-DS-01	6/30/2025 19:00	25.48	7.06619363	1
LH-DS-01	6/30/2025 19:15	25.53	7.08588747	1
LH-DS-01	6/30/2025 19:30	25.48	7.05944424	1
LH-DS-01	6/30/2025 19:45	25.48	7.0643038	1
LH-DS-01	6/30/2025 20:00	25.43	7.03245212	1
LH-DS-01	6/30/2025 20:15	25.4	7.03245538	1
LH-DS-01	6/30/2025 20:30	25.4	7.03299548	1
LH-DS-01	6/30/2025 20:45	25.4	7.03137519	1
LH-DS-01	6/30/2025 21:00	25.38	7.02327531	1
LH-DS-01	6/30/2025 21:15	25.33	7.00302087	1
LH-DS-01	6/30/2025 21:30	25.33	7.00545187	1
LH-DS-01	6/30/2025 21:45	25.31	7.00194056	1
LH-DS-01	6/30/2025 22:00	25.33	7.00572198	1
LH-DS-01	6/30/2025 22:15	25.33	7.00437143	1
LH-DS-01	6/30/2025 22:30	25.31	6.99356655	1
LH-DS-01	6/30/2025 22:45	25.31	6.98330163	1
LH-DS-01	6/30/2025 23:00	25.31	6.98087047	1
LH-DS-01	6/30/2025 23:15	25.33	6.97925108	1
LH-DS-01	6/30/2025 23:30	25.36	6.97844292	1
LH-DS-01	6/30/2025 23:45	25.33	6.9724983	1
LH-DS-01	7/1/2025 0:00	25.33	6.9652053	1
LH-DS-01	7/1/2025 0:15	25.31	6.95953025	1
LH-DS-01	7/1/2025 0:30	25.31	6.95196663	1
LH-DS-01	7/1/2025 0:45	25.28	6.94439742	1
LH-DS-01	7/1/2025 1:00	25.28	6.94115554	1
LH-DS-01	7/1/2025 1:15	25.28	6.94223617	1
LH-DS-01	7/1/2025 1:30	25.28	6.94196601	1
LH-DS-01	7/1/2025 1:45	25.28	6.93818382	1
LH-DS-01	7/1/2025 2:00	25.28	6.93953461	1
LH-DS-01	7/1/2025 2:15	25.28	6.93899429	1
LH-DS-01	7/1/2025 2:30	25.28	6.93251054	1
LH-DS-01	7/1/2025 2:45	25.26	6.93142532	1
LH-DS-01	7/1/2025 3:00	25.26	6.93115514	1
LH-DS-01	7/1/2025 3:15	25.26	6.93142532	1
LH-DS-01	7/1/2025 3:30	25.23	6.92358257	1
LH-DS-01	7/1/2025 3:45	25.23	6.92061035	1
LH-DS-01	7/1/2025 4:00	25.21	6.91817305	1
LH-DS-01	7/1/2025 4:15	25.21	6.91330909	1
LH-DS-01	7/1/2025 4:30	25.21	6.90844514	1
LH-DS-01	7/1/2025 4:45	25.19	6.90546638	1
LH-DS-01	7/1/2025 5:00	25.19	6.90330448	1
LH-DS-01	7/1/2025 5:15	25.16	6.89572733	1
LH-DS-01	7/1/2025 5:30	25.16	6.89491654	1
LH-DS-01	7/1/2025 5:45	25.14	6.89166609	1
LH-DS-01	7/1/2025 6:00	25.14	6.88599014	1
LH-DS-01	7/1/2025 6:15	25.14	6.88409816	1
LH-DS-01	7/1/2025 6:30	25.11	6.87840998	1
LH-DS-01	7/1/2025 6:45	25.11	6.88354588	1
LH-DS-01	7/1/2025 7:00	25.09	6.87921281	1
LH-DS-01	7/1/2025 7:15	25.06	6.87595639	1
LH-DS-01	7/1/2025 7:30	25.06	6.87541568	1
LH-DS-01	7/1/2025 7:45	25.04	6.87297396	1
LH-DS-01	7/1/2025 8:00	25.02	6.87053191	1
LH-DS-01	7/1/2025 8:15	25.02	6.9489456	1
LH-DS-01	7/1/2025 8:30	25.04	6.97139006	1
LH-DS-01	7/1/2025 8:45	25.02	6.95624619	1
LH-DS-01	7/1/2025 9:00	24.99	6.87863146	1
LH-DS-01	7/1/2025 9:15	25.02	6.89567837	1
LH-DS-01	7/1/2025 9:30	25.04	7.08792121	1

pH Continous Monitoring Data

Station Name	Date Time	Temp C	pH SU	Use Code
LH-DS-01	7/1/2025 9:45	25.02	7.06305104	1
LH-DS-01	7/1/2025 10:00	25.02	7.0508834	1
LH-DS-01	7/1/2025 10:15	25.02	7.05629124	1
LH-DS-01	7/1/2025 10:30	25.02	7.06088791	1
LH-DS-01	7/1/2025 10:45	25.04	7.06061345	1
LH-DS-01	7/1/2025 11:00	25.04	7.06358756	1
LH-DS-01	7/1/2025 11:15	25.06	7.07196433	1
LH-DS-01	7/1/2025 11:30	25.09	7.07817464	1
LH-DS-01	7/1/2025 11:45	25.11	7.08114282	1
LH-DS-01	7/1/2025 12:00	25.14	7.08545919	1
LH-DS-01	7/1/2025 12:15	25.19	7.10544248	1
LH-DS-01	7/1/2025 12:30	25.23	7.10002431	1
LH-DS-01	7/1/2025 12:45	25.31	7.12403901	1
LH-DS-01	7/1/2025 13:00	25.4	7.15613731	1
LH-DS-01	7/1/2025 13:15	25.4	7.15208659	1
LH-DS-01	7/1/2025 13:30	25.5	7.21412589	2
LH-DS-01	7/1/2025 13:45			2
LH-DS-01	7/1/2025 14:00	26.6	7.31609266	2
LH-DS-01	7/1/2025 14:15	25.77	7.23445351	1
LH-DS-01	7/1/2025 14:30	25.74	7.24723585	1
LH-DS-01	7/1/2025 14:45	25.74	7.24343535	1
LH-DS-01	7/1/2025 15:00	25.79	7.25316571	1
LH-DS-01	7/1/2025 15:15	25.84	7.2661493	1
LH-DS-01	7/1/2025 15:30	25.87	7.27507702	1
LH-DS-01	7/1/2025 15:45	25.94	7.22645305	1
LH-DS-01	7/1/2025 16:00	25.82	7.1198871	1
LH-DS-01	7/1/2025 16:15	25.79	7.10904238	1
LH-DS-01	7/1/2025 16:30	25.77	7.09276346	1
LH-DS-01	7/1/2025 16:45	25.77	7.09249202	1
LH-DS-01	7/1/2025 17:00	25.74	7.07567053	1
LH-DS-01	7/1/2025 17:15	25.79	7.08624321	1
LH-DS-01	7/1/2025 17:30	25.79	7.07945774	1
LH-DS-01	7/1/2025 17:45	25.87	7.10304359	1
LH-DS-01	7/1/2025 18:00	25.94	7.13611595	1
LH-DS-01	7/1/2025 18:15	25.94	7.13638723	1
LH-DS-01	7/1/2025 18:30	25.96	7.13854823	1
LH-DS-01	7/1/2025 18:45	25.94	7.11875387	1
LH-DS-01	7/1/2025 19:00	25.99	7.13663568	1
LH-DS-01	7/1/2025 19:15	25.96	7.13258041	1
LH-DS-01	7/1/2025 19:30	25.91	7.10492898	1
LH-DS-01	7/1/2025 19:45	25.87	7.10548571	1
LH-DS-01	7/1/2025 20:00	25.84	7.09464136	1
LH-DS-01	7/1/2025 20:15	25.82	7.07972116	1
LH-DS-01	7/1/2025 20:30	25.77	7.06941989	1
LH-DS-01	7/1/2025 20:45	25.77	7.06670552	1
LH-DS-01	7/1/2025 21:00	25.74	7.05422487	1
LH-DS-01	7/1/2025 21:15	25.77	7.06100535	1
LH-DS-01	7/1/2025 21:30	25.74	7.05286755	1
LH-DS-01	7/1/2025 21:45	25.7	7.0398426	1
LH-DS-01	7/1/2025 22:00	25.67	7.02980008	1
LH-DS-01	7/1/2025 22:15	25.62	7.02084315	1
LH-DS-01	7/1/2025 22:30	25.62	7.01378225	1
LH-DS-01	7/1/2025 22:45	25.6	7.0067218	1
LH-DS-01	7/1/2025 23:00	25.55	6.99857382	1
LH-DS-01	7/1/2025 23:15	25.55	6.99558581	1
LH-DS-01	7/1/2025 23:30	25.55	6.99042472	1
LH-DS-01	7/1/2025 23:45	25.53	6.9836327	1
LH-DS-01	7/2/2025 0:00	25.53	6.98254608	1
LH-DS-01	7/2/2025 0:15	25.53	6.97928622	1
LH-DS-01	7/2/2025 0:30	25.48	6.96542603	1
LH-DS-01	7/2/2025 0:45	25.45	6.95862936	1
LH-DS-01	7/2/2025 1:00	25.45	6.95400999	1
LH-DS-01	7/2/2025 1:15	25.43	6.94666977	1
LH-DS-01	7/2/2025 1:30	25.43	6.94096311	1
LH-DS-01	7/2/2025 1:45	25.43	6.94041961	1
LH-DS-01	7/2/2025 2:00	25.43	6.93878914	1
LH-DS-01	7/2/2025 2:15	25.4	6.93470639	1
LH-DS-01	7/2/2025 2:30	25.4	6.93144511	1
LH-DS-01	7/2/2025 2:45	25.38	6.92817902	1
LH-DS-01	7/2/2025 3:00	25.38	6.92491752	1
LH-DS-01	7/2/2025 3:15	25.36	6.91974811	1
LH-DS-01	7/2/2025 3:30	25.36	6.91730182	1
LH-DS-01	7/2/2025 3:45	25.36	6.91539915	1
LH-DS-01	7/2/2025 4:00	25.33	6.91321595	1
LH-DS-01	7/2/2025 4:15	25.31	6.90940417	1
LH-DS-01	7/2/2025 4:30	25.31	6.90559819	1
LH-DS-01	7/2/2025 4:45	25.28	6.90205423	1
LH-DS-01	7/2/2025 5:00	25.28	6.89879164	1
LH-DS-01	7/2/2025 5:15	25.26	6.89443445	1
LH-DS-01	7/2/2025 5:30	25.23	6.89197648	1
LH-DS-01	7/2/2025 5:45	25.21	6.89006561	1
LH-DS-01	7/2/2025 6:00	25.19	6.88597878	1
LH-DS-01	7/2/2025 6:15	25.16	6.88243142	1
LH-DS-01	7/2/2025 6:30	25.14	6.87861539	1

Station Name	Date Time	Temp C	pH SU	Use Code
LH-DS-01	7/2/2025 6:45	25.11	6.87669892	1
LH-DS-01	7/2/2025 7:00	25.09	6.87342598	1
LH-DS-01	7/2/2025 7:15	25.06	6.87042034	1
LH-DS-01	7/2/2025 7:30	25.04	6.86796273	1
LH-DS-01	7/2/2025 7:45	25.02	6.86768176	1
LH-DS-01	7/2/2025 8:00	24.99	6.86494697	1
LH-DS-01	7/2/2025 8:15	24.97	6.86466575	1
LH-DS-01	7/2/2025 8:30	24.97	6.86548224	1
LH-DS-01	7/2/2025 8:45	24.94	6.86519651	1
LH-DS-01	7/2/2025 9:00	24.92	6.86545968	1
LH-DS-01	7/2/2025 9:15	24.92	6.86545968	1
LH-DS-01	7/2/2025 9:30	24.9	6.86517842	1
LH-DS-01	7/2/2025 9:45	24.9	6.86926186	1
LH-DS-01	7/2/2025 10:00	24.9	6.87198415	1
LH-DS-01	7/2/2025 10:15	24.9	6.87606759	1
LH-DS-01	7/2/2025 10:30	24.92	6.88015907	1
LH-DS-01	7/2/2025 10:45	24.92	6.88505886	1
LH-DS-01	7/2/2025 11:00	24.92	6.88778097	1
LH-DS-01	7/2/2025 11:15	24.9	6.88450669	1
LH-DS-01	7/2/2025 11:30	24.9	6.88505115	1
LH-DS-01	7/2/2025 11:45	24.9	6.88287332	1
LH-DS-01	7/2/2025 12:00	24.9	6.88586784	1
LH-DS-01	7/2/2025 12:15	24.9	6.88940682	1
LH-DS-01	7/2/2025 12:30	24.92	6.89730835	1
LH-DS-01	7/2/2025 12:45	24.92	6.90139152	1
LH-DS-01	7/2/2025 13:00	24.97	6.91801013	1
LH-DS-01	7/2/2025 13:15	24.97	6.92508643	1
LH-DS-01	7/2/2025 13:30	24.99	6.93624948	1
LH-DS-01	7/2/2025 13:45	25.04	6.94687212	1
LH-DS-01	7/2/2025 14:00	25.06	6.95585443	1
LH-DS-01	7/2/2025 14:15	25.09	6.96238821	1
LH-DS-01	7/2/2025 14:30	25.11	6.97735279	1
LH-DS-01	7/2/2025 14:45	25.14	6.98306728	1
LH-DS-01	7/2/2025 15:00	25.19	6.99993192	1
LH-DS-01	7/2/2025 15:15	25.23	7.01651954	1
LH-DS-01	7/2/2025 15:30	25.31	7.04288507	1
LH-DS-01	7/2/2025 15:45	25.33	7.053212	1
LH-DS-01	7/2/2025 16:00	25.38	7.06543371	1
LH-DS-01	7/2/2025 16:15	25.4	7.08037685	1
LH-DS-01	7/2/2025 16:30	25.43	7.08390147	1
LH-DS-01	7/2/2025 16:45	25.5	7.1069748	1
LH-DS-01	7/2/2025 17:00	25.53	7.10886564	1
LH-DS-01	7/2/2025 17:15	25.53	7.10750737	1
LH-DS-01	7/2/2025 17:30	25.53	7.11158219	1
LH-DS-01	7/2/2025 17:45	25.55	7.12081037	1
LH-DS-01	7/2/2025 18:00	25.62	7.15092668	1
LH-DS-01	7/2/2025 18:15	25.65	7.15362699	1
LH-DS-01	7/2/2025 18:30	25.65	7.14901071	1
LH-DS-01	7/2/2025 18:45	25.65	7.14548061	1
LH-DS-01	7/2/2025 19:00	25.67	7.15334518	1
LH-DS-01	7/2/2025 19:15	25.67	7.14628546	1
LH-DS-01	7/2/2025 19:30	25.67	7.14329866	1
LH-DS-01	7/2/2025 19:45	25.65	7.12837322	1
LH-DS-01	7/2/2025 20:00	25.65	7.13054559	1
LH-DS-01	7/2/2025 20:15	25.62	7.12376937	1
LH-DS-01	7/2/2025 20:30	25.6	7.1036799	1
LH-DS-01	7/2/2025 20:45	25.57	7.0860351	1
LH-DS-01	7/2/2025 21:00	25.55	7.07381721	1
LH-DS-01	7/2/2025 21:15	25.57	7.08549186	1
LH-DS-01	7/2/2025 21:30	25.6	7.0879276	1
LH-DS-01	7/2/2025 21:45	25.57	7.08087435	1
LH-DS-01	7/2/2025 22:00	25.57	7.06512047	1
LH-DS-01	7/2/2025 22:15	25.53	7.04584169	1
LH-DS-01	7/2/2025 22:30	25.53	7.03986528	1
LH-DS-01	7/2/2025 22:45	25.5	7.02438339	1
LH-DS-01	7/2/2025 23:00	25.48	7.01080001	1
LH-DS-01	7/2/2025 23:15	25.45	6.99748643	1
LH-DS-01	7/2/2025 23:30	25.45	6.99313879	1
LH-DS-01	7/2/2025 23:45	25.45	6.98634559	1
LH-DS-01	7/3/2025 0:00	25.43	6.98009452	1
LH-DS-01	7/3/2025 0:15	25.43	6.97574659	1
LH-DS-01	7/3/2025 0:30	25.43	6.96732246	1
LH-DS-01	7/3/2025 0:45	25.43	6.97085516	1
LH-DS-01	7/3/2025 1:00	25.43	6.95889834	1
LH-DS-01	7/3/2025 1:15	25.4	6.94829505	1
LH-DS-01	7/3/2025 1:30	25.38	6.94204038	1
LH-DS-01	7/3/2025 1:45	25.38	6.93877889	1
LH-DS-01	7/3/2025 2:00	25.36	6.93062049	1
LH-DS-01	7/3/2025 2:15	25.36	6.92871783	1
LH-DS-01	7/3/2025 2:30	25.33	6.91974004	1
LH-DS-01	7/3/2025 2:45	25.31	6.91185086	1
LH-DS-01	7/3/2025 3:00	25.31	6.90831675	1
LH-DS-01	7/3/2025 3:15	25.31	6.90287964	1
LH-DS-01	7/3/2025 3:30	25.28	6.90042294	1

Station Name	Date Time	Temp C	pH SU	Use Code
LH-DS-01	7/3/2025 3:45	25.28	6.89960729	1
LH-DS-01	7/3/2025 4:00	25.28	6.89308211	1
LH-DS-01	7/3/2025 4:15	25.26	6.88709313	1
LH-DS-01	7/3/2025 4:30	25.26	6.88383032	1
LH-DS-01	7/3/2025 4:45	25.23	6.87756429	1
LH-DS-01	7/3/2025 5:00	25.23	6.87103802	1
LH-DS-01	7/3/2025 5:15	25.21	6.86994159	1
LH-DS-01	7/3/2025 5:30	25.21	6.86613434	1
LH-DS-01	7/3/2025 5:45	25.21	6.8612393	1
LH-DS-01	7/3/2025 6:00	25.19	6.8574225	1
LH-DS-01	7/3/2025 6:15	25.19	6.85715053	1
LH-DS-01	7/3/2025 6:30	25.19	6.85415892	1
LH-DS-01	7/3/2025 6:45	25.19	6.85198321	1
LH-DS-01	7/3/2025 7:00	25.19	6.85007946	1
LH-DS-01	7/3/2025 7:15	25.19	6.84763178	1
LH-DS-01	7/3/2025 7:30	25.19	6.84708785	1
LH-DS-01	7/3/2025 7:45	25.19	6.84518409	1
LH-DS-01	7/3/2025 8:00	25.19	6.84735981	1
LH-DS-01	7/3/2025 8:15	25.19	6.84654392	1
LH-DS-01	7/3/2025 8:30	25.19	6.84980749	1
LH-DS-01	7/3/2025 8:45	25.21	6.84927367	1
LH-DS-01	7/3/2025 9:00	25.21	6.85362481	1
LH-DS-01	7/3/2025 9:15	25.23	6.85934511	1
LH-DS-01	7/3/2025 9:30	25.23	6.86288017	1
LH-DS-01	7/3/2025 9:45	25.26	6.86941958	1
LH-DS-01	7/3/2025 10:00	25.26	6.87186668	1
LH-DS-01	7/3/2025 10:15	25.28	6.88030363	1
LH-DS-01	7/3/2025 10:30	25.31	6.88276236	1
LH-DS-01	7/3/2025 10:45	25.33	6.89038165	1
LH-DS-01	7/3/2025 11:00	25.33	6.8966339	1
LH-DS-01	7/3/2025 11:15	25.36	6.89909057	1
LH-DS-01	7/3/2025 11:30	25.36	6.90615762	1
LH-DS-01	7/3/2025 11:45	25.36	6.91458372	1
LH-DS-01	7/3/2025 12:00	25.38	6.92627648	1
LH-DS-01	7/3/2025 12:15	25.38	6.93660455	1
LH-DS-01	7/3/2025 12:30	25.43	6.95346342	1
LH-DS-01	7/3/2025 12:45	25.45	6.95591209	1
LH-DS-01	7/3/2025 13:00	25.45	6.96569428	1
LH-DS-01	7/3/2025 13:15	25.5	6.99477003	1
LH-DS-01	7/3/2025 13:30	25.57	7.02546416	1
LH-DS-01	7/3/2025 13:45	25.6	7.05560824	1
LH-DS-01	7/3/2025 14:00	25.65	7.08519743	1
LH-DS-01	7/3/2025 14:15	25.7	7.1017447	1
LH-DS-01	7/3/2025 14:30	25.7	7.0993012	1
LH-DS-01	7/3/2025 14:45	25.74	7.12806311	1
LH-DS-01	7/3/2025 15:00	25.72	7.12454241	1
LH-DS-01	7/3/2025 15:15	25.67	7.0995827	1
LH-DS-01	7/3/2025 15:30	25.72	7.12074165	1
LH-DS-01	7/3/2025 15:45	25.7	7.11993523	1
LH-DS-01	7/3/2025 16:00	25.62	7.07868823	1
LH-DS-01	7/3/2025 16:15	25.6	7.07353326	1
LH-DS-01	7/3/2025 16:30	25.65	7.08791289	1
LH-DS-01	7/3/2025 16:45	25.7	7.10934672	1
LH-DS-01	7/3/2025 17:00	25.77	7.14922233	1
LH-DS-01	7/3/2025 17:15	25.87	7.18499011	1
LH-DS-01	7/3/2025 17:30	25.91	7.20992587	1
LH-DS-01	7/3/2025 17:45	25.96	7.23104941	1
LH-DS-01	7/3/2025 18:00	25.96	7.2242678	1
LH-DS-01	7/3/2025 18:15	25.96	7.22752297	1
LH-DS-01	7/3/2025 18:30	25.94	7.21288892	1
LH-DS-01	7/3/2025 18:45	25.96	7.20880572	1
LH-DS-01	7/3/2025 19:00	25.99	7.21095468	1
LH-DS-01	7/3/2025 19:15	25.96	7.1914448	1
LH-DS-01	7/3/2025 19:30	25.94	7.18793093	1
LH-DS-01	7/3/2025 19:45	25.96	7.19768388	1
LH-DS-01	7/3/2025 20:00	25.94	7.18413297	1
LH-DS-01	7/3/2025 20:15	25.91	7.17601215	1
LH-DS-01	7/3/2025 20:30	25.89	7.16571346	1
LH-DS-01	7/3/2025 20:45	25.87	7.15215723	1
LH-DS-01	7/3/2025 21:00	25.87	7.15242858	1
LH-DS-01	7/3/2025 21:15	25.84	7.13941796	1
LH-DS-01	7/3/2025 21:30	25.84	7.1288344	1
LH-DS-01	7/3/2025 21:45	25.84	7.1236783	1
LH-DS-01	7/3/2025 22:00	25.82	7.11635901	1
LH-DS-01	7/3/2025 22:15	25.79	7.10659961	1
LH-DS-01	7/3/2025 22:30	25.79	7.10388542	1
LH-DS-01	7/3/2025 22:45	25.77	7.09629214	1
LH-DS-01	7/3/2025 23:00	25.77	7.09004909	1
LH-DS-01	7/3/2025 23:15	25.74	7.08707203	1
LH-DS-01	7/3/2025 23:30	25.74	7.08109982	1
LH-DS-01	7/3/2025 23:45	25.72	7.07893338	1
LH-DS-01	7/4/2025 0:00	25.72	7.07350374	1
LH-DS-01	7/4/2025 0:15	25.7	7.06454914	1
LH-DS-01	7/4/2025 0:30	25.67	7.0574959	1

Station Name	Date Time	Temp C	pH SU	Use Code
LH-DS-01	7/4/2025 0:45	25.65	7.05288347	1
LH-DS-01	7/4/2025 1:00	25.65	7.04908183	1
LH-DS-01	7/4/2025 1:15	25.62	7.04637103	1
LH-DS-01	7/4/2025 1:30	25.62	7.04474159	1
LH-DS-01	7/4/2025 1:45	25.6	7.03985594	1
LH-DS-01	7/4/2025 2:00	25.6	7.03632525	1
LH-DS-01	7/4/2025 2:15	25.57	7.03143976	1
LH-DS-01	7/4/2025 2:30	25.57	7.02981005	1
LH-DS-01	7/4/2025 2:45	25.57	7.02573577	1
LH-DS-01	7/4/2025 3:00	25.55	7.01921821	1
LH-DS-01	7/4/2025 3:15	25.55	7.01106911	1
LH-DS-01	7/4/2025 3:30	25.53	7.00590841	1
LH-DS-01	7/4/2025 3:45	25.53	7.00101862	1
LH-DS-01	7/4/2025 4:00	25.53	6.99612883	1
LH-DS-01	7/4/2025 4:15	25.5	6.9890647	1
LH-DS-01	7/4/2025 4:30	25.48	6.98417336	1
LH-DS-01	7/4/2025 4:45	25.48	6.97873935	1
LH-DS-01	7/4/2025 5:00	25.45	6.97248748	1
LH-DS-01	7/4/2025 5:15	25.43	6.96623548	1
LH-DS-01	7/4/2025 5:30	25.4	6.96324258	1
LH-DS-01	7/4/2025 5:45	25.4	6.96052485	1
LH-DS-01	7/4/2025 6:00	25.38	6.95671712	1
LH-DS-01	7/4/2025 6:15	25.36	6.95562698	1
LH-DS-01	7/4/2025 6:30	25.33	6.95154497	1
LH-DS-01	7/4/2025 6:45	25.31	6.94855132	1
LH-DS-01	7/4/2025 7:00	25.28	6.94501167	1
LH-DS-01	7/4/2025 7:15	25.28	6.9477305	1
LH-DS-01	7/4/2025 7:30	25.26	6.94745509	1
LH-DS-01	7/4/2025 7:45	25.26	6.9520774	1
LH-DS-01	7/4/2025 8:00	25.26	6.95697162	1
LH-DS-01	7/4/2025 8:15	25.23	6.96240585	1
LH-DS-01	7/4/2025 8:30	25.23	6.96974791	1
LH-DS-01	7/4/2025 8:45	25.23	6.97681804	1
LH-DS-01	7/4/2025 9:00	25.23	6.98660745	1
LH-DS-01	7/4/2025 9:15	25.23	6.99422144	1
LH-DS-01	7/4/2025 9:30	25.26	7.00890466	1
LH-DS-01	7/4/2025 9:45	25.26	7.0227716	1
LH-DS-01	7/4/2025 10:00	25.28	7.04044244	1
LH-DS-01	7/4/2025 10:15	25.28	7.06083363	1
LH-DS-01	7/4/2025 10:30	25.31	7.06626462	1
LH-DS-01	7/4/2025 10:45	25.33	7.0855606	1
LH-DS-01	7/4/2025 11:00	25.36	7.09615258	1
LH-DS-01	7/4/2025 11:15	25.38	7.05374667	1
LH-DS-01	7/4/2025 11:30	25.38	7.10266914	1
LH-DS-01	7/4/2025 11:45	25.38	7.13365336	1
LH-DS-01	7/4/2025 12:00	25.38	7.07413103	1
LH-DS-01	7/4/2025 12:15	25.36	7.10566592	1
LH-DS-01	7/4/2025 12:30	25.4	7.13092668	1
LH-DS-01	7/4/2025 12:45	25.4	7.07249543	1
LH-DS-01	7/4/2025 13:00	25.38	7.12577141	1
LH-DS-01	7/4/2025 13:15	25.38	7.06706446	1
LH-DS-01	7/4/2025 13:30	25.4	7.14370002	1
LH-DS-01	7/4/2025 13:45	25.45	7.15997962	1
LH-DS-01	7/4/2025 14:00	25.45	7.17900057	1
LH-DS-01	7/4/2025 14:15	25.45	7.20128224	1
LH-DS-01	7/4/2025 14:30	25.43	7.19885001	1
LH-DS-01	7/4/2025 14:45	25.43	7.20510017	1
LH-DS-01	7/4/2025 15:00	25.45	7.2048147	1
LH-DS-01	7/4/2025 15:15	25.5	7.19826004	1
LH-DS-01	7/4/2025 15:30	25.48	7.18197129	1
LH-DS-01	7/4/2025 15:45	25.5	7.17951396	1
LH-DS-01	7/4/2025 16:00	25.5	7.1819591	1
LH-DS-01	7/4/2025 16:15	25.5	7.15506256	1
LH-DS-01	7/4/2025 16:30	25.48	7.15425784	1
LH-DS-01	7/4/2025 16:45	25.48	7.16621266	1
LH-DS-01	7/4/2025 17:00	25.5	7.17353695	1
LH-DS-01	7/4/2025 17:15	25.53	7.18003924	1
LH-DS-01	7/4/2025 17:30	25.55	7.18491665	1
LH-DS-01	7/4/2025 17:45	25.55	7.1941523	1
LH-DS-01	7/4/2025 18:00	25.6	7.21774825	1
LH-DS-01	7/4/2025 18:15	25.6	7.22969827	1
LH-DS-01	7/4/2025 18:30	25.62	7.24027425	1
LH-DS-01	7/4/2025 18:45	25.62	7.24814987	1
LH-DS-01	7/4/2025 19:00	25.65	7.24405177	1
LH-DS-01	7/4/2025 19:15	25.65	7.24242249	1
LH-DS-01	7/4/2025 19:30	25.65	7.23699157	1
LH-DS-01	7/4/2025 19:45	25.65	7.23862085	1
LH-DS-01	7/4/2025 20:00	25.65	7.23237529	1
LH-DS-01	7/4/2025 20:15	25.67	7.24349238	1
LH-DS-01	7/4/2025 20:30	25.67	7.24783682	1
LH-DS-01	7/4/2025 20:45	25.67	7.25571112	1
LH-DS-01	7/4/2025 21:00	25.67	7.2554396	1
LH-DS-01	7/4/2025 21:15	25.67	7.24729376	1
LH-DS-01	7/4/2025 21:30	25.67	7.24430696	1

Station Name	Date Time	Temp C	pH SU	Use Code
LH-DS-01	7/4/2025 21:45	25.67	7.23860488	1
LH-DS-01	7/4/2025 22:00	25.65	7.23264684	1
LH-DS-01	7/4/2025 22:15	25.65	7.22857365	1
LH-DS-01	7/4/2025 22:30	25.62	7.23158391	1
LH-DS-01	7/4/2025 22:45	25.62	7.22832503	1
LH-DS-01	7/4/2025 23:00	25.62	7.22533772	1
LH-DS-01	7/4/2025 23:15	25.62	7.21230221	1
LH-DS-01	7/4/2025 23:30	25.6	7.20308232	1
LH-DS-01	7/4/2025 23:45	25.6	7.19683572	1
LH-DS-01	7/5/2025 0:00	25.6	7.18216979	1
LH-DS-01	7/5/2025 0:15	25.6	7.17918229	1
LH-DS-01	7/5/2025 0:30	25.6	7.17157773	1
LH-DS-01	7/5/2025 0:45	25.6	7.16777545	1
LH-DS-01	7/5/2025 1:00	25.57	7.16453288	1
LH-DS-01	7/5/2025 1:15	25.57	7.1604586	1
LH-DS-01	7/5/2025 1:30	25.57	7.15421137	1
LH-DS-01	7/5/2025 1:45	25.57	7.148779	1
LH-DS-01	7/5/2025 2:00	25.57	7.14171691	1
LH-DS-01	7/5/2025 2:15	25.57	7.13465483	1
LH-DS-01	7/5/2025 2:30	25.57	7.12650627	1
LH-DS-01	7/5/2025 2:45	25.55	7.12488492	1
LH-DS-01	7/5/2025 3:00	25.55	7.12108201	1
LH-DS-01	7/5/2025 3:15	25.55	7.115106	1
LH-DS-01	7/5/2025 3:30	25.53	7.11103888	1
LH-DS-01	7/5/2025 3:45	25.53	7.10940895	1
LH-DS-01	7/5/2025 4:00	25.5	7.10425798	1
LH-DS-01	7/5/2025 4:15	25.5	7.0993677	1
LH-DS-01	7/5/2025 4:30	25.48	7.09176674	1
LH-DS-01	7/5/2025 4:45	25.48	7.08687613	1
LH-DS-01	7/5/2025 5:00	25.48	7.07926852	1
LH-DS-01	7/5/2025 5:15	25.45	7.07302674	1
LH-DS-01	7/5/2025 5:30	25.45	7.06922256	1
LH-DS-01	7/5/2025 5:45	25.43	7.06841195	1
LH-DS-01	7/5/2025 6:00	25.43	7.0686837	1
LH-DS-01	7/5/2025 6:15	25.4	7.0697777	1
LH-DS-01	7/5/2025 6:30	25.4	7.07222365	1
LH-DS-01	7/5/2025 6:45	25.4	7.07548493	1
LH-DS-01	7/5/2025 7:00	25.38	7.07494641	1
LH-DS-01	7/5/2025 7:15	25.38	7.08608986	1
LH-DS-01	7/5/2025 7:30	25.38	7.08445911	1
LH-DS-01	7/5/2025 7:45	25.36	7.08854191	1
LH-DS-01	7/5/2025 8:00	25.36	7.09071639	1
LH-DS-01	7/5/2025 8:15	25.38	7.12223812	1
LH-DS-01	7/5/2025 8:30	25.38	7.14479681	1
LH-DS-01	7/5/2025 8:45	25.4	7.15756046	1
LH-DS-01	7/5/2025 9:00	25.4	7.17604104	1
LH-DS-01	7/5/2025 9:15	25.4	7.1937063	1
LH-DS-01	7/5/2025 9:30	25.4	7.21898121	1
LH-DS-01	7/5/2025 9:45	25.43	7.23173127	1
LH-DS-01	7/5/2025 10:00	25.43	7.23254651	1
LH-DS-01	7/5/2025 10:15	25.43	7.23145952	1
LH-DS-01	7/5/2025 10:30	25.43	7.19885001	1
LH-DS-01	7/5/2025 10:45	25.45	7.24258486	1
LH-DS-01	7/5/2025 11:00	25.48	7.24446239	1
LH-DS-01	7/5/2025 11:15	25.48	7.23875668	1
LH-DS-01	7/5/2025 11:30	25.48	7.22653016	1
LH-DS-01	7/5/2025 11:45	25.48	7.26592673	1
LH-DS-01	7/5/2025 12:00	25.5	7.26672397	1
LH-DS-01	7/5/2025 12:15	25.48	7.22163955	1
LH-DS-01	7/5/2025 12:30	25.5	7.23901238	1
LH-DS-01	7/5/2025 12:45	25.5	7.24879294	1
LH-DS-01	7/5/2025 13:00	25.53	7.28027993	1
LH-DS-01	7/5/2025 13:15	25.53	7.25555932	1
LH-DS-01	7/5/2025 13:30	25.55	7.30688156	1
LH-DS-01	7/5/2025 13:45	25.57	7.30930559	1
LH-DS-01	7/5/2025 14:00	25.62	7.33206597	1
LH-DS-01	7/5/2025 14:15	25.65	7.32307162	1
LH-DS-01	7/5/2025 14:30	25.67	7.38903122	1
LH-DS-01	7/5/2025 14:45	25.72	7.40579804	1
LH-DS-01	7/5/2025 15:00	25.74	7.43318877	1
LH-DS-01	7/5/2025 15:15	25.77	7.44101696	1
LH-DS-01	7/5/2025 15:30	25.79	7.41954538	1
LH-DS-01	7/5/2025 15:45	25.77	7.43857403	1
LH-DS-01	7/5/2025 16:00	25.79	7.44207313	1
LH-DS-01	7/5/2025 16:15	25.82	7.47052488	1
LH-DS-01	7/5/2025 16:30	25.84	7.49627387	1
LH-DS-01	7/5/2025 16:45	25.82	7.47920941	1
LH-DS-01	7/5/2025 17:00	25.84	7.50577194	1
LH-DS-01	7/5/2025 17:15	25.87	7.52227331	1
LH-DS-01	7/5/2025 17:30	25.87	7.54208157	1
LH-DS-01	7/5/2025 17:45	25.91	7.54987705	1
LH-DS-01	7/5/2025 18:00	25.84	7.47483538	1
LH-DS-01	7/5/2025 18:15	25.79	7.43203064	1
LH-DS-01	7/5/2025 18:30	25.77	7.4081731	1

pH Continous Monitoring Data

Station Name	Date Time	Temp C	pH SU	Use Code
LH-DS-01	7/5/2025 18:45	25.74	7.41418628	1
LH-DS-01	7/5/2025 19:00	25.74	7.43943244	1
LH-DS-01	7/5/2025 19:15	25.74	7.43237437	1
LH-DS-01	7/5/2025 19:30	25.77	7.47006071	1
LH-DS-01	7/5/2025 19:45	25.72	7.42045809	1
LH-DS-01	7/5/2025 20:00	25.74	7.43237437	1
LH-DS-01	7/5/2025 20:15	25.72	7.41394251	1
LH-DS-01	7/5/2025 20:30	25.72	7.41584289	1
LH-DS-01	7/5/2025 20:45	25.72	7.40226877	1
LH-DS-01	7/5/2025 21:00	25.7	7.37650315	1
LH-DS-01	7/5/2025 21:15	25.72	7.40199729	1
LH-DS-01	7/5/2025 21:30	25.7	7.38546267	1
LH-DS-01	7/5/2025 21:45	25.7	7.36184213	1
LH-DS-01	7/5/2025 22:00	25.67	7.36323609	1
LH-DS-01	7/5/2025 22:15	25.67	7.35536179	1
LH-DS-01	7/5/2025 22:30	25.67	7.33988471	1
LH-DS-01	7/5/2025 22:45	25.65	7.33284727	1
LH-DS-01	7/5/2025 23:00	25.65	7.32334316	1
LH-DS-01	7/5/2025 23:15	25.65	7.32144234	1
LH-DS-01	7/5/2025 23:30	25.62	7.30002034	1
LH-DS-01	7/5/2025 23:45	25.6	7.28700404	1
LH-DS-01	7/6/2025 0:00	25.6	7.27423925	1
LH-DS-01	7/6/2025 0:15	25.57	7.26367366	1
LH-DS-01	7/6/2025 0:30	25.57	7.26285881	1
LH-DS-01	7/6/2025 0:45	25.57	7.259871	1
LH-DS-01	7/6/2025 1:00	25.57	7.25959938	1
LH-DS-01	7/6/2025 1:15	25.55	7.24793638	1
LH-DS-01	7/6/2025 1:30	25.57	7.26041424	1
LH-DS-01	7/6/2025 1:45	25.55	7.2569004	1
LH-DS-01	7/6/2025 2:00	25.55	7.24576329	1
LH-DS-01	7/6/2025 2:15	25.53	7.23817341	1
LH-DS-01	7/6/2025 2:30	25.53	7.23083872	1
LH-DS-01	7/6/2025 2:45	25.5	7.21999462	1
LH-DS-01	7/6/2025 3:00	25.5	7.21700611	1
LH-DS-01	7/6/2025 3:15	25.5	7.21401761	1
LH-DS-01	7/6/2025 3:30	25.48	7.21022814	1
LH-DS-01	7/6/2025 3:45	25.48	7.20153372	1
LH-DS-01	7/6/2025 4:00	25.45	7.19910842	1
LH-DS-01	7/6/2025 4:15	25.45	7.18688067	1
LH-DS-01	7/6/2025 4:30	25.43	7.17547986	1
LH-DS-01	7/6/2025 4:45	25.43	7.17031668	1
LH-DS-01	7/6/2025 5:00	25.4	7.16027819	1
LH-DS-01	7/6/2025 5:15	25.38	7.14805831	1
LH-DS-01	7/6/2025 5:30	25.38	7.1483301	1
LH-DS-01	7/6/2025 5:45	25.38	7.14099173	1
LH-DS-01	7/6/2025 6:00	25.36	7.13855489	1
LH-DS-01	7/6/2025 6:15	25.36	7.13719584	1
LH-DS-01	7/6/2025 6:30	25.33	7.12796717	1
LH-DS-01	7/6/2025 6:45	25.33	7.12769534	1
LH-DS-01	7/6/2025 7:00	25.33	7.12416146	1
LH-DS-01	7/6/2025 7:15	25.31	7.12661647	1
LH-DS-01	7/6/2025 7:30	25.31	7.13721883	1
LH-DS-01	7/6/2025 7:45	25.31	7.14727747	1
LH-DS-01	7/6/2025 8:00	25.31	7.15842353	1
LH-DS-01	7/6/2025 8:15	25.31	7.14782118	1
LH-DS-01	7/6/2025 8:30	25.31	7.16005466	1
LH-DS-01	7/6/2025 8:45	25.33	7.20081949	1
LH-DS-01	7/6/2025 9:00	25.33	7.22936237	1
LH-DS-01	7/6/2025 9:15	25.33	7.23235258	1
LH-DS-01	7/6/2025 9:30	25.33	7.25246851	1
LH-DS-01	7/6/2025 9:45	25.36	7.26739267	1
LH-DS-01	7/6/2025 10:00	25.36	7.30109707	1
LH-DS-01	7/6/2025 10:15	25.38	7.30787169	1
LH-DS-01	7/6/2025 10:30	25.36	7.30272793	1
LH-DS-01	7/6/2025 10:45	25.36	7.28071135	1
LH-DS-01	7/6/2025 11:00	25.36	7.24646333	1
LH-DS-01	7/6/2025 11:15	25.4	7.31383008	1
LH-DS-01	7/6/2025 11:30	25.43	7.34341885	1
LH-DS-01	7/6/2025 11:45	25.48	7.37868241	1
LH-DS-01	7/6/2025 12:00	25.5	7.37376678	1
LH-DS-01	7/6/2025 12:15	25.53	7.45386745	1
LH-DS-01	7/6/2025 12:30	25.57	7.45000402	1
LH-DS-01	7/6/2025 12:45	25.6	7.45213156	1
LH-DS-01	7/6/2025 13:00	25.62	7.46975355	1
LH-DS-01	7/6/2025 13:15	25.67	7.45609857	1
LH-DS-01	7/6/2025 13:30	25.74	7.47852327	1
LH-DS-01	7/6/2025 13:45	25.77	7.41360184	1
LH-DS-01	7/6/2025 14:00	25.82	7.39236413	1
LH-DS-01	7/6/2025 14:15	25.82	7.41461823	1
LH-DS-01	7/6/2025 14:30	25.87	7.42784487	1
LH-DS-01	7/6/2025 14:45	25.91	7.43104336	1
LH-DS-01	7/6/2025 15:00	25.94	7.45243145	1
LH-DS-01	7/6/2025 15:15	25.94	7.45921352	1
LH-DS-01	7/6/2025 15:30	25.96	7.43422648	1

pH Continous Monitoring Data

Station Name	Date Time	Temp C	pH SU	Use Code
LH-DS-01	7/6/2025 15:45	25.91	7.37298306	1
LH-DS-01	7/6/2025 16:00	25.96	7.38594141	1
LH-DS-01	7/6/2025 16:15	26.01	7.41706711	1
LH-DS-01	7/6/2025 16:30	26.01	7.41191394	1
LH-DS-01	7/6/2025 16:45	25.99	7.40217694	1
LH-DS-01	7/6/2025 17:00	25.99	7.3829191	1
LH-DS-01	7/6/2025 17:15	25.94	7.33984918	1
LH-DS-01	7/6/2025 17:30	26.04	7.35166803	1
LH-DS-01	7/6/2025 17:45	26.06	7.36981317	1
LH-DS-01	7/6/2025 18:00	26.08	7.37819428	1
LH-DS-01	7/6/2025 18:15	26.04	7.35980379	1
LH-DS-01	7/6/2025 18:30	26.16	7.43095442	1
LH-DS-01	7/6/2025 18:45	26.13	7.40497103	1
LH-DS-01	7/6/2025 19:00	26.11	7.38303668	1
LH-DS-01	7/6/2025 19:15	26.11	7.38385007	1
LH-DS-01	7/6/2025 19:30	26.08	7.37358464	1
LH-DS-01	7/6/2025 19:45	26.08	7.3573153	1
LH-DS-01	7/6/2025 20:00	26.11	7.40364245	1
LH-DS-01	7/6/2025 20:15	26.13	7.42720208	1
LH-DS-01	7/6/2025 20:30	26.16	7.43800259	1
LH-DS-01	7/6/2025 20:45	26.21	7.47479059	1
LH-DS-01	7/6/2025 21:00	26.23	7.53438323	1
LH-DS-01	7/6/2025 21:15	26.21	7.53441893	1
LH-DS-01	7/6/2025 21:30	26.16	7.50035172	1
LH-DS-01	7/6/2025 21:45	26.11	7.46708651	1
LH-DS-01	7/6/2025 22:00	26.11	7.44864978	1
LH-DS-01	7/6/2025 22:15	26.11	7.436449	1
LH-DS-01	7/6/2025 22:30	26.08	7.43161195	1
LH-DS-01	7/6/2025 22:45	26.06	7.42350558	1
LH-DS-01	7/6/2025 23:00	26.04	7.41295741	1
LH-DS-01	7/6/2025 23:15	26.06	7.40560811	1
LH-DS-01	7/6/2025 23:30	26.04	7.39234682	1
LH-DS-01	7/6/2025 23:45	25.99	7.36420373	1
LH-DS-01	7/7/2025 0:00	25.96	7.35745864	1
LH-DS-01	7/7/2025 0:15	25.94	7.34310457	1
LH-DS-01	7/7/2025 0:30	25.91	7.32631778	1
LH-DS-01	7/7/2025 0:45	25.91	7.31003919	1
LH-DS-01	7/7/2025 1:00	25.94	7.3146199	1
LH-DS-01	7/7/2025 1:15	25.94	7.32357222	1
LH-DS-01	7/7/2025 1:30	25.91	7.30407037	1
LH-DS-01	7/7/2025 1:45	25.87	7.27941855	1
LH-DS-01	7/7/2025 2:00	25.84	7.26235007	1
LH-DS-01	7/7/2025 2:15	25.84	7.2609932	1
LH-DS-01	7/7/2025 2:30	25.84	7.25040964	1
LH-DS-01	7/7/2025 2:45	25.79	7.24203754	1
LH-DS-01	7/7/2025 3:00	25.77	7.22793902	1
LH-DS-01	7/7/2025 3:15	25.77	7.22223885	1
LH-DS-01	7/7/2025 3:30	25.74	7.20543038	1
LH-DS-01	7/7/2025 3:45	25.7	7.18400934	1
LH-DS-01	7/7/2025 4:00	25.67	7.16393476	1
LH-DS-01	7/7/2025 4:15	25.65	7.156614	1
LH-DS-01	7/7/2025 4:30	25.62	7.14685309	1
LH-DS-01	7/7/2025 4:45	25.62	7.13870589	1
LH-DS-01	7/7/2025 5:00	25.62	7.13408915	1
LH-DS-01	7/7/2025 5:15	25.6	7.12622198	1
LH-DS-01	7/7/2025 5:30	25.6	7.12024697	1
LH-DS-01	7/7/2025 5:45	25.6	7.11508673	1
LH-DS-01	7/7/2025 6:00	25.6	7.12350606	1
LH-DS-01	7/7/2025 6:15	25.6	7.12377766	1
LH-DS-01	7/7/2025 6:30	25.57	7.12650627	1
LH-DS-01	7/7/2025 6:45	25.57	7.12297523	1
LH-DS-01	7/7/2025 7:00	25.57	7.13193864	1
LH-DS-01	7/7/2025 7:15	25.6	7.13572767	1
LH-DS-01	7/7/2025 7:30	25.6	7.14251746	1
LH-DS-01	7/7/2025 7:45	25.62	7.16450534	1
LH-DS-01	7/7/2025 8:00	25.6	7.14903565	1
LH-DS-01	7/7/2025 8:15	25.6	7.16831863	1
LH-DS-01	7/7/2025 8:30	25.6	7.16505954	1
LH-DS-01	7/7/2025 8:45	25.6	7.16668908	1
LH-DS-01	7/7/2025 9:00	25.6	7.16370158	1
LH-DS-01	7/7/2025 9:15	25.62	7.19763726	1
LH-DS-01	7/7/2025 9:30	25.62	7.22751031	1
LH-DS-01	7/7/2025 9:45	25.62	7.22289357	1
LH-DS-01	7/7/2025 10:00	25.62	7.22044941	1
LH-DS-01	7/7/2025 10:15	25.65	7.23699157	1
LH-DS-01	7/7/2025 10:30	25.7	7.25079845	1
LH-DS-01	7/7/2025 10:45	25.7	7.23260792	1
LH-DS-01	7/7/2025 11:00	25.7	7.22582041	1
LH-DS-01	7/7/2025 11:15	25.72	7.27684396	1
LH-DS-01	7/7/2025 11:30	25.72	7.23313532	1
LH-DS-01	7/7/2025 11:45	25.77	7.29199812	1
LH-DS-01	7/7/2025 12:00	25.79	7.28275035	1
LH-DS-01	7/7/2025 12:15	25.82	7.33591471	1
LH-DS-01	7/7/2025 12:30	25.84	7.31336825	1

pH Continous Monitoring Data

Station Name	Date Time	Temp C	pH SU	Use Code
LH-DS-01	7/7/2025 12:45	25.84	7.29681448	1
LH-DS-01	7/7/2025 13:00	25.87	7.29705605	1
LH-DS-01	7/7/2025 13:15	25.91	7.36267329	1
LH-DS-01	7/7/2025 13:30	25.94	7.32709889	1
LH-DS-01	7/7/2025 13:45	26.01	7.35604281	1
LH-DS-01	7/7/2025 14:00	26.08	7.37982122	1
LH-DS-01	7/7/2025 14:15	26.13	7.43235317	1
LH-DS-01	7/7/2025 14:30	26.23	7.49860862	1
LH-DS-01	7/7/2025 14:45	26.28	7.49906731	1
LH-DS-01	7/7/2025 15:00	26.26	7.47471131	1
LH-DS-01	7/7/2025 15:15	26.3	7.51068511	1
LH-DS-01	7/7/2025 15:30	26.33	7.53122458	1
LH-DS-01	7/7/2025 15:45	26.33	7.55154428	1
LH-DS-01	7/7/2025 16:00	26.33	7.56617446	1
LH-DS-01	7/7/2025 16:15	26.38	7.60075312	1
LH-DS-01	7/7/2025 16:30	26.4	7.60965159	1
LH-DS-01	7/7/2025 16:45	26.43	7.62421584	1
LH-DS-01	7/7/2025 17:00	26.48	7.64739994	1
LH-DS-01	7/7/2025 17:15	26.5	7.64112889	1
LH-DS-01	7/7/2025 17:30	26.5	7.61919606	1
LH-DS-01	7/7/2025 17:45	26.48	7.60515612	1
LH-DS-01	7/7/2025 18:00	26.4	7.54328942	1
LH-DS-01	7/7/2025 18:15	26.4	7.53191304	1
LH-DS-01	7/7/2025 18:30	26.4	7.53164218	1
LH-DS-01	7/7/2025 18:45	26.45	7.5659477	1
LH-DS-01	7/7/2025 19:00	26.52	7.62294534	1
LH-DS-01	7/7/2025 19:15	26.55	7.6407512	1
LH-DS-01	7/7/2025 19:30	26.55	7.63696097	1
LH-DS-01	7/7/2025 19:45	26.52	7.60507535	1
LH-DS-01	7/7/2025 20:00	26.55	7.60366113	1
LH-DS-01	7/7/2025 20:15	26.55	7.60203675	1
LH-DS-01	7/7/2025 20:30	26.52	7.56364944	1
LH-DS-01	7/7/2025 20:45	26.48	7.51931452	1
LH-DS-01	7/7/2025 21:00	26.45	7.47847258	1
LH-DS-01	7/7/2025 21:15	26.38	7.42494934	1
LH-DS-01	7/7/2025 21:30	26.33	7.40713895	1
LH-DS-01	7/7/2025 21:45	26.35	7.42553373	1
LH-DS-01	7/7/2025 22:00	26.38	7.43388852	1
LH-DS-01	7/7/2025 22:15	26.4	7.46121701	1
LH-DS-01	7/7/2025 22:30	26.4	7.46338394	1
LH-DS-01	7/7/2025 22:45	26.4	7.4406312	1
LH-DS-01	7/7/2025 23:00	26.35	7.39708805	1
LH-DS-01	7/7/2025 23:15	26.3	7.3575947	1
LH-DS-01	7/7/2025 23:30	26.28	7.33756647	1
LH-DS-01	7/7/2025 23:45	26.28	7.32916626	1
LH-DS-01	7/8/2025 0:00	26.28	7.31615948	1
LH-DS-01	7/8/2025 0:15	26.3	7.3134288	1
LH-DS-01	7/8/2025 0:30	26.33	7.31962878	1
LH-DS-01	7/8/2025 0:45	26.35	7.31987835	1
LH-DS-01	7/8/2025 1:00	26.38	7.32201338	1
LH-DS-01	7/8/2025 1:15	26.38	7.31795012	1
LH-DS-01	7/8/2025 1:30	26.38	7.31713747	1
LH-DS-01	7/8/2025 1:45	26.35	7.30064365	1
LH-DS-01	7/8/2025 2:00	26.35	7.2898072	1
LH-DS-01	7/8/2025 2:15	26.35	7.27788711	1
LH-DS-01	7/8/2025 2:30	26.35	7.26623792	1
LH-DS-01	7/8/2025 2:45	26.33	7.25270924	1
LH-DS-01	7/8/2025 3:00	26.3	7.23972864	1
LH-DS-01	7/8/2025 3:15	26.3	7.23891577	1
LH-DS-01	7/8/2025 3:30	26.3	7.22916134	1
LH-DS-01	7/8/2025 3:45	26.28	7.2093955	1
LH-DS-01	7/8/2025 4:00	26.26	7.19531787	1
LH-DS-01	7/8/2025 4:15	26.26	7.19287894	1
LH-DS-01	7/8/2025 4:30	26.23	7.18530971	1
LH-DS-01	7/8/2025 4:45	26.23	7.18070237	1
LH-DS-01	7/8/2025 5:00	26.21	7.16580736	1
LH-DS-01	7/8/2025 5:15	26.18	7.15308392	1
LH-DS-01	7/8/2025 5:30	26.18	7.15199966	1
LH-DS-01	7/8/2025 5:45	26.18	7.14386771	1
LH-DS-01	7/8/2025 6:00	26.16	7.13113641	1
LH-DS-01	7/8/2025 6:15	26.13	7.12410068	1
LH-DS-01	7/8/2025 6:30	26.11	7.11651738	1
LH-DS-01	7/8/2025 6:45	26.11	7.1119082	1
LH-DS-01	7/8/2025 7:00	26.11	7.11570399	1
LH-DS-01	7/8/2025 7:15	26.11	7.11868641	1
LH-DS-01	7/8/2025 7:30	26.13	7.11623848	1
LH-DS-01	7/8/2025 7:45	26.11	7.11109481	1
LH-DS-01	7/8/2025 8:00	26.11	7.10784127	1
LH-DS-01	7/8/2025 8:15	26.11	7.11760189	1
LH-DS-01	7/8/2025 8:30	26.16	7.12950991	1
LH-DS-01	7/8/2025 8:45	26.16	7.12842558	1
LH-DS-01	7/8/2025 9:00	26.18	7.13085658	1
LH-DS-01	7/8/2025 9:15	26.18	7.1392596	1
LH-DS-01	7/8/2025 9:30	26.21	7.14710574	1

Station Name	Date Time	Temp C	pH SU	Use Code
LH-DS-01	7/8/2025 9:45	26.23	7.15766569	1
LH-DS-01	7/8/2025 10:00	26.26	7.16306975	1
LH-DS-01	7/8/2025 10:15	26.3	7.17930535	1
LH-DS-01	7/8/2025 10:30	26.3	7.17795057	1
LH-DS-01	7/8/2025 10:45	26.35	7.19282098	1
LH-DS-01	7/8/2025 11:00	26.38	7.20742941	1
LH-DS-01	7/8/2025 11:15	26.38	7.20905471	1
LH-DS-01	7/8/2025 11:30	26.45	7.23419221	1
LH-DS-01	7/8/2025 11:45	26.45	7.21604721	1
LH-DS-01	7/8/2025 12:00	26.5	7.23875632	1
LH-DS-01	7/8/2025 12:15	26.52	7.23386675	1
LH-DS-01	7/8/2025 12:30	26.48	7.2322732	1
LH-DS-01	7/8/2025 12:45	26.52	7.24063568	1
LH-DS-01	7/8/2025 13:00	26.55	7.25279447	1
LH-DS-01	7/8/2025 13:15	26.62	7.27547149	1
LH-DS-01	7/8/2025 13:30	26.6	7.27034685	1
LH-DS-01	7/8/2025 13:45	26.62	7.27926083	1
LH-DS-01	7/8/2025 14:00	26.7	7.30083393	1
LH-DS-01	7/8/2025 14:15	26.7	7.2859512	1
LH-DS-01	7/8/2025 14:30	26.74	7.30349939	1
LH-DS-01	7/8/2025 14:45	26.77	7.31320818	1
LH-DS-01	7/8/2025 15:00	26.77	7.33755605	1
LH-DS-01	7/8/2025 15:15	26.77	7.35487009	1
LH-DS-01	7/8/2025 15:30	26.79	7.38649654	1
LH-DS-01	7/8/2025 15:45	31.13	7.67510515	2
LH-DS-01	7/8/2025 16:00			2
LH-DS-01	7/8/2025 16:15	31.31	9.88406716	2
LH-DS-01	7/8/2025 16:30	27.19	7.521175	1
LH-DS-01	7/8/2025 16:45	27.11	7.59284254	1
LH-DS-01	7/8/2025 17:00	27.06	7.59024163	1
LH-DS-01	7/8/2025 17:15	27.04	7.56760243	1
LH-DS-01	7/8/2025 17:30	27.01	7.55280863	1
LH-DS-01	7/8/2025 17:45	26.96	7.52265463	1
LH-DS-01	7/8/2025 18:00	26.94	7.49892308	1
LH-DS-01	7/8/2025 18:15	26.96	7.4878176	1
LH-DS-01	7/8/2025 18:30	26.99	7.49938003	1
LH-DS-01	7/8/2025 18:45	27.04	7.51009615	1
LH-DS-01	7/8/2025 19:00	27.11	7.53912855	1
LH-DS-01	7/8/2025 19:15	27.14	7.5315177	1
LH-DS-01	7/8/2025 19:30	27.16	7.53526055	1
LH-DS-01	7/8/2025 19:45	27.14	7.51289511	1
LH-DS-01	7/8/2025 20:00	27.11	7.49837069	1
LH-DS-01	7/8/2025 20:15	27.11	7.48487472	1
LH-DS-01	7/8/2025 20:30	27.09	7.46952057	1
LH-DS-01	7/8/2025 20:45	27.06	7.46362827	1
LH-DS-01	7/8/2025 21:00	27.04	7.45393979	1
LH-DS-01	7/8/2025 21:15	26.99	7.4175617	1
LH-DS-01	7/8/2025 21:30	26.96	7.40194028	1
LH-DS-01	7/8/2025 21:45	26.92	7.36796246	1
LH-DS-01	7/8/2025 22:00	26.87	7.33236589	1
LH-DS-01	7/8/2025 22:15	26.82	7.3059436	1
LH-DS-01	7/8/2025 22:30	26.74	7.27143288	1
LH-DS-01	7/8/2025 22:45	26.72	7.2538834	1
LH-DS-01	7/8/2025 23:00	26.65	7.22799064	1
LH-DS-01	7/8/2025 23:15	26.62	7.21233253	1
LH-DS-01	7/8/2025 23:30	26.6	7.18909412	1
LH-DS-01	7/8/2025 23:45	26.55	7.17290023	1
LH-DS-01	7/9/2025 0:00	26.52	7.15858364	1
LH-DS-01	7/9/2025 0:15	26.48	7.14480997	1
LH-DS-01	7/9/2025 0:30	26.48	7.14156412	1
LH-DS-01	7/9/2025 0:45	26.45	7.13535647	1
LH-DS-01	7/9/2025 1:00	26.45	7.12237179	1
LH-DS-01	7/9/2025 1:15	26.43	7.11751038	1
LH-DS-01	7/9/2025 1:30	26.4	7.10994649	1
LH-DS-01	7/9/2025 1:45	26.4	7.11238152	1
LH-DS-01	7/9/2025 2:00	26.4	7.09939467	1
LH-DS-01	7/9/2025 2:15	26.38	7.09696611	1
LH-DS-01	7/9/2025 2:30	26.38	7.09615438	1
LH-DS-01	7/9/2025 2:45	26.4	7.09533628	1
LH-DS-01	7/9/2025 3:00	26.38	7.09101341	1
LH-DS-01	7/9/2025 3:15	26.38	7.08587244	1
LH-DS-01	7/9/2025 3:30	26.38	7.08695475	1
LH-DS-01	7/9/2025 3:45	26.38	7.08506071	1
LH-DS-01	7/9/2025 4:00	26.35	7.07695109	1
LH-DS-01	7/9/2025 4:15	26.35	7.07451565	1
LH-DS-01	7/9/2025 4:30	26.35	7.07208021	1
LH-DS-01	7/9/2025 4:45	26.33	7.06992005	1
LH-DS-01	7/9/2025 5:00	26.33	7.06044826	1
LH-DS-01	7/9/2025 5:15	26.3	7.05693587	1
LH-DS-01	7/9/2025 5:30	26.3	7.05016962	1
LH-DS-01	7/9/2025 5:45	26.28	7.04042894	1
LH-DS-01	7/9/2025 6:00	26.28	7.04205294	1
LH-DS-01	7/9/2025 6:15	26.28	7.0406996	1
LH-DS-01	7/9/2025 6:30	26.28	7.04042894	1

pH Continous Monitoring Data

Station Name	Date Time	Temp C	pH SU	Use Code
LH-DS-01	7/9/2025 6:45	26.28	7.04286495	1
LH-DS-01	7/9/2025 7:00	26.28	7.04611296	1
LH-DS-01	7/9/2025 7:15	26.28	7.05206765	1
LH-DS-01	7/9/2025 7:30	26.28	7.05396232	1
LH-DS-01	7/9/2025 7:45	26.26	7.04286781	1
LH-DS-01	7/9/2025 8:00	26.26	7.04124369	1
LH-DS-01	7/9/2025 8:15	26.23	7.03285573	1
LH-DS-01	7/9/2025 8:30	26.23	7.02825361	1
LH-DS-01	7/9/2025 8:45	26.21	7.02013356	1
LH-DS-01	7/9/2025 9:00	26.21	7.02094576	1
LH-DS-01	7/9/2025 9:15	26.21	7.02338233	1
LH-DS-01	7/9/2025 9:30	26.21	7.01282382	1
LH-DS-01	7/9/2025 9:45	26.21	7.00253605	1
LH-DS-01	7/9/2025 10:00	26.21	7.00578482	1
LH-DS-01	7/9/2025 10:15	26.21	7.00930432	1
LH-DS-01	7/9/2025 10:30	26.21	7.0082214	1
LH-DS-01	7/9/2025 10:45	26.21	7.02284087	1
LH-DS-01	7/9/2025 11:00	26.21	7.02500672	1
LH-DS-01	7/9/2025 11:15	26.21	7.02365307	1
LH-DS-01	7/9/2025 11:30	26.21	7.02419453	1
LH-DS-01	7/9/2025 11:45	26.21	7.02121649	1
LH-DS-01	7/9/2025 12:00	26.23	7.02771218	1
LH-DS-01	7/9/2025 12:15	26.23	7.03826999	1
LH-DS-01	7/9/2025 12:30	26.23	7.0407064	1
LH-DS-01	7/9/2025 12:45	26.26	7.04801084	1
LH-DS-01	7/9/2025 13:00	26.26	7.04665741	1
LH-DS-01	7/9/2025 13:15	26.3	7.05287612	1
LH-DS-01	7/9/2025 13:30	26.3	7.05504132	1
LH-DS-01	7/9/2025 13:45	26.3	7.06099561	1
LH-DS-01	7/9/2025 14:00	26.33	7.05828328	1
LH-DS-01	7/9/2025 14:15	26.33	7.0585539	1
LH-DS-01	7/9/2025 14:30	26.33	7.06369573	1
LH-DS-01	7/9/2025 14:45	26.35	7.07072719	1
LH-DS-01	7/9/2025 15:00	26.35	7.07370384	1
LH-DS-01	7/9/2025 15:15	26.38	7.07504934	1
LH-DS-01	7/9/2025 15:30	26.4	7.07774993	1
LH-DS-01	7/9/2025 15:45	26.4	7.07558545	1
LH-DS-01	7/9/2025 16:00	26.38	7.05908528	1
LH-DS-01	7/9/2025 16:15	26.38	7.04907392	1
LH-DS-01	7/9/2025 16:30	26.38	7.05502662	1
LH-DS-01	7/9/2025 16:45	26.4	7.0579991	1
LH-DS-01	7/9/2025 17:00	26.38	7.05935586	1
LH-DS-01	7/9/2025 17:15	26.38	7.05827355	1
LH-DS-01	7/9/2025 17:30	26.38	7.05475604	1
LH-DS-01	7/9/2025 17:45	26.38	7.05448546	1
LH-DS-01	7/9/2025 18:00	26.38	7.04988565	1
LH-DS-01	7/9/2025 18:15	26.35	7.04177251	1
LH-DS-01	7/9/2025 18:30	26.35	7.04258432	1
LH-DS-01	7/9/2025 18:45	26.35	7.04177251	1
LH-DS-01	7/9/2025 19:00	26.33	7.03203289	1
LH-DS-01	7/9/2025 19:15	26.33	7.02851479	1
LH-DS-01	7/9/2025 19:30	26.33	7.02337297	1
LH-DS-01	7/9/2025 19:45	26.3	7.01200802	1
LH-DS-01	7/9/2025 20:00	26.3	7.00713633	1
LH-DS-01	7/9/2025 20:15	26.28	7.00740747	1
LH-DS-01	7/9/2025 20:30	26.28	7.00470079	1
LH-DS-01	7/9/2025 20:45	26.28	7.00686614	1
LH-DS-01	7/9/2025 21:00	26.28	7.0055128	1
LH-DS-01	7/9/2025 21:15	26.28	7.0063248	1
LH-DS-01	7/9/2025 21:30	26.28	7.00686614	1
LH-DS-01	7/9/2025 21:45	26.28	7.00903148	1
LH-DS-01	7/9/2025 22:00	26.28	7.01146749	1
LH-DS-01	7/9/2025 22:15	26.28	7.01498617	1
LH-DS-01	7/9/2025 22:30	26.28	7.00497146	1
LH-DS-01	7/9/2025 22:45	26.28	7.00307679	1
LH-DS-01	7/9/2025 23:00	26.28	7.00145278	1
LH-DS-01	7/9/2025 23:15	26.28	7.00659547	1
LH-DS-01	7/9/2025 23:30	26.28	7.0055128	1
LH-DS-01	7/9/2025 23:45	26.28	7.01065548	1
LH-DS-01	7/10/2025 0:00	26.28	7.01173816	1
LH-DS-01	7/10/2025 0:15	26.28	7.01200882	1
LH-DS-01	7/10/2025 0:30	26.28	7.01200882	1
LH-DS-01	7/10/2025 0:45	26.26	7.00930277	1
LH-DS-01	7/10/2025 1:00	26.26	7.0106562	1
LH-DS-01	7/10/2025 1:15	26.26	7.00984414	1
LH-DS-01	7/10/2025 1:30	26.26	7.0087614	1
LH-DS-01	7/10/2025 1:45	26.26	7.00497179	1
LH-DS-01	7/10/2025 2:00	26.23	7.00740871	1
LH-DS-01	7/10/2025 2:15	26.23	7.00849156	1
LH-DS-01	7/10/2025 2:30	26.21	7.01255309	1
LH-DS-01	7/10/2025 2:45	26.21	7.01661406	1
LH-DS-01	7/10/2025 3:00	26.21	7.01742625	1
LH-DS-01	7/10/2025 3:15	26.21	7.01796771	1
LH-DS-01	7/10/2025 3:30	26.21	7.01769698	1

Station Name	Date Time	Temp C	pH SU	Use Code
LH-DS-01	7/10/2025 3:45	26.21	7.0152604	1
LH-DS-01	7/10/2025 4:00	26.23	7.0155301	1
LH-DS-01	7/10/2025 4:15	26.23	7.01525938	1
LH-DS-01	7/10/2025 4:30	26.23	7.01417653	1
LH-DS-01	7/10/2025 4:45	26.26	7.00849071	1
LH-DS-01	7/10/2025 5:00	26.26	7.00632522	1
LH-DS-01	7/10/2025 5:15	26.26	7.00226494	1
LH-DS-01	7/10/2025 5:30	26.26	6.99982876	1
LH-DS-01	7/10/2025 5:45	26.26	6.99928739	1
LH-DS-01	7/10/2025 6:00	26.26	6.99901671	1
LH-DS-01	7/10/2025 6:15	26.26	6.99603916	1
LH-DS-01	7/10/2025 6:30	26.28	6.99522742	1
LH-DS-01	7/10/2025 6:45	26.28	6.99225008	1
LH-DS-01	7/10/2025 7:00	26.28	6.99170874	1
LH-DS-01	7/10/2025 7:15	26.26	6.98845996	1
LH-DS-01	7/10/2025 7:30	26.26	6.98439967	1
LH-DS-01	7/10/2025 7:45	26.26	6.97709115	1
LH-DS-01	7/10/2025 8:00	26.26	6.97167744	1
LH-DS-01	7/10/2025 8:15	26.26	6.97032401	1
LH-DS-01	7/10/2025 8:30	26.23	6.97708886	1
LH-DS-01	7/10/2025 8:45	26.23	6.98060813	1
LH-DS-01	7/10/2025 9:00	26.23	6.98710524	1
LH-DS-01	7/10/2025 9:15	26.23	6.97979599	1
LH-DS-01	7/10/2025 9:30	26.21	6.98223122	1
LH-DS-01	7/10/2025 9:45	26.21	6.98791657	1
LH-DS-01	7/10/2025 10:00	26.21	6.98493853	1
LH-DS-01	7/10/2025 10:15	26.18	6.98466626	1
LH-DS-01	7/10/2025 10:30	26.18	6.99251825	1
LH-DS-01	7/10/2025 10:45	26.18	6.9960381	1
LH-DS-01	7/10/2025 11:00	26.18	6.99035218	1
LH-DS-01	7/10/2025 11:15	26.16	6.99468396	1
LH-DS-01	7/10/2025 11:30	26.11	7.03368136	1
LH-DS-01	7/10/2025 11:45	26.11	7.05751366	1
LH-DS-01	7/10/2025 12:00	26.13	7.01174404	1
LH-DS-01	7/10/2025 12:15	26.11	7.03151479	1
LH-DS-01	7/10/2025 12:30	26.16	7.00037026	1
LH-DS-01	7/10/2025 12:45	26.13	7.02690903	1
LH-DS-01	7/10/2025 13:00	26.16	7.04017437	1
LH-DS-01	7/10/2025 13:15	26.16	7.03123875	1
LH-DS-01	7/10/2025 13:30	26.16	7.01309674	1
LH-DS-01	7/10/2025 13:45	26.16	6.99657939	1
LH-DS-01	7/10/2025 14:00	26.16	6.98791455	1
LH-DS-01	7/10/2025 14:15	26.16	6.9543383	1
LH-DS-01	7/10/2025 14:30	26.13	6.95839577	1
LH-DS-01	7/10/2025 14:45	26.13	6.95893738	1
LH-DS-01	7/10/2025 15:00	26.11	6.96326778	1
LH-DS-01	7/10/2025 15:15	26.11	6.96516353	1
LH-DS-01	7/10/2025 15:30	26.08	6.96516003	1
LH-DS-01	7/10/2025 15:45	26.08	6.97057701	1
LH-DS-01	7/10/2025 16:00	26.08	6.96543088	1
LH-DS-01	7/10/2025 16:15	26.06	6.96569944	1
LH-DS-01	7/10/2025 16:30	26.06	6.96678291	1
LH-DS-01	7/10/2025 16:45	26.06	6.96163644	1
LH-DS-01	7/10/2025 17:00	26.04	6.95784148	1
LH-DS-01	7/10/2025 17:15	26.04	6.95431998	1
LH-DS-01	7/10/2025 17:30	26.01	6.9497099	1
LH-DS-01	7/10/2025 17:45	26.01	6.94564622	1
LH-DS-01	7/10/2025 18:00	25.99	6.94645537	1
LH-DS-01	7/10/2025 18:15	25.99	6.94862281	1
LH-DS-01	7/10/2025 18:30	25.96	6.94292756	1
LH-DS-01	7/10/2025 18:45	25.94	6.93506545	1
LH-DS-01	7/10/2025 19:00	25.94	6.9356074	1
LH-DS-01	7/10/2025 19:15	25.91	6.93261992	1
LH-DS-01	7/10/2025 19:30	25.89	6.92529785	1
LH-DS-01	7/10/2025 19:45	25.89	6.92773704	1
LH-DS-01	7/10/2025 20:00	25.87	6.92339558	1
LH-DS-01	7/10/2025 20:15	25.84	6.91769551	1
LH-DS-01	7/10/2025 20:30	25.82	6.91714784	1
LH-DS-01	7/10/2025 20:45	25.82	6.91199724	1
LH-DS-01	7/10/2025 21:00	25.79	6.90873507	1
LH-DS-01	7/10/2025 21:15	25.77	6.90710218	1
LH-DS-01	7/10/2025 21:30	25.74	6.90411014	1
LH-DS-01	7/10/2025 21:45	25.74	6.90031394	1
LH-DS-01	7/10/2025 22:00	25.72	6.8989514	1
LH-DS-01	7/10/2025 22:15	25.7	6.8965039	1
LH-DS-01	7/10/2025 22:30	25.7	6.89460555	1
LH-DS-01	7/10/2025 22:45	25.67	6.88998422	1
LH-DS-01	7/10/2025 23:00	25.67	6.88510226	1
LH-DS-01	7/10/2025 23:15	25.65	6.88834943	1
LH-DS-01	7/10/2025 23:30	25.62	6.8845405	1
LH-DS-01	7/10/2025 23:45	25.62	6.8845405	1
LH-DS-01	7/11/2025 0:00	25.6	6.88453277	1
LH-DS-01	7/11/2025 0:15	25.57	6.88424986	1
LH-DS-01	7/11/2025 0:30	25.57	6.88506379	1

Station Name	Date Time	Temp C	pH SU	Use Code
LH-DS-01	7/11/2025 0:45	25.55	6.8850561	1
LH-DS-01	7/11/2025 1:00	25.55	6.88804072	1
LH-DS-01	7/11/2025 1:15	25.55	6.88749806	1
LH-DS-01	7/11/2025 1:30	25.53	6.88640514	1
LH-DS-01	7/11/2025 1:45	25.53	6.88857592	1
LH-DS-01	7/11/2025 2:00	25.5	6.88856473	1
LH-DS-01	7/11/2025 2:15	25.5	6.88856473	1
LH-DS-01	7/11/2025 2:30	25.48	6.88312941	1
LH-DS-01	7/11/2025 2:45	25.48	6.87878712	1
LH-DS-01	7/11/2025 3:00	25.48	6.87607319	1
LH-DS-01	7/11/2025 3:15	25.45	6.87470364	1
LH-DS-01	7/11/2025 3:30	25.45	6.87361796	1
LH-DS-01	7/11/2025 3:45	25.43	6.87442381	1
LH-DS-01	7/11/2025 4:00	25.43	6.87035224	1
LH-DS-01	7/11/2025 4:15	25.43	6.86980936	1
LH-DS-01	7/11/2025 4:30	25.4	6.86952481	1
LH-DS-01	7/11/2025 4:45	25.4	6.86518137	1
LH-DS-01	7/11/2025 5:00	25.4	6.86382404	1
LH-DS-01	7/11/2025 5:15	25.4	6.86328111	1
LH-DS-01	7/11/2025 5:30	25.38	6.86354343	1
LH-DS-01	7/11/2025 5:45	25.38	6.86082859	1
LH-DS-01	7/11/2025 6:00	25.36	6.86054777	1
LH-DS-01	7/11/2025 6:15	25.36	6.85946176	1
LH-DS-01	7/11/2025 6:30	25.33	6.85999069	1
LH-DS-01	7/11/2025 6:45	25.33	6.86080528	1
LH-DS-01	7/11/2025 7:00	25.33	6.86243446	1
LH-DS-01	7/11/2025 7:15	25.31	6.86323988	1
LH-DS-01	7/11/2025 7:30	25.31	6.8662269	1
LH-DS-01	7/11/2025 7:45	25.31	6.86188214	1
LH-DS-01	7/11/2025 8:00	25.31	6.85780893	1
LH-DS-01	7/11/2025 8:15	25.31	6.85943822	1
LH-DS-01	7/11/2025 8:30	25.31	6.86514071	1
LH-DS-01	7/11/2025 8:45	25.31	6.87111476	1
LH-DS-01	7/11/2025 9:00	25.31	6.86079596	1
LH-DS-01	7/11/2025 9:15	25.31	6.86921392	1
LH-DS-01	7/11/2025 9:30	25.31	6.87301559	1
LH-DS-01	7/11/2025 9:45	25.33	6.87736856	1
LH-DS-01	7/11/2025 10:00	25.33	6.8795408	1
LH-DS-01	7/11/2025 10:15	25.36	6.88796946	1
LH-DS-01	7/11/2025 10:30	25.36	6.88715496	1
LH-DS-01	7/11/2025 10:45	25.38	6.89557851	1
LH-DS-01	7/11/2025 11:00	25.38	6.90046522	1
LH-DS-01	7/11/2025 11:15	25.43	6.90618209	1
LH-DS-01	7/11/2025 11:30	25.43	6.91215373	1
LH-DS-01	7/11/2025 11:45	25.48	6.92166719	1
LH-DS-01	7/11/2025 12:00	25.53	6.93144881	1
LH-DS-01	7/11/2025 12:15	25.55	6.93470935	1
LH-DS-01	7/11/2025 12:30	25.6	6.95018345	1
LH-DS-01	7/11/2025 12:45	25.62	6.96510639	1
LH-DS-01	7/11/2025 13:00	25.65	6.96429618	1
LH-DS-01	7/11/2025 13:15	25.7	6.98165851	1
LH-DS-01	7/11/2025 13:30	25.72	6.97921916	1
LH-DS-01	7/11/2025 13:45	25.77	6.98816991	1
LH-DS-01	7/11/2025 14:00	25.74	6.98789757	1
LH-DS-01	7/11/2025 14:15	25.74	6.98464369	1
LH-DS-01	7/11/2025 14:30	25.77	6.99061008	1
LH-DS-01	7/11/2025 14:45	25.77	6.99711719	1
LH-DS-01	7/11/2025 15:00	25.79	6.9952196	1
LH-DS-01	7/11/2025 15:15	25.82	6.99793092	1
LH-DS-01	7/11/2025 15:30	25.82	6.99820201	1
LH-DS-01	7/11/2025 15:45	25.77	6.99928622	1
LH-DS-01	7/11/2025 16:00	25.77	7.00850463	1
LH-DS-01	7/11/2025 16:15	25.79	7.03344631	1
LH-DS-01	7/11/2025 16:30	25.79	7.06353967	1
LH-DS-01	7/11/2025 16:45	25.84	7.05621026	1
LH-DS-01	7/11/2025 17:00	25.82	7.04943692	1
LH-DS-01	7/11/2025 17:15	25.79	7.01311295	1
LH-DS-01	7/11/2025 17:30	25.7	6.97270914	1
LH-DS-01	7/11/2025 17:45	25.6	6.94475777	1
LH-DS-01	7/11/2025 18:00	25.53	6.92303704	1
LH-DS-01	7/11/2025 18:15	25.5	6.91461669	1
LH-DS-01	7/11/2025 18:30	25.53	6.91706739	1
LH-DS-01	7/11/2025 18:45	25.53	6.91489661	1
LH-DS-01	7/11/2025 19:00	25.53	6.91001236	1
LH-DS-01	7/11/2025 19:15	25.5	6.90837507	1
LH-DS-01	7/11/2025 19:30	25.53	6.9056708	1
LH-DS-01	7/11/2025 19:45	25.48	6.89208537	1
LH-DS-01	7/11/2025 20:00	25.45	6.88420335	1
LH-DS-01	7/11/2025 20:15	25.43	6.88446703	1
LH-DS-01	7/11/2025 20:30	25.45	6.88637471	1
LH-DS-01	7/11/2025 20:45	25.45	6.88474619	1
LH-DS-01	7/11/2025 21:00	25.48	6.88937144	1
LH-DS-01	7/11/2025 21:15	25.48	6.89262816	1
LH-DS-01	7/11/2025 21:30	25.5	6.89806284	1

Station Name	Date Time	Temp C	pH SU	Use Code
LH-DS-01	7/11/2025 21:45	25.5	6.90349033	1
LH-DS-01	7/11/2025 22:00	25.5	6.89236397	1
LH-DS-01	7/11/2025 22:15	25.5	6.89589184	1
LH-DS-01	7/11/2025 22:30	25.5	6.89779146	1
LH-DS-01	7/11/2025 22:45	25.48	6.90049855	1
LH-DS-01	7/11/2025 23:00	25.48	6.89534208	1
LH-DS-01	7/11/2025 23:15	25.48	6.89181398	1
LH-DS-01	7/11/2025 23:30	25.45	6.88664613	1
LH-DS-01	7/11/2025 23:45	25.45	6.88447477	1
LH-DS-01	7/12/2025 0:00	25.43	6.88338128	1
LH-DS-01	7/12/2025 0:15	25.45	6.88284625	1
LH-DS-01	7/12/2025 0:30	25.45	6.88637471	1
LH-DS-01	7/12/2025 0:45	25.45	6.88610329	1
LH-DS-01	7/12/2025 1:00	25.45	6.88067489	1
LH-DS-01	7/12/2025 1:15	25.43	6.87822395	1
LH-DS-01	7/12/2025 1:30	25.43	6.87768107	1
LH-DS-01	7/12/2025 1:45	25.43	6.87252374	1
LH-DS-01	7/12/2025 2:00	25.43	6.875781	1
LH-DS-01	7/12/2025 2:15	25.4	6.87006775	1
LH-DS-01	7/12/2025 2:30	25.4	6.86653869	1
LH-DS-01	7/12/2025 2:45	25.43	6.87415237	1
LH-DS-01	7/12/2025 3:00	25.45	6.87524648	1
LH-DS-01	7/12/2025 3:15	25.45	6.87877494	1
LH-DS-01	7/12/2025 3:30	25.45	6.87633216	1
LH-DS-01	7/12/2025 3:45	25.48	6.87634459	1
LH-DS-01	7/12/2025 4:00	25.48	6.87281648	1
LH-DS-01	7/12/2025 4:15	25.48	6.87335927	1
LH-DS-01	7/12/2025 4:30	25.48	6.87335927	1
LH-DS-01	7/12/2025 4:45	25.5	6.87770974	1
LH-DS-01	7/12/2025 5:00	25.5	6.88422273	1
LH-DS-01	7/12/2025 5:15	25.53	6.88586244	1
LH-DS-01	7/12/2025 5:30	25.55	6.89075401	1
LH-DS-01	7/12/2025 5:45	25.55	6.88451344	1
LH-DS-01	7/12/2025 6:00	25.55	6.88424211	1
LH-DS-01	7/12/2025 6:15	25.55	6.88668407	1
LH-DS-01	7/12/2025 6:30	25.53	6.88152089	1
LH-DS-01	7/12/2025 6:45	25.53	6.87880741	1
LH-DS-01	7/12/2025 7:00	25.53	6.88070684	1
LH-DS-01	7/12/2025 7:15	25.53	6.87419451	1
LH-DS-01	7/12/2025 7:30	25.53	6.87392316	1
LH-DS-01	7/12/2025 7:45	25.53	6.87582259	1
LH-DS-01	7/12/2025 8:00	25.5	6.8717395	1
LH-DS-01	7/12/2025 8:15	25.5	6.86902575	1
LH-DS-01	7/12/2025 8:30	25.5	6.86685476	1
LH-DS-01	7/12/2025 8:45	25.48	6.86684584	1
LH-DS-01	7/12/2025 9:00	25.48	6.87010255	1
LH-DS-01	7/12/2025 9:15	25.48	6.86386052	1
LH-DS-01	7/12/2025 9:30	25.5	6.86359826	1
LH-DS-01	7/12/2025 9:45	25.5	6.87146812	1
LH-DS-01	7/12/2025 10:00	25.53	6.87853607	1
LH-DS-01	7/12/2025 10:15	25.53	6.87663663	1
LH-DS-01	7/12/2025 10:30	25.57	6.882622	1
LH-DS-01	7/12/2025 10:45	25.6	6.89050101	1
LH-DS-01	7/12/2025 11:00	25.62	6.89864631	1
LH-DS-01	7/12/2025 11:15	25.65	6.90381002	1
LH-DS-01	7/12/2025 11:30	25.67	6.89866327	1
LH-DS-01	7/12/2025 11:45	25.67	6.90246035	1
LH-DS-01	7/12/2025 12:00	25.7	6.90789401	1
LH-DS-01	7/12/2025 12:15	25.7	6.9157586	1
LH-DS-01	7/12/2025 12:30	25.72	6.92010304	1
LH-DS-01	7/12/2025 12:45	25.72	6.91630659	1
LH-DS-01	7/12/2025 13:00	25.72	6.91847599	1
LH-DS-01	7/12/2025 13:15	25.72	6.91332367	1
LH-DS-01	7/12/2025 13:30	25.7	6.90382611	1
LH-DS-01	7/12/2025 13:45	25.72	6.91739129	1
LH-DS-01	7/12/2025 14:00	25.77	6.92716577	1
LH-DS-01	7/12/2025 14:15	25.77	6.93719756	1
LH-DS-01	7/12/2025 14:30	25.74	6.93746242	1
LH-DS-01	7/12/2025 14:45	25.72	6.93311943	1
LH-DS-01	7/12/2025 15:00	25.72	6.9442376	1
LH-DS-01	7/12/2025 15:15	25.72	6.95047463	1
LH-DS-01	7/12/2025 15:30	25.7	6.94857296	1
LH-DS-01	7/12/2025 15:45	25.67	6.94531315	1
LH-DS-01	7/12/2025 16:00	25.65	6.92849271	1
LH-DS-01	7/12/2025 16:15	25.65	6.93445996	1
LH-DS-01	7/12/2025 16:30	25.65	6.93012014	1
LH-DS-01	7/12/2025 16:45	25.65	6.9263228	1
LH-DS-01	7/12/2025 17:00	25.67	6.93554922	1
LH-DS-01	7/12/2025 17:15	25.65	6.92333918	1
LH-DS-01	7/12/2025 17:30	25.62	6.91573605	1
LH-DS-01	7/12/2025 17:45	25.55	6.90486313	1
LH-DS-01	7/12/2025 18:00	25.53	6.89780173	1
LH-DS-01	7/12/2025 18:15	25.5	6.8931781	1
LH-DS-01	7/12/2025 18:30	25.5	6.8888361	1

pH Continous Monitoring Data

Station Name	Date Time	Temp C	pH SU	Use Code
LH-DS-01	7/12/2025 18:45	25.48	6.88665751	1
LH-DS-01	7/12/2025 19:00	25.45	6.88393193	1
LH-DS-01	7/12/2025 19:15	25.45	6.89288879	1
LH-DS-01	7/12/2025 19:30	25.45	6.89723151	1
LH-DS-01	7/12/2025 19:45	25.43	6.90102476	1
LH-DS-01	7/12/2025 20:00	25.45	6.90265991	1
LH-DS-01	7/12/2025 20:15	25.5	6.91841594	1
LH-DS-01	7/12/2025 20:30	25.5	6.91787319	1
LH-DS-01	7/12/2025 20:45	25.53	6.92059491	1
LH-DS-01	7/12/2025 21:00	25.53	6.91543931	1
LH-DS-01	7/12/2025 21:15	25.55	6.92087156	1
LH-DS-01	7/12/2025 21:30	25.57	6.92277603	1
LH-DS-01	7/12/2025 21:45	25.6	6.93499156	1
LH-DS-01	7/12/2025 22:00	25.62	6.93933616	1
LH-DS-01	7/12/2025 22:15	25.62	6.93092692	1
LH-DS-01	7/12/2025 22:30	25.62	6.93228325	1
LH-DS-01	7/12/2025 22:45	25.62	6.93119819	1
LH-DS-01	7/12/2025 23:00	25.62	6.93499591	1
LH-DS-01	7/12/2025 23:15	25.65	6.93635863	1
LH-DS-01	7/12/2025 23:30	25.62	6.93363958	1
LH-DS-01	7/12/2025 23:45	25.65	6.93879977	1
LH-DS-01	7/13/2025 0:00	25.65	6.93825729	1
LH-DS-01	7/13/2025 0:15	25.67	6.94260095	1
LH-DS-01	7/13/2025 0:30	25.67	6.94829658	1
LH-DS-01	7/13/2025 0:45	25.7	6.95643756	1
LH-DS-01	7/13/2025 1:00	25.72	6.96077927	1
LH-DS-01	7/13/2025 1:15	25.72	6.95996575	1
LH-DS-01	7/13/2025 1:30	25.74	6.9670185	1
LH-DS-01	7/13/2025 1:45	25.74	6.97271279	1
LH-DS-01	7/13/2025 2:00	25.77	6.98003603	1
LH-DS-01	7/13/2025 2:15	25.79	6.98410403	1
LH-DS-01	7/13/2025 2:30	25.79	6.9881707	1
LH-DS-01	7/13/2025 2:45	25.82	6.98790081	1
LH-DS-01	7/13/2025 3:00	25.82	6.9914249	1
LH-DS-01	7/13/2025 3:15	25.84	6.99061228	1
LH-DS-01	7/13/2025 3:30	25.87	6.99576296	1
LH-DS-01	7/13/2025 3:45	25.87	6.9946788	1
LH-DS-01	7/13/2025 4:00	25.89	6.99901549	1
LH-DS-01	7/13/2025 4:15	25.89	6.99847345	1
LH-DS-01	7/13/2025 4:30	25.89	6.99467916	1
LH-DS-01	7/13/2025 4:45	25.89	6.99467916	1
LH-DS-01	7/13/2025 5:00	25.91	6.99495052	1
LH-DS-01	7/13/2025 5:15	25.91	6.99196949	1
LH-DS-01	7/13/2025 5:30	25.91	6.98763345	1
LH-DS-01	7/13/2025 5:45	25.91	6.98763345	1
LH-DS-01	7/13/2025 6:00	25.94	6.99088639	1
LH-DS-01	7/13/2025 6:15	25.96	6.98953221	1
LH-DS-01	7/13/2025 6:30	25.96	6.98546785	1
LH-DS-01	7/13/2025 6:45	25.96	6.9889903	1
LH-DS-01	7/13/2025 7:00	25.99	6.99142978	1
LH-DS-01	7/13/2025 7:15	25.99	6.98574024	1
LH-DS-01	7/13/2025 7:30	25.96	6.97733914	1
LH-DS-01	7/13/2025 7:45	25.99	6.98005071	1
LH-DS-01	7/13/2025 8:00	25.96	6.97896488	1
LH-DS-01	7/13/2025 8:15	25.99	6.9835728	1
LH-DS-01	7/13/2025 8:30	25.99	6.98601117	1
LH-DS-01	7/13/2025 8:45	26.01	6.97951022	1
LH-DS-01	7/13/2025 9:00	26.01	6.98655393	1
LH-DS-01	7/13/2025 9:15	26.04	6.98953501	1
LH-DS-01	7/13/2025 9:30	26.04	6.99603625	1
LH-DS-01	7/13/2025 9:45	26.11	7.01553632	1
LH-DS-01	7/13/2025 10:00	26.11	7.00659922	1
LH-DS-01	7/13/2025 10:15	26.11	7.00605757	1
LH-DS-01	7/13/2025 10:30	26.13	7.00957761	1
LH-DS-01	7/13/2025 10:45	26.13	7.01336886	1
LH-DS-01	7/13/2025 11:00	26.16	7.01878304	1
LH-DS-01	7/13/2025 11:15	26.16	7.02284469	1
LH-DS-01	7/13/2025 11:30	26.18	7.02798757	1
LH-DS-01	7/13/2025 11:45	26.18	7.03313197	1
LH-DS-01	7/13/2025 12:00	26.21	7.03800181	1
LH-DS-01	7/13/2025 12:15	26.21	7.03637742	1
LH-DS-01	7/13/2025 12:30	26.18	7.02527999	1
LH-DS-01	7/13/2025 12:45	26.16	7.02338624	1
LH-DS-01	7/13/2025 13:00	26.18	7.02392619	1
LH-DS-01	7/13/2025 13:15	26.18	7.02338468	1
LH-DS-01	7/13/2025 13:30	26.21	7.02852622	1
LH-DS-01	7/13/2025 13:45	26.21	7.03583596	1
LH-DS-01	7/13/2025 14:00	26.21	7.03583596	1
LH-DS-01	7/13/2025 14:15	26.21	7.02717257	1
LH-DS-01	7/13/2025 14:30	26.23	7.04882779	1
LH-DS-01	7/13/2025 14:45	26.26	7.04665741	1
LH-DS-01	7/13/2025 15:00	26.23	7.04097711	1
LH-DS-01	7/13/2025 15:15	26.21	7.03339938	1
LH-DS-01	7/13/2025 15:30	26.21	7.0239238	1

Station Name	Date Time	Temp C	pH SU	Use Code
LH-DS-01	7/13/2025 15:45	26.21	7.02067502	1
LH-DS-01	7/13/2025 16:00	26.21	7.01796771	1
LH-DS-01	7/13/2025 16:15	26.23	7.02473434	1
LH-DS-01	7/13/2025 16:30	26.18	7.01363738	1
LH-DS-01	7/13/2025 16:45	26.13	7.00361994	1
LH-DS-01	7/13/2025 17:00	26.13	7.00009949	1
LH-DS-01	7/13/2025 17:15	26.13	7.00605717	1
LH-DS-01	7/13/2025 17:30	26.13	7.01011922	1
LH-DS-01	7/13/2025 17:45	26.13	7.01363966	1
LH-DS-01	7/13/2025 18:00	26.11	7.00334936	1
LH-DS-01	7/13/2025 18:15	26.08	6.99603678	1
LH-DS-01	7/13/2025 18:30	26.04	6.98303378	1
LH-DS-01	7/13/2025 18:45	26.01	6.9632555	1
LH-DS-01	7/13/2025 19:00	25.99	6.96542048	1
LH-DS-01	7/13/2025 19:15	26.01	6.96677735	1
LH-DS-01	7/13/2025 19:30	26.01	6.96596462	1
LH-DS-01	7/13/2025 19:45	26.01	6.97355015	1
LH-DS-01	7/13/2025 20:00	25.99	6.96731699	1
LH-DS-01	7/13/2025 20:15	25.96	6.96243648	1
LH-DS-01	7/13/2025 20:30	25.96	6.96785563	1
LH-DS-01	7/13/2025 20:45	25.94	6.95836934	1
LH-DS-01	7/13/2025 21:00	25.94	6.95755641	1
LH-DS-01	7/13/2025 21:15	25.94	6.95565959	1
LH-DS-01	7/13/2025 21:30	25.94	6.96297592	1
LH-DS-01	7/13/2025 21:45	25.96	6.97002329	1
LH-DS-01	7/13/2025 22:00	25.96	6.97327478	1
LH-DS-01	7/13/2025 22:15	25.99	6.97029722	1
LH-DS-01	7/13/2025 22:30	25.99	6.96894257	1
LH-DS-01	7/13/2025 22:45	25.99	6.97490304	1
LH-DS-01	7/13/2025 23:00	26.01	6.98194843	1
LH-DS-01	7/13/2025 23:15	26.04	6.98628439	1
LH-DS-01	7/13/2025 23:30	26.04	6.99170209	1
LH-DS-01	7/13/2025 23:45	26.06	7.00605858	1
LH-DS-01	7/14/2025 0:00	26.06	7.00199558	1
LH-DS-01	7/14/2025 0:15	26.06	6.99414045	1
LH-DS-01	7/14/2025 0:30	26.04	6.98655528	1
LH-DS-01	7/14/2025 0:45	26.04	6.98249201	1
LH-DS-01	7/14/2025 1:00	26.04	6.97382369	1
LH-DS-01	7/14/2025 1:15	26.04	6.97653254	1
LH-DS-01	7/14/2025 1:30	26.06	6.98574358	1
LH-DS-01	7/14/2025 1:45	26.08	6.99143235	1
LH-DS-01	7/14/2025 2:00	26.13	7.00686958	1
LH-DS-01	7/14/2025 2:15	26.16	7.01255519	1
LH-DS-01	7/14/2025 2:30	26.18	7.01796952	1
LH-DS-01	7/14/2025 2:45	26.18	7.02094785	1
LH-DS-01	7/14/2025 3:00	26.21	7.03421158	1
LH-DS-01	7/14/2025 3:15	26.26	7.04584535	1
LH-DS-01	7/14/2025 3:30	26.28	7.05775167	1
LH-DS-01	7/14/2025 3:45	26.28	7.06614237	1
LH-DS-01	7/14/2025 4:00	26.3	7.07046835	1
LH-DS-01	7/14/2025 4:15	26.3	7.06316081	1
LH-DS-01	7/14/2025 4:30	26.3	7.06505536	1
LH-DS-01	7/14/2025 4:45	26.3	7.06072496	1
LH-DS-01	7/14/2025 5:00	26.3	7.05395872	1
LH-DS-01	7/14/2025 5:15	26.3	7.05071092	1
LH-DS-01	7/14/2025 5:30	26.3	7.04854573	1
LH-DS-01	7/14/2025 5:45	26.3	7.04692183	1
LH-DS-01	7/14/2025 6:00	26.3	7.04881638	1
LH-DS-01	7/14/2025 6:15	26.3	7.04908703	1
LH-DS-01	7/14/2025 6:30	26.3	7.04665118	1
LH-DS-01	7/14/2025 6:45	26.3	7.04448598	1
LH-DS-01	7/14/2025 7:00	26.28	7.04205294	1
LH-DS-01	7/14/2025 7:15	26.3	7.04205013	1
LH-DS-01	7/14/2025 7:30	26.28	7.0406996	1
LH-DS-01	7/14/2025 7:45	26.3	7.05341742	1
LH-DS-01	7/14/2025 8:00	26.3	7.05937171	1
LH-DS-01	7/14/2025 8:15	26.33	7.06531946	1
LH-DS-01	7/14/2025 8:30	26.33	7.06586071	1
LH-DS-01	7/14/2025 8:45	26.33	7.07100254	1
LH-DS-01	7/14/2025 9:00	26.33	7.07425001	1
LH-DS-01	7/14/2025 9:15	26.33	7.07857997	1
LH-DS-01	7/14/2025 9:30	26.35	7.09318736	1
LH-DS-01	7/14/2025 9:45	26.35	7.07830412	1
LH-DS-01	7/14/2025 10:00	26.35	7.07857472	1
LH-DS-01	7/14/2025 10:15	26.35	7.07235082	1
LH-DS-01	7/14/2025 10:30	26.35	7.07018598	1
LH-DS-01	7/14/2025 10:45	26.33	7.05341207	1
LH-DS-01	7/14/2025 11:00	26.35	7.07235082	1
LH-DS-01	7/14/2025 11:15	26.35	7.07235082	1
LH-DS-01	7/14/2025 11:30	26.35	7.07640988	1
LH-DS-01	7/14/2025 11:45	26.38	7.08830764	1
LH-DS-01	7/14/2025 12:00	26.4	7.10372362	1
LH-DS-01	7/14/2025 12:15	26.38	7.08722533	1
LH-DS-01	7/14/2025 12:30	26.38	7.07396704	1

pH Continous Monitoring Data

Station Name	Date Time	Temp C	pH SU	Use Code
LH-DS-01	7/14/2025 12:45	26.38	7.07234357	1
LH-DS-01	7/14/2025 13:00	26.38	7.07694339	1
LH-DS-01	7/14/2025 13:15	26.38	7.09290745	1
LH-DS-01	7/14/2025 13:30	26.38	7.09750727	1
LH-DS-01	7/14/2025 13:45	26.4	7.10615866	1
LH-DS-01	7/14/2025 14:00	26.45	7.12886413	1
LH-DS-01	7/14/2025 14:15	26.45	7.11587945	1
LH-DS-01	7/14/2025 14:30	26.48	7.13534292	1
LH-DS-01	7/14/2025 14:45	26.48	7.12668733	1
LH-DS-01	7/14/2025 15:00	26.5	7.14371842	1
LH-DS-01	7/14/2025 15:15	26.5	7.11558965	1
LH-DS-01	7/14/2025 15:30	26.5	7.10882792	1
LH-DS-01	7/14/2025 15:45	26.5	7.09665681	1
LH-DS-01	7/14/2025 16:00	26.5	7.08691993	1
LH-DS-01	7/14/2025 16:15	26.45	7.06772793	1
LH-DS-01	7/14/2025 16:30	26.48	7.09260596	1
LH-DS-01	7/14/2025 16:45	26.43	7.07936534	1
LH-DS-01	7/14/2025 17:00	26.45	7.10641145	1
LH-DS-01	7/14/2025 17:15	26.48	7.12831025	1
LH-DS-01	7/14/2025 17:30	26.45	7.11209225	1
LH-DS-01	7/14/2025 17:45	26.45	7.11723202	1
LH-DS-01	7/14/2025 18:00	26.45	7.10018963	1
LH-DS-01	7/14/2025 18:15	26.4	7.08667838	1
LH-DS-01	7/14/2025 18:30	26.45	7.10478837	1
LH-DS-01	7/14/2025 18:45	26.43	7.09208035	1
LH-DS-01	7/14/2025 19:00	26.38	7.08019032	1
LH-DS-01	7/14/2025 19:15	26.33	7.06883756	1
LH-DS-01	7/14/2025 19:30	26.38	7.11211845	1
LH-DS-01	7/14/2025 19:45	26.4	7.12699172	1
LH-DS-01	7/14/2025 20:00	26.4	7.14593088	1
LH-DS-01	7/14/2025 20:15	26.4	7.15729437	1
LH-DS-01	7/14/2025 20:30	26.4	7.15080094	1
LH-DS-01	7/14/2025 20:45	26.43	7.19028355	1
LH-DS-01	7/14/2025 21:00	26.43	7.20029324	1
LH-DS-01	7/14/2025 21:15	26.48	7.22325122	1
LH-DS-01	7/14/2025 21:30	26.48	7.26166039	1
LH-DS-01	7/14/2025 21:45	26.43	7.2259938	1
LH-DS-01	7/14/2025 22:00	26.45	7.23084797	1
LH-DS-01	7/14/2025 22:15	26.45	7.22706077	1
LH-DS-01	7/14/2025 22:30	26.45	7.23247106	1
LH-DS-01	7/14/2025 22:45	26.45	7.22787231	1
LH-DS-01	7/14/2025 23:00	26.43	7.20949134	1
LH-DS-01	7/14/2025 23:15	26.4	7.18813813	1
LH-DS-01	7/14/2025 23:30	26.4	7.17839799	1
LH-DS-01	7/14/2025 23:45	26.4	7.18462086	1
LH-DS-01	7/15/2025 0:00	26.43	7.19163621	1
LH-DS-01	7/15/2025 0:15	26.45	7.20055038	1
LH-DS-01	7/15/2025 0:30	26.48	7.2026942	1
LH-DS-01	7/15/2025 0:45	26.48	7.2048581	1
LH-DS-01	7/15/2025 1:00	26.45	7.19541061	1
LH-DS-01	7/15/2025 1:15	26.45	7.18621313	1
LH-DS-01	7/15/2025 1:30	26.43	7.16674724	1
LH-DS-01	7/15/2025 1:45	26.43	7.1689115	1
LH-DS-01	7/15/2025 2:00	26.4	7.16568171	1
LH-DS-01	7/15/2025 2:15	26.4	7.16568171	1
LH-DS-01	7/15/2025 2:30	26.4	7.16784618	1
LH-DS-01	7/15/2025 2:45	26.38	7.15784602	1
LH-DS-01	7/15/2025 3:00	26.38	7.15919891	1
LH-DS-01	7/15/2025 3:15	26.38	7.15730487	1
LH-DS-01	7/15/2025 3:30	26.38	7.15892833	1
LH-DS-01	7/15/2025 3:45	26.4	7.16027052	1
LH-DS-01	7/15/2025 4:00	26.38	7.15568141	1
LH-DS-01	7/15/2025 4:15	26.35	7.1375665	1
LH-DS-01	7/15/2025 4:30	26.33	7.12999825	1
LH-DS-01	7/15/2025 4:45	26.33	7.12377393	1
LH-DS-01	7/15/2025 5:00	26.33	7.12025584	1
LH-DS-01	7/15/2025 5:15	26.3	7.10511151	1
LH-DS-01	7/15/2025 5:30	26.26	7.08942577	1
LH-DS-01	7/15/2025 5:45	26.26	7.07886902	1
LH-DS-01	7/15/2025 6:00	26.23	7.06886055	1
LH-DS-01	7/15/2025 6:15	26.21	7.0623676	1
LH-DS-01	7/15/2025 6:30	26.18	7.05452187	1
LH-DS-01	7/15/2025 6:45	26.18	7.04964822	1
LH-DS-01	7/15/2025 7:00	26.16	7.04531912	1
LH-DS-01	7/15/2025 7:15	26.13	7.03774117	1
LH-DS-01	7/15/2025 7:30	26.16	7.04531912	1
LH-DS-01	7/15/2025 7:45	26.18	7.0704966	1
LH-DS-01	7/15/2025 8:00	26.16	7.06210725	1
LH-DS-01	7/15/2025 8:15	26.16	7.06400268	1
LH-DS-01	7/15/2025 8:30	26.18	7.07537025	1
LH-DS-01	7/15/2025 8:45	26.21	7.08483828	1
LH-DS-01	7/15/2025 9:00	26.21	7.10108214	1
LH-DS-01	7/15/2025 9:15	26.26	7.11351681	1
LH-DS-01	7/15/2025 9:30	26.26	7.12028396	1

Station Name	Date Time	Temp C	pH SU	Use Code
LH-DS-01	7/15/2025 9:45	26.28	7.12244126	1
LH-DS-01	7/15/2025 10:00	26.28	7.11783991	1
LH-DS-01	7/15/2025 10:15	26.3	7.12974063	1
LH-DS-01	7/15/2025 10:30	26.3	7.13975466	1
LH-DS-01	7/15/2025 10:45	26.33	7.15029495	1
LH-DS-01	7/15/2025 11:00	26.33	7.12648016	1
LH-DS-01	7/15/2025 11:15	26.38	7.16704566	1
LH-DS-01	7/15/2025 11:30	26.38	7.15514025	1
LH-DS-01	7/15/2025 11:45	26.38	7.1581166	1
LH-DS-01	7/15/2025 12:00	26.4	7.17001065	1
LH-DS-01	7/15/2025 12:15	26.38	7.14458773	1
LH-DS-01	7/15/2025 12:30	26.38	7.15135217	1
LH-DS-01	7/15/2025 12:45	26.4	7.17163401	1
LH-DS-01	7/15/2025 13:00	26.43	7.17621587	1
LH-DS-01	7/15/2025 13:15	26.45	7.19027085	1
LH-DS-01	7/15/2025 13:30	26.43	7.17865066	1
LH-DS-01	7/15/2025 13:45	26.43	7.15240904	1
LH-DS-01	7/15/2025 14:00	26.48	7.1797028	1
LH-DS-01	7/15/2025 14:15	26.55	7.20264686	1
LH-DS-01	7/15/2025 14:30	26.7	7.26200899	1
LH-DS-01	7/15/2025 14:45	26.74	7.26602783	1
LH-DS-01	7/15/2025 15:00	26.74	7.26197404	1
LH-DS-01	7/15/2025 15:15	26.77	7.28086363	1
LH-DS-01	7/15/2025 15:30	26.89	7.2791306	1
LH-DS-01	7/15/2025 15:45			2
LH-DS-01	7/15/2025 16:00	30.09	9.88731267	2
LH-DS-01	7/15/2025 16:15	27.26	7.34611232	1
LH-DS-01	7/15/2025 16:30	27.09	7.338718	1
LH-DS-01	7/15/2025 16:45	27.11	7.36254903	1
LH-DS-01	7/15/2025 17:00	26.99	7.3103578	1
LH-DS-01	7/15/2025 17:15	27.01	7.33880828	1
LH-DS-01	7/15/2025 17:30	27.04	7.37320751	1
LH-DS-01	7/15/2025 17:45	27.06	7.39188915	1
LH-DS-01	7/15/2025 18:00	27.11	7.42543577	1
LH-DS-01	7/15/2025 18:15	27.06	7.40408904	1
LH-DS-01	7/15/2025 18:30	27.14	7.46415149	1
LH-DS-01	7/15/2025 18:45	27.21	7.50035374	1
LH-DS-01	7/15/2025 19:00	27.21	7.50929586	1
LH-DS-01	7/15/2025 19:15	27.11	7.41865918	1
LH-DS-01	7/15/2025 19:30	26.99	7.30330733	1
LH-DS-01	7/15/2025 19:45	26.99	7.30249382	1
LH-DS-01	7/15/2025 20:00	26.96	7.29954087	1
LH-DS-01	7/15/2025 20:15	26.94	7.30145935	1
LH-DS-01	7/15/2025 20:30	26.92	7.30907402	1
LH-DS-01	7/15/2025 20:45	26.96	7.34266151	1
LH-DS-01	7/15/2025 21:00	27.01	7.35209482	1
LH-DS-01	7/15/2025 21:15	27.14	7.42078565	1
LH-DS-01	7/15/2025 21:30	27.16	7.43186938	1
LH-DS-01	7/15/2025 21:45	27.21	7.44751395	1
LH-DS-01	7/15/2025 22:00	27.23	7.43556212	1
LH-DS-01	7/15/2025 22:15	27.23	7.41469857	1
LH-DS-01	7/15/2025 22:30	27.21	7.38573204	1
LH-DS-01	7/15/2025 22:45	27.21	7.3748931	1
LH-DS-01	7/15/2025 23:00	27.14	7.32402564	1
LH-DS-01	7/15/2025 23:15	27.09	7.29642928	1
LH-DS-01	7/15/2025 23:30	27.04	7.2696371	1
LH-DS-01	7/15/2025 23:45	26.99	7.2496153	1
LH-DS-01	7/16/2025 0:00	26.99	7.24039545	1
LH-DS-01	7/16/2025 0:15	26.99	7.24066662	1
LH-DS-01	7/16/2025 0:30	26.99	7.23524319	1
LH-DS-01	7/16/2025 0:45	26.99	7.21490529	1
LH-DS-01	7/16/2025 1:00	26.96	7.20407881	1
LH-DS-01	7/16/2025 1:15	27.04	7.23493288	1
LH-DS-01	7/16/2025 1:30	27.11	7.26415297	1
LH-DS-01	7/16/2025 1:45	27.09	7.24926108	1
LH-DS-01	7/16/2025 2:00	26.92	7.18322091	1
LH-DS-01	7/16/2025 2:15	26.96	7.18672208	1
LH-DS-01	7/16/2025 2:30	26.94	7.17344488	1
LH-DS-01	7/16/2025 2:45	26.87	7.14391579	1
LH-DS-01	7/16/2025 3:00	26.84	7.1227682	1
LH-DS-01	7/16/2025 3:15	26.84	7.11652813	1
LH-DS-01	7/16/2025 3:30	26.82	7.10839613	1
LH-DS-01	7/16/2025 3:45	26.82	7.10785348	1
LH-DS-01	7/16/2025 4:00	26.79	7.09212581	1
LH-DS-01	7/16/2025 4:15	26.77	7.080463	1
LH-DS-01	7/16/2025 4:30	26.74	7.07097212	1
LH-DS-01	7/16/2025 4:45	26.79	7.07882952	1
LH-DS-01	7/16/2025 5:00	26.79	7.07421653	1
LH-DS-01	7/16/2025 5:15	26.82	7.0826202	1
LH-DS-01	7/16/2025 5:30	26.84	7.09129653	1
LH-DS-01	7/16/2025 5:45	26.84	7.09319568	1
LH-DS-01	7/16/2025 6:00	26.84	7.0940096	1
LH-DS-01	7/16/2025 6:15	26.84	7.09563745	1
LH-DS-01	7/16/2025 6:30	26.79	7.08045764	1

Station Name	Date Time	Temp C	pH SU	Use Code
LH-DS-01	7/16/2025 6:45	26.74	7.06011621	1
LH-DS-01	7/16/2025 7:00	26.72	7.05957738	1
LH-DS-01	7/16/2025 7:15	26.72	7.04492092	1
LH-DS-01	7/16/2025 7:30	26.7	7.04030953	1
LH-DS-01	7/16/2025 7:45	26.7	7.04790969	1
LH-DS-01	7/16/2025 8:00	26.7	7.0511669	1
LH-DS-01	7/16/2025 8:15	26.7	7.05062403	1
LH-DS-01	7/16/2025 8:30	26.72	7.01913639	1
LH-DS-01	7/16/2025 8:45	26.74	7.04926029	1
LH-DS-01	7/16/2025 9:00	26.74	7.07260051	1
LH-DS-01	7/16/2025 9:15	26.74	7.0603876	1
LH-DS-01	7/16/2025 9:30	26.74	7.07721428	1
LH-DS-01	7/16/2025 9:45	26.72	7.05197773	1
LH-DS-01	7/16/2025 10:00	26.72	7.06473429	1
LH-DS-01	7/16/2025 10:15	26.74	7.08101385	1
LH-DS-01	7/16/2025 10:30	26.77	7.08941824	1
LH-DS-01	7/16/2025 10:45	26.82	7.10242696	1
LH-DS-01	7/16/2025 11:00	26.87	7.13469226	1
LH-DS-01	7/16/2025 11:15	26.92	7.15040146	1
LH-DS-01	7/16/2025 11:30	26.94	7.17642827	1
LH-DS-01	7/16/2025 11:45	26.99	7.20216021	1
LH-DS-01	7/16/2025 12:00	27.06	7.23247725	1
LH-DS-01	7/16/2025 12:15	27.11	7.26361084	1
LH-DS-01	7/16/2025 12:30	27.11	7.28014572	1
LH-DS-01	7/16/2025 12:45	27.14	7.31210003	1
LH-DS-01	7/16/2025 13:00	27.09	7.29236305	1
LH-DS-01	7/16/2025 13:15	27.11	7.29125932	1
LH-DS-01	7/16/2025 13:30	27.16	7.28091213	1
LH-DS-01	7/16/2025 13:45	27.21	7.26948449	1
LH-DS-01	7/16/2025 14:00	27.31	7.29648312	1
LH-DS-01	7/16/2025 14:15	27.41	7.34593959	1
LH-DS-01	7/16/2025 14:30	27.48	7.38294905	1
LH-DS-01	7/16/2025 14:45	27.48	7.43005605	1
LH-DS-01	7/16/2025 15:00	27.36	7.35114307	1
LH-DS-01	7/16/2025 15:15	27.38	7.36384825	1
LH-DS-01	7/16/2025 15:30	27.48	7.44278036	1
LH-DS-01	7/16/2025 15:45	27.51	7.49931309	1
LH-DS-01	7/16/2025 16:00	27.51	7.50580996	1
LH-DS-01	7/16/2025 16:15	27.53	7.4935955	1
LH-DS-01	7/16/2025 16:30	27.63	7.59219855	1
LH-DS-01	7/16/2025 16:45	27.7	7.68160684	1
LH-DS-01	7/16/2025 17:00	27.97	7.88911854	1
LH-DS-01	7/16/2025 17:15	28.07	7.99149925	1
LH-DS-01	7/16/2025 17:30	28.25	8.17102269	1
LH-DS-01	7/16/2025 17:45	28.27	8.17796552	1
LH-DS-01	7/16/2025 18:00	28.25	8.07974974	1
LH-DS-01	7/16/2025 18:15	28.2	7.98188871	1
LH-DS-01	7/16/2025 18:30	28.07	7.81884166	1
LH-DS-01	7/16/2025 18:45	28.02	7.7916829	1
LH-DS-01	7/16/2025 19:00	28.02	7.80843806	1
LH-DS-01	7/16/2025 19:15	28.02	7.79249363	1
LH-DS-01	7/16/2025 19:30	27.97	7.68018483	1
LH-DS-01	7/16/2025 19:45	27.97	7.64829068	1
LH-DS-01	7/16/2025 20:00	27.95	7.6099501	1
LH-DS-01	7/16/2025 20:15	28.02	7.65710112	1
LH-DS-01	7/16/2025 20:30	28.15	7.75325329	1
LH-DS-01	7/16/2025 20:45	28.2	7.79985269	1
LH-DS-01	7/16/2025 21:00	28.22	7.80547098	1
LH-DS-01	7/16/2025 21:15	28.25	7.80566085	1
LH-DS-01	7/16/2025 21:30	28.17	7.70836504	1
LH-DS-01	7/16/2025 21:45	28	7.52444589	1
LH-DS-01	7/16/2025 22:00	27.9	7.45595062	1
LH-DS-01	7/16/2025 22:15	27.92	7.46457103	1
LH-DS-01	7/16/2025 22:30	27.95	7.48587902	1
LH-DS-01	7/16/2025 22:45	27.92	7.45537966	1
LH-DS-01	7/16/2025 23:00	27.95	7.46479505	1
LH-DS-01	7/16/2025 23:15	27.92	7.43213091	1
LH-DS-01	7/16/2025 23:30	27.9	7.40269122	1
LH-DS-01	7/16/2025 23:45	28.02	7.47495631	1
LH-DS-01	7/17/2025 0:00	27.92	7.39158077	1
LH-DS-01	7/17/2025 0:15	27.9	7.37700776	1
LH-DS-01	7/17/2025 0:30	27.87	7.34676286	1
LH-DS-01	7/17/2025 0:45	27.8	7.29356643	1
LH-DS-01	7/17/2025 1:00	27.73	7.25522301	1
LH-DS-01	7/17/2025 1:15	27.68	7.22171724	1
LH-DS-01	7/17/2025 1:30	27.65	7.20415185	1
LH-DS-01	7/17/2025 1:45	27.6	7.1857835	1
LH-DS-01	7/17/2025 2:00	27.65	7.20496358	1
LH-DS-01	7/17/2025 2:15	27.7	7.21791505	1
LH-DS-01	7/17/2025 2:30	27.63	7.18468259	1
LH-DS-01	7/17/2025 2:45	27.63	7.18522378	1
LH-DS-01	7/17/2025 3:00	27.7	7.2149392	1
LH-DS-01	7/17/2025 3:15	27.65	7.18439973	1
LH-DS-01	7/17/2025 3:30	27.63	7.1790001	1

pH Continous Monitoring Data

Station Name	Date Time	Temp C	pH SU	Use Code
LH-DS-01	7/17/2025 3:45	27.73	7.23060706	1
LH-DS-01	7/17/2025 4:00	27.7	7.21629186	1
LH-DS-01	7/17/2025 4:15	27.7	7.2089875	1
LH-DS-01	7/17/2025 4:30	27.65	7.19035243	1
LH-DS-01	7/17/2025 4:45	27.63	7.16682333	1
LH-DS-01	7/17/2025 5:00	27.58	7.14330539	1
LH-DS-01	7/17/2025 5:15	27.53	7.12302785	1
LH-DS-01	7/17/2025 5:30	27.51	7.11274932	1
LH-DS-01	7/17/2025 5:45	27.51	7.11599776	1
LH-DS-01	7/17/2025 6:00	27.48	7.09949481	1
LH-DS-01	7/17/2025 6:15	27.41	7.06539806	1
LH-DS-01	7/17/2025 6:30	27.33	7.04537146	1
LH-DS-01	7/17/2025 6:45	27.33	7.04482973	1
LH-DS-01	7/17/2025 7:00	27.36	7.05024201	1
LH-DS-01	7/17/2025 7:15	27.38	7.05592589	1
LH-DS-01	7/17/2025 7:30	27.38	7.06080065	1
LH-DS-01	7/17/2025 7:45	27.36	7.04645028	1
LH-DS-01	7/17/2025 8:00	27.33	7.04320454	1
LH-DS-01	7/17/2025 8:15	27.36	7.0459086	1
LH-DS-01	7/17/2025 8:30	27.36	7.05186704	1
LH-DS-01	7/17/2025 8:45	27.38	7.06377967	1
LH-DS-01	7/17/2025 9:00	27.38	7.05321769	1
LH-DS-01	7/17/2025 9:15	27.33	7.04239194	1
LH-DS-01	7/17/2025 9:30	27.33	7.04780924	1
LH-DS-01	7/17/2025 9:45	27.33	7.04510059	1
LH-DS-01	7/17/2025 10:00	27.33	7.03616204	1
LH-DS-01	7/17/2025 10:15	27.33	7.05837298	1
LH-DS-01	7/17/2025 10:30	27.36	7.06432559	1
LH-DS-01	7/17/2025 10:45	27.38	7.06323803	1
LH-DS-01	7/17/2025 11:00	27.36	7.07380492	1
LH-DS-01	7/17/2025 11:15	27.46	7.10816536	1
LH-DS-01	7/17/2025 11:30	27.51	7.1479407	1
LH-DS-01	7/17/2025 11:45	27.53	7.16038237	1
LH-DS-01	7/17/2025 12:00	27.55	7.17742372	1
LH-DS-01	7/17/2025 12:15	27.58	7.1725345	1
LH-DS-01	7/17/2025 12:30	27.6	7.19823211	1
LH-DS-01	7/17/2025 12:45	27.58	7.17686474	1
LH-DS-01	7/17/2025 13:00	27.6	7.1809123	1
LH-DS-01	7/17/2025 13:15	27.58	7.16414466	1
LH-DS-01	7/17/2025 13:30	27.6	7.16115691	1
LH-DS-01	7/17/2025 13:45	27.58	7.1657685	1
LH-DS-01	7/17/2025 14:00	27.58	7.16874554	1
LH-DS-01	7/17/2025 14:15	27.63	7.20957732	1
LH-DS-01	7/17/2025 14:30	27.68	7.25228938	1
LH-DS-01	7/17/2025 14:45	27.75	7.28820547	1
LH-DS-01	7/17/2025 15:00	27.73	7.29498725	1
LH-DS-01	7/17/2025 15:15	27.8	7.36117695	1
LH-DS-01	7/17/2025 15:30	27.8	7.37902612	1
LH-DS-01	7/17/2025 15:45	27.85	7.39275342	1
LH-DS-01	7/17/2025 16:00	27.85	7.39897255	1
LH-DS-01	7/17/2025 16:15	27.83	7.39169786	1
LH-DS-01	7/17/2025 16:30	27.83	7.39440201	1
LH-DS-01	7/17/2025 16:45	27.87	7.42598397	1
LH-DS-01	7/17/2025 17:00	27.9	7.44729934	1
LH-DS-01	7/17/2025 17:15	27.9	7.45027322	1
LH-DS-01	7/17/2025 17:30	27.97	7.53936405	1
LH-DS-01	7/17/2025 17:45	28.02	7.56116432	1
LH-DS-01	7/17/2025 18:00	28	7.54066164	1
LH-DS-01	7/17/2025 18:15	28	7.51471644	1
LH-DS-01	7/17/2025 18:30	27.97	7.48827936	1
LH-DS-01	7/17/2025 18:45	28	7.49255492	1
LH-DS-01	7/17/2025 19:00	28.05	7.51949491	1
LH-DS-01	7/17/2025 19:15	28.07	7.55431618	1
LH-DS-01	7/17/2025 19:30	28.1	7.55128908	1
LH-DS-01	7/17/2025 19:45	28.1	7.57020117	1
LH-DS-01	7/17/2025 20:00	28.15	7.59468819	1
LH-DS-01	7/17/2025 20:15	28.15	7.57685975	1
LH-DS-01	7/17/2025 20:30	28.12	7.52234592	1
LH-DS-01	7/17/2025 20:45	28.12	7.49100796	1
LH-DS-01	7/17/2025 21:00	28.1	7.49644401	1
LH-DS-01	7/17/2025 21:15	28.07	7.46109729	1
LH-DS-01	7/17/2025 21:30	28.05	7.39708633	1
LH-DS-01	7/17/2025 21:45	28	7.34958607	1
LH-DS-01	7/17/2025 22:00	28	7.34418082	1
LH-DS-01	7/17/2025 22:15	28	7.35093738	1
LH-DS-01	7/17/2025 22:30	28.05	7.37276675	1
LH-DS-01	7/17/2025 22:45	28.05	7.37979241	1
LH-DS-01	7/17/2025 23:00	28.07	7.38652218	1
LH-DS-01	7/17/2025 23:15	28.05	7.36357935	1
LH-DS-01	7/17/2025 23:30	28.05	7.35790478	1
LH-DS-01	7/17/2025 23:45	28.02	7.33415891	1
LH-DS-01	7/18/2025 0:00	28	7.332019	1
LH-DS-01	7/18/2025 0:15	28	7.32066798	1
LH-DS-01	7/18/2025 0:30	27.97	7.31772674	1

Station Name	Date Time	Temp C	pH SU	Use Code
LH-DS-01	7/18/2025 0:45	27.95	7.29342019	1
LH-DS-01	7/18/2025 1:00	27.9	7.26616334	1
LH-DS-01	7/18/2025 1:15	27.85	7.23916784	1
LH-DS-01	7/18/2025 1:30	27.8	7.21973574	1
LH-DS-01	7/18/2025 1:45	27.78	7.2010886	1
LH-DS-01	7/18/2025 2:00	27.75	7.18271553	1
LH-DS-01	7/18/2025 2:15	27.73	7.17271899	1
LH-DS-01	7/18/2025 2:30	27.73	7.16162829	1
LH-DS-01	7/18/2025 2:45	27.68	7.12783641	1
LH-DS-01	7/18/2025 3:00	27.65	7.11459089	1
LH-DS-01	7/18/2025 3:15	27.63	7.10810423	1
LH-DS-01	7/18/2025 3:30	27.63	7.10296292	1
LH-DS-01	7/18/2025 3:45	27.6	7.10189071	1
LH-DS-01	7/18/2025 4:00	27.6	7.09431329	1
LH-DS-01	7/18/2025 4:15	27.6	7.08808899	1
LH-DS-01	7/18/2025 4:30	27.6	7.08186468	1
LH-DS-01	7/18/2025 4:45	27.58	7.07266837	1
LH-DS-01	7/18/2025 5:00	27.58	7.06617301	1
LH-DS-01	7/18/2025 5:15	27.55	7.04804493	1
LH-DS-01	7/18/2025 5:30	27.51	7.03072634	1
LH-DS-01	7/18/2025 5:45	27.48	7.0253148	1
LH-DS-01	7/18/2025 6:00	27.48	7.01394415	1
LH-DS-01	7/18/2025 6:15	27.46	7.01394507	1
LH-DS-01	7/18/2025 6:30	27.43	7.00636477	1
LH-DS-01	7/18/2025 6:45	27.41	7.00094933	1
LH-DS-01	7/18/2025 7:00	27.41	7.00311567	1
LH-DS-01	7/18/2025 7:15	27.41	7.00690678	1
LH-DS-01	7/18/2025 7:30	27.41	7.01990484	1
LH-DS-01	7/18/2025 7:45	27.41	7.01340581	1
LH-DS-01	7/18/2025 8:00	27.38	7.01692781	1
LH-DS-01	7/18/2025 8:15	27.38	7.02234421	1
LH-DS-01	7/18/2025 8:30	27.38	7.03371865	1
LH-DS-01	7/18/2025 8:45	27.41	7.02775784	1
LH-DS-01	7/18/2025 9:00	27.41	7.05050445	1
LH-DS-01	7/18/2025 9:15	27.41	7.04942128	1
LH-DS-01	7/18/2025 9:30	27.43	7.07622471	1
LH-DS-01	7/18/2025 9:45	27.46	7.08461029	1
LH-DS-01	7/18/2025 10:00	27.46	7.1022089	1
LH-DS-01	7/18/2025 10:15	27.48	7.12629707	1
LH-DS-01	7/18/2025 10:30	27.51	7.13061571	1
LH-DS-01	7/18/2025 10:45	27.53	7.14928429	1
LH-DS-01	7/18/2025 11:00	27.55	7.16551437	1
LH-DS-01	7/18/2025 11:15	27.55	7.18202505	1
LH-DS-01	7/18/2025 11:30	27.55	7.19122773	1
LH-DS-01	7/18/2025 11:45	27.6	7.21771689	1
LH-DS-01	7/18/2025 12:00	27.65	7.25177339	1
LH-DS-01	7/18/2025 12:15	27.68	7.24904278	1
LH-DS-01	7/18/2025 12:30	27.68	7.23740914	1
LH-DS-01	7/18/2025 12:45	27.68	7.21251854	1
LH-DS-01	7/18/2025 13:00	27.68	7.20196709	1
LH-DS-01	7/18/2025 13:15	27.7	7.19356718	1
LH-DS-01	7/18/2025 13:30	27.68	7.19303894	1
LH-DS-01	7/18/2025 13:45	27.68	7.19249784	1
LH-DS-01	7/18/2025 14:00	27.7	7.18599228	1
LH-DS-01	7/18/2025 14:15	27.7	7.17625313	1
LH-DS-01	7/18/2025 14:30	27.68	7.17897035	1
LH-DS-01	7/18/2025 14:45	27.65	7.16870627	1
LH-DS-01	7/18/2025 15:00	27.65	7.18034108	1
LH-DS-01	7/18/2025 15:15	27.65	7.18764666	1
LH-DS-01	7/18/2025 15:30	27.65	7.1965757	1
LH-DS-01	7/18/2025 15:45	27.65	7.2071282	1
LH-DS-01	7/18/2025 16:00	27.68	7.22902209	1
LH-DS-01	7/18/2025 16:15	27.7	7.26255283	1
LH-DS-01	7/18/2025 16:30	27.73	7.28957715	1
LH-DS-01	7/18/2025 16:45	27.75	7.33094241	1
LH-DS-01	7/18/2025 17:00	27.75	7.36502378	1
LH-DS-01	7/18/2025 17:15	27.75	7.3604255	1
LH-DS-01	7/18/2025 17:30	27.73	7.33502199	1
LH-DS-01	7/18/2025 17:45	27.73	7.35612138	1
LH-DS-01	7/18/2025 18:00	27.73	7.36017895	1
LH-DS-01	7/18/2025 18:15	27.73	7.37938481	1
LH-DS-01	7/18/2025 18:30	27.7	7.37563519	1
LH-DS-01	7/18/2025 18:45	27.7	7.38564487	1
LH-DS-01	7/18/2025 19:00	27.7	7.39646615	1
LH-DS-01	7/18/2025 19:15	27.68	7.40352681	1
LH-DS-01	7/18/2025 19:30	27.65	7.40032013	1
LH-DS-01	7/18/2025 19:45	27.65	7.40681397	1
LH-DS-01	7/18/2025 20:00	27.63	7.40061734	1
LH-DS-01	7/18/2025 20:15	27.63	7.38059332	1
LH-DS-01	7/18/2025 20:30	27.6	7.3413911	1
LH-DS-01	7/18/2025 20:45	27.58	7.29296926	1
LH-DS-01	7/18/2025 21:00	27.58	7.28051982	1
LH-DS-01	7/18/2025 21:15	27.58	7.27727214	1
LH-DS-01	7/18/2025 21:30	27.58	7.26861167	1

Station Name	Date Time	Temp C	pH SU	Use Code
LH-DS-01	7/18/2025 21:45	27.58	7.25453839	1
LH-DS-01	7/18/2025 22:00	27.58	7.2410064	1
LH-DS-01	7/18/2025 22:15	27.55	7.25266912	1
LH-DS-01	7/18/2025 22:30	27.55	7.25862379	1
LH-DS-01	7/18/2025 22:45	27.55	7.26024779	1
LH-DS-01	7/18/2025 23:00	27.53	7.2710925	1
LH-DS-01	7/18/2025 23:15	27.53	7.28191989	1
LH-DS-01	7/18/2025 23:30	27.55	7.28000648	1
LH-DS-01	7/18/2025 23:45	27.53	7.27515277	1
LH-DS-01	7/19/2025 0:00	27.53	7.26540811	1
LH-DS-01	7/19/2025 0:15	27.53	7.25755825	1
LH-DS-01	7/19/2025 0:30	27.53	7.25268592	1
LH-DS-01	7/19/2025 0:45	27.53	7.24510675	1
LH-DS-01	7/19/2025 1:00	27.51	7.23321212	1
LH-DS-01	7/19/2025 1:15	27.51	7.22103049	1
LH-DS-01	7/19/2025 1:30	27.51	7.20424691	1
LH-DS-01	7/19/2025 1:45	27.48	7.18558692	1
LH-DS-01	7/19/2025 2:00	27.46	7.17179113	1
LH-DS-01	7/19/2025 2:15	27.46	7.16014896	1
LH-DS-01	7/19/2025 2:30	27.43	7.15339557	1
LH-DS-01	7/19/2025 2:45	27.43	7.14473078	1
LH-DS-01	7/19/2025 3:00	27.43	7.13931528	1
LH-DS-01	7/19/2025 3:15	27.41	7.13390869	1
LH-DS-01	7/19/2025 3:30	27.38	7.12633909	1
LH-DS-01	7/19/2025 3:45	27.38	7.12200597	1
LH-DS-01	7/19/2025 4:00	27.36	7.11578482	1
LH-DS-01	7/19/2025 4:15	27.36	7.11063889	1
LH-DS-01	7/19/2025 4:30	27.33	7.10821215	1
LH-DS-01	7/19/2025 4:45	27.33	7.10658696	1
LH-DS-01	7/19/2025 5:00	27.31	7.09982198	1
LH-DS-01	7/19/2025 5:15	27.31	7.09575873	1
LH-DS-01	7/19/2025 5:30	27.28	7.09197555	1
LH-DS-01	7/19/2025 5:45	27.28	7.08899554	1
LH-DS-01	7/19/2025 6:00	27.26	7.0873759	1
LH-DS-01	7/19/2025 6:15	27.26	7.08791775	1
LH-DS-01	7/19/2025 6:30	27.26	7.08873054	1
LH-DS-01	7/19/2025 6:45	27.26	7.08222826	1
LH-DS-01	7/19/2025 7:00	27.26	7.08412476	1
LH-DS-01	7/19/2025 7:15	27.26	7.08304105	1
LH-DS-01	7/19/2025 7:30	27.23	7.08819749	1
LH-DS-01	7/19/2025 7:45	27.26	7.0873759	1
LH-DS-01	7/19/2025 8:00	27.26	7.08060269	1
LH-DS-01	7/19/2025 8:15	27.26	7.10308973	1
LH-DS-01	7/19/2025 8:30	27.28	7.10687561	1
LH-DS-01	7/19/2025 8:45	27.28	7.10362469	1
LH-DS-01	7/19/2025 9:00	27.31	7.1155332	1
LH-DS-01	7/19/2025 9:15	27.31	7.12636853	1
LH-DS-01	7/19/2025 9:30	27.31	7.14153798	1
LH-DS-01	7/19/2025 9:45	27.33	7.16509382	1
LH-DS-01	7/19/2025 10:00	27.33	7.16401036	1
LH-DS-01	7/19/2025 10:15	27.36	7.16643153	1
LH-DS-01	7/19/2025 10:30	27.36	7.1875569	1
LH-DS-01	7/19/2025 10:45	27.36	7.18078595	1
LH-DS-01	7/19/2025 11:00	27.38	7.18429458	1
LH-DS-01	7/19/2025 11:15	27.41	7.16884098	1
LH-DS-01	7/19/2025 11:30	27.43	7.19644879	1
LH-DS-01	7/19/2025 11:45	27.46	7.20130265	1
LH-DS-01	7/19/2025 12:00	27.46	7.21565229	1
LH-DS-01	7/19/2025 12:15	27.48	7.22809152	1
LH-DS-01	7/19/2025 12:30	27.51	7.2402504	1
LH-DS-01	7/19/2025 12:45	27.51	7.24512305	1
LH-DS-01	7/19/2025 13:00	27.53	7.24970839	1
LH-DS-01	7/19/2025 13:15	27.53	7.25512209	1
LH-DS-01	7/19/2025 13:30	27.58	7.26671719	1
LH-DS-01	7/19/2025 13:45	27.58	7.27997854	1
LH-DS-01	7/19/2025 14:00	27.6	7.295656	1
LH-DS-01	7/19/2025 14:15	27.65	7.32401743	1
LH-DS-01	7/19/2025 14:30	27.7	7.37455306	1
LH-DS-01	7/19/2025 14:45	27.73	7.43294479	1
LH-DS-01	7/19/2025 15:00	27.78	7.47614647	1
LH-DS-01	7/19/2025 15:15	27.78	7.47479417	1
LH-DS-01	7/19/2025 15:30	27.8	7.48585074	1
LH-DS-01	7/19/2025 15:45	27.87	7.57577404	1
LH-DS-01	7/19/2025 16:00	27.92	7.63352996	1
LH-DS-01	7/19/2025 16:15	27.85	7.60204082	1
LH-DS-01	7/19/2025 16:30	27.87	7.64823566	1
LH-DS-01	7/19/2025 16:45	27.9	7.67196206	1
LH-DS-01	7/19/2025 17:00	27.92	7.66272606	1
LH-DS-01	7/19/2025 17:15	28	7.77660078	1
LH-DS-01	7/19/2025 17:30	27.97	7.74937892	1
LH-DS-01	7/19/2025 17:45	27.95	7.72645257	1
LH-DS-01	7/19/2025 18:00	27.92	7.71490058	1
LH-DS-01	7/19/2025 18:15	27.87	7.66391765	1
LH-DS-01	7/19/2025 18:30	27.9	7.67169171	1

Station Name	Date Time	Temp C	pH SU	Use Code
LH-DS-01	7/19/2025 18:45	27.85	7.54120146	1
LH-DS-01	7/19/2025 19:00	27.85	7.56039965	1
LH-DS-01	7/19/2025 19:15	27.9	7.61329562	1
LH-DS-01	7/19/2025 19:30	27.9	7.59491167	1
LH-DS-01	7/19/2025 19:45	27.9	7.60978104	1
LH-DS-01	7/19/2025 20:00	27.92	7.64461366	1
LH-DS-01	7/19/2025 20:15	27.9	7.62627253	1
LH-DS-01	7/19/2025 20:30	27.9	7.64141226	1
LH-DS-01	7/19/2025 20:45	27.85	7.53200795	1
LH-DS-01	7/19/2025 21:00	27.78	7.4420685	1
LH-DS-01	7/19/2025 21:15	27.78	7.4123179	1
LH-DS-01	7/19/2025 21:30	27.75	7.36745816	1
LH-DS-01	7/19/2025 21:45	27.75	7.38233495	1
LH-DS-01	7/19/2025 22:00	27.73	7.36721208	1
LH-DS-01	7/19/2025 22:15	27.7	7.32910369	1
LH-DS-01	7/19/2025 22:30	27.7	7.33451433	1
LH-DS-01	7/19/2025 22:45	27.73	7.36721208	1
LH-DS-01	7/19/2025 23:00	27.7	7.35020518	1
LH-DS-01	7/19/2025 23:15	27.73	7.38506541	1
LH-DS-01	7/19/2025 23:30	27.73	7.41617349	1
LH-DS-01	7/19/2025 23:45	27.73	7.43619085	1
LH-DS-01	7/20/2025 0:00	27.73	7.46297085	1
LH-DS-01	7/20/2025 0:15	27.73	7.45674923	1
LH-DS-01	7/20/2025 0:30	27.7	7.45895903	1
LH-DS-01	7/20/2025 0:45	27.68	7.41191385	1
LH-DS-01	7/20/2025 1:00	27.63	7.37761677	1
LH-DS-01	7/20/2025 1:15	27.6	7.3549222	1
LH-DS-01	7/20/2025 1:30	27.58	7.33275333	1
LH-DS-01	7/20/2025 1:45	27.55	7.31492251	1
LH-DS-01	7/20/2025 2:00	27.55	7.29759983	1
LH-DS-01	7/20/2025 2:15	27.53	7.29680756	1
LH-DS-01	7/20/2025 2:30	27.53	7.2978903	1
LH-DS-01	7/20/2025 2:45	27.51	7.29547379	1
LH-DS-01	7/20/2025 3:00	27.48	7.26274496	1
LH-DS-01	7/20/2025 3:15	27.46	7.22594072	1
LH-DS-01	7/20/2025 3:30	27.43	7.21865234	1
LH-DS-01	7/20/2025 3:45	27.43	7.21459072	1
LH-DS-01	7/20/2025 4:00	27.41	7.21081389	1
LH-DS-01	7/20/2025 4:15	27.41	7.21298024	1
LH-DS-01	7/20/2025 4:30	27.41	7.20241931	1
LH-DS-01	7/20/2025 4:45	27.38	7.20677264	1
LH-DS-01	7/20/2025 5:00	27.38	7.21083494	1
LH-DS-01	7/20/2025 5:15	27.38	7.20704346	1
LH-DS-01	7/20/2025 5:30	27.38	7.20731428	1
LH-DS-01	7/20/2025 5:45	27.36	7.20651556	1
LH-DS-01	7/20/2025 6:00	27.36	7.20218215	1
LH-DS-01	7/20/2025 6:15	27.36	7.18593187	1
LH-DS-01	7/20/2025 6:30	27.33	7.17267804	1
LH-DS-01	7/20/2025 6:45	27.33	7.15778046	1
LH-DS-01	7/20/2025 7:00	27.31	7.13747473	1
LH-DS-01	7/20/2025 7:15	27.31	7.12393058	1
LH-DS-01	7/20/2025 7:30	27.28	7.11608656	1
LH-DS-01	7/20/2025 7:45	27.31	7.12149263	1
LH-DS-01	7/20/2025 8:00	27.31	7.12853559	1
LH-DS-01	7/20/2025 8:15	27.31	7.13286972	1
LH-DS-01	7/20/2025 8:30	27.31	7.12555588	1
LH-DS-01	7/20/2025 8:45	27.28	7.12448477	1
LH-DS-01	7/20/2025 9:00	27.28	7.12313022	1
LH-DS-01	7/20/2025 9:15	27.28	7.12367204	1
LH-DS-01	7/20/2025 9:30	27.28	7.11581565	1
LH-DS-01	7/20/2025 9:45	27.26	7.10336066	1
LH-DS-01	7/20/2025 10:00	27.26	7.09008518	1
LH-DS-01	7/20/2025 10:15	27.23	7.08033979	1
LH-DS-01	7/20/2025 10:30	27.26	7.09116889	1
LH-DS-01	7/20/2025 10:45	27.26	7.08845961	1
LH-DS-01	7/20/2025 11:00	27.28	7.10172832	1
LH-DS-01	7/20/2025 11:15	27.31	7.11661673	1
LH-DS-01	7/20/2025 11:30	27.28	7.12746478	1
LH-DS-01	7/20/2025 11:45	27.28	7.14046847	1
LH-DS-01	7/20/2025 12:00	27.31	7.16239598	1
LH-DS-01	7/20/2025 12:15	27.33	7.18297092	1
LH-DS-01	7/20/2025 12:30	27.38	7.20433526	1
LH-DS-01	7/20/2025 12:45	27.43	7.22948334	1
LH-DS-01	7/20/2025 13:00	27.48	7.24000364	1
LH-DS-01	7/20/2025 13:15	27.51	7.24728867	1
LH-DS-01	7/20/2025 13:30	27.55	7.27757047	1
LH-DS-01	7/20/2025 13:45	27.58	7.3054187	1
LH-DS-01	7/20/2025 14:00	27.58	7.32896437	1
LH-DS-01	7/20/2025 14:15	27.65	7.36703916	1
LH-DS-01	7/20/2025 14:30	27.7	7.39890094	1
LH-DS-01	7/20/2025 14:45	27.7	7.40999275	1
LH-DS-01	7/20/2025 15:00	27.75	7.44454696	1
LH-DS-01	7/20/2025 15:15	27.78	7.48696487	1
LH-DS-01	7/20/2025 15:30	27.83	7.52501251	1

Station Name	Date Time	Temp C	pH SU	Use Code
LH-DS-01	7/20/2025 15:45	27.83	7.54231908	1
LH-DS-01	7/20/2025 16:00	27.83	7.55773274	1
LH-DS-01	7/20/2025 16:15	27.83	7.5712535	1
LH-DS-01	7/20/2025 16:30	27.83	7.57747304	1
LH-DS-01	7/20/2025 16:45	27.8	7.55021596	1
LH-DS-01	7/20/2025 17:00	27.75	7.52650453	1
LH-DS-01	7/20/2025 17:15	27.75	7.53786498	1
LH-DS-01	7/20/2025 17:30	27.75	7.53083232	1
LH-DS-01	7/20/2025 17:45	27.73	7.48055367	1
LH-DS-01	7/20/2025 18:00	27.68	7.4267941	1
LH-DS-01	7/20/2025 18:15	27.65	7.37190955	1
LH-DS-01	7/20/2025 18:30	27.63	7.32647433	1
LH-DS-01	7/20/2025 18:45	27.58	7.26888231	1
LH-DS-01	7/20/2025 19:00	27.53	7.22561743	1
LH-DS-01	7/20/2025 19:15	27.48	7.2169916	1
LH-DS-01	7/20/2025 19:30	27.51	7.23510704	1
LH-DS-01	7/20/2025 19:45	27.46	7.17964282	1
LH-DS-01	7/20/2025 20:00	27.46	7.19182647	1
LH-DS-01	7/20/2025 20:15	27.46	7.15175578	1
LH-DS-01	7/20/2025 20:30	27.41	7.10791256	1
LH-DS-01	7/20/2025 20:45	27.41	7.11089128	1
LH-DS-01	7/20/2025 21:00	27.41	7.13363789	1
LH-DS-01	7/20/2025 21:15	27.38	7.12633909	1
LH-DS-01	7/20/2025 21:30	27.38	7.12227679	1
LH-DS-01	7/20/2025 21:45	27.38	7.12200597	1
LH-DS-01	7/20/2025 22:00	27.38	7.12715155	1
LH-DS-01	7/20/2025 22:15	27.38	7.12579745	1
LH-DS-01	7/20/2025 22:30	27.38	7.12958893	1
LH-DS-01	7/20/2025 22:45	27.38	7.12688073	1
LH-DS-01	7/20/2025 23:00	27.38	7.11496465	1
LH-DS-01	7/20/2025 23:15	27.36	7.10278459	1
LH-DS-01	7/20/2025 23:30	27.36	7.10793051	1
LH-DS-01	7/20/2025 23:45	27.33	7.10821215	1
LH-DS-01	7/21/2025 0:00	27.31	7.10659406	1
LH-DS-01	7/21/2025 0:15	27.31	7.10442699	1
LH-DS-01	7/21/2025 0:30	27.28	7.09658103	1
LH-DS-01	7/21/2025 0:45	27.23	7.07004349	1
LH-DS-01	7/21/2025 1:00	27.23	7.07275304	1
LH-DS-01	7/21/2025 1:15	27.21	7.07628054	1
LH-DS-01	7/21/2025 1:30	27.21	7.07492567	1
LH-DS-01	7/21/2025 1:45	27.19	7.07167876	1
LH-DS-01	7/21/2025 2:00	27.19	7.07222075	1
LH-DS-01	7/21/2025 2:15	27.19	7.06951083	1
LH-DS-01	7/21/2025 2:30	27.16	7.06220028	1
LH-DS-01	7/21/2025 2:45	27.14	7.06301753	1
LH-DS-01	7/21/2025 3:00	27.14	7.05380229	1
LH-DS-01	7/21/2025 3:15	27.11	7.0454047	1
LH-DS-01	7/21/2025 3:30	27.11	7.03835705	1
LH-DS-01	7/21/2025 3:45	27.09	7.03510662	1
LH-DS-01	7/21/2025 4:00	27.09	7.02128146	1
LH-DS-01	7/21/2025 4:15	27.09	7.02209471	1
LH-DS-01	7/21/2025 4:30	27.06	7.0215547	1
LH-DS-01	7/21/2025 4:45	27.06	7.01613252	1
LH-DS-01	7/21/2025 5:00	27.04	7.01260895	1
LH-DS-01	7/21/2025 5:15	27.04	7.01857374	1
LH-DS-01	7/21/2025 5:30	27.04	7.01640473	1
LH-DS-01	7/21/2025 5:45	27.01	7.01640636	1
LH-DS-01	7/21/2025 6:00	27.01	7.0191179	1
LH-DS-01	7/21/2025 6:15	26.99	7.03023723	1
LH-DS-01	7/21/2025 6:30	26.99	7.03077957	1
LH-DS-01	7/21/2025 6:45	26.96	7.04135941	1
LH-DS-01	7/21/2025 7:00	26.96	7.05166497	1
LH-DS-01	7/21/2025 7:15	26.96	7.05003778	1
LH-DS-01	7/21/2025 7:30	26.96	7.05112257	1
LH-DS-01	7/21/2025 7:45	26.96	7.04624099	1
LH-DS-01	7/21/2025 8:00	26.99	7.04650754	1
LH-DS-01	7/21/2025 8:15	26.99	7.05247332	1
LH-DS-01	7/21/2025 8:30	27.01	7.06385829	1
LH-DS-01	7/21/2025 8:45	27.01	7.06684098	1
LH-DS-01	7/21/2025 9:00	27.01	7.06114675	1
LH-DS-01	7/21/2025 9:15	27.04	7.04622867	1
LH-DS-01	7/21/2025 9:30	27.04	7.07930613	1
LH-DS-01	7/21/2025 9:45	27.06	7.08255415	1
LH-DS-01	7/21/2025 10:00	27.11	7.08633529	1
LH-DS-01	7/21/2025 10:15	27.09	7.08444347	1
LH-DS-01	7/21/2025 10:30	27.11	7.07820339	1
LH-DS-01	7/21/2025 10:45	27.11	7.09284082	1
LH-DS-01	7/21/2025 11:00	27.14	7.08605563	1
LH-DS-01	7/21/2025 11:15	27.14	7.10014953	1
LH-DS-01	7/21/2025 11:30	27.16	7.10122693	1
LH-DS-01	7/21/2025 11:45	27.16	7.10989952	1
LH-DS-01	7/21/2025 12:00	27.16	7.116946	1
LH-DS-01	7/21/2025 12:15	27.19	7.10148781	1
LH-DS-01	7/21/2025 12:30	27.19	7.10988854	1

pH Continous Monitoring Data

Station Name	Date Time	Temp C	pH SU	Use Code
LH-DS-01	7/21/2025 12:45	27.19	7.1394266	1
LH-DS-01	7/21/2025 13:00	27.21	7.1619081	1
LH-DS-01	7/21/2025 13:15	27.21	7.15919836	1
LH-DS-01	7/21/2025 13:30	27.23	7.20064392	1
LH-DS-01	7/21/2025 13:45	27.23	7.21229499	1
LH-DS-01	7/21/2025 14:00	27.23	7.23315855	1
LH-DS-01	7/21/2025 14:15	27.23	7.23153282	1
LH-DS-01	7/21/2025 14:30	27.26	7.22852949	1
LH-DS-01	7/21/2025 14:45	27.26	7.24803632	1
LH-DS-01	7/21/2025 15:00	27.26	7.25264209	1
LH-DS-01	7/21/2025 15:15	27.26	7.26266644	1
LH-DS-01	7/21/2025 15:30	27.26	7.27431635	1
LH-DS-01	7/21/2025 15:45	27.28	7.29624181	1
LH-DS-01	7/21/2025 16:00	27.28	7.32089464	1
LH-DS-01	7/21/2025 16:15	27.31	7.35255592	1
LH-DS-01	7/21/2025 16:30	23.54	7.53150639	2
LH-DS-01	7/21/2025 16:45			2
LH-DS-01	7/21/2025 17:00	25.11	9.91559514	2
LH-DS-01	7/21/2025 17:15	27.11	7.44987259	2
LH-DS-01	7/21/2025 17:30	27.28	7.38669338	1
LH-DS-01	7/21/2025 17:45	27.28	7.36329832	1
LH-DS-01	7/21/2025 18:00	27.28	7.37620594	1
LH-DS-01	7/21/2025 18:15	27.26	7.35552363	1
LH-DS-01	7/21/2025 18:30	27.23	7.35394542	1
LH-DS-01	7/21/2025 18:45	27.23	7.36416565	1
LH-DS-01	7/21/2025 19:00	27.23	7.3488353	1
LH-DS-01	7/21/2025 19:15	27.21	7.35127927	1
LH-DS-01	7/21/2025 19:30	27.19	7.34807479	1
LH-DS-01	7/21/2025 19:45	27.16	7.31582761	1
LH-DS-01	7/21/2025 20:00	27.14	7.26903671	1
LH-DS-01	7/21/2025 20:15	27.11	7.23112599	1
LH-DS-01	7/21/2025 20:30	27.09	7.21069138	1
LH-DS-01	7/21/2025 20:45	27.06	7.19241324	1
LH-DS-01	7/21/2025 21:00	27.06	7.18514738	1
LH-DS-01	7/21/2025 21:15	27.04	7.17385652	1
LH-DS-01	7/21/2025 21:30	27.04	7.16066946	1
LH-DS-01	7/21/2025 21:45	27.01	7.15341845	1
LH-DS-01	7/21/2025 22:00	27.01	7.14399817	1
LH-DS-01	7/21/2025 22:15	26.99	7.13916273	1
LH-DS-01	7/21/2025 22:30	26.99	7.13916273	1
LH-DS-01	7/21/2025 22:45	26.99	7.13324103	1
LH-DS-01	7/21/2025 23:00	26.96	7.13056239	1
LH-DS-01	7/21/2025 23:15	26.96	7.13029319	1
LH-DS-01	7/21/2025 23:30	26.94	7.12841738	1
LH-DS-01	7/21/2025 23:45	26.94	7.12572525	1
LH-DS-01	7/22/2025 0:00	26.92	7.1211567	1
LH-DS-01	7/22/2025 0:15	26.92	7.11765669	1
LH-DS-01	7/22/2025 0:30	26.89	7.11524513	1
LH-DS-01	7/22/2025 0:45	26.87	7.11229077	1
LH-DS-01	7/22/2025 1:00	26.87	7.10528959	1
LH-DS-01	7/22/2025 1:15	26.84	7.09802893	1
LH-DS-01	7/22/2025 1:30	26.82	7.09399565	1
LH-DS-01	7/22/2025 1:45	26.82	7.08914787	1
LH-DS-01	7/22/2025 2:00	26.79	7.08053765	1
LH-DS-01	7/22/2025 2:15	26.79	7.0740733	1
LH-DS-01	7/22/2025 2:30	26.77	7.06788282	1
LH-DS-01	7/22/2025 2:45	26.74	7.06196296	1
LH-DS-01	7/22/2025 3:00	26.74	7.05441996	1
LH-DS-01	7/22/2025 3:15	26.72	7.05388477	1
LH-DS-01	7/22/2025 3:30	26.7	7.05038578	1
LH-DS-01	7/22/2025 3:45	26.7	7.04849978	1
LH-DS-01	7/22/2025 4:00	26.67	7.04823518	1
LH-DS-01	7/22/2025 4:15	26.67	7.04877409	1
LH-DS-01	7/22/2025 4:30	26.65	7.04958577	1
LH-DS-01	7/22/2025 4:45	26.62	7.04986023	1
LH-DS-01	7/22/2025 5:00	26.6	7.05148067	1
LH-DS-01	7/22/2025 5:15	26.57	7.05121628	1
LH-DS-01	7/22/2025 5:30	26.57	7.05229446	1
LH-DS-01	7/22/2025 5:45	26.57	7.05067718	1
LH-DS-01	7/22/2025 6:00	26.57	7.05364219	1
LH-DS-01	7/22/2025 6:15	26.57	7.05013809	1
LH-DS-01	7/22/2025 6:30	26.57	7.0590331	1
LH-DS-01	7/22/2025 6:45	26.6	7.06953843	1
LH-DS-01	7/22/2025 7:00	26.6	7.05633201	1
LH-DS-01	7/22/2025 7:15	26.6	7.06522613	1
LH-DS-01	7/22/2025 7:30	26.62	7.04420071	1
LH-DS-01	7/22/2025 7:45	26.65	7.07761104	1
LH-DS-01	7/22/2025 8:00	26.65	7.04769945	1
LH-DS-01	7/22/2025 8:15	26.67	7.06979165	1
LH-DS-01	7/22/2025 8:30	26.67	7.04985191	1
LH-DS-01	7/22/2025 8:45	26.67	7.06332471	1
LH-DS-01	7/22/2025 9:00	26.7	7.0533495	1
LH-DS-01	7/22/2025 9:15	26.7	7.06331837	1
LH-DS-01	7/22/2025 9:30	26.72	7.05146007	1

pH Continous Monitoring Data

Station Name	Date Time	Temp C	pH SU	Use Code
LH-DS-01	7/22/2025 9:45	26.74	7.07435504	1
LH-DS-01	7/22/2025 10:00	26.74	7.07543261	1
LH-DS-01	7/22/2025 10:15	26.77	7.10074547	1
LH-DS-01	7/22/2025 10:30	26.79	7.09723723	1
LH-DS-01	7/22/2025 10:45	26.79	7.12821226	1
LH-DS-01	7/22/2025 11:00	26.84	7.15377469	1
LH-DS-01	7/22/2025 11:15	26.87	7.14164188	1
LH-DS-01	7/22/2025 11:30	26.87	7.15106655	1
LH-DS-01	7/22/2025 11:45	26.89	7.16559643	1
LH-DS-01	7/22/2025 12:00	26.92	7.17742605	1
LH-DS-01	7/22/2025 12:15	26.96	7.18897781	1
LH-DS-01	7/22/2025 12:30	26.99	7.1994565	1
LH-DS-01	7/22/2025 12:45	27.01	7.21290074	1
LH-DS-01	7/22/2025 13:00	27.01	7.21478479	1
LH-DS-01	7/22/2025 13:15	27.06	7.23385554	1
LH-DS-01	7/22/2025 13:30	27.11	7.24996026	1
LH-DS-01	7/22/2025 13:45	27.11	7.24457904	1
LH-DS-01	7/22/2025 14:00	27.14	7.25370176	1
LH-DS-01	7/22/2025 14:15	27.16	7.27762731	1
LH-DS-01	7/22/2025 14:30	27.21	7.2982919	1
LH-DS-01	7/22/2025 14:45	27.26	7.34691798	1
LH-DS-01	7/22/2025 15:00	27.28	7.39664301	1
LH-DS-01	7/22/2025 15:15	27.26	7.36896997	1
LH-DS-01	7/22/2025 15:30	27.26	7.38483664	1
LH-DS-01	7/22/2025 15:45	27.26	7.40151009	1
LH-DS-01	7/22/2025 16:00	27.26	7.45341294	1
LH-DS-01	7/22/2025 16:15	27.28	7.50017288	1
LH-DS-01	7/22/2025 16:30	27.28	7.54454283	1
LH-DS-01	7/22/2025 16:45	27.28	7.54992101	1
LH-DS-01	7/22/2025 17:00	27.26	7.5467305	1
LH-DS-01	7/22/2025 17:15	27.26	7.54484801	1
LH-DS-01	7/22/2025 17:30	27.28	7.58219006	1
LH-DS-01	7/22/2025 17:45	27.31	7.61547329	1
LH-DS-01	7/22/2025 18:00	27.28	7.56901353	1
LH-DS-01	7/22/2025 18:15	27.28	7.58245897	1
LH-DS-01	7/22/2025 18:30	27.33	7.65280442	1
LH-DS-01	7/22/2025 18:45	27.33	7.67404468	1
LH-DS-01	7/22/2025 19:00	27.33	7.64823373	1
LH-DS-01	7/22/2025 19:15	27.28	7.57573625	1
LH-DS-01	7/22/2025 19:30	27.23	7.48734637	1
LH-DS-01	7/22/2025 19:45	27.21	7.46532316	1
LH-DS-01	7/22/2025 20:00	27.19	7.44975276	1
LH-DS-01	7/22/2025 20:15	27.19	7.40752144	1
LH-DS-01	7/22/2025 20:30	27.16	7.35779414	1
LH-DS-01	7/22/2025 20:45	27.14	7.33656428	1
LH-DS-01	7/22/2025 21:00	27.09	7.30675256	1
LH-DS-01	7/22/2025 21:15	27.09	7.29464401	1
LH-DS-01	7/22/2025 21:30	27.06	7.2874076	1
LH-DS-01	7/22/2025 21:45	27.04	7.26132174	1
LH-DS-01	7/22/2025 22:00	27.01	7.23497109	1
LH-DS-01	7/22/2025 22:15	26.96	7.21697414	1
LH-DS-01	7/22/2025 22:30	26.96	7.23016472	1
LH-DS-01	7/22/2025 22:45	26.96	7.21832012	1
LH-DS-01	7/22/2025 23:00	26.96	7.2312415	1
LH-DS-01	7/22/2025 23:15	26.94	7.20971984	1
LH-DS-01	7/22/2025 23:30	26.92	7.18254145	1
LH-DS-01	7/22/2025 23:45	26.89	7.17663602	1
LH-DS-01	7/23/2025 0:00	26.87	7.18688029	1
LH-DS-01	7/23/2025 0:15	26.87	7.1957664	1
LH-DS-01	7/23/2025 0:30	26.84	7.20251856	1
LH-DS-01	7/23/2025 0:45	26.84	7.19928692	1
LH-DS-01	7/23/2025 1:00	26.82	7.16913624	1
LH-DS-01	7/23/2025 1:15	26.79	7.13332987	1
LH-DS-01	7/23/2025 1:30	26.77	7.12094792	1
LH-DS-01	7/23/2025 1:45	26.74	7.11907427	1
LH-DS-01	7/23/2025 2:00	26.74	7.10775977	1
LH-DS-01	7/23/2025 2:15	26.74	7.09698405	1
LH-DS-01	7/23/2025 2:30	26.7	7.08083125	1
LH-DS-01	7/23/2025 2:45	26.7	7.06789866	1
LH-DS-01	7/23/2025 3:00	26.67	7.05389375	1
LH-DS-01	7/23/2025 3:15	26.67	7.04230715	1
LH-DS-01	7/23/2025 3:30	26.65	7.02721944	1
LH-DS-01	7/23/2025 3:45	26.62	7.01455562	1
LH-DS-01	7/23/2025 4:00	26.62	7.00081108	1
LH-DS-01	7/23/2025 4:15	26.6	6.99380365	1
LH-DS-01	7/23/2025 4:30	26.57	6.970083	1
LH-DS-01	7/23/2025 4:45	26.57	6.95256253	1
LH-DS-01	7/23/2025 5:00	26.55	6.93935074	1
LH-DS-01	7/23/2025 5:15	26.55	6.93854205	1
LH-DS-01	7/23/2025 5:30	26.55	6.93018557	1
LH-DS-01	7/23/2025 5:45	26.52	6.92020373	1
LH-DS-01	7/23/2025 6:00	26.52	6.91454232	1
LH-DS-01	7/23/2025 6:15	26.5	6.91049249	1
LH-DS-01	7/23/2025 6:30	26.5	6.91318857	1

Station Name	Date Time	Temp C	pH SU	Use Code
LH-DS-01	7/23/2025 6:45	26.5	6.90563953	1
LH-DS-01	7/23/2025 7:00	26.48	6.90482435	1
LH-DS-01	7/23/2025 7:15	26.48	6.91480054	1
LH-DS-01	7/23/2025 7:30	26.48	6.88999488	1
LH-DS-01	7/23/2025 7:45	26.48	6.88945563	1
LH-DS-01	7/23/2025 8:00	26.48	6.9013192	1
LH-DS-01	7/23/2025 8:15	26.5	6.91049249	1
LH-DS-01	7/23/2025 8:30	26.5	6.9110317	1
LH-DS-01	7/23/2025 8:45	26.5	6.91804153	1
LH-DS-01	7/23/2025 9:00	26.52	6.91400314	1
LH-DS-01	7/23/2025 9:15	26.52	6.93179613	1
LH-DS-01	7/23/2025 9:30	26.55	6.92829863	1
LH-DS-01	7/23/2025 9:45	26.55	6.95741151	1
LH-DS-01	7/23/2025 10:00	26.55	6.97439403	1
LH-DS-01	7/23/2025 10:15	26.57	6.98221256	1
LH-DS-01	7/23/2025 10:30	26.57	6.98652529	1
LH-DS-01	7/23/2025 10:45	26.6	6.9787106	1
LH-DS-01	7/23/2025 11:00	26.62	6.98598854	1
LH-DS-01	7/23/2025 11:15	26.62	6.98383253	1
LH-DS-01	7/23/2025 11:30	26.6	6.98841327	1
LH-DS-01	7/23/2025 11:45	26.6	6.98005819	1
LH-DS-01	7/23/2025 12:00	26.6	7.00781863	1
LH-DS-01	7/23/2025 12:15	26.67	7.0145532	1
LH-DS-01	7/23/2025 12:30	26.7	7.02371232	1
LH-DS-01	7/23/2025 12:45	26.72	7.04472479	1
LH-DS-01	7/23/2025 13:00	26.72	7.05361536	1
LH-DS-01	7/23/2025 13:15	26.77	7.0735395	1
LH-DS-01	7/23/2025 13:30	26.79	7.08834874	1
LH-DS-01	7/23/2025 13:45	26.79	7.08538591	1
LH-DS-01	7/23/2025 14:00	26.84	7.1206504	1
LH-DS-01	7/23/2025 14:15	26.84	7.13492347	1
LH-DS-01	7/23/2025 14:30	26.84	7.14084814	1
LH-DS-01	7/23/2025 14:45	26.84	7.16831706	1
LH-DS-01	7/23/2025 15:00	26.84	7.19201574	1
LH-DS-01	7/23/2025 15:15	26.89	7.27760788	1
LH-DS-01	7/23/2025 15:30	26.94	7.2891378	1
LH-DS-01	7/23/2025 15:45	26.96	7.30930819	1
LH-DS-01	7/23/2025 16:00	26.89	7.28595488	1
LH-DS-01	7/23/2025 16:15	26.92	7.29750324	1
LH-DS-01	7/23/2025 16:30	26.96	7.32842107	1
LH-DS-01	7/23/2025 16:45	27.06	7.37675073	1
LH-DS-01	7/23/2025 17:00	26.99	7.32327405	1
LH-DS-01	7/23/2025 17:15	26.92	7.26896472	1
LH-DS-01	7/23/2025 17:30	26.89	7.27383826	1
LH-DS-01	7/23/2025 17:45	26.92	7.32361869	1
LH-DS-01	7/23/2025 18:00	26.94	7.32978903	1
LH-DS-01	7/23/2025 18:15	26.92	7.30531095	1
LH-DS-01	7/23/2025 18:30	26.89	7.33226731	1
LH-DS-01	7/23/2025 18:45	26.89	7.33172879	1
LH-DS-01	7/23/2025 19:00	26.89	7.33253657	1
LH-DS-01	7/23/2025 19:15	26.96	7.42156271	1
LH-DS-01	7/23/2025 19:30	26.94	7.38417014	1
LH-DS-01	7/23/2025 19:45	26.84	7.31939614	1
LH-DS-01	7/23/2025 20:00	26.82	7.26986234	1
LH-DS-01	7/23/2025 20:15	26.79	7.24241583	1
LH-DS-01	7/23/2025 20:30	26.72	7.17673615	1
LH-DS-01	7/23/2025 20:45	26.67	7.15682589	1
LH-DS-01	7/23/2025 21:00	26.67	7.15655643	1
LH-DS-01	7/23/2025 21:15	26.62	7.13394448	1
LH-DS-01	7/23/2025 21:30	26.57	7.11563771	1
LH-DS-01	7/23/2025 21:45	26.55	7.09812378	1
LH-DS-01	7/23/2025 22:00	26.52	7.08141898	1
LH-DS-01	7/23/2025 22:15	26.52	7.07953185	1
LH-DS-01	7/23/2025 22:30	26.52	7.06901781	1
LH-DS-01	7/23/2025 22:45	26.5	7.04340959	1
LH-DS-01	7/23/2025 23:00	26.48	7.02265123	1
LH-DS-01	7/23/2025 23:15	26.45	7.02481072	1
LH-DS-01	7/23/2025 23:30	26.45	7.02508038	1
LH-DS-01	7/23/2025 23:45	26.45	7.01456388	1
LH-DS-01	7/24/2025 0:00	26.45	7.012137	1
LH-DS-01	7/24/2025 0:15	26.45	7.02588934	1
LH-DS-01	7/24/2025 0:30	26.48	7.04907464	1
LH-DS-01	7/24/2025 0:45	26.48	7.05878121	1
LH-DS-01	7/24/2025 1:00	26.48	7.06039897	1
LH-DS-01	7/24/2025 1:15	26.5	7.07926755	1
LH-DS-01	7/24/2025 1:30	26.52	7.10972601	1
LH-DS-01	7/24/2025 1:45	26.55	7.1366714	1
LH-DS-01	7/24/2025 2:00	26.55	7.15661912	1
LH-DS-01	7/24/2025 2:15	26.57	7.18140688	1
LH-DS-01	7/24/2025 2:30	26.57	7.19218871	1
LH-DS-01	7/24/2025 2:45	26.57	7.19191916	1
LH-DS-01	7/24/2025 3:00	26.6	7.20160263	1
LH-DS-01	7/24/2025 3:15	26.6	7.17923257	1
LH-DS-01	7/24/2025 3:30	26.6	7.18408391	1

Station Name	Date Time	Temp C	pH SU	Use Code
LH-DS-01	7/24/2025 3:45	26.6	7.1940561	1
LH-DS-01	7/24/2025 4:00	26.6	7.20645397	1
LH-DS-01	7/24/2025 4:15	26.6	7.22774595	1
LH-DS-01	7/24/2025 4:30	26.57	7.20647463	1
LH-DS-01	7/24/2025 4:45	26.55	7.19678412	1
LH-DS-01	7/24/2025 5:00	26.55	7.1768364	1
LH-DS-01	7/24/2025 5:15	26.55	7.17252338	1
LH-DS-01	7/24/2025 5:30	26.52	7.16580088	1
LH-DS-01	7/24/2025 5:45	26.52	7.16175702	1
LH-DS-01	7/24/2025 6:00	26.52	7.16660965	1
LH-DS-01	7/24/2025 6:15	26.5	7.1582629	1
LH-DS-01	7/24/2025 6:30	26.52	7.1884465	1
LH-DS-01	7/24/2025 6:45	26.5	7.17902277	1
LH-DS-01	7/24/2025 7:00	26.52	7.19464709	1
LH-DS-01	7/24/2025 7:15	26.52	7.21917985	1
LH-DS-01	7/24/2025 7:30	26.52	7.23238979	1
LH-DS-01	7/24/2025 7:45	26.55	7.26390549	1
LH-DS-01	7/24/2025 8:00	26.55	7.28304451	1
LH-DS-01	7/24/2025 8:15	26.57	7.31698839	1
LH-DS-01	7/24/2025 8:30	26.57	7.3517598	1
LH-DS-01	7/24/2025 8:45	26.6	7.37948503	1
LH-DS-01	7/24/2025 9:00	26.6	7.39215241	1
LH-DS-01	7/24/2025 9:15	26.62	7.39212625	1
LH-DS-01	7/24/2025 9:30	26.62	7.38511923	1
LH-DS-01	7/24/2025 9:45	26.62	7.38727523	1
LH-DS-01	7/24/2025 10:00	26.65	7.40124912	1
LH-DS-01	7/24/2025 10:15	26.67	7.42816794	1
LH-DS-01	7/24/2025 10:30	26.7	7.45425971	1
LH-DS-01	7/24/2025 10:45	26.72	7.48251756	1
LH-DS-01	7/24/2025 11:00	26.74	7.53097611	1
LH-DS-01	7/24/2025 11:15	26.77	7.56055327	1
LH-DS-01	7/24/2025 11:30	26.79	7.58798939	1
LH-DS-01	7/24/2025 11:45	26.79	7.53358108	1
LH-DS-01	7/24/2025 12:00	26.82	7.49986258	1
LH-DS-01	7/24/2025 12:15	26.79	7.41856946	1
LH-DS-01	7/24/2025 12:30	26.82	7.4554246	1
LH-DS-01	7/24/2025 12:45	26.87	7.53882433	1
LH-DS-01	7/24/2025 13:00	26.89	7.5886012	1
LH-DS-01	7/24/2025 13:15	26.92	7.58450389	1
LH-DS-01	7/24/2025 13:30	26.94	7.71907165	1
LH-DS-01	7/24/2025 13:45	27.01	7.95844804	1
LH-DS-01	7/24/2025 14:00	27.06	8.10871857	1
LH-DS-01	7/24/2025 14:15	27.11	8.2565175	1
LH-DS-01	7/24/2025 14:30	27.16	8.36875709	1
LH-DS-01	7/24/2025 14:45	27.23	8.47601954	1
LH-DS-01	7/24/2025 15:00	27.26	8.54498629	1
LH-DS-01	7/24/2025 15:15	27.26	8.53826313	1
LH-DS-01	7/24/2025 15:30	27.26	8.47210717	1
LH-DS-01	7/24/2025 15:45	27.31	8.52079871	1
LH-DS-01	7/24/2025 16:00	27.33	8.55538095	1
LH-DS-01	7/24/2025 16:15	27.36	8.52188987	1
LH-DS-01	7/24/2025 16:30	27.36	8.48317731	1
LH-DS-01	7/24/2025 16:45	27.33	8.41906689	1
LH-DS-01	7/24/2025 17:00	27.38	8.47366994	1
LH-DS-01	7/24/2025 17:15	27.38	8.48737972	1
LH-DS-01	7/24/2025 17:30	27.38	8.46748709	1
LH-DS-01	7/24/2025 17:45	27.36	8.45683127	1
LH-DS-01	7/24/2025 18:00	27.36	8.45226104	1
LH-DS-01	7/24/2025 18:15	27.33	8.45375035	1
LH-DS-01	7/24/2025 18:30	27.33	8.50349019	1
LH-DS-01	7/24/2025 18:45	27.33	8.48117448	1
LH-DS-01	7/24/2025 19:00	27.31	8.39415532	1
LH-DS-01	7/24/2025 19:15	27.28	8.36686584	1
LH-DS-01	7/24/2025 19:30	27.28	8.35852967	1
LH-DS-01	7/24/2025 19:45	27.28	8.31738663	1
LH-DS-01	7/24/2025 20:00	27.26	8.26610934	1
LH-DS-01	7/24/2025 20:15	27.23	8.18931507	1
LH-DS-01	7/24/2025 20:30	27.21	8.12779981	1
LH-DS-01	7/24/2025 20:45	27.19	8.06869725	1
LH-DS-01	7/24/2025 21:00	27.16	8.07472236	1
LH-DS-01	7/24/2025 21:15	27.16	8.14493559	1
LH-DS-01	7/24/2025 21:30	27.14	8.2187272	1
LH-DS-01	7/24/2025 21:45	27.14	8.21818913	1
LH-DS-01	7/24/2025 22:00	27.11	8.14593343	1
LH-DS-01	7/24/2025 22:15	27.11	8.1171439	1
LH-DS-01	7/24/2025 22:30	27.11	8.12091075	1
LH-DS-01	7/24/2025 22:45	27.09	8.09246305	1
LH-DS-01	7/24/2025 23:00	27.06	7.94806239	1
LH-DS-01	7/24/2025 23:15	27.01	7.86236126	1
LH-DS-01	7/24/2025 23:30	26.96	7.80166674	1
LH-DS-01	7/24/2025 23:45	26.94	7.78045231	1
LH-DS-01	7/25/2025 0:00	26.89	7.73588549	1
LH-DS-01	7/25/2025 0:15	26.87	7.74158934	1
LH-DS-01	7/25/2025 0:30	26.84	7.75243563	1

Station Name	Date Time	Temp C	pH SU	Use Code
LH-DS-01	7/25/2025 0:45	26.84	7.76051472	1
LH-DS-01	7/25/2025 1:00	26.84	7.74058629	1
LH-DS-01	7/25/2025 1:15	26.82	7.65795408	1
LH-DS-01	7/25/2025 1:30	26.79	7.57479134	1
LH-DS-01	7/25/2025 1:45	26.77	7.50129274	1
LH-DS-01	7/25/2025 2:00	26.72	7.43159889	1
LH-DS-01	7/25/2025 2:15	26.7	7.36157616	1
LH-DS-01	7/25/2025 2:30	26.67	7.31661321	1
LH-DS-01	7/25/2025 2:45	26.65	7.3128617	1
LH-DS-01	7/25/2025 3:00	26.65	7.32148486	1
LH-DS-01	7/25/2025 3:15	26.62	7.3428076	1
LH-DS-01	7/25/2025 3:30	26.62	7.35682164	1
LH-DS-01	7/25/2025 3:45	26.6	7.36061871	1
LH-DS-01	7/25/2025 4:00	26.57	7.34043887	1
LH-DS-01	7/25/2025 4:15	26.55	7.32806166	1
LH-DS-01	7/25/2025 4:30	26.55	7.3151226	1
LH-DS-01	7/25/2025 4:45	26.52	7.30059625	1
LH-DS-01	7/25/2025 5:00	26.52	7.28657753	1
LH-DS-01	7/25/2025 5:15	26.52	7.26851495	1
LH-DS-01	7/25/2025 5:30	26.5	7.25424361	1
LH-DS-01	7/25/2025 5:45	26.5	7.24238082	1
LH-DS-01	7/25/2025 6:00	26.5	7.23294452	1
LH-DS-01	7/25/2025 6:15	26.48	7.22972455	1
LH-DS-01	7/25/2025 6:30	26.48	7.22675865	1
LH-DS-01	7/25/2025 6:45	26.48	7.22433201	1
LH-DS-01	7/25/2025 7:00	26.48	7.24725028	1
LH-DS-01	7/25/2025 7:15	26.48	7.26369751	1
LH-DS-01	7/25/2025 7:30	26.48	7.24913767	1
LH-DS-01	7/25/2025 7:45	26.5	7.25667009	1
LH-DS-01	7/25/2025 8:00	26.5	7.27068974	1
LH-DS-01	7/25/2025 8:15	26.52	7.29196934	1
LH-DS-01	7/25/2025 8:30	26.55	7.28439233	1
LH-DS-01	7/25/2025 8:45	26.55	7.25150556	1
LH-DS-01	7/25/2025 9:00	26.55	7.26120985	1
LH-DS-01	7/25/2025 9:15	26.57	7.2722438	1
LH-DS-01	7/25/2025 9:30	26.6	7.27652885	1
LH-DS-01	7/25/2025 9:45	26.65	7.29103432	1
LH-DS-01	7/25/2025 10:00	26.65	7.34385119	1
LH-DS-01	7/25/2025 10:15	26.67	7.35083411	1
LH-DS-01	7/25/2025 10:30	26.72	7.33003097	1
LH-DS-01	7/25/2025 10:45	26.74	7.34859708	1
LH-DS-01	7/25/2025 11:00	26.79	7.38328487	1
LH-DS-01	7/25/2025 11:15	26.79	7.40375532	1
LH-DS-01	7/25/2025 11:30	26.84	7.45970309	1
LH-DS-01	7/25/2025 11:45	26.87	7.50570336	1
LH-DS-01	7/25/2025 12:00	26.92	7.56296538	1
LH-DS-01	7/25/2025 12:15	26.99	7.62635787	1
LH-DS-01	7/25/2025 12:30	27.01	7.67772391	1
LH-DS-01	7/25/2025 12:45	27.06	7.79198101	1
LH-DS-01	7/25/2025 13:00	27.09	7.85917162	1
LH-DS-01	7/25/2025 13:15	27.11	7.96754598	1
LH-DS-01	7/25/2025 13:30	27.19	8.04798507	1
LH-DS-01	7/25/2025 13:45	27.23	8.07823727	1
LH-DS-01	7/25/2025 14:00	27.26	8.14912624	1
LH-DS-01	7/25/2025 14:15	27.23	8.05187982	1
LH-DS-01	7/25/2025 14:30	27.21	7.9715274	1
LH-DS-01	7/25/2025 14:45	27.21	7.9583478	1
LH-DS-01	7/25/2025 15:00	27.23	8.02041226	1
LH-DS-01	7/25/2025 15:15	27.21	7.98524495	1
LH-DS-01	7/25/2025 15:30	27.23	8.0959882	1
LH-DS-01	7/25/2025 15:45	27.28	8.20498276	1
LH-DS-01	7/25/2025 16:00	27.31	8.27396511	1
LH-DS-01	7/25/2025 16:15	27.36	8.36327593	1
LH-DS-01	7/25/2025 16:30	27.38	8.4118415	1
LH-DS-01	7/25/2025 16:45	27.36	8.3659643	1
LH-DS-01	7/25/2025 17:00	27.36	8.39150383	1
LH-DS-01	7/25/2025 17:15	27.38	8.42823948	1
LH-DS-01	7/25/2025 17:30	27.38	8.47555167	1
LH-DS-01	7/25/2025 17:45	27.36	8.46462755	1
LH-DS-01	7/25/2025 18:00	27.36	8.43801267	1
LH-DS-01	7/25/2025 18:15	27.36	8.42000057	1
LH-DS-01	7/25/2025 18:30	27.36	8.45441173	1
LH-DS-01	7/25/2025 18:45	27.36	8.45441173	1
LH-DS-01	7/25/2025 19:00	27.31	8.3648472	1
LH-DS-01	7/25/2025 19:15	27.23	8.23073392	1
LH-DS-01	7/25/2025 19:30	27.21	8.17460084	1
LH-DS-01	7/25/2025 19:45	27.19	8.10743171	1
LH-DS-01	7/25/2025 20:00	27.19	8.06331746	1
LH-DS-01	7/25/2025 20:15	27.16	8.00693027	1
LH-DS-01	7/25/2025 20:30	27.11	7.88682767	1
LH-DS-01	7/25/2025 20:45	27.09	7.77979333	1
LH-DS-01	7/25/2025 21:00	27.06	7.70748179	1
LH-DS-01	7/25/2025 21:15	27.04	7.66608386	1
LH-DS-01	7/25/2025 21:30	27.01	7.62416293	1

pH Continous Monitoring Data

Station Name	Date Time	Temp C	pH SU	Use Code
LH-DS-01	7/25/2025 21:45	26.99	7.58194505	1
LH-DS-01	7/25/2025 22:00	26.96	7.5534685	1
LH-DS-01	7/25/2025 22:15	26.94	7.52577641	1
LH-DS-01	7/25/2025 22:30	26.94	7.51312337	1
LH-DS-01	7/25/2025 22:45	26.94	7.50504697	1
LH-DS-01	7/25/2025 23:00	26.94	7.49454765	1
LH-DS-01	7/25/2025 23:15	26.94	7.49535529	1
LH-DS-01	7/25/2025 23:30	26.92	7.47546518	1
LH-DS-01	7/25/2025 23:45	26.89	7.44023988	1
LH-DS-01	7/26/2025 0:00	26.89	7.4130448	1
LH-DS-01	7/26/2025 0:15	26.87	7.40391694	1
LH-DS-01	7/26/2025 0:30	26.84	7.40530385	1
LH-DS-01	7/26/2025 0:45	26.84	7.3931852	1
LH-DS-01	7/26/2025 1:00	26.84	7.38995357	1
LH-DS-01	7/26/2025 1:15	26.84	7.38133586	1
LH-DS-01	7/26/2025 1:30	26.82	7.35631442	1
LH-DS-01	7/26/2025 1:45	26.82	7.34365633	1
LH-DS-01	7/26/2025 2:00	26.79	7.33237808	1
LH-DS-01	7/26/2025 2:15	26.79	7.32672177	1
LH-DS-01	7/26/2025 2:30	26.77	7.32162561	1
LH-DS-01	7/26/2025 2:45	26.77	7.31704638	1
LH-DS-01	7/26/2025 3:00	26.74	7.30711056	1
LH-DS-01	7/26/2025 3:15	26.72	7.30255106	1
LH-DS-01	7/26/2025 3:30	26.72	7.29824048	1
LH-DS-01	7/26/2025 3:45	26.7	7.28074749	1
LH-DS-01	7/26/2025 4:00	26.67	7.25921912	1
LH-DS-01	7/26/2025 4:15	26.65	7.23633113	1
LH-DS-01	7/26/2025 4:30	26.62	7.21614222	1
LH-DS-01	7/26/2025 4:45	26.62	7.19269565	1
LH-DS-01	7/26/2025 5:00	26.6	7.1811192	1
LH-DS-01	7/26/2025 5:15	26.57	7.17062505	1
LH-DS-01	7/26/2025 5:30	26.55	7.15931475	1
LH-DS-01	7/26/2025 5:45	26.55	7.14529744	1
LH-DS-01	7/26/2025 6:00	26.52	7.13884181	1
LH-DS-01	7/26/2025 6:15	26.52	7.12940613	1
LH-DS-01	7/26/2025 6:30	26.52	7.12590145	1
LH-DS-01	7/26/2025 6:45	26.52	7.11107396	1
LH-DS-01	7/26/2025 7:00	26.5	7.10946372	1
LH-DS-01	7/26/2025 7:15	26.5	7.11566472	1
LH-DS-01	7/26/2025 7:30	26.52	7.13344999	1
LH-DS-01	7/26/2025 7:45	26.52	7.13237163	1
LH-DS-01	7/26/2025 8:00	26.52	7.13291081	1
LH-DS-01	7/26/2025 8:15	26.52	7.14450321	1
LH-DS-01	7/26/2025 8:30	26.55	7.13505402	1
LH-DS-01	7/26/2025 8:45	26.55	7.13909747	1
LH-DS-01	7/26/2025 9:00	26.55	7.14988002	1
LH-DS-01	7/26/2025 9:15	26.57	7.16226913	1
LH-DS-01	7/26/2025 9:30	26.57	7.16954686	1
LH-DS-01	7/26/2025 9:45	26.57	7.18733688	1
LH-DS-01	7/26/2025 10:00	26.6	7.23448392	1
LH-DS-01	7/26/2025 10:15	26.62	7.23635478	1
LH-DS-01	7/26/2025 10:30	26.65	7.26678168	1
LH-DS-01	7/26/2025 10:45	26.67	7.29209273	1
LH-DS-01	7/26/2025 11:00	26.7	7.31604268	1
LH-DS-01	7/26/2025 11:15	26.72	7.34646504	1
LH-DS-01	7/26/2025 11:30	26.74	7.36745458	1
LH-DS-01	7/26/2025 11:45	26.77	7.39246887	1
LH-DS-01	7/26/2025 12:00	26.79	7.39729097	1
LH-DS-01	7/26/2025 12:15	26.82	7.40560019	1
LH-DS-01	7/26/2025 12:30	26.82	7.40156037	1
LH-DS-01	7/26/2025 12:45	26.84	7.4012643	1
LH-DS-01	7/26/2025 13:00	26.84	7.38941496	1
LH-DS-01	7/26/2025 13:15	26.84	7.41257503	1
LH-DS-01	7/26/2025 13:30	26.84	7.38268238	1
LH-DS-01	7/26/2025 13:45	26.84	7.38375959	1
LH-DS-01	7/26/2025 14:00	26.84	7.38133586	1
LH-DS-01	7/26/2025 14:15	26.84	7.39803266	1
LH-DS-01	7/26/2025 14:30	26.84	7.42361646	1
LH-DS-01	7/26/2025 14:45	26.84	7.45000817	1
LH-DS-01	7/26/2025 15:00	26.84	7.44731514	1
LH-DS-01	7/26/2025 15:15	26.84	7.46589706	1
LH-DS-01	7/26/2025 15:30	26.87	7.4723131	1
LH-DS-01	7/26/2025 15:45	26.87	7.45723363	1
LH-DS-01	7/26/2025 16:00	26.87	7.48119922	1
LH-DS-01	7/26/2025 16:15	26.87	7.51512802	1
LH-DS-01	7/26/2025 16:30	26.89	7.51509369	1
LH-DS-01	7/26/2025 16:45	26.87	7.52616835	1
LH-DS-01	7/26/2025 17:00	26.87	7.56440558	1
LH-DS-01	7/26/2025 17:15	26.96	7.79305249	1
LH-DS-01	7/26/2025 17:30	27.01	8.06799235	1
LH-DS-01	7/26/2025 17:45	27.06	8.1980617	1
LH-DS-01	7/26/2025 18:00	27.09	8.29830844	1
LH-DS-01	7/26/2025 18:15	27.11	8.38109275	1
LH-DS-01	7/26/2025 18:30	27.14	8.46005082	1

Station Name	Date Time	Temp C	pH SU	Use Code
LH-DS-01	7/26/2025 18:45	27.19	8.56794148	1
LH-DS-01	7/26/2025 19:00	27.21	8.62190033	1
LH-DS-01	7/26/2025 19:15	27.23	8.71404341	1
LH-DS-01	7/26/2025 19:30	27.23	8.70893329	1
LH-DS-01	7/26/2025 19:45	27.23	8.72480155	1
LH-DS-01	7/26/2025 20:00	27.21	8.68833628	1
LH-DS-01	7/26/2025 20:15	27.19	8.63088498	1
LH-DS-01	7/26/2025 20:30	27.14	8.51950736	1
LH-DS-01	7/26/2025 20:45	27.06	8.32185038	1
LH-DS-01	7/26/2025 21:00	26.99	8.13185647	1
LH-DS-01	7/26/2025 21:15	26.94	7.96836328	1
LH-DS-01	7/26/2025 21:30	26.89	7.80750819	1
LH-DS-01	7/26/2025 21:45	26.84	7.68376332	1
LH-DS-01	7/26/2025 22:00	26.82	7.59978072	1
LH-DS-01	7/26/2025 22:15	26.77	7.50048464	1
LH-DS-01	7/26/2025 22:30	26.74	7.40409203	1
LH-DS-01	7/26/2025 22:45	26.72	7.36909556	1
LH-DS-01	7/26/2025 23:00	26.7	7.34109957	1
LH-DS-01	7/26/2025 23:15	26.7	7.31280953	1
LH-DS-01	7/26/2025 23:30	26.67	7.30745172	1
LH-DS-01	7/26/2025 23:45	26.67	7.30125423	1
LH-DS-01	7/27/2025 0:00	26.65	7.29884906	1
LH-DS-01	7/27/2025 0:15	26.65	7.29938801	1
LH-DS-01	7/27/2025 0:30	26.62	7.32475105	1
LH-DS-01	7/27/2025 0:45	26.62	7.3088505	1
LH-DS-01	7/27/2025 1:00	26.6	7.2959342	1
LH-DS-01	7/27/2025 1:15	26.6	7.27895452	1
LH-DS-01	7/27/2025 1:30	26.57	7.27574789	1
LH-DS-01	7/27/2025 1:45	26.55	7.28358364	1
LH-DS-01	7/27/2025 2:00	26.55	7.26875764	1
LH-DS-01	7/27/2025 2:15	26.52	7.27309799	1
LH-DS-01	7/27/2025 2:30	26.5	7.24992987	1
LH-DS-01	7/27/2025 2:45	26.5	7.23968474	1
LH-DS-01	7/27/2025 3:00	26.48	7.23781335	1
LH-DS-01	7/27/2025 3:15	26.48	7.23700447	1
LH-DS-01	7/27/2025 3:30	26.45	7.24242127	1
LH-DS-01	7/27/2025 3:45	26.43	7.23677435	1
LH-DS-01	7/27/2025 4:00	26.43	7.22113339	1
LH-DS-01	7/27/2025 4:15	26.4	7.19148868	1
LH-DS-01	7/27/2025 4:30	26.4	7.17881284	1
LH-DS-01	7/27/2025 4:45	26.38	7.15401084	1
LH-DS-01	7/27/2025 5:00	26.38	7.12515115	1
LH-DS-01	7/27/2025 5:15	26.35	7.11221598	1
LH-DS-01	7/27/2025 5:30	26.33	7.08605659	1
LH-DS-01	7/27/2025 5:45	26.33	7.06285707	1
LH-DS-01	7/27/2025 6:00	26.33	7.05395494	1
LH-DS-01	7/27/2025 6:15	26.33	7.0612385	1
LH-DS-01	7/27/2025 6:30	26.33	7.07823349	1
LH-DS-01	7/27/2025 6:45	26.33	7.09576801	1
LH-DS-01	7/27/2025 7:00	26.33	7.0979261	1
LH-DS-01	7/27/2025 7:15	26.33	7.12004657	1
LH-DS-01	7/27/2025 7:30	26.33	7.12652085	1
LH-DS-01	7/27/2025 7:45	26.3	7.12653352	1
LH-DS-01	7/27/2025 8:00	26.3	7.10387127	1
LH-DS-01	7/27/2025 8:15	26.3	7.09200056	1
LH-DS-01	7/27/2025 8:30	26.3	7.08579542	1
LH-DS-01	7/27/2025 8:45	26.3	7.086335	1
LH-DS-01	7/27/2025 9:00	26.3	7.09550781	1
LH-DS-01	7/27/2025 9:15	26.3	7.10845768	1
LH-DS-01	7/27/2025 9:30	26.28	7.10225936	1
LH-DS-01	7/27/2025 9:45	26.28	7.10576685	1
LH-DS-01	7/27/2025 10:00	26.28	7.12384391	1
LH-DS-01	7/27/2025 10:15	26.28	7.12708159	1
LH-DS-01	7/27/2025 10:30	26.28	7.12977966	1
LH-DS-01	7/27/2025 10:45	26.28	7.13787386	1
LH-DS-01	7/27/2025 11:00	26.3	7.14622811	1
LH-DS-01	7/27/2025 11:15	26.28	7.13841348	1
LH-DS-01	7/27/2025 11:30	26.28	7.15298304	1
LH-DS-01	7/27/2025 11:45	26.28	7.15325285	1
LH-DS-01	7/27/2025 12:00	26.28	7.16485454	1
LH-DS-01	7/27/2025 12:15	26.28	7.17025068	1
LH-DS-01	7/27/2025 12:30	26.3	7.1753653	1
LH-DS-01	7/27/2025 12:45	26.3	7.18022149	1
LH-DS-01	7/27/2025 13:00	26.3	7.18507769	1
LH-DS-01	7/27/2025 13:15	26.3	7.20288375	1
LH-DS-01	7/27/2025 13:30	26.33	7.23739293	1
LH-DS-01	7/27/2025 13:45	26.35	7.29833917	1
LH-DS-01	7/27/2025 14:00	26.35	7.32315559	1
LH-DS-01	7/27/2025 14:15	26.38	7.35629839	1
LH-DS-01	7/27/2025 14:30	26.4	7.376502	1
LH-DS-01	7/27/2025 14:45	26.4	7.39996579	1
LH-DS-01	7/27/2025 15:00	26.4	7.41533862	1
LH-DS-01	7/27/2025 15:15	26.43	7.46680433	1
LH-DS-01	7/27/2025 15:30	26.43	7.48622069	1

pH Continous Monitoring Data

Station Name	Date Time	Temp C	pH SU	Use Code
LH-DS-01	7/27/2025 15:45	26.43	7.50941246	1
LH-DS-01	7/27/2025 16:00	26.43	7.51885097	1
LH-DS-01	7/27/2025 16:15	26.45	7.52690595	1
LH-DS-01	7/27/2025 16:30	26.45	7.54119759	1
LH-DS-01	7/27/2025 16:45	26.45	7.55171409	1
LH-DS-01	7/27/2025 17:00	26.45	7.54712997	1
LH-DS-01	7/27/2025 17:15	26.48	7.5592084	1
LH-DS-01	7/27/2025 17:30	26.48	7.56082616	1
LH-DS-01	7/27/2025 17:45	26.48	7.5945295	1
LH-DS-01	7/27/2025 18:00	26.48	7.62149217	1
LH-DS-01	7/27/2025 18:15	26.48	7.65249924	1
LH-DS-01	7/27/2025 18:30	26.5	7.668093	1
LH-DS-01	7/27/2025 18:45	26.5	7.67456361	1
LH-DS-01	7/27/2025 19:00	26.5	7.66620574	1
LH-DS-01	7/27/2025 19:15	26.5	7.67321557	1
LH-DS-01	7/27/2025 19:30	26.5	7.68076461	1
LH-DS-01	7/27/2025 19:45	26.5	7.67348517	1
LH-DS-01	7/27/2025 20:00	26.5	7.67267635	1
LH-DS-01	7/27/2025 20:15	26.5	7.66539691	1
LH-DS-01	7/27/2025 20:30	26.5	7.62711247	1
LH-DS-01	7/27/2025 20:45	26.52	7.58177938	1
LH-DS-01	7/27/2025 21:00	26.52	7.53945363	1
LH-DS-01	7/27/2025 21:15	26.5	7.50363168	1
LH-DS-01	7/27/2025 21:30	26.5	7.46966098	1
LH-DS-01	7/27/2025 21:45	26.5	7.44512658	1
LH-DS-01	7/27/2025 22:00	26.5	7.43299419	1
LH-DS-01	7/27/2025 22:15	26.5	7.4116951	1
LH-DS-01	7/27/2025 22:30	26.5	7.39686662	1
LH-DS-01	7/27/2025 22:45	26.5	7.37961166	1
LH-DS-01	7/27/2025 23:00	26.5	7.35184197	1
LH-DS-01	7/27/2025 23:15	26.5	7.32946444	1
LH-DS-01	7/27/2025 23:30	26.5	7.3095134	1
LH-DS-01	7/27/2025 23:45	26.5	7.28632705	1
LH-DS-01	7/28/2025 0:00	26.5	7.27635152	1
LH-DS-01	7/28/2025 0:15	26.5	7.26287109	1
LH-DS-01	7/28/2025 0:30	26.5	7.25559165	1
LH-DS-01	7/28/2025 0:45	26.48	7.242397	1
LH-DS-01	7/28/2025 1:00	26.48	7.22945492	1
LH-DS-01	7/28/2025 1:15	26.48	7.21947873	1
LH-DS-01	7/28/2025 1:30	26.48	7.20222262	1
LH-DS-01	7/28/2025 1:45	26.45	7.19469257	1
LH-DS-01	7/28/2025 2:00	26.45	7.18309746	1
LH-DS-01	7/28/2025 2:15	26.45	7.16988442	1
LH-DS-01	7/28/2025 2:30	26.43	7.16315397	1
LH-DS-01	7/28/2025 2:45	26.43	7.15803021	1
LH-DS-01	7/28/2025 3:00	26.43	7.1591089	1
LH-DS-01	7/28/2025 3:15	26.4	7.14213381	1
LH-DS-01	7/28/2025 3:30	26.4	7.1229852	1
LH-DS-01	7/28/2025 3:45	26.4	7.10518509	1
LH-DS-01	7/28/2025 4:00	26.38	7.07983874	1
LH-DS-01	7/28/2025 4:15	26.38	7.0631163	1
LH-DS-01	7/28/2025 4:30	26.38	7.04639386	1
LH-DS-01	7/28/2025 4:45	26.35	7.02859542	1
LH-DS-01	7/28/2025 5:00	26.35	7.02481901	1
LH-DS-01	7/28/2025 5:15	26.35	7.00350925	1
LH-DS-01	7/28/2025 5:30	26.33	6.99541663	1
LH-DS-01	7/28/2025 5:45	26.33	6.98975164	1
LH-DS-01	7/28/2025 6:00	26.33	6.98057974	1
LH-DS-01	7/28/2025 6:15	26.33	6.97356593	1
LH-DS-01	7/28/2025 6:30	26.3	6.97140497	1
LH-DS-01	7/28/2025 6:45	26.3	6.96924666	1
LH-DS-01	7/28/2025 7:00	26.3	6.96331131	1
LH-DS-01	7/28/2025 7:15	26.3	6.96870708	1
LH-DS-01	7/28/2025 7:30	26.3	6.95737596	1
LH-DS-01	7/28/2025 7:45	26.33	6.96088713	1
LH-DS-01	7/28/2025 8:00	26.33	6.96466379	1
LH-DS-01	7/28/2025 8:15	26.33	6.99244925	1
LH-DS-01	7/28/2025 8:30	26.35	6.98570616	1
LH-DS-01	7/28/2025 8:45	26.35	6.97842308	1
LH-DS-01	7/28/2025 9:00	26.38	6.98301043	1
LH-DS-01	7/28/2025 9:15	26.38	6.97330063	1
LH-DS-01	7/28/2025 9:30	26.4	6.9746509	1
LH-DS-01	7/28/2025 9:45	26.4	6.97734789	1
LH-DS-01	7/28/2025 10:00	26.43	6.99487882	1
LH-DS-01	7/28/2025 10:15	26.43	7.02777877	1
LH-DS-01	7/28/2025 10:30	26.45	7.02022661	1
LH-DS-01	7/28/2025 10:45	26.45	7.02211419	1
LH-DS-01	7/28/2025 11:00	26.48	7.03963771	1
LH-DS-01	7/28/2025 11:15	26.5	7.05122824	1
LH-DS-01	7/28/2025 11:30	26.52	7.04960728	1
LH-DS-01	7/28/2025 11:45	26.55	7.04555885	1
LH-DS-01	7/28/2025 12:00	26.57	7.05175537	1
LH-DS-01	7/28/2025 12:15	26.57	7.05175537	1
LH-DS-01	7/28/2025 12:30	26.62	7.0724983	1

pH Continous Monitoring Data

Station Name	Date Time	Temp C	pH SU	Use Code
LH-DS-01	7/28/2025 12:45	26.67	7.08407281	1
LH-DS-01	7/28/2025 13:00	26.7	7.08460325	1
LH-DS-01	7/28/2025 13:15	26.74	7.09078801	1
LH-DS-01	7/28/2025 13:30	26.74	7.09752283	1
LH-DS-01	7/28/2025 13:45	26.74	7.08540015	1
LH-DS-01	7/28/2025 14:00	26.74	7.0719305	1
LH-DS-01	7/28/2025 14:15	26.74	7.06654264	1
LH-DS-01	7/28/2025 14:30	26.77	7.08350605	1
LH-DS-01	7/28/2025 14:45	26.79	7.10693376	1
LH-DS-01	7/28/2025 15:00	26.84	7.1381551	1
LH-DS-01	7/28/2025 15:15	26.92	7.17661836	1
LH-DS-01	7/28/2025 15:30	26.96	7.19490011	1
LH-DS-01	7/28/2025 15:45	26.99	7.21291493	1
LH-DS-01	7/28/2025 16:00	26.94	7.23798725	1
LH-DS-01	7/28/2025 16:15	26.72	7.36694027	2
LH-DS-01	7/28/2025 16:30			2
LH-DS-01	7/28/2025 16:45	27.73	9.91746073	2
LH-DS-01	7/28/2025 17:00	26.92	7.22116269	1
LH-DS-01	7/28/2025 17:15	26.87	7.2363834	1
LH-DS-01	7/28/2025 17:30	26.84	7.27762447	1
LH-DS-01	7/28/2025 17:45	26.79	7.21719035	1
LH-DS-01	7/28/2025 18:00	26.79	7.2462101	1
LH-DS-01	7/28/2025 18:15	26.79	7.22668279	1
LH-DS-01	7/28/2025 18:30	26.74	7.18955827	1
LH-DS-01	7/28/2025 18:45	26.7	7.14943206	1
LH-DS-01	7/28/2025 19:00	26.74	7.17246903	1
LH-DS-01	7/28/2025 19:15	26.74	7.17572413	1
LH-DS-01	7/28/2025 19:30	26.79	7.19983275	1
LH-DS-01	7/28/2025 19:45	26.82	7.20333818	1
LH-DS-01	7/28/2025 20:00	26.79	7.18383121	1
LH-DS-01	7/28/2025 20:15	26.79	7.18898425	1
LH-DS-01	7/28/2025 20:30	26.79	7.18301757	1
LH-DS-01	7/28/2025 20:45	26.77	7.15346564	1
LH-DS-01	7/28/2025 21:00	26.72	7.12853385	1
LH-DS-01	7/28/2025 21:15	26.7	7.11931843	1
LH-DS-01	7/28/2025 21:30	26.7	7.10955185	1
LH-DS-01	7/28/2025 21:45	26.72	7.11171475	1
LH-DS-01	7/28/2025 22:00	26.7	7.09218903	1
LH-DS-01	7/28/2025 22:15	26.74	7.12038755	1
LH-DS-01	7/28/2025 22:30	26.74	7.12689773	1
LH-DS-01	7/28/2025 22:45	26.72	7.12880513	1
LH-DS-01	7/28/2025 23:00	26.7	7.13505348	1
LH-DS-01	7/28/2025 23:15	26.65	7.1136402	1
LH-DS-01	7/28/2025 23:30	26.6	7.09249117	1
LH-DS-01	7/28/2025 23:45	26.57	7.09087196	1
LH-DS-01	7/29/2025 0:00	26.52	7.07052786	1
LH-DS-01	7/29/2025 0:15	26.5	7.05451554	1
LH-DS-01	7/29/2025 0:30	26.48	7.05940605	1
LH-DS-01	7/29/2025 0:45	26.48	7.05777709	1
LH-DS-01	7/29/2025 1:00	26.45	7.03280301	1
LH-DS-01	7/29/2025 1:15	26.43	7.02846058	1
LH-DS-01	7/29/2025 1:30	26.4	7.01026854	1
LH-DS-01	7/29/2025 1:45	26.4	7.00375096	1
LH-DS-01	7/29/2025 2:00	26.38	6.99641845	1
LH-DS-01	7/29/2025 2:15	26.35	6.98365238	1
LH-DS-01	7/29/2025 2:30	26.35	6.98012143	1
LH-DS-01	7/29/2025 2:45	26.33	6.97115635	1
LH-DS-01	7/29/2025 3:00	26.33	6.96626702	1
LH-DS-01	7/29/2025 3:15	26.3	6.96680696	1
LH-DS-01	7/29/2025 3:30	26.3	6.96789358	1
LH-DS-01	7/29/2025 3:45	26.28	6.95593776	1
LH-DS-01	7/29/2025 4:00	26.28	6.95403604	1
LH-DS-01	7/29/2025 4:15	26.26	6.94479542	1
LH-DS-01	7/29/2025 4:30	26.26	6.9382748	1
LH-DS-01	7/29/2025 4:45	26.23	6.92739982	1
LH-DS-01	7/29/2025 5:00	26.23	6.92250886	1
LH-DS-01	7/29/2025 5:15	26.23	6.91870478	1
LH-DS-01	7/29/2025 5:30	26.21	6.90375376	1
LH-DS-01	7/29/2025 5:45	26.18	6.88580761	1
LH-DS-01	7/29/2025 6:00	26.18	6.88444879	1
LH-DS-01	7/29/2025 6:15	26.21	6.92359064	1
LH-DS-01	7/29/2025 6:30	26.26	6.9382748	1
LH-DS-01	7/29/2025 6:45	26.28	6.93882227	1
LH-DS-01	7/29/2025 7:00	26.3	6.93964132	1
LH-DS-01	7/29/2025 7:15	26.33	6.94046226	1
LH-DS-01	7/29/2025 7:30	26.35	6.94508362	1
LH-DS-01	7/29/2025 7:45	26.35	6.94562684	1
LH-DS-01	7/29/2025 8:00	26.38	6.94264487	1
LH-DS-01	7/29/2025 8:15	26.4	6.94536435	1
LH-DS-01	7/29/2025 8:30	26.45	7.00049209	1
LH-DS-01	7/29/2025 8:45	26.48	7.00565041	1
LH-DS-01	7/29/2025 9:00	26.5	6.99533399	1
LH-DS-01	7/29/2025 9:15	26.52	7.0425678	1
LH-DS-01	7/29/2025 9:30	26.57	7.05613128	1

pH Continous Monitoring Data

Station Name	Date Time	Temp C	pH SU	Use Code
LH-DS-01	7/29/2025 9:45	26.62	7.0908568	1
LH-DS-01	7/29/2025 10:00	26.67	7.13479567	1
LH-DS-01	7/29/2025 10:15	26.72	7.15349123	1
LH-DS-01	7/29/2025 10:30	26.77	7.22479929	1
LH-DS-01	7/29/2025 10:45	26.84	7.25294824	1
LH-DS-01	7/29/2025 11:00	26.92	7.35264379	1
LH-DS-01	7/29/2025 11:15	26.99	7.37587028	1
LH-DS-01	7/29/2025 11:30	27.04	7.45032901	1
LH-DS-01	7/29/2025 11:45	27.11	7.48869517	1
LH-DS-01	7/29/2025 12:00	27.19	7.58417553	1
LH-DS-01	7/29/2025 12:15	27.26	7.65958933	1
LH-DS-01	7/29/2025 12:30	27.33	7.80589798	1
LH-DS-01	7/29/2025 12:45	27.36	7.86401763	1
LH-DS-01	7/29/2025 13:00	27.41	7.99649392	1
LH-DS-01	7/29/2025 13:15	27.43	8.04351812	1
LH-DS-01	7/29/2025 13:30	27.46	8.18385958	1
LH-DS-01	7/29/2025 13:45	27.41	8.06415719	1
LH-DS-01	7/29/2025 14:00	27.48	8.16998073	1
LH-DS-01	7/29/2025 14:15	27.53	8.26474751	1
LH-DS-01	7/29/2025 14:30	27.53	8.31831543	1
LH-DS-01	7/29/2025 14:45	27.6	8.47867498	1
LH-DS-01	7/29/2025 15:00	27.7	8.68178883	1
LH-DS-01	7/29/2025 15:15	27.7	8.72261806	1
LH-DS-01	7/29/2025 15:30	27.75	8.78153788	1
LH-DS-01	7/29/2025 15:45	27.85	8.85580735	1
LH-DS-01	7/29/2025 16:00	27.85	8.852294	1
LH-DS-01	7/29/2025 16:15	27.9	8.81929065	1
LH-DS-01	7/29/2025 16:30	27.95	8.89868803	1
LH-DS-01	7/29/2025 16:45	28.02	8.94092331	1
LH-DS-01	7/29/2025 17:00	28.12	9.00346266	1
LH-DS-01	7/29/2025 17:15	28.17	9.01824857	1
LH-DS-01	7/29/2025 17:30	28.2	9.04666168	1
LH-DS-01	7/29/2025 17:45	28.3	9.08915941	1
LH-DS-01	7/29/2025 18:00	28.25	9.05846761	1
LH-DS-01	7/29/2025 18:15	28.17	8.98072268	1
LH-DS-01	7/29/2025 18:30	28.2	9.01075918	1
LH-DS-01	7/29/2025 18:45	28.12	8.94567939	1
LH-DS-01	7/29/2025 19:00	28.07	8.89901189	1
LH-DS-01	7/29/2025 19:15	28.05	8.85943652	1
LH-DS-01	7/29/2025 19:30	27.97	8.78185722	1
LH-DS-01	7/29/2025 19:45	27.9	8.72579709	1
LH-DS-01	7/29/2025 20:00	27.87	8.69164866	1
LH-DS-01	7/29/2025 20:15	27.78	8.49319881	1
LH-DS-01	7/29/2025 20:30	27.73	8.38340828	1
LH-DS-01	7/29/2025 20:45	27.68	8.31819894	1
LH-DS-01	7/29/2025 21:00	27.65	8.31238078	1
LH-DS-01	7/29/2025 21:15	27.68	8.34713283	1
LH-DS-01	7/29/2025 21:30	27.65	8.29128668	1
LH-DS-01	7/29/2025 21:45	27.73	8.50993922	1
LH-DS-01	7/29/2025 22:00	27.75	8.47847857	1
LH-DS-01	7/29/2025 22:15	27.75	8.41873182	1
LH-DS-01	7/29/2025 22:30	27.73	8.36934928	1
LH-DS-01	7/29/2025 22:45	27.7	8.32487111	1
LH-DS-01	7/29/2025 23:00	27.7	8.28755699	1
LH-DS-01	7/29/2025 23:15	27.68	8.21760634	1
LH-DS-01	7/29/2025 23:30	27.65	8.16580384	1
LH-DS-01	7/29/2025 23:45	27.65	8.15687942	1
LH-DS-01	7/30/2025 0:00	27.63	8.08420391	1
LH-DS-01	7/30/2025 0:15	27.65	8.14335756	1
LH-DS-01	7/30/2025 0:30	27.65	8.10279199	1
LH-DS-01	7/30/2025 0:45	27.63	7.99846963	1
LH-DS-01	7/30/2025 1:00	27.6	7.90876916	1
LH-DS-01	7/30/2025 1:15	27.58	7.82822056	1
LH-DS-01	7/30/2025 1:30	27.58	7.78250605	1
LH-DS-01	7/30/2025 1:45	27.55	7.71684603	1
LH-DS-01	7/30/2025 2:00	27.55	7.67870171	1
LH-DS-01	7/30/2025 2:15	27.53	7.64817526	1
LH-DS-01	7/30/2025 2:30	27.51	7.6033049	1
LH-DS-01	7/30/2025 2:45	27.51	7.56975508	1
LH-DS-01	7/30/2025 3:00	27.46	7.49435019	1
LH-DS-01	7/30/2025 3:15	27.41	7.44246703	1
LH-DS-01	7/30/2025 3:30	27.36	7.38596474	1
LH-DS-01	7/30/2025 3:45	27.33	7.34674812	1
LH-DS-01	7/30/2025 4:00	27.31	7.30047412	1
LH-DS-01	7/30/2025 4:15	27.26	7.26423851	1
LH-DS-01	7/30/2025 4:30	27.23	7.23880826	1
LH-DS-01	7/30/2025 4:45	27.21	7.20117833	1
LH-DS-01	7/30/2025 5:00	27.16	7.17412398	1
LH-DS-01	7/30/2025 5:15	27.14	7.15300566	1
LH-DS-01	7/30/2025 5:30	27.11	7.13324353	1
LH-DS-01	7/30/2025 5:45	27.09	7.09613341	1
LH-DS-01	7/30/2025 6:00	27.04	7.07203161	1
LH-DS-01	7/30/2025 6:15	27.01	7.0481896	1
LH-DS-01	7/30/2025 6:30	26.99	7.03680947	1

Station Name	Date Time	Temp C	pH SU	Use Code
LH-DS-01	7/30/2025 6:45	26.96	7.02027856	1
LH-DS-01	7/30/2025 7:00	26.96	7.02569974	1
LH-DS-01	7/30/2025 7:15	26.99	7.04331423	1
LH-DS-01	7/30/2025 7:30	27.04	7.07094766	1
LH-DS-01	7/30/2025 7:45	27.09	7.10940955	1
LH-DS-01	7/30/2025 8:00	27.11	7.12159382	1
LH-DS-01	7/30/2025 8:15	27.16	7.15001581	1
LH-DS-01	7/30/2025 8:30	27.21	7.1960325	1
LH-DS-01	7/30/2025 8:45	27.26	7.22605737	1
LH-DS-01	7/30/2025 9:00	27.28	7.2425593	1
LH-DS-01	7/30/2025 9:15	27.28	7.23497773	1
LH-DS-01	7/30/2025 9:30	27.31	7.25119886	1
LH-DS-01	7/30/2025 9:45	27.33	7.24414329	1
LH-DS-01	7/30/2025 10:00	27.36	7.25440545	1
LH-DS-01	7/30/2025 10:15	27.36	7.27687339	1
LH-DS-01	7/30/2025 10:30	27.38	7.26196756	1
LH-DS-01	7/30/2025 10:45	27.38	7.29553189	1
LH-DS-01	7/30/2025 11:00	27.41	7.38887772	1
LH-DS-01	7/30/2025 11:15	27.46	7.32359649	1
LH-DS-01	7/30/2025 11:30	27.46	7.34876304	1
LH-DS-01	7/30/2025 11:45	27.43	7.32741768	1
LH-DS-01	7/30/2025 12:00	27.43	7.28601051	1
LH-DS-01	7/30/2025 12:15	27.43	7.26463034	1
LH-DS-01	7/30/2025 12:30	27.43	7.26787796	1
LH-DS-01	7/30/2025 12:45	27.48	7.25917452	1
LH-DS-01	7/30/2025 13:00	27.48	7.27324521	1
LH-DS-01	7/30/2025 13:15	27.51	7.28782835	1
LH-DS-01	7/30/2025 13:30	27.51	7.32895394	1
LH-DS-01	7/30/2025 13:45	27.55	7.35677447	1
LH-DS-01	7/30/2025 14:00	27.63	7.37858645	1
LH-DS-01	7/30/2025 14:15	27.65	7.4318374	1
LH-DS-01	7/30/2025 14:30	27.68	7.46694766	1
LH-DS-01	7/30/2025 14:45	27.75	7.58633253	1
LH-DS-01	7/30/2025 15:00	27.8	7.62759139	1
LH-DS-01	7/30/2025 15:15	27.9	7.75384242	1
LH-DS-01	7/30/2025 15:30	28.05	7.9760113	1
LH-DS-01	7/30/2025 15:45	28.17	8.13382531	1
LH-DS-01	7/30/2025 16:00	28.15	8.09259235	1
LH-DS-01	7/30/2025 16:15	28.05	8.02651589	1
LH-DS-01	7/30/2025 16:30	28	8.00129477	1
LH-DS-01	7/30/2025 16:45	28	8.03506013	1
LH-DS-01	7/30/2025 17:00	27.95	7.91770904	1
LH-DS-01	7/30/2025 17:15	27.9	7.83355513	1
LH-DS-01	7/30/2025 17:30	27.8	7.67921914	1
LH-DS-01	7/30/2025 17:45	27.7	7.49368545	1
LH-DS-01	7/30/2025 18:00	27.6	7.40621339	1
LH-DS-01	7/30/2025 18:15	27.55	7.34162495	1
LH-DS-01	7/30/2025 18:30	27.6	7.41757364	1
LH-DS-01	7/30/2025 18:45	27.65	7.48376133	1
LH-DS-01	7/30/2025 19:00	27.73	7.60097123	1
LH-DS-01	7/30/2025 19:15	27.8	7.68246277	1
LH-DS-01	7/30/2025 19:30	27.8	7.61948231	1
LH-DS-01	7/30/2025 19:45	27.78	7.53653514	1
LH-DS-01	7/30/2025 20:00	27.73	7.43064112	1
LH-DS-01	7/30/2025 20:15	27.73	7.43712989	1
LH-DS-01	7/30/2025 20:30	27.68	7.36175809	1
LH-DS-01	7/30/2025 20:45	27.7	7.3736313	1
LH-DS-01	7/30/2025 21:00	27.78	7.4403011	1
LH-DS-01	7/30/2025 21:15	27.85	7.51073591	1
LH-DS-01	7/30/2025 21:30	27.9	7.60657656	1
LH-DS-01	7/30/2025 21:45	28	7.766558	1
LH-DS-01	7/30/2025 22:00	28.02	7.82593018	1
LH-DS-01	7/30/2025 22:15	28.05	7.83827151	1
LH-DS-01	7/30/2025 22:30	28.07	7.86549192	1
LH-DS-01	7/30/2025 22:45	28.07	7.89735901	1
LH-DS-01	7/30/2025 23:00	28.12	7.9628238	1
LH-DS-01	7/30/2025 23:15	28.12	7.94797296	1
LH-DS-01	7/30/2025 23:30	28.02	7.75300185	1
LH-DS-01	7/30/2025 23:45	28.02	7.76218542	1
LH-DS-01	7/31/2025 0:00	28	7.71199318	1
LH-DS-01	7/31/2025 0:15	27.95	7.63673462	1
LH-DS-01	7/31/2025 0:30	27.95	7.63916613	1
LH-DS-01	7/31/2025 0:45	27.9	7.56334254	1
LH-DS-01	7/31/2025 1:00	27.87	7.48800186	1
LH-DS-01	7/31/2025 1:15	27.83	7.44320099	1
LH-DS-01	7/31/2025 1:30	27.83	7.42995749	1
LH-DS-01	7/31/2025 1:45	27.87	7.47070653	1
LH-DS-01	7/31/2025 2:00	27.87	7.46692318	1
LH-DS-01	7/31/2025 2:15	27.87	7.47016605	1
LH-DS-01	7/31/2025 2:30	27.87	7.44368258	1
LH-DS-01	7/31/2025 2:45	27.9	7.44552985	1
LH-DS-01	7/31/2025 3:00	27.97	7.50891148	1
LH-DS-01	7/31/2025 3:15	28	7.54019504	1
LH-DS-01	7/31/2025 3:30	28.05	7.5654927	1

pH Continous Monitoring Data

Station Name	Date Time	Temp C	pH SU	Use Code
LH-DS-01	7/31/2025 3:45	28.05	7.53902506	1
LH-DS-01	7/31/2025 4:00	28.07	7.53709885	1
LH-DS-01	7/31/2025 4:15	28.07	7.52818687	1
LH-DS-01	7/31/2025 4:30	28.07	7.50280122	1
LH-DS-01	7/31/2025 4:45	28.1	7.49059965	1
LH-DS-01	7/31/2025 5:00	28.07	7.48470719	1
LH-DS-01	7/31/2025 5:15	28.05	7.42775291	1
LH-DS-01	7/31/2025 5:30	28.02	7.37809621	1
LH-DS-01	7/31/2025 5:45	27.97	7.33223353	1
LH-DS-01	7/31/2025 6:00	27.95	7.34306231	1
LH-DS-01	7/31/2025 6:15	27.92	7.34579844	1
LH-DS-01	7/31/2025 6:30	27.87	7.29694252	1
LH-DS-01	7/31/2025 6:45	27.8	7.23376083	1
LH-DS-01	7/31/2025 7:00	27.75	7.19703244	1
LH-DS-01	7/31/2025 7:15	27.63	7.12895635	1
LH-DS-01	7/31/2025 7:30	27.63	7.14707685	1
LH-DS-01	7/31/2025 7:45	27.6	7.15466502	1
LH-DS-01	7/31/2025 8:00	27.55	7.11411167	1
LH-DS-01	7/31/2025 8:15	27.51	7.08896448	1
LH-DS-01	7/31/2025 8:30	27.43	7.06490164	1
LH-DS-01	7/31/2025 8:45	27.51	7.12819613	1
LH-DS-01	7/31/2025 9:00	27.55	7.16524129	1
LH-DS-01	7/31/2025 9:15	27.53	7.13900941	1
LH-DS-01	7/31/2025 9:30	27.48	7.09573811	1
LH-DS-01	7/31/2025 9:45	27.48	7.09736165	1
LH-DS-01	7/31/2025 10:00	27.46	7.08546138	1
LH-DS-01	7/31/2025 10:15	27.43	7.0684199	1
LH-DS-01	7/31/2025 10:30	27.38	7.05137843	1
LH-DS-01	7/31/2025 10:45	27.38	7.08467209	1
LH-DS-01	7/31/2025 11:00	27.41	7.10577458	1
LH-DS-01	7/31/2025 11:15	27.38	7.10118357	1
LH-DS-01	7/31/2025 11:30	27.38	7.09901813	1
LH-DS-01	7/31/2025 11:45	27.38	7.09279249	1
LH-DS-01	7/31/2025 12:00	27.36	7.07980515	1
LH-DS-01	7/31/2025 12:15	27.33	7.07331572	1
LH-DS-01	7/31/2025 12:30	27.36	7.1020024	1
LH-DS-01	7/31/2025 12:45	27.36	7.11851499	1
LH-DS-01	7/31/2025 13:00	27.36	7.13259129	1
LH-DS-01	7/31/2025 13:15	27.36	7.11228893	1
LH-DS-01	7/31/2025 13:30	27.33	7.08739343	1
LH-DS-01	7/31/2025 13:45	27.31	7.077111	1
LH-DS-01	7/31/2025 14:00	27.31	7.07494506	1
LH-DS-01	7/31/2025 14:15	27.28	7.06493404	1
LH-DS-01	7/31/2025 14:30	27.26	7.06900019	1
LH-DS-01	7/31/2025 14:45	27.26	7.07008334	1
LH-DS-01	7/31/2025 15:00	27.23	7.06819463	1
LH-DS-01	7/31/2025 15:15	27.23	7.07442339	1
LH-DS-01	7/31/2025 15:30	27.23	7.0711736	1
LH-DS-01	7/31/2025 15:45	27.23	7.06792382	1
LH-DS-01	7/31/2025 16:00	27.21	7.05574084	1
LH-DS-01	7/31/2025 16:15	27.19	7.04599391	1
LH-DS-01	7/31/2025 16:30	27.14	7.02758061	1
LH-DS-01	7/31/2025 16:45	27.11	7.0153918	1
LH-DS-01	7/31/2025 17:00	27.09	7.01024494	1
LH-DS-01	7/31/2025 17:15	27.06	7.00591047	1
LH-DS-01	7/31/2025 17:30	27.04	6.9969683	1
LH-DS-01	7/31/2025 17:45	27.01	6.99100569	1
LH-DS-01	7/31/2025 18:00	27.01	6.99344482	1
LH-DS-01	7/31/2025 18:15	26.99	6.98124795	1
LH-DS-01	7/31/2025 18:30	26.96	6.98151713	1
LH-DS-01	7/31/2025 18:45	26.96	6.97989078	1
LH-DS-01	7/31/2025 19:00	26.96	6.97934866	1
LH-DS-01	7/31/2025 19:15	26.94	6.98449775	1
LH-DS-01	7/31/2025 19:30	26.94	6.98829282	1
LH-DS-01	7/31/2025 19:45	26.92	6.98693657	1
LH-DS-01	7/31/2025 20:00	26.92	6.98015919	1
LH-DS-01	7/31/2025 20:15	26.87	6.95982037	1
LH-DS-01	7/31/2025 20:30	26.84	6.95330834	1
LH-DS-01	7/31/2025 20:45	26.84	6.95412184	1
LH-DS-01	7/31/2025 21:00	26.79	6.93648538	1
LH-DS-01	7/31/2025 21:15	26.77	6.903391	1
LH-DS-01	7/31/2025 21:30	26.72	6.88357176	1
LH-DS-01	7/31/2025 21:45	26.7	6.87678164	1
LH-DS-01	7/31/2025 22:00	26.67	6.86673044	1
LH-DS-01	7/31/2025 22:15	26.65	6.87160565	1
LH-DS-01	7/31/2025 22:30	26.65	6.87486172	1
LH-DS-01	7/31/2025 22:45	26.65	6.88680064	1
LH-DS-01	7/31/2025 23:00	26.67	6.89630443	1
LH-DS-01	7/31/2025 23:15	26.67	6.89250594	1
LH-DS-01	7/31/2025 23:30	26.67	6.88572291	1
LH-DS-01	7/31/2025 23:45	26.65	6.87920315	1
LH-DS-01	8/1/2025 0:00	26.62	6.86887914	1
LH-DS-01	8/1/2025 0:15	26.62	6.87050734	1
LH-DS-01	8/1/2025 0:30	26.6	6.86859901	1

pH Continous Monitoring Data

Station Name	Date Time	Temp C	pH SU	Use Code
LH-DS-01	8/1/2025 0:45	26.57	6.8626148	1
LH-DS-01	8/1/2025 1:00	26.55	6.85609132	1
LH-DS-01	8/1/2025 1:15	26.52	6.85010486	1
LH-DS-01	8/1/2025 1:30	26.52	6.84847612	1
LH-DS-01	8/1/2025 1:45	26.5	6.84602273	1
LH-DS-01	8/1/2025 2:00	26.5	6.85090928	1
LH-DS-01	8/1/2025 2:15	26.48	6.85279978	1
LH-DS-01	8/1/2025 2:30	26.43	6.84788752	1
LH-DS-01	8/1/2025 2:45	26.43	6.84680137	1
LH-DS-01	8/1/2025 3:00	26.43	6.85033137	1
LH-DS-01	8/1/2025 3:15	26.4	6.85276047	1
LH-DS-01	8/1/2025 3:30	26.38	6.83781353	1
LH-DS-01	8/1/2025 3:45	26.33	6.82773618	1
LH-DS-01	8/1/2025 4:00	26.33	6.82773618	1
LH-DS-01	8/1/2025 4:15	26.3	6.81902592	1
LH-DS-01	8/1/2025 4:30	26.28	6.82227392	1
LH-DS-01	8/1/2025 4:45	26.28	6.82960913	1
LH-DS-01	8/1/2025 5:00	26.28	6.82906578	1
LH-DS-01	8/1/2025 5:15	26.26	6.81845836	1
LH-DS-01	8/1/2025 5:30	26.26	6.81193773	1
LH-DS-01	8/1/2025 5:45	26.23	6.80865825	1
LH-DS-01	8/1/2025 6:00	26.23	6.80757137	1
LH-DS-01	8/1/2025 6:15	26.21	6.80348245	1
LH-DS-01	8/1/2025 6:30	26.21	6.80022159	1
LH-DS-01	8/1/2025 6:45	26.18	6.79558156	1
LH-DS-01	8/1/2025 7:00	26.18	6.80672393	1
LH-DS-01	8/1/2025 7:15	26.18	6.80373452	1
LH-DS-01	8/1/2025 7:30	26.18	6.81134394	1
LH-DS-01	8/1/2025 7:45	26.18	6.80482158	1
LH-DS-01	8/1/2025 8:00	26.18	6.81433336	1
LH-DS-01	8/1/2025 8:15	26.18	6.8257475	1
LH-DS-01	8/1/2025 8:30	26.21	6.8102759	1
LH-DS-01	8/1/2025 8:45	26.18	6.82900868	1
LH-DS-01	8/1/2025 9:00	26.18	6.83063927	1
LH-DS-01	8/1/2025 9:15	26.21	6.8260367	1
LH-DS-01	8/1/2025 9:30	26.21	6.80864547	1
LH-DS-01	8/1/2025 9:45	26.21	6.8803843	1
LH-DS-01	8/1/2025 10:00	26.21	6.87413432	1
LH-DS-01	8/1/2025 10:15	26.21	6.85456919	1
LH-DS-01	8/1/2025 10:30	26.23	6.86707801	1
LH-DS-01	8/1/2025 10:45	26.21	6.83935186	1
LH-DS-01	8/1/2025 11:00	26.26	6.87225349	1
LH-DS-01	8/1/2025 11:15	26.26	6.86573287	1
LH-DS-01	8/1/2025 11:30	26.26	6.87306857	1
LH-DS-01	8/1/2025 11:45	26.28	6.87416375	1
LH-DS-01	8/1/2025 12:00	26.3	6.86520749	1
LH-DS-01	8/1/2025 12:15	26.3	6.8912865	1
LH-DS-01	8/1/2025 12:30	26.35	6.93258951	1
LH-DS-01	8/1/2025 12:45	26.38	6.923634	1
LH-DS-01	8/1/2025 13:00	26.38	6.89511771	1
LH-DS-01	8/1/2025 13:15	26.4	6.92065188	1
LH-DS-01	8/1/2025 13:30	26.4	6.91929405	1
LH-DS-01	8/1/2025 13:45	26.43	6.91794444	1
LH-DS-01	8/1/2025 14:00	26.43	6.91278521	1
LH-DS-01	8/1/2025 14:15	26.43	6.90300982	1
LH-DS-01	8/1/2025 14:30	26.43	6.90246675	1
LH-DS-01	8/1/2025 14:45	26.43	6.89133367	1
LH-DS-01	8/1/2025 15:00	26.43	6.91088444	1
LH-DS-01	8/1/2025 15:15	26.45	6.89324157	1
LH-DS-01	8/1/2025 15:30	26.4	6.88181799	1
LH-DS-01	8/1/2025 15:45	26.4	6.85303203	1
LH-DS-01	8/1/2025 16:00	26.38	6.87692159	1
LH-DS-01	8/1/2025 16:15	26.38	6.8467758	1
LH-DS-01	8/1/2025 16:30	26.38	6.86768775	1
LH-DS-01	8/1/2025 16:45	26.38	6.85736756	1
LH-DS-01	8/1/2025 17:00	26.38	6.88371119	1
LH-DS-01	8/1/2025 17:15	26.38	6.88126693	1
LH-DS-01	8/1/2025 17:30	26.35	6.86930416	1
LH-DS-01	8/1/2025 17:45	26.35	6.88424276	1
LH-DS-01	8/1/2025 18:00	26.35	6.88152665	1
LH-DS-01	8/1/2025 18:15	26.35	6.88071182	1
LH-DS-01	8/1/2025 18:30	26.33	6.86277633	1
LH-DS-01	8/1/2025 18:45	26.33	6.87825919	1
LH-DS-01	8/1/2025 19:00	26.33	6.87282661	1
LH-DS-01	8/1/2025 19:15	26.33	6.86793728	1
LH-DS-01	8/1/2025 19:30	26.3	6.86955399	1
LH-DS-01	8/1/2025 19:45	26.3	6.86928234	1
LH-DS-01	8/1/2025 20:00	26.3	6.87362884	1
LH-DS-01	8/1/2025 20:15	26.3	6.8806919	1
LH-DS-01	8/1/2025 20:30	26.3	6.88721165	1
LH-DS-01	8/1/2025 20:45	26.28	6.87959724	1
LH-DS-01	8/1/2025 21:00	26.26	6.86627625	1
LH-DS-01	8/1/2025 21:15	26.26	6.85459347	1
LH-DS-01	8/1/2025 21:30	26.23	6.84941623	1

Station Name	Date Time	Temp C	pH SU	Use Code
LH-DS-01	8/1/2025 21:45	26.23	6.84289495	1
LH-DS-01	8/1/2025 22:00	26.23	6.84180807	1
LH-DS-01	8/1/2025 22:15	26.21	6.84234098	1
LH-DS-01	8/1/2025 22:30	26.21	6.84315619	1
LH-DS-01	8/1/2025 22:45	26.21	6.84614531	1
LH-DS-01	8/1/2025 23:00	26.18	6.8444993	1
LH-DS-01	8/1/2025 23:15	26.18	6.85020637	1
LH-DS-01	8/1/2025 23:30	26.18	6.84857578	1
LH-DS-01	8/1/2025 23:45	26.16	6.83932502	1
LH-DS-01	8/2/2025 0:00	26.16	6.84014037	1
LH-DS-01	8/2/2025 0:15	26.16	6.84204286	1
LH-DS-01	8/2/2025 0:30	26.16	6.83932502	1
LH-DS-01	8/2/2025 0:45	26.13	6.83387271	1
LH-DS-01	8/2/2025 1:00	26.13	6.82490296	1
LH-DS-01	8/2/2025 1:15	26.11	6.8243476	1
LH-DS-01	8/2/2025 1:30	26.11	6.82108565	1
LH-DS-01	8/2/2025 1:45	26.08	6.82432999	1
LH-DS-01	8/2/2025 2:00	26.08	6.82378627	1
LH-DS-01	8/2/2025 2:15	26.06	6.82024013	1
LH-DS-01	8/2/2025 2:30	26.06	6.8131714	1
LH-DS-01	8/2/2025 2:45	26.04	6.80608971	1
LH-DS-01	8/2/2025 3:00	26.01	6.80035995	1
LH-DS-01	8/2/2025 3:15	26.01	6.79764076	1
LH-DS-01	8/2/2025 3:30	26.01	6.80362299	1
LH-DS-01	8/2/2025 3:45	25.99	6.81040831	1
LH-DS-01	8/2/2025 4:00	25.99	6.80632924	1
LH-DS-01	8/2/2025 4:15	25.96	6.80413409	1
LH-DS-01	8/2/2025 4:30	25.96	6.80005462	1
LH-DS-01	8/2/2025 4:45	25.94	6.79895331	1
LH-DS-01	8/2/2025 5:00	25.94	6.79133778	1
LH-DS-01	8/2/2025 5:15	25.91	6.78397257	1
LH-DS-01	8/2/2025 5:30	25.91	6.77282013	1
LH-DS-01	8/2/2025 5:45	25.89	6.76818045	1
LH-DS-01	8/2/2025 6:00	25.89	6.75893147	1
LH-DS-01	8/2/2025 6:15	25.87	6.75238622	1
LH-DS-01	8/2/2025 6:30	25.87	6.75238622	1
LH-DS-01	8/2/2025 6:45	25.87	6.75891535	1
LH-DS-01	8/2/2025 7:00	25.84	6.76950206	1
LH-DS-01	8/2/2025 7:15	25.84	6.76460472	1
LH-DS-01	8/2/2025 7:30	25.84	6.78147332	1
LH-DS-01	8/2/2025 7:45	25.84	6.75861909	1
LH-DS-01	8/2/2025 8:00	25.84	6.80541586	1
LH-DS-01	8/2/2025 8:15	25.84	6.76732546	1
LH-DS-01	8/2/2025 8:30	25.84	6.78446614	1
LH-DS-01	8/2/2025 8:45	25.84	6.85275678	1
LH-DS-01	8/2/2025 9:00	25.87	6.83209598	1
LH-DS-01	8/2/2025 9:15	25.87	6.78911256	1
LH-DS-01	8/2/2025 9:30	25.87	6.8299196	1
LH-DS-01	8/2/2025 9:45	25.87	6.79536964	1
LH-DS-01	8/2/2025 10:00	25.87	6.86909437	1
LH-DS-01	8/2/2025 10:15	25.87	6.82719914	1
LH-DS-01	8/2/2025 10:30	25.89	6.86583878	1
LH-DS-01	8/2/2025 10:45	25.89	6.83727576	1
LH-DS-01	8/2/2025 11:00	25.87	6.86283729	1
LH-DS-01	8/2/2025 11:15	25.87	6.84107353	1
LH-DS-01	8/2/2025 11:30	25.87	6.83998534	1
LH-DS-01	8/2/2025 11:45	25.84	6.86173523	1
LH-DS-01	8/2/2025 12:00	25.84	6.86227938	1
LH-DS-01	8/2/2025 12:15	25.82	6.86852829	1
LH-DS-01	8/2/2025 12:30	25.82	6.88539802	1
LH-DS-01	8/2/2025 12:45	25.79	6.88157684	1
LH-DS-01	8/2/2025 13:00	25.79	6.90742822	1
LH-DS-01	8/2/2025 13:15	25.79	6.88565864	1
LH-DS-01	8/2/2025 13:30	25.82	6.90117938	1
LH-DS-01	8/2/2025 13:45	25.82	6.87641897	1
LH-DS-01	8/2/2025 14:00	25.79	6.87858353	1
LH-DS-01	8/2/2025 14:15	25.77	6.87476547	1
LH-DS-01	8/2/2025 14:30	25.79	6.86225634	1
LH-DS-01	8/2/2025 14:45	25.74	6.85651783	1
LH-DS-01	8/2/2025 15:00	25.74	6.85678999	1
LH-DS-01	8/2/2025 15:15	25.74	6.83338378	1
LH-DS-01	8/2/2025 15:30	25.72	6.83908848	1
LH-DS-01	8/2/2025 15:45	25.7	6.83934992	1
LH-DS-01	8/2/2025 16:00	25.72	6.84861491	1
LH-DS-01	8/2/2025 16:15	25.74	6.85080236	1
LH-DS-01	8/2/2025 16:30	25.7	6.84778817	1
LH-DS-01	8/2/2025 16:45	25.67	6.83198361	1
LH-DS-01	8/2/2025 17:00	25.65	6.83142787	1
LH-DS-01	8/2/2025 17:15	25.67	6.8366115	1
LH-DS-01	8/2/2025 17:30	25.65	6.81509303	1
LH-DS-01	8/2/2025 17:45	25.62	6.81589129	1
LH-DS-01	8/2/2025 18:00	25.6	6.79899681	1
LH-DS-01	8/2/2025 18:15	25.57	6.7987043	1
LH-DS-01	8/2/2025 18:30	25.55	6.78779729	1

Station Name	Date Time	Temp C	pH SU	Use Code
LH-DS-01	8/2/2025 18:45	25.53	6.78533187	1
LH-DS-01	8/2/2025 19:00	25.53	6.77934003	1
LH-DS-01	8/2/2025 19:15	25.5	6.77904548	1
LH-DS-01	8/2/2025 19:30	25.53	6.790779	1
LH-DS-01	8/2/2025 19:45	25.53	6.79105136	1
LH-DS-01	8/2/2025 20:00	25.5	6.79348183	1
LH-DS-01	8/2/2025 20:15	25.5	6.7888513	1
LH-DS-01	8/2/2025 20:30	25.5	6.78994084	1
LH-DS-01	8/2/2025 20:45	25.5	6.78503792	1
LH-DS-01	8/2/2025 21:00	25.48	6.78066509	1
LH-DS-01	8/2/2025 21:15	25.48	6.77521705	1
LH-DS-01	8/2/2025 21:30	25.45	6.77764633	1
LH-DS-01	8/2/2025 21:45	25.45	6.76865615	1
LH-DS-01	8/2/2025 22:00	25.43	6.76509884	1
LH-DS-01	8/2/2025 22:15	25.4	6.75908078	1
LH-DS-01	8/2/2025 22:30	25.4	6.7566285	1
LH-DS-01	8/2/2025 22:45	25.38	6.75470474	1
LH-DS-01	8/2/2025 23:00	25.38	6.75552222	1
LH-DS-01	8/2/2025 23:15	25.38	6.76369703	1
LH-DS-01	8/2/2025 23:30	25.38	6.76396952	1
LH-DS-01	8/2/2025 23:45	25.36	6.75768594	1
LH-DS-01	8/3/2025 0:00	25.33	6.74021908	1
LH-DS-01	8/3/2025 0:15	25.33	6.73858385	1
LH-DS-01	8/3/2025 0:30	25.31	6.72902682	1
LH-DS-01	8/3/2025 0:45	25.31	6.72357567	1
LH-DS-01	8/3/2025 1:00	25.31	6.72684636	1
LH-DS-01	8/3/2025 1:15	25.31	6.7265738	1
LH-DS-01	8/3/2025 1:30	25.28	6.7232753	1
LH-DS-01	8/3/2025 1:45	25.28	6.71836878	1
LH-DS-01	8/3/2025 2:00	25.28	6.71782361	1
LH-DS-01	8/3/2025 2:15	25.28	6.71509776	1
LH-DS-01	8/3/2025 2:30	25.26	6.71289784	1
LH-DS-01	8/3/2025 2:45	25.26	6.71098962	1
LH-DS-01	8/3/2025 3:00	25.26	6.71235263	1
LH-DS-01	8/3/2025 3:15	25.26	6.71644168	1
LH-DS-01	8/3/2025 3:30	25.26	6.72025812	1
LH-DS-01	8/3/2025 3:45	25.26	6.71480606	1
LH-DS-01	8/3/2025 4:00	25.26	6.71262524	1
LH-DS-01	8/3/2025 4:15	25.23	6.71150582	1
LH-DS-01	8/3/2025 4:30	25.23	6.71913947	1
LH-DS-01	8/3/2025 4:45	25.26	6.72680059	1
LH-DS-01	8/3/2025 5:00	25.23	6.71804895	1
LH-DS-01	8/3/2025 5:15	25.21	6.7183027	1
LH-DS-01	8/3/2025 5:30	25.21	6.72211978	1
LH-DS-01	8/3/2025 5:45	25.21	6.71639416	1
LH-DS-01	8/3/2025 6:00	25.19	6.71882915	1
LH-DS-01	8/3/2025 6:15	25.21	6.72130184	1
LH-DS-01	8/3/2025 6:30	25.21	6.72539157	1
LH-DS-01	8/3/2025 6:45	25.19	6.71964715	1
LH-DS-01	8/3/2025 7:00	25.19	6.71773848	1
LH-DS-01	8/3/2025 7:15	25.19	6.71801115	1
LH-DS-01	8/3/2025 7:30	25.19	6.70410513	1
LH-DS-01	8/3/2025 7:45	25.19	6.75345786	1
LH-DS-01	8/3/2025 8:00	25.19	6.72728183	1
LH-DS-01	8/3/2025 8:15	25.21	6.77555894	1
LH-DS-01	8/3/2025 8:30	25.21	6.76219915	1
LH-DS-01	8/3/2025 8:45	25.23	6.74204043	1
LH-DS-01	8/3/2025 9:00	25.23	6.78238974	1
LH-DS-01	8/3/2025 9:15	25.23	6.78484341	1
LH-DS-01	8/3/2025 9:30	25.26	6.78186641	1
LH-DS-01	8/3/2025 9:45	25.26	6.780776	1
LH-DS-01	8/3/2025 10:00	25.28	6.79551027	1
LH-DS-01	8/3/2025 10:15	25.28	6.80804917	1
LH-DS-01	8/3/2025 10:30	25.31	6.82115122	1
LH-DS-01	8/3/2025 10:45	25.33	6.86258914	1
LH-DS-01	8/3/2025 11:00	25.33	6.83424508	1
LH-DS-01	8/3/2025 11:15	25.36	6.85061244	1
LH-DS-01	8/3/2025 11:30	25.38	6.8231006	1
LH-DS-01	8/3/2025 11:45	25.38	6.81356333	1
LH-DS-01	8/3/2025 12:00	25.38	6.85525483	1
LH-DS-01	8/3/2025 12:15	25.4	6.85608196	1
LH-DS-01	8/3/2025 12:30	25.4	6.82501978	1
LH-DS-01	8/3/2025 12:45	25.4	6.80785384	1
LH-DS-01	8/3/2025 13:00	25.45	6.82259721	1
LH-DS-01	8/3/2025 13:15	25.48	6.82833548	1
LH-DS-01	8/3/2025 13:30	25.48	6.83460073	1
LH-DS-01	8/3/2025 13:45	25.5	6.82480599	1
LH-DS-01	8/3/2025 14:00	25.53	6.84824625	1
LH-DS-01	8/3/2025 14:15	25.53	6.85668931	1
LH-DS-01	8/3/2025 14:30	25.55	6.84580537	1
LH-DS-01	8/3/2025 14:45	25.57	6.86596738	1
LH-DS-01	8/3/2025 15:00	25.62	6.89022225	1
LH-DS-01	8/3/2025 15:15	25.65	6.89159451	1
LH-DS-01	8/3/2025 15:30	25.67	6.87526802	1

Station Name	Date Time	Temp C	pH SU	Use Code
LH-DS-01	8/3/2025 15:45	25.7	6.90331732	1
LH-DS-01	8/3/2025 16:00	25.7	6.90930576	1
LH-DS-01	8/3/2025 16:15	25.7	6.89052384	1
LH-DS-01	8/3/2025 16:30	25.67	6.90684659	1
LH-DS-01	8/3/2025 16:45	25.67	6.88996839	1
LH-DS-01	8/3/2025 17:00	25.7	6.9000509	1
LH-DS-01	8/3/2025 17:15	25.7	6.9169274	1
LH-DS-01	8/3/2025 17:30	25.65	6.91146856	1
LH-DS-01	8/3/2025 17:45	25.65	6.89295575	1
LH-DS-01	8/3/2025 18:00	25.62	6.88777178	1
LH-DS-01	8/3/2025 18:15	25.62	6.90737555	1
LH-DS-01	8/3/2025 18:30	25.62	6.892945	1
LH-DS-01	8/3/2025 18:45	25.57	6.86433346	1
LH-DS-01	8/3/2025 19:00	25.57	6.86378882	1
LH-DS-01	8/3/2025 19:15	25.6	6.86979294	1
LH-DS-01	8/3/2025 19:30	25.6	6.86924836	1
LH-DS-01	8/3/2025 19:45	25.6	6.86080728	1
LH-DS-01	8/3/2025 20:00	25.6	6.8599904	1
LH-DS-01	8/3/2025 20:15	25.55	6.83382248	1
LH-DS-01	8/3/2025 20:30	25.53	6.82210002	1
LH-DS-01	8/3/2025 20:45	25.53	6.82809186	1
LH-DS-01	8/3/2025 21:00	25.6	6.85427225	1
LH-DS-01	8/3/2025 21:15	25.67	6.89160176	1
LH-DS-01	8/3/2025 21:30	25.67	6.89949641	1
LH-DS-01	8/3/2025 21:45	25.65	6.88996103	1
LH-DS-01	8/3/2025 22:00	25.67	6.90575767	1
LH-DS-01	8/3/2025 22:15	25.67	6.91991358	1
LH-DS-01	8/3/2025 22:30	25.67	6.93080274	1
LH-DS-01	8/3/2025 22:45	25.67	6.9313472	1
LH-DS-01	8/3/2025 23:00	25.67	6.92590262	1
LH-DS-01	8/3/2025 23:15	25.65	6.91555227	1
LH-DS-01	8/3/2025 23:30	25.62	6.9079201	1
LH-DS-01	8/3/2025 23:45	25.62	6.9079201	1
LH-DS-01	8/4/2025 0:00	25.62	6.91064285	1
LH-DS-01	8/4/2025 0:15	25.6	6.90437413	1
LH-DS-01	8/4/2025 0:30	25.6	6.90818623	1
LH-DS-01	8/4/2025 0:45	25.6	6.90818623	1
LH-DS-01	8/4/2025 1:00	25.6	6.91063686	1
LH-DS-01	8/4/2025 1:15	25.57	6.90790469	1
LH-DS-01	8/4/2025 1:30	25.57	6.90409221	1
LH-DS-01	8/4/2025 1:45	25.57	6.90300292	1
LH-DS-01	8/4/2025 2:00	25.57	6.90681541	1
LH-DS-01	8/4/2025 2:15	25.57	6.89973508	1
LH-DS-01	8/4/2025 2:30	25.57	6.90354756	1
LH-DS-01	8/4/2025 2:45	25.55	6.897822	1
LH-DS-01	8/4/2025 3:00	25.55	6.89455394	1
LH-DS-01	8/4/2025 3:15	25.53	6.88909975	1
LH-DS-01	8/4/2025 3:30	25.5	6.88336854	1
LH-DS-01	8/4/2025 3:45	25.5	6.88009994	1
LH-DS-01	8/4/2025 4:00	25.48	6.87055783	1
LH-DS-01	8/4/2025 4:15	25.48	6.86783381	1
LH-DS-01	8/4/2025 4:30	25.45	6.85964764	1
LH-DS-01	8/4/2025 4:45	25.43	6.8520097	1
LH-DS-01	8/4/2025 5:00	25.43	6.85119236	1
LH-DS-01	8/4/2025 5:15	25.4	6.84981503	1
LH-DS-01	8/4/2025 5:30	25.4	6.84218572	1
LH-DS-01	8/4/2025 5:45	25.38	6.83672528	1
LH-DS-01	8/4/2025 6:00	25.36	6.84325462	1
LH-DS-01	8/4/2025 6:15	25.36	6.8427096	1
LH-DS-01	8/4/2025 6:30	25.33	6.84187617	1
LH-DS-01	8/4/2025 6:45	25.33	6.84378395	1
LH-DS-01	8/4/2025 7:00	25.33	6.85441297	1
LH-DS-01	8/4/2025 7:15	25.33	6.85141504	1
LH-DS-01	8/4/2025 7:30	25.33	6.8525052	1
LH-DS-01	8/4/2025 7:45	25.31	6.85222276	1
LH-DS-01	8/4/2025 8:00	25.33	6.86395184	1
LH-DS-01	8/4/2025 8:15	25.36	6.87268589	1
LH-DS-01	8/4/2025 8:30	25.36	6.8800437	1
LH-DS-01	8/4/2025 8:45	25.36	6.87677356	1
LH-DS-01	8/4/2025 9:00	25.38	6.89204145	1
LH-DS-01	8/4/2025 9:15	25.38	6.89258644	1
LH-DS-01	8/4/2025 9:30	25.38	6.89067899	1
LH-DS-01	8/4/2025 9:45	25.38	6.90185122	1
LH-DS-01	8/4/2025 10:00	25.38	6.91711085	1
LH-DS-01	8/4/2025 10:15	25.38	6.91956329	1
LH-DS-01	8/4/2025 10:30	25.38	6.91874581	1
LH-DS-01	8/4/2025 10:45	25.4	6.91738888	1
LH-DS-01	8/4/2025 11:00	25.43	6.94218993	1
LH-DS-01	8/4/2025 11:15	25.43	6.94246238	1
LH-DS-01	8/4/2025 11:30	25.43	6.95989904	1
LH-DS-01	8/4/2025 11:45	25.45	7.00158346	1
LH-DS-01	8/4/2025 12:00	25.48	6.98197034	1
LH-DS-01	8/4/2025 12:15	25.45	6.96044659	1
LH-DS-01	8/4/2025 12:30	25.45	6.96153631	1

Station Name	Date Time	Temp C	pH SU	Use Code
LH-DS-01	8/4/2025 12:45	25.5	6.98714684	1
LH-DS-01	8/4/2025 13:00	25.55	7.00866373	1
LH-DS-01	8/4/2025 13:15	25.57	7.01193099	1
LH-DS-01	8/4/2025 13:30	25.6	7.00920686	1
LH-DS-01	8/4/2025 13:45	25.6	7.00185496	1
LH-DS-01	8/4/2025 14:00	25.62	6.98252334	1
LH-DS-01	8/4/2025 14:15	25.7	6.93625372	1
LH-DS-01	8/4/2025 14:30	25.72	7.01927396	1
LH-DS-01	8/4/2025 14:45	25.84	7.13380948	1
LH-DS-01	8/4/2025 15:00	25.82	7.11531614	1
LH-DS-01	8/4/2025 15:15	25.72	7.06336768	1
LH-DS-01	8/4/2025 15:30	25.67	7.05140021	1
LH-DS-01	8/4/2025 15:45	25.65	7.03343533	1
LH-DS-01	8/4/2025 16:00	25.65	7.01873398	1
LH-DS-01	8/4/2025 16:15	25.65	7.01301678	1
LH-DS-01	8/4/2025 16:30	25.62	6.99395887	1
LH-DS-01	8/4/2025 16:45	25.65	6.99722644	1
LH-DS-01	8/4/2025 17:00	25.65	6.97925812	1
LH-DS-01	8/4/2025 17:15	25.67	6.98279849	1
LH-DS-01	8/4/2025 17:30	25.65	6.96401228	1
LH-DS-01	8/4/2025 17:45	25.67	6.9651036	1
LH-DS-01	8/4/2025 18:00	25.7	6.96701252	1
LH-DS-01	8/4/2025 18:15	25.7	6.97272875	1
LH-DS-01	8/4/2025 18:30	25.74	6.98824582	1
LH-DS-01	8/4/2025 18:45	25.77	6.98879128	1
LH-DS-01	8/4/2025 19:00	25.79	7.01001737	1
LH-DS-01	8/4/2025 19:15	25.84	7.03559067	1
LH-DS-01	8/4/2025 19:30	25.87	7.02062452	1
LH-DS-01	8/4/2025 19:45	25.87	7.00103714	1
LH-DS-01	8/4/2025 20:00	25.87	6.99124345	1
LH-DS-01	8/4/2025 20:15	25.82	6.96240019	1
LH-DS-01	8/4/2025 20:30	25.79	6.94742983	1
LH-DS-01	8/4/2025 20:45	25.79	6.95232798	1
LH-DS-01	8/4/2025 21:00	25.82	6.96240019	1
LH-DS-01	8/4/2025 21:15	25.84	6.97029285	1
LH-DS-01	8/4/2025 21:30	25.84	6.96702796	1
LH-DS-01	8/4/2025 21:45	25.84	6.97110908	1
LH-DS-01	8/4/2025 22:00	25.87	6.97791315	1
LH-DS-01	8/4/2025 22:15	25.89	6.98226709	1
LH-DS-01	8/4/2025 22:30	25.91	6.99695684	1
LH-DS-01	8/4/2025 22:45	25.91	7.00266907	1
LH-DS-01	8/4/2025 23:00	25.89	6.99069998	1
LH-DS-01	8/4/2025 23:15	25.89	7.00266924	1
LH-DS-01	8/4/2025 23:30	25.89	6.99886084	1
LH-DS-01	8/4/2025 23:45	25.87	6.99423597	1
LH-DS-01	8/5/2025 0:00	25.82	6.97029087	1
LH-DS-01	8/5/2025 0:15	25.79	6.95015102	1
LH-DS-01	8/5/2025 0:30	25.74	6.93326844	1
LH-DS-01	8/5/2025 0:45	25.7	6.91719961	1
LH-DS-01	8/5/2025 1:00	25.67	6.90276315	1
LH-DS-01	8/5/2025 1:15	25.65	6.88887204	1
LH-DS-01	8/5/2025 1:30	25.62	6.88259856	1
LH-DS-01	8/5/2025 1:45	25.6	6.88068465	1
LH-DS-01	8/5/2025 2:00	25.57	6.86406114	1
LH-DS-01	8/5/2025 2:15	25.55	6.86568607	1
LH-DS-01	8/5/2025 2:30	25.55	6.86677542	1
LH-DS-01	8/5/2025 2:45	25.55	6.87685194	1
LH-DS-01	8/5/2025 3:00	25.57	6.88802532	1
LH-DS-01	8/5/2025 3:15	25.6	6.90056203	1
LH-DS-01	8/5/2025 3:30	25.6	6.89566076	1
LH-DS-01	8/5/2025 3:45	25.57	6.89347172	1
LH-DS-01	8/5/2025 4:00	25.55	6.88665613	1
LH-DS-01	8/5/2025 4:15	25.55	6.88447742	1
LH-DS-01	8/5/2025 4:30	25.53	6.88773796	1
LH-DS-01	8/5/2025 4:45	25.53	6.8812014	1
LH-DS-01	8/5/2025 5:00	25.5	6.86974934	1
LH-DS-01	8/5/2025 5:15	25.45	6.8555612	1
LH-DS-01	8/5/2025 5:30	25.45	6.85065746	1
LH-DS-01	8/5/2025 5:45	25.45	6.85338176	1
LH-DS-01	8/5/2025 6:00	25.43	6.85391683	1
LH-DS-01	8/5/2025 6:15	25.43	6.8650872	1
LH-DS-01	8/5/2025 6:30	25.43	6.88007183	1
LH-DS-01	8/5/2025 6:45	25.43	6.88879016	1
LH-DS-01	8/5/2025 7:00	25.43	6.89151464	1
LH-DS-01	8/5/2025 7:15	25.43	6.88987995	1
LH-DS-01	8/5/2025 7:30	25.4	6.90866967	1
LH-DS-01	8/5/2025 7:45	25.4	6.90567245	1
LH-DS-01	8/5/2025 8:00	25.4	6.91847878	1
LH-DS-01	8/5/2025 8:15	25.4	6.91684393	1
LH-DS-01	8/5/2025 8:30	25.4	6.90703482	1
LH-DS-01	8/5/2025 8:45	25.4	6.90975957	1
LH-DS-01	8/5/2025 9:00	25.38	6.91247846	1
LH-DS-01	8/5/2025 9:15	25.38	6.93891033	1
LH-DS-01	8/5/2025 9:30	25.38	6.92038077	1

Station Name	Date Time	Temp C	pH SU	Use Code
LH-DS-01	8/5/2025 9:45	25.38	6.98169181	1
LH-DS-01	8/5/2025 10:00	25.38	6.9609823	1
LH-DS-01	8/5/2025 10:15	25.38	7.00022136	1
LH-DS-01	8/5/2025 10:30	25.4	7.00866808	1
LH-DS-01	8/5/2025 10:45	25.4	7.01275521	1
LH-DS-01	8/5/2025 11:00	25.4	7.00240115	1
LH-DS-01	8/5/2025 11:15	25.43	6.97597347	1
LH-DS-01	8/5/2025 11:30	25.43	6.94218993	1
LH-DS-01	8/5/2025 11:45	25.43	6.96316842	1
LH-DS-01	8/5/2025 12:00	25.43	6.91794208	1
LH-DS-01	8/5/2025 12:15	25.45	6.92884476	1
LH-DS-01	8/5/2025 12:30	25.45	6.93538307	1
LH-DS-01	8/5/2025 12:45	25.45	6.91495085	1
LH-DS-01	8/5/2025 13:00	25.45	6.91767514	1
LH-DS-01	8/5/2025 13:15	25.48	6.92994151	1
LH-DS-01	8/5/2025 13:30	25.48	6.9288519	1
LH-DS-01	8/5/2025 13:45	25.5	6.92340899	1
LH-DS-01	8/5/2025 14:00	25.5	6.92858429	1
LH-DS-01	8/5/2025 14:15	25.53	6.94248165	1
LH-DS-01	8/5/2025 14:30	25.53	6.94929056	1
LH-DS-01	8/5/2025 14:45	25.53	6.96045718	1
LH-DS-01	8/5/2025 15:00	25.55	6.97026401	1
LH-DS-01	8/5/2025 15:15	25.53	6.93322152	1
LH-DS-01	8/5/2025 15:30	25.5	6.93294243	1
LH-DS-01	8/5/2025 15:45	25.5	6.92259184	1
LH-DS-01	8/5/2025 16:00	24.68	7.11930826	2
LH-DS-01	8/5/2025 16:15	25.65	6.87389844	2
LH-DS-01	8/5/2025 16:30	26.96	9.96376884	2
LH-DS-01	8/5/2025 16:45	25.5	7.06695388	2
LH-DS-01	8/5/2025 17:00	25.48	6.88796161	1
LH-DS-01	8/5/2025 17:15	25.48	6.88495556	1
LH-DS-01	8/5/2025 17:30	25.48	6.89370044	1
LH-DS-01	8/5/2025 17:45	25.48	6.90326515	1
LH-DS-01	8/5/2025 18:00	25.45	6.907355	1
LH-DS-01	8/5/2025 18:15	25.45	6.90872153	1
LH-DS-01	8/5/2025 18:30	25.45	6.89696942	1
LH-DS-01	8/5/2025 18:45	25.43	6.89450261	1
LH-DS-01	8/5/2025 19:00	25.43	6.89231602	1
LH-DS-01	8/5/2025 19:15	25.43	6.89422928	1
LH-DS-01	8/5/2025 19:30	25.43	6.88602959	1
LH-DS-01	8/5/2025 19:45	25.43	6.88548294	1
LH-DS-01	8/5/2025 20:00	25.4	6.89011839	1
LH-DS-01	8/5/2025 20:15	25.43	6.89040276	1
LH-DS-01	8/5/2025 20:30	25.4	6.88820494	1
LH-DS-01	8/5/2025 20:45	25.4	6.89039175	1
LH-DS-01	8/5/2025 21:00	25.4	6.88793159	1
LH-DS-01	8/5/2025 21:15	25.4	6.89613211	1
LH-DS-01	8/5/2025 21:30	25.4	6.91471996	1
LH-DS-01	8/5/2025 21:45	25.4	6.91253315	1
LH-DS-01	8/5/2025 22:00	25.4	6.90870624	1
LH-DS-01	8/5/2025 22:15	25.4	6.90269253	1
LH-DS-01	8/5/2025 22:30	25.4	6.88984504	1
LH-DS-01	8/5/2025 22:45	25.4	6.88738489	1
LH-DS-01	8/5/2025 23:00	25.4	6.88957169	1
LH-DS-01	8/5/2025 23:15	25.4	6.89749886	1
LH-DS-01	8/5/2025 23:30	25.4	6.91307985	1
LH-DS-01	8/5/2025 23:45	25.4	6.92784079	1
LH-DS-01	8/6/2025 0:00	25.4	6.9305743	1
LH-DS-01	8/6/2025 0:15	25.4	6.92018697	1
LH-DS-01	8/6/2025 0:30	25.4	6.91991362	1
LH-DS-01	8/6/2025 0:45	25.38	6.92264195	1
LH-DS-01	8/6/2025 1:00	25.38	6.92236858	1
LH-DS-01	8/6/2025 1:15	25.38	6.90705991	1
LH-DS-01	8/6/2025 1:30	25.36	6.90404643	1
LH-DS-01	8/6/2025 1:45	25.36	6.89529803	1
LH-DS-01	8/6/2025 2:00	25.36	6.89092383	1
LH-DS-01	8/6/2025 2:15	25.33	6.89829507	1
LH-DS-01	8/6/2025 2:30	25.33	6.9007558	1
LH-DS-01	8/6/2025 2:45	25.31	6.90238975	1
LH-DS-01	8/6/2025 3:00	25.31	6.89965542	1
LH-DS-01	8/6/2025 3:15	25.31	6.90895215	1
LH-DS-01	8/6/2025 3:30	25.31	6.91168648	1
LH-DS-01	8/6/2025 3:45	25.28	6.91824066	1
LH-DS-01	8/6/2025 4:00	25.28	6.92152218	1
LH-DS-01	8/6/2025 4:15	25.28	6.92562409	1
LH-DS-01	8/6/2025 4:30	25.28	6.93246061	1
LH-DS-01	8/6/2025 4:45	25.28	6.92562409	1
LH-DS-01	8/6/2025 5:00	25.28	6.92124872	1
LH-DS-01	8/6/2025 5:15	25.28	6.91550605	1
LH-DS-01	8/6/2025 5:30	25.28	6.90237994	1
LH-DS-01	8/6/2025 5:45	25.26	6.89553642	1
LH-DS-01	8/6/2025 6:00	25.26	6.88924641	1
LH-DS-01	8/6/2025 6:15	25.26	6.88076856	1
LH-DS-01	8/6/2025 6:30	25.26	6.87147028	1

Station Name	Date Time	Temp C	pH SU	Use Code
LH-DS-01	8/6/2025 6:45	25.23	6.86817528	1
LH-DS-01	8/6/2025 7:00	25.23	6.8564145	1
LH-DS-01	8/6/2025 7:15	25.21	6.85038733	1
LH-DS-01	8/6/2025 7:30	25.21	6.8512079	1
LH-DS-01	8/6/2025 7:45	25.21	6.84683151	1
LH-DS-01	8/6/2025 8:00	25.23	6.84766229	1
LH-DS-01	8/6/2025 8:15	25.23	6.85668801	1
LH-DS-01	8/6/2025 8:30	25.23	6.85586749	1
LH-DS-01	8/6/2025 8:45	25.23	6.86708125	1
LH-DS-01	8/6/2025 9:00	25.23	6.86379917	1
LH-DS-01	8/6/2025 9:15	25.23	6.85614099	1
LH-DS-01	8/6/2025 9:30	25.26	6.87721333	1
LH-DS-01	8/6/2025 9:45	25.28	6.87503388	1
LH-DS-01	8/6/2025 10:00	25.28	6.89937187	1
LH-DS-01	8/6/2025 10:15	25.28	6.90757569	1
LH-DS-01	8/6/2025 10:30	25.31	6.91360051	1
LH-DS-01	8/6/2025 10:45	25.31	6.91852231	1
LH-DS-01	8/6/2025 11:00	25.31	6.92289724	1
LH-DS-01	8/6/2025 11:15	25.33	6.93301875	1
LH-DS-01	8/6/2025 11:30	25.36	6.93685291	1
LH-DS-01	8/6/2025 11:45	25.36	6.93876662	1
LH-DS-01	8/6/2025 12:00	25.38	6.95298591	1
LH-DS-01	8/6/2025 12:15	25.38	6.95872666	1
LH-DS-01	8/6/2025 12:30	25.38	6.95380602	1
LH-DS-01	8/6/2025 12:45	25.4	6.96665659	1
LH-DS-01	8/6/2025 13:00	25.4	6.95681597	1
LH-DS-01	8/6/2025 13:15	25.43	6.96256009	1
LH-DS-01	8/6/2025 13:30	25.4	6.98169088	1
LH-DS-01	8/6/2025 13:45	25.43	6.98579257	1
LH-DS-01	8/6/2025 14:00	25.43	6.97540629	1
LH-DS-01	8/6/2025 14:15	25.43	6.98907245	1
LH-DS-01	8/6/2025 14:30	25.43	6.98661254	1
LH-DS-01	8/6/2025 14:45	25.4	6.9882513	1
LH-DS-01	8/6/2025 15:00	25.4	6.9866112	1
LH-DS-01	8/6/2025 15:15	25.43	6.98305934	1
LH-DS-01	8/6/2025 15:30	25.43	6.98743251	1
LH-DS-01	8/6/2025 15:45	25.43	6.9885258	1
LH-DS-01	8/6/2025 16:00	25.43	6.98005278	1
LH-DS-01	8/6/2025 16:15	25.43	6.98743251	1
LH-DS-01	8/6/2025 16:30	25.45	7.006838	1
LH-DS-01	8/6/2025 16:45	25.45	6.99371937	1
LH-DS-01	8/6/2025 17:00	25.48	7.02460035	1
LH-DS-01	8/6/2025 17:15	25.48	7.01257614	1
LH-DS-01	8/6/2025 17:30	25.48	7.01995463	1
LH-DS-01	8/6/2025 17:45	25.48	7.03088573	1
LH-DS-01	8/6/2025 18:00	25.48	7.03744439	1
LH-DS-01	8/6/2025 18:15	25.48	7.03334523	1
LH-DS-01	8/6/2025 18:30	25.48	7.0325254	1
LH-DS-01	8/6/2025 18:45	25.48	7.04454961	1
LH-DS-01	8/6/2025 19:00	25.48	7.03826423	1
LH-DS-01	8/6/2025 19:15	25.48	7.04236339	1
LH-DS-01	8/6/2025 19:30	25.48	7.02979262	1
LH-DS-01	8/6/2025 19:45	25.5	7.03170344	1
LH-DS-01	8/6/2025 20:00	25.48	7.0240538	1
LH-DS-01	8/6/2025 20:15	25.48	6.99918555	1
LH-DS-01	8/6/2025 20:30	25.45	6.99727233	1
LH-DS-01	8/6/2025 20:45	25.45	7.01640368	1
LH-DS-01	8/6/2025 21:00	25.45	7.02706257	1
LH-DS-01	8/6/2025 21:15	25.45	7.01722359	1
LH-DS-01	8/6/2025 21:30	25.45	7.01148419	1
LH-DS-01	8/6/2025 21:45	25.43	6.99836544	1
LH-DS-01	8/6/2025 22:00	25.43	6.99781879	1
LH-DS-01	8/6/2025 22:15	25.45	6.99891216	1
LH-DS-01	8/6/2025 22:30	25.45	7.00765792	1
LH-DS-01	8/6/2025 22:45	25.45	7.01613037	1
LH-DS-01	8/6/2025 23:00	25.45	7.01421724	1
LH-DS-01	8/6/2025 23:15	25.45	7.01531046	1
LH-DS-01	8/6/2025 23:30	25.45	7.01039097	1
LH-DS-01	8/6/2025 23:45	25.45	7.01667698	1
LH-DS-01	8/7/2025 0:00	25.45	7.01339732	1
LH-DS-01	8/7/2025 0:15	25.45	7.00875114	1
LH-DS-01	8/7/2025 0:30	25.43	7.00273861	1
LH-DS-01	8/7/2025 0:45	25.43	7.00328526	1
LH-DS-01	8/7/2025 1:00	25.43	7.00219197	1
LH-DS-01	8/7/2025 1:15	25.4	6.99535842	1
LH-DS-01	8/7/2025 1:30	25.4	6.99207821	1
LH-DS-01	8/7/2025 1:45	25.4	6.98633784	1
LH-DS-01	8/7/2025 2:00	25.38	6.98032281	1
LH-DS-01	8/7/2025 2:15	25.38	6.9795027	1
LH-DS-01	8/7/2025 2:30	25.38	6.97048153	1
LH-DS-01	8/7/2025 2:45	25.36	6.9606376	1
LH-DS-01	8/7/2025 3:00	25.36	6.95763034	1
LH-DS-01	8/7/2025 3:15	25.36	6.95516986	1
LH-DS-01	8/7/2025 3:30	25.36	6.95489647	1

Station Name	Date Time	Temp C	pH SU	Use Code
LH-DS-01	8/7/2025 3:45	25.36	6.94669485	1
LH-DS-01	8/7/2025 4:00	25.33	6.94668949	1
LH-DS-01	8/7/2025 4:15	25.33	6.94450217	1
LH-DS-01	8/7/2025 4:30	25.33	6.93958071	1
LH-DS-01	8/7/2025 4:45	25.33	6.93329217	1
LH-DS-01	8/7/2025 5:00	25.33	6.93247192	1
LH-DS-01	8/7/2025 5:15	25.33	6.93930729	1
LH-DS-01	8/7/2025 5:30	25.31	6.94176412	1
LH-DS-01	8/7/2025 5:45	25.31	6.94504532	1
LH-DS-01	8/7/2025 6:00	25.31	6.94887339	1
LH-DS-01	8/7/2025 6:15	25.31	6.94641249	1
LH-DS-01	8/7/2025 6:30	25.31	6.95024055	1
LH-DS-01	8/7/2025 6:45	25.31	6.95106085	1
LH-DS-01	8/7/2025 7:00	25.31	6.95160772	1
LH-DS-01	8/7/2025 7:15	25.31	6.94750622	1
LH-DS-01	8/7/2025 7:30	25.31	6.94531875	1
LH-DS-01	8/7/2025 7:45	25.31	6.94422502	1
LH-DS-01	8/7/2025 8:00	25.31	6.94695935	1
LH-DS-01	8/7/2025 8:15	25.31	6.95789668	1
LH-DS-01	8/7/2025 8:30	25.31	6.96527937	1
LH-DS-01	8/7/2025 8:45	25.33	6.98168659	1
LH-DS-01	8/7/2025 9:00	25.33	7.00465343	1
LH-DS-01	8/7/2025 9:15	25.36	7.00137232	1
LH-DS-01	8/7/2025 9:30	25.36	7.0169554	1
LH-DS-01	8/7/2025 9:45	25.4	7.01695312	1
LH-DS-01	8/7/2025 10:00	25.4	7.00164548	1
LH-DS-01	8/7/2025 10:15	25.43	7.08637553	1
LH-DS-01	8/7/2025 10:30	25.43	7.10414154	1
LH-DS-01	8/7/2025 10:45	25.45	7.12463243	1
LH-DS-01	8/7/2025 11:00	25.45	7.12025955	1
LH-DS-01	8/7/2025 11:15	25.48	7.12653285	1
LH-DS-01	8/7/2025 11:30	25.5	7.15931548	1
LH-DS-01	8/7/2025 11:45	25.55	7.15273169	1
LH-DS-01	8/7/2025 12:00	25.57	7.1680204	1
LH-DS-01	8/7/2025 12:15	25.57	7.17075235	1
LH-DS-01	8/7/2025 12:30	25.57	7.18577808	1
LH-DS-01	8/7/2025 12:45	25.6	7.20105682	1
LH-DS-01	8/7/2025 13:00	25.57	7.19533991	1
LH-DS-01	8/7/2025 13:15	25.57	7.23140167	1
LH-DS-01	8/7/2025 13:30	25.62	7.26304828	1
LH-DS-01	8/7/2025 13:45	25.62	7.28189559	1
LH-DS-01	8/7/2025 14:00	25.62	7.29145582	1
LH-DS-01	8/7/2025 14:15	25.65	7.29825461	1
LH-DS-01	8/7/2025 14:30	25.67	7.31352846	1
LH-DS-01	8/7/2025 14:45	25.7	7.31895851	1
LH-DS-01	8/7/2025 15:00	25.74	7.32464966	1
LH-DS-01	8/7/2025 15:15	25.89	7.44483697	1
LH-DS-01	8/7/2025 15:30	25.84	7.41843535	1
LH-DS-01	8/7/2025 15:45	25.79	7.40021473	1
LH-DS-01	8/7/2025 16:00	25.79	7.41768635	1
LH-DS-01	8/7/2025 16:15	25.79	7.41987031	1
LH-DS-01	8/7/2025 16:30	25.79	7.41823234	1
LH-DS-01	8/7/2025 16:45	25.77	7.42999986	1
LH-DS-01	8/7/2025 17:00	25.7	7.37411993	1
LH-DS-01	8/7/2025 17:15	25.7	7.38121991	1
LH-DS-01	8/7/2025 17:30	25.7	7.42846212	1
LH-DS-01	8/7/2025 17:45	25.65	7.40559156	1
LH-DS-01	8/7/2025 18:00	25.62	7.39716465	1
LH-DS-01	8/7/2025 18:15	25.6	7.37916217	1
LH-DS-01	8/7/2025 18:30	25.57	7.38029303	1
LH-DS-01	8/7/2025 18:45	25.55	7.35545607	1
LH-DS-01	8/7/2025 19:00	25.53	7.34482383	1
LH-DS-01	8/7/2025 19:15	25.53	7.35247432	1
LH-DS-01	8/7/2025 19:30	25.48	7.29651145	1
LH-DS-01	8/7/2025 19:45	25.45	7.22056247	1
LH-DS-01	8/7/2025 20:00	25.45	7.24515991	1
LH-DS-01	8/7/2025 20:15	25.45	7.23641415	1
LH-DS-01	8/7/2025 20:30	25.43	7.21183089	1
LH-DS-01	8/7/2025 20:45	25.4	7.21458569	1
LH-DS-01	8/7/2025 21:00	25.38	7.19737781	1
LH-DS-01	8/7/2025 21:15	25.33	7.19358307	1
LH-DS-01	8/7/2025 21:30	25.31	7.17117452	1
LH-DS-01	8/7/2025 21:45	25.28	7.15259641	1
LH-DS-01	8/7/2025 22:00	25.26	7.12744657	1
LH-DS-01	8/7/2025 22:15	25.23	7.11050199	1
LH-DS-01	8/7/2025 22:30	25.21	7.08397749	1
LH-DS-01	8/7/2025 22:45	25.19	7.06073195	1
LH-DS-01	8/7/2025 23:00	25.19	7.05416692	1
LH-DS-01	8/7/2025 23:15	25.16	7.05116309	1
LH-DS-01	8/7/2025 23:30	25.16	7.04514454	1
LH-DS-01	8/7/2025 23:45	25.14	7.03092094	1
LH-DS-01	8/8/2025 0:00	25.14	7.03010017	1
LH-DS-01	8/8/2025 0:15	25.14	7.02654351	1
LH-DS-01	8/8/2025 0:30	25.11	7.01478068	1

Station Name	Date Time	Temp C	pH SU	Use Code
LH-DS-01	8/8/2025 0:45	25.11	7.00301517	1
LH-DS-01	8/8/2025 1:00	25.11	7.00164708	1
LH-DS-01	8/8/2025 1:15	25.11	6.99234412	1
LH-DS-01	8/8/2025 1:30	25.09	6.98468184	1
LH-DS-01	8/8/2025 1:45	25.09	6.98085095	1
LH-DS-01	8/8/2025 2:00	25.09	6.98960726	1
LH-DS-01	8/8/2025 2:15	25.09	6.97866187	1
LH-DS-01	8/8/2025 2:30	25.06	6.9926165	1
LH-DS-01	8/8/2025 2:45	25.06	6.99535313	1
LH-DS-01	8/8/2025 3:00	25.06	6.9991844	1
LH-DS-01	8/8/2025 3:15	25.06	7.01724611	1
LH-DS-01	8/8/2025 3:30	25.06	7.05090658	1
LH-DS-01	8/8/2025 3:45	25.06	7.08128311	1
LH-DS-01	8/8/2025 4:00	25.09	7.10371299	1
LH-DS-01	8/8/2025 4:15	25.09	7.11657382	1
LH-DS-01	8/8/2025 4:30	25.11	7.13407746	1
LH-DS-01	8/8/2025 4:45	25.11	7.1463902	1
LH-DS-01	8/8/2025 5:00	25.11	7.15815571	1
LH-DS-01	8/8/2025 5:15	25.11	7.16691144	1
LH-DS-01	8/8/2025 5:30	25.14	7.17947974	1
LH-DS-01	8/8/2025 5:45	25.14	7.17428155	1
LH-DS-01	8/8/2025 6:00	25.14	7.17400797	1
LH-DS-01	8/8/2025 6:15	25.14	7.16798901	1
LH-DS-01	8/8/2025 6:30	25.14	7.17428155	1
LH-DS-01	8/8/2025 6:45	25.14	7.18139487	1
LH-DS-01	8/8/2025 7:00	25.16	7.20873977	1
LH-DS-01	8/8/2025 7:15	25.16	7.21913545	1
LH-DS-01	8/8/2025 7:30	25.19	7.23935561	1
LH-DS-01	8/8/2025 7:45	25.19	7.26753055	1
LH-DS-01	8/8/2025 8:00	25.21	7.29486509	1
LH-DS-01	8/8/2025 8:15	25.26	7.3284536	1
LH-DS-01	8/8/2025 8:30	25.28	7.36780992	1
LH-DS-01	8/8/2025 8:45	25.31	7.40769419	1
LH-DS-01	8/8/2025 9:00	25.36	7.4357848	1
LH-DS-01	8/8/2025 9:15	25.38	7.44969742	1
LH-DS-01	8/8/2025 9:30	25.4	7.46934855	1
LH-DS-01	8/8/2025 9:45	25.43	7.44880215	1
LH-DS-01	8/8/2025 10:00	25.45	7.45423819	1
LH-DS-01	8/8/2025 10:15	25.45	7.45669793	1
LH-DS-01	8/8/2025 10:30	25.48	7.47140904	1
LH-DS-01	8/8/2025 10:45	25.5	7.49132539	1
LH-DS-01	8/8/2025 11:00	25.53	7.47652153	1
LH-DS-01	8/8/2025 11:15	25.57	7.56469976	1
LH-DS-01	8/8/2025 11:30	25.62	7.67768912	1
LH-DS-01	8/8/2025 11:45	25.67	7.66501296	1
LH-DS-01	8/8/2025 12:00	25.74	7.86881793	1
LH-DS-01	8/8/2025 12:15	25.82	7.91471683	1
LH-DS-01	8/8/2025 12:30	25.84	7.95668971	1
LH-DS-01	8/8/2025 12:45	25.87	7.95140823	1
LH-DS-01	8/8/2025 13:00	25.91	8.00831385	1
LH-DS-01	8/8/2025 13:15	25.99	8.12999099	1
LH-DS-01	8/8/2025 13:30	26.06	8.27810142	1
LH-DS-01	8/8/2025 13:45	26.11	8.3539718	1
LH-DS-01	8/8/2025 14:00	26.13	8.354154	1
LH-DS-01	8/8/2025 14:15	26.11	8.28961408	1
LH-DS-01	8/8/2025 14:30	26.08	8.26356133	1
LH-DS-01	8/8/2025 14:45	26.08	8.22619739	1
LH-DS-01	8/8/2025 15:00	26.11	8.32861049	1
LH-DS-01	8/8/2025 15:15	26.13	8.33942907	1
LH-DS-01	8/8/2025 15:30	26.11	8.26588899	1
LH-DS-01	8/8/2025 15:45	26.11	8.25852603	1
LH-DS-01	8/8/2025 16:00	26.08	8.17574242	1
LH-DS-01	8/8/2025 16:15	26.04	8.0676115	1
LH-DS-01	8/8/2025 16:30	25.96	7.96803798	1
LH-DS-01	8/8/2025 16:45	25.99	8.03368849	1
LH-DS-01	8/8/2025 17:00	25.96	8.03024526	1
LH-DS-01	8/8/2025 17:15	25.94	8.03413415	1
LH-DS-01	8/8/2025 17:30	25.87	7.99180054	1
LH-DS-01	8/8/2025 17:45	25.84	7.939221	1
LH-DS-01	8/8/2025 18:00	25.79	7.81243583	1
LH-DS-01	8/8/2025 18:15	25.72	7.56960445	1
LH-DS-01	8/8/2025 18:30	25.67	7.48094105	1
LH-DS-01	8/8/2025 18:45	25.65	7.4159702	1
LH-DS-01	8/8/2025 19:00	25.55	7.28387415	1
LH-DS-01	8/8/2025 19:15	25.45	7.17000105	1
LH-DS-01	8/8/2025 19:30	25.43	7.1484199	1
LH-DS-01	8/8/2025 19:45	25.36	7.10689983	1
LH-DS-01	8/8/2025 20:00	25.33	7.07027299	1
LH-DS-01	8/8/2025 20:15	25.31	7.05305141	1
LH-DS-01	8/8/2025 20:30	25.31	7.06726993	1
LH-DS-01	8/8/2025 20:45	25.28	7.05934634	1
LH-DS-01	8/8/2025 21:00	25.26	7.0464968	1
LH-DS-01	8/8/2025 21:15	25.23	7.03255265	1
LH-DS-01	8/8/2025 21:30	25.23	7.02133889	1

Station Name	Date Time	Temp C	pH SU	Use Code
LH-DS-01	8/8/2025 21:45	25.21	7.012314	1
LH-DS-01	8/8/2025 22:00	25.19	7.02024757	1
LH-DS-01	8/8/2025 22:15	25.19	7.02216238	1
LH-DS-01	8/8/2025 22:30	25.16	7.02298532	1
LH-DS-01	8/8/2025 22:45	25.14	7.01559996	1
LH-DS-01	8/8/2025 23:00	25.14	7.01970379	1
LH-DS-01	8/8/2025 23:15	25.11	7.02873512	1
LH-DS-01	8/8/2025 23:30	25.11	7.04159509	1
LH-DS-01	8/8/2025 23:45	25.11	7.06868312	1
LH-DS-01	8/9/2025 0:00	25.14	7.12913938	1
LH-DS-01	8/9/2025 0:15	25.16	7.15156351	1
LH-DS-01	8/9/2025 0:30	25.16	7.15894992	1
LH-DS-01	8/9/2025 0:45	25.16	7.16989274	1
LH-DS-01	8/9/2025 1:00	25.14	7.19069689	1
LH-DS-01	8/9/2025 1:15	25.14	7.19972533	1
LH-DS-01	8/9/2025 1:30	25.14	7.22106527	1
LH-DS-01	8/9/2025 1:45	25.14	7.24924493	1
LH-DS-01	8/9/2025 2:00	25.11	7.25884658	1
LH-DS-01	8/9/2025 2:15	25.11	7.26103551	1
LH-DS-01	8/9/2025 2:30	25.11	7.28456653	1
LH-DS-01	8/9/2025 2:45	25.11	7.28593461	1
LH-DS-01	8/9/2025 3:00	25.11	7.28593461	1
LH-DS-01	8/9/2025 3:15	25.09	7.28321743	1
LH-DS-01	8/9/2025 3:30	25.09	7.28869013	1
LH-DS-01	8/9/2025 3:45	25.09	7.28157563	1
LH-DS-01	8/9/2025 4:00	25.09	7.26597844	1
LH-DS-01	8/9/2025 4:15	25.09	7.27719747	1
LH-DS-01	8/9/2025 4:30	25.09	7.29252102	1
LH-DS-01	8/9/2025 4:45	25.09	7.28184926	1
LH-DS-01	8/9/2025 5:00	25.09	7.28184926	1
LH-DS-01	8/9/2025 5:15	25.09	7.27500839	1
LH-DS-01	8/9/2025 5:30	25.09	7.28540651	1
LH-DS-01	8/9/2025 5:45	25.09	7.32125268	1
LH-DS-01	8/9/2025 6:00	25.09	7.35901428	1
LH-DS-01	8/9/2025 6:15	25.11	7.40304246	1
LH-DS-01	8/9/2025 6:30	25.14	7.44923846	1
LH-DS-01	8/9/2025 6:45	25.16	7.48203682	1
LH-DS-01	8/9/2025 7:00	25.21	7.52681411	1
LH-DS-01	8/9/2025 7:15	25.23	7.5864032	1
LH-DS-01	8/9/2025 7:30	25.28	7.66205355	1
LH-DS-01	8/9/2025 7:45	25.33	7.78579956	1
LH-DS-01	8/9/2025 8:00	25.36	7.83383676	1
LH-DS-01	8/9/2025 8:15	25.36	7.83219644	1
LH-DS-01	8/9/2025 8:30	25.38	7.83514774	1
LH-DS-01	8/9/2025 8:45	25.38	7.80699073	1
LH-DS-01	8/9/2025 9:00	25.4	7.79326914	1
LH-DS-01	8/9/2025 9:15	25.45	7.8368651	1
LH-DS-01	8/9/2025 9:30	25.48	7.94390581	1
LH-DS-01	8/9/2025 9:45	25.53	7.98145378	1
LH-DS-01	8/9/2025 10:00	25.55	7.92073468	1
LH-DS-01	8/9/2025 10:15	25.57	7.98405432	1
LH-DS-01	8/9/2025 10:30	25.6	7.92140009	1
LH-DS-01	8/9/2025 10:45	25.62	8.01284348	1
LH-DS-01	8/9/2025 11:00	25.67	8.0484506	1
LH-DS-01	8/9/2025 11:15	25.72	8.06547786	1
LH-DS-01	8/9/2025 11:30	25.77	8.11935609	1
LH-DS-01	8/9/2025 11:45	25.82	8.1552005	1
LH-DS-01	8/9/2025 12:00	25.87	8.23224401	1
LH-DS-01	8/9/2025 12:15	25.91	8.30848688	1
LH-DS-01	8/9/2025 12:30	25.96	8.34401006	1
LH-DS-01	8/9/2025 12:45	26.01	8.41198377	1
LH-DS-01	8/9/2025 13:00	26.04	8.45957625	1
LH-DS-01	8/9/2025 13:15	26.11	8.54677226	1
LH-DS-01	8/9/2025 13:30	26.16	8.5538756	1
LH-DS-01	8/9/2025 13:45	26.23	8.56359823	1
LH-DS-01	8/9/2025 14:00	26.23	8.58840419	1
LH-DS-01	8/9/2025 14:15	26.23	8.60585013	1
LH-DS-01	8/9/2025 14:30	26.28	8.65491306	1
LH-DS-01	8/9/2025 14:45	26.3	8.67524223	1
LH-DS-01	8/9/2025 15:00	26.33	8.69660207	1
LH-DS-01	8/9/2025 15:15	26.28	8.64973466	1
LH-DS-01	8/9/2025 15:30	26.21	8.58469375	1
LH-DS-01	8/9/2025 15:45	26.21	8.59532558	1
LH-DS-01	8/9/2025 16:00	26.13	8.51476487	1
LH-DS-01	8/9/2025 16:15	26.08	8.47110851	1
LH-DS-01	8/9/2025 16:30	25.99	8.39052606	1
LH-DS-01	8/9/2025 16:45	25.89	8.23680095	1
LH-DS-01	8/9/2025 17:00	25.82	8.08177246	1
LH-DS-01	8/9/2025 17:15	25.82	8.1142555	1
LH-DS-01	8/9/2025 17:30	25.79	7.9991638	1
LH-DS-01	8/9/2025 17:45	25.74	7.9029479	1
LH-DS-01	8/9/2025 18:00	25.74	7.91250429	1
LH-DS-01	8/9/2025 18:15	25.7	7.82961122	1
LH-DS-01	8/9/2025 18:30	25.62	7.65447142	1

pH Continous Monitoring Data

Station Name	Date Time	Temp C	pH SU	Use Code
LH-DS-01	8/9/2025 18:45	25.57	7.52918439	1
LH-DS-01	8/9/2025 19:00	25.53	7.47242305	1
LH-DS-01	8/9/2025 19:15	25.48	7.40172328	1
LH-DS-01	8/9/2025 19:30	25.45	7.37907933	1
LH-DS-01	8/9/2025 19:45	25.4	7.30506477	1
LH-DS-01	8/9/2025 20:00	25.36	7.25726287	1
LH-DS-01	8/9/2025 20:15	25.33	7.20670698	1
LH-DS-01	8/9/2025 20:30	25.31	7.18129155	1
LH-DS-01	8/9/2025 20:45	25.26	7.13865921	1
LH-DS-01	8/9/2025 21:00	25.23	7.12089523	1
LH-DS-01	8/9/2025 21:15	25.23	7.10995497	1
LH-DS-01	8/9/2025 21:30	25.21	7.10038898	1
LH-DS-01	8/9/2025 21:45	25.19	7.08507729	1
LH-DS-01	8/9/2025 22:00	25.19	7.08042706	1
LH-DS-01	8/9/2025 22:15	25.16	7.07852015	1
LH-DS-01	8/9/2025 22:30	25.16	7.07660516	1
LH-DS-01	8/9/2025 22:45	25.16	7.07961444	1
LH-DS-01	8/9/2025 23:00	25.16	7.1004058	1
LH-DS-01	8/9/2025 23:15	25.19	7.11489349	1
LH-DS-01	8/9/2025 23:30	25.16	7.10478293	1
LH-DS-01	8/9/2025 23:45	25.19	7.12692939	1
LH-DS-01	8/10/2025 0:00	25.21	7.15317926	1
LH-DS-01	8/10/2025 0:15	25.23	7.15727159	1
LH-DS-01	8/10/2025 0:30	25.23	7.15727159	1
LH-DS-01	8/10/2025 0:45	25.23	7.16301522	1
LH-DS-01	8/10/2025 1:00	25.23	7.16137419	1
LH-DS-01	8/10/2025 1:15	25.23	7.15125445	1
LH-DS-01	8/10/2025 1:30	25.23	7.14851938	1
LH-DS-01	8/10/2025 1:45	25.23	7.16164769	1
LH-DS-01	8/10/2025 2:00	25.23	7.17504951	1
LH-DS-01	8/10/2025 2:15	25.23	7.19228041	1
LH-DS-01	8/10/2025 2:30	25.26	7.22261725	1
LH-DS-01	8/10/2025 2:45	25.23	7.2256482	1
LH-DS-01	8/10/2025 3:00	25.23	7.25600741	1
LH-DS-01	8/10/2025 3:15	25.23	7.28417858	1
LH-DS-01	8/10/2025 3:30	25.23	7.30551208	1
LH-DS-01	8/10/2025 3:45	25.23	7.32575156	1
LH-DS-01	8/10/2025 4:00	25.21	7.31401183	1
LH-DS-01	8/10/2025 4:15	25.19	7.3071943	1
LH-DS-01	8/10/2025 4:30	25.19	7.31977728	1
LH-DS-01	8/10/2025 4:45	25.19	7.30664721	1
LH-DS-01	8/10/2025 5:00	25.19	7.28640502	1
LH-DS-01	8/10/2025 5:15	25.16	7.25798248	1
LH-DS-01	8/10/2025 5:30	25.16	7.25305821	1
LH-DS-01	8/10/2025 5:45	25.14	7.23310318	1
LH-DS-01	8/10/2025 6:00	25.14	7.23884855	1
LH-DS-01	8/10/2025 6:15	25.16	7.28533954	1
LH-DS-01	8/10/2025 6:30	25.19	7.34576388	1
LH-DS-01	8/10/2025 6:45	25.19	7.35697915	1
LH-DS-01	8/10/2025 7:00	25.21	7.39306049	1
LH-DS-01	8/10/2025 7:15	25.23	7.43652167	1
LH-DS-01	8/10/2025 7:30	25.23	7.5016162	1
LH-DS-01	8/10/2025 7:45	25.28	7.61829985	1
LH-DS-01	8/10/2025 8:00	25.33	7.69420559	1
LH-DS-01	8/10/2025 8:15	25.36	7.74990685	1
LH-DS-01	8/10/2025 8:30	25.38	7.83432764	1
LH-DS-01	8/10/2025 8:45	25.43	7.8844794	1
LH-DS-01	8/10/2025 9:00	25.45	7.93798793	1
LH-DS-01	8/10/2025 9:15	25.48	8.03244771	1
LH-DS-01	8/10/2025 9:30	25.53	8.12954538	1
LH-DS-01	8/10/2025 9:45	25.57	8.21545061	1
LH-DS-01	8/10/2025 10:00	25.6	8.24701602	1
LH-DS-01	8/10/2025 10:15	25.62	8.24884459	1
LH-DS-01	8/10/2025 10:30	25.65	8.28941439	1
LH-DS-01	8/10/2025 10:45	25.7	8.32906781	1
LH-DS-01	8/10/2025 11:00	25.74	8.36247384	1
LH-DS-01	8/10/2025 11:15	25.79	8.41711778	1
LH-DS-01	8/10/2025 11:30	25.84	8.46683037	1
LH-DS-01	8/10/2025 11:45	25.87	8.50325463	1
LH-DS-01	8/10/2025 12:00	25.91	8.52488434	1
LH-DS-01	8/10/2025 12:15	25.96	8.57537749	1
LH-DS-01	8/10/2025 12:30	26.01	8.63703829	1
LH-DS-01	8/10/2025 12:45	26.04	8.69415501	1
LH-DS-01	8/10/2025 13:00	26.11	8.75211701	1
LH-DS-01	8/10/2025 13:15	26.16	8.80717363	1
LH-DS-01	8/10/2025 13:30	26.26	8.88179817	1
LH-DS-01	8/10/2025 13:45	26.35	8.93463951	1
LH-DS-01	8/10/2025 14:00	26.43	8.95700542	1
LH-DS-01	8/10/2025 14:15	26.55	9.02729264	1
LH-DS-01	8/10/2025 14:30	26.6	9.01633649	1
LH-DS-01	8/10/2025 14:45	26.57	9.01599374	1
LH-DS-01	8/10/2025 15:00	26.57	9.00237955	1
LH-DS-01	8/10/2025 15:15	26.48	8.89240061	1
LH-DS-01	8/10/2025 15:30	26.4	8.83351446	1

Station Name	Date Time	Temp C	pH SU	Use Code
LH-DS-01	8/10/2025 15:45	26.35	8.78395604	1
LH-DS-01	8/10/2025 16:00	26.28	8.74131058	1
LH-DS-01	8/10/2025 16:15	26.28	8.68816385	1
LH-DS-01	8/10/2025 16:30	26.28	8.63910532	1
LH-DS-01	8/10/2025 16:45	26.26	8.64139533	1
LH-DS-01	8/10/2025 17:00	26.26	8.6408502	1
LH-DS-01	8/10/2025 17:15	26.18	8.55077276	1
LH-DS-01	8/10/2025 17:30	26.13	8.51367413	1
LH-DS-01	8/10/2025 17:45	26.06	8.391019	1
LH-DS-01	8/10/2025 18:00	26.06	8.40847486	1
LH-DS-01	8/10/2025 18:15	26.08	8.44956288	1
LH-DS-01	8/10/2025 18:30	26.11	8.44941757	1
LH-DS-01	8/10/2025 18:45	26.04	8.27982345	1
LH-DS-01	8/10/2025 19:00	26.04	8.25091026	1
LH-DS-01	8/10/2025 19:15	25.94	7.89634127	1
LH-DS-01	8/10/2025 19:30	25.96	7.91483438	1
LH-DS-01	8/10/2025 19:45	25.96	7.87472706	1
LH-DS-01	8/10/2025 20:00	25.96	7.75849766	1
LH-DS-01	8/10/2025 20:15	25.94	7.65813693	1
LH-DS-01	8/10/2025 20:30	25.91	7.61372277	1
LH-DS-01	8/10/2025 20:45	25.89	7.5550897	1
LH-DS-01	8/10/2025 21:00	25.87	7.48689656	1
LH-DS-01	8/10/2025 21:15	25.84	7.44163597	1
LH-DS-01	8/10/2025 21:30	25.82	7.41409588	1
LH-DS-01	8/10/2025 21:45	25.82	7.38761811	1
LH-DS-01	8/10/2025 22:00	25.82	7.3827047	1
LH-DS-01	8/10/2025 22:15	25.87	7.42876437	1
LH-DS-01	8/10/2025 22:30	25.87	7.45360019	1
LH-DS-01	8/10/2025 22:45	25.91	7.53840662	1
LH-DS-01	8/10/2025 23:00	25.94	7.59565263	1
LH-DS-01	8/10/2025 23:15	25.94	7.60820406	1
LH-DS-01	8/10/2025 23:30	25.91	7.55614412	1
LH-DS-01	8/10/2025 23:45	25.91	7.54877624	1
LH-DS-01	8/11/2025 0:00	25.89	7.50214656	1
LH-DS-01	8/11/2025 0:15	25.91	7.53649643	1
LH-DS-01	8/11/2025 0:30	25.91	7.55095931	1
LH-DS-01	8/11/2025 0:45	25.91	7.55314239	1
LH-DS-01	8/11/2025 1:00	25.94	7.63303407	1
LH-DS-01	8/11/2025 1:15	25.99	7.80098021	1
LH-DS-01	8/11/2025 1:30	26.04	7.96368766	1
LH-DS-01	8/11/2025 1:45	26.08	8.09365083	1
LH-DS-01	8/11/2025 2:00	26.13	8.20826808	1
LH-DS-01	8/11/2025 2:15	26.16	8.30957525	1
LH-DS-01	8/11/2025 2:30	26.18	8.39482358	1
LH-DS-01	8/11/2025 2:45	26.18	8.41118188	1
LH-DS-01	8/11/2025 3:00	26.16	8.40036991	1
LH-DS-01	8/11/2025 3:15	26.16	8.38946365	1
LH-DS-01	8/11/2025 3:30	26.16	8.36546986	1
LH-DS-01	8/11/2025 3:45	26.13	8.27016734	1
LH-DS-01	8/11/2025 4:00	26.13	8.24126284	1
LH-DS-01	8/11/2025 4:15	26.11	8.22198393	1
LH-DS-01	8/11/2025 4:30	26.08	8.13892393	1
LH-DS-01	8/11/2025 4:45	26.08	8.18283339	1
LH-DS-01	8/11/2025 5:00	26.06	8.11799848	1
LH-DS-01	8/11/2025 5:15	26.06	8.07817731	1
LH-DS-01	8/11/2025 5:30	26.06	8.01926379	1
LH-DS-01	8/11/2025 5:45	26.06	7.93062076	1
LH-DS-01	8/11/2025 6:00	26.06	7.86570679	1
LH-DS-01	8/11/2025 6:15	26.06	7.78333697	1
LH-DS-01	8/11/2025 6:30	26.06	7.70751309	1
LH-DS-01	8/11/2025 6:45	26.04	7.66091739	1
LH-DS-01	8/11/2025 7:00	26.06	7.66278245	1
LH-DS-01	8/11/2025 7:15	26.04	7.6560076	1
LH-DS-01	8/11/2025 7:30	26.04	7.69337655	1
LH-DS-01	8/11/2025 7:45	26.04	7.62136632	1
LH-DS-01	8/11/2025 8:00	26.04	7.58099695	1
LH-DS-01	8/11/2025 8:15	26.04	7.57826929	1
LH-DS-01	8/11/2025 8:30	26.04	7.58836164	1
LH-DS-01	8/11/2025 8:45	26.06	7.63114371	1
LH-DS-01	8/11/2025 9:00	26.08	7.68728381	1
LH-DS-01	8/11/2025 9:15	26.11	7.75893559	1
LH-DS-01	8/11/2025 9:30	26.11	7.73548321	1
LH-DS-01	8/11/2025 9:45	26.13	7.79651527	1
LH-DS-01	8/11/2025 10:00	26.13	7.80033284	1
LH-DS-01	8/11/2025 10:15	26.16	7.86514491	1
LH-DS-01	8/11/2025 10:30	26.21	7.94187675	1
LH-DS-01	8/11/2025 10:45	26.21	7.95687036	1
LH-DS-01	8/11/2025 11:00	26.26	7.98369457	1
LH-DS-01	8/11/2025 11:15	26.26	7.91010186	1
LH-DS-01	8/11/2025 11:30	26.3	8.03452613	1
LH-DS-01	8/11/2025 11:45	26.43	8.28687455	1
LH-DS-01	8/11/2025 12:00	26.55	8.54695218	1
LH-DS-01	8/11/2025 12:15	26.62	8.57735388	1
LH-DS-01	8/11/2025 12:30	26.55	8.54722448	1

Station Name	Date Time	Temp C	pH SU	Use Code
LH-DS-01	8/11/2025 12:45	26.52	8.54166046	1
LH-DS-01	8/11/2025 13:00	26.5	8.49818778	1
LH-DS-01	8/11/2025 13:15	26.55	8.53333709	1
LH-DS-01	8/11/2025 13:30	26.6	8.56711338	1
LH-DS-01	8/11/2025 13:45	26.62	8.58443208	1
LH-DS-01	8/11/2025 14:00	26.65	8.60850031	1
LH-DS-01	8/11/2025 14:15	26.72	8.66854159	1
LH-DS-01	8/11/2025 14:30	26.77	8.71098347	1
LH-DS-01	8/11/2025 14:45	26.82	8.709338	1
LH-DS-01	8/11/2025 15:00	26.79	8.63903921	1
LH-DS-01	8/11/2025 15:15	26.84	8.64991962	1
LH-DS-01	8/11/2025 15:30	26.82	8.62772097	1
LH-DS-01	8/11/2025 15:45	26.79	8.55931861	1
LH-DS-01	8/11/2025 16:00	26.77	8.56432043	1
LH-DS-01	8/11/2025 16:15	26.82	8.61983132	1
LH-DS-01	8/11/2025 16:30	26.84	8.68582872	1
LH-DS-01	8/11/2025 16:45	26.84	8.69290173	1
LH-DS-01	8/11/2025 17:00	26.84	8.68664484	1
LH-DS-01	8/11/2025 17:15	26.87	8.7153094	1
LH-DS-01	8/11/2025 17:30	26.92	8.76615322	1
LH-DS-01	8/11/2025 17:45	26.92	8.77567203	1
LH-DS-01	8/11/2025 18:00	26.89	8.77258565	1
LH-DS-01	8/11/2025 18:15	26.94	8.78942304	1
LH-DS-01	8/11/2025 18:30	26.87	8.77324784	1
LH-DS-01	8/11/2025 18:45	26.79	8.7190319	1
LH-DS-01	8/11/2025 19:00	26.77	8.71615341	1
LH-DS-01	8/11/2025 19:15	26.77	8.71207188	1
LH-DS-01	8/11/2025 19:30	26.79	8.73726153	1
LH-DS-01	8/11/2025 19:45	26.84	8.75030188	1
LH-DS-01	8/11/2025 20:00	26.84	8.72309801	1
LH-DS-01	8/11/2025 20:15	26.72	8.59805539	1
LH-DS-01	8/11/2025 20:30	26.72	8.56240407	1
LH-DS-01	8/11/2025 20:45	26.67	8.47828483	1
LH-DS-01	8/11/2025 21:00	26.62	8.42408374	1
LH-DS-01	8/11/2025 21:15	26.57	8.30288278	1
LH-DS-01	8/11/2025 21:30	26.6	8.32507741	1
LH-DS-01	8/11/2025 21:45	26.6	8.28478346	1
LH-DS-01	8/11/2025 22:00	26.62	8.32689468	1
LH-DS-01	8/11/2025 22:15	26.62	8.31437172	1
LH-DS-01	8/11/2025 22:30	26.62	8.34295673	1
LH-DS-01	8/11/2025 22:45	26.67	8.42194091	1
LH-DS-01	8/11/2025 23:00	26.7	8.42805845	1
LH-DS-01	8/11/2025 23:15	26.72	8.43912126	1
LH-DS-01	8/11/2025 23:30	26.74	8.47930043	1
LH-DS-01	8/11/2025 23:45	26.74	8.43875316	1
LH-DS-01	8/12/2025 0:00	26.7	8.36028921	1
LH-DS-01	8/12/2025 0:15	26.7	8.3366108	1
LH-DS-01	8/12/2025 0:30	26.67	8.29019956	1
LH-DS-01	8/12/2025 0:45	26.67	8.28883859	1
LH-DS-01	8/12/2025 1:00	26.72	8.31257268	1
LH-DS-01	8/12/2025 1:15	26.79	8.35144645	1
LH-DS-01	8/12/2025 1:30	26.79	8.26982126	1
LH-DS-01	8/12/2025 1:45	26.82	8.24330476	1
LH-DS-01	8/12/2025 2:00	26.82	8.21446675	1
LH-DS-01	8/12/2025 2:15	26.79	8.16506893	1
LH-DS-01	8/12/2025 2:30	26.77	8.11861716	1
LH-DS-01	8/12/2025 2:45	26.79	8.11310089	1
LH-DS-01	8/12/2025 3:00	26.77	8.04868691	1
LH-DS-01	8/12/2025 3:15	26.77	8.02501403	1
LH-DS-01	8/12/2025 3:30	26.77	7.9831103	1
LH-DS-01	8/12/2025 3:45	26.74	7.88306505	1
LH-DS-01	8/12/2025 4:00	26.74	7.89639939	1
LH-DS-01	8/12/2025 4:15	26.7	7.77213927	1
LH-DS-01	8/12/2025 4:30	26.65	7.69523232	1
LH-DS-01	8/12/2025 4:45	26.65	7.68815483	1
LH-DS-01	8/12/2025 5:00	26.65	7.65739499	1
LH-DS-01	8/12/2025 5:15	26.6	7.56738776	1
LH-DS-01	8/12/2025 5:30	26.55	7.50866522	1
LH-DS-01	8/12/2025 5:45	26.45	7.38979937	1
LH-DS-01	8/12/2025 6:00	26.38	7.31986917	1
LH-DS-01	8/12/2025 6:15	26.33	7.31883256	1
LH-DS-01	8/12/2025 6:30	26.43	7.4500282	1
LH-DS-01	8/12/2025 6:45	26.55	7.55767955	1
LH-DS-01	8/12/2025 7:00	26.55	7.58763275	1
LH-DS-01	8/12/2025 7:15	26.6	7.65968269	1
LH-DS-01	8/12/2025 7:30	26.65	7.71319825	1
LH-DS-01	8/12/2025 7:45	26.65	7.66528911	1
LH-DS-01	8/12/2025 8:00	26.65	7.63942906	1
LH-DS-01	8/12/2025 8:15	26.65	7.59778077	1
LH-DS-01	8/12/2025 8:30	26.65	7.58689233	1
LH-DS-01	8/12/2025 8:45	26.65	7.60050288	1
LH-DS-01	8/12/2025 9:00	26.67	7.65816771	1
LH-DS-01	8/12/2025 9:15	26.72	7.78950521	1
LH-DS-01	8/12/2025 9:30	26.74	7.88088802	1

Station Name	Date Time	Temp C	pH SU	Use Code
LH-DS-01	8/12/2025 9:45	26.84	8.09632102	1
LH-DS-01	8/12/2025 10:00	26.89	8.22941504	1
LH-DS-01	8/12/2025 10:15	26.92	8.22820427	1
LH-DS-01	8/12/2025 10:30	26.94	8.26021228	1
LH-DS-01	8/12/2025 10:45	26.92	8.22494068	1
LH-DS-01	8/12/2025 11:00	26.89	8.16141672	1
LH-DS-01	8/12/2025 11:15	26.92	8.22031725	1
LH-DS-01	8/12/2025 11:30	26.96	8.29275988	1
LH-DS-01	8/12/2025 11:45	27.01	8.39178241	1
LH-DS-01	8/12/2025 12:00	27.09	8.46507266	1
LH-DS-01	8/12/2025 12:15	27.14	8.53739047	1
LH-DS-01	8/12/2025 12:30	27.16	8.55468001	1
LH-DS-01	8/12/2025 12:45	27.19	8.56756736	1
LH-DS-01	8/12/2025 13:00	27.19	8.5868596	1
LH-DS-01	8/12/2025 13:15	27.16	8.610932	1
LH-DS-01	8/12/2025 13:30	27.16	8.64788984	1
LH-DS-01	8/12/2025 13:45	27.19	8.67707117	1
LH-DS-01	8/12/2025 14:00	27.19	8.69717857	1
LH-DS-01	8/12/2025 14:15	27.16	8.66935799	1
LH-DS-01	8/12/2025 14:30	27.19	8.73250238	1
LH-DS-01	8/12/2025 14:45	27.21	8.76743678	1
LH-DS-01	8/12/2025 15:00	27.23	8.7599836	1
LH-DS-01	8/12/2025 15:15	27.28	8.78413832	1
LH-DS-01	8/12/2025 15:30	27.26	8.78833197	1
LH-DS-01	8/12/2025 15:45	27.31	8.8154673	1
LH-DS-01	8/12/2025 16:00	27.31	8.83475183	1
LH-DS-01	8/12/2025 16:15	27.28	8.81266054	1
LH-DS-01	8/12/2025 16:30	25.43	7.92028475	2
LH-DS-01	8/12/2025 16:45	-94.79	6.70077719	2
LH-DS-01	8/12/2025 17:00			2
LH-DS-01	8/12/2025 17:15	27.8	8.59380285	2
LH-DS-01	8/12/2025 17:30	27.31	8.73073224	1
LH-DS-01	8/12/2025 17:45	27.28	8.80999448	1
LH-DS-01	8/12/2025 18:00	27.23	8.81950632	1
LH-DS-01	8/12/2025 18:15	27.19	8.81243339	1
LH-DS-01	8/12/2025 18:30	27.19	8.83031512	1
LH-DS-01	8/12/2025 18:45	27.23	8.88045865	1
LH-DS-01	8/12/2025 19:00	27.28	8.9321497	1
LH-DS-01	8/12/2025 19:15	27.23	8.90754858	1
LH-DS-01	8/12/2025 19:30	27.23	8.89156552	1
LH-DS-01	8/12/2025 19:45	27.28	8.90560599	1
LH-DS-01	8/12/2025 20:00	27.31	8.89241603	1
LH-DS-01	8/12/2025 20:15	27.28	8.85983164	1
LH-DS-01	8/12/2025 20:30	27.26	8.85318365	1
LH-DS-01	8/12/2025 20:45	27.19	8.7734187	1
LH-DS-01	8/12/2025 21:00	27.11	8.69014987	1
LH-DS-01	8/12/2025 21:15	27.09	8.63090785	1
LH-DS-01	8/12/2025 21:30	27.09	8.64744041	1
LH-DS-01	8/12/2025 21:45	27.11	8.7129145	1
LH-DS-01	8/12/2025 22:00	27.11	8.73649215	1
LH-DS-01	8/12/2025 22:15	27.11	8.7381182	1
LH-DS-01	8/12/2025 22:30	27.14	8.75637123	1
LH-DS-01	8/12/2025 22:45	27.11	8.76440593	1
LH-DS-01	8/12/2025 23:00	27.09	8.76967294	1
LH-DS-01	8/12/2025 23:15	27.11	8.8283637	1
LH-DS-01	8/12/2025 23:30	27.11	8.86007158	1
LH-DS-01	8/12/2025 23:45	27.11	8.82185952	1
LH-DS-01	8/13/2025 0:00	27.11	8.79828186	1
LH-DS-01	8/13/2025 0:15	27.09	8.74202833	1
LH-DS-01	8/13/2025 0:30	27.11	8.71562457	1
LH-DS-01	8/13/2025 0:45	27.09	8.68077656	1
LH-DS-01	8/13/2025 1:00	27.09	8.64852452	1
LH-DS-01	8/13/2025 1:15	27.11	8.6370324	1
LH-DS-01	8/13/2025 1:30	27.14	8.65123082	1
LH-DS-01	8/13/2025 1:45	27.16	8.64326295	1
LH-DS-01	8/13/2025 2:00	27.16	8.61996018	1
LH-DS-01	8/13/2025 2:15	27.14	8.59026022	1
LH-DS-01	8/13/2025 2:30	27.14	8.55963944	1
LH-DS-01	8/13/2025 2:45	27.11	8.51589204	1
LH-DS-01	8/13/2025 3:00	27.11	8.46656868	1
LH-DS-01	8/13/2025 3:15	27.09	8.4341433	1
LH-DS-01	8/13/2025 3:30	27.06	8.35161555	1
LH-DS-01	8/13/2025 3:45	27.06	8.35920503	1
LH-DS-01	8/13/2025 4:00	27.04	8.34791061	1
LH-DS-01	8/13/2025 4:15	27.06	8.36489713	1
LH-DS-01	8/13/2025 4:30	27.09	8.37722793	1
LH-DS-01	8/13/2025 4:45	27.06	8.32749187	1
LH-DS-01	8/13/2025 5:00	27.06	8.3003866	1
LH-DS-01	8/13/2025 5:15	27.09	8.30757436	1
LH-DS-01	8/13/2025 5:30	27.09	8.31001359	1
LH-DS-01	8/13/2025 5:45	27.11	8.30559022	1
LH-DS-01	8/13/2025 6:00	27.09	8.26827566	1
LH-DS-01	8/13/2025 6:15	27.11	8.27063025	1
LH-DS-01	8/13/2025 6:30	27.11	8.25247275	1

Station Name	Date Time	Temp C	pH SU	Use Code
LH-DS-01	8/13/2025 6:45	27.09	8.18669697	1
LH-DS-01	8/13/2025 7:00	27.09	8.18669697	1
LH-DS-01	8/13/2025 7:15	27.09	8.14170672	1
LH-DS-01	8/13/2025 7:30	27.06	8.10143397	1
LH-DS-01	8/13/2025 7:45	27.09	8.13574416	1
LH-DS-01	8/13/2025 8:00	27.11	8.1928511	1
LH-DS-01	8/13/2025 8:15	27.14	8.27700684	1
LH-DS-01	8/13/2025 8:30	27.16	8.36688131	1
LH-DS-01	8/13/2025 8:45	27.19	8.41713875	1
LH-DS-01	8/13/2025 9:00	27.21	8.43302851	1
LH-DS-01	8/13/2025 9:15	27.23	8.46110662	1
LH-DS-01	8/13/2025 9:30	27.23	8.47654788	1
LH-DS-01	8/13/2025 9:45	27.26	8.48208875	1
LH-DS-01	8/13/2025 10:00	27.28	8.5055544	1
LH-DS-01	8/13/2025 10:15	27.28	8.52559761	1
LH-DS-01	8/13/2025 10:30	27.33	8.57544344	1
LH-DS-01	8/13/2025 10:45	27.36	8.60453063	1
LH-DS-01	8/13/2025 11:00	27.41	8.6963143	1
LH-DS-01	8/13/2025 11:15	27.46	8.73663596	1
LH-DS-01	8/13/2025 11:30	27.48	8.81095577	1
LH-DS-01	8/13/2025 11:45	27.46	8.79700027	1
LH-DS-01	8/13/2025 12:00	27.41	8.77861835	1
LH-DS-01	8/13/2025 12:15	27.41	8.76102044	1
LH-DS-01	8/13/2025 12:30	27.41	8.75695939	1
LH-DS-01	8/13/2025 12:45	27.41	8.77482803	1
LH-DS-01	8/13/2025 13:00	27.43	8.76306902	1
LH-DS-01	8/13/2025 13:15	27.43	8.76117399	1
LH-DS-01	8/13/2025 13:30	27.46	8.77453284	1
LH-DS-01	8/13/2025 13:45	27.48	8.7898432	1
LH-DS-01	8/13/2025 14:00	27.48	8.7763095	1
LH-DS-01	8/13/2025 14:15	27.51	8.80238502	1
LH-DS-01	8/13/2025 14:30	27.58	8.84796478	1
LH-DS-01	8/13/2025 14:45	27.6	8.86569925	1
LH-DS-01	8/13/2025 15:00	27.63	8.91799773	1
LH-DS-01	8/13/2025 15:15	27.63	8.9323363	1
LH-DS-01	8/13/2025 15:30	27.68	8.95122022	1
LH-DS-01	8/13/2025 15:45	27.78	9.02520339	1
LH-DS-01	8/13/2025 16:00	27.87	9.07352642	1
LH-DS-01	8/13/2025 16:15	27.92	9.09696657	1
LH-DS-01	8/13/2025 16:30	27.92	9.10507493	1
LH-DS-01	8/13/2025 16:45	27.95	9.12405305	1
LH-DS-01	8/13/2025 17:00	28.02	9.1778673	1
LH-DS-01	8/13/2025 17:15	28.02	9.18192013	1
LH-DS-01	8/13/2025 17:30	28.02	9.1684107	1
LH-DS-01	8/13/2025 17:45	27.97	9.14580089	1
LH-DS-01	8/13/2025 18:00	27.9	9.0957544	1
LH-DS-01	8/13/2025 18:15	27.9	9.0808881	1
LH-DS-01	8/13/2025 18:30	27.9	9.09115936	1
LH-DS-01	8/13/2025 18:45	27.85	9.06366157	1
LH-DS-01	8/13/2025 19:00	27.75	9.03892685	1
LH-DS-01	8/13/2025 19:15	27.7	9.0257419	1
LH-DS-01	8/13/2025 19:30	27.58	8.93996333	1
LH-DS-01	8/13/2025 19:45	27.63	9.02486063	1
LH-DS-01	8/13/2025 20:00	27.7	9.10147519	1
LH-DS-01	8/13/2025 20:15	27.63	9.03108303	1
LH-DS-01	8/13/2025 20:30	27.48	8.90704503	1
LH-DS-01	8/13/2025 20:45	27.33	8.77367569	1
LH-DS-01	8/13/2025 21:00	27.31	8.7832727	1
LH-DS-01	8/13/2025 21:15	27.28	8.76774123	1
LH-DS-01	8/13/2025 21:30	27.23	8.72929688	1
LH-DS-01	8/13/2025 21:45	27.06	8.5722524	1
LH-DS-01	8/13/2025 22:00	27.16	8.66873341	1
LH-DS-01	8/13/2025 22:15	27.19	8.66152241	1
LH-DS-01	8/13/2025 22:30	27.26	8.66601097	1
LH-DS-01	8/13/2025 22:45	27.28	8.61877144	1
LH-DS-01	8/13/2025 23:00	27.28	8.55024534	1
LH-DS-01	8/13/2025 23:15	27.28	8.52099309	1
LH-DS-01	8/13/2025 23:30	27.31	8.47940468	1
LH-DS-01	8/13/2025 23:45	27.33	8.43868485	1
LH-DS-01	8/14/2025 0:00	27.36	8.43556262	1
LH-DS-01	8/14/2025 0:15	27.36	8.34485064	1
LH-DS-01	8/14/2025 0:30	27.28	8.20436457	1
LH-DS-01	8/14/2025 0:45	27.26	8.1055764	1
LH-DS-01	8/14/2025 1:00	27.21	8.00497921	1
LH-DS-01	8/14/2025 1:15	27.19	7.95546497	1
LH-DS-01	8/14/2025 1:30	27.19	7.9243074	1
LH-DS-01	8/14/2025 1:45	27.19	7.88989862	1
LH-DS-01	8/14/2025 2:00	27.19	7.89233704	1
LH-DS-01	8/14/2025 2:15	27.19	7.85630264	1
LH-DS-01	8/14/2025 2:30	27.16	7.81845344	1
LH-DS-01	8/14/2025 2:45	27.16	7.80924072	1
LH-DS-01	8/14/2025 3:00	27.14	7.762415	1
LH-DS-01	8/14/2025 3:15	27.11	7.68444101	1
LH-DS-01	8/14/2025 3:30	27.06	7.57450763	1

Station Name	Date Time	Temp C	pH SU	Use Code
LH-DS-01	8/14/2025 3:45	27.01	7.48649655	1
LH-DS-01	8/14/2025 4:00	26.89	7.32613704	1
LH-DS-01	8/14/2025 4:15	26.79	7.23617529	1
LH-DS-01	8/14/2025 4:30	26.82	7.25948084	1
LH-DS-01	8/14/2025 4:45	26.87	7.27923698	1
LH-DS-01	8/14/2025 5:00	26.84	7.23640718	1
LH-DS-01	8/14/2025 5:15	26.79	7.19955024	1
LH-DS-01	8/14/2025 5:30	26.77	7.18111415	1
LH-DS-01	8/14/2025 5:45	26.82	7.21038107	1
LH-DS-01	8/14/2025 6:00	26.84	7.20873953	1
LH-DS-01	8/14/2025 6:15	26.84	7.18758192	1
LH-DS-01	8/14/2025 6:30	26.84	7.17103559	1
LH-DS-01	8/14/2025 6:45	26.87	7.1845797	1
LH-DS-01	8/14/2025 7:00	26.87	7.19081786	1
LH-DS-01	8/14/2025 7:15	26.89	7.14470008	1
LH-DS-01	8/14/2025 7:30	26.87	7.13060606	1
LH-DS-01	8/14/2025 7:45	26.82	7.09346391	1
LH-DS-01	8/14/2025 8:00	26.79	7.06688619	1
LH-DS-01	8/14/2025 8:15	26.82	7.06633696	1
LH-DS-01	8/14/2025 8:30	26.79	7.08153621	1
LH-DS-01	8/14/2025 8:45	26.82	7.08451202	1
LH-DS-01	8/14/2025 9:00	26.82	7.10919754	1
LH-DS-01	8/14/2025 9:15	26.82	7.09834676	1
LH-DS-01	8/14/2025 9:30	26.82	7.1113677	1
LH-DS-01	8/14/2025 9:45	26.89	7.15798919	1
LH-DS-01	8/14/2025 10:00	26.94	7.15904751	1
LH-DS-01	8/14/2025 10:15	26.94	7.16528421	1
LH-DS-01	8/14/2025 10:30	26.96	7.18262635	1
LH-DS-01	8/14/2025 10:45	26.99	7.20104397	1
LH-DS-01	8/14/2025 11:00	26.99	7.22625774	1
LH-DS-01	8/14/2025 11:15	27.01	7.2590455	1
LH-DS-01	8/14/2025 11:30	27.06	7.28204183	1
LH-DS-01	8/14/2025 11:45	27.09	7.31128441	1
LH-DS-01	8/14/2025 12:00	27.09	7.3419103	1
LH-DS-01	8/14/2025 12:15	27.09	7.35410645	1
LH-DS-01	8/14/2025 12:30	27.06	7.31348394	1
LH-DS-01	8/14/2025 12:45	27.06	7.30616552	1
LH-DS-01	8/14/2025 13:00	27.09	7.30396672	1
LH-DS-01	8/14/2025 13:15	27.14	7.33860161	1
LH-DS-01	8/14/2025 13:30	27.19	7.40167317	1
LH-DS-01	8/14/2025 13:45	27.26	7.48446647	1
LH-DS-01	8/14/2025 14:00	27.31	7.53367638	1
LH-DS-01	8/14/2025 14:15	27.33	7.60946741	1
LH-DS-01	8/14/2025 14:30	27.43	7.81419893	1
LH-DS-01	8/14/2025 14:45	27.53	8.1067487	1
LH-DS-01	8/14/2025 15:00	27.68	8.37723189	1
LH-DS-01	8/14/2025 15:15	27.53	8.03638517	1
LH-DS-01	8/14/2025 15:30	27.46	7.92104102	1
LH-DS-01	8/14/2025 15:45	27.43	7.93710536	1
LH-DS-01	8/14/2025 16:00	27.43	7.95768	1
LH-DS-01	8/14/2025 16:15	27.46	7.97869841	1
LH-DS-01	8/14/2025 16:30	27.46	8.04122826	1
LH-DS-01	8/14/2025 16:45	27.46	8.11485648	1
LH-DS-01	8/14/2025 17:00	27.51	8.22076469	1
LH-DS-01	8/14/2025 17:15	27.58	8.3141026	1
LH-DS-01	8/14/2025 17:30	27.55	8.25334623	1
LH-DS-01	8/14/2025 17:45	27.51	8.15608007	1
LH-DS-01	8/14/2025 18:00	27.36	7.8972479	1
LH-DS-01	8/14/2025 18:15	27.31	7.83808606	1
LH-DS-01	8/14/2025 18:30	27.28	7.69976327	1
LH-DS-01	8/14/2025 18:45	27.21	7.57205339	1
LH-DS-01	8/14/2025 19:00	27.21	7.55661111	1
LH-DS-01	8/14/2025 19:15	27.19	7.48972715	1
LH-DS-01	8/14/2025 19:30	27.19	7.43526915	1
LH-DS-01	8/14/2025 19:45	27.16	7.40035848	1
LH-DS-01	8/14/2025 20:00	27.16	7.36648818	1
LH-DS-01	8/14/2025 20:15	27.19	7.35859445	1
LH-DS-01	8/14/2025 20:30	27.21	7.3620925	1
LH-DS-01	8/14/2025 20:45	27.21	7.35559049	1
LH-DS-01	8/14/2025 21:00	27.21	7.32822784	1
LH-DS-01	8/14/2025 21:15	27.21	7.33798086	1
LH-DS-01	8/14/2025 21:30	27.26	7.34848863	1
LH-DS-01	8/14/2025 21:45	27.28	7.35063226	1
LH-DS-01	8/14/2025 22:00	27.33	7.37630078	1
LH-DS-01	8/14/2025 22:15	27.38	7.39952389	1
LH-DS-01	8/14/2025 22:30	27.38	7.37407207	1
LH-DS-01	8/14/2025 22:45	27.38	7.37298901	1
LH-DS-01	8/14/2025 23:00	27.41	7.39758885	1
LH-DS-01	8/14/2025 23:15	27.41	7.45633878	1
LH-DS-01	8/14/2025 23:30	27.43	7.51559588	1
LH-DS-01	8/14/2025 23:45	27.41	7.48395396	1
LH-DS-01	8/15/2025 0:00	27.38	7.44040926	1
LH-DS-01	8/15/2025 0:15	27.33	7.35463606	1
LH-DS-01	8/15/2025 0:30	27.31	7.33516011	1

pH Continous Monitoring Data

Station Name	Date Time	Temp C	pH SU	Use Code
LH-DS-01	8/15/2025 0:45	27.31	7.3570971	1
LH-DS-01	8/15/2025 1:00	27.31	7.35059725	1
LH-DS-01	8/15/2025 1:15	27.23	7.25695949	1
LH-DS-01	8/15/2025 1:30	27.23	7.23610025	1
LH-DS-01	8/15/2025 1:45	27.21	7.19791663	1
LH-DS-01	8/15/2025 2:00	27.16	7.15947292	1
LH-DS-01	8/15/2025 2:15	27.16	7.14971828	1
LH-DS-01	8/15/2025 2:30	27.14	7.12913373	1
LH-DS-01	8/15/2025 2:45	27.14	7.12317216	1
LH-DS-01	8/15/2025 3:00	27.14	7.12561099	1
LH-DS-01	8/15/2025 3:15	27.11	7.09391566	1
LH-DS-01	8/15/2025 3:30	27.09	7.06898756	1
LH-DS-01	8/15/2025 3:45	27.06	7.05408656	1
LH-DS-01	8/15/2025 4:00	27.04	7.05788516	1
LH-DS-01	8/15/2025 4:15	27.04	7.04134984	1
LH-DS-01	8/15/2025 4:30	27.04	7.03945235	1
LH-DS-01	8/15/2025 4:45	27.04	7.05544552	1
LH-DS-01	8/15/2025 5:00	27.06	7.05191814	1
LH-DS-01	8/15/2025 5:15	27.06	7.04785235	1
LH-DS-01	8/15/2025 5:30	27.06	7.01939182	1
LH-DS-01	8/15/2025 5:45	27.09	7.05001578	1
LH-DS-01	8/15/2025 6:00	27.09	7.03944578	1
LH-DS-01	8/15/2025 6:15	27.09	7.05841757	1
LH-DS-01	8/15/2025 6:30	27.09	7.07169782	1
LH-DS-01	8/15/2025 6:45	27.09	7.05679141	1
LH-DS-01	8/15/2025 7:00	27.06	7.04541288	1
LH-DS-01	8/15/2025 7:15	27.01	7.03051006	1
LH-DS-01	8/15/2025 7:30	27.01	7.01912396	1
LH-DS-01	8/15/2025 7:45	26.99	7.0066539	1
LH-DS-01	8/15/2025 8:00	26.96	6.98577656	1
LH-DS-01	8/15/2025 8:15	26.94	6.96489621	1
LH-DS-01	8/15/2025 8:30	26.92	6.95486025	1
LH-DS-01	8/15/2025 8:45	26.89	6.95919503	1
LH-DS-01	8/15/2025 9:00	26.87	6.94780089	1
LH-DS-01	8/15/2025 9:15	26.87	6.94997069	1
LH-DS-01	8/15/2025 9:30	26.87	6.95241171	1
LH-DS-01	8/15/2025 9:45	26.84	6.93965813	1
LH-DS-01	8/15/2025 10:00	26.84	6.91117673	1
LH-DS-01	8/15/2025 10:15	26.82	6.93341491	1
LH-DS-01	8/15/2025 10:30	26.79	6.91034804	1
LH-DS-01	8/15/2025 10:45	26.79	6.9051934	1
LH-DS-01	8/15/2025 11:00	26.79	6.87697855	1
LH-DS-01	8/15/2025 11:15	26.77	6.89976078	1
LH-DS-01	8/15/2025 11:30	26.77	6.91576835	1
LH-DS-01	8/15/2025 11:45	26.74	6.88672635	1
LH-DS-01	8/15/2025 12:00	26.77	6.9184815	1
LH-DS-01	8/15/2025 12:15	26.77	6.90274525	1
LH-DS-01	8/15/2025 12:30	26.74	6.91304651	1
LH-DS-01	8/15/2025 12:45	26.74	6.93963801	1
LH-DS-01	8/15/2025 13:00	26.72	6.88807559	1
LH-DS-01	8/15/2025 13:15	26.74	6.88455561	1
LH-DS-01	8/15/2025 13:30	26.72	6.88916103	1
LH-DS-01	8/15/2025 13:45	26.72	6.89784455	1
LH-DS-01	8/15/2025 14:00	26.7	6.86065894	1
LH-DS-01	8/15/2025 14:15	26.72	6.87043719	1
LH-DS-01	8/15/2025 14:30	26.74	6.87532999	1
LH-DS-01	8/15/2025 14:45	26.79	6.9209286	1
LH-DS-01	8/15/2025 15:00	26.82	6.94480823	1
LH-DS-01	8/15/2025 15:15	26.84	6.95511946	1
LH-DS-01	8/15/2025 15:30	26.87	6.96163333	1
LH-DS-01	8/15/2025 15:45	26.87	6.97085496	1
LH-DS-01	8/15/2025 16:00	26.89	6.98278997	1
LH-DS-01	8/15/2025 16:15	26.89	6.98251877	1
LH-DS-01	8/15/2025 16:30	26.87	6.95295415	1
LH-DS-01	8/15/2025 16:45	26.89	6.96082227	1
LH-DS-01	8/15/2025 17:00	26.89	6.94183784	1
LH-DS-01	8/15/2025 17:15	26.89	6.97004328	1
LH-DS-01	8/15/2025 17:30	26.89	6.96624639	1
LH-DS-01	8/15/2025 17:45	26.89	6.97546741	1
LH-DS-01	8/15/2025 18:00	26.87	6.97221108	1
LH-DS-01	8/15/2025 18:15	26.87	6.98170393	1
LH-DS-01	8/15/2025 18:30	26.87	6.99770616	1
LH-DS-01	8/15/2025 18:45	26.87	7.01316595	1
LH-DS-01	8/15/2025 19:00	26.84	7.00367346	1
LH-DS-01	8/15/2025 19:15	26.87	7.01777676	1
LH-DS-01	8/15/2025 19:30	26.87	7.03432144	1
LH-DS-01	8/15/2025 19:45	26.84	7.03215486	1
LH-DS-01	8/15/2025 20:00	26.84	7.02998485	1
LH-DS-01	8/15/2025 20:15	26.84	7.02320357	1
LH-DS-01	8/15/2025 20:30	26.84	7.02889984	1
LH-DS-01	8/15/2025 20:45	26.84	7.04463243	1
LH-DS-01	8/15/2025 21:00	26.84	7.04680244	1
LH-DS-01	8/15/2025 21:15	26.82	7.0375824	1
LH-DS-01	8/15/2025 21:30	26.82	7.03568351	1

Station Name	Date Time	Temp C	pH SU	Use Code
LH-DS-01	8/15/2025 21:45	26.82	7.025104	1
LH-DS-01	8/15/2025 22:00	26.82	7.00421625	1
LH-DS-01	8/15/2025 22:15	26.82	7.03866747	1
LH-DS-01	8/15/2025 22:30	26.82	7.01723718	1
LH-DS-01	8/15/2025 22:45	26.82	7.04083763	1
LH-DS-01	8/15/2025 23:00	26.82	7.0535873	1
LH-DS-01	8/15/2025 23:15	26.79	7.04816672	1
LH-DS-01	8/15/2025 23:30	26.79	7.065801	1
LH-DS-01	8/15/2025 23:45	26.77	7.08588268	1
LH-DS-01	8/16/2025 0:00	26.74	7.07042479	1
LH-DS-01	8/16/2025 0:15	26.74	7.02293996	1
LH-DS-01	8/16/2025 0:30	26.7	6.97925115	1
LH-DS-01	8/16/2025 0:45	26.7	6.9898349	1
LH-DS-01	8/16/2025 1:00	26.67	6.9594365	1
LH-DS-01	8/16/2025 1:15	26.67	6.93202457	1
LH-DS-01	8/16/2025 1:30	26.65	6.89863497	1
LH-DS-01	8/16/2025 1:45	26.65	6.86253567	1
LH-DS-01	8/16/2025 2:00	26.62	6.87528008	1
LH-DS-01	8/16/2025 2:15	26.62	6.89672467	1
LH-DS-01	8/16/2025 2:30	26.62	6.90025353	1
LH-DS-01	8/16/2025 2:45	26.6	6.88721638	1
LH-DS-01	8/16/2025 3:00	26.6	6.89237428	1
LH-DS-01	8/16/2025 3:15	26.6	6.88585904	1
LH-DS-01	8/16/2025 3:30	26.6	6.89617484	1
LH-DS-01	8/16/2025 3:45	26.6	6.88558757	1
LH-DS-01	8/16/2025 4:00	26.57	6.88530462	1
LH-DS-01	8/16/2025 4:15	26.57	6.90512381	1
LH-DS-01	8/16/2025 4:30	26.57	6.924943	1
LH-DS-01	8/16/2025 4:45	26.57	6.94340471	1
LH-DS-01	8/16/2025 5:00	26.57	6.95915147	1
LH-DS-01	8/16/2025 5:15	26.57	6.96838232	1
LH-DS-01	8/16/2025 5:30	26.57	6.96865382	1
LH-DS-01	8/16/2025 5:45	26.55	6.96322145	1
LH-DS-01	8/16/2025 6:00	26.55	6.95344695	1
LH-DS-01	8/16/2025 6:15	26.55	6.9485597	1
LH-DS-01	8/16/2025 6:30	26.52	6.94122294	1
LH-DS-01	8/16/2025 6:45	26.52	6.95724387	1
LH-DS-01	8/16/2025 7:00	26.52	6.95805849	1
LH-DS-01	8/16/2025 7:15	26.52	6.95697232	1
LH-DS-01	8/16/2025 7:30	26.5	6.95751257	1
LH-DS-01	8/16/2025 7:45	26.5	6.94393461	1
LH-DS-01	8/16/2025 8:00	26.5	6.93958967	1
LH-DS-01	8/16/2025 8:15	26.5	6.93877499	1
LH-DS-01	8/16/2025 8:30	26.52	6.94991226	1
LH-DS-01	8/16/2025 8:45	26.52	6.971364	1
LH-DS-01	8/16/2025 9:00	26.52	6.96946321	1
LH-DS-01	8/16/2025 9:15	26.55	6.98901527	1
LH-DS-01	8/16/2025 9:30	26.55	6.99960431	1
LH-DS-01	8/16/2025 9:45	26.57	7.03109784	1
LH-DS-01	8/16/2025 10:00	26.6	7.05851306	1
LH-DS-01	8/16/2025 10:15	26.65	7.09215979	1
LH-DS-01	8/16/2025 10:30	26.7	7.14642004	1
LH-DS-01	8/16/2025 10:45	26.74	7.21939147	1
LH-DS-01	8/16/2025 11:00	26.79	7.29694573	1
LH-DS-01	8/16/2025 11:15	26.84	7.38559545	1
LH-DS-01	8/16/2025 11:30	26.89	7.44139968	1
LH-DS-01	8/16/2025 11:45	26.94	7.54274036	1
LH-DS-01	8/16/2025 12:00	26.96	7.60072878	1
LH-DS-01	8/16/2025 12:15	26.96	7.64384051	1
LH-DS-01	8/16/2025 12:30	26.99	7.7129107	1
LH-DS-01	8/16/2025 12:45	27.04	7.86648905	1
LH-DS-01	8/16/2025 13:00	27.09	7.9834278	1
LH-DS-01	8/16/2025 13:15	27.11	8.01696722	1
LH-DS-01	8/16/2025 13:30	27.14	8.06049348	1
LH-DS-01	8/16/2025 13:45	27.21	8.22144212	1
LH-DS-01	8/16/2025 14:00	27.26	8.31252276	1
LH-DS-01	8/16/2025 14:15	27.28	8.33220774	1
LH-DS-01	8/16/2025 14:30	27.31	8.39436496	1
LH-DS-01	8/16/2025 14:45	27.33	8.49338828	1
LH-DS-01	8/16/2025 15:00	27.31	8.51569551	1
LH-DS-01	8/16/2025 15:15	27.31	8.51027897	1
LH-DS-01	8/16/2025 15:30	27.28	8.45246698	1
LH-DS-01	8/16/2025 15:45	27.26	8.4338735	1
LH-DS-01	8/16/2025 16:00	27.21	8.38534707	1
LH-DS-01	8/16/2025 16:15	27.16	8.30374708	1
LH-DS-01	8/16/2025 16:30	27.14	8.24692802	1
LH-DS-01	8/16/2025 16:45	27.11	8.21398968	1
LH-DS-01	8/16/2025 17:00	27.11	8.19041203	1
LH-DS-01	8/16/2025 17:15	27.09	8.14821134	1
LH-DS-01	8/16/2025 17:30	27.04	8.09391737	1
LH-DS-01	8/16/2025 17:45	27.01	7.98775636	1
LH-DS-01	8/16/2025 18:00	26.96	7.90223975	1
LH-DS-01	8/16/2025 18:15	26.96	7.82116801	1
LH-DS-01	8/16/2025 18:30	26.94	7.76427892	1

Station Name	Date Time	Temp C	pH SU	Use Code
LH-DS-01	8/16/2025 18:45	26.94	7.77078678	1
LH-DS-01	8/16/2025 19:00	26.96	7.78917314	1
LH-DS-01	8/16/2025 19:15	26.94	7.63981601	1
LH-DS-01	8/16/2025 19:30	26.92	7.55335252	1
LH-DS-01	8/16/2025 19:45	26.89	7.50730279	1
LH-DS-01	8/16/2025 20:00	26.92	7.5536237	1
LH-DS-01	8/16/2025 20:15	26.89	7.5558487	1
LH-DS-01	8/16/2025 20:30	26.89	7.52872808	1
LH-DS-01	8/16/2025 20:45	26.87	7.42271462	1
LH-DS-01	8/16/2025 21:00	26.87	7.42759666	1
LH-DS-01	8/16/2025 21:15	26.87	7.48238397	1
LH-DS-01	8/16/2025 21:30	26.87	7.47885805	1
LH-DS-01	8/16/2025 21:45	26.87	7.54991882	1
LH-DS-01	8/16/2025 22:00	26.89	7.55964559	1
LH-DS-01	8/16/2025 22:15	26.87	7.50326824	1
LH-DS-01	8/16/2025 22:30	26.84	7.45422206	1
LH-DS-01	8/16/2025 22:45	26.84	7.4138056	1
LH-DS-01	8/16/2025 23:00	26.82	7.41708842	1
LH-DS-01	8/16/2025 23:15	26.82	7.44448664	1
LH-DS-01	8/16/2025 23:30	26.79	7.4282533	1
LH-DS-01	8/16/2025 23:45	26.77	7.4198711	1
LH-DS-01	8/17/2025 0:00	26.77	7.43425078	1
LH-DS-01	8/17/2025 0:15	26.74	7.44758997	1
LH-DS-01	8/17/2025 0:30	26.74	7.45627291	1
LH-DS-01	8/17/2025 0:45	26.72	7.45874558	1
LH-DS-01	8/17/2025 1:00	26.72	7.41668479	1
LH-DS-01	8/17/2025 1:15	26.7	7.35782354	1
LH-DS-01	8/17/2025 1:30	26.67	7.34347487	1
LH-DS-01	8/17/2025 1:45	26.65	7.28541319	1
LH-DS-01	8/17/2025 2:00	26.65	7.22434295	1
LH-DS-01	8/17/2025 2:15	26.62	7.18636233	1
LH-DS-01	8/17/2025 2:30	26.6	7.16139965	1
LH-DS-01	8/17/2025 2:45	26.57	7.11851948	1
LH-DS-01	8/17/2025 3:00	26.55	7.05933736	1
LH-DS-01	8/17/2025 3:15	26.55	7.03571566	1
LH-DS-01	8/17/2025 3:30	26.55	7.01861028	1
LH-DS-01	8/17/2025 3:45	26.55	7.02784175	1
LH-DS-01	8/17/2025 4:00	26.55	7.04168896	1
LH-DS-01	8/17/2025 4:15	26.55	7.05092043	1
LH-DS-01	8/17/2025 4:30	26.55	7.0425035	1
LH-DS-01	8/17/2025 4:45	26.55	7.04114593	1
LH-DS-01	8/17/2025 5:00	26.55	7.08241604	1
LH-DS-01	8/17/2025 5:15	26.55	7.12314312	1
LH-DS-01	8/17/2025 5:30	26.55	7.17337319	1
LH-DS-01	8/17/2025 5:45	26.55	7.20975605	1
LH-DS-01	8/17/2025 6:00	26.57	7.22657479	1
LH-DS-01	8/17/2025 6:15	26.57	7.22657479	1
LH-DS-01	8/17/2025 6:30	26.57	7.21870141	1
LH-DS-01	8/17/2025 6:45	26.57	7.23770612	1
LH-DS-01	8/17/2025 7:00	26.6	7.22872386	1
LH-DS-01	8/17/2025 7:15	26.6	7.22003687	1
LH-DS-01	8/17/2025 7:30	26.6	7.21270722	1
LH-DS-01	8/17/2025 7:45	26.62	7.21812204	1
LH-DS-01	8/17/2025 8:00	26.62	7.23305181	1
LH-DS-01	8/17/2025 8:15	26.65	7.24307115	1
LH-DS-01	8/17/2025 8:30	26.67	7.25798223	1
LH-DS-01	8/17/2025 8:45	26.67	7.2981502	1
LH-DS-01	8/17/2025 9:00	26.72	7.32550784	1
LH-DS-01	8/17/2025 9:15	26.74	7.39847709	1
LH-DS-01	8/17/2025 9:30	26.77	7.46328146	1
LH-DS-01	8/17/2025 9:45	26.82	7.53671827	1
LH-DS-01	8/17/2025 10:00	26.87	7.6725122	1
LH-DS-01	8/17/2025 10:15	26.92	7.7922613	1
LH-DS-01	8/17/2025 10:30	26.99	7.93847909	1
LH-DS-01	8/17/2025 10:45	27.06	8.1412787	1
LH-DS-01	8/17/2025 11:00	27.11	8.25978995	1
LH-DS-01	8/17/2025 11:15	27.19	8.40494666	1
LH-DS-01	8/17/2025 11:30	27.23	8.48332036	1
LH-DS-01	8/17/2025 11:45	27.28	8.53724434	1
LH-DS-01	8/17/2025 12:00	27.33	8.58735904	1
LH-DS-01	8/17/2025 12:15	27.38	8.63258331	1
LH-DS-01	8/17/2025 12:30	27.43	8.69484784	1
LH-DS-01	8/17/2025 12:45	27.48	8.75357289	1
LH-DS-01	8/17/2025 13:00	27.55	8.80133344	1
LH-DS-01	8/17/2025 13:15	27.63	8.88093389	1
LH-DS-01	8/17/2025 13:30	27.7	8.95271336	1
LH-DS-01	8/17/2025 13:45	27.78	9.00411186	1
LH-DS-01	8/17/2025 14:00	27.85	9.04608938	1
LH-DS-01	8/17/2025 14:15	27.87	9.07622966	1
LH-DS-01	8/17/2025 14:30	27.92	9.07426319	1
LH-DS-01	8/17/2025 14:45	28	9.12315999	1
LH-DS-01	8/17/2025 15:00	28.02	9.1303141	1
LH-DS-01	8/17/2025 15:15	28	9.13072578	1
LH-DS-01	8/17/2025 15:30	28	9.1399128	1

Station Name	Date Time	Temp C	pH SU	Use Code
LH-DS-01	8/17/2025 15:45	28	9.15234231	1
LH-DS-01	8/17/2025 16:00	28.05	9.1825133	1
LH-DS-01	8/17/2025 16:15	28	9.13694053	1
LH-DS-01	8/17/2025 16:30	27.95	9.11891827	1
LH-DS-01	8/17/2025 16:45	27.87	9.05460379	1
LH-DS-01	8/17/2025 17:00	27.83	9.02135229	1
LH-DS-01	8/17/2025 17:15	27.92	9.06426289	1
LH-DS-01	8/17/2025 17:30	27.9	9.02709912	1
LH-DS-01	8/17/2025 17:45	27.83	8.96782117	1
LH-DS-01	8/17/2025 18:00	27.8	8.95233492	1
LH-DS-01	8/17/2025 18:15	27.8	8.911777	1
LH-DS-01	8/17/2025 18:30	27.8	8.91745511	1
LH-DS-01	8/17/2025 18:45	27.78	8.86404252	1
LH-DS-01	8/17/2025 19:00	27.8	8.89366112	1
LH-DS-01	8/17/2025 19:15	27.78	8.86404252	1
LH-DS-01	8/17/2025 19:30	27.73	8.7972809	1
LH-DS-01	8/17/2025 19:45	27.75	8.82663843	1
LH-DS-01	8/17/2025 20:00	27.83	8.88428016	1
LH-DS-01	8/17/2025 20:15	27.85	8.9047009	1
LH-DS-01	8/17/2025 20:30	27.87	8.93376927	1
LH-DS-01	8/17/2025 20:45	27.87	8.95863902	1
LH-DS-01	8/17/2025 21:00	27.87	8.97431777	1
LH-DS-01	8/17/2025 21:15	27.87	8.97756165	1
LH-DS-01	8/17/2025 21:30	27.85	8.93065366	1
LH-DS-01	8/17/2025 21:45	27.78	8.87350666	1
LH-DS-01	8/17/2025 22:00	27.7	8.77798584	1
LH-DS-01	8/17/2025 22:15	27.63	8.70373085	1
LH-DS-01	8/17/2025 22:30	27.58	8.61282731	1
LH-DS-01	8/17/2025 22:45	27.55	8.56292518	1
LH-DS-01	8/17/2025 23:00	27.53	8.52378794	1
LH-DS-01	8/17/2025 23:15	27.51	8.47084249	1
LH-DS-01	8/17/2025 23:30	27.48	8.39547122	1
LH-DS-01	8/17/2025 23:45	27.46	8.34900504	1
LH-DS-01	8/18/2025 0:00	27.46	8.30244602	1
LH-DS-01	8/18/2025 0:15	27.43	8.22921116	1
LH-DS-01	8/18/2025 0:30	27.41	8.15132069	1
LH-DS-01	8/18/2025 0:45	27.38	8.04177618	1
LH-DS-01	8/18/2025 1:00	27.36	7.97631626	1
LH-DS-01	8/18/2025 1:15	27.33	7.92658486	1
LH-DS-01	8/18/2025 1:30	27.31	7.79908696	1
LH-DS-01	8/18/2025 1:45	27.28	7.64369646	1
LH-DS-01	8/18/2025 2:00	27.23	7.54140369	1
LH-DS-01	8/18/2025 2:15	27.21	7.47750326	1
LH-DS-01	8/18/2025 2:30	27.19	7.45233807	1
LH-DS-01	8/18/2025 2:45	27.16	7.46484753	1
LH-DS-01	8/18/2025 3:00	27.14	7.48845379	1
LH-DS-01	8/18/2025 3:15	27.09	7.43866643	1
LH-DS-01	8/18/2025 3:30	27.06	7.41187605	1
LH-DS-01	8/18/2025 3:45	27.04	7.40133173	1
LH-DS-01	8/18/2025 4:00	26.99	7.37835374	1
LH-DS-01	8/18/2025 4:15	26.96	7.38923728	1
LH-DS-01	8/18/2025 4:30	26.94	7.39116134	1
LH-DS-01	8/18/2025 4:45	26.92	7.35213763	1
LH-DS-01	8/18/2025 5:00	26.89	7.24341914	1
LH-DS-01	8/18/2025 5:15	26.87	7.15230401	1
LH-DS-01	8/18/2025 5:30	26.84	7.08613389	1
LH-DS-01	8/18/2025 5:45	26.79	7.03270282	1
LH-DS-01	8/18/2025 6:00	26.77	7.00638747	1
LH-DS-01	8/18/2025 6:15	26.74	6.98766552	1
LH-DS-01	8/18/2025 6:30	26.74	6.97626916	1
LH-DS-01	8/18/2025 6:45	26.72	7.00204677	1
LH-DS-01	8/18/2025 7:00	26.72	6.98467974	1
LH-DS-01	8/18/2025 7:15	26.72	7.00611717	1
LH-DS-01	8/18/2025 7:30	26.7	7.00069002	1
LH-DS-01	8/18/2025 7:45	26.7	6.99119179	1
LH-DS-01	8/18/2025 8:00	26.67	7.04845741	1
LH-DS-01	8/18/2025 8:15	26.67	7.04438633	1
LH-DS-01	8/18/2025 8:30	26.65	7.04411787	1
LH-DS-01	8/18/2025 8:45	26.5	7.32113031	1
LH-DS-01	8/18/2025 9:00	26.52	7.34065984	1
LH-DS-01	8/18/2025 9:15	26.57	7.38051289	1
LH-DS-01	8/18/2025 9:30	26.5	7.40042559	1
LH-DS-01	8/18/2025 9:45	26.45	7.39478872	1
LH-DS-01	8/18/2025 10:00	26.43	7.31169855	1
LH-DS-01	8/18/2025 10:15	26.33	7.31669347	1
LH-DS-01	8/18/2025 10:30	26.33	7.35745047	1
LH-DS-01	8/18/2025 10:45	26.38	7.34706742	1
LH-DS-01	8/18/2025 11:00	26.4	7.37393758	1
LH-DS-01	8/18/2025 11:15	26.4	7.30466687	1
LH-DS-01	8/18/2025 11:30	26.43	7.33125538	1
LH-DS-01	8/18/2025 11:45	26.43	7.32935402	1
LH-DS-01	8/18/2025 12:00	26.45	7.18972733	1
LH-DS-01	8/18/2025 12:15	26.48	7.18210417	1
LH-DS-01	8/18/2025 12:30	26.5	7.22038186	1

Station Name	Date Time	Temp C	pH SU	Use Code
LH-DS-01	8/18/2025 12:45	26.52	7.25729673	1
LH-DS-01	8/18/2025 13:00	26.52	7.28798087	1
LH-DS-01	8/18/2025 13:15	26.55	7.296912	1
LH-DS-01	8/18/2025 13:30	26.55	7.34632753	1
LH-DS-01	8/18/2025 13:45	26.55	7.40090182	1
LH-DS-01	8/18/2025 14:00	26.57	7.39164421	1
LH-DS-01	8/18/2025 14:15	26.55	7.43755619	1
LH-DS-01	8/18/2025 14:30	26.55	7.50244801	1
LH-DS-01	8/18/2025 14:45	26.52	7.50765759	1
LH-DS-01	8/18/2025 15:00	26.52	7.53481169	1
LH-DS-01	8/18/2025 15:15	26.55	7.54670477	1
LH-DS-01	8/18/2025 15:30	26.55	7.54181752	1
LH-DS-01	8/18/2025 15:45	26.57	7.4823238	1
LH-DS-01	8/18/2025 16:00	26.62	7.41003752	1
LH-DS-01	8/18/2025 16:15	26.65	7.36141172	1
LH-DS-01	8/18/2025 16:30	26.62	7.28055565	1
LH-DS-01	8/18/2025 16:45	26.62	7.21947929	1
LH-DS-01	8/18/2025 17:00	26.62	7.20726402	1
LH-DS-01	8/18/2025 17:15	26.6	7.18800358	1
LH-DS-01	8/18/2025 17:30	26.6	7.18528889	1
LH-DS-01	8/18/2025 17:45	26.62	7.20156356	1
LH-DS-01	8/18/2025 18:00	26.65	7.22922857	1
LH-DS-01	8/18/2025 18:15	26.65	7.25745659	1
LH-DS-01	8/18/2025 18:30	26.65	7.26777068	1
LH-DS-01	8/18/2025 18:45	26.65	7.29789866	1
LH-DS-01	8/18/2025 19:00	26.65	7.34621201	1
LH-DS-01	8/18/2025 19:15	26.65	7.38312558	1
LH-DS-01	8/18/2025 19:30	26.67	7.4699497	1
LH-DS-01	8/18/2025 19:45	26.67	7.50821783	1
LH-DS-01	8/18/2025 20:00	26.67	7.53074446	1
LH-DS-01	8/18/2025 20:15	26.67	7.57769756	1
LH-DS-01	8/18/2025 20:30	26.65	7.58425026	1
LH-DS-01	8/18/2025 20:45	26.62	7.59163789	1
LH-DS-01	8/18/2025 21:00	26.48	7.51125586	1
LH-DS-01	8/18/2025 21:15	26.4	7.47960937	1
LH-DS-01	8/18/2025 21:30	26.35	7.44518414	1
LH-DS-01	8/18/2025 21:45	26.35	7.44898788	1
LH-DS-01	8/18/2025 22:00	26.35	7.46175755	1
LH-DS-01	8/18/2025 22:15	26.38	7.50409151	1
LH-DS-01	8/18/2025 22:30	26.4	7.50025475	1
LH-DS-01	8/18/2025 22:45	26.4	7.46657017	1
LH-DS-01	8/18/2025 23:00	26.4	7.43750364	1
LH-DS-01	8/18/2025 23:15	26.43	7.40975432	1
LH-DS-01	8/18/2025 23:30	26.43	7.41084081	1
LH-DS-01	8/18/2025 23:45	26.45	7.36572704	1
LH-DS-01	8/19/2025 0:00	26.43	7.35814602	1
LH-DS-01	8/19/2025 0:15	26.43	7.33288512	1
LH-DS-01	8/19/2025 0:30	26.4	7.31363132	1
LH-DS-01	8/19/2025 0:45	26.4	7.27858849	1
LH-DS-01	8/19/2025 1:00	26.38	7.25660199	1
LH-DS-01	8/19/2025 1:15	26.38	7.24899528	1
LH-DS-01	8/19/2025 1:30	26.35	7.25472582	1
LH-DS-01	8/19/2025 1:45	26.33	7.25555797	1
LH-DS-01	8/19/2025 2:00	26.3	7.23520303	1
LH-DS-01	8/19/2025 2:15	26.28	7.22679422	1
LH-DS-01	8/19/2025 2:30	26.26	7.2240916	1
LH-DS-01	8/19/2025 2:45	26.23	7.22357045	1
LH-DS-01	8/19/2025 3:00	26.18	7.21191827	1
LH-DS-01	8/19/2025 3:15	26.18	7.18011188	1
LH-DS-01	8/19/2025 3:30	26.13	7.15648711	1
LH-DS-01	8/19/2025 3:45	26.08	7.16766281	1
LH-DS-01	8/19/2025 4:00	26.08	7.1595046	1
LH-DS-01	8/19/2025 4:15	26.06	7.15135651	1
LH-DS-01	8/19/2025 4:30	26.04	7.16034186	1
LH-DS-01	8/19/2025 4:45	26.04	7.15299848	1
LH-DS-01	8/19/2025 5:00	26.04	7.15735011	1
LH-DS-01	8/19/2025 5:15	25.99	7.13887891	1
LH-DS-01	8/19/2025 5:30	26.01	7.12418141	1
LH-DS-01	8/19/2025 5:45	25.99	7.11847725	1
LH-DS-01	8/19/2025 6:00	25.96	7.12583446	1
LH-DS-01	8/19/2025 6:15	25.94	7.11251156	1
LH-DS-01	8/19/2025 6:30	25.89	7.11579573	1
LH-DS-01	8/19/2025 6:45	25.91	7.10218324	1
LH-DS-01	8/19/2025 7:00	25.91	7.09429249	1
LH-DS-01	8/19/2025 7:15	25.89	7.08205371	1
LH-DS-01	8/19/2025 7:30	25.87	7.07090181	1
LH-DS-01	8/19/2025 7:45	25.82	7.08724428	1
LH-DS-01	8/19/2025 8:00	25.82	7.08425033	1
LH-DS-01	8/19/2025 8:15	25.79	7.10794055	1
LH-DS-01	8/19/2025 8:30	25.82	7.09649829	1
LH-DS-01	8/19/2025 8:45	25.82	7.11527849	1
LH-DS-01	8/19/2025 9:00	25.84	7.10574523	1
LH-DS-01	8/19/2025 9:15	25.84	7.09567536	1
LH-DS-01	8/19/2025 9:30	25.87	7.09974773	1

Station Name	Date Time	Temp C	pH SU	Use Code
LH-DS-01	8/19/2025 9:45	25.87	7.09348871	1
LH-DS-01	8/19/2025 10:00	25.89	7.09212189	1
LH-DS-01	8/19/2025 10:15	25.94	7.09591544	1
LH-DS-01	8/19/2025 10:30	25.96	7.11359224	1
LH-DS-01	8/19/2025 10:45	25.99	7.11657309	1
LH-DS-01	8/19/2025 11:00	25.96	7.11168789	1
LH-DS-01	8/19/2025 11:15	25.96	7.11141584	1
LH-DS-01	8/19/2025 11:30	25.94	7.0945551	1
LH-DS-01	8/19/2025 11:45	25.91	7.09456459	1
LH-DS-01	8/19/2025 12:00	25.94	7.09591544	1
LH-DS-01	8/19/2025 12:15	25.96	7.1089674	1
LH-DS-01	8/19/2025 12:30	25.99	7.1203814	1
LH-DS-01	8/19/2025 12:45	26.01	7.12581343	1
LH-DS-01	8/19/2025 13:00	26.01	7.11765331	1
LH-DS-01	8/19/2025 13:15	26.01	7.12717345	1
LH-DS-01	8/19/2025 13:30	26.04	7.12308105	1
LH-DS-01	8/19/2025 13:45	26.04	7.14402325	1
LH-DS-01	8/19/2025 14:00	26.08	7.15324997	1
LH-DS-01	8/19/2025 14:15	26.11	7.14698061	1
LH-DS-01	8/19/2025 14:30	26.11	7.14942783	1
LH-DS-01	8/19/2025 14:45	26.11	7.15024357	1
LH-DS-01	8/19/2025 15:00	26.11	7.15078739	1
LH-DS-01	8/19/2025 15:15	26.08	7.15243415	1
LH-DS-01	8/19/2025 15:30	26.11	7.18178548	1
LH-DS-01	8/19/2025 15:45	26.11	7.18858331	1
LH-DS-01	8/19/2025 16:00	26.13	7.22201378	1
LH-DS-01	8/19/2025 16:15	26.16	7.27473385	1
LH-DS-01	8/19/2025 16:30	26.18	7.35708589	1
LH-DS-01	8/19/2025 16:45	26.18	7.34621191	1
LH-DS-01	8/19/2025 17:00	26.21	7.47991376	1
LH-DS-01	8/19/2025 17:15	26.18	7.40737804	1
LH-DS-01	8/19/2025 17:30	26.18	7.429126	1
LH-DS-01	8/19/2025 17:45	26.16	7.39489935	1
LH-DS-01	8/19/2025 18:00	26.11	7.33568828	1
LH-DS-01	8/19/2025 18:15	26.11	7.32318028	1
LH-DS-01	8/19/2025 18:30	26.11	7.29898002	1
LH-DS-01	8/19/2025 18:45	20.6	7.10790849	2
LH-DS-01	8/19/2025 19:00			2
LH-DS-01	8/19/2025 19:15	24.53	7.24496696	4
LH-DS-01	8/19/2025 19:30	25.94	7.19382229	4
LH-DS-01	8/19/2025 19:45	26.01	7.19869282	4
LH-DS-01	8/19/2025 20:00	26.01	7.17329408	4
LH-DS-01	8/19/2025 20:15	26.01	7.16673957	4
LH-DS-01	8/19/2025 20:30	25.99	7.15254832	4
LH-DS-01	8/19/2025 20:45	25.96	7.13972555	4
LH-DS-01	8/19/2025 21:00	25.94	7.12361794	4
LH-DS-01	8/19/2025 21:15	25.91	7.11215611	4
LH-DS-01	8/19/2025 21:30	25.91	7.13510458	4
LH-DS-01	8/19/2025 21:45	25.89	7.14276361	4
LH-DS-01	8/19/2025 22:00	25.87	7.13484942	4
LH-DS-01	8/19/2025 22:15	25.84	7.13158383	4
LH-DS-01	8/19/2025 22:30	25.82	7.12038822	4
LH-DS-01	8/19/2025 22:45	25.77	7.12396157	4
LH-DS-01	8/19/2025 23:00	25.65	7.14424545	4
LH-DS-01	8/19/2025 23:15	25.6	7.14563699	4
LH-DS-01	8/19/2025 23:30	25.57	7.15194227	4
LH-DS-01	8/19/2025 23:45	25.55	7.15414065	4
LH-DS-01	8/20/2025 0:00	25.53	7.14922719	4
LH-DS-01	8/20/2025 0:15	25.5	7.15225146	4
LH-DS-01	8/20/2025 0:30	25.48	7.16594112	4
LH-DS-01	8/20/2025 0:45	25.48	7.16566753	4
LH-DS-01	8/20/2025 1:00	25.48	7.1588278	4
LH-DS-01	8/20/2025 1:15	25.5	7.15033646	4
LH-DS-01	8/20/2025 1:30	25.5	7.15061003	4
LH-DS-01	8/20/2025 1:45	25.5	7.13720505	4
LH-DS-01	8/20/2025 2:00	25.5	7.12653577	4
LH-DS-01	8/20/2025 2:15	25.48	7.11642144	4
LH-DS-01	8/20/2025 2:30	25.48	7.12244041	4
LH-DS-01	8/20/2025 2:45	25.48	7.11833657	4
LH-DS-01	8/20/2025 3:00	25.48	7.12079887	4
LH-DS-01	8/20/2025 3:15	25.45	7.10822463	4
LH-DS-01	8/20/2025 3:30	25.45	7.10439399	4
LH-DS-01	8/20/2025 3:45	25.45	7.10138421	4
LH-DS-01	8/20/2025 4:00	25.43	7.09920192	4
LH-DS-01	8/20/2025 4:15	25.45	7.0964591	4
LH-DS-01	8/20/2025 4:30	25.43	7.09619193	4
LH-DS-01	8/20/2025 4:45	25.43	7.08989832	4
LH-DS-01	8/20/2025 5:00	25.43	7.09619193	4
LH-DS-01	8/20/2025 5:15	25.43	7.09509739	4
LH-DS-01	8/20/2025 5:30	25.4	7.0866234	4
LH-DS-01	8/20/2025 5:45	25.4	7.08498142	4
LH-DS-01	8/20/2025 6:00	25.4	7.08552875	4
LH-DS-01	8/20/2025 6:15	25.38	7.08690288	4
LH-DS-01	8/20/2025 6:30	25.38	7.09702908	4

Station Name	Date Time	Temp C	pH SU	Use Code
LH-DS-01	8/20/2025 6:45	25.38	7.10058694	4
LH-DS-01	8/20/2025 7:00	25.36	7.09457229	4
LH-DS-01	8/20/2025 7:15	25.33	7.09950888	4
LH-DS-01	8/20/2025 7:30	25.31	7.09677809	4
LH-DS-01	8/20/2025 7:45	25.31	7.10307423	4
LH-DS-01	8/20/2025 8:00	25.28	7.11239287	4
LH-DS-01	8/20/2025 8:15	25.28	7.10636987	4
LH-DS-01	8/20/2025 8:30	25.28	7.09843046	4
LH-DS-01	8/20/2025 8:45	25.28	7.0959665	4
LH-DS-01	8/20/2025 9:00	25.31	7.09048195	4
LH-DS-01	8/20/2025 9:15	25.28	7.09322878	4
LH-DS-01	8/20/2025 9:30	25.28	7.09979932	4
LH-DS-01	8/20/2025 9:45	25.28	7.10390591	4
LH-DS-01	8/20/2025 10:00	25.28	7.11020269	4
LH-DS-01	8/20/2025 10:15	25.31	7.10115802	4
LH-DS-01	8/20/2025 10:30	25.31	7.10800165	4
LH-DS-01	8/20/2025 10:45	25.31	7.10745416	4
LH-DS-01	8/20/2025 11:00	25.28	7.10636987	4
LH-DS-01	8/20/2025 11:15	25.28	7.09377632	4
LH-DS-01	8/20/2025 11:30	25.28	7.09925178	4
LH-DS-01	8/20/2025 11:45	25.31	7.10061053	4
LH-DS-01	8/20/2025 12:00	25.28	7.10636987	4
LH-DS-01	8/20/2025 12:15	25.28	7.10116819	4
LH-DS-01	8/20/2025 12:30	25.28	7.1060961	4
LH-DS-01	8/20/2025 12:45	25.31	7.10800165	4
LH-DS-01	8/20/2025 13:00	25.31	7.09842056	4
LH-DS-01	8/20/2025 13:15	25.28	7.105001	4
LH-DS-01	8/20/2025 13:30	25.31	7.11210783	4
LH-DS-01	8/20/2025 13:45	25.31	7.10827539	4
LH-DS-01	8/20/2025 14:00	25.28	7.11430928	4
LH-DS-01	8/20/2025 14:15	25.31	7.12470011	4
LH-DS-01	8/20/2025 14:30	25.28	7.12443887	4
LH-DS-01	8/20/2025 14:45	25.28	7.13566355	4
LH-DS-01	8/20/2025 15:00	25.28	7.13511601	4
LH-DS-01	8/20/2025 15:15	25.28	7.13484224	4
LH-DS-01	8/20/2025 15:30	25.26	7.14060089	4
LH-DS-01	8/20/2025 15:45	25.26	7.15620698	4
LH-DS-01	8/20/2025 16:00	25.23	7.15923469	4
LH-DS-01	8/20/2025 16:15	25.23	7.16252051	4
LH-DS-01	8/20/2025 16:30	25.26	7.15921868	4
LH-DS-01	8/20/2025 16:45	25.26	7.16250417	4
LH-DS-01	8/20/2025 17:00	25.23	7.17429471	4
LH-DS-01	8/20/2025 17:15	25.23	7.16909216	4
LH-DS-01	8/20/2025 17:30	25.23	7.1800449	4
LH-DS-01	8/20/2025 17:45	25.23	7.18059254	4
LH-DS-01	8/20/2025 18:00	25.21	7.18005697	4
LH-DS-01	8/20/2025 18:15	25.19	7.18171218	4
LH-DS-01	8/20/2025 18:30	25.19	7.1803429	4
LH-DS-01	8/20/2025 18:45	25.19	7.19102326	4
LH-DS-01	8/20/2025 19:00	25.19	7.18855856	4
LH-DS-01	8/20/2025 19:15	25.19	7.18089061	4
LH-DS-01	8/20/2025 19:30	25.19	7.18582001	4
LH-DS-01	8/20/2025 19:45	25.21	7.17896163	4
LH-DS-01	8/20/2025 20:00	25.21	7.18389069	4
LH-DS-01	8/20/2025 20:15	25.21	7.18306918	4
LH-DS-01	8/20/2025 20:30	25.21	7.17923546	4
LH-DS-01	8/20/2025 20:45	25.21	7.19101045	4
LH-DS-01	8/20/2025 21:00	25.21	7.18745057	4
LH-DS-01	8/20/2025 21:15	25.19	7.19102326	4
LH-DS-01	8/20/2025 21:30	25.19	7.18664157	4
LH-DS-01	8/20/2025 21:45	25.19	7.18006904	4
LH-DS-01	8/20/2025 22:00	25.21	7.18005697	4
LH-DS-01	8/20/2025 22:15	25.21	7.18142616	4
LH-DS-01	8/20/2025 22:30	25.19	7.18253374	4
LH-DS-01	8/20/2025 22:45	25.19	7.17924748	4
LH-DS-01	8/20/2025 23:00	25.19	7.18225989	4
LH-DS-01	8/20/2025 23:15	25.16	7.19515071	4
LH-DS-01	8/20/2025 23:30	25.16	7.19925895	4
LH-DS-01	8/20/2025 23:45	25.16	7.19323353	4
LH-DS-01	8/21/2025 0:00	25.16	7.18556481	4
LH-DS-01	8/21/2025 0:15	25.16	7.17762221	4
LH-DS-01	8/21/2025 0:30	25.16	7.17324008	4
LH-DS-01	8/21/2025 0:45	25.16	7.16995349	4
LH-DS-01	8/21/2025 1:00	25.14	7.16832147	4
LH-DS-01	8/21/2025 1:15	25.14	7.16667807	4
LH-DS-01	8/21/2025 1:30	25.14	7.16530856	4
LH-DS-01	8/21/2025 1:45	25.11	7.16368161	4
LH-DS-01	8/21/2025 2:00	25.11	7.15327232	4
LH-DS-01	8/21/2025 2:15	25.11	7.15792911	4
LH-DS-01	8/21/2025 2:30	25.09	7.16040522	4
LH-DS-01	8/21/2025 2:45	25.09	7.15656996	4
LH-DS-01	8/21/2025 3:00	25.09	7.15300865	4
LH-DS-01	8/21/2025 3:15	25.06	7.14644865	4
LH-DS-01	8/21/2025 3:30	25.06	7.14781852	4

pH Continous Monitoring Data

Station Name	Date Time	Temp C	pH SU	Use Code
LH-DS-01	8/21/2025 3:45	25.06	7.15494186	4
LH-DS-01	8/21/2025 4:00	25.06	7.14617467	4
LH-DS-01	8/21/2025 4:15	25.04	7.15084236	4
LH-DS-01	8/21/2025 4:30	25.04	7.14591048	4
LH-DS-01	8/21/2025 4:45	25.02	7.13769993	4
LH-DS-01	8/21/2025 5:00	25.02	7.13660388	4
LH-DS-01	8/21/2025 5:15	25.02	7.13852196	4
LH-DS-01	8/21/2025 5:30	24.99	7.13442531	4
LH-DS-01	8/21/2025 5:45	24.97	7.14210794	4
LH-DS-01	8/21/2025 6:00	24.94	7.13718871	4
LH-DS-01	8/21/2025 6:15	24.94	7.13581829	4
LH-DS-01	8/21/2025 6:30	24.94	7.1319811	4
LH-DS-01	8/21/2025 6:45	24.94	7.13801097	4
LH-DS-01	8/21/2025 7:00	24.92	7.14295409	4
LH-DS-01	8/21/2025 7:15	24.92	7.13774612	4
LH-DS-01	8/21/2025 7:30	24.92	7.13966485	4
LH-DS-01	8/21/2025 7:45	24.92	7.13144174	4
LH-DS-01	8/21/2025 8:00	24.92	7.14048716	4
LH-DS-01	8/21/2025 8:15	24.92	7.1355533	4
LH-DS-01	8/21/2025 8:30	24.9	7.13802949	4
LH-DS-01	8/21/2025 8:45	24.9	7.1432378	4
LH-DS-01	8/21/2025 9:00	24.9	7.14131895	4
LH-DS-01	8/21/2025 9:15	24.9	7.14488253	4
LH-DS-01	8/21/2025 9:30	24.9	7.1432378	4
LH-DS-01	8/21/2025 9:45	24.9	7.16050747	4
LH-DS-01	8/21/2025 10:00	24.87	7.15476649	4
LH-DS-01	8/21/2025 10:15	24.87	7.14955766	4
LH-DS-01	8/21/2025 10:30	24.9	7.15283206	4
LH-DS-01	8/21/2025 10:45	24.9	7.15036497	4
LH-DS-01	8/21/2025 11:00	24.9	7.12953171	4
LH-DS-01	8/21/2025 11:15	24.92	7.18132856	4
LH-DS-01	8/21/2025 11:30	24.92	7.16131901	4
LH-DS-01	8/21/2025 11:45	24.94	7.18159048	4
LH-DS-01	8/21/2025 12:00	24.94	7.17281976	4
LH-DS-01	8/21/2025 12:15	24.94	7.170353	4
LH-DS-01	8/21/2025 12:30	24.92	7.1678975	4
LH-DS-01	8/21/2025 12:45	24.92	7.1604967	4
LH-DS-01	8/21/2025 13:00	24.94	7.16733806	4
LH-DS-01	8/21/2025 13:15	24.94	7.14623352	4
LH-DS-01	8/21/2025 13:30	24.92	7.12047761	4
LH-DS-01	8/21/2025 13:45	24.92	7.13829433	4
LH-DS-01	8/21/2025 14:00	24.92	7.13884254	4
LH-DS-01	8/21/2025 14:15	24.92	7.14871026	4
LH-DS-01	8/21/2025 14:30	24.92	7.14788795	4
LH-DS-01	8/21/2025 14:45	24.87	7.16079778	4
LH-DS-01	8/21/2025 15:00	24.87	7.15531479	4
LH-DS-01	8/21/2025 15:15	24.85	7.15313187	4
LH-DS-01	8/21/2025 15:30	24.87	7.14215562	4
LH-DS-01	8/21/2025 15:45	24.85	7.14764852	4
LH-DS-01	8/21/2025 16:00	24.8	7.14054374	4
LH-DS-01	8/21/2025 16:15	24.77	7.13452458	4
LH-DS-01	8/21/2025 16:30	24.77	7.12821702	4
LH-DS-01	8/21/2025 16:45	24.77	7.1273943	4
LH-DS-01	8/21/2025 17:00	24.73	7.11506889	4
LH-DS-01	8/21/2025 17:15	24.7	7.10355963	4
LH-DS-01	8/21/2025 17:30	24.7	7.09615337	4
LH-DS-01	8/21/2025 17:45	24.73	7.09065812	4
LH-DS-01	8/21/2025 18:00	24.7	7.08161516	4
LH-DS-01	8/21/2025 18:15	24.7	7.08463253	4
LH-DS-01	8/21/2025 18:30	24.68	7.08600983	4
LH-DS-01	8/21/2025 18:45	24.68	7.08738145	4
LH-DS-01	8/21/2025 19:00	24.65	7.09150553	4
LH-DS-01	8/21/2025 19:15	24.65	7.09315164	4
LH-DS-01	8/21/2025 19:30	24.65	7.09479776	4
LH-DS-01	8/21/2025 19:45	24.63	7.09013983	4
LH-DS-01	8/21/2025 20:00	24.6	7.09481367	4
LH-DS-01	8/21/2025 20:15	24.58	7.09783862	4
LH-DS-01	8/21/2025 20:30	24.58	7.10442462	4
LH-DS-01	8/21/2025 20:45	24.58	7.09646654	4
LH-DS-01	8/21/2025 21:00	24.56	7.09125876	4
LH-DS-01	8/21/2025 21:15	24.56	7.09125876	4
LH-DS-01	8/21/2025 21:30	24.56	7.09208206	4
LH-DS-01	8/21/2025 21:45	24.56	7.08577006	4
LH-DS-01	8/21/2025 22:00	24.58	7.07670856	4
LH-DS-01	8/21/2025 22:15	24.58	7.07698298	4
LH-DS-01	8/21/2025 22:30	24.58	7.06298774	4
LH-DS-01	8/21/2025 22:45	24.58	7.06106682	4
LH-DS-01	8/21/2025 23:00	24.58	7.0673784	4
LH-DS-01	8/21/2025 23:15	24.56	7.07177389	4
LH-DS-01	8/21/2025 23:30	24.56	7.07012728	4
LH-DS-01	8/21/2025 23:45	24.56	7.07259719	4
LH-DS-01	8/22/2025 0:00	24.56	7.08192798	4
LH-DS-01	8/22/2025 0:15	24.53	7.07727037	4
LH-DS-01	8/22/2025 0:30	24.53	7.07836822	4

Station Name	Date Time	Temp C	pH SU	Use Code
LH-DS-01	8/22/2025 0:45	24.51	7.08358862	4
LH-DS-01	8/22/2025 1:00	24.51	7.08578447	4
LH-DS-01	8/22/2025 1:15	24.51	7.08578447	4
LH-DS-01	8/22/2025 1:30	24.48	7.07947942	4
LH-DS-01	8/22/2025 1:45	24.46	7.07975929	4
LH-DS-01	8/22/2025 2:00	24.46	7.07262158	4
LH-DS-01	8/22/2025 2:15	24.44	7.0613701	4
LH-DS-01	8/22/2025 2:30	24.44	7.05285919	4
LH-DS-01	8/22/2025 2:45	24.41	7.05011878	4
LH-DS-01	8/22/2025 3:00	24.44	7.05944828	4
LH-DS-01	8/22/2025 3:15	24.41	7.06357287	4
LH-DS-01	8/22/2025 3:30	24.39	7.06604847	4
LH-DS-01	8/22/2025 3:45	24.36	7.07621604	4
LH-DS-01	8/22/2025 4:00	24.34	7.07457334	4
LH-DS-01	8/22/2025 4:15	24.34	7.08528421	4
LH-DS-01	8/22/2025 4:30	24.34	7.07731972	4
LH-DS-01	8/22/2025 4:45	24.36	7.0756668	4
LH-DS-01	8/22/2025 5:00	24.34	7.0641371	4
LH-DS-01	8/22/2025 5:15	24.34	7.06578493	4
LH-DS-01	8/22/2025 5:30	24.32	7.05837363	4
LH-DS-01	8/22/2025 5:45	24.32	7.05095792	4
LH-DS-01	8/22/2025 6:00	24.32	7.04821135	4
LH-DS-01	8/22/2025 6:15	24.29	7.04052507	4
LH-DS-01	8/22/2025 6:30	24.29	7.0416238	4
LH-DS-01	8/22/2025 6:45	24.29	7.04025038	4
LH-DS-01	8/22/2025 7:00	24.29	7.04107443	4
LH-DS-01	8/22/2025 7:15	24.29	7.03942633	4
LH-DS-01	8/22/2025 7:30	24.32	7.04381685	4
LH-DS-01	8/22/2025 7:45	24.32	7.05507776	4
LH-DS-01	8/22/2025 8:00	24.32	7.03640113	4
LH-DS-01	8/22/2025 8:15	24.34	7.05699652	4
LH-DS-01	8/22/2025 8:30	24.36	7.06550589	4
LH-DS-01	8/22/2025 8:45	24.39	7.0418844	4
LH-DS-01	8/22/2025 9:00	24.41	7.06467116	4
LH-DS-01	8/22/2025 9:15	24.44	7.07180283	4
LH-DS-01	8/22/2025 9:30	24.46	7.03775665	4
LH-DS-01	8/22/2025 9:45	24.46	7.04983584	4
LH-DS-01	8/22/2025 10:00	24.48	7.06108734	4
LH-DS-01	8/22/2025 10:15	24.51	7.06437496	4
LH-DS-01	8/22/2025 10:30	24.51	7.06711977	4
LH-DS-01	8/22/2025 10:45	24.53	7.08715102	4
LH-DS-01	8/22/2025 11:00	24.56	7.07012728	4
LH-DS-01	8/22/2025 11:15	24.56	7.1159579	4
LH-DS-01	8/22/2025 11:30	24.56	7.10278502	4
LH-DS-01	8/22/2025 11:45	24.58	7.10195487	4
LH-DS-01	8/22/2025 12:00	24.58	7.09427121	4
LH-DS-01	8/22/2025 12:15	24.58	7.11293153	4
LH-DS-01	8/22/2025 12:30	24.56	7.0931798	4
LH-DS-01	8/22/2025 12:45	24.58	7.10689437	4
LH-DS-01	8/22/2025 13:00	24.58	7.11128503	4
LH-DS-01	8/22/2025 13:15	24.58	7.10305254	4
LH-DS-01	8/22/2025 13:30	24.58	7.10442462	4
LH-DS-01	8/22/2025 13:45	24.58	7.07094582	4
LH-DS-01	8/22/2025 14:00	24.58	7.0890573	4
LH-DS-01	8/22/2025 14:15	24.58	7.09948512	4
LH-DS-01	8/22/2025 14:30	24.56	7.09510085	4
LH-DS-01	8/22/2025 14:45	24.56	7.10580381	4
LH-DS-01	8/22/2025 15:00	24.56	7.10004067	4
LH-DS-01	8/22/2025 15:15	24.56	7.10964589	4
LH-DS-01	8/22/2025 15:30	24.53	7.09648274	4
LH-DS-01	8/22/2025 15:45	24.53	6.97489586	4
LH-DS-01	8/22/2025 16:00	24.6	6.78639035	4
LH-DS-01	8/22/2025 16:15	24.63	6.75485928	4
LH-DS-01	8/22/2025 16:30	24.63	6.77735764	4
LH-DS-01	8/22/2025 16:45	24.65	6.83416344	4
LH-DS-01	8/22/2025 17:00	24.65	6.8640678	4
LH-DS-01	8/22/2025 17:15	24.7	6.88576078	4
LH-DS-01	8/22/2025 17:30	24.7	6.88411495	4
LH-DS-01	8/22/2025 17:45	24.7	6.89426426	4
LH-DS-01	8/22/2025 18:00	24.75	6.90881778	4
LH-DS-01	8/22/2025 18:15	24.75	6.92582189	4
LH-DS-01	8/22/2025 18:30	24.77	6.94557225	4
LH-DS-01	8/22/2025 18:45	24.77	6.96230097	4
LH-DS-01	8/22/2025 19:00	24.8	6.97409596	4
LH-DS-01	8/22/2025 19:15	24.8	6.97053118	4
LH-DS-01	8/22/2025 19:30	24.77	6.94118439	4
LH-DS-01	8/22/2025 19:45	24.75	6.92911301	4
LH-DS-01	8/22/2025 20:00	24.75	6.92719319	4
LH-DS-01	8/22/2025 20:15	24.77	6.94118439	4
LH-DS-01	8/22/2025 20:30	24.8	6.9688859	4
LH-DS-01	8/22/2025 20:45	24.87	7.02180404	4
LH-DS-01	8/22/2025 21:00	24.9	7.05003639	4
LH-DS-01	8/22/2025 21:15	24.92	7.07059079	4
LH-DS-01	8/22/2025 21:30	24.9	7.07964154	4

Station Name	Date Time	Temp C	pH SU	Use Code
LH-DS-01	8/22/2025 21:45	24.9	7.07004728	4
LH-DS-01	8/22/2025 22:00	24.87	7.0409945	4
LH-DS-01	8/22/2025 22:15	24.85	7.01138713	4
LH-DS-01	8/22/2025 22:30	24.8	6.97245068	4
LH-DS-01	8/22/2025 22:45	24.75	6.94063192	4
LH-DS-01	8/22/2025 23:00	24.7	6.89536149	4
LH-DS-01	8/22/2025 23:15	24.65	6.86571391	4
LH-DS-01	8/22/2025 23:30	24.6	6.83248921	4
LH-DS-01	8/22/2025 23:45	24.58	6.81738505	4
LH-DS-01	8/23/2025 0:00	24.53	6.7871635	4
LH-DS-01	8/23/2025 0:15	24.48	6.77971602	4
LH-DS-01	8/23/2025 0:30	24.46	6.77366162	4
LH-DS-01	8/23/2025 0:45	24.44	6.76266459	4
LH-DS-01	8/23/2025 1:00	24.41	6.74753914	4
LH-DS-01	8/23/2025 1:15	24.39	6.73214504	4
LH-DS-01	8/23/2025 1:30	24.36	6.71866168	4
LH-DS-01	8/23/2025 1:45	24.34	6.7043616	4
LH-DS-01	8/23/2025 2:00	24.32	6.69555272	4
LH-DS-01	8/23/2025 2:15	24.29	6.68920429	4
LH-DS-01	8/23/2025 2:30	24.27	6.67682178	4
LH-DS-01	8/23/2025 2:45	24.27	6.66610839	4
LH-DS-01	8/23/2025 3:00	24.24	6.66992093	4
LH-DS-01	8/23/2025 3:15	24.24	6.67321769	4
LH-DS-01	8/23/2025 3:30	24.22	6.66989873	4
LH-DS-01	8/23/2025 3:45	24.22	6.66687649	4
LH-DS-01	8/23/2025 4:00	24.19	6.66959065	4
LH-DS-01	8/23/2025 4:15	24.19	6.66849154	4
LH-DS-01	8/23/2025 4:30	24.19	6.67151408	4
LH-DS-01	8/23/2025 4:45	24.17	6.67149199	4
LH-DS-01	8/23/2025 5:00	24.17	6.67946103	4
LH-DS-01	8/23/2025 5:15	24.15	6.68246242	4
LH-DS-01	8/23/2025 5:30	24.15	6.68685943	4
LH-DS-01	8/23/2025 5:45	24.12	6.68380458	4
LH-DS-01	8/23/2025 6:00	24.12	6.68737751	4
LH-DS-01	8/23/2025 6:15	24.1	6.68625704	4
LH-DS-01	8/23/2025 6:30	24.07	6.67825364	4
LH-DS-01	8/23/2025 6:45	24.07	6.67413033	4
LH-DS-01	8/23/2025 7:00	24.07	6.6900738	4
LH-DS-01	8/23/2025 7:15	24.05	6.6834552	4
LH-DS-01	8/23/2025 7:30	24.05	6.68510464	4
LH-DS-01	8/23/2025 7:45	24.05	6.69142747	4
LH-DS-01	8/23/2025 8:00	24.05	6.68537954	4
LH-DS-01	8/23/2025 8:15	24.07	6.68402628	4
LH-DS-01	8/23/2025 8:30	24.07	6.70821636	4
LH-DS-01	8/23/2025 8:45	24.07	6.70959079	4
LH-DS-01	8/23/2025 9:00	24.1	6.71951504	4
LH-DS-01	8/23/2025 9:15	24.1	6.72088934	4
LH-DS-01	8/23/2025 9:30	24.12	6.73300112	4
LH-DS-01	8/23/2025 9:45	24.15	6.74264653	4
LH-DS-01	8/23/2025 10:00	24.17	6.75338084	4
LH-DS-01	8/23/2025 10:15	24.19	6.76081639	4
LH-DS-01	8/23/2025 10:30	24.22	6.763588	4
LH-DS-01	8/23/2025 10:45	24.27	6.80510781	4
LH-DS-01	8/23/2025 11:00	24.32	6.80706316	4
LH-DS-01	8/23/2025 11:15	24.36	6.83729723	4
LH-DS-01	8/23/2025 11:30	24.39	6.84967026	4
LH-DS-01	8/23/2025 11:45	24.44	6.88895552	4
LH-DS-01	8/23/2025 12:00	24.48	6.91120564	4
LH-DS-01	8/23/2025 12:15	24.51	6.93344755	4
LH-DS-01	8/23/2025 12:30	24.53	6.97736602	4
LH-DS-01	8/23/2025 12:45	24.56	6.9781916	4
LH-DS-01	8/23/2025 13:00	24.56	6.98834569	4
LH-DS-01	8/23/2025 13:15	24.6	7.08054498	4
LH-DS-01	8/23/2025 13:30	24.68	7.15788279	4
LH-DS-01	8/23/2025 13:45	24.7	7.25717091	4
LH-DS-01	8/23/2025 14:00	24.75	7.35723258	4
LH-DS-01	8/23/2025 14:15	24.77	7.44524009	4
LH-DS-01	8/23/2025 14:30	24.8	7.54062166	4
LH-DS-01	8/23/2025 14:45	24.85	7.68474321	4
LH-DS-01	8/23/2025 15:00	24.85	7.70640247	4
LH-DS-01	8/23/2025 15:15	24.82	7.66726365	4
LH-DS-01	8/23/2025 15:30	24.82	7.6047471	4
LH-DS-01	8/23/2025 15:45	24.85	7.63457051	4
LH-DS-01	8/23/2025 16:00	24.85	7.68035653	4
LH-DS-01	8/23/2025 16:15	24.8	7.53157261	4
LH-DS-01	8/23/2025 16:30	24.8	7.49811852	4
LH-DS-01	8/23/2025 16:45	24.8	7.53404053	4
LH-DS-01	8/23/2025 17:00	24.77	7.54616093	4
LH-DS-01	8/23/2025 17:15	24.77	7.5406761	4
LH-DS-01	8/23/2025 17:30	24.77	7.5453382	4
LH-DS-01	8/23/2025 17:45	24.75	7.55168279	4
LH-DS-01	8/23/2025 18:00	24.77	7.60813949	4
LH-DS-01	8/23/2025 18:15	24.75	7.58322267	4
LH-DS-01	8/23/2025 18:30	24.75	7.56128188	4

Station Name	Date Time	Temp C	pH SU	Use Code
LH-DS-01	8/23/2025 18:45	24.75	7.5686869	4
LH-DS-01	8/23/2025 19:00	24.75	7.55058575	4
LH-DS-01	8/23/2025 19:15	24.75	7.51877161	4
LH-DS-01	8/23/2025 19:30	24.75	7.45898297	4
LH-DS-01	8/23/2025 19:45	24.73	7.4348773	4
LH-DS-01	8/23/2025 20:00	24.73	7.41842061	4
LH-DS-01	8/23/2025 20:15	24.7	7.37621965	4
LH-DS-01	8/23/2025 20:30	24.7	7.33973697	4
LH-DS-01	8/23/2025 20:45	24.68	7.27721385	4
LH-DS-01	8/23/2025 21:00	24.65	7.23499158	4
LH-DS-01	8/23/2025 21:15	24.65	7.24047862	4
LH-DS-01	8/23/2025 21:30	24.63	7.22924559	4
LH-DS-01	8/23/2025 21:45	24.63	7.2651881	4
LH-DS-01	8/23/2025 22:00	24.63	7.36258957	4
LH-DS-01	8/23/2025 22:15	24.63	7.36835135	4
LH-DS-01	8/23/2025 22:30	24.6	7.41421292	4
LH-DS-01	8/23/2025 22:45	24.6	7.5116242	4
LH-DS-01	8/23/2025 23:00	24.6	7.58543726	4
LH-DS-01	8/23/2025 23:15	24.58	7.6274623	4
LH-DS-01	8/23/2025 23:30	24.56	7.57536183	4
LH-DS-01	8/23/2025 23:45	24.53	7.49472783	4
LH-DS-01	8/24/2025 0:00	24.51	7.46731298	4
LH-DS-01	8/24/2025 0:15	24.48	7.44924251	4
LH-DS-01	8/24/2025 0:30	24.48	7.42755633	4
LH-DS-01	8/24/2025 0:45	24.46	7.39052391	4
LH-DS-01	8/24/2025 1:00	24.41	7.3202988	4
LH-DS-01	8/24/2025 1:15	24.39	7.25139782	4
LH-DS-01	8/24/2025 1:30	24.36	7.19677393	4
LH-DS-01	8/24/2025 1:45	24.36	7.15365869	4
LH-DS-01	8/24/2025 2:00	24.34	7.13252191	4
LH-DS-01	8/24/2025 2:15	24.34	7.11796611	4
LH-DS-01	8/24/2025 2:30	24.32	7.12429114	4
LH-DS-01	8/24/2025 2:45	24.32	7.11000901	4
LH-DS-01	8/24/2025 3:00	24.29	7.07678335	4
LH-DS-01	8/24/2025 3:15	24.24	7.04025715	4
LH-DS-01	8/24/2025 3:30	24.22	7.00234455	4
LH-DS-01	8/24/2025 3:45	24.19	6.97734014	4
LH-DS-01	8/24/2025 4:00	24.19	6.96799774	4
LH-DS-01	8/24/2025 4:15	24.17	6.95343146	4
LH-DS-01	8/24/2025 4:30	24.15	6.91467966	4
LH-DS-01	8/24/2025 4:45	24.12	6.90780002	4
LH-DS-01	8/24/2025 5:00	24.12	6.91522073	4
LH-DS-01	8/24/2025 5:15	24.1	6.91548988	4
LH-DS-01	8/24/2025 5:30	24.1	6.92923286	4
LH-DS-01	8/24/2025 5:45	24.1	6.92620941	4
LH-DS-01	8/24/2025 6:00	24.07	6.92400286	4
LH-DS-01	8/24/2025 6:15	24.07	6.92207865	4
LH-DS-01	8/24/2025 6:30	24.07	6.92015444	4
LH-DS-01	8/24/2025 6:45	24.07	6.92372797	4
LH-DS-01	8/24/2025 7:00	24.05	6.94269134	4
LH-DS-01	8/24/2025 7:15	24.05	6.9649587	4
LH-DS-01	8/24/2025 7:30	24.05	6.99519834	4
LH-DS-01	8/24/2025 7:45	24.05	7.01664099	4
LH-DS-01	8/24/2025 8:00	24.05	7.04000798	4
LH-DS-01	8/24/2025 8:15	24.05	7.06914799	4
LH-DS-01	8/24/2025 8:30	24.05	7.07657044	4
LH-DS-01	8/24/2025 8:45	24.05	7.09471423	4
LH-DS-01	8/24/2025 9:00	24.05	7.11863103	4
LH-DS-01	8/24/2025 9:15	24.07	7.13814004	4
LH-DS-01	8/24/2025 9:30	24.07	7.17689914	4
LH-DS-01	8/24/2025 9:45	24.1	7.19034941	4
LH-DS-01	8/24/2025 10:00	24.12	7.24887774	4
LH-DS-01	8/24/2025 10:15	24.12	7.29889881	4
LH-DS-01	8/24/2025 10:30	24.15	7.39395405	4
LH-DS-01	8/24/2025 10:45	24.17	7.4552068	4
LH-DS-01	8/24/2025 11:00	24.19	7.47138798	4
LH-DS-01	8/24/2025 11:15	24.22	7.59030658	4
LH-DS-01	8/24/2025 11:30	24.27	7.59954722	4
LH-DS-01	8/24/2025 11:45	24.27	7.60394246	4
LH-DS-01	8/24/2025 12:00	24.32	7.5991718	4
LH-DS-01	8/24/2025 12:15	24.29	7.58027904	4
LH-DS-01	8/24/2025 12:30	24.36	7.61996231	4
LH-DS-01	8/24/2025 12:45	24.39	7.66520742	4
LH-DS-01	8/24/2025 13:00	24.39	7.67234681	4
LH-DS-01	8/24/2025 13:15	24.44	7.77244295	4
LH-DS-01	8/24/2025 13:30	24.46	7.79352963	4
LH-DS-01	8/24/2025 13:45	24.46	7.7992947	4
LH-DS-01	8/24/2025 14:00	24.46	7.77705801	4
LH-DS-01	8/24/2025 14:15	24.48	7.78084891	4
LH-DS-01	8/24/2025 14:30	24.48	7.78194695	4
LH-DS-01	8/24/2025 14:45	24.51	7.82413821	4
LH-DS-01	8/24/2025 15:00	24.53	7.85372479	4
LH-DS-01	8/24/2025 15:15	24.53	7.87238824	4
LH-DS-01	8/24/2025 15:30	24.56	7.88876642	4

Station Name	Date Time	Temp C	pH SU	Use Code
LH-DS-01	8/24/2025 15:45	24.58	7.95182249	4
LH-DS-01	8/24/2025 16:00	24.6	7.98249114	4
LH-DS-01	8/24/2025 16:15	24.63	7.9884283	4
LH-DS-01	8/24/2025 16:30	24.6	7.94270343	4
LH-DS-01	8/24/2025 16:45	24.6	7.90812928	4
LH-DS-01	8/24/2025 17:00	24.6	7.83513942	4
LH-DS-01	8/24/2025 17:15	24.6	7.79809569	4
LH-DS-01	8/24/2025 17:30	24.6	7.77669265	4
LH-DS-01	8/24/2025 17:45	24.58	7.6977129	4
LH-DS-01	8/24/2025 18:00	24.58	7.66148993	4
LH-DS-01	8/24/2025 18:15	24.56	7.62530897	4
LH-DS-01	8/24/2025 18:30	24.56	7.5940234	4
LH-DS-01	8/24/2025 18:45	24.56	7.56465887	4
LH-DS-01	8/24/2025 19:00	24.56	7.58249713	4
LH-DS-01	8/24/2025 19:15	24.56	7.61268497	4
LH-DS-01	8/24/2025 19:30	24.56	7.60198201	4
LH-DS-01	8/24/2025 19:45	24.53	7.57294965	4
LH-DS-01	8/24/2025 20:00	24.53	7.57020502	4
LH-DS-01	8/24/2025 20:15	24.53	7.57679212	4
LH-DS-01	8/24/2025 20:30	24.51	7.59028044	4
LH-DS-01	8/24/2025 20:45	24.51	7.57326262	4
LH-DS-01	8/24/2025 21:00	24.48	7.51759516	4
LH-DS-01	8/24/2025 21:15	24.48	7.50688932	4
LH-DS-01	8/24/2025 21:30	24.48	7.56700671	4
LH-DS-01	8/24/2025 21:45	24.48	7.59253601	4
LH-DS-01	8/24/2025 22:00	24.51	7.58561427	4
LH-DS-01	8/24/2025 22:15	24.48	7.53022255	4
LH-DS-01	8/24/2025 22:30	24.46	7.46656791	4
LH-DS-01	8/24/2025 22:45	24.46	7.42374169	4
LH-DS-01	8/24/2025 23:00	24.44	7.35952652	4
LH-DS-01	8/24/2025 23:15	24.44	7.29363559	4
LH-DS-01	8/24/2025 23:30	24.41	7.20992038	4
LH-DS-01	8/24/2025 23:45	24.39	7.15199565	4
LH-DS-01	8/25/2025 0:00	24.34	7.08940378	4
LH-DS-01	8/25/2025 0:15	24.32	7.02788679	4
LH-DS-01	8/25/2025 0:30	24.29	6.99959716	4
LH-DS-01	8/25/2025 0:45	24.27	6.98284028	4
LH-DS-01	8/25/2025 1:00	24.24	6.96662947	4
LH-DS-01	8/25/2025 1:15	24.22	6.95096656	4
LH-DS-01	8/25/2025 1:30	24.19	6.92980383	4
LH-DS-01	8/25/2025 1:45	24.17	6.90863991	4
LH-DS-01	8/25/2025 2:00	24.15	6.89571754	4
LH-DS-01	8/25/2025 2:15	24.15	6.88170206	4
LH-DS-01	8/25/2025 2:30	24.12	6.87069648	4
LH-DS-01	8/25/2025 2:45	24.1	6.86079284	4
LH-DS-01	8/25/2025 3:00	24.1	6.85034818	4
LH-DS-01	8/25/2025 3:15	24.07	6.83631382	4
LH-DS-01	8/25/2025 3:30	24.07	6.84098691	4
LH-DS-01	8/25/2025 3:45	24.05	6.84180092	4
LH-DS-01	8/25/2025 4:00	24.05	6.84949828	4
LH-DS-01	8/25/2025 4:15	24.05	6.85857017	4
LH-DS-01	8/25/2025 4:30	24.05	6.86214395	4
LH-DS-01	8/25/2025 4:45	24.03	6.84783861	4
LH-DS-01	8/25/2025 5:00	24.03	6.85333709	4
LH-DS-01	8/25/2025 5:15	24.03	6.86158482	4
LH-DS-01	8/25/2025 5:30	24.03	6.87120717	4
LH-DS-01	8/25/2025 5:45	24.03	6.88000475	4
LH-DS-01	8/25/2025 6:00	24.03	6.8874277	4
LH-DS-01	8/25/2025 6:15	24.03	6.91492013	4
LH-DS-01	8/25/2025 6:30	24.03	6.93526453	4
LH-DS-01	8/25/2025 6:45	24.03	6.94543672	4
LH-DS-01	8/25/2025 7:00	24.03	6.95588385	4
LH-DS-01	8/25/2025 7:15	24.05	6.98557664	4
LH-DS-01	8/25/2025 7:30	24.05	6.99464853	4
LH-DS-01	8/25/2025 7:45	24.07	6.99574844	4
LH-DS-01	8/25/2025 8:00	24.07	7.00014663	4
LH-DS-01	8/25/2025 8:15	24.1	7.02460912	4
LH-DS-01	8/25/2025 8:30	24.1	7.02735771	4
LH-DS-01	8/25/2025 8:45	24.1	7.00399465	4
LH-DS-01	8/25/2025 9:00	24.1	7.01031642	4
LH-DS-01	8/25/2025 9:15	24.12	7.02048484	4
LH-DS-01	8/25/2025 9:30	24.15	7.03477307	4
LH-DS-01	8/25/2025 9:45	24.15	7.04659004	4
LH-DS-01	8/25/2025 10:00	24.15	7.06445291	4
LH-DS-01	8/25/2025 10:15	24.17	7.09550038	4
LH-DS-01	8/25/2025 10:30	24.19	7.12187249	4
LH-DS-01	8/25/2025 10:45	24.19	7.14303027	4
LH-DS-01	8/25/2025 11:00	24.27	7.22952306	4
LH-DS-01	8/25/2025 11:15	24.29	7.27345706	4
LH-DS-01	8/25/2025 11:30	24.34	7.32669083	4
LH-DS-01	8/25/2025 11:45	24.39	7.3834764	4
LH-DS-01	8/25/2025 12:00	24.44	7.46687381	4
LH-DS-01	8/25/2025 12:15	24.48	7.55273226	4
LH-DS-01	8/25/2025 12:30	24.53	7.55291388	4

pH Continous Monitoring Data

Station Name	Date Time	Temp C	pH SU	Use Code
LH-DS-01	8/25/2025 12:45	24.56	7.52047486	4
LH-DS-01	8/25/2025 13:00	24.51	7.47115571	4
LH-DS-01	8/25/2025 13:15	24.51	7.48954594	4
LH-DS-01	8/25/2025 13:30	24.58	7.6225228	4
LH-DS-01	8/25/2025 13:45	24.63	7.65232464	4
LH-DS-01	8/25/2025 14:00	24.65	7.68383131	4
LH-DS-01	8/25/2025 14:15	24.65	7.70193853	4
LH-DS-01	8/25/2025 14:30	24.73	7.82791801	4
LH-DS-01	8/25/2025 14:45	24.75	7.95621602	4
LH-DS-01	8/25/2025 15:00	24.82	8.0919923	4
LH-DS-01	8/25/2025 15:15	24.85	8.17495522	4
LH-DS-01	8/25/2025 15:30	24.9	8.22190706	4
LH-DS-01	8/25/2025 15:45	24.92	8.28980272	4
LH-DS-01	8/25/2025 16:00	24.94	8.32151005	4
LH-DS-01	8/25/2025 16:15	24.97	8.3263101	4
LH-DS-01	8/25/2025 16:30	24.99	8.33142788	4
LH-DS-01	8/25/2025 16:45	24.99	8.32896152	4
LH-DS-01	8/25/2025 17:00	24.94	8.24339582	4
LH-DS-01	8/25/2025 17:15	24.9	8.13884816	4
LH-DS-01	8/25/2025 17:30	24.82	7.93405576	4
LH-DS-01	8/25/2025 17:45	24.75	7.83636448	4
LH-DS-01	8/25/2025 18:00	24.75	7.79357995	4
LH-DS-01	8/25/2025 18:15	24.73	7.79281039	4
LH-DS-01	8/25/2025 18:30	24.7	7.72431378	4
LH-DS-01	8/25/2025 18:45	24.73	7.84272903	4
LH-DS-01	8/25/2025 19:00	24.75	8.00064611	4
LH-DS-01	8/25/2025 19:15	24.77	8.06008932	4
LH-DS-01	8/25/2025 19:30	24.75	7.92440188	4
LH-DS-01	8/25/2025 19:45	24.73	7.89648757	4
LH-DS-01	8/25/2025 20:00	24.77	8.03485911	4
LH-DS-01	8/25/2025 20:15	24.73	7.84410042	4
LH-DS-01	8/25/2025 20:30	24.63	7.50581088	4
LH-DS-01	8/25/2025 20:45	24.63	7.53654036	4
LH-DS-01	8/25/2025 21:00	24.6	7.51546578	4
LH-DS-01	8/25/2025 21:15	24.63	7.51788318	4
LH-DS-01	8/25/2025 21:30	24.6	7.42217046	4
LH-DS-01	8/25/2025 21:45	24.6	7.42820722	4
LH-DS-01	8/25/2025 22:00	24.6	7.38841951	4
LH-DS-01	8/25/2025 22:15	24.6	7.35768694	4
LH-DS-01	8/25/2025 22:30	24.6	7.34780861	4
LH-DS-01	8/25/2025 22:45	24.63	7.36478453	4
LH-DS-01	8/25/2025 23:00	24.63	7.37109505	4
LH-DS-01	8/25/2025 23:15	24.63	7.35929713	4
LH-DS-01	8/25/2025 23:30	24.63	7.3326832	4
LH-DS-01	8/25/2025 23:45	24.63	7.34393239	4
LH-DS-01	8/26/2025 0:00	24.6	7.26548922	4
LH-DS-01	8/26/2025 0:15	24.58	7.25480481	4
LH-DS-01	8/26/2025 0:30	24.58	7.26495822	4
LH-DS-01	8/26/2025 0:45	24.58	7.26413497	4
LH-DS-01	8/26/2025 1:00	24.58	7.26989771	4
LH-DS-01	8/26/2025 1:15	24.58	7.28773478	4
LH-DS-01	8/26/2025 1:30	24.58	7.28252087	4
LH-DS-01	8/26/2025 1:45	24.56	7.28281428	4
LH-DS-01	8/26/2025 2:00	24.56	7.26964141	4
LH-DS-01	8/26/2025 2:15	24.53	7.2732366	4
LH-DS-01	8/26/2025 2:30	24.53	7.27680461	4
LH-DS-01	8/26/2025 2:45	24.51	7.25541369	4
LH-DS-01	8/26/2025 3:00	24.51	7.24415997	4
LH-DS-01	8/26/2025 3:15	24.46	7.18380504	4
LH-DS-01	8/26/2025 3:30	24.44	7.15499011	4
LH-DS-01	8/26/2025 3:45	24.41	7.14512111	4
LH-DS-01	8/26/2025 4:00	24.39	7.13606934	4
LH-DS-01	8/26/2025 4:15	24.39	7.127557	4
LH-DS-01	8/26/2025 4:30	24.36	7.10010792	4
LH-DS-01	8/26/2025 4:45	24.34	7.09324871	4
LH-DS-01	8/26/2025 5:00	24.34	7.09709364	4
LH-DS-01	8/26/2025 5:15	24.34	7.09407262	4
LH-DS-01	8/26/2025 5:30	24.32	7.08913514	4
LH-DS-01	8/26/2025 5:45	24.32	7.08803651	4
LH-DS-01	8/26/2025 6:00	24.32	7.07952217	4
LH-DS-01	8/26/2025 6:15	24.29	7.0347567	4
LH-DS-01	8/26/2025 6:30	24.24	6.99684979	4
LH-DS-01	8/26/2025 6:45	24.22	6.9726717	4
LH-DS-01	8/26/2025 7:00	24.19	6.9905294	4
LH-DS-01	8/26/2025 7:15	24.19	7.0103133	4
LH-DS-01	8/26/2025 7:30	24.22	7.0320174	4
LH-DS-01	8/26/2025 7:45	24.19	7.04383601	4
LH-DS-01	8/26/2025 8:00	24.17	7.04438855	4
LH-DS-01	8/26/2025 8:15	24.17	7.06554775	4
LH-DS-01	8/26/2025 8:30	24.17	7.07241762	4
LH-DS-01	8/26/2025 8:45	24.19	7.0787326	4
LH-DS-01	8/26/2025 9:00	24.19	7.13203921	4
LH-DS-01	8/26/2025 9:15	24.22	7.21280198	4
LH-DS-01	8/26/2025 9:30	24.24	7.31498728	4

Station Name	Date Time	Temp C	pH SU	Use Code
LH-DS-01	8/26/2025 9:45	24.27	7.37786237	4
LH-DS-01	8/26/2025 10:00	24.29	7.44870542	4
LH-DS-01	8/26/2025 10:15	24.32	7.53709948	4
LH-DS-01	8/26/2025 10:30	24.34	7.61808152	4
LH-DS-01	8/26/2025 10:45	24.36	7.6737877	4
LH-DS-01	8/26/2025 11:00	24.39	7.72314626	4
LH-DS-01	8/26/2025 11:15	24.41	7.78872065	4
LH-DS-01	8/26/2025 11:30	24.44	7.80703569	4
LH-DS-01	8/26/2025 11:45	24.46	7.81302105	4
LH-DS-01	8/26/2025 12:00	24.48	7.81571151	4
LH-DS-01	8/26/2025 12:15	24.48	7.7646529	4
LH-DS-01	8/26/2025 12:30	24.46	7.65571705	4
LH-DS-01	8/26/2025 12:45	24.48	7.68998656	4
LH-DS-01	8/26/2025 13:00	24.51	7.62870777	4
LH-DS-01	8/26/2025 13:15	24.48	7.60269283	4
LH-DS-01	8/26/2025 13:30	24.48	7.56261457	4
LH-DS-01	8/26/2025 13:45	24.48	7.55465382	4
LH-DS-01	8/26/2025 14:00	24.51	7.58039913	4
LH-DS-01	8/26/2025 14:15	24.48	7.62986918	4
LH-DS-01	8/26/2025 14:30	24.53	7.80981079	4
LH-DS-01	8/26/2025 14:45	24.58	7.89062763	4
LH-DS-01	8/26/2025 15:00	24.6	7.94489861	4
LH-DS-01	8/26/2025 15:15	24.58	7.93425984	4
LH-DS-01	8/26/2025 15:30	24.58	7.94605975	4
LH-DS-01	8/26/2025 15:45	24.6	7.99648543	4
LH-DS-01	8/26/2025 16:00	24.6	8.01871167	4
LH-DS-01	8/26/2025 16:15	24.58	7.9685619	4
LH-DS-01	8/26/2025 16:30	24.58	7.93563193	4
LH-DS-01	8/26/2025 16:45	24.58	7.94304117	4
LH-DS-01	8/26/2025 17:00	24.56	7.96835253	4
LH-DS-01	8/26/2025 17:15	22.06	7.60265161	2
LH-DS-01	8/26/2025 17:30	21.22	7.02457232	2
LH-DS-01	8/26/2025 17:45			2
LH-DS-01	8/26/2025 18:00	24.07	8.08974539	1
LH-DS-01	8/26/2025 18:15	24.44	8.07201973	1
LH-DS-01	8/26/2025 18:30	24.44	8.02290731	1
LH-DS-01	8/26/2025 18:45	24.41	7.91986397	1
LH-DS-01	8/26/2025 19:00	24.39	7.89099918	1
LH-DS-01	8/26/2025 19:15	24.36	7.78410433	1
LH-DS-01	8/26/2025 19:30	24.34	7.72984229	1
LH-DS-01	8/26/2025 19:45	24.32	7.68130504	1
LH-DS-01	8/26/2025 20:00	24.29	7.62077123	1
LH-DS-01	8/26/2025 20:15	24.29	7.54133278	1
LH-DS-01	8/26/2025 20:30	24.27	7.48376561	1
LH-DS-01	8/26/2025 20:45	24.24	7.44640927	1
LH-DS-01	8/26/2025 21:00	24.24	7.3907111	1
LH-DS-01	8/26/2025 21:15	24.22	7.3566063	1
LH-DS-01	8/26/2025 21:30	24.22	7.30800365	1
LH-DS-01	8/26/2025 21:45	24.19	7.2900117	1
LH-DS-01	8/26/2025 22:00	24.17	7.27146078	1
LH-DS-01	8/26/2025 22:15	24.17	7.26572579	1
LH-DS-01	8/26/2025 22:30	24.15	7.24689888	1
LH-DS-01	8/26/2025 22:45	24.15	7.22313805	1
LH-DS-01	8/26/2025 23:00	24.15	7.19691922	1
LH-DS-01	8/26/2025 23:15	24.12	7.19666595	1
LH-DS-01	8/26/2025 23:30	24.12	7.2024019	1
LH-DS-01	8/26/2025 23:45	24.1	7.21361503	1
LH-DS-01	8/27/2025 0:00	24.1	7.220444	1
LH-DS-01	8/27/2025 0:15	24.1	7.24639409	1
LH-DS-01	8/27/2025 0:30	24.1	7.25650096	1
LH-DS-01	8/27/2025 0:45	24.1	7.25049147	1
LH-DS-01	8/27/2025 1:00	24.1	7.25103779	1
LH-DS-01	8/27/2025 1:15	24.07	7.24396028	1
LH-DS-01	8/27/2025 1:30	24.07	7.22674953	1
LH-DS-01	8/27/2025 1:45	24.05	7.21337776	1
LH-DS-01	8/27/2025 2:00	24.05	7.20244957	1
LH-DS-01	8/27/2025 2:15	24.03	7.18525013	1
LH-DS-01	8/27/2025 2:30	24.03	7.16667095	1
LH-DS-01	8/27/2025 2:45	24.03	7.1554688	1
LH-DS-01	8/27/2025 3:00	24	7.14127546	1
LH-DS-01	8/27/2025 3:15	24	7.16286227	1
LH-DS-01	8/27/2025 3:30	23.98	7.13773247	1
LH-DS-01	8/27/2025 3:45	23.98	7.12133632	1
LH-DS-01	8/27/2025 4:00	23.95	7.10331099	1
LH-DS-01	8/27/2025 4:15	23.95	7.10030472	1
LH-DS-01	8/27/2025 4:30	23.93	7.10195137	1
LH-DS-01	8/27/2025 4:45	23.93	7.10058479	1
LH-DS-01	8/27/2025 5:00	23.91	7.09102489	1
LH-DS-01	8/27/2025 5:15	23.91	7.08145822	1
LH-DS-01	8/27/2025 5:30	23.88	7.0817398	1
LH-DS-01	8/27/2025 5:45	23.88	7.07955291	1
LH-DS-01	8/27/2025 6:00	23.86	7.0710835	1
LH-DS-01	8/27/2025 6:15	23.86	7.06479578	1
LH-DS-01	8/27/2025 6:30	23.83	7.0601544	1

Station Name	Date Time	Temp C	pH SU	Use Code
LH-DS-01	8/27/2025 6:45	23.83	7.0448436	1
LH-DS-01	8/27/2025 7:00	23.83	7.03882864	1
LH-DS-01	8/27/2025 7:15	23.83	7.03062642	1
LH-DS-01	8/27/2025 7:30	23.83	7.02543169	1
LH-DS-01	8/27/2025 7:45	23.81	7.02023831	1
LH-DS-01	8/27/2025 8:00	23.81	7.0125824	1
LH-DS-01	8/27/2025 8:15	23.81	7.01230897	1
LH-DS-01	8/27/2025 8:30	23.81	7.00383278	1
LH-DS-01	8/27/2025 8:45	23.81	7.01176212	1
LH-DS-01	8/27/2025 9:00	23.81	7.01695721	1
LH-DS-01	8/27/2025 9:15	23.81	7.01996489	1
LH-DS-01	8/27/2025 9:30	23.81	7.0350033	1
LH-DS-01	8/27/2025 9:45	23.83	7.04238293	1
LH-DS-01	8/27/2025 10:00	23.81	7.04922143	1
LH-DS-01	8/27/2025 10:15	23.83	7.06343528	1
LH-DS-01	8/27/2025 10:30	23.83	7.07109069	1
LH-DS-01	8/27/2025 10:45	23.88	7.08775375	1
LH-DS-01	8/27/2025 11:00	23.91	7.10223156	1
LH-DS-01	8/27/2025 11:15	23.91	7.11398491	1
LH-DS-01	8/27/2025 11:30	23.91	7.12273158	1
LH-DS-01	8/27/2025 11:45	23.93	7.13748234	1
LH-DS-01	8/27/2025 12:00	23.93	7.15087478	1
LH-DS-01	8/27/2025 12:15	23.95	7.17272836	1
LH-DS-01	8/27/2025 12:30	24	7.21177416	1
LH-DS-01	8/27/2025 12:45	24.05	7.24069824	1
LH-DS-01	8/27/2025 13:00	24.1	7.28627528	1
LH-DS-01	8/27/2025 13:15	24.15	7.33784547	1
LH-DS-01	8/27/2025 13:30	24.17	7.35120438	1
LH-DS-01	8/27/2025 13:45	24.19	7.34817692	1
LH-DS-01	8/27/2025 14:00	24.22	7.37899629	1
LH-DS-01	8/27/2025 14:15	24.24	7.40299746	1
LH-DS-01	8/27/2025 14:30	24.24	7.43057351	1
LH-DS-01	8/27/2025 14:45	24.29	7.46517015	1
LH-DS-01	8/27/2025 15:00	24.34	7.50030103	1
LH-DS-01	8/27/2025 15:15	24.29	7.4782734	1
LH-DS-01	8/27/2025 15:30	24.24	7.42948139	1
LH-DS-01	8/27/2025 15:45	24.24	7.44149472	1
LH-DS-01	8/27/2025 16:00	24.24	7.47862684	1
LH-DS-01	8/27/2025 16:15	24.24	7.52176562	1
LH-DS-01	8/27/2025 16:30	24.22	7.5043256	1
LH-DS-01	8/27/2025 16:45	24.22	7.54282545	1
LH-DS-01	8/27/2025 17:00	24.19	7.5087457	1
LH-DS-01	8/27/2025 17:15	24.19	7.5568071	1
LH-DS-01	8/27/2025 17:30	24.17	7.55902931	1
LH-DS-01	8/27/2025 17:45	24.15	7.55524334	1
LH-DS-01	8/27/2025 18:00	24.19	7.68406059	1
LH-DS-01	8/27/2025 18:15	24.19	7.79001414	1
LH-DS-01	8/27/2025 18:30	24.24	7.95479159	1
LH-DS-01	8/27/2025 18:45	24.24	7.93458735	1
LH-DS-01	8/27/2025 19:00	24.22	7.85901574	1
LH-DS-01	8/27/2025 19:15	24.19	7.8042141	1
LH-DS-01	8/27/2025 19:30	24.19	7.76516421	1
LH-DS-01	8/27/2025 19:45	24.17	7.68110257	1
LH-DS-01	8/27/2025 20:00	24.15	7.59511782	1
LH-DS-01	8/27/2025 20:15	24.12	7.49384277	1
LH-DS-01	8/27/2025 20:30	24.1	7.45699955	1
LH-DS-01	8/27/2025 20:45	24.07	7.438469	1
LH-DS-01	8/27/2025 21:00	24.07	7.45021602	1
LH-DS-01	8/27/2025 21:15	24.05	7.41472969	1
LH-DS-01	8/27/2025 21:30	24.03	7.36858288	1
LH-DS-01	8/27/2025 21:45	24.03	7.35847362	1
LH-DS-01	8/27/2025 22:00	24	7.36151557	1
LH-DS-01	8/27/2025 22:15	24	7.35769006	1
LH-DS-01	8/27/2025 22:30	23.98	7.34623683	1
LH-DS-01	8/27/2025 22:45	23.95	7.3375263	1
LH-DS-01	8/27/2025 23:00	23.95	7.33233366	1
LH-DS-01	8/27/2025 23:15	23.93	7.33153609	1
LH-DS-01	8/27/2025 23:30	23.93	7.33727571	1
LH-DS-01	8/27/2025 23:45	23.93	7.33454255	1
LH-DS-01	8/28/2025 0:00	23.91	7.33483841	1
LH-DS-01	8/28/2025 0:15	23.91	7.34085175	1
LH-DS-01	8/28/2025 0:30	23.91	7.34057841	1
LH-DS-01	8/28/2025 0:45	23.88	7.32995173	1
LH-DS-01	8/28/2025 1:00	23.88	7.31546359	1
LH-DS-01	8/28/2025 1:15	23.88	7.30316233	1
LH-DS-01	8/28/2025 1:30	23.86	7.28568646	1
LH-DS-01	8/28/2025 1:45	23.86	7.26983044	1
LH-DS-01	8/28/2025 2:00	23.83	7.25618734	1
LH-DS-01	8/28/2025 2:15	23.83	7.24224357	1
LH-DS-01	8/28/2025 2:30	23.83	7.22747959	1
LH-DS-01	8/28/2025 2:45	23.81	7.22038584	1
LH-DS-01	8/28/2025 3:00	23.81	7.20616771	1
LH-DS-01	8/28/2025 3:15	23.79	7.19743139	1
LH-DS-01	8/28/2025 3:30	23.79	7.18922807	1

Station Name	Date Time	Temp C	pH SU	Use Code
LH-DS-01	8/28/2025 3:45	23.76	7.18487164	1
LH-DS-01	8/28/2025 4:00	23.76	7.17666749	1
LH-DS-01	8/28/2025 4:15	23.76	7.16928376	1
LH-DS-01	8/28/2025 4:30	23.74	7.16026999	1
LH-DS-01	8/28/2025 4:45	23.74	7.14276663	1
LH-DS-01	8/28/2025 5:00	23.71	7.12636999	1
LH-DS-01	8/28/2025 5:15	23.71	7.1187115	1
LH-DS-01	8/28/2025 5:30	23.69	7.10422208	1
LH-DS-01	8/28/2025 5:45	23.69	7.09656307	1
LH-DS-01	8/28/2025 6:00	23.69	7.08507455	1
LH-DS-01	8/28/2025 6:15	23.66	7.07988544	1
LH-DS-01	8/28/2025 6:30	23.66	7.07933831	1
LH-DS-01	8/28/2025 6:45	23.64	7.08372098	1
LH-DS-01	8/28/2025 7:00	23.64	7.09794725	1
LH-DS-01	8/28/2025 7:15	23.64	7.10369248	1
LH-DS-01	8/28/2025 7:30	23.62	7.10424667	1
LH-DS-01	8/28/2025 7:45	23.62	7.11655869	1
LH-DS-01	8/28/2025 8:00	23.62	7.12695552	1
LH-DS-01	8/28/2025 8:15	23.62	7.13653154	1
LH-DS-01	8/28/2025 8:30	23.62	7.13105953	1
LH-DS-01	8/28/2025 8:45	23.62	7.14419236	1
LH-DS-01	8/28/2025 9:00	23.62	7.15677799	1
LH-DS-01	8/28/2025 9:15	23.64	7.15211652	1
LH-DS-01	8/28/2025 9:30	23.64	7.17318235	1
LH-DS-01	8/28/2025 9:45	23.66	7.17590632	1
LH-DS-01	8/28/2025 10:00	23.66	7.1843868	1
LH-DS-01	8/28/2025 10:15	23.69	7.19366839	1
LH-DS-01	8/28/2025 10:30	23.71	7.17779132	1
LH-DS-01	8/28/2025 10:45	23.74	7.17749986	1
LH-DS-01	8/28/2025 11:00	23.76	7.18186345	1
LH-DS-01	8/28/2025 11:15	23.79	7.19907205	1
LH-DS-01	8/28/2025 11:30	23.81	7.18429366	1
LH-DS-01	8/28/2025 11:45	23.83	7.1861951	1
LH-DS-01	8/28/2025 12:00	23.83	7.20259953	1
LH-DS-01	8/28/2025 12:15	23.88	7.21185971	1
LH-DS-01	8/28/2025 12:30	23.91	7.28618504	1
LH-DS-01	8/28/2025 12:45	23.93	7.32224337	1
LH-DS-01	8/28/2025 13:00	23.95	7.35693037	1
LH-DS-01	8/28/2025 13:15	23.98	7.37656971	1
LH-DS-01	8/28/2025 13:30	24	7.4246365	1
LH-DS-01	8/28/2025 13:45	24.03	7.45273562	1
LH-DS-01	8/28/2025 14:00	24.05	7.50324804	1
LH-DS-01	8/28/2025 14:15	24.1	7.57855523	1
LH-DS-01	8/28/2025 14:30	24.12	7.64898655	1
LH-DS-01	8/28/2025 14:45	24.15	7.76335537	1
LH-DS-01	8/28/2025 15:00	24.22	7.89915389	1
LH-DS-01	8/28/2025 15:15	24.24	8.01349309	1
LH-DS-01	8/28/2025 15:30	24.27	8.07427047	1
LH-DS-01	8/28/2025 15:45	24.27	8.11303686	1
LH-DS-01	8/28/2025 16:00	24.24	8.08502702	1
LH-DS-01	8/28/2025 16:15	24.27	8.11412887	1
LH-DS-01	8/28/2025 16:30	24.27	8.17282445	1
LH-DS-01	8/28/2025 16:45	24.27	8.20230874	1
LH-DS-01	8/28/2025 17:00	24.27	8.22960901	1
LH-DS-01	8/28/2025 17:15	24.27	8.26264234	1
LH-DS-01	8/28/2025 17:30	24.27	8.25336025	1
LH-DS-01	8/28/2025 17:45	24.24	8.22236123	1
LH-DS-01	8/28/2025 18:00	24.22	8.17329469	1
LH-DS-01	8/28/2025 18:15	24.22	8.12059631	1
LH-DS-01	8/28/2025 18:30	24.19	8.06554798	1
LH-DS-01	8/28/2025 18:45	24.17	7.98587606	1
LH-DS-01	8/28/2025 19:00	24.17	7.97577156	1
LH-DS-01	8/28/2025 19:15	24.17	7.96839801	1
LH-DS-01	8/28/2025 19:30	24.17	7.953924	1
LH-DS-01	8/28/2025 19:45	24.15	7.91547925	1
LH-DS-01	8/28/2025 20:00	24.15	7.87806278	1
LH-DS-01	8/28/2025 20:15	24.12	7.80413033	1
LH-DS-01	8/28/2025 20:30	24.1	7.75337689	1
LH-DS-01	8/28/2025 20:45	24.07	7.71957781	1
LH-DS-01	8/28/2025 21:00	24.05	7.71416214	1
LH-DS-01	8/28/2025 21:15	24.03	7.74972921	1
LH-DS-01	8/28/2025 21:30	24.03	7.73934673	1
LH-DS-01	8/28/2025 21:45	24	7.73477611	1
LH-DS-01	8/28/2025 22:00	24	7.73914812	1
LH-DS-01	8/28/2025 22:15	24	7.74188063	1
LH-DS-01	8/28/2025 22:30	24	7.76046168	1
LH-DS-01	8/28/2025 22:45	24	7.76073493	1
LH-DS-01	8/28/2025 23:00	24	7.76073493	1
LH-DS-01	8/28/2025 23:15	23.98	7.75532075	1
LH-DS-01	8/28/2025 23:30	23.98	7.74411672	1
LH-DS-01	8/28/2025 23:45	23.95	7.73763273	1
LH-DS-01	8/29/2025 0:00	23.95	7.73517306	1
LH-DS-01	8/29/2025 0:15	23.93	7.72374332	1
LH-DS-01	8/29/2025 0:30	23.93	7.65596116	1

Station Name	Date Time	Temp C	pH SU	Use Code
LH-DS-01	8/29/2025 0:45	23.91	7.57072526	1
LH-DS-01	8/29/2025 1:00	23.88	7.51419714	1
LH-DS-01	8/29/2025 1:15	23.88	7.45733802	1
LH-DS-01	8/29/2025 1:30	23.86	7.40269291	1
LH-DS-01	8/29/2025 1:45	23.83	7.36937791	1
LH-DS-01	8/29/2025 2:00	23.83	7.35707459	1
LH-DS-01	8/29/2025 2:15	23.81	7.33194348	1
LH-DS-01	8/29/2025 2:30	23.81	7.30596805	1
LH-DS-01	8/29/2025 2:45	23.79	7.28657413	1
LH-DS-01	8/29/2025 3:00	23.79	7.27153471	1
LH-DS-01	8/29/2025 3:15	23.76	7.25597427	1
LH-DS-01	8/29/2025 3:30	23.76	7.24995789	1
LH-DS-01	8/29/2025 3:45	23.76	7.24667623	1
LH-DS-01	8/29/2025 4:00	23.74	7.24012909	1
LH-DS-01	8/29/2025 4:15	23.74	7.23301834	1
LH-DS-01	8/29/2025 4:30	23.74	7.23110391	1
LH-DS-01	8/29/2025 4:45	23.71	7.22811857	1
LH-DS-01	8/29/2025 5:00	23.71	7.22155415	1
LH-DS-01	8/29/2025 5:15	23.71	7.2160838	1
LH-DS-01	8/29/2025 5:30	23.69	7.21144824	1
LH-DS-01	8/29/2025 5:45	23.69	7.20324216	1
LH-DS-01	8/29/2025 6:00	23.69	7.19011242	1
LH-DS-01	8/29/2025 6:15	23.66	7.17918909	1
LH-DS-01	8/29/2025 6:30	23.66	7.17727414	1
LH-DS-01	8/29/2025 6:45	23.66	7.1625017	1
LH-DS-01	8/29/2025 7:00	23.64	7.14719205	1
LH-DS-01	8/29/2025 7:15	23.64	7.14555055	1
LH-DS-01	8/29/2025 7:30	23.64	7.14035249	1
LH-DS-01	8/29/2025 7:45	23.62	7.13625794	1
LH-DS-01	8/29/2025 8:00	23.62	7.13051233	1
LH-DS-01	8/29/2025 8:15	23.59	7.12395844	1
LH-DS-01	8/29/2025 8:30	23.59	7.11027703	1
LH-DS-01	8/29/2025 8:45	23.59	7.11082428	1
LH-DS-01	8/29/2025 9:00	23.59	7.11739136	1
LH-DS-01	8/29/2025 9:15	23.59	7.12395844	1
LH-DS-01	8/29/2025 9:30	23.59	7.12861012	1
LH-DS-01	8/29/2025 9:45	23.62	7.13680514	1
LH-DS-01	8/29/2025 10:00	23.62	7.14473956	1
LH-DS-01	8/29/2025 10:15	23.64	7.16388056	1
LH-DS-01	8/29/2025 10:30	23.66	7.20107419	1
LH-DS-01	8/29/2025 10:45	23.66	7.22432711	1
LH-DS-01	8/29/2025 11:00	23.66	7.24183519	1
LH-DS-01	8/29/2025 11:15	23.64	7.26756821	1
LH-DS-01	8/29/2025 11:30	23.64	7.28836046	1
LH-DS-01	8/29/2025 11:45	23.62	7.31054154	1
LH-DS-01	8/29/2025 12:00	23.64	7.33623734	1
LH-DS-01	8/29/2025 12:15	23.66	7.38682398	1
LH-DS-01	8/29/2025 12:30	23.69	7.46146025	1
LH-DS-01	8/29/2025 12:45	23.74	7.51498659	1
LH-DS-01	8/29/2025 13:00	23.74	7.52319129	1
LH-DS-01	8/29/2025 13:15	23.76	7.55898083	1
LH-DS-01	8/29/2025 13:30	23.74	7.54288257	1
LH-DS-01	8/29/2025 13:45	23.79	7.57997954	1
LH-DS-01	8/29/2025 14:00	23.81	7.59634602	1
LH-DS-01	8/29/2025 14:15	23.76	7.5371031	1
LH-DS-01	8/29/2025 14:30	23.74	7.48763758	1
LH-DS-01	8/29/2025 14:45	23.76	7.51221718	1
LH-DS-01	8/29/2025 15:00	23.74	7.52373827	1
LH-DS-01	8/29/2025 15:15	23.79	7.58353432	1
LH-DS-01	8/29/2025 15:30	23.76	7.58988312	1
LH-DS-01	8/29/2025 15:45	23.76	7.59836074	1
LH-DS-01	8/29/2025 16:00	23.74	7.56913762	1
LH-DS-01	8/29/2025 16:15	23.76	7.56581762	1
LH-DS-01	8/29/2025 16:30	23.76	7.58195245	1
LH-DS-01	8/29/2025 16:45	23.74	7.57624836	1
LH-DS-01	8/29/2025 17:00	23.74	7.5666762	1
LH-DS-01	8/29/2025 17:15	23.74	7.54917284	1
LH-DS-01	8/29/2025 17:30	23.74	7.51990941	1
LH-DS-01	8/29/2025 17:45	23.71	7.47483153	1
LH-DS-01	8/29/2025 18:00	23.69	7.44012443	1
LH-DS-01	8/29/2025 18:15	23.69	7.40593242	1
LH-DS-01	8/29/2025 18:30	23.66	7.35208138	1
LH-DS-01	8/29/2025 18:45	23.64	7.30477539	1
LH-DS-01	8/29/2025 19:00	23.62	7.26485024	1
LH-DS-01	8/29/2025 19:15	23.62	7.2511702	1
LH-DS-01	8/29/2025 19:30	23.59	7.24134498	1
LH-DS-01	8/29/2025 19:45	23.59	7.22711631	1
LH-DS-01	8/29/2025 20:00	23.57	7.21399657	1
LH-DS-01	8/29/2025 20:15	23.57	7.19730412	1
LH-DS-01	8/29/2025 20:30	23.54	7.16585151	1
LH-DS-01	8/29/2025 20:45	23.54	7.13985245	1
LH-DS-01	8/29/2025 21:00	23.54	7.12178994	1
LH-DS-01	8/29/2025 21:15	23.52	7.10209226	1
LH-DS-01	8/29/2025 21:30	23.52	7.07636513	1

pH Continous Monitoring Data

Station Name	Date Time	Temp C	pH SU	Use Code
LH-DS-01	8/29/2025 21:45	23.5	7.03887183	1
LH-DS-01	8/29/2025 22:00	23.5	7.01451153	1
LH-DS-01	8/29/2025 22:15	23.47	7.00465839	1
LH-DS-01	8/29/2025 22:30	23.47	7.00274222	1
LH-DS-01	8/29/2025 22:45	23.45	7.00055234	1
LH-DS-01	8/29/2025 23:00	23.45	7.00630125	1
LH-DS-01	8/29/2025 23:15	23.45	7.00301616	1
LH-DS-01	8/29/2025 23:30	23.42	6.98987478	1
LH-DS-01	8/29/2025 23:45	23.42	6.97536417	1
LH-DS-01	8/30/2025 0:00	23.42	6.95784192	1
LH-DS-01	8/30/2025 0:15	23.4	6.95783907	1
LH-DS-01	8/30/2025 0:30	23.4	6.96030331	1
LH-DS-01	8/30/2025 0:45	23.38	6.96605089	1
LH-DS-01	8/30/2025 1:00	23.38	6.96796765	1
LH-DS-01	8/30/2025 1:15	23.35	6.95372422	1
LH-DS-01	8/30/2025 1:30	23.35	6.94386563	1
LH-DS-01	8/30/2025 1:45	23.33	6.94057542	1
LH-DS-01	8/30/2025 2:00	23.33	6.94523118	1
LH-DS-01	8/30/2025 2:15	23.3	6.94632122	1
LH-DS-01	8/30/2025 2:30	23.3	6.94878629	1
LH-DS-01	8/30/2025 2:45	23.3	6.94906018	1
LH-DS-01	8/30/2025 3:00	23.28	6.94412628	1
LH-DS-01	8/30/2025 3:15	23.28	6.94193497	1
LH-DS-01	8/30/2025 3:30	23.26	6.94576611	1
LH-DS-01	8/30/2025 3:45	23.26	6.94165712	1
LH-DS-01	8/30/2025 4:00	23.26	6.9348088	1
LH-DS-01	8/30/2025 4:15	23.23	6.93014487	1
LH-DS-01	8/30/2025 4:30	23.23	6.92110416	1
LH-DS-01	8/30/2025 4:45	23.23	6.91343327	1
LH-DS-01	8/30/2025 5:00	23.21	6.90164632	1
LH-DS-01	8/30/2025 5:15	23.21	6.89370093	1
LH-DS-01	8/30/2025 5:30	23.18	6.88464794	1
LH-DS-01	8/30/2025 5:45	23.18	6.87533171	1
LH-DS-01	8/30/2025 6:00	23.16	6.87888562	1
LH-DS-01	8/30/2025 6:15	23.16	6.88107782	1
LH-DS-01	8/30/2025 6:30	23.16	6.88464015	1
LH-DS-01	8/30/2025 6:45	23.14	6.89312773	1
LH-DS-01	8/30/2025 7:00	23.14	6.89586817	1
LH-DS-01	8/30/2025 7:15	23.14	6.90052691	1
LH-DS-01	8/30/2025 7:30	23.14	6.90847418	1
LH-DS-01	8/30/2025 7:45	23.14	6.91011845	1
LH-DS-01	8/30/2025 8:00	23.14	6.90628183	1
LH-DS-01	8/30/2025 8:15	23.14	6.91477719	1
LH-DS-01	8/30/2025 8:30	23.14	6.92190233	1
LH-DS-01	8/30/2025 8:45	23.14	6.92820534	1
LH-DS-01	8/30/2025 9:00	23.16	6.93369069	1
LH-DS-01	8/30/2025 9:15	23.16	6.95698285	1
LH-DS-01	8/30/2025 9:30	23.18	6.95314966	1
LH-DS-01	8/30/2025 9:45	23.18	6.96136986	1
LH-DS-01	8/30/2025 10:00	23.21	6.97507273	1
LH-DS-01	8/30/2025 10:15	23.23	6.97589629	1
LH-DS-01	8/30/2025 10:30	23.26	6.98740392	1
LH-DS-01	8/30/2025 10:45	23.28	6.99890917	1
LH-DS-01	8/30/2025 11:00	23.3	7.00356548	1
LH-DS-01	8/30/2025 11:15	23.35	7.0334145	1
LH-DS-01	8/30/2025 11:30	23.38	7.04162578	1
LH-DS-01	8/30/2025 11:45	23.4	7.06352726	1
LH-DS-01	8/30/2025 12:00	23.47	7.09718217	1
LH-DS-01	8/30/2025 12:15	23.52	7.11440844	1
LH-DS-01	8/30/2025 12:30	23.54	7.12972649	1
LH-DS-01	8/30/2025 12:45	23.59	7.160351	1
LH-DS-01	8/30/2025 13:00	23.64	7.18111624	1
LH-DS-01	8/30/2025 13:15	23.66	7.19505579	1
LH-DS-01	8/30/2025 13:30	23.66	7.19177302	1
LH-DS-01	8/30/2025 13:45	23.69	7.20597752	1
LH-DS-01	8/30/2025 14:00	23.64	7.21121028	1
LH-DS-01	8/30/2025 14:15	23.64	7.22571014	1
LH-DS-01	8/30/2025 14:30	23.69	7.25466695	1
LH-DS-01	8/30/2025 14:45	23.66	7.26043752	1
LH-DS-01	8/30/2025 15:00	23.66	7.27685135	1
LH-DS-01	8/30/2025 15:15	23.62	7.28920069	1
LH-DS-01	8/30/2025 15:30	23.62	7.27688866	1
LH-DS-01	8/30/2025 15:45	23.71	7.35749244	1
LH-DS-01	8/30/2025 16:00	23.71	7.41082839	1
LH-DS-01	8/30/2025 16:15	23.74	7.4102399	1
LH-DS-01	8/30/2025 16:30	23.74	7.43102514	1
LH-DS-01	8/30/2025 16:45	23.74	7.43868286	1
LH-DS-01	8/30/2025 17:00	23.74	7.47806543	1
LH-DS-01	8/30/2025 17:15	23.74	7.517448	1
LH-DS-01	8/30/2025 17:30	23.71	7.51585918	1
LH-DS-01	8/30/2025 17:45	23.69	7.54078572	1
LH-DS-01	8/30/2025 18:00	23.66	7.539199	1
LH-DS-01	8/30/2025 18:15	23.64	7.51488652	1
LH-DS-01	8/30/2025 18:30	23.62	7.51656282	1

pH Continous Monitoring Data

Station Name	Date Time	Temp C	pH SU	Use Code
LH-DS-01	8/30/2025 18:45	23.59	7.50430177	1
LH-DS-01	8/30/2025 19:00	23.54	7.4696301	1
LH-DS-01	8/30/2025 19:15	23.52	7.4682933	1
LH-DS-01	8/30/2025 19:30	23.5	7.45080735	1
LH-DS-01	8/30/2025 19:45	23.5	7.4642192	1
LH-DS-01	8/30/2025 20:00	23.47	7.46946719	1
LH-DS-01	8/30/2025 20:15	23.47	7.47603692	1
LH-DS-01	8/30/2025 20:30	23.45	7.47661654	1
LH-DS-01	8/30/2025 20:45	23.42	7.4334067	1
LH-DS-01	8/30/2025 21:00	23.4	7.41947194	1
LH-DS-01	8/30/2025 21:15	23.4	7.41235305	1
LH-DS-01	8/30/2025 21:30	23.4	7.40523416	1
LH-DS-01	8/30/2025 21:45	23.38	7.37705781	1
LH-DS-01	8/30/2025 22:00	23.38	7.35816409	1
LH-DS-01	8/30/2025 22:15	23.35	7.34368629	1
LH-DS-01	8/30/2025 22:30	23.35	7.32314756	1
LH-DS-01	8/30/2025 22:45	23.33	7.31714426	1
LH-DS-01	8/30/2025 23:00	23.33	7.31194076	1
LH-DS-01	8/30/2025 23:15	23.3	7.29827753	1
LH-DS-01	8/30/2025 23:30	23.3	7.2936213	1
LH-DS-01	8/30/2025 23:45	23.28	7.27802798	1
LH-DS-01	8/31/2025 0:00	23.26	7.26243257	1
LH-DS-01	8/31/2025 0:15	23.26	7.24599659	1
LH-DS-01	8/31/2025 0:30	23.23	7.23232346	1
LH-DS-01	8/31/2025 0:45	23.21	7.21425651	1
LH-DS-01	8/31/2025 1:00	23.21	7.19151624	1
LH-DS-01	8/31/2025 1:15	23.18	7.17536923	1
LH-DS-01	8/31/2025 1:30	23.18	7.1622169	1
LH-DS-01	8/31/2025 1:45	23.16	7.1616798	1
LH-DS-01	8/31/2025 2:00	23.16	7.14688243	1
LH-DS-01	8/31/2025 2:15	23.14	7.13209397	1
LH-DS-01	8/31/2025 2:30	23.11	7.11484084	1
LH-DS-01	8/31/2025 2:45	23.11	7.10497426	1
LH-DS-01	8/31/2025 3:00	23.09	7.09922545	1
LH-DS-01	8/31/2025 3:15	23.06	7.08552961	1
LH-DS-01	8/31/2025 3:30	23.06	7.07895078	1
LH-DS-01	8/31/2025 3:45	23.04	7.07374752	1
LH-DS-01	8/31/2025 4:00	23.04	7.06250793	1
LH-DS-01	8/31/2025 4:15	23.02	7.05182011	1
LH-DS-01	8/31/2025 4:30	23.02	7.0372899	1
LH-DS-01	8/31/2025 4:45	22.99	7.03126166	1
LH-DS-01	8/31/2025 5:00	22.99	7.02002017	1
LH-DS-01	8/31/2025 5:15	22.97	7.00521466	1
LH-DS-01	8/31/2025 5:30	22.97	7.00192424	1
LH-DS-01	8/31/2025 5:45	22.94	6.99260065	1
LH-DS-01	8/31/2025 6:00	22.94	6.98409956	1
LH-DS-01	8/31/2025 6:15	22.94	6.97998612	1
LH-DS-01	8/31/2025 6:30	22.92	6.9819045	1
LH-DS-01	8/31/2025 6:45	22.92	6.97696805	1
LH-DS-01	8/31/2025 7:00	22.92	6.97943627	1
LH-DS-01	8/31/2025 7:15	22.92	6.98217875	1
LH-DS-01	8/31/2025 7:30	22.92	6.98601821	1
LH-DS-01	8/31/2025 7:45	22.92	6.97861353	1
LH-DS-01	8/31/2025 8:00	22.92	6.98135601	1
LH-DS-01	8/31/2025 8:15	22.92	6.98492122	1
LH-DS-01	8/31/2025 8:30	22.92	6.98793795	1
LH-DS-01	8/31/2025 8:45	22.94	6.99534294	1
LH-DS-01	8/31/2025 9:00	22.94	7.00082752	1
LH-DS-01	8/31/2025 9:15	22.97	7.00713407	1
LH-DS-01	8/31/2025 9:30	22.97	7.00740827	1
LH-DS-01	8/31/2025 9:45	22.99	7.01727834	1
LH-DS-01	8/31/2025 10:00	22.99	7.04359988	1
LH-DS-01	8/31/2025 10:15	23.02	7.0457887	1
LH-DS-01	8/31/2025 10:30	23.04	7.0600407	1
LH-DS-01	8/31/2025 10:45	23.06	7.06880842	1
LH-DS-01	8/31/2025 11:00	23.09	7.08031324	1
LH-DS-01	8/31/2025 11:15	23.09	7.10032181	1
LH-DS-01	8/31/2025 11:30	23.11	7.12141856	1
LH-DS-01	8/31/2025 11:45	23.14	7.13401228	1
LH-DS-01	8/31/2025 12:00	23.16	7.13948374	1
LH-DS-01	8/31/2025 12:15	23.18	7.13372018	1
LH-DS-01	8/31/2025 12:30	23.18	7.166327	1
LH-DS-01	8/31/2025 12:45	23.18	7.18769954	1
LH-DS-01	8/31/2025 13:00	23.18	7.18112337	1
LH-DS-01	8/31/2025 13:15	23.16	7.15619929	1
LH-DS-01	8/31/2025 13:30	23.16	7.15729539	1
LH-DS-01	8/31/2025 13:45	23.14	7.15566174	1
LH-DS-01	8/31/2025 14:00	23.14	7.16032049	1
LH-DS-01	8/31/2025 14:15	23.14	7.18114782	1
LH-DS-01	8/31/2025 14:30	23.14	7.1934798	1
LH-DS-01	8/31/2025 14:45	23.14	7.22828337	1
LH-DS-01	8/31/2025 15:00	23.11	7.21843991	1
LH-DS-01	8/31/2025 15:15	23.11	7.21953619	1
LH-DS-01	8/31/2025 15:30	23.09	7.22503281	1

Station Name	Date Time	Temp C	pH SU	Use Code
LH-DS-01	8/31/2025 15:45	23.09	7.22174373	1
LH-DS-01	8/31/2025 16:00	23.09	7.23846323	1
LH-DS-01	8/31/2025 16:15	23.11	7.31847604	1
LH-DS-01	8/31/2025 16:30	23.14	7.43162391	1
LH-DS-01	8/31/2025 16:45	23.21	7.5413876	1
LH-DS-01	8/31/2025 17:00	23.23	7.57367842	1
LH-DS-01	8/31/2025 17:15	23.28	7.58645564	1
LH-DS-01	8/31/2025 17:30	23.28	7.52099009	1
LH-DS-01	8/31/2025 17:45	23.26	7.47527844	1
LH-DS-01	8/31/2025 18:00	23.28	7.47524638	1
LH-DS-01	8/31/2025 18:15	23.26	7.47116945	1
LH-DS-01	8/31/2025 18:30	23.26	7.45719887	1
LH-DS-01	8/31/2025 18:45	23.26	7.44815908	1
LH-DS-01	8/31/2025 19:00	23.26	7.45363774	1
LH-DS-01	8/31/2025 19:15	23.26	7.44350223	1
LH-DS-01	8/31/2025 19:30	23.21	7.39974039	1
LH-DS-01	8/31/2025 19:45	23.18	7.35511773	1
LH-DS-01	8/31/2025 20:00	23.14	7.31022248	1
LH-DS-01	8/31/2025 20:15	23.11	7.27517273	1
LH-DS-01	8/31/2025 20:30	23.11	7.25845436	1
LH-DS-01	8/31/2025 20:45	23.14	7.32063615	1
LH-DS-01	8/31/2025 21:00	23.18	7.39101263	1
LH-DS-01	8/31/2025 21:15	23.21	7.4087817	1
LH-DS-01	8/31/2025 21:30	23.21	7.39234295	1
LH-DS-01	8/31/2025 21:45	23.23	7.41039788	1
LH-DS-01	8/31/2025 22:00	23.23	7.40820619	1
LH-DS-01	8/31/2025 22:15	23.23	7.40930203	1
LH-DS-01	8/31/2025 22:30	23.21	7.37152054	1
LH-DS-01	8/31/2025 22:45	23.18	7.3378553	1
LH-DS-01	8/31/2025 23:00	23.16	7.31650413	1
LH-DS-01	8/31/2025 23:15	23.11	7.28558745	1
LH-DS-01	8/31/2025 23:30	23.11	7.26119508	1
LH-DS-01	8/31/2025 23:45	23.09	7.24696002	1
LH-DS-01	9/1/2025 0:00	23.06	7.23547208	1
LH-DS-01	9/1/2025 0:15	23.04	7.21739498	1
LH-DS-01	9/1/2025 0:30	23.04	7.20451057	1
LH-DS-01	9/1/2025 0:45	23.02	7.20370192	1
LH-DS-01	9/1/2025 1:00	23.02	7.20397607	1
LH-DS-01	9/1/2025 1:15	22.99	7.19851308	1
LH-DS-01	9/1/2025 1:30	22.97	7.19030045	1
LH-DS-01	9/1/2025 1:45	22.94	7.17359177	1
LH-DS-01	9/1/2025 2:00	22.92	7.15056671	1
LH-DS-01	9/1/2025 2:15	22.9	7.13412092	1
LH-DS-01	9/1/2025 2:30	22.9	7.13412092	1
LH-DS-01	9/1/2025 2:45	22.87	7.1390718	1
LH-DS-01	9/1/2025 3:00	22.87	7.13742603	1
LH-DS-01	9/1/2025 3:15	22.85	7.13743532	1
LH-DS-01	9/1/2025 3:30	22.82	7.13443151	1
LH-DS-01	9/1/2025 3:45	22.82	7.1262013	1
LH-DS-01	9/1/2025 4:00	22.8	7.12127138	1
LH-DS-01	9/1/2025 4:15	22.78	7.11359701	1
LH-DS-01	9/1/2025 4:30	22.78	7.11908455	1
LH-DS-01	9/1/2025 4:45	22.78	7.11908455	1
LH-DS-01	9/1/2025 5:00	22.75	7.11333412	1
LH-DS-01	9/1/2025 5:15	22.75	7.11168769	1
LH-DS-01	9/1/2025 5:30	22.73	7.11059755	1
LH-DS-01	9/1/2025 5:45	22.73	7.10785331	1
LH-DS-01	9/1/2025 6:00	22.7	7.0996307	1
LH-DS-01	9/1/2025 6:15	22.7	7.10017961	1
LH-DS-01	9/1/2025 6:30	22.68	7.09222675	1
LH-DS-01	9/1/2025 6:45	22.68	7.09853956	1
LH-DS-01	9/1/2025 7:00	22.68	7.10238214	1
LH-DS-01	9/1/2025 7:15	22.68	7.10238214	1
LH-DS-01	9/1/2025 7:30	22.66	7.10595741	1
LH-DS-01	9/1/2025 7:45	22.66	7.11940735	1
LH-DS-01	9/1/2025 8:00	22.68	7.12543762	1
LH-DS-01	9/1/2025 8:15	22.66	7.14548376	1
LH-DS-01	9/1/2025 8:30	22.66	7.15563983	1
LH-DS-01	9/1/2025 8:45	22.68	7.17045069	1
LH-DS-01	9/1/2025 9:00	22.68	7.19158488	1
LH-DS-01	9/1/2025 9:15	22.68	7.19981898	1
LH-DS-01	9/1/2025 9:30	22.7	7.21654701	1
LH-DS-01	9/1/2025 9:45	22.7	7.22340829	1
LH-DS-01	9/1/2025 10:00	22.7	7.22862287	1
LH-DS-01	9/1/2025 10:15	22.7	7.23246519	1
LH-DS-01	9/1/2025 10:30	22.75	7.25245748	1
LH-DS-01	9/1/2025 10:45	22.73	7.25713974	1
LH-DS-01	9/1/2025 11:00	22.75	7.25520153	1
LH-DS-01	9/1/2025 11:15	22.75	7.24861581	1
LH-DS-01	9/1/2025 11:30	22.75	7.24203008	1
LH-DS-01	9/1/2025 11:45	22.78	7.23020733	1
LH-DS-01	9/1/2025 12:00	22.78	7.21676284	1
LH-DS-01	9/1/2025 12:15	22.8	7.19287899	1
LH-DS-01	9/1/2025 12:30	22.8	7.17449696	1

Station Name	Date Time	Temp C	pH SU	Use Code
LH-DS-01	9/1/2025 12:45	22.8	7.15858416	1
LH-DS-01	9/1/2025 13:00	22.8	7.15254827	1
LH-DS-01	9/1/2025 13:15	22.8	7.14404315	1
LH-DS-01	9/1/2025 13:30	22.78	7.13911409	1
LH-DS-01	9/1/2025 13:45	22.78	7.15475359	1
LH-DS-01	9/1/2025 14:00	22.78	7.15886925	1
LH-DS-01	9/1/2025 14:15	22.75	7.17095918	1
LH-DS-01	9/1/2025 14:30	22.75	7.1827586	1
LH-DS-01	9/1/2025 14:45	22.75	7.18440503	1
LH-DS-01	9/1/2025 15:00	22.75	7.19016753	1
LH-DS-01	9/1/2025 15:15	22.75	7.19702766	1
LH-DS-01	9/1/2025 15:30	22.73	7.20115733	1
LH-DS-01	9/1/2025 15:45	22.73	7.19923636	1
LH-DS-01	9/1/2025 16:00	22.73	7.16932419	1
LH-DS-01	9/1/2025 16:15	22.7	7.16577349	1
LH-DS-01	9/1/2025 16:30	22.73	7.20390157	1
LH-DS-01	9/1/2025 16:45	22.73	7.22722757	1
LH-DS-01	9/1/2025 17:00	22.73	7.23326489	1
LH-DS-01	9/1/2025 17:15	22.7	7.22313384	1
LH-DS-01	9/1/2025 17:30	22.7	7.21517475	1
LH-DS-01	9/1/2025 17:45	22.7	7.20090328	1
LH-DS-01	9/1/2025 18:00	22.7	7.19294418	1
LH-DS-01	9/1/2025 18:15	22.7	7.18498509	1
LH-DS-01	9/1/2025 18:30	22.68	7.16304	1
LH-DS-01	9/1/2025 18:45	22.68	7.13202489	1
LH-DS-01	9/1/2025 19:00	22.66	7.11529002	1
LH-DS-01	9/1/2025 19:15	22.66	7.11446656	1
LH-DS-01	9/1/2025 19:30	22.66	7.1108982	1
LH-DS-01	9/1/2025 19:45	22.66	7.09635031	1
LH-DS-01	9/1/2025 20:00	22.66	7.08674321	1
LH-DS-01	9/1/2025 20:15	22.66	7.07713612	1
LH-DS-01	9/1/2025 20:30	22.63	7.06671232	1
LH-DS-01	9/1/2025 20:45	22.63	7.05930038	1
LH-DS-01	9/1/2025 21:00	22.63	7.05381005	1
LH-DS-01	9/1/2025 21:15	22.63	7.06533974	1
LH-DS-01	9/1/2025 21:30	22.63	7.06067296	1
LH-DS-01	9/1/2025 21:45	22.63	7.05710424	1
LH-DS-01	9/1/2025 22:00	22.63	7.05902586	1
LH-DS-01	9/1/2025 22:15	22.63	7.06067296	1
LH-DS-01	9/1/2025 22:30	22.63	7.0664378	1
LH-DS-01	9/1/2025 22:45	22.63	7.07577136	1
LH-DS-01	9/1/2025 23:00	22.63	7.08400685	1
LH-DS-01	9/1/2025 23:15	22.63	7.08867363	1
LH-DS-01	9/1/2025 23:30	22.63	7.10185041	1
LH-DS-01	9/1/2025 23:45	22.63	7.10432106	1
LH-DS-01	9/2/2025 0:00	22.61	7.10048462	1
LH-DS-01	9/2/2025 0:15	22.61	7.11311323	1
LH-DS-01	9/2/2025 0:30	22.61	7.12080021	1
LH-DS-01	9/2/2025 0:45	22.61	7.12848719	1
LH-DS-01	9/2/2025 1:00	22.61	7.13287975	1
LH-DS-01	9/2/2025 1:15	22.61	7.14990091	1
LH-DS-01	9/2/2025 1:30	22.61	7.16225498	1
LH-DS-01	9/2/2025 1:45	22.61	7.17872708	1
LH-DS-01	9/2/2025 2:00	22.63	7.19793114	1
LH-DS-01	9/2/2025 2:15	22.63	7.20973534	1
LH-DS-01	9/2/2025 2:30	22.63	7.22812794	1
LH-DS-01	9/2/2025 2:45	22.63	7.23361827	1
LH-DS-01	9/2/2025 3:00	22.61	7.23830116	1
LH-DS-01	9/2/2025 3:15	22.61	7.24296825	1
LH-DS-01	9/2/2025 3:30	22.61	7.24434093	1
LH-DS-01	9/2/2025 3:45	22.61	7.23885023	1
LH-DS-01	9/2/2025 4:00	22.61	7.23637941	1
LH-DS-01	9/2/2025 4:15	22.58	7.23365776	1
LH-DS-01	9/2/2025 4:30	22.58	7.22981389	1
LH-DS-01	9/2/2025 4:45	22.58	7.23146126	1
LH-DS-01	9/2/2025 5:00	22.58	7.22432263	1
LH-DS-01	9/2/2025 5:15	22.56	7.21390371	1
LH-DS-01	9/2/2025 5:30	22.56	7.2037442	1
LH-DS-01	9/2/2025 5:45	22.54	7.19249938	1
LH-DS-01	9/2/2025 6:00	22.54	7.17629799	1
LH-DS-01	9/2/2025 6:15	22.54	7.16366639	1
LH-DS-01	9/2/2025 6:30	22.51	7.16148598	1
LH-DS-01	9/2/2025 6:45	22.51	7.15105012	1
LH-DS-01	9/2/2025 7:00	22.51	7.15324714	1
LH-DS-01	9/2/2025 7:15	22.51	7.15956358	1
LH-DS-01	9/2/2025 7:30	22.51	7.15846507	1
LH-DS-01	9/2/2025 7:45	22.51	7.15571879	1
LH-DS-01	9/2/2025 8:00	22.51	7.15709193	1
LH-DS-01	9/2/2025 8:15	22.51	7.14912773	1
LH-DS-01	9/2/2025 8:30	22.51	7.15132475	1
LH-DS-01	9/2/2025 8:45	22.54	7.17410119	1
LH-DS-01	9/2/2025 9:00	22.56	7.1757369	1
LH-DS-01	9/2/2025 9:15	22.56	7.18644558	1
LH-DS-01	9/2/2025 9:30	22.58	7.1817654	1

Station Name	Date Time	Temp C	pH SU	Use Code
LH-DS-01	9/2/2025 9:45	22.58	7.17160658	1
LH-DS-01	9/2/2025 10:00	22.61	7.18806127	1
LH-DS-01	9/2/2025 10:15	22.63	7.2056176	1
LH-DS-01	9/2/2025 10:30	22.63	7.19930372	1
LH-DS-01	9/2/2025 10:45	22.66	7.2281048	1
LH-DS-01	9/2/2025 11:00	22.7	7.27226064	1
LH-DS-01	9/2/2025 11:15	22.73	7.29473577	1
LH-DS-01	9/2/2025 11:30	22.75	7.35371294	1
LH-DS-01	9/2/2025 11:45	22.78	7.41047317	1
LH-DS-01	9/2/2025 12:00	22.78	7.44696534	1
LH-DS-01	9/2/2025 12:15	22.8	7.47876074	1
LH-DS-01	9/2/2025 12:30	22.82	7.50369334	1
LH-DS-01	9/2/2025 12:45	22.82	7.52042809	1
LH-DS-01	9/2/2025 13:00	22.8	7.48918637	1
LH-DS-01	9/2/2025 13:15	22.85	7.52064966	1
LH-DS-01	9/2/2025 13:30	22.85	7.54451483	1
LH-DS-01	9/2/2025 13:45	22.82	7.53249906	1
LH-DS-01	9/2/2025 14:00	22.87	7.54831816	1
LH-DS-01	9/2/2025 14:15	22.87	7.54859245	1
LH-DS-01	9/2/2025 14:30	22.9	7.54222874	1
LH-DS-01	9/2/2025 14:45	22.9	7.54250301	1
LH-DS-01	9/2/2025 15:00	22.9	7.52028746	1
LH-DS-01	9/2/2025 15:15	22.92	7.57373058	1
LH-DS-01	9/2/2025 15:30	22.92	7.61623894	1
LH-DS-01	9/2/2025 15:45	22.92	7.59237941	1
LH-DS-01	9/2/2025 16:00	22.9	7.58309438	1
LH-DS-01	9/2/2025 16:15	22.87	7.56477579	1
LH-DS-01	9/2/2025 16:30	22.87	7.59220517	1
LH-DS-01	9/2/2025 16:45	22.9	7.70349716	1
LH-DS-01	9/2/2025 17:00	22.92	7.79669378	1
LH-DS-01	9/2/2025 17:15	22.94	7.8868613	1
LH-DS-01	9/2/2025 17:30	22.94	7.98092183	1
LH-DS-01	9/2/2025 17:45	22.94	8.07114316	1
LH-DS-01	9/2/2025 18:00	22.94	8.12763433	1
LH-DS-01	9/2/2025 18:15	22.94	8.14984687	1
LH-DS-01	9/2/2025 18:30	22.92	8.06353659	1
LH-DS-01	9/2/2025 18:45	22.92	8.03885431	1
LH-DS-01	9/2/2025 19:00	22.9	7.9953162	1
LH-DS-01	9/2/2025 19:15	22.9	7.96980946	1
LH-DS-01	9/2/2025 19:30	22.92	8.01417204	1
LH-DS-01	9/2/2025 19:45	22.94	8.07470814	1
LH-DS-01	9/2/2025 20:00	22.94	8.10569601	1
LH-DS-01	9/2/2025 20:15	22.94	8.16109026	1
LH-DS-01	9/2/2025 20:30	22.92	8.16116869	1
LH-DS-01	9/2/2025 20:45	22.92	8.12633926	1
LH-DS-01	9/2/2025 21:00	22.9	8.06772242	1
LH-DS-01	9/2/2025 21:15	22.82	7.96321308	1
LH-DS-01	9/2/2025 21:30	22.82	7.93276133	1
LH-DS-01	9/2/2025 21:45	22.78	7.84645857	1
LH-DS-01	9/2/2025 22:00	22.75	7.74528893	1
LH-DS-01	9/2/2025 22:15	22.7	7.64688682	1
LH-DS-01	9/2/2025 22:30	22.7	7.57278494	1
LH-DS-01	9/2/2025 22:45	22.68	7.50557852	1
LH-DS-01	9/2/2025 23:00	22.66	7.43095183	1
LH-DS-01	9/2/2025 23:15	22.66	7.36672151	1
LH-DS-01	9/2/2025 23:30	22.63	7.30060026	1
LH-DS-01	9/2/2025 23:45	22.63	7.25914829	1
LH-DS-01	9/3/2025 0:00	22.61	7.22375081	1
LH-DS-01	9/3/2025 0:15	22.61	7.19876813	1
LH-DS-01	9/3/2025 0:30	22.58	7.17819608	1
LH-DS-01	9/3/2025 0:45	22.58	7.16172232	1
LH-DS-01	9/3/2025 1:00	22.56	7.16612656	1
LH-DS-01	9/3/2025 1:15	22.54	7.15927279	1
LH-DS-01	9/3/2025 1:30	22.51	7.151874	1
LH-DS-01	9/3/2025 1:45	22.51	7.1370441	1
LH-DS-01	9/3/2025 2:00	22.49	7.12084924	1
LH-DS-01	9/3/2025 2:15	22.49	7.12304641	1
LH-DS-01	9/3/2025 2:30	22.47	7.10877216	1
LH-DS-01	9/3/2025 2:45	22.47	7.11042015	1
LH-DS-01	9/3/2025 3:00	22.44	7.10603627	1
LH-DS-01	9/3/2025 3:15	22.44	7.0818633	1
LH-DS-01	9/3/2025 3:30	22.44	7.07856699	1
LH-DS-01	9/3/2025 3:45	22.42	7.08434124	1
LH-DS-01	9/3/2025 4:00	22.42	7.08516538	1
LH-DS-01	9/3/2025 4:15	22.42	7.06566087	1
LH-DS-01	9/3/2025 4:30	22.42	7.05769424	1
LH-DS-01	9/3/2025 4:45	22.39	7.05467796	1
LH-DS-01	9/3/2025 5:00	22.39	7.04945792	1
LH-DS-01	9/3/2025 5:15	22.37	7.04671368	1
LH-DS-01	9/3/2025 5:30	22.37	7.04314183	1
LH-DS-01	9/3/2025 5:45	22.37	7.04396611	1
LH-DS-01	9/3/2025 6:00	22.37	7.04643893	1
LH-DS-01	9/3/2025 6:15	22.35	7.04864028	1
LH-DS-01	9/3/2025 6:30	22.35	7.06320343	1

pH Continous Monitoring Data

Station Name	Date Time	Temp C	pH SU	Use Code
LH-DS-01	9/3/2025 6:45	22.35	7.07199628	1
LH-DS-01	9/3/2025 7:00	22.35	7.07474405	1
LH-DS-01	9/3/2025 7:15	22.35	7.09095586	1
LH-DS-01	9/3/2025 7:30	22.35	7.09562706	1
LH-DS-01	9/3/2025 7:45	22.35	7.10469468	1
LH-DS-01	9/3/2025 8:00	22.35	7.13492009	1
LH-DS-01	9/3/2025 8:15	22.35	7.13217233	1
LH-DS-01	9/3/2025 8:30	22.37	7.14645079	1
LH-DS-01	9/3/2025 8:45	22.37	7.14974789	1
LH-DS-01	9/3/2025 9:00	22.39	7.15303463	1
LH-DS-01	9/3/2025 9:15	22.42	7.16016159	1
LH-DS-01	9/3/2025 9:30	22.44	7.18102741	1
LH-DS-01	9/3/2025 9:45	22.44	7.19558613	1
LH-DS-01	9/3/2025 10:00	22.47	7.21781414	1
LH-DS-01	9/3/2025 10:15	22.51	7.25403554	1
LH-DS-01	9/3/2025 10:30	22.56	7.32071585	1
LH-DS-01	9/3/2025 10:45	22.63	7.38954356	1
LH-DS-01	9/3/2025 11:00	22.7	7.48962616	1
LH-DS-01	9/3/2025 11:15	22.78	7.59211089	1
LH-DS-01	9/3/2025 11:30	22.85	7.71842885	1
LH-DS-01	9/3/2025 11:45	22.92	7.8493493	1
LH-DS-01	9/3/2025 12:00	22.99	7.97664348	1
LH-DS-01	9/3/2025 12:15	23.06	8.0501504	1
LH-DS-01	9/3/2025 12:30	23.11	8.15740924	1
LH-DS-01	9/3/2025 12:45	23.21	8.28880267	1
LH-DS-01	9/3/2025 13:00	23.28	8.37615096	1
LH-DS-01	9/3/2025 13:15	23.33	8.45890096	1
LH-DS-01	9/3/2025 13:30	23.4	8.54836419	1
LH-DS-01	9/3/2025 13:45	23.5	8.61736493	1
LH-DS-01	9/3/2025 14:00	23.52	8.66652061	1
LH-DS-01	9/3/2025 14:15	23.62	8.73736884	1
LH-DS-01	9/3/2025 14:30	23.64	8.76707223	1
LH-DS-01	9/3/2025 14:45	23.74	8.81078244	1
LH-DS-01	9/3/2025 15:00	23.79	8.82579041	1
LH-DS-01	9/3/2025 15:15	23.79	8.83098584	1
LH-DS-01	9/3/2025 15:30	23.76	8.81284824	1
LH-DS-01	9/3/2025 15:45	23.74	8.80722707	1
LH-DS-01	9/3/2025 16:00	23.76	8.81120741	1
LH-DS-01	9/3/2025 16:15	23.81	8.82703457	1
LH-DS-01	9/3/2025 16:30	23.04	8.26678904	2
LH-DS-01	9/3/2025 16:45	28.22	7.42138488	2
LH-DS-01	9/3/2025 17:00	25.48	7.04541152	2
LH-DS-01	9/3/2025 17:15	24.36	9.96780439	2
LH-DS-01	9/3/2025 17:30	24.65	9.95354733	2
LH-DS-01	9/3/2025 17:45	23.74	8.74205125	1
LH-DS-01	9/3/2025 18:00	23.62	8.74221247	1
LH-DS-01	9/3/2025 18:15	23.62	8.77208672	1
LH-DS-01	9/3/2025 18:30	23.59	8.77389554	1
LH-DS-01	9/3/2025 18:45	23.57	8.78107748	1
LH-DS-01	9/3/2025 19:00	23.57	8.77428673	1
LH-DS-01	9/3/2025 19:15	23.54	8.76033995	1
LH-DS-01	9/3/2025 19:30	23.5	8.73177774	1
LH-DS-01	9/3/2025 19:45	23.47	8.72380124	1
LH-DS-01	9/3/2025 20:00	23.45	8.74701536	1
LH-DS-01	9/3/2025 20:15	23.42	8.74827915	1
LH-DS-01	9/3/2025 20:30	23.38	8.71535489	1
LH-DS-01	9/3/2025 20:45	23.3	8.63833276	1
LH-DS-01	9/3/2025 21:00	23.26	8.56486515	1
LH-DS-01	9/3/2025 21:15	23.23	8.53510998	1
LH-DS-01	9/3/2025 21:30	23.18	8.48505133	1
LH-DS-01	9/3/2025 21:45	23.14	8.40201244	1
LH-DS-01	9/3/2025 22:00	23.09	8.31437046	1
LH-DS-01	9/3/2025 22:15	23.04	8.20737866	1
LH-DS-01	9/3/2025 22:30	22.99	8.12484529	1
LH-DS-01	9/3/2025 22:45	22.97	7.96896198	1
LH-DS-01	9/3/2025 23:00	22.9	7.7892374	1
LH-DS-01	9/3/2025 23:15	22.87	7.71907115	1
LH-DS-01	9/3/2025 23:30	22.85	7.66847369	1
LH-DS-01	9/3/2025 23:45	22.8	7.58960901	1
LH-DS-01	9/4/2025 0:00	22.78	7.52373895	1
LH-DS-01	9/4/2025 0:15	22.75	7.48429657	1
LH-DS-01	9/4/2025 0:30	22.73	7.38871655	1
LH-DS-01	9/4/2025 0:45	22.7	7.33454266	1
LH-DS-01	9/4/2025 1:00	22.7	7.30430308	1
LH-DS-01	9/4/2025 1:15	22.7	7.30484794	1
LH-DS-01	9/4/2025 1:30	22.7	7.30757223	1
LH-DS-01	9/4/2025 1:45	22.7	7.2882298	1
LH-DS-01	9/4/2025 2:00	22.68	7.27353714	1
LH-DS-01	9/4/2025 2:15	22.68	7.27925853	1
LH-DS-01	9/4/2025 2:30	22.66	7.26020482	1
LH-DS-01	9/4/2025 2:45	22.66	7.23949745	1
LH-DS-01	9/4/2025 3:00	22.63	7.23379938	1
LH-DS-01	9/4/2025 3:15	22.63	7.22616958	1
LH-DS-01	9/4/2025 3:30	22.61	7.20683655	1

Station Name	Date Time	Temp C	pH SU	Use Code
LH-DS-01	9/4/2025 3:45	22.61	7.19975125	1
LH-DS-01	9/4/2025 4:00	22.61	7.19920623	1
LH-DS-01	9/4/2025 4:15	22.58	7.20931039	1
LH-DS-01	9/4/2025 4:30	22.58	7.21476117	1
LH-DS-01	9/4/2025 4:45	22.56	7.20905198	1
LH-DS-01	9/4/2025 5:00	22.56	7.19760456	1
LH-DS-01	9/4/2025 5:15	22.54	7.17990049	1
LH-DS-01	9/4/2025 5:30	22.51	7.17201323	1
LH-DS-01	9/4/2025 5:45	22.51	7.16901459	1
LH-DS-01	9/4/2025 6:00	22.49	7.16739029	1
LH-DS-01	9/4/2025 6:15	22.47	7.16658369	1
LH-DS-01	9/4/2025 6:30	22.47	7.14613565	1
LH-DS-01	9/4/2025 6:45	22.44	7.12133767	1
LH-DS-01	9/4/2025 7:00	22.44	7.10252356	1
LH-DS-01	9/4/2025 7:15	22.44	7.0687127	1
LH-DS-01	9/4/2025 7:30	22.44	7.07662008	1
LH-DS-01	9/4/2025 7:45	22.44	7.06734936	1
LH-DS-01	9/4/2025 8:00	22.44	7.07689274	1
LH-DS-01	9/4/2025 8:15	22.44	7.06244133	1
LH-DS-01	9/4/2025 8:30	22.47	7.07279533	1
LH-DS-01	9/4/2025 8:45	22.49	7.09350969	1
LH-DS-01	9/4/2025 9:00	22.51	7.11422125	1
LH-DS-01	9/4/2025 9:15	22.51	7.09650201	1
LH-DS-01	9/4/2025 9:30	22.54	7.12783846	1
LH-DS-01	9/4/2025 9:45	22.56	7.15372279	1
LH-DS-01	9/4/2025 10:00	22.61	7.17631526	1
LH-DS-01	9/4/2025 10:15	22.63	7.21199994	1
LH-DS-01	9/4/2025 10:30	22.68	7.24329552	1
LH-DS-01	9/4/2025 10:45	22.73	7.31217186	1
LH-DS-01	9/4/2025 11:00	22.78	7.35079353	1
LH-DS-01	9/4/2025 11:15	22.85	7.39808914	1
LH-DS-01	9/4/2025 11:30	22.92	7.47204055	1
LH-DS-01	9/4/2025 11:45	22.97	7.54191117	1
LH-DS-01	9/4/2025 12:00	23.02	7.6030499	1
LH-DS-01	9/4/2025 12:15	23.06	7.67208125	1
LH-DS-01	9/4/2025 12:30	23.06	7.7112633	1
LH-DS-01	9/4/2025 12:45	23.11	7.77589155	1
LH-DS-01	9/4/2025 13:00	23.11	7.8177875	1
LH-DS-01	9/4/2025 13:15	23.11	7.87274193	1
LH-DS-01	9/4/2025 13:30	23.18	7.9603877	1
LH-DS-01	9/4/2025 13:45	23.18	8.03926403	1
LH-DS-01	9/4/2025 14:00	23.28	8.21455802	1
LH-DS-01	9/4/2025 14:15	23.42	8.36019548	1
LH-DS-01	9/4/2025 14:30	23.5	8.46660442	1
LH-DS-01	9/4/2025 14:45	23.52	8.52763257	1
LH-DS-01	9/4/2025 15:00	23.54	8.57398301	1
LH-DS-01	9/4/2025 15:15	23.57	8.55290837	1
LH-DS-01	9/4/2025 15:30	23.54	8.51829325	1
LH-DS-01	9/4/2025 15:45	23.57	8.55806934	1
LH-DS-01	9/4/2025 16:00	23.64	8.62206297	1
LH-DS-01	9/4/2025 16:15	23.69	8.66849121	1
LH-DS-01	9/4/2025 16:30	23.71	8.69145646	1
LH-DS-01	9/4/2025 16:45	23.66	8.68250877	1
LH-DS-01	9/4/2025 17:00	23.64	8.64759016	1
LH-DS-01	9/4/2025 17:15	23.59	8.61527437	1
LH-DS-01	9/4/2025 17:30	23.54	8.55741191	1
LH-DS-01	9/4/2025 17:45	23.5	8.51034715	1
LH-DS-01	9/4/2025 18:00	23.5	8.51958474	1
LH-DS-01	9/4/2025 18:15	23.5	8.50708682	1
LH-DS-01	9/4/2025 18:30	23.45	8.47717776	1
LH-DS-01	9/4/2025 18:45	23.42	8.42025605	1
LH-DS-01	9/4/2025 19:00	23.38	8.35521468	1
LH-DS-01	9/4/2025 19:15	23.35	8.31348976	1
LH-DS-01	9/4/2025 19:30	23.33	8.26600465	1
LH-DS-01	9/4/2025 19:45	23.33	8.24914997	1
LH-DS-01	9/4/2025 20:00	23.3	8.21230107	1
LH-DS-01	9/4/2025 20:15	23.3	8.17858828	1
LH-DS-01	9/4/2025 20:30	23.28	8.18709656	1
LH-DS-01	9/4/2025 20:45	23.28	8.19797239	1
LH-DS-01	9/4/2025 21:00	23.28	8.2284247	1
LH-DS-01	9/4/2025 21:15	23.28	8.24745739	1
LH-DS-01	9/4/2025 21:30	23.26	8.22361313	1
LH-DS-01	9/4/2025 21:45	23.23	8.18131411	1
LH-DS-01	9/4/2025 22:00	23.23	8.17723499	1
LH-DS-01	9/4/2025 22:15	23.21	8.14984649	1
LH-DS-01	9/4/2025 22:30	23.18	8.15431469	1
LH-DS-01	9/4/2025 22:45	23.18	8.15540264	1
LH-DS-01	9/4/2025 23:00	23.16	8.15602464	1
LH-DS-01	9/4/2025 23:15	23.11	8.14805818	1
LH-DS-01	9/4/2025 23:30	23.06	8.01546836	1
LH-DS-01	9/4/2025 23:45	22.99	7.83227129	1
LH-DS-01	9/5/2025 0:00	22.94	7.69521908	1
LH-DS-01	9/5/2025 0:15	22.9	7.57661436	1
LH-DS-01	9/5/2025 0:30	22.87	7.50261476	1

pH Continous Monitoring Data

Station Name	Date Time	Temp C	pH SU	Use Code
LH-DS-01	9/5/2025 0:45	22.85	7.46643407	1
LH-DS-01	9/5/2025 1:00	22.8	7.41068387	1
LH-DS-01	9/5/2025 1:15	22.78	7.35841947	1
LH-DS-01	9/5/2025 1:30	22.75	7.32113939	1
LH-DS-01	9/5/2025 1:45	22.73	7.29718981	1
LH-DS-01	9/5/2025 2:00	22.7	7.2645285	1
LH-DS-01	9/5/2025 2:15	22.7	7.23755807	1
LH-DS-01	9/5/2025 2:30	22.68	7.20297335	1
LH-DS-01	9/5/2025 2:45	22.68	7.17300418	1
LH-DS-01	9/5/2025 3:00	22.66	7.13705043	1
LH-DS-01	9/5/2025 3:15	22.66	7.11961264	1
LH-DS-01	9/5/2025 3:30	22.66	7.1048995	1
LH-DS-01	9/5/2025 3:45	22.66	7.09754294	1
LH-DS-01	9/5/2025 4:00	22.66	7.09590814	1
LH-DS-01	9/5/2025 4:15	22.66	7.09372842	1
LH-DS-01	9/5/2025 4:30	22.66	7.10081252	1
LH-DS-01	9/5/2025 4:45	22.66	7.09645307	1
LH-DS-01	9/5/2025 5:00	22.66	7.08500952	1
LH-DS-01	9/5/2025 5:15	22.66	7.07056885	1
LH-DS-01	9/5/2025 5:30	22.63	7.06076626	1
LH-DS-01	9/5/2025 5:45	22.63	7.05259147	1
LH-DS-01	9/5/2025 6:00	22.63	7.04605163	1
LH-DS-01	9/5/2025 6:15	22.61	7.0425121	1
LH-DS-01	9/5/2025 6:30	22.61	7.04196707	1
LH-DS-01	9/5/2025 6:45	22.61	7.03760689	1
LH-DS-01	9/5/2025 7:00	22.61	7.03460926	1
LH-DS-01	9/5/2025 7:15	22.63	7.03051952	1
LH-DS-01	9/5/2025 7:30	22.63	7.02697711	1
LH-DS-01	9/5/2025 7:45	22.63	7.02588714	1
LH-DS-01	9/5/2025 8:00	22.63	7.04850407	1
LH-DS-01	9/5/2025 8:15	22.66	7.0512238	1
LH-DS-01	9/5/2025 8:30	22.66	7.05367599	1
LH-DS-01	9/5/2025 8:45	22.66	7.06375722	1
LH-DS-01	9/5/2025 9:00	22.68	7.06702227	1
LH-DS-01	9/5/2025 9:15	22.68	7.07410589	1
LH-DS-01	9/5/2025 9:30	22.7	7.07682517	1
LH-DS-01	9/5/2025 9:45	22.7	7.08717746	1
LH-DS-01	9/5/2025 10:00	22.73	7.09152704	1
LH-DS-01	9/5/2025 10:15	22.73	7.09534065	1
LH-DS-01	9/5/2025 10:30	22.75	7.12284485	1
LH-DS-01	9/5/2025 10:45	22.78	7.14244196	1
LH-DS-01	9/5/2025 11:00	22.82	7.17237771	1
LH-DS-01	9/5/2025 11:15	22.85	7.22327858	1
LH-DS-01	9/5/2025 11:30	22.9	7.25373226	1
LH-DS-01	9/5/2025 11:45	22.94	7.27683565	1
LH-DS-01	9/5/2025 12:00	23.02	7.33526975	1
LH-DS-01	9/5/2025 12:15	23.04	7.35320677	1
LH-DS-01	9/5/2025 12:30	23.09	7.4252457	1
LH-DS-01	9/5/2025 12:45	23.14	7.51358177	1
LH-DS-01	9/5/2025 13:00	23.23	7.59555215	1
LH-DS-01	9/5/2025 13:15	23.28	7.68164261	1
LH-DS-01	9/5/2025 13:30	23.33	7.76117964	1
LH-DS-01	9/5/2025 13:45	23.38	7.82057636	1
LH-DS-01	9/5/2025 14:00	23.42	7.89628875	1
LH-DS-01	9/5/2025 14:15	23.47	7.94885164	1
LH-DS-01	9/5/2025 14:30	23.52	8.0092754	1
LH-DS-01	9/5/2025 14:45	23.59	8.08074278	1
LH-DS-01	9/5/2025 15:00	23.64	8.15632758	1
LH-DS-01	9/5/2025 15:15	23.71	8.21089829	1
LH-DS-01	9/5/2025 15:30	23.71	8.24049198	1
LH-DS-01	9/5/2025 15:45	23.76	8.28643062	1
LH-DS-01	9/5/2025 16:00	23.79	8.30557209	1
LH-DS-01	9/5/2025 16:15	23.81	8.32638276	1
LH-DS-01	9/5/2025 16:30	23.81	8.32665417	1
LH-DS-01	9/5/2025 16:45	23.79	8.32294353	1
LH-DS-01	9/5/2025 17:00	23.79	8.31507209	1
LH-DS-01	9/5/2025 17:15	23.76	8.31900535	1
LH-DS-01	9/5/2025 17:30	23.74	8.30199132	1
LH-DS-01	9/5/2025 17:45	23.71	8.26275513	1
LH-DS-01	9/5/2025 18:00	23.66	8.22685202	1
LH-DS-01	9/5/2025 18:15	23.62	8.16210877	1
LH-DS-01	9/5/2025 18:30	23.59	8.11360778	1
LH-DS-01	9/5/2025 18:45	23.57	8.0824454	1
LH-DS-01	9/5/2025 19:00	23.54	8.03338487	1
LH-DS-01	9/5/2025 19:15	23.52	7.99949508	1
LH-DS-01	9/5/2025 19:30	23.5	7.98326082	1
LH-DS-01	9/5/2025 19:45	23.5	7.97782694	1
LH-DS-01	9/5/2025 20:00	23.5	7.94902738	1
LH-DS-01	9/5/2025 20:15	23.47	7.91814711	1
LH-DS-01	9/5/2025 20:30	23.45	7.89810028	1
LH-DS-01	9/5/2025 20:45	23.45	7.8709263	1
LH-DS-01	9/5/2025 21:00	23.42	7.81992215	1
LH-DS-01	9/5/2025 21:15	23.42	7.76312279	1
LH-DS-01	9/5/2025 21:30	23.42	7.72888011	1

pH Continous Monitoring Data

Station Name	Date Time	Temp C	pH SU	Use Code
LH-DS-01	9/5/2025 21:45	23.42	7.7090411	1
LH-DS-01	9/5/2025 22:00	23.4	7.71262213	1
LH-DS-01	9/5/2025 22:15	23.38	7.71158298	1
LH-DS-01	9/5/2025 22:30	23.35	7.68746198	1
LH-DS-01	9/5/2025 22:45	23.33	7.63830354	1
LH-DS-01	9/5/2025 23:00	23.28	7.59327653	1
LH-DS-01	9/5/2025 23:15	23.28	7.56717455	1
LH-DS-01	9/5/2025 23:30	23.26	7.54110908	1
LH-DS-01	9/5/2025 23:45	23.26	7.52044362	1
LH-DS-01	9/6/2025 0:00	23.26	7.51745257	1
LH-DS-01	9/6/2025 0:15	23.23	7.51043446	1
LH-DS-01	9/6/2025 0:30	23.23	7.48949497	1
LH-DS-01	9/6/2025 0:45	23.21	7.46287594	1
LH-DS-01	9/6/2025 1:00	23.18	7.43681201	1
LH-DS-01	9/6/2025 1:15	23.18	7.42457258	1
LH-DS-01	9/6/2025 1:30	23.18	7.41831687	1
LH-DS-01	9/6/2025 1:45	23.16	7.40664886	1
LH-DS-01	9/6/2025 2:00	23.16	7.40583284	1
LH-DS-01	9/6/2025 2:15	23.14	7.39035486	1
LH-DS-01	9/6/2025 2:30	23.11	7.36999051	1
LH-DS-01	9/6/2025 2:45	23.09	7.3490661	1
LH-DS-01	9/6/2025 3:00	23.06	7.33604077	1
LH-DS-01	9/6/2025 3:15	23.04	7.31892016	1
LH-DS-01	9/6/2025 3:30	23.04	7.29034799	1
LH-DS-01	9/6/2025 3:45	23.02	7.2650591	1
LH-DS-01	9/6/2025 4:00	23.02	7.25662294	1
LH-DS-01	9/6/2025 4:15	23.02	7.25798361	1
LH-DS-01	9/6/2025 4:30	23.02	7.26179349	1
LH-DS-01	9/6/2025 4:45	22.99	7.25202218	1
LH-DS-01	9/6/2025 5:00	22.99	7.24249652	1
LH-DS-01	9/6/2025 5:15	22.99	7.23242653	1
LH-DS-01	9/6/2025 5:30	22.99	7.22398951	1
LH-DS-01	9/6/2025 5:45	22.99	7.2226287	1
LH-DS-01	9/6/2025 6:00	22.99	7.22426167	1
LH-DS-01	9/6/2025 6:15	23.02	7.23185872	1
LH-DS-01	9/6/2025 6:30	23.02	7.24492117	1
LH-DS-01	9/6/2025 6:45	23.02	7.27676088	1
LH-DS-01	9/6/2025 7:00	23.04	7.31347784	1
LH-DS-01	9/6/2025 7:15	23.06	7.36297843	1
LH-DS-01	9/6/2025 7:30	23.09	7.41191427	1
LH-DS-01	9/6/2025 7:45	23.11	7.4584073	1
LH-DS-01	9/6/2025 8:00	23.14	7.48855556	1
LH-DS-01	9/6/2025 8:15	23.16	7.49559473	1
LH-DS-01	9/6/2025 8:30	23.16	7.48661854	1
LH-DS-01	9/6/2025 8:45	23.18	7.49120948	1
LH-DS-01	9/6/2025 9:00	23.18	7.50399289	1
LH-DS-01	9/6/2025 9:15	23.21	7.54691153	1
LH-DS-01	9/6/2025 9:30	23.23	7.60425428	1
LH-DS-01	9/6/2025 9:45	23.23	7.61594776	1
LH-DS-01	9/6/2025 10:00	23.26	7.59766719	1
LH-DS-01	9/6/2025 10:15	23.26	7.58461532	1
LH-DS-01	9/6/2025 10:30	23.26	7.56911622	1
LH-DS-01	9/6/2025 10:45	23.28	7.58593535	1
LH-DS-01	9/6/2025 11:00	23.3	7.60846164	1
LH-DS-01	9/6/2025 11:15	23.33	7.59507943	1
LH-DS-01	9/6/2025 11:30	23.35	7.59694211	1
LH-DS-01	9/6/2025 11:45	23.38	7.60014337	1
LH-DS-01	9/6/2025 12:00	23.4	7.60662575	1
LH-DS-01	9/6/2025 12:15	23.42	7.63022859	1
LH-DS-01	9/6/2025 12:30	23.5	7.69472181	1
LH-DS-01	9/6/2025 12:45	23.52	7.69983681	1
LH-DS-01	9/6/2025 13:00	23.57	7.72199254	1
LH-DS-01	9/6/2025 13:15	23.62	7.75255991	1
LH-DS-01	9/6/2025 13:30	23.64	7.78564023	1
LH-DS-01	9/6/2025 13:45	23.69	7.83275239	1
LH-DS-01	9/6/2025 14:00	23.76	7.95525421	1
LH-DS-01	9/6/2025 14:15	23.81	8.04221611	1
LH-DS-01	9/6/2025 14:30	23.86	8.13566148	1
LH-DS-01	9/6/2025 14:45	23.88	8.162991	1
LH-DS-01	9/6/2025 15:00	23.88	8.18062852	1
LH-DS-01	9/6/2025 15:15	23.91	8.21171097	1
LH-DS-01	9/6/2025 15:30	23.88	8.14643887	1
LH-DS-01	9/6/2025 15:45	23.83	8.03644669	1
LH-DS-01	9/6/2025 16:00	23.76	7.93570938	1
LH-DS-01	9/6/2025 16:15	23.74	7.85052946	1
LH-DS-01	9/6/2025 16:30	23.74	7.83831311	1
LH-DS-01	9/6/2025 16:45	23.74	7.80980831	1
LH-DS-01	9/6/2025 17:00	23.69	7.74885269	1
LH-DS-01	9/6/2025 17:15	23.69	7.7219722	1
LH-DS-01	9/6/2025 17:30	23.66	7.68728709	1
LH-DS-01	9/6/2025 17:45	23.64	7.65175828	1
LH-DS-01	9/6/2025 18:00	23.62	7.5901526	1
LH-DS-01	9/6/2025 18:15	23.59	7.58043425	1
LH-DS-01	9/6/2025 18:30	23.64	7.65202984	1

Station Name	Date Time	Temp C	pH SU	Use Code
LH-DS-01	9/6/2025 18:45	23.62	7.68710813	1
LH-DS-01	9/6/2025 19:00	23.54	7.53081877	1
LH-DS-01	9/6/2025 19:15	23.42	7.35873309	1
LH-DS-01	9/6/2025 19:30	23.35	7.24084294	1
LH-DS-01	9/6/2025 19:45	23.28	7.18325794	1
LH-DS-01	9/6/2025 20:00	23.21	7.14740253	1
LH-DS-01	9/6/2025 20:15	23.16	7.12213087	1
LH-DS-01	9/6/2025 20:30	23.14	7.08405574	1
LH-DS-01	9/6/2025 20:45	23.14	7.1039135	1
LH-DS-01	9/6/2025 21:00	23.14	7.1175147	1
LH-DS-01	9/6/2025 21:15	23.14	7.12241113	1
LH-DS-01	9/6/2025 21:30	23.11	7.11943096	1
LH-DS-01	9/6/2025 21:45	23.09	7.1042031	1
LH-DS-01	9/6/2025 22:00	23.09	7.09195995	1
LH-DS-01	9/6/2025 22:15	23.06	7.08625522	1
LH-DS-01	9/6/2025 22:30	23.04	7.09796203	1
LH-DS-01	9/6/2025 22:45	23.02	7.10613267	1
LH-DS-01	9/6/2025 23:00	23.02	7.11837872	1
LH-DS-01	9/6/2025 23:15	22.99	7.11430828	1
LH-DS-01	9/6/2025 23:30	22.99	7.10641559	1
LH-DS-01	9/6/2025 23:45	22.99	7.12138449	1
LH-DS-01	9/7/2025 0:00	23.02	7.14395934	1
LH-DS-01	9/7/2025 0:15	23.02	7.15484471	1
LH-DS-01	9/7/2025 0:30	23.02	7.17688759	1
LH-DS-01	9/7/2025 0:45	23.02	7.20736663	1
LH-DS-01	9/7/2025 1:00	23.02	7.23158658	1
LH-DS-01	9/7/2025 1:15	23.02	7.2555344	1
LH-DS-01	9/7/2025 1:30	23.04	7.2906201	1
LH-DS-01	9/7/2025 1:45	23.06	7.34610838	1
LH-DS-01	9/7/2025 2:00	23.09	7.36865514	1
LH-DS-01	9/7/2025 2:15	23.09	7.36865514	1
LH-DS-01	9/7/2025 2:30	23.09	7.3789938	1
LH-DS-01	9/7/2025 2:45	23.11	7.38658566	1
LH-DS-01	9/7/2025 3:00	23.11	7.35257921	1
LH-DS-01	9/7/2025 3:15	23.11	7.3256461	1
LH-DS-01	9/7/2025 3:30	23.11	7.28320604	1
LH-DS-01	9/7/2025 3:45	23.11	7.25300831	1
LH-DS-01	9/7/2025 4:00	23.11	7.23559701	1
LH-DS-01	9/7/2025 4:15	23.11	7.23369265	1
LH-DS-01	9/7/2025 4:30	23.14	7.25407079	1
LH-DS-01	9/7/2025 4:45	23.14	7.267672	1
LH-DS-01	9/7/2025 5:00	23.16	7.26955797	1
LH-DS-01	9/7/2025 5:15	23.16	7.27608611	1
LH-DS-01	9/7/2025 5:30	23.16	7.27119	1
LH-DS-01	9/7/2025 5:45	23.16	7.26982998	1
LH-DS-01	9/7/2025 6:00	23.16	7.27173402	1
LH-DS-01	9/7/2025 6:15	23.16	7.27799015	1
LH-DS-01	9/7/2025 6:30	23.16	7.27744614	1
LH-DS-01	9/7/2025 6:45	23.16	7.27935018	1
LH-DS-01	9/7/2025 7:00	23.16	7.28887038	1
LH-DS-01	9/7/2025 7:15	23.16	7.28125422	1
LH-DS-01	9/7/2025 7:30	23.16	7.27690213	1
LH-DS-01	9/7/2025 7:45	23.14	7.26631188	1
LH-DS-01	9/7/2025 8:00	23.14	7.25379877	1
LH-DS-01	9/7/2025 8:15	23.11	7.24539087	1
LH-DS-01	9/7/2025 8:30	23.09	7.24812813	1
LH-DS-01	9/7/2025 8:45	23.09	7.24812813	1
LH-DS-01	9/7/2025 9:00	23.06	7.2554999	1
LH-DS-01	9/7/2025 9:15	23.06	7.25577199	1
LH-DS-01	9/7/2025 9:30	23.04	7.25851042	1
LH-DS-01	9/7/2025 9:45	23.04	7.23048248	1
LH-DS-01	9/7/2025 10:00	23.02	7.20001901	1
LH-DS-01	9/7/2025 10:15	22.99	7.1605758	1
LH-DS-01	9/7/2025 10:30	22.97	7.14534455	1
LH-DS-01	9/7/2025 10:45	22.94	7.13066005	1
LH-DS-01	9/7/2025 11:00	22.94	7.12276602	1
LH-DS-01	9/7/2025 11:15	22.94	7.10398368	1
LH-DS-01	9/7/2025 11:30	22.92	7.0914683	1
LH-DS-01	9/7/2025 11:45	22.92	7.09310166	1
LH-DS-01	9/7/2025 12:00	22.9	7.08657408	1
LH-DS-01	9/7/2025 12:15	22.9	7.05308799	1
LH-DS-01	9/7/2025 12:30	22.9	7.06098309	1
LH-DS-01	9/7/2025 12:45	22.87	7.05935563	1
LH-DS-01	9/7/2025 13:00	22.87	7.05717746	1
LH-DS-01	9/7/2025 13:15	22.87	7.05826654	1
LH-DS-01	9/7/2025 13:30	22.87	7.08140968	1
LH-DS-01	9/7/2025 13:45	22.87	7.09801828	1
LH-DS-01	9/7/2025 14:00	22.87	7.0988351	1
LH-DS-01	9/7/2025 14:15	22.9	7.11570425	1
LH-DS-01	9/7/2025 14:30	22.9	7.11325405	1
LH-DS-01	9/7/2025 14:45	22.9	7.13476137	1
LH-DS-01	9/7/2025 15:00	22.9	7.12877199	1
LH-DS-01	9/7/2025 15:15	22.9	7.15136829	1
LH-DS-01	9/7/2025 15:30	22.9	7.16661399	1

Station Name	Date Time	Temp C	pH SU	Use Code
LH-DS-01	9/7/2025 15:45	22.9	7.17205888	1
LH-DS-01	9/7/2025 16:00	22.9	7.19193274	1
LH-DS-01	9/7/2025 16:15	22.87	7.19222446	1
LH-DS-01	9/7/2025 16:30	22.87	7.19630855	1
LH-DS-01	9/7/2025 16:45	22.87	7.20039263	1
LH-DS-01	9/7/2025 17:00	22.87	7.19549173	1
LH-DS-01	9/7/2025 17:15	22.85	7.19060371	1
LH-DS-01	9/7/2025 17:30	22.85	7.15248302	1
LH-DS-01	9/7/2025 17:45	22.85	7.13423956	1
LH-DS-01	9/7/2025 18:00	22.82	7.14323966	1
LH-DS-01	9/7/2025 18:15	22.82	7.15004762	1
LH-DS-01	9/7/2025 18:30	22.82	7.13969953	1
LH-DS-01	9/7/2025 18:45	22.82	7.11410162	1
LH-DS-01	9/7/2025 19:00	22.8	7.09613511	1
LH-DS-01	9/7/2025 19:15	22.8	7.09640745	1
LH-DS-01	9/7/2025 19:30	22.78	7.08960509	1
LH-DS-01	9/7/2025 19:45	22.78	7.06155252	1
LH-DS-01	9/7/2025 20:00	22.75	7.04167483	1
LH-DS-01	9/7/2025 20:15	22.75	7.03023476	1
LH-DS-01	9/7/2025 20:30	22.73	7.03595723	1
LH-DS-01	9/7/2025 20:45	22.73	7.01579955	1
LH-DS-01	9/7/2025 21:00	22.7	6.98828586	1
LH-DS-01	9/7/2025 21:15	22.7	6.98583401	1
LH-DS-01	9/7/2025 21:30	22.68	6.98392592	1
LH-DS-01	9/7/2025 21:45	22.68	6.96948623	1
LH-DS-01	9/7/2025 22:00	22.68	6.95586387	1
LH-DS-01	9/7/2025 22:15	22.66	6.9463246	1
LH-DS-01	9/7/2025 22:30	22.66	6.94087529	1
LH-DS-01	9/7/2025 22:45	22.63	6.92996957	1
LH-DS-01	9/7/2025 23:00	22.63	6.93678189	1
LH-DS-01	9/7/2025 23:15	22.63	6.94550167	1
LH-DS-01	9/7/2025 23:30	22.61	6.95721598	1
LH-DS-01	9/7/2025 23:45	22.61	6.96675389	1
LH-DS-01	9/8/2025 0:00	22.61	6.96375626	1
LH-DS-01	9/8/2025 0:15	22.61	6.96075863	1
LH-DS-01	9/8/2025 0:30	22.58	6.95802926	1
LH-DS-01	9/8/2025 0:45	22.58	6.9520334	1
LH-DS-01	9/8/2025 1:00	22.58	6.94385722	1
LH-DS-01	9/8/2025 1:15	22.56	6.93894739	1
LH-DS-01	9/8/2025 1:30	22.56	6.93322368	1
LH-DS-01	9/8/2025 1:45	22.56	6.94140041	1
LH-DS-01	9/8/2025 2:00	22.56	6.94221808	1
LH-DS-01	9/8/2025 2:15	22.54	6.93267401	1
LH-DS-01	9/8/2025 2:30	22.54	6.92122582	1
LH-DS-01	9/8/2025 2:45	22.54	6.92204355	1
LH-DS-01	9/8/2025 3:00	22.51	6.92394386	1
LH-DS-01	9/8/2025 3:15	22.51	6.91876439	1
LH-DS-01	9/8/2025 3:30	22.51	6.91276711	1
LH-DS-01	9/8/2025 3:45	22.49	6.9113981	1
LH-DS-01	9/8/2025 4:00	22.49	6.90676352	1
LH-DS-01	9/8/2025 4:15	22.49	6.90267419	1
LH-DS-01	9/8/2025 4:30	22.47	6.89421575	1
LH-DS-01	9/8/2025 4:45	22.47	6.89094406	1
LH-DS-01	9/8/2025 5:00	22.44	6.89229633	1
LH-DS-01	9/8/2025 5:15	22.44	6.87811758	1
LH-DS-01	9/8/2025 5:30	22.44	6.87048287	1
LH-DS-01	9/8/2025 5:45	22.44	6.86802886	1
LH-DS-01	9/8/2025 6:00	22.42	6.86774724	1
LH-DS-01	9/8/2025 6:15	22.42	6.87183754	1
LH-DS-01	9/8/2025 6:30	22.39	6.87291539	1
LH-DS-01	9/8/2025 6:45	22.39	6.86718839	1
LH-DS-01	9/8/2025 7:00	22.39	6.87236996	1
LH-DS-01	9/8/2025 7:15	22.37	6.88054331	1
LH-DS-01	9/8/2025 7:30	22.37	6.88654343	1
LH-DS-01	9/8/2025 7:45	22.37	6.89090716	1
LH-DS-01	9/8/2025 8:00	22.37	6.88736163	1
LH-DS-01	9/8/2025 8:15	22.35	6.87971697	1
LH-DS-01	9/8/2025 8:30	22.37	6.8679976	1
LH-DS-01	9/8/2025 8:45	22.37	6.86336114	1
LH-DS-01	9/8/2025 9:00	22.39	6.8939144	1
LH-DS-01	9/8/2025 9:15	22.39	6.9053684	1
LH-DS-01	9/8/2025 9:30	22.39	6.93345799	1
LH-DS-01	9/8/2025 9:45	22.42	6.91464936	1
LH-DS-01	9/8/2025 10:00	22.42	6.94682639	1
LH-DS-01	9/8/2025 10:15	22.44	6.95337402	1
LH-DS-01	9/8/2025 10:30	22.44	6.95937273	1
LH-DS-01	9/8/2025 10:45	22.47	6.96074005	1
LH-DS-01	9/8/2025 11:00	22.47	6.97355416	1
LH-DS-01	9/8/2025 11:15	22.49	6.93375311	1
LH-DS-01	9/8/2025 11:30	22.51	6.98364407	1
LH-DS-01	9/8/2025 11:45	22.51	6.97873721	1
LH-DS-01	9/8/2025 12:00	22.54	6.9760136	1
LH-DS-01	9/8/2025 12:15	22.54	6.9691992	1
LH-DS-01	9/8/2025 12:30	22.54	6.96620087	1

Station Name	Date Time	Temp C	pH SU	Use Code
LH-DS-01	9/8/2025 12:45	22.54	6.97465072	1
LH-DS-01	9/8/2025 13:00	22.54	6.96402026	1
LH-DS-01	9/8/2025 13:15	22.54	6.99509393	1
LH-DS-01	9/8/2025 13:30	22.56	6.9948217	1
LH-DS-01	9/8/2025 13:45	22.58	6.9923692	1
LH-DS-01	9/8/2025 14:00	22.58	7.00517854	1
LH-DS-01	9/8/2025 14:15	22.63	7.02288972	1
LH-DS-01	9/8/2025 14:30	22.66	7.00081769	1
LH-DS-01	9/8/2025 14:45	22.66	7.02043521	1
LH-DS-01	9/8/2025 15:00	22.63	7.02234473	1
LH-DS-01	9/8/2025 15:15	22.63	7.02942955	1
LH-DS-01	9/8/2025 15:30	22.63	7.01198999	1
LH-DS-01	9/8/2025 15:45	22.63	7.02125476	1
LH-DS-01	9/8/2025 16:00	22.63	7.00545016	1
LH-DS-01	9/8/2025 16:15	22.63	7.00681262	1
LH-DS-01	9/8/2025 16:30	22.63	7.00354271	1
LH-DS-01	9/8/2025 16:45	22.63	7.03188199	1
LH-DS-01	9/8/2025 17:00	22.66	7.02670191	1
LH-DS-01	9/8/2025 17:15	22.68	7.03214905	1
LH-DS-01	9/8/2025 17:30	22.68	7.02479298	1
LH-DS-01	9/8/2025 17:45	22.68	7.03242149	1
LH-DS-01	9/8/2025 18:00	22.7	7.03078473	1
LH-DS-01	9/8/2025 18:15	22.68	7.02833479	1
LH-DS-01	9/8/2025 18:30	22.68	7.03296639	1
LH-DS-01	9/8/2025 18:45	22.68	7.02915213	1
LH-DS-01	9/8/2025 19:00	22.68	7.0365082	1
LH-DS-01	9/8/2025 19:15	22.68	7.03841533	1
LH-DS-01	9/8/2025 19:30	22.68	7.03541841	1
LH-DS-01	9/8/2025 19:45	22.68	7.04386427	1
LH-DS-01	9/8/2025 20:00	22.68	7.04713364	1
LH-DS-01	9/8/2025 20:15	22.68	7.05122034	1
LH-DS-01	9/8/2025 20:30	22.66	7.05340353	1
LH-DS-01	9/8/2025 20:45	22.66	7.0449571	1
LH-DS-01	9/8/2025 21:00	22.66	7.03678313	1
LH-DS-01	9/8/2025 21:15	22.63	7.03297196	1
LH-DS-01	9/8/2025 21:30	22.61	7.02534387	1
LH-DS-01	9/8/2025 21:45	22.61	7.0141709	1
LH-DS-01	9/8/2025 22:00	22.58	6.99972776	1
LH-DS-01	9/8/2025 22:15	22.56	6.99591193	1
LH-DS-01	9/8/2025 22:30	22.54	6.98146512	1
LH-DS-01	9/8/2025 22:45	22.51	6.96810566	1
LH-DS-01	9/8/2025 23:00	22.49	6.96265106	1
LH-DS-01	9/8/2025 23:15	22.49	6.95310929	1
LH-DS-01	9/8/2025 23:30	22.47	6.94710802	1
LH-DS-01	9/8/2025 23:45	22.47	6.93674768	1
LH-DS-01	9/9/2025 0:00	22.44	6.92474386	1
LH-DS-01	9/9/2025 0:15	22.42	6.92173921	1
LH-DS-01	9/9/2025 0:30	22.42	6.91601279	1
LH-DS-01	9/9/2025 0:45	22.39	6.90291397	1
LH-DS-01	9/9/2025 1:00	22.39	6.89445983	1
LH-DS-01	9/9/2025 1:15	22.37	6.89199809	1
LH-DS-01	9/9/2025 1:30	22.37	6.8846343	1
LH-DS-01	9/9/2025 1:45	22.35	6.88489925	1
LH-DS-01	9/9/2025 2:00	22.35	6.88162623	1
LH-DS-01	9/9/2025 2:15	22.32	6.88352367	1
LH-DS-01	9/9/2025 2:30	22.32	6.87997754	1
LH-DS-01	9/9/2025 2:45	22.3	6.88351578	1
LH-DS-01	9/9/2025 3:00	22.3	6.87587745	1
LH-DS-01	9/9/2025 3:15	22.3	6.87887822	1
LH-DS-01	9/9/2025 3:30	22.27	6.87149965	1
LH-DS-01	9/9/2025 3:45	22.27	6.86058664	1
LH-DS-01	9/9/2025 4:00	22.25	6.85730308	1
LH-DS-01	9/9/2025 4:15	22.25	6.85894014	1
LH-DS-01	9/9/2025 4:30	22.25	6.86139573	1
LH-DS-01	9/9/2025 4:45	22.23	6.86111348	1
LH-DS-01	9/9/2025 5:00	22.23	6.86275066	1
LH-DS-01	9/9/2025 5:15	22.2	6.86382828	1
LH-DS-01	9/9/2025 5:30	22.2	6.8605536	1
LH-DS-01	9/9/2025 5:45	22.18	6.86763977	1
LH-DS-01	9/9/2025 6:00	22.18	6.86627523	1
LH-DS-01	9/9/2025 6:15	22.18	6.86627523	1
LH-DS-01	9/9/2025 6:30	22.18	6.86709395	1
LH-DS-01	9/9/2025 6:45	22.15	6.87062862	1
LH-DS-01	9/9/2025 7:00	22.15	6.87772496	1
LH-DS-01	9/9/2025 7:15	22.13	6.8793544	1
LH-DS-01	9/9/2025 7:30	22.13	6.88372167	1
LH-DS-01	9/9/2025 7:45	22.13	6.88017327	1
LH-DS-01	9/9/2025 8:00	22.13	6.88617827	1
LH-DS-01	9/9/2025 8:15	22.13	6.87744372	1
LH-DS-01	9/9/2025 8:30	22.13	6.87826258	1
LH-DS-01	9/9/2025 8:45	22.15	6.88400249	1
LH-DS-01	9/9/2025 9:00	22.18	6.89847841	1
LH-DS-01	9/9/2025 9:15	22.2	6.92604715	1
LH-DS-01	9/9/2025 9:30	22.2	6.9249556	1

Station Name	Date Time	Temp C	pH SU	Use Code
LH-DS-01	9/9/2025 9:45	22.23	6.93478625	1
LH-DS-01	9/9/2025 10:00	22.25	6.94161176	1
LH-DS-01	9/9/2025 10:15	22.27	6.9241549	1
LH-DS-01	9/9/2025 10:30	22.27	6.9176071	1
LH-DS-01	9/9/2025 10:45	22.3	6.92716337	1
LH-DS-01	9/9/2025 11:00	22.3	6.93016415	1
LH-DS-01	9/9/2025 11:15	22.32	6.93862502	1
LH-DS-01	9/9/2025 11:30	22.32	6.94789951	1
LH-DS-01	9/9/2025 11:45	22.35	6.94135877	1
LH-DS-01	9/9/2025 12:00	22.35	6.94326802	1
LH-DS-01	9/9/2025 12:15	22.35	6.9176294	1
LH-DS-01	9/9/2025 12:30	22.35	6.91081062	1
LH-DS-01	9/9/2025 12:45	22.32	6.90698266	1
LH-DS-01	9/9/2025 13:00	22.3	6.87996941	1
LH-DS-01	9/9/2025 13:15	22.3	6.88624376	1
LH-DS-01	9/9/2025 13:30	22.27	6.8796844	1
LH-DS-01	9/9/2025 13:45	22.25	6.86385132	1
LH-DS-01	9/9/2025 14:00	22.25	6.84311521	1
LH-DS-01	9/9/2025 14:15	22.23	6.85893059	1
LH-DS-01	9/9/2025 14:30	22.2	6.82753393	1
LH-DS-01	9/9/2025 14:45	22.2	6.84772778	1
LH-DS-01	9/9/2025 15:00	22.18	6.84280512	1
LH-DS-01	9/9/2025 15:15	22.15	6.83514694	1
LH-DS-01	9/9/2025 15:30	22.15	6.83432813	1
LH-DS-01	9/9/2025 15:45	22.13	6.83568168	1
LH-DS-01	9/9/2025 16:00	22.13	6.83650054	1
LH-DS-01	9/9/2025 16:15	22.11	6.83785434	1
LH-DS-01	9/9/2025 16:30	22.08	6.83265085	1
LH-DS-01	9/9/2025 16:45	22.08	6.82964784	1
LH-DS-01	9/9/2025 17:00	22.06	6.83728083	1
LH-DS-01	9/9/2025 17:15	22.03	6.84764008	1
LH-DS-01	9/9/2025 17:30	22.03	6.84545571	1
LH-DS-01	9/9/2025 17:45	22.01	6.84025699	1
LH-DS-01	9/9/2025 18:00	21.99	6.83642299	1
LH-DS-01	9/9/2025 18:15	21.96	6.83667947	1
LH-DS-01	9/9/2025 18:30	21.96	6.84077615	1
LH-DS-01	9/9/2025 18:45	21.96	6.83640636	1
LH-DS-01	9/9/2025 19:00	21.94	6.83994597	1
LH-DS-01	9/9/2025 19:15	21.94	6.83366397	1
LH-DS-01	9/9/2025 19:30	21.91	6.82873022	1
LH-DS-01	9/9/2025 19:45	21.91	6.83228127	1
LH-DS-01	9/9/2025 20:00	21.91	6.83392022	1
LH-DS-01	9/9/2025 20:15	21.89	6.83909932	1
LH-DS-01	9/9/2025 20:30	21.89	6.83418214	1
LH-DS-01	9/9/2025 20:45	21.87	6.82515546	1
LH-DS-01	9/9/2025 21:00	21.87	6.82679463	1
LH-DS-01	9/9/2025 21:15	21.87	6.82542866	1
LH-DS-01	9/9/2025 21:30	21.87	6.82215032	1
LH-DS-01	9/9/2025 21:45	21.84	6.82021967	1
LH-DS-01	9/9/2025 22:00	21.84	6.81502844	1
LH-DS-01	9/9/2025 22:15	21.84	6.81885355	1
LH-DS-01	9/9/2025 22:30	21.82	6.81856803	1
LH-DS-01	9/9/2025 22:45	21.82	6.82703851	1
LH-DS-01	9/9/2025 23:00	21.84	6.84344361	1
LH-DS-01	9/9/2025 23:15	21.84	6.85792442	1
LH-DS-01	9/9/2025 23:30	21.84	6.86557466	1
LH-DS-01	9/9/2025 23:45	21.87	6.86531513	1
LH-DS-01	9/10/2025 0:00	21.89	6.86914874	1
LH-DS-01	9/10/2025 0:15	21.89	6.87215368	1
LH-DS-01	9/10/2025 0:30	21.89	6.8765245	1
LH-DS-01	9/10/2025 0:45	21.89	6.87597815	1
LH-DS-01	9/10/2025 1:00	21.89	6.87679768	1
LH-DS-01	9/10/2025 1:15	21.87	6.87378418	1
LH-DS-01	9/10/2025 1:30	21.87	6.8838924	1
LH-DS-01	9/10/2025 1:45	21.87	6.88116045	1
LH-DS-01	9/10/2025 2:00	21.84	6.88388059	1
LH-DS-01	9/10/2025 2:15	21.84	6.88551993	1
LH-DS-01	9/10/2025 2:30	21.82	6.88879106	1
LH-DS-01	9/10/2025 2:45	21.82	6.88824458	1
LH-DS-01	9/10/2025 3:00	21.8	6.89725458	1
LH-DS-01	9/10/2025 3:15	21.77	6.8912318	1
LH-DS-01	9/10/2025 3:30	21.75	6.8816587	1
LH-DS-01	9/10/2025 3:45	21.75	6.87509935	1
LH-DS-01	9/10/2025 4:00	21.72	6.87344664	1
LH-DS-01	9/10/2025 4:15	21.72	6.87207997	1
LH-DS-01	9/10/2025 4:30	21.72	6.86551996	1
LH-DS-01	9/10/2025 4:45	21.7	6.86441742	1
LH-DS-01	9/10/2025 5:00	21.7	6.86605754	1
LH-DS-01	9/10/2025 5:15	21.7	6.87070453	1
LH-DS-01	9/10/2025 5:30	21.68	6.86768868	1
LH-DS-01	9/10/2025 5:45	21.68	6.87206262	1
LH-DS-01	9/10/2025 6:00	21.68	6.87042239	1
LH-DS-01	9/10/2025 6:15	21.65	6.86767522	1
LH-DS-01	9/10/2025 6:30	21.65	6.87040921	1

Station Name	Date Time	Temp C	pH SU	Use Code
LH-DS-01	9/10/2025 6:45	21.65	6.8731432	1
LH-DS-01	9/10/2025 7:00	21.65	6.8712294	1
LH-DS-01	9/10/2025 7:15	21.63	6.87258775	1
LH-DS-01	9/10/2025 7:30	21.63	6.87723585	1
LH-DS-01	9/10/2025 7:45	21.63	6.88188395	1
LH-DS-01	9/10/2025 8:00	21.6	6.87530924	1
LH-DS-01	9/10/2025 8:15	21.6	6.8720279	1
LH-DS-01	9/10/2025 8:30	21.6	6.87011378	1
LH-DS-01	9/10/2025 8:45	21.58	6.86764379	1
LH-DS-01	9/10/2025 9:00	21.58	6.86190105	1
LH-DS-01	9/10/2025 9:15	21.58	6.85779909	1
LH-DS-01	9/10/2025 9:30	21.56	6.86517347	1
LH-DS-01	9/10/2025 9:45	21.58	6.89034129	1
LH-DS-01	9/10/2025 10:00	21.58	6.89635749	1
LH-DS-01	9/10/2025 10:15	21.58	6.91413265	1
LH-DS-01	9/10/2025 10:30	21.58	6.91878153	1
LH-DS-01	9/10/2025 10:45	21.58	6.92370388	1
LH-DS-01	9/10/2025 11:00	21.6	6.94886603	1
LH-DS-01	9/10/2025 11:15	21.6	6.95269426	1
LH-DS-01	9/10/2025 11:30	21.63	6.98004082	1
LH-DS-01	9/10/2025 11:45	21.63	6.97074463	1
LH-DS-01	9/10/2025 12:00	21.65	6.99398552	1
LH-DS-01	9/10/2025 12:15	21.65	6.99070473	1
LH-DS-01	9/10/2025 12:30	21.68	7.00109378	1
LH-DS-01	9/10/2025 12:45	21.7	6.97512521	1
LH-DS-01	9/10/2025 13:00	21.72	6.99453362	1
LH-DS-01	9/10/2025 13:15	21.72	6.98387359	1
LH-DS-01	9/10/2025 13:30	21.7	6.95107019	1
LH-DS-01	9/10/2025 13:45	21.72	6.95353351	1
LH-DS-01	9/10/2025 14:00	21.7	6.96091088	1
LH-DS-01	9/10/2025 14:15	21.7	6.96528452	1
LH-DS-01	9/10/2025 14:30	21.7	6.97239169	1
LH-DS-01	9/10/2025 14:45	21.68	6.96910936	1
LH-DS-01	9/10/2025 15:00	21.68	6.97949746	1
LH-DS-01	9/10/2025 15:15	21.65	6.99398552	1
LH-DS-01	9/10/2025 15:30	21.65	7.00738207	1
LH-DS-01	9/10/2025 15:45	21.65	7.01503724	1
LH-DS-01	9/10/2025 16:00	20.06	7.1036306	2
LH-DS-01	9/10/2025 16:15	23.93	6.42674183	2
LH-DS-01	9/10/2025 16:30			2
LH-DS-01	9/10/2025 16:45	21.6	9.98	2
LH-DS-01	9/10/2025 17:00	21.58	6.93	1
LH-DS-01	9/10/2025 17:15	21.58	6.96	1
LH-DS-01	9/10/2025 17:30	21.58	6.99	1
LH-DS-01	9/10/2025 17:45	21.58	7	1
LH-DS-01	9/10/2025 18:00	21.56	7.01	1
LH-DS-01	9/10/2025 18:15	21.56	7.02	1
LH-DS-01	9/10/2025 18:30	21.56	7.02	1
LH-DS-01	9/10/2025 18:45	21.56	7.01	1
LH-DS-01	9/10/2025 19:00	21.56	7.01	1
LH-DS-01	9/10/2025 19:15	21.56	7.01	1
LH-DS-01	9/10/2025 19:30	21.53	7.01	1
LH-DS-01	9/10/2025 19:45	21.53	7.01	1
LH-DS-01	9/10/2025 20:00	21.51	7	1
LH-DS-01	9/10/2025 20:15	21.51	7	1
LH-DS-01	9/10/2025 20:30	21.51	7	1
LH-DS-01	9/10/2025 20:45	21.51	7	1
LH-DS-01	9/10/2025 21:00	21.49	7	1
LH-DS-01	9/10/2025 21:15	21.49	7.01	1
LH-DS-01	9/10/2025 21:30	21.49	7.01	1
LH-DS-01	9/10/2025 21:45	21.49	7	1
LH-DS-01	9/10/2025 22:00	21.49	7	1
LH-DS-01	9/10/2025 22:15	21.46	6.99	1
LH-DS-01	9/10/2025 22:30	21.46	6.98	1
LH-DS-01	9/10/2025 22:45	21.44	6.97	1
LH-DS-01	9/10/2025 23:00	21.44	6.97	1
LH-DS-01	9/10/2025 23:15	21.44	6.97	1
LH-DS-01	9/10/2025 23:30	21.41	6.97	1
LH-DS-01	9/10/2025 23:45	21.41	6.98	1
LH-DS-01	9/11/2025 0:00	21.41	6.99	1
LH-DS-01	9/11/2025 0:15	21.41	6.99	1
LH-DS-01	9/11/2025 0:30	21.41	6.99	1
LH-DS-01	9/11/2025 0:45	21.41	7	1
LH-DS-01	9/11/2025 1:00	21.41	7.02	1
LH-DS-01	9/11/2025 1:15	21.41	7.03	1
LH-DS-01	9/11/2025 1:30	21.41	7.03	1
LH-DS-01	9/11/2025 1:45	21.41	7.04	1
LH-DS-01	9/11/2025 2:00	21.41	7.05	1
LH-DS-01	9/11/2025 2:15	21.41	7.06	1
LH-DS-01	9/11/2025 2:30	21.41	7.07	1
LH-DS-01	9/11/2025 2:45	21.41	7.08	1
LH-DS-01	9/11/2025 3:00	21.44	7.09	1
LH-DS-01	9/11/2025 3:15	21.44	7.1	1
LH-DS-01	9/11/2025 3:30	21.44	7.11	1

pH Continous Monitoring Data

Station Name	Date Time	Temp C	pH SU	Use Code
LH-DS-01	9/11/2025 3:45	21.46	7.12	1
LH-DS-01	9/11/2025 4:00	21.44	7.11	1
LH-DS-01	9/11/2025 4:15	21.44	7.12	1
LH-DS-01	9/11/2025 4:30	21.44	7.11	1
LH-DS-01	9/11/2025 4:45	21.44	7.1	1
LH-DS-01	9/11/2025 5:00	21.41	7.1	1
LH-DS-01	9/11/2025 5:15	21.41	7.09	1
LH-DS-01	9/11/2025 5:30	21.41	7.08	1
LH-DS-01	9/11/2025 5:45	21.39	7.08	1
LH-DS-01	9/11/2025 6:00	21.39	7.06	1
LH-DS-01	9/11/2025 6:15	21.37	7.05	1
LH-DS-01	9/11/2025 6:30	21.37	7.04	1
LH-DS-01	9/11/2025 6:45	21.34	7.03	1
LH-DS-01	9/11/2025 7:00	21.34	7.02	1
LH-DS-01	9/11/2025 7:15	21.34	7.02	1
LH-DS-01	9/11/2025 7:30	21.34	7.02	1
LH-DS-01	9/11/2025 7:45	21.34	7.02	1
LH-DS-01	9/11/2025 8:00	21.34	7.03	1
LH-DS-01	9/11/2025 8:15	21.34	7.02	1
LH-DS-01	9/11/2025 8:30	21.34	7.05	1
LH-DS-01	9/11/2025 8:45	21.37	7.08	1
LH-DS-01	9/11/2025 9:00	21.37	7.06	1
LH-DS-01	9/11/2025 9:15	21.39	7.06	1
LH-DS-01	9/11/2025 9:30	21.39	7.09	1
LH-DS-01	9/11/2025 9:45	21.41	7.09	1
LH-DS-01	9/11/2025 10:00	21.41	7.07	1
LH-DS-01	9/11/2025 10:15	21.44	7.11	1
LH-DS-01	9/11/2025 10:30	21.46	7.12	1
LH-DS-01	9/11/2025 10:45	21.49	7.13	1
LH-DS-01	9/11/2025 11:00	21.53	7.13	1
LH-DS-01	9/11/2025 11:15	21.56	7.16	1
LH-DS-01	9/11/2025 11:30	21.56	7.15	1
LH-DS-01	9/11/2025 11:45	21.58	7.15	1
LH-DS-01	9/11/2025 12:00	21.6	7.17	1
LH-DS-01	9/11/2025 12:15	21.6	7.22	1
LH-DS-01	9/11/2025 12:30	21.63	7.17	1
LH-DS-01	9/11/2025 12:45	21.65	7.19	1
LH-DS-01	9/11/2025 13:00	21.65	7.17	1
LH-DS-01	9/11/2025 13:15	21.65	7.2	1
LH-DS-01	9/11/2025 13:30	21.65	7.23	1
LH-DS-01	9/11/2025 13:45	21.68	7.24	1
LH-DS-01	9/11/2025 14:00	21.68	7.27	1
LH-DS-01	9/11/2025 14:15	21.72	7.3	1
LH-DS-01	9/11/2025 14:30	21.77	7.36	1
LH-DS-01	9/11/2025 14:45	21.82	7.43	1
LH-DS-01	9/11/2025 15:00	21.89	7.51	1
LH-DS-01	9/11/2025 15:15	21.94	7.6	1
LH-DS-01	9/11/2025 15:30	21.99	7.66	1
LH-DS-01	9/11/2025 15:45	22.03	7.78	1
LH-DS-01	9/11/2025 16:00	22.11	7.96	1
LH-DS-01	9/11/2025 16:15	22.23	8.05	1
LH-DS-01	9/11/2025 16:30	22.25	8.17	1
LH-DS-01	9/11/2025 16:45	22.23	8.2	1
LH-DS-01	9/11/2025 17:00	22.2	8.19	1
LH-DS-01	9/11/2025 17:15	22.15	8.17	1
LH-DS-01	9/11/2025 17:30	22.13	8.12	1
LH-DS-01	9/11/2025 17:45	22.13	8.12	1
LH-DS-01	9/11/2025 18:00	22.13	8.11	1
LH-DS-01	9/11/2025 18:15	22.15	8.15	1
LH-DS-01	9/11/2025 18:30	22.08	8.03	1
LH-DS-01	9/11/2025 18:45	22.11	8.09	1
LH-DS-01	9/11/2025 19:00	22.11	8.06	1
LH-DS-01	9/11/2025 19:15	22.15	8.08	1
LH-DS-01	9/11/2025 19:30	22.15	8.05	1
LH-DS-01	9/11/2025 19:45	22.15	8.04	1
LH-DS-01	9/11/2025 20:00	22.18	8.03	1
LH-DS-01	9/11/2025 20:15	22.18	8.01	1
LH-DS-01	9/11/2025 20:30	22.18	8.01	1
LH-DS-01	9/11/2025 20:45	22.18	7.96	1
LH-DS-01	9/11/2025 21:00	22.18	7.94	1
LH-DS-01	9/11/2025 21:15	22.2	7.95	1
LH-DS-01	9/11/2025 21:30	22.18	7.92	1
LH-DS-01	9/11/2025 21:45	22.15	7.9	1
LH-DS-01	9/11/2025 22:00	22.13	7.83	1
LH-DS-01	9/11/2025 22:15	22.11	7.79	1
LH-DS-01	9/11/2025 22:30	22.08	7.74	1
LH-DS-01	9/11/2025 22:45	22.06	7.7	1
LH-DS-01	9/11/2025 23:00	22.01	7.66	1
LH-DS-01	9/11/2025 23:15	21.96	7.57	1
LH-DS-01	9/11/2025 23:30	21.94	7.55	1
LH-DS-01	9/11/2025 23:45	21.91	7.52	1
LH-DS-01	9/12/2025 0:00	21.89	7.49	1
LH-DS-01	9/12/2025 0:15	21.87	7.45	1
LH-DS-01	9/12/2025 0:30	21.82	7.41	1

Station Name	Date Time	Temp C	pH SU	Use Code
LH-DS-01	9/12/2025 0:45	21.77	7.37	1
LH-DS-01	9/12/2025 1:00	21.75	7.35	1
LH-DS-01	9/12/2025 1:15	21.75	7.36	1
LH-DS-01	9/12/2025 1:30	21.72	7.34	1
LH-DS-01	9/12/2025 1:45	21.72	7.32	1
LH-DS-01	9/12/2025 2:00	21.7	7.32	1
LH-DS-01	9/12/2025 2:15	21.7	7.33	1
LH-DS-01	9/12/2025 2:30	21.72	7.33	1
LH-DS-01	9/12/2025 2:45	21.7	7.33	1
LH-DS-01	9/12/2025 3:00	21.7	7.33	1
LH-DS-01	9/12/2025 3:15	21.7	7.31	1
LH-DS-01	9/12/2025 3:30	21.68	7.3	1
LH-DS-01	9/12/2025 3:45	21.68	7.28	1
LH-DS-01	9/12/2025 4:00	21.68	7.28	1
LH-DS-01	9/12/2025 4:15	21.68	7.29	1
LH-DS-01	9/12/2025 4:30	21.65	7.29	1
LH-DS-01	9/12/2025 4:45	21.65	7.29	1
LH-DS-01	9/12/2025 5:00	21.63	7.27	1
LH-DS-01	9/12/2025 5:15	21.6	7.26	1
LH-DS-01	9/12/2025 5:30	21.6	7.26	1
LH-DS-01	9/12/2025 5:45	21.58	7.25	1
LH-DS-01	9/12/2025 6:00	21.58	7.25	1
LH-DS-01	9/12/2025 6:15	21.56	7.24	1
LH-DS-01	9/12/2025 6:30	21.53	7.23	1
LH-DS-01	9/12/2025 6:45	21.51	7.2	1
LH-DS-01	9/12/2025 7:00	21.49	7.19	1
LH-DS-01	9/12/2025 7:15	21.49	7.18	1
LH-DS-01	9/12/2025 7:30	21.46	7.19	1
LH-DS-01	9/12/2025 7:45	21.46	7.2	1
LH-DS-01	9/12/2025 8:00	21.46	7.22	1
LH-DS-01	9/12/2025 8:15	21.46	7.22	1
LH-DS-01	9/12/2025 8:30	21.46	7.22	1
LH-DS-01	9/12/2025 8:45	21.46	7.23	1
LH-DS-01	9/12/2025 9:00	21.46	7.21	1
LH-DS-01	9/12/2025 9:15	21.46	7.21	1
LH-DS-01	9/12/2025 9:30	21.49	7.22	1
LH-DS-01	9/12/2025 9:45	21.49	7.21	1
LH-DS-01	9/12/2025 10:00	21.51	7.2	1
LH-DS-01	9/12/2025 10:15	21.51	7.22	1
LH-DS-01	9/12/2025 10:30	21.53	7.21	1
LH-DS-01	9/12/2025 10:45	21.53	7.21	1
LH-DS-01	9/12/2025 11:00	21.56	7.2	1
LH-DS-01	9/12/2025 11:15	21.56	7.21	1
LH-DS-01	9/12/2025 11:30	21.58	7.2	1
LH-DS-01	9/12/2025 11:45	21.58	7.18	1
LH-DS-01	9/12/2025 12:00	21.6	7.17	1
LH-DS-01	9/12/2025 12:15	21.6	7.17	1
LH-DS-01	9/12/2025 12:30	21.63	7.17	1
LH-DS-01	9/12/2025 12:45	21.63	7.18	1
LH-DS-01	9/12/2025 13:00	21.63	7.19	1
LH-DS-01	9/12/2025 13:15	21.68	7.22	1
LH-DS-01	9/12/2025 13:30	21.68	7.25	1
LH-DS-01	9/12/2025 13:45	21.7	7.24	1
LH-DS-01	9/12/2025 14:00	21.65	7.23	1
LH-DS-01	9/12/2025 14:15	21.68	7.22	1
LH-DS-01	9/12/2025 14:30	21.68	7.2	1
LH-DS-01	9/12/2025 14:45	21.68	7.2	1
LH-DS-01	9/12/2025 15:00	21.65	7.19	1
LH-DS-01	9/12/2025 15:15	21.63	7.18	1
LH-DS-01	9/12/2025 15:30	21.6	7.16	1
LH-DS-01	9/12/2025 15:45	21.6	7.17	1
LH-DS-01	9/12/2025 16:00	21.6	7.16	1
LH-DS-01	9/12/2025 16:15	21.58	7.16	1
LH-DS-01	9/12/2025 16:30	21.58	7.15	1
LH-DS-01	9/12/2025 16:45	21.56	7.15	1
LH-DS-01	9/12/2025 17:00	21.53	7.17	1
LH-DS-01	9/12/2025 17:15	21.51	7.16	1
LH-DS-01	9/12/2025 17:30	21.49	7.16	1
LH-DS-01	9/12/2025 17:45	21.49	7.17	1
LH-DS-01	9/12/2025 18:00	21.46	7.17	1
LH-DS-01	9/12/2025 18:15	21.46	7.16	1
LH-DS-01	9/12/2025 18:30	21.46	7.15	1
LH-DS-01	9/12/2025 18:45	21.44	7.15	1
LH-DS-01	9/12/2025 19:00	21.44	7.14	1
LH-DS-01	9/12/2025 19:15	21.41	7.14	1
LH-DS-01	9/12/2025 19:30	21.41	7.13	1
LH-DS-01	9/12/2025 19:45	21.41	7.14	1
LH-DS-01	9/12/2025 20:00	21.39	7.13	1
LH-DS-01	9/12/2025 20:15	21.39	7.13	1
LH-DS-01	9/12/2025 20:30	21.39	7.13	1
LH-DS-01	9/12/2025 20:45	21.39	7.12	1
LH-DS-01	9/12/2025 21:00	21.37	7.12	1
LH-DS-01	9/12/2025 21:15	21.37	7.11	1
LH-DS-01	9/12/2025 21:30	21.37	7.12	1

pH Continous Monitoring Data

Station Name	Date Time	Temp C	pH SU	Use Code
LH-DS-01	9/12/2025 21:45	21.37	7.13	1
LH-DS-01	9/12/2025 22:00	21.37	7.13	1
LH-DS-01	9/12/2025 22:15	21.37	7.13	1
LH-DS-01	9/12/2025 22:30	21.37	7.13	1
LH-DS-01	9/12/2025 22:45	21.37	7.13	1
LH-DS-01	9/12/2025 23:00	21.37	7.13	1
LH-DS-01	9/12/2025 23:15	21.37	7.13	1
LH-DS-01	9/12/2025 23:30	21.37	7.13	1
LH-DS-01	9/12/2025 23:45	21.37	7.12	1
LH-DS-01	9/13/2025 0:00	21.37	7.11	1
LH-DS-01	9/13/2025 0:15	21.34	7.1	1
LH-DS-01	9/13/2025 0:30	21.34	7.09	1
LH-DS-01	9/13/2025 0:45	21.34	7.09	1
LH-DS-01	9/13/2025 1:00	21.34	7.08	1
LH-DS-01	9/13/2025 1:15	21.34	7.08	1
LH-DS-01	9/13/2025 1:30	21.34	7.09	1
LH-DS-01	9/13/2025 1:45	21.34	7.09	1
LH-DS-01	9/13/2025 2:00	21.34	7.1	1
LH-DS-01	9/13/2025 2:15	21.32	7.1	1
LH-DS-01	9/13/2025 2:30	21.32	7.1	1
LH-DS-01	9/13/2025 2:45	21.32	7.11	1
LH-DS-01	9/13/2025 3:00	21.32	7.12	1
LH-DS-01	9/13/2025 3:15	21.32	7.12	1
LH-DS-01	9/13/2025 3:30	21.32	7.12	1
LH-DS-01	9/13/2025 3:45	21.32	7.13	1
LH-DS-01	9/13/2025 4:00	21.32	7.13	1
LH-DS-01	9/13/2025 4:15	21.32	7.13	1
LH-DS-01	9/13/2025 4:30	21.29	7.13	1
LH-DS-01	9/13/2025 4:45	21.29	7.13	1
LH-DS-01	9/13/2025 5:00	21.29	7.13	1
LH-DS-01	9/13/2025 5:15	21.29	7.13	1
LH-DS-01	9/13/2025 5:30	21.29	7.12	1
LH-DS-01	9/13/2025 5:45	21.27	7.12	1
LH-DS-01	9/13/2025 6:00	21.27	7.12	1
LH-DS-01	9/13/2025 6:15	21.27	7.12	1
LH-DS-01	9/13/2025 6:30	21.27	7.12	1
LH-DS-01	9/13/2025 6:45	21.25	7.11	1
LH-DS-01	9/13/2025 7:00	21.25	7.11	1
LH-DS-01	9/13/2025 7:15	21.25	7.1	1
LH-DS-01	9/13/2025 7:30	21.27	7.09	1
LH-DS-01	9/13/2025 7:45	21.27	7.08	1
LH-DS-01	9/13/2025 8:00	21.27	7.09	1
LH-DS-01	9/13/2025 8:15	21.27	7.08	1
LH-DS-01	9/13/2025 8:30	21.29	7.08	1
LH-DS-01	9/13/2025 8:45	21.29	7.09	1
LH-DS-01	9/13/2025 9:00	21.29	7.08	1
LH-DS-01	9/13/2025 9:15	21.32	7.08	1
LH-DS-01	9/13/2025 9:30	21.32	7.08	1
LH-DS-01	9/13/2025 9:45	21.34	7.07	1
LH-DS-01	9/13/2025 10:00	21.37	7.1	1
LH-DS-01	9/13/2025 10:15	21.39	7.13	1
LH-DS-01	9/13/2025 10:30	21.39	7.14	1
LH-DS-01	9/13/2025 10:45	21.44	7.16	1
LH-DS-01	9/13/2025 11:00	21.49	7.2	1
LH-DS-01	9/13/2025 11:15	21.51	7.25	1
LH-DS-01	9/13/2025 11:30	21.56	7.27	1
LH-DS-01	9/13/2025 11:45	21.6	7.31	1
LH-DS-01	9/13/2025 12:00	21.6	7.3	1
LH-DS-01	9/13/2025 12:15	21.65	7.34	1
LH-DS-01	9/13/2025 12:30	21.68	7.38	1
LH-DS-01	9/13/2025 12:45	21.7	7.42	1
LH-DS-01	9/13/2025 13:00	21.72	7.48	1
LH-DS-01	9/13/2025 13:15	21.77	7.54	1
LH-DS-01	9/13/2025 13:30	21.8	7.59	1
LH-DS-01	9/13/2025 13:45	21.82	7.62	1
LH-DS-01	9/13/2025 14:00	21.84	7.63	1
LH-DS-01	9/13/2025 14:15	21.82	7.59	1
LH-DS-01	9/13/2025 14:30	21.8	7.56	1
LH-DS-01	9/13/2025 14:45	21.8	7.55	1
LH-DS-01	9/13/2025 15:00	21.8	7.61	1
LH-DS-01	9/13/2025 15:15	21.82	7.63	1
LH-DS-01	9/13/2025 15:30	21.8	7.62	1
LH-DS-01	9/13/2025 15:45	21.8	7.66	1
LH-DS-01	9/13/2025 16:00	21.8	7.67	1
LH-DS-01	9/13/2025 16:15	21.8	7.69	1
LH-DS-01	9/13/2025 16:30	21.84	7.81	1
LH-DS-01	9/13/2025 16:45	21.84	7.84	1
LH-DS-01	9/13/2025 17:00	21.84	7.87	1
LH-DS-01	9/13/2025 17:15	21.89	7.97	1
LH-DS-01	9/13/2025 17:30	21.89	8.05	1
LH-DS-01	9/13/2025 17:45	21.91	8.11	1
LH-DS-01	9/13/2025 18:00	21.94	8.19	1
LH-DS-01	9/13/2025 18:15	21.91	8.22	1
LH-DS-01	9/13/2025 18:30	21.91	8.28	1

pH Continous Monitoring Data

Station Name	Date Time	Temp C	pH SU	Use Code
LH-DS-01	9/13/2025 18:45	21.91	8.33	1
LH-DS-01	9/13/2025 19:00	21.89	8.35	1
LH-DS-01	9/13/2025 19:15	21.87	8.34	1
LH-DS-01	9/13/2025 19:30	21.84	8.25	1
LH-DS-01	9/13/2025 19:45	21.8	8.13	1
LH-DS-01	9/13/2025 20:00	21.77	8.02	1
LH-DS-01	9/13/2025 20:15	21.75	7.89	1
LH-DS-01	9/13/2025 20:30	21.72	7.89	1
LH-DS-01	9/13/2025 20:45	21.7	7.71	1
LH-DS-01	9/13/2025 21:00	21.65	7.55	1
LH-DS-01	9/13/2025 21:15	21.63	7.46	1
LH-DS-01	9/13/2025 21:30	21.58	7.39	1
LH-DS-01	9/13/2025 21:45	21.58	7.36	1
LH-DS-01	9/13/2025 22:00	21.58	7.36	1
LH-DS-01	9/13/2025 22:15	21.56	7.34	1
LH-DS-01	9/13/2025 22:30	21.56	7.32	1
LH-DS-01	9/13/2025 22:45	21.56	7.3	1
LH-DS-01	9/13/2025 23:00	21.53	7.27	1
LH-DS-01	9/13/2025 23:15	21.53	7.25	1
LH-DS-01	9/13/2025 23:30	21.51	7.25	1
LH-DS-01	9/13/2025 23:45	21.51	7.25	1
LH-DS-01	9/14/2025 0:00	21.51	7.25	1
LH-DS-01	9/14/2025 0:15	21.51	7.26	1
LH-DS-01	9/14/2025 0:30	21.49	7.25	1
LH-DS-01	9/14/2025 0:45	21.49	7.25	1
LH-DS-01	9/14/2025 1:00	21.49	7.25	1
LH-DS-01	9/14/2025 1:15	21.49	7.26	1
LH-DS-01	9/14/2025 1:30	21.49	7.26	1
LH-DS-01	9/14/2025 1:45	21.49	7.25	1
LH-DS-01	9/14/2025 2:00	21.49	7.25	1
LH-DS-01	9/14/2025 2:15	21.49	7.26	1
LH-DS-01	9/14/2025 2:30	21.49	7.26	1
LH-DS-01	9/14/2025 2:45	21.49	7.25	1
LH-DS-01	9/14/2025 3:00	21.49	7.23	1
LH-DS-01	9/14/2025 3:15	21.49	7.22	1
LH-DS-01	9/14/2025 3:30	21.49	7.23	1
LH-DS-01	9/14/2025 3:45	21.49	7.22	1
LH-DS-01	9/14/2025 4:00	21.49	7.22	1
LH-DS-01	9/14/2025 4:15	21.49	7.22	1
LH-DS-01	9/14/2025 4:30	21.49	7.24	1
LH-DS-01	9/14/2025 4:45	21.49	7.27	1
LH-DS-01	9/14/2025 5:00	21.49	7.3	1
LH-DS-01	9/14/2025 5:15	21.51	7.34	1
LH-DS-01	9/14/2025 5:30	21.51	7.36	1
LH-DS-01	9/14/2025 5:45	21.51	7.37	1
LH-DS-01	9/14/2025 6:00	21.51	7.36	1
LH-DS-01	9/14/2025 6:15	21.51	7.35	1
LH-DS-01	9/14/2025 6:30	21.51	7.34	1
LH-DS-01	9/14/2025 6:45	21.51	7.33	1
LH-DS-01	9/14/2025 7:00	21.51	7.32	1
LH-DS-01	9/14/2025 7:15	21.51	7.32	1
LH-DS-01	9/14/2025 7:30	21.51	7.31	1
LH-DS-01	9/14/2025 7:45	21.51	7.31	1
LH-DS-01	9/14/2025 8:00	21.51	7.31	1
LH-DS-01	9/14/2025 8:15	21.51	7.31	1
LH-DS-01	9/14/2025 8:30	21.51	7.33	1
LH-DS-01	9/14/2025 8:45	21.53	7.34	1
LH-DS-01	9/14/2025 9:00	21.53	7.37	1
LH-DS-01	9/14/2025 9:15	21.56	7.39	1
LH-DS-01	9/14/2025 9:30	21.58	7.41	1
LH-DS-01	9/14/2025 9:45	21.6	7.41	1
LH-DS-01	9/14/2025 10:00	21.6	7.4	1
LH-DS-01	9/14/2025 10:15	21.63	7.43	1
LH-DS-01	9/14/2025 10:30	21.65	7.49	1
LH-DS-01	9/14/2025 10:45	21.7	7.56	1
LH-DS-01	9/14/2025 11:00	21.75	7.62	1
LH-DS-01	9/14/2025 11:15	21.77	7.66	1
LH-DS-01	9/14/2025 11:30	21.82	7.7	1
LH-DS-01	9/14/2025 11:45	21.84	7.74	1
LH-DS-01	9/14/2025 12:00	21.89	7.78	1
LH-DS-01	9/14/2025 12:15	21.91	7.82	1
LH-DS-01	9/14/2025 12:30	21.96	7.87	1
LH-DS-01	9/14/2025 12:45	22.01	7.9	1
LH-DS-01	9/14/2025 13:00	21.99	7.86	1
LH-DS-01	9/14/2025 13:15	22.01	7.85	1
LH-DS-01	9/14/2025 13:30	22.03	7.85	1
LH-DS-01	9/14/2025 13:45	22.06	7.88	1
LH-DS-01	9/14/2025 14:00	22.13	7.98	1
LH-DS-01	9/14/2025 14:15	22.15	7.99	1
LH-DS-01	9/14/2025 14:30	22.18	8.06	1
LH-DS-01	9/14/2025 14:45	22.15	8.05	1
LH-DS-01	9/14/2025 15:00	22.23	8.13	1
LH-DS-01	9/14/2025 15:15	22.3	8.29	1
LH-DS-01	9/14/2025 15:30	22.42	8.49	1

pH Continous Monitoring Data

Station Name	Date Time	Temp C	pH SU	Use Code
LH-DS-01	9/14/2025 15:45	22.56	8.61	1
LH-DS-01	9/14/2025 16:00	22.61	8.67	1
LH-DS-01	9/14/2025 16:15	22.58	8.69	1
LH-DS-01	9/14/2025 16:30	22.58	8.69	1
LH-DS-01	9/14/2025 16:45	22.58	8.68	1
LH-DS-01	9/14/2025 17:00	22.56	8.67	1
LH-DS-01	9/14/2025 17:15	22.56	8.68	1
LH-DS-01	9/14/2025 17:30	22.58	8.7	1
LH-DS-01	9/14/2025 17:45	22.54	8.64	1
LH-DS-01	9/14/2025 18:00	22.51	8.63	1
LH-DS-01	9/14/2025 18:15	22.51	8.6	1
LH-DS-01	9/14/2025 18:30	22.44	8.51	1
LH-DS-01	9/14/2025 18:45	22.42	8.46	1
LH-DS-01	9/14/2025 19:00	22.37	8.36	1
LH-DS-01	9/14/2025 19:15	22.37	8.35	1
LH-DS-01	9/14/2025 19:30	22.35	8.32	1
LH-DS-01	9/14/2025 19:45	22.3	8.27	1
LH-DS-01	9/14/2025 20:00	22.3	8.23	1
LH-DS-01	9/14/2025 20:15	22.3	8.23	1
LH-DS-01	9/14/2025 20:30	22.3	8.21	1
LH-DS-01	9/14/2025 20:45	22.25	8.15	1
LH-DS-01	9/14/2025 21:00	22.2	8.01	1
LH-DS-01	9/14/2025 21:15	22.15	7.9	1
LH-DS-01	9/14/2025 21:30	22.13	7.81	1
LH-DS-01	9/14/2025 21:45	22.13	7.77	1
LH-DS-01	9/14/2025 22:00	22.11	7.72	1
LH-DS-01	9/14/2025 22:15	22.13	7.74	1
LH-DS-01	9/14/2025 22:30	22.11	7.67	1
LH-DS-01	9/14/2025 22:45	22.06	7.56	1
LH-DS-01	9/14/2025 23:00	22.03	7.52	1
LH-DS-01	9/14/2025 23:15	22.03	7.52	1
LH-DS-01	9/14/2025 23:30	22.03	7.51	1
LH-DS-01	9/14/2025 23:45	22.03	7.52	1
LH-DS-01	9/15/2025 0:00	22.03	7.5	1
LH-DS-01	9/15/2025 0:15	22.03	7.51	1
LH-DS-01	9/15/2025 0:30	22.03	7.48	1
LH-DS-01	9/15/2025 0:45	21.99	7.44	1
LH-DS-01	9/15/2025 1:00	21.99	7.41	1
LH-DS-01	9/15/2025 1:15	21.96	7.36	1
LH-DS-01	9/15/2025 1:30	21.94	7.37	1
LH-DS-01	9/15/2025 1:45	21.94	7.34	1
LH-DS-01	9/15/2025 2:00	21.94	7.34	1
LH-DS-01	9/15/2025 2:15	21.91	7.33	1
LH-DS-01	9/15/2025 2:30	21.91	7.32	1
LH-DS-01	9/15/2025 2:45	21.89	7.3	1
LH-DS-01	9/15/2025 3:00	21.89	7.3	1
LH-DS-01	9/15/2025 3:15	21.89	7.3	1
LH-DS-01	9/15/2025 3:30	21.89	7.28	1
LH-DS-01	9/15/2025 3:45	21.87	7.27	1
LH-DS-01	9/15/2025 4:00	21.87	7.26	1
LH-DS-01	9/15/2025 4:15	21.84	7.24	1
LH-DS-01	9/15/2025 4:30	21.82	7.22	1
LH-DS-01	9/15/2025 4:45	21.82	7.22	1
LH-DS-01	9/15/2025 5:00	21.82	7.22	1
LH-DS-01	9/15/2025 5:15	21.82	7.22	1
LH-DS-01	9/15/2025 5:30	21.8	7.23	1
LH-DS-01	9/15/2025 5:45	21.8	7.22	1
LH-DS-01	9/15/2025 6:00	21.77	7.21	1
LH-DS-01	9/15/2025 6:15	21.77	7.19	1
LH-DS-01	9/15/2025 6:30	21.75	7.18	1
LH-DS-01	9/15/2025 6:45	21.72	7.18	1
LH-DS-01	9/15/2025 7:00	21.72	7.18	1
LH-DS-01	9/15/2025 7:15	21.72	7.18	1
LH-DS-01	9/15/2025 7:30	21.7	7.18	1
LH-DS-01	9/15/2025 7:45	21.7	7.19	1
LH-DS-01	9/15/2025 8:00	21.68	7.2	1
LH-DS-01	9/15/2025 8:15	21.68	7.19	1
LH-DS-01	9/15/2025 8:30	21.68	7.18	1
LH-DS-01	9/15/2025 8:45	21.65	7.17	1
LH-DS-01	9/15/2025 9:00	21.65	7.17	1
LH-DS-01	9/15/2025 9:15	21.65	7.16	1
LH-DS-01	9/15/2025 9:30	21.65	7.17	1
LH-DS-01	9/15/2025 9:45	21.65	7.17	1
LH-DS-01	9/15/2025 10:00	21.65	7.16	1
LH-DS-01	9/15/2025 10:15	21.65	7.15	1
LH-DS-01	9/15/2025 10:30	21.68	7.13	1
LH-DS-01	9/15/2025 10:45	21.7	7.11	1
LH-DS-01	9/15/2025 11:00	21.7	7.09	1
LH-DS-01	9/15/2025 11:15	21.7	7.07	1
LH-DS-01	9/15/2025 11:30	21.68	7.03	1
LH-DS-01	9/15/2025 11:45	21.7	7.04	1
LH-DS-01	9/15/2025 12:00	21.72	7.02	1
LH-DS-01	9/15/2025 12:15	21.72	7.01	1
LH-DS-01	9/15/2025 12:30	21.68	6.98	1

Station Name	Date Time	Temp C	pH SU	Use Code
LH-DS-01	9/15/2025 12:45	21.68	6.97	1
LH-DS-01	9/15/2025 13:00	21.7	6.97	1
LH-DS-01	9/15/2025 13:15	21.72	6.98	1
LH-DS-01	9/15/2025 13:30	21.72	6.99	1
LH-DS-01	9/15/2025 13:45	21.72	7	1
LH-DS-01	9/15/2025 14:00	21.75	7	1
LH-DS-01	9/15/2025 14:15	21.72	7	1
LH-DS-01	9/15/2025 14:30	21.72	7	1
LH-DS-01	9/15/2025 14:45	21.72	7	1
LH-DS-01	9/15/2025 15:00	21.72	7.01	1
LH-DS-01	9/15/2025 15:15	21.7	7	1
LH-DS-01	9/15/2025 15:30	21.72	7	1
LH-DS-01	9/15/2025 15:45	21.72	7	1
LH-DS-01	9/15/2025 16:00	21.72	6.99	1
LH-DS-01	9/15/2025 16:15	21.72	7	1
LH-DS-01	9/15/2025 16:30	21.72	7.01	1
LH-DS-01	9/15/2025 16:45	21.75	7.03	1
LH-DS-01	9/15/2025 17:00	21.72	7.04	1
LH-DS-01	9/15/2025 17:15	21.7	7.02	1
LH-DS-01	9/15/2025 17:30	21.68	7.01	1
LH-DS-01	9/15/2025 17:45	21.65	6.99	1
LH-DS-01	9/15/2025 18:00	21.63	6.97	1
LH-DS-01	9/15/2025 18:15	21.63	6.96	1
LH-DS-01	9/15/2025 18:30	21.6	6.96	1
LH-DS-01	9/15/2025 18:45	21.63	6.98	1
LH-DS-01	9/15/2025 19:00	21.6	6.97	1
LH-DS-01	9/15/2025 19:15	21.6	6.97	1
LH-DS-01	9/15/2025 19:30	21.6	6.98	1
LH-DS-01	9/15/2025 19:45	21.6	6.99	1
LH-DS-01	9/15/2025 20:00	21.6	6.98	1
LH-DS-01	9/15/2025 20:15	21.58	6.97	1
LH-DS-01	9/15/2025 20:30	21.58	6.97	1
LH-DS-01	9/15/2025 20:45	21.58	6.95	1
LH-DS-01	9/15/2025 21:00	21.58	6.96	1
LH-DS-01	9/15/2025 21:15	21.58	6.96	1
LH-DS-01	9/15/2025 21:30	21.58	6.96	1
LH-DS-01	9/15/2025 21:45	21.56	6.96	1
LH-DS-01	9/15/2025 22:00	21.56	6.96	1
LH-DS-01	9/15/2025 22:15	21.56	6.95	1
LH-DS-01	9/15/2025 22:30	21.56	6.95	1
LH-DS-01	9/15/2025 22:45	21.53	6.94	1
LH-DS-01	9/15/2025 23:00	21.53	6.93	1
LH-DS-01	9/15/2025 23:15	21.53	6.93	1
LH-DS-01	9/15/2025 23:30	21.53	6.93	1
LH-DS-01	9/15/2025 23:45	21.51	6.92	1
LH-DS-01	9/16/2025 0:00	21.51	6.91	1
LH-DS-01	9/16/2025 0:15	21.51	6.9	1
LH-DS-01	9/16/2025 0:30	21.51	6.91	1
LH-DS-01	9/16/2025 0:45	21.51	6.9	1
LH-DS-01	9/16/2025 1:00	21.51	6.9	1
LH-DS-01	9/16/2025 1:15	21.51	6.9	1
LH-DS-01	9/16/2025 1:30	21.51	6.91	1
LH-DS-01	9/16/2025 1:45	21.51	6.92	1
LH-DS-01	9/16/2025 2:00	21.51	6.93	1
LH-DS-01	9/16/2025 2:15	21.51	6.94	1
LH-DS-01	9/16/2025 2:30	21.51	6.95	1
LH-DS-01	9/16/2025 2:45	21.51	6.96	1
LH-DS-01	9/16/2025 3:00	21.51	6.98	1
LH-DS-01	9/16/2025 3:15	21.51	6.99	1
LH-DS-01	9/16/2025 3:30	21.51	7.01	1
LH-DS-01	9/16/2025 3:45	21.53	7	1
LH-DS-01	9/16/2025 4:00	21.53	7.04	1
LH-DS-01	9/16/2025 4:15	21.53	7.03	1
LH-DS-01	9/16/2025 4:30	21.53	7.04	1
LH-DS-01	9/16/2025 4:45	21.53	7.05	1
LH-DS-01	9/16/2025 5:00	21.53	7.05	1
LH-DS-01	9/16/2025 5:15	21.53	7.06	1
LH-DS-01	9/16/2025 5:30	21.53	7.06	1
LH-DS-01	9/16/2025 5:45	21.53	7.06	1
LH-DS-01	9/16/2025 6:00	21.53	7.08	1
LH-DS-01	9/16/2025 6:15	21.53	7.07	1
LH-DS-01	9/16/2025 6:30	21.53	7.07	1
LH-DS-01	9/16/2025 6:45	21.53	7.08	1
LH-DS-01	9/16/2025 7:00	21.53	7.06	1
LH-DS-01	9/16/2025 7:15	21.53	7.05	1
LH-DS-01	9/16/2025 7:30	21.51	7.04	1
LH-DS-01	9/16/2025 7:45	21.51	7.04	1
LH-DS-01	9/16/2025 8:00	21.51	7.04	1
LH-DS-01	9/16/2025 8:15	21.51	7.04	1
LH-DS-01	9/16/2025 8:30	21.53	7.04	1
LH-DS-01	9/16/2025 8:45	21.53	7.07	1
LH-DS-01	9/16/2025 9:00	21.56	7.08	1
LH-DS-01	9/16/2025 9:15	21.56	7.08	1
LH-DS-01	9/16/2025 9:30	21.58	7.09	1

pH Continous Monitoring Data

Station Name	Date Time	Temp C	pH SU	Use Code
LH-DS-01	9/16/2025 9:45	21.6	7.1	1
LH-DS-01	9/16/2025 10:00	21.6	7.11	1
LH-DS-01	9/16/2025 10:15	21.63	7.13	1
LH-DS-01	9/16/2025 10:30	21.65	7.14	1
LH-DS-01	9/16/2025 10:45	21.68	7.12	1
LH-DS-01	9/16/2025 11:00	21.7	7.16	1
LH-DS-01	9/16/2025 11:15	21.72	7.15	1
LH-DS-01	9/16/2025 11:30	21.75	7.16	1
LH-DS-01	9/16/2025 11:45	21.72	7.17	1
LH-DS-01	9/16/2025 12:00	21.75	7.18	1
LH-DS-01	9/16/2025 12:15	21.8	7.21	1
LH-DS-01	9/16/2025 12:30	21.8	7.21	1
LH-DS-01	9/16/2025 12:45	21.77	7.2	1
LH-DS-01	9/16/2025 13:00	21.8	7.21	1
LH-DS-01	9/16/2025 13:15	21.8	7.2	1
LH-DS-01	9/16/2025 13:30	21.8	7.2	1
LH-DS-01	9/16/2025 13:45	21.77	7.18	1
LH-DS-01	9/16/2025 14:00	21.77	7.19	1
LH-DS-01	9/16/2025 14:15	21.77	7.18	1
LH-DS-01	9/16/2025 14:30	21.77	7.18	1
LH-DS-01	9/16/2025 14:45	21.77	7.18	1
LH-DS-01	9/16/2025 15:00	21.77	7.19	1
LH-DS-01	9/16/2025 15:15	21.77	7.17	1
LH-DS-01	9/16/2025 15:30	21.8	7.18	1
LH-DS-01	9/16/2025 15:45	21.75	7.16	1
LH-DS-01	9/16/2025 16:00	21.75	7.14	1
LH-DS-01	9/16/2025 16:15	21.72	7.12	1
LH-DS-01	9/16/2025 16:30	21.7	7.12	1
LH-DS-01	9/16/2025 16:45	21.68	7.1	1
LH-DS-01	9/16/2025 17:00	21.68	7.11	1
LH-DS-01	9/16/2025 17:15	21.65	7.11	1
LH-DS-01	9/16/2025 17:30	21.65	7.11	1
LH-DS-01	9/16/2025 17:45	21.65	7.12	1
LH-DS-01	9/16/2025 18:00	21.65	7.1	1
LH-DS-01	9/16/2025 18:15	21.65	7.12	1
LH-DS-01	9/16/2025 18:30	21.65	7.11	1
LH-DS-01	9/16/2025 18:45	21.65	7.09	1
LH-DS-01	9/16/2025 19:00	21.63	7.08	1
LH-DS-01	9/16/2025 19:15	21.63	7.08	1
LH-DS-01	9/16/2025 19:30	21.63	7.07	1
LH-DS-01	9/16/2025 19:45	21.63	7.07	1
LH-DS-01	9/16/2025 20:00	21.63	7.08	1
LH-DS-01	9/16/2025 20:15	21.63	7.08	1
LH-DS-01	9/16/2025 20:30	21.63	7.07	1
LH-DS-01	9/16/2025 20:45	21.63	7.07	1
LH-DS-01	9/16/2025 21:00	21.6	7.07	1
LH-DS-01	9/16/2025 21:15	21.6	7.07	1
LH-DS-01	9/16/2025 21:30	21.6	7.07	1
LH-DS-01	9/16/2025 21:45	21.6	7.07	1
LH-DS-01	9/16/2025 22:00	21.6	7.07	1
LH-DS-01	9/16/2025 22:15	21.6	7.07	1
LH-DS-01	9/16/2025 22:30	21.6	7.06	1
LH-DS-01	9/16/2025 22:45	21.6	7.06	1
LH-DS-01	9/16/2025 23:00	21.6	7.06	1
LH-DS-01	9/16/2025 23:15	21.58	7.07	1
LH-DS-01	9/16/2025 23:30	21.58	7.06	1
LH-DS-01	9/16/2025 23:45	21.56	7.06	1
LH-DS-01	9/17/2025 0:00	21.56	7.06	1
LH-DS-01	9/17/2025 0:15	21.56	7.07	1
LH-DS-01	9/17/2025 0:30	21.53	7.06	1
LH-DS-01	9/17/2025 0:45	21.53	7.06	1
LH-DS-01	9/17/2025 1:00	21.53	7.06	1
LH-DS-01	9/17/2025 1:15	21.51	7.06	1
LH-DS-01	9/17/2025 1:30	21.51	7.06	1
LH-DS-01	9/17/2025 1:45	21.49	7.06	1
LH-DS-01	9/17/2025 2:00	21.49	7.06	1
LH-DS-01	9/17/2025 2:15	21.49	7.06	1
LH-DS-01	9/17/2025 2:30	21.49	7.05	1
LH-DS-01	9/17/2025 2:45	21.46	7.04	1
LH-DS-01	9/17/2025 3:00	21.46	7.04	1
LH-DS-01	9/17/2025 3:15	21.44	7.03	1
LH-DS-01	9/17/2025 3:30	21.44	7.03	1
LH-DS-01	9/17/2025 3:45	21.44	7.02	1
LH-DS-01	9/17/2025 4:00	21.44	7.02	1
LH-DS-01	9/17/2025 4:15	21.44	7.01	1
LH-DS-01	9/17/2025 4:30	21.41	7	1
LH-DS-01	9/17/2025 4:45	21.41	7.01	1
LH-DS-01	9/17/2025 5:00	21.41	6.99	1
LH-DS-01	9/17/2025 5:15	21.41	6.98	1
LH-DS-01	9/17/2025 5:30	21.39	6.98	1
LH-DS-01	9/17/2025 5:45	21.39	6.97	1
LH-DS-01	9/17/2025 6:00	21.39	6.97	1
LH-DS-01	9/17/2025 6:15	21.39	6.96	1
LH-DS-01	9/17/2025 6:30	21.37	6.95	1

Station Name	Date Time	Temp C	pH SU	Use Code
LH-DS-01	9/17/2025 6:45	21.37	6.94	1
LH-DS-01	9/17/2025 7:00	21.37	6.94	1
LH-DS-01	9/17/2025 7:15	21.37	6.94	1
LH-DS-01	9/17/2025 7:30	21.37	6.95	1
LH-DS-01	9/17/2025 7:45	21.37	6.96	1
LH-DS-01	9/17/2025 8:00	21.34	6.96	1
LH-DS-01	9/17/2025 8:15	21.34	6.96	1
LH-DS-01	9/17/2025 8:30	21.37	6.98	1
LH-DS-01	9/17/2025 8:45	21.37	6.99	1
LH-DS-01	9/17/2025 9:00	21.39	7.02	1
LH-DS-01	9/17/2025 9:15	21.39	7.04	1
LH-DS-01	9/17/2025 9:30	21.37	7.03	1
LH-DS-01	9/17/2025 9:45	21.39	7.02	1
LH-DS-01	9/17/2025 10:00	21.41	7.01	1
LH-DS-01	9/17/2025 10:15	21.41	7.02	1
LH-DS-01	9/17/2025 10:30	21.46	7.02	1
LH-DS-01	9/17/2025 10:45	21.49	7.01	1
LH-DS-01	9/17/2025 11:00	21.49	7.01	1
LH-DS-01	9/17/2025 11:15	21.53	7.03	1
LH-DS-01	9/17/2025 11:30	21.51	7.01	1
LH-DS-01	9/17/2025 11:45	21.51	7.02	1
LH-DS-01	9/17/2025 12:00	21.51	7.02	1
LH-DS-01	9/17/2025 12:15	21.51	7.03	1
LH-DS-01	9/17/2025 12:30	21.51	7.02	1
LH-DS-01	9/17/2025 12:45	21.51	7.02	1
LH-DS-01	9/17/2025 13:00	21.53	7.03	1
LH-DS-01	9/17/2025 13:15	21.58	7.02	1
LH-DS-01	9/17/2025 13:30	21.58	7.01	1
LH-DS-01	9/17/2025 13:45	21.58	7	1
LH-DS-01	9/17/2025 14:00	21.58	6.99	1
LH-DS-01	9/17/2025 14:15	21.6	7	1
LH-DS-01	9/17/2025 14:30	21.58	7	1
LH-DS-01	9/17/2025 14:45	21.63	7.01	1
LH-DS-01	9/17/2025 15:00	21.63	7.03	1
LH-DS-01	9/17/2025 15:15	21.65	7.03	1
LH-DS-01	9/17/2025 15:30			2
LH-DS-01	9/17/2025 15:45	23.86	10.019374	2
LH-DS-01	9/17/2025 16:00	22.15	7.04145499	1
LH-DS-01	9/17/2025 16:15	21.68	7.02958439	1
LH-DS-01	9/17/2025 16:30	21.6	7.05238682	1
LH-DS-01	9/17/2025 16:45	21.58	7.05700384	1
LH-DS-01	9/17/2025 17:00	21.56	7.05673631	1
LH-DS-01	9/17/2025 17:15	21.56	7.05537932	1
LH-DS-01	9/17/2025 17:30	21.53	7.05022786	1
LH-DS-01	9/17/2025 17:45	21.53	7.05918493	1
LH-DS-01	9/17/2025 18:00	21.51	7.04643104	1
LH-DS-01	9/17/2025 18:15	21.51	7.02715845	1
LH-DS-01	9/17/2025 18:30	21.49	7.03964761	1
LH-DS-01	9/17/2025 18:45	21.49	7.05159199	1
LH-DS-01	9/17/2025 19:00	21.49	7.07548076	1
LH-DS-01	9/17/2025 19:15	21.49	7.08471051	1
LH-DS-01	9/17/2025 19:30	21.46	7.09259237	1
LH-DS-01	9/17/2025 19:45	21.49	7.11647171	1
LH-DS-01	9/17/2025 20:00	21.46	7.11811252	1
LH-DS-01	9/17/2025 20:15	21.46	7.12924364	1
LH-DS-01	9/17/2025 20:30	21.49	7.14606121	1
LH-DS-01	9/17/2025 20:45	21.49	7.15990583	1
LH-DS-01	9/17/2025 21:00	21.49	7.15284779	1
LH-DS-01	9/17/2025 21:15	21.49	7.16804973	1
LH-DS-01	9/17/2025 21:30	21.51	7.15446608	1
LH-DS-01	9/17/2025 21:45	21.51	7.12677871	1
LH-DS-01	9/17/2025 22:00	21.51	7.13220761	1
LH-DS-01	9/17/2025 22:15	21.51	7.12515004	1
LH-DS-01	9/17/2025 22:30	21.51	7.11076347	1
LH-DS-01	9/17/2025 22:45	21.51	7.10316301	1
LH-DS-01	9/17/2025 23:00	21.51	7.10479168	1
LH-DS-01	9/17/2025 23:15	21.49	7.11674318	1
LH-DS-01	9/17/2025 23:30	21.51	7.12324993	1
LH-DS-01	9/17/2025 23:45	21.51	7.13030749	1
LH-DS-01	9/18/2025 0:00	21.51	7.15202308	1
LH-DS-01	9/18/2025 0:15	21.51	7.1642381	1
LH-DS-01	9/18/2025 0:30	21.51	7.16803833	1
LH-DS-01	9/18/2025 0:45	21.51	7.16803833	1
LH-DS-01	9/18/2025 1:00	21.51	7.17536734	1
LH-DS-01	9/18/2025 1:15	21.51	7.18052479	1
LH-DS-01	9/18/2025 1:30	21.51	7.17672456	1
LH-DS-01	9/18/2025 1:45	21.51	7.18351068	1
LH-DS-01	9/18/2025 2:00	21.51	7.1824249	1
LH-DS-01	9/18/2025 2:15	21.51	7.18703947	1
LH-DS-01	9/18/2025 2:30	21.51	7.18731091	1
LH-DS-01	9/18/2025 2:45	21.51	7.19436848	1
LH-DS-01	9/18/2025 3:00	21.51	7.20848361	1
LH-DS-01	9/18/2025 3:15	21.51	7.20766927	1
LH-DS-01	9/18/2025 3:30	21.51	7.21282673	1

Station Name	Date Time	Temp C	pH SU	Use Code
LH-DS-01	9/18/2025 3:45	21.51	7.21255528	1
LH-DS-01	9/18/2025 4:00	21.53	7.1965267	1
LH-DS-01	9/18/2025 4:15	21.51	7.19518281	1
LH-DS-01	9/18/2025 4:30	21.51	7.19301125	1
LH-DS-01	9/18/2025 4:45	21.51	7.18812525	1
LH-DS-01	9/18/2025 5:00	21.51	7.17862468	1
LH-DS-01	9/18/2025 5:15	21.51	7.18296779	1
LH-DS-01	9/18/2025 5:30	21.51	7.18812525	1
LH-DS-01	9/18/2025 5:45	21.51	7.17726745	1
LH-DS-01	9/18/2025 6:00	21.51	7.16695255	1
LH-DS-01	9/18/2025 6:15	21.49	7.16479217	1
LH-DS-01	9/18/2025 6:30	21.49	7.15420511	1
LH-DS-01	9/18/2025 6:45	21.49	7.15067608	1
LH-DS-01	9/18/2025 7:00	21.49	7.13303097	1
LH-DS-01	9/18/2025 7:15	21.49	7.13791731	1
LH-DS-01	9/18/2025 7:30	21.49	7.13547414	1
LH-DS-01	9/18/2025 7:45	21.49	7.13547414	1
LH-DS-01	9/18/2025 8:00	21.49	7.13493121	1
LH-DS-01	9/18/2025 8:15	21.49	7.12434415	1
LH-DS-01	9/18/2025 8:30	21.49	7.13085927	1
LH-DS-01	9/18/2025 8:45	21.49	7.11457147	1
LH-DS-01	9/18/2025 9:00	21.51	7.12297848	1
LH-DS-01	9/18/2025 9:15	21.51	7.13682217	1
LH-DS-01	9/18/2025 9:30	21.51	7.12515004	1
LH-DS-01	9/18/2025 9:45	21.53	7.15554131	1
LH-DS-01	9/18/2025 10:00	21.56	7.15878226	1
LH-DS-01	9/18/2025 10:15	21.56	7.16231044	1
LH-DS-01	9/18/2025 10:30	21.56	7.16529583	1
LH-DS-01	9/18/2025 10:45	21.58	7.17505431	1
LH-DS-01	9/18/2025 11:00	21.6	7.19512322	1
LH-DS-01	9/18/2025 11:15	21.63	7.19890204	1
LH-DS-01	9/18/2025 11:30	21.65	7.23063251	1
LH-DS-01	9/18/2025 11:45	21.68	7.27130229	1
LH-DS-01	9/18/2025 12:00	21.7	7.2937993	1
LH-DS-01	9/18/2025 12:15	21.75	7.31273516	1
LH-DS-01	9/18/2025 12:30	21.77	7.36261577	1
LH-DS-01	9/18/2025 12:45	21.82	7.4089226	1
LH-DS-01	9/18/2025 13:00	21.82	7.42953072	1
LH-DS-01	9/18/2025 13:15	21.87	7.47852949	1
LH-DS-01	9/18/2025 13:30	21.87	7.48286731	1
LH-DS-01	9/18/2025 13:45	21.89	7.4874432	1
LH-DS-01	9/18/2025 14:00	21.94	7.54129942	1
LH-DS-01	9/18/2025 14:15	21.96	7.56131903	1
LH-DS-01	9/18/2025 14:30	21.96	7.59357171	1
LH-DS-01	9/18/2025 14:45	21.99	7.6192567	1
LH-DS-01	9/18/2025 15:00	22.03	7.66361132	1
LH-DS-01	9/18/2025 15:15	22.08	7.72147599	1
LH-DS-01	9/18/2025 15:30	22.13	7.7982823	1
LH-DS-01	9/18/2025 15:45	22.2	7.91779144	1
LH-DS-01	9/18/2025 16:00	22.27	8.03264126	1
LH-DS-01	9/18/2025 16:15	22.3	8.13540965	1
LH-DS-01	9/18/2025 16:30	22.32	8.2850303	1
LH-DS-01	9/18/2025 16:45	22.32	8.36975963	1
LH-DS-01	9/18/2025 17:00	22.32	8.34864497	1
LH-DS-01	9/18/2025 17:15	22.27	8.30636601	1
LH-DS-01	9/18/2025 17:30	22.3	8.37283026	1
LH-DS-01	9/18/2025 17:45	22.3	8.43103485	1
LH-DS-01	9/18/2025 18:00	22.27	8.4801853	1
LH-DS-01	9/18/2025 18:15	22.2	8.40904207	1
LH-DS-01	9/18/2025 18:30	22.15	8.29768774	1
LH-DS-01	9/18/2025 18:45	22.13	8.3045475	1
LH-DS-01	9/18/2025 19:00	22.11	8.3593563	1
LH-DS-01	9/18/2025 19:15	22.11	8.37913151	1
LH-DS-01	9/18/2025 19:30	22.06	8.31623627	1
LH-DS-01	9/18/2025 19:45	22.03	8.29577657	1
LH-DS-01	9/18/2025 20:00	22.03	8.27138957	1
LH-DS-01	9/18/2025 20:15	21.99	8.13714419	1
LH-DS-01	9/18/2025 20:30			3
LH-DS-01	9/18/2025 20:45			3
LH-DS-01	9/18/2025 21:00			3
LH-DS-01	9/18/2025 21:15			3
LH-DS-01	9/18/2025 21:30			3
LH-DS-01	9/18/2025 21:45			3
LH-DS-01	9/18/2025 22:00			3
LH-DS-01	9/18/2025 22:15			3
LH-DS-01	9/18/2025 22:30			3
LH-DS-01	9/18/2025 22:45			3
LH-DS-01	9/18/2025 23:00			3
LH-DS-01	9/18/2025 23:15			3
LH-DS-01	9/18/2025 23:30			3
LH-DS-01	9/18/2025 23:45			3
LH-DS-01	9/19/2025 0:00			3
LH-DS-01	9/19/2025 0:15			3
LH-DS-01	9/19/2025 0:30			3

Station Name	Date Time	Temp C	pH SU	Use Code
LH-DS-01	9/19/2025 0:45			3
LH-DS-01	9/19/2025 1:00			3
LH-DS-01	9/19/2025 1:15			3
LH-DS-01	9/19/2025 1:30			3
LH-DS-01	9/19/2025 1:45			3
LH-DS-01	9/19/2025 2:00			3
LH-DS-01	9/19/2025 2:15			3
LH-DS-01	9/19/2025 2:30			3
LH-DS-01	9/19/2025 2:45			3
LH-DS-01	9/19/2025 3:00			3
LH-DS-01	9/19/2025 3:15			3
LH-DS-01	9/19/2025 3:30			3
LH-DS-01	9/19/2025 3:45			3
LH-DS-01	9/19/2025 4:00			3
LH-DS-01	9/19/2025 4:15			3
LH-DS-01	9/19/2025 4:30			3
LH-DS-01	9/19/2025 4:45			3
LH-DS-01	9/19/2025 5:00			3
LH-DS-01	9/19/2025 5:15			3
LH-DS-01	9/19/2025 5:30			3
LH-DS-01	9/19/2025 5:45			3
LH-DS-01	9/19/2025 6:00			3
LH-DS-01	9/19/2025 6:15			3
LH-DS-01	9/19/2025 6:30			3
LH-DS-01	9/19/2025 6:45			3
LH-DS-01	9/19/2025 7:00			3
LH-DS-01	9/19/2025 7:15			3
LH-DS-01	9/19/2025 7:30			3
LH-DS-01	9/19/2025 7:45			3
LH-DS-01	9/19/2025 8:00			3
LH-DS-01	9/19/2025 8:15			3
LH-DS-01	9/19/2025 8:30			3
LH-DS-01	9/19/2025 8:45			3
LH-DS-01	9/19/2025 9:00			3
LH-DS-01	9/19/2025 9:15			3
LH-DS-01	9/19/2025 9:30			3
LH-DS-01	9/19/2025 9:45			3
LH-DS-01	9/19/2025 10:00			3
LH-DS-01	9/19/2025 10:15			3
LH-DS-01	9/19/2025 10:30			3
LH-DS-01	9/19/2025 10:45			3
LH-DS-01	9/19/2025 11:00			3
LH-DS-01	9/19/2025 11:15			3
LH-DS-01	9/19/2025 11:30			3
LH-DS-01	9/19/2025 11:45			3
LH-DS-01	9/19/2025 12:00			3
LH-DS-01	9/19/2025 12:15			3
LH-DS-01	9/19/2025 12:30			3
LH-DS-01	9/19/2025 12:45			3
LH-DS-01	9/19/2025 13:00			3
LH-DS-01	9/19/2025 13:15			3
LH-DS-01	9/19/2025 13:30			3
LH-DS-01	9/19/2025 13:45			3
LH-DS-01	9/19/2025 14:00			3
LH-DS-01	9/19/2025 14:15			3
LH-DS-01	9/19/2025 14:30			3
LH-DS-01	9/19/2025 14:45			3
LH-DS-01	9/19/2025 15:00			3
LH-DS-01	9/19/2025 15:15			3
LH-DS-01	9/19/2025 15:30			3
LH-DS-01	9/19/2025 15:45			3
LH-DS-01	9/19/2025 16:00			3
LH-DS-01	9/19/2025 16:15			3
LH-DS-01	9/19/2025 16:30			3
LH-DS-01	9/19/2025 16:45			3
LH-DS-01	9/19/2025 17:00			3
LH-DS-01	9/19/2025 17:15			3
LH-DS-01	9/19/2025 17:30			3
LH-DS-01	9/19/2025 17:45			3
LH-DS-01	9/19/2025 18:00			3
LH-DS-01	9/19/2025 18:15			3
LH-DS-01	9/19/2025 18:30			3
LH-DS-01	9/19/2025 18:45			3
LH-DS-01	9/19/2025 19:00			3
LH-DS-01	9/19/2025 19:15			3
LH-DS-01	9/19/2025 19:30			3
LH-DS-01	9/19/2025 19:45			3
LH-DS-01	9/19/2025 20:00			3
LH-DS-01	9/19/2025 20:15			3
LH-DS-01	9/19/2025 20:30			3
LH-DS-01	9/19/2025 20:45			3
LH-DS-01	9/19/2025 21:00			3
LH-DS-01	9/19/2025 21:15			3
LH-DS-01	9/19/2025 21:30			3

Station Name	Date Time	Temp C	pH SU	Use Code
LH-DS-01	9/19/2025 21:45			3
LH-DS-01	9/19/2025 22:00			3
LH-DS-01	9/19/2025 22:15			3
LH-DS-01	9/19/2025 22:30			3
LH-DS-01	9/19/2025 22:45			3
LH-DS-01	9/19/2025 23:00			3
LH-DS-01	9/19/2025 23:15			3
LH-DS-01	9/19/2025 23:30			3
LH-DS-01	9/19/2025 23:45			3
LH-DS-01	9/20/2025 0:00			3
LH-DS-01	9/20/2025 0:15			3
LH-DS-01	9/20/2025 0:30			3
LH-DS-01	9/20/2025 0:45			3
LH-DS-01	9/20/2025 1:00			3
LH-DS-01	9/20/2025 1:15			3
LH-DS-01	9/20/2025 1:30			3
LH-DS-01	9/20/2025 1:45			3
LH-DS-01	9/20/2025 2:00			3
LH-DS-01	9/20/2025 2:15			3
LH-DS-01	9/20/2025 2:30			3
LH-DS-01	9/20/2025 2:45			3
LH-DS-01	9/20/2025 3:00			3
LH-DS-01	9/20/2025 3:15			3
LH-DS-01	9/20/2025 3:30			3
LH-DS-01	9/20/2025 3:45			3
LH-DS-01	9/20/2025 4:00			3
LH-DS-01	9/20/2025 4:15			3
LH-DS-01	9/20/2025 4:30			3
LH-DS-01	9/20/2025 4:45			3
LH-DS-01	9/20/2025 5:00			3
LH-DS-01	9/20/2025 5:15			3
LH-DS-01	9/20/2025 5:30			3
LH-DS-01	9/20/2025 5:45			3
LH-DS-01	9/20/2025 6:00			3
LH-DS-01	9/20/2025 6:15			3
LH-DS-01	9/20/2025 6:30			3
LH-DS-01	9/20/2025 6:45			3
LH-DS-01	9/20/2025 7:00			3
LH-DS-01	9/20/2025 7:15			3
LH-DS-01	9/20/2025 7:30			3
LH-DS-01	9/20/2025 7:45			3
LH-DS-01	9/20/2025 8:00			3
LH-DS-01	9/20/2025 8:15			3
LH-DS-01	9/20/2025 8:30			3
LH-DS-01	9/20/2025 8:45			3
LH-DS-01	9/20/2025 9:00			3
LH-DS-01	9/20/2025 9:15			3
LH-DS-01	9/20/2025 9:30			3
LH-DS-01	9/20/2025 9:45			3
LH-DS-01	9/20/2025 10:00			3
LH-DS-01	9/20/2025 10:15			3
LH-DS-01	9/20/2025 10:30			3
LH-DS-01	9/20/2025 10:45			3
LH-DS-01	9/20/2025 11:00			3
LH-DS-01	9/20/2025 11:15			3
LH-DS-01	9/20/2025 11:30			3
LH-DS-01	9/20/2025 11:45			3
LH-DS-01	9/20/2025 12:00			3
LH-DS-01	9/20/2025 12:15			3
LH-DS-01	9/20/2025 12:30			3
LH-DS-01	9/20/2025 12:45			3
LH-DS-01	9/20/2025 13:00			3
LH-DS-01	9/20/2025 13:15			3
LH-DS-01	9/20/2025 13:30			3
LH-DS-01	9/20/2025 13:45			3
LH-DS-01	9/20/2025 14:00			3
LH-DS-01	9/20/2025 14:15			3
LH-DS-01	9/20/2025 14:30			3
LH-DS-01	9/20/2025 14:45			3
LH-DS-01	9/20/2025 15:00			3
LH-DS-01	9/20/2025 15:15			3
LH-DS-01	9/20/2025 15:30			3
LH-DS-01	9/20/2025 15:45			3
LH-DS-01	9/20/2025 16:00			3
LH-DS-01	9/20/2025 16:15			3
LH-DS-01	9/20/2025 16:30			3
LH-DS-01	9/20/2025 16:45			3
LH-DS-01	9/20/2025 17:00			3
LH-DS-01	9/20/2025 17:15			3
LH-DS-01	9/20/2025 17:30			3
LH-DS-01	9/20/2025 17:45			3
LH-DS-01	9/20/2025 18:00			3
LH-DS-01	9/20/2025 18:15			3
LH-DS-01	9/20/2025 18:30			3

Station Name	Date Time	Temp C	pH SU	Use Code
LH-DS-01	9/20/2025 18:45			3
LH-DS-01	9/20/2025 19:00			3
LH-DS-01	9/20/2025 19:15			3
LH-DS-01	9/20/2025 19:30			3
LH-DS-01	9/20/2025 19:45			3
LH-DS-01	9/20/2025 20:00			3
LH-DS-01	9/20/2025 20:15			3
LH-DS-01	9/20/2025 20:30			3
LH-DS-01	9/20/2025 20:45			3
LH-DS-01	9/20/2025 21:00			3
LH-DS-01	9/20/2025 21:15			3
LH-DS-01	9/20/2025 21:30			3
LH-DS-01	9/20/2025 21:45			3
LH-DS-01	9/20/2025 22:00			3
LH-DS-01	9/20/2025 22:15			3
LH-DS-01	9/20/2025 22:30			3
LH-DS-01	9/20/2025 22:45			3
LH-DS-01	9/20/2025 23:00			3
LH-DS-01	9/20/2025 23:15			3
LH-DS-01	9/20/2025 23:30			3
LH-DS-01	9/20/2025 23:45			3
LH-DS-01	9/21/2025 0:00			3
LH-DS-01	9/21/2025 0:15			3
LH-DS-01	9/21/2025 0:30			3
LH-DS-01	9/21/2025 0:45			3
LH-DS-01	9/21/2025 1:00			3
LH-DS-01	9/21/2025 1:15			3
LH-DS-01	9/21/2025 1:30			3
LH-DS-01	9/21/2025 1:45			3
LH-DS-01	9/21/2025 2:00			3
LH-DS-01	9/21/2025 2:15			3
LH-DS-01	9/21/2025 2:30			3
LH-DS-01	9/21/2025 2:45			3
LH-DS-01	9/21/2025 3:00			3
LH-DS-01	9/21/2025 3:15			3
LH-DS-01	9/21/2025 3:30			3
LH-DS-01	9/21/2025 3:45			3
LH-DS-01	9/21/2025 4:00			3
LH-DS-01	9/21/2025 4:15			3
LH-DS-01	9/21/2025 4:30			3
LH-DS-01	9/21/2025 4:45			3
LH-DS-01	9/21/2025 5:00			3
LH-DS-01	9/21/2025 5:15			3
LH-DS-01	9/21/2025 5:30			3
LH-DS-01	9/21/2025 5:45			3
LH-DS-01	9/21/2025 6:00			3
LH-DS-01	9/21/2025 6:15			3
LH-DS-01	9/21/2025 6:30			3
LH-DS-01	9/21/2025 6:45			3
LH-DS-01	9/21/2025 7:00			3
LH-DS-01	9/21/2025 7:15			3
LH-DS-01	9/21/2025 7:30			3
LH-DS-01	9/21/2025 7:45			3
LH-DS-01	9/21/2025 8:00			3
LH-DS-01	9/21/2025 8:15			3
LH-DS-01	9/21/2025 8:30			3
LH-DS-01	9/21/2025 8:45			3
LH-DS-01	9/21/2025 9:00			3
LH-DS-01	9/21/2025 9:15			3
LH-DS-01	9/21/2025 9:30			3
LH-DS-01	9/21/2025 9:45			3
LH-DS-01	9/21/2025 10:00			3
LH-DS-01	9/21/2025 10:15			3
LH-DS-01	9/21/2025 10:30			3
LH-DS-01	9/21/2025 10:45			3
LH-DS-01	9/21/2025 11:00			3
LH-DS-01	9/21/2025 11:15			3
LH-DS-01	9/21/2025 11:30			3
LH-DS-01	9/21/2025 11:45			3
LH-DS-01	9/21/2025 12:00			3
LH-DS-01	9/21/2025 12:15			3
LH-DS-01	9/21/2025 12:30			3
LH-DS-01	9/21/2025 12:45			3
LH-DS-01	9/21/2025 13:00			3
LH-DS-01	9/21/2025 13:15			3
LH-DS-01	9/21/2025 13:30			3
LH-DS-01	9/21/2025 13:45			3
LH-DS-01	9/21/2025 14:00			3
LH-DS-01	9/21/2025 14:15			3
LH-DS-01	9/21/2025 14:30			3
LH-DS-01	9/21/2025 14:45			3
LH-DS-01	9/21/2025 15:00			3
LH-DS-01	9/21/2025 15:15			3
LH-DS-01	9/21/2025 15:30			3

Station Name	Date Time	Temp C	pH SU	Use Code
LH-DS-01	9/21/2025 15:45			3
LH-DS-01	9/21/2025 16:00			3
LH-DS-01	9/21/2025 16:15			3
LH-DS-01	9/21/2025 16:30			3
LH-DS-01	9/21/2025 16:45			3
LH-DS-01	9/21/2025 17:00			3
LH-DS-01	9/21/2025 17:15			3
LH-DS-01	9/21/2025 17:30			3
LH-DS-01	9/21/2025 17:45			3
LH-DS-01	9/21/2025 18:00			3
LH-DS-01	9/21/2025 18:15			3
LH-DS-01	9/21/2025 18:30			3
LH-DS-01	9/21/2025 18:45			3
LH-DS-01	9/21/2025 19:00			3
LH-DS-01	9/21/2025 19:15			3
LH-DS-01	9/21/2025 19:30			3
LH-DS-01	9/21/2025 19:45			3
LH-DS-01	9/21/2025 20:00			3
LH-DS-01	9/21/2025 20:15			3
LH-DS-01	9/21/2025 20:30			3
LH-DS-01	9/21/2025 20:45			3
LH-DS-01	9/21/2025 21:00			3
LH-DS-01	9/21/2025 21:15			3
LH-DS-01	9/21/2025 21:30			3
LH-DS-01	9/21/2025 21:45			3
LH-DS-01	9/21/2025 22:00			3
LH-DS-01	9/21/2025 22:15			3
LH-DS-01	9/21/2025 22:30			3
LH-DS-01	9/21/2025 22:45			3
LH-DS-01	9/21/2025 23:00			3
LH-DS-01	9/21/2025 23:15			3
LH-DS-01	9/21/2025 23:30			3
LH-DS-01	9/21/2025 23:45			3
LH-DS-01	9/22/2025 0:00			3
LH-DS-01	9/22/2025 0:15			3
LH-DS-01	9/22/2025 0:30			3
LH-DS-01	9/22/2025 0:45			3
LH-DS-01	9/22/2025 1:00			3
LH-DS-01	9/22/2025 1:15			3
LH-DS-01	9/22/2025 1:30			3
LH-DS-01	9/22/2025 1:45			3
LH-DS-01	9/22/2025 2:00			3
LH-DS-01	9/22/2025 2:15			3
LH-DS-01	9/22/2025 2:30			3
LH-DS-01	9/22/2025 2:45			3
LH-DS-01	9/22/2025 3:00			3
LH-DS-01	9/22/2025 3:15			3
LH-DS-01	9/22/2025 3:30			3
LH-DS-01	9/22/2025 3:45			3
LH-DS-01	9/22/2025 4:00			3
LH-DS-01	9/22/2025 4:15			3
LH-DS-01	9/22/2025 4:30			3
LH-DS-01	9/22/2025 4:45			3
LH-DS-01	9/22/2025 5:00			3
LH-DS-01	9/22/2025 5:15			3
LH-DS-01	9/22/2025 5:30			3
LH-DS-01	9/22/2025 5:45			3
LH-DS-01	9/22/2025 6:00			3
LH-DS-01	9/22/2025 6:15			3
LH-DS-01	9/22/2025 6:30			3
LH-DS-01	9/22/2025 6:45			3
LH-DS-01	9/22/2025 7:00			3
LH-DS-01	9/22/2025 7:15			3
LH-DS-01	9/22/2025 7:30			3
LH-DS-01	9/22/2025 7:45			3
LH-DS-01	9/22/2025 8:00			3
LH-DS-01	9/22/2025 8:15			3
LH-DS-01	9/22/2025 8:30			3
LH-DS-01	9/22/2025 8:45			3
LH-DS-01	9/22/2025 9:00			3
LH-DS-01	9/22/2025 9:15			3
LH-DS-01	9/22/2025 9:30			3
LH-DS-01	9/22/2025 9:45			3
LH-DS-01	9/22/2025 10:00			3
LH-DS-01	9/22/2025 10:15			3
LH-DS-01	9/22/2025 10:30			3
LH-DS-01	9/22/2025 10:45			3
LH-DS-01	9/22/2025 11:00			3
LH-DS-01	9/22/2025 11:15			3
LH-DS-01	9/22/2025 11:30			3
LH-DS-01	9/22/2025 11:45			3
LH-DS-01	9/22/2025 12:00			3
LH-DS-01	9/22/2025 12:15			3
LH-DS-01	9/22/2025 12:30			3

Station Name	Date Time	Temp C	pH SU	Use Code
LH-DS-01	9/22/2025 12:45			3
LH-DS-01	9/22/2025 13:00			3
LH-DS-01	9/22/2025 13:15			3
LH-DS-01	9/22/2025 13:30			3
LH-DS-01	9/22/2025 13:45			3
LH-DS-01	9/22/2025 14:00			3
LH-DS-01	9/22/2025 14:15			3
LH-DS-01	9/22/2025 14:30			3
LH-DS-01	9/22/2025 14:45			3
LH-DS-01	9/22/2025 15:00			3
LH-DS-01	9/22/2025 15:15			3
LH-DS-01	9/22/2025 15:30			3
LH-DS-01	9/22/2025 15:45			3
LH-DS-01	9/22/2025 16:00			3
LH-DS-01	9/22/2025 16:15			3
LH-DS-01	9/22/2025 16:30			3
LH-DS-01	9/22/2025 16:45			3
LH-DS-01	9/22/2025 17:00			3
LH-DS-01	9/22/2025 17:15			3
LH-DS-01	9/22/2025 17:30			3
LH-DS-01	9/22/2025 17:45			3
LH-DS-01	9/22/2025 18:00			3
LH-DS-01	9/22/2025 18:15			3
LH-DS-01	9/22/2025 18:30			3
LH-DS-01	9/22/2025 18:45			3
LH-DS-01	9/22/2025 19:00			3
LH-DS-01	9/22/2025 19:15			3
LH-DS-01	9/22/2025 19:30			3
LH-DS-01	9/22/2025 19:45			3
LH-DS-01	9/22/2025 20:00			3
LH-DS-01	9/22/2025 20:15			3
LH-DS-01	9/22/2025 20:30			3
LH-DS-01	9/22/2025 20:45			3
LH-DS-01	9/22/2025 21:00			3
LH-DS-01	9/22/2025 21:15			3
LH-DS-01	9/22/2025 21:30			3
LH-DS-01	9/22/2025 21:45			3
LH-DS-01	9/22/2025 22:00			3
LH-DS-01	9/22/2025 22:15			3
LH-DS-01	9/22/2025 22:30			3
LH-DS-01	9/22/2025 22:45			3
LH-DS-01	9/22/2025 23:00			3
LH-DS-01	9/22/2025 23:15			3
LH-DS-01	9/22/2025 23:30			3
LH-DS-01	9/22/2025 23:45			3
LH-DS-01	9/23/2025 0:00			3
LH-DS-01	9/23/2025 0:15			3
LH-DS-01	9/23/2025 0:30			3
LH-DS-01	9/23/2025 0:45			3
LH-DS-01	9/23/2025 1:00			3
LH-DS-01	9/23/2025 1:15			3
LH-DS-01	9/23/2025 1:30			3
LH-DS-01	9/23/2025 1:45			3
LH-DS-01	9/23/2025 2:00			3
LH-DS-01	9/23/2025 2:15			3
LH-DS-01	9/23/2025 2:30			3
LH-DS-01	9/23/2025 2:45			3
LH-DS-01	9/23/2025 3:00			3
LH-DS-01	9/23/2025 3:15			3
LH-DS-01	9/23/2025 3:30			3
LH-DS-01	9/23/2025 3:45			3
LH-DS-01	9/23/2025 4:00			3
LH-DS-01	9/23/2025 4:15			3
LH-DS-01	9/23/2025 4:30			3
LH-DS-01	9/23/2025 4:45			3
LH-DS-01	9/23/2025 5:00			3
LH-DS-01	9/23/2025 5:15			3
LH-DS-01	9/23/2025 5:30			3
LH-DS-01	9/23/2025 5:45			3
LH-DS-01	9/23/2025 6:00			3
LH-DS-01	9/23/2025 6:15			3
LH-DS-01	9/23/2025 6:30			3
LH-DS-01	9/23/2025 6:45			3
LH-DS-01	9/23/2025 7:00			3
LH-DS-01	9/23/2025 7:15			3
LH-DS-01	9/23/2025 7:30			3
LH-DS-01	9/23/2025 7:45			3
LH-DS-01	9/23/2025 8:00			3
LH-DS-01	9/23/2025 8:15			3
LH-DS-01	9/23/2025 8:30			3
LH-DS-01	9/23/2025 8:45			3
LH-DS-01	9/23/2025 9:00			3
LH-DS-01	9/23/2025 9:15			3
LH-DS-01	9/23/2025 9:30			3

Station Name	Date Time	Temp C	pH SU	Use Code
LH-DS-01	9/23/2025 9:45			3
LH-DS-01	9/23/2025 10:00			3
LH-DS-01	9/23/2025 10:15			3
LH-DS-01	9/23/2025 10:30			3
LH-DS-01	9/23/2025 10:45			3
LH-DS-01	9/23/2025 11:00			3
LH-DS-01	9/23/2025 11:15			3
LH-DS-01	9/23/2025 11:30			3
LH-DS-01	9/23/2025 11:45			3
LH-DS-01	9/23/2025 12:00			3
LH-DS-01	9/23/2025 12:15			3
LH-DS-01	9/23/2025 12:30			3
LH-DS-01	9/23/2025 12:45			3
LH-DS-01	9/23/2025 13:00			3
LH-DS-01	9/23/2025 13:15			3
LH-DS-01	9/23/2025 13:30			3
LH-DS-01	9/23/2025 13:45			3
LH-DS-01	9/23/2025 14:00	24.07	8.36187119	1
LH-DS-01	9/23/2025 14:15	21.91	8.42453302	1
LH-DS-01	9/23/2025 14:30	21.77	8.46317679	1
LH-DS-01	9/23/2025 14:45	21.77	8.5008712	1
LH-DS-01	9/23/2025 15:00	21.8	8.54469088	1
LH-DS-01	9/23/2025 15:15	21.8	8.5476952	1
LH-DS-01	9/23/2025 15:30	21.82	8.56151845	1
LH-DS-01	9/23/2025 15:45	21.84	8.58162073	1
LH-DS-01	9/23/2025 16:00	21.84	8.59145172	1
LH-DS-01	9/23/2025 16:15	21.84	8.58844781	1
LH-DS-01	9/23/2025 16:30	21.84	8.61848694	1
LH-DS-01	9/23/2025 16:45	21.84	8.60974828	1
LH-DS-01	9/23/2025 17:00	21.87	8.64180512	1
LH-DS-01	9/23/2025 17:15	21.89	8.64606242	1
LH-DS-01	9/23/2025 17:30	21.89	8.59746187	1
LH-DS-01	9/23/2025 17:45	21.87	8.56179992	1
LH-DS-01	9/23/2025 18:00	21.84	8.51253071	1
LH-DS-01	9/23/2025 18:15	21.82	8.43561862	1
LH-DS-01	9/23/2025 18:30	21.77	8.32551026	1
LH-DS-01	9/23/2025 18:45	21.75	8.26523037	1
LH-DS-01	9/23/2025 19:00	21.75	8.26331821	1
LH-DS-01	9/23/2025 19:15	21.77	8.25094088	1
LH-DS-01	9/23/2025 19:30	21.77	8.24438534	1
LH-DS-01	9/23/2025 19:45	21.77	8.24274645	1
LH-DS-01	9/23/2025 20:00	21.8	8.27566758	1
LH-DS-01	9/23/2025 20:15	21.82	8.30016023	1
LH-DS-01	9/23/2025 20:30	21.82	8.33566344	1
LH-DS-01	9/23/2025 20:45	21.82	8.30070644	1
LH-DS-01	9/23/2025 21:00	21.82	8.25892189	1
LH-DS-01	9/23/2025 21:15	21.8	8.20984564	1
LH-DS-01	9/23/2025 21:30	21.77	8.13758451	1
LH-DS-01	9/23/2025 21:45	21.75	8.10761336	1
LH-DS-01	9/23/2025 22:00	21.75	8.07456022	1
LH-DS-01	9/23/2025 22:15	21.72	8.04215943	1
LH-DS-01	9/23/2025 22:30	21.72	8.00937613	1
LH-DS-01	9/23/2025 22:45	21.7	7.99551075	1
LH-DS-01	9/23/2025 23:00	21.7	7.99332504	1
LH-DS-01	9/23/2025 23:15	21.7	7.97174124	1
LH-DS-01	9/23/2025 23:30	21.7	7.97037517	1
LH-DS-01	9/23/2025 23:45	21.7	7.97420015	1
LH-DS-01	9/24/2025 0:00	21.7	7.95507526	1
LH-DS-01	9/24/2025 0:15	21.7	7.95343599	1
LH-DS-01	9/24/2025 0:30	21.7	7.93977535	1
LH-DS-01	9/24/2025 0:45	21.7	7.92830041	1
LH-DS-01	9/24/2025 1:00	21.7	7.93294503	1
LH-DS-01	9/24/2025 1:15	21.7	7.95261635	1
LH-DS-01	9/24/2025 1:30	21.7	7.93294503	1
LH-DS-01	9/24/2025 1:45	21.7	7.90398448	1
LH-DS-01	9/24/2025 2:00	21.7	7.88431317	1
LH-DS-01	9/24/2025 2:15	21.68	7.85541064	1
LH-DS-01	9/24/2025 2:30	21.68	7.84530108	1
LH-DS-01	9/24/2025 2:45	21.68	7.84366169	1
LH-DS-01	9/24/2025 3:00	21.68	7.84830663	1
LH-DS-01	9/24/2025 3:15	21.68	7.83300567	1
LH-DS-01	9/24/2025 3:30	21.65	7.81150298	1
LH-DS-01	9/24/2025 3:45	21.65	7.80248543	1
LH-DS-01	9/24/2025 4:00	21.63	7.76482756	1
LH-DS-01	9/24/2025 4:15	21.63	7.73531358	1
LH-DS-01	9/24/2025 4:30	21.6	7.71489051	1
LH-DS-01	9/24/2025 4:45	21.6	7.70477821	1
LH-DS-01	9/24/2025 5:00	21.58	7.68405341	1
LH-DS-01	9/24/2025 5:15	21.58	7.68460006	1
LH-DS-01	9/24/2025 5:30	21.58	7.65972758	1
LH-DS-01	9/24/2025 5:45	21.56	7.65157208	1
LH-DS-01	9/24/2025 6:00	21.53	7.6139133	1
LH-DS-01	9/24/2025 6:15	21.53	7.59942467	1
LH-DS-01	9/24/2025 6:30	21.51	7.58005475	1

Station Name	Date Time	Temp C	pH SU	Use Code
LH-DS-01	9/24/2025 6:45	21.51	7.55572314	1
LH-DS-01	9/24/2025 7:00	21.46	7.52355208	1
LH-DS-01	9/24/2025 7:15	21.46	7.50823971	1
LH-DS-01	9/24/2025 7:30	21.44	7.49214043	1
LH-DS-01	9/24/2025 7:45	21.41	7.45472356	1
LH-DS-01	9/24/2025 8:00	21.39	7.42439591	1
LH-DS-01	9/24/2025 8:15	21.39	7.40360989	1
LH-DS-01	9/24/2025 8:30	21.34	7.36866443	1
LH-DS-01	9/24/2025 8:45	21.32	7.34871921	1
LH-DS-01	9/24/2025 9:00	21.32	7.33011677	1
LH-DS-01	9/24/2025 9:15	21.32	7.32163624	1
LH-DS-01	9/24/2025 9:30	21.29	7.30908373	1
LH-DS-01	9/24/2025 9:45	21.29	7.29950797	1
LH-DS-01	9/24/2025 10:00	21.29	7.29212095	1
LH-DS-01	9/24/2025 10:15	21.27	7.28502689	1
LH-DS-01	9/24/2025 10:30	21.27	7.2781866	1
LH-DS-01	9/24/2025 10:45	21.25	7.27054384	1
LH-DS-01	9/24/2025 11:00	21.25	7.26041952	1
LH-DS-01	9/24/2025 11:15	21.22	7.24430023	1
LH-DS-01	9/24/2025 11:30	21.25	7.25412602	1
LH-DS-01	9/24/2025 11:45	21.25	7.25084246	1
LH-DS-01	9/24/2025 12:00	21.22	7.23800609	1
LH-DS-01	9/24/2025 12:15	21.22	7.23116463	1
LH-DS-01	9/24/2025 12:30	21.2	7.222149	1
LH-DS-01	9/24/2025 12:45	21.2	7.21092825	1
LH-DS-01	9/24/2025 13:00	21.17	7.2021912	1
LH-DS-01	9/24/2025 13:15	21.17	7.1961697	1
LH-DS-01	9/24/2025 13:30	21.17	7.19343265	1
LH-DS-01	9/24/2025 13:45	21.15	7.18906623	1
LH-DS-01	9/24/2025 14:00	21.15	7.18222314	1
LH-DS-01	9/24/2025 14:15	21.15	7.17784357	1
LH-DS-01	9/24/2025 14:30	21.13	7.1781294	1
LH-DS-01	9/24/2025 14:45	21.13	7.1762132	1
LH-DS-01	9/24/2025 15:00	21.13	7.1663585	1
LH-DS-01	9/24/2025 15:15	21.1	7.16062629	1
LH-DS-01	9/24/2025 15:30	21.1	7.14940173	1
LH-DS-01	9/24/2025 15:45	21.08	7.14147202	1
LH-DS-01	9/24/2025 16:00	21.08	7.13079427	1
LH-DS-01	9/24/2025 16:15	21.08	7.12559229	1
LH-DS-01	9/24/2025 16:30	21.06	7.12286276	1
LH-DS-01	9/24/2025 16:45	21.06	7.12341037	1
LH-DS-01	9/24/2025 17:00	21.06	7.12313656	1
LH-DS-01	9/24/2025 17:15	21.06	7.12560083	1
LH-DS-01	9/24/2025 17:30	21.06	7.12341037	1
LH-DS-01	9/24/2025 17:45	21.06	7.12121992	1
LH-DS-01	9/24/2025 18:00	21.06	7.11629139	1
LH-DS-01	9/24/2025 18:15	21.06	7.10725576	1
LH-DS-01	9/24/2025 18:30	21.06	7.10588672	1
LH-DS-01	9/24/2025 18:45	21.03	7.09658713	1
LH-DS-01	9/24/2025 19:00	21.03	7.09795631	1
LH-DS-01	9/24/2025 19:15	21.03	7.10699286	1
LH-DS-01	9/24/2025 19:30	21.03	7.11822009	1
LH-DS-01	9/24/2025 19:45	21.06	7.13107697	1
LH-DS-01	9/24/2025 20:00	21.06	7.14285067	1
LH-DS-01	9/24/2025 20:15	21.06	7.15243392	1
LH-DS-01	9/24/2025 20:30	21.06	7.16448143	1
LH-DS-01	9/24/2025 20:45	21.06	7.16831472	1
LH-DS-01	9/24/2025 21:00	21.06	7.16995757	1
LH-DS-01	9/24/2025 21:15	21.06	7.17242183	1
LH-DS-01	9/24/2025 21:30	21.06	7.17981462	1
LH-DS-01	9/24/2025 21:45	21.08	7.18664711	1
LH-DS-01	9/24/2025 22:00	21.08	7.18637332	1
LH-DS-01	9/24/2025 22:15	21.08	7.19130151	1
LH-DS-01	9/24/2025 22:30	21.08	7.19075393	1
LH-DS-01	9/24/2025 22:45	21.08	7.18226649	1
LH-DS-01	9/24/2025 23:00	21.08	7.17788588	1
LH-DS-01	9/24/2025 23:15	21.08	7.17952861	1
LH-DS-01	9/24/2025 23:30	21.08	7.18171892	1
LH-DS-01	9/24/2025 23:45	21.08	7.18938499	1
LH-DS-01	9/25/2025 0:00	21.08	7.1940394	1
LH-DS-01	9/25/2025 0:15	21.08	7.19458697	1
LH-DS-01	9/25/2025 0:30	21.08	7.19321803	1
LH-DS-01	9/25/2025 0:45	21.08	7.19267045	1
LH-DS-01	9/25/2025 1:00	21.08	7.19048015	1
LH-DS-01	9/25/2025 1:15	21.08	7.18774226	1
LH-DS-01	9/25/2025 1:30	21.06	7.18529076	1
LH-DS-01	9/25/2025 1:45	21.06	7.18529076	1
LH-DS-01	9/25/2025 2:00	21.06	7.1866598	1
LH-DS-01	9/25/2025 2:15	21.06	7.19104071	1
LH-DS-01	9/25/2025 2:30	21.06	7.19049309	1
LH-DS-01	9/25/2025 2:45	21.06	7.19213594	1
LH-DS-01	9/25/2025 3:00	21.06	7.19049309	1
LH-DS-01	9/25/2025 3:15	21.03	7.18886951	1
LH-DS-01	9/25/2025 3:30	21.03	7.186405	1

Station Name	Date Time	Temp C	pH SU	Use Code
LH-DS-01	9/25/2025 3:45	21.03	7.18120213	1
LH-DS-01	9/25/2025 4:00	21.03	7.17955912	1
LH-DS-01	9/25/2025 4:15	21.03	7.17709461	1
LH-DS-01	9/25/2025 4:30	21.03	7.1762731	1
LH-DS-01	9/25/2025 4:45	21.03	7.17107024	1
LH-DS-01	9/25/2025 5:00	21.01	7.17162958	1
LH-DS-01	9/25/2025 5:15	21.01	7.16779563	1
LH-DS-01	9/25/2025 5:30	21.01	7.16642636	1
LH-DS-01	9/25/2025 5:45	21.01	7.16259241	1
LH-DS-01	9/25/2025 6:00	21.01	7.16259241	1
LH-DS-01	9/25/2025 6:15	21.01	7.16423553	1
LH-DS-01	9/25/2025 6:30	20.98	7.15767912	1
LH-DS-01	9/25/2025 6:45	20.98	7.15466643	1
LH-DS-01	9/25/2025 7:00	20.98	7.15028432	1
LH-DS-01	9/25/2025 7:15	20.98	7.14590222	1
LH-DS-01	9/25/2025 7:30	20.98	7.14425893	1
LH-DS-01	9/25/2025 7:45	20.98	7.1461761	1
LH-DS-01	9/25/2025 8:00	20.98	7.14453281	1
LH-DS-01	9/25/2025 8:15	20.98	7.14453281	1
LH-DS-01	9/25/2025 8:30	20.98	7.15001044	1
LH-DS-01	9/25/2025 8:45	20.98	7.15220149	1
LH-DS-01	9/25/2025 9:00	20.98	7.15713136	1
LH-DS-01	9/25/2025 9:15	20.98	7.15959629	1
LH-DS-01	9/25/2025 9:30	20.98	7.16260899	1
LH-DS-01	9/25/2025 9:45	20.98	7.16370452	1
LH-DS-01	9/25/2025 10:00	20.98	7.16480004	1
LH-DS-01	9/25/2025 10:15	20.98	7.16343064	1
LH-DS-01	9/25/2025 10:30	20.98	7.16041794	1
LH-DS-01	9/25/2025 10:45	20.98	7.1565836	1
LH-DS-01	9/25/2025 11:00	21.01	7.15684148	1
LH-DS-01	9/25/2025 11:15	20.98	7.15685748	1
LH-DS-01	9/25/2025 11:30	21.01	7.16177085	1
LH-DS-01	9/25/2025 11:45	21.01	7.16423553	1
LH-DS-01	9/25/2025 12:00	21.01	7.16341397	1
LH-DS-01	9/25/2025 12:15	21.01	7.16697407	1
LH-DS-01	9/25/2025 12:30	21.01	7.1620447	1
LH-DS-01	9/25/2025 12:45	21.01	7.17053416	1
LH-DS-01	9/25/2025 13:00	21.01	7.1661525	1
LH-DS-01	9/25/2025 13:15	21.01	7.16724792	1
LH-DS-01	9/25/2025 13:30	20.98	7.16562169	1
LH-DS-01	9/25/2025 13:45	20.98	7.16343064	1
LH-DS-01	9/25/2025 14:00	20.98	7.17465978	1
LH-DS-01	9/25/2025 14:15	20.98	7.17356425	1
LH-DS-01	9/25/2025 14:30	20.98	7.17712471	1
LH-DS-01	9/25/2025 14:45	20.98	7.1757553	1
LH-DS-01	9/25/2025 15:00	20.98	7.17657695	1
LH-DS-01	9/25/2025 15:15	20.96	7.17713676	1
LH-DS-01	9/25/2025 15:30	20.96	7.17658896	1
LH-DS-01	9/25/2025 15:45	20.96	7.17741066	1
LH-DS-01	9/25/2025 16:00	20.96	7.17878016	1
LH-DS-01	9/25/2025 16:15	20.94	7.17824448	1
LH-DS-01	9/25/2025 16:30	20.94	7.1785184	1
LH-DS-01	9/25/2025 16:45	20.94	7.17769664	1
LH-DS-01	9/25/2025 17:00	20.94	7.17523137	1
LH-DS-01	9/25/2025 17:15	20.91	7.1749753	1
LH-DS-01	9/25/2025 17:30	20.91	7.17415346	1
LH-DS-01	9/25/2025 17:45	20.91	7.17278373	1
LH-DS-01	9/25/2025 18:00	20.91	7.1708661	1
LH-DS-01	9/25/2025 18:15	20.91	7.1708661	1
LH-DS-01	9/25/2025 18:30	20.89	7.16950789	1
LH-DS-01	9/25/2025 18:45	20.89	7.16622031	1
LH-DS-01	9/25/2025 19:00	20.89	7.16950789	1
LH-DS-01	9/25/2025 19:15	20.86	7.1689772	1
LH-DS-01	9/25/2025 19:30	20.86	7.17363509	1
LH-DS-01	9/25/2025 19:45	20.86	7.177197	1
LH-DS-01	9/25/2025 20:00	20.86	7.17692301	1
LH-DS-01	9/25/2025 20:15	20.86	7.17610103	1
LH-DS-01	9/25/2025 20:30	20.86	7.17500506	1
LH-DS-01	9/25/2025 20:45	20.84	7.17255085	1
LH-DS-01	9/25/2025 21:00	20.84	7.17282487	1
LH-DS-01	9/25/2025 21:15	20.84	7.16981073	1
LH-DS-01	9/25/2025 21:30	20.82	7.16461571	1
LH-DS-01	9/25/2025 21:45	20.79	7.15942539	1
LH-DS-01	9/25/2025 22:00	20.79	7.15641075	1
LH-DS-01	9/25/2025 22:15	20.79	7.15339611	1
LH-DS-01	9/25/2025 22:30	20.77	7.15313247	1
LH-DS-01	9/25/2025 22:45	20.77	7.15066577	1
LH-DS-01	9/25/2025 23:00	20.77	7.14847316	1
LH-DS-01	9/25/2025 23:15	20.77	7.14874723	1
LH-DS-01	9/25/2025 23:30	20.77	7.14682869	1
LH-DS-01	9/25/2025 23:45	20.77	7.14737685	1
LH-DS-01	9/26/2025 0:00	20.77	7.14545831	1
LH-DS-01	9/26/2025 0:15	20.77	7.14518423	1
LH-DS-01	9/26/2025 0:30	20.77	7.14956946	1

Station Name	Date Time	Temp C	pH SU	Use Code
LH-DS-01	9/26/2025 0:45	20.77	7.15093985	1
LH-DS-01	9/26/2025 1:00	20.77	7.14874723	1
LH-DS-01	9/26/2025 1:15	20.77	7.14874723	1
LH-DS-01	9/26/2025 1:30	20.79	7.14818899	1
LH-DS-01	9/26/2025 1:45	20.77	7.15121393	1
LH-DS-01	9/26/2025 2:00	20.77	7.15011762	1
LH-DS-01	9/26/2025 2:15	20.77	7.14874723	1
LH-DS-01	9/26/2025 2:30	20.77	7.14655461	1
LH-DS-01	9/26/2025 2:45	20.77	7.14545831	1
LH-DS-01	9/26/2025 3:00	20.77	7.14408792	1
LH-DS-01	9/26/2025 3:15	20.75	7.14382363	1
LH-DS-01	9/26/2025 3:30	20.75	7.14163086	1
LH-DS-01	9/26/2025 3:45	20.75	7.14108267	1
LH-DS-01	9/26/2025 4:00	20.75	7.139164	1
LH-DS-01	9/26/2025 4:15	20.72	7.13862996	1
LH-DS-01	9/26/2025 4:30	20.72	7.13753346	1
LH-DS-01	9/26/2025 4:45	20.72	7.13506635	1
LH-DS-01	9/26/2025 5:00	20.72	7.13424398	1
LH-DS-01	9/26/2025 5:15	20.7	7.13123755	1
LH-DS-01	9/26/2025 5:30	20.7	7.13178583	1
LH-DS-01	9/26/2025 5:45	20.7	7.12959269	1
LH-DS-01	9/26/2025 6:00	20.7	7.12548056	1
LH-DS-01	9/26/2025 6:15	20.7	7.1257547	1
LH-DS-01	9/26/2025 6:30	20.7	7.12301327	1
LH-DS-01	9/26/2025 6:45	20.7	7.1238357	1
LH-DS-01	9/26/2025 7:00	20.67	7.12138081	1
LH-DS-01	9/26/2025 7:15	20.67	7.12165498	1
LH-DS-01	9/26/2025 7:30	20.67	7.11863911	1
LH-DS-01	9/26/2025 7:45	20.67	7.11370404	1
LH-DS-01	9/26/2025 8:00	20.65	7.1106957	1
LH-DS-01	9/26/2025 8:15	20.65	7.10877637	1
LH-DS-01	9/26/2025 8:30	20.65	7.10576029	1
LH-DS-01	9/26/2025 8:45	20.65	7.10713124	1
LH-DS-01	9/26/2025 9:00	20.67	7.1205583	1
LH-DS-01	9/26/2025 9:15	20.67	7.10986565	1
LH-DS-01	9/26/2025 9:30	20.67	7.11644574	1
LH-DS-01	9/26/2025 9:45	20.67	7.10273722	1
LH-DS-01	9/26/2025 10:00	20.67	7.11863911	1
LH-DS-01	9/26/2025 10:15	20.7	7.11122515	1
LH-DS-01	9/26/2025 10:30	20.7	7.11451486	1
LH-DS-01	9/26/2025 10:45	20.7	7.11204757	1
LH-DS-01	9/26/2025 11:00	20.72	7.11670005	1
LH-DS-01	9/26/2025 11:15	20.75	7.12792607	1
LH-DS-01	9/26/2025 11:30	20.75	7.12436283	1
LH-DS-01	9/26/2025 11:45	20.77	7.15313247	1
LH-DS-01	9/26/2025 12:00	20.77	7.13696191	1
LH-DS-01	9/26/2025 12:15	20.82	7.14598163	1
LH-DS-01	9/26/2025 12:30	20.84	7.13829936	1
LH-DS-01	9/26/2025 12:45	20.86	7.13691999	1
LH-DS-01	9/26/2025 13:00	20.89	7.14348119	1
LH-DS-01	9/26/2025 13:15	20.94	7.16071368	1
LH-DS-01	9/26/2025 13:30	20.94	7.17030083	1
LH-DS-01	9/26/2025 13:45	20.98	7.19520089	1
LH-DS-01	9/26/2025 14:00	20.96	7.20671797	1
LH-DS-01	9/26/2025 14:15	20.94	7.22645418	1
LH-DS-01	9/26/2025 14:30	20.91	7.22949069	1
LH-DS-01	9/26/2025 14:45	20.94	7.23083688	1
LH-DS-01	9/26/2025 15:00	20.94	7.22782377	1
LH-DS-01	9/26/2025 15:15	20.98	7.24066522	1
LH-DS-01	9/26/2025 15:30	21.01	7.22804341	1
LH-DS-01	9/26/2025 15:45	21.01	7.23160351	1
LH-DS-01	9/26/2025 16:00	21.03	7.23104009	1
LH-DS-01	9/26/2025 16:15	21.08	7.22360855	1
LH-DS-01	9/26/2025 16:30	21.1	7.22769989	1
LH-DS-01	9/26/2025 16:45	21.08	7.22360855	1
LH-DS-01	9/26/2025 17:00	21.1	7.22605728	1
LH-DS-01	9/26/2025 17:15	21.1	7.22058188	1
LH-DS-01	9/26/2025 17:30	21.1	7.21811795	1
LH-DS-01	9/26/2025 17:45	21.13	7.21617952	1
LH-DS-01	9/26/2025 18:00	21.13	7.20358739	1
LH-DS-01	9/26/2025 18:15	21.13	7.19592262	1
LH-DS-01	9/26/2025 18:30	21.15	7.19152973	1
LH-DS-01	9/26/2025 18:45	21.15	7.18468665	1
LH-DS-01	9/26/2025 19:00	21.15	7.1852341	1
LH-DS-01	9/26/2025 19:15	21.17	7.18960079	1
LH-DS-01	9/26/2025 19:30	21.22	7.19558906	1
LH-DS-01	9/26/2025 19:45	21.22	7.18902127	1
LH-DS-01	9/26/2025 20:00	21.25	7.18188762	1
LH-DS-01	9/26/2025 20:15	21.22	7.17451738	1
LH-DS-01	9/26/2025 20:30	21.22	7.16877056	1
LH-DS-01	9/26/2025 20:45	21.22	7.16493934	1
LH-DS-01	9/26/2025 21:00	21.2	7.15892966	1
LH-DS-01	9/26/2025 21:15	21.2	7.15071936	1
LH-DS-01	9/26/2025 21:30	21.15	7.13979603	1

Station Name	Date Time	Temp C	pH SU	Use Code
LH-DS-01	9/26/2025 21:45	21.13	7.13405695	1
LH-DS-01	9/26/2025 22:00	21.13	7.13296198	1
LH-DS-01	9/26/2025 22:15	21.1	7.132428	1
LH-DS-01	9/26/2025 22:30	21.1	7.12722637	1
LH-DS-01	9/26/2025 22:45	21.08	7.11628348	1
LH-DS-01	9/26/2025 23:00	21.06	7.10725576	1
LH-DS-01	9/26/2025 23:15	21.03	7.1026115	1
LH-DS-01	9/26/2025 23:30	21.01	7.09741526	1
LH-DS-01	9/26/2025 23:45	21.01	7.09385516	1
LH-DS-01	9/27/2025 0:00	20.98	7.10125954	1
LH-DS-01	9/27/2025 0:15	20.96	7.10318372	1
LH-DS-01	9/27/2025 0:30	20.96	7.10154032	1
LH-DS-01	9/27/2025 0:45	20.94	7.09962979	1
LH-DS-01	9/27/2025 1:00	20.91	7.10155759	1
LH-DS-01	9/27/2025 1:15	20.91	7.09662654	1
LH-DS-01	9/27/2025 1:30	20.89	7.0936195	1
LH-DS-01	9/27/2025 1:45	20.89	7.08183899	1
LH-DS-01	9/27/2025 2:00	20.89	7.07362003	1
LH-DS-01	9/27/2025 2:15	20.89	7.07170227	1
LH-DS-01	9/27/2025 2:30	20.86	7.06266781	1
LH-DS-01	9/27/2025 2:45	20.86	7.05417402	1
LH-DS-01	9/27/2025 3:00	20.89	7.05060694	1
LH-DS-01	9/27/2025 3:15	20.86	7.04294029	1
LH-DS-01	9/27/2025 3:30	20.86	7.03307654	1
LH-DS-01	9/27/2025 3:45	20.86	7.03006261	1
LH-DS-01	9/27/2025 4:00	20.84	7.02513244	1
LH-DS-01	9/27/2025 4:15	20.84	7.02211831	1
LH-DS-01	9/27/2025 4:30	20.84	7.01937819	1
LH-DS-01	9/27/2025 4:45	20.84	7.01609005	1
LH-DS-01	9/27/2025 5:00	20.82	7.01252874	1
LH-DS-01	9/27/2025 5:15	20.82	7.00924038	1
LH-DS-01	9/27/2025 5:30	20.79	7.00513044	1
LH-DS-01	9/27/2025 5:45	20.79	7.00238986	1
LH-DS-01	9/27/2025 6:00	20.77	6.99745663	1
LH-DS-01	9/27/2025 6:15	20.77	6.99498994	1
LH-DS-01	9/27/2025 6:30	20.77	6.99197509	1
LH-DS-01	9/27/2025 6:45	20.75	6.99279683	1
LH-DS-01	9/27/2025 7:00	20.75	6.99526369	1
LH-DS-01	9/27/2025 7:15	20.75	6.98895949	1
LH-DS-01	9/27/2025 7:30	20.75	6.99142635	1
LH-DS-01	9/27/2025 7:45	20.75	7.00184199	1
LH-DS-01	9/27/2025 8:00	20.75	6.98101071	1
LH-DS-01	9/27/2025 8:15	20.77	6.96675999	1
LH-DS-01	9/27/2025 8:30	20.77	6.99087878	1
LH-DS-01	9/27/2025 8:45	20.77	6.98046385	1
LH-DS-01	9/27/2025 9:00	20.79	6.96182919	1
LH-DS-01	9/27/2025 9:15	20.79	6.96703631	1
LH-DS-01	9/27/2025 9:30	20.82	6.98375553	1
LH-DS-01	9/27/2025 9:45	20.82	6.98375553	1
LH-DS-01	9/27/2025 10:00	20.84	6.98704478	1
LH-DS-01	9/27/2025 10:15	20.84	6.96813796	1
LH-DS-01	9/27/2025 10:30	20.86	6.97855187	1
LH-DS-01	9/27/2025 10:45	20.86	7.00321127	1
LH-DS-01	9/27/2025 11:00	20.89	6.96540372	1
LH-DS-01	9/27/2025 11:15	20.91	6.96924133	1
LH-DS-01	9/27/2025 11:30	20.91	6.97663789	1
LH-DS-01	9/27/2025 11:45	20.89	6.97334872	1
LH-DS-01	9/27/2025 12:00	20.91	7.0095115	1
LH-DS-01	9/27/2025 12:15	20.91	6.98677392	1
LH-DS-01	9/27/2025 12:30	20.89	6.9489658	1
LH-DS-01	9/27/2025 12:45	20.89	7.00211508	1
LH-DS-01	9/27/2025 13:00	20.89	6.96567769	1
LH-DS-01	9/27/2025 13:15	20.89	6.95499304	1
LH-DS-01	9/27/2025 13:30	20.91	6.9714329	1
LH-DS-01	9/27/2025 13:45	20.94	6.97444893	1
LH-DS-01	9/27/2025 14:00	20.98	6.96842701	1
LH-DS-01	9/27/2025 14:15	21.03	6.97473058	1
LH-DS-01	9/27/2025 14:30	21.08	6.98212716	1
LH-DS-01	9/27/2025 14:45	21.13	6.98733129	1
LH-DS-01	9/27/2025 15:00	21.15	6.9843212	1
LH-DS-01	9/27/2025 15:15	21.17	6.98815413	1
LH-DS-01	9/27/2025 15:30	21.17	6.98459597	1
LH-DS-01	9/27/2025 15:45	21.2	6.99061843	1
LH-DS-01	9/27/2025 16:00	21.15	6.98705843	1
LH-DS-01	9/27/2025 16:15	21.13	6.9887	1
LH-DS-01	9/27/2025 16:30	21.13	6.9919849	1
LH-DS-01	9/27/2025 16:45	21.15	6.99554385	1
LH-DS-01	9/27/2025 17:00	21.2	7.00047079	1
LH-DS-01	9/27/2025 17:15	21.2	7.0026602	1
LH-DS-01	9/27/2025 17:30	21.2	7.00293388	1
LH-DS-01	9/27/2025 17:45	21.2	7.00649168	1
LH-DS-01	9/27/2025 18:00	21.2	7.00402859	1
LH-DS-01	9/27/2025 18:15	21.2	7.00731271	1
LH-DS-01	9/27/2025 18:30	21.22	7.0100488	1

Station Name	Date Time	Temp C	pH SU	Use Code
LH-DS-01	9/27/2025 18:45	21.22	7.0218161	1
LH-DS-01	9/27/2025 19:00	21.25	7.03658991	1
LH-DS-01	9/27/2025 19:15	21.2	7.03112259	1
LH-DS-01	9/27/2025 19:30	21.15	7.02510597	1
LH-DS-01	9/27/2025 19:45	21.1	7.04345281	1
LH-DS-01	9/27/2025 20:00	21.06	7.04866105	1
LH-DS-01	9/27/2025 20:15	21.03	7.05414271	1
LH-DS-01	9/27/2025 20:30	20.98	6.98129944	1
LH-DS-01	9/27/2025 20:45	20.94	6.96705312	1
LH-DS-01	9/27/2025 21:00	20.94	6.96349218	1
LH-DS-01	9/27/2025 21:15	20.94	6.96376609	1
LH-DS-01	9/27/2025 21:30	20.96	6.97883306	1
LH-DS-01	9/27/2025 21:45	20.96	6.98896737	1
LH-DS-01	9/27/2025 22:00	20.98	6.98869424	1
LH-DS-01	9/27/2025 22:15	20.98	6.99170693	1
LH-DS-01	9/27/2025 22:30	21.01	7.00156651	1
LH-DS-01	9/27/2025 22:45	21.01	7.00731743	1
LH-DS-01	9/27/2025 23:00	21.01	7.01525919	1
LH-DS-01	9/27/2025 23:15	21.01	7.01197294	1
LH-DS-01	9/27/2025 23:30	21.01	7.01279451	1
LH-DS-01	9/27/2025 23:45	20.98	7.01389134	1
LH-DS-01	9/28/2025 0:00	20.98	7.01115252	1
LH-DS-01	9/28/2025 0:15	20.98	7.00978311	1
LH-DS-01	9/28/2025 0:30	20.98	7.01115252	1
LH-DS-01	9/28/2025 0:45	20.98	7.01553463	1
LH-DS-01	9/28/2025 1:00	20.98	7.0218339	1
LH-DS-01	9/28/2025 1:15	20.98	7.02785929	1
LH-DS-01	9/28/2025 1:30	21.01	7.03141655	1
LH-DS-01	9/28/2025 1:45	21.01	7.03826289	1
LH-DS-01	9/28/2025 2:00	21.03	7.04318932	1
LH-DS-01	9/28/2025 2:15	21.03	7.04483232	1
LH-DS-01	9/28/2025 2:30	21.03	7.04592766	1
LH-DS-01	9/28/2025 2:45	21.03	7.04784451	1
LH-DS-01	9/28/2025 3:00	21.03	7.04757067	1
LH-DS-01	9/28/2025 3:15	21.06	7.05358958	1
LH-DS-01	9/28/2025 3:30	21.08	7.05714519	1
LH-DS-01	9/28/2025 3:45	21.08	7.05851413	1
LH-DS-01	9/28/2025 4:00	21.08	7.05659761	1
LH-DS-01	9/28/2025 4:15	21.1	7.05522491	1
LH-DS-01	9/28/2025 4:30	21.1	7.05303475	1
LH-DS-01	9/28/2025 4:45	21.1	7.04838067	1
LH-DS-01	9/28/2025 5:00	21.1	7.04482166	1
LH-DS-01	9/28/2025 5:15	21.08	7.04591986	1
LH-DS-01	9/28/2025 5:30	21.08	7.04564607	1
LH-DS-01	9/28/2025 5:45	21.06	7.03743496	1
LH-DS-01	9/28/2025 6:00	21.03	7.02949757	1
LH-DS-01	9/28/2025 6:15	21.03	7.02511621	1
LH-DS-01	9/28/2025 6:30	21.01	7.01964084	1
LH-DS-01	9/28/2025 6:45	21.01	7.01854543	1
LH-DS-01	9/28/2025 7:00	20.98	7.02073837	1
LH-DS-01	9/28/2025 7:15	20.98	7.01991673	1
LH-DS-01	9/28/2025 7:30	20.98	7.01854732	1
LH-DS-01	9/28/2025 7:45	20.98	7.0144391	1
LH-DS-01	9/28/2025 8:00	20.98	7.01553463	1
LH-DS-01	9/28/2025 8:15	20.98	7.01306969	1
LH-DS-01	9/28/2025 8:30	20.98	7.01991673	1
LH-DS-01	9/28/2025 8:45	20.98	7.01361745	1
LH-DS-01	9/28/2025 9:00	20.98	7.01991673	1
LH-DS-01	9/28/2025 9:15	20.98	7.00485325	1
LH-DS-01	9/28/2025 9:30	20.98	7.01772568	1
LH-DS-01	9/28/2025 9:45	21.01	7.02922572	1
LH-DS-01	9/28/2025 10:00	21.03	7.01580582	1
LH-DS-01	9/28/2025 10:15	21.06	7.03688735	1
LH-DS-01	9/28/2025 10:30	21.08	7.03907515	1
LH-DS-01	9/28/2025 10:45	21.08	7.04071788	1
LH-DS-01	9/28/2025 11:00	21.1	7.05358229	1
LH-DS-01	9/28/2025 11:15	21.13	7.06808515	1
LH-DS-01	9/28/2025 11:30	21.15	7.06698563	1
LH-DS-01	9/28/2025 11:45	21.17	7.05001139	1
LH-DS-01	9/28/2025 12:00	21.2	7.06122704	1
LH-DS-01	9/28/2025 12:15	21.22	7.0519185	1
LH-DS-01	9/28/2025 12:30	21.25	7.05218684	1
LH-DS-01	9/28/2025 12:45	21.25	7.0590276	1
LH-DS-01	9/28/2025 13:00	21.27	7.06668472	1
LH-DS-01	9/28/2025 13:15	21.27	7.0661375	1
LH-DS-01	9/28/2025 13:30	21.29	7.0743408	1
LH-DS-01	9/28/2025 13:45	21.32	7.10305758	1
LH-DS-01	9/28/2025 14:00	21.32	7.07542749	1
LH-DS-01	9/28/2025 14:15	21.34	7.0685837	1
LH-DS-01	9/28/2025 14:30	21.34	7.07405463	1
LH-DS-01	9/28/2025 14:45	21.37	7.09100526	1
LH-DS-01	9/28/2025 15:00	21.39	7.09728958	1
LH-DS-01	9/28/2025 15:15	21.39	7.09373408	1
LH-DS-01	9/28/2025 15:30	21.39	7.09756308	1

pH Continous Monitoring Data

Station Name	Date Time	Temp C	pH SU	Use Code
LH-DS-01	9/28/2025 15:45	21.41	7.0970095	1
LH-DS-01	9/28/2025 16:00	21.44	7.11696175	1
LH-DS-01	9/28/2025 16:15	21.46	7.1254303	1
LH-DS-01	9/28/2025 16:30	21.44	7.1350097	1
LH-DS-01	9/28/2025 16:45	21.41	7.14869754	1
LH-DS-01	9/28/2025 17:00	21.44	7.15442493	1
LH-DS-01	9/28/2025 17:15	21.46	7.17082056	1
LH-DS-01	9/28/2025 17:30	21.44	7.17739505	1
LH-DS-01	9/28/2025 17:45	21.46	7.19488287	1
LH-DS-01	9/28/2025 18:00	21.46	7.19433599	1
LH-DS-01	9/28/2025 18:15	21.44	7.18970047	1
LH-DS-01	9/28/2025 18:30	21.46	7.20800776	1
LH-DS-01	9/28/2025 18:45	21.46	7.22167952	1
LH-DS-01	9/28/2025 19:00	21.49	7.23997525	1
LH-DS-01	9/28/2025 19:15	21.51	7.24487996	1
LH-DS-01	9/28/2025 19:30	21.51	7.25499535	1
LH-DS-01	9/28/2025 19:45	21.49	7.25036474	1
LH-DS-01	9/28/2025 20:00	21.49	7.25364562	1
LH-DS-01	9/28/2025 20:15	21.49	7.24571681	1
LH-DS-01	9/28/2025 20:30	21.49	7.24024866	1
LH-DS-01	9/28/2025 20:45	21.49	7.25309881	1
LH-DS-01	9/28/2025 21:00	21.46	7.24820275	1
LH-DS-01	9/28/2025 21:15	21.44	7.24028944	1
LH-DS-01	9/28/2025 21:30	21.41	7.223905	1
LH-DS-01	9/28/2025 21:45	21.37	7.21299466	1
LH-DS-01	9/28/2025 22:00	21.37	7.21135355	1
LH-DS-01	9/28/2025 22:15	21.37	7.21518281	1
LH-DS-01	9/28/2025 22:30	21.34	7.20617769	1
LH-DS-01	9/28/2025 22:45	21.32	7.19223986	1
LH-DS-01	9/28/2025 23:00	21.29	7.18268369	1
LH-DS-01	9/28/2025 23:15	21.29	7.17967416	1
LH-DS-01	9/28/2025 23:30	21.29	7.17639105	1
LH-DS-01	9/28/2025 23:45	21.29	7.17502308	1
LH-DS-01	9/29/2025 0:00	21.27	7.16518495	1
LH-DS-01	9/29/2025 0:15	21.29	7.16462654	1
LH-DS-01	9/29/2025 0:30	21.27	7.16080716	1
LH-DS-01	9/29/2025 0:45	21.27	7.15560854	1
LH-DS-01	9/29/2025 1:00	21.27	7.15506131	1
LH-DS-01	9/29/2025 1:15	21.27	7.15779743	1
LH-DS-01	9/29/2025 1:30	21.27	7.15424048	1
LH-DS-01	9/29/2025 1:45	21.27	7.14986269	1
LH-DS-01	9/29/2025 2:00	21.27	7.14849463	1
LH-DS-01	9/29/2025 2:15	21.25	7.14604204	1
LH-DS-01	9/29/2025 2:30	21.25	7.14522115	1
LH-DS-01	9/29/2025 2:45	21.25	7.14467389	1
LH-DS-01	9/29/2025 3:00	21.22	7.13921547	1
LH-DS-01	9/29/2025 3:15	21.22	7.13702621	1
LH-DS-01	9/29/2025 3:30	21.2	7.1337514	1
LH-DS-01	9/29/2025 3:45	21.2	7.12964624	1
LH-DS-01	9/29/2025 4:00	21.2	7.12855154	1
LH-DS-01	9/29/2025 4:15	21.17	7.126375	1
LH-DS-01	9/29/2025 4:30	21.17	7.12418536	1
LH-DS-01	9/29/2025 4:45	21.17	7.12172202	1
LH-DS-01	9/29/2025 5:00	21.15	7.11735072	1
LH-DS-01	9/29/2025 5:15	21.15	7.11543466	1
LH-DS-01	9/29/2025 5:30	21.13	7.1121576	1
LH-DS-01	9/29/2025 5:45	21.13	7.10969392	1
LH-DS-01	9/29/2025 6:00	21.1	7.10724118	1
LH-DS-01	9/29/2025 6:15	21.1	7.10696741	1
LH-DS-01	9/29/2025 6:30	21.08	7.10451058	1
LH-DS-01	9/29/2025 6:45	21.08	7.10423679	1
LH-DS-01	9/29/2025 7:00	21.08	7.10615331	1
LH-DS-01	9/29/2025 7:15	21.06	7.101232	1
LH-DS-01	9/29/2025 7:30	21.06	7.11163667	1
LH-DS-01	9/29/2025 7:45	21.06	7.10451769	1
LH-DS-01	9/29/2025 8:00	21.06	7.10972002	1
LH-DS-01	9/29/2025 8:15	21.03	7.11164805	1
LH-DS-01	9/29/2025 8:30	21.03	7.103433	1
LH-DS-01	9/29/2025 8:45	21.03	7.10973121	1
LH-DS-01	9/29/2025 9:00	21.03	7.10589752	1
LH-DS-01	9/29/2025 9:15	21.06	7.1088986	1
LH-DS-01	9/29/2025 9:30	21.06	7.12423179	1
LH-DS-01	9/29/2025 9:45	21.08	7.09684451	1
LH-DS-01	9/29/2025 10:00	21.1	7.09081499	1
LH-DS-01	9/29/2025 10:15	21.13	7.07547618	1
LH-DS-01	9/29/2025 10:30	21.13	7.10996766	1
LH-DS-01	9/29/2025 10:45	21.15	7.09463169	1
LH-DS-01	9/29/2025 11:00	21.17	7.1321228	1
LH-DS-01	9/29/2025 11:15	21.17	7.13102798	1
LH-DS-01	9/29/2025 11:30	21.2	7.10638371	1
LH-DS-01	9/29/2025 11:45	21.22	7.10473454	1
LH-DS-01	9/29/2025 12:00	21.25	7.12770881	1
LH-DS-01	9/29/2025 12:15	21.25	7.15096739	1
LH-DS-01	9/29/2025 12:30	21.25	7.13318142	1

pH Continous Monitoring Data

Station Name	Date Time	Temp C	pH SU	Use Code
LH-DS-01	9/29/2025 12:45	21.25	7.12223621	1
LH-DS-01	9/29/2025 13:00	21.25	7.13564409	1
LH-DS-01	9/29/2025 13:15	21.25	7.13400231	1
LH-DS-01	9/29/2025 13:30	21.25	7.13619135	1
LH-DS-01	9/29/2025 13:45	21.25	7.14275848	1
LH-DS-01	9/29/2025 14:00	21.25	7.13591772	1
LH-DS-01	9/29/2025 14:15	21.25	7.14084307	1
LH-DS-01	9/29/2025 14:30	21.27	7.13864461	1
LH-DS-01	9/29/2025 14:45	21.29	7.12988021	1
LH-DS-01	9/29/2025 15:00	21.32	7.17309029	1
LH-DS-01	9/29/2025 15:15	21.34	7.16870179	1
LH-DS-01	9/29/2025 15:30	21.37	7.17716369	1
LH-DS-01	9/29/2025 15:45	21.39	7.17988666	1
LH-DS-01	9/29/2025 16:00	21.37	7.19357482	1
LH-DS-01	9/29/2025 16:15	21.39	7.18262167	1
LH-DS-01	9/29/2025 16:30	21.39	7.19082668	1
LH-DS-01	9/29/2025 16:45	21.39	7.19192068	1
LH-DS-01	9/29/2025 17:00	21.41	7.19956513	1
LH-DS-01	9/29/2025 17:15	21.44	7.20993606	1
LH-DS-01	9/29/2025 17:30	21.44	7.20446698	1
LH-DS-01	9/29/2025 17:45	21.44	7.20118553	1
LH-DS-01	9/29/2025 18:00	21.46	7.20800776	1
LH-DS-01	9/29/2025 18:15	21.49	7.21892288	1
LH-DS-01	9/29/2025 18:30	21.51	7.21672091	1
LH-DS-01	9/29/2025 18:45	21.51	7.21726769	1
LH-DS-01	9/29/2025 19:00	21.49	7.20825999	1
LH-DS-01	9/29/2025 19:15	21.46	7.19214851	1
LH-DS-01	9/29/2025 19:30	21.46	7.18203141	1
LH-DS-01	9/29/2025 19:45	21.44	7.17466051	1
LH-DS-01	9/29/2025 20:00	21.39	7.15718614	1
LH-DS-01	9/29/2025 20:15	21.34	7.1429884	1
LH-DS-01	9/29/2025 20:30	21.32	7.13369689	1
LH-DS-01	9/29/2025 20:45	21.29	7.13234255	1
LH-DS-01	9/29/2025 21:00	21.29	7.13124818	1
LH-DS-01	9/29/2025 21:15	21.27	7.12715291	1
LH-DS-01	9/29/2025 21:30	21.25	7.1230571	1
LH-DS-01	9/29/2025 21:45	21.25	7.1230571	1
LH-DS-01	9/29/2025 22:00	21.25	7.12004716	1
LH-DS-01	9/29/2025 22:15	21.25	7.11895264	1
LH-DS-01	9/29/2025 22:30	21.22	7.11787013	1
LH-DS-01	9/29/2025 22:45	21.22	7.11485989	1
LH-DS-01	9/29/2025 23:00	21.2	7.11076254	1
LH-DS-01	9/29/2025 23:15	21.2	7.10611004	1
LH-DS-01	9/29/2025 23:30	21.17	7.10639456	1
LH-DS-01	9/29/2025 23:45	21.17	7.1085842	1
LH-DS-01	9/30/2025 0:00	21.17	7.10529974	1
LH-DS-01	9/30/2025 0:15	21.15	7.10694923	1
LH-DS-01	9/30/2025 0:30	21.15	7.10448572	1
LH-DS-01	9/30/2025 0:45	21.13	7.09819676	1
LH-DS-01	9/30/2025 1:00	21.13	7.09436438	1
LH-DS-01	9/30/2025 1:15	21.1	7.08944614	1
LH-DS-01	9/30/2025 1:30	21.1	7.08506582	1
LH-DS-01	9/30/2025 1:45	21.1	7.0861609	1
LH-DS-01	9/30/2025 2:00	21.1	7.08260189	1
LH-DS-01	9/30/2025 2:15	21.08	7.08151235	1
LH-DS-01	9/30/2025 2:30	21.08	7.07631037	1
LH-DS-01	9/30/2025 2:45	21.08	7.07685795	1
LH-DS-01	9/30/2025 3:00	21.08	7.07767932	1
LH-DS-01	9/30/2025 3:15	21.08	7.07685795	1
LH-DS-01	9/30/2025 3:30	21.06	7.07275607	1
LH-DS-01	9/30/2025 3:45	21.06	7.06810135	1
LH-DS-01	9/30/2025 4:00	21.03	7.06756063	1
LH-DS-01	9/30/2025 4:15	21.03	7.06646529	1
LH-DS-01	9/30/2025 4:30	21.01	7.06181429	1
LH-DS-01	9/30/2025 4:45	21.01	7.06154044	1
LH-DS-01	9/30/2025 5:00	21.01	7.06482668	1
LH-DS-01	9/30/2025 5:15	20.98	7.06538106	1
LH-DS-01	9/30/2025 5:30	20.98	7.06291612	1
LH-DS-01	9/30/2025 5:45	20.96	7.0574424	1
LH-DS-01	9/30/2025 6:00	20.96	7.0508688	1
LH-DS-01	9/30/2025 6:15	20.94	7.04703739	1
LH-DS-01	9/30/2025 6:30	20.94	7.04539388	1
LH-DS-01	9/30/2025 6:45	20.94	7.04183294	1
LH-DS-01	9/30/2025 7:00	20.91	7.03991958	1
LH-DS-01	9/30/2025 7:15	20.91	7.04430273	1
LH-DS-01	9/30/2025 7:30	20.91	7.0423851	1
LH-DS-01	9/30/2025 7:45	20.91	7.03800195	1
LH-DS-01	9/30/2025 8:00	20.91	7.03197512	1
LH-DS-01	9/30/2025 8:15	20.91	7.03526249	1
LH-DS-01	9/30/2025 8:30	20.91	7.03745406	1
LH-DS-01	9/30/2025 8:45	20.91	7.02923566	1
LH-DS-01	9/30/2025 9:00	20.91	7.03526249	1
LH-DS-01	9/30/2025 9:15	20.91	7.04430273	1
LH-DS-01	9/30/2025 9:30	20.91	7.04019353	1

pH Continous Monitoring Data

Station Name	Date Time	Temp C	pH SU	Use Code
LH-DS-01	9/30/2025 9:45	20.94	7.04046334	1
LH-DS-01	9/30/2025 10:00	20.94	7.04648956	1
LH-DS-01	9/30/2025 10:15	20.96	7.0593597	1
LH-DS-01	9/30/2025 10:30	20.96	7.06757671	1
LH-DS-01	9/30/2025 10:45	20.98	7.06702435	1
LH-DS-01	9/30/2025 11:00	21.01	7.09002121	1
LH-DS-01	9/30/2025 11:15	21.03	7.0908366	1
LH-DS-01	9/30/2025 11:30	21.03	7.08919359	1
LH-DS-01	9/30/2025 11:45	21.06	7.11957707	1
LH-DS-01	9/30/2025 12:00	21.08	7.10314164	1
LH-DS-01	9/30/2025 12:15	21.08	7.08370266	1
LH-DS-01	9/30/2025 12:30	21.08	7.10095133	1
LH-DS-01	9/30/2025 12:45	21.1	7.09300515	1
LH-DS-01	9/30/2025 13:00	21.1	7.1061461	1
LH-DS-01	9/30/2025 13:15	21.1	7.08424451	1
LH-DS-01	9/30/2025 13:30	21.08	7.08863085	1
LH-DS-01	9/30/2025 13:45	19.46	6.01763772	2
LH-DS-02	6/4/2025 9:00	19.58	9.68839811	2
LH-DS-02	6/4/2025 9:15	19.06	9.6251697	2
LH-DS-02	6/4/2025 9:30	19.13	9.57921029	2
LH-DS-02	6/4/2025 9:45	19.17	9.55923517	2
LH-DS-02	6/4/2025 10:00	19.15	9.53149509	2
LH-DS-02	6/4/2025 10:15	19.39	9.50207837	2
LH-DS-02	6/4/2025 10:30	19.53	9.46748205	2
LH-DS-02	6/4/2025 10:45	19.72	9.45815752	2
LH-DS-02	6/4/2025 11:00	20.82	9.36541508	2
LH-DS-02	6/4/2025 11:15	23.52	9.2886078	2
LH-DS-02	6/4/2025 11:30	24.82	9.22114398	2
LH-DS-02	6/4/2025 11:45	25.31	9.18447411	2
LH-DS-02	6/4/2025 12:00	26.84	9.02360073	2
LH-DS-02	6/4/2025 12:15	29.51	8.86587954	2
LH-DS-02	6/4/2025 12:30	31.36	8.72931969	2
LH-DS-02	6/4/2025 12:45	31.71	8.63802893	2
LH-DS-02	6/4/2025 13:00	32.2	8.58354354	2
LH-DS-02	6/4/2025 13:15	32.1	8.52689514	2
LH-DS-02	6/4/2025 13:30	31.56	8.44661474	2
LH-DS-02	6/4/2025 13:45	30.77	8.45515967	2
LH-DS-02	6/4/2025 14:00	18.25	6.9753839	1
LH-DS-02	6/4/2025 14:15	17.37	6.91858077	1
LH-DS-02	6/4/2025 14:30	17.25	6.91381779	1
LH-DS-02	6/4/2025 14:45	17.25	6.91381779	1
LH-DS-02	6/4/2025 15:00	17.27	6.91076378	1
LH-DS-02	6/4/2025 15:15	17.3	6.91272003	1
LH-DS-02	6/4/2025 15:30	17.32	6.91244791	1
LH-DS-02	6/4/2025 15:45	17.34	6.91217583	1
LH-DS-02	6/4/2025 16:00	17.37	6.91023833	1
LH-DS-02	6/4/2025 16:15	17.39	6.9146935	1
LH-DS-02	6/4/2025 16:30	17.42	6.91386821	1
LH-DS-02	6/4/2025 16:45	17.44	6.91609825	1
LH-DS-02	6/4/2025 17:00	17.46	6.91693801	1
LH-DS-02	6/4/2025 17:15	17.49	6.91694658	1
LH-DS-02	6/4/2025 17:30	17.49	6.92000421	1
LH-DS-02	6/4/2025 17:45	17.51	6.91500667	1
LH-DS-02	6/4/2025 18:00	17.51	6.92390098	1
LH-DS-02	6/4/2025 18:15	17.53	6.91973729	1
LH-DS-02	6/4/2025 18:30	17.56	6.92113507	1
LH-DS-02	6/4/2025 18:45	17.56	6.92252457	1
LH-DS-02	6/4/2025 19:00	17.56	6.92030137	1
LH-DS-02	6/4/2025 19:15	17.58	6.92308566	1
LH-DS-02	6/4/2025 19:30	17.58	6.92086262	1
LH-DS-02	6/4/2025 19:45	17.58	6.92002898	1
LH-DS-02	6/4/2025 20:00	17.58	6.92336354	1
LH-DS-02	6/4/2025 20:15	17.61	6.92031508	1
LH-DS-02	6/4/2025 20:30	17.61	6.92198219	1
LH-DS-02	6/4/2025 20:45	17.61	6.92059293	1
LH-DS-02	6/4/2025 21:00	17.61	6.92114863	1
LH-DS-02	6/4/2025 21:15	17.61	6.91975938	1
LH-DS-02	6/4/2025 21:30	17.61	6.91420234	1
LH-DS-02	6/4/2025 21:45	17.61	6.91670301	1
LH-DS-02	6/4/2025 22:00	17.58	6.91447137	1
LH-DS-02	6/4/2025 22:15	17.58	6.91224833	1
LH-DS-02	6/4/2025 22:30	17.58	6.91141468	1
LH-DS-02	6/4/2025 22:45	17.58	6.91169256	1
LH-DS-02	6/4/2025 23:00	17.56	6.9055727	1
LH-DS-02	6/4/2025 23:15	17.56	6.907518	1
LH-DS-02	6/4/2025 23:30	17.53	6.90556295	1
LH-DS-02	6/4/2025 23:45	17.53	6.90445124	1
LH-DS-02	6/5/2025 0:00	17.53	6.90056025	1
LH-DS-02	6/5/2025 0:15	17.51	6.90750209	1
LH-DS-02	6/5/2025 0:30	17.51	6.90138725	1
LH-DS-02	6/5/2025 0:45	17.51	6.89916367	1
LH-DS-02	6/5/2025 1:00	17.51	6.90249904	1
LH-DS-02	6/5/2025 1:15	17.49	6.9002686	1
LH-DS-02	6/5/2025 1:30	17.49	6.90165843	1

Station Name	Date Time	Temp C	pH SU	Use Code
LH-DS-02	6/5/2025 1:45	17.49	6.90110249	1
LH-DS-02	6/5/2025 2:00	17.49	6.90054656	1
LH-DS-02	6/5/2025 2:15	17.49	6.89915673	1
LH-DS-02	6/5/2025 2:30	17.46	6.89859033	1
LH-DS-02	6/5/2025 2:45	17.46	6.89720035	1
LH-DS-02	6/5/2025 3:00	17.46	6.89358642	1
LH-DS-02	6/5/2025 3:15	17.44	6.89024292	1
LH-DS-02	6/5/2025 3:30	17.44	6.89357909	1
LH-DS-02	6/5/2025 3:45	17.44	6.89052094	1
LH-DS-02	6/5/2025 4:00	17.42	6.89079143	1
LH-DS-02	6/5/2025 4:15	17.42	6.8946839	1
LH-DS-02	6/5/2025 4:30	17.42	6.8888452	1
LH-DS-02	6/5/2025 4:45	17.39	6.8905021	1
LH-DS-02	6/5/2025 5:00	17.39	6.88660923	1
LH-DS-02	6/5/2025 5:15	17.39	6.88466279	1
LH-DS-02	6/5/2025 5:30	17.39	6.88243829	1
LH-DS-02	6/5/2025 5:45	17.37	6.88076171	1
LH-DS-02	6/5/2025 6:00	17.37	6.8810398	1
LH-DS-02	6/5/2025 6:15	17.37	6.87881514	1
LH-DS-02	6/5/2025 6:30	17.37	6.87631241	1
LH-DS-02	6/5/2025 6:45	17.37	6.87603433	1
LH-DS-02	6/5/2025 7:00	17.39	6.87242806	1
LH-DS-02	6/5/2025 7:15	17.39	6.87242806	1
LH-DS-02	6/5/2025 7:30	17.39	6.87075969	1
LH-DS-02	6/5/2025 7:45	17.42	6.8746655	1
LH-DS-02	6/5/2025 8:00	17.42	6.87438746	1
LH-DS-02	6/5/2025 8:15	17.44	6.86855781	1
LH-DS-02	6/5/2025 8:30	17.46	6.86773287	1
LH-DS-02	6/5/2025 8:45	17.46	6.86912284	1
LH-DS-02	6/5/2025 9:00	17.49	6.87219398	1
LH-DS-02	6/5/2025 9:15	17.51	6.87136894	1
LH-DS-02	6/5/2025 9:30	17.53	6.87554671	1
LH-DS-02	6/5/2025 9:45	17.56	6.87472585	1
LH-DS-02	6/5/2025 10:00	17.58	6.87223355	1
LH-DS-02	6/5/2025 10:15	17.61	6.87002391	1
LH-DS-02	6/5/2025 10:30	17.63	6.87253335	1
LH-DS-02	6/5/2025 10:45	17.68	6.87866653	1
LH-DS-02	6/5/2025 11:00	17.7	6.87534168	1
LH-DS-02	6/5/2025 11:15	17.72	6.87201729	1
LH-DS-02	6/5/2025 11:30	17.75	6.87203049	1
LH-DS-02	6/5/2025 11:45	17.77	6.86731841	1
LH-DS-02	6/5/2025 12:00	17.82	6.86650825	1
LH-DS-02	6/5/2025 12:15	17.87	6.87152805	1
LH-DS-02	6/5/2025 12:30	17.87	6.8679192	1
LH-DS-02	6/5/2025 12:45	17.91	6.86821492	1
LH-DS-02	6/5/2025 13:00	17.96	6.86490734	1
LH-DS-02	6/5/2025 13:15	18.01	6.86520801	1
LH-DS-02	6/5/2025 13:30	18.03	6.86882413	1
LH-DS-02	6/5/2025 13:45	18.08	6.86884665	1
LH-DS-02	6/5/2025 14:00	18.08	6.86690483	1
LH-DS-02	6/5/2025 14:15	18.13	6.86886916	1
LH-DS-02	6/5/2025 14:30	18.18	6.86750513	1
LH-DS-02	6/5/2025 14:45	18.18	6.86445474	1
LH-DS-02	6/5/2025 15:00	18.22	6.86558243	1
LH-DS-02	6/5/2025 15:15	18.27	6.86837771	1
LH-DS-02	6/5/2025 15:30	18.3	6.86783687	1
LH-DS-02	6/5/2025 15:45	18.34	6.87007226	1
LH-DS-02	6/5/2025 16:00	18.37	6.87147126	1
LH-DS-02	6/5/2025 16:15	18.39	6.87120297	1
LH-DS-02	6/5/2025 16:30	18.41	6.87232016	1
LH-DS-02	6/5/2025 16:45	18.46	6.87151093	1
LH-DS-02	6/5/2025 17:00	18.49	6.87180116	1
LH-DS-02	6/5/2025 17:15	18.51	6.87291793	1
LH-DS-02	6/5/2025 17:30	18.56	6.8734936	1
LH-DS-02	6/5/2025 17:45	18.58	6.87156378	1
LH-DS-02	6/5/2025 18:00	18.6	6.8721264	1
LH-DS-02	6/5/2025 18:15	18.63	6.87269331	1
LH-DS-02	6/5/2025 18:30	18.65	6.87214831	1
LH-DS-02	6/5/2025 18:45	18.68	6.87105412	1
LH-DS-02	6/5/2025 19:00	18.7	6.87521517	1
LH-DS-02	6/5/2025 19:15	18.72	6.87328616	1
LH-DS-02	6/5/2025 19:30	18.75	6.87357594	1
LH-DS-02	6/5/2025 19:45	18.77	6.87441485	1
LH-DS-02	6/5/2025 20:00	18.79	6.87636055	1
LH-DS-02	6/5/2025 20:15	18.82	6.87637326	1
LH-DS-02	6/5/2025 20:30	18.84	6.87665841	1
LH-DS-02	6/5/2025 20:45	18.87	6.87584112	1
LH-DS-02	6/5/2025 21:00	18.89	6.87861596	1
LH-DS-02	6/5/2025 21:15	18.89	6.87889259	1
LH-DS-02	6/5/2025 21:30	18.91	6.88056058	1
LH-DS-02	6/5/2025 21:45	18.94	6.88029626	1
LH-DS-02	6/5/2025 22:00	18.96	6.87892161	1
LH-DS-02	6/5/2025 22:15	18.96	6.88168729	1
LH-DS-02	6/5/2025 22:30	18.98	6.87616442	1

Station Name	Date Time	Temp C	pH SU	Use Code
LH-DS-02	6/5/2025 22:45	18.98	6.87644097	1
LH-DS-02	6/5/2025 23:00	18.98	6.87837681	1
LH-DS-02	6/5/2025 23:15	18.98	6.87865336	1
LH-DS-02	6/5/2025 23:30	19.01	6.87921886	1
LH-DS-02	6/5/2025 23:45	19.01	6.87949538	1
LH-DS-02	6/6/2025 0:00	19.01	6.87894234	1
LH-DS-02	6/6/2025 0:15	19.01	6.8811545	1
LH-DS-02	6/6/2025 0:30	19.01	6.88032494	1
LH-DS-02	6/6/2025 0:45	19.01	6.87949538	1
LH-DS-02	6/6/2025 1:00	19.01	6.87783625	1
LH-DS-02	6/6/2025 1:15	19.01	6.8811545	1
LH-DS-02	6/6/2025 1:30	19.01	6.88004842	1
LH-DS-02	6/6/2025 1:45	19.01	6.87949538	1
LH-DS-02	6/6/2025 2:00	19.01	6.88004842	1
LH-DS-02	6/6/2025 2:15	18.98	6.87920645	1
LH-DS-02	6/6/2025 2:30	18.98	6.87699406	1
LH-DS-02	6/6/2025 2:45	18.98	6.87478167	1
LH-DS-02	6/6/2025 3:00	18.96	6.87587937	1
LH-DS-02	6/6/2025 3:15	18.96	6.87311369	1
LH-DS-02	6/6/2025 3:30	18.94	6.87338159	1
LH-DS-02	6/6/2025 3:45	18.94	6.87282842	1
LH-DS-02	6/6/2025 4:00	18.91	6.87281536	1
LH-DS-02	6/6/2025 4:15	18.91	6.87115567	1
LH-DS-02	6/6/2025 4:30	18.91	6.86894275	1
LH-DS-02	6/6/2025 4:45	18.87	6.86671157	1
LH-DS-02	6/6/2025 5:00	18.87	6.86837149	1
LH-DS-02	6/6/2025 5:15	18.84	6.86503779	1
LH-DS-02	6/6/2025 5:30	18.82	6.86253824	1
LH-DS-02	6/6/2025 5:45	18.82	6.86392174	1
LH-DS-02	6/6/2025 6:00	18.79	6.8614172	1
LH-DS-02	6/6/2025 6:15	18.79	6.85920337	1
LH-DS-02	6/6/2025 6:30	18.77	6.85753324	1
LH-DS-02	6/6/2025 6:45	18.77	6.85836348	1
LH-DS-02	6/6/2025 7:00	18.77	6.85725649	1
LH-DS-02	6/6/2025 7:15	18.77	6.85587275	1
LH-DS-02	6/6/2025 7:30	18.75	6.85337198	1
LH-DS-02	6/6/2025 7:45	18.72	6.85224973	1
LH-DS-02	6/6/2025 8:00	18.72	6.85114255	1
LH-DS-02	6/6/2025 8:15	18.7	6.85168598	1
LH-DS-02	6/6/2025 8:30	18.7	6.86054403	1
LH-DS-02	6/6/2025 8:45	18.7	6.86469624	1
LH-DS-02	6/6/2025 9:00	18.7	6.86054403	1
LH-DS-02	6/6/2025 9:15	18.7	6.86718756	1
LH-DS-02	6/6/2025 9:30	18.72	6.86747346	1
LH-DS-02	6/6/2025 9:45	18.75	6.87772744	1
LH-DS-02	6/6/2025 10:00	18.72	6.87190218	1
LH-DS-02	6/6/2025 10:15	18.75	6.85613965	1
LH-DS-02	6/6/2025 10:30	18.77	6.85891698	1
LH-DS-02	6/6/2025 10:45	18.77	6.85808674	1
LH-DS-02	6/6/2025 11:00	18.79	6.86003356	1
LH-DS-02	6/6/2025 11:15	18.82	6.85977124	1
LH-DS-02	6/6/2025 11:30	18.82	6.85838774	1
LH-DS-02	6/6/2025 11:45	18.82	6.86032464	1
LH-DS-02	6/6/2025 12:00	18.82	6.84482942	1
LH-DS-02	6/6/2025 12:15	18.82	6.83680512	1
LH-DS-02	6/6/2025 12:30	18.84	6.83709297	1
LH-DS-02	6/6/2025 12:45	18.84	6.83653961	1
LH-DS-02	6/6/2025 13:00	18.89	6.83546106	1
LH-DS-02	6/6/2025 13:15	18.94	6.84185072	1
LH-DS-02	6/6/2025 13:30	18.96	6.84296782	1
LH-DS-02	6/6/2025 13:45	18.96	6.84186155	1
LH-DS-02	6/6/2025 14:00	19.01	6.84133557	1
LH-DS-02	6/6/2025 14:15	19.03	6.84272894	1
LH-DS-02	6/6/2025 14:30	19.03	6.84272894	1
LH-DS-02	6/6/2025 14:45	19.06	6.84440392	1
LH-DS-02	6/6/2025 15:00	19.08	6.84054421	1
LH-DS-02	6/6/2025 15:15	19.1	6.84166086	1
LH-DS-02	6/6/2025 15:30	19.15	6.84638654	1
LH-DS-02	6/6/2025 15:45	19.17	6.84888437	1
LH-DS-02	6/6/2025 16:00	19.22	6.8500155	1
LH-DS-02	6/6/2025 16:15	19.22	6.84780493	1
LH-DS-02	6/6/2025 16:30	19.22	6.84642332	1
LH-DS-02	6/6/2025 16:45	19.22	6.84476539	1
LH-DS-02	6/6/2025 17:00	19.22	6.84531803	1
LH-DS-02	6/6/2025 17:15	19.22	6.84531803	1
LH-DS-02	6/6/2025 17:30	19.25	6.84643908	1
LH-DS-02	6/6/2025 17:45	19.27	6.84506821	1
LH-DS-02	6/6/2025 18:00	19.27	6.84258173	1
LH-DS-02	6/6/2025 18:15	19.29	6.84535506	1
LH-DS-02	6/6/2025 18:30	19.29	6.84397378	1
LH-DS-02	6/6/2025 18:45	19.32	6.84260865	1
LH-DS-02	6/6/2025 19:00	19.32	6.84233242	1
LH-DS-02	6/6/2025 19:15	19.34	6.83930491	1
LH-DS-02	6/6/2025 19:30	19.34	6.83433316	1

pH Continous Monitoring Data

Station Name	Date Time	Temp C	pH SU	Use Code
LH-DS-02	6/6/2025 19:45	19.37	6.83490251	1
LH-DS-02	6/6/2025 20:00	19.39	6.83049521	1
LH-DS-02	6/6/2025 20:15	19.39	6.82883825	1
LH-DS-02	6/6/2025 20:30	19.41	6.82553624	1
LH-DS-02	6/6/2025 20:45	19.44	6.82638247	1
LH-DS-02	6/6/2025 21:00	19.44	6.82748693	1
LH-DS-02	6/6/2025 21:15	19.46	6.828327	1
LH-DS-02	6/6/2025 21:30	19.48	6.82944304	1
LH-DS-02	6/6/2025 21:45	19.48	6.83137557	1
LH-DS-02	6/6/2025 22:00	19.51	6.832221	1
LH-DS-02	6/6/2025 22:15	19.51	6.82973657	1
LH-DS-02	6/6/2025 22:30	19.53	6.83223247	1
LH-DS-02	6/6/2025 22:45	19.53	6.83057629	1
LH-DS-02	6/6/2025 23:00	19.56	6.83280166	1
LH-DS-02	6/6/2025 23:15	19.56	6.83390567	1
LH-DS-02	6/6/2025 23:30	19.58	6.83695281	1
LH-DS-02	6/6/2025 23:45	19.58	6.8372288	1
LH-DS-02	6/7/2025 0:00	19.6	6.84027551	1
LH-DS-02	6/7/2025 0:15	19.6	6.84386303	1
LH-DS-02	6/7/2025 0:30	19.63	6.84305122	1
LH-DS-02	6/7/2025 0:45	19.63	6.84829398	1
LH-DS-02	6/7/2025 1:00	19.65	6.84885618	1
LH-DS-02	6/7/2025 1:15	19.67	6.8485906	1
LH-DS-02	6/7/2025 1:30	19.67	6.84997009	1
LH-DS-02	6/7/2025 1:45	19.7	6.85274415	1
LH-DS-02	6/7/2025 2:00	19.7	6.85329588	1
LH-DS-02	6/7/2025 2:15	19.7	6.85357175	1
LH-DS-02	6/7/2025 2:30	19.7	6.85384762	1
LH-DS-02	6/7/2025 2:45	19.7	6.85246828	1
LH-DS-02	6/7/2025 3:00	19.7	6.85191654	1
LH-DS-02	6/7/2025 3:15	19.7	6.85191654	1
LH-DS-02	6/7/2025 3:30	19.7	6.85191654	1
LH-DS-02	6/7/2025 3:45	19.7	6.84970959	1
LH-DS-02	6/7/2025 4:00	19.67	6.85190137	1
LH-DS-02	6/7/2025 4:15	19.67	6.84997009	1
LH-DS-02	6/7/2025 4:30	19.67	6.84776291	1
LH-DS-02	6/7/2025 4:45	19.67	6.84748702	1
LH-DS-02	6/7/2025 5:00	19.67	6.84610753	1
LH-DS-02	6/7/2025 5:15	19.65	6.84664885	1
LH-DS-02	6/7/2025 5:30	19.65	6.84416561	1
LH-DS-02	6/7/2025 5:45	19.65	6.84416561	1
LH-DS-02	6/7/2025 6:00	19.65	6.84416561	1
LH-DS-02	6/7/2025 6:15	19.65	6.8458211	1
LH-DS-02	6/7/2025 6:30	19.63	6.84415496	1
LH-DS-02	6/7/2025 6:45	19.63	6.84084374	1
LH-DS-02	6/7/2025 7:00	19.63	6.84222342	1
LH-DS-02	6/7/2025 7:15	19.63	6.84305122	1
LH-DS-02	6/7/2025 7:30	19.63	6.84001594	1
LH-DS-02	6/7/2025 7:45	19.63	6.83670472	1
LH-DS-02	6/7/2025 8:00	19.6	6.83668799	1
LH-DS-02	6/7/2025 8:15	19.6	6.83834377	1
LH-DS-02	6/7/2025 8:30	19.6	6.83917166	1
LH-DS-02	6/7/2025 8:45	19.63	6.83753253	1
LH-DS-02	6/7/2025 9:00	19.63	6.83615285	1
LH-DS-02	6/7/2025 9:15	19.63	6.83725659	1
LH-DS-02	6/7/2025 9:30	19.65	6.8389232	1
LH-DS-02	6/7/2025 9:45	19.63	6.84029188	1
LH-DS-02	6/7/2025 10:00	19.63	6.83946407	1
LH-DS-02	6/7/2025 10:15	19.63	6.8452587	1
LH-DS-02	6/7/2025 10:30	19.63	6.84553464	1
LH-DS-02	6/7/2025 10:45	19.6	6.84496688	1
LH-DS-02	6/7/2025 11:00	19.6	6.8433111	1
LH-DS-02	6/7/2025 11:15	19.58	6.84550825	1
LH-DS-02	6/7/2025 11:30	19.58	6.84136852	1
LH-DS-02	6/7/2025 11:45	19.58	6.83888469	1
LH-DS-02	6/7/2025 12:00	19.58	6.84136852	1
LH-DS-02	6/7/2025 12:15	19.58	6.84136852	1
LH-DS-02	6/7/2025 12:30	19.58	6.84109254	1
LH-DS-02	6/7/2025 12:45	19.58	6.84412834	1
LH-DS-02	6/7/2025 13:00	19.56	6.84135769	1
LH-DS-02	6/7/2025 13:15	19.56	6.84080568	1
LH-DS-02	6/7/2025 13:30	19.56	6.84273769	1
LH-DS-02	6/7/2025 13:45	19.56	6.84273769	1
LH-DS-02	6/7/2025 14:00	19.56	6.8449457	1
LH-DS-02	6/7/2025 14:15	19.58	6.85075191	1
LH-DS-02	6/7/2025 14:30	19.58	6.8524078	1
LH-DS-02	6/7/2025 14:45	19.58	6.84992396	1
LH-DS-02	6/7/2025 15:00	19.58	6.85157986	1
LH-DS-02	6/7/2025 15:15	19.6	6.84910633	1
LH-DS-02	6/7/2025 15:30	19.6	6.84993422	1
LH-DS-02	6/7/2025 15:45	19.6	6.85352174	1
LH-DS-02	6/7/2025 16:00	19.63	6.8507774	1
LH-DS-02	6/7/2025 16:15	19.63	6.85132927	1
LH-DS-02	6/7/2025 16:30	19.65	6.85547816	1

pH Continous Monitoring Data

Station Name	Date Time	Temp C	pH SU	Use Code
LH-DS-02	6/7/2025 16:45	19.67	6.85521213	1
LH-DS-02	6/7/2025 17:00	19.7	6.8557787	1
LH-DS-02	6/7/2025 17:15	19.72	6.85523685	1
LH-DS-02	6/7/2025 17:30	19.75	6.86049229	1
LH-DS-02	6/7/2025 17:45	19.77	6.85967441	1
LH-DS-02	6/7/2025 18:00	19.82	6.86686801	1
LH-DS-02	6/7/2025 18:15	19.84	6.86632562	1
LH-DS-02	6/7/2025 18:30	19.89	6.86469429	1
LH-DS-02	6/7/2025 18:45	19.91	6.86442785	1
LH-DS-02	6/7/2025 19:00	19.94	6.8616853	1
LH-DS-02	6/7/2025 19:15	19.96	6.86307286	1
LH-DS-02	6/7/2025 19:30	19.96	6.86004099	1
LH-DS-02	6/7/2025 19:45	19.96	6.85728475	1
LH-DS-02	6/7/2025 20:00	19.96	6.85921412	1
LH-DS-02	6/7/2025 20:15	19.98	6.85398722	1
LH-DS-02	6/7/2025 20:30	19.98	6.85453843	1
LH-DS-02	6/7/2025 20:45	19.98	6.85757009	1
LH-DS-02	6/7/2025 21:00	19.98	6.86032615	1
LH-DS-02	6/7/2025 21:15	19.98	6.85701888	1
LH-DS-02	6/7/2025 21:30	19.98	6.86142857	1
LH-DS-02	6/7/2025 21:45	19.98	6.86005054	1
LH-DS-02	6/7/2025 22:00	19.96	6.86665597	1
LH-DS-02	6/7/2025 22:15	19.96	6.86775847	1
LH-DS-02	6/7/2025 22:30	19.94	6.87188409	1
LH-DS-02	6/7/2025 22:45	19.94	6.87381359	1
LH-DS-02	6/7/2025 23:00	19.91	6.88207081	1
LH-DS-02	6/7/2025 23:15	19.91	6.88537886	1
LH-DS-02	6/7/2025 23:30	19.89	6.88537104	1
LH-DS-02	6/7/2025 23:45	19.86	6.88784077	1
LH-DS-02	6/8/2025 0:00	19.84	6.89003901	1
LH-DS-02	6/8/2025 0:15	19.84	6.8848	1
LH-DS-02	6/8/2025 0:30	19.82	6.87679522	1
LH-DS-02	6/8/2025 0:45	19.79	6.88064358	1
LH-DS-02	6/8/2025 1:00	19.79	6.87926466	1
LH-DS-02	6/8/2025 1:15	19.77	6.87870481	1
LH-DS-02	6/8/2025 1:30	19.75	6.87318009	1
LH-DS-02	6/8/2025 1:45	19.75	6.87814489	1
LH-DS-02	6/8/2025 2:00	19.72	6.8808909	1
LH-DS-02	6/8/2025 2:15	19.7	6.876193	1
LH-DS-02	6/8/2025 2:30	19.67	6.88252595	1
LH-DS-02	6/8/2025 2:45	19.65	6.88279384	1
LH-DS-02	6/8/2025 3:00	19.63	6.8833377	1
LH-DS-02	6/8/2025 3:15	19.6	6.87477089	1
LH-DS-02	6/8/2025 3:30	19.6	6.87228723	1
LH-DS-02	6/8/2025 3:45	19.58	6.8722785	1
LH-DS-02	6/8/2025 4:00	19.56	6.86536975	1
LH-DS-02	6/8/2025 4:15	19.53	6.86563198	1
LH-DS-02	6/8/2025 4:30	19.51	6.8598258	1
LH-DS-02	6/8/2025 4:45	19.48	6.85843104	1
LH-DS-02	6/8/2025 5:00	19.46	6.86063013	1
LH-DS-02	6/8/2025 5:15	19.44	6.85647889	1
LH-DS-02	6/8/2025 5:30	19.41	6.85149362	1
LH-DS-02	6/8/2025 5:45	19.41	6.85232204	1
LH-DS-02	6/8/2025 6:00	19.39	6.85341659	1
LH-DS-02	6/8/2025 6:15	19.37	6.85699691	1
LH-DS-02	6/8/2025 6:30	19.37	6.85589219	1
LH-DS-02	6/8/2025 6:45	19.37	6.85865399	1
LH-DS-02	6/8/2025 7:00	19.37	6.86224433	1
LH-DS-02	6/8/2025 7:15	19.37	6.86224433	1
LH-DS-02	6/8/2025 7:30	19.37	6.86666321	1
LH-DS-02	6/8/2025 7:45	19.37	6.86693939	1
LH-DS-02	6/8/2025 8:00	19.37	6.86776793	1
LH-DS-02	6/8/2025 8:15	19.39	6.87136707	1
LH-DS-02	6/8/2025 8:30	19.39	6.87744261	1
LH-DS-02	6/8/2025 8:45	19.41	6.8807647	1
LH-DS-02	6/8/2025 9:00	19.41	6.88242155	1
LH-DS-02	6/8/2025 9:15	19.44	6.88050081	1
LH-DS-02	6/8/2025 9:30	19.46	6.8846504	1
LH-DS-02	6/8/2025 9:45	19.48	6.89017981	1
LH-DS-02	6/8/2025 10:00	19.51	6.88660245	1
LH-DS-02	6/8/2025 10:15	19.53	6.89102666	1
LH-DS-02	6/8/2025 10:30	19.56	6.88965782	1
LH-DS-02	6/8/2025 10:45	19.56	6.89462584	1
LH-DS-02	6/8/2025 11:00	19.58	6.89711687	1
LH-DS-02	6/8/2025 11:15	19.6	6.89408831	1
LH-DS-02	6/8/2025 11:30	19.63	6.89879005	1
LH-DS-02	6/8/2025 11:45	19.65	6.89548597	1
LH-DS-02	6/8/2025 12:00	19.67	6.89963157	1
LH-DS-02	6/8/2025 12:15	19.7	6.90377988	1
LH-DS-02	6/8/2025 12:30	19.72	6.9057174	1
LH-DS-02	6/8/2025 12:45	19.75	6.90186556	1
LH-DS-02	6/8/2025 13:00	19.77	6.90904313	1
LH-DS-02	6/8/2025 13:15	19.77	6.90738831	1
LH-DS-02	6/8/2025 13:30	19.79	6.90491258	1

Station Name	Date Time	Temp C	pH SU	Use Code
LH-DS-02	6/8/2025 13:45	19.82	6.90381929	1
LH-DS-02	6/8/2025 14:00	19.84	6.90382586	1
LH-DS-02	6/8/2025 14:15	19.86	6.90714104	1
LH-DS-02	6/8/2025 14:30	19.89	6.90687486	1
LH-DS-02	6/8/2025 14:45	19.91	6.90688121	1
LH-DS-02	6/8/2025 15:00	19.91	6.90688121	1
LH-DS-02	6/8/2025 15:15	19.94	6.90551253	1
LH-DS-02	6/8/2025 15:30	19.96	6.89917962	1
LH-DS-02	6/8/2025 15:45	19.96	6.90551898	1
LH-DS-02	6/8/2025 16:00	19.96	6.90166024	1
LH-DS-02	6/8/2025 16:15	19.98	6.90469861	1
LH-DS-02	6/8/2025 16:30	19.98	6.90359619	1
LH-DS-02	6/8/2025 16:45	19.96	6.90166024	1
LH-DS-02	6/8/2025 17:00	19.96	6.90303836	1
LH-DS-02	6/8/2025 17:15	19.94	6.9046856	1
LH-DS-02	6/8/2025 17:30	19.94	6.90358303	1
LH-DS-02	6/8/2025 17:45	19.94	6.91130103	1
LH-DS-02	6/8/2025 18:00	19.91	6.90908658	1
LH-DS-02	6/8/2025 18:15	19.89	6.90990745	1
LH-DS-02	6/8/2025 18:30	19.89	6.91266435	1
LH-DS-02	6/8/2025 18:45	19.86	6.91348256	1
LH-DS-02	6/8/2025 19:00	19.84	6.9145796	1
LH-DS-02	6/8/2025 19:15	19.84	6.91071928	1
LH-DS-02	6/8/2025 19:30	19.82	6.91264348	1
LH-DS-02	6/8/2025 19:45	19.79	6.91428924	1
LH-DS-02	6/8/2025 20:00	19.77	6.91455919	1
LH-DS-02	6/8/2025 20:15	19.75	6.9126226	1
LH-DS-02	6/8/2025 20:30	19.72	6.9128895	1
LH-DS-02	6/8/2025 20:45	19.7	6.91564224	1
LH-DS-02	6/8/2025 21:00	19.67	6.91756488	1
LH-DS-02	6/8/2025 21:15	19.65	6.91286868	1
LH-DS-02	6/8/2025 21:30	19.63	6.91727768	1
LH-DS-02	6/8/2025 21:45	19.6	6.91533747	1
LH-DS-02	6/8/2025 22:00	19.6	6.9076105	1
LH-DS-02	6/8/2025 22:15	19.58	6.90567231	1
LH-DS-02	6/8/2025 22:30	19.56	6.90980588	1
LH-DS-02	6/8/2025 22:45	19.56	6.91339389	1
LH-DS-02	6/8/2025 23:00	19.53	6.90869252	1
LH-DS-02	6/8/2025 23:15	19.51	6.90426951	1
LH-DS-02	6/8/2025 23:30	19.48	6.90619223	1
LH-DS-02	6/8/2025 23:45	19.48	6.90287932	1
LH-DS-02	6/9/2025 0:00	19.46	6.90094002	1
LH-DS-02	6/9/2025 0:15	19.46	6.89983563	1
LH-DS-02	6/9/2025 0:30	19.46	6.90094002	1
LH-DS-02	6/9/2025 0:45	19.44	6.90038102	1
LH-DS-02	6/9/2025 1:00	19.44	6.89541096	1
LH-DS-02	6/9/2025 1:15	19.41	6.89567638	1
LH-DS-02	6/9/2025 1:30	19.41	6.9003708	1
LH-DS-02	6/9/2025 1:45	19.41	6.8931911	1
LH-DS-02	6/9/2025 2:00	19.39	6.88766058	1
LH-DS-02	6/9/2025 2:15	19.39	6.89401228	1
LH-DS-02	6/9/2025 2:30	19.37	6.88654818	1
LH-DS-02	6/9/2025 2:45	19.37	6.88654818	1
LH-DS-02	6/9/2025 3:00	19.34	6.88819379	1
LH-DS-02	6/9/2025 3:15	19.34	6.88736516	1
LH-DS-02	6/9/2025 3:30	19.32	6.8917771	1
LH-DS-02	6/9/2025 3:45	19.29	6.88347833	1
LH-DS-02	6/9/2025 4:00	19.29	6.88596463	1
LH-DS-02	6/9/2025 4:15	19.27	6.88043134	1
LH-DS-02	6/9/2025 4:30	19.25	6.88152834	1
LH-DS-02	6/9/2025 4:45	19.25	6.87434471	1
LH-DS-02	6/9/2025 5:00	19.22	6.87958193	1
LH-DS-02	6/9/2025 5:15	19.2	6.88012637	1
LH-DS-02	6/9/2025 5:30	19.17	6.87873222	1
LH-DS-02	6/9/2025 5:45	19.17	6.8762449	1
LH-DS-02	6/9/2025 6:00	19.15	6.87568366	1
LH-DS-02	6/9/2025 6:15	19.13	6.87291109	1
LH-DS-02	6/9/2025 6:30	19.1	6.87096299	1
LH-DS-02	6/9/2025 6:45	19.1	6.86875151	1
LH-DS-02	6/9/2025 7:00	19.08	6.87067771	1
LH-DS-02	6/9/2025 7:15	19.06	6.87011591	1
LH-DS-02	6/9/2025 7:30	19.06	6.86762765	1
LH-DS-02	6/9/2025 7:45	19.03	6.86595505	1
LH-DS-02	6/9/2025 8:00	19.03	6.86678456	1
LH-DS-02	6/9/2025 8:15	19.01	6.86318068	1
LH-DS-02	6/9/2025 8:30	19.01	6.86456328	1
LH-DS-02	6/9/2025 8:45	18.98	6.86593211	1
LH-DS-02	6/9/2025 9:00	18.98	6.86095424	1
LH-DS-02	6/9/2025 9:15	18.98	6.86399627	1
LH-DS-02	6/9/2025 9:30	18.96	6.86039158	1
LH-DS-02	6/9/2025 9:45	18.96	6.86039158	1
LH-DS-02	6/9/2025 10:00	18.96	6.8645401	1
LH-DS-02	6/9/2025 10:15	18.96	6.86177442	1
LH-DS-02	6/9/2025 10:30	18.94	6.86231813	1

Station Name	Date Time	Temp C	pH SU	Use Code
LH-DS-02	6/9/2025 10:45	18.94	6.86314789	1
LH-DS-02	6/9/2025 11:00	18.91	6.8606443	1
LH-DS-02	6/9/2025 11:15	18.91	6.86092091	1
LH-DS-02	6/9/2025 11:30	18.91	6.85538861	1
LH-DS-02	6/9/2025 11:45	18.91	6.86341045	1
LH-DS-02	6/9/2025 12:00	18.91	6.85566523	1
LH-DS-02	6/9/2025 12:15	18.91	6.86092091	1
LH-DS-02	6/9/2025 12:30	18.91	6.85732492	1
LH-DS-02	6/9/2025 12:45	18.89	6.85178247	1
LH-DS-02	6/9/2025 13:00	18.89	6.85150583	1
LH-DS-02	6/9/2025 13:15	18.91	6.85594184	1
LH-DS-02	6/9/2025 13:30	18.89	6.85593197	1
LH-DS-02	6/9/2025 13:45	18.89	6.85150583	1
LH-DS-02	6/9/2025 14:00	18.89	6.84956939	1
LH-DS-02	6/9/2025 14:15	18.89	6.85482544	1
LH-DS-02	6/9/2025 14:30	18.89	6.84901613	1
LH-DS-02	6/9/2025 14:45	18.89	6.85261237	1
LH-DS-02	6/9/2025 15:00	18.89	6.85427217	1
LH-DS-02	6/9/2025 15:15	18.89	6.85620861	1
LH-DS-02	6/9/2025 15:30	18.87	6.85343223	1
LH-DS-02	6/9/2025 15:45	18.87	6.85232562	1
LH-DS-02	6/9/2025 16:00	18.87	6.8553688	1
LH-DS-02	6/9/2025 16:15	18.87	6.85509215	1
LH-DS-02	6/9/2025 16:30	18.87	6.85730537	1
LH-DS-02	6/9/2025 16:45	18.87	6.85260227	1
LH-DS-02	6/9/2025 17:00	18.87	6.85702872	1
LH-DS-02	6/9/2025 17:15	18.84	6.84899027	1
LH-DS-02	6/9/2025 17:30	18.84	6.85784408	1
LH-DS-02	6/9/2025 17:45	18.84	6.85756739	1
LH-DS-02	6/9/2025 18:00	18.82	6.85894114	1
LH-DS-02	6/9/2025 18:15	18.82	6.85645084	1
LH-DS-02	6/9/2025 18:30	18.82	6.86032464	1
LH-DS-02	6/9/2025 18:45	18.79	6.85283861	1
LH-DS-02	6/9/2025 19:00	18.79	6.85920337	1
LH-DS-02	6/9/2025 19:15	18.79	6.85975683	1
LH-DS-02	6/9/2025 19:30	18.77	6.85836348	1
LH-DS-02	6/9/2025 19:45	18.77	6.85697975	1
LH-DS-02	6/9/2025 20:00	18.77	6.85891698	1
LH-DS-02	6/9/2025 20:15	18.75	6.85669318	1
LH-DS-02	6/9/2025 20:30	18.75	6.85863055	1
LH-DS-02	6/9/2025 20:45	18.75	6.85890731	1
LH-DS-02	6/9/2025 21:00	18.72	6.86276794	1
LH-DS-02	6/9/2025 21:15	18.72	6.86415192	1
LH-DS-02	6/9/2025 21:30	18.72	6.86083038	1
LH-DS-02	6/9/2025 21:45	18.7	6.85888314	1
LH-DS-02	6/9/2025 22:00	18.7	6.86469624	1
LH-DS-02	6/9/2025 22:15	18.7	6.86026721	1
LH-DS-02	6/9/2025 22:30	18.68	6.86468696	1
LH-DS-02	6/9/2025 22:45	18.68	6.86385647	1
LH-DS-02	6/9/2025 23:00	18.68	6.86800896	1
LH-DS-02	6/9/2025 23:15	18.65	6.85968955	1
LH-DS-02	6/9/2025 23:30	18.65	6.87325576	1
LH-DS-02	6/9/2025 23:45	18.65	6.86245816	1
LH-DS-02	6/10/2025 0:00	18.63	6.86161809	1
LH-DS-02	6/10/2025 0:15	18.63	6.86660194	1
LH-DS-02	6/10/2025 0:30	18.6	6.87351095	1
LH-DS-02	6/10/2025 0:45	18.6	6.86464986	1
LH-DS-02	6/10/2025 1:00	18.6	6.86381914	1
LH-DS-02	6/10/2025 1:15	18.58	6.86353287	1
LH-DS-02	6/10/2025 1:30	18.58	6.86740986	1
LH-DS-02	6/10/2025 1:45	18.58	6.86990221	1
LH-DS-02	6/10/2025 2:00	18.58	6.87211764	1
LH-DS-02	6/10/2025 2:15	18.56	6.87210887	1
LH-DS-02	6/10/2025 2:30	18.56	6.87183192	1
LH-DS-02	6/10/2025 2:45	18.56	6.88346369	1
LH-DS-02	6/10/2025 3:00	18.56	6.87210887	1
LH-DS-02	6/10/2025 3:15	18.56	6.87210887	1
LH-DS-02	6/10/2025 3:30	18.56	6.87570918	1
LH-DS-02	6/10/2025 3:45	18.53	6.87625035	1
LH-DS-02	6/10/2025 4:00	18.53	6.87708127	1
LH-DS-02	6/10/2025 4:15	18.53	6.87625035	1
LH-DS-02	6/10/2025 4:30	18.53	6.88234381	1
LH-DS-02	6/10/2025 4:45	18.53	6.88095893	1
LH-DS-02	6/10/2025 5:00	18.53	6.87514245	1
LH-DS-02	6/10/2025 5:15	18.51	6.87236394	1
LH-DS-02	6/10/2025 5:30	18.51	6.87624186	1
LH-DS-02	6/10/2025 5:45	18.51	6.87541088	1
LH-DS-02	6/10/2025 6:00	18.51	6.87845782	1
LH-DS-02	6/10/2025 6:15	18.49	6.87595636	1
LH-DS-02	6/10/2025 6:30	18.49	6.88343572	1
LH-DS-02	6/10/2025 6:45	18.49	6.87844948	1
LH-DS-02	6/10/2025 7:00	18.49	6.88038857	1
LH-DS-02	6/10/2025 7:15	18.49	6.87789545	1
LH-DS-02	6/10/2025 7:30	18.49	6.87706441	1

pH Continous Monitoring Data

Station Name	Date Time	Temp C	pH SU	Use Code
LH-DS-02	6/10/2025 7:45	18.49	6.87429428	1
LH-DS-02	6/10/2025 8:00	18.46	6.88093035	1
LH-DS-02	6/10/2025 8:15	18.46	6.87372727	1
LH-DS-02	6/10/2025 8:30	18.46	6.87899106	1
LH-DS-02	6/10/2025 8:45	18.46	6.87372727	1
LH-DS-02	6/10/2025 9:00	18.46	6.87151093	1
LH-DS-02	6/10/2025 9:15	18.46	6.87095685	1
LH-DS-02	6/10/2025 9:30	18.46	6.87012572	1
LH-DS-02	6/10/2025 9:45	18.46	6.86597009	1
LH-DS-02	6/10/2025 10:00	18.46	6.86347672	1
LH-DS-02	6/10/2025 10:15	18.46	6.86375376	1
LH-DS-02	6/10/2025 10:30	18.46	6.86430784	1
LH-DS-02	6/10/2025 10:45	18.46	6.86818643	1
LH-DS-02	6/10/2025 11:00	18.46	6.86458488	1
LH-DS-02	6/10/2025 11:15	18.46	6.86486193	1
LH-DS-02	6/10/2025 11:30	18.46	6.86098334	1
LH-DS-02	6/10/2025 11:45	18.46	6.86652418	1
LH-DS-02	6/10/2025 12:00	18.46	6.86209151	1
LH-DS-02	6/10/2025 12:15	18.46	6.86098334	1
LH-DS-02	6/10/2025 12:30	18.46	6.8607063	1
LH-DS-02	6/10/2025 12:45	18.46	6.8640308	1
LH-DS-02	6/10/2025 13:00	18.46	6.86042926	1
LH-DS-02	6/10/2025 13:15	18.46	6.86680122	1
LH-DS-02	6/10/2025 13:30	18.46	6.86319967	1
LH-DS-02	6/10/2025 13:45	18.46	6.86541601	1
LH-DS-02	6/10/2025 14:00	18.46	6.86846347	1
LH-DS-02	6/10/2025 14:15	18.46	6.86292263	1
LH-DS-02	6/10/2025 14:30	18.46	6.86486193	1
LH-DS-02	6/10/2025 14:45	18.46	6.86707826	1
LH-DS-02	6/10/2025 15:00	18.46	6.86874051	1
LH-DS-02	6/10/2025 15:15	18.46	6.86624713	1
LH-DS-02	6/10/2025 15:30	18.46	6.87040276	1
LH-DS-02	6/10/2025 15:45	18.46	6.86652418	1
LH-DS-02	6/10/2025 16:00	18.44	6.87067093	1
LH-DS-02	6/10/2025 16:15	18.44	6.86623796	1
LH-DS-02	6/10/2025 16:30	18.44	6.86125087	1
LH-DS-02	6/10/2025 16:45	18.44	6.86512972	1
LH-DS-02	6/10/2025 17:00	18.44	6.86983975	1
LH-DS-02	6/10/2025 17:15	18.44	6.87316448	1
LH-DS-02	6/10/2025 17:30	18.41	6.86567002	1
LH-DS-02	6/10/2025 17:45	18.41	6.8662242	1
LH-DS-02	6/10/2025 18:00	18.41	6.86899509	1
LH-DS-02	6/10/2025 18:15	18.41	6.86206786	1
LH-DS-02	6/10/2025 18:30	18.41	6.86317621	1
LH-DS-02	6/10/2025 18:45	18.39	6.86455237	1
LH-DS-02	6/10/2025 19:00	18.39	6.86399815	1
LH-DS-02	6/10/2025 19:15	18.39	6.86455237	1
LH-DS-02	6/10/2025 19:30	18.37	6.86232606	1
LH-DS-02	6/10/2025 19:45	18.37	6.86149468	1
LH-DS-02	6/10/2025 20:00	18.37	6.86343457	1
LH-DS-02	6/10/2025 20:15	18.37	6.86398882	1
LH-DS-02	6/10/2025 20:30	18.34	6.86646923	1
LH-DS-02	6/10/2025 20:45	18.34	6.85870886	1
LH-DS-02	6/10/2025 21:00	18.34	6.86342051	1
LH-DS-02	6/10/2025 21:15	18.34	6.8628662	1
LH-DS-02	6/10/2025 21:30	18.32	6.86784594	1
LH-DS-02	6/10/2025 21:45	18.32	6.86341114	1
LH-DS-02	6/10/2025 22:00	18.32	6.86313397	1
LH-DS-02	6/10/2025 22:15	18.3	6.8667281	1
LH-DS-02	6/10/2025 22:30	18.3	6.8664509	1
LH-DS-02	6/10/2025 22:45	18.3	6.86118422	1
LH-DS-02	6/10/2025 23:00	18.3	6.86257019	1
LH-DS-02	6/10/2025 23:15	18.27	6.85673437	1
LH-DS-02	6/10/2025 23:30	18.27	6.86255604	1
LH-DS-02	6/10/2025 23:45	18.27	6.85784326	1
LH-DS-02	6/11/2025 0:00	18.25	6.85894247	1
LH-DS-02	6/11/2025 0:15	18.25	6.86088316	1
LH-DS-02	6/11/2025 0:30	18.25	6.85727902	1
LH-DS-02	6/11/2025 0:45	18.22	6.86086884	1
LH-DS-02	6/11/2025 1:00	18.22	6.85892795	1
LH-DS-02	6/11/2025 1:15	18.22	6.85532343	1
LH-DS-02	6/11/2025 1:30	18.2	6.86030471	1
LH-DS-02	6/11/2025 1:45	18.2	6.85642266	1
LH-DS-02	6/11/2025 2:00	18.2	6.86224573	1
LH-DS-02	6/11/2025 2:15	18.18	6.8564128	1
LH-DS-02	6/11/2025 2:30	18.18	6.85918588	1
LH-DS-02	6/11/2025 2:45	18.18	6.85890858	1
LH-DS-02	6/11/2025 3:00	18.15	6.85584334	1
LH-DS-02	6/11/2025 3:15	18.15	6.8577847	1
LH-DS-02	6/11/2025 3:30	18.15	6.86139008	1
LH-DS-02	6/11/2025 3:45	18.13	6.85971643	1
LH-DS-02	6/11/2025 4:00	18.13	6.85694287	1
LH-DS-02	6/11/2025 4:15	18.13	6.85943907	1
LH-DS-02	6/11/2025 4:30	18.1	6.86025674	1

Station Name	Date Time	Temp C	pH SU	Use Code
LH-DS-02	6/11/2025 4:45	18.1	6.85692813	1
LH-DS-02	6/11/2025 5:00	18.1	6.86136628	1
LH-DS-02	6/11/2025 5:15	18.08	6.85719571	1
LH-DS-02	6/11/2025 5:30	18.08	6.8560861	1
LH-DS-02	6/11/2025 5:45	18.08	6.85941494	1
LH-DS-02	6/11/2025 6:00	18.06	6.85690848	1
LH-DS-02	6/11/2025 6:15	18.06	6.8571859	1
LH-DS-02	6/11/2025 6:30	18.06	6.86051497	1
LH-DS-02	6/11/2025 6:45	18.06	6.85357941	1
LH-DS-02	6/11/2025 7:00	18.06	6.8607924	1
LH-DS-02	6/11/2025 7:15	18.06	6.85441168	1
LH-DS-02	6/11/2025 7:30	18.06	6.85552137	1
LH-DS-02	6/11/2025 7:45	18.06	6.85690848	1
LH-DS-02	6/11/2025 8:00	18.06	6.85441168	1
LH-DS-02	6/11/2025 8:15	18.06	6.84803096	1
LH-DS-02	6/11/2025 8:30	18.08	6.85497648	1
LH-DS-02	6/11/2025 8:45	18.08	6.85053803	1
LH-DS-02	6/11/2025 9:00	18.1	6.85498644	1
LH-DS-02	6/11/2025 9:15	18.13	6.85389196	1
LH-DS-02	6/11/2025 9:30	18.13	6.85389196	1
LH-DS-02	6/11/2025 9:45	18.15	6.85306998	1
LH-DS-02	6/11/2025 10:00	18.18	6.85863127	1
LH-DS-02	6/11/2025 10:15	18.2	6.85642266	1
LH-DS-02	6/11/2025 10:30	18.2	6.8528179	1
LH-DS-02	6/11/2025 10:45	18.22	6.85643251	1
LH-DS-02	6/11/2025 11:00	18.25	6.8578335	1
LH-DS-02	6/11/2025 11:15	18.27	6.85812048	1
LH-DS-02	6/11/2025 11:30	18.3	6.85952105	1
LH-DS-02	6/11/2025 11:45	18.34	6.86452914	1
LH-DS-02	6/11/2025 12:00	18.37	6.85789202	1
LH-DS-02	6/11/2025 12:15	18.39	6.85873309	1
LH-DS-02	6/11/2025 12:30	18.41	6.86123659	1
LH-DS-02	6/11/2025 12:45	18.44	6.86319029	1
LH-DS-02	6/11/2025 13:00	18.49	6.86265972	1
LH-DS-02	6/11/2025 13:15	18.51	6.86377711	1
LH-DS-02	6/11/2025 13:30	18.51	6.85796023	1
LH-DS-02	6/11/2025 13:45	18.53	6.85852392	1
LH-DS-02	6/11/2025 14:00	18.56	6.86020015	1
LH-DS-02	6/11/2025 14:15	18.6	6.86132695	1
LH-DS-02	6/11/2025 14:30	18.63	6.86272561	1
LH-DS-02	6/11/2025 14:45	18.68	6.86551746	1
LH-DS-02	6/11/2025 15:00	18.7	6.86524986	1
LH-DS-02	6/11/2025 15:15	18.75	6.86748708	1
LH-DS-02	6/11/2025 15:30	18.77	6.86445193	1
LH-DS-02	6/11/2025 15:45	18.79	6.86280085	1
LH-DS-02	6/11/2025 16:00	18.84	6.86282434	1
LH-DS-02	6/11/2025 16:15	18.87	6.86366839	1
LH-DS-02	6/11/2025 16:30	18.89	6.86533753	1
LH-DS-02	6/11/2025 16:45	18.91	6.86838952	1
LH-DS-02	6/11/2025 17:00	18.94	6.86978597	1
LH-DS-02	6/11/2025 17:15	18.96	6.87587937	1
LH-DS-02	6/11/2025 17:30	18.96	6.86979488	1
LH-DS-02	6/11/2025 17:45	19.01	6.87562409	1
LH-DS-02	6/11/2025 18:00	19.01	6.87507105	1
LH-DS-02	6/11/2025 18:15	19.03	6.86927307	1
LH-DS-02	6/11/2025 18:30	19.03	6.87867412	1
LH-DS-02	6/11/2025 18:45	19.06	6.87481595	1
LH-DS-02	6/11/2025 19:00	19.06	6.88089836	1
LH-DS-02	6/11/2025 19:15	19.08	6.87233643	1
LH-DS-02	6/11/2025 19:30	19.08	6.87841842	1
LH-DS-02	6/11/2025 19:45	19.08	6.8737187	1
LH-DS-02	6/11/2025 20:00	19.08	6.87427161	1
LH-DS-02	6/11/2025 20:15	19.08	6.87620679	1
LH-DS-02	6/11/2025 20:30	19.08	6.87233643	1
LH-DS-02	6/11/2025 20:45	19.06	6.8753689	1
LH-DS-02	6/11/2025 21:00	19.06	6.87315712	1
LH-DS-02	6/11/2025 21:15	19.06	6.8712218	1
LH-DS-02	6/11/2025 21:30	19.06	6.86956297	1
LH-DS-02	6/11/2025 21:45	19.03	6.87010258	1
LH-DS-02	6/11/2025 22:00	19.03	6.87784462	1
LH-DS-02	6/11/2025 22:15	19.01	6.87092325	1
LH-DS-02	6/11/2025 22:30	19.01	6.87424149	1
LH-DS-02	6/11/2025 22:45	18.98	6.8692507	1
LH-DS-02	6/11/2025 23:00	18.98	6.87616442	1
LH-DS-02	6/11/2025 23:15	18.96	6.87449653	1
LH-DS-02	6/11/2025 23:30	18.96	6.86841204	1
LH-DS-02	6/11/2025 23:45	18.94	6.86757327	1
LH-DS-02	6/12/2025 0:00	18.94	6.86563717	1
LH-DS-02	6/12/2025 0:15	18.91	6.87087905	1
LH-DS-02	6/12/2025 0:30	18.91	6.8661766	1
LH-DS-02	6/12/2025 0:45	18.89	6.86948704	1
LH-DS-02	6/12/2025 1:00	18.89	6.86340109	1
LH-DS-02	6/12/2025 1:15	18.87	6.86809484	1
LH-DS-02	6/12/2025 1:30	18.84	6.86918801	1

Station Name	Date Time	Temp C	pH SU	Use Code
LH-DS-02	6/12/2025 1:45	18.82	6.87028585	1
LH-DS-02	6/12/2025 2:00	18.82	6.87166935	1
LH-DS-02	6/12/2025 2:15	18.79	6.87165617	1
LH-DS-02	6/12/2025 2:30	18.77	6.86583567	1
LH-DS-02	6/12/2025 2:45	18.77	6.86943339	1
LH-DS-02	6/12/2025 3:00	18.75	6.86361235	1
LH-DS-02	6/12/2025 3:15	18.72	6.86138397	1
LH-DS-02	6/12/2025 3:30	18.72	6.86802705	1
LH-DS-02	6/12/2025 3:45	18.7	6.86497305	1
LH-DS-02	6/12/2025 4:00	18.68	6.86302597	1
LH-DS-02	6/12/2025 4:15	18.65	6.86605736	1
LH-DS-02	6/12/2025 4:30	18.65	6.86328875	1
LH-DS-02	6/12/2025 4:45	18.63	6.86161809	1
LH-DS-02	6/12/2025 5:00	18.63	6.85746489	1
LH-DS-02	6/12/2025 5:15	18.6	6.85551187	1
LH-DS-02	6/12/2025 5:30	18.6	6.85523496	1
LH-DS-02	6/12/2025 5:45	18.58	6.85744046	1
LH-DS-02	6/12/2025 6:00	18.58	6.85300961	1
LH-DS-02	6/12/2025 6:15	18.58	6.85134804	1
LH-DS-02	6/12/2025 6:30	18.58	6.84913262	1
LH-DS-02	6/12/2025 6:45	18.58	6.85079419	1
LH-DS-02	6/12/2025 7:00	18.58	6.84857876	1
LH-DS-02	6/12/2025 7:15	18.58	6.85300961	1
LH-DS-02	6/12/2025 7:30	18.58	6.85134804	1
LH-DS-02	6/12/2025 7:45	18.58	6.84885569	1
LH-DS-02	6/12/2025 8:00	18.58	6.84636334	1
LH-DS-02	6/12/2025 8:15	18.6	6.8502506	1
LH-DS-02	6/12/2025 8:30	18.6	6.84969678	1
LH-DS-02	6/12/2025 8:45	18.63	6.85054287	1
LH-DS-02	6/12/2025 9:00	18.63	6.84915847	1
LH-DS-02	6/12/2025 9:15	18.65	6.85304487	1
LH-DS-02	6/12/2025 9:30	18.68	6.85029165	1
LH-DS-02	6/12/2025 9:45	18.68	6.85195265	1
LH-DS-02	6/12/2025 10:00	18.7	6.85362367	1
LH-DS-02	6/12/2025 10:15	18.72	6.85889281	1
LH-DS-02	6/12/2025 10:30	18.75	6.85890731	1
LH-DS-02	6/12/2025 10:45	18.77	6.8561495	1
LH-DS-02	6/12/2025 11:00	18.79	6.85615936	1
LH-DS-02	6/12/2025 11:15	18.84	6.85175709	1
LH-DS-02	6/12/2025 11:30	18.87	6.85315558	1
LH-DS-02	6/12/2025 11:45	18.89	6.85095256	1
LH-DS-02	6/12/2025 12:00	18.91	6.85760153	1
LH-DS-02	6/12/2025 12:15	18.94	6.85650981	1
LH-DS-02	6/12/2025 12:30	18.98	6.86012459	1
LH-DS-02	6/12/2025 12:45	19.01	6.86096851	1
LH-DS-02	6/12/2025 13:00	19.03	6.86180753	1
LH-DS-02	6/12/2025 13:15	19.06	6.85878052	1
LH-DS-02	6/12/2025 13:30	19.08	6.86708381	1
LH-DS-02	6/12/2025 13:45	19.1	6.86377568	1
LH-DS-02	6/12/2025 14:00	19.13	6.86848858	1
LH-DS-02	6/12/2025 14:15	19.15	6.86518092	1
LH-DS-02	6/12/2025 14:30	19.15	6.87070868	1
LH-DS-02	6/12/2025 14:45	19.2	6.87681028	1
LH-DS-02	6/12/2025 15:00	19.22	6.87571342	1
LH-DS-02	6/12/2025 15:15	19.25	6.87517359	1
LH-DS-02	6/12/2025 15:30	19.27	6.87462958	1
LH-DS-02	6/12/2025 15:45	19.29	6.87850573	1
LH-DS-02	6/12/2025 16:00	19.34	6.87907891	1
LH-DS-02	6/12/2025 16:15	19.37	6.88074839	1
LH-DS-02	6/12/2025 16:30	19.39	6.87633797	1
LH-DS-02	6/12/2025 16:45	19.41	6.87689871	1
LH-DS-02	6/12/2025 17:00	19.44	6.87746356	1
LH-DS-02	6/12/2025 17:15	19.46	6.87885241	1
LH-DS-02	6/12/2025 17:30	19.48	6.88162145	1
LH-DS-02	6/12/2025 17:45	19.48	6.87913676	1
LH-DS-02	6/12/2025 18:00	19.51	6.88246173	1
LH-DS-02	6/12/2025 18:15	19.53	6.88136564	1
LH-DS-02	6/12/2025 18:30	19.53	6.88578211	1
LH-DS-02	6/12/2025 18:45	19.53	6.8819177	1
LH-DS-02	6/12/2025 19:00	19.56	6.8824818	1
LH-DS-02	6/12/2025 19:15	19.56	6.88496581	1
LH-DS-02	6/12/2025 19:30	19.56	6.88496581	1
LH-DS-02	6/12/2025 19:45	19.56	6.88993382	1
LH-DS-02	6/12/2025 20:00	19.56	6.89020983	1
LH-DS-02	6/12/2025 20:15	19.58	6.89049331	1
LH-DS-02	6/12/2025 20:30	19.58	6.89159724	1
LH-DS-02	6/12/2025 20:45	19.58	6.89132125	1
LH-DS-02	6/12/2025 21:00	19.58	6.89270116	1
LH-DS-02	6/12/2025 21:15	19.58	6.89049331	1
LH-DS-02	6/12/2025 21:30	19.58	6.88580162	1
LH-DS-02	6/12/2025 21:45	19.56	6.88717382	1
LH-DS-02	6/12/2025 22:00	19.56	6.88496581	1
LH-DS-02	6/12/2025 22:15	19.56	6.88827782	1
LH-DS-02	6/12/2025 22:30	19.56	6.88551781	1

Station Name	Date Time	Temp C	pH SU	Use Code
LH-DS-02	6/12/2025 22:45	19.53	6.88881843	1
LH-DS-02	6/12/2025 23:00	19.53	6.88495402	1
LH-DS-02	6/12/2025 23:15	19.53	6.88881843	1
LH-DS-02	6/12/2025 23:30	19.51	6.88384197	1
LH-DS-02	6/12/2025 23:45	19.48	6.88410613	1
LH-DS-02	6/13/2025 0:00	19.48	6.88355398	1
LH-DS-02	6/13/2025 0:15	19.48	6.8821736	1
LH-DS-02	6/13/2025 0:30	19.46	6.88299383	1
LH-DS-02	6/13/2025 0:45	19.46	6.87526317	1
LH-DS-02	6/13/2025 1:00	19.44	6.87773967	1
LH-DS-02	6/13/2025 1:15	19.44	6.88105304	1
LH-DS-02	6/13/2025 1:30	19.41	6.88131698	1
LH-DS-02	6/13/2025 1:45	19.39	6.87909958	1
LH-DS-02	6/13/2025 2:00	19.39	6.87744261	1
LH-DS-02	6/13/2025 2:15	19.37	6.87991985	1
LH-DS-02	6/13/2025 2:30	19.34	6.87659304	1
LH-DS-02	6/13/2025 2:45	19.32	6.87161251	1
LH-DS-02	6/13/2025 3:00	19.29	6.87436189	1
LH-DS-02	6/13/2025 3:15	19.29	6.87298062	1
LH-DS-02	6/13/2025 3:30	19.27	6.87352448	1
LH-DS-02	6/13/2025 3:45	19.25	6.87268695	1
LH-DS-02	6/13/2025 4:00	19.25	6.87296324	1
LH-DS-02	6/13/2025 4:15	19.22	6.87018699	1
LH-DS-02	6/13/2025 4:30	19.2	6.87155981	1
LH-DS-02	6/13/2025 4:45	19.2	6.86796738	1
LH-DS-02	6/13/2025 5:00	19.17	6.86463741	1
LH-DS-02	6/13/2025 5:15	19.15	6.8657337	1
LH-DS-02	6/13/2025 5:30	19.15	6.86711564	1
LH-DS-02	6/13/2025 5:45	19.15	6.86241704	1
LH-DS-02	6/13/2025 6:00	19.13	6.86213122	1
LH-DS-02	6/13/2025 6:15	19.13	6.86102559	1
LH-DS-02	6/13/2025 6:30	19.1	6.86322281	1
LH-DS-02	6/13/2025 6:45	19.1	6.86266994	1
LH-DS-02	6/13/2025 7:00	19.1	6.86294637	1
LH-DS-02	6/13/2025 7:15	19.1	6.85907628	1
LH-DS-02	6/13/2025 7:30	19.08	6.85796082	1
LH-DS-02	6/13/2025 7:45	19.08	6.85602564	1
LH-DS-02	6/13/2025 8:00	19.08	6.85381401	1
LH-DS-02	6/13/2025 8:15	19.08	6.85657855	1
LH-DS-02	6/13/2025 8:30	19.08	6.86072536	1
LH-DS-02	6/13/2025 8:45	19.08	6.85574919	1
LH-DS-02	6/13/2025 9:00	19.08	6.85796082	1
LH-DS-02	6/13/2025 9:15	19.08	6.85961954	1
LH-DS-02	6/13/2025 9:30	19.08	6.85602564	1
LH-DS-02	6/13/2025 9:45	19.08	6.85215528	1
LH-DS-02	6/13/2025 10:00	19.08	6.85796082	1
LH-DS-02	6/13/2025 10:15	19.1	6.85465332	1
LH-DS-02	6/13/2025 10:30	19.13	6.85218057	1
LH-DS-02	6/13/2025 10:45	19.15	6.85965316	1
LH-DS-02	6/13/2025 11:00	19.17	6.85689907	1
LH-DS-02	6/13/2025 11:15	19.17	6.85966276	1
LH-DS-02	6/13/2025 11:30	19.2	6.85940082	1
LH-DS-02	6/13/2025 11:45	19.2	6.85940082	1
LH-DS-02	6/13/2025 12:00	19.22	6.86023941	1
LH-DS-02	6/13/2025 12:15	19.22	6.85858148	1
LH-DS-02	6/13/2025 12:30	19.25	6.85693822	1
LH-DS-02	6/13/2025 12:45	19.27	6.86495997	1
LH-DS-02	6/13/2025 13:00	19.29	6.86303541	1
LH-DS-02	6/13/2025 13:15	19.29	6.86137788	1
LH-DS-02	6/13/2025 13:30	19.32	6.86332569	1
LH-DS-02	6/13/2025 13:45	19.34	6.86692574	1
LH-DS-02	6/13/2025 14:00	19.34	6.86388745	1
LH-DS-02	6/13/2025 14:15	19.37	6.86169197	1
LH-DS-02	6/13/2025 14:30	19.37	6.86583467	1
LH-DS-02	6/13/2025 14:45	19.39	6.86501536	1
LH-DS-02	6/13/2025 15:00	19.41	6.86364388	1
LH-DS-02	6/13/2025 15:15	19.44	6.86724734	1
LH-DS-02	6/13/2025 15:30	19.46	6.86698032	1
LH-DS-02	6/13/2025 15:45	19.48	6.86975017	1
LH-DS-02	6/13/2025 16:00	19.51	6.86810723	1
LH-DS-02	6/13/2025 16:15	19.53	6.8667361	1
LH-DS-02	6/13/2025 16:30	19.53	6.8667361	1
LH-DS-02	6/13/2025 16:45	19.53	6.86176758	1
LH-DS-02	6/13/2025 17:00	19.56	6.86840576	1
LH-DS-02	6/13/2025 17:15	19.56	6.86564576	1
LH-DS-02	6/13/2025 17:30	19.58	6.86455101	1
LH-DS-02	6/13/2025 17:45	19.58	6.87421037	1
LH-DS-02	6/13/2025 18:00	19.6	6.87035548	1
LH-DS-02	6/13/2025 18:15	19.6	6.8717353	1
LH-DS-02	6/13/2025 18:30	19.6	6.86925163	1
LH-DS-02	6/13/2025 18:45	19.63	6.87174844	1
LH-DS-02	6/13/2025 19:00	19.63	6.87340405	1
LH-DS-02	6/13/2025 19:15	19.63	6.87450779	1
LH-DS-02	6/13/2025 19:30	19.63	6.87505966	1

Station Name	Date Time	Temp C	pH SU	Use Code
LH-DS-02	6/13/2025 19:45	19.65	6.87479228	1
LH-DS-02	6/13/2025 20:00	19.65	6.87644777	1
LH-DS-02	6/13/2025 20:15	19.65	6.8734127	1
LH-DS-02	6/13/2025 20:30	19.67	6.88225005	1
LH-DS-02	6/13/2025 20:45	19.67	6.87921518	1
LH-DS-02	6/13/2025 21:00	19.7	6.88115864	1
LH-DS-02	6/13/2025 21:15	19.7	6.88143451	1
LH-DS-02	6/13/2025 21:30	19.7	6.88695188	1
LH-DS-02	6/13/2025 21:45	19.72	6.88889055	1
LH-DS-02	6/13/2025 22:00	19.72	6.8853045	1
LH-DS-02	6/13/2025 22:15	19.72	6.8908215	1
LH-DS-02	6/13/2025 22:30	19.72	6.89330415	1
LH-DS-02	6/13/2025 22:45	19.72	6.89220075	1
LH-DS-02	6/13/2025 23:00	19.72	6.89495925	1
LH-DS-02	6/13/2025 23:15	19.7	6.89936598	1
LH-DS-02	6/13/2025 23:30	19.7	6.89495208	1
LH-DS-02	6/13/2025 23:45	19.7	6.89274513	1
LH-DS-02	6/14/2025 0:00	19.7	6.89605556	1
LH-DS-02	6/14/2025 0:15	19.7	6.89853838	1
LH-DS-02	6/14/2025 0:30	19.7	6.89384861	1
LH-DS-02	6/14/2025 0:45	19.7	6.89660729	1
LH-DS-02	6/14/2025 1:00	19.67	6.89990747	1
LH-DS-02	6/14/2025 1:15	19.67	6.8968726	1
LH-DS-02	6/14/2025 1:30	19.65	6.89603781	1
LH-DS-02	6/14/2025 1:45	19.65	6.89493414	1
LH-DS-02	6/14/2025 2:00	19.63	6.89768631	1
LH-DS-02	6/14/2025 2:15	19.63	6.89575477	1
LH-DS-02	6/14/2025 2:30	19.6	6.89243253	1
LH-DS-02	6/14/2025 2:45	19.58	6.89711687	1
LH-DS-02	6/14/2025 3:00	19.58	6.89573697	1
LH-DS-02	6/14/2025 3:15	19.56	6.89296983	1
LH-DS-02	6/14/2025 3:30	19.56	6.89324583	1
LH-DS-02	6/14/2025 3:45	19.53	6.89571915	1
LH-DS-02	6/14/2025 4:00	19.51	6.89433179	1
LH-DS-02	6/14/2025 4:15	19.51	6.89129526	1
LH-DS-02	6/14/2025 4:30	19.48	6.8879712	1
LH-DS-02	6/14/2025 4:45	19.46	6.88962012	1
LH-DS-02	6/14/2025 5:00	19.44	6.88795589	1
LH-DS-02	6/14/2025 5:15	19.44	6.88740366	1
LH-DS-02	6/14/2025 5:30	19.41	6.88739211	1
LH-DS-02	6/14/2025 5:45	19.39	6.88710825	1
LH-DS-02	6/14/2025 6:00	19.37	6.8835102	1
LH-DS-02	6/14/2025 6:15	19.34	6.88294583	1
LH-DS-02	6/14/2025 6:30	19.32	6.88431896	1
LH-DS-02	6/14/2025 6:45	19.32	6.88321405	1
LH-DS-02	6/14/2025 7:00	19.29	6.8818208	1
LH-DS-02	6/14/2025 7:15	19.27	6.88374663	1
LH-DS-02	6/14/2025 7:30	19.25	6.87931799	1
LH-DS-02	6/14/2025 7:45	19.25	6.88208092	1
LH-DS-02	6/14/2025 8:00	19.22	6.87902928	1
LH-DS-02	6/14/2025 8:15	19.2	6.88150807	1
LH-DS-02	6/14/2025 8:30	19.2	6.88150807	1
LH-DS-02	6/14/2025 8:45	19.17	6.87845586	1
LH-DS-02	6/14/2025 9:00	19.15	6.87761838	1
LH-DS-02	6/14/2025 9:15	19.15	6.87789476	1
LH-DS-02	6/14/2025 9:30	19.13	6.87816282	1
LH-DS-02	6/14/2025 9:45	19.13	6.87733359	1
LH-DS-02	6/14/2025 10:00	19.13	6.87429312	1
LH-DS-02	6/14/2025 10:15	19.1	6.87621526	1
LH-DS-02	6/14/2025 10:30	19.1	6.87593883	1
LH-DS-02	6/14/2025 10:45	19.1	6.87538596	1
LH-DS-02	6/14/2025 11:00	19.08	6.87537743	1
LH-DS-02	6/14/2025 11:15	19.08	6.87731261	1
LH-DS-02	6/14/2025 11:30	19.08	6.87537743	1
LH-DS-02	6/14/2025 11:45	19.06	6.87509243	1
LH-DS-02	6/14/2025 12:00	19.06	6.87564537	1
LH-DS-02	6/14/2025 12:15	19.06	6.87675126	1
LH-DS-02	6/14/2025 12:30	19.06	6.87979247	1
LH-DS-02	6/14/2025 12:45	19.06	6.87868658	1
LH-DS-02	6/14/2025 13:00	19.06	6.88034541	1
LH-DS-02	6/14/2025 13:15	19.06	6.87758068	1
LH-DS-02	6/14/2025 13:30	19.06	6.87675126	1
LH-DS-02	6/14/2025 13:45	19.06	6.87896305	1
LH-DS-02	6/14/2025 14:00	19.06	6.87675126	1
LH-DS-02	6/14/2025 14:15	19.06	6.88006894	1
LH-DS-02	6/14/2025 14:30	19.06	6.87564537	1
LH-DS-02	6/14/2025 14:45	19.06	6.87564537	1
LH-DS-02	6/14/2025 15:00	19.06	6.87619832	1
LH-DS-02	6/14/2025 15:15	19.06	6.87398653	1
LH-DS-02	6/14/2025 15:30	19.03	6.8739736	1
LH-DS-02	6/14/2025 15:45	19.03	6.8742501	1
LH-DS-02	6/14/2025 16:00	19.03	6.86954957	1
LH-DS-02	6/14/2025 16:15	19.03	6.87203809	1
LH-DS-02	6/14/2025 16:30	19.03	6.87590911	1

Station Name	Date Time	Temp C	pH SU	Use Code
LH-DS-02	6/14/2025 16:45	19.03	6.8739736	1
LH-DS-02	6/14/2025 17:00	19.03	6.8745266	1
LH-DS-02	6/14/2025 17:15	19.03	6.8756326	1
LH-DS-02	6/14/2025 17:30	19.03	6.87342059	1
LH-DS-02	6/14/2025 17:45	19.03	6.87369709	1
LH-DS-02	6/14/2025 18:00	19.01	6.87728321	1
LH-DS-02	6/14/2025 18:15	19.01	6.87617713	1
LH-DS-02	6/14/2025 18:30	19.01	6.87451801	1
LH-DS-02	6/14/2025 18:45	19.01	6.87590061	1
LH-DS-02	6/14/2025 19:00	19.01	6.87866582	1
LH-DS-02	6/14/2025 19:15	19.01	6.87673017	1
LH-DS-02	6/14/2025 19:30	19.01	6.87921886	1
LH-DS-02	6/14/2025 19:45	19.01	6.87894234	1
LH-DS-02	6/14/2025 20:00	19.01	6.88060146	1
LH-DS-02	6/14/2025 20:15	19.01	6.87866582	1
LH-DS-02	6/14/2025 20:30	18.98	6.87975955	1
LH-DS-02	6/14/2025 20:45	18.98	6.88114229	1
LH-DS-02	6/14/2025 21:00	18.98	6.88086575	1
LH-DS-02	6/14/2025 21:15	18.98	6.87699406	1
LH-DS-02	6/14/2025 21:30	18.98	6.88197194	1
LH-DS-02	6/14/2025 21:45	18.96	6.88085759	1
LH-DS-02	6/14/2025 22:00	18.96	6.88113416	1
LH-DS-02	6/14/2025 22:15	18.96	6.88168729	1
LH-DS-02	6/14/2025 22:30	18.96	6.88168729	1
LH-DS-02	6/14/2025 22:45	18.96	6.88224043	1
LH-DS-02	6/14/2025 23:00	18.96	6.88113416	1
LH-DS-02	6/14/2025 23:15	18.96	6.88196386	1
LH-DS-02	6/14/2025 23:30	18.94	6.8814026	1
LH-DS-02	6/14/2025 23:45	18.94	6.88195578	1
LH-DS-02	6/15/2025 0:00	18.94	6.88416847	1
LH-DS-02	6/15/2025 0:15	18.94	6.88416847	1
LH-DS-02	6/15/2025 0:30	18.94	6.88444506	1
LH-DS-02	6/15/2025 0:45	18.94	6.88638116	1
LH-DS-02	6/15/2025 1:00	18.91	6.88553965	1
LH-DS-02	6/15/2025 1:15	18.91	6.88775257	1
LH-DS-02	6/15/2025 1:30	18.91	6.88747595	1
LH-DS-02	6/15/2025 1:45	18.91	6.88968887	1
LH-DS-02	6/15/2025 2:00	18.91	6.88858241	1
LH-DS-02	6/15/2025 2:15	18.89	6.89383083	1
LH-DS-02	6/15/2025 2:30	18.89	6.88885142	1
LH-DS-02	6/15/2025 2:45	18.89	6.89161776	1
LH-DS-02	6/15/2025 3:00	18.89	6.89272429	1
LH-DS-02	6/15/2025 3:15	18.87	6.8882905	1
LH-DS-02	6/15/2025 3:30	18.87	6.88967376	1
LH-DS-02	6/15/2025 3:45	18.87	6.89050372	1
LH-DS-02	6/15/2025 4:00	18.84	6.88772566	1
LH-DS-02	6/15/2025 4:15	18.84	6.89215256	1
LH-DS-02	6/15/2025 4:30	18.82	6.88910147	1
LH-DS-02	6/15/2025 4:45	18.82	6.88882477	1
LH-DS-02	6/15/2025 5:00	18.79	6.8874297	1
LH-DS-02	6/15/2025 5:15	18.79	6.8874297	1
LH-DS-02	6/15/2025 5:30	18.79	6.88521587	1
LH-DS-02	6/15/2025 5:45	18.77	6.88659175	1
LH-DS-02	6/15/2025 6:00	18.77	6.8857615	1
LH-DS-02	6/15/2025 6:15	18.75	6.88547691	1
LH-DS-02	6/15/2025 6:30	18.75	6.88520014	1
LH-DS-02	6/15/2025 6:45	18.75	6.88353954	1
LH-DS-02	6/15/2025 7:00	18.72	6.8818668	1
LH-DS-02	6/15/2025 7:15	18.72	6.88159001	1
LH-DS-02	6/15/2025 7:30	18.7	6.88794862	1
LH-DS-02	6/15/2025 7:45	18.7	6.88435003	1
LH-DS-02	6/15/2025 8:00	18.7	6.88379641	1
LH-DS-02	6/15/2025 8:15	18.7	6.88324278	1
LH-DS-02	6/15/2025 8:30	18.68	6.88683361	1
LH-DS-02	6/15/2025 8:45	18.7	6.88518048	1
LH-DS-02	6/15/2025 9:00	18.7	6.88933269	1
LH-DS-02	6/15/2025 9:15	18.7	6.88573411	1
LH-DS-02	6/15/2025 9:30	18.7	6.89265446	1
LH-DS-02	6/15/2025 9:45	18.72	6.89266181	1
LH-DS-02	6/15/2025 10:00	18.72	6.8932154	1
LH-DS-02	6/15/2025 10:15	18.75	6.89461021	1
LH-DS-02	6/15/2025 10:30	18.77	6.89600117	1
LH-DS-02	6/15/2025 10:45	18.79	6.89324101	1
LH-DS-02	6/15/2025 11:00	18.79	6.89517811	1
LH-DS-02	6/15/2025 11:15	18.79	6.89102718	1
LH-DS-02	6/15/2025 11:30	18.79	6.89185736	1
LH-DS-02	6/15/2025 11:45	18.79	6.89407119	1
LH-DS-02	6/15/2025 12:00	18.82	6.89574228	1
LH-DS-02	6/15/2025 12:15	18.84	6.89076915	1
LH-DS-02	6/15/2025 12:30	18.87	6.89410021	1
LH-DS-02	6/15/2025 12:45	18.89	6.89327756	1
LH-DS-02	6/15/2025 13:00	18.89	6.89964014	1
LH-DS-02	6/15/2025 13:15	18.89	6.8977037	1
LH-DS-02	6/15/2025 13:30	18.91	6.90158332	1

Station Name	Date Time	Temp C	pH SU	Use Code
LH-DS-02	6/15/2025 13:45	18.91	6.90158332	1
LH-DS-02	6/15/2025 14:00	18.91	6.88941226	1
LH-DS-02	6/15/2025 14:15	18.94	6.89357242	1
LH-DS-02	6/15/2025 14:30	18.94	6.89052996	1
LH-DS-02	6/15/2025 14:45	18.91	6.89190179	1
LH-DS-02	6/15/2025 15:00	18.94	6.89108314	1
LH-DS-02	6/15/2025 15:15	18.94	6.8897002	1
LH-DS-02	6/15/2025 15:30	18.94	6.88693434	1
LH-DS-02	6/15/2025 15:45	18.91	6.88415657	1
LH-DS-02	6/15/2025 16:00	18.94	6.88389188	1
LH-DS-02	6/15/2025 16:15	18.94	6.88444506	1
LH-DS-02	6/15/2025 16:30	18.94	6.88610458	1
LH-DS-02	6/15/2025 16:45	18.96	6.88860148	1
LH-DS-02	6/15/2025 17:00	18.96	6.88196386	1
LH-DS-02	6/15/2025 17:15	18.96	6.88472954	1
LH-DS-02	6/15/2025 17:30	18.96	6.88030445	1
LH-DS-02	6/15/2025 17:45	18.96	6.87919818	1
LH-DS-02	6/15/2025 18:00	18.96	6.88030445	1
LH-DS-02	6/15/2025 18:15	18.96	6.87947475	1
LH-DS-02	6/15/2025 18:30	18.94	6.87697722	1
LH-DS-02	6/15/2025 18:45	18.94	6.88029626	1
LH-DS-02	6/15/2025 19:00	18.91	6.87668797	1
LH-DS-02	6/15/2025 19:15	18.91	6.87945412	1
LH-DS-02	6/15/2025 19:30	18.89	6.87916923	1
LH-DS-02	6/15/2025 19:45	18.89	6.87584962	1
LH-DS-02	6/15/2025 20:00	18.87	6.87833099	1
LH-DS-02	6/15/2025 20:15	18.87	6.87916095	1
LH-DS-02	6/15/2025 20:30	18.84	6.8797019	1
LH-DS-02	6/15/2025 20:45	18.84	6.87776513	1
LH-DS-02	6/15/2025 21:00	18.84	6.87831849	1
LH-DS-02	6/15/2025 21:15	18.84	6.88025526	1
LH-DS-02	6/15/2025 21:30	18.84	6.88136199	1
LH-DS-02	6/15/2025 21:45	18.84	6.88219203	1
LH-DS-02	6/15/2025 22:00	18.84	6.8827454	1
LH-DS-02	6/15/2025 22:15	18.84	6.88606557	1
LH-DS-02	6/15/2025 22:30	18.87	6.88635393	1
LH-DS-02	6/15/2025 22:45	18.87	6.88607728	1
LH-DS-02	6/15/2025 23:00	18.87	6.88524732	1
LH-DS-02	6/15/2025 23:15	18.89	6.88774488	1
LH-DS-02	6/15/2025 23:30	18.89	6.88719161	1
LH-DS-02	6/15/2025 23:45	18.89	6.89134112	1
LH-DS-02	6/16/2025 0:00	18.91	6.88885903	1
LH-DS-02	6/16/2025 0:15	18.91	6.89190179	1
LH-DS-02	6/16/2025 0:30	18.91	6.88719934	1
LH-DS-02	6/16/2025 0:45	18.91	6.89162518	1
LH-DS-02	6/16/2025 1:00	18.94	6.89052996	1
LH-DS-02	6/16/2025 1:15	18.94	6.89467876	1
LH-DS-02	6/16/2025 1:30	18.94	6.89495535	1
LH-DS-02	6/16/2025 1:45	18.94	6.89357242	1
LH-DS-02	6/16/2025 2:00	18.96	6.89634538	1
LH-DS-02	6/16/2025 2:15	18.96	6.89717508	1
LH-DS-02	6/16/2025 2:30	18.96	6.89717508	1
LH-DS-02	6/16/2025 2:45	18.96	6.89689851	1
LH-DS-02	6/16/2025 3:00	18.96	6.89800478	1
LH-DS-02	6/16/2025 3:15	18.94	6.89689145	1
LH-DS-02	6/16/2025 3:30	18.94	6.89606169	1
LH-DS-02	6/16/2025 3:45	18.94	6.89882756	1
LH-DS-02	6/16/2025 4:00	18.91	6.90185993	1
LH-DS-02	6/16/2025 4:15	18.91	6.89605102	1
LH-DS-02	6/16/2025 4:30	18.89	6.90019341	1
LH-DS-02	6/16/2025 4:45	18.89	6.89853361	1
LH-DS-02	6/16/2025 5:00	18.87	6.89465352	1
LH-DS-02	6/16/2025 5:15	18.87	6.89410021	1
LH-DS-02	6/16/2025 5:30	18.87	6.8935469	1
LH-DS-02	6/16/2025 5:45	18.84	6.89325929	1
LH-DS-02	6/16/2025 6:00	18.84	6.89491937	1
LH-DS-02	6/16/2025 6:15	18.82	6.89767918	1
LH-DS-02	6/16/2025 6:30	18.82	6.89795588	1
LH-DS-02	6/16/2025 6:45	18.79	6.89600829	1
LH-DS-02	6/16/2025 7:00	18.79	6.89932904	1
LH-DS-02	6/16/2025 7:15	18.79	6.89573156	1
LH-DS-02	6/16/2025 7:30	18.77	6.89544767	1
LH-DS-02	6/16/2025 7:45	18.79	6.90098941	1
LH-DS-02	6/16/2025 8:00	18.77	6.89876865	1
LH-DS-02	6/16/2025 8:15	18.77	6.89876865	1
LH-DS-02	6/16/2025 8:30	18.79	6.90154287	1
LH-DS-02	6/16/2025 8:45	18.79	6.90486361	1
LH-DS-02	6/16/2025 9:00	18.79	6.91067491	1
LH-DS-02	6/16/2025 9:15	18.79	6.91067491	1
LH-DS-02	6/16/2025 9:30	18.82	6.91096079	1
LH-DS-02	6/16/2025 9:45	18.84	6.91152025	1
LH-DS-02	6/16/2025 10:00	18.87	6.91346591	1
LH-DS-02	6/16/2025 10:15	18.87	6.91374257	1
LH-DS-02	6/16/2025 10:30	18.89	6.9228774	1

Station Name	Date Time	Temp C	pH SU	Use Code
LH-DS-02	6/16/2025 10:45	18.91	6.91928668	1
LH-DS-02	6/16/2025 11:00	18.91	6.92232945	1
LH-DS-02	6/16/2025 11:15	18.94	6.91929497	1
LH-DS-02	6/16/2025 11:30	18.96	6.93229918	1
LH-DS-02	6/16/2025 11:45	18.96	6.93063977	1
LH-DS-02	6/16/2025 12:00	18.98	6.92981487	1
LH-DS-02	6/16/2025 12:15	19.01	6.93535249	1
LH-DS-02	6/16/2025 12:30	19.01	6.93756465	1
LH-DS-02	6/16/2025 12:45	19.03	6.93839843	1
LH-DS-02	6/16/2025 13:00	19.03	6.93950443	1
LH-DS-02	6/16/2025 13:15	19.06	6.93868122	1
LH-DS-02	6/16/2025 13:30	19.08	6.93840897	1
LH-DS-02	6/16/2025 13:45	19.1	6.9362017	1
LH-DS-02	6/16/2025 14:00	19.15	6.94035843	1
LH-DS-02	6/16/2025 14:15	19.17	6.94008614	1
LH-DS-02	6/16/2025 14:30	19.17	6.93980977	1
LH-DS-02	6/16/2025 14:45	19.2	6.93788157	1
LH-DS-02	6/16/2025 15:00	19.2	6.93594718	1
LH-DS-02	6/16/2025 15:15	19.2	6.92682794	1
LH-DS-02	6/16/2025 15:30	19.2	6.92323551	1
LH-DS-02	6/16/2025 15:45	19.2	6.92047211	1
LH-DS-02	6/16/2025 16:00	19.25	6.92131458	1
LH-DS-02	6/16/2025 16:15	19.25	6.91385466	1
LH-DS-02	6/16/2025 16:30	19.25	6.91772277	1
LH-DS-02	6/16/2025 16:45	19.27	6.91938604	1
LH-DS-02	6/16/2025 17:00	19.29	6.91966781	1
LH-DS-02	6/16/2025 17:15	19.29	6.92104909	1
LH-DS-02	6/16/2025 17:30	19.29	6.9216016	1
LH-DS-02	6/16/2025 17:45	19.29	6.91718151	1
LH-DS-02	6/16/2025 18:00	19.27	6.91717585	1
LH-DS-02	6/16/2025 18:15	19.27	6.9155182	1
LH-DS-02	6/16/2025 18:30	19.27	6.91413683	1
LH-DS-02	6/16/2025 18:45	19.27	6.91717585	1
LH-DS-02	6/16/2025 19:00	19.27	6.91386055	1
LH-DS-02	6/16/2025 19:15	19.27	6.91109781	1
LH-DS-02	6/16/2025 19:30	19.27	6.91247918	1
LH-DS-02	6/16/2025 19:45	19.29	6.90944636	1
LH-DS-02	6/16/2025 20:00	19.29	6.91027512	1
LH-DS-02	6/16/2025 20:15	19.29	6.91276142	1
LH-DS-02	6/16/2025 20:30	19.27	6.91247918	1
LH-DS-02	6/16/2025 20:45	19.27	6.91247918	1
LH-DS-02	6/16/2025 21:00	19.27	6.91109781	1
LH-DS-02	6/16/2025 21:15	19.27	6.91275546	1
LH-DS-02	6/16/2025 21:30	19.27	6.91386055	1
LH-DS-02	6/16/2025 21:45	19.29	6.91276142	1
LH-DS-02	6/16/2025 22:00	19.29	6.91359019	1
LH-DS-02	6/16/2025 22:15	19.29	6.91359019	1
LH-DS-02	6/16/2025 22:30	19.32	6.9130466	1
LH-DS-02	6/16/2025 22:45	19.32	6.9130466	1
LH-DS-02	6/16/2025 23:00	19.32	6.91525642	1
LH-DS-02	6/16/2025 23:15	19.34	6.91470979	1
LH-DS-02	6/16/2025 23:30	19.34	6.91443359	1
LH-DS-02	6/16/2025 23:45	19.37	6.92024214	1
LH-DS-02	6/17/2025 0:00	19.39	6.91720982	1
LH-DS-02	6/17/2025 0:15	19.39	6.91831447	1
LH-DS-02	6/17/2025 0:30	19.41	6.9199769	1
LH-DS-02	6/17/2025 0:45	19.44	6.92274625	1
LH-DS-02	6/17/2025 1:00	19.44	6.92081345	1
LH-DS-02	6/17/2025 1:15	19.46	6.92247543	1
LH-DS-02	6/17/2025 1:30	19.48	6.92468934	1
LH-DS-02	6/17/2025 1:45	19.48	6.92413719	1
LH-DS-02	6/17/2025 2:00	19.51	6.92193658	1
LH-DS-02	6/17/2025 2:15	19.51	6.92524916	1
LH-DS-02	6/17/2025 2:30	19.53	6.92359809	1
LH-DS-02	6/17/2025 2:45	19.53	6.92442618	1
LH-DS-02	6/17/2025 3:00	19.56	6.92470992	1
LH-DS-02	6/17/2025 3:15	19.56	6.92415792	1
LH-DS-02	6/17/2025 3:30	19.56	6.92360592	1
LH-DS-02	6/17/2025 3:45	19.58	6.92554301	1
LH-DS-02	6/17/2025 4:00	19.58	6.92830283	1
LH-DS-02	6/17/2025 4:15	19.58	6.92747489	1
LH-DS-02	6/17/2025 4:30	19.58	6.92968274	1
LH-DS-02	6/17/2025 4:45	19.58	6.92857881	1
LH-DS-02	6/17/2025 5:00	19.58	6.92747489	1
LH-DS-02	6/17/2025 5:15	19.58	6.92968274	1
LH-DS-02	6/17/2025 5:30	19.58	6.92913078	1
LH-DS-02	6/17/2025 5:45	19.58	6.93161462	1
LH-DS-02	6/17/2025 6:00	19.56	6.92802193	1
LH-DS-02	6/17/2025 6:15	19.56	6.93133394	1
LH-DS-02	6/17/2025 6:30	19.56	6.93243795	1
LH-DS-02	6/17/2025 6:45	19.53	6.93077485	1
LH-DS-02	6/17/2025 7:00	19.53	6.93436322	1
LH-DS-02	6/17/2025 7:15	19.53	6.93574337	1
LH-DS-02	6/17/2025 7:30	19.53	6.9360194	1

Station Name	Date Time	Temp C	pH SU	Use Code
LH-DS-02	6/17/2025 7:45	19.53	6.93933175	1
LH-DS-02	6/17/2025 8:00	19.51	6.93711922	1
LH-DS-02	6/17/2025 8:15	19.51	6.93408269	1
LH-DS-02	6/17/2025 8:30	19.51	6.93739527	1
LH-DS-02	6/17/2025 8:45	19.48	6.93821708	1
LH-DS-02	6/17/2025 9:00	19.48	6.93600847	1
LH-DS-02	6/17/2025 9:15	19.48	6.94125392	1
LH-DS-02	6/17/2025 9:30	19.48	6.9368367	1
LH-DS-02	6/17/2025 9:45	19.46	6.93931723	1
LH-DS-02	6/17/2025 10:00	19.48	6.94539506	1
LH-DS-02	6/17/2025 10:15	19.48	6.94594721	1
LH-DS-02	6/17/2025 10:30	19.46	6.93959333	1
LH-DS-02	6/17/2025 10:45	19.48	6.95809457	1
LH-DS-02	6/17/2025 11:00			2
LH-DS-02	6/17/2025 11:15	21.87	9.63203926	2
LH-DS-02	6/17/2025 11:30	19.67	6.83933139	1
LH-DS-02	6/17/2025 11:45	19.53	6.84426729	1
LH-DS-02	6/17/2025 12:00	19.51	6.84926975	1
LH-DS-02	6/17/2025 12:15	19.51	6.85010526	1
LH-DS-02	6/17/2025 12:30	19.51	6.85121929	1
LH-DS-02	6/17/2025 12:45	19.51	6.85261181	1
LH-DS-02	6/17/2025 13:00	19.51	6.85400434	1
LH-DS-02	6/17/2025 13:15	19.51	6.85289032	1
LH-DS-02	6/17/2025 13:30	19.51	6.85316883	1
LH-DS-02	6/17/2025 13:45	19.51	6.85261181	1
LH-DS-02	6/17/2025 14:00	19.51	6.85289032	1
LH-DS-02	6/17/2025 14:15	19.51	6.85289032	1
LH-DS-02	6/17/2025 14:30	19.51	6.85400434	1
LH-DS-02	6/17/2025 14:45	19.53	6.85986253	1
LH-DS-02	6/17/2025 15:00	19.56	6.86154764	1
LH-DS-02	6/17/2025 15:15	19.56	6.85625694	1
LH-DS-02	6/17/2025 15:30	19.53	6.85902707	1
LH-DS-02	6/17/2025 15:45	19.53	6.85345735	1
LH-DS-02	6/17/2025 16:00	19.53	6.85345735	1
LH-DS-02	6/17/2025 16:15	19.53	6.85178643	1
LH-DS-02	6/17/2025 16:30	19.53	6.85679918	1
LH-DS-02	6/17/2025 16:45	19.53	6.85679918	1
LH-DS-02	6/17/2025 17:00	19.53	6.85958405	1
LH-DS-02	6/17/2025 17:15	19.53	6.8565207	1
LH-DS-02	6/17/2025 17:30	19.51	6.8567894	1
LH-DS-02	6/17/2025 17:45	19.51	6.85428285	1
LH-DS-02	6/17/2025 18:00	19.51	6.85400434	1
LH-DS-02	6/17/2025 18:15	19.51	6.85623239	1
LH-DS-02	6/17/2025 18:30	19.48	6.85287524	1
LH-DS-02	6/17/2025 18:45	19.48	6.85482498	1
LH-DS-02	6/17/2025 19:00	19.48	6.85426791	1
LH-DS-02	6/17/2025 19:15	19.46	6.85425795	1
LH-DS-02	6/17/2025 19:30	19.46	6.85258663	1
LH-DS-02	6/17/2025 19:45	19.44	6.85257655	1
LH-DS-02	6/17/2025 20:00	19.44	6.85090512	1
LH-DS-02	6/17/2025 20:15	19.44	6.85034798	1
LH-DS-02	6/17/2025 20:30	19.44	6.85090512	1
LH-DS-02	6/17/2025 20:45	19.44	6.85034798	1
LH-DS-02	6/17/2025 21:00	19.41	6.84838243	1
LH-DS-02	6/17/2025 21:15	19.41	6.84838243	1
LH-DS-02	6/17/2025 21:30	19.41	6.84726802	1
LH-DS-02	6/17/2025 21:45	19.41	6.84893963	1
LH-DS-02	6/17/2025 22:00	19.39	6.84642172	1
LH-DS-02	6/17/2025 22:15	19.39	6.8461431	1
LH-DS-02	6/17/2025 22:30	19.39	6.8461431	1
LH-DS-02	6/17/2025 22:45	19.39	6.84642172	1
LH-DS-02	6/17/2025 23:00	19.39	6.8461431	1
LH-DS-02	6/17/2025 23:15	19.39	6.84642172	1
LH-DS-02	6/17/2025 23:30	19.39	6.84642172	1
LH-DS-02	6/17/2025 23:45	19.39	6.84642172	1
LH-DS-02	6/18/2025 0:00	19.39	6.84697896	1
LH-DS-02	6/18/2025 0:15	19.39	6.8489293	1
LH-DS-02	6/18/2025 0:30	19.41	6.84782523	1
LH-DS-02	6/18/2025 0:45	19.41	6.84615362	1
LH-DS-02	6/18/2025 1:00	19.41	6.84615362	1
LH-DS-02	6/18/2025 1:15	19.41	6.84754662	1
LH-DS-02	6/18/2025 1:30	19.41	6.84754662	1
LH-DS-02	6/18/2025 1:45	19.41	6.84726802	1
LH-DS-02	6/18/2025 2:00	19.41	6.84671082	1
LH-DS-02	6/18/2025 2:15	19.44	6.84672654	1
LH-DS-02	6/18/2025 2:30	19.44	6.84756226	1
LH-DS-02	6/18/2025 2:45	19.44	6.84505511	1
LH-DS-02	6/18/2025 3:00	19.44	6.84533368	1
LH-DS-02	6/18/2025 3:15	19.44	6.84561225	1
LH-DS-02	6/18/2025 3:30	19.44	6.8411551	1
LH-DS-02	6/18/2025 3:45	19.44	6.84505511	1
LH-DS-02	6/18/2025 4:00	19.44	6.84171224	1
LH-DS-02	6/18/2025 4:15	19.46	6.84339438	1
LH-DS-02	6/18/2025 4:30	19.46	6.84478714	1

Station Name	Date Time	Temp C	pH SU	Use Code
LH-DS-02	6/18/2025 4:45	19.46	6.84200161	1
LH-DS-02	6/18/2025 5:00	19.46	6.8408874	1
LH-DS-02	6/18/2025 5:15	19.46	6.84005174	1
LH-DS-02	6/18/2025 5:30	19.46	6.83754476	1
LH-DS-02	6/18/2025 5:45	19.48	6.83811293	1
LH-DS-02	6/18/2025 6:00	19.48	6.83755587	1
LH-DS-02	6/18/2025 6:15	19.48	6.83644173	1
LH-DS-02	6/18/2025 6:30	19.48	6.83588466	1
LH-DS-02	6/18/2025 6:45	19.51	6.83729401	1
LH-DS-02	6/18/2025 7:00	19.51	6.83868654	1
LH-DS-02	6/18/2025 7:15	19.51	6.83645849	1
LH-DS-02	6/18/2025 7:30	19.53	6.83507724	1
LH-DS-02	6/18/2025 7:45	19.53	6.83702664	1
LH-DS-02	6/18/2025 8:00	19.56	6.83230956	1
LH-DS-02	6/18/2025 8:15	19.56	6.83648643	1
LH-DS-02	6/18/2025 8:30	19.56	6.83704335	1
LH-DS-02	6/18/2025 8:45	19.58	6.8378898	1
LH-DS-02	6/18/2025 9:00	19.58	6.83872511	1
LH-DS-02	6/18/2025 9:15	19.6	6.84430453	1
LH-DS-02	6/18/2025 9:30	19.6	6.8635155	1
LH-DS-02	6/18/2025 9:45	19.63	6.8952661	1
LH-DS-02	6/18/2025 10:00	19.63	6.91224797	1
LH-DS-02	6/18/2025 10:15	19.65	6.91559444	1
LH-DS-02	6/18/2025 10:30	19.65	6.9139242	1
LH-DS-02	6/18/2025 10:45	19.67	6.91420843	1
LH-DS-02	6/18/2025 11:00	19.72	6.91728444	1
LH-DS-02	6/18/2025 11:15	19.77	6.87110768	1
LH-DS-02	6/18/2025 11:30	19.77	6.8449514	1
LH-DS-02	6/18/2025 11:45	19.82	6.84581249	1
LH-DS-02	6/18/2025 12:00	19.82	6.84692534	1
LH-DS-02	6/18/2025 12:15	19.79	6.84134488	1
LH-DS-02	6/18/2025 12:30	19.79	6.84245783	1
LH-DS-02	6/18/2025 12:45	19.82	6.84163933	1
LH-DS-02	6/18/2025 13:00	19.84	6.84331929	1
LH-DS-02	6/18/2025 13:15	19.84	6.83942461	1
LH-DS-02	6/18/2025 13:30	19.86	6.83832288	1
LH-DS-02	6/18/2025 13:45	19.89	6.83917386	1
LH-DS-02	6/18/2025 14:00	19.91	6.83974109	1
LH-DS-02	6/18/2025 14:15	19.91	6.84029734	1
LH-DS-02	6/18/2025 14:30	19.94	6.84003559	1
LH-DS-02	6/18/2025 14:45	19.94	6.84003559	1
LH-DS-02	6/18/2025 15:00	19.94	6.83669842	1
LH-DS-02	6/18/2025 15:15	19.94	6.8386451	1
LH-DS-02	6/18/2025 15:30	19.96	6.84143689	1
LH-DS-02	6/18/2025 15:45	19.98	6.84450636	1
LH-DS-02	6/18/2025 16:00	19.98	6.842838	1
LH-DS-02	6/18/2025 16:15	20.01	6.84313212	1
LH-DS-02	6/18/2025 16:30	20.01	6.84313212	1
LH-DS-02	6/18/2025 16:45	20.03	6.84425486	1
LH-DS-02	6/18/2025 17:00	20.03	6.84091872	1
LH-DS-02	6/18/2025 17:15	20.06	6.84482676	1
LH-DS-02	6/18/2025 17:30	20.08	6.84900681	1
LH-DS-02	6/18/2025 17:45	20.08	6.84706106	1
LH-DS-02	6/18/2025 18:00	20.08	6.84650513	1
LH-DS-02	6/18/2025 18:15	20.08	6.8459492	1
LH-DS-02	6/18/2025 18:30	20.1	6.849573	1
LH-DS-02	6/18/2025 18:45	20.1	6.84818327	1
LH-DS-02	6/18/2025 19:00	20.1	6.84901711	1
LH-DS-02	6/18/2025 19:15	20.08	6.8459492	1
LH-DS-02	6/18/2025 19:30	20.08	6.84567124	1
LH-DS-02	6/18/2025 19:45	20.08	6.84483735	1
LH-DS-02	6/18/2025 20:00	20.08	6.84205771	1
LH-DS-02	6/18/2025 20:15	20.08	6.84567124	1
LH-DS-02	6/18/2025 20:30	20.08	6.8459492	1
LH-DS-02	6/18/2025 20:45	20.06	6.84343685	1
LH-DS-02	6/18/2025 21:00	20.06	6.84204693	1
LH-DS-02	6/18/2025 21:15	20.06	6.84315887	1
LH-DS-02	6/18/2025 21:30	20.06	6.8426029	1
LH-DS-02	6/18/2025 21:45	20.03	6.84314282	1
LH-DS-02	6/18/2025 22:00	20.03	6.84397685	1
LH-DS-02	6/18/2025 22:15	20.01	6.84229802	1
LH-DS-02	6/18/2025 22:30	20.01	6.84424424	1
LH-DS-02	6/18/2025 22:45	19.98	6.84255994	1
LH-DS-02	6/18/2025 23:00	19.98	6.84255994	1
LH-DS-02	6/18/2025 23:15	19.98	6.84450636	1
LH-DS-02	6/18/2025 23:30	19.96	6.84338344	1
LH-DS-02	6/18/2025 23:45	19.96	6.84338344	1
LH-DS-02	6/19/2025 0:00	19.96	6.84421767	1
LH-DS-02	6/19/2025 0:15	19.96	6.84560806	1
LH-DS-02	6/19/2025 0:30	19.94	6.84587562	1
LH-DS-02	6/19/2025 0:45	19.94	6.8475442	1
LH-DS-02	6/19/2025 1:00	19.94	6.84392894	1
LH-DS-02	6/19/2025 1:15	19.94	6.84837849	1
LH-DS-02	6/19/2025 1:30	19.94	6.8478223	1

Station Name	Date Time	Temp C	pH SU	Use Code
LH-DS-02	6/19/2025 1:45	19.94	6.84615372	1
LH-DS-02	6/19/2025 2:00	19.91	6.84780672	1
LH-DS-02	6/19/2025 2:15	19.91	6.84725047	1
LH-DS-02	6/19/2025 2:30	19.91	6.84585984	1
LH-DS-02	6/19/2025 2:45	19.89	6.84724005	1
LH-DS-02	6/19/2025 3:00	19.89	6.84557118	1
LH-DS-02	6/19/2025 3:15	19.89	6.84557118	1
LH-DS-02	6/19/2025 3:30	19.86	6.8452772	1
LH-DS-02	6/19/2025 3:45	19.86	6.8452772	1
LH-DS-02	6/19/2025 4:00	19.86	6.84388633	1
LH-DS-02	6/19/2025 4:15	19.86	6.84416451	1
LH-DS-02	6/19/2025 4:30	19.86	6.84193912	1
LH-DS-02	6/19/2025 4:45	19.86	6.84249547	1
LH-DS-02	6/19/2025 5:00	19.86	6.84166095	1
LH-DS-02	6/19/2025 5:15	19.86	6.8411046	1
LH-DS-02	6/19/2025 5:30	19.86	6.83971374	1
LH-DS-02	6/19/2025 5:45	19.86	6.83915739	1
LH-DS-02	6/19/2025 6:00	19.86	6.83915739	1
LH-DS-02	6/19/2025 6:15	19.86	6.83721018	1
LH-DS-02	6/19/2025 6:30	19.86	6.83887922	1
LH-DS-02	6/19/2025 6:45	19.86	6.83776653	1
LH-DS-02	6/19/2025 7:00	19.86	6.83581932	1
LH-DS-02	6/19/2025 7:15	19.89	6.83555798	1
LH-DS-02	6/19/2025 7:30	19.89	6.83778314	1
LH-DS-02	6/19/2025 7:45	19.89	6.83861757	1
LH-DS-02	6/19/2025 8:00	19.89	6.83583613	1
LH-DS-02	6/19/2025 8:15	19.91	6.83946296	1
LH-DS-02	6/19/2025 8:30	19.91	6.83890671	1
LH-DS-02	6/19/2025 8:45	19.94	6.84198226	1
LH-DS-02	6/19/2025 9:00	19.94	6.84226036	1
LH-DS-02	6/19/2025 9:15	19.96	6.84171497	1
LH-DS-02	6/19/2025 9:30	19.98	6.84339412	1
LH-DS-02	6/19/2025 9:45	19.98	6.84561859	1
LH-DS-02	6/19/2025 10:00	19.98	6.84311606	1
LH-DS-02	6/19/2025 10:15	20.01	6.84201999	1
LH-DS-02	6/19/2025 10:30	20.06	6.84510475	1
LH-DS-02	6/19/2025 10:45	20.06	6.84176895	1
LH-DS-02	6/19/2025 11:00	20.1	6.84762738	1
LH-DS-02	6/19/2025 11:15	20.13	6.84180671	1
LH-DS-02	6/19/2025 11:30	20.15	6.84737546	1
LH-DS-02	6/19/2025 11:45	20.15	6.84598597	1
LH-DS-02	6/19/2025 12:00	20.2	6.84851287	1
LH-DS-02	6/19/2025 12:15	20.2	6.84517867	1
LH-DS-02	6/19/2025 12:30	20.25	6.84242702	1
LH-DS-02	6/19/2025 12:45	20.27	6.84716009	1
LH-DS-02	6/19/2025 13:00	20.32	6.84801934	1
LH-DS-02	6/19/2025 13:15	20.34	6.84830741	1
LH-DS-02	6/19/2025 13:30	20.36	6.84942855	1
LH-DS-02	6/19/2025 13:45	20.41	6.85139775	1
LH-DS-02	6/19/2025 14:00	20.44	6.85391155	1
LH-DS-02	6/19/2025 14:15	20.48	6.85420903	1
LH-DS-02	6/19/2025 14:30	20.51	6.85561171	1
LH-DS-02	6/19/2025 14:45	20.53	6.85506647	1
LH-DS-02	6/19/2025 15:00	20.58	6.85398117	1
LH-DS-02	6/19/2025 15:15	20.6	6.85593342	1
LH-DS-02	6/19/2025 15:30	20.67	6.86012883	1
LH-DS-02	6/19/2025 15:45	20.67	6.85707737	1
LH-DS-02	6/19/2025 16:00	20.7	6.85875622	1
LH-DS-02	6/19/2025 16:15	20.72	6.85959791	1
LH-DS-02	6/19/2025 16:30	20.7	6.85237654	1
LH-DS-02	6/19/2025 16:45	20.75	6.85683894	1
LH-DS-02	6/19/2025 17:00	20.79	6.86046323	1
LH-DS-02	6/19/2025 17:15	20.82	6.85992294	1
LH-DS-02	6/19/2025 17:30	20.86	6.86021922	1
LH-DS-02	6/19/2025 17:45	20.86	6.85855586	1
LH-DS-02	6/19/2025 18:00	20.86	6.85606082	1
LH-DS-02	6/19/2025 18:15	20.86	6.853843	1
LH-DS-02	6/19/2025 18:30	20.89	6.85247192	1
LH-DS-02	6/19/2025 18:45	20.91	6.85248196	1
LH-DS-02	6/19/2025 19:00	20.94	6.8519427	1
LH-DS-02	6/19/2025 19:15	20.96	6.8530613	1
LH-DS-02	6/19/2025 19:30	20.96	6.85250703	1
LH-DS-02	6/19/2025 19:45	20.94	6.84944834	1
LH-DS-02	6/19/2025 20:00	20.96	6.8513985	1
LH-DS-02	6/19/2025 20:15	20.96	6.8522299	1
LH-DS-02	6/19/2025 20:30	20.96	6.84835005	1
LH-DS-02	6/19/2025 20:45	20.96	6.85084424	1
LH-DS-02	6/19/2025 21:00	20.98	6.85501109	1
LH-DS-02	6/19/2025 21:15	20.98	6.85750511	1
LH-DS-02	6/19/2025 21:30	20.98	6.8594449	1
LH-DS-02	6/19/2025 21:45	20.98	6.86027625	1
LH-DS-02	6/19/2025 22:00	20.98	6.8594449	1
LH-DS-02	6/19/2025 22:15	20.98	6.85916779	1
LH-DS-02	6/19/2025 22:30	20.98	6.86083047	1

Station Name	Date Time	Temp C	pH SU	Use Code
LH-DS-02	6/19/2025 22:45	20.98	6.8613847	1
LH-DS-02	6/19/2025 23:00	21.01	6.86361552	1
LH-DS-02	6/19/2025 23:15	21.01	6.86250718	1
LH-DS-02	6/19/2025 23:30	21.01	6.86500095	1
LH-DS-02	6/19/2025 23:45	21.01	6.86638637	1
LH-DS-02	6/20/2025 0:00	21.03	6.86694959	1
LH-DS-02	6/20/2025 0:15	21.03	6.86722666	1
LH-DS-02	6/20/2025 0:30	21.06	6.86724019	1
LH-DS-02	6/20/2025 0:45	21.06	6.86917946	1
LH-DS-02	6/20/2025 1:00	21.08	6.86724922	1
LH-DS-02	6/20/2025 1:15	21.08	6.8683573	1
LH-DS-02	6/20/2025 1:30	21.1	6.87113625	1
LH-DS-02	6/20/2025 1:45	21.1	6.87113625	1
LH-DS-02	6/20/2025 2:00	21.13	6.8719803	1
LH-DS-02	6/20/2025 2:15	21.15	6.87171205	1
LH-DS-02	6/20/2025 2:30	21.15	6.87365072	1
LH-DS-02	6/20/2025 2:45	21.17	6.87421318	1
LH-DS-02	6/20/2025 3:00	21.17	6.87504398	1
LH-DS-02	6/20/2025 3:15	21.2	6.87450291	1
LH-DS-02	6/20/2025 3:30	21.2	6.87533363	1
LH-DS-02	6/20/2025 3:45	21.2	6.87810269	1
LH-DS-02	6/20/2025 4:00	21.2	6.87671816	1
LH-DS-02	6/20/2025 4:15	21.2	6.87588744	1
LH-DS-02	6/20/2025 4:30	21.22	6.87672653	1
LH-DS-02	6/20/2025 4:45	21.2	6.87311837	1
LH-DS-02	6/20/2025 5:00	21.2	6.87311837	1
LH-DS-02	6/20/2025 5:15	21.2	6.874226	1
LH-DS-02	6/20/2025 5:30	21.2	6.87284147	1
LH-DS-02	6/20/2025 5:45	21.2	6.87201075	1
LH-DS-02	6/20/2025 6:00	21.2	6.87173384	1
LH-DS-02	6/20/2025 6:15	21.17	6.87144383	1
LH-DS-02	6/20/2025 6:30	21.17	6.87033609	1
LH-DS-02	6/20/2025 6:45	21.15	6.87171205	1
LH-DS-02	6/20/2025 7:00	21.15	6.87337377	1
LH-DS-02	6/20/2025 7:15	21.15	6.87475854	1
LH-DS-02	6/20/2025 7:30	21.17	6.87088996	1
LH-DS-02	6/20/2025 7:45	21.15	6.87669721	1
LH-DS-02	6/20/2025 8:00	21.15	6.88057456	1
LH-DS-02	6/20/2025 8:15	21.15	6.88279019	1
LH-DS-02	6/20/2025 8:30	21.15	6.88500582	1
LH-DS-02	6/20/2025 8:45	21.13	6.8861059	1
LH-DS-02	6/20/2025 9:00	21.13	6.88527498	1
LH-DS-02	6/20/2025 9:15	21.13	6.88167434	1
LH-DS-02	6/20/2025 9:30	21.15	6.89386834	1
LH-DS-02	6/20/2025 9:45	21.17	6.89249087	1
LH-DS-02	6/20/2025 10:00	21.15	6.89220661	1
LH-DS-02	6/20/2025 10:15	21.15	6.89220661	1
LH-DS-02	6/20/2025 10:30	21.15	6.89442224	1
LH-DS-02	6/20/2025 10:45	21.17	6.8966449	1
LH-DS-02	6/20/2025 11:00	21.17	6.89581409	1
LH-DS-02	6/20/2025 11:15	21.17	6.90993776	1
LH-DS-02	6/20/2025 11:30	21.17	6.90024505	1
LH-DS-02	6/20/2025 11:45	21.2	6.90745478	1
LH-DS-02	6/20/2025 12:00	21.2	6.90967004	1
LH-DS-02	6/20/2025 12:15	21.25	6.91633	1
LH-DS-02	6/20/2025 12:30	21.27	6.92076514	1
LH-DS-02	6/20/2025 12:45	21.29	6.92547649	1
LH-DS-02	6/20/2025 13:00	21.29	6.92547649	1
LH-DS-02	6/20/2025 13:15	21.32	6.93461828	1
LH-DS-02	6/20/2025 13:30	21.32	6.93517187	1
LH-DS-02	6/20/2025 13:45	21.32	6.93710942	1
LH-DS-02	6/20/2025 14:00	21.34	6.93932789	1
LH-DS-02	6/20/2025 14:15	21.37	6.94016431	1
LH-DS-02	6/20/2025 14:30	21.37	6.94708298	1
LH-DS-02	6/20/2025 14:45	21.37	6.94874346	1
LH-DS-02	6/20/2025 15:00	21.37	6.95068069	1
LH-DS-02	6/20/2025 15:15	21.39	6.95040731	1
LH-DS-02	6/20/2025 15:30	21.39	6.95179095	1
LH-DS-02	6/20/2025 15:45	21.41	6.95179422	1
LH-DS-02	6/20/2025 16:00	21.41	6.94930384	1
LH-DS-02	6/20/2025 16:15	21.44	6.95594934	1
LH-DS-02	6/20/2025 16:30	21.44	6.95677939	1
LH-DS-02	6/20/2025 16:45	21.41	6.95373118	1
LH-DS-02	6/20/2025 17:00	21.41	6.95760511	1
LH-DS-02	6/20/2025 17:15	21.41	6.95456131	1
LH-DS-02	6/20/2025 17:30	21.44	6.94875564	1
LH-DS-02	6/20/2025 17:45	21.44	6.95456594	1
LH-DS-02	6/20/2025 18:00	21.44	6.95539598	1
LH-DS-02	6/20/2025 18:15	21.44	6.95152245	1
LH-DS-02	6/20/2025 18:30	21.44	6.94820228	1
LH-DS-02	6/20/2025 18:45	21.41	6.94570662	1
LH-DS-02	6/20/2025 19:00	21.41	6.94570662	1
LH-DS-02	6/20/2025 19:15	21.41	6.94376965	1
LH-DS-02	6/20/2025 19:30	21.41	6.9421094	1

pH Continous Monitoring Data

Station Name	Date Time	Temp C	pH SU	Use Code
LH-DS-02	6/20/2025 19:45	21.39	6.93767782	1
LH-DS-02	6/20/2025 20:00	21.39	6.93906146	1
LH-DS-02	6/20/2025 20:15	21.39	6.94127529	1
LH-DS-02	6/20/2025 20:30	21.39	6.935464	1
LH-DS-02	6/20/2025 20:45	21.39	6.93601746	1
LH-DS-02	6/20/2025 21:00	21.39	6.93989165	1
LH-DS-02	6/20/2025 21:15	21.39	6.93878473	1
LH-DS-02	6/20/2025 21:30	21.39	6.93989165	1
LH-DS-02	6/20/2025 21:45	21.41	6.93934231	1
LH-DS-02	6/20/2025 22:00	21.41	6.93795876	1
LH-DS-02	6/20/2025 22:15	21.41	6.93629851	1
LH-DS-02	6/20/2025 22:30	21.41	6.93768205	1
LH-DS-02	6/20/2025 22:45	21.44	6.93851844	1
LH-DS-02	6/20/2025 23:00	21.44	6.93602831	1
LH-DS-02	6/20/2025 23:15	21.44	6.93077138	1
LH-DS-02	6/20/2025 23:30	21.46	6.93575599	1
LH-DS-02	6/20/2025 23:45	21.46	6.93907594	1
LH-DS-02	6/21/2025 0:00	21.46	6.93741597	1
LH-DS-02	6/21/2025 0:15	21.49	6.93769897	1
LH-DS-02	6/21/2025 0:30	21.49	6.93991205	1
LH-DS-02	6/21/2025 0:45	21.51	6.93659674	1
LH-DS-02	6/21/2025 1:00	21.51	6.93714997	1
LH-DS-02	6/21/2025 1:15	21.53	6.93964361	1
LH-DS-02	6/21/2025 1:30	21.53	6.93798403	1
LH-DS-02	6/21/2025 1:45	21.53	6.93743083	1
LH-DS-02	6/21/2025 2:00	21.53	6.93798403	1
LH-DS-02	6/21/2025 2:15	21.56	6.93771377	1
LH-DS-02	6/21/2025 2:30	21.56	6.93494809	1
LH-DS-02	6/21/2025 2:45	21.56	6.93688407	1
LH-DS-02	6/21/2025 3:00	21.56	6.93799034	1
LH-DS-02	6/21/2025 3:15	21.58	6.9388242	1
LH-DS-02	6/21/2025 3:30	21.58	6.93274011	1
LH-DS-02	6/21/2025 3:45	21.58	6.93633525	1
LH-DS-02	6/21/2025 4:00	21.58	6.93522905	1
LH-DS-02	6/21/2025 4:15	21.58	6.9349525	1
LH-DS-02	6/21/2025 4:30	21.58	6.93301666	1
LH-DS-02	6/21/2025 4:45	21.58	6.93218701	1
LH-DS-02	6/21/2025 5:00	21.58	6.9338463	1
LH-DS-02	6/21/2025 5:15	21.58	6.92859186	1
LH-DS-02	6/21/2025 5:30	21.58	6.93218701	1
LH-DS-02	6/21/2025 5:45	21.58	6.92969806	1
LH-DS-02	6/21/2025 6:00	21.58	6.93412285	1
LH-DS-02	6/21/2025 6:15	21.6	6.93080895	1
LH-DS-02	6/21/2025 6:30	21.6	6.93523345	1
LH-DS-02	6/21/2025 6:45	21.6	6.93606304	1
LH-DS-02	6/21/2025 7:00	21.6	6.93468039	1
LH-DS-02	6/21/2025 7:15	21.63	6.94021709	1
LH-DS-02	6/21/2025 7:30	21.63	6.94049359	1
LH-DS-02	6/21/2025 7:45	21.63	6.94408812	1
LH-DS-02	6/21/2025 8:00	21.63	6.94464113	1
LH-DS-02	6/21/2025 8:15	21.63	6.94547063	1
LH-DS-02	6/21/2025 8:30	21.65	6.94685675	1
LH-DS-02	6/21/2025 8:45	21.65	6.94768621	1
LH-DS-02	6/21/2025 9:00	21.65	6.94796269	1
LH-DS-02	6/21/2025 9:15	21.68	6.95017963	1
LH-DS-02	6/21/2025 9:30	21.68	6.94990317	1
LH-DS-02	6/21/2025 9:45	21.7	6.95598819	1
LH-DS-02	6/21/2025 10:00	21.72	6.94963355	1
LH-DS-02	6/21/2025 10:15	21.72	6.95958461	1
LH-DS-02	6/21/2025 10:30	21.75	6.95820677	1
LH-DS-02	6/21/2025 10:45	21.77	6.96318429	1
LH-DS-02	6/21/2025 11:00	21.8	6.96014826	1
LH-DS-02	6/21/2025 11:15	21.82	6.96070361	1
LH-DS-02	6/21/2025 11:30	21.82	6.96540112	1
LH-DS-02	6/21/2025 11:45	21.84	6.96512716	1
LH-DS-02	6/21/2025 12:00	21.87	6.95988143	1
LH-DS-02	6/21/2025 12:15	21.87	6.9665121	1
LH-DS-02	6/21/2025 12:30	21.89	6.97038199	1
LH-DS-02	6/21/2025 12:45	21.91	6.97231768	1
LH-DS-02	6/21/2025 13:00	21.94	6.97397777	1
LH-DS-02	6/21/2025 13:15	21.96	6.97784624	1
LH-DS-02	6/21/2025 13:30	22.01	6.97287935	1
LH-DS-02	6/21/2025 13:45	22.03	6.96791089	1
LH-DS-02	6/21/2025 14:00	22.03	6.97536634	1
LH-DS-02	6/21/2025 14:15	22.08	6.96487943	1
LH-DS-02	6/21/2025 14:30	22.11	6.97564907	1
LH-DS-02	6/21/2025 14:45	22.13	6.97233831	1
LH-DS-02	6/21/2025 15:00	22.15	6.97151213	1
LH-DS-02	6/21/2025 15:15	22.18	6.97013509	1
LH-DS-02	6/21/2025 15:30	22.2	6.97179292	1
LH-DS-02	6/21/2025 15:45	22.2	6.97124099	1
LH-DS-02	6/21/2025 16:00	22.25	6.97400508	1
LH-DS-02	6/21/2025 16:15	22.25	6.97290139	1
LH-DS-02	6/21/2025 16:30	22.27	6.97373093	1

Station Name	Date Time	Temp C	pH SU	Use Code
LH-DS-02	6/21/2025 16:45	22.25	6.96876255	1
LH-DS-02	6/21/2025 17:00	22.25	6.96903848	1
LH-DS-02	6/21/2025 17:15	22.3	6.97125072	1
LH-DS-02	6/21/2025 17:30	22.3	6.97014722	1
LH-DS-02	6/21/2025 17:45	22.3	6.96959547	1
LH-DS-02	6/21/2025 18:00	22.3	6.96435383	1
LH-DS-02	6/21/2025 18:15	22.32	6.96766653	1
LH-DS-02	6/21/2025 18:30	22.3	6.96049157	1
LH-DS-02	6/21/2025 18:45	22.25	6.95248314	1
LH-DS-02	6/21/2025 19:00	22.25	6.95055168	1
LH-DS-02	6/21/2025 19:15	22.27	6.95165864	1
LH-DS-02	6/21/2025 19:30	22.23	6.94392575	1
LH-DS-02	6/21/2025 19:45	22.2	6.93646889	1
LH-DS-02	6/21/2025 20:00	22.2	6.93398517	1
LH-DS-02	6/21/2025 20:15	22.2	6.93619292	1
LH-DS-02	6/21/2025 20:30	22.2	6.93067354	1
LH-DS-02	6/21/2025 20:45	22.18	6.93232477	1
LH-DS-02	6/21/2025 21:00	22.18	6.93039286	1
LH-DS-02	6/21/2025 21:15	22.18	6.93563663	1
LH-DS-02	6/21/2025 21:30	22.18	6.93480866	1
LH-DS-02	6/21/2025 21:45	22.2	6.93867664	1
LH-DS-02	6/21/2025 22:00	22.18	6.93563663	1
LH-DS-02	6/21/2025 22:15	22.18	6.93812051	1
LH-DS-02	6/21/2025 22:30	22.18	6.93867249	1
LH-DS-02	6/21/2025 22:45	22.18	6.93508465	1
LH-DS-02	6/21/2025 23:00	22.18	6.93425669	1
LH-DS-02	6/21/2025 23:15	22.18	6.93370471	1
LH-DS-02	6/21/2025 23:30	22.18	6.93563663	1
LH-DS-02	6/21/2025 23:45	22.2	6.93343323	1
LH-DS-02	6/22/2025 0:00	22.2	6.93315726	1
LH-DS-02	6/22/2025 0:15	22.2	6.93453711	1
LH-DS-02	6/22/2025 0:30	22.23	6.93123246	1
LH-DS-02	6/22/2025 0:45	22.23	6.93068058	1
LH-DS-02	6/22/2025 1:00	22.23	6.92930088	1
LH-DS-02	6/22/2025 1:15	22.25	6.93040935	1
LH-DS-02	6/22/2025 1:30	22.25	6.93399634	1
LH-DS-02	6/22/2025 1:45	22.25	6.92792605	1
LH-DS-02	6/22/2025 2:00	22.27	6.92903455	1
LH-DS-02	6/22/2025 2:15	22.3	6.92904175	1
LH-DS-02	6/22/2025 2:30	22.3	6.92904175	1
LH-DS-02	6/22/2025 2:45	22.3	6.92435187	1
LH-DS-02	6/22/2025 3:00	22.32	6.92959827	1
LH-DS-02	6/22/2025 3:15	22.32	6.92849484	1
LH-DS-02	6/22/2025 3:30	22.35	6.92574381	1
LH-DS-02	6/22/2025 3:45	22.35	6.92629547	1
LH-DS-02	6/22/2025 4:00	22.37	6.92602465	1
LH-DS-02	6/22/2025 4:15	22.37	6.92436978	1
LH-DS-02	6/22/2025 4:30	22.37	6.92326654	1
LH-DS-02	6/22/2025 4:45	22.39	6.9210654	1
LH-DS-02	6/22/2025 5:00	22.39	6.92078961	1
LH-DS-02	6/22/2025 5:15	22.42	6.92079765	1
LH-DS-02	6/22/2025 5:30	22.42	6.91914307	1
LH-DS-02	6/22/2025 5:45	22.44	6.92025152	1
LH-DS-02	6/22/2025 6:00	22.44	6.91721833	1
LH-DS-02	6/22/2025 6:15	22.47	6.91639958	1
LH-DS-02	6/22/2025 6:30	22.47	6.9199839	1
LH-DS-02	6/22/2025 6:45	22.47	6.91832959	1
LH-DS-02	6/22/2025 7:00	22.47	6.91832959	1
LH-DS-02	6/22/2025 7:15	22.49	6.91805942	1
LH-DS-02	6/22/2025 7:30	22.49	6.91778372	1
LH-DS-02	6/22/2025 7:45	22.49	6.91750802	1
LH-DS-02	6/22/2025 8:00	22.51	6.9202704	1
LH-DS-02	6/22/2025 8:15	22.51	6.92716239	1
LH-DS-02	6/22/2025 8:30	22.51	6.92109744	1
LH-DS-02	6/22/2025 8:45	22.49	6.91750802	1
LH-DS-02	6/22/2025 9:00	22.51	6.92192448	1
LH-DS-02	6/22/2025 9:15	22.49	6.92384909	1
LH-DS-02	6/22/2025 9:30	22.49	6.9221949	1
LH-DS-02	6/22/2025 9:45	22.49	6.91805942	1
LH-DS-02	6/22/2025 10:00	22.49	6.91971361	1
LH-DS-02	6/22/2025 10:15	22.49	6.91805942	1
LH-DS-02	6/22/2025 10:30	22.56	6.93654623	1
LH-DS-02	6/22/2025 10:45	22.58	6.94206281	1
LH-DS-02	6/22/2025 11:00	22.58	6.93406999	1
LH-DS-02	6/22/2025 11:15	22.61	6.94399779	1
LH-DS-02	6/22/2025 11:30	22.63	6.94923737	1
LH-DS-02	6/22/2025 11:45	22.63	6.9489618	1
LH-DS-02	6/22/2025 12:00	22.66	6.94869144	1
LH-DS-02	6/22/2025 12:15	22.68	6.95089908	1
LH-DS-02	6/22/2025 12:30	22.7	6.95338192	1
LH-DS-02	6/22/2025 12:45	22.7	6.95227991	1
LH-DS-02	6/22/2025 13:00	22.73	6.95503949	1
LH-DS-02	6/22/2025 13:15	22.73	6.95145832	1
LH-DS-02	6/22/2025 13:30	22.75	6.94650339	1

Station Name	Date Time	Temp C	pH SU	Use Code
LH-DS-02	6/22/2025 13:45	22.78	6.95256824	1
LH-DS-02	6/22/2025 14:00	22.82	6.9509223	1
LH-DS-02	6/22/2025 14:15	22.85	6.95257945	1
LH-DS-02	6/22/2025 14:30	22.9	6.95644189	1
LH-DS-02	6/22/2025 14:45	22.92	6.94956239	1
LH-DS-02	6/22/2025 15:00	22.92	6.93910107	1
LH-DS-02	6/22/2025 15:15	22.9	6.93138809	1
LH-DS-02	6/22/2025 15:30	22.92	6.93662338	1
LH-DS-02	6/22/2025 15:45	22.94	6.93910518	1
LH-DS-02	6/22/2025 16:00	22.99	6.94214302	1
LH-DS-02	6/22/2025 16:15	22.99	6.94076686	1
LH-DS-02	6/22/2025 16:30	23.02	6.94737778	1
LH-DS-02	6/22/2025 16:45	23.04	6.94765652	1
LH-DS-02	6/22/2025 17:00	23.06	6.95178757	1
LH-DS-02	6/22/2025 17:15	23.04	6.94765652	1
LH-DS-02	6/22/2025 17:30	23.02	6.9374704	1
LH-DS-02	6/22/2025 17:45	23.02	6.94049765	1
LH-DS-02	6/22/2025 18:00	23.02	6.94352491	1
LH-DS-02	6/22/2025 18:15	22.99	6.94049162	1
LH-DS-02	6/22/2025 18:30	23.02	6.94159847	1
LH-DS-02	6/22/2025 18:45	22.99	6.9369136	1
LH-DS-02	6/22/2025 19:00	23.02	6.93664478	1
LH-DS-02	6/22/2025 19:15	22.99	6.92810615	1
LH-DS-02	6/22/2025 19:30	22.99	6.92700521	1
LH-DS-02	6/22/2025 19:45	22.99	6.92507858	1
LH-DS-02	6/22/2025 20:00	22.99	6.92205102	1
LH-DS-02	6/22/2025 20:15	22.99	6.92232626	1
LH-DS-02	6/22/2025 20:30	22.99	6.9143445	1
LH-DS-02	6/22/2025 20:45	22.99	6.9168216	1
LH-DS-02	6/22/2025 21:00	22.99	6.91406927	1
LH-DS-02	6/22/2025 21:15	23.02	6.91270195	1
LH-DS-02	6/22/2025 21:30	22.99	6.91076648	1
LH-DS-02	6/22/2025 21:45	22.99	6.91076648	1
LH-DS-02	6/22/2025 22:00	22.97	6.9110357	1
LH-DS-02	6/22/2025 22:15	22.97	6.90470492	1
LH-DS-02	6/22/2025 22:30	22.97	6.90635643	1
LH-DS-02	6/22/2025 22:45	22.97	6.90800794	1
LH-DS-02	6/22/2025 23:00	22.94	6.90524582	1
LH-DS-02	6/22/2025 23:15	22.94	6.90717278	1
LH-DS-02	6/22/2025 23:30	22.94	6.90111663	1
LH-DS-02	6/22/2025 23:45	22.92	6.90468883	1
LH-DS-02	6/23/2025 0:00	22.92	6.90358763	1
LH-DS-02	6/23/2025 0:15	22.92	6.89863227	1
LH-DS-02	6/23/2025 0:30	22.9	6.89890074	1
LH-DS-02	6/23/2025 0:45	22.9	6.89807479	1
LH-DS-02	6/23/2025 1:00	22.9	6.89862542	1
LH-DS-02	6/23/2025 1:15	22.9	6.89779947	1
LH-DS-02	6/23/2025 1:30	22.9	6.89504631	1
LH-DS-02	6/23/2025 1:45	22.9	6.89504631	1
LH-DS-02	6/23/2025 2:00	22.9	6.89532163	1
LH-DS-02	6/23/2025 2:15	22.9	6.89339441	1
LH-DS-02	6/23/2025 2:30	22.9	6.89091656	1
LH-DS-02	6/23/2025 2:45	22.9	6.88898935	1
LH-DS-02	6/23/2025 3:00	22.92	6.8812885	1
LH-DS-02	6/23/2025 3:15	22.92	6.87936142	1
LH-DS-02	6/23/2025 3:30	22.94	6.87992012	1
LH-DS-02	6/23/2025 3:45	22.94	6.87881901	1
LH-DS-02	6/23/2025 4:00	22.97	6.8810333	1
LH-DS-02	6/23/2025 4:15	22.97	6.87965704	1
LH-DS-02	6/23/2025 4:30	22.99	6.88186703	1
LH-DS-02	6/23/2025 4:45	23.02	6.87967735	1
LH-DS-02	6/23/2025 5:00	23.04	6.88161178	1
LH-DS-02	6/23/2025 5:15	23.04	6.87665843	1
LH-DS-02	6/23/2025 5:30	23.06	6.87831776	1
LH-DS-02	6/23/2025 5:45	23.09	6.8819069	1
LH-DS-02	6/23/2025 6:00	23.09	6.88163176	1
LH-DS-02	6/23/2025 6:15	23.11	6.89429534	1
LH-DS-02	6/23/2025 6:30	23.14	6.89430604	1
LH-DS-02	6/23/2025 6:45	23.16	6.8984393	1
LH-DS-02	6/23/2025 7:00	23.18	6.89954638	1
LH-DS-02	6/23/2025 7:15	23.21	6.89955655	1
LH-DS-02	6/23/2025 7:30	23.23	6.90808863	1
LH-DS-02	6/23/2025 7:45	23.26	6.90892288	1
LH-DS-02	6/23/2025 8:00	23.28	6.91305348	1
LH-DS-02	6/23/2025 8:15	23.3	6.91498396	1
LH-DS-02	6/23/2025 8:30	23.33	6.9138929	1
LH-DS-02	6/23/2025 8:45	23.35	6.9141736	1
LH-DS-02	6/23/2025 9:00	23.38	6.91858022	1
LH-DS-02	6/23/2025 9:15	23.42	6.92491238	1
LH-DS-02	6/23/2025 9:30	23.45	6.92437036	1
LH-DS-02	6/23/2025 9:45	23.47	6.92987121	1
LH-DS-02	6/23/2025 10:00	23.5	6.93235114	1
LH-DS-02	6/23/2025 10:15	23.52	6.92988303	1
LH-DS-02	6/23/2025 10:30	23.54	6.93538221	1

pH Continous Monitoring Data

Station Name	Date Time	Temp C	pH SU	Use Code
LH-DS-02	6/23/2025 10:45	23.57	6.93868508	1
LH-DS-02	6/23/2025 11:00	23.57	6.93923447	1
LH-DS-02	6/23/2025 11:15	23.59	6.94500677	1
LH-DS-02	6/23/2025 11:30	23.62	6.94913205	1
LH-DS-02	6/23/2025 11:45	23.66	6.95490575	1
LH-DS-02	6/23/2025 12:00	23.71	6.95820813	1
LH-DS-02	6/23/2025 12:15	23.76	6.96068584	1
LH-DS-02	6/23/2025 12:30	23.79	6.96206227	1
LH-DS-02	6/23/2025 12:45	23.81	6.96398613	1
LH-DS-02	6/23/2025 13:00	23.86	6.96563876	1
LH-DS-02	6/23/2025 13:15	23.88	6.96289699	1
LH-DS-02	6/23/2025 13:30	23.93	6.96262887	1
LH-DS-02	6/23/2025 13:45	23.93	6.9609827	1
LH-DS-02	6/23/2025 14:00	23.95	6.95714452	1
LH-DS-02	6/23/2025 14:15	24	6.96126619	1
LH-DS-02	6/23/2025 14:30	24	6.95605454	1
LH-DS-02	6/23/2025 14:45	24.05	6.9596272	1
LH-DS-02	6/23/2025 15:00	24.05	6.94783439	1
LH-DS-02	6/23/2025 15:15	24.12	6.9577174	1
LH-DS-02	6/23/2025 15:30	24.19	6.96786987	1
LH-DS-02	6/23/2025 15:45	24.27	6.97527782	1
LH-DS-02	6/23/2025 16:00	24.27	6.97171519	1
LH-DS-02	6/23/2025 16:15	24.22	6.96705083	1
LH-DS-02	6/23/2025 16:30	24.29	6.96952485	1
LH-DS-02	6/23/2025 16:45	24.24	6.96349005	1
LH-DS-02	6/23/2025 17:00	24.19	6.95937208	1
LH-DS-02	6/23/2025 17:15	24.17	6.9522417	1
LH-DS-02	6/23/2025 17:30	24.15	6.94977105	1
LH-DS-02	6/23/2025 17:45	24.12	6.94345969	1
LH-DS-02	6/23/2025 18:00	24.1	6.9387944	1
LH-DS-02	6/23/2025 18:15	24.07	6.93467473	1
LH-DS-02	6/23/2025 18:30	24.17	6.94511404	1
LH-DS-02	6/23/2025 18:45	24.15	6.94017549	1
LH-DS-02	6/23/2025 19:00	24.07	6.93494896	1
LH-DS-02	6/23/2025 19:15	24.1	6.93303609	1
LH-DS-02	6/23/2025 19:30	24.1	6.9228905	1
LH-DS-02	6/23/2025 19:45	24.07	6.91657537	1
LH-DS-02	6/23/2025 20:00	24.1	6.91055127	1
LH-DS-02	6/23/2025 20:15	24.1	6.90945445	1
LH-DS-02	6/23/2025 20:30	24.15	6.91248543	1
LH-DS-02	6/23/2025 20:45	24.12	6.90150913	1
LH-DS-02	6/23/2025 21:00	24.17	6.91057233	1
LH-DS-02	6/23/2025 21:15	24.19	6.90646652	1
LH-DS-02	6/23/2025 21:30	24.17	6.90837921	1
LH-DS-02	6/23/2025 21:45	24.19	6.90646652	1
LH-DS-02	6/23/2025 22:00	24.19	6.90482178	1
LH-DS-02	6/23/2025 22:15	24.17	6.89960671	1
LH-DS-02	6/23/2025 22:30	24.17	6.89905843	1
LH-DS-02	6/23/2025 22:45	24.19	6.90016171	1
LH-DS-02	6/23/2025 23:00	24.19	6.89495339	1
LH-DS-02	6/23/2025 23:15	24.17	6.89330148	1
LH-DS-02	6/23/2025 23:30	24.12	6.88807399	1
LH-DS-02	6/23/2025 23:45	24.15	6.89000439	1
LH-DS-02	6/24/2025 0:00	24.12	6.88670305	1
LH-DS-02	6/24/2025 0:15	24.12	6.88450956	1
LH-DS-02	6/24/2025 0:30	24.15	6.88479537	1
LH-DS-02	6/24/2025 0:45	24.15	6.88616617	1
LH-DS-02	6/24/2025 1:00	24.15	6.88561785	1
LH-DS-02	6/24/2025 1:15	24.15	6.88918192	1
LH-DS-02	6/24/2025 1:30	24.17	6.89302734	1
LH-DS-02	6/24/2025 1:45	24.17	6.89193078	1
LH-DS-02	6/24/2025 2:00	24.19	6.89193804	1
LH-DS-02	6/24/2025 2:15	24.19	6.89303453	1
LH-DS-02	6/24/2025 2:30	24.19	6.89495339	1
LH-DS-02	6/24/2025 2:45	24.22	6.89496399	1
LH-DS-02	6/24/2025 3:00	24.22	6.89468989	1
LH-DS-02	6/24/2025 3:15	24.22	6.8941417	1
LH-DS-02	6/24/2025 3:30	24.24	6.89771181	1
LH-DS-02	6/24/2025 3:45	24.24	6.89798589	1
LH-DS-02	6/24/2025 4:00	24.24	6.8955192	1
LH-DS-02	6/24/2025 4:15	24.24	6.89305252	1
LH-DS-02	6/24/2025 4:30	24.27	6.89087092	1
LH-DS-02	6/24/2025 4:45	24.27	6.89141901	1
LH-DS-02	6/24/2025 5:00	24.29	6.89142631	1
LH-DS-02	6/24/2025 5:15	24.29	6.88978213	1
LH-DS-02	6/24/2025 5:30	24.32	6.88979325	1
LH-DS-02	6/24/2025 5:45	24.34	6.89117058	1
LH-DS-02	6/24/2025 6:00	24.34	6.89089659	1
LH-DS-02	6/24/2025 6:15	24.36	6.89227376	1
LH-DS-02	6/24/2025 6:30	24.39	6.895024	1
LH-DS-02	6/24/2025 6:45	24.39	6.89392824	1
LH-DS-02	6/24/2025 7:00	24.41	6.90078336	1
LH-DS-02	6/24/2025 7:15	24.44	6.90216282	1
LH-DS-02	6/24/2025 7:30	24.46	6.90764686	1

pH Continous Monitoring Data

Station Name	Date Time	Temp C	pH SU	Use Code
LH-DS-02	6/24/2025 7:45	24.48	6.9123086	1
LH-DS-02	6/24/2025 8:00	24.48	6.9123086	1
LH-DS-02	6/24/2025 8:15	24.51	6.91505572	1
LH-DS-02	6/24/2025 8:30	24.53	6.91643047	1
LH-DS-02	6/24/2025 8:45	24.56	6.92629502	1
LH-DS-02	6/24/2025 9:00	24.58	6.92739502	1
LH-DS-02	6/24/2025 9:15	24.58	6.932049	1
LH-DS-02	6/24/2025 9:30	24.6	6.93041109	1
LH-DS-02	6/24/2025 9:45	24.6	6.93068484	1
LH-DS-02	6/24/2025 10:00	24.63	6.9320604	1
LH-DS-02	6/24/2025 10:15	24.65	6.93124387	1
LH-DS-02	6/24/2025 10:30	24.65	6.93918113	1
LH-DS-02	6/24/2025 10:45	24.68	6.93918726	1
LH-DS-02	6/24/2025 11:00	24.7	6.94356979	1
LH-DS-02	6/24/2025 11:15	24.73	6.9493216	1
LH-DS-02	6/24/2025 11:30	24.75	6.95233468	1
LH-DS-02	6/24/2025 11:45	24.8	6.95398404	1
LH-DS-02	6/24/2025 12:00	24.82	6.95644901	1
LH-DS-02	6/24/2025 12:15	24.85	6.95344473	1
LH-DS-02	6/24/2025 12:30	24.85	6.95153013	1
LH-DS-02	6/24/2025 12:45	24.87	6.95837079	1
LH-DS-02	6/24/2025 13:00	30.85	7.01629855	2
LH-DS-02	6/24/2025 13:15	32.69	9.40162113	2
LH-DS-02	6/24/2025 13:30	25.5	6.92507755	1
LH-DS-02	6/24/2025 13:45	25.16	6.92877587	1
LH-DS-02	6/24/2025 14:00	25.09	6.92227127	1
LH-DS-02	6/24/2025 14:15	25.04	6.91468777	1
LH-DS-02	6/24/2025 14:30	25.06	6.91739704	1
LH-DS-02	6/24/2025 14:45	25.09	6.91902732	1
LH-DS-02	6/24/2025 15:00	25.09	6.9206493	1
LH-DS-02	6/24/2025 15:15	25.14	6.92417628	1
LH-DS-02	6/24/2025 15:30	25.14	6.92579798	1
LH-DS-02	6/24/2025 15:45	25.14	6.9222843	1
LH-DS-02	6/24/2025 16:00	25.16	6.92607322	1
LH-DS-02	6/24/2025 16:15	25.14	6.9206626	1
LH-DS-02	6/24/2025 16:30	25.14	6.91823005	1
LH-DS-02	6/24/2025 16:45	25.16	6.92147871	1
LH-DS-02	6/24/2025 17:00	25.19	6.91797351	1
LH-DS-02	6/24/2025 17:15	25.19	6.91770327	1
LH-DS-02	6/24/2025 17:30	25.21	6.92122165	1
LH-DS-02	6/24/2025 17:45	25.23	6.9160931	1
LH-DS-02	6/24/2025 18:00	25.23	6.91312088	1
LH-DS-02	6/24/2025 18:15	25.19	6.90743423	1
LH-DS-02	6/24/2025 18:30	25.23	6.91149967	1
LH-DS-02	6/24/2025 18:45	25.23	6.90312341	1
LH-DS-02	6/24/2025 19:00	25.26	6.90313315	1
LH-DS-02	6/24/2025 19:15	25.26	6.90097176	1
LH-DS-02	6/24/2025 19:30	25.23	6.89528756	1
LH-DS-02	6/24/2025 19:45	25.23	6.89177494	1
LH-DS-02	6/24/2025 20:00	25.23	6.88231788	1
LH-DS-02	6/24/2025 20:15	25.23	6.87691384	1
LH-DS-02	6/24/2025 20:30	25.23	6.87340122	1
LH-DS-02	6/24/2025 20:45	25.23	6.86880779	1
LH-DS-02	6/24/2025 21:00	25.21	6.8620435	1
LH-DS-02	6/24/2025 21:15	25.21	6.85907108	1
LH-DS-02	6/24/2025 21:30	25.23	6.86097194	1
LH-DS-02	6/24/2025 21:45	25.21	6.86150306	1
LH-DS-02	6/24/2025 22:00	25.23	6.86907799	1
LH-DS-02	6/24/2025 22:15	25.23	6.86691638	1
LH-DS-02	6/24/2025 22:30	25.23	6.86826739	1
LH-DS-02	6/24/2025 22:45	25.21	6.86393504	1
LH-DS-02	6/24/2025 23:00	25.19	6.85662949	1
LH-DS-02	6/24/2025 23:15	25.19	6.85906164	1
LH-DS-02	6/24/2025 23:30	25.19	6.86122354	1
LH-DS-02	6/24/2025 23:45	25.16	6.85742587	1
LH-DS-02	6/25/2025 0:00	25.14	6.85552433	1
LH-DS-02	6/25/2025 0:15	25.14	6.85390263	1
LH-DS-02	6/25/2025 0:30	25.16	6.85445296	1
LH-DS-02	6/25/2025 0:45	25.16	6.85607455	1
LH-DS-02	6/25/2025 1:00	25.16	6.85418269	1
LH-DS-02	6/25/2025 1:15	25.14	6.85309178	1
LH-DS-02	6/25/2025 1:30	25.16	6.85310163	1
LH-DS-02	6/25/2025 1:45	25.16	6.85120977	1
LH-DS-02	6/25/2025 2:00	25.16	6.84823686	1
LH-DS-02	6/25/2025 2:15	25.16	6.84850712	1
LH-DS-02	6/25/2025 2:30	25.19	6.84771164	1
LH-DS-02	6/25/2025 2:45	25.19	6.84717117	1
LH-DS-02	6/25/2025 3:00	25.19	6.84609021	1
LH-DS-02	6/25/2025 3:15	25.19	6.84798188	1
LH-DS-02	6/25/2025 3:30	25.19	6.84798188	1
LH-DS-02	6/25/2025 3:45	25.21	6.84853251	1
LH-DS-02	6/25/2025 4:00	25.23	6.84935327	1
LH-DS-02	6/25/2025 4:15	25.23	6.84800226	1
LH-DS-02	6/25/2025 4:30	25.23	6.84584064	1

pH Continous Monitoring Data

Station Name	Date Time	Temp C	pH SU	Use Code
LH-DS-02	6/25/2025 4:45	25.26	6.84720701	1
LH-DS-02	6/25/2025 5:00	25.26	6.84531579	1
LH-DS-02	6/25/2025 5:15	25.28	6.84559632	1
LH-DS-02	6/25/2025 5:30	25.31	6.84750274	1
LH-DS-02	6/25/2025 5:45	25.31	6.84858326	1
LH-DS-02	6/25/2025 6:00	25.33	6.84967385	1
LH-DS-02	6/25/2025 6:15	25.36	6.85184963	1
LH-DS-02	6/25/2025 6:30	25.38	6.85591054	1
LH-DS-02	6/25/2025 6:45	25.4	6.85997091	1
LH-DS-02	6/25/2025 7:00	25.43	6.86430531	1
LH-DS-02	6/25/2025 7:15	25.48	6.86675781	1
LH-DS-02	6/25/2025 7:30	25.5	6.87243584	1
LH-DS-02	6/25/2025 7:45	25.55	6.87839526	1
LH-DS-02	6/25/2025 8:00	25.57	6.87921309	1
LH-DS-02	6/25/2025 8:15	25.6	6.88435269	1
LH-DS-02	6/25/2025 8:30	25.65	6.89084777	1
LH-DS-02	6/25/2025 8:45	25.67	6.89328331	1
LH-DS-02	6/25/2025 9:00	25.72	6.89411044	1
LH-DS-02	6/25/2025 9:15	25.74	6.90005182	1
LH-DS-02	6/25/2025 9:30	25.79	6.9086988	1
LH-DS-02	6/25/2025 9:45	25.84	6.91545533	1
LH-DS-02	6/25/2025 10:00	25.89	6.92113118	1
LH-DS-02	6/25/2025 10:15	25.91	6.92598902	1
LH-DS-02	6/25/2025 10:30	25.96	6.92896636	1
LH-DS-02	6/25/2025 10:45	25.96	6.9311227	1
LH-DS-02	6/25/2025 11:00	25.96	6.92950544	1
LH-DS-02	6/25/2025 11:15	26.04	6.93922522	1
LH-DS-02	6/25/2025 11:30	26.06	6.94569614	1
LH-DS-02	6/25/2025 11:45	26.11	6.95486506	1
LH-DS-02	6/25/2025 12:00	26.13	6.96133341	1
LH-DS-02	6/25/2025 12:15	26.13	6.96591303	1
LH-DS-02	6/25/2025 12:30	26.23	6.98962275	1
LH-DS-02	6/25/2025 12:45	26.3	6.99850997	1
LH-DS-02	6/25/2025 13:00	26.33	7.00147142	1
LH-DS-02	6/25/2025 13:15	26.35	7.00631677	1
LH-DS-02	6/25/2025 13:30	26.43	7.02488432	1
LH-DS-02	6/25/2025 13:45	26.45	7.02730457	1
LH-DS-02	6/25/2025 14:00	26.48	7.02972351	1
LH-DS-02	6/25/2025 14:15	26.45	7.02918829	1
LH-DS-02	6/25/2025 14:30	26.43	7.02542256	1
LH-DS-02	6/25/2025 14:45	26.45	7.02891918	1
LH-DS-02	6/25/2025 15:00	26.48	7.04290816	1
LH-DS-02	6/25/2025 15:15	26.55	7.06092193	1
LH-DS-02	6/25/2025 15:30	26.52	7.04935936	1
LH-DS-02	6/25/2025 15:45	26.55	7.05204454	1
LH-DS-02	6/25/2025 16:00	26.55	7.04774035	1
LH-DS-02	6/25/2025 16:15	26.57	7.05231006	1
LH-DS-02	6/25/2025 16:30	26.6	7.0614497	1
LH-DS-02	6/25/2025 16:45	26.62	7.06897617	1
LH-DS-02	6/25/2025 17:00	26.62	7.07220355	1
LH-DS-02	6/25/2025 17:15	26.65	7.07434771	1
LH-DS-02	6/25/2025 17:30	26.65	7.07407878	1
LH-DS-02	6/25/2025 17:45	26.65	7.08349105	1
LH-DS-02	6/25/2025 18:00	26.65	7.0730031	1
LH-DS-02	6/25/2025 18:15	26.65	7.06735573	1
LH-DS-02	6/25/2025 18:30	26.62	7.04961185	1
LH-DS-02	6/25/2025 18:45	26.55	7.01572796	1
LH-DS-02	6/25/2025 19:00	26.55	7.00604354	1
LH-DS-02	6/25/2025 19:15	26.5	7.00120153	1
LH-DS-02	6/25/2025 19:30	26.48	6.99151493	1
LH-DS-02	6/25/2025 19:45	26.43	6.97644282	1
LH-DS-02	6/25/2025 20:00	26.35	6.9586699	1
LH-DS-02	6/25/2025 20:15	26.26	6.93065316	1
LH-DS-02	6/25/2025 20:30	26.16	6.91312145	1
LH-DS-02	6/25/2025 20:45	26.16	6.91042783	1
LH-DS-02	6/25/2025 21:00	26.18	6.9158207	1
LH-DS-02	6/25/2025 21:15	26.18	6.9182448	1
LH-DS-02	6/25/2025 21:30	26.21	6.92579387	1
LH-DS-02	6/25/2025 21:45	26.21	6.92552455	1
LH-DS-02	6/25/2025 22:00	26.16	6.912044	1
LH-DS-02	6/25/2025 22:15	26.13	6.90556985	1
LH-DS-02	6/25/2025 22:30	26.13	6.90772496	1
LH-DS-02	6/25/2025 22:45	26.16	6.90450186	1
LH-DS-02	6/25/2025 23:00	26.16	6.90315505	1
LH-DS-02	6/25/2025 23:15	26.13	6.89614122	1
LH-DS-02	6/25/2025 23:30	26.11	6.88670503	1
LH-DS-02	6/25/2025 23:45	26.08	6.88669367	1
LH-DS-02	6/26/2025 0:00	26.08	6.875108	1
LH-DS-02	6/26/2025 0:15	26.06	6.86944116	1
LH-DS-02	6/26/2025 0:30	26.01	6.86645487	1
LH-DS-02	6/26/2025 0:45	26.01	6.86483788	1
LH-DS-02	6/26/2025 1:00	26.04	6.86835455	1
LH-DS-02	6/26/2025 1:15	26.01	6.86564637	1
LH-DS-02	6/26/2025 1:30	26.01	6.86861084	1

Station Name	Date Time	Temp C	pH SU	Use Code
LH-DS-02	6/26/2025 1:45	25.96	6.86077215	1
LH-DS-02	6/26/2025 2:00	25.94	6.85591076	1
LH-DS-02	6/26/2025 2:15	25.91	6.85724424	1
LH-DS-02	6/26/2025 2:30	25.91	6.85535713	1
LH-DS-02	6/26/2025 2:45	25.89	6.8523818	1
LH-DS-02	6/26/2025 3:00	25.89	6.85211219	1
LH-DS-02	6/26/2025 3:15	25.89	6.84725929	1
LH-DS-02	6/26/2025 3:30	25.87	6.84805795	1
LH-DS-02	6/26/2025 3:45	25.87	6.84536171	1
LH-DS-02	6/26/2025 4:00	25.87	6.84347435	1
LH-DS-02	6/26/2025 4:15	25.87	6.83889075	1
LH-DS-02	6/26/2025 4:30	25.87	6.83646414	1
LH-DS-02	6/26/2025 4:45	25.84	6.83456018	1
LH-DS-02	6/26/2025 5:00	25.84	6.83429053	1
LH-DS-02	6/26/2025 5:15	25.82	6.83239176	1
LH-DS-02	6/26/2025 5:30	25.82	6.83131309	1
LH-DS-02	6/26/2025 5:45	25.82	6.83239176	1
LH-DS-02	6/26/2025 6:00	25.79	6.8350719	1
LH-DS-02	6/26/2025 6:15	25.77	6.83533058	1
LH-DS-02	6/26/2025 6:30	25.77	6.84180371	1
LH-DS-02	6/26/2025 6:45	25.74	6.84448524	1
LH-DS-02	6/26/2025 7:00	25.74	6.84826161	1
LH-DS-02	6/26/2025 7:15	25.74	6.85662357	1
LH-DS-02	6/26/2025 7:30	25.74	6.85824201	1
LH-DS-02	6/26/2025 7:45	25.77	6.85906538	1
LH-DS-02	6/26/2025 8:00	25.74	6.86498553	1
LH-DS-02	6/26/2025 8:15	25.74	6.86498553	1
LH-DS-02	6/26/2025 8:30	25.77	6.86877507	1
LH-DS-02	6/26/2025 8:45	25.77	6.87470877	1
LH-DS-02	6/26/2025 9:00	25.77	6.87821505	1
LH-DS-02	6/26/2025 9:15	25.79	6.88307772	1
LH-DS-02	6/26/2025 9:30	25.82	6.88956149	1
LH-DS-02	6/26/2025 9:45	25.84	6.89684944	1
LH-DS-02	6/26/2025 10:00	25.87	6.89308506	1
LH-DS-02	6/26/2025 10:15	25.87	6.8911977	1
LH-DS-02	6/26/2025 10:30	25.89	6.89524906	1
LH-DS-02	6/26/2025 10:45	25.91	6.90010863	1
LH-DS-02	6/26/2025 11:00	25.91	6.9009174	1
LH-DS-02	6/26/2025 11:15	25.94	6.9065881	1
LH-DS-02	6/26/2025 11:30	25.99	6.9222356	1
LH-DS-02	6/26/2025 11:45	26.06	6.93922928	1
LH-DS-02	6/26/2025 12:00	26.08	6.94246656	1
LH-DS-02	6/26/2025 12:15	26.08	6.93869448	1
LH-DS-02	6/26/2025 12:30	26.08	6.9443526	1
LH-DS-02	6/26/2025 12:45	26.13	6.94867212	1
LH-DS-02	6/26/2025 13:00	26.11	6.95001573	1
LH-DS-02	6/26/2025 13:15	26.11	6.94570521	1
LH-DS-02	6/26/2025 13:30	26.08	6.93680844	1
LH-DS-02	6/26/2025 13:45	26.08	6.92710881	1
LH-DS-02	6/26/2025 14:00	26.08	6.9341141	1
LH-DS-02	6/26/2025 14:15	26.11	6.94489699	1
LH-DS-02	6/26/2025 14:30	26.13	6.95217418	1
LH-DS-02	6/26/2025 14:45	26.13	6.95190479	1
LH-DS-02	6/26/2025 15:00	26.13	6.95486807	1
LH-DS-02	6/26/2025 15:15	26.16	6.96025984	1
LH-DS-02	6/26/2025 15:30	26.16	6.96753262	1
LH-DS-02	6/26/2025 15:45	26.16	6.96645517	1
LH-DS-02	6/26/2025 16:00	26.16	6.96726326	1
LH-DS-02	6/26/2025 16:15	26.16	6.96591645	1
LH-DS-02	6/26/2025 16:30	26.16	6.96861007	1
LH-DS-02	6/26/2025 16:45	26.16	6.97103433	1
LH-DS-02	6/26/2025 17:00	26.16	6.96995688	1
LH-DS-02	6/26/2025 17:15	26.16	6.97507476	1
LH-DS-02	6/26/2025 17:30	26.16	6.97507476	1
LH-DS-02	6/26/2025 17:45	26.16	6.97561348	1
LH-DS-02	6/26/2025 18:00	26.16	6.96941815	1
LH-DS-02	6/26/2025 18:15	26.13	6.96052524	1
LH-DS-02	6/26/2025 18:30	26.11	6.95702031	1
LH-DS-02	6/26/2025 18:45	26.11	6.95486506	1
LH-DS-02	6/26/2025 19:00	26.08	6.95189675	1
LH-DS-02	6/26/2025 19:15	26.06	6.95593532	1
LH-DS-02	6/26/2025 19:30	26.06	6.95243244	1
LH-DS-02	6/26/2025 19:45	26.04	6.95808814	1
LH-DS-02	6/26/2025 20:00	26.01	6.96536036	1
LH-DS-02	6/26/2025 20:15	25.99	6.96239338	1
LH-DS-02	6/26/2025 20:30	25.99	6.9575421	1
LH-DS-02	6/26/2025 20:45	25.96	6.94783432	1
LH-DS-02	6/26/2025 21:00	25.94	6.94028314	1
LH-DS-02	6/26/2025 21:15	25.91	6.92922407	1
LH-DS-02	6/26/2025 21:30	25.89	6.91573907	1
LH-DS-02	6/26/2025 21:45	25.84	6.90898371	1
LH-DS-02	6/26/2025 22:00	25.82	6.90196624	1
LH-DS-02	6/26/2025 22:15	25.82	6.89468519	1
LH-DS-02	6/26/2025 22:30	25.79	6.89062919	1

Station Name	Date Time	Temp C	pH SU	Use Code
LH-DS-02	6/26/2025 22:45	25.77	6.88603674	1
LH-DS-02	6/26/2025 23:00	25.74	6.87955153	1
LH-DS-02	6/26/2025 23:15	25.72	6.87306926	1
LH-DS-02	6/26/2025 23:30	25.7	6.86658612	1
LH-DS-02	6/26/2025 23:45	25.7	6.8633488	1
LH-DS-02	6/27/2025 0:00	25.67	6.857939	1
LH-DS-02	6/27/2025 0:15	25.65	6.85523127	1
LH-DS-02	6/27/2025 0:30	25.62	6.85008961	1
LH-DS-02	6/27/2025 0:45	25.6	6.8465713	1
LH-DS-02	6/27/2025 1:00	25.6	6.84333289	1
LH-DS-02	6/27/2025 1:15	25.57	6.84061822	1
LH-DS-02	6/27/2025 1:30	25.55	6.83871816	1
LH-DS-02	6/27/2025 1:45	25.55	6.83628895	1
LH-DS-02	6/27/2025 2:00	25.53	6.83006959	1
LH-DS-02	6/27/2025 2:15	25.5	6.83032248	1
LH-DS-02	6/27/2025 2:30	25.48	6.82734138	1
LH-DS-02	6/27/2025 2:45	25.45	6.823274	1
LH-DS-02	6/27/2025 3:00	25.43	6.81867181	1
LH-DS-02	6/27/2025 3:15	25.43	6.81435147	1
LH-DS-02	6/27/2025 3:30	25.4	6.81163234	1
LH-DS-02	6/27/2025 3:45	25.38	6.808649	1
LH-DS-02	6/27/2025 4:00	25.38	6.8062184	1
LH-DS-02	6/27/2025 4:15	25.36	6.80188407	1
LH-DS-02	6/27/2025 4:30	25.33	6.80159405	1
LH-DS-02	6/27/2025 4:45	25.31	6.79779895	1
LH-DS-02	6/27/2025 5:00	25.31	6.79536778	1
LH-DS-02	6/27/2025 5:15	25.28	6.7904844	1
LH-DS-02	6/27/2025 5:30	25.26	6.78830896	1
LH-DS-02	6/27/2025 5:45	25.23	6.78936848	1
LH-DS-02	6/27/2025 6:00	25.23	6.78963868	1
LH-DS-02	6/27/2025 6:15	25.21	6.7939481	1
LH-DS-02	6/27/2025 6:30	25.21	6.79908228	1
LH-DS-02	6/27/2025 6:45	25.23	6.8072018	1
LH-DS-02	6/27/2025 7:00	25.23	6.81449724	1
LH-DS-02	6/27/2025 7:15	25.23	6.82044168	1
LH-DS-02	6/27/2025 7:30	25.23	6.81909067	1
LH-DS-02	6/27/2025 7:45	25.23	6.81909067	1
LH-DS-02	6/27/2025 8:00	25.23	6.82692652	1
LH-DS-02	6/27/2025 8:15	25.23	6.82449471	1
LH-DS-02	6/27/2025 8:30	25.23	6.83206036	1
LH-DS-02	6/27/2025 8:45	25.23	6.83692399	1
LH-DS-02	6/27/2025 9:00	25.23	6.8385452	1
LH-DS-02	6/27/2025 9:15	25.26	6.84072283	1
LH-DS-02	6/27/2025 9:30	25.23	6.839626	1
LH-DS-02	6/27/2025 9:45	25.26	6.84774736	1
LH-DS-02	6/27/2025 10:00	25.26	6.84990876	1
LH-DS-02	6/27/2025 10:15	25.28	6.85964445	1
LH-DS-02	6/27/2025 10:30	25.31	6.86127934	1
LH-DS-02	6/27/2025 10:45	25.31	6.8701936	1
LH-DS-02	6/27/2025 11:00	25.33	6.87722519	1
LH-DS-02	6/27/2025 11:15	25.31	6.88234942	1
LH-DS-02	6/27/2025 11:30	25.31	6.87721696	1
LH-DS-02	6/27/2025 11:45	25.33	6.88775953	1
LH-DS-02	6/27/2025 12:00	25.33	6.89343186	1
LH-DS-02	6/27/2025 12:15	25.36	6.89668358	1
LH-DS-02	6/27/2025 12:30	25.4	6.91533073	1
LH-DS-02	6/27/2025 12:45	25.4	6.92478241	1
LH-DS-02	6/27/2025 13:00	25.36	6.9015451	1
LH-DS-02	6/27/2025 13:15	25.36	6.91910056	1
LH-DS-02	6/27/2025 13:30	25.43	6.92884027	1
LH-DS-02	6/27/2025 13:45	25.43	6.9461216	1
LH-DS-02	6/27/2025 14:00	25.45	6.94234517	1
LH-DS-02	6/27/2025 14:15	25.45	6.96016535	1
LH-DS-02	6/27/2025 14:30	25.48	6.97015845	1
LH-DS-02	6/27/2025 14:45	25.48	6.97204827	1
LH-DS-02	6/27/2025 15:00	25.5	6.98230853	1
LH-DS-02	6/27/2025 15:15	25.53	6.9858194	1
LH-DS-02	6/27/2025 15:30	25.53	6.98986836	1
LH-DS-02	6/27/2025 15:45	25.55	6.99958588	1
LH-DS-02	6/27/2025 16:00	25.55	7.01092219	1
LH-DS-02	6/27/2025 16:15	25.53	7.00552432	1
LH-DS-02	6/27/2025 16:30	25.53	7.01713132	1
LH-DS-02	6/27/2025 16:45	25.53	7.01632153	1
LH-DS-02	6/27/2025 17:00	25.48	7.00012573	1
LH-DS-02	6/27/2025 17:15	25.45	7.00201576	1
LH-DS-02	6/27/2025 17:30	25.38	6.97635997	1
LH-DS-02	6/27/2025 17:45	25.36	6.96501485	1
LH-DS-02	6/27/2025 18:00	25.33	6.96122978	1
LH-DS-02	6/27/2025 18:15	25.31	6.95609472	1
LH-DS-02	6/27/2025 18:30	25.31	6.95609472	1
LH-DS-02	6/27/2025 18:45	25.31	6.95177266	1
LH-DS-02	6/27/2025 19:00	25.31	6.94880123	1
LH-DS-02	6/27/2025 19:15	25.28	6.94204217	1
LH-DS-02	6/27/2025 19:30	25.28	6.93204639	1

Station Name	Date Time	Temp C	pH SU	Use Code
LH-DS-02	6/27/2025 19:45	25.28	6.94096155	1
LH-DS-02	6/27/2025 20:00	25.28	6.93015529	1
LH-DS-02	6/27/2025 20:15	25.28	6.92502232	1
LH-DS-02	6/27/2025 20:30	25.26	6.92636817	1
LH-DS-02	6/27/2025 20:45	25.28	6.93123592	1
LH-DS-02	6/27/2025 21:00	25.28	6.92853435	1
LH-DS-02	6/27/2025 21:15	25.26	6.92366642	1
LH-DS-02	6/27/2025 21:30	25.23	6.91095926	1
LH-DS-02	6/27/2025 21:45	25.23	6.90474462	1
LH-DS-02	6/27/2025 22:00	25.23	6.90528503	1
LH-DS-02	6/27/2025 22:15	25.23	6.89880019	1
LH-DS-02	6/27/2025 22:30	25.23	6.89988099	1
LH-DS-02	6/27/2025 22:45	25.23	6.89663857	1
LH-DS-02	6/27/2025 23:00	25.23	6.89582797	1
LH-DS-02	6/27/2025 23:15	25.23	6.89717897	1
LH-DS-02	6/27/2025 23:30	25.26	6.89881036	1
LH-DS-02	6/27/2025 23:45	25.26	6.89827001	1
LH-DS-02	6/28/2025 0:00	25.26	6.89827001	1
LH-DS-02	6/28/2025 0:15	25.26	6.89772966	1
LH-DS-02	6/28/2025 0:30	25.26	6.89772966	1
LH-DS-02	6/28/2025 0:45	25.26	6.8898946	1
LH-DS-02	6/28/2025 1:00	25.23	6.88799212	1
LH-DS-02	6/28/2025 1:15	25.23	6.8852901	1
LH-DS-02	6/28/2025 1:30	25.23	6.88042647	1
LH-DS-02	6/28/2025 1:45	25.23	6.87529263	1
LH-DS-02	6/28/2025 2:00	25.21	6.87447362	1
LH-DS-02	6/28/2025 2:15	25.21	6.86852878	1
LH-DS-02	6/28/2025 2:30	25.21	6.86717768	1
LH-DS-02	6/28/2025 2:45	25.21	6.86717768	1
LH-DS-02	6/28/2025 3:00	25.21	6.86258394	1
LH-DS-02	6/28/2025 3:15	25.21	6.85690932	1
LH-DS-02	6/28/2025 3:30	25.21	6.85528801	1
LH-DS-02	6/28/2025 3:45	25.21	6.85042405	1
LH-DS-02	6/28/2025 4:00	25.19	6.85149497	1
LH-DS-02	6/28/2025 4:15	25.19	6.8452795	1
LH-DS-02	6/28/2025 4:30	25.19	6.8474414	1
LH-DS-02	6/28/2025 4:45	25.19	6.84149617	1
LH-DS-02	6/28/2025 5:00	25.19	6.84122593	1
LH-DS-02	6/28/2025 5:15	25.16	6.83661546	1
LH-DS-02	6/28/2025 5:30	25.16	6.8355344	1
LH-DS-02	6/28/2025 5:45	25.16	6.83391281	1
LH-DS-02	6/28/2025 6:00	25.16	6.83418307	1
LH-DS-02	6/28/2025 6:15	25.16	6.83121015	1
LH-DS-02	6/28/2025 6:30	25.16	6.82958856	1
LH-DS-02	6/28/2025 6:45	25.16	6.82499406	1
LH-DS-02	6/28/2025 7:00	25.16	6.82607512	1
LH-DS-02	6/28/2025 7:15	25.16	6.82553459	1
LH-DS-02	6/28/2025 7:30	25.16	6.82391299	1
LH-DS-02	6/28/2025 7:45	25.14	6.82768515	1
LH-DS-02	6/28/2025 8:00	25.14	6.82633374	1
LH-DS-02	6/28/2025 8:15	25.14	6.82309034	1
LH-DS-02	6/28/2025 8:30	25.16	6.82364273	1
LH-DS-02	6/28/2025 8:45	25.14	6.82282006	1
LH-DS-02	6/28/2025 9:00	25.14	6.82038751	1
LH-DS-02	6/28/2025 9:15	25.14	6.81903609	1
LH-DS-02	6/28/2025 9:30	25.11	6.81793665	1
LH-DS-02	6/28/2025 9:45	25.11	6.82361317	1
LH-DS-02	6/28/2025 10:00	25.11	6.82361317	1
LH-DS-02	6/28/2025 10:15	25.09	6.82306068	1
LH-DS-02	6/28/2025 10:30	25.09	6.82333101	1
LH-DS-02	6/28/2025 10:45	25.09	6.8222497	1
LH-DS-02	6/28/2025 11:00	25.09	6.82387167	1
LH-DS-02	6/28/2025 11:15	25.09	6.82819692	1
LH-DS-02	6/28/2025 11:30	25.06	6.82817964	1
LH-DS-02	6/28/2025 11:45	25.06	6.82899071	1
LH-DS-02	6/28/2025 12:00	25.09	6.83792875	1
LH-DS-02	6/28/2025 12:15	25.09	6.84279467	1
LH-DS-02	6/28/2025 12:30	25.11	6.84604893	1
LH-DS-02	6/28/2025 12:45	25.11	6.84713018	1
LH-DS-02	6/28/2025 13:00	25.14	6.85228093	1
LH-DS-02	6/28/2025 13:15	25.14	6.85011867	1
LH-DS-02	6/28/2025 13:30	25.14	6.844713	1
LH-DS-02	6/28/2025 13:45	25.14	6.84687527	1
LH-DS-02	6/28/2025 14:00	25.16	6.84985845	1
LH-DS-02	6/28/2025 14:15	25.16	6.84850712	1
LH-DS-02	6/28/2025 14:30	25.19	6.84203664	1
LH-DS-02	6/28/2025 14:45	25.19	6.84257712	1
LH-DS-02	6/28/2025 15:00	25.21	6.84393877	1
LH-DS-02	6/28/2025 15:15	25.23	6.84070681	1
LH-DS-02	6/28/2025 15:30	25.26	6.84639649	1
LH-DS-02	6/28/2025 15:45	25.26	6.84612632	1
LH-DS-02	6/28/2025 16:00	25.28	6.84370522	1
LH-DS-02	6/28/2025 16:15	25.28	6.84532616	1
LH-DS-02	6/28/2025 16:30	25.31	6.8526352	1

pH Continous Monitoring Data

Station Name	Date Time	Temp C	pH SU	Use Code
LH-DS-02	6/28/2025 16:45	25.33	6.85615652	1
LH-DS-02	6/28/2025 17:00	25.33	6.85723696	1
LH-DS-02	6/28/2025 17:15	25.36	6.86562392	1
LH-DS-02	6/28/2025 17:30	25.36	6.86508375	1
LH-DS-02	6/28/2025 17:45	25.36	6.86778459	1
LH-DS-02	6/28/2025 18:00	25.38	6.86617305	1
LH-DS-02	6/28/2025 18:15	25.38	6.86914378	1
LH-DS-02	6/28/2025 18:30	25.38	6.86887371	1
LH-DS-02	6/28/2025 18:45	25.4	6.87023273	1
LH-DS-02	6/28/2025 19:00	25.4	6.8745535	1
LH-DS-02	6/28/2025 19:15	25.4	6.87293321	1
LH-DS-02	6/28/2025 19:30	25.43	6.87267596	1
LH-DS-02	6/28/2025 19:45	25.43	6.86565542	1
LH-DS-02	6/28/2025 20:00	25.43	6.86160511	1
LH-DS-02	6/28/2025 20:15	25.43	6.86376527	1
LH-DS-02	6/28/2025 20:30	25.43	6.86511538	1
LH-DS-02	6/28/2025 20:45	25.43	6.86376527	1
LH-DS-02	6/28/2025 21:00	25.43	6.86511538	1
LH-DS-02	6/28/2025 21:15	25.43	6.87105583	1
LH-DS-02	6/28/2025 21:30	25.43	6.87213592	1
LH-DS-02	6/28/2025 21:45	25.43	6.87510614	1
LH-DS-02	6/28/2025 22:00	25.4	6.87887426	1
LH-DS-02	6/28/2025 22:15	25.4	6.88049455	1
LH-DS-02	6/28/2025 22:30	25.38	6.88075661	1
LH-DS-02	6/28/2025 22:45	25.36	6.88209904	1
LH-DS-02	6/28/2025 23:00	25.33	6.88397797	1
LH-DS-02	6/28/2025 23:15	25.33	6.87884586	1
LH-DS-02	6/28/2025 23:30	25.31	6.87775722	1
LH-DS-02	6/28/2025 23:45	25.28	6.87504337	1
LH-DS-02	6/29/2025 0:00	25.26	6.87125255	1
LH-DS-02	6/29/2025 0:15	25.23	6.86907799	1
LH-DS-02	6/29/2025 0:30	25.21	6.86717768	1
LH-DS-02	6/29/2025 0:45	25.19	6.86473663	1
LH-DS-02	6/29/2025 1:00	25.16	6.85958799	1
LH-DS-02	6/29/2025 1:15	25.14	6.85849745	1
LH-DS-02	6/29/2025 1:30	25.14	6.85471348	1
LH-DS-02	6/29/2025 1:45	25.11	6.84983328	1
LH-DS-02	6/29/2025 2:00	25.09	6.84982321	1
LH-DS-02	6/29/2025 2:15	25.06	6.84386028	1
LH-DS-02	6/29/2025 2:30	25.06	6.84467134	1
LH-DS-02	6/29/2025 2:45	25.04	6.83844233	1
LH-DS-02	6/29/2025 3:00	25.02	6.83410522	1
LH-DS-02	6/29/2025 3:15	24.99	6.8267872	1
LH-DS-02	6/29/2025 3:30	24.97	6.82407121	1
LH-DS-02	6/29/2025 3:45	24.97	6.81974421	1
LH-DS-02	6/29/2025 4:00	24.92	6.81430432	1
LH-DS-02	6/29/2025 4:15	24.9	6.81131635	1
LH-DS-02	6/29/2025 4:30	24.87	6.80615732	1
LH-DS-02	6/29/2025 4:45	24.85	6.80479158	1
LH-DS-02	6/29/2025 5:00	24.82	6.79827817	1
LH-DS-02	6/29/2025 5:15	24.8	6.79339398	1
LH-DS-02	6/29/2025 5:30	24.77	6.78958451	1
LH-DS-02	6/29/2025 5:45	24.75	6.78929974	1
LH-DS-02	6/29/2025 6:00	24.73	6.78712036	1
LH-DS-02	6/29/2025 6:15	24.73	6.78847363	1
LH-DS-02	6/29/2025 6:30	24.7	6.78601618	1
LH-DS-02	6/29/2025 6:45	24.68	6.78302411	1
LH-DS-02	6/29/2025 7:00	24.68	6.78464831	1
LH-DS-02	6/29/2025 7:15	24.65	6.78408516	1
LH-DS-02	6/29/2025 7:30	24.65	6.79004118	1
LH-DS-02	6/29/2025 7:45	24.65	6.78922899	1
LH-DS-02	6/29/2025 8:00	24.65	6.79680938	1
LH-DS-02	6/29/2025 8:15	24.65	6.79870447	1
LH-DS-02	6/29/2025 8:30	24.65	6.81088723	1
LH-DS-02	6/29/2025 8:45	24.65	6.80547267	1
LH-DS-02	6/29/2025 9:00	24.68	6.79899545	1
LH-DS-02	6/29/2025 9:15	24.68	6.80170246	1
LH-DS-02	6/29/2025 9:30	24.7	6.80821215	1
LH-DS-02	6/29/2025 9:45	24.73	6.81662178	1
LH-DS-02	6/29/2025 10:00	24.75	6.817446	1
LH-DS-02	6/29/2025 10:15	24.77	6.82368249	1
LH-DS-02	6/29/2025 10:30	24.8	6.82532379	1
LH-DS-02	6/29/2025 10:45	24.8	6.8218061	1
LH-DS-02	6/29/2025 11:00	24.82	6.82425322	1
LH-DS-02	6/29/2025 11:15	24.85	6.83346949	1
LH-DS-02	6/29/2025 11:30	24.85	6.83833932	1
LH-DS-02	6/29/2025 11:45	24.85	6.8434797	1
LH-DS-02	6/29/2025 12:00	24.87	6.84944182	1
LH-DS-02	6/29/2025 12:15	24.94	6.84677253	1
LH-DS-02	6/29/2025 12:30	24.92	6.8459508	1
LH-DS-02	6/29/2025 12:45	24.92	6.85325384	1
LH-DS-02	6/29/2025 13:00	24.94	6.85840251	1
LH-DS-02	6/29/2025 13:15	24.97	6.86571857	1
LH-DS-02	6/29/2025 13:30	25.02	6.882235	1

pH Continous Monitoring Data

Station Name	Date Time	Temp C	pH SU	Use Code
LH-DS-02	6/29/2025 13:45	25.04	6.89278748	1
LH-DS-02	6/29/2025 14:00	25.04	6.90252094	1
LH-DS-02	6/29/2025 14:15	25.06	6.91442313	1
LH-DS-02	6/29/2025 14:30	25.09	6.92470422	1
LH-DS-02	6/29/2025 14:45	25.16	6.94012701	1
LH-DS-02	6/29/2025 15:00	25.14	6.94120412	1
LH-DS-02	6/29/2025 15:15	25.16	6.95391053	1
LH-DS-02	6/29/2025 15:30	25.16	6.96147795	1
LH-DS-02	6/29/2025 15:45	25.14	6.96282678	1
LH-DS-02	6/29/2025 16:00	25.14	6.95525885	1
LH-DS-02	6/29/2025 16:15	25.14	6.96120509	1
LH-DS-02	6/29/2025 16:30	25.21	6.97931892	1
LH-DS-02	6/29/2025 16:45	25.26	6.9866171	1
LH-DS-02	6/29/2025 17:00	25.31	7.00552839	1
LH-DS-02	6/29/2025 17:15	25.31	7.01174136	1
LH-DS-02	6/29/2025 17:30	25.33	7.01606236	1
LH-DS-02	6/29/2025 17:45	25.33	7.01984391	1
LH-DS-02	6/29/2025 18:00	25.33	7.02146458	1
LH-DS-02	6/29/2025 18:15	25.31	7.00552839	1
LH-DS-02	6/29/2025 18:30	25.28	7.0057991	1
LH-DS-02	6/29/2025 18:45	25.28	7.00552895	1
LH-DS-02	6/29/2025 19:00	25.31	7.0093102	1
LH-DS-02	6/29/2025 19:15	25.28	6.99553316	1
LH-DS-02	6/29/2025 19:30	25.23	6.98391373	1
LH-DS-02	6/29/2025 19:45	25.21	6.96878034	1
LH-DS-02	6/29/2025 20:00	25.21	6.96634836	1
LH-DS-02	6/29/2025 20:15	25.21	6.97202298	1
LH-DS-02	6/29/2025 20:30	25.21	6.96634836	1
LH-DS-02	6/29/2025 20:45	25.19	6.9563473	1
LH-DS-02	6/29/2025 21:00	25.16	6.95526185	1
LH-DS-02	6/29/2025 21:15	25.14	6.94309611	1
LH-DS-02	6/29/2025 21:30	25.11	6.93768417	1
LH-DS-02	6/29/2025 21:45	25.11	6.93552169	1
LH-DS-02	6/29/2025 22:00	25.09	6.92173061	1
LH-DS-02	6/29/2025 22:15	25.06	6.91226028	1
LH-DS-02	6/29/2025 22:30	25.04	6.90630617	1
LH-DS-02	6/29/2025 22:45	25.02	6.89710656	1
LH-DS-02	6/29/2025 23:00	24.99	6.8941216	1
LH-DS-02	6/29/2025 23:15	24.99	6.89033573	1
LH-DS-02	6/29/2025 23:30	24.97	6.88843531	1
LH-DS-02	6/29/2025 23:45	24.97	6.88870575	1
LH-DS-02	6/30/2025 0:00	24.94	6.88274432	1
LH-DS-02	6/30/2025 0:15	24.94	6.8767941	1
LH-DS-02	6/30/2025 0:30	24.92	6.87381053	1
LH-DS-02	6/30/2025 0:45	24.92	6.87408101	1
LH-DS-02	6/30/2025 1:00	24.92	6.86894184	1
LH-DS-02	6/30/2025 1:15	24.9	6.86866254	1
LH-DS-02	6/30/2025 1:30	24.87	6.86594404	1
LH-DS-02	6/30/2025 1:45	24.87	6.86161559	1
LH-DS-02	6/30/2025 2:00	24.85	6.85700702	1
LH-DS-02	6/30/2025 2:15	24.85	6.85646592	1
LH-DS-02	6/30/2025 2:30	24.82	6.8521223	1
LH-DS-02	6/30/2025 2:45	24.8	6.85048882	1
LH-DS-02	6/30/2025 3:00	24.8	6.84237107	1
LH-DS-02	6/30/2025 3:15	24.77	6.84316705	1
LH-DS-02	6/30/2025 3:30	24.75	6.83963824	1
LH-DS-02	6/30/2025 3:45	24.73	6.83908617	1
LH-DS-02	6/30/2025 4:00	24.7	6.83500972	1
LH-DS-02	6/30/2025 4:15	24.7	6.83013744	1
LH-DS-02	6/30/2025 4:30	24.68	6.82606552	1
LH-DS-02	6/30/2025 4:45	24.65	6.82171635	1
LH-DS-02	6/30/2025 5:00	24.63	6.81764318	1
LH-DS-02	6/30/2025 5:15	24.6	6.81437553	1
LH-DS-02	6/30/2025 5:30	24.58	6.81219673	1
LH-DS-02	6/30/2025 5:45	24.56	6.80974682	1
LH-DS-02	6/30/2025 6:00	24.56	6.81218411	1
LH-DS-02	6/30/2025 6:15	24.53	6.80918598	1
LH-DS-02	6/30/2025 6:30	24.53	6.81406104	1
LH-DS-02	6/30/2025 6:45	24.53	6.81731109	1
LH-DS-02	6/30/2025 7:00	24.53	6.8181236	1
LH-DS-02	6/30/2025 7:15	24.53	6.8254362	1
LH-DS-02	6/30/2025 7:30	24.53	6.83193629	1
LH-DS-02	6/30/2025 7:45	24.53	6.82706123	1
LH-DS-02	6/30/2025 8:00	24.56	6.83439052	1
LH-DS-02	6/30/2025 8:15	24.56	6.83276566	1
LH-DS-02	6/30/2025 8:30	24.56	6.83411971	1
LH-DS-02	6/30/2025 8:45	24.56	6.83655699	1
LH-DS-02	6/30/2025 9:00	24.56	6.84197319	1
LH-DS-02	6/30/2025 9:15	24.56	6.8449521	1
LH-DS-02	6/30/2025 9:30	24.58	6.84767043	1
LH-DS-02	6/30/2025 9:45	24.58	6.85362785	1
LH-DS-02	6/30/2025 10:00	24.6	6.85499154	1
LH-DS-02	6/30/2025 10:15	24.6	6.86094856	1
LH-DS-02	6/30/2025 10:30	24.6	6.86392707	1

Station Name	Date Time	Temp C	pH SU	Use Code
LH-DS-02	6/30/2025 10:45	24.65	6.86936447	1
LH-DS-02	6/30/2025 11:00	24.68	6.87533305	1
LH-DS-02	6/30/2025 11:15	24.7	6.87263459	1
LH-DS-02	6/30/2025 11:30	24.73	6.87887249	1
LH-DS-02	6/30/2025 11:45	24.75	6.88916483	1
LH-DS-02	6/30/2025 12:00	24.75	6.89051802	1
LH-DS-02	6/30/2025 12:15	24.8	6.90731307	1
LH-DS-02	6/30/2025 12:30	24.82	6.91218962	1
LH-DS-02	6/30/2025 12:45	24.9	6.92005771	1
LH-DS-02	6/30/2025 13:00	24.94	6.93548492	1
LH-DS-02	6/30/2025 13:15	24.94	6.93954189	1
LH-DS-02	6/30/2025 13:30	24.97	6.94712022	1
LH-DS-02	6/30/2025 13:45	25.02	6.95821516	1
LH-DS-02	6/30/2025 14:00	25.11	6.98255571	1
LH-DS-02	6/30/2025 14:15	25.14	7.00039616	1
LH-DS-02	6/30/2025 14:30	25.19	7.00850323	1
LH-DS-02	6/30/2025 14:45	25.31	7.06117503	1
LH-DS-02	6/30/2025 15:00	25.38	7.0698028	1
LH-DS-02	6/30/2025 15:15	25.4	7.06304692	1
LH-DS-02	6/30/2025 15:30	25.38	7.05008798	1
LH-DS-02	6/30/2025 15:45	25.31	7.03254132	1
LH-DS-02	6/30/2025 16:00	25.26	7.01228368	1
LH-DS-02	6/30/2025 16:15	25.28	7.01444411	1
LH-DS-02	6/30/2025 16:30	25.28	7.01984724	1
LH-DS-02	6/30/2025 16:45	25.33	7.02848747	1
LH-DS-02	6/30/2025 17:00	25.33	7.02956792	1
LH-DS-02	6/30/2025 17:15	25.36	7.0303752	1
LH-DS-02	6/30/2025 17:30	25.36	7.03334612	1
LH-DS-02	6/30/2025 17:45	25.38	7.03712481	1
LH-DS-02	6/30/2025 18:00	25.4	7.04387352	1
LH-DS-02	6/30/2025 18:15	25.38	7.03982547	1
LH-DS-02	6/30/2025 18:30	25.4	7.05116482	1
LH-DS-02	6/30/2025 18:45	25.4	7.04468367	1
LH-DS-02	6/30/2025 19:00	25.43	7.03414837	1
LH-DS-02	6/30/2025 19:15	25.45	7.03144605	1
LH-DS-02	6/30/2025 19:30	25.48	7.02982304	1
LH-DS-02	6/30/2025 19:45	25.5	7.03171075	1
LH-DS-02	6/30/2025 20:00	25.45	7.01173586	1
LH-DS-02	6/30/2025 20:15	25.45	7.01092585	1
LH-DS-02	6/30/2025 20:30	25.4	6.99229438	1
LH-DS-02	6/30/2025 20:45	25.38	6.98446195	1
LH-DS-02	6/30/2025 21:00	25.4	6.97906203	1
LH-DS-02	6/30/2025 21:15	25.38	6.97960076	1
LH-DS-02	6/30/2025 21:30	25.36	6.9693362	1
LH-DS-02	6/30/2025 21:45	25.33	6.96798256	1
LH-DS-02	6/30/2025 22:00	25.31	6.96392847	1
LH-DS-02	6/30/2025 22:15	25.31	6.97041158	1
LH-DS-02	6/30/2025 22:30	25.33	6.97122389	1
LH-DS-02	6/30/2025 22:45	25.33	6.96744234	1
LH-DS-02	6/30/2025 23:00	25.31	6.95663498	1
LH-DS-02	6/30/2025 23:15	25.31	6.94799085	1
LH-DS-02	6/30/2025 23:30	25.33	6.94421277	1
LH-DS-02	6/30/2025 23:45	25.33	6.9377301	1
LH-DS-02	7/1/2025 0:00	25.36	6.93503552	1
LH-DS-02	7/1/2025 0:15	25.33	6.9280061	1
LH-DS-02	7/1/2025 0:30	25.31	6.9217883	1
LH-DS-02	7/1/2025 0:45	25.31	6.91611559	1
LH-DS-02	7/1/2025 1:00	25.28	6.9053009	1
LH-DS-02	7/1/2025 1:15	25.26	6.89962088	1
LH-DS-02	7/1/2025 1:30	25.26	6.89908053	1
LH-DS-02	7/1/2025 1:45	25.26	6.89502791	1
LH-DS-02	7/1/2025 2:00	25.26	6.89070512	1
LH-DS-02	7/1/2025 2:15	25.26	6.89016477	1
LH-DS-02	7/1/2025 2:30	25.26	6.88476128	1
LH-DS-02	7/1/2025 2:45	25.26	6.88422093	1
LH-DS-02	7/1/2025 3:00	25.26	6.88692268	1
LH-DS-02	7/1/2025 3:15	25.23	6.88231788	1
LH-DS-02	7/1/2025 3:30	25.23	6.88042647	1
LH-DS-02	7/1/2025 3:45	25.23	6.87340122	1
LH-DS-02	7/1/2025 4:00	25.23	6.87583304	1
LH-DS-02	7/1/2025 4:15	25.21	6.87069054	1
LH-DS-02	7/1/2025 4:30	25.21	6.8647457	1
LH-DS-02	7/1/2025 4:45	25.19	6.86933068	1
LH-DS-02	7/1/2025 5:00	25.19	6.86365568	1
LH-DS-02	7/1/2025 5:15	25.19	6.85419735	1
LH-DS-02	7/1/2025 5:30	25.16	6.85202057	1
LH-DS-02	7/1/2025 5:45	25.16	6.8517503	1
LH-DS-02	7/1/2025 6:00	25.16	6.8525611	1
LH-DS-02	7/1/2025 6:15	25.16	6.85553402	1
LH-DS-02	7/1/2025 6:30	25.16	6.8533719	1
LH-DS-02	7/1/2025 6:45	25.14	6.8544432	1
LH-DS-02	7/1/2025 7:00	25.11	6.8503739	1
LH-DS-02	7/1/2025 7:15	25.11	6.84794111	1
LH-DS-02	7/1/2025 7:30	25.11	6.84929266	1

pH Continous Monitoring Data

Station Name	Date Time	Temp C	pH SU	Use Code
LH-DS-02	7/1/2025 7:45	25.09	6.8468496	1
LH-DS-02	7/1/2025 8:00	25.09	6.84955288	1
LH-DS-02	7/1/2025 8:15	25.06	6.85332273	1
LH-DS-02	7/1/2025 8:30	25.06	6.84953775	1
LH-DS-02	7/1/2025 8:45	25.04	6.85763887	1
LH-DS-02	7/1/2025 9:00	25.09	6.96498318	1
LH-DS-02	7/1/2025 9:15	25.09	6.94606018	1
LH-DS-02	7/1/2025 9:30	25.09	6.87982968	1
LH-DS-02	7/1/2025 9:45	25.09	6.91659437	1
LH-DS-02	7/1/2025 10:00	25.11	7.06364884	1
LH-DS-02	7/1/2025 10:15	25.14	7.06472357	1
LH-DS-02	7/1/2025 10:30	25.14	7.05688536	1
LH-DS-02	7/1/2025 10:45	26.26	6.98693106	2
LH-DS-02	7/1/2025 11:00			2
LH-DS-02	7/1/2025 11:15	26.28	7.96293129	2
LH-DS-02	7/1/2025 11:30	25.21	7.07623842	1
LH-DS-02	7/1/2025 11:45	25.19	7.08519714	1
LH-DS-02	7/1/2025 12:00	25.19	7.09198018	1
LH-DS-02	7/1/2025 12:15	25.23	7.08952628	1
LH-DS-02	7/1/2025 12:30	25.31	7.11553868	1
LH-DS-02	7/1/2025 12:45	25.36	7.12826417	1
LH-DS-02	7/1/2025 13:00	25.38	7.13015362	1
LH-DS-02	7/1/2025 13:15	25.48	7.14637352	1
LH-DS-02	7/1/2025 13:30	25.55	7.17343867	1
LH-DS-02	7/1/2025 13:45	25.55	7.18400745	1
LH-DS-02	7/1/2025 14:00	25.6	7.19156323	1
LH-DS-02	7/1/2025 14:15	25.67	7.21481452	1
LH-DS-02	7/1/2025 14:30	25.79	7.25588639	1
LH-DS-02	7/1/2025 14:45	25.87	7.28126415	1
LH-DS-02	7/1/2025 15:00	25.87	7.28451261	1
LH-DS-02	7/1/2025 15:15	25.89	7.27068857	1
LH-DS-02	7/1/2025 15:30	25.91	7.28528656	1
LH-DS-02	7/1/2025 15:45	25.94	7.29094141	1
LH-DS-02	7/1/2025 16:00	25.99	7.29143397	1
LH-DS-02	7/1/2025 16:15	26.08	7.26104869	1
LH-DS-02	7/1/2025 16:30	25.96	7.16508224	1
LH-DS-02	7/1/2025 16:45	25.89	7.12424724	1
LH-DS-02	7/1/2025 17:00	25.84	7.10477534	1
LH-DS-02	7/1/2025 17:15	25.84	7.08907291	1
LH-DS-02	7/1/2025 17:30	25.82	7.08528837	1
LH-DS-02	7/1/2025 17:45	25.84	7.09096803	1
LH-DS-02	7/1/2025 18:00	25.87	7.09420736	1
LH-DS-02	7/1/2025 18:15	25.89	7.09365968	1
LH-DS-02	7/1/2025 18:30	25.94	7.09662108	1
LH-DS-02	7/1/2025 18:45	25.96	7.10175645	1
LH-DS-02	7/1/2025 19:00	25.99	7.0984991	1
LH-DS-02	7/1/2025 19:15	25.96	7.07442353	1
LH-DS-02	7/1/2025 19:30	25.96	7.07307041	1
LH-DS-02	7/1/2025 19:45	25.96	7.07604727	1
LH-DS-02	7/1/2025 20:00	25.91	7.06198523	1
LH-DS-02	7/1/2025 20:15	25.87	7.0544138	1
LH-DS-02	7/1/2025 20:30	25.84	7.04440219	1
LH-DS-02	7/1/2025 20:45	25.82	7.03032617	1
LH-DS-02	7/1/2025 21:00	25.79	7.01949813	1
LH-DS-02	7/1/2025 21:15	25.77	7.01570831	1
LH-DS-02	7/1/2025 21:30	25.74	7.004877	1
LH-DS-02	7/1/2025 21:45	25.74	7.00921015	1
LH-DS-02	7/1/2025 22:00	25.72	7.00298144	1
LH-DS-02	7/1/2025 22:15	25.7	6.99702275	1
LH-DS-02	7/1/2025 22:30	25.67	6.98781234	1
LH-DS-02	7/1/2025 22:45	25.62	6.9764312	1
LH-DS-02	7/1/2025 23:00	25.6	6.97046874	1
LH-DS-02	7/1/2025 23:15	25.6	6.96369501	1
LH-DS-02	7/1/2025 23:30	25.55	6.9558301	1
LH-DS-02	7/1/2025 23:45	25.55	6.95312015	1
LH-DS-02	7/2/2025 0:00	25.53	6.94715474	1
LH-DS-02	7/2/2025 0:15	25.53	6.94065043	1
LH-DS-02	7/2/2025 0:30	25.5	6.93901823	1
LH-DS-02	7/2/2025 0:45	25.53	6.93902436	1
LH-DS-02	7/2/2025 1:00	25.48	6.92735865	1
LH-DS-02	7/2/2025 1:15	25.45	6.9211164	1
LH-DS-02	7/2/2025 1:30	25.45	6.91461035	1
LH-DS-02	7/2/2025 1:45	25.43	6.9118936	1
LH-DS-02	7/2/2025 2:00	25.43	6.90348939	1
LH-DS-02	7/2/2025 2:15	25.4	6.90185291	1
LH-DS-02	7/2/2025 2:30	25.4	6.90293743	1
LH-DS-02	7/2/2025 2:45	25.4	6.90049726	1
LH-DS-02	7/2/2025 3:00	25.4	6.89778595	1
LH-DS-02	7/2/2025 3:15	25.38	6.89289843	1
LH-DS-02	7/2/2025 3:30	25.38	6.89127153	1
LH-DS-02	7/2/2025 3:45	25.36	6.88611208	1
LH-DS-02	7/2/2025 4:00	25.36	6.88448507	1
LH-DS-02	7/2/2025 4:15	25.33	6.88230391	1
LH-DS-02	7/2/2025 4:30	25.33	6.87986316	1

pH Continous Monitoring Data

Station Name	Date Time	Temp C	pH SU	Use Code
LH-DS-02	7/2/2025 4:45	25.31	6.87551571	1
LH-DS-02	7/2/2025 5:00	25.31	6.87009147	1
LH-DS-02	7/2/2025 5:15	25.28	6.86790849	1
LH-DS-02	7/2/2025 5:30	25.26	6.86681461	1
LH-DS-02	7/2/2025 5:45	25.26	6.86328825	1
LH-DS-02	7/2/2025 6:00	25.23	6.86435965	1
LH-DS-02	7/2/2025 6:15	25.21	6.86218013	1
LH-DS-02	7/2/2025 6:30	25.19	6.859729	1
LH-DS-02	7/2/2025 6:45	25.16	6.8580868	1
LH-DS-02	7/2/2025 7:00	25.14	6.85346405	1
LH-DS-02	7/2/2025 7:15	25.11	6.85670604	1
LH-DS-02	7/2/2025 7:30	25.11	6.8586058	1
LH-DS-02	7/2/2025 7:45	25.09	6.86402457	1
LH-DS-02	7/2/2025 8:00	25.06	6.86862536	1
LH-DS-02	7/2/2025 8:15	25.06	6.86563953	1
LH-DS-02	7/2/2025 8:30	25.04	6.86943093	1
LH-DS-02	7/2/2025 8:45	25.04	6.87404571	1
LH-DS-02	7/2/2025 9:00	25.04	6.88218945	1
LH-DS-02	7/2/2025 9:15	25.02	6.87620907	1
LH-DS-02	7/2/2025 9:30	24.99	6.87402459	1
LH-DS-02	7/2/2025 9:45	24.99	6.88054067	1
LH-DS-02	7/2/2025 10:00	24.99	6.88461323	1
LH-DS-02	7/2/2025 10:15	25.02	6.89819864	1
LH-DS-02	7/2/2025 10:30	25.04	6.90119151	1
LH-DS-02	7/2/2025 10:45	25.04	6.90662067	1
LH-DS-02	7/2/2025 11:00	25.04	6.90933525	1
LH-DS-02	7/2/2025 11:15	25.02	6.9055285	1
LH-DS-02	7/2/2025 11:30	25.02	6.9066144	1
LH-DS-02	7/2/2025 11:45	24.99	6.90497599	1
LH-DS-02	7/2/2025 12:00	24.99	6.90416148	1
LH-DS-02	7/2/2025 12:15	24.99	6.90144644	1
LH-DS-02	7/2/2025 12:30	24.99	6.90660501	1
LH-DS-02	7/2/2025 12:45	25.02	6.91503016	1
LH-DS-02	7/2/2025 13:00	25.04	6.92073648	1
LH-DS-02	7/2/2025 13:15	25.06	6.9324137	1
LH-DS-02	7/2/2025 13:30	25.11	6.94952287	1
LH-DS-02	7/2/2025 13:45	25.14	6.9647245	1
LH-DS-02	7/2/2025 14:00	25.14	6.97205141	1
LH-DS-02	7/2/2025 14:15	25.16	6.98344993	1
LH-DS-02	7/2/2025 14:30	25.19	6.99077727	1
LH-DS-02	7/2/2025 14:45	25.23	7.00569919	1
LH-DS-02	7/2/2025 15:00	25.28	7.02088765	1
LH-DS-02	7/2/2025 15:15	25.28	7.02332881	1
LH-DS-02	7/2/2025 15:30	25.31	7.02983556	1
LH-DS-02	7/2/2025 15:45	25.36	7.04121958	1
LH-DS-02	7/2/2025 16:00	25.4	7.06534468	1
LH-DS-02	7/2/2025 16:15	25.43	7.07645335	1
LH-DS-02	7/2/2025 16:30	25.48	7.09080663	1
LH-DS-02	7/2/2025 16:45	25.53	7.10352902	1
LH-DS-02	7/2/2025 17:00	25.55	7.10894198	1
LH-DS-02	7/2/2025 17:15	25.6	7.12789019	1
LH-DS-02	7/2/2025 17:30	25.6	7.12545164	1
LH-DS-02	7/2/2025 17:45	25.57	7.11299933	1
LH-DS-02	7/2/2025 18:00	25.57	7.10812176	1
LH-DS-02	7/2/2025 18:15	25.6	7.11894886	1
LH-DS-02	7/2/2025 18:30	25.65	7.13680861	1
LH-DS-02	7/2/2025 18:45	25.65	7.13843403	1
LH-DS-02	7/2/2025 19:00	25.67	7.14113363	1
LH-DS-02	7/2/2025 19:15	25.67	7.13652857	1
LH-DS-02	7/2/2025 19:30	25.67	7.12569314	1
LH-DS-02	7/2/2025 19:45	25.67	7.11187797	1
LH-DS-02	7/2/2025 20:00	25.67	7.09833369	1
LH-DS-02	7/2/2025 20:15	25.62	7.07803032	1
LH-DS-02	7/2/2025 20:30	25.62	7.07423729	1
LH-DS-02	7/2/2025 20:45	25.6	7.06421714	1
LH-DS-02	7/2/2025 21:00	25.6	7.05310823	1
LH-DS-02	7/2/2025 21:15	25.55	7.03387651	1
LH-DS-02	7/2/2025 21:30	25.55	7.02412071	1
LH-DS-02	7/2/2025 21:45	25.55	7.02710165	1
LH-DS-02	7/2/2025 22:00	25.57	7.03143545	1
LH-DS-02	7/2/2025 22:15	25.57	7.02791276	1
LH-DS-02	7/2/2025 22:30	25.55	7.01571988	1
LH-DS-02	7/2/2025 22:45	25.53	7.00054422	1
LH-DS-02	7/2/2025 23:00	25.5	6.98617917	1
LH-DS-02	7/2/2025 23:15	25.48	6.98021496	1
LH-DS-02	7/2/2025 23:30	25.45	6.96584546	1
LH-DS-02	7/2/2025 23:45	25.43	6.95391462	1
LH-DS-02	7/3/2025 0:00	25.43	6.94957697	1
LH-DS-02	7/3/2025 0:15	25.43	6.94252828	1
LH-DS-02	7/3/2025 0:30	25.43	6.93846173	1
LH-DS-02	7/3/2025 0:45	25.4	6.93465972	1
LH-DS-02	7/3/2025 1:00	25.4	6.92462788	1
LH-DS-02	7/3/2025 1:15	25.4	6.92462788	1
LH-DS-02	7/3/2025 1:30	25.4	6.91920527	1

Station Name	Date Time	Temp C	pH SU	Use Code
LH-DS-02	7/3/2025 1:45	25.38	6.90726931	1
LH-DS-02	7/3/2025 2:00	25.36	6.90075509	1
LH-DS-02	7/3/2025 2:15	25.36	6.89695875	1
LH-DS-02	7/3/2025 2:30	25.33	6.88989735	1
LH-DS-02	7/3/2025 2:45	25.33	6.88962615	1
LH-DS-02	7/3/2025 3:00	25.31	6.87877026	1
LH-DS-02	7/3/2025 3:15	25.28	6.874147	1
LH-DS-02	7/3/2025 3:30	25.28	6.86872221	1
LH-DS-02	7/3/2025 3:45	25.28	6.86519609	1
LH-DS-02	7/3/2025 4:00	25.26	6.86247448	1
LH-DS-02	7/3/2025 4:15	25.26	6.85894813	1
LH-DS-02	7/3/2025 4:30	25.26	6.85704932	1
LH-DS-02	7/3/2025 4:45	25.23	6.84726869	1
LH-DS-02	7/3/2025 5:00	25.23	6.84591226	1
LH-DS-02	7/3/2025 5:15	25.21	6.84183239	1
LH-DS-02	7/3/2025 5:30	25.21	6.83640632	1
LH-DS-02	7/3/2025 5:45	25.21	6.83667762	1
LH-DS-02	7/3/2025 6:00	25.19	6.83368214	1
LH-DS-02	7/3/2025 6:15	25.19	6.83205421	1
LH-DS-02	7/3/2025 6:30	25.19	6.83422478	1
LH-DS-02	7/3/2025 6:45	25.19	6.83368214	1
LH-DS-02	7/3/2025 7:00	25.21	6.83966196	1
LH-DS-02	7/3/2025 7:15	25.21	6.84373151	1
LH-DS-02	7/3/2025 7:30	25.21	6.84644454	1
LH-DS-02	7/3/2025 7:45	25.23	6.85486467	1
LH-DS-02	7/3/2025 8:00	25.23	6.8562211	1
LH-DS-02	7/3/2025 8:15	25.26	6.86166071	1
LH-DS-02	7/3/2025 8:30	25.28	6.86519609	1
LH-DS-02	7/3/2025 8:45	25.31	6.8687354	1
LH-DS-02	7/3/2025 9:00	25.33	6.8736257	1
LH-DS-02	7/3/2025 9:15	25.36	6.8785194	1
LH-DS-02	7/3/2025 9:30	25.38	6.87934099	1
LH-DS-02	7/3/2025 9:45	25.4	6.88639846	1
LH-DS-02	7/3/2025 10:00	25.43	6.89291636	1
LH-DS-02	7/3/2025 10:15	25.45	6.89915849	1
LH-DS-02	7/3/2025 10:30	25.45	6.9026826	1
LH-DS-02	7/3/2025 10:45	25.48	6.90838459	1
LH-DS-02	7/3/2025 11:00	25.5	6.91083009	1
LH-DS-02	7/3/2025 11:15	25.5	6.91354049	1
LH-DS-02	7/3/2025 11:30	25.53	6.92167955	1
LH-DS-02	7/3/2025 11:45	25.55	6.92466573	1
LH-DS-02	7/3/2025 12:00	25.55	6.9260207	1
LH-DS-02	7/3/2025 12:15	25.57	6.93821959	1
LH-DS-02	7/3/2025 12:30	25.57	6.95041353	1
LH-DS-02	7/3/2025 12:45	25.55	6.95366214	1
LH-DS-02	7/3/2025 13:00	25.48	6.95473551	1
LH-DS-02	7/3/2025 13:15	25.45	6.96069484	1
LH-DS-02	7/3/2025 13:30	25.48	6.98346766	1
LH-DS-02	7/3/2025 13:45	25.57	7.01355101	1
LH-DS-02	7/3/2025 14:00	25.67	7.04794896	1
LH-DS-02	7/3/2025 14:15	25.77	7.07311686	1
LH-DS-02	7/3/2025 14:30	25.84	7.09990217	1
LH-DS-02	7/3/2025 14:45	25.84	7.11073144	1
LH-DS-02	7/3/2025 15:00	25.84	7.11289729	1
LH-DS-02	7/3/2025 15:15	25.89	7.13940568	1
LH-DS-02	7/3/2025 15:30	25.87	7.14158064	1
LH-DS-02	7/3/2025 15:45	25.82	7.12075659	1
LH-DS-02	7/3/2025 16:00	25.84	7.13509729	1
LH-DS-02	7/3/2025 16:15	25.84	7.1386168	1
LH-DS-02	7/3/2025 16:30	25.77	7.10669544	1
LH-DS-02	7/3/2025 16:45	25.72	7.09317127	1
LH-DS-02	7/3/2025 17:00	25.74	7.11131013	1
LH-DS-02	7/3/2025 17:15	25.77	7.12808825	1
LH-DS-02	7/3/2025 17:30	25.84	7.16217045	1
LH-DS-02	7/3/2025 17:45	25.91	7.18486863	1
LH-DS-02	7/3/2025 18:00	25.94	7.1921574	1
LH-DS-02	7/3/2025 18:15	25.96	7.19674514	1
LH-DS-02	7/3/2025 18:30	25.96	7.19241517	1
LH-DS-02	7/3/2025 18:45	25.94	7.18376752	1
LH-DS-02	7/3/2025 19:00	25.94	7.16482264	1
LH-DS-02	7/3/2025 19:15	25.94	7.15291443	1
LH-DS-02	7/3/2025 19:30	25.94	7.15156123	1
LH-DS-02	7/3/2025 19:45	25.94	7.13802917	1
LH-DS-02	7/3/2025 20:00	25.91	7.12802829	1
LH-DS-02	7/3/2025 20:15	25.91	7.134795	1
LH-DS-02	7/3/2025 20:30	25.89	7.1250593	1
LH-DS-02	7/3/2025 20:45	25.87	7.11721724	1
LH-DS-02	7/3/2025 21:00	25.87	7.1088254	1
LH-DS-02	7/3/2025 21:15	25.84	7.09394608	1
LH-DS-02	7/3/2025 21:30	25.84	7.09259242	1
LH-DS-02	7/3/2025 21:45	25.82	7.08393462	1
LH-DS-02	7/3/2025 22:00	25.82	7.07310463	1
LH-DS-02	7/3/2025 22:15	25.79	7.06986264	1
LH-DS-02	7/3/2025 22:30	25.79	7.0563238	1

pH Continous Monitoring Data

Station Name	Date Time	Temp C	pH SU	Use Code
LH-DS-02	7/3/2025 22:45	25.77	7.04495417	1
LH-DS-02	7/3/2025 23:00	25.72	7.03331556	1
LH-DS-02	7/3/2025 23:15	25.72	7.02654455	1
LH-DS-02	7/3/2025 23:30	25.7	7.01733714	1
LH-DS-02	7/3/2025 23:45	25.67	7.00731611	1
LH-DS-02	7/4/2025 0:00	25.65	7.00216943	1
LH-DS-02	7/4/2025 0:15	25.62	6.99187427	1
LH-DS-02	7/4/2025 0:30	25.62	6.98943589	1
LH-DS-02	7/4/2025 0:45	25.6	6.9834743	1
LH-DS-02	7/4/2025 1:00	25.57	6.97317554	1
LH-DS-02	7/4/2025 1:15	25.57	6.96748504	1
LH-DS-02	7/4/2025 1:30	25.55	6.96450192	1
LH-DS-02	7/4/2025 1:45	25.53	6.96070537	1
LH-DS-02	7/4/2025 2:00	25.53	6.95555613	1
LH-DS-02	7/4/2025 2:15	25.5	6.9558227	1
LH-DS-02	7/4/2025 2:30	25.5	6.95636478	1
LH-DS-02	7/4/2025 2:45	25.5	6.95500958	1
LH-DS-02	7/4/2025 3:00	25.5	6.96449598	1
LH-DS-02	7/4/2025 3:15	25.5	6.9680195	1
LH-DS-02	7/4/2025 3:30	25.48	6.96666206	1
LH-DS-02	7/4/2025 3:45	25.48	6.96720418	1
LH-DS-02	7/4/2025 4:00	25.48	6.96395148	1
LH-DS-02	7/4/2025 4:15	25.45	6.96205027	1
LH-DS-02	7/4/2025 4:30	25.45	6.96042375	1
LH-DS-02	7/4/2025 4:45	25.45	6.95500205	1
LH-DS-02	7/4/2025 5:00	25.43	6.9520169	1
LH-DS-02	7/4/2025 5:15	25.43	6.94713704	1
LH-DS-02	7/4/2025 5:30	25.4	6.94306477	1
LH-DS-02	7/4/2025 5:45	25.38	6.94089176	1
LH-DS-02	7/4/2025 6:00	25.38	6.93845142	1
LH-DS-02	7/4/2025 6:15	25.36	6.9392608	1
LH-DS-02	7/4/2025 6:30	25.33	6.94142425	1
LH-DS-02	7/4/2025 6:45	25.33	6.94250903	1
LH-DS-02	7/4/2025 7:00	25.31	6.94548851	1
LH-DS-02	7/4/2025 7:15	25.28	6.94792419	1
LH-DS-02	7/4/2025 7:30	25.28	6.94955163	1
LH-DS-02	7/4/2025 7:45	25.28	6.95253526	1
LH-DS-02	7/4/2025 8:00	25.28	6.95660386	1
LH-DS-02	7/4/2025 8:15	25.28	6.96338485	1
LH-DS-02	7/4/2025 8:30	25.31	6.96908399	1
LH-DS-02	7/4/2025 8:45	25.31	6.97532187	1
LH-DS-02	7/4/2025 9:00	25.31	6.98508552	1
LH-DS-02	7/4/2025 9:15	25.33	6.99295115	1
LH-DS-02	7/4/2025 9:30	25.33	7.0048837	1
LH-DS-02	7/4/2025 9:45	25.36	7.01356055	1
LH-DS-02	7/4/2025 10:00	25.38	7.02684593	1
LH-DS-02	7/4/2025 10:15	25.4	7.04392536	1
LH-DS-02	7/4/2025 10:30	25.43	7.05178295	1
LH-DS-02	7/4/2025 10:45	25.45	7.07644823	1
LH-DS-02	7/4/2025 11:00	25.48	7.0916198	1
LH-DS-02	7/4/2025 11:15	25.53	7.10813624	1
LH-DS-02	7/4/2025 11:30	25.55	7.11544585	1
LH-DS-02	7/4/2025 11:45	25.57	7.13061279	1
LH-DS-02	7/4/2025 12:00	25.55	7.13089253	1
LH-DS-02	7/4/2025 12:15	25.57	7.13874208	1
LH-DS-02	7/4/2025 12:30	25.53	7.11978978	1
LH-DS-02	7/4/2025 12:45	25.48	7.10029366	1
LH-DS-02	7/4/2025 13:00	25.53	7.10108991	1
LH-DS-02	7/4/2025 13:15	25.57	7.10514102	1
LH-DS-02	7/4/2025 13:30	25.57	7.10378614	1
LH-DS-02	7/4/2025 13:45	25.57	7.09809563	1
LH-DS-02	7/4/2025 14:00	25.57	7.11191543	1
LH-DS-02	7/4/2025 14:15	25.6	7.12734829	1
LH-DS-02	7/4/2025 14:30	25.6	7.14875327	1
LH-DS-02	7/4/2025 14:45	25.57	7.16502679	1
LH-DS-02	7/4/2025 15:00	25.55	7.15853397	1
LH-DS-02	7/4/2025 15:15	25.53	7.16721699	1
LH-DS-02	7/4/2025 15:30	25.55	7.17723259	1
LH-DS-02	7/4/2025 15:45	25.6	7.18370571	1
LH-DS-02	7/4/2025 16:00	25.57	7.18724685	1
LH-DS-02	7/4/2025 16:15	25.57	7.18399513	1
LH-DS-02	7/4/2025 16:30	25.57	7.18697587	1
LH-DS-02	7/4/2025 16:45	25.53	7.16857205	1
LH-DS-02	7/4/2025 17:00	25.53	7.17859952	1
LH-DS-02	7/4/2025 17:15	25.53	7.1932342	1
LH-DS-02	7/4/2025 17:30	25.55	7.1964732	1
LH-DS-02	7/4/2025 17:45	25.55	7.205958	1
LH-DS-02	7/4/2025 18:00	25.55	7.21950773	1
LH-DS-02	7/4/2025 18:15	25.55	7.22601159	1
LH-DS-02	7/4/2025 18:30	25.57	7.2278933	1
LH-DS-02	7/4/2025 18:45	25.57	7.23981626	1
LH-DS-02	7/4/2025 19:00	25.57	7.23304185	1
LH-DS-02	7/4/2025 19:15	25.57	7.23006111	1
LH-DS-02	7/4/2025 19:30	25.55	7.21435883	1

Station Name	Date Time	Temp C	pH SU	Use Code
LH-DS-02	7/4/2025 19:45	25.55	7.19213728	1
LH-DS-02	7/4/2025 20:00	25.53	7.16803003	1
LH-DS-02	7/4/2025 20:15	25.53	7.14553598	1
LH-DS-02	7/4/2025 20:30	25.5	7.12793301	1
LH-DS-02	7/4/2025 20:45	25.5	7.11465205	1
LH-DS-02	7/4/2025 21:00	25.5	7.10245526	1
LH-DS-02	7/4/2025 21:15	25.5	7.10218422	1
LH-DS-02	7/4/2025 21:30	25.5	7.0973055	1
LH-DS-02	7/4/2025 21:45	25.5	7.09161367	1
LH-DS-02	7/4/2025 22:00	25.53	7.09404358	1
LH-DS-02	7/4/2025 22:15	25.53	7.09377257	1
LH-DS-02	7/4/2025 22:30	25.53	7.09512763	1
LH-DS-02	7/4/2025 22:45	25.53	7.08997839	1
LH-DS-02	7/4/2025 23:00	25.53	7.09106244	1
LH-DS-02	7/4/2025 23:15	25.53	7.09973484	1
LH-DS-02	7/4/2025 23:30	25.53	7.10786522	1
LH-DS-02	7/4/2025 23:45	25.53	7.10434206	1
LH-DS-02	7/5/2025 0:00	25.53	7.09052042	1
LH-DS-02	7/5/2025 0:15	25.53	7.0902494	1
LH-DS-02	7/5/2025 0:30	25.53	7.09512763	1
LH-DS-02	7/5/2025 0:45	25.53	7.09214649	1
LH-DS-02	7/5/2025 1:00	25.53	7.09404358	1
LH-DS-02	7/5/2025 1:15	25.5	7.10164214	1
LH-DS-02	7/5/2025 1:30	25.5	7.09323991	1
LH-DS-02	7/5/2025 1:45	25.5	7.10597878	1
LH-DS-02	7/5/2025 2:00	25.5	7.09296887	1
LH-DS-02	7/5/2025 2:15	25.5	7.08700599	1
LH-DS-02	7/5/2025 2:30	25.5	7.09323991	1
LH-DS-02	7/5/2025 2:45	25.5	7.08483767	1
LH-DS-02	7/5/2025 3:00	25.5	7.07670648	1
LH-DS-02	7/5/2025 3:15	25.48	7.06993516	1
LH-DS-02	7/5/2025 3:30	25.48	7.06071919	1
LH-DS-02	7/5/2025 3:45	25.48	7.05692438	1
LH-DS-02	7/5/2025 4:00	25.48	7.05014793	1
LH-DS-02	7/5/2025 4:15	25.45	7.04473126	1
LH-DS-02	7/5/2025 4:30	25.43	7.03876998	1
LH-DS-02	7/5/2025 4:45	25.43	7.03117909	1
LH-DS-02	7/5/2025 5:00	25.4	7.02575961	1
LH-DS-02	7/5/2025 5:15	25.4	7.01925247	1
LH-DS-02	7/5/2025 5:30	25.38	7.0116616	1
LH-DS-02	7/5/2025 5:45	25.38	7.01030585	1
LH-DS-02	7/5/2025 6:00	25.36	7.00949304	1
LH-DS-02	7/5/2025 6:15	25.36	7.01572988	1
LH-DS-02	7/5/2025 6:30	25.36	7.01491638	1
LH-DS-02	7/5/2025 6:45	25.36	7.02467839	1
LH-DS-02	7/5/2025 7:00	25.36	7.03416924	1
LH-DS-02	7/5/2025 7:15	25.33	7.04637641	1
LH-DS-02	7/5/2025 7:30	25.36	7.0599301	1
LH-DS-02	7/5/2025 7:45	25.36	7.06725161	1
LH-DS-02	7/5/2025 8:00	25.36	7.08026762	1
LH-DS-02	7/5/2025 8:15	25.36	7.07945412	1
LH-DS-02	7/5/2025 8:30	25.38	7.09409083	1
LH-DS-02	7/5/2025 8:45	25.43	7.11549224	1
LH-DS-02	7/5/2025 9:00	25.48	7.1322785	1
LH-DS-02	7/5/2025 9:15	25.53	7.14905914	1
LH-DS-02	7/5/2025 9:30	25.55	7.15446905	1
LH-DS-02	7/5/2025 9:45	25.57	7.16421386	1
LH-DS-02	7/5/2025 10:00	25.6	7.17530628	1
LH-DS-02	7/5/2025 10:15	25.6	7.17774483	1
LH-DS-02	7/5/2025 10:30	25.6	7.17639008	1
LH-DS-02	7/5/2025 10:45	25.6	7.1842476	1
LH-DS-02	7/5/2025 11:00	25.6	7.18018337	1
LH-DS-02	7/5/2025 11:15	25.6	7.18506045	1
LH-DS-02	7/5/2025 11:30	25.62	7.18071317	1
LH-DS-02	7/5/2025 11:45	25.62	7.19507251	1
LH-DS-02	7/5/2025 12:00	25.65	7.21130715	1
LH-DS-02	7/5/2025 12:15	25.65	7.21184896	1
LH-DS-02	7/5/2025 12:30	25.65	7.20913992	1
LH-DS-02	7/5/2025 12:45	25.65	7.18909304	1
LH-DS-02	7/5/2025 13:00	25.67	7.19693607	1
LH-DS-02	7/5/2025 13:15	25.7	7.20531291	1
LH-DS-02	7/5/2025 13:30	25.7	7.20585463	1
LH-DS-02	7/5/2025 13:45	25.7	7.22400215	1
LH-DS-02	7/5/2025 14:00	25.74	7.24184644	1
LH-DS-02	7/5/2025 14:15	25.77	7.25671589	1
LH-DS-02	7/5/2025 14:30	25.82	7.28428944	1
LH-DS-02	7/5/2025 14:45	25.84	7.31540456	1
LH-DS-02	7/5/2025 15:00	25.84	7.32271431	1
LH-DS-02	7/5/2025 15:15	25.87	7.34758675	1
LH-DS-02	7/5/2025 15:30	25.91	7.38570449	1
LH-DS-02	7/5/2025 15:45	25.91	7.40492194	1
LH-DS-02	7/5/2025 16:00	25.89	7.42443844	1
LH-DS-02	7/5/2025 16:15	25.87	7.43258796	1
LH-DS-02	7/5/2025 16:30	25.84	7.42450941	1

Station Name	Date Time	Temp C	pH SU	Use Code
LH-DS-02	7/5/2025 16:45	25.82	7.41614457	1
LH-DS-02	7/5/2025 17:00	25.84	7.4372338	1
LH-DS-02	7/5/2025 17:15	25.89	7.4788464	1
LH-DS-02	7/5/2025 17:30	25.91	7.52185063	1
LH-DS-02	7/5/2025 17:45	25.96	7.55017882	1
LH-DS-02	7/5/2025 18:00	25.94	7.5442615	1
LH-DS-02	7/5/2025 18:15	25.94	7.5488624	1
LH-DS-02	7/5/2025 18:30	25.89	7.53352505	1
LH-DS-02	7/5/2025 18:45	25.82	7.44511479	1
LH-DS-02	7/5/2025 19:00	25.77	7.39455057	1
LH-DS-02	7/5/2025 19:15	25.74	7.35829999	1
LH-DS-02	7/5/2025 19:30	25.7	7.32774094	1
LH-DS-02	7/5/2025 19:45	25.7	7.32774094	1
LH-DS-02	7/5/2025 20:00	25.7	7.31392716	1
LH-DS-02	7/5/2025 20:15	25.7	7.31446888	1
LH-DS-02	7/5/2025 20:30	25.7	7.29632136	1
LH-DS-02	7/5/2025 20:45	25.7	7.28900818	1
LH-DS-02	7/5/2025 21:00	25.67	7.29093339	1
LH-DS-02	7/5/2025 21:15	25.67	7.29093339	1
LH-DS-02	7/5/2025 21:30	25.65	7.27036418	1
LH-DS-02	7/5/2025 21:45	25.67	7.29174605	1
LH-DS-02	7/5/2025 22:00	25.67	7.29093339	1
LH-DS-02	7/5/2025 22:15	25.65	7.27144779	1
LH-DS-02	7/5/2025 22:30	25.62	7.26090874	1
LH-DS-02	7/5/2025 22:45	25.62	7.25901222	1
LH-DS-02	7/5/2025 23:00	25.62	7.25196802	1
LH-DS-02	7/5/2025 23:15	25.6	7.24114692	1
LH-DS-02	7/5/2025 23:30	25.6	7.22543187	1
LH-DS-02	7/5/2025 23:45	25.57	7.21027984	1
LH-DS-02	7/6/2025 0:00	25.57	7.2072991	1
LH-DS-02	7/6/2025 0:15	25.55	7.1867174	1
LH-DS-02	7/6/2025 0:30	25.53	7.17263724	1
LH-DS-02	7/6/2025 0:45	25.53	7.16396484	1
LH-DS-02	7/6/2025 1:00	25.5	7.15530803	1
LH-DS-02	7/6/2025 1:15	25.5	7.14988723	1
LH-DS-02	7/6/2025 1:30	25.5	7.14771892	1
LH-DS-02	7/6/2025 1:45	25.48	7.13932601	1
LH-DS-02	7/6/2025 2:00	25.48	7.12767052	1
LH-DS-02	7/6/2025 2:15	25.48	7.12902581	1
LH-DS-02	7/6/2025 2:30	25.48	7.12929686	1
LH-DS-02	7/6/2025 2:45	25.45	7.113858	1
LH-DS-02	7/6/2025 3:00	25.45	7.10626761	1
LH-DS-02	7/6/2025 3:15	25.43	7.09326177	1
LH-DS-02	7/6/2025 3:30	25.43	7.09109294	1
LH-DS-02	7/6/2025 3:45	25.4	7.08730626	1
LH-DS-02	7/6/2025 4:00	25.4	7.08378156	1
LH-DS-02	7/6/2025 4:15	25.4	7.0832393	1
LH-DS-02	7/6/2025 4:30	25.38	7.08676981	1
LH-DS-02	7/6/2025 4:45	25.38	7.08216028	1
LH-DS-02	7/6/2025 5:00	25.36	7.08053879	1
LH-DS-02	7/6/2025 5:15	25.36	7.07972529	1
LH-DS-02	7/6/2025 5:30	25.36	7.07999645	1
LH-DS-02	7/6/2025 5:45	25.33	7.06969911	1
LH-DS-02	7/6/2025 6:00	25.33	7.07675016	1
LH-DS-02	7/6/2025 6:15	25.33	7.0843436	1
LH-DS-02	7/6/2025 6:30	25.33	7.09763212	1
LH-DS-02	7/6/2025 6:45	25.33	7.11146302	1
LH-DS-02	7/6/2025 7:00	25.33	7.11959885	1
LH-DS-02	7/6/2025 7:15	25.33	7.11688691	1
LH-DS-02	7/6/2025 7:30	25.33	7.13071781	1
LH-DS-02	7/6/2025 7:45	25.33	7.13831125	1
LH-DS-02	7/6/2025 8:00	25.36	7.1494152	1
LH-DS-02	7/6/2025 8:15	25.36	7.16107537	1
LH-DS-02	7/6/2025 8:30	25.36	7.16351588	1
LH-DS-02	7/6/2025 8:45	25.38	7.16323377	1
LH-DS-02	7/6/2025 9:00	25.4	7.1876246	1
LH-DS-02	7/6/2025 9:15	25.43	7.20441416	1
LH-DS-02	7/6/2025 9:30	25.45	7.20955108	1
LH-DS-02	7/6/2025 9:45	25.45	7.222021	1
LH-DS-02	7/6/2025 10:00	25.48	7.2304015	1
LH-DS-02	7/6/2025 10:15	25.5	7.23309647	1
LH-DS-02	7/6/2025 10:30	25.55	7.24200027	1
LH-DS-02	7/6/2025 10:45	25.57	7.24360993	1
LH-DS-02	7/6/2025 11:00	25.55	7.22384364	1
LH-DS-02	7/6/2025 11:15	25.55	7.20758397	1
LH-DS-02	7/6/2025 11:30	25.55	7.21273287	1
LH-DS-02	7/6/2025 11:45	25.6	7.22624472	1
LH-DS-02	7/6/2025 12:00	25.65	7.24625374	1
LH-DS-02	7/6/2025 12:15	25.7	7.26056804	1
LH-DS-02	7/6/2025 12:30	25.74	7.28517799	1
LH-DS-02	7/6/2025 12:45	25.79	7.29785681	1
LH-DS-02	7/6/2025 13:00	25.84	7.3148631	1
LH-DS-02	7/6/2025 13:15	25.89	7.33727742	1
LH-DS-02	7/6/2025 13:30	25.91	7.34645759	1

pH Continous Monitoring Data

Station Name	Date Time	Temp C	pH SU	Use Code
LH-DS-02	7/6/2025 13:45	25.94	7.36293195	1
LH-DS-02	7/6/2025 14:00	25.99	7.39209564	1
LH-DS-02	7/6/2025 14:15	26.01	7.4034337	1
LH-DS-02	7/6/2025 14:30	26.06	7.40958853	1
LH-DS-02	7/6/2025 14:45	26.11	7.43413446	1
LH-DS-02	7/6/2025 15:00	26.08	7.41902917	1
LH-DS-02	7/6/2025 15:15	26.11	7.44441298	1
LH-DS-02	7/6/2025 15:30	26.16	7.4735465	1
LH-DS-02	7/6/2025 15:45	26.13	7.47927382	1
LH-DS-02	7/6/2025 16:00	26.13	7.47034833	1
LH-DS-02	7/6/2025 16:15	26.11	7.44414249	1
LH-DS-02	7/6/2025 16:30	26.08	7.41470093	1
LH-DS-02	7/6/2025 16:45	26.11	7.43440494	1
LH-DS-02	7/6/2025 17:00	26.16	7.4562382	1
LH-DS-02	7/6/2025 17:15	26.13	7.45222689	1
LH-DS-02	7/6/2025 17:30	26.08	7.41361888	1
LH-DS-02	7/6/2025 17:45	26.06	7.38659326	1
LH-DS-02	7/6/2025 18:00	26.06	7.34817764	1
LH-DS-02	7/6/2025 18:15	26.13	7.37297938	1
LH-DS-02	7/6/2025 18:30	26.11	7.37814357	1
LH-DS-02	7/6/2025 18:45	26.11	7.37165187	1
LH-DS-02	7/6/2025 19:00	26.13	7.37703642	1
LH-DS-02	7/6/2025 19:15	26.18	7.39130592	1
LH-DS-02	7/6/2025 19:30	26.11	7.34216874	1
LH-DS-02	7/6/2025 19:45	26.11	7.32107073	1
LH-DS-02	7/6/2025 20:00	26.11	7.31025123	1
LH-DS-02	7/6/2025 20:15	26.06	7.28460248	1
LH-DS-02	7/6/2025 20:30	26.06	7.29001313	1
LH-DS-02	7/6/2025 20:45	26.08	7.30487204	1
LH-DS-02	7/6/2025 21:00	26.11	7.30943977	1
LH-DS-02	7/6/2025 21:15	26.13	7.31942645	1
LH-DS-02	7/6/2025 21:30	26.16	7.35428148	1
LH-DS-02	7/6/2025 21:45	26.18	7.37345793	1
LH-DS-02	7/6/2025 22:00	26.16	7.37456465	1
LH-DS-02	7/6/2025 22:15	26.11	7.34920141	1
LH-DS-02	7/6/2025 22:30	26.06	7.32896982	1
LH-DS-02	7/6/2025 22:45	26.06	7.31030307	1
LH-DS-02	7/6/2025 23:00	26.04	7.3027484	1
LH-DS-02	7/6/2025 23:15	26.01	7.29412027	1
LH-DS-02	7/6/2025 23:30	25.99	7.29305755	1
LH-DS-02	7/6/2025 23:45	25.99	7.28845742	1
LH-DS-02	7/7/2025 0:00	25.99	7.27898656	1
LH-DS-02	7/7/2025 0:15	25.96	7.27197834	1
LH-DS-02	7/7/2025 0:30	25.94	7.25792319	1
LH-DS-02	7/7/2025 0:45	25.91	7.25009968	1
LH-DS-02	7/7/2025 1:00	25.87	7.24038778	1
LH-DS-02	7/7/2025 1:15	25.87	7.22766467	1
LH-DS-02	7/7/2025 1:30	25.87	7.21710719	1
LH-DS-02	7/7/2025 1:45	25.89	7.22304777	1
LH-DS-02	7/7/2025 2:00	25.89	7.22737875	1
LH-DS-02	7/7/2025 2:15	25.84	7.224168	1
LH-DS-02	7/7/2025 2:30	25.82	7.19873251	1
LH-DS-02	7/7/2025 2:45	25.79	7.19442003	1
LH-DS-02	7/7/2025 3:00	25.79	7.18954604	1
LH-DS-02	7/7/2025 3:15	25.77	7.1854968	1
LH-DS-02	7/7/2025 3:30	25.74	7.17414088	1
LH-DS-02	7/7/2025 3:45	25.72	7.16738153	1
LH-DS-02	7/7/2025 4:00	25.72	7.15681875	1
LH-DS-02	7/7/2025 4:15	25.67	7.14275894	1
LH-DS-02	7/7/2025 4:30	25.65	7.12407613	1
LH-DS-02	7/7/2025 4:45	25.62	7.11135483	1
LH-DS-02	7/7/2025 5:00	25.6	7.10485951	1
LH-DS-02	7/7/2025 5:15	25.6	7.09483439	1
LH-DS-02	7/7/2025 5:30	25.57	7.08644365	1
LH-DS-02	7/7/2025 5:45	25.57	7.08644365	1
LH-DS-02	7/7/2025 6:00	25.57	7.08481779	1
LH-DS-02	7/7/2025 6:15	25.57	7.08725658	1
LH-DS-02	7/7/2025 6:30	25.57	7.09457294	1
LH-DS-02	7/7/2025 6:45	25.57	7.10974761	1
LH-DS-02	7/7/2025 7:00	25.6	7.11786507	1
LH-DS-02	7/7/2025 7:15	25.6	7.123555	1
LH-DS-02	7/7/2025 7:30	25.6	7.13412202	1
LH-DS-02	7/7/2025 7:45	25.62	7.15497472	1
LH-DS-02	7/7/2025 8:00	25.65	7.16769164	1
LH-DS-02	7/7/2025 8:15	25.67	7.18041205	1
LH-DS-02	7/7/2025 8:30	25.7	7.19176999	1
LH-DS-02	7/7/2025 8:45	25.7	7.1969163	1
LH-DS-02	7/7/2025 9:00	25.7	7.20179175	1
LH-DS-02	7/7/2025 9:15	25.67	7.19233101	1
LH-DS-02	7/7/2025 9:30	25.67	7.19233101	1
LH-DS-02	7/7/2025 9:45	25.74	7.23263848	1
LH-DS-02	7/7/2025 10:00	25.82	7.27616694	1
LH-DS-02	7/7/2025 10:15	25.84	7.28264603	1
LH-DS-02	7/7/2025 10:30	25.84	7.28020945	1

Station Name	Date Time	Temp C	pH SU	Use Code
LH-DS-02	7/7/2025 10:45	25.82	7.2661492	1
LH-DS-02	7/7/2025 11:00	25.82	7.25667296	1
LH-DS-02	7/7/2025 11:15	25.82	7.28022819	1
LH-DS-02	7/7/2025 11:30	25.87	7.28288838	1
LH-DS-02	7/7/2025 11:45	25.89	7.2999227	1
LH-DS-02	7/7/2025 12:00	25.91	7.28934658	1
LH-DS-02	7/7/2025 12:15	25.91	7.30612802	1
LH-DS-02	7/7/2025 12:30	25.96	7.32772669	1
LH-DS-02	7/7/2025 12:45	25.99	7.32823501	1
LH-DS-02	7/7/2025 13:00	25.99	7.33878825	1
LH-DS-02	7/7/2025 13:15	26.01	7.34877698	1
LH-DS-02	7/7/2025 13:30	26.04	7.34684816	1
LH-DS-02	7/7/2025 13:45	26.08	7.35897495	1
LH-DS-02	7/7/2025 14:00	26.16	7.37050802	1
LH-DS-02	7/7/2025 14:15	26.18	7.38400447	1
LH-DS-02	7/7/2025 14:30	26.23	7.403678	1
LH-DS-02	7/7/2025 14:45	26.3	7.4508889	1
LH-DS-02	7/7/2025 15:00	26.35	7.48378665	1
LH-DS-02	7/7/2025 15:15	26.4	7.48884018	1
LH-DS-02	7/7/2025 15:30	26.38	7.48698112	1
LH-DS-02	7/7/2025 15:45	26.38	7.4961694	1
LH-DS-02	7/7/2025 16:00	26.4	7.51505206	1
LH-DS-02	7/7/2025 16:15	26.43	7.53472497	1
LH-DS-02	7/7/2025 16:30	26.45	7.5565739	1
LH-DS-02	7/7/2025 16:45	26.45	7.56386877	1
LH-DS-02	7/7/2025 17:00	26.48	7.57948121	1
LH-DS-02	7/7/2025 17:15	26.5	7.59429998	1
LH-DS-02	7/7/2025 17:30	26.5	7.58916741	1
LH-DS-02	7/7/2025 17:45	26.52	7.57778316	1
LH-DS-02	7/7/2025 18:00	26.55	7.5701628	1
LH-DS-02	7/7/2025 18:15	26.55	7.54855557	1
LH-DS-02	7/7/2025 18:30	26.52	7.52375969	1
LH-DS-02	7/7/2025 18:45	26.48	7.46007341	1
LH-DS-02	7/7/2025 19:00	26.45	7.43796468	1
LH-DS-02	7/7/2025 19:15	26.45	7.42202404	1
LH-DS-02	7/7/2025 19:30	26.48	7.44278359	1
LH-DS-02	7/7/2025 19:45	26.52	7.4724374	1
LH-DS-02	7/7/2025 20:00	26.55	7.47563119	1
LH-DS-02	7/7/2025 20:15	26.55	7.45348379	1
LH-DS-02	7/7/2025 20:30	26.52	7.41463229	1
LH-DS-02	7/7/2025 20:45	26.55	7.40702826	1
LH-DS-02	7/7/2025 21:00	26.52	7.38599985	1
LH-DS-02	7/7/2025 21:15	26.5	7.36090303	1
LH-DS-02	7/7/2025 21:30	26.45	7.32935215	1
LH-DS-02	7/7/2025 21:45	26.4	7.30373569	1
LH-DS-02	7/7/2025 22:00	26.33	7.27353435	1
LH-DS-02	7/7/2025 22:15	26.33	7.27650753	1
LH-DS-02	7/7/2025 22:30	26.33	7.28542705	1
LH-DS-02	7/7/2025 22:45	26.35	7.30243505	1
LH-DS-02	7/7/2025 23:00	26.38	7.31375499	1
LH-DS-02	7/7/2025 23:15	26.38	7.3132145	1
LH-DS-02	7/7/2025 23:30	26.35	7.28702962	1
LH-DS-02	7/7/2025 23:45	26.33	7.25731703	1
LH-DS-02	7/8/2025 0:00	26.28	7.23113761	1
LH-DS-02	7/8/2025 0:15	26.26	7.21898722	1
LH-DS-02	7/8/2025 0:30	26.26	7.21412089	1
LH-DS-02	7/8/2025 0:45	26.26	7.19979224	1
LH-DS-02	7/8/2025 1:00	26.28	7.19950856	1
LH-DS-02	7/8/2025 1:15	26.3	7.20436092	1
LH-DS-02	7/8/2025 1:30	26.3	7.2005765	1
LH-DS-02	7/8/2025 1:45	26.33	7.19893467	1
LH-DS-02	7/8/2025 2:00	26.33	7.18812312	1
LH-DS-02	7/8/2025 2:15	26.33	7.18758255	1
LH-DS-02	7/8/2025 2:30	26.33	7.17596013	1
LH-DS-02	7/8/2025 2:45	26.33	7.17001378	1
LH-DS-02	7/8/2025 3:00	26.33	7.16082397	1
LH-DS-02	7/8/2025 3:15	26.33	7.14974213	1
LH-DS-02	7/8/2025 3:30	26.3	7.13921482	1
LH-DS-02	7/8/2025 3:45	26.28	7.1294921	1
LH-DS-02	7/8/2025 4:00	26.28	7.12597776	1
LH-DS-02	7/8/2025 4:15	26.28	7.11921941	1
LH-DS-02	7/8/2025 4:30	26.26	7.108954	1
LH-DS-02	7/8/2025 4:45	26.23	7.09679787	1
LH-DS-02	7/8/2025 5:00	26.23	7.09193104	1
LH-DS-02	7/8/2025 5:15	26.21	7.08652925	1
LH-DS-02	7/8/2025 5:30	26.21	7.08598845	1
LH-DS-02	7/8/2025 5:45	26.21	7.07841733	1
LH-DS-02	7/8/2025 6:00	26.16	7.07004673	1
LH-DS-02	7/8/2025 6:15	26.18	7.0762618	1
LH-DS-02	7/8/2025 6:30	26.18	7.0762618	1
LH-DS-02	7/8/2025 6:45	26.16	7.07870088	1
LH-DS-02	7/8/2025 7:00	26.13	7.08060205	1
LH-DS-02	7/8/2025 7:15	26.13	7.09169129	1
LH-DS-02	7/8/2025 7:30	26.13	7.10007584	1

pH Continous Monitoring Data

Station Name	Date Time	Temp C	pH SU	Use Code
LH-DS-02	7/8/2025 7:45	26.13	7.10846039	1
LH-DS-02	7/8/2025 8:00	26.16	7.10980173	1
LH-DS-02	7/8/2025 8:15	26.16	7.10466333	1
LH-DS-02	7/8/2025 8:30	26.16	7.13251887	1
LH-DS-02	7/8/2025 8:45	26.21	7.16494439	1
LH-DS-02	7/8/2025 9:00	26.26	7.19519625	1
LH-DS-02	7/8/2025 9:15	26.28	7.21329558	1
LH-DS-02	7/8/2025 9:30	26.3	7.22139081	1
LH-DS-02	7/8/2025 9:45	26.35	7.23594847	1
LH-DS-02	7/8/2025 10:00	26.38	7.23268191	1
LH-DS-02	7/8/2025 10:15	26.43	7.25615035	1
LH-DS-02	7/8/2025 10:30	26.45	7.26802119	1
LH-DS-02	7/8/2025 10:45	26.5	7.23826158	1
LH-DS-02	7/8/2025 11:00	26.52	7.24391814	1
LH-DS-02	7/8/2025 11:15	26.55	7.24038255	1
LH-DS-02	7/8/2025 11:30	26.57	7.26818395	1
LH-DS-02	7/8/2025 11:45	26.62	7.26057846	1
LH-DS-02	7/8/2025 12:00	26.62	7.25517792	1
LH-DS-02	7/8/2025 12:15	26.62	7.25787819	1
LH-DS-02	7/8/2025 12:30	26.62	7.25085748	1
LH-DS-02	7/8/2025 12:45	26.67	7.27646396	1
LH-DS-02	7/8/2025 13:00	26.7	7.2794058	1
LH-DS-02	7/8/2025 13:15	26.72	7.28721535	1
LH-DS-02	7/8/2025 13:30	28.84	7.59398381	2
LH-DS-02	7/8/2025 13:45			2
LH-DS-02	7/8/2025 14:00	31.28	9.86454046	2
LH-DS-02	7/8/2025 14:15	31.92	9.8046553	2
LH-DS-02	7/8/2025 14:30	27.55	7.50382863	1
LH-DS-02	7/8/2025 14:45	27.11	7.45010167	1
LH-DS-02	7/8/2025 15:00	27.01	7.43793126	1
LH-DS-02	7/8/2025 15:15	26.99	7.4215322	1
LH-DS-02	7/8/2025 15:30	26.92	7.40602005	1
LH-DS-02	7/8/2025 15:45	26.92	7.42519081	1
LH-DS-02	7/8/2025 16:00	26.96	7.47661446	1
LH-DS-02	7/8/2025 16:15	27.01	7.52198352	1
LH-DS-02	7/8/2025 16:30	27.01	7.51513887	1
LH-DS-02	7/8/2025 16:45	27.01	7.52198352	1
LH-DS-02	7/8/2025 17:00	27.06	7.57281227	1
LH-DS-02	7/8/2025 17:15	27.14	7.63751883	1
LH-DS-02	7/8/2025 17:30	27.11	7.60829719	1
LH-DS-02	7/8/2025 17:45	27.09	7.59136751	1
LH-DS-02	7/8/2025 18:00	27.06	7.56323136	1
LH-DS-02	7/8/2025 18:15	27.01	7.53320874	1
LH-DS-02	7/8/2025 18:30	26.99	7.50476864	1
LH-DS-02	7/8/2025 18:45	26.99	7.48751898	1
LH-DS-02	7/8/2025 19:00	27.01	7.48639136	1
LH-DS-02	7/8/2025 19:15	27.01	7.47023799	1
LH-DS-02	7/8/2025 19:30	27.06	7.47618196	1
LH-DS-02	7/8/2025 19:45	27.06	7.46139999	1
LH-DS-02	7/8/2025 20:00	27.09	7.45122651	1
LH-DS-02	7/8/2025 20:15	27.09	7.43370888	1
LH-DS-02	7/8/2025 20:30	27.06	7.40665194	1
LH-DS-02	7/8/2025 20:45	27.04	7.37683935	1
LH-DS-02	7/8/2025 21:00	27.01	7.35059357	1
LH-DS-02	7/8/2025 21:15	26.99	7.34103379	1
LH-DS-02	7/8/2025 21:30	26.96	7.32682865	1
LH-DS-02	7/8/2025 21:45	26.96	7.31532772	1
LH-DS-02	7/8/2025 22:00	26.92	7.29674674	1
LH-DS-02	7/8/2025 22:15	26.89	7.27897321	1
LH-DS-02	7/8/2025 22:30	26.84	7.25737836	1
LH-DS-02	7/8/2025 22:45	26.79	7.2382422	1
LH-DS-02	7/8/2025 23:00	26.72	7.21089275	1
LH-DS-02	7/8/2025 23:15	26.67	7.19256347	1
LH-DS-02	7/8/2025 23:30	26.62	7.17176079	1
LH-DS-02	7/8/2025 23:45	26.57	7.15725749	1
LH-DS-02	7/9/2025 0:00	26.55	7.1443803	1
LH-DS-02	7/9/2025 0:15	26.52	7.12821498	1
LH-DS-02	7/9/2025 0:30	26.48	7.11424432	1
LH-DS-02	7/9/2025 0:45	26.45	7.10246096	1
LH-DS-02	7/9/2025 1:00	26.43	7.09368969	1
LH-DS-02	7/9/2025 1:15	26.43	7.09615854	1
LH-DS-02	7/9/2025 1:30	26.4	7.09150433	1
LH-DS-02	7/9/2025 1:45	26.38	7.08410267	1
LH-DS-02	7/9/2025 2:00	26.38	7.07806672	1
LH-DS-02	7/9/2025 2:15	26.35	7.07834892	1
LH-DS-02	7/9/2025 2:30	26.35	7.07423309	1
LH-DS-02	7/9/2025 2:45	26.33	7.06710345	1
LH-DS-02	7/9/2025 3:00	26.33	7.06765226	1
LH-DS-02	7/9/2025 3:15	26.35	7.07011725	1
LH-DS-02	7/9/2025 3:30	26.35	7.06545263	1
LH-DS-02	7/9/2025 3:45	26.35	7.06545263	1
LH-DS-02	7/9/2025 4:00	26.33	7.06490819	1
LH-DS-02	7/9/2025 4:15	26.35	7.06545263	1
LH-DS-02	7/9/2025 4:30	26.33	7.05832241	1

Station Name	Date Time	Temp C	pH SU	Use Code
LH-DS-02	7/9/2025 4:45	26.3	7.05503503	1
LH-DS-02	7/9/2025 5:00	26.3	7.05256512	1
LH-DS-02	7/9/2025 5:15	26.3	7.0446065	1
LH-DS-02	7/9/2025 5:30	26.28	7.03994378	1
LH-DS-02	7/9/2025 5:45	26.26	7.03528043	1
LH-DS-02	7/9/2025 6:00	26.26	7.0317123	1
LH-DS-02	7/9/2025 6:15	26.23	7.02951948	1
LH-DS-02	7/9/2025 6:30	26.23	7.01991201	1
LH-DS-02	7/9/2025 6:45	26.26	7.02841864	1
LH-DS-02	7/9/2025 7:00	26.23	7.02649999	1
LH-DS-02	7/9/2025 7:15	26.23	7.0229315	1
LH-DS-02	7/9/2025 7:30	26.23	7.02979398	1
LH-DS-02	7/9/2025 7:45	26.26	7.03994644	1
LH-DS-02	7/9/2025 8:00	26.26	7.05531686	1
LH-DS-02	7/9/2025 8:15	26.23	7.05093041	1
LH-DS-02	7/9/2025 8:30	26.23	7.04296994	1
LH-DS-02	7/9/2025 8:45	26.21	7.04654154	1
LH-DS-02	7/9/2025 9:00	26.21	7.05175737	1
LH-DS-02	7/9/2025 9:15	26.18	7.05423346	1
LH-DS-02	7/9/2025 9:30	26.16	7.03474309	1
LH-DS-02	7/9/2025 9:45	26.16	7.03062464	1
LH-DS-02	7/9/2025 10:00	26.18	7.03117168	1
LH-DS-02	7/9/2025 10:15	26.18	7.03474077	1
LH-DS-02	7/9/2025 10:30	26.18	7.03254441	1
LH-DS-02	7/9/2025 10:45	26.18	7.04709529	1
LH-DS-02	7/9/2025 11:00	26.18	7.05999891	1
LH-DS-02	7/9/2025 11:15	26.21	7.07454232	1
LH-DS-02	7/9/2025 11:30	26.21	7.07646394	1
LH-DS-02	7/9/2025 11:45	26.21	7.08305236	1
LH-DS-02	7/9/2025 12:00	26.23	7.08167432	1
LH-DS-02	7/9/2025 12:15	26.23	7.0882623	1
LH-DS-02	7/9/2025 12:30	26.26	7.11624956	1
LH-DS-02	7/9/2025 12:45	26.3	7.12638813	1
LH-DS-02	7/9/2025 13:00	26.3	7.13901214	1
LH-DS-02	7/9/2025 13:15	26.35	7.15078766	1
LH-DS-02	7/9/2025 13:30	26.38	7.15543671	1
LH-DS-02	7/9/2025 13:45	26.4	7.16612572	1
LH-DS-02	7/9/2025 14:00	26.4	7.16063886	1
LH-DS-02	7/9/2025 14:15	26.38	7.15296745	1
LH-DS-02	7/9/2025 14:30	26.4	7.14774472	1
LH-DS-02	7/9/2025 14:45	26.4	7.1526829	1
LH-DS-02	7/9/2025 15:00	26.4	7.15734674	1
LH-DS-02	7/9/2025 15:15	26.43	7.15321624	1
LH-DS-02	7/9/2025 15:30	26.45	7.16774379	1
LH-DS-02	7/9/2025 15:45	26.48	7.17924634	1
LH-DS-02	7/9/2025 16:00	26.5	7.18197689	1
LH-DS-02	7/9/2025 16:15	26.48	7.17074396	1
LH-DS-02	7/9/2025 16:30	26.45	7.13949113	1
LH-DS-02	7/9/2025 16:45	26.43	7.12715623	1
LH-DS-02	7/9/2025 17:00	26.43	7.12029833	1
LH-DS-02	7/9/2025 17:15	26.4	7.11290311	1
LH-DS-02	7/9/2025 17:30	26.4	7.1052215	1
LH-DS-02	7/9/2025 17:45	26.4	7.10439847	1
LH-DS-02	7/9/2025 18:00	26.4	7.10165503	1
LH-DS-02	7/9/2025 18:15	26.38	7.09480278	1
LH-DS-02	7/9/2025 18:30	26.35	7.08712938	1
LH-DS-02	7/9/2025 18:45	26.33	7.06298734	1
LH-DS-02	7/9/2025 19:00	26.33	7.06134089	1
LH-DS-02	7/9/2025 19:15	26.33	7.05722478	1
LH-DS-02	7/9/2025 19:30	26.3	7.0492719	1
LH-DS-02	7/9/2025 19:45	26.3	7.03390354	1
LH-DS-02	7/9/2025 20:00	26.28	7.02429994	1
LH-DS-02	7/9/2025 20:15	26.26	7.01442058	1
LH-DS-02	7/9/2025 20:30	26.26	7.00673538	1
LH-DS-02	7/9/2025 20:45	26.23	7.00179507	1
LH-DS-02	7/9/2025 21:00	26.23	6.99712858	1
LH-DS-02	7/9/2025 21:15	26.23	6.99905008	1
LH-DS-02	7/9/2025 21:30	26.23	6.99905008	1
LH-DS-02	7/9/2025 21:45	26.23	6.99987357	1
LH-DS-02	7/9/2025 22:00	26.23	7.00261856	1
LH-DS-02	7/9/2025 22:15	26.23	7.00152057	1
LH-DS-02	7/9/2025 22:30	26.23	6.99712858	1
LH-DS-02	7/9/2025 22:45	26.23	6.99603058	1
LH-DS-02	7/9/2025 23:00	26.23	6.9905406	1
LH-DS-02	7/9/2025 23:15	26.21	6.98367703	1
LH-DS-02	7/9/2025 23:30	26.21	6.97708861	1
LH-DS-02	7/9/2025 23:45	26.21	6.97544151	1
LH-DS-02	7/10/2025 0:00	26.18	6.97104633	1
LH-DS-02	7/10/2025 0:15	26.18	6.96830088	1
LH-DS-02	7/10/2025 0:30	26.18	6.96912451	1
LH-DS-02	7/10/2025 0:45	26.18	6.96637906	1
LH-DS-02	7/10/2025 1:00	26.18	6.95951544	1
LH-DS-02	7/10/2025 1:15	26.16	6.95786535	1
LH-DS-02	7/10/2025 1:30	26.16	6.95566885	1

pH Continous Monitoring Data

Station Name	Date Time	Temp C	pH SU	Use Code
LH-DS-02	7/10/2025 1:45	26.16	6.9537469	1
LH-DS-02	7/10/2025 2:00	26.16	6.9515504	1
LH-DS-02	7/10/2025 2:15	26.16	6.95072671	1
LH-DS-02	7/10/2025 2:30	26.16	6.95511972	1
LH-DS-02	7/10/2025 2:45	26.16	6.95402147	1
LH-DS-02	7/10/2025 3:00	26.16	6.96445487	1
LH-DS-02	7/10/2025 3:15	26.13	6.97159067	1
LH-DS-02	7/10/2025 3:30	26.13	6.98312349	1
LH-DS-02	7/10/2025 3:45	26.11	6.98916376	1
LH-DS-02	7/10/2025 4:00	26.13	6.99328335	1
LH-DS-02	7/10/2025 4:15	26.13	6.99108662	1
LH-DS-02	7/10/2025 4:30	26.16	6.99850073	1
LH-DS-02	7/10/2025 4:45	26.16	6.99987354	1
LH-DS-02	7/10/2025 5:00	26.18	7.00069719	1
LH-DS-02	7/10/2025 5:15	26.18	6.99932446	1
LH-DS-02	7/10/2025 5:30	26.21	7.00069712	1
LH-DS-02	7/10/2025 5:45	26.21	6.99987356	1
LH-DS-02	7/10/2025 6:00	26.18	7.0001481	1
LH-DS-02	7/10/2025 6:15	26.21	6.99630484	1
LH-DS-02	7/10/2025 6:30	26.21	6.99905001	1
LH-DS-02	7/10/2025 6:45	26.21	6.99877549	1
LH-DS-02	7/10/2025 7:00	26.23	6.99795208	1
LH-DS-02	7/10/2025 7:15	26.23	6.99795208	1
LH-DS-02	7/10/2025 7:30	26.21	6.99465773	1
LH-DS-02	7/10/2025 7:45	26.21	6.98889287	1
LH-DS-02	7/10/2025 8:00	26.21	6.983128	1
LH-DS-02	7/10/2025 8:15	26.18	6.98285176	1
LH-DS-02	7/10/2025 8:30	26.18	6.97983177	1
LH-DS-02	7/10/2025 8:45	26.18	6.98147904	1
LH-DS-02	7/10/2025 9:00	26.16	6.98559625	1
LH-DS-02	7/10/2025 9:15	26.16	6.9897147	1
LH-DS-02	7/10/2025 9:30	26.16	6.99136208	1
LH-DS-02	7/10/2025 9:45	26.13	6.98971367	1
LH-DS-02	7/10/2025 10:00	26.11	6.9872415	1
LH-DS-02	7/10/2025 10:15	26.11	6.98229853	1
LH-DS-02	7/10/2025 10:30	26.08	6.98751486	1
LH-DS-02	7/10/2025 10:45	26.08	6.99135977	1
LH-DS-02	7/10/2025 11:00	26.08	7.00179597	1
LH-DS-02	7/10/2025 11:15	26.06	6.99685229	1
LH-DS-02	7/10/2025 11:30	26.06	6.99547902	1
LH-DS-02	7/10/2025 11:45	26.04	6.99053459	1
LH-DS-02	7/10/2025 12:00	26.06	7.00069747	1
LH-DS-02	7/10/2025 12:15	26.01	7.04355094	1
LH-DS-02	7/10/2025 12:30	26.01	7.08255848	1
LH-DS-02	7/10/2025 12:45	26.08	7.08858118	1
LH-DS-02	7/10/2025 13:00	26.11	7.04930318	1
LH-DS-02	7/10/2025 13:15	26.11	7.04079029	1
LH-DS-02	7/10/2025 13:30	26.11	7.06880043	1
LH-DS-02	7/10/2025 13:45	26.11	7.04765552	1
LH-DS-02	7/10/2025 14:00	26.13	7.03062771	1
LH-DS-02	7/10/2025 14:15	26.13	7.02870557	1
LH-DS-02	7/10/2025 14:30	26.13	7.02870557	1
LH-DS-02	7/10/2025 14:45	26.13	7.01772194	1
LH-DS-02	7/10/2025 15:00	26.13	6.99740221	1
LH-DS-02	7/10/2025 15:15	26.13	7.0097588	1
LH-DS-02	7/10/2025 15:30	26.11	7.00344344	1
LH-DS-02	7/10/2025 15:45	26.11	7.00536571	1
LH-DS-02	7/10/2025 16:00	26.08	7.00481697	1
LH-DS-02	7/10/2025 16:15	26.08	7.01580244	1
LH-DS-02	7/10/2025 16:30	26.08	7.01030971	1
LH-DS-02	7/10/2025 16:45	26.06	7.0108597	1
LH-DS-02	7/10/2025 17:00	26.06	7.00811315	1
LH-DS-02	7/10/2025 17:15	26.04	7.0028949	1
LH-DS-02	7/10/2025 17:30	26.04	6.99795078	1
LH-DS-02	7/10/2025 17:45	26.04	6.99080927	1
LH-DS-02	7/10/2025 18:00	26.01	6.98696253	1
LH-DS-02	7/10/2025 18:15	25.99	6.98339031	1
LH-DS-02	7/10/2025 18:30	25.96	6.98036643	1
LH-DS-02	7/10/2025 18:45	25.96	6.97789371	1
LH-DS-02	7/10/2025 19:00	25.94	6.97624364	1
LH-DS-02	7/10/2025 19:15	25.91	6.96332599	1
LH-DS-02	7/10/2025 19:30	25.89	6.95425476	1
LH-DS-02	7/10/2025 19:45	25.87	6.94710614	1
LH-DS-02	7/10/2025 20:00	25.84	6.93473225	1
LH-DS-02	7/10/2025 20:15	25.82	6.92758112	1
LH-DS-02	7/10/2025 20:30	25.79	6.91905186	1
LH-DS-02	7/10/2025 20:45	25.79	6.91602792	1
LH-DS-02	7/10/2025 21:00	25.77	6.91244833	1
LH-DS-02	7/10/2025 21:15	25.74	6.90639066	1
LH-DS-02	7/10/2025 21:30	25.72	6.90280982	1
LH-DS-02	7/10/2025 21:45	25.72	6.90473459	1
LH-DS-02	7/10/2025 22:00	25.7	6.89950348	1
LH-DS-02	7/10/2025 22:15	25.67	6.89784331	1
LH-DS-02	7/10/2025 22:30	25.65	6.89756144	1

pH Continous Monitoring Data

Station Name	Date Time	Temp C	pH SU	Use Code
LH-DS-02	7/10/2025 22:45	25.65	6.89316093	1
LH-DS-02	7/10/2025 23:00	25.65	6.89426106	1
LH-DS-02	7/10/2025 23:15	25.62	6.89122478	1
LH-DS-02	7/10/2025 23:30	25.62	6.88929937	1
LH-DS-02	7/10/2025 23:45	25.6	6.8862661	1
LH-DS-02	7/11/2025 0:00	25.57	6.88212809	1
LH-DS-02	7/11/2025 0:15	25.55	6.88019433	1
LH-DS-02	7/11/2025 0:30	25.53	6.87771003	1
LH-DS-02	7/11/2025 0:45	25.53	6.87385803	1
LH-DS-02	7/11/2025 1:00	25.5	6.87054332	1
LH-DS-02	7/11/2025 1:15	25.5	6.86366407	1
LH-DS-02	7/11/2025 1:30	25.48	6.85650004	1
LH-DS-02	7/11/2025 1:45	25.45	6.85235738	1
LH-DS-02	7/11/2025 2:00	25.43	6.84574186	1
LH-DS-02	7/11/2025 2:15	25.43	6.84711803	1
LH-DS-02	7/11/2025 2:30	25.4	6.85150687	1
LH-DS-02	7/11/2025 2:45	25.4	6.8454511	1
LH-DS-02	7/11/2025 3:00	25.38	6.84626659	1
LH-DS-02	7/11/2025 3:15	25.38	6.85397445	1
LH-DS-02	7/11/2025 3:30	25.38	6.86195759	1
LH-DS-02	7/11/2025 3:45	25.38	6.86415983	1
LH-DS-02	7/11/2025 4:00	25.38	6.86911488	1
LH-DS-02	7/11/2025 4:15	25.38	6.87104185	1
LH-DS-02	7/11/2025 4:30	25.38	6.87544634	1
LH-DS-02	7/11/2025 4:45	25.36	6.87543799	1
LH-DS-02	7/11/2025 5:00	25.36	6.8743368	1
LH-DS-02	7/11/2025 5:15	25.36	6.87653919	1
LH-DS-02	7/11/2025 5:30	25.36	6.86828022	1
LH-DS-02	7/11/2025 5:45	25.36	6.86690372	1
LH-DS-02	7/11/2025 6:00	25.36	6.86993201	1
LH-DS-02	7/11/2025 6:15	25.33	6.86771632	1
LH-DS-02	7/11/2025 6:30	25.33	6.8633111	1
LH-DS-02	7/11/2025 6:45	25.33	6.86799165	1
LH-DS-02	7/11/2025 7:00	25.31	6.87128695	1
LH-DS-02	7/11/2025 7:15	25.31	6.87734454	1
LH-DS-02	7/11/2025 7:30	25.31	6.87569247	1
LH-DS-02	7/11/2025 7:45	25.31	6.88532956	1
LH-DS-02	7/11/2025 8:00	25.31	6.88890905	1
LH-DS-02	7/11/2025 8:15	25.31	6.89524199	1
LH-DS-02	7/11/2025 8:30	25.33	6.89662564	1
LH-DS-02	7/11/2025 8:45	25.33	6.90048021	1
LH-DS-02	7/11/2025 9:00	25.33	6.9024075	1
LH-DS-02	7/11/2025 9:15	25.31	6.90432838	1
LH-DS-02	7/11/2025 9:30	25.33	6.90295816	1
LH-DS-02	7/11/2025 9:45	25.33	6.90405946	1
LH-DS-02	7/11/2025 10:00	25.36	6.92141295	1
LH-DS-02	7/11/2025 10:15	25.38	6.93215416	1
LH-DS-02	7/11/2025 10:30	25.4	6.95060128	1
LH-DS-02	7/11/2025 10:45	25.45	6.96051733	1
LH-DS-02	7/11/2025 11:00	25.48	6.97070327	1
LH-DS-02	7/11/2025 11:15	25.5	6.97483279	1
LH-DS-02	7/11/2025 11:30	25.53	6.98363987	1
LH-DS-02	7/11/2025 11:45	25.6	7.00262409	1
LH-DS-02	7/11/2025 12:00	25.67	7.01802423	1
LH-DS-02	7/11/2025 12:15	25.72	7.02874495	1
LH-DS-02	7/11/2025 12:30	25.79	7.0444077	1
LH-DS-02	7/11/2025 12:45	25.87	7.06143525	1
LH-DS-02	7/11/2025 13:00	25.91	7.07654064	1
LH-DS-02	7/11/2025 13:15	25.99	7.08805839	1
LH-DS-02	7/11/2025 13:30	26.01	7.10728157	1
LH-DS-02	7/11/2025 13:45	26.06	7.12401761	1
LH-DS-02	7/11/2025 14:00	26.08	7.14323389	1
LH-DS-02	7/11/2025 14:15	26.11	7.15035937	1
LH-DS-02	7/11/2025 14:30	26.06	7.14159553	1
LH-DS-02	7/11/2025 14:45	26.06	7.14434208	1
LH-DS-02	7/11/2025 15:00	26.04	7.13583685	1
LH-DS-02	7/11/2025 15:15	26.01	7.13310347	1
LH-DS-02	7/11/2025 15:30	25.99	7.1265191	1
LH-DS-02	7/11/2025 15:45	26.01	7.12788415	1
LH-DS-02	7/11/2025 16:00	26.04	7.12567394	1
LH-DS-02	7/11/2025 16:15	26.06	7.12209502	1
LH-DS-02	7/11/2025 16:30	25.94	7.07570867	1
LH-DS-02	7/11/2025 16:45	25.89	7.08369085	1
LH-DS-02	7/11/2025 17:00	25.87	7.09798759	1
LH-DS-02	7/11/2025 17:15	25.89	7.11392009	1
LH-DS-02	7/11/2025 17:30	25.87	7.09413998	1
LH-DS-02	7/11/2025 17:45	25.82	7.05539826	1
LH-DS-02	7/11/2025 18:00	25.72	7.01059709	1
LH-DS-02	7/11/2025 18:15	25.65	6.98117115	1
LH-DS-02	7/11/2025 18:30	25.57	6.95007918	1
LH-DS-02	7/11/2025 18:45	25.53	6.93604023	1
LH-DS-02	7/11/2025 19:00	25.5	6.92695319	1
LH-DS-02	7/11/2025 19:15	25.5	6.92337598	1
LH-DS-02	7/11/2025 19:30	25.48	6.92199491	1

Station Name	Date Time	Temp C	pH SU	Use Code
LH-DS-02	7/11/2025 19:45	25.48	6.92089415	1
LH-DS-02	7/11/2025 20:00	25.48	6.9173167	1
LH-DS-02	7/11/2025 20:15	25.48	6.91539038	1
LH-DS-02	7/11/2025 20:30	25.48	6.90906105	1
LH-DS-02	7/11/2025 20:45	25.43	6.90133925	1
LH-DS-02	7/11/2025 21:00	25.4	6.88811675	1
LH-DS-02	7/11/2025 21:15	25.38	6.87682274	1
LH-DS-02	7/11/2025 21:30	25.38	6.8773733	1
LH-DS-02	7/11/2025 21:45	25.38	6.87819915	1
LH-DS-02	7/11/2025 22:00	25.4	6.87875783	1
LH-DS-02	7/11/2025 22:15	25.4	6.88233624	1
LH-DS-02	7/11/2025 22:30	25.43	6.88620135	1
LH-DS-02	7/11/2025 22:45	25.43	6.89005463	1
LH-DS-02	7/11/2025 23:00	25.43	6.88812799	1
LH-DS-02	7/11/2025 23:15	25.43	6.89170604	1
LH-DS-02	7/11/2025 23:30	25.43	6.89253174	1
LH-DS-02	7/11/2025 23:45	25.43	6.89335744	1
LH-DS-02	7/12/2025 0:00	25.4	6.89086937	1
LH-DS-02	7/12/2025 0:15	25.4	6.88784148	1
LH-DS-02	7/12/2025 0:30	25.38	6.88755869	1
LH-DS-02	7/12/2025 0:45	25.38	6.88700813	1
LH-DS-02	7/12/2025 1:00	25.4	6.88894253	1
LH-DS-02	7/12/2025 1:15	25.4	6.89059411	1
LH-DS-02	7/12/2025 1:30	25.4	6.88976832	1
LH-DS-02	7/12/2025 1:45	25.4	6.88618991	1
LH-DS-02	7/12/2025 2:00	25.4	6.88288676	1
LH-DS-02	7/12/2025 2:15	25.4	6.87930835	1
LH-DS-02	7/12/2025 2:30	25.4	6.87848257	1
LH-DS-02	7/12/2025 2:45	25.4	6.87765678	1
LH-DS-02	7/12/2025 3:00	25.38	6.87489578	1
LH-DS-02	7/12/2025 3:15	25.38	6.87572162	1
LH-DS-02	7/12/2025 3:30	25.4	6.87683099	1
LH-DS-02	7/12/2025 3:45	25.4	6.87903309	1
LH-DS-02	7/12/2025 4:00	25.43	6.88069665	1
LH-DS-02	7/12/2025 4:15	25.43	6.87794431	1
LH-DS-02	7/12/2025 4:30	25.45	6.87877813	1
LH-DS-02	7/12/2025 4:45	25.45	6.87795248	1
LH-DS-02	7/12/2025 5:00	25.45	6.87795248	1
LH-DS-02	7/12/2025 5:15	25.45	6.87685162	1
LH-DS-02	7/12/2025 5:30	25.48	6.87879031	1
LH-DS-02	7/12/2025 5:45	25.48	6.88209257	1
LH-DS-02	7/12/2025 6:00	25.5	6.88815421	1
LH-DS-02	7/12/2025 6:15	25.5	6.89365761	1
LH-DS-02	7/12/2025 6:30	25.53	6.89724514	1
LH-DS-02	7/12/2025 6:45	25.53	6.90054685	1
LH-DS-02	7/12/2025 7:00	25.53	6.90715027	1
LH-DS-02	7/12/2025 7:15	25.53	6.90632484	1
LH-DS-02	7/12/2025 7:30	25.53	6.90852598	1
LH-DS-02	7/12/2025 7:45	25.53	6.90687513	1
LH-DS-02	7/12/2025 8:00	25.53	6.90247285	1
LH-DS-02	7/12/2025 8:15	25.53	6.90467399	1
LH-DS-02	7/12/2025 8:30	25.53	6.90770056	1
LH-DS-02	7/12/2025 8:45	25.53	6.90549942	1
LH-DS-02	7/12/2025 9:00	25.53	6.90467399	1
LH-DS-02	7/12/2025 9:15	25.53	6.91072712	1
LH-DS-02	7/12/2025 9:30	25.53	6.92118254	1
LH-DS-02	7/12/2025 9:45	25.55	6.93439377	1
LH-DS-02	7/12/2025 10:00	25.55	6.94292261	1
LH-DS-02	7/12/2025 10:15	25.57	6.96053319	1
LH-DS-02	7/12/2025 10:30	25.62	6.96686617	1
LH-DS-02	7/12/2025 10:45	25.65	6.98309638	1
LH-DS-02	7/12/2025 11:00	25.72	7.00152316	1
LH-DS-02	7/12/2025 11:15	25.82	7.02323782	1
LH-DS-02	7/12/2025 11:30	25.84	7.03313113	1
LH-DS-02	7/12/2025 11:45	25.91	7.04713781	1
LH-DS-02	7/12/2025 12:00	25.94	7.05262839	1
LH-DS-02	7/12/2025 12:15	25.96	7.06086727	1
LH-DS-02	7/12/2025 12:30	25.99	7.05811398	1
LH-DS-02	7/12/2025 12:45	26.01	7.06470292	1
LH-DS-02	7/12/2025 13:00	26.04	7.07183794	1
LH-DS-02	7/12/2025 13:15	26.04	7.07183794	1
LH-DS-02	7/12/2025 13:30	25.99	7.05674038	1
LH-DS-02	7/12/2025 13:45	25.94	7.05674987	1
LH-DS-02	7/12/2025 14:00	25.96	7.04795417	1
LH-DS-02	7/12/2025 14:15	25.96	7.05427335	1
LH-DS-02	7/12/2025 14:30	26.01	7.06882343	1
LH-DS-02	7/12/2025 14:45	26.06	7.08391796	1
LH-DS-02	7/12/2025 15:00	26.06	7.08474193	1
LH-DS-02	7/12/2025 15:15	26.04	7.08062749	1
LH-DS-02	7/12/2025 15:30	26.01	7.08173438	1
LH-DS-02	7/12/2025 15:45	25.96	7.0855945	1
LH-DS-02	7/12/2025 16:00	25.94	7.08587499	1
LH-DS-02	7/12/2025 16:15	25.94	7.08532546	1
LH-DS-02	7/12/2025 16:30	25.89	7.07599614	1

Station Name	Date Time	Temp C	pH SU	Use Code
LH-DS-02	7/12/2025 16:45	25.84	7.05731856	1
LH-DS-02	7/12/2025 17:00	25.82	7.04550274	1
LH-DS-02	7/12/2025 17:15	25.79	7.04220847	1
LH-DS-02	7/12/2025 17:30	25.77	7.03093951	1
LH-DS-02	7/12/2025 17:45	25.77	7.02709061	1
LH-DS-02	7/12/2025 18:00	25.74	7.01582042	1
LH-DS-02	7/12/2025 18:15	25.7	6.99519859	1
LH-DS-02	7/12/2025 18:30	25.6	6.96906457	1
LH-DS-02	7/12/2025 18:45	25.55	6.94677435	1
LH-DS-02	7/12/2025 19:00	25.53	6.93659051	1
LH-DS-02	7/12/2025 19:15	25.5	6.92915455	1
LH-DS-02	7/12/2025 19:30	25.45	6.91373058	1
LH-DS-02	7/12/2025 19:45	25.43	6.90684394	1
LH-DS-02	7/12/2025 20:00	25.4	6.91344087	1
LH-DS-02	7/12/2025 20:15	25.4	6.91564297	1
LH-DS-02	7/12/2025 20:30	25.4	6.91426666	1
LH-DS-02	7/12/2025 20:45	25.43	6.92280755	1
LH-DS-02	7/12/2025 21:00	25.45	6.92694096	1
LH-DS-02	7/12/2025 21:15	25.48	6.93190169	1
LH-DS-02	7/12/2025 21:30	25.48	6.92364604	1
LH-DS-02	7/12/2025 21:45	25.48	6.92667311	1
LH-DS-02	7/12/2025 22:00	25.5	6.92640285	1
LH-DS-02	7/12/2025 22:15	25.5	6.92640285	1
LH-DS-02	7/12/2025 22:30	25.55	6.93686988	1
LH-DS-02	7/12/2025 22:45	25.55	6.93797038	1
LH-DS-02	7/12/2025 23:00	25.55	6.93494401	1
LH-DS-02	7/12/2025 23:15	25.53	6.93081252	1
LH-DS-02	7/12/2025 23:30	25.55	6.9324679	1
LH-DS-02	7/12/2025 23:45	25.55	6.93521914	1
LH-DS-02	7/13/2025 0:00	25.55	6.93439377	1
LH-DS-02	7/13/2025 0:15	25.55	6.93356839	1
LH-DS-02	7/13/2025 0:30	25.57	6.93439816	1
LH-DS-02	7/13/2025 0:45	25.57	6.93742432	1
LH-DS-02	7/13/2025 1:00	25.57	6.94292643	1
LH-DS-02	7/13/2025 1:15	25.6	6.94650818	1
LH-DS-02	7/13/2025 1:30	25.62	6.95228801	1
LH-DS-02	7/13/2025 1:45	25.62	6.95971462	1
LH-DS-02	7/13/2025 2:00	25.65	6.95889357	1
LH-DS-02	7/13/2025 2:15	25.65	6.96164389	1
LH-DS-02	7/13/2025 2:30	25.67	6.96824678	1
LH-DS-02	7/13/2025 2:45	25.7	6.97237475	1
LH-DS-02	7/13/2025 3:00	25.7	6.97649954	1
LH-DS-02	7/13/2025 3:15	25.72	6.9833753	1
LH-DS-02	7/13/2025 3:30	25.74	6.98282652	1
LH-DS-02	7/13/2025 3:45	25.74	6.98502611	1
LH-DS-02	7/13/2025 4:00	25.77	6.98750191	1
LH-DS-02	7/13/2025 4:15	25.79	6.98887726	1
LH-DS-02	7/13/2025 4:30	25.79	6.98750274	1
LH-DS-02	7/13/2025 4:45	25.82	6.99025275	1
LH-DS-02	7/13/2025 5:00	25.82	6.99190201	1
LH-DS-02	7/13/2025 5:15	25.84	6.98668026	1
LH-DS-02	7/13/2025 5:30	25.84	6.98448141	1
LH-DS-02	7/13/2025 5:45	25.84	6.98420655	1
LH-DS-02	7/13/2025 6:00	25.87	6.98420813	1
LH-DS-02	7/13/2025 6:15	25.87	6.98448296	1
LH-DS-02	7/13/2025 6:30	25.87	6.98997955	1
LH-DS-02	7/13/2025 6:45	25.89	6.99602607	1
LH-DS-02	7/13/2025 7:00	25.91	6.99575154	1
LH-DS-02	7/13/2025 7:15	25.91	6.99630113	1
LH-DS-02	7/13/2025 7:30	25.94	7.00042298	1
LH-DS-02	7/13/2025 7:45	25.94	7.0089407	1
LH-DS-02	7/13/2025 8:00	25.94	7.00646782	1
LH-DS-02	7/13/2025 8:15	25.94	7.00784164	1
LH-DS-02	7/13/2025 8:30	25.96	7.01058859	1
LH-DS-02	7/13/2025 8:45	25.96	7.02130372	1
LH-DS-02	7/13/2025 9:00	25.99	7.03668587	1
LH-DS-02	7/13/2025 9:15	26.01	7.04849556	1
LH-DS-02	7/13/2025 9:30	26.04	7.05892829	1
LH-DS-02	7/13/2025 9:45	26.08	7.08006744	1
LH-DS-02	7/13/2025 10:00	26.13	7.09707869	1
LH-DS-02	7/13/2025 10:15	26.18	7.11984971	1
LH-DS-02	7/13/2025 10:30	26.23	7.12669218	1
LH-DS-02	7/13/2025 10:45	26.23	7.12422168	1
LH-DS-02	7/13/2025 11:00	26.23	7.13410365	1
LH-DS-02	7/13/2025 11:15	26.23	7.13163316	1
LH-DS-02	7/13/2025 11:30	26.26	7.13189444	1
LH-DS-02	7/13/2025 11:45	26.28	7.14231486	1
LH-DS-02	7/13/2025 12:00	26.26	7.13299233	1
LH-DS-02	7/13/2025 12:15	26.28	7.13819806	1
LH-DS-02	7/13/2025 12:30	26.3	7.15328275	1
LH-DS-02	7/13/2025 12:45	26.33	7.17110389	1
LH-DS-02	7/13/2025 13:00	26.33	7.16040199	1
LH-DS-02	7/13/2025 13:15	26.3	7.1488918	1
LH-DS-02	7/13/2025 13:30	26.33	7.15299299	1

Station Name	Date Time	Temp C	pH SU	Use Code
LH-DS-02	7/13/2025 13:45	26.38	7.1633932	1
LH-DS-02	7/13/2025 14:00	26.38	7.16723426	1
LH-DS-02	7/13/2025 14:15	26.43	7.17077246	1
LH-DS-02	7/13/2025 14:30	26.4	7.1609132	1
LH-DS-02	7/13/2025 14:45	26.4	7.16201057	1
LH-DS-02	7/13/2025 15:00	26.4	7.1589928	1
LH-DS-02	7/13/2025 15:15	26.45	7.18392734	1
LH-DS-02	7/13/2025 15:30	26.45	7.18749321	1
LH-DS-02	7/13/2025 15:45	26.43	7.18201941	1
LH-DS-02	7/13/2025 16:00	26.43	7.17790467	1
LH-DS-02	7/13/2025 16:15	26.43	7.18585983	1
LH-DS-02	7/13/2025 16:30	26.4	7.16941784	1
LH-DS-02	7/13/2025 16:45	26.4	7.16694875	1
LH-DS-02	7/13/2025 17:00	26.4	7.16585138	1
LH-DS-02	7/13/2025 17:15	26.35	7.15572667	1
LH-DS-02	7/13/2025 17:30	26.28	7.12969001	1
LH-DS-02	7/13/2025 17:45	26.26	7.11926875	1
LH-DS-02	7/13/2025 18:00	26.23	7.10994773	1
LH-DS-02	7/13/2025 18:15	26.21	7.10419021	1
LH-DS-02	7/13/2025 18:30	26.18	7.10035702	1
LH-DS-02	7/13/2025 18:45	26.16	7.08663556	1
LH-DS-02	7/13/2025 19:00	26.11	7.0646813	1
LH-DS-02	7/13/2025 19:15	26.06	7.03887452	1
LH-DS-02	7/13/2025 19:30	25.99	7.01031281	1
LH-DS-02	7/13/2025 19:45	25.96	6.98888358	1
LH-DS-02	7/13/2025 20:00	25.96	6.98476238	1
LH-DS-02	7/13/2025 20:15	25.94	6.9765184	1
LH-DS-02	7/13/2025 20:30	25.94	6.9765184	1
LH-DS-02	7/13/2025 20:45	25.91	6.97129498	1
LH-DS-02	7/13/2025 21:00	25.91	6.96442516	1
LH-DS-02	7/13/2025 21:15	25.91	6.96442516	1
LH-DS-02	7/13/2025 21:30	25.89	6.96607165	1
LH-DS-02	7/13/2025 21:45	25.89	6.96332354	1
LH-DS-02	7/13/2025 22:00	25.89	6.96085023	1
LH-DS-02	7/13/2025 22:15	25.89	6.96552203	1
LH-DS-02	7/13/2025 22:30	25.89	6.97404117	1
LH-DS-02	7/13/2025 22:45	25.91	6.97734042	1
LH-DS-02	7/13/2025 23:00	25.94	6.98146418	1
LH-DS-02	7/13/2025 23:15	25.94	6.97954082	1
LH-DS-02	7/13/2025 23:30	25.96	6.98888358	1
LH-DS-02	7/13/2025 23:45	25.99	6.99877459	1
LH-DS-02	7/14/2025 0:00	25.99	7.00509314	1
LH-DS-02	7/14/2025 0:15	26.01	7.02157486	1
LH-DS-02	7/14/2025 0:30	26.04	7.02679149	1
LH-DS-02	7/14/2025 0:45	26.01	7.01635554	1
LH-DS-02	7/14/2025 1:00	26.01	7.01031212	1
LH-DS-02	7/14/2025 1:15	26.01	7.00289519	1
LH-DS-02	7/14/2025 1:30	25.99	6.98860998	1
LH-DS-02	7/14/2025 1:45	25.99	6.98503863	1
LH-DS-02	7/14/2025 2:00	25.99	6.98723638	1
LH-DS-02	7/14/2025 2:15	26.04	6.9946547	1
LH-DS-02	7/14/2025 2:30	26.04	6.99657741	1
LH-DS-02	7/14/2025 2:45	26.06	7.00097212	1
LH-DS-02	7/14/2025 3:00	26.08	7.00261988	1
LH-DS-02	7/14/2025 3:15	26.11	7.01058328	1
LH-DS-02	7/14/2025 3:30	26.13	7.01195553	1
LH-DS-02	7/14/2025 3:45	26.16	7.01991667	1
LH-DS-02	7/14/2025 4:00	26.18	7.03913349	1
LH-DS-02	7/14/2025 4:15	26.21	7.04873768	1
LH-DS-02	7/14/2025 4:30	26.23	7.0542244	1
LH-DS-02	7/14/2025 4:45	26.26	7.05861052	1
LH-DS-02	7/14/2025 5:00	26.26	7.05339556	1
LH-DS-02	7/14/2025 5:15	26.26	7.05037637	1
LH-DS-02	7/14/2025 5:30	26.26	7.04625929	1
LH-DS-02	7/14/2025 5:45	26.26	7.04406352	1
LH-DS-02	7/14/2025 6:00	26.26	7.04186775	1
LH-DS-02	7/14/2025 6:15	26.26	7.04571035	1
LH-DS-02	7/14/2025 6:30	26.26	7.04790612	1
LH-DS-02	7/14/2025 6:45	26.26	7.05559133	1
LH-DS-02	7/14/2025 7:00	26.28	7.06574239	1
LH-DS-02	7/14/2025 7:15	26.28	7.08605193	1
LH-DS-02	7/14/2025 7:30	26.3	7.09345593	1
LH-DS-02	7/14/2025 7:45	26.3	7.09976793	1
LH-DS-02	7/14/2025 8:00	26.33	7.10305083	1
LH-DS-02	7/14/2025 8:15	26.33	7.10744135	1
LH-DS-02	7/14/2025 8:30	26.35	7.12115363	1
LH-DS-02	7/14/2025 8:45	26.38	7.1411699	1
LH-DS-02	7/14/2025 9:00	26.38	7.14802894	1
LH-DS-02	7/14/2025 9:15	26.38	7.13678012	1
LH-DS-02	7/14/2025 9:30	26.38	7.14309043	1
LH-DS-02	7/14/2025 9:45	26.43	7.16473751	1
LH-DS-02	7/14/2025 10:00	26.48	7.20612481	1
LH-DS-02	7/14/2025 10:15	26.5	7.2063853	1
LH-DS-02	7/14/2025 10:30	26.52	7.20966233	1

pH Continous Monitoring Data

Station Name	Date Time	Temp C	pH SU	Use Code
LH-DS-02	7/14/2025 10:45	26.52	7.2118562	1
LH-DS-02	7/14/2025 11:00	26.52	7.19375679	1
LH-DS-02	7/14/2025 11:15	26.52	7.18635248	1
LH-DS-02	7/14/2025 11:30	26.5	7.16607029	1
LH-DS-02	7/14/2025 11:45	26.5	7.1677158	1
LH-DS-02	7/14/2025 12:00	26.52	7.18031934	1
LH-DS-02	7/14/2025 12:15	26.52	7.19430525	1
LH-DS-02	7/14/2025 12:30	26.5	7.18554216	1
LH-DS-02	7/14/2025 12:45	26.48	7.16361294	1
LH-DS-02	7/14/2025 13:00	26.48	7.16196732	1
LH-DS-02	7/14/2025 13:15	26.5	7.18142839	1
LH-DS-02	7/14/2025 13:30	26.52	7.19567642	1
LH-DS-02	7/14/2025 13:45	26.57	7.21072411	1
LH-DS-02	7/14/2025 14:00	26.57	7.21785299	1
LH-DS-02	7/14/2025 14:15	26.57	7.22361093	1
LH-DS-02	7/14/2025 14:30	26.57	7.21730461	1
LH-DS-02	7/14/2025 14:45	26.6	7.22221775	1
LH-DS-02	7/14/2025 15:00	26.62	7.23865145	1
LH-DS-02	7/14/2025 15:15	26.7	7.2665428	1
LH-DS-02	7/14/2025 15:30	26.74	7.29445855	1
LH-DS-02	7/14/2025 15:45	26.79	7.31112265	1
LH-DS-02	7/14/2025 16:00	26.77	7.29004502	1
LH-DS-02	7/14/2025 16:15	26.74	7.26376693	1
LH-DS-02	7/14/2025 16:30	26.72	7.24679338	1
LH-DS-02	7/14/2025 16:45	26.62	7.18930588	1
LH-DS-02	7/14/2025 17:00	26.55	7.14081562	1
LH-DS-02	7/14/2025 17:15	26.5	7.12575527	1
LH-DS-02	7/14/2025 17:30	26.5	7.11889897	1
LH-DS-02	7/14/2025 17:45	26.52	7.15317023	1
LH-DS-02	7/14/2025 18:00	26.57	7.19948241	1
LH-DS-02	7/14/2025 18:15	26.57	7.2085306	1
LH-DS-02	7/14/2025 18:30	26.55	7.18084971	1
LH-DS-02	7/14/2025 18:45	26.5	7.1608595	1
LH-DS-02	7/14/2025 19:00	26.45	7.13400518	1
LH-DS-02	7/14/2025 19:15	26.45	7.12989072	1
LH-DS-02	7/14/2025 19:30	26.45	7.12275898	1
LH-DS-02	7/14/2025 19:45	26.4	7.09122998	1
LH-DS-02	7/14/2025 20:00	26.35	7.05914168	1
LH-DS-02	7/14/2025 20:15	26.33	7.0542063	1
LH-DS-02	7/14/2025 20:30	26.38	7.07230512	1
LH-DS-02	7/14/2025 20:45	26.38	7.07779235	1
LH-DS-02	7/14/2025 21:00	26.38	7.09315661	1
LH-DS-02	7/14/2025 21:15	26.35	7.09508666	1
LH-DS-02	7/14/2025 21:30	26.38	7.10660033	1
LH-DS-02	7/14/2025 21:45	26.4	7.12140776	1
LH-DS-02	7/14/2025 22:00	26.4	7.13896573	1
LH-DS-02	7/14/2025 22:15	26.43	7.16226867	1
LH-DS-02	7/14/2025 22:30	26.43	7.1628173	1
LH-DS-02	7/14/2025 22:45	26.43	7.15513645	1
LH-DS-02	7/14/2025 23:00	26.43	7.1559594	1
LH-DS-02	7/14/2025 23:15	26.43	7.15650803	1
LH-DS-02	7/14/2025 23:30	26.43	7.15623372	1
LH-DS-02	7/14/2025 23:45	26.4	7.15131118	1
LH-DS-02	7/15/2025 0:00	26.38	7.13705448	1
LH-DS-02	7/15/2025 0:15	26.38	7.12717746	1
LH-DS-02	7/15/2025 0:30	26.38	7.12415948	1
LH-DS-02	7/15/2025 0:45	26.4	7.12387685	1
LH-DS-02	7/15/2025 1:00	26.43	7.1318196	1
LH-DS-02	7/15/2025 1:15	26.43	7.13511139	1
LH-DS-02	7/15/2025 1:30	26.45	7.14442849	1
LH-DS-02	7/15/2025 1:45	26.43	7.14004908	1
LH-DS-02	7/15/2025 2:00	26.43	7.13593434	1
LH-DS-02	7/15/2025 2:15	26.4	7.11756695	1
LH-DS-02	7/15/2025 2:30	26.38	7.11428246	1
LH-DS-02	7/15/2025 2:45	26.38	7.11894661	1
LH-DS-02	7/15/2025 3:00	26.38	7.11455682	1
LH-DS-02	7/15/2025 3:15	26.38	7.11483118	1
LH-DS-02	7/15/2025 3:30	26.38	7.1046798	1
LH-DS-02	7/15/2025 3:45	26.35	7.10743418	1
LH-DS-02	7/15/2025 4:00	26.35	7.10770856	1
LH-DS-02	7/15/2025 4:15	26.35	7.10633662	1
LH-DS-02	7/15/2025 4:30	26.35	7.10825734	1
LH-DS-02	7/15/2025 4:45	26.35	7.10962929	1
LH-DS-02	7/15/2025 5:00	26.33	7.10167879	1
LH-DS-02	7/15/2025 5:15	26.3	7.0885161	1
LH-DS-02	7/15/2025 5:30	26.3	7.0830274	1
LH-DS-02	7/15/2025 5:45	26.3	7.07561766	1
LH-DS-02	7/15/2025 6:00	26.28	7.06107668	1
LH-DS-02	7/15/2025 6:15	26.26	7.04845507	1
LH-DS-02	7/15/2025 6:30	26.23	7.04187194	1
LH-DS-02	7/15/2025 6:45	26.23	7.04214644	1
LH-DS-02	7/15/2025 7:00	26.21	7.04681605	1
LH-DS-02	7/15/2025 7:15	26.21	7.04983575	1
LH-DS-02	7/15/2025 7:30	26.18	7.05286074	1

Station Name	Date Time	Temp C	pH SU	Use Code
LH-DS-02	7/15/2025 7:45	26.18	7.07125525	1
LH-DS-02	7/15/2025 8:00	26.18	7.06631344	1
LH-DS-02	7/15/2025 8:15	26.21	7.08964078	1
LH-DS-02	7/15/2025 8:30	26.23	7.10775174	1
LH-DS-02	7/15/2025 8:45	26.26	7.11762192	1
LH-DS-02	7/15/2025 9:00	26.28	7.13572798	1
LH-DS-02	7/15/2025 9:15	26.33	7.16890863	1
LH-DS-02	7/15/2025 9:30	26.38	7.18671394	1
LH-DS-02	7/15/2025 9:45	26.43	7.22179521	1
LH-DS-02	7/15/2025 10:00	26.48	7.22971204	1
LH-DS-02	7/15/2025 10:15	26.48	7.22395237	1
LH-DS-02	7/15/2025 10:30	26.48	7.21736988	1
LH-DS-02	7/15/2025 10:45	26.5	7.22037214	1
LH-DS-02	7/15/2025 11:00	26.5	7.21708112	1
LH-DS-02	7/15/2025 11:15	26.55	7.23377148	1
LH-DS-02	7/15/2025 11:30	26.48	7.20310784	1
LH-DS-02	7/15/2025 11:45	26.57	7.23073981	1
LH-DS-02	7/15/2025 12:00	26.52	7.20966233	1
LH-DS-02	7/15/2025 12:15	26.52	7.19951569	1
LH-DS-02	7/15/2025 12:30	26.62	7.24139287	1
LH-DS-02	7/15/2025 12:45	26.67	7.27068092	1
LH-DS-02	7/15/2025 13:00	26.67	7.27095501	1
LH-DS-02	7/15/2025 13:15	26.7	7.28024625	1
LH-DS-02	7/15/2025 13:30	26.7	7.27421673	1
LH-DS-02	7/15/2025 13:45	26.72	7.29557439	1
LH-DS-02	7/15/2025 14:00	26.7	7.27613522	2
LH-DS-02	7/15/2025 14:15			2
LH-DS-02	7/15/2025 14:30			2
LH-DS-02	7/15/2025 14:45	30.77	9.87117129	2
LH-DS-02	7/15/2025 15:00	30.77	9.84948179	2
LH-DS-02	7/15/2025 15:15	33.13	9.82247774	2
LH-DS-02	7/15/2025 15:30	27.14	7.32614841	1
LH-DS-02	7/15/2025 15:45	26.94	7.27945007	1
LH-DS-02	7/15/2025 16:00	26.92	7.28082473	1
LH-DS-02	7/15/2025 16:15	27.04	7.34604726	1
LH-DS-02	7/15/2025 16:30	27.14	7.36246355	1
LH-DS-02	7/15/2025 16:45	27.11	7.35924733	1
LH-DS-02	7/15/2025 17:00	27.11	7.37144393	1
LH-DS-02	7/15/2025 17:15	27.16	7.38601557	1
LH-DS-02	7/15/2025 17:30	27.21	7.39272495	1
LH-DS-02	7/15/2025 17:45	27.14	7.35568833	1
LH-DS-02	7/15/2025 18:00	27.09	7.33352117	1
LH-DS-02	7/15/2025 18:15	27.09	7.31563164	1
LH-DS-02	7/15/2025 18:30	27.14	7.33454968	1
LH-DS-02	7/15/2025 18:45	27.11	7.34434038	1
LH-DS-02	7/15/2025 19:00	27.16	7.37896982	1
LH-DS-02	7/15/2025 19:15	27.21	7.38215808	1
LH-DS-02	7/15/2025 19:30	27.23	7.39838827	1
LH-DS-02	7/15/2025 19:45	27.16	7.31501609	1
LH-DS-02	7/15/2025 20:00	27.04	7.22486614	1
LH-DS-02	7/15/2025 20:15	26.99	7.17636884	1
LH-DS-02	7/15/2025 20:30	26.99	7.17094597	1
LH-DS-02	7/15/2025 20:45	26.96	7.16255675	1
LH-DS-02	7/15/2025 21:00	26.92	7.14956048	1
LH-DS-02	7/15/2025 21:15	26.89	7.1501179	1
LH-DS-02	7/15/2025 21:30	26.92	7.15471341	1
LH-DS-02	7/15/2025 21:45	26.96	7.16825134	1
LH-DS-02	7/15/2025 22:00	27.04	7.18908111	1
LH-DS-02	7/15/2025 22:15	27.14	7.2134089	1
LH-DS-02	7/15/2025 22:30	27.16	7.22504728	1
LH-DS-02	7/15/2025 22:45	27.19	7.22421191	1
LH-DS-02	7/15/2025 23:00	27.19	7.21797975	1
LH-DS-02	7/15/2025 23:15	27.19	7.19792847	1
LH-DS-02	7/15/2025 23:30	27.16	7.18250179	1
LH-DS-02	7/15/2025 23:45	27.14	7.16300133	1
LH-DS-02	7/16/2025 0:00	27.06	7.13729211	1
LH-DS-02	7/16/2025 0:15	27.01	7.11508266	1
LH-DS-02	7/16/2025 0:30	26.96	7.10072977	1
LH-DS-02	7/16/2025 0:45	26.94	7.09124487	1
LH-DS-02	7/16/2025 1:00	26.96	7.08906942	1
LH-DS-02	7/16/2025 1:15	26.96	7.08690005	1
LH-DS-02	7/16/2025 1:30	26.94	7.08066849	1
LH-DS-02	7/16/2025 1:45	26.94	7.06575309	1
LH-DS-02	7/16/2025 2:00	26.96	7.07279916	1
LH-DS-02	7/16/2025 2:15	27.04	7.10016073	1
LH-DS-02	7/16/2025 2:30	27.06	7.09663001	1
LH-DS-02	7/16/2025 2:45	26.94	7.06114288	1
LH-DS-02	7/16/2025 3:00	26.92	7.04433211	1
LH-DS-02	7/16/2025 3:15	26.92	7.04270487	1
LH-DS-02	7/16/2025 3:30	26.87	7.02453808	1
LH-DS-02	7/16/2025 3:45	26.82	7.00365226	1
LH-DS-02	7/16/2025 4:00	26.79	6.99469891	1
LH-DS-02	7/16/2025 4:15	26.79	6.9890011	1
LH-DS-02	7/16/2025 4:30	26.77	6.98574425	1

pH Continous Monitoring Data

Station Name	Date Time	Temp C	pH SU	Use Code
LH-DS-02	7/16/2025 4:45	26.77	6.97651859	1
LH-DS-02	7/16/2025 5:00	26.74	6.96620419	1
LH-DS-02	7/16/2025 5:15	26.72	6.95643197	1
LH-DS-02	7/16/2025 5:30	26.72	6.95860307	1
LH-DS-02	7/16/2025 5:45	26.74	6.95941994	1
LH-DS-02	7/16/2025 6:00	26.74	6.96457597	1
LH-DS-02	7/16/2025 6:15	26.79	6.97489221	1
LH-DS-02	7/16/2025 6:30	26.79	6.98438858	1
LH-DS-02	7/16/2025 6:45	26.79	7.00066806	1
LH-DS-02	7/16/2025 7:00	26.82	7.01477546	1
LH-DS-02	7/16/2025 7:15	26.82	7.01586065	1
LH-DS-02	7/16/2025 7:30	26.77	7.02101881	1
LH-DS-02	7/16/2025 7:45	26.77	7.03268655	1
LH-DS-02	7/16/2025 8:00	26.77	7.03648535	1
LH-DS-02	7/16/2025 8:15	26.77	7.04326891	1
LH-DS-02	7/16/2025 8:30	26.77	7.0514092	1
LH-DS-02	7/16/2025 8:45	26.79	7.05818889	1
LH-DS-02	7/16/2025 9:00	26.82	7.0657794	1
LH-DS-02	7/16/2025 9:15	26.84	7.07771131	1
LH-DS-02	7/16/2025 9:30	26.87	7.10048873	1
LH-DS-02	7/16/2025 9:45	26.89	7.11702732	1
LH-DS-02	7/16/2025 10:00	26.92	7.13355926	1
LH-DS-02	7/16/2025 10:15	26.94	7.14033008	1
LH-DS-02	7/16/2025 10:30	26.96	7.14330361	1
LH-DS-02	7/16/2025 10:45	26.99	7.15657534	1
LH-DS-02	7/16/2025 11:00	27.01	7.18286411	1
LH-DS-02	7/16/2025 11:15	27.06	7.21211037	1
LH-DS-02	7/16/2025 11:30	27.11	7.24080481	1
LH-DS-02	7/16/2025 11:45	27.19	7.27217242	1
LH-DS-02	7/16/2025 12:00	27.23	7.30546023	1
LH-DS-02	7/16/2025 12:15	27.28	7.34414554	1
LH-DS-02	7/16/2025 12:30	27.36	7.38630029	1
LH-DS-02	7/16/2025 12:45	27.38	7.41389537	1
LH-DS-02	7/16/2025 13:00	27.43	7.44523317	1
LH-DS-02	7/16/2025 13:15	27.48	7.48089178	1
LH-DS-02	7/16/2025 13:30	27.48	7.51337602	1
LH-DS-02	7/16/2025 13:45	27.43	7.4926139	1
LH-DS-02	7/16/2025 14:00	27.36	7.41690183	1
LH-DS-02	7/16/2025 14:15	27.38	7.35242558	1
LH-DS-02	7/16/2025 14:30	27.48	7.39047733	1
LH-DS-02	7/16/2025 14:45	27.55	7.41176691	1
LH-DS-02	7/16/2025 15:00	27.63	7.45819491	1
LH-DS-02	7/16/2025 15:15	27.65	7.50956875	1
LH-DS-02	7/16/2025 15:30	27.68	7.54630893	1
LH-DS-02	7/16/2025 15:45	27.58	7.47937882	1
LH-DS-02	7/16/2025 16:00	27.6	7.49098248	1
LH-DS-02	7/16/2025 16:15	27.68	7.56551599	1
LH-DS-02	7/16/2025 16:30	27.7	7.61471012	1
LH-DS-02	7/16/2025 16:45	27.7	7.63202238	1
LH-DS-02	7/16/2025 17:00	27.7	7.62715331	1
LH-DS-02	7/16/2025 17:15	27.78	7.6751235	1
LH-DS-02	7/16/2025 17:30	27.85	7.75472542	1
LH-DS-02	7/16/2025 17:45	28.02	7.88238208	1
LH-DS-02	7/16/2025 18:00	28.17	7.97025968	1
LH-DS-02	7/16/2025 18:15	28.3	8.07620772	1
LH-DS-02	7/16/2025 18:30	28.34	8.1046775	1
LH-DS-02	7/16/2025 18:45	28.32	7.99974113	1
LH-DS-02	7/16/2025 19:00	28.25	7.86037793	1
LH-DS-02	7/16/2025 19:15	28.15	7.71588987	1
LH-DS-02	7/16/2025 19:30	28.05	7.61696793	1
LH-DS-02	7/16/2025 19:45	28.02	7.56649888	1
LH-DS-02	7/16/2025 20:00	28	7.5133003	1
LH-DS-02	7/16/2025 20:15	27.97	7.43200273	1
LH-DS-02	7/16/2025 20:30	27.95	7.39203008	1
LH-DS-02	7/16/2025 20:45	27.95	7.37013744	1
LH-DS-02	7/16/2025 21:00	28	7.42088008	1
LH-DS-02	7/16/2025 21:15	28.1	7.45666964	1
LH-DS-02	7/16/2025 21:30	28.15	7.48279356	1
LH-DS-02	7/16/2025 21:45	28.17	7.51274063	1
LH-DS-02	7/16/2025 22:00	28.2	7.50215743	1
LH-DS-02	7/16/2025 22:15	28.1	7.4196598	1
LH-DS-02	7/16/2025 22:30	27.92	7.31178815	1
LH-DS-02	7/16/2025 22:45	27.85	7.27590155	1
LH-DS-02	7/16/2025 23:00	27.87	7.28480482	1
LH-DS-02	7/16/2025 23:15	27.9	7.28720935	1
LH-DS-02	7/16/2025 23:30	27.9	7.26963827	1
LH-DS-02	7/16/2025 23:45	27.92	7.26853914	1
LH-DS-02	7/17/2025 0:00	27.9	7.25477044	1
LH-DS-02	7/17/2025 0:15	27.87	7.23181597	1
LH-DS-02	7/17/2025 0:30	27.92	7.24745524	1
LH-DS-02	7/17/2025 0:45	27.92	7.22745257	1
LH-DS-02	7/17/2025 1:00	27.85	7.18911304	1
LH-DS-02	7/17/2025 1:15	27.83	7.17885089	1
LH-DS-02	7/17/2025 1:30	27.8	7.15020482	1

pH Continous Monitoring Data

Station Name	Date Time	Temp C	pH SU	Use Code
LH-DS-02	7/17/2025 1:45	27.73	7.11399585	1
LH-DS-02	7/17/2025 2:00	27.65	7.08291303	1
LH-DS-02	7/17/2025 2:15	27.6	7.06154989	1
LH-DS-02	7/17/2025 2:30	27.58	7.04667033	1
LH-DS-02	7/17/2025 2:45	27.55	7.02989537	1
LH-DS-02	7/17/2025 3:00	27.58	7.03259851	1
LH-DS-02	7/17/2025 3:15	27.6	7.0344905	1
LH-DS-02	7/17/2025 3:30	27.58	7.02231526	1
LH-DS-02	7/17/2025 3:45	27.55	7.01879918	1
LH-DS-02	7/17/2025 4:00	27.6	7.0255609	1
LH-DS-02	7/17/2025 4:15	27.58	7.0141969	1
LH-DS-02	7/17/2025 4:30	27.58	7.01825608	1
LH-DS-02	7/17/2025 4:45	27.63	7.03475763	1
LH-DS-02	7/17/2025 5:00	27.65	7.02907379	1
LH-DS-02	7/17/2025 5:15	27.63	7.02312325	1
LH-DS-02	7/17/2025 5:30	27.6	7.01338417	1
LH-DS-02	7/17/2025 5:45	27.55	7.00201956	1
LH-DS-02	7/17/2025 6:00	27.51	6.98740338	1
LH-DS-02	7/17/2025 6:15	27.48	6.98577792	1
LH-DS-02	7/17/2025 6:30	27.48	6.98767283	1
LH-DS-02	7/17/2025 6:45	27.48	6.99525248	1
LH-DS-02	7/17/2025 7:00	27.41	6.98063007	1
LH-DS-02	7/17/2025 7:15	27.36	6.95760799	1
LH-DS-02	7/17/2025 7:30	27.33	6.95435371	1
LH-DS-02	7/17/2025 7:45	27.36	6.96952363	1
LH-DS-02	7/17/2025 8:00	27.38	6.97656625	1
LH-DS-02	7/17/2025 8:15	27.41	6.98983608	1
LH-DS-02	7/17/2025 8:30	27.41	7.00662351	1
LH-DS-02	7/17/2025 8:45	27.41	7.0236817	1
LH-DS-02	7/17/2025 9:00	27.43	7.03830046	1
LH-DS-02	7/17/2025 9:15	27.48	7.05886744	1
LH-DS-02	7/17/2025 9:30	27.48	7.06590569	1
LH-DS-02	7/17/2025 9:45	27.43	7.03694673	1
LH-DS-02	7/17/2025 10:00	27.43	7.0309903	1
LH-DS-02	7/17/2025 10:15	27.43	7.04452764	1
LH-DS-02	7/17/2025 10:30	27.46	7.06266144	1
LH-DS-02	7/17/2025 10:45	27.46	7.06834656	1
LH-DS-02	7/17/2025 11:00	27.46	7.06157856	1
LH-DS-02	7/17/2025 11:15	27.46	7.06049568	1
LH-DS-02	7/17/2025 11:30	27.51	7.06427507	1
LH-DS-02	7/17/2025 11:45	27.53	7.07455576	1
LH-DS-02	7/17/2025 12:00	27.6	7.1370456	1
LH-DS-02	7/17/2025 12:15	27.7	7.19028934	1
LH-DS-02	7/17/2025 12:30	27.78	7.25622419	1
LH-DS-02	7/17/2025 12:45	27.83	7.3072848	1
LH-DS-02	7/17/2025 13:00	27.87	7.33509015	1
LH-DS-02	7/17/2025 13:15	27.92	7.36152452	1
LH-DS-02	7/17/2025 13:30	27.95	7.37473219	1
LH-DS-02	7/17/2025 13:45	27.95	7.37473219	1
LH-DS-02	7/17/2025 14:00	27.9	7.33181286	1
LH-DS-02	7/17/2025 14:15	27.83	7.28186841	1
LH-DS-02	7/17/2025 14:30	27.73	7.22894859	1
LH-DS-02	7/17/2025 14:45	27.7	7.20570807	1
LH-DS-02	7/17/2025 15:00	27.7	7.21490521	1
LH-DS-02	7/17/2025 15:15	27.78	7.26650061	1
LH-DS-02	7/17/2025 15:30	27.83	7.32161532	1
LH-DS-02	7/17/2025 15:45	27.87	7.37591318	1
LH-DS-02	7/17/2025 16:00	27.95	7.44068037	1
LH-DS-02	7/17/2025 16:15	28	7.49357318	1
LH-DS-02	7/17/2025 16:30	28.02	7.54866459	1
LH-DS-02	7/17/2025 16:45	28.05	7.54833975	1
LH-DS-02	7/17/2025 17:00	28.05	7.52915628	1
LH-DS-02	7/17/2025 17:15	28	7.50357185	1
LH-DS-02	7/17/2025 17:30	28	7.49411365	1
LH-DS-02	7/17/2025 17:45	27.97	7.44821842	1
LH-DS-02	7/17/2025 18:00	27.97	7.45983967	1
LH-DS-02	7/17/2025 18:15	28	7.47925075	1
LH-DS-02	7/17/2025 18:30	28.05	7.51429585	1
LH-DS-02	7/17/2025 18:45	28.05	7.48025195	1
LH-DS-02	7/17/2025 19:00	28	7.41979915	1
LH-DS-02	7/17/2025 19:15	27.97	7.36119423	1
LH-DS-02	7/17/2025 19:30	27.97	7.34092462	1
LH-DS-02	7/17/2025 19:45	28.02	7.34248932	1
LH-DS-02	7/17/2025 20:00	28.05	7.33516009	1
LH-DS-02	7/17/2025 20:15	28.07	7.33243612	1
LH-DS-02	7/17/2025 20:30	28.1	7.34942214	1
LH-DS-02	7/17/2025 20:45	28.12	7.35858326	1
LH-DS-02	7/17/2025 21:00	28.12	7.34129514	1
LH-DS-02	7/17/2025 21:15	28.1	7.29566332	1
LH-DS-02	7/17/2025 21:30	28.1	7.27918448	1
LH-DS-02	7/17/2025 21:45	28.07	7.27407902	1
LH-DS-02	7/17/2025 22:00	28.05	7.24869939	1
LH-DS-02	7/17/2025 22:15	28	7.20982691	1
LH-DS-02	7/17/2025 22:30	27.95	7.16634676	1

Station Name	Date Time	Temp C	pH SU	Use Code
LH-DS-02	7/17/2025 22:45	27.92	7.14582006	1
LH-DS-02	7/17/2025 23:00	27.92	7.13338596	1
LH-DS-02	7/17/2025 23:15	27.92	7.13095321	1
LH-DS-02	7/17/2025 23:30	27.95	7.1239129	1
LH-DS-02	7/17/2025 23:45	27.92	7.12176279	1
LH-DS-02	7/18/2025 0:00	27.92	7.12068157	1
LH-DS-02	7/18/2025 0:15	27.9	7.10744369	1
LH-DS-02	7/18/2025 0:30	27.87	7.09853281	1
LH-DS-02	7/18/2025 0:45	27.85	7.07582834	1
LH-DS-02	7/18/2025 1:00	27.83	7.07231835	1
LH-DS-02	7/18/2025 1:15	27.8	7.06529479	1
LH-DS-02	7/18/2025 1:30	27.78	7.06692172	1
LH-DS-02	7/18/2025 1:45	27.75	7.05881462	1
LH-DS-02	7/18/2025 2:00	27.73	7.04610611	1
LH-DS-02	7/18/2025 2:15	27.68	7.03394028	1
LH-DS-02	7/18/2025 2:30	27.65	7.02853269	1
LH-DS-02	7/18/2025 2:45	27.63	7.02420552	1
LH-DS-02	7/18/2025 3:00	27.6	7.01798427	1
LH-DS-02	7/18/2025 3:15	27.6	7.01365477	1
LH-DS-02	7/18/2025 3:30	27.58	6.99796018	1
LH-DS-02	7/18/2025 3:45	27.55	6.98551059	1
LH-DS-02	7/18/2025 4:00	27.53	6.98361502	1
LH-DS-02	7/18/2025 4:15	27.55	6.98118036	1
LH-DS-02	7/18/2025 4:30	27.55	6.97712078	1
LH-DS-02	7/18/2025 4:45	27.55	6.97333183	1
LH-DS-02	7/18/2025 5:00	27.55	6.97441439	1
LH-DS-02	7/18/2025 5:15	27.53	6.96629298	1
LH-DS-02	7/18/2025 5:30	27.51	6.95681712	1
LH-DS-02	7/18/2025 5:45	27.51	6.94680214	1
LH-DS-02	7/18/2025 6:00	27.48	6.93786367	1
LH-DS-02	7/18/2025 6:15	27.46	6.9291965	1
LH-DS-02	7/18/2025 6:30	27.43	6.92566972	1
LH-DS-02	7/18/2025 6:45	27.41	6.92539401	1
LH-DS-02	7/18/2025 7:00	27.38	6.92376181	1
LH-DS-02	7/18/2025 7:15	27.36	6.93458914	1
LH-DS-02	7/18/2025 7:30	27.36	6.94379668	1
LH-DS-02	7/18/2025 7:45	27.36	6.95814961	1
LH-DS-02	7/18/2025 8:00	27.36	6.97900199	1
LH-DS-02	7/18/2025 8:15	27.33	6.99768765	1
LH-DS-02	7/18/2025 8:30	27.33	7.00256271	1
LH-DS-02	7/18/2025 8:45	27.33	7.00635443	1
LH-DS-02	7/18/2025 9:00	27.33	7.01312536	1
LH-DS-02	7/18/2025 9:15	27.33	7.03425065	1
LH-DS-02	7/18/2025 9:30	27.38	7.06863554	1
LH-DS-02	7/18/2025 9:45	27.43	7.11762933	1
LH-DS-02	7/18/2025 10:00	27.48	7.16877243	1
LH-DS-02	7/18/2025 10:15	27.51	7.20989819	1
LH-DS-02	7/18/2025 10:30	27.55	7.23936991	1
LH-DS-02	7/18/2025 10:45	27.6	7.26882486	1
LH-DS-02	7/18/2025 11:00	27.65	7.29854056	1
LH-DS-02	7/18/2025 11:15	27.68	7.32718612	1
LH-DS-02	7/18/2025 11:30	27.68	7.34504057	1
LH-DS-02	7/18/2025 11:45	27.75	7.35496729	1
LH-DS-02	7/18/2025 12:00	27.75	7.3582128	1
LH-DS-02	7/18/2025 12:15	27.75	7.37660401	1
LH-DS-02	7/18/2025 12:30	27.8	7.40709824	1
LH-DS-02	7/18/2025 12:45	27.85	7.43514902	1
LH-DS-02	7/18/2025 13:00	27.9	7.44913361	1
LH-DS-02	7/18/2025 13:15	27.9	7.43021091	1
LH-DS-02	7/18/2025 13:30	27.9	7.39858297	1
LH-DS-02	7/18/2025 13:45	27.87	7.35536649	1
LH-DS-02	7/18/2025 14:00	27.85	7.3272717	1
LH-DS-02	7/18/2025 14:15	27.85	7.30645328	1
LH-DS-02	7/18/2025 14:30	27.85	7.30510143	1
LH-DS-02	7/18/2025 14:45	27.85	7.28563485	1
LH-DS-02	7/18/2025 15:00	27.83	7.26672672	1
LH-DS-02	7/18/2025 15:15	27.8	7.26594207	1
LH-DS-02	7/18/2025 15:30	27.8	7.2664829	1
LH-DS-02	7/18/2025 15:45	27.8	7.27973319	1
LH-DS-02	7/18/2025 16:00	27.78	7.28867604	1
LH-DS-02	7/18/2025 16:15	27.78	7.29354382	1
LH-DS-02	7/18/2025 16:30	27.78	7.28813518	1
LH-DS-02	7/18/2025 16:45	27.78	7.30814715	1
LH-DS-02	7/18/2025 17:00	27.78	7.33437906	1
LH-DS-02	7/18/2025 17:15	27.78	7.37359172	1
LH-DS-02	7/18/2025 17:30	27.8	7.39979706	1
LH-DS-02	7/18/2025 17:45	27.8	7.42710889	1
LH-DS-02	7/18/2025 18:00	27.8	7.44171125	1
LH-DS-02	7/18/2025 18:15	27.78	7.4206469	1
LH-DS-02	7/18/2025 18:30	27.73	7.38907099	1
LH-DS-02	7/18/2025 18:45	27.7	7.35962485	1
LH-DS-02	7/18/2025 19:00	27.65	7.33831126	1
LH-DS-02	7/18/2025 19:15	27.63	7.31290046	1
LH-DS-02	7/18/2025 19:30	27.6	7.2669307	1

Station Name	Date Time	Temp C	pH SU	Use Code
LH-DS-02	7/18/2025 19:45	27.55	7.23125074	1
LH-DS-02	7/18/2025 20:00	27.53	7.20447109	1
LH-DS-02	7/18/2025 20:15	27.51	7.17525179	1
LH-DS-02	7/18/2025 20:30	27.48	7.15253032	1
LH-DS-02	7/18/2025 20:45	27.46	7.13196575	1
LH-DS-02	7/18/2025 21:00	27.46	7.11707615	1
LH-DS-02	7/18/2025 21:15	27.43	7.09840629	1
LH-DS-02	7/18/2025 21:30	27.41	7.078647	1
LH-DS-02	7/18/2025 21:45	27.41	7.05725656	1
LH-DS-02	7/18/2025 22:00	27.38	7.04128555	1
LH-DS-02	7/18/2025 22:15	27.38	7.03641129	1
LH-DS-02	7/18/2025 22:30	27.41	7.03424154	1
LH-DS-02	7/18/2025 22:45	27.41	7.0345123	1
LH-DS-02	7/18/2025 23:00	27.38	7.02828753	1
LH-DS-02	7/18/2025 23:15	27.41	7.03586613	1
LH-DS-02	7/18/2025 23:30	27.38	7.04913852	1
LH-DS-02	7/18/2025 23:45	27.38	7.05401277	1
LH-DS-02	7/19/2025 0:00	27.38	7.06024099	1
LH-DS-02	7/19/2025 0:15	27.38	7.06376129	1
LH-DS-02	7/19/2025 0:30	27.38	7.07459297	1
LH-DS-02	7/19/2025 0:45	27.38	7.06782317	1
LH-DS-02	7/19/2025 1:00	27.38	7.0767593	1
LH-DS-02	7/19/2025 1:15	27.38	7.06538604	1
LH-DS-02	7/19/2025 1:30	27.38	7.07378059	1
LH-DS-02	7/19/2025 1:45	27.38	7.06674	1
LH-DS-02	7/19/2025 2:00	27.38	7.05861624	1
LH-DS-02	7/19/2025 2:15	27.36	7.04751693	1
LH-DS-02	7/19/2025 2:30	27.36	7.02178997	1
LH-DS-02	7/19/2025 2:45	27.33	7.0039169	1
LH-DS-02	7/19/2025 3:00	27.31	6.99552065	1
LH-DS-02	7/19/2025 3:15	27.28	6.98576845	1
LH-DS-02	7/19/2025 3:30	27.28	6.97926728	1
LH-DS-02	7/19/2025 3:45	27.26	6.97466059	1
LH-DS-02	7/19/2025 4:00	27.23	6.96300819	1
LH-DS-02	7/19/2025 4:15	27.23	6.96029892	1
LH-DS-02	7/19/2025 4:30	27.21	6.96110911	1
LH-DS-02	7/19/2025 4:45	27.19	6.94268101	1
LH-DS-02	7/19/2025 5:00	27.16	6.93806845	1
LH-DS-02	7/19/2025 5:15	27.14	6.93508323	1
LH-DS-02	7/19/2025 5:30	27.11	6.9285719	1
LH-DS-02	7/19/2025 5:45	27.11	6.929385	1
LH-DS-02	7/19/2025 6:00	27.09	6.91989342	1
LH-DS-02	7/19/2025 6:15	27.06	6.91554813	1
LH-DS-02	7/19/2025 6:30	27.04	6.91337371	1
LH-DS-02	7/19/2025 6:45	27.04	6.9163558	1
LH-DS-02	7/19/2025 7:00	27.04	6.93180843	1
LH-DS-02	7/19/2025 7:15	27.04	6.94075468	1
LH-DS-02	7/19/2025 7:30	27.04	6.96867785	1
LH-DS-02	7/19/2025 7:45	27.06	7.00256502	1
LH-DS-02	7/19/2025 8:00	27.09	7.0315675	1
LH-DS-02	7/19/2025 8:15	27.14	7.09335216	1
LH-DS-02	7/19/2025 8:30	27.21	7.12774046	1
LH-DS-02	7/19/2025 8:45	27.26	7.1320536	1
LH-DS-02	7/19/2025 9:00	27.33	7.20894057	1
LH-DS-02	7/19/2025 9:15	27.38	7.22488254	1
LH-DS-02	7/19/2025 9:30	27.46	7.25757981	1
LH-DS-02	7/19/2025 9:45	27.51	7.27729625	1
LH-DS-02	7/19/2025 10:00	27.55	7.29863984	1
LH-DS-02	7/19/2025 10:15	27.58	7.31078758	1
LH-DS-02	7/19/2025 10:30	27.58	7.30835208	1
LH-DS-02	7/19/2025 10:45	27.6	7.33782631	1
LH-DS-02	7/19/2025 11:00	27.63	7.34536849	1
LH-DS-02	7/19/2025 11:15	27.63	7.36295534	1
LH-DS-02	7/19/2025 11:30	27.63	7.32778164	1
LH-DS-02	7/19/2025 11:45	27.65	7.35806133	1
LH-DS-02	7/19/2025 12:00	27.68	7.36046032	1
LH-DS-02	7/19/2025 12:15	27.68	7.3515331	1
LH-DS-02	7/19/2025 12:30	27.7	7.3628709	1
LH-DS-02	7/19/2025 12:45	27.7	7.37125652	1
LH-DS-02	7/19/2025 13:00	27.73	7.37852238	1
LH-DS-02	7/19/2025 13:15	27.75	7.39769982	1
LH-DS-02	7/19/2025 13:30	27.73	7.38447288	1
LH-DS-02	7/19/2025 13:45	27.75	7.38634054	1
LH-DS-02	7/19/2025 14:00	27.75	7.40148625	1
LH-DS-02	7/19/2025 14:15	27.78	7.40496184	1
LH-DS-02	7/19/2025 14:30	27.78	7.41686085	1
LH-DS-02	7/19/2025 14:45	27.8	7.42088936	1
LH-DS-02	7/19/2025 15:00	27.83	7.46627246	1
LH-DS-02	7/19/2025 15:15	27.85	7.50868944	1
LH-DS-02	7/19/2025 15:30	27.9	7.57050922	1
LH-DS-02	7/19/2025 15:45	27.92	7.61507187	1
LH-DS-02	7/19/2025 16:00	27.92	7.60398931	1
LH-DS-02	7/19/2025 16:15	27.95	7.63176792	1
LH-DS-02	7/19/2025 16:30	28	7.67598149	1

Station Name	Date Time	Temp C	pH SU	Use Code
LH-DS-02	7/19/2025 16:45	28.02	7.73916729	1
LH-DS-02	7/19/2025 17:00	28.02	7.75754202	1
LH-DS-02	7/19/2025 17:15	27.97	7.72496616	1
LH-DS-02	7/19/2025 17:30	27.95	7.72366292	1
LH-DS-02	7/19/2025 17:45	27.95	7.71068951	1
LH-DS-02	7/19/2025 18:00	27.97	7.69091322	1
LH-DS-02	7/19/2025 18:15	27.97	7.69956158	1
LH-DS-02	7/19/2025 18:30	27.97	7.67361648	1
LH-DS-02	7/19/2025 18:45	27.95	7.61447003	1
LH-DS-02	7/19/2025 19:00	27.9	7.55158652	1
LH-DS-02	7/19/2025 19:15	27.83	7.48979614	1
LH-DS-02	7/19/2025 19:30	27.8	7.43035386	1
LH-DS-02	7/19/2025 19:45	27.75	7.34468984	1
LH-DS-02	7/19/2025 20:00	27.73	7.28574876	1
LH-DS-02	7/19/2025 20:15	27.73	7.26113535	1
LH-DS-02	7/19/2025 20:30	27.75	7.24651321	1
LH-DS-02	7/19/2025 20:45	27.75	7.22433556	1
LH-DS-02	7/19/2025 21:00	27.78	7.22620623	1
LH-DS-02	7/19/2025 21:15	27.78	7.22025672	1
LH-DS-02	7/19/2025 21:30	27.75	7.19079864	1
LH-DS-02	7/19/2025 21:45	27.73	7.18513131	1
LH-DS-02	7/19/2025 22:00	27.65	7.14811533	1
LH-DS-02	7/19/2025 22:15	27.63	7.12106849	1
LH-DS-02	7/19/2025 22:30	27.6	7.10024483	1
LH-DS-02	7/19/2025 22:45	27.58	7.09619232	1
LH-DS-02	7/19/2025 23:00	27.58	7.09429803	1
LH-DS-02	7/19/2025 23:15	27.58	7.07697887	1
LH-DS-02	7/19/2025 23:30	27.55	7.06507843	1
LH-DS-02	7/19/2025 23:45	27.55	7.07049121	1
LH-DS-02	7/20/2025 0:00	27.55	7.08131677	1
LH-DS-02	7/20/2025 0:15	27.58	7.08888579	1
LH-DS-02	7/20/2025 0:30	27.58	7.10214578	1
LH-DS-02	7/20/2025 0:45	27.58	7.11892372	1
LH-DS-02	7/20/2025 1:00	27.58	7.12920697	1
LH-DS-02	7/20/2025 1:15	27.58	7.1343486	1
LH-DS-02	7/20/2025 1:30	27.55	7.134362	1
LH-DS-02	7/20/2025 1:45	27.53	7.12598057	1
LH-DS-02	7/20/2025 2:00	27.51	7.09892146	1
LH-DS-02	7/20/2025 2:15	27.48	7.08593764	1
LH-DS-02	7/20/2025 2:30	27.46	7.0770096	1
LH-DS-02	7/20/2025 2:45	27.43	7.0621262	1
LH-DS-02	7/20/2025 3:00	27.41	7.0515705	1
LH-DS-02	7/20/2025 3:15	27.38	7.0361405	1
LH-DS-02	7/20/2025 3:30	27.38	7.03505733	1
LH-DS-02	7/20/2025 3:45	27.38	7.03505733	1
LH-DS-02	7/20/2025 4:00	27.36	7.02178997	1
LH-DS-02	7/20/2025 4:15	27.33	7.00933364	1
LH-DS-02	7/20/2025 4:30	27.31	6.9765608	1
LH-DS-02	7/20/2025 4:45	27.31	6.98902013	1
LH-DS-02	7/20/2025 5:00	27.28	6.9849558	1
LH-DS-02	7/20/2025 5:15	27.28	6.98441404	1
LH-DS-02	7/20/2025 5:30	27.28	6.97818375	1
LH-DS-02	7/20/2025 5:45	27.26	6.97628599	1
LH-DS-02	7/20/2025 6:00	27.28	6.98874815	1
LH-DS-02	7/20/2025 6:15	27.28	6.99091521	1
LH-DS-02	7/20/2025 6:30	27.28	7.00147961	1
LH-DS-02	7/20/2025 6:45	27.28	7.01014784	1
LH-DS-02	7/20/2025 7:00	27.28	7.0152946	1
LH-DS-02	7/20/2025 7:15	27.28	7.01583637	1
LH-DS-02	7/20/2025 7:30	27.28	7.02640077	1
LH-DS-02	7/20/2025 7:45	27.28	7.03073489	1
LH-DS-02	7/20/2025 8:00	27.28	7.03181841	1
LH-DS-02	7/20/2025 8:15	27.31	7.04698312	1
LH-DS-02	7/20/2025 8:30	27.33	7.0740637	1
LH-DS-02	7/20/2025 8:45	27.33	7.07948045	1
LH-DS-02	7/20/2025 9:00	27.31	7.05321279	1
LH-DS-02	7/20/2025 9:15	27.31	7.04860825	1
LH-DS-02	7/20/2025 9:30	27.31	7.05673391	1
LH-DS-02	7/20/2025 9:45	27.31	7.0616093	1
LH-DS-02	7/20/2025 10:00	27.28	7.05105105	1
LH-DS-02	7/20/2025 10:15	27.28	7.04211194	1
LH-DS-02	7/20/2025 10:30	27.31	7.04373286	1
LH-DS-02	7/20/2025 10:45	27.33	7.05673013	1
LH-DS-02	7/20/2025 11:00	27.36	7.07243145	1
LH-DS-02	7/20/2025 11:15	27.38	7.09571474	1
LH-DS-02	7/20/2025 11:30	27.41	7.10734809	1
LH-DS-02	7/20/2025 11:45	27.43	7.12737622	1
LH-DS-02	7/20/2025 12:00	27.43	7.13874759	1
LH-DS-02	7/20/2025 12:15	27.46	7.14604319	1
LH-DS-02	7/20/2025 12:30	27.48	7.17526928	1
LH-DS-02	7/20/2025 12:45	27.53	7.20420043	1
LH-DS-02	7/20/2025 13:00	27.6	7.23933012	1
LH-DS-02	7/20/2025 13:15	27.7	7.28631826	1
LH-DS-02	7/20/2025 13:30	27.8	7.35166335	1

Station Name	Date Time	Temp C	pH SU	Use Code
LH-DS-02	7/20/2025 13:45	27.92	7.42991203	1
LH-DS-02	7/20/2025 14:00	28.02	7.49381062	1
LH-DS-02	7/20/2025 14:15	28.12	7.57144326	1
LH-DS-02	7/20/2025 14:30	28.2	7.5915457	1
LH-DS-02	7/20/2025 14:45	28.2	7.60531852	1
LH-DS-02	7/20/2025 15:00	28.15	7.56301327	1
LH-DS-02	7/20/2025 15:15	28.2	7.58209377	1
LH-DS-02	7/20/2025 15:30	28.22	7.62094051	1
LH-DS-02	7/20/2025 15:45	28.22	7.63201204	1
LH-DS-02	7/20/2025 16:00	28.22	7.64875435	1
LH-DS-02	7/20/2025 16:15	28.22	7.67440789	1
LH-DS-02	7/20/2025 16:30	28.25	7.71565236	1
LH-DS-02	7/20/2025 16:45	28.3	7.76088788	1
LH-DS-02	7/20/2025 17:00	28.17	7.71017063	1
LH-DS-02	7/20/2025 17:15	28.07	7.64448448	1
LH-DS-02	7/20/2025 17:30	27.97	7.56416059	1
LH-DS-02	7/20/2025 17:45	27.87	7.43241659	1
LH-DS-02	7/20/2025 18:00	27.8	7.37032192	1
LH-DS-02	7/20/2025 18:15	27.78	7.33194517	1
LH-DS-02	7/20/2025 18:30	27.75	7.31142338	1
LH-DS-02	7/20/2025 18:45	27.7	7.25818585	1
LH-DS-02	7/20/2025 19:00	27.65	7.20222513	1
LH-DS-02	7/20/2025 19:15	27.53	7.13707751	1
LH-DS-02	7/20/2025 19:30	27.46	7.09514783	1
LH-DS-02	7/20/2025 19:45	27.46	7.09731359	1
LH-DS-02	7/20/2025 20:00	27.48	7.08810325	1
LH-DS-02	7/20/2025 20:15	27.46	7.04127456	1
LH-DS-02	7/20/2025 20:30	27.43	7.02340938	1
LH-DS-02	7/20/2025 20:45	27.43	7.02422162	1
LH-DS-02	7/20/2025 21:00	27.38	6.97439992	1
LH-DS-02	7/20/2025 21:15	27.36	6.95598313	1
LH-DS-02	7/20/2025 21:30	27.36	6.96302419	1
LH-DS-02	7/20/2025 21:45	27.36	6.97629388	1
LH-DS-02	7/20/2025 22:00	27.33	6.96735389	1
LH-DS-02	7/20/2025 22:15	27.33	6.96464552	1
LH-DS-02	7/20/2025 22:30	27.33	6.96464552	1
LH-DS-02	7/20/2025 22:45	27.33	6.97358315	1
LH-DS-02	7/20/2025 23:00	27.33	6.9703331	1
LH-DS-02	7/20/2025 23:15	27.33	6.97195812	1
LH-DS-02	7/20/2025 23:30	27.33	6.97087478	1
LH-DS-02	7/20/2025 23:45	27.31	6.9662683	1
LH-DS-02	7/21/2025 0:00	27.28	6.95597141	1
LH-DS-02	7/21/2025 0:15	27.28	6.96084729	1
LH-DS-02	7/21/2025 0:30	27.26	6.95488488	1
LH-DS-02	7/21/2025 0:45	27.23	6.95623501	1
LH-DS-02	7/21/2025 1:00	27.23	6.94810719	1
LH-DS-02	7/21/2025 1:15	27.21	6.93699498	1
LH-DS-02	7/21/2025 1:30	27.16	6.91666021	1
LH-DS-02	7/21/2025 1:45	27.14	6.90310424	1
LH-DS-02	7/21/2025 2:00	27.11	6.89442142	1
LH-DS-02	7/21/2025 2:15	27.09	6.88953542	1
LH-DS-02	7/21/2025 2:30	27.06	6.88437385	1
LH-DS-02	7/21/2025 2:45	27.04	6.87840198	1
LH-DS-02	7/21/2025 3:00	26.99	6.86482453	1
LH-DS-02	7/21/2025 3:15	26.99	6.85641907	1
LH-DS-02	7/21/2025 3:30	26.96	6.83932094	1
LH-DS-02	7/21/2025 3:45	26.94	6.8376831	1
LH-DS-02	7/21/2025 4:00	26.92	6.81706054	1
LH-DS-02	7/21/2025 4:15	26.89	6.80782029	1
LH-DS-02	7/21/2025 4:30	26.87	6.79397361	1
LH-DS-02	7/21/2025 4:45	26.84	6.78120287	1
LH-DS-02	7/21/2025 5:00	26.79	6.77085606	1
LH-DS-02	7/21/2025 5:15	26.79	6.76678619	1
LH-DS-02	7/21/2025 5:30	26.77	6.77002675	1
LH-DS-02	7/21/2025 5:45	26.77	6.76378587	1
LH-DS-02	7/21/2025 6:00	26.74	6.76891827	1
LH-DS-02	7/21/2025 6:15	26.74	6.7632195	1
LH-DS-02	7/21/2025 6:30	26.74	6.77814484	1
LH-DS-02	7/21/2025 6:45	26.72	6.78681446	1
LH-DS-02	7/21/2025 7:00	26.74	6.82400636	1
LH-DS-02	7/21/2025 7:15	26.74	6.86226952	1
LH-DS-02	7/21/2025 7:30	26.79	6.89946395	1
LH-DS-02	7/21/2025 7:45	26.84	6.94397054	1
LH-DS-02	7/21/2025 8:00	26.89	6.97679922	1
LH-DS-02	7/21/2025 8:15	26.92	6.9982269	1
LH-DS-02	7/21/2025 8:30	26.96	7.01937848	1
LH-DS-02	7/21/2025 8:45	26.99	7.02317255	1
LH-DS-02	7/21/2025 9:00	26.99	7.03862775	1
LH-DS-02	7/21/2025 9:15	27.01	7.06329763	1
LH-DS-02	7/21/2025 9:30	27.04	7.05461614	1
LH-DS-02	7/21/2025 9:45	27.06	7.05108846	1
LH-DS-02	7/21/2025 10:00	27.09	7.07602028	1
LH-DS-02	7/21/2025 10:15	27.14	7.08413788	1
LH-DS-02	7/21/2025 10:30	27.14	7.08034376	1

pH Continous Monitoring Data

Station Name	Date Time	Temp C	pH SU	Use Code
LH-DS-02	7/21/2025 10:45	27.11	7.05107995	1
LH-DS-02	7/21/2025 11:00	27.11	7.02695779	1
LH-DS-02	7/21/2025 11:15	27.14	7.04511266	1
LH-DS-02	7/21/2025 11:30	27.16	7.06543394	1
LH-DS-02	7/21/2025 11:45	27.21	7.08032503	1
LH-DS-02	7/21/2025 12:00	27.26	7.10848529	1
LH-DS-02	7/21/2025 12:15	27.31	7.14882464	1
LH-DS-02	7/21/2025 12:30	27.33	7.17833598	1
LH-DS-02	7/21/2025 12:45	27.36	7.18292195	1
LH-DS-02	7/21/2025 13:00	27.36	7.17371441	1
LH-DS-02	7/21/2025 13:15	27.36	7.17967223	1
LH-DS-02	7/21/2025 13:30	27.36	7.19104625	1
LH-DS-02	7/21/2025 13:45	27.38	7.24140085	1
LH-DS-02	7/21/2025 14:00	27.41	7.27007785	1
LH-DS-02	7/21/2025 14:15	27.43	7.2909074	1
LH-DS-02	7/21/2025 14:30	27.46	7.3184918	1
LH-DS-02	7/21/2025 14:45	27.46	7.34312732	1
LH-DS-02	7/21/2025 15:00	24.68	7.29851183	2
LH-DS-02	7/21/2025 15:15			2
LH-DS-02	7/21/2025 15:30	24.53	9.90676537	2
LH-DS-02	7/21/2025 15:45	24.17	9.87811485	2
LH-DS-02	7/21/2025 16:00	23.93	9.86572968	2
LH-DS-02	7/21/2025 16:15	26.16	7.96613329	4
LH-DS-02	7/21/2025 16:30	27.31	7.43168975	4
LH-DS-02	7/21/2025 16:45	27.36	7.40774657	4
LH-DS-02	7/21/2025 17:00	27.38	7.42747373	4
LH-DS-02	7/21/2025 17:15	27.36	7.42448396	4
LH-DS-02	7/21/2025 17:30	27.33	7.41437314	4
LH-DS-02	7/21/2025 17:45	27.31	7.41000985	4
LH-DS-02	7/21/2025 18:00	27.31	7.39958155	4
LH-DS-02	7/21/2025 18:15	27.26	7.38482642	4
LH-DS-02	7/21/2025 18:30	27.26	7.34091046	4
LH-DS-02	7/21/2025 18:45	27.21	7.28304339	4
LH-DS-02	7/21/2025 19:00	27.16	7.24959345	4
LH-DS-02	7/21/2025 19:15	27.11	7.19883182	4
LH-DS-02	7/21/2025 19:30	27.09	7.15737591	4
LH-DS-02	7/21/2025 19:45	27.06	7.12443272	4
LH-DS-02	7/21/2025 20:00	27.04	7.09944551	4
LH-DS-02	7/21/2025 20:15	27.04	7.06868181	4
LH-DS-02	7/21/2025 20:30	27.01	7.04341596	4
LH-DS-02	7/21/2025 20:45	26.99	7.01567197	4
LH-DS-02	7/21/2025 21:00	26.96	6.98325314	4
LH-DS-02	7/21/2025 21:15	26.96	6.97006519	4
LH-DS-02	7/21/2025 21:30	26.94	6.95605005	4
LH-DS-02	7/21/2025 21:45	26.94	6.94560889	4
LH-DS-02	7/21/2025 22:00	26.92	6.93708691	4
LH-DS-02	7/21/2025 22:15	26.92	6.92884334	4
LH-DS-02	7/21/2025 22:30	26.89	6.92333996	4
LH-DS-02	7/21/2025 22:45	26.87	6.9098681	4
LH-DS-02	7/21/2025 23:00	26.84	6.90381219	4
LH-DS-02	7/21/2025 23:15	26.84	6.89776529	4
LH-DS-02	7/21/2025 23:30	26.82	6.89088654	4
LH-DS-02	7/21/2025 23:45	26.82	6.88758802	4
LH-DS-02	7/22/2025 0:00	26.79	6.88180377	4
LH-DS-02	7/22/2025 0:15	26.77	6.87409804	4
LH-DS-02	7/22/2025 0:30	26.74	6.86721168	4
LH-DS-02	7/22/2025 0:45	26.72	6.86197841	4
LH-DS-02	7/22/2025 1:00	26.7	6.85756941	4
LH-DS-02	7/22/2025 1:15	26.67	6.84545451	4
LH-DS-02	7/22/2025 1:30	26.67	6.83582899	4
LH-DS-02	7/22/2025 1:45	26.65	6.8314175	4
LH-DS-02	7/22/2025 2:00	26.62	6.82094832	4
LH-DS-02	7/22/2025 2:15	26.6	6.81213385	4
LH-DS-02	7/22/2025 2:30	26.55	6.80522438	4
LH-DS-02	7/22/2025 2:45	26.52	6.80052729	4
LH-DS-02	7/22/2025 3:00	26.52	6.79860122	4
LH-DS-02	7/22/2025 3:15	26.48	6.78866753	4
LH-DS-02	7/22/2025 3:30	26.45	6.78341725	4
LH-DS-02	7/22/2025 3:45	26.43	6.77349432	4
LH-DS-02	7/22/2025 4:00	26.4	6.77126954	4
LH-DS-02	7/22/2025 4:15	26.38	6.76464752	4
LH-DS-02	7/22/2025 4:30	26.38	6.7605183	4
LH-DS-02	7/22/2025 4:45	26.35	6.76434864	4
LH-DS-02	7/22/2025 5:00	26.35	6.76489925	4
LH-DS-02	7/22/2025 5:15	26.35	6.76875357	4
LH-DS-02	7/22/2025 5:30	26.35	6.78086716	4
LH-DS-02	7/22/2025 5:45	26.38	6.78474304	4
LH-DS-02	7/22/2025 6:00	26.35	6.78885111	4
LH-DS-02	7/22/2025 6:15	26.38	6.80869249	4
LH-DS-02	7/22/2025 6:30	26.4	6.82824892	4
LH-DS-02	7/22/2025 6:45	26.4	6.84201206	4
LH-DS-02	7/22/2025 7:00	26.43	6.8656981	4
LH-DS-02	7/22/2025 7:15	26.48	6.88250706	4
LH-DS-02	7/22/2025 7:30	26.5	6.90205203	4

pH Continous Monitoring Data

Station Name	Date Time	Temp C	pH SU	Use Code
LH-DS-02	7/22/2025 7:45	26.52	6.92489622	4
LH-DS-02	7/22/2025 8:00	26.57	6.943616	4
LH-DS-02	7/22/2025 8:15	26.6	6.95930115	4
LH-DS-02	7/22/2025 8:30	26.65	6.96838403	4
LH-DS-02	7/22/2025 8:45	26.7	6.98626348	4
LH-DS-02	7/22/2025 9:00	26.72	6.989839	4
LH-DS-02	7/22/2025 9:15	26.74	7.01293553	4
LH-DS-02	7/22/2025 9:30	26.77	7.01430885	4
LH-DS-02	7/22/2025 9:45	26.82	7.04206908	4
LH-DS-02	7/22/2025 10:00	26.84	7.05993211	4
LH-DS-02	7/22/2025 10:15	26.89	7.0656932	4
LH-DS-02	7/22/2025 10:30	26.92	7.08876863	4
LH-DS-02	7/22/2025 10:45	26.96	7.10634074	4
LH-DS-02	7/22/2025 11:00	26.99	7.13545061	4
LH-DS-02	7/22/2025 11:15	27.04	7.16619175	4
LH-DS-02	7/22/2025 11:30	27.09	7.18566281	4
LH-DS-02	7/22/2025 11:45	27.11	7.20404944	4
LH-DS-02	7/22/2025 12:00	27.16	7.23311948	4
LH-DS-02	7/22/2025 12:15	27.19	7.26631538	4
LH-DS-02	7/22/2025 12:30	27.21	7.29292613	4
LH-DS-02	7/22/2025 12:45	27.28	7.3425345	4
LH-DS-02	7/22/2025 13:00	27.36	7.3874422	4
LH-DS-02	7/22/2025 13:15	27.38	7.42774809	4
LH-DS-02	7/22/2025 13:30	27.43	7.47568285	4
LH-DS-02	7/22/2025 13:45	27.48	7.50467677	4
LH-DS-02	7/22/2025 14:00	27.55	7.54267449	4
LH-DS-02	7/22/2025 14:15	27.55	7.54322291	4
LH-DS-02	7/22/2025 14:30	27.6	7.58672475	4
LH-DS-02	7/22/2025 14:45	27.58	7.61610132	4
LH-DS-02	7/22/2025 15:00	27.63	7.72483134	4
LH-DS-02	7/22/2025 15:15	27.51	7.50435217	4
LH-DS-02	7/22/2025 15:30	27.48	7.45640457	4
LH-DS-02	7/22/2025 15:45	27.51	7.53205107	4
LH-DS-02	7/22/2025 16:00	27.51	7.53589052	4
LH-DS-02	7/22/2025 16:15	27.48	7.54828632	4
LH-DS-02	7/22/2025 16:30	27.46	7.51869925	4
LH-DS-02	7/22/2025 16:45	27.43	7.52396309	4
LH-DS-02	7/22/2025 17:00	27.41	7.53497146	4
LH-DS-02	7/22/2025 17:15	27.38	7.54298145	4
LH-DS-02	7/22/2025 17:30	27.36	7.5345117	4
LH-DS-02	7/22/2025 17:45	27.31	7.49343629	4
LH-DS-02	7/22/2025 18:00	27.28	7.47015676	4
LH-DS-02	7/22/2025 18:15	27.26	7.45646432	4
LH-DS-02	7/22/2025 18:30	27.26	7.43807452	4
LH-DS-02	7/22/2025 18:45	27.23	7.42521667	4
LH-DS-02	7/22/2025 19:00	27.19	7.3983685	4
LH-DS-02	7/22/2025 19:15	27.16	7.35365402	4
LH-DS-02	7/22/2025 19:30	27.16	7.31988238	4
LH-DS-02	7/22/2025 19:45	27.16	7.27842289	4
LH-DS-02	7/22/2025 20:00	27.16	7.23449231	4
LH-DS-02	7/22/2025 20:15	27.11	7.16725145	4
LH-DS-02	7/22/2025 20:30	27.06	7.11015053	4
LH-DS-02	7/22/2025 20:45	27.01	7.05962346	4
LH-DS-02	7/22/2025 21:00	26.99	7.01814447	4
LH-DS-02	7/22/2025 21:15	26.96	6.99891384	4
LH-DS-02	7/22/2025 21:30	26.94	6.97803145	4
LH-DS-02	7/22/2025 21:45	26.92	6.95659669	4
LH-DS-02	7/22/2025 22:00	26.89	6.94175244	4
LH-DS-02	7/22/2025 22:15	26.87	6.91893754	4
LH-DS-02	7/22/2025 22:30	26.87	6.90766945	4
LH-DS-02	7/22/2025 22:45	26.84	6.90326247	4
LH-DS-02	7/22/2025 23:00	26.82	6.89968262	4
LH-DS-02	7/22/2025 23:15	26.77	6.88839405	4
LH-DS-02	7/22/2025 23:30	26.77	6.87299835	4
LH-DS-02	7/22/2025 23:45	26.74	6.86941129	4
LH-DS-02	7/23/2025 0:00	26.74	6.87106099	4
LH-DS-02	7/23/2025 0:15	26.74	6.87765981	4
LH-DS-02	7/23/2025 0:30	26.72	6.8647281	4
LH-DS-02	7/23/2025 0:45	26.72	6.86555301	4
LH-DS-02	7/23/2025 1:00	26.7	6.86691898	4
LH-DS-02	7/23/2025 1:15	26.7	6.88094333	4
LH-DS-02	7/23/2025 1:30	26.67	6.89138199	4
LH-DS-02	7/23/2025 1:45	26.67	6.89523219	4
LH-DS-02	7/23/2025 2:00	26.67	6.88560667	4
LH-DS-02	7/23/2025 2:15	26.65	6.87267248	4
LH-DS-02	7/23/2025 2:30	26.62	6.86275755	4
LH-DS-02	7/23/2025 2:45	26.62	6.86468298	4
LH-DS-02	7/23/2025 3:00	26.62	6.85945683	4
LH-DS-02	7/23/2025 3:15	26.6	6.84789413	4
LH-DS-02	7/23/2025 3:30	26.57	6.84017592	4
LH-DS-02	7/23/2025 3:45	26.57	6.83825017	4
LH-DS-02	7/23/2025 4:00	26.55	6.82778463	4
LH-DS-02	7/23/2025 4:15	26.55	6.82118163	4
LH-DS-02	7/23/2025 4:30	26.52	6.81180854	4

pH Continous Monitoring Data

Station Name	Date Time	Temp C	pH SU	Use Code
LH-DS-02	7/23/2025 4:45	26.5	6.7974871	4
LH-DS-02	7/23/2025 5:00	26.5	6.79501056	4
LH-DS-02	7/23/2025 5:15	26.48	6.77821034	4
LH-DS-02	7/23/2025 5:30	26.48	6.76197417	4
LH-DS-02	7/23/2025 5:45	26.45	6.74929036	4
LH-DS-02	7/23/2025 6:00	26.45	6.74543733	4
LH-DS-02	7/23/2025 6:15	26.43	6.74101657	4
LH-DS-02	7/23/2025 6:30	26.43	6.73798899	4
LH-DS-02	7/23/2025 6:45	26.43	6.73523663	4
LH-DS-02	7/23/2025 7:00	26.43	6.74184228	4
LH-DS-02	7/23/2025 7:15	26.4	6.7456701	4
LH-DS-02	7/23/2025 7:30	26.43	6.7553288	4
LH-DS-02	7/23/2025 7:45	26.43	6.76276015	4
LH-DS-02	7/23/2025 8:00	26.45	6.77323423	4
LH-DS-02	7/23/2025 8:15	26.48	6.77986147	4
LH-DS-02	7/23/2025 8:30	26.5	6.79858778	4
LH-DS-02	7/23/2025 8:45	26.55	6.82338263	4
LH-DS-02	7/23/2025 9:00	26.57	6.84072613	4
LH-DS-02	7/23/2025 9:15	26.6	6.87512696	4
LH-DS-02	7/23/2025 9:30	26.65	6.8985256	4
LH-DS-02	7/23/2025 9:45	26.7	6.92824116	4
LH-DS-02	7/23/2025 10:00	26.74	6.94337301	4
LH-DS-02	7/23/2025 10:15	26.77	6.94392852	4
LH-DS-02	7/23/2025 10:30	26.79	6.95960184	4
LH-DS-02	7/23/2025 10:45	26.82	6.98764336	4
LH-DS-02	7/23/2025 11:00	26.84	6.98819391	4
LH-DS-02	7/23/2025 11:15	26.89	7.011555	4
LH-DS-02	7/23/2025 11:30	26.96	7.05276467	4
LH-DS-02	7/23/2025 11:45	27.01	7.08324795	4
LH-DS-02	7/23/2025 12:00	27.04	7.11784879	4
LH-DS-02	7/23/2025 12:15	27.06	7.14036286	4
LH-DS-02	7/23/2025 12:30	27.01	7.08517087	4
LH-DS-02	7/23/2025 12:45	26.94	7.04974574	4
LH-DS-02	7/23/2025 13:00	26.99	7.09589069	4
LH-DS-02	7/23/2025 13:15	27.04	7.14421768	4
LH-DS-02	7/23/2025 13:30	27.06	7.15821561	4
LH-DS-02	7/23/2025 13:45	27.09	7.15353109	4
LH-DS-02	7/23/2025 14:00	27.06	7.12992588	4
LH-DS-02	7/23/2025 14:15	27.06	7.1472293	4
LH-DS-02	7/23/2025 14:30	27.09	7.17357909	4
LH-DS-02	7/23/2025 14:45	27.11	7.20350022	4
LH-DS-02	7/23/2025 15:00	27.14	7.22242621	4
LH-DS-02	7/23/2025 15:15	27.14	7.23780294	4
LH-DS-02	7/23/2025 15:30	27.14	7.24466755	4
LH-DS-02	7/23/2025 15:45	27.11	7.2586972	4
LH-DS-02	7/23/2025 16:00	27.09	7.2875506	4
LH-DS-02	7/23/2025 16:15	27.09	7.30073285	4
LH-DS-02	7/23/2025 16:30	27.06	7.28071289	4
LH-DS-02	7/23/2025 16:45	27.04	7.26974456	4
LH-DS-02	7/23/2025 17:00	26.99	7.25687758	4
LH-DS-02	7/23/2025 17:15	27.04	7.28210498	4
LH-DS-02	7/23/2025 17:30	27.09	7.28590282	4
LH-DS-02	7/23/2025 17:45	27.01	7.2192261	4
LH-DS-02	7/23/2025 18:00	26.96	7.18904023	4
LH-DS-02	7/23/2025 18:15	26.89	7.16874815	4
LH-DS-02	7/23/2025 18:30	26.92	7.17944792	4
LH-DS-02	7/23/2025 18:45	26.92	7.17532614	4
LH-DS-02	7/23/2025 19:00	26.89	7.16627483	4
LH-DS-02	7/23/2025 19:15	26.87	7.1374286	4
LH-DS-02	7/23/2025 19:30	26.82	7.09731942	4
LH-DS-02	7/23/2025 19:45	26.79	7.06186643	4
LH-DS-02	7/23/2025 20:00	26.77	7.02970455	4
LH-DS-02	7/23/2025 20:15	26.74	7.00441206	4
LH-DS-02	7/23/2025 20:30	26.74	6.97939155	4
LH-DS-02	7/23/2025 20:45	26.74	6.96206966	4
LH-DS-02	7/23/2025 21:00	26.72	6.94116948	4
LH-DS-02	7/23/2025 21:15	26.67	6.90100751	4
LH-DS-02	7/23/2025 21:30	26.65	6.87872321	4
LH-DS-02	7/23/2025 21:45	26.57	6.85668231	4
LH-DS-02	7/23/2025 22:00	26.55	6.86685237	4
LH-DS-02	7/23/2025 22:15	26.52	6.86023539	4
LH-DS-02	7/23/2025 22:30	26.48	6.85966635	4
LH-DS-02	7/23/2025 22:45	26.45	6.85442318	4
LH-DS-02	7/23/2025 23:00	26.45	6.85745056	4
LH-DS-02	7/23/2025 23:15	26.45	6.85937708	4
LH-DS-02	7/23/2025 23:30	26.43	6.84395452	4
LH-DS-02	7/23/2025 23:45	26.4	6.83045102	4
LH-DS-02	7/24/2025 0:00	26.4	6.83402944	4
LH-DS-02	7/24/2025 0:15	26.38	6.82878802	4
LH-DS-02	7/24/2025 0:30	26.38	6.82080486	4
LH-DS-02	7/24/2025 0:45	26.35	6.81115111	4
LH-DS-02	7/24/2025 1:00	26.35	6.80509432	4
LH-DS-02	7/24/2025 1:15	26.33	6.80590729	4
LH-DS-02	7/24/2025 1:30	26.33	6.81334112	4

pH Continous Monitoring Data

Station Name	Date Time	Temp C	pH SU	Use Code
LH-DS-02	7/24/2025 1:45	26.33	6.8141671	4
LH-DS-02	7/24/2025 2:00	26.33	6.81031252	4
LH-DS-02	7/24/2025 2:15	26.33	6.80948654	4
LH-DS-02	7/24/2025 2:30	26.33	6.81141383	4
LH-DS-02	7/24/2025 2:45	26.33	6.82683214	4
LH-DS-02	7/24/2025 3:00	26.35	6.83730544	4
LH-DS-02	7/24/2025 3:15	26.38	6.85824309	4
LH-DS-02	7/24/2025 3:30	26.4	6.87531885	4
LH-DS-02	7/24/2025 3:45	26.4	6.88935725	4
LH-DS-02	7/24/2025 4:00	26.45	6.90203568	4
LH-DS-02	7/24/2025 4:15	26.45	6.9072648	4
LH-DS-02	7/24/2025 4:30	26.48	6.91635533	4
LH-DS-02	7/24/2025 4:45	26.48	6.93479301	4
LH-DS-02	7/24/2025 5:00	26.5	6.95103244	4
LH-DS-02	7/24/2025 5:15	26.5	6.95598552	4
LH-DS-02	7/24/2025 5:30	26.48	6.94469982	4
LH-DS-02	7/24/2025 5:45	26.45	6.93533691	4
LH-DS-02	7/24/2025 6:00	26.45	6.92928215	4
LH-DS-02	7/24/2025 6:15	26.43	6.93092884	4
LH-DS-02	7/24/2025 6:30	26.43	6.92652507	4
LH-DS-02	7/24/2025 6:45	26.43	6.9361583	4
LH-DS-02	7/24/2025 7:00	26.43	6.95129624	4
LH-DS-02	7/24/2025 7:15	26.43	6.97166364	4
LH-DS-02	7/24/2025 7:30	26.43	6.99120534	4
LH-DS-02	7/24/2025 7:45	26.45	7.01955325	4
LH-DS-02	7/24/2025 8:00	26.45	7.05230405	4
LH-DS-02	7/24/2025 8:15	26.48	7.09302682	4
LH-DS-02	7/24/2025 8:30	26.52	7.13346182	4
LH-DS-02	7/24/2025 8:45	26.55	7.19590183	4
LH-DS-02	7/24/2025 9:00	26.6	7.26518908	4
LH-DS-02	7/24/2025 9:15	26.65	7.34380435	4
LH-DS-02	7/24/2025 9:30	26.7	7.4331179	4
LH-DS-02	7/24/2025 9:45	26.74	7.55596308	4
LH-DS-02	7/24/2025 10:00	26.82	7.68995495	4
LH-DS-02	7/24/2025 10:15	26.84	7.66654594	4
LH-DS-02	7/24/2025 10:30	26.84	7.59425802	4
LH-DS-02	7/24/2025 10:45	26.87	7.62113209	4
LH-DS-02	7/24/2025 11:00	26.92	7.72077581	4
LH-DS-02	7/24/2025 11:15	26.94	7.74545685	4
LH-DS-02	7/24/2025 11:30	26.96	7.78689429	4
LH-DS-02	7/24/2025 11:45	27.01	7.85021968	4
LH-DS-02	7/24/2025 12:00	27.01	7.85653786	4
LH-DS-02	7/24/2025 12:15	27.06	7.88715686	4
LH-DS-02	7/24/2025 12:30	27.09	7.89173693	4
LH-DS-02	7/24/2025 12:45	27.09	7.86729485	4
LH-DS-02	7/24/2025 13:00	27.11	7.81094165	4
LH-DS-02	7/24/2025 13:15	27.11	7.79034576	4
LH-DS-02	7/24/2025 13:30	27.16	7.84457827	4
LH-DS-02	7/24/2025 13:45	27.21	7.95671654	4
LH-DS-02	7/24/2025 14:00	27.26	8.04411475	4
LH-DS-02	7/24/2025 14:15	27.28	8.10964034	4
LH-DS-02	7/24/2025 14:30	27.33	8.16104493	4
LH-DS-02	7/24/2025 14:45	27.38	8.26922601	4
LH-DS-02	7/24/2025 15:00	27.43	8.36969015	4
LH-DS-02	7/24/2025 15:15	27.51	8.50370651	4
LH-DS-02	7/24/2025 15:30	27.53	8.55406449	4
LH-DS-02	7/24/2025 15:45	27.55	8.57672057	4
LH-DS-02	7/24/2025 16:00	27.58	8.63222237	4
LH-DS-02	7/24/2025 16:15	27.6	8.68146343	4
LH-DS-02	7/24/2025 16:30	27.63	8.70075946	4
LH-DS-02	7/24/2025 16:45	27.6	8.66967436	4
LH-DS-02	7/24/2025 17:00	27.6	8.64225792	4
LH-DS-02	7/24/2025 17:15	27.58	8.62043251	4
LH-DS-02	7/24/2025 17:30	27.55	8.57672057	4
LH-DS-02	7/24/2025 17:45	27.53	8.49483118	4
LH-DS-02	7/24/2025 18:00	27.51	8.42390077	4
LH-DS-02	7/24/2025 18:15	27.48	8.38015903	4
LH-DS-02	7/24/2025 18:30	27.46	8.35309593	4
LH-DS-02	7/24/2025 18:45	27.41	8.28446224	4
LH-DS-02	7/24/2025 19:00	27.38	8.19075758	4
LH-DS-02	7/24/2025 19:15	27.36	8.11071687	4
LH-DS-02	7/24/2025 19:30	27.31	8.01018623	4
LH-DS-02	7/24/2025 19:45	27.28	7.90736592	4
LH-DS-02	7/24/2025 20:00	27.26	7.80285145	4
LH-DS-02	7/24/2025 20:15	27.23	7.67336661	4
LH-DS-02	7/24/2025 20:30	27.19	7.55375741	4
LH-DS-02	7/24/2025 20:45	27.16	7.43108167	4
LH-DS-02	7/24/2025 21:00	27.14	7.33253457	4
LH-DS-02	7/24/2025 21:15	27.09	7.2502009	4
LH-DS-02	7/24/2025 21:30	27.06	7.18952657	4
LH-DS-02	7/24/2025 21:45	27.04	7.1576768	4
LH-DS-02	7/24/2025 22:00	27.01	7.1118171	4
LH-DS-02	7/24/2025 22:15	26.99	7.09314348	4
LH-DS-02	7/24/2025 22:30	26.94	7.08024493	4

pH Continous Monitoring Data

Station Name	Date Time	Temp C	pH SU	Use Code
LH-DS-02	7/24/2025 22:45	26.94	7.09260946	4
LH-DS-02	7/24/2025 23:00	26.92	7.10223313	4
LH-DS-02	7/24/2025 23:15	26.92	7.13658135	4
LH-DS-02	7/24/2025 23:30	26.89	7.14319052	4
LH-DS-02	7/24/2025 23:45	26.89	7.12285434	4
LH-DS-02	7/25/2025 0:00	26.89	7.14593865	4
LH-DS-02	7/25/2025 0:15	26.87	7.14732254	4
LH-DS-02	7/25/2025 0:30	26.84	7.13002115	4
LH-DS-02	7/25/2025 0:45	26.79	7.1286683	4
LH-DS-02	7/25/2025 1:00	26.77	7.14022366	4
LH-DS-02	7/25/2025 1:15	26.74	7.15233551	4
LH-DS-02	7/25/2025 1:30	26.74	7.19055365	4
LH-DS-02	7/25/2025 1:45	26.72	7.20513972	4
LH-DS-02	7/25/2025 2:00	26.72	7.21998805	4
LH-DS-02	7/25/2025 2:15	26.72	7.18396711	4
LH-DS-02	7/25/2025 2:30	26.7	7.1531808	4
LH-DS-02	7/25/2025 2:45	26.67	7.11964431	4
LH-DS-02	7/25/2025 3:00	26.65	7.07922241	4
LH-DS-02	7/25/2025 3:15	26.6	7.04154979	4
LH-DS-02	7/25/2025 3:30	26.6	7.02036871	4
LH-DS-02	7/25/2025 3:45	26.57	7.00744073	4
LH-DS-02	7/25/2025 4:00	26.55	7.00579048	4
LH-DS-02	7/25/2025 4:15	26.55	7.00248898	4
LH-DS-02	7/25/2025 4:30	26.52	6.99671103	4
LH-DS-02	7/25/2025 4:45	26.5	6.9958853	4
LH-DS-02	7/25/2025 5:00	26.5	6.98652949	4
LH-DS-02	7/25/2025 5:15	26.48	6.97001723	4
LH-DS-02	7/25/2025 5:30	26.45	6.95267557	4
LH-DS-02	7/25/2025 5:45	26.43	6.93313072	4
LH-DS-02	7/25/2025 6:00	26.4	6.91413089	4
LH-DS-02	7/25/2025 6:15	26.4	6.91358037	4
LH-DS-02	7/25/2025 6:30	26.4	6.90229459	4
LH-DS-02	7/25/2025 6:45	26.4	6.90945143	4
LH-DS-02	7/25/2025 7:00	26.4	6.92541666	4
LH-DS-02	7/25/2025 7:15	26.43	6.95735141	4
LH-DS-02	7/25/2025 7:30	26.45	7.00909501	4
LH-DS-02	7/25/2025 7:45	26.5	7.0723828	4
LH-DS-02	7/25/2025 8:00	26.52	7.12575755	4
LH-DS-02	7/25/2025 8:15	26.55	7.15380771	4
LH-DS-02	7/25/2025 8:30	26.6	7.18926726	4
LH-DS-02	7/25/2025 8:45	26.62	7.2258377	4
LH-DS-02	7/25/2025 9:00	26.65	7.25331843	4
LH-DS-02	7/25/2025 9:15	26.67	7.26595221	4
LH-DS-02	7/25/2025 9:30	26.7	7.26125082	4
LH-DS-02	7/25/2025 9:45	26.74	7.28706134	4
LH-DS-02	7/25/2025 10:00	26.77	7.30875155	4
LH-DS-02	7/25/2025 10:15	26.82	7.32766663	4
LH-DS-02	7/25/2025 10:30	26.84	7.35210723	4
LH-DS-02	7/25/2025 10:45	26.92	7.40422265	4
LH-DS-02	7/25/2025 11:00	26.99	7.46731436	4
LH-DS-02	7/25/2025 11:15	27.06	7.55372254	4
LH-DS-02	7/25/2025 11:30	27.11	7.615418	4
LH-DS-02	7/25/2025 11:45	27.16	7.63865367	4
LH-DS-02	7/25/2025 12:00	27.16	7.66006982	4
LH-DS-02	7/25/2025 12:15	27.21	7.71019719	4
LH-DS-02	7/25/2025 12:30	27.26	7.76387604	4
LH-DS-02	7/25/2025 12:45	27.26	7.79736196	4
LH-DS-02	7/25/2025 13:00	27.28	7.86125723	4
LH-DS-02	7/25/2025 13:15	27.31	7.93197394	4
LH-DS-02	7/25/2025 13:30	27.38	8.04534405	4
LH-DS-02	7/25/2025 13:45	27.41	8.08282398	4
LH-DS-02	7/25/2025 14:00	27.46	8.15971998	4
LH-DS-02	7/25/2025 14:15	27.58	8.30759006	4
LH-DS-02	7/25/2025 14:30	27.6	8.34287033	4
LH-DS-02	7/25/2025 14:45	27.65	8.37965317	4
LH-DS-02	7/25/2025 15:00	27.6	8.30640645	4
LH-DS-02	7/25/2025 15:15	27.58	8.27112377	4
LH-DS-02	7/25/2025 15:30	27.51	8.17570766	4
LH-DS-02	7/25/2025 15:45	27.51	8.16501205	4
LH-DS-02	7/25/2025 16:00	27.48	8.16403121	4
LH-DS-02	7/25/2025 16:15	27.48	8.17500216	4
LH-DS-02	7/25/2025 16:30	27.48	8.1966698	4
LH-DS-02	7/25/2025 16:45	27.48	8.1955727	4
LH-DS-02	7/25/2025 17:00	27.43	8.11978507	4
LH-DS-02	7/25/2025 17:15	27.43	8.07123052	4
LH-DS-02	7/25/2025 17:30	27.41	7.99969964	4
LH-DS-02	7/25/2025 17:45	27.36	7.91755095	4
LH-DS-02	7/25/2025 18:00	27.36	7.83688222	4
LH-DS-02	7/25/2025 18:15	27.33	7.77769304	4
LH-DS-02	7/25/2025 18:30	27.31	7.68663435	4
LH-DS-02	7/25/2025 18:45	27.31	7.63696269	4
LH-DS-02	7/25/2025 19:00	27.31	7.60814764	4
LH-DS-02	7/25/2025 19:15	27.28	7.57335239	4
LH-DS-02	7/25/2025 19:30	27.28	7.51681436	4

pH Continous Monitoring Data

Station Name	Date Time	Temp C	pH SU	Use Code
LH-DS-02	7/25/2025 19:45	27.26	7.5066932	4
LH-DS-02	7/25/2025 20:00	27.26	7.49681211	4
LH-DS-02	7/25/2025 20:15	27.23	7.45211788	4
LH-DS-02	7/25/2025 20:30	27.19	7.34565707	4
LH-DS-02	7/25/2025 20:45	27.14	7.25180675	4
LH-DS-02	7/25/2025 21:00	27.11	7.17082141	4
LH-DS-02	7/25/2025 21:15	27.09	7.11975158	4
LH-DS-02	7/25/2025 21:30	27.04	7.0892825	4
LH-DS-02	7/25/2025 21:45	27.01	7.0464377	4
LH-DS-02	7/25/2025 22:00	26.99	7.02583667	4
LH-DS-02	7/25/2025 22:15	26.94	6.9978147	4
LH-DS-02	7/25/2025 22:30	26.92	6.98215177	4
LH-DS-02	7/25/2025 22:45	26.87	6.96483441	4
LH-DS-02	7/25/2025 23:00	26.84	6.94833935	4
LH-DS-02	7/25/2025 23:15	26.82	6.94668664	4
LH-DS-02	7/25/2025 23:30	26.79	6.93623493	4
LH-DS-02	7/25/2025 23:45	26.77	6.93155698	4
LH-DS-02	7/26/2025 0:00	26.77	6.93430621	4
LH-DS-02	7/26/2025 0:15	26.77	6.94475329	4
LH-DS-02	7/26/2025 0:30	26.77	6.95932422	4
LH-DS-02	7/26/2025 0:45	26.77	6.97554469	4
LH-DS-02	7/26/2025 1:00	26.77	6.98269269	4
LH-DS-02	7/26/2025 1:15	26.74	6.98654027	4
LH-DS-02	7/26/2025 1:30	26.72	6.98571446	4
LH-DS-02	7/26/2025 1:45	26.72	7.00303751	4
LH-DS-02	7/26/2025 2:00	26.72	6.9906639	4
LH-DS-02	7/26/2025 2:15	26.72	6.99176378	4
LH-DS-02	7/26/2025 2:30	26.7	6.98433857	4
LH-DS-02	7/26/2025 2:45	26.7	6.98488855	4
LH-DS-02	7/26/2025 3:00	26.67	6.97471148	4
LH-DS-02	7/26/2025 3:15	26.67	6.96646104	4
LH-DS-02	7/26/2025 3:30	26.65	6.96205827	4
LH-DS-02	7/26/2025 3:45	26.62	6.95545302	4
LH-DS-02	7/26/2025 4:00	26.6	6.94857307	4
LH-DS-02	7/26/2025 4:15	26.57	6.93673834	4
LH-DS-02	7/26/2025 4:30	26.55	6.93233212	4
LH-DS-02	7/26/2025 4:45	26.52	6.91609134	4
LH-DS-02	7/26/2025 5:00	26.5	6.9042534	4
LH-DS-02	7/26/2025 5:15	26.48	6.89461538	4
LH-DS-02	7/26/2025 5:30	26.48	6.87755365	4
LH-DS-02	7/26/2025 5:45	26.45	6.86543185	4
LH-DS-02	7/26/2025 6:00	26.43	6.85634011	4
LH-DS-02	7/26/2025 6:15	26.4	6.85109573	4
LH-DS-02	7/26/2025 6:30	26.4	6.85577519	4
LH-DS-02	7/26/2025 6:45	26.38	6.86127119	4
LH-DS-02	7/26/2025 7:00	26.4	6.88385199	4
LH-DS-02	7/26/2025 7:15	26.43	6.90505673	4
LH-DS-02	7/26/2025 7:30	26.43	6.92157084	4
LH-DS-02	7/26/2025 7:45	26.45	6.9449695	4
LH-DS-02	7/26/2025 8:00	26.48	6.96121118	4
LH-DS-02	7/26/2025 8:15	26.5	6.99258324	4
LH-DS-02	7/26/2025 8:30	26.52	7.0211996	4
LH-DS-02	7/26/2025 8:45	26.55	7.0533871	4
LH-DS-02	7/26/2025 9:00	26.57	7.07071525	4
LH-DS-02	7/26/2025 9:15	26.6	7.09766592	4
LH-DS-02	7/26/2025 9:30	26.62	7.12241487	4
LH-DS-02	7/26/2025 9:45	26.62	7.1488207	4
LH-DS-02	7/26/2025 10:00	26.67	7.17464728	4
LH-DS-02	7/26/2025 10:15	26.7	7.2073533	4
LH-DS-02	7/26/2025 10:30	26.72	7.23868594	4
LH-DS-02	7/26/2025 10:45	26.74	7.27908777	4
LH-DS-02	7/26/2025 11:00	26.79	7.33402221	4
LH-DS-02	7/26/2025 11:15	26.84	7.38646461	4
LH-DS-02	7/26/2025 11:30	26.89	7.45592795	4
LH-DS-02	7/26/2025 11:45	26.94	7.49486896	4
LH-DS-02	7/26/2025 12:00	27.01	7.60463489	4
LH-DS-02	7/26/2025 12:15	27.06	7.67319859	4
LH-DS-02	7/26/2025 12:30	27.14	7.8097623	4
LH-DS-02	7/26/2025 12:45	27.19	7.89747988	4
LH-DS-02	7/26/2025 13:00	27.23	7.94155522	4
LH-DS-02	7/26/2025 13:15	27.28	8.01385503	4
LH-DS-02	7/26/2025 13:30	27.28	8.01495286	4
LH-DS-02	7/26/2025 13:45	27.26	7.92828641	4
LH-DS-02	7/26/2025 14:00	27.26	7.89946656	4
LH-DS-02	7/26/2025 14:15	27.23	7.82873483	4
LH-DS-02	7/26/2025 14:30	27.21	7.78898455	4
LH-DS-02	7/26/2025 14:45	27.16	7.6886247	4
LH-DS-02	7/26/2025 15:00	27.14	7.64254038	4
LH-DS-02	7/26/2025 15:15	27.11	7.6222833	4
LH-DS-02	7/26/2025 15:30	27.06	7.59299858	4
LH-DS-02	7/26/2025 15:45	27.06	7.57239926	4
LH-DS-02	7/26/2025 16:00	27.04	7.55787957	4
LH-DS-02	7/26/2025 16:15	27.01	7.53595906	4
LH-DS-02	7/26/2025 16:30	26.99	7.51841259	4

pH Continous Monitoring Data

Station Name	Date Time	Temp C	pH SU	Use Code
LH-DS-02	7/26/2025 16:45	26.96	7.47890053	4
LH-DS-02	7/26/2025 17:00	26.92	7.45780587	4
LH-DS-02	7/26/2025 17:15	26.92	7.4630268	4
LH-DS-02	7/26/2025 17:30	26.89	7.44905762	4
LH-DS-02	7/26/2025 17:45	26.89	7.42844663	4
LH-DS-02	7/26/2025 18:00	26.87	7.4268262	4
LH-DS-02	7/26/2025 18:15	26.87	7.42929968	4
LH-DS-02	7/26/2025 18:30	26.87	7.45183587	4
LH-DS-02	7/26/2025 18:45	26.89	7.48835591	4
LH-DS-02	7/26/2025 19:00	26.89	7.51226466	4
LH-DS-02	7/26/2025 19:15	26.89	7.52628013	4
LH-DS-02	7/26/2025 19:30	26.87	7.50542802	4
LH-DS-02	7/26/2025 19:45	26.87	7.45513385	4
LH-DS-02	7/26/2025 20:00	26.89	7.44685911	4
LH-DS-02	7/26/2025 20:15	26.89	7.46032496	4
LH-DS-02	7/26/2025 20:30	26.92	7.4861088	4
LH-DS-02	7/26/2025 20:45	26.96	7.52753113	4
LH-DS-02	7/26/2025 21:00	26.96	7.57753546	4
LH-DS-02	7/26/2025 21:15	26.96	7.60473563	4
LH-DS-02	7/26/2025 21:30	26.96	7.54841206	4
LH-DS-02	7/26/2025 21:45	26.92	7.46659901	4
LH-DS-02	7/26/2025 22:00	26.87	7.33860528	4
LH-DS-02	7/26/2025 22:15	26.82	7.23228419	4
LH-DS-02	7/26/2025 22:30	26.77	7.17733828	4
LH-DS-02	7/26/2025 22:45	26.72	7.10945051	4
LH-DS-02	7/26/2025 23:00	26.67	7.07151671	4
LH-DS-02	7/26/2025 23:15	26.65	7.02091537	4
LH-DS-02	7/26/2025 23:30	26.6	6.98653398	4
LH-DS-02	7/26/2025 23:45	26.55	6.94773911	4
LH-DS-02	7/27/2025 0:00	26.52	6.91251436	4
LH-DS-02	7/27/2025 0:15	26.48	6.8915883	4
LH-DS-02	7/27/2025 0:30	26.45	6.84781798	4
LH-DS-02	7/27/2025 0:45	26.43	6.83542223	4
LH-DS-02	7/27/2025 1:00	26.4	6.82274367	4
LH-DS-02	7/27/2025 1:15	26.38	6.80786665	4
LH-DS-02	7/27/2025 1:30	26.35	6.80013876	4
LH-DS-02	7/27/2025 1:45	26.35	6.7949079	4
LH-DS-02	7/27/2025 2:00	26.33	6.79709682	4
LH-DS-02	7/27/2025 2:15	26.33	6.8081099	4
LH-DS-02	7/27/2025 2:30	26.3	6.79322153	4
LH-DS-02	7/27/2025 2:45	26.3	6.79735185	4
LH-DS-02	7/27/2025 3:00	26.28	6.79430921	4
LH-DS-02	7/27/2025 3:15	26.26	6.79457086	4
LH-DS-02	7/27/2025 3:30	26.26	6.79209234	4
LH-DS-02	7/27/2025 3:45	26.23	6.79041899	4
LH-DS-02	7/27/2025 4:00	26.23	6.79647821	4
LH-DS-02	7/27/2025 4:15	26.23	6.79124525	4
LH-DS-02	7/27/2025 4:30	26.21	6.78296818	4
LH-DS-02	7/27/2025 4:45	26.18	6.78542561	4
LH-DS-02	7/27/2025 5:00	26.18	6.7879048	4
LH-DS-02	7/27/2025 5:15	26.16	6.79312481	4
LH-DS-02	7/27/2025 5:30	26.16	6.79532868	4
LH-DS-02	7/27/2025 5:45	26.13	6.78428772	4
LH-DS-02	7/27/2025 6:00	26.13	6.78594079	4
LH-DS-02	7/27/2025 6:15	26.13	6.7886959	4
LH-DS-02	7/27/2025 6:30	26.16	6.78954353	4
LH-DS-02	7/27/2025 6:45	26.16	6.79229836	4
LH-DS-02	7/27/2025 7:00	26.18	6.80663642	4
LH-DS-02	7/27/2025 7:15	26.21	6.82042767	4
LH-DS-02	7/27/2025 7:30	26.23	6.84026983	4
LH-DS-02	7/27/2025 7:45	26.23	6.85486704	4
LH-DS-02	7/27/2025 8:00	26.23	6.86643464	4
LH-DS-02	7/27/2025 8:15	26.23	6.88268436	4
LH-DS-02	7/27/2025 8:30	26.21	6.88598178	4
LH-DS-02	7/27/2025 8:45	26.21	6.88625721	4
LH-DS-02	7/27/2025 9:00	26.21	6.88460459	4
LH-DS-02	7/27/2025 9:15	26.21	6.88405371	4
LH-DS-02	7/27/2025 9:30	26.21	6.89066421	4
LH-DS-02	7/27/2025 9:45	26.21	6.88818528	4
LH-DS-02	7/27/2025 10:00	26.21	6.89755015	4
LH-DS-02	7/27/2025 10:15	26.23	6.90802291	4
LH-DS-02	7/27/2025 10:30	26.23	6.90278995	4
LH-DS-02	7/27/2025 10:45	26.21	6.90333433	4
LH-DS-02	7/27/2025 11:00	26.21	6.90994483	4
LH-DS-02	7/27/2025 11:15	26.23	6.92014135	4
LH-DS-02	7/27/2025 11:30	26.21	6.93335701	4
LH-DS-02	7/27/2025 11:45	26.23	6.95016203	4
LH-DS-02	7/27/2025 12:00	26.21	6.9708165	4
LH-DS-02	7/27/2025 12:15	26.23	6.97522516	4
LH-DS-02	7/27/2025 12:30	26.23	6.97908102	4
LH-DS-02	7/27/2025 12:45	26.23	6.98238605	4
LH-DS-02	7/27/2025 13:00	26.23	6.98238605	4
LH-DS-02	7/27/2025 13:15	26.23	6.98954695	4
LH-DS-02	7/27/2025 13:30	26.23	6.97605141	4

Station Name	Date Time	Temp C	pH SU	Use Code
LH-DS-02	7/27/2025 13:45	26.26	6.98706947	4
LH-DS-02	7/27/2025 14:00	26.3	7.03883787	4
LH-DS-02	7/27/2025 14:15	26.35	7.1090351	4
LH-DS-02	7/27/2025 14:30	26.38	7.14646241	4
LH-DS-02	7/27/2025 14:45	26.38	7.16545681	4
LH-DS-02	7/27/2025 15:00	26.38	7.16655793	4
LH-DS-02	7/27/2025 15:15	26.38	7.17068715	4
LH-DS-02	7/27/2025 15:30	26.38	7.15499613	4
LH-DS-02	7/27/2025 15:45	26.38	7.15196803	4
LH-DS-02	7/27/2025 16:00	26.38	7.1494905	4
LH-DS-02	7/27/2025 16:15	26.38	7.14315904	4
LH-DS-02	7/27/2025 16:30	26.38	7.14783882	4
LH-DS-02	7/27/2025 16:45	26.4	7.1392958	4
LH-DS-02	7/27/2025 17:00	26.4	7.12773477	4
LH-DS-02	7/27/2025 17:15	26.43	7.1208411	4
LH-DS-02	7/27/2025 17:30	26.4	7.12030267	4
LH-DS-02	7/27/2025 17:45	26.43	7.13707997	4
LH-DS-02	7/27/2025 18:00	26.43	7.14285991	4
LH-DS-02	7/27/2025 18:15	26.43	7.1365295	4
LH-DS-02	7/27/2025 18:30	26.43	7.14341038	4
LH-DS-02	7/27/2025 18:45	26.43	7.14478656	4
LH-DS-02	7/27/2025 19:00	26.45	7.16156512	4
LH-DS-02	7/27/2025 19:15	26.45	7.17587639	4
LH-DS-02	7/27/2025 19:30	26.45	7.17945421	4
LH-DS-02	7/27/2025 19:45	26.45	7.17670204	4
LH-DS-02	7/27/2025 20:00	26.45	7.16184033	4
LH-DS-02	7/27/2025 20:15	26.45	7.1579873	4
LH-DS-02	7/27/2025 20:30	26.45	7.1596386	4
LH-DS-02	7/27/2025 20:45	26.45	7.16266598	4
LH-DS-02	7/27/2025 21:00	26.48	7.15659553	4
LH-DS-02	7/27/2025 21:15	26.48	7.14916542	4
LH-DS-02	7/27/2025 21:30	26.48	7.13155331	4
LH-DS-02	7/27/2025 21:45	26.48	7.11063893	4
LH-DS-02	7/27/2025 22:00	26.48	7.08614709	4
LH-DS-02	7/27/2025 22:15	26.48	7.05670184	4
LH-DS-02	7/27/2025 22:30	26.48	7.03193481	4
LH-DS-02	7/27/2025 22:45	26.45	7.01790195	4
LH-DS-02	7/27/2025 23:00	26.45	6.99148114	4
LH-DS-02	7/27/2025 23:15	26.45	6.96753728	4
LH-DS-02	7/27/2025 23:30	26.45	6.94441907	4
LH-DS-02	7/27/2025 23:45	26.43	6.93147931	4
LH-DS-02	7/28/2025 0:00	26.43	6.90643291	4
LH-DS-02	7/28/2025 0:15	26.43	6.88909309	4
LH-DS-02	7/28/2025 0:30	26.4	6.87972305	4
LH-DS-02	7/28/2025 0:45	26.4	6.86348255	4
LH-DS-02	7/28/2025 1:00	26.4	6.85247204	4
LH-DS-02	7/28/2025 1:15	26.4	6.83953469	4
LH-DS-02	7/28/2025 1:30	26.4	6.83980996	4
LH-DS-02	7/28/2025 1:45	26.4	6.8483431	4
LH-DS-02	7/28/2025 2:00	26.4	6.85825256	4
LH-DS-02	7/28/2025 2:15	26.4	6.87146517	4
LH-DS-02	7/28/2025 2:30	26.4	6.87284148	4
LH-DS-02	7/28/2025 2:45	26.38	6.88246783	4
LH-DS-02	7/28/2025 3:00	26.38	6.88136671	4
LH-DS-02	7/28/2025 3:15	26.38	6.88329367	4
LH-DS-02	7/28/2025 3:30	26.38	6.8843948	4
LH-DS-02	7/28/2025 3:45	26.38	6.8901757	4
LH-DS-02	7/28/2025 4:00	26.35	6.88163013	4
LH-DS-02	7/28/2025 4:15	26.35	6.87061779	4
LH-DS-02	7/28/2025 4:30	26.35	6.85299803	4
LH-DS-02	7/28/2025 4:45	26.33	6.83481663	4
LH-DS-02	7/28/2025 5:00	26.33	6.81196448	4
LH-DS-02	7/28/2025 5:15	26.3	6.79625043	4
LH-DS-02	7/28/2025 5:30	26.3	6.78468553	4
LH-DS-02	7/28/2025 5:45	26.28	6.76925026	4
LH-DS-02	7/28/2025 6:00	26.28	6.75410475	4
LH-DS-02	7/28/2025 6:15	26.26	6.74224649	4
LH-DS-02	7/28/2025 6:30	26.26	6.73618788	4
LH-DS-02	7/28/2025 6:45	26.23	6.72734803	4
LH-DS-02	7/28/2025 7:00	26.23	6.7267972	4
LH-DS-02	7/28/2025 7:15	26.23	6.72927597	4
LH-DS-02	7/28/2025 7:30	26.23	6.72927597	4
LH-DS-02	7/28/2025 7:45	26.26	6.74913127	4
LH-DS-02	7/28/2025 8:00	26.28	6.75823534	4
LH-DS-02	7/28/2025 8:15	26.28	6.77310548	4
LH-DS-02	7/28/2025 8:30	26.33	6.80728392	4
LH-DS-02	7/28/2025 8:45	26.4	6.85302257	4
LH-DS-02	7/28/2025 9:00	26.48	6.8915883	4
LH-DS-02	7/28/2025 9:15	26.52	6.9279229	4
LH-DS-02	7/28/2025 9:30	26.57	6.94691728	4
LH-DS-02	7/28/2025 9:45	26.62	6.96948111	4
LH-DS-02	7/28/2025 10:00	26.65	6.98708629	4
LH-DS-02	7/28/2025 10:15	26.7	6.99258819	4
LH-DS-02	7/28/2025 10:30	26.72	6.99726316	4

pH Continous Monitoring Data

Station Name	Date Time	Temp C	pH SU	Use Code
LH-DS-02	7/28/2025 10:45	26.74	7.00166255	4
LH-DS-02	7/28/2025 11:00	26.77	7.01705808	4
LH-DS-02	7/28/2025 11:15	26.79	7.02502918	4
LH-DS-02	7/28/2025 11:30	26.84	7.04838803	4
LH-DS-02	7/28/2025 11:45	26.87	7.06872072	4
LH-DS-02	7/28/2025 12:00	26.92	7.09151649	4
LH-DS-02	7/28/2025 12:15	26.96	7.11046198	4
LH-DS-02	7/28/2025 12:30	27.01	7.13241985	4
LH-DS-02	7/28/2025 12:45	27.06	7.13651766	4
LH-DS-02	7/28/2025 13:00	27.09	7.12139936	4
LH-DS-02	7/28/2025 13:15	27.09	7.1008021	4
LH-DS-02	7/28/2025 13:30	27.16	7.12274389	4
LH-DS-02	7/28/2025 13:45	27.23	7.16828265	4
LH-DS-02	7/28/2025 14:00	27.28	7.16743127	4
LH-DS-02	7/28/2025 14:15	27.33	7.1951189	4
LH-DS-02	7/28/2025 14:30	27.38	7.21072526	4
LH-DS-02	7/28/2025 14:45	26.62	7.15129625	2
LH-DS-02	7/28/2025 15:00	28.32	6.8848652	2
LH-DS-02	7/28/2025 15:15			2
LH-DS-02	7/28/2025 15:30	27.83	9.92153321	2
LH-DS-02	7/28/2025 15:45	28.15	9.90868772	2
LH-DS-02	7/28/2025 16:00	27.58	7.47281628	1
LH-DS-02	7/28/2025 16:15	27.46	7.48412638	1
LH-DS-02	7/28/2025 16:30	27.31	7.41842076	1
LH-DS-02	7/28/2025 16:45	27.31	7.40213748	1
LH-DS-02	7/28/2025 17:00	27.23	7.32922174	1
LH-DS-02	7/28/2025 17:15	27.14	7.26903815	1
LH-DS-02	7/28/2025 17:30	27.06	7.24113359	1
LH-DS-02	7/28/2025 17:45	27.01	7.19064513	1
LH-DS-02	7/28/2025 18:00	26.94	7.17194073	1
LH-DS-02	7/28/2025 18:15	26.92	7.17874571	1
LH-DS-02	7/28/2025 18:30	26.92	7.21841987	1
LH-DS-02	7/28/2025 18:45	26.89	7.1896343	1
LH-DS-02	7/28/2025 19:00	26.84	7.14862211	1
LH-DS-02	7/28/2025 19:15	26.82	7.12987565	1
LH-DS-02	7/28/2025 19:30	26.79	7.09400331	1
LH-DS-02	7/28/2025 19:45	26.74	7.03719108	1
LH-DS-02	7/28/2025 20:00	26.67	6.98634186	1
LH-DS-02	7/28/2025 20:15	26.65	6.95397468	1
LH-DS-02	7/28/2025 20:30	26.65	6.93384775	1
LH-DS-02	7/28/2025 20:45	26.65	6.90692119	1
LH-DS-02	7/28/2025 21:00	26.65	6.89413787	1
LH-DS-02	7/28/2025 21:15	26.65	6.88407441	1
LH-DS-02	7/28/2025 21:30	26.65	6.86557939	1
LH-DS-02	7/28/2025 21:45	26.65	6.85116416	1
LH-DS-02	7/28/2025 22:00	26.62	6.84135681	1
LH-DS-02	7/28/2025 22:15	26.62	6.84271687	1
LH-DS-02	7/28/2025 22:30	26.6	6.83617764	1
LH-DS-02	7/28/2025 22:45	26.6	6.84896309	1
LH-DS-02	7/28/2025 23:00	26.6	6.83916998	1
LH-DS-02	7/28/2025 23:15	26.62	6.85958166	1
LH-DS-02	7/28/2025 23:30	26.62	6.86828607	1
LH-DS-02	7/28/2025 23:45	26.62	6.8818867	1
LH-DS-02	7/29/2025 0:00	26.62	6.89222319	1
LH-DS-02	7/29/2025 0:15	26.6	6.90200911	1
LH-DS-02	7/29/2025 0:30	26.55	6.89627916	1
LH-DS-02	7/29/2025 0:45	26.52	6.88837777	1
LH-DS-02	7/29/2025 1:00	26.48	6.88972357	1
LH-DS-02	7/29/2025 1:15	26.45	6.88290835	1
LH-DS-02	7/29/2025 1:30	26.43	6.8853502	1
LH-DS-02	7/29/2025 1:45	26.4	6.88642757	1
LH-DS-02	7/29/2025 2:00	26.4	6.87635571	1
LH-DS-02	7/29/2025 2:15	26.38	6.86246369	1
LH-DS-02	7/29/2025 2:30	26.35	6.85319314	1
LH-DS-02	7/29/2025 2:45	26.35	6.83712993	1
LH-DS-02	7/29/2025 3:00	26.33	6.8251389	1
LH-DS-02	7/29/2025 3:15	26.3	6.81994762	1
LH-DS-02	7/29/2025 3:30	26.28	6.80414094	1
LH-DS-02	7/29/2025 3:45	26.26	6.79514065	1
LH-DS-02	7/29/2025 4:00	26.26	6.79187257	1
LH-DS-02	7/29/2025 4:15	26.23	6.77605442	1
LH-DS-02	7/29/2025 4:30	26.21	6.75942396	1
LH-DS-02	7/29/2025 4:45	26.21	6.75125241	1
LH-DS-02	7/29/2025 5:00	26.18	6.75286195	1
LH-DS-02	7/29/2025 5:15	26.16	6.74249307	1
LH-DS-02	7/29/2025 5:30	26.16	6.7392239	1
LH-DS-02	7/29/2025 5:45	26.13	6.73674564	1
LH-DS-02	7/29/2025 6:00	26.13	6.73756301	1
LH-DS-02	7/29/2025 6:15	26.13	6.74192234	1
LH-DS-02	7/29/2025 6:30	26.13	6.74519184	1
LH-DS-02	7/29/2025 6:45	26.13	6.75963212	1
LH-DS-02	7/29/2025 7:00	26.16	6.77763664	1
LH-DS-02	7/29/2025 7:15	26.18	6.80216862	1
LH-DS-02	7/29/2025 7:30	26.23	6.85422377	1

Station Name	Date Time	Temp C	pH SU	Use Code
LH-DS-02	7/29/2025 7:45	26.28	6.88883295	1
LH-DS-02	7/29/2025 8:00	26.33	6.90273759	1
LH-DS-02	7/29/2025 8:15	26.38	6.92507674	1
LH-DS-02	7/29/2025 8:30	26.43	6.9444144	1
LH-DS-02	7/29/2025 8:45	26.48	6.96020778	1
LH-DS-02	7/29/2025 9:00	26.52	6.97708351	1
LH-DS-02	7/29/2025 9:15	26.57	6.99531522	1
LH-DS-02	7/29/2025 9:30	26.65	7.02741076	1
LH-DS-02	7/29/2025 9:45	26.7	7.06303035	1
LH-DS-02	7/29/2025 10:00	26.74	7.09619422	1
LH-DS-02	7/29/2025 10:15	26.82	7.13476862	1
LH-DS-02	7/29/2025 10:30	26.87	7.1689912	1
LH-DS-02	7/29/2025 10:45	26.94	7.20916674	1
LH-DS-02	7/29/2025 11:00	27.04	7.25880575	1
LH-DS-02	7/29/2025 11:15	27.11	7.31305918	1
LH-DS-02	7/29/2025 11:30	27.21	7.38001013	1
LH-DS-02	7/29/2025 11:45	27.36	7.47234838	1
LH-DS-02	7/29/2025 12:00	27.48	7.56926184	1
LH-DS-02	7/29/2025 12:15	27.51	7.66060198	1
LH-DS-02	7/29/2025 12:30	27.65	7.81074466	1
LH-DS-02	7/29/2025 12:45	27.7	7.96320335	1
LH-DS-02	7/29/2025 13:00	27.8	8.08345437	1
LH-DS-02	7/29/2025 13:15	27.83	8.14051033	1
LH-DS-02	7/29/2025 13:30	27.85	8.18757136	1
LH-DS-02	7/29/2025 13:45	27.87	8.25169178	1
LH-DS-02	7/29/2025 14:00	27.87	8.2869066	1
LH-DS-02	7/29/2025 14:15	27.85	8.32193836	1
LH-DS-02	7/29/2025 14:30	27.85	8.38289113	1
LH-DS-02	7/29/2025 14:45	27.83	8.36049673	1
LH-DS-02	7/29/2025 15:00	27.83	8.37810648	1
LH-DS-02	7/29/2025 15:15	27.85	8.41106486	1
LH-DS-02	7/29/2025 15:30	27.85	8.42542262	1
LH-DS-02	7/29/2025 15:45	27.92	8.51853041	1
LH-DS-02	7/29/2025 16:00	27.97	8.63851047	1
LH-DS-02	7/29/2025 16:15	28.02	8.7186507	1
LH-DS-02	7/29/2025 16:30	28.05	8.75719268	1
LH-DS-02	7/29/2025 16:45	28.05	8.77587245	1
LH-DS-02	7/29/2025 17:00	28.07	8.80905105	1
LH-DS-02	7/29/2025 17:15	28.07	8.80769754	1
LH-DS-02	7/29/2025 17:30	28.07	8.78387564	1
LH-DS-02	7/29/2025 17:45	28.07	8.75572249	1
LH-DS-02	7/29/2025 18:00	28.07	8.76709203	1
LH-DS-02	7/29/2025 18:15	28.1	8.7734123	1
LH-DS-02	7/29/2025 18:30	28.12	8.76192692	1
LH-DS-02	7/29/2025 18:45	28.17	8.75026879	1
LH-DS-02	7/29/2025 19:00	28.2	8.75658863	1
LH-DS-02	7/29/2025 19:15	28.2	8.72871822	1
LH-DS-02	7/29/2025 19:30	28.15	8.66919552	1
LH-DS-02	7/29/2025 19:45	28.1	8.57527717	1
LH-DS-02	7/29/2025 20:00	28.07	8.45388825	1
LH-DS-02	7/29/2025 20:15	28	8.30584626	1
LH-DS-02	7/29/2025 20:30	27.92	8.16264898	1
LH-DS-02	7/29/2025 20:45	27.85	8.00173313	1
LH-DS-02	7/29/2025 21:00	27.8	7.87780619	1
LH-DS-02	7/29/2025 21:15	27.73	7.70835862	1
LH-DS-02	7/29/2025 21:30	27.68	7.57809923	1
LH-DS-02	7/29/2025 21:45	27.63	7.51069159	1
LH-DS-02	7/29/2025 22:00	27.6	7.48362989	1
LH-DS-02	7/29/2025 22:15	27.63	7.5060829	1
LH-DS-02	7/29/2025 22:30	27.6	7.46410879	1
LH-DS-02	7/29/2025 22:45	27.63	7.50554071	1
LH-DS-02	7/29/2025 23:00	27.68	7.56264914	1
LH-DS-02	7/29/2025 23:15	27.68	7.56807023	1
LH-DS-02	7/29/2025 23:30	27.68	7.48133285	1
LH-DS-02	7/29/2025 23:45	27.65	7.41469485	1
LH-DS-02	7/30/2025 0:00	27.63	7.36836444	1
LH-DS-02	7/30/2025 0:15	27.63	7.30899368	1
LH-DS-02	7/30/2025 0:30	27.6	7.27296469	1
LH-DS-02	7/30/2025 0:45	27.58	7.22526143	1
LH-DS-02	7/30/2025 1:00	27.55	7.17782889	1
LH-DS-02	7/30/2025 1:15	27.53	7.15180653	1
LH-DS-02	7/30/2025 1:30	27.53	7.13472159	1
LH-DS-02	7/30/2025 1:45	27.51	7.08482836	1
LH-DS-02	7/30/2025 2:00	27.51	7.09676149	1
LH-DS-02	7/30/2025 2:15	27.51	7.06069089	1
LH-DS-02	7/30/2025 2:30	27.48	7.05066126	1
LH-DS-02	7/30/2025 2:45	27.48	7.03818447	1
LH-DS-02	7/30/2025 3:00	27.46	7.02543814	1
LH-DS-02	7/30/2025 3:15	27.43	6.99994038	1
LH-DS-02	7/30/2025 3:30	27.41	6.9969561	1
LH-DS-02	7/30/2025 3:45	27.41	6.99153015	1
LH-DS-02	7/30/2025 4:00	27.38	7.001297	1
LH-DS-02	7/30/2025 4:15	27.36	7.00590991	1
LH-DS-02	7/30/2025 4:30	27.31	6.9991262	1

pH Continous Monitoring Data

Station Name	Date Time	Temp C	pH SU	Use Code
LH-DS-02	7/30/2025 4:45	27.26	6.98935445	1
LH-DS-02	7/30/2025 5:00	27.23	6.9817525	1
LH-DS-02	7/30/2025 5:15	27.21	6.97034919	1
LH-DS-02	7/30/2025 5:30	27.16	6.95649655	1
LH-DS-02	7/30/2025 5:45	27.14	6.94454582	1
LH-DS-02	7/30/2025 6:00	27.11	6.93177654	1
LH-DS-02	7/30/2025 6:15	27.09	6.92715502	1
LH-DS-02	7/30/2025 6:30	27.06	6.91030767	1
LH-DS-02	7/30/2025 6:45	27.04	6.90840027	1
LH-DS-02	7/30/2025 7:00	27.04	6.9010662	1
LH-DS-02	7/30/2025 7:15	27.01	6.89372151	1
LH-DS-02	7/30/2025 7:30	26.99	6.89778959	1
LH-DS-02	7/30/2025 7:45	26.99	6.90077804	1
LH-DS-02	7/30/2025 8:00	27.01	6.90757614	1
LH-DS-02	7/30/2025 8:15	27.04	6.91600597	1
LH-DS-02	7/30/2025 8:30	27.06	6.92714774	1
LH-DS-02	7/30/2025 8:45	27.11	6.93938047	1
LH-DS-02	7/30/2025 9:00	27.16	6.96898664	1
LH-DS-02	7/30/2025 9:15	27.23	7.00672685	1
LH-DS-02	7/30/2025 9:30	27.33	7.04634463	1
LH-DS-02	7/30/2025 9:45	27.41	7.08431399	1
LH-DS-02	7/30/2025 10:00	27.53	7.13906062	1
LH-DS-02	7/30/2025 10:15	27.63	7.20733142	1
LH-DS-02	7/30/2025 10:30	27.73	7.26769758	1
LH-DS-02	7/30/2025 10:45	27.8	7.31694753	1
LH-DS-02	7/30/2025 11:00	27.83	7.34834256	1
LH-DS-02	7/30/2025 11:15	27.85	7.36782431	1
LH-DS-02	7/30/2025 11:30	27.85	7.37649315	1
LH-DS-02	7/30/2025 11:45	27.83	7.38193655	1
LH-DS-02	7/30/2025 12:00	27.85	7.41225211	1
LH-DS-02	7/30/2025 12:15	27.85	7.44042583	1
LH-DS-02	7/30/2025 12:30	27.87	7.46396341	1
LH-DS-02	7/30/2025 12:45	27.87	7.44906483	1
LH-DS-02	7/30/2025 13:00	27.85	7.41929554	1
LH-DS-02	7/30/2025 13:15	27.87	7.4173715	1
LH-DS-02	7/30/2025 13:30	27.87	7.41222472	1
LH-DS-02	7/30/2025 13:45	27.9	7.41651734	1
LH-DS-02	7/30/2025 14:00	27.95	7.43892551	1
LH-DS-02	7/30/2025 14:15	28	7.44670486	1
LH-DS-02	7/30/2025 14:30	28	7.44887099	1
LH-DS-02	7/30/2025 14:45	28	7.45780627	1
LH-DS-02	7/30/2025 15:00	28.05	7.4783051	1
LH-DS-02	7/30/2025 15:15	28.07	7.50615579	1
LH-DS-02	7/30/2025 15:30	28.12	7.5482945	1
LH-DS-02	7/30/2025 15:45	28.17	7.57607672	1
LH-DS-02	7/30/2025 16:00	28.2	7.60605448	1
LH-DS-02	7/30/2025 16:15	28.22	7.61359018	1
LH-DS-02	7/30/2025 16:30	28.22	7.62765975	1
LH-DS-02	7/30/2025 16:45	28.25	7.64166545	1
LH-DS-02	7/30/2025 17:00	28.32	7.65017179	1
LH-DS-02	7/30/2025 17:15	28.32	7.6077066	1
LH-DS-02	7/30/2025 17:30	28.25	7.58566332	1
LH-DS-02	7/30/2025 17:45	28.17	7.59474905	1
LH-DS-02	7/30/2025 18:00	28.12	7.60865134	1
LH-DS-02	7/30/2025 18:15	28	7.50437807	1
LH-DS-02	7/30/2025 18:30	27.9	7.37236777	1
LH-DS-02	7/30/2025 18:45	27.78	7.2351374	1
LH-DS-02	7/30/2025 19:00	27.63	7.12708602	1
LH-DS-02	7/30/2025 19:15	27.55	7.08942699	1
LH-DS-02	7/30/2025 19:30	27.55	7.09240988	1
LH-DS-02	7/30/2025 19:45	27.58	7.09673897	1
LH-DS-02	7/30/2025 20:00	27.65	7.10376457	1
LH-DS-02	7/30/2025 20:15	27.73	7.10183992	1
LH-DS-02	7/30/2025 20:30	27.75	7.09343242	1
LH-DS-02	7/30/2025 20:45	27.73	7.05468431	1
LH-DS-02	7/30/2025 21:00	27.7	7.00996878	1
LH-DS-02	7/30/2025 21:15	27.65	6.97391662	1
LH-DS-02	7/30/2025 21:30	27.65	6.94735065	1
LH-DS-02	7/30/2025 21:45	27.63	6.93352108	1
LH-DS-02	7/30/2025 22:00	27.6	6.91670462	1
LH-DS-02	7/30/2025 22:15	27.6	6.90667294	1
LH-DS-02	7/30/2025 22:30	27.65	6.90994143	1
LH-DS-02	7/30/2025 22:45	27.73	6.92324483	1
LH-DS-02	7/30/2025 23:00	27.78	6.93870254	1
LH-DS-02	7/30/2025 23:15	27.83	6.95740615	1
LH-DS-02	7/30/2025 23:30	27.9	6.99506506	1
LH-DS-02	7/30/2025 23:45	27.92	7.02187838	1
LH-DS-02	7/31/2025 0:00	27.95	7.03812487	1
LH-DS-02	7/31/2025 0:15	27.97	7.05707787	1
LH-DS-02	7/31/2025 0:30	27.97	7.08280323	1
LH-DS-02	7/31/2025 0:45	27.92	7.05546232	1
LH-DS-02	7/31/2025 1:00	27.9	7.06955052	1
LH-DS-02	7/31/2025 1:15	27.87	7.07280805	1
LH-DS-02	7/31/2025 1:30	27.87	7.08310162	1

Station Name	Date Time	Temp C	pH SU	Use Code
LH-DS-02	7/31/2025 1:45	27.85	7.06956208	1
LH-DS-02	7/31/2025 2:00	27.8	7.04979456	1
LH-DS-02	7/31/2025 2:15	27.75	7.02270371	1
LH-DS-02	7/31/2025 2:30	27.75	7.02324569	1
LH-DS-02	7/31/2025 2:45	27.75	7.00698622	1
LH-DS-02	7/31/2025 3:00	27.78	7.00237913	1
LH-DS-02	7/31/2025 3:15	27.75	6.97717718	1
LH-DS-02	7/31/2025 3:30	27.75	6.96579555	1
LH-DS-02	7/31/2025 3:45	27.75	6.94384526	1
LH-DS-02	7/31/2025 4:00	27.75	6.92162398	1
LH-DS-02	7/31/2025 4:15	27.75	6.9148492	1
LH-DS-02	7/31/2025 4:30	27.78	6.90320623	1
LH-DS-02	7/31/2025 4:45	27.78	6.89561923	1
LH-DS-02	7/31/2025 5:00	27.8	6.88180791	1
LH-DS-02	7/31/2025 5:15	27.83	6.8579788	1
LH-DS-02	7/31/2025 5:30	27.83	6.84660019	1
LH-DS-02	7/31/2025 5:45	27.85	6.84823579	1
LH-DS-02	7/31/2025 6:00	27.85	6.82927271	1
LH-DS-02	7/31/2025 6:15	27.85	6.82006206	1
LH-DS-02	7/31/2025 6:30	27.85	6.83035631	1
LH-DS-02	7/31/2025 6:45	27.85	6.83116901	1
LH-DS-02	7/31/2025 7:00	27.85	6.86232265	1
LH-DS-02	7/31/2025 7:15	27.83	6.89482381	1
LH-DS-02	7/31/2025 7:30	27.83	6.93925456	1
LH-DS-02	7/31/2025 7:45	27.78	6.96823764	1
LH-DS-02	7/31/2025 8:00	27.75	6.96877645	1
LH-DS-02	7/31/2025 8:15	27.68	6.9693113	1
LH-DS-02	7/31/2025 8:30	27.6	6.98014819	1
LH-DS-02	7/31/2025 8:45	27.58	6.98719663	1
LH-DS-02	7/31/2025 9:00	27.55	6.97499263	1
LH-DS-02	7/31/2025 9:15	27.51	6.98529519	1
LH-DS-02	7/31/2025 9:30	27.46	6.97471389	1
LH-DS-02	7/31/2025 9:45	27.46	6.99370158	1
LH-DS-02	7/31/2025 10:00	27.46	6.98013895	1
LH-DS-02	7/31/2025 10:15	27.46	6.94840238	1
LH-DS-02	7/31/2025 10:30	27.43	6.91801391	1
LH-DS-02	7/31/2025 10:45	27.38	6.89412368	1
LH-DS-02	7/31/2025 11:00	27.38	6.89358103	1
LH-DS-02	7/31/2025 11:15	27.36	6.90144289	1
LH-DS-02	7/31/2025 11:30	27.33	6.92585635	1
LH-DS-02	7/31/2025 11:45	27.31	6.90983952	1
LH-DS-02	7/31/2025 12:00	27.28	6.90684495	1
LH-DS-02	7/31/2025 12:15	27.28	6.90467363	1
LH-DS-02	7/31/2025 12:30	27.28	6.90494504	1
LH-DS-02	7/31/2025 12:45	27.31	6.92150921	1
LH-DS-02	7/31/2025 13:00	27.31	6.94946218	1
LH-DS-02	7/31/2025 13:15	27.31	6.96520269	1
LH-DS-02	7/31/2025 13:30	27.31	6.97144461	1
LH-DS-02	7/31/2025 13:45	27.28	6.96302789	1
LH-DS-02	7/31/2025 14:00	27.26	6.93506781	1
LH-DS-02	7/31/2025 14:15	27.21	6.90003628	1
LH-DS-02	7/31/2025 14:30	27.19	6.89107024	1
LH-DS-02	7/31/2025 14:45	27.19	6.89541418	1
LH-DS-02	7/31/2025 15:00	27.16	6.88997326	1
LH-DS-02	7/31/2025 15:15	27.14	6.88887977	1
LH-DS-02	7/31/2025 15:30	27.11	6.88289415	1
LH-DS-02	7/31/2025 15:45	27.11	6.8850667	1
LH-DS-02	7/31/2025 16:00	27.09	6.8674059	1
LH-DS-02	7/31/2025 16:15	27.06	6.86494812	1
LH-DS-02	7/31/2025 16:30	27.06	6.85924423	1
LH-DS-02	7/31/2025 16:45	27.04	6.86711218	1
LH-DS-02	7/31/2025 17:00	27.04	6.87254483	1
LH-DS-02	7/31/2025 17:15	27.01	6.87226043	1
LH-DS-02	7/31/2025 17:30	26.99	6.8700785	1
LH-DS-02	7/31/2025 17:45	26.96	6.85485005	1
LH-DS-02	7/31/2025 18:00	26.94	6.84043908	1
LH-DS-02	7/31/2025 18:15	26.92	6.82493922	1
LH-DS-02	7/31/2025 18:30	26.89	6.81540984	1
LH-DS-02	7/31/2025 18:45	26.87	6.80751574	1
LH-DS-02	7/31/2025 19:00	26.84	6.80097297	1
LH-DS-02	7/31/2025 19:15	26.82	6.79416392	1
LH-DS-02	7/31/2025 19:30	26.79	6.79006545	1
LH-DS-02	7/31/2025 19:45	26.72	6.78022726	1
LH-DS-02	7/31/2025 20:00	26.72	6.78104302	1
LH-DS-02	7/31/2025 20:15	26.7	6.78619528	1
LH-DS-02	7/31/2025 20:30	26.7	6.79516931	1
LH-DS-02	7/31/2025 20:45	26.72	6.81095444	1
LH-DS-02	7/31/2025 21:00	26.72	6.81775249	1
LH-DS-02	7/31/2025 21:15	26.72	6.82074364	1
LH-DS-02	7/31/2025 21:30	26.7	6.83269705	1
LH-DS-02	7/31/2025 21:45	26.7	6.83378481	1
LH-DS-02	7/31/2025 22:00	26.67	6.81255472	1
LH-DS-02	7/31/2025 22:15	26.65	6.78643161	1
LH-DS-02	7/31/2025 22:30	26.6	6.77823506	1

pH Continous Monitoring Data

Station Name	Date Time	Temp C	pH SU	Use Code
LH-DS-02	7/31/2025 22:45	26.6	6.76490555	1
LH-DS-02	7/31/2025 23:00	26.55	6.7651384	1
LH-DS-02	7/31/2025 23:15	26.52	6.75232603	1
LH-DS-02	7/31/2025 23:30	26.5	6.74088039	1
LH-DS-02	7/31/2025 23:45	26.5	6.73489371	1
LH-DS-02	8/1/2025 0:00	26.48	6.73596458	1
LH-DS-02	8/1/2025 0:15	26.48	6.73052178	1
LH-DS-02	8/1/2025 0:30	26.48	6.72453471	1
LH-DS-02	8/1/2025 0:45	26.45	6.72015245	1
LH-DS-02	8/1/2025 1:00	26.43	6.70951854	1
LH-DS-02	8/1/2025 1:15	26.4	6.70159529	1
LH-DS-02	8/1/2025 1:30	26.38	6.70075868	1
LH-DS-02	8/1/2025 1:45	26.38	6.70756444	1
LH-DS-02	8/1/2025 2:00	26.35	6.70290677	1
LH-DS-02	8/1/2025 2:15	26.35	6.70508483	1
LH-DS-02	8/1/2025 2:30	26.33	6.70642652	1
LH-DS-02	8/1/2025 2:45	26.3	6.71783385	1
LH-DS-02	8/1/2025 3:00	26.3	6.73226593	1
LH-DS-02	8/1/2025 3:15	26.3	6.74451958	1
LH-DS-02	8/1/2025 3:30	26.28	6.74640877	1
LH-DS-02	8/1/2025 3:45	26.28	6.7556677	1
LH-DS-02	8/1/2025 4:00	26.28	6.75975252	1
LH-DS-02	8/1/2025 4:15	26.28	6.74858734	1
LH-DS-02	8/1/2025 4:30	26.26	6.73631526	1
LH-DS-02	8/1/2025 4:45	26.23	6.72975203	1
LH-DS-02	8/1/2025 5:00	26.21	6.72319672	1
LH-DS-02	8/1/2025 5:15	26.18	6.71390696	1
LH-DS-02	8/1/2025 5:30	26.16	6.70680464	1
LH-DS-02	8/1/2025 5:45	26.13	6.70350576	1
LH-DS-02	8/1/2025 6:00	26.11	6.70157861	1
LH-DS-02	8/1/2025 6:15	26.11	6.69776394	1
LH-DS-02	8/1/2025 6:30	26.08	6.68928603	1
LH-DS-02	8/1/2025 6:45	26.06	6.68326978	1
LH-DS-02	8/1/2025 7:00	26.04	6.68270353	1
LH-DS-02	8/1/2025 7:15	26.04	6.68134083	1
LH-DS-02	8/1/2025 7:30	26.04	6.68624655	1
LH-DS-02	8/1/2025 7:45	26.04	6.69251497	1
LH-DS-02	8/1/2025 8:00	26.06	6.70534405	1
LH-DS-02	8/1/2025 8:15	26.06	6.72305796	1
LH-DS-02	8/1/2025 8:30	26.08	6.73561164	1
LH-DS-02	8/1/2025 8:45	26.13	6.7675334	1
LH-DS-02	8/1/2025 9:00	26.16	6.7852647	1
LH-DS-02	8/1/2025 9:15	26.21	6.81825918	1
LH-DS-02	8/1/2025 9:30	26.23	6.82181209	1
LH-DS-02	8/1/2025 9:45	26.26	6.8297278	1
LH-DS-02	8/1/2025 10:00	26.26	6.82537036	1
LH-DS-02	8/1/2025 10:15	26.26	6.83217885	1
LH-DS-02	8/1/2025 10:30	26.23	6.81582001	1
LH-DS-02	8/1/2025 10:45	26.26	6.82400866	1
LH-DS-02	8/1/2025 11:00	26.28	6.83464096	1
LH-DS-02	8/1/2025 11:15	26.33	6.862713	1
LH-DS-02	8/1/2025 11:30	26.38	6.85211892	1
LH-DS-02	8/1/2025 11:45	26.38	6.87879753	1
LH-DS-02	8/1/2025 12:00	26.43	6.87827339	1
LH-DS-02	8/1/2025 12:15	26.48	6.88700217	1
LH-DS-02	8/1/2025 12:30	26.52	6.90007822	1
LH-DS-02	8/1/2025 12:45	26.57	6.92458012	1
LH-DS-02	8/1/2025 13:00	26.62	6.93764931	1
LH-DS-02	8/1/2025 13:15	26.62	6.95179397	1
LH-DS-02	8/1/2025 13:30	26.65	6.95343071	1
LH-DS-02	8/1/2025 13:45	26.65	6.95560659	1
LH-DS-02	8/1/2025 14:00	26.67	6.97002382	1
LH-DS-02	8/1/2025 14:15	26.7	6.99395755	1
LH-DS-02	8/1/2025 14:30	26.7	6.99885248	1
LH-DS-02	8/1/2025 14:45	26.7	6.9955892	1
LH-DS-02	8/1/2025 15:00	26.67	6.99966826	1
LH-DS-02	8/1/2025 15:15	26.67	7.0010281	1
LH-DS-02	8/1/2025 15:30	26.65	6.99531647	1
LH-DS-02	8/1/2025 15:45	26.62	6.9887877	1
LH-DS-02	8/1/2025 16:00	26.57	6.97572704	1
LH-DS-02	8/1/2025 16:15	26.52	6.95041737	1
LH-DS-02	8/1/2025 16:30	26.48	6.91965895	1
LH-DS-02	8/1/2025 16:45	26.45	6.90141571	1
LH-DS-02	8/1/2025 17:00	26.43	6.88888861	1
LH-DS-02	8/1/2025 17:15	26.4	6.87717235	1
LH-DS-02	8/1/2025 17:30	26.38	6.87090284	1
LH-DS-02	8/1/2025 17:45	26.35	6.86462798	1
LH-DS-02	8/1/2025 18:00	26.35	6.86353895	1
LH-DS-02	8/1/2025 18:15	26.33	6.85427244	1
LH-DS-02	8/1/2025 18:30	26.3	6.84363801	1
LH-DS-02	8/1/2025 18:45	26.26	6.83326821	1
LH-DS-02	8/1/2025 19:00	26.23	6.8267147	1
LH-DS-02	8/1/2025 19:15	26.21	6.8122667	1
LH-DS-02	8/1/2025 19:30	26.18	6.79154453	1

Station Name	Date Time	Temp C	pH SU	Use Code
LH-DS-02	8/1/2025 19:45	26.16	6.77409504	1
LH-DS-02	8/1/2025 20:00	26.13	6.75745245	1
LH-DS-02	8/1/2025 20:15	26.11	6.74136014	1
LH-DS-02	8/1/2025 20:30	26.08	6.72770903	1
LH-DS-02	8/1/2025 20:45	26.06	6.70915935	1
LH-DS-02	8/1/2025 21:00	26.04	6.69415021	1
LH-DS-02	8/1/2025 21:15	26.04	6.68869941	1
LH-DS-02	8/1/2025 21:30	26.04	6.69660307	1
LH-DS-02	8/1/2025 21:45	26.06	6.70425396	1
LH-DS-02	8/1/2025 22:00	26.06	6.71624492	1
LH-DS-02	8/1/2025 22:15	26.08	6.72362148	1
LH-DS-02	8/1/2025 22:30	26.08	6.72089644	1
LH-DS-02	8/1/2025 22:45	26.08	6.72661902	1
LH-DS-02	8/1/2025 23:00	26.08	6.73424912	1
LH-DS-02	8/1/2025 23:15	26.08	6.74433175	1
LH-DS-02	8/1/2025 23:30	26.08	6.75141684	1
LH-DS-02	8/1/2025 23:45	26.08	6.75414188	1
LH-DS-02	8/2/2025 0:00	26.06	6.75630562	1
LH-DS-02	8/2/2025 0:15	26.06	6.75494301	1
LH-DS-02	8/2/2025 0:30	26.04	6.75274631	1
LH-DS-02	8/2/2025 0:45	26.04	6.74893075	1
LH-DS-02	8/2/2025 1:00	26.04	6.74157217	1
LH-DS-02	8/2/2025 1:15	26.01	6.73936572	1
LH-DS-02	8/2/2025 1:30	26.01	6.7320064	1
LH-DS-02	8/2/2025 1:45	25.99	6.72490126	1
LH-DS-02	8/2/2025 2:00	25.96	6.71724051	1
LH-DS-02	8/2/2025 2:15	25.96	6.7128787	1
LH-DS-02	8/2/2025 2:30	25.94	6.70713425	1
LH-DS-02	8/2/2025 2:45	25.91	6.70410563	1
LH-DS-02	8/2/2025 3:00	25.89	6.70872134	1
LH-DS-02	8/2/2025 3:15	25.87	6.70788377	1
LH-DS-02	8/2/2025 3:30	25.87	6.70733838	1
LH-DS-02	8/2/2025 3:45	25.87	6.70297526	1
LH-DS-02	8/2/2025 4:00	25.87	6.70488413	1
LH-DS-02	8/2/2025 4:15	25.84	6.71058169	1
LH-DS-02	8/2/2025 4:30	25.84	6.71876336	1
LH-DS-02	8/2/2025 4:45	25.84	6.7193088	1
LH-DS-02	8/2/2025 5:00	25.84	6.72530869	1
LH-DS-02	8/2/2025 5:15	25.84	6.72530869	1
LH-DS-02	8/2/2025 5:30	25.84	6.72503597	1
LH-DS-02	8/2/2025 5:45	25.82	6.72392662	1
LH-DS-02	8/2/2025 6:00	25.82	6.7143807	1
LH-DS-02	8/2/2025 6:15	25.79	6.70998775	1
LH-DS-02	8/2/2025 6:30	25.79	6.70644176	1
LH-DS-02	8/2/2025 6:45	25.79	6.70425962	1
LH-DS-02	8/2/2025 7:00	25.77	6.70642212	1
LH-DS-02	8/2/2025 7:15	25.77	6.70478541	1
LH-DS-02	8/2/2025 7:30	25.77	6.71433292	1
LH-DS-02	8/2/2025 7:45	25.79	6.72253507	1
LH-DS-02	8/2/2025 8:00	25.79	6.73180918	1
LH-DS-02	8/2/2025 8:15	25.79	6.74162883	1
LH-DS-02	8/2/2025 8:30	25.82	6.74874601	1
LH-DS-02	8/2/2025 8:45	25.84	6.75503543	1
LH-DS-02	8/2/2025 9:00	25.87	6.76814936	1
LH-DS-02	8/2/2025 9:15	25.89	6.79379648	1
LH-DS-02	8/2/2025 9:30	25.91	6.802808	1
LH-DS-02	8/2/2025 9:45	25.94	6.81127934	1
LH-DS-02	8/2/2025 10:00	25.96	6.83064747	1
LH-DS-02	8/2/2025 10:15	25.99	6.84402115	1
LH-DS-02	8/2/2025 10:30	25.99	6.84947286	1
LH-DS-02	8/2/2025 10:45	26.01	6.86256616	1
LH-DS-02	8/2/2025 11:00	26.01	6.85602454	1
LH-DS-02	8/2/2025 11:15	26.06	6.86449678	1
LH-DS-02	8/2/2025 11:30	26.06	6.86994721	1
LH-DS-02	8/2/2025 11:45	26.08	6.88058354	1
LH-DS-02	8/2/2025 12:00	26.08	6.88330858	1
LH-DS-02	8/2/2025 12:15	26.11	6.8830478	1
LH-DS-02	8/2/2025 12:30	26.11	6.88795237	1
LH-DS-02	8/2/2025 12:45	26.11	6.89558171	1
LH-DS-02	8/2/2025 13:00	26.11	6.90266609	1
LH-DS-02	8/2/2025 13:15	26.13	6.90594209	1
LH-DS-02	8/2/2025 13:30	26.13	6.913026	1
LH-DS-02	8/2/2025 13:45	26.13	6.91874762	1
LH-DS-02	8/2/2025 14:00	26.13	6.92446924	1
LH-DS-02	8/2/2025 14:15	26.08	6.91410148	1
LH-DS-02	8/2/2025 14:30	26.06	6.90319487	1
LH-DS-02	8/2/2025 14:45	26.04	6.90100808	1
LH-DS-02	8/2/2025 15:00	26.01	6.88791492	1
LH-DS-02	8/2/2025 15:15	26.06	6.90210478	1
LH-DS-02	8/2/2025 15:30	26.06	6.90319487	1
LH-DS-02	8/2/2025 15:45	26.04	6.8881987	1
LH-DS-02	8/2/2025 16:00	26.06	6.89529174	1
LH-DS-02	8/2/2025 16:15	25.99	6.87400556	1
LH-DS-02	8/2/2025 16:30	25.94	6.85462769	1

pH Continous Monitoring Data

Station Name	Date Time	Temp C	pH SU	Use Code
LH-DS-02	8/2/2025 16:45	25.91	6.86551945	1
LH-DS-02	8/2/2025 17:00	25.87	6.87095536	1
LH-DS-02	8/2/2025 17:15	25.79	6.84418957	1
LH-DS-02	8/2/2025 17:30	25.7	6.80676219	1
LH-DS-02	8/2/2025 17:45	25.67	6.79664632	1
LH-DS-02	8/2/2025 18:00	25.67	6.80701566	1
LH-DS-02	8/2/2025 18:15	25.67	6.79855646	1
LH-DS-02	8/2/2025 18:30	25.62	6.78978921	1
LH-DS-02	8/2/2025 18:45	25.6	6.77421748	1
LH-DS-02	8/2/2025 19:00	25.55	6.75971137	1
LH-DS-02	8/2/2025 19:15	25.53	6.75205113	1
LH-DS-02	8/2/2025 19:30	25.48	6.73098469	1
LH-DS-02	8/2/2025 19:45	25.45	6.71757681	1
LH-DS-02	8/2/2025 20:00	25.4	6.70414643	1
LH-DS-02	8/2/2025 20:15	25.4	6.69021709	1
LH-DS-02	8/2/2025 20:30	25.38	6.68582606	1
LH-DS-02	8/2/2025 20:45	25.38	6.68200206	1
LH-DS-02	8/2/2025 21:00	25.36	6.67405909	1
LH-DS-02	8/2/2025 21:15	25.36	6.67023484	1
LH-DS-02	8/2/2025 21:30	25.33	6.66637706	1
LH-DS-02	8/2/2025 21:45	25.33	6.66419156	1
LH-DS-02	8/2/2025 22:00	25.33	6.6609133	1
LH-DS-02	8/2/2025 22:15	25.33	6.65954735	1
LH-DS-02	8/2/2025 22:30	25.31	6.65679248	1
LH-DS-02	8/2/2025 22:45	25.31	6.65870492	1
LH-DS-02	8/2/2025 23:00	25.31	6.65843171	1
LH-DS-02	8/2/2025 23:15	25.28	6.66194942	1
LH-DS-02	8/2/2025 23:30	25.28	6.66823381	1
LH-DS-02	8/2/2025 23:45	25.28	6.67397172	1
LH-DS-02	8/3/2025 0:00	25.31	6.68739161	1
LH-DS-02	8/3/2025 0:15	25.31	6.69012368	1
LH-DS-02	8/3/2025 0:30	25.31	6.68739161	1
LH-DS-02	8/3/2025 0:45	25.28	6.67533789	1
LH-DS-02	8/3/2025 1:00	25.26	6.66793832	1
LH-DS-02	8/3/2025 1:15	25.23	6.6616195	1
LH-DS-02	8/3/2025 1:30	25.23	6.65178142	1
LH-DS-02	8/3/2025 1:45	25.21	6.64437903	1
LH-DS-02	8/3/2025 2:00	25.19	6.63916218	1
LH-DS-02	8/3/2025 2:15	25.19	6.63670233	1
LH-DS-02	8/3/2025 2:30	25.16	6.63393236	1
LH-DS-02	8/3/2025 2:45	25.16	6.62627872	1
LH-DS-02	8/3/2025 3:00	25.16	6.6205385	1
LH-DS-02	8/3/2025 3:15	25.14	6.61531918	1
LH-DS-02	8/3/2025 3:30	25.14	6.61203883	1
LH-DS-02	8/3/2025 3:45	25.11	6.60899252	1
LH-DS-02	8/3/2025 4:00	25.11	6.6122732	1
LH-DS-02	8/3/2025 4:15	25.11	6.61637404	1
LH-DS-02	8/3/2025 4:30	25.11	6.6256693	1
LH-DS-02	8/3/2025 4:45	25.11	6.63059031	1
LH-DS-02	8/3/2025 5:00	25.11	6.6335976	1
LH-DS-02	8/3/2025 5:15	25.14	6.63882833	1
LH-DS-02	8/3/2025 5:30	25.14	6.64374885	1
LH-DS-02	8/3/2025 5:45	25.14	6.64429558	1
LH-DS-02	8/3/2025 6:00	25.14	6.64101523	1
LH-DS-02	8/3/2025 6:15	25.14	6.64402222	1
LH-DS-02	8/3/2025 6:30	25.14	6.64812265	1
LH-DS-02	8/3/2025 6:45	25.14	6.64976283	1
LH-DS-02	8/3/2025 7:00	25.14	6.65249645	1
LH-DS-02	8/3/2025 7:15	25.14	6.66042395	1
LH-DS-02	8/3/2025 7:30	25.16	6.67001376	1
LH-DS-02	8/3/2025 7:45	25.16	6.6702871	1
LH-DS-02	8/3/2025 8:00	25.16	6.6771207	1
LH-DS-02	8/3/2025 8:15	25.19	6.68917909	1
LH-DS-02	8/3/2025 8:30	25.21	6.6935727	1
LH-DS-02	8/3/2025 8:45	25.23	6.70889691	1
LH-DS-02	8/3/2025 9:00	25.26	6.72040277	1
LH-DS-02	8/3/2025 9:15	25.31	6.72591374	1
LH-DS-02	8/3/2025 9:30	25.33	6.73849877	1
LH-DS-02	8/3/2025 9:45	25.38	6.75602369	1
LH-DS-02	8/3/2025 10:00	25.43	6.76971938	1
LH-DS-02	8/3/2025 10:15	25.48	6.7733076	1
LH-DS-02	8/3/2025 10:30	25.5	6.78833959	1
LH-DS-02	8/3/2025 10:45	25.55	6.80420827	1
LH-DS-02	8/3/2025 11:00	25.6	6.81406692	1
LH-DS-02	8/3/2025 11:15	25.62	6.82363168	1
LH-DS-02	8/3/2025 11:30	25.65	6.8291073	1
LH-DS-02	8/3/2025 11:45	25.67	6.84112535	1
LH-DS-02	8/3/2025 12:00	25.7	6.8498725	1
LH-DS-02	8/3/2025 12:15	25.72	6.85561201	1
LH-DS-02	8/3/2025 12:30	25.72	6.84824555	1
LH-DS-02	8/3/2025 12:45	25.72	6.8392421	1
LH-DS-02	8/3/2025 13:00	25.72	6.83132998	1
LH-DS-02	8/3/2025 13:15	25.72	6.8332398	1
LH-DS-02	8/3/2025 13:30	25.72	6.82450919	1

Station Name	Date Time	Temp C	pH SU	Use Code
LH-DS-02	8/3/2025 13:45	25.72	6.82641901	1
LH-DS-02	8/3/2025 14:00	25.74	6.84225381	1
LH-DS-02	8/3/2025 14:15	25.77	6.84036014	1
LH-DS-02	8/3/2025 14:30	25.77	6.8411785	1
LH-DS-02	8/3/2025 14:45	25.79	6.850736	1
LH-DS-02	8/3/2025 15:00	25.82	6.8529329	1
LH-DS-02	8/3/2025 15:15	25.84	6.86739702	1
LH-DS-02	8/3/2025 15:30	25.84	6.8646698	1
LH-DS-02	8/3/2025 15:45	25.84	6.86794246	1
LH-DS-02	8/3/2025 16:00	25.87	6.87777273	1
LH-DS-02	8/3/2025 16:15	25.89	6.89277813	1
LH-DS-02	8/3/2025 16:30	25.91	6.90123771	1
LH-DS-02	8/3/2025 16:45	25.91	6.90369164	1
LH-DS-02	8/3/2025 17:00	25.91	6.90996278	1
LH-DS-02	8/3/2025 17:15	25.89	6.91241085	1
LH-DS-02	8/3/2025 17:30	25.87	6.90804187	1
LH-DS-02	8/3/2025 17:45	25.82	6.89438947	1
LH-DS-02	8/3/2025 18:00	25.77	6.87554955	1
LH-DS-02	8/3/2025 18:15	25.74	6.86707984	1
LH-DS-02	8/3/2025 18:30	25.72	6.86161431	1
LH-DS-02	8/3/2025 18:45	25.67	6.84521851	1
LH-DS-02	8/3/2025 19:00	25.62	6.82090245	1
LH-DS-02	8/3/2025 19:15	25.57	6.80067278	1
LH-DS-02	8/3/2025 19:30	25.55	6.79219683	1
LH-DS-02	8/3/2025 19:45	25.5	6.77659918	1
LH-DS-02	8/3/2025 20:00	25.45	6.75553472	1
LH-DS-02	8/3/2025 20:15	25.48	6.74982521	1
LH-DS-02	8/3/2025 20:30	25.48	6.75037131	1
LH-DS-02	8/3/2025 20:45	25.5	6.74574647	1
LH-DS-02	8/3/2025 21:00	25.48	6.74245283	1
LH-DS-02	8/3/2025 21:15	25.45	6.73778462	1
LH-DS-02	8/3/2025 21:30	25.43	6.72465841	1
LH-DS-02	8/3/2025 21:45	25.4	6.71589077	1
LH-DS-02	8/3/2025 22:00	25.43	6.72493151	1
LH-DS-02	8/3/2025 22:15	25.48	6.74108758	1
LH-DS-02	8/3/2025 22:30	25.53	6.75942228	1
LH-DS-02	8/3/2025 22:45	25.55	6.76244124	1
LH-DS-02	8/3/2025 23:00	25.53	6.76542839	1
LH-DS-02	8/3/2025 23:15	25.53	6.76733943	1
LH-DS-02	8/3/2025 23:30	25.55	6.77254176	1
LH-DS-02	8/3/2025 23:45	25.55	6.78428021	1
LH-DS-02	8/4/2025 0:00	25.55	6.78346125	1
LH-DS-02	8/4/2025 0:15	25.53	6.7807167	1
LH-DS-02	8/4/2025 0:30	25.5	6.77960254	1
LH-DS-02	8/4/2025 0:45	25.5	6.77741827	1
LH-DS-02	8/4/2025 1:00	25.48	6.78313744	1
LH-DS-02	8/4/2025 1:15	25.48	6.78067998	1
LH-DS-02	8/4/2025 1:30	25.48	6.77958778	1
LH-DS-02	8/4/2025 1:45	25.48	6.78149913	1
LH-DS-02	8/4/2025 2:00	25.45	6.78093103	1
LH-DS-02	8/4/2025 2:15	25.45	6.7812041	1
LH-DS-02	8/4/2025 2:30	25.45	6.78065795	1
LH-DS-02	8/4/2025 2:45	25.43	6.77490822	1
LH-DS-02	8/4/2025 3:00	25.43	6.77545442	1
LH-DS-02	8/4/2025 3:15	25.43	6.78037016	1
LH-DS-02	8/4/2025 3:30	25.43	6.76999248	1
LH-DS-02	8/4/2025 3:45	25.4	6.76559938	1
LH-DS-02	8/4/2025 4:00	25.4	6.76232189	1
LH-DS-02	8/4/2025 4:15	25.38	6.75766254	1
LH-DS-02	8/4/2025 4:30	25.38	6.76312539	1
LH-DS-02	8/4/2025 4:45	25.36	6.7562805	1
LH-DS-02	8/4/2025 5:00	25.33	6.75243137	1
LH-DS-02	8/4/2025 5:15	25.33	6.74450891	1
LH-DS-02	8/4/2025 5:30	25.31	6.744765	1
LH-DS-02	8/4/2025 5:45	25.31	6.74012049	1
LH-DS-02	8/4/2025 6:00	25.28	6.73626909	1
LH-DS-02	8/4/2025 6:15	25.26	6.73980369	1
LH-DS-02	8/4/2025 6:30	25.26	6.74253622	1
LH-DS-02	8/4/2025 6:45	25.26	6.75264655	1
LH-DS-02	8/4/2025 7:00	25.26	6.75865811	1
LH-DS-02	8/4/2025 7:15	25.28	6.77069658	1
LH-DS-02	8/4/2025 7:30	25.28	6.78080624	1
LH-DS-02	8/4/2025 7:45	25.28	6.78982296	1
LH-DS-02	8/4/2025 8:00	25.31	6.79940632	1
LH-DS-02	8/4/2025 8:15	25.31	6.79995273	1
LH-DS-02	8/4/2025 8:30	25.33	6.80624947	1
LH-DS-02	8/4/2025 8:45	25.36	6.80818106	1
LH-DS-02	8/4/2025 9:00	25.36	6.81883434	1
LH-DS-02	8/4/2025 9:15	25.4	6.83934293	1
LH-DS-02	8/4/2025 9:30	25.43	6.84891745	1
LH-DS-02	8/4/2025 9:45	25.48	6.85877259	1
LH-DS-02	8/4/2025 10:00	25.5	6.87243369	1
LH-DS-02	8/4/2025 10:15	25.53	6.87599557	1
LH-DS-02	8/4/2025 10:30	25.55	6.87927972	1

Station Name	Date Time	Temp C	pH SU	Use Code
LH-DS-02	8/4/2025 10:45	25.57	6.88420124	1
LH-DS-02	8/4/2025 11:00	25.6	6.89212816	1
LH-DS-02	8/4/2025 11:15	25.6	6.89594934	1
LH-DS-02	8/4/2025 11:30	25.62	6.88449354	1
LH-DS-02	8/4/2025 11:45	25.65	6.89023594	1
LH-DS-02	8/4/2025 12:00	25.67	6.90661594	1
LH-DS-02	8/4/2025 12:15	25.7	6.90908096	1
LH-DS-02	8/4/2025 12:30	25.72	6.90935988	1
LH-DS-02	8/4/2025 12:45	25.74	6.91182127	1
LH-DS-02	8/4/2025 13:00	25.74	6.92191537	1
LH-DS-02	8/4/2025 13:15	25.74	6.91782316	1
LH-DS-02	8/4/2025 13:30	25.74	6.91427659	1
LH-DS-02	8/4/2025 13:45	25.77	6.91974092	1
LH-DS-02	8/4/2025 14:00	25.82	6.93530055	1
LH-DS-02	8/4/2025 14:15	25.84	6.93966843	1
LH-DS-02	8/4/2025 14:30	25.87	6.9388564	1
LH-DS-02	8/4/2025 14:45	25.87	6.94185605	1
LH-DS-02	8/4/2025 15:00	25.91	6.95222485	1
LH-DS-02	8/4/2025 15:15	25.94	6.97703907	1
LH-DS-02	8/4/2025 15:30	25.96	7.00293883	1
LH-DS-02	8/4/2025 15:45	26.04	7.02937443	1
LH-DS-02	8/4/2025 16:00	26.06	7.04872151	1
LH-DS-02	8/4/2025 16:15	25.99	7.02038401	1
LH-DS-02	8/4/2025 16:30	25.89	6.99639528	1
LH-DS-02	8/4/2025 16:45	25.82	6.97157504	1
LH-DS-02	8/4/2025 17:00	25.79	6.95711549	1
LH-DS-02	8/4/2025 17:15	25.77	6.95056575	1
LH-DS-02	8/4/2025 17:30	25.74	6.93801137	1
LH-DS-02	8/4/2025 17:45	25.72	6.92763961	1
LH-DS-02	8/4/2025 18:00	25.7	6.91071806	1
LH-DS-02	8/4/2025 18:15	25.7	6.90335111	1
LH-DS-02	8/4/2025 18:30	25.67	6.89897537	1
LH-DS-02	8/4/2025 18:45	25.67	6.88232984	1
LH-DS-02	8/4/2025 19:00	25.67	6.88205697	1
LH-DS-02	8/4/2025 19:15	25.67	6.87714517	1
LH-DS-02	8/4/2025 19:30	25.72	6.88344086	1
LH-DS-02	8/4/2025 19:45	25.72	6.88234953	1
LH-DS-02	8/4/2025 20:00	25.74	6.88181178	1
LH-DS-02	8/4/2025 20:15	25.77	6.89519016	1
LH-DS-02	8/4/2025 20:30	25.79	6.89192396	1
LH-DS-02	8/4/2025 20:45	25.77	6.87827742	1
LH-DS-02	8/4/2025 21:00	25.79	6.87064806	1
LH-DS-02	8/4/2025 21:15	25.74	6.858077	1
LH-DS-02	8/4/2025 21:30	25.72	6.84142476	1
LH-DS-02	8/4/2025 21:45	25.72	6.83487679	1
LH-DS-02	8/4/2025 22:00	25.72	6.84060626	1
LH-DS-02	8/4/2025 22:15	25.74	6.84334506	1
LH-DS-02	8/4/2025 22:30	25.77	6.8449975	1
LH-DS-02	8/4/2025 22:45	25.74	6.84334506	1
LH-DS-02	8/4/2025 23:00	25.74	6.83952567	1
LH-DS-02	8/4/2025 23:15	25.77	6.84254243	1
LH-DS-02	8/4/2025 23:30	25.79	6.84637171	1
LH-DS-02	8/4/2025 23:45	25.79	6.8439168	1
LH-DS-02	8/5/2025 0:00	25.79	6.83982528	1
LH-DS-02	8/5/2025 0:15	25.79	6.83791591	1
LH-DS-02	8/5/2025 0:30	25.79	6.83900698	1
LH-DS-02	8/5/2025 0:45	25.77	6.83053983	1
LH-DS-02	8/5/2025 1:00	25.77	6.82835754	1
LH-DS-02	8/5/2025 1:15	25.74	6.82015591	1
LH-DS-02	8/5/2025 1:30	25.7	6.80648934	1
LH-DS-02	8/5/2025 1:45	25.67	6.79391755	1
LH-DS-02	8/5/2025 2:00	25.62	6.78214736	1
LH-DS-02	8/5/2025 2:15	25.6	6.77203395	1
LH-DS-02	8/5/2025 2:30	25.55	6.76407916	1
LH-DS-02	8/5/2025 2:45	25.53	6.75478119	1
LH-DS-02	8/5/2025 3:00	25.5	6.74956893	1
LH-DS-02	8/5/2025 3:15	25.48	6.74327198	1
LH-DS-02	8/5/2025 3:30	25.43	6.73913254	1
LH-DS-02	8/5/2025 3:45	25.43	6.74568687	1
LH-DS-02	8/5/2025 4:00	25.4	6.74566131	1
LH-DS-02	8/5/2025 4:15	25.43	6.75715693	1
LH-DS-02	8/5/2025 4:30	25.43	6.76616913	1
LH-DS-02	8/5/2025 4:45	25.43	6.77299655	1
LH-DS-02	8/5/2025 5:00	25.43	6.77354274	1
LH-DS-02	8/5/2025 5:15	25.4	6.77570498	1
LH-DS-02	8/5/2025 5:30	25.38	6.78333794	1
LH-DS-02	8/5/2025 5:45	25.38	6.79043965	1
LH-DS-02	8/5/2025 6:00	25.36	6.78550871	1
LH-DS-02	8/5/2025 6:15	25.36	6.78277711	1
LH-DS-02	8/5/2025 6:30	25.36	6.78714768	1
LH-DS-02	8/5/2025 6:45	25.36	6.78496239	1
LH-DS-02	8/5/2025 7:00	25.36	6.79042561	1
LH-DS-02	8/5/2025 7:15	25.36	6.79015245	1
LH-DS-02	8/5/2025 7:30	25.36	6.80872738	1

Station Name	Date Time	Temp C	pH SU	Use Code
LH-DS-02	8/5/2025 7:45	25.38	6.82294361	1
LH-DS-02	8/5/2025 8:00	25.38	6.82758703	1
LH-DS-02	8/5/2025 8:15	25.38	6.8344156	1
LH-DS-02	8/5/2025 8:30	25.38	6.84861901	1
LH-DS-02	8/5/2025 8:45	25.4	6.85764225	1
LH-DS-02	8/5/2025 9:00	25.4	6.86228536	1
LH-DS-02	8/5/2025 9:15	25.4	6.86091974	1
LH-DS-02	8/5/2025 9:30	25.4	6.86392411	1
LH-DS-02	8/5/2025 9:45	25.4	6.85900787	1
LH-DS-02	8/5/2025 10:00	25.43	6.86584946	1
LH-DS-02	8/5/2025 10:15	25.43	6.87131139	1
LH-DS-02	8/5/2025 10:30	25.48	6.88307413	1
LH-DS-02	8/5/2025 10:45	25.53	6.8926489	1
LH-DS-02	8/5/2025 11:00	25.55	6.90139167	1
LH-DS-02	8/5/2025 11:15	25.55	6.90330258	1
LH-DS-02	8/5/2025 11:30	25.57	6.90713062	1
LH-DS-02	8/5/2025 11:45	25.57	6.90631171	1
LH-DS-02	8/5/2025 12:00	25.57	6.90521983	1
LH-DS-02	8/5/2025 12:15	25.55	6.9027566	1
LH-DS-02	8/5/2025 12:30	25.55	6.89511297	1
LH-DS-02	8/5/2025 12:45	25.55	6.89975375	1
LH-DS-02	8/5/2025 13:00	25.55	6.90439453	1
LH-DS-02	8/5/2025 13:15	25.57	6.90603874	1
LH-DS-02	8/5/2025 13:30	25.57	6.91531968	1
LH-DS-02	8/5/2025 13:45	25.62	6.92679662	1
LH-DS-02	8/5/2025 14:00	25.67	6.93608671	1
LH-DS-02	8/5/2025 14:15	25.74	6.94974235	1
LH-DS-02	8/5/2025 14:30	23.76	6.9392458	2
LH-DS-02	8/5/2025 14:45	24.63	7.01554816	2
LH-DS-02	8/5/2025 15:00			2
LH-DS-02	8/5/2025 15:15			2
LH-DS-02	8/5/2025 15:30	23.45	9.94643985	2
LH-DS-02	8/5/2025 15:45	23.35	9.93681365	2
LH-DS-02	8/5/2025 16:00	25.65	7.09565514	4
LH-DS-02	8/5/2025 16:15	25.67	7.0075664	4
LH-DS-02	8/5/2025 16:30	25.67	6.98568091	4
LH-DS-02	8/5/2025 16:45	25.65	6.97406095	4
LH-DS-02	8/5/2025 17:00	25.62	6.96622149	4
LH-DS-02	8/5/2025 17:15	25.6	6.9527065	4
LH-DS-02	8/5/2025 17:30	25.55	6.9367509	4
LH-DS-02	8/5/2025 17:45	25.53	6.919176	4
LH-DS-02	8/5/2025 18:00	25.48	6.90050742	4
LH-DS-02	8/5/2025 18:15	25.45	6.89103376	4
LH-DS-02	8/5/2025 18:30	25.43	6.88183258	4
LH-DS-02	8/5/2025 18:45	25.43	6.87101624	4
LH-DS-02	8/5/2025 19:00	25.4	6.8612676	4
LH-DS-02	8/5/2025 19:15	25.36	6.84664353	4
LH-DS-02	8/5/2025 19:30	25.36	6.83555419	4
LH-DS-02	8/5/2025 19:45	25.33	6.82309471	4
LH-DS-02	8/5/2025 20:00	25.31	6.81307372	4
LH-DS-02	8/5/2025 20:15	25.31	6.80739286	4
LH-DS-02	8/5/2025 20:30	25.28	6.80358588	4
LH-DS-02	8/5/2025 20:45	25.28	6.79655173	4
LH-DS-02	8/5/2025 21:00	25.26	6.79112684	4
LH-DS-02	8/5/2025 21:15	25.26	6.78760953	4
LH-DS-02	8/5/2025 21:30	25.26	6.78815066	4
LH-DS-02	8/5/2025 21:45	25.26	6.78192772	4
LH-DS-02	8/5/2025 22:00	25.23	6.77947049	4
LH-DS-02	8/5/2025 22:15	25.23	6.77297634	4
LH-DS-02	8/5/2025 22:30	25.23	6.76972926	4
LH-DS-02	8/5/2025 22:45	25.21	6.77269051	4
LH-DS-02	8/5/2025 23:00	25.21	6.77458477	4
LH-DS-02	8/5/2025 23:15	25.23	6.77487046	4
LH-DS-02	8/5/2025 23:30	25.23	6.77784695	4
LH-DS-02	8/5/2025 23:45	25.21	6.76727836	4
LH-DS-02	8/6/2025 0:00	25.21	6.76511349	4
LH-DS-02	8/6/2025 0:15	25.21	6.75997195	4
LH-DS-02	8/6/2025 0:30	25.19	6.75129583	4
LH-DS-02	8/6/2025 0:45	25.19	6.74940145	4
LH-DS-02	8/6/2025 1:00	25.16	6.74396318	4
LH-DS-02	8/6/2025 1:15	25.16	6.74369253	4
LH-DS-02	8/6/2025 1:30	25.19	6.75373146	4
LH-DS-02	8/6/2025 1:45	25.16	6.75397735	4
LH-DS-02	8/6/2025 2:00	25.16	6.76128498	4
LH-DS-02	8/6/2025 2:15	25.19	6.7645565	4
LH-DS-02	8/6/2025 2:30	25.19	6.77051027	4
LH-DS-02	8/6/2025 2:45	25.19	6.76807463	4
LH-DS-02	8/6/2025 3:00	25.19	6.78160593	4
LH-DS-02	8/6/2025 3:15	25.19	6.78404156	4
LH-DS-02	8/6/2025 3:30	25.19	6.78783033	4
LH-DS-02	8/6/2025 3:45	25.19	6.79432535	4
LH-DS-02	8/6/2025 4:00	25.19	6.80163225	4
LH-DS-02	8/6/2025 4:15	25.19	6.80406788	4
LH-DS-02	8/6/2025 4:30	25.19	6.81516354	4

Station Name	Date Time	Temp C	pH SU	Use Code
LH-DS-02	8/6/2025 4:45	25.19	6.82138794	4
LH-DS-02	8/6/2025 5:00	25.19	6.82436482	4
LH-DS-02	8/6/2025 5:15	25.19	6.82923609	4
LH-DS-02	8/6/2025 5:30	25.19	6.8314011	4
LH-DS-02	8/6/2025 5:45	25.19	6.83518986	4
LH-DS-02	8/6/2025 6:00	25.19	6.83464861	4
LH-DS-02	8/6/2025 6:15	25.19	6.83275423	4
LH-DS-02	8/6/2025 6:30	25.19	6.82788296	4
LH-DS-02	8/6/2025 6:45	25.19	6.82382357	4
LH-DS-02	8/6/2025 7:00	25.19	6.82111731	4
LH-DS-02	8/6/2025 7:15	25.19	6.82219982	4
LH-DS-02	8/6/2025 7:30	25.19	6.81516354	4
LH-DS-02	8/6/2025 7:45	25.19	6.81191603	4
LH-DS-02	8/6/2025 8:00	25.19	6.81326916	4
LH-DS-02	8/6/2025 8:15	25.21	6.81896444	4
LH-DS-02	8/6/2025 8:30	25.21	6.83438909	4
LH-DS-02	8/6/2025 8:45	25.23	6.83385901	4
LH-DS-02	8/6/2025 9:00	25.23	6.84657672	4
LH-DS-02	8/6/2025 9:15	25.26	6.85038002	4
LH-DS-02	8/6/2025 9:30	25.28	6.85147222	4
LH-DS-02	8/6/2025 9:45	25.31	6.87042335	4
LH-DS-02	8/6/2025 10:00	25.36	6.88883713	4
LH-DS-02	8/6/2025 10:15	25.38	6.89776955	4
LH-DS-02	8/6/2025 10:30	25.43	6.91563363	4
LH-DS-02	8/6/2025 10:45	25.45	6.93429621	4
LH-DS-02	8/6/2025 11:00	25.5	6.95187963	4
LH-DS-02	8/6/2025 11:15	25.53	6.96053464	4
LH-DS-02	8/6/2025 11:30	25.57	6.97162147	4
LH-DS-02	8/6/2025 11:45	25.6	6.98378577	4
LH-DS-02	8/6/2025 12:00	25.62	6.99540703	4
LH-DS-02	8/6/2025 12:15	25.65	7.00351377	4
LH-DS-02	8/6/2025 12:30	25.65	7.01189025	4
LH-DS-02	8/6/2025 12:45	25.7	7.01810204	4
LH-DS-02	8/6/2025 13:00	25.7	7.03620303	4
LH-DS-02	8/6/2025 13:15	25.72	7.04457514	4
LH-DS-02	8/6/2025 13:30	25.72	7.05619142	4
LH-DS-02	8/6/2025 13:45	25.74	7.07455636	4
LH-DS-02	8/6/2025 14:00	25.77	7.08940442	4
LH-DS-02	8/6/2025 14:15	25.77	7.09399613	4
LH-DS-02	8/6/2025 14:30	25.77	7.08805392	4
LH-DS-02	8/6/2025 14:45	25.74	7.08401084	4
LH-DS-02	8/6/2025 15:00	25.7	7.07186469	4
LH-DS-02	8/6/2025 15:15	25.65	7.04728767	4
LH-DS-02	8/6/2025 15:30	25.6	7.03270184	4
LH-DS-02	8/6/2025 15:45	25.57	7.02540752	4
LH-DS-02	8/6/2025 16:00	25.55	7.01838143	4
LH-DS-02	8/6/2025 16:15	25.53	7.00378549	4
LH-DS-02	8/6/2025 16:30	25.5	6.99594587	4
LH-DS-02	8/6/2025 16:45	25.5	6.98837621	4
LH-DS-02	8/6/2025 17:00	25.5	6.98972793	4
LH-DS-02	8/6/2025 17:15	25.5	6.99405345	4
LH-DS-02	8/6/2025 17:30	25.5	7.00216381	4
LH-DS-02	8/6/2025 17:45	25.5	7.0027045	4
LH-DS-02	8/6/2025 18:00	25.5	7.00621898	4
LH-DS-02	8/6/2025 18:15	25.48	7.00351577	4
LH-DS-02	8/6/2025 18:30	25.45	6.99540441	4
LH-DS-02	8/6/2025 18:45	25.43	6.98404695	4
LH-DS-02	8/6/2025 19:00	25.4	6.97106444	4
LH-DS-02	8/6/2025 19:15	25.4	6.95348613	4
LH-DS-02	8/6/2025 19:30	25.38	6.93860806	4
LH-DS-02	8/6/2025 19:45	25.36	6.92535083	4
LH-DS-02	8/6/2025 20:00	25.36	6.91182724	4
LH-DS-02	8/6/2025 20:15	25.36	6.90425403	4
LH-DS-02	8/6/2025 20:30	25.33	6.89098995	4
LH-DS-02	8/6/2025 20:45	25.33	6.88260448	4
LH-DS-02	8/6/2025 21:00	25.33	6.87503051	4
LH-DS-02	8/6/2025 21:15	25.31	6.86447197	4
LH-DS-02	8/6/2025 21:30	25.31	6.8617668	4
LH-DS-02	8/6/2025 21:45	25.28	6.84200317	4
LH-DS-02	8/6/2025 22:00	25.28	6.83740392	4
LH-DS-02	8/6/2025 22:15	25.28	6.82820541	4
LH-DS-02	8/6/2025 22:30	25.26	6.81466578	4
LH-DS-02	8/6/2025 22:45	25.23	6.80355297	4
LH-DS-02	8/6/2025 23:00	25.23	6.79678823	4
LH-DS-02	8/6/2025 23:15	25.23	6.78894113	4
LH-DS-02	8/6/2025 23:30	25.21	6.78351482	4
LH-DS-02	8/6/2025 23:45	25.21	6.77999692	4
LH-DS-02	8/7/2025 0:00	25.21	6.78730333	4
LH-DS-02	8/7/2025 0:15	25.23	6.78650582	4
LH-DS-02	8/7/2025 0:30	25.23	6.80111766	4
LH-DS-02	8/7/2025 0:45	25.26	6.81168959	4
LH-DS-02	8/7/2025 1:00	25.26	6.82061815	4
LH-DS-02	8/7/2025 1:15	25.28	6.8428148	4
LH-DS-02	8/7/2025 1:30	25.31	6.85148715	4

Station Name	Date Time	Temp C	pH SU	Use Code
LH-DS-02	8/7/2025 1:45	25.31	6.86393094	4
LH-DS-02	8/7/2025 2:00	25.31	6.87691576	4
LH-DS-02	8/7/2025 2:15	25.31	6.88367869	4
LH-DS-02	8/7/2025 2:30	25.31	6.87772731	4
LH-DS-02	8/7/2025 2:45	25.31	6.87772731	4
LH-DS-02	8/7/2025 3:00	25.31	6.87989145	4
LH-DS-02	8/7/2025 3:15	25.31	6.88016196	4
LH-DS-02	8/7/2025 3:30	25.31	6.87718628	4
LH-DS-02	8/7/2025 3:45	25.31	6.87475162	4
LH-DS-02	8/7/2025 4:00	25.28	6.87446849	4
LH-DS-02	8/7/2025 4:15	25.28	6.87582121	4
LH-DS-02	8/7/2025 4:30	25.28	6.8714925	4
LH-DS-02	8/7/2025 4:45	25.28	6.87041032	4
LH-DS-02	8/7/2025 5:00	25.26	6.86986051	4
LH-DS-02	8/7/2025 5:15	25.26	6.8685077	4
LH-DS-02	8/7/2025 5:30	25.26	6.86228476	4
LH-DS-02	8/7/2025 5:45	25.26	6.8555207	4
LH-DS-02	8/7/2025 6:00	25.23	6.85171792	4
LH-DS-02	8/7/2025 6:15	25.23	6.85388264	4
LH-DS-02	8/7/2025 6:30	25.23	6.85415323	4
LH-DS-02	8/7/2025 6:45	25.23	6.85550618	4
LH-DS-02	8/7/2025 7:00	25.23	6.86037679	4
LH-DS-02	8/7/2025 7:15	25.23	6.86470623	4
LH-DS-02	8/7/2025 7:30	25.23	6.86470623	4
LH-DS-02	8/7/2025 7:45	25.26	6.86607264	4
LH-DS-02	8/7/2025 8:00	25.26	6.87446007	4
LH-DS-02	8/7/2025 8:15	25.26	6.87770682	4
LH-DS-02	8/7/2025 8:30	25.28	6.89151278	4
LH-DS-02	8/7/2025 8:45	25.31	6.89395834	4
LH-DS-02	8/7/2025 9:00	25.33	6.90153941	4
LH-DS-02	8/7/2025 9:15	25.36	6.91615479	4
LH-DS-02	8/7/2025 9:30	25.4	6.92644257	4
LH-DS-02	8/7/2025 9:45	25.45	6.94186713	4
LH-DS-02	8/7/2025 10:00	25.55	6.97648497	4
LH-DS-02	8/7/2025 10:15	25.65	7.04053244	4
LH-DS-02	8/7/2025 10:30	25.72	7.07969412	4
LH-DS-02	8/7/2025 10:45	25.72	7.08455675	4
LH-DS-02	8/7/2025 11:00	25.7	7.08510274	4
LH-DS-02	8/7/2025 11:15	25.7	7.10806668	4
LH-DS-02	8/7/2025 11:30	25.7	7.11671194	4
LH-DS-02	8/7/2025 11:45	25.74	7.15046231	4
LH-DS-02	8/7/2025 12:00	25.79	7.18257699	4
LH-DS-02	8/7/2025 12:15	25.84	7.1957783	4
LH-DS-02	8/7/2025 12:30	25.91	7.21625054	4
LH-DS-02	8/7/2025 12:45	25.94	7.23188579	4
LH-DS-02	8/7/2025 13:00	25.94	7.22945626	4
LH-DS-02	8/7/2025 13:15	25.94	7.22351742	4
LH-DS-02	8/7/2025 13:30	25.96	7.23672901	4
LH-DS-02	8/7/2025 13:45	25.99	7.24993048	4
LH-DS-02	8/7/2025 14:00	26.01	7.27582265	4
LH-DS-02	8/7/2025 14:15	26.04	7.29360556	4
LH-DS-02	8/7/2025 14:30	26.01	7.30497014	4
LH-DS-02	8/7/2025 14:45	26.01	7.32575122	4
LH-DS-02	8/7/2025 15:00	26.01	7.34329369	4
LH-DS-02	8/7/2025 15:15	26.01	7.35031068	4
LH-DS-02	8/7/2025 15:30	25.99	7.35843116	4
LH-DS-02	8/7/2025 15:45	26.01	7.36488442	4
LH-DS-02	8/7/2025 16:00	25.99	7.36086028	4
LH-DS-02	8/7/2025 16:15	26.01	7.36488442	4
LH-DS-02	8/7/2025 16:30	26.06	7.39666446	4
LH-DS-02	8/7/2025 16:45	26.04	7.39318283	4
LH-DS-02	8/7/2025 17:00	25.99	7.37030686	4
LH-DS-02	8/7/2025 17:15	25.91	7.36014689	4
LH-DS-02	8/7/2025 17:30	25.89	7.34424142	4
LH-DS-02	8/7/2025 17:45	25.87	7.33076392	4
LH-DS-02	8/7/2025 18:00	25.79	7.31167656	4
LH-DS-02	8/7/2025 18:15	25.74	7.27472116	4
LH-DS-02	8/7/2025 18:30	25.7	7.25476579	4
LH-DS-02	8/7/2025 18:45	25.65	7.24454047	4
LH-DS-02	8/7/2025 19:00	25.57	7.21703722	4
LH-DS-02	8/7/2025 19:15	25.53	7.18679069	4
LH-DS-02	8/7/2025 19:30	25.48	7.14788967	4
LH-DS-02	8/7/2025 19:45	25.43	7.12979708	4
LH-DS-02	8/7/2025 20:00	25.4	7.09735785	4
LH-DS-02	8/7/2025 20:15	25.38	7.08708713	4
LH-DS-02	8/7/2025 20:30	25.36	7.07897881	4
LH-DS-02	8/7/2025 20:45	25.33	7.04598587	4
LH-DS-02	8/7/2025 21:00	25.28	7.01488098	4
LH-DS-02	8/7/2025 21:15	25.28	7.01217554	4
LH-DS-02	8/7/2025 21:30	25.28	7.00649411	4
LH-DS-02	8/7/2025 21:45	25.26	7.00162442	4
LH-DS-02	8/7/2025 22:00	25.23	7.00189517	4
LH-DS-02	8/7/2025 22:15	25.23	6.99485984	4
LH-DS-02	8/7/2025 22:30	25.21	6.98430579	4

pH Continous Monitoring Data

Station Name	Date Time	Temp C	pH SU	Use Code
LH-DS-02	8/7/2025 22:45	25.16	6.97916075	4
LH-DS-02	8/7/2025 23:00	25.14	6.96995653	4
LH-DS-02	8/7/2025 23:15	25.11	6.95587719	4
LH-DS-02	8/7/2025 23:30	25.09	6.94315055	4
LH-DS-02	8/7/2025 23:45	25.06	6.93258582	4
LH-DS-02	8/8/2025 0:00	25.04	6.91877243	4
LH-DS-02	8/8/2025 0:15	25.04	6.90740043	4
LH-DS-02	8/8/2025 0:30	25.02	6.89737535	4
LH-DS-02	8/8/2025 0:45	24.99	6.89411533	4
LH-DS-02	8/8/2025 1:00	24.99	6.88978241	4
LH-DS-02	8/8/2025 1:15	24.99	6.88599111	4
LH-DS-02	8/8/2025 1:30	24.97	6.8800253	4
LH-DS-02	8/8/2025 1:45	24.97	6.87487961	4
LH-DS-02	8/8/2025 2:00	24.97	6.86485906	4
LH-DS-02	8/8/2025 2:15	24.97	6.86296328	4
LH-DS-02	8/8/2025 2:30	24.94	6.85076111	4
LH-DS-02	8/8/2025 2:45	24.94	6.84615661	4
LH-DS-02	8/8/2025 3:00	24.92	6.84127061	4
LH-DS-02	8/8/2025 3:15	24.92	6.83449883	4
LH-DS-02	8/8/2025 3:30	24.9	6.83123706	4
LH-DS-02	8/8/2025 3:45	24.9	6.82690283	4
LH-DS-02	8/8/2025 4:00	24.87	6.83040732	4
LH-DS-02	8/8/2025 4:15	24.87	6.82634357	4
LH-DS-02	8/8/2025 4:30	24.85	6.82470631	4
LH-DS-02	8/8/2025 4:45	24.82	6.82360482	4
LH-DS-02	8/8/2025 5:00	24.82	6.82712732	4
LH-DS-02	8/8/2025 5:15	24.82	6.84961716	4
LH-DS-02	8/8/2025 5:30	24.85	6.85830221	4
LH-DS-02	8/8/2025 5:45	24.85	6.88051885	4
LH-DS-02	8/8/2025 6:00	24.85	6.88675035	4
LH-DS-02	8/8/2025 6:15	24.87	6.90599302	4
LH-DS-02	8/8/2025 6:30	24.9	6.92035961	4
LH-DS-02	8/8/2025 6:45	24.92	6.94501422	4
LH-DS-02	8/8/2025 7:00	24.94	6.96316506	4
LH-DS-02	8/8/2025 7:15	24.99	6.9875439	4
LH-DS-02	8/8/2025 7:30	25.02	7.01651864	4
LH-DS-02	8/8/2025 7:45	25.04	7.04115688	4
LH-DS-02	8/8/2025 8:00	25.09	7.05631011	4
LH-DS-02	8/8/2025 8:15	25.11	7.08283479	4
LH-DS-02	8/8/2025 8:30	25.16	7.10555577	4
LH-DS-02	8/8/2025 8:45	25.23	7.14557827	4
LH-DS-02	8/8/2025 9:00	25.31	7.19856061	4
LH-DS-02	8/8/2025 9:15	25.36	7.23666387	4
LH-DS-02	8/8/2025 9:30	25.43	7.27500638	4
LH-DS-02	8/8/2025 9:45	25.5	7.33631025	4
LH-DS-02	8/8/2025 10:00	25.55	7.37193352	4
LH-DS-02	8/8/2025 10:15	25.57	7.39515284	4
LH-DS-02	8/8/2025 10:30	25.62	7.42805556	4
LH-DS-02	8/8/2025 10:45	25.65	7.43044447	4
LH-DS-02	8/8/2025 11:00	25.7	7.42415868	4
LH-DS-02	8/8/2025 11:15	25.72	7.43142424	4
LH-DS-02	8/8/2025 11:30	25.79	7.45590075	4
LH-DS-02	8/8/2025 11:45	25.84	7.47175673	4
LH-DS-02	8/8/2025 12:00	25.91	7.47947557	4
LH-DS-02	8/8/2025 12:15	25.96	7.50098977	4
LH-DS-02	8/8/2025 12:30	26.01	7.53626086	4
LH-DS-02	8/8/2025 12:45	26.06	7.59580568	4
LH-DS-02	8/8/2025 13:00	26.13	7.65798457	4
LH-DS-02	8/8/2025 13:15	26.23	7.70388108	4
LH-DS-02	8/8/2025 13:30	26.3	7.74712581	4
LH-DS-02	8/8/2025 13:45	26.38	7.81134891	4
LH-DS-02	8/8/2025 14:00	26.45	7.83918608	4
LH-DS-02	8/8/2025 14:15	26.48	7.87359305	4
LH-DS-02	8/8/2025 14:30	26.52	7.86835737	4
LH-DS-02	8/8/2025 14:45	26.6	7.87081916	4
LH-DS-02	8/8/2025 15:00	26.65	7.90218297	4
LH-DS-02	8/8/2025 15:15	26.7	7.93272853	4
LH-DS-02	8/8/2025 15:30	26.74	7.98510343	4
LH-DS-02	8/8/2025 15:45	26.82	7.98484072	4
LH-DS-02	8/8/2025 16:00	26.79	8.01239582	4
LH-DS-02	8/8/2025 16:15	26.77	7.9815053	4
LH-DS-02	8/8/2025 16:30	26.72	7.9253967	4
LH-DS-02	8/8/2025 16:45	26.62	7.86779837	4
LH-DS-02	8/8/2025 17:00	26.57	7.82969119	4
LH-DS-02	8/8/2025 17:15	26.52	7.76947845	4
LH-DS-02	8/8/2025 17:30	26.38	7.71242377	4
LH-DS-02	8/8/2025 17:45	26.3	7.6357716	4
LH-DS-02	8/8/2025 18:00	26.18	7.58531706	4
LH-DS-02	8/8/2025 18:15	26.08	7.55340396	4
LH-DS-02	8/8/2025 18:30	26.01	7.5100821	4
LH-DS-02	8/8/2025 18:45	25.91	7.46705675	4
LH-DS-02	8/8/2025 19:00	25.79	7.41403792	4
LH-DS-02	8/8/2025 19:15	25.7	7.34283929	4
LH-DS-02	8/8/2025 19:30	25.62	7.24159242	4

pH Continous Monitoring Data

Station Name	Date Time	Temp C	pH SU	Use Code
LH-DS-02	8/8/2025 19:45	25.55	7.16001851	4
LH-DS-02	8/8/2025 20:00	25.45	7.0986935	4
LH-DS-02	8/8/2025 20:15	25.36	7.02380256	4
LH-DS-02	8/8/2025 20:30	25.28	6.98187458	4
LH-DS-02	8/8/2025 20:45	25.23	6.96428321	4
LH-DS-02	8/8/2025 21:00	25.21	6.94804435	4
LH-DS-02	8/8/2025 21:15	25.19	6.94344023	4
LH-DS-02	8/8/2025 21:30	25.19	6.94668774	4
LH-DS-02	8/8/2025 21:45	25.19	6.94587586	4
LH-DS-02	8/8/2025 22:00	25.16	6.93829213	4
LH-DS-02	8/8/2025 22:15	25.14	6.92827316	4
LH-DS-02	8/8/2025 22:30	25.11	6.92041569	4
LH-DS-02	8/8/2025 22:45	25.11	6.91446032	4
LH-DS-02	8/8/2025 23:00	25.09	6.91364243	4
LH-DS-02	8/8/2025 23:15	25.06	6.90930184	4
LH-DS-02	8/8/2025 23:30	25.04	6.91119109	4
LH-DS-02	8/8/2025 23:45	25.04	6.90875424	4
LH-DS-02	8/9/2025 0:00	25.02	6.90387407	4
LH-DS-02	8/9/2025 0:15	24.99	6.90115633	4
LH-DS-02	8/9/2025 0:30	24.97	6.89546236	4
LH-DS-02	8/9/2025 0:45	24.97	6.8916708	4
LH-DS-02	8/9/2025 1:00	24.94	6.89518098	4
LH-DS-02	8/9/2025 1:15	24.94	6.89951463	4
LH-DS-02	8/9/2025 1:30	24.94	6.90764022	4
LH-DS-02	8/9/2025 1:45	24.94	6.9106196	4
LH-DS-02	8/9/2025 2:00	24.94	6.91034874	4
LH-DS-02	8/9/2025 2:15	24.94	6.91143216	4
LH-DS-02	8/9/2025 2:30	24.92	6.8984244	4
LH-DS-02	8/9/2025 2:45	24.92	6.89084001	4
LH-DS-02	8/9/2025 3:00	24.9	6.88324779	4
LH-DS-02	8/9/2025 3:15	24.87	6.88675795	4
LH-DS-02	8/9/2025 3:30	24.85	6.87780951	4
LH-DS-02	8/9/2025 3:45	24.85	6.87889325	4
LH-DS-02	8/9/2025 4:00	24.82	6.88023586	4
LH-DS-02	8/9/2025 4:15	24.8	6.88402155	4
LH-DS-02	8/9/2025 4:30	24.8	6.89106703	4
LH-DS-02	8/9/2025 4:45	24.8	6.90000938	4
LH-DS-02	8/9/2025 5:00	24.82	6.92223497	4
LH-DS-02	8/9/2025 5:15	24.82	6.93469922	4
LH-DS-02	8/9/2025 5:30	24.85	6.9566515	4
LH-DS-02	8/9/2025 5:45	24.87	6.97372215	4
LH-DS-02	8/9/2025 6:00	24.87	6.99404088	4
LH-DS-02	8/9/2025 6:15	24.9	7.00758595	4
LH-DS-02	8/9/2025 6:30	24.92	7.02410857	4
LH-DS-02	8/9/2025 6:45	24.92	7.04957045	4
LH-DS-02	8/9/2025 7:00	24.94	7.08694482	4
LH-DS-02	8/9/2025 7:15	24.99	7.14921595	4
LH-DS-02	8/9/2025 7:30	25.04	7.19711582	4
LH-DS-02	8/9/2025 7:45	25.11	7.24741948	4
LH-DS-02	8/9/2025 8:00	25.19	7.29741893	4
LH-DS-02	8/9/2025 8:15	25.23	7.36989708	4
LH-DS-02	8/9/2025 8:30	25.31	7.43850929	4
LH-DS-02	8/9/2025 8:45	25.38	7.51629713	4
LH-DS-02	8/9/2025 9:00	25.43	7.59057298	4
LH-DS-02	8/9/2025 9:15	25.45	7.6135166	4
LH-DS-02	8/9/2025 9:30	25.5	7.63720425	4
LH-DS-02	8/9/2025 9:45	25.55	7.65034228	4
LH-DS-02	8/9/2025 10:00	25.57	7.6465148	4
LH-DS-02	8/9/2025 10:15	25.65	7.66714782	4
LH-DS-02	8/9/2025 10:30	25.7	7.70350836	4
LH-DS-02	8/9/2025 10:45	25.77	7.75088137	4
LH-DS-02	8/9/2025 11:00	25.82	7.78505286	4
LH-DS-02	8/9/2025 11:15	25.87	7.78438158	4
LH-DS-02	8/9/2025 11:30	25.94	7.82172068	4
LH-DS-02	8/9/2025 11:45	26.04	7.83412932	4
LH-DS-02	8/9/2025 12:00	26.08	7.81755874	4
LH-DS-02	8/9/2025 12:15	26.16	7.8000763	4
LH-DS-02	8/9/2025 12:30	26.23	7.8101373	4
LH-DS-02	8/9/2025 12:45	26.3	7.8250468	4
LH-DS-02	8/9/2025 13:00	26.4	7.84256055	4
LH-DS-02	8/9/2025 13:15	26.5	7.86841533	4
LH-DS-02	8/9/2025 13:30	26.6	7.89559963	4
LH-DS-02	8/9/2025 13:45	26.7	7.93488264	4
LH-DS-02	8/9/2025 14:00	26.72	7.98705385	4
LH-DS-02	8/9/2025 14:15	26.84	8.01195795	4
LH-DS-02	8/9/2025 14:30	26.79	8.13191278	4
LH-DS-02	8/9/2025 14:45	26.87	8.13457118	4
LH-DS-02	8/9/2025 15:00	26.89	8.2060742	4
LH-DS-02	8/9/2025 15:15	26.89	8.25155085	4
LH-DS-02	8/9/2025 15:30	26.94	8.30784236	4
LH-DS-02	8/9/2025 15:45	26.92	8.31277271	4
LH-DS-02	8/9/2025 16:00	26.92	8.33026199	4
LH-DS-02	8/9/2025 16:15	26.89	8.32528223	4
LH-DS-02	8/9/2025 16:30	26.84	8.33384637	4

pH Continous Monitoring Data

Station Name	Date Time	Temp C	pH SU	Use Code
LH-DS-02	8/9/2025 16:45	26.74	8.35098322	4
LH-DS-02	8/9/2025 17:00	26.67	8.32248459	4
LH-DS-02	8/9/2025 17:15	26.55	8.26024439	4
LH-DS-02	8/9/2025 17:30	26.43	8.16237956	4
LH-DS-02	8/9/2025 17:45	26.28	8.04162347	4
LH-DS-02	8/9/2025 18:00	26.08	7.88285543	4
LH-DS-02	8/9/2025 18:15	25.96	7.71774297	4
LH-DS-02	8/9/2025 18:30	25.84	7.60677553	4
LH-DS-02	8/9/2025 18:45	25.77	7.51724414	4
LH-DS-02	8/9/2025 19:00	25.7	7.43469508	4
LH-DS-02	8/9/2025 19:15	25.65	7.38802161	4
LH-DS-02	8/9/2025 19:30	25.57	7.30677074	4
LH-DS-02	8/9/2025 19:45	25.5	7.22249499	4
LH-DS-02	8/9/2025 20:00	25.4	7.15874672	4
LH-DS-02	8/9/2025 20:15	25.38	7.12251656	4
LH-DS-02	8/9/2025 20:30	25.33	7.09548719	4
LH-DS-02	8/9/2025 20:45	25.31	7.07168808	4
LH-DS-02	8/9/2025 21:00	25.26	7.0435616	4
LH-DS-02	8/9/2025 21:15	25.23	7.02056586	4
LH-DS-02	8/9/2025 21:30	25.19	6.99540041	4
LH-DS-02	8/9/2025 21:45	25.16	6.97347704	4
LH-DS-02	8/9/2025 22:00	25.14	6.95155089	4
LH-DS-02	8/9/2025 22:15	25.14	6.94424276	4
LH-DS-02	8/9/2025 22:30	25.11	6.93097293	4
LH-DS-02	8/9/2025 22:45	25.09	6.91662032	4
LH-DS-02	8/9/2025 23:00	25.09	6.90470878	4
LH-DS-02	8/9/2025 23:15	25.06	6.891162	4
LH-DS-02	8/9/2025 23:30	25.04	6.88005346	4
LH-DS-02	8/9/2025 23:45	25.02	6.87029733	4
LH-DS-02	8/10/2025 0:00	25.02	6.85919534	4
LH-DS-02	8/10/2025 0:15	24.99	6.84618241	4
LH-DS-02	8/10/2025 0:30	24.99	6.83914142	4
LH-DS-02	8/10/2025 0:45	24.97	6.82856843	4
LH-DS-02	8/10/2025 1:00	24.97	6.82775595	4
LH-DS-02	8/10/2025 1:15	24.94	6.81717535	4
LH-DS-02	8/10/2025 1:30	24.94	6.81148744	4
LH-DS-02	8/10/2025 1:45	24.94	6.80525783	4
LH-DS-02	8/10/2025 2:00	24.92	6.7992856	4
LH-DS-02	8/10/2025 2:15	24.92	6.80389041	4
LH-DS-02	8/10/2025 2:30	24.94	6.80688295	4
LH-DS-02	8/10/2025 2:45	24.94	6.81121659	4
LH-DS-02	8/10/2025 3:00	24.94	6.81311256	4
LH-DS-02	8/10/2025 3:15	24.97	6.82233944	4
LH-DS-02	8/10/2025 3:30	24.97	6.83479742	4
LH-DS-02	8/10/2025 3:45	24.97	6.84590127	4
LH-DS-02	8/10/2025 4:00	25.02	6.8665064	4
LH-DS-02	8/10/2025 4:15	25.04	6.90144366	4
LH-DS-02	8/10/2025 4:30	25.04	6.93501815	4
LH-DS-02	8/10/2025 4:45	25.06	6.97265591	4
LH-DS-02	8/10/2025 5:00	25.06	7.00135477	4
LH-DS-02	8/10/2025 5:15	25.06	7.01597494	4
LH-DS-02	8/10/2025 5:30	25.06	7.024368	4
LH-DS-02	8/10/2025 5:45	25.06	7.03790519	4
LH-DS-02	8/10/2025 6:00	25.06	7.04304932	4
LH-DS-02	8/10/2025 6:15	25.06	7.03709296	4
LH-DS-02	8/10/2025 6:30	25.06	7.04169561	4
LH-DS-02	8/10/2025 6:45	25.06	7.04738123	4
LH-DS-02	8/10/2025 7:00	25.06	7.05604503	4
LH-DS-02	8/10/2025 7:15	25.09	7.10233194	4
LH-DS-02	8/10/2025 7:30	25.14	7.15509569	4
LH-DS-02	8/10/2025 7:45	25.16	7.19162346	4
LH-DS-02	8/10/2025 8:00	25.21	7.23082948	4
LH-DS-02	8/10/2025 8:15	25.23	7.26869656	4
LH-DS-02	8/10/2025 8:30	25.28	7.31870224	4
LH-DS-02	8/10/2025 8:45	25.33	7.38383911	4
LH-DS-02	8/10/2025 9:00	25.4	7.46190499	4
LH-DS-02	8/10/2025 9:15	25.45	7.50806439	4
LH-DS-02	8/10/2025 9:30	25.5	7.54988281	4
LH-DS-02	8/10/2025 9:45	25.55	7.59006543	4
LH-DS-02	8/10/2025 10:00	25.62	7.65018991	4
LH-DS-02	8/10/2025 10:15	25.67	7.68196369	4
LH-DS-02	8/10/2025 10:30	25.74	7.72502445	4
LH-DS-02	8/10/2025 10:45	25.79	7.78243082	4
LH-DS-02	8/10/2025 11:00	25.87	7.82893331	4
LH-DS-02	8/10/2025 11:15	25.96	7.86890336	4
LH-DS-02	8/10/2025 11:30	26.04	7.91022902	4
LH-DS-02	8/10/2025 11:45	26.11	7.9286319	4
LH-DS-02	8/10/2025 12:00	26.21	7.93398549	4
LH-DS-02	8/10/2025 12:15	26.28	7.96396692	4
LH-DS-02	8/10/2025 12:30	26.4	7.98595199	4
LH-DS-02	8/10/2025 12:45	26.48	8.01047915	4
LH-DS-02	8/10/2025 13:00	26.55	8.0670861	4
LH-DS-02	8/10/2025 13:15	26.65	8.06511433	4
LH-DS-02	8/10/2025 13:30	26.74	8.10652491	4

pH Continous Monitoring Data

Station Name	Date Time	Temp C	pH SU	Use Code
LH-DS-02	8/10/2025 13:45	26.82	8.15844597	4
LH-DS-02	8/10/2025 14:00	26.84	8.20681348	4
LH-DS-02	8/10/2025 14:15	26.92	8.25546171	4
LH-DS-02	8/10/2025 14:30	26.94	8.34766144	4
LH-DS-02	8/10/2025 14:45	26.99	8.44965807	4
LH-DS-02	8/10/2025 15:00	26.99	8.54703715	4
LH-DS-02	8/10/2025 15:15	27.04	8.62047402	4
LH-DS-02	8/10/2025 15:30	27.04	8.72160229	4
LH-DS-02	8/10/2025 15:45	27.04	8.80013808	4
LH-DS-02	8/10/2025 16:00	27.04	8.82542014	4
LH-DS-02	8/10/2025 16:15	26.94	8.82172365	4
LH-DS-02	8/10/2025 16:30	26.87	8.74787416	4
LH-DS-02	8/10/2025 16:45	26.74	8.65171003	4
LH-DS-02	8/10/2025 17:00	26.6	8.56440302	4
LH-DS-02	8/10/2025 17:15	26.52	8.47159964	4
LH-DS-02	8/10/2025 17:30	26.48	8.38314348	4
LH-DS-02	8/10/2025 17:45	26.4	8.31100854	4
LH-DS-02	8/10/2025 18:00	26.38	8.27066345	4
LH-DS-02	8/10/2025 18:15	26.3	8.16854625	4
LH-DS-02	8/10/2025 18:30	26.23	8.05663015	4
LH-DS-02	8/10/2025 18:45	26.16	7.93144402	4
LH-DS-02	8/10/2025 19:00	26.08	7.78194237	4
LH-DS-02	8/10/2025 19:15	26.06	7.73693151	4
LH-DS-02	8/10/2025 19:30	26.06	7.68917	4
LH-DS-02	8/10/2025 19:45	26.04	7.61311636	4
LH-DS-02	8/10/2025 20:00	25.99	7.49095314	4
LH-DS-02	8/10/2025 20:15	25.94	7.3865656	4
LH-DS-02	8/10/2025 20:30	25.91	7.30021257	4
LH-DS-02	8/10/2025 20:45	25.87	7.22464979	4
LH-DS-02	8/10/2025 21:00	25.87	7.18495824	4
LH-DS-02	8/10/2025 21:15	25.87	7.16308739	4
LH-DS-02	8/10/2025 21:30	25.87	7.1223158	4
LH-DS-02	8/10/2025 21:45	25.84	7.08020221	4
LH-DS-02	8/10/2025 22:00	25.84	7.04536736	4
LH-DS-02	8/10/2025 22:15	25.82	7.01539422	4
LH-DS-02	8/10/2025 22:30	25.79	6.98298583	4
LH-DS-02	8/10/2025 22:45	25.77	6.94787158	4
LH-DS-02	8/10/2025 23:00	25.74	6.92328471	4
LH-DS-02	8/10/2025 23:15	25.72	6.89491424	4
LH-DS-02	8/10/2025 23:30	25.7	6.86978195	4
LH-DS-02	8/10/2025 23:45	25.67	6.85734008	4
LH-DS-02	8/11/2025 0:00	25.65	6.85111572	4
LH-DS-02	8/11/2025 0:15	25.65	6.84598174	4
LH-DS-02	8/11/2025 0:30	25.65	6.83409253	4
LH-DS-02	8/11/2025 0:45	25.65	6.83057981	4
LH-DS-02	8/11/2025 1:00	25.67	6.85734008	4
LH-DS-02	8/11/2025 1:15	25.7	6.86086653	4
LH-DS-02	8/11/2025 1:30	25.7	6.86843113	4
LH-DS-02	8/11/2025 1:45	25.7	6.86356817	4
LH-DS-02	8/11/2025 2:00	25.7	6.86140686	4
LH-DS-02	8/11/2025 2:15	25.7	6.86708031	4
LH-DS-02	8/11/2025 2:30	25.7	6.87572556	4
LH-DS-02	8/11/2025 2:45	25.7	6.87734654	4
LH-DS-02	8/11/2025 3:00	25.72	6.8946441	4
LH-DS-02	8/11/2025 3:15	25.74	6.92085356	4
LH-DS-02	8/11/2025 3:30	25.79	6.94706482	4
LH-DS-02	8/11/2025 3:45	25.87	7.0116115	4
LH-DS-02	8/11/2025 4:00	25.94	7.05210088	4
LH-DS-02	8/11/2025 4:15	25.96	7.11310141	4
LH-DS-02	8/11/2025 4:30	25.99	7.15330549	4
LH-DS-02	8/11/2025 4:45	26.01	7.1881103	4
LH-DS-02	8/11/2025 5:00	26.01	7.20268404	4
LH-DS-02	8/11/2025 5:15	26.01	7.2034937	4
LH-DS-02	8/11/2025 5:30	25.99	7.19783936	4
LH-DS-02	8/11/2025 5:45	25.96	7.18301309	4
LH-DS-02	8/11/2025 6:00	25.96	7.16519776	4
LH-DS-02	8/11/2025 6:15	25.94	7.16547875	4
LH-DS-02	8/11/2025 6:30	25.94	7.15900001	4
LH-DS-02	8/11/2025 6:45	25.94	7.16628859	4
LH-DS-02	8/11/2025 7:00	25.94	7.16250933	4
LH-DS-02	8/11/2025 7:15	25.94	7.15387101	4
LH-DS-02	8/11/2025 7:30	25.96	7.16843691	4
LH-DS-02	8/11/2025 7:45	26.01	7.16678945	4
LH-DS-02	8/11/2025 8:00	26.04	7.18485315	4
LH-DS-02	8/11/2025 8:15	26.08	7.23771336	4
LH-DS-02	8/11/2025 8:30	26.11	7.28058678	4
LH-DS-02	8/11/2025 8:45	26.16	7.32208124	4
LH-DS-02	8/11/2025 9:00	26.18	7.34417765	4
LH-DS-02	8/11/2025 9:15	26.21	7.34063701	4
LH-DS-02	8/11/2025 9:30	26.26	7.36646737	4
LH-DS-02	8/11/2025 9:45	26.28	7.37588033	4
LH-DS-02	8/11/2025 10:00	26.33	7.4060123	4
LH-DS-02	8/11/2025 10:15	26.4	7.45578099	4
LH-DS-02	8/11/2025 10:30	26.45	7.48912142	4

Station Name	Date Time	Temp C	pH SU	Use Code
LH-DS-02	8/11/2025 10:45	26.48	7.52625804	4
LH-DS-02	8/11/2025 11:00	26.5	7.55047277	4
LH-DS-02	8/11/2025 11:15	26.55	7.55065034	4
LH-DS-02	8/11/2025 11:30	26.6	7.54005372	4
LH-DS-02	8/11/2025 11:45	26.65	7.52838341	4
LH-DS-02	8/11/2025 12:00	26.72	7.56783911	4
LH-DS-02	8/11/2025 12:15	26.84	7.58806643	4
LH-DS-02	8/11/2025 12:30	26.92	7.60835864	4
LH-DS-02	8/11/2025 12:45	27.01	7.62431534	4
LH-DS-02	8/11/2025 13:00	27.04	7.66728626	4
LH-DS-02	8/11/2025 13:15	27.06	7.79660207	4
LH-DS-02	8/11/2025 13:30	27.11	7.97878055	4
LH-DS-02	8/11/2025 13:45	27.11	8.08203641	4
LH-DS-02	8/11/2025 14:00	27.06	8.1048076	4
LH-DS-02	8/11/2025 14:15	27.01	8.11682697	4
LH-DS-02	8/11/2025 14:30	27.04	8.12962536	4
LH-DS-02	8/11/2025 14:45	27.09	8.19236297	4
LH-DS-02	8/11/2025 15:00	27.19	8.24788134	4
LH-DS-02	8/11/2025 15:15	27.21	8.31069885	4
LH-DS-02	8/11/2025 15:30	27.21	8.36849212	4
LH-DS-02	8/11/2025 15:45	27.21	8.38193242	4
LH-DS-02	8/11/2025 16:00	27.23	8.39716133	4
LH-DS-02	8/11/2025 16:15	27.23	8.36060616	4
LH-DS-02	8/11/2025 16:30	27.19	8.3037967	4
LH-DS-02	8/11/2025 16:45	27.16	8.25096336	4
LH-DS-02	8/11/2025 17:00	27.09	8.18214427	4
LH-DS-02	8/11/2025 17:15	27.04	8.09708142	4
LH-DS-02	8/11/2025 17:30	27.04	8.07771643	4
LH-DS-02	8/11/2025 17:45	27.04	8.12908744	4
LH-DS-02	8/11/2025 18:00	26.99	8.1177084	4
LH-DS-02	8/11/2025 18:15	26.96	8.0887649	4
LH-DS-02	8/11/2025 18:30	26.96	8.04356788	4
LH-DS-02	8/11/2025 18:45	26.94	8.0170017	4
LH-DS-02	8/11/2025 19:00	26.94	8.01269694	4
LH-DS-02	8/11/2025 19:15	26.92	7.95303184	4
LH-DS-02	8/11/2025 19:30	26.87	7.88053081	4
LH-DS-02	8/11/2025 19:45	26.87	7.78903322	4
LH-DS-02	8/11/2025 20:00	26.82	7.69011554	4
LH-DS-02	8/11/2025 20:15	26.74	7.59257015	4
LH-DS-02	8/11/2025 20:30	26.7	7.48736731	4
LH-DS-02	8/11/2025 20:45	26.67	7.40743692	4
LH-DS-02	8/11/2025 21:00	26.65	7.37891745	4
LH-DS-02	8/11/2025 21:15	26.7	7.37696943	4
LH-DS-02	8/11/2025 21:30	26.67	7.2913729	4
LH-DS-02	8/11/2025 21:45	26.67	7.26336673	4
LH-DS-02	8/11/2025 22:00	26.67	7.21462523	4
LH-DS-02	8/11/2025 22:15	26.62	7.15190597	4
LH-DS-02	8/11/2025 22:30	26.57	7.11691193	4
LH-DS-02	8/11/2025 22:45	26.55	7.08728596	4
LH-DS-02	8/11/2025 23:00	26.5	7.05658404	4
LH-DS-02	8/11/2025 23:15	26.48	7.02721659	4
LH-DS-02	8/11/2025 23:30	26.48	7.03071958	4
LH-DS-02	8/11/2025 23:45	26.48	7.03341418	4
LH-DS-02	8/12/2025 0:00	26.48	7.03988124	4
LH-DS-02	8/12/2025 0:15	26.5	7.06628398	4
LH-DS-02	8/12/2025 0:30	26.52	7.08379217	4
LH-DS-02	8/12/2025 0:45	26.57	7.1319972	4
LH-DS-02	8/12/2025 1:00	26.6	7.17427241	4
LH-DS-02	8/12/2025 1:15	26.6	7.19824482	4
LH-DS-02	8/12/2025 1:30	26.6	7.21225117	4
LH-DS-02	8/12/2025 1:45	26.57	7.20607668	4
LH-DS-02	8/12/2025 2:00	26.57	7.22170071	4
LH-DS-02	8/12/2025 2:15	26.6	7.23568488	4
LH-DS-02	8/12/2025 2:30	26.65	7.25692091	4
LH-DS-02	8/12/2025 2:45	26.67	7.25313371	4
LH-DS-02	8/12/2025 3:00	26.7	7.24906944	4
LH-DS-02	8/12/2025 3:15	26.7	7.25014649	4
LH-DS-02	8/12/2025 3:30	26.67	7.23805347	4
LH-DS-02	8/12/2025 3:45	26.67	7.23132121	4
LH-DS-02	8/12/2025 4:00	26.67	7.22458896	4
LH-DS-02	8/12/2025 4:15	26.67	7.20708511	4
LH-DS-02	8/12/2025 4:30	26.67	7.19335131	4
LH-DS-02	8/12/2025 4:45	26.65	7.17801365	4
LH-DS-02	8/12/2025 5:00	26.62	7.16106336	4
LH-DS-02	8/12/2025 5:15	26.6	7.15299352	4
LH-DS-02	8/12/2025 5:30	26.57	7.12984216	4
LH-DS-02	8/12/2025 5:45	26.52	7.09241377	4
LH-DS-02	8/12/2025 6:00	26.5	7.08245055	4
LH-DS-02	8/12/2025 6:15	26.48	7.03907286	4
LH-DS-02	8/12/2025 6:30	26.48	7.05092914	4
LH-DS-02	8/12/2025 6:45	26.45	7.03018368	4
LH-DS-02	8/12/2025 7:00	26.43	7.02210052	4
LH-DS-02	8/12/2025 7:15	26.38	6.96334213	4
LH-DS-02	8/12/2025 7:30	26.33	6.94769946	4

pH Continous Monitoring Data

Station Name	Date Time	Temp C	pH SU	Use Code
LH-DS-02	8/12/2025 7:45	26.3	6.94634611	4
LH-DS-02	8/12/2025 8:00	26.3	6.93502195	4
LH-DS-02	8/12/2025 8:15	26.33	6.9579441	4
LH-DS-02	8/12/2025 8:30	26.4	6.96226645	4
LH-DS-02	8/12/2025 8:45	26.5	7.00080937	4
LH-DS-02	8/12/2025 9:00	26.57	7.00781306	4
LH-DS-02	8/12/2025 9:15	26.67	7.0118498	4
LH-DS-02	8/12/2025 9:30	26.74	7.03796208	4
LH-DS-02	8/12/2025 9:45	26.82	7.06621327	4
LH-DS-02	8/12/2025 10:00	26.92	7.08690927	4
LH-DS-02	8/12/2025 10:15	27.01	7.10974694	4
LH-DS-02	8/12/2025 10:30	27.09	7.10299486	4
LH-DS-02	8/12/2025 10:45	27.16	7.15243939	4
LH-DS-02	8/12/2025 11:00	27.28	7.16689064	4
LH-DS-02	8/12/2025 11:15	27.36	7.20150487	4
LH-DS-02	8/12/2025 11:30	27.46	7.26589762	4
LH-DS-02	8/12/2025 11:45	27.55	7.33294354	4
LH-DS-02	8/12/2025 12:00	27.65	7.42033542	4
LH-DS-02	8/12/2025 12:15	27.7	7.50641174	4
LH-DS-02	8/12/2025 12:30	27.73	7.60162245	4
LH-DS-02	8/12/2025 12:45	27.73	7.64858219	4
LH-DS-02	8/12/2025 13:00	26.94	7.60589667	2
LH-DS-02	8/12/2025 13:15	27.11	6.72384539	2
LH-DS-02	8/12/2025 13:30			2
LH-DS-02	8/12/2025 13:45	27.55	9.91129846	2
LH-DS-02	8/12/2025 14:00	27.48	9.89900274	2
LH-DS-02	8/12/2025 14:15	29.46	9.87949795	2
LH-DS-02	8/12/2025 14:30	28.15	8.3451217	1
LH-DS-02	8/12/2025 14:45	27.75	8.38201503	1
LH-DS-02	8/12/2025 15:00	27.65	8.43812127	1
LH-DS-02	8/12/2025 15:15	27.63	8.46685259	1
LH-DS-02	8/12/2025 15:30	27.58	8.48060612	1
LH-DS-02	8/12/2025 15:45	27.58	8.51681199	1
LH-DS-02	8/12/2025 16:00	27.55	8.53290629	1
LH-DS-02	8/12/2025 16:15	27.55	8.52317837	1
LH-DS-02	8/12/2025 16:30	27.58	8.52329662	1
LH-DS-02	8/12/2025 16:45	27.55	8.51777397	1
LH-DS-02	8/12/2025 17:00	27.53	8.51355112	1
LH-DS-02	8/12/2025 17:15	27.53	8.51895587	1
LH-DS-02	8/12/2025 17:30	27.48	8.49434247	1
LH-DS-02	8/12/2025 17:45	27.46	8.44281441	1
LH-DS-02	8/12/2025 18:00	27.36	8.36812587	1
LH-DS-02	8/12/2025 18:15	27.31	8.29479499	1
LH-DS-02	8/12/2025 18:30	27.28	8.21189219	1
LH-DS-02	8/12/2025 18:45	27.26	8.13488583	1
LH-DS-02	8/12/2025 19:00	27.23	8.07683998	1
LH-DS-02	8/12/2025 19:15	27.21	7.94570664	1
LH-DS-02	8/12/2025 19:30	27.19	7.89220193	1
LH-DS-02	8/12/2025 19:45	27.14	7.77626783	1
LH-DS-02	8/12/2025 20:00	27.11	7.7003023	1
LH-DS-02	8/12/2025 20:15	27.06	7.58322271	1
LH-DS-02	8/12/2025 20:30	27.04	7.49529087	1
LH-DS-02	8/12/2025 20:45	27.01	7.41088006	1
LH-DS-02	8/12/2025 21:00	27.01	7.35538531	1
LH-DS-02	8/12/2025 21:15	27.01	7.33345812	1
LH-DS-02	8/12/2025 21:30	27.01	7.27633913	1
LH-DS-02	8/12/2025 21:45	27.01	7.23925239	1
LH-DS-02	8/12/2025 22:00	26.99	7.20678143	1
LH-DS-02	8/12/2025 22:15	26.99	7.17862612	1
LH-DS-02	8/12/2025 22:30	26.99	7.17970902	1
LH-DS-02	8/12/2025 22:45	26.99	7.17348236	1
LH-DS-02	8/12/2025 23:00	26.94	7.14914203	1
LH-DS-02	8/12/2025 23:15	26.89	7.11287776	1
LH-DS-02	8/12/2025 23:30	26.84	7.09231125	1
LH-DS-02	8/12/2025 23:45	26.84	7.08851922	1
LH-DS-02	8/13/2025 0:00	26.87	7.10611448	1
LH-DS-02	8/13/2025 0:15	26.87	7.18303088	1
LH-DS-02	8/13/2025 0:30	26.87	7.21038496	1
LH-DS-02	8/13/2025 0:45	26.87	7.26130146	1
LH-DS-02	8/13/2025 1:00	26.89	7.36825572	1
LH-DS-02	8/13/2025 1:15	26.92	7.43564494	1
LH-DS-02	8/13/2025 1:30	26.92	7.47870012	1
LH-DS-02	8/13/2025 1:45	26.94	7.50032976	1
LH-DS-02	8/13/2025 2:00	26.94	7.48245899	1
LH-DS-02	8/13/2025 2:15	26.94	7.47298206	1
LH-DS-02	8/13/2025 2:30	26.96	7.48323909	1
LH-DS-02	8/13/2025 2:45	26.99	7.50593162	1
LH-DS-02	8/13/2025 3:00	27.01	7.55624925	1
LH-DS-02	8/13/2025 3:15	27.01	7.53405135	1
LH-DS-02	8/13/2025 3:30	27.01	7.49804743	1
LH-DS-02	8/13/2025 3:45	27.01	7.48234648	1
LH-DS-02	8/13/2025 4:00	26.99	7.44826738	1
LH-DS-02	8/13/2025 4:15	26.96	7.4171758	1
LH-DS-02	8/13/2025 4:30	26.94	7.37306821	1

pH Continous Monitoring Data

Station Name	Date Time	Temp C	pH SU	Use Code
LH-DS-02	8/13/2025 4:45	26.94	7.33624359	1
LH-DS-02	8/13/2025 5:00	26.92	7.3021468	1
LH-DS-02	8/13/2025 5:15	26.89	7.28646978	1
LH-DS-02	8/13/2025 5:30	26.89	7.28322	1
LH-DS-02	8/13/2025 5:45	26.89	7.25695101	1
LH-DS-02	8/13/2025 6:00	26.89	7.22932794	1
LH-DS-02	8/13/2025 6:15	26.89	7.20685035	1
LH-DS-02	8/13/2025 6:30	26.89	7.21199582	1
LH-DS-02	8/13/2025 6:45	26.89	7.16622819	1
LH-DS-02	8/13/2025 7:00	26.89	7.17164448	1
LH-DS-02	8/13/2025 7:15	26.89	7.15647888	1
LH-DS-02	8/13/2025 7:30	26.92	7.15429693	1
LH-DS-02	8/13/2025 7:45	26.94	7.15130819	1
LH-DS-02	8/13/2025 8:00	26.96	7.16348191	1
LH-DS-02	8/13/2025 8:15	26.99	7.17131657	1
LH-DS-02	8/13/2025 8:30	27.01	7.18754752	1
LH-DS-02	8/13/2025 8:45	27.06	7.22053693	1
LH-DS-02	8/13/2025 9:00	27.11	7.23592532	1
LH-DS-02	8/13/2025 9:15	27.16	7.26483713	1
LH-DS-02	8/13/2025 9:30	27.23	7.30670413	1
LH-DS-02	8/13/2025 9:45	27.28	7.34749297	1
LH-DS-02	8/13/2025 10:00	27.38	7.39712595	1
LH-DS-02	8/13/2025 10:15	27.46	7.45459436	1
LH-DS-02	8/13/2025 10:30	27.55	7.53336254	1
LH-DS-02	8/13/2025 10:45	27.65	7.61827623	1
LH-DS-02	8/13/2025 11:00	27.75	7.70556385	1
LH-DS-02	8/13/2025 11:15	27.83	7.776918	1
LH-DS-02	8/13/2025 11:30	27.92	7.86979709	1
LH-DS-02	8/13/2025 11:45	27.97	7.99459003	1
LH-DS-02	8/13/2025 12:00	28.02	8.09991605	1
LH-DS-02	8/13/2025 12:15	28.02	8.29363123	1
LH-DS-02	8/13/2025 12:30	27.95	8.57377785	1
LH-DS-02	8/13/2025 12:45	27.92	8.66974487	1
LH-DS-02	8/13/2025 13:00	27.87	8.68918744	1
LH-DS-02	8/13/2025 13:15	27.85	8.67958145	1
LH-DS-02	8/13/2025 13:30	27.85	8.6782317	1
LH-DS-02	8/13/2025 13:45	27.85	8.69064943	1
LH-DS-02	8/13/2025 14:00	27.85	8.70846617	1
LH-DS-02	8/13/2025 14:15	27.85	8.70306716	1
LH-DS-02	8/13/2025 14:30	27.85	8.69091938	1
LH-DS-02	8/13/2025 14:45	27.87	8.70511347	1
LH-DS-02	8/13/2025 15:00	27.9	8.71816895	1
LH-DS-02	8/13/2025 15:15	27.87	8.71780031	1
LH-DS-02	8/13/2025 15:30	27.92	8.73667708	1
LH-DS-02	8/13/2025 15:45	27.95	8.76214085	1
LH-DS-02	8/13/2025 16:00	27.97	8.78145252	1
LH-DS-02	8/13/2025 16:15	28	8.78289395	1
LH-DS-02	8/13/2025 16:30	27.97	8.78037314	1
LH-DS-02	8/13/2025 16:45	27.97	8.76769052	1
LH-DS-02	8/13/2025 17:00	27.95	8.72597947	1
LH-DS-02	8/13/2025 17:15	27.92	8.667046	1
LH-DS-02	8/13/2025 17:30	27.9	8.61371538	1
LH-DS-02	8/13/2025 17:45	27.87	8.54585315	1
LH-DS-02	8/13/2025 18:00	27.87	8.46271387	1
LH-DS-02	8/13/2025 18:15	27.87	8.37552559	1
LH-DS-02	8/13/2025 18:30	27.85	8.2419914	1
LH-DS-02	8/13/2025 18:45	27.83	8.11707846	1
LH-DS-02	8/13/2025 19:00	27.78	7.99413791	1
LH-DS-02	8/13/2025 19:15	27.73	7.86899604	1
LH-DS-02	8/13/2025 19:30	27.65	7.88570509	1
LH-DS-02	8/13/2025 19:45	26.94	7.21683435	1
LH-DS-02	8/13/2025 20:00	26.21	6.84034749	1
LH-DS-02	8/13/2025 20:15	26.4	6.94244152	1
LH-DS-02	8/13/2025 20:30	26.67	7.07989699	1
LH-DS-02	8/13/2025 20:45	26.87	7.19386418	1
LH-DS-02	8/13/2025 21:00	27.14	7.33331376	1
LH-DS-02	8/13/2025 21:15	27.28	7.4797493	1
LH-DS-02	8/13/2025 21:30	27.31	7.56921566	1
LH-DS-02	8/13/2025 21:45	27.38	8.04142443	1
LH-DS-02	8/13/2025 22:00	27.26	8.20223556	1
LH-DS-02	8/13/2025 22:15	27.19	8.35429087	1
LH-DS-02	8/13/2025 22:30	27.09	8.22808522	1
LH-DS-02	8/13/2025 22:45	27.14	8.32637511	1
LH-DS-02	8/13/2025 23:00	27.16	8.33305105	1
LH-DS-02	8/13/2025 23:15	27.21	8.3658333	1
LH-DS-02	8/13/2025 23:30	27.23	8.24455485	1
LH-DS-02	8/13/2025 23:45	27.23	8.15961538	1
LH-DS-02	8/14/2025 0:00	27.23	8.01327064	1
LH-DS-02	8/14/2025 0:15	27.23	7.89884582	1
LH-DS-02	8/14/2025 0:30	27.23	7.79551182	1
LH-DS-02	8/14/2025 0:45	27.23	7.70651473	1
LH-DS-02	8/14/2025 1:00	27.26	7.65370042	1
LH-DS-02	8/14/2025 1:15	27.28	7.57414083	1
LH-DS-02	8/14/2025 1:30	27.26	7.4732897	1

Station Name	Date Time	Temp C	pH SU	Use Code
LH-DS-02	8/14/2025 1:45	27.21	7.38084864	1
LH-DS-02	8/14/2025 2:00	27.19	7.32216598	1
LH-DS-02	8/14/2025 2:15	27.16	7.28242424	1
LH-DS-02	8/14/2025 2:30	27.14	7.24510177	1
LH-DS-02	8/14/2025 2:45	27.11	7.22510068	1
LH-DS-02	8/14/2025 3:00	27.11	7.21346419	1
LH-DS-02	8/14/2025 3:15	27.11	7.20642818	1
LH-DS-02	8/14/2025 3:30	27.11	7.1999334	1
LH-DS-02	8/14/2025 3:45	27.11	7.19533293	1
LH-DS-02	8/14/2025 4:00	27.09	7.18993326	1
LH-DS-02	8/14/2025 4:15	27.06	7.18345637	1
LH-DS-02	8/14/2025 4:30	27.04	7.16858125	1
LH-DS-02	8/14/2025 4:45	26.99	7.12854215	1
LH-DS-02	8/14/2025 5:00	26.94	7.08876049	1
LH-DS-02	8/14/2025 5:15	26.82	7.04355944	1
LH-DS-02	8/14/2025 5:30	26.74	7.01783083	1
LH-DS-02	8/14/2025 5:45	26.74	7.02758502	1
LH-DS-02	8/14/2025 6:00	26.79	7.02730952	1
LH-DS-02	8/14/2025 6:15	26.77	7.00319922	1
LH-DS-02	8/14/2025 6:30	26.74	6.9823364	1
LH-DS-02	8/14/2025 6:45	26.72	6.98910942	1
LH-DS-02	8/14/2025 7:00	26.77	7.00861767	1
LH-DS-02	8/14/2025 7:15	26.79	7.02216233	1
LH-DS-02	8/14/2025 7:30	26.82	7.02216012	1
LH-DS-02	8/14/2025 7:45	26.84	7.05005717	1
LH-DS-02	8/14/2025 8:00	26.89	7.08877528	1
LH-DS-02	8/14/2025 8:15	26.89	7.09392075	1
LH-DS-02	8/14/2025 8:30	26.87	7.07226042	1
LH-DS-02	8/14/2025 8:45	26.84	7.05628694	1
LH-DS-02	8/14/2025 9:00	26.87	7.06332295	1
LH-DS-02	8/14/2025 9:15	26.89	7.08200492	1
LH-DS-02	8/14/2025 9:30	26.89	7.08985854	1
LH-DS-02	8/14/2025 9:45	26.92	7.10717994	1
LH-DS-02	8/14/2025 10:00	26.94	7.11312972	1
LH-DS-02	8/14/2025 10:15	26.96	7.11230993	1
LH-DS-02	8/14/2025 10:30	26.96	7.10906092	1
LH-DS-02	8/14/2025 10:45	27.01	7.12149523	1
LH-DS-02	8/14/2025 11:00	27.09	7.15826908	1
LH-DS-02	8/14/2025 11:15	27.14	7.18476044	1
LH-DS-02	8/14/2025 11:30	27.21	7.21528681	1
LH-DS-02	8/14/2025 11:45	27.26	7.24094666	1
LH-DS-02	8/14/2025 12:00	27.31	7.25713271	1
LH-DS-02	8/14/2025 12:15	27.33	7.27009565	1
LH-DS-02	8/14/2025 12:30	27.36	7.2816955	1
LH-DS-02	8/14/2025 12:45	27.38	7.31763634	1
LH-DS-02	8/14/2025 13:00	27.46	7.3737744	1
LH-DS-02	8/14/2025 13:15	27.53	7.40125165	1
LH-DS-02	8/14/2025 13:30	27.58	7.40766958	1
LH-DS-02	8/14/2025 13:45	27.6	7.40386002	1
LH-DS-02	8/14/2025 14:00	27.63	7.37599448	1
LH-DS-02	8/14/2025 14:15	27.68	7.36755879	1
LH-DS-02	8/14/2025 14:30	27.7	7.35376001	1
LH-DS-02	8/14/2025 14:45	27.78	7.32126435	1
LH-DS-02	8/14/2025 15:00	27.92	7.33002126	1
LH-DS-02	8/14/2025 15:15	27.95	7.34591018	1
LH-DS-02	8/14/2025 15:30	28	7.38065905	1
LH-DS-02	8/14/2025 15:45	27.92	7.45956746	1
LH-DS-02	8/14/2025 16:00	27.92	7.85873169	1
LH-DS-02	8/14/2025 16:15	27.9	7.90386301	1
LH-DS-02	8/14/2025 16:30	27.78	7.75895618	1
LH-DS-02	8/14/2025 16:45	27.7	7.6746213	1
LH-DS-02	8/14/2025 17:00	27.65	7.60666064	1
LH-DS-02	8/14/2025 17:15	27.63	7.56942053	1
LH-DS-02	8/14/2025 17:30	27.6	7.52922125	1
LH-DS-02	8/14/2025 17:45	27.55	7.50066592	1
LH-DS-02	8/14/2025 18:00	27.51	7.47695001	1
LH-DS-02	8/14/2025 18:15	27.48	7.44618535	1
LH-DS-02	8/14/2025 18:30	27.48	7.4153731	1
LH-DS-02	8/14/2025 18:45	27.48	7.35888397	1
LH-DS-02	8/14/2025 19:00	27.46	7.30971308	1
LH-DS-02	8/14/2025 19:15	27.41	7.23704157	1
LH-DS-02	8/14/2025 19:30	27.38	7.16757941	1
LH-DS-02	8/14/2025 19:45	27.33	7.11758	1
LH-DS-02	8/14/2025 20:00	27.28	7.06404793	1
LH-DS-02	8/14/2025 20:15	27.21	7.01617977	1
LH-DS-02	8/14/2025 20:30	27.16	6.97207941	1
LH-DS-02	8/14/2025 20:45	27.11	6.92444635	1
LH-DS-02	8/14/2025 21:00	27.06	6.87842139	1
LH-DS-02	8/14/2025 21:15	27.01	6.84618712	1
LH-DS-02	8/14/2025 21:30	26.99	6.81720938	1
LH-DS-02	8/14/2025 21:45	26.96	6.79498951	1
LH-DS-02	8/14/2025 22:00	26.94	6.78441585	1
LH-DS-02	8/14/2025 22:15	26.94	6.786582	1
LH-DS-02	8/14/2025 22:30	26.96	6.78524247	1

Station Name	Date Time	Temp C	pH SU	Use Code
LH-DS-02	8/14/2025 22:45	26.96	6.77793219	1
LH-DS-02	8/14/2025 23:00	27.01	6.79556507	1
LH-DS-02	8/14/2025 23:15	27.04	6.81805186	1
LH-DS-02	8/14/2025 23:30	27.09	6.82917816	1
LH-DS-02	8/14/2025 23:45	27.14	6.84923018	1
LH-DS-02	8/15/2025 0:00	27.19	6.86711117	1
LH-DS-02	8/15/2025 0:15	27.23	6.89499118	1
LH-DS-02	8/15/2025 0:30	27.26	6.9325985	1
LH-DS-02	8/15/2025 0:45	27.28	6.97641797	1
LH-DS-02	8/15/2025 1:00	27.28	7.00265286	1
LH-DS-02	8/15/2025 1:15	27.26	6.99913679	1
LH-DS-02	8/15/2025 1:30	27.23	7.01076854	1
LH-DS-02	8/15/2025 1:45	27.21	7.00698189	1
LH-DS-02	8/15/2025 2:00	27.19	7.02429717	1
LH-DS-02	8/15/2025 2:15	27.16	7.01537075	1
LH-DS-02	8/15/2025 2:30	27.11	7.00076005	1
LH-DS-02	8/15/2025 2:45	27.11	6.99399465	1
LH-DS-02	8/15/2025 3:00	27.06	6.97667135	1
LH-DS-02	8/15/2025 3:15	27.04	6.95772226	1
LH-DS-02	8/15/2025 3:30	27.04	6.95528615	1
LH-DS-02	8/15/2025 3:45	27.01	6.95149179	1
LH-DS-02	8/15/2025 4:00	27.01	6.95338674	1
LH-DS-02	8/15/2025 4:15	26.99	6.94363756	1
LH-DS-02	8/15/2025 4:30	26.96	6.93144812	1
LH-DS-02	8/15/2025 4:45	26.96	6.92359634	1
LH-DS-02	8/15/2025 5:00	26.92	6.90598498	1
LH-DS-02	8/15/2025 5:15	26.92	6.8948827	1
LH-DS-02	8/15/2025 5:30	26.89	6.87483192	1
LH-DS-02	8/15/2025 5:45	26.87	6.87617774	1
LH-DS-02	8/15/2025 6:00	26.87	6.86344862	1
LH-DS-02	8/15/2025 6:15	26.87	6.85207366	1
LH-DS-02	8/15/2025 6:30	26.84	6.84203706	1
LH-DS-02	8/15/2025 6:45	26.84	6.83336956	1
LH-DS-02	8/15/2025 7:00	26.84	6.82280604	1
LH-DS-02	8/15/2025 7:15	26.84	6.81603455	1
LH-DS-02	8/15/2025 7:30	26.84	6.80601275	1
LH-DS-02	8/15/2025 7:45	26.84	6.80601275	1
LH-DS-02	8/15/2025 8:00	26.84	6.80682533	1
LH-DS-02	8/15/2025 8:15	26.87	6.82146959	1
LH-DS-02	8/15/2025 8:30	26.89	6.83204325	1
LH-DS-02	8/15/2025 8:45	26.89	6.84856293	1
LH-DS-02	8/15/2025 9:00	26.92	6.89163325	1
LH-DS-02	8/15/2025 9:15	26.94	6.90247124	1
LH-DS-02	8/15/2025 9:30	26.99	6.91764804	1
LH-DS-02	8/15/2025 9:45	27.01	6.96421498	1
LH-DS-02	8/15/2025 10:00	27.01	6.99020277	1
LH-DS-02	8/15/2025 10:15	27.04	6.99940683	1
LH-DS-02	8/15/2025 10:30	27.06	7.00779737	1
LH-DS-02	8/15/2025 10:45	27.04	7.02268523	1
LH-DS-02	8/15/2025 11:00	27.04	7.03540715	1
LH-DS-02	8/15/2025 11:15	27.09	7.06408846	1
LH-DS-02	8/15/2025 11:30	27.11	7.07436759	1
LH-DS-02	8/15/2025 11:45	27.14	7.06597191	1
LH-DS-02	8/15/2025 12:00	27.14	7.07381899	1
LH-DS-02	8/15/2025 12:15	27.11	7.07517944	1
LH-DS-02	8/15/2025 12:30	27.11	7.08167422	1
LH-DS-02	8/15/2025 12:45	27.11	7.07977991	1
LH-DS-02	8/15/2025 13:00	27.11	7.08762777	1
LH-DS-02	8/15/2025 13:15	27.09	7.09088122	1
LH-DS-02	8/15/2025 13:30	27.06	7.08574774	1
LH-DS-02	8/15/2025 13:45	27.09	7.09737644	1
LH-DS-02	8/15/2025 14:00	27.04	7.09062568	1
LH-DS-02	8/15/2025 14:15	27.04	7.08737753	1
LH-DS-02	8/15/2025 14:30	27.04	7.07411425	1
LH-DS-02	8/15/2025 14:45	27.01	7.06085706	1
LH-DS-02	8/15/2025 15:00	26.99	7.04786636	1
LH-DS-02	8/15/2025 15:15	26.99	7.03460087	1
LH-DS-02	8/15/2025 15:30	26.99	7.03866174	1
LH-DS-02	8/15/2025 15:45	27.01	7.04190763	1
LH-DS-02	8/15/2025 16:00	27.01	7.05923283	1
LH-DS-02	8/15/2025 16:15	27.01	7.06193989	1
LH-DS-02	8/15/2025 16:30	27.04	7.06870067	1
LH-DS-02	8/15/2025 16:45	27.04	7.0773624	1
LH-DS-02	8/15/2025 17:00	27.04	7.06978339	1
LH-DS-02	8/15/2025 17:15	27.01	7.05517223	1
LH-DS-02	8/15/2025 17:30	26.99	7.03757884	1
LH-DS-02	8/15/2025 17:45	26.96	7.02214978	1
LH-DS-02	8/15/2025 18:00	26.92	7.00509313	1
LH-DS-02	8/15/2025 18:15	26.89	6.99209455	1
LH-DS-02	8/15/2025 18:30	26.84	6.96609072	1
LH-DS-02	8/15/2025 18:45	26.82	6.95091931	1
LH-DS-02	8/15/2025 19:00	26.77	6.91487841	1
LH-DS-02	8/15/2025 19:15	26.72	6.89372872	1
LH-DS-02	8/15/2025 19:30	26.67	6.86823577	1

Station Name	Date Time	Temp C	pH SU	Use Code
LH-DS-02	8/15/2025 19:45	26.62	6.84625807	1
LH-DS-02	8/15/2025 20:00	26.6	6.80260452	1
LH-DS-02	8/15/2025 20:15	26.55	6.79281121	1
LH-DS-02	8/15/2025 20:30	26.5	6.76159245	1
LH-DS-02	8/15/2025 20:45	26.48	6.73608516	1
LH-DS-02	8/15/2025 21:00	26.45	6.72602388	1
LH-DS-02	8/15/2025 21:15	26.45	6.71490419	1
LH-DS-02	8/15/2025 21:30	26.45	6.72141328	1
LH-DS-02	8/15/2025 21:45	26.48	6.72252591	1
LH-DS-02	8/15/2025 22:00	26.5	6.73311993	1
LH-DS-02	8/15/2025 22:15	26.5	6.74125494	1
LH-DS-02	8/15/2025 22:30	26.52	6.7651333	1
LH-DS-02	8/15/2025 22:45	26.55	6.77817064	1
LH-DS-02	8/15/2025 23:00	26.55	6.79823364	1
LH-DS-02	8/15/2025 23:15	26.57	6.81098897	1
LH-DS-02	8/15/2025 23:30	26.57	6.82373083	1
LH-DS-02	8/15/2025 23:45	26.6	6.84733212	1
LH-DS-02	8/16/2025 0:00	26.6	6.8635967	1
LH-DS-02	8/16/2025 0:15	26.62	6.88745893	1
LH-DS-02	8/16/2025 0:30	26.62	6.8993855	1
LH-DS-02	8/16/2025 0:45	26.62	6.91158312	1
LH-DS-02	8/16/2025 1:00	26.62	6.92486497	1
LH-DS-02	8/16/2025 1:15	26.6	6.91537229	1
LH-DS-02	8/16/2025 1:30	26.57	6.89719988	1
LH-DS-02	8/16/2025 1:45	26.55	6.89393956	1
LH-DS-02	8/16/2025 2:00	26.52	6.89203091	1
LH-DS-02	8/16/2025 2:15	26.52	6.87847347	1
LH-DS-02	8/16/2025 2:30	26.5	6.85378918	1
LH-DS-02	8/16/2025 2:45	26.5	6.83101116	1
LH-DS-02	8/16/2025 3:00	26.48	6.81852538	1
LH-DS-02	8/16/2025 3:15	26.48	6.81933893	1
LH-DS-02	8/16/2025 3:30	26.45	6.82121932	1
LH-DS-02	8/16/2025 3:45	26.45	6.82203296	1
LH-DS-02	8/16/2025 4:00	26.43	6.8114431	1
LH-DS-02	8/16/2025 4:15	26.43	6.80140759	1
LH-DS-02	8/16/2025 4:30	26.4	6.78890986	1
LH-DS-02	8/16/2025 4:45	26.4	6.78646854	1
LH-DS-02	8/16/2025 5:00	26.38	6.78157133	1
LH-DS-02	8/16/2025 5:15	26.35	6.76988343	1
LH-DS-02	8/16/2025 5:30	26.33	6.75575939	1
LH-DS-02	8/16/2025 5:45	26.33	6.74761977	1
LH-DS-02	8/16/2025 6:00	26.3	6.7256153	1
LH-DS-02	8/16/2025 6:15	26.26	6.71228082	1
LH-DS-02	8/16/2025 6:30	26.23	6.71062352	1
LH-DS-02	8/16/2025 6:45	26.23	6.6981386	1
LH-DS-02	8/16/2025 7:00	26.23	6.70438106	1
LH-DS-02	8/16/2025 7:15	26.21	6.697847	1
LH-DS-02	8/16/2025 7:30	26.23	6.70085271	1
LH-DS-02	8/16/2025 7:45	26.23	6.70953787	1
LH-DS-02	8/16/2025 8:00	26.28	6.74920582	1
LH-DS-02	8/16/2025 8:15	26.3	6.76143323	1
LH-DS-02	8/16/2025 8:30	26.35	6.78154945	1
LH-DS-02	8/16/2025 8:45	26.4	6.80193021	1
LH-DS-02	8/16/2025 9:00	26.48	6.82828803	1
LH-DS-02	8/16/2025 9:15	26.55	6.83320833	1
LH-DS-02	8/16/2025 9:30	26.6	6.86034378	1
LH-DS-02	8/16/2025 9:45	26.7	6.86743599	1
LH-DS-02	8/16/2025 10:00	26.77	6.88561876	1
LH-DS-02	8/16/2025 10:15	26.82	6.91055856	1
LH-DS-02	8/16/2025 10:30	26.89	6.90543395	1
LH-DS-02	8/16/2025 10:45	26.96	6.9493177	1
LH-DS-02	8/16/2025 11:00	27.04	6.96611331	1
LH-DS-02	8/16/2025 11:15	27.09	6.98668714	1
LH-DS-02	8/16/2025 11:30	27.19	7.01915683	1
LH-DS-02	8/16/2025 11:45	27.26	7.05756065	1
LH-DS-02	8/16/2025 12:00	27.31	7.08080855	1
LH-DS-02	8/16/2025 12:15	27.38	7.11323447	1
LH-DS-02	8/16/2025 12:30	27.48	7.15292839	1
LH-DS-02	8/16/2025 12:45	27.55	7.20180261	1
LH-DS-02	8/16/2025 13:00	27.6	7.25418303	1
LH-DS-02	8/16/2025 13:15	27.68	7.28733813	1
LH-DS-02	8/16/2025 13:30	27.68	7.326233	1
LH-DS-02	8/16/2025 13:45	27.73	7.39450354	1
LH-DS-02	8/16/2025 14:00	27.75	7.46225746	1
LH-DS-02	8/16/2025 14:15	27.75	7.50357364	1
LH-DS-02	8/16/2025 14:30	27.78	7.56940673	1
LH-DS-02	8/16/2025 14:45	27.75	7.63886388	1
LH-DS-02	8/16/2025 15:00	27.7	7.70081957	1
LH-DS-02	8/16/2025 15:15	27.7	7.79156822	1
LH-DS-02	8/16/2025 15:30	27.68	7.88669718	1
LH-DS-02	8/16/2025 15:45	27.68	7.92937349	1
LH-DS-02	8/16/2025 16:00	27.63	8.02867234	1
LH-DS-02	8/16/2025 16:15	27.63	8.06892441	1
LH-DS-02	8/16/2025 16:30	27.58	8.11368398	1

Station Name	Date Time	Temp C	pH SU	Use Code
LH-DS-02	8/16/2025 16:45	27.51	8.09259304	1
LH-DS-02	8/16/2025 17:00	27.46	8.03682248	1
LH-DS-02	8/16/2025 17:15	27.41	7.96292019	1
LH-DS-02	8/16/2025 17:30	27.31	7.85506633	1
LH-DS-02	8/16/2025 17:45	27.23	7.72977841	1
LH-DS-02	8/16/2025 18:00	27.19	7.6213875	1
LH-DS-02	8/16/2025 18:15	27.14	7.54653783	1
LH-DS-02	8/16/2025 18:30	27.09	7.47842908	1
LH-DS-02	8/16/2025 18:45	27.01	7.3813731	1
LH-DS-02	8/16/2025 19:00	26.96	7.31808085	1
LH-DS-02	8/16/2025 19:15	26.92	7.25909162	1
LH-DS-02	8/16/2025 19:30	26.87	7.17273925	1
LH-DS-02	8/16/2025 19:45	26.82	7.10342339	1
LH-DS-02	8/16/2025 20:00	26.79	7.05819265	1
LH-DS-02	8/16/2025 20:15	26.74	7.01755988	1
LH-DS-02	8/16/2025 20:30	26.74	6.97773025	1
LH-DS-02	8/16/2025 20:45	26.72	6.9395223	1
LH-DS-02	8/16/2025 21:00	26.72	6.92353519	1
LH-DS-02	8/16/2025 21:15	26.7	6.89019882	1
LH-DS-02	8/16/2025 21:30	26.67	6.86850678	1
LH-DS-02	8/16/2025 21:45	26.67	6.8419475	1
LH-DS-02	8/16/2025 22:00	26.65	6.82513302	1
LH-DS-02	8/16/2025 22:15	26.62	6.80397298	1
LH-DS-02	8/16/2025 22:30	26.62	6.81264684	1
LH-DS-02	8/16/2025 22:45	26.6	6.79636976	1
LH-DS-02	8/16/2025 23:00	26.6	6.78227379	1
LH-DS-02	8/16/2025 23:15	26.6	6.78417132	1
LH-DS-02	8/16/2025 23:30	26.6	6.76655136	1
LH-DS-02	8/16/2025 23:45	26.6	6.77170181	1
LH-DS-02	8/17/2025 0:00	26.6	6.78091841	1
LH-DS-02	8/17/2025 0:15	26.6	6.78877962	1
LH-DS-02	8/17/2025 0:30	26.6	6.78877962	1
LH-DS-02	8/17/2025 0:45	26.57	6.77005234	1
LH-DS-02	8/17/2025 1:00	26.57	6.79146952	1
LH-DS-02	8/17/2025 1:15	26.55	6.80636729	1
LH-DS-02	8/17/2025 1:30	26.55	6.80582505	1
LH-DS-02	8/17/2025 1:45	26.52	6.81231318	1
LH-DS-02	8/17/2025 2:00	26.52	6.81773615	1
LH-DS-02	8/17/2025 2:15	26.5	6.83372283	1
LH-DS-02	8/17/2025 2:30	26.5	6.84673884	1
LH-DS-02	8/17/2025 2:45	26.5	6.85894135	1
LH-DS-02	8/17/2025 3:00	26.5	6.86111068	1
LH-DS-02	8/17/2025 3:15	26.48	6.86815222	1
LH-DS-02	8/17/2025 3:30	26.48	6.86625392	1
LH-DS-02	8/17/2025 3:45	26.45	6.86813902	1
LH-DS-02	8/17/2025 4:00	26.43	6.86514668	1
LH-DS-02	8/17/2025 4:15	26.43	6.8724699	1
LH-DS-02	8/17/2025 4:30	26.4	6.858623	1
LH-DS-02	8/17/2025 4:45	26.4	6.84940025	1
LH-DS-02	8/17/2025 5:00	26.4	6.83936373	1
LH-DS-02	8/17/2025 5:15	26.4	6.86540443	1
LH-DS-02	8/17/2025 5:30	26.4	6.87788227	1
LH-DS-02	8/17/2025 5:45	26.43	6.88874371	1
LH-DS-02	8/17/2025 6:00	26.43	6.88820125	1
LH-DS-02	8/17/2025 6:15	26.43	6.90366137	1
LH-DS-02	8/17/2025 6:30	26.43	6.92481732	1
LH-DS-02	8/17/2025 6:45	26.45	6.94841779	1
LH-DS-02	8/17/2025 7:00	26.45	6.97038597	1
LH-DS-02	8/17/2025 7:15	26.48	6.99018544	1
LH-DS-02	8/17/2025 7:30	26.5	6.9999481	1
LH-DS-02	8/17/2025 7:45	26.52	7.02028426	1
LH-DS-02	8/17/2025 8:00	26.55	7.0324827	1
LH-DS-02	8/17/2025 8:15	26.57	7.05904868	1
LH-DS-02	8/17/2025 8:30	26.6	7.056332	1
LH-DS-02	8/17/2025 8:45	26.65	7.09182769	1
LH-DS-02	8/17/2025 9:00	26.7	7.09777407	1
LH-DS-02	8/17/2025 9:15	26.74	7.10914092	1
LH-DS-02	8/17/2025 9:30	26.79	7.11210268	1
LH-DS-02	8/17/2025 9:45	26.84	7.12373095	1
LH-DS-02	8/17/2025 10:00	26.89	7.13156395	1
LH-DS-02	8/17/2025 10:15	26.96	7.14534158	1
LH-DS-02	8/17/2025 10:30	27.04	7.16316766	1
LH-DS-02	8/17/2025 10:45	27.11	7.17395427	1
LH-DS-02	8/17/2025 11:00	27.19	7.18500023	1
LH-DS-02	8/17/2025 11:15	27.26	7.17359693	1
LH-DS-02	8/17/2025 11:30	27.36	7.21544974	1
LH-DS-02	8/17/2025 11:45	27.43	7.22594236	1
LH-DS-02	8/17/2025 12:00	27.53	7.27505052	1
LH-DS-02	8/17/2025 12:15	27.63	7.28333367	1
LH-DS-02	8/17/2025 12:30	27.75	7.33506844	1
LH-DS-02	8/17/2025 12:45	27.85	7.4062241	1
LH-DS-02	8/17/2025 13:00	27.95	7.46383945	1
LH-DS-02	8/17/2025 13:15	28.05	7.53274695	1
LH-DS-02	8/17/2025 13:30	28.12	7.6690958	1

pH Continous Monitoring Data

Station Name	Date Time	Temp C	pH SU	Use Code
LH-DS-02	8/17/2025 13:45	28.15	7.81088186	1
LH-DS-02	8/17/2025 14:00	28.2	7.87869589	1
LH-DS-02	8/17/2025 14:15	28.22	8.01560416	1
LH-DS-02	8/17/2025 14:30	28.2	8.18581261	1
LH-DS-02	8/17/2025 14:45	28.17	8.36930219	1
LH-DS-02	8/17/2025 15:00	28.2	8.51584849	1
LH-DS-02	8/17/2025 15:15	28.22	8.65702839	1
LH-DS-02	8/17/2025 15:30	28.22	8.77889629	1
LH-DS-02	8/17/2025 15:45	28.22	8.86032131	1
LH-DS-02	8/17/2025 16:00	28.25	8.92564711	1
LH-DS-02	8/17/2025 16:15	28.25	8.97066904	1
LH-DS-02	8/17/2025 16:30	28.22	8.9945917	1
LH-DS-02	8/17/2025 16:45	28.17	8.98710241	1
LH-DS-02	8/17/2025 17:00	28.1	8.98001178	1
LH-DS-02	8/17/2025 17:15	28.07	8.982367	1
LH-DS-02	8/17/2025 17:30	28.02	8.92414987	1
LH-DS-02	8/17/2025 17:45	27.95	8.88816595	1
LH-DS-02	8/17/2025 18:00	27.9	8.82937015	1
LH-DS-02	8/17/2025 18:15	27.9	8.77916767	1
LH-DS-02	8/17/2025 18:30	27.9	8.75541595	1
LH-DS-02	8/17/2025 18:45	27.87	8.67919993	1
LH-DS-02	8/17/2025 19:00	27.83	8.57710498	1
LH-DS-02	8/17/2025 19:15	27.78	8.49933312	1
LH-DS-02	8/17/2025 19:30	27.75	8.43899355	1
LH-DS-02	8/17/2025 19:45	27.73	8.33808738	1
LH-DS-02	8/17/2025 20:00	27.7	8.24180036	1
LH-DS-02	8/17/2025 20:15	27.65	8.13152354	1
LH-DS-02	8/17/2025 20:30	27.65	7.98727403	1
LH-DS-02	8/17/2025 20:45	27.6	7.90908739	1
LH-DS-02	8/17/2025 21:00	27.55	7.80790605	1
LH-DS-02	8/17/2025 21:15	27.51	7.62450975	1
LH-DS-02	8/17/2025 21:30	27.46	7.46270339	1
LH-DS-02	8/17/2025 21:45	27.43	7.40273678	1
LH-DS-02	8/17/2025 22:00	27.46	7.36566537	1
LH-DS-02	8/17/2025 22:15	27.41	7.30597976	1
LH-DS-02	8/17/2025 22:30	27.41	7.23677122	1
LH-DS-02	8/17/2025 22:45	27.41	7.23406777	1
LH-DS-02	8/17/2025 23:00	27.43	7.21323695	1
LH-DS-02	8/17/2025 23:15	27.43	7.21539957	1
LH-DS-02	8/17/2025 23:30	27.46	7.16618331	1
LH-DS-02	8/17/2025 23:45	27.43	7.14592531	1
LH-DS-02	8/18/2025 0:00	27.43	7.0837499	1
LH-DS-02	8/18/2025 0:15	27.38	7.06970444	1
LH-DS-02	8/18/2025 0:30	27.33	7.05727682	1
LH-DS-02	8/18/2025 0:45	27.26	7.02266862	1
LH-DS-02	8/18/2025 1:00	27.21	7.0091461	1
LH-DS-02	8/18/2025 1:15	27.16	6.99561908	1
LH-DS-02	8/18/2025 1:30	27.11	6.95096672	1
LH-DS-02	8/18/2025 1:45	27.09	6.94149126	1
LH-DS-02	8/18/2025 2:00	27.06	6.90738212	1
LH-DS-02	8/18/2025 2:15	27.01	6.91711212	1
LH-DS-02	8/18/2025 2:30	26.99	6.90275821	1
LH-DS-02	8/18/2025 2:45	26.96	6.88785718	1
LH-DS-02	8/18/2025 3:00	26.96	6.89516746	1
LH-DS-02	8/18/2025 3:15	26.96	6.89245995	1
LH-DS-02	8/18/2025 3:30	26.94	6.8913697	1
LH-DS-02	8/18/2025 3:45	26.92	6.90056923	1
LH-DS-02	8/18/2025 4:00	26.87	6.91219846	1
LH-DS-02	8/18/2025 4:15	26.87	6.92736507	1
LH-DS-02	8/18/2025 4:30	26.84	6.95065173	1
LH-DS-02	8/18/2025 4:45	26.82	6.96229617	1
LH-DS-02	8/18/2025 5:00	26.79	6.96635597	1
LH-DS-02	8/18/2025 5:15	26.74	6.97773025	1
LH-DS-02	8/18/2025 5:30	26.72	6.98856749	1
LH-DS-02	8/18/2025 5:45	26.7	6.98558588	1
LH-DS-02	8/18/2025 6:00	26.65	6.9910041	1
LH-DS-02	8/18/2025 6:15	26.62	6.96660795	1
LH-DS-02	8/18/2025 6:30	26.6	6.93488979	1
LH-DS-02	8/18/2025 6:45	26.57	6.9061463	1
LH-DS-02	8/18/2025 7:00	26.57	6.8831025	1
LH-DS-02	8/18/2025 7:15	26.55	6.8668274	1
LH-DS-02	8/18/2025 7:30	26.52	6.83942805	1
LH-DS-02	8/18/2025 7:45	26.48	6.84103372	1
LH-DS-02	8/18/2025 8:00	26.45	6.85132387	1
LH-DS-02	8/18/2025 8:15	26.48	6.85757601	1
LH-DS-02	8/18/2025 8:30	26.48	6.85866075	1
LH-DS-02	8/18/2025 8:45	26.5	6.85514501	1
LH-DS-02	8/18/2025 9:00	26.52	6.86518718	1
LH-DS-02	8/18/2025 9:15	26.55	6.86276058	1
LH-DS-02	8/18/2025 9:30	26.55	6.87713002	1
LH-DS-02	8/18/2025 9:45	26.57	6.87984926	1
LH-DS-02	8/18/2025 10:00	26.57	6.8982843	1
LH-DS-02	8/18/2025 10:15	26.62	6.88420623	1
LH-DS-02	8/18/2025 10:30	26.62	6.9142937	1

pH Continous Monitoring Data

Station Name	Date Time	Temp C	pH SU	Use Code
LH-DS-02	8/18/2025 10:45	26.62	6.98232933	1
LH-DS-02	8/18/2025 11:00	26.65	6.99994813	1
LH-DS-02	8/18/2025 11:15	26.7	7.02514983	1
LH-DS-02	8/18/2025 11:30	26.74	7.0628085	1
LH-DS-02	8/18/2025 11:45	26.79	7.02107871	1
LH-DS-02	8/18/2025 12:00	26.84	6.99859386	1
LH-DS-02	8/18/2025 12:15	26.92	6.98207621	1
LH-DS-02	8/18/2025 12:30	26.99	7.07602167	1
LH-DS-02	8/18/2025 12:45	27.06	7.02999157	1
LH-DS-02	8/18/2025 13:00	27.14	7.00481881	1
LH-DS-02	8/18/2025 13:15	27.23	6.94936326	1
LH-DS-02	8/18/2025 13:30	27.26	6.90636186	1
LH-DS-02	8/18/2025 13:45	27.33	6.87826022	1
LH-DS-02	8/18/2025 14:00	27.38	6.91667342	1
LH-DS-02	8/18/2025 14:15	27.41	6.99697445	1
LH-DS-02	8/18/2025 14:30	27.43	7.03698318	1
LH-DS-02	8/18/2025 14:45	27.46	7.01670692	1
LH-DS-02	8/18/2025 15:00	27.46	6.96507945	1
LH-DS-02	8/18/2025 15:15	27.46	6.9802163	1
LH-DS-02	8/18/2025 15:30	27.41	7.01995385	1
LH-DS-02	8/18/2025 15:45	27.36	7.06727557	1
LH-DS-02	8/18/2025 16:00	27.26	7.11219778	1
LH-DS-02	8/18/2025 16:15	27.19	7.14712409	1
LH-DS-02	8/18/2025 16:30	27.21	7.15306586	1
LH-DS-02	8/18/2025 16:45	27.19	7.15226442	1
LH-DS-02	8/18/2025 17:00	27.19	7.18554132	1
LH-DS-02	8/18/2025 17:15	26.89	7.20468383	1
LH-DS-02	8/18/2025 17:30	26.82	7.18820807	1
LH-DS-02	8/18/2025 17:45	26.72	7.16632243	1
LH-DS-02	8/18/2025 18:00	26.62	7.13764573	1
LH-DS-02	8/18/2025 18:15	26.57	7.13468655	1
LH-DS-02	8/18/2025 18:30	26.55	7.11869937	1
LH-DS-02	8/18/2025 18:45	26.55	7.12195283	1
LH-DS-02	8/18/2025 19:00	26.52	7.11491517	1
LH-DS-02	8/18/2025 19:15	26.5	7.09024665	1
LH-DS-02	8/18/2025 19:30	26.45	7.06449657	1
LH-DS-02	8/18/2025 19:45	26.43	7.03710662	1
LH-DS-02	8/18/2025 20:00	26.4	7.00754329	1
LH-DS-02	8/18/2025 20:15	26.38	6.98991089	1
LH-DS-02	8/18/2025 20:30	26.35	6.95002839	1
LH-DS-02	8/18/2025 20:45	26.35	6.91394514	1
LH-DS-02	8/18/2025 21:00	26.33	6.88219486	1
LH-DS-02	8/18/2025 21:15	26.3	6.84663648	1
LH-DS-02	8/18/2025 21:30	26.28	6.84228438	1
LH-DS-02	8/18/2025 21:45	26.26	6.82110588	1
LH-DS-02	8/18/2025 22:00	26.18	6.8082996	1
LH-DS-02	8/18/2025 22:15	26.18	6.79716988	1
LH-DS-02	8/18/2025 22:30	26.13	6.78138887	1
LH-DS-02	8/18/2025 22:45	26.08	6.76777497	1
LH-DS-02	8/18/2025 23:00	26.06	6.74494794	1
LH-DS-02	8/18/2025 23:15	26.01	6.74110276	1
LH-DS-02	8/18/2025 23:30	25.94	6.7076262	1
LH-DS-02	8/18/2025 23:45	25.91	6.70705347	1
LH-DS-02	8/19/2025 0:00	25.91	6.71737814	1
LH-DS-02	8/19/2025 0:15	25.89	6.70975108	1
LH-DS-02	8/19/2025 0:30	25.89	6.71382688	1
LH-DS-02	8/19/2025 0:45	25.91	6.73802747	1
LH-DS-02	8/19/2025 1:00	25.94	6.74104217	1
LH-DS-02	8/19/2025 1:15	25.96	6.74839421	1
LH-DS-02	8/19/2025 1:30	25.96	6.74323274	1
LH-DS-02	8/19/2025 1:45	25.99	6.7424436	1
LH-DS-02	8/19/2025 2:00	25.99	6.74325849	1
LH-DS-02	8/19/2025 2:15	25.96	6.72964992	1
LH-DS-02	8/19/2025 2:30	25.96	6.75246905	1
LH-DS-02	8/19/2025 2:45	25.94	6.74973575	1
LH-DS-02	8/19/2025 3:00	25.94	6.73560868	1
LH-DS-02	8/19/2025 3:15	25.94	6.73071854	1
LH-DS-02	8/19/2025 3:30	25.89	6.73855339	1
LH-DS-02	8/19/2025 3:45	25.87	6.73201419	1
LH-DS-02	8/19/2025 4:00	25.87	6.73880765	1
LH-DS-02	8/19/2025 4:15	25.82	6.73251294	1
LH-DS-02	8/19/2025 4:30	25.77	6.72105138	1
LH-DS-02	8/19/2025 4:45	25.74	6.73352878	1
LH-DS-02	8/19/2025 5:00	25.72	6.72834533	1
LH-DS-02	8/19/2025 5:15	25.72	6.72399534	1
LH-DS-02	8/19/2025 5:30	25.67	6.71551964	1
LH-DS-02	8/19/2025 5:45	25.65	6.71985161	1
LH-DS-02	8/19/2025 6:00	25.62	6.7141122	1
LH-DS-02	8/19/2025 6:15	25.62	6.70921682	1
LH-DS-02	8/19/2025 6:30	25.57	6.70372793	1
LH-DS-02	8/19/2025 6:45	25.57	6.74643366	1
LH-DS-02	8/19/2025 7:00	25.55	6.74968104	1
LH-DS-02	8/19/2025 7:15	25.53	6.76054617	1
LH-DS-02	8/19/2025 7:30	25.55	6.73771175	1

Station Name	Date Time	Temp C	pH SU	Use Code
LH-DS-02	8/19/2025 7:45	25.57	6.76357036	1
LH-DS-02	8/19/2025 8:00	25.6	6.76005831	1
LH-DS-02	8/19/2025 8:15	25.6	6.78154502	1
LH-DS-02	8/19/2025 8:30	25.62	6.79814954	1
LH-DS-02	8/19/2025 8:45	25.65	6.82074068	1
LH-DS-02	8/19/2025 9:00	25.72	6.84008575	1
LH-DS-02	8/19/2025 9:15	25.77	6.85832504	1
LH-DS-02	8/19/2025 9:30	25.82	6.87954786	1
LH-DS-02	8/19/2025 9:45	25.87	6.913807	1
LH-DS-02	8/19/2025 10:00	25.89	6.9293008	1
LH-DS-02	8/19/2025 10:15	25.91	6.92604511	1
LH-DS-02	8/19/2025 10:30	25.96	6.94127023	1
LH-DS-02	8/19/2025 10:45	26.04	6.9551367	1
LH-DS-02	8/19/2025 11:00	26.04	6.96219788	1
LH-DS-02	8/19/2025 11:15	26.06	6.9733346	1
LH-DS-02	8/19/2025 11:30	26.08	6.99071541	1
LH-DS-02	8/19/2025 11:45	26.13	7.0086361	1
LH-DS-02	8/19/2025 12:00	26.16	7.00863524	1
LH-DS-02	8/19/2025 12:15	26.16	6.99994804	1
LH-DS-02	8/19/2025 12:30	26.18	6.98366064	1
LH-DS-02	8/19/2025 12:45	26.16	6.99207527	1
LH-DS-02	8/19/2025 13:00	26.16	6.99261822	1
LH-DS-02	8/19/2025 13:15	26.18	6.9920758	1
LH-DS-02	8/19/2025 13:30	26.21	7.03414817	1
LH-DS-02	8/19/2025 13:45	26.26	7.05259659	1
LH-DS-02	8/19/2025 14:00	26.3	7.06887044	1
LH-DS-02	8/19/2025 14:15	26.35	7.06994415	1
LH-DS-02	8/19/2025 14:30	26.35	7.07184327	1
LH-DS-02	8/19/2025 14:45	26.35	7.08296668	1
LH-DS-02	8/19/2025 15:00	26.35	7.09843093	1
LH-DS-02	8/19/2025 15:15	26.33	7.08107298	1
LH-DS-02	8/19/2025 15:30	26.33	7.09870883	1
LH-DS-02	8/19/2025 15:45	26.3	7.08487997	1
LH-DS-02	8/19/2025 16:00	26.28	7.08407154	1
LH-DS-02	8/19/2025 16:15	26.28	7.07918695	1
LH-DS-02	8/19/2025 16:30	26.28	7.085157	1
LH-DS-02	8/19/2025 16:45	26.26	7.08244885	1
LH-DS-02	8/19/2025 17:00	26.23	7.06970078	1
LH-DS-02	8/19/2025 17:15	21.46	6.49687775	2
LH-DS-02	8/19/2025 17:30			2
LH-DS-02	8/19/2025 17:45	22.01	9.94359802	2
LH-DS-02	8/19/2025 18:00	20.77	9.92668186	2
LH-DS-02	8/19/2025 18:15	20.7	9.92184292	2
LH-DS-02	8/19/2025 18:30	25.72	7.18196738	4
LH-DS-02	8/19/2025 18:45	25.99	7.10512459	4
LH-DS-02	8/19/2025 19:00	25.99	7.05563702	4
LH-DS-02	8/19/2025 19:15	25.94	7.00887003	4
LH-DS-02	8/19/2025 19:30	25.87	6.95174815	4
LH-DS-02	8/19/2025 19:45	25.84	6.94004532	4
LH-DS-02	8/19/2025 20:00	25.87	6.94929998	4
LH-DS-02	8/19/2025 20:15	25.89	6.97595943	4
LH-DS-02	8/19/2025 20:30	25.87	6.97758994	4
LH-DS-02	8/19/2025 20:45	25.84	6.95772832	4
LH-DS-02	8/19/2025 21:00	25.84	6.94902284	4
LH-DS-02	8/19/2025 21:15	25.82	6.9378648	4
LH-DS-02	8/19/2025 21:30	25.79	6.91935633	4
LH-DS-02	8/19/2025 21:45	25.77	6.90547333	4
LH-DS-02	8/19/2025 22:00	25.74	6.88859134	4
LH-DS-02	8/19/2025 22:15	25.72	6.87987491	4
LH-DS-02	8/19/2025 22:30	25.7	6.86544167	4
LH-DS-02	8/19/2025 22:45	25.7	6.85673212	4
LH-DS-02	8/19/2025 23:00	25.65	6.84146388	4
LH-DS-02	8/19/2025 23:15	25.62	6.83083035	4
LH-DS-02	8/19/2025 23:30	25.6	6.81584446	4
LH-DS-02	8/19/2025 23:45	25.57	6.80901867	4
LH-DS-02	8/20/2025 0:00	25.55	6.79375651	4
LH-DS-02	8/20/2025 0:15	25.53	6.76542053	4
LH-DS-02	8/20/2025 0:30	25.5	6.75423038	4
LH-DS-02	8/20/2025 0:45	25.48	6.7523073	4
LH-DS-02	8/20/2025 1:00	25.45	6.7302179	4
LH-DS-02	8/20/2025 1:15	25.43	6.73510338	4
LH-DS-02	8/20/2025 1:30	25.4	6.72390644	4
LH-DS-02	8/20/2025 1:45	25.36	6.73149898	4
LH-DS-02	8/20/2025 2:00	25.33	6.73337957	4
LH-DS-02	8/20/2025 2:15	25.31	6.74208264	4
LH-DS-02	8/20/2025 2:30	25.28	6.75241387	4
LH-DS-02	8/20/2025 2:45	25.26	6.75730362	4
LH-DS-02	8/20/2025 3:00	25.28	6.77094772	4
LH-DS-02	8/20/2025 3:15	25.28	6.78321277	4
LH-DS-02	8/20/2025 3:30	25.28	6.78539322	4
LH-DS-02	8/20/2025 3:45	25.28	6.78294021	4
LH-DS-02	8/20/2025 4:00	25.26	6.78701428	4
LH-DS-02	8/20/2025 4:15	25.26	6.79219321	4
LH-DS-02	8/20/2025 4:30	25.26	6.79246578	4

pH Continous Monitoring Data

Station Name	Date Time	Temp C	pH SU	Use Code
LH-DS-02	8/20/2025 4:45	25.23	6.79435313	4
LH-DS-02	8/20/2025 5:00	25.23	6.79844217	4
LH-DS-02	8/20/2025 5:15	25.23	6.79326272	4
LH-DS-02	8/20/2025 5:30	25.23	6.8022586	4
LH-DS-02	8/20/2025 5:45	25.21	6.79815604	4
LH-DS-02	8/20/2025 6:00	25.21	6.79488459	4
LH-DS-02	8/20/2025 6:15	25.21	6.8017001	4
LH-DS-02	8/20/2025 6:30	25.21	6.79924652	4
LH-DS-02	8/20/2025 6:45	25.19	6.8093207	4
LH-DS-02	8/20/2025 7:00	25.19	6.80823014	4
LH-DS-02	8/20/2025 7:15	25.19	6.81259236	4
LH-DS-02	8/20/2025 7:30	25.19	6.81368292	4
LH-DS-02	8/20/2025 7:45	25.19	6.82131681	4
LH-DS-02	8/20/2025 8:00	25.19	6.8240432	4
LH-DS-02	8/20/2025 8:15	25.19	6.83358555	4
LH-DS-02	8/20/2025 8:30	25.19	6.83876569	4
LH-DS-02	8/20/2025 8:45	25.19	6.85839569	4
LH-DS-02	8/20/2025 9:00	25.19	6.85239763	4
LH-DS-02	8/20/2025 9:15	25.19	6.85921361	4
LH-DS-02	8/20/2025 9:30	25.16	6.86165344	4
LH-DS-02	8/20/2025 9:45	25.14	6.85373632	4
LH-DS-02	8/20/2025 10:00	25.14	6.86328028	4
LH-DS-02	8/20/2025 10:15	25.14	6.86927934	4
LH-DS-02	8/20/2025 10:30	25.16	6.87692275	4
LH-DS-02	8/20/2025 10:45	25.19	6.88947652	4
LH-DS-02	8/20/2025 11:00	25.19	6.89901888	4
LH-DS-02	8/20/2025 11:15	25.21	6.92328888	4
LH-DS-02	8/20/2025 11:30	25.23	6.93447071	4
LH-DS-02	8/20/2025 11:45	25.23	6.94728302	4
LH-DS-02	8/20/2025 12:00	25.23	6.94673781	4
LH-DS-02	8/20/2025 12:15	25.23	6.94673781	4
LH-DS-02	8/20/2025 12:30	25.23	6.94046796	4
LH-DS-02	8/20/2025 12:45	25.21	6.94291756	4
LH-DS-02	8/20/2025 13:00	25.21	6.9434628	4
LH-DS-02	8/20/2025 13:15	25.21	6.94946045	4
LH-DS-02	8/20/2025 13:30	25.21	6.95954741	4
LH-DS-02	8/20/2025 13:45	25.21	6.96418196	4
LH-DS-02	8/20/2025 14:00	25.21	6.97672251	4
LH-DS-02	8/20/2025 14:15	25.21	6.96827127	4
LH-DS-02	8/20/2025 14:30	25.21	6.96936175	4
LH-DS-02	8/20/2025 14:45	25.21	6.98381064	4
LH-DS-02	8/20/2025 15:00	25.19	6.98026525	4
LH-DS-02	8/20/2025 15:15	25.19	6.972904	4
LH-DS-02	8/20/2025 15:30	25.16	6.97017461	4
LH-DS-02	8/20/2025 15:45	25.14	6.95817449	4
LH-DS-02	8/20/2025 16:00	25.11	6.9448074	4
LH-DS-02	8/20/2025 16:15	25.11	6.9333535	4
LH-DS-02	8/20/2025 16:30	25.09	6.93062173	4
LH-DS-02	8/20/2025 16:45	25.09	6.9330763	4
LH-DS-02	8/20/2025 17:00	25.09	6.94234913	4
LH-DS-02	8/20/2025 17:15	25.06	6.94998054	4
LH-DS-02	8/20/2025 17:30	25.09	6.96716758	4
LH-DS-02	8/20/2025 17:45	25.09	6.96771304	4
LH-DS-02	8/20/2025 18:00	25.09	6.95816748	4
LH-DS-02	8/20/2025 18:15	25.09	6.9592584	4
LH-DS-02	8/20/2025 18:30	25.06	6.95079882	4
LH-DS-02	8/20/2025 18:45	25.06	6.93934299	4
LH-DS-02	8/20/2025 19:00	25.04	6.93006454	4
LH-DS-02	8/20/2025 19:15	25.02	6.92023926	4
LH-DS-02	8/20/2025 19:30	25.02	6.90987308	4
LH-DS-02	8/20/2025 19:45	24.99	6.89813267	4
LH-DS-02	8/20/2025 20:00	24.97	6.89157768	4
LH-DS-02	8/20/2025 20:15	24.94	6.8921125	4
LH-DS-02	8/20/2025 20:30	24.97	6.89212336	4
LH-DS-02	8/20/2025 20:45	24.97	6.88366532	4
LH-DS-02	8/20/2025 21:00	24.97	6.88748508	4
LH-DS-02	8/20/2025 21:15	24.97	6.89021348	4
LH-DS-02	8/20/2025 21:30	24.97	6.88721224	4
LH-DS-02	8/20/2025 21:45	24.99	6.90468039	4
LH-DS-02	8/20/2025 22:00	24.99	6.90004242	4
LH-DS-02	8/20/2025 22:15	24.99	6.90277064	4
LH-DS-02	8/20/2025 22:30	24.99	6.9084999	4
LH-DS-02	8/20/2025 22:45	24.99	6.91422915	4
LH-DS-02	8/20/2025 23:00	24.99	6.91259222	4
LH-DS-02	8/20/2025 23:15	24.99	6.92023123	4
LH-DS-02	8/20/2025 23:30	24.99	6.92077688	4
LH-DS-02	8/20/2025 23:45	24.99	6.91532044	4
LH-DS-02	8/21/2025 0:00	24.99	6.91804866	4
LH-DS-02	8/21/2025 0:15	24.99	6.91368351	4
LH-DS-02	8/21/2025 0:30	24.97	6.91367772	4
LH-DS-02	8/21/2025 0:45	24.97	6.9169518	4
LH-DS-02	8/21/2025 1:00	24.97	6.91804316	4
LH-DS-02	8/21/2025 1:15	24.97	6.91231352	4
LH-DS-02	8/21/2025 1:30	24.97	6.91504192	4

Station Name	Date Time	Temp C	pH SU	Use Code
LH-DS-02	8/21/2025 1:45	24.94	6.90984889	4
LH-DS-02	8/21/2025 2:00	24.94	6.90739308	4
LH-DS-02	8/21/2025 2:15	24.92	6.90138338	4
LH-DS-02	8/21/2025 2:30	24.92	6.90138338	4
LH-DS-02	8/21/2025 2:45	24.9	6.8904606	4
LH-DS-02	8/21/2025 3:00	24.87	6.89317889	4
LH-DS-02	8/21/2025 3:15	24.87	6.89099544	4
LH-DS-02	8/21/2025 3:30	24.85	6.88907747	4
LH-DS-02	8/21/2025 3:45	24.85	6.88662092	4
LH-DS-02	8/21/2025 4:00	24.85	6.88962337	4
LH-DS-02	8/21/2025 4:15	24.82	6.89288799	4
LH-DS-02	8/21/2025 4:30	24.82	6.89561776	4
LH-DS-02	8/21/2025 4:45	24.82	6.89261501	4
LH-DS-02	8/21/2025 5:00	24.82	6.89698265	4
LH-DS-02	8/21/2025 5:15	24.8	6.89724873	4
LH-DS-02	8/21/2025 5:30	24.8	6.89479177	4
LH-DS-02	8/21/2025 5:45	24.77	6.89205094	4
LH-DS-02	8/21/2025 6:00	24.75	6.88958632	4
LH-DS-02	8/21/2025 6:15	24.73	6.89613234	4
LH-DS-02	8/21/2025 6:30	24.7	6.89066013	4
LH-DS-02	8/21/2025 6:45	24.7	6.88711	4
LH-DS-02	8/21/2025 7:00	24.68	6.88682931	4
LH-DS-02	8/21/2025 7:15	24.68	6.89720733	4
LH-DS-02	8/21/2025 7:30	24.68	6.90731224	4
LH-DS-02	8/21/2025 7:45	24.7	6.91988048	4
LH-DS-02	8/21/2025 8:00	24.68	6.91195504	4
LH-DS-02	8/21/2025 8:15	24.7	6.9258884	4
LH-DS-02	8/21/2025 8:30	24.73	6.93326848	4
LH-DS-02	8/21/2025 8:45	24.73	6.93845662	4
LH-DS-02	8/21/2025 9:00	24.75	6.94992849	4
LH-DS-02	8/21/2025 9:15	24.75	6.95866582	4
LH-DS-02	8/21/2025 9:30	24.77	6.96795139	4
LH-DS-02	8/21/2025 9:45	24.77	6.97805324	4
LH-DS-02	8/21/2025 10:00	24.8	6.99115925	4
LH-DS-02	8/21/2025 10:15	24.8	7.01136093	4
LH-DS-02	8/21/2025 10:30	24.8	7.02910565	4
LH-DS-02	8/21/2025 10:45	24.82	7.04630127	4
LH-DS-02	8/21/2025 11:00	24.82	7.06131503	4
LH-DS-02	8/21/2025 11:15	24.85	7.07441045	4
LH-DS-02	8/21/2025 11:30	24.85	7.09515464	4
LH-DS-02	8/21/2025 11:45	24.92	7.12132933	4
LH-DS-02	8/21/2025 12:00	24.97	7.14313618	4
LH-DS-02	8/21/2025 12:15	24.99	7.16877182	4
LH-DS-02	8/21/2025 12:30	25.04	7.18892895	4
LH-DS-02	8/21/2025 12:45	25.09	7.20826112	4
LH-DS-02	8/21/2025 13:00	25.14	7.22213313	4
LH-DS-02	8/21/2025 13:15	25.16	7.23984154	4
LH-DS-02	8/21/2025 13:30	25.16	7.25674685	4
LH-DS-02	8/21/2025 13:45	25.14	7.25621869	4
LH-DS-02	8/21/2025 14:00	25.14	7.25185574	4
LH-DS-02	8/21/2025 14:15	25.16	7.25347485	4
LH-DS-02	8/21/2025 14:30	25.16	7.26165484	4
LH-DS-02	8/21/2025 14:45	25.21	7.27687775	4
LH-DS-02	8/21/2025 15:00	25.19	7.27362464	4
LH-DS-02	8/21/2025 15:15	25.19	7.26898978	4
LH-DS-02	8/21/2025 15:30	25.21	7.26869913	4
LH-DS-02	8/21/2025 15:45	25.21	7.26188362	4
LH-DS-02	8/21/2025 16:00	25.19	7.25535784	4
LH-DS-02	8/21/2025 16:15	25.19	7.25917478	4
LH-DS-02	8/21/2025 16:30	25.16	7.25565618	4
LH-DS-02	8/21/2025 16:45	25.11	7.25733531	4
LH-DS-02	8/21/2025 17:00	25.04	7.23939251	4
LH-DS-02	8/21/2025 17:15	24.99	7.22142642	4
LH-DS-02	8/21/2025 17:30	24.97	7.21080051	4
LH-DS-02	8/21/2025 17:45	24.9	7.18819898	4
LH-DS-02	8/21/2025 18:00	24.82	7.17159788	4
LH-DS-02	8/21/2025 18:15	24.75	7.14569926	4
LH-DS-02	8/21/2025 18:30	24.65	7.11351847	4
LH-DS-02	8/21/2025 18:45	24.58	7.07229235	4
LH-DS-02	8/21/2025 19:00	24.51	7.03924469	4
LH-DS-02	8/21/2025 19:15	24.46	7.00836752	4
LH-DS-02	8/21/2025 19:30	24.41	6.97638657	4
LH-DS-02	8/21/2025 19:45	24.39	6.9490478	4
LH-DS-02	8/21/2025 20:00	24.34	6.92033037	4
LH-DS-02	8/21/2025 20:15	24.32	6.89790324	4
LH-DS-02	8/21/2025 20:30	24.32	6.88149707	4
LH-DS-02	8/21/2025 20:45	24.32	6.86973931	4
LH-DS-02	8/21/2025 21:00	24.32	6.86153623	4
LH-DS-02	8/21/2025 21:15	24.32	6.85470032	4
LH-DS-02	8/21/2025 21:30	24.32	6.85716125	4
LH-DS-02	8/21/2025 21:45	24.32	6.85442689	4
LH-DS-02	8/21/2025 22:00	24.29	6.85878763	4
LH-DS-02	8/21/2025 22:15	24.29	6.86097534	4
LH-DS-02	8/21/2025 22:30	24.29	6.86945271	4

Station Name	Date Time	Temp C	pH SU	Use Code
LH-DS-02	8/21/2025 22:45	24.27	6.8776484	4
LH-DS-02	8/21/2025 23:00	24.24	6.87408043	4
LH-DS-02	8/21/2025 23:15	24.27	6.88120367	4
LH-DS-02	8/21/2025 23:30	24.27	6.87901581	4
LH-DS-02	8/21/2025 23:45	24.27	6.8899551	4
LH-DS-02	8/22/2025 0:00	24.27	6.89022858	4
LH-DS-02	8/22/2025 0:15	24.27	6.8976126	4
LH-DS-02	8/22/2025 0:30	24.27	6.89487777	4
LH-DS-02	8/22/2025 0:45	24.27	6.89569822	4
LH-DS-02	8/22/2025 1:00	24.24	6.89486717	4
LH-DS-02	8/22/2025 1:15	24.24	6.89404664	4
LH-DS-02	8/22/2025 1:30	24.22	6.89431304	4
LH-DS-02	8/22/2025 1:45	24.19	6.89484949	4
LH-DS-02	8/22/2025 2:00	24.19	6.89676438	4
LH-DS-02	8/22/2025 2:15	24.17	6.8929274	4
LH-DS-02	8/22/2025 2:30	24.15	6.89456175	4
LH-DS-02	8/22/2025 2:45	24.12	6.89783455	4
LH-DS-02	8/22/2025 3:00	24.12	6.89373025	4
LH-DS-02	8/22/2025 3:15	24.1	6.90056407	4
LH-DS-02	8/22/2025 3:30	24.1	6.89098672	4
LH-DS-02	8/22/2025 3:45	24.1	6.88441939	4
LH-DS-02	8/22/2025 4:00	24.1	6.88168301	4
LH-DS-02	8/22/2025 4:15	24.1	6.88168301	4
LH-DS-02	8/22/2025 4:30	24.1	6.88414575	4
LH-DS-02	8/22/2025 4:45	24.07	6.88440773	4
LH-DS-02	8/22/2025 5:00	24.07	6.88468139	4
LH-DS-02	8/22/2025 5:15	24.05	6.88959995	4
LH-DS-02	8/22/2025 5:30	24.03	6.88822401	4
LH-DS-02	8/22/2025 5:45	24	6.8906763	4
LH-DS-02	8/22/2025 6:00	23.98	6.88656271	4
LH-DS-02	8/22/2025 6:15	24	6.89095003	4
LH-DS-02	8/22/2025 6:30	24	6.88657034	4
LH-DS-02	8/22/2025 6:45	24	6.89122376	4
LH-DS-02	8/22/2025 7:00	24	6.8871178	4
LH-DS-02	8/22/2025 7:15	24	6.89095003	4
LH-DS-02	8/22/2025 7:30	24	6.9013518	4
LH-DS-02	8/22/2025 7:45	24.03	6.92161578	4
LH-DS-02	8/22/2025 8:00	24.05	6.93338949	4
LH-DS-02	8/22/2025 8:15	24.07	6.9533716	4
LH-DS-02	8/22/2025 8:30	24.15	6.97499796	4
LH-DS-02	8/22/2025 8:45	24.19	7.00098912	4
LH-DS-02	8/22/2025 9:00	24.24	7.02259622	4
LH-DS-02	8/22/2025 9:15	24.32	7.04637909	4
LH-DS-02	8/22/2025 9:30	24.39	7.05757643	4
LH-DS-02	8/22/2025 9:45	24.44	7.07669957	4
LH-DS-02	8/22/2025 10:00	24.51	7.09335049	4
LH-DS-02	8/22/2025 10:15	24.58	7.11491114	4
LH-DS-02	8/22/2025 10:30	24.63	7.13565137	4
LH-DS-02	8/22/2025 10:45	24.7	7.15200473	4
LH-DS-02	8/22/2025 11:00	24.75	7.16317392	4
LH-DS-02	8/22/2025 11:15	24.82	7.17405468	4
LH-DS-02	8/22/2025 11:30	24.87	7.18576154	4
LH-DS-02	8/22/2025 11:45	24.92	7.2007391	4
LH-DS-02	8/22/2025 12:00	24.97	7.22198695	4
LH-DS-02	8/22/2025 12:15	24.99	7.22824696	4
LH-DS-02	8/22/2025 12:30	25.04	7.24157471	4
LH-DS-02	8/22/2025 12:45	25.09	7.25571619	4
LH-DS-02	8/22/2025 13:00	25.14	7.26521728	4
LH-DS-02	8/22/2025 13:15	25.16	7.26738083	4
LH-DS-02	8/22/2025 13:30	25.21	7.27306106	4
LH-DS-02	8/22/2025 13:45	25.19	7.27662367	4
LH-DS-02	8/22/2025 14:00	25.19	7.27580575	4
LH-DS-02	8/22/2025 14:15	25.19	7.27607839	4
LH-DS-02	8/22/2025 14:30	25.23	7.28013042	4
LH-DS-02	8/22/2025 14:45	25.28	7.28171882	4
LH-DS-02	8/22/2025 15:00	25.19	7.26053798	4
LH-DS-02	8/22/2025 15:15	25.21	7.25861217	4
LH-DS-02	8/22/2025 15:30	25.23	7.26977153	4
LH-DS-02	8/22/2025 15:45	25.19	7.24472492	4
LH-DS-02	8/22/2025 16:00	25.09	7.22435221	4
LH-DS-02	8/22/2025 16:15	25.04	7.20856882	4
LH-DS-02	8/22/2025 16:30	24.92	7.18436595	4
LH-DS-02	8/22/2025 16:45	24.87	7.18002997	4
LH-DS-02	8/22/2025 17:00	24.8	7.15004274	4
LH-DS-02	8/22/2025 17:15	24.8	7.02855966	4
LH-DS-02	8/22/2025 17:30	24.8	6.943112	4
LH-DS-02	8/22/2025 17:45	24.77	6.9092514	4
LH-DS-02	8/22/2025 18:00	24.77	6.91198163	4
LH-DS-02	8/22/2025 18:15	24.75	6.92835821	4
LH-DS-02	8/22/2025 18:30	24.73	6.93954886	4
LH-DS-02	8/22/2025 18:45	24.7	6.93517337	4
LH-DS-02	8/22/2025 19:00	24.68	6.92205995	4
LH-DS-02	8/22/2025 19:15	24.65	6.90047457	4
LH-DS-02	8/22/2025 19:30	24.6	6.8829744	4

pH Continous Monitoring Data

Station Name	Date Time	Temp C	pH SU	Use Code
LH-DS-02	8/22/2025 19:45	24.58	6.87203864	4
LH-DS-02	8/22/2025 20:00	24.58	6.85346122	4
LH-DS-02	8/22/2025 20:15	24.56	6.83705843	4
LH-DS-02	8/22/2025 20:30	24.56	6.82257799	4
LH-DS-02	8/22/2025 20:45	24.56	6.81684046	4
LH-DS-02	8/22/2025 21:00	24.53	6.80370633	4
LH-DS-02	8/22/2025 21:15	24.53	6.78922443	4
LH-DS-02	8/22/2025 21:30	24.51	6.78675091	4
LH-DS-02	8/22/2025 21:45	24.51	6.77144826	4
LH-DS-02	8/22/2025 22:00	24.48	6.76623273	4
LH-DS-02	8/22/2025 22:15	24.48	6.76240668	4
LH-DS-02	8/22/2025 22:30	24.51	6.76133758	4
LH-DS-02	8/22/2025 22:45	24.51	6.76133758	4
LH-DS-02	8/22/2025 23:00	24.56	6.77531167	4
LH-DS-02	8/22/2025 23:15	24.56	6.78487422	4
LH-DS-02	8/22/2025 23:30	24.58	6.78816704	4
LH-DS-02	8/22/2025 23:45	24.6	6.79364485	4
LH-DS-02	8/23/2025 0:00	24.58	6.80401249	4
LH-DS-02	8/23/2025 0:15	24.56	6.79798857	4
LH-DS-02	8/23/2025 0:30	24.53	6.78184686	4
LH-DS-02	8/23/2025 0:45	24.51	6.77008195	4
LH-DS-02	8/23/2025 1:00	24.46	6.75747118	4
LH-DS-02	8/23/2025 1:15	24.41	6.74786306	4
LH-DS-02	8/23/2025 1:30	24.36	6.73633791	4
LH-DS-02	8/23/2025 1:45	24.32	6.73165404	4
LH-DS-02	8/23/2025 2:00	24.29	6.72889234	4
LH-DS-02	8/23/2025 2:15	24.27	6.730515	4
LH-DS-02	8/23/2025 2:30	24.24	6.71106862	4
LH-DS-02	8/23/2025 2:45	24.22	6.71898151	4
LH-DS-02	8/23/2025 3:00	24.19	6.72032093	4
LH-DS-02	8/23/2025 3:15	24.17	6.7194814	4
LH-DS-02	8/23/2025 3:30	24.15	6.68936735	4
LH-DS-02	8/23/2025 3:45	24.15	6.71152834	4
LH-DS-02	8/23/2025 4:00	24.12	6.70657407	4
LH-DS-02	8/23/2025 4:15	24.1	6.69943973	4
LH-DS-02	8/23/2025 4:30	24.1	6.69588243	4
LH-DS-02	8/23/2025 4:45	24.1	6.69177785	4
LH-DS-02	8/23/2025 5:00	24.07	6.70351438	4
LH-DS-02	8/23/2025 5:15	24.05	6.69364179	4
LH-DS-02	8/23/2025 5:30	24.05	6.69884179	4
LH-DS-02	8/23/2025 5:45	24.03	6.69006303	4
LH-DS-02	8/23/2025 6:00	24.03	6.6963582	4
LH-DS-02	8/23/2025 6:15	24	6.69578008	4
LH-DS-02	8/23/2025 6:30	24	6.69249532	4
LH-DS-02	8/23/2025 6:45	23.98	6.6974021	4
LH-DS-02	8/23/2025 7:00	23.98	6.69931835	4
LH-DS-02	8/23/2025 7:15	23.98	6.69439086	4
LH-DS-02	8/23/2025 7:30	23.95	6.69572889	4
LH-DS-02	8/23/2025 7:45	23.95	6.70010931	4
LH-DS-02	8/23/2025 8:00	23.98	6.69548586	4
LH-DS-02	8/23/2025 8:15	24	6.70289708	4
LH-DS-02	8/23/2025 8:30	24.03	6.71798074	4
LH-DS-02	8/23/2025 8:45	24.05	6.72648394	4
LH-DS-02	8/23/2025 9:00	24.1	6.74130643	4
LH-DS-02	8/23/2025 9:15	24.15	6.76050141	4
LH-DS-02	8/23/2025 9:30	24.22	6.78134592	4
LH-DS-02	8/23/2025 9:45	24.29	6.80300102	4
LH-DS-02	8/23/2025 10:00	24.36	6.82191193	4
LH-DS-02	8/23/2025 10:15	24.44	6.84054596	4
LH-DS-02	8/23/2025 10:30	24.51	6.85807221	4
LH-DS-02	8/23/2025 10:45	24.58	6.87531701	4
LH-DS-02	8/23/2025 11:00	24.65	6.91358497	4
LH-DS-02	8/23/2025 11:15	24.7	6.92834619	4
LH-DS-02	8/23/2025 11:30	24.8	6.96631664	4
LH-DS-02	8/23/2025 11:45	24.82	6.96549997	4
LH-DS-02	8/23/2025 12:00	24.87	6.99034253	4
LH-DS-02	8/23/2025 12:15	24.92	7.00808173	4
LH-DS-02	8/23/2025 12:30	24.99	7.03072403	4
LH-DS-02	8/23/2025 12:45	25.04	7.0498132	4
LH-DS-02	8/23/2025 13:00	25.11	7.09152644	4
LH-DS-02	8/23/2025 13:15	25.16	7.11141573	4
LH-DS-02	8/23/2025 13:30	25.14	7.13651018	4
LH-DS-02	8/23/2025 13:45	25.19	7.16838605	4
LH-DS-02	8/23/2025 14:00	25.16	7.17821897	4
LH-DS-02	8/23/2025 14:15	25.16	7.19430628	4
LH-DS-02	8/23/2025 14:30	25.14	7.19759152	4
LH-DS-02	8/23/2025 14:45	25.14	7.27285245	4
LH-DS-02	8/23/2025 15:00	25.16	7.36226869	4
LH-DS-02	8/23/2025 15:15	25.14	7.43755391	4
LH-DS-02	8/23/2025 15:30	25.14	7.46645847	4
LH-DS-02	8/23/2025 15:45	25.14	7.57389618	4
LH-DS-02	8/23/2025 16:00	25.14	7.64533953	4
LH-DS-02	8/23/2025 16:15	25.14	7.70451207	4
LH-DS-02	8/23/2025 16:30	25.14	7.72196388	4

Station Name	Date Time	Temp C	pH SU	Use Code
LH-DS-02	8/23/2025 16:45	25.11	7.68085699	4
LH-DS-02	8/23/2025 17:00	25.06	7.61932791	4
LH-DS-02	8/23/2025 17:15	25.04	7.57299753	4
LH-DS-02	8/23/2025 17:30	24.99	7.52453135	4
LH-DS-02	8/23/2025 17:45	24.94	7.42011109	4
LH-DS-02	8/23/2025 18:00	24.87	7.34569944	4
LH-DS-02	8/23/2025 18:15	24.82	7.29361877	4
LH-DS-02	8/23/2025 18:30	24.77	7.2447969	4
LH-DS-02	8/23/2025 18:45	24.75	7.20686056	4
LH-DS-02	8/23/2025 19:00	24.7	7.17248628	4
LH-DS-02	8/23/2025 19:15	24.65	7.13536912	4
LH-DS-02	8/23/2025 19:30	24.63	7.11297979	4
LH-DS-02	8/23/2025 19:45	24.6	7.08758552	4
LH-DS-02	8/23/2025 20:00	24.58	7.05125615	4
LH-DS-02	8/23/2025 20:15	24.53	7.01137123	4
LH-DS-02	8/23/2025 20:30	24.51	6.97311536	4
LH-DS-02	8/23/2025 20:45	24.48	6.93703848	4
LH-DS-02	8/23/2025 21:00	24.46	6.90396403	4
LH-DS-02	8/23/2025 21:15	24.44	6.8946645	4
LH-DS-02	8/23/2025 21:30	24.41	6.88016614	4
LH-DS-02	8/23/2025 21:45	24.41	6.85365086	4
LH-DS-02	8/23/2025 22:00	24.41	6.86075805	4
LH-DS-02	8/23/2025 22:15	24.39	6.84926707	4
LH-DS-02	8/23/2025 22:30	24.36	6.84651788	4
LH-DS-02	8/23/2025 22:45	24.36	6.83093411	4
LH-DS-02	8/23/2025 23:00	24.34	6.8333835	4
LH-DS-02	8/23/2025 23:15	24.32	6.83419261	4
LH-DS-02	8/23/2025 23:30	24.29	6.82569851	4
LH-DS-02	8/23/2025 23:45	24.27	6.83881393	4
LH-DS-02	8/24/2025 0:00	24.27	6.86178643	4
LH-DS-02	8/24/2025 0:15	24.27	6.88093018	4
LH-DS-02	8/24/2025 0:30	24.27	6.91374804	4
LH-DS-02	8/24/2025 0:45	24.27	6.92523429	4
LH-DS-02	8/24/2025 1:00	24.27	6.94738635	4
LH-DS-02	8/24/2025 1:15	24.27	6.96789751	4
LH-DS-02	8/24/2025 1:30	24.27	6.96707706	4
LH-DS-02	8/24/2025 1:45	24.27	6.96516269	4
LH-DS-02	8/24/2025 2:00	24.27	6.96981189	4
LH-DS-02	8/24/2025 2:15	24.24	6.96844129	4
LH-DS-02	8/24/2025 2:30	24.24	6.95996249	4
LH-DS-02	8/24/2025 2:45	24.22	6.94710397	4
LH-DS-02	8/24/2025 3:00	24.19	6.93697708	4
LH-DS-02	8/24/2025 3:15	24.19	6.9287704	4
LH-DS-02	8/24/2025 3:30	24.19	6.93013818	4
LH-DS-02	8/24/2025 3:45	24.17	6.92630344	4
LH-DS-02	8/24/2025 4:00	24.17	6.93122778	4
LH-DS-02	8/24/2025 4:15	24.15	6.92985519	4
LH-DS-02	8/24/2025 4:30	24.12	6.91698796	4
LH-DS-02	8/24/2025 4:45	24.1	6.89974315	4
LH-DS-02	8/24/2025 5:00	24.07	6.88249206	4
LH-DS-02	8/24/2025 5:15	24.05	6.87208414	4
LH-DS-02	8/24/2025 5:30	24.03	6.8603063	4
LH-DS-02	8/24/2025 5:45	24.03	6.84826337	4
LH-DS-02	8/24/2025 6:00	24	6.8326454	4
LH-DS-02	8/24/2025 6:15	23.98	6.8156617	4
LH-DS-02	8/24/2025 6:30	23.95	6.80441824	4
LH-DS-02	8/24/2025 6:45	23.93	6.79947676	4
LH-DS-02	8/24/2025 7:00	23.93	6.79591742	4
LH-DS-02	8/24/2025 7:15	23.91	6.7961775	4
LH-DS-02	8/24/2025 7:30	23.91	6.80247521	4
LH-DS-02	8/24/2025 7:45	23.91	6.81945165	4
LH-DS-02	8/24/2025 8:00	23.93	6.82576109	4
LH-DS-02	8/24/2025 8:15	23.95	6.83836655	4
LH-DS-02	8/24/2025 8:30	23.98	6.85617656	4
LH-DS-02	8/24/2025 8:45	24	6.87945334	4
LH-DS-02	8/24/2025 9:00	24.05	6.90875788	4
LH-DS-02	8/24/2025 9:15	24.1	6.93613708	4
LH-DS-02	8/24/2025 9:30	24.15	6.95748804	4
LH-DS-02	8/24/2025 9:45	24.22	7.00345077	4
LH-DS-02	8/24/2025 10:00	24.27	7.03763546	4
LH-DS-02	8/24/2025 10:15	24.32	7.06114465	4
LH-DS-02	8/24/2025 10:30	24.36	7.08792957	4
LH-DS-02	8/24/2025 10:45	24.44	7.12699154	4
LH-DS-02	8/24/2025 11:00	24.51	7.17041028	4
LH-DS-02	8/24/2025 11:15	24.56	7.20125504	4
LH-DS-02	8/24/2025 11:30	24.6	7.22936545	4
LH-DS-02	8/24/2025 11:45	24.63	7.25201392	4
LH-DS-02	8/24/2025 12:00	24.7	7.29237162	4
LH-DS-02	8/24/2025 12:15	24.73	7.35405371	4
LH-DS-02	8/24/2025 12:30	24.75	7.37368892	4
LH-DS-02	8/24/2025 12:45	24.8	7.42140046	4
LH-DS-02	8/24/2025 13:00	24.8	7.46507978	4
LH-DS-02	8/24/2025 13:15	24.82	7.5152764	4
LH-DS-02	8/24/2025 13:30	24.85	7.5845538	4

pH Continous Monitoring Data

Station Name	Date Time	Temp C	pH SU	Use Code
LH-DS-02	8/24/2025 13:45	24.87	7.60443857	4
LH-DS-02	8/24/2025 14:00	24.9	7.60465064	4
LH-DS-02	8/24/2025 14:15	24.94	7.64904691	4
LH-DS-02	8/24/2025 14:30	24.97	7.65907668	4
LH-DS-02	8/24/2025 14:45	24.97	7.70191256	4
LH-DS-02	8/24/2025 15:00	24.97	7.72046568	4
LH-DS-02	8/24/2025 15:15	24.92	7.74842089	4
LH-DS-02	8/24/2025 15:30	24.9	7.75747694	4
LH-DS-02	8/24/2025 15:45	24.87	7.76437648	4
LH-DS-02	8/24/2025 16:00	24.87	7.77420201	4
LH-DS-02	8/24/2025 16:15	24.85	7.79363342	4
LH-DS-02	8/24/2025 16:30	24.85	7.79008507	4
LH-DS-02	8/24/2025 16:45	24.85	7.76770318	4
LH-DS-02	8/24/2025 17:00	24.82	7.73283936	4
LH-DS-02	8/24/2025 17:15	24.77	7.67180516	4
LH-DS-02	8/24/2025 17:30	24.75	7.62597928	4
LH-DS-02	8/24/2025 17:45	24.73	7.58506233	4
LH-DS-02	8/24/2025 18:00	24.7	7.55098534	4
LH-DS-02	8/24/2025 18:15	24.68	7.50650611	4
LH-DS-02	8/24/2025 18:30	24.65	7.45329616	4
LH-DS-02	8/24/2025 18:45	24.63	7.38339981	4
LH-DS-02	8/24/2025 19:00	24.6	7.32333905	4
LH-DS-02	8/24/2025 19:15	24.56	7.25179996	4
LH-DS-02	8/24/2025 19:30	24.53	7.19034559	4
LH-DS-02	8/24/2025 19:45	24.48	7.13271355	4
LH-DS-02	8/24/2025 20:00	24.44	7.07560627	4
LH-DS-02	8/24/2025 20:15	24.41	7.0296905	4
LH-DS-02	8/24/2025 20:30	24.39	6.98048556	4
LH-DS-02	8/24/2025 20:45	24.36	6.94384807	4
LH-DS-02	8/24/2025 21:00	24.34	6.91103416	4
LH-DS-02	8/24/2025 21:15	24.34	6.90720631	4
LH-DS-02	8/24/2025 21:30	24.32	6.8779424	4
LH-DS-02	8/24/2025 21:45	24.32	6.87411429	4
LH-DS-02	8/24/2025 22:00	24.32	6.87165337	4
LH-DS-02	8/24/2025 22:15	24.32	6.8620831	4
LH-DS-02	8/24/2025 22:30	24.32	6.86563777	4
LH-DS-02	8/24/2025 22:45	24.32	6.87548147	4
LH-DS-02	8/24/2025 23:00	24.29	6.87738316	4
LH-DS-02	8/24/2025 23:15	24.29	6.88285244	4
LH-DS-02	8/24/2025 23:30	24.29	6.88230551	4
LH-DS-02	8/24/2025 23:45	24.29	6.89515831	4
LH-DS-02	8/25/2025 0:00	24.32	6.89872355	4
LH-DS-02	8/25/2025 0:15	24.29	6.90226836	4
LH-DS-02	8/25/2025 0:30	24.29	6.9019949	4
LH-DS-02	8/25/2025 0:45	24.29	6.89980719	4
LH-DS-02	8/25/2025 1:00	24.27	6.89843304	4
LH-DS-02	8/25/2025 1:15	24.27	6.88639983	4
LH-DS-02	8/25/2025 1:30	24.24	6.87517447	4
LH-DS-02	8/25/2025 1:45	24.22	6.85136913	4
LH-DS-02	8/25/2025 2:00	24.19	6.84478879	4
LH-DS-02	8/25/2025 2:15	24.17	6.84559907	4
LH-DS-02	8/25/2025 2:30	24.15	6.84558869	4
LH-DS-02	8/25/2025 2:45	24.12	6.83818536	4
LH-DS-02	8/25/2025 3:00	24.1	6.83297534	4
LH-DS-02	8/25/2025 3:15	24.1	6.82668166	4
LH-DS-02	8/25/2025 3:30	24.07	6.81818051	4
LH-DS-02	8/25/2025 3:45	24.05	6.81926301	4
LH-DS-02	8/25/2025 4:00	24.03	6.81076606	4
LH-DS-02	8/25/2025 4:15	24.03	6.80063905	4
LH-DS-02	8/25/2025 4:30	24	6.79185954	4
LH-DS-02	8/25/2025 4:45	23.98	6.78089557	4
LH-DS-02	8/25/2025 5:00	23.98	6.76748186	4
LH-DS-02	8/25/2025 5:15	23.95	6.7660895	4
LH-DS-02	8/25/2025 5:30	23.95	6.75842375	4
LH-DS-02	8/25/2025 5:45	23.93	6.75375297	4
LH-DS-02	8/25/2025 6:00	23.93	6.74608671	4
LH-DS-02	8/25/2025 6:15	23.91	6.73237894	4
LH-DS-02	8/25/2025 6:30	23.88	6.7263274	4
LH-DS-02	8/25/2025 6:45	23.88	6.72030289	4
LH-DS-02	8/25/2025 7:00	23.88	6.71646912	4
LH-DS-02	8/25/2025 7:15	23.88	6.71290918	4
LH-DS-02	8/25/2025 7:30	23.88	6.72441051	4
LH-DS-02	8/25/2025 7:45	23.88	6.74166251	4
LH-DS-02	8/25/2025 8:00	23.93	6.76415719	4
LH-DS-02	8/25/2025 8:15	23.98	6.79704676	4
LH-DS-02	8/25/2025 8:30	24.03	6.81596641	4
LH-DS-02	8/25/2025 8:45	24.07	6.86169343	4
LH-DS-02	8/25/2025 9:00	24.15	6.89510894	4
LH-DS-02	8/25/2025 9:15	24.19	6.93424152	4
LH-DS-02	8/25/2025 9:30	24.24	6.9659797	4
LH-DS-02	8/25/2025 9:45	24.29	6.9774709	4
LH-DS-02	8/25/2025 10:00	24.29	6.97063431	4
LH-DS-02	8/25/2025 10:15	24.32	6.97966066	4
LH-DS-02	8/25/2025 10:30	24.34	6.97802152	4

Station Name	Date Time	Temp C	pH SU	Use Code
LH-DS-02	8/25/2025 10:45	24.36	6.97255501	4
LH-DS-02	8/25/2025 11:00	24.41	6.99278778	4
LH-DS-02	8/25/2025 11:15	24.48	7.02394445	4
LH-DS-02	8/25/2025 11:30	24.53	7.03541664	4
LH-DS-02	8/25/2025 11:45	24.56	7.06437395	4
LH-DS-02	8/25/2025 12:00	24.63	7.09249342	4
LH-DS-02	8/25/2025 12:15	24.75	7.15197922	4
LH-DS-02	8/25/2025 12:30	24.85	7.1945084	4
LH-DS-02	8/25/2025 12:45	24.97	7.23863019	4
LH-DS-02	8/25/2025 13:00	25.06	7.28983662	4
LH-DS-02	8/25/2025 13:15	25.11	7.31105957	4
LH-DS-02	8/25/2025 13:30	25.11	7.327695	4
LH-DS-02	8/25/2025 13:45	25.19	7.34996352	4
LH-DS-02	8/25/2025 14:00	25.16	7.36308669	4
LH-DS-02	8/25/2025 14:15	25.19	7.37886323	4
LH-DS-02	8/25/2025 14:30	25.23	7.39026174	4
LH-DS-02	8/25/2025 14:45	25.19	7.40558184	4
LH-DS-02	8/25/2025 15:00	25.16	7.42089194	4
LH-DS-02	8/25/2025 15:15	25.19	7.41676003	4
LH-DS-02	8/25/2025 15:30	25.21	7.43363457	4
LH-DS-02	8/25/2025 15:45	25.21	7.42681906	4
LH-DS-02	8/25/2025 16:00	25.23	7.43496852	4
LH-DS-02	8/25/2025 16:15	25.26	7.44909868	4
LH-DS-02	8/25/2025 16:30	25.28	7.49513066	4
LH-DS-02	8/25/2025 16:45	25.31	7.52887451	4
LH-DS-02	8/25/2025 17:00	25.28	7.56354237	4
LH-DS-02	8/25/2025 17:15	25.26	7.56548816	4
LH-DS-02	8/25/2025 17:30	25.23	7.54237382	4
LH-DS-02	8/25/2025 17:45	25.19	7.51218362	4
LH-DS-02	8/25/2025 18:00	25.14	7.4765478	4
LH-DS-02	8/25/2025 18:15	25.09	7.41608158	4
LH-DS-02	8/25/2025 18:30	25.02	7.36462114	4
LH-DS-02	8/25/2025 18:45	24.94	7.33224776	4
LH-DS-02	8/25/2025 19:00	24.9	7.28644445	4
LH-DS-02	8/25/2025 19:15	24.8	7.22784652	4
LH-DS-02	8/25/2025 19:30	24.73	7.16782689	4
LH-DS-02	8/25/2025 19:45	24.68	7.13863276	4
LH-DS-02	8/25/2025 20:00	24.63	7.11407239	4
LH-DS-02	8/25/2025 20:15	24.65	7.12690199	4
LH-DS-02	8/25/2025 20:30	24.65	7.14274372	4
LH-DS-02	8/25/2025 20:45	24.68	7.15174183	4
LH-DS-02	8/25/2025 21:00	24.65	7.14984518	4
LH-DS-02	8/25/2025 21:15	24.68	7.15911568	4
LH-DS-02	8/25/2025 21:30	24.65	7.15558098	4
LH-DS-02	8/25/2025 21:45	24.6	7.10179083	4
LH-DS-02	8/25/2025 22:00	24.56	7.0671061	4
LH-DS-02	8/25/2025 22:15	24.56	7.06328108	4
LH-DS-02	8/25/2025 22:30	24.56	7.05645069	4
LH-DS-02	8/25/2025 22:45	24.53	7.04634637	4
LH-DS-02	8/25/2025 23:00	24.53	7.02721934	4
LH-DS-02	8/25/2025 23:15	24.53	7.02366718	4
LH-DS-02	8/25/2025 23:30	24.53	7.01301069	4
LH-DS-02	8/25/2025 23:45	24.53	6.99688934	4
LH-DS-02	8/26/2025 0:00	24.53	6.99142447	4
LH-DS-02	8/26/2025 0:15	24.53	6.98677934	4
LH-DS-02	8/26/2025 0:30	24.53	6.97912852	4
LH-DS-02	8/26/2025 0:45	24.51	6.96136511	4
LH-DS-02	8/26/2025 1:00	24.51	6.93622504	4
LH-DS-02	8/26/2025 1:15	24.48	6.93375901	4
LH-DS-02	8/26/2025 1:30	24.46	6.91052342	4
LH-DS-02	8/26/2025 1:45	24.44	6.89439117	4
LH-DS-02	8/26/2025 2:00	24.41	6.87934608	4
LH-DS-02	8/26/2025 2:15	24.39	6.86894984	4
LH-DS-02	8/26/2025 2:30	24.36	6.86210164	4
LH-DS-02	8/26/2025 2:45	24.36	6.85007207	4
LH-DS-02	8/26/2025 3:00	24.34	6.84049237	4
LH-DS-02	8/26/2025 3:15	24.32	6.83118481	4
LH-DS-02	8/26/2025 3:30	24.32	6.83118481	4
LH-DS-02	8/26/2025 3:45	24.29	6.83964516	4
LH-DS-02	8/26/2025 4:00	24.24	6.82484868	4
LH-DS-02	8/26/2025 4:15	24.24	6.82621623	4
LH-DS-02	8/26/2025 4:30	24.22	6.81854575	4
LH-DS-02	8/26/2025 4:45	24.19	6.81032077	4
LH-DS-02	8/26/2025 5:00	24.17	6.80182721	4
LH-DS-02	8/26/2025 5:15	24.12	6.80124664	4
LH-DS-02	8/26/2025 5:30	24.1	6.79959144	4
LH-DS-02	8/26/2025 5:45	24.07	6.78862456	4
LH-DS-02	8/26/2025 6:00	24.05	6.78477876	4
LH-DS-02	8/26/2025 6:15	24.05	6.78204191	4
LH-DS-02	8/26/2025 6:30	24.03	6.77627948	4
LH-DS-02	8/26/2025 6:45	24	6.77351959	4
LH-DS-02	8/26/2025 7:00	24	6.77926793	4
LH-DS-02	8/26/2025 7:15	24	6.78173151	4
LH-DS-02	8/26/2025 7:30	24	6.79350192	4

pH Continous Monitoring Data

Station Name	Date Time	Temp C	pH SU	Use Code
LH-DS-02	8/26/2025 7:45	24	6.80554607	4
LH-DS-02	8/26/2025 8:00	24.03	6.81897715	4
LH-DS-02	8/26/2025 8:15	24.05	6.83595777	4
LH-DS-02	8/26/2025 8:30	24.05	6.85922096	4
LH-DS-02	8/26/2025 8:45	24.05	6.87317888	4
LH-DS-02	8/26/2025 9:00	24.07	6.88906005	4
LH-DS-02	8/26/2025 9:15	24.12	6.90741126	4
LH-DS-02	8/26/2025 9:30	24.17	6.94518006	4
LH-DS-02	8/26/2025 9:45	24.22	6.9862185	4
LH-DS-02	8/26/2025 10:00	24.24	7.02232271	4
LH-DS-02	8/26/2025 10:15	24.29	7.05376729	4
LH-DS-02	8/26/2025 10:30	24.34	7.08301396	4
LH-DS-02	8/26/2025 10:45	24.41	7.10759625	4
LH-DS-02	8/26/2025 11:00	24.46	7.17945806	4
LH-DS-02	8/26/2025 11:15	24.53	7.26903966	4
LH-DS-02	8/26/2025 11:30	24.58	7.32418036	4
LH-DS-02	8/26/2025 11:45	24.65	7.39976206	4
LH-DS-02	8/26/2025 12:00	24.7	7.46113961	4
LH-DS-02	8/26/2025 12:15	24.73	7.52416999	4
LH-DS-02	8/26/2025 12:30	24.75	7.5787431	4
LH-DS-02	8/26/2025 12:45	24.75	7.6030438	4
LH-DS-02	8/26/2025 13:00	24.77	7.61501633	4
LH-DS-02	8/26/2025 13:15	24.8	7.61331644	4
LH-DS-02	8/26/2025 13:30	24.82	7.60290213	4
LH-DS-02	8/26/2025 13:45	24.8	7.55953629	4
LH-DS-02	8/26/2025 14:00	24.82	7.53984436	4
LH-DS-02	8/26/2025 14:15	24.87	7.52010272	4
LH-DS-02	8/26/2025 14:30	24.82	7.49371118	4
LH-DS-02	8/26/2025 14:45	24.8	7.46262281	4
LH-DS-02	8/26/2025 15:00	24.8	7.44706206	4
LH-DS-02	8/26/2025 15:15	24.8	7.43941818	4
LH-DS-02	8/26/2025 15:30	21.99	7.206039	2
LH-DS-02	8/26/2025 15:45	22.9	7.05759145	2
LH-DS-02	8/26/2025 16:00			2
LH-DS-02	8/26/2025 16:15	24.15	9.9922446	2
LH-DS-02	8/26/2025 16:30	23.59	9.96367717	2
LH-DS-02	8/26/2025 16:45	23.5	9.95691	2
LH-DS-02	8/26/2025 17:00	24.6	7.6704178	4
LH-DS-02	8/26/2025 17:15	24.6	7.59512927	4
LH-DS-02	8/26/2025 17:30	24.58	7.5624329	4
LH-DS-02	8/26/2025 17:45	24.56	7.55183066	4
LH-DS-02	8/26/2025 18:00	24.53	7.54561075	4
LH-DS-02	8/26/2025 18:15	24.53	7.51969013	4
LH-DS-02	8/26/2025 18:30	24.48	7.47775167	4
LH-DS-02	8/26/2025 18:45	24.44	7.44752052	4
LH-DS-02	8/26/2025 19:00	24.39	7.40473833	4
LH-DS-02	8/26/2025 19:15	24.34	7.35347804	4
LH-DS-02	8/26/2025 19:30	24.29	7.3084811	4
LH-DS-02	8/26/2025 19:45	24.24	7.25991854	4
LH-DS-02	8/26/2025 20:00	24.19	7.19440368	4
LH-DS-02	8/26/2025 20:15	24.17	7.14278592	4
LH-DS-02	8/26/2025 20:30	24.12	7.09199009	4
LH-DS-02	8/26/2025 20:45	24.1	7.0518295	4
LH-DS-02	8/26/2025 21:00	24.07	7.02450764	4
LH-DS-02	8/26/2025 21:15	24.05	6.99581391	4
LH-DS-02	8/26/2025 21:30	24.03	6.98542793	4
LH-DS-02	8/26/2025 21:45	24.03	6.96410993	4
LH-DS-02	8/26/2025 22:00	24	6.9501662	4
LH-DS-02	8/26/2025 22:15	23.98	6.93977541	4
LH-DS-02	8/26/2025 22:30	23.95	6.92309307	4
LH-DS-02	8/26/2025 22:45	23.95	6.91161105	4
LH-DS-02	8/26/2025 23:00	23.93	6.90312971	4
LH-DS-02	8/26/2025 23:15	23.93	6.89629472	4
LH-DS-02	8/26/2025 23:30	23.91	6.8867181	4
LH-DS-02	8/26/2025 23:45	23.88	6.87686261	4
LH-DS-02	8/27/2025 0:00	23.88	6.87330782	4
LH-DS-02	8/27/2025 0:15	23.88	6.87112025	4
LH-DS-02	8/27/2025 0:30	23.86	6.86509536	4
LH-DS-02	8/27/2025 0:45	23.86	6.8640015	4
LH-DS-02	8/27/2025 1:00	23.86	6.86181379	4
LH-DS-02	8/27/2025 1:15	23.86	6.86564229	4
LH-DS-02	8/27/2025 1:30	23.86	6.87466661	4
LH-DS-02	8/27/2025 1:45	23.83	6.8828587	4
LH-DS-02	8/27/2025 2:00	23.83	6.89325139	4
LH-DS-02	8/27/2025 2:15	23.86	6.91459237	4
LH-DS-02	8/27/2025 2:30	23.86	6.91924126	4
LH-DS-02	8/27/2025 2:45	23.86	6.92498401	4
LH-DS-02	8/27/2025 3:00	23.86	6.92607787	4
LH-DS-02	8/27/2025 3:15	23.86	6.92334323	4
LH-DS-02	8/27/2025 3:30	23.83	6.92087406	4
LH-DS-02	8/27/2025 3:45	23.83	6.92579691	4
LH-DS-02	8/27/2025 4:00	23.83	6.92306199	4
LH-DS-02	8/27/2025 4:15	23.83	6.92853183	4
LH-DS-02	8/27/2025 4:30	23.83	6.93454865	4

Station Name	Date Time	Temp C	pH SU	Use Code
LH-DS-02	8/27/2025 4:45	23.81	6.92907403	4
LH-DS-02	8/27/2025 5:00	23.81	6.92305681	4
LH-DS-02	8/27/2025 5:15	23.79	6.91429871	4
LH-DS-02	8/27/2025 5:30	23.79	6.90417815	4
LH-DS-02	8/27/2025 5:45	23.76	6.90799826	4
LH-DS-02	8/27/2025 6:00	23.76	6.90061224	4
LH-DS-02	8/27/2025 6:15	23.74	6.89622835	4
LH-DS-02	8/27/2025 6:30	23.71	6.89512345	4
LH-DS-02	8/27/2025 6:45	23.71	6.89074582	4
LH-DS-02	8/27/2025 7:00	23.69	6.88964397	4
LH-DS-02	8/27/2025 7:15	23.71	6.8891042	4
LH-DS-02	8/27/2025 7:30	23.71	6.89019861	4
LH-DS-02	8/27/2025 7:45	23.71	6.89567066	4
LH-DS-02	8/27/2025 8:00	23.71	6.90305792	4
LH-DS-02	8/27/2025 8:15	23.71	6.90798276	4
LH-DS-02	8/27/2025 8:30	23.71	6.90278432	4
LH-DS-02	8/27/2025 8:45	23.71	6.90360513	4
LH-DS-02	8/27/2025 9:00	23.71	6.90305792	4
LH-DS-02	8/27/2025 9:15	23.71	6.90278432	4
LH-DS-02	8/27/2025 9:30	23.74	6.90197342	4
LH-DS-02	8/27/2025 9:45	23.74	6.90306772	4
LH-DS-02	8/27/2025 10:00	23.79	6.9093752	4
LH-DS-02	8/27/2025 10:15	23.81	6.92250979	4
LH-DS-02	8/27/2025 10:30	23.86	6.94467343	4
LH-DS-02	8/27/2025 10:45	23.91	6.96600936	4
LH-DS-02	8/27/2025 11:00	23.98	6.9941728	4
LH-DS-02	8/27/2025 11:15	24.05	7.0318881	4
LH-DS-02	8/27/2025 11:30	24.12	7.07122499	4
LH-DS-02	8/27/2025 11:45	24.17	7.10098953	4
LH-DS-02	8/27/2025 12:00	24.19	7.11901134	4
LH-DS-02	8/27/2025 12:15	24.27	7.14683422	4
LH-DS-02	8/27/2025 12:30	24.29	7.161297	4
LH-DS-02	8/27/2025 12:45	24.29	7.16511996	4
LH-DS-02	8/27/2025 13:00	24.32	7.17575192	4
LH-DS-02	8/27/2025 13:15	24.34	7.19048334	4
LH-DS-02	8/27/2025 13:30	24.39	7.21174354	4
LH-DS-02	8/27/2025 13:45	24.44	7.25592282	4
LH-DS-02	8/27/2025 14:00	24.51	7.28915242	4
LH-DS-02	8/27/2025 14:15	24.58	7.33246009	4
LH-DS-02	8/27/2025 14:30	24.68	7.38361819	4
LH-DS-02	8/27/2025 14:45	24.73	7.41409233	4
LH-DS-02	8/27/2025 15:00	24.75	7.41869953	4
LH-DS-02	8/27/2025 15:15	24.73	7.41981831	4
LH-DS-02	8/27/2025 15:30	24.63	7.37195404	4
LH-DS-02	8/27/2025 15:45	24.56	7.3142034	4
LH-DS-02	8/27/2025 16:00	24.48	7.28590683	4
LH-DS-02	8/27/2025 16:15	24.41	7.2488517	4
LH-DS-02	8/27/2025 16:30	24.36	7.22186607	4
LH-DS-02	8/27/2025 16:45	24.34	7.25027537	4
LH-DS-02	8/27/2025 17:00	24.32	7.26612859	4
LH-DS-02	8/27/2025 17:15	24.32	7.29261359	4
LH-DS-02	8/27/2025 17:30	24.32	7.31800643	4
LH-DS-02	8/27/2025 17:45	24.27	7.28201238	4
LH-DS-02	8/27/2025 18:00	24.19	7.23838255	4
LH-DS-02	8/27/2025 18:15	24.15	7.20808971	4
LH-DS-02	8/27/2025 18:30	24.1	7.18134686	4
LH-DS-02	8/27/2025 18:45	24.07	7.17562647	4
LH-DS-02	8/27/2025 19:00	24.07	7.1772661	4
LH-DS-02	8/27/2025 19:15	24.05	7.18438355	4
LH-DS-02	8/27/2025 19:30	24.07	7.19858123	4
LH-DS-02	8/27/2025 19:45	24.07	7.23164702	4
LH-DS-02	8/27/2025 20:00	24.07	7.22672814	4
LH-DS-02	8/27/2025 20:15	24.07	7.20896553	4
LH-DS-02	8/27/2025 20:30	24.05	7.18602329	4
LH-DS-02	8/27/2025 20:45	24.05	7.16388685	4
LH-DS-02	8/27/2025 21:00	24.03	7.14148665	4
LH-DS-02	8/27/2025 21:15	23.98	7.12128228	4
LH-DS-02	8/27/2025 21:30	23.95	7.0909492	4
LH-DS-02	8/27/2025 21:45	23.93	7.06470895	4
LH-DS-02	8/27/2025 22:00	23.88	7.03710182	4
LH-DS-02	8/27/2025 22:15	23.83	7.01796364	4
LH-DS-02	8/27/2025 22:30	23.81	6.99991318	4
LH-DS-02	8/27/2025 22:45	23.79	6.98186028	4
LH-DS-02	8/27/2025 23:00	23.79	6.96544856	4
LH-DS-02	8/27/2025 23:15	23.76	6.94821103	4
LH-DS-02	8/27/2025 23:30	23.71	6.92576692	4
LH-DS-02	8/27/2025 23:45	23.69	6.9057876	4
LH-DS-02	8/28/2025 0:00	23.66	6.89784227	4
LH-DS-02	8/28/2025 0:15	23.64	6.89208838	4
LH-DS-02	8/28/2025 0:30	23.64	6.88661505	4
LH-DS-02	8/28/2025 0:45	23.62	6.89509165	4
LH-DS-02	8/28/2025 1:00	23.62	6.88441792	4
LH-DS-02	8/28/2025 1:15	23.62	6.88551266	4
LH-DS-02	8/28/2025 1:30	23.59	6.88632223	4

pH Continous Monitoring Data

Station Name	Date Time	Temp C	pH SU	Use Code
LH-DS-02	8/28/2025 1:45	23.59	6.88413253	4
LH-DS-02	8/28/2025 2:00	23.59	6.88550109	4
LH-DS-02	8/28/2025 2:15	23.57	6.88604084	4
LH-DS-02	8/28/2025 2:30	23.57	6.89288412	4
LH-DS-02	8/28/2025 2:45	23.54	6.88356548	4
LH-DS-02	8/28/2025 3:00	23.54	6.88356548	4
LH-DS-02	8/28/2025 3:15	23.52	6.87862964	4
LH-DS-02	8/28/2025 3:30	23.52	6.88054608	4
LH-DS-02	8/28/2025 3:45	23.5	6.87643109	4
LH-DS-02	8/28/2025 4:00	23.5	6.86465786	4
LH-DS-02	8/28/2025 4:15	23.47	6.86820388	4
LH-DS-02	8/28/2025 4:30	23.47	6.86710858	4
LH-DS-02	8/28/2025 4:45	23.47	6.85533416	4
LH-DS-02	8/28/2025 5:00	23.45	6.85778899	4
LH-DS-02	8/28/2025 5:15	23.45	6.85559825	4
LH-DS-02	8/28/2025 5:30	23.42	6.86462135	4
LH-DS-02	8/28/2025 5:45	23.4	6.8533828	4
LH-DS-02	8/28/2025 6:00	23.4	6.85173947	4
LH-DS-02	8/28/2025 6:15	23.4	6.84544004	4
LH-DS-02	8/28/2025 6:30	23.38	6.84406008	4
LH-DS-02	8/28/2025 6:45	23.38	6.83748631	4
LH-DS-02	8/28/2025 7:00	23.4	6.83859283	4
LH-DS-02	8/28/2025 7:15	23.38	6.84049929	4
LH-DS-02	8/28/2025 7:30	23.4	6.8344845	4
LH-DS-02	8/28/2025 7:45	23.4	6.86187334	4
LH-DS-02	8/28/2025 8:00	23.42	6.87037262	4
LH-DS-02	8/28/2025 8:15	23.47	6.89284801	4
LH-DS-02	8/28/2025 8:30	23.5	6.92051224	4
LH-DS-02	8/28/2025 8:45	23.54	6.96021803	4
LH-DS-02	8/28/2025 9:00	23.59	6.99416514	4
LH-DS-02	8/28/2025 9:15	23.64	7.03165848	4
LH-DS-02	8/28/2025 9:30	23.71	7.06366249	4
LH-DS-02	8/28/2025 9:45	23.76	7.09456363	4
LH-DS-02	8/28/2025 10:00	23.81	7.12463383	4
LH-DS-02	8/28/2025 10:15	23.86	7.15496737	4
LH-DS-02	8/28/2025 10:30	23.88	7.17874671	4
LH-DS-02	8/28/2025 10:45	23.93	7.2071502	4
LH-DS-02	8/28/2025 11:00	23.98	7.22761687	4
LH-DS-02	8/28/2025 11:15	24	7.243455	4
LH-DS-02	8/28/2025 11:30	24.05	7.25352575	4
LH-DS-02	8/28/2025 11:45	24.05	7.25926483	4
LH-DS-02	8/28/2025 12:00	24.07	7.25241561	4
LH-DS-02	8/28/2025 12:15	24.1	7.2540296	4
LH-DS-02	8/28/2025 12:30	24.12	7.26466828	4
LH-DS-02	8/28/2025 12:45	24.17	7.27145325	4
LH-DS-02	8/28/2025 13:00	24.22	7.29134632	4
LH-DS-02	8/28/2025 13:15	24.27	7.30140157	4
LH-DS-02	8/28/2025 13:30	24.29	7.31230406	4
LH-DS-02	8/28/2025 13:45	24.34	7.32399156	4
LH-DS-02	8/28/2025 14:00	24.36	7.34089606	4
LH-DS-02	8/28/2025 14:15	24.44	7.36864341	4
LH-DS-02	8/28/2025 14:30	24.44	7.39156963	4
LH-DS-02	8/28/2025 14:45	24.46	7.4210179	4
LH-DS-02	8/28/2025 15:00	24.48	7.43545302	4
LH-DS-02	8/28/2025 15:15	24.51	7.45341836	4
LH-DS-02	8/28/2025 15:30	24.51	7.45832997	4
LH-DS-02	8/28/2025 15:45	24.51	7.46242297	4
LH-DS-02	8/28/2025 16:00	24.51	7.46269584	4
LH-DS-02	8/28/2025 16:15	24.48	7.47256668	4
LH-DS-02	8/28/2025 16:30	24.46	7.47778378	4
LH-DS-02	8/28/2025 16:45	24.41	7.47540743	4
LH-DS-02	8/28/2025 17:00	24.39	7.4776232	4
LH-DS-02	8/28/2025 17:15	24.39	7.4740745	4
LH-DS-02	8/28/2025 17:30	24.36	7.45364696	4
LH-DS-02	8/28/2025 17:45	24.34	7.42391796	4
LH-DS-02	8/28/2025 18:00	24.32	7.39500408	4
LH-DS-02	8/28/2025 18:15	24.27	7.3519227	4
LH-DS-02	8/28/2025 18:30	24.22	7.3200253	4
LH-DS-02	8/28/2025 18:45	24.19	7.30230215	4
LH-DS-02	8/28/2025 19:00	24.15	7.2826726	4
LH-DS-02	8/28/2025 19:15	24.12	7.25291961	4
LH-DS-02	8/28/2025 19:30	24.1	7.22861796	4
LH-DS-02	8/28/2025 19:45	24.05	7.1985946	4
LH-DS-02	8/28/2025 20:00	24.03	7.15679188	4
LH-DS-02	8/28/2025 20:15	23.98	7.10570112	4
LH-DS-02	8/28/2025 20:30	23.93	7.05678035	4
LH-DS-02	8/28/2025 20:45	23.91	7.02670818	4
LH-DS-02	8/28/2025 21:00	23.88	7.01631994	4
LH-DS-02	8/28/2025 21:15	23.88	7.01139792	4
LH-DS-02	8/28/2025 21:30	23.88	7.02233575	4
LH-DS-02	8/28/2025 21:45	23.88	7.02944534	4
LH-DS-02	8/28/2025 22:00	23.88	7.02971878	4
LH-DS-02	8/28/2025 22:15	23.86	7.03956549	4
LH-DS-02	8/28/2025 22:30	23.83	7.04777424	4

pH Continous Monitoring Data

Station Name	Date Time	Temp C	pH SU	Use Code
LH-DS-02	8/28/2025 22:45	23.83	7.06008137	4
LH-DS-02	8/28/2025 23:00	23.81	7.07485497	4
LH-DS-02	8/28/2025 23:15	23.81	7.08415432	4
LH-DS-02	8/28/2025 23:30	23.81	7.08552187	4
LH-DS-02	8/28/2025 23:45	23.81	7.09564175	4
LH-DS-02	8/29/2025 0:00	23.81	7.10494109	4
LH-DS-02	8/29/2025 0:15	23.83	7.0926269	4
LH-DS-02	8/29/2025 0:30	23.81	7.10193248	4
LH-DS-02	8/29/2025 0:45	23.81	7.10165897	4
LH-DS-02	8/29/2025 1:00	23.81	7.09454771	4
LH-DS-02	8/29/2025 1:15	23.79	7.08744233	4
LH-DS-02	8/29/2025 1:30	23.79	7.08880997	4
LH-DS-02	8/29/2025 1:45	23.76	7.08170648	4
LH-DS-02	8/29/2025 2:00	23.76	7.06228399	4
LH-DS-02	8/29/2025 2:15	23.74	7.02918565	4
LH-DS-02	8/29/2025 2:30	23.71	7.02043332	4
LH-DS-02	8/29/2025 2:45	23.69	7.00538556	4
LH-DS-02	8/29/2025 3:00	23.69	6.98513762	4
LH-DS-02	8/29/2025 3:15	23.66	6.96488613	4
LH-DS-02	8/29/2025 3:30	23.64	6.94490609	4
LH-DS-02	8/29/2025 3:45	23.64	6.93122274	4
LH-DS-02	8/29/2025 4:00	23.62	6.91944964	4
LH-DS-02	8/29/2025 4:15	23.62	6.9071338	4
LH-DS-02	8/29/2025 4:30	23.59	6.90137644	4
LH-DS-02	8/29/2025 4:45	23.57	6.88412472	4
LH-DS-02	8/29/2025 5:00	23.57	6.87208053	4
LH-DS-02	8/29/2025 5:15	23.54	6.85783213	4
LH-DS-02	8/29/2025 5:30	23.54	6.84606048	4
LH-DS-02	8/29/2025 5:45	23.54	6.83538388	4
LH-DS-02	8/29/2025 6:00	23.52	6.82442168	4
LH-DS-02	8/29/2025 6:15	23.52	6.81785102	4
LH-DS-02	8/29/2025 6:30	23.52	6.81100658	4
LH-DS-02	8/29/2025 6:45	23.52	6.80909014	4
LH-DS-02	8/29/2025 7:00	23.5	6.8066131	4
LH-DS-02	8/29/2025 7:15	23.52	6.80689992	4
LH-DS-02	8/29/2025 7:30	23.5	6.80031579	4
LH-DS-02	8/29/2025 7:45	23.52	6.80991147	4
LH-DS-02	8/29/2025 8:00	23.52	6.81429191	4
LH-DS-02	8/29/2025 8:15	23.54	6.8299087	4
LH-DS-02	8/29/2025 8:30	23.52	6.83537278	4
LH-DS-02	8/29/2025 8:45	23.52	6.84166967	4
LH-DS-02	8/29/2025 9:00	23.54	6.86577114	4
LH-DS-02	8/29/2025 9:15	23.54	6.87754278	4
LH-DS-02	8/29/2025 9:30	23.57	6.89507397	4
LH-DS-02	8/29/2025 9:45	23.59	6.90548214	4
LH-DS-02	8/29/2025 10:00	23.62	6.91069171	4
LH-DS-02	8/29/2025 10:15	23.66	6.92411252	4
LH-DS-02	8/29/2025 10:30	23.71	6.95367435	4
LH-DS-02	8/29/2025 10:45	23.76	6.99580982	4
LH-DS-02	8/29/2025 11:00	23.81	7.02343505	4
LH-DS-02	8/29/2025 11:15	23.86	7.0494102	4
LH-DS-02	8/29/2025 11:30	23.88	7.07538422	4
LH-DS-02	8/29/2025 11:45	23.88	7.07757179	4
LH-DS-02	8/29/2025 12:00	23.83	7.07074755	4
LH-DS-02	8/29/2025 12:15	23.81	7.0729404	4
LH-DS-02	8/29/2025 12:30	23.79	7.0871688	4
LH-DS-02	8/29/2025 12:45	23.79	7.098657	4
LH-DS-02	8/29/2025 13:00	23.79	7.12929221	4
LH-DS-02	8/29/2025 13:15	23.81	7.18179746	4
LH-DS-02	8/29/2025 13:30	23.83	7.22007407	4
LH-DS-02	8/29/2025 13:45	23.83	7.23128723	4
LH-DS-02	8/29/2025 14:00	23.91	7.27114399	4
LH-DS-02	8/29/2025 14:15	23.91	7.30668835	4
LH-DS-02	8/29/2025 14:30	23.88	7.29250015	4
LH-DS-02	8/29/2025 14:45	23.88	7.26242111	4
LH-DS-02	8/29/2025 15:00	23.91	7.26212119	4
LH-DS-02	8/29/2025 15:15	23.91	7.24845029	4
LH-DS-02	8/29/2025 15:30	23.86	7.2173172	4
LH-DS-02	8/29/2025 15:45	23.83	7.21214281	4
LH-DS-02	8/29/2025 16:00	23.83	7.21706566	4
LH-DS-02	8/29/2025 16:15	23.83	7.22718485	4
LH-DS-02	8/29/2025 16:30	23.86	7.23700662	4
LH-DS-02	8/29/2025 16:45	23.86	7.24985943	4
LH-DS-02	8/29/2025 17:00	23.83	7.2455088	4
LH-DS-02	8/29/2025 17:15	23.81	7.21653326	4
LH-DS-02	8/29/2025 17:30	23.81	7.2151657	4
LH-DS-02	8/29/2025 17:45	23.79	7.20396552	4
LH-DS-02	8/29/2025 18:00	23.79	7.17551855	4
LH-DS-02	8/29/2025 18:15	23.74	7.15585073	4
LH-DS-02	8/29/2025 18:30	23.71	7.13753512	4
LH-DS-02	8/29/2025 18:45	23.69	7.11784369	4
LH-DS-02	8/29/2025 19:00	23.69	7.09212334	4
LH-DS-02	8/29/2025 19:15	23.66	7.06531511	4
LH-DS-02	8/29/2025 19:30	23.64	7.02782715	4

Station Name	Date Time	Temp C	pH SU	Use Code
LH-DS-02	8/29/2025 19:45	23.59	6.98896459	4
LH-DS-02	8/29/2025 20:00	23.57	6.92901667	4
LH-DS-02	8/29/2025 20:15	23.54	6.89807471	4
LH-DS-02	8/29/2025 20:30	23.52	6.87069009	4
LH-DS-02	8/29/2025 20:45	23.5	6.84029001	4
LH-DS-02	8/29/2025 21:00	23.47	6.8164512	4
LH-DS-02	8/29/2025 21:15	23.47	6.80303384	4
LH-DS-02	8/29/2025 21:30	23.45	6.79014997	4
LH-DS-02	8/29/2025 21:45	23.45	6.78330392	4
LH-DS-02	8/29/2025 22:00	23.42	6.78355587	4
LH-DS-02	8/29/2025 22:15	23.42	6.77753073	4
LH-DS-02	8/29/2025 22:30	23.42	6.78273426	4
LH-DS-02	8/29/2025 22:45	23.4	6.77231185	4
LH-DS-02	8/29/2025 23:00	23.38	6.77476166	4
LH-DS-02	8/29/2025 23:15	23.38	6.77147477	4
LH-DS-02	8/29/2025 23:30	23.38	6.76983133	4
LH-DS-02	8/29/2025 23:45	23.35	6.75802886	4
LH-DS-02	8/30/2025 0:00	23.35	6.75337197	4
LH-DS-02	8/30/2025 0:15	23.33	6.76212183	4
LH-DS-02	8/30/2025 0:30	23.33	6.76266974	4
LH-DS-02	8/30/2025 0:45	23.3	6.77168709	4
LH-DS-02	8/30/2025 1:00	23.28	6.77660367	4
LH-DS-02	8/30/2025 1:15	23.28	6.78235765	4
LH-DS-02	8/30/2025 1:30	23.26	6.77439645	4
LH-DS-02	8/30/2025 1:45	23.26	6.7782327	4
LH-DS-02	8/30/2025 2:00	23.23	6.7814988	4
LH-DS-02	8/30/2025 2:15	23.21	6.78230625	4
LH-DS-02	8/30/2025 2:30	23.18	6.79187742	4
LH-DS-02	8/30/2025 2:45	23.18	6.79023287	4
LH-DS-02	8/30/2025 3:00	23.16	6.78775172	4
LH-DS-02	8/30/2025 3:15	23.16	6.79021871	4
LH-DS-02	8/30/2025 3:30	23.14	6.78801152	4
LH-DS-02	8/30/2025 3:45	23.14	6.78938216	4
LH-DS-02	8/30/2025 4:00	23.11	6.78744174	4
LH-DS-02	8/30/2025 4:15	23.11	6.78387771	4
LH-DS-02	8/30/2025 4:30	23.09	6.77646039	4
LH-DS-02	8/30/2025 4:45	23.06	6.7706795	4
LH-DS-02	8/30/2025 5:00	23.06	6.76601805	4
LH-DS-02	8/30/2025 5:15	23.04	6.75695295	4
LH-DS-02	8/30/2025 5:30	23.02	6.74459575	4
LH-DS-02	8/30/2025 5:45	22.99	6.7308565	4
LH-DS-02	8/30/2025 6:00	22.97	6.73550119	4
LH-DS-02	8/30/2025 6:15	22.97	6.73303262	4
LH-DS-02	8/30/2025 6:30	22.94	6.73245694	4
LH-DS-02	8/30/2025 6:45	22.92	6.72996988	4
LH-DS-02	8/30/2025 7:00	22.9	6.72611072	4
LH-DS-02	8/30/2025 7:15	22.9	6.71980065	4
LH-DS-02	8/30/2025 7:30	22.9	6.71349058	4
LH-DS-02	8/30/2025 7:45	22.9	6.70745486	4
LH-DS-02	8/30/2025 8:00	22.9	6.71019837	4
LH-DS-02	8/30/2025 8:15	22.92	6.71433293	4
LH-DS-02	8/30/2025 8:30	22.94	6.73273125	4
LH-DS-02	8/30/2025 8:45	22.99	6.75005523	4
LH-DS-02	8/30/2025 9:00	23.04	6.77477733	4
LH-DS-02	8/30/2025 9:15	23.09	6.79016914	4
LH-DS-02	8/30/2025 9:30	23.14	6.81515026	4
LH-DS-02	8/30/2025 9:45	23.18	6.83079843	4
LH-DS-02	8/30/2025 10:00	23.26	6.84892927	4
LH-DS-02	8/30/2025 10:15	23.33	6.8782779	4
LH-DS-02	8/30/2025 10:30	23.38	6.88843298	4
LH-DS-02	8/30/2025 10:45	23.45	6.90735442	4
LH-DS-02	8/30/2025 11:00	23.52	6.92955226	4
LH-DS-02	8/30/2025 11:15	23.57	6.94188205	4
LH-DS-02	8/30/2025 11:30	23.64	6.9646101	4
LH-DS-02	8/30/2025 11:45	23.69	6.99225176	4
LH-DS-02	8/30/2025 12:00	23.74	7.01003542	4
LH-DS-02	8/30/2025 12:15	23.81	7.01167412	4
LH-DS-02	8/30/2025 12:30	23.81	7.01769134	4
LH-DS-02	8/30/2025 12:45	23.83	7.02616839	4
LH-DS-02	8/30/2025 13:00	23.83	7.03464664	4
LH-DS-02	8/30/2025 13:15	23.86	7.03354928	4
LH-DS-02	8/30/2025 13:30	23.88	7.02889845	4
LH-DS-02	8/30/2025 13:45	23.93	7.04994536	4
LH-DS-02	8/30/2025 14:00	23.95	7.06989884	4
LH-DS-02	8/30/2025 14:15	24	7.08492052	4
LH-DS-02	8/30/2025 14:30	24.03	7.10431679	4
LH-DS-02	8/30/2025 14:45	24.1	7.10046682	4
LH-DS-02	8/30/2025 15:00	24.12	7.09991361	4
LH-DS-02	8/30/2025 15:15	24.1	7.10839088	4
LH-DS-02	8/30/2025 15:30	24.05	7.10267004	4
LH-DS-02	8/30/2025 15:45	24	7.08492052	4
LH-DS-02	8/30/2025 16:00	24	7.08874721	4
LH-DS-02	8/30/2025 16:15	23.98	7.09558703	4
LH-DS-02	8/30/2025 16:30	23.98	7.09640709	4

pH Continous Monitoring Data

Station Name	Date Time	Temp C	pH SU	Use Code
LH-DS-02	8/30/2025 16:45	23.91	7.0797513	4
LH-DS-02	8/30/2025 17:00	23.86	7.07757701	4
LH-DS-02	8/30/2025 17:15	23.81	7.08880399	4
LH-DS-02	8/30/2025 17:30	23.79	7.09400702	4
LH-DS-02	8/30/2025 17:45	23.79	7.10275993	4
LH-DS-02	8/30/2025 18:00	23.74	7.09183425	4
LH-DS-02	8/30/2025 18:15	23.71	7.07269137	4
LH-DS-02	8/30/2025 18:30	23.66	7.06066308	4
LH-DS-02	8/30/2025 18:45	23.64	7.05327816	4
LH-DS-02	8/30/2025 19:00	23.59	7.03850664	4
LH-DS-02	8/30/2025 19:15	23.57	7.0146946	4
LH-DS-02	8/30/2025 19:30	23.52	7.0010082	4
LH-DS-02	8/30/2025 19:45	23.5	6.99142541	4
LH-DS-02	8/30/2025 20:00	23.47	6.97444747	4
LH-DS-02	8/30/2025 20:15	23.45	6.97691033	4
LH-DS-02	8/30/2025 20:30	23.42	6.95554614	4
LH-DS-02	8/30/2025 20:45	23.38	6.94650122	4
LH-DS-02	8/30/2025 21:00	23.38	6.94266653	4
LH-DS-02	8/30/2025 21:15	23.35	6.93088154	4
LH-DS-02	8/30/2025 21:30	23.35	6.93334695	4
LH-DS-02	8/30/2025 21:45	23.33	6.93279455	4
LH-DS-02	8/30/2025 22:00	23.33	6.9325206	4
LH-DS-02	8/30/2025 22:15	23.3	6.92128056	4
LH-DS-02	8/30/2025 22:30	23.28	6.91552127	4
LH-DS-02	8/30/2025 22:45	23.26	6.89496424	4
LH-DS-02	8/30/2025 23:00	23.23	6.89029484	4
LH-DS-02	8/30/2025 23:15	23.21	6.87768049	4
LH-DS-02	8/30/2025 23:30	23.18	6.86368943	4
LH-DS-02	8/30/2025 23:45	23.14	6.85709194	4
LH-DS-02	8/31/2025 0:00	23.09	6.84610083	4
LH-DS-02	8/31/2025 0:15	23.06	6.83813336	4
LH-DS-02	8/31/2025 0:30	23.06	6.82222961	4
LH-DS-02	8/31/2025 0:45	23.02	6.82275408	4
LH-DS-02	8/31/2025 1:00	22.99	6.82081625	4
LH-DS-02	8/31/2025 1:15	22.97	6.82190129	4
LH-DS-02	8/31/2025 1:30	22.94	6.81392815	4
LH-DS-02	8/31/2025 1:45	22.94	6.80844187	4
LH-DS-02	8/31/2025 2:00	22.92	6.80870326	4
LH-DS-02	8/31/2025 2:15	22.92	6.80349095	4
LH-DS-02	8/31/2025 2:30	22.9	6.79991111	4
LH-DS-02	8/31/2025 2:45	22.9	6.79469844	4
LH-DS-02	8/31/2025 3:00	22.87	6.78973882	4
LH-DS-02	8/31/2025 3:15	22.85	6.78560866	4
LH-DS-02	8/31/2025 3:30	22.85	6.78725504	4
LH-DS-02	8/31/2025 3:45	22.82	6.78119613	4
LH-DS-02	8/31/2025 4:00	22.82	6.7754332	4
LH-DS-02	8/31/2025 4:15	22.8	6.76745916	4
LH-DS-02	8/31/2025 4:30	22.78	6.77238376	4
LH-DS-02	8/31/2025 4:45	22.78	6.75866066	4
LH-DS-02	8/31/2025 5:00	22.78	6.75728835	4
LH-DS-02	8/31/2025 5:15	22.73	6.75203167	4
LH-DS-02	8/31/2025 5:30	22.7	6.76106623	4
LH-DS-02	8/31/2025 5:45	22.7	6.74898663	4
LH-DS-02	8/31/2025 6:00	22.68	6.74649866	4
LH-DS-02	8/31/2025 6:15	22.66	6.72369193	4
LH-DS-02	8/31/2025 6:30	22.63	6.7233893	4
LH-DS-02	8/31/2025 6:45	22.63	6.73354955	4
LH-DS-02	8/31/2025 7:00	22.63	6.73272575	4
LH-DS-02	8/31/2025 7:15	22.63	6.73409875	4
LH-DS-02	8/31/2025 7:30	22.63	6.71322905	4
LH-DS-02	8/31/2025 7:45	22.63	6.73492256	4
LH-DS-02	8/31/2025 8:00	22.68	6.74155668	4
LH-DS-02	8/31/2025 8:15	22.68	6.74375311	4
LH-DS-02	8/31/2025 8:30	22.73	6.76109045	4
LH-DS-02	8/31/2025 8:45	22.78	6.78473456	4
LH-DS-02	8/31/2025 9:00	22.85	6.80865802	4
LH-DS-02	8/31/2025 9:15	22.9	6.83420497	4
LH-DS-02	8/31/2025 9:30	22.97	6.85536419	4
LH-DS-02	8/31/2025 9:45	23.02	6.87074603	4
LH-DS-02	8/31/2025 10:00	23.09	6.88311444	4
LH-DS-02	8/31/2025 10:15	23.16	6.9141165	4
LH-DS-02	8/31/2025 10:30	23.23	6.93057951	4
LH-DS-02	8/31/2025 10:45	23.3	6.95415825	4
LH-DS-02	8/31/2025 11:00	23.38	6.96704423	4
LH-DS-02	8/31/2025 11:15	23.42	6.99060149	4
LH-DS-02	8/31/2025 11:30	23.5	7.01442427	4
LH-DS-02	8/31/2025 11:45	23.54	7.0360493	4
LH-DS-02	8/31/2025 12:00	23.59	7.05055001	4
LH-DS-02	8/31/2025 12:15	23.64	7.07845552	4
LH-DS-02	8/31/2025 12:30	23.66	7.1003421	4
LH-DS-02	8/31/2025 12:45	23.69	7.12386335	4
LH-DS-02	8/31/2025 13:00	23.71	7.14163916	4
LH-DS-02	8/31/2025 13:15	23.74	7.13505905	4
LH-DS-02	8/31/2025 13:30	23.76	7.1610378	4

pH Continous Monitoring Data

Station Name	Date Time	Temp C	pH SU	Use Code
LH-DS-02	8/31/2025 13:45	23.79	7.18837439	4
LH-DS-02	8/31/2025 14:00	23.74	7.19114186	4
LH-DS-02	8/31/2025 14:15	23.71	7.17501864	4
LH-DS-02	8/31/2025 14:30	23.69	7.1982882	4
LH-DS-02	8/31/2025 14:45	23.66	7.18708865	4
LH-DS-02	8/31/2025 15:00	23.62	7.17151381	4
LH-DS-02	8/31/2025 15:15	23.62	7.17288223	4
LH-DS-02	8/31/2025 15:30	23.57	7.18139704	4
LH-DS-02	8/31/2025 15:45	23.54	7.17648772	4
LH-DS-02	8/31/2025 16:00	23.5	7.19184409	4
LH-DS-02	8/31/2025 16:15	23.47	7.19022055	4
LH-DS-02	8/31/2025 16:30	23.45	7.18913801	4
LH-DS-02	8/31/2025 16:45	23.4	7.1656155	4
LH-DS-02	8/31/2025 17:00	23.35	7.1368803	4
LH-DS-02	8/31/2025 17:15	23.28	7.10101873	4
LH-DS-02	8/31/2025 17:30	23.23	7.07363123	4
LH-DS-02	8/31/2025 17:45	23.23	7.06705414	4
LH-DS-02	8/31/2025 18:00	23.21	7.08240624	4
LH-DS-02	8/31/2025 18:15	23.23	7.11035331	4
LH-DS-02	8/31/2025 18:30	23.23	7.11857468	4
LH-DS-02	8/31/2025 18:45	23.23	7.10514645	4
LH-DS-02	8/31/2025 19:00	23.21	7.09090222	4
LH-DS-02	8/31/2025 19:15	23.18	7.05802043	4
LH-DS-02	8/31/2025 19:30	23.16	7.01800426	4
LH-DS-02	8/31/2025 19:45	23.11	6.98373774	4
LH-DS-02	8/31/2025 20:00	23.09	6.96701197	4
LH-DS-02	8/31/2025 20:15	23.04	6.93409986	4
LH-DS-02	8/31/2025 20:30	23.02	6.89789576	4
LH-DS-02	8/31/2025 20:45	22.99	6.87731536	4
LH-DS-02	8/31/2025 21:00	22.97	6.86167277	4
LH-DS-02	8/31/2025 21:15	22.97	6.84878132	4
LH-DS-02	8/31/2025 21:30	22.97	6.83863274	4
LH-DS-02	8/31/2025 21:45	22.97	6.83204988	4
LH-DS-02	8/31/2025 22:00	22.92	6.82296855	4
LH-DS-02	8/31/2025 22:15	22.9	6.81801827	4
LH-DS-02	8/31/2025 22:30	22.9	6.80676988	4
LH-DS-02	8/31/2025 22:45	22.87	6.8105916	4
LH-DS-02	8/31/2025 23:00	22.87	6.81168912	4
LH-DS-02	8/31/2025 23:15	22.9	6.81719522	4
LH-DS-02	8/31/2025 23:30	22.92	6.81446424	4
LH-DS-02	8/31/2025 23:45	22.94	6.83587325	4
LH-DS-02	9/1/2025 0:00	22.94	6.83313011	4
LH-DS-02	9/1/2025 0:15	22.94	6.83971365	4
LH-DS-02	9/1/2025 0:30	22.94	6.82901541	4
LH-DS-02	9/1/2025 0:45	22.94	6.83395306	4
LH-DS-02	9/1/2025 1:00	22.92	6.82626053	4
LH-DS-02	9/1/2025 1:15	22.9	6.82899231	4
LH-DS-02	9/1/2025 1:30	22.87	6.81799983	4
LH-DS-02	9/1/2025 1:45	22.85	6.83774413	4
LH-DS-02	9/1/2025 2:00	22.82	6.82565298	4
LH-DS-02	9/1/2025 2:15	22.8	6.84732225	4
LH-DS-02	9/1/2025 2:30	22.8	6.86159331	4
LH-DS-02	9/1/2025 2:45	22.8	6.86955218	4
LH-DS-02	9/1/2025 3:00	22.78	6.87091567	4
LH-DS-02	9/1/2025 3:15	22.78	6.86515197	4
LH-DS-02	9/1/2025 3:30	22.75	6.87639238	4
LH-DS-02	9/1/2025 3:45	22.75	6.88380361	4
LH-DS-02	9/1/2025 4:00	22.73	6.87473698	4
LH-DS-02	9/1/2025 4:15	22.7	6.87582242	4
LH-DS-02	9/1/2025 4:30	22.7	6.89037285	4
LH-DS-02	9/1/2025 4:45	22.7	6.89723626	4
LH-DS-02	9/1/2025 5:00	22.68	6.88844355	4
LH-DS-02	9/1/2025 5:15	22.66	6.8999681	4
LH-DS-02	9/1/2025 5:30	22.66	6.89365291	4
LH-DS-02	9/1/2025 5:45	22.66	6.89941895	4
LH-DS-02	9/1/2025 6:00	22.63	6.89089611	4
LH-DS-02	9/1/2025 6:15	22.61	6.89061411	4
LH-DS-02	9/1/2025 6:30	22.61	6.89171259	4
LH-DS-02	9/1/2025 6:45	22.58	6.87879316	4
LH-DS-02	9/1/2025 7:00	22.58	6.88785654	4
LH-DS-02	9/1/2025 7:15	22.58	6.88208893	4
LH-DS-02	9/1/2025 7:30	22.58	6.88511006	4
LH-DS-02	9/1/2025 7:45	22.58	6.8917016	4
LH-DS-02	9/1/2025 8:00	22.61	6.88896639	4
LH-DS-02	9/1/2025 8:15	22.61	6.90599282	4
LH-DS-02	9/1/2025 8:30	22.63	6.90297856	4
LH-DS-02	9/1/2025 8:45	22.66	6.90847987	4
LH-DS-02	9/1/2025 9:00	22.68	6.91178072	4
LH-DS-02	9/1/2025 9:15	22.68	6.91287894	4
LH-DS-02	9/1/2025 9:30	22.7	6.92194453	4
LH-DS-02	9/1/2025 9:45	22.73	6.92744261	4
LH-DS-02	9/1/2025 10:00	22.75	6.93650568	4
LH-DS-02	9/1/2025 10:15	22.78	6.95078415	4
LH-DS-02	9/1/2025 10:30	22.82	6.96506091	4

pH Continous Monitoring Data

Station Name	Date Time	Temp C	pH SU	Use Code
LH-DS-02	9/1/2025 10:45	22.9	6.97714179	4
LH-DS-02	9/1/2025 11:00	22.94	7.00649645	4
LH-DS-02	9/1/2025 11:15	22.99	7.02349994	4
LH-DS-02	9/1/2025 11:30	23.02	7.04351706	4
LH-DS-02	9/1/2025 11:45	23.06	7.05146306	4
LH-DS-02	9/1/2025 12:00	23.14	7.07803965	4
LH-DS-02	9/1/2025 12:15	23.21	7.1100867	4
LH-DS-02	9/1/2025 12:30	23.26	7.13363365	4
LH-DS-02	9/1/2025 12:45	23.3	7.15635602	4
LH-DS-02	9/1/2025 13:00	23.4	7.18150102	4
LH-DS-02	9/1/2025 13:15	23.47	7.18720849	4
LH-DS-02	9/1/2025 13:30	23.5	7.21374777	4
LH-DS-02	9/1/2025 13:45	23.5	7.20252213	4
LH-DS-02	9/1/2025 14:00	23.54	7.20961257	4
LH-DS-02	9/1/2025 14:15	23.5	7.18116604	4
LH-DS-02	9/1/2025 14:30	23.5	7.16145273	4
LH-DS-02	9/1/2025 14:45	23.4	7.13658334	4
LH-DS-02	9/1/2025 15:00	23.35	7.10756931	4
LH-DS-02	9/1/2025 15:15	23.26	7.08677662	4
LH-DS-02	9/1/2025 15:30	23.23	7.06513582	4
LH-DS-02	9/1/2025 15:45	23.18	7.06487272	4
LH-DS-02	9/1/2025 16:00	23.14	7.06159193	4
LH-DS-02	9/1/2025 16:15	23.09	7.05803805	4
LH-DS-02	9/1/2025 16:30	23.02	7.03611259	4
LH-DS-02	9/1/2025 16:45	22.97	7.01883867	4
LH-DS-02	9/1/2025 17:00	22.94	7.00402763	4
LH-DS-02	9/1/2025 17:15	22.9	6.97823919	4
LH-DS-02	9/1/2025 17:30	22.85	6.9798819	4
LH-DS-02	9/1/2025 17:45	22.8	6.95902079	4
LH-DS-02	9/1/2025 18:00	22.78	6.9496863	4
LH-DS-02	9/1/2025 18:15	22.75	6.9496812	4
LH-DS-02	9/1/2025 18:30	22.73	6.97163848	4
LH-DS-02	9/1/2025 18:45	22.7	6.97904809	4
LH-DS-02	9/1/2025 19:00	22.68	6.9752029	4
LH-DS-02	9/1/2025 19:15	22.66	6.95048961	4
LH-DS-02	9/1/2025 19:30	22.63	6.93318471	4
LH-DS-02	9/1/2025 19:45	22.61	6.9221954	4
LH-DS-02	9/1/2025 20:00	22.61	6.90791516	4
LH-DS-02	9/1/2025 20:15	22.58	6.88730724	4
LH-DS-02	9/1/2025 20:30	22.58	6.87604668	4
LH-DS-02	9/1/2025 20:45	22.58	6.87302556	4
LH-DS-02	9/1/2025 21:00	22.58	6.87934245	4
LH-DS-02	9/1/2025 21:15	22.58	6.88071569	4
LH-DS-02	9/1/2025 21:30	22.58	6.88263823	4
LH-DS-02	9/1/2025 21:45	22.56	6.87741163	4
LH-DS-02	9/1/2025 22:00	22.56	6.86615031	4
LH-DS-02	9/1/2025 22:15	22.56	6.86230498	4
LH-DS-02	9/1/2025 22:30	22.54	6.87108559	4
LH-DS-02	9/1/2025 22:45	22.54	6.87053622	4
LH-DS-02	9/1/2025 23:00	22.54	6.86833874	4
LH-DS-02	9/1/2025 23:15	22.54	6.86229567	4
LH-DS-02	9/1/2025 23:30	22.51	6.85980928	4
LH-DS-02	9/1/2025 23:45	22.51	6.84222767	4
LH-DS-02	9/2/2025 0:00	22.51	6.83590927	4
LH-DS-02	9/2/2025 0:15	22.51	6.83041502	4
LH-DS-02	9/2/2025 0:30	22.51	6.81970122	4
LH-DS-02	9/2/2025 0:45	22.51	6.81365754	4
LH-DS-02	9/2/2025 1:00	22.49	6.79880944	4
LH-DS-02	9/2/2025 1:15	22.49	6.79743578	4
LH-DS-02	9/2/2025 1:30	22.47	6.78258558	4
LH-DS-02	9/2/2025 1:45	22.47	6.77269458	4
LH-DS-02	9/2/2025 2:00	22.44	6.76305429	4
LH-DS-02	9/2/2025 2:15	22.44	6.7567344	4
LH-DS-02	9/2/2025 2:30	22.42	6.75919111	4
LH-DS-02	9/2/2025 2:45	22.42	6.74710007	4
LH-DS-02	9/2/2025 3:00	22.39	6.74267721	4
LH-DS-02	9/2/2025 3:15	22.39	6.74130309	4
LH-DS-02	9/2/2025 3:30	22.39	6.74020379	4
LH-DS-02	9/2/2025 3:45	22.37	6.75915037	4
LH-DS-02	9/2/2025 4:00	22.39	6.77373235	4
LH-DS-02	9/2/2025 4:15	22.37	6.76629628	4
LH-DS-02	9/2/2025 4:30	22.39	6.77867919	4
LH-DS-02	9/2/2025 4:45	22.37	6.78003843	4
LH-DS-02	9/2/2025 5:00	22.37	6.7926812	4
LH-DS-02	9/2/2025 5:15	22.37	6.79735353	4
LH-DS-02	9/2/2025 5:30	22.37	6.80202586	4
LH-DS-02	9/2/2025 5:45	22.37	6.79790322	4
LH-DS-02	9/2/2025 6:00	22.35	6.78964369	4
LH-DS-02	9/2/2025 6:15	22.35	6.79843926	4
LH-DS-02	9/2/2025 6:30	22.35	6.79404148	4
LH-DS-02	9/2/2025 6:45	22.35	6.79294203	4
LH-DS-02	9/2/2025 7:00	22.35	6.79156772	4
LH-DS-02	9/2/2025 7:15	22.35	6.78881911	4
LH-DS-02	9/2/2025 7:30	22.37	6.80752272	4

pH Continous Monitoring Data

Station Name	Date Time	Temp C	pH SU	Use Code
LH-DS-02	9/2/2025 7:45	22.37	6.81054599	4
LH-DS-02	9/2/2025 8:00	22.39	6.81413153	4
LH-DS-02	9/2/2025 8:15	22.42	6.83283655	4
LH-DS-02	9/2/2025 8:30	22.44	6.85015886	4
LH-DS-02	9/2/2025 8:45	22.49	6.87545949	4
LH-DS-02	9/2/2025 9:00	22.56	6.89608894	4
LH-DS-02	9/2/2025 9:15	22.61	6.91862534	4
LH-DS-02	9/2/2025 9:30	22.68	6.93429422	4
LH-DS-02	9/2/2025 9:45	22.73	6.95708953	4
LH-DS-02	9/2/2025 10:00	22.82	6.98097756	4
LH-DS-02	9/2/2025 10:15	22.9	7.02213533	4
LH-DS-02	9/2/2025 10:30	22.94	7.05395275	4
LH-DS-02	9/2/2025 10:45	22.99	7.0745137	4
LH-DS-02	9/2/2025 11:00	23.04	7.09972947	4
LH-DS-02	9/2/2025 11:15	23.06	7.09012565	4
LH-DS-02	9/2/2025 11:30	23.11	7.12602493	4
LH-DS-02	9/2/2025 11:45	23.14	7.14026686	4
LH-DS-02	9/2/2025 12:00	23.16	7.15505934	4
LH-DS-02	9/2/2025 12:15	23.18	7.16272344	4
LH-DS-02	9/2/2025 12:30	23.23	7.18516772	4
LH-DS-02	9/2/2025 12:45	23.23	7.21092799	4
LH-DS-02	9/2/2025 13:00	23.28	7.2487043	4
LH-DS-02	9/2/2025 13:15	23.26	7.2769449	4
LH-DS-02	9/2/2025 13:30	23.23	7.28108362	4
LH-DS-02	9/2/2025 13:45	23.23	7.28711261	4
LH-DS-02	9/2/2025 14:00	23.28	7.28569419	4
LH-DS-02	9/2/2025 14:15	23.3	7.29718211	4
LH-DS-02	9/2/2025 14:30	23.35	7.31575954	4
LH-DS-02	9/2/2025 14:45	23.4	7.31981463	4
LH-DS-02	9/2/2025 15:00	23.4	7.30995465	4
LH-DS-02	9/2/2025 15:15	23.38	7.30340179	4
LH-DS-02	9/2/2025 15:30	23.33	7.2979739	4
LH-DS-02	9/2/2025 15:45	23.3	7.26814015	4
LH-DS-02	9/2/2025 16:00	23.3	7.22978285	4
LH-DS-02	9/2/2025 16:15	23.3	7.21279605	4
LH-DS-02	9/2/2025 16:30	23.28	7.17664251	4
LH-DS-02	9/2/2025 16:45	23.26	7.14185418	4
LH-DS-02	9/2/2025 17:00	23.21	7.13530058	4
LH-DS-02	9/2/2025 17:15	23.21	7.13201181	4
LH-DS-02	9/2/2025 17:30	23.18	7.11338694	4
LH-DS-02	9/2/2025 17:45	23.18	7.11722423	4
LH-DS-02	9/2/2025 18:00	23.16	7.10380074	4
LH-DS-02	9/2/2025 18:15	23.11	7.06680714	4
LH-DS-02	9/2/2025 18:30	23.04	7.03473905	4
LH-DS-02	9/2/2025 18:45	22.99	7.02569408	4
LH-DS-02	9/2/2025 19:00	22.92	7.00869155	4
LH-DS-02	9/2/2025 19:15	22.87	7.01363184	4
LH-DS-02	9/2/2025 19:30	22.82	6.99799191	4
LH-DS-02	9/2/2025 19:45	22.8	6.97274296	4
LH-DS-02	9/2/2025 20:00	22.75	6.97465979	4
LH-DS-02	9/2/2025 20:15	22.73	6.95159936	4
LH-DS-02	9/2/2025 20:30	22.7	6.94775094	4
LH-DS-02	9/2/2025 20:45	22.68	6.933196	4
LH-DS-02	9/2/2025 21:00	22.68	6.93923621	4
LH-DS-02	9/2/2025 21:15	22.7	6.95708518	4
LH-DS-02	9/2/2025 21:30	22.73	7.00265794	4
LH-DS-02	9/2/2025 21:45	22.78	7.0773112	4
LH-DS-02	9/2/2025 22:00	22.78	7.12259745	4
LH-DS-02	9/2/2025 22:15	22.78	7.15690522	4
LH-DS-02	9/2/2025 22:30	22.75	7.17613542	4
LH-DS-02	9/2/2025 22:45	22.73	7.19426489	4
LH-DS-02	9/2/2025 23:00	22.68	7.20665269	4
LH-DS-02	9/2/2025 23:15	22.66	7.1825042	4
LH-DS-02	9/2/2025 23:30	22.63	7.16357522	4
LH-DS-02	9/2/2025 23:45	22.63	7.14133251	4
LH-DS-02	9/3/2025 0:00	22.61	7.11854862	4
LH-DS-02	9/3/2025 0:15	22.58	7.10098319	4
LH-DS-02	9/3/2025 0:30	22.58	7.06143391	4
LH-DS-02	9/3/2025 0:45	22.56	7.04056342	4
LH-DS-02	9/3/2025 1:00	22.54	7.01804201	4
LH-DS-02	9/3/2025 1:15	22.54	7.00842804	4
LH-DS-02	9/3/2025 1:30	22.51	7.00018751	4
LH-DS-02	9/3/2025 1:45	22.51	6.98782543	4
LH-DS-02	9/3/2025 2:00	22.49	6.98095633	4
LH-DS-02	9/3/2025 2:15	22.49	6.97134073	4
LH-DS-02	9/3/2025 2:30	22.47	6.97106404	4
LH-DS-02	9/3/2025 2:45	22.44	6.96721421	4
LH-DS-02	9/3/2025 3:00	22.44	6.95787177	4
LH-DS-02	9/3/2025 3:15	22.42	6.95429656	4
LH-DS-02	9/3/2025 3:30	22.39	6.95181851	4
LH-DS-02	9/3/2025 3:45	22.39	6.94852061	4
LH-DS-02	9/3/2025 4:00	22.37	6.94796744	4
LH-DS-02	9/3/2025 4:15	22.37	6.93477498	4
LH-DS-02	9/3/2025 4:30	22.35	6.92487556	4

Station Name	Date Time	Temp C	pH SU	Use Code
LH-DS-02	9/3/2025 4:45	22.35	6.9174543	4
LH-DS-02	9/3/2025 5:00	22.32	6.90672523	4
LH-DS-02	9/3/2025 5:15	22.32	6.88830764	4
LH-DS-02	9/3/2025 5:30	22.3	6.86465799	4
LH-DS-02	9/3/2025 5:45	22.27	6.84952277	4
LH-DS-02	9/3/2025 6:00	22.27	6.83137699	4
LH-DS-02	9/3/2025 6:15	22.25	6.82614144	4
LH-DS-02	9/3/2025 6:30	22.23	6.80880636	4
LH-DS-02	9/3/2025 6:45	22.2	6.79256188	4
LH-DS-02	9/3/2025 7:00	22.18	6.77494657	4
LH-DS-02	9/3/2025 7:15	22.18	6.76312072	4
LH-DS-02	9/3/2025 7:30	22.15	6.75677056	4
LH-DS-02	9/3/2025 7:45	22.15	6.74989437	4
LH-DS-02	9/3/2025 8:00	22.18	6.75377005	4
LH-DS-02	9/3/2025 8:15	22.2	6.75846174	4
LH-DS-02	9/3/2025 8:30	22.25	6.77472494	4
LH-DS-02	9/3/2025 8:45	22.27	6.79426064	4
LH-DS-02	9/3/2025 9:00	22.35	6.81328178	4
LH-DS-02	9/3/2025 9:15	22.39	6.83117063	4
LH-DS-02	9/3/2025 9:30	22.47	6.85704281	4
LH-DS-02	9/3/2025 9:45	22.54	6.84938548	4
LH-DS-02	9/3/2025 10:00	22.61	6.90407048	4
LH-DS-02	9/3/2025 10:15	22.68	6.91809548	4
LH-DS-02	9/3/2025 10:30	22.78	6.93074842	4
LH-DS-02	9/3/2025 10:45	22.85	6.96671083	4
LH-DS-02	9/3/2025 11:00	22.92	6.99195728	4
LH-DS-02	9/3/2025 11:15	22.99	7.00731816	4
LH-DS-02	9/3/2025 11:30	23.06	7.02843004	4
LH-DS-02	9/3/2025 11:45	23.14	7.03500145	4
LH-DS-02	9/3/2025 12:00	23.21	7.05390359	4
LH-DS-02	9/3/2025 12:15	23.26	7.07937815	4
LH-DS-02	9/3/2025 12:30	23.33	7.1248356	4
LH-DS-02	9/3/2025 12:45	24.32	6.5256406	2
LH-DS-02	9/3/2025 13:00	24.22	6.97587758	2
LH-DS-02	9/3/2025 13:15			2
LH-DS-02	9/3/2025 13:30	24.34	9.95487906	2
LH-DS-02	9/3/2025 13:45	24.53	9.94594414	2
LH-DS-02	9/3/2025 14:00	24.8	9.93975334	2
LH-DS-02	9/3/2025 14:15	26.06	8.12370022	2
LH-DS-02	9/3/2025 14:30	24.15	7.86434425	1
LH-DS-02	9/3/2025 14:45	24.05	7.88092822	1
LH-DS-02	9/3/2025 15:00	24.05	7.91976024	1
LH-DS-02	9/3/2025 15:15	24.1	7.97064883	1
LH-DS-02	9/3/2025 15:30	24.15	8.05029519	1
LH-DS-02	9/3/2025 15:45	24.15	8.14584955	1
LH-DS-02	9/3/2025 16:00	24.19	8.24476543	1
LH-DS-02	9/3/2025 16:15	24.19	8.30257889	1
LH-DS-02	9/3/2025 16:30	24.19	8.37586356	1
LH-DS-02	9/3/2025 16:45	24.22	8.40205031	1
LH-DS-02	9/3/2025 17:00	24.19	8.39323474	1
LH-DS-02	9/3/2025 17:15	24.17	8.37812765	1
LH-DS-02	9/3/2025 17:30	24.1	8.34207026	1
LH-DS-02	9/3/2025 17:45	24.03	8.29594775	1
LH-DS-02	9/3/2025 18:00	23.98	8.23287917	1
LH-DS-02	9/3/2025 18:15	23.93	8.1752226	1
LH-DS-02	9/3/2025 18:30	23.88	8.11809004	1
LH-DS-02	9/3/2025 18:45	23.83	8.04327425	1
LH-DS-02	9/3/2025 19:00	23.79	7.93986267	1
LH-DS-02	9/3/2025 19:15	23.71	7.82348647	1
LH-DS-02	9/3/2025 19:30	23.62	7.70679941	1
LH-DS-02	9/3/2025 19:45	23.54	7.60797494	1
LH-DS-02	9/3/2025 20:00	23.47	7.51887502	1
LH-DS-02	9/3/2025 20:15	23.4	7.44823908	1
LH-DS-02	9/3/2025 20:30	23.35	7.39768664	1
LH-DS-02	9/3/2025 20:45	23.33	7.3530707	1
LH-DS-02	9/3/2025 21:00	23.3	7.33377742	1
LH-DS-02	9/3/2025 21:15	23.3	7.29729732	1
LH-DS-02	9/3/2025 21:30	23.28	7.2809819	1
LH-DS-02	9/3/2025 21:45	23.26	7.28535728	1
LH-DS-02	9/3/2025 22:00	23.23	7.27258788	1
LH-DS-02	9/3/2025 22:15	23.23	7.27531092	1
LH-DS-02	9/3/2025 22:30	23.18	7.27617442	1
LH-DS-02	9/3/2025 22:45	23.11	7.23755687	1
LH-DS-02	9/3/2025 23:00	23.06	7.23759696	1
LH-DS-02	9/3/2025 23:15	23.02	7.24662145	1
LH-DS-02	9/3/2025 23:30	22.94	7.24832351	1
LH-DS-02	9/3/2025 23:45	22.9	7.24862966	1
LH-DS-02	9/4/2025 0:00	22.85	7.2355843	1
LH-DS-02	9/4/2025 0:15	22.8	7.20044586	1
LH-DS-02	9/4/2025 0:30	22.78	7.18518721	1
LH-DS-02	9/4/2025 0:45	22.73	7.16939819	1
LH-DS-02	9/4/2025 1:00	22.7	7.14922878	1
LH-DS-02	9/4/2025 1:15	22.68	7.13287027	1
LH-DS-02	9/4/2025 1:30	22.66	7.11487256	1

pH Continous Monitoring Data

Station Name	Date Time	Temp C	pH SU	Use Code
LH-DS-02	9/4/2025 1:45	22.63	7.07668435	1
LH-DS-02	9/4/2025 2:00	22.61	7.05185794	1
LH-DS-02	9/4/2025 2:15	22.58	7.03521616	1
LH-DS-02	9/4/2025 2:30	22.58	7.02402716	1
LH-DS-02	9/4/2025 2:45	22.56	7.016387	1
LH-DS-02	9/4/2025 3:00	22.56	7.00792646	1
LH-DS-02	9/4/2025 3:15	22.56	6.99837423	1
LH-DS-02	9/4/2025 3:30	22.54	6.98145188	1
LH-DS-02	9/4/2025 3:45	22.51	6.96916649	1
LH-DS-02	9/4/2025 4:00	22.51	6.95797485	1
LH-DS-02	9/4/2025 4:15	22.49	6.94050094	1
LH-DS-02	9/4/2025 4:30	22.47	6.92438968	1
LH-DS-02	9/4/2025 4:45	22.44	6.90663495	1
LH-DS-02	9/4/2025 5:00	22.42	6.88696903	1
LH-DS-02	9/4/2025 5:15	22.39	6.87521521	1
LH-DS-02	9/4/2025 5:30	22.37	6.85964028	1
LH-DS-02	9/4/2025 5:45	22.35	6.84815996	1
LH-DS-02	9/4/2025 6:00	22.35	6.84542882	1
LH-DS-02	9/4/2025 6:15	22.32	6.83967713	1
LH-DS-02	9/4/2025 6:30	22.32	6.83967713	1
LH-DS-02	9/4/2025 6:45	22.32	6.84459369	1
LH-DS-02	9/4/2025 7:00	22.3	6.84594898	1
LH-DS-02	9/4/2025 7:15	22.3	6.84294421	1
LH-DS-02	9/4/2025 7:30	22.3	6.84567582	1
LH-DS-02	9/4/2025 7:45	22.3	6.85086588	1
LH-DS-02	9/4/2025 8:00	22.3	6.86179232	1
LH-DS-02	9/4/2025 8:15	22.32	6.87245423	1
LH-DS-02	9/4/2025 8:30	22.37	6.88694991	1
LH-DS-02	9/4/2025 8:45	22.39	6.91153456	1
LH-DS-02	9/4/2025 9:00	22.44	6.92711232	1
LH-DS-02	9/4/2025 9:15	22.51	6.94787507	1
LH-DS-02	9/4/2025 9:30	22.56	6.96207576	1
LH-DS-02	9/4/2025 9:45	22.66	6.98855295	1
LH-DS-02	9/4/2025 10:00	22.7	7.0016485	1
LH-DS-02	9/4/2025 10:15	22.8	7.0234639	1
LH-DS-02	9/4/2025 10:30	22.87	7.05044922	1
LH-DS-02	9/4/2025 10:45	22.94	7.07142522	1
LH-DS-02	9/4/2025 11:00	23.02	7.09538566	1
LH-DS-02	9/4/2025 11:15	23.11	7.12423258	1
LH-DS-02	9/4/2025 11:30	23.16	7.14545634	1
LH-DS-02	9/4/2025 11:45	23.23	7.17891536	1
LH-DS-02	9/4/2025 12:00	23.28	7.20638323	1
LH-DS-02	9/4/2025 12:15	23.35	7.2452582	1
LH-DS-02	9/4/2025 12:30	23.47	7.29386193	1
LH-DS-02	9/4/2025 12:45	23.47	7.3207982	1
LH-DS-02	9/4/2025 13:00	23.59	7.36826384	1
LH-DS-02	9/4/2025 13:15	23.64	7.41171023	1
LH-DS-02	9/4/2025 13:30	23.66	7.44539925	1
LH-DS-02	9/4/2025 13:45	23.76	7.47977011	1
LH-DS-02	9/4/2025 14:00	23.76	7.49662281	1
LH-DS-02	9/4/2025 14:15	23.76	7.51700915	1
LH-DS-02	9/4/2025 14:30	23.76	7.52462004	1
LH-DS-02	9/4/2025 14:45	23.74	7.53145129	1
LH-DS-02	9/4/2025 15:00	23.71	7.5396609	1
LH-DS-02	9/4/2025 15:15	23.69	7.5435036	1
LH-DS-02	9/4/2025 15:30	23.71	7.58859634	1
LH-DS-02	9/4/2025 15:45	23.76	7.6675962	1
LH-DS-02	9/4/2025 16:00	23.83	7.75222601	1
LH-DS-02	9/4/2025 16:15	23.88	7.81730931	1
LH-DS-02	9/4/2025 16:30	23.93	7.84868458	1
LH-DS-02	9/4/2025 16:45	23.95	7.87171718	1
LH-DS-02	9/4/2025 17:00	23.95	7.86302458	1
LH-DS-02	9/4/2025 17:15	23.95	7.85732005	1
LH-DS-02	9/4/2025 17:30	23.88	7.78714972	1
LH-DS-02	9/4/2025 17:45	23.86	7.75405212	1
LH-DS-02	9/4/2025 18:00	23.79	7.71916892	1
LH-DS-02	9/4/2025 18:15	23.76	7.68961344	1
LH-DS-02	9/4/2025 18:30	23.76	7.65155895	1
LH-DS-02	9/4/2025 18:45	23.71	7.58886821	1
LH-DS-02	9/4/2025 19:00	23.66	7.52860352	1
LH-DS-02	9/4/2025 19:15	23.59	7.44523235	1
LH-DS-02	9/4/2025 19:30	23.52	7.36073368	1
LH-DS-02	9/4/2025 19:45	23.45	7.29497016	1
LH-DS-02	9/4/2025 20:00	23.38	7.24142306	1
LH-DS-02	9/4/2025 20:15	23.33	7.20008755	1
LH-DS-02	9/4/2025 20:30	23.26	7.15956563	1
LH-DS-02	9/4/2025 20:45	23.23	7.12173155	1
LH-DS-02	9/4/2025 21:00	23.18	7.1059558	1
LH-DS-02	9/4/2025 21:15	23.14	7.0776419	1
LH-DS-02	9/4/2025 21:30	23.11	7.05286008	1
LH-DS-02	9/4/2025 21:45	23.06	7.04251551	1
LH-DS-02	9/4/2025 22:00	23.06	7.04306043	1
LH-DS-02	9/4/2025 22:15	23.04	7.03325411	1
LH-DS-02	9/4/2025 22:30	23.04	7.02943942	1

Station Name	Date Time	Temp C	pH SU	Use Code
LH-DS-02	9/4/2025 22:45	23.02	7.02181149	1
LH-DS-02	9/4/2025 23:00	23.02	7.02835142	1
LH-DS-02	9/4/2025 23:15	23.02	7.0297139	1
LH-DS-02	9/4/2025 23:30	22.99	7.02835429	1
LH-DS-02	9/4/2025 23:45	22.99	7.03244216	1
LH-DS-02	9/5/2025 0:00	22.99	7.0351674	1
LH-DS-02	9/5/2025 0:15	22.99	7.04143546	1
LH-DS-02	9/5/2025 0:30	22.99	7.07550103	1
LH-DS-02	9/5/2025 0:45	22.99	7.13600148	1
LH-DS-02	9/5/2025 1:00	22.92	7.16683618	1
LH-DS-02	9/5/2025 1:15	22.87	7.1616843	1
LH-DS-02	9/5/2025 1:30	22.82	7.14153321	1
LH-DS-02	9/5/2025 1:45	22.8	7.1270897	1
LH-DS-02	9/5/2025 2:00	22.78	7.1180986	1
LH-DS-02	9/5/2025 2:15	22.75	7.09929113	1
LH-DS-02	9/5/2025 2:30	22.7	7.07366549	1
LH-DS-02	9/5/2025 2:45	22.7	7.057298	1
LH-DS-02	9/5/2025 3:00	22.68	7.04420698	1
LH-DS-02	9/5/2025 3:15	22.68	7.02865681	1
LH-DS-02	9/5/2025 3:30	22.66	7.01037923	1
LH-DS-02	9/5/2025 3:45	22.66	6.99291821	1
LH-DS-02	9/5/2025 4:00	22.63	6.97627326	1
LH-DS-02	9/5/2025 4:15	22.61	6.95553318	1
LH-DS-02	9/5/2025 4:30	22.61	6.93588621	1
LH-DS-02	9/5/2025 4:45	22.58	6.91568493	1
LH-DS-02	9/5/2025 5:00	22.58	6.89439855	1
LH-DS-02	9/5/2025 5:15	22.56	6.87119314	1
LH-DS-02	9/5/2025 5:30	22.54	6.84771165	1
LH-DS-02	9/5/2025 5:45	22.51	6.83295598	1
LH-DS-02	9/5/2025 6:00	22.51	6.8236751	1
LH-DS-02	9/5/2025 6:15	22.51	6.81221049	1
LH-DS-02	9/5/2025 6:30	22.49	6.80864898	1
LH-DS-02	9/5/2025 6:45	22.49	6.80673808	1
LH-DS-02	9/5/2025 7:00	22.49	6.80755704	1
LH-DS-02	9/5/2025 7:15	22.49	6.8026433	1
LH-DS-02	9/5/2025 7:30	22.51	6.80675115	1
LH-DS-02	9/5/2025 7:45	22.51	6.81357533	1
LH-DS-02	9/5/2025 8:00	22.51	6.81412126	1
LH-DS-02	9/5/2025 8:15	22.54	6.82150948	1
LH-DS-02	9/5/2025 8:30	22.56	6.8378968	1
LH-DS-02	9/5/2025 8:45	22.58	6.85319029	1
LH-DS-02	9/5/2025 9:00	22.61	6.87639953	1
LH-DS-02	9/5/2025 9:15	22.66	6.90725005	1
LH-DS-02	9/5/2025 9:30	22.68	6.93481014	1
LH-DS-02	9/5/2025 9:45	22.73	6.9541874	1
LH-DS-02	9/5/2025 10:00	22.73	6.97355364	1
LH-DS-02	9/5/2025 10:15	22.75	6.99646605	1
LH-DS-02	9/5/2025 10:30	22.78	7.00437523	1
LH-DS-02	9/5/2025 10:45	22.8	7.01528292	1
LH-DS-02	9/5/2025 11:00	22.8	7.01637371	1
LH-DS-02	9/5/2025 11:15	22.82	7.01773601	1
LH-DS-02	9/5/2025 11:30	22.87	7.01800565	1
LH-DS-02	9/5/2025 11:45	22.92	7.03653866	1
LH-DS-02	9/5/2025 12:00	22.97	7.05479287	1
LH-DS-02	9/5/2025 12:15	23.02	7.07113343	1
LH-DS-02	9/5/2025 12:30	23.09	7.10326366	1
LH-DS-02	9/5/2025 12:45	23.16	7.12856951	1
LH-DS-02	9/5/2025 13:00	23.26	7.15820425	1
LH-DS-02	9/5/2025 13:15	23.35	7.18292585	1
LH-DS-02	9/5/2025 13:30	23.47	7.2201273	1
LH-DS-02	9/5/2025 13:45	23.57	7.25214815	1
LH-DS-02	9/5/2025 14:00	23.64	7.27030784	1
LH-DS-02	9/5/2025 14:15	23.71	7.29824605	1
LH-DS-02	9/5/2025 14:30	23.74	7.3237685	1
LH-DS-02	9/5/2025 14:45	23.81	7.36771926	1
LH-DS-02	9/5/2025 15:00	23.88	7.38502191	1
LH-DS-02	9/5/2025 15:15	23.91	7.40535907	1
LH-DS-02	9/5/2025 15:30	23.93	7.43195468	1
LH-DS-02	9/5/2025 15:45	24	7.47123468	1
LH-DS-02	9/5/2025 16:00	24.07	7.54145108	1
LH-DS-02	9/5/2025 16:15	24.12	7.59728667	1
LH-DS-02	9/5/2025 16:30	24.12	7.60760324	1
LH-DS-02	9/5/2025 16:45	24.12	7.61520492	1
LH-DS-02	9/5/2025 17:00	24.12	7.59864411	1
LH-DS-02	9/5/2025 17:15	24.07	7.57349213	1
LH-DS-02	9/5/2025 17:30	24.03	7.5401661	1
LH-DS-02	9/5/2025 17:45	23.95	7.49712016	1
LH-DS-02	9/5/2025 18:00	23.93	7.45939257	1
LH-DS-02	9/5/2025 18:15	23.88	7.43066885	1
LH-DS-02	9/5/2025 18:30	23.86	7.41303564	1
LH-DS-02	9/5/2025 18:45	23.79	7.38350786	1
LH-DS-02	9/5/2025 19:00	23.74	7.35638884	1
LH-DS-02	9/5/2025 19:15	23.66	7.33010968	1
LH-DS-02	9/5/2025 19:30	23.62	7.31302158	1

Station Name	Date Time	Temp C	pH SU	Use Code
LH-DS-02	9/5/2025 19:45	23.57	7.27989132	1
LH-DS-02	9/5/2025 20:00	23.52	7.24729397	1
LH-DS-02	9/5/2025 20:15	23.47	7.22067146	1
LH-DS-02	9/5/2025 20:30	23.45	7.19538087	1
LH-DS-02	9/5/2025 20:45	23.42	7.18016139	1
LH-DS-02	9/5/2025 21:00	23.4	7.17500273	1
LH-DS-02	9/5/2025 21:15	23.4	7.17228125	1
LH-DS-02	9/5/2025 21:30	23.38	7.16195056	1
LH-DS-02	9/5/2025 21:45	23.38	7.1592289	1
LH-DS-02	9/5/2025 22:00	23.35	7.14862945	1
LH-DS-02	9/5/2025 22:15	23.33	7.14755063	1
LH-DS-02	9/5/2025 22:30	23.33	7.13693436	1
LH-DS-02	9/5/2025 22:45	23.3	7.12469744	1
LH-DS-02	9/5/2025 23:00	23.3	7.10536843	1
LH-DS-02	9/5/2025 23:15	23.28	7.09040136	1
LH-DS-02	9/5/2025 23:30	23.28	7.07787749	1
LH-DS-02	9/5/2025 23:45	23.26	7.0634521	1
LH-DS-02	9/6/2025 0:00	23.23	7.04902642	1
LH-DS-02	9/6/2025 0:15	23.23	7.03786196	1
LH-DS-02	9/6/2025 0:30	23.21	7.02370376	1
LH-DS-02	9/6/2025 0:45	23.16	7.01008935	1
LH-DS-02	9/6/2025 1:00	23.14	6.99756025	1
LH-DS-02	9/6/2025 1:15	23.11	6.98693585	1
LH-DS-02	9/6/2025 1:30	23.11	6.98148757	1
LH-DS-02	9/6/2025 1:45	23.09	6.97576524	1
LH-DS-02	9/6/2025 2:00	23.09	6.97957929	1
LH-DS-02	9/6/2025 2:15	23.09	6.97331334	1
LH-DS-02	9/6/2025 2:30	23.09	6.96977172	1
LH-DS-02	9/6/2025 2:45	23.06	6.9667716	1
LH-DS-02	9/6/2025 3:00	23.06	6.97004112	1
LH-DS-02	9/6/2025 3:15	23.06	6.97930476	1
LH-DS-02	9/6/2025 3:30	23.06	7.00328126	1
LH-DS-02	9/6/2025 3:45	23.06	7.02317084	1
LH-DS-02	9/6/2025 4:00	23.04	7.04170095	1
LH-DS-02	9/6/2025 4:15	23.02	7.05941606	1
LH-DS-02	9/6/2025 4:30	22.99	7.05996713	1
LH-DS-02	9/6/2025 4:45	22.99	7.0517914	1
LH-DS-02	9/6/2025 5:00	22.97	7.04525386	1
LH-DS-02	9/6/2025 5:15	22.97	7.04089318	1
LH-DS-02	9/6/2025 5:30	22.97	7.03516978	1
LH-DS-02	9/6/2025 5:45	22.97	7.0359874	1
LH-DS-02	9/6/2025 6:00	22.94	7.02781393	1
LH-DS-02	9/6/2025 6:15	22.94	7.01691111	1
LH-DS-02	9/6/2025 6:30	22.94	7.00301001	1
LH-DS-02	9/6/2025 6:45	22.94	6.98992663	1
LH-DS-02	9/6/2025 7:00	22.94	6.97548039	1
LH-DS-02	9/6/2025 7:15	22.94	6.96266957	1
LH-DS-02	9/6/2025 7:30	22.94	6.95203932	1
LH-DS-02	9/6/2025 7:45	22.94	6.94168164	1
LH-DS-02	9/6/2025 8:00	22.94	6.93786565	1
LH-DS-02	9/6/2025 8:15	22.97	6.93569161	1
LH-DS-02	9/6/2025 8:30	22.99	6.94441673	1
LH-DS-02	9/6/2025 8:45	23.02	6.96540463	1
LH-DS-02	9/6/2025 9:00	23.06	7.00028419	1
LH-DS-02	9/6/2025 9:15	23.11	7.03814971	1
LH-DS-02	9/6/2025 9:30	23.18	7.09887471	1
LH-DS-02	9/6/2025 9:45	23.26	7.15493694	1
LH-DS-02	9/6/2025 10:00	23.33	7.21315373	1
LH-DS-02	9/6/2025 10:15	23.38	7.27517166	1
LH-DS-02	9/6/2025 10:30	23.45	7.34966263	1
LH-DS-02	9/6/2025 10:45	23.5	7.43829396	1
LH-DS-02	9/6/2025 11:00	23.54	7.50079932	1
LH-DS-02	9/6/2025 11:15	23.59	7.53579952	1
LH-DS-02	9/6/2025 11:30	23.59	7.53634347	1
LH-DS-02	9/6/2025 11:45	23.62	7.54091234	1
LH-DS-02	9/6/2025 12:00	23.66	7.56639892	1
LH-DS-02	9/6/2025 12:15	23.71	7.59022752	1
LH-DS-02	9/6/2025 12:30	23.74	7.6045752	1
LH-DS-02	9/6/2025 12:45	23.79	7.60800667	1
LH-DS-02	9/6/2025 13:00	23.83	7.61037057	1
LH-DS-02	9/6/2025 13:15	23.88	7.61787565	1
LH-DS-02	9/6/2025 13:30	23.93	7.62211826	1
LH-DS-02	9/6/2025 13:45	23.98	7.63586602	1
LH-DS-02	9/6/2025 14:00	24	7.63120605	1
LH-DS-02	9/6/2025 14:15	24.07	7.63866036	1
LH-DS-02	9/6/2025 14:30	24.12	7.63583805	1
LH-DS-02	9/6/2025 14:45	24.19	7.68834476	1
LH-DS-02	9/6/2025 15:00	24.22	7.66249258	1
LH-DS-02	9/6/2025 15:15	24.22	7.61554084	1
LH-DS-02	9/6/2025 15:30	24.24	7.61984151	1
LH-DS-02	9/6/2025 15:45	24.22	7.60007119	1
LH-DS-02	9/6/2025 16:00	24.19	7.55344668	1
LH-DS-02	9/6/2025 16:15	24.15	7.48484145	1
LH-DS-02	9/6/2025 16:30	24.15	7.43190651	1

Station Name	Date Time	Temp C	pH SU	Use Code
LH-DS-02	9/6/2025 16:45	24.07	7.3578939	1
LH-DS-02	9/6/2025 17:00	24.03	7.28706208	1
LH-DS-02	9/6/2025 17:15	23.98	7.21594685	1
LH-DS-02	9/6/2025 17:30	23.91	7.14753423	1
LH-DS-02	9/6/2025 17:45	23.86	7.09565935	1
LH-DS-02	9/6/2025 18:00	23.79	7.06170811	1
LH-DS-02	9/6/2025 18:15	23.71	7.03752888	1
LH-DS-02	9/6/2025 18:30	23.69	7.0301906	1
LH-DS-02	9/6/2025 18:45	23.64	7.0117046	1
LH-DS-02	9/6/2025 19:00	23.62	7.00817009	1
LH-DS-02	9/6/2025 19:15	23.57	6.99429989	1
LH-DS-02	9/6/2025 19:30	23.52	7.04244959	1
LH-DS-02	9/6/2025 19:45	23.54	7.16077515	1
LH-DS-02	9/6/2025 20:00	23.5	7.17820841	1
LH-DS-02	9/6/2025 20:15	23.4	7.12683257	1
LH-DS-02	9/6/2025 20:30	23.3	7.0735164	1
LH-DS-02	9/6/2025 20:45	23.26	7.04194227	1
LH-DS-02	9/6/2025 21:00	23.21	7.02315912	1
LH-DS-02	9/6/2025 21:15	23.14	7.00436992	1
LH-DS-02	9/6/2025 21:30	23.11	6.98312205	1
LH-DS-02	9/6/2025 21:45	23.11	6.98720827	1
LH-DS-02	9/6/2025 22:00	23.11	6.99401862	1
LH-DS-02	9/6/2025 22:15	23.11	6.99973932	1
LH-DS-02	9/6/2025 22:30	23.09	7.00082903	1
LH-DS-02	9/6/2025 22:45	23.06	6.99864943	1
LH-DS-02	9/6/2025 23:00	23.06	6.99047563	1
LH-DS-02	9/6/2025 23:15	23.04	6.99183738	1
LH-DS-02	9/6/2025 23:30	23.02	6.99374431	1
LH-DS-02	9/6/2025 23:45	22.99	6.991836	1
LH-DS-02	9/7/2025 0:00	22.99	6.98720308	1
LH-DS-02	9/7/2025 0:15	22.97	6.97957102	1
LH-DS-02	9/7/2025 0:30	22.94	6.96457757	1
LH-DS-02	9/7/2025 0:45	22.92	6.94576654	1
LH-DS-02	9/7/2025 1:00	22.9	6.93104208	1
LH-DS-02	9/7/2025 1:15	22.9	6.91223217	1
LH-DS-02	9/7/2025 1:30	22.87	6.894502	1
LH-DS-02	9/7/2025 1:45	22.85	6.87840832	1
LH-DS-02	9/7/2025 2:00	22.85	6.86777483	1
LH-DS-02	9/7/2025 2:15	22.85	6.8691381	1
LH-DS-02	9/7/2025 2:30	22.87	6.87678072	1
LH-DS-02	9/7/2025 2:45	22.87	6.90213578	1
LH-DS-02	9/7/2025 3:00	22.9	6.9392203	1
LH-DS-02	9/7/2025 3:15	22.94	6.99619575	1
LH-DS-02	9/7/2025 3:30	22.99	7.04279809	1
LH-DS-02	9/7/2025 3:45	23.02	7.07549338	1
LH-DS-02	9/7/2025 4:00	23.04	7.09101956	1
LH-DS-02	9/7/2025 4:15	23.04	7.09347187	1
LH-DS-02	9/7/2025 4:30	23.04	7.0842076	1
LH-DS-02	9/7/2025 4:45	23.04	7.06867632	1
LH-DS-02	9/7/2025 5:00	23.04	7.05069274	1
LH-DS-02	9/7/2025 5:15	23.04	7.04088351	1
LH-DS-02	9/7/2025 5:30	23.02	7.03162138	1
LH-DS-02	9/7/2025 5:45	23.02	7.01990401	1
LH-DS-02	9/7/2025 6:00	23.02	7.01527156	1
LH-DS-02	9/7/2025 6:15	23.02	7.00845914	1
LH-DS-02	9/7/2025 6:30	23.02	6.99537929	1
LH-DS-02	9/7/2025 6:45	23.02	6.98011946	1
LH-DS-02	9/7/2025 7:00	22.99	6.97003404	1
LH-DS-02	9/7/2025 7:15	22.99	6.95777043	1
LH-DS-02	9/7/2025 7:30	22.99	6.94332664	1
LH-DS-02	9/7/2025 7:45	22.99	6.92561254	1
LH-DS-02	9/7/2025 8:00	22.97	6.91552343	1
LH-DS-02	9/7/2025 8:15	22.97	6.91061766	1
LH-DS-02	9/7/2025 8:30	22.97	6.90870986	1
LH-DS-02	9/7/2025 8:45	22.97	6.91334308	1
LH-DS-02	9/7/2025 9:00	22.97	6.93623669	1
LH-DS-02	9/7/2025 9:15	22.97	6.94659332	1
LH-DS-02	9/7/2025 9:30	22.97	6.9667615	1
LH-DS-02	9/7/2025 9:45	22.97	6.98992765	1
LH-DS-02	9/7/2025 10:00	22.97	7.02944637	1
LH-DS-02	9/7/2025 10:15	22.97	7.07632376	1
LH-DS-02	9/7/2025 10:30	22.99	7.10493368	1
LH-DS-02	9/7/2025 10:45	22.97	7.11175434	1
LH-DS-02	9/7/2025 11:00	22.97	7.11311705	1
LH-DS-02	9/7/2025 11:15	22.94	7.1169445	1
LH-DS-02	9/7/2025 11:30	22.94	7.09868228	1
LH-DS-02	9/7/2025 11:45	22.92	7.09187422	1
LH-DS-02	9/7/2025 12:00	22.92	7.09323716	1
LH-DS-02	9/7/2025 12:15	22.9	7.09787779	1
LH-DS-02	9/7/2025 12:30	22.92	7.10441331	1
LH-DS-02	9/7/2025 12:45	22.92	7.10250519	1
LH-DS-02	9/7/2025 13:00	22.92	7.09650823	1
LH-DS-02	9/7/2025 13:15	22.92	7.08669503	1
LH-DS-02	9/7/2025 13:30	22.92	7.07633665	1

Station Name	Date Time	Temp C	pH SU	Use Code
LH-DS-02	9/7/2025 13:45	22.92	7.07224781	1
LH-DS-02	9/7/2025 14:00	22.92	7.07306558	1
LH-DS-02	9/7/2025 14:15	22.9	7.07770484	1
LH-DS-02	9/7/2025 14:30	22.9	7.08179395	1
LH-DS-02	9/7/2025 14:45	22.92	7.07470111	1
LH-DS-02	9/7/2025 15:00	22.92	7.07170264	1
LH-DS-02	9/7/2025 15:15	22.92	7.05752801	1
LH-DS-02	9/7/2025 15:30	22.9	7.05889493	1
LH-DS-02	9/7/2025 15:45	22.9	7.04853585	1
LH-DS-02	9/7/2025 16:00	22.9	7.0392672	1
LH-DS-02	9/7/2025 16:15	22.9	7.0316342	1
LH-DS-02	9/7/2025 16:30	22.9	7.01391472	1
LH-DS-02	9/7/2025 16:45	22.87	6.99919384	1
LH-DS-02	9/7/2025 17:00	22.87	6.99864857	1
LH-DS-02	9/7/2025 17:15	22.85	7.01718891	1
LH-DS-02	9/7/2025 17:30	22.87	7.05399347	1
LH-DS-02	9/7/2025 17:45	22.87	7.07634954	1
LH-DS-02	9/7/2025 18:00	22.87	7.10415831	1
LH-DS-02	9/7/2025 18:15	22.85	7.10825515	1
LH-DS-02	9/7/2025 18:30	22.85	7.09244125	1
LH-DS-02	9/7/2025 18:45	22.82	7.07472635	1
LH-DS-02	9/7/2025 19:00	22.8	7.07118631	1
LH-DS-02	9/7/2025 19:15	22.8	7.06764122	1
LH-DS-02	9/7/2025 19:30	22.78	7.05237358	1
LH-DS-02	9/7/2025 19:45	22.78	7.03410148	1
LH-DS-02	9/7/2025 20:00	22.75	7.02046766	1
LH-DS-02	9/7/2025 20:15	22.75	7.01064882	1
LH-DS-02	9/7/2025 20:30	22.73	7.00410321	1
LH-DS-02	9/7/2025 20:45	22.7	6.98882729	1
LH-DS-02	9/7/2025 21:00	22.7	6.97191421	1
LH-DS-02	9/7/2025 21:15	22.68	6.95745337	1
LH-DS-02	9/7/2025 21:30	22.68	6.94708659	1
LH-DS-02	9/7/2025 21:45	22.66	6.94380907	1
LH-DS-02	9/7/2025 22:00	22.63	6.93070627	1
LH-DS-02	9/7/2025 22:15	22.63	6.9143349	1
LH-DS-02	9/7/2025 22:30	22.61	6.90232262	1
LH-DS-02	9/7/2025 22:45	22.58	6.89985659	1
LH-DS-02	9/7/2025 23:00	22.58	6.89821918	1
LH-DS-02	9/7/2025 23:15	22.58	6.88648438	1
LH-DS-02	9/7/2025 23:30	22.56	6.88156413	1
LH-DS-02	9/7/2025 23:45	22.54	6.87828085	1
LH-DS-02	9/8/2025 0:00	22.54	6.87254912	1
LH-DS-02	9/8/2025 0:15	22.54	6.87609733	1
LH-DS-02	9/8/2025 0:30	22.51	6.882363	1
LH-DS-02	9/8/2025 0:45	22.51	6.89109794	1
LH-DS-02	9/8/2025 1:00	22.51	6.89519245	1
LH-DS-02	9/8/2025 1:15	22.49	6.89791521	1
LH-DS-02	9/8/2025 1:30	22.49	6.89736924	1
LH-DS-02	9/8/2025 1:45	22.47	6.89463226	1
LH-DS-02	9/8/2025 2:00	22.47	6.89244823	1
LH-DS-02	9/8/2025 2:15	22.44	6.88916093	1
LH-DS-02	9/8/2025 2:30	22.44	6.88342727	1
LH-DS-02	9/8/2025 2:45	22.42	6.88068888	1
LH-DS-02	9/8/2025 3:00	22.42	6.87986973	1
LH-DS-02	9/8/2025 3:15	22.39	6.88013061	1
LH-DS-02	9/8/2025 3:30	22.39	6.87849215	1
LH-DS-02	9/8/2025 3:45	22.37	6.87356819	1
LH-DS-02	9/8/2025 4:00	22.37	6.87111033	1
LH-DS-02	9/8/2025 4:15	22.37	6.86837936	1
LH-DS-02	9/8/2025 4:30	22.35	6.86946291	1
LH-DS-02	9/8/2025 4:45	22.35	6.8637275	1
LH-DS-02	9/8/2025 5:00	22.35	6.86099636	1
LH-DS-02	9/8/2025 5:15	22.32	6.85797768	1
LH-DS-02	9/8/2025 5:30	22.32	6.85551939	1
LH-DS-02	9/8/2025 5:45	22.3	6.85059272	1
LH-DS-02	9/8/2025 6:00	22.3	6.84676846	1
LH-DS-02	9/8/2025 6:15	22.27	6.84183551	1
LH-DS-02	9/8/2025 6:30	22.27	6.83691811	1
LH-DS-02	9/8/2025 6:45	22.25	6.83308217	1
LH-DS-02	9/8/2025 7:00	22.25	6.82270029	1
LH-DS-02	9/8/2025 7:15	22.23	6.81831668	1
LH-DS-02	9/8/2025 7:30	22.23	6.81777023	1
LH-DS-02	9/8/2025 7:45	22.23	6.81585765	1
LH-DS-02	9/8/2025 8:00	22.2	6.8243098	1
LH-DS-02	9/8/2025 8:15	22.23	6.83416377	1
LH-DS-02	9/8/2025 8:30	22.25	6.8532995	1
LH-DS-02	9/8/2025 8:45	22.3	6.87708933	1
LH-DS-02	9/8/2025 9:00	22.35	6.91206881	1
LH-DS-02	9/8/2025 9:15	22.39	6.92354998	1
LH-DS-02	9/8/2025 9:30	22.44	6.93284599	1
LH-DS-02	9/8/2025 9:45	22.47	6.94759501	1
LH-DS-02	9/8/2025 10:00	22.49	6.96015589	1
LH-DS-02	9/8/2025 10:15	22.51	6.98636341	1
LH-DS-02	9/8/2025 10:30	22.51	6.99728209	1

pH Continous Monitoring Data

Station Name	Date Time	Temp C	pH SU	Use Code
LH-DS-02	9/8/2025 10:45	22.54	7.01802575	1
LH-DS-02	9/8/2025 11:00	22.56	7.03985819	1
LH-DS-02	9/8/2025 11:15	22.58	7.04504064	1
LH-DS-02	9/8/2025 11:30	22.61	7.0393057	1
LH-DS-02	9/8/2025 11:45	22.63	7.04694302	1
LH-DS-02	9/8/2025 12:00	22.66	7.04993937	1
LH-DS-02	9/8/2025 12:15	22.68	7.05866592	1
LH-DS-02	9/8/2025 12:30	22.7	7.0605715	1
LH-DS-02	9/8/2025 12:45	22.7	7.0605715	1
LH-DS-02	9/8/2025 13:00	22.73	7.0594743	1
LH-DS-02	9/8/2025 13:15	22.73	7.06356576	1
LH-DS-02	9/8/2025 13:30	22.75	7.07147108	1
LH-DS-02	9/8/2025 13:45	22.75	7.06847088	1
LH-DS-02	9/8/2025 14:00	22.78	7.07228199	1
LH-DS-02	9/8/2025 14:15	22.78	7.08019081	1
LH-DS-02	9/8/2025 14:30	22.78	7.08291799	1
LH-DS-02	9/8/2025 14:45	22.78	7.08891778	1
LH-DS-02	9/8/2025 15:00	22.78	7.09928106	1
LH-DS-02	9/8/2025 15:15	22.78	7.09491758	1
LH-DS-02	9/8/2025 15:30	22.75	7.10283682	1
LH-DS-02	9/8/2025 15:45	22.73	7.0965702	1
LH-DS-02	9/8/2025 16:00	22.7	7.08921462	1
LH-DS-02	9/8/2025 16:15	22.7	7.08512274	1
LH-DS-02	9/8/2025 16:30	22.7	7.08048529	1
LH-DS-02	9/8/2025 16:45	22.68	7.07367047	1
LH-DS-02	9/8/2025 17:00	22.68	7.06848708	1
LH-DS-02	9/8/2025 17:15	22.68	7.06221245	1
LH-DS-02	9/8/2025 17:30	22.68	7.0608484	1
LH-DS-02	9/8/2025 17:45	22.7	7.05975312	1
LH-DS-02	9/8/2025 18:00	22.7	7.0540245	1
LH-DS-02	9/8/2025 18:15	22.7	7.04365841	1
LH-DS-02	9/8/2025 18:30	22.66	7.02320218	1
LH-DS-02	9/8/2025 18:45	22.63	7.00574173	1
LH-DS-02	9/8/2025 19:00	22.61	6.98609514	1
LH-DS-02	9/8/2025 19:15	22.58	6.96426155	1
LH-DS-02	9/8/2025 19:30	22.56	6.94570051	1
LH-DS-02	9/8/2025 19:45	22.56	6.93260032	1
LH-DS-02	9/8/2025 20:00	22.54	6.92768285	1
LH-DS-02	9/8/2025 20:15	22.54	6.92986637	1
LH-DS-02	9/8/2025 20:30	22.54	6.93232282	1
LH-DS-02	9/8/2025 20:45	22.54	6.93696279	1
LH-DS-02	9/8/2025 21:00	22.56	6.94242547	1
LH-DS-02	9/8/2025 21:15	22.56	6.95034017	1
LH-DS-02	9/8/2025 21:30	22.56	6.95497982	1
LH-DS-02	9/8/2025 21:45	22.56	6.95579858	1
LH-DS-02	9/8/2025 22:00	22.56	6.95770903	1
LH-DS-02	9/8/2025 22:15	22.54	6.9530662	1
LH-DS-02	9/8/2025 22:30	22.51	6.95196957	1
LH-DS-02	9/8/2025 22:45	22.51	6.95333441	1
LH-DS-02	9/8/2025 23:00	22.49	6.94131989	1
LH-DS-02	9/8/2025 23:15	22.47	6.9328528	1
LH-DS-02	9/8/2025 23:30	22.44	6.92547413	1
LH-DS-02	9/8/2025 23:45	22.42	6.91509319	1
LH-DS-02	9/9/2025 0:00	22.39	6.90525377	1
LH-DS-02	9/9/2025 0:15	22.39	6.89569605	1
LH-DS-02	9/9/2025 0:30	22.37	6.89050016	1
LH-DS-02	9/9/2025 0:45	22.35	6.87765636	1
LH-DS-02	9/9/2025 1:00	22.32	6.87218108	1
LH-DS-02	9/9/2025 1:15	22.3	6.85960703	1
LH-DS-02	9/9/2025 1:30	22.3	6.84622214	1
LH-DS-02	9/9/2025 1:45	22.27	6.83910362	1
LH-DS-02	9/9/2025 2:00	22.25	6.8267984	1
LH-DS-02	9/9/2025 2:15	22.23	6.81722378	1
LH-DS-02	9/9/2025 2:30	22.2	6.80873435	1
LH-DS-02	9/9/2025 2:45	22.18	6.79396472	1
LH-DS-02	9/9/2025 3:00	22.15	6.7816453	1
LH-DS-02	9/9/2025 3:15	22.13	6.77261101	1
LH-DS-02	9/9/2025 3:30	22.11	6.76002212	1
LH-DS-02	9/9/2025 3:45	22.08	6.74796969	1
LH-DS-02	9/9/2025 4:00	22.06	6.735377	1
LH-DS-02	9/9/2025 4:15	22.01	6.73205102	1
LH-DS-02	9/9/2025 4:30	21.99	6.72382943	1
LH-DS-02	9/9/2025 4:45	21.96	6.71614404	1
LH-DS-02	9/9/2025 5:00	21.96	6.71258885	1
LH-DS-02	9/9/2025 5:15	21.96	6.71422971	1
LH-DS-02	9/9/2025 5:30	21.94	6.71421034	1
LH-DS-02	9/9/2025 5:45	21.96	6.71641751	1
LH-DS-02	9/9/2025 6:00	21.94	6.71913323	1
LH-DS-02	9/9/2025 6:15	21.94	6.72432962	1
LH-DS-02	9/9/2025 6:30	21.94	6.73390192	1
LH-DS-02	9/9/2025 6:45	21.94	6.74019229	1
LH-DS-02	9/9/2025 7:00	21.94	6.76425978	1
LH-DS-02	9/9/2025 7:15	21.96	6.78423948	1
LH-DS-02	9/9/2025 7:30	22.01	6.80368951	1

pH Continous Monitoring Data

Station Name	Date Time	Temp C	pH SU	Use Code
LH-DS-02	9/9/2025 7:45	22.03	6.82940343	1
LH-DS-02	9/9/2025 8:00	22.06	6.85047126	1
LH-DS-02	9/9/2025 8:15	22.08	6.86305615	1
LH-DS-02	9/9/2025 8:30	22.11	6.88111029	1
LH-DS-02	9/9/2025 8:45	22.13	6.89041116	1
LH-DS-02	9/9/2025 9:00	22.18	6.89753479	1
LH-DS-02	9/9/2025 9:15	22.2	6.8994545	1
LH-DS-02	9/9/2025 9:30	22.25	6.89564662	1
LH-DS-02	9/9/2025 9:45	22.27	6.90521529	1
LH-DS-02	9/9/2025 10:00	22.32	6.90386561	1
LH-DS-02	9/9/2025 10:15	22.37	6.9025164	1
LH-DS-02	9/9/2025 10:30	22.42	6.89980238	1
LH-DS-02	9/9/2025 10:45	22.49	6.90883463	1
LH-DS-02	9/9/2025 11:00	22.54	6.91239825	1
LH-DS-02	9/9/2025 11:15	22.61	6.91705785	1
LH-DS-02	9/9/2025 11:30	22.66	6.92853067	1
LH-DS-02	9/9/2025 11:45	22.75	6.94328067	1
LH-DS-02	9/9/2025 12:00	22.82	6.95011111	1
LH-DS-02	9/9/2025 12:15	22.87	6.95639014	1
LH-DS-02	9/9/2025 12:30	22.92	6.97057213	1
LH-DS-02	9/9/2025 12:45	22.94	6.97139183	1
LH-DS-02	9/9/2025 13:00	22.97	6.99728631	1
LH-DS-02	9/9/2025 13:15	22.97	6.99347071	1
LH-DS-02	9/9/2025 13:30	22.94	6.98856378	1
LH-DS-02	9/9/2025 13:45	22.9	6.98556355	1
LH-DS-02	9/9/2025 14:00	22.82	6.98010603	1
LH-DS-02	9/9/2025 14:15	22.75	6.96400933	1
LH-DS-02	9/9/2025 14:30	22.68	6.9555437	1
LH-DS-02	9/9/2025 14:45	22.61	6.9413437	1
LH-DS-02	9/9/2025 15:00	22.56	6.93723997	1
LH-DS-02	9/9/2025 15:15	22.54	6.92686403	1
LH-DS-02	9/9/2025 15:30	22.51	6.91839464	1
LH-DS-02	9/9/2025 15:45	22.49	6.90665074	1
LH-DS-02	9/9/2025 16:00	22.49	6.90091805	1
LH-DS-02	9/9/2025 16:15	22.47	6.8902642	1
LH-DS-02	9/9/2025 16:30	22.44	6.88206211	1
LH-DS-02	9/9/2025 16:45	22.42	6.87085908	1
LH-DS-02	9/9/2025 17:00	22.39	6.8642921	1
LH-DS-02	9/9/2025 17:15	22.35	6.85553406	1
LH-DS-02	9/9/2025 17:30	22.32	6.84677883	1
LH-DS-02	9/9/2025 17:45	22.27	6.84265507	1
LH-DS-02	9/9/2025 18:00	22.23	6.83115829	1
LH-DS-02	9/9/2025 18:15	22.15	6.82154706	1
LH-DS-02	9/9/2025 18:30	22.08	6.81002344	1
LH-DS-02	9/9/2025 18:45	21.99	6.79766035	1
LH-DS-02	9/9/2025 19:00	21.91	6.79733197	1
LH-DS-02	9/9/2025 19:15	21.84	6.7781328	1
LH-DS-02	9/9/2025 19:30	21.82	6.77127762	1
LH-DS-02	9/9/2025 19:45	21.82	6.77729694	1
LH-DS-02	9/9/2025 20:00	21.82	6.79371327	1
LH-DS-02	9/9/2025 20:15	21.82	6.80629912	1
LH-DS-02	9/9/2025 20:30	21.82	6.81149762	1
LH-DS-02	9/9/2025 20:45	21.82	6.81313925	1
LH-DS-02	9/9/2025 21:00	21.82	6.81943218	1
LH-DS-02	9/9/2025 21:15	21.82	6.82271545	1
LH-DS-02	9/9/2025 21:30	21.8	6.82078806	1
LH-DS-02	9/9/2025 21:45	21.8	6.81832544	1
LH-DS-02	9/9/2025 22:00	21.8	6.81340021	1
LH-DS-02	9/9/2025 22:15	21.8	6.81504195	1
LH-DS-02	9/9/2025 22:30	21.77	6.80708723	1
LH-DS-02	9/9/2025 22:45	21.77	6.80462437	1
LH-DS-02	9/9/2025 23:00	21.75	6.80050606	1
LH-DS-02	9/9/2025 23:15	21.72	6.79200112	1
LH-DS-02	9/9/2025 23:30	21.72	6.79035893	1
LH-DS-02	9/9/2025 23:45	21.7	6.78514409	1
LH-DS-02	9/10/2025 0:00	21.7	6.78432294	1
LH-DS-02	9/10/2025 0:15	21.7	6.78569153	1
LH-DS-02	9/10/2025 0:30	21.7	6.78897613	1
LH-DS-02	9/10/2025 0:45	21.7	6.7933556	1
LH-DS-02	9/10/2025 1:00	21.72	6.7958329	1
LH-DS-02	9/10/2025 1:15	21.75	6.80351644	1
LH-DS-02	9/10/2025 1:30	21.75	6.80816883	1
LH-DS-02	9/10/2025 1:45	21.75	6.81172655	1
LH-DS-02	9/10/2025 2:00	21.75	6.81665262	1
LH-DS-02	9/10/2025 2:15	21.75	6.820484	1
LH-DS-02	9/10/2025 2:30	21.75	6.82705209	1
LH-DS-02	9/10/2025 2:45	21.75	6.82842044	1
LH-DS-02	9/10/2025 3:00	21.72	6.83716133	1
LH-DS-02	9/10/2025 3:15	21.72	6.8415405	1
LH-DS-02	9/10/2025 3:30	21.72	6.84345639	1
LH-DS-02	9/10/2025 3:45	21.7	6.84426692	1
LH-DS-02	9/10/2025 4:00	21.7	6.84043489	1
LH-DS-02	9/10/2025 4:15	21.68	6.84151901	1
LH-DS-02	9/10/2025 4:30	21.65	6.83356374	1

Station Name	Date Time	Temp C	pH SU	Use Code
LH-DS-02	9/10/2025 4:45	21.65	6.82480332	1
LH-DS-02	9/10/2025 5:00	21.63	6.81876824	1
LH-DS-02	9/10/2025 5:15	21.6	6.8132736	1
LH-DS-02	9/10/2025 5:30	21.6	6.80642835	1
LH-DS-02	9/10/2025 5:45	21.58	6.8023078	1
LH-DS-02	9/10/2025 6:00	21.58	6.7984742	1
LH-DS-02	9/10/2025 6:15	21.56	6.79626975	1
LH-DS-02	9/10/2025 6:30	21.56	6.79079281	1
LH-DS-02	9/10/2025 6:45	21.53	6.78419852	1
LH-DS-02	9/10/2025 7:00	21.53	6.78200752	1
LH-DS-02	9/10/2025 7:15	21.51	6.77952769	1
LH-DS-02	9/10/2025 7:30	21.53	6.77653003	1
LH-DS-02	9/10/2025 7:45	21.53	6.78775889	1
LH-DS-02	9/10/2025 8:00	21.53	6.80200038	1
LH-DS-02	9/10/2025 8:15	21.56	6.81872519	1
LH-DS-02	9/10/2025 8:30	21.56	6.83570369	1
LH-DS-02	9/10/2025 8:45	21.58	6.84639414	1
LH-DS-02	9/10/2025 9:00	21.58	6.85241837	1
LH-DS-02	9/10/2025 9:15	21.58	6.85679962	1
LH-DS-02	9/10/2025 9:30	21.56	6.85295604	1
LH-DS-02	9/10/2025 9:45	21.58	6.86884806	1
LH-DS-02	9/10/2025 10:00	21.6	6.88446411	1
LH-DS-02	9/10/2025 10:15	21.63	6.8976174	1
LH-DS-02	9/10/2025 10:30	21.65	6.92363185	1
LH-DS-02	9/10/2025 10:45	21.68	6.93650518	1
LH-DS-02	9/10/2025 11:00	21.7	6.94499471	1
LH-DS-02	9/10/2025 11:15	21.72	6.95594637	1
LH-DS-02	9/10/2025 11:30	21.77	6.96443705	1
LH-DS-02	9/10/2025 11:45	21.8	6.97730099	1
LH-DS-02	9/10/2025 12:00	21.82	6.9808594	1
LH-DS-02	9/10/2025 12:15	21.87	6.9871545	1
LH-DS-02	9/10/2025 12:30	21.91	6.99973826	1
LH-DS-02	9/10/2025 12:45	21.96	7.00466086	1
LH-DS-02	9/10/2025 13:00	22.03	7.01231526	1
LH-DS-02	9/10/2025 13:15	22.06	7.0172349	1
LH-DS-02	9/10/2025 13:30	22.11	7.01941868	1
LH-DS-02	9/10/2025 13:45	22.15	7.02214905	1
LH-DS-02	9/10/2025 14:00	22.23	7.02405563	1
LH-DS-02	9/10/2025 14:15	20.25	6.62619241	2
LH-DS-02	9/10/2025 14:30	21.27	7.08471382	2
LH-DS-02	9/10/2025 14:45	20.84	7.00138441	2
LH-DS-02	9/10/2025 15:00			2
LH-DS-02	9/10/2025 15:15	20.75	9.99	2
LH-DS-02	9/10/2025 15:30	20.51	9.99	2
LH-DS-02	9/10/2025 15:45	21.84	7.52	2
LH-DS-02	9/10/2025 16:00	22.01	7.13	1
LH-DS-02	9/10/2025 16:15	21.94	7.08	1
LH-DS-02	9/10/2025 16:30	21.87	7.06	1
LH-DS-02	9/10/2025 16:45	21.77	7.05	1
LH-DS-02	9/10/2025 17:00	21.72	7.05	1
LH-DS-02	9/10/2025 17:15	21.7	7.04	1
LH-DS-02	9/10/2025 17:30	21.68	7.03	1
LH-DS-02	9/10/2025 17:45	21.65	7.03	1
LH-DS-02	9/10/2025 18:00	21.63	7.03	1
LH-DS-02	9/10/2025 18:15	21.6	7.03	1
LH-DS-02	9/10/2025 18:30	21.58	7.03	1
LH-DS-02	9/10/2025 18:45	21.56	7.02	1
LH-DS-02	9/10/2025 19:00	21.53	7.01	1
LH-DS-02	9/10/2025 19:15	21.51	7	1
LH-DS-02	9/10/2025 19:30	21.46	6.98	1
LH-DS-02	9/10/2025 19:45	21.44	6.96	1
LH-DS-02	9/10/2025 20:00	21.41	6.94	1
LH-DS-02	9/10/2025 20:15	21.39	6.91	1
LH-DS-02	9/10/2025 20:30	21.34	6.89	1
LH-DS-02	9/10/2025 20:45	21.32	6.87	1
LH-DS-02	9/10/2025 21:00	21.32	6.86	1
LH-DS-02	9/10/2025 21:15	21.29	6.85	1
LH-DS-02	9/10/2025 21:30	21.29	6.85	1
LH-DS-02	9/10/2025 21:45	21.29	6.85	1
LH-DS-02	9/10/2025 22:00	21.29	6.85	1
LH-DS-02	9/10/2025 22:15	21.29	6.86	1
LH-DS-02	9/10/2025 22:30	21.29	6.87	1
LH-DS-02	9/10/2025 22:45	21.32	6.89	1
LH-DS-02	9/10/2025 23:00	21.34	6.91	1
LH-DS-02	9/10/2025 23:15	21.34	6.92	1
LH-DS-02	9/10/2025 23:30	21.34	6.93	1
LH-DS-02	9/10/2025 23:45	21.34	6.93	1
LH-DS-02	9/11/2025 0:00	21.34	6.93	1
LH-DS-02	9/11/2025 0:15	21.34	6.93	1
LH-DS-02	9/11/2025 0:30	21.34	6.93	1
LH-DS-02	9/11/2025 0:45	21.32	6.92	1
LH-DS-02	9/11/2025 1:00	21.32	6.93	1
LH-DS-02	9/11/2025 1:15	21.32	6.93	1
LH-DS-02	9/11/2025 1:30	21.29	6.92	1

pH Continous Monitoring Data

Station Name	Date Time	Temp C	pH SU	Use Code
LH-DS-02	9/11/2025 1:45	21.27	6.91	1
LH-DS-02	9/11/2025 2:00	21.27	6.91	1
LH-DS-02	9/11/2025 2:15	21.25	6.89	1
LH-DS-02	9/11/2025 2:30	21.22	6.89	1
LH-DS-02	9/11/2025 2:45	21.2	6.88	1
LH-DS-02	9/11/2025 3:00	21.17	6.87	1
LH-DS-02	9/11/2025 3:15	21.17	6.85	1
LH-DS-02	9/11/2025 3:30	21.15	6.85	1
LH-DS-02	9/11/2025 3:45	21.13	6.84	1
LH-DS-02	9/11/2025 4:00	21.13	6.84	1
LH-DS-02	9/11/2025 4:15	21.13	6.83	1
LH-DS-02	9/11/2025 4:30	21.13	6.84	1
LH-DS-02	9/11/2025 4:45	21.15	6.85	1
LH-DS-02	9/11/2025 5:00	21.15	6.86	1
LH-DS-02	9/11/2025 5:15	21.17	6.87	1
LH-DS-02	9/11/2025 5:30	21.17	6.88	1
LH-DS-02	9/11/2025 5:45	21.17	6.88	1
LH-DS-02	9/11/2025 6:00	21.17	6.9	1
LH-DS-02	9/11/2025 6:15	21.17	6.9	1
LH-DS-02	9/11/2025 6:30	21.2	6.9	1
LH-DS-02	9/11/2025 6:45	21.2	6.91	1
LH-DS-02	9/11/2025 7:00	21.2	6.92	1
LH-DS-02	9/11/2025 7:15	21.22	6.92	1
LH-DS-02	9/11/2025 7:30	21.22	6.93	1
LH-DS-02	9/11/2025 7:45	21.22	6.94	1
LH-DS-02	9/11/2025 8:00	21.25	6.95	1
LH-DS-02	9/11/2025 8:15	21.27	6.96	1
LH-DS-02	9/11/2025 8:30	21.29	6.97	1
LH-DS-02	9/11/2025 8:45	21.32	6.98	1
LH-DS-02	9/11/2025 9:00	21.37	7	1
LH-DS-02	9/11/2025 9:15	21.41	7.02	1
LH-DS-02	9/11/2025 9:30	21.46	7.03	1
LH-DS-02	9/11/2025 9:45	21.51	7.04	1
LH-DS-02	9/11/2025 10:00	21.56	7.07	1
LH-DS-02	9/11/2025 10:15	21.63	7.09	1
LH-DS-02	9/11/2025 10:30	21.7	7.11	1
LH-DS-02	9/11/2025 10:45	21.77	7.14	1
LH-DS-02	9/11/2025 11:00	21.82	7.17	1
LH-DS-02	9/11/2025 11:15	21.84	7.19	1
LH-DS-02	9/11/2025 11:30	21.84	7.21	1
LH-DS-02	9/11/2025 11:45	21.84	7.23	1
LH-DS-02	9/11/2025 12:00	21.89	7.24	1
LH-DS-02	9/11/2025 12:15	21.89	7.26	1
LH-DS-02	9/11/2025 12:30	21.91	7.25	1
LH-DS-02	9/11/2025 12:45	21.91	7.25	1
LH-DS-02	9/11/2025 13:00	21.94	7.27	1
LH-DS-02	9/11/2025 13:15	21.96	7.26	1
LH-DS-02	9/11/2025 13:30	21.99	7.27	1
LH-DS-02	9/11/2025 13:45	22.01	7.29	1
LH-DS-02	9/11/2025 14:00	22.03	7.29	1
LH-DS-02	9/11/2025 14:15	22.03	7.29	1
LH-DS-02	9/11/2025 14:30	22.03	7.31	1
LH-DS-02	9/11/2025 14:45	22.06	7.32	1
LH-DS-02	9/11/2025 15:00	22.08	7.34	1
LH-DS-02	9/11/2025 15:15	22.11	7.35	1
LH-DS-02	9/11/2025 15:30	22.13	7.35	1
LH-DS-02	9/11/2025 15:45	22.15	7.36	1
LH-DS-02	9/11/2025 16:00	22.18	7.38	1
LH-DS-02	9/11/2025 16:15	22.2	7.37	1
LH-DS-02	9/11/2025 16:30	22.2	7.38	1
LH-DS-02	9/11/2025 16:45	22.23	7.41	1
LH-DS-02	9/11/2025 17:00	22.23	7.47	1
LH-DS-02	9/11/2025 17:15	22.23	7.52	1
LH-DS-02	9/11/2025 17:30	22.3	7.59	1
LH-DS-02	9/11/2025 17:45	22.32	7.67	1
LH-DS-02	9/11/2025 18:00	22.25	7.66	1
LH-DS-02	9/11/2025 18:15	22.18	7.61	1
LH-DS-02	9/11/2025 18:30	22.15	7.57	1
LH-DS-02	9/11/2025 18:45	22.13	7.53	1
LH-DS-02	9/11/2025 19:00	22.13	7.49	1
LH-DS-02	9/11/2025 19:15	22.13	7.45	1
LH-DS-02	9/11/2025 19:30	22.08	7.41	1
LH-DS-02	9/11/2025 19:45	22.08	7.38	1
LH-DS-02	9/11/2025 20:00	22.08	7.36	1
LH-DS-02	9/11/2025 20:15	22.08	7.37	1
LH-DS-02	9/11/2025 20:30	22.11	7.35	1
LH-DS-02	9/11/2025 20:45	22.11	7.34	1
LH-DS-02	9/11/2025 21:00	22.11	7.32	1
LH-DS-02	9/11/2025 21:15	22.11	7.31	1
LH-DS-02	9/11/2025 21:30	22.08	7.27	1
LH-DS-02	9/11/2025 21:45	22.08	7.24	1
LH-DS-02	9/11/2025 22:00	22.06	7.2	1
LH-DS-02	9/11/2025 22:15	22.06	7.16	1
LH-DS-02	9/11/2025 22:30	22.03	7.13	1

Station Name	Date Time	Temp C	pH SU	Use Code
LH-DS-02	9/11/2025 22:45	22.03	7.1	1
LH-DS-02	9/11/2025 23:00	22.01	7.08	1
LH-DS-02	9/11/2025 23:15	22.01	7.08	1
LH-DS-02	9/11/2025 23:30	22.01	7.1	1
LH-DS-02	9/11/2025 23:45	21.99	7.12	1
LH-DS-02	9/12/2025 0:00	21.94	7.15	1
LH-DS-02	9/12/2025 0:15	21.91	7.18	1
LH-DS-02	9/12/2025 0:30	21.87	7.17	1
LH-DS-02	9/12/2025 0:45	21.84	7.18	1
LH-DS-02	9/12/2025 1:00	21.82	7.2	1
LH-DS-02	9/12/2025 1:15	21.77	7.18	1
LH-DS-02	9/12/2025 1:30	21.75	7.18	1
LH-DS-02	9/12/2025 1:45	21.7	7.17	1
LH-DS-02	9/12/2025 2:00	21.68	7.17	1
LH-DS-02	9/12/2025 2:15	21.68	7.17	1
LH-DS-02	9/12/2025 2:30	21.68	7.15	1
LH-DS-02	9/12/2025 2:45	21.65	7.16	1
LH-DS-02	9/12/2025 3:00	21.63	7.12	1
LH-DS-02	9/12/2025 3:15	21.63	7.11	1
LH-DS-02	9/12/2025 3:30	21.6	7.07	1
LH-DS-02	9/12/2025 3:45	21.6	7.04	1
LH-DS-02	9/12/2025 4:00	21.58	7.01	1
LH-DS-02	9/12/2025 4:15	21.56	7.02	1
LH-DS-02	9/12/2025 4:30	21.56	7	1
LH-DS-02	9/12/2025 4:45	21.53	7	1
LH-DS-02	9/12/2025 5:00	21.51	6.99	1
LH-DS-02	9/12/2025 5:15	21.49	6.96	1
LH-DS-02	9/12/2025 5:30	21.46	6.93	1
LH-DS-02	9/12/2025 5:45	21.44	6.93	1
LH-DS-02	9/12/2025 6:00	21.41	6.92	1
LH-DS-02	9/12/2025 6:15	21.39	6.92	1
LH-DS-02	9/12/2025 6:30	21.37	6.92	1
LH-DS-02	9/12/2025 6:45	21.37	6.92	1
LH-DS-02	9/12/2025 7:00	21.34	6.92	1
LH-DS-02	9/12/2025 7:15	21.32	6.93	1
LH-DS-02	9/12/2025 7:30	21.32	6.93	1
LH-DS-02	9/12/2025 7:45	21.32	6.95	1
LH-DS-02	9/12/2025 8:00	21.34	6.96	1
LH-DS-02	9/12/2025 8:15	21.34	6.98	1
LH-DS-02	9/12/2025 8:30	21.37	6.99	1
LH-DS-02	9/12/2025 8:45	21.39	7.03	1
LH-DS-02	9/12/2025 9:00	21.44	7.07	1
LH-DS-02	9/12/2025 9:15	21.49	7.1	1
LH-DS-02	9/12/2025 9:30	21.53	7.16	1
LH-DS-02	9/12/2025 9:45	21.6	7.2	1
LH-DS-02	9/12/2025 10:00	21.63	7.24	1
LH-DS-02	9/12/2025 10:15	21.68	7.26	1
LH-DS-02	9/12/2025 10:30	21.7	7.28	1
LH-DS-02	9/12/2025 10:45	21.75	7.29	1
LH-DS-02	9/12/2025 11:00	21.8	7.3	1
LH-DS-02	9/12/2025 11:15	21.82	7.31	1
LH-DS-02	9/12/2025 11:30	21.87	7.32	1
LH-DS-02	9/12/2025 11:45	21.91	7.32	1
LH-DS-02	9/12/2025 12:00	21.96	7.32	1
LH-DS-02	9/12/2025 12:15	22.01	7.32	1
LH-DS-02	9/12/2025 12:30	22.06	7.33	1
LH-DS-02	9/12/2025 12:45	22.11	7.31	1
LH-DS-02	9/12/2025 13:00	22.18	7.31	1
LH-DS-02	9/12/2025 13:15	22.23	7.32	1
LH-DS-02	9/12/2025 13:30	22.3	7.35	1
LH-DS-02	9/12/2025 13:45	22.3	7.34	1
LH-DS-02	9/12/2025 14:00	22.32	7.33	1
LH-DS-02	9/12/2025 14:15	22.39	7.34	1
LH-DS-02	9/12/2025 14:30	22.35	7.3	1
LH-DS-02	9/12/2025 14:45	22.3	7.29	1
LH-DS-02	9/12/2025 15:00	22.25	7.29	1
LH-DS-02	9/12/2025 15:15	22.18	7.29	1
LH-DS-02	9/12/2025 15:30	22.13	7.29	1
LH-DS-02	9/12/2025 15:45	22.18	7.33	1
LH-DS-02	9/12/2025 16:00	22.15	7.31	1
LH-DS-02	9/12/2025 16:15	22.08	7.29	1
LH-DS-02	9/12/2025 16:30	21.99	7.27	1
LH-DS-02	9/12/2025 16:45	21.87	7.24	1
LH-DS-02	9/12/2025 17:00	21.8	7.22	1
LH-DS-02	9/12/2025 17:15	21.72	7.19	1
LH-DS-02	9/12/2025 17:30	21.65	7.18	1
LH-DS-02	9/12/2025 17:45	21.6	7.17	1
LH-DS-02	9/12/2025 18:00	21.56	7.15	1
LH-DS-02	9/12/2025 18:15	21.51	7.14	1
LH-DS-02	9/12/2025 18:30	21.46	7.13	1
LH-DS-02	9/12/2025 18:45	21.44	7.11	1
LH-DS-02	9/12/2025 19:00	21.41	7.09	1
LH-DS-02	9/12/2025 19:15	21.37	7.06	1
LH-DS-02	9/12/2025 19:30	21.37	7.03	1

Station Name	Date Time	Temp C	pH SU	Use Code
LH-DS-02	9/12/2025 19:45	21.34	7.01	1
LH-DS-02	9/12/2025 20:00	21.32	6.98	1
LH-DS-02	9/12/2025 20:15	21.29	6.97	1
LH-DS-02	9/12/2025 20:30	21.27	6.94	1
LH-DS-02	9/12/2025 20:45	21.25	6.92	1
LH-DS-02	9/12/2025 21:00	21.22	6.91	1
LH-DS-02	9/12/2025 21:15	21.22	6.89	1
LH-DS-02	9/12/2025 21:30	21.2	6.88	1
LH-DS-02	9/12/2025 21:45	21.17	6.88	1
LH-DS-02	9/12/2025 22:00	21.17	6.87	1
LH-DS-02	9/12/2025 22:15	21.17	6.87	1
LH-DS-02	9/12/2025 22:30	21.17	6.87	1
LH-DS-02	9/12/2025 22:45	21.15	6.87	1
LH-DS-02	9/12/2025 23:00	21.15	6.87	1
LH-DS-02	9/12/2025 23:15	21.15	6.87	1
LH-DS-02	9/12/2025 23:30	21.15	6.87	1
LH-DS-02	9/12/2025 23:45	21.15	6.88	1
LH-DS-02	9/13/2025 0:00	21.15	6.88	1
LH-DS-02	9/13/2025 0:15	21.15	6.88	1
LH-DS-02	9/13/2025 0:30	21.15	6.89	1
LH-DS-02	9/13/2025 0:45	21.15	6.89	1
LH-DS-02	9/13/2025 1:00	21.15	6.89	1
LH-DS-02	9/13/2025 1:15	21.17	6.91	1
LH-DS-02	9/13/2025 1:30	21.17	6.92	1
LH-DS-02	9/13/2025 1:45	21.17	6.92	1
LH-DS-02	9/13/2025 2:00	21.17	6.92	1
LH-DS-02	9/13/2025 2:15	21.17	6.93	1
LH-DS-02	9/13/2025 2:30	21.2	6.94	1
LH-DS-02	9/13/2025 2:45	21.2	6.95	1
LH-DS-02	9/13/2025 3:00	21.2	6.95	1
LH-DS-02	9/13/2025 3:15	21.17	6.95	1
LH-DS-02	9/13/2025 3:30	21.17	6.96	1
LH-DS-02	9/13/2025 3:45	21.17	6.96	1
LH-DS-02	9/13/2025 4:00	21.15	6.95	1
LH-DS-02	9/13/2025 4:15	21.15	6.95	1
LH-DS-02	9/13/2025 4:30	21.15	6.94	1
LH-DS-02	9/13/2025 4:45	21.13	6.93	1
LH-DS-02	9/13/2025 5:00	21.13	6.92	1
LH-DS-02	9/13/2025 5:15	21.13	6.92	1
LH-DS-02	9/13/2025 5:30	21.1	6.9	1
LH-DS-02	9/13/2025 5:45	21.08	6.91	1
LH-DS-02	9/13/2025 6:00	21.08	6.91	1
LH-DS-02	9/13/2025 6:15	21.06	6.91	1
LH-DS-02	9/13/2025 6:30	21.06	6.91	1
LH-DS-02	9/13/2025 6:45	21.08	6.92	1
LH-DS-02	9/13/2025 7:00	21.08	6.93	1
LH-DS-02	9/13/2025 7:15	21.1	6.95	1
LH-DS-02	9/13/2025 7:30	21.13	6.99	1
LH-DS-02	9/13/2025 7:45	21.17	7.01	1
LH-DS-02	9/13/2025 8:00	21.2	7.04	1
LH-DS-02	9/13/2025 8:15	21.25	7.06	1
LH-DS-02	9/13/2025 8:30	21.27	7.09	1
LH-DS-02	9/13/2025 8:45	21.32	7.1	1
LH-DS-02	9/13/2025 9:00	21.34	7.1	1
LH-DS-02	9/13/2025 9:15	21.37	7.1	1
LH-DS-02	9/13/2025 9:30	21.41	7.11	1
LH-DS-02	9/13/2025 9:45	21.44	7.12	1
LH-DS-02	9/13/2025 10:00	21.49	7.13	1
LH-DS-02	9/13/2025 10:15	21.51	7.14	1
LH-DS-02	9/13/2025 10:30	21.56	7.14	1
LH-DS-02	9/13/2025 10:45	21.58	7.15	1
LH-DS-02	9/13/2025 11:00	21.65	7.15	1
LH-DS-02	9/13/2025 11:15	21.68	7.16	1
LH-DS-02	9/13/2025 11:30	21.75	7.17	1
LH-DS-02	9/13/2025 11:45	21.8	7.19	1
LH-DS-02	9/13/2025 12:00	21.87	7.22	1
LH-DS-02	9/13/2025 12:15	21.94	7.27	1
LH-DS-02	9/13/2025 12:30	22.01	7.31	1
LH-DS-02	9/13/2025 12:45	22.03	7.36	1
LH-DS-02	9/13/2025 13:00	22.06	7.39	1
LH-DS-02	9/13/2025 13:15	22.08	7.42	1
LH-DS-02	9/13/2025 13:30	22.08	7.46	1
LH-DS-02	9/13/2025 13:45	22.11	7.51	1
LH-DS-02	9/13/2025 14:00	22.08	7.56	1
LH-DS-02	9/13/2025 14:15	22.11	7.6	1
LH-DS-02	9/13/2025 14:30	22.06	7.6	1
LH-DS-02	9/13/2025 14:45	22.03	7.58	1
LH-DS-02	9/13/2025 15:00	21.99	7.54	1
LH-DS-02	9/13/2025 15:15	21.96	7.52	1
LH-DS-02	9/13/2025 15:30	21.96	7.52	1
LH-DS-02	9/13/2025 15:45	21.96	7.52	1
LH-DS-02	9/13/2025 16:00	21.99	7.55	1
LH-DS-02	9/13/2025 16:15	21.96	7.54	1
LH-DS-02	9/13/2025 16:30	21.94	7.51	1

Station Name	Date Time	Temp C	pH SU	Use Code
LH-DS-02	9/13/2025 16:45	21.89	7.47	1
LH-DS-02	9/13/2025 17:00	21.87	7.31	1
LH-DS-02	9/13/2025 17:15	21.84	7.28	1
LH-DS-02	9/13/2025 17:30	21.82	7.16	1
LH-DS-02	9/13/2025 17:45	21.82	7.12	1
LH-DS-02	9/13/2025 18:00	21.8	7.2	1
LH-DS-02	9/13/2025 18:15	21.8	7.18	1
LH-DS-02	9/13/2025 18:30	21.77	7.17	1
LH-DS-02	9/13/2025 18:45	21.75	7.15	1
LH-DS-02	9/13/2025 19:00	21.75	7.11	1
LH-DS-02	9/13/2025 19:15	21.72	7.08	1
LH-DS-02	9/13/2025 19:30	21.75	7.07	1
LH-DS-02	9/13/2025 19:45	21.75	7.08	1
LH-DS-02	9/13/2025 20:00	21.77	7.09	1
LH-DS-02	9/13/2025 20:15	21.77	7.11	1
LH-DS-02	9/13/2025 20:30	21.77	7.13	1
LH-DS-02	9/13/2025 20:45	21.77	7.18	1
LH-DS-02	9/13/2025 21:00	21.75	7.22	1
LH-DS-02	9/13/2025 21:15	21.72	7.23	1
LH-DS-02	9/13/2025 21:30	21.7	7.23	1
LH-DS-02	9/13/2025 21:45	21.68	7.18	1
LH-DS-02	9/13/2025 22:00	21.63	7.15	1
LH-DS-02	9/13/2025 22:15	21.58	7.14	1
LH-DS-02	9/13/2025 22:30	21.56	7.11	1
LH-DS-02	9/13/2025 22:45	21.53	7.09	1
LH-DS-02	9/13/2025 23:00	21.53	7.09	1
LH-DS-02	9/13/2025 23:15	21.51	7.08	1
LH-DS-02	9/13/2025 23:30	21.51	7.06	1
LH-DS-02	9/13/2025 23:45	21.49	7.04	1
LH-DS-02	9/14/2025 0:00	21.49	7.01	1
LH-DS-02	9/14/2025 0:15	21.46	6.99	1
LH-DS-02	9/14/2025 0:30	21.46	6.99	1
LH-DS-02	9/14/2025 0:45	21.44	6.97	1
LH-DS-02	9/14/2025 1:00	21.41	6.97	1
LH-DS-02	9/14/2025 1:15	21.41	6.95	1
LH-DS-02	9/14/2025 1:30	21.39	6.93	1
LH-DS-02	9/14/2025 1:45	21.39	6.92	1
LH-DS-02	9/14/2025 2:00	21.37	6.91	1
LH-DS-02	9/14/2025 2:15	21.37	6.9	1
LH-DS-02	9/14/2025 2:30	21.34	6.9	1
LH-DS-02	9/14/2025 2:45	21.34	6.89	1
LH-DS-02	9/14/2025 3:00	21.34	6.89	1
LH-DS-02	9/14/2025 3:15	21.34	6.89	1
LH-DS-02	9/14/2025 3:30	21.34	6.89	1
LH-DS-02	9/14/2025 3:45	21.34	6.89	1
LH-DS-02	9/14/2025 4:00	21.34	6.89	1
LH-DS-02	9/14/2025 4:15	21.34	6.89	1
LH-DS-02	9/14/2025 4:30	21.34	6.9	1
LH-DS-02	9/14/2025 4:45	21.34	6.89	1
LH-DS-02	9/14/2025 5:00	21.34	6.89	1
LH-DS-02	9/14/2025 5:15	21.32	6.89	1
LH-DS-02	9/14/2025 5:30	21.32	6.89	1
LH-DS-02	9/14/2025 5:45	21.32	6.89	1
LH-DS-02	9/14/2025 6:00	21.32	6.89	1
LH-DS-02	9/14/2025 6:15	21.32	6.89	1
LH-DS-02	9/14/2025 6:30	21.32	6.9	1
LH-DS-02	9/14/2025 6:45	21.32	6.94	1
LH-DS-02	9/14/2025 7:00	21.34	6.95	1
LH-DS-02	9/14/2025 7:15	21.34	6.95	1
LH-DS-02	9/14/2025 7:30	21.37	6.97	1
LH-DS-02	9/14/2025 7:45	21.37	6.98	1
LH-DS-02	9/14/2025 8:00	21.39	7.01	1
LH-DS-02	9/14/2025 8:15	21.41	6.97	1
LH-DS-02	9/14/2025 8:30	21.41	7	1
LH-DS-02	9/14/2025 8:45	21.46	7.03	1
LH-DS-02	9/14/2025 9:00	21.49	7.05	1
LH-DS-02	9/14/2025 9:15	21.53	7.06	1
LH-DS-02	9/14/2025 9:30	21.6	7.04	1
LH-DS-02	9/14/2025 9:45	21.65	7.11	1
LH-DS-02	9/14/2025 10:00	21.7	7.15	1
LH-DS-02	9/14/2025 10:15	21.75	7.18	1
LH-DS-02	9/14/2025 10:30	21.77	7.19	1
LH-DS-02	9/14/2025 10:45	21.77	7.2	1
LH-DS-02	9/14/2025 11:00	21.77	7.19	1
LH-DS-02	9/14/2025 11:15	21.8	7.2	1
LH-DS-02	9/14/2025 11:30	21.87	7.25	1
LH-DS-02	9/14/2025 11:45	21.96	7.29	1
LH-DS-02	9/14/2025 12:00	22.06	7.36	1
LH-DS-02	9/14/2025 12:15	22.15	7.43	1
LH-DS-02	9/14/2025 12:30	22.25	7.46	1
LH-DS-02	9/14/2025 12:45	22.32	7.49	1
LH-DS-02	9/14/2025 13:00	22.37	7.49	1
LH-DS-02	9/14/2025 13:15	22.42	7.52	1
LH-DS-02	9/14/2025 13:30	22.47	7.54	1

Station Name	Date Time	Temp C	pH SU	Use Code
LH-DS-02	9/14/2025 13:45	22.51	7.53	1
LH-DS-02	9/14/2025 14:00	22.56	7.52	1
LH-DS-02	9/14/2025 14:15	22.61	7.58	1
LH-DS-02	9/14/2025 14:30	22.68	7.58	1
LH-DS-02	9/14/2025 14:45	22.68	7.54	1
LH-DS-02	9/14/2025 15:00	22.66	7.52	1
LH-DS-02	9/14/2025 15:15	22.61	7.48	1
LH-DS-02	9/14/2025 15:30	22.56	7.46	1
LH-DS-02	9/14/2025 15:45	22.54	7.45	1
LH-DS-02	9/14/2025 16:00	22.51	7.43	1
LH-DS-02	9/14/2025 16:15	22.49	7.43	1
LH-DS-02	9/14/2025 16:30	22.44	7.43	1
LH-DS-02	9/14/2025 16:45	22.47	7.46	1
LH-DS-02	9/14/2025 17:00	22.51	7.49	1
LH-DS-02	9/14/2025 17:15	22.58	7.58	1
LH-DS-02	9/14/2025 17:30	22.63	7.63	1
LH-DS-02	9/14/2025 17:45	22.68	7.64	1
LH-DS-02	9/14/2025 18:00	22.68	7.64	1
LH-DS-02	9/14/2025 18:15	22.63	7.64	1
LH-DS-02	9/14/2025 18:30	22.58	7.6	1
LH-DS-02	9/14/2025 18:45	22.56	7.6	1
LH-DS-02	9/14/2025 19:00	22.54	7.56	1
LH-DS-02	9/14/2025 19:15	22.54	7.52	1
LH-DS-02	9/14/2025 19:30	22.51	7.46	1
LH-DS-02	9/14/2025 19:45	22.47	7.42	1
LH-DS-02	9/14/2025 20:00	22.42	7.37	1
LH-DS-02	9/14/2025 20:15	22.37	7.31	1
LH-DS-02	9/14/2025 20:30	22.32	7.26	1
LH-DS-02	9/14/2025 20:45	22.27	7.23	1
LH-DS-02	9/14/2025 21:00	22.25	7.22	1
LH-DS-02	9/14/2025 21:15	22.23	7.23	1
LH-DS-02	9/14/2025 21:30	22.2	7.24	1
LH-DS-02	9/14/2025 21:45	22.2	7.26	1
LH-DS-02	9/14/2025 22:00	22.18	7.25	1
LH-DS-02	9/14/2025 22:15	22.15	7.24	1
LH-DS-02	9/14/2025 22:30	22.11	7.21	1
LH-DS-02	9/14/2025 22:45	22.06	7.19	1
LH-DS-02	9/14/2025 23:00	22.03	7.16	1
LH-DS-02	9/14/2025 23:15	22.03	7.13	1
LH-DS-02	9/14/2025 23:30	22.01	7.1	1
LH-DS-02	9/14/2025 23:45	22.01	7.08	1
LH-DS-02	9/15/2025 0:00	21.99	7.06	1
LH-DS-02	9/15/2025 0:15	21.96	7.04	1
LH-DS-02	9/15/2025 0:30	21.94	7.02	1
LH-DS-02	9/15/2025 0:45	21.91	7	1
LH-DS-02	9/15/2025 1:00	21.87	6.98	1
LH-DS-02	9/15/2025 1:15	21.87	6.96	1
LH-DS-02	9/15/2025 1:30	21.84	6.95	1
LH-DS-02	9/15/2025 1:45	21.84	6.94	1
LH-DS-02	9/15/2025 2:00	21.84	6.95	1
LH-DS-02	9/15/2025 2:15	21.84	6.94	1
LH-DS-02	9/15/2025 2:30	21.84	6.94	1
LH-DS-02	9/15/2025 2:45	21.82	6.95	1
LH-DS-02	9/15/2025 3:00	21.8	6.94	1
LH-DS-02	9/15/2025 3:15	21.8	6.94	1
LH-DS-02	9/15/2025 3:30	21.77	6.94	1
LH-DS-02	9/15/2025 3:45	21.75	6.94	1
LH-DS-02	9/15/2025 4:00	21.75	6.94	1
LH-DS-02	9/15/2025 4:15	21.75	6.93	1
LH-DS-02	9/15/2025 4:30	21.75	6.94	1
LH-DS-02	9/15/2025 4:45	21.72	6.93	1
LH-DS-02	9/15/2025 5:00	21.72	6.93	1
LH-DS-02	9/15/2025 5:15	21.72	6.92	1
LH-DS-02	9/15/2025 5:30	21.7	6.92	1
LH-DS-02	9/15/2025 5:45	21.68	6.92	1
LH-DS-02	9/15/2025 6:00	21.68	6.89	1
LH-DS-02	9/15/2025 6:15	21.65	6.91	1
LH-DS-02	9/15/2025 6:30	21.65	6.92	1
LH-DS-02	9/15/2025 6:45	21.63	6.9	1
LH-DS-02	9/15/2025 7:00	21.63	6.89	1
LH-DS-02	9/15/2025 7:15	21.63	6.91	1
LH-DS-02	9/15/2025 7:30	21.63	6.91	1
LH-DS-02	9/15/2025 7:45	21.63	6.93	1
LH-DS-02	9/15/2025 8:00	21.63	6.93	1
LH-DS-02	9/15/2025 8:15	21.63	6.94	1
LH-DS-02	9/15/2025 8:30	21.63	6.95	1
LH-DS-02	9/15/2025 8:45	21.63	6.97	1
LH-DS-02	9/15/2025 9:00	21.65	6.98	1
LH-DS-02	9/15/2025 9:15	21.68	7	1
LH-DS-02	9/15/2025 9:30	21.7	6.98	1
LH-DS-02	9/15/2025 9:45	21.72	7.02	1
LH-DS-02	9/15/2025 10:00	21.72	7.02	1
LH-DS-02	9/15/2025 10:15	21.77	7.04	1
LH-DS-02	9/15/2025 10:30	21.84	7.05	1

pH Continous Monitoring Data

Station Name	Date Time	Temp C	pH SU	Use Code
LH-DS-02	9/15/2025 10:45	21.91	7.06	1
LH-DS-02	9/15/2025 11:00	21.96	7.11	1
LH-DS-02	9/15/2025 11:15	22.01	7.13	1
LH-DS-02	9/15/2025 11:30	22.06	7.13	1
LH-DS-02	9/15/2025 11:45	22.11	7.15	1
LH-DS-02	9/15/2025 12:00	22.15	7.15	1
LH-DS-02	9/15/2025 12:15	22.23	7.15	1
LH-DS-02	9/15/2025 12:30	22.23	7.13	1
LH-DS-02	9/15/2025 12:45	22.23	7.14	1
LH-DS-02	9/15/2025 13:00	22.25	7.12	1
LH-DS-02	9/15/2025 13:15	22.3	7.13	1
LH-DS-02	9/15/2025 13:30	22.35	7.12	1
LH-DS-02	9/15/2025 13:45	22.39	7.12	1
LH-DS-02	9/15/2025 14:00	22.35	7.11	1
LH-DS-02	9/15/2025 14:15	22.35	7.11	1
LH-DS-02	9/15/2025 14:30	22.39	7.12	1
LH-DS-02	9/15/2025 14:45	22.35	7.1	1
LH-DS-02	9/15/2025 15:00	22.32	7.1	1
LH-DS-02	9/15/2025 15:15	22.3	7.07	1
LH-DS-02	9/15/2025 15:30	22.27	7.07	1
LH-DS-02	9/15/2025 15:45	22.2	7.06	1
LH-DS-02	9/15/2025 16:00	22.13	7.04	1
LH-DS-02	9/15/2025 16:15	22.13	7.04	1
LH-DS-02	9/15/2025 16:30	22.08	7.03	1
LH-DS-02	9/15/2025 16:45	22.06	7.02	1
LH-DS-02	9/15/2025 17:00	22.06	7.01	1
LH-DS-02	9/15/2025 17:15	22.03	7.01	1
LH-DS-02	9/15/2025 17:30	22.01	7	1
LH-DS-02	9/15/2025 17:45	21.96	6.99	1
LH-DS-02	9/15/2025 18:00	21.91	6.97	1
LH-DS-02	9/15/2025 18:15	21.87	6.96	1
LH-DS-02	9/15/2025 18:30	21.8	6.95	1
LH-DS-02	9/15/2025 18:45	21.75	6.93	1
LH-DS-02	9/15/2025 19:00	21.68	6.91	1
LH-DS-02	9/15/2025 19:15	21.63	6.89	1
LH-DS-02	9/15/2025 19:30	21.58	6.86	1
LH-DS-02	9/15/2025 19:45	21.53	6.84	1
LH-DS-02	9/15/2025 20:00	21.49	6.82	1
LH-DS-02	9/15/2025 20:15	21.46	6.82	1
LH-DS-02	9/15/2025 20:30	21.46	6.81	1
LH-DS-02	9/15/2025 20:45	21.46	6.81	1
LH-DS-02	9/15/2025 21:00	21.46	6.81	1
LH-DS-02	9/15/2025 21:15	21.44	6.81	1
LH-DS-02	9/15/2025 21:30	21.44	6.82	1
LH-DS-02	9/15/2025 21:45	21.44	6.81	1
LH-DS-02	9/15/2025 22:00	21.44	6.81	1
LH-DS-02	9/15/2025 22:15	21.44	6.8	1
LH-DS-02	9/15/2025 22:30	21.41	6.79	1
LH-DS-02	9/15/2025 22:45	21.41	6.79	1
LH-DS-02	9/15/2025 23:00	21.41	6.8	1
LH-DS-02	9/15/2025 23:15	21.39	6.8	1
LH-DS-02	9/15/2025 23:30	21.41	6.8	1
LH-DS-02	9/15/2025 23:45	21.41	6.8	1
LH-DS-02	9/16/2025 0:00	21.41	6.8	1
LH-DS-02	9/16/2025 0:15	21.41	6.8	1
LH-DS-02	9/16/2025 0:30	21.41	6.81	1
LH-DS-02	9/16/2025 0:45	21.41	6.82	1
LH-DS-02	9/16/2025 1:00	21.44	6.83	1
LH-DS-02	9/16/2025 1:15	21.44	6.84	1
LH-DS-02	9/16/2025 1:30	21.44	6.84	1
LH-DS-02	9/16/2025 1:45	21.46	6.85	1
LH-DS-02	9/16/2025 2:00	21.46	6.85	1
LH-DS-02	9/16/2025 2:15	21.46	6.85	1
LH-DS-02	9/16/2025 2:30	21.46	6.85	1
LH-DS-02	9/16/2025 2:45	21.44	6.86	1
LH-DS-02	9/16/2025 3:00	21.44	6.85	1
LH-DS-02	9/16/2025 3:15	21.44	6.85	1
LH-DS-02	9/16/2025 3:30	21.44	6.83	1
LH-DS-02	9/16/2025 3:45	21.44	6.83	1
LH-DS-02	9/16/2025 4:00	21.44	6.81	1
LH-DS-02	9/16/2025 4:15	21.44	6.8	1
LH-DS-02	9/16/2025 4:30	21.41	6.81	1
LH-DS-02	9/16/2025 4:45	21.41	6.8	1
LH-DS-02	9/16/2025 5:00	21.41	6.79	1
LH-DS-02	9/16/2025 5:15	21.41	6.79	1
LH-DS-02	9/16/2025 5:30	21.41	6.8	1
LH-DS-02	9/16/2025 5:45	21.41	6.8	1
LH-DS-02	9/16/2025 6:00	21.41	6.8	1
LH-DS-02	9/16/2025 6:15	21.41	6.81	1
LH-DS-02	9/16/2025 6:30	21.41	6.82	1
LH-DS-02	9/16/2025 6:45	21.41	6.82	1
LH-DS-02	9/16/2025 7:00	21.41	6.82	1
LH-DS-02	9/16/2025 7:15	21.41	6.82	1
LH-DS-02	9/16/2025 7:30	21.41	6.82	1

pH Continous Monitoring Data

Station Name	Date Time	Temp C	pH SU	Use Code
LH-DS-02	9/16/2025 7:45	21.44	6.83	1
LH-DS-02	9/16/2025 8:00	21.44	6.83	1
LH-DS-02	9/16/2025 8:15	21.46	6.84	1
LH-DS-02	9/16/2025 8:30	21.46	6.86	1
LH-DS-02	9/16/2025 8:45	21.49	6.86	1
LH-DS-02	9/16/2025 9:00	21.53	6.87	1
LH-DS-02	9/16/2025 9:15	21.58	6.89	1
LH-DS-02	9/16/2025 9:30	21.63	6.91	1
LH-DS-02	9/16/2025 9:45	21.68	6.93	1
LH-DS-02	9/16/2025 10:00	21.72	6.94	1
LH-DS-02	9/16/2025 10:15	21.77	6.97	1
LH-DS-02	9/16/2025 10:30	21.84	6.99	1
LH-DS-02	9/16/2025 10:45	21.91	7.01	1
LH-DS-02	9/16/2025 11:00	21.99	7.02	1
LH-DS-02	9/16/2025 11:15	22.06	7.05	1
LH-DS-02	9/16/2025 11:30	22.13	7.06	1
LH-DS-02	9/16/2025 11:45	22.18	7.07	1
LH-DS-02	9/16/2025 12:00	22.2	7.09	1
LH-DS-02	9/16/2025 12:15	22.23	7.09	1
LH-DS-02	9/16/2025 12:30	22.25	7.1	1
LH-DS-02	9/16/2025 12:45	22.25	7.11	1
LH-DS-02	9/16/2025 13:00	22.23	7.12	1
LH-DS-02	9/16/2025 13:15	22.23	7.13	1
LH-DS-02	9/16/2025 13:30	22.2	7.13	1
LH-DS-02	9/16/2025 13:45	22.2	7.15	1
LH-DS-02	9/16/2025 14:00	22.23	7.17	1
LH-DS-02	9/16/2025 14:15	22.27	7.19	1
LH-DS-02	9/16/2025 14:30	22.3	7.2	1
LH-DS-02	9/16/2025 14:45	22.35	7.24	1
LH-DS-02	9/16/2025 15:00	22.35	7.23	1
LH-DS-02	9/16/2025 15:15	22.32	7.22	1
LH-DS-02	9/16/2025 15:30	22.32	7.23	1
LH-DS-02	9/16/2025 15:45	22.35	7.23	1
LH-DS-02	9/16/2025 16:00	22.25	7.21	1
LH-DS-02	9/16/2025 16:15	22.2	7.19	1
LH-DS-02	9/16/2025 16:30	22.15	7.17	1
LH-DS-02	9/16/2025 16:45	22.08	7.14	1
LH-DS-02	9/16/2025 17:00	22.01	7.11	1
LH-DS-02	9/16/2025 17:15	21.94	7.08	1
LH-DS-02	9/16/2025 17:30	21.84	7.03	1
LH-DS-02	9/16/2025 17:45	21.77	7.02	1
LH-DS-02	9/16/2025 18:00	21.72	6.99	1
LH-DS-02	9/16/2025 18:15	21.65	6.97	1
LH-DS-02	9/16/2025 18:30	21.6	6.94	1
LH-DS-02	9/16/2025 18:45	21.56	6.93	1
LH-DS-02	9/16/2025 19:00	21.53	6.91	1
LH-DS-02	9/16/2025 19:15	21.51	6.89	1
LH-DS-02	9/16/2025 19:30	21.49	6.88	1
LH-DS-02	9/16/2025 19:45	21.46	6.88	1
LH-DS-02	9/16/2025 20:00	21.46	6.87	1
LH-DS-02	9/16/2025 20:15	21.46	6.86	1
LH-DS-02	9/16/2025 20:30	21.44	6.85	1
LH-DS-02	9/16/2025 20:45	21.44	6.84	1
LH-DS-02	9/16/2025 21:00	21.41	6.83	1
LH-DS-02	9/16/2025 21:15	21.41	6.83	1
LH-DS-02	9/16/2025 21:30	21.41	6.83	1
LH-DS-02	9/16/2025 21:45	21.41	6.83	1
LH-DS-02	9/16/2025 22:00	21.41	6.83	1
LH-DS-02	9/16/2025 22:15	21.41	6.83	1
LH-DS-02	9/16/2025 22:30	21.41	6.83	1
LH-DS-02	9/16/2025 22:45	21.41	6.83	1
LH-DS-02	9/16/2025 23:00	21.39	6.83	1
LH-DS-02	9/16/2025 23:15	21.39	6.83	1
LH-DS-02	9/16/2025 23:30	21.39	6.82	1
LH-DS-02	9/16/2025 23:45	21.39	6.83	1
LH-DS-02	9/17/2025 0:00	21.39	6.82	1
LH-DS-02	9/17/2025 0:15	21.39	6.83	1
LH-DS-02	9/17/2025 0:30	21.37	6.83	1
LH-DS-02	9/17/2025 0:45	21.37	6.83	1
LH-DS-02	9/17/2025 1:00	21.37	6.83	1
LH-DS-02	9/17/2025 1:15	21.34	6.83	1
LH-DS-02	9/17/2025 1:30	21.32	6.84	1
LH-DS-02	9/17/2025 1:45	21.32	6.84	1
LH-DS-02	9/17/2025 2:00	21.29	6.84	1
LH-DS-02	9/17/2025 2:15	21.29	6.83	1
LH-DS-02	9/17/2025 2:30	21.27	6.84	1
LH-DS-02	9/17/2025 2:45	21.27	6.83	1
LH-DS-02	9/17/2025 3:00	21.25	6.82	1
LH-DS-02	9/17/2025 3:15	21.25	6.83	1
LH-DS-02	9/17/2025 3:30	21.25	6.83	1
LH-DS-02	9/17/2025 3:45	21.22	6.84	1
LH-DS-02	9/17/2025 4:00	21.22	6.83	1
LH-DS-02	9/17/2025 4:15	21.22	6.83	1
LH-DS-02	9/17/2025 4:30	21.22	6.83	1

pH Continous Monitoring Data

Station Name	Date Time	Temp C	pH SU	Use Code
LH-DS-02	9/17/2025 4:45	21.2	6.83	1
LH-DS-02	9/17/2025 5:00	21.2	6.82	1
LH-DS-02	9/17/2025 5:15	21.2	6.81	1
LH-DS-02	9/17/2025 5:30	21.17	6.77	1
LH-DS-02	9/17/2025 5:45	21.17	6.75	1
LH-DS-02	9/17/2025 6:00	21.17	6.74	1
LH-DS-02	9/17/2025 6:15	21.17	6.79	1
LH-DS-02	9/17/2025 6:30	21.17	6.81	1
LH-DS-02	9/17/2025 6:45	21.15	6.74	1
LH-DS-02	9/17/2025 7:00	21.17	6.77	1
LH-DS-02	9/17/2025 7:15	21.17	6.8	1
LH-DS-02	9/17/2025 7:30	21.17	6.79	1
LH-DS-02	9/17/2025 7:45	21.17	6.79	1
LH-DS-02	9/17/2025 8:00	21.17	6.79	1
LH-DS-02	9/17/2025 8:15	21.2	6.8	1
LH-DS-02	9/17/2025 8:30	21.2	6.8	1
LH-DS-02	9/17/2025 8:45	21.25	6.81	1
LH-DS-02	9/17/2025 9:00	21.27	6.83	1
LH-DS-02	9/17/2025 9:15	21.29	6.81	1
LH-DS-02	9/17/2025 9:30	21.32	6.79	1
LH-DS-02	9/17/2025 9:45	21.34	6.77	1
LH-DS-02	9/17/2025 10:00	21.37	6.8	1
LH-DS-02	9/17/2025 10:15	21.37	6.87	1
LH-DS-02	9/17/2025 10:30	21.51	6.91	1
LH-DS-02	9/17/2025 10:45	21.63	6.92	1
LH-DS-02	9/17/2025 11:00	21.68	6.96	1
LH-DS-02	9/17/2025 11:15	21.77	6.99	1
LH-DS-02	9/17/2025 11:30	21.84	6.91	1
LH-DS-02	9/17/2025 11:45	21.89	6.91	1
LH-DS-02	9/17/2025 12:00	21.94	7	1
LH-DS-02	9/17/2025 12:15	21.96	7.06	1
LH-DS-02	9/17/2025 12:30	21.96	7.08	1
LH-DS-02	9/17/2025 12:45	21.96	7.07	1
LH-DS-02	9/17/2025 13:00	20.34	7.08	2
LH-DS-02	9/17/2025 13:15	20.51	7.21	2
LH-DS-02	9/17/2025 13:30	23.18	3.94	2
LH-DS-02	9/17/2025 13:45	23.62	9.84538416	2
LH-DS-02	9/17/2025 14:00	23.66	9.84391107	2
LH-DS-02	9/17/2025 14:15	22.13	7.21761934	1
LH-DS-02	9/17/2025 14:30	22.06	7.21219317	1
LH-DS-02	9/17/2025 14:45	22.11	7.21215724	1
LH-DS-02	9/17/2025 15:00	22.11	7.1981913	1
LH-DS-02	9/17/2025 15:15	22.11	7.19326214	1
LH-DS-02	9/17/2025 15:30	22.11	7.21024034	1
LH-DS-02	9/17/2025 15:45	22.03	7.16838814	1
LH-DS-02	9/17/2025 16:00	22.01	7.16292086	1
LH-DS-02	9/17/2025 16:15	22.01	7.17223464	1
LH-DS-02	9/17/2025 16:30	21.99	7.1593705	1
LH-DS-02	9/17/2025 16:45	21.96	7.1593867	1
LH-DS-02	9/17/2025 17:00	21.89	7.15257336	1
LH-DS-02	9/17/2025 17:15	21.84	7.14684328	1
LH-DS-02	9/17/2025 17:30	21.8	7.13809104	1
LH-DS-02	9/17/2025 17:45	21.75	7.12577652	1
LH-DS-02	9/17/2025 18:00	21.72	7.10303037	1
LH-DS-02	9/17/2025 18:15	21.65	7.0748051	1
LH-DS-02	9/17/2025 18:30	21.6	7.05177526	1
LH-DS-02	9/17/2025 18:45	21.56	7.02763922	1
LH-DS-02	9/17/2025 19:00	21.51	6.99773436	1
LH-DS-02	9/17/2025 19:15	21.46	6.97028936	1
LH-DS-02	9/17/2025 19:30	21.41	6.94750142	1
LH-DS-02	9/17/2025 19:45	21.39	6.92334086	1
LH-DS-02	9/17/2025 20:00	21.37	6.90604026	1
LH-DS-02	9/17/2025 20:15	21.34	6.89477382	1
LH-DS-02	9/17/2025 20:30	21.32	6.88872598	1
LH-DS-02	9/17/2025 20:45	21.29	6.8920099	1
LH-DS-02	9/17/2025 21:00	21.29	6.8980512	1
LH-DS-02	9/17/2025 21:15	21.29	6.90491632	1
LH-DS-02	9/17/2025 21:30	21.32	6.91343788	1
LH-DS-02	9/17/2025 21:45	21.32	6.92030229	1
LH-DS-02	9/17/2025 22:00	21.32	6.92771586	1
LH-DS-02	9/17/2025 22:15	21.32	6.93650231	1
LH-DS-02	9/17/2025 22:30	21.34	6.94364513	1
LH-DS-02	9/17/2025 22:45	21.34	6.94858718	1
LH-DS-02	9/17/2025 23:00	21.37	6.94886694	1
LH-DS-02	9/17/2025 23:15	21.37	6.94749429	1
LH-DS-02	9/17/2025 23:30	21.39	6.94749786	1
LH-DS-02	9/17/2025 23:45	21.39	6.94722335	1
LH-DS-02	9/18/2025 0:00	21.39	6.9387135	1
LH-DS-02	9/18/2025 0:15	21.39	6.93596838	1
LH-DS-02	9/18/2025 0:30	21.39	6.92992913	1
LH-DS-02	9/18/2025 0:45	21.41	6.92883592	1
LH-DS-02	9/18/2025 1:00	21.41	6.92773795	1
LH-DS-02	9/18/2025 1:15	21.41	6.93158085	1
LH-DS-02	9/18/2025 1:30	21.41	6.93597273	1

pH Continous Monitoring Data

Station Name	Date Time	Temp C	pH SU	Use Code
LH-DS-02	9/18/2025 1:45	21.41	6.94310954	1
LH-DS-02	9/18/2025 2:00	21.41	6.94805041	1
LH-DS-02	9/18/2025 2:15	21.41	6.95436374	1
LH-DS-02	9/18/2025 2:30	21.41	6.95710867	1
LH-DS-02	9/18/2025 2:45	21.41	6.96177505	1
LH-DS-02	9/18/2025 3:00	21.41	6.96095157	1
LH-DS-02	9/18/2025 3:15	21.41	6.96479447	1
LH-DS-02	9/18/2025 3:30	21.41	6.96561794	1
LH-DS-02	9/18/2025 3:45	21.41	6.96891186	1
LH-DS-02	9/18/2025 4:00	21.41	6.96753939	1
LH-DS-02	9/18/2025 4:15	21.41	6.96891186	1
LH-DS-02	9/18/2025 4:30	21.41	6.97083331	1
LH-DS-02	9/18/2025 4:45	21.41	6.97357823	1
LH-DS-02	9/18/2025 5:00	21.41	6.97961707	1
LH-DS-02	9/18/2025 5:15	21.41	6.97906809	1
LH-DS-02	9/18/2025 5:30	21.41	6.9785191	1
LH-DS-02	9/18/2025 5:45	21.41	6.97549968	1
LH-DS-02	9/18/2025 6:00	21.41	6.97165678	1
LH-DS-02	9/18/2025 6:15	21.41	6.96946084	1
LH-DS-02	9/18/2025 6:30	21.41	6.9672649	1
LH-DS-02	9/18/2025 6:45	21.41	6.96561794	1
LH-DS-02	9/18/2025 7:00	21.41	6.96589244	1
LH-DS-02	9/18/2025 7:15	21.41	6.96808838	1
LH-DS-02	9/18/2025 7:30	21.41	6.97055881	1
LH-DS-02	9/18/2025 7:45	21.41	6.97028432	1
LH-DS-02	9/18/2025 8:00	21.41	6.97330374	1
LH-DS-02	9/18/2025 8:15	21.44	6.98208933	1
LH-DS-02	9/18/2025 8:30	21.44	6.9955381	1
LH-DS-02	9/18/2025 8:45	21.46	7.00980961	1
LH-DS-02	9/18/2025 9:00	21.49	7.02846905	1
LH-DS-02	9/18/2025 9:15	21.53	7.04739747	1
LH-DS-02	9/18/2025 9:30	21.56	7.07208441	1
LH-DS-02	9/18/2025 9:45	21.58	7.09375194	1
LH-DS-02	9/18/2025 10:00	21.63	7.11293619	1
LH-DS-02	9/18/2025 10:15	21.68	7.14143814	1
LH-DS-02	9/18/2025 10:30	21.72	7.16006484	1
LH-DS-02	9/18/2025 10:45	21.77	7.18114784	1
LH-DS-02	9/18/2025 11:00	21.82	7.19537092	1
LH-DS-02	9/18/2025 11:15	21.84	7.2090623	1
LH-DS-02	9/18/2025 11:30	21.91	7.22901672	1
LH-DS-02	9/18/2025 11:45	21.94	7.24406342	1
LH-DS-02	9/18/2025 12:00	21.99	7.26566439	1
LH-DS-02	9/18/2025 12:15	22.03	7.28891127	1
LH-DS-02	9/18/2025 12:30	22.11	7.30937114	1
LH-DS-02	9/18/2025 12:45	22.18	7.32955732	1
LH-DS-02	9/18/2025 13:00	22.25	7.35082878	1
LH-DS-02	9/18/2025 13:15	22.32	7.37646852	1
LH-DS-02	9/18/2025 13:30	22.37	7.40677454	1
LH-DS-02	9/18/2025 13:45	22.42	7.4419943	1
LH-DS-02	9/18/2025 14:00	22.49	7.48373362	1
LH-DS-02	9/18/2025 14:15	22.54	7.54080157	1
LH-DS-02	9/18/2025 14:30	22.54	7.56185674	1
LH-DS-02	9/18/2025 14:45	22.56	7.60830104	1
LH-DS-02	9/18/2025 15:00	22.61	7.69103206	1
LH-DS-02	9/18/2025 15:15	22.61	7.73860002	1
LH-DS-02	9/18/2025 15:30	22.56	7.71439005	1
LH-DS-02	9/18/2025 15:45	22.63	7.96926639	1
LH-DS-02	9/18/2025 16:00	22.56	7.78384007	1
LH-DS-02	9/18/2025 16:15	22.56	7.8653208	1
LH-DS-02	9/18/2025 16:30	22.47	7.67850441	1
LH-DS-02	9/18/2025 16:45	22.44	7.65231379	1
LH-DS-02	9/18/2025 17:00	22.44	7.65039903	1
LH-DS-02	9/18/2025 17:15	22.44	7.66571706	1
LH-DS-02	9/18/2025 17:30	22.47	7.68917124	1
LH-DS-02	9/18/2025 17:45	22.44	7.71139762	1
LH-DS-02	9/18/2025 18:00	22.42	7.76342117	1
LH-DS-02	9/18/2025 18:15	22.39	7.76185716	1
LH-DS-02	9/18/2025 18:30	22.35	7.6894511	1
LH-DS-02	9/18/2025 18:45	22.27	7.63298321	1
LH-DS-02	9/18/2025 19:00	22.25	7.62590954	1
LH-DS-02	9/18/2025 19:15	22.23	7.62348834	1
LH-DS-02	9/18/2025 19:30	22.15	7.57245573	1
LH-DS-02	9/18/2025 19:45	22.11	7.51447878	1
LH-DS-02	9/18/2025 20:00	22.08	7.48166668	1
LH-DS-02	9/18/2025 20:15	22.06	7.50004984	1
LH-DS-02	9/18/2025 20:30	22.03	7.50777031	1
LH-DS-02	9/18/2025 20:45	22.01	7.4919165	1
LH-DS-02	9/18/2025 21:00	21.99	7.47880007	1
LH-DS-02	9/18/2025 21:15	21.96	7.46898542	1
LH-DS-02	9/18/2025 21:30	21.94	7.43613724	1
LH-DS-02	9/18/2025 21:45	21.89	7.37427671	1
LH-DS-02	9/18/2025 22:00	21.84	7.32006981	1
LH-DS-02	9/18/2025 22:15	21.82	7.27184794	1
LH-DS-02	9/18/2025 22:30	21.77	7.23543106	1

pH Continous Monitoring Data

Station Name	Date Time	Temp C	pH SU	Use Code
LH-DS-02	9/18/2025 22:45	21.75	7.19980411	1
LH-DS-02	9/18/2025 23:00	21.75	7.17951507	1
LH-DS-02	9/18/2025 23:15	21.75	7.16333867	1
LH-DS-02	9/18/2025 23:30	21.72	7.14882247	1
LH-DS-02	9/18/2025 23:45	21.72	7.13428965	1
LH-DS-02	9/19/2025 0:00	21.72	7.11756319	1
LH-DS-02	9/19/2025 0:15	21.72	7.11070809	1
LH-DS-02	9/19/2025 0:30	21.75	7.10960012	1
LH-DS-02	9/19/2025 0:45	21.75	7.11426112	1
LH-DS-02	9/19/2025 1:00	21.75	7.11343859	1
LH-DS-02	9/19/2025 1:15	21.77	7.12001068	1
LH-DS-02	9/19/2025 1:30	21.77	7.13015451	1
LH-DS-02	9/19/2025 1:45	21.77	7.1367343	1
LH-DS-02	9/19/2025 2:00	21.75	7.13400181	1
LH-DS-02	9/19/2025 2:15	21.75	7.13564687	1
LH-DS-02	9/19/2025 2:30	21.72	7.12935397	1
LH-DS-02	9/19/2025 2:45	21.7	7.11729694	1
LH-DS-02	9/19/2025 3:00	21.68	7.10277011	1
LH-DS-02	9/19/2025 3:15	21.65	7.08687295	1
LH-DS-02	9/19/2025 3:30	21.63	7.0742616	1
LH-DS-02	9/19/2025 3:45	21.63	7.06658154	1
LH-DS-02	9/19/2025 4:00	21.6	7.05259821	1
LH-DS-02	9/19/2025 4:15	21.6	7.04162558	1
LH-DS-02	9/19/2025 4:30	21.58	7.03723905	1
LH-DS-02	9/19/2025 4:45	21.6	7.04382011	1
LH-DS-02	9/19/2025 5:00	21.6	7.05342116	1
LH-DS-02	9/19/2025 5:15	21.6	7.06192495	1
LH-DS-02	9/19/2025 5:30	21.6	7.06027905	1
LH-DS-02	9/19/2025 5:45	21.6	7.05561568	1
LH-DS-02	9/19/2025 6:00	21.58	7.04903543	1
LH-DS-02	9/19/2025 6:15	21.58	7.04190274	1
LH-DS-02	9/19/2025 6:30	21.58	7.03778772	1
LH-DS-02	9/19/2025 6:45	21.58	7.03531871	1
LH-DS-02	9/19/2025 7:00	21.58	7.04135407	1
LH-DS-02	9/19/2025 7:15	21.58	7.04135407	1
LH-DS-02	9/19/2025 7:30	21.6	7.05396979	1
LH-DS-02	9/19/2025 7:45	21.63	7.07289016	1
LH-DS-02	9/19/2025 8:00	21.68	7.09865649	1
LH-DS-02	9/19/2025 8:15	21.7	7.13375031	1
LH-DS-02	9/19/2025 8:30	21.75	7.17019308	1
LH-DS-02	9/19/2025 8:45	21.8	7.20881652	1
LH-DS-02	9/19/2025 9:00	21.84	7.2537394	1
LH-DS-02	9/19/2025 9:15	21.91	7.30656653	1
LH-DS-02	9/19/2025 9:30	21.99	7.37195828	1
LH-DS-02	9/19/2025 9:45	22.03	7.42039104	1
LH-DS-02	9/19/2025 10:00	22.08	7.46906867	1
LH-DS-02	9/19/2025 10:15	22.15	7.52618271	1
LH-DS-02	9/19/2025 10:30	22.18	7.57130248	1
LH-DS-02	9/19/2025 10:45	22.23	7.61281285	1
LH-DS-02	9/19/2025 11:00	22.25	7.6428797	1
LH-DS-02	9/19/2025 11:15	22.27	7.7068805	1
LH-DS-02	9/19/2025 11:30	22.32	7.78502403	1
LH-DS-02	9/19/2025 11:45	22.37	7.89269003	1
LH-DS-02	9/19/2025 12:00	22.39	7.9760723	1
LH-DS-02	9/19/2025 12:15	22.44	8.07219196	1
LH-DS-02	9/19/2025 12:30	22.47	8.13991327	1
LH-DS-02	9/19/2025 12:45	22.47	8.10381015	1
LH-DS-02	9/19/2025 13:00	22.49	8.07447205	1
LH-DS-02	9/19/2025 13:15	22.49	8.07802742	1
LH-DS-02	9/19/2025 13:30	22.56	8.21311775	1
LH-DS-02	9/19/2025 13:45	22.61	8.24626491	1
LH-DS-02	9/19/2025 14:00	22.58	8.19280361	1
LH-DS-02	9/19/2025 14:15	22.61	8.20170413	1
LH-DS-02	9/19/2025 14:30	22.63	8.22458516	1
LH-DS-02	9/19/2025 14:45	22.63	8.22649869	1
LH-DS-02	9/19/2025 15:00	22.61	8.24271099	1
LH-DS-02	9/19/2025 15:15	22.61	8.29519976	1
LH-DS-02	9/19/2025 15:30	22.61	8.35151585	1
LH-DS-02	9/19/2025 15:45	22.61	8.37967389	1
LH-DS-02	9/19/2025 16:00	22.63	8.41375067	1
LH-DS-02	9/19/2025 16:15	22.63	8.44846746	1
LH-DS-02	9/19/2025 16:30	22.63	8.50149941	1
LH-DS-02	9/19/2025 16:45	22.63	8.54223014	1
LH-DS-02	9/19/2025 17:00	22.63	8.56929284	1
LH-DS-02	9/19/2025 17:15	22.63	8.59006824	1
LH-DS-02	9/19/2025 17:30	22.63	8.60865676	1
LH-DS-02	9/19/2025 17:45	22.61	8.63200275	1
LH-DS-02	9/19/2025 18:00	22.61	8.62899558	1
LH-DS-02	9/19/2025 18:15	22.58	8.60127334	1
LH-DS-02	9/19/2025 18:30	22.56	8.56556292	1
LH-DS-02	9/19/2025 18:45	22.51	8.50238228	1
LH-DS-02	9/19/2025 19:00	22.47	8.42846475	1
LH-DS-02	9/19/2025 19:15	22.44	8.34326641	1
LH-DS-02	9/19/2025 19:30	22.42	8.26539419	1

Station Name	Date Time	Temp C	pH SU	Use Code
LH-DS-02	9/19/2025 19:45	22.42	8.21095679	1
LH-DS-02	9/19/2025 20:00	22.42	8.15706649	1
LH-DS-02	9/19/2025 20:15	22.42	8.14202098	1
LH-DS-02	9/19/2025 20:30	22.39	8.08687323	1
LH-DS-02	9/19/2025 20:45	22.39	8.0606093	1
LH-DS-02	9/19/2025 21:00	22.39	8.03653404	1
LH-DS-02	9/19/2025 21:15	22.37	7.98981841	1
LH-DS-02	9/19/2025 21:30	22.35	7.95924	1
LH-DS-02	9/19/2025 21:45	22.3	7.88770187	1
LH-DS-02	9/19/2025 22:00	22.27	7.81362103	1
LH-DS-02	9/19/2025 22:15	22.25	7.77426156	1
LH-DS-02	9/19/2025 22:30	22.2	7.75221819	1
LH-DS-02	9/19/2025 22:45	22.2	7.74318415	1
LH-DS-02	9/19/2025 23:00	22.18	7.73556872	1
LH-DS-02	9/19/2025 23:15	22.15	7.74248857	1
LH-DS-02	9/19/2025 23:30	22.13	7.73295504	1
LH-DS-02	9/19/2025 23:45	22.11	7.70616817	1
LH-DS-02	9/20/2025 0:00	22.08	7.66406398	1
LH-DS-02	9/20/2025 0:15	22.06	7.62631237	1
LH-DS-02	9/20/2025 0:30	22.06	7.58906355	1
LH-DS-02	9/20/2025 0:45	22.03	7.54748816	1
LH-DS-02	9/20/2025 1:00	22.03	7.52667053	1
LH-DS-02	9/20/2025 1:15	22.01	7.51218767	1
LH-DS-02	9/20/2025 1:30	22.01	7.48917715	1
LH-DS-02	9/20/2025 1:45	21.99	7.47195124	1
LH-DS-02	9/20/2025 2:00	21.96	7.45145063	1
LH-DS-02	9/20/2025 2:15	21.94	7.42024525	1
LH-DS-02	9/20/2025 2:30	21.91	7.38302023	1
LH-DS-02	9/20/2025 2:45	21.89	7.35646371	1
LH-DS-02	9/20/2025 3:00	21.87	7.32935547	1
LH-DS-02	9/20/2025 3:15	21.84	7.31458796	1
LH-DS-02	9/20/2025 3:30	21.84	7.29786831	1
LH-DS-02	9/20/2025 3:45	21.82	7.28939106	1
LH-DS-02	9/20/2025 4:00	21.82	7.26938094	1
LH-DS-02	9/20/2025 4:15	21.8	7.26309422	1
LH-DS-02	9/20/2025 4:30	21.77	7.25325131	1
LH-DS-02	9/20/2025 4:45	21.77	7.23735016	1
LH-DS-02	9/20/2025 5:00	21.75	7.22859262	1
LH-DS-02	9/20/2025 5:15	21.72	7.22230918	1
LH-DS-02	9/20/2025 5:30	21.72	7.20530852	1
LH-DS-02	9/20/2025 5:45	21.68	7.19436672	1
LH-DS-02	9/20/2025 6:00	21.68	7.17955769	1
LH-DS-02	9/20/2025 6:15	21.65	7.17436484	1
LH-DS-02	9/20/2025 6:30	21.65	7.16065138	1
LH-DS-02	9/20/2025 6:45	21.63	7.15051363	1
LH-DS-02	9/20/2025 7:00	21.6	7.14257379	1
LH-DS-02	9/20/2025 7:15	21.6	7.13242411	1
LH-DS-02	9/20/2025 7:30	21.58	7.12722074	1
LH-DS-02	9/20/2025 7:45	21.58	7.13462777	1
LH-DS-02	9/20/2025 8:00	21.58	7.1349021	1
LH-DS-02	9/20/2025 8:15	21.6	7.14778579	1
LH-DS-02	9/20/2025 8:30	21.6	7.16835947	1
LH-DS-02	9/20/2025 8:45	21.63	7.19330254	1
LH-DS-02	9/20/2025 9:00	21.68	7.21904844	1
LH-DS-02	9/20/2025 9:15	21.72	7.25164902	1
LH-DS-02	9/20/2025 9:30	21.75	7.27931523	1
LH-DS-02	9/20/2025 9:45	21.8	7.31380823	1
LH-DS-02	9/20/2025 10:00	21.84	7.34007857	1
LH-DS-02	9/20/2025 10:15	21.89	7.37126221	1
LH-DS-02	9/20/2025 10:30	21.94	7.40079127	1
LH-DS-02	9/20/2025 10:45	21.99	7.42948848	1
LH-DS-02	9/20/2025 11:00	22.06	7.45184548	1
LH-DS-02	9/20/2025 11:15	22.11	7.4780578	1
LH-DS-02	9/20/2025 11:30	22.18	7.49574	1
LH-DS-02	9/20/2025 11:45	22.23	7.51864947	1
LH-DS-02	9/20/2025 12:00	22.27	7.54704339	1
LH-DS-02	9/20/2025 12:15	22.32	7.57157909	1
LH-DS-02	9/20/2025 12:30	22.35	7.59368425	1
LH-DS-02	9/20/2025 12:45	22.42	7.62281401	1
LH-DS-02	9/20/2025 13:00	22.44	7.63480747	1
LH-DS-02	9/20/2025 13:15	22.44	7.63781636	1
LH-DS-02	9/20/2025 13:30	22.47	7.649239	1
LH-DS-02	9/20/2025 13:45	22.49	7.66314307	1
LH-DS-02	9/20/2025 14:00	22.49	7.64919508	1
LH-DS-02	9/20/2025 14:15	22.51	7.67841262	1
LH-DS-02	9/20/2025 14:30	22.54	7.69502386	1
LH-DS-02	9/20/2025 14:45	22.51	7.64997158	1
LH-DS-02	9/20/2025 15:00	22.49	7.65083602	1
LH-DS-02	9/20/2025 15:15	22.49	7.63962293	1
LH-DS-02	9/20/2025 15:30	22.47	7.62325569	1
LH-DS-02	9/20/2025 15:45	22.47	7.62571727	1
LH-DS-02	9/20/2025 16:00	22.44	7.61073627	1
LH-DS-02	9/20/2025 16:15	22.42	7.59518498	1
LH-DS-02	9/20/2025 16:30	22.39	7.61330184	1

pH Continous Monitoring Data

Station Name	Date Time	Temp C	pH SU	Use Code
LH-DS-02	9/20/2025 16:45	22.35	7.55510388	1
LH-DS-02	9/20/2025 17:00	22.3	7.53959887	1
LH-DS-02	9/20/2025 17:15	22.25	7.5082133	1
LH-DS-02	9/20/2025 17:30	22.2	7.48037596	1
LH-DS-02	9/20/2025 17:45	22.13	7.44680955	1
LH-DS-02	9/20/2025 18:00	22.08	7.40607862	1
LH-DS-02	9/20/2025 18:15	22.03	7.36451214	1
LH-DS-02	9/20/2025 18:30	21.96	7.32103559	1
LH-DS-02	9/20/2025 18:45	21.91	7.26710656	1
LH-DS-02	9/20/2025 19:00	21.82	7.21401048	1
LH-DS-02	9/20/2025 19:15	21.77	7.16881075	1
LH-DS-02	9/20/2025 19:30	21.75	7.13729192	1
LH-DS-02	9/20/2025 19:45	21.7	7.10440847	1
LH-DS-02	9/20/2025 20:00	21.7	7.07561508	1
LH-DS-02	9/20/2025 20:15	21.65	7.04792671	1
LH-DS-02	9/20/2025 20:30	21.65	7.0221454	1
LH-DS-02	9/20/2025 20:45	21.6	6.99252305	1
LH-DS-02	9/20/2025 21:00	21.58	6.97112446	1
LH-DS-02	9/20/2025 21:15	21.53	6.95465671	1
LH-DS-02	9/20/2025 21:30	21.51	6.94532404	1
LH-DS-02	9/20/2025 21:45	21.49	6.94257615	1
LH-DS-02	9/20/2025 22:00	21.46	6.94339364	1
LH-DS-02	9/20/2025 22:15	21.46	6.94668699	1
LH-DS-02	9/20/2025 22:30	21.44	6.93899836	1
LH-DS-02	9/20/2025 22:45	21.41	6.92856143	1
LH-DS-02	9/20/2025 23:00	21.39	6.91757612	1
LH-DS-02	9/20/2025 23:15	21.37	6.90906009	1
LH-DS-02	9/20/2025 23:30	21.34	6.90053953	1
LH-DS-02	9/20/2025 23:45	21.32	6.89586498	1
LH-DS-02	9/21/2025 0:00	21.32	6.89366836	1
LH-DS-02	9/21/2025 0:15	21.29	6.88514479	1
LH-DS-02	9/21/2025 0:30	21.27	6.87607442	1
LH-DS-02	9/21/2025 0:45	21.25	6.86453104	1
LH-DS-02	9/21/2025 1:00	21.22	6.85517846	1
LH-DS-02	9/21/2025 1:15	21.22	6.84226897	1
LH-DS-02	9/21/2025 1:30	21.2	6.83621511	1
LH-DS-02	9/21/2025 1:45	21.17	6.8260339	1
LH-DS-02	9/21/2025 2:00	21.15	6.8199779	1
LH-DS-02	9/21/2025 2:15	21.15	6.81338426	1
LH-DS-02	9/21/2025 2:30	21.13	6.80402994	1
LH-DS-02	9/21/2025 2:45	21.13	6.79578733	1
LH-DS-02	9/21/2025 3:00	21.1	6.79109522	1
LH-DS-02	9/21/2025 3:15	21.08	6.78860781	1
LH-DS-02	9/21/2025 3:30	21.08	6.79300462	1
LH-DS-02	9/21/2025 3:45	21.06	6.7965632	1
LH-DS-02	9/21/2025 4:00	21.03	6.80423818	1
LH-DS-02	9/21/2025 4:15	21.03	6.80616211	1
LH-DS-02	9/21/2025 4:30	21.01	6.81439491	1
LH-DS-02	9/21/2025 4:45	21.01	6.81576924	1
LH-DS-02	9/21/2025 5:00	20.98	6.81602534	1
LH-DS-02	9/21/2025 5:15	20.98	6.81932407	1
LH-DS-02	9/21/2025 5:30	20.96	6.81683757	1
LH-DS-02	9/21/2025 5:45	20.96	6.81683757	1
LH-DS-02	9/21/2025 6:00	20.94	6.82094909	1
LH-DS-02	9/21/2025 6:15	20.91	6.8203809	1
LH-DS-02	9/21/2025 6:30	20.91	6.82505521	1
LH-DS-02	9/21/2025 6:45	20.89	6.82834305	1
LH-DS-02	9/21/2025 7:00	20.89	6.82916799	1
LH-DS-02	9/21/2025 7:15	20.89	6.83109283	1
LH-DS-02	9/21/2025 7:30	20.89	6.83329266	1
LH-DS-02	9/21/2025 7:45	20.86	6.8398758	1
LH-DS-02	9/21/2025 8:00	20.89	6.84731654	1
LH-DS-02	9/21/2025 8:15	20.89	6.8591406	1
LH-DS-02	9/21/2025 8:30	20.91	6.86657409	1
LH-DS-02	9/21/2025 8:45	20.96	6.88501592	1
LH-DS-02	9/21/2025 9:00	20.98	6.90399142	1
LH-DS-02	9/21/2025 9:15	21.03	6.91802495	1
LH-DS-02	9/21/2025 9:30	21.08	6.93837413	1
LH-DS-02	9/21/2025 9:45	21.15	6.95734551	1
LH-DS-02	9/21/2025 10:00	21.25	6.9743878	1
LH-DS-02	9/21/2025 10:15	21.32	6.9894956	1
LH-DS-02	9/21/2025 10:30	21.39	7.00706682	1
LH-DS-02	9/21/2025 10:45	21.44	7.01392724	1
LH-DS-02	9/21/2025 11:00	21.51	7.02544872	1
LH-DS-02	9/21/2025 11:15	21.56	7.03916205	1
LH-DS-02	9/21/2025 11:30	21.6	7.04738621	1
LH-DS-02	9/21/2025 11:45	21.65	7.0605431	1
LH-DS-02	9/21/2025 12:00	21.7	7.06683996	1
LH-DS-02	9/21/2025 12:15	21.75	7.07724732	1
LH-DS-02	9/21/2025 12:30	21.77	7.08903086	1
LH-DS-02	9/21/2025 12:45	21.77	7.09835222	1
LH-DS-02	9/21/2025 13:00	21.8	7.10300243	1
LH-DS-02	9/21/2025 13:15	21.82	7.09532033	1
LH-DS-02	9/21/2025 13:30	21.84	7.10545529	1

pH Continous Monitoring Data

Station Name	Date Time	Temp C	pH SU	Use Code
LH-DS-02	9/21/2025 13:45	21.84	7.11450035	1
LH-DS-02	9/21/2025 14:00	21.84	7.1276568	1
LH-DS-02	9/21/2025 14:15	21.91	7.15859163	1
LH-DS-02	9/21/2025 14:30	21.91	7.16681246	1
LH-DS-02	9/21/2025 14:45	21.94	7.17172749	1
LH-DS-02	9/21/2025 15:00	21.91	7.17777356	1
LH-DS-02	9/21/2025 15:15	21.91	7.182158	1
LH-DS-02	9/21/2025 15:30	21.89	7.17394897	1
LH-DS-02	9/21/2025 15:45	21.84	7.1684966	1
LH-DS-02	9/21/2025 16:00	21.87	7.25097295	1
LH-DS-02	9/21/2025 16:15	21.8	7.16934184	1
LH-DS-02	9/21/2025 16:30	21.75	7.15401668	1
LH-DS-02	9/21/2025 16:45	21.68	7.10660949	1
LH-DS-02	9/21/2025 17:00	21.65	7.09427822	1
LH-DS-02	9/21/2025 17:15	21.6	7.08277295	1
LH-DS-02	9/21/2025 17:30	21.56	7.06248206	1
LH-DS-02	9/21/2025 17:45	21.49	7.04548297	1
LH-DS-02	9/21/2025 18:00	21.41	7.0238104	1
LH-DS-02	9/21/2025 18:15	21.34	7.01063728	1
LH-DS-02	9/21/2025 18:30	21.27	6.99306392	1
LH-DS-02	9/21/2025 18:45	21.22	6.97411052	1
LH-DS-02	9/21/2025 19:00	21.17	6.95927143	1
LH-DS-02	9/21/2025 19:15	21.15	6.94882872	1
LH-DS-02	9/21/2025 19:30	21.13	6.93563706	1
LH-DS-02	9/21/2025 19:45	21.13	6.91530527	1
LH-DS-02	9/21/2025 20:00	21.1	6.89798538	1
LH-DS-02	9/21/2025 20:15	21.1	6.89056626	1
LH-DS-02	9/21/2025 20:30	21.1	6.88287237	1
LH-DS-02	9/21/2025 20:45	21.1	6.87930021	1
LH-DS-02	9/21/2025 21:00	21.08	6.88423841	1
LH-DS-02	9/21/2025 21:15	21.08	6.88368881	1
LH-DS-02	9/21/2025 21:30	21.06	6.88313127	1
LH-DS-02	9/21/2025 21:45	21.06	6.88313127	1
LH-DS-02	9/21/2025 22:00	21.06	6.87571115	1
LH-DS-02	9/21/2025 22:15	21.03	6.87157576	1
LH-DS-02	9/21/2025 22:30	21.03	6.86882729	1
LH-DS-02	9/21/2025 22:45	21.03	6.86745305	1
LH-DS-02	9/21/2025 23:00	21.03	6.86333034	1
LH-DS-02	9/21/2025 23:15	21.01	6.86909324	1
LH-DS-02	9/21/2025 23:30	21.01	6.85562481	1
LH-DS-02	9/21/2025 23:45	20.98	6.85588497	1
LH-DS-02	9/22/2025 0:00	20.98	6.8501122	1
LH-DS-02	9/22/2025 0:15	20.96	6.85285113	1
LH-DS-02	9/22/2025 0:30	20.94	6.84816729	1
LH-DS-02	9/22/2025 0:45	20.94	6.84569291	1
LH-DS-02	9/22/2025 1:00	20.91	6.85255116	1
LH-DS-02	9/22/2025 1:15	20.91	6.85365099	1
LH-DS-02	9/22/2025 1:30	20.89	6.85996554	1
LH-DS-02	9/22/2025 1:45	20.86	6.8580262	1
LH-DS-02	9/22/2025 2:00	20.86	6.85747619	1
LH-DS-02	9/22/2025 2:15	20.84	6.86434212	1
LH-DS-02	9/22/2025 2:30	20.84	6.86406709	1
LH-DS-02	9/22/2025 2:45	20.84	6.86654232	1
LH-DS-02	9/22/2025 3:00	20.82	6.86598315	1
LH-DS-02	9/22/2025 3:15	20.82	6.8618575	1
LH-DS-02	9/22/2025 3:30	20.79	6.85881761	1
LH-DS-02	9/22/2025 3:45	20.79	6.85414139	1
LH-DS-02	9/22/2025 4:00	20.77	6.85220583	1
LH-DS-02	9/22/2025 4:15	20.77	6.85165565	1
LH-DS-02	9/22/2025 4:30	20.77	6.85220583	1
LH-DS-02	9/22/2025 4:45	20.77	6.84945493	1
LH-DS-02	9/22/2025 5:00	20.75	6.85357132	1
LH-DS-02	9/22/2025 5:15	20.72	6.85465692	1
LH-DS-02	9/22/2025 5:30	20.75	6.85687263	1
LH-DS-02	9/22/2025 5:45	20.75	6.86264992	1
LH-DS-02	9/22/2025 6:00	20.72	6.86401159	1
LH-DS-02	9/22/2025 6:15	20.72	6.86896406	1
LH-DS-02	9/22/2025 6:30	20.72	6.87309112	1
LH-DS-02	9/22/2025 6:45	20.72	6.86951433	1
LH-DS-02	9/22/2025 7:00	20.72	6.87501708	1
LH-DS-02	9/22/2025 7:15	20.72	6.88162037	1
LH-DS-02	9/22/2025 7:30	20.72	6.89014962	1
LH-DS-02	9/22/2025 7:45	20.75	6.89978966	1
LH-DS-02	9/22/2025 8:00	20.75	6.91519577	1
LH-DS-02	9/22/2025 8:15	20.77	6.92510479	1
LH-DS-02	9/22/2025 8:30	20.79	6.93941361	1
LH-DS-02	9/22/2025 8:45	20.84	6.95235009	1
LH-DS-02	9/22/2025 9:00	20.86	6.9732538	1
LH-DS-02	9/22/2025 9:15	20.91	6.98893104	1
LH-DS-02	9/22/2025 9:30	20.96	7.00487785	1
LH-DS-02	9/22/2025 9:45	21.01	7.01889519	1
LH-DS-02	9/22/2025 10:00	21.06	7.03565595	1
LH-DS-02	9/22/2025 10:15	21.1	7.04829107	1
LH-DS-02	9/22/2025 10:30	21.15	7.06449225	1

Station Name	Date Time	Temp C	pH SU	Use Code
LH-DS-02	9/22/2025 10:45	21.2	7.07107382	1
LH-DS-02	9/22/2025 11:00	21.2	7.069151	1
LH-DS-02	9/22/2025 11:15	21.2	7.07134851	1
LH-DS-02	9/22/2025 11:30	21.27	7.07654939	1
LH-DS-02	9/22/2025 11:45	21.29	7.06775684	1
LH-DS-02	9/22/2025 12:00	21.32	7.07790927	1
LH-DS-02	9/22/2025 12:15	21.39	7.09655753	1
LH-DS-02	9/22/2025 12:30	21.49	7.12149681	1
LH-DS-02	9/22/2025 12:45	21.56	7.13573431	1
LH-DS-02	9/22/2025 13:00	21.6	7.15299779	1
LH-DS-02	9/22/2025 13:15	21.65	7.17491338	1
LH-DS-02	9/22/2025 13:30	21.72	7.19927603	1
LH-DS-02	9/22/2025 13:45	21.75	7.20830358	1
LH-DS-02	9/22/2025 14:00	21.77	7.22912543	1
LH-DS-02	9/22/2025 14:15	21.8	7.23951906	1
LH-DS-02	9/22/2025 14:30	21.87	7.28577917	1
LH-DS-02	9/22/2025 14:45	21.87	7.29400112	1
LH-DS-02	9/22/2025 15:00	21.84	7.28580824	1
LH-DS-02	9/22/2025 15:15	21.84	7.30499472	1
LH-DS-02	9/22/2025 15:30	21.84	7.30609109	1
LH-DS-02	9/22/2025 15:45	21.84	7.31705479	1
LH-DS-02	9/22/2025 16:00	21.82	7.31625396	1
LH-DS-02	9/22/2025 16:15	21.8	7.33546449	1
LH-DS-02	9/22/2025 16:30	21.8	7.35108988	1
LH-DS-02	9/22/2025 16:45	21.8	7.36589289	1
LH-DS-02	9/22/2025 17:00	21.77	7.38704025	1
LH-DS-02	9/22/2025 17:15	21.75	7.39775937	1
LH-DS-02	9/22/2025 17:30	21.72	7.37778294	1
LH-DS-02	9/22/2025 17:45	21.7	7.36354898	1
LH-DS-02	9/22/2025 18:00	21.65	7.3317954	1
LH-DS-02	9/22/2025 18:15	21.6	7.29043	1
LH-DS-02	9/22/2025 18:30	21.56	7.25919317	1
LH-DS-02	9/22/2025 18:45	21.53	7.22272689	1
LH-DS-02	9/22/2025 19:00	21.51	7.18487487	1
LH-DS-02	9/22/2025 19:15	21.46	7.15938275	1
LH-DS-02	9/22/2025 19:30	21.44	7.13825979	1
LH-DS-02	9/22/2025 19:45	21.44	7.11767493	1
LH-DS-02	9/22/2025 20:00	21.41	7.09902141	1
LH-DS-02	9/22/2025 20:15	21.41	7.08584576	1
LH-DS-02	9/22/2025 20:30	21.39	7.07624369	1
LH-DS-02	9/22/2025 20:45	21.39	7.07047895	1
LH-DS-02	9/22/2025 21:00	21.39	7.06279263	1
LH-DS-02	9/22/2025 21:15	21.37	7.05675724	1
LH-DS-02	9/22/2025 21:30	21.37	7.04687416	1
LH-DS-02	9/22/2025 21:45	21.34	7.03507294	1
LH-DS-02	9/22/2025 22:00	21.32	7.02930921	1
LH-DS-02	9/22/2025 22:15	21.29	7.01832801	1
LH-DS-02	9/22/2025 22:30	21.27	7.01146368	1
LH-DS-02	9/22/2025 22:45	21.27	7.00844282	1
LH-DS-02	9/22/2025 23:00	21.25	7.00432377	1
LH-DS-02	9/22/2025 23:15	21.25	7.00432377	1
LH-DS-02	9/22/2025 23:30	21.22	7.01009227	1
LH-DS-02	9/22/2025 23:45	21.22	7.01091628	1
LH-DS-02	9/23/2025 0:00	21.2	7.01723486	1
LH-DS-02	9/23/2025 0:15	21.17	7.01723662	1
LH-DS-02	9/23/2025 0:30	21.15	7.02438091	1
LH-DS-02	9/23/2025 0:45	21.15	7.03042508	1
LH-DS-02	9/23/2025 1:00	21.13	7.03207567	1
LH-DS-02	9/23/2025 1:15	21.1	7.03070503	1
LH-DS-02	9/23/2025 1:30	21.08	7.0227379	1
LH-DS-02	9/23/2025 1:45	21.06	7.01971644	1
LH-DS-02	9/23/2025 2:00	21.03	7.01642028	1
LH-DS-02	9/23/2025 2:15	21.01	7.01284814	1
LH-DS-02	9/23/2025 2:30	20.98	7.00652689	1
LH-DS-02	9/23/2025 2:45	20.98	6.99635581	1
LH-DS-02	9/23/2025 3:00	20.96	6.99030748	1
LH-DS-02	9/23/2025 3:15	20.94	6.9795845	1
LH-DS-02	9/23/2025 3:30	20.94	6.97463573	1
LH-DS-02	9/23/2025 3:45	20.94	6.97353601	1
LH-DS-02	9/23/2025 4:00	20.94	6.97656025	1
LH-DS-02	9/23/2025 4:15	20.94	6.97298615	1
LH-DS-02	9/23/2025 4:30	20.91	6.97215851	1
LH-DS-02	9/23/2025 4:45	20.91	6.96528453	1
LH-DS-02	9/23/2025 5:00	20.91	6.96280989	1
LH-DS-02	9/23/2025 5:15	20.91	6.96061021	1
LH-DS-02	9/23/2025 5:30	20.89	6.95593291	1
LH-DS-02	9/23/2025 5:45	20.89	6.9534581	1
LH-DS-02	9/23/2025 6:00	20.86	6.94850324	1
LH-DS-02	9/23/2025 6:15	20.86	6.9509783	1
LH-DS-02	9/23/2025 6:30	20.86	6.95125331	1
LH-DS-02	9/23/2025 6:45	20.86	6.94987827	1
LH-DS-02	9/23/2025 7:00	20.86	6.94520317	1
LH-DS-02	9/23/2025 7:15	20.86	6.93997805	1
LH-DS-02	9/23/2025 7:30	20.86	6.93915303	1

Station Name	Date Time	Temp C	pH SU	Use Code
LH-DS-02	9/23/2025 7:45	20.86	6.9421781	1
LH-DS-02	9/23/2025 8:00	20.86	6.94630319	1
LH-DS-02	9/23/2025 8:15	20.89	6.95263317	1
LH-DS-02	9/23/2025 8:30	20.91	6.9702338	1
LH-DS-02	9/23/2025 8:45	20.94	6.98948203	1
LH-DS-02	9/23/2025 9:00	20.96	7.00652733	1
LH-DS-02	9/23/2025 9:15	21.01	7.02604171	1
LH-DS-02	9/23/2025 9:30	21.08	7.04719515	1
LH-DS-02	9/23/2025 9:45	21.13	7.07438777	1
LH-DS-02	9/23/2025 10:00	21.17	7.08756406	1
LH-DS-02	9/23/2025 10:15	21.25	7.11280732	1
LH-DS-02	9/23/2025 10:30	21.37	7.01777397	1
LH-DS-02	9/23/2025 10:45	22.92	6.54359179	2
LH-DS-02	9/23/2025 11:00			2
LH-DS-02	9/23/2025 11:15			2
LH-DS-02	9/23/2025 11:30	22.13	10.0017729	2
LH-DS-02	9/23/2025 11:45	22.3	9.99648595	2
LH-DS-02	9/23/2025 12:00	22.23	9.71343617	2
LH-DS-02	9/23/2025 12:15	21.77	7.30990289	1
LH-DS-02	9/23/2025 12:30	21.75	7.31376474	1
LH-DS-02	9/23/2025 12:45	21.77	7.32718547	1
LH-DS-02	9/23/2025 13:00	21.82	7.35483231	1
LH-DS-02	9/23/2025 13:15	21.84	7.38250867	1
LH-DS-02	9/23/2025 13:30	21.87	7.42470177	1
LH-DS-02	9/23/2025 13:45	21.89	7.48061287	1
LH-DS-02	9/23/2025 14:00	21.94	7.53015596	1
LH-DS-02	9/23/2025 14:15	21.94	7.56031452	1
LH-DS-02	9/23/2025 14:30	21.94	7.59348892	1
LH-DS-02	9/23/2025 14:45	21.89	7.58728255	1
LH-DS-02	9/23/2025 15:00	21.89	7.57302336	1
LH-DS-02	9/23/2025 15:15	21.89	7.55958682	1
LH-DS-02	9/23/2025 15:30	21.89	7.51516397	1
LH-DS-02	9/23/2025 15:45	21.87	7.47022457	1
LH-DS-02	9/23/2025 16:00	21.87	7.43347725	1
LH-DS-02	9/23/2025 16:15	21.84	7.4044496	1
LH-DS-02	9/23/2025 16:30	21.84	7.39101078	1
LH-DS-02	9/23/2025 16:45	21.84	7.38250867	1
LH-DS-02	9/23/2025 17:00	21.87	7.40276307	1
LH-DS-02	9/23/2025 17:15	21.89	7.4304315	1
LH-DS-02	9/23/2025 17:30	21.89	7.4430454	1
LH-DS-02	9/23/2025 17:45	21.89	7.44962656	1
LH-DS-02	9/23/2025 18:00	21.89	7.42110819	1
LH-DS-02	9/23/2025 18:15	21.89	7.4032842	1
LH-DS-02	9/23/2025 18:30	21.87	7.38109861	1
LH-DS-02	9/23/2025 18:45	21.87	7.3525783	1
LH-DS-02	9/23/2025 19:00	21.87	7.32625187	1
LH-DS-02	9/23/2025 19:15	21.87	7.29553769	1
LH-DS-02	9/23/2025 19:30	21.84	7.26978716	1
LH-DS-02	9/23/2025 19:45	21.84	7.24866901	1
LH-DS-02	9/23/2025 20:00	21.8	7.22154716	1
LH-DS-02	9/23/2025 20:15	21.77	7.19386269	1
LH-DS-02	9/23/2025 20:30	21.75	7.17576905	1
LH-DS-02	9/23/2025 20:45	21.72	7.16261702	1
LH-DS-02	9/23/2025 21:00	21.72	7.16014766	1
LH-DS-02	9/23/2025 21:15	21.72	7.15603206	1
LH-DS-02	9/23/2025 21:30	21.75	7.1554675	1
LH-DS-02	9/23/2025 21:45	21.75	7.16342351	1
LH-DS-02	9/23/2025 22:00	21.77	7.16396108	1
LH-DS-02	9/23/2025 22:15	21.77	7.16917329	1
LH-DS-02	9/23/2025 22:30	21.77	7.17109358	1
LH-DS-02	9/23/2025 22:45	21.77	7.16670435	1
LH-DS-02	9/23/2025 23:00	21.77	7.16094349	1
LH-DS-02	9/23/2025 23:15	21.75	7.14421934	1
LH-DS-02	9/23/2025 23:30	21.72	7.13737468	1
LH-DS-02	9/23/2025 23:45	21.72	7.13051535	1
LH-DS-02	9/24/2025 0:00	21.7	7.12311563	1
LH-DS-02	9/24/2025 0:15	21.68	7.11242197	1
LH-DS-02	9/24/2025 0:30	21.68	7.10967787	1
LH-DS-02	9/24/2025 0:45	21.68	7.11242197	1
LH-DS-02	9/24/2025 1:00	21.65	7.1080424	1
LH-DS-02	9/24/2025 1:15	21.65	7.10392582	1
LH-DS-02	9/24/2025 1:30	21.65	7.10420026	1
LH-DS-02	9/24/2025 1:45	21.65	7.10145588	1
LH-DS-02	9/24/2025 2:00	21.65	7.10365139	1
LH-DS-02	9/24/2025 2:15	21.65	7.10063256	1
LH-DS-02	9/24/2025 2:30	21.65	7.09569267	1
LH-DS-02	9/24/2025 2:45	21.65	7.09624155	1
LH-DS-02	9/24/2025 3:00	21.68	7.09568294	1
LH-DS-02	9/24/2025 3:15	21.65	7.09624155	1
LH-DS-02	9/24/2025 3:30	21.65	7.09102722	1
LH-DS-02	9/24/2025 3:45	21.65	7.08745952	1
LH-DS-02	9/24/2025 4:00	21.63	7.08087849	1
LH-DS-02	9/24/2025 4:15	21.63	7.07840838	1
LH-DS-02	9/24/2025 4:30	21.63	7.07648718	1

pH Continous Monitoring Data

Station Name	Date Time	Temp C	pH SU	Use Code
LH-DS-02	9/24/2025 4:45	21.6	7.07347563	1
LH-DS-02	9/24/2025 5:00	21.6	7.07182872	1
LH-DS-02	9/24/2025 5:15	21.6	7.06579005	1
LH-DS-02	9/24/2025 5:30	21.58	7.06140246	1
LH-DS-02	9/24/2025 5:45	21.58	7.05426537	1
LH-DS-02	9/24/2025 6:00	21.56	7.04822956	1
LH-DS-02	9/24/2025 6:15	21.56	7.04164103	1
LH-DS-02	9/24/2025 6:30	21.56	7.03807224	1
LH-DS-02	9/24/2025 6:45	21.53	7.03203601	1
LH-DS-02	9/24/2025 7:00	21.53	7.02929051	1
LH-DS-02	9/24/2025 7:15	21.53	7.02874141	1
LH-DS-02	9/24/2025 7:30	21.51	7.02544854	1
LH-DS-02	9/24/2025 7:45	21.51	7.02242828	1
LH-DS-02	9/24/2025 8:00	21.49	7.01638888	1
LH-DS-02	9/24/2025 8:15	21.49	7.01336842	1
LH-DS-02	9/24/2025 8:30	21.46	7.01117286	1
LH-DS-02	9/24/2025 8:45	21.46	7.01089824	1
LH-DS-02	9/24/2025 9:00	21.44	7.00705411	1
LH-DS-02	9/24/2025 9:15	21.44	7.00265996	1
LH-DS-02	9/24/2025 9:30	21.41	7.00238557	1
LH-DS-02	9/24/2025 9:45	21.39	6.99661744	1
LH-DS-02	9/24/2025 10:00	21.39	6.98920107	1
LH-DS-02	9/24/2025 10:15	21.37	6.98837624	1
LH-DS-02	9/24/2025 10:30	21.34	6.98919923	1
LH-DS-02	9/24/2025 10:45	21.34	6.99332014	1
LH-DS-02	9/24/2025 11:00	21.34	6.99029814	1
LH-DS-02	9/24/2025 11:15	21.32	6.9927702	1
LH-DS-02	9/24/2025 11:30	21.32	6.99304494	1
LH-DS-02	9/24/2025 11:45	21.32	6.98974799	1
LH-DS-02	9/24/2025 12:00	21.29	6.98672443	1
LH-DS-02	9/24/2025 12:15	21.29	6.98397669	1
LH-DS-02	9/24/2025 12:30	21.27	6.98315123	1
LH-DS-02	9/24/2025 12:45	21.27	6.98589915	1
LH-DS-02	9/24/2025 13:00	21.25	6.98507376	1
LH-DS-02	9/24/2025 13:15	21.25	6.98562339	1
LH-DS-02	9/24/2025 13:30	21.25	6.98369971	1
LH-DS-02	9/24/2025 13:45	21.22	6.9721548	1
LH-DS-02	9/24/2025 14:00	21.2	6.9650066	1
LH-DS-02	9/24/2025 14:15	21.2	6.95401228	1
LH-DS-02	9/24/2025 14:30	21.17	6.94328705	1
LH-DS-02	9/24/2025 14:45	21.17	6.93394092	1
LH-DS-02	9/24/2025 15:00	21.15	6.93421134	1
LH-DS-02	9/24/2025 15:15	21.13	6.93365702	1
LH-DS-02	9/24/2025 15:30	21.13	6.92705886	1
LH-DS-02	9/24/2025 15:45	21.1	6.92017764	1
LH-DS-02	9/24/2025 16:00	21.08	6.91219809	1
LH-DS-02	9/24/2025 16:15	21.06	6.89871768	1
LH-DS-02	9/24/2025 16:30	21.03	6.89100688	1
LH-DS-02	9/24/2025 16:45	21.03	6.88440648	1
LH-DS-02	9/24/2025 17:00	21.01	6.87669763	1
LH-DS-02	9/24/2025 17:15	21.01	6.87009678	1
LH-DS-02	9/24/2025 17:30	21.01	6.86569621	1
LH-DS-02	9/24/2025 17:45	20.98	6.86210669	1
LH-DS-02	9/24/2025 18:00	20.98	6.86320694	1
LH-DS-02	9/24/2025 18:15	20.98	6.86925834	1
LH-DS-02	9/24/2025 18:30	20.98	6.87696011	1
LH-DS-02	9/24/2025 18:45	21.01	6.88329848	1
LH-DS-02	9/24/2025 19:00	21.01	6.88797408	1
LH-DS-02	9/24/2025 19:15	21.01	6.88907422	1
LH-DS-02	9/24/2025 19:30	21.01	6.89072443	1
LH-DS-02	9/24/2025 19:45	21.01	6.89099947	1
LH-DS-02	9/24/2025 20:00	21.01	6.89457493	1
LH-DS-02	9/24/2025 20:15	21.01	6.90200089	1
LH-DS-02	9/24/2025 20:30	21.01	6.91437748	1
LH-DS-02	9/24/2025 20:45	21.01	6.92675407	1
LH-DS-02	9/24/2025 21:00	21.01	6.93252982	1
LH-DS-02	9/24/2025 21:15	21.01	6.9385806	1
LH-DS-02	9/24/2025 21:30	21.03	6.94546019	1
LH-DS-02	9/24/2025 21:45	21.03	6.94628524	1
LH-DS-02	9/24/2025 22:00	21.03	6.94711029	1
LH-DS-02	9/24/2025 22:15	21.03	6.94463514	1
LH-DS-02	9/24/2025 22:30	21.03	6.94408511	1
LH-DS-02	9/24/2025 22:45	21.03	6.94271002	1
LH-DS-02	9/24/2025 23:00	21.03	6.93885979	1
LH-DS-02	9/24/2025 23:15	21.03	6.93170935	1
LH-DS-02	9/24/2025 23:30	21.03	6.925934	1
LH-DS-02	9/24/2025 23:45	21.01	6.91547762	1
LH-DS-02	9/25/2025 0:00	21.01	6.9083267	1
LH-DS-02	9/25/2025 0:15	21.01	6.89705025	1
LH-DS-02	9/25/2025 0:30	21.01	6.88742401	1
LH-DS-02	9/25/2025 0:45	21.01	6.87532245	1
LH-DS-02	9/25/2025 1:00	21.01	6.86927167	1
LH-DS-02	9/25/2025 1:15	21.01	6.86899663	1
LH-DS-02	9/25/2025 1:30	21.01	6.87174699	1

Station Name	Date Time	Temp C	pH SU	Use Code
LH-DS-02	9/25/2025 1:45	21.01	6.87147195	1
LH-DS-02	9/25/2025 2:00	21.01	6.87669763	1
LH-DS-02	9/25/2025 2:15	21.01	6.8772477	1
LH-DS-02	9/25/2025 2:30	21.01	6.87642259	1
LH-DS-02	9/25/2025 2:45	21.01	6.87532245	1
LH-DS-02	9/25/2025 3:00	21.01	6.87614755	1
LH-DS-02	9/25/2025 3:15	21.01	6.87394727	1
LH-DS-02	9/25/2025 3:30	21.01	6.87477238	1
LH-DS-02	9/25/2025 3:45	21.01	6.8733972	1
LH-DS-02	9/25/2025 4:00	21.01	6.87532245	1
LH-DS-02	9/25/2025 4:15	21.01	6.87642259	1
LH-DS-02	9/25/2025 4:30	21.01	6.87862287	1
LH-DS-02	9/25/2025 4:45	21.01	6.87779777	1
LH-DS-02	9/25/2025 5:00	20.98	6.87833543	1
LH-DS-02	9/25/2025 5:15	20.98	6.87943568	1
LH-DS-02	9/25/2025 5:30	20.98	6.87723518	1
LH-DS-02	9/25/2025 5:45	20.98	6.87751024	1
LH-DS-02	9/25/2025 6:00	20.98	6.87833543	1
LH-DS-02	9/25/2025 6:15	20.96	6.87887732	1
LH-DS-02	9/25/2025 6:30	20.96	6.87942749	1
LH-DS-02	9/25/2025 6:45	20.96	6.87887732	1
LH-DS-02	9/25/2025 7:00	20.94	6.87941929	1
LH-DS-02	9/25/2025 7:15	20.94	6.87666828	1
LH-DS-02	9/25/2025 7:30	20.94	6.87336707	1
LH-DS-02	9/25/2025 7:45	20.94	6.87336707	1
LH-DS-02	9/25/2025 8:00	20.94	6.87061606	1
LH-DS-02	9/25/2025 8:15	20.94	6.86951565	1
LH-DS-02	9/25/2025 8:30	20.94	6.86703975	1
LH-DS-02	9/25/2025 8:45	20.96	6.86539829	1
LH-DS-02	9/25/2025 9:00	20.96	6.86759895	1
LH-DS-02	9/25/2025 9:15	20.96	6.87089994	1
LH-DS-02	9/25/2025 9:30	20.96	6.87722683	1
LH-DS-02	9/25/2025 9:45	20.98	6.88741253	1
LH-DS-02	9/25/2025 10:00	20.98	6.89263873	1
LH-DS-02	9/25/2025 10:15	21.01	6.90007564	1
LH-DS-02	9/25/2025 10:30	21.01	6.90750159	1
LH-DS-02	9/25/2025 10:45	21.03	6.92180875	1
LH-DS-02	9/25/2025 11:00	21.03	6.92840915	1
LH-DS-02	9/25/2025 11:15	21.06	6.9369411	1
LH-DS-02	9/25/2025 11:30	21.06	6.94381582	1
LH-DS-02	9/25/2025 11:45	21.08	6.9487691	1
LH-DS-02	9/25/2025 12:00	21.1	6.95592132	1
LH-DS-02	9/25/2025 12:15	21.1	6.96169529	1
LH-DS-02	9/25/2025 12:30	21.13	6.96472335	1
LH-DS-02	9/25/2025 12:45	21.13	6.96939705	1
LH-DS-02	9/25/2025 13:00	21.15	6.96967403	1
LH-DS-02	9/25/2025 13:15	21.15	6.96829951	1
LH-DS-02	9/25/2025 13:30	21.13	6.96142427	1
LH-DS-02	9/25/2025 13:45	21.13	6.95262673	1
LH-DS-02	9/25/2025 14:00	21.13	6.95015242	1
LH-DS-02	9/25/2025 14:15	21.13	6.94465395	1
LH-DS-02	9/25/2025 14:30	21.1	6.9424487	1
LH-DS-02	9/25/2025 14:45	21.1	6.9424487	1
LH-DS-02	9/25/2025 15:00	21.1	6.94272365	1
LH-DS-02	9/25/2025 15:15	21.1	6.93914929	1
LH-DS-02	9/25/2025 15:30	21.1	6.94272365	1
LH-DS-02	9/25/2025 15:45	21.08	6.9432697	1
LH-DS-02	9/25/2025 16:00	21.08	6.94354467	1
LH-DS-02	9/25/2025 16:15	21.06	6.93804106	1
LH-DS-02	9/25/2025 16:30	21.03	6.94271002	1
LH-DS-02	9/25/2025 16:45	21.03	6.94958544	1
LH-DS-02	9/25/2025 17:00	21.01	6.95233237	1
LH-DS-02	9/25/2025 17:15	20.98	6.96277992	1
LH-DS-02	9/25/2025 17:30	20.98	6.9735074	1
LH-DS-02	9/25/2025 17:45	20.98	6.97515778	1
LH-DS-02	9/25/2025 18:00	20.96	6.97735674	1
LH-DS-02	9/25/2025 18:15	20.96	6.97708166	1
LH-DS-02	9/25/2025 18:30	20.96	6.97240526	1
LH-DS-02	9/25/2025 18:45	20.94	6.98093152	1
LH-DS-02	9/25/2025 19:00	20.94	6.9759797	1
LH-DS-02	9/25/2025 19:15	20.94	6.97983111	1
LH-DS-02	9/25/2025 19:30	20.91	6.97955393	1
LH-DS-02	9/25/2025 19:45	20.91	6.97570212	1
LH-DS-02	9/25/2025 20:00	20.91	6.97735289	1
LH-DS-02	9/25/2025 20:15	20.91	6.98588189	1
LH-DS-02	9/25/2025 20:30	20.91	6.99000883	1
LH-DS-02	9/25/2025 20:45	20.91	6.99083421	1
LH-DS-02	9/25/2025 21:00	20.89	6.98725667	1
LH-DS-02	9/25/2025 21:15	20.89	6.98615608	1
LH-DS-02	9/25/2025 21:30	20.89	6.98037798	1
LH-DS-02	9/25/2025 21:45	20.86	6.98450361	1
LH-DS-02	9/25/2025 22:00	20.86	6.98422844	1
LH-DS-02	9/25/2025 22:15	20.86	6.97734904	1
LH-DS-02	9/25/2025 22:30	20.86	6.96826824	1

pH Continous Monitoring Data

Station Name	Date Time	Temp C	pH SU	Use Code
LH-DS-02	9/25/2025 22:45	20.84	6.95698311	1
LH-DS-02	9/25/2025 23:00	20.84	6.94542494	1
LH-DS-02	9/25/2025 23:15	20.82	6.93468792	1
LH-DS-02	9/25/2025 23:30	20.82	6.91955119	1
LH-DS-02	9/25/2025 23:45	20.82	6.90881788	1
LH-DS-02	9/26/2025 0:00	20.82	6.89450679	1
LH-DS-02	9/26/2025 0:15	20.82	6.87524187	1
LH-DS-02	9/26/2025 0:30	20.82	6.86423334	1
LH-DS-02	9/26/2025 0:45	20.82	6.85680259	1
LH-DS-02	9/26/2025 1:00	20.79	6.84990694	1
LH-DS-02	9/26/2025 1:15	20.79	6.84825549	1
LH-DS-02	9/26/2025 1:30	20.79	6.84742977	1
LH-DS-02	9/26/2025 1:45	20.77	6.85072251	1
LH-DS-02	9/26/2025 2:00	20.77	6.85154829	1
LH-DS-02	9/26/2025 2:15	20.75	6.85374041	1
LH-DS-02	9/26/2025 2:30	20.75	6.85979655	1
LH-DS-02	9/26/2025 2:45	20.75	6.85814487	1
LH-DS-02	9/26/2025 3:00	20.75	6.85759432	1
LH-DS-02	9/26/2025 3:15	20.75	6.85869543	1
LH-DS-02	9/26/2025 3:30	20.75	6.85869543	1
LH-DS-02	9/26/2025 3:45	20.75	6.85952127	1
LH-DS-02	9/26/2025 4:00	20.75	6.86254933	1
LH-DS-02	9/26/2025 4:15	20.72	6.86198469	1
LH-DS-02	9/26/2025 4:30	20.72	6.86198469	1
LH-DS-02	9/26/2025 4:45	20.72	6.86308592	1
LH-DS-02	9/26/2025 5:00	20.72	6.86308592	1
LH-DS-02	9/26/2025 5:15	20.7	6.86362725	1
LH-DS-02	9/26/2025 5:30	20.7	6.87133637	1
LH-DS-02	9/26/2025 5:45	20.7	6.88124809	1
LH-DS-02	9/26/2025 6:00	20.7	6.89088448	1
LH-DS-02	9/26/2025 6:15	20.67	6.89803254	1
LH-DS-02	9/26/2025 6:30	20.67	6.90822062	1
LH-DS-02	9/26/2025 6:45	20.7	6.91951834	1
LH-DS-02	9/26/2025 7:00	20.7	6.92199627	1
LH-DS-02	9/26/2025 7:15	20.7	6.9266768	1
LH-DS-02	9/26/2025 7:30	20.7	6.93355994	1
LH-DS-02	9/26/2025 7:45	20.7	6.9385158	1
LH-DS-02	9/26/2025 8:00	20.7	6.94429764	1
LH-DS-02	9/26/2025 8:15	20.7	6.95063013	1
LH-DS-02	9/26/2025 8:30	20.7	6.95063013	1
LH-DS-02	9/26/2025 8:45	20.72	6.959168	1
LH-DS-02	9/26/2025 9:00	20.72	6.96770251	1
LH-DS-02	9/26/2025 9:15	20.75	6.9704586	1
LH-DS-02	9/26/2025 9:30	20.77	6.97816789	1
LH-DS-02	9/26/2025 9:45	20.79	6.98174751	1
LH-DS-02	9/26/2025 10:00	20.79	6.98477516	1
LH-DS-02	9/26/2025 10:15	20.82	6.99358354	1
LH-DS-02	9/26/2025 10:30	20.82	6.9968861	1
LH-DS-02	9/26/2025 10:45	20.82	6.99193226	1
LH-DS-02	9/26/2025 11:00	20.84	6.99881267	1
LH-DS-02	9/26/2025 11:15	20.89	7.00734245	1
LH-DS-02	9/26/2025 11:30	20.94	7.01999584	1
LH-DS-02	9/26/2025 11:45	20.96	7.02109481	1
LH-DS-02	9/26/2025 12:00	20.98	7.0337463	1
LH-DS-02	9/26/2025 12:15	21.01	7.03704328	1
LH-DS-02	9/26/2025 12:30	21.03	7.03841585	1
LH-DS-02	9/26/2025 12:45	21.03	7.0392409	1
LH-DS-02	9/26/2025 13:00	21.01	7.03374286	1
LH-DS-02	9/26/2025 13:15	21.06	7.03291216	1
LH-DS-02	9/26/2025 13:30	21.06	7.03153721	1
LH-DS-02	9/26/2025 13:45	21.03	7.02714016	1
LH-DS-02	9/26/2025 14:00	21.06	7.02576245	1
LH-DS-02	9/26/2025 14:15	21.03	7.03181544	1
LH-DS-02	9/26/2025 14:30	21.06	7.03896191	1
LH-DS-02	9/26/2025 14:45	21.06	7.05628619	1
LH-DS-02	9/26/2025 15:00	21.06	7.0755354	1
LH-DS-02	9/26/2025 15:15	21.08	7.09340332	1
LH-DS-02	9/26/2025 15:30	21.1	7.10824434	1
LH-DS-02	9/26/2025 15:45	21.15	7.12169628	1
LH-DS-02	9/26/2025 16:00	21.17	7.12251266	1
LH-DS-02	9/26/2025 16:15	21.17	7.11426609	1
LH-DS-02	9/26/2025 16:30	21.17	7.10244599	1
LH-DS-02	9/26/2025 16:45	21.17	7.09887248	1
LH-DS-02	9/26/2025 17:00	21.17	7.08512818	1
LH-DS-02	9/26/2025 17:15	21.17	7.0691848	1
LH-DS-02	9/26/2025 17:30	21.17	7.05186698	1
LH-DS-02	9/26/2025 17:45	21.15	7.03235228	1
LH-DS-02	9/26/2025 18:00	21.15	7.0276789	1
LH-DS-02	9/26/2025 18:15	21.13	7.01943309	1
LH-DS-02	9/26/2025 18:30	21.13	7.00843616	1
LH-DS-02	9/26/2025 18:45	21.13	6.99276553	1
LH-DS-02	9/26/2025 19:00	21.13	6.97984413	1
LH-DS-02	9/26/2025 19:15	21.13	6.97214628	1
LH-DS-02	9/26/2025 19:30	21.13	6.96719766	1

pH Continous Monitoring Data

Station Name	Date Time	Temp C	pH SU	Use Code
LH-DS-02	9/26/2025 19:45	21.15	6.96610027	1
LH-DS-02	9/26/2025 20:00	21.15	6.96802461	1
LH-DS-02	9/26/2025 20:15	21.2	6.97710035	1
LH-DS-02	9/26/2025 20:30	21.22	6.9784761	1
LH-DS-02	9/26/2025 20:45	21.22	6.97902578	1
LH-DS-02	9/26/2025 21:00	21.22	6.97655223	1
LH-DS-02	9/26/2025 21:15	21.22	6.97133028	1
LH-DS-02	9/26/2025 21:30	21.2	6.96885461	1
LH-DS-02	9/26/2025 21:45	21.2	6.96528146	1
LH-DS-02	9/26/2025 22:00	21.17	6.96087974	1
LH-DS-02	9/26/2025 22:15	21.15	6.9556539	1
LH-DS-02	9/26/2025 22:30	21.13	6.94685334	1
LH-DS-02	9/26/2025 22:45	21.1	6.94629802	1
LH-DS-02	9/26/2025 23:00	21.1	6.94464831	1
LH-DS-02	9/26/2025 23:15	21.1	6.94464831	1
LH-DS-02	9/26/2025 23:30	21.08	6.93557054	1
LH-DS-02	9/26/2025 23:45	21.06	6.93006639	1
LH-DS-02	9/27/2025 0:00	21.03	6.92565899	1
LH-DS-02	9/27/2025 0:15	21.01	6.92290358	1
LH-DS-02	9/27/2025 0:30	20.98	6.92317078	1
LH-DS-02	9/27/2025 0:45	20.98	6.92729673	1
LH-DS-02	9/27/2025 1:00	20.96	6.91848916	1
LH-DS-02	9/27/2025 1:15	20.94	6.92205993	1
LH-DS-02	9/27/2025 1:30	20.91	6.92397788	1
LH-DS-02	9/27/2025 1:45	20.91	6.92315249	1
LH-DS-02	9/27/2025 2:00	20.89	6.9187449	1
LH-DS-02	9/27/2025 2:15	20.89	6.91489283	1
LH-DS-02	9/27/2025 2:30	20.86	6.91268274	1
LH-DS-02	9/27/2025 2:45	20.86	6.90993099	1
LH-DS-02	9/27/2025 3:00	20.86	6.90277642	1
LH-DS-02	9/27/2025 3:15	20.86	6.89369562	1
LH-DS-02	9/27/2025 3:30	20.86	6.88378929	1
LH-DS-02	9/27/2025 3:45	20.86	6.88131271	1
LH-DS-02	9/27/2025 4:00	20.86	6.8769099	1
LH-DS-02	9/27/2025 4:15	20.84	6.87057205	1
LH-DS-02	9/27/2025 4:30	20.84	6.86451777	1
LH-DS-02	9/27/2025 4:45	20.84	6.86396738	1
LH-DS-02	9/27/2025 5:00	20.82	6.85955472	1
LH-DS-02	9/27/2025 5:15	20.82	6.85487609	1
LH-DS-02	9/27/2025 5:30	20.82	6.85157354	1
LH-DS-02	9/27/2025 5:45	20.79	6.85568701	1
LH-DS-02	9/27/2025 6:00	20.79	6.85293459	1
LH-DS-02	9/27/2025 6:15	20.77	6.84962147	1
LH-DS-02	9/27/2025 6:30	20.77	6.84686887	1
LH-DS-02	9/27/2025 6:45	20.75	6.83474618	1
LH-DS-02	9/27/2025 7:00	20.75	6.8358473	1
LH-DS-02	9/27/2025 7:15	20.75	6.84025176	1
LH-DS-02	9/27/2025 7:30	20.75	6.84025176	1
LH-DS-02	9/27/2025 7:45	20.75	6.83694841	1
LH-DS-02	9/27/2025 8:00	20.77	6.83998737	1
LH-DS-02	9/27/2025 8:15	20.77	6.84218945	1
LH-DS-02	9/27/2025 8:30	20.79	6.85238411	1
LH-DS-02	9/27/2025 8:45	20.82	6.84964704	1
LH-DS-02	9/27/2025 9:00	20.84	6.85433558	1
LH-DS-02	9/27/2025 9:15	20.86	6.85104338	1
LH-DS-02	9/27/2025 9:30	20.89	6.86261478	1
LH-DS-02	9/27/2025 9:45	20.91	6.8615236	1
LH-DS-02	9/27/2025 10:00	20.96	6.86979961	1
LH-DS-02	9/27/2025 10:15	20.98	6.87585986	1
LH-DS-02	9/27/2025 10:30	21.01	6.87092188	1
LH-DS-02	9/27/2025 10:45	21.01	6.87504741	1
LH-DS-02	9/27/2025 11:00	21.03	6.87368082	1
LH-DS-02	9/27/2025 11:15	21.06	6.87451867	1
LH-DS-02	9/27/2025 11:30	21.1	6.87701029	1
LH-DS-02	9/27/2025 11:45	21.13	6.88059683	1
LH-DS-02	9/27/2025 12:00	21.13	6.88252129	1
LH-DS-02	9/27/2025 12:15	21.15	6.88170456	1
LH-DS-02	9/27/2025 12:30	21.15	6.87703118	1
LH-DS-02	9/27/2025 12:45	21.15	6.8781308	1
LH-DS-02	9/27/2025 13:00	21.15	6.87758099	1
LH-DS-02	9/27/2025 13:15	21.15	6.87593157	1
LH-DS-02	9/27/2025 13:30	21.15	6.87153309	1
LH-DS-02	9/27/2025 13:45	21.13	6.87042467	1
LH-DS-02	9/27/2025 14:00	21.13	6.8660259	1
LH-DS-02	9/27/2025 14:15	21.13	6.86410143	1
LH-DS-02	9/27/2025 14:30	21.17	6.86989251	1
LH-DS-02	9/27/2025 14:45	21.2	6.87347892	1
LH-DS-02	9/27/2025 15:00	21.22	6.87018944	1
LH-DS-02	9/27/2025 15:15	21.22	6.86854041	1
LH-DS-02	9/27/2025 15:30	21.27	6.86141813	1
LH-DS-02	9/27/2025 15:45	21.29	6.86719779	1
LH-DS-02	9/27/2025 16:00	21.29	6.86280141	1
LH-DS-02	9/27/2025 16:15	21.27	6.85647186	1
LH-DS-02	9/27/2025 16:30	21.27	6.85262476	1

Station Name	Date Time	Temp C	pH SU	Use Code
LH-DS-02	9/27/2025 16:45	21.27	6.84190785	1
LH-DS-02	9/27/2025 17:00	21.25	6.83200391	1
LH-DS-02	9/27/2025 17:15	21.2	6.83087594	1
LH-DS-02	9/27/2025 17:30	21.17	6.82453633	1
LH-DS-02	9/27/2025 17:45	21.17	6.8231619	1
LH-DS-02	9/27/2025 18:00	21.2	6.81960677	1
LH-DS-02	9/27/2025 18:15	21.2	6.81108617	1
LH-DS-02	9/27/2025 18:30	21.17	6.81656464	1
LH-DS-02	9/27/2025 18:45	21.17	6.81876373	1
LH-DS-02	9/27/2025 19:00	21.17	6.83058382	1
LH-DS-02	9/27/2025 19:15	21.2	6.83334966	1
LH-DS-02	9/27/2025 19:30	21.22	6.857272	1
LH-DS-02	9/27/2025 19:45	21.22	6.85947071	1
LH-DS-02	9/27/2025 20:00	21.17	6.84927606	1
LH-DS-02	9/27/2025 20:15	21.1	6.85611399	1
LH-DS-02	9/27/2025 20:30	21.08	6.87122756	1
LH-DS-02	9/27/2025 20:45	21.06	6.8835933	1
LH-DS-02	9/27/2025 21:00	20.98	6.83707591	1
LH-DS-02	9/27/2025 21:15	20.94	6.82715012	1
LH-DS-02	9/27/2025 21:30	20.94	6.821373	1
LH-DS-02	9/27/2025 21:45	20.94	6.82852562	1
LH-DS-02	9/27/2025 22:00	20.96	6.82991269	1
LH-DS-02	9/27/2025 22:15	20.96	6.83981565	1
LH-DS-02	9/27/2025 22:30	20.98	6.84367743	1
LH-DS-02	9/27/2025 22:45	20.98	6.84230211	1
LH-DS-02	9/27/2025 23:00	20.98	6.83735097	1
LH-DS-02	9/27/2025 23:15	21.01	6.83681749	1
LH-DS-02	9/27/2025 23:30	21.01	6.83929281	1
LH-DS-02	9/27/2025 23:45	21.01	6.84121806	1
LH-DS-02	9/28/2025 0:00	21.01	6.8431433	1
LH-DS-02	9/28/2025 0:15	20.98	6.83982654	1
LH-DS-02	9/28/2025 0:30	20.98	6.83927642	1
LH-DS-02	9/28/2025 0:45	20.98	6.83817616	1
LH-DS-02	9/28/2025 1:00	20.98	6.83322502	1
LH-DS-02	9/28/2025 1:15	20.98	6.83129958	1
LH-DS-02	9/28/2025 1:30	20.96	6.82991269	1
LH-DS-02	9/28/2025 1:45	20.96	6.83486417	1
LH-DS-02	9/28/2025 2:00	20.98	6.84422756	1
LH-DS-02	9/28/2025 2:15	20.98	6.84642807	1
LH-DS-02	9/28/2025 2:30	21.01	6.85139437	1
LH-DS-02	9/28/2025 2:45	21.01	6.85909536	1
LH-DS-02	9/28/2025 3:00	21.03	6.86350521	1
LH-DS-02	9/28/2025 3:15	21.03	6.86295517	1
LH-DS-02	9/28/2025 3:30	21.03	6.86350521	1
LH-DS-02	9/28/2025 3:45	21.03	6.860205	1
LH-DS-02	9/28/2025 4:00	21.06	6.87396869	1
LH-DS-02	9/28/2025 4:15	21.06	6.87589361	1
LH-DS-02	9/28/2025 4:30	21.08	6.87535211	1
LH-DS-02	9/28/2025 4:45	21.08	6.87865175	1
LH-DS-02	9/28/2025 5:00	21.08	6.87782684	1
LH-DS-02	9/28/2025 5:15	21.08	6.87562708	1
LH-DS-02	9/28/2025 5:30	21.08	6.87205247	1
LH-DS-02	9/28/2025 5:45	21.08	6.87370229	1
LH-DS-02	9/28/2025 6:00	21.08	6.87535211	1
LH-DS-02	9/28/2025 6:15	21.08	6.87617702	1
LH-DS-02	9/28/2025 6:30	21.06	6.87094382	1
LH-DS-02	9/28/2025 6:45	21.03	6.86405524	1
LH-DS-02	9/28/2025 7:00	21.03	6.86048002	1
LH-DS-02	9/28/2025 7:15	21.01	6.85744515	1
LH-DS-02	9/28/2025 7:30	21.01	6.85827025	1
LH-DS-02	9/28/2025 7:45	21.01	6.85717011	1
LH-DS-02	9/28/2025 8:00	21.01	6.85827025	1
LH-DS-02	9/28/2025 8:15	21.01	6.85937039	1
LH-DS-02	9/28/2025 8:30	21.01	6.86212075	1
LH-DS-02	9/28/2025 8:45	21.01	6.86817153	1
LH-DS-02	9/28/2025 9:00	21.03	6.87340581	1
LH-DS-02	9/28/2025 9:15	21.03	6.87808109	1
LH-DS-02	9/28/2025 9:30	21.06	6.89046801	1
LH-DS-02	9/28/2025 9:45	21.08	6.89432504	1
LH-DS-02	9/28/2025 10:00	21.1	6.90203086	1
LH-DS-02	9/28/2025 10:15	21.15	6.91056954	1
LH-DS-02	9/28/2025 10:30	21.17	6.91937197	1
LH-DS-02	9/28/2025 10:45	21.22	6.93037923	1
LH-DS-02	9/28/2025 11:00	21.27	6.94110797	1
LH-DS-02	9/28/2025 11:15	21.32	6.9521078	1
LH-DS-02	9/28/2025 11:30	21.34	6.96639687	1
LH-DS-02	9/28/2025 11:45	21.39	6.97244555	1
LH-DS-02	9/28/2025 12:00	21.41	6.9834339	1
LH-DS-02	9/28/2025 12:15	21.46	6.98590825	1
LH-DS-02	9/28/2025 12:30	21.49	6.99057767	1
LH-DS-02	9/28/2025 12:45	21.51	6.99222572	1
LH-DS-02	9/28/2025 13:00	21.51	6.9889309	1
LH-DS-02	9/28/2025 13:15	21.53	6.98673525	1
LH-DS-02	9/28/2025 13:30	21.53	6.97877329	1

Station Name	Date Time	Temp C	pH SU	Use Code
LH-DS-02	9/28/2025 13:45	21.53	6.98042059	1
LH-DS-02	9/28/2025 14:00	21.53	6.97520414	1
LH-DS-02	9/28/2025 14:15	21.56	6.98152067	1
LH-DS-02	9/28/2025 14:30	21.56	6.98454042	1
LH-DS-02	9/28/2025 14:45	21.53	6.9859116	1
LH-DS-02	9/28/2025 15:00	21.53	6.98344064	1
LH-DS-02	9/28/2025 15:15	21.53	6.97877329	1
LH-DS-02	9/28/2025 15:30	21.53	6.98069514	1
LH-DS-02	9/28/2025 15:45	21.53	6.97520414	1
LH-DS-02	9/28/2025 16:00	21.51	6.97080936	1
LH-DS-02	9/28/2025 16:15	21.53	6.97932239	1
LH-DS-02	9/28/2025 16:30	21.51	6.96916195	1
LH-DS-02	9/28/2025 16:45	21.53	6.99112805	1
LH-DS-02	9/28/2025 17:00	21.53	6.9908535	1
LH-DS-02	9/28/2025 17:15	21.51	6.98810719	1
LH-DS-02	9/28/2025 17:30	21.49	6.98700803	1
LH-DS-02	9/28/2025 17:45	21.49	6.99716777	1
LH-DS-02	9/28/2025 18:00	21.49	6.99716777	1
LH-DS-02	9/28/2025 18:15	21.46	6.9922244	1
LH-DS-02	9/28/2025 18:30	21.46	6.99661825	1
LH-DS-02	9/28/2025 18:45	21.46	6.99991363	1
LH-DS-02	9/28/2025 19:00	21.46	6.99634363	1
LH-DS-02	9/28/2025 19:15	21.44	6.99606875	1
LH-DS-02	9/28/2025 19:30	21.46	7.00375825	1
LH-DS-02	9/28/2025 19:45	21.46	7.01227132	1
LH-DS-02	9/28/2025 20:00	21.49	7.01886017	1
LH-DS-02	9/28/2025 20:15	21.51	7.02297742	1
LH-DS-02	9/28/2025 20:30	21.51	7.02407569	1
LH-DS-02	9/28/2025 20:45	21.49	7.02023311	1
LH-DS-02	9/28/2025 21:00	21.49	7.01968393	1
LH-DS-02	9/28/2025 21:15	21.49	7.0073275	1
LH-DS-02	9/28/2025 21:30	21.46	7.01144747	1
LH-DS-02	9/28/2025 21:45	21.46	7.01117286	1
LH-DS-02	9/28/2025 22:00	21.44	7.00815264	1
LH-DS-02	9/28/2025 22:15	21.39	7.00046297	1
LH-DS-02	9/28/2025 22:30	21.37	6.99414492	1
LH-DS-02	9/28/2025 22:45	21.34	6.98672669	1
LH-DS-02	9/28/2025 23:00	21.34	6.99249596	1
LH-DS-02	9/28/2025 23:15	21.34	6.99194651	1
LH-DS-02	9/28/2025 23:30	21.29	6.9817785	1
LH-DS-02	9/28/2025 23:45	21.27	6.97380828	1
LH-DS-02	9/29/2025 0:00	21.27	6.96968639	1
LH-DS-02	9/29/2025 0:15	21.27	6.96968639	1
LH-DS-02	9/29/2025 0:30	21.27	6.96913681	1
LH-DS-02	9/29/2025 0:45	21.25	6.9663866	1
LH-DS-02	9/29/2025 1:00	21.25	6.96583698	1
LH-DS-02	9/29/2025 1:15	21.25	6.96501254	1
LH-DS-02	9/29/2025 1:30	21.22	6.9630851	1
LH-DS-02	9/29/2025 1:45	21.22	6.96253542	1
LH-DS-02	9/29/2025 2:00	21.22	6.96363478	1
LH-DS-02	9/29/2025 2:15	21.22	6.96363478	1
LH-DS-02	9/29/2025 2:30	21.2	6.95950944	1
LH-DS-02	9/29/2025 2:45	21.2	6.95566143	1
LH-DS-02	9/29/2025 3:00	21.2	6.95428714	1
LH-DS-02	9/29/2025 3:15	21.2	6.95208828	1
LH-DS-02	9/29/2025 3:30	21.2	6.95016427	1
LH-DS-02	9/29/2025 3:45	21.17	6.94548613	1
LH-DS-02	9/29/2025 4:00	21.15	6.93888472	1
LH-DS-02	9/29/2025 4:15	21.15	6.93723529	1
LH-DS-02	9/29/2025 4:30	21.13	6.92925825	1
LH-DS-02	9/29/2025 4:45	21.13	6.92430963	1
LH-DS-02	9/29/2025 5:00	21.1	6.91797803	1
LH-DS-02	9/29/2025 5:15	21.1	6.91220406	1
LH-DS-02	9/29/2025 5:30	21.08	6.90642372	1
LH-DS-02	9/29/2025 5:45	21.08	6.90037438	1
LH-DS-02	9/29/2025 6:00	21.06	6.89156797	1
LH-DS-02	9/29/2025 6:15	21.03	6.88550654	1
LH-DS-02	9/29/2025 6:30	21.03	6.87588096	1
LH-DS-02	9/29/2025 6:45	21.01	6.8695467	1
LH-DS-02	9/29/2025 7:00	20.98	6.86128149	1
LH-DS-02	9/29/2025 7:15	20.96	6.8560455	1
LH-DS-02	9/29/2025 7:30	20.96	6.85329468	1
LH-DS-02	9/29/2025 7:45	20.94	6.85411	1
LH-DS-02	9/29/2025 8:00	20.96	6.8607219	1
LH-DS-02	9/29/2025 8:15	20.96	6.87337568	1
LH-DS-02	9/29/2025 8:30	20.98	6.88741253	1
LH-DS-02	9/29/2025 8:45	21.03	6.90860795	1
LH-DS-02	9/29/2025 9:00	21.06	6.92786648	1
LH-DS-02	9/29/2025 9:15	21.1	6.94904753	1
LH-DS-02	9/29/2025 9:30	21.15	6.96967403	1
LH-DS-02	9/29/2025 9:45	21.2	6.9891941	1
LH-DS-02	9/29/2025 10:00	21.25	6.99881432	1
LH-DS-02	9/29/2025 10:15	21.27	7.00678339	1
LH-DS-02	9/29/2025 10:30	21.32	7.01694783	1

Station Name	Date Time	Temp C	pH SU	Use Code
LH-DS-02	9/29/2025 10:45	21.37	7.01474736	1
LH-DS-02	9/29/2025 11:00	21.37	7.01721966	1
LH-DS-02	9/29/2025 11:15	21.39	7.02188806	1
LH-DS-02	9/29/2025 11:30	21.41	7.02435853	1
LH-DS-02	9/29/2025 11:45	21.41	7.02847846	1
LH-DS-02	9/29/2025 12:00	21.44	7.0320458	1
LH-DS-02	9/29/2025 12:15	21.46	7.03753593	1
LH-DS-02	9/29/2025 12:30	21.46	7.04357747	1
LH-DS-02	9/29/2025 12:45	21.44	7.03314434	1
LH-DS-02	9/29/2025 13:00	21.41	7.02710515	1
LH-DS-02	9/29/2025 13:15	21.41	7.03095042	1
LH-DS-02	9/29/2025 13:30	21.44	7.03946092	1
LH-DS-02	9/29/2025 13:45	21.44	7.04467896	1
LH-DS-02	9/29/2025 14:00	21.44	7.05264335	1
LH-DS-02	9/29/2025 14:15	21.44	7.05017164	1
LH-DS-02	9/29/2025 14:30	21.44	7.04632677	1
LH-DS-02	9/29/2025 14:45	21.44	7.0466014	1
LH-DS-02	9/29/2025 15:00	21.41	7.04605682	1
LH-DS-02	9/29/2025 15:15	21.44	7.0457775	1
LH-DS-02	9/29/2025 15:30	21.44	7.05181945	1
LH-DS-02	9/29/2025 15:45	21.46	7.06637054	1
LH-DS-02	9/29/2025 16:00	21.49	7.07075718	1
LH-DS-02	9/29/2025 16:15	21.49	7.07130636	1
LH-DS-02	9/29/2025 16:30	21.46	7.0655467	1
LH-DS-02	9/29/2025 16:45	21.44	7.05401652	1
LH-DS-02	9/29/2025 17:00	21.41	7.03946494	1
LH-DS-02	9/29/2025 17:15	21.39	7.03562209	1
LH-DS-02	9/29/2025 17:30	21.39	7.02902975	1
LH-DS-02	9/29/2025 17:45	21.39	7.02216274	1
LH-DS-02	9/29/2025 18:00	21.39	7.00842871	1
LH-DS-02	9/29/2025 18:15	21.39	6.99661744	1
LH-DS-02	9/29/2025 18:30	21.39	6.98398213	1
LH-DS-02	9/29/2025 18:45	21.39	6.96475449	1
LH-DS-02	9/29/2025 19:00	21.37	6.94744605	1
LH-DS-02	9/29/2025 19:15	21.37	6.93123879	1
LH-DS-02	9/29/2025 19:30	21.37	6.92052552	1
LH-DS-02	9/29/2025 19:45	21.39	6.91943219	1
LH-DS-02	9/29/2025 20:00	21.39	6.9122905	1
LH-DS-02	9/29/2025 20:15	21.39	6.90542348	1
LH-DS-02	9/29/2025 20:30	21.39	6.90102859	1
LH-DS-02	9/29/2025 20:45	21.37	6.89250619	1
LH-DS-02	9/29/2025 21:00	21.37	6.88316642	1
LH-DS-02	9/29/2025 21:15	21.32	6.88067387	1
LH-DS-02	9/29/2025 21:30	21.29	6.87406714	1
LH-DS-02	9/29/2025 21:45	21.25	6.86443164	1
LH-DS-02	9/29/2025 22:00	21.22	6.857272	1
LH-DS-02	9/29/2025 22:15	21.2	6.85753716	1
LH-DS-02	9/29/2025 22:30	21.2	6.85396401	1
LH-DS-02	9/29/2025 22:45	21.17	6.85339935	1
LH-DS-02	9/29/2025 23:00	21.15	6.85228977	1
LH-DS-02	9/29/2025 23:15	21.13	6.85200481	1
LH-DS-02	9/29/2025 23:30	21.13	6.85365435	1
LH-DS-02	9/29/2025 23:45	21.13	6.85640358	1
LH-DS-02	9/30/2025 0:00	21.1	6.85473923	1
LH-DS-02	9/30/2025 0:15	21.1	6.85253962	1
LH-DS-02	9/30/2025 0:30	21.08	6.85307954	1
LH-DS-02	9/30/2025 0:45	21.08	6.85582924	1
LH-DS-02	9/30/2025 1:00	21.08	6.85747906	1
LH-DS-02	9/30/2025 1:15	21.08	6.86435331	1
LH-DS-02	9/30/2025 1:30	21.06	6.86489407	1
LH-DS-02	9/30/2025 1:45	21.06	6.86764395	1
LH-DS-02	9/30/2025 2:00	21.06	6.86956887	1
LH-DS-02	9/30/2025 2:15	21.03	6.87615597	1
LH-DS-02	9/30/2025 2:30	21.03	6.87038062	1
LH-DS-02	9/30/2025 2:45	21.03	6.87120567	1
LH-DS-02	9/30/2025 3:00	21.03	6.87395584	1
LH-DS-02	9/30/2025 3:15	21.01	6.87394727	1
LH-DS-02	9/30/2025 3:30	21.01	6.87422231	1
LH-DS-02	9/30/2025 3:45	21.01	6.8733972	1
LH-DS-02	9/30/2025 4:00	21.01	6.87779777	1
LH-DS-02	9/30/2025 4:15	21.01	6.87669763	1
LH-DS-02	9/30/2025 4:30	20.98	6.87530973	1
LH-DS-02	9/30/2025 4:45	20.98	6.87420948	1
LH-DS-02	9/30/2025 5:00	20.96	6.87282551	1
LH-DS-02	9/30/2025 5:15	20.96	6.87282551	1
LH-DS-02	9/30/2025 5:30	20.96	6.87062486	1
LH-DS-02	9/30/2025 5:45	20.94	6.86869035	1
LH-DS-02	9/30/2025 6:00	20.94	6.87309197	1
LH-DS-02	9/30/2025 6:15	20.94	6.87144136	1
LH-DS-02	9/30/2025 6:30	20.91	6.87115312	1
LH-DS-02	9/30/2025 6:45	20.91	6.8681267	1
LH-DS-02	9/30/2025 7:00	20.89	6.8661917	1
LH-DS-02	9/30/2025 7:15	20.89	6.86399051	1
LH-DS-02	9/30/2025 7:30	20.89	6.8650911	1

pH Continous Monitoring Data

Station Name	Date Time	Temp C	pH SU	Use Code
LH-DS-02	9/30/2025 7:45	20.89	6.86674199	1
LH-DS-02	9/30/2025 8:00	20.89	6.87802305	1
LH-DS-02	9/30/2025 8:15	20.89	6.8829757	1
LH-DS-02	9/30/2025 8:30	20.91	6.8890365	1
LH-DS-02	9/30/2025 8:45	20.94	6.89510004	1
LH-DS-02	9/30/2025 9:00	20.96	6.9008839	1
LH-DS-02	9/30/2025 9:15	20.96	6.90996161	1
LH-DS-02	9/30/2025 9:30	20.98	6.91794457	1
LH-DS-02	9/30/2025 9:45	20.98	6.92647154	1
LH-DS-02	9/30/2025 10:00	21.01	6.93060457	1
LH-DS-02	9/30/2025 10:15	21.03	6.93693467	1
LH-DS-02	9/30/2025 10:30	21.06	6.94574074	1
LH-DS-02	9/30/2025 10:45	21.08	6.95234371	1
LH-DS-02	9/30/2025 11:00	21.1	6.95812093	1
LH-DS-02	9/30/2025 11:15	21.15	6.97049875	1
LH-DS-02	9/30/2025 11:30	21.2	6.98424665	1
LH-DS-02	9/30/2025 11:45	21.25	6.99414253	1
LH-DS-02	9/30/2025 12:00	21.29	7.00485951	1
LH-DS-02	9/30/2025 12:15	21.34	7.01062796	1
LH-DS-02	9/30/2025 12:30	20.53	6.73792718	2
LH-DS-02	9/30/2025 12:45	21.91	6.38324575	2
LH-DS-03	6/4/2025 9:15	19.72	9.1828835	2
LH-DS-03	6/4/2025 9:30	19.39	8.83637523	2
LH-DS-03	6/4/2025 9:45	19.29	8.11919911	2
LH-DS-03	6/4/2025 10:00	19.32	7.98863812	2
LH-DS-03	6/4/2025 10:15	19.46	7.94811078	2
LH-DS-03	6/4/2025 10:30	19.53	7.86116641	2
LH-DS-03	6/4/2025 10:45	19.63	7.8009637	2
LH-DS-03	6/4/2025 11:00	20.79	7.73263099	2
LH-DS-03	6/4/2025 11:15	23.21	7.67400959	2
LH-DS-03	6/4/2025 11:30	24.53	7.60042256	2
LH-DS-03	6/4/2025 11:45	25.5	7.55570974	2
LH-DS-03	6/4/2025 12:00	27.33	7.47700487	2
LH-DS-03	6/4/2025 12:15	30.8	7.46703856	2
LH-DS-03	6/4/2025 12:30	33.18	7.4262051	2
LH-DS-03	6/4/2025 12:45	32.43	7.31906545	2
LH-DS-03	6/4/2025 13:00	31.82	7.29134416	2
LH-DS-03	6/4/2025 13:15	31.82	7.28657341	2
LH-DS-03	6/4/2025 13:30	31.33	7.26101869	2
LH-DS-03	6/4/2025 13:45	17.61	6.90304639	3
LH-DS-03	6/4/2025 14:00	17.27	6.90126297	3
LH-DS-03	6/4/2025 14:15	17.2	6.90123916	3
LH-DS-03	6/4/2025 14:30	17.2	6.90096077	3
LH-DS-03	6/4/2025 14:45	17.22	6.90458638	3
LH-DS-03	6/4/2025 15:00	17.25	6.90431789	3
LH-DS-03	6/4/2025 15:15	17.27	6.90794264	3
LH-DS-03	6/4/2025 15:30	17.32	6.90934985	3
LH-DS-03	6/4/2025 15:45	17.34	6.90824308	3
LH-DS-03	6/4/2025 16:00	17.34	6.90852133	3
LH-DS-03	6/4/2025 16:15	17.37	6.91214769	3
LH-DS-03	6/4/2025 16:30	17.39	6.91271014	3
LH-DS-03	6/4/2025 16:45	17.42	6.91188463	3
LH-DS-03	6/4/2025 17:00	17.44	6.91383779	3
LH-DS-03	6/4/2025 17:15	17.46	6.91551255	3
LH-DS-03	6/4/2025 17:30	17.49	6.91552127	3
LH-DS-03	6/4/2025 17:45	17.49	6.92024912	3
LH-DS-03	6/4/2025 18:00	17.51	6.91747371	3
LH-DS-03	6/4/2025 18:15	17.51	6.92136697	3
LH-DS-03	6/4/2025 18:30	17.53	6.92081624	3
LH-DS-03	6/4/2025 18:45	17.53	6.92248466	3
LH-DS-03	6/4/2025 19:00	17.56	6.92082441	3
LH-DS-03	6/4/2025 19:15	17.56	6.92527308	3
LH-DS-03	6/4/2025 19:30	17.56	6.92360483	3
LH-DS-03	6/4/2025 19:45	17.58	6.92305404	3
LH-DS-03	6/4/2025 20:00	17.58	6.92361009	3
LH-DS-03	6/4/2025 20:15	17.58	6.91999579	3
LH-DS-03	6/4/2025 20:30	17.58	6.92194195	3
LH-DS-03	6/4/2025 20:45	17.58	6.92055183	3
LH-DS-03	6/4/2025 21:00	17.58	6.91971776	3
LH-DS-03	6/4/2025 21:15	17.58	6.92194195	3
LH-DS-03	6/4/2025 21:30	17.58	6.91860567	3
LH-DS-03	6/4/2025 21:45	17.58	6.91721556	3
LH-DS-03	6/4/2025 22:00	17.58	6.91582544	3
LH-DS-03	6/4/2025 22:15	17.58	6.91665951	3
LH-DS-03	6/4/2025 22:30	17.58	6.91137707	3
LH-DS-03	6/4/2025 22:45	17.56	6.91248314	3
LH-DS-03	6/4/2025 23:00	17.56	6.9122051	3
LH-DS-03	6/4/2025 23:15	17.56	6.90998077	3
LH-DS-03	6/4/2025 23:30	17.53	6.90774691	3
LH-DS-03	6/4/2025 23:45	17.53	6.90746884	3
LH-DS-03	6/5/2025 0:00	17.51	6.90857483	3
LH-DS-03	6/5/2025 0:15	17.51	6.90746247	3
LH-DS-03	6/5/2025 0:30	17.51	6.90440348	3
LH-DS-03	6/5/2025 0:45	17.49	6.90022527	3

pH Continous Monitoring Data

Station Name	Date Time	Temp C	pH SU	Use Code
LH-DS-03	6/5/2025 1:00	17.49	6.90606556	3
LH-DS-03	6/5/2025 1:15	17.49	6.90300636	3
LH-DS-03	6/5/2025 1:30	17.49	6.90495312	3
LH-DS-03	6/5/2025 1:45	17.49	6.90217203	3
LH-DS-03	6/5/2025 2:00	17.46	6.90271821	3
LH-DS-03	6/5/2025 2:15	17.46	6.89743359	3
LH-DS-03	6/5/2025 2:30	17.46	6.90021497	3
LH-DS-03	6/5/2025 2:45	17.46	6.89659917	3
LH-DS-03	6/5/2025 3:00	17.44	6.8943668	3
LH-DS-03	6/5/2025 3:15	17.44	6.89659206	3
LH-DS-03	6/5/2025 3:30	17.44	6.89464496	3
LH-DS-03	6/5/2025 3:45	17.42	6.89908853	3
LH-DS-03	6/5/2025 4:00	17.42	6.89102142	3
LH-DS-03	6/5/2025 4:15	17.42	6.88990871	3
LH-DS-03	6/5/2025 4:30	17.39	6.89128837	3
LH-DS-03	6/5/2025 4:45	17.39	6.88934094	3
LH-DS-03	6/5/2025 5:00	17.39	6.88794991	3
LH-DS-03	6/5/2025 5:15	17.37	6.88349061	3
LH-DS-03	6/5/2025 5:30	17.37	6.88515996	3
LH-DS-03	6/5/2025 5:45	17.37	6.88293417	3
LH-DS-03	6/5/2025 6:00	17.37	6.87876081	3
LH-DS-03	6/5/2025 6:15	17.37	6.87959548	3
LH-DS-03	6/5/2025 6:30	17.37	6.87903903	3
LH-DS-03	6/5/2025 6:45	17.37	6.87542212	3
LH-DS-03	6/5/2025 7:00	17.37	6.87597857	3
LH-DS-03	6/5/2025 7:15	17.37	6.87347455	3
LH-DS-03	6/5/2025 7:30	17.39	6.87292685	3
LH-DS-03	6/5/2025 7:45	17.39	6.87292685	3
LH-DS-03	6/5/2025 8:00	17.39	6.87042301	3
LH-DS-03	6/5/2025 8:15	17.42	6.87433085	3
LH-DS-03	6/5/2025 8:30	17.44	6.86877636	3
LH-DS-03	6/5/2025 8:45	17.44	6.86988899	3
LH-DS-03	6/5/2025 9:00	17.46	6.87101049	3
LH-DS-03	6/5/2025 9:15	17.49	6.87185813	3
LH-DS-03	6/5/2025 9:30	17.51	6.87297931	3
LH-DS-03	6/5/2025 9:45	17.53	6.87771525	3
LH-DS-03	6/5/2025 10:00	17.56	6.87967417	3
LH-DS-03	6/5/2025 10:15	17.58	6.87884838	3
LH-DS-03	6/5/2025 10:30	17.61	6.87469096	3
LH-DS-03	6/5/2025 10:45	17.65	6.87665389	3
LH-DS-03	6/5/2025 11:00	17.68	6.8805576	3
LH-DS-03	6/5/2025 11:15	17.7	6.87445183	3
LH-DS-03	6/5/2025 11:30	17.72	6.87918458	3
LH-DS-03	6/5/2025 11:45	17.77	6.87614908	3
LH-DS-03	6/5/2025 12:00	17.8	6.87421716	3
LH-DS-03	6/5/2025 12:15	17.84	6.87284558	3
LH-DS-03	6/5/2025 12:30	17.87	6.87285869	3
LH-DS-03	6/5/2025 12:45	17.89	6.87175652	3
LH-DS-03	6/5/2025 13:00	17.94	6.87094551	3
LH-DS-03	6/5/2025 13:15	17.99	6.87291109	3
LH-DS-03	6/5/2025 13:30	18.03	6.87015261	3
LH-DS-03	6/5/2025 13:45	18.03	6.86959743	3
LH-DS-03	6/5/2025 14:00	18.08	6.86850963	3
LH-DS-03	6/5/2025 14:15	18.1	6.87073887	3
LH-DS-03	6/5/2025 14:30	18.15	6.87214846	3
LH-DS-03	6/5/2025 14:45	18.18	6.87216162	3
LH-DS-03	6/5/2025 15:00	18.2	6.86967351	3
LH-DS-03	6/5/2025 15:15	18.22	6.87023728	3
LH-DS-03	6/5/2025 15:30	18.3	6.86805421	3
LH-DS-03	6/5/2025 15:45	18.32	6.87139107	3
LH-DS-03	6/5/2025 16:00	18.34	6.87833235	3
LH-DS-03	6/5/2025 16:15	18.37	6.87418582	3
LH-DS-03	6/5/2025 16:30	18.41	6.8778071	3
LH-DS-03	6/5/2025 16:45	18.44	6.87643365	3
LH-DS-03	6/5/2025 17:00	18.46	6.8786596	3
LH-DS-03	6/5/2025 17:15	18.44	6.87865128	3
LH-DS-03	6/5/2025 17:30	18.53	6.88090566	3
LH-DS-03	6/5/2025 17:45	18.56	6.87814702	3
LH-DS-03	6/5/2025 18:00	18.58	6.87870951	3
LH-DS-03	6/5/2025 18:15	18.6	6.87788667	3
LH-DS-03	6/5/2025 18:30	18.63	6.87789923	3
LH-DS-03	6/5/2025 18:45	18.63	6.87596007	3
LH-DS-03	6/5/2025 19:00	18.56	6.87205106	3
LH-DS-03	6/5/2025 19:15	18.68	6.87348854	3
LH-DS-03	6/5/2025 19:30	18.58	6.8778783	3
LH-DS-03	6/5/2025 19:45	18.7	6.87875938	3
LH-DS-03	6/5/2025 20:00	18.75	6.87684178	3
LH-DS-03	6/5/2025 20:15	18.72	6.877383	3
LH-DS-03	6/5/2025 20:30	18.77	6.87989601	3
LH-DS-03	6/5/2025 20:45	18.77	6.88321869	3
LH-DS-03	6/5/2025 21:00	18.82	6.87714815	3
LH-DS-03	6/5/2025 21:15	18.84	6.87577245	3
LH-DS-03	6/5/2025 21:30	18.87	6.88408906	3
LH-DS-03	6/5/2025 21:45	18.91	6.88023034	3

pH Continous Monitoring Data

Station Name	Date Time	Temp C	pH SU	Use Code
LH-DS-03	6/5/2025 22:00	18.82	6.88296184	3
LH-DS-03	6/5/2025 22:15	18.94	6.88384011	3
LH-DS-03	6/5/2025 22:30	18.91	6.88244439	3
LH-DS-03	6/5/2025 22:45	18.94	6.88217974	3
LH-DS-03	6/5/2025 23:00	18.96	6.88301793	3
LH-DS-03	6/5/2025 23:15	18.96	6.88191109	3
LH-DS-03	6/5/2025 23:30	18.87	6.8821515	3
LH-DS-03	6/5/2025 23:45	18.96	6.88135767	3
LH-DS-03	6/6/2025 0:00	18.96	6.88274122	3
LH-DS-03	6/6/2025 0:15	18.94	6.88494702	3
LH-DS-03	6/6/2025 0:30	19.01	6.88248463	3
LH-DS-03	6/6/2025 0:45	18.98	6.88053572	3
LH-DS-03	6/6/2025 1:00	18.98	6.88219587	3
LH-DS-03	6/6/2025 1:15	18.96	6.88135767	3
LH-DS-03	6/6/2025 1:30	18.94	6.88300992	3
LH-DS-03	6/6/2025 1:45	11.81	6.88093377	3
LH-DS-03	6/6/2025 2:00	18.98	6.88081242	3
LH-DS-03	6/6/2025 2:15	18.89	6.87745437	3
LH-DS-03	6/6/2025 2:30	18.87	6.87772278	3
LH-DS-03	6/6/2025 2:45	18.89	6.87440984	3
LH-DS-03	6/6/2025 3:00	18.94	6.87802881	3
LH-DS-03	6/6/2025 3:15	18.91	6.87801628	3
LH-DS-03	6/6/2025 3:30	18.94	6.87443134	3
LH-DS-03	6/6/2025 3:45	18.87	6.87495483	3
LH-DS-03	6/6/2025 4:00	18.89	6.87081175	3
LH-DS-03	6/6/2025 4:15	18.89	6.87302596	3
LH-DS-03	6/6/2025 4:30	18.87	6.87024931	3
LH-DS-03	6/6/2025 4:45	18.87	6.8708029	3
LH-DS-03	6/6/2025 5:00	18.82	6.87078078	3
LH-DS-03	6/6/2025 5:15	18.82	6.86469025	3
LH-DS-03	6/6/2025 5:30	18.82	6.86884288	3
LH-DS-03	6/6/2025 5:45	18.25	6.86387081	3
LH-DS-03	6/6/2025 6:00	18.53	6.86233878	3
LH-DS-03	6/6/2025 6:15	18.72	6.86187452	3
LH-DS-03	6/6/2025 6:30	18.77	6.8613444	3
LH-DS-03	6/6/2025 6:45	18.77	6.85497593	3
LH-DS-03	6/6/2025 7:00	18.77	6.8585755	3
LH-DS-03	6/6/2025 7:15	18.75	6.85745817	3
LH-DS-03	6/6/2025 7:30	18.72	6.85744352	3
LH-DS-03	6/6/2025 7:45	18.65	6.85214626	3
LH-DS-03	6/6/2025 8:00	18.7	6.85327941	3
LH-DS-03	6/6/2025 8:15	18.7	6.85577202	3
LH-DS-03	6/6/2025 8:30	18.7	6.85327941	3
LH-DS-03	6/6/2025 8:45	18.68	6.86905694	3
LH-DS-03	6/6/2025 9:00	18.68	6.87099577	3
LH-DS-03	6/6/2025 9:15	18.68	6.86573324	3
LH-DS-03	6/6/2025 9:30	18.7	6.87100461	3
LH-DS-03	6/6/2025 9:45	18.7	6.87349721	3
LH-DS-03	6/6/2025 10:00	18.72	6.87876769	3
LH-DS-03	6/6/2025 10:15	18.72	6.8699057	3
LH-DS-03	6/6/2025 10:30	18.77	6.86798975	3
LH-DS-03	6/6/2025 10:45	18.77	6.86743597	3
LH-DS-03	6/6/2025 11:00	18.79	6.86799879	3
LH-DS-03	6/6/2025 11:15	18.79	6.86855254	3
LH-DS-03	6/6/2025 11:30	18.82	6.86745867	3
LH-DS-03	6/6/2025 11:45	18.82	6.86053761	3
LH-DS-03	6/6/2025 12:00	18.82	6.86302919	3
LH-DS-03	6/6/2025 12:15	18.82	6.84807971	3
LH-DS-03	6/6/2025 12:30	18.84	6.84006224	3
LH-DS-03	6/6/2025 12:45	18.84	6.83590989	3
LH-DS-03	6/6/2025 13:00	18.87	6.83509636	3
LH-DS-03	6/6/2025 13:15	18.94	6.83928681	3
LH-DS-03	6/6/2025 13:30	18.94	6.84288428	3
LH-DS-03	6/6/2025 13:45	18.96	6.85008949	3
LH-DS-03	6/6/2025 14:00	18.98	6.84871629	3
LH-DS-03	6/6/2025 14:15	19.01	6.85232844	3
LH-DS-03	6/6/2025 14:30	19.03	6.84874218	3
LH-DS-03	6/6/2025 14:45	19.03	6.84984876	3
LH-DS-03	6/6/2025 15:00	19.06	6.84903433	3
LH-DS-03	6/6/2025 15:15	19.08	6.84683189	3
LH-DS-03	6/6/2025 15:30	19.13	6.85072977	3
LH-DS-03	6/6/2025 15:45	19.15	6.85184611	3
LH-DS-03	6/6/2025 16:00	19.2	6.85076551	3
LH-DS-03	6/6/2025 16:15	19.22	6.85188158	3
LH-DS-03	6/6/2025 16:30	19.2	6.84965958	3
LH-DS-03	6/6/2025 16:45	19.2	6.8493831	3
LH-DS-03	6/6/2025 17:00	19.2	6.84827717	3
LH-DS-03	6/6/2025 17:15	19.2	6.84800069	3
LH-DS-03	6/6/2025 17:30	19.22	6.84801109	3
LH-DS-03	6/6/2025 17:45	19.22	6.84801109	3
LH-DS-03	6/6/2025 18:00	19.25	6.84857955	3
LH-DS-03	6/6/2025 18:15	19.27	6.84693141	3
LH-DS-03	6/6/2025 18:30	19.27	6.84886632	3
LH-DS-03	6/6/2025 18:45	19.29	6.84942945	3

pH Continous Monitoring Data

Station Name	Date Time	Temp C	pH SU	Use Code
LH-DS-03	6/6/2025 19:00	19.29	6.84887666	3
LH-DS-03	6/6/2025 19:15	19.32	6.84529936	3
LH-DS-03	6/6/2025 19:30	19.32	6.84419388	3
LH-DS-03	6/6/2025 19:45	19.34	6.83950659	3
LH-DS-03	6/6/2025 20:00	19.37	6.83731247	3
LH-DS-03	6/6/2025 20:15	19.37	6.8364835	3
LH-DS-03	6/6/2025 20:30	19.39	6.83207384	3
LH-DS-03	6/6/2025 20:45	19.41	6.83208532	3
LH-DS-03	6/6/2025 21:00	19.41	6.8307039	3
LH-DS-03	6/6/2025 21:15	19.44	6.83072125	3
LH-DS-03	6/6/2025 21:30	19.44	6.83072125	3
LH-DS-03	6/6/2025 21:45	19.46	6.83156153	3
LH-DS-03	6/6/2025 22:00	19.48	6.83295414	3
LH-DS-03	6/6/2025 22:15	19.48	6.83295414	3
LH-DS-03	6/6/2025 22:30	19.51	6.83269507	3
LH-DS-03	6/6/2025 22:45	19.51	6.83269507	3
LH-DS-03	6/6/2025 23:00	19.53	6.83353501	3
LH-DS-03	6/6/2025 23:15	19.53	6.83436353	3
LH-DS-03	6/6/2025 23:30	19.56	6.83686578	3
LH-DS-03	6/6/2025 23:45	19.56	6.83741807	3
LH-DS-03	6/7/2025 0:00	19.56	6.83962721	3
LH-DS-03	6/7/2025 0:15	19.58	6.84295165	3
LH-DS-03	6/7/2025 0:30	19.58	6.84516064	3
LH-DS-03	6/7/2025 0:45	19.6	6.84986499	3
LH-DS-03	6/7/2025 1:00	19.6	6.85179773	3
LH-DS-03	6/7/2025 1:15	19.63	6.85264114	3
LH-DS-03	6/7/2025 1:30	19.65	6.85375544	3
LH-DS-03	6/7/2025 1:45	19.65	6.85430755	3
LH-DS-03	6/7/2025 2:00	19.65	6.85513573	3
LH-DS-03	6/7/2025 2:15	19.67	6.8556977	3
LH-DS-03	6/7/2025 2:30	19.67	6.85818205	3
LH-DS-03	6/7/2025 2:45	19.67	6.85542166	3
LH-DS-03	6/7/2025 3:00	19.67	6.85818205	3
LH-DS-03	6/7/2025 3:15	19.67	6.85680185	3
LH-DS-03	6/7/2025 3:30	19.67	6.85542166	3
LH-DS-03	6/7/2025 3:45	19.67	6.85624977	3
LH-DS-03	6/7/2025 4:00	19.65	6.85347938	3
LH-DS-03	6/7/2025 4:15	19.65	6.85099486	3
LH-DS-03	6/7/2025 4:30	19.65	6.85209909	3
LH-DS-03	6/7/2025 4:45	19.63	6.85126076	3
LH-DS-03	6/7/2025 5:00	19.6	6.84958889	3
LH-DS-03	6/7/2025 5:15	19.56	6.85012062	3
LH-DS-03	6/7/2025 5:30	19.48	6.85118452	3
LH-DS-03	6/7/2025 5:45	19.56	6.84929219	3
LH-DS-03	6/7/2025 6:00	19.58	6.85151148	3
LH-DS-03	6/7/2025 6:15	19.56	6.84929219	3
LH-DS-03	6/7/2025 6:30	19.56	6.85039676	3
LH-DS-03	6/7/2025 6:45	19.58	6.848198	3
LH-DS-03	6/7/2025 7:00	19.58	6.84598901	3
LH-DS-03	6/7/2025 7:15	19.58	6.84543676	3
LH-DS-03	6/7/2025 7:30	19.56	6.8454262	3
LH-DS-03	6/7/2025 7:45	19.56	6.84376934	3
LH-DS-03	6/7/2025 8:00	19.51	6.8426379	3
LH-DS-03	6/7/2025 8:15	19.56	6.84294092	3
LH-DS-03	6/7/2025 8:30	19.56	6.84128406	3
LH-DS-03	6/7/2025 8:45	19.58	6.84322777	3
LH-DS-03	6/7/2025 9:00	19.58	6.84157103	3
LH-DS-03	6/7/2025 9:15	19.58	6.84074266	3
LH-DS-03	6/7/2025 9:30	19.6	6.84213406	3
LH-DS-03	6/7/2025 9:45	19.58	6.84488451	3
LH-DS-03	6/7/2025 10:00	19.58	6.84350389	3
LH-DS-03	6/7/2025 10:15	19.53	6.84706738	3
LH-DS-03	6/7/2025 10:30	19.51	6.84981883	3
LH-DS-03	6/7/2025 10:45	19.39	6.85003353	3
LH-DS-03	6/7/2025 11:00	19.39	6.85086243	3
LH-DS-03	6/7/2025 11:15	18.84	6.85058153	3
LH-DS-03	6/7/2025 11:30	19.22	6.85326389	3
LH-DS-03	6/7/2025 11:45	19.56	6.85122519	3
LH-DS-03	6/7/2025 12:00	19.46	6.84951693	3
LH-DS-03	6/7/2025 12:15	19.41	6.84728094	3
LH-DS-03	6/7/2025 12:30	19.15	6.84908081	3
LH-DS-03	6/7/2025 12:45	19.22	6.84884048	3
LH-DS-03	6/7/2025 13:00	19.39	6.84920462	3
LH-DS-03	6/7/2025 13:15	19.2	6.84634179	3
LH-DS-03	6/7/2025 13:30	19.39	6.84837571	3
LH-DS-03	6/7/2025 13:45	19.46	6.8470308	3
LH-DS-03	6/7/2025 14:00	19.25	6.84802668	3
LH-DS-03	6/7/2025 14:15	17.8	6.85060307	3
LH-DS-03	6/7/2025 14:30	16.96	6.85379254	3
LH-DS-03	6/7/2025 14:45	17.08	6.85775202	3
LH-DS-03	6/7/2025 15:00	18.65	6.85907135	3
LH-DS-03	6/7/2025 15:15	18.79	6.85664709	3
LH-DS-03	6/7/2025 15:30	18.63	6.8579536	3
LH-DS-03	6/7/2025 15:45	19.17	6.85738646	3

Station Name	Date Time	Temp C	pH SU	Use Code
LH-DS-03	6/7/2025 16:00	19.53	6.86032358	3
LH-DS-03	6/7/2025 16:15	19.56	6.86227089	3
LH-DS-03	6/7/2025 16:30	19.06	6.86037554	3
LH-DS-03	6/7/2025 16:45	18.06	6.86294931	3
LH-DS-03	6/7/2025 17:00	16.37	6.85879911	3
LH-DS-03	6/7/2025 17:15	19.58	6.86614603	3
LH-DS-03	6/7/2025 17:30	19.67	6.86729132	3
LH-DS-03	6/7/2025 17:45	17.3	6.86871311	3
LH-DS-03	6/7/2025 18:00	19.17	6.87204153	3
LH-DS-03	6/7/2025 18:15	19.79	6.87176049	3
LH-DS-03	6/7/2025 18:30	19.82	6.87067004	3
LH-DS-03	6/7/2025 18:45	19.53	6.87247509	3
LH-DS-03	6/7/2025 19:00	19.03	6.86893715	3
LH-DS-03	6/7/2025 19:15	19.91	6.86767581	3
LH-DS-03	6/7/2025 19:30	19.91	6.86767581	3
LH-DS-03	6/7/2025 19:45	19.91	6.862987	3
LH-DS-03	6/7/2025 20:00	19.91	6.85857399	3
LH-DS-03	6/7/2025 20:15	19.94	6.85996739	3
LH-DS-03	6/7/2025 20:30	19.96	6.85666776	3
LH-DS-03	6/7/2025 20:45	19.96	6.85639199	3
LH-DS-03	6/7/2025 21:00	19.6	6.86118529	3
LH-DS-03	6/7/2025 21:15	-48.27	6.81354123	3
LH-DS-03	6/7/2025 21:30	19.72	6.86096617	3
LH-DS-03	6/7/2025 21:45	11.49	6.85609441	3
LH-DS-03	6/7/2025 22:00	4.12	6.85809984	3
LH-DS-03	6/7/2025 22:15	17.7	6.86611458	3
LH-DS-03	6/7/2025 22:30	19.48	6.87107221	3
LH-DS-03	6/7/2025 22:45	-5.48	6.8608621	3
LH-DS-03	6/7/2025 23:00	19.84	6.87812759	3
LH-DS-03	6/7/2025 23:15	19.86	6.88144622	3
LH-DS-03	6/7/2025 23:30	19.86	6.88475654	3
LH-DS-03	6/7/2025 23:45	19.86	6.88917029	3
LH-DS-03	6/8/2025 0:00	19.84	6.88557631	3
LH-DS-03	6/8/2025 0:15	19.82	6.8852926	3
LH-DS-03	6/8/2025 0:30	14.91	6.88109267	3
LH-DS-03	6/8/2025 0:45	19.72	6.88194153	3
LH-DS-03	6/8/2025 1:00	19.79	6.87176049	3
LH-DS-03	6/8/2025 1:15	19.77	6.8764428	3
LH-DS-03	6/8/2025 1:30	19.75	6.87174298	3
LH-DS-03	6/8/2025 1:45	14.65	6.87368307	3
LH-DS-03	6/8/2025 2:00	19.65	6.87473581	3
LH-DS-03	6/8/2025 2:15	19.7	6.8800014	3
LH-DS-03	6/8/2025 2:30	-7.97	6.86626147	3
LH-DS-03	6/8/2025 2:45	19.65	6.87887668	3
LH-DS-03	6/8/2025 3:00	19.58	6.87498198	3
LH-DS-03	6/8/2025 3:15	15.82	6.87531335	3
LH-DS-03	6/8/2025 3:30	19.6	6.87526663	3
LH-DS-03	6/8/2025 3:45	19.56	6.86696531	3
LH-DS-03	6/8/2025 4:00	19.53	6.86639933	3
LH-DS-03	6/8/2025 4:15	19.53	6.8639138	3
LH-DS-03	6/8/2025 4:30	17.84	6.8584013	3
LH-DS-03	6/8/2025 4:45	12.49	6.85376843	3
LH-DS-03	6/8/2025 5:00	17.18	6.8575226	3
LH-DS-03	6/8/2025 5:15	6.81	6.84791452	3
LH-DS-03	6/8/2025 5:30	13.57	6.848681	3
LH-DS-03	6/8/2025 5:45	19.32	6.85137948	3
LH-DS-03	6/8/2025 6:00	19.34	6.85111329	3
LH-DS-03	6/8/2025 6:15	19.34	6.85194234	3
LH-DS-03	6/8/2025 6:30	19.37	6.85333913	3
LH-DS-03	6/8/2025 6:45	19.34	6.85442949	3
LH-DS-03	6/8/2025 7:00	19.34	6.85912745	3
LH-DS-03	6/8/2025 7:15	19.34	6.8594038	3
LH-DS-03	6/8/2025 7:30	19.34	6.86244365	3
LH-DS-03	6/8/2025 7:45	19.34	6.86272	3
LH-DS-03	6/8/2025 8:00	19.27	6.86434563	3
LH-DS-03	6/8/2025 8:15	18.82	6.86911973	3
LH-DS-03	6/8/2025 8:30	17.91	6.86537805	3
LH-DS-03	6/8/2025 8:45	19.25	6.87373515	3
LH-DS-03	6/8/2025 9:00	1.83	6.86867603	3
LH-DS-03	6/8/2025 9:15	7.42	6.87618993	3
LH-DS-03	6/8/2025 9:30	19.44	6.89149751	3
LH-DS-03	6/8/2025 9:45	19.48	6.88184471	3
LH-DS-03	6/8/2025 10:00	19.25	6.89336205	3
LH-DS-03	6/8/2025 10:15	19.53	6.90313004	3
LH-DS-03	6/8/2025 10:30	19.51	6.89373298	3
LH-DS-03	6/8/2025 10:45	19.56	6.88657142	3
LH-DS-03	6/8/2025 11:00	19.58	6.89513901	3
LH-DS-03	6/8/2025 11:15	19.6	6.89072849	3
LH-DS-03	6/8/2025 11:30	19.63	6.89018754	3
LH-DS-03	6/8/2025 11:45	19.65	6.9053782	3
LH-DS-03	6/8/2025 12:00	19.67	6.89737954	3
LH-DS-03	6/8/2025 12:15	19.7	6.90981053	3
LH-DS-03	6/8/2025 12:30	19.65	6.90924301	3
LH-DS-03	6/8/2025 12:45	19.67	6.90566071	3

pH Continous Monitoring Data

Station Name	Date Time	Temp C	pH SU	Use Code
LH-DS-03	6/8/2025 13:00	19.06	6.90850654	3
LH-DS-03	6/8/2025 13:15	19.77	6.90928019	3
LH-DS-03	6/8/2025 13:30	19.79	6.90459565	3
LH-DS-03	6/8/2025 13:45	19.77	6.91231558	3
LH-DS-03	6/8/2025 14:00	18.91	6.91703902	3
LH-DS-03	6/8/2025 14:15	19.03	6.91375337	3
LH-DS-03	6/8/2025 14:30	6.41	6.90436664	3
LH-DS-03	6/8/2025 14:45	19.91	6.90849609	3
LH-DS-03	6/8/2025 15:00	19.89	6.90959317	3
LH-DS-03	6/8/2025 15:15	19.63	6.90619997	3
LH-DS-03	6/8/2025 15:30	19.86	6.91179079	3
LH-DS-03	6/8/2025 15:45	2.26	6.90204518	3
LH-DS-03	6/8/2025 16:00	18.65	6.90810099	3
LH-DS-03	6/8/2025 16:15	-58.61	6.86445882	3
LH-DS-03	6/8/2025 16:30	18.75	6.8995483	3
LH-DS-03	6/8/2025 16:45	19.48	6.90670433	3
LH-DS-03	6/8/2025 17:00	19.84	6.91040538	3
LH-DS-03	6/8/2025 17:15	19.89	6.90297321	3
LH-DS-03	6/8/2025 17:30	19.94	6.91016016	3
LH-DS-03	6/8/2025 17:45	19.91	6.91070259	3
LH-DS-03	6/8/2025 18:00	19.89	6.91373064	3
LH-DS-03	6/8/2025 18:15	19.86	6.91234251	3
LH-DS-03	6/8/2025 18:30	19.84	6.91178477	3
LH-DS-03	6/8/2025 18:45	19.65	6.91310782	3
LH-DS-03	6/8/2025 19:00	19.29	6.91244806	3
LH-DS-03	6/8/2025 19:15	17.87	6.91840903	3
LH-DS-03	6/8/2025 19:30	19.79	6.91646045	3
LH-DS-03	6/8/2025 19:45	16.25	6.91348351	3
LH-DS-03	6/8/2025 20:00	-4.8	6.90729962	3
LH-DS-03	6/8/2025 20:15	14.62	6.91327436	3
LH-DS-03	6/8/2025 20:30	19.27	6.91548265	3
LH-DS-03	6/8/2025 20:45	14.79	6.91192197	3
LH-DS-03	6/8/2025 21:00	19.48	6.90725676	3
LH-DS-03	6/8/2025 21:15	19.53	6.91362453	3
LH-DS-03	6/8/2025 21:30	19.44	6.91718929	3
LH-DS-03	6/8/2025 21:45	19.53	6.90948197	3
LH-DS-03	6/8/2025 22:00	18.91	6.91288766	3
LH-DS-03	6/8/2025 22:15	17.61	6.90693831	3
LH-DS-03	6/8/2025 22:30	15.77	6.91361954	3
LH-DS-03	6/8/2025 22:45	19.53	6.90837729	3
LH-DS-03	6/8/2025 23:00	19.53	6.90948197	3
LH-DS-03	6/8/2025 23:15	18.63	6.90754064	3
LH-DS-03	6/8/2025 23:30	-17.25	6.89362974	3
LH-DS-03	6/8/2025 23:45	17.72	6.90919661	3
LH-DS-03	6/9/2025 0:00	19.41	6.90640572	3
LH-DS-03	6/9/2025 0:15	19.13	6.90189128	3
LH-DS-03	6/9/2025 0:30	19.39	6.90087326	3
LH-DS-03	6/9/2025 0:45	-41.05	6.87401653	3
LH-DS-03	6/9/2025 1:00	-91.86	6.8342507	3
LH-DS-03	6/9/2025 1:15	-94.79	6.82291773	3
LH-DS-03	6/9/2025 1:30	13.11	6.89474559	3
LH-DS-03	6/9/2025 1:45	18.51	6.88782591	3
LH-DS-03	6/9/2025 2:00	-58.89	6.85975476	3
LH-DS-03	6/9/2025 2:15	19.1	6.89220101	3
LH-DS-03	6/9/2025 2:30	-94.79	6.8201987	3
LH-DS-03	6/9/2025 2:45	7.57	6.88172688	3
LH-DS-03	6/9/2025 3:00	18.06	6.88210128	3
LH-DS-03	6/9/2025 3:15	-17.64	6.87069056	3
LH-DS-03	6/9/2025 3:30	18.25	6.88411983	3
LH-DS-03	6/9/2025 3:45	13.38	6.88102195	3
LH-DS-03	6/9/2025 4:00	18.51	6.87618617	3
LH-DS-03	6/9/2025 4:15	19.1	6.87920189	3
LH-DS-03	6/9/2025 4:30	7.92	6.87698533	3
LH-DS-03	6/9/2025 4:45	13.52	6.87374909	3
LH-DS-03	6/9/2025 5:00	19.08	6.87559788	3
LH-DS-03	6/9/2025 5:15	18.2	6.87189296	3
LH-DS-03	6/9/2025 5:30	-7.41	6.86410995	3
LH-DS-03	6/9/2025 5:45	18.68	6.87348854	3
LH-DS-03	6/9/2025 6:00	0.02	6.86662234	3
LH-DS-03	6/9/2025 6:15	-0.23	6.86650017	3
LH-DS-03	6/9/2025 6:30	-35.1	6.83540111	3
LH-DS-03	6/9/2025 6:45	-28.4	6.84618158	3
LH-DS-03	6/9/2025 7:00	19.03	6.87336344	3
LH-DS-03	6/9/2025 7:15	19.06	6.86922722	3
LH-DS-03	6/9/2025 7:30	18.94	6.86806658	3
LH-DS-03	6/9/2025 7:45	19.01	6.86311827	3
LH-DS-03	6/9/2025 8:00	19.01	6.86090497	3
LH-DS-03	6/9/2025 8:15	18.98	6.87278839	3
LH-DS-03	6/9/2025 8:30	18.98	6.86504105	3
LH-DS-03	6/9/2025 8:45	18.94	6.86695966	3
LH-DS-03	6/9/2025 9:00	18.96	6.86503181	3
LH-DS-03	6/9/2025 9:15	18.08	6.86157099	3
LH-DS-03	6/9/2025 9:30	18.91	6.86141086	3
LH-DS-03	6/9/2025 9:45	18.96	6.85728394	3

Station Name	Date Time	Temp C	pH SU	Use Code
LH-DS-03	6/9/2025 10:00	18.84	6.86054717	3
LH-DS-03	6/9/2025 10:15	12.41	6.85740719	3
LH-DS-03	6/9/2025 10:30	-62.07	6.81398814	3
LH-DS-03	6/9/2025 10:45	-76.23	6.79773995	3
LH-DS-03	6/9/2025 11:00	5.46	6.86110323	3
LH-DS-03	6/9/2025 11:15	-85.58	6.77817793	3
LH-DS-03	6/9/2025 11:30	15.72	6.85904103	3
LH-DS-03	6/9/2025 11:45	18.32	6.86251692	3
LH-DS-03	6/9/2025 12:00	10.81	6.85261865	3
LH-DS-03	6/9/2025 12:15	16.72	6.85924845	3
LH-DS-03	6/9/2025 12:30	16.99	6.85185754	3
LH-DS-03	6/9/2025 12:45	12	6.8523833	3
LH-DS-03	6/9/2025 13:00	-5.29	6.84376048	3
LH-DS-03	6/9/2025 13:15	-2.65	6.84498646	3
LH-DS-03	6/9/2025 13:30	-69.43	6.79814269	3
LH-DS-03	6/9/2025 13:45	17.84	6.85534578	3
LH-DS-03	6/9/2025 14:00	18.2	6.85996341	3
LH-DS-03	6/9/2025 14:15	0.33	6.84431104	3
LH-DS-03	6/9/2025 14:30	-18.08	6.82863797	3
LH-DS-03	6/9/2025 14:45	7.07	6.84892097	3
LH-DS-03	6/9/2025 15:00	-94.79	6.7653648	3
LH-DS-03	6/9/2025 15:15	-82.6	6.78673701	3
LH-DS-03	6/9/2025 15:30	18.84	6.85611799	3
LH-DS-03	6/9/2025 15:45	-14.9	6.83669476	3
LH-DS-03	6/9/2025 16:00	-78.05	6.78715314	3
LH-DS-03	6/9/2025 16:15	-4.2	6.8480001	3
LH-DS-03	6/9/2025 16:30	-94.79	6.77080287	3
LH-DS-03	6/9/2025 16:45	-36.6	6.82581492	3
LH-DS-03	6/9/2025 17:00	18.84	6.86027034	3
LH-DS-03	6/9/2025 17:15	-5.48	6.84968906	3
LH-DS-03	6/9/2025 17:30	-91.86	6.77272354	3
LH-DS-03	6/9/2025 17:45	-24.43	6.83303762	3
LH-DS-03	6/9/2025 18:00	-35.27	6.83086623	3
LH-DS-03	6/9/2025 18:15	-89.42	6.78542011	3
LH-DS-03	6/9/2025 18:30	-34.1	6.83101774	3
LH-DS-03	6/9/2025 18:45			3
LH-DS-03	6/9/2025 19:00			3
LH-DS-03	6/9/2025 19:15			3
LH-DS-03	6/9/2025 19:30			3
LH-DS-03	6/9/2025 19:45			3
LH-DS-03	6/9/2025 20:00			3
LH-DS-03	6/9/2025 20:15			3
LH-DS-03	6/9/2025 20:30			3
LH-DS-03	6/9/2025 20:45			3
LH-DS-03	6/9/2025 21:00			3
LH-DS-03	6/9/2025 21:15			3
LH-DS-03	6/9/2025 21:30			3
LH-DS-03	6/9/2025 21:45			3
LH-DS-03	6/9/2025 22:00			3
LH-DS-03	6/9/2025 22:15			3
LH-DS-03	6/9/2025 22:30			3
LH-DS-03	6/9/2025 22:45			3
LH-DS-03	6/9/2025 23:00			3
LH-DS-03	6/9/2025 23:15			3
LH-DS-03	6/9/2025 23:30			3
LH-DS-03	6/9/2025 23:45			3
LH-DS-03	6/10/2025 0:00			3
LH-DS-03	6/10/2025 0:15			3
LH-DS-03	6/10/2025 0:30			3
LH-DS-03	6/10/2025 0:45			3
LH-DS-03	6/10/2025 1:00			3
LH-DS-03	6/10/2025 1:15			3
LH-DS-03	6/10/2025 1:30			3
LH-DS-03	6/10/2025 1:45			3
LH-DS-03	6/10/2025 2:00			3
LH-DS-03	6/10/2025 2:15			3
LH-DS-03	6/10/2025 2:30			3
LH-DS-03	6/10/2025 2:45			3
LH-DS-03	6/10/2025 3:00			3
LH-DS-03	6/10/2025 3:15			3
LH-DS-03	6/10/2025 3:30			3
LH-DS-03	6/10/2025 3:45			3
LH-DS-03	6/10/2025 4:00			3
LH-DS-03	6/10/2025 4:15			3
LH-DS-03	6/10/2025 4:30			3
LH-DS-03	6/10/2025 4:45			3
LH-DS-03	6/10/2025 5:00			3
LH-DS-03	6/10/2025 5:15			3
LH-DS-03	6/10/2025 5:30			3
LH-DS-03	6/10/2025 5:45			3
LH-DS-03	6/10/2025 6:00			3
LH-DS-03	6/10/2025 6:15			3
LH-DS-03	6/10/2025 6:30			3
LH-DS-03	6/10/2025 6:45			3

Station Name	Date Time	Temp C	pH SU	Use Code
LH-DS-03	6/10/2025 7:00			3
LH-DS-03	6/10/2025 7:15			3
LH-DS-03	6/10/2025 7:30			3
LH-DS-03	6/10/2025 7:45			3
LH-DS-03	6/10/2025 8:00			3
LH-DS-03	6/10/2025 8:15			3
LH-DS-03	6/10/2025 8:30			3
LH-DS-03	6/10/2025 8:45			3
LH-DS-03	6/10/2025 9:00			3
LH-DS-03	6/10/2025 9:15			3
LH-DS-03	6/10/2025 9:30			3
LH-DS-03	6/10/2025 9:45			3
LH-DS-03	6/10/2025 10:00			3
LH-DS-03	6/10/2025 10:15			3
LH-DS-03	6/10/2025 10:30			3
LH-DS-03	6/10/2025 10:45			3
LH-DS-03	6/10/2025 11:00			3
LH-DS-03	6/10/2025 11:15			3
LH-DS-03	6/10/2025 11:30			3
LH-DS-03	6/10/2025 11:45			3
LH-DS-03	6/10/2025 12:00			3
LH-DS-03	6/10/2025 12:15	18.13	9.68322082	3
LH-DS-03	6/10/2025 12:30	17.91	9.63392252	3
LH-DS-03	6/10/2025 12:45	18.41	6.81717623	3
LH-DS-03	6/10/2025 13:00	18.46	6.81580786	3
LH-DS-03	6/10/2025 13:15	18.46	6.81664769	3
LH-DS-03	6/10/2025 13:30	18.46	6.81748752	3
LH-DS-03	6/10/2025 13:45	18.46	6.81944712	3
LH-DS-03	6/10/2025 14:00	18.46	6.82084684	3
LH-DS-03	6/10/2025 14:15	18.46	6.82196661	3
LH-DS-03	6/10/2025 14:30	18.46	6.8205669	3
LH-DS-03	6/10/2025 14:45	18.46	6.82112678	3
LH-DS-03	6/10/2025 15:00	18.46	6.82532593	3
LH-DS-03	6/10/2025 15:15	18.44	6.82055459	3
LH-DS-03	6/10/2025 15:30	18.44	6.82083455	3
LH-DS-03	6/10/2025 15:45	18.44	6.82335421	3
LH-DS-03	6/10/2025 16:00	18.44	6.82139448	3
LH-DS-03	6/10/2025 16:15	18.44	6.8219544	3
LH-DS-03	6/10/2025 16:30	18.41	6.8213761	3
LH-DS-03	6/10/2025 16:45	18.39	6.82220388	3
LH-DS-03	6/10/2025 17:00	18.41	6.82193608	3
LH-DS-03	6/10/2025 17:15	18.39	6.82360393	3
LH-DS-03	6/10/2025 17:30	18.25	6.82435962	3
LH-DS-03	6/10/2025 17:45	18.27	6.82661267	3
LH-DS-03	6/10/2025 18:00	17.8	6.8249297	3
LH-DS-03	6/10/2025 18:15	18.22	6.82602257	3
LH-DS-03	6/10/2025 18:30	17.61	6.8234115	3
LH-DS-03	6/10/2025 18:45	14.19	6.82216208	3
LH-DS-03	6/10/2025 19:00	15.34	6.82287096	3
LH-DS-03	6/10/2025 19:15	18.03	6.82815191	3
LH-DS-03	6/10/2025 19:30	17.84	6.8187819	3
LH-DS-03	6/10/2025 19:45	1.62	6.81432386	3
LH-DS-03	6/10/2025 20:00	-0.09	6.81495489	3
LH-DS-03	6/10/2025 20:15	-0.56	6.81403689	3
LH-DS-03	6/10/2025 20:30	17.8	6.82857722	3
LH-DS-03	6/10/2025 20:45	5.21	6.81583863	3
LH-DS-03	6/10/2025 21:00	18.06	6.8239647	3
LH-DS-03	6/10/2025 21:15	17.15	6.82538134	3
LH-DS-03	6/10/2025 21:30	12.46	6.81936997	3
LH-DS-03	6/10/2025 21:45	16.42	6.82465923	3
LH-DS-03	6/10/2025 22:00	18.1	6.82118598	3
LH-DS-03	6/10/2025 22:15	17.58	6.82620118	3
LH-DS-03	6/10/2025 22:30	17.13	6.82536931	3
LH-DS-03	6/10/2025 22:45	16.96	6.82329725	3
LH-DS-03	6/10/2025 23:00	17.7	6.82964098	3
LH-DS-03	6/10/2025 23:15	16.77	6.8237446	3
LH-DS-03	6/10/2025 23:30	10.17	6.82021511	3
LH-DS-03	6/10/2025 23:45	12.92	6.82736524	3
LH-DS-03	6/11/2025 0:00	11.32	6.82438551	3
LH-DS-03	6/11/2025 0:15	18.15	6.82457956	3
LH-DS-03	6/11/2025 0:30	18.1	6.82679176	3
LH-DS-03	6/11/2025 0:45	18.15	6.8234586	3
LH-DS-03	6/11/2025 1:00	7.22	6.81715885	3
LH-DS-03	6/11/2025 1:15	17.96	6.82138041	3
LH-DS-03	6/11/2025 1:30	4.43	6.81649752	3
LH-DS-03	6/11/2025 1:45	18.15	6.8220574	3
LH-DS-03	6/11/2025 2:00	17.8	6.82044046	3
LH-DS-03	6/11/2025 2:15	18.08	6.82257524	3
LH-DS-03	6/11/2025 2:30	17.91	6.82247162	3
LH-DS-03	6/11/2025 2:45	15.82	6.82344768	3
LH-DS-03	6/11/2025 3:00	9.68	6.81759458	3
LH-DS-03	6/11/2025 3:15	12.44	6.81878563	3
LH-DS-03	6/11/2025 3:30	17.44	6.82049894	3
LH-DS-03	6/11/2025 3:45	12.65	6.81949005	3

Station Name	Date Time	Temp C	pH SU	Use Code
LH-DS-03	6/11/2025 4:00	13.83	6.81852549	3
LH-DS-03	6/11/2025 4:15	16.82	6.82039668	3
LH-DS-03	6/11/2025 4:30	18.03	6.82338585	3
LH-DS-03	6/11/2025 4:45	13.23	6.8212809	3
LH-DS-03	6/11/2025 5:00	13.18	6.82010927	3
LH-DS-03	6/11/2025 5:15	17.44	6.82049894	3
LH-DS-03	6/11/2025 5:30	0.25	6.80981042	3
LH-DS-03	6/11/2025 5:45	17.8	6.81651236	3
LH-DS-03	6/11/2025 6:00	17.84	6.81513489	3
LH-DS-03	6/11/2025 6:15	0.11	6.80493312	3
LH-DS-03	6/11/2025 6:30	8.87	6.81214985	3
LH-DS-03	6/11/2025 6:45	17.61	6.81583094	3
LH-DS-03	6/11/2025 7:00	17.99	6.81523013	3
LH-DS-03	6/11/2025 7:15	17.99	6.81466934	3
LH-DS-03	6/11/2025 7:30	17.7	6.81588793	3
LH-DS-03	6/11/2025 7:45	17.96	6.81380897	3
LH-DS-03	6/11/2025 8:00	17.84	6.81261003	3
LH-DS-03	6/11/2025 8:15	12.36	6.80987122	3
LH-DS-03	6/11/2025 8:30	16.25	6.81214469	3
LH-DS-03	6/11/2025 8:45	17.96	6.8129677	3
LH-DS-03	6/11/2025 9:00	17.68	6.80941931	3
LH-DS-03	6/11/2025 9:15	15.06	6.80938635	3
LH-DS-03	6/11/2025 9:30	17.68	6.80689307	3
LH-DS-03	6/11/2025 9:45	17.94	6.81379618	3
LH-DS-03	6/11/2025 10:00	17.65	6.80911893	3
LH-DS-03	6/11/2025 10:15	17.39	6.81091494	3
LH-DS-03	6/11/2025 10:30	17.27	6.80633937	3
LH-DS-03	6/11/2025 10:45	-1.64	6.80066921	3
LH-DS-03	6/11/2025 11:00	17.37	6.81062093	3
LH-DS-03	6/11/2025 11:15	17.51	6.80846528	3
LH-DS-03	6/11/2025 11:30	18.08	6.81724939	3
LH-DS-03	6/11/2025 11:45	18.34	6.81321152	3
LH-DS-03	6/11/2025 12:00	18.34	6.81769245	3
LH-DS-03	6/11/2025 12:15	18.34	6.81825256	3
LH-DS-03	6/11/2025 12:30	18.22	6.82013893	3
LH-DS-03	6/11/2025 12:45	17.42	6.81739619	3
LH-DS-03	6/11/2025 13:00	7.74	6.81430043	3
LH-DS-03	6/11/2025 13:15	11.59	6.82082497	3
LH-DS-03	6/11/2025 13:30	10.64	6.81763628	3
LH-DS-03	6/11/2025 13:45	10.22	6.8190945	3
LH-DS-03	6/11/2025 14:00	-2.57	6.80631982	3
LH-DS-03	6/11/2025 14:15	15.96	6.82042717	3
LH-DS-03	6/11/2025 14:30	14.74	6.82363606	3
LH-DS-03	6/11/2025 14:45	-6.29	6.81126768	3
LH-DS-03	6/11/2025 15:00	12.61	6.81832209	3
LH-DS-03	6/11/2025 15:15	18.46	6.82728553	3
LH-DS-03	6/11/2025 15:30	17.49	6.8244621	3
LH-DS-03	6/11/2025 15:45	11.27	6.82148444	3
LH-DS-03	6/11/2025 16:00	16.49	6.82639269	3
LH-DS-03	6/11/2025 16:15	18.58	6.82987502	3
LH-DS-03	6/11/2025 16:30	18.65	6.82739798	3
LH-DS-03	6/11/2025 16:45	12.39	6.82161284	3
LH-DS-03	6/11/2025 17:00	13.45	6.82654514	3
LH-DS-03	6/11/2025 17:15	16.32	6.82459866	3
LH-DS-03	6/11/2025 17:30	14.43	6.83309739	3
LH-DS-03	6/11/2025 17:45	12.27	6.8349805	3
LH-DS-03	6/11/2025 18:00	4.87	6.82970749	3
LH-DS-03	6/11/2025 18:15	17.53	6.83656232	3
LH-DS-03	6/11/2025 18:30	-1.07	6.8289902	3
LH-DS-03	6/11/2025 18:45	18.91	6.84012966	3
LH-DS-03	6/11/2025 19:00	5.97	6.83184093	3
LH-DS-03	6/11/2025 19:15	-75.39	6.76101133	3
LH-DS-03	6/11/2025 19:30	18.25	6.84172859	3
LH-DS-03	6/11/2025 19:45	5.85	6.82913525	3
LH-DS-03	6/11/2025 20:00	-65.55	6.76919279	3
LH-DS-03	6/11/2025 20:15	2.21	6.82835897	3
LH-DS-03	6/11/2025 20:30	18.96	6.83680346	3
LH-DS-03	6/11/2025 20:45	7.62	6.83515512	3
LH-DS-03	6/11/2025 21:00	10.88	6.83072398	3
LH-DS-03	6/11/2025 21:15	-76.23	6.75750464	3
LH-DS-03	6/11/2025 21:30	-85.58	6.74759342	3
LH-DS-03	6/11/2025 21:45	-50.68	6.78315159	3
LH-DS-03	6/11/2025 22:00	10.03	6.82963935	3
LH-DS-03	6/11/2025 22:15	0.44	6.82456315	3
LH-DS-03	6/11/2025 22:30	10.27	6.82805541	3
LH-DS-03	6/11/2025 22:45	-89.42	6.74231835	3
LH-DS-03	6/11/2025 23:00	-81.32	6.74936844	3
LH-DS-03	6/11/2025 23:15	11.95	6.8316456	3
LH-DS-03	6/11/2025 23:30	1.15	6.82352919	3
LH-DS-03	6/11/2025 23:45	18.3	6.83055187	3
LH-DS-03	6/12/2025 0:00	11	6.82562421	3
LH-DS-03	6/12/2025 0:15	6.03	6.82018081	3
LH-DS-03	6/12/2025 0:30	11.78	6.823523	3
LH-DS-03	6/12/2025 0:45	15.51	6.82721733	3

Station Name	Date Time	Temp C	pH SU	Use Code
LH-DS-03	6/12/2025 1:00	9.09	6.82097336	3
LH-DS-03	6/12/2025 1:15	18.84	6.83058566	3
LH-DS-03	6/12/2025 1:30	18.6	6.83016649	3
LH-DS-03	6/12/2025 1:45	12.51	6.8279748	3
LH-DS-03	6/12/2025 2:00	11	6.82677338	3
LH-DS-03	6/12/2025 2:15	-62.07	6.7648763	3
LH-DS-03	6/12/2025 2:30	15.8	6.82852082	3
LH-DS-03	6/12/2025 2:45	-0.09	6.81585177	3
LH-DS-03	6/12/2025 3:00	10.32	6.8208862	3
LH-DS-03	6/12/2025 3:15	11.73	6.82406514	3
LH-DS-03	6/12/2025 3:30	12.27	6.82296791	3
LH-DS-03	6/12/2025 3:45	16.75	6.82288766	3
LH-DS-03	6/12/2025 4:00	7.62	6.81654708	3
LH-DS-03	6/12/2025 4:15	10.71	6.81969435	3
LH-DS-03	6/12/2025 4:30	18.65	6.82348133	3
LH-DS-03	6/12/2025 4:45	18.63	6.82067144	3
LH-DS-03	6/12/2025 5:00	18.49	6.8194657	3
LH-DS-03	6/12/2025 5:15	-89.42	6.71166116	3
LH-DS-03	6/12/2025 5:30	16.77	6.81276319	3
LH-DS-03	6/12/2025 5:45	18.37	6.81351077	3
LH-DS-03	6/12/2025 6:00	16.11	6.8109249	3
LH-DS-03	6/12/2025 6:15	17.37	6.81202589	3
LH-DS-03	6/12/2025 6:30	17.8	6.8083756	3
LH-DS-03	6/12/2025 6:45	18.03	6.81076981	3
LH-DS-03	6/12/2025 7:00	-89.42	6.69344458	3
LH-DS-03	6/12/2025 7:15	-85.58	6.6975441	3
LH-DS-03	6/12/2025 7:30	-91.86	6.69292114	3
LH-DS-03	6/12/2025 7:45	-4.14	6.79001648	3
LH-DS-03	6/12/2025 8:00	17.13	6.80399617	3
LH-DS-03	6/12/2025 8:15	-94.79	6.68924995	3
LH-DS-03	6/12/2025 8:30	16.15	6.80135698	3
LH-DS-03	6/12/2025 8:45	17.96	6.80343329	3
LH-DS-03	6/12/2025 9:00	13.16	6.79842721	3
LH-DS-03	6/12/2025 9:15	16.8	6.79983146	3
LH-DS-03	6/12/2025 9:30	16.94	6.80246075	3
LH-DS-03	6/12/2025 9:45	18.18	6.80806512	3
LH-DS-03	6/12/2025 10:00	12.1	6.80340187	3
LH-DS-03	6/12/2025 10:15	14.82	6.80639268	3
LH-DS-03	6/12/2025 10:30	18.75	6.81011789	3
LH-DS-03	6/12/2025 10:45	18.7	6.81176364	3
LH-DS-03	6/12/2025 11:00	10.64	6.80584236	3
LH-DS-03	6/12/2025 11:15	3.12	6.79996665	3
LH-DS-03	6/12/2025 11:30	18.84	6.80710105	3
LH-DS-03	6/12/2025 11:45	16.2	6.80393047	3
LH-DS-03	6/12/2025 12:00	18.75	6.81011789	3
LH-DS-03	6/12/2025 12:15	5.46	6.80252566	3
LH-DS-03	6/12/2025 12:30	18.84	6.80849894	3
LH-DS-03	6/12/2025 12:45	18.34	6.81209128	3
LH-DS-03	6/12/2025 13:00	-94.79	6.70114971	3
LH-DS-03	6/12/2025 13:15	12.44	6.81192538	3
LH-DS-03	6/12/2025 13:30	11.49	6.81215809	3
LH-DS-03	6/12/2025 13:45	18.03	6.82478763	3
LH-DS-03	6/12/2025 14:00	13.79	6.82845765	3
LH-DS-03	6/12/2025 14:15	-8.86	6.80418152	3
LH-DS-03	6/12/2025 14:30	13.45	6.82341193	3
LH-DS-03	6/12/2025 14:45	-94.79	6.7235762	3
LH-DS-03	6/12/2025 15:00	16.87	6.83140527	3
LH-DS-03	6/12/2025 15:15	18.46	6.83176461	3
LH-DS-03	6/12/2025 15:30	17.22	6.83273304	3
LH-DS-03	6/12/2025 15:45	19.25	6.8391988	3
LH-DS-03	6/12/2025 16:00	19.27	6.83502228	3
LH-DS-03	6/12/2025 16:15	18.58	6.83882951	3
LH-DS-03	6/12/2025 16:30	17.51	6.8376745	3
LH-DS-03	6/12/2025 16:45	-1.38	6.82699287	3
LH-DS-03	6/12/2025 17:00	-59.79	6.7800148	3
LH-DS-03	6/12/2025 17:15	-87.36	6.74517531	3
LH-DS-03	6/12/2025 17:30	16.92	6.83621863	3
LH-DS-03	6/12/2025 17:45	19.15	6.83774738	3
LH-DS-03	6/12/2025 18:00	18.98	6.84296241	3
LH-DS-03	6/12/2025 18:15	11.32	6.83873397	3
LH-DS-03	6/12/2025 18:30	-65.99	6.77855403	3
LH-DS-03	6/12/2025 18:45	12.12	6.84061702	3
LH-DS-03	6/12/2025 19:00	18.7	6.84281176	3
LH-DS-03	6/12/2025 19:15	-94.79	6.74600268	3
LH-DS-03	6/12/2025 19:30	18.68	6.84503884	3
LH-DS-03	6/12/2025 19:45	19.25	6.84701603	3
LH-DS-03	6/12/2025 20:00	-60.09	6.79311518	3
LH-DS-03	6/12/2025 20:15	1.72	6.84082363	3
LH-DS-03	6/12/2025 20:30	-79.06	6.77457805	3
LH-DS-03	6/12/2025 20:45	17.51	6.8483471	3
LH-DS-03	6/12/2025 21:00	19.53	6.8474413	3
LH-DS-03	6/12/2025 21:15	18.6	6.84415692	3
LH-DS-03	6/12/2025 21:30	19.44	6.84934741	3
LH-DS-03	6/12/2025 21:45	17.18	6.84480061	3

Station Name	Date Time	Temp C	pH SU	Use Code
LH-DS-03	6/12/2025 22:00	18.82	6.84483354	3
LH-DS-03	6/12/2025 22:15	19.22	6.84755876	3
LH-DS-03	6/12/2025 22:30	19.15	6.84445015	3
LH-DS-03	6/12/2025 22:45	11.25	6.84099059	3
LH-DS-03	6/12/2025 23:00	18.25	6.84228888	3
LH-DS-03	6/12/2025 23:15	13.86	6.83987667	3
LH-DS-03	6/12/2025 23:30	18.56	6.8402177	3
LH-DS-03	6/12/2025 23:45	17.61	6.84138023	3
LH-DS-03	6/13/2025 0:00	19.27	6.83976813	3
LH-DS-03	6/13/2025 0:15	19.34	6.83673637	3
LH-DS-03	6/13/2025 0:30	-77.11	6.75933102	3
LH-DS-03	6/13/2025 0:45	17.7	6.83721919	3
LH-DS-03	6/13/2025 1:00	18.75	6.83780471	3
LH-DS-03	6/13/2025 1:15	-84.01	6.74580407	3
LH-DS-03	6/13/2025 1:30	-63.91	6.76749047	3
LH-DS-03	6/13/2025 1:45	11.44	6.82618065	3
LH-DS-03	6/13/2025 2:00	14.51	6.83058972	3
LH-DS-03	6/13/2025 2:15	5.72	6.82290824	3
LH-DS-03	6/13/2025 2:30	15.22	6.82676049	3
LH-DS-03	6/13/2025 2:45	5.54	6.81957173	3
LH-DS-03	6/13/2025 3:00	15.77	6.82652517	3
LH-DS-03	6/13/2025 3:15	13.67	6.8207012	3
LH-DS-03	6/13/2025 3:30	13.71	6.82499487	3
LH-DS-03	6/13/2025 3:45	18.68	6.82853465	3
LH-DS-03	6/13/2025 4:00	19.01	6.82789007	3
LH-DS-03	6/13/2025 4:15	19.1	6.82487044	3
LH-DS-03	6/13/2025 4:30	18.27	6.82325117	3
LH-DS-03	6/13/2025 4:45	17.96	6.82530635	3
LH-DS-03	6/13/2025 5:00	18.7	6.81987531	3
LH-DS-03	6/13/2025 5:15	18.68	6.82154135	3
LH-DS-03	6/13/2025 5:30	18.18	6.81899339	3
LH-DS-03	6/13/2025 5:45	18.39	6.81632366	3
LH-DS-03	6/13/2025 6:00	10.74	6.8113743	3
LH-DS-03	6/13/2025 6:15	6.43	6.80817456	3
LH-DS-03	6/13/2025 6:30	4.27	6.80197288	3
LH-DS-03	6/13/2025 6:45	19.08	6.8136845	3
LH-DS-03	6/13/2025 7:00	14.91	6.80475282	3
LH-DS-03	6/13/2025 7:15	19.06	6.81423048	3
LH-DS-03	6/13/2025 7:30	18.98	6.81166461	3
LH-DS-03	6/13/2025 7:45	18.91	6.81022191	3
LH-DS-03	6/13/2025 8:00	-91.86	6.69247085	3
LH-DS-03	6/13/2025 8:15	-94.79	6.68467311	3
LH-DS-03	6/13/2025 8:30	17.18	6.80712287	3
LH-DS-03	6/13/2025 8:45	19.03	6.80834407	3
LH-DS-03	6/13/2025 9:00	-5.45	6.78990379	3
LH-DS-03	6/13/2025 9:15	-12.09	6.78393484	3
LH-DS-03	6/13/2025 9:30	-7.61	6.7863503	3
LH-DS-03	6/13/2025 9:45	-0.7	6.79057026	3
LH-DS-03	6/13/2025 10:00	-71.8	6.71580999	3
LH-DS-03	6/13/2025 10:15	10.52	6.79712687	3
LH-DS-03	6/13/2025 10:30	17.44	6.80111508	3
LH-DS-03	6/13/2025 10:45	-7.87	6.77875545	3
LH-DS-03	6/13/2025 11:00	18.13	6.80410853	3
LH-DS-03	6/13/2025 11:15	6.64	6.79431362	3
LH-DS-03	6/13/2025 11:30	16.84	6.80239263	3
LH-DS-03	6/13/2025 11:45	-87.36	6.68673765	3
LH-DS-03	6/13/2025 12:00	-94.79	6.68055396	3
LH-DS-03	6/13/2025 12:15	13.21	6.80131315	3
LH-DS-03	6/13/2025 12:30	14.94	6.80477315	3
LH-DS-03	6/13/2025 12:45	12.8	6.80159925	3
LH-DS-03	6/13/2025 13:00	14.82	6.80554224	3
LH-DS-03	6/13/2025 13:15	18.51	6.81108123	3
LH-DS-03	6/13/2025 13:30	19.13	6.80896824	3
LH-DS-03	6/13/2025 13:45	19.13	6.81315776	3
LH-DS-03	6/13/2025 14:00	12.94	6.80512047	3
LH-DS-03	6/13/2025 14:15	-94.79	6.6961152	3
LH-DS-03	6/13/2025 14:30	-82.6	6.70527278	3
LH-DS-03	6/13/2025 14:45	18.77	6.81600346	3
LH-DS-03	6/13/2025 15:00	18.82	6.80988381	3
LH-DS-03	6/13/2025 15:15	14.58	6.81077068	3
LH-DS-03	6/13/2025 15:30	18.77	6.81600346	3
LH-DS-03	6/13/2025 15:45	19.41	6.81277851	3
LH-DS-03	6/13/2025 16:00	19.06	6.81870037	3
LH-DS-03	6/13/2025 16:15	19.1	6.82179781	3
LH-DS-03	6/13/2025 16:30	-94.79	6.70481118	3
LH-DS-03	6/13/2025 16:45	19.34	6.81915302	3
LH-DS-03	6/13/2025 17:00	17.51	6.8182953	3
LH-DS-03	6/13/2025 17:15	13.38	6.81767067	3
LH-DS-03	6/13/2025 17:30	-89.42	6.70943963	3
LH-DS-03	6/13/2025 17:45	19.22	6.82215017	3
LH-DS-03	6/13/2025 18:00	-87.36	6.72144875	3
LH-DS-03	6/13/2025 18:15	16.99	6.82050191	3
LH-DS-03	6/13/2025 18:30	-65.99	6.74269476	3
LH-DS-03	6/13/2025 18:45	15.99	6.81875179	3

pH Continous Monitoring Data

Station Name	Date Time	Temp C	pH SU	Use Code
LH-DS-03	6/13/2025 19:00	-67.38	6.74730424	3
LH-DS-03	6/13/2025 19:15	7.12	6.81971504	3
LH-DS-03	6/13/2025 19:30	17.65	6.82427796	3
LH-DS-03	6/13/2025 19:45	-87.36	6.72847884	3
LH-DS-03	6/13/2025 20:00	-94.79	6.71488021	3
LH-DS-03	6/13/2025 20:15	15.22	6.82591123	3
LH-DS-03	6/13/2025 20:30	7.92	6.82313256	3
LH-DS-03	6/13/2025 20:45	-63.53	6.75856554	3
LH-DS-03	6/13/2025 21:00	19.1	6.82738441	3
LH-DS-03	6/13/2025 21:15	10.25	6.81450481	3
LH-DS-03	6/13/2025 21:30	-94.79	6.72449156	3
LH-DS-03	6/13/2025 21:45	18.84	6.83282229	3
LH-DS-03	6/13/2025 22:00	19.44	6.83037505	3
LH-DS-03	6/13/2025 22:15	-94.79	6.72998376	3
LH-DS-03	6/13/2025 22:30	-91.86	6.7379498	3
LH-DS-03	6/13/2025 22:45	19.67	6.83441128	3
LH-DS-03	6/13/2025 23:00	-94.79	6.73639133	3
LH-DS-03	6/13/2025 23:15	19.27	6.8383723	3
LH-DS-03	6/13/2025 23:30	11.78	6.83441022	3
LH-DS-03	6/13/2025 23:45	16.08	6.83602523	3
LH-DS-03	6/14/2025 0:00	-94.79	6.73913743	3
LH-DS-03	6/14/2025 0:15	-94.79	6.73410291	3
LH-DS-03	6/14/2025 0:30	-94.79	6.73684901	3
LH-DS-03	6/14/2025 0:45	-94.79	6.74462963	3
LH-DS-03	6/14/2025 1:00	16.27	6.83641493	3
LH-DS-03	6/14/2025 1:15	4.12	6.83572413	3
LH-DS-03	6/14/2025 1:30	-94.79	6.74142584	3
LH-DS-03	6/14/2025 1:45	-94.79	6.74188353	3
LH-DS-03	6/14/2025 2:00	16.65	6.84085479	3
LH-DS-03	6/14/2025 2:15	14.12	6.84172662	3
LH-DS-03	6/14/2025 2:30	-4.68	6.82912336	3
LH-DS-03	6/14/2025 2:45	-94.79	6.7373067	3
LH-DS-03	6/14/2025 3:00	13.04	6.83628021	3
LH-DS-03	6/14/2025 3:15	-89.42	6.74631711	3
LH-DS-03	6/14/2025 3:30	14.84	6.83928769	3
LH-DS-03	6/14/2025 3:45	6.84	6.8332381	3
LH-DS-03	6/14/2025 4:00	11.73	6.83466771	3
LH-DS-03	6/14/2025 4:15	-87.36	6.74034212	3
LH-DS-03	6/14/2025 4:30	16.96	6.83483426	3
LH-DS-03	6/14/2025 4:45	-91.86	6.73930066	3
LH-DS-03	6/14/2025 5:00	-91.86	6.7379498	3
LH-DS-03	6/14/2025 5:15	16.84	6.83082482	3
LH-DS-03	6/14/2025 5:30	19.41	6.82393987	3
LH-DS-03	6/14/2025 5:45	19.37	6.8328461	3
LH-DS-03	6/14/2025 6:00	19.29	6.83112549	3
LH-DS-03	6/14/2025 6:15	19.25	6.82914808	3
LH-DS-03	6/14/2025 6:30	16.61	6.8219569	3
LH-DS-03	6/14/2025 6:45	19.1	6.82933972	3
LH-DS-03	6/14/2025 7:00	19.03	6.82650487	3
LH-DS-03	6/14/2025 7:15	12.56	6.82457622	3
LH-DS-03	6/14/2025 7:30	19.13	6.82516772	3
LH-DS-03	6/14/2025 7:45	18.6	6.82596936	3
LH-DS-03	6/14/2025 8:00	18.13	6.82204518	3
LH-DS-03	6/14/2025 8:15	19.01	6.82565474	3
LH-DS-03	6/14/2025 8:30	17.13	6.81890112	3
LH-DS-03	6/14/2025 8:45	14.41	6.81576876	3
LH-DS-03	6/14/2025 9:00	18.18	6.80946618	3
LH-DS-03	6/14/2025 9:15	11.44	6.810404	3
LH-DS-03	6/14/2025 9:30	15.6	6.80804652	3
LH-DS-03	6/14/2025 9:45	18.98	6.81837128	3
LH-DS-03	6/14/2025 10:00	17.32	6.81705229	3
LH-DS-03	6/14/2025 10:15	17.8	6.81763468	3
LH-DS-03	6/14/2025 10:30	17.2	6.81051005	3
LH-DS-03	6/14/2025 10:45	18.25	6.82043759	3
LH-DS-03	6/14/2025 11:00	15.72	6.81971278	3
LH-DS-03	6/14/2025 11:15	18.96	6.82199187	3
LH-DS-03	6/14/2025 11:30	18.68	6.82294001	3
LH-DS-03	6/14/2025 11:45	18.89	6.82250827	3
LH-DS-03	6/14/2025 12:00	18.94	6.81974382	3
LH-DS-03	6/14/2025 12:15	15.2	6.81938767	3
LH-DS-03	6/14/2025 12:30	17.53	6.8160611	3
LH-DS-03	6/14/2025 12:45	10.22	6.81102817	3
LH-DS-03	6/14/2025 13:00	17.32	6.81592812	3
LH-DS-03	6/14/2025 13:15	17.94	6.81323529	3
LH-DS-03	6/14/2025 13:30	18.51	6.81471986	3
LH-DS-03	6/14/2025 13:45	18.75	6.81291454	3
LH-DS-03	6/14/2025 14:00	18.82	6.81799215	3
LH-DS-03	6/14/2025 14:15	18.56	6.81727024	3
LH-DS-03	6/14/2025 14:30	15.41	6.81046625	3
LH-DS-03	6/14/2025 14:45	18.37	6.81351077	3
LH-DS-03	6/14/2025 15:00	16.96	6.81344859	3
LH-DS-03	6/14/2025 15:15	18.65	6.8173266	3
LH-DS-03	6/14/2025 15:30	18.63	6.81311738	3
LH-DS-03	6/14/2025 15:45	18.77	6.81152913	3

Station Name	Date Time	Temp C	pH SU	Use Code
LH-DS-03	6/14/2025 16:00	18.6	6.81309816	3
LH-DS-03	6/14/2025 16:15	18.68	6.80951288	3
LH-DS-03	6/14/2025 16:30	18.87	6.81131412	3
LH-DS-03	6/14/2025 16:45	18.6	6.81002027	3
LH-DS-03	6/14/2025 17:00	18.65	6.80865402	3
LH-DS-03	6/14/2025 17:15	18.72	6.81233592	3
LH-DS-03	6/14/2025 17:30	18.6	6.8111395	3
LH-DS-03	6/14/2025 17:45	18.87	6.81634601	3
LH-DS-03	6/14/2025 18:00	18.79	6.81797345	3
LH-DS-03	6/14/2025 18:15	18.79	6.81937158	3
LH-DS-03	6/14/2025 18:30	18.22	6.82210014	3
LH-DS-03	6/14/2025 18:45	17.82	6.82157503	3
LH-DS-03	6/14/2025 19:00	18.84	6.82331661	3
LH-DS-03	6/14/2025 19:15	18.03	6.81946086	3
LH-DS-03	6/14/2025 19:30	18.65	6.82264205	3
LH-DS-03	6/14/2025 19:45	18.32	6.81796002	3
LH-DS-03	6/14/2025 20:00	18.77	6.81600346	3
LH-DS-03	6/14/2025 20:15	18.46	6.81972707	3
LH-DS-03	6/14/2025 20:30	18.79	6.81517718	3
LH-DS-03	6/14/2025 20:45	18.22	6.8204191	3
LH-DS-03	6/14/2025 21:00	18.7	6.81512019	3
LH-DS-03	6/14/2025 21:15	16.27	6.81977332	3
LH-DS-03	6/14/2025 21:30	17.39	6.81765831	3
LH-DS-03	6/14/2025 21:45	18.72	6.81960796	3
LH-DS-03	6/14/2025 22:00	12.8	6.81501699	3
LH-DS-03	6/14/2025 22:15	17.87	6.82328875	3
LH-DS-03	6/14/2025 22:30	18.58	6.81924156	3
LH-DS-03	6/14/2025 22:45	18.2	6.81704446	3
LH-DS-03	6/14/2025 23:00	16.32	6.81980445	3
LH-DS-03	6/14/2025 23:15	17.72	6.822075	3
LH-DS-03	6/14/2025 23:30	18.79	6.81797345	3
LH-DS-03	6/14/2025 23:45	14.72	6.81851937	3
LH-DS-03	6/15/2025 0:00	18.6	6.82009338	3
LH-DS-03	6/15/2025 0:15	18.53	6.81921058	3
LH-DS-03	6/15/2025 0:30	10.47	6.81781481	3
LH-DS-03	6/15/2025 0:45	18.25	6.82520005	3
LH-DS-03	6/15/2025 1:00	13.62	6.82237794	3
LH-DS-03	6/15/2025 1:15	18.89	6.82530358	3
LH-DS-03	6/15/2025 1:30	18.89	6.83257138	3
LH-DS-03	6/15/2025 1:45	18.44	6.82783361	3
LH-DS-03	6/15/2025 2:00	18.27	6.83137481	3
LH-DS-03	6/15/2025 2:15	18.77	6.83054504	3
LH-DS-03	6/15/2025 2:30	15.39	6.82856008	3
LH-DS-03	6/15/2025 2:45	17.91	6.828642	3
LH-DS-03	6/15/2025 3:00	18.7	6.8285464	3
LH-DS-03	6/15/2025 3:15	18.72	6.82939723	3
LH-DS-03	6/15/2025 3:30	18.75	6.83109275	3
LH-DS-03	6/15/2025 3:45	16.2	6.82706509	3
LH-DS-03	6/15/2025 4:00	18.6	6.8304463	3
LH-DS-03	6/15/2025 4:15	17.96	6.82446508	3
LH-DS-03	6/15/2025 4:30	15.82	6.82429518	3
LH-DS-03	6/15/2025 4:45	18.34	6.82637425	3
LH-DS-03	6/15/2025 5:00	18.37	6.82751224	3
LH-DS-03	6/15/2025 5:15	18.2	6.8195662	3
LH-DS-03	6/15/2025 5:30	18.44	6.82251432	3
LH-DS-03	6/15/2025 5:45	18.25	6.82183831	3
LH-DS-03	6/15/2025 6:00	14.34	6.82083509	3
LH-DS-03	6/15/2025 6:15	18.18	6.82179551	3
LH-DS-03	6/15/2025 6:30	18.51	6.81555955	3
LH-DS-03	6/15/2025 6:45	13.31	6.81762612	3
LH-DS-03	6/15/2025 7:00	17.65	6.81894423	3
LH-DS-03	6/15/2025 7:15	18.2	6.81508311	3
LH-DS-03	6/15/2025 7:30	16.37	6.81673397	3
LH-DS-03	6/15/2025 7:45	18.63	6.82402879	3
LH-DS-03	6/15/2025 8:00	18.53	6.81725145	3
LH-DS-03	6/15/2025 8:15	18.65	6.8187254	3
LH-DS-03	6/15/2025 8:30	18.63	6.81815342	3
LH-DS-03	6/15/2025 8:45	14.29	6.81711187	3
LH-DS-03	6/15/2025 9:00	18.65	6.81788612	3
LH-DS-03	6/15/2025 9:15	16.94	6.81821969	3
LH-DS-03	6/15/2025 9:30	14.74	6.81569637	3
LH-DS-03	6/15/2025 9:45	15.7	6.81913507	3
LH-DS-03	6/15/2025 10:00	16.01	6.81735276	3
LH-DS-03	6/15/2025 10:15	18.15	6.81981547	3
LH-DS-03	6/15/2025 10:30	18.53	6.82144958	3
LH-DS-03	6/15/2025 10:45	18.72	6.82436275	3
LH-DS-03	6/15/2025 11:00	18.77	6.82495212	3
LH-DS-03	6/15/2025 11:15	18.72	6.83275356	3
LH-DS-03	6/15/2025 11:30	18.72	6.82995662	3
LH-DS-03	6/15/2025 11:45	18.68	6.83133197	3
LH-DS-03	6/15/2025 12:00	18.51	6.82871461	3
LH-DS-03	6/15/2025 12:15	18.53	6.82844648	3
LH-DS-03	6/15/2025 12:30	18.7	6.8327421	3
LH-DS-03	6/15/2025 12:45	17.46	6.83483751	3

Station Name	Date Time	Temp C	pH SU	Use Code
LH-DS-03	6/15/2025 13:00	18.41	6.83117578	3
LH-DS-03	6/15/2025 13:15	18.84	6.83170397	3
LH-DS-03	6/15/2025 13:30	18.58	6.82959519	3
LH-DS-03	6/15/2025 13:45	18.82	6.8249821	3
LH-DS-03	6/15/2025 14:00	18.84	6.83226313	3
LH-DS-03	6/15/2025 14:15	18.87	6.82361431	3
LH-DS-03	6/15/2025 14:30	18.89	6.82502405	3
LH-DS-03	6/15/2025 14:45	18.7	6.82602899	3
LH-DS-03	6/15/2025 15:00	17.87	6.82945998	3
LH-DS-03	6/15/2025 15:15	18.56	6.8259455	3
LH-DS-03	6/15/2025 15:30	18.89	6.82670123	3
LH-DS-03	6/15/2025 15:45	18.84	6.82275746	3
LH-DS-03	6/15/2025 16:00	18.27	6.82745305	3
LH-DS-03	6/15/2025 16:15	18.89	6.82558311	3
LH-DS-03	6/15/2025 16:30	18.79	6.82859926	3
LH-DS-03	6/15/2025 16:45	18.94	6.82561296	3
LH-DS-03	6/15/2025 17:00	18.94	6.82896676	3
LH-DS-03	6/15/2025 17:15	18.94	6.8233771	3
LH-DS-03	6/15/2025 17:30	18.89	6.82530358	3
LH-DS-03	6/15/2025 17:45	18.91	6.82727212	3
LH-DS-03	6/15/2025 18:00	18.84	6.82723071	3
LH-DS-03	6/15/2025 18:15	18.94	6.82365658	3
LH-DS-03	6/15/2025 18:30	18.91	6.82699261	3
LH-DS-03	6/15/2025 18:45	18.87	6.82221656	3
LH-DS-03	6/15/2025 19:00	18.72	6.82436275	3
LH-DS-03	6/15/2025 19:15	18.87	6.82613026	3
LH-DS-03	6/15/2025 19:30	18.79	6.82021046	3
LH-DS-03	6/15/2025 19:45	18.58	6.82511795	3
LH-DS-03	6/15/2025 20:00	18.7	6.824071	3
LH-DS-03	6/15/2025 20:15	18.75	6.82214348	3
LH-DS-03	6/15/2025 20:30	18.77	6.82746893	3
LH-DS-03	6/15/2025 20:45	18.75	6.82661812	3
LH-DS-03	6/15/2025 21:00	18.79	6.82468449	3
LH-DS-03	6/15/2025 21:15	18.77	6.82635035	3
LH-DS-03	6/15/2025 21:30	18.79	6.82915851	3
LH-DS-03	6/15/2025 21:45	18.77	6.82998574	3
LH-DS-03	6/15/2025 22:00	18.65	6.82963607	3
LH-DS-03	6/15/2025 22:15	18.79	6.82580299	3
LH-DS-03	6/15/2025 22:30	18.79	6.83307328	3
LH-DS-03	6/15/2025 22:45	18.79	6.82887888	3
LH-DS-03	6/15/2025 23:00	4.3	6.81935384	3
LH-DS-03	6/15/2025 23:15	18.79	6.83419179	3
LH-DS-03	6/15/2025 23:30	18.77	6.83222291	3
LH-DS-03	6/15/2025 23:45	18.82	6.83448842	3
LH-DS-03	6/16/2025 0:00	18.56	6.83322152	3
LH-DS-03	6/16/2025 0:15	18.32	6.83812559	3
LH-DS-03	6/16/2025 0:30	18.58	6.83519175	3
LH-DS-03	6/16/2025 0:45	18.87	6.83815091	3
LH-DS-03	6/16/2025 1:00	18.87	6.83926911	3
LH-DS-03	6/16/2025 1:15	18.82	6.84343555	3
LH-DS-03	6/16/2025 1:30	18.89	6.84235496	3
LH-DS-03	6/16/2025 1:45	18.77	6.84284945	3
LH-DS-03	6/16/2025 2:00	18.84	6.84428501	3
LH-DS-03	6/16/2025 2:15	18.89	6.84179589	3
LH-DS-03	6/16/2025 2:30	18.79	6.8448176	3
LH-DS-03	6/16/2025 2:45	18.6	6.83856075	3
LH-DS-03	6/16/2025 3:00	18.34	6.84513815	3
LH-DS-03	6/16/2025 3:15	18.91	6.84711745	3
LH-DS-03	6/16/2025 3:30	12	6.83997738	3
LH-DS-03	6/16/2025 3:45	13.45	6.84420499	3
LH-DS-03	6/16/2025 4:00	18.87	6.84513966	3
LH-DS-03	6/16/2025 4:15	18.37	6.84487406	3
LH-DS-03	6/16/2025 4:30	18.75	6.84367767	3
LH-DS-03	6/16/2025 4:45	-89.42	6.74987157	3
LH-DS-03	6/16/2025 5:00	18.68	6.84280098	3
LH-DS-03	6/16/2025 5:15	18.79	6.84202133	3
LH-DS-03	6/16/2025 5:30	18.77	6.84145122	3
LH-DS-03	6/16/2025 5:45	5.26	6.83287818	3
LH-DS-03	6/16/2025 6:00	18.68	6.83804554	3
LH-DS-03	6/16/2025 6:15	7.22	6.8302613	3
LH-DS-03	6/16/2025 6:30	10.86	6.83588587	3
LH-DS-03	6/16/2025 6:45	18.68	6.8324509	3
LH-DS-03	6/16/2025 7:00	18.22	6.8405916	3
LH-DS-03	6/16/2025 7:15	10.96	6.83421964	3
LH-DS-03	6/16/2025 7:30	12.03	6.83770418	3
LH-DS-03	6/16/2025 7:45	18.7	6.8416929	3
LH-DS-03	6/16/2025 8:00	18.7	6.84141319	3
LH-DS-03	6/16/2025 8:15	18.75	6.83724538	3
LH-DS-03	6/16/2025 8:30	18.75	6.83584706	3
LH-DS-03	6/16/2025 8:45	18.6	6.83856075	3
LH-DS-03	6/16/2025 9:00	18.25	6.83472497	3
LH-DS-03	6/16/2025 9:15	14.82	6.83247297	3
LH-DS-03	6/16/2025 9:30	18.7	6.83302181	3
LH-DS-03	6/16/2025 9:45	9.61	6.83025242	3

Station Name	Date Time	Temp C	pH SU	Use Code
LH-DS-03	6/16/2025 10:00	17.34	6.83814155	3
LH-DS-03	6/16/2025 10:15	18.82	6.83840279	3
LH-DS-03	6/16/2025 10:30	18.79	6.8406232	3
LH-DS-03	6/16/2025 10:45	18.89	6.83704387	3
LH-DS-03	6/16/2025 11:00	18.63	6.84333361	3
LH-DS-03	6/16/2025 11:15	18.91	6.83314187	3
LH-DS-03	6/16/2025 11:30	18.75	6.84116069	3
LH-DS-03	6/16/2025 11:45	13.62	6.83746533	3
LH-DS-03	6/16/2025 12:00	18.7	6.83889578	3
LH-DS-03	6/16/2025 12:15	18.39	6.84544472	3
LH-DS-03	6/16/2025 12:30	18.6	6.84555597	3
LH-DS-03	6/16/2025 12:45	18.75	6.84731332	3
LH-DS-03	6/16/2025 13:00	18.2	6.84870625	3
LH-DS-03	6/16/2025 13:15	-84.01	6.76436284	3
LH-DS-03	6/16/2025 13:30	19.08	6.85083792	3
LH-DS-03	6/16/2025 13:45	18.91	6.84711745	3
LH-DS-03	6/16/2025 14:00	4.66	6.84103886	3
LH-DS-03	6/16/2025 14:15	18.89	6.85465431	3
LH-DS-03	6/16/2025 14:30	19.06	6.8544595	3
LH-DS-03	6/16/2025 14:45	5.31	6.84903213	3
LH-DS-03	6/16/2025 15:00	18.87	6.85184886	3
LH-DS-03	6/16/2025 15:15	6.56	6.85087418	3
LH-DS-03	6/16/2025 15:30	19.13	6.85198064	3
LH-DS-03	6/16/2025 15:45	18.58	6.85617884	3
LH-DS-03	6/16/2025 16:00	14.31	6.85375857	3
LH-DS-03	6/16/2025 16:15	19.1	6.8589487	3
LH-DS-03	6/16/2025 16:30	19.25	6.85902105	3
LH-DS-03	6/16/2025 16:45	19.25	6.86320885	3
LH-DS-03	6/16/2025 17:00	19.27	6.86405571	3
LH-DS-03	6/16/2025 17:15	5.39	6.85669552	3
LH-DS-03	6/16/2025 17:30	19.29	6.86406501	3
LH-DS-03	6/16/2025 17:45	19.29	6.8657399	3
LH-DS-03	6/16/2025 18:00	19.22	6.86794148	3
LH-DS-03	6/16/2025 18:15	19.22	6.86263639	3
LH-DS-03	6/16/2025 18:30	19.25	6.86237129	3
LH-DS-03	6/16/2025 18:45	5.87	6.85635689	3
LH-DS-03	6/16/2025 19:00	19.25	6.86404641	3
LH-DS-03	6/16/2025 19:15	19.25	6.86292967	3
LH-DS-03	6/16/2025 19:30	19.2	6.86625704	3
LH-DS-03	6/16/2025 19:45	19.22	6.8609611	3
LH-DS-03	6/16/2025 20:00	11.98	6.85714445	3
LH-DS-03	6/16/2025 20:15	-94.79	6.77209063	3
LH-DS-03	6/16/2025 20:30	19.25	6.86544235	3
LH-DS-03	6/16/2025 20:45	16.61	6.85999048	3
LH-DS-03	6/16/2025 21:00	19.22	6.85984423	3
LH-DS-03	6/16/2025 21:15	19.25	6.86320885	3
LH-DS-03	6/16/2025 21:30	19.17	6.86456773	3
LH-DS-03	6/16/2025 21:45	18.56	6.86400469	3
LH-DS-03	6/16/2025 22:00	19.27	6.86573072	3
LH-DS-03	6/16/2025 22:15	19.27	6.86684739	3
LH-DS-03	6/16/2025 22:30	19.17	6.86624331	3
LH-DS-03	6/16/2025 22:45	19.27	6.86573072	3
LH-DS-03	6/16/2025 23:00	19.29	6.86908968	3
LH-DS-03	6/16/2025 23:15	19.27	6.86908073	3
LH-DS-03	6/16/2025 23:30	19.29	6.87104372	3
LH-DS-03	6/16/2025 23:45	19.29	6.87076457	3
LH-DS-03	6/17/2025 0:00	19.34	6.86827476	3
LH-DS-03	6/17/2025 0:15	19.34	6.86827476	3
LH-DS-03	6/17/2025 0:30	19.08	6.87430324	3
LH-DS-03	6/17/2025 0:45	19.37	6.87638136	3
LH-DS-03	6/17/2025 1:00	18.98	6.87370133	3
LH-DS-03	6/17/2025 1:15	19.41	6.8783515	3
LH-DS-03	6/17/2025 1:30	19.41	6.87416599	3
LH-DS-03	6/17/2025 1:45	19.39	6.87862223	3
LH-DS-03	6/17/2025 2:00	19.46	6.87614039	3
LH-DS-03	6/17/2025 2:15	19.46	6.8739085	3
LH-DS-03	6/17/2025 2:30	19.48	6.87586989	3
LH-DS-03	6/17/2025 2:45	19.51	6.87616155	3
LH-DS-03	6/17/2025 3:00	19.51	6.87253535	3
LH-DS-03	6/17/2025 3:15	19.51	6.87588261	3
LH-DS-03	6/17/2025 3:30	19.51	6.87783518	3
LH-DS-03	6/17/2025 3:45	19.53	6.87477542	3
LH-DS-03	6/17/2025 4:00	19.56	6.8764616	3
LH-DS-03	6/17/2025 4:15	19.53	6.87951705	3
LH-DS-03	6/17/2025 4:30	19.56	6.87813494	3
LH-DS-03	6/17/2025 4:45	19.56	6.88287609	3
LH-DS-03	6/17/2025 5:00	19.56	6.8764616	3
LH-DS-03	6/17/2025 5:15	19.56	6.87757716	3
LH-DS-03	6/17/2025 5:30	19.56	6.87757716	3
LH-DS-03	6/17/2025 5:45	19.53	6.88146949	3
LH-DS-03	6/17/2025 6:00	19.53	6.87840137	3
LH-DS-03	6/17/2025 6:15	19.53	6.88146949	3
LH-DS-03	6/17/2025 6:30	19.51	6.88201926	3
LH-DS-03	6/17/2025 6:45	-1.5	6.87139216	3

pH Continous Monitoring Data

Station Name	Date Time	Temp C	pH SU	Use Code
LH-DS-03	6/17/2025 7:00	19.48	6.88507581	3
LH-DS-03	6/17/2025 7:15	19.46	6.88032519	3
LH-DS-03	6/17/2025 7:30	19.51	6.87895094	3
LH-DS-03	6/17/2025 7:45	19.46	6.87669837	3
LH-DS-03	6/17/2025 8:00	19.51	6.88452971	3
LH-DS-03	6/17/2025 8:15	19.51	6.8836929	3
LH-DS-03	6/17/2025 8:30	19.48	6.88284407	3
LH-DS-03	6/17/2025 8:45	19.46	6.88172012	3
LH-DS-03	6/17/2025 9:00	19.41	6.8791886	3
LH-DS-03	6/17/2025 9:15	19.44	6.88115402	3
LH-DS-03	6/17/2025 9:30	19.46	6.88590491	3
LH-DS-03	6/17/2025 9:45	19.44	6.87752695	3
LH-DS-03	6/17/2025 10:00	19.46	6.88199911	3
LH-DS-03	6/17/2025 10:15	20.08	6.7174379	2
LH-DS-03	6/17/2025 10:30	20.75	9.97338519	2
LH-DS-03	6/17/2025 10:45	19.89	6.89483944	1
LH-DS-03	6/17/2025 11:00	19.53	6.82641452	1
LH-DS-03	6/17/2025 11:15	19.51	6.82640266	1
LH-DS-03	6/17/2025 11:30	19.51	6.82001687	1
LH-DS-03	6/17/2025 11:45	19.51	6.82501445	1
LH-DS-03	6/17/2025 12:00	19.51	6.82445916	1
LH-DS-03	6/17/2025 12:15	19.51	6.82556973	1
LH-DS-03	6/17/2025 12:30	19.51	6.82445916	1
LH-DS-03	6/17/2025 12:45	19.51	6.82584738	1
LH-DS-03	6/17/2025 13:00	19.51	6.82751324	1
LH-DS-03	6/17/2025 13:15	19.51	6.83001202	1
LH-DS-03	6/17/2025 13:30	19.51	6.82973438	1
LH-DS-03	6/17/2025 13:45	19.51	6.83084495	1
LH-DS-03	6/17/2025 14:00	19.51	6.83001202	1
LH-DS-03	6/17/2025 14:15	19.51	6.83251081	1
LH-DS-03	6/17/2025 14:30	19.51	6.83195553	1
LH-DS-03	6/17/2025 14:45	19.53	6.834188	1
LH-DS-03	6/17/2025 15:00	19.56	6.84114489	1
LH-DS-03	6/17/2025 15:15	19.56	6.84197768	1
LH-DS-03	6/17/2025 15:30	19.56	6.84114489	1
LH-DS-03	6/17/2025 15:45	19.53	6.83668662	1
LH-DS-03	6/17/2025 16:00	19.53	6.83613137	1
LH-DS-03	6/17/2025 16:15	19.53	6.836409	1
LH-DS-03	6/17/2025 16:30	19.51	6.83778604	1
LH-DS-03	6/17/2025 16:45	19.53	6.83779712	1
LH-DS-03	6/17/2025 17:00	19.53	6.83696425	1
LH-DS-03	6/17/2025 17:15	19.53	6.83946287	1
LH-DS-03	6/17/2025 17:30	19.51	6.83695311	1
LH-DS-03	6/17/2025 17:45	19.51	6.83778604	1
LH-DS-03	6/17/2025 18:00	19.51	6.83695311	1
LH-DS-03	6/17/2025 18:15	19.48	6.83721406	1
LH-DS-03	6/17/2025 18:30	19.48	6.83693639	1
LH-DS-03	6/17/2025 18:45	19.48	6.83665872	1
LH-DS-03	6/17/2025 19:00	19.48	6.83693639	1
LH-DS-03	6/17/2025 19:15	19.46	6.8352591	1
LH-DS-03	6/17/2025 19:30	19.46	6.83275989	1
LH-DS-03	6/17/2025 19:45	19.44	6.83163762	1
LH-DS-03	6/17/2025 20:00	19.44	6.83052678	1
LH-DS-03	6/17/2025 20:15	19.44	6.82997136	1
LH-DS-03	6/17/2025 20:30	19.41	6.83023166	1
LH-DS-03	6/17/2025 20:45	19.41	6.82967618	1
LH-DS-03	6/17/2025 21:00	19.41	6.82939845	1
LH-DS-03	6/17/2025 21:15	19.41	6.82662106	1
LH-DS-03	6/17/2025 21:30	19.39	6.82910903	1
LH-DS-03	6/17/2025 21:45	19.39	6.82716473	1
LH-DS-03	6/17/2025 22:00	19.39	6.82716473	1
LH-DS-03	6/17/2025 22:15	19.39	6.82744248	1
LH-DS-03	6/17/2025 22:30	19.37	6.82548625	1
LH-DS-03	6/17/2025 22:45	19.37	6.82548625	1
LH-DS-03	6/17/2025 23:00	19.37	6.82354182	1
LH-DS-03	6/17/2025 23:15	19.37	6.82465292	1
LH-DS-03	6/17/2025 23:30	19.37	6.82465292	1
LH-DS-03	6/17/2025 23:45	19.37	6.82548625	1
LH-DS-03	6/18/2025 0:00	19.39	6.82466491	1
LH-DS-03	6/18/2025 0:15	19.39	6.82577594	1
LH-DS-03	6/18/2025 0:30	19.39	6.82577594	1
LH-DS-03	6/18/2025 0:45	19.39	6.82494267	1
LH-DS-03	6/18/2025 1:00	19.39	6.82466491	1
LH-DS-03	6/18/2025 1:15	19.39	6.82466491	1
LH-DS-03	6/18/2025 1:30	19.41	6.82495464	1
LH-DS-03	6/18/2025 1:45	19.41	6.82356595	1
LH-DS-03	6/18/2025 2:00	19.41	6.82412142	1
LH-DS-03	6/18/2025 2:15	19.41	6.82328821	1
LH-DS-03	6/18/2025 2:30	19.41	6.82384368	1
LH-DS-03	6/18/2025 2:45	19.41	6.82412142	1
LH-DS-03	6/18/2025 3:00	19.41	6.82301047	1
LH-DS-03	6/18/2025 3:15	19.41	6.82273273	1
LH-DS-03	6/18/2025 3:30	19.41	6.82189952	1
LH-DS-03	6/18/2025 3:45	19.44	6.82219549	1

Station Name	Date Time	Temp C	pH SU	Use Code
LH-DS-03	6/18/2025 4:00	19.44	6.82080694	1
LH-DS-03	6/18/2025 4:15	19.44	6.82108465	1
LH-DS-03	6/18/2025 4:30	19.44	6.81886297	1
LH-DS-03	6/18/2025 4:45	19.44	6.81747442	1
LH-DS-03	6/18/2025 5:00	19.44	6.81719671	1
LH-DS-03	6/18/2025 5:15	19.44	6.81580816	1
LH-DS-03	6/18/2025 5:30	19.46	6.8144323	1
LH-DS-03	6/18/2025 5:45	19.46	6.81387692	1
LH-DS-03	6/18/2025 6:00	19.46	6.81415461	1
LH-DS-03	6/18/2025 6:15	19.46	6.81415461	1
LH-DS-03	6/18/2025 6:30	19.48	6.81361197	1
LH-DS-03	6/18/2025 6:45	19.48	6.81250128	1
LH-DS-03	6/18/2025 7:00	19.48	6.81305662	1
LH-DS-03	6/18/2025 7:15	19.48	6.81194594	1
LH-DS-03	6/18/2025 7:30	19.51	6.81224286	1
LH-DS-03	6/18/2025 7:45	19.51	6.81168757	1
LH-DS-03	6/18/2025 8:00	19.53	6.81225569	1
LH-DS-03	6/18/2025 8:15	19.53	6.81336618	1
LH-DS-03	6/18/2025 8:30	19.56	6.81310771	1
LH-DS-03	6/18/2025 8:45	19.56	6.81171974	1
LH-DS-03	6/18/2025 9:00	19.56	6.81005416	1
LH-DS-03	6/18/2025 9:15	19.58	6.81201018	1
LH-DS-03	6/18/2025 9:30	19.6	6.82062731	1
LH-DS-03	6/18/2025 9:45	19.6	6.85865275	1
LH-DS-03	6/18/2025 10:00	19.63	6.88336735	1
LH-DS-03	6/18/2025 10:15	19.63	6.89141571	1
LH-DS-03	6/18/2025 10:30	19.65	6.89114561	1
LH-DS-03	6/18/2025 10:45	19.67	6.89115305	1
LH-DS-03	6/18/2025 11:00	19.7	6.89060927	1
LH-DS-03	6/18/2025 11:15	19.75	6.89173761	1
LH-DS-03	6/18/2025 11:30	19.77	6.85845738	1
LH-DS-03	6/18/2025 11:45	19.79	6.82601383	1
LH-DS-03	6/18/2025 12:00	19.82	6.82270345	1
LH-DS-03	6/18/2025 12:15	19.82	6.8213167	1
LH-DS-03	6/18/2025 12:30	19.79	6.81741512	1
LH-DS-03	6/18/2025 12:45	19.82	6.81826586	1
LH-DS-03	6/18/2025 13:00	19.84	6.8185556	1
LH-DS-03	6/18/2025 13:15	19.77	6.82378278	1
LH-DS-03	6/18/2025 13:30	19.79	6.81935676	1
LH-DS-03	6/18/2025 13:45	19.82	6.81909791	1
LH-DS-03	6/18/2025 14:00	19.84	6.81800093	1
LH-DS-03	6/18/2025 14:15	19.84	6.81994225	1
LH-DS-03	6/18/2025 14:30	19.86	6.82106378	1
LH-DS-03	6/18/2025 14:45	19.86	6.81967723	1
LH-DS-03	6/18/2025 15:00	19.86	6.81829067	1
LH-DS-03	6/18/2025 15:15	19.89	6.81581372	1
LH-DS-03	6/18/2025 15:30	19.89	6.81830927	1
LH-DS-03	6/18/2025 15:45	19.91	6.81943073	1
LH-DS-03	6/18/2025 16:00	19.94	6.82000368	1
LH-DS-03	6/18/2025 16:15	19.96	6.82084761	1
LH-DS-03	6/18/2025 16:30	19.96	6.8205704	1
LH-DS-03	6/18/2025 16:45	19.98	6.82224583	1
LH-DS-03	6/18/2025 17:00	19.98	6.82280022	1
LH-DS-03	6/18/2025 17:15	20.01	6.82364986	1
LH-DS-03	6/18/2025 17:30	20.01	6.82226402	1
LH-DS-03	6/18/2025 17:45	20.03	6.82615625	1
LH-DS-03	6/18/2025 18:00	20.03	6.8264334	1
LH-DS-03	6/18/2025 18:15	20.03	6.8253248	1
LH-DS-03	6/18/2025 18:30	20.03	6.82865061	1
LH-DS-03	6/18/2025 18:45	20.06	6.82561979	1
LH-DS-03	6/18/2025 19:00	20.06	6.82783677	1
LH-DS-03	6/18/2025 19:15	20.03	6.82671055	1
LH-DS-03	6/18/2025 19:30	20.03	6.82560195	1
LH-DS-03	6/18/2025 19:45	20.01	6.82448137	1
LH-DS-03	6/18/2025 20:00	20.01	6.8242042	1
LH-DS-03	6/18/2025 20:15	20.01	6.82309552	1
LH-DS-03	6/18/2025 20:30	20.01	6.82254119	1
LH-DS-03	6/18/2025 20:45	20.01	6.82170968	1
LH-DS-03	6/18/2025 21:00	19.98	6.82169143	1
LH-DS-03	6/18/2025 21:15	19.98	6.82030544	1
LH-DS-03	6/18/2025 21:30	19.98	6.82030544	1
LH-DS-03	6/18/2025 21:45	19.98	6.81891945	1
LH-DS-03	6/18/2025 22:00	19.98	6.82085984	1
LH-DS-03	6/18/2025 22:15	19.96	6.81918431	1
LH-DS-03	6/18/2025 22:30	19.96	6.81890709	1
LH-DS-03	6/18/2025 22:45	19.94	6.81972644	1
LH-DS-03	6/18/2025 23:00	19.94	6.81723132	1
LH-DS-03	6/18/2025 23:15	19.91	6.81776714	1
LH-DS-03	6/18/2025 23:30	19.91	6.8188762	1
LH-DS-03	6/18/2025 23:45	19.91	6.81915346	1
LH-DS-03	6/19/2025 0:00	19.91	6.81915346	1
LH-DS-03	6/19/2025 0:15	19.89	6.82025025	1
LH-DS-03	6/19/2025 0:30	19.89	6.82052754	1
LH-DS-03	6/19/2025 0:45	19.89	6.82080482	1

Station Name	Date Time	Temp C	pH SU	Use Code
LH-DS-03	6/19/2025 1:00	19.89	6.82357765	1
LH-DS-03	6/19/2025 1:15	19.89	6.82219124	1
LH-DS-03	6/19/2025 1:30	19.86	6.82411421	1
LH-DS-03	6/19/2025 1:45	19.86	6.8238369	1
LH-DS-03	6/19/2025 2:00	19.86	6.82300497	1
LH-DS-03	6/19/2025 2:15	19.86	6.82245034	1
LH-DS-03	6/19/2025 2:30	19.86	6.82189572	1
LH-DS-03	6/19/2025 2:45	19.84	6.82271555	1
LH-DS-03	6/19/2025 3:00	19.84	6.8213289	1
LH-DS-03	6/19/2025 3:15	19.82	6.82103935	1
LH-DS-03	6/19/2025 3:30	19.82	6.820762	1
LH-DS-03	6/19/2025 3:45	19.82	6.82020731	1
LH-DS-03	6/19/2025 4:00	19.82	6.81826586	1
LH-DS-03	6/19/2025 4:15	19.82	6.81882056	1
LH-DS-03	6/19/2025 4:30	19.82	6.81715646	1
LH-DS-03	6/19/2025 4:45	19.79	6.81741512	1
LH-DS-03	6/19/2025 5:00	19.79	6.81491871	1
LH-DS-03	6/19/2025 5:15	19.79	6.81491871	1
LH-DS-03	6/19/2025 5:30	19.79	6.81464134	1
LH-DS-03	6/19/2025 5:45	19.79	6.81408658	1
LH-DS-03	6/19/2025 6:00	19.79	6.81325445	1
LH-DS-03	6/19/2025 6:15	19.79	6.81297707	1
LH-DS-03	6/19/2025 6:30	19.79	6.81269969	1
LH-DS-03	6/19/2025 6:45	19.79	6.81214494	1
LH-DS-03	6/19/2025 7:00	19.82	6.81077742	1
LH-DS-03	6/19/2025 7:15	19.82	6.80939068	1
LH-DS-03	6/19/2025 7:30	19.84	6.81189966	1
LH-DS-03	6/19/2025 7:45	19.84	6.81356365	1
LH-DS-03	6/19/2025 8:00	19.84	6.80940369	1
LH-DS-03	6/19/2025 8:15	19.86	6.81163519	1
LH-DS-03	6/19/2025 8:30	19.86	6.81135788	1
LH-DS-03	6/19/2025 8:45	19.89	6.81137719	1
LH-DS-03	6/19/2025 9:00	19.89	6.81525915	1
LH-DS-03	6/19/2025 9:15	19.91	6.81527176	1
LH-DS-03	6/19/2025 9:30	19.94	6.81556791	1
LH-DS-03	6/19/2025 9:45	19.94	6.81335002	1
LH-DS-03	6/19/2025 10:00	19.96	6.81530327	1
LH-DS-03	6/19/2025 10:15	19.96	6.81447162	1
LH-DS-03	6/19/2025 10:30	19.98	6.81476148	1
LH-DS-03	6/19/2025 10:45	20.03	6.81673312	1
LH-DS-03	6/19/2025 11:00	20.06	6.81758324	1
LH-DS-03	6/19/2025 11:15	20.1	6.80458514	1
LH-DS-03	6/19/2025 11:30	20.1	6.81677687	1
LH-DS-03	6/19/2025 11:45	20.15	6.81847033	1
LH-DS-03	6/19/2025 12:00	20.15	6.82068663	1
LH-DS-03	6/19/2025 12:15	20.2	6.8232101	1
LH-DS-03	6/19/2025 12:30	20.2	6.82404107	1
LH-DS-03	6/19/2025 12:45	20.25	6.82490189	1
LH-DS-03	6/19/2025 13:00	20.29	6.82520266	1
LH-DS-03	6/19/2025 13:15	20.34	6.82495558	1
LH-DS-03	6/19/2025 13:30	20.34	6.82357129	1
LH-DS-03	6/19/2025 13:45	20.36	6.82718222	1
LH-DS-03	6/19/2025 14:00	20.41	6.82444373	1
LH-DS-03	6/19/2025 14:15	20.46	6.82890155	1
LH-DS-03	6/19/2025 14:30	20.48	6.83085028	1
LH-DS-03	6/19/2025 14:45	20.51	6.82920738	1
LH-DS-03	6/19/2025 15:00	20.53	6.82921901	1
LH-DS-03	6/19/2025 15:15	20.6	6.83479196	1
LH-DS-03	6/19/2025 15:30	20.65	6.83288412	1
LH-DS-03	6/19/2025 15:45	20.67	6.83676715	1
LH-DS-03	6/19/2025 16:00	20.7	6.83623078	1
LH-DS-03	6/19/2025 16:15	20.7	6.83567774	1
LH-DS-03	6/19/2025 16:30	20.7	6.83208299	1
LH-DS-03	6/19/2025 16:45	20.7	6.82959432	1
LH-DS-03	6/19/2025 17:00	20.75	6.82989978	1
LH-DS-03	6/19/2025 17:15	20.79	6.83572805	1
LH-DS-03	6/19/2025 17:30	20.82	6.83380997	1
LH-DS-03	6/19/2025 17:45	20.84	6.83271573	1
LH-DS-03	6/19/2025 18:00	20.82	6.82745263	1
LH-DS-03	6/19/2025 18:15	20.82	6.8260706	1
LH-DS-03	6/19/2025 18:30	20.84	6.82442411	1
LH-DS-03	6/19/2025 18:45	20.86	6.826647	1
LH-DS-03	6/19/2025 19:00	20.89	6.82473031	1
LH-DS-03	6/19/2025 19:15	20.89	6.82279592	1
LH-DS-03	6/19/2025 19:30	20.91	6.82225533	1
LH-DS-03	6/19/2025 19:45	20.91	6.81893948	1
LH-DS-03	6/19/2025 20:00	20.91	6.81562362	1
LH-DS-03	6/19/2025 20:15	20.91	6.81728155	1
LH-DS-03	6/19/2025 20:30	20.91	6.81700523	1
LH-DS-03	6/19/2025 20:45	20.91	6.81507097	1
LH-DS-03	6/19/2025 21:00	20.91	6.81783419	1
LH-DS-03	6/19/2025 21:15	20.91	6.82087373	1
LH-DS-03	6/19/2025 21:30	20.91	6.82197901	1
LH-DS-03	6/19/2025 21:45	20.94	6.82337864	1

Station Name	Date Time	Temp C	pH SU	Use Code
LH-DS-03	6/19/2025 22:00	20.94	6.82531269	1
LH-DS-03	6/19/2025 22:15	20.94	6.82558898	1
LH-DS-03	6/19/2025 22:30	20.94	6.82641786	1
LH-DS-03	6/19/2025 22:45	20.94	6.82641786	1
LH-DS-03	6/19/2025 23:00	20.94	6.82835192	1
LH-DS-03	6/19/2025 23:15	20.94	6.83083856	1
LH-DS-03	6/19/2025 23:30	20.96	6.83306025	1
LH-DS-03	6/19/2025 23:45	20.96	6.83140261	1
LH-DS-03	6/20/2025 0:00	20.96	6.83223143	1
LH-DS-03	6/20/2025 0:15	20.98	6.83472914	1
LH-DS-03	6/20/2025 0:30	20.98	6.8350054	1
LH-DS-03	6/20/2025 0:45	20.98	6.83832046	1
LH-DS-03	6/20/2025 1:00	21.01	6.83888941	1
LH-DS-03	6/20/2025 1:15	21.01	6.83833695	1
LH-DS-03	6/20/2025 1:30	21.03	6.83779553	1
LH-DS-03	6/20/2025 1:45	21.03	6.83890036	1
LH-DS-03	6/20/2025 2:00	21.06	6.84195477	1
LH-DS-03	6/20/2025 2:15	21.06	6.84250713	1
LH-DS-03	6/20/2025 2:30	21.08	6.84307016	1
LH-DS-03	6/20/2025 2:45	21.1	6.84390926	1
LH-DS-03	6/20/2025 3:00	21.1	6.84446154	1
LH-DS-03	6/20/2025 3:15	21.13	6.8444774	1
LH-DS-03	6/20/2025 3:30	21.13	6.8464102	1
LH-DS-03	6/20/2025 3:45	21.13	6.84779078	1
LH-DS-03	6/20/2025 4:00	21.13	6.84613409	1
LH-DS-03	6/20/2025 4:15	21.15	6.84642064	1
LH-DS-03	6/20/2025 4:30	21.15	6.84669674	1
LH-DS-03	6/20/2025 4:45	21.15	6.84614455	1
LH-DS-03	6/20/2025 5:00	21.15	6.84393578	1
LH-DS-03	6/20/2025 5:15	21.15	6.84310749	1
LH-DS-03	6/20/2025 5:30	21.13	6.84309683	1
LH-DS-03	6/20/2025 5:45	21.13	6.84199237	1
LH-DS-03	6/20/2025 6:00	21.13	6.84420129	1
LH-DS-03	6/20/2025 6:15	21.13	6.84420129	1
LH-DS-03	6/20/2025 6:30	21.13	6.84337294	1
LH-DS-03	6/20/2025 6:45	21.1	6.84473769	1
LH-DS-03	6/20/2025 7:00	21.1	6.84308083	1
LH-DS-03	6/20/2025 7:15	21.1	6.84501383	1
LH-DS-03	6/20/2025 7:30	21.1	6.84473769	1
LH-DS-03	6/20/2025 7:45	21.1	6.8461184	1
LH-DS-03	6/20/2025 8:00	21.1	6.8441854	1
LH-DS-03	6/20/2025 8:15	21.1	6.85026055	1
LH-DS-03	6/20/2025 8:30	21.1	6.84390926	1
LH-DS-03	6/20/2025 8:45	21.08	6.85163118	1
LH-DS-03	6/20/2025 9:00	21.08	6.85273583	1
LH-DS-03	6/20/2025 9:15	21.08	6.85632593	1
LH-DS-03	6/20/2025 9:30	21.1	6.85550727	1
LH-DS-03	6/20/2025 9:45	21.1	6.86158241	1
LH-DS-03	6/20/2025 10:00	21.13	6.86629048	1
LH-DS-03	6/20/2025 10:15	21.1	6.86959056	1
LH-DS-03	6/20/2025 10:30	21.13	6.86573825	1
LH-DS-03	6/20/2025 10:45	21.13	6.87319335	1
LH-DS-03	6/20/2025 11:00	21.15	6.87264977	1
LH-DS-03	6/20/2025 11:15	21.13	6.8759545	1
LH-DS-03	6/20/2025 11:30	21.13	6.8759545	1
LH-DS-03	6/20/2025 11:45	21.13	6.87650673	1
LH-DS-03	6/20/2025 12:00	21.17	6.88232114	1
LH-DS-03	6/20/2025 12:15	21.2	6.88757806	1
LH-DS-03	6/20/2025 12:30	21.22	6.90442356	1
LH-DS-03	6/20/2025 12:45	21.27	6.89864414	1
LH-DS-03	6/20/2025 13:00	21.29	6.9019626	1
LH-DS-03	6/20/2025 13:15	21.29	6.906654	1
LH-DS-03	6/20/2025 13:30	21.29	6.9121733	1
LH-DS-03	6/20/2025 13:45	21.29	6.91548488	1
LH-DS-03	6/20/2025 14:00	21.29	6.91741663	1
LH-DS-03	6/20/2025 14:15	21.32	6.92184003	1
LH-DS-03	6/20/2025 14:30	21.34	6.92598411	1
LH-DS-03	6/20/2025 14:45	21.34	6.92791554	1
LH-DS-03	6/20/2025 15:00	21.34	6.93122655	1
LH-DS-03	6/20/2025 15:15	21.37	6.93150945	1
LH-DS-03	6/20/2025 15:30	21.37	6.93233712	1
LH-DS-03	6/20/2025 15:45	21.37	6.93178534	1
LH-DS-03	6/20/2025 16:00	21.37	6.92626754	1
LH-DS-03	6/20/2025 16:15	21.39	6.93482455	1
LH-DS-03	6/20/2025 16:30	21.39	6.92820365	1
LH-DS-03	6/20/2025 16:45	21.39	6.93261758	1
LH-DS-03	6/20/2025 17:00	21.39	6.93178997	1
LH-DS-03	6/20/2025 17:15	21.37	6.93013	1
LH-DS-03	6/20/2025 17:30	21.37	6.92985411	1
LH-DS-03	6/20/2025 17:45	21.39	6.92516906	1
LH-DS-03	6/20/2025 18:00	21.39	6.92020338	1
LH-DS-03	6/20/2025 18:15	21.39	6.91992751	1
LH-DS-03	6/20/2025 18:30	21.39	6.91854815	1
LH-DS-03	6/20/2025 18:45	21.37	6.91881851	1

Station Name	Date Time	Temp C	pH SU	Use Code
LH-DS-03	6/20/2025 19:00	21.37	6.91661139	1
LH-DS-03	6/20/2025 19:15	21.34	6.91301597	1
LH-DS-03	6/20/2025 19:30	21.34	6.91136046	1
LH-DS-03	6/20/2025 19:45	21.34	6.90694577	1
LH-DS-03	6/20/2025 20:00	21.32	6.90390414	1
LH-DS-03	6/20/2025 20:15	21.32	6.90307633	1
LH-DS-03	6/20/2025 20:30	21.32	6.90335227	1
LH-DS-03	6/20/2025 20:45	21.32	6.90197259	1
LH-DS-03	6/20/2025 21:00	21.32	6.90031697	1
LH-DS-03	6/20/2025 21:15	21.32	6.90114478	1
LH-DS-03	6/20/2025 21:30	21.32	6.90031697	1
LH-DS-03	6/20/2025 21:45	21.32	6.90142071	1
LH-DS-03	6/20/2025 22:00	21.34	6.90115149	1
LH-DS-03	6/20/2025 22:15	21.34	6.90004782	1
LH-DS-03	6/20/2025 22:30	21.34	6.89949598	1
LH-DS-03	6/20/2025 22:45	21.34	6.89922006	1
LH-DS-03	6/20/2025 23:00	21.37	6.89867855	1
LH-DS-03	6/20/2025 23:15	21.37	6.89867855	1
LH-DS-03	6/20/2025 23:30	21.37	6.89950622	1
LH-DS-03	6/20/2025 23:45	21.39	6.90034066	1
LH-DS-03	6/21/2025 0:00	21.39	6.90034066	1
LH-DS-03	6/21/2025 0:15	21.39	6.90034066	1
LH-DS-03	6/21/2025 0:30	21.41	6.90089913	1
LH-DS-03	6/21/2025 0:45	21.41	6.90172669	1
LH-DS-03	6/21/2025 1:00	21.44	6.8995301	1
LH-DS-03	6/21/2025 1:15	21.44	6.90090922	1
LH-DS-03	6/21/2025 1:30	21.46	6.90091595	1
LH-DS-03	6/21/2025 1:45	21.46	6.90008853	1
LH-DS-03	6/21/2025 2:00	21.46	6.90064014	1
LH-DS-03	6/21/2025 2:15	21.46	6.90036434	1
LH-DS-03	6/21/2025 2:30	21.49	6.9000987	1
LH-DS-03	6/21/2025 2:45	21.49	6.9000987	1
LH-DS-03	6/21/2025 3:00	21.49	6.89871981	1
LH-DS-03	6/21/2025 3:15	21.49	6.89844404	1
LH-DS-03	6/21/2025 3:30	21.51	6.89845093	1
LH-DS-03	6/21/2025 3:45	21.51	6.89817517	1
LH-DS-03	6/21/2025 4:00	21.51	6.89762365	1
LH-DS-03	6/21/2025 4:15	21.51	6.89569334	1
LH-DS-03	6/21/2025 4:30	21.51	6.8959691	1
LH-DS-03	6/21/2025 4:45	21.51	6.8959691	1
LH-DS-03	6/21/2025 5:00	21.51	6.89541758	1
LH-DS-03	6/21/2025 5:15	21.51	6.89403879	1
LH-DS-03	6/21/2025 5:30	21.51	6.89238424	1
LH-DS-03	6/21/2025 5:45	21.51	6.89293575	1
LH-DS-03	6/21/2025 6:00	21.51	6.89624486	1
LH-DS-03	6/21/2025 6:15	21.53	6.89790634	1
LH-DS-03	6/21/2025 6:30	21.53	6.90066374	1
LH-DS-03	6/21/2025 6:45	21.56	6.90232813	1
LH-DS-03	6/21/2025 7:00	21.56	6.9039824	1
LH-DS-03	6/21/2025 7:15	21.58	6.90812431	1
LH-DS-03	6/21/2025 7:30	21.58	6.91088125	1
LH-DS-03	6/21/2025 7:45	21.58	6.91308679	1
LH-DS-03	6/21/2025 8:00	21.58	6.91777358	1
LH-DS-03	6/21/2025 8:15	21.6	6.91557376	1
LH-DS-03	6/21/2025 8:30	21.6	6.92136293	1
LH-DS-03	6/21/2025 8:45	21.6	6.91943321	1
LH-DS-03	6/21/2025 9:00	21.63	6.92633257	1
LH-DS-03	6/21/2025 9:15	21.63	6.92853774	1
LH-DS-03	6/21/2025 9:30	21.65	6.92551069	1
LH-DS-03	6/21/2025 9:45	21.65	6.92826696	1
LH-DS-03	6/21/2025 10:00	21.68	6.92386467	1
LH-DS-03	6/21/2025 10:15	21.7	6.92772797	1
LH-DS-03	6/21/2025 10:30	21.72	6.92800843	1
LH-DS-03	6/21/2025 10:45	21.72	6.91588368	1
LH-DS-03	6/21/2025 11:00	21.77	6.91644897	1
LH-DS-03	6/21/2025 11:15	21.77	6.93380647	1
LH-DS-03	6/21/2025 11:30	21.8	6.94070039	1
LH-DS-03	6/21/2025 11:45	21.82	6.93739878	1
LH-DS-03	6/21/2025 12:00	21.84	6.94263658	1
LH-DS-03	6/21/2025 12:15	21.87	6.95365931	1
LH-DS-03	6/21/2025 12:30	21.87	6.93493059	1
LH-DS-03	6/21/2025 12:45	21.89	6.94815438	1
LH-DS-03	6/21/2025 13:00	21.89	6.94512494	1
LH-DS-03	6/21/2025 13:15	21.94	6.95504709	1
LH-DS-03	6/21/2025 13:30	21.99	6.95973498	1
LH-DS-03	6/21/2025 13:45	22.01	6.96166475	1
LH-DS-03	6/21/2025 14:00	22.03	6.96331898	1
LH-DS-03	6/21/2025 14:15	22.06	6.95066144	1
LH-DS-03	6/21/2025 14:30	22.08	6.96112339	1
LH-DS-03	6/21/2025 14:45	22.11	6.96195293	1
LH-DS-03	6/21/2025 15:00	22.13	6.96470731	1
LH-DS-03	6/21/2025 15:15	22.15	6.9647097	1
LH-DS-03	6/21/2025 15:30	22.18	6.96333761	1
LH-DS-03	6/21/2025 15:45	22.2	6.96361521	1

Station Name	Date Time	Temp C	pH SU	Use Code
LH-DS-03	6/21/2025 16:00	22.2	6.96031384	1
LH-DS-03	6/21/2025 16:15	22.23	6.95811717	1
LH-DS-03	6/21/2025 16:30	22.23	6.95509122	1
LH-DS-03	6/21/2025 16:45	22.27	6.95977314	1
LH-DS-03	6/21/2025 17:00	22.23	6.95536631	1
LH-DS-03	6/21/2025 17:15	22.23	6.95068983	1
LH-DS-03	6/21/2025 17:30	22.27	6.95784779	1
LH-DS-03	6/21/2025 17:45	22.25	6.95179344	1
LH-DS-03	6/21/2025 18:00	22.25	6.94656715	1
LH-DS-03	6/21/2025 18:15	22.27	6.94299513	1
LH-DS-03	6/21/2025 18:30	22.27	6.94051968	1
LH-DS-03	6/21/2025 18:45	22.25	6.93611456	1
LH-DS-03	6/21/2025 19:00	22.2	6.93032634	1
LH-DS-03	6/21/2025 19:15	22.2	6.92509917	1
LH-DS-03	6/21/2025 19:30	22.2	6.92344848	1
LH-DS-03	6/21/2025 19:45	22.18	6.90831096	1
LH-DS-03	6/21/2025 20:00	22.15	6.90252327	1
LH-DS-03	6/21/2025 20:15	22.13	6.90086558	1
LH-DS-03	6/21/2025 20:30	22.15	6.89812069	1
LH-DS-03	6/21/2025 20:45	22.13	6.89233501	1
LH-DS-03	6/21/2025 21:00	22.11	6.89315331	1
LH-DS-03	6/21/2025 21:15	22.11	6.89287811	1
LH-DS-03	6/21/2025 21:30	22.11	6.8953549	1
LH-DS-03	6/21/2025 21:45	22.11	6.89755649	1
LH-DS-03	6/21/2025 22:00	22.13	6.89811379	1
LH-DS-03	6/21/2025 22:15	22.11	6.8961805	1
LH-DS-03	6/21/2025 22:30	22.13	6.89921451	1
LH-DS-03	6/21/2025 22:45	22.11	6.89755649	1
LH-DS-03	6/21/2025 23:00	22.11	6.89700609	1
LH-DS-03	6/21/2025 23:15	22.11	6.89397891	1
LH-DS-03	6/21/2025 23:30	22.11	6.89287811	1
LH-DS-03	6/21/2025 23:45	22.13	6.89481163	1
LH-DS-03	6/22/2025 0:00	22.13	6.89426127	1
LH-DS-03	6/22/2025 0:15	22.13	6.89178465	1
LH-DS-03	6/22/2025 0:30	22.15	6.89426843	1
LH-DS-03	6/22/2025 0:45	22.15	6.89151682	1
LH-DS-03	6/22/2025 1:00	22.15	6.8923423	1
LH-DS-03	6/22/2025 1:15	22.18	6.89152784	1
LH-DS-03	6/22/2025 1:30	22.18	6.8904273	1
LH-DS-03	6/22/2025 1:45	22.18	6.89015217	1
LH-DS-03	6/22/2025 2:00	22.2	6.88933426	1
LH-DS-03	6/22/2025 2:15	22.2	6.88933426	1
LH-DS-03	6/22/2025 2:30	22.23	6.88989568	1
LH-DS-03	6/22/2025 2:45	22.23	6.88989568	1
LH-DS-03	6/22/2025 3:00	22.25	6.88770259	1
LH-DS-03	6/22/2025 3:15	22.25	6.88852779	1
LH-DS-03	6/22/2025 3:30	22.27	6.88688504	1
LH-DS-03	6/22/2025 3:45	22.27	6.88716009	1
LH-DS-03	6/22/2025 4:00	22.3	6.88414631	1
LH-DS-03	6/22/2025 4:15	22.3	6.88387129	1
LH-DS-03	6/22/2025 4:30	22.3	6.88442133	1
LH-DS-03	6/22/2025 4:45	22.32	6.88415415	1
LH-DS-03	6/22/2025 5:00	22.32	6.88470416	1
LH-DS-03	6/22/2025 5:15	22.35	6.88306601	1
LH-DS-03	6/22/2025 5:30	22.35	6.88224109	1
LH-DS-03	6/22/2025 5:45	22.37	6.88224906	1
LH-DS-03	6/22/2025 6:00	22.37	6.88279897	1
LH-DS-03	6/22/2025 6:15	22.39	6.88253196	1
LH-DS-03	6/22/2025 6:30	22.39	6.88253196	1
LH-DS-03	6/22/2025 6:45	22.39	6.88308184	1
LH-DS-03	6/22/2025 7:00	22.42	6.88419335	1
LH-DS-03	6/22/2025 7:15	22.42	6.88309371	1
LH-DS-03	6/22/2025 7:30	22.42	6.88336862	1
LH-DS-03	6/22/2025 7:45	22.42	6.88941663	1
LH-DS-03	6/22/2025 8:00	22.44	6.89684618	1
LH-DS-03	6/22/2025 8:15	22.44	6.89272281	1
LH-DS-03	6/22/2025 8:30	22.44	6.88969901	1
LH-DS-03	6/22/2025 8:45	22.44	6.89052368	1
LH-DS-03	6/22/2025 9:00	22.44	6.8899739	1
LH-DS-03	6/22/2025 9:15	22.44	6.89712107	1
LH-DS-03	6/22/2025 9:30	22.44	6.89272281	1
LH-DS-03	6/22/2025 9:45	22.44	6.88942412	1
LH-DS-03	6/22/2025 10:00	22.44	6.90041977	1
LH-DS-03	6/22/2025 10:15	22.47	6.92461785	1
LH-DS-03	6/22/2025 10:30	22.49	6.95458102	1
LH-DS-03	6/22/2025 10:45	22.54	6.96970261	1
LH-DS-03	6/22/2025 11:00	22.58	6.9372849	1
LH-DS-03	6/22/2025 11:15	22.58	6.97987287	1
LH-DS-03	6/22/2025 11:30	22.58	6.97547669	1
LH-DS-03	6/22/2025 11:45	22.63	6.99690858	1
LH-DS-03	6/22/2025 12:00	22.66	6.99333797	1
LH-DS-03	6/22/2025 12:15	22.66	6.99168985	1
LH-DS-03	6/22/2025 12:30	22.68	6.99306375	1
LH-DS-03	6/22/2025 12:45	22.7	6.99416282	1

Station Name	Date Time	Temp C	pH SU	Use Code
LH-DS-03	6/22/2025 13:00	22.7	6.99251492	1
LH-DS-03	6/22/2025 13:15	22.73	6.99581114	1
LH-DS-03	6/22/2025 13:30	22.75	6.99553682	1
LH-DS-03	6/22/2025 13:45	22.78	6.99114406	1
LH-DS-03	6/22/2025 14:00	22.8	6.99196833	1
LH-DS-03	6/22/2025 14:15	22.82	6.9949888	1
LH-DS-03	6/22/2025 14:30	22.85	6.99828343	1
LH-DS-03	6/22/2025 14:45	22.9	6.95903535	1
LH-DS-03	6/22/2025 15:00	22.9	6.93598036	1
LH-DS-03	6/22/2025 15:15	22.9	6.93104001	1
LH-DS-03	6/22/2025 15:30	22.9	6.93598036	1
LH-DS-03	6/22/2025 15:45	22.9	6.92692304	1
LH-DS-03	6/22/2025 16:00	22.92	6.91896906	1
LH-DS-03	6/22/2025 16:15	22.97	6.95218505	1
LH-DS-03	6/22/2025 16:30	22.97	6.92858671	1
LH-DS-03	6/22/2025 16:45	22.99	6.96124284	1
LH-DS-03	6/22/2025 17:00	23.02	6.94807783	1
LH-DS-03	6/22/2025 17:15	23.02	6.92777571	1
LH-DS-03	6/22/2025 17:30	23.02	6.93106795	1
LH-DS-03	6/22/2025 17:45	22.99	6.92694525	1
LH-DS-03	6/22/2025 18:00	22.99	6.92118326	1
LH-DS-03	6/22/2025 18:15	22.97	6.92501952	1
LH-DS-03	6/22/2025 18:30	22.97	6.92556832	1
LH-DS-03	6/22/2025 18:45	22.97	6.92200113	1
LH-DS-03	6/22/2025 19:00	22.94	6.90717417	1
LH-DS-03	6/22/2025 19:15	22.94	6.89564823	1
LH-DS-03	6/22/2025 19:30	22.94	6.88576886	1
LH-DS-03	6/22/2025 19:45	22.94	6.88165245	1
LH-DS-03	6/22/2025 20:00	22.94	6.87643834	1
LH-DS-03	6/22/2025 20:15	22.94	6.87314521	1
LH-DS-03	6/22/2025 20:30	22.94	6.86710782	1
LH-DS-03	6/22/2025 20:45	22.94	6.86408912	1
LH-DS-03	6/22/2025 21:00	22.94	6.86381469	1
LH-DS-03	6/22/2025 21:15	22.94	6.86024714	1
LH-DS-03	6/22/2025 21:30	22.94	6.86134485	1
LH-DS-03	6/22/2025 21:45	22.94	6.858875	1
LH-DS-03	6/22/2025 22:00	22.92	6.85666991	1
LH-DS-03	6/22/2025 22:15	22.92	6.85337656	1
LH-DS-03	6/22/2025 22:30	22.92	6.85337656	1
LH-DS-03	6/22/2025 22:45	22.92	6.85365101	1
LH-DS-03	6/22/2025 23:00	22.9	6.85171987	1
LH-DS-03	6/22/2025 23:15	22.9	6.8522688	1
LH-DS-03	6/22/2025 23:30	22.87	6.85252832	1
LH-DS-03	6/22/2025 23:45	22.87	6.85033238	1
LH-DS-03	6/23/2025 0:00	22.87	6.85005789	1
LH-DS-03	6/23/2025 0:15	22.85	6.84812619	1
LH-DS-03	6/23/2025 0:30	22.85	6.8484007	1
LH-DS-03	6/23/2025 0:45	22.85	6.84510657	1
LH-DS-03	6/23/2025 1:00	22.85	6.84373402	1
LH-DS-03	6/23/2025 1:15	22.82	6.8409728	1
LH-DS-03	6/23/2025 1:30	22.82	6.83987464	1
LH-DS-03	6/23/2025 1:45	22.82	6.84124734	1
LH-DS-03	6/23/2025 2:00	22.82	6.83850195	1
LH-DS-03	6/23/2025 2:15	22.82	6.83850195	1
LH-DS-03	6/23/2025 2:30	22.82	6.83548203	1
LH-DS-03	6/23/2025 2:45	22.82	6.83136396	1
LH-DS-03	6/23/2025 3:00	22.85	6.83193007	1
LH-DS-03	6/23/2025 3:15	22.85	6.8327536	1
LH-DS-03	6/23/2025 3:30	22.85	6.83247909	1
LH-DS-03	6/23/2025 3:45	22.87	6.83303939	1
LH-DS-03	6/23/2025 4:00	22.87	6.83358837	1
LH-DS-03	6/23/2025 4:15	22.9	6.83223292	1
LH-DS-03	6/23/2025 4:30	22.92	6.83224425	1
LH-DS-03	6/23/2025 4:45	22.92	6.83032313	1
LH-DS-03	6/23/2025 5:00	22.94	6.82923688	1
LH-DS-03	6/23/2025 5:15	22.97	6.82952858	1
LH-DS-03	6/23/2025 5:30	22.99	6.830912	1
LH-DS-03	6/23/2025 5:45	22.99	6.83502771	1
LH-DS-03	6/23/2025 6:00	23.02	6.84053148	1
LH-DS-03	6/23/2025 6:15	23.04	6.84822361	1
LH-DS-03	6/23/2025 6:30	23.06	6.85536607	1
LH-DS-03	6/23/2025 6:45	23.09	6.86388365	1
LH-DS-03	6/23/2025 7:00	23.11	6.87266946	1
LH-DS-03	6/23/2025 7:15	23.14	6.88502324	1
LH-DS-03	6/23/2025 7:30	23.16	6.89243503	1
LH-DS-03	6/23/2025 7:45	23.18	6.9047815	1
LH-DS-03	6/23/2025 8:00	23.23	6.91439311	1
LH-DS-03	6/23/2025 8:15	23.26	6.92070679	1
LH-DS-03	6/23/2025 8:30	23.28	6.92537205	1
LH-DS-03	6/23/2025 8:45	23.3	6.93880768	1
LH-DS-03	6/23/2025 9:00	23.33	6.95498377	1
LH-DS-03	6/23/2025 9:15	23.35	6.97499228	1
LH-DS-03	6/23/2025 9:30	23.4	6.99856062	1
LH-DS-03	6/23/2025 9:45	23.42	6.9971908	1

pH Continous Monitoring Data

Station Name	Date Time	Temp C	pH SU	Use Code
LH-DS-03	6/23/2025 10:00	23.45	7.00595765	1
LH-DS-03	6/23/2025 10:15	23.47	7.03307698	1
LH-DS-03	6/23/2025 10:30	23.52	7.039097	1
LH-DS-03	6/23/2025 10:45	23.54	7.05224023	1
LH-DS-03	6/23/2025 11:00	23.57	7.05223495	1
LH-DS-03	6/23/2025 11:15	23.59	7.05579116	1
LH-DS-03	6/23/2025 11:30	23.59	7.06373212	1
LH-DS-03	6/23/2025 11:45	23.62	7.06947544	1
LH-DS-03	6/23/2025 12:00	23.66	7.06837103	1
LH-DS-03	6/23/2025 12:15	23.71	7.07985556	1
LH-DS-03	6/23/2025 12:30	23.76	7.09243089	1
LH-DS-03	6/23/2025 12:45	23.81	7.10445474	1
LH-DS-03	6/23/2025 13:00	23.81	7.08557475	1
LH-DS-03	6/23/2025 13:15	23.86	7.09759774	1
LH-DS-03	6/23/2025 13:30	23.88	7.10005319	1
LH-DS-03	6/23/2025 13:45	23.93	7.06994997	1
LH-DS-03	6/23/2025 14:00	23.95	7.07459466	1
LH-DS-03	6/23/2025 14:15	23.98	7.08224419	1
LH-DS-03	6/23/2025 14:30	24.03	7.08359746	1
LH-DS-03	6/23/2025 14:45	24.03	7.06063013	1
LH-DS-03	6/23/2025 15:00	24.03	6.95536322	1
LH-DS-03	6/23/2025 15:15	24.03	6.98872053	1
LH-DS-03	6/23/2025 15:30	24.12	6.97232368	1
LH-DS-03	6/23/2025 15:45	24.19	6.98162149	1
LH-DS-03	6/23/2025 16:00	24.27	6.97124483	1
LH-DS-03	6/23/2025 16:15	24.24	6.97370098	1
LH-DS-03	6/23/2025 16:30	24.22	6.97178649	1
LH-DS-03	6/23/2025 16:45	24.27	6.96004364	1
LH-DS-03	6/23/2025 17:00	24.22	6.95293253	1
LH-DS-03	6/23/2025 17:15	24.19	6.94281666	1
LH-DS-03	6/23/2025 17:30	24.15	6.93515628	1
LH-DS-03	6/23/2025 17:45	24.15	6.93925594	1
LH-DS-03	6/23/2025 18:00	24.12	6.92585625	1
LH-DS-03	6/23/2025 18:15	24.07	6.92912439	1
LH-DS-03	6/23/2025 18:30	24.05	6.92146436	1
LH-DS-03	6/23/2025 18:45	24.12	6.92968298	1
LH-DS-03	6/23/2025 19:00	24.1	6.91026996	1
LH-DS-03	6/23/2025 19:15	24.05	6.89111672	1
LH-DS-03	6/23/2025 19:30	24.05	6.88592208	1
LH-DS-03	6/23/2025 19:45	24.05	6.86651052	1
LH-DS-03	6/23/2025 20:00	24.03	6.85501788	1
LH-DS-03	6/23/2025 20:15	24.05	6.84764578	1
LH-DS-03	6/23/2025 20:30	24.05	6.84436495	1
LH-DS-03	6/23/2025 20:45	24.07	6.84246174	1
LH-DS-03	6/23/2025 21:00	24.07	6.83562714	1
LH-DS-03	6/23/2025 21:15	24.12	6.84194156	1
LH-DS-03	6/23/2025 21:30	24.12	6.84139488	1
LH-DS-03	6/23/2025 21:45	24.12	6.83948152	1
LH-DS-03	6/23/2025 22:00	24.15	6.83949771	1
LH-DS-03	6/23/2025 22:15	24.15	6.83895109	1
LH-DS-03	6/23/2025 22:30	24.12	6.83592813	1
LH-DS-03	6/23/2025 22:45	24.12	6.83483478	1
LH-DS-03	6/23/2025 23:00	24.15	6.83293827	1
LH-DS-03	6/23/2025 23:15	24.12	6.83128138	1
LH-DS-03	6/23/2025 23:30	24.12	6.82882134	1
LH-DS-03	6/23/2025 23:45	24.07	6.82633209	1
LH-DS-03	6/24/2025 0:00	24.1	6.82826312	1
LH-DS-03	6/24/2025 0:15	24.07	6.82496518	1
LH-DS-03	6/24/2025 0:30	24.07	6.82414502	1
LH-DS-03	6/24/2025 0:45	24.07	6.82578533	1
LH-DS-03	6/24/2025 1:00	24.07	6.82332487	1
LH-DS-03	6/24/2025 1:15	24.07	6.82441841	1
LH-DS-03	6/24/2025 1:30	24.1	6.82443613	1
LH-DS-03	6/24/2025 1:45	24.1	6.82388942	1
LH-DS-03	6/24/2025 2:00	24.12	6.8241746	1
LH-DS-03	6/24/2025 2:15	24.12	6.8241746	1
LH-DS-03	6/24/2025 2:30	24.15	6.82583221	1
LH-DS-03	6/24/2025 2:45	24.15	6.82637883	1
LH-DS-03	6/24/2025 3:00	24.15	6.82555889	1
LH-DS-03	6/24/2025 3:15	24.17	6.8263905	1
LH-DS-03	6/24/2025 3:30	24.17	6.82912342	1
LH-DS-03	6/24/2025 3:45	24.17	6.83185634	1
LH-DS-03	6/24/2025 4:00	24.17	6.83103646	1
LH-DS-03	6/24/2025 4:15	24.17	6.83021659	1
LH-DS-03	6/24/2025 4:30	24.19	6.82749527	1
LH-DS-03	6/24/2025 4:45	24.19	6.82503581	1
LH-DS-03	6/24/2025 5:00	24.19	6.82394272	1
LH-DS-03	6/24/2025 5:15	24.22	6.82341399	1
LH-DS-03	6/24/2025 5:30	24.24	6.82697782	1
LH-DS-03	6/24/2025 5:45	24.24	6.83162269	1
LH-DS-03	6/24/2025 6:00	24.27	6.83846967	1
LH-DS-03	6/24/2025 6:15	24.29	6.85050052	1
LH-DS-03	6/24/2025 6:30	24.32	6.86062229	1
LH-DS-03	6/24/2025 6:45	24.34	6.87155709	1

Station Name	Date Time	Temp C	pH SU	Use Code
LH-DS-03	6/24/2025 7:00	24.34	6.88521387	1
LH-DS-03	6/24/2025 7:15	24.36	6.90461292	1
LH-DS-03	6/24/2025 7:30	24.39	6.92291955	1
LH-DS-03	6/24/2025 7:45	24.41	6.93985515	1
LH-DS-03	6/24/2025 8:00	24.44	6.96033951	1
LH-DS-03	6/24/2025 8:15	24.46	6.98436842	1
LH-DS-03	6/24/2025 8:30	24.48	7.00621004	1
LH-DS-03	6/24/2025 8:45	24.51	7.02095032	1
LH-DS-03	6/24/2025 9:00	24.53	7.04142101	1
LH-DS-03	6/24/2025 9:15	24.56	7.05424472	1
LH-DS-03	6/24/2025 9:30	24.58	7.05778898	1
LH-DS-03	6/24/2025 9:45	24.6	7.08507481	1
LH-DS-03	6/24/2025 10:00	24.6	7.08671219	1
LH-DS-03	6/24/2025 10:15	24.63	7.09870972	1
LH-DS-03	6/24/2025 10:30	24.63	7.09925546	1
LH-DS-03	6/24/2025 10:45	24.65	7.1093443	1
LH-DS-03	6/24/2025 11:00	24.68	7.11915494	1
LH-DS-03	6/24/2025 11:15	24.7	7.12296622	1
LH-DS-03	6/24/2025 11:30	24.73	7.12759106	1
LH-DS-03	6/24/2025 11:45	24.77	7.14202923	1
LH-DS-03	6/24/2025 12:00	24.8	7.1551052	2
LH-DS-03	6/24/2025 12:15			2
LH-DS-03	6/24/2025 12:30	31.71	9.74772698	2
LH-DS-03	6/24/2025 12:45	25.31	6.94328461	3
LH-DS-03	6/24/2025 13:00	24.77	6.91876861	3
LH-DS-03	6/24/2025 13:15	24.7	6.92064877	3
LH-DS-03	6/24/2025 13:30	24.77	6.93043269	3
LH-DS-03	6/24/2025 13:45	24.87	6.93750637	3
LH-DS-03	6/24/2025 14:00	24.92	6.94456601	3
LH-DS-03	6/24/2025 14:15	24.92	6.94077031	3
LH-DS-03	6/24/2025 14:30	24.87	6.93289654	3
LH-DS-03	6/24/2025 14:45	24.92	6.94049919	3
LH-DS-03	6/24/2025 15:00	24.94	6.94619635	3
LH-DS-03	6/24/2025 15:15	24.94	6.94538304	3
LH-DS-03	6/24/2025 15:30	24.99	6.94810277	3
LH-DS-03	6/24/2025 15:45	24.99	6.94945806	3
LH-DS-03	6/24/2025 16:00	24.99	6.94674748	3
LH-DS-03	6/24/2025 16:15	24.82	6.95051407	3
LH-DS-03	6/24/2025 16:30	24.8	6.9456286	3
LH-DS-03	6/24/2025 16:45	24.15	6.94061691	3
LH-DS-03	6/24/2025 17:00	24.27	6.94390144	3
LH-DS-03	6/24/2025 17:15	25.14	6.94000123	3
LH-DS-03	6/24/2025 17:30	25.16	6.94108886	3
LH-DS-03	6/24/2025 17:45	25.19	6.93974041	3
LH-DS-03	6/24/2025 18:00	25.21	6.93513987	3
LH-DS-03	6/24/2025 18:15	25.19	6.93188501	3
LH-DS-03	6/24/2025 18:30	25.16	6.92591829	3
LH-DS-03	6/24/2025 18:45	25.19	6.92700924	3
LH-DS-03	6/24/2025 19:00	25.19	6.92484223	3
LH-DS-03	6/24/2025 19:15	25.21	6.92213869	3
LH-DS-03	6/24/2025 19:30	25.21	6.91401296	3
LH-DS-03	6/24/2025 19:45	25.19	6.90913143	3
LH-DS-03	6/24/2025 20:00	25.19	6.90127603	3
LH-DS-03	6/24/2025 20:15	25.19	6.89233712	3
LH-DS-03	6/24/2025 20:30	25.19	6.88746136	3
LH-DS-03	6/24/2025 20:45	25.19	6.88529435	3
LH-DS-03	6/24/2025 21:00	25.19	6.88014771	3
LH-DS-03	6/24/2025 21:15	25.16	6.87363398	3
LH-DS-03	6/24/2025 21:30	25.16	6.86848682	3
LH-DS-03	6/24/2025 21:45	25.19	6.8712088	3
LH-DS-03	6/24/2025 22:00	25.19	6.87418844	3
LH-DS-03	6/24/2025 22:15	25.21	6.88151003	3
LH-DS-03	6/24/2025 22:30	25.19	6.87825158	3
LH-DS-03	6/24/2025 22:45	25.19	6.87933508	3
LH-DS-03	6/24/2025 23:00	25.19	6.87500107	3
LH-DS-03	6/24/2025 23:15	25.16	6.86929953	3
LH-DS-03	6/24/2025 23:30	25.14	6.87091629	3
LH-DS-03	6/24/2025 23:45	25.16	6.87173766	3
LH-DS-03	6/25/2025 0:00	25.14	6.86901985	3
LH-DS-03	6/25/2025 0:15	25.11	6.8641296	3
LH-DS-03	6/25/2025 0:30	25.11	6.86494244	3
LH-DS-03	6/25/2025 0:45	25.11	6.86711003	3
LH-DS-03	6/25/2025 1:00	25.14	6.86793616	3
LH-DS-03	6/25/2025 1:15	25.11	6.86602624	3
LH-DS-03	6/25/2025 1:30	25.11	6.86548434	3
LH-DS-03	6/25/2025 1:45	25.14	6.86387234	3
LH-DS-03	6/25/2025 2:00	25.11	6.8635877	3
LH-DS-03	6/25/2025 2:15	25.11	6.86196201	3
LH-DS-03	6/25/2025 2:30	25.14	6.86224681	3
LH-DS-03	6/25/2025 2:45	25.14	6.86035036	3
LH-DS-03	6/25/2025 3:00	25.16	6.86090153	3
LH-DS-03	6/25/2025 3:15	25.16	6.86035973	3
LH-DS-03	6/25/2025 3:30	25.16	6.86171424	3
LH-DS-03	6/25/2025 3:45	25.16	6.86171424	3

Station Name	Date Time	Temp C	pH SU	Use Code
LH-DS-03	6/25/2025 4:00	25.16	6.86090153	3
LH-DS-03	6/25/2025 4:15	25.19	6.8622699	3
LH-DS-03	6/25/2025 4:30	25.21	6.85794541	3
LH-DS-03	6/25/2025 4:45	25.21	6.85984141	3
LH-DS-03	6/25/2025 5:00	25.23	6.85903829	3
LH-DS-03	6/25/2025 5:15	25.23	6.86066332	3
LH-DS-03	6/25/2025 5:30	25.23	6.861205	3
LH-DS-03	6/25/2025 5:45	25.26	6.86013571	3
LH-DS-03	6/25/2025 6:00	25.28	6.86447779	3
LH-DS-03	6/25/2025 6:15	25.31	6.86476218	3
LH-DS-03	6/25/2025 6:30	25.33	6.86964472	3
LH-DS-03	6/25/2025 6:45	25.36	6.87371864	3
LH-DS-03	6/25/2025 7:00	25.38	6.87914117	3
LH-DS-03	6/25/2025 7:15	25.43	6.88538655	3
LH-DS-03	6/25/2025 7:30	25.45	6.88891255	3
LH-DS-03	6/25/2025 7:45	25.5	6.89894315	3
LH-DS-03	6/25/2025 8:00	25.53	6.90544692	3
LH-DS-03	6/25/2025 8:15	25.55	6.91221699	3
LH-DS-03	6/25/2025 8:30	25.6	6.91412521	3
LH-DS-03	6/25/2025 8:45	25.65	6.92036013	3
LH-DS-03	6/25/2025 9:00	25.67	6.9279378	3
LH-DS-03	6/25/2025 9:15	25.72	6.93416896	3
LH-DS-03	6/25/2025 9:30	25.77	6.93904628	3
LH-DS-03	6/25/2025 9:45	25.82	6.94716562	3
LH-DS-03	6/25/2025 10:00	25.87	6.95555252	3
LH-DS-03	6/25/2025 10:15	25.91	6.96717808	3
LH-DS-03	6/25/2025 10:30	25.94	6.96718137	3
LH-DS-03	6/25/2025 10:45	25.96	6.96745375	3
LH-DS-03	6/25/2025 11:00	25.99	6.97231974	3
LH-DS-03	6/25/2025 11:15	26.01	6.97691386	3
LH-DS-03	6/25/2025 11:30	26.08	6.98907242	3
LH-DS-03	6/25/2025 11:45	26.11	6.99096382	3
LH-DS-03	6/25/2025 12:00	26.13	6.99366467	3
LH-DS-03	6/25/2025 12:15	26.16	7.00041526	3
LH-DS-03	6/25/2025 12:30	26.18	7.00743471	3
LH-DS-03	6/25/2025 12:45	26.28	7.02902342	3
LH-DS-03	6/25/2025 13:00	26.33	7.04493942	3
LH-DS-03	6/25/2025 13:15	26.38	7.04466212	3
LH-DS-03	6/25/2025 13:30	26.4	7.05059434	3
LH-DS-03	6/25/2025 13:45	26.48	7.06892109	3
LH-DS-03	6/25/2025 14:00	26.48	7.06703312	3
LH-DS-03	6/25/2025 14:15	26.5	7.07161341	3
LH-DS-03	6/25/2025 14:30	26.43	7.06003069	3
LH-DS-03	6/25/2025 14:45	26.45	7.06137536	3
LH-DS-03	6/25/2025 15:00	26.48	7.06838167	3
LH-DS-03	6/25/2025 15:15	26.5	7.08051324	3
LH-DS-03	6/25/2025 15:30	26.55	7.09209461	3
LH-DS-03	6/25/2025 15:45	26.55	7.08778027	3
LH-DS-03	6/25/2025 16:00	26.57	7.09289736	3
LH-DS-03	6/25/2025 16:15	26.55	7.08454451	3
LH-DS-03	6/25/2025 16:30	26.6	7.08749602	3
LH-DS-03	6/25/2025 16:45	26.62	7.09261228	3
LH-DS-03	6/25/2025 17:00	26.62	7.10123896	3
LH-DS-03	6/25/2025 17:15	26.62	7.10150854	3
LH-DS-03	6/25/2025 17:30	26.57	7.09775067	3
LH-DS-03	6/25/2025 17:45	26.6	7.09747129	3
LH-DS-03	6/25/2025 18:00	26.6	7.0990889	3
LH-DS-03	6/25/2025 18:15	26.6	7.09342726	3
LH-DS-03	6/25/2025 18:30	26.57	7.08426924	3
LH-DS-03	6/25/2025 18:45	26.55	7.06566923	3
LH-DS-03	6/25/2025 19:00	26.5	7.0360141	3
LH-DS-03	6/25/2025 19:15	26.48	7.02226131	3
LH-DS-03	6/25/2025 19:30	26.43	7.01363287	3
LH-DS-03	6/25/2025 19:45	26.43	7.00769826	3
LH-DS-03	6/25/2025 20:00	26.38	6.99178136	3
LH-DS-03	6/25/2025 20:15	26.3	6.97180865	3
LH-DS-03	6/25/2025 20:30	26.21	6.94561473	3
LH-DS-03	6/25/2025 20:45	26.13	6.92777854	3
LH-DS-03	6/25/2025 21:00	26.11	6.92237285	3
LH-DS-03	6/25/2025 21:15	26.11	6.92453319	3
LH-DS-03	6/25/2025 21:30	26.13	6.93344907	3
LH-DS-03	6/25/2025 21:45	26.13	6.93857954	3
LH-DS-03	6/25/2025 22:00	26.13	6.93641934	3
LH-DS-03	6/25/2025 22:15	26.11	6.92480324	3
LH-DS-03	6/25/2025 22:30	26.08	6.92074464	3
LH-DS-03	6/25/2025 22:45	26.08	6.91777387	3
LH-DS-03	6/25/2025 23:00	26.08	6.91345275	3
LH-DS-03	6/25/2025 23:15	26.08	6.91345275	3
LH-DS-03	6/25/2025 23:30	26.08	6.90616085	3
LH-DS-03	6/25/2025 23:45	26.06	6.90075281	3
LH-DS-03	6/26/2025 0:00	26.04	6.89696469	3
LH-DS-03	6/26/2025 0:15	26.01	6.89155169	3
LH-DS-03	6/26/2025 0:30	25.99	6.88533095	3
LH-DS-03	6/26/2025 0:45	25.96	6.87991588	3

Station Name	Date Time	Temp C	pH SU	Use Code
LH-DS-03	6/26/2025 1:00	25.96	6.87694391	3
LH-DS-03	6/26/2025 1:15	25.96	6.8796457	3
LH-DS-03	6/26/2025 1:30	25.94	6.87882706	3
LH-DS-03	6/26/2025 1:45	25.94	6.87855686	3
LH-DS-03	6/26/2025 2:00	25.91	6.87746379	3
LH-DS-03	6/26/2025 2:15	25.87	6.8720422	3
LH-DS-03	6/26/2025 2:30	25.87	6.86988012	3
LH-DS-03	6/26/2025 2:45	25.84	6.86635333	3
LH-DS-03	6/26/2025 3:00	25.84	6.8650019	3
LH-DS-03	6/26/2025 3:15	25.84	6.86365046	3
LH-DS-03	6/26/2025 3:30	25.82	6.8614789	3
LH-DS-03	6/26/2025 3:45	25.82	6.8614789	3
LH-DS-03	6/26/2025 4:00	25.82	6.85931646	3
LH-DS-03	6/26/2025 4:15	25.82	6.85796493	3
LH-DS-03	6/26/2025 4:30	25.82	6.85364005	3
LH-DS-03	6/26/2025 4:45	25.79	6.85065171	3
LH-DS-03	6/26/2025 5:00	25.79	6.84713739	3
LH-DS-03	6/26/2025 5:15	25.77	6.84820856	3
LH-DS-03	6/26/2025 5:30	25.77	6.84874926	3
LH-DS-03	6/26/2025 5:45	25.74	6.84711182	3
LH-DS-03	6/26/2025 6:00	25.74	6.84954521	3
LH-DS-03	6/26/2025 6:15	25.72	6.8525095	3
LH-DS-03	6/26/2025 6:30	25.7	6.856015	3
LH-DS-03	6/26/2025 6:45	25.7	6.85466294	3
LH-DS-03	6/26/2025 7:00	25.67	6.85951628	3
LH-DS-03	6/26/2025 7:15	25.67	6.86167981	3
LH-DS-03	6/26/2025 7:30	25.67	6.8676295	3
LH-DS-03	6/26/2025 7:45	25.67	6.87195656	3
LH-DS-03	6/26/2025 8:00	25.67	6.87303832	3
LH-DS-03	6/26/2025 8:15	25.67	6.87925846	3
LH-DS-03	6/26/2025 8:30	25.67	6.88169243	3
LH-DS-03	6/26/2025 8:45	25.7	6.88792382	3
LH-DS-03	6/26/2025 9:00	25.7	6.89143919	3
LH-DS-03	6/26/2025 9:15	25.72	6.89955833	3
LH-DS-03	6/26/2025 9:30	25.74	6.91200241	3
LH-DS-03	6/26/2025 9:45	25.77	6.9160665	3
LH-DS-03	6/26/2025 10:00	25.79	6.92039743	3
LH-DS-03	6/26/2025 10:15	25.79	6.91553145	3
LH-DS-03	6/26/2025 10:30	25.82	6.91148535	3
LH-DS-03	6/26/2025 10:45	25.82	6.91202596	3
LH-DS-03	6/26/2025 11:00	25.84	6.91959988	3
LH-DS-03	6/26/2025 11:15	25.87	6.9266347	3
LH-DS-03	6/26/2025 11:30	25.91	6.93718324	3
LH-DS-03	6/26/2025 11:45	25.96	6.95826767	3
LH-DS-03	6/26/2025 12:00	25.99	6.96016292	3
LH-DS-03	6/26/2025 12:15	26.04	6.96125	3
LH-DS-03	6/26/2025 12:30	26.04	6.97016351	3
LH-DS-03	6/26/2025 12:45	26.06	6.96692445	3
LH-DS-03	6/26/2025 13:00	26.06	6.96854498	3
LH-DS-03	6/26/2025 13:15	26.06	6.96665436	3
LH-DS-03	6/26/2025 13:30	26.04	6.95395713	3
LH-DS-03	6/26/2025 13:45	26.01	6.94719918	3
LH-DS-03	6/26/2025 14:00	26.01	6.94206664	3
LH-DS-03	6/26/2025 14:15	26.01	6.94611864	3
LH-DS-03	6/26/2025 14:30	26.04	6.95206639	3
LH-DS-03	6/26/2025 14:45	26.06	6.96449365	3
LH-DS-03	6/26/2025 15:00	26.06	6.96773471	3
LH-DS-03	6/26/2025 15:15	26.06	6.96962533	3
LH-DS-03	6/26/2025 15:30	26.08	6.97664919	3
LH-DS-03	6/26/2025 15:45	26.08	6.97907982	3
LH-DS-03	6/26/2025 16:00	26.08	6.98259073	3
LH-DS-03	6/26/2025 16:15	26.08	6.98043017	3
LH-DS-03	6/26/2025 16:30	26.08	6.98070024	3
LH-DS-03	6/26/2025 16:45	26.08	6.97989003	3
LH-DS-03	6/26/2025 17:00	26.11	6.98637308	3
LH-DS-03	6/26/2025 17:15	26.11	6.985833	3
LH-DS-03	6/26/2025 17:30	26.11	6.98718321	3
LH-DS-03	6/26/2025 17:45	26.11	6.98745326	3
LH-DS-03	6/26/2025 18:00	26.08	6.98259073	3
LH-DS-03	6/26/2025 18:15	26.08	6.98205059	3
LH-DS-03	6/26/2025 18:30	26.06	6.97097577	3
LH-DS-03	6/26/2025 18:45	26.06	6.96746462	3
LH-DS-03	6/26/2025 19:00	26.04	6.96584181	3
LH-DS-03	6/26/2025 19:15	26.01	6.96151625	3
LH-DS-03	6/26/2025 19:30	26.01	6.96151625	3
LH-DS-03	6/26/2025 19:45	26.01	6.96043572	3
LH-DS-03	6/26/2025 20:00	25.99	6.96961822	3
LH-DS-03	6/26/2025 20:15	25.96	6.97745036	3
LH-DS-03	6/26/2025 20:30	25.94	6.97744885	3
LH-DS-03	6/26/2025 20:45	25.91	6.96663763	3
LH-DS-03	6/26/2025 21:00	25.89	6.96366274	3
LH-DS-03	6/26/2025 21:15	25.87	6.955012	3
LH-DS-03	6/26/2025 21:30	25.84	6.94500686	3
LH-DS-03	6/26/2025 21:45	25.84	6.93230337	3

Station Name	Date Time	Temp C	pH SU	Use Code
LH-DS-03	6/26/2025 22:00	25.79	6.92337108	3
LH-DS-03	6/26/2025 22:15	25.77	6.91687755	3
LH-DS-03	6/26/2025 22:30	25.74	6.90875788	3
LH-DS-03	6/26/2025 22:45	25.72	6.9009103	3
LH-DS-03	6/26/2025 23:00	25.72	6.89442081	3
LH-DS-03	6/26/2025 23:15	25.7	6.88819423	3
LH-DS-03	6/26/2025 23:30	25.67	6.88493772	3
LH-DS-03	6/26/2025 23:45	25.65	6.87600487	3
LH-DS-03	6/27/2025 0:00	25.62	6.87301707	3
LH-DS-03	6/27/2025 0:15	25.62	6.86625492	3
LH-DS-03	6/27/2025 0:30	25.6	6.86299992	3
LH-DS-03	6/27/2025 0:45	25.57	6.86136297	3
LH-DS-03	6/27/2025 1:00	25.55	6.8564838	3
LH-DS-03	6/27/2025 1:15	25.55	6.85404886	3
LH-DS-03	6/27/2025 1:30	25.53	6.84916887	3
LH-DS-03	6/27/2025 1:45	25.5	6.84888312	3
LH-DS-03	6/27/2025 2:00	25.5	6.84536539	3
LH-DS-03	6/27/2025 2:15	25.48	6.84373136	3
LH-DS-03	6/27/2025 2:30	25.45	6.83884414	3
LH-DS-03	6/27/2025 2:45	25.43	6.83802137	3
LH-DS-03	6/27/2025 3:00	25.4	6.8323207	3
LH-DS-03	6/27/2025 3:15	25.38	6.8274368	3
LH-DS-03	6/27/2025 3:30	25.38	6.82445906	3
LH-DS-03	6/27/2025 3:45	25.36	6.8206572	3
LH-DS-03	6/27/2025 4:00	25.33	6.81874393	3
LH-DS-03	6/27/2025 4:15	25.33	6.81684869	3
LH-DS-03	6/27/2025 4:30	25.31	6.81548258	3
LH-DS-03	6/27/2025 4:45	25.28	6.81140212	3
LH-DS-03	6/27/2025 5:00	25.26	6.80732729	3
LH-DS-03	6/27/2025 5:15	25.23	6.80514121	3
LH-DS-03	6/27/2025 5:30	25.23	6.80541205	3
LH-DS-03	6/27/2025 5:45	25.21	6.80133614	3
LH-DS-03	6/27/2025 6:00	25.19	6.80051019	3
LH-DS-03	6/27/2025 6:15	25.19	6.80538596	3
LH-DS-03	6/27/2025 6:30	25.19	6.81269961	3
LH-DS-03	6/27/2025 6:45	25.19	6.81811713	3
LH-DS-03	6/27/2025 7:00	25.21	6.83194306	3
LH-DS-03	6/27/2025 7:15	25.21	6.83573507	3
LH-DS-03	6/27/2025 7:30	25.21	6.84169394	3
LH-DS-03	6/27/2025 7:45	25.21	6.8438608	3
LH-DS-03	6/27/2025 8:00	25.21	6.84115223	3
LH-DS-03	6/27/2025 8:15	25.21	6.85144482	3
LH-DS-03	6/27/2025 8:30	25.21	6.85306997	3
LH-DS-03	6/27/2025 8:45	25.23	6.86066332	3
LH-DS-03	6/27/2025 9:00	25.23	6.86878851	3
LH-DS-03	6/27/2025 9:15	25.23	6.87366362	3
LH-DS-03	6/27/2025 9:30	25.26	6.88017582	3
LH-DS-03	6/27/2025 9:45	25.26	6.87448876	3
LH-DS-03	6/27/2025 10:00	25.26	6.87584282	3
LH-DS-03	6/27/2025 10:15	25.28	6.89128641	3
LH-DS-03	6/27/2025 10:30	25.28	6.89128641	3
LH-DS-03	6/27/2025 10:45	25.31	6.90591876	3
LH-DS-03	6/27/2025 11:00	25.31	6.90266956	3
LH-DS-03	6/27/2025 11:15	25.36	6.91513905	3
LH-DS-03	6/27/2025 11:30	25.31	6.90212802	3
LH-DS-03	6/27/2025 11:45	25.33	6.91702577	3
LH-DS-03	6/27/2025 12:00	25.36	6.92055349	3
LH-DS-03	6/27/2025 12:15	25.36	6.92461431	3
LH-DS-03	6/27/2025 12:30	25.38	6.93301117	3
LH-DS-03	6/27/2025 12:45	25.43	6.94249542	3
LH-DS-03	6/27/2025 13:00	25.45	6.94764144	3
LH-DS-03	6/27/2025 13:15	25.38	6.94194439	3
LH-DS-03	6/27/2025 13:30	25.4	6.94438444	3
LH-DS-03	6/27/2025 13:45	25.45	6.95305424	3
LH-DS-03	6/27/2025 14:00	25.4	6.95250501	3
LH-DS-03	6/27/2025 14:15	25.48	6.97010757	3
LH-DS-03	6/27/2025 14:30	25.45	6.9812008	3
LH-DS-03	6/27/2025 14:45	25.48	6.98850924	3
LH-DS-03	6/27/2025 15:00	25.5	6.99175715	3
LH-DS-03	6/27/2025 15:15	25.53	7.00231011	3
LH-DS-03	6/27/2025 15:30	25.53	7.01340338	3
LH-DS-03	6/27/2025 15:45	25.53	7.01962643	3
LH-DS-03	6/27/2025 16:00	25.53	7.02395551	3
LH-DS-03	6/27/2025 16:15	25.53	7.03775446	3
LH-DS-03	6/27/2025 16:30	25.5	7.02855803	3
LH-DS-03	6/27/2025 16:45	25.5	7.03342874	3
LH-DS-03	6/27/2025 17:00	25.53	7.03586049	3
LH-DS-03	6/27/2025 17:15	25.45	7.01367761	3
LH-DS-03	6/27/2025 17:30	25.43	7.01882103	3
LH-DS-03	6/27/2025 17:45	25.36	6.99879204	3
LH-DS-03	6/27/2025 18:00	25.31	6.98471196	3
LH-DS-03	6/27/2025 18:15	25.28	6.97496183	3
LH-DS-03	6/27/2025 18:30	25.28	6.97198309	3
LH-DS-03	6/27/2025 18:45	25.26	6.96900228	3

Station Name	Date Time	Temp C	pH SU	Use Code
LH-DS-03	6/27/2025 19:00	25.23	6.96222817	3
LH-DS-03	6/27/2025 19:15	25.23	6.96222817	3
LH-DS-03	6/27/2025 19:30	25.23	6.96033229	3
LH-DS-03	6/27/2025 19:45	25.21	6.9451616	3
LH-DS-03	6/27/2025 20:00	25.23	6.94841535	3
LH-DS-03	6/27/2025 20:15	25.21	6.94489074	3
LH-DS-03	6/27/2025 20:30	25.21	6.93649415	3
LH-DS-03	6/27/2025 20:45	25.21	6.93161871	3
LH-DS-03	6/27/2025 21:00	25.21	6.94272388	3
LH-DS-03	6/27/2025 21:15	25.21	6.94164045	3
LH-DS-03	6/27/2025 21:30	25.21	6.93513987	3
LH-DS-03	6/27/2025 21:45	25.19	6.92755099	3
LH-DS-03	6/27/2025 22:00	25.19	6.91779946	3
LH-DS-03	6/27/2025 22:15	25.16	6.91616577	3
LH-DS-03	6/27/2025 22:30	25.16	6.91670758	3
LH-DS-03	6/27/2025 22:45	25.16	6.9093932	3
LH-DS-03	6/27/2025 23:00	25.16	6.91128952	3
LH-DS-03	6/27/2025 23:15	25.19	6.91184019	3
LH-DS-03	6/27/2025 23:30	25.19	6.90886055	3
LH-DS-03	6/27/2025 23:45	25.19	6.91211107	3
LH-DS-03	6/28/2025 0:00	25.21	6.91157524	3
LH-DS-03	6/28/2025 0:15	25.21	6.91076267	3
LH-DS-03	6/28/2025 0:30	25.21	6.91157524	3
LH-DS-03	6/28/2025 0:45	25.21	6.90967924	3
LH-DS-03	6/28/2025 1:00	25.19	6.90506829	3
LH-DS-03	6/28/2025 1:15	25.19	6.90290128	3
LH-DS-03	6/28/2025 1:30	25.19	6.90073428	3
LH-DS-03	6/28/2025 1:45	25.19	6.89667114	3
LH-DS-03	6/28/2025 2:00	25.19	6.892608	3
LH-DS-03	6/28/2025 2:15	25.16	6.88961727	3
LH-DS-03	6/28/2025 2:30	25.16	6.88961727	3
LH-DS-03	6/28/2025 2:45	25.16	6.88149017	3
LH-DS-03	6/28/2025 3:00	25.16	6.87959385	3
LH-DS-03	6/28/2025 3:15	25.16	6.87932295	3
LH-DS-03	6/28/2025 3:30	25.14	6.87389643	3
LH-DS-03	6/28/2025 3:45	25.14	6.8671234	3
LH-DS-03	6/28/2025 4:00	25.14	6.86251773	3
LH-DS-03	6/28/2025 4:15	25.14	6.85547378	3
LH-DS-03	6/28/2025 4:30	25.11	6.85274976	3
LH-DS-03	6/28/2025 4:45	25.11	6.84976932	3
LH-DS-03	6/28/2025 5:00	25.09	6.84542378	3
LH-DS-03	6/28/2025 5:15	25.11	6.8440794	3
LH-DS-03	6/28/2025 5:30	25.11	6.84597604	3
LH-DS-03	6/28/2025 5:45	25.09	6.84921732	3
LH-DS-03	6/28/2025 6:00	25.09	6.84325605	3
LH-DS-03	6/28/2025 6:15	25.09	6.84542378	3
LH-DS-03	6/28/2025 6:30	25.09	6.84515282	3
LH-DS-03	6/28/2025 6:45	25.09	6.84948828	3
LH-DS-03	6/28/2025 7:00	25.09	6.84894635	3
LH-DS-03	6/28/2025 7:15	25.09	6.84948828	3
LH-DS-03	6/28/2025 7:30	25.09	6.84975925	3
LH-DS-03	6/28/2025 7:45	25.06	6.85082811	3
LH-DS-03	6/28/2025 8:00	25.06	6.8513701	3
LH-DS-03	6/28/2025 8:15	25.06	6.84784718	3
LH-DS-03	6/28/2025 8:30	25.09	6.84650765	3
LH-DS-03	6/28/2025 8:45	25.09	6.84732055	3
LH-DS-03	6/28/2025 9:00	25.09	6.84677862	3
LH-DS-03	6/28/2025 9:15	25.09	6.84379798	3
LH-DS-03	6/28/2025 9:30	25.09	6.84759152	3
LH-DS-03	6/28/2025 9:45	25.06	6.84080133	3
LH-DS-03	6/28/2025 10:00	25.06	6.84269829	3
LH-DS-03	6/28/2025 10:15	25.06	6.84405326	3
LH-DS-03	6/28/2025 10:30	25.06	6.84513724	3
LH-DS-03	6/28/2025 10:45	25.04	6.84350078	3
LH-DS-03	6/28/2025 11:00	25.04	6.84566888	3
LH-DS-03	6/28/2025 11:15	25.04	6.84268774	3
LH-DS-03	6/28/2025 11:30	25.02	6.84105101	3
LH-DS-03	6/28/2025 11:45	24.87	6.84585201	3
LH-DS-03	6/28/2025 12:00	24.92	6.8526559	3
LH-DS-03	6/28/2025 12:15	24.94	6.85619012	3
LH-DS-03	6/28/2025 12:30	24.8	6.86154716	3
LH-DS-03	6/28/2025 12:45	21.46	6.86464076	3
LH-DS-03	6/28/2025 13:00	20.77	6.87477108	3
LH-DS-03	6/28/2025 13:15	21.03	6.87625528	3
LH-DS-03	6/28/2025 13:30	21.03	6.87460705	3
LH-DS-03	6/28/2025 13:45	20.41	6.87764566	3
LH-DS-03	6/28/2025 14:00	8.37	6.86839419	3
LH-DS-03	6/28/2025 14:15	8.14	6.86598823	3
LH-DS-03	6/28/2025 14:30	17.65	6.87259384	3
LH-DS-03	6/28/2025 14:45	17.63	6.8698059	3
LH-DS-03	6/28/2025 15:00	17.34	6.86828495	3
LH-DS-03	6/28/2025 15:15	19.08	6.86630379	3
LH-DS-03	6/28/2025 15:30	19.51	6.86594796	3
LH-DS-03	6/28/2025 15:45	19.48	6.86897199	3

Station Name	Date Time	Temp C	pH SU	Use Code
LH-DS-03	6/28/2025 16:00	19.39	6.87003666	3
LH-DS-03	6/28/2025 16:15	19.34	6.86835669	3
LH-DS-03	6/28/2025 16:30	19.2	6.86635867	3
LH-DS-03	6/28/2025 16:45	22.06	6.87394954	3
LH-DS-03	6/28/2025 17:00	22.15	6.87480895	3
LH-DS-03	6/28/2025 17:15	22.2	6.87948165	3
LH-DS-03	6/28/2025 17:30	22.23	6.88359774	3
LH-DS-03	6/28/2025 17:45	22.37	6.88173866	3
LH-DS-03	6/28/2025 18:00	22.94	6.88169338	3
LH-DS-03	6/28/2025 18:15	22.35	6.88036326	3
LH-DS-03	6/28/2025 18:30	22.37	6.87763675	3
LH-DS-03	6/28/2025 18:45	22.3	6.88034302	3
LH-DS-03	6/28/2025 19:00	22.37	6.87763675	3
LH-DS-03	6/28/2025 19:15	22.49	6.88288006	3
LH-DS-03	6/28/2025 19:30	22.51	6.88152133	3
LH-DS-03	6/28/2025 19:45	22.32	6.88007761	3
LH-DS-03	6/28/2025 20:00	22.15	6.88165056	3
LH-DS-03	6/28/2025 20:15	22.2	6.87783994	3
LH-DS-03	6/28/2025 20:30	22.25	6.87758705	3
LH-DS-03	6/28/2025 20:45	22.13	6.87835835	3
LH-DS-03	6/28/2025 21:00	22.42	6.87601697	3
LH-DS-03	6/28/2025 21:15	22.27	6.88361351	3
LH-DS-03	6/28/2025 21:30	22.27	6.88197219	3
LH-DS-03	6/28/2025 21:45	22.18	6.88959804	3
LH-DS-03	6/28/2025 22:00	22.18	6.89233441	3
LH-DS-03	6/28/2025 22:15	22.23	6.89481495	3
LH-DS-03	6/28/2025 22:30	22.47	6.89490034	3
LH-DS-03	6/28/2025 22:45	22.35	6.8929433	3
LH-DS-03	6/28/2025 23:00	22.42	6.89296866	3
LH-DS-03	6/28/2025 23:15	22.35	6.89075547	3
LH-DS-03	6/28/2025 23:30	22.06	6.88873192	3
LH-DS-03	6/28/2025 23:45	21.99	6.88624122	3
LH-DS-03	6/29/2025 0:00	21.91	6.88456706	3
LH-DS-03	6/29/2025 0:15	21.91	6.87854154	3
LH-DS-03	6/29/2025 0:30	21.94	6.87691074	3
LH-DS-03	6/29/2025 0:45	23.09	6.874115	3
LH-DS-03	6/29/2025 1:00	23.23	6.86953912	3
LH-DS-03	6/29/2025 1:15	24.19	6.86832959	3
LH-DS-03	6/29/2025 1:30	17.68	6.86732745	3
LH-DS-03	6/29/2025 1:45	22.68	6.86301357	3
LH-DS-03	6/29/2025 2:00	23.91	6.85677968	3
LH-DS-03	6/29/2025 2:15	24.24	6.86101472	3
LH-DS-03	6/29/2025 2:30	24.12	6.85905566	3
LH-DS-03	6/29/2025 2:45	24.39	6.86026997	3
LH-DS-03	6/29/2025 3:00	24.39	6.85347986	3
LH-DS-03	6/29/2025 3:15	24.39	6.85239345	3
LH-DS-03	6/29/2025 3:30	24.36	6.84966225	3
LH-DS-03	6/29/2025 3:45	24.34	6.84449079	3
LH-DS-03	6/29/2025 4:00	24.32	6.84176366	3
LH-DS-03	6/29/2025 4:15	24.32	6.83279861	3
LH-DS-03	6/29/2025 4:30	24.29	6.83196666	3
LH-DS-03	6/29/2025 4:45	24.27	6.82842308	3
LH-DS-03	6/29/2025 5:00	24.24	6.82405792	3
LH-DS-03	6/29/2025 5:15	24.22	6.81833913	3
LH-DS-03	6/29/2025 5:30	24.19	6.81533115	3
LH-DS-03	6/29/2025 5:45	24.17	6.81069804	3
LH-DS-03	6/29/2025 6:00	24.05	6.8068148	3
LH-DS-03	6/29/2025 6:15	24.07	6.80546832	3
LH-DS-03	6/29/2025 6:30	24.05	6.80518331	3
LH-DS-03	6/29/2025 6:45	24.05	6.80518331	3
LH-DS-03	6/29/2025 7:00	24.07	6.80628401	3
LH-DS-03	6/29/2025 7:15	24.03	6.80326667	3
LH-DS-03	6/29/2025 7:30	23.93	6.80510462	3
LH-DS-03	6/29/2025 7:45	21.13	6.80929179	3
LH-DS-03	6/29/2025 8:00	24.63	6.80447721	3
LH-DS-03	6/29/2025 8:15	24.63	6.81261877	3
LH-DS-03	6/29/2025 8:30	24.58	6.81313017	3
LH-DS-03	6/29/2025 8:45	24.58	6.82643028	3
LH-DS-03	6/29/2025 9:00	24.58	6.84624473	3
LH-DS-03	6/29/2025 9:15	24.58	6.83945896	3
LH-DS-03	6/29/2025 9:30	24.6	6.84164104	3
LH-DS-03	6/29/2025 9:45	24.63	6.83867176	3
LH-DS-03	6/29/2025 10:00	24.65	6.84790907	3
LH-DS-03	6/29/2025 10:15	24.68	6.85714994	3
LH-DS-03	6/29/2025 10:30	24.73	6.85581745	3
LH-DS-03	6/29/2025 10:45	24.75	6.85962499	3
LH-DS-03	6/29/2025 11:00	24.73	6.86558404	3
LH-DS-03	6/29/2025 11:15	24.77	6.86533083	3
LH-DS-03	6/29/2025 11:30	24.77	6.8693997	3
LH-DS-03	6/29/2025 11:45	24.8	6.88785652	3
LH-DS-03	6/29/2025 12:00	24.82	6.88352465	3
LH-DS-03	6/29/2025 12:15	24.82	6.88162616	3
LH-DS-03	6/29/2025 12:30	24.87	6.89059452	3
LH-DS-03	6/29/2025 12:45	24.87	6.89032336	3

Station Name	Date Time	Temp C	pH SU	Use Code
LH-DS-03	6/29/2025 13:00	24.87	6.88706936	3
LH-DS-03	6/29/2025 13:15	24.87	6.88788286	3
LH-DS-03	6/29/2025 13:30	24.87	6.90388169	3
LH-DS-03	6/29/2025 13:45	24.94	6.91745942	3
LH-DS-03	6/29/2025 14:00	24.99	6.92587605	3
LH-DS-03	6/29/2025 14:15	25.04	6.93916807	3
LH-DS-03	6/29/2025 14:30	25.06	6.94892793	3
LH-DS-03	6/29/2025 14:45	25.04	6.96301714	3
LH-DS-03	6/29/2025 15:00	25.11	6.97765704	3
LH-DS-03	6/29/2025 15:15	25.11	6.98930783	3
LH-DS-03	6/29/2025 15:30	25.09	6.99337162	3
LH-DS-03	6/29/2025 15:45	25.11	7.00177147	3
LH-DS-03	6/29/2025 16:00	25.09	6.99906192	3
LH-DS-03	6/29/2025 16:15	25.06	6.99418393	3
LH-DS-03	6/29/2025 16:30	25.09	6.99906192	3
LH-DS-03	6/29/2025 16:45	25.11	7.01206751	3
LH-DS-03	6/29/2025 17:00	25.16	7.02371432	3
LH-DS-03	6/29/2025 17:15	25.19	7.0342761	3
LH-DS-03	6/29/2025 17:30	25.21	7.03833667	3
LH-DS-03	6/29/2025 17:45	25.21	7.03508637	3
LH-DS-03	6/29/2025 18:00	25.21	7.03589895	3
LH-DS-03	6/29/2025 18:15	25.14	7.04024211	3
LH-DS-03	6/29/2025 18:30	25.19	7.03048384	3
LH-DS-03	6/29/2025 18:45	25.19	7.0207323	3
LH-DS-03	6/29/2025 19:00	25.16	7.01694174	3
LH-DS-03	6/29/2025 19:15	25.16	7.02317252	3
LH-DS-03	6/29/2025 19:30	25.16	7.01369091	3
LH-DS-03	6/29/2025 19:45	25.11	6.99662344	3
LH-DS-03	6/29/2025 20:00	25.09	6.98768131	3
LH-DS-03	6/29/2025 20:15	25.09	6.98253295	3
LH-DS-03	6/29/2025 20:30	25.09	6.99012001	3
LH-DS-03	6/29/2025 20:45	25.09	6.98388778	3
LH-DS-03	6/29/2025 21:00	25.06	6.97277541	3
LH-DS-03	6/29/2025 21:15	25.04	6.97467066	3
LH-DS-03	6/29/2025 21:30	25.02	6.96653806	3
LH-DS-03	6/29/2025 21:45	24.99	6.95243969	3
LH-DS-03	6/29/2025 22:00	24.97	6.94999682	3
LH-DS-03	6/29/2025 22:15	24.94	6.94348531	3
LH-DS-03	6/29/2025 22:30	24.92	6.92748537	3
LH-DS-03	6/29/2025 22:45	24.9	6.92205771	3
LH-DS-03	6/29/2025 23:00	24.87	6.90984736	3
LH-DS-03	6/29/2025 23:15	24.87	6.90144119	3
LH-DS-03	6/29/2025 23:30	24.85	6.89790918	3
LH-DS-03	6/29/2025 23:45	24.85	6.89655325	3
LH-DS-03	6/30/2025 0:00	24.8	6.89545097	3
LH-DS-03	6/30/2025 0:15	24.75	6.89027918	3
LH-DS-03	6/30/2025 0:30	24.77	6.88757397	3
LH-DS-03	6/30/2025 0:45	24.77	6.88811648	3
LH-DS-03	6/30/2025 1:00	24.77	6.88187755	3
LH-DS-03	6/30/2025 1:15	24.77	6.8816063	3
LH-DS-03	6/30/2025 1:30	24.75	6.87508772	3
LH-DS-03	6/30/2025 1:45	24.24	6.87297133	3
LH-DS-03	6/30/2025 2:00	24.39	6.87086253	3
LH-DS-03	6/30/2025 2:15	24.51	6.86792815	3
LH-DS-03	6/30/2025 2:30	24.56	6.86469294	3
LH-DS-03	6/30/2025 2:45	24.53	6.86060716	3
LH-DS-03	6/30/2025 3:00	24.56	6.85926396	3
LH-DS-03	6/30/2025 3:15	24.53	6.85382025	3
LH-DS-03	6/30/2025 3:30	24.44	6.85540539	3
LH-DS-03	6/30/2025 3:45	24.46	6.85079892	3
LH-DS-03	6/30/2025 4:00	24.36	6.84830409	3
LH-DS-03	6/30/2025 4:15	24.29	6.84392126	3
LH-DS-03	6/30/2025 4:30	24.29	6.84120431	3
LH-DS-03	6/30/2025 4:45	24.24	6.83900368	3
LH-DS-03	6/30/2025 5:00	24.12	6.83214242	3
LH-DS-03	6/30/2025 5:15	24.32	6.83089693	3
LH-DS-03	6/30/2025 5:30	24.29	6.82734784	3
LH-DS-03	6/30/2025 5:45	24.22	6.82567664	3
LH-DS-03	6/30/2025 6:00	24.17	6.82673455	3
LH-DS-03	6/30/2025 6:15	24.05	6.82748033	3
LH-DS-03	6/30/2025 6:30	24.05	6.82612076	3
LH-DS-03	6/30/2025 6:45	24	6.82989895	3
LH-DS-03	6/30/2025 7:00	24.05	6.83645353	3
LH-DS-03	6/30/2025 7:15	24.05	6.84433906	3
LH-DS-03	6/30/2025 7:30	24.05	6.85875055	3
LH-DS-03	6/30/2025 7:45	24.1	6.86285234	3
LH-DS-03	6/30/2025 8:00	24.1	6.86421169	3
LH-DS-03	6/30/2025 8:15	24.1	6.87535832	3
LH-DS-03	6/30/2025 8:30	24.1	6.87128029	3
LH-DS-03	6/30/2025 8:45	24.12	6.88080373	3
LH-DS-03	6/30/2025 9:00	24.12	6.87509486	3
LH-DS-03	6/30/2025 9:15	24.15	6.88815499	3
LH-DS-03	6/30/2025 9:30	24.15	6.89250416	3
LH-DS-03	6/30/2025 9:45	24.17	6.88571626	3

Station Name	Date Time	Temp C	pH SU	Use Code
LH-DS-03	6/30/2025 10:00	24.17	6.89332681	3
LH-DS-03	6/30/2025 10:15	24.19	6.90012866	3
LH-DS-03	6/30/2025 10:30	24.19	6.8868111	3
LH-DS-03	6/30/2025 10:45	24.24	6.89661281	3
LH-DS-03	6/30/2025 11:00	24.27	6.90314437	3
LH-DS-03	6/30/2025 11:15	24.32	6.90424732	3
LH-DS-03	6/30/2025 11:30	24.34	6.90153726	3
LH-DS-03	6/30/2025 11:45	24.34	6.9159347	3
LH-DS-03	6/30/2025 12:00	24.39	6.92518337	3
LH-DS-03	6/30/2025 12:15	24.39	6.93197348	3
LH-DS-03	6/30/2025 12:30	24.41	6.94338466	3
LH-DS-03	6/30/2025 12:45	24.46	6.95181192	3
LH-DS-03	6/30/2025 13:00	24.53	6.95752425	3
LH-DS-03	6/30/2025 13:15	24.56	6.96920085	3
LH-DS-03	6/30/2025 13:30	24.56	6.97327258	3
LH-DS-03	6/30/2025 13:45	24.65	6.98983405	3
LH-DS-03	6/30/2025 14:00	24.7	6.99309162	3
LH-DS-03	6/30/2025 14:15	24.77	7.01506512	3
LH-DS-03	6/30/2025 14:30	24.8	7.03242235	3
LH-DS-03	6/30/2025 14:45	24.85	7.05167104	3
LH-DS-03	6/30/2025 15:00	24.97	7.10234142	3
LH-DS-03	6/30/2025 15:15	25.06	7.11044035	3
LH-DS-03	6/30/2025 15:30	25.09	7.11097118	3
LH-DS-03	6/30/2025 15:45	25.06	7.08930282	3
LH-DS-03	6/30/2025 16:00	24.99	7.07306033	3
LH-DS-03	6/30/2025 16:15	25.09	7.05108753	3
LH-DS-03	6/30/2025 16:30	25.04	7.0557033	3
LH-DS-03	6/30/2025 16:45	24.99	7.05517053	3
LH-DS-03	6/30/2025 17:00	25.04	7.05868444	3
LH-DS-03	6/30/2025 17:15	25.04	7.05272217	3
LH-DS-03	6/30/2025 17:30	25.06	7.0543446	3
LH-DS-03	6/30/2025 17:45	25.02	7.05950146	3
LH-DS-03	6/30/2025 18:00	25.09	7.05650686	3
LH-DS-03	6/30/2025 18:15	25.06	7.06003547	3
LH-DS-03	6/30/2025 18:30	25.09	7.0570488	3
LH-DS-03	6/30/2025 18:45	25.04	7.05624533	3
LH-DS-03	6/30/2025 19:00	25.04	7.05624533	3
LH-DS-03	6/30/2025 19:15	24.99	7.03755178	3
LH-DS-03	6/30/2025 19:30	25.11	7.03889142	3
LH-DS-03	6/30/2025 19:45	24.99	7.0329438	3
LH-DS-03	6/30/2025 20:00	25.04	7.02995715	3
LH-DS-03	6/30/2025 20:15	25.11	7.01911217	3
LH-DS-03	6/30/2025 20:30	25.09	7.00556512	3
LH-DS-03	6/30/2025 20:45	25.04	6.9955386	3
LH-DS-03	6/30/2025 21:00	24.85	6.98631547	3
LH-DS-03	6/30/2025 21:15	24.92	6.9865898	3
LH-DS-03	6/30/2025 21:30	24.94	6.9776443	3
LH-DS-03	6/30/2025 21:45	24.97	6.98469452	3
LH-DS-03	6/30/2025 22:00	24.92	6.97276262	3
LH-DS-03	6/30/2025 22:15	24.92	6.97872729	3
LH-DS-03	6/30/2025 22:30	24.9	6.98469093	3
LH-DS-03	6/30/2025 22:45	24.92	6.98035401	3
LH-DS-03	6/30/2025 23:00	24.97	6.98442345	3
LH-DS-03	6/30/2025 23:15	24.99	6.97304007	3
LH-DS-03	6/30/2025 23:30	24.9	6.96083066	3
LH-DS-03	6/30/2025 23:45	24.97	6.94972574	3
LH-DS-03	7/1/2025 0:00	24.9	6.94402001	3
LH-DS-03	7/1/2025 0:15	24.87	6.94048921	3
LH-DS-03	7/1/2025 0:30	24.94	6.93399671	3
LH-DS-03	7/1/2025 0:45	24.92	6.92721425	3
LH-DS-03	7/1/2025 1:00	24.9	6.91771948	3
LH-DS-03	7/1/2025 1:15	24.87	6.91310136	3
LH-DS-03	7/1/2025 1:30	24.82	6.90495042	3
LH-DS-03	7/1/2025 1:45	24.8	6.89599343	3
LH-DS-03	7/1/2025 2:00	24.82	6.8935595	3
LH-DS-03	7/1/2025 2:15	24.92	6.89196848	3
LH-DS-03	7/1/2025 2:30	24.94	6.88221602	3
LH-DS-03	7/1/2025 2:45	24.73	6.87453675	3
LH-DS-03	7/1/2025 3:00	25.06	6.87901149	3
LH-DS-03	7/1/2025 3:15	25.21	6.85848712	3
LH-DS-03	7/1/2025 3:30	25.14	6.8633305	3
LH-DS-03	7/1/2025 3:45	25.19	6.86145727	3
LH-DS-03	7/1/2025 4:00	25.19	6.85468537	3
LH-DS-03	7/1/2025 4:15	25.16	6.85439986	3
LH-DS-03	7/1/2025 4:30	25.16	6.84383463	3
LH-DS-03	7/1/2025 4:45	25.16	6.84220921	3
LH-DS-03	7/1/2025 5:00	25.11	6.84299561	3
LH-DS-03	7/1/2025 5:15	25.09	6.84569475	3
LH-DS-03	7/1/2025 5:30	25.09	6.84000445	3
LH-DS-03	7/1/2025 5:45	25.11	6.85004027	3
LH-DS-03	7/1/2025 6:00	24.99	6.85241943	3
LH-DS-03	7/1/2025 6:15	25.09	6.85897212	3
LH-DS-03	7/1/2025 6:30	24.99	6.86488808	3
LH-DS-03	7/1/2025 6:45	24.97	6.86894516	3

Station Name	Date Time	Temp C	pH SU	Use Code
LH-DS-03	7/1/2025 7:00	24.8	6.86941285	3
LH-DS-03	7/1/2025 7:15	24.77	6.87455359	3
LH-DS-03	7/1/2025 7:30	24.73	6.87128122	3
LH-DS-03	7/1/2025 7:45	24.63	6.86798137	3
LH-DS-03	7/1/2025 8:00	24.63	6.87422323	3
LH-DS-03	7/1/2025 8:15	25.04	6.86707884	3
LH-DS-03	7/1/2025 8:30	25.04	6.86057454	3
LH-DS-03	7/1/2025 8:45	25.04	6.8640977	3
LH-DS-03	7/1/2025 9:00	24.99	6.86488808	3
LH-DS-03	7/1/2025 9:15	25.04	6.99066038	3
LH-DS-03	7/1/2025 9:30	25.09	7.00312642	3
LH-DS-03	7/1/2025 9:45	24.97	6.9245157	3
LH-DS-03	7/1/2025 10:00			2
LH-DS-03	7/1/2025 10:15	25.7	9.110282	2
LH-DS-03	7/1/2025 10:30	24.22	7.07586734	3
LH-DS-03	7/1/2025 10:45	22.42	7.07004856	3
LH-DS-03	7/1/2025 11:00	22.23	7.07446567	3
LH-DS-03	7/1/2025 11:15	22.37	7.08043913	3
LH-DS-03	7/1/2025 11:30	22.54	7.07711728	3
LH-DS-03	7/1/2025 11:45	22.56	7.08939476	3
LH-DS-03	7/1/2025 12:00	22.58	7.09102629	3
LH-DS-03	7/1/2025 12:15	22.68	7.10054486	3
LH-DS-03	7/1/2025 12:30	22.61	7.11039315	3
LH-DS-03	7/1/2025 12:45	23.45	7.11606737	3
LH-DS-03	7/1/2025 13:00	23.54	7.13752389	3
LH-DS-03	7/1/2025 13:15	25.14	7.15464506	3
LH-DS-03	7/1/2025 13:30	24.8	7.15238346	3
LH-DS-03	7/1/2025 13:45	24.94	7.15447805	3
LH-DS-03	7/1/2025 14:00	25.5	7.18851165	3
LH-DS-03	7/1/2025 14:15	25.6	7.18871873	3
LH-DS-03	7/1/2025 14:30	25.65	7.22083217	3
LH-DS-03	7/1/2025 14:45	25.79	7.2647387	3
LH-DS-03	7/1/2025 15:00	25.77	7.27582714	3
LH-DS-03	7/1/2025 15:15	25.79	7.27661869	3
LH-DS-03	7/1/2025 15:30	25.79	7.2620387	3
LH-DS-03	7/1/2025 15:45	25.79	7.2639287	3
LH-DS-03	7/1/2025 16:00	25.84	7.26982357	3
LH-DS-03	7/1/2025 16:15	25.84	7.27414284	3
LH-DS-03	7/1/2025 16:30	26.01	7.26103661	3
LH-DS-03	7/1/2025 16:45	25.94	7.17285207	3
LH-DS-03	7/1/2025 17:00	25.84	7.12728756	3
LH-DS-03	7/1/2025 17:15	25.77	7.10301577	3
LH-DS-03	7/1/2025 17:30	25.77	7.0868147	3
LH-DS-03	7/1/2025 17:45	25.74	7.08331283	3
LH-DS-03	7/1/2025 18:00	25.77	7.08411453	3
LH-DS-03	7/1/2025 18:15	25.77	7.07547396	3
LH-DS-03	7/1/2025 18:30	25.79	7.07195891	3
LH-DS-03	7/1/2025 18:45	25.84	7.07815583	3
LH-DS-03	7/1/2025 19:00	25.87	7.07976756	3
LH-DS-03	7/1/2025 19:15	25.91	7.07732787	3
LH-DS-03	7/1/2025 19:30	25.84	7.05898906	3
LH-DS-03	7/1/2025 19:45	25.87	7.05088532	3
LH-DS-03	7/1/2025 20:00	25.84	7.06384824	3
LH-DS-03	7/1/2025 20:15	25.82	7.04765416	3
LH-DS-03	7/1/2025 20:30	25.77	7.03551133	3
LH-DS-03	7/1/2025 20:45	25.74	7.02768359	3
LH-DS-03	7/1/2025 21:00	25.7	7.01580373	3
LH-DS-03	7/1/2025 21:15	25.67	7.00581132	3
LH-DS-03	7/1/2025 21:30	25.65	6.99932868	3
LH-DS-03	7/1/2025 21:45	25.62	6.98879263	3
LH-DS-03	7/1/2025 22:00	25.62	6.99527631	3
LH-DS-03	7/1/2025 22:15	25.62	6.98744186	3
LH-DS-03	7/1/2025 22:30	25.57	6.9801444	3
LH-DS-03	7/1/2025 22:45	25.55	6.97176635	3
LH-DS-03	7/1/2025 23:00	25.5	6.96500508	3
LH-DS-03	7/1/2025 23:15	25.5	6.95689722	3
LH-DS-03	7/1/2025 23:30	25.48	6.95175902	3
LH-DS-03	7/1/2025 23:45	25.45	6.94418557	3
LH-DS-03	7/2/2025 0:00	25.43	6.94039728	3
LH-DS-03	7/2/2025 0:15	25.4	6.9352546	3
LH-DS-03	7/2/2025 0:30	25.4	6.93201037	3
LH-DS-03	7/2/2025 0:45	25.4	6.92876614	3
LH-DS-03	7/2/2025 1:00	25.4	6.92471085	3
LH-DS-03	7/2/2025 1:15	25.38	6.91632432	3
LH-DS-03	7/2/2025 1:30	25.36	6.9119925	3
LH-DS-03	7/2/2025 1:45	25.33	6.90576409	3
LH-DS-03	7/2/2025 2:00	25.31	6.9035943	3
LH-DS-03	7/2/2025 2:15	25.31	6.89521085	3
LH-DS-03	7/2/2025 2:30	25.31	6.89088391	3
LH-DS-03	7/2/2025 2:45	25.31	6.89331781	3
LH-DS-03	7/2/2025 3:00	25.28	6.88870925	3
LH-DS-03	7/2/2025 3:15	25.28	6.88816833	3
LH-DS-03	7/2/2025 3:30	25.26	6.88518556	3
LH-DS-03	7/2/2025 3:45	25.26	6.88139885	3

Station Name	Date Time	Temp C	pH SU	Use Code
LH-DS-03	7/2/2025 4:00	25.26	6.87571879	3
LH-DS-03	7/2/2025 4:15	25.23	6.87327174	3
LH-DS-03	7/2/2025 4:30	25.23	6.87137819	3
LH-DS-03	7/2/2025 4:45	25.21	6.87028747	3
LH-DS-03	7/2/2025 5:00	25.19	6.86730281	3
LH-DS-03	7/2/2025 5:15	25.16	6.8589018	3
LH-DS-03	7/2/2025 5:30	25.16	6.86025465	3
LH-DS-03	7/2/2025 5:45	25.16	6.85700781	3
LH-DS-03	7/2/2025 6:00	25.16	6.85565496	3
LH-DS-03	7/2/2025 6:15	25.04	6.85099533	3
LH-DS-03	7/2/2025 6:30	25.11	6.84859476	3
LH-DS-03	7/2/2025 6:45	25.06	6.850464	3
LH-DS-03	7/2/2025 7:00	25.04	6.84747651	3
LH-DS-03	7/2/2025 7:15	25.04	6.84314565	3
LH-DS-03	7/2/2025 7:30	24.92	6.84335329	3
LH-DS-03	7/2/2025 7:45	24.99	6.85124107	3
LH-DS-03	7/2/2025 8:00	24.97	6.85529222	3
LH-DS-03	7/2/2025 8:15	24.9	6.86527806	3
LH-DS-03	7/2/2025 8:30	24.9	6.86852773	3
LH-DS-03	7/2/2025 8:45	24.94	6.86421306	3
LH-DS-03	7/2/2025 9:00	24.92	6.87341073	3
LH-DS-03	7/2/2025 9:15	24.92	6.87368152	3
LH-DS-03	7/2/2025 9:30	24.9	6.87258982	3
LH-DS-03	7/2/2025 9:45	24.82	6.87201385	3
LH-DS-03	7/2/2025 10:00	24.92	6.87882648	3
LH-DS-03	7/2/2025 10:15	24.85	6.88475675	3
LH-DS-03	7/2/2025 10:30	24.87	6.89749364	3
LH-DS-03	7/2/2025 10:45	24.87	6.90074364	3
LH-DS-03	7/2/2025 11:00	24.75	6.90585156	3
LH-DS-03	7/2/2025 11:15	24.82	6.9069572	3
LH-DS-03	7/2/2025 11:30	24.92	6.90482211	3
LH-DS-03	7/2/2025 11:45	24.75	6.90774816	3
LH-DS-03	7/2/2025 12:00	24.73	6.90503236	3
LH-DS-03	7/2/2025 12:15	24.73	6.90503236	3
LH-DS-03	7/2/2025 12:30	24.8	6.90397109	3
LH-DS-03	7/2/2025 12:45	24.8	6.90722185	3
LH-DS-03	7/2/2025 13:00	24.73	6.91695462	3
LH-DS-03	7/2/2025 13:15	24.85	6.92646786	3
LH-DS-03	7/2/2025 13:30	24.92	6.9359627	3
LH-DS-03	7/2/2025 13:45	24.73	6.95380525	3
LH-DS-03	7/2/2025 14:00	25.09	6.96685141	3
LH-DS-03	7/2/2025 14:15	25.04	6.97686096	3
LH-DS-03	7/2/2025 14:30	24.97	6.99174636	3
LH-DS-03	7/2/2025 14:45	25.19	7.00257415	3
LH-DS-03	7/2/2025 15:00	25.21	7.0060908	3
LH-DS-03	7/2/2025 15:15	25.26	7.03070339	3
LH-DS-03	7/2/2025 15:30	25.31	7.03015738	3
LH-DS-03	7/2/2025 15:45	25.31	7.03529562	3
LH-DS-03	7/2/2025 16:00	25.31	7.03854083	3
LH-DS-03	7/2/2025 16:15	25.33	7.06152359	3
LH-DS-03	7/2/2025 16:30	25.38	7.07476144	3
LH-DS-03	7/2/2025 16:45	25.43	7.09069811	3
LH-DS-03	7/2/2025 17:00	25.45	7.10258555	3
LH-DS-03	7/2/2025 17:15	25.5	7.10418995	3
LH-DS-03	7/2/2025 17:30	25.48	7.10933224	3
LH-DS-03	7/2/2025 17:45	25.5	7.11283833	3
LH-DS-03	7/2/2025 18:00	25.48	7.10284552	3
LH-DS-03	7/2/2025 18:15	25.43	7.09772657	3
LH-DS-03	7/2/2025 18:30	25.45	7.09744971	3
LH-DS-03	7/2/2025 18:45	25.53	7.11552934	3
LH-DS-03	7/2/2025 19:00	25.55	7.11876421	3
LH-DS-03	7/2/2025 19:15	25.53	7.12174474	3
LH-DS-03	7/2/2025 19:30	25.6	7.11496193	3
LH-DS-03	7/2/2025 19:45	25.6	7.10523576	3
LH-DS-03	7/2/2025 20:00	25.57	7.08660263	3
LH-DS-03	7/2/2025 20:15	25.55	7.07552954	3
LH-DS-03	7/2/2025 20:30	25.5	7.05797517	3
LH-DS-03	7/2/2025 20:45	25.48	7.04851925	3
LH-DS-03	7/2/2025 21:00	25.48	7.04041085	3
LH-DS-03	7/2/2025 21:15	25.48	7.03392413	3
LH-DS-03	7/2/2025 21:30	25.45	7.01284358	3
LH-DS-03	7/2/2025 21:45	25.43	7.00203143	3
LH-DS-03	7/2/2025 22:00	25.43	7.00203143	3
LH-DS-03	7/2/2025 22:15	25.45	7.00878898	3
LH-DS-03	7/2/2025 22:30	25.45	7.0058156	3
LH-DS-03	7/2/2025 22:45	25.43	6.99446233	3
LH-DS-03	7/2/2025 23:00	25.4	6.98337732	3
LH-DS-03	7/2/2025 23:15	25.38	6.97066879	3
LH-DS-03	7/2/2025 23:30	25.38	6.96634287	3
LH-DS-03	7/2/2025 23:45	25.33	6.94794895	3
LH-DS-03	7/3/2025 0:00	25.36	6.93930175	3
LH-DS-03	7/3/2025 0:15	25.31	6.93361247	3
LH-DS-03	7/3/2025 0:30	25.31	6.93117856	3
LH-DS-03	7/3/2025 0:45	25.28	6.92549196	3

Station Name	Date Time	Temp C	pH SU	Use Code
LH-DS-03	7/3/2025 1:00	25.31	6.9187386	3
LH-DS-03	7/3/2025 1:15	25.31	6.91251862	3
LH-DS-03	7/3/2025 1:30	25.31	6.90981428	3
LH-DS-03	7/3/2025 1:45	25.28	6.90818245	3
LH-DS-03	7/3/2025 2:00	25.26	6.89708665	3
LH-DS-03	7/3/2025 2:15	25.23	6.89085465	3
LH-DS-03	7/3/2025 2:30	25.26	6.88870179	3
LH-DS-03	7/3/2025 2:45	25.21	6.8838137	3
LH-DS-03	7/3/2025 3:00	25.21	6.88083793	3
LH-DS-03	7/3/2025 3:15	25.21	6.87515691	3
LH-DS-03	7/3/2025 3:30	25.16	6.86810117	3
LH-DS-03	7/3/2025 3:45	25.16	6.8616075	3
LH-DS-03	7/3/2025 4:00	25.14	6.85916292	3
LH-DS-03	7/3/2025 4:15	25.16	6.85700781	3
LH-DS-03	7/3/2025 4:30	25.14	6.85375116	3
LH-DS-03	7/3/2025 4:45	25.14	6.85212764	3
LH-DS-03	7/3/2025 5:00	25.14	6.84725705	3
LH-DS-03	7/3/2025 5:15	25.11	6.84074692	3
LH-DS-03	7/3/2025 5:30	25.11	6.83804077	3
LH-DS-03	7/3/2025 5:45	25.11	6.83425216	3
LH-DS-03	7/3/2025 6:00	25.09	6.83072281	3
LH-DS-03	7/3/2025 6:15	25.09	6.83018154	3
LH-DS-03	7/3/2025 6:30	25.11	6.82856923	3
LH-DS-03	7/3/2025 6:45	25.09	6.83207597	3
LH-DS-03	7/3/2025 7:00	25.11	6.83398154	3
LH-DS-03	7/3/2025 7:15	25.11	6.83831138	3
LH-DS-03	7/3/2025 7:30	25.14	6.84211588	3
LH-DS-03	7/3/2025 7:45	25.14	6.8483394	3
LH-DS-03	7/3/2025 8:00	25.16	6.85240812	3
LH-DS-03	7/3/2025 8:15	25.19	6.85350513	3
LH-DS-03	7/3/2025 8:30	25.21	6.86217174	3
LH-DS-03	7/3/2025 8:45	24.97	6.86503895	3
LH-DS-03	7/3/2025 9:00	25.23	6.87327174	3
LH-DS-03	7/3/2025 9:15	25.21	6.87840321	3
LH-DS-03	7/3/2025 9:30	25.26	6.88572652	3
LH-DS-03	7/3/2025 9:45	25.23	6.88950212	3
LH-DS-03	7/3/2025 10:00	25.26	6.89411138	3
LH-DS-03	7/3/2025 10:15	25.28	6.90980522	3
LH-DS-03	7/3/2025 10:30	25.33	6.90305993	3
LH-DS-03	7/3/2025 10:45	25.4	6.90686759	3
LH-DS-03	7/3/2025 11:00	25.36	6.92037455	3
LH-DS-03	7/3/2025 11:15	25.43	6.91498671	3
LH-DS-03	7/3/2025 11:30	25.4	6.92065557	3
LH-DS-03	7/3/2025 11:45	25.48	6.9263527	3
LH-DS-03	7/3/2025 12:00	25.43	6.93688305	3
LH-DS-03	7/3/2025 12:15	25.45	6.93986066	3
LH-DS-03	7/3/2025 12:30	25.48	6.94770482	3
LH-DS-03	7/3/2025 12:45	25.48	6.95148874	3
LH-DS-03	7/3/2025 13:00	25.38	6.95120212	3
LH-DS-03	7/3/2025 13:15	25.36	6.95038768	3
LH-DS-03	7/3/2025 13:30	25.26	6.96227214	3
LH-DS-03	7/3/2025 13:45	25.33	6.98445509	3
LH-DS-03	7/3/2025 14:00	25.48	7.01365313	3
LH-DS-03	7/3/2025 14:15	25.55	7.05499308	3
LH-DS-03	7/3/2025 14:30	25.6	7.08146067	3
LH-DS-03	7/3/2025 14:45	25.67	7.10602143	3
LH-DS-03	7/3/2025 15:00	25.7	7.12086525	3
LH-DS-03	7/3/2025 15:15	25.7	7.11627387	3
LH-DS-03	7/3/2025 15:30	25.74	7.14218262	3
LH-DS-03	7/3/2025 15:45	25.72	7.15137427	3
LH-DS-03	7/3/2025 16:00	25.72	7.12436798	3
LH-DS-03	7/3/2025 16:15	25.7	7.14031108	3
LH-DS-03	7/3/2025 16:30	25.7	7.14598278	3
LH-DS-03	7/3/2025 16:45	25.62	7.11171239	3
LH-DS-03	7/3/2025 17:00	25.57	7.0922768	3
LH-DS-03	7/3/2025 17:15	25.57	7.10686752	3
LH-DS-03	7/3/2025 17:30	25.6	7.1265793	3
LH-DS-03	7/3/2025 17:45	25.65	7.1489786	3
LH-DS-03	7/3/2025 18:00	25.7	7.16569869	3
LH-DS-03	7/3/2025 18:15	25.74	7.18025894	3
LH-DS-03	7/3/2025 18:30	25.77	7.18186096	3
LH-DS-03	7/3/2025 18:45	25.79	7.1750988	3
LH-DS-03	7/3/2025 19:00	25.79	7.16024882	3
LH-DS-03	7/3/2025 19:15	25.74	7.14866369	3
LH-DS-03	7/3/2025 19:30	25.72	7.13192974	3
LH-DS-03	7/3/2025 19:45	25.74	7.12814028	3
LH-DS-03	7/3/2025 20:00	25.77	7.11543659	3
LH-DS-03	7/3/2025 20:15	25.7	7.10466038	3
LH-DS-03	7/3/2025 20:30	25.67	7.10710186	3
LH-DS-03	7/3/2025 20:45	25.72	7.10465338	3
LH-DS-03	7/3/2025 21:00	25.67	7.09224592	3
LH-DS-03	7/3/2025 21:15	25.65	7.08468856	3
LH-DS-03	7/3/2025 21:30	25.65	7.07199263	3
LH-DS-03	7/3/2025 21:45	25.62	7.06902817	3

pH Continous Monitoring Data

Station Name	Date Time	Temp C	pH SU	Use Code
LH-DS-03	7/3/2025 22:00	25.65	7.06469922	3
LH-DS-03	7/3/2025 22:15	25.6	7.05795576	3
LH-DS-03	7/3/2025 22:30	25.6	7.04606822	3
LH-DS-03	7/3/2025 22:45	25.62	7.0393113	3
LH-DS-03	7/3/2025 23:00	25.5	7.03203003	3
LH-DS-03	7/3/2025 23:15	25.55	7.01824362	3
LH-DS-03	7/3/2025 23:30	25.19	7.01258423	3
LH-DS-03	7/3/2025 23:45	25.5	6.99419336	3
LH-DS-03	7/4/2025 0:00	22.06	6.99084477	3
LH-DS-03	7/4/2025 0:15	24.8	6.98388564	3
LH-DS-03	7/4/2025 0:30	25.28	6.97471588	3
LH-DS-03	7/4/2025 0:45	25.33	6.96038808	3
LH-DS-03	7/4/2025 1:00	25.33	6.94227022	3
LH-DS-03	7/4/2025 1:15	25.33	6.93118317	3
LH-DS-03	7/4/2025 1:30	25.23	6.93305366	3
LH-DS-03	7/4/2025 1:45	25.28	6.92900796	3
LH-DS-03	7/4/2025 2:00	25.21	6.92222819	3
LH-DS-03	7/4/2025 2:15	25.28	6.92981934	3
LH-DS-03	7/4/2025 2:30	25.26	6.92575745	3
LH-DS-03	7/4/2025 2:45	25.04	6.92516132	3
LH-DS-03	7/4/2025 3:00	20.56	6.93611135	3
LH-DS-03	7/4/2025 3:15	25.33	6.94551521	3
LH-DS-03	7/4/2025 3:30	25.31	6.95416545	3
LH-DS-03	7/4/2025 3:45	23.74	6.94277665	3
LH-DS-03	7/4/2025 4:00	24.85	6.94678171	3
LH-DS-03	7/4/2025 4:15	25.19	6.94494856	3
LH-DS-03	7/4/2025 4:30	25.23	6.9473905	3
LH-DS-03	7/4/2025 4:45	25.31	6.94307766	3
LH-DS-03	7/4/2025 5:00	25.26	6.94360908	3
LH-DS-03	7/4/2025 5:15	25.23	6.93629973	3
LH-DS-03	7/4/2025 5:30	25.16	6.93736707	3
LH-DS-03	7/4/2025 5:45	25.16	6.93466137	3
LH-DS-03	7/4/2025 6:00	24.75	6.91912774	3
LH-DS-03	7/4/2025 6:15	25.16	6.93195567	3
LH-DS-03	7/4/2025 6:30	25.14	6.92843346	3
LH-DS-03	7/4/2025 6:45	24.94	6.94327777	3
LH-DS-03	7/4/2025 7:00	25.14	6.93682169	3
LH-DS-03	7/4/2025 7:15	25.19	6.93575011	3
LH-DS-03	7/4/2025 7:30	25.14	6.9433158	3
LH-DS-03	7/4/2025 7:45	25.19	6.94792453	3
LH-DS-03	7/4/2025 8:00	25.04	6.95710141	3
LH-DS-03	7/4/2025 8:15	24.9	6.95491482	3
LH-DS-03	7/4/2025 8:30	25.14	6.96090403	3
LH-DS-03	7/4/2025 8:45	24.87	6.97332693	3
LH-DS-03	7/4/2025 9:00	25.19	6.9914819	3
LH-DS-03	7/4/2025 9:15	24.87	6.99959775	3
LH-DS-03	7/4/2025 9:30	25.31	7.01501308	3
LH-DS-03	7/4/2025 9:45	25.31	7.02691217	3
LH-DS-03	7/4/2025 10:00	25.33	7.02555829	3
LH-DS-03	7/4/2025 10:15	25.36	7.04610526	3
LH-DS-03	7/4/2025 10:30	25.4	7.06313128	3
LH-DS-03	7/4/2025 10:45	25.4	7.07881172	3
LH-DS-03	7/4/2025 11:00	25.48	7.09095321	3
LH-DS-03	7/4/2025 11:15	25.5	7.11770304	3
LH-DS-03	7/4/2025 11:30	25.57	7.13442777	3
LH-DS-03	7/4/2025 11:45	25.57	7.13361717	3
LH-DS-03	7/4/2025 12:00	25.62	7.17600889	3
LH-DS-03	7/4/2025 12:15	25.65	7.17004844	3
LH-DS-03	7/4/2025 12:30	25.6	7.14819301	3
LH-DS-03	7/4/2025 12:45	25.6	7.1454913	3
LH-DS-03	7/4/2025 13:00	25.02	7.13142736	3
LH-DS-03	7/4/2025 13:15	25.23	7.12673626	3
LH-DS-03	7/4/2025 13:30	23.5	7.13373326	3
LH-DS-03	7/4/2025 13:45	25.02	7.12953248	3
LH-DS-03	7/4/2025 14:00	25.62	7.11900653	3
LH-DS-03	7/4/2025 14:15	25.62	7.12386929	3
LH-DS-03	7/4/2025 14:30	25.65	7.14411632	3
LH-DS-03	7/4/2025 14:45	25.65	7.16113427	3
LH-DS-03	7/4/2025 15:00	25.65	7.17815223	3
LH-DS-03	7/4/2025 15:15	25.6	7.17277861	3
LH-DS-03	7/4/2025 15:30	25.57	7.16955358	3
LH-DS-03	7/4/2025 15:45	25.6	7.2003361	3
LH-DS-03	7/4/2025 16:00	25.62	7.19302855	3
LH-DS-03	7/4/2025 16:15	25.6	7.19331164	3
LH-DS-03	7/4/2025 16:30	25.6	7.18871873	3
LH-DS-03	7/4/2025 16:45	25.6	7.1984449	3
LH-DS-03	7/4/2025 17:00	25.55	7.17010537	3
LH-DS-03	7/4/2025 17:15	25.55	7.1690245	3
LH-DS-03	7/4/2025 17:30	25.55	7.1755097	3
LH-DS-03	7/4/2025 17:45	25.55	7.19415465	3
LH-DS-03	7/4/2025 18:00	25.55	7.19037161	3
LH-DS-03	7/4/2025 18:15	25.55	7.2030718	3
LH-DS-03	7/4/2025 18:30	25.53	7.2038961	3
LH-DS-03	7/4/2025 18:45	25.5	7.20121396	3

pH Continous Monitoring Data

Station Name	Date Time	Temp C	pH SU	Use Code
LH-DS-03	7/4/2025 19:00	22.11	7.19340961	3
LH-DS-03	7/4/2025 19:15	25.48	7.18744316	3
LH-DS-03	7/4/2025 19:30	24.53	7.16201165	3
LH-DS-03	7/4/2025 19:45	23.35	7.16592306	3
LH-DS-03	7/4/2025 20:00	25.4	7.15099581	3
LH-DS-03	7/4/2025 20:15	25.45	7.12907565	3
LH-DS-03	7/4/2025 20:30	20.34	7.09722128	3
LH-DS-03	7/4/2025 20:45	22.8	7.07404953	3
LH-DS-03	7/4/2025 21:00	22.87	7.05412762	3
LH-DS-03	7/4/2025 21:15	22.92	7.04294119	3
LH-DS-03	7/4/2025 21:30	22.87	7.02004476	3
LH-DS-03	7/4/2025 21:45	22.94	7.01513324	3
LH-DS-03	7/4/2025 22:00	22.97	7.01376886	3
LH-DS-03	7/4/2025 22:15	23.04	7.01948824	3
LH-DS-03	7/4/2025 22:30	23.06	7.02711659	3
LH-DS-03	7/4/2025 22:45	22.97	7.02385398	3
LH-DS-03	7/4/2025 23:00	23.09	7.0350152	3
LH-DS-03	7/4/2025 23:15	19.27	7.03657668	3
LH-DS-03	7/4/2025 23:30	17.63	7.03706054	3
LH-DS-03	7/4/2025 23:45	16.96	7.04910947	3
LH-DS-03	7/5/2025 0:00	20.01	7.05190243	3
LH-DS-03	7/5/2025 0:15	18.91	7.05624331	3
LH-DS-03	7/5/2025 0:30	17.32	7.05349457	3
LH-DS-03	7/5/2025 0:45	17.18	7.0635286	3
LH-DS-03	7/5/2025 1:00	25.33	7.06287567	3
LH-DS-03	7/5/2025 1:15	25.4	7.05988705	3
LH-DS-03	7/5/2025 1:30	24.82	7.06921349	3
LH-DS-03	7/5/2025 1:45	25.36	7.07557762	3
LH-DS-03	7/5/2025 2:00	25.43	7.07528957	3
LH-DS-03	7/5/2025 2:15	25.43	7.07745217	3
LH-DS-03	7/5/2025 2:30	25.38	7.0696244	3
LH-DS-03	7/5/2025 2:45	24.99	7.07323489	3
LH-DS-03	7/5/2025 3:00	25.36	7.0688179	3
LH-DS-03	7/5/2025 3:15	25.43	7.06501721	3
LH-DS-03	7/5/2025 3:30	25.31	7.05963468	3
LH-DS-03	7/5/2025 3:45	25.21	7.05424417	3
LH-DS-03	7/5/2025 4:00	25.43	7.04528347	3
LH-DS-03	7/5/2025 4:15	25.4	7.04204379	3
LH-DS-03	7/5/2025 4:30	25.36	7.04286059	3
LH-DS-03	7/5/2025 4:45	23.74	7.04146327	3
LH-DS-03	7/5/2025 5:00	25.23	7.03611661	3
LH-DS-03	7/5/2025 5:15	25.36	7.02312222	3
LH-DS-03	7/5/2025 5:30	25.28	7.02123519	3
LH-DS-03	7/5/2025 5:45	25.28	7.01853058	3
LH-DS-03	7/5/2025 6:00	25.23	7.01799267	3
LH-DS-03	7/5/2025 6:15	25.31	7.01176787	3
LH-DS-03	7/5/2025 6:30	25.31	7.01230874	3
LH-DS-03	7/5/2025 6:45	25.28	7.01663735	3
LH-DS-03	7/5/2025 7:00	25.31	7.03069825	3
LH-DS-03	7/5/2025 7:15	25.28	7.04043793	3
LH-DS-03	7/5/2025 7:30	25.31	7.05043992	3
LH-DS-03	7/5/2025 7:45	25.31	7.06450249	3
LH-DS-03	7/5/2025 8:00	25.33	7.08018228	3
LH-DS-03	7/5/2025 8:15	25.33	7.08856517	3
LH-DS-03	7/5/2025 8:30	25.33	7.10019305	3
LH-DS-03	7/5/2025 8:45	25.38	7.11883183	3
LH-DS-03	7/5/2025 9:00	25.43	7.12854364	3
LH-DS-03	7/5/2025 9:15	25.5	7.15905311	3
LH-DS-03	7/5/2025 9:30	25.53	7.16741441	3
LH-DS-03	7/5/2025 9:45	25.53	7.1914653	3
LH-DS-03	7/5/2025 10:00	25.6	7.18628718	3
LH-DS-03	7/5/2025 10:15	25.62	7.2014033	3
LH-DS-03	7/5/2025 10:30	25.45	7.19016506	3
LH-DS-03	7/5/2025 10:45	25.55	7.21090808	3
LH-DS-03	7/5/2025 11:00	25.55	7.19847811	3
LH-DS-03	7/5/2025 11:15	25.62	7.21950357	3
LH-DS-03	7/5/2025 11:30	22.56	7.21986427	3
LH-DS-03	7/5/2025 11:45	25.62	7.20383468	3
LH-DS-03	7/5/2025 12:00	25.67	7.23432279	3
LH-DS-03	7/5/2025 12:15	25.53	7.22659582	3
LH-DS-03	7/5/2025 12:30	25.7	7.2310583	3
LH-DS-03	7/5/2025 12:45	25.26	7.23599713	3
LH-DS-03	7/5/2025 13:00	25.62	7.23030971	3
LH-DS-03	7/5/2025 13:15	25.55	7.23036368	3
LH-DS-03	7/5/2025 13:30	25.7	7.24132138	3
LH-DS-03	7/5/2025 13:45	25.74	7.23372783	3
LH-DS-03	7/5/2025 14:00	25.06	7.25212437	3
LH-DS-03	7/5/2025 14:15	24.44	7.27597494	3
LH-DS-03	7/5/2025 14:30	24.92	7.28825756	3
LH-DS-03	7/5/2025 14:45	25.65	7.31564647	3
LH-DS-03	7/5/2025 15:00	25.7	7.33503949	3
LH-DS-03	7/5/2025 15:15	25.87	7.36184177	3
LH-DS-03	7/5/2025 15:30	25.89	7.37828204	3
LH-DS-03	7/5/2025 15:45	25.89	7.37531304	3

pH Continous Monitoring Data

Station Name	Date Time	Temp C	pH SU	Use Code
LH-DS-03	7/5/2025 16:00	25.91	7.4171211	3
LH-DS-03	7/5/2025 16:15	25.91	7.40740501	3
LH-DS-03	7/5/2025 16:30	25.87	7.41042871	3
LH-DS-03	7/5/2025 16:45	25.84	7.4021013	3
LH-DS-03	7/5/2025 17:00	25.82	7.40320809	3
LH-DS-03	7/5/2025 17:15	25.84	7.41262953	3
LH-DS-03	7/5/2025 17:30	25.89	7.4287551	3
LH-DS-03	7/5/2025 17:45	25.91	7.44357046	3
LH-DS-03	7/5/2025 18:00	25.89	7.491644	3
LH-DS-03	7/5/2025 18:15	25.5	7.51228538	3
LH-DS-03	7/5/2025 18:30	25.89	7.49137409	3
LH-DS-03	7/5/2025 18:45	25.89	7.4830069	3
LH-DS-03	7/5/2025 19:00	25.82	7.4474836	3
LH-DS-03	7/5/2025 19:15	25.77	7.36250285	3
LH-DS-03	7/5/2025 19:30	25.72	7.31719292	3
LH-DS-03	7/5/2025 19:45	25.65	7.29916877	3
LH-DS-03	7/5/2025 20:00	25.62	7.28055823	3
LH-DS-03	7/5/2025 20:15	25.65	7.27917943	3
LH-DS-03	7/5/2025 20:30	25.57	7.28627935	3
LH-DS-03	7/5/2025 20:45	25.6	7.26139484	3
LH-DS-03	7/5/2025 21:00	25.6	7.26004398	3
LH-DS-03	7/5/2025 21:15	25.6	7.25058798	3
LH-DS-03	7/5/2025 21:30	25.55	7.25333209	3
LH-DS-03	7/5/2025 21:45	25.6	7.24599507	3
LH-DS-03	7/5/2025 22:00	25.62	7.24246661	3
LH-DS-03	7/5/2025 22:15	25.6	7.25193884	3
LH-DS-03	7/5/2025 22:30	25.55	7.23901061	3
LH-DS-03	7/5/2025 22:45	25.57	7.22818667	3
LH-DS-03	7/5/2025 23:00	25.55	7.22360826	3
LH-DS-03	7/5/2025 23:15	25.28	7.21488534	3
LH-DS-03	7/5/2025 23:30	25.33	7.20971145	3
LH-DS-03	7/5/2025 23:45	25.45	7.20178827	3
LH-DS-03	7/6/2025 0:00	24.53	7.1839742	3
LH-DS-03	7/6/2025 0:15	25.4	7.17613858	3
LH-DS-03	7/6/2025 0:30	25.5	7.16040442	3
LH-DS-03	7/6/2025 0:45	25.43	7.14935869	3
LH-DS-03	7/6/2025 1:00	25.43	7.12502942	3
LH-DS-03	7/6/2025 1:15	25.43	7.1066473	3
LH-DS-03	7/6/2025 1:30	25.43	7.10178145	3
LH-DS-03	7/6/2025 1:45	25.43	7.08583226	3
LH-DS-03	7/6/2025 2:00	25.36	7.05881352	3
LH-DS-03	7/6/2025 2:15	25.31	7.06044598	3
LH-DS-03	7/6/2025 2:30	25.31	7.05368513	3
LH-DS-03	7/6/2025 2:45	25.14	7.05615102	3
LH-DS-03	7/6/2025 3:00	25.14	7.04668044	3
LH-DS-03	7/6/2025 3:15	25.14	7.05236278	3
LH-DS-03	7/6/2025 3:30	25.28	7.05071545	3
LH-DS-03	7/6/2025 3:45	25.26	7.03340818	3
LH-DS-03	7/6/2025 4:00	25.26	7.03503106	3
LH-DS-03	7/6/2025 4:15	25.26	7.02989195	3
LH-DS-03	7/6/2025 4:30	25.23	7.03611661	3
LH-DS-03	7/6/2025 4:45	25.21	7.03260221	3
LH-DS-03	7/6/2025 5:00	25.21	7.03043801	3
LH-DS-03	7/6/2025 5:15	25.19	7.01664237	3
LH-DS-03	7/6/2025 5:30	24.19	7.01805561	3
LH-DS-03	7/6/2025 5:45	24.17	7.02647241	3
LH-DS-03	7/6/2025 6:00	24.75	7.02831747	3
LH-DS-03	7/6/2025 6:15	25.11	7.04749698	3
LH-DS-03	7/6/2025 6:30	25.26	7.05883323	3
LH-DS-03	7/6/2025 6:45	25.16	7.06372321	3
LH-DS-03	7/6/2025 7:00	25.28	7.09101416	3
LH-DS-03	7/6/2025 7:15	21.8	7.10686517	3
LH-DS-03	7/6/2025 7:30	25.21	7.10834908	3
LH-DS-03	7/6/2025 7:45	25.28	7.12184672	3
LH-DS-03	7/6/2025 8:00	25.28	7.13915624	3
LH-DS-03	7/6/2025 8:15	25.31	7.15834306	3
LH-DS-03	7/6/2025 8:30	25.36	7.17399908	3
LH-DS-03	7/6/2025 8:45	25.4	7.17803105	3
LH-DS-03	7/6/2025 9:00	25.4	7.15532145	3
LH-DS-03	7/6/2025 9:15	25.45	7.19124629	3
LH-DS-03	7/6/2025 9:30	25.48	7.20122744	3
LH-DS-03	7/6/2025 9:45	25.5	7.2214836	3
LH-DS-03	7/6/2025 10:00	25.5	7.21553784	3
LH-DS-03	7/6/2025 10:15	25.55	7.24144256	3
LH-DS-03	7/6/2025 10:30	25.57	7.24899195	3
LH-DS-03	7/6/2025 10:45	25.6	7.25301952	3
LH-DS-03	7/6/2025 11:00	25.6	7.2419425	3
LH-DS-03	7/6/2025 11:15	25.62	7.2216648	3
LH-DS-03	7/6/2025 11:30	25.6	7.21222364	3
LH-DS-03	7/6/2025 11:45	25.6	7.22249015	3
LH-DS-03	7/6/2025 12:00	25.65	7.23379822	3
LH-DS-03	7/6/2025 12:15	25.7	7.2537451	3
LH-DS-03	7/6/2025 12:30	25.67	7.27862053	3
LH-DS-03	7/6/2025 12:45	25.79	7.30388866	3

Station Name	Date Time	Temp C	pH SU	Use Code
LH-DS-03	7/6/2025 13:00	25.72	7.32691518	3
LH-DS-03	7/6/2025 13:15	25.74	7.35416784	3
LH-DS-03	7/6/2025 13:30	25.94	7.35824885	3
LH-DS-03	7/6/2025 13:45	24.73	7.3721682	3
LH-DS-03	7/6/2025 14:00	25.33	7.38088465	3
LH-DS-03	7/6/2025 14:15	26.04	7.41208393	3
LH-DS-03	7/6/2025 14:30	26.11	7.4060539	3
LH-DS-03	7/6/2025 14:45	26.11	7.44597113	3
LH-DS-03	7/6/2025 15:00	26.13	7.45295335	3
LH-DS-03	7/6/2025 15:15	26.16	7.44643597	3
LH-DS-03	7/6/2025 15:30	26.11	7.45190477	3
LH-DS-03	7/6/2025 15:45	26.18	7.48253896	3
LH-DS-03	7/6/2025 16:00	26.18	7.50572868	3
LH-DS-03	7/6/2025 16:15	25.99	7.51819175	3
LH-DS-03	7/6/2025 16:30	26.18	7.48712297	3
LH-DS-03	7/6/2025 16:45	26.06	7.45548712	3
LH-DS-03	7/6/2025 17:00	24.8	7.43465793	3
LH-DS-03	7/6/2025 17:15	23.74	7.47644562	3
LH-DS-03	7/6/2025 17:30	23.54	7.48520025	3
LH-DS-03	7/6/2025 17:45	25.38	7.45057645	3
LH-DS-03	7/6/2025 18:00	19.37	7.40989103	3
LH-DS-03	7/6/2025 18:15	25.74	7.33823519	3
LH-DS-03	7/6/2025 18:30	25.62	7.36970883	3
LH-DS-03	7/6/2025 18:45	21.99	7.35647988	3
LH-DS-03	7/6/2025 19:00	21.68	7.36178243	3
LH-DS-03	7/6/2025 19:15	24.32	7.34202041	3
LH-DS-03	7/6/2025 19:30	11.88	7.37761903	3
LH-DS-03	7/6/2025 19:45	25.43	7.31750098	3
LH-DS-03	7/6/2025 20:00	19.48	7.29554684	3
LH-DS-03	7/6/2025 20:15	26.06	7.26638811	3
LH-DS-03	7/6/2025 20:30	26.04	7.24860082	3
LH-DS-03	7/6/2025 20:45	26.01	7.23351689	3
LH-DS-03	7/6/2025 21:00	26.04	7.24293557	3
LH-DS-03	7/6/2025 21:15	26.06	7.25748616	3
LH-DS-03	7/6/2025 21:30	26.06	7.25182128	3
LH-DS-03	7/6/2025 21:45	26.01	7.27884348	3
LH-DS-03	7/6/2025 22:00	26.04	7.30849068	3
LH-DS-03	7/6/2025 22:15	26.04	7.31847232	3
LH-DS-03	7/6/2025 22:30	25.96	7.2888744	3
LH-DS-03	7/6/2025 22:45	25.48	7.27636527	3
LH-DS-03	7/6/2025 23:00	25.99	7.25403876	3
LH-DS-03	7/6/2025 23:15	25.87	7.24091426	3
LH-DS-03	7/6/2025 23:30	25.91	7.24061214	3
LH-DS-03	7/6/2025 23:45	25.84	7.23202993	3
LH-DS-03	7/7/2025 0:00	25.94	7.22439615	3
LH-DS-03	7/7/2025 0:15	25.57	7.21845952	3
LH-DS-03	7/7/2025 0:30	25.84	7.21718243	3
LH-DS-03	7/7/2025 0:45	25.79	7.20182877	3
LH-DS-03	7/7/2025 1:00	25.74	7.20915374	3
LH-DS-03	7/7/2025 1:15	25.79	7.19966877	3
LH-DS-03	7/7/2025 1:30	25.77	7.19968213	3
LH-DS-03	7/7/2025 1:45	25.72	7.19620472	3
LH-DS-03	7/7/2025 2:00	25.45	7.18854322	3
LH-DS-03	7/7/2025 2:15	25.82	7.20153855	3
LH-DS-03	7/7/2025 2:30	25.77	7.19563186	3
LH-DS-03	7/7/2025 2:45	25.11	7.18334583	3
LH-DS-03	7/7/2025 3:00	22.82	7.17576499	3
LH-DS-03	7/7/2025 3:15	22.63	7.16960155	3
LH-DS-03	7/7/2025 3:30	23.33	7.17137905	3
LH-DS-03	7/7/2025 3:45	25.55	7.16443082	3
LH-DS-03	7/7/2025 4:00	25.67	7.15383057	3
LH-DS-03	7/7/2025 4:15	25.4	7.15018475	3
LH-DS-03	7/7/2025 4:30	25.57	7.13118539	3
LH-DS-03	7/7/2025 4:45	25.53	7.12174474	3
LH-DS-03	7/7/2025 5:00	25.48	7.10717	3
LH-DS-03	7/7/2025 5:15	25.45	7.09853094	3
LH-DS-03	7/7/2025 5:30	25.19	7.08887727	3
LH-DS-03	7/7/2025 5:45	24.65	7.085515	3
LH-DS-03	7/7/2025 6:00	25.53	7.07877742	3
LH-DS-03	7/7/2025 6:15	25.31	7.08911197	3
LH-DS-03	7/7/2025 6:30	19.13	7.07939773	3
LH-DS-03	7/7/2025 6:45	24.17	7.09705482	3
LH-DS-03	7/7/2025 7:00	25.53	7.10282831	3
LH-DS-03	7/7/2025 7:15	24.29	7.11791049	3
LH-DS-03	7/7/2025 7:30	25.43	7.13746438	3
LH-DS-03	7/7/2025 7:45	18.63	7.15090303	3
LH-DS-03	7/7/2025 8:00	25.6	7.16764536	3
LH-DS-03	7/7/2025 8:15	24.8	7.17595148	3
LH-DS-03	7/7/2025 8:30	25.67	7.18732398	3
LH-DS-03	7/7/2025 8:45	25.72	7.22078045	3
LH-DS-03	7/7/2025 9:00	25.43	7.2180213	3
LH-DS-03	7/7/2025 9:15	25.62	7.21437066	3
LH-DS-03	7/7/2025 9:30	15.7	7.22676231	3
LH-DS-03	7/7/2025 9:45	25.57	7.20467939	3

Station Name	Date Time	Temp C	pH SU	Use Code
LH-DS-03	7/7/2025 10:00	25.57	7.25466612	3
LH-DS-03	7/7/2025 10:15	25.77	7.27987741	3
LH-DS-03	7/7/2025 10:30	25.84	7.31544589	3
LH-DS-03	7/7/2025 10:45	25.79	7.29956866	3
LH-DS-03	7/7/2025 11:00	25.77	7.28527776	3
LH-DS-03	7/7/2025 11:15	25.79	7.30388866	3
LH-DS-03	7/7/2025 11:30	25.87	7.29382004	3
LH-DS-03	7/7/2025 11:45	25.79	7.32062864	3
LH-DS-03	7/7/2025 12:00	25.82	7.32410611	3
LH-DS-03	7/7/2025 12:15	25.91	7.31240325	3
LH-DS-03	7/7/2025 12:30	25.72	7.33447694	3
LH-DS-03	7/7/2025 12:45	25.74	7.34390613	3
LH-DS-03	7/7/2025 13:00	25.7	7.3590767	3
LH-DS-03	7/7/2025 13:15	25.99	7.36061734	3
LH-DS-03	7/7/2025 13:30	26.01	7.34035815	3
LH-DS-03	7/7/2025 13:45	26.04	7.40021387	3
LH-DS-03	7/7/2025 14:00	26.11	7.39526546	3
LH-DS-03	7/7/2025 14:15	26.06	7.40072663	3
LH-DS-03	7/7/2025 14:30	26.11	7.42169714	3
LH-DS-03	7/7/2025 14:45	26.21	7.41939931	3
LH-DS-03	7/7/2025 15:00	26.26	7.44601729	3
LH-DS-03	7/7/2025 15:15	26.18	7.46582079	3
LH-DS-03	7/7/2025 15:30	26.38	7.48949241	3
LH-DS-03	7/7/2025 15:45	24.8	7.49588061	3
LH-DS-03	7/7/2025 16:00	4.9	7.52004835	3
LH-DS-03	7/7/2025 16:15	26.33	7.50224123	3
LH-DS-03	7/7/2025 16:30	26.3	7.47479848	3
LH-DS-03	7/7/2025 16:45	26.35	7.46340043	3
LH-DS-03	7/7/2025 17:00	26.45	7.50230948	3
LH-DS-03	7/7/2025 17:15	26.45	7.50958341	3
LH-DS-03	7/7/2025 17:30	26.43	7.47324534	3
LH-DS-03	7/7/2025 17:45	15.63	7.48367653	3
LH-DS-03	7/7/2025 18:00	19.13	7.4795417	3
LH-DS-03	7/7/2025 18:15	19.06	7.43739522	3
LH-DS-03	7/7/2025 18:30	25.65	7.40181673	3
LH-DS-03	7/7/2025 18:45	19.82	7.40072092	3
LH-DS-03	7/7/2025 19:00	18.56	7.37533596	3
LH-DS-03	7/7/2025 19:15	25.26	7.34175451	3
LH-DS-03	7/7/2025 19:30	26.08	7.35106805	3
LH-DS-03	7/7/2025 19:45	24.51	7.35183504	3
LH-DS-03	7/7/2025 20:00	26.3	7.35647047	3
LH-DS-03	7/7/2025 20:15	24.32	7.38461983	3
LH-DS-03	7/7/2025 20:30	26.5	7.38505407	3
LH-DS-03	7/7/2025 20:45	24.44	7.36547903	3
LH-DS-03	7/7/2025 21:00	26.45	7.33716426	3
LH-DS-03	7/7/2025 21:15	23.02	7.35633028	3
LH-DS-03	7/7/2025 21:30	26.08	7.32679163	3
LH-DS-03	7/7/2025 21:45	23.59	7.31375762	3
LH-DS-03	7/7/2025 22:00	18.15	7.30299197	3
LH-DS-03	7/7/2025 22:15	25.11	7.2607418	3
LH-DS-03	7/7/2025 22:30	25.57	7.25520652	3
LH-DS-03	7/7/2025 22:45	25.6	7.26814912	3
LH-DS-03	7/7/2025 23:00	23.59	7.28030145	3
LH-DS-03	7/7/2025 23:15	26.01	7.28423951	3
LH-DS-03	7/7/2025 23:30	25.94	7.29078277	3
LH-DS-03	7/7/2025 23:45	26.16	7.2703441	3
LH-DS-03	7/8/2025 0:00	26.28	7.25217538	3
LH-DS-03	7/8/2025 0:15	26.13	7.22074769	3
LH-DS-03	7/8/2025 0:30	26.11	7.20350094	3
LH-DS-03	7/8/2025 0:45	24.97	7.18668084	3
LH-DS-03	7/8/2025 1:00	26.11	7.17626013	3
LH-DS-03	7/8/2025 1:15	26.21	7.16245058	3
LH-DS-03	7/8/2025 1:30	25.87	7.16938348	3
LH-DS-03	7/8/2025 1:45	26.26	7.15676236	3
LH-DS-03	7/8/2025 2:00	25.62	7.13710681	3
LH-DS-03	7/8/2025 2:15	20.79	7.15116713	3
LH-DS-03	7/8/2025 2:30	26.21	7.14735181	3
LH-DS-03	7/8/2025 2:45	26.26	7.13330926	3
LH-DS-03	7/8/2025 3:00	19.37	7.12292877	3
LH-DS-03	7/8/2025 3:15	26.16	7.1214885	3
LH-DS-03	7/8/2025 3:30	26.23	7.11391121	3
LH-DS-03	7/8/2025 3:45	26.23	7.09288218	3
LH-DS-03	7/8/2025 4:00	25.87	7.09569328	3
LH-DS-03	7/8/2025 4:15	26.21	7.0723972	3
LH-DS-03	7/8/2025 4:30	26.08	7.08079053	3
LH-DS-03	7/8/2025 4:45	26.06	7.07998666	3
LH-DS-03	7/8/2025 5:00	26.08	7.07107996	3
LH-DS-03	7/8/2025 5:15	19.84	7.07452212	3
LH-DS-03	7/8/2025 5:30	17.01	7.03853057	3
LH-DS-03	7/8/2025 5:45	26.11	7.06513919	3
LH-DS-03	7/8/2025 6:00	26.16	7.08049927	3
LH-DS-03	7/8/2025 6:15	26.16	7.06755531	3
LH-DS-03	7/8/2025 6:30	26.13	7.07214686	3
LH-DS-03	7/8/2025 6:45	25.7	7.0887256	3

Station Name	Date Time	Temp C	pH SU	Use Code
LH-DS-03	7/8/2025 7:00	25.31	7.08289199	3
LH-DS-03	7/8/2025 7:15	25.91	7.08920309	3
LH-DS-03	7/8/2025 7:30	25.36	7.09747909	3
LH-DS-03	7/8/2025 7:45	25.55	7.10228099	3
LH-DS-03	7/8/2025 8:00	25.96	7.1126648	3
LH-DS-03	7/8/2025 8:15	25.72	7.10708395	3
LH-DS-03	7/8/2025 8:30	25.91	7.12590831	3
LH-DS-03	7/8/2025 8:45	25.94	7.12832446	3
LH-DS-03	7/8/2025 9:00	26.04	7.15525898	3
LH-DS-03	7/8/2025 9:15	26.16	7.18674766	3
LH-DS-03	7/8/2025 9:30	26.28	7.19502911	3
LH-DS-03	7/8/2025 9:45	26.18	7.20021757	3
LH-DS-03	7/8/2025 10:00	26.16	7.2085906	3
LH-DS-03	7/8/2025 10:15	25.96	7.21898422	3
LH-DS-03	7/8/2025 10:30	25.28	7.2186718	3
LH-DS-03	7/8/2025 10:45	22.7	7.24458682	3
LH-DS-03	7/8/2025 11:00	23.98	7.21745534	3
LH-DS-03	7/8/2025 11:15	26.06	7.23131982	3
LH-DS-03	7/8/2025 11:30	26.26	7.23547852	3
LH-DS-03	7/8/2025 11:45	26.21	7.19049116	3
LH-DS-03	7/8/2025 12:00	26.62	7.16061289	3
LH-DS-03	7/8/2025 12:15	19.56	7.64345771	2
LH-DS-03	7/8/2025 12:30			2
LH-DS-03	7/8/2025 12:45	27.97	7.70004207	2
LH-DS-03	7/8/2025 13:00	26.77	7.25090813	1
LH-DS-03	7/8/2025 13:15	26.84	7.29076479	1
LH-DS-03	7/8/2025 13:30	26.82	7.26987482	1
LH-DS-03	7/8/2025 13:45	26.84	7.30244067	1
LH-DS-03	7/8/2025 14:00	26.92	7.33900709	1
LH-DS-03	7/8/2025 14:15	27.01	7.36929981	1
LH-DS-03	7/8/2025 14:30	27.01	7.35437401	1
LH-DS-03	7/8/2025 14:45	26.99	7.36769604	1
LH-DS-03	7/8/2025 15:00	27.06	7.39230162	1
LH-DS-03	7/8/2025 15:15	27.09	7.38629369	1
LH-DS-03	7/8/2025 15:30	27.04	7.37496128	1
LH-DS-03	7/8/2025 15:45	27.01	7.36360087	1
LH-DS-03	7/8/2025 16:00	27.01	7.37934081	1
LH-DS-03	7/8/2025 16:15	27.04	7.43058826	1
LH-DS-03	7/8/2025 16:30	27.06	7.45796422	1
LH-DS-03	7/8/2025 16:45	27.11	7.4950544	1
LH-DS-03	7/8/2025 17:00	27.09	7.48314991	1
LH-DS-03	7/8/2025 17:15	27.09	7.49454476	1
LH-DS-03	7/8/2025 17:30	27.19	7.57520236	1
LH-DS-03	7/8/2025 17:45	27.11	7.52543864	1
LH-DS-03	7/8/2025 18:00	27.09	7.50783876	1
LH-DS-03	7/8/2025 18:15	27.06	7.48726819	1
LH-DS-03	7/8/2025 18:30	27.01	7.45532672	1
LH-DS-03	7/8/2025 18:45	26.99	7.42740324	1
LH-DS-03	7/8/2025 19:00	26.96	7.39216091	1
LH-DS-03	7/8/2025 19:15	26.99	7.39456428	1
LH-DS-03	7/8/2025 19:30	26.99	7.36688185	1
LH-DS-03	7/8/2025 19:45	27.01	7.36712879	1
LH-DS-03	7/8/2025 20:00	27.04	7.35786616	1
LH-DS-03	7/8/2025 20:15	27.04	7.34456995	1
LH-DS-03	7/8/2025 20:30	27.06	7.33179435	1
LH-DS-03	7/8/2025 20:45	27.04	7.30278188	1
LH-DS-03	7/8/2025 21:00	27.01	7.27920223	1
LH-DS-03	7/8/2025 21:15	26.99	7.25832332	1
LH-DS-03	7/8/2025 21:30	26.96	7.24124946	1
LH-DS-03	7/8/2025 21:45	26.94	7.22497905	1
LH-DS-03	7/8/2025 22:00	26.92	7.21766463	1
LH-DS-03	7/8/2025 22:15	26.89	7.19976827	1
LH-DS-03	7/8/2025 22:30	26.84	7.18106585	1
LH-DS-03	7/8/2025 22:45	26.79	7.16751717	1
LH-DS-03	7/8/2025 23:00	26.74	7.14663016	1
LH-DS-03	7/8/2025 23:15	26.7	7.12518867	1
LH-DS-03	7/8/2025 23:30	26.65	7.10673367	1
LH-DS-03	7/8/2025 23:45	26.6	7.08990301	1
LH-DS-03	7/9/2025 0:00	26.55	7.07524109	1
LH-DS-03	7/9/2025 0:15	26.52	7.06165752	1
LH-DS-03	7/9/2025 0:30	26.48	7.04535426	1
LH-DS-03	7/9/2025 0:45	26.45	7.03638658	1
LH-DS-03	7/9/2025 1:00	26.43	7.02931951	1
LH-DS-03	7/9/2025 1:15	26.38	7.01681475	1
LH-DS-03	7/9/2025 1:30	26.38	7.01627085	1
LH-DS-03	7/9/2025 1:45	26.35	7.01600051	1
LH-DS-03	7/9/2025 2:00	26.35	7.01436865	1
LH-DS-03	7/9/2025 2:15	26.33	7.00947371	1
LH-DS-03	7/9/2025 2:30	26.3	7.00566635	1
LH-DS-03	7/9/2025 2:45	26.3	7.00702646	1
LH-DS-03	7/9/2025 3:00	26.3	7.00566635	1
LH-DS-03	7/9/2025 3:15	26.3	7.00457827	1
LH-DS-03	7/9/2025 3:30	26.3	7.00865859	1
LH-DS-03	7/9/2025 3:45	26.3	7.00566635	1

pH Continous Monitoring Data

Station Name	Date Time	Temp C	pH SU	Use Code
LH-DS-03	7/9/2025 4:00	26.33	7.00049789	1
LH-DS-03	7/9/2025 4:15	26.33	7.00240185	1
LH-DS-03	7/9/2025 4:30	26.33	6.99832194	1
LH-DS-03	7/9/2025 4:45	26.3	6.99179325	1
LH-DS-03	7/9/2025 5:00	26.28	6.98662394	1
LH-DS-03	7/9/2025 5:15	26.28	6.98199927	1
LH-DS-03	7/9/2025 5:30	26.26	6.98417453	1
LH-DS-03	7/9/2025 5:45	26.26	6.98063777	1
LH-DS-03	7/9/2025 6:00	26.23	6.97737081	1
LH-DS-03	7/9/2025 6:15	26.23	6.97220119	1
LH-DS-03	7/9/2025 6:30	26.23	6.9664874	1
LH-DS-03	7/9/2025 6:45	26.21	6.96430833	1
LH-DS-03	7/9/2025 7:00	26.21	6.9615873	1
LH-DS-03	7/9/2025 7:15	26.21	6.96485254	1
LH-DS-03	7/9/2025 7:30	26.21	6.96757357	1
LH-DS-03	7/9/2025 7:45	26.21	6.96512464	1
LH-DS-03	7/9/2025 8:00	26.21	6.97247144	1
LH-DS-03	7/9/2025 8:15	26.23	6.97954749	1
LH-DS-03	7/9/2025 8:30	26.21	6.98743713	1
LH-DS-03	7/9/2025 8:45	26.21	6.98879764	1
LH-DS-03	7/9/2025 9:00	26.18	6.98335391	1
LH-DS-03	7/9/2025 9:15	26.18	6.98634734	1
LH-DS-03	7/9/2025 9:30	26.16	6.98199205	1
LH-DS-03	7/9/2025 9:45	26.16	6.97763767	1
LH-DS-03	7/9/2025 10:00	26.13	6.9664762	1
LH-DS-03	7/9/2025 10:15	26.13	6.97028667	1
LH-DS-03	7/9/2025 10:30	26.16	6.97437188	1
LH-DS-03	7/9/2025 10:45	26.16	6.97464403	1
LH-DS-03	7/9/2025 11:00	26.16	6.97818196	1
LH-DS-03	7/9/2025 11:15	26.16	6.99097296	1
LH-DS-03	7/9/2025 11:30	26.18	7.00049814	1
LH-DS-03	7/9/2025 11:45	26.18	7.00893419	1
LH-DS-03	7/9/2025 12:00	26.21	7.02988526	1
LH-DS-03	7/9/2025 12:15	26.23	7.03777374	1
LH-DS-03	7/9/2025 12:30	26.26	7.04076259	1
LH-DS-03	7/9/2025 12:45	26.28	7.05436186	1
LH-DS-03	7/9/2025 13:00	26.3	7.06795932	1
LH-DS-03	7/9/2025 13:15	26.33	7.08563215	1
LH-DS-03	7/9/2025 13:30	26.38	7.10547013	1
LH-DS-03	7/9/2025 13:45	26.4	7.10927012	1
LH-DS-03	7/9/2025 14:00	26.4	7.11443681	1
LH-DS-03	7/9/2025 14:15	26.4	7.11334909	1
LH-DS-03	7/9/2025 14:30	26.4	7.10655081	1
LH-DS-03	7/9/2025 14:45	26.4	7.10328764	1
LH-DS-03	7/9/2025 15:00	26.4	7.10274378	1
LH-DS-03	7/9/2025 15:15	26.43	7.10762776	1
LH-DS-03	7/9/2025 15:30	26.45	7.11441771	1
LH-DS-03	7/9/2025 15:45	26.45	7.12257428	1
LH-DS-03	7/9/2025 16:00	26.48	7.12881474	1
LH-DS-03	7/9/2025 16:15	26.5	7.11983542	1
LH-DS-03	7/9/2025 16:30	26.5	7.12391302	1
LH-DS-03	7/9/2025 16:45	26.48	7.10570679	1
LH-DS-03	7/9/2025 17:00	26.43	7.07472742	1
LH-DS-03	7/9/2025 17:15	26.4	7.06984015	1
LH-DS-03	7/9/2025 17:30	26.4	7.07065594	1
LH-DS-03	7/9/2025 17:45	26.38	7.05325592	1
LH-DS-03	7/9/2025 18:00	26.38	7.05679126	1
LH-DS-03	7/9/2025 18:15	26.38	7.05570346	1
LH-DS-03	7/9/2025 18:30	26.35	7.03993442	1
LH-DS-03	7/9/2025 18:45	26.33	7.02334542	1
LH-DS-03	7/9/2025 19:00	26.3	7.00349018	1
LH-DS-03	7/9/2025 19:15	26.3	6.99532953	1
LH-DS-03	7/9/2025 19:30	26.28	6.99097658	1
LH-DS-03	7/9/2025 19:45	26.28	6.97683051	1
LH-DS-03	7/9/2025 20:00	26.26	6.96132165	1
LH-DS-03	7/9/2025 20:15	26.26	6.9526158	1
LH-DS-03	7/9/2025 20:30	26.23	6.94091138	1
LH-DS-03	7/9/2025 20:45	26.21	6.93192802	1
LH-DS-03	7/9/2025 21:00	26.21	6.92866278	1
LH-DS-03	7/9/2025 21:15	26.21	6.92784647	1
LH-DS-03	7/9/2025 21:30	26.21	6.92512543	1
LH-DS-03	7/9/2025 21:45	26.21	6.92675806	1
LH-DS-03	7/9/2025 22:00	26.21	6.92430912	1
LH-DS-03	7/9/2025 22:15	26.21	6.92920699	1
LH-DS-03	7/9/2025 22:30	26.21	6.93301643	1
LH-DS-03	7/9/2025 22:45	26.21	6.92947909	1
LH-DS-03	7/9/2025 23:00	26.21	6.93410485	1
LH-DS-03	7/9/2025 23:15	26.18	6.93056054	1
LH-DS-03	7/9/2025 23:30	26.18	6.92348515	1
LH-DS-03	7/9/2025 23:45	26.16	6.91667631	1
LH-DS-03	7/10/2025 0:00	26.16	6.91286623	1
LH-DS-03	7/10/2025 0:15	26.16	6.9071511	1
LH-DS-03	7/10/2025 0:30	26.16	6.89953093	1
LH-DS-03	7/10/2025 0:45	26.13	6.8978878	1

Station Name	Date Time	Temp C	pH SU	Use Code
LH-DS-03	7/10/2025 1:00	26.13	6.89162775	1
LH-DS-03	7/10/2025 1:15	26.13	6.88781728	1
LH-DS-03	7/10/2025 1:30	26.11	6.88127712	1
LH-DS-03	7/10/2025 1:45	26.11	6.88046054	1
LH-DS-03	7/10/2025 2:00	26.11	6.8774664	1
LH-DS-03	7/10/2025 2:15	26.11	6.87937176	1
LH-DS-03	7/10/2025 2:30	26.11	6.87556104	1
LH-DS-03	7/10/2025 2:45	26.11	6.87964395	1
LH-DS-03	7/10/2025 3:00	26.11	6.88563223	1
LH-DS-03	7/10/2025 3:15	26.11	6.88998734	1
LH-DS-03	7/10/2025 3:30	26.08	6.89678185	1
LH-DS-03	7/10/2025 3:45	26.06	6.90848127	1
LH-DS-03	7/10/2025 4:00	26.06	6.91855414	1
LH-DS-03	7/10/2025 4:15	26.06	6.93134942	1
LH-DS-03	7/10/2025 4:30	26.06	6.9305327	1
LH-DS-03	7/10/2025 4:45	26.08	6.93489289	1
LH-DS-03	7/10/2025 5:00	26.08	6.93707066	1
LH-DS-03	7/10/2025 5:15	26.11	6.93898233	1
LH-DS-03	7/10/2025 5:30	26.11	6.93898233	1
LH-DS-03	7/10/2025 5:45	26.13	6.93517594	1
LH-DS-03	7/10/2025 6:00	26.13	6.92946024	1
LH-DS-03	7/10/2025 6:15	26.13	6.92891589	1
LH-DS-03	7/10/2025 6:30	26.16	6.93354954	1
LH-DS-03	7/10/2025 6:45	26.16	6.92973946	1
LH-DS-03	7/10/2025 7:00	26.18	6.93382611	1
LH-DS-03	7/10/2025 7:15	26.18	6.93300972	1
LH-DS-03	7/10/2025 7:30	26.18	6.92729498	1
LH-DS-03	7/10/2025 7:45	26.18	6.93164907	1
LH-DS-03	7/10/2025 8:00	26.18	6.92811137	1
LH-DS-03	7/10/2025 8:15	26.16	6.92647367	1
LH-DS-03	7/10/2025 8:30	26.16	6.92130284	1
LH-DS-03	7/10/2025 8:45	26.16	6.92402433	1
LH-DS-03	7/10/2025 9:00	26.13	6.9196619	1
LH-DS-03	7/10/2025 9:15	26.13	6.91938972	1
LH-DS-03	7/10/2025 9:30	26.11	6.92401164	1
LH-DS-03	7/10/2025 9:45	26.11	6.92346725	1
LH-DS-03	7/10/2025 10:00	26.08	6.92182625	1
LH-DS-03	7/10/2025 10:15	26.08	6.92182625	1
LH-DS-03	7/10/2025 10:30	26.06	6.92073206	1
LH-DS-03	7/10/2025 10:45	26.06	6.92127654	1
LH-DS-03	7/10/2025 11:00	26.04	6.92671644	1
LH-DS-03	7/10/2025 11:15	26.04	6.92535515	1
LH-DS-03	7/10/2025 11:30	26.04	6.92099902	1
LH-DS-03	7/10/2025 11:45	26.01	6.9209911	1
LH-DS-03	7/10/2025 12:00	26.01	6.92752595	1
LH-DS-03	7/10/2025 12:15	25.99	6.93215026	1
LH-DS-03	7/10/2025 12:30	25.96	6.94467068	1
LH-DS-03	7/10/2025 12:45	25.99	6.99913694	1
LH-DS-03	7/10/2025 13:00	26.01	7.02963296	1
LH-DS-03	7/10/2025 13:15	26.01	7.06121806	1
LH-DS-03	7/10/2025 13:30	26.04	7.07101321	1
LH-DS-03	7/10/2025 13:45	26.06	7.0767255	1
LH-DS-03	7/10/2025 14:00	26.08	7.06147596	1
LH-DS-03	7/10/2025 14:15	26.08	7.04595933	1
LH-DS-03	7/10/2025 14:30	26.11	7.04323277	1
LH-DS-03	7/10/2025 14:45	26.11	7.03588353	1
LH-DS-03	7/10/2025 15:00	26.11	7.03533914	1
LH-DS-03	7/10/2025 15:15	26.08	6.98089835	1
LH-DS-03	7/10/2025 15:30	26.08	6.96347616	1
LH-DS-03	7/10/2025 15:45	26.06	6.96020684	1
LH-DS-03	7/10/2025 16:00	26.06	6.9599346	1
LH-DS-03	7/10/2025 16:15	26.06	6.9599346	1
LH-DS-03	7/10/2025 16:30	26.06	6.95775668	1
LH-DS-03	7/10/2025 16:45	26.04	6.95366999	1
LH-DS-03	7/10/2025 17:00	26.04	6.95258096	1
LH-DS-03	7/10/2025 17:15	26.04	6.94223515	1
LH-DS-03	7/10/2025 17:30	26.01	6.93705594	1
LH-DS-03	7/10/2025 17:45	26.01	6.93324394	1
LH-DS-03	7/10/2025 18:00	26.01	6.92589224	1
LH-DS-03	7/10/2025 18:15	25.99	6.92316425	1
LH-DS-03	7/10/2025 18:30	25.96	6.91770992	1
LH-DS-03	7/10/2025 18:45	25.94	6.91171274	1
LH-DS-03	7/10/2025 19:00	25.91	6.90816299	1
LH-DS-03	7/10/2025 19:15	25.91	6.90734586	1
LH-DS-03	7/10/2025 19:30	25.87	6.89126111	1
LH-DS-03	7/10/2025 19:45	25.87	6.8847232	1
LH-DS-03	7/10/2025 20:00	25.84	6.88171479	1
LH-DS-03	7/10/2025 20:15	25.82	6.86345217	1
LH-DS-03	7/10/2025 20:30	25.79	6.85199406	1
LH-DS-03	7/10/2025 20:45	25.77	6.85280167	1
LH-DS-03	7/10/2025 21:00	25.74	6.83943287	1
LH-DS-03	7/10/2025 21:15	25.72	6.83996722	1
LH-DS-03	7/10/2025 21:30	25.7	6.83532286	1
LH-DS-03	7/10/2025 21:45	25.7	6.83314232	1

Station Name	Date Time	Temp C	pH SU	Use Code
LH-DS-03	7/10/2025 22:00	25.67	6.82849145	1
LH-DS-03	7/10/2025 22:15	25.65	6.82575383	1
LH-DS-03	7/10/2025 22:30	25.65	6.82493599	1
LH-DS-03	7/10/2025 22:45	25.62	6.82246465	1
LH-DS-03	7/10/2025 23:00	25.62	6.82028352	1
LH-DS-03	7/10/2025 23:15	25.6	6.82408872	1
LH-DS-03	7/10/2025 23:30	25.6	6.81809022	1
LH-DS-03	7/10/2025 23:45	25.57	6.81616315	1
LH-DS-03	7/11/2025 0:00	25.57	6.81616315	1
LH-DS-03	7/11/2025 0:15	25.55	6.81587813	1
LH-DS-03	7/11/2025 0:30	25.53	6.81013862	1
LH-DS-03	7/11/2025 0:45	25.5	6.80439179	1
LH-DS-03	7/11/2025 1:00	25.48	6.79892332	1
LH-DS-03	7/11/2025 1:15	25.48	6.79619564	1
LH-DS-03	7/11/2025 1:30	25.45	6.79126483	1
LH-DS-03	7/11/2025 1:45	25.43	6.78688582	1
LH-DS-03	7/11/2025 2:00	25.43	6.77351792	1
LH-DS-03	7/11/2025 2:15	25.4	6.77376801	1
LH-DS-03	7/11/2025 2:30	25.38	6.77539001	1
LH-DS-03	7/11/2025 2:45	25.38	6.77047853	1
LH-DS-03	7/11/2025 3:00	25.36	6.77537496	1
LH-DS-03	7/11/2025 3:15	25.33	6.77398786	1
LH-DS-03	7/11/2025 3:30	25.33	6.77698982	1
LH-DS-03	7/11/2025 3:45	25.33	6.79008929	1
LH-DS-03	7/11/2025 4:00	25.33	6.79090801	1
LH-DS-03	7/11/2025 4:15	25.33	6.80073262	1
LH-DS-03	7/11/2025 4:30	25.31	6.80426727	1
LH-DS-03	7/11/2025 4:45	25.31	6.80836113	1
LH-DS-03	7/11/2025 5:00	25.28	6.81243614	1
LH-DS-03	7/11/2025 5:15	25.28	6.80288284	1
LH-DS-03	7/11/2025 5:30	25.31	6.80044634	1
LH-DS-03	7/11/2025 5:45	25.31	6.79007523	1
LH-DS-03	7/11/2025 6:00	25.31	6.78652722	1
LH-DS-03	7/11/2025 6:15	25.28	6.78814347	1
LH-DS-03	7/11/2025 6:30	25.28	6.79060003	1
LH-DS-03	7/11/2025 6:45	25.28	6.79005413	1
LH-DS-03	7/11/2025 7:00	25.28	6.785141	1
LH-DS-03	7/11/2025 7:15	25.28	6.78787052	1
LH-DS-03	7/11/2025 7:30	25.28	6.79824267	1
LH-DS-03	7/11/2025 7:45	25.28	6.79633201	1
LH-DS-03	7/11/2025 8:00	25.28	6.80916072	1
LH-DS-03	7/11/2025 8:15	25.28	6.81107138	1
LH-DS-03	7/11/2025 8:30	25.31	6.81845932	1
LH-DS-03	7/11/2025 8:45	25.31	6.81436546	1
LH-DS-03	7/11/2025 9:00	25.31	6.82118856	1
LH-DS-03	7/11/2025 9:15	25.31	6.82309903	1
LH-DS-03	7/11/2025 9:30	25.31	6.82337195	1
LH-DS-03	7/11/2025 9:45	25.31	6.82610119	1
LH-DS-03	7/11/2025 10:00	25.33	6.83320839	1
LH-DS-03	7/11/2025 10:15	25.36	6.83840984	1
LH-DS-03	7/11/2025 10:30	25.4	6.85998598	1
LH-DS-03	7/11/2025 10:45	25.43	6.87555046	1
LH-DS-03	7/11/2025 11:00	25.48	6.88402712	1
LH-DS-03	7/11/2025 11:15	25.5	6.90039991	1
LH-DS-03	7/11/2025 11:30	25.55	6.91296099	1
LH-DS-03	7/11/2025 11:45	25.57	6.91460294	1
LH-DS-03	7/11/2025 12:00	25.65	6.93670749	1
LH-DS-03	7/11/2025 12:15	25.72	6.94626155	1
LH-DS-03	7/11/2025 12:30	25.79	6.9639857	1
LH-DS-03	7/11/2025 12:45	25.84	6.97270981	1
LH-DS-03	7/11/2025 13:00	25.91	6.98742452	1
LH-DS-03	7/11/2025 13:15	25.96	6.99505189	1
LH-DS-03	7/11/2025 13:30	26.01	7.00948384	1
LH-DS-03	7/11/2025 13:45	26.08	7.02363715	1
LH-DS-03	7/11/2025 14:00	26.13	7.03370372	1
LH-DS-03	7/11/2025 14:15	26.13	7.0407803	1
LH-DS-03	7/11/2025 14:30	26.16	7.05465581	1
LH-DS-03	7/11/2025 14:45	26.18	7.06825869	1
LH-DS-03	7/11/2025 15:00	26.16	7.07098474	1
LH-DS-03	7/11/2025 15:15	26.13	7.06201004	1
LH-DS-03	7/11/2025 15:30	26.08	7.05521486	1
LH-DS-03	7/11/2025 15:45	26.11	7.06446394	1
LH-DS-03	7/11/2025 16:00	26.06	7.05630751	1
LH-DS-03	7/11/2025 16:15	26.06	7.04786808	1
LH-DS-03	7/11/2025 16:30	26.06	7.05984663	1
LH-DS-03	7/11/2025 16:45	25.96	7.05959431	1
LH-DS-03	7/11/2025 17:00	25.87	7.0947535	1
LH-DS-03	7/11/2025 17:15	25.87	7.09829487	1
LH-DS-03	7/11/2025 17:30	25.84	7.09122128	1
LH-DS-03	7/11/2025 17:45	25.84	7.08713468	1
LH-DS-03	7/11/2025 18:00	25.84	7.06533947	1
LH-DS-03	7/11/2025 18:15	25.79	7.03128968	1
LH-DS-03	7/11/2025 18:30	25.72	6.99586557	1
LH-DS-03	7/11/2025 18:45	25.67	6.9716039	1

Station Name	Date Time	Temp C	pH SU	Use Code
LH-DS-03	7/11/2025 19:00	25.62	6.94242659	1
LH-DS-03	7/11/2025 19:15	25.6	6.92279129	1
LH-DS-03	7/11/2025 19:30	25.57	6.90724041	1
LH-DS-03	7/11/2025 19:45	25.57	6.88951579	1
LH-DS-03	7/11/2025 20:00	25.53	6.86877405	1
LH-DS-03	7/11/2025 20:15	25.5	6.8559416	1
LH-DS-03	7/11/2025 20:30	25.48	6.8390203	1
LH-DS-03	7/11/2025 20:45	25.45	6.82972907	1
LH-DS-03	7/11/2025 21:00	25.43	6.82071479	1
LH-DS-03	7/11/2025 21:15	25.38	6.81031609	1
LH-DS-03	7/11/2025 21:30	25.36	6.79638659	1
LH-DS-03	7/11/2025 21:45	25.36	6.79584083	1
LH-DS-03	7/11/2025 22:00	25.36	6.79802386	1
LH-DS-03	7/11/2025 22:15	25.36	6.79693235	1
LH-DS-03	7/11/2025 22:30	25.38	6.80267601	1
LH-DS-03	7/11/2025 22:45	25.4	6.80705469	1
LH-DS-03	7/11/2025 23:00	25.4	6.81196584	1
LH-DS-03	7/11/2025 23:15	25.38	6.81031609	1
LH-DS-03	7/11/2025 23:30	25.38	6.81277183	1
LH-DS-03	7/11/2025 23:45	25.38	6.81877475	1
LH-DS-03	7/12/2025 0:00	25.38	6.82286765	1
LH-DS-03	7/12/2025 0:15	25.38	6.82123049	1
LH-DS-03	7/12/2025 0:30	25.36	6.81794397	1
LH-DS-03	7/12/2025 0:45	25.36	6.81221353	1
LH-DS-03	7/12/2025 1:00	25.36	6.81494231	1
LH-DS-03	7/12/2025 1:15	25.36	6.81685246	1
LH-DS-03	7/12/2025 1:30	25.38	6.82150335	1
LH-DS-03	7/12/2025 1:45	25.38	6.81986619	1
LH-DS-03	7/12/2025 2:00	25.38	6.81550043	1
LH-DS-03	7/12/2025 2:15	25.38	6.81413613	1
LH-DS-03	7/12/2025 2:30	25.38	6.81331755	1
LH-DS-03	7/12/2025 2:45	25.38	6.80867893	1
LH-DS-03	7/12/2025 3:00	25.38	6.81058895	1
LH-DS-03	7/12/2025 3:15	25.36	6.8075746	1
LH-DS-03	7/12/2025 3:30	25.36	6.80157128	1
LH-DS-03	7/12/2025 3:45	25.38	6.80485889	1
LH-DS-03	7/12/2025 4:00	25.38	6.80786035	1
LH-DS-03	7/12/2025 4:15	25.4	6.81060164	1
LH-DS-03	7/12/2025 4:30	25.4	6.80705469	1
LH-DS-03	7/12/2025 4:45	25.4	6.80732754	1
LH-DS-03	7/12/2025 5:00	25.43	6.81116629	1
LH-DS-03	7/12/2025 5:15	25.4	6.80105218	1
LH-DS-03	7/12/2025 5:30	25.43	6.80843815	1
LH-DS-03	7/12/2025 5:45	25.43	6.80489157	1
LH-DS-03	7/12/2025 6:00	25.43	6.81225755	1
LH-DS-03	7/12/2025 6:15	25.45	6.81936282	1
LH-DS-03	7/12/2025 6:30	25.48	6.82974617	1
LH-DS-03	7/12/2025 6:45	25.45	6.81936282	1
LH-DS-03	7/12/2025 7:00	25.5	6.84284959	1
LH-DS-03	7/12/2025 7:15	25.5	6.84475884	1
LH-DS-03	7/12/2025 7:30	25.48	6.85102212	1
LH-DS-03	7/12/2025 7:45	25.48	6.85456811	1
LH-DS-03	7/12/2025 8:00	25.5	6.85239585	1
LH-DS-03	7/12/2025 8:15	25.5	6.8483046	1
LH-DS-03	7/12/2025 8:30	25.5	6.85648711	1
LH-DS-03	7/12/2025 8:45	25.5	6.8521231	1
LH-DS-03	7/12/2025 9:00	25.5	6.85566885	1
LH-DS-03	7/12/2025 9:15	25.5	6.8521231	1
LH-DS-03	7/12/2025 9:30	25.53	6.85650152	1
LH-DS-03	7/12/2025 9:45	25.53	6.86522865	1
LH-DS-03	7/12/2025 10:00	25.55	6.88841757	1
LH-DS-03	7/12/2025 10:15	25.55	6.88896298	1
LH-DS-03	7/12/2025 10:30	25.57	6.87915371	1
LH-DS-03	7/12/2025 10:45	25.65	6.92007807	1
LH-DS-03	7/12/2025 11:00	25.72	6.9410831	1
LH-DS-03	7/12/2025 11:15	25.79	6.96861796	1
LH-DS-03	7/12/2025 11:30	25.87	6.95228159	1
LH-DS-03	7/12/2025 11:45	25.94	6.98742578	1
LH-DS-03	7/12/2025 12:00	25.99	6.99287396	1
LH-DS-03	7/12/2025 12:15	26.04	6.99287515	1
LH-DS-03	7/12/2025 12:30	26.06	7.01029898	1
LH-DS-03	7/12/2025 12:45	26.06	6.97626899	1
LH-DS-03	7/12/2025 13:00	26.08	7.01274828	1
LH-DS-03	7/12/2025 13:15	26.06	7.00267626	1
LH-DS-03	7/12/2025 13:30	26.08	7.00812051	1
LH-DS-03	7/12/2025 13:45	26.04	7.00077063	1
LH-DS-03	7/12/2025 14:00	26.04	7.00648805	1
LH-DS-03	7/12/2025 14:15	26.01	7.00376585	1
LH-DS-03	7/12/2025 14:30	26.06	6.9988649	1
LH-DS-03	7/12/2025 14:45	26.08	7.03262046	1
LH-DS-03	7/12/2025 15:00	26.13	7.02553843	1
LH-DS-03	7/12/2025 15:15	26.13	7.0361533	1
LH-DS-03	7/12/2025 15:30	26.11	7.02989525	1
LH-DS-03	7/12/2025 15:45	26.08	7.03153158	1

Station Name	Date Time	Temp C	pH SU	Use Code
LH-DS-03	7/12/2025 16:00	26.04	7.02854095	1
LH-DS-03	7/12/2025 16:15	26.01	7.03126667	1
LH-DS-03	7/12/2025 16:30	25.96	7.03181656	1
LH-DS-03	7/12/2025 16:45	25.94	7.02337586	1
LH-DS-03	7/12/2025 17:00	25.89	6.99968144	1
LH-DS-03	7/12/2025 17:15	25.84	6.99014598	1
LH-DS-03	7/12/2025 17:30	25.82	6.98115419	1
LH-DS-03	7/12/2025 17:45	25.79	6.9773375	1
LH-DS-03	7/12/2025 18:00	25.79	6.96861796	1
LH-DS-03	7/12/2025 18:15	25.77	6.95826071	1
LH-DS-03	7/12/2025 18:30	25.72	6.92990857	1
LH-DS-03	7/12/2025 18:45	25.62	6.92170589	1
LH-DS-03	7/12/2025 19:00	25.55	6.89305355	1
LH-DS-03	7/12/2025 19:15	25.5	6.87639788	1
LH-DS-03	7/12/2025 19:30	25.48	6.86656993	1
LH-DS-03	7/12/2025 19:45	25.4	6.8627144	1
LH-DS-03	7/12/2025 20:00	25.36	6.8815246	1
LH-DS-03	7/12/2025 20:15	25.33	6.89815994	1
LH-DS-03	7/12/2025 20:30	25.33	6.89897865	1
LH-DS-03	7/12/2025 20:45	25.33	6.89979737	1
LH-DS-03	7/12/2025 21:00	25.33	6.90498258	1
LH-DS-03	7/12/2025 21:15	25.38	6.90608993	1
LH-DS-03	7/12/2025 21:30	25.4	6.90636906	1
LH-DS-03	7/12/2025 21:45	25.43	6.90174063	1
LH-DS-03	7/12/2025 22:00	25.43	6.90064937	1
LH-DS-03	7/12/2025 22:15	25.45	6.89301774	1
LH-DS-03	7/12/2025 22:30	25.45	6.88565225	1
LH-DS-03	7/12/2025 22:45	25.48	6.88702758	1
LH-DS-03	7/12/2025 23:00	25.5	6.88567139	1
LH-DS-03	7/12/2025 23:15	25.5	6.87803438	1
LH-DS-03	7/12/2025 23:30	25.48	6.86984316	1
LH-DS-03	7/12/2025 23:45	25.48	6.86547886	1
LH-DS-03	7/13/2025 0:00	25.5	6.86330586	1
LH-DS-03	7/13/2025 0:15	25.5	6.86276036	1
LH-DS-03	7/13/2025 0:30	25.5	6.86085111	1
LH-DS-03	7/13/2025 0:45	25.53	6.8586833	1
LH-DS-03	7/13/2025 1:00	25.53	6.85841058	1
LH-DS-03	7/13/2025 1:15	25.53	6.86277415	1
LH-DS-03	7/13/2025 1:30	25.55	6.8663285	1
LH-DS-03	7/13/2025 1:45	25.57	6.87342729	1
LH-DS-03	7/13/2025 2:00	25.6	6.87752989	1
LH-DS-03	7/13/2025 2:15	25.6	6.88052914	1
LH-DS-03	7/13/2025 2:30	25.62	6.88489939	1
LH-DS-03	7/13/2025 2:45	25.62	6.88953428	1
LH-DS-03	7/13/2025 3:00	25.65	6.89499764	1
LH-DS-03	7/13/2025 3:15	25.67	6.89936619	1
LH-DS-03	7/13/2025 3:30	25.67	6.90181954	1
LH-DS-03	7/13/2025 3:45	25.7	6.90400994	1
LH-DS-03	7/13/2025 4:00	25.7	6.90428251	1
LH-DS-03	7/13/2025 4:15	25.72	6.90783206	1
LH-DS-03	7/13/2025 4:30	25.74	6.90783823	1
LH-DS-03	7/13/2025 4:45	25.74	6.91001848	1
LH-DS-03	7/13/2025 5:00	25.77	6.909755	1
LH-DS-03	7/13/2025 5:15	25.77	6.91111752	1
LH-DS-03	7/13/2025 5:30	25.79	6.90921607	1
LH-DS-03	7/13/2025 5:45	25.79	6.9105785	1
LH-DS-03	7/13/2025 6:00	25.79	6.91030601	1
LH-DS-03	7/13/2025 6:15	25.82	6.91385697	1
LH-DS-03	7/13/2025 6:30	25.82	6.9149468	1
LH-DS-03	7/13/2025 6:45	25.82	6.91930614	1
LH-DS-03	7/13/2025 7:00	25.84	6.9299367	1
LH-DS-03	7/13/2025 7:15	25.87	6.9334851	1
LH-DS-03	7/13/2025 7:30	25.87	6.93021615	1
LH-DS-03	7/13/2025 7:45	25.89	6.93893744	1
LH-DS-03	7/13/2025 8:00	25.91	6.9438443	1
LH-DS-03	7/13/2025 8:15	25.91	6.94357192	1
LH-DS-03	7/13/2025 8:30	25.91	6.94302717	1
LH-DS-03	7/13/2025 8:45	25.94	6.95147571	1
LH-DS-03	7/13/2025 9:00	25.94	6.95801208	1
LH-DS-03	7/13/2025 9:15	25.96	6.97871204	1
LH-DS-03	7/13/2025 9:30	25.99	6.99478008	1
LH-DS-03	7/13/2025 9:45	26.04	6.99015257	1
LH-DS-03	7/13/2025 10:00	26.11	7.02853428	1
LH-DS-03	7/13/2025 10:15	26.13	7.05139517	1
LH-DS-03	7/13/2025 10:30	26.21	7.06689133	1
LH-DS-03	7/13/2025 10:45	26.23	7.06960772	1
LH-DS-03	7/13/2025 11:00	26.23	7.06715895	1
LH-DS-03	7/13/2025 11:15	26.26	7.08538011	1
LH-DS-03	7/13/2025 11:30	26.26	7.07395367	1
LH-DS-03	7/13/2025 11:45	26.26	7.07885072	1
LH-DS-03	7/13/2025 12:00	26.28	7.07966157	1
LH-DS-03	7/13/2025 12:15	26.28	7.07966157	1
LH-DS-03	7/13/2025 12:30	26.3	7.10549831	1
LH-DS-03	7/13/2025 12:45	26.33	7.09487996	1

Station Name	Date Time	Temp C	pH SU	Use Code
LH-DS-03	7/13/2025 13:00	26.35	7.12288718	1
LH-DS-03	7/13/2025 13:15	26.35	7.11554382	1
LH-DS-03	7/13/2025 13:30	26.35	7.1169037	1
LH-DS-03	7/13/2025 13:45	26.38	7.12668216	1
LH-DS-03	7/13/2025 14:00	26.4	7.11851577	1
LH-DS-03	7/13/2025 14:15	26.43	7.12040723	1
LH-DS-03	7/13/2025 14:30	26.48	7.13724235	1
LH-DS-03	7/13/2025 14:45	26.48	7.13071775	1
LH-DS-03	7/13/2025 15:00	26.48	7.1356112	1
LH-DS-03	7/13/2025 15:15	26.48	7.13398005	1
LH-DS-03	7/13/2025 15:30	26.5	7.14837864	1
LH-DS-03	7/13/2025 15:45	26.52	7.15434882	1
LH-DS-03	7/13/2025 16:00	26.5	7.15816488	1
LH-DS-03	7/13/2025 16:15	26.5	7.13804871	1
LH-DS-03	7/13/2025 16:30	26.48	7.15273827	1
LH-DS-03	7/13/2025 16:45	26.45	7.1239337	1
LH-DS-03	7/13/2025 17:00	26.43	7.12285436	1
LH-DS-03	7/13/2025 17:15	26.43	7.12448578	1
LH-DS-03	7/13/2025 17:30	26.4	7.10519116	1
LH-DS-03	7/13/2025 17:45	26.33	7.07937628	1
LH-DS-03	7/13/2025 18:00	26.28	7.05925858	1
LH-DS-03	7/13/2025 18:15	26.26	7.05681402	1
LH-DS-03	7/13/2025 18:30	26.23	7.05627554	1
LH-DS-03	7/13/2025 18:45	26.18	7.03723579	1
LH-DS-03	7/13/2025 19:00	26.16	7.01873215	1
LH-DS-03	7/13/2025 19:15	26.11	6.99559876	1
LH-DS-03	7/13/2025 19:30	26.04	6.9659216	1
LH-DS-03	7/13/2025 19:45	25.96	6.93976872	1
LH-DS-03	7/13/2025 20:00	25.94	6.91715972	1
LH-DS-03	7/13/2025 20:15	25.94	6.91525328	1
LH-DS-03	7/13/2025 20:30	25.91	6.90434972	1
LH-DS-03	7/13/2025 20:45	25.91	6.90353259	1
LH-DS-03	7/13/2025 21:00	25.89	6.89807825	1
LH-DS-03	7/13/2025 21:15	25.87	6.89398524	1
LH-DS-03	7/13/2025 21:30	25.87	6.89480248	1
LH-DS-03	7/13/2025 21:45	25.87	6.89425765	1
LH-DS-03	7/13/2025 22:00	25.84	6.8926124	1
LH-DS-03	7/13/2025 22:15	25.84	6.89179508	1
LH-DS-03	7/13/2025 22:30	25.84	6.89451948	1
LH-DS-03	7/13/2025 22:45	25.87	6.90433693	1
LH-DS-03	7/13/2025 23:00	25.87	6.90678864	1
LH-DS-03	7/13/2025 23:15	25.89	6.91442192	1
LH-DS-03	7/13/2025 23:30	25.89	6.92613489	1
LH-DS-03	7/13/2025 23:45	25.91	6.95256034	1
LH-DS-03	7/14/2025 0:00	25.94	6.96291437	1
LH-DS-03	7/14/2025 0:15	25.96	6.98415866	1
LH-DS-03	7/14/2025 0:30	25.99	7.00267689	1
LH-DS-03	7/14/2025 0:45	26.04	7.01792289	1
LH-DS-03	7/14/2025 1:00	26.06	7.01438257	1
LH-DS-03	7/14/2025 1:15	26.06	7.0111157	1
LH-DS-03	7/14/2025 1:30	26.06	7.00403746	1
LH-DS-03	7/14/2025 1:45	26.04	6.99096934	1
LH-DS-03	7/14/2025 2:00	26.04	6.97599515	1
LH-DS-03	7/14/2025 2:15	26.04	6.96646612	1
LH-DS-03	7/14/2025 2:30	26.04	6.96564934	1
LH-DS-03	7/14/2025 2:45	26.04	6.95775386	1
LH-DS-03	7/14/2025 3:00	26.04	6.95720934	1
LH-DS-03	7/14/2025 3:15	26.06	6.94877277	1
LH-DS-03	7/14/2025 3:30	26.08	6.95204285	1
LH-DS-03	7/14/2025 3:45	26.08	6.94605397	1
LH-DS-03	7/14/2025 4:00	26.11	6.94932571	1
LH-DS-03	7/14/2025 4:15	26.13	6.95803874	1
LH-DS-03	7/14/2025 4:30	26.16	6.96403022	1
LH-DS-03	7/14/2025 4:45	26.18	6.97083589	1
LH-DS-03	7/14/2025 5:00	26.21	6.9700225	1
LH-DS-03	7/14/2025 5:15	26.21	6.9694783	1
LH-DS-03	7/14/2025 5:30	26.21	6.96566885	1
LH-DS-03	7/14/2025 5:45	26.21	6.96675726	1
LH-DS-03	7/14/2025 6:00	26.21	6.9618594	1
LH-DS-03	7/14/2025 6:15	26.21	6.9621315	1
LH-DS-03	7/14/2025 6:30	26.21	6.97029461	1
LH-DS-03	7/14/2025 6:45	26.23	6.96975242	1
LH-DS-03	7/14/2025 7:00	26.23	6.99287967	1
LH-DS-03	7/14/2025 7:15	26.26	7.00213036	1
LH-DS-03	7/14/2025 7:30	26.26	7.02416706	1
LH-DS-03	7/14/2025 7:45	26.28	7.03314276	1
LH-DS-03	7/14/2025 8:00	26.3	7.04320534	1
LH-DS-03	7/14/2025 8:15	26.3	7.0589826	1
LH-DS-03	7/14/2025 8:30	26.3	7.05000589	1
LH-DS-03	7/14/2025 8:45	26.33	7.07502436	1
LH-DS-03	7/14/2025 9:00	26.35	7.07937098	1
LH-DS-03	7/14/2025 9:15	26.35	7.07746714	1
LH-DS-03	7/14/2025 9:30	26.4	7.09920868	1
LH-DS-03	7/14/2025 9:45	26.43	7.11225012	1

Station Name	Date Time	Temp C	pH SU	Use Code
LH-DS-03	7/14/2025 10:00	26.45	7.13725609	1
LH-DS-03	7/14/2025 10:15	26.5	7.1589804	1
LH-DS-03	7/14/2025 10:30	26.55	7.16928208	1
LH-DS-03	7/14/2025 10:45	26.55	7.17118464	1
LH-DS-03	7/14/2025 11:00	26.55	7.15542055	1
LH-DS-03	7/14/2025 11:15	26.55	7.14291799	1
LH-DS-03	7/14/2025 11:30	26.52	7.14728145	1
LH-DS-03	7/14/2025 11:45	26.5	7.11738886	1
LH-DS-03	7/14/2025 12:00	26.52	7.13640857	1
LH-DS-03	7/14/2025 12:15	26.52	7.13287488	1
LH-DS-03	7/14/2025 12:30	26.5	7.12255382	1
LH-DS-03	7/14/2025 12:45	26.52	7.1307003	1
LH-DS-03	7/14/2025 13:00	26.5	7.14457287	1
LH-DS-03	7/14/2025 13:15	26.5	7.12608775	1
LH-DS-03	7/14/2025 13:30	26.52	7.13831132	1
LH-DS-03	7/14/2025 13:45	26.57	7.17497809	1
LH-DS-03	7/14/2025 14:00	26.57	7.17307566	1
LH-DS-03	7/14/2025 14:15	26.6	7.16707985	1
LH-DS-03	7/14/2025 14:30	26.57	7.18938225	1
LH-DS-03	7/14/2025 14:45	26.6	7.19072205	1
LH-DS-03	7/14/2025 15:00	26.6	7.17631933	1
LH-DS-03	7/14/2025 15:15	26.67	7.216216	1
LH-DS-03	7/14/2025 15:30	26.72	7.25366637	1
LH-DS-03	7/14/2025 15:45	26.77	7.25987078	1
LH-DS-03	7/14/2025 16:00	26.79	7.27044496	1
LH-DS-03	7/14/2025 16:15	26.79	7.25985345	1
LH-DS-03	7/14/2025 16:30	26.77	7.22347699	1
LH-DS-03	7/14/2025 16:45	26.72	7.19526362	1
LH-DS-03	7/14/2025 17:00	26.65	7.14395713	1
LH-DS-03	7/14/2025 17:15	26.55	7.09807185	1
LH-DS-03	7/14/2025 17:30	26.5	7.07960308	1
LH-DS-03	7/14/2025 17:45	26.48	7.08205512	1
LH-DS-03	7/14/2025 18:00	26.48	7.11821227	1
LH-DS-03	7/14/2025 18:15	26.55	7.14101542	1
LH-DS-03	7/14/2025 18:30	26.55	7.14101542	1
LH-DS-03	7/14/2025 18:45	26.52	7.1244484	1
LH-DS-03	7/14/2025 19:00	26.5	7.10760262	1
LH-DS-03	7/14/2025 19:15	26.43	7.07119267	1
LH-DS-03	7/14/2025 19:30	26.43	7.05406274	1
LH-DS-03	7/14/2025 19:45	26.43	7.05052799	1
LH-DS-03	7/14/2025 20:00	26.38	7.01790255	1
LH-DS-03	7/14/2025 20:15	26.33	6.99070609	1
LH-DS-03	7/14/2025 20:30	26.3	6.97846419	1
LH-DS-03	7/14/2025 20:45	26.33	7.00240185	1
LH-DS-03	7/14/2025 21:00	26.33	7.00321784	1
LH-DS-03	7/14/2025 21:15	26.33	7.02144146	1
LH-DS-03	7/14/2025 21:30	26.33	7.01708955	1
LH-DS-03	7/14/2025 21:45	26.35	7.02769548	1
LH-DS-03	7/14/2025 22:00	26.38	7.04890474	1
LH-DS-03	7/14/2025 22:15	26.38	7.05080838	1
LH-DS-03	7/14/2025 22:30	26.4	7.08887531	1
LH-DS-03	7/14/2025 22:45	26.4	7.08561214	1
LH-DS-03	7/14/2025 23:00	26.38	7.0714765	1
LH-DS-03	7/14/2025 23:15	26.4	7.07745421	1
LH-DS-03	7/14/2025 23:30	26.4	7.07881387	1
LH-DS-03	7/14/2025 23:45	26.4	7.07935773	1
LH-DS-03	7/15/2025 0:00	26.38	7.07066066	1
LH-DS-03	7/15/2025 0:15	26.35	7.05679695	1
LH-DS-03	7/15/2025 0:30	26.35	7.04673382	1
LH-DS-03	7/15/2025 0:45	26.33	7.04510498	1
LH-DS-03	7/15/2025 1:00	26.35	7.04754975	1
LH-DS-03	7/15/2025 1:15	26.38	7.05298397	1
LH-DS-03	7/15/2025 1:30	26.38	7.05162423	1
LH-DS-03	7/15/2025 1:45	26.38	7.0597827	1
LH-DS-03	7/15/2025 2:00	26.38	7.05842295	1
LH-DS-03	7/15/2025 2:15	26.33	7.05217683	1
LH-DS-03	7/15/2025 2:30	26.28	7.03939967	1
LH-DS-03	7/15/2025 2:45	26.28	7.03939967	1
LH-DS-03	7/15/2025 3:00	26.28	7.03885559	1
LH-DS-03	7/15/2025 3:15	26.23	7.03342038	1
LH-DS-03	7/15/2025 3:30	26.16	7.02934596	1
LH-DS-03	7/15/2025 3:45	26.3	7.03912502	1
LH-DS-03	7/15/2025 4:00	26.26	7.03504938	1
LH-DS-03	7/15/2025 4:15	26.23	7.03641331	1
LH-DS-03	7/15/2025 4:30	26.28	7.03504704	1
LH-DS-03	7/15/2025 4:45	26.26	7.03586555	1
LH-DS-03	7/15/2025 5:00	26.21	7.03451102	1
LH-DS-03	7/15/2025 5:15	26.13	7.02635496	1
LH-DS-03	7/15/2025 5:30	26.21	7.01736851	1
LH-DS-03	7/15/2025 5:45	26.21	7.00730068	1
LH-DS-03	7/15/2025 6:00	26.21	7.01274275	1
LH-DS-03	7/15/2025 6:15	26.18	7.00893419	1
LH-DS-03	7/15/2025 6:30	26.23	6.99940972	1
LH-DS-03	7/15/2025 6:45	26.21	6.99913757	1

Station Name	Date Time	Temp C	pH SU	Use Code
LH-DS-03	7/15/2025 7:00	26.21	6.99423971	1
LH-DS-03	7/15/2025 7:15	26.18	6.99260635	1
LH-DS-03	7/15/2025 7:30	26.16	7.00240322	1
LH-DS-03	7/15/2025 7:45	26.16	7.00485256	1
LH-DS-03	7/15/2025 8:00	26.18	7.01682598	1
LH-DS-03	7/15/2025 8:15	26.18	7.02607843	1
LH-DS-03	7/15/2025 8:30	26.18	7.05519642	1
LH-DS-03	7/15/2025 8:45	26.23	7.08239573	1
LH-DS-03	7/15/2025 9:00	26.26	7.09626243	1
LH-DS-03	7/15/2025 9:15	26.3	7.09189722	1
LH-DS-03	7/15/2025 9:30	26.35	7.13675797	1
LH-DS-03	7/15/2025 9:45	26.43	7.18321697	1
LH-DS-03	7/15/2025 10:00	26.48	7.22070284	1
LH-DS-03	7/15/2025 10:15	26.52	7.21007232	1
LH-DS-03	7/15/2025 10:30	26.52	7.24704011	1
LH-DS-03	7/15/2025 10:45	26.55	7.20678976	1
LH-DS-03	7/15/2025 11:00	26.57	7.21384215	1
LH-DS-03	7/15/2025 11:15	26.52	7.21414965	1
LH-DS-03	7/15/2025 11:30	26.57	7.24156337	1
LH-DS-03	7/15/2025 11:45	26.52	7.21414965	1
LH-DS-03	7/15/2025 12:00	26.57	7.2260721	1
LH-DS-03	7/15/2025 12:15	26.55	7.20380002	1
LH-DS-03	7/15/2025 12:30	26.55	7.21086668	1
LH-DS-03	7/15/2025 12:45	26.65	7.25073685	1
LH-DS-03	7/15/2025 13:00	26.72	7.27349614	1
LH-DS-03	7/15/2025 13:15	28.82	7.54377366	2
LH-DS-03	7/15/2025 13:30			2
LH-DS-03	7/15/2025 13:45	31.84	9.95659812	2
LH-DS-03	7/15/2025 14:00	26.99	7.34729865	1
LH-DS-03	7/15/2025 14:15	26.84	7.32315517	1
LH-DS-03	7/15/2025 14:30	26.82	7.32966172	1
LH-DS-03	7/15/2025 14:45	26.82	7.33317442	1
LH-DS-03	7/15/2025 15:00	26.82	7.32209588	1
LH-DS-03	7/15/2025 15:15	26.87	7.32852612	1
LH-DS-03	7/15/2025 15:30	26.94	7.36977484	1
LH-DS-03	7/15/2025 15:45	26.99	7.36566241	1
LH-DS-03	7/15/2025 16:00	26.99	7.37511434	1
LH-DS-03	7/15/2025 16:15	26.99	7.36431213	1
LH-DS-03	7/15/2025 16:30	27.09	7.42790262	1
LH-DS-03	7/15/2025 16:45	27.21	7.46038442	1
LH-DS-03	7/15/2025 17:00	27.21	7.45390784	1
LH-DS-03	7/15/2025 17:15	27.19	7.44503218	1
LH-DS-03	7/15/2025 17:30	27.23	7.46898863	1
LH-DS-03	7/15/2025 17:45	27.28	7.47268771	1
LH-DS-03	7/15/2025 18:00	27.21	7.41450865	1
LH-DS-03	7/15/2025 18:15	27.16	7.41187864	1
LH-DS-03	7/15/2025 18:30	27.26	7.45221342	1
LH-DS-03	7/15/2025 18:45	27.23	7.44686179	1
LH-DS-03	7/15/2025 19:00	27.01	7.35429648	1
LH-DS-03	7/15/2025 19:15	27.06	7.38204668	1
LH-DS-03	7/15/2025 19:30	27.21	7.4471614	1
LH-DS-03	7/15/2025 19:45	27.23	7.44524276	1
LH-DS-03	7/15/2025 20:00	27.16	7.37733113	1
LH-DS-03	7/15/2025 20:15	27.16	7.33927489	1
LH-DS-03	7/15/2025 20:30	27.16	7.3179526	1
LH-DS-03	7/15/2025 20:45	27.16	7.30418757	1
LH-DS-03	7/15/2025 21:00	27.09	7.26538348	1
LH-DS-03	7/15/2025 21:15	27.09	7.24918556	1
LH-DS-03	7/15/2025 21:30	27.06	7.23274093	1
LH-DS-03	7/15/2025 21:45	27.01	7.22062802	1
LH-DS-03	7/15/2025 22:00	27.09	7.23325761	1
LH-DS-03	7/15/2025 22:15	27.14	7.24131638	1
LH-DS-03	7/15/2025 22:30	27.19	7.26124699	1
LH-DS-03	7/15/2025 22:45	27.21	7.26635689	1
LH-DS-03	7/15/2025 23:00	27.23	7.26445028	1
LH-DS-03	7/15/2025 23:15	27.21	7.24989558	1
LH-DS-03	7/15/2025 23:30	27.21	7.23181513	1
LH-DS-03	7/15/2025 23:45	27.19	7.21239953	1
LH-DS-03	7/16/2025 0:00	27.16	7.19838583	1
LH-DS-03	7/16/2025 0:15	27.09	7.17008572	1
LH-DS-03	7/16/2025 0:30	27.04	7.15337341	1
LH-DS-03	7/16/2025 0:45	26.99	7.1350352	1
LH-DS-03	7/16/2025 1:00	26.96	7.1288368	1
LH-DS-03	7/16/2025 1:15	26.96	7.12694623	1
LH-DS-03	7/16/2025 1:30	26.96	7.12505565	1
LH-DS-03	7/16/2025 1:45	26.94	7.11155897	1
LH-DS-03	7/16/2025 2:00	26.94	7.10588687	1
LH-DS-03	7/16/2025 2:15	26.96	7.1120917	1
LH-DS-03	7/16/2025 2:30	27.04	7.13825283	1
LH-DS-03	7/16/2025 2:45	27.06	7.13851361	1
LH-DS-03	7/16/2025 3:00	26.94	7.10210546	1
LH-DS-03	7/16/2025 3:15	26.92	7.08671553	1
LH-DS-03	7/16/2025 3:30	26.92	7.08590517	1
LH-DS-03	7/16/2025 3:45	26.87	7.06754838	1

pH Continous Monitoring Data

Station Name	Date Time	Temp C	pH SU	Use Code
LH-DS-03	7/16/2025 4:00	26.82	7.04864506	1
LH-DS-03	7/16/2025 4:15	26.79	7.03838098	1
LH-DS-03	7/16/2025 4:30	26.79	7.03919169	1
LH-DS-03	7/16/2025 4:45	26.77	7.03054619	1
LH-DS-03	7/16/2025 5:00	26.74	7.02514364	1
LH-DS-03	7/16/2025 5:15	26.72	7.01406308	1
LH-DS-03	7/16/2025 5:30	26.7	7.00730611	1
LH-DS-03	7/16/2025 5:45	26.72	7.00568383	1
LH-DS-03	7/16/2025 6:00	26.72	7.01352249	1
LH-DS-03	7/16/2025 6:15	26.74	7.01811635	1
LH-DS-03	7/16/2025 6:30	26.77	7.03730253	1
LH-DS-03	7/16/2025 6:45	26.79	7.04162381	1
LH-DS-03	7/16/2025 7:00	26.79	7.06675569	1
LH-DS-03	7/16/2025 7:15	26.82	7.09241881	1
LH-DS-03	7/16/2025 7:30	26.82	7.08052964	1
LH-DS-03	7/16/2025 7:45	26.79	7.07756511	1
LH-DS-03	7/16/2025 8:00	26.79	7.10945288	1
LH-DS-03	7/16/2025 8:15	26.79	7.10215652	1
LH-DS-03	7/16/2025 8:30	26.79	7.1218837	1
LH-DS-03	7/16/2025 8:45	26.82	7.12943735	1
LH-DS-03	7/16/2025 9:00	26.84	7.1467209	1
LH-DS-03	7/16/2025 9:15	26.87	7.14994819	1
LH-DS-03	7/16/2025 9:30	26.89	7.15615153	1
LH-DS-03	7/16/2025 9:45	26.92	7.17720515	1
LH-DS-03	7/16/2025 10:00	26.96	7.2020291	1
LH-DS-03	7/16/2025 10:15	26.99	7.20011852	1
LH-DS-03	7/16/2025 10:30	27.01	7.20739619	1
LH-DS-03	7/16/2025 10:45	27.01	7.20955649	1
LH-DS-03	7/16/2025 11:00	27.04	7.23302645	1
LH-DS-03	7/16/2025 11:15	27.09	7.25242515	1
LH-DS-03	7/16/2025 11:30	27.11	7.27373417	1
LH-DS-03	7/16/2025 11:45	27.19	7.30442706	1
LH-DS-03	7/16/2025 12:00	27.23	7.33244984	1
LH-DS-03	7/16/2025 12:15	27.31	7.34665901	1
LH-DS-03	7/16/2025 12:30	27.36	7.41888704	1
LH-DS-03	7/16/2025 12:45	27.41	7.44659418	1
LH-DS-03	7/16/2025 13:00	27.46	7.4888523	1
LH-DS-03	7/16/2025 13:15	27.53	7.54426997	1
LH-DS-03	7/16/2025 13:30	27.58	7.56493295	1
LH-DS-03	7/16/2025 13:45	27.58	7.61236943	1
LH-DS-03	7/16/2025 14:00	27.48	7.56997393	1
LH-DS-03	7/16/2025 14:15	27.48	7.50391822	1
LH-DS-03	7/16/2025 14:30	27.55	7.48034986	1
LH-DS-03	7/16/2025 14:45	27.6	7.52743383	1
LH-DS-03	7/16/2025 15:00	27.63	7.56888125	1
LH-DS-03	7/16/2025 15:15	27.73	7.64008083	1
LH-DS-03	7/16/2025 15:30	27.75	7.68098301	1
LH-DS-03	7/16/2025 15:45	27.78	7.71135127	1
LH-DS-03	7/16/2025 16:00	27.75	7.66697561	1
LH-DS-03	7/16/2025 16:15	27.78	7.65424984	1
LH-DS-03	7/16/2025 16:30	27.8	7.67979257	1
LH-DS-03	7/16/2025 16:45	27.8	7.7094187	1
LH-DS-03	7/16/2025 17:00	27.78	7.69842264	1
LH-DS-03	7/16/2025 17:15	27.75	7.66212689	1
LH-DS-03	7/16/2025 17:30	27.8	7.71318929	1
LH-DS-03	7/16/2025 17:45	27.87	7.77468533	1
LH-DS-03	7/16/2025 18:00	28.05	7.87944241	1
LH-DS-03	7/16/2025 18:15	28.17	7.9727034	1
LH-DS-03	7/16/2025 18:30	28.3	8.06639255	1
LH-DS-03	7/16/2025 18:45	28.37	8.08818817	1
LH-DS-03	7/16/2025 19:00	28.34	7.9958134	1
LH-DS-03	7/16/2025 19:15	28.27	7.85782568	1
LH-DS-03	7/16/2025 19:30	28.15	7.69595091	1
LH-DS-03	7/16/2025 19:45	28.05	7.60199524	1
LH-DS-03	7/16/2025 20:00	28.02	7.55468802	1
LH-DS-03	7/16/2025 20:15	27.97	7.50255989	1
LH-DS-03	7/16/2025 20:30	27.95	7.43152598	1
LH-DS-03	7/16/2025 20:45	27.92	7.39576257	1
LH-DS-03	7/16/2025 21:00	27.92	7.38068619	1
LH-DS-03	7/16/2025 21:15	28	7.41342131	1
LH-DS-03	7/16/2025 21:30	28.07	7.45826278	1
LH-DS-03	7/16/2025 21:45	28.12	7.47432927	1
LH-DS-03	7/16/2025 22:00	28.15	7.48827086	1
LH-DS-03	7/16/2025 22:15	28.17	7.47989952	1
LH-DS-03	7/16/2025 22:30	28.1	7.42189401	1
LH-DS-03	7/16/2025 22:45	27.9	7.32174814	1
LH-DS-03	7/16/2025 23:00	27.85	7.28948754	1
LH-DS-03	7/16/2025 23:15	27.85	7.29056467	1
LH-DS-03	7/16/2025 23:30	27.87	7.29350729	1
LH-DS-03	7/16/2025 23:45	27.87	7.28219812	1
LH-DS-03	7/17/2025 0:00	27.87	7.27735134	1
LH-DS-03	7/17/2025 0:15	27.87	7.27088896	1
LH-DS-03	7/17/2025 0:30	27.85	7.24855641	1
LH-DS-03	7/17/2025 0:45	27.92	7.26922865	1

pH Continous Monitoring Data

Station Name	Date Time	Temp C	pH SU	Use Code
LH-DS-03	7/17/2025 1:00	27.9	7.25120752	1
LH-DS-03	7/17/2025 1:15	27.83	7.20898559	1
LH-DS-03	7/17/2025 1:30	27.83	7.20306095	1
LH-DS-03	7/17/2025 1:45	27.78	7.18154698	1
LH-DS-03	7/17/2025 2:00	27.7	7.14710975	1
LH-DS-03	7/17/2025 2:15	27.65	7.11884062	1
LH-DS-03	7/17/2025 2:30	27.6	7.10107288	1
LH-DS-03	7/17/2025 2:45	27.55	7.08464699	1
LH-DS-03	7/17/2025 3:00	27.53	7.07063496	1
LH-DS-03	7/17/2025 3:15	27.55	7.07251713	1
LH-DS-03	7/17/2025 3:30	27.58	7.07385752	1
LH-DS-03	7/17/2025 3:45	27.55	7.06416101	1
LH-DS-03	7/17/2025 4:00	27.53	7.05526945	1
LH-DS-03	7/17/2025 4:15	27.58	7.06684986	1
LH-DS-03	7/17/2025 4:30	27.55	7.05850041	1
LH-DS-03	7/17/2025 4:45	27.53	7.0539216	1
LH-DS-03	7/17/2025 5:00	27.6	7.07627818	1
LH-DS-03	7/17/2025 5:15	27.63	7.07600109	1
LH-DS-03	7/17/2025 5:30	27.6	7.07789523	1
LH-DS-03	7/17/2025 5:45	27.58	7.06334603	1
LH-DS-03	7/17/2025 6:00	27.53	7.05230418	1
LH-DS-03	7/17/2025 6:15	27.48	7.04179789	1
LH-DS-03	7/17/2025 6:30	27.46	7.03910434	1
LH-DS-03	7/17/2025 6:45	27.48	7.05662672	1
LH-DS-03	7/17/2025 7:00	27.46	7.05528232	1
LH-DS-03	7/17/2025 7:15	27.41	7.0323689	1
LH-DS-03	7/17/2025 7:30	27.36	7.02131565	1
LH-DS-03	7/17/2025 7:45	27.33	7.01484378	1
LH-DS-03	7/17/2025 8:00	27.36	7.0207762	1
LH-DS-03	7/17/2025 8:15	27.41	7.04342569	1
LH-DS-03	7/17/2025 8:30	27.41	7.05933669	1
LH-DS-03	7/17/2025 8:45	27.41	7.07524769	1
LH-DS-03	7/17/2025 9:00	27.43	7.08414146	1
LH-DS-03	7/17/2025 9:15	27.46	7.09087389	1
LH-DS-03	7/17/2025 9:30	27.48	7.10650552	1
LH-DS-03	7/17/2025 9:45	27.48	7.10138283	1
LH-DS-03	7/17/2025 10:00	27.46	7.09815398	1
LH-DS-03	7/17/2025 10:15	27.43	7.08306282	1
LH-DS-03	7/17/2025 10:30	27.46	7.09087389	1
LH-DS-03	7/17/2025 10:45	27.51	7.12267019	1
LH-DS-03	7/17/2025 11:00	27.48	7.1167509	1
LH-DS-03	7/17/2025 11:15	27.46	7.09518802	1
LH-DS-03	7/17/2025 11:30	27.55	7.1258885	1
LH-DS-03	7/17/2025 11:45	27.55	7.14098343	1
LH-DS-03	7/17/2025 12:00	27.55	7.14260075	1
LH-DS-03	7/17/2025 12:15	27.65	7.1913261	1
LH-DS-03	7/17/2025 12:30	27.78	7.27474082	1
LH-DS-03	7/17/2025 12:45	27.83	7.32209227	1
LH-DS-03	7/17/2025 13:00	27.87	7.36001595	1
LH-DS-03	7/17/2025 13:15	27.92	7.40572375	1
LH-DS-03	7/17/2025 13:30	28	7.44033627	1
LH-DS-03	7/17/2025 13:45	27.97	7.43149732	1
LH-DS-03	7/17/2025 14:00	27.95	7.41833546	1
LH-DS-03	7/17/2025 14:15	27.92	7.3936088	1
LH-DS-03	7/17/2025 14:30	27.85	7.3331115	1
LH-DS-03	7/17/2025 14:45	27.78	7.29305637	1
LH-DS-03	7/17/2025 15:00	27.73	7.27774978	1
LH-DS-03	7/17/2025 15:15	27.75	7.29389371	1
LH-DS-03	7/17/2025 15:30	27.78	7.33426637	1
LH-DS-03	7/17/2025 15:45	27.85	7.39370034	1
LH-DS-03	7/17/2025 16:00	27.92	7.45176056	1
LH-DS-03	7/17/2025 16:15	27.97	7.50067566	1
LH-DS-03	7/17/2025 16:30	28	7.54315142	1
LH-DS-03	7/17/2025 16:45	28.05	7.59580582	1
LH-DS-03	7/17/2025 17:00	28.07	7.6221368	1
LH-DS-03	7/17/2025 17:15	28.05	7.57562295	1
LH-DS-03	7/17/2025 17:30	28	7.53561523	1
LH-DS-03	7/17/2025 17:45	28	7.5224269	1
LH-DS-03	7/17/2025 18:00	27.97	7.49636884	1
LH-DS-03	7/17/2025 18:15	27.97	7.49636884	1
LH-DS-03	7/17/2025 18:30	27.97	7.49690719	1
LH-DS-03	7/17/2025 18:45	28.02	7.53315748	1
LH-DS-03	7/17/2025 19:00	28	7.49389704	1
LH-DS-03	7/17/2025 19:15	27.97	7.43715002	1
LH-DS-03	7/17/2025 19:30	27.95	7.37661035	1
LH-DS-03	7/17/2025 19:45	27.95	7.35426722	1
LH-DS-03	7/17/2025 20:00	28	7.36578183	1
LH-DS-03	7/17/2025 20:15	28.02	7.35391575	1
LH-DS-03	7/17/2025 20:30	28.05	7.3538805	1
LH-DS-03	7/17/2025 20:45	28.07	7.36112235	1
LH-DS-03	7/17/2025 21:00	28.1	7.36566042	1
LH-DS-03	7/17/2025 21:15	28.1	7.35113116	1
LH-DS-03	7/17/2025 21:30	28.07	7.31376303	1
LH-DS-03	7/17/2025 21:45	28.05	7.29575384	1

Station Name	Date Time	Temp C	pH SU	Use Code
LH-DS-03	7/17/2025 22:00	28.05	7.29010263	1
LH-DS-03	7/17/2025 22:15	28	7.26727308	1
LH-DS-03	7/17/2025 22:30	27.97	7.23688277	1
LH-DS-03	7/17/2025 22:45	27.92	7.19896194	1
LH-DS-03	7/17/2025 23:00	27.9	7.17905147	1
LH-DS-03	7/17/2025 23:15	27.9	7.16343561	1
LH-DS-03	7/17/2025 23:30	27.9	7.15455072	1
LH-DS-03	7/17/2025 23:45	27.9	7.15535844	1
LH-DS-03	7/18/2025 0:00	27.9	7.15643539	1
LH-DS-03	7/18/2025 0:15	27.9	7.15051213	1
LH-DS-03	7/18/2025 0:30	27.87	7.14110283	1
LH-DS-03	7/18/2025 0:45	27.83	7.12630999	1
LH-DS-03	7/18/2025 1:00	27.8	7.12201333	1
LH-DS-03	7/18/2025 1:15	27.78	7.10801543	1
LH-DS-03	7/18/2025 1:30	27.78	7.10182046	1
LH-DS-03	7/18/2025 1:45	27.75	7.1029081	1
LH-DS-03	7/18/2025 2:00	27.73	7.10156799	1
LH-DS-03	7/18/2025 2:15	27.68	7.08972969	1
LH-DS-03	7/18/2025 2:30	27.65	7.08434938	1
LH-DS-03	7/18/2025 2:45	27.6	7.07978178	1
LH-DS-03	7/18/2025 3:00	27.58	7.07547468	1
LH-DS-03	7/18/2025 3:15	27.53	7.07009582	1
LH-DS-03	7/18/2025 3:30	27.53	7.07198281	1
LH-DS-03	7/18/2025 3:45	27.51	7.05419478	1
LH-DS-03	7/18/2025 4:00	27.48	7.0509648	1
LH-DS-03	7/18/2025 4:15	27.48	7.04530289	1
LH-DS-03	7/18/2025 4:30	27.51	7.04826384	1
LH-DS-03	7/18/2025 4:45	27.53	7.04367793	1
LH-DS-03	7/18/2025 5:00	27.53	7.04017352	1
LH-DS-03	7/18/2025 5:15	27.51	7.0331669	1
LH-DS-03	7/18/2025 5:30	27.51	7.02427048	1
LH-DS-03	7/18/2025 5:45	27.48	7.02076791	1
LH-DS-03	7/18/2025 6:00	27.48	7.01133138	1
LH-DS-03	7/18/2025 6:15	27.46	7.00459131	1
LH-DS-03	7/18/2025 6:30	27.43	6.98895149	1
LH-DS-03	7/18/2025 6:45	27.41	6.99596238	1
LH-DS-03	7/18/2025 7:00	27.38	6.99353463	1
LH-DS-03	7/18/2025 7:15	27.38	6.98894965	1
LH-DS-03	7/18/2025 7:30	27.36	6.98679113	1
LH-DS-03	7/18/2025 7:45	27.33	7.00540254	1
LH-DS-03	7/18/2025 8:00	27.33	7.01781103	1
LH-DS-03	7/18/2025 8:15	27.33	7.03048927	1
LH-DS-03	7/18/2025 8:30	27.33	7.03507501	1
LH-DS-03	7/18/2025 8:45	27.33	7.06043149	1
LH-DS-03	7/18/2025 9:00	27.33	7.05854324	1
LH-DS-03	7/18/2025 9:15	27.33	7.06393823	1
LH-DS-03	7/18/2025 9:30	27.38	7.09143749	1
LH-DS-03	7/18/2025 9:45	27.38	7.12353236	1
LH-DS-03	7/18/2025 10:00	27.43	7.15317441	1
LH-DS-03	7/18/2025 10:15	27.48	7.19736582	1
LH-DS-03	7/18/2025 10:30	27.55	7.24125691	1
LH-DS-03	7/18/2025 10:45	27.6	7.26331642	1
LH-DS-03	7/18/2025 11:00	27.63	7.31610838	1
LH-DS-03	7/18/2025 11:15	27.7	7.34216837	1
LH-DS-03	7/18/2025 11:30	27.7	7.36533832	1
LH-DS-03	7/18/2025 11:45	27.73	7.38739196	1
LH-DS-03	7/18/2025 12:00	27.78	7.402411	1
LH-DS-03	7/18/2025 12:15	27.8	7.41746665	1
LH-DS-03	7/18/2025 12:30	27.78	7.44900792	1
LH-DS-03	7/18/2025 12:45	27.83	7.45808958	1
LH-DS-03	7/18/2025 13:00	27.87	7.52103692	1
LH-DS-03	7/18/2025 13:15	27.92	7.53602677	1
LH-DS-03	7/18/2025 13:30	27.9	7.51129239	1
LH-DS-03	7/18/2025 13:45	27.87	7.47176127	1
LH-DS-03	7/18/2025 14:00	27.9	7.44075177	1
LH-DS-03	7/18/2025 14:15	27.87	7.42140856	1
LH-DS-03	7/18/2025 14:30	27.85	7.3910075	1
LH-DS-03	7/18/2025 14:45	27.87	7.38855813	1
LH-DS-03	7/18/2025 15:00	27.87	7.37428704	1
LH-DS-03	7/18/2025 15:15	27.85	7.34980709	1
LH-DS-03	7/18/2025 15:30	27.85	7.34657568	1
LH-DS-03	7/18/2025 15:45	27.83	7.3449829	1
LH-DS-03	7/18/2025 16:00	27.83	7.35440846	1
LH-DS-03	7/18/2025 16:15	27.8	7.35983036	1
LH-DS-03	7/18/2025 16:30	27.8	7.36090767	1
LH-DS-03	7/18/2025 16:45	27.78	7.35042715	1
LH-DS-03	7/18/2025 17:00	27.78	7.36766532	1
LH-DS-03	7/18/2025 17:15	27.78	7.39756276	1
LH-DS-03	7/18/2025 17:30	27.8	7.4293171	1
LH-DS-03	7/18/2025 17:45	27.8	7.45463397	1
LH-DS-03	7/18/2025 18:00	27.8	7.46002054	1
LH-DS-03	7/18/2025 18:15	27.78	7.46220589	1
LH-DS-03	7/18/2025 18:30	27.75	7.44851393	1
LH-DS-03	7/18/2025 18:45	27.7	7.40305683	1

Station Name	Date Time	Temp C	pH SU	Use Code
LH-DS-03	7/18/2025 19:00	27.65	7.36647689	1
LH-DS-03	7/18/2025 19:15	27.63	7.34521229	1
LH-DS-03	7/18/2025 19:30	27.58	7.31346568	1
LH-DS-03	7/18/2025 19:45	27.55	7.26659484	1
LH-DS-03	7/18/2025 20:00	27.51	7.23023589	1
LH-DS-03	7/18/2025 20:15	27.48	7.20329735	1
LH-DS-03	7/18/2025 20:30	27.46	7.18416693	1
LH-DS-03	7/18/2025 20:45	27.43	7.16503945	1
LH-DS-03	7/18/2025 21:00	27.41	7.15183622	1
LH-DS-03	7/18/2025 21:15	27.41	7.14752137	1
LH-DS-03	7/18/2025 21:30	27.38	7.1310841	1
LH-DS-03	7/18/2025 21:45	27.36	7.11949474	1
LH-DS-03	7/18/2025 22:00	27.36	7.10142332	1
LH-DS-03	7/18/2025 22:15	27.33	7.08174171	1
LH-DS-03	7/18/2025 22:30	27.36	7.07687854	1
LH-DS-03	7/18/2025 22:45	27.36	7.07606937	1
LH-DS-03	7/18/2025 23:00	27.36	7.07148409	1
LH-DS-03	7/18/2025 23:15	27.36	7.06824741	1
LH-DS-03	7/18/2025 23:30	27.33	7.07149122	1
LH-DS-03	7/18/2025 23:45	27.33	7.08039296	1
LH-DS-03	7/19/2025 0:00	27.33	7.08659721	1
LH-DS-03	7/19/2025 0:15	27.33	7.0968477	1
LH-DS-03	7/19/2025 0:30	27.33	7.10440069	1
LH-DS-03	7/19/2025 0:45	27.33	7.10898643	1
LH-DS-03	7/19/2025 1:00	27.33	7.10494019	1
LH-DS-03	7/19/2025 1:15	27.33	7.10251244	1
LH-DS-03	7/19/2025 1:30	27.33	7.09954519	1
LH-DS-03	7/19/2025 1:45	27.33	7.10008469	1
LH-DS-03	7/19/2025 2:00	27.33	7.0957687	1
LH-DS-03	7/19/2025 2:15	27.33	7.08686696	1
LH-DS-03	7/19/2025 2:30	27.31	7.0771611	1
LH-DS-03	7/19/2025 2:45	27.31	7.06448202	1
LH-DS-03	7/19/2025 3:00	27.28	7.05072894	1
LH-DS-03	7/19/2025 3:15	27.26	7.04425681	1
LH-DS-03	7/19/2025 3:30	27.23	7.03778508	1
LH-DS-03	7/19/2025 3:45	27.23	7.02942006	1
LH-DS-03	7/19/2025 4:00	27.21	7.02213587	1
LH-DS-03	7/19/2025 4:15	27.21	7.01916743	1
LH-DS-03	7/19/2025 4:30	27.19	7.00891344	1
LH-DS-03	7/19/2025 4:45	27.16	7.00162697	1
LH-DS-03	7/19/2025 5:00	27.14	6.99595875	1
LH-DS-03	7/19/2025 5:15	27.11	6.98516045	1
LH-DS-03	7/19/2025 5:30	27.09	6.97976015	1
LH-DS-03	7/19/2025 5:45	27.06	6.97111838	1
LH-DS-03	7/19/2025 6:00	27.04	6.96274613	1
LH-DS-03	7/19/2025 6:15	27.01	6.95680159	1
LH-DS-03	7/19/2025 6:30	26.99	6.95409816	1
LH-DS-03	7/19/2025 6:45	26.99	6.95328799	1
LH-DS-03	7/19/2025 7:00	26.99	6.95463827	1
LH-DS-03	7/19/2025 7:15	26.99	6.96706081	1
LH-DS-03	7/19/2025 7:30	26.99	6.98002347	1
LH-DS-03	7/19/2025 7:45	27.01	6.99703715	1
LH-DS-03	7/19/2025 8:00	27.01	7.01215923	1
LH-DS-03	7/19/2025 8:15	27.06	7.05130609	1
LH-DS-03	7/19/2025 8:30	27.11	7.08936013	1
LH-DS-03	7/19/2025 8:45	27.19	7.13008752	1
LH-DS-03	7/19/2025 9:00	27.23	7.17810163	1
LH-DS-03	7/19/2025 9:15	27.33	7.21715607	1
LH-DS-03	7/19/2025 9:30	27.38	7.25460892	1
LH-DS-03	7/19/2025 9:45	27.46	7.28824529	1
LH-DS-03	7/19/2025 10:00	27.53	7.32052663	1
LH-DS-03	7/19/2025 10:15	27.55	7.33452203	1
LH-DS-03	7/19/2025 10:30	27.58	7.34149633	1
LH-DS-03	7/19/2025 10:45	27.6	7.36357324	1
LH-DS-03	7/19/2025 11:00	27.63	7.39425777	1
LH-DS-03	7/19/2025 11:15	27.65	7.4120161	1
LH-DS-03	7/19/2025 11:30	27.65	7.43977076	1
LH-DS-03	7/19/2025 11:45	27.68	7.42679399	1
LH-DS-03	7/19/2025 12:00	27.68	7.43568537	1
LH-DS-03	7/19/2025 12:15	27.7	7.40521218	1
LH-DS-03	7/19/2025 12:30	27.73	7.41567803	1
LH-DS-03	7/19/2025 12:45	27.75	7.43262091	1
LH-DS-03	7/19/2025 13:00	27.75	7.44124086	1
LH-DS-03	7/19/2025 13:15	27.78	7.45547223	1
LH-DS-03	7/19/2025 13:30	27.78	7.45466419	1
LH-DS-03	7/19/2025 13:45	27.78	7.46786216	1
LH-DS-03	7/19/2025 14:00	27.78	7.45897373	1
LH-DS-03	7/19/2025 14:15	27.8	7.46971637	1
LH-DS-03	7/19/2025 14:30	27.83	7.47559419	1
LH-DS-03	7/19/2025 14:45	27.83	7.48044162	1
LH-DS-03	7/19/2025 15:00	27.83	7.48259603	1
LH-DS-03	7/19/2025 15:15	27.85	7.51487801	1
LH-DS-03	7/19/2025 15:30	27.9	7.56890954	1
LH-DS-03	7/19/2025 15:45	27.92	7.62863883	1

pH Continous Monitoring Data

Station Name	Date Time	Temp C	pH SU	Use Code
LH-DS-03	7/19/2025 16:00	27.95	7.68241506	1
LH-DS-03	7/19/2025 16:15	27.97	7.70040456	1
LH-DS-03	7/19/2025 16:30	27.95	7.68187667	1
LH-DS-03	7/19/2025 16:45	28	7.71540716	1
LH-DS-03	7/19/2025 17:00	28.05	7.78175732	1
LH-DS-03	7/19/2025 17:15	28.02	7.79233133	1
LH-DS-03	7/19/2025 17:30	28	7.76250834	1
LH-DS-03	7/19/2025 17:45	27.95	7.74083022	1
LH-DS-03	7/19/2025 18:00	27.97	7.7318982	1
LH-DS-03	7/19/2025 18:15	27.95	7.68268425	1
LH-DS-03	7/19/2025 18:30	27.97	7.68290809	1
LH-DS-03	7/19/2025 18:45	27.97	7.67214103	1
LH-DS-03	7/19/2025 19:00	27.92	7.60629348	1
LH-DS-03	7/19/2025 19:15	27.85	7.54530707	1
LH-DS-03	7/19/2025 19:30	27.8	7.47160167	1
LH-DS-03	7/19/2025 19:45	27.75	7.42427034	1
LH-DS-03	7/19/2025 20:00	27.7	7.35240625	1
LH-DS-03	7/19/2025 20:15	27.68	7.28668733	1
LH-DS-03	7/19/2025 20:30	27.7	7.26969494	1
LH-DS-03	7/19/2025 20:45	27.73	7.25943118	1
LH-DS-03	7/19/2025 21:00	27.73	7.2438065	1
LH-DS-03	7/19/2025 21:15	27.75	7.24783089	1
LH-DS-03	7/19/2025 21:30	27.73	7.25027188	1
LH-DS-03	7/19/2025 21:45	27.73	7.23787989	1
LH-DS-03	7/19/2025 22:00	27.68	7.21474794	1
LH-DS-03	7/19/2025 22:15	27.63	7.17732583	1
LH-DS-03	7/19/2025 22:30	27.6	7.1520098	1
LH-DS-03	7/19/2025 22:45	27.58	7.13477028	1
LH-DS-03	7/19/2025 23:00	27.55	7.12777537	1
LH-DS-03	7/19/2025 23:15	27.55	7.12696671	1
LH-DS-03	7/19/2025 23:30	27.53	7.11888804	1
LH-DS-03	7/19/2025 23:45	27.53	7.1056791	1
LH-DS-03	7/20/2025 0:00	27.53	7.11457492	1
LH-DS-03	7/20/2025 0:15	27.53	7.1183489	1
LH-DS-03	7/20/2025 0:30	27.53	7.12670558	1
LH-DS-03	7/20/2025 0:45	27.55	7.14152254	1
LH-DS-03	7/20/2025 1:00	27.55	7.15526971	1
LH-DS-03	7/20/2025 1:15	27.55	7.16416494	1
LH-DS-03	7/20/2025 1:30	27.53	7.16768027	1
LH-DS-03	7/20/2025 1:45	27.53	7.17064554	1
LH-DS-03	7/20/2025 2:00	27.51	7.1544816	1
LH-DS-03	7/20/2025 2:15	27.46	7.13832931	1
LH-DS-03	7/20/2025 2:30	27.43	7.12405114	1
LH-DS-03	7/20/2025 2:45	27.41	7.10814839	1
LH-DS-03	7/20/2025 3:00	27.38	7.10141657	1
LH-DS-03	7/20/2025 3:15	27.36	7.08254272	1
LH-DS-03	7/20/2025 3:30	27.36	7.0763391	1
LH-DS-03	7/20/2025 3:45	27.36	7.07768771	1
LH-DS-03	7/20/2025 4:00	27.36	7.07445104	1
LH-DS-03	7/20/2025 4:15	27.33	7.06447773	1
LH-DS-03	7/20/2025 4:30	27.31	7.04802619	1
LH-DS-03	7/20/2025 4:45	27.28	7.03022455	1
LH-DS-03	7/20/2025 5:00	27.26	7.02240199	1
LH-DS-03	7/20/2025 5:15	27.26	7.02429068	1
LH-DS-03	7/20/2025 5:30	27.26	7.01916424	1
LH-DS-03	7/20/2025 5:45	27.26	7.0183548	1
LH-DS-03	7/20/2025 6:00	27.26	7.02159256	1
LH-DS-03	7/20/2025 6:15	27.26	7.02752843	1
LH-DS-03	7/20/2025 6:30	27.26	7.03157562	1
LH-DS-03	7/20/2025 6:45	27.26	7.04020962	1
LH-DS-03	7/20/2025 7:00	27.26	7.05990594	1
LH-DS-03	7/20/2025 7:15	27.26	7.06827013	1
LH-DS-03	7/20/2025 7:30	27.26	7.07582488	1
LH-DS-03	7/20/2025 7:45	27.23	7.08608636	1
LH-DS-03	7/20/2025 8:00	27.26	7.09956839	1
LH-DS-03	7/20/2025 8:15	27.26	7.11144014	1
LH-DS-03	7/20/2025 8:30	27.28	7.11332129	1
LH-DS-03	7/20/2025 8:45	27.28	7.10846498	1
LH-DS-03	7/20/2025 9:00	27.31	7.11951463	1
LH-DS-03	7/20/2025 9:15	27.28	7.11035355	1
LH-DS-03	7/20/2025 9:30	27.28	7.09524505	1
LH-DS-03	7/20/2025 9:45	27.28	7.09875238	1
LH-DS-03	7/20/2025 10:00	27.28	7.10172012	1
LH-DS-03	7/20/2025 10:15	27.28	7.10172012	1
LH-DS-03	7/20/2025 10:30	27.31	7.11034253	1
LH-DS-03	7/20/2025 10:45	27.33	7.11680918	1
LH-DS-03	7/20/2025 11:00	27.33	7.13191516	1
LH-DS-03	7/20/2025 11:15	27.36	7.14943397	1
LH-DS-03	7/20/2025 11:30	27.41	7.15534203	1
LH-DS-03	7/20/2025 11:45	27.41	7.15399364	1
LH-DS-03	7/20/2025 12:00	27.43	7.17205061	1
LH-DS-03	7/20/2025 12:15	27.46	7.19522189	1
LH-DS-03	7/20/2025 12:30	27.48	7.2006012	1
LH-DS-03	7/20/2025 12:45	27.53	7.22968144	1

Station Name	Date Time	Temp C	pH SU	Use Code
LH-DS-03	7/20/2025 13:00	27.58	7.25039671	1
LH-DS-03	7/20/2025 13:15	27.65	7.28078774	1
LH-DS-03	7/20/2025 13:30	27.73	7.32327688	1
LH-DS-03	7/20/2025 13:45	27.8	7.36063834	1
LH-DS-03	7/20/2025 14:00	27.87	7.38398061	1
LH-DS-03	7/20/2025 14:15	27.97	7.42476791	1
LH-DS-03	7/20/2025 14:30	28.07	7.48005883	1
LH-DS-03	7/20/2025 14:45	28.17	7.53369907	1
LH-DS-03	7/20/2025 15:00	28.25	7.56475287	1
LH-DS-03	7/20/2025 15:15	28.3	7.57756553	1
LH-DS-03	7/20/2025 15:30	28.32	7.591777	1
LH-DS-03	7/20/2025 15:45	28.37	7.6129156	1
LH-DS-03	7/20/2025 16:00	28.37	7.62555011	1
LH-DS-03	7/20/2025 16:15	28.37	7.63737816	1
LH-DS-03	7/20/2025 16:30	28.39	7.66018401	1
LH-DS-03	7/20/2025 16:45	28.39	7.67765611	1
LH-DS-03	7/20/2025 17:00	28.34	7.67185387	1
LH-DS-03	7/20/2025 17:15	28.3	7.64290379	1
LH-DS-03	7/20/2025 17:30	28.15	7.6217026	1
LH-DS-03	7/20/2025 17:45	28.02	7.54634493	1
LH-DS-03	7/20/2025 18:00	27.87	7.4518356	1
LH-DS-03	7/20/2025 18:15	27.78	7.40752858	1
LH-DS-03	7/20/2025 18:30	27.73	7.37850206	1
LH-DS-03	7/20/2025 18:45	27.73	7.36341615	1
LH-DS-03	7/20/2025 19:00	27.68	7.31039768	1
LH-DS-03	7/20/2025 19:15	27.58	7.2724978	1
LH-DS-03	7/20/2025 19:30	27.55	7.23802228	1
LH-DS-03	7/20/2025 19:45	27.46	7.17392087	1
LH-DS-03	7/20/2025 20:00	27.46	7.16771931	1
LH-DS-03	7/20/2025 20:15	27.46	7.16151775	1
LH-DS-03	7/20/2025 20:30	27.41	7.10895743	1
LH-DS-03	7/20/2025 20:45	27.41	7.06742703	1
LH-DS-03	7/20/2025 21:00	27.41	7.050707	1
LH-DS-03	7/20/2025 21:15	27.36	6.99164614	1
LH-DS-03	7/20/2025 21:30	27.33	6.99407305	1
LH-DS-03	7/20/2025 21:45	27.33	7.00378404	1
LH-DS-03	7/20/2025 22:00	27.31	7.01106802	1
LH-DS-03	7/20/2025 22:15	27.31	7.00405406	1
LH-DS-03	7/20/2025 22:30	27.28	7.00567324	1
LH-DS-03	7/20/2025 22:45	27.31	7.00432383	1
LH-DS-03	7/20/2025 23:00	27.31	7.00971918	1
LH-DS-03	7/20/2025 23:15	27.31	7.00513313	1
LH-DS-03	7/20/2025 23:30	27.31	7.00054708	1
LH-DS-03	7/20/2025 23:45	27.31	7.00405406	1
LH-DS-03	7/21/2025 0:00	27.28	6.98786679	1
LH-DS-03	7/21/2025 0:15	27.26	6.98651692	1
LH-DS-03	7/21/2025 0:30	27.26	6.97572442	1
LH-DS-03	7/21/2025 0:45	27.23	6.98435686	1
LH-DS-03	7/21/2025 1:00	27.21	6.98273667	1
LH-DS-03	7/21/2025 1:15	27.19	6.98597403	1
LH-DS-03	7/21/2025 1:30	27.16	6.97733575	1
LH-DS-03	7/21/2025 1:45	27.14	6.96653742	1
LH-DS-03	7/21/2025 2:00	27.11	6.94331861	1
LH-DS-03	7/21/2025 2:15	27.09	6.9427749	1
LH-DS-03	7/21/2025 2:30	27.06	6.9422292	1
LH-DS-03	7/21/2025 2:45	27.04	6.93007489	1
LH-DS-03	7/21/2025 3:00	27.01	6.91818626	1
LH-DS-03	7/21/2025 3:15	26.99	6.91331981	1
LH-DS-03	7/21/2025 3:30	26.96	6.90088736	1
LH-DS-03	7/21/2025 3:45	26.94	6.89844985	1
LH-DS-03	7/21/2025 4:00	26.92	6.8838567	1
LH-DS-03	7/21/2025 4:15	26.89	6.86628564	1
LH-DS-03	7/21/2025 4:30	26.87	6.86276461	1
LH-DS-03	7/21/2025 4:45	26.84	6.84870099	1
LH-DS-03	7/21/2025 5:00	26.82	6.84571861	1
LH-DS-03	7/21/2025 5:15	26.77	6.83218022	1
LH-DS-03	7/21/2025 5:30	26.74	6.82946063	1
LH-DS-03	7/21/2025 5:45	26.74	6.82378474	1
LH-DS-03	7/21/2025 6:00	26.72	6.81836702	1
LH-DS-03	7/21/2025 6:15	26.7	6.83241136	1
LH-DS-03	7/21/2025 6:30	26.7	6.83700674	1
LH-DS-03	7/21/2025 6:45	26.7	6.85133351	1
LH-DS-03	7/21/2025 7:00	26.7	6.87187756	1
LH-DS-03	7/21/2025 7:15	26.72	6.89350998	1
LH-DS-03	7/21/2025 7:30	26.74	6.92297765	1
LH-DS-03	7/21/2025 7:45	26.77	6.95352398	1
LH-DS-03	7/21/2025 8:00	26.79	6.99298144	1
LH-DS-03	7/21/2025 8:15	26.84	7.02162279	1
LH-DS-03	7/21/2025 8:30	26.89	7.03404587	1
LH-DS-03	7/21/2025 8:45	26.92	7.05619216	1
LH-DS-03	7/21/2025 9:00	26.94	7.06402132	1
LH-DS-03	7/21/2025 9:15	26.96	7.07022895	1
LH-DS-03	7/21/2025 9:30	26.99	7.09182635	1
LH-DS-03	7/21/2025 9:45	27.04	7.09667124	1

Station Name	Date Time	Temp C	pH SU	Use Code
LH-DS-03	7/21/2025 10:00	27.06	7.11124439	1
LH-DS-03	7/21/2025 10:15	27.09	7.10826366	1
LH-DS-03	7/21/2025 10:30	27.09	7.11771244	1
LH-DS-03	7/21/2025 10:45	27.11	7.1228336	1
LH-DS-03	7/21/2025 11:00	27.14	7.11877252	1
LH-DS-03	7/21/2025 11:15	27.11	7.11149581	1
LH-DS-03	7/21/2025 11:30	27.14	7.11769284	1
LH-DS-03	7/21/2025 11:45	27.21	7.16273161	1
LH-DS-03	7/21/2025 12:00	27.26	7.18941598	1
LH-DS-03	7/21/2025 12:15	27.28	7.19318049	1
LH-DS-03	7/21/2025 12:30	27.33	7.22551831	1
LH-DS-03	7/21/2025 12:45	27.36	7.23223887	1
LH-DS-03	7/21/2025 13:00	27.38	7.25002393	1
LH-DS-03	7/21/2025 13:15	27.38	7.23923574	1
LH-DS-03	7/21/2025 13:30	27.41	7.23273959	1
LH-DS-03	7/21/2025 13:45	27.41	7.26186481	2
LH-DS-03	7/21/2025 14:00	21.15	7.23879164	2
LH-DS-03	7/21/2025 14:15	21.84	8.23619705	2
LH-DS-03	7/21/2025 14:30			2
LH-DS-03	7/21/2025 14:45	23.93	9.92386165	3
LH-DS-03	7/21/2025 15:00	27.33	7.40415423	3
LH-DS-03	7/21/2025 15:15	27.43	7.38643032	3
LH-DS-03	7/21/2025 15:30	27.46	7.38260363	3
LH-DS-03	7/21/2025 15:45	27.43	7.37804149	3
LH-DS-03	7/21/2025 16:00	27.41	7.37265415	3
LH-DS-03	7/21/2025 16:15	27.26	7.37960922	3
LH-DS-03	7/21/2025 16:30	27.28	7.39203809	3
LH-DS-03	7/21/2025 16:45	27.26	7.39341799	3
LH-DS-03	7/21/2025 17:00	27.28	7.3971822	3
LH-DS-03	7/21/2025 17:15	27.21	7.39267107	3
LH-DS-03	7/21/2025 17:30	27.28	7.39988962	3
LH-DS-03	7/21/2025 17:45	27.26	7.39016887	3
LH-DS-03	7/21/2025 18:00	27.16	7.37811052	3
LH-DS-03	7/21/2025 18:15	27.23	7.36800328	3
LH-DS-03	7/21/2025 18:30	27.21	7.35746637	3
LH-DS-03	7/21/2025 18:45	27.06	7.31727482	3
LH-DS-03	7/21/2025 19:00	27.01	7.27424093	3
LH-DS-03	7/21/2025 19:15	26.94	7.24123693	3
LH-DS-03	7/21/2025 19:30	27.01	7.1834607	3
LH-DS-03	7/21/2025 19:45	26.96	7.15611714	3
LH-DS-03	7/21/2025 20:00	26.96	7.12521962	3
LH-DS-03	7/21/2025 20:15	26.87	7.10112819	3
LH-DS-03	7/21/2025 20:30	26.94	7.0905337	3
LH-DS-03	7/21/2025 20:45	26.92	7.07319144	3
LH-DS-03	7/21/2025 21:00	26.92	7.0414766	3
LH-DS-03	7/21/2025 21:15	26.89	7.01843774	3
LH-DS-03	7/21/2025 21:30	26.89	7.00542522	3
LH-DS-03	7/21/2025 21:45	26.89	6.98563535	3
LH-DS-03	7/21/2025 22:00	26.87	6.97614546	3
LH-DS-03	7/21/2025 22:15	26.87	6.9658432	3
LH-DS-03	7/21/2025 22:30	26.87	6.95770983	3
LH-DS-03	7/21/2025 22:45	26.84	6.95038484	3
LH-DS-03	7/21/2025 23:00	26.82	6.9455007	3
LH-DS-03	7/21/2025 23:15	26.79	6.93681735	3
LH-DS-03	7/21/2025 23:30	26.77	6.93084668	3
LH-DS-03	7/21/2025 23:45	26.74	6.92595762	3
LH-DS-03	7/22/2025 0:00	26.74	6.92433024	3
LH-DS-03	7/22/2025 0:15	26.72	6.92351145	3
LH-DS-03	7/22/2025 0:30	26.7	6.91509711	3
LH-DS-03	7/22/2025 0:45	26.7	6.91292698	3
LH-DS-03	7/22/2025 1:00	26.62	6.90910501	3
LH-DS-03	7/22/2025 1:15	26.62	6.90259289	3
LH-DS-03	7/22/2025 1:30	26.6	6.90014418	3
LH-DS-03	7/22/2025 1:45	26.6	6.88576229	3
LH-DS-03	7/22/2025 2:00	26.57	6.88195149	3
LH-DS-03	7/22/2025 2:15	26.55	6.87135895	3
LH-DS-03	7/22/2025 2:30	26.52	6.86157463	3
LH-DS-03	7/22/2025 2:45	26.5	6.84989317	3
LH-DS-03	7/22/2025 3:00	26.48	6.84011041	3
LH-DS-03	7/22/2025 3:15	26.45	6.83547903	3
LH-DS-03	7/22/2025 3:30	26.4	6.82160315	3
LH-DS-03	7/22/2025 3:45	26.38	6.81534546	3
LH-DS-03	7/22/2025 4:00	26.35	6.81261114	3
LH-DS-03	7/22/2025 4:15	26.33	6.80961101	3
LH-DS-03	7/22/2025 4:30	26.3	6.80578914	3
LH-DS-03	7/22/2025 4:45	26.3	6.80687565	3
LH-DS-03	7/22/2025 5:00	26.28	6.80170147	3
LH-DS-03	7/22/2025 5:15	26.28	6.81664203	3
LH-DS-03	7/22/2025 5:30	26.26	6.82749636	3
LH-DS-03	7/22/2025 5:45	26.26	6.82885468	3
LH-DS-03	7/22/2025 6:00	26.26	6.83754795	3
LH-DS-03	7/22/2025 6:15	26.26	6.85330449	3
LH-DS-03	7/22/2025 6:30	26.26	6.86308442	3
LH-DS-03	7/22/2025 6:45	26.21	6.87719046	3

pH Continous Monitoring Data

Station Name	Date Time	Temp C	pH SU	Use Code
LH-DS-03	7/22/2025 7:00	26.21	6.8945799	3
LH-DS-03	7/22/2025 7:15	26.33	6.91390581	3
LH-DS-03	7/22/2025 7:30	26.33	6.92531306	3
LH-DS-03	7/22/2025 7:45	26.43	6.95493262	3
LH-DS-03	7/22/2025 8:00	26.45	6.97638352	3
LH-DS-03	7/22/2025 8:15	26.5	6.99891755	3
LH-DS-03	7/22/2025 8:30	26.55	7.00543138	3
LH-DS-03	7/22/2025 8:45	26.55	7.01791585	3
LH-DS-03	7/22/2025 9:00	26.65	7.0282197	3
LH-DS-03	7/22/2025 9:15	26.65	7.06077704	3
LH-DS-03	7/22/2025 9:30	26.72	7.05235417	3
LH-DS-03	7/22/2025 9:45	26.74	7.0707943	3
LH-DS-03	7/22/2025 10:00	26.79	7.10169754	3
LH-DS-03	7/22/2025 10:15	26.84	7.08568337	3
LH-DS-03	7/22/2025 10:30	26.89	7.09325972	3
LH-DS-03	7/22/2025 10:45	26.94	7.15395916	3
LH-DS-03	7/22/2025 11:00	26.96	7.14744415	3
LH-DS-03	7/22/2025 11:15	27.01	7.19050633	3
LH-DS-03	7/22/2025 11:30	27.06	7.19751906	3
LH-DS-03	7/22/2025 11:45	27.09	7.22838347	3
LH-DS-03	7/22/2025 12:00	27.14	7.22807458	3
LH-DS-03	7/22/2025 12:15	27.19	7.27272246	3
LH-DS-03	7/22/2025 12:30	27.23	7.29732779	3
LH-DS-03	7/22/2025 12:45	27.28	7.33112109	3
LH-DS-03	7/22/2025 13:00	27.31	7.37034173	3
LH-DS-03	7/22/2025 13:15	27.38	7.38432939	3
LH-DS-03	7/22/2025 13:30	27.43	7.43108049	3
LH-DS-03	7/22/2025 13:45	27.48	7.45184208	3
LH-DS-03	7/22/2025 14:00	27.53	7.48287642	3
LH-DS-03	7/22/2025 14:15	27.58	7.51092524	3
LH-DS-03	7/22/2025 14:30	27.63	7.51733056	3
LH-DS-03	7/22/2025 14:45	27.65	7.53270949	3
LH-DS-03	7/22/2025 15:00	27.68	7.56185766	3
LH-DS-03	7/22/2025 15:15	27.63	7.56627789	3
LH-DS-03	7/22/2025 15:30	27.55	7.52152568	3
LH-DS-03	7/22/2025 15:45	27.48	7.4724048	3
LH-DS-03	7/22/2025 16:00	27.53	7.54266071	3
LH-DS-03	7/22/2025 16:15	27.53	7.56294949	3
LH-DS-03	7/22/2025 16:30	27.48	7.53219903	3
LH-DS-03	7/22/2025 16:45	27.41	7.53502923	3
LH-DS-03	7/22/2025 17:00	27.31	7.52221296	3
LH-DS-03	7/22/2025 17:15	27.38	7.52127938	3
LH-DS-03	7/22/2025 17:30	27.36	7.52970484	3
LH-DS-03	7/22/2025 17:45	27.33	7.5422098	3
LH-DS-03	7/22/2025 18:00	27.28	7.50250093	3
LH-DS-03	7/22/2025 18:15	27.23	7.46413277	3
LH-DS-03	7/22/2025 18:30	27.21	7.45576871	3
LH-DS-03	7/22/2025 18:45	27.16	7.44203122	3
LH-DS-03	7/22/2025 19:00	27.14	7.41578642	3
LH-DS-03	7/22/2025 19:15	27.09	7.36952944	3
LH-DS-03	7/22/2025 19:30	27.11	7.33239214	3
LH-DS-03	7/22/2025 19:45	27.11	7.29717572	3
LH-DS-03	7/22/2025 20:00	27.09	7.27579334	3
LH-DS-03	7/22/2025 20:15	27.06	7.24357897	3
LH-DS-03	7/22/2025 20:30	27.06	7.18884896	3
LH-DS-03	7/22/2025 20:45	26.99	7.14173834	3
LH-DS-03	7/22/2025 21:00	26.94	7.09595468	3
LH-DS-03	7/22/2025 21:15	26.94	7.07427076	3
LH-DS-03	7/22/2025 21:30	26.87	7.05205688	3
LH-DS-03	7/22/2025 21:45	26.89	7.0295526	3
LH-DS-03	7/22/2025 22:00	26.87	7.01084783	3
LH-DS-03	7/22/2025 22:15	26.84	6.99729195	3
LH-DS-03	7/22/2025 22:30	26.82	6.97831075	3
LH-DS-03	7/22/2025 22:45	26.79	6.96068158	3
LH-DS-03	7/22/2025 23:00	26.79	6.95498671	3
LH-DS-03	7/22/2025 23:15	26.74	6.94114649	3
LH-DS-03	7/22/2025 23:30	26.72	6.93843008	3
LH-DS-03	7/22/2025 23:45	26.7	6.9191661	3
LH-DS-03	7/23/2025 0:00	26.7	6.9199799	3
LH-DS-03	7/23/2025 0:15	26.65	6.92105179	3
LH-DS-03	7/23/2025 0:30	26.55	6.92645349	3
LH-DS-03	7/23/2025 0:45	26.62	6.92647066	3
LH-DS-03	7/23/2025 1:00	26.38	6.91826508	3
LH-DS-03	7/23/2025 1:15	26.62	6.92077256	3
LH-DS-03	7/23/2025 1:30	26.6	6.93542052	3
LH-DS-03	7/23/2025 1:45	26.6	6.94790291	3
LH-DS-03	7/23/2025 2:00	26.6	6.95115919	3
LH-DS-03	7/23/2025 2:15	26.57	6.93948481	3
LH-DS-03	7/23/2025 2:30	26.52	6.92671755	3
LH-DS-03	7/23/2025 2:45	26.52	6.92454612	3
LH-DS-03	7/23/2025 3:00	26.52	6.9261747	3
LH-DS-03	7/23/2025 3:15	25.02	6.91789228	3
LH-DS-03	7/23/2025 3:30	26.35	6.90929465	3
LH-DS-03	7/23/2025 3:45	25.96	6.90319377	3

Station Name	Date Time	Temp C	pH SU	Use Code
LH-DS-03	7/23/2025 4:00	26.18	6.89130849	3
LH-DS-03	7/23/2025 4:15	25.89	6.88603507	3
LH-DS-03	7/23/2025 4:30	23.18	6.8751113	3
LH-DS-03	7/23/2025 4:45	15.46	6.86331588	3
LH-DS-03	7/23/2025 5:00	22.32	6.85465186	3
LH-DS-03	7/23/2025 5:15	22.73	6.8466061	3
LH-DS-03	7/23/2025 5:30	24.97	6.83166106	3
LH-DS-03	7/23/2025 5:45	25.6	6.8192196	3
LH-DS-03	7/23/2025 6:00	16.2	6.7992914	3
LH-DS-03	7/23/2025 6:15	25.96	6.80584033	3
LH-DS-03	7/23/2025 6:30	25.79	6.8062741	3
LH-DS-03	7/23/2025 6:45	18.94	6.79365536	3
LH-DS-03	7/23/2025 7:00	26.13	6.7812184	3
LH-DS-03	7/23/2025 7:15	26.26	6.80684986	3
LH-DS-03	7/23/2025 7:30	22.56	6.80250775	3
LH-DS-03	7/23/2025 7:45	25.67	6.80919051	3
LH-DS-03	7/23/2025 8:00	25.65	6.82659977	3
LH-DS-03	7/23/2025 8:15	19.22	6.84699026	3
LH-DS-03	7/23/2025 8:30	25.23	6.85497894	3
LH-DS-03	7/23/2025 8:45	25.11	6.84510296	3
LH-DS-03	7/23/2025 9:00	25.14	6.88765733	3
LH-DS-03	7/23/2025 9:15	25.11	6.92718926	3
LH-DS-03	7/23/2025 9:30	26.35	6.92613279	3
LH-DS-03	7/23/2025 9:45	20.41	6.95677924	3
LH-DS-03	7/23/2025 10:00	25.16	6.97164607	3
LH-DS-03	7/23/2025 10:15	18.65	6.976031	3
LH-DS-03	7/23/2025 10:30	25.62	7.0307672	3
LH-DS-03	7/23/2025 10:45	23.47	7.017005	3
LH-DS-03	7/23/2025 11:00	23.81	7.03314597	3
LH-DS-03	7/23/2025 11:15	23.88	7.07530971	3
LH-DS-03	7/23/2025 11:30	23.88	7.08763256	3
LH-DS-03	7/23/2025 11:45	23.79	7.0964247	3
LH-DS-03	7/23/2025 12:00	26.74	7.13778805	3
LH-DS-03	7/23/2025 12:15	20.25	7.15857847	3
LH-DS-03	7/23/2025 12:30	26.01	7.16096315	3
LH-DS-03	7/23/2025 12:45	25.91	7.09138946	3
LH-DS-03	7/23/2025 13:00	13.04	7.06991993	3
LH-DS-03	7/23/2025 13:15	26.13	7.13997136	3
LH-DS-03	7/23/2025 13:30	26.13	7.18101052	3
LH-DS-03	7/23/2025 13:45	22.32	7.16765316	3
LH-DS-03	7/23/2025 14:00	26.89	7.20142629	3
LH-DS-03	7/23/2025 14:15	26.94	7.17943776	3
LH-DS-03	7/23/2025 14:30	26.87	7.20984419	3
LH-DS-03	7/23/2025 14:45	26.5	7.22068973	3
LH-DS-03	7/23/2025 15:00	26.87	7.24481767	3
LH-DS-03	7/23/2025 15:15	26.38	7.28513684	3
LH-DS-03	7/23/2025 15:30	25.99	7.30508607	3
LH-DS-03	7/23/2025 15:45	17.58	7.28005827	3
LH-DS-03	7/23/2025 16:00	25.26	7.30174376	3
LH-DS-03	7/23/2025 16:15	26.67	7.30168122	3
LH-DS-03	7/23/2025 16:30	26.84	7.34787509	3
LH-DS-03	7/23/2025 16:45	26.7	7.31223041	3
LH-DS-03	7/23/2025 17:00	26.38	7.29789996	3
LH-DS-03	7/23/2025 17:15	25.5	7.28870055	3
LH-DS-03	7/23/2025 17:30	23.5	7.31148548	3
LH-DS-03	7/23/2025 17:45	23.38	7.32121214	3
LH-DS-03	7/23/2025 18:00	22.32	7.26813291	3
LH-DS-03	7/23/2025 18:15	19.6	7.22616896	3
LH-DS-03	7/23/2025 18:30	20.29	7.19680926	3
LH-DS-03	7/23/2025 18:45	18.79	7.18862613	3
LH-DS-03	7/23/2025 19:00	25.14	7.19006448	3
LH-DS-03	7/23/2025 19:15	24.22	7.17424079	3
LH-DS-03	7/23/2025 19:30	25.31	7.13572291	3
LH-DS-03	7/23/2025 19:45	23.14	7.09169478	3
LH-DS-03	7/23/2025 20:00	25.02	7.07202105	3
LH-DS-03	7/23/2025 20:15	24.36	7.03800589	3
LH-DS-03	7/23/2025 20:30	25.53	7.01824936	3
LH-DS-03	7/23/2025 20:45	25.53	7.00980718	3
LH-DS-03	7/23/2025 21:00	25.45	7.00654099	3
LH-DS-03	7/23/2025 21:15	25.43	6.98801689	3
LH-DS-03	7/23/2025 21:30	25.36	6.95477108	3
LH-DS-03	7/23/2025 21:45	25.36	6.93596971	3
LH-DS-03	7/23/2025 22:00	25.28	6.91632847	3
LH-DS-03	7/23/2025 22:15	25.28	6.91714614	3
LH-DS-03	7/23/2025 22:30	25.26	6.91659544	3
LH-DS-03	7/23/2025 22:45	25.21	6.91331002	3
LH-DS-03	7/23/2025 23:00	25.21	6.90840285	3
LH-DS-03	7/23/2025 23:15	25.19	6.91439476	3
LH-DS-03	7/23/2025 23:30	25.21	6.91194692	3
LH-DS-03	7/23/2025 23:45	25.19	6.8999449	3
LH-DS-03	7/24/2025 0:00	25.16	6.88030287	3
LH-DS-03	7/24/2025 0:15	25.14	6.87865874	3
LH-DS-03	7/24/2025 0:30	25.14	6.87511384	3
LH-DS-03	7/24/2025 0:45	25.11	6.86964704	3

Station Name	Date Time	Temp C	pH SU	Use Code
LH-DS-03	7/24/2025 1:00	25.09	6.85927455	3
LH-DS-03	7/24/2025 1:15	25.09	6.85681998	3
LH-DS-03	7/24/2025 1:30	26.06	6.85375013	3
LH-DS-03	7/24/2025 1:45	24.92	6.86819952	3
LH-DS-03	7/24/2025 2:00	12	6.85909017	3
LH-DS-03	7/24/2025 2:15	14.79	6.8598905	3
LH-DS-03	7/24/2025 2:30	25.45	6.8580822	3
LH-DS-03	7/24/2025 2:45	25.36	6.86621392	3
LH-DS-03	7/24/2025 3:00	20.53	6.87453835	3
LH-DS-03	7/24/2025 3:15	24.19	6.89714641	3
LH-DS-03	7/24/2025 3:30	26.01	6.90973535	3
LH-DS-03	7/24/2025 3:45	16.22	6.93113643	3
LH-DS-03	7/24/2025 4:00	13.62	6.94951587	3
LH-DS-03	7/24/2025 4:15	26.08	6.96004464	3
LH-DS-03	7/24/2025 4:30	-8.6	6.9529623	3
LH-DS-03	7/24/2025 4:45	11.69	6.96516518	3
LH-DS-03	7/24/2025 5:00	26.21	6.98288562	3
LH-DS-03	7/24/2025 5:15	26.21	7.00109019	3
LH-DS-03	7/24/2025 5:30	26.3	6.99891683	3
LH-DS-03	7/24/2025 5:45	26.18	6.98913386	3
LH-DS-03	7/24/2025 6:00	26.16	6.98070872	3
LH-DS-03	7/24/2025 6:15	26.18	6.97092747	3
LH-DS-03	7/24/2025 6:30	25.99	6.97199665	3
LH-DS-03	7/24/2025 6:45	25.96	6.98042388	3
LH-DS-03	7/24/2025 7:00	25.84	6.9891215	3
LH-DS-03	7/24/2025 7:15	21.96	7.00331087	3
LH-DS-03	7/24/2025 7:30	25.14	7.01881859	3
LH-DS-03	7/24/2025 7:45	25.06	7.04200804	3
LH-DS-03	7/24/2025 8:00	19.96	7.08686198	3
LH-DS-03	7/24/2025 8:15	20.44	7.10832985	3
LH-DS-03	7/24/2025 8:30	18.6	7.13884431	3
LH-DS-03	7/24/2025 8:45	26.28	7.1847229	3
LH-DS-03	7/24/2025 9:00	26.33	7.22624702	3
LH-DS-03	7/24/2025 9:15	26.35	7.28109166	3
LH-DS-03	7/24/2025 9:30	26.4	7.35843295	3
LH-DS-03	7/24/2025 9:45	26.45	7.4542099	3
LH-DS-03	7/24/2025 10:00	26.52	7.54937533	3
LH-DS-03	7/24/2025 10:15	26.57	7.63938303	3
LH-DS-03	7/24/2025 10:30	26.6	7.68653506	3
LH-DS-03	7/24/2025 10:45	26.62	7.64307513	3
LH-DS-03	7/24/2025 11:00	26.65	7.68994761	3
LH-DS-03	7/24/2025 11:15	26.67	7.7479583	3
LH-DS-03	7/24/2025 11:30	26.7	7.79969526	3
LH-DS-03	7/24/2025 11:45	26.72	7.82975043	3
LH-DS-03	7/24/2025 12:00	26.74	7.86902341	3
LH-DS-03	7/24/2025 12:15	26.77	7.91395612	3
LH-DS-03	7/24/2025 12:30	26.79	7.96704735	3
LH-DS-03	7/24/2025 12:45	26.82	7.95718897	3
LH-DS-03	7/24/2025 13:00	26.84	7.91265831	3
LH-DS-03	7/24/2025 13:15	26.87	7.8870825	3
LH-DS-03	7/24/2025 13:30	26.87	7.82852226	3
LH-DS-03	7/24/2025 13:45	26.84	7.85924386	3
LH-DS-03	7/24/2025 14:00	26.89	7.97458678	3
LH-DS-03	7/24/2025 14:15	25.23	8.07787281	3
LH-DS-03	7/24/2025 14:30	25.26	8.11728782	3
LH-DS-03	7/24/2025 14:45	27.14	8.14550604	3
LH-DS-03	7/24/2025 15:00	27.14	8.23814305	3
LH-DS-03	7/24/2025 15:15	27.19	8.37145285	3
LH-DS-03	7/24/2025 15:30	27.23	8.46279634	3
LH-DS-03	7/24/2025 15:45	27.23	8.53726285	3
LH-DS-03	7/24/2025 16:00	27.23	8.58031803	3
LH-DS-03	7/24/2025 16:15	27.26	8.6218573	3
LH-DS-03	7/24/2025 16:30	27.21	8.68007961	3
LH-DS-03	7/24/2025 16:45	27.26	8.68954736	3
LH-DS-03	7/24/2025 17:00	27.23	8.66480367	3
LH-DS-03	7/24/2025 17:15	27.19	8.63198493	3
LH-DS-03	7/24/2025 17:30	27.19	8.61979788	3
LH-DS-03	7/24/2025 17:45	27.23	8.59006637	3
LH-DS-03	7/24/2025 18:00	27.16	8.50836931	3
LH-DS-03	7/24/2025 18:15	27.14	8.40445628	3
LH-DS-03	7/24/2025 18:30	27.14	8.37113946	3
LH-DS-03	7/24/2025 18:45	27.04	8.3263461	3
LH-DS-03	7/24/2025 19:00	27.01	8.23461449	3
LH-DS-03	7/24/2025 19:15	26.5	8.13356587	3
LH-DS-03	7/24/2025 19:30	26.99	8.01518366	3
LH-DS-03	7/24/2025 19:45	26.94	7.89121237	3
LH-DS-03	7/24/2025 20:00	26.89	7.76503101	3
LH-DS-03	7/24/2025 20:15	26.87	7.67371719	3
LH-DS-03	7/24/2025 20:30	26.84	7.58349517	3
LH-DS-03	7/24/2025 20:45	26.82	7.48700203	3
LH-DS-03	7/24/2025 21:00	26.77	7.39460313	3
LH-DS-03	7/24/2025 21:15	26.74	7.31734213	3
LH-DS-03	7/24/2025 21:30	26.72	7.26175749	3
LH-DS-03	7/24/2025 21:45	26.7	7.20996316	3

pH Continous Monitoring Data

Station Name	Date Time	Temp C	pH SU	Use Code
LH-DS-03	7/24/2025 22:00	26.65	7.17309986	3
LH-DS-03	7/24/2025 22:15	26.62	7.14951075	3
LH-DS-03	7/24/2025 22:30	26.6	7.12455593	3
LH-DS-03	7/24/2025 22:45	26.57	7.10665709	3
LH-DS-03	7/24/2025 23:00	26.55	7.10422159	3
LH-DS-03	7/24/2025 23:15	26.52	7.10938917	3
LH-DS-03	7/24/2025 23:30	26.52	7.13408919	3
LH-DS-03	7/24/2025 23:45	26.5	7.14224155	3
LH-DS-03	7/25/2025 0:00	26.48	7.15392405	3
LH-DS-03	7/25/2025 0:15	26.38	7.16429455	3
LH-DS-03	7/25/2025 0:30	26.43	7.17431301	3
LH-DS-03	7/25/2025 0:45	26.35	7.18169231	3
LH-DS-03	7/25/2025 1:00	26.23	7.1828519	3
LH-DS-03	7/25/2025 1:15	26.21	7.18857003	3
LH-DS-03	7/25/2025 1:30	26.35	7.21428226	3
LH-DS-03	7/25/2025 1:45	26.38	7.23381281	3
LH-DS-03	7/25/2025 2:00	26.4	7.25877866	3
LH-DS-03	7/25/2025 2:15	26.35	7.25963661	3
LH-DS-03	7/25/2025 2:30	26.33	7.23358024	3
LH-DS-03	7/25/2025 2:45	26.3	7.20453942	3
LH-DS-03	7/25/2025 3:00	26.28	7.16570765	3
LH-DS-03	7/25/2025 3:15	26.26	7.129859	3
LH-DS-03	7/25/2025 3:30	26.23	7.09591054	3
LH-DS-03	7/25/2025 3:45	26.21	7.06928937	3
LH-DS-03	7/25/2025 4:00	26.21	7.06385518	3
LH-DS-03	7/25/2025 4:15	26.18	7.06141594	3
LH-DS-03	7/25/2025 4:30	26.16	7.05435441	3
LH-DS-03	7/25/2025 4:45	26.16	7.05326739	3
LH-DS-03	7/25/2025 5:00	26.13	7.05082668	3
LH-DS-03	7/25/2025 5:15	26.06	7.03316857	3
LH-DS-03	7/25/2025 5:30	25.91	7.01550635	3
LH-DS-03	7/25/2025 5:45	25.99	7.00381008	3
LH-DS-03	7/25/2025 6:00	25.96	6.98667844	3
LH-DS-03	7/25/2025 6:15	25.89	6.98749132	3
LH-DS-03	7/25/2025 6:30	25.91	6.97307708	3
LH-DS-03	7/25/2025 6:45	25.87	6.97443358	3
LH-DS-03	7/25/2025 7:00	25.91	6.9836844	3
LH-DS-03	7/25/2025 7:15	25.65	6.99047568	3
LH-DS-03	7/25/2025 7:30	7.82	7.03474275	3
LH-DS-03	7/25/2025 7:45	8.82	7.08971665	3
LH-DS-03	7/25/2025 8:00	8.72	7.13736234	3
LH-DS-03	7/25/2025 8:15	8.67	7.19799693	3
LH-DS-03	7/25/2025 8:30	8.27	7.22804847	3
LH-DS-03	7/25/2025 8:45	8.07	7.26205124	3
LH-DS-03	7/25/2025 9:00	19.13	7.27412047	3
LH-DS-03	7/25/2025 9:15	7.9	7.33658832	3
LH-DS-03	7/25/2025 9:30	7.59	7.35086703	3
LH-DS-03	7/25/2025 9:45	19.94	7.33858067	3
LH-DS-03	7/25/2025 10:00	8.05	7.35434268	3
LH-DS-03	7/25/2025 10:15	7.47	7.36782861	3
LH-DS-03	7/25/2025 10:30	7.72	7.42657886	3
LH-DS-03	7/25/2025 10:45	7.42	7.4534164	3
LH-DS-03	7/25/2025 11:00	7.42	7.49835181	3
LH-DS-03	7/25/2025 11:15	7.57	7.53951993	3
LH-DS-03	7/25/2025 11:30	8.62	7.61140936	3
LH-DS-03	7/25/2025 11:45	8.64	7.62666446	3
LH-DS-03	7/25/2025 12:00	7.69	7.68381337	3
LH-DS-03	7/25/2025 12:15	9.29	7.72054586	3
LH-DS-03	7/25/2025 12:30	9.73	7.75594255	3
LH-DS-03	7/25/2025 12:45	9.9	7.78824826	3
LH-DS-03	7/25/2025 13:00	10.2	7.77822775	3
LH-DS-03	7/25/2025 13:15	10.08	7.8448968	3
LH-DS-03	7/25/2025 13:30	9.98	7.96671664	3
LH-DS-03	7/25/2025 13:45	10.39	8.06801804	3
LH-DS-03	7/25/2025 14:00	10.15	8.15333381	3
LH-DS-03	7/25/2025 14:15	10.34	8.23088999	3
LH-DS-03	7/25/2025 14:30	8.22	8.34278787	3
LH-DS-03	7/25/2025 14:45	1.53	8.47854162	3
LH-DS-03	7/25/2025 15:00	7.37	8.49966413	3
LH-DS-03	7/25/2025 15:15	11.78	8.42078728	3
LH-DS-03	7/25/2025 15:30	11.78	8.35570014	3
LH-DS-03	7/25/2025 15:45	11.78	8.23922842	3
LH-DS-03	7/25/2025 16:00	11.73	8.21489119	3
LH-DS-03	7/25/2025 16:15	11.86	8.23031889	3
LH-DS-03	7/25/2025 16:30	11.81	8.2322474	3
LH-DS-03	7/25/2025 16:45	11.66	8.1909146	3
LH-DS-03	7/25/2025 17:00	11.61	8.17826989	3
LH-DS-03	7/25/2025 17:15	11.61	8.1691294	3
LH-DS-03	7/25/2025 17:30	11.61	8.08600806	3
LH-DS-03	7/25/2025 17:45	11.32	8.00762618	3
LH-DS-03	7/25/2025 18:00	11.39	7.90275311	3
LH-DS-03	7/25/2025 18:15	11.22	7.80947426	3
LH-DS-03	7/25/2025 18:30	11.18	7.74321936	3
LH-DS-03	7/25/2025 18:45	11.18	7.71060711	3

Station Name	Date Time	Temp C	pH SU	Use Code
LH-DS-03	7/25/2025 19:00	11.32	7.66708175	3
LH-DS-03	7/25/2025 19:15	11.22	7.61468642	3
LH-DS-03	7/25/2025 19:30	11.32	7.55213728	3
LH-DS-03	7/25/2025 19:45	11.25	7.48248871	3
LH-DS-03	7/25/2025 20:00	11.15	7.43774033	3
LH-DS-03	7/25/2025 20:15	11.13	7.41001723	3
LH-DS-03	7/25/2025 20:30	11.15	7.38080593	3
LH-DS-03	7/25/2025 20:45	11.2	7.33783115	3
LH-DS-03	7/25/2025 21:00	11.22	7.28431939	3
LH-DS-03	7/25/2025 21:15	11.18	7.22485635	3
LH-DS-03	7/25/2025 21:30	11.15	7.16336804	3
LH-DS-03	7/25/2025 21:45	11.1	7.12705537	3
LH-DS-03	7/25/2025 22:00	11.05	7.08786789	3
LH-DS-03	7/25/2025 22:15	11.08	7.06868503	3
LH-DS-03	7/25/2025 22:30	11.1	7.04922181	3
LH-DS-03	7/25/2025 22:45	11.1	7.02604343	3
LH-DS-03	7/25/2025 23:00	11.1	7.00572658	3
LH-DS-03	7/25/2025 23:15	11.08	6.98340549	3
LH-DS-03	7/25/2025 23:30	11.05	6.98054171	3
LH-DS-03	7/25/2025 23:45	11	6.97395446	3
LH-DS-03	7/26/2025 0:00	10.98	6.97366635	3
LH-DS-03	7/26/2025 0:15	10.79	6.97078408	3
LH-DS-03	7/26/2025 0:30	10.81	6.98596772	3
LH-DS-03	7/26/2025 0:45	10.03	6.9979929	3
LH-DS-03	7/26/2025 1:00	11.95	7.03110118	3
LH-DS-03	7/26/2025 1:15	20.06	7.03218283	3
LH-DS-03	7/26/2025 1:30	22.3	7.03524251	3
LH-DS-03	7/26/2025 1:45	19.06	7.0473243	3
LH-DS-03	7/26/2025 2:00	17.89	7.04891193	3
LH-DS-03	7/26/2025 2:15	18.25	7.04661845	3
LH-DS-03	7/26/2025 2:30	18.27	7.04354501	3
LH-DS-03	7/26/2025 2:45	9.61	7.0353858	3
LH-DS-03	7/26/2025 3:00	9.24	7.03168767	3
LH-DS-03	7/26/2025 3:15	9.61	7.02272873	3
LH-DS-03	7/26/2025 3:30	9.51	7.01525495	3
LH-DS-03	7/26/2025 3:45	10.03	7.00603545	3
LH-DS-03	7/26/2025 4:00	9.41	6.9979885	3
LH-DS-03	7/26/2025 4:15	9.31	6.99856372	3
LH-DS-03	7/26/2025 4:30	9.19	6.97954926	3
LH-DS-03	7/26/2025 4:45	9.51	6.96432101	3
LH-DS-03	7/26/2025 5:00	8.92	6.96049764	3
LH-DS-03	7/26/2025 5:15	8.94	6.94925503	3
LH-DS-03	7/26/2025 5:30	8.99	6.93254305	3
LH-DS-03	7/26/2025 5:45	9.04	6.93226676	3
LH-DS-03	7/26/2025 6:00	9.04	6.90863094	3
LH-DS-03	7/26/2025 6:15	8.89	6.90454482	3
LH-DS-03	7/26/2025 6:30	8.97	6.90024719	3
LH-DS-03	7/26/2025 6:45	10.57	6.91113046	3
LH-DS-03	7/26/2025 7:00	10.98	6.90610576	3
LH-DS-03	7/26/2025 7:15	10.83	6.92811089	3
LH-DS-03	7/26/2025 7:30	11.27	6.94023333	3
LH-DS-03	7/26/2025 7:45	24.75	6.97106096	3
LH-DS-03	7/26/2025 8:00	20.58	6.98477294	3
LH-DS-03	7/26/2025 8:15	5.44	7.01547781	3
LH-DS-03	7/26/2025 8:30	19.48	7.05754085	3
LH-DS-03	7/26/2025 8:45	24.07	7.06294659	3
LH-DS-03	7/26/2025 9:00	21.46	7.08145011	3
LH-DS-03	7/26/2025 9:15	3.75	7.137184	3
LH-DS-03	7/26/2025 9:30	13.35	7.13599429	3
LH-DS-03	7/26/2025 9:45	13.14	7.16535776	3
LH-DS-03	7/26/2025 10:00	13.47	7.19354606	3
LH-DS-03	7/26/2025 10:15	13.47	7.22958698	3
LH-DS-03	7/26/2025 10:30	11.47	7.25806361	3
LH-DS-03	7/26/2025 10:45	13.38	7.2719566	3
LH-DS-03	7/26/2025 11:00	13.43	7.32044346	3
LH-DS-03	7/26/2025 11:15	10.3	7.37190422	3
LH-DS-03	7/26/2025 11:30	11.54	7.41685523	3
LH-DS-03	7/26/2025 11:45	11.18	7.48689858	3
LH-DS-03	7/26/2025 12:00	11.18	7.53610301	3
LH-DS-03	7/26/2025 12:15	10.61	7.6082683	3
LH-DS-03	7/26/2025 12:30	13.21	7.66807595	3
LH-DS-03	7/26/2025 12:45	12.46	7.76067832	3
LH-DS-03	7/26/2025 13:00	13.21	7.84986437	3
LH-DS-03	7/26/2025 13:15	10.57	7.917403	3
LH-DS-03	7/26/2025 13:30	9.44	7.9901514	3
LH-DS-03	7/26/2025 13:45	21.87	7.93354685	3
LH-DS-03	7/26/2025 14:00	11.52	7.93491416	3
LH-DS-03	7/26/2025 14:15	9.21	7.88322043	3
LH-DS-03	7/26/2025 14:30	9.29	7.83804437	3
LH-DS-03	7/26/2025 14:45	11.69	7.76187789	3
LH-DS-03	7/26/2025 15:00	11.76	7.71001703	3
LH-DS-03	7/26/2025 15:15	11.73	7.66555067	3
LH-DS-03	7/26/2025 15:30	11.52	7.63575418	3
LH-DS-03	7/26/2025 15:45	11.59	7.63074167	3

pH Continous Monitoring Data

Station Name	Date Time	Temp C	pH SU	Use Code
LH-DS-03	7/26/2025 16:00	11.08	7.60726251	3
LH-DS-03	7/26/2025 16:15	11.32	7.57872891	3
LH-DS-03	7/26/2025 16:30	12.17	7.55619405	3
LH-DS-03	7/26/2025 16:45	11.69	7.55227677	3
LH-DS-03	7/26/2025 17:00	11.95	7.50241629	3
LH-DS-03	7/26/2025 17:15	11.64	7.50553365	3
LH-DS-03	7/26/2025 17:30	11.66	7.4895051	3
LH-DS-03	7/26/2025 17:45	11.61	7.48102184	3
LH-DS-03	7/26/2025 18:00	11.64	7.47554457	3
LH-DS-03	7/26/2025 18:15	11.66	7.45037924	3
LH-DS-03	7/26/2025 18:30	11.71	7.41460769	3
LH-DS-03	7/26/2025 18:45	11.64	7.4010003	3
LH-DS-03	7/26/2025 19:00	11.83	7.41842899	3
LH-DS-03	7/26/2025 19:15	11.95	7.45191824	3
LH-DS-03	7/26/2025 19:30	12.41	7.46002033	3
LH-DS-03	7/26/2025 19:45	12.46	7.44940256	3
LH-DS-03	7/26/2025 20:00	11.93	7.44795547	3
LH-DS-03	7/26/2025 20:15	11.95	7.44535635	3
LH-DS-03	7/26/2025 20:30	11.66	7.48179417	3
LH-DS-03	7/26/2025 20:45	11.56	7.55852843	3
LH-DS-03	7/26/2025 21:00	11.52	7.66261286	3
LH-DS-03	7/26/2025 21:15	11.42	7.71286614	3
LH-DS-03	7/26/2025 21:30	11.2	7.74087867	3
LH-DS-03	7/26/2025 21:45	11.2	7.68853112	3
LH-DS-03	7/26/2025 22:00	11.08	7.57893139	3
LH-DS-03	7/26/2025 22:15	11.1	7.44325423	3
LH-DS-03	7/26/2025 22:30	9.88	7.34659133	3
LH-DS-03	7/26/2025 22:45	12.65	7.25927497	3
LH-DS-03	7/26/2025 23:00	10.2	7.19463135	3
LH-DS-03	7/26/2025 23:15	10.47	7.14282416	3
LH-DS-03	7/26/2025 23:30	10.39	7.09725223	3
LH-DS-03	7/26/2025 23:45	10.05	7.05026594	3
LH-DS-03	7/27/2025 0:00	10.27	7.01693599	3
LH-DS-03	7/27/2025 0:15	9.9	6.98103739	3
LH-DS-03	7/27/2025 0:30	10.69	6.94326343	3
LH-DS-03	7/27/2025 0:45	10.12	6.91788071	3
LH-DS-03	7/27/2025 1:00	10.12	6.89950357	3
LH-DS-03	7/27/2025 1:15	10	6.88423597	3
LH-DS-03	7/27/2025 1:30	10.1	6.86963152	3
LH-DS-03	7/27/2025 1:45	10.03	6.86098228	3
LH-DS-03	7/27/2025 2:00	10.1	6.85871933	3
LH-DS-03	7/27/2025 2:15	10.22	6.85246424	3
LH-DS-03	7/27/2025 2:30	10.15	6.85127934	3
LH-DS-03	7/27/2025 2:45	10.12	6.85844216	3
LH-DS-03	7/27/2025 3:00	10.32	6.85595957	3
LH-DS-03	7/27/2025 3:15	10.39	6.85542139	3
LH-DS-03	7/27/2025 3:30	10.22	6.85418649	3
LH-DS-03	7/27/2025 3:45	10.05	6.85524782	3
LH-DS-03	7/27/2025 4:00	10.71	6.84727454	3
LH-DS-03	7/27/2025 4:15	11.13	6.84091935	3
LH-DS-03	7/27/2025 4:30	9.85	6.83847536	3
LH-DS-03	7/27/2025 4:45	9.9	6.84568804	3
LH-DS-03	7/27/2025 5:00	9.95	6.83968167	3
LH-DS-03	7/27/2025 5:15	9.88	6.85343656	3
LH-DS-03	7/27/2025 5:30	10.08	6.85038104	3
LH-DS-03	7/27/2025 5:45	10.03	6.84891845	3
LH-DS-03	7/27/2025 6:00	9.63	6.86222384	3
LH-DS-03	7/27/2025 6:15	9.63	6.860498	3
LH-DS-03	7/27/2025 6:30	10.3	6.87058439	3
LH-DS-03	7/27/2025 6:45	10.25	6.87486672	3
LH-DS-03	7/27/2025 7:00	10.27	6.88463324	3
LH-DS-03	7/27/2025 7:15	10.79	6.89573019	3
LH-DS-03	7/27/2025 7:30	10.83	6.89459918	3
LH-DS-03	7/27/2025 7:45	10.96	6.91411538	3
LH-DS-03	7/27/2025 8:00	11.03	6.92386813	3
LH-DS-03	7/27/2025 8:15	10.08	6.94026941	3
LH-DS-03	7/27/2025 8:30	10.12	6.94831784	3
LH-DS-03	7/27/2025 8:45	10.12	6.95520927	3
LH-DS-03	7/27/2025 9:00	10.1	6.95922639	3
LH-DS-03	7/27/2025 9:15	10.32	6.96356213	3
LH-DS-03	7/27/2025 9:30	10.2	6.9672785	3
LH-DS-03	7/27/2025 9:45	10.39	6.96586608	3
LH-DS-03	7/27/2025 10:00	10.39	6.95094888	3
LH-DS-03	7/27/2025 10:15	10.37	6.95008475	3
LH-DS-03	7/27/2025 10:30	10.42	6.95812504	3
LH-DS-03	7/27/2025 10:45	10.34	6.97331998	3
LH-DS-03	7/27/2025 11:00	10.42	6.96730389	3
LH-DS-03	7/27/2025 11:15	10.42	6.97734325	3
LH-DS-03	7/27/2025 11:30	10.47	6.98021513	3
LH-DS-03	7/27/2025 11:45	10.34	6.98737906	3
LH-DS-03	7/27/2025 12:00	10.37	6.98938862	3
LH-DS-03	7/27/2025 12:15	10.17	7.03187076	3
LH-DS-03	7/27/2025 12:30	10.17	7.04191898	3
LH-DS-03	7/27/2025 12:45	6.13	7.07223233	3

Station Name	Date Time	Temp C	pH SU	Use Code
LH-DS-03	7/27/2025 13:00	5.15	7.05874997	3
LH-DS-03	7/27/2025 13:15	6.51	7.06050022	3
LH-DS-03	7/27/2025 13:30	6.08	7.04952409	3
LH-DS-03	7/27/2025 13:45	7.95	7.05932222	3
LH-DS-03	7/27/2025 14:00	14.36	7.09421195	3
LH-DS-03	7/27/2025 14:15	14.79	7.11751759	3
LH-DS-03	7/27/2025 14:30	14.24	7.19585778	3
LH-DS-03	7/27/2025 14:45	14.53	7.22704461	3
LH-DS-03	7/27/2025 15:00	14.55	7.23522775	3
LH-DS-03	7/27/2025 15:15	14.41	7.25061666	3
LH-DS-03	7/27/2025 15:30	14.27	7.25215372	3
LH-DS-03	7/27/2025 15:45	14.62	7.25863071	3
LH-DS-03	7/27/2025 16:00	14.43	7.24098269	3
LH-DS-03	7/27/2025 16:15	14.41	7.22911937	3
LH-DS-03	7/27/2025 16:30	14.51	7.24543985	3
LH-DS-03	7/27/2025 16:45	14.82	7.24771775	3
LH-DS-03	7/27/2025 17:00	14.74	7.23478998	3
LH-DS-03	7/27/2025 17:15	14.77	7.22290029	3
LH-DS-03	7/27/2025 17:30	14.79	7.21836503	3
LH-DS-03	7/27/2025 17:45	14.67	7.212804	3
LH-DS-03	7/27/2025 18:00	14.62	7.22923483	3
LH-DS-03	7/27/2025 18:15	14.6	7.24875516	3
LH-DS-03	7/27/2025 18:30	12.44	7.26060485	3
LH-DS-03	7/27/2025 18:45	13.31	7.24817165	3
LH-DS-03	7/27/2025 19:00	12.63	7.25843925	3
LH-DS-03	7/27/2025 19:15	13.81	7.26644699	3
LH-DS-03	7/27/2025 19:30	13.64	7.29127973	3
LH-DS-03	7/27/2025 19:45	14.41	7.28399404	3
LH-DS-03	7/27/2025 20:00	14.29	7.29175298	3
LH-DS-03	7/27/2025 20:15	14.53	7.27793802	3
LH-DS-03	7/27/2025 20:30	14.31	7.26428581	3
LH-DS-03	7/27/2025 20:45	14.39	7.25968622	3
LH-DS-03	7/27/2025 21:00	14.31	7.26004144	3
LH-DS-03	7/27/2025 21:15	14.34	7.25973138	3
LH-DS-03	7/27/2025 21:30	14.03	7.25038181	3
LH-DS-03	7/27/2025 21:45	14.27	7.22442002	3
LH-DS-03	7/27/2025 22:00	14.34	7.19946772	3
LH-DS-03	7/27/2025 22:15	14.53	7.18576441	3
LH-DS-03	7/27/2025 22:30	14.58	7.15718024	3
LH-DS-03	7/27/2025 22:45	14.53	7.13204359	3
LH-DS-03	7/27/2025 23:00	14.58	7.10488222	3
LH-DS-03	7/27/2025 23:15	14.53	7.08510856	3
LH-DS-03	7/27/2025 23:30	14.48	7.0692871	3
LH-DS-03	7/27/2025 23:45	14.62	7.04042282	3
LH-DS-03	7/28/2025 0:00	14.62	7.01865856	3
LH-DS-03	7/28/2025 0:15	14.48	7.00905277	3
LH-DS-03	7/28/2025 0:30	14.46	6.99406447	3
LH-DS-03	7/28/2025 0:45	14.55	6.97229678	3
LH-DS-03	7/28/2025 1:00	14.6	6.96269073	3
LH-DS-03	7/28/2025 1:15	14.51	6.94910654	3
LH-DS-03	7/28/2025 1:30	14.51	6.9428858	3
LH-DS-03	7/28/2025 1:45	14.51	6.94316856	3
LH-DS-03	7/28/2025 2:00	14.46	6.94683521	3
LH-DS-03	7/28/2025 2:15	14.48	6.95023239	3
LH-DS-03	7/28/2025 2:30	14.62	6.95873618	3
LH-DS-03	7/28/2025 2:45	14.62	6.96665046	3
LH-DS-03	7/28/2025 3:00	14.6	6.96664814	3
LH-DS-03	7/28/2025 3:15	14.6	6.96240806	3
LH-DS-03	7/28/2025 3:30	14.58	6.96240544	3
LH-DS-03	7/28/2025 3:45	14.65	6.96919755	3
LH-DS-03	7/28/2025 4:00	14.65	6.96326246	3
LH-DS-03	7/28/2025 4:15	14.67	6.95930856	3
LH-DS-03	7/28/2025 4:30	14.67	6.94602619	3
LH-DS-03	7/28/2025 4:45	14.67	6.92737435	3
LH-DS-03	7/28/2025 5:00	14.65	6.91352077	3
LH-DS-03	7/28/2025 5:15	14.67	6.89374452	3
LH-DS-03	7/28/2025 5:30	14.62	6.87761486	3
LH-DS-03	7/28/2025 5:45	14.62	6.8617863	3
LH-DS-03	7/28/2025 6:00	14.6	6.84736041	3
LH-DS-03	7/28/2025 6:15	14.6	6.84227231	3
LH-DS-03	7/28/2025 6:30	14.62	6.84228327	3
LH-DS-03	7/28/2025 6:45	14.62	6.82758533	3
LH-DS-03	7/28/2025 7:00	14.6	6.82531196	3
LH-DS-03	7/28/2025 7:15	14.7	6.82000374	3
LH-DS-03	7/28/2025 7:30	14.62	6.81599656	3
LH-DS-03	7/28/2025 7:45	14.6	6.8188105	3
LH-DS-03	7/28/2025 8:00	14.55	6.84563755	3
LH-DS-03	7/28/2025 8:15	14.6	6.84877377	3
LH-DS-03	7/28/2025 8:30	14.7	6.87001937	3
LH-DS-03	7/28/2025 8:45	14.67	6.88300558	3
LH-DS-03	7/28/2025 9:00	14.7	6.9516833	3
LH-DS-03	7/28/2025 9:15	14.79	6.98390179	3
LH-DS-03	7/28/2025 9:30	14.86	7.02118477	3
LH-DS-03	7/28/2025 9:45	14.74	7.04944709	3

Station Name	Date Time	Temp C	pH SU	Use Code
LH-DS-03	7/28/2025 10:00	14.91	7.07539578	3
LH-DS-03	7/28/2025 10:15	14.96	7.0607021	3
LH-DS-03	7/28/2025 10:30	14.94	7.09599866	3
LH-DS-03	7/28/2025 10:45	14.96	7.0652192	3
LH-DS-03	7/28/2025 11:00	14.96	7.0813114	3
LH-DS-03	7/28/2025 11:15	14.24	7.08802471	3
LH-DS-03	7/28/2025 11:30	13.81	7.11905271	3
LH-DS-03	7/28/2025 11:45	15.01	7.14791305	3
LH-DS-03	7/28/2025 12:00	15.01	7.17388191	3
LH-DS-03	7/28/2025 12:15	13.91	7.21195063	3
LH-DS-03	7/28/2025 12:30	12.94	7.22603191	3
LH-DS-03	7/28/2025 12:45	9.31	7.22692087	3
LH-DS-03	7/28/2025 13:00	14.58	7.23096285	3
LH-DS-03	7/28/2025 13:15	9.53	7.23134814	3
LH-DS-03	7/28/2025 13:30	9.39	7.23031124	3
LH-DS-03	7/28/2025 13:45	22.61	7.12321103	2
LH-DS-03	7/28/2025 14:00			2
LH-DS-03	7/28/2025 14:15	27.6	9.94037149	2
LH-DS-03	7/28/2025 14:30	31.43	9.88290519	2
LH-DS-03	7/28/2025 14:45	27.65	7.40101272	1
LH-DS-03	7/28/2025 15:00	27.58	7.38843706	1
LH-DS-03	7/28/2025 15:15	27.6	7.39218473	1
LH-DS-03	7/28/2025 15:30	27.65	7.41179234	1
LH-DS-03	7/28/2025 15:45	27.65	7.41098387	1
LH-DS-03	7/28/2025 16:00	27.6	7.35310211	1
LH-DS-03	7/28/2025 16:15	27.53	7.33134687	1
LH-DS-03	7/28/2025 16:30	27.46	7.32710945	1
LH-DS-03	7/28/2025 16:45	27.41	7.33417621	1
LH-DS-03	7/28/2025 17:00	27.38	7.35309085	1
LH-DS-03	7/28/2025 17:15	27.28	7.30625928	1
LH-DS-03	7/28/2025 17:30	27.14	7.233786	1
LH-DS-03	7/28/2025 17:45	27.09	7.20088577	1
LH-DS-03	7/28/2025 18:00	27.04	7.17364538	1
LH-DS-03	7/28/2025 18:15	26.94	7.13507492	1
LH-DS-03	7/28/2025 18:30	26.92	7.15750605	1
LH-DS-03	7/28/2025 18:45	26.92	7.16507014	1
LH-DS-03	7/28/2025 19:00	26.87	7.15618135	1
LH-DS-03	7/28/2025 19:15	26.82	7.12756235	1
LH-DS-03	7/28/2025 19:30	26.79	7.10838642	1
LH-DS-03	7/28/2025 19:45	26.74	7.06623641	1
LH-DS-03	7/28/2025 20:00	26.7	7.02596394	1
LH-DS-03	7/28/2025 20:15	26.65	6.98297636	1
LH-DS-03	7/28/2025 20:30	26.62	6.95187677	1
LH-DS-03	7/28/2025 20:45	26.62	6.93727428	1
LH-DS-03	7/28/2025 21:00	26.6	6.91644664	1
LH-DS-03	7/28/2025 21:15	26.6	6.90238405	1
LH-DS-03	7/28/2025 21:30	26.62	6.89779348	1
LH-DS-03	7/28/2025 21:45	26.62	6.88778807	1
LH-DS-03	7/28/2025 22:00	26.6	6.86803887	1
LH-DS-03	7/28/2025 22:15	26.6	6.86100757	1
LH-DS-03	7/28/2025 22:30	26.6	6.86100757	1
LH-DS-03	7/28/2025 22:45	26.57	6.85315028	1
LH-DS-03	7/28/2025 23:00	26.55	6.8542224	1
LH-DS-03	7/28/2025 23:15	26.57	6.86180505	1
LH-DS-03	7/28/2025 23:30	26.57	6.86883705	1
LH-DS-03	7/28/2025 23:45	26.6	6.88669885	1
LH-DS-03	7/29/2025 0:00	26.6	6.90211361	1
LH-DS-03	7/29/2025 0:15	26.6	6.93077967	1
LH-DS-03	7/29/2025 0:30	26.57	6.92076566	1
LH-DS-03	7/29/2025 0:45	26.52	6.90857964	1
LH-DS-03	7/29/2025 1:00	26.5	6.92047663	1
LH-DS-03	7/29/2025 1:15	26.45	6.8985472	1
LH-DS-03	7/29/2025 1:30	26.43	6.88203456	1
LH-DS-03	7/29/2025 1:45	26.4	6.89420043	1
LH-DS-03	7/29/2025 2:00	26.38	6.88066171	1
LH-DS-03	7/29/2025 2:15	26.38	6.87984981	1
LH-DS-03	7/29/2025 2:30	26.35	6.86089156	1
LH-DS-03	7/29/2025 2:45	26.33	6.84897242	1
LH-DS-03	7/29/2025 3:00	26.33	6.85032582	1
LH-DS-03	7/29/2025 3:15	26.3	6.83569273	1
LH-DS-03	7/29/2025 3:30	26.28	6.82485282	1
LH-DS-03	7/29/2025 3:45	26.26	6.81374071	1
LH-DS-03	7/29/2025 4:00	26.26	6.80534772	1
LH-DS-03	7/29/2025 4:15	26.23	6.79449747	1
LH-DS-03	7/29/2025 4:30	26.21	6.78283991	1
LH-DS-03	7/29/2025 4:45	26.18	6.77848513	1
LH-DS-03	7/29/2025 5:00	26.18	6.77306885	1
LH-DS-03	7/29/2025 5:15	26.16	6.76086624	1
LH-DS-03	7/29/2025 5:30	26.13	6.75298736	1
LH-DS-03	7/29/2025 5:45	26.13	6.75325822	1
LH-DS-03	7/29/2025 6:00	26.13	6.75921712	1
LH-DS-03	7/29/2025 6:15	26.11	6.7594719	1
LH-DS-03	7/29/2025 6:30	26.11	6.76759822	1
LH-DS-03	7/29/2025 6:45	26.13	6.79551225	1

pH Continous Monitoring Data

Station Name	Date Time	Temp C	pH SU	Use Code
LH-DS-03	7/29/2025 7:00	26.13	6.79903341	1
LH-DS-03	7/29/2025 7:15	26.16	6.80040772	1
LH-DS-03	7/29/2025 7:30	26.18	6.82479431	1
LH-DS-03	7/29/2025 7:45	26.23	6.86787579	1
LH-DS-03	7/29/2025 8:00	26.28	6.89280441	1
LH-DS-03	7/29/2025 8:15	26.35	6.9361351	1
LH-DS-03	7/29/2025 8:30	26.4	6.95075897	1
LH-DS-03	7/29/2025 8:45	26.45	6.92939216	1
LH-DS-03	7/29/2025 9:00	26.5	6.97322895	1
LH-DS-03	7/29/2025 9:15	26.55	6.97458581	1
LH-DS-03	7/29/2025 9:30	26.6	6.97621266	1
LH-DS-03	7/29/2025 9:45	26.67	7.02272208	1
LH-DS-03	7/29/2025 10:00	26.72	7.05515745	1
LH-DS-03	7/29/2025 10:15	26.79	7.08054931	1
LH-DS-03	7/29/2025 10:30	26.87	7.11268058	1
LH-DS-03	7/29/2025 10:45	26.94	7.15047223	1
LH-DS-03	7/29/2025 11:00	27.01	7.19040677	1
LH-DS-03	7/29/2025 11:15	27.09	7.23193498	1
LH-DS-03	7/29/2025 11:30	27.19	7.28475879	1
LH-DS-03	7/29/2025 11:45	27.26	7.33839067	1
LH-DS-03	7/29/2025 12:00	27.36	7.39951145	1
LH-DS-03	7/29/2025 12:15	27.48	7.46891985	1
LH-DS-03	7/29/2025 12:30	27.58	7.55609917	1
LH-DS-03	7/29/2025 12:45	27.7	7.65826674	1
LH-DS-03	7/29/2025 13:00	27.8	7.81966173	1
LH-DS-03	7/29/2025 13:15	27.87	7.93607524	1
LH-DS-03	7/29/2025 13:30	27.9	8.03695698	1
LH-DS-03	7/29/2025 13:45	27.92	8.12385547	1
LH-DS-03	7/29/2025 14:00	27.92	8.20597636	1
LH-DS-03	7/29/2025 14:15	27.92	8.29832871	1
LH-DS-03	7/29/2025 14:30	27.9	8.33718937	1
LH-DS-03	7/29/2025 14:45	27.9	8.37838718	1
LH-DS-03	7/29/2025 15:00	27.85	8.34629876	1
LH-DS-03	7/29/2025 15:15	27.85	8.36434263	1
LH-DS-03	7/29/2025 15:30	27.87	8.37663949	1
LH-DS-03	7/29/2025 15:45	27.9	8.39185051	1
LH-DS-03	7/29/2025 16:00	27.92	8.48841839	1
LH-DS-03	7/29/2025 16:15	27.97	8.60689027	1
LH-DS-03	7/29/2025 16:30	28.02	8.73447423	1
LH-DS-03	7/29/2025 16:45	28.05	8.72272878	1
LH-DS-03	7/29/2025 17:00	28.05	8.73457061	1
LH-DS-03	7/29/2025 17:15	28.07	8.78558725	1
LH-DS-03	7/29/2025 17:30	28.07	8.79850476	1
LH-DS-03	7/29/2025 17:45	28.07	8.76567276	1
LH-DS-03	7/29/2025 18:00	28.07	8.75060233	1
LH-DS-03	7/29/2025 18:15	28.07	8.7226144	1
LH-DS-03	7/29/2025 18:30	28.1	8.71759927	1
LH-DS-03	7/29/2025 18:45	28.12	8.73632016	1
LH-DS-03	7/29/2025 19:00	28.15	8.71596904	1
LH-DS-03	7/29/2025 19:15	28.17	8.7333418	1
LH-DS-03	7/29/2025 19:30	28.2	8.72375429	1
LH-DS-03	7/29/2025 19:45	28.12	8.64537447	1
LH-DS-03	7/29/2025 20:00	28.07	8.56652784	1
LH-DS-03	7/29/2025 20:15	28.05	8.47997115	1
LH-DS-03	7/29/2025 20:30	27.97	8.35976088	1
LH-DS-03	7/29/2025 20:45	27.92	8.18120547	1
LH-DS-03	7/29/2025 21:00	27.83	8.02831027	1
LH-DS-03	7/29/2025 21:15	27.78	7.9247721	1
LH-DS-03	7/29/2025 21:30	27.7	7.70299473	1
LH-DS-03	7/29/2025 21:45	27.65	7.58992557	1
LH-DS-03	7/29/2025 22:00	27.6	7.49514721	1
LH-DS-03	7/29/2025 22:15	27.58	7.45339939	1
LH-DS-03	7/29/2025 22:30	27.58	7.4959888	1
LH-DS-03	7/29/2025 22:45	27.58	7.4250963	1
LH-DS-03	7/29/2025 23:00	27.6	7.46064669	1
LH-DS-03	7/29/2025 23:15	27.63	7.51315489	1
LH-DS-03	7/29/2025 23:30	27.65	7.52147498	1
LH-DS-03	7/29/2025 23:45	27.63	7.45197648	1
LH-DS-03	7/30/2025 0:00	27.63	7.41020267	1
LH-DS-03	7/30/2025 0:15	27.6	7.35202397	1
LH-DS-03	7/30/2025 0:30	27.58	7.30972752	1
LH-DS-03	7/30/2025 0:45	27.58	7.28169398	1
LH-DS-03	7/30/2025 1:00	27.55	7.23158018	1
LH-DS-03	7/30/2025 1:15	27.53	7.18630311	1
LH-DS-03	7/30/2025 1:30	27.51	7.15099581	1
LH-DS-03	7/30/2025 1:45	27.51	7.12538229	1
LH-DS-03	7/30/2025 2:00	27.48	7.10678945	1
LH-DS-03	7/30/2025 2:15	27.48	7.09115016	1
LH-DS-03	7/30/2025 2:30	27.48	7.07092694	1
LH-DS-03	7/30/2025 2:45	27.46	7.04935879	1
LH-DS-03	7/30/2025 3:00	27.46	7.03344881	1
LH-DS-03	7/30/2025 3:15	27.43	7.01834963	1
LH-DS-03	7/30/2025 3:30	27.41	7.01025968	1
LH-DS-03	7/30/2025 3:45	27.38	7.00082006	1

pH Continous Monitoring Data

Station Name	Date Time	Temp C	pH SU	Use Code
LH-DS-03	7/30/2025 4:00	27.38	7.01511589	1
LH-DS-03	7/30/2025 4:15	27.36	7.0178144	1
LH-DS-03	7/30/2025 4:30	27.33	7.0224024	1
LH-DS-03	7/30/2025 4:45	27.28	7.02024755	1
LH-DS-03	7/30/2025 5:00	27.23	7.01701251	1
LH-DS-03	7/30/2025 5:15	27.21	6.99353363	1
LH-DS-03	7/30/2025 5:30	27.19	7.00594874	1
LH-DS-03	7/30/2025 5:45	27.16	6.97355771	1
LH-DS-03	7/30/2025 6:00	27.11	6.9595146	1
LH-DS-03	7/30/2025 6:15	27.09	6.95060213	1
LH-DS-03	7/30/2025 6:30	27.06	6.94438673	1
LH-DS-03	7/30/2025 6:45	27.04	6.93304143	1
LH-DS-03	7/30/2025 7:00	27.04	6.9292609	1
LH-DS-03	7/30/2025 7:15	27.01	6.92736337	1
LH-DS-03	7/30/2025 7:30	27.01	6.9279035	1
LH-DS-03	7/30/2025 7:45	27.01	6.92520285	1
LH-DS-03	7/30/2025 8:00	27.01	6.91926142	1
LH-DS-03	7/30/2025 8:15	27.04	6.93007101	1
LH-DS-03	7/30/2025 8:30	27.06	6.93628613	1
LH-DS-03	7/30/2025 8:45	27.09	6.94493228	1
LH-DS-03	7/30/2025 9:00	27.11	6.95600493	1
LH-DS-03	7/30/2025 9:15	27.19	6.95412732	1
LH-DS-03	7/30/2025 9:30	27.23	7.00082047	1
LH-DS-03	7/30/2025 9:45	27.33	7.03750994	1
LH-DS-03	7/30/2025 10:00	27.43	7.08846844	1
LH-DS-03	7/30/2025 10:15	27.53	7.13480989	1
LH-DS-03	7/30/2025 10:30	27.63	7.1773474	1
LH-DS-03	7/30/2025 10:45	27.75	7.24759032	1
LH-DS-03	7/30/2025 11:00	27.85	7.30352485	1
LH-DS-03	7/30/2025 11:15	27.87	7.33016474	1
LH-DS-03	7/30/2025 11:30	27.9	7.36998332	1
LH-DS-03	7/30/2025 11:45	27.92	7.37749771	1
LH-DS-03	7/30/2025 12:00	27.9	7.39906412	1
LH-DS-03	7/30/2025 12:15	27.9	7.425183	1
LH-DS-03	7/30/2025 12:30	27.92	7.45154114	1
LH-DS-03	7/30/2025 12:45	27.95	7.48218746	1
LH-DS-03	7/30/2025 13:00	27.92	7.45638762	1
LH-DS-03	7/30/2025 13:15	27.92	7.42865499	1
LH-DS-03	7/30/2025 13:30	27.92	7.41034607	1
LH-DS-03	7/30/2025 13:45	27.95	7.41138207	1
LH-DS-03	7/30/2025 14:00	27.97	7.42427655	1
LH-DS-03	7/30/2025 14:15	28	7.44442258	1
LH-DS-03	7/30/2025 14:30	28.02	7.44573886	1
LH-DS-03	7/30/2025 14:45	28.07	7.46181176	1
LH-DS-03	7/30/2025 15:00	28.07	7.45562212	1
LH-DS-03	7/30/2025 15:15	28.1	7.474682	1
LH-DS-03	7/30/2025 15:30	28.12	7.50290285	1
LH-DS-03	7/30/2025 15:45	28.17	7.53375733	1
LH-DS-03	7/30/2025 16:00	28.22	7.57831959	1
LH-DS-03	7/30/2025 16:15	28.25	7.58391006	1
LH-DS-03	7/30/2025 16:30	28.22	7.55868399	1
LH-DS-03	7/30/2025 16:45	28.22	7.54550393	1
LH-DS-03	7/30/2025 17:00	28.22	7.56594647	1
LH-DS-03	7/30/2025 17:15	28.3	7.62737654	1
LH-DS-03	7/30/2025 17:30	28.34	7.63939263	1
LH-DS-03	7/30/2025 17:45	28.25	7.57100027	1
LH-DS-03	7/30/2025 18:00	28.17	7.61096763	1
LH-DS-03	7/30/2025 18:15	28.12	7.59357947	1
LH-DS-03	7/30/2025 18:30	28	7.46353417	1
LH-DS-03	7/30/2025 18:45	27.87	7.35601692	1
LH-DS-03	7/30/2025 19:00	27.73	7.22686153	1
LH-DS-03	7/30/2025 19:15	27.6	7.11914546	1
LH-DS-03	7/30/2025 19:30	27.53	7.07873349	1
LH-DS-03	7/30/2025 19:45	27.51	7.06148331	1
LH-DS-03	7/30/2025 20:00	27.53	7.07091515	1
LH-DS-03	7/30/2025 20:15	27.58	7.0954327	1
LH-DS-03	7/30/2025 20:30	27.65	7.09352406	1
LH-DS-03	7/30/2025 20:45	27.7	7.08785016	1
LH-DS-03	7/30/2025 21:00	27.7	7.06090559	1
LH-DS-03	7/30/2025 21:15	27.65	7.02453449	1
LH-DS-03	7/30/2025 21:30	27.63	6.98923052	1
LH-DS-03	7/30/2025 21:45	27.6	6.96119777	1
LH-DS-03	7/30/2025 22:00	27.6	6.95122497	1
LH-DS-03	7/30/2025 22:15	27.58	6.9202231	1
LH-DS-03	7/30/2025 22:30	27.58	6.91752757	1
LH-DS-03	7/30/2025 22:45	27.63	6.92724358	1
LH-DS-03	7/30/2025 23:00	27.68	6.93938154	1
LH-DS-03	7/30/2025 23:15	27.73	6.94558825	1
LH-DS-03	7/30/2025 23:30	27.8	6.97253652	1
LH-DS-03	7/30/2025 23:45	27.85	7.00405052	1
LH-DS-03	7/31/2025 0:00	27.9	7.03016872	1
LH-DS-03	7/31/2025 0:15	27.92	7.04578315	1
LH-DS-03	7/31/2025 0:30	27.95	7.07216234	1
LH-DS-03	7/31/2025 0:45	27.95	7.09343088	1

Station Name	Date Time	Temp C	pH SU	Use Code
LH-DS-03	7/31/2025 1:00	27.9	7.08079086	1
LH-DS-03	7/31/2025 1:15	27.9	7.08644546	1
LH-DS-03	7/31/2025 1:30	27.85	7.07918841	1
LH-DS-03	7/31/2025 1:45	27.85	7.08672913	1
LH-DS-03	7/31/2025 2:00	27.8	7.06223213	1
LH-DS-03	7/31/2025 2:15	27.78	7.04284133	1
LH-DS-03	7/31/2025 2:30	27.73	7.01590657	1
LH-DS-03	7/31/2025 2:45	27.73	7.01132645	1
LH-DS-03	7/31/2025 3:00	27.73	7.00890168	1
LH-DS-03	7/31/2025 3:15	27.73	7.00324388	1
LH-DS-03	7/31/2025 3:30	27.73	6.9892341	1
LH-DS-03	7/31/2025 3:45	27.73	6.97684083	1
LH-DS-03	7/31/2025 4:00	27.73	6.96148396	1
LH-DS-03	7/31/2025 4:15	27.73	6.95043778	1
LH-DS-03	7/31/2025 4:30	27.73	6.93400324	1
LH-DS-03	7/31/2025 4:45	27.73	6.92322648	1
LH-DS-03	7/31/2025 5:00	27.75	6.91164734	1
LH-DS-03	7/31/2025 5:15	27.75	6.8984467	1
LH-DS-03	7/31/2025 5:30	27.55	6.88786553	1
LH-DS-03	7/31/2025 5:45	27.6	6.86793856	1
LH-DS-03	7/31/2025 6:00	27.63	6.8668737	1
LH-DS-03	7/31/2025 6:15	27.65	6.8625707	1
LH-DS-03	7/31/2025 6:30	27.68	6.85692567	1
LH-DS-03	7/31/2025 6:45	27.7	6.85612684	1
LH-DS-03	7/31/2025 7:00	27.7	6.87579638	1
LH-DS-03	7/31/2025 7:15	27.7	6.90139372	1
LH-DS-03	7/31/2025 7:30	27.7	6.93372721	1
LH-DS-03	7/31/2025 7:45	27.68	6.99489105	1
LH-DS-03	7/31/2025 8:00	27.65	7.01483283	1
LH-DS-03	7/31/2025 8:15	27.6	7.01510484	1
LH-DS-03	7/31/2025 8:30	27.53	6.9940797	1
LH-DS-03	7/31/2025 8:45	27.46	6.99299968	1
LH-DS-03	7/31/2025 9:00	27.46	7.02751627	1
LH-DS-03	7/31/2025 9:15	27.43	7.01565275	1
LH-DS-03	7/31/2025 9:30	27.36	6.99029985	1
LH-DS-03	7/31/2025 9:45	27.28	6.98571028	1
LH-DS-03	7/31/2025 10:00	27.31	7.01215166	1
LH-DS-03	7/31/2025 10:15	27.31	6.99650353	1
LH-DS-03	7/31/2025 10:30	27.31	6.97950641	1
LH-DS-03	7/31/2025 10:45	27.28	6.98598011	1
LH-DS-03	7/31/2025 11:00	27.26	6.97140779	1
LH-DS-03	7/31/2025 11:15	27.23	6.95224436	1
LH-DS-03	7/31/2025 11:30	27.21	6.95332072	1
LH-DS-03	7/31/2025 11:45	27.19	6.96573316	1
LH-DS-03	7/31/2025 12:00	27.16	6.96572974	1
LH-DS-03	7/31/2025 12:15	27.16	6.96114093	1
LH-DS-03	7/31/2025 12:30	27.14	6.96626735	1
LH-DS-03	7/31/2025 12:45	27.16	6.97814653	1
LH-DS-03	7/31/2025 13:00	27.16	6.98030597	1
LH-DS-03	7/31/2025 13:15	27.19	7.00783807	1
LH-DS-03	7/31/2025 13:30	27.16	7.00999829	1
LH-DS-03	7/31/2025 13:45	27.14	7.00486994	1
LH-DS-03	7/31/2025 14:00	27.14	7.01674766	1
LH-DS-03	7/31/2025 14:15	27.11	7.00433048	1
LH-DS-03	7/31/2025 14:30	27.09	6.96707171	1
LH-DS-03	7/31/2025 14:45	27.06	6.95950786	1
LH-DS-03	7/31/2025 15:00	27.04	6.95572463	1
LH-DS-03	7/31/2025 15:15	27.01	6.95274949	1
LH-DS-03	7/31/2025 15:30	27.01	6.95193929	1
LH-DS-03	7/31/2025 15:45	26.99	6.94788484	1
LH-DS-03	7/31/2025 16:00	26.99	6.93708152	1
LH-DS-03	7/31/2025 16:15	26.96	6.93113281	1
LH-DS-03	7/31/2025 16:30	26.94	6.93220873	1
LH-DS-03	7/31/2025 16:45	26.92	6.9297729	1
LH-DS-03	7/31/2025 17:00	26.92	6.93220421	1
LH-DS-03	7/31/2025 17:15	26.92	6.93139378	1
LH-DS-03	7/31/2025 17:30	26.89	6.94327453	1
LH-DS-03	7/31/2025 17:45	26.87	6.91895355	1
LH-DS-03	7/31/2025 18:00	26.84	6.91948588	1
LH-DS-03	7/31/2025 18:15	26.82	6.90002351	1
LH-DS-03	7/31/2025 18:30	26.79	6.89190562	1
LH-DS-03	7/31/2025 18:45	26.77	6.87730323	1
LH-DS-03	7/31/2025 19:00	26.74	6.87404725	1
LH-DS-03	7/31/2025 19:15	26.72	6.86917298	1
LH-DS-03	7/31/2025 19:30	26.67	6.86212151	1
LH-DS-03	7/31/2025 19:45	26.65	6.85859725	1
LH-DS-03	7/31/2025 20:00	26.6	6.85316497	1
LH-DS-03	7/31/2025 20:15	26.6	6.84694498	1
LH-DS-03	7/31/2025 20:30	26.57	6.85342074	1
LH-DS-03	7/31/2025 20:45	26.57	6.86288689	1
LH-DS-03	7/31/2025 21:00	26.6	6.88805102	1
LH-DS-03	7/31/2025 21:15	26.62	6.88102766	1
LH-DS-03	7/31/2025 21:30	26.6	6.88994406	1
LH-DS-03	7/31/2025 21:45	26.6	6.8831832	1

Station Name	Date Time	Temp C	pH SU	Use Code
LH-DS-03	7/31/2025 22:00	26.57	6.89912874	1
LH-DS-03	7/31/2025 22:15	26.55	6.86774638	1
LH-DS-03	7/31/2025 22:30	26.52	6.85610135	1
LH-DS-03	7/31/2025 22:45	26.5	6.83444977	1
LH-DS-03	7/31/2025 23:00	26.45	6.81656453	1
LH-DS-03	7/31/2025 23:15	26.43	6.81682287	1
LH-DS-03	7/31/2025 23:30	26.4	6.80165009	1
LH-DS-03	7/31/2025 23:45	26.38	6.78810519	1
LH-DS-03	8/1/2025 0:00	26.35	6.77725755	1
LH-DS-03	8/1/2025 0:15	26.35	6.77211501	1
LH-DS-03	8/1/2025 0:30	26.35	6.76778445	1
LH-DS-03	8/1/2025 0:45	26.33	6.76343809	1
LH-DS-03	8/1/2025 1:00	26.33	6.76316741	1
LH-DS-03	8/1/2025 1:15	26.3	6.76233157	1
LH-DS-03	8/1/2025 1:30	26.28	6.75635978	1
LH-DS-03	8/1/2025 1:45	26.26	6.74659681	1
LH-DS-03	8/1/2025 2:00	26.26	6.7452431	1
LH-DS-03	8/1/2025 2:15	26.23	6.7441345	1
LH-DS-03	8/1/2025 2:30	26.23	6.74034373	1
LH-DS-03	8/1/2025 2:45	26.21	6.75061628	1
LH-DS-03	8/1/2025 3:00	26.18	6.76413199	1
LH-DS-03	8/1/2025 3:15	26.18	6.75682001	1
LH-DS-03	8/1/2025 3:30	26.18	6.76602768	1
LH-DS-03	8/1/2025 3:45	26.16	6.78280364	1
LH-DS-03	8/1/2025 4:00	26.18	6.78146408	1
LH-DS-03	8/1/2025 4:15	26.16	6.79715773	1
LH-DS-03	8/1/2025 4:30	26.16	6.77359535	1
LH-DS-03	8/1/2025 4:45	26.13	6.74323643	1
LH-DS-03	8/1/2025 5:00	26.11	6.72425786	1
LH-DS-03	8/1/2025 5:15	26.08	6.71854122	1
LH-DS-03	8/1/2025 5:30	26.06	6.70226706	1
LH-DS-03	8/1/2025 5:45	26.04	6.67542403	1
LH-DS-03	8/1/2025 6:00	26.01	6.67891407	1
LH-DS-03	8/1/2025 6:15	25.99	6.70680415	1
LH-DS-03	8/1/2025 6:30	25.99	6.70572021	1
LH-DS-03	8/1/2025 6:45	25.96	6.68617775	1
LH-DS-03	8/1/2025 7:00	25.94	6.69184842	1
LH-DS-03	8/1/2025 7:15	25.94	6.6856147	1
LH-DS-03	8/1/2025 7:30	25.94	6.70431586	1
LH-DS-03	8/1/2025 7:45	25.94	6.69808214	1
LH-DS-03	8/1/2025 8:00	25.94	6.70512895	1
LH-DS-03	8/1/2025 8:15	25.96	6.71869932	1
LH-DS-03	8/1/2025 8:30	25.99	6.71439176	1
LH-DS-03	8/1/2025 8:45	26.01	6.74069473	1
LH-DS-03	8/1/2025 9:00	26.04	6.77025326	1
LH-DS-03	8/1/2025 9:15	26.06	6.79085872	1
LH-DS-03	8/1/2025 9:30	26.11	6.82069017	1
LH-DS-03	8/1/2025 9:45	26.16	6.83561588	1
LH-DS-03	8/1/2025 10:00	26.18	6.81748233	1
LH-DS-03	8/1/2025 10:15	26.18	6.8694786	1
LH-DS-03	8/1/2025 10:30	26.18	6.83508523	1
LH-DS-03	8/1/2025 10:45	26.18	6.84375128	1
LH-DS-03	8/1/2025 11:00	26.18	6.83237709	1
LH-DS-03	8/1/2025 11:15	26.23	6.86787579	1
LH-DS-03	8/1/2025 11:30	26.26	6.85543491	1
LH-DS-03	8/1/2025 11:45	26.28	6.8719587	1
LH-DS-03	8/1/2025 12:00	26.33	6.88849145	1
LH-DS-03	8/1/2025 12:15	26.38	6.90799565	1
LH-DS-03	8/1/2025 12:30	26.43	6.91504629	1
LH-DS-03	8/1/2025 12:45	26.48	6.90775581	1
LH-DS-03	8/1/2025 13:00	26.52	6.94455703	1
LH-DS-03	8/1/2025 13:15	26.55	6.95402937	1
LH-DS-03	8/1/2025 13:30	26.57	6.97107151	1
LH-DS-03	8/1/2025 13:45	26.6	6.97080397	1
LH-DS-03	8/1/2025 14:00	26.6	6.98108048	1
LH-DS-03	8/1/2025 14:15	26.6	6.99243873	1
LH-DS-03	8/1/2025 14:30	26.65	7.01947893	1
LH-DS-03	8/1/2025 14:45	26.65	7.0227236	1
LH-DS-03	8/1/2025 15:00	26.62	7.01866963	1
LH-DS-03	8/1/2025 15:15	26.6	7.01894131	1
LH-DS-03	8/1/2025 15:30	26.6	7.01813	1
LH-DS-03	8/1/2025 15:45	26.55	7.01678063	1
LH-DS-03	8/1/2025 16:00	26.52	7.01272471	1
LH-DS-03	8/1/2025 16:15	26.48	6.9905419	1
LH-DS-03	8/1/2025 16:30	26.45	7.02300934	1
LH-DS-03	8/1/2025 16:45	26.38	6.98945621	1
LH-DS-03	8/1/2025 17:00	26.35	6.9204368	1
LH-DS-03	8/1/2025 17:15	26.33	6.94587525	1
LH-DS-03	8/1/2025 17:30	26.3	6.8844197	1
LH-DS-03	8/1/2025 17:45	26.28	6.8938873	1
LH-DS-03	8/1/2025 18:00	26.26	6.86978422	1
LH-DS-03	8/1/2025 18:15	26.26	6.87926017	1
LH-DS-03	8/1/2025 18:30	26.23	6.87085424	1
LH-DS-03	8/1/2025 18:45	26.21	6.86245122	1

Station Name	Date Time	Temp C	pH SU	Use Code
LH-DS-03	8/1/2025 19:00	26.16	6.8442825	1
LH-DS-03	8/1/2025 19:15	26.13	6.84860064	1
LH-DS-03	8/1/2025 19:30	26.11	6.82312806	1
LH-DS-03	8/1/2025 19:45	26.06	6.80657223	1
LH-DS-03	8/1/2025 20:00	26.04	6.79030286	1
LH-DS-03	8/1/2025 20:15	25.99	6.77238274	1
LH-DS-03	8/1/2025 20:30	25.99	6.75558162	1
LH-DS-03	8/1/2025 20:45	25.96	6.74119341	1
LH-DS-03	8/1/2025 21:00	25.94	6.72870867	1
LH-DS-03	8/1/2025 21:15	25.91	6.72082076	1
LH-DS-03	8/1/2025 21:30	25.91	6.72624193	1
LH-DS-03	8/1/2025 21:45	25.94	6.71271782	1
LH-DS-03	8/1/2025 22:00	25.94	6.72111979	1
LH-DS-03	8/1/2025 22:15	25.96	6.74227746	1
LH-DS-03	8/1/2025 22:30	25.96	6.74552962	1
LH-DS-03	8/1/2025 22:45	25.96	6.77588309	1
LH-DS-03	8/1/2025 23:00	25.99	6.75639457	1
LH-DS-03	8/1/2025 23:15	25.99	6.76100133	1
LH-DS-03	8/1/2025 23:30	25.96	6.74580063	1
LH-DS-03	8/1/2025 23:45	25.99	6.786745	1
LH-DS-03	8/2/2025 0:00	25.96	6.76314547	1
LH-DS-03	8/2/2025 0:15	25.96	6.76964978	1
LH-DS-03	8/2/2025 0:30	25.94	6.75283045	1
LH-DS-03	8/2/2025 0:45	25.94	6.74686776	1
LH-DS-03	8/2/2025 1:00	25.94	6.74876498	1
LH-DS-03	8/2/2025 1:15	25.91	6.74521602	1
LH-DS-03	8/2/2025 1:30	25.91	6.72732616	1
LH-DS-03	8/2/2025 1:45	25.89	6.73815099	1
LH-DS-03	8/2/2025 2:00	25.89	6.72947654	1
LH-DS-03	8/2/2025 2:15	25.87	6.73081392	1
LH-DS-03	8/2/2025 2:30	25.84	6.72563559	1
LH-DS-03	8/2/2025 2:45	25.82	6.7158562	1
LH-DS-03	8/2/2025 3:00	25.82	6.71016226	1
LH-DS-03	8/2/2025 3:15	25.79	6.70308283	1
LH-DS-03	8/2/2025 3:30	25.72	6.72064328	1
LH-DS-03	8/2/2025 3:45	25.7	6.71031713	1
LH-DS-03	8/2/2025 4:00	25.7	6.73554328	1
LH-DS-03	8/2/2025 4:15	25.7	6.71926834	1
LH-DS-03	8/2/2025 4:30	25.67	6.7154423	1
LH-DS-03	8/2/2025 4:45	25.7	6.71981084	1
LH-DS-03	8/2/2025 5:00	25.67	6.72466568	1
LH-DS-03	8/2/2025 5:15	25.67	6.78000601	1
LH-DS-03	8/2/2025 5:30	25.67	6.73958587	1
LH-DS-03	8/2/2025 5:45	25.65	6.74987762	1
LH-DS-03	8/2/2025 6:00	25.65	6.76235716	1
LH-DS-03	8/2/2025 6:15	25.65	6.71596584	1
LH-DS-03	8/2/2025 6:30	25.62	6.7056271	1
LH-DS-03	8/2/2025 6:45	25.62	6.74496872	1
LH-DS-03	8/2/2025 7:00	25.62	6.70481314	1
LH-DS-03	8/2/2025 7:15	25.62	6.70698371	1
LH-DS-03	8/2/2025 7:30	25.62	6.68907649	1
LH-DS-03	8/2/2025 7:45	25.67	6.73551673	1
LH-DS-03	8/2/2025 8:00	25.67	6.72846355	1
LH-DS-03	8/2/2025 8:15	25.67	6.73605928	1
LH-DS-03	8/2/2025 8:30	25.7	6.73771327	1
LH-DS-03	8/2/2025 8:45	25.72	6.77868666	1
LH-DS-03	8/2/2025 9:00	25.74	6.77897268	1
LH-DS-03	8/2/2025 9:15	25.77	6.78333383	1
LH-DS-03	8/2/2025 9:30	25.79	6.79772018	1
LH-DS-03	8/2/2025 9:45	25.82	6.79746934	1
LH-DS-03	8/2/2025 10:00	25.84	6.81076786	1
LH-DS-03	8/2/2025 10:15	25.89	6.8118838	1
LH-DS-03	8/2/2025 10:30	25.91	6.87180029	1
LH-DS-03	8/2/2025 10:45	25.91	6.85336832	1
LH-DS-03	8/2/2025 11:00	25.91	6.8541815	1
LH-DS-03	8/2/2025 11:15	25.94	6.89295359	1
LH-DS-03	8/2/2025 11:30	25.96	6.8672145	1
LH-DS-03	8/2/2025 11:45	25.99	6.91329542	1
LH-DS-03	8/2/2025 12:00	26.01	6.90679799	1
LH-DS-03	8/2/2025 12:15	26.04	6.94040398	1
LH-DS-03	8/2/2025 12:30	26.04	6.91385179	1
LH-DS-03	8/2/2025 12:45	26.04	6.93796551	1
LH-DS-03	8/2/2025 13:00	26.04	6.93227576	1
LH-DS-03	8/2/2025 13:15	26.04	6.93850739	1
LH-DS-03	8/2/2025 13:30	26.06	6.94040796	1
LH-DS-03	8/2/2025 13:45	26.06	6.93878242	1
LH-DS-03	8/2/2025 14:00	26.01	6.9395851	1
LH-DS-03	8/2/2025 14:15	25.99	6.9425619	1
LH-DS-03	8/2/2025 14:30	26.04	6.95693135	1
LH-DS-03	8/2/2025 14:45	25.99	6.95177542	1
LH-DS-03	8/2/2025 15:00	25.91	6.92465668	1
LH-DS-03	8/2/2025 15:15	25.96	6.9230432	1
LH-DS-03	8/2/2025 15:30	25.99	6.959905	1
LH-DS-03	8/2/2025 15:45	25.94	6.95176736	1

Station Name	Date Time	Temp C	pH SU	Use Code
LH-DS-03	8/2/2025 16:00	25.94	6.91897258	1
LH-DS-03	8/2/2025 16:15	25.96	6.96532124	1
LH-DS-03	8/2/2025 16:30	25.91	6.9010746	1
LH-DS-03	8/2/2025 16:45	25.82	6.88206502	1
LH-DS-03	8/2/2025 17:00	25.77	6.88882493	1
LH-DS-03	8/2/2025 17:15	25.74	6.86738798	1
LH-DS-03	8/2/2025 17:30	25.7	6.85950401	1
LH-DS-03	8/2/2025 17:45	25.6	6.83937785	1
LH-DS-03	8/2/2025 18:00	25.53	6.81572812	1
LH-DS-03	8/2/2025 18:15	25.57	6.85075913	1
LH-DS-03	8/2/2025 18:30	25.57	6.84180402	1
LH-DS-03	8/2/2025 18:45	25.53	6.82115619	1
LH-DS-03	8/2/2025 19:00	25.5	6.81760963	1
LH-DS-03	8/2/2025 19:15	25.45	6.80454824	1
LH-DS-03	8/2/2025 19:30	25.4	6.78387988	1
LH-DS-03	8/2/2025 19:45	25.38	6.73308749	1
LH-DS-03	8/2/2025 20:00	25.33	6.74200509	1
LH-DS-03	8/2/2025 20:15	25.31	6.73519772	1
LH-DS-03	8/2/2025 20:30	25.28	6.7191449	1
LH-DS-03	8/2/2025 20:45	25.28	6.71724348	1
LH-DS-03	8/2/2025 21:00	25.26	6.71939772	1
LH-DS-03	8/2/2025 21:15	25.26	6.69766582	1
LH-DS-03	8/2/2025 21:30	25.26	6.69848076	1
LH-DS-03	8/2/2025 21:45	25.23	6.69437531	1
LH-DS-03	8/2/2025 22:00	25.23	6.69301693	1
LH-DS-03	8/2/2025 22:15	25.23	6.69654872	1
LH-DS-03	8/2/2025 22:30	25.23	6.6875834	1
LH-DS-03	8/2/2025 22:45	25.21	6.6905511	1
LH-DS-03	8/2/2025 23:00	25.21	6.71962239	1
LH-DS-03	8/2/2025 23:15	25.21	6.68864924	1
LH-DS-03	8/2/2025 23:30	25.19	6.69949687	1
LH-DS-03	8/2/2025 23:45	25.19	6.69569289	1
LH-DS-03	8/3/2025 0:00	25.16	6.73669501	1
LH-DS-03	8/3/2025 0:15	25.19	6.74242745	1
LH-DS-03	8/3/2025 0:30	25.19	6.73101553	1
LH-DS-03	8/3/2025 0:45	25.21	6.70114718	1
LH-DS-03	8/3/2025 1:00	25.19	6.70248571	1
LH-DS-03	8/3/2025 1:15	25.16	6.69348837	1
LH-DS-03	8/3/2025 1:30	25.16	6.66848831	1
LH-DS-03	8/3/2025 1:45	25.14	6.65379114	1
LH-DS-03	8/3/2025 2:00	25.11	6.6727813	1
LH-DS-03	8/3/2025 2:15	25.11	6.6765863	1
LH-DS-03	8/3/2025 2:30	25.09	6.66569246	1
LH-DS-03	8/3/2025 2:45	25.09	6.65781016	1
LH-DS-03	8/3/2025 3:00	25.06	6.65560109	1
LH-DS-03	8/3/2025 3:15	25.06	6.64635883	1
LH-DS-03	8/3/2025 3:30	25.04	6.65449059	1
LH-DS-03	8/3/2025 3:45	25.04	6.63845149	1
LH-DS-03	8/3/2025 4:00	25.04	6.63736409	1
LH-DS-03	8/3/2025 4:15	25.04	6.64280107	1
LH-DS-03	8/3/2025 4:30	25.04	6.65394689	1
LH-DS-03	8/3/2025 4:45	25.04	6.63573299	1
LH-DS-03	8/3/2025 5:00	25.04	6.6688986	1
LH-DS-03	8/3/2025 5:15	25.04	6.6688986	1
LH-DS-03	8/3/2025 5:30	25.04	6.6678112	1
LH-DS-03	8/3/2025 5:45	25.06	6.66565883	1
LH-DS-03	8/3/2025 6:00	25.06	6.68631799	1
LH-DS-03	8/3/2025 6:15	25.04	6.67786962	1
LH-DS-03	8/3/2025 6:30	25.04	6.69825831	1
LH-DS-03	8/3/2025 6:45	25.04	6.71157893	1
LH-DS-03	8/3/2025 7:00	25.04	6.68194736	1
LH-DS-03	8/3/2025 7:15	25.06	6.69990954	1
LH-DS-03	8/3/2025 7:30	25.06	6.69420109	1
LH-DS-03	8/3/2025 7:45	25.09	6.69586267	1
LH-DS-03	8/3/2025 8:00	25.11	6.69588306	1
LH-DS-03	8/3/2025 8:15	25.11	6.71708232	1
LH-DS-03	8/3/2025 8:30	25.14	6.72770934	1
LH-DS-03	8/3/2025 8:45	25.16	6.7277276	1
LH-DS-03	8/3/2025 9:00	25.21	6.73945608	1
LH-DS-03	8/3/2025 9:15	25.23	6.7343117	1
LH-DS-03	8/3/2025 9:30	25.26	6.76313318	1
LH-DS-03	8/3/2025 9:45	25.31	6.77593822	1
LH-DS-03	8/3/2025 10:00	25.36	6.79525635	1
LH-DS-03	8/3/2025 10:15	25.4	6.81374724	1
LH-DS-03	8/3/2025 10:30	25.45	6.81133514	1
LH-DS-03	8/3/2025 10:45	25.5	6.83063829	1
LH-DS-03	8/3/2025 11:00	25.55	6.84722113	1
LH-DS-03	8/3/2025 11:15	25.6	6.87546603	1
LH-DS-03	8/3/2025 11:30	25.62	6.87004793	1
LH-DS-03	8/3/2025 11:45	25.65	6.88172663	1
LH-DS-03	8/3/2025 12:00	25.7	6.86872647	1
LH-DS-03	8/3/2025 12:15	25.7	6.87903393	1
LH-DS-03	8/3/2025 12:30	25.72	6.89178987	1
LH-DS-03	8/3/2025 12:45	25.72	6.90318156	1

Station Name	Date Time	Temp C	pH SU	Use Code
LH-DS-03	8/3/2025 13:00	25.72	6.88473787	1
LH-DS-03	8/3/2025 13:15	25.72	6.90236787	1
LH-DS-03	8/3/2025 13:30	25.72	6.88338172	1
LH-DS-03	8/3/2025 13:45	25.72	6.88012695	1
LH-DS-03	8/3/2025 14:00	25.72	6.86900649	1
LH-DS-03	8/3/2025 14:15	25.74	6.90318804	1
LH-DS-03	8/3/2025 14:30	25.74	6.89125468	1
LH-DS-03	8/3/2025 14:45	25.77	6.86794366	1
LH-DS-03	8/3/2025 15:00	25.79	6.89073054	1
LH-DS-03	8/3/2025 15:15	25.79	6.87147767	1
LH-DS-03	8/3/2025 15:30	25.82	6.90646762	1
LH-DS-03	8/3/2025 15:45	25.82	6.89453746	1
LH-DS-03	8/3/2025 16:00	25.82	6.90646762	1
LH-DS-03	8/3/2025 16:15	25.84	6.90864285	1
LH-DS-03	8/3/2025 16:30	25.87	6.92437551	1
LH-DS-03	8/3/2025 16:45	25.87	6.93467711	1
LH-DS-03	8/3/2025 17:00	25.87	6.93142397	1
LH-DS-03	8/3/2025 17:15	25.87	6.95338264	1
LH-DS-03	8/3/2025 17:30	25.87	6.94416542	1
LH-DS-03	8/3/2025 17:45	25.84	6.9303326	1
LH-DS-03	8/3/2025 18:00	25.77	6.91702821	1
LH-DS-03	8/3/2025 18:15	25.72	6.87931326	1
LH-DS-03	8/3/2025 18:30	25.7	6.88635765	1
LH-DS-03	8/3/2025 18:45	25.67	6.88716007	1
LH-DS-03	8/3/2025 19:00	25.62	6.86923397	1
LH-DS-03	8/3/2025 19:15	25.55	6.85210606	1
LH-DS-03	8/3/2025 19:30	25.5	6.81082386	1
LH-DS-03	8/3/2025 19:45	25.48	6.81352568	1
LH-DS-03	8/3/2025 20:00	25.45	6.81486433	1
LH-DS-03	8/3/2025 20:15	25.4	6.78116467	1
LH-DS-03	8/3/2025 20:30	25.4	6.76623099	1
LH-DS-03	8/3/2025 20:45	25.4	6.78143619	1
LH-DS-03	8/3/2025 21:00	25.4	6.77084685	1
LH-DS-03	8/3/2025 21:15	25.4	6.74640992	1
LH-DS-03	8/3/2025 21:30	25.38	6.74775063	1
LH-DS-03	8/3/2025 21:45	25.36	6.75560891	1
LH-DS-03	8/3/2025 22:00	25.33	6.7126739	1
LH-DS-03	8/3/2025 22:15	25.33	6.73222803	1
LH-DS-03	8/3/2025 22:30	25.38	6.75155219	1
LH-DS-03	8/3/2025 22:45	25.45	6.77197113	1
LH-DS-03	8/3/2025 23:00	25.45	6.77631474	1
LH-DS-03	8/3/2025 23:15	25.45	6.77034227	1
LH-DS-03	8/3/2025 23:30	25.45	6.77332851	1
LH-DS-03	8/3/2025 23:45	25.48	6.79778166	1
LH-DS-03	8/4/2025 0:00	25.48	6.79343848	1
LH-DS-03	8/4/2025 0:15	25.48	6.80212484	1
LH-DS-03	8/4/2025 0:30	25.45	6.79341773	1
LH-DS-03	8/4/2025 0:45	25.43	6.79041745	1
LH-DS-03	8/4/2025 1:00	25.43	6.77277033	1
LH-DS-03	8/4/2025 1:15	25.4	6.77817793	1
LH-DS-03	8/4/2025 1:30	25.4	6.78333684	1
LH-DS-03	8/4/2025 1:45	25.4	6.78360836	1
LH-DS-03	8/4/2025 2:00	25.4	6.77709184	1
LH-DS-03	8/4/2025 2:15	25.38	6.79174005	1
LH-DS-03	8/4/2025 2:30	25.38	6.80314471	1
LH-DS-03	8/4/2025 2:45	25.38	6.79065389	1
LH-DS-03	8/4/2025 3:00	25.36	6.79308389	1
LH-DS-03	8/4/2025 3:15	25.36	6.79797193	1
LH-DS-03	8/4/2025 3:30	25.36	6.79715725	1
LH-DS-03	8/4/2025 3:45	25.33	6.79224834	1
LH-DS-03	8/4/2025 4:00	25.33	6.78763139	1
LH-DS-03	8/4/2025 4:15	25.33	6.78627346	1
LH-DS-03	8/4/2025 4:30	25.31	6.80282694	1
LH-DS-03	8/4/2025 4:45	25.28	6.77944689	1
LH-DS-03	8/4/2025 5:00	25.28	6.78596602	1
LH-DS-03	8/4/2025 5:15	25.26	6.77970376	1
LH-DS-03	8/4/2025 5:30	25.26	6.77780222	1
LH-DS-03	8/4/2025 5:45	25.23	6.78076831	1
LH-DS-03	8/4/2025 6:00	25.23	6.77153133	1
LH-DS-03	8/4/2025 6:15	25.21	6.77559143	1
LH-DS-03	8/4/2025 6:30	25.21	6.80194578	1
LH-DS-03	8/4/2025 6:45	25.21	6.80765136	1
LH-DS-03	8/4/2025 7:00	25.21	6.77803668	1
LH-DS-03	8/4/2025 7:15	25.21	6.79243647	1
LH-DS-03	8/4/2025 7:30	25.21	6.78971953	1
LH-DS-03	8/4/2025 7:45	25.23	6.80793593	1
LH-DS-03	8/4/2025 8:00	25.23	6.81336945	1
LH-DS-03	8/4/2025 8:15	25.26	6.80931348	1
LH-DS-03	8/4/2025 8:30	25.28	6.81638865	1
LH-DS-03	8/4/2025 8:45	25.28	6.8487127	1
LH-DS-03	8/4/2025 9:00	25.31	6.82455521	1
LH-DS-03	8/4/2025 9:15	25.33	6.83733146	1
LH-DS-03	8/4/2025 9:30	25.38	6.8598965	1
LH-DS-03	8/4/2025 9:45	25.4	6.86940913	1

Station Name	Date Time	Temp C	pH SU	Use Code
LH-DS-03	8/4/2025 10:00	25.45	6.87594642	1
LH-DS-03	8/4/2025 10:15	25.48	6.87650178	1
LH-DS-03	8/4/2025 10:30	25.5	6.89469589	1
LH-DS-03	8/4/2025 10:45	25.55	6.90584031	1
LH-DS-03	8/4/2025 11:00	25.57	6.90557525	1
LH-DS-03	8/4/2025 11:15	25.57	6.88386589	1
LH-DS-03	8/4/2025 11:30	25.6	6.91752367	1
LH-DS-03	8/4/2025 11:45	25.62	6.92241298	1
LH-DS-03	8/4/2025 12:00	25.65	6.91048382	1
LH-DS-03	8/4/2025 12:15	25.67	6.90859088	1
LH-DS-03	8/4/2025 12:30	25.7	6.92433249	1
LH-DS-03	8/4/2025 12:45	25.72	6.92433756	1
LH-DS-03	8/4/2025 13:00	25.74	6.94712447	1
LH-DS-03	8/4/2025 13:15	25.77	6.94251963	1
LH-DS-03	8/4/2025 13:30	25.74	6.93519112	1
LH-DS-03	8/4/2025 13:45	25.74	6.92434262	1
LH-DS-03	8/4/2025 14:00	25.77	6.94360437	1
LH-DS-03	8/4/2025 14:15	25.79	6.95662417	1
LH-DS-03	8/4/2025 14:30	25.84	6.95690255	1
LH-DS-03	8/4/2025 14:45	25.87	6.97507021	1
LH-DS-03	8/4/2025 15:00	25.89	6.97724049	1
LH-DS-03	8/4/2025 15:15	25.91	6.97561566	1
LH-DS-03	8/4/2025 15:30	25.94	6.99323514	1
LH-DS-03	8/4/2025 15:45	25.94	7.01627279	1
LH-DS-03	8/4/2025 16:00	26.01	7.04688835	1
LH-DS-03	8/4/2025 16:15	26.04	7.07289395	1
LH-DS-03	8/4/2025 16:30	25.99	7.05637599	1
LH-DS-03	8/4/2025 16:45	25.89	7.02549211	1
LH-DS-03	8/4/2025 17:00	25.82	6.99133444	1
LH-DS-03	8/4/2025 17:15	25.77	6.96828224	1
LH-DS-03	8/4/2025 17:30	25.74	6.95987146	1
LH-DS-03	8/4/2025 17:45	25.72	6.9335594	1
LH-DS-03	8/4/2025 18:00	25.7	6.91809377	1
LH-DS-03	8/4/2025 18:15	25.67	6.92459617	1
LH-DS-03	8/4/2025 18:30	25.67	6.93300573	1
LH-DS-03	8/4/2025 18:45	25.62	6.87954418	1
LH-DS-03	8/4/2025 19:00	25.62	6.87248982	1
LH-DS-03	8/4/2025 19:15	25.65	6.87602945	1
LH-DS-03	8/4/2025 19:30	25.65	6.88199793	1
LH-DS-03	8/4/2025 19:45	25.67	6.87441009	1
LH-DS-03	8/4/2025 20:00	25.67	6.87034095	1
LH-DS-03	8/4/2025 20:15	25.7	6.88445891	1
LH-DS-03	8/4/2025 20:30	25.72	6.89612956	1
LH-DS-03	8/4/2025 20:45	25.72	6.8955871	1
LH-DS-03	8/4/2025 21:00	25.72	6.88175433	1
LH-DS-03	8/4/2025 21:15	25.72	6.88012695	1
LH-DS-03	8/4/2025 21:30	25.7	6.86628523	1
LH-DS-03	8/4/2025 21:45	25.67	6.8765803	1
LH-DS-03	8/4/2025 22:00	25.65	6.84781485	1
LH-DS-03	8/4/2025 22:15	25.67	6.88824517	1
LH-DS-03	8/4/2025 22:30	25.67	6.86708564	1
LH-DS-03	8/4/2025 22:45	25.7	6.87116771	1
LH-DS-03	8/4/2025 23:00	25.7	6.86981147	1
LH-DS-03	8/4/2025 23:15	25.7	6.86492899	1
LH-DS-03	8/4/2025 23:30	25.7	6.8622165	1
LH-DS-03	8/4/2025 23:45	25.72	6.87036264	1
LH-DS-03	8/5/2025 0:00	25.72	6.87334618	1
LH-DS-03	8/5/2025 0:15	25.74	6.86901525	1
LH-DS-03	8/5/2025 0:30	25.72	6.87415987	1
LH-DS-03	8/5/2025 0:45	25.72	6.8681928	1
LH-DS-03	8/5/2025 1:00	25.7	6.86248775	1
LH-DS-03	8/5/2025 1:15	25.7	6.85896151	1
LH-DS-03	8/5/2025 1:30	25.67	6.8573197	1
LH-DS-03	8/5/2025 1:45	25.65	6.84835744	1
LH-DS-03	8/5/2025 2:00	25.6	6.83069498	1
LH-DS-03	8/5/2025 2:15	25.57	6.82253697	1
LH-DS-03	8/5/2025 2:30	25.53	6.82061338	1
LH-DS-03	8/5/2025 2:45	25.5	6.79942378	1
LH-DS-03	8/5/2025 3:00	25.48	6.7890953	1
LH-DS-03	8/5/2025 3:15	25.43	6.77711424	1
LH-DS-03	8/5/2025 3:30	25.4	6.78279379	1
LH-DS-03	8/5/2025 3:45	25.38	6.77327536	1
LH-DS-03	8/5/2025 4:00	25.36	6.76647122	1
LH-DS-03	8/5/2025 4:15	25.33	6.77432372	1
LH-DS-03	8/5/2025 4:30	25.33	6.78111335	1
LH-DS-03	8/5/2025 4:45	25.36	6.79389856	1
LH-DS-03	8/5/2025 5:00	25.38	6.80504549	1
LH-DS-03	8/5/2025 5:15	25.36	6.80611866	1
LH-DS-03	8/5/2025 5:30	25.33	6.80528442	1
LH-DS-03	8/5/2025 5:45	25.33	6.80990137	1
LH-DS-03	8/5/2025 6:00	25.31	6.81043184	1
LH-DS-03	8/5/2025 6:15	25.31	6.81423428	1
LH-DS-03	8/5/2025 6:30	25.31	6.80146893	1
LH-DS-03	8/5/2025 6:45	25.28	6.79927592	1

Station Name	Date Time	Temp C	pH SU	Use Code
LH-DS-03	8/5/2025 7:00	25.28	6.80606669	1
LH-DS-03	8/5/2025 7:15	25.28	6.81991985	1
LH-DS-03	8/5/2025 7:30	25.31	6.82292559	1
LH-DS-03	8/5/2025 7:45	25.31	6.82102436	1
LH-DS-03	8/5/2025 8:00	25.33	6.89599385	1
LH-DS-03	8/5/2025 8:15	25.33	6.89653702	1
LH-DS-03	8/5/2025 8:30	25.33	6.87426704	1
LH-DS-03	8/5/2025 8:45	25.33	6.90142555	1
LH-DS-03	8/5/2025 9:00	25.36	6.89138781	1
LH-DS-03	8/5/2025 9:15	25.38	6.90850209	1
LH-DS-03	8/5/2025 9:30	25.38	6.9133898	1
LH-DS-03	8/5/2025 9:45	25.38	6.91420442	1
LH-DS-03	8/5/2025 10:00	25.38	6.91501904	1
LH-DS-03	8/5/2025 10:15	25.4	6.9272432	1
LH-DS-03	8/5/2025 10:30	25.43	6.9462551	1
LH-DS-03	8/5/2025 10:45	25.45	6.9473446	1
LH-DS-03	8/5/2025 11:00	25.48	6.954679	1
LH-DS-03	8/5/2025 11:15	25.5	6.96445354	1
LH-DS-03	8/5/2025 11:30	25.53	6.96255728	1
LH-DS-03	8/5/2025 11:45	25.55	6.97531489	1
LH-DS-03	8/5/2025 12:00	25.55	6.97612905	1
LH-DS-03	8/5/2025 12:15	25.55	6.97395796	1
LH-DS-03	8/5/2025 12:30	25.53	6.96581412	1
LH-DS-03	8/5/2025 12:45	25.53	6.97151359	1
LH-DS-03	8/5/2025 13:00	25.53	6.97992709	1
LH-DS-03	8/5/2025 13:15	25.55	6.96798749	1
LH-DS-03	8/5/2025 13:30			2
LH-DS-03	8/5/2025 13:45			2
LH-DS-03	8/5/2025 14:00	25.72	9.92417215	2
LH-DS-03	8/5/2025 14:15	26.16	9.90287376	2
LH-DS-03	8/5/2025 14:30	25.74	6.99891217	2
LH-DS-03	8/5/2025 14:45	25.79	6.91490597	1
LH-DS-03	8/5/2025 15:00	25.84	6.92068438	1
LH-DS-03	8/5/2025 15:15	25.87	6.92645594	1
LH-DS-03	8/5/2025 15:30	25.84	6.92617407	1
LH-DS-03	8/5/2025 15:45	25.82	6.90997345	1
LH-DS-03	8/5/2025 16:00	25.82	6.90942444	1
LH-DS-03	8/5/2025 16:15	25.77	6.90007463	1
LH-DS-03	8/5/2025 16:30	25.72	6.88001248	1
LH-DS-03	8/5/2025 16:45	25.7	6.87670909	1
LH-DS-03	8/5/2025 17:00	25.65	6.85911026	1
LH-DS-03	8/5/2025 17:15	25.6	6.83463792	1
LH-DS-03	8/5/2025 17:30	25.57	6.81319215	1
LH-DS-03	8/5/2025 17:45	25.53	6.80107727	1
LH-DS-03	8/5/2025 18:00	25.5	6.78786702	1
LH-DS-03	8/5/2025 18:15	25.45	6.76199624	1
LH-DS-03	8/5/2025 18:30	25.43	6.75016124	1
LH-DS-03	8/5/2025 18:45	25.4	6.74683747	1
LH-DS-03	8/5/2025 19:00	25.38	6.74104745	1
LH-DS-03	8/5/2025 19:15	25.36	6.72920827	1
LH-DS-03	8/5/2025 19:30	25.33	6.71378365	1
LH-DS-03	8/5/2025 19:45	25.33	6.70608494	1
LH-DS-03	8/5/2025 20:00	25.31	6.69231664	1
LH-DS-03	8/5/2025 20:15	25.28	6.68486072	1
LH-DS-03	8/5/2025 20:30	25.28	6.68266072	1
LH-DS-03	8/5/2025 20:45	25.26	6.67823916	1
LH-DS-03	8/5/2025 21:00	25.26	6.66888854	1
LH-DS-03	8/5/2025 21:15	25.23	6.66417947	1
LH-DS-03	8/5/2025 21:30	25.23	6.65840351	1
LH-DS-03	8/5/2025 21:45	25.21	6.65975593	1
LH-DS-03	8/5/2025 22:00	25.21	6.65040374	1
LH-DS-03	8/5/2025 22:15	25.21	6.6438022	1
LH-DS-03	8/5/2025 22:30	25.21	6.64050143	1
LH-DS-03	8/5/2025 22:45	25.19	6.64322816	1
LH-DS-03	8/5/2025 23:00	25.19	6.63992716	1
LH-DS-03	8/5/2025 23:15	25.19	6.63635109	1
LH-DS-03	8/5/2025 23:30	25.19	6.64322816	1
LH-DS-03	8/5/2025 23:45	25.19	6.64350324	1
LH-DS-03	8/6/2025 0:00	25.19	6.63690125	1
LH-DS-03	8/6/2025 0:15	25.16	6.6332883	1
LH-DS-03	8/6/2025 0:30	25.16	6.62283411	1
LH-DS-03	8/6/2025 0:45	25.16	6.61705679	1
LH-DS-03	8/6/2025 1:00	25.14	6.6140047	1
LH-DS-03	8/6/2025 1:15	25.14	6.60795186	1
LH-DS-03	8/6/2025 1:30	25.11	6.60708696	1
LH-DS-03	8/6/2025 1:45	25.11	6.6087379	1
LH-DS-03	8/6/2025 2:00	25.11	6.61836838	1
LH-DS-03	8/6/2025 2:15	25.11	6.62552245	1
LH-DS-03	8/6/2025 2:30	25.14	6.62996217	1
LH-DS-03	8/6/2025 2:45	25.14	6.63161294	1
LH-DS-03	8/6/2025 3:00	25.14	6.6340891	1
LH-DS-03	8/6/2025 3:15	25.14	6.64344349	1
LH-DS-03	8/6/2025 3:30	25.14	6.65582428	1
LH-DS-03	8/6/2025 3:45	25.14	6.65582428	1

Station Name	Date Time	Temp C	pH SU	Use Code
LH-DS-03	8/6/2025 4:00	25.14	6.65582428	1
LH-DS-03	8/6/2025 4:15	25.14	6.65747506	1
LH-DS-03	8/6/2025 4:30	25.14	6.66132686	1
LH-DS-03	8/6/2025 4:45	25.14	6.6673797	1
LH-DS-03	8/6/2025 5:00	25.14	6.68278691	1
LH-DS-03	8/6/2025 5:15	25.14	6.68223666	1
LH-DS-03	8/6/2025 5:30	25.14	6.68443769	1
LH-DS-03	8/6/2025 5:45	25.14	6.69379207	1
LH-DS-03	8/6/2025 6:00	25.14	6.697919	1
LH-DS-03	8/6/2025 6:15	25.16	6.69573837	1
LH-DS-03	8/6/2025 6:30	25.16	6.68720995	1
LH-DS-03	8/6/2025 6:45	25.16	6.68996105	1
LH-DS-03	8/6/2025 7:00	25.16	6.68445884	1
LH-DS-03	8/6/2025 7:15	25.16	6.6806073	1
LH-DS-03	8/6/2025 7:30	25.16	6.67400465	1
LH-DS-03	8/6/2025 7:45	25.19	6.67651317	1
LH-DS-03	8/6/2025 8:00	25.19	6.67238693	1
LH-DS-03	8/6/2025 8:15	25.19	6.67101152	1
LH-DS-03	8/6/2025 8:30	25.19	6.67376234	1
LH-DS-03	8/6/2025 8:45	25.21	6.6792855	1
LH-DS-03	8/6/2025 9:00	25.23	6.69085892	1
LH-DS-03	8/6/2025 9:15	25.23	6.70681158	1
LH-DS-03	8/6/2025 9:30	25.26	6.7181168	1
LH-DS-03	8/6/2025 9:45	25.31	6.72861297	1
LH-DS-03	8/6/2025 10:00	25.33	6.73990425	1
LH-DS-03	8/6/2025 10:15	25.36	6.75175221	1
LH-DS-03	8/6/2025 10:30	25.4	6.75810793	1
LH-DS-03	8/6/2025 10:45	25.43	6.77517365	1
LH-DS-03	8/6/2025 11:00	25.48	6.79170023	1
LH-DS-03	8/6/2025 11:15	25.5	6.80462965	1
LH-DS-03	8/6/2025 11:30	25.55	6.82719195	1
LH-DS-03	8/6/2025 11:45	25.6	6.83601144	1
LH-DS-03	8/6/2025 12:00	25.62	6.85689862	1
LH-DS-03	8/6/2025 12:15	25.65	6.85965958	1
LH-DS-03	8/6/2025 12:30	25.65	6.86350481	1
LH-DS-03	8/6/2025 12:45	25.7	6.87588525	1
LH-DS-03	8/6/2025 13:00	25.72	6.89264385	1
LH-DS-03	8/6/2025 13:15	25.74	6.90665443	1
LH-DS-03	8/6/2025 13:30	25.74	6.91983411	1
LH-DS-03	8/6/2025 13:45	25.77	6.93164776	1
LH-DS-03	8/6/2025 14:00	25.77	6.94619886	1
LH-DS-03	8/6/2025 14:15	25.82	6.9670701	1
LH-DS-03	8/6/2025 14:30	25.82	6.98106976	1
LH-DS-03	8/6/2025 14:45	25.77	6.95910267	1
LH-DS-03	8/6/2025 15:00	25.74	6.95580364	1
LH-DS-03	8/6/2025 15:15	25.74	6.95443076	1
LH-DS-03	8/6/2025 15:30	25.67	6.91734356	1
LH-DS-03	8/6/2025 15:45	25.6	6.88848015	1
LH-DS-03	8/6/2025 16:00	25.57	6.88215009	1
LH-DS-03	8/6/2025 16:15	25.55	6.87719668	1
LH-DS-03	8/6/2025 16:30	25.53	6.87416599	1
LH-DS-03	8/6/2025 16:45	25.53	6.86262567	1
LH-DS-03	8/6/2025 17:00	25.5	6.85601673	1
LH-DS-03	8/6/2025 17:15	25.48	6.85710635	1
LH-DS-03	8/6/2025 17:30	25.48	6.85463301	1
LH-DS-03	8/6/2025 17:45	25.48	6.85545746	1
LH-DS-03	8/6/2025 18:00	25.48	6.86040414	1
LH-DS-03	8/6/2025 18:15	25.48	6.86232785	1
LH-DS-03	8/6/2025 18:30	25.45	6.85984043	1
LH-DS-03	8/6/2025 18:45	25.43	6.84773713	1
LH-DS-03	8/6/2025 19:00	25.4	6.83645137	1
LH-DS-03	8/6/2025 19:15	25.4	6.82820469	1
LH-DS-03	8/6/2025 19:30	25.38	6.80922455	1
LH-DS-03	8/6/2025 19:45	25.36	6.79629024	1
LH-DS-03	8/6/2025 20:00	25.33	6.78114731	1
LH-DS-03	8/6/2025 20:15	25.31	6.77205857	1
LH-DS-03	8/6/2025 20:30	25.31	6.76325946	1
LH-DS-03	8/6/2025 20:45	25.31	6.75033577	1
LH-DS-03	8/6/2025 21:00	25.28	6.73766068	1
LH-DS-03	8/6/2025 21:15	25.28	6.73078568	1
LH-DS-03	8/6/2025 21:30	25.28	6.71841069	1
LH-DS-03	8/6/2025 21:45	25.26	6.70821615	1
LH-DS-03	8/6/2025 22:00	25.26	6.70766611	1
LH-DS-03	8/6/2025 22:15	25.23	6.68755837	1
LH-DS-03	8/6/2025 22:30	25.23	6.68288259	1
LH-DS-03	8/6/2025 22:45	25.21	6.66745773	1
LH-DS-03	8/6/2025 23:00	25.21	6.660031	1
LH-DS-03	8/6/2025 23:15	25.19	6.65643213	1
LH-DS-03	8/6/2025 23:30	25.19	6.64350324	1
LH-DS-03	8/6/2025 23:45	25.19	6.64542882	1
LH-DS-03	8/7/2025 0:00	25.19	6.64212783	1
LH-DS-03	8/7/2025 0:15	25.16	6.63713985	1
LH-DS-03	8/7/2025 0:30	25.19	6.64267799	1
LH-DS-03	8/7/2025 0:45	25.19	6.64597899	1

Station Name	Date Time	Temp C	pH SU	Use Code
LH-DS-03	8/7/2025 1:00	25.21	6.65838061	1
LH-DS-03	8/7/2025 1:15	25.21	6.67240889	1
LH-DS-03	8/7/2025 1:30	25.23	6.68838351	1
LH-DS-03	8/7/2025 1:45	25.26	6.70574098	1
LH-DS-03	8/7/2025 2:00	25.26	6.72444222	1
LH-DS-03	8/7/2025 2:15	25.28	6.73023569	1
LH-DS-03	8/7/2025 2:30	25.28	6.73078568	1
LH-DS-03	8/7/2025 2:45	25.28	6.73326068	1
LH-DS-03	8/7/2025 3:00	25.26	6.73516793	1
LH-DS-03	8/7/2025 3:15	25.26	6.73324281	1
LH-DS-03	8/7/2025 3:30	25.26	6.74094332	1
LH-DS-03	8/7/2025 3:45	25.26	6.74176837	1
LH-DS-03	8/7/2025 4:00	25.26	6.74534361	1
LH-DS-03	8/7/2025 4:15	25.26	6.75194405	1
LH-DS-03	8/7/2025 4:30	25.26	6.75799445	1
LH-DS-03	8/7/2025 4:45	25.26	6.75689437	1
LH-DS-03	8/7/2025 5:00	25.23	6.75631984	1
LH-DS-03	8/7/2025 5:15	25.23	6.75494461	1
LH-DS-03	8/7/2025 5:30	25.23	6.74751837	1
LH-DS-03	8/7/2025 5:45	25.23	6.74504296	1
LH-DS-03	8/7/2025 6:00	25.21	6.73814926	1
LH-DS-03	8/7/2025 6:15	25.21	6.73264798	1
LH-DS-03	8/7/2025 6:30	25.21	6.73209785	1
LH-DS-03	8/7/2025 6:45	25.21	6.72659656	1
LH-DS-03	8/7/2025 7:00	25.21	6.72742175	1
LH-DS-03	8/7/2025 7:15	25.21	6.73154772	1
LH-DS-03	8/7/2025 7:30	25.21	6.7331981	1
LH-DS-03	8/7/2025 7:45	25.21	6.74062484	1
LH-DS-03	8/7/2025 8:00	25.23	6.74751837	1
LH-DS-03	8/7/2025 8:15	25.23	6.74861856	1
LH-DS-03	8/7/2025 8:30	25.26	6.75386917	1
LH-DS-03	8/7/2025 8:45	25.28	6.76213566	1
LH-DS-03	8/7/2025 9:00	25.31	6.77095868	1
LH-DS-03	8/7/2025 9:15	25.36	6.78859231	1
LH-DS-03	8/7/2025 9:30	25.38	6.79822824	1
LH-DS-03	8/7/2025 9:45	25.43	6.80650788	1
LH-DS-03	8/7/2025 10:00	25.5	6.83513214	1
LH-DS-03	8/7/2025 10:15	25.57	6.86346826	1
LH-DS-03	8/7/2025 10:30	25.67	6.92558279	1
LH-DS-03	8/7/2025 10:45	25.74	6.97063078	1
LH-DS-03	8/7/2025 11:00	25.77	6.95882812	1
LH-DS-03	8/7/2025 11:15	25.74	6.99122402	1
LH-DS-03	8/7/2025 11:30	25.74	7.02966474	1
LH-DS-03	8/7/2025 11:45	25.77	7.04284012	1
LH-DS-03	8/7/2025 12:00	25.82	7.06040115	1
LH-DS-03	8/7/2025 12:15	25.87	7.11665478	1
LH-DS-03	8/7/2025 12:30	25.91	7.12651832	1
LH-DS-03	8/7/2025 12:45	25.96	7.14405715	1
LH-DS-03	8/7/2025 13:00	25.99	7.14514009	1
LH-DS-03	8/7/2025 13:15	25.99	7.13883011	1
LH-DS-03	8/7/2025 13:30	26.04	7.15416778	1
LH-DS-03	8/7/2025 13:45	26.04	7.15416778	1
LH-DS-03	8/7/2025 14:00	26.06	7.16403166	1
LH-DS-03	8/7/2025 14:15	26.08	7.18815598	1
LH-DS-03	8/7/2025 14:30	26.08	7.20461186	1
LH-DS-03	8/7/2025 14:45	26.08	7.21722803	1
LH-DS-03	8/7/2025 15:00	26.06	7.2372652	1
LH-DS-03	8/7/2025 15:15	26.06	7.25564216	1
LH-DS-03	8/7/2025 15:30	26.06	7.26853346	1
LH-DS-03	8/7/2025 15:45	26.04	7.26580839	1
LH-DS-03	8/7/2025 16:00	26.04	7.27156872	1
LH-DS-03	8/7/2025 16:15	26.04	7.2680028	1
LH-DS-03	8/7/2025 16:30	26.04	7.26333968	1
LH-DS-03	8/7/2025 16:45	26.08	7.2964905	1
LH-DS-03	8/7/2025 17:00	26.06	7.30254454	1
LH-DS-03	8/7/2025 17:15	26.01	7.27598521	1
LH-DS-03	8/7/2025 17:30	25.94	7.25464715	1
LH-DS-03	8/7/2025 17:45	25.91	7.24012841	1
LH-DS-03	8/7/2025 18:00	25.87	7.21573384	1
LH-DS-03	8/7/2025 18:15	25.79	7.19245646	1
LH-DS-03	8/7/2025 18:30	25.72	7.16806259	1
LH-DS-03	8/7/2025 18:45	25.67	7.12964098	1
LH-DS-03	8/7/2025 19:00	25.62	7.11400552	1
LH-DS-03	8/7/2025 19:15	25.55	7.08518336	1
LH-DS-03	8/7/2025 19:30	25.5	7.05332114	1
LH-DS-03	8/7/2025 19:45	25.45	7.01677592	1
LH-DS-03	8/7/2025 20:00	25.4	6.99753648	1
LH-DS-03	8/7/2025 20:15	25.38	6.97939241	1
LH-DS-03	8/7/2025 20:30	25.36	6.96509487	1
LH-DS-03	8/7/2025 20:45	25.33	6.95354331	1
LH-DS-03	8/7/2025 21:00	25.31	6.93649192	1
LH-DS-03	8/7/2025 21:15	25.26	6.90650429	1
LH-DS-03	8/7/2025 21:30	25.26	6.89880378	1
LH-DS-03	8/7/2025 21:45	25.26	6.8990788	1

Station Name	Date Time	Temp C	pH SU	Use Code
LH-DS-03	8/7/2025 22:00	25.23	6.89054223	1
LH-DS-03	8/7/2025 22:15	25.21	6.89080996	1
LH-DS-03	8/7/2025 22:30	25.21	6.88805931	1
LH-DS-03	8/7/2025 22:45	25.16	6.88171301	1
LH-DS-03	8/7/2025 23:00	25.14	6.87537712	1
LH-DS-03	8/7/2025 23:15	25.11	6.86628442	1
LH-DS-03	8/7/2025 23:30	25.09	6.8503153	1
LH-DS-03	8/7/2025 23:45	25.06	6.84094335	1
LH-DS-03	8/8/2025 0:00	25.04	6.82524508	1
LH-DS-03	8/8/2025 0:15	25.02	6.81670093	1
LH-DS-03	8/8/2025 0:30	24.99	6.79961592	1
LH-DS-03	8/8/2025 0:45	24.99	6.79548691	1
LH-DS-03	8/8/2025 1:00	24.97	6.7932709	1
LH-DS-03	8/8/2025 1:15	24.97	6.78583819	1
LH-DS-03	8/8/2025 1:30	24.94	6.78333881	1
LH-DS-03	8/8/2025 1:45	24.94	6.77535472	1
LH-DS-03	8/8/2025 2:00	24.94	6.77177565	1
LH-DS-03	8/8/2025 2:15	24.92	6.76377571	1
LH-DS-03	8/8/2025 2:30	24.92	6.75606642	1
LH-DS-03	8/8/2025 2:45	24.9	6.74503603	1
LH-DS-03	8/8/2025 3:00	24.9	6.74558673	1
LH-DS-03	8/8/2025 3:15	24.9	6.74145648	1
LH-DS-03	8/8/2025 3:30	24.87	6.73234297	1
LH-DS-03	8/8/2025 3:45	24.85	6.72626629	1
LH-DS-03	8/8/2025 4:00	24.85	6.72433851	1
LH-DS-03	8/8/2025 4:15	24.82	6.72183194	1
LH-DS-03	8/8/2025 4:30	24.82	6.71522175	1
LH-DS-03	8/8/2025 4:45	24.8	6.71740618	1
LH-DS-03	8/8/2025 5:00	24.77	6.71214378	1
LH-DS-03	8/8/2025 5:15	24.77	6.71407208	1
LH-DS-03	8/8/2025 5:30	24.77	6.72784561	1
LH-DS-03	8/8/2025 5:45	24.77	6.74079272	1
LH-DS-03	8/8/2025 6:00	24.77	6.75649454	1
LH-DS-03	8/8/2025 6:15	24.8	6.77359651	1
LH-DS-03	8/8/2025 6:30	24.8	6.7895722	1
LH-DS-03	8/8/2025 6:45	24.85	6.80723289	1
LH-DS-03	8/8/2025 7:00	24.87	6.83423288	1
LH-DS-03	8/8/2025 7:15	24.92	6.85711323	1
LH-DS-03	8/8/2025 7:30	24.94	6.87611945	1
LH-DS-03	8/8/2025 7:45	24.97	6.90200877	1
LH-DS-03	8/8/2025 8:00	25.02	6.9312006	1
LH-DS-03	8/8/2025 8:15	25.06	6.96010611	1
LH-DS-03	8/8/2025 8:30	25.11	6.96781718	1
LH-DS-03	8/8/2025 8:45	25.16	6.99780961	1
LH-DS-03	8/8/2025 9:00	25.23	7.03411618	1
LH-DS-03	8/8/2025 9:15	25.31	7.08717666	1
LH-DS-03	8/8/2025 9:30	25.38	7.13059164	1
LH-DS-03	8/8/2025 9:45	25.45	7.17508563	1
LH-DS-03	8/8/2025 10:00	25.5	7.22561901	1
LH-DS-03	8/8/2025 10:15	25.57	7.27474331	1
LH-DS-03	8/8/2025 10:30	25.62	7.31452693	1
LH-DS-03	8/8/2025 10:45	25.67	7.34550873	1
LH-DS-03	8/8/2025 11:00	25.7	7.35096631	1
LH-DS-03	8/8/2025 11:15	25.74	7.36217698	1
LH-DS-03	8/8/2025 11:30	25.79	7.37172498	1
LH-DS-03	8/8/2025 11:45	25.84	7.39417057	1
LH-DS-03	8/8/2025 12:00	25.91	7.41356217	1
LH-DS-03	8/8/2025 12:15	25.96	7.43379676	1
LH-DS-03	8/8/2025 12:30	26.01	7.45621922	1
LH-DS-03	8/8/2025 12:45	26.06	7.49481688	1
LH-DS-03	8/8/2025 13:00	26.13	7.55119022	1
LH-DS-03	8/8/2025 13:15	26.21	7.61820857	1
LH-DS-03	8/8/2025 13:30	26.28	7.65451688	1
LH-DS-03	8/8/2025 13:45	26.35	7.72012808	1
LH-DS-03	8/8/2025 14:00	26.43	7.78869577	1
LH-DS-03	8/8/2025 14:15	26.48	7.82827945	1
LH-DS-03	8/8/2025 14:30	26.55	7.85766012	1
LH-DS-03	8/8/2025 14:45	26.6	7.87476576	1
LH-DS-03	8/8/2025 15:00	26.65	7.88091597	1
LH-DS-03	8/8/2025 15:15	26.7	7.89089589	1
LH-DS-03	8/8/2025 15:30	26.74	7.93073157	1
LH-DS-03	8/8/2025 15:45	26.77	7.9544446	1
LH-DS-03	8/8/2025 16:00	26.82	7.98629532	1
LH-DS-03	8/8/2025 16:15	26.84	8.01741652	1
LH-DS-03	8/8/2025 16:30	26.79	7.94179465	1
LH-DS-03	8/8/2025 16:45	26.77	7.91066322	1
LH-DS-03	8/8/2025 17:00	26.72	7.84704779	1
LH-DS-03	8/8/2025 17:15	26.7	7.86133655	1
LH-DS-03	8/8/2025 17:30	26.6	7.81316327	1
LH-DS-03	8/8/2025 17:45	26.55	7.72375505	1
LH-DS-03	8/8/2025 18:00	26.38	7.61100797	1
LH-DS-03	8/8/2025 18:15	26.26	7.53916462	1
LH-DS-03	8/8/2025 18:30	26.13	7.45137458	1
LH-DS-03	8/8/2025 18:45	26.04	7.39198698	1

Station Name	Date Time	Temp C	pH SU	Use Code
LH-DS-03	8/8/2025 19:00	25.91	7.34084073	1
LH-DS-03	8/8/2025 19:15	25.79	7.28497329	1
LH-DS-03	8/8/2025 19:30	25.7	7.20706893	1
LH-DS-03	8/8/2025 19:45	25.57	7.11347514	1
LH-DS-03	8/8/2025 20:00	25.5	7.03353574	1
LH-DS-03	8/8/2025 20:15	25.45	6.97005257	1
LH-DS-03	8/8/2025 20:30	25.36	6.90131201	1
LH-DS-03	8/8/2025 20:45	25.28	6.86251059	1
LH-DS-03	8/8/2025 21:00	25.23	6.8525859	1
LH-DS-03	8/8/2025 21:15	25.19	6.8371615	1
LH-DS-03	8/8/2025 21:30	25.16	6.82641582	1
LH-DS-03	8/8/2025 21:45	25.16	6.82531538	1
LH-DS-03	8/8/2025 22:00	25.16	6.82504027	1
LH-DS-03	8/8/2025 22:15	25.14	6.82310263	1
LH-DS-03	8/8/2025 22:30	25.11	6.81372952	1
LH-DS-03	8/8/2025 22:45	25.09	6.80766318	1
LH-DS-03	8/8/2025 23:00	25.09	6.78922645	1
LH-DS-03	8/8/2025 23:15	25.06	6.78039877	1
LH-DS-03	8/8/2025 23:30	25.04	6.77845749	1
LH-DS-03	8/8/2025 23:45	25.02	6.77679119	1
LH-DS-03	8/9/2025 0:00	24.99	6.76658384	1
LH-DS-03	8/9/2025 0:15	24.97	6.76354004	1
LH-DS-03	8/9/2025 0:30	24.97	6.75996133	1
LH-DS-03	8/9/2025 0:45	24.94	6.75085183	1
LH-DS-03	8/9/2025 1:00	24.92	6.75441442	1
LH-DS-03	8/9/2025 1:15	24.92	6.74863245	1
LH-DS-03	8/9/2025 1:30	24.9	6.75026769	1
LH-DS-03	8/9/2025 1:45	24.9	6.75219514	1
LH-DS-03	8/9/2025 2:00	24.9	6.7579775	1
LH-DS-03	8/9/2025 2:15	24.87	6.76015616	1
LH-DS-03	8/9/2025 2:30	24.87	6.75519936	1
LH-DS-03	8/9/2025 2:45	24.87	6.75850389	1
LH-DS-03	8/9/2025 3:00	24.85	6.75545832	1
LH-DS-03	8/9/2025 3:15	24.85	6.75628451	1
LH-DS-03	8/9/2025 3:30	24.82	6.75075149	1
LH-DS-03	8/9/2025 3:45	24.8	6.74467502	1
LH-DS-03	8/9/2025 4:00	24.8	6.74935755	1
LH-DS-03	8/9/2025 4:15	24.77	6.74823043	1
LH-DS-03	8/9/2025 4:30	24.75	6.75317233	1
LH-DS-03	8/9/2025 4:45	24.75	6.75702917	1
LH-DS-03	8/9/2025 5:00	24.75	6.76722227	1
LH-DS-03	8/9/2025 5:15	24.75	6.77879281	1
LH-DS-03	8/9/2025 5:30	24.77	6.79506042	1
LH-DS-03	8/9/2025 5:45	24.77	6.80745659	1
LH-DS-03	8/9/2025 6:00	24.8	6.82675698	1
LH-DS-03	8/9/2025 6:15	24.82	6.85568816	1
LH-DS-03	8/9/2025 6:30	24.85	6.87635743	1
LH-DS-03	8/9/2025 6:45	24.87	6.90886035	1
LH-DS-03	8/9/2025 7:00	24.9	6.94934603	1
LH-DS-03	8/9/2025 7:15	24.92	6.99119988	1
LH-DS-03	8/9/2025 7:30	24.97	7.04020222	1
LH-DS-03	8/9/2025 7:45	25.04	7.1029432	1
LH-DS-03	8/9/2025 8:00	25.09	7.16071269	1
LH-DS-03	8/9/2025 8:15	25.16	7.22064905	1
LH-DS-03	8/9/2025 8:30	25.23	7.28358279	1
LH-DS-03	8/9/2025 8:45	25.31	7.34840021	1
LH-DS-03	8/9/2025 9:00	25.38	7.4296912	1
LH-DS-03	8/9/2025 9:15	25.43	7.51042857	1
LH-DS-03	8/9/2025 9:30	25.48	7.54387062	1
LH-DS-03	8/9/2025 9:45	25.53	7.5652116	1
LH-DS-03	8/9/2025 10:00	25.57	7.57804837	1
LH-DS-03	8/9/2025 10:15	25.62	7.58811505	1
LH-DS-03	8/9/2025 10:30	25.67	7.61438217	1
LH-DS-03	8/9/2025 10:45	25.74	7.65954342	1
LH-DS-03	8/9/2025 11:00	25.79	7.71708455	1
LH-DS-03	8/9/2025 11:15	25.87	7.7605314	1
LH-DS-03	8/9/2025 11:30	25.94	7.79821964	1
LH-DS-03	8/9/2025 11:45	26.01	7.82272247	1
LH-DS-03	8/9/2025 12:00	26.08	7.85818441	1
LH-DS-03	8/9/2025 12:15	26.13	7.86846135	1
LH-DS-03	8/9/2025 12:30	26.23	7.8936651	1
LH-DS-03	8/9/2025 12:45	26.3	7.90633717	1
LH-DS-03	8/9/2025 13:00	26.38	7.9307542	1
LH-DS-03	8/9/2025 13:15	26.45	7.96395571	1
LH-DS-03	8/9/2025 13:30	26.55	7.96445558	1
LH-DS-03	8/9/2025 13:45	26.65	8.00464788	1
LH-DS-03	8/9/2025 14:00	26.74	8.01419818	1
LH-DS-03	8/9/2025 14:15	26.82	8.025692	1
LH-DS-03	8/9/2025 14:30	26.89	8.06484019	1
LH-DS-03	8/9/2025 14:45	26.96	8.11381471	1
LH-DS-03	8/9/2025 15:00	26.99	8.12518757	1
LH-DS-03	8/9/2025 15:15	27.04	8.16983572	1
LH-DS-03	8/9/2025 15:30	27.06	8.18615995	1
LH-DS-03	8/9/2025 15:45	27.06	8.23645991	1

pH Continous Monitoring Data

Station Name	Date Time	Temp C	pH SU	Use Code
LH-DS-03	8/9/2025 16:00	27.06	8.25012837	1
LH-DS-03	8/9/2025 16:15	27.06	8.27227129	1
LH-DS-03	8/9/2025 16:30	27.01	8.26728833	1
LH-DS-03	8/9/2025 16:45	26.96	8.28964975	1
LH-DS-03	8/9/2025 17:00	26.92	8.30048804	1
LH-DS-03	8/9/2025 17:15	26.79	8.27806798	1
LH-DS-03	8/9/2025 17:30	26.62	8.21692061	1
LH-DS-03	8/9/2025 17:45	26.5	8.14346027	1
LH-DS-03	8/9/2025 18:00	26.35	8.01688888	1
LH-DS-03	8/9/2025 18:15	26.16	7.859326	1
LH-DS-03	8/9/2025 18:30	26.01	7.66333745	1
LH-DS-03	8/9/2025 18:45	25.87	7.51050088	1
LH-DS-03	8/9/2025 19:00	25.77	7.42391417	1
LH-DS-03	8/9/2025 19:15	25.67	7.33205132	1
LH-DS-03	8/9/2025 19:30	25.62	7.27222516	1
LH-DS-03	8/9/2025 19:45	25.55	7.20827191	1
LH-DS-03	8/9/2025 20:00	25.48	7.12642567	1
LH-DS-03	8/9/2025 20:15	25.4	7.06708347	1
LH-DS-03	8/9/2025 20:30	25.36	7.03190191	1
LH-DS-03	8/9/2025 20:45	25.33	7.00358489	1
LH-DS-03	8/9/2025 21:00	25.28	6.9857105	1
LH-DS-03	8/9/2025 21:15	25.23	6.95682829	1
LH-DS-03	8/9/2025 21:30	25.21	6.93454518	1
LH-DS-03	8/9/2025 21:45	25.19	6.90813285	1
LH-DS-03	8/9/2025 22:00	25.14	6.88528176	1
LH-DS-03	8/9/2025 22:15	25.11	6.86270738	1
LH-DS-03	8/9/2025 22:30	25.09	6.84756355	1
LH-DS-03	8/9/2025 22:45	25.09	6.83242893	1
LH-DS-03	8/9/2025 23:00	25.06	6.81810153	1
LH-DS-03	8/9/2025 23:15	25.04	6.80625482	1
LH-DS-03	8/9/2025 23:30	25.04	6.78974156	1
LH-DS-03	8/9/2025 23:45	25.02	6.77816739	1
LH-DS-03	8/10/2025 0:00	24.99	6.76796018	1
LH-DS-03	8/10/2025 0:15	24.99	6.75722476	1
LH-DS-03	8/10/2025 0:30	24.97	6.74454532	1
LH-DS-03	8/10/2025 0:45	24.94	6.73846272	1
LH-DS-03	8/10/2025 1:00	24.94	6.72855144	1
LH-DS-03	8/10/2025 1:15	24.92	6.72495391	1
LH-DS-03	8/10/2025 1:30	24.92	6.72330192	1
LH-DS-03	8/10/2025 1:45	24.9	6.71392144	1
LH-DS-03	8/10/2025 2:00	24.9	6.71502284	1
LH-DS-03	8/10/2025 2:15	24.87	6.70948659	1
LH-DS-03	8/10/2025 2:30	24.87	6.71664642	1
LH-DS-03	8/10/2025 2:45	24.9	6.71722564	1
LH-DS-03	8/10/2025 3:00	24.9	6.7219066	1
LH-DS-03	8/10/2025 3:15	24.9	6.72548615	1
LH-DS-03	8/10/2025 3:30	24.92	6.73101121	1
LH-DS-03	8/10/2025 3:45	24.92	6.73293853	1
LH-DS-03	8/10/2025 4:00	24.92	6.74863245	1
LH-DS-03	8/10/2025 4:15	24.94	6.76709532	1
LH-DS-03	8/10/2025 4:30	24.97	6.80125419	1
LH-DS-03	8/10/2025 4:45	24.99	6.83402433	1
LH-DS-03	8/10/2025 5:00	25.02	6.86844597	1
LH-DS-03	8/10/2025 5:15	25.02	6.90037377	1
LH-DS-03	8/10/2025 5:30	25.04	6.92652646	1
LH-DS-03	8/10/2025 5:45	25.04	6.9375353	1
LH-DS-03	8/10/2025 6:00	25.02	6.9471645	1
LH-DS-03	8/10/2025 6:15	25.04	6.95157158	1
LH-DS-03	8/10/2025 6:30	25.04	6.94826893	1
LH-DS-03	8/10/2025 6:45	25.04	6.94359017	1
LH-DS-03	8/10/2025 7:00	25.04	6.95790166	1
LH-DS-03	8/10/2025 7:15	25.04	6.96808485	1
LH-DS-03	8/10/2025 7:30	25.06	7.00799137	1
LH-DS-03	8/10/2025 7:45	25.11	7.0613704	1
LH-DS-03	8/10/2025 8:00	25.16	7.10647823	1
LH-DS-03	8/10/2025 8:15	25.19	7.1482801	1
LH-DS-03	8/10/2025 8:30	25.23	7.19116738	1
LH-DS-03	8/10/2025 8:45	25.28	7.23678532	1
LH-DS-03	8/10/2025 9:00	25.33	7.30465922	1
LH-DS-03	8/10/2025 9:15	25.4	7.37770834	1
LH-DS-03	8/10/2025 9:30	25.45	7.44003451	1
LH-DS-03	8/10/2025 9:45	25.53	7.49487058	1
LH-DS-03	8/10/2025 10:00	25.6	7.56398035	1
LH-DS-03	8/10/2025 10:15	25.65	7.61854318	1
LH-DS-03	8/10/2025 10:30	25.7	7.66841932	1
LH-DS-03	8/10/2025 10:45	25.77	7.71987802	1
LH-DS-03	8/10/2025 11:00	25.84	7.78613479	1
LH-DS-03	8/10/2025 11:15	25.91	7.85455592	1
LH-DS-03	8/10/2025 11:30	26.01	7.9212065	1
LH-DS-03	8/10/2025 11:45	26.08	7.97145569	1
LH-DS-03	8/10/2025 12:00	26.16	8.01972791	1
LH-DS-03	8/10/2025 12:15	26.26	8.05227931	1
LH-DS-03	8/10/2025 12:30	26.35	8.08511921	1
LH-DS-03	8/10/2025 12:45	26.43	8.10099215	1

Station Name	Date Time	Temp C	pH SU	Use Code
LH-DS-03	8/10/2025 13:00	26.5	8.12757522	1
LH-DS-03	8/10/2025 13:15	26.6	8.14855459	1
LH-DS-03	8/10/2025 13:30	26.7	8.17909938	1
LH-DS-03	8/10/2025 13:45	26.79	8.21185306	1
LH-DS-03	8/10/2025 14:00	26.89	8.25165723	1
LH-DS-03	8/10/2025 14:15	26.94	8.2667635	1
LH-DS-03	8/10/2025 14:30	26.99	8.30620027	1
LH-DS-03	8/10/2025 14:45	27.04	8.35191182	1
LH-DS-03	8/10/2025 15:00	27.09	8.42029554	1
LH-DS-03	8/10/2025 15:15	27.09	8.49300452	1
LH-DS-03	8/10/2025 15:30	27.11	8.57954872	1
LH-DS-03	8/10/2025 15:45	27.11	8.67849194	1
LH-DS-03	8/10/2025 16:00	27.09	8.74420583	1
LH-DS-03	8/10/2025 16:15	27.09	8.77509348	1
LH-DS-03	8/10/2025 16:30	27.04	8.78823834	1
LH-DS-03	8/10/2025 16:45	26.94	8.71718282	1
LH-DS-03	8/10/2025 17:00	26.79	8.62090808	1
LH-DS-03	8/10/2025 17:15	26.67	8.5301327	1
LH-DS-03	8/10/2025 17:30	26.57	8.45041504	1
LH-DS-03	8/10/2025 17:45	26.52	8.36932005	1
LH-DS-03	8/10/2025 18:00	26.45	8.29978886	1
LH-DS-03	8/10/2025 18:15	26.4	8.24822518	1
LH-DS-03	8/10/2025 18:30	26.35	8.15800782	1
LH-DS-03	8/10/2025 18:45	26.26	8.02514343	1
LH-DS-03	8/10/2025 19:00	26.18	7.88449249	1
LH-DS-03	8/10/2025 19:15	26.08	7.71995505	1
LH-DS-03	8/10/2025 19:30	26.06	7.6423811	1
LH-DS-03	8/10/2025 19:45	26.06	7.60069009	1
LH-DS-03	8/10/2025 20:00	26.06	7.53486219	1
LH-DS-03	8/10/2025 20:15	25.99	7.42168198	1
LH-DS-03	8/10/2025 20:30	25.96	7.32130316	1
LH-DS-03	8/10/2025 20:45	25.91	7.23573768	1
LH-DS-03	8/10/2025 21:00	25.87	7.15452988	1
LH-DS-03	8/10/2025 21:15	25.87	7.09524712	1
LH-DS-03	8/10/2025 21:30	25.84	7.06039711	1
LH-DS-03	8/10/2025 21:45	25.84	7.03020379	1
LH-DS-03	8/10/2025 22:00	25.84	6.9923249	1
LH-DS-03	8/10/2025 22:15	25.82	6.95554097	1
LH-DS-03	8/10/2025 22:30	25.79	6.92341642	1
LH-DS-03	8/10/2025 22:45	25.79	6.88992368	1
LH-DS-03	8/10/2025 23:00	25.77	6.86438325	1
LH-DS-03	8/10/2025 23:15	25.74	6.83444079	1
LH-DS-03	8/10/2025 23:30	25.7	6.81135112	1
LH-DS-03	8/10/2025 23:45	25.67	6.78386809	1
LH-DS-03	8/11/2025 0:00	25.65	6.76462747	1
LH-DS-03	8/11/2025 0:15	25.62	6.74098077	1
LH-DS-03	8/11/2025 0:30	25.62	6.7341136	1
LH-DS-03	8/11/2025 0:45	25.6	6.72255818	1
LH-DS-03	8/11/2025 1:00	25.6	6.72640405	1
LH-DS-03	8/11/2025 1:15	25.62	6.73219079	1
LH-DS-03	8/11/2025 1:30	25.65	6.73496427	1
LH-DS-03	8/11/2025 1:45	25.65	6.74018279	1
LH-DS-03	8/11/2025 2:00	25.65	6.75061985	1
LH-DS-03	8/11/2025 2:15	25.65	6.75721167	1
LH-DS-03	8/11/2025 2:30	25.65	6.75693701	1
LH-DS-03	8/11/2025 2:45	25.65	6.76572611	1
LH-DS-03	8/11/2025 3:00	25.65	6.7745152	1
LH-DS-03	8/11/2025 3:15	25.67	6.79595229	1
LH-DS-03	8/11/2025 3:30	25.67	6.81874748	1
LH-DS-03	8/11/2025 3:45	25.74	6.85942726	1
LH-DS-03	8/11/2025 4:00	25.79	6.90282662	1
LH-DS-03	8/11/2025 4:15	25.87	6.95445057	1
LH-DS-03	8/11/2025 4:30	25.91	7.01235939	1
LH-DS-03	8/11/2025 4:45	25.94	7.05406588	1
LH-DS-03	8/11/2025 5:00	25.96	7.09604159	1
LH-DS-03	8/11/2025 5:15	25.96	7.11140657	1
LH-DS-03	8/11/2025 5:30	25.96	7.10729095	1
LH-DS-03	8/11/2025 5:45	25.96	7.10509595	1
LH-DS-03	8/11/2025 6:00	25.94	7.09275529	1
LH-DS-03	8/11/2025 6:15	25.91	7.07245748	1
LH-DS-03	8/11/2025 6:30	25.91	7.07108538	1
LH-DS-03	8/11/2025 6:45	25.89	7.07548115	1
LH-DS-03	8/11/2025 7:00	25.91	7.07931799	1
LH-DS-03	8/11/2025 7:15	25.91	7.08096452	1
LH-DS-03	8/11/2025 7:30	25.94	7.080682	1
LH-DS-03	8/11/2025 7:45	25.96	7.09988283	1
LH-DS-03	8/11/2025 8:00	26.01	7.11687452	1
LH-DS-03	8/11/2025 8:15	26.04	7.1374354	1
LH-DS-03	8/11/2025 8:30	26.08	7.18267069	1
LH-DS-03	8/11/2025 8:45	26.13	7.22925736	1
LH-DS-03	8/11/2025 9:00	26.18	7.26924832	1
LH-DS-03	8/11/2025 9:15	26.21	7.3086983	1
LH-DS-03	8/11/2025 9:30	26.26	7.31824024	1
LH-DS-03	8/11/2025 9:45	26.28	7.3297304	1

Station Name	Date Time	Temp C	pH SU	Use Code
LH-DS-03	8/11/2025 10:00	26.33	7.35570874	1
LH-DS-03	8/11/2025 10:15	26.38	7.38907613	1
LH-DS-03	8/11/2025 10:30	26.45	7.44075723	1
LH-DS-03	8/11/2025 10:45	26.5	7.50148509	1
LH-DS-03	8/11/2025 11:00	26.55	7.53891675	1
LH-DS-03	8/11/2025 11:15	26.6	7.57551457	1
LH-DS-03	8/11/2025 11:30	26.65	7.59540184	1
LH-DS-03	8/11/2025 11:45	26.72	7.62646229	1
LH-DS-03	8/11/2025 12:00	26.77	7.63702957	1
LH-DS-03	8/11/2025 12:15	26.82	7.68398053	1
LH-DS-03	8/11/2025 12:30	26.89	7.71500273	1
LH-DS-03	8/11/2025 12:45	26.96	7.69514681	1
LH-DS-03	8/11/2025 13:00	27.06	7.68890114	1
LH-DS-03	8/11/2025 13:15	27.14	7.71932682	1
LH-DS-03	8/11/2025 13:30	27.16	7.80946076	1
LH-DS-03	8/11/2025 13:45	27.19	7.969505	1
LH-DS-03	8/11/2025 14:00	27.23	8.11417965	1
LH-DS-03	8/11/2025 14:15	27.19	8.15230992	1
LH-DS-03	8/11/2025 14:30	27.14	8.16616661	1
LH-DS-03	8/11/2025 14:45	27.11	8.19142891	1
LH-DS-03	8/11/2025 15:00	27.16	8.22402395	1
LH-DS-03	8/11/2025 15:15	27.23	8.26144233	1
LH-DS-03	8/11/2025 15:30	27.26	8.32414945	1
LH-DS-03	8/11/2025 15:45	27.28	8.36367083	1
LH-DS-03	8/11/2025 16:00	27.28	8.37869513	1
LH-DS-03	8/11/2025 16:15	27.31	8.40259396	1
LH-DS-03	8/11/2025 16:30	27.28	8.37732929	1
LH-DS-03	8/11/2025 16:45	27.26	8.33261826	1
LH-DS-03	8/11/2025 17:00	27.23	8.27920128	1
LH-DS-03	8/11/2025 17:15	27.16	8.21445921	1
LH-DS-03	8/11/2025 17:30	27.09	8.11934598	1
LH-DS-03	8/11/2025 17:45	27.09	8.08736496	1
LH-DS-03	8/11/2025 18:00	27.06	8.11235023	1
LH-DS-03	8/11/2025 18:15	27.04	8.1066832	1
LH-DS-03	8/11/2025 18:30	27.01	8.06195377	1
LH-DS-03	8/11/2025 18:45	26.96	8.00032863	1
LH-DS-03	8/11/2025 19:00	26.94	7.96867178	1
LH-DS-03	8/11/2025 19:15	26.94	7.92573563	1
LH-DS-03	8/11/2025 19:30	26.92	7.87027747	1
LH-DS-03	8/11/2025 19:45	26.89	7.77900739	1
LH-DS-03	8/11/2025 20:00	26.87	7.69672304	1
LH-DS-03	8/11/2025 20:15	26.82	7.60847024	1
LH-DS-03	8/11/2025 20:30	26.77	7.51362079	1
LH-DS-03	8/11/2025 20:45	26.72	7.42722378	1
LH-DS-03	8/11/2025 21:00	26.67	7.34545128	1
LH-DS-03	8/11/2025 21:15	26.65	7.29154692	1
LH-DS-03	8/11/2025 21:30	26.65	7.25459159	1
LH-DS-03	8/11/2025 21:45	26.65	7.22447984	1
LH-DS-03	8/11/2025 22:00	26.65	7.19683178	1
LH-DS-03	8/11/2025 22:15	26.65	7.1538541	1
LH-DS-03	8/11/2025 22:30	26.6	7.09939579	1
LH-DS-03	8/11/2025 22:45	26.57	7.06271436	1
LH-DS-03	8/11/2025 23:00	26.55	7.02383405	1
LH-DS-03	8/11/2025 23:15	26.5	6.98878136	1
LH-DS-03	8/11/2025 23:30	26.45	6.95864764	1
LH-DS-03	8/11/2025 23:45	26.43	6.93590751	1
LH-DS-03	8/12/2025 0:00	26.43	6.92303213	1
LH-DS-03	8/12/2025 0:15	26.43	6.9172793	1
LH-DS-03	8/12/2025 0:30	26.45	6.9318029	1
LH-DS-03	8/12/2025 0:45	26.48	6.95591279	1
LH-DS-03	8/12/2025 1:00	26.5	6.9923418	1
LH-DS-03	8/12/2025 1:15	26.55	7.02958457	1
LH-DS-03	8/12/2025 1:30	26.57	7.06189291	1
LH-DS-03	8/12/2025 1:45	26.55	7.07613644	1
LH-DS-03	8/12/2025 2:00	26.55	7.08572064	1
LH-DS-03	8/12/2025 2:15	26.52	7.09394508	1
LH-DS-03	8/12/2025 2:30	26.55	7.11036575	1
LH-DS-03	8/12/2025 2:45	26.6	7.14429716	1
LH-DS-03	8/12/2025 3:00	26.65	7.15659153	1
LH-DS-03	8/12/2025 3:15	26.67	7.15521246	1
LH-DS-03	8/12/2025 3:30	26.67	7.15247522	1
LH-DS-03	8/12/2025 3:45	26.67	7.14864307	1
LH-DS-03	8/12/2025 4:00	26.65	7.13441834	1
LH-DS-03	8/12/2025 4:15	26.65	7.12182615	1
LH-DS-03	8/12/2025 4:30	26.65	7.1138876	1
LH-DS-03	8/12/2025 4:45	26.65	7.10239039	1
LH-DS-03	8/12/2025 5:00	26.65	7.10020044	1
LH-DS-03	8/12/2025 5:15	26.62	7.07940391	1
LH-DS-03	8/12/2025 5:30	26.6	7.055042	1
LH-DS-03	8/12/2025 5:45	26.57	7.04108288	1
LH-DS-03	8/12/2025 6:00	26.52	7.01452513	1
LH-DS-03	8/12/2025 6:15	26.5	6.99206792	1
LH-DS-03	8/12/2025 6:30	26.48	6.98001586	1
LH-DS-03	8/12/2025 6:45	26.48	6.96330805	1

Station Name	Date Time	Temp C	pH SU	Use Code
LH-DS-03	8/12/2025 7:00	26.45	6.95070378	1
LH-DS-03	8/12/2025 7:15	26.43	6.9315244	1
LH-DS-03	8/12/2025 7:30	26.4	6.91809293	1
LH-DS-03	8/12/2025 7:45	26.35	6.8997201	1
LH-DS-03	8/12/2025 8:00	26.33	6.88847794	1
LH-DS-03	8/12/2025 8:15	26.33	6.8835453	1
LH-DS-03	8/12/2025 8:30	26.33	6.89560286	1
LH-DS-03	8/12/2025 8:45	26.4	6.91398336	1
LH-DS-03	8/12/2025 9:00	26.48	6.94550465	1
LH-DS-03	8/12/2025 9:15	26.55	6.97427	1
LH-DS-03	8/12/2025 9:30	26.62	7.01123503	1
LH-DS-03	8/12/2025 9:45	26.72	7.0427044	1
LH-DS-03	8/12/2025 10:00	26.82	7.07552073	1
LH-DS-03	8/12/2025 10:15	26.92	7.11378513	1
LH-DS-03	8/12/2025 10:30	27.01	7.14163933	1
LH-DS-03	8/12/2025 10:45	27.11	7.1730244	1
LH-DS-03	8/12/2025 11:00	27.21	7.20029007	1
LH-DS-03	8/12/2025 11:15	27.31	7.21715821	1
LH-DS-03	8/12/2025 11:30	27.38	7.26817327	1
LH-DS-03	8/12/2025 11:45	27.48	7.33414702	1
LH-DS-03	8/12/2025 12:00	27.58	7.4090825	1
LH-DS-03	8/12/2025 12:15	27.7	7.50903246	1
LH-DS-03	8/12/2025 12:30	27.78	7.60871093	1
LH-DS-03	8/12/2025 12:45	27.83	7.67759532	1
LH-DS-03	8/12/2025 13:00	27.85	7.72635499	1
LH-DS-03	8/12/2025 13:15	27.85	7.77679558	1
LH-DS-03	8/12/2025 13:30	27.87	7.84353925	1
LH-DS-03	8/12/2025 13:45	27.9	7.93804968	1
LH-DS-03	8/12/2025 14:00	27.87	8.07582321	1
LH-DS-03	8/12/2025 14:15	27.85	8.15114661	1
LH-DS-03	8/12/2025 14:30	27.85	8.20731289	1
LH-DS-03	8/12/2025 14:45	25.36	7.20098147	2
LH-DS-03	8/12/2025 15:00			2
LH-DS-03	8/12/2025 15:15	22.9	9.93995275	2
LH-DS-03	8/12/2025 15:30	27.7	8.34251078	1
LH-DS-03	8/12/2025 15:45	27.68	8.38637578	1
LH-DS-03	8/12/2025 16:00	27.65	8.40881198	1
LH-DS-03	8/12/2025 16:15	27.65	8.45041669	1
LH-DS-03	8/12/2025 16:30	27.63	8.43718786	1
LH-DS-03	8/12/2025 16:45	27.63	8.43392453	1
LH-DS-03	8/12/2025 17:00	27.6	8.41992505	1
LH-DS-03	8/12/2025 17:15	27.58	8.40587603	1
LH-DS-03	8/12/2025 17:30	27.58	8.41838754	1
LH-DS-03	8/12/2025 17:45	27.53	8.38434703	1
LH-DS-03	8/12/2025 18:00	27.51	8.34689583	1
LH-DS-03	8/12/2025 18:15	27.43	8.27241987	1
LH-DS-03	8/12/2025 18:30	27.36	8.17282305	1
LH-DS-03	8/12/2025 18:45	27.31	8.07610296	1
LH-DS-03	8/12/2025 19:00	27.26	7.96954862	1
LH-DS-03	8/12/2025 19:15	27.23	7.85609369	1
LH-DS-03	8/12/2025 19:30	27.21	7.75348436	1
LH-DS-03	8/12/2025 19:45	27.16	7.65392245	1
LH-DS-03	8/12/2025 20:00	27.14	7.57143244	1
LH-DS-03	8/12/2025 20:15	27.11	7.49303396	1
LH-DS-03	8/12/2025 20:30	27.06	7.42609077	1
LH-DS-03	8/12/2025 20:45	27.04	7.35336734	1
LH-DS-03	8/12/2025 21:00	26.99	7.28502266	1
LH-DS-03	8/12/2025 21:15	26.99	7.24005618	1
LH-DS-03	8/12/2025 21:30	26.96	7.19647196	1
LH-DS-03	8/12/2025 21:45	26.96	7.16076774	1
LH-DS-03	8/12/2025 22:00	26.94	7.1272524	1
LH-DS-03	8/12/2025 22:15	26.94	7.10081316	1
LH-DS-03	8/12/2025 22:30	26.96	7.09017694	1
LH-DS-03	8/12/2025 22:45	26.96	7.07763958	1
LH-DS-03	8/12/2025 23:00	26.94	7.05147808	1
LH-DS-03	8/12/2025 23:15	26.89	7.02967746	1
LH-DS-03	8/12/2025 23:30	26.87	7.00759616	1
LH-DS-03	8/12/2025 23:45	26.84	6.98960134	1
LH-DS-03	8/13/2025 0:00	26.82	6.9786935	1
LH-DS-03	8/13/2025 0:15	26.82	6.99941707	1
LH-DS-03	8/13/2025 0:30	26.82	7.02177671	1
LH-DS-03	8/13/2025 0:45	26.84	7.05558514	1
LH-DS-03	8/13/2025 1:00	26.84	7.0978475	1
LH-DS-03	8/13/2025 1:15	26.84	7.16628525	1
LH-DS-03	8/13/2025 1:30	26.87	7.25078489	1
LH-DS-03	8/13/2025 1:45	26.89	7.33009911	1
LH-DS-03	8/13/2025 2:00	26.89	7.35627015	1
LH-DS-03	8/13/2025 2:15	26.89	7.37071874	1
LH-DS-03	8/13/2025 2:30	26.92	7.36822839	1
LH-DS-03	8/13/2025 2:45	26.92	7.35051019	1
LH-DS-03	8/13/2025 3:00	26.94	7.37365524	1
LH-DS-03	8/13/2025 3:15	26.99	7.39321473	1
LH-DS-03	8/13/2025 3:30	26.99	7.39757511	1
LH-DS-03	8/13/2025 3:45	26.99	7.39593997	1

Station Name	Date Time	Temp C	pH SU	Use Code
LH-DS-03	8/13/2025 4:00	26.99	7.38258629	1
LH-DS-03	8/13/2025 4:15	26.99	7.36541727	1
LH-DS-03	8/13/2025 4:30	26.96	7.33056722	1
LH-DS-03	8/13/2025 4:45	26.94	7.29270209	1
LH-DS-03	8/13/2025 5:00	26.94	7.25399722	1
LH-DS-03	8/13/2025 5:15	26.89	7.21014855	1
LH-DS-03	8/13/2025 5:30	26.89	7.18043352	1
LH-DS-03	8/13/2025 5:45	26.87	7.15836226	1
LH-DS-03	8/13/2025 6:00	26.87	7.13873268	1
LH-DS-03	8/13/2025 6:15	26.87	7.12482839	1
LH-DS-03	8/13/2025 6:30	26.87	7.10547144	1
LH-DS-03	8/13/2025 6:45	26.87	7.09020399	1
LH-DS-03	8/13/2025 7:00	26.87	7.07684497	1
LH-DS-03	8/13/2025 7:15	26.87	7.06621228	1
LH-DS-03	8/13/2025 7:30	26.87	7.06157751	1
LH-DS-03	8/13/2025 7:45	26.89	7.06048295	1
LH-DS-03	8/13/2025 8:00	26.92	7.07574181	1
LH-DS-03	8/13/2025 8:15	26.94	7.0762819	1
LH-DS-03	8/13/2025 8:30	26.99	7.08608006	1
LH-DS-03	8/13/2025 8:45	27.01	7.10869232	1
LH-DS-03	8/13/2025 9:00	27.06	7.14164195	1
LH-DS-03	8/13/2025 9:15	27.14	7.16557436	1
LH-DS-03	8/13/2025 9:30	27.19	7.18624483	1
LH-DS-03	8/13/2025 9:45	27.23	7.22652137	1
LH-DS-03	8/13/2025 10:00	27.31	7.27083518	1
LH-DS-03	8/13/2025 10:15	27.41	7.33333803	1
LH-DS-03	8/13/2025 10:30	27.48	7.37815361	1
LH-DS-03	8/13/2025 10:45	27.58	7.44874513	1
LH-DS-03	8/13/2025 11:00	27.68	7.54212923	1
LH-DS-03	8/13/2025 11:15	27.78	7.63327681	1
LH-DS-03	8/13/2025 11:30	27.87	7.73580045	1
LH-DS-03	8/13/2025 11:45	27.97	7.84203788	1
LH-DS-03	8/13/2025 12:00	28.05	7.95206965	1
LH-DS-03	8/13/2025 12:15	28.07	8.09809874	1
LH-DS-03	8/13/2025 12:30	28.07	8.27025955	1
LH-DS-03	8/13/2025 12:45	28.05	8.50823488	1
LH-DS-03	8/13/2025 13:00	28.02	8.63304589	1
LH-DS-03	8/13/2025 13:15	28	8.66384628	1
LH-DS-03	8/13/2025 13:30	27.97	8.66835824	1
LH-DS-03	8/13/2025 13:45	27.95	8.67661871	1
LH-DS-03	8/13/2025 14:00	27.95	8.67906361	1
LH-DS-03	8/13/2025 14:15	27.97	8.69090413	1
LH-DS-03	8/13/2025 14:30	27.95	8.68857154	1
LH-DS-03	8/13/2025 14:45	27.95	8.68178016	1
LH-DS-03	8/13/2025 15:00	27.97	8.68329828	1
LH-DS-03	8/13/2025 15:15	27.95	8.68096519	1
LH-DS-03	8/13/2025 15:30	27.97	8.68058191	1
LH-DS-03	8/13/2025 15:45	27.97	8.68547138	1
LH-DS-03	8/13/2025 16:00	28	8.70268653	1
LH-DS-03	8/13/2025 16:15	28.05	8.7124518	1
LH-DS-03	8/13/2025 16:30	28.05	8.7062058	1
LH-DS-03	8/13/2025 16:45	28.02	8.66916764	1
LH-DS-03	8/13/2025 17:00	28	8.63233951	1
LH-DS-03	8/13/2025 17:15	27.97	8.57926124	1
LH-DS-03	8/13/2025 17:30	27.95	8.5231335	1
LH-DS-03	8/13/2025 17:45	27.92	8.44422571	1
LH-DS-03	8/13/2025 18:00	27.9	8.36607195	1
LH-DS-03	8/13/2025 18:15	27.87	8.29311341	1
LH-DS-03	8/13/2025 18:30	27.87	8.19203081	1
LH-DS-03	8/13/2025 18:45	27.85	8.06085694	1
LH-DS-03	8/13/2025 19:00	27.78	7.9140552	1
LH-DS-03	8/13/2025 19:15	27.68	7.76698975	1
LH-DS-03	8/13/2025 19:30	27.55	7.66613115	1
LH-DS-03	8/13/2025 19:45	27.58	7.65899298	1
LH-DS-03	8/13/2025 20:00	26.23	6.75461447	1
LH-DS-03	8/13/2025 20:15	26.21	6.8939475	1
LH-DS-03	8/13/2025 20:30	26.28	6.9122747	1
LH-DS-03	8/13/2025 20:45	26.65	7.01878789	1
LH-DS-03	8/13/2025 21:00	26.77	7.05041636	1
LH-DS-03	8/13/2025 21:15	26.72	7.02942152	1
LH-DS-03	8/13/2025 21:30	26.94	7.17576977	1
LH-DS-03	8/13/2025 21:45	27.31	7.67728034	1
LH-DS-03	8/13/2025 22:00	27.33	7.95979521	1
LH-DS-03	8/13/2025 22:15	27.23	8.12758314	1
LH-DS-03	8/13/2025 22:30	27.14	8.10040989	1
LH-DS-03	8/13/2025 22:45	27.01	7.89187441	1
LH-DS-03	8/13/2025 23:00	27.09	8.02077017	1
LH-DS-03	8/13/2025 23:15	27.11	8.02860222	1
LH-DS-03	8/13/2025 23:30	27.19	8.08252443	1
LH-DS-03	8/13/2025 23:45	27.21	8.04732249	1
LH-DS-03	8/14/2025 0:00	27.26	8.00358352	1
LH-DS-03	8/14/2025 0:15	27.26	7.87887965	1
LH-DS-03	8/14/2025 0:30	27.26	7.80645339	1
LH-DS-03	8/14/2025 0:45	27.31	7.73635509	1

Station Name	Date Time	Temp C	pH SU	Use Code
LH-DS-03	8/14/2025 1:00	27.31	7.66557429	1
LH-DS-03	8/14/2025 1:15	27.33	7.58604299	1
LH-DS-03	8/14/2025 1:30	27.33	7.52425002	1
LH-DS-03	8/14/2025 1:45	27.33	7.44013535	1
LH-DS-03	8/14/2025 2:00	27.28	7.33484357	1
LH-DS-03	8/14/2025 2:15	27.23	7.26736733	1
LH-DS-03	8/14/2025 2:30	27.19	7.21647486	1
LH-DS-03	8/14/2025 2:45	27.14	7.17238406	1
LH-DS-03	8/14/2025 3:00	27.14	7.14923108	1
LH-DS-03	8/14/2025 3:15	27.11	7.13126659	1
LH-DS-03	8/14/2025 3:30	27.09	7.1162915	1
LH-DS-03	8/14/2025 3:45	27.09	7.1032147	1
LH-DS-03	8/14/2025 4:00	27.09	7.0934071	1
LH-DS-03	8/14/2025 4:15	27.06	7.08469769	1
LH-DS-03	8/14/2025 4:30	27.04	7.07707393	1
LH-DS-03	8/14/2025 4:45	27.01	7.05909624	1
LH-DS-03	8/14/2025 5:00	26.96	7.03811963	1
LH-DS-03	8/14/2025 5:15	26.92	7.00541419	1
LH-DS-03	8/14/2025 5:30	26.84	6.95579145	1
LH-DS-03	8/14/2025 5:45	26.74	6.9334111	1
LH-DS-03	8/14/2025 6:00	26.74	6.92768333	1
LH-DS-03	8/14/2025 6:15	26.77	6.93532683	1
LH-DS-03	8/14/2025 6:30	26.77	6.93096325	1
LH-DS-03	8/14/2025 6:45	26.74	6.92659232	1
LH-DS-03	8/14/2025 7:00	26.72	6.92849681	1
LH-DS-03	8/14/2025 7:15	26.77	6.9372359	1
LH-DS-03	8/14/2025 7:30	26.79	6.96042008	1
LH-DS-03	8/14/2025 7:45	26.79	6.97378266	1
LH-DS-03	8/14/2025 8:00	26.84	6.99996243	1
LH-DS-03	8/14/2025 8:15	26.87	7.03267841	1
LH-DS-03	8/14/2025 8:30	26.89	7.0231347	1
LH-DS-03	8/14/2025 8:45	26.89	7.02695131	1
LH-DS-03	8/14/2025 9:00	26.87	7.01223092	1
LH-DS-03	8/14/2025 9:15	26.87	7.01495725	1
LH-DS-03	8/14/2025 9:30	26.89	7.02422516	1
LH-DS-03	8/14/2025 9:45	26.92	7.03321814	1
LH-DS-03	8/14/2025 10:00	26.94	7.04330099	1
LH-DS-03	8/14/2025 10:15	26.96	7.04493342	1
LH-DS-03	8/14/2025 10:30	26.99	7.04056854	1
LH-DS-03	8/14/2025 10:45	26.99	7.03620815	1
LH-DS-03	8/14/2025 11:00	27.04	7.0544582	1
LH-DS-03	8/14/2025 11:15	27.11	7.08359393	1
LH-DS-03	8/14/2025 11:30	27.19	7.11815918	1
LH-DS-03	8/14/2025 11:45	27.23	7.14156179	1
LH-DS-03	8/14/2025 12:00	27.28	7.15760163	1
LH-DS-03	8/14/2025 12:15	27.33	7.16982512	1
LH-DS-03	8/14/2025 12:30	27.36	7.19185544	1
LH-DS-03	8/14/2025 12:45	27.41	7.20189282	1
LH-DS-03	8/14/2025 13:00	27.43	7.22637066	1
LH-DS-03	8/14/2025 13:15	27.53	7.2923998	1
LH-DS-03	8/14/2025 13:30	27.6	7.3336714	1
LH-DS-03	8/14/2025 13:45	27.68	7.3509842	1
LH-DS-03	8/14/2025 14:00	27.73	7.35690666	1
LH-DS-03	8/14/2025 14:15	27.78	7.35277024	1
LH-DS-03	8/14/2025 14:30	27.8	7.33426503	1
LH-DS-03	8/14/2025 14:45	27.8	7.32176266	1
LH-DS-03	8/14/2025 15:00	27.87	7.3004931	1
LH-DS-03	8/14/2025 15:15	27.95	7.2917203	1
LH-DS-03	8/14/2025 15:30	28	7.27999263	1
LH-DS-03	8/14/2025 15:45	28.02	7.33130494	1
LH-DS-03	8/14/2025 16:00	27.97	7.39736779	1
LH-DS-03	8/14/2025 16:15	27.97	7.71192367	1
LH-DS-03	8/14/2025 16:30	27.97	7.83904987	1
LH-DS-03	8/14/2025 16:45	27.85	7.66764122	1
LH-DS-03	8/14/2025 17:00	27.75	7.55314839	1
LH-DS-03	8/14/2025 17:15	27.73	7.52926201	1
LH-DS-03	8/14/2025 17:30	27.68	7.48475854	1
LH-DS-03	8/14/2025 17:45	27.63	7.41141417	1
LH-DS-03	8/14/2025 18:00	27.55	7.35739232	1
LH-DS-03	8/14/2025 18:15	27.51	7.32506558	1
LH-DS-03	8/14/2025 18:30	27.51	7.30384547	1
LH-DS-03	8/14/2025 18:45	27.51	7.29241925	1
LH-DS-03	8/14/2025 19:00	27.51	7.27582403	1
LH-DS-03	8/14/2025 19:15	27.48	7.22470053	1
LH-DS-03	8/14/2025 19:30	27.46	7.15859566	1
LH-DS-03	8/14/2025 19:45	27.38	7.09413348	1
LH-DS-03	8/14/2025 20:00	27.36	7.03643576	1
LH-DS-03	8/14/2025 20:15	27.28	6.97899838	1
LH-DS-03	8/14/2025 20:30	27.23	6.9324305	1
LH-DS-03	8/14/2025 20:45	27.16	6.88965269	1
LH-DS-03	8/14/2025 21:00	27.11	6.85122377	1
LH-DS-03	8/14/2025 21:15	27.06	6.81032991	1
LH-DS-03	8/14/2025 21:30	27.01	6.77432753	1
LH-DS-03	8/14/2025 21:45	26.96	6.74785245	1

pH Continous Monitoring Data

Station Name	Date Time	Temp C	pH SU	Use Code
LH-DS-03	8/14/2025 22:00	26.94	6.72439467	1
LH-DS-03	8/14/2025 22:15	26.92	6.70774845	1
LH-DS-03	8/14/2025 22:30	26.92	6.69548201	1
LH-DS-03	8/14/2025 22:45	26.92	6.69003025	1
LH-DS-03	8/14/2025 23:00	26.92	6.68812214	1
LH-DS-03	8/14/2025 23:15	26.94	6.69441202	1
LH-DS-03	8/14/2025 23:30	26.96	6.70805996	1
LH-DS-03	8/14/2025 23:45	27.01	6.72118887	1
LH-DS-03	8/15/2025 0:00	27.06	6.74766398	1
LH-DS-03	8/15/2025 0:15	27.14	6.77224612	1
LH-DS-03	8/15/2025 0:30	27.19	6.79652253	1
LH-DS-03	8/15/2025 0:45	27.21	6.8245855	1
LH-DS-03	8/15/2025 1:00	27.23	6.86299238	1
LH-DS-03	8/15/2025 1:15	27.23	6.90165988	1
LH-DS-03	8/15/2025 1:30	27.23	6.92997974	1
LH-DS-03	8/15/2025 1:45	27.21	6.93378762	1
LH-DS-03	8/15/2025 2:00	27.19	6.93378321	1
LH-DS-03	8/15/2025 2:15	27.16	6.94113058	1
LH-DS-03	8/15/2025 2:30	27.14	6.94412293	1
LH-DS-03	8/15/2025 2:45	27.11	6.93458282	1
LH-DS-03	8/15/2025 3:00	27.09	6.92259139	1
LH-DS-03	8/15/2025 3:15	27.04	6.9135867	1
LH-DS-03	8/15/2025 3:30	27.04	6.89778294	1
LH-DS-03	8/15/2025 3:45	27.04	6.8879737	1
LH-DS-03	8/15/2025 4:00	27.01	6.87815229	1
LH-DS-03	8/15/2025 4:15	26.99	6.87323874	1
LH-DS-03	8/15/2025 4:30	26.99	6.86560807	1
LH-DS-03	8/15/2025 4:45	26.96	6.85114941	1
LH-DS-03	8/15/2025 5:00	26.94	6.83778358	1
LH-DS-03	8/15/2025 5:15	26.92	6.82550633	1
LH-DS-03	8/15/2025 5:30	26.87	6.81102769	1
LH-DS-03	8/15/2025 5:45	26.87	6.8012129	1
LH-DS-03	8/15/2025 6:00	26.84	6.78837799	1
LH-DS-03	8/15/2025 6:15	26.82	6.77882013	1
LH-DS-03	8/15/2025 6:30	26.82	6.76654959	1
LH-DS-03	8/15/2025 6:45	26.82	6.75727852	1
LH-DS-03	8/15/2025 7:00	26.79	6.75234554	1
LH-DS-03	8/15/2025 7:15	26.79	6.74716413	1
LH-DS-03	8/15/2025 7:30	26.79	6.74443707	1
LH-DS-03	8/15/2025 7:45	26.79	6.73843755	1
LH-DS-03	8/15/2025 8:00	26.79	6.74307354	1
LH-DS-03	8/15/2025 8:15	26.82	6.74718942	1
LH-DS-03	8/15/2025 8:30	26.84	6.75838535	1
LH-DS-03	8/15/2025 8:45	26.87	6.77313169	1
LH-DS-03	8/15/2025 9:00	26.87	6.79030758	1
LH-DS-03	8/15/2025 9:15	26.92	6.81242212	1
LH-DS-03	8/15/2025 9:30	26.94	6.839419	1
LH-DS-03	8/15/2025 9:45	26.96	6.8595985	1
LH-DS-03	8/15/2025 10:00	27.01	6.90104279	1
LH-DS-03	8/15/2025 10:15	27.01	6.91167052	1
LH-DS-03	8/15/2025 10:30	27.06	6.93320962	1
LH-DS-03	8/15/2025 10:45	27.09	6.94956229	1
LH-DS-03	8/15/2025 11:00	27.09	6.96100449	1
LH-DS-03	8/15/2025 11:15	27.11	6.97081404	1
LH-DS-03	8/15/2025 11:30	27.14	6.9923356	1
LH-DS-03	8/15/2025 11:45	27.16	7.00976778	1
LH-DS-03	8/15/2025 12:00	27.21	7.0013241	1
LH-DS-03	8/15/2025 12:15	27.19	6.99805607	1
LH-DS-03	8/15/2025 12:30	27.19	7.00976681	1
LH-DS-03	8/15/2025 12:45	27.19	7.0359117	1
LH-DS-03	8/15/2025 13:00	27.16	7.01249148	1
LH-DS-03	8/15/2025 13:15	27.16	7.02311391	1
LH-DS-03	8/15/2025 13:30	27.14	7.03510052	1
LH-DS-03	8/15/2025 13:45	27.14	7.04054828	1
LH-DS-03	8/15/2025 14:00	27.14	7.04027589	1
LH-DS-03	8/15/2025 14:15	27.11	7.03319712	1
LH-DS-03	8/15/2025 14:30	27.09	7.02884039	1
LH-DS-03	8/15/2025 14:45	27.06	7.01304056	1
LH-DS-03	8/15/2025 15:00	27.06	7.00595659	1
LH-DS-03	8/15/2025 15:15	27.04	6.99533032	1
LH-DS-03	8/15/2025 15:30	27.04	6.98061647	1
LH-DS-03	8/15/2025 15:45	27.04	6.96835492	1
LH-DS-03	8/15/2025 16:00	27.04	6.96699253	1
LH-DS-03	8/15/2025 16:15	27.04	6.97489441	1
LH-DS-03	8/15/2025 16:30	27.04	6.97979903	1
LH-DS-03	8/15/2025 16:45	27.04	6.98579356	1
LH-DS-03	8/15/2025 17:00	27.04	6.98770091	1
LH-DS-03	8/15/2025 17:15	27.04	6.98334125	1
LH-DS-03	8/15/2025 17:30	27.01	6.96862427	1
LH-DS-03	8/15/2025 17:45	26.99	6.95009054	1
LH-DS-03	8/15/2025 18:00	26.96	6.93236971	1
LH-DS-03	8/15/2025 18:15	26.92	6.90673745	1
LH-DS-03	8/15/2025 18:30	26.87	6.88545653	1
LH-DS-03	8/15/2025 18:45	26.82	6.86007833	1

pH Continous Monitoring Data

Station Name	Date Time	Temp C	pH SU	Use Code
LH-DS-03	8/15/2025 19:00	26.79	6.8439747	1
LH-DS-03	8/15/2025 19:15	26.74	6.82376509	1
LH-DS-03	8/15/2025 19:30	26.7	6.79646281	1
LH-DS-03	8/15/2025 19:45	26.65	6.77514788	1
LH-DS-03	8/15/2025 20:00	26.6	6.75519023	1
LH-DS-03	8/15/2025 20:15	26.55	6.72321726	1
LH-DS-03	8/15/2025 20:30	26.5	6.70078756	1
LH-DS-03	8/15/2025 20:45	26.48	6.6824774	1
LH-DS-03	8/15/2025 21:00	26.45	6.65814724	1
LH-DS-03	8/15/2025 21:15	26.4	6.6433449	1
LH-DS-03	8/15/2025 21:30	26.4	6.6245037	1
LH-DS-03	8/15/2025 21:45	26.38	6.60672849	1
LH-DS-03	8/15/2025 22:00	26.4	6.60948535	1
LH-DS-03	8/15/2025 22:15	26.4	6.61385433	1
LH-DS-03	8/15/2025 22:30	26.43	6.61252783	1
LH-DS-03	8/15/2025 22:45	26.43	6.62890984	1
LH-DS-03	8/15/2025 23:00	26.48	6.63634243	1
LH-DS-03	8/15/2025 23:15	26.48	6.64780793	1
LH-DS-03	8/15/2025 23:30	26.5	6.67349059	1
LH-DS-03	8/15/2025 23:45	26.52	6.7133633	1
LH-DS-03	8/16/2025 0:00	26.55	6.74859921	1
LH-DS-03	8/16/2025 0:15	26.55	6.76333712	1
LH-DS-03	8/16/2025 0:30	26.55	6.79144831	1
LH-DS-03	8/16/2025 0:45	26.55	6.8037299	1
LH-DS-03	8/16/2025 1:00	26.55	6.81846781	1
LH-DS-03	8/16/2025 1:15	26.55	6.83265986	1
LH-DS-03	8/16/2025 1:30	26.55	6.83238694	1
LH-DS-03	8/16/2025 1:45	26.52	6.81981439	1
LH-DS-03	8/16/2025 2:00	26.5	6.80861061	1
LH-DS-03	8/16/2025 2:15	26.48	6.80559496	1
LH-DS-03	8/16/2025 2:30	26.48	6.79685935	1
LH-DS-03	8/16/2025 2:45	26.48	6.77938812	1
LH-DS-03	8/16/2025 3:00	26.45	6.76216607	1
LH-DS-03	8/16/2025 3:15	26.43	6.74467605	1
LH-DS-03	8/16/2025 3:30	26.43	6.74440301	1
LH-DS-03	8/16/2025 3:45	26.4	6.74301211	1
LH-DS-03	8/16/2025 4:00	26.38	6.73753337	1
LH-DS-03	8/16/2025 4:15	26.38	6.73043331	1
LH-DS-03	8/16/2025 4:30	26.35	6.72685593	1
LH-DS-03	8/16/2025 4:45	26.33	6.71536645	1
LH-DS-03	8/16/2025 5:00	26.33	6.70471459	1
LH-DS-03	8/16/2025 5:15	26.3	6.69922197	1
LH-DS-03	8/16/2025 5:30	26.28	6.68936775	1
LH-DS-03	8/16/2025 5:45	26.28	6.68089947	1
LH-DS-03	8/16/2025 6:00	26.26	6.66421365	1
LH-DS-03	8/16/2025 6:15	26.23	6.65161208	1
LH-DS-03	8/16/2025 6:30	26.21	6.64749029	1
LH-DS-03	8/16/2025 6:45	26.18	6.64335604	1
LH-DS-03	8/16/2025 7:00	26.18	6.64035016	1
LH-DS-03	8/16/2025 7:15	26.18	6.64144321	1
LH-DS-03	8/16/2025 7:30	26.18	6.64499561	1
LH-DS-03	8/16/2025 7:45	26.18	6.66330413	1
LH-DS-03	8/16/2025 8:00	26.21	6.66497727	1
LH-DS-03	8/16/2025 8:15	26.23	6.68439798	1
LH-DS-03	8/16/2025 8:30	26.28	6.69892871	1
LH-DS-03	8/16/2025 8:45	26.33	6.71154271	1
LH-DS-03	8/16/2025 9:00	26.38	6.73835261	1
LH-DS-03	8/16/2025 9:15	26.45	6.76571527	1
LH-DS-03	8/16/2025 9:30	26.52	6.79634056	1
LH-DS-03	8/16/2025 9:45	26.6	6.82422854	1
LH-DS-03	8/16/2025 10:00	26.67	6.84991418	1
LH-DS-03	8/16/2025 10:15	26.74	6.87231482	1
LH-DS-03	8/16/2025 10:30	26.82	6.89279976	1
LH-DS-03	8/16/2025 10:45	26.92	6.91082627	1
LH-DS-03	8/16/2025 11:00	27.01	6.93919362	1
LH-DS-03	8/16/2025 11:15	27.09	6.96590829	1
LH-DS-03	8/16/2025 11:30	27.16	6.98198606	1
LH-DS-03	8/16/2025 11:45	27.23	7.00268554	1
LH-DS-03	8/16/2025 12:00	27.31	7.03589736	1
LH-DS-03	8/16/2025 12:15	27.38	7.05847915	1
LH-DS-03	8/16/2025 12:30	27.46	7.08812227	1
LH-DS-03	8/16/2025 12:45	27.53	7.12836289	1
LH-DS-03	8/16/2025 13:00	27.6	7.15824986	1
LH-DS-03	8/16/2025 13:15	27.65	7.19466166	1
LH-DS-03	8/16/2025 13:30	27.73	7.23266945	1
LH-DS-03	8/16/2025 13:45	27.8	7.28045048	1
LH-DS-03	8/16/2025 14:00	27.85	7.33991616	1
LH-DS-03	8/16/2025 14:15	27.87	7.39097833	1
LH-DS-03	8/16/2025 14:30	27.9	7.43386803	1
LH-DS-03	8/16/2025 14:45	27.87	7.49043058	1
LH-DS-03	8/16/2025 15:00	27.87	7.56189489	1
LH-DS-03	8/16/2025 15:15	27.85	7.62225972	1
LH-DS-03	8/16/2025 15:30	27.83	7.65790209	1
LH-DS-03	8/16/2025 15:45	27.8	7.77103258	1

pH Continous Monitoring Data

Station Name	Date Time	Temp C	pH SU	Use Code
LH-DS-03	8/16/2025 16:00	27.73	7.84950587	1
LH-DS-03	8/16/2025 16:15	27.7	7.93251427	1
LH-DS-03	8/16/2025 16:30	27.65	8.02213298	1
LH-DS-03	8/16/2025 16:45	27.63	8.07658979	1
LH-DS-03	8/16/2025 17:00	27.55	8.07551612	1
LH-DS-03	8/16/2025 17:15	27.51	8.03049844	1
LH-DS-03	8/16/2025 17:30	27.43	7.95049577	1
LH-DS-03	8/16/2025 17:45	27.33	7.86098089	1
LH-DS-03	8/16/2025 18:00	27.26	7.72585876	1
LH-DS-03	8/16/2025 18:15	27.19	7.60292906	1
LH-DS-03	8/16/2025 18:30	27.14	7.51368619	1
LH-DS-03	8/16/2025 18:45	27.09	7.41515087	1
LH-DS-03	8/16/2025 19:00	27.04	7.32720939	1
LH-DS-03	8/16/2025 19:15	26.96	7.24934692	1
LH-DS-03	8/16/2025 19:30	26.89	7.18452274	1
LH-DS-03	8/16/2025 19:45	26.84	7.11666107	1
LH-DS-03	8/16/2025 20:00	26.79	7.05777606	1
LH-DS-03	8/16/2025 20:15	26.77	7.00841686	1
LH-DS-03	8/16/2025 20:30	26.72	6.9527733	1
LH-DS-03	8/16/2025 20:45	26.7	6.92167235	1
LH-DS-03	8/16/2025 21:00	26.67	6.89356457	1
LH-DS-03	8/16/2025 21:15	26.67	6.86710152	1
LH-DS-03	8/16/2025 21:30	26.65	6.83680818	1
LH-DS-03	8/16/2025 21:45	26.62	6.80568575	1
LH-DS-03	8/16/2025 22:00	26.62	6.7846755	1
LH-DS-03	8/16/2025 22:15	26.6	6.77292735	1
LH-DS-03	8/16/2025 22:30	26.6	6.75655463	1
LH-DS-03	8/16/2025 22:45	26.57	6.74943471	1
LH-DS-03	8/16/2025 23:00	26.57	6.74315787	1
LH-DS-03	8/16/2025 23:15	26.55	6.72949452	1
LH-DS-03	8/16/2025 23:30	26.55	6.72403604	1
LH-DS-03	8/16/2025 23:45	26.52	6.7218248	1
LH-DS-03	8/17/2025 0:00	26.52	6.72455431	1
LH-DS-03	8/17/2025 0:15	26.52	6.73028629	1
LH-DS-03	8/17/2025 0:30	26.52	6.73847484	1
LH-DS-03	8/17/2025 0:45	26.52	6.72864859	1
LH-DS-03	8/17/2025 1:00	26.52	6.72701088	1
LH-DS-03	8/17/2025 1:15	26.52	6.73410762	1
LH-DS-03	8/17/2025 1:30	26.5	6.73136017	1
LH-DS-03	8/17/2025 1:45	26.5	6.73572769	1
LH-DS-03	8/17/2025 2:00	26.5	6.74146005	1
LH-DS-03	8/17/2025 2:15	26.48	6.74608359	1
LH-DS-03	8/17/2025 2:30	26.48	6.75591116	1
LH-DS-03	8/17/2025 2:45	26.48	6.76901458	1
LH-DS-03	8/17/2025 3:00	26.45	6.78318824	1
LH-DS-03	8/17/2025 3:15	26.45	6.78837554	1
LH-DS-03	8/17/2025 3:30	26.45	6.80148027	1
LH-DS-03	8/17/2025 3:45	26.43	6.80720072	1
LH-DS-03	8/17/2025 4:00	26.4	6.79953571	1
LH-DS-03	8/17/2025 4:15	26.4	6.79598592	1
LH-DS-03	8/17/2025 4:30	26.38	6.78887224	1
LH-DS-03	8/17/2025 4:45	26.38	6.7814991	1
LH-DS-03	8/17/2025 5:00	26.35	6.78284275	1
LH-DS-03	8/17/2025 5:15	26.35	6.78311586	1
LH-DS-03	8/17/2025 5:30	26.35	6.78775867	1
LH-DS-03	8/17/2025 5:45	26.38	6.80689546	1
LH-DS-03	8/17/2025 6:00	26.38	6.8115378	1
LH-DS-03	8/17/2025 6:15	26.38	6.80908009	1
LH-DS-03	8/17/2025 6:30	26.38	6.82382636	1
LH-DS-03	8/17/2025 6:45	26.4	6.85551318	1
LH-DS-03	8/17/2025 7:00	26.4	6.87845029	1
LH-DS-03	8/17/2025 7:15	26.43	6.90713098	1
LH-DS-03	8/17/2025 7:30	26.45	6.9360768	1
LH-DS-03	8/17/2025 7:45	26.48	6.94591077	1
LH-DS-03	8/17/2025 8:00	26.5	6.97048166	1
LH-DS-03	8/17/2025 8:15	26.52	6.97621561	1
LH-DS-03	8/17/2025 8:30	26.57	6.99505009	1
LH-DS-03	8/17/2025 8:45	26.6	6.99914376	1
LH-DS-03	8/17/2025 9:00	26.65	7.02206189	1
LH-DS-03	8/17/2025 9:15	26.7	7.03842547	1
LH-DS-03	8/17/2025 9:30	26.74	7.06460447	1
LH-DS-03	8/17/2025 9:45	26.79	7.08504664	1
LH-DS-03	8/17/2025 10:00	26.87	7.10519881	1
LH-DS-03	8/17/2025 10:15	26.92	7.12889641	1
LH-DS-03	8/17/2025 10:30	26.99	7.15312099	1
LH-DS-03	8/17/2025 10:45	27.06	7.17406475	1
LH-DS-03	8/17/2025 11:00	27.14	7.20098479	1
LH-DS-03	8/17/2025 11:15	27.23	7.23441826	1
LH-DS-03	8/17/2025 11:30	27.31	7.25749572	1
LH-DS-03	8/17/2025 11:45	27.38	7.29935	1
LH-DS-03	8/17/2025 12:00	27.48	7.3471365	1
LH-DS-03	8/17/2025 12:15	27.58	7.39325928	1
LH-DS-03	8/17/2025 12:30	27.68	7.42249365	1
LH-DS-03	8/17/2025 12:45	27.78	7.47508415	1

Station Name	Date Time	Temp C	pH SU	Use Code
LH-DS-03	8/17/2025 13:00	27.87	7.51733159	1
LH-DS-03	8/17/2025 13:15	27.97	7.61250445	1
LH-DS-03	8/17/2025 13:30	28.05	7.67344391	1
LH-DS-03	8/17/2025 13:45	28.15	7.79429822	1
LH-DS-03	8/17/2025 14:00	28.22	7.90403554	1
LH-DS-03	8/17/2025 14:15	28.27	8.00727635	1
LH-DS-03	8/17/2025 14:30	28.3	8.11734009	1
LH-DS-03	8/17/2025 14:45	28.3	8.22289129	1
LH-DS-03	8/17/2025 15:00	28.3	8.37864036	1
LH-DS-03	8/17/2025 15:15	28.27	8.51337552	1
LH-DS-03	8/17/2025 15:30	28.27	8.65991362	1
LH-DS-03	8/17/2025 15:45	28.27	8.78338554	1
LH-DS-03	8/17/2025 16:00	28.27	8.86940883	1
LH-DS-03	8/17/2025 16:15	28.27	8.93616508	1
LH-DS-03	8/17/2025 16:30	28.25	8.96316065	1
LH-DS-03	8/17/2025 16:45	28.22	8.99022584	1
LH-DS-03	8/17/2025 17:00	28.2	8.99524366	1
LH-DS-03	8/17/2025 17:15	28.12	8.99142944	1
LH-DS-03	8/17/2025 17:30	28.1	8.98504516	1
LH-DS-03	8/17/2025 17:45	28.02	8.95542571	1
LH-DS-03	8/17/2025 18:00	27.97	8.90386769	1
LH-DS-03	8/17/2025 18:15	27.9	8.82307195	1
LH-DS-03	8/17/2025 18:30	27.87	8.7773317	1
LH-DS-03	8/17/2025 18:45	27.87	8.76265842	1
LH-DS-03	8/17/2025 19:00	27.85	8.70027407	1
LH-DS-03	8/17/2025 19:15	27.83	8.6210321	1
LH-DS-03	8/17/2025 19:30	27.75	8.51191324	1
LH-DS-03	8/17/2025 19:45	27.73	8.41169966	1
LH-DS-03	8/17/2025 20:00	27.7	8.30335992	1
LH-DS-03	8/17/2025 20:15	27.68	8.2071943	1
LH-DS-03	8/17/2025 20:30	27.65	8.06727272	1
LH-DS-03	8/17/2025 20:45	27.6	7.95376612	1
LH-DS-03	8/17/2025 21:00	27.55	7.83342136	1
LH-DS-03	8/17/2025 21:15	27.53	7.71568577	1
LH-DS-03	8/17/2025 21:30	27.51	7.595214	1
LH-DS-03	8/17/2025 21:45	27.46	7.47640615	1
LH-DS-03	8/17/2025 22:00	27.41	7.3953867	1
LH-DS-03	8/17/2025 22:15	27.38	7.34208076	1
LH-DS-03	8/17/2025 22:30	27.38	7.31159767	1
LH-DS-03	8/17/2025 22:45	27.36	7.27187888	1
LH-DS-03	8/17/2025 23:00	27.36	7.25500319	1
LH-DS-03	8/17/2025 23:15	27.36	7.23186716	1
LH-DS-03	8/17/2025 23:30	27.36	7.21934648	1
LH-DS-03	8/17/2025 23:45	27.36	7.2021986	1
LH-DS-03	8/18/2025 0:00	27.36	7.18368978	1
LH-DS-03	8/18/2025 0:15	27.33	7.15485325	1
LH-DS-03	8/18/2025 0:30	27.28	7.10124359	1
LH-DS-03	8/18/2025 0:45	27.26	7.05224008	1
LH-DS-03	8/18/2025 1:00	27.19	7.01630303	1
LH-DS-03	8/18/2025 1:15	27.16	6.98362028	1
LH-DS-03	8/18/2025 1:30	27.09	6.95201419	1
LH-DS-03	8/18/2025 1:45	27.06	6.92203874	1
LH-DS-03	8/18/2025 2:00	27.01	6.91330556	1
LH-DS-03	8/18/2025 2:15	26.99	6.87678155	1
LH-DS-03	8/18/2025 2:30	26.96	6.86777504	1
LH-DS-03	8/18/2025 2:45	26.92	6.84758593	1
LH-DS-03	8/18/2025 3:00	26.89	6.84920638	1
LH-DS-03	8/18/2025 3:15	26.89	6.8350304	1
LH-DS-03	8/18/2025 3:30	26.89	6.83175902	1
LH-DS-03	8/18/2025 3:45	26.87	6.81538982	1
LH-DS-03	8/18/2025 4:00	26.84	6.81019082	1
LH-DS-03	8/18/2025 4:15	26.84	6.81209944	1
LH-DS-03	8/18/2025 4:30	26.82	6.8096328	1
LH-DS-03	8/18/2025 4:45	26.79	6.83388458	1
LH-DS-03	8/18/2025 5:00	26.77	6.84260067	1
LH-DS-03	8/18/2025 5:15	26.72	6.84857536	1
LH-DS-03	8/18/2025 5:30	26.67	6.85318796	1
LH-DS-03	8/18/2025 5:45	26.65	6.87855165	1
LH-DS-03	8/18/2025 6:00	26.62	6.88617959	1
LH-DS-03	8/18/2025 6:15	26.57	6.88206701	1
LH-DS-03	8/18/2025 6:30	26.57	6.88097539	1
LH-DS-03	8/18/2025 6:45	26.52	6.84656364	1
LH-DS-03	8/18/2025 7:00	26.52	6.82554637	1
LH-DS-03	8/18/2025 7:15	26.48	6.80423002	1
LH-DS-03	8/18/2025 7:30	26.45	6.79656599	1
LH-DS-03	8/18/2025 7:45	26.45	6.78373428	1
LH-DS-03	8/18/2025 8:00	26.43	6.78399287	1
LH-DS-03	8/18/2025 8:15	26.43	6.78672321	1
LH-DS-03	8/18/2025 8:30	26.43	6.80037488	1
LH-DS-03	8/18/2025 8:45	26.45	6.82441355	1
LH-DS-03	8/18/2025 9:00	26.48	6.83234778	1
LH-DS-03	8/18/2025 9:15	26.5	6.8528317	1
LH-DS-03	8/18/2025 9:30	26.52	6.87358584	1
LH-DS-03	8/18/2025 9:45	26.55	6.89051979	1

Station Name	Date Time	Temp C	pH SU	Use Code
LH-DS-03	8/18/2025 10:00	26.57	6.91263248	1
LH-DS-03	8/18/2025 10:15	26.6	6.92355637	1
LH-DS-03	8/18/2025 10:30	26.62	6.92656294	1
LH-DS-03	8/18/2025 10:45	26.67	6.9377606	1
LH-DS-03	8/18/2025 11:00	26.7	6.96122656	1
LH-DS-03	8/18/2025 11:15	26.74	6.97459655	1
LH-DS-03	8/18/2025 11:30	26.77	7.00105332	1
LH-DS-03	8/18/2025 11:45	26.82	7.03159314	1
LH-DS-03	8/18/2025 12:00	26.84	7.05340386	1
LH-DS-03	8/18/2025 12:15	26.92	7.08473721	1
LH-DS-03	8/18/2025 12:30	26.96	7.10462216	1
LH-DS-03	8/18/2025 12:45	27.04	7.1337495	1
LH-DS-03	8/18/2025 13:00	27.11	7.15115289	1
LH-DS-03	8/18/2025 13:15	27.19	7.15465309	1
LH-DS-03	8/18/2025 13:30	27.26	7.1513497	1
LH-DS-03	8/18/2025 13:45	27.31	7.16112494	1
LH-DS-03	8/18/2025 14:00	27.38	7.17061337	1
LH-DS-03	8/18/2025 14:15	27.43	7.17303412	1
LH-DS-03	8/18/2025 14:30	27.48	7.1803515	1
LH-DS-03	8/18/2025 14:45	27.53	7.20480463	1
LH-DS-03	8/18/2025 15:00	27.58	7.21374624	1
LH-DS-03	8/18/2025 15:15	27.63	7.22050931	1
LH-DS-03	8/18/2025 15:30	27.65	7.23626637	1
LH-DS-03	8/18/2025 15:45	27.7	7.23160513	1
LH-DS-03	8/18/2025 16:00	27.7	7.22752691	1
LH-DS-03	8/18/2025 16:15	27.7	7.23649898	1
LH-DS-03	8/18/2025 16:30	27.63	7.21099126	1
LH-DS-03	8/18/2025 16:45	27.55	7.21159143	1
LH-DS-03	8/18/2025 17:00	27.41	7.21359498	1
LH-DS-03	8/18/2025 17:15	27.26	7.20063223	1
LH-DS-03	8/18/2025 17:30	27.01	7.19371418	1
LH-DS-03	8/18/2025 17:45	26.82	7.17993027	1
LH-DS-03	8/18/2025 18:00	26.67	7.13009514	1
LH-DS-03	8/18/2025 18:15	26.62	7.08127482	1
LH-DS-03	8/18/2025 18:30	26.55	7.04390319	1
LH-DS-03	8/18/2025 18:45	26.5	7.02371075	1
LH-DS-03	8/18/2025 19:00	26.5	7.01524869	1
LH-DS-03	8/18/2025 19:15	26.48	7.0040572	1
LH-DS-03	8/18/2025 19:30	26.45	6.99504811	1
LH-DS-03	8/18/2025 19:45	26.43	6.97511633	1
LH-DS-03	8/18/2025 20:00	26.4	6.96555671	1
LH-DS-03	8/18/2025 20:15	26.38	6.94234268	1
LH-DS-03	8/18/2025 20:30	26.35	6.92676984	1
LH-DS-03	8/18/2025 20:45	26.33	6.91611309	1
LH-DS-03	8/18/2025 21:00	26.3	6.89070155	1
LH-DS-03	8/18/2025 21:15	26.28	6.87758207	1
LH-DS-03	8/18/2025 21:30	26.26	6.86528041	1
LH-DS-03	8/18/2025 21:45	26.23	6.8409507	1
LH-DS-03	8/18/2025 22:00	26.21	6.81990104	1
LH-DS-03	8/18/2025 22:15	26.18	6.80840601	1
LH-DS-03	8/18/2025 22:30	26.16	6.79527577	1
LH-DS-03	8/18/2025 22:45	26.13	6.78459627	1
LH-DS-03	8/18/2025 23:00	26.11	6.77009563	1
LH-DS-03	8/18/2025 23:15	26.06	6.75256146	1
LH-DS-03	8/18/2025 23:30	26.01	6.73392776	1
LH-DS-03	8/18/2025 23:45	25.99	6.72351944	1
LH-DS-03	8/19/2025 0:00	25.91	6.71551374	1
LH-DS-03	8/19/2025 0:15	25.87	6.70343972	1
LH-DS-03	8/19/2025 0:30	25.82	6.69873908	1
LH-DS-03	8/19/2025 0:45	25.79	6.70418121	1
LH-DS-03	8/19/2025 1:00	25.82	6.71022988	1
LH-DS-03	8/19/2025 1:15	25.82	6.71433374	1
LH-DS-03	8/19/2025 1:30	25.82	6.72089992	1
LH-DS-03	8/19/2025 1:45	25.82	6.72445659	1
LH-DS-03	8/19/2025 2:00	25.84	6.72256002	1
LH-DS-03	8/19/2025 2:15	25.84	6.71790929	1
LH-DS-03	8/19/2025 2:30	25.87	6.72450267	1
LH-DS-03	8/19/2025 2:45	25.87	6.72778521	1
LH-DS-03	8/19/2025 3:00	25.84	6.71736215	1
LH-DS-03	8/19/2025 3:15	25.84	6.72639003	1
LH-DS-03	8/19/2025 3:30	25.82	6.71679606	1
LH-DS-03	8/19/2025 3:45	25.82	6.71406015	1
LH-DS-03	8/19/2025 4:00	25.79	6.71567317	1
LH-DS-03	8/19/2025 4:15	25.77	6.7145596	1
LH-DS-03	8/19/2025 4:30	25.74	6.70796302	1
LH-DS-03	8/19/2025 4:45	25.72	6.70958557	1
LH-DS-03	8/19/2025 5:00	25.7	6.70573433	1
LH-DS-03	8/19/2025 5:15	25.67	6.7048836	1
LH-DS-03	8/19/2025 5:30	25.62	6.70018006	1
LH-DS-03	8/19/2025 5:45	25.6	6.69468415	1
LH-DS-03	8/19/2025 6:00	25.57	6.69027238	1
LH-DS-03	8/19/2025 6:15	25.55	6.69709759	1
LH-DS-03	8/19/2025 6:30	25.53	6.69187404	1
LH-DS-03	8/19/2025 6:45	25.5	6.69567746	1

pH Continous Monitoring Data

Station Name	Date Time	Temp C	pH SU	Use Code
LH-DS-03	8/19/2025 7:00	25.5	6.70225067	1
LH-DS-03	8/19/2025 7:15	25.5	6.70197678	1
LH-DS-03	8/19/2025 7:30	25.5	6.72443525	1
LH-DS-03	8/19/2025 7:45	25.5	6.72580467	1
LH-DS-03	8/19/2025 8:00	25.5	6.74251157	1
LH-DS-03	8/19/2025 8:15	25.53	6.76499364	1
LH-DS-03	8/19/2025 8:30	25.53	6.77896031	1
LH-DS-03	8/19/2025 8:45	25.57	6.79596672	1
LH-DS-03	8/19/2025 9:00	25.62	6.81133219	1
LH-DS-03	8/19/2025 9:15	25.65	6.83325083	1
LH-DS-03	8/19/2025 9:30	25.67	6.83955773	1
LH-DS-03	8/19/2025 9:45	25.7	6.85298516	1
LH-DS-03	8/19/2025 10:00	25.72	6.87406852	1
LH-DS-03	8/19/2025 10:15	25.77	6.90309503	1
LH-DS-03	8/19/2025 10:30	25.84	6.93512568	1
LH-DS-03	8/19/2025 10:45	25.91	6.95073083	1
LH-DS-03	8/19/2025 11:00	25.94	6.97042639	1
LH-DS-03	8/19/2025 11:15	25.96	6.98902382	1
LH-DS-03	8/19/2025 11:30	25.96	6.98273418	1
LH-DS-03	8/19/2025 11:45	25.99	6.986564	1
LH-DS-03	8/19/2025 12:00	26.01	6.98957249	1
LH-DS-03	8/19/2025 12:15	26.06	6.99859548	1
LH-DS-03	8/19/2025 12:30	26.13	7.02210022	1
LH-DS-03	8/19/2025 12:45	26.18	7.05024247	1
LH-DS-03	8/19/2025 13:00	26.18	7.05051573	1
LH-DS-03	8/19/2025 13:15	26.16	7.03220936	1
LH-DS-03	8/19/2025 13:30	26.13	7.02701975	1
LH-DS-03	8/19/2025 13:45	26.16	7.04587335	1
LH-DS-03	8/19/2025 14:00	26.21	7.07428204	1
LH-DS-03	8/19/2025 14:15	26.28	7.11305486	1
LH-DS-03	8/19/2025 14:30	26.35	7.12641065	1
LH-DS-03	8/19/2025 14:45	26.35	7.12477201	1
LH-DS-03	8/19/2025 15:00	26.33	7.1165866	1
LH-DS-03	8/19/2025 15:15	26.33	7.11330911	1
LH-DS-03	8/19/2025 15:30	26.33	7.11795223	1
LH-DS-03	8/19/2025 15:45	26.33	7.12232222	1
LH-DS-03	8/19/2025 16:00	26.3	7.1187835	1
LH-DS-03	8/19/2025 16:15	26.26	7.11115009	1
LH-DS-03	8/19/2025 16:30	24.51	6.72928945	2
LH-DS-03	8/19/2025 16:45			2
LH-DS-03	8/19/2025 17:00	22.92	8.91220014	2
LH-DS-03	8/19/2025 17:15	24.36	7.1374189	1
LH-DS-03	8/19/2025 17:30	24.07	7.10680389	1
LH-DS-03	8/19/2025 17:45	23.86	7.10770362	1
LH-DS-03	8/19/2025 18:00	23.59	7.10257681	1
LH-DS-03	8/19/2025 18:15	23.26	7.10929811	1
LH-DS-03	8/19/2025 18:30	22.56	7.12363014	1
LH-DS-03	8/19/2025 18:45	21.68	7.12565976	1
LH-DS-03	8/19/2025 19:00	21.41	7.12438981	1
LH-DS-03	8/19/2025 19:15	21.08	7.09707313	1
LH-DS-03	8/19/2025 19:30	20.98	7.05882085	1
LH-DS-03	8/19/2025 19:45	20.86	7.01832361	1
LH-DS-03	8/19/2025 20:00	20.82	7.00111611	1
LH-DS-03	8/19/2025 20:15	20.75	6.99806226	1
LH-DS-03	8/19/2025 20:30	20.7	6.99306344	1
LH-DS-03	8/19/2025 20:45	20.7	6.98806495	1
LH-DS-03	8/19/2025 21:00	20.7	6.98167799	1
LH-DS-03	8/19/2025 21:15	20.58	6.95833469	1
LH-DS-03	8/19/2025 21:30	20.39	6.94941214	1
LH-DS-03	8/19/2025 21:45	20.32	6.92882411	1
LH-DS-03	8/19/2025 22:00	20.44	6.9085636	1
LH-DS-03	8/19/2025 22:15	20.72	6.89782139	1
LH-DS-03	8/19/2025 22:30	21.82	6.87441142	1
LH-DS-03	8/19/2025 22:45	23.57	6.86277673	1
LH-DS-03	8/19/2025 23:00	23.76	6.84527529	1
LH-DS-03	8/19/2025 23:15	23.88	6.83105231	1
LH-DS-03	8/19/2025 23:30	23.91	6.81293961	1
LH-DS-03	8/19/2025 23:45	23.98	6.798703	1
LH-DS-03	8/20/2025 0:00	24.03	6.79269605	1
LH-DS-03	8/20/2025 0:15	24.05	6.78035463	1
LH-DS-03	8/20/2025 0:30	24.05	6.76964663	1
LH-DS-03	8/20/2025 0:45	24.05	6.75399649	1
LH-DS-03	8/20/2025 1:00	24.05	6.74356307	1
LH-DS-03	8/20/2025 1:15	24.29	6.73279628	1
LH-DS-03	8/20/2025 1:30	24.27	6.72701674	1
LH-DS-03	8/20/2025 1:45	24.36	6.72517937	1
LH-DS-03	8/20/2025 2:00	24.41	6.72522555	1
LH-DS-03	8/20/2025 2:15	24.44	6.72525325	1
LH-DS-03	8/20/2025 2:30	24.41	6.73043595	1
LH-DS-03	8/20/2025 2:45	24.44	6.73676982	1
LH-DS-03	8/20/2025 3:00	24.46	6.75323864	1
LH-DS-03	8/20/2025 3:15	24.46	6.75817399	1
LH-DS-03	8/20/2025 3:30	24.48	6.76477025	1
LH-DS-03	8/20/2025 3:45	24.51	6.77356642	1

pH Continous Monitoring Data

Station Name	Date Time	Temp C	pH SU	Use Code
LH-DS-03	8/20/2025 4:00	24.53	6.77358163	1
LH-DS-03	8/20/2025 4:15	24.58	6.77663448	1
LH-DS-03	8/20/2025 4:30	24.63	6.77612393	1
LH-DS-03	8/20/2025 4:45	24.63	6.78297466	1
LH-DS-03	8/20/2025 5:00	24.6	6.78267874	1
LH-DS-03	8/20/2025 5:15	24.63	6.78927733	1
LH-DS-03	8/20/2025 5:30	24.6	6.78870798	1
LH-DS-03	8/20/2025 5:45	24.63	6.78982539	1
LH-DS-03	8/20/2025 6:00	24.63	6.78023437	1
LH-DS-03	8/20/2025 6:15	24.63	6.79283971	1
LH-DS-03	8/20/2025 6:30	24.63	6.79530597	1
LH-DS-03	8/20/2025 6:45	24.63	6.80434893	1
LH-DS-03	8/20/2025 7:00	24.65	6.79970389	1
LH-DS-03	8/20/2025 7:15	24.65	6.79915586	1
LH-DS-03	8/20/2025 7:30	24.65	6.8076502	1
LH-DS-03	8/20/2025 7:45	24.65	6.81915865	1
LH-DS-03	8/20/2025 8:00	24.68	6.81643703	1
LH-DS-03	8/20/2025 8:15	24.68	6.82164271	1
LH-DS-03	8/20/2025 8:30	24.68	6.83534187	1
LH-DS-03	8/20/2025 8:45	24.68	6.83205407	1
LH-DS-03	8/20/2025 9:00	24.7	6.84521565	1
LH-DS-03	8/20/2025 9:15	24.7	6.85124287	1
LH-DS-03	8/20/2025 9:30	24.7	6.85973578	1
LH-DS-03	8/20/2025 9:45	24.68	6.86767187	1
LH-DS-03	8/20/2025 10:00	24.68	6.8786312	1
LH-DS-03	8/20/2025 10:15	24.7	6.87288609	1
LH-DS-03	8/20/2025 10:30	24.7	6.88000917	1
LH-DS-03	8/20/2025 10:45	24.7	6.90055652	1
LH-DS-03	8/20/2025 11:00	24.7	6.90548789	1
LH-DS-03	8/20/2025 11:15	24.73	6.90385378	1
LH-DS-03	8/20/2025 11:30	24.73	6.91618095	1
LH-DS-03	8/20/2025 11:45	24.75	6.92303455	1
LH-DS-03	8/20/2025 12:00	24.77	6.93591303	1
LH-DS-03	8/20/2025 12:15	24.77	6.95837286	1
LH-DS-03	8/20/2025 12:30	24.77	6.96302917	1
LH-DS-03	8/20/2025 12:45	24.8	6.95153023	1
LH-DS-03	8/20/2025 13:00	24.77	6.96193357	1
LH-DS-03	8/20/2025 13:15	24.77	6.95453826	1
LH-DS-03	8/20/2025 13:30	24.75	6.95700047	1
LH-DS-03	8/20/2025 13:45	24.77	6.96549427	1
LH-DS-03	8/20/2025 14:00	24.77	6.96467257	1
LH-DS-03	8/20/2025 14:15	24.75	6.96823114	1
LH-DS-03	8/20/2025 14:30	24.77	6.97809369	1
LH-DS-03	8/20/2025 14:45	24.77	6.9857629	1
LH-DS-03	8/20/2025 15:00	24.77	6.9876802	1
LH-DS-03	8/20/2025 15:15	24.77	6.96878107	1
LH-DS-03	8/20/2025 15:30	24.75	6.96576587	1
LH-DS-03	8/20/2025 15:45	24.73	6.96850294	1
LH-DS-03	8/20/2025 16:00	24.7	6.96247255	1
LH-DS-03	8/20/2025 16:15	24.7	6.9550755	1
LH-DS-03	8/20/2025 16:30	24.7	6.9558974	1
LH-DS-03	8/20/2025 16:45	24.68	6.95397655	1
LH-DS-03	8/20/2025 17:00	24.68	6.95123672	1
LH-DS-03	8/20/2025 17:15	24.65	6.94027138	1
LH-DS-03	8/20/2025 17:30	24.65	6.93698325	1
LH-DS-03	8/20/2025 17:45	24.63	6.95040645	1
LH-DS-03	8/20/2025 18:00	24.63	6.95479091	1
LH-DS-03	8/20/2025 18:15	24.63	6.9536948	1
LH-DS-03	8/20/2025 18:30	24.63	6.95533897	1
LH-DS-03	8/20/2025 18:45	24.63	6.94136349	1
LH-DS-03	8/20/2025 19:00	24.6	6.92710663	1
LH-DS-03	8/20/2025 19:15	24.6	6.92655851	1
LH-DS-03	8/20/2025 19:30	24.58	6.9142202	1
LH-DS-03	8/20/2025 19:45	24.58	6.90928685	1
LH-DS-03	8/20/2025 20:00	24.56	6.9032507	1
LH-DS-03	8/20/2025 20:15	24.53	6.8884384	1
LH-DS-03	8/20/2025 20:30	24.53	6.88789016	1
LH-DS-03	8/20/2025 20:45	24.51	6.87773946	1
LH-DS-03	8/20/2025 21:00	24.53	6.87966653	1
LH-DS-03	8/20/2025 21:15	24.51	6.88102914	1
LH-DS-03	8/20/2025 21:30	24.53	6.87555471	1
LH-DS-03	8/20/2025 21:45	24.53	6.88213362	1
LH-DS-03	8/20/2025 22:00	24.53	6.88679368	1
LH-DS-03	8/20/2025 22:15	24.53	6.89117962	1
LH-DS-03	8/20/2025 22:30	24.53	6.89529143	1
LH-DS-03	8/20/2025 22:45	24.56	6.89831701	1
LH-DS-03	8/20/2025 23:00	24.56	6.90023567	1
LH-DS-03	8/20/2025 23:15	24.56	6.90270251	1
LH-DS-03	8/20/2025 23:30	24.56	6.90160614	1
LH-DS-03	8/20/2025 23:45	24.56	6.90845847	1
LH-DS-03	8/21/2025 0:00	24.56	6.90242842	1
LH-DS-03	8/21/2025 0:15	24.56	6.90270251	1
LH-DS-03	8/21/2025 0:30	24.56	6.90653982	1
LH-DS-03	8/21/2025 0:45	24.56	6.90023567	1

Station Name	Date Time	Temp C	pH SU	Use Code
LH-DS-03	8/21/2025 1:00	24.53	6.90488567	1
LH-DS-03	8/21/2025 1:15	24.53	6.90406331	1
LH-DS-03	8/21/2025 1:30	24.51	6.90241203	1
LH-DS-03	8/21/2025 1:45	24.51	6.90460514	1
LH-DS-03	8/21/2025 2:00	24.51	6.89994477	1
LH-DS-03	8/21/2025 2:15	24.48	6.89116133	1
LH-DS-03	8/21/2025 2:30	24.48	6.89335467	1
LH-DS-03	8/21/2025 2:45	24.48	6.88321049	1
LH-DS-03	8/21/2025 3:00	24.46	6.88621868	1
LH-DS-03	8/21/2025 3:15	24.46	6.88484775	1
LH-DS-03	8/21/2025 3:30	24.44	6.88182377	1
LH-DS-03	8/21/2025 3:45	24.41	6.87906954	1
LH-DS-03	8/21/2025 4:00	24.41	6.8744076	1
LH-DS-03	8/21/2025 4:15	24.41	6.87577876	1
LH-DS-03	8/21/2025 4:30	24.39	6.87522191	1
LH-DS-03	8/21/2025 4:45	24.39	6.87549616	1
LH-DS-03	8/21/2025 5:00	24.36	6.87685499	1
LH-DS-03	8/21/2025 5:15	24.36	6.87438649	1
LH-DS-03	8/21/2025 5:30	24.36	6.87603216	1
LH-DS-03	8/21/2025 5:45	24.34	6.88096116	1
LH-DS-03	8/21/2025 6:00	24.34	6.87328086	1
LH-DS-03	8/21/2025 6:15	24.32	6.87738706	1
LH-DS-03	8/21/2025 6:30	24.29	6.87216219	1
LH-DS-03	8/21/2025 6:45	24.29	6.87079048	1
LH-DS-03	8/21/2025 7:00	24.27	6.87434848	1
LH-DS-03	8/21/2025 7:15	24.27	6.87956134	1
LH-DS-03	8/21/2025 7:30	24.24	6.87653091	1
LH-DS-03	8/21/2025 7:45	24.24	6.88503696	1
LH-DS-03	8/21/2025 8:00	24.24	6.88887839	1
LH-DS-03	8/21/2025 8:15	24.27	6.8965717	1
LH-DS-03	8/21/2025 8:30	24.27	6.90891794	1
LH-DS-03	8/21/2025 8:45	24.29	6.91413657	1
LH-DS-03	8/21/2025 9:00	24.29	6.91770302	1
LH-DS-03	8/21/2025 9:15	24.32	6.93170137	1
LH-DS-03	8/21/2025 9:30	24.34	6.94404929	1
LH-DS-03	8/21/2025 9:45	24.36	6.96846377	1
LH-DS-03	8/21/2025 10:00	24.36	6.97696639	1
LH-DS-03	8/21/2025 10:15	24.36	6.98108055	1
LH-DS-03	8/21/2025 10:30	24.39	6.98930997	1
LH-DS-03	8/21/2025 10:45	24.39	7.01152423	1
LH-DS-03	8/21/2025 11:00	24.41	7.03620431	1
LH-DS-03	8/21/2025 11:15	24.41	7.05485206	1
LH-DS-03	8/21/2025 11:30	24.46	7.08692257	1
LH-DS-03	8/21/2025 11:45	24.51	7.10883913	1
LH-DS-03	8/21/2025 12:00	24.53	7.12555321	1
LH-DS-03	8/21/2025 12:15	24.58	7.14307294	1
LH-DS-03	8/21/2025 12:30	24.6	7.15457371	1
LH-DS-03	8/21/2025 12:45	24.63	7.17675449	1
LH-DS-03	8/21/2025 13:00	24.7	7.20246564	1
LH-DS-03	8/21/2025 13:15	24.77	7.2284386	1
LH-DS-03	8/21/2025 13:30	24.82	7.25085633	1
LH-DS-03	8/21/2025 13:45	24.8	7.240466	1
LH-DS-03	8/21/2025 14:00	24.82	7.26372749	1
LH-DS-03	8/21/2025 14:15	24.85	7.28725004	1
LH-DS-03	8/21/2025 14:30	24.87	7.31023068	1
LH-DS-03	8/21/2025 14:45	24.87	7.30365927	1
LH-DS-03	8/21/2025 15:00	24.87	7.30995687	1
LH-DS-03	8/21/2025 15:15	24.87	7.30009976	1
LH-DS-03	8/21/2025 15:30	24.87	7.30174261	1
LH-DS-03	8/21/2025 15:45	24.87	7.31159972	1
LH-DS-03	8/21/2025 16:00	24.87	7.29900453	1
LH-DS-03	8/21/2025 16:15	24.87	7.29188551	1
LH-DS-03	8/21/2025 16:30	24.85	7.28670239	1
LH-DS-03	8/21/2025 16:45	24.82	7.27221697	1
LH-DS-03	8/21/2025 17:00	24.8	7.27141363	1
LH-DS-03	8/21/2025 17:15	24.73	7.26079386	1
LH-DS-03	8/21/2025 17:30	24.68	7.23590517	1
LH-DS-03	8/21/2025 17:45	24.6	7.20198552	1
LH-DS-03	8/21/2025 18:00	24.56	7.1833743	1
LH-DS-03	8/21/2025 18:15	24.46	7.15135619	1
LH-DS-03	8/21/2025 18:30	24.39	7.12533804	1
LH-DS-03	8/21/2025 18:45	24.29	7.0866979	1
LH-DS-03	8/21/2025 19:00	24.19	7.05077613	1
LH-DS-03	8/21/2025 19:15	24.15	7.0137293	1
LH-DS-03	8/21/2025 19:30	24.07	6.980513	1
LH-DS-03	8/21/2025 19:45	24.03	6.95085549	1
LH-DS-03	8/21/2025 20:00	23.98	6.91844105	1
LH-DS-03	8/21/2025 20:15	23.93	6.89123452	1
LH-DS-03	8/21/2025 20:30	23.91	6.87007581	1
LH-DS-03	8/21/2025 20:45	23.91	6.85331952	1
LH-DS-03	8/21/2025 21:00	23.88	6.83956866	1
LH-DS-03	8/21/2025 21:15	23.91	6.82832244	1
LH-DS-03	8/21/2025 21:30	23.88	6.81841514	1
LH-DS-03	8/21/2025 21:45	23.91	6.8176094	1

pH Continous Monitoring Data

Station Name	Date Time	Temp C	pH SU	Use Code
LH-DS-03	8/21/2025 22:00	23.88	6.81676681	1
LH-DS-03	8/21/2025 22:15	23.88	6.81649209	1
LH-DS-03	8/21/2025 22:30	23.88	6.82033819	1
LH-DS-03	8/21/2025 22:45	23.88	6.8230854	1
LH-DS-03	8/21/2025 23:00	23.86	6.82609562	1
LH-DS-03	8/21/2025 23:15	23.86	6.83488728	1
LH-DS-03	8/21/2025 23:30	23.86	6.83406307	1
LH-DS-03	8/21/2025 23:45	23.86	6.84038207	1
LH-DS-03	8/22/2025 0:00	23.88	6.84066754	1
LH-DS-03	8/22/2025 0:15	23.88	6.8453378	1
LH-DS-03	8/22/2025 0:30	23.88	6.8401181	1
LH-DS-03	8/22/2025 0:45	23.88	6.84506308	1
LH-DS-03	8/22/2025 1:00	23.88	6.8467114	1
LH-DS-03	8/22/2025 1:15	23.88	6.84890917	1
LH-DS-03	8/22/2025 1:30	23.86	6.84532739	1
LH-DS-03	8/22/2025 1:45	23.86	6.84917374	1
LH-DS-03	8/22/2025 2:00	23.83	6.8483342	1
LH-DS-03	8/22/2025 2:15	23.83	6.8483342	1
LH-DS-03	8/22/2025 2:30	23.81	6.84942313	1
LH-DS-03	8/22/2025 2:45	23.71	6.85102168	1
LH-DS-03	8/22/2025 3:00	23.69	6.84826267	1
LH-DS-03	8/22/2025 3:15	23.69	6.84908736	1
LH-DS-03	8/22/2025 3:30	23.69	6.84881247	1
LH-DS-03	8/22/2025 3:45	23.66	6.85127151	1
LH-DS-03	8/22/2025 4:00	23.66	6.84742256	1
LH-DS-03	8/22/2025 4:15	23.64	6.84136353	1
LH-DS-03	8/22/2025 4:30	23.66	6.84192407	1
LH-DS-03	8/22/2025 4:45	23.64	6.8424633	1
LH-DS-03	8/22/2025 5:00	23.64	6.8405387	1
LH-DS-03	8/22/2025 5:15	23.64	6.84411296	1
LH-DS-03	8/22/2025 5:30	23.62	6.84327757	1
LH-DS-03	8/22/2025 5:45	23.62	6.8509765	1
LH-DS-03	8/22/2025 6:00	23.59	6.84848653	1
LH-DS-03	8/22/2025 6:15	23.57	6.84407619	1
LH-DS-03	8/22/2025 6:30	23.57	6.84545123	1
LH-DS-03	8/22/2025 6:45	23.57	6.84765129	1
LH-DS-03	8/22/2025 7:00	23.59	6.8570112	1
LH-DS-03	8/22/2025 7:15	23.59	6.86526089	1
LH-DS-03	8/22/2025 7:30	23.62	6.87297344	1
LH-DS-03	8/22/2025 7:45	23.62	6.87654794	1
LH-DS-03	8/22/2025 8:00	23.64	6.89195307	1
LH-DS-03	8/22/2025 8:15	23.66	6.89278513	1
LH-DS-03	8/22/2025 8:30	23.71	6.93156103	1
LH-DS-03	8/22/2025 8:45	23.76	6.9362447	1
LH-DS-03	8/22/2025 9:00	23.81	6.97802287	1
LH-DS-03	8/22/2025 9:15	23.86	7.00192891	1
LH-DS-03	8/22/2025 9:30	23.93	7.02445178	1
LH-DS-03	8/22/2025 9:45	24	7.04339412	1
LH-DS-03	8/22/2025 10:00	24.05	7.05931152	1
LH-DS-03	8/22/2025 10:15	24.12	7.08619848	1
LH-DS-03	8/22/2025 10:30	24.19	7.11554269	1
LH-DS-03	8/22/2025 10:45	24.27	7.13252198	1
LH-DS-03	8/22/2025 11:00	24.34	7.15059435	1
LH-DS-03	8/22/2025 11:15	24.39	7.16949231	1
LH-DS-03	8/22/2025 11:30	24.46	7.18809707	1
LH-DS-03	8/22/2025 11:45	24.53	7.19901768	1
LH-DS-03	8/22/2025 12:00	24.58	7.21213987	1
LH-DS-03	8/22/2025 12:15	24.63	7.22416153	1
LH-DS-03	8/22/2025 12:30	24.68	7.2468645	1
LH-DS-03	8/22/2025 12:45	24.7	7.25451893	1
LH-DS-03	8/22/2025 13:00	24.75	7.26707648	1
LH-DS-03	8/22/2025 13:15	24.8	7.28647663	1
LH-DS-03	8/22/2025 13:30	24.85	7.29820312	1
LH-DS-03	8/22/2025 13:45	24.87	7.3110521	1
LH-DS-03	8/22/2025 14:00	24.9	7.31403238	1
LH-DS-03	8/22/2025 14:15	24.9	7.30910433	1
LH-DS-03	8/22/2025 14:30	24.92	7.30470339	1
LH-DS-03	8/22/2025 14:45	24.92	7.30525091	1
LH-DS-03	8/22/2025 15:00	24.94	7.30139801	1
LH-DS-03	8/22/2025 15:15	24.94	7.3044092	1
LH-DS-03	8/22/2025 15:30	24.94	7.29729185	1
LH-DS-03	8/22/2025 15:45	24.92	7.26719792	1
LH-DS-03	8/22/2025 16:00	24.87	7.24807616	1
LH-DS-03	8/22/2025 16:15	24.82	7.22319704	1
LH-DS-03	8/22/2025 16:30	24.73	7.20956761	1
LH-DS-03	8/22/2025 16:45	24.63	7.1871676	1
LH-DS-03	8/22/2025 17:00	24.56	7.16418775	1
LH-DS-03	8/22/2025 17:15	24.46	7.15711409	1
LH-DS-03	8/22/2025 17:30	24.39	7.13301704	1
LH-DS-03	8/22/2025 17:45	24.34	7.06062519	1
LH-DS-03	8/22/2025 18:00	24.34	6.97065602	1
LH-DS-03	8/22/2025 18:15	24.29	6.90261419	1
LH-DS-03	8/22/2025 18:30	24.27	6.88916396	1
LH-DS-03	8/22/2025 18:45	24.24	6.89025034	1

Station Name	Date Time	Temp C	pH SU	Use Code
LH-DS-03	8/22/2025 19:00	24.22	6.88722448	1
LH-DS-03	8/22/2025 19:15	24.19	6.88090111	1
LH-DS-03	8/22/2025 19:30	24.15	6.86524021	1
LH-DS-03	8/22/2025 19:45	24.12	6.84765866	1
LH-DS-03	8/22/2025 20:00	24.1	6.83145186	1
LH-DS-03	8/22/2025 20:15	24.07	6.81633485	1
LH-DS-03	8/22/2025 20:30	24.05	6.79902497	1
LH-DS-03	8/22/2025 20:45	24.03	6.79049939	1
LH-DS-03	8/22/2025 21:00	24.03	6.78390941	1
LH-DS-03	8/22/2025 21:15	24.03	6.76990571	1
LH-DS-03	8/22/2025 21:30	24.03	6.76523781	1
LH-DS-03	8/22/2025 21:45	24	6.75285666	1
LH-DS-03	8/22/2025 22:00	23.98	6.73965786	1
LH-DS-03	8/22/2025 22:15	23.95	6.72617341	1
LH-DS-03	8/22/2025 22:30	23.95	6.7237015	1
LH-DS-03	8/22/2025 22:45	23.95	6.71738441	1
LH-DS-03	8/22/2025 23:00	23.95	6.71573647	1
LH-DS-03	8/22/2025 23:15	23.98	6.71933534	1
LH-DS-03	8/22/2025 23:30	24	6.72567026	1
LH-DS-03	8/22/2025 23:45	24.03	6.73503376	1
LH-DS-03	8/23/2025 0:00	24.05	6.74356307	1
LH-DS-03	8/23/2025 0:15	24.05	6.7471324	1
LH-DS-03	8/23/2025 0:30	24.05	6.74575958	1
LH-DS-03	8/23/2025 0:45	24.03	6.74436956	1
LH-DS-03	8/23/2025 1:00	24	6.73226091	1
LH-DS-03	8/23/2025 1:15	23.95	6.72617341	1
LH-DS-03	8/23/2025 1:30	23.93	6.7225842	1
LH-DS-03	8/23/2025 1:45	23.88	6.71127395	1
LH-DS-03	8/23/2025 2:00	23.83	6.70298232	1
LH-DS-03	8/23/2025 2:15	23.79	6.69552259	1
LH-DS-03	8/23/2025 2:30	23.76	6.69686599	1
LH-DS-03	8/23/2025 2:45	23.74	6.70069348	1
LH-DS-03	8/23/2025 3:00	23.71	6.692142	1
LH-DS-03	8/23/2025 3:15	23.69	6.69074678	1
LH-DS-03	8/23/2025 3:30	23.66	6.6849421	1
LH-DS-03	8/23/2025 3:45	23.66	6.68081823	1
LH-DS-03	8/23/2025 4:00	23.64	6.68272133	1
LH-DS-03	8/23/2025 4:15	23.62	6.67912545	1
LH-DS-03	8/23/2025 4:30	23.62	6.67500102	1
LH-DS-03	8/23/2025 4:45	23.59	6.68211789	1
LH-DS-03	8/23/2025 5:00	23.59	6.68349284	1
LH-DS-03	8/23/2025 5:15	23.57	6.68264648	1
LH-DS-03	8/23/2025 5:30	23.57	6.67687131	1
LH-DS-03	8/23/2025 5:45	23.54	6.679589	1
LH-DS-03	8/23/2025 6:00	23.54	6.67491339	1
LH-DS-03	8/23/2025 6:15	23.52	6.67874224	1
LH-DS-03	8/23/2025 6:30	23.5	6.67129361	1
LH-DS-03	8/23/2025 6:45	23.5	6.67211883	1
LH-DS-03	8/23/2025 7:00	23.5	6.67734521	1
LH-DS-03	8/23/2025 7:15	23.5	6.6825716	1
LH-DS-03	8/23/2025 7:30	23.5	6.68614755	1
LH-DS-03	8/23/2025 7:45	23.5	6.68532233	1
LH-DS-03	8/23/2025 8:00	23.5	6.70045134	1
LH-DS-03	8/23/2025 8:15	23.52	6.70734789	1
LH-DS-03	8/23/2025 8:30	23.54	6.7087428	1
LH-DS-03	8/23/2025 8:45	23.57	6.72554773	1
LH-DS-03	8/23/2025 9:00	23.62	6.74814083	1
LH-DS-03	8/23/2025 9:15	23.66	6.76164608	1
LH-DS-03	8/23/2025 9:30	23.71	6.77543014	1
LH-DS-03	8/23/2025 9:45	23.79	6.78813164	1
LH-DS-03	8/23/2025 10:00	23.86	6.80713859	1
LH-DS-03	8/23/2025 10:15	23.93	6.82970737	1
LH-DS-03	8/23/2025 10:30	24	6.85363856	1
LH-DS-03	8/23/2025 10:45	24.07	6.87728393	1
LH-DS-03	8/23/2025 11:00	24.15	6.8932363	1
LH-DS-03	8/23/2025 11:15	24.22	6.91740924	1
LH-DS-03	8/23/2025 11:30	24.29	6.9363583	1
LH-DS-03	8/23/2025 11:45	24.39	6.9583197	1
LH-DS-03	8/23/2025 12:00	24.44	6.98190825	1
LH-DS-03	8/23/2025 12:15	24.51	6.9991833	1
LH-DS-03	8/23/2025 12:30	24.58	7.0145317	1
LH-DS-03	8/23/2025 12:45	24.63	7.04850887	1
LH-DS-03	8/23/2025 13:00	24.68	7.06439175	1
LH-DS-03	8/23/2025 13:15	24.75	7.08683795	1
LH-DS-03	8/23/2025 13:30	24.8	7.11886649	1
LH-DS-03	8/23/2025 13:45	24.82	7.14104072	1
LH-DS-03	8/23/2025 14:00	24.85	7.16375415	1
LH-DS-03	8/23/2025 14:15	24.87	7.18236213	1
LH-DS-03	8/23/2025 14:30	24.85	7.21249532	1
LH-DS-03	8/23/2025 14:45	24.8	7.2284156	1
LH-DS-03	8/23/2025 15:00	24.77	7.25418523	1
LH-DS-03	8/23/2025 15:15	24.75	7.30515118	1
LH-DS-03	8/23/2025 15:30	24.75	7.38814856	1
LH-DS-03	8/23/2025 15:45	24.73	7.44816685	1

Station Name	Date Time	Temp C	pH SU	Use Code
LH-DS-03	8/23/2025 16:00	24.73	7.53692248	1
LH-DS-03	8/23/2025 16:15	24.73	7.59636683	1
LH-DS-03	8/23/2025 16:30	24.7	7.6569731	1
LH-DS-03	8/23/2025 16:45	24.7	7.71067018	1
LH-DS-03	8/23/2025 17:00	24.68	7.7027724	1
LH-DS-03	8/23/2025 17:15	24.63	7.64260399	1
LH-DS-03	8/23/2025 17:30	24.58	7.56295604	1
LH-DS-03	8/23/2025 17:45	24.53	7.50055097	1
LH-DS-03	8/23/2025 18:00	24.51	7.45425501	1
LH-DS-03	8/23/2025 18:15	24.46	7.38743003	1
LH-DS-03	8/23/2025 18:30	24.39	7.33349389	1
LH-DS-03	8/23/2025 18:45	24.34	7.26031285	1
LH-DS-03	8/23/2025 19:00	24.27	7.20605068	1
LH-DS-03	8/23/2025 19:15	24.22	7.1575153	1
LH-DS-03	8/23/2025 19:30	24.17	7.1100614	1
LH-DS-03	8/23/2025 19:45	24.15	7.079328	1
LH-DS-03	8/23/2025 20:00	24.1	7.04365404	1
LH-DS-03	8/23/2025 20:15	24.07	7.02059663	1
LH-DS-03	8/23/2025 20:30	24.03	6.97968663	1
LH-DS-03	8/23/2025 20:45	24	6.9637572	1
LH-DS-03	8/23/2025 21:00	23.95	6.92529922	1
LH-DS-03	8/23/2025 21:15	23.93	6.90304553	1
LH-DS-03	8/23/2025 21:30	23.91	6.87831661	1
LH-DS-03	8/23/2025 21:45	23.88	6.85934857	1
LH-DS-03	8/23/2025 22:00	23.86	6.85164639	1
LH-DS-03	8/23/2025 22:15	23.83	6.83377154	1
LH-DS-03	8/23/2025 22:30	23.83	6.82552852	1
LH-DS-03	8/23/2025 22:45	23.81	6.82441763	1
LH-DS-03	8/23/2025 23:00	23.79	6.81863491	1
LH-DS-03	8/23/2025 23:15	23.76	6.80982196	1
LH-DS-03	8/23/2025 23:30	23.74	6.80431214	1
LH-DS-03	8/23/2025 23:45	23.74	6.80541154	1
LH-DS-03	8/24/2025 0:00	23.71	6.80374261	1
LH-DS-03	8/24/2025 0:15	23.71	6.81253871	1
LH-DS-03	8/24/2025 0:30	23.71	6.82105994	1
LH-DS-03	8/24/2025 0:45	23.71	6.8444246	1
LH-DS-03	8/24/2025 1:00	23.71	6.85844339	1
LH-DS-03	8/24/2025 1:15	23.71	6.87905927	1
LH-DS-03	8/24/2025 1:30	23.71	6.90297368	1
LH-DS-03	8/24/2025 1:45	23.71	6.91176979	1
LH-DS-03	8/24/2025 2:00	23.71	6.91396882	1
LH-DS-03	8/24/2025 2:15	23.71	6.91451857	1
LH-DS-03	8/24/2025 2:30	23.69	6.92138524	1
LH-DS-03	8/24/2025 2:45	23.69	6.92111034	1
LH-DS-03	8/24/2025 3:00	23.69	6.91753668	1
LH-DS-03	8/24/2025 3:15	23.66	6.90735613	1
LH-DS-03	8/24/2025 3:30	23.66	6.8936099	1
LH-DS-03	8/24/2025 3:45	23.64	6.88095535	1
LH-DS-03	8/24/2025 4:00	23.64	6.8787558	1
LH-DS-03	8/24/2025 4:15	23.62	6.88012244	1
LH-DS-03	8/24/2025 4:30	23.62	6.88314702	1
LH-DS-03	8/24/2025 4:45	23.59	6.8779104	1
LH-DS-03	8/24/2025 5:00	23.57	6.86305174	1
LH-DS-03	8/24/2025 5:15	23.54	6.85341164	1
LH-DS-03	8/24/2025 5:30	23.52	6.83882388	1
LH-DS-03	8/24/2025 5:45	23.5	6.82478429	1
LH-DS-03	8/24/2025 6:00	23.5	6.81955791	1
LH-DS-03	8/24/2025 6:15	23.47	6.81486295	1
LH-DS-03	8/24/2025 6:30	23.45	6.78348686	1
LH-DS-03	8/24/2025 6:45	23.42	6.78869276	1
LH-DS-03	8/24/2025 7:00	23.42	6.78181408	1
LH-DS-03	8/24/2025 7:15	23.4	6.78620202	1
LH-DS-03	8/24/2025 7:30	23.4	6.77794705	1
LH-DS-03	8/24/2025 7:45	23.35	6.78754203	1
LH-DS-03	8/24/2025 8:00	23.35	6.78946851	1
LH-DS-03	8/24/2025 8:15	23.38	6.82168636	1
LH-DS-03	8/24/2025 8:30	23.4	6.82940303	1
LH-DS-03	8/24/2025 8:45	23.42	6.8467488	1
LH-DS-03	8/24/2025 9:00	23.47	6.87703571	1
LH-DS-03	8/24/2025 9:15	23.5	6.89932905	1
LH-DS-03	8/24/2025 9:30	23.54	6.92107045	1
LH-DS-03	8/24/2025 9:45	23.59	6.95848232	1
LH-DS-03	8/24/2025 10:00	23.66	7.0074287	1
LH-DS-03	8/24/2025 10:15	23.71	7.03931333	1
LH-DS-03	8/24/2025 10:30	23.79	7.08299662	1
LH-DS-03	8/24/2025 10:45	23.86	7.12858382	1
LH-DS-03	8/24/2025 11:00	23.93	7.17414954	1
LH-DS-03	8/24/2025 11:15	24	7.20568867	1
LH-DS-03	8/24/2025 11:30	24.05	7.24656409	1
LH-DS-03	8/24/2025 11:45	24.1	7.29264159	1
LH-DS-03	8/24/2025 12:00	24.17	7.3293494	1
LH-DS-03	8/24/2025 12:15	24.17	7.35926479	1
LH-DS-03	8/24/2025 12:30	24.19	7.38750739	1
LH-DS-03	8/24/2025 12:45	24.24	7.41789936	1

Station Name	Date Time	Temp C	pH SU	Use Code
LH-DS-03	8/24/2025 13:00	24.27	7.45160358	1
LH-DS-03	8/24/2025 13:15	24.32	7.51955772	1
LH-DS-03	8/24/2025 13:30	24.36	7.60122265	1
LH-DS-03	8/24/2025 13:45	24.41	7.65788759	1
LH-DS-03	8/24/2025 14:00	24.44	7.69182258	1
LH-DS-03	8/24/2025 14:15	24.46	7.72824278	1
LH-DS-03	8/24/2025 14:30	24.46	7.72632348	1
LH-DS-03	8/24/2025 14:45	24.48	7.74574054	1
LH-DS-03	8/24/2025 15:00	24.46	7.75949994	1
LH-DS-03	8/24/2025 15:15	24.46	7.78170898	1
LH-DS-03	8/24/2025 15:30	24.44	7.81631122	1
LH-DS-03	8/24/2025 15:45	24.39	7.82165915	1
LH-DS-03	8/24/2025 16:00	24.36	7.81296511	1
LH-DS-03	8/24/2025 16:15	24.32	7.77686489	1
LH-DS-03	8/24/2025 16:30	24.29	7.76487217	1
LH-DS-03	8/24/2025 16:45	24.27	7.76821594	1
LH-DS-03	8/24/2025 17:00	24.27	7.72706182	1
LH-DS-03	8/24/2025 17:15	24.27	7.71663611	1
LH-DS-03	8/24/2025 17:30	24.22	7.67340031	1
LH-DS-03	8/24/2025 17:45	24.19	7.62324671	1
LH-DS-03	8/24/2025 18:00	24.17	7.57416154	1
LH-DS-03	8/24/2025 18:15	24.12	7.51661327	1
LH-DS-03	8/24/2025 18:30	24.1	7.47464682	1
LH-DS-03	8/24/2025 18:45	24.05	7.41459718	1
LH-DS-03	8/24/2025 19:00	24.03	7.35668821	1
LH-DS-03	8/24/2025 19:15	23.98	7.29056274	1
LH-DS-03	8/24/2025 19:30	23.95	7.22000542	1
LH-DS-03	8/24/2025 19:45	23.91	7.17388657	1
LH-DS-03	8/24/2025 20:00	23.88	7.115938	1
LH-DS-03	8/24/2025 20:15	23.83	7.06869755	1
LH-DS-03	8/24/2025 20:30	23.79	7.02803577	1
LH-DS-03	8/24/2025 20:45	23.76	6.98901245	1
LH-DS-03	8/24/2025 21:00	23.74	6.95080748	1
LH-DS-03	8/24/2025 21:15	23.69	6.91918606	1
LH-DS-03	8/24/2025 21:30	23.69	6.8894972	1
LH-DS-03	8/24/2025 21:45	23.66	6.87711442	1
LH-DS-03	8/24/2025 22:00	23.66	6.86474281	1
LH-DS-03	8/24/2025 22:15	23.64	6.84136353	1
LH-DS-03	8/24/2025 22:30	23.64	6.83916399	1
LH-DS-03	8/24/2025 22:45	23.64	6.84163847	1
LH-DS-03	8/24/2025 23:00	23.64	6.83009086	1
LH-DS-03	8/24/2025 23:15	23.64	6.83146558	1
LH-DS-03	8/24/2025 23:30	23.62	6.83420384	1
LH-DS-03	8/24/2025 23:45	23.62	6.8380533	1
LH-DS-03	8/25/2025 0:00	23.62	6.84492734	1
LH-DS-03	8/25/2025 0:15	23.62	6.85125146	1
LH-DS-03	8/25/2025 0:30	23.64	6.85868495	1
LH-DS-03	8/25/2025 0:45	23.64	6.86033461	1
LH-DS-03	8/25/2025 1:00	23.62	6.85757558	1
LH-DS-03	8/25/2025 1:15	23.62	6.85730062	1
LH-DS-03	8/25/2025 1:30	23.62	6.84767696	1
LH-DS-03	8/25/2025 1:45	23.59	6.84436169	1
LH-DS-03	8/25/2025 2:00	23.57	6.82207555	1
LH-DS-03	8/25/2025 2:15	23.54	6.81215627	1
LH-DS-03	8/25/2025 2:30	23.54	6.80280505	1
LH-DS-03	8/25/2025 2:45	23.52	6.79481518	1
LH-DS-03	8/25/2025 3:00	23.5	6.79865237	1
LH-DS-03	8/25/2025 3:15	23.47	6.798632	1
LH-DS-03	8/25/2025 3:30	23.45	6.79091509	1
LH-DS-03	8/25/2025 3:45	23.45	6.78321175	1
LH-DS-03	8/25/2025 4:00	23.42	6.77410996	1
LH-DS-03	8/25/2025 4:15	23.4	6.77106791	1
LH-DS-03	8/25/2025 4:30	23.38	6.7652736	1
LH-DS-03	8/25/2025 4:45	23.38	6.75316549	1
LH-DS-03	8/25/2025 5:00	23.35	6.74708585	1
LH-DS-03	8/25/2025 5:15	23.33	6.73771095	1
LH-DS-03	8/25/2025 5:30	23.33	6.72422465	1
LH-DS-03	8/25/2025 5:45	23.3	6.72749984	1
LH-DS-03	8/25/2025 6:00	23.28	6.71674565	1
LH-DS-03	8/25/2025 6:15	23.28	6.70766151	1
LH-DS-03	8/25/2025 6:30	23.26	6.70461353	1
LH-DS-03	8/25/2025 6:45	23.26	6.69910762	1
LH-DS-03	8/25/2025 7:00	23.26	6.7002088	1
LH-DS-03	8/25/2025 7:15	23.26	6.69662996	1
LH-DS-03	8/25/2025 7:30	23.23	6.70210572	1
LH-DS-03	8/25/2025 7:45	23.23	6.7147706	1
LH-DS-03	8/25/2025 8:00	23.23	6.72550822	1
LH-DS-03	8/25/2025 8:15	23.28	6.7426217	1
LH-DS-03	8/25/2025 8:30	23.09	6.76173838	1
LH-DS-03	8/25/2025 8:45	23.11	6.77442447	1
LH-DS-03	8/25/2025 9:00	23.14	6.80584372	1
LH-DS-03	8/25/2025 9:15	23.18	6.81963843	1
LH-DS-03	8/25/2025 9:30	23.23	6.85050509	1
LH-DS-03	8/25/2025 9:45	23.28	6.87915912	1

Station Name	Date Time	Temp C	pH SU	Use Code
LH-DS-03	8/25/2025 10:00	23.33	6.90752825	1
LH-DS-03	8/25/2025 10:15	23.38	6.93286079	1
LH-DS-03	8/25/2025 10:30	23.42	6.9513047	1
LH-DS-03	8/25/2025 10:45	23.45	6.96726654	1
LH-DS-03	8/25/2025 11:00	23.52	7.00110595	1
LH-DS-03	8/25/2025 11:15	23.57	7.01458116	1
LH-DS-03	8/25/2025 11:30	23.64	7.04042238	1
LH-DS-03	8/25/2025 11:45	23.74	7.07036748	1
LH-DS-03	8/25/2025 12:00	23.79	7.10113371	1
LH-DS-03	8/25/2025 12:15	23.83	7.12062856	1
LH-DS-03	8/25/2025 12:30	23.88	7.14450898	1
LH-DS-03	8/25/2025 12:45	23.95	7.17715904	1
LH-DS-03	8/25/2025 13:00	24	7.20953322	1
LH-DS-03	8/25/2025 13:15	24.07	7.22019114	1
LH-DS-03	8/25/2025 13:30	24.15	7.252794	1
LH-DS-03	8/25/2025 13:45	24.22	7.27304061	1
LH-DS-03	8/25/2025 14:00	24.32	7.31217582	1
LH-DS-03	8/25/2025 14:15	24.39	7.37572842	1
LH-DS-03	8/25/2025 14:30	24.41	7.39188283	1
LH-DS-03	8/25/2025 14:45	24.39	7.3537884	1
LH-DS-03	8/25/2025 15:00	24.41	7.38749513	1
LH-DS-03	8/25/2025 15:15	24.36	7.3609553	1
LH-DS-03	8/25/2025 15:30	24.39	7.37709967	1
LH-DS-03	8/25/2025 15:45	24.39	7.38148767	1
LH-DS-03	8/25/2025 16:00	24.41	7.39380246	1
LH-DS-03	8/25/2025 16:15	24.44	7.40774717	1
LH-DS-03	8/25/2025 16:30	24.44	7.410215	1
LH-DS-03	8/25/2025 16:45	24.44	7.39458537	1
LH-DS-03	8/25/2025 17:00	24.39	7.38697267	1
LH-DS-03	8/25/2025 17:15	24.36	7.38234897	1
LH-DS-03	8/25/2025 17:30	24.34	7.37579156	1
LH-DS-03	8/25/2025 17:45	24.34	7.38594052	1
LH-DS-03	8/25/2025 18:00	24.32	7.40050515	1
LH-DS-03	8/25/2025 18:15	24.27	7.41813157	1
LH-DS-03	8/25/2025 18:30	24.19	7.37817661	1
LH-DS-03	8/25/2025 18:45	24.12	7.3299538	1
LH-DS-03	8/25/2025 19:00	24.05	7.28280652	1
LH-DS-03	8/25/2025 19:15	23.98	7.24030572	1
LH-DS-03	8/25/2025 19:30	23.91	7.18844531	1
LH-DS-03	8/25/2025 19:45	23.81	7.13025419	1
LH-DS-03	8/25/2025 20:00	23.76	7.08685266	1
LH-DS-03	8/25/2025 20:15	23.71	7.05360701	1
LH-DS-03	8/25/2025 20:30	23.69	7.0379415	1
LH-DS-03	8/25/2025 20:45	23.69	7.05251103	1
LH-DS-03	8/25/2025 21:00	23.71	7.07312337	1
LH-DS-03	8/25/2025 21:15	23.71	7.0753224	1
LH-DS-03	8/25/2025 21:30	23.69	7.07532747	1
LH-DS-03	8/25/2025 21:45	23.69	7.08687314	1
LH-DS-03	8/25/2025 22:00	23.66	7.06818704	1
LH-DS-03	8/25/2025 22:15	23.62	7.02860175	1
LH-DS-03	8/25/2025 22:30	23.62	7.00715474	1
LH-DS-03	8/25/2025 22:45	23.59	7.01155529	1
LH-DS-03	8/25/2025 23:00	23.59	6.99973075	1
LH-DS-03	8/25/2025 23:15	23.59	6.98735622	1
LH-DS-03	8/25/2025 23:30	23.59	6.98433134	1
LH-DS-03	8/25/2025 23:45	23.59	6.97140683	1
LH-DS-03	8/26/2025 0:00	23.57	6.96205463	1
LH-DS-03	8/26/2025 0:15	23.57	6.95435441	1
LH-DS-03	8/26/2025 0:30	23.57	6.94912925	1
LH-DS-03	8/26/2025 0:45	23.57	6.94692919	1
LH-DS-03	8/26/2025 1:00	23.54	6.93592239	1
LH-DS-03	8/26/2025 1:15	23.54	6.92739628	1
LH-DS-03	8/26/2025 1:30	23.52	6.92106513	1
LH-DS-03	8/26/2025 1:45	23.5	6.90868153	1
LH-DS-03	8/26/2025 2:00	23.47	6.89519236	1
LH-DS-03	8/26/2025 2:15	23.45	6.87620206	1
LH-DS-03	8/26/2025 2:30	23.42	6.86821027	1
LH-DS-03	8/26/2025 2:45	23.42	6.85500321	1
LH-DS-03	8/26/2025 3:00	23.4	6.83738283	1
LH-DS-03	8/26/2025 3:15	23.38	6.83599594	1
LH-DS-03	8/26/2025 3:30	23.35	6.81313675	1
LH-DS-03	8/26/2025 3:45	23.33	6.80982137	1
LH-DS-03	8/26/2025 4:00	23.3	6.79383714	1
LH-DS-03	8/26/2025 4:15	23.3	6.79246085	1
LH-DS-03	8/26/2025 4:30	23.28	6.77730661	1
LH-DS-03	8/26/2025 4:45	23.26	6.77784217	1
LH-DS-03	8/26/2025 5:00	23.23	6.76708207	1
LH-DS-03	8/26/2025 5:15	23.21	6.75742938	1
LH-DS-03	8/26/2025 5:30	23.18	6.75410038	1
LH-DS-03	8/26/2025 5:45	23.16	6.75077912	1
LH-DS-03	8/26/2025 6:00	23.14	6.73754276	1
LH-DS-03	8/26/2025 6:15	23.09	6.73860028	1
LH-DS-03	8/26/2025 6:30	23.06	6.73196225	1
LH-DS-03	8/26/2025 6:45	23.06	6.73995121	1

Station Name	Date Time	Temp C	pH SU	Use Code
LH-DS-03	8/26/2025 7:00	23.04	6.73029115	1
LH-DS-03	8/26/2025 7:15	23.04	6.73056665	1
LH-DS-03	8/26/2025 7:30	23.04	6.75425966	1
LH-DS-03	8/26/2025 7:45	23.04	6.76004516	1
LH-DS-03	8/26/2025 8:00	23.04	6.77051416	1
LH-DS-03	8/26/2025 8:15	23.06	6.7936701	1
LH-DS-03	8/26/2025 8:30	23.09	6.81187093	1
LH-DS-03	8/26/2025 8:45	23.11	6.83419387	1
LH-DS-03	8/26/2025 9:00	23.14	6.85706945	1
LH-DS-03	8/26/2025 9:15	23.16	6.88461795	1
LH-DS-03	8/26/2025 9:30	23.18	6.91381495	1
LH-DS-03	8/26/2025 9:45	23.23	6.94053587	1
LH-DS-03	8/26/2025 10:00	23.28	6.97302859	1
LH-DS-03	8/26/2025 10:15	23.35	7.01376634	1
LH-DS-03	8/26/2025 10:30	23.4	7.05146172	1
LH-DS-03	8/26/2025 10:45	23.45	7.08831903	1
LH-DS-03	8/26/2025 11:00	23.5	7.12433869	1
LH-DS-03	8/26/2025 11:15	23.57	7.16528556	1
LH-DS-03	8/26/2025 11:30	23.64	7.22820856	1
LH-DS-03	8/26/2025 11:45	23.71	7.31309215	1
LH-DS-03	8/26/2025 12:00	23.76	7.38669442	1
LH-DS-03	8/26/2025 12:15	23.81	7.44955525	1
LH-DS-03	8/26/2025 12:30	23.83	7.51437005	1
LH-DS-03	8/26/2025 12:45	23.86	7.55168267	1
LH-DS-03	8/26/2025 13:00	23.88	7.59862282	1
LH-DS-03	8/26/2025 13:15	23.93	7.65840117	1
LH-DS-03	8/26/2025 13:30	23.98	7.70058318	1
LH-DS-03	8/26/2025 13:45	23.93	7.67900178	1
LH-DS-03	8/26/2025 14:00	23.93	7.64796353	1
LH-DS-03	8/26/2025 14:15	23.93	7.62269345	1
LH-DS-03	8/26/2025 14:30	18.94	7.55371142	2
LH-DS-03	8/26/2025 14:45	22.87	6.83295681	2
LH-DS-03	8/26/2025 15:00			2
LH-DS-03	8/26/2025 15:15	20.2	9.96547489	2
LH-DS-03	8/26/2025 15:30	23.52	7.58739596	1
LH-DS-03	8/26/2025 15:45	23.54	7.55107366	4
LH-DS-03	8/26/2025 16:00	23.52	7.52573848	4
LH-DS-03	8/26/2025 16:15	23.52	7.49654667	4
LH-DS-03	8/26/2025 16:30	23.5	7.52468257	4
LH-DS-03	8/26/2025 16:45	23.5	7.52713812	4
LH-DS-03	8/26/2025 17:00	23.5	7.5339591	4
LH-DS-03	8/26/2025 17:15	23.47	7.52118837	4
LH-DS-03	8/26/2025 17:30	23.42	7.49371206	4
LH-DS-03	8/26/2025 17:45	23.38	7.45065263	4
LH-DS-03	8/26/2025 18:00	23.3	7.42156077	4
LH-DS-03	8/26/2025 18:15	23.28	7.39018943	4
LH-DS-03	8/26/2025 18:30	23.26	7.34707228	4
LH-DS-03	8/26/2025 18:45	23.21	7.31080773	4
LH-DS-03	8/26/2025 19:00	23.18	7.26194826	4
LH-DS-03	8/26/2025 19:15	23.16	7.21962736	4
LH-DS-03	8/26/2025 19:30	23.11	7.1770455	4
LH-DS-03	8/26/2025 19:45	23.06	7.12843789	4
LH-DS-03	8/26/2025 20:00	23.02	7.09866758	4
LH-DS-03	8/26/2025 20:15	22.97	7.06205837	4
LH-DS-03	8/26/2025 20:30	22.94	7.02434166	4
LH-DS-03	8/26/2025 20:45	22.9	6.98196918	4
LH-DS-03	8/26/2025 21:00	22.87	6.9409544	4
LH-DS-03	8/26/2025 21:15	22.82	6.90539386	4
LH-DS-03	8/26/2025 21:30	22.8	6.88514962	4
LH-DS-03	8/26/2025 21:45	22.8	6.85369891	4
LH-DS-03	8/26/2025 22:00	22.78	6.83673185	4
LH-DS-03	8/26/2025 22:15	22.75	6.82358583	4
LH-DS-03	8/26/2025 22:30	22.73	6.80141643	4
LH-DS-03	8/26/2025 22:45	22.73	6.79430415	4
LH-DS-03	8/26/2025 23:00	22.7	6.78634956	4
LH-DS-03	8/26/2025 23:15	22.68	6.77210816	4
LH-DS-03	8/26/2025 23:30	22.66	6.77482889	4
LH-DS-03	8/26/2025 23:45	22.66	6.77428167	4
LH-DS-03	8/27/2025 0:00	22.63	6.77124872	4
LH-DS-03	8/27/2025 0:15	22.63	6.76085034	4
LH-DS-03	8/27/2025 0:30	22.61	6.7482458	4
LH-DS-03	8/27/2025 0:45	22.61	6.74715116	4
LH-DS-03	8/27/2025 1:00	22.61	6.75043508	4
LH-DS-03	8/27/2025 1:15	22.58	6.74028332	4
LH-DS-03	8/27/2025 1:30	22.58	6.74137807	4
LH-DS-03	8/27/2025 1:45	22.58	6.74876764	4
LH-DS-03	8/27/2025 2:00	22.58	6.77695749	4
LH-DS-03	8/27/2025 2:15	22.58	6.80569471	4
LH-DS-03	8/27/2025 2:30	22.58	6.83142137	4
LH-DS-03	8/27/2025 2:45	22.58	6.84373732	4
LH-DS-03	8/27/2025 3:00	22.58	6.85112689	4
LH-DS-03	8/27/2025 3:15	22.58	6.85933752	4
LH-DS-03	8/27/2025 3:30	22.58	6.86453759	4
LH-DS-03	8/27/2025 3:45	22.58	6.86399022	4

pH Continous Monitoring Data

Station Name	Date Time	Temp C	pH SU	Use Code
LH-DS-03	8/27/2025 4:00	22.56	6.86562326	4
LH-DS-03	8/27/2025 4:15	22.56	6.86370731	4
LH-DS-03	8/27/2025 4:30	22.56	6.85576983	4
LH-DS-03	8/27/2025 4:45	22.56	6.85576983	4
LH-DS-03	8/27/2025 5:00	22.56	6.86781291	4
LH-DS-03	8/27/2025 5:15	22.56	6.86069654	4
LH-DS-03	8/27/2025 5:30	22.54	6.86013967	4
LH-DS-03	8/27/2025 5:45	22.51	6.84890162	4
LH-DS-03	8/27/2025 6:00	22.51	6.84643785	4
LH-DS-03	8/27/2025 6:15	22.49	6.84286844	4
LH-DS-03	8/27/2025 6:30	22.49	6.83985695	4
LH-DS-03	8/27/2025 6:45	22.47	6.83546548	4
LH-DS-03	8/27/2025 7:00	22.47	6.82396632	4
LH-DS-03	8/27/2025 7:15	22.47	6.83382275	4
LH-DS-03	8/27/2025 7:30	22.47	6.83519169	4
LH-DS-03	8/27/2025 7:45	22.47	6.83409654	4
LH-DS-03	8/27/2025 8:00	22.47	6.82834695	4
LH-DS-03	8/27/2025 8:15	22.47	6.826978	4
LH-DS-03	8/27/2025 8:30	22.47	6.82506148	4
LH-DS-03	8/27/2025 8:45	22.47	6.81794295	4
LH-DS-03	8/27/2025 9:00	22.49	6.83410776	4
LH-DS-03	8/27/2025 9:15	22.49	6.83876187	4
LH-DS-03	8/27/2025 9:30	22.51	6.84041529	4
LH-DS-03	8/27/2025 9:45	22.51	6.84452158	4
LH-DS-03	8/27/2025 10:00	22.56	6.85713836	4
LH-DS-03	8/27/2025 10:15	22.58	6.87220085	4
LH-DS-03	8/27/2025 10:30	22.61	6.87358212	4
LH-DS-03	8/27/2025 10:45	22.66	6.88099106	4
LH-DS-03	8/27/2025 11:00	22.75	6.90974797	4
LH-DS-03	8/27/2025 11:15	22.8	6.94777754	4
LH-DS-03	8/27/2025 11:30	22.85	6.96911454	4
LH-DS-03	8/27/2025 11:45	22.87	6.99181047	4
LH-DS-03	8/27/2025 12:00	22.92	7.00110655	4
LH-DS-03	8/27/2025 12:15	22.99	7.02843718	4
LH-DS-03	8/27/2025 12:30	23.02	7.0590418	4
LH-DS-03	8/27/2025 12:45	23.09	7.08552987	4
LH-DS-03	8/27/2025 13:00	23.16	7.10900075	4
LH-DS-03	8/27/2025 13:15	23.21	7.12728046	4
LH-DS-03	8/27/2025 13:30	23.23	7.14911888	4
LH-DS-03	8/27/2025 13:45	23.28	7.16684143	4
LH-DS-03	8/27/2025 14:00	23.3	7.19549761	4
LH-DS-03	8/27/2025 14:15	23.33	7.21103857	4
LH-DS-03	8/27/2025 14:30	23.38	7.24757822	4
LH-DS-03	8/27/2025 14:45	23.45	7.28299485	4
LH-DS-03	8/27/2025 15:00	23.47	7.28870597	4
LH-DS-03	8/27/2025 15:15	23.5	7.29113232	4
LH-DS-03	8/27/2025 15:30	23.45	7.26880482	4
LH-DS-03	8/27/2025 15:45	23.42	7.2620092	4
LH-DS-03	8/27/2025 16:00	23.38	7.24239218	4
LH-DS-03	8/27/2025 16:15	23.33	7.24407103	4
LH-DS-03	8/27/2025 16:30	23.28	7.23537486	4
LH-DS-03	8/27/2025 16:45	23.21	7.20948538	4
LH-DS-03	8/27/2025 17:00	23.18	7.20786779	4
LH-DS-03	8/27/2025 17:15	23.14	7.20734951	4
LH-DS-03	8/27/2025 17:30	23.09	7.19946122	4
LH-DS-03	8/27/2025 17:45	23.04	7.19320985	4
LH-DS-03	8/27/2025 18:00	23.02	7.18967024	4
LH-DS-03	8/27/2025 18:15	22.97	7.17822251	4
LH-DS-03	8/27/2025 18:30	22.92	7.14900164	4
LH-DS-03	8/27/2025 18:45	22.85	7.1091149	4
LH-DS-03	8/27/2025 19:00	22.8	7.08260535	4
LH-DS-03	8/27/2025 19:15	22.78	7.07385884	4
LH-DS-03	8/27/2025 19:30	22.78	7.07303833	4
LH-DS-03	8/27/2025 19:45	22.78	7.07440584	4
LH-DS-03	8/27/2025 20:00	22.78	7.08780748	4
LH-DS-03	8/27/2025 20:15	22.78	7.0990211	4
LH-DS-03	8/27/2025 20:30	22.78	7.0984741	4
LH-DS-03	8/27/2025 20:45	22.75	7.08562814	4
LH-DS-03	8/27/2025 21:00	22.75	7.06538688	4
LH-DS-03	8/27/2025 21:15	22.73	7.05171384	4
LH-DS-03	8/27/2025 21:30	22.7	7.0314744	4
LH-DS-03	8/27/2025 21:45	22.68	7.00794733	4
LH-DS-03	8/27/2025 22:00	22.66	6.98770045	4
LH-DS-03	8/27/2025 22:15	22.61	6.96060602	4
LH-DS-03	8/27/2025 22:30	22.58	6.93295955	4
LH-DS-03	8/27/2025 22:45	22.54	6.91515837	4
LH-DS-03	8/27/2025 23:00	22.51	6.89324955	4
LH-DS-03	8/27/2025 23:15	22.49	6.87380458	4
LH-DS-03	8/27/2025 23:30	22.47	6.85983276	4
LH-DS-03	8/27/2025 23:45	22.44	6.84174659	4
LH-DS-03	8/28/2025 0:00	22.42	6.82777024	4
LH-DS-03	8/28/2025 0:15	22.39	6.80967775	4
LH-DS-03	8/28/2025 0:30	22.37	6.79432746	4
LH-DS-03	8/28/2025 0:45	22.35	6.78856163	4

pH Continous Monitoring Data

Station Name	Date Time	Temp C	pH SU	Use Code
LH-DS-03	8/28/2025 1:00	22.35	6.78719212	4
LH-DS-03	8/28/2025 1:15	22.32	6.78087016	4
LH-DS-03	8/28/2025 1:30	22.3	6.7783898	4
LH-DS-03	8/28/2025 1:45	22.3	6.77592427	4
LH-DS-03	8/28/2025 2:00	22.27	6.77316177	4
LH-DS-03	8/28/2025 2:15	22.27	6.77206587	4
LH-DS-03	8/28/2025 2:30	22.25	6.77314641	4
LH-DS-03	8/28/2025 2:45	22.25	6.76848852	4
LH-DS-03	8/28/2025 3:00	22.23	6.76929488	4
LH-DS-03	8/28/2025 3:15	22.23	6.77121297	4
LH-DS-03	8/28/2025 3:30	22.2	6.76899741	4
LH-DS-03	8/28/2025 3:45	22.2	6.77283397	4
LH-DS-03	8/28/2025 4:00	22.18	6.76843365	4
LH-DS-03	8/28/2025 4:15	22.18	6.75966378	4
LH-DS-03	8/28/2025 4:30	22.15	6.75662441	4
LH-DS-03	8/28/2025 4:45	22.13	6.75441509	4
LH-DS-03	8/28/2025 5:00	22.13	6.74783657	4
LH-DS-03	8/28/2025 5:15	22.13	6.75139993	4
LH-DS-03	8/28/2025 5:30	22.11	6.74864186	4
LH-DS-03	8/28/2025 5:45	22.11	6.74699712	4
LH-DS-03	8/28/2025 6:00	22.11	6.7456265	4
LH-DS-03	8/28/2025 6:15	22.08	6.74395575	4
LH-DS-03	8/28/2025 6:30	22.06	6.74256755	4
LH-DS-03	8/28/2025 6:45	22.06	6.74613176	4
LH-DS-03	8/28/2025 7:00	22.06	6.73927751	4
LH-DS-03	8/28/2025 7:15	22.06	6.75435686	4
LH-DS-03	8/28/2025 7:30	22.08	6.75574425	4
LH-DS-03	8/28/2025 7:45	22.08	6.76314634	4
LH-DS-03	8/28/2025 8:00	22.11	6.77413534	4
LH-DS-03	8/28/2025 8:15	22.13	6.79087104	4
LH-DS-03	8/28/2025 8:30	22.18	6.81529765	4
LH-DS-03	8/28/2025 8:45	22.2	6.834767	4
LH-DS-03	8/28/2025 9:00	22.27	6.86192967	4
LH-DS-03	8/28/2025 9:15	22.32	6.90085091	4
LH-DS-03	8/28/2025 9:30	22.37	6.93592462	4
LH-DS-03	8/28/2025 9:45	22.42	6.97208181	4
LH-DS-03	8/28/2025 10:00	22.49	7.00658358	4
LH-DS-03	8/28/2025 10:15	22.56	7.04791168	4
LH-DS-03	8/28/2025 10:30	22.61	7.07034371	4
LH-DS-03	8/28/2025 10:45	22.66	7.09851404	4
LH-DS-03	8/28/2025 11:00	22.7	7.13105637	4
LH-DS-03	8/28/2025 11:15	22.75	7.15346373	4
LH-DS-03	8/28/2025 11:30	22.8	7.18352109	4
LH-DS-03	8/28/2025 11:45	22.82	7.19772891	4
LH-DS-03	8/28/2025 12:00	22.85	7.19415418	4
LH-DS-03	8/28/2025 12:15	22.87	7.19796894	4
LH-DS-03	8/28/2025 12:30	22.92	7.21187756	4
LH-DS-03	8/28/2025 12:45	22.94	7.22908461	4
LH-DS-03	8/28/2025 13:00	22.97	7.2309747	4
LH-DS-03	8/28/2025 13:15	23.02	7.23448836	4
LH-DS-03	8/28/2025 13:30	23.04	7.25032177	4
LH-DS-03	8/28/2025 13:45	23.09	7.25383134	4
LH-DS-03	8/28/2025 14:00	23.14	7.2696324	4
LH-DS-03	8/28/2025 14:15	23.18	7.27697061	4
LH-DS-03	8/28/2025 14:30	23.21	7.28622818	4
LH-DS-03	8/28/2025 14:45	23.23	7.30559809	4
LH-DS-03	8/28/2025 15:00	23.23	7.31788703	4
LH-DS-03	8/28/2025 15:15	23.26	7.33724212	4
LH-DS-03	8/28/2025 15:30	23.26	7.34270332	4
LH-DS-03	8/28/2025 15:45	23.28	7.3571514	4
LH-DS-03	8/28/2025 16:00	23.26	7.36099834	4
LH-DS-03	8/28/2025 16:15	23.28	7.36343136	4
LH-DS-03	8/28/2025 16:30	23.23	7.35284225	4
LH-DS-03	8/28/2025 16:45	23.21	7.3274672	4
LH-DS-03	8/28/2025 17:00	23.18	7.30428398	4
LH-DS-03	8/28/2025 17:15	23.14	7.29012019	4
LH-DS-03	8/28/2025 17:30	23.11	7.27840205	4
LH-DS-03	8/28/2025 17:45	23.06	7.27161793	4
LH-DS-03	8/28/2025 18:00	23.06	7.26943197	4
LH-DS-03	8/28/2025 18:15	23.02	7.24596617	4
LH-DS-03	8/28/2025 18:30	22.97	7.22168157	4
LH-DS-03	8/28/2025 18:45	22.92	7.19328815	4
LH-DS-03	8/28/2025 19:00	22.9	7.16459505	4
LH-DS-03	8/28/2025 19:15	22.85	7.12470088	4
LH-DS-03	8/28/2025 19:30	22.8	7.09983486	4
LH-DS-03	8/28/2025 19:45	22.75	7.07769575	4
LH-DS-03	8/28/2025 20:00	22.73	7.05855257	4
LH-DS-03	8/28/2025 20:15	22.68	7.04159956	4
LH-DS-03	8/28/2025 20:30	22.66	7.01861881	4
LH-DS-03	8/28/2025 20:45	22.61	6.98414079	4
LH-DS-03	8/28/2025 21:00	22.58	6.95759146	4
LH-DS-03	8/28/2025 21:15	22.56	6.93350243	4
LH-DS-03	8/28/2025 21:30	22.54	6.92501246	4
LH-DS-03	8/28/2025 21:45	22.51	6.92390984	4

pH Continous Monitoring Data

Station Name	Date Time	Temp C	pH SU	Use Code
LH-DS-03	8/28/2025 22:00	22.51	6.9293849	4
LH-DS-03	8/28/2025 22:15	22.51	6.93212242	4
LH-DS-03	8/28/2025 22:30	22.51	6.93431244	4
LH-DS-03	8/28/2025 22:45	22.49	6.94033096	4
LH-DS-03	8/28/2025 23:00	22.47	6.94771925	4
LH-DS-03	8/28/2025 23:15	22.47	6.9570281	4
LH-DS-03	8/28/2025 23:30	22.44	6.96332154	4
LH-DS-03	8/28/2025 23:45	22.44	6.97317897	4
LH-DS-03	8/29/2025 0:00	22.44	6.97509569	4
LH-DS-03	8/29/2025 0:15	22.47	6.98030022	4
LH-DS-03	8/29/2025 0:30	22.47	6.98960907	4
LH-DS-03	8/29/2025 0:45	22.47	6.98741875	4
LH-DS-03	8/29/2025 1:00	22.47	6.98659738	4
LH-DS-03	8/29/2025 1:15	22.44	6.98029822	4
LH-DS-03	8/29/2025 1:30	22.44	6.99371528	4
LH-DS-03	8/29/2025 1:45	22.44	6.99398909	4
LH-DS-03	8/29/2025 2:00	22.42	6.98851197	4
LH-DS-03	8/29/2025 2:15	22.42	6.98029689	4
LH-DS-03	8/29/2025 2:30	22.39	6.96797102	4
LH-DS-03	8/29/2025 2:45	22.39	6.94797896	4
LH-DS-03	8/29/2025 3:00	22.37	6.9315425	4
LH-DS-03	8/29/2025 3:15	22.35	6.9104475	4
LH-DS-03	8/29/2025 3:30	22.35	6.89428735	4
LH-DS-03	8/29/2025 3:45	22.32	6.87373197	4
LH-DS-03	8/29/2025 4:00	22.3	6.85701264	4
LH-DS-03	8/29/2025 4:15	22.27	6.8419295	4
LH-DS-03	8/29/2025 4:30	22.27	6.8287787	4
LH-DS-03	8/29/2025 4:45	22.25	6.81753337	4
LH-DS-03	8/29/2025 5:00	22.25	6.80410768	4
LH-DS-03	8/29/2025 5:15	22.23	6.79094184	4
LH-DS-03	8/29/2025 5:30	22.23	6.77614518	4
LH-DS-03	8/29/2025 5:45	22.2	6.76872337	4
LH-DS-03	8/29/2025 6:00	22.2	6.76351661	4
LH-DS-03	8/29/2025 6:15	22.2	6.75255501	4
LH-DS-03	8/29/2025 6:30	22.18	6.74047968	4
LH-DS-03	8/29/2025 6:45	22.18	6.73609474	4
LH-DS-03	8/29/2025 7:00	22.18	6.73198387	4
LH-DS-03	8/29/2025 7:15	22.18	6.72540646	4
LH-DS-03	8/29/2025 7:30	22.18	6.73198387	4
LH-DS-03	8/29/2025 7:45	22.18	6.73472445	4
LH-DS-03	8/29/2025 8:00	22.18	6.74541273	4
LH-DS-03	8/29/2025 8:15	22.2	6.75502137	4
LH-DS-03	8/29/2025 8:30	22.2	6.75200693	4
LH-DS-03	8/29/2025 8:45	22.18	6.75336043	4
LH-DS-03	8/29/2025 9:00	22.2	6.76954549	4
LH-DS-03	8/29/2025 9:15	22.23	6.78710567	4
LH-DS-03	8/29/2025 9:30	22.25	6.81095752	4
LH-DS-03	8/29/2025 9:45	22.27	6.8287787	4
LH-DS-03	8/29/2025 10:00	22.3	6.86386132	4
LH-DS-03	8/29/2025 10:15	22.32	6.87071876	4
LH-DS-03	8/29/2025 10:30	22.37	6.90086768	4
LH-DS-03	8/29/2025 10:45	22.39	6.92579599	4
LH-DS-03	8/29/2025 11:00	22.44	6.9375827	4
LH-DS-03	8/29/2025 11:15	22.47	6.95730189	4
LH-DS-03	8/29/2025 11:30	22.49	6.97619498	4
LH-DS-03	8/29/2025 11:45	22.51	6.99070548	4
LH-DS-03	8/29/2025 12:00	22.56	7.00493979	4
LH-DS-03	8/29/2025 12:15	22.56	7.01232986	4
LH-DS-03	8/29/2025 12:30	22.56	7.01807769	4
LH-DS-03	8/29/2025 12:45	22.54	7.02026871	4
LH-DS-03	8/29/2025 13:00	22.51	7.02656708	4
LH-DS-03	8/29/2025 13:15	22.51	7.04874104	4
LH-DS-03	8/29/2025 13:30	22.51	7.07721132	4
LH-DS-03	8/29/2025 13:45	22.54	7.10074382	4
LH-DS-03	8/29/2025 14:00	22.61	7.15079977	4
LH-DS-03	8/29/2025 14:15	22.58	7.16012045	4
LH-DS-03	8/29/2025 14:30	22.56	7.17518513	4
LH-DS-03	8/29/2025 14:45	22.56	7.1694373	4
LH-DS-03	8/29/2025 15:00	22.56	7.18175408	4
LH-DS-03	8/29/2025 15:15	22.58	7.19706831	4
LH-DS-03	8/29/2025 15:30	22.61	7.21292061	4
LH-DS-03	8/29/2025 15:45	22.58	7.18885768	4
LH-DS-03	8/29/2025 16:00	22.56	7.16259464	4
LH-DS-03	8/29/2025 16:15	22.51	7.14236444	4
LH-DS-03	8/29/2025 16:30	22.54	7.15439389	4
LH-DS-03	8/29/2025 16:45	22.54	7.15795231	4
LH-DS-03	8/29/2025 17:00	22.51	7.15632583	4
LH-DS-03	8/29/2025 17:15	22.51	7.13771065	4
LH-DS-03	8/29/2025 17:30	22.49	7.13881505	4
LH-DS-03	8/29/2025 17:45	22.49	7.13498225	4
LH-DS-03	8/29/2025 18:00	22.47	7.1344438	4
LH-DS-03	8/29/2025 18:15	22.44	7.1180284	4
LH-DS-03	8/29/2025 18:30	22.42	7.08435456	4
LH-DS-03	8/29/2025 18:45	22.39	7.04711765	4

pH Continous Monitoring Data

Station Name	Date Time	Temp C	pH SU	Use Code
LH-DS-03	8/29/2025 19:00	22.37	7.0167199	4
LH-DS-03	8/29/2025 19:15	22.35	6.99015265	4
LH-DS-03	8/29/2025 19:30	22.32	6.97015486	4
LH-DS-03	8/29/2025 19:45	22.3	6.95152443	4
LH-DS-03	8/29/2025 20:00	22.27	6.92357405	4
LH-DS-03	8/29/2025 20:15	22.25	6.89315559	4
LH-DS-03	8/29/2025 20:30	22.23	6.85697876	4
LH-DS-03	8/29/2025 20:45	22.2	6.827916	4
LH-DS-03	8/29/2025 21:00	22.18	6.79364703	4
LH-DS-03	8/29/2025 21:15	22.15	6.76375066	4
LH-DS-03	8/29/2025 21:30	22.13	6.74674015	4
LH-DS-03	8/29/2025 21:45	22.11	6.73000146	4
LH-DS-03	8/29/2025 22:00	22.11	6.71492467	4
LH-DS-03	8/29/2025 22:15	22.08	6.70859022	4
LH-DS-03	8/29/2025 22:30	22.08	6.70804192	4
LH-DS-03	8/29/2025 22:45	22.06	6.70829631	4
LH-DS-03	8/29/2025 23:00	22.06	6.70857048	4
LH-DS-03	8/29/2025 23:15	22.03	6.70525049	4
LH-DS-03	8/29/2025 23:30	22.03	6.68962122	4
LH-DS-03	8/29/2025 23:45	22.01	6.69124549	4
LH-DS-03	8/30/2025 0:00	22.01	6.6948103	4
LH-DS-03	8/30/2025 0:15	21.99	6.69040186	4
LH-DS-03	8/30/2025 0:30	21.96	6.69475859	4
LH-DS-03	8/30/2025 0:45	21.96	6.69283875	4
LH-DS-03	8/30/2025 1:00	21.96	6.69804975	4
LH-DS-03	8/30/2025 1:15	21.94	6.69802928	4
LH-DS-03	8/30/2025 1:30	21.91	6.70705079	4
LH-DS-03	8/30/2025 1:45	21.91	6.70759941	4
LH-DS-03	8/30/2025 2:00	21.89	6.69934975	4
LH-DS-03	8/30/2025 2:15	21.87	6.70920584	4
LH-DS-03	8/30/2025 2:30	21.87	6.7083828	4
LH-DS-03	8/30/2025 2:45	21.84	6.71795625	4
LH-DS-03	8/30/2025 3:00	21.82	6.72040666	4
LH-DS-03	8/30/2025 3:15	21.8	6.71983888	4
LH-DS-03	8/30/2025 3:30	21.8	6.71242977	4
LH-DS-03	8/30/2025 3:45	21.77	6.71761487	4
LH-DS-03	8/30/2025 4:00	21.77	6.71514491	4
LH-DS-03	8/30/2025 4:15	21.75	6.71567451	4
LH-DS-03	8/30/2025 4:30	21.75	6.70744077	4
LH-DS-03	8/30/2025 4:45	21.72	6.70686203	4
LH-DS-03	8/30/2025 5:00	21.7	6.70272458	4
LH-DS-03	8/30/2025 5:15	21.68	6.69968466	4
LH-DS-03	8/30/2025 5:30	21.68	6.69446871	4
LH-DS-03	8/30/2025 5:45	21.65	6.69526128	4
LH-DS-03	8/30/2025 6:00	21.63	6.68563066	4
LH-DS-03	8/30/2025 6:15	21.6	6.67955751	4
LH-DS-03	8/30/2025 6:30	21.6	6.67049578	4
LH-DS-03	8/30/2025 6:45	21.58	6.66525571	4
LH-DS-03	8/30/2025 7:00	21.58	6.65866492	4
LH-DS-03	8/30/2025 7:15	21.58	6.65427106	4
LH-DS-03	8/30/2025 7:30	21.56	6.66083884	4
LH-DS-03	8/30/2025 7:45	21.56	6.65534614	4
LH-DS-03	8/30/2025 8:00	21.56	6.65287442	4
LH-DS-03	8/30/2025 8:15	21.58	6.66717803	4
LH-DS-03	8/30/2025 8:30	21.58	6.66525571	4
LH-DS-03	8/30/2025 8:45	21.6	6.67983211	4
LH-DS-03	8/30/2025 9:00	21.65	6.68812295	4
LH-DS-03	8/30/2025 9:15	21.68	6.70929297	4
LH-DS-03	8/30/2025 9:30	21.75	6.73625887	4
LH-DS-03	8/30/2025 9:45	21.8	6.7511218	4
LH-DS-03	8/30/2025 10:00	21.87	6.77834115	4
LH-DS-03	8/30/2025 10:15	21.94	6.7995134	4
LH-DS-03	8/30/2025 10:30	22.01	6.83164426	4
LH-DS-03	8/30/2025 10:45	22.08	6.85114892	4
LH-DS-03	8/30/2025 11:00	22.15	6.87119251	4
LH-DS-03	8/30/2025 11:15	22.23	6.8917783	4
LH-DS-03	8/30/2025 11:30	22.3	6.89865262	4
LH-DS-03	8/30/2025 11:45	22.35	6.9098997	4
LH-DS-03	8/30/2025 12:00	22.42	6.93757847	4
LH-DS-03	8/30/2025 12:15	22.51	6.95429638	4
LH-DS-03	8/30/2025 12:30	22.51	6.96333022	4
LH-DS-03	8/30/2025 12:45	22.51	6.96771026	4
LH-DS-03	8/30/2025 13:00	22.58	6.97538117	4
LH-DS-03	8/30/2025 13:15	22.63	6.98277365	4
LH-DS-03	8/30/2025 13:30	22.68	6.99837149	4
LH-DS-03	8/30/2025 13:45	22.7	7.01232402	4
LH-DS-03	8/30/2025 14:00	22.73	7.01369052	4
LH-DS-03	8/30/2025 14:15	22.7	7.01150329	4
LH-DS-03	8/30/2025 14:30	22.73	7.01068148	4
LH-DS-03	8/30/2025 14:45	22.8	7.03720694	4
LH-DS-03	8/30/2025 15:00	22.82	7.04267374	4
LH-DS-03	8/30/2025 15:15	22.85	7.05141944	4
LH-DS-03	8/30/2025 15:30	22.82	7.05251851	4
LH-DS-03	8/30/2025 15:45	22.82	7.04759613	4

pH Continous Monitoring Data

Station Name	Date Time	Temp C	pH SU	Use Code
LH-DS-03	8/30/2025 16:00	22.75	7.01259547	4
LH-DS-03	8/30/2025 16:15	22.73	7.01259632	4
LH-DS-03	8/30/2025 16:30	22.7	7.04022886	4
LH-DS-03	8/30/2025 16:45	22.68	7.02846698	4
LH-DS-03	8/30/2025 17:00	22.63	7.00822232	4
LH-DS-03	8/30/2025 17:15	22.58	7.00466576	4
LH-DS-03	8/30/2025 17:30	22.51	7.00713064	4
LH-DS-03	8/30/2025 17:45	22.47	6.99700139	4
LH-DS-03	8/30/2025 18:00	22.44	7.00795378	4
LH-DS-03	8/30/2025 18:15	22.39	7.00165626	4
LH-DS-03	8/30/2025 18:30	22.35	6.99070045	4
LH-DS-03	8/30/2025 18:45	22.3	6.98768546	4
LH-DS-03	8/30/2025 19:00	22.27	6.97151968	4
LH-DS-03	8/30/2025 19:15	22.23	6.95260899	4
LH-DS-03	8/30/2025 19:30	22.2	6.94356086	4
LH-DS-03	8/30/2025 19:45	22.18	6.93889804	4
LH-DS-03	8/30/2025 20:00	22.13	6.92764939	4
LH-DS-03	8/30/2025 20:15	22.11	6.91887254	4
LH-DS-03	8/30/2025 20:30	22.08	6.9081724	4
LH-DS-03	8/30/2025 20:45	22.06	6.89665104	4
LH-DS-03	8/30/2025 21:00	22.03	6.89088238	4
LH-DS-03	8/30/2025 21:15	22.01	6.8826485	4
LH-DS-03	8/30/2025 21:30	21.99	6.87386503	4
LH-DS-03	8/30/2025 21:45	21.96	6.86315596	4
LH-DS-03	8/30/2025 22:00	21.96	6.86260743	4
LH-DS-03	8/30/2025 22:15	21.94	6.86067815	4
LH-DS-03	8/30/2025 22:30	21.91	6.85298332	4
LH-DS-03	8/30/2025 22:45	21.91	6.83707339	4
LH-DS-03	8/30/2025 23:00	21.87	6.83348479	4
LH-DS-03	8/30/2025 23:15	21.84	6.82112101	4
LH-DS-03	8/30/2025 23:30	21.82	6.81123074	4
LH-DS-03	8/30/2025 23:45	21.8	6.79777177	4
LH-DS-03	8/31/2025 0:00	21.77	6.79555568	4
LH-DS-03	8/31/2025 0:15	21.75	6.78374012	4
LH-DS-03	8/31/2025 0:30	21.72	6.77658148	4
LH-DS-03	8/31/2025 0:45	21.7	6.7570765	4
LH-DS-03	8/31/2025 1:00	21.65	6.76060446	4
LH-DS-03	8/31/2025 1:15	21.63	6.7443886	4
LH-DS-03	8/31/2025 1:30	21.6	6.73941983	4
LH-DS-03	8/31/2025 1:45	21.58	6.73665598	4
LH-DS-03	8/31/2025 2:00	21.56	6.73334249	4
LH-DS-03	8/31/2025 2:15	21.56	6.72153318	4
LH-DS-03	8/31/2025 2:30	21.51	6.73384661	4
LH-DS-03	8/31/2025 2:45	21.51	6.71983784	4
LH-DS-03	8/31/2025 3:00	21.49	6.72393933	4
LH-DS-03	8/31/2025 3:15	21.49	6.72009353	4
LH-DS-03	8/31/2025 3:30	21.46	6.71429573	4
LH-DS-03	8/31/2025 3:45	21.46	6.71099899	4
LH-DS-03	8/31/2025 4:00	21.46	6.70660334	4
LH-DS-03	8/31/2025 4:15	21.44	6.70850665	4
LH-DS-03	8/31/2025 4:30	21.44	6.69696728	4
LH-DS-03	8/31/2025 4:45	21.39	6.69499228	4
LH-DS-03	8/31/2025 5:00	21.39	6.69691584	4
LH-DS-03	8/31/2025 5:15	21.37	6.69442195	4
LH-DS-03	8/31/2025 5:30	21.34	6.67817525	4
LH-DS-03	8/31/2025 5:45	21.32	6.68694887	4
LH-DS-03	8/31/2025 6:00	21.32	6.67815339	4
LH-DS-03	8/31/2025 6:15	21.29	6.66712512	4
LH-DS-03	8/31/2025 6:30	21.27	6.66682761	4
LH-DS-03	8/31/2025 6:45	21.25	6.66845452	4
LH-DS-03	8/31/2025 7:00	21.25	6.66625513	4
LH-DS-03	8/31/2025 7:15	21.25	6.66323096	4
LH-DS-03	8/31/2025 7:30	21.25	6.68000134	4
LH-DS-03	8/31/2025 7:45	21.27	6.6813976	4
LH-DS-03	8/31/2025 8:00	21.27	6.68689571	4
LH-DS-03	8/31/2025 8:15	21.29	6.699012	4
LH-DS-03	8/31/2025 8:30	21.34	6.70895735	4
LH-DS-03	8/31/2025 8:45	21.37	6.72657498	4
LH-DS-03	8/31/2025 9:00	21.41	6.73375625	4
LH-DS-03	8/31/2025 9:15	21.46	6.7664941	4
LH-DS-03	8/31/2025 9:30	21.53	6.78852261	4
LH-DS-03	8/31/2025 9:45	21.6	6.8039503	4
LH-DS-03	8/31/2025 10:00	21.68	6.8240437	4
LH-DS-03	8/31/2025 10:15	21.75	6.86086285	4
LH-DS-03	8/31/2025 10:30	21.82	6.88092655	4
LH-DS-03	8/31/2025 10:45	21.91	6.89851867	4
LH-DS-03	8/31/2025 11:00	22.01	6.92597468	4
LH-DS-03	8/31/2025 11:15	22.06	6.95093668	4
LH-DS-03	8/31/2025 11:30	22.15	6.96191509	4
LH-DS-03	8/31/2025 11:45	22.23	6.98603847	4
LH-DS-03	8/31/2025 12:00	22.3	7.00001308	4
LH-DS-03	8/31/2025 12:15	22.35	7.02137735	4
LH-DS-03	8/31/2025 12:30	22.39	7.03479378	4
LH-DS-03	8/31/2025 12:45	22.44	7.05012167	4

pH Continous Monitoring Data

Station Name	Date Time	Temp C	pH SU	Use Code
LH-DS-03	8/31/2025 13:00	22.49	7.06270667	4
LH-DS-03	8/31/2025 13:15	22.51	7.07639006	4
LH-DS-03	8/31/2025 13:30	22.54	7.0895211	4
LH-DS-03	8/31/2025 13:45	22.56	7.10237924	4
LH-DS-03	8/31/2025 14:00	22.56	7.11305379	4
LH-DS-03	8/31/2025 14:15	22.56	7.12235981	4
LH-DS-03	8/31/2025 14:30	22.56	7.13412918	4
LH-DS-03	8/31/2025 14:45	22.54	7.14508725	4
LH-DS-03	8/31/2025 15:00	22.49	7.14565933	4
LH-DS-03	8/31/2025 15:15	22.44	7.14130288	4
LH-DS-03	8/31/2025 15:30	22.42	7.13145435	4
LH-DS-03	8/31/2025 15:45	22.37	7.12298624	4
LH-DS-03	8/31/2025 16:00	22.32	7.12547241	4
LH-DS-03	8/31/2025 16:15	22.3	7.12164564	4
LH-DS-03	8/31/2025 16:30	22.25	7.1271461	4
LH-DS-03	8/31/2025 16:45	22.23	7.12085243	4
LH-DS-03	8/31/2025 17:00	22.15	7.09429879	4
LH-DS-03	8/31/2025 17:15	22.11	7.07676767	4
LH-DS-03	8/31/2025 17:30	22.06	7.04936368	4
LH-DS-03	8/31/2025 17:45	21.96	7.02277691	4
LH-DS-03	8/31/2025 18:00	21.91	7.00193327	4
LH-DS-03	8/31/2025 18:15	21.87	6.9882162	4
LH-DS-03	8/31/2025 18:30	21.84	6.97943503	4
LH-DS-03	8/31/2025 18:45	21.84	6.97559378	4
LH-DS-03	8/31/2025 19:00	21.82	6.9766897	4
LH-DS-03	8/31/2025 19:15	21.82	6.97888485	4
LH-DS-03	8/31/2025 19:30	21.8	6.96077225	4
LH-DS-03	8/31/2025 19:45	21.77	6.94759516	4
LH-DS-03	8/31/2025 20:00	21.77	6.92481669	4
LH-DS-03	8/31/2025 20:15	21.72	6.89982571	4
LH-DS-03	8/31/2025 20:30	21.68	6.86577123	4
LH-DS-03	8/31/2025 20:45	21.65	6.8380279	4
LH-DS-03	8/31/2025 21:00	21.63	6.80451939	4
LH-DS-03	8/31/2025 21:15	21.58	6.78498847	4
LH-DS-03	8/31/2025 21:30	21.58	6.76768763	4
LH-DS-03	8/31/2025 21:45	21.56	6.75009523	4
LH-DS-03	8/31/2025 22:00	21.56	6.73993373	4
LH-DS-03	8/31/2025 22:15	21.53	6.73716062	4
LH-DS-03	8/31/2025 22:30	21.51	6.72011252	4
LH-DS-03	8/31/2025 22:45	21.49	6.71872002	4
LH-DS-03	8/31/2025 23:00	21.46	6.72418595	4
LH-DS-03	8/31/2025 23:15	21.46	6.7120979	4
LH-DS-03	8/31/2025 23:30	21.46	6.7120979	4
LH-DS-03	8/31/2025 23:45	21.46	6.72061448	4
LH-DS-03	9/1/2025 0:00	21.49	6.72338993	4
LH-DS-03	9/1/2025 0:15	21.49	6.71789592	4
LH-DS-03	9/1/2025 0:30	21.51	6.73467065	4
LH-DS-03	9/1/2025 0:45	21.51	6.73659342	4
LH-DS-03	9/1/2025 1:00	21.51	6.73879087	4
LH-DS-03	9/1/2025 1:15	21.51	6.73494533	4
LH-DS-03	9/1/2025 1:30	21.49	6.74261895	4
LH-DS-03	9/1/2025 1:45	21.46	6.74259274	4
LH-DS-03	9/1/2025 2:00	21.44	6.74230052	4
LH-DS-03	9/1/2025 2:15	21.41	6.74886887	4
LH-DS-03	9/1/2025 2:30	21.41	6.75326527	4
LH-DS-03	9/1/2025 2:45	21.39	6.76094274	4
LH-DS-03	9/1/2025 3:00	21.37	6.76257538	4
LH-DS-03	9/1/2025 3:15	21.37	6.76944568	4
LH-DS-03	9/1/2025 3:30	21.37	6.77769005	4
LH-DS-03	9/1/2025 3:45	21.37	6.7856596	4
LH-DS-03	9/1/2025 4:00	21.34	6.77739256	4
LH-DS-03	9/1/2025 4:15	21.32	6.79112039	4
LH-DS-03	9/1/2025 4:30	21.32	6.79029581	4
LH-DS-03	9/1/2025 4:45	21.32	6.78562321	4
LH-DS-03	9/1/2025 5:00	21.29	6.79659684	4
LH-DS-03	9/1/2025 5:15	21.29	6.80704254	4
LH-DS-03	9/1/2025 5:30	21.27	6.79163472	4
LH-DS-03	9/1/2025 5:45	21.27	6.79933208	4
LH-DS-03	9/1/2025 6:00	21.25	6.79959337	4
LH-DS-03	9/1/2025 6:15	21.22	6.79379895	4
LH-DS-03	9/1/2025 6:30	21.22	6.79104943	4
LH-DS-03	9/1/2025 6:45	21.22	6.79104943	4
LH-DS-03	9/1/2025 7:00	21.2	6.78883547	4
LH-DS-03	9/1/2025 7:15	21.22	6.80369723	4
LH-DS-03	9/1/2025 7:30	21.22	6.80287238	4
LH-DS-03	9/1/2025 7:45	21.22	6.8056219	4
LH-DS-03	9/1/2025 8:00	21.22	6.81222075	4
LH-DS-03	9/1/2025 8:15	21.25	6.82461148	4
LH-DS-03	9/1/2025 8:30	21.25	6.82186223	4
LH-DS-03	9/1/2025 8:45	21.27	6.82902188	4
LH-DS-03	9/1/2025 9:00	21.29	6.84525182	4
LH-DS-03	9/1/2025 9:15	21.32	6.85956024	4
LH-DS-03	9/1/2025 9:30	21.37	6.87057657	4
LH-DS-03	9/1/2025 9:45	21.39	6.87937876	4

pH Continous Monitoring Data

Station Name	Date Time	Temp C	pH SU	Use Code
LH-DS-03	9/1/2025 10:00	21.39	6.88514942	4
LH-DS-03	9/1/2025 10:15	21.44	6.89725778	4
LH-DS-03	9/1/2025 10:30	21.49	6.91760303	4
LH-DS-03	9/1/2025 10:45	21.51	6.92722248	4
LH-DS-03	9/1/2025 11:00	21.58	6.95113139	4
LH-DS-03	9/1/2025 11:15	21.63	6.97063414	4
LH-DS-03	9/1/2025 11:30	21.65	6.9849128	4
LH-DS-03	9/1/2025 11:45	21.7	7.00605221	4
LH-DS-03	9/1/2025 12:00	21.77	7.02279158	4
LH-DS-03	9/1/2025 12:15	21.84	7.04473613	4
LH-DS-03	9/1/2025 12:30	21.91	7.0710592	4
LH-DS-03	9/1/2025 12:45	21.99	7.09352721	4
LH-DS-03	9/1/2025 13:00	22.06	7.11105191	4
LH-DS-03	9/1/2025 13:15	22.11	7.13762308	4
LH-DS-03	9/1/2025 13:30	22.13	7.1400807	4
LH-DS-03	9/1/2025 13:45	22.15	7.15267919	4
LH-DS-03	9/1/2025 14:00	22.2	7.16827362	4
LH-DS-03	9/1/2025 14:15	22.2	7.15292738	4
LH-DS-03	9/1/2025 14:30	22.23	7.15729604	4
LH-DS-03	9/1/2025 14:45	22.23	7.14195136	4
LH-DS-03	9/1/2025 15:00	22.2	7.11401371	4
LH-DS-03	9/1/2025 15:15	22.15	7.10992172	4
LH-DS-03	9/1/2025 15:30	22.13	7.08827487	4
LH-DS-03	9/1/2025 15:45	22.08	7.07403395	4
LH-DS-03	9/1/2025 16:00	22.01	7.05074312	4
LH-DS-03	9/1/2025 16:15	21.96	7.02826217	4
LH-DS-03	9/1/2025 16:30	21.89	7.00248205	4
LH-DS-03	9/1/2025 16:45	21.82	7.00056189	4
LH-DS-03	9/1/2025 17:00	21.75	6.99342611	4
LH-DS-03	9/1/2025 17:15	21.7	6.96487651	4
LH-DS-03	9/1/2025 17:30	21.63	6.95525823	4
LH-DS-03	9/1/2025 17:45	21.58	6.94563907	4
LH-DS-03	9/1/2025 18:00	21.53	6.94315788	4
LH-DS-03	9/1/2025 18:15	21.49	6.91787773	4
LH-DS-03	9/1/2025 18:30	21.44	6.90220322	4
LH-DS-03	9/1/2025 18:45	21.39	6.89119488	4
LH-DS-03	9/1/2025 19:00	21.37	6.8914623	4
LH-DS-03	9/1/2025 19:15	21.34	6.88183184	4
LH-DS-03	9/1/2025 19:30	21.32	6.8752272	4
LH-DS-03	9/1/2025 19:45	21.29	6.86009571	4
LH-DS-03	9/1/2025 20:00	21.27	6.84551621	4
LH-DS-03	9/1/2025 20:15	21.25	6.8259861	4
LH-DS-03	9/1/2025 20:30	21.22	6.81304561	4
LH-DS-03	9/1/2025 20:45	21.22	6.80039781	4
LH-DS-03	9/1/2025 21:00	21.2	6.79296003	4
LH-DS-03	9/1/2025 21:15	21.29	6.79027444	4
LH-DS-03	9/1/2025 21:30	21.34	6.78921069	4
LH-DS-03	9/1/2025 21:45	21.32	6.78974609	4
LH-DS-03	9/1/2025 22:00	21.41	6.78596348	4
LH-DS-03	9/1/2025 22:15	21.41	6.78486438	4
LH-DS-03	9/1/2025 22:30	21.53	6.77863474	4
LH-DS-03	9/1/2025 22:45	21.51	6.77669694	4
LH-DS-03	9/1/2025 23:00	21.58	6.77290535	4
LH-DS-03	9/1/2025 23:15	21.58	6.77015918	4
LH-DS-03	9/1/2025 23:30	21.63	6.76607962	4
LH-DS-03	9/1/2025 23:45	21.39	6.75956877	4
LH-DS-03	9/2/2025 0:00	21.49	6.75525516	4
LH-DS-03	9/2/2025 0:15	21.49	6.74289365	4
LH-DS-03	9/2/2025 0:30	21.17	6.74013913	4
LH-DS-03	9/2/2025 0:45	21.27	6.73390456	4
LH-DS-03	9/2/2025 1:00	21.1	6.72687422	4
LH-DS-03	9/2/2025 1:15	21.22	6.71901194	4
LH-DS-03	9/2/2025 1:30	21.34	6.70648379	4
LH-DS-03	9/2/2025 1:45	21.08	6.70594934	4
LH-DS-03	9/2/2025 2:00	21.2	6.70001986	4
LH-DS-03	9/2/2025 2:15	21.25	6.69072338	4
LH-DS-03	9/2/2025 2:30	21.17	6.68926432	4
LH-DS-03	9/2/2025 2:45	21.27	6.68359685	4
LH-DS-03	9/2/2025 3:00	21.22	6.6772192	4
LH-DS-03	9/2/2025 3:15	21.01	6.66680828	4
LH-DS-03	9/2/2025 3:30	21.27	6.66462836	4
LH-DS-03	9/2/2025 3:45	21.01	6.66268106	4
LH-DS-03	9/2/2025 4:00	21.29	6.66217716	4
LH-DS-03	9/2/2025 4:15	21.29	6.66300182	4
LH-DS-03	9/2/2025 4:30	21.17	6.66258943	4
LH-DS-03	9/2/2025 4:45	21.22	6.66677102	4
LH-DS-03	9/2/2025 5:00	21.27	6.66957666	4
LH-DS-03	9/2/2025 5:15	21.15	6.6765924	4
LH-DS-03	9/2/2025 5:30	21.27	6.67287553	4
LH-DS-03	9/2/2025 5:45	21.13	6.68592165	4
LH-DS-03	9/2/2025 6:00	21.1	6.68121354	4
LH-DS-03	9/2/2025 6:15	20.98	6.68713737	4
LH-DS-03	9/2/2025 6:30	20.94	6.68929653	4
LH-DS-03	9/2/2025 6:45	20.94	6.68847089	4

Station Name	Date Time	Temp C	pH SU	Use Code
LH-DS-03	9/2/2025 7:00	21.1	6.69441663	4
LH-DS-03	9/2/2025 7:15	21.2	6.69919495	4
LH-DS-03	9/2/2025 7:30	21.01	6.70340304	4
LH-DS-03	9/2/2025 7:45	20.98	6.72153444	4
LH-DS-03	9/2/2025 8:00	21.01	6.72486462	4
LH-DS-03	9/2/2025 8:15	21.03	6.74441754	4
LH-DS-03	9/2/2025 8:30	21.06	6.7441685	4
LH-DS-03	9/2/2025 8:45	21.1	6.76538323	4
LH-DS-03	9/2/2025 9:00	21.17	6.79156393	4
LH-DS-03	9/2/2025 9:15	21.22	6.81991941	4
LH-DS-03	9/2/2025 9:30	21.29	6.8372801	4
LH-DS-03	9/2/2025 9:45	21.37	6.86535514	4
LH-DS-03	9/2/2025 10:00	21.41	6.88872929	4
LH-DS-03	9/2/2025 10:15	21.51	6.91925671	4
LH-DS-03	9/2/2025 10:30	21.58	6.95140601	4
LH-DS-03	9/2/2025 10:45	21.65	6.97502895	4
LH-DS-03	9/2/2025 11:00	21.72	6.99589582	4
LH-DS-03	9/2/2025 11:15	21.8	7.00275722	4
LH-DS-03	9/2/2025 11:30	21.84	7.0214143	4
LH-DS-03	9/2/2025 11:45	21.87	7.03622684	4
LH-DS-03	9/2/2025 12:00	21.91	7.05377772	4
LH-DS-03	9/2/2025 12:15	21.96	7.06336781	4
LH-DS-03	9/2/2025 12:30	21.94	7.05267513	4
LH-DS-03	9/2/2025 12:45	22.01	7.08447173	4
LH-DS-03	9/2/2025 13:00	22.03	7.09653071	4
LH-DS-03	9/2/2025 13:15	21.99	7.09928614	4
LH-DS-03	9/2/2025 13:30	22.03	7.1225795	4
LH-DS-03	9/2/2025 13:45	21.99	7.13575939	4
LH-DS-03	9/2/2025 14:00	21.96	7.14921207	4
LH-DS-03	9/2/2025 14:15	21.94	7.1503193	4
LH-DS-03	9/2/2025 14:30	21.96	7.15552011	4
LH-DS-03	9/2/2025 14:45	22.06	7.18507778	4
LH-DS-03	9/2/2025 15:00	22.18	7.22282266	4
LH-DS-03	9/2/2025 15:15	22.23	7.25429633	4
LH-DS-03	9/2/2025 15:30	22.18	7.24666575	4
LH-DS-03	9/2/2025 15:45	22.15	7.23572735	4
LH-DS-03	9/2/2025 16:00	22.13	7.21381492	4
LH-DS-03	9/2/2025 16:15	22.08	7.20041772	4
LH-DS-03	9/2/2025 16:30	22.06	7.1867228	4
LH-DS-03	9/2/2025 16:45	22.03	7.19798389	4
LH-DS-03	9/2/2025 17:00	22.01	7.19251297	4
LH-DS-03	9/2/2025 17:15	21.99	7.15632701	4
LH-DS-03	9/2/2025 17:30	21.91	7.12893846	4
LH-DS-03	9/2/2025 17:45	21.89	7.10562933	4
LH-DS-03	9/2/2025 18:00	21.84	7.08644103	4
LH-DS-03	9/2/2025 18:15	21.82	7.06861135	4
LH-DS-03	9/2/2025 18:30	21.77	7.05435213	4
LH-DS-03	9/2/2025 18:45	21.72	7.03240246	4
LH-DS-03	9/2/2025 19:00	21.68	6.99918954	4
LH-DS-03	9/2/2025 19:15	21.58	6.97282609	4
LH-DS-03	9/2/2025 19:30	21.53	6.95332041	4
LH-DS-03	9/2/2025 19:45	21.49	6.93133805	4
LH-DS-03	9/2/2025 20:00	21.44	6.91236886	4
LH-DS-03	9/2/2025 20:15	21.39	6.91043043	4
LH-DS-03	9/2/2025 20:30	21.34	6.90601778	4
LH-DS-03	9/2/2025 20:45	21.32	6.88814557	4
LH-DS-03	9/2/2025 21:00	21.29	6.88263643	4
LH-DS-03	9/2/2025 21:15	21.27	6.87493111	4
LH-DS-03	9/2/2025 21:30	21.27	6.87053262	4
LH-DS-03	9/2/2025 21:45	21.27	6.88620223	4
LH-DS-03	9/2/2025 22:00	21.32	6.9233275	4
LH-DS-03	9/2/2025 22:15	21.37	6.9409285	4
LH-DS-03	9/2/2025 22:30	21.37	7.03161653	4
LH-DS-03	9/2/2025 22:45	21.37	7.07228874	4
LH-DS-03	9/2/2025 23:00	21.34	7.09290911	4
LH-DS-03	9/2/2025 23:15	21.32	7.10638351	4
LH-DS-03	9/2/2025 23:30	21.29	7.08385362	4
LH-DS-03	9/2/2025 23:45	21.27	7.06076725	4
LH-DS-03	9/3/2025 0:00	21.25	7.03217926	4
LH-DS-03	9/3/2025 0:15	21.27	7.03740028	4
LH-DS-03	9/3/2025 0:30	21.22	7.0140357	4
LH-DS-03	9/3/2025 0:45	21.2	6.98818938	4
LH-DS-03	9/3/2025 1:00	21.2	6.9417193	4
LH-DS-03	9/3/2025 1:15	21.17	6.93648838	4
LH-DS-03	9/3/2025 1:30	21.15	6.93373388	4
LH-DS-03	9/3/2025 1:45	21.15	6.91943297	4
LH-DS-03	9/3/2025 2:00	21.13	6.90595071	4
LH-DS-03	9/3/2025 2:15	21.25	6.88866882	4
LH-DS-03	9/3/2025 2:30	21.2	6.89277447	4
LH-DS-03	9/3/2025 2:45	21.1	6.88641155	4
LH-DS-03	9/3/2025 3:00	21.2	6.89029973	4
LH-DS-03	9/3/2025 3:15	21.06	6.88226958	4
LH-DS-03	9/3/2025 3:30	21.17	6.84848871	4
LH-DS-03	9/3/2025 3:45	21.03	6.86519953	4

pH Continous Monitoring Data

Station Name	Date Time	Temp C	pH SU	Use Code
LH-DS-03	9/3/2025 4:00	21.08	6.8674231	4
LH-DS-03	9/3/2025 4:15	21.13	6.85204359	4
LH-DS-03	9/3/2025 4:30	21.1	6.83469945	4
LH-DS-03	9/3/2025 4:45	21.08	6.8154324	4
LH-DS-03	9/3/2025 5:00	21.1	6.8335992	4
LH-DS-03	9/3/2025 5:15	21.1	6.81241924	4
LH-DS-03	9/3/2025 5:30	21.17	6.79431392	4
LH-DS-03	9/3/2025 5:45	21.22	6.77895153	4
LH-DS-03	9/3/2025 6:00	21.1	6.76675856	4
LH-DS-03	9/3/2025 6:15	21.1	6.75520585	4
LH-DS-03	9/3/2025 6:30	21.2	6.74181544	4
LH-DS-03	9/3/2025 6:45	21.06	6.73068851	4
LH-DS-03	9/3/2025 7:00	21.1	6.713121	4
LH-DS-03	9/3/2025 7:15	21.1	6.71999761	4
LH-DS-03	9/3/2025 7:30	21.06	6.6971261	4
LH-DS-03	9/3/2025 7:45	21.1	6.69744234	4
LH-DS-03	9/3/2025 8:00	21.13	6.69829829	4
LH-DS-03	9/3/2025 8:15	21.15	6.69006826	4
LH-DS-03	9/3/2025 8:30	20.86	6.69664479	4
LH-DS-03	9/3/2025 8:45	20.94	6.70856151	4
LH-DS-03	9/3/2025 9:00	21.08	6.7001726	4
LH-DS-03	9/3/2025 9:15	21.03	6.73066105	4
LH-DS-03	9/3/2025 9:30	21.08	6.74638655	4
LH-DS-03	9/3/2025 9:45	21.2	6.78031137	4
LH-DS-03	9/3/2025 10:00	21.2	6.80533372	4
LH-DS-03	9/3/2025 10:15	21.29	6.84387738	4
LH-DS-03	9/3/2025 10:30	21.41	6.87938694	4
LH-DS-03	9/3/2025 10:45	21.46	6.90275932	4
LH-DS-03	9/3/2025 11:00	21.56	6.92064359	4
LH-DS-03	9/3/2025 11:15	21.63	6.9555328	4
LH-DS-03	9/3/2025 11:30	21.72	6.9648789	4
LH-DS-03	9/3/2025 11:45	21.82	7.00604975	4
LH-DS-03	9/3/2025 12:00	21.87	7.01921736	4
LH-DS-03	9/3/2025 12:15	21.96	7.05075172	4
LH-DS-03	9/3/2025 12:30	22.03	7.05869142	4
LH-DS-03	9/3/2025 12:45	22.11	7.07073695	4
LH-DS-03	9/3/2025 13:00	22.18	7.09264486	4
LH-DS-03	9/3/2025 13:15	22.25	7.10824054	4
LH-DS-03	9/3/2025 13:30	22.35	7.14846734	4
LH-DS-03	9/3/2025 13:45	22.42	7.1774588	4
LH-DS-03	9/3/2025 14:00	22.51	7.21956268	4
LH-DS-03	9/3/2025 14:15	22.61	7.26081112	4
LH-DS-03	9/3/2025 14:30	22.8	6.85424588	2
LH-DS-03	9/3/2025 14:45	24.56	7.08619503	2
LH-DS-03	9/3/2025 15:00	24.36	9.97523956	2
LH-DS-03	9/3/2025 15:15	24.51	7.70719185	4
LH-DS-03	9/3/2025 15:30	24.36	7.69276802	4
LH-DS-03	9/3/2025 15:45	24.36	7.70426386	4
LH-DS-03	9/3/2025 16:00	24.36	7.72807667	4
LH-DS-03	9/3/2025 16:15	24.39	7.7498979	4
LH-DS-03	9/3/2025 16:30	24.36	7.80854755	4
LH-DS-03	9/3/2025 16:45	24.36	7.86164738	4
LH-DS-03	9/3/2025 17:00	24.32	7.91487021	4
LH-DS-03	9/3/2025 17:15	24.32	7.94717239	4
LH-DS-03	9/3/2025 17:30	24.29	7.96780103	4
LH-DS-03	9/3/2025 17:45	24.24	7.96248732	4
LH-DS-03	9/3/2025 18:00	24.19	7.91910432	4
LH-DS-03	9/3/2025 18:15	24.12	7.85576865	4
LH-DS-03	9/3/2025 18:30	24.03	7.79410056	4
LH-DS-03	9/3/2025 18:45	23.95	7.70934704	4
LH-DS-03	9/3/2025 19:00	23.88	7.63275143	4
LH-DS-03	9/3/2025 19:15	23.81	7.56105563	4
LH-DS-03	9/3/2025 19:30	23.74	7.4926174	4
LH-DS-03	9/3/2025 19:45	23.66	7.42086891	4
LH-DS-03	9/3/2025 20:00	23.59	7.36087006	4
LH-DS-03	9/3/2025 20:15	23.52	7.30797951	4
LH-DS-03	9/3/2025 20:30	23.42	7.2476762	4
LH-DS-03	9/3/2025 20:45	23.35	7.20077076	4
LH-DS-03	9/3/2025 21:00	23.3	7.16179876	4
LH-DS-03	9/3/2025 21:15	23.26	7.13489743	4
LH-DS-03	9/3/2025 21:30	23.26	7.11374351	4
LH-DS-03	9/3/2025 21:45	23.23	7.08847766	4
LH-DS-03	9/3/2025 22:00	23.21	7.08024045	4
LH-DS-03	9/3/2025 22:15	23.18	7.07530217	4
LH-DS-03	9/3/2025 22:30	23.16	7.07860508	4
LH-DS-03	9/3/2025 22:45	23.14	7.07806071	4
LH-DS-03	9/3/2025 23:00	23.09	7.07972319	4
LH-DS-03	9/3/2025 23:15	23.04	7.07863692	4
LH-DS-03	9/3/2025 23:30	22.99	7.08249987	4
LH-DS-03	9/3/2025 23:45	22.94	7.0907645	4
LH-DS-03	9/4/2025 0:00	22.9	7.09820339	4
LH-DS-03	9/4/2025 0:15	22.85	7.10537275	4
LH-DS-03	9/4/2025 0:30	22.8	7.0963105	4
LH-DS-03	9/4/2025 0:45	22.73	7.07238929	4

Station Name	Date Time	Temp C	pH SU	Use Code
LH-DS-03	9/4/2025 1:00	22.7	7.05918481	4
LH-DS-03	9/4/2025 1:15	22.66	7.04652978	4
LH-DS-03	9/4/2025 1:30	22.63	7.03111707	4
LH-DS-03	9/4/2025 1:45	22.61	7.0148747	4
LH-DS-03	9/4/2025 2:00	22.58	6.98596364	4
LH-DS-03	9/4/2025 2:15	22.56	6.97191848	4
LH-DS-03	9/4/2025 2:30	22.54	6.94520326	4
LH-DS-03	9/4/2025 2:45	22.51	6.92757062	4
LH-DS-03	9/4/2025 3:00	22.51	6.91352405	4
LH-DS-03	9/4/2025 3:15	22.49	6.89974611	4
LH-DS-03	9/4/2025 3:30	22.49	6.89038109	4
LH-DS-03	9/4/2025 3:45	22.47	6.87715158	4
LH-DS-03	9/4/2025 4:00	22.47	6.86613317	4
LH-DS-03	9/4/2025 4:15	22.44	6.85014126	4
LH-DS-03	9/4/2025 4:30	22.42	6.83525375	4
LH-DS-03	9/4/2025 4:45	22.39	6.82366456	4
LH-DS-03	9/4/2025 5:00	22.37	6.80491499	4
LH-DS-03	9/4/2025 5:15	22.35	6.78919417	4
LH-DS-03	9/4/2025 5:30	22.32	6.77153436	4
LH-DS-03	9/4/2025 5:45	22.3	6.75608424	4
LH-DS-03	9/4/2025 6:00	22.27	6.74337972	4
LH-DS-03	9/4/2025 6:15	22.27	6.72959737	4
LH-DS-03	9/4/2025 6:30	22.25	6.72406576	4
LH-DS-03	9/4/2025 6:45	22.23	6.71936045	4
LH-DS-03	9/4/2025 7:00	22.23	6.72156592	4
LH-DS-03	9/4/2025 7:15	22.23	6.72459844	4
LH-DS-03	9/4/2025 7:30	22.23	6.72680392	4
LH-DS-03	9/4/2025 7:45	22.25	6.74033002	4
LH-DS-03	9/4/2025 8:00	22.25	6.74777299	4
LH-DS-03	9/4/2025 8:15	22.27	6.75495688	4
LH-DS-03	9/4/2025 8:30	22.3	6.76297471	4
LH-DS-03	9/4/2025 8:45	22.32	6.75389595	4
LH-DS-03	9/4/2025 9:00	22.37	6.76523528	4
LH-DS-03	9/4/2025 9:15	22.44	6.8234189	4
LH-DS-03	9/4/2025 9:30	22.49	6.84713675	4
LH-DS-03	9/4/2025 9:45	22.56	6.85268046	4
LH-DS-03	9/4/2025 10:00	22.63	6.88520206	4
LH-DS-03	9/4/2025 10:15	22.7	6.86651248	4
LH-DS-03	9/4/2025 10:30	22.8	6.90095173	4
LH-DS-03	9/4/2025 10:45	22.9	6.93949362	4
LH-DS-03	9/4/2025 11:00	22.99	6.96178512	4
LH-DS-03	9/4/2025 11:15	23.09	6.98708733	4
LH-DS-03	9/4/2025 11:30	23.16	7.00577807	4
LH-DS-03	9/4/2025 11:45	23.26	7.03105093	4
LH-DS-03	9/4/2025 12:00	23.33	7.0601577	4
LH-DS-03	9/4/2025 12:15	23.4	7.09199669	4
LH-DS-03	9/4/2025 12:30	23.47	7.11064314	4
LH-DS-03	9/4/2025 12:45	23.54	7.13339779	4
LH-DS-03	9/4/2025 13:00	23.62	7.17287441	4
LH-DS-03	9/4/2025 13:15	23.69	7.20218677	4
LH-DS-03	9/4/2025 13:30	23.76	7.24382717	4
LH-DS-03	9/4/2025 13:45	23.83	7.27228638	4
LH-DS-03	9/4/2025 14:00	23.88	7.28868972	4
LH-DS-03	9/4/2025 14:15	23.91	7.31470244	4
LH-DS-03	9/4/2025 14:30	23.91	7.33663245	4
LH-DS-03	9/4/2025 14:45	23.93	7.35141155	4
LH-DS-03	9/4/2025 15:00	23.93	7.36840616	4
LH-DS-03	9/4/2025 15:15	23.93	7.39307575	4
LH-DS-03	9/4/2025 15:30	23.93	7.41007036	4
LH-DS-03	9/4/2025 15:45	23.91	7.4169511	4
LH-DS-03	9/4/2025 16:00	23.91	7.42161122	4
LH-DS-03	9/4/2025 16:15	23.88	7.44166696	4
LH-DS-03	9/4/2025 16:30	23.91	7.46684186	4
LH-DS-03	9/4/2025 16:45	23.93	7.49175414	4
LH-DS-03	9/4/2025 17:00	23.98	7.51633683	4
LH-DS-03	9/4/2025 17:15	24	7.54014374	4
LH-DS-03	9/4/2025 17:30	24	7.54206204	4
LH-DS-03	9/4/2025 17:45	23.98	7.51469247	4
LH-DS-03	9/4/2025 18:00	23.93	7.47558185	4
LH-DS-03	9/4/2025 18:15	23.88	7.43426483	4
LH-DS-03	9/4/2025 18:30	23.83	7.39074032	4
LH-DS-03	9/4/2025 18:45	23.79	7.35157722	4
LH-DS-03	9/4/2025 19:00	23.74	7.31817402	4
LH-DS-03	9/4/2025 19:15	23.69	7.28558255	4
LH-DS-03	9/4/2025 19:30	23.64	7.23871263	4
LH-DS-03	9/4/2025 19:45	23.57	7.19376092	4
LH-DS-03	9/4/2025 20:00	23.5	7.15098403	4
LH-DS-03	9/4/2025 20:15	23.42	7.10654312	4
LH-DS-03	9/4/2025 20:30	23.35	7.06784364	4
LH-DS-03	9/4/2025 20:45	23.28	7.03159825	4
LH-DS-03	9/4/2025 21:00	23.23	6.99973212	4
LH-DS-03	9/4/2025 21:15	23.18	6.97060323	4
LH-DS-03	9/4/2025 21:30	23.11	6.94503382	4
LH-DS-03	9/4/2025 21:45	23.09	6.9246887	4

pH Continous Monitoring Data

Station Name	Date Time	Temp C	pH SU	Use Code
LH-DS-03	9/4/2025 22:00	23.04	6.90598073	4
LH-DS-03	9/4/2025 22:15	22.99	6.89084114	4
LH-DS-03	9/4/2025 22:30	22.97	6.88230892	4
LH-DS-03	9/4/2025 22:45	22.97	6.87020913	4
LH-DS-03	9/4/2025 23:00	22.94	6.86414547	4
LH-DS-03	9/4/2025 23:15	22.92	6.86276109	4
LH-DS-03	9/4/2025 23:30	22.92	6.85918555	4
LH-DS-03	9/4/2025 23:45	22.92	6.86001067	4
LH-DS-03	9/5/2025 0:00	22.92	6.86771184	4
LH-DS-03	9/5/2025 0:15	22.9	6.87402929	4
LH-DS-03	9/5/2025 0:30	22.92	6.88036375	4
LH-DS-03	9/5/2025 0:45	22.92	6.90099188	4
LH-DS-03	9/5/2025 1:00	22.92	6.92987125	4
LH-DS-03	9/5/2025 1:15	22.92	6.97690338	4
LH-DS-03	9/5/2025 1:30	22.87	7.00991005	4
LH-DS-03	9/5/2025 1:45	22.82	7.02064198	4
LH-DS-03	9/5/2025 2:00	22.78	7.00743652	4
LH-DS-03	9/5/2025 2:15	22.75	7.00303408	4
LH-DS-03	9/5/2025 2:30	22.73	6.98982381	4
LH-DS-03	9/5/2025 2:45	22.7	6.97413374	4
LH-DS-03	9/5/2025 3:00	22.68	6.95981822	4
LH-DS-03	9/5/2025 3:15	22.66	6.94605134	4
LH-DS-03	9/5/2025 3:30	22.66	6.92788263	4
LH-DS-03	9/5/2025 3:45	22.63	6.91218257	4
LH-DS-03	9/5/2025 4:00	22.63	6.89428734	4
LH-DS-03	9/5/2025 4:15	22.61	6.87720973	4
LH-DS-03	9/5/2025 4:30	22.58	6.85984973	4
LH-DS-03	9/5/2025 4:45	22.58	6.8411254	4
LH-DS-03	9/5/2025 5:00	22.56	6.82349055	4
LH-DS-03	9/5/2025 5:15	22.54	6.80227319	4
LH-DS-03	9/5/2025 5:30	22.54	6.78106777	4
LH-DS-03	9/5/2025 5:45	22.51	6.76259221	4
LH-DS-03	9/5/2025 6:00	22.49	6.73806184	4
LH-DS-03	9/5/2025 6:15	22.47	6.72179196	4
LH-DS-03	9/5/2025 6:30	22.47	6.7055398	4
LH-DS-03	9/5/2025 6:45	22.44	6.69449038	4
LH-DS-03	9/5/2025 7:00	22.44	6.68953159	4
LH-DS-03	9/5/2025 7:15	22.44	6.68787866	4
LH-DS-03	9/5/2025 7:30	22.44	6.6870522	4
LH-DS-03	9/5/2025 7:45	22.47	6.6895631	4
LH-DS-03	9/5/2025 8:00	22.47	6.6923177	4
LH-DS-03	9/5/2025 8:15	22.47	6.69617415	4
LH-DS-03	9/5/2025 8:30	22.49	6.70005088	4
LH-DS-03	9/5/2025 8:45	22.51	6.71439317	4
LH-DS-03	9/5/2025 9:00	22.54	6.73149665	4
LH-DS-03	9/5/2025 9:15	22.56	6.74666051	4
LH-DS-03	9/5/2025 9:30	22.61	6.76404913	4
LH-DS-03	9/5/2025 9:45	22.66	6.79767358	4
LH-DS-03	9/5/2025 10:00	22.68	6.82025897	4
LH-DS-03	9/5/2025 10:15	22.7	6.84091459	4
LH-DS-03	9/5/2025 10:30	22.73	6.85771903	4
LH-DS-03	9/5/2025 10:45	22.75	6.88222142	4
LH-DS-03	9/5/2025 11:00	22.78	6.89654229	4
LH-DS-03	9/5/2025 11:15	22.82	6.91554056	4
LH-DS-03	9/5/2025 11:30	22.85	6.93067999	4
LH-DS-03	9/5/2025 11:45	22.94	6.95215286	4
LH-DS-03	9/5/2025 12:00	23.02	6.96563828	4
LH-DS-03	9/5/2025 12:15	23.06	6.97856376	4
LH-DS-03	9/5/2025 12:30	23.11	6.99643363	4
LH-DS-03	9/5/2025 12:45	23.16	7.00000687	4
LH-DS-03	9/5/2025 13:00	23.23	7.01511834	4
LH-DS-03	9/5/2025 13:15	23.26	7.03105093	4
LH-DS-03	9/5/2025 13:30	23.35	7.05713257	4
LH-DS-03	9/5/2025 13:45	23.42	7.07826159	4
LH-DS-03	9/5/2025 14:00	23.52	7.09333191	4
LH-DS-03	9/5/2025 14:15	23.64	7.1199085	4
LH-DS-03	9/5/2025 14:30	23.71	7.13249847	4
LH-DS-03	9/5/2025 14:45	23.81	7.15631077	4
LH-DS-03	9/5/2025 15:00	23.83	7.1658972	4
LH-DS-03	9/5/2025 15:15	23.91	7.18805666	4
LH-DS-03	9/5/2025 15:30	23.98	7.21733683	4
LH-DS-03	9/5/2025 15:45	24.05	7.24906917	4
LH-DS-03	9/5/2025 16:00	24.1	7.27395672	4
LH-DS-03	9/5/2025 16:15	24.15	7.30513568	4
LH-DS-03	9/5/2025 16:30	24.17	7.33058649	4
LH-DS-03	9/5/2025 16:45	24.17	7.34510241	4
LH-DS-03	9/5/2025 17:00	24.19	7.35986802	4
LH-DS-03	9/5/2025 17:15	24.19	7.35877255	4
LH-DS-03	9/5/2025 17:30	24.17	7.35523617	4
LH-DS-03	9/5/2025 17:45	24.15	7.34567344	4
LH-DS-03	9/5/2025 18:00	24.07	7.3126152	4
LH-DS-03	9/5/2025 18:15	24	7.27678933	4
LH-DS-03	9/5/2025 18:30	23.93	7.25245905	4
LH-DS-03	9/5/2025 18:45	23.86	7.2311332	4

pH Continous Monitoring Data

Station Name	Date Time	Temp C	pH SU	Use Code
LH-DS-03	9/5/2025 19:00	23.81	7.20457303	4
LH-DS-03	9/5/2025 19:15	23.76	7.18540903	4
LH-DS-03	9/5/2025 19:30	23.69	7.16542679	4
LH-DS-03	9/5/2025 19:45	23.64	7.14158408	4
LH-DS-03	9/5/2025 20:00	23.59	7.12322175	4
LH-DS-03	9/5/2025 20:15	23.52	7.11117346	4
LH-DS-03	9/5/2025 20:30	23.47	7.08730794	4
LH-DS-03	9/5/2025 20:45	23.42	7.06370896	4
LH-DS-03	9/5/2025 21:00	23.4	7.04504069	4
LH-DS-03	9/5/2025 21:15	23.38	7.03103836	4
LH-DS-03	9/5/2025 21:30	23.35	7.02005579	4
LH-DS-03	9/5/2025 21:45	23.33	7.01566256	4
LH-DS-03	9/5/2025 22:00	23.33	7.00989468	4
LH-DS-03	9/5/2025 22:15	23.3	7.00907161	4
LH-DS-03	9/5/2025 22:30	23.3	7.00220438	4
LH-DS-03	9/5/2025 22:45	23.28	6.99725979	4
LH-DS-03	9/5/2025 23:00	23.26	6.98599584	4
LH-DS-03	9/5/2025 23:15	23.26	6.97390788	4
LH-DS-03	9/5/2025 23:30	23.23	6.95906853	4
LH-DS-03	9/5/2025 23:45	23.23	6.94945214	4
LH-DS-03	9/6/2025 0:00	23.21	6.92939033	4
LH-DS-03	9/6/2025 0:15	23.21	6.91812466	4
LH-DS-03	9/6/2025 0:30	23.18	6.90520075	4
LH-DS-03	9/6/2025 0:45	23.16	6.89337714	4
LH-DS-03	9/6/2025 1:00	23.14	6.88402547	4
LH-DS-03	9/6/2025 1:15	23.11	6.87246938	4
LH-DS-03	9/6/2025 1:30	23.09	6.86283984	4
LH-DS-03	9/6/2025 1:45	23.06	6.85045492	4
LH-DS-03	9/6/2025 2:00	23.06	6.84935528	4
LH-DS-03	9/6/2025 2:15	23.04	6.84522115	4
LH-DS-03	9/6/2025 2:30	23.04	6.84274678	4
LH-DS-03	9/6/2025 2:45	23.04	6.84604594	4
LH-DS-03	9/6/2025 3:00	23.04	6.84604594	4
LH-DS-03	9/6/2025 3:15	23.02	6.85098462	4
LH-DS-03	9/6/2025 3:30	23.02	6.86033288	4
LH-DS-03	9/6/2025 3:45	23.02	6.87435527	4
LH-DS-03	9/6/2025 4:00	23.02	6.89552633	4
LH-DS-03	9/6/2025 4:15	23.02	6.9246709	4
LH-DS-03	9/6/2025 4:30	22.99	6.94528652	4
LH-DS-03	9/6/2025 4:45	22.97	6.95710762	4
LH-DS-03	9/6/2025 5:00	22.97	6.96700745	4
LH-DS-03	9/6/2025 5:15	22.94	6.96755415	4
LH-DS-03	9/6/2025 5:30	22.94	6.96150365	4
LH-DS-03	9/6/2025 5:45	22.92	6.95159955	4
LH-DS-03	9/6/2025 6:00	22.92	6.94719888	4
LH-DS-03	9/6/2025 6:15	22.92	6.93839755	4
LH-DS-03	9/6/2025 6:30	22.92	6.93289671	4
LH-DS-03	9/6/2025 6:45	22.92	6.92382034	4
LH-DS-03	9/6/2025 7:00	22.92	6.9117185	4
LH-DS-03	9/6/2025 7:15	22.92	6.90676775	4
LH-DS-03	9/6/2025 7:30	22.92	6.89631617	4
LH-DS-03	9/6/2025 7:45	22.92	6.88916509	4
LH-DS-03	9/6/2025 8:00	22.92	6.87156242	4
LH-DS-03	9/6/2025 8:15	22.92	6.87238755	4
LH-DS-03	9/6/2025 8:30	22.94	6.86634566	4
LH-DS-03	9/6/2025 8:45	22.97	6.87103412	4
LH-DS-03	9/6/2025 9:00	22.99	6.88176692	4
LH-DS-03	9/6/2025 9:15	23.04	6.89993227	4
LH-DS-03	9/6/2025 9:30	23.09	6.92633801	4
LH-DS-03	9/6/2025 9:45	23.14	6.96785089	4
LH-DS-03	9/6/2025 10:00	23.21	7.0186914	4
LH-DS-03	9/6/2025 10:15	23.3	7.07664513	4
LH-DS-03	9/6/2025 10:30	23.4	7.14060027	4
LH-DS-03	9/6/2025 10:45	23.47	7.20453298	4
LH-DS-03	9/6/2025 11:00	23.54	7.27365039	4
LH-DS-03	9/6/2025 11:15	23.62	7.35260179	4
LH-DS-03	9/6/2025 11:30	23.66	7.41757664	4
LH-DS-03	9/6/2025 11:45	23.71	7.46057294	4
LH-DS-03	9/6/2025 12:00	23.74	7.47972614	4
LH-DS-03	9/6/2025 12:15	23.79	7.49719646	4
LH-DS-03	9/6/2025 12:30	23.81	7.51005119	4
LH-DS-03	9/6/2025 12:45	23.86	7.53436657	4
LH-DS-03	9/6/2025 13:00	23.91	7.54962763	4
LH-DS-03	9/6/2025 13:15	23.95	7.5665471	4
LH-DS-03	9/6/2025 13:30	24	7.57549517	4
LH-DS-03	9/6/2025 13:45	24.03	7.56420248	4
LH-DS-03	9/6/2025 14:00	24.1	7.57721921	4
LH-DS-03	9/6/2025 14:15	24.15	7.58424364	4
LH-DS-03	9/6/2025 14:30	24.17	7.56640179	4
LH-DS-03	9/6/2025 14:45	24.19	7.54664527	4
LH-DS-03	9/6/2025 15:00	24.24	7.54682719	4
LH-DS-03	9/6/2025 15:15	24.29	7.54043845	4
LH-DS-03	9/6/2025 15:30	24.29	7.50375262	4
LH-DS-03	9/6/2025 15:45	24.29	7.44680744	4

Station Name	Date Time	Temp C	pH SU	Use Code
LH-DS-03	9/6/2025 16:00	24.29	7.40738386	4
LH-DS-03	9/6/2025 16:15	24.27	7.35210501	4
LH-DS-03	9/6/2025 16:30	24.24	7.2823162	4
LH-DS-03	9/6/2025 16:45	24.22	7.25960652	4
LH-DS-03	9/6/2025 17:00	24.17	7.22103234	4
LH-DS-03	9/6/2025 17:15	24.12	7.19805928	4
LH-DS-03	9/6/2025 17:30	24.07	7.15863983	4
LH-DS-03	9/6/2025 17:45	24.03	7.10659845	4
LH-DS-03	9/6/2025 18:00	23.95	7.06523984	4
LH-DS-03	9/6/2025 18:15	23.88	7.02550306	4
LH-DS-03	9/6/2025 18:30	23.81	6.98574755	4
LH-DS-03	9/6/2025 18:45	23.74	6.95557317	4
LH-DS-03	9/6/2025 19:00	23.69	6.94157495	4
LH-DS-03	9/6/2025 19:15	23.62	6.92646955	4
LH-DS-03	9/6/2025 19:30	23.57	6.92261502	4
LH-DS-03	9/6/2025 19:45	23.52	6.93330691	4
LH-DS-03	9/6/2025 20:00	23.5	6.97749754	4
LH-DS-03	9/6/2025 20:15	23.5	7.05737819	4
LH-DS-03	9/6/2025 20:30	23.45	7.07935188	4
LH-DS-03	9/6/2025 20:45	23.35	7.04779472	4
LH-DS-03	9/6/2025 21:00	23.28	7.00879752	4
LH-DS-03	9/6/2025 21:15	23.21	6.98324575	4
LH-DS-03	9/6/2025 21:30	23.16	6.96455523	4
LH-DS-03	9/6/2025 21:45	23.11	6.94393436	4
LH-DS-03	9/6/2025 22:00	23.06	6.92715528	4
LH-DS-03	9/6/2025 22:15	23.06	6.92633055	4
LH-DS-03	9/6/2025 22:30	23.06	6.92468108	4
LH-DS-03	9/6/2025 22:45	23.06	6.93182878	4
LH-DS-03	9/6/2025 23:00	23.06	6.9277051	4
LH-DS-03	9/6/2025 23:15	23.04	6.92715036	4
LH-DS-03	9/6/2025 23:30	23.02	6.9150477	4
LH-DS-03	9/6/2025 23:45	22.99	6.90623984	4
LH-DS-03	9/7/2025 0:00	22.97	6.89303373	4
LH-DS-03	9/7/2025 0:15	22.97	6.88120894	4
LH-DS-03	9/7/2025 0:30	22.94	6.87267119	4
LH-DS-03	9/7/2025 0:45	22.92	6.86111084	4
LH-DS-03	9/7/2025 1:00	22.9	6.85009904	4
LH-DS-03	9/7/2025 1:15	22.87	6.83220313	4
LH-DS-03	9/7/2025 1:30	22.87	6.81927398	4
LH-DS-03	9/7/2025 1:45	22.85	6.80495622	4
LH-DS-03	9/7/2025 2:00	22.82	6.78677757	4
LH-DS-03	9/7/2025 2:15	22.82	6.76999436	4
LH-DS-03	9/7/2025 2:30	22.8	6.75374478	4
LH-DS-03	9/7/2025 2:45	22.8	6.74989264	4
LH-DS-03	9/7/2025 3:00	22.8	6.75236902	4
LH-DS-03	9/7/2025 3:15	22.82	6.77274571	4
LH-DS-03	9/7/2025 3:30	22.82	6.79420621	4
LH-DS-03	9/7/2025 3:45	22.87	6.8374298	4
LH-DS-03	9/7/2025 4:00	22.92	6.87678821	4
LH-DS-03	9/7/2025 4:15	22.94	6.91254954	4
LH-DS-03	9/7/2025 4:30	22.97	6.94143289	4
LH-DS-03	9/7/2025 4:45	22.99	6.94638643	4
LH-DS-03	9/7/2025 5:00	22.99	6.94748634	4
LH-DS-03	9/7/2025 5:15	22.97	6.93675798	4
LH-DS-03	9/7/2025 5:30	22.97	6.91145841	4
LH-DS-03	9/7/2025 5:45	22.97	6.90348355	4
LH-DS-03	9/7/2025 6:00	22.97	6.8836839	4
LH-DS-03	9/7/2025 6:15	22.97	6.87268409	4
LH-DS-03	9/7/2025 6:30	22.94	6.85947008	4
LH-DS-03	9/7/2025 6:45	22.94	6.85066934	4
LH-DS-03	9/7/2025 7:00	22.94	6.83966842	4
LH-DS-03	9/7/2025 7:15	22.94	6.82894252	4
LH-DS-03	9/7/2025 7:30	22.92	6.81875442	4
LH-DS-03	9/7/2025 7:45	22.92	6.80857788	4
LH-DS-03	9/7/2025 8:00	22.92	6.79785125	4
LH-DS-03	9/7/2025 8:15	22.92	6.78794975	4
LH-DS-03	9/7/2025 8:30	22.9	6.7777582	4
LH-DS-03	9/7/2025 8:45	22.9	6.772257	4
LH-DS-03	9/7/2025 9:00	22.87	6.77085847	4
LH-DS-03	9/7/2025 9:15	22.87	6.77636024	4
LH-DS-03	9/7/2025 9:30	22.9	6.79536206	4
LH-DS-03	9/7/2025 9:45	22.9	6.81159061	4
LH-DS-03	9/7/2025 10:00	22.9	6.83167001	4
LH-DS-03	9/7/2025 10:15	22.9	6.84927386	4
LH-DS-03	9/7/2025 10:30	22.9	6.87953049	4
LH-DS-03	9/7/2025 10:45	22.92	6.934822	4
LH-DS-03	9/7/2025 11:00	22.94	6.97635489	4
LH-DS-03	9/7/2025 11:15	22.92	6.97030238	4
LH-DS-03	9/7/2025 11:30	22.92	6.9928558	4
LH-DS-03	9/7/2025 11:45	22.92	6.98983034	4
LH-DS-03	9/7/2025 12:00	22.9	6.9978064	4
LH-DS-03	9/7/2025 12:15	22.9	6.98597881	4
LH-DS-03	9/7/2025 12:30	22.9	6.99725628	4
LH-DS-03	9/7/2025 12:45	22.9	6.99670616	4

pH Continous Monitoring Data

Station Name	Date Time	Temp C	pH SU	Use Code
LH-DS-03	9/7/2025 13:00	22.9	6.99340543	4
LH-DS-03	9/7/2025 13:15	22.9	6.98955459	4
LH-DS-03	9/7/2025 13:30	22.92	6.98350438	4
LH-DS-03	9/7/2025 13:45	22.92	6.98240421	4
LH-DS-03	9/7/2025 14:00	22.92	6.9711275	4
LH-DS-03	9/7/2025 14:15	22.9	6.96012314	4
LH-DS-03	9/7/2025 14:30	22.9	6.9562723	4
LH-DS-03	9/7/2025 14:45	22.9	6.94747037	4
LH-DS-03	9/7/2025 15:00	22.9	6.93591784	4
LH-DS-03	9/7/2025 15:15	22.9	6.92794109	4
LH-DS-03	9/7/2025 15:30	22.9	6.92271495	4
LH-DS-03	9/7/2025 15:45	22.87	6.91472956	4
LH-DS-03	9/7/2025 16:00	22.87	6.90345095	4
LH-DS-03	9/7/2025 16:15	22.87	6.89794919	4
LH-DS-03	9/7/2025 16:30	22.87	6.89574848	4
LH-DS-03	9/7/2025 16:45	22.87	6.88887128	4
LH-DS-03	9/7/2025 17:00	22.85	6.87345779	4
LH-DS-03	9/7/2025 17:15	22.85	6.85805182	4
LH-DS-03	9/7/2025 17:30	22.82	6.85005853	4
LH-DS-03	9/7/2025 17:45	22.82	6.86821741	4
LH-DS-03	9/7/2025 18:00	22.82	6.89242926	4
LH-DS-03	9/7/2025 18:15	22.82	6.92159352	4
LH-DS-03	9/7/2025 18:30	22.82	6.93507512	4
LH-DS-03	9/7/2025 18:45	22.82	6.95158319	4
LH-DS-03	9/7/2025 19:00	22.8	6.9364465	4
LH-DS-03	9/7/2025 19:15	22.78	6.91993189	4
LH-DS-03	9/7/2025 19:30	22.78	6.91883121	4
LH-DS-03	9/7/2025 19:45	22.75	6.91111739	4
LH-DS-03	9/7/2025 20:00	22.73	6.89349741	4
LH-DS-03	9/7/2025 20:15	22.73	6.87918606	4
LH-DS-03	9/7/2025 20:30	22.7	6.86761347	4
LH-DS-03	9/7/2025 20:45	22.68	6.85741972	4
LH-DS-03	9/7/2025 21:00	22.68	6.84255542	4
LH-DS-03	9/7/2025 21:15	22.66	6.83153344	4
LH-DS-03	9/7/2025 21:30	22.66	6.81419059	4
LH-DS-03	9/7/2025 21:45	22.63	6.80618771	4
LH-DS-03	9/7/2025 22:00	22.61	6.79626273	4
LH-DS-03	9/7/2025 22:15	22.61	6.79268344	4
LH-DS-03	9/7/2025 22:30	22.58	6.78467703	4
LH-DS-03	9/7/2025 22:45	22.56	6.77034289	4
LH-DS-03	9/7/2025 23:00	22.56	6.75960321	4
LH-DS-03	9/7/2025 23:15	22.54	6.75462984	4
LH-DS-03	9/7/2025 23:30	22.51	6.74854563	4
LH-DS-03	9/7/2025 23:45	22.51	6.74138463	4
LH-DS-03	9/8/2025 0:00	22.49	6.73475654	4
LH-DS-03	9/8/2025 0:15	22.49	6.72731961	4
LH-DS-03	9/8/2025 0:30	22.47	6.72399564	4
LH-DS-03	9/8/2025 0:45	22.47	6.72454656	4
LH-DS-03	9/8/2025 1:00	22.44	6.72534507	4
LH-DS-03	9/8/2025 1:15	22.44	6.73388521	4
LH-DS-03	9/8/2025 1:30	22.44	6.73691558	4
LH-DS-03	9/8/2025 1:45	22.42	6.73992835	4
LH-DS-03	9/8/2025 2:00	22.39	6.74155516	4
LH-DS-03	9/8/2025 2:15	22.39	6.73852428	4
LH-DS-03	9/8/2025 2:30	22.39	6.73466679	4
LH-DS-03	9/8/2025 2:45	22.37	6.73271996	4
LH-DS-03	9/8/2025 3:00	22.37	6.72665778	4
LH-DS-03	9/8/2025 3:15	22.35	6.72581257	4
LH-DS-03	9/8/2025 3:30	22.35	6.72360799	4
LH-DS-03	9/8/2025 3:45	22.32	6.72633593	4
LH-DS-03	9/8/2025 4:00	22.3	6.72879797	4
LH-DS-03	9/8/2025 4:15	22.3	6.72163188	4
LH-DS-03	9/8/2025 4:30	22.3	6.71915132	4
LH-DS-03	9/8/2025 4:45	22.27	6.71388551	4
LH-DS-03	9/8/2025 5:00	22.25	6.71717412	4
LH-DS-03	9/8/2025 5:15	22.25	6.71193648	4
LH-DS-03	9/8/2025 5:30	22.25	6.70945549	4
LH-DS-03	9/8/2025 5:45	22.23	6.7080574	4
LH-DS-03	9/8/2025 6:00	22.23	6.69620298	4
LH-DS-03	9/8/2025 6:15	22.2	6.69617212	4
LH-DS-03	9/8/2025 6:30	22.18	6.69173985	4
LH-DS-03	9/8/2025 6:45	22.18	6.69311851	4
LH-DS-03	9/8/2025 7:00	22.18	6.68622524	4
LH-DS-03	9/8/2025 7:15	22.15	6.68178122	4
LH-DS-03	9/8/2025 7:30	22.15	6.68343577	4
LH-DS-03	9/8/2025 7:45	22.15	6.68178122	4
LH-DS-03	9/8/2025 8:00	22.15	6.68398729	4
LH-DS-03	9/8/2025 8:15	22.15	6.6859176	4
LH-DS-03	9/8/2025 8:30	22.15	6.69391461	4
LH-DS-03	9/8/2025 8:45	22.2	6.71326627	4
LH-DS-03	9/8/2025 9:00	22.25	6.73123306	4
LH-DS-03	9/8/2025 9:15	22.3	6.76600651	4
LH-DS-03	9/8/2025 9:30	22.35	6.78616288	4
LH-DS-03	9/8/2025 9:45	22.42	6.79806032	4

Station Name	Date Time	Temp C	pH SU	Use Code
LH-DS-03	9/8/2025 10:00	22.47	6.81296933	4
LH-DS-03	9/8/2025 10:15	22.49	6.82868216	4
LH-DS-03	9/8/2025 10:30	22.54	6.85432287	4
LH-DS-03	9/8/2025 10:45	22.56	6.87250757	4
LH-DS-03	9/8/2025 11:00	22.56	6.88545027	4
LH-DS-03	9/8/2025 11:15	22.58	6.89619697	4
LH-DS-03	9/8/2025 11:30	22.63	6.90419854	4
LH-DS-03	9/8/2025 11:45	22.66	6.91659601	4
LH-DS-03	9/8/2025 12:00	22.68	6.91770271	4
LH-DS-03	9/8/2025 12:15	22.68	6.91770271	4
LH-DS-03	9/8/2025 12:30	22.7	6.9303696	4
LH-DS-03	9/8/2025 12:45	22.73	6.93533059	4
LH-DS-03	9/8/2025 13:00	22.75	6.93561016	4
LH-DS-03	9/8/2025 13:15	22.78	6.93809323	4
LH-DS-03	9/8/2025 13:30	22.8	6.94607686	4
LH-DS-03	9/8/2025 13:45	22.8	6.94002349	4
LH-DS-03	9/8/2025 14:00	22.82	6.94002754	4
LH-DS-03	9/8/2025 14:15	22.82	6.93342431	4
LH-DS-03	9/8/2025 14:30	22.82	6.94112808	4
LH-DS-03	9/8/2025 14:45	22.82	6.93617566	4
LH-DS-03	9/8/2025 15:00	22.82	6.94332916	4
LH-DS-03	9/8/2025 15:15	22.8	6.9452514	4
LH-DS-03	9/8/2025 15:30	22.78	6.94634838	4
LH-DS-03	9/8/2025 15:45	22.78	6.95020079	4
LH-DS-03	9/8/2025 16:00	22.75	6.95872693	4
LH-DS-03	9/8/2025 16:15	22.73	6.95019237	4
LH-DS-03	9/8/2025 16:30	22.7	6.94027846	4
LH-DS-03	9/8/2025 16:45	22.7	6.92926861	4
LH-DS-03	9/8/2025 17:00	22.68	6.91797798	4
LH-DS-03	9/8/2025 17:15	22.68	6.92651118	4
LH-DS-03	9/8/2025 17:30	22.68	6.91742745	4
LH-DS-03	9/8/2025 17:45	22.68	6.91109636	4
LH-DS-03	9/8/2025 18:00	22.68	6.90173735	4
LH-DS-03	9/8/2025 18:15	22.66	6.89622504	4
LH-DS-03	9/8/2025 18:30	22.66	6.8802586	4
LH-DS-03	9/8/2025 18:45	22.63	6.87005994	4
LH-DS-03	9/8/2025 19:00	22.58	6.85269043	4
LH-DS-03	9/8/2025 19:15	22.56	6.8358825	4
LH-DS-03	9/8/2025 19:30	22.54	6.81934769	4
LH-DS-03	9/8/2025 19:45	22.51	6.80252855	4
LH-DS-03	9/8/2025 20:00	22.49	6.78626413	4
LH-DS-03	9/8/2025 20:15	22.47	6.77468034	4
LH-DS-03	9/8/2025 20:30	22.47	6.7694466	4
LH-DS-03	9/8/2025 20:45	22.47	6.76503923	4
LH-DS-03	9/8/2025 21:00	22.47	6.76862021	4
LH-DS-03	9/8/2025 21:15	22.49	6.78240795	4
LH-DS-03	9/8/2025 21:30	22.49	6.78653958	4
LH-DS-03	9/8/2025 21:45	22.49	6.79452739	4
LH-DS-03	9/8/2025 22:00	22.49	6.80031166	4
LH-DS-03	9/8/2025 22:15	22.49	6.80471873	4
LH-DS-03	9/8/2025 22:30	22.47	6.80635828	4
LH-DS-03	9/8/2025 22:45	22.47	6.80305276	4
LH-DS-03	9/8/2025 23:00	22.47	6.79947177	4
LH-DS-03	9/8/2025 23:15	22.44	6.79587007	4
LH-DS-03	9/8/2025 23:30	22.42	6.78648902	4
LH-DS-03	9/8/2025 23:45	22.39	6.77792577	4
LH-DS-03	9/9/2025 0:00	22.37	6.7704708	4
LH-DS-03	9/9/2025 0:15	22.35	6.76273924	4
LH-DS-03	9/9/2025 0:30	22.32	6.75444715	4
LH-DS-03	9/9/2025 0:45	22.3	6.7453351	4
LH-DS-03	9/9/2025 1:00	22.27	6.73814243	4
LH-DS-03	9/9/2025 1:15	22.25	6.7301304	4
LH-DS-03	9/9/2025 1:30	22.23	6.72129023	4
LH-DS-03	9/9/2025 1:45	22.23	6.71191697	4
LH-DS-03	9/9/2025 2:00	22.2	6.69975638	4
LH-DS-03	9/9/2025 2:15	22.15	6.68784791	4
LH-DS-03	9/9/2025 2:30	22.15	6.67599029	4
LH-DS-03	9/9/2025 2:45	22.11	6.66767251	4
LH-DS-03	9/9/2025 3:00	22.11	6.6607776	4
LH-DS-03	9/9/2025 3:15	22.08	6.64888269	4
LH-DS-03	9/9/2025 3:30	22.03	6.63806425	4
LH-DS-03	9/9/2025 3:45	22.01	6.63583261	4
LH-DS-03	9/9/2025 4:00	21.99	6.62394388	4
LH-DS-03	9/9/2025 4:15	21.96	6.61535162	4
LH-DS-03	9/9/2025 4:30	21.94	6.60456331	4
LH-DS-03	9/9/2025 4:45	21.91	6.60093532	4
LH-DS-03	9/9/2025 5:00	21.89	6.59428423	4
LH-DS-03	9/9/2025 5:15	21.87	6.58928836	4
LH-DS-03	9/9/2025 5:30	21.84	6.58538191	4
LH-DS-03	9/9/2025 5:45	21.82	6.58204099	4
LH-DS-03	9/9/2025 6:00	21.82	6.58231706	4
LH-DS-03	9/9/2025 6:15	21.82	6.58590593	4
LH-DS-03	9/9/2025 6:30	21.82	6.58977087	4
LH-DS-03	9/9/2025 6:45	21.82	6.59584436	4

pH Continous Monitoring Data

Station Name	Date Time	Temp C	pH SU	Use Code
LH-DS-03	9/9/2025 7:00	21.82	6.6013657	4
LH-DS-03	9/9/2025 7:15	21.82	6.6132366	4
LH-DS-03	9/9/2025 7:30	21.84	6.63037783	4
LH-DS-03	9/9/2025 7:45	21.89	6.65362462	4
LH-DS-03	9/9/2025 8:00	21.94	6.6776914	4
LH-DS-03	9/9/2025 8:15	21.99	6.69954275	4
LH-DS-03	9/9/2025 8:30	22.03	6.71889443	4
LH-DS-03	9/9/2025 8:45	22.06	6.73657694	4
LH-DS-03	9/9/2025 9:00	22.11	6.75206614	4
LH-DS-03	9/9/2025 9:15	22.15	6.76754221	4
LH-DS-03	9/9/2025 9:30	22.2	6.77640435	4
LH-DS-03	9/9/2025 9:45	22.23	6.78221643	4
LH-DS-03	9/9/2025 10:00	22.27	6.78720756	4
LH-DS-03	9/9/2025 10:15	22.35	6.79994149	4
LH-DS-03	9/9/2025 10:30	22.39	6.80603033	4
LH-DS-03	9/9/2025 10:45	22.44	6.81102193	4
LH-DS-03	9/9/2025 11:00	22.49	6.82455053	4
LH-DS-03	9/9/2025 11:15	22.56	6.83147647	4
LH-DS-03	9/9/2025 11:30	22.63	6.83977569	4
LH-DS-03	9/9/2025 11:45	22.73	6.84450856	4
LH-DS-03	9/9/2025 12:00	22.8	6.8594036	4
LH-DS-03	9/9/2025 12:15	22.87	6.86961511	4
LH-DS-03	9/9/2025 12:30	22.92	6.87651317	4
LH-DS-03	9/9/2025 12:45	22.99	6.89359091	4
LH-DS-03	9/9/2025 13:00	23.06	6.9087362	4
LH-DS-03	9/9/2025 13:15	23.11	6.92057081	4
LH-DS-03	9/9/2025 13:30	23.14	6.93129751	4
LH-DS-03	9/9/2025 13:45	23.14	6.93899296	4
LH-DS-03	9/9/2025 14:00	23.11	6.93898678	4
LH-DS-03	9/9/2025 14:15	23.06	6.93595246	4
LH-DS-03	9/9/2025 14:30	22.99	6.9243883	4
LH-DS-03	9/9/2025 14:45	22.92	6.91116842	4
LH-DS-03	9/9/2025 15:00	22.82	6.88857737	4
LH-DS-03	9/9/2025 15:15	22.75	6.87176383	4
LH-DS-03	9/9/2025 15:30	22.7	6.85219968	4
LH-DS-03	9/9/2025 15:45	22.66	6.84474704	4
LH-DS-03	9/9/2025 16:00	22.63	6.83371885	4
LH-DS-03	9/9/2025 16:15	22.58	6.82515464	4
LH-DS-03	9/9/2025 16:30	22.56	6.81633077	4
LH-DS-03	9/9/2025 16:45	22.54	6.80833188	4
LH-DS-03	9/9/2025 17:00	22.51	6.80060059	4
LH-DS-03	9/9/2025 17:15	22.47	6.79589079	4
LH-DS-03	9/9/2025 17:30	22.44	6.77713687	4
LH-DS-03	9/9/2025 17:45	22.39	6.77434382	4
LH-DS-03	9/9/2025 18:00	22.32	6.75858115	4
LH-DS-03	9/9/2025 18:15	22.27	6.75109783	4
LH-DS-03	9/9/2025 18:30	22.2	6.73449611	4
LH-DS-03	9/9/2025 18:45	22.13	6.72064429	4
LH-DS-03	9/9/2025 19:00	22.06	6.70982018	4
LH-DS-03	9/9/2025 19:15	21.96	6.69040631	4
LH-DS-03	9/9/2025 19:30	21.87	6.66961033	4
LH-DS-03	9/9/2025 19:45	21.8	6.64772113	4
LH-DS-03	9/9/2025 20:00	21.75	6.64131034	4
LH-DS-03	9/9/2025 20:15	21.75	6.6443478	4
LH-DS-03	9/9/2025 20:30	21.75	6.65235566	4
LH-DS-03	9/9/2025 20:45	21.75	6.65760218	4
LH-DS-03	9/9/2025 21:00	21.75	6.6645055	4
LH-DS-03	9/9/2025 21:15	21.75	6.6661623	4
LH-DS-03	9/9/2025 21:30	21.75	6.66947589	4
LH-DS-03	9/9/2025 21:45	21.75	6.66947589	4
LH-DS-03	9/9/2025 22:00	21.75	6.66643843	4
LH-DS-03	9/9/2025 22:15	21.72	6.66309057	4
LH-DS-03	9/9/2025 22:30	21.72	6.65756735	4
LH-DS-03	9/9/2025 22:45	21.72	6.64955868	4
LH-DS-03	9/9/2025 23:00	21.7	6.64373514	4
LH-DS-03	9/9/2025 23:15	21.7	6.63544975	4
LH-DS-03	9/9/2025 23:30	21.68	6.63211064	4
LH-DS-03	9/9/2025 23:45	21.65	6.61881433	4
LH-DS-03	9/10/2025 0:00	21.65	6.6185381	4
LH-DS-03	9/10/2025 0:15	21.63	6.61574977	4
LH-DS-03	9/10/2025 0:30	21.63	6.61436854	4
LH-DS-03	9/10/2025 0:45	21.6	6.61101401	4
LH-DS-03	9/10/2025 1:00	21.6	6.61598693	4
LH-DS-03	9/10/2025 1:15	21.63	6.62210341	4
LH-DS-03	9/10/2025 1:30	21.63	6.62458962	4
LH-DS-03	9/10/2025 1:45	21.63	6.62956203	4
LH-DS-03	9/10/2025 2:00	21.65	6.63096829	4
LH-DS-03	9/10/2025 2:15	21.65	6.63511169	4
LH-DS-03	9/10/2025 2:30	21.65	6.64284603	4
LH-DS-03	9/10/2025 2:45	21.65	6.64422717	4
LH-DS-03	9/10/2025 3:00	21.68	6.64868254	4
LH-DS-03	9/10/2025 3:15	21.68	6.65227312	4
LH-DS-03	9/10/2025 3:30	21.65	6.65582868	4
LH-DS-03	9/10/2025 3:45	21.65	6.66494416	4

Station Name	Date Time	Temp C	pH SU	Use Code
LH-DS-03	9/10/2025 4:00	21.65	6.6643917	4
LH-DS-03	9/10/2025 4:15	21.63	6.66436893	4
LH-DS-03	9/10/2025 4:30	21.63	6.66823637	4
LH-DS-03	9/10/2025 4:45	21.6	6.66157204	4
LH-DS-03	9/10/2025 5:00	21.58	6.66182537	4
LH-DS-03	9/10/2025 5:15	21.58	6.65408919	4
LH-DS-03	9/10/2025 5:30	21.56	6.64494746	4
LH-DS-03	9/10/2025 5:45	21.53	6.63164704	4
LH-DS-03	9/10/2025 6:00	21.53	6.63109436	4
LH-DS-03	9/10/2025 6:15	21.51	6.62498945	4
LH-DS-03	9/10/2025 6:30	21.49	6.61639633	4
LH-DS-03	9/10/2025 6:45	21.49	6.61031604	4
LH-DS-03	9/10/2025 7:00	21.49	6.60948691	4
LH-DS-03	9/10/2025 7:15	21.46	6.6066831	4
LH-DS-03	9/10/2025 7:30	21.46	6.61442243	4
LH-DS-03	9/10/2025 7:45	21.46	6.61663367	4
LH-DS-03	9/10/2025 8:00	21.46	6.61746288	4
LH-DS-03	9/10/2025 8:15	21.49	6.62634588	4
LH-DS-03	9/10/2025 8:30	21.49	6.63601906	4
LH-DS-03	9/10/2025 8:45	21.51	6.64654536	4
LH-DS-03	9/10/2025 9:00	21.51	6.65787602	4
LH-DS-03	9/10/2025 9:15	21.53	6.66314968	4
LH-DS-03	9/10/2025 9:30	21.53	6.67503226	4
LH-DS-03	9/10/2025 9:45	21.56	6.68114418	4
LH-DS-03	9/10/2025 10:00	21.58	6.6922175	4
LH-DS-03	9/10/2025 10:15	21.58	6.70520323	4
LH-DS-03	9/10/2025 10:30	21.6	6.71710299	4
LH-DS-03	9/10/2025 10:45	21.65	6.72543776	4
LH-DS-03	9/10/2025 11:00	21.7	6.74813105	4
LH-DS-03	9/10/2025 11:15	21.72	6.76306082	4
LH-DS-03	9/10/2025 11:30	21.77	6.77386944	4
LH-DS-03	9/10/2025 11:45	21.8	6.78134677	4
LH-DS-03	9/10/2025 12:00	21.84	6.78882973	4
LH-DS-03	9/10/2025 12:15	21.89	6.79797357	4
LH-DS-03	9/10/2025 12:30	21.94	6.80104331	4
LH-DS-03	9/10/2025 12:45	21.99	6.80907835	4
LH-DS-03	9/10/2025 13:00	22.06	6.81684722	4
LH-DS-03	9/10/2025 13:15	22.11	6.82294575	4
LH-DS-03	9/10/2025 13:30	19.7	6.41217595	2
LH-DS-03	9/10/2025 13:45			2
LH-DS-03	9/10/2025 14:00	21.82	9.99	2
LH-DS-03	9/10/2025 14:15	22.25	7.13	2
LH-DS-03	9/10/2025 14:30	22.35	7.07	1
LH-DS-03	9/10/2025 14:45	22.39	7.06	1
LH-DS-03	9/10/2025 15:00	22.44	7.05	1
LH-DS-03	9/10/2025 15:15	22.47	7.06	1
LH-DS-03	9/10/2025 15:30	22.49	7.06	1
LH-DS-03	9/10/2025 15:45	22.49	7.06	1
LH-DS-03	9/10/2025 16:00	22.39	7.06	1
LH-DS-03	9/10/2025 16:15	22.27	7.05	1
LH-DS-03	9/10/2025 16:30	22.15	7.03	1
LH-DS-03	9/10/2025 16:45	22.03	7.03	1
LH-DS-03	9/10/2025 17:00	21.91	7.02	1
LH-DS-03	9/10/2025 17:15	21.82	7.01	1
LH-DS-03	9/10/2025 17:30	21.75	7.01	1
LH-DS-03	9/10/2025 17:45	21.72	7	1
LH-DS-03	9/10/2025 18:00	21.68	6.99	1
LH-DS-03	9/10/2025 18:15	21.65	6.98	1
LH-DS-03	9/10/2025 18:30	21.6	6.97	1
LH-DS-03	9/10/2025 18:45	21.58	6.96	1
LH-DS-03	9/10/2025 19:00	21.56	6.94	1
LH-DS-03	9/10/2025 19:15	21.51	6.93	1
LH-DS-03	9/10/2025 19:30	21.49	6.91	1
LH-DS-03	9/10/2025 19:45	21.46	6.9	1
LH-DS-03	9/10/2025 20:00	21.41	6.88	1
LH-DS-03	9/10/2025 20:15	21.39	6.87	1
LH-DS-03	9/10/2025 20:30	21.34	6.85	1
LH-DS-03	9/10/2025 20:45	21.32	6.83	1
LH-DS-03	9/10/2025 21:00	21.29	6.81	1
LH-DS-03	9/10/2025 21:15	21.25	6.79	1
LH-DS-03	9/10/2025 21:30	21.22	6.77	1
LH-DS-03	9/10/2025 21:45	21.2	6.76	1
LH-DS-03	9/10/2025 22:00	21.2	6.76	1
LH-DS-03	9/10/2025 22:15	21.17	6.76	1
LH-DS-03	9/10/2025 22:30	21.2	6.77	1
LH-DS-03	9/10/2025 22:45	21.2	6.78	1
LH-DS-03	9/10/2025 23:00	21.2	6.79	1
LH-DS-03	9/10/2025 23:15	21.22	6.81	1
LH-DS-03	9/10/2025 23:30	21.25	6.83	1
LH-DS-03	9/10/2025 23:45	21.27	6.85	1
LH-DS-03	9/11/2025 0:00	21.27	6.86	1
LH-DS-03	9/11/2025 0:15	21.27	6.87	1
LH-DS-03	9/11/2025 0:30	21.27	6.87	1
LH-DS-03	9/11/2025 0:45	21.27	6.86	1

pH Continous Monitoring Data

Station Name	Date Time	Temp C	pH SU	Use Code
LH-DS-03	9/11/2025 1:00	21.27	6.86	1
LH-DS-03	9/11/2025 1:15	21.25	6.86	1
LH-DS-03	9/11/2025 1:30	21.25	6.85	1
LH-DS-03	9/11/2025 1:45	21.22	6.84	1
LH-DS-03	9/11/2025 2:00	21.22	6.84	1
LH-DS-03	9/11/2025 2:15	21.2	6.83	1
LH-DS-03	9/11/2025 2:30	21.17	6.82	1
LH-DS-03	9/11/2025 2:45	21.17	6.82	1
LH-DS-03	9/11/2025 3:00	21.15	6.81	1
LH-DS-03	9/11/2025 3:15	21.13	6.79	1
LH-DS-03	9/11/2025 3:30	21.1	6.78	1
LH-DS-03	9/11/2025 3:45	21.08	6.77	1
LH-DS-03	9/11/2025 4:00	21.06	6.76	1
LH-DS-03	9/11/2025 4:15	21.03	6.75	1
LH-DS-03	9/11/2025 4:30	21.03	6.75	1
LH-DS-03	9/11/2025 4:45	21.01	6.75	1
LH-DS-03	9/11/2025 5:00	21.01	6.75	1
LH-DS-03	9/11/2025 5:15	21.01	6.75	1
LH-DS-03	9/11/2025 5:30	21.01	6.76	1
LH-DS-03	9/11/2025 5:45	21.01	6.76	1
LH-DS-03	9/11/2025 6:00	21.03	6.77	1
LH-DS-03	9/11/2025 6:15	21.03	6.78	1
LH-DS-03	9/11/2025 6:30	21.06	6.79	1
LH-DS-03	9/11/2025 6:45	21.06	6.8	1
LH-DS-03	9/11/2025 7:00	21.06	6.82	1
LH-DS-03	9/11/2025 7:15	21.08	6.84	1
LH-DS-03	9/11/2025 7:30	21.1	6.86	1
LH-DS-03	9/11/2025 7:45	21.13	6.86	1
LH-DS-03	9/11/2025 8:00	21.15	6.88	1
LH-DS-03	9/11/2025 8:15	21.17	6.9	1
LH-DS-03	9/11/2025 8:30	21.22	6.89	1
LH-DS-03	9/11/2025 8:45	21.25	6.92	1
LH-DS-03	9/11/2025 9:00	21.29	6.94	1
LH-DS-03	9/11/2025 9:15	21.34	6.97	1
LH-DS-03	9/11/2025 9:30	21.39	6.97	1
LH-DS-03	9/11/2025 9:45	21.44	7	1
LH-DS-03	9/11/2025 10:00	21.51	7.02	1
LH-DS-03	9/11/2025 10:15	21.58	7.03	1
LH-DS-03	9/11/2025 10:30	21.63	7.05	1
LH-DS-03	9/11/2025 10:45	21.72	7.09	1
LH-DS-03	9/11/2025 11:00	21.8	7.12	1
LH-DS-03	9/11/2025 11:15	21.87	7.14	1
LH-DS-03	9/11/2025 11:30	21.94	7.18	1
LH-DS-03	9/11/2025 11:45	21.99	7.21	1
LH-DS-03	9/11/2025 12:00	22.01	7.23	1
LH-DS-03	9/11/2025 12:15	22.01	7.25	1
LH-DS-03	9/11/2025 12:30	22.03	7.28	1
LH-DS-03	9/11/2025 12:45	22.06	7.29	1
LH-DS-03	9/11/2025 13:00	22.06	7.3	1
LH-DS-03	9/11/2025 13:15	22.06	7.31	1
LH-DS-03	9/11/2025 13:30	22.08	7.31	1
LH-DS-03	9/11/2025 13:45	22.11	7.31	1
LH-DS-03	9/11/2025 14:00	22.13	7.32	1
LH-DS-03	9/11/2025 14:15	22.15	7.33	1
LH-DS-03	9/11/2025 14:30	22.18	7.33	1
LH-DS-03	9/11/2025 14:45	22.2	7.34	1
LH-DS-03	9/11/2025 15:00	22.2	7.34	1
LH-DS-03	9/11/2025 15:15	22.23	7.35	1
LH-DS-03	9/11/2025 15:30	22.23	7.36	1
LH-DS-03	9/11/2025 15:45	22.25	7.38	1
LH-DS-03	9/11/2025 16:00	22.25	7.39	1
LH-DS-03	9/11/2025 16:15	22.27	7.4	1
LH-DS-03	9/11/2025 16:30	22.25	7.39	1
LH-DS-03	9/11/2025 16:45	22.25	7.39	1
LH-DS-03	9/11/2025 17:00	22.27	7.41	1
LH-DS-03	9/11/2025 17:15	22.27	7.4	1
LH-DS-03	9/11/2025 17:30	22.25	7.43	1
LH-DS-03	9/11/2025 17:45	22.25	7.46	1
LH-DS-03	9/11/2025 18:00	22.27	7.53	1
LH-DS-03	9/11/2025 18:15	22.3	7.59	1
LH-DS-03	9/11/2025 18:30	22.23	7.61	1
LH-DS-03	9/11/2025 18:45	22.15	7.57	1
LH-DS-03	9/11/2025 19:00	22.11	7.52	1
LH-DS-03	9/11/2025 19:15	22.11	7.49	1
LH-DS-03	9/11/2025 19:30	22.11	7.48	1
LH-DS-03	9/11/2025 19:45	22.08	7.46	1
LH-DS-03	9/11/2025 20:00	22.06	7.42	1
LH-DS-03	9/11/2025 20:15	22.03	7.38	1
LH-DS-03	9/11/2025 20:30	22.03	7.35	1
LH-DS-03	9/11/2025 20:45	22.03	7.33	1
LH-DS-03	9/11/2025 21:00	22.03	7.3	1
LH-DS-03	9/11/2025 21:15	22.03	7.27	1
LH-DS-03	9/11/2025 21:30	22.03	7.24	1
LH-DS-03	9/11/2025 21:45	22.03	7.21	1

Station Name	Date Time	Temp C	pH SU	Use Code
LH-DS-03	9/11/2025 22:00	22.03	7.19	1
LH-DS-03	9/11/2025 22:15	22.01	7.16	1
LH-DS-03	9/11/2025 22:30	22.01	7.13	1
LH-DS-03	9/11/2025 22:45	21.99	7.1	1
LH-DS-03	9/11/2025 23:00	21.99	7.07	1
LH-DS-03	9/11/2025 23:15	21.96	7.04	1
LH-DS-03	9/11/2025 23:30	21.96	7.01	1
LH-DS-03	9/11/2025 23:45	21.94	7.01	1
LH-DS-03	9/12/2025 0:00	21.94	7.03	1
LH-DS-03	9/12/2025 0:15	21.91	7.05	1
LH-DS-03	9/12/2025 0:30	21.89	7.07	1
LH-DS-03	9/12/2025 0:45	21.87	7.1	1
LH-DS-03	9/12/2025 1:00	21.82	7.13	1
LH-DS-03	9/12/2025 1:15	21.8	7.14	1
LH-DS-03	9/12/2025 1:30	21.77	7.16	1
LH-DS-03	9/12/2025 1:45	21.72	7.15	1
LH-DS-03	9/12/2025 2:00	21.7	7.14	1
LH-DS-03	9/12/2025 2:15	21.65	7.13	1
LH-DS-03	9/12/2025 2:30	21.63	7.12	1
LH-DS-03	9/12/2025 2:45	21.6	7.11	1
LH-DS-03	9/12/2025 3:00	21.6	7.1	1
LH-DS-03	9/12/2025 3:15	21.58	7.09	1
LH-DS-03	9/12/2025 3:30	21.58	7.07	1
LH-DS-03	9/12/2025 3:45	21.56	7.05	1
LH-DS-03	9/12/2025 4:00	21.53	7.04	1
LH-DS-03	9/12/2025 4:15	21.51	7.02	1
LH-DS-03	9/12/2025 4:30	21.51	7.01	1
LH-DS-03	9/12/2025 4:45	21.49	6.99	1
LH-DS-03	9/12/2025 5:00	21.46	6.98	1
LH-DS-03	9/12/2025 5:15	21.44	6.96	1
LH-DS-03	9/12/2025 5:30	21.41	6.94	1
LH-DS-03	9/12/2025 5:45	21.39	6.92	1
LH-DS-03	9/12/2025 6:00	21.37	6.9	1
LH-DS-03	9/12/2025 6:15	21.34	6.88	1
LH-DS-03	9/12/2025 6:30	21.32	6.86	1
LH-DS-03	9/12/2025 6:45	21.29	6.85	1
LH-DS-03	9/12/2025 7:00	21.27	6.84	1
LH-DS-03	9/12/2025 7:15	21.25	6.84	1
LH-DS-03	9/12/2025 7:30	21.25	6.85	1
LH-DS-03	9/12/2025 7:45	21.25	6.86	1
LH-DS-03	9/12/2025 8:00	21.25	6.87	1
LH-DS-03	9/12/2025 8:15	21.25	6.88	1
LH-DS-03	9/12/2025 8:30	21.27	6.9	1
LH-DS-03	9/12/2025 8:45	21.29	6.92	1
LH-DS-03	9/12/2025 9:00	21.34	6.94	1
LH-DS-03	9/12/2025 9:15	21.39	6.98	1
LH-DS-03	9/12/2025 9:30	21.44	7.02	1
LH-DS-03	9/12/2025 9:45	21.49	7.05	1
LH-DS-03	9/12/2025 10:00	21.56	7.1	1
LH-DS-03	9/12/2025 10:15	21.63	7.16	1
LH-DS-03	9/12/2025 10:30	21.7	7.2	1
LH-DS-03	9/12/2025 10:45	21.77	7.24	1
LH-DS-03	9/12/2025 11:00	21.82	7.26	1
LH-DS-03	9/12/2025 11:15	21.87	7.28	1
LH-DS-03	9/12/2025 11:30	21.91	7.3	1
LH-DS-03	9/12/2025 11:45	21.96	7.32	1
LH-DS-03	9/12/2025 12:00	22.03	7.34	1
LH-DS-03	9/12/2025 12:15	22.08	7.35	1
LH-DS-03	9/12/2025 12:30	22.13	7.36	1
LH-DS-03	9/12/2025 12:45	22.2	7.37	1
LH-DS-03	9/12/2025 13:00	22.27	7.38	1
LH-DS-03	9/12/2025 13:15	22.32	7.4	1
LH-DS-03	9/12/2025 13:30	22.39	7.4	1
LH-DS-03	9/12/2025 13:45	22.42	7.39	1
LH-DS-03	9/12/2025 14:00	22.47	7.39	1
LH-DS-03	9/12/2025 14:15	22.51	7.39	1
LH-DS-03	9/12/2025 14:30	22.54	7.39	1
LH-DS-03	9/12/2025 14:45	22.54	7.38	1
LH-DS-03	9/12/2025 15:00	22.54	7.35	1
LH-DS-03	9/12/2025 15:15	22.49	7.34	1
LH-DS-03	9/12/2025 15:30	22.47	7.33	1
LH-DS-03	9/12/2025 15:45	22.42	7.31	1
LH-DS-03	9/12/2025 16:00	22.37	7.32	1
LH-DS-03	9/12/2025 16:15	22.35	7.33	1
LH-DS-03	9/12/2025 16:30	22.3	7.32	1
LH-DS-03	9/12/2025 16:45	22.23	7.29	1
LH-DS-03	9/12/2025 17:00	22.13	7.26	1
LH-DS-03	9/12/2025 17:15	21.99	7.22	1
LH-DS-03	9/12/2025 17:30	21.84	7.17	1
LH-DS-03	9/12/2025 17:45	21.75	7.13	1
LH-DS-03	9/12/2025 18:00	21.68	7.11	1
LH-DS-03	9/12/2025 18:15	21.6	7.09	1
LH-DS-03	9/12/2025 18:30	21.53	7.06	1
LH-DS-03	9/12/2025 18:45	21.49	7.05	1

Station Name	Date Time	Temp C	pH SU	Use Code
LH-DS-03	9/12/2025 19:00	21.44	7.03	1
LH-DS-03	9/12/2025 19:15	21.39	7.01	1
LH-DS-03	9/12/2025 19:30	21.37	6.99	1
LH-DS-03	9/12/2025 19:45	21.32	6.97	1
LH-DS-03	9/12/2025 20:00	21.29	6.96	1
LH-DS-03	9/12/2025 20:15	21.27	6.94	1
LH-DS-03	9/12/2025 20:30	21.25	6.92	1
LH-DS-03	9/12/2025 20:45	21.22	6.9	1
LH-DS-03	9/12/2025 21:00	21.2	6.89	1
LH-DS-03	9/12/2025 21:15	21.17	6.87	1
LH-DS-03	9/12/2025 21:30	21.15	6.85	1
LH-DS-03	9/12/2025 21:45	21.13	6.83	1
LH-DS-03	9/12/2025 22:00	21.1	6.82	1
LH-DS-03	9/12/2025 22:15	21.1	6.81	1
LH-DS-03	9/12/2025 22:30	21.08	6.8	1
LH-DS-03	9/12/2025 22:45	21.06	6.8	1
LH-DS-03	9/12/2025 23:00	21.06	6.8	1
LH-DS-03	9/12/2025 23:15	21.06	6.8	1
LH-DS-03	9/12/2025 23:30	21.06	6.79	1
LH-DS-03	9/12/2025 23:45	21.06	6.8	1
LH-DS-03	9/13/2025 0:00	21.03	6.8	1
LH-DS-03	9/13/2025 0:15	21.03	6.79	1
LH-DS-03	9/13/2025 0:30	21.03	6.8	1
LH-DS-03	9/13/2025 0:45	21.03	6.8	1
LH-DS-03	9/13/2025 1:00	21.03	6.81	1
LH-DS-03	9/13/2025 1:15	21.03	6.81	1
LH-DS-03	9/13/2025 1:30	21.06	6.81	1
LH-DS-03	9/13/2025 1:45	21.06	6.83	1
LH-DS-03	9/13/2025 2:00	21.06	6.83	1
LH-DS-03	9/13/2025 2:15	21.06	6.83	1
LH-DS-03	9/13/2025 2:30	21.08	6.82	1
LH-DS-03	9/13/2025 2:45	21.08	6.83	1
LH-DS-03	9/13/2025 3:00	21.08	6.84	1
LH-DS-03	9/13/2025 3:15	21.08	6.84	1
LH-DS-03	9/13/2025 3:30	21.1	6.86	1
LH-DS-03	9/13/2025 3:45	21.08	6.85	1
LH-DS-03	9/13/2025 4:00	21.08	6.86	1
LH-DS-03	9/13/2025 4:15	21.06	6.86	1
LH-DS-03	9/13/2025 4:30	21.06	6.86	1
LH-DS-03	9/13/2025 4:45	21.06	6.86	1
LH-DS-03	9/13/2025 5:00	21.03	6.86	1
LH-DS-03	9/13/2025 5:15	21.03	6.85	1
LH-DS-03	9/13/2025 5:30	21.01	6.85	1
LH-DS-03	9/13/2025 5:45	21.01	6.84	1
LH-DS-03	9/13/2025 6:00	20.98	6.84	1
LH-DS-03	9/13/2025 6:15	20.98	6.84	1
LH-DS-03	9/13/2025 6:30	20.96	6.83	1
LH-DS-03	9/13/2025 6:45	20.96	6.82	1
LH-DS-03	9/13/2025 7:00	20.96	6.82	1
LH-DS-03	9/13/2025 7:15	20.96	6.83	1
LH-DS-03	9/13/2025 7:30	21.01	6.85	1
LH-DS-03	9/13/2025 7:45	21.03	6.85	1
LH-DS-03	9/13/2025 8:00	21.08	6.89	1
LH-DS-03	9/13/2025 8:15	21.13	6.93	1
LH-DS-03	9/13/2025 8:30	21.17	6.96	1
LH-DS-03	9/13/2025 8:45	21.25	7	1
LH-DS-03	9/13/2025 9:00	21.29	7.02	1
LH-DS-03	9/13/2025 9:15	21.34	7.03	1
LH-DS-03	9/13/2025 9:30	21.39	7.04	1
LH-DS-03	9/13/2025 9:45	21.44	7.07	1
LH-DS-03	9/13/2025 10:00	21.46	7.09	1
LH-DS-03	9/13/2025 10:15	21.51	7.09	1
LH-DS-03	9/13/2025 10:30	21.53	7.1	1
LH-DS-03	9/13/2025 10:45	21.58	7.12	1
LH-DS-03	9/13/2025 11:00	21.65	7.13	1
LH-DS-03	9/13/2025 11:15	21.7	7.14	1
LH-DS-03	9/13/2025 11:30	21.77	7.16	1
LH-DS-03	9/13/2025 11:45	21.82	7.18	1
LH-DS-03	9/13/2025 12:00	21.89	7.19	1
LH-DS-03	9/13/2025 12:15	21.96	7.21	1
LH-DS-03	9/13/2025 12:30	22.03	7.24	1
LH-DS-03	9/13/2025 12:45	22.11	7.27	1
LH-DS-03	9/13/2025 13:00	22.18	7.31	1
LH-DS-03	9/13/2025 13:15	22.23	7.36	1
LH-DS-03	9/13/2025 13:30	22.23	7.39	1
LH-DS-03	9/13/2025 13:45	22.25	7.42	1
LH-DS-03	9/13/2025 14:00	22.25	7.45	1
LH-DS-03	9/13/2025 14:15	22.23	7.49	1
LH-DS-03	9/13/2025 14:30	22.18	7.51	1
LH-DS-03	9/13/2025 14:45	22.15	7.52	1
LH-DS-03	9/13/2025 15:00	22.13	7.55	1
LH-DS-03	9/13/2025 15:15	22.08	7.53	1
LH-DS-03	9/13/2025 15:30	22.06	7.49	1
LH-DS-03	9/13/2025 15:45	22.01	7.47	1

Station Name	Date Time	Temp C	pH SU	Use Code
LH-DS-03	9/13/2025 16:00	21.99	7.44	1
LH-DS-03	9/13/2025 16:15	21.96	7.44	1
LH-DS-03	9/13/2025 16:30	21.99	7.45	1
LH-DS-03	9/13/2025 16:45	21.99	7.44	1
LH-DS-03	9/13/2025 17:00	21.96	7.44	1
LH-DS-03	9/13/2025 17:15	21.91	7.41	1
LH-DS-03	9/13/2025 17:30	21.87	7.37	1
LH-DS-03	9/13/2025 17:45	21.84	7.33	1
LH-DS-03	9/13/2025 18:00	21.8	7.29	1
LH-DS-03	9/13/2025 18:15	21.77	7.25	1
LH-DS-03	9/13/2025 18:30	21.75	7.21	1
LH-DS-03	9/13/2025 18:45	21.75	7.19	1
LH-DS-03	9/13/2025 19:00	21.72	7.16	1
LH-DS-03	9/13/2025 19:15	21.7	7.13	1
LH-DS-03	9/13/2025 19:30	21.7	7.11	1
LH-DS-03	9/13/2025 19:45	21.68	7.07	1
LH-DS-03	9/13/2025 20:00	21.65	7.05	1
LH-DS-03	9/13/2025 20:15	21.65	7.02	1
LH-DS-03	9/13/2025 20:30	21.68	7.01	1
LH-DS-03	9/13/2025 20:45	21.68	7.01	1
LH-DS-03	9/13/2025 21:00	21.7	7.03	1
LH-DS-03	9/13/2025 21:15	21.7	7.08	1
LH-DS-03	9/13/2025 21:30	21.7	7.11	1
LH-DS-03	9/13/2025 21:45	21.68	7.14	1
LH-DS-03	9/13/2025 22:00	21.65	7.15	1
LH-DS-03	9/13/2025 22:15	21.63	7.15	1
LH-DS-03	9/13/2025 22:30	21.58	7.13	1
LH-DS-03	9/13/2025 22:45	21.53	7.1	1
LH-DS-03	9/13/2025 23:00	21.51	7.07	1
LH-DS-03	9/13/2025 23:15	21.49	7.05	1
LH-DS-03	9/13/2025 23:30	21.46	7.04	1
LH-DS-03	9/13/2025 23:45	21.46	7.04	1
LH-DS-03	9/14/2025 0:00	21.46	7.01	1
LH-DS-03	9/14/2025 0:15	21.44	7	1
LH-DS-03	9/14/2025 0:30	21.41	6.99	1
LH-DS-03	9/14/2025 0:45	21.39	6.97	1
LH-DS-03	9/14/2025 1:00	21.39	6.96	1
LH-DS-03	9/14/2025 1:15	21.37	6.94	1
LH-DS-03	9/14/2025 1:30	21.34	6.93	1
LH-DS-03	9/14/2025 1:45	21.34	6.92	1
LH-DS-03	9/14/2025 2:00	21.34	6.91	1
LH-DS-03	9/14/2025 2:15	21.32	6.88	1
LH-DS-03	9/14/2025 2:30	21.29	6.87	1
LH-DS-03	9/14/2025 2:45	21.29	6.86	1
LH-DS-03	9/14/2025 3:00	21.27	6.85	1
LH-DS-03	9/14/2025 3:15	21.27	6.84	1
LH-DS-03	9/14/2025 3:30	21.27	6.84	1
LH-DS-03	9/14/2025 3:45	21.25	6.83	1
LH-DS-03	9/14/2025 4:00	21.25	6.84	1
LH-DS-03	9/14/2025 4:15	21.25	6.83	1
LH-DS-03	9/14/2025 4:30	21.25	6.83	1
LH-DS-03	9/14/2025 4:45	21.25	6.83	1
LH-DS-03	9/14/2025 5:00	21.25	6.83	1
LH-DS-03	9/14/2025 5:15	21.25	6.84	1
LH-DS-03	9/14/2025 5:30	21.22	6.83	1
LH-DS-03	9/14/2025 5:45	21.25	6.84	1
LH-DS-03	9/14/2025 6:00	21.22	6.83	1
LH-DS-03	9/14/2025 6:15	21.22	6.84	1
LH-DS-03	9/14/2025 6:30	21.22	6.83	1
LH-DS-03	9/14/2025 6:45	21.2	6.84	1
LH-DS-03	9/14/2025 7:00	21.22	6.84	1
LH-DS-03	9/14/2025 7:15	21.2	6.85	1
LH-DS-03	9/14/2025 7:30	21.22	6.86	1
LH-DS-03	9/14/2025 7:45	21.25	6.88	1
LH-DS-03	9/14/2025 8:00	21.27	6.9	1
LH-DS-03	9/14/2025 8:15	21.29	6.92	1
LH-DS-03	9/14/2025 8:30	21.32	6.93	1
LH-DS-03	9/14/2025 8:45	21.37	6.95	1
LH-DS-03	9/14/2025 9:00	21.41	6.97	1
LH-DS-03	9/14/2025 9:15	21.49	7	1
LH-DS-03	9/14/2025 9:30	21.53	7.03	1
LH-DS-03	9/14/2025 9:45	21.58	7.04	1
LH-DS-03	9/14/2025 10:00	21.6	7.06	1
LH-DS-03	9/14/2025 10:15	21.63	7.08	1
LH-DS-03	9/14/2025 10:30	21.65	7.11	1
LH-DS-03	9/14/2025 10:45	21.72	7.15	1
LH-DS-03	9/14/2025 11:00	21.82	7.19	1
LH-DS-03	9/14/2025 11:15	21.89	7.23	1
LH-DS-03	9/14/2025 11:30	21.94	7.25	1
LH-DS-03	9/14/2025 11:45	21.99	7.25	1
LH-DS-03	9/14/2025 12:00	22.03	7.27	1
LH-DS-03	9/14/2025 12:15	22.08	7.31	1
LH-DS-03	9/14/2025 12:30	22.15	7.38	1
LH-DS-03	9/14/2025 12:45	22.3	7.44	1

Station Name	Date Time	Temp C	pH SU	Use Code
LH-DS-03	9/14/2025 13:00	22.39	7.51	1
LH-DS-03	9/14/2025 13:15	22.44	7.56	1
LH-DS-03	9/14/2025 13:30	22.54	7.59	1
LH-DS-03	9/14/2025 13:45	22.61	7.62	1
LH-DS-03	9/14/2025 14:00	22.63	7.66	1
LH-DS-03	9/14/2025 14:15	22.7	7.7	1
LH-DS-03	9/14/2025 14:30	22.8	7.71	1
LH-DS-03	9/14/2025 14:45	22.78	7.73	1
LH-DS-03	9/14/2025 15:00	22.78	7.72	1
LH-DS-03	9/14/2025 15:15	22.78	7.66	1
LH-DS-03	9/14/2025 15:30	22.78	7.66	1
LH-DS-03	9/14/2025 15:45	22.82	7.71	1
LH-DS-03	9/14/2025 16:00	22.8	7.67	1
LH-DS-03	9/14/2025 16:15	22.78	7.68	1
LH-DS-03	9/14/2025 16:30	22.73	7.62	1
LH-DS-03	9/14/2025 16:45	22.68	7.6	1
LH-DS-03	9/14/2025 17:00	22.63	7.56	1
LH-DS-03	9/14/2025 17:15	22.56	7.54	1
LH-DS-03	9/14/2025 17:30	22.54	7.51	1
LH-DS-03	9/14/2025 17:45	22.54	7.53	1
LH-DS-03	9/14/2025 18:00	22.56	7.53	1
LH-DS-03	9/14/2025 18:15	22.61	7.54	1
LH-DS-03	9/14/2025 18:30	22.63	7.57	1
LH-DS-03	9/14/2025 18:45	22.63	7.55	1
LH-DS-03	9/14/2025 19:00	22.58	7.53	1
LH-DS-03	9/14/2025 19:15	22.56	7.48	1
LH-DS-03	9/14/2025 19:30	22.51	7.46	1
LH-DS-03	9/14/2025 19:45	22.49	7.42	1
LH-DS-03	9/14/2025 20:00	22.47	7.4	1
LH-DS-03	9/14/2025 20:15	22.44	7.35	1
LH-DS-03	9/14/2025 20:30	22.39	7.31	1
LH-DS-03	9/14/2025 20:45	22.35	7.26	1
LH-DS-03	9/14/2025 21:00	22.3	7.21	1
LH-DS-03	9/14/2025 21:15	22.25	7.18	1
LH-DS-03	9/14/2025 21:30	22.2	7.16	1
LH-DS-03	9/14/2025 21:45	22.18	7.15	1
LH-DS-03	9/14/2025 22:00	22.13	7.16	1
LH-DS-03	9/14/2025 22:15	22.13	7.16	1
LH-DS-03	9/14/2025 22:30	22.11	7.16	1
LH-DS-03	9/14/2025 22:45	22.11	7.17	1
LH-DS-03	9/14/2025 23:00	22.06	7.16	1
LH-DS-03	9/14/2025 23:15	22.03	7.14	1
LH-DS-03	9/14/2025 23:30	21.99	7.12	1
LH-DS-03	9/14/2025 23:45	21.96	7.09	1
LH-DS-03	9/15/2025 0:00	21.94	7.07	1
LH-DS-03	9/15/2025 0:15	21.94	7.05	1
LH-DS-03	9/15/2025 0:30	21.91	7.04	1
LH-DS-03	9/15/2025 0:45	21.89	7.03	1
LH-DS-03	9/15/2025 1:00	21.87	7.01	1
LH-DS-03	9/15/2025 1:15	21.84	6.99	1
LH-DS-03	9/15/2025 1:30	21.82	6.97	1
LH-DS-03	9/15/2025 1:45	21.8	6.95	1
LH-DS-03	9/15/2025 2:00	21.77	6.93	1
LH-DS-03	9/15/2025 2:15	21.75	6.91	1
LH-DS-03	9/15/2025 2:30	21.75	6.91	1
LH-DS-03	9/15/2025 2:45	21.72	6.91	1
LH-DS-03	9/15/2025 3:00	21.75	6.91	1
LH-DS-03	9/15/2025 3:15	21.72	6.9	1
LH-DS-03	9/15/2025 3:30	21.72	6.9	1
LH-DS-03	9/15/2025 3:45	21.7	6.89	1
LH-DS-03	9/15/2025 4:00	21.68	6.89	1
LH-DS-03	9/15/2025 4:15	21.68	6.89	1
LH-DS-03	9/15/2025 4:30	21.65	6.89	1
LH-DS-03	9/15/2025 4:45	21.65	6.89	1
LH-DS-03	9/15/2025 5:00	21.63	6.89	1
LH-DS-03	9/15/2025 5:15	21.63	6.88	1
LH-DS-03	9/15/2025 5:30	21.63	6.88	1
LH-DS-03	9/15/2025 5:45	21.6	6.88	1
LH-DS-03	9/15/2025 6:00	21.58	6.87	1
LH-DS-03	9/15/2025 6:15	21.58	6.87	1
LH-DS-03	9/15/2025 6:30	21.58	6.86	1
LH-DS-03	9/15/2025 6:45	21.56	6.86	1
LH-DS-03	9/15/2025 7:00	21.56	6.86	1
LH-DS-03	9/15/2025 7:15	21.53	6.86	1
LH-DS-03	9/15/2025 7:30	21.53	6.86	1
LH-DS-03	9/15/2025 7:45	21.53	6.87	1
LH-DS-03	9/15/2025 8:00	21.53	6.87	1
LH-DS-03	9/15/2025 8:15	21.56	6.88	1
LH-DS-03	9/15/2025 8:30	21.56	6.88	1
LH-DS-03	9/15/2025 8:45	21.56	6.89	1
LH-DS-03	9/15/2025 9:00	21.58	6.9	1
LH-DS-03	9/15/2025 9:15	21.58	6.92	1
LH-DS-03	9/15/2025 9:30	21.63	6.94	1
LH-DS-03	9/15/2025 9:45	21.65	6.96	1

Station Name	Date Time	Temp C	pH SU	Use Code
LH-DS-03	9/15/2025 10:00	21.7	6.99	1
LH-DS-03	9/15/2025 10:15	21.75	7.01	1
LH-DS-03	9/15/2025 10:30	21.8	7.03	1
LH-DS-03	9/15/2025 10:45	21.84	7.06	1
LH-DS-03	9/15/2025 11:00	21.87	7.07	1
LH-DS-03	9/15/2025 11:15	21.94	7.09	1
LH-DS-03	9/15/2025 11:30	22.01	7.11	1
LH-DS-03	9/15/2025 11:45	22.08	7.13	1
LH-DS-03	9/15/2025 12:00	22.18	7.17	1
LH-DS-03	9/15/2025 12:15	22.25	7.19	1
LH-DS-03	9/15/2025 12:30	22.32	7.21	1
LH-DS-03	9/15/2025 12:45	22.37	7.22	1
LH-DS-03	9/15/2025 13:00	22.42	7.21	1
LH-DS-03	9/15/2025 13:15	22.44	7.19	1
LH-DS-03	9/15/2025 13:30	22.49	7.2	1
LH-DS-03	9/15/2025 13:45	22.51	7.2	1
LH-DS-03	9/15/2025 14:00	22.56	7.2	1
LH-DS-03	9/15/2025 14:15	22.58	7.18	1
LH-DS-03	9/15/2025 14:30	22.56	7.16	1
LH-DS-03	9/15/2025 14:45	22.56	7.15	1
LH-DS-03	9/15/2025 15:00	22.56	7.15	1
LH-DS-03	9/15/2025 15:15	22.54	7.14	1
LH-DS-03	9/15/2025 15:30	22.51	7.13	1
LH-DS-03	9/15/2025 15:45	22.51	7.14	1
LH-DS-03	9/15/2025 16:00	22.51	7.14	1
LH-DS-03	9/15/2025 16:15	22.49	7.13	1
LH-DS-03	9/15/2025 16:30	22.44	7.11	1
LH-DS-03	9/15/2025 16:45	22.37	7.09	1
LH-DS-03	9/15/2025 17:00	22.3	7.08	1
LH-DS-03	9/15/2025 17:15	22.25	7.07	1
LH-DS-03	9/15/2025 17:30	22.2	7.06	1
LH-DS-03	9/15/2025 17:45	22.15	7.05	1
LH-DS-03	9/15/2025 18:00	22.08	7.03	1
LH-DS-03	9/15/2025 18:15	22.01	7	1
LH-DS-03	9/15/2025 18:30	21.96	6.97	1
LH-DS-03	9/15/2025 18:45	21.89	6.95	1
LH-DS-03	9/15/2025 19:00	21.82	6.93	1
LH-DS-03	9/15/2025 19:15	21.75	6.9	1
LH-DS-03	9/15/2025 19:30	21.7	6.88	1
LH-DS-03	9/15/2025 19:45	21.65	6.87	1
LH-DS-03	9/15/2025 20:00	21.58	6.85	1
LH-DS-03	9/15/2025 20:15	21.51	6.82	1
LH-DS-03	9/15/2025 20:30	21.46	6.79	1
LH-DS-03	9/15/2025 20:45	21.41	6.78	1
LH-DS-03	9/15/2025 21:00	21.39	6.76	1
LH-DS-03	9/15/2025 21:15	21.37	6.76	1
LH-DS-03	9/15/2025 21:30	21.37	6.75	1
LH-DS-03	9/15/2025 21:45	21.34	6.75	1
LH-DS-03	9/15/2025 22:00	21.34	6.75	1
LH-DS-03	9/15/2025 22:15	21.34	6.75	1
LH-DS-03	9/15/2025 22:30	21.34	6.75	1
LH-DS-03	9/15/2025 22:45	21.32	6.75	1
LH-DS-03	9/15/2025 23:00	21.32	6.75	1
LH-DS-03	9/15/2025 23:15	21.32	6.75	1
LH-DS-03	9/15/2025 23:30	21.32	6.75	1
LH-DS-03	9/15/2025 23:45	21.32	6.74	1
LH-DS-03	9/16/2025 0:00	21.32	6.75	1
LH-DS-03	9/16/2025 0:15	21.32	6.75	1
LH-DS-03	9/16/2025 0:30	21.32	6.75	1
LH-DS-03	9/16/2025 0:45	21.32	6.75	1
LH-DS-03	9/16/2025 1:00	21.34	6.76	1
LH-DS-03	9/16/2025 1:15	21.34	6.76	1
LH-DS-03	9/16/2025 1:30	21.34	6.76	1
LH-DS-03	9/16/2025 1:45	21.37	6.77	1
LH-DS-03	9/16/2025 2:00	21.37	6.77	1
LH-DS-03	9/16/2025 2:15	21.39	6.78	1
LH-DS-03	9/16/2025 2:30	21.39	6.78	1
LH-DS-03	9/16/2025 2:45	21.39	6.78	1
LH-DS-03	9/16/2025 3:00	21.39	6.78	1
LH-DS-03	9/16/2025 3:15	21.39	6.78	1
LH-DS-03	9/16/2025 3:30	21.39	6.78	1
LH-DS-03	9/16/2025 3:45	21.39	6.78	1
LH-DS-03	9/16/2025 4:00	21.39	6.78	1
LH-DS-03	9/16/2025 4:15	21.37	6.78	1
LH-DS-03	9/16/2025 4:30	21.37	6.77	1
LH-DS-03	9/16/2025 4:45	21.37	6.77	1
LH-DS-03	9/16/2025 5:00	21.34	6.77	1
LH-DS-03	9/16/2025 5:15	21.34	6.76	1
LH-DS-03	9/16/2025 5:30	21.34	6.76	1
LH-DS-03	9/16/2025 5:45	21.32	6.76	1
LH-DS-03	9/16/2025 6:00	21.32	6.76	1
LH-DS-03	9/16/2025 6:15	21.32	6.76	1
LH-DS-03	9/16/2025 6:30	21.32	6.76	1
LH-DS-03	9/16/2025 6:45	21.32	6.76	1

Station Name	Date Time	Temp C	pH SU	Use Code
LH-DS-03	9/16/2025 7:00	21.32	6.77	1
LH-DS-03	9/16/2025 7:15	21.32	6.77	1
LH-DS-03	9/16/2025 7:30	21.32	6.77	1
LH-DS-03	9/16/2025 7:45	21.34	6.78	1
LH-DS-03	9/16/2025 8:00	21.37	6.79	1
LH-DS-03	9/16/2025 8:15	21.37	6.79	1
LH-DS-03	9/16/2025 8:30	21.37	6.8	1
LH-DS-03	9/16/2025 8:45	21.41	6.82	1
LH-DS-03	9/16/2025 9:00	21.44	6.83	1
LH-DS-03	9/16/2025 9:15	21.49	6.85	1
LH-DS-03	9/16/2025 9:30	21.56	6.87	1
LH-DS-03	9/16/2025 9:45	21.58	6.89	1
LH-DS-03	9/16/2025 10:00	21.65	6.91	1
LH-DS-03	9/16/2025 10:15	21.72	6.94	1
LH-DS-03	9/16/2025 10:30	21.8	6.96	1
LH-DS-03	9/16/2025 10:45	21.89	6.99	1
LH-DS-03	9/16/2025 11:00	21.94	7.02	1
LH-DS-03	9/16/2025 11:15	22.03	7.05	1
LH-DS-03	9/16/2025 11:30	22.11	7.08	1
LH-DS-03	9/16/2025 11:45	22.2	7.1	1
LH-DS-03	9/16/2025 12:00	22.23	7.12	1
LH-DS-03	9/16/2025 12:15	22.27	7.15	1
LH-DS-03	9/16/2025 12:30	22.32	7.16	1
LH-DS-03	9/16/2025 12:45	22.35	7.17	1
LH-DS-03	9/16/2025 13:00	22.39	7.2	1
LH-DS-03	9/16/2025 13:15	22.44	7.22	1
LH-DS-03	9/16/2025 13:30	22.49	7.23	1
LH-DS-03	9/16/2025 13:45	22.47	7.25	1
LH-DS-03	9/16/2025 14:00	22.51	7.26	1
LH-DS-03	9/16/2025 14:15	22.49	7.28	1
LH-DS-03	9/16/2025 14:30	22.47	7.29	1
LH-DS-03	9/16/2025 14:45	22.49	7.29	1
LH-DS-03	9/16/2025 15:00	22.51	7.32	1
LH-DS-03	9/16/2025 15:15	22.51	7.34	1
LH-DS-03	9/16/2025 15:30	22.54	7.35	1
LH-DS-03	9/16/2025 15:45	22.54	7.36	1
LH-DS-03	9/16/2025 16:00	22.49	7.33	1
LH-DS-03	9/16/2025 16:15	22.44	7.31	1
LH-DS-03	9/16/2025 16:30	22.39	7.28	1
LH-DS-03	9/16/2025 16:45	22.32	7.26	1
LH-DS-03	9/16/2025 17:00	22.27	7.26	1
LH-DS-03	9/16/2025 17:15	22.2	7.23	1
LH-DS-03	9/16/2025 17:30	22.13	7.2	1
LH-DS-03	9/16/2025 17:45	22.03	7.16	1
LH-DS-03	9/16/2025 18:00	21.96	7.13	1
LH-DS-03	9/16/2025 18:15	21.87	7.1	1
LH-DS-03	9/16/2025 18:30	21.77	7.05	1
LH-DS-03	9/16/2025 18:45	21.68	7	1
LH-DS-03	9/16/2025 19:00	21.6	6.97	1
LH-DS-03	9/16/2025 19:15	21.53	6.92	1
LH-DS-03	9/16/2025 19:30	21.46	6.9	1
LH-DS-03	9/16/2025 19:45	21.41	6.86	1
LH-DS-03	9/16/2025 20:00	21.37	6.84	1
LH-DS-03	9/16/2025 20:15	21.34	6.84	1
LH-DS-03	9/16/2025 20:30	21.32	6.82	1
LH-DS-03	9/16/2025 20:45	21.32	6.81	1
LH-DS-03	9/16/2025 21:00	21.27	6.79	1
LH-DS-03	9/16/2025 21:15	21.27	6.78	1
LH-DS-03	9/16/2025 21:30	21.27	6.79	1
LH-DS-03	9/16/2025 21:45	21.25	6.78	1
LH-DS-03	9/16/2025 22:00	21.25	6.78	1
LH-DS-03	9/16/2025 22:15	21.25	6.77	1
LH-DS-03	9/16/2025 22:30	21.25	6.78	1
LH-DS-03	9/16/2025 22:45	21.25	6.77	1
LH-DS-03	9/16/2025 23:00	21.25	6.77	1
LH-DS-03	9/16/2025 23:15	21.25	6.77	1
LH-DS-03	9/16/2025 23:30	21.2	6.77	1
LH-DS-03	9/16/2025 23:45	21.17	6.75	1
LH-DS-03	9/17/2025 0:00	21.22	6.78	1
LH-DS-03	9/17/2025 0:15	21.2	6.76	1
LH-DS-03	9/17/2025 0:30	21.2	6.75	1
LH-DS-03	9/17/2025 0:45	21.17	6.76	1
LH-DS-03	9/17/2025 1:00	21.17	6.77	1
LH-DS-03	9/17/2025 1:15	21.15	6.76	1
LH-DS-03	9/17/2025 1:30	21.13	6.75	1
LH-DS-03	9/17/2025 1:45	21.15	6.76	1
LH-DS-03	9/17/2025 2:00	21.13	6.74	1
LH-DS-03	9/17/2025 2:15	21.15	6.75	1
LH-DS-03	9/17/2025 2:30	21.13	6.77	1
LH-DS-03	9/17/2025 2:45	21.08	6.75	1
LH-DS-03	9/17/2025 3:00	21.1	6.76	1
LH-DS-03	9/17/2025 3:15	21.03	6.74	1
LH-DS-03	9/17/2025 3:30	21.03	6.75	1
LH-DS-03	9/17/2025 3:45	21.03	6.75	1

Station Name	Date Time	Temp C	pH SU	Use Code
LH-DS-03	9/17/2025 4:00	21.06	6.76	1
LH-DS-03	9/17/2025 4:15	21.03	6.75	1
LH-DS-03	9/17/2025 4:30	21.03	6.76	1
LH-DS-03	9/17/2025 4:45	21.03	6.74	1
LH-DS-03	9/17/2025 5:00	21.01	6.74	1
LH-DS-03	9/17/2025 5:15	20.94	6.73	1
LH-DS-03	9/17/2025 5:30	20.98	6.75	1
LH-DS-03	9/17/2025 5:45	20.96	6.76	1
LH-DS-03	9/17/2025 6:00	21.01	6.76	1
LH-DS-03	9/17/2025 6:15	20.96	6.73	1
LH-DS-03	9/17/2025 6:30	21.01	6.76	1
LH-DS-03	9/17/2025 6:45	20.98	6.75	1
LH-DS-03	9/17/2025 7:00	20.98	6.74	1
LH-DS-03	9/17/2025 7:15	20.96	6.73	1
LH-DS-03	9/17/2025 7:30	20.98	6.73	1
LH-DS-03	9/17/2025 7:45	20.98	6.74	1
LH-DS-03	9/17/2025 8:00	20.98	6.74	1
LH-DS-03	9/17/2025 8:15	21.01	6.76	1
LH-DS-03	9/17/2025 8:30	21.08	6.76	1
LH-DS-03	9/17/2025 8:45	21.13	6.78	1
LH-DS-03	9/17/2025 9:00	21.15	6.79	1
LH-DS-03	9/17/2025 9:15	21.2	6.81	1
LH-DS-03	9/17/2025 9:30	21.2	6.81	1
LH-DS-03	9/17/2025 9:45	21.22	6.82	1
LH-DS-03	9/17/2025 10:00	21.27	6.82	1
LH-DS-03	9/17/2025 10:15	21.32	6.84	1
LH-DS-03	9/17/2025 10:30	21.41	6.87	1
LH-DS-03	9/17/2025 10:45	21.53	6.89	1
LH-DS-03	9/17/2025 11:00	21.6	6.9	1
LH-DS-03	9/17/2025 11:15	21.68	6.95	1
LH-DS-03	9/17/2025 11:30	21.75	6.98	1
LH-DS-03	9/17/2025 11:45	21.63	6.78	2
LH-DS-03	9/17/2025 12:00			2
LH-DS-03	9/17/2025 12:15			2
LH-DS-03	9/17/2025 12:30	25.38	9.98458739	2
LH-DS-03	9/17/2025 12:45	22.39	7.31314656	1
LH-DS-03	9/17/2025 13:00	22.15	7.31505629	1
LH-DS-03	9/17/2025 13:15	22.18	7.32826485	1
LH-DS-03	9/17/2025 13:30	22.2	7.33293166	1
LH-DS-03	9/17/2025 13:45	22.25	7.33259953	1
LH-DS-03	9/17/2025 14:00	22.23	7.34586037	1
LH-DS-03	9/17/2025 14:15	22.23	7.3246239	1
LH-DS-03	9/17/2025 14:30	22.18	7.30812817	1
LH-DS-03	9/17/2025 14:45	22.2	7.32548435	1
LH-DS-03	9/17/2025 15:00	22.23	7.3406202	1
LH-DS-03	9/17/2025 15:15	22.25	7.35714391	1
LH-DS-03	9/17/2025 15:30	22.27	7.35325908	1
LH-DS-03	9/17/2025 15:45	22.27	7.34967419	1
LH-DS-03	9/17/2025 16:00	22.25	7.3411487	1
LH-DS-03	9/17/2025 16:15	22.23	7.30807601	1
LH-DS-03	9/17/2025 16:30	22.2	7.31086556	1
LH-DS-03	9/17/2025 16:45	22.18	7.30923155	1
LH-DS-03	9/17/2025 17:00	22.13	7.28610901	1
LH-DS-03	9/17/2025 17:15	22.08	7.2770515	1
LH-DS-03	9/17/2025 17:30	22.01	7.23488862	1
LH-DS-03	9/17/2025 17:45	21.96	7.22029774	1
LH-DS-03	9/17/2025 18:00	21.89	7.20930536	1
LH-DS-03	9/17/2025 18:15	21.82	7.18560341	1
LH-DS-03	9/17/2025 18:30	21.77	7.16464152	1
LH-DS-03	9/17/2025 18:45	21.7	7.13263051	1
LH-DS-03	9/17/2025 19:00	21.65	7.09893942	1
LH-DS-03	9/17/2025 19:15	21.58	7.06745258	1
LH-DS-03	9/17/2025 19:30	21.51	7.03871551	1
LH-DS-03	9/17/2025 19:45	21.46	7.01411188	1
LH-DS-03	9/17/2025 20:00	21.41	6.99143587	1
LH-DS-03	9/17/2025 20:15	21.37	6.96820001	1
LH-DS-03	9/17/2025 20:30	21.34	6.94661949	1
LH-DS-03	9/17/2025 20:45	21.29	6.92945635	1
LH-DS-03	9/17/2025 21:00	21.27	6.91838366	1
LH-DS-03	9/17/2025 21:15	21.25	6.90952319	1
LH-DS-03	9/17/2025 21:30	21.25	6.90813961	1
LH-DS-03	9/17/2025 21:45	21.25	6.90841633	1
LH-DS-03	9/17/2025 22:00	21.22	6.91394189	1
LH-DS-03	9/17/2025 22:15	21.25	6.92031513	1
LH-DS-03	9/17/2025 22:30	21.25	6.9266796	1
LH-DS-03	9/17/2025 22:45	21.25	6.93276736	1
LH-DS-03	9/17/2025 23:00	21.25	6.93885512	1
LH-DS-03	9/17/2025 23:15	21.27	6.94383983	1
LH-DS-03	9/17/2025 23:30	21.27	6.94799029	1
LH-DS-03	9/17/2025 23:45	21.29	6.95048393	1
LH-DS-03	9/18/2025 0:00	21.29	6.95242068	1
LH-DS-03	9/18/2025 0:15	21.32	6.95159558	1
LH-DS-03	9/18/2025 0:30	21.32	6.94910572	1
LH-DS-03	9/18/2025 0:45	21.32	6.94744582	1

Station Name	Date Time	Temp C	pH SU	Use Code
LH-DS-03	9/18/2025 1:00	21.34	6.94164012	1
LH-DS-03	9/18/2025 1:15	21.34	6.93915044	1
LH-DS-03	9/18/2025 1:30	21.34	6.93555423	1
LH-DS-03	9/18/2025 1:45	21.34	6.93500096	1
LH-DS-03	9/18/2025 2:00	21.34	6.93804391	1
LH-DS-03	9/18/2025 2:15	21.34	6.93887381	1
LH-DS-03	9/18/2025 2:30	21.37	6.94330569	1
LH-DS-03	9/18/2025 2:45	21.37	6.94800795	1
LH-DS-03	9/18/2025 3:00	21.37	6.95243361	1
LH-DS-03	9/18/2025 3:15	21.37	6.95768907	1
LH-DS-03	9/18/2025 3:30	21.37	6.95907209	1
LH-DS-03	9/18/2025 3:45	21.37	6.96211473	1
LH-DS-03	9/18/2025 4:00	21.37	6.96349775	1
LH-DS-03	9/18/2025 4:15	21.37	6.96543397	1
LH-DS-03	9/18/2025 4:30	21.37	6.96709359	1
LH-DS-03	9/18/2025 4:45	21.37	6.96681699	1
LH-DS-03	9/18/2025 5:00	21.37	6.9673702	1
LH-DS-03	9/18/2025 5:15	21.37	6.96681699	1
LH-DS-03	9/18/2025 5:30	21.37	6.9673702	1
LH-DS-03	9/18/2025 5:45	21.37	6.97151925	1
LH-DS-03	9/18/2025 6:00	21.37	6.97262566	1
LH-DS-03	9/18/2025 6:15	21.37	6.97428528	1
LH-DS-03	9/18/2025 6:30	21.37	6.97428528	1
LH-DS-03	9/18/2025 6:45	21.37	6.97151925	1
LH-DS-03	9/18/2025 7:00	21.37	6.97124265	1
LH-DS-03	9/18/2025 7:15	21.37	6.97041284	1
LH-DS-03	9/18/2025 7:30	21.37	6.97483849	1
LH-DS-03	9/18/2025 7:45	21.37	6.98120037	1
LH-DS-03	9/18/2025 8:00	21.39	6.98618018	1
LH-DS-03	9/18/2025 8:15	21.39	6.99586064	1
LH-DS-03	9/18/2025 8:30	21.41	7.0033282	1
LH-DS-03	9/18/2025 8:45	21.41	7.01300801	1
LH-DS-03	9/18/2025 9:00	21.44	7.02517435	1
LH-DS-03	9/18/2025 9:15	21.49	7.07134406	1
LH-DS-03	9/18/2025 9:30	21.51	7.06415094	1
LH-DS-03	9/18/2025 9:45	21.56	7.08514837	1
LH-DS-03	9/18/2025 10:00	21.58	7.11361246	1
LH-DS-03	9/18/2025 10:15	21.63	7.13183292	1
LH-DS-03	9/18/2025 10:30	21.68	7.14977089	1
LH-DS-03	9/18/2025 10:45	21.72	7.17793065	1
LH-DS-03	9/18/2025 11:00	21.77	7.21325772	1
LH-DS-03	9/18/2025 11:15	21.84	7.23088154	1
LH-DS-03	9/18/2025 11:30	21.89	7.25928236	1
LH-DS-03	9/18/2025 11:45	21.96	7.30173265	1
LH-DS-03	9/18/2025 12:00	22.03	7.31766823	1
LH-DS-03	9/18/2025 12:15	22.08	7.35514205	1
LH-DS-03	9/18/2025 12:30	22.15	7.35395438	1
LH-DS-03	9/18/2025 12:45	22.23	7.38143834	1
LH-DS-03	9/18/2025 13:00	22.3	7.41967484	1
LH-DS-03	9/18/2025 13:15	22.37	7.44107751	1
LH-DS-03	9/18/2025 13:30	22.44	7.47514774	1
LH-DS-03	9/18/2025 13:45	22.51	7.49459838	1
LH-DS-03	9/18/2025 14:00	22.58	7.53442473	1
LH-DS-03	9/18/2025 14:15	22.66	7.5967954	1
LH-DS-03	9/18/2025 14:30	22.7	7.6195696	1
LH-DS-03	9/18/2025 14:45	22.75	7.68554017	1
LH-DS-03	9/18/2025 15:00	22.8	7.7443315	1
LH-DS-03	9/18/2025 15:15	22.85	7.82539584	1
LH-DS-03	9/18/2025 15:30	22.87	7.88836133	1
LH-DS-03	9/18/2025 15:45	22.85	7.92805311	1
LH-DS-03	9/18/2025 16:00	22.85	7.9332823	1
LH-DS-03	9/18/2025 16:15	22.82	7.97604041	1
LH-DS-03	9/18/2025 16:30	22.8	7.9758311	1
LH-DS-03	9/18/2025 16:45	22.75	7.94598681	1
LH-DS-03	9/18/2025 17:00	22.7	7.89107466	1
LH-DS-03	9/18/2025 17:15	22.66	7.84189902	1
LH-DS-03	9/18/2025 17:30	22.58	7.78648145	1
LH-DS-03	9/18/2025 17:45	22.54	7.71412895	1
LH-DS-03	9/18/2025 18:00	22.49	7.66106748	1
LH-DS-03	9/18/2025 18:15	22.47	7.63190132	1
LH-DS-03	9/18/2025 18:30	22.44	7.61818533	1
LH-DS-03	9/18/2025 18:45	22.39	7.61746297	1
LH-DS-03	9/18/2025 19:00	22.37	7.59214334	1
LH-DS-03	9/18/2025 19:15	22.3	7.54044585	1
LH-DS-03	9/18/2025 19:30	22.25	7.50413442	1
LH-DS-03	9/18/2025 19:45	22.2	7.49235923	1
LH-DS-03	9/18/2025 20:00	22.18	7.48191047	1
LH-DS-03	9/18/2025 20:15	22.11	7.45084685	1
LH-DS-03	9/18/2025 20:30	22.06	7.41974006	1
LH-DS-03	9/18/2025 20:45	22.03	7.40267164	1
LH-DS-03	9/18/2025 21:00	22.01	7.40683898	1
LH-DS-03	9/18/2025 21:15	21.99	7.41128291	1
LH-DS-03	9/18/2025 21:30	21.96	7.40000665	1
LH-DS-03	9/18/2025 21:45	21.94	7.38981919	1

Station Name	Date Time	Temp C	pH SU	Use Code
LH-DS-03	9/18/2025 22:00	21.91	7.37853884	1
LH-DS-03	9/18/2025 22:15	21.89	7.35647521	1
LH-DS-03	9/18/2025 22:30	21.87	7.32225867	1
LH-DS-03	9/18/2025 22:45	21.82	7.28944768	1
LH-DS-03	9/18/2025 23:00	21.8	7.24914207	1
LH-DS-03	9/18/2025 23:15	21.75	7.22017836	1
LH-DS-03	9/18/2025 23:30	21.72	7.18594263	1
LH-DS-03	9/18/2025 23:45	21.7	7.1605362	1
LH-DS-03	9/19/2025 0:00	21.68	7.14313939	1
LH-DS-03	9/19/2025 0:15	21.68	7.12932375	1
LH-DS-03	9/19/2025 0:30	21.65	7.11469085	1
LH-DS-03	9/19/2025 0:45	21.65	7.10087381	1
LH-DS-03	9/19/2025 1:00	21.65	7.09175456	1
LH-DS-03	9/19/2025 1:15	21.65	7.08843847	1
LH-DS-03	9/19/2025 1:30	21.65	7.08788579	1
LH-DS-03	9/19/2025 1:45	21.65	7.08760945	1
LH-DS-03	9/19/2025 2:00	21.68	7.08649528	1
LH-DS-03	9/19/2025 2:15	21.68	7.09506098	1
LH-DS-03	9/19/2025 2:30	21.68	7.0978241	1
LH-DS-03	9/19/2025 2:45	21.68	7.10307404	1
LH-DS-03	9/19/2025 3:00	21.65	7.10280819	1
LH-DS-03	9/19/2025 3:15	21.65	7.09921576	1
LH-DS-03	9/19/2025 3:30	21.63	7.09756434	1
LH-DS-03	9/19/2025 3:45	21.6	7.08486043	1
LH-DS-03	9/19/2025 4:00	21.58	7.07491556	1
LH-DS-03	9/19/2025 4:15	21.56	7.06331078	1
LH-DS-03	9/19/2025 4:30	21.56	7.0525302	1
LH-DS-03	9/19/2025 4:45	21.53	7.04534776	1
LH-DS-03	9/19/2025 5:00	21.51	7.03788609	1
LH-DS-03	9/19/2025 5:15	21.51	7.03456842	1
LH-DS-03	9/19/2025 5:30	21.51	7.03125076	1
LH-DS-03	9/19/2025 5:45	21.51	7.0348449	1
LH-DS-03	9/19/2025 6:00	21.51	7.03816256	1
LH-DS-03	9/19/2025 6:15	21.51	7.0417567	1
LH-DS-03	9/19/2025 6:30	21.51	7.04203317	1
LH-DS-03	9/19/2025 6:45	21.49	7.04065357	1
LH-DS-03	9/19/2025 7:00	21.49	7.03844164	1
LH-DS-03	9/19/2025 7:15	21.49	7.03512375	1
LH-DS-03	9/19/2025 7:30	21.51	7.04120375	1
LH-DS-03	9/19/2025 7:45	21.51	7.04894497	1
LH-DS-03	9/19/2025 8:00	21.53	7.06276432	1
LH-DS-03	9/19/2025 8:15	21.58	7.07436274	1
LH-DS-03	9/19/2025 8:30	21.63	7.09673526	1
LH-DS-03	9/19/2025 8:45	21.68	7.126008	1
LH-DS-03	9/19/2025 9:00	21.72	7.16660337	1
LH-DS-03	9/19/2025 9:15	21.8	7.20522622	1
LH-DS-03	9/19/2025 9:30	21.87	7.25405338	1
LH-DS-03	9/19/2025 9:45	21.94	7.30423772	1
LH-DS-03	9/19/2025 10:00	22.01	7.36737044	1
LH-DS-03	9/19/2025 10:15	22.08	7.4202635	1
LH-DS-03	9/19/2025 10:30	22.15	7.48885625	1
LH-DS-03	9/19/2025 10:45	22.2	7.54642118	1
LH-DS-03	9/19/2025 11:00	22.27	7.59013769	1
LH-DS-03	9/19/2025 11:15	22.32	7.64848924	1
LH-DS-03	9/19/2025 11:30	22.37	7.69882669	1
LH-DS-03	9/19/2025 11:45	22.42	7.76485751	1
LH-DS-03	9/19/2025 12:00	22.47	7.85318751	1
LH-DS-03	9/19/2025 12:15	22.54	7.97420954	1
LH-DS-03	9/19/2025 12:30	22.56	8.08186042	1
LH-DS-03	9/19/2025 12:45	22.61	8.16293348	1
LH-DS-03	9/19/2025 13:00	22.63	8.2408002	1
LH-DS-03	9/19/2025 13:15	22.66	8.28528873	1
LH-DS-03	9/19/2025 13:30	22.66	8.26353234	1
LH-DS-03	9/19/2025 13:45	22.66	8.25141486	1
LH-DS-03	9/19/2025 14:00	22.68	8.28657873	1
LH-DS-03	9/19/2025 14:15	22.73	8.3554697	1
LH-DS-03	9/19/2025 14:30	22.75	8.35868185	1
LH-DS-03	9/19/2025 14:45	22.75	8.33280238	1
LH-DS-03	9/19/2025 15:00	22.75	8.33803333	1
LH-DS-03	9/19/2025 15:15	22.75	8.34766931	1
LH-DS-03	9/19/2025 15:30	22.75	8.33775802	1
LH-DS-03	9/19/2025 15:45	22.73	8.33564579	1
LH-DS-03	9/19/2025 16:00	22.73	8.35684636	1
LH-DS-03	9/19/2025 16:15	22.7	8.38479532	1
LH-DS-03	9/19/2025 16:30	22.7	8.39994012	1
LH-DS-03	9/19/2025 16:45	22.68	8.41710824	1
LH-DS-03	9/19/2025 17:00	22.68	8.43666013	1
LH-DS-03	9/19/2025 17:15	22.66	8.44171442	1
LH-DS-03	9/19/2025 17:30	22.63	8.44599202	1
LH-DS-03	9/19/2025 17:45	22.61	8.46702353	1
LH-DS-03	9/19/2025 18:00	22.58	8.45753083	1
LH-DS-03	9/19/2025 18:15	22.56	8.43724311	1
LH-DS-03	9/19/2025 18:30	22.54	8.41915672	1
LH-DS-03	9/19/2025 18:45	22.51	8.38706288	1

Station Name	Date Time	Temp C	pH SU	Use Code
LH-DS-03	9/19/2025 19:00	22.49	8.35050781	1
LH-DS-03	9/19/2025 19:15	22.47	8.29603546	1
LH-DS-03	9/19/2025 19:30	22.42	8.2226639	1
LH-DS-03	9/19/2025 19:45	22.37	8.13355446	1
LH-DS-03	9/19/2025 20:00	22.35	8.03548688	1
LH-DS-03	9/19/2025 20:15	22.32	7.94102204	1
LH-DS-03	9/19/2025 20:30	22.3	7.86829225	1
LH-DS-03	9/19/2025 20:45	22.3	7.81562727	1
LH-DS-03	9/19/2025 21:00	22.3	7.77785186	1
LH-DS-03	9/19/2025 21:15	22.27	7.74980324	1
LH-DS-03	9/19/2025 21:30	22.27	7.72663933	1
LH-DS-03	9/19/2025 21:45	22.27	7.70154509	1
LH-DS-03	9/19/2025 22:00	22.25	7.6770482	1
LH-DS-03	9/19/2025 22:15	22.23	7.64675624	1
LH-DS-03	9/19/2025 22:30	22.2	7.61648104	1
LH-DS-03	9/19/2025 22:45	22.15	7.58403241	1
LH-DS-03	9/19/2025 23:00	22.13	7.55179265	1
LH-DS-03	9/19/2025 23:15	22.11	7.5297572	1
LH-DS-03	9/19/2025 23:30	22.08	7.51684193	1
LH-DS-03	9/19/2025 23:45	22.06	7.51025397	1
LH-DS-03	9/20/2025 0:00	22.03	7.50616605	1
LH-DS-03	9/20/2025 0:15	22.01	7.50040427	1
LH-DS-03	9/20/2025 0:30	21.99	7.49077739	1
LH-DS-03	9/20/2025 0:45	21.96	7.47536845	1
LH-DS-03	9/20/2025 1:00	21.94	7.45110657	1
LH-DS-03	9/20/2025 1:15	21.94	7.4292971	1
LH-DS-03	9/20/2025 1:30	21.91	7.40614857	1
LH-DS-03	9/20/2025 1:45	21.89	7.38878079	1
LH-DS-03	9/20/2025 2:00	21.89	7.37221383	1
LH-DS-03	9/20/2025 2:15	21.87	7.3614698	1
LH-DS-03	9/20/2025 2:30	21.84	7.35239319	1
LH-DS-03	9/20/2025 2:45	21.82	7.33695091	1
LH-DS-03	9/20/2025 3:00	21.8	7.31929694	1
LH-DS-03	9/20/2025 3:15	21.77	7.29419264	1
LH-DS-03	9/20/2025 3:30	21.75	7.27349405	1
LH-DS-03	9/20/2025 3:45	21.72	7.25473516	1
LH-DS-03	9/20/2025 4:00	21.7	7.24149033	1
LH-DS-03	9/20/2025 4:15	21.68	7.22769108	1
LH-DS-03	9/20/2025 4:30	21.68	7.21498069	1
LH-DS-03	9/20/2025 4:45	21.65	7.20394894	1
LH-DS-03	9/20/2025 5:00	21.63	7.19594834	1
LH-DS-03	9/20/2025 5:15	21.63	7.18959207	1
LH-DS-03	9/20/2025 5:30	21.6	7.18242529	1
LH-DS-03	9/20/2025 5:45	21.58	7.17414548	1
LH-DS-03	9/20/2025 6:00	21.56	7.16807594	1
LH-DS-03	9/20/2025 6:15	21.56	7.15701893	1
LH-DS-03	9/20/2025 6:30	21.53	7.14459451	1
LH-DS-03	9/20/2025 6:45	21.51	7.13852194	1
LH-DS-03	9/20/2025 7:00	21.51	7.13022778	1
LH-DS-03	9/20/2025 7:15	21.49	7.12443031	1
LH-DS-03	9/20/2025 7:30	21.49	7.12249487	1
LH-DS-03	9/20/2025 7:45	21.49	7.13548994	1
LH-DS-03	9/20/2025 8:00	21.49	7.13908433	1
LH-DS-03	9/20/2025 8:15	21.49	7.14516712	1
LH-DS-03	9/20/2025 8:30	21.51	7.15317496	1
LH-DS-03	9/20/2025 8:45	21.51	7.16755151	1
LH-DS-03	9/20/2025 9:00	21.56	7.18632	1
LH-DS-03	9/20/2025 9:15	21.58	7.21118394	1
LH-DS-03	9/20/2025 9:30	21.63	7.24044224	1
LH-DS-03	9/20/2025 9:45	21.68	7.27134848	1
LH-DS-03	9/20/2025 10:00	21.72	7.30860883	1
LH-DS-03	9/20/2025 10:15	21.8	7.34664077	1
LH-DS-03	9/20/2025 10:30	21.87	7.3860458	1
LH-DS-03	9/20/2025 10:45	21.94	7.42736461	1
LH-DS-03	9/20/2025 11:00	21.99	7.4675915	1
LH-DS-03	9/20/2025 11:15	22.06	7.503631	1
LH-DS-03	9/20/2025 11:30	22.13	7.53937753	1
LH-DS-03	9/20/2025 11:45	22.2	7.5803478	1
LH-DS-03	9/20/2025 12:00	22.27	7.61054399	1
LH-DS-03	9/20/2025 12:15	22.35	7.64346106	1
LH-DS-03	9/20/2025 12:30	22.42	7.67803691	1
LH-DS-03	9/20/2025 12:45	22.49	7.70129861	1
LH-DS-03	9/20/2025 13:00	22.54	7.73809824	1
LH-DS-03	9/20/2025 13:15	22.58	7.76967767	1
LH-DS-03	9/20/2025 13:30	22.61	7.79576677	1
LH-DS-03	9/20/2025 13:45	22.66	7.81959184	1
LH-DS-03	9/20/2025 14:00	22.68	7.83330537	1
LH-DS-03	9/20/2025 14:15	22.7	7.85693	1
LH-DS-03	9/20/2025 14:30	22.73	7.86592908	1
LH-DS-03	9/20/2025 14:45	22.75	7.89780693	1
LH-DS-03	9/20/2025 15:00	22.75	7.88762033	1
LH-DS-03	9/20/2025 15:15	22.75	7.87963624	1
LH-DS-03	9/20/2025 15:30	22.75	7.8870697	1
LH-DS-03	9/20/2025 15:45	22.73	7.86124844	1

Station Name	Date Time	Temp C	pH SU	Use Code
LH-DS-03	9/20/2025 16:00	22.7	7.8583068	1
LH-DS-03	9/20/2025 16:15	22.68	7.84762506	1
LH-DS-03	9/20/2025 16:30	22.63	7.83289538	1
LH-DS-03	9/20/2025 16:45	22.61	7.794665	1
LH-DS-03	9/20/2025 17:00	22.54	7.74663902	1
LH-DS-03	9/20/2025 17:15	22.49	7.71232083	1
LH-DS-03	9/20/2025 17:30	22.44	7.6744082	1
LH-DS-03	9/20/2025 17:45	22.35	7.62361165	1
LH-DS-03	9/20/2025 18:00	22.27	7.5702829	1
LH-DS-03	9/20/2025 18:15	22.18	7.51032249	1
LH-DS-03	9/20/2025 18:30	22.11	7.44588046	1
LH-DS-03	9/20/2025 18:45	22.03	7.38804443	1
LH-DS-03	9/20/2025 19:00	21.94	7.32936003	1
LH-DS-03	9/20/2025 19:15	21.89	7.28247611	1
LH-DS-03	9/20/2025 19:30	21.82	7.24083973	1
LH-DS-03	9/20/2025 19:45	21.75	7.20277479	1
LH-DS-03	9/20/2025 20:00	21.7	7.16385173	1
LH-DS-03	9/20/2025 20:15	21.65	7.12988959	1
LH-DS-03	9/20/2025 20:30	21.6	7.10227286	1
LH-DS-03	9/20/2025 20:45	21.58	7.07712681	1
LH-DS-03	9/20/2025 21:00	21.56	7.0503188	1
LH-DS-03	9/20/2025 21:15	21.53	7.02627248	1
LH-DS-03	9/20/2025 21:30	21.51	7.0060918	1
LH-DS-03	9/20/2025 21:45	21.49	6.9850789	1
LH-DS-03	9/20/2025 22:00	21.44	6.9706964	1
LH-DS-03	9/20/2025 22:15	21.41	6.95907765	1
LH-DS-03	9/20/2025 22:30	21.37	6.94883776	1
LH-DS-03	9/20/2025 22:45	21.34	6.94523634	1
LH-DS-03	9/20/2025 23:00	21.32	6.94661587	1
LH-DS-03	9/20/2025 23:15	21.32	6.94135951	1
LH-DS-03	9/20/2025 23:30	21.29	6.93637332	1
LH-DS-03	9/20/2025 23:45	21.27	6.93194184	1
LH-DS-03	9/21/2025 0:00	21.25	6.91948498	1
LH-DS-03	9/21/2025 0:15	21.22	6.91366514	1
LH-DS-03	9/21/2025 0:30	21.17	6.90590031	1
LH-DS-03	9/21/2025 0:45	21.17	6.90147165	1
LH-DS-03	9/21/2025 1:00	21.15	6.89343746	1
LH-DS-03	9/21/2025 1:15	21.13	6.88733997	1
LH-DS-03	9/21/2025 1:30	21.1	6.88096077	1
LH-DS-03	9/21/2025 1:45	21.1	6.87182448	1
LH-DS-03	9/21/2025 2:00	21.08	6.86350948	1
LH-DS-03	9/21/2025 2:15	21.06	6.85408577	1
LH-DS-03	9/21/2025 2:30	21.03	6.84327089	1
LH-DS-03	9/21/2025 2:45	21.01	6.83882916	1
LH-DS-03	9/21/2025 3:00	21.01	6.83245949	1
LH-DS-03	9/21/2025 3:15	20.98	6.82634906	1
LH-DS-03	9/21/2025 3:30	20.96	6.82052048	1
LH-DS-03	9/21/2025 3:45	20.96	6.81276478	1
LH-DS-03	9/21/2025 4:00	20.94	6.80665788	1
LH-DS-03	9/21/2025 4:15	20.91	6.80691519	1
LH-DS-03	9/21/2025 4:30	20.91	6.81134777	1
LH-DS-03	9/21/2025 4:45	20.89	6.81299727	1
LH-DS-03	9/21/2025 5:00	20.86	6.81685735	1
LH-DS-03	9/21/2025 5:15	20.86	6.82045944	1
LH-DS-03	9/21/2025 5:30	20.84	6.82515796	1
LH-DS-03	9/21/2025 5:45	20.84	6.82460375	1
LH-DS-03	9/21/2025 6:00	20.82	6.82847152	1
LH-DS-03	9/21/2025 6:15	20.79	6.82900831	1
LH-DS-03	9/21/2025 6:30	20.79	6.82873116	1
LH-DS-03	9/21/2025 6:45	20.77	6.83176836	1
LH-DS-03	9/21/2025 7:00	20.77	6.83509437	1
LH-DS-03	9/21/2025 7:15	20.75	6.83813221	1
LH-DS-03	9/21/2025 7:30	20.75	6.83979533	1
LH-DS-03	9/21/2025 7:45	20.77	6.85033862	1
LH-DS-03	9/21/2025 8:00	20.77	6.85532765	1
LH-DS-03	9/21/2025 8:15	20.77	6.86835455	1
LH-DS-03	9/21/2025 8:30	20.79	6.87778659	1
LH-DS-03	9/21/2025 8:45	20.82	6.88583557	1
LH-DS-03	9/21/2025 9:00	20.86	6.90496985	1
LH-DS-03	9/21/2025 9:15	20.89	6.91827819	1
LH-DS-03	9/21/2025 9:30	20.96	6.93768688	1
LH-DS-03	9/21/2025 9:45	21.01	6.95320622	1
LH-DS-03	9/21/2025 10:00	21.08	6.97619807	1
LH-DS-03	9/21/2025 10:15	21.15	7.00360795	1
LH-DS-03	9/21/2025 10:30	21.25	7.01246165	1
LH-DS-03	9/21/2025 10:45	21.32	7.03929379	1
LH-DS-03	9/21/2025 11:00	21.41	7.0578117	1
LH-DS-03	9/21/2025 11:15	21.49	7.07687388	1
LH-DS-03	9/21/2025 11:30	21.58	7.09454042	1
LH-DS-03	9/21/2025 11:45	21.63	7.10557876	1
LH-DS-03	9/21/2025 12:00	21.7	7.1099744	1
LH-DS-03	9/21/2025 12:15	21.77	7.11713024	1
LH-DS-03	9/21/2025 12:30	21.84	7.14554722	1
LH-DS-03	9/21/2025 12:45	21.87	7.14332334	1

pH Continous Monitoring Data

Station Name	Date Time	Temp C	pH SU	Use Code
LH-DS-03	9/21/2025 13:00	21.91	7.15848926	1
LH-DS-03	9/21/2025 13:15	21.96	7.17778595	1
LH-DS-03	9/21/2025 13:30	22.01	7.16892371	1
LH-DS-03	9/21/2025 13:45	22.03	7.1664284	1
LH-DS-03	9/21/2025 14:00	22.03	7.20479033	1
LH-DS-03	9/21/2025 14:15	22.03	7.19623479	1
LH-DS-03	9/21/2025 14:30	22.06	7.19317932	1
LH-DS-03	9/21/2025 14:45	22.08	7.20806691	1
LH-DS-03	9/21/2025 15:00	22.11	7.21577126	1
LH-DS-03	9/21/2025 15:15	22.11	7.24198274	1
LH-DS-03	9/21/2025 15:30	22.13	7.24500116	1
LH-DS-03	9/21/2025 15:45	22.11	7.27509198	1
LH-DS-03	9/21/2025 16:00	22.08	7.25608018	1
LH-DS-03	9/21/2025 16:15	22.06	7.24671499	1
LH-DS-03	9/21/2025 16:30	22.01	7.25062084	1
LH-DS-03	9/21/2025 16:45	21.96	7.26805448	1
LH-DS-03	9/21/2025 17:00	21.91	7.2377292	1
LH-DS-03	9/21/2025 17:15	21.84	7.19884665	1
LH-DS-03	9/21/2025 17:30	21.77	7.18011031	1
LH-DS-03	9/21/2025 17:45	21.7	7.12682833	1
LH-DS-03	9/21/2025 18:00	21.63	7.12437121	1
LH-DS-03	9/21/2025 18:15	21.56	7.09841678	1
LH-DS-03	9/21/2025 18:30	21.49	7.0550311	1
LH-DS-03	9/21/2025 18:45	21.39	7.04343322	1
LH-DS-03	9/21/2025 19:00	21.32	7.01882165	1
LH-DS-03	9/21/2025 19:15	21.25	6.97565839	1
LH-DS-03	9/21/2025 19:30	21.2	6.9798057	1
LH-DS-03	9/21/2025 19:45	21.13	6.95294847	1
LH-DS-03	9/21/2025 20:00	21.1	6.93965452	1
LH-DS-03	9/21/2025 20:15	21.06	6.93936942	1
LH-DS-03	9/21/2025 20:30	21.03	6.91914785	1
LH-DS-03	9/21/2025 20:45	21.03	6.90807092	1
LH-DS-03	9/21/2025 21:00	21.01	6.89200203	1
LH-DS-03	9/21/2025 21:15	21.01	6.88480154	1
LH-DS-03	9/21/2025 21:30	20.98	6.87509583	1
LH-DS-03	9/21/2025 21:45	20.98	6.87980432	1
LH-DS-03	9/21/2025 22:00	20.98	6.86900248	1
LH-DS-03	9/21/2025 22:15	20.96	6.88173507	1
LH-DS-03	9/21/2025 22:30	20.96	6.88007314	1
LH-DS-03	9/21/2025 22:45	20.94	6.87175474	1
LH-DS-03	9/21/2025 23:00	20.94	6.87064671	1
LH-DS-03	9/21/2025 23:15	20.94	6.86399852	1
LH-DS-03	9/21/2025 23:30	20.91	6.8628765	1
LH-DS-03	9/21/2025 23:45	20.91	6.87063352	1
LH-DS-03	9/22/2025 0:00	20.91	6.86093725	1
LH-DS-03	9/22/2025 0:15	20.89	6.86286718	1
LH-DS-03	9/22/2025 0:30	20.89	6.85871135	1
LH-DS-03	9/22/2025 0:45	20.86	6.86202193	1
LH-DS-03	9/22/2025 1:00	20.84	6.85397658	1
LH-DS-03	9/22/2025 1:15	20.82	6.85812347	1
LH-DS-03	9/22/2025 1:30	20.82	6.85036408	1
LH-DS-03	9/22/2025 1:45	20.79	6.84730016	1
LH-DS-03	9/22/2025 2:00	20.77	6.84507243	1
LH-DS-03	9/22/2025 2:15	20.77	6.85200163	1
LH-DS-03	9/22/2025 2:30	20.75	6.86113873	1
LH-DS-03	9/22/2025 2:45	20.72	6.86500557	1
LH-DS-03	9/22/2025 3:00	20.72	6.8583524	1
LH-DS-03	9/22/2025 3:15	20.7	6.86277851	1
LH-DS-03	9/22/2025 3:30	20.7	6.86388745	1
LH-DS-03	9/22/2025 3:45	20.67	6.87052785	1
LH-DS-03	9/22/2025 4:00	20.67	6.86359629	1
LH-DS-03	9/22/2025 4:15	20.65	6.85887322	1
LH-DS-03	9/22/2025 4:30	20.65	6.84805925	1
LH-DS-03	9/22/2025 4:45	20.65	6.85776409	1
LH-DS-03	9/22/2025 5:00	20.63	6.86080471	1
LH-DS-03	9/22/2025 5:15	20.63	6.85886361	1
LH-DS-03	9/22/2025 5:30	20.63	6.86025011	1
LH-DS-03	9/22/2025 5:45	20.63	6.85414951	1
LH-DS-03	9/22/2025 6:00	20.63	6.86108201	1
LH-DS-03	9/22/2025 6:15	20.63	6.86080471	1
LH-DS-03	9/22/2025 6:30	20.6	6.86328646	1
LH-DS-03	9/22/2025 6:45	20.6	6.87188364	1
LH-DS-03	9/22/2025 7:00	20.6	6.86217714	1
LH-DS-03	9/22/2025 7:15	20.6	6.88131281	1
LH-DS-03	9/22/2025 7:30	20.63	6.87328322	1
LH-DS-03	9/22/2025 7:45	20.63	6.88631634	1
LH-DS-03	9/22/2025 8:00	20.65	6.89297883	1
LH-DS-03	9/22/2025 8:15	20.67	6.89298611	1
LH-DS-03	9/22/2025 8:30	20.7	6.91184896	1
LH-DS-03	9/22/2025 8:45	20.72	6.93042839	1
LH-DS-03	9/22/2025 9:00	20.77	6.95039633	1
LH-DS-03	9/22/2025 9:15	20.82	6.95622431	1
LH-DS-03	9/22/2025 9:30	20.86	6.96620526	1
LH-DS-03	9/22/2025 9:45	20.94	6.98948313	1

Station Name	Date Time	Temp C	pH SU	Use Code
LH-DS-03	9/22/2025 10:00	20.98	7.01385794	1
LH-DS-03	9/22/2025 10:15	21.06	7.0290834	1
LH-DS-03	9/22/2025 10:30	21.13	7.04762403	1
LH-DS-03	9/22/2025 10:45	21.2	7.05979029	1
LH-DS-03	9/22/2025 11:00	21.29	7.09574024	1
LH-DS-03	9/22/2025 11:15	21.32	7.09877364	1
LH-DS-03	9/22/2025 11:30	21.34	7.09655388	1
LH-DS-03	9/22/2025 11:45	21.37	7.09986329	1
LH-DS-03	9/22/2025 12:00	21.39	7.11147307	1
LH-DS-03	9/22/2025 12:15	21.44	7.11781452	1
LH-DS-03	9/22/2025 12:30	21.49	7.09484578	1
LH-DS-03	9/22/2025 12:45	21.53	7.09815035	1
LH-DS-03	9/22/2025 13:00	21.6	7.10282563	1
LH-DS-03	9/22/2025 13:15	21.68	7.13236319	1
LH-DS-03	9/22/2025 13:30	21.75	7.13260802	1
LH-DS-03	9/22/2025 13:45	21.82	7.14362382	1
LH-DS-03	9/22/2025 14:00	21.87	7.19109465	1
LH-DS-03	9/22/2025 14:15	21.91	7.1960385	1
LH-DS-03	9/22/2025 14:30	21.96	7.19628134	1
LH-DS-03	9/22/2025 14:45	22.01	7.2191564	1
LH-DS-03	9/22/2025 15:00	22.01	7.26000497	1
LH-DS-03	9/22/2025 15:15	22.03	7.29062169	1
LH-DS-03	9/22/2025 15:30	22.06	7.23346905	1
LH-DS-03	9/22/2025 15:45	22.06	7.24947456	1
LH-DS-03	9/22/2025 16:00	22.06	7.23733245	1
LH-DS-03	9/22/2025 16:15	22.03	7.22410929	1
LH-DS-03	9/22/2025 16:30	22.01	7.24924082	1
LH-DS-03	9/22/2025 16:45	21.99	7.22551977	1
LH-DS-03	9/22/2025 17:00	21.96	7.23492842	1
LH-DS-03	9/22/2025 17:15	21.91	7.25236236	1
LH-DS-03	9/22/2025 17:30	21.89	7.17782813	1
LH-DS-03	9/22/2025 17:45	21.84	7.22618677	1
LH-DS-03	9/22/2025 18:00	21.8	7.22594124	1
LH-DS-03	9/22/2025 18:15	21.75	7.21852088	1
LH-DS-03	9/22/2025 18:30	21.7	7.20004624	1
LH-DS-03	9/22/2025 18:45	21.63	7.11939674	1
LH-DS-03	9/22/2025 19:00	21.58	7.14263514	1
LH-DS-03	9/22/2025 19:15	21.53	7.10976139	1
LH-DS-03	9/22/2025 19:30	21.51	7.04645673	1
LH-DS-03	9/22/2025 19:45	21.46	7.03650992	1
LH-DS-03	9/22/2025 20:00	21.41	7.01743307	1
LH-DS-03	9/22/2025 20:15	21.39	7.00830696	1
LH-DS-03	9/22/2025 20:30	21.37	6.98673244	1
LH-DS-03	9/22/2025 20:45	21.34	7.00056268	1
LH-DS-03	9/22/2025 21:00	21.34	6.99254036	1
LH-DS-03	9/22/2025 21:15	21.32	6.95463873	1
LH-DS-03	9/22/2025 21:30	21.32	6.96404485	1
LH-DS-03	9/22/2025 21:45	21.29	6.93997014	1
LH-DS-03	9/22/2025 22:00	21.29	6.95297404	1
LH-DS-03	9/22/2025 22:15	21.27	6.94826699	1
LH-DS-03	9/22/2025 22:30	21.27	6.94107285	1
LH-DS-03	9/22/2025 22:45	21.25	6.92640289	1
LH-DS-03	9/22/2025 23:00	21.22	6.9133884	1
LH-DS-03	9/22/2025 23:15	21.22	6.93303725	1
LH-DS-03	9/22/2025 23:30	21.2	6.90092816	1
LH-DS-03	9/22/2025 23:45	21.17	6.93579379	1
LH-DS-03	9/23/2025 0:00	21.15	6.94409374	1
LH-DS-03	9/23/2025 0:15	21.15	6.91447504	1
LH-DS-03	9/23/2025 0:30	21.13	6.89453753	1
LH-DS-03	9/23/2025 0:45	21.13	6.92748019	1
LH-DS-03	9/23/2025 1:00	21.1	6.90449364	1
LH-DS-03	9/23/2025 1:15	21.1	6.92082822	1
LH-DS-03	9/23/2025 1:30	21.08	6.90587153	1
LH-DS-03	9/23/2025 1:45	21.06	6.91001856	1
LH-DS-03	9/23/2025 2:00	21.03	6.90087092	1
LH-DS-03	9/23/2025 2:15	21.03	6.89422476	1
LH-DS-03	9/23/2025 2:30	20.98	6.89946921	1
LH-DS-03	9/23/2025 2:45	20.96	6.91054194	1
LH-DS-03	9/23/2025 3:00	20.94	6.93214248	1
LH-DS-03	9/23/2025 3:15	20.94	6.91441397	1
LH-DS-03	9/23/2025 3:30	20.91	6.89002605	1
LH-DS-03	9/23/2025 3:45	20.89	6.87367232	1
LH-DS-03	9/23/2025 4:00	20.89	6.88558569	1
LH-DS-03	9/23/2025 4:15	20.86	6.88834485	1
LH-DS-03	9/23/2025 4:30	20.84	6.86007283	1
LH-DS-03	9/23/2025 4:45	20.84	6.89969844	1
LH-DS-03	9/23/2025 5:00	20.84	6.85785602	1
LH-DS-03	9/23/2025 5:15	20.84	6.87753027	1
LH-DS-03	9/23/2025 5:30	20.84	6.85175977	1
LH-DS-03	9/23/2025 5:45	20.82	6.89331784	1
LH-DS-03	9/23/2025 6:00	20.82	6.87364224	1
LH-DS-03	9/23/2025 6:15	20.82	6.84343605	1
LH-DS-03	9/23/2025 6:30	20.79	6.82429677	1
LH-DS-03	9/23/2025 6:45	20.79	6.81237935	1

Station Name	Date Time	Temp C	pH SU	Use Code
LH-DS-03	9/23/2025 7:00	20.79	6.82956261	1
LH-DS-03	9/23/2025 7:15	20.79	6.833997	1
LH-DS-03	9/23/2025 7:30	20.79	6.84591442	1
LH-DS-03	9/23/2025 7:45	20.79	6.83593704	1
LH-DS-03	9/23/2025 8:00	20.82	6.87003967	1
LH-DS-03	9/23/2025 8:15	20.82	6.83900211	1
LH-DS-03	9/23/2025 8:30	20.84	6.85397658	1
LH-DS-03	9/23/2025 8:45	20.86	6.84567402	1
LH-DS-03	9/23/2025 9:00	20.91	6.85373431	1
LH-DS-03	9/23/2025 9:15	20.94	6.8736938	1
LH-DS-03	9/23/2025 9:30	20.98	6.86817157	1
LH-DS-03	9/23/2025 9:45	20.29	7.07052532	2
LH-DS-03	9/23/2025 10:00			2
LH-DS-03	9/23/2025 10:15	19.65	9.94991194	2
LH-DS-03	9/23/2025 10:30	21.25	7.10874356	4
LH-DS-03	9/23/2025 10:45	21.34	7.08109521	4
LH-DS-03	9/23/2025 11:00	21.41	7.1064535	4
LH-DS-03	9/23/2025 11:15	21.49	7.12928608	4
LH-DS-03	9/23/2025 11:30	21.56	7.15294763	4
LH-DS-03	9/23/2025 11:45	21.63	7.1752046	4
LH-DS-03	9/23/2025 12:00	21.7	7.19494361	4
LH-DS-03	9/23/2025 12:15	21.75	7.21719478	4
LH-DS-03	9/23/2025 12:30	21.82	7.24081461	4
LH-DS-03	9/23/2025 12:45	21.89	7.26163902	4
LH-DS-03	9/23/2025 13:00	21.94	7.28191595	4
LH-DS-03	9/23/2025 13:15	21.96	7.29887648	4
LH-DS-03	9/23/2025 13:30	21.99	7.31944224	4
LH-DS-03	9/23/2025 13:45	22.01	7.33723227	4
LH-DS-03	9/23/2025 14:00	22.01	7.35003442	4
LH-DS-03	9/23/2025 14:15	22.01	7.37285562	4
LH-DS-03	9/23/2025 14:30	22.03	7.40900788	4
LH-DS-03	9/23/2025 14:45	22.03	7.41401707	4
LH-DS-03	9/23/2025 15:00	22.01	7.40486098	4
LH-DS-03	9/23/2025 15:15	22.01	7.41376682	4
LH-DS-03	9/23/2025 15:30	21.99	7.40182682	4
LH-DS-03	9/23/2025 15:45	21.94	7.38213039	4
LH-DS-03	9/23/2025 16:00	21.94	7.37127383	4
LH-DS-03	9/23/2025 16:15	21.91	7.33344894	4
LH-DS-03	9/23/2025 16:30	21.91	7.32342648	4
LH-DS-03	9/23/2025 16:45	21.91	7.29809192	4
LH-DS-03	9/23/2025 17:00	21.89	7.25634903	4
LH-DS-03	9/23/2025 17:15	21.87	7.24439351	4
LH-DS-03	9/23/2025 17:30	21.84	7.21239457	4
LH-DS-03	9/23/2025 17:45	21.87	7.20986702	4
LH-DS-03	9/23/2025 18:00	21.87	7.20791794	4
LH-DS-03	9/23/2025 18:15	21.87	7.20736106	4
LH-DS-03	9/23/2025 18:30	21.87	7.20346291	4
LH-DS-03	9/23/2025 18:45	21.87	7.19817256	4
LH-DS-03	9/23/2025 19:00	21.87	7.18898405	4
LH-DS-03	9/23/2025 19:15	21.87	7.18313682	4
LH-DS-03	9/23/2025 19:30	21.84	7.16254883	4
LH-DS-03	9/23/2025 19:45	21.84	7.14110681	4
LH-DS-03	9/23/2025 20:00	21.84	7.12885423	4
LH-DS-03	9/23/2025 20:15	21.82	7.11159679	4
LH-DS-03	9/23/2025 20:30	21.82	7.09238121	4
LH-DS-03	9/23/2025 20:45	21.8	7.07038553	4
LH-DS-03	9/23/2025 21:00	21.77	7.05368066	4
LH-DS-03	9/23/2025 21:15	21.75	7.03585692	4
LH-DS-03	9/23/2025 21:30	21.72	7.02137435	4
LH-DS-03	9/23/2025 21:45	21.7	7.0144108	4
LH-DS-03	9/23/2025 22:00	21.7	7.0077244	4
LH-DS-03	9/23/2025 22:15	21.7	7.0049384	4
LH-DS-03	9/23/2025 22:30	21.72	7.00660955	4
LH-DS-03	9/23/2025 22:45	21.72	7.0088382	4
LH-DS-03	9/23/2025 23:00	21.72	7.01357408	4
LH-DS-03	9/23/2025 23:15	21.75	7.01078717	4
LH-DS-03	9/23/2025 23:30	21.75	7.00911585	4
LH-DS-03	9/23/2025 23:45	21.72	7.00660955	4
LH-DS-03	9/24/2025 0:00	21.72	6.99713779	4
LH-DS-03	9/24/2025 0:15	21.7	6.9929586	4
LH-DS-03	9/24/2025 0:30	21.7	6.987108	4
LH-DS-03	9/24/2025 0:45	21.68	6.98097751	4
LH-DS-03	9/24/2025 1:00	21.65	6.97261615	4
LH-DS-03	9/24/2025 1:15	21.65	6.97261615	4
LH-DS-03	9/24/2025 1:30	21.63	6.96648364	4
LH-DS-03	9/24/2025 1:45	21.63	6.9667623	4
LH-DS-03	9/24/2025 2:00	21.63	6.96509031	4
LH-DS-03	9/24/2025 2:15	21.63	6.96202498	4
LH-DS-03	9/24/2025 2:30	21.63	6.96118898	4
LH-DS-03	9/24/2025 2:45	21.63	6.96035298	4
LH-DS-03	9/24/2025 3:00	21.63	6.95951698	4
LH-DS-03	9/24/2025 3:15	21.63	6.96035298	4
LH-DS-03	9/24/2025 3:30	21.63	6.95673032	4
LH-DS-03	9/24/2025 3:45	21.63	6.95951698	4

pH Continous Monitoring Data

Station Name	Date Time	Temp C	pH SU	Use Code
LH-DS-03	9/24/2025 4:00	21.63	6.95756632	4
LH-DS-03	9/24/2025 4:15	21.6	6.95143072	4
LH-DS-03	9/24/2025 4:30	21.6	6.95087333	4
LH-DS-03	9/24/2025 4:45	21.6	6.94920117	4
LH-DS-03	9/24/2025 5:00	21.58	6.94167246	4
LH-DS-03	9/24/2025 5:15	21.58	6.93888532	4
LH-DS-03	9/24/2025 5:30	21.58	6.93498333	4
LH-DS-03	9/24/2025 5:45	21.58	6.93442591	4
LH-DS-03	9/24/2025 6:00	21.56	6.93107667	4
LH-DS-03	9/24/2025 6:15	21.56	6.92578075	4
LH-DS-03	9/24/2025 6:30	21.53	6.92521568	4
LH-DS-03	9/24/2025 6:45	21.53	6.9207555	4
LH-DS-03	9/24/2025 7:00	21.51	6.91601087	4
LH-DS-03	9/24/2025 7:15	21.51	6.91210796	4
LH-DS-03	9/24/2025 7:30	21.51	6.9101565	4
LH-DS-03	9/24/2025 7:45	21.51	6.9087626	4
LH-DS-03	9/24/2025 8:00	21.49	6.90290164	4
LH-DS-03	9/24/2025 8:15	21.49	6.90680482	4
LH-DS-03	9/24/2025 8:30	21.49	6.90401683	4
LH-DS-03	9/24/2025 8:45	21.46	6.90512236	4
LH-DS-03	9/24/2025 9:00	21.46	6.90372823	4
LH-DS-03	9/24/2025 9:15	21.44	6.90427939	4
LH-DS-03	9/24/2025 9:30	21.44	6.90539477	4
LH-DS-03	9/24/2025 9:45	21.41	6.90538513	4
LH-DS-03	9/24/2025 10:00	21.41	6.91152037	4
LH-DS-03	9/24/2025 10:15	21.41	6.91263587	4
LH-DS-03	9/24/2025 10:30	21.39	6.90844654	4
LH-DS-03	9/24/2025 10:45	21.39	6.91123547	4
LH-DS-03	9/24/2025 11:00	21.37	6.90955597	4
LH-DS-03	9/24/2025 11:15	21.37	6.90620902	4
LH-DS-03	9/24/2025 11:30	21.34	6.90508371	4
LH-DS-03	9/24/2025 11:45	21.34	6.90675735	4
LH-DS-03	9/24/2025 12:00	21.32	6.91205125	4
LH-DS-03	9/24/2025 12:15	21.32	6.91205125	4
LH-DS-03	9/24/2025 12:30	21.29	6.9117633	4
LH-DS-03	9/24/2025 12:45	21.29	6.91092633	4
LH-DS-03	9/24/2025 13:00	21.27	6.90478213	4
LH-DS-03	9/24/2025 13:15	21.27	6.90171306	4
LH-DS-03	9/24/2025 13:30	21.25	6.9008693	4
LH-DS-03	9/24/2025 13:45	21.25	6.89863709	4
LH-DS-03	9/24/2025 14:00	21.22	6.89695244	4
LH-DS-03	9/24/2025 14:15	21.22	6.89834771	4
LH-DS-03	9/24/2025 14:30	21.2	6.89750358	4
LH-DS-03	9/24/2025 14:45	21.2	6.89331749	4
LH-DS-03	9/24/2025 15:00	21.17	6.8746068	4
LH-DS-03	9/24/2025 15:15	21.15	6.86594554	4
LH-DS-03	9/24/2025 15:30	21.13	6.85142117	4
LH-DS-03	9/24/2025 15:45	21.1	6.8419143	4
LH-DS-03	9/24/2025 16:00	21.08	6.83827413	4
LH-DS-03	9/24/2025 16:15	21.08	6.83380713	4
LH-DS-03	9/24/2025 16:30	21.06	6.8276533	4
LH-DS-03	9/24/2025 16:45	21.03	6.81870022	4
LH-DS-03	9/24/2025 17:00	21.01	6.81170656	4
LH-DS-03	9/24/2025 17:15	20.98	6.80386746	4
LH-DS-03	9/24/2025 17:30	20.98	6.79465115	4
LH-DS-03	9/24/2025 17:45	20.96	6.78765467	4
LH-DS-03	9/24/2025 18:00	20.96	6.78290655	4
LH-DS-03	9/24/2025 18:15	20.96	6.77843773	4
LH-DS-03	9/24/2025 18:30	20.94	6.77618811	4
LH-DS-03	9/24/2025 18:45	20.94	6.77898131	4
LH-DS-03	9/24/2025 19:00	20.94	6.78764023	4
LH-DS-03	9/24/2025 19:15	20.96	6.79435789	4
LH-DS-03	9/24/2025 19:30	20.96	6.79938531	4
LH-DS-03	9/24/2025 19:45	20.98	6.80219177	4
LH-DS-03	9/24/2025 20:00	20.98	6.80191249	4
LH-DS-03	9/24/2025 20:15	20.96	6.80050251	4
LH-DS-03	9/24/2025 20:30	20.96	6.80888154	4
LH-DS-03	9/24/2025 20:45	20.96	6.81418826	4
LH-DS-03	9/24/2025 21:00	20.96	6.82033288	4
LH-DS-03	9/24/2025 21:15	20.98	6.8264893	4
LH-DS-03	9/24/2025 21:30	20.98	6.83347135	4
LH-DS-03	9/24/2025 21:45	20.98	6.84520119	4
LH-DS-03	9/24/2025 22:00	20.98	6.84771473	4
LH-DS-03	9/24/2025 22:15	20.98	6.85190396	4
LH-DS-03	9/24/2025 22:30	20.98	6.85106611	4
LH-DS-03	9/24/2025 22:45	20.98	6.84687688	4
LH-DS-03	9/24/2025 23:00	20.98	6.84129124	4
LH-DS-03	9/24/2025 23:15	20.98	6.83375063	4
LH-DS-03	9/24/2025 23:30	20.98	6.83123709	4
LH-DS-03	9/24/2025 23:45	20.98	6.82704786	4
LH-DS-03	9/25/2025 0:00	20.98	6.82118294	4
LH-DS-03	9/25/2025 0:15	20.98	6.81448017	4
LH-DS-03	9/25/2025 0:30	20.98	6.80386746	4
LH-DS-03	9/25/2025 0:45	20.98	6.79772326	4

Station Name	Date Time	Temp C	pH SU	Use Code
LH-DS-03	9/25/2025 1:00	20.96	6.79603369	4
LH-DS-03	9/25/2025 1:15	20.96	6.78486166	4
LH-DS-03	9/25/2025 1:30	20.96	6.77648263	4
LH-DS-03	9/25/2025 1:45	20.96	6.7681036	4
LH-DS-03	9/25/2025 2:00	20.96	6.76614849	4
LH-DS-03	9/25/2025 2:15	20.96	6.76503129	4
LH-DS-03	9/25/2025 2:30	20.96	6.76670709	4
LH-DS-03	9/25/2025 2:45	20.98	6.76672296	4
LH-DS-03	9/25/2025 3:00	20.98	6.77007434	4
LH-DS-03	9/25/2025 3:15	20.96	6.7695001	4
LH-DS-03	9/25/2025 3:30	20.96	6.767545	4
LH-DS-03	9/25/2025 3:45	20.96	6.7697794	4
LH-DS-03	9/25/2025 4:00	20.96	6.76698639	4
LH-DS-03	9/25/2025 4:15	20.96	6.76642779	4
LH-DS-03	9/25/2025 4:30	20.96	6.76307618	4
LH-DS-03	9/25/2025 4:45	20.96	6.76531059	4
LH-DS-03	9/25/2025 5:00	20.96	6.7678243	4
LH-DS-03	9/25/2025 5:15	20.96	6.76670709	4
LH-DS-03	9/25/2025 5:30	20.96	6.77089661	4
LH-DS-03	9/25/2025 5:45	20.96	6.77173451	4
LH-DS-03	9/25/2025 6:00	20.94	6.77227763	4
LH-DS-03	9/25/2025 6:15	20.94	6.77311559	4
LH-DS-03	9/25/2025 6:30	20.94	6.77674675	4
LH-DS-03	9/25/2025 6:45	20.94	6.77758471	4
LH-DS-03	9/25/2025 7:00	20.91	6.77784136	4
LH-DS-03	9/25/2025 7:15	20.91	6.78007615	4
LH-DS-03	9/25/2025 7:30	20.91	6.77476853	4
LH-DS-03	9/25/2025 7:45	20.91	6.77448918	4
LH-DS-03	9/25/2025 8:00	20.91	6.771137	4
LH-DS-03	9/25/2025 8:15	20.91	6.77365114	4
LH-DS-03	9/25/2025 8:30	20.91	6.77365114	4
LH-DS-03	9/25/2025 8:45	20.91	6.77085765	4
LH-DS-03	9/25/2025 9:00	20.91	6.77448918	4
LH-DS-03	9/25/2025 9:15	20.91	6.77560658	4
LH-DS-03	9/25/2025 9:30	20.94	6.77423287	4
LH-DS-03	9/25/2025 9:45	20.94	6.77423287	4
LH-DS-03	9/25/2025 10:00	20.96	6.77899634	4
LH-DS-03	9/25/2025 10:15	20.96	6.78402375	4
LH-DS-03	9/25/2025 10:30	20.98	6.79102049	4
LH-DS-03	9/25/2025 10:45	20.98	6.79911967	4
LH-DS-03	9/25/2025 11:00	21.01	6.80612149	4
LH-DS-03	9/25/2025 11:15	21.03	6.81674558	4
LH-DS-03	9/25/2025 11:30	21.06	6.83072457	4
LH-DS-03	9/25/2025 11:45	21.06	6.84217202	4
LH-DS-03	9/25/2025 12:00	21.08	6.85223348	4
LH-DS-03	9/25/2025 12:15	21.1	6.86145607	4
LH-DS-03	9/25/2025 12:30	21.1	6.86341025	4
LH-DS-03	9/25/2025 12:45	21.13	6.87012352	4
LH-DS-03	9/25/2025 13:00	21.15	6.86929498	4
LH-DS-03	9/25/2025 13:15	21.15	6.87152795	4
LH-DS-03	9/25/2025 13:30	21.15	6.87431916	4
LH-DS-03	9/25/2025 13:45	21.17	6.87042027	4
LH-DS-03	9/25/2025 14:00	21.17	6.87014117	4
LH-DS-03	9/25/2025 14:15	21.17	6.87069937	4
LH-DS-03	9/25/2025 14:30	21.17	6.86595465	4
LH-DS-03	9/25/2025 14:45	21.15	6.86287521	4
LH-DS-03	9/25/2025 15:00	21.15	6.85952576	4
LH-DS-03	9/25/2025 15:15	21.15	6.84836093	4
LH-DS-03	9/25/2025 15:30	21.15	6.84836093	4
LH-DS-03	9/25/2025 15:45	21.13	6.84416353	4
LH-DS-03	9/25/2025 16:00	21.13	6.84528009	4
LH-DS-03	9/25/2025 16:15	21.1	6.84498515	4
LH-DS-03	9/25/2025 16:30	21.1	6.85252269	4
LH-DS-03	9/25/2025 16:45	21.08	6.84804567	4
LH-DS-03	9/25/2025 17:00	21.08	6.85139592	4
LH-DS-03	9/25/2025 17:15	21.06	6.85613232	4
LH-DS-03	9/25/2025 17:30	21.03	6.86114387	4
LH-DS-03	9/25/2025 17:45	21.01	6.87537636	4
LH-DS-03	9/25/2025 18:00	21.01	6.88319545	4
LH-DS-03	9/25/2025 18:15	20.98	6.88932775	4
LH-DS-03	9/25/2025 18:30	20.98	6.89435482	4
LH-DS-03	9/25/2025 18:45	20.96	6.89015812	4
LH-DS-03	9/25/2025 19:00	20.96	6.89490624	4
LH-DS-03	9/25/2025 19:15	20.96	6.89043742	4
LH-DS-03	9/25/2025 19:30	20.94	6.87367077	4
LH-DS-03	9/25/2025 19:45	20.94	6.86864302	4
LH-DS-03	9/25/2025 20:00	20.94	6.83400734	4
LH-DS-03	9/25/2025 20:15	20.91	6.81695015	4
LH-DS-03	9/25/2025 20:30	20.91	6.82253712	4
LH-DS-03	9/25/2025 20:45	20.91	6.82952083	4
LH-DS-03	9/25/2025 21:00	20.91	6.82728604	4
LH-DS-03	9/25/2025 21:15	20.91	6.84292956	4
LH-DS-03	9/25/2025 21:30	20.91	6.80773165	4
LH-DS-03	9/25/2025 21:45	20.89	6.82867113	4

pH Continous Monitoring Data

Station Name	Date Time	Temp C	pH SU	Use Code
LH-DS-03	9/25/2025 22:00	20.89	6.81079162	4
LH-DS-03	9/25/2025 22:15	20.89	6.79263273	4
LH-DS-03	9/25/2025 22:30	20.86	6.79317036	4
LH-DS-03	9/25/2025 22:45	20.86	6.78506788	4
LH-DS-03	9/25/2025 23:00	20.86	6.78842063	4
LH-DS-03	9/25/2025 23:15	20.86	6.77584781	4
LH-DS-03	9/25/2025 23:30	20.86	6.76830412	4
LH-DS-03	9/25/2025 23:45	20.84	6.75627352	4
LH-DS-03	9/26/2025 0:00	20.84	6.74453809	4
LH-DS-03	9/26/2025 0:15	20.84	6.75571469	4
LH-DS-03	9/26/2025 0:30	20.84	6.73811154	4
LH-DS-03	9/26/2025 0:45	20.82	6.72971071	4
LH-DS-03	9/26/2025 1:00	20.82	6.71350354	4
LH-DS-03	9/26/2025 1:15	20.79	6.70928236	4
LH-DS-03	9/26/2025 1:30	20.79	6.70956182	4
LH-DS-03	9/26/2025 1:45	20.79	6.70732612	4
LH-DS-03	9/26/2025 2:00	20.79	6.6866459	4
LH-DS-03	9/26/2025 2:15	20.77	6.70031917	4
LH-DS-03	9/26/2025 2:30	20.77	6.69612695	4
LH-DS-03	9/26/2025 2:45	20.75	6.69387026	4
LH-DS-03	9/26/2025 3:00	20.75	6.67598223	4
LH-DS-03	9/26/2025 3:15	20.72	6.70725641	4
LH-DS-03	9/26/2025 3:30	20.72	6.71340605	4
LH-DS-03	9/26/2025 3:45	20.72	6.70529971	4
LH-DS-03	9/26/2025 4:00	20.72	6.70725641	4
LH-DS-03	9/26/2025 4:15	20.72	6.70446112	4
LH-DS-03	9/26/2025 4:30	20.72	6.70949264	4
LH-DS-03	9/26/2025 4:45	20.7	6.71031151	4
LH-DS-03	9/26/2025 5:00	20.7	6.71450474	4
LH-DS-03	9/26/2025 5:15	20.7	6.70527965	4
LH-DS-03	9/26/2025 5:30	20.67	6.72174458	4
LH-DS-03	9/26/2025 5:45	20.67	6.72593823	4
LH-DS-03	9/26/2025 6:00	20.67	6.72454035	4
LH-DS-03	9/26/2025 6:15	20.67	6.73740087	4
LH-DS-03	9/26/2025 6:30	20.67	6.73404595	4
LH-DS-03	9/26/2025 6:45	20.67	6.74383113	4
LH-DS-03	9/26/2025 7:00	20.65	6.75555671	4
LH-DS-03	9/26/2025 7:15	20.67	6.77067049	4
LH-DS-03	9/26/2025 7:30	20.67	6.76843388	4
LH-DS-03	9/26/2025 7:45	20.67	6.78101483	4
LH-DS-03	9/26/2025 8:00	20.67	6.7896817	4
LH-DS-03	9/26/2025 8:15	20.7	6.7857895	4
LH-DS-03	9/26/2025 8:30	20.7	6.80591696	4
LH-DS-03	9/26/2025 8:45	20.72	6.81739086	4
LH-DS-03	9/26/2025 9:00	20.72	6.81319793	4
LH-DS-03	9/26/2025 9:15	20.75	6.81293749	4
LH-DS-03	9/26/2025 9:30	20.79	6.82777446	4
LH-DS-03	9/26/2025 9:45	20.79	6.81911112	4
LH-DS-03	9/26/2025 10:00	20.84	6.82612726	4
LH-DS-03	9/26/2025 10:15	20.84	6.81662715	4
LH-DS-03	9/26/2025 10:30	20.84	6.81327417	4
LH-DS-03	9/26/2025 10:45	20.89	6.83090607	4
LH-DS-03	9/26/2025 11:00	20.89	6.84068393	4
LH-DS-03	9/26/2025 11:15	20.94	6.84099034	4
LH-DS-03	9/26/2025 11:30	20.96	6.84183905	4
LH-DS-03	9/26/2025 11:45	21.01	6.83767713	4
LH-DS-03	9/26/2025 12:00	21.06	6.85166502	4
LH-DS-03	9/26/2025 12:15	21.1	6.85391853	4
LH-DS-03	9/26/2025 12:30	21.13	6.86537815	4
LH-DS-03	9/26/2025 12:45	21.13	6.87124008	4
LH-DS-03	9/26/2025 13:00	21.13	6.85337514	4
LH-DS-03	9/26/2025 13:15	21.13	6.85560826	4
LH-DS-03	9/26/2025 13:30	21.1	6.83437676	4
LH-DS-03	9/26/2025 13:45	21.13	6.83467279	4
LH-DS-03	9/26/2025 14:00	21.13	6.84360526	4
LH-DS-03	9/26/2025 14:15	21.1	6.83270176	4
LH-DS-03	9/26/2025 14:30	21.1	6.81706834	4
LH-DS-03	9/26/2025 14:45	21.1	6.8410768	4
LH-DS-03	9/26/2025 15:00	21.1	6.82516422	4
LH-DS-03	9/26/2025 15:15	21.13	6.86481987	4
LH-DS-03	9/26/2025 15:30	21.15	6.88548398	4
LH-DS-03	9/26/2025 15:45	21.17	6.88549176	4
LH-DS-03	9/26/2025 16:00	21.17	6.88074704	4
LH-DS-03	9/26/2025 16:15	21.22	6.91788151	4
LH-DS-03	9/26/2025 16:30	21.25	6.8922195	4
LH-DS-03	9/26/2025 16:45	21.25	6.89556781	4
LH-DS-03	9/26/2025 17:00	21.22	6.87881391	4
LH-DS-03	9/26/2025 17:15	21.2	6.86150313	4
LH-DS-03	9/26/2025 17:30	21.2	6.8587124	4
LH-DS-03	9/26/2025 17:45	21.2	6.86178221	4
LH-DS-03	9/26/2025 18:00	21.17	6.84502202	4
LH-DS-03	9/26/2025 18:15	21.15	6.81961151	4
LH-DS-03	9/26/2025 18:30	21.15	6.80537635	4
LH-DS-03	9/26/2025 18:45	21.13	6.81736613	4

Station Name	Date Time	Temp C	pH SU	Use Code
LH-DS-03	9/26/2025 19:00	21.13	6.79056873	4
LH-DS-03	9/26/2025 19:15	21.13	6.76656272	4
LH-DS-03	9/26/2025 19:30	21.13	6.77605346	4
LH-DS-03	9/26/2025 19:45	21.13	6.75511799	4
LH-DS-03	9/26/2025 20:00	21.13	6.75818853	4
LH-DS-03	9/26/2025 20:15	21.13	6.75009348	4
LH-DS-03	9/26/2025 20:30	21.15	6.75569287	4
LH-DS-03	9/26/2025 20:45	21.17	6.74901104	4
LH-DS-03	9/26/2025 21:00	21.2	6.75210642	4
LH-DS-03	9/26/2025 21:15	21.22	6.74765839	4
LH-DS-03	9/26/2025 21:30	21.22	6.74989083	4
LH-DS-03	9/26/2025 21:45	21.2	6.74094349	4
LH-DS-03	9/26/2025 22:00	21.2	6.73815276	4
LH-DS-03	9/26/2025 22:15	21.17	6.73533505	4
LH-DS-03	9/26/2025 22:30	21.17	6.72891571	4
LH-DS-03	9/26/2025 22:45	21.15	6.72582696	4
LH-DS-03	9/26/2025 23:00	21.1	6.72410537	4
LH-DS-03	9/26/2025 23:15	21.1	6.72326786	4
LH-DS-03	9/26/2025 23:30	21.08	6.72827442	4
LH-DS-03	9/26/2025 23:45	21.08	6.71487344	4
LH-DS-03	9/27/2025 0:00	21.06	6.71708771	4
LH-DS-03	9/27/2025 0:15	21.03	6.71259111	4
LH-DS-03	9/27/2025 0:30	21.01	6.70391471	4
LH-DS-03	9/27/2025 0:45	20.98	6.7365605	4
LH-DS-03	9/27/2025 1:00	20.96	6.74631812	4
LH-DS-03	9/27/2025 1:15	20.94	6.76780851	4
LH-DS-03	9/27/2025 1:30	20.94	6.78428839	4
LH-DS-03	9/27/2025 1:45	20.91	6.78985335	4
LH-DS-03	9/27/2025 2:00	20.91	6.78566312	4
LH-DS-03	9/27/2025 2:15	20.91	6.79208814	4
LH-DS-03	9/27/2025 2:30	20.89	6.75547686	4
LH-DS-03	9/27/2025 2:45	20.86	6.73561479	4
LH-DS-03	9/27/2025 3:00	20.86	6.72471835	4
LH-DS-03	9/27/2025 3:15	20.86	6.74064392	4
LH-DS-03	9/27/2025 3:30	20.84	6.71939074	4
LH-DS-03	9/27/2025 3:45	20.84	6.71072888	4
LH-DS-03	9/27/2025 4:00	20.84	6.69899345	4
LH-DS-03	9/27/2025 4:15	20.84	6.7017876	4
LH-DS-03	9/27/2025 4:30	20.82	6.70120844	4
LH-DS-03	9/27/2025 4:45	20.82	6.6844424	4
LH-DS-03	9/27/2025 5:00	20.79	6.66596567	4
LH-DS-03	9/27/2025 5:15	20.79	6.64808007	4
LH-DS-03	9/27/2025 5:30	20.79	6.65171308	4
LH-DS-03	9/27/2025 5:45	20.77	6.64190753	4
LH-DS-03	9/27/2025 6:00	20.77	6.64442287	4
LH-DS-03	9/27/2025 6:15	20.77	6.62094642	4
LH-DS-03	9/27/2025 6:30	20.75	6.63908816	4
LH-DS-03	9/27/2025 6:45	20.75	6.64048566	4
LH-DS-03	9/27/2025 7:00	20.72	6.6446419	4
LH-DS-03	9/27/2025 7:15	20.72	6.64296472	4
LH-DS-03	9/27/2025 7:30	20.72	6.63178356	4
LH-DS-03	9/27/2025 7:45	20.72	6.6379332	4
LH-DS-03	9/27/2025 8:00	20.72	6.62116146	4
LH-DS-03	9/27/2025 8:15	20.75	6.64020616	4
LH-DS-03	9/27/2025 8:30	20.77	6.62933086	4
LH-DS-03	9/27/2025 8:45	20.79	6.63187125	4
LH-DS-03	9/27/2025 9:00	20.82	6.6556607	4
LH-DS-03	9/27/2025 9:15	20.84	6.64366928	4
LH-DS-03	9/27/2025 9:30	20.89	6.64568545	4
LH-DS-03	9/27/2025 9:45	20.91	6.65660413	4
LH-DS-03	9/27/2025 10:00	20.96	6.66895175	4
LH-DS-03	9/27/2025 10:15	21.01	6.66342295	4
LH-DS-03	9/27/2025 10:30	21.03	6.67266057	4
LH-DS-03	9/27/2025 10:45	21.06	6.66683062	4
LH-DS-03	9/27/2025 11:00	21.1	6.66548007	4
LH-DS-03	9/27/2025 11:15	21.13	6.66439761	4
LH-DS-03	9/27/2025 11:30	21.15	6.65269735	4
LH-DS-03	9/27/2025 11:45	21.2	6.66084947	4
LH-DS-03	9/27/2025 12:00	21.22	6.65194277	4
LH-DS-03	9/27/2025 12:15	21.25	6.65979096	4
LH-DS-03	9/27/2025 12:30	21.27	6.65451294	4
LH-DS-03	9/27/2025 12:45	21.29	6.65090956	4
LH-DS-03	9/27/2025 13:00	21.29	6.66541694	4
LH-DS-03	9/27/2025 13:15	21.29	6.664022	4
LH-DS-03	9/27/2025 13:30	21.29	6.66876479	4
LH-DS-03	9/27/2025 13:45	21.29	6.64002903	4
LH-DS-03	9/27/2025 14:00	21.27	6.63554047	4
LH-DS-03	9/27/2025 14:15	21.27	6.64363167	4
LH-DS-03	9/27/2025 14:30	21.27	6.6243802	4
LH-DS-03	9/27/2025 14:45	21.25	6.62574981	4
LH-DS-03	9/27/2025 15:00	21.25	6.63021422	4
LH-DS-03	9/27/2025 15:15	21.29	6.62580065	4
LH-DS-03	9/27/2025 15:30	21.29	6.6338913	4
LH-DS-03	9/27/2025 15:45	21.29	6.61771	4

Station Name	Date Time	Temp C	pH SU	Use Code
LH-DS-03	9/27/2025 16:00	21.32	6.62723357	4
LH-DS-03	9/27/2025 16:15	21.37	6.60693626	4
LH-DS-03	9/27/2025 16:30	21.34	6.59545966	4
LH-DS-03	9/27/2025 16:45	21.32	6.60407993	4
LH-DS-03	9/27/2025 17:00	21.32	6.60686952	4
LH-DS-03	9/27/2025 17:15	21.32	6.59320051	4
LH-DS-03	9/27/2025 17:30	21.29	6.57865169	4
LH-DS-03	9/27/2025 17:45	21.22	6.58301636	4
LH-DS-03	9/27/2025 18:00	21.2	6.59303467	4
LH-DS-03	9/27/2025 18:15	21.17	6.58908576	4
LH-DS-03	9/27/2025 18:30	21.17	6.5955051	4
LH-DS-03	9/27/2025 18:45	21.17	6.59410959	4
LH-DS-03	9/27/2025 19:00	21.17	6.59131858	4
LH-DS-03	9/27/2025 19:15	21.17	6.60722737	4
LH-DS-03	9/27/2025 19:30	21.2	6.6156396	4
LH-DS-03	9/27/2025 19:45	21.22	6.61343328	4
LH-DS-03	9/27/2025 20:00	21.2	6.68150089	4
LH-DS-03	9/27/2025 20:15	21.17	6.6770028	4
LH-DS-03	9/27/2025 20:30	21.1	6.64230912	4
LH-DS-03	9/27/2025 20:45	21.03	6.69025235	4
LH-DS-03	9/27/2025 21:00	21.01	6.7351911	4
LH-DS-03	9/27/2025 21:15	21.01	6.68101592	4
LH-DS-03	9/27/2025 21:30	21.01	6.74496497	4
LH-DS-03	9/27/2025 21:45	21.03	6.72515666	4
LH-DS-03	9/27/2025 22:00	21.03	6.74665772	4
LH-DS-03	9/27/2025 22:15	21.03	6.69862938	4
LH-DS-03	9/27/2025 22:30	21.01	6.66677399	4
LH-DS-03	9/27/2025 22:45	21.03	6.7028179	4
LH-DS-03	9/27/2025 23:00	21.01	6.62153493	4
LH-DS-03	9/27/2025 23:15	21.01	6.58439421	4
LH-DS-03	9/27/2025 23:30	21.01	6.58830376	4
LH-DS-03	9/27/2025 23:45	21.01	6.56987303	4
LH-DS-03	9/28/2025 0:00	21.01	6.55004603	4
LH-DS-03	9/28/2025 0:15	21.01	6.53915514	4
LH-DS-03	9/28/2025 0:30	21.01	6.51513934	4
LH-DS-03	9/28/2025 0:45	21.01	6.4997804	4
LH-DS-03	9/28/2025 1:00	20.98	6.51564845	4
LH-DS-03	9/28/2025 1:15	20.98	6.54944157	4
LH-DS-03	9/28/2025 1:30	20.98	6.50615287	4
LH-DS-03	9/28/2025 1:45	20.96	6.51282251	4
LH-DS-03	9/28/2025 2:00	20.96	6.56477249	4
LH-DS-03	9/28/2025 2:15	20.96	6.53293218	4
LH-DS-03	9/28/2025 2:30	20.96	6.55806927	4
LH-DS-03	9/28/2025 2:45	20.96	6.57063781	4
LH-DS-03	9/28/2025 3:00	20.96	6.59828861	4
LH-DS-03	9/28/2025 3:15	20.98	6.5396667	4
LH-DS-03	9/28/2025 3:30	21.01	6.58942077	4
LH-DS-03	9/28/2025 3:45	21.01	6.58160167	4
LH-DS-03	9/28/2025 4:00	21.01	6.63801088	4
LH-DS-03	9/28/2025 4:15	21.01	6.65309057	4
LH-DS-03	9/28/2025 4:30	21.03	6.64166554	4
LH-DS-03	9/28/2025 4:45	21.03	6.64529559	4
LH-DS-03	9/28/2025 5:00	21.06	6.66375935	4
LH-DS-03	9/28/2025 5:15	21.06	6.62746257	4
LH-DS-03	9/28/2025 5:30	21.08	6.6791375	4
LH-DS-03	9/28/2025 5:45	21.08	6.69030498	4
LH-DS-03	9/28/2025 6:00	21.08	6.68835067	4
LH-DS-03	9/28/2025 6:15	21.08	6.69812222	4
LH-DS-03	9/28/2025 6:30	21.06	6.67744045	4
LH-DS-03	9/28/2025 6:45	21.06	6.6567792	4
LH-DS-03	9/28/2025 7:00	21.03	6.64417865	4
LH-DS-03	9/28/2025 7:15	21.03	6.63663932	4
LH-DS-03	9/28/2025 7:30	21.01	6.64024491	4
LH-DS-03	9/28/2025 7:45	21.01	6.64499222	4
LH-DS-03	9/28/2025 8:00	21.01	6.65253206	4
LH-DS-03	9/28/2025 8:15	21.01	6.62125567	4
LH-DS-03	9/28/2025 8:30	21.01	6.6637022	4
LH-DS-03	9/28/2025 8:45	21.01	6.56624273	4
LH-DS-03	9/28/2025 9:00	21.03	6.59224103	4
LH-DS-03	9/28/2025 9:15	21.03	6.56487605	4
LH-DS-03	9/28/2025 9:30	21.06	6.54537599	4
LH-DS-03	9/28/2025 9:45	21.08	6.55517844	4
LH-DS-03	9/28/2025 10:00	21.13	6.57032756	4
LH-DS-03	9/28/2025 10:15	21.15	6.53462931	4
LH-DS-03	9/28/2025 10:30	21.2	6.55368534	4
LH-DS-03	9/28/2025 10:45	21.25	6.54539036	4
LH-DS-03	9/28/2025 11:00	21.29	6.54294123	4
LH-DS-03	9/28/2025 11:15	21.34	6.56589195	4
LH-DS-03	9/28/2025 11:30	21.39	6.56708122	4
LH-DS-03	9/28/2025 11:45	21.44	6.56185662	4
LH-DS-03	9/28/2025 12:00	21.49	6.59817479	4
LH-DS-03	9/28/2025 12:15	21.53	6.59265411	4
LH-DS-03	9/28/2025 12:30	21.58	6.57850883	4
LH-DS-03	9/28/2025 12:45	21.6	6.60389863	4

pH Continous Monitoring Data

Station Name	Date Time	Temp C	pH SU	Use Code
LH-DS-03	9/28/2025 13:00	21.65	6.56802031	4
LH-DS-03	9/28/2025 13:15	21.68	6.59202549	4
LH-DS-03	9/28/2025 13:30	21.7	6.61044077	4
LH-DS-03	9/28/2025 13:45	21.7	6.63523617	4
LH-DS-03	9/28/2025 14:00	21.7	6.61378397	4
LH-DS-03	9/28/2025 14:15	21.72	6.63860388	4
LH-DS-03	9/28/2025 14:30	21.7	6.61517697	4
LH-DS-03	9/28/2025 14:45	21.7	6.66755377	4
LH-DS-03	9/28/2025 15:00	21.7	6.63997237	4
LH-DS-03	9/28/2025 15:15	21.68	6.61877291	4
LH-DS-03	9/28/2025 15:30	21.68	6.62406667	4
LH-DS-03	9/28/2025 15:45	21.65	6.65663015	4
LH-DS-03	9/28/2025 16:00	21.65	6.63015865	4
LH-DS-03	9/28/2025 16:15	21.63	6.59167763	4
LH-DS-03	9/28/2025 16:30	21.6	6.59191477	4
LH-DS-03	9/28/2025 16:45	21.6	6.56850443	4
LH-DS-03	9/28/2025 17:00	21.58	6.60108462	4
LH-DS-03	9/28/2025 17:15	21.58	6.61975842	4
LH-DS-03	9/28/2025 17:30	21.58	6.54785035	4
LH-DS-03	9/28/2025 17:45	21.56	6.58656347	4
LH-DS-03	9/28/2025 18:00	21.51	6.53017982	4
LH-DS-03	9/28/2025 18:15	21.51	6.55582755	4
LH-DS-03	9/28/2025 18:30	21.51	6.53436152	4
LH-DS-03	9/28/2025 18:45	21.49	6.50589246	4
LH-DS-03	9/28/2025 19:00	21.49	6.51509281	4
LH-DS-03	9/28/2025 19:15	21.49	6.52178397	4
LH-DS-03	9/28/2025 19:30	21.46	6.49859264	4
LH-DS-03	9/28/2025 19:45	21.46	6.50667862	4
LH-DS-03	9/28/2025 20:00	21.46	6.50082326	4
LH-DS-03	9/28/2025 20:15	21.46	6.51699522	4
LH-DS-03	9/28/2025 20:30	21.49	6.50728645	4
LH-DS-03	9/28/2025 20:45	21.49	6.49139493	4
LH-DS-03	9/28/2025 21:00	21.51	6.48696898	4
LH-DS-03	9/28/2025 21:15	21.49	6.48386737	4
LH-DS-03	9/28/2025 21:30	21.49	6.48749175	4
LH-DS-03	9/28/2025 21:45	21.46	6.49385258	4
LH-DS-03	9/28/2025 22:00	21.46	6.4960832	4
LH-DS-03	9/28/2025 22:15	21.46	6.48548777	4
LH-DS-03	9/28/2025 22:30	21.44	6.48628938	4
LH-DS-03	9/28/2025 22:45	21.41	6.49460329	4
LH-DS-03	9/28/2025 23:00	21.37	6.51433742	4
LH-DS-03	9/28/2025 23:15	21.34	6.51094066	4
LH-DS-03	9/28/2025 23:30	21.32	6.50393346	4
LH-DS-03	9/28/2025 23:45	21.32	6.51564976	4
LH-DS-03	9/29/2025 0:00	21.29	6.53596653	4
LH-DS-03	9/29/2025 0:15	21.27	6.50691829	4
LH-DS-03	9/29/2025 0:30	21.25	6.5663173	4
LH-DS-03	9/29/2025 0:45	21.25	6.52613758	4
LH-DS-03	9/29/2025 1:00	21.22	6.5272055	4
LH-DS-03	9/29/2025 1:15	21.22	6.49623048	4
LH-DS-03	9/29/2025 1:30	21.22	6.51297374	4
LH-DS-03	9/29/2025 1:45	21.2	6.50066142	4
LH-DS-03	9/29/2025 2:00	21.2	6.51712674	4
LH-DS-03	9/29/2025 2:15	21.2	6.50177771	4
LH-DS-03	9/29/2025 2:30	21.17	6.47800329	4
LH-DS-03	9/29/2025 2:45	21.17	6.47632868	4
LH-DS-03	9/29/2025 3:00	21.17	6.48860915	4
LH-DS-03	9/29/2025 3:15	21.17	6.48721364	4
LH-DS-03	9/29/2025 3:30	21.15	6.47043156	4
LH-DS-03	9/29/2025 3:45	21.15	6.45731289	4
LH-DS-03	9/29/2025 4:00	21.15	6.47517661	4
LH-DS-03	9/29/2025 4:15	21.13	6.44499386	4
LH-DS-03	9/29/2025 4:30	21.13	6.46788331	4
LH-DS-03	9/29/2025 4:45	21.1	6.45163731	4
LH-DS-03	9/29/2025 5:00	21.08	6.4633259	4
LH-DS-03	9/29/2025 5:15	21.06	6.46301021	4
LH-DS-03	9/29/2025 5:30	21.03	6.45681229	4
LH-DS-03	9/29/2025 5:45	21.03	6.44564291	4
LH-DS-03	9/29/2025 6:00	21.01	6.43834463	4
LH-DS-03	9/29/2025 6:15	21.01	6.44728074	4
LH-DS-03	9/29/2025 6:30	20.96	6.47288247	4
LH-DS-03	9/29/2025 6:45	20.94	6.45636675	4
LH-DS-03	9/29/2025 7:00	20.96	6.45025909	4
LH-DS-03	9/29/2025 7:15	20.94	6.43150727	4
LH-DS-03	9/29/2025 7:30	20.91	6.44206451	4
LH-DS-03	9/29/2025 7:45	20.91	6.45491454	4
LH-DS-03	9/29/2025 8:00	20.91	6.48508418	4
LH-DS-03	9/29/2025 8:15	20.91	6.44848953	4
LH-DS-03	9/29/2025 8:30	20.94	6.46195314	4
LH-DS-03	9/29/2025 8:45	20.94	6.49854406	4
LH-DS-03	9/29/2025 9:00	20.96	6.49327144	4
LH-DS-03	9/29/2025 9:15	21.01	6.48302519	4
LH-DS-03	9/29/2025 9:30	21.06	6.49930699	4
LH-DS-03	9/29/2025 9:45	21.13	6.51449963	4

pH Continous Monitoring Data

Station Name	Date Time	Temp C	pH SU	Use Code
LH-DS-03	9/29/2025 10:00	21.17	6.50842537	4
LH-DS-03	9/29/2025 10:15	21.25	6.54315815	4
LH-DS-03	9/29/2025 10:30	21.32	6.60659056	4
LH-DS-03	9/29/2025 10:45	21.39	6.57461133	4
LH-DS-03	9/29/2025 11:00	21.44	6.58444314	4
LH-DS-03	9/29/2025 11:15	21.49	6.57726489	4
LH-DS-03	9/29/2025 11:30	21.51	6.6126986	4
LH-DS-03	9/29/2025 11:45	21.53	6.56561432	4
LH-DS-03	9/29/2025 12:00	21.56	6.63617783	4
LH-DS-03	9/29/2025 12:15	21.58	6.65348275	4
LH-DS-03	9/29/2025 12:30	21.58	6.71340614	4
LH-DS-03	9/29/2025 12:45	21.56	6.62753712	4
LH-DS-03	9/29/2025 13:00	21.56	6.68941571	4
LH-DS-03	9/29/2025 13:15	21.56	6.67352796	4
LH-DS-03	9/29/2025 13:30	21.53	6.71196371	4
LH-DS-03	9/29/2025 13:45	21.51	6.70274443	4
LH-DS-03	9/29/2025 14:00	21.53	6.74011854	4
LH-DS-03	9/29/2025 14:15	21.53	6.75935304	4
LH-DS-03	9/29/2025 14:30	21.53	6.81176005	4
LH-DS-03	9/29/2025 14:45	21.53	6.68743276	4
LH-DS-03	9/29/2025 15:00	21.53	6.71196371	4
LH-DS-03	9/29/2025 15:15	21.51	6.68852667	4
LH-DS-03	9/29/2025 15:30	21.51	6.73647677	4
LH-DS-03	9/29/2025 15:45	21.51	6.71110782	4
LH-DS-03	9/29/2025 16:00	21.53	6.77301231	4
LH-DS-03	9/29/2025 16:15	21.53	6.75433534	4
LH-DS-03	9/29/2025 16:30	21.51	6.69884152	4
LH-DS-03	9/29/2025 16:45	21.51	6.67263623	4
LH-DS-03	9/29/2025 17:00	21.49	6.7138762	4
LH-DS-03	9/29/2025 17:15	21.49	6.72279775	4
LH-DS-03	9/29/2025 17:30	21.46	6.66533117	4
LH-DS-03	9/29/2025 17:45	21.41	6.65662926	4
LH-DS-03	9/29/2025 18:00	21.39	6.65744263	4
LH-DS-03	9/29/2025 18:15	21.39	6.61979204	4
LH-DS-03	9/29/2025 18:30	21.37	6.62199752	4
LH-DS-03	9/29/2025 18:45	21.34	6.62112219	4
LH-DS-03	9/29/2025 19:00	21.34	6.59824906	4
LH-DS-03	9/29/2025 19:15	21.32	6.59124779	4
LH-DS-03	9/29/2025 19:30	21.32	6.55721473	4
LH-DS-03	9/29/2025 19:45	21.29	6.54907896	4
LH-DS-03	9/29/2025 20:00	21.32	6.53043461	4
LH-DS-03	9/29/2025 20:15	21.32	6.57032582	4
LH-DS-03	9/29/2025 20:30	21.32	6.52346062	4
LH-DS-03	9/29/2025 20:45	21.32	6.51816039	4
LH-DS-03	9/29/2025 21:00	21.32	6.53238733	4
LH-DS-03	9/29/2025 21:15	21.32	6.54605634	4
LH-DS-03	9/29/2025 21:30	21.32	6.52903981	4
LH-DS-03	9/29/2025 21:45	21.29	6.51057863	4
LH-DS-03	9/29/2025 22:00	21.29	6.54238325	4
LH-DS-03	9/29/2025 22:15	21.25	6.5264166	4
LH-DS-03	9/29/2025 22:30	21.22	6.53446092	4
LH-DS-03	9/29/2025 22:45	21.2	6.53052226	4
LH-DS-03	9/29/2025 23:00	21.17	6.50730897	4
LH-DS-03	9/29/2025 23:15	21.15	6.52039416	4
LH-DS-03	9/29/2025 23:30	21.13	6.53236457	4
LH-DS-03	9/29/2025 23:45	21.1	6.51249596	4
LH-DS-03	9/30/2025 0:00	21.08	6.52530542	4
LH-DS-03	9/30/2025 0:15	21.08	6.50352883	4
LH-DS-03	9/30/2025 0:30	21.06	6.52052665	4
LH-DS-03	9/30/2025 0:45	21.06	6.52471474	4
LH-DS-03	9/30/2025 1:00	21.03	6.56459681	4
LH-DS-03	9/30/2025 1:15	21.03	6.57269461	4
LH-DS-03	9/30/2025 1:30	21.03	6.54784274	4
LH-DS-03	9/30/2025 1:45	21.01	6.51737337	4
LH-DS-03	9/30/2025 2:00	21.01	6.54529872	4
LH-DS-03	9/30/2025 2:15	21.01	6.53077754	4
LH-DS-03	9/30/2025 2:30	21.01	6.57406183	4
LH-DS-03	9/30/2025 2:45	20.98	6.54357665	4
LH-DS-03	9/30/2025 3:00	20.98	6.57094629	4
LH-DS-03	9/30/2025 3:15	20.98	6.51927912	4
LH-DS-03	9/30/2025 3:30	20.96	6.54382492	4
LH-DS-03	9/30/2025 3:45	20.96	6.52985987	4
LH-DS-03	9/30/2025 4:00	20.96	6.55862787	4
LH-DS-03	9/30/2025 4:15	20.96	6.53377008	4
LH-DS-03	9/30/2025 4:30	20.94	6.54574913	4
LH-DS-03	9/30/2025 4:45	20.94	6.56306697	4
LH-DS-03	9/30/2025 5:00	20.94	6.52340354	4
LH-DS-03	9/30/2025 5:15	20.94	6.58038481	4
LH-DS-03	9/30/2025 5:30	20.94	6.60384769	4
LH-DS-03	9/30/2025 5:45	20.91	6.58844311	4
LH-DS-03	9/30/2025 6:00	20.91	6.61162903	4
LH-DS-03	9/30/2025 6:15	20.91	6.60995294	4
LH-DS-03	9/30/2025 6:30	20.89	6.63311391	4
LH-DS-03	9/30/2025 6:45	20.89	6.60098665	4

Station Name	Date Time	Temp C	pH SU	Use Code
LH-DS-03	9/30/2025 7:00	20.89	6.57249117	4
LH-DS-03	9/30/2025 7:15	20.86	6.63978198	4
LH-DS-03	9/30/2025 7:30	20.86	6.61575392	4
LH-DS-03	9/30/2025 7:45	20.86	6.64844325	4
LH-DS-03	9/30/2025 8:00	20.86	6.63279708	4
LH-DS-03	9/30/2025 8:15	20.86	6.6174303	4
LH-DS-03	9/30/2025 8:30	20.89	6.62948213	4
LH-DS-03	9/30/2025 8:45	20.91	6.63816713	4
LH-DS-03	9/30/2025 9:00	20.94	6.68205728	4
LH-DS-03	9/30/2025 9:15	20.96	6.62733591	4
LH-DS-03	9/30/2025 9:30	20.98	6.63881181	4
LH-DS-03	9/30/2025 9:45	21.01	6.65700012	4
LH-DS-03	9/30/2025 10:00	21.01	6.69162755	4
LH-DS-03	9/30/2025 10:15	21.03	6.54058265	4
LH-DS-03	9/30/2025 10:30	21.06	6.6520327	4
LH-DS-03	9/30/2025 10:45	21.08	6.58281796	4
LH-DS-03	9/30/2025 11:00	21.13	6.78582335	4
LH-DS-03	9/30/2025 11:15	21.15	6.69289073	4
LH-DS-03	9/30/2025 11:30	20.06	6.15300478	2
LH-IM-01	6/3/2025 11:15	23.3	9.53766904	2
LH-IM-01	6/3/2025 11:30	23.14	9.39835491	2
LH-IM-01	6/3/2025 11:45	26.38	9.27873527	2
LH-IM-01	6/3/2025 12:00	28.05	9.07332292	2
LH-IM-01	6/3/2025 12:15	26.18	9.0274843	2
LH-IM-01	6/3/2025 12:30	24.56	9.01454539	2
LH-IM-01	6/3/2025 12:45	25.28	8.74473625	2
LH-IM-01	6/3/2025 13:00	16.82	6.95093166	2
LH-IM-01	6/3/2025 13:15	16.53	6.89433256	1
LH-IM-01	6/3/2025 13:30	16.51	6.89684499	1
LH-IM-01	6/3/2025 13:45	16.53	6.89713206	1
LH-IM-01	6/3/2025 14:00	16.56	6.90106161	1
LH-IM-01	6/3/2025 14:15	16.61	6.90555666	1
LH-IM-01	6/3/2025 14:30	16.63	6.91311923	1
LH-IM-01	6/3/2025 14:45	16.65	6.90780837	1
LH-IM-01	6/3/2025 15:00	16.68	6.91061596	1
LH-IM-01	6/3/2025 15:15	16.72	6.90699133	1
LH-IM-01	6/3/2025 15:30	16.75	6.90979833	1
LH-IM-01	6/3/2025 15:45	16.75	6.90476305	1
LH-IM-01	6/3/2025 16:00	16.8	6.91121234	1
LH-IM-01	6/3/2025 16:15	16.8	6.90729668	1
LH-IM-01	6/3/2025 16:30	16.82	6.90814208	1
LH-IM-01	6/3/2025 16:45	16.82	6.90870142	1
LH-IM-01	6/3/2025 17:00	16.82	6.90450637	1
LH-IM-01	6/3/2025 17:15	16.84	6.91262284	1
LH-IM-01	6/3/2025 17:30	16.84	6.90619086	1
LH-IM-01	6/3/2025 17:45	16.82	6.89807395	1
LH-IM-01	6/3/2025 18:00	16.82	6.90087065	1
LH-IM-01	6/3/2025 18:15	16.82	6.90310802	1
LH-IM-01	6/3/2025 18:30	16.8	6.90310133	1
LH-IM-01	6/3/2025 18:45	16.8	6.89974506	1
LH-IM-01	6/3/2025 19:00	16.8	6.90226226	1
LH-IM-01	6/3/2025 19:15	16.77	6.89889553	1
LH-IM-01	6/3/2025 19:30	16.77	6.90113328	1
LH-IM-01	6/3/2025 19:45	16.77	6.90253187	1
LH-IM-01	6/3/2025 20:00	16.75	6.89832908	1
LH-IM-01	6/3/2025 20:15	16.75	6.89888855	1
LH-IM-01	6/3/2025 20:30	16.7	6.89747218	1
LH-IM-01	6/3/2025 20:45	16.7	6.89187645	1
LH-IM-01	6/3/2025 21:00	16.68	6.89382763	1
LH-IM-01	6/3/2025 21:15	16.68	6.89158919	1
LH-IM-01	6/3/2025 21:30	16.68	6.89354783	1
LH-IM-01	6/3/2025 21:45	16.65	6.89157797	1
LH-IM-01	6/3/2025 22:00	16.65	6.88570144	1
LH-IM-01	6/3/2025 22:15	16.63	6.88933165	1
LH-IM-01	6/3/2025 22:30	16.63	6.8926899	1
LH-IM-01	6/3/2025 22:45	16.63	6.88961151	1
LH-IM-01	6/3/2025 23:00	16.61	6.88960389	1
LH-IM-01	6/3/2025 23:15	16.61	6.88988376	1
LH-IM-01	6/3/2025 23:30	16.61	6.88680516	1
LH-IM-01	6/3/2025 23:45	16.61	6.88232719	1
LH-IM-01	6/4/2025 0:00	16.58	6.87755667	1
LH-IM-01	6/4/2025 0:15	16.58	6.8820351	1
LH-IM-01	6/4/2025 0:30	16.56	6.88174703	1
LH-IM-01	6/4/2025 0:45	16.56	6.87950766	1
LH-IM-01	6/4/2025 1:00	16.53	6.87193652	1
LH-IM-01	6/4/2025 1:15	16.53	6.87893528	1
LH-IM-01	6/4/2025 1:30	16.53	6.87837538	1
LH-IM-01	6/4/2025 1:45	16.53	6.87305633	1
LH-IM-01	6/4/2025 2:00	16.53	6.86997687	1
LH-IM-01	6/4/2025 2:15	16.51	6.87108777	1
LH-IM-01	6/4/2025 2:30	16.51	6.86828808	1
LH-IM-01	6/4/2025 2:45	16.51	6.85960901	1
LH-IM-01	6/4/2025 3:00	16.51	6.87500735	1
LH-IM-01	6/4/2025 3:15	16.51	6.86492844	1

pH Continous Monitoring Data

Station Name	Date Time	Temp C	pH SU	Use Code
LH-IM-01	6/4/2025 3:30	16.49	6.86323918	1
LH-IM-01	6/4/2025 3:45	16.49	6.867719	1
LH-IM-01	6/4/2025 4:00	16.46	6.86182492	1
LH-IM-01	6/4/2025 4:15	16.46	6.87134554	1
LH-IM-01	6/4/2025 4:30	16.46	6.86798532	1
LH-IM-01	6/4/2025 4:45	16.46	6.87218559	1
LH-IM-01	6/4/2025 5:00	16.46	6.86238496	1
LH-IM-01	6/4/2025 5:15	16.46	6.87582582	1
LH-IM-01	6/4/2025 5:30	16.44	6.86265549	1
LH-IM-01	6/4/2025 5:45	16.44	6.86517583	1
LH-IM-01	6/4/2025 6:00	16.44	6.86069523	1
LH-IM-01	6/4/2025 6:15	16.44	6.86433571	1
LH-IM-01	6/4/2025 6:30	16.44	6.86405568	1
LH-IM-01	6/4/2025 6:45	16.44	6.86041519	1
LH-IM-01	6/4/2025 7:00	16.44	6.85985512	1
LH-IM-01	6/4/2025 7:15	16.44	6.86181538	1
LH-IM-01	6/4/2025 7:30	16.44	6.86377564	1
LH-IM-01	6/4/2025 7:45	16.44	6.86629598	1
LH-IM-01	6/4/2025 8:00	16.46	6.8615449	1
LH-IM-01	6/4/2025 8:15	16.46	6.86798532	1
LH-IM-01	6/4/2025 8:30	16.46	6.86966543	1
LH-IM-01	6/4/2025 8:45	16.49	6.86715902	1
LH-IM-01	6/4/2025 9:00	16.51	6.86940795	1
LH-IM-01	6/4/2025 9:15	16.53	6.87613578	1
LH-IM-01	6/4/2025 9:30	16.53	6.87725558	1
LH-IM-01	6/4/2025 9:45	16.56	6.87782813	1
LH-IM-01	6/4/2025 10:00	16.61	6.8758901	1
LH-IM-01	6/4/2025 10:15	16.63	6.88821224	1
LH-IM-01	6/4/2025 10:30	16.63	6.88121589	1
LH-IM-01	6/4/2025 10:45	16.68	6.88487385	1
LH-IM-01	6/4/2025 11:00	16.7	6.88628073	1
LH-IM-01	6/4/2025 11:15	16.75	6.88462191	1
LH-IM-01	6/4/2025 11:30	16.77	6.88630819	1
LH-IM-01	6/4/2025 11:45	16.8	6.88436212	1
LH-IM-01	6/4/2025 12:00	16.82	6.88520911	1
LH-IM-01	6/4/2025 12:15	16.87	6.88606776	1
LH-IM-01	6/4/2025 12:30	16.89	6.88104277	1
LH-IM-01	6/4/2025 12:45	16.94	6.88944991	1
LH-IM-01	6/4/2025 13:00	16.94	6.88665436	1
LH-IM-01	6/4/2025 13:15	16.96	6.88833939	1
LH-IM-01	6/4/2025 13:30	16.99	6.88835094	1
LH-IM-01	6/4/2025 13:45	17.01	6.88807914	1
LH-IM-01	6/4/2025 14:00	17.06	6.89117226	1
LH-IM-01	6/4/2025 14:15	17.08	6.8875473	1
LH-IM-01	6/4/2025 14:30	17.11	6.88923527	1
LH-IM-01	6/4/2025 14:45	17.13	6.89063976	1
LH-IM-01	6/4/2025 15:00	17.15	6.89008859	1
LH-IM-01	6/4/2025 15:15	17.15	6.88086995	1
LH-IM-01	6/4/2025 15:30	17.15	6.89427887	1
LH-IM-01	6/4/2025 15:45	17.18	6.88730671	1
LH-IM-01	6/4/2025 16:00	17.18	6.88479279	1
LH-IM-01	6/4/2025 16:15	17.2	6.88675586	1
LH-IM-01	6/4/2025 16:30	17.2	6.88368351	1
LH-IM-01	6/4/2025 16:45	17.2	6.88675586	1
LH-IM-01	6/4/2025 17:00	17.22	6.89207008	1
LH-IM-01	6/4/2025 17:15	17.22	6.88620509	1
LH-IM-01	6/4/2025 17:30	17.22	6.87810582	1
LH-IM-01	6/4/2025 17:45	17.25	6.88370354	1
LH-IM-01	6/4/2025 18:00	17.25	6.88398279	1
LH-IM-01	6/4/2025 18:15	17.25	6.88063172	1
LH-IM-01	6/4/2025 18:30	17.27	6.88147765	1
LH-IM-01	6/4/2025 18:45	17.27	6.87700985	1
LH-IM-01	6/4/2025 19:00	17.27	6.8728213	1
LH-IM-01	6/4/2025 19:15	17.27	6.87114587	1
LH-IM-01	6/4/2025 19:30	17.27	6.87393825	1
LH-IM-01	6/4/2025 19:45	17.25	6.87309179	1
LH-IM-01	6/4/2025 20:00	17.27	6.87421748	1
LH-IM-01	6/4/2025 20:15	17.25	6.86834444	1
LH-IM-01	6/4/2025 20:30	17.25	6.86806518	1
LH-IM-01	6/4/2025 20:45	17.22	6.86497941	1
LH-IM-01	6/4/2025 21:00	17.22	6.86386227	1
LH-IM-01	6/4/2025 21:15	17.22	6.85715943	1
LH-IM-01	6/4/2025 21:30	17.2	6.86357359	1
LH-IM-01	6/4/2025 21:45	17.2	6.86524942	1
LH-IM-01	6/4/2025 22:00	17.2	6.85938402	1
LH-IM-01	6/4/2025 22:15	17.2	6.85742889	1
LH-IM-01	6/4/2025 22:30	17.2	6.86580803	1
LH-IM-01	6/4/2025 22:45	17.18	6.85462583	1
LH-IM-01	6/4/2025 23:00	17.18	6.85546381	1
LH-IM-01	6/4/2025 23:15	17.2	6.86022194	1
LH-IM-01	6/4/2025 23:30	17.2	6.84765324	1
LH-IM-01	6/4/2025 23:45	17.18	6.85686042	1
LH-IM-01	6/5/2025 0:00	17.18	6.8576984	1
LH-IM-01	6/5/2025 0:15	17.18	6.85713975	1

Station Name	Date Time	Temp C	pH SU	Use Code
LH-IM-01	6/5/2025 0:30	17.18	6.84959801	1
LH-IM-01	6/5/2025 0:45	17.18	6.84736342	1
LH-IM-01	6/5/2025 1:00	17.18	6.85322922	1
LH-IM-01	6/5/2025 1:15	17.18	6.84848071	1
LH-IM-01	6/5/2025 1:30	17.18	6.84540815	1
LH-IM-01	6/5/2025 1:45	17.15	6.84958247	1
LH-IM-01	6/5/2025 2:00	17.15	6.85097923	1
LH-IM-01	6/5/2025 2:15	17.15	6.84399542	1
LH-IM-01	6/5/2025 2:30	17.18	6.84233559	1
LH-IM-01	6/5/2025 2:45	17.18	6.84205627	1
LH-IM-01	6/5/2025 3:00	17.18	6.84233559	1
LH-IM-01	6/5/2025 3:15	17.15	6.84595088	1
LH-IM-01	6/5/2025 3:30	17.18	6.84233559	1
LH-IM-01	6/5/2025 3:45	17.18	6.83898371	1
LH-IM-01	6/5/2025 4:00	17.18	6.8364698	1
LH-IM-01	6/5/2025 4:15	17.15	6.83589419	1
LH-IM-01	6/5/2025 4:30	17.15	6.8423193	1
LH-IM-01	6/5/2025 4:45	17.15	6.84092254	1
LH-IM-01	6/5/2025 5:00	17.15	6.83338002	1
LH-IM-01	6/5/2025 5:15	17.18	6.84093897	1
LH-IM-01	6/5/2025 5:30	17.15	6.83673225	1
LH-IM-01	6/5/2025 5:45	17.18	6.83395588	1
LH-IM-01	6/5/2025 6:00	17.18	6.83591115	1
LH-IM-01	6/5/2025 6:15	17.18	6.83367656	1
LH-IM-01	6/5/2025 6:30	17.2	6.83648106	1
LH-IM-01	6/5/2025 6:45	17.2	6.82893984	1
LH-IM-01	6/5/2025 7:00	17.2	6.83759828	1
LH-IM-01	6/5/2025 7:15	17.22	6.83397876	1
LH-IM-01	6/5/2025 7:30	17.27	6.82786412	1
LH-IM-01	6/5/2025 7:45	17.27	6.83903361	1
LH-IM-01	6/5/2025 8:00	17.3	6.84240073	1
LH-IM-01	6/5/2025 8:15	17.32	6.83543185	1
LH-IM-01	6/5/2025 8:30	17.37	6.84188042	1
LH-IM-01	6/5/2025 8:45	17.39	6.84217043	1
LH-IM-01	6/5/2025 9:00	17.44	6.85168609	1
LH-IM-01	6/5/2025 9:15	17.46	6.84723142	1
LH-IM-01	6/5/2025 9:30	17.53	6.84280441	1
LH-IM-01	6/5/2025 9:45	17.56	6.85035252	1
LH-IM-01	6/5/2025 10:00	17.61	6.85093607	1
LH-IM-01	6/5/2025 10:15	17.65	6.85486079	1
LH-IM-01	6/5/2025 10:30	17.7	6.85181867	1
LH-IM-01	6/5/2025 10:45	17.75	6.85574701	1
LH-IM-01	6/5/2025 11:00	17.77	6.85993828	1
LH-IM-01	6/5/2025 11:15	17.82	6.85940493	1
LH-IM-01	6/5/2025 11:30	17.87	6.85915042	1
LH-IM-01	6/5/2025 11:45	17.91	6.85972702	1
LH-IM-01	6/5/2025 12:00	17.96	6.8644869	1
LH-IM-01	6/5/2025 12:15	18.03	6.86173439	1
LH-IM-01	6/5/2025 12:30	18.08	6.86816272	1
LH-IM-01	6/5/2025 12:45	18.13	6.86038979	1
LH-IM-01	6/5/2025 13:00	18.18	6.86681615	1
LH-IM-01	6/5/2025 13:15	18.22	6.86182455	1
LH-IM-01	6/5/2025 13:30	18.25	6.86768303	1
LH-IM-01	6/5/2025 13:45	18.3	6.86798398	1
LH-IM-01	6/5/2025 14:00	18.34	6.87801773	1
LH-IM-01	6/5/2025 14:15	18.39	6.87386619	1
LH-IM-01	6/5/2025 14:30	18.41	6.87081524	1
LH-IM-01	6/5/2025 14:45	18.44	6.8752784	1
LH-IM-01	6/5/2025 15:00	18.49	6.87641206	1
LH-IM-01	6/5/2025 15:15	18.49	6.86918226	1
LH-IM-01	6/5/2025 15:30	18.53	6.88143356	1
LH-IM-01	6/5/2025 15:45	18.56	6.8747737	1
LH-IM-01	6/5/2025 16:00	18.58	6.86838867	1
LH-IM-01	6/5/2025 16:15	18.58	6.86838867	1
LH-IM-01	6/5/2025 16:30	18.6	6.88146201	1
LH-IM-01	6/5/2025 16:45	18.6	6.87284512	1
LH-IM-01	6/5/2025 17:00	18.63	6.86479806	1
LH-IM-01	6/5/2025 17:15	18.6	6.86144859	1
LH-IM-01	6/5/2025 17:30	18.63	6.86007315	1
LH-IM-01	6/5/2025 17:45	18.63	6.85979522	1
LH-IM-01	6/5/2025 18:00	18.6	6.86672991	1
LH-IM-01	6/5/2025 18:15	18.6	6.86534008	1
LH-IM-01	6/5/2025 18:30	18.58	6.85810329	1
LH-IM-01	6/5/2025 18:45	18.58	6.8695006	1
LH-IM-01	6/5/2025 19:00	18.58	6.86894464	1
LH-IM-01	6/5/2025 19:15	18.56	6.86559962	1
LH-IM-01	6/5/2025 19:30	18.51	6.85306433	1
LH-IM-01	6/5/2025 19:45	18.53	6.86586383	1
LH-IM-01	6/5/2025 20:00	18.49	6.84943936	1
LH-IM-01	6/5/2025 20:15	18.49	6.86278667	1
LH-IM-01	6/5/2025 20:30	18.46	6.85192675	1
LH-IM-01	6/5/2025 20:45	18.44	6.84107004	1
LH-IM-01	6/5/2025 21:00	18.41	6.85273579	1
LH-IM-01	6/5/2025 21:15	18.41	6.83243118	1

Station Name	Date Time	Temp C	pH SU	Use Code
LH-IM-01	6/5/2025 21:30	18.41	6.84439143	1
LH-IM-01	6/5/2025 21:45	18.39	6.82935988	1
LH-IM-01	6/5/2025 22:00	18.41	6.84550402	1
LH-IM-01	6/5/2025 22:15	18.39	6.83631399	1
LH-IM-01	6/5/2025 22:30	18.39	6.83353235	1
LH-IM-01	6/5/2025 22:45	18.37	6.83491184	1
LH-IM-01	6/5/2025 23:00	18.37	6.82712271	1
LH-IM-01	6/5/2025 23:15	18.34	6.82487922	1
LH-IM-01	6/5/2025 23:30	18.34	6.8268267	1
LH-IM-01	6/5/2025 23:45	18.34	6.82348816	1
LH-IM-01	6/6/2025 0:00	18.34	6.8268267	1
LH-IM-01	6/6/2025 0:15	18.37	6.83018272	1
LH-IM-01	6/6/2025 0:30	18.34	6.82237531	1
LH-IM-01	6/6/2025 0:45	18.34	6.82432279	1
LH-IM-01	6/6/2025 1:00	18.34	6.82014961	1
LH-IM-01	6/6/2025 1:15	18.34	6.82543564	1
LH-IM-01	6/6/2025 1:30	18.34	6.82348816	1
LH-IM-01	6/6/2025 1:45	18.34	6.81736749	1
LH-IM-01	6/6/2025 2:00	18.34	6.82042782	1
LH-IM-01	6/6/2025 2:15	18.37	6.82767907	1
LH-IM-01	6/6/2025 2:30	18.34	6.81096861	1
LH-IM-01	6/6/2025 2:45	18.34	6.80484794	1
LH-IM-01	6/6/2025 3:00	18.37	6.82489724	1
LH-IM-01	6/6/2025 3:15	18.34	6.80790828	1
LH-IM-01	6/6/2025 3:30	18.39	6.80877571	1
LH-IM-01	6/6/2025 3:45	18.37	6.80876259	1
LH-IM-01	6/6/2025 4:00	18.37	6.8104317	1
LH-IM-01	6/6/2025 4:15	18.39	6.8190678	1
LH-IM-01	6/6/2025 4:30	18.39	6.80961021	1
LH-IM-01	6/6/2025 4:45	18.39	6.80293426	1
LH-IM-01	6/6/2025 5:00	18.41	6.81518617	1
LH-IM-01	6/6/2025 5:15	18.41	6.81908021	1
LH-IM-01	6/6/2025 5:30	18.44	6.81131155	1
LH-IM-01	6/6/2025 5:45	18.44	6.81492707	1
LH-IM-01	6/6/2025 6:00	18.44	6.81937694	1
LH-IM-01	6/6/2025 6:15	18.46	6.8110464	1
LH-IM-01	6/6/2025 6:30	18.49	6.81468073	1
LH-IM-01	6/6/2025 6:45	18.51	6.83054229	1
LH-IM-01	6/6/2025 7:00	18.51	6.80440559	1
LH-IM-01	6/6/2025 7:15	18.53	6.81359402	1
LH-IM-01	6/6/2025 7:30	18.56	6.82445528	1
LH-IM-01	6/6/2025 7:45	18.56	6.81778322	1
LH-IM-01	6/6/2025 8:00	18.56	6.83251735	1
LH-IM-01	6/6/2025 8:15	18.58	6.82502328	1
LH-IM-01	6/6/2025 8:30	18.6	6.83031659	1
LH-IM-01	6/6/2025 8:45	18.6	6.82864881	1
LH-IM-01	6/6/2025 9:00	18.63	6.84117353	1
LH-IM-01	6/6/2025 9:15	18.65	6.83062359	1
LH-IM-01	6/6/2025 9:30	18.7	6.829819	1
LH-IM-01	6/6/2025 9:45	18.7	6.83093047	1
LH-IM-01	6/6/2025 10:00	18.75	6.8370715	1
LH-IM-01	6/6/2025 10:15	18.77	6.84041629	1
LH-IM-01	6/6/2025 10:30	18.82	6.8423879	1
LH-IM-01	6/6/2025 10:45	18.84	6.82490135	1
LH-IM-01	6/6/2025 11:00	18.91	6.84687918	1
LH-IM-01	6/6/2025 11:15	18.94	6.83856568	1
LH-IM-01	6/6/2025 11:30	18.94	6.84578434	1
LH-IM-01	6/6/2025 11:45	18.96	6.83191382	1
LH-IM-01	6/6/2025 12:00	18.96	6.84412917	1
LH-IM-01	6/6/2025 12:15	18.98	6.84663826	1
LH-IM-01	6/6/2025 12:30	19.01	6.84387827	1
LH-IM-01	6/6/2025 12:45	19.06	6.85001057	1
LH-IM-01	6/6/2025 13:00	19.13	6.84310998	1
LH-IM-01	6/6/2025 13:15	19.15	6.84811466	1
LH-IM-01	6/6/2025 13:30	19.22	6.84898315	1
LH-IM-01	6/6/2025 13:45	19.27	6.85039561	1
LH-IM-01	6/6/2025 14:00	19.29	6.85484277	1
LH-IM-01	6/6/2025 14:15	19.34	6.85126319	1
LH-IM-01	6/6/2025 14:30	19.34	6.85015415	1
LH-IM-01	6/6/2025 14:45	19.37	6.85460524	1
LH-IM-01	6/6/2025 15:00	19.39	6.85572403	1
LH-IM-01	6/6/2025 15:15	19.44	6.86018334	1
LH-IM-01	6/6/2025 15:30	19.48	6.85715404	1
LH-IM-01	6/6/2025 15:45	19.51	6.86049388	1
LH-IM-01	6/6/2025 16:00	19.56	6.86772108	1
LH-IM-01	6/6/2025 16:15	19.53	6.85773261	1
LH-IM-01	6/6/2025 16:30	19.53	6.85690136	1
LH-IM-01	6/6/2025 16:45	19.51	6.85107249	1
LH-IM-01	6/6/2025 17:00	19.51	6.85716869	1
LH-IM-01	6/6/2025 17:15	19.51	6.85245799	1
LH-IM-01	6/6/2025 17:30	19.51	6.85661449	1
LH-IM-01	6/6/2025 17:45	19.51	6.84802439	1
LH-IM-01	6/6/2025 18:00	19.48	6.8449604	1
LH-IM-01	6/6/2025 18:15	19.48	6.84191198	1

pH Continous Monitoring Data

Station Name	Date Time	Temp C	pH SU	Use Code
LH-IM-01	6/6/2025 18:30	19.48	6.84412901	1
LH-IM-01	6/6/2025 18:45	19.51	6.84026559	1
LH-IM-01	6/6/2025 19:00	19.51	6.83333809	1
LH-IM-01	6/6/2025 19:15	19.48	6.83803219	1
LH-IM-01	6/6/2025 19:30	19.48	6.83442952	1
LH-IM-01	6/6/2025 19:45	19.48	6.82999547	1
LH-IM-01	6/6/2025 20:00	19.51	6.84580759	1
LH-IM-01	6/6/2025 20:15	19.46	6.83802112	1
LH-IM-01	6/6/2025 20:30	19.46	6.83469535	1
LH-IM-01	6/6/2025 20:45	19.46	6.83358676	1
LH-IM-01	6/6/2025 21:00	19.44	6.83606988	1
LH-IM-01	6/6/2025 21:15	19.46	6.83635823	1
LH-IM-01	6/6/2025 21:30	19.41	6.83106357	1
LH-IM-01	6/6/2025 21:45	19.41	6.82662846	1
LH-IM-01	6/6/2025 22:00	19.41	6.83355832	1
LH-IM-01	6/6/2025 22:15	19.39	6.8205179	1
LH-IM-01	6/6/2025 22:30	19.39	6.82606218	1
LH-IM-01	6/6/2025 22:45	19.37	6.81884224	1
LH-IM-01	6/6/2025 23:00	19.37	6.82050563	1
LH-IM-01	6/6/2025 23:15	19.34	6.81965544	1
LH-IM-01	6/6/2025 23:30	19.37	6.81717884	1
LH-IM-01	6/6/2025 23:45	19.32	6.82047495	1
LH-IM-01	6/7/2025 0:00	19.32	6.82602055	1
LH-IM-01	6/7/2025 0:15	19.32	6.82186135	1
LH-IM-01	6/7/2025 0:30	19.29	6.82794386	1
LH-IM-01	6/7/2025 0:45	19.27	6.82210822	1
LH-IM-01	6/7/2025 1:00	19.25	6.81765851	1
LH-IM-01	6/7/2025 1:15	19.25	6.82486951	1
LH-IM-01	6/7/2025 1:30	19.25	6.82292809	1
LH-IM-01	6/7/2025 1:45	19.2	6.81318902	1
LH-IM-01	6/7/2025 2:00	19.2	6.81818211	1
LH-IM-01	6/7/2025 2:15	19.17	6.81760861	1
LH-IM-01	6/7/2025 2:30	19.17	6.81344727	1
LH-IM-01	6/7/2025 2:45	19.15	6.81426683	1
LH-IM-01	6/7/2025 3:00	19.13	6.81009222	1
LH-IM-01	6/7/2025 3:15	19.15	6.81953822	1
LH-IM-01	6/7/2025 3:30	19.13	6.81342174	1
LH-IM-01	6/7/2025 3:45	19.13	6.81397667	1
LH-IM-01	6/7/2025 4:00	19.15	6.82786145	1
LH-IM-01	6/7/2025 4:15	19.13	6.81175698	1
LH-IM-01	6/7/2025 4:30	19.13	6.81924841	1
LH-IM-01	6/7/2025 4:45	19.13	6.81175698	1
LH-IM-01	6/7/2025 5:00	19.15	6.82037054	1
LH-IM-01	6/7/2025 5:15	19.15	6.81315707	1
LH-IM-01	6/7/2025 5:30	19.15	6.81842845	1
LH-IM-01	6/7/2025 5:45	19.17	6.80567945	1
LH-IM-01	6/7/2025 6:00	19.17	6.80984079	1
LH-IM-01	6/7/2025 6:15	19.2	6.81790472	1
LH-IM-01	6/7/2025 6:30	19.2	6.80431242	1
LH-IM-01	6/7/2025 6:45	19.25	6.82126401	1
LH-IM-01	6/7/2025 7:00	19.25	6.82764298	1
LH-IM-01	6/7/2025 7:15	19.27	6.81572969	1
LH-IM-01	6/7/2025 7:30	19.32	6.80855191	1
LH-IM-01	6/7/2025 7:45	19.32	6.82213863	1
LH-IM-01	6/7/2025 8:00	19.37	6.82438689	1
LH-IM-01	6/7/2025 8:15	19.41	6.81609506	1
LH-IM-01	6/7/2025 8:30	19.44	6.82664623	1
LH-IM-01	6/7/2025 8:45	19.46	6.82360946	1
LH-IM-01	6/7/2025 9:00	19.51	6.8158808	1
LH-IM-01	6/7/2025 9:15	19.56	6.81812867	1
LH-IM-01	6/7/2025 9:30	19.6	6.80180965	1
LH-IM-01	6/7/2025 9:45	19.67	6.81930478	1
LH-IM-01	6/7/2025 10:00	19.7	6.81793869	1
LH-IM-01	6/7/2025 10:15	19.7	6.81378489	1
LH-IM-01	6/7/2025 10:30	19.75	6.81077107	1
LH-IM-01	6/7/2025 10:45	19.77	6.8113377	1
LH-IM-01	6/7/2025 11:00	19.77	6.80081725	1
LH-IM-01	6/7/2025 11:15	19.77	6.81382939	1
LH-IM-01	6/7/2025 11:30	19.77	6.80303208	1
LH-IM-01	6/7/2025 11:45	19.77	6.8113377	1
LH-IM-01	6/7/2025 12:00	19.77	6.80718489	1
LH-IM-01	6/7/2025 12:15	19.79	6.80609071	1
LH-IM-01	6/7/2025 12:30	19.79	6.8035992	1
LH-IM-01	6/7/2025 12:45	19.82	6.81745964	1
LH-IM-01	6/7/2025 13:00	19.82	6.81829006	1
LH-IM-01	6/7/2025 13:15	19.82	6.81995091	1
LH-IM-01	6/7/2025 13:30	19.82	6.82521023	1
LH-IM-01	6/7/2025 13:45	19.82	6.82659427	1
LH-IM-01	6/7/2025 14:00	19.82	6.82327259	1
LH-IM-01	6/7/2025 14:15	19.82	6.82714788	1
LH-IM-01	6/7/2025 14:30	19.82	6.82576385	1
LH-IM-01	6/7/2025 14:45	19.82	6.83517528	1
LH-IM-01	6/7/2025 15:00	19.82	6.83545208	1
LH-IM-01	6/7/2025 15:15	19.79	6.83377422	1

pH Continous Monitoring Data

Station Name	Date Time	Temp C	pH SU	Use Code
LH-IM-01	6/7/2025 15:30	19.79	6.84207927	1
LH-IM-01	6/7/2025 15:45	19.77	6.84400647	1
LH-IM-01	6/7/2025 16:00	19.75	6.84593393	1
LH-IM-01	6/7/2025 16:15	19.75	6.85507073	1
LH-IM-01	6/7/2025 16:30	19.72	6.85200997	1
LH-IM-01	6/7/2025 16:45	19.7	6.85615367	1
LH-IM-01	6/7/2025 17:00	19.7	6.85892287	1
LH-IM-01	6/7/2025 17:15	19.67	6.86140095	1
LH-IM-01	6/7/2025 17:30	19.67	6.85004607	1
LH-IM-01	6/7/2025 17:45	19.65	6.85585214	1
LH-IM-01	6/7/2025 18:00	19.65	6.85612911	1
LH-IM-01	6/7/2025 18:15	19.63	6.85556531	1
LH-IM-01	6/7/2025 18:30	19.63	6.84670174	1
LH-IM-01	6/7/2025 18:45	19.6	6.86081379	1
LH-IM-01	6/7/2025 19:00	19.6	6.85111827	1
LH-IM-01	6/7/2025 19:15	19.58	6.85969614	1
LH-IM-01	6/7/2025 19:30	19.58	6.8519392	1
LH-IM-01	6/7/2025 19:45	19.56	6.85026677	1
LH-IM-01	6/7/2025 20:00	19.53	6.85080558	1
LH-IM-01	6/7/2025 20:15	19.53	6.8433244	1
LH-IM-01	6/7/2025 20:30	19.51	6.83721749	1
LH-IM-01	6/7/2025 20:45	19.48	6.83664655	1
LH-IM-01	6/7/2025 21:00	19.48	6.83027259	1
LH-IM-01	6/7/2025 21:15	19.46	6.82748952	1
LH-IM-01	6/7/2025 21:30	19.44	6.81833124	1
LH-IM-01	6/7/2025 21:45	19.41	6.81360031	1
LH-IM-01	6/7/2025 22:00	19.39	6.8122015	1
LH-IM-01	6/7/2025 22:15	19.39	6.81164707	1
LH-IM-01	6/7/2025 22:30	19.37	6.8074757	1
LH-IM-01	6/7/2025 22:45	19.34	6.8185464	1
LH-IM-01	6/7/2025 23:00	19.34	6.81078309	1
LH-IM-01	6/7/2025 23:15	19.32	6.81603847	1
LH-IM-01	6/7/2025 23:30	19.32	6.81437479	1
LH-IM-01	6/7/2025 23:45	19.29	6.81185997	1
LH-IM-01	6/8/2025 0:00	19.29	6.81518767	1
LH-IM-01	6/8/2025 0:15	19.29	6.8260027	1
LH-IM-01	6/8/2025 0:30	19.29	6.82239769	1
LH-IM-01	6/8/2025 0:45	19.29	6.82988502	1
LH-IM-01	6/8/2025 1:00	19.29	6.82628001	1
LH-IM-01	6/8/2025 1:15	19.29	6.83459926	1
LH-IM-01	6/8/2025 1:30	19.29	6.83154887	1
LH-IM-01	6/8/2025 1:45	19.29	6.83709503	1
LH-IM-01	6/8/2025 2:00	19.29	6.83459926	1
LH-IM-01	6/8/2025 2:15	19.32	6.83960726	1
LH-IM-01	6/8/2025 2:30	19.32	6.84515286	1
LH-IM-01	6/8/2025 2:45	19.34	6.84544071	1
LH-IM-01	6/8/2025 3:00	19.34	6.84738154	1
LH-IM-01	6/8/2025 3:15	19.34	6.85431306	1
LH-IM-01	6/8/2025 3:30	19.34	6.85320402	1
LH-IM-01	6/8/2025 3:45	19.34	6.85292676	1
LH-IM-01	6/8/2025 4:00	19.34	6.85154045	1
LH-IM-01	6/8/2025 4:15	19.34	6.85791746	1
LH-IM-01	6/8/2025 4:30	19.34	6.85070867	1
LH-IM-01	6/8/2025 4:45	19.34	6.85930376	1
LH-IM-01	6/8/2025 5:00	19.34	6.85459032	1
LH-IM-01	6/8/2025 5:15	19.34	6.85320402	1
LH-IM-01	6/8/2025 5:30	19.34	6.85736293	1
LH-IM-01	6/8/2025 5:45	19.32	6.8556895	1
LH-IM-01	6/8/2025 6:00	19.32	6.8598487	1
LH-IM-01	6/8/2025 6:15	19.32	6.85901686	1
LH-IM-01	6/8/2025 6:30	19.32	6.8612351	1
LH-IM-01	6/8/2025 6:45	19.32	6.86483974	1
LH-IM-01	6/8/2025 7:00	19.29	6.86177548	1
LH-IM-01	6/8/2025 7:15	19.29	6.86732165	1
LH-IM-01	6/8/2025 7:30	19.29	6.87009473	1
LH-IM-01	6/8/2025 7:45	19.29	6.86843088	1
LH-IM-01	6/8/2025 8:00	19.32	6.8640079	1
LH-IM-01	6/8/2025 8:15	19.32	6.8626215	1
LH-IM-01	6/8/2025 8:30	19.32	6.86705798	1
LH-IM-01	6/8/2025 8:45	19.32	6.86317606	1
LH-IM-01	6/8/2025 9:00	19.34	6.86235363	1
LH-IM-01	6/8/2025 9:15	19.34	6.86595802	1
LH-IM-01	6/8/2025 9:30	19.34	6.86013554	1
LH-IM-01	6/8/2025 9:45	19.37	6.86486284	1
LH-IM-01	6/8/2025 10:00	19.37	6.86347668	1
LH-IM-01	6/8/2025 10:15	19.39	6.85905059	1
LH-IM-01	6/8/2025 10:30	19.41	6.85822864	1
LH-IM-01	6/8/2025 10:45	19.41	6.85878303	1
LH-IM-01	6/8/2025 11:00	19.41	6.86460412	1
LH-IM-01	6/8/2025 11:15	19.41	6.8707024	1
LH-IM-01	6/8/2025 11:30	19.44	6.87099283	1
LH-IM-01	6/8/2025 11:45	19.44	6.87404165	1
LH-IM-01	6/8/2025 12:00	19.44	6.87182432	1
LH-IM-01	6/8/2025 12:15	19.46	6.87100164	1

Station Name	Date Time	Temp C	pH SU	Use Code
LH-IM-01	6/8/2025 12:30	19.48	6.87683015	1
LH-IM-01	6/8/2025 12:45	19.48	6.87516738	1
LH-IM-01	6/8/2025 13:00	19.48	6.88154134	1
LH-IM-01	6/8/2025 13:15	19.51	6.88958938	1
LH-IM-01	6/8/2025 13:30	19.48	6.89207221	1
LH-IM-01	6/8/2025 13:45	19.51	6.89513138	1
LH-IM-01	6/8/2025 14:00	19.53	6.89818643	1
LH-IM-01	6/8/2025 14:15	19.53	6.89901768	1
LH-IM-01	6/8/2025 14:30	19.53	6.89707811	1
LH-IM-01	6/8/2025 14:45	19.53	6.8884886	1
LH-IM-01	6/8/2025 15:00	19.53	6.88488654	1
LH-IM-01	6/8/2025 15:15	19.51	6.88875808	1
LH-IM-01	6/8/2025 15:30	19.51	6.88986648	1
LH-IM-01	6/8/2025 15:45	19.51	6.88737258	1
LH-IM-01	6/8/2025 16:00	19.51	6.88543288	1
LH-IM-01	6/8/2025 16:15	19.48	6.88652965	1
LH-IM-01	6/8/2025 16:30	19.46	6.87987036	1
LH-IM-01	6/8/2025 16:45	19.46	6.88291898	1
LH-IM-01	6/8/2025 17:00	19.46	6.8807018	1
LH-IM-01	6/8/2025 17:15	19.46	6.87876177	1
LH-IM-01	6/8/2025 17:30	19.46	6.88097895	1
LH-IM-01	6/8/2025 17:45	19.46	6.87765318	1
LH-IM-01	6/8/2025 18:00	19.46	6.87654459	1
LH-IM-01	6/8/2025 18:15	19.44	6.87625898	1
LH-IM-01	6/8/2025 18:30	19.44	6.87459599	1
LH-IM-01	6/8/2025 18:45	19.44	6.87126999	1
LH-IM-01	6/8/2025 19:00	19.44	6.8654495	1
LH-IM-01	6/8/2025 19:15	19.44	6.86822116	1
LH-IM-01	6/8/2025 19:30	19.44	6.86738967	1
LH-IM-01	6/8/2025 19:45	19.41	6.86460412	1
LH-IM-01	6/8/2025 20:00	19.39	6.8632088	1
LH-IM-01	6/8/2025 20:15	19.39	6.8612683	1
LH-IM-01	6/8/2025 20:30	19.39	6.85627846	1
LH-IM-01	6/8/2025 20:45	19.37	6.85765479	1
LH-IM-01	6/8/2025 21:00	19.37	6.85405077	1
LH-IM-01	6/8/2025 21:15	19.34	6.84627249	1
LH-IM-01	6/8/2025 21:30	19.34	6.85320402	1
LH-IM-01	6/8/2025 21:45	19.32	6.85236214	1
LH-IM-01	6/8/2025 22:00	19.29	6.85401085	1
LH-IM-01	6/8/2025 22:15	19.29	6.85068315	1
LH-IM-01	6/8/2025 22:30	19.27	6.84762233	1
LH-IM-01	6/8/2025 22:45	19.25	6.84317437	1
LH-IM-01	6/8/2025 23:00	19.25	6.84622518	1
LH-IM-01	6/8/2025 23:15	19.22	6.84482253	1
LH-IM-01	6/8/2025 23:30	19.2	6.84481191	1
LH-IM-01	6/8/2025 23:45	19.17	6.84646052	1
LH-IM-01	6/9/2025 0:00	19.17	6.83924754	1
LH-IM-01	6/9/2025 0:15	19.15	6.83729445	1
LH-IM-01	6/9/2025 0:30	19.13	6.84200014	1
LH-IM-01	6/9/2025 0:45	19.1	6.8378216	1
LH-IM-01	6/9/2025 1:00	19.08	6.83475791	1
LH-IM-01	6/9/2025 1:15	19.08	6.838088	1
LH-IM-01	6/9/2025 1:30	19.06	6.84029714	1
LH-IM-01	6/9/2025 1:45	19.03	6.83667252	1
LH-IM-01	6/9/2025 2:00	19.01	6.83749406	1
LH-IM-01	6/9/2025 2:15	19.01	6.83749406	1
LH-IM-01	6/9/2025 2:30	18.98	6.83275813	1
LH-IM-01	6/9/2025 2:45	18.96	6.83274668	1
LH-IM-01	6/9/2025 3:00	18.96	6.82719425	1
LH-IM-01	6/9/2025 3:15	18.94	6.82274017	1
LH-IM-01	6/9/2025 3:30	18.91	6.82522098	1
LH-IM-01	6/9/2025 3:45	18.91	6.82577632	1
LH-IM-01	6/9/2025 4:00	18.89	6.81687837	1
LH-IM-01	6/9/2025 4:15	18.87	6.8196429	1
LH-IM-01	6/9/2025 4:30	18.87	6.81936519	1
LH-IM-01	6/9/2025 4:45	18.84	6.82017984	1
LH-IM-01	6/9/2025 5:00	18.82	6.82433384	1
LH-IM-01	6/9/2025 5:15	18.82	6.81822324	1
LH-IM-01	6/9/2025 5:30	18.79	6.82403801	1
LH-IM-01	6/9/2025 5:45	18.79	6.81598229	1
LH-IM-01	6/9/2025 6:00	18.77	6.81985892	1
LH-IM-01	6/9/2025 6:15	18.75	6.81901311	1
LH-IM-01	6/9/2025 6:30	18.72	6.81927236	1
LH-IM-01	6/9/2025 6:45	18.72	6.81732741	1
LH-IM-01	6/9/2025 7:00	18.7	6.81342473	1
LH-IM-01	6/9/2025 7:15	18.7	6.81314686	1
LH-IM-01	6/9/2025 7:30	18.7	6.82092719	1
LH-IM-01	6/9/2025 7:45	18.7	6.80786735	1
LH-IM-01	6/9/2025 8:00	18.7	6.80731161	1
LH-IM-01	6/9/2025 8:15	18.68	6.81507927	1
LH-IM-01	6/9/2025 8:30	18.68	6.81174461	1
LH-IM-01	6/9/2025 8:45	18.7	6.81314686	1
LH-IM-01	6/9/2025 9:00	18.7	6.8181485	1
LH-IM-01	6/9/2025 9:15	18.68	6.81035517	1

Station Name	Date Time	Temp C	pH SU	Use Code
LH-IM-01	6/9/2025 9:30	18.7	6.81398046	1
LH-IM-01	6/9/2025 9:45	18.7	6.81342473	1
LH-IM-01	6/9/2025 10:00	18.68	6.81563504	1
LH-IM-01	6/9/2025 10:15	18.68	6.82258224	1
LH-IM-01	6/9/2025 10:30	18.68	6.81230039	1
LH-IM-01	6/9/2025 10:45	18.68	6.81813604	1
LH-IM-01	6/9/2025 11:00	18.68	6.81841392	1
LH-IM-01	6/9/2025 11:15	18.68	6.81452349	1
LH-IM-01	6/9/2025 11:30	18.7	6.8181485	1
LH-IM-01	6/9/2025 11:45	18.7	6.81759276	1
LH-IM-01	6/9/2025 12:00	18.7	6.81981571	1
LH-IM-01	6/9/2025 12:15	18.7	6.81675915	1
LH-IM-01	6/9/2025 12:30	18.7	6.82037145	1
LH-IM-01	6/9/2025 12:45	18.7	6.82120506	1
LH-IM-01	6/9/2025 13:00	18.7	6.81842637	1
LH-IM-01	6/9/2025 13:15	18.68	6.81785815	1
LH-IM-01	6/9/2025 13:30	18.7	6.81536981	1
LH-IM-01	6/9/2025 13:45	18.7	6.81203538	1
LH-IM-01	6/9/2025 14:00	18.7	6.81953784	1
LH-IM-01	6/9/2025 14:15	18.68	6.82008125	1
LH-IM-01	6/9/2025 14:30	18.68	6.81813604	1
LH-IM-01	6/9/2025 14:45	18.7	6.82037145	1
LH-IM-01	6/9/2025 15:00	18.68	6.81702448	1
LH-IM-01	6/9/2025 15:15	18.68	6.81619082	1
LH-IM-01	6/9/2025 15:30	18.68	6.81646871	1
LH-IM-01	6/9/2025 15:45	18.68	6.81952548	1
LH-IM-01	6/9/2025 16:00	18.68	6.83480932	1
LH-IM-01	6/9/2025 16:15	18.68	6.8259169	1
LH-IM-01	6/9/2025 16:30	18.65	6.82006276	1
LH-IM-01	6/9/2025 16:45	18.65	6.822564	1
LH-IM-01	6/9/2025 17:00	18.65	6.82200817	1
LH-IM-01	6/9/2025 17:15	18.65	6.82450942	1
LH-IM-01	6/9/2025 17:30	18.65	6.82173026	1
LH-IM-01	6/9/2025 17:45	18.63	6.83088991	1
LH-IM-01	6/9/2025 18:00	18.63	6.82644294	1
LH-IM-01	6/9/2025 18:15	18.63	6.8300561	1
LH-IM-01	6/9/2025 18:30	18.6	6.83142845	1
LH-IM-01	6/9/2025 18:45	18.6	6.82753695	1
LH-IM-01	6/9/2025 19:00	18.6	6.83587588	1
LH-IM-01	6/9/2025 19:15	18.58	6.83113891	1
LH-IM-01	6/9/2025 19:30	18.58	6.83197286	1
LH-IM-01	6/9/2025 19:45	18.58	6.83225085	1
LH-IM-01	6/9/2025 20:00	18.56	6.8391894	1
LH-IM-01	6/9/2025 20:15	18.56	6.84002341	1
LH-IM-01	6/9/2025 20:30	18.56	6.83279535	1
LH-IM-01	6/9/2025 20:45	18.53	6.83583649	1
LH-IM-01	6/9/2025 21:00	18.56	6.84474945	1
LH-IM-01	6/9/2025 21:15	18.53	6.83389028	1
LH-IM-01	6/9/2025 21:30	18.53	6.83917286	1
LH-IM-01	6/9/2025 21:45	18.53	6.83833877	1
LH-IM-01	6/9/2025 22:00	18.53	6.83361224	1
LH-IM-01	6/9/2025 22:15	18.53	6.84000696	1
LH-IM-01	6/9/2025 22:30	18.53	6.83722665	1
LH-IM-01	6/9/2025 22:45	18.51	6.84027403	1
LH-IM-01	6/9/2025 23:00	18.51	6.84194233	1
LH-IM-01	6/9/2025 23:15	18.51	6.83749354	1
LH-IM-01	6/9/2025 23:30	18.49	6.84387798	1
LH-IM-01	6/9/2025 23:45	18.49	6.83720432	1
LH-IM-01	6/10/2025 0:00	18.49	6.83637012	1
LH-IM-01	6/10/2025 0:15	18.49	6.83887274	1
LH-IM-01	6/10/2025 0:30	18.46	6.83996855	1
LH-IM-01	6/10/2025 0:45	18.46	6.83496279	1
LH-IM-01	6/10/2025 1:00	18.46	6.84052475	1
LH-IM-01	6/10/2025 1:15	18.46	6.84080284	1
LH-IM-01	6/10/2025 1:30	18.46	6.84386192	1
LH-IM-01	6/10/2025 1:45	18.46	6.84135904	1
LH-IM-01	6/10/2025 2:00	18.44	6.84079193	1
LH-IM-01	6/10/2025 2:15	18.44	6.83912323	1
LH-IM-01	6/10/2025 2:30	18.44	6.84051381	1
LH-IM-01	6/10/2025 2:45	18.44	6.84051381	1
LH-IM-01	6/10/2025 3:00	18.41	6.84160998	1
LH-IM-01	6/10/2025 3:15	18.41	6.843557	1
LH-IM-01	6/10/2025 3:30	18.41	6.83882853	1
LH-IM-01	6/10/2025 3:45	18.39	6.84048646	1
LH-IM-01	6/10/2025 4:00	18.39	6.83965196	1
LH-IM-01	6/10/2025 4:15	18.39	6.83853931	1
LH-IM-01	6/10/2025 4:30	18.37	6.83825005	1
LH-IM-01	6/10/2025 4:45	18.37	6.83602458	1
LH-IM-01	6/10/2025 5:00	18.37	6.84019733	1
LH-IM-01	6/10/2025 5:15	18.37	6.84214462	1
LH-IM-01	6/10/2025 5:30	18.34	6.83795519	1
LH-IM-01	6/10/2025 5:45	18.34	6.82960882	1
LH-IM-01	6/10/2025 6:00	18.32	6.83766584	1
LH-IM-01	6/10/2025 6:15	18.32	6.83905699	1

pH Continous Monitoring Data

Station Name	Date Time	Temp C	pH SU	Use Code
LH-IM-01	6/10/2025 6:30	18.32	6.84323046	1
LH-IM-01	6/10/2025 6:45	18.32	6.84211754	1
LH-IM-01	6/10/2025 7:00	18.3	6.83681995	1
LH-IM-01	6/10/2025 7:15	18.3	6.83904595	1
LH-IM-01	6/10/2025 7:30	18.3	6.84433271	1
LH-IM-01	6/10/2025 7:45	18.27	6.84181217	1
LH-IM-01	6/10/2025 8:00	18.27	6.8440384	1
LH-IM-01	6/10/2025 8:15	18.27	6.84376012	1
LH-IM-01	6/10/2025 8:30	18.27	6.84209045	1
LH-IM-01	6/10/2025 8:45	18.27	6.83847282	1
LH-IM-01	6/10/2025 9:00	18.27	6.84904742	1
LH-IM-01	6/10/2025 9:15	18.27	6.84515152	1
LH-IM-01	6/10/2025 9:30	18.27	6.84320357	1
LH-IM-01	6/10/2025 9:45	18.27	6.84320357	1
LH-IM-01	6/10/2025 10:00	18.27	6.84598635	1
LH-IM-01	6/10/2025 10:15	18.25	6.84903706	1
LH-IM-01	6/10/2025 10:30	18.25	6.84458429	1
LH-IM-01	6/10/2025 10:45	18.25	6.84792387	1
LH-IM-01	6/10/2025 11:00	18.25	6.8440277	1
LH-IM-01	6/10/2025 11:15	18.25	6.8437494	1
LH-IM-01	6/10/2025 11:30	18.25	6.83623535	1
LH-IM-01	6/10/2025 11:45	18.25	6.8431928	1
LH-IM-01	6/10/2025 12:00	18.25	6.84653238	1
LH-IM-01	6/10/2025 12:15	18.22	6.83872343	1
LH-IM-01	6/10/2025 12:30	18.22	6.84122837	1
LH-IM-01	6/10/2025 12:45	18.22	6.84262001	1
LH-IM-01	6/10/2025 13:00	18.22	6.84484662	1
LH-IM-01	6/10/2025 13:15	18.22	6.84428997	1
LH-IM-01	6/10/2025 13:30	18.22	6.84540327	1
LH-IM-01	6/10/2025 13:45	18.22	6.83761013	1
LH-IM-01	6/10/2025 14:00	18.2	6.84455762	1
LH-IM-01	6/10/2025 14:15	18.2	6.84038244	1
LH-IM-01	6/10/2025 14:30	18.2	6.83732063	1
LH-IM-01	6/10/2025 14:45	18.2	6.83815567	1
LH-IM-01	6/10/2025 15:00	18.2	6.83676394	1
LH-IM-01	6/10/2025 15:15	18.2	6.84177417	1
LH-IM-01	6/10/2025 15:30	18.18	6.83981475	1
LH-IM-01	6/10/2025 15:45	18.18	6.83647437	1
LH-IM-01	6/10/2025 16:00	18.18	6.83591764	1
LH-IM-01	6/10/2025 16:15	18.18	6.83925802	1
LH-IM-01	6/10/2025 16:30	18.18	6.84037148	1
LH-IM-01	6/10/2025 16:45	18.18	6.83842292	1
LH-IM-01	6/10/2025 17:00	18.15	6.83812789	1
LH-IM-01	6/10/2025 17:15	18.15	6.83840628	1
LH-IM-01	6/10/2025 17:30	18.15	6.83367359	1
LH-IM-01	6/10/2025 17:45	18.15	6.83924147	1
LH-IM-01	6/10/2025 18:00	18.13	6.84452027	1
LH-IM-01	6/10/2025 18:15	18.13	6.84368503	1
LH-IM-01	6/10/2025 18:30	18.1	6.84339049	1
LH-IM-01	6/10/2025 18:45	18.1	6.84004919	1
LH-IM-01	6/10/2025 19:00	18.1	6.83559413	1
LH-IM-01	6/10/2025 19:15	18.08	6.83419054	1
LH-IM-01	6/10/2025 19:30	18.1	6.83615101	1
LH-IM-01	6/10/2025 19:45	18.08	6.83781052	1
LH-IM-01	6/10/2025 20:00	18.08	6.8372536	1
LH-IM-01	6/10/2025 20:15	18.08	6.84170897	1
LH-IM-01	6/10/2025 20:30	18.08	6.84310127	1
LH-IM-01	6/10/2025 20:45	18.08	6.83892437	1
LH-IM-01	6/10/2025 21:00	18.06	6.84197658	1
LH-IM-01	6/10/2025 21:15	18.06	6.83696395	1
LH-IM-01	6/10/2025 21:30	18.06	6.84002722	1
LH-IM-01	6/10/2025 21:45	18.06	6.8403057	1
LH-IM-01	6/10/2025 22:00	18.06	6.83724243	1
LH-IM-01	6/10/2025 22:15	18.03	6.83750417	1
LH-IM-01	6/10/2025 22:30	18.03	6.84056776	1
LH-IM-01	6/10/2025 22:45	18.03	6.83666864	1
LH-IM-01	6/10/2025 23:00	18.03	6.83778267	1
LH-IM-01	6/10/2025 23:15	18.03	6.83945372	1
LH-IM-01	6/10/2025 23:30	18.03	6.83889671	1
LH-IM-01	6/10/2025 23:45	18.01	6.8394427	1
LH-IM-01	6/11/2025 0:00	18.01	6.83832859	1
LH-IM-01	6/11/2025 0:15	18.01	6.83693595	1
LH-IM-01	6/11/2025 0:30	18.01	6.83303657	1
LH-IM-01	6/11/2025 0:45	17.99	6.83692475	1
LH-IM-01	6/11/2025 1:00	17.99	6.83748184	1
LH-IM-01	6/11/2025 1:15	17.99	6.83608911	1
LH-IM-01	6/11/2025 1:30	17.99	6.83553202	1
LH-IM-01	6/11/2025 1:45	17.96	6.83718652	1
LH-IM-01	6/11/2025 2:00	17.96	6.82827211	1
LH-IM-01	6/11/2025 2:15	17.96	6.83467934	1
LH-IM-01	6/11/2025 2:30	17.96	6.8385794	1
LH-IM-01	6/11/2025 2:45	17.94	6.83828971	1
LH-IM-01	6/11/2025 3:00	17.94	6.83438939	1
LH-IM-01	6/11/2025 3:15	17.94	6.83271782	1

Station Name	Date Time	Temp C	pH SU	Use Code
LH-IM-01	6/11/2025 3:30	17.91	6.83437232	1
LH-IM-01	6/11/2025 3:45	17.91	6.83437232	1
LH-IM-01	6/11/2025 4:00	17.91	6.83158609	1
LH-IM-01	6/11/2025 4:15	17.91	6.83102884	1
LH-IM-01	6/11/2025 4:30	17.89	6.83380365	1
LH-IM-01	6/11/2025 4:45	17.89	6.8393765	1
LH-IM-01	6/11/2025 5:00	17.89	6.83881921	1
LH-IM-01	6/11/2025 5:15	17.89	6.83826193	1
LH-IM-01	6/11/2025 5:30	17.89	6.83324637	1
LH-IM-01	6/11/2025 5:45	17.87	6.8427094	1
LH-IM-01	6/11/2025 6:00	17.87	6.8354642	1
LH-IM-01	6/11/2025 6:15	17.87	6.84159475	1
LH-IM-01	6/11/2025 6:30	17.87	6.83713617	1
LH-IM-01	6/11/2025 6:45	17.87	6.83880814	1
LH-IM-01	6/11/2025 7:00	17.87	6.83769349	1
LH-IM-01	6/11/2025 7:15	17.87	6.83267759	1
LH-IM-01	6/11/2025 7:30	17.89	6.83826193	1
LH-IM-01	6/11/2025 7:45	17.89	6.83881921	1
LH-IM-01	6/11/2025 8:00	17.91	6.84273101	1
LH-IM-01	6/11/2025 8:15	17.91	6.84496	1
LH-IM-01	6/11/2025 8:30	17.94	6.84163284	1
LH-IM-01	6/11/2025 8:45	17.96	6.8441509	1
LH-IM-01	6/11/2025 9:00	17.96	6.84220087	1
LH-IM-01	6/11/2025 9:15	17.99	6.84277423	1
LH-IM-01	6/11/2025 9:30	18.01	6.85253349	1
LH-IM-01	6/11/2025 9:45	18.06	6.84197658	1
LH-IM-01	6/11/2025 10:00	18.08	6.85173355	1
LH-IM-01	6/11/2025 10:15	18.1	6.85508503	1
LH-IM-01	6/11/2025 10:30	18.13	6.85899773	1
LH-IM-01	6/11/2025 10:45	18.18	6.86097048	1
LH-IM-01	6/11/2025 11:00	18.2	6.86042333	1
LH-IM-01	6/11/2025 11:15	18.22	6.85236144	1
LH-IM-01	6/11/2025 11:30	18.27	6.85238677	1
LH-IM-01	6/11/2025 11:45	18.3	6.85741047	1
LH-IM-01	6/11/2025 12:00	18.32	6.86215018	1
LH-IM-01	6/11/2025 12:15	18.37	6.85577561	1
LH-IM-01	6/11/2025 12:30	18.41	6.84578216	1
LH-IM-01	6/11/2025 12:45	18.44	6.85747893	1
LH-IM-01	6/11/2025 13:00	18.46	6.86193827	1
LH-IM-01	6/11/2025 13:15	18.49	6.85639109	1
LH-IM-01	6/11/2025 13:30	18.53	6.85168425	1
LH-IM-01	6/11/2025 13:45	18.53	6.85641078	1
LH-IM-01	6/11/2025 14:00	18.56	6.85420153	1
LH-IM-01	6/11/2025 14:15	18.56	6.85892757	1
LH-IM-01	6/11/2025 14:30	18.58	6.86004917	1
LH-IM-01	6/11/2025 14:45	18.6	6.85755709	1
LH-IM-01	6/11/2025 15:00	18.63	6.86257457	1
LH-IM-01	6/11/2025 15:15	18.65	6.85924899	1
LH-IM-01	6/11/2025 15:30	18.65	6.85396858	1
LH-IM-01	6/11/2025 15:45	18.65	6.85313483	1
LH-IM-01	6/11/2025 16:00	18.68	6.85203837	1
LH-IM-01	6/11/2025 16:15	18.68	6.85314993	1
LH-IM-01	6/11/2025 16:30	18.68	6.85342781	1
LH-IM-01	6/11/2025 16:45	18.68	6.85314993	1
LH-IM-01	6/11/2025 17:00	18.7	6.84926982	1
LH-IM-01	6/11/2025 17:15	18.7	6.84954769	1
LH-IM-01	6/11/2025 17:30	18.72	6.855115	1
LH-IM-01	6/11/2025 17:45	18.72	6.85761565	1
LH-IM-01	6/11/2025 18:00	18.72	6.84816875	1
LH-IM-01	6/11/2025 18:15	18.7	6.85955097	1
LH-IM-01	6/11/2025 18:30	18.7	6.84843622	1
LH-IM-01	6/11/2025 18:45	18.68	6.85426148	1
LH-IM-01	6/11/2025 19:00	18.68	6.85509514	1
LH-IM-01	6/11/2025 19:15	18.65	6.85341274	1
LH-IM-01	6/11/2025 19:30	18.65	6.85341274	1
LH-IM-01	6/11/2025 19:45	18.63	6.85312476	1
LH-IM-01	6/11/2025 20:00	18.63	6.85006747	1
LH-IM-01	6/11/2025 20:15	18.6	6.85005205	1
LH-IM-01	6/11/2025 20:30	18.6	6.85144187	1
LH-IM-01	6/11/2025 20:45	18.58	6.84476009	1
LH-IM-01	6/11/2025 21:00	18.56	6.84030141	1
LH-IM-01	6/11/2025 21:15	18.53	6.83778271	1
LH-IM-01	6/11/2025 21:30	18.53	6.84612364	1
LH-IM-01	6/11/2025 21:45	18.51	6.83971793	1
LH-IM-01	6/11/2025 22:00	18.51	6.83916184	1
LH-IM-01	6/11/2025 22:15	18.51	6.83888379	1
LH-IM-01	6/11/2025 22:30	18.49	6.83776046	1
LH-IM-01	6/11/2025 22:45	18.49	6.83720432	1
LH-IM-01	6/11/2025 23:00	18.49	6.83692625	1
LH-IM-01	6/11/2025 23:15	18.49	6.83358942	1
LH-IM-01	6/11/2025 23:30	18.49	6.83970694	1
LH-IM-01	6/11/2025 23:45	18.49	6.82997453	1
LH-IM-01	6/12/2025 0:00	18.49	6.83748239	1
LH-IM-01	6/12/2025 0:15	18.49	6.83748239	1

Station Name	Date Time	Temp C	pH SU	Use Code
LH-IM-01	6/12/2025 0:30	18.46	6.83663138	1
LH-IM-01	6/12/2025 0:45	18.46	6.83690948	1
LH-IM-01	6/12/2025 1:00	18.46	6.83051323	1
LH-IM-01	6/12/2025 1:15	18.44	6.83495147	1
LH-IM-01	6/12/2025 1:30	18.44	6.83356089	1
LH-IM-01	6/12/2025 1:45	18.44	6.83578582	1
LH-IM-01	6/12/2025 2:00	18.44	6.82772044	1
LH-IM-01	6/12/2025 2:15	18.41	6.82408682	1
LH-IM-01	6/12/2025 2:30	18.41	6.83521264	1
LH-IM-01	6/12/2025 2:45	18.41	6.83382191	1
LH-IM-01	6/12/2025 3:00	18.41	6.82686828	1
LH-IM-01	6/12/2025 3:15	18.41	6.84105369	1
LH-IM-01	6/12/2025 3:30	18.41	6.83215304	1
LH-IM-01	6/12/2025 3:45	18.41	6.83020602	1
LH-IM-01	6/12/2025 4:00	18.41	6.83354377	1
LH-IM-01	6/12/2025 4:15	18.41	6.83298747	1
LH-IM-01	6/12/2025 4:30	18.39	6.83770481	1
LH-IM-01	6/12/2025 4:45	18.39	6.83770481	1
LH-IM-01	6/12/2025 5:00	18.39	6.84132095	1
LH-IM-01	6/12/2025 5:15	18.39	6.83965196	1
LH-IM-01	6/12/2025 5:30	18.37	6.8374155	1
LH-IM-01	6/12/2025 5:45	18.37	6.84270098	1
LH-IM-01	6/12/2025 6:00	18.37	6.84381372	1
LH-IM-01	6/12/2025 6:15	18.37	6.83713731	1
LH-IM-01	6/12/2025 6:30	18.37	6.8407537	1
LH-IM-01	6/12/2025 6:45	18.37	6.84325735	1
LH-IM-01	6/12/2025 7:00	18.37	6.85132467	1
LH-IM-01	6/12/2025 7:15	18.37	6.84325735	1
LH-IM-01	6/12/2025 7:30	18.39	6.85161303	1
LH-IM-01	6/12/2025 7:45	18.41	6.84439143	1
LH-IM-01	6/12/2025 8:00	18.41	6.84717289	1
LH-IM-01	6/12/2025 8:15	18.44	6.85302906	1
LH-IM-01	6/12/2025 8:30	18.46	6.85526392	1
LH-IM-01	6/12/2025 8:45	18.49	6.85082971	1
LH-IM-01	6/12/2025 9:00	18.51	6.85389848	1
LH-IM-01	6/12/2025 9:15	18.53	6.85057213	1
LH-IM-01	6/12/2025 9:30	18.58	6.85838127	1
LH-IM-01	6/12/2025 9:45	18.6	6.85950284	1
LH-IM-01	6/12/2025 10:00	18.63	6.85645999	1
LH-IM-01	6/12/2025 10:15	18.65	6.86425149	1
LH-IM-01	6/12/2025 10:30	18.7	6.86344114	1
LH-IM-01	6/12/2025 10:45	18.72	6.8640062	1
LH-IM-01	6/12/2025 11:00	18.77	6.86875213	1
LH-IM-01	6/12/2025 11:15	18.79	6.86653885	1
LH-IM-01	6/12/2025 11:30	18.82	6.86849685	1
LH-IM-01	6/12/2025 11:45	18.87	6.86352064	1
LH-IM-01	6/12/2025 12:00	18.89	6.87408213	1
LH-IM-01	6/12/2025 12:15	18.91	6.87020339	1
LH-IM-01	6/12/2025 12:30	18.94	6.86744031	1
LH-IM-01	6/12/2025 12:45	18.98	6.87412092	1
LH-IM-01	6/12/2025 13:00	19.01	6.87274598	1
LH-IM-01	6/12/2025 13:15	19.03	6.86859136	1
LH-IM-01	6/12/2025 13:30	19.06	6.86888238	1
LH-IM-01	6/12/2025 13:45	19.08	6.86583877	1
LH-IM-01	6/12/2025 14:00	19.1	6.85946571	1
LH-IM-01	6/12/2025 14:15	19.13	6.86752648	1
LH-IM-01	6/12/2025 14:30	19.13	6.8680814	1
LH-IM-01	6/12/2025 14:45	19.15	6.86365137	1
LH-IM-01	6/12/2025 15:00	19.17	6.8636607	1
LH-IM-01	6/12/2025 15:15	19.2	6.87227389	1
LH-IM-01	6/12/2025 15:30	19.22	6.86451614	1
LH-IM-01	6/12/2025 15:45	19.22	6.86340664	1
LH-IM-01	6/12/2025 16:00	19.25	6.863698	1
LH-IM-01	6/12/2025 16:15	19.27	6.86814456	1
LH-IM-01	6/12/2025 16:30	19.27	6.8614887	1
LH-IM-01	6/12/2025 16:45	19.29	6.87397705	1
LH-IM-01	6/12/2025 17:00	19.27	6.86204335	1
LH-IM-01	6/12/2025 17:15	19.29	6.86926281	1
LH-IM-01	6/12/2025 17:30	19.29	6.86759896	1
LH-IM-01	6/12/2025 17:45	19.29	6.86621241	1
LH-IM-01	6/12/2025 18:00	19.27	6.86731257	1
LH-IM-01	6/12/2025 18:15	19.27	6.86786723	1
LH-IM-01	6/12/2025 18:30	19.25	6.86619411	1
LH-IM-01	6/12/2025 18:45	19.25	6.86785819	1
LH-IM-01	6/12/2025 19:00	19.25	6.87257308	1
LH-IM-01	6/12/2025 19:15	19.22	6.85869127	1
LH-IM-01	6/12/2025 19:30	19.22	6.86534826	1
LH-IM-01	6/12/2025 19:45	19.2	6.86561644	1
LH-IM-01	6/12/2025 20:00	19.17	6.86532523	1
LH-IM-01	6/12/2025 20:15	19.17	6.86199616	1
LH-IM-01	6/12/2025 20:30	19.15	6.85921231	1
LH-IM-01	6/12/2025 20:45	19.15	6.85588301	1
LH-IM-01	6/12/2025 21:00	19.13	6.85309855	1
LH-IM-01	6/12/2025 21:15	19.13	6.84477475	1

Station Name	Date Time	Temp C	pH SU	Use Code
LH-IM-01	6/12/2025 21:30	19.13	6.84588459	1
LH-IM-01	6/12/2025 21:45	19.1	6.85641334	1
LH-IM-01	6/12/2025 22:00	19.1	6.84892114	1
LH-IM-01	6/12/2025 22:15	19.1	6.85141854	1
LH-IM-01	6/12/2025 22:30	19.1	6.84975361	1
LH-IM-01	6/12/2025 22:45	19.1	6.84531379	1
LH-IM-01	6/12/2025 23:00	19.08	6.84946582	1
LH-IM-01	6/12/2025 23:15	19.08	6.85335092	1
LH-IM-01	6/12/2025 23:30	19.08	6.84974333	1
LH-IM-01	6/12/2025 23:45	19.08	6.8453032	1
LH-IM-01	6/13/2025 0:00	19.08	6.85002083	1
LH-IM-01	6/13/2025 0:15	19.08	6.85335092	1
LH-IM-01	6/13/2025 0:30	19.08	6.84363816	1
LH-IM-01	6/13/2025 0:45	19.08	6.85140837	1
LH-IM-01	6/13/2025 1:00	19.08	6.84280563	1
LH-IM-01	6/13/2025 1:15	19.08	6.8416956	1
LH-IM-01	6/13/2025 1:30	19.08	6.84391566	1
LH-IM-01	6/13/2025 1:45	19.06	6.84334993	1
LH-IM-01	6/13/2025 2:00	19.06	6.83752187	1
LH-IM-01	6/13/2025 2:15	19.08	6.83919803	1
LH-IM-01	6/13/2025 2:30	19.06	6.84279488	1
LH-IM-01	6/13/2025 2:45	19.06	6.84473756	1
LH-IM-01	6/13/2025 3:00	19.06	6.84418251	1
LH-IM-01	6/13/2025 3:15	19.06	6.83807692	1
LH-IM-01	6/13/2025 3:30	19.06	6.8389095	1
LH-IM-01	6/13/2025 3:45	19.08	6.84780077	1
LH-IM-01	6/13/2025 4:00	19.06	6.84223982	1
LH-IM-01	6/13/2025 4:15	19.08	6.84419317	1
LH-IM-01	6/13/2025 4:30	19.08	6.84641323	1
LH-IM-01	6/13/2025 4:45	19.08	6.8416956	1
LH-IM-01	6/13/2025 5:00	19.06	6.84751283	1
LH-IM-01	6/13/2025 5:15	19.06	6.84862293	1
LH-IM-01	6/13/2025 5:30	19.08	6.83947554	1
LH-IM-01	6/13/2025 5:45	19.08	6.85140837	1
LH-IM-01	6/13/2025 6:00	19.08	6.84752326	1
LH-IM-01	6/13/2025 6:15	19.08	6.84669074	1
LH-IM-01	6/13/2025 6:30	19.1	6.83837657	1
LH-IM-01	6/13/2025 6:45	19.1	6.8547484	1
LH-IM-01	6/13/2025 7:00	19.1	6.84281639	1
LH-IM-01	6/13/2025 7:15	19.1	6.84586877	1
LH-IM-01	6/13/2025 7:30	19.1	6.85585836	1
LH-IM-01	6/13/2025 7:45	19.13	6.84782681	1
LH-IM-01	6/13/2025 8:00	19.13	6.84921411	1
LH-IM-01	6/13/2025 8:15	19.13	6.85504077	1
LH-IM-01	6/13/2025 8:30	19.13	6.84727189	1
LH-IM-01	6/13/2025 8:45	19.13	6.85198871	1
LH-IM-01	6/13/2025 9:00	19.13	6.85282109	1
LH-IM-01	6/13/2025 9:15	19.13	6.84921411	1
LH-IM-01	6/13/2025 9:30	19.15	6.86198672	1
LH-IM-01	6/13/2025 9:45	19.15	6.86698066	1
LH-IM-01	6/13/2025 10:00	19.15	6.85837998	1
LH-IM-01	6/13/2025 10:15	19.17	6.86310585	1
LH-IM-01	6/13/2025 10:30	19.2	6.86839038	1
LH-IM-01	6/13/2025 10:45	19.25	6.87063165	1
LH-IM-01	6/13/2025 11:00	19.27	6.87535507	1
LH-IM-01	6/13/2025 11:15	19.32	6.87260358	1
LH-IM-01	6/13/2025 11:30	19.32	6.88258565	1
LH-IM-01	6/13/2025 11:45	19.34	6.87455311	1
LH-IM-01	6/13/2025 12:00	19.39	6.88898966	1
LH-IM-01	6/13/2025 12:15	19.41	6.88539372	1
LH-IM-01	6/13/2025 12:30	19.41	6.88179019	1
LH-IM-01	6/13/2025 12:45	19.44	6.8842968	1
LH-IM-01	6/13/2025 13:00	19.44	6.89094879	1
LH-IM-01	6/13/2025 13:15	19.44	6.88568264	1
LH-IM-01	6/13/2025 13:30	19.44	6.89870945	1
LH-IM-01	6/13/2025 13:45	19.44	6.89094879	1
LH-IM-01	6/13/2025 14:00	19.46	6.88735333	1
LH-IM-01	6/13/2025 14:15	19.48	6.89816904	1
LH-IM-01	6/13/2025 14:30	19.48	6.8870839	1
LH-IM-01	6/13/2025 14:45	19.48	6.89567488	1
LH-IM-01	6/13/2025 15:00	19.51	6.89319168	1
LH-IM-01	6/13/2025 15:15	19.53	6.89292189	1
LH-IM-01	6/13/2025 15:30	19.53	6.88654903	1
LH-IM-01	6/13/2025 15:45	19.53	6.89070525	1
LH-IM-01	6/13/2025 16:00	19.53	6.88377822	1
LH-IM-01	6/13/2025 16:15	19.53	6.89735519	1
LH-IM-01	6/13/2025 16:30	19.51	6.90427567	1
LH-IM-01	6/13/2025 16:45	19.51	6.89901077	1
LH-IM-01	6/13/2025 17:00	19.48	6.89512062	1
LH-IM-01	6/13/2025 17:15	19.48	6.89179508	1
LH-IM-01	6/13/2025 17:30	19.48	6.90315735	1
LH-IM-01	6/13/2025 17:45	19.48	6.88403549	1
LH-IM-01	6/13/2025 18:00	19.48	6.89428924	1
LH-IM-01	6/13/2025 18:15	19.46	6.88375042	1

Station Name	Date Time	Temp C	pH SU	Use Code
LH-IM-01	6/13/2025 18:30	19.44	6.89898661	1
LH-IM-01	6/13/2025 18:45	19.44	6.88346531	1
LH-IM-01	6/13/2025 19:00	19.41	6.8812358	1
LH-IM-01	6/13/2025 19:15	19.39	6.89730607	1
LH-IM-01	6/13/2025 19:30	19.37	6.89314056	1
LH-IM-01	6/13/2025 19:45	19.34	6.88009833	1
LH-IM-01	6/13/2025 20:00	19.32	6.88230837	1
LH-IM-01	6/13/2025 20:15	19.29	6.88285092	1
LH-IM-01	6/13/2025 20:30	19.27	6.88006963	1
LH-IM-01	6/13/2025 20:45	19.25	6.89226467	1
LH-IM-01	6/13/2025 21:00	19.22	6.88670612	1
LH-IM-01	6/13/2025 21:15	19.2	6.89058188	1
LH-IM-01	6/13/2025 21:30	19.2	6.88115049	1
LH-IM-01	6/13/2025 21:45	19.17	6.8786415	1
LH-IM-01	6/13/2025 22:00	19.15	6.88418202	1
LH-IM-01	6/13/2025 22:15	19.13	6.87474044	1
LH-IM-01	6/13/2025 22:30	19.13	6.87640521	1
LH-IM-01	6/13/2025 22:45	19.1	6.87999987	1
LH-IM-01	6/13/2025 23:00	19.1	6.87861243	1
LH-IM-01	6/13/2025 23:15	19.08	6.88692935	1
LH-IM-01	6/13/2025 23:30	19.06	6.87387786	1
LH-IM-01	6/13/2025 23:45	19.06	6.87276775	1
LH-IM-01	6/14/2025 0:00	19.03	6.87830579	1
LH-IM-01	6/14/2025 0:15	19.03	6.87386491	1
LH-IM-01	6/14/2025 0:30	19.03	6.87025669	1
LH-IM-01	6/14/2025 0:45	19.01	6.86636177	1
LH-IM-01	6/14/2025 1:00	19.01	6.87579929	1
LH-IM-01	6/14/2025 1:15	19.01	6.874689	1
LH-IM-01	6/14/2025 1:30	19.01	6.87385628	1
LH-IM-01	6/14/2025 1:45	19.01	6.86552905	1
LH-IM-01	6/14/2025 2:00	18.98	6.87328812	1
LH-IM-01	6/14/2025 2:15	18.98	6.86579285	1
LH-IM-01	6/14/2025 2:30	18.98	6.86634805	1
LH-IM-01	6/14/2025 2:45	18.98	6.86412723	1
LH-IM-01	6/14/2025 3:00	18.98	6.86412723	1
LH-IM-01	6/14/2025 3:15	18.98	6.86024079	1
LH-IM-01	6/14/2025 3:30	18.98	6.86384963	1
LH-IM-01	6/14/2025 3:45	18.98	6.86829127	1
LH-IM-01	6/14/2025 4:00	18.96	6.86522841	1
LH-IM-01	6/14/2025 4:15	18.98	6.86273922	1
LH-IM-01	6/14/2025 4:30	18.98	6.86468243	1
LH-IM-01	6/14/2025 4:45	18.98	6.85496634	1
LH-IM-01	6/14/2025 5:00	18.96	6.86217458	1
LH-IM-01	6/14/2025 5:15	18.96	6.86855987	1
LH-IM-01	6/14/2025 5:30	18.96	6.86744939	1
LH-IM-01	6/14/2025 5:45	18.96	6.86078647	1
LH-IM-01	6/14/2025 6:00	18.94	6.86299806	1
LH-IM-01	6/14/2025 6:15	18.94	6.8618875	1
LH-IM-01	6/14/2025 6:30	18.94	6.87854594	1
LH-IM-01	6/14/2025 6:45	18.94	6.8632757	1
LH-IM-01	6/14/2025 7:00	18.94	6.87993414	1
LH-IM-01	6/14/2025 7:15	18.94	6.8693838	1
LH-IM-01	6/14/2025 7:30	18.94	6.86272042	1
LH-IM-01	6/14/2025 7:45	18.94	6.87438133	1
LH-IM-01	6/14/2025 8:00	18.94	6.85994401	1
LH-IM-01	6/14/2025 8:15	18.94	6.86688503	1
LH-IM-01	6/14/2025 8:30	18.94	6.86438626	1
LH-IM-01	6/14/2025 8:45	18.94	6.87493661	1
LH-IM-01	6/14/2025 9:00	18.94	6.86966144	1
LH-IM-01	6/14/2025 9:15	18.94	6.86744031	1
LH-IM-01	6/14/2025 9:30	18.94	6.8721602	1
LH-IM-01	6/14/2025 9:45	18.91	6.86992572	1
LH-IM-01	6/14/2025 10:00	18.94	6.87743537	1
LH-IM-01	6/14/2025 10:15	18.91	6.86131797	1
LH-IM-01	6/14/2025 10:30	18.91	6.88186549	1
LH-IM-01	6/14/2025 10:45	18.94	6.870772	1
LH-IM-01	6/14/2025 11:00	18.94	6.870772	1
LH-IM-01	6/14/2025 11:15	18.91	6.87159173	1
LH-IM-01	6/14/2025 11:30	18.91	6.87464609	1
LH-IM-01	6/14/2025 11:45	18.91	6.88047715	1
LH-IM-01	6/14/2025 12:00	18.91	6.87492376	1
LH-IM-01	6/14/2025 12:15	18.91	6.87159173	1
LH-IM-01	6/14/2025 12:30	18.91	6.87575677	1
LH-IM-01	6/14/2025 12:45	18.91	6.87742279	1
LH-IM-01	6/14/2025 13:00	18.94	6.88354347	1
LH-IM-01	6/14/2025 13:15	18.94	6.88132234	1
LH-IM-01	6/14/2025 13:30	18.94	6.88271055	1
LH-IM-01	6/14/2025 13:45	18.94	6.87882358	1
LH-IM-01	6/14/2025 14:00	18.96	6.89437869	1
LH-IM-01	6/14/2025 14:15	18.96	6.88327382	1
LH-IM-01	6/14/2025 14:30	18.96	6.89271296	1
LH-IM-01	6/14/2025 14:45	18.96	6.89743252	1
LH-IM-01	6/14/2025 15:00	18.94	6.8974255	1
LH-IM-01	6/14/2025 15:15	18.94	6.90103483	1

Station Name	Date Time	Temp C	pH SU	Use Code
LH-IM-01	6/14/2025 15:30	18.94	6.89076213	1
LH-IM-01	6/14/2025 15:45	18.94	6.88937392	1
LH-IM-01	6/14/2025 16:00	18.91	6.8899179	1
LH-IM-01	6/14/2025 16:15	18.91	6.89102858	1
LH-IM-01	6/14/2025 16:30	18.89	6.88130203	1
LH-IM-01	6/14/2025 16:45	18.89	6.89185418	1
LH-IM-01	6/14/2025 17:00	18.89	6.89352031	1
LH-IM-01	6/14/2025 17:15	18.87	6.89323531	1
LH-IM-01	6/14/2025 17:30	18.87	6.89073594	1
LH-IM-01	6/14/2025 17:45	18.87	6.88795887	1
LH-IM-01	6/14/2025 18:00	18.84	6.88711415	1
LH-IM-01	6/14/2025 18:15	18.82	6.88460663	1
LH-IM-01	6/14/2025 18:30	18.82	6.88766193	1
LH-IM-01	6/14/2025 18:45	18.79	6.88348364	1
LH-IM-01	6/14/2025 19:00	18.79	6.8790391	1
LH-IM-01	6/14/2025 19:15	18.79	6.8823725	1
LH-IM-01	6/14/2025 19:30	18.77	6.87847521	1
LH-IM-01	6/14/2025 19:45	18.75	6.88263421	1
LH-IM-01	6/14/2025 20:00	18.75	6.88318985	1
LH-IM-01	6/14/2025 20:15	18.72	6.88817914	1
LH-IM-01	6/14/2025 20:30	18.72	6.88317784	1
LH-IM-01	6/14/2025 20:45	18.7	6.88150262	1
LH-IM-01	6/14/2025 21:00	18.7	6.87872393	1
LH-IM-01	6/14/2025 21:15	18.68	6.8745473	1
LH-IM-01	6/14/2025 21:30	18.65	6.87925899	1
LH-IM-01	6/14/2025 21:45	18.65	6.87647982	1
LH-IM-01	6/14/2025 22:00	18.63	6.88119626	1
LH-IM-01	6/14/2025 22:15	18.63	6.8698009	1
LH-IM-01	6/14/2025 22:30	18.6	6.88173997	1
LH-IM-01	6/14/2025 22:45	18.6	6.8745129	1
LH-IM-01	6/14/2025 23:00	18.58	6.88145388	1
LH-IM-01	6/14/2025 23:15	18.58	6.87589422	1
LH-IM-01	6/14/2025 23:30	18.56	6.87366169	1
LH-IM-01	6/14/2025 23:45	18.53	6.87337067	1
LH-IM-01	6/15/2025 0:00	18.53	6.87114642	1
LH-IM-01	6/15/2025 0:15	18.51	6.87391808	1
LH-IM-01	6/15/2025 0:30	18.51	6.86613268	1
LH-IM-01	6/15/2025 0:45	18.49	6.86667964	1
LH-IM-01	6/15/2025 1:00	18.46	6.87167168	1
LH-IM-01	6/15/2025 1:15	18.46	6.87334027	1
LH-IM-01	6/15/2025 1:30	18.44	6.8702723	1
LH-IM-01	6/15/2025 1:45	18.41	6.86942451	1
LH-IM-01	6/15/2025 2:00	18.39	6.8683029	1
LH-IM-01	6/15/2025 2:15	18.39	6.86385227	1
LH-IM-01	6/15/2025 2:30	18.37	6.87218843	1
LH-IM-01	6/15/2025 2:45	18.34	6.86327249	1
LH-IM-01	6/15/2025 3:00	18.34	6.86327249	1
LH-IM-01	6/15/2025 3:15	18.32	6.8604808	1
LH-IM-01	6/15/2025 3:30	18.3	6.86325373	1
LH-IM-01	6/15/2025 3:45	18.3	6.85991472	1
LH-IM-01	6/15/2025 4:00	18.27	6.87353597	1
LH-IM-01	6/15/2025 4:15	18.25	6.86768303	1
LH-IM-01	6/15/2025 4:30	18.25	6.86406516	1
LH-IM-01	6/15/2025 4:45	18.22	6.8654428	1
LH-IM-01	6/15/2025 5:00	18.2	6.8662686	1
LH-IM-01	6/15/2025 5:15	18.2	6.86348514	1
LH-IM-01	6/15/2025 5:30	18.18	6.85957866	1
LH-IM-01	6/15/2025 5:45	18.18	6.85930029	1
LH-IM-01	6/15/2025 6:00	18.15	6.86568886	1
LH-IM-01	6/15/2025 6:15	18.15	6.86290492	1
LH-IM-01	6/15/2025 6:30	18.13	6.8584409	1
LH-IM-01	6/15/2025 6:45	18.13	6.86651487	1
LH-IM-01	6/15/2025 7:00	18.13	6.86512281	1
LH-IM-01	6/15/2025 7:15	18.1	6.85954009	1
LH-IM-01	6/15/2025 7:30	18.1	6.87095619	1
LH-IM-01	6/15/2025 7:45	18.1	6.86594424	1
LH-IM-01	6/15/2025 8:00	18.1	6.86538736	1
LH-IM-01	6/15/2025 8:15	18.1	6.86288139	1
LH-IM-01	6/15/2025 8:30	18.13	6.87041265	1
LH-IM-01	6/15/2025 8:45	18.13	6.87041265	1
LH-IM-01	6/15/2025 9:00	18.13	6.87208313	1
LH-IM-01	6/15/2025 9:15	18.15	6.87125673	1
LH-IM-01	6/15/2025 9:30	18.18	6.86570269	1
LH-IM-01	6/15/2025 9:45	18.2	6.87545401	1
LH-IM-01	6/15/2025 10:00	18.22	6.87713252	1
LH-IM-01	6/15/2025 10:15	18.25	6.87881495	1
LH-IM-01	6/15/2025 10:30	18.3	6.8807835	1
LH-IM-01	6/15/2025 10:45	18.32	6.87884406	1
LH-IM-01	6/15/2025 11:00	18.34	6.8910937	1
LH-IM-01	6/15/2025 11:15	18.41	6.89056356	1
LH-IM-01	6/15/2025 11:30	18.44	6.8869593	1
LH-IM-01	6/15/2025 11:45	18.51	6.88948888	1
LH-IM-01	6/15/2025 12:00	18.58	6.88868145	1
LH-IM-01	6/15/2025 12:15	18.58	6.89090531	1

Station Name	Date Time	Temp C	pH SU	Use Code
LH-IM-01	6/15/2025 12:30	18.56	6.89117584	1
LH-IM-01	6/15/2025 12:45	18.6	6.90119747	1
LH-IM-01	6/15/2025 13:00	18.68	6.90428132	1
LH-IM-01	6/15/2025 13:15	18.7	6.89761902	1
LH-IM-01	6/15/2025 13:30	18.72	6.89929314	1
LH-IM-01	6/15/2025 13:45	18.75	6.90152606	1
LH-IM-01	6/15/2025 14:00	18.82	6.89877212	1
LH-IM-01	6/15/2025 14:15	18.84	6.90600018	1
LH-IM-01	6/15/2025 14:30	18.84	6.9046115	1
LH-IM-01	6/15/2025 14:45	18.79	6.89959507	1
LH-IM-01	6/15/2025 15:00	18.79	6.90181733	1
LH-IM-01	6/15/2025 15:15	18.79	6.90153955	1
LH-IM-01	6/15/2025 15:30	18.79	6.9023729	1
LH-IM-01	6/15/2025 15:45	18.79	6.9040396	1
LH-IM-01	6/15/2025 16:00	18.79	6.90042842	1
LH-IM-01	6/15/2025 16:15	18.79	6.90153955	1
LH-IM-01	6/15/2025 16:30	18.79	6.90209512	1
LH-IM-01	6/15/2025 16:45	18.79	6.91376202	1
LH-IM-01	6/15/2025 17:00	18.79	6.90487295	1
LH-IM-01	6/15/2025 17:15	18.82	6.90571599	1
LH-IM-01	6/15/2025 17:30	18.79	6.8940394	1
LH-IM-01	6/15/2025 17:45	18.82	6.90710476	1
LH-IM-01	6/15/2025 18:00	18.82	6.90238293	1
LH-IM-01	6/15/2025 18:15	18.82	6.90960456	1
LH-IM-01	6/15/2025 18:30	18.82	6.9037717	1
LH-IM-01	6/15/2025 18:45	18.79	6.91042862	1
LH-IM-01	6/15/2025 19:00	18.77	6.9004216	1
LH-IM-01	6/15/2025 19:15	18.77	6.89847698	1
LH-IM-01	6/15/2025 19:30	18.75	6.89624745	1
LH-IM-01	6/15/2025 19:45	18.75	6.90013695	1
LH-IM-01	6/15/2025 20:00	18.72	6.90318304	1
LH-IM-01	6/15/2025 20:15	18.72	6.89818174	1
LH-IM-01	6/15/2025 20:30	18.72	6.89234689	1
LH-IM-01	6/15/2025 20:45	18.72	6.88873484	1
LH-IM-01	6/15/2025 21:00	18.7	6.89678542	1
LH-IM-01	6/15/2025 21:15	18.68	6.89566679	1
LH-IM-01	6/15/2025 21:30	18.68	6.89427735	1
LH-IM-01	6/15/2025 21:45	18.65	6.88537315	1
LH-IM-01	6/15/2025 22:00	18.65	6.88759648	1
LH-IM-01	6/15/2025 22:15	18.65	6.89093148	1
LH-IM-01	6/15/2025 22:30	18.63	6.89342543	1
LH-IM-01	6/15/2025 22:45	18.63	6.89175781	1
LH-IM-01	6/15/2025 23:00	18.6	6.88785518	1
LH-IM-01	6/15/2025 23:15	18.6	6.8900789	1
LH-IM-01	6/15/2025 23:30	18.58	6.88506766	1
LH-IM-01	6/15/2025 23:45	18.58	6.88895943	1
LH-IM-01	6/16/2025 0:00	18.58	6.88812548	1
LH-IM-01	6/16/2025 0:15	18.56	6.88978582	1
LH-IM-01	6/16/2025 0:30	18.56	6.8867278	1
LH-IM-01	6/16/2025 0:45	18.56	6.87866573	1
LH-IM-01	6/16/2025 1:00	18.53	6.88782827	1
LH-IM-01	6/16/2025 1:15	18.53	6.88226765	1
LH-IM-01	6/16/2025 1:30	18.51	6.88809863	1
LH-IM-01	6/16/2025 1:45	18.51	6.89310353	1
LH-IM-01	6/16/2025 2:00	18.51	6.87697663	1
LH-IM-01	6/16/2025 2:15	18.49	6.88670061	1
LH-IM-01	6/16/2025 2:30	18.46	6.88362988	1
LH-IM-01	6/16/2025 2:45	18.46	6.87890222	1
LH-IM-01	6/16/2025 3:00	18.44	6.88501248	1
LH-IM-01	6/16/2025 3:15	18.41	6.87888146	1
LH-IM-01	6/16/2025 3:30	18.39	6.87636967	1
LH-IM-01	6/16/2025 3:45	18.39	6.87553517	1
LH-IM-01	6/16/2025 4:00	18.37	6.87497027	1
LH-IM-01	6/16/2025 4:15	18.37	6.88442851	1
LH-IM-01	6/16/2025 4:30	18.34	6.87356634	1
LH-IM-01	6/16/2025 4:45	18.34	6.8727317	1
LH-IM-01	6/16/2025 5:00	18.32	6.88524338	1
LH-IM-01	6/16/2025 5:15	18.32	6.8774529	1
LH-IM-01	6/16/2025 5:30	18.3	6.87466199	1
LH-IM-01	6/16/2025 5:45	18.3	6.87466199	1
LH-IM-01	6/16/2025 6:00	18.3	6.87438374	1
LH-IM-01	6/16/2025 6:15	18.27	6.8704749	1
LH-IM-01	6/16/2025 6:30	18.27	6.87297941	1
LH-IM-01	6/16/2025 6:45	18.27	6.87381425	1
LH-IM-01	6/16/2025 7:00	18.27	6.87492737	1
LH-IM-01	6/16/2025 7:15	18.27	6.86964007	1
LH-IM-01	6/16/2025 7:30	18.27	6.87826671	1
LH-IM-01	6/16/2025 7:45	18.3	6.88106175	1
LH-IM-01	6/16/2025 8:00	18.3	6.87410549	1
LH-IM-01	6/16/2025 8:15	18.32	6.8782876	1
LH-IM-01	6/16/2025 8:30	18.32	6.88607807	1
LH-IM-01	6/16/2025 8:45	18.34	6.88107807	1
LH-IM-01	6/16/2025 9:00	18.37	6.88999218	1
LH-IM-01	6/16/2025 9:15	18.41	6.89028541	1

Station Name	Date Time	Temp C	pH SU	Use Code
LH-IM-01	6/16/2025 9:30	18.46	6.89169471	1
LH-IM-01	6/16/2025 9:45	18.51	6.89949868	1
LH-IM-01	6/16/2025 10:00	18.58	6.89563103	1
LH-IM-01	6/16/2025 10:15	18.6	6.89647208	1
LH-IM-01	6/16/2025 10:30	18.65	6.89982481	1
LH-IM-01	6/16/2025 10:45	18.72	6.90179379	1
LH-IM-01	6/16/2025 11:00	18.75	6.90291517	1
LH-IM-01	6/16/2025 11:15	18.82	6.90599374	1
LH-IM-01	6/16/2025 11:30	18.87	6.90989774	1
LH-IM-01	6/16/2025 11:45	18.89	6.90934853	1
LH-IM-01	6/16/2025 12:00	18.96	6.91408982	1
LH-IM-01	6/16/2025 12:15	19.01	6.91188393	1
LH-IM-01	6/16/2025 12:30	19.06	6.91689449	1
LH-IM-01	6/16/2025 12:45	19.1	6.93216774	1
LH-IM-01	6/16/2025 13:00	19.13	6.94327311	1
LH-IM-01	6/16/2025 13:15	19.17	6.93856469	1
LH-IM-01	6/16/2025 13:30	19.2	6.92830743	1
LH-IM-01	6/16/2025 13:45	19.25	6.92887438	1
LH-IM-01	6/16/2025 14:00	19.29	6.92943873	1
LH-IM-01	6/16/2025 14:15	19.32	6.9330506	1
LH-IM-01	6/16/2025 14:30	19.34	6.92972805	1
LH-IM-01	6/16/2025 14:45	19.39	6.93029449	1
LH-IM-01	6/16/2025 15:00	19.41	6.93223961	1
LH-IM-01	6/16/2025 15:15	19.44	6.93778989	1
LH-IM-01	6/16/2025 15:30	19.46	6.94527711	1
LH-IM-01	6/16/2025 15:45	19.48	6.93946116	1
LH-IM-01	6/16/2025 16:00	21.37	7.19675119	2
LH-IM-01	6/16/2025 16:15			2
LH-IM-01	6/16/2025 16:30	21.06	6.95212201	2
LH-IM-01	6/16/2025 16:45	19.6	6.82565952	1
LH-IM-01	6/16/2025 17:00	19.53	6.83616211	1
LH-IM-01	6/16/2025 17:15	19.53	6.84504151	1
LH-IM-01	6/16/2025 17:30	19.51	6.83448591	1
LH-IM-01	6/16/2025 17:45	19.51	6.83337591	1
LH-IM-01	6/16/2025 18:00	19.51	6.83948092	1
LH-IM-01	6/16/2025 18:15	19.48	6.84307233	1
LH-IM-01	6/16/2025 18:30	19.48	6.83141613	1
LH-IM-01	6/16/2025 18:45	19.46	6.83973104	1
LH-IM-01	6/16/2025 19:00	19.46	6.83112706	1
LH-IM-01	6/16/2025 19:15	19.44	6.82972769	1
LH-IM-01	6/16/2025 19:30	19.41	6.83470694	1
LH-IM-01	6/16/2025 19:45	19.41	6.83220858	1
LH-IM-01	6/16/2025 20:00	19.39	6.83080904	1
LH-IM-01	6/16/2025 20:15	19.39	6.83497325	1
LH-IM-01	6/16/2025 20:30	19.37	6.83051984	1
LH-IM-01	6/16/2025 20:45	19.37	6.82940931	1
LH-IM-01	6/16/2025 21:00	19.34	6.82522689	1
LH-IM-01	6/16/2025 21:15	19.37	6.82441192	1
LH-IM-01	6/16/2025 21:30	19.34	6.82883649	1
LH-IM-01	6/16/2025 21:45	19.34	6.82189496	1
LH-IM-01	6/16/2025 22:00	19.34	6.82494923	1
LH-IM-01	6/16/2025 22:15	19.32	6.81410773	1
LH-IM-01	6/16/2025 22:30	19.34	6.82578222	1
LH-IM-01	6/16/2025 22:45	19.32	6.81688453	1
LH-IM-01	6/16/2025 23:00	19.32	6.82493726	1
LH-IM-01	6/16/2025 23:15	19.32	6.8088318	1
LH-IM-01	6/16/2025 23:30	19.29	6.81408866	1
LH-IM-01	6/16/2025 23:45	19.29	6.81714346	1
LH-IM-01	6/17/2025 0:00	19.29	6.81186699	1
LH-IM-01	6/17/2025 0:15	19.27	6.80852139	1
LH-IM-01	6/17/2025 0:30	19.27	6.81824186	1
LH-IM-01	6/17/2025 0:45	19.25	6.80600857	1
LH-IM-01	6/17/2025 1:00	19.25	6.80434209	1
LH-IM-01	6/17/2025 1:15	19.22	6.80348869	1
LH-IM-01	6/17/2025 1:30	19.22	6.81071085	1
LH-IM-01	6/17/2025 1:45	19.2	6.80041951	1
LH-IM-01	6/17/2025 2:00	19.2	6.80319745	1
LH-IM-01	6/17/2025 2:15	19.2	6.79680818	1
LH-IM-01	6/17/2025 2:30	19.17	6.79928773	1
LH-IM-01	6/17/2025 2:45	19.15	6.79788479	1
LH-IM-01	6/17/2025 3:00	19.15	6.79205011	1
LH-IM-01	6/17/2025 3:15	19.13	6.79231375	1
LH-IM-01	6/17/2025 3:30	19.13	6.79953813	1
LH-IM-01	6/17/2025 3:45	19.1	6.79145876	1
LH-IM-01	6/17/2025 4:00	19.1	6.7903472	1
LH-IM-01	6/17/2025 4:15	19.08	6.7920003	1
LH-IM-01	6/17/2025 4:30	19.06	6.79309778	1
LH-IM-01	6/17/2025 4:45	19.03	6.78390399	1
LH-IM-01	6/17/2025 5:00	19.03	6.78640559	1
LH-IM-01	6/17/2025 5:15	19.01	6.78805882	1
LH-IM-01	6/17/2025 5:30	18.98	6.78803706	1
LH-IM-01	6/17/2025 5:45	18.98	6.78581303	1
LH-IM-01	6/17/2025 6:00	18.96	6.78079396	1
LH-IM-01	6/17/2025 6:15	18.96	6.78718848	1

Station Name	Date Time	Temp C	pH SU	Use Code
LH-IM-01	6/17/2025 6:30	18.94	6.77382791	1
LH-IM-01	6/17/2025 6:45	18.94	6.78216916	1
LH-IM-01	6/17/2025 7:00	18.91	6.78298099	1
LH-IM-01	6/17/2025 7:15	18.91	6.77297047	1
LH-IM-01	6/17/2025 7:30	18.91	6.78909854	1
LH-IM-01	6/17/2025 7:45	18.94	6.77994482	1
LH-IM-01	6/17/2025 8:00	18.94	6.7791107	1
LH-IM-01	6/17/2025 8:15	18.94	6.79329082	1
LH-IM-01	6/17/2025 8:30	18.94	6.78189111	1
LH-IM-01	6/17/2025 8:45	18.96	6.78357418	1
LH-IM-01	6/17/2025 9:00	18.98	6.78470101	1
LH-IM-01	6/17/2025 9:15	18.98	6.78998308	1
LH-IM-01	6/17/2025 9:30	18.98	6.78581303	1
LH-IM-01	6/17/2025 9:45	19.01	6.78944869	1
LH-IM-01	6/17/2025 10:00	19.03	6.79724587	1
LH-IM-01	6/17/2025 10:15	19.03	6.79057493	1
LH-IM-01	6/17/2025 10:30	19.06	6.79004058	1
LH-IM-01	6/17/2025 10:45	19.1	6.79257032	1
LH-IM-01	6/17/2025 11:00	19.13	6.79175802	1
LH-IM-01	6/17/2025 11:15	19.15	6.79705127	1
LH-IM-01	6/17/2025 11:30	19.2	6.79653039	1
LH-IM-01	6/17/2025 11:45	19.22	6.80293314	1
LH-IM-01	6/17/2025 12:00	19.2	6.79764156	1
LH-IM-01	6/17/2025 12:15	19.2	6.79291906	1
LH-IM-01	6/17/2025 12:30	19.2	6.78736317	1
LH-IM-01	6/17/2025 12:45	19.22	6.79709986	1
LH-IM-01	6/17/2025 13:00	19.25	6.79962039	1
LH-IM-01	6/17/2025 13:15	19.25	6.79156574	1
LH-IM-01	6/17/2025 13:30	19.27	6.79852319	1
LH-IM-01	6/17/2025 13:45	19.27	6.79046908	1
LH-IM-01	6/17/2025 14:00	19.27	6.7926909	1
LH-IM-01	6/17/2025 14:15	19.29	6.79353821	1
LH-IM-01	6/17/2025 14:30	19.32	6.79106026	1
LH-IM-01	6/17/2025 14:45	19.32	6.79855763	1
LH-IM-01	6/17/2025 15:00	19.34	6.79607245	1
LH-IM-01	6/17/2025 15:15	19.37	6.80553288	1
LH-IM-01	6/17/2025 15:30	19.39	6.7980506	1
LH-IM-01	6/17/2025 15:45	19.39	6.79943867	1
LH-IM-01	6/17/2025 16:00	19.41	6.79501086	1
LH-IM-01	6/17/2025 16:15	19.44	6.79697485	1
LH-IM-01	6/17/2025 16:30	19.44	6.80002808	1
LH-IM-01	6/17/2025 16:45	19.46	6.80587024	1
LH-IM-01	6/17/2025 17:00	19.46	6.80364986	1
LH-IM-01	6/17/2025 17:15	19.48	6.80754868	1
LH-IM-01	6/17/2025 17:30	19.48	6.80227564	1
LH-IM-01	6/17/2025 17:45	19.51	6.80007591	1
LH-IM-01	6/17/2025 18:00	19.51	6.80007591	1
LH-IM-01	6/17/2025 18:15	19.51	6.79896591	1
LH-IM-01	6/17/2025 18:30	19.51	6.7939709	1
LH-IM-01	6/17/2025 18:45	19.53	6.79176513	1
LH-IM-01	6/17/2025 19:00	19.53	6.79343002	1
LH-IM-01	6/17/2025 19:15	19.53	6.7995346	1
LH-IM-01	6/17/2025 19:30	19.53	6.79259758	1
LH-IM-01	6/17/2025 19:45	19.56	6.79067666	1
LH-IM-01	6/17/2025 20:00	19.56	6.78984431	1
LH-IM-01	6/17/2025 20:15	19.56	6.79539336	1
LH-IM-01	6/17/2025 20:30	19.56	6.78568252	1
LH-IM-01	6/17/2025 20:45	19.58	6.78958123	1
LH-IM-01	6/17/2025 21:00	19.58	6.78125822	1
LH-IM-01	6/17/2025 21:15	19.58	6.78763919	1
LH-IM-01	6/17/2025 21:30	19.58	6.7884715	1
LH-IM-01	6/17/2025 21:45	19.6	6.78349248	1
LH-IM-01	6/17/2025 22:00	19.6	6.78321507	1
LH-IM-01	6/17/2025 22:15	19.6	6.77988609	1
LH-IM-01	6/17/2025 22:30	19.6	6.78376989	1
LH-IM-01	6/17/2025 22:45	19.63	6.78545637	1
LH-IM-01	6/17/2025 23:00	19.63	6.7826825	1
LH-IM-01	6/17/2025 23:15	19.63	6.78046341	1
LH-IM-01	6/17/2025 23:30	19.63	6.78462421	1
LH-IM-01	6/17/2025 23:45	19.63	6.77963126	1
LH-IM-01	6/18/2025 0:00	19.65	6.78020104	1
LH-IM-01	6/18/2025 0:15	19.65	6.78075578	1
LH-IM-01	6/18/2025 0:30	19.65	6.77576316	1
LH-IM-01	6/18/2025 0:45	19.65	6.77354422	1
LH-IM-01	6/18/2025 1:00	19.65	6.7788142	1
LH-IM-01	6/18/2025 1:15	19.65	6.77909157	1
LH-IM-01	6/18/2025 1:30	19.65	6.77132529	1
LH-IM-01	6/18/2025 1:45	19.63	6.7787991	1
LH-IM-01	6/18/2025 2:00	19.63	6.77768955	1
LH-IM-01	6/18/2025 2:15	19.63	6.77547046	1
LH-IM-01	6/18/2025 2:30	19.63	6.77241921	1
LH-IM-01	6/18/2025 2:45	19.6	6.77683453	1
LH-IM-01	6/18/2025 3:00	19.6	6.78349248	1
LH-IM-01	6/18/2025 3:15	19.6	6.77683453	1

pH Continous Monitoring Data

Station Name	Date Time	Temp C	pH SU	Use Code
LH-IM-01	6/18/2025 3:30	19.6	6.77489262	1
LH-IM-01	6/18/2025 3:45	19.58	6.77404494	1
LH-IM-01	6/18/2025 4:00	19.58	6.77598698	1
LH-IM-01	6/18/2025 4:15	19.58	6.77543211	1
LH-IM-01	6/18/2025 4:30	19.56	6.768203	1
LH-IM-01	6/18/2025 4:45	19.56	6.76959026	1
LH-IM-01	6/18/2025 5:00	19.53	6.76762428	1
LH-IM-01	6/18/2025 5:15	19.53	6.76984413	1
LH-IM-01	6/18/2025 5:30	19.51	6.7714934	1
LH-IM-01	6/18/2025 5:45	19.51	6.7692734	1
LH-IM-01	6/18/2025 6:00	19.48	6.76869469	1
LH-IM-01	6/18/2025 6:15	19.48	6.77230256	1
LH-IM-01	6/18/2025 6:30	19.46	6.76895643	1
LH-IM-01	6/18/2025 6:45	19.46	6.77145435	1
LH-IM-01	6/18/2025 7:00	19.44	6.7700509	1
LH-IM-01	6/18/2025 7:15	19.44	6.77116116	1
LH-IM-01	6/18/2025 7:30	19.41	6.77280327	1
LH-IM-01	6/18/2025 7:45	19.41	6.76891694	1
LH-IM-01	6/18/2025 8:00	19.39	6.77306535	1
LH-IM-01	6/18/2025 8:15	19.39	6.77112205	1
LH-IM-01	6/18/2025 8:30	19.39	6.77251012	1
LH-IM-01	6/18/2025 8:45	19.39	6.77834002	1
LH-IM-01	6/18/2025 9:00	19.39	6.76668023	1
LH-IM-01	6/18/2025 9:15	19.39	6.77389819	1
LH-IM-01	6/18/2025 9:30	19.39	6.77362058	1
LH-IM-01	6/18/2025 9:45	19.39	6.77722956	1
LH-IM-01	6/18/2025 10:00	19.37	6.77888013	1
LH-IM-01	6/18/2025 10:15	19.37	6.78332225	1
LH-IM-01	6/18/2025 10:30	19.37	6.78137882	1
LH-IM-01	6/18/2025 10:45	19.39	6.78111615	1
LH-IM-01	6/18/2025 11:00	19.39	6.78444752	1
LH-IM-01	6/18/2025 11:15	19.41	6.78807099	1
LH-IM-01	6/18/2025 11:30	19.44	6.79253378	1
LH-IM-01	6/18/2025 11:45	19.46	6.80115193	1
LH-IM-01	6/18/2025 12:00	19.48	6.79644754	1
LH-IM-01	6/18/2025 12:15	19.48	6.80199811	1
LH-IM-01	6/18/2025 12:30	19.51	6.81644841	1
LH-IM-01	6/18/2025 12:45	19.51	6.81866841	1
LH-IM-01	6/18/2025 13:00	19.51	6.7950809	1
LH-IM-01	6/18/2025 13:15	19.51	6.80118591	1
LH-IM-01	6/18/2025 13:30	19.51	6.7956359	1
LH-IM-01	6/18/2025 13:45	19.51	6.7928609	1
LH-IM-01	6/18/2025 14:00	19.53	6.78677047	1
LH-IM-01	6/18/2025 14:15	19.53	6.78316322	1
LH-IM-01	6/18/2025 14:30	19.56	6.79650317	1
LH-IM-01	6/18/2025 14:45	19.53	6.78732544	1
LH-IM-01	6/18/2025 15:00	19.53	6.78954528	1
LH-IM-01	6/18/2025 15:15	19.56	6.78679233	1
LH-IM-01	6/18/2025 15:30	19.58	6.78763919	1
LH-IM-01	6/18/2025 15:45	19.58	6.78902636	1
LH-IM-01	6/18/2025 16:00	19.58	6.78680689	1
LH-IM-01	6/18/2025 16:15	19.6	6.77988609	1
LH-IM-01	6/18/2025 16:30	19.6	6.78404731	1
LH-IM-01	6/18/2025 16:45	19.63	6.78517898	1
LH-IM-01	6/18/2025 17:00	19.65	6.79406941	1
LH-IM-01	6/18/2025 17:15	19.65	6.78630312	1
LH-IM-01	6/18/2025 17:30	19.7	6.78606229	1
LH-IM-01	6/18/2025 17:45	19.7	6.79022209	1
LH-IM-01	6/18/2025 18:00	19.72	6.78968181	1
LH-IM-01	6/18/2025 18:15	19.75	6.79136699	1
LH-IM-01	6/18/2025 18:30	19.75	6.79524881	1
LH-IM-01	6/18/2025 18:45	19.75	6.79608063	1
LH-IM-01	6/18/2025 19:00	19.77	6.7927675	1
LH-IM-01	6/18/2025 19:15	19.77	6.79193574	1
LH-IM-01	6/18/2025 19:30	19.77	6.79359926	1
LH-IM-01	6/18/2025 19:45	19.77	6.79332201	1
LH-IM-01	6/18/2025 20:00	19.77	6.78472714	1
LH-IM-01	6/18/2025 20:15	19.77	6.7891632	1
LH-IM-01	6/18/2025 20:30	19.77	6.78694517	1
LH-IM-01	6/18/2025 20:45	19.77	6.78555891	1
LH-IM-01	6/18/2025 21:00	19.77	6.77973658	1
LH-IM-01	6/18/2025 21:15	19.77	6.77751855	1
LH-IM-01	6/18/2025 21:30	19.75	6.7780579	1
LH-IM-01	6/18/2025 21:45	19.77	6.78278637	1
LH-IM-01	6/18/2025 22:00	19.77	6.77446875	1
LH-IM-01	6/18/2025 22:15	19.77	6.77003269	1
LH-IM-01	6/18/2025 22:30	19.77	6.77363699	1
LH-IM-01	6/18/2025 22:45	19.77	6.77030995	1
LH-IM-01	6/18/2025 23:00	19.77	6.76670565	1
LH-IM-01	6/18/2025 23:15	19.77	6.76920093	1
LH-IM-01	6/18/2025 23:30	19.79	6.76838499	1
LH-IM-01	6/18/2025 23:45	19.79	6.76893945	1
LH-IM-01	6/19/2025 0:00	19.79	6.77004839	1
LH-IM-01	6/19/2025 0:15	19.79	6.75979071	1

pH Continous Monitoring Data

Station Name	Date Time	Temp C	pH SU	Use Code
LH-IM-01	6/19/2025 0:30	19.79	6.76117688	1
LH-IM-01	6/19/2025 0:45	19.79	6.76256305	1
LH-IM-01	6/19/2025 1:00	19.82	6.76591384	1
LH-IM-01	6/19/2025 1:15	19.82	6.77312121	1
LH-IM-01	6/19/2025 1:30	19.82	6.77007194	1
LH-IM-01	6/19/2025 1:45	19.84	6.77119639	1
LH-IM-01	6/19/2025 2:00	19.82	6.77173518	1
LH-IM-01	6/19/2025 2:15	19.82	6.77173518	1
LH-IM-01	6/19/2025 2:30	19.84	6.76925607	1
LH-IM-01	6/19/2025 2:45	19.84	6.76731576	1
LH-IM-01	6/19/2025 3:00	19.84	6.76925607	1
LH-IM-01	6/19/2025 3:15	19.84	6.7731367	1
LH-IM-01	6/19/2025 3:30	19.82	6.77145797	1
LH-IM-01	6/19/2025 3:45	19.82	6.76924032	1
LH-IM-01	6/19/2025 4:00	19.82	6.76951753	1
LH-IM-01	6/19/2025 4:15	19.82	6.77367562	1
LH-IM-01	6/19/2025 4:30	19.82	6.7767249	1
LH-IM-01	6/19/2025 4:45	19.79	6.76616711	1
LH-IM-01	6/19/2025 5:00	19.79	6.76699881	1
LH-IM-01	6/19/2025 5:15	19.79	6.76755328	1
LH-IM-01	6/19/2025 5:30	19.77	6.76753741	1
LH-IM-01	6/19/2025 5:45	19.77	6.77030995	1
LH-IM-01	6/19/2025 6:00	19.77	6.76920093	1
LH-IM-01	6/19/2025 6:15	19.75	6.76835336	1
LH-IM-01	6/19/2025 6:30	19.75	6.76696699	1
LH-IM-01	6/19/2025 6:45	19.75	6.76668972	1
LH-IM-01	6/19/2025 7:00	19.75	6.76058972	1
LH-IM-01	6/19/2025 7:15	19.75	6.7689079	1
LH-IM-01	6/19/2025 7:30	19.75	6.77251245	1
LH-IM-01	6/19/2025 7:45	19.75	6.76613517	1
LH-IM-01	6/19/2025 8:00	19.75	6.76973972	1
LH-IM-01	6/19/2025 8:15	19.75	6.7719579	1
LH-IM-01	6/19/2025 8:30	19.75	6.77667154	1
LH-IM-01	6/19/2025 8:45	19.77	6.77751855	1
LH-IM-01	6/19/2025 9:00	19.79	6.77891991	1
LH-IM-01	6/19/2025 9:15	19.82	6.78199182	1
LH-IM-01	6/19/2025 9:30	19.82	6.77977417	1
LH-IM-01	6/19/2025 9:45	19.86	6.78146724	1
LH-IM-01	6/19/2025 10:00	19.89	6.78536958	1
LH-IM-01	6/19/2025 10:15	19.89	6.78038105	1
LH-IM-01	6/19/2025 10:30	19.91	6.78455286	1
LH-IM-01	6/19/2025 10:45	19.91	6.77873331	1
LH-IM-01	6/19/2025 11:00	19.94	6.79011677	1
LH-IM-01	6/19/2025 11:15	19.96	6.78514376	1
LH-IM-01	6/19/2025 11:30	20.01	6.78628851	1
LH-IM-01	6/19/2025 11:45	20.1	6.79244681	1
LH-IM-01	6/19/2025 12:00	20.17	6.79748011	1
LH-IM-01	6/19/2025 12:15	20.22	6.79502317	1
LH-IM-01	6/19/2025 12:30	20.27	6.79588844	1
LH-IM-01	6/19/2025 12:45	20.34	6.79704398	1
LH-IM-01	6/19/2025 13:00	20.36	6.80037817	1
LH-IM-01	6/19/2025 13:15	20.44	6.79545338	1
LH-IM-01	6/19/2025 13:30	20.51	6.80490501	1
LH-IM-01	6/19/2025 13:45	20.53	6.80961941	1
LH-IM-01	6/19/2025 14:00	20.58	6.80854586	1
LH-IM-01	6/19/2025 14:15	20.63	6.80968421	1
LH-IM-01	6/19/2025 14:30	20.67	6.81717305	1
LH-IM-01	6/19/2025 14:45	20.7	6.81470432	1
LH-IM-01	6/19/2025 15:00	20.72	6.81305879	1
LH-IM-01	6/19/2025 15:15	20.77	6.8186168	1
LH-IM-01	6/19/2025 15:30	20.82	6.81947644	1
LH-IM-01	6/19/2025 15:45	20.84	6.82335615	1
LH-IM-01	6/19/2025 16:00	20.89	6.82697675	1
LH-IM-01	6/19/2025 16:15	20.91	6.8206364	1
LH-IM-01	6/19/2025 16:30	20.89	6.82697675	1
LH-IM-01	6/19/2025 16:45	20.91	6.82505527	1
LH-IM-01	6/19/2025 17:00	20.94	6.82728232	1
LH-IM-01	6/19/2025 17:15	20.96	6.83143604	1
LH-IM-01	6/19/2025 17:30	20.98	6.83061917	1
LH-IM-01	6/19/2025 17:45	20.96	6.83198831	1
LH-IM-01	6/19/2025 18:00	20.94	6.83059613	1
LH-IM-01	6/19/2025 18:15	20.94	6.83418609	1
LH-IM-01	6/19/2025 18:30	20.96	6.83502576	1
LH-IM-01	6/19/2025 18:45	20.96	6.83613029	1
LH-IM-01	6/19/2025 19:00	20.96	6.82177142	1
LH-IM-01	6/19/2025 19:15	20.96	6.81542039	1
LH-IM-01	6/19/2025 19:30	20.98	6.82537301	1
LH-IM-01	6/19/2025 19:45	20.96	6.82094303	1
LH-IM-01	6/19/2025 20:00	20.96	6.82232369	1
LH-IM-01	6/19/2025 20:15	20.96	6.81597265	1
LH-IM-01	6/19/2025 20:30	20.96	6.81680105	1
LH-IM-01	6/19/2025 20:45	20.96	6.81680105	1
LH-IM-01	6/19/2025 21:00	20.94	6.80242875	1
LH-IM-01	6/19/2025 21:15	20.94	6.80712331	1

pH Continous Monitoring Data

Station Name	Date Time	Temp C	pH SU	Use Code
LH-IM-01	6/19/2025 21:30	20.94	6.81678859	1
LH-IM-01	6/19/2025 21:45	20.94	6.81789319	1
LH-IM-01	6/19/2025 22:00	20.91	6.81511283	1
LH-IM-01	6/19/2025 22:15	20.91	6.80931307	1
LH-IM-01	6/19/2025 22:30	20.91	6.80158006	1
LH-IM-01	6/19/2025 22:45	20.89	6.81206207	1
LH-IM-01	6/19/2025 23:00	20.89	6.81206207	1
LH-IM-01	6/19/2025 23:15	20.89	6.79493781	1
LH-IM-01	6/19/2025 23:30	20.89	6.80709052	1
LH-IM-01	6/19/2025 23:45	20.86	6.80679461	1
LH-IM-01	6/20/2025 0:00	20.86	6.80707083	1
LH-IM-01	6/20/2025 0:15	20.84	6.80319028	1
LH-IM-01	6/20/2025 0:30	20.84	6.80180906	1
LH-IM-01	6/20/2025 0:45	20.84	6.79987534	1
LH-IM-01	6/20/2025 1:00	20.82	6.80179557	1
LH-IM-01	6/20/2025 1:15	20.82	6.79654657	1
LH-IM-01	6/20/2025 1:30	20.79	6.79542064	1
LH-IM-01	6/20/2025 1:45	20.79	6.79486805	1
LH-IM-01	6/20/2025 2:00	20.77	6.80093293	1
LH-IM-01	6/20/2025 2:15	20.77	6.79734089	1
LH-IM-01	6/20/2025 2:30	20.77	6.79374885	1
LH-IM-01	6/20/2025 2:45	20.75	6.79953773	1
LH-IM-01	6/20/2025 3:00	20.75	6.78986621	1
LH-IM-01	6/20/2025 3:15	20.75	6.79760343	1
LH-IM-01	6/20/2025 3:30	20.72	6.79481919	1
LH-IM-01	6/20/2025 3:45	20.72	6.7915029	1
LH-IM-01	6/20/2025 4:00	20.72	6.7895684	1
LH-IM-01	6/20/2025 4:15	20.7	6.79093596	1
LH-IM-01	6/20/2025 4:30	20.7	6.79425248	1
LH-IM-01	6/20/2025 4:45	20.67	6.79146742	1
LH-IM-01	6/20/2025 5:00	20.67	6.79036181	1
LH-IM-01	6/20/2025 5:15	20.67	6.78538652	1
LH-IM-01	6/20/2025 5:30	20.65	6.78647761	1
LH-IM-01	6/20/2025 5:45	20.65	6.78592476	1
LH-IM-01	6/20/2025 6:00	20.65	6.78868899	1
LH-IM-01	6/20/2025 6:15	20.65	6.79808739	1
LH-IM-01	6/20/2025 6:30	20.65	6.78841257	1
LH-IM-01	6/20/2025 6:45	20.65	6.78564834	1
LH-IM-01	6/20/2025 7:00	20.65	6.79864024	1
LH-IM-01	6/20/2025 7:15	20.65	6.80140447	1
LH-IM-01	6/20/2025 7:30	20.67	6.79948316	1
LH-IM-01	6/20/2025 7:45	20.67	6.79450787	1
LH-IM-01	6/20/2025 8:00	20.67	6.79782473	1
LH-IM-01	6/20/2025 8:15	20.7	6.81221694	1
LH-IM-01	6/20/2025 8:30	20.72	6.81913865	1
LH-IM-01	6/20/2025 8:45	20.72	6.82687666	1
LH-IM-01	6/20/2025 9:00	20.75	6.81888079	1
LH-IM-01	6/20/2025 9:15	20.77	6.82469563	1
LH-IM-01	6/20/2025 9:30	20.79	6.83852214	1
LH-IM-01	6/20/2025 9:45	20.84	6.83302471	1
LH-IM-01	6/20/2025 10:00	20.86	6.82944513	1
LH-IM-01	6/20/2025 10:15	20.89	6.83995805	1
LH-IM-01	6/20/2025 10:30	20.94	6.83611914	1
LH-IM-01	6/20/2025 10:45	20.96	6.85076528	1
LH-IM-01	6/20/2025 11:00	20.98	6.84497705	1
LH-IM-01	6/20/2025 11:15	21.03	6.85438966	1
LH-IM-01	6/20/2025 11:30	21.06	6.85688885	1
LH-IM-01	6/20/2025 11:45	21.08	6.85855469	1
LH-IM-01	6/20/2025 12:00	21.13	6.87320526	1
LH-IM-01	6/20/2025 12:15	21.15	6.87100625	1
LH-IM-01	6/20/2025 12:30	21.17	6.88039681	1
LH-IM-01	6/20/2025 12:45	21.25	6.87987759	1
LH-IM-01	6/20/2025 13:00	21.27	6.87767901	1
LH-IM-01	6/20/2025 13:15	21.32	6.88624941	1
LH-IM-01	6/20/2025 13:30	21.37	6.89233517	1
LH-IM-01	6/20/2025 13:45	21.39	6.90089008	1
LH-IM-01	6/20/2025 14:00	21.41	6.89979396	1
LH-IM-01	6/20/2025 14:15	21.46	6.90311893	1
LH-IM-01	6/20/2025 14:30	21.49	6.90616078	1
LH-IM-01	6/20/2025 14:45	21.53	6.9089295	1
LH-IM-01	6/20/2025 15:00	21.58	6.90453613	1
LH-IM-01	6/20/2025 15:15	21.58	6.91170046	1
LH-IM-01	6/20/2025 15:30	21.63	6.91226645	1
LH-IM-01	6/20/2025 15:45	21.65	6.91392531	1
LH-IM-01	6/20/2025 16:00	21.65	6.9142008	1
LH-IM-01	6/20/2025 16:15	21.68	6.91062858	1
LH-IM-01	6/20/2025 16:30	21.7	6.92055044	1
LH-IM-01	6/20/2025 16:45	21.75	6.92028852	1
LH-IM-01	6/20/2025 17:00	21.77	6.91891706	1
LH-IM-01	6/20/2025 17:15	21.77	6.9310335	1
LH-IM-01	6/20/2025 17:30	21.8	6.93048982	1
LH-IM-01	6/20/2025 17:45	21.8	6.92525826	1
LH-IM-01	6/20/2025 18:00	21.77	6.9216708	1
LH-IM-01	6/20/2025 18:15	21.77	6.92607677	1

pH Continous Monitoring Data

Station Name	Date Time	Temp C	pH SU	Use Code
LH-IM-01	6/20/2025 18:30	21.77	6.92717827	1
LH-IM-01	6/20/2025 18:45	21.75	6.92965186	1
LH-IM-01	6/20/2025 19:00	21.72	6.92606424	1
LH-IM-01	6/20/2025 19:15	21.72	6.9227592	1
LH-IM-01	6/20/2025 19:30	21.7	6.9153171	1
LH-IM-01	6/20/2025 19:45	21.7	6.9166943	1
LH-IM-01	6/20/2025 20:00	21.68	6.91613773	1
LH-IM-01	6/20/2025 20:15	21.68	6.91861685	1
LH-IM-01	6/20/2025 20:30	21.65	6.91172143	1
LH-IM-01	6/20/2025 20:45	21.65	6.90869108	1
LH-IM-01	6/20/2025 21:00	21.65	6.90593623	1
LH-IM-01	6/20/2025 21:15	21.65	6.90428331	1
LH-IM-01	6/20/2025 21:30	21.63	6.90152177	1
LH-IM-01	6/20/2025 21:45	21.63	6.8907771	1
LH-IM-01	6/20/2025 22:00	21.63	6.89105261	1
LH-IM-01	6/20/2025 22:15	21.6	6.89352131	1
LH-IM-01	6/20/2025 22:30	21.6	6.89379684	1
LH-IM-01	6/20/2025 22:45	21.6	6.8849798	1
LH-IM-01	6/20/2025 23:00	21.58	6.88745196	1
LH-IM-01	6/20/2025 23:15	21.58	6.88690086	1
LH-IM-01	6/20/2025 23:30	21.58	6.88690086	1
LH-IM-01	6/20/2025 23:45	21.56	6.8794528	1
LH-IM-01	6/21/2025 0:00	21.56	6.88799546	1
LH-IM-01	6/21/2025 0:15	21.53	6.88495248	1
LH-IM-01	6/21/2025 0:30	21.53	6.88357449	1
LH-IM-01	6/21/2025 0:45	21.51	6.88907892	1
LH-IM-01	6/21/2025 1:00	21.51	6.88880331	1
LH-IM-01	6/21/2025 1:15	21.51	6.88246412	1
LH-IM-01	6/21/2025 1:30	21.49	6.88879576	1
LH-IM-01	6/21/2025 1:45	21.49	6.87914852	1
LH-IM-01	6/21/2025 2:00	21.46	6.87114198	1
LH-IM-01	6/21/2025 2:15	21.46	6.8725203	1
LH-IM-01	6/21/2025 2:30	21.44	6.86865209	1
LH-IM-01	6/21/2025 2:45	21.44	6.8700305	1
LH-IM-01	6/21/2025 3:00	21.41	6.86615732	1
LH-IM-01	6/21/2025 3:15	21.39	6.85760064	1
LH-IM-01	6/21/2025 3:30	21.39	6.85953074	1
LH-IM-01	6/21/2025 3:45	21.37	6.85676373	1
LH-IM-01	6/21/2025 4:00	21.37	6.85621223	1
LH-IM-01	6/21/2025 4:15	21.34	6.84957897	1
LH-IM-01	6/21/2025 4:30	21.32	6.8423981	1
LH-IM-01	6/21/2025 4:45	21.29	6.84845013	1
LH-IM-01	6/21/2025 5:00	21.29	6.83907217	1
LH-IM-01	6/21/2025 5:15	21.25	6.8362917	1
LH-IM-01	6/21/2025 5:30	21.25	6.83022278	1
LH-IM-01	6/21/2025 5:45	21.22	6.83517147	1
LH-IM-01	6/21/2025 6:00	21.22	6.83848213	1
LH-IM-01	6/21/2025 6:15	21.2	6.83212529	1
LH-IM-01	6/21/2025 6:30	21.2	6.81860586	1
LH-IM-01	6/21/2025 6:45	21.17	6.824382	1
LH-IM-01	6/21/2025 7:00	21.17	6.8235542	1
LH-IM-01	6/21/2025 7:15	21.17	6.83486753	1
LH-IM-01	6/21/2025 7:30	21.17	6.83072851	1
LH-IM-01	6/21/2025 7:45	21.17	6.83707501	1
LH-IM-01	6/21/2025 8:00	21.2	6.83433255	1
LH-IM-01	6/21/2025 8:15	21.22	6.83517147	1
LH-IM-01	6/21/2025 8:30	21.22	6.85255242	1
LH-IM-01	6/21/2025 8:45	21.25	6.85229158	1
LH-IM-01	6/21/2025 9:00	21.29	6.85424241	1
LH-IM-01	6/21/2025 9:15	21.32	6.85012034	1
LH-IM-01	6/21/2025 9:30	21.34	6.8515094	1
LH-IM-01	6/21/2025 9:45	21.37	6.85841821	1
LH-IM-01	6/21/2025 10:00	21.41	6.86091883	1
LH-IM-01	6/21/2025 10:15	21.44	6.86010595	1
LH-IM-01	6/21/2025 10:30	21.49	6.86839874	1
LH-IM-01	6/21/2025 10:45	21.51	6.88466906	1
LH-IM-01	6/21/2025 11:00	21.56	6.87835052	1
LH-IM-01	6/21/2025 11:15	21.6	6.87588723	1
LH-IM-01	6/21/2025 11:30	21.65	6.88224445	1
LH-IM-01	6/21/2025 11:45	21.7	6.88061179	1
LH-IM-01	6/21/2025 12:00	21.75	6.89412625	1
LH-IM-01	6/21/2025 12:15	21.77	6.87155279	1
LH-IM-01	6/21/2025 12:30	21.84	6.88066845	1
LH-IM-01	6/21/2025 12:45	21.89	6.88371655	1
LH-IM-01	6/21/2025 13:00	21.94	6.88813969	1
LH-IM-01	6/21/2025 13:15	21.99	6.88843381	1
LH-IM-01	6/21/2025 13:30	22.03	6.90248061	1
LH-IM-01	6/21/2025 13:45	22.06	6.89616315	1
LH-IM-01	6/21/2025 14:00	22.06	6.90166521	1
LH-IM-01	6/21/2025 14:15	22.15	6.89509472	1
LH-IM-01	6/21/2025 14:30	22.18	6.90638002	1
LH-IM-01	6/21/2025 14:45	22.23	6.90117191	1
LH-IM-01	6/21/2025 15:00	22.25	6.90832669	1
LH-IM-01	6/21/2025 15:15	22.3	6.91356491	1

Station Name	Date Time	Temp C	pH SU	Use Code
LH-IM-01	6/21/2025 15:30	22.32	6.91274618	1
LH-IM-01	6/21/2025 15:45	22.37	6.92237945	1
LH-IM-01	6/21/2025 16:00	22.39	6.91249205	1
LH-IM-01	6/21/2025 16:15	22.39	6.91963675	1
LH-IM-01	6/21/2025 16:30	22.44	6.92102409	1
LH-IM-01	6/21/2025 16:45	22.44	6.9155291	1
LH-IM-01	6/21/2025 17:00	22.44	6.92624433	1
LH-IM-01	6/21/2025 17:15	22.47	6.91938377	1
LH-IM-01	6/21/2025 17:30	22.49	6.92186155	1
LH-IM-01	6/21/2025 17:45	22.51	6.91747189	1
LH-IM-01	6/21/2025 18:00	22.49	6.93037735	1
LH-IM-01	6/21/2025 18:15	22.49	6.92405918	1
LH-IM-01	6/21/2025 18:30	22.49	6.91334576	1
LH-IM-01	6/21/2025 18:45	22.49	6.92103744	1
LH-IM-01	6/21/2025 19:00	22.47	6.91746072	1
LH-IM-01	6/21/2025 19:15	22.47	6.91883433	1
LH-IM-01	6/21/2025 19:30	22.44	6.90646236	1
LH-IM-01	6/21/2025 19:45	22.42	6.90123544	1
LH-IM-01	6/21/2025 20:00	22.39	6.9025994	1
LH-IM-01	6/21/2025 20:15	22.37	6.89627207	1
LH-IM-01	6/21/2025 20:30	22.35	6.89021872	1
LH-IM-01	6/21/2025 20:45	22.32	6.88498521	1
LH-IM-01	6/21/2025 21:00	22.32	6.88471035	1
LH-IM-01	6/21/2025 21:15	22.32	6.88031258	1
LH-IM-01	6/21/2025 21:30	22.32	6.87234161	1
LH-IM-01	6/21/2025 21:45	22.3	6.87673104	1
LH-IM-01	6/21/2025 22:00	22.32	6.86437063	1
LH-IM-01	6/21/2025 22:15	22.32	6.8660198	1
LH-IM-01	6/21/2025 22:30	22.3	6.8596885	1
LH-IM-01	6/21/2025 22:45	22.3	6.86491121	1
LH-IM-01	6/21/2025 23:00	22.27	6.85280156	1
LH-IM-01	6/21/2025 23:15	22.27	6.85857462	1
LH-IM-01	6/21/2025 23:30	22.27	6.85527573	1
LH-IM-01	6/21/2025 23:45	22.27	6.85692518	1
LH-IM-01	6/22/2025 0:00	22.27	6.84977758	1
LH-IM-01	6/22/2025 0:15	22.27	6.85032739	1
LH-IM-01	6/22/2025 0:30	22.25	6.84784292	1
LH-IM-01	6/22/2025 0:45	22.25	6.85004233	1
LH-IM-01	6/22/2025 1:00	22.25	6.84701815	1
LH-IM-01	6/22/2025 1:15	22.23	6.84425834	1
LH-IM-01	6/22/2025 1:30	22.23	6.84260867	1
LH-IM-01	6/22/2025 1:45	22.23	6.83628494	1
LH-IM-01	6/22/2025 2:00	22.23	6.83601	1
LH-IM-01	6/22/2025 2:15	22.23	6.83518516	1
LH-IM-01	6/22/2025 2:30	22.23	6.83958428	1
LH-IM-01	6/22/2025 2:45	22.2	6.83461848	1
LH-IM-01	6/22/2025 3:00	22.2	6.8282941	1
LH-IM-01	6/22/2025 3:15	22.2	6.82691924	1
LH-IM-01	6/22/2025 3:30	22.2	6.83709323	1
LH-IM-01	6/22/2025 3:45	22.18	6.83515726	1
LH-IM-01	6/22/2025 4:00	22.18	6.83240734	1
LH-IM-01	6/22/2025 4:15	22.15	6.82964013	1
LH-IM-01	6/22/2025 4:30	22.13	6.82440287	1
LH-IM-01	6/22/2025 4:45	22.13	6.82385279	1
LH-IM-01	6/22/2025 5:00	22.11	6.81806467	1
LH-IM-01	6/22/2025 5:15	22.11	6.82191546	1
LH-IM-01	6/22/2025 5:30	22.08	6.81832127	1
LH-IM-01	6/22/2025 5:45	22.08	6.81447009	1
LH-IM-01	6/22/2025 6:00	22.06	6.81198159	1
LH-IM-01	6/22/2025 6:15	22.06	6.81803386	1
LH-IM-01	6/22/2025 6:30	22.06	6.80647953	1
LH-IM-01	6/22/2025 6:45	22.03	6.81278788	1
LH-IM-01	6/22/2025 7:00	22.03	6.81416353	1
LH-IM-01	6/22/2025 7:15	22.01	6.80479585	1
LH-IM-01	6/22/2025 7:30	22.01	6.80149405	1
LH-IM-01	6/22/2025 7:45	21.99	6.811937	1
LH-IM-01	6/22/2025 8:00	21.99	6.81331284	1
LH-IM-01	6/22/2025 8:15	21.99	6.81001082	1
LH-IM-01	6/22/2025 8:30	21.99	6.81331284	1
LH-IM-01	6/22/2025 8:45	21.99	6.81111149	1
LH-IM-01	6/22/2025 9:00	21.99	6.8075343	1
LH-IM-01	6/22/2025 9:15	21.96	6.81191788	1
LH-IM-01	6/22/2025 9:30	21.99	6.81881621	1
LH-IM-01	6/22/2025 9:45	21.99	6.81578936	1
LH-IM-01	6/22/2025 10:00	21.99	6.82349407	1
LH-IM-01	6/22/2025 10:15	22.03	6.82021642	1
LH-IM-01	6/22/2025 10:30	22.06	6.82601185	1
LH-IM-01	6/22/2025 10:45	22.11	6.8254912	1
LH-IM-01	6/22/2025 11:00	22.18	6.84065709	1
LH-IM-01	6/22/2025 11:15	22.23	6.84013417	1
LH-IM-01	6/22/2025 11:30	22.32	6.84320633	1
LH-IM-01	6/22/2025 11:45	22.35	6.84954341	1
LH-IM-01	6/22/2025 12:00	22.44	6.85783171	1
LH-IM-01	6/22/2025 12:15	22.49	6.86115219	1

Station Name	Date Time	Temp C	pH SU	Use Code
LH-IM-01	6/22/2025 12:30	22.56	6.86832564	1
LH-IM-01	6/22/2025 12:45	22.58	6.88096704	1
LH-IM-01	6/22/2025 13:00	22.63	6.87439741	1
LH-IM-01	6/22/2025 13:15	22.68	6.87496769	1
LH-IM-01	6/22/2025 13:30	22.75	6.87966311	1
LH-IM-01	6/22/2025 13:45	22.8	6.88709266	1
LH-IM-01	6/22/2025 14:00	22.82	6.87996597	1
LH-IM-01	6/22/2025 14:15	22.87	6.8851989	1
LH-IM-01	6/22/2025 14:30	22.9	6.88932537	1
LH-IM-01	6/22/2025 14:45	22.87	6.88272975	1
LH-IM-01	6/22/2025 15:00	22.92	6.88631551	1
LH-IM-01	6/22/2025 15:15	23.02	6.88690231	1
LH-IM-01	6/22/2025 15:30	23.04	6.89184542	1
LH-IM-01	6/22/2025 15:45	23.06	6.89075603	1
LH-IM-01	6/22/2025 16:00	23.11	6.89653115	1
LH-IM-01	6/22/2025 16:15	23.14	6.88804452	1
LH-IM-01	6/22/2025 16:30	23.18	6.90888845	1
LH-IM-01	6/22/2025 16:45	23.26	6.9072691	1
LH-IM-01	6/22/2025 17:00	23.26	6.89877543	1
LH-IM-01	6/22/2025 17:15	23.26	6.90589915	1
LH-IM-01	6/22/2025 17:30	23.23	6.90561561	1
LH-IM-01	6/22/2025 17:45	23.26	6.89822745	1
LH-IM-01	6/22/2025 18:00	23.26	6.89630952	1
LH-IM-01	6/22/2025 18:15	23.28	6.9059055	1
LH-IM-01	6/22/2025 18:30	23.28	6.9059055	1
LH-IM-01	6/22/2025 18:45	23.28	6.89549461	1
LH-IM-01	6/22/2025 19:00	23.28	6.89522064	1
LH-IM-01	6/22/2025 19:15	23.28	6.89549461	1
LH-IM-01	6/22/2025 19:30	23.28	6.89385078	1
LH-IM-01	6/22/2025 19:45	23.26	6.88425399	1
LH-IM-01	6/22/2025 20:00	23.26	6.88096612	1
LH-IM-01	6/22/2025 20:15	23.23	6.87300757	1
LH-IM-01	6/22/2025 20:30	23.21	6.86505197	1
LH-IM-01	6/22/2025 20:45	23.21	6.86477793	1
LH-IM-01	6/22/2025 21:00	23.18	6.86695675	1
LH-IM-01	6/22/2025 21:15	23.18	6.85517202	1
LH-IM-01	6/22/2025 21:30	23.18	6.85434983	1
LH-IM-01	6/22/2025 21:45	23.16	6.85050285	1
LH-IM-01	6/22/2025 22:00	23.16	6.84556938	1
LH-IM-01	6/22/2025 22:15	23.16	6.8422804	1
LH-IM-01	6/22/2025 22:30	23.16	6.83597651	1
LH-IM-01	6/22/2025 22:45	23.16	6.83268753	1
LH-IM-01	6/22/2025 23:00	23.14	6.83295034	1
LH-IM-01	6/22/2025 23:15	23.14	6.83103164	1
LH-IM-01	6/22/2025 23:30	23.14	6.83185394	1
LH-IM-01	6/22/2025 23:45	23.14	6.82883883	1
LH-IM-01	6/23/2025 0:00	23.14	6.82637193	1
LH-IM-01	6/23/2025 0:15	23.14	6.82719423	1
LH-IM-01	6/23/2025 0:30	23.11	6.82333894	1
LH-IM-01	6/23/2025 0:45	23.11	6.82169417	1
LH-IM-01	6/23/2025 1:00	23.11	6.82087178	1
LH-IM-01	6/23/2025 1:15	23.11	6.82333894	1
LH-IM-01	6/23/2025 1:30	23.11	6.82169417	1
LH-IM-01	6/23/2025 1:45	23.09	6.82168213	1
LH-IM-01	6/23/2025 2:00	23.11	6.82470958	1
LH-IM-01	6/23/2025 2:15	23.11	6.82635435	1
LH-IM-01	6/23/2025 2:30	23.09	6.81756993	1
LH-IM-01	6/23/2025 2:45	23.09	6.81181285	1
LH-IM-01	6/23/2025 3:00	23.09	6.81510261	1
LH-IM-01	6/23/2025 3:15	23.09	6.81674749	1
LH-IM-01	6/23/2025 3:30	23.09	6.81099041	1
LH-IM-01	6/23/2025 3:45	23.06	6.80439108	1
LH-IM-01	6/23/2025 4:00	23.06	6.80603613	1
LH-IM-01	6/23/2025 4:15	23.06	6.807407	1
LH-IM-01	6/23/2025 4:30	23.06	6.80247186	1
LH-IM-01	6/23/2025 4:45	23.06	6.80027847	1
LH-IM-01	6/23/2025 5:00	23.06	6.80137517	1
LH-IM-01	6/23/2025 5:15	23.06	6.80027847	1
LH-IM-01	6/23/2025 5:30	23.06	6.79863342	1
LH-IM-01	6/23/2025 5:45	23.04	6.79368435	1
LH-IM-01	6/23/2025 6:00	23.04	6.79011984	1
LH-IM-01	6/23/2025 6:15	23.04	6.79724886	1
LH-IM-01	6/23/2025 6:30	23.04	6.79368435	1
LH-IM-01	6/23/2025 6:45	23.04	6.79395854	1
LH-IM-01	6/23/2025 7:00	23.04	6.79587789	1
LH-IM-01	6/23/2025 7:15	23.04	6.79423274	1
LH-IM-01	6/23/2025 7:30	23.06	6.80027847	1
LH-IM-01	6/23/2025 7:45	23.06	6.807407	1
LH-IM-01	6/23/2025 8:00	23.09	6.80961968	1
LH-IM-01	6/23/2025 8:15	23.11	6.81566335	1
LH-IM-01	6/23/2025 8:30	23.14	6.81294101	1
LH-IM-01	6/23/2025 8:45	23.16	6.82665773	1
LH-IM-01	6/23/2025 9:00	23.18	6.83187663	1
LH-IM-01	6/23/2025 9:15	23.21	6.82887926	1

pH Continous Monitoring Data

Station Name	Date Time	Temp C	pH SU	Use Code
LH-IM-01	6/23/2025 9:30	23.23	6.83848141	1
LH-IM-01	6/23/2025 9:45	23.26	6.84452552	1
LH-IM-01	6/23/2025 10:00	23.3	6.84892974	1
LH-IM-01	6/23/2025 10:15	23.3	6.84482045	1
LH-IM-01	6/23/2025 10:30	23.35	6.85799412	1
LH-IM-01	6/23/2025 10:45	23.4	6.85527946	1
LH-IM-01	6/23/2025 11:00	23.45	6.86078014	1
LH-IM-01	6/23/2025 11:15	23.47	6.86626543	1
LH-IM-01	6/23/2025 11:30	23.5	6.87996734	1
LH-IM-01	6/23/2025 11:45	23.54	6.87615129	1
LH-IM-01	6/23/2025 12:00	23.59	6.87945638	1
LH-IM-01	6/23/2025 12:15	23.62	6.88220513	1
LH-IM-01	6/23/2025 12:30	23.66	6.88331549	1
LH-IM-01	6/23/2025 12:45	23.74	6.88662949	1
LH-IM-01	6/23/2025 13:00	23.76	6.88882535	1
LH-IM-01	6/23/2025 13:15	23.79	6.89075108	1
LH-IM-01	6/23/2025 13:30	27.78	7.4265505	2
LH-IM-01	6/23/2025 13:45	34.2	9.18439799	2
LH-IM-01	6/23/2025 14:00	24.36	6.82638427	1
LH-IM-01	6/23/2025 14:15	24.05	6.82401935	1
LH-IM-01	6/23/2025 14:30	24.03	6.83083245	1
LH-IM-01	6/23/2025 14:45	24.05	6.82674914	1
LH-IM-01	6/23/2025 15:00	24.03	6.81527157	1
LH-IM-01	6/23/2025 15:15	24.05	6.83357363	1
LH-IM-01	6/23/2025 15:30	24.05	6.82156253	1
LH-IM-01	6/23/2025 15:45	24.03	6.81718256	1
LH-IM-01	6/23/2025 16:00	24.05	6.81419208	1
LH-IM-01	6/23/2025 16:15	24.07	6.82648784	1
LH-IM-01	6/23/2025 16:30	24.1	6.82077374	1
LH-IM-01	6/23/2025 16:45	24.12	6.81641916	1
LH-IM-01	6/23/2025 17:00	24.15	6.82817186	1
LH-IM-01	6/23/2025 17:15	24.17	6.83964393	1
LH-IM-01	6/23/2025 17:30	24.17	6.83118498	1
LH-IM-01	6/23/2025 17:45	24.17	6.84100828	1
LH-IM-01	6/23/2025 18:00	24.19	6.82164654	1
LH-IM-01	6/23/2025 18:15	24.19	6.82683071	1
LH-IM-01	6/23/2025 18:30	24.17	6.82736481	1
LH-IM-01	6/23/2025 18:45	24.17	6.81535855	1
LH-IM-01	6/23/2025 19:00	24.17	6.81945159	1
LH-IM-01	6/23/2025 19:15	24.15	6.82298699	1
LH-IM-01	6/23/2025 19:30	24.15	6.80524928	1
LH-IM-01	6/23/2025 19:45	24.12	6.79131095	1
LH-IM-01	6/23/2025 20:00	24.1	6.78665704	1
LH-IM-01	6/23/2025 20:15	24.1	6.80003079	1
LH-IM-01	6/23/2025 20:30	24.07	6.78199516	1
LH-IM-01	6/23/2025 20:45	24.07	6.79809987	1
LH-IM-01	6/23/2025 21:00	24.05	6.77324515	1
LH-IM-01	6/23/2025 21:15	24.05	6.77679388	1
LH-IM-01	6/23/2025 21:30	24.07	6.77817371	1
LH-IM-01	6/23/2025 21:45	24.07	6.77626298	1
LH-IM-01	6/23/2025 22:00	24.05	6.77542898	1
LH-IM-01	6/23/2025 22:15	24.05	6.76751257	1
LH-IM-01	6/23/2025 22:30	24.07	6.76234195	1
LH-IM-01	6/23/2025 22:45	24.05	6.76041511	1
LH-IM-01	6/23/2025 23:00	24.07	6.76206899	1
LH-IM-01	6/23/2025 23:15	24.07	6.75551792	1
LH-IM-01	6/23/2025 23:30	24.05	6.7497689	1
LH-IM-01	6/23/2025 23:45	24.05	6.7538636	1
LH-IM-01	6/24/2025 0:00	24.05	6.74785804	1
LH-IM-01	6/24/2025 0:15	24.05	6.748404	1
LH-IM-01	6/24/2025 0:30	24.03	6.7445651	1
LH-IM-01	6/24/2025 0:45	24.03	6.7440191	1
LH-IM-01	6/24/2025 1:00	24.03	6.74347311	1
LH-IM-01	6/24/2025 1:15	24.03	6.73746715	1
LH-IM-01	6/24/2025 1:30	24.03	6.73473717	1
LH-IM-01	6/24/2025 1:45	24.03	6.73637516	1
LH-IM-01	6/24/2025 2:00	24.05	6.73994164	1
LH-IM-01	6/24/2025 2:15	24.05	6.73448204	1
LH-IM-01	6/24/2025 2:30	24.05	6.72793053	1
LH-IM-01	6/24/2025 2:45	24.07	6.72603811	1
LH-IM-01	6/24/2025 3:00	24.07	6.73313511	1
LH-IM-01	6/24/2025 3:15	24.07	6.72712996	1
LH-IM-01	6/24/2025 3:30	24.07	6.72521923	1
LH-IM-01	6/24/2025 3:45	24.07	6.72085185	1
LH-IM-01	6/24/2025 4:00	24.07	6.71948704	1
LH-IM-01	6/24/2025 4:15	24.07	6.72794884	1
LH-IM-01	6/24/2025 4:30	24.07	6.72712996	1
LH-IM-01	6/24/2025 4:45	24.07	6.71648447	1
LH-IM-01	6/24/2025 5:00	24.07	6.71948704	1
LH-IM-01	6/24/2025 5:15	24.07	6.71948704	1
LH-IM-01	6/24/2025 5:30	24.07	6.71894112	1
LH-IM-01	6/24/2025 5:45	24.07	6.72167073	1
LH-IM-01	6/24/2025 6:00	24.05	6.71291666	1
LH-IM-01	6/24/2025 6:15	24.07	6.71157117	1

pH Continous Monitoring Data

Station Name	Date Time	Temp C	pH SU	Use Code
LH-IM-01	6/24/2025 6:30	24.07	6.71211709	1
LH-IM-01	6/24/2025 6:45	24.1	6.71351081	1
LH-IM-01	6/24/2025 7:00	24.1	6.71569428	1
LH-IM-01	6/24/2025 7:15	24.12	6.72280921	1
LH-IM-01	6/24/2025 7:30	24.15	6.73429846	1
LH-IM-01	6/24/2025 7:45	24.15	6.73866467	1
LH-IM-01	6/24/2025 8:00	24.17	6.73540781	1
LH-IM-01	6/24/2025 8:15	24.19	6.74306544	1
LH-IM-01	6/24/2025 8:30	24.24	6.75320243	1
LH-IM-01	6/24/2025 8:45	24.27	6.7510451	1
LH-IM-01	6/24/2025 9:00	24.32	6.75981436	1
LH-IM-01	6/24/2025 9:15	24.34	6.76146679	1
LH-IM-01	6/24/2025 9:30	24.39	6.78332029	1
LH-IM-01	6/24/2025 9:45	24.44	6.77872212	1
LH-IM-01	6/24/2025 10:00	24.48	6.77030172	1
LH-IM-01	6/24/2025 10:15	24.53	6.79187091	1
LH-IM-01	6/24/2025 10:30	24.58	6.78809095	1
LH-IM-01	6/24/2025 10:45	24.63	6.79139591	1
LH-IM-01	6/24/2025 11:00	24.68	6.80450623	1
LH-IM-01	6/24/2025 11:15	24.75	6.80945425	1
LH-IM-01	6/24/2025 11:30	24.8	6.81438749	1
LH-IM-01	6/24/2025 11:45	24.85	6.83265917	1
LH-IM-01	6/24/2025 12:00	24.9	6.81744398	1
LH-IM-01	6/24/2025 12:15	24.94	6.83026021	1
LH-IM-01	6/24/2025 12:30	25.02	6.83656385	1
LH-IM-01	6/24/2025 12:45	25.04	6.86269385	1
LH-IM-01	6/24/2025 13:00	25.09	6.85646023	1
LH-IM-01	6/24/2025 13:15	25.14	6.85920412	1
LH-IM-01	6/24/2025 13:30	25.19	6.8695613	1
LH-IM-01	6/24/2025 13:45	25.23	6.87338539	1
LH-IM-01	6/24/2025 14:00	25.28	6.88319336	1
LH-IM-01	6/24/2025 14:15	25.33	6.88593102	1
LH-IM-01	6/24/2025 14:30	25.36	6.88974742	1
LH-IM-01	6/24/2025 14:45	25.4	6.88785998	1
LH-IM-01	6/24/2025 15:00	25.45	6.89195425	1
LH-IM-01	6/24/2025 15:15	25.48	6.8949535	1
LH-IM-01	6/24/2025 15:30	25.5	6.89686212	1
LH-IM-01	6/24/2025 15:45	25.53	6.90502129	1
LH-IM-01	6/24/2025 16:00	25.55	6.90747212	1
LH-IM-01	6/24/2025 16:15	25.57	6.90394764	1
LH-IM-01	6/24/2025 16:30	25.57	6.91291013	1
LH-IM-01	6/24/2025 16:45	25.57	6.90965104	1
LH-IM-01	6/24/2025 17:00	25.57	6.90557718	1
LH-IM-01	6/24/2025 17:15	25.6	6.90938855	1
LH-IM-01	6/24/2025 17:30	25.6	6.90667292	1
LH-IM-01	6/24/2025 17:45	25.6	6.91020324	1
LH-IM-01	6/24/2025 18:00	25.57	6.90394764	1
LH-IM-01	6/24/2025 18:15	25.57	6.8963431	1
LH-IM-01	6/24/2025 18:30	25.6	6.90178478	1
LH-IM-01	6/24/2025 18:45	25.55	6.89796582	1
LH-IM-01	6/24/2025 19:00	25.55	6.89389168	1
LH-IM-01	6/24/2025 19:15	25.53	6.89279807	1
LH-IM-01	6/24/2025 19:30	25.53	6.87840184	1
LH-IM-01	6/24/2025 19:45	25.48	6.86995964	1
LH-IM-01	6/24/2025 20:00	25.48	6.85909274	1
LH-IM-01	6/24/2025 20:15	25.48	6.85610434	1
LH-IM-01	6/24/2025 20:30	25.45	6.8449502	1
LH-IM-01	6/24/2025 20:45	25.43	6.83597312	1
LH-IM-01	6/24/2025 21:00	25.43	6.82673471	1
LH-IM-01	6/24/2025 21:15	25.43	6.82564784	1
LH-IM-01	6/24/2025 21:30	25.4	6.81421702	1
LH-IM-01	6/24/2025 21:45	25.38	6.80849754	1
LH-IM-01	6/24/2025 22:00	25.36	6.80277729	1
LH-IM-01	6/24/2025 22:15	25.36	6.79571097	1
LH-IM-01	6/24/2025 22:30	25.36	6.7938085	1
LH-IM-01	6/24/2025 22:45	25.36	6.78837286	1
LH-IM-01	6/24/2025 23:00	25.33	6.78209999	1
LH-IM-01	6/24/2025 23:15	25.33	6.77911009	1
LH-IM-01	6/24/2025 23:30	25.33	6.77911009	1
LH-IM-01	6/24/2025 23:45	25.31	6.77692067	1
LH-IM-01	6/25/2025 0:00	25.31	6.77746432	1
LH-IM-01	6/25/2025 0:15	25.31	6.7742024	1
LH-IM-01	6/25/2025 0:30	25.31	6.76713489	1
LH-IM-01	6/25/2025 0:45	25.28	6.76439294	1
LH-IM-01	6/25/2025 1:00	25.28	6.76602406	1
LH-IM-01	6/25/2025 1:15	25.31	6.7652321	1
LH-IM-01	6/25/2025 1:30	25.28	6.76085883	1
LH-IM-01	6/25/2025 1:45	25.31	6.75435901	1
LH-IM-01	6/25/2025 2:00	25.28	6.7562373	1
LH-IM-01	6/25/2025 2:15	25.28	6.75569359	1
LH-IM-01	6/25/2025 2:30	25.28	6.75406247	1
LH-IM-01	6/25/2025 2:45	25.28	6.75297505	1
LH-IM-01	6/25/2025 3:00	25.28	6.74944094	1
LH-IM-01	6/25/2025 3:15	25.28	6.74862538	1

Station Name	Date Time	Temp C	pH SU	Use Code
LH-IM-01	6/25/2025 3:30	25.28	6.74318829	1
LH-IM-01	6/25/2025 3:45	25.28	6.74373199	1
LH-IM-01	6/25/2025 4:00	25.28	6.74318829	1
LH-IM-01	6/25/2025 4:15	25.26	6.73854924	1
LH-IM-01	6/25/2025 4:30	25.28	6.7377512	1
LH-IM-01	6/25/2025 4:45	25.28	6.74074159	1
LH-IM-01	6/25/2025 5:00	25.28	6.7377512	1
LH-IM-01	6/25/2025 5:15	25.26	6.73583051	1
LH-IM-01	6/25/2025 5:30	25.28	6.7412853	1
LH-IM-01	6/25/2025 5:45	25.26	6.73501489	1
LH-IM-01	6/25/2025 6:00	25.28	6.7442757	1
LH-IM-01	6/25/2025 6:15	25.28	6.74264458	1
LH-IM-01	6/25/2025 6:30	25.28	6.73965418	1
LH-IM-01	6/25/2025 6:45	25.28	6.74454756	1
LH-IM-01	6/25/2025 7:00	25.31	6.74212679	1
LH-IM-01	6/25/2025 7:15	25.31	6.7521844	1
LH-IM-01	6/25/2025 7:30	25.33	6.75274462	1
LH-IM-01	6/25/2025 7:45	25.36	6.75467194	1
LH-IM-01	6/25/2025 8:00	25.38	6.76773302	1
LH-IM-01	6/25/2025 8:15	25.4	6.77535745	1
LH-IM-01	6/25/2025 8:30	25.43	6.77945578	1
LH-IM-01	6/25/2025 8:45	25.48	6.78764288	1
LH-IM-01	6/25/2025 9:00	25.5	6.79852327	1
LH-IM-01	6/25/2025 9:15	25.55	6.80670526	1
LH-IM-01	6/25/2025 9:30	25.6	6.82085891	1
LH-IM-01	6/25/2025 9:45	25.65	6.81980281	1
LH-IM-01	6/25/2025 10:00	25.7	6.83313511	1
LH-IM-01	6/25/2025 10:15	25.74	6.84048621	1
LH-IM-01	6/25/2025 10:30	25.79	6.84702627	1
LH-IM-01	6/25/2025 10:45	25.84	6.85844836	1
LH-IM-01	6/25/2025 11:00	25.89	6.86254152	1
LH-IM-01	6/25/2025 11:15	25.94	6.87449971	1
LH-IM-01	6/25/2025 11:30	25.96	6.88183148	1
LH-IM-01	6/25/2025 11:45	26.04	6.89406546	1
LH-IM-01	6/25/2025 12:00	26.11	6.89680124	1
LH-IM-01	6/25/2025 12:15	26.13	6.90954901	1
LH-IM-01	6/25/2025 12:30	26.18	6.91281657	1
LH-IM-01	6/25/2025 12:45	26.26	6.91663337	1
LH-IM-01	6/25/2025 13:00	26.3	6.92856536	1
LH-IM-01	6/25/2025 13:15	26.35	6.9331823	1
LH-IM-01	6/25/2025 13:30	26.38	6.93941868	1
LH-IM-01	6/25/2025 13:45	26.43	6.94349096	1
LH-IM-01	6/25/2025 14:00	26.5	6.94837762	1
LH-IM-01	6/25/2025 14:15	26.52	6.96029317	1
LH-IM-01	6/25/2025 14:30	26.57	6.96679622	1
LH-IM-01	6/25/2025 14:45	26.62	6.97410902	1
LH-IM-01	6/25/2025 15:00	26.65	6.97519406	1
LH-IM-01	6/25/2025 15:15	26.67	6.98656067	1
LH-IM-01	6/25/2025 15:30	26.7	6.99359676	1
LH-IM-01	6/25/2025 15:45	26.72	6.99954927	1
LH-IM-01	6/25/2025 16:00	26.74	7.00252514	1
LH-IM-01	6/25/2025 16:15	26.77	7.00739396	1
LH-IM-01	6/25/2025 16:30	26.79	7.01767193	1
LH-IM-01	6/25/2025 16:45	26.77	7.01821412	1
LH-IM-01	6/25/2025 17:00	26.77	7.01442706	1
LH-IM-01	6/25/2025 17:15	26.79	7.01902436	1
LH-IM-01	6/25/2025 17:30	26.77	7.0098285	1
LH-IM-01	6/25/2025 17:45	26.77	7.00712346	1
LH-IM-01	6/25/2025 18:00	26.79	7.0163195	1
LH-IM-01	6/25/2025 18:15	26.77	7.01091051	1
LH-IM-01	6/25/2025 18:30	26.77	6.99846733	1
LH-IM-01	6/25/2025 18:45	26.74	6.99197443	1
LH-IM-01	6/25/2025 19:00	26.72	6.9749293	1
LH-IM-01	6/25/2025 19:15	26.7	6.96735175	1
LH-IM-01	6/25/2025 19:30	26.67	6.95896006	1
LH-IM-01	6/25/2025 19:45	26.67	6.95111283	1
LH-IM-01	6/25/2025 20:00	26.65	6.93568467	1
LH-IM-01	6/25/2025 20:15	26.62	6.92079307	1
LH-IM-01	6/25/2025 20:30	26.6	6.90942017	1
LH-IM-01	6/25/2025 20:45	26.55	6.90372031	1
LH-IM-01	6/25/2025 21:00	26.5	6.88962536	1
LH-IM-01	6/25/2025 21:15	26.48	6.87418435	1
LH-IM-01	6/25/2025 21:30	26.45	6.86550638	1
LH-IM-01	6/25/2025 21:45	26.45	6.8606321	1
LH-IM-01	6/25/2025 22:00	26.43	6.85683145	1
LH-IM-01	6/25/2025 22:15	26.4	6.84544191	1
LH-IM-01	6/25/2025 22:30	26.4	6.83812928	1
LH-IM-01	6/25/2025 22:45	26.38	6.83161792	1
LH-IM-01	6/25/2025 23:00	26.38	6.82647165	1
LH-IM-01	6/25/2025 23:15	26.35	6.81832777	1
LH-IM-01	6/25/2025 23:30	26.35	6.81859866	1
LH-IM-01	6/25/2025 23:45	26.33	6.81560663	1
LH-IM-01	6/26/2025 0:00	26.33	6.80883409	1
LH-IM-01	6/26/2025 0:15	26.3	6.80231266	1

Station Name	Date Time	Temp C	pH SU	Use Code
LH-IM-01	6/26/2025 0:30	26.28	6.79552579	1
LH-IM-01	6/26/2025 0:45	26.26	6.78277679	1
LH-IM-01	6/26/2025 1:00	26.23	6.78817486	1
LH-IM-01	6/26/2025 1:15	26.21	6.78328253	1
LH-IM-01	6/26/2025 1:30	26.18	6.78082147	1
LH-IM-01	6/26/2025 1:45	26.16	6.77619889	1
LH-IM-01	6/26/2025 2:00	26.16	6.77321728	1
LH-IM-01	6/26/2025 2:15	26.11	6.76938398	1
LH-IM-01	6/26/2025 2:30	26.11	6.76314867	1
LH-IM-01	6/26/2025 2:45	26.08	6.76556507	1
LH-IM-01	6/26/2025 3:00	26.06	6.76039763	1
LH-IM-01	6/26/2025 3:15	26.04	6.75848347	1
LH-IM-01	6/26/2025 3:30	26.04	6.75794114	1
LH-IM-01	6/26/2025 3:45	26.01	6.75845925	1
LH-IM-01	6/26/2025 4:00	25.96	6.75407909	1
LH-IM-01	6/26/2025 4:15	25.96	6.74648447	1
LH-IM-01	6/26/2025 4:30	25.96	6.74268716	1
LH-IM-01	6/26/2025 4:45	25.96	6.74268716	1
LH-IM-01	6/26/2025 5:00	25.94	6.74483999	1
LH-IM-01	6/26/2025 5:15	25.94	6.74402623	1
LH-IM-01	6/26/2025 5:30	25.89	6.74588253	1
LH-IM-01	6/26/2025 5:45	25.84	6.74366927	1
LH-IM-01	6/26/2025 6:00	25.82	6.7482653	1
LH-IM-01	6/26/2025 6:15	25.79	6.75122534	1
LH-IM-01	6/26/2025 6:30	25.77	6.75283715	1
LH-IM-01	6/26/2025 6:45	25.74	6.76122686	1
LH-IM-01	6/26/2025 7:00	25.72	6.76148234	1
LH-IM-01	6/26/2025 7:15	25.72	6.75849634	1
LH-IM-01	6/26/2025 7:30	25.7	6.7533222	1
LH-IM-01	6/26/2025 7:45	25.67	6.76470043	1
LH-IM-01	6/26/2025 8:00	25.65	6.75952584	1
LH-IM-01	6/26/2025 8:15	25.62	6.76004478	1
LH-IM-01	6/26/2025 8:30	25.62	6.76683341	1
LH-IM-01	6/26/2025 8:45	25.62	6.77470822	1
LH-IM-01	6/26/2025 9:00	25.62	6.77606595	1
LH-IM-01	6/26/2025 9:15	25.62	6.78258303	1
LH-IM-01	6/26/2025 9:30	25.6	6.78637036	1
LH-IM-01	6/26/2025 9:45	25.62	6.7956172	1
LH-IM-01	6/26/2025 10:00	25.6	6.79804759	1
LH-IM-01	6/26/2025 10:15	25.6	6.80184947	1
LH-IM-01	6/26/2025 10:30	25.62	6.80620746	1
LH-IM-01	6/26/2025 10:45	25.62	6.81652617	1
LH-IM-01	6/26/2025 11:00	25.65	6.81980281	1
LH-IM-01	6/26/2025 11:15	25.65	6.81953129	1
LH-IM-01	6/26/2025 11:30	25.67	6.82660236	1
LH-IM-01	6/26/2025 11:45	25.72	6.83694663	1
LH-IM-01	6/26/2025 12:00	25.74	6.84645781	1
LH-IM-01	6/26/2025 12:15	25.74	6.86111536	1
LH-IM-01	6/26/2025 12:30	25.72	6.85812007	1
LH-IM-01	6/26/2025 12:45	25.74	6.86790126	1
LH-IM-01	6/26/2025 13:00	25.77	6.8673717	1
LH-IM-01	6/26/2025 13:15	25.74	6.86165823	1
LH-IM-01	6/26/2025 13:30	25.72	6.8567628	1
LH-IM-01	6/26/2025 13:45	25.7	6.8559388	1
LH-IM-01	6/26/2025 14:00	25.67	6.85809633	1
LH-IM-01	6/26/2025 14:15	25.7	6.8578391	1
LH-IM-01	6/26/2025 14:30	25.67	6.85348084	1
LH-IM-01	6/26/2025 14:45	25.65	6.84451094	1
LH-IM-01	6/26/2025 15:00	25.62	6.83824979	1
LH-IM-01	6/26/2025 15:15	25.6	6.83715271	1
LH-IM-01	6/26/2025 15:30	25.57	6.84365453	1
LH-IM-01	6/26/2025 15:45	25.57	6.84528407	1
LH-IM-01	6/26/2025 16:00	25.55	6.83712545	1
LH-IM-01	6/26/2025 16:15	25.55	6.8325081	1
LH-IM-01	6/26/2025 16:30	25.53	6.84010244	1
LH-IM-01	6/26/2025 16:45	25.5	6.8387281	1
LH-IM-01	6/26/2025 17:00	25.5	6.84388954	1
LH-IM-01	6/26/2025 17:15	25.5	6.83927141	1
LH-IM-01	6/26/2025 17:30	25.5	6.83628322	1
LH-IM-01	6/26/2025 17:45	25.5	6.8417163	1
LH-IM-01	6/26/2025 18:00	25.5	6.83954307	1
LH-IM-01	6/26/2025 18:15	25.5	6.83764149	1
LH-IM-01	6/26/2025 18:30	25.5	6.83791314	1
LH-IM-01	6/26/2025 18:45	25.5	6.83736983	1
LH-IM-01	6/26/2025 19:00	25.5	6.83383833	1
LH-IM-01	6/26/2025 19:15	25.5	6.83139344	1
LH-IM-01	6/26/2025 19:30	25.5	6.82704697	1
LH-IM-01	6/26/2025 19:45	25.5	6.81781073	1
LH-IM-01	6/26/2025 20:00	25.5	6.81699576	1
LH-IM-01	6/26/2025 20:15	25.48	6.81644016	1
LH-IM-01	6/26/2025 20:30	25.48	6.81616849	1
LH-IM-01	6/26/2025 20:45	25.48	6.80693163	1
LH-IM-01	6/26/2025 21:00	25.48	6.80122651	1
LH-IM-01	6/26/2025 21:15	25.48	6.79905313	1

pH Continous Monitoring Data

Station Name	Date Time	Temp C	pH SU	Use Code
LH-IM-01	6/26/2025 21:30	25.48	6.7963364	1
LH-IM-01	6/26/2025 21:45	25.48	6.78900125	1
LH-IM-01	6/26/2025 22:00	25.48	6.78709954	1
LH-IM-01	6/26/2025 22:15	25.45	6.78055735	1
LH-IM-01	6/26/2025 22:30	25.48	6.78030773	1
LH-IM-01	6/26/2025 22:45	25.48	6.77922104	1
LH-IM-01	6/26/2025 23:00	25.48	6.77378759	1
LH-IM-01	6/26/2025 23:15	25.48	6.77052752	1
LH-IM-01	6/26/2025 23:30	25.48	6.77052752	1
LH-IM-01	6/26/2025 23:45	25.45	6.76833087	1
LH-IM-01	6/27/2025 0:00	25.45	6.76534217	1
LH-IM-01	6/27/2025 0:15	25.48	6.76590909	1
LH-IM-01	6/27/2025 0:30	25.48	6.76645243	1
LH-IM-01	6/27/2025 0:45	25.48	6.7667241	1
LH-IM-01	6/27/2025 1:00	25.48	6.7697125	1
LH-IM-01	6/27/2025 1:15	25.48	6.76645243	1
LH-IM-01	6/27/2025 1:30	25.48	6.76645243	1
LH-IM-01	6/27/2025 1:45	25.48	6.76726745	1
LH-IM-01	6/27/2025 2:00	25.48	6.76292069	1
LH-IM-01	6/27/2025 2:15	25.48	6.761834	1
LH-IM-01	6/27/2025 2:30	25.48	6.75938895	1
LH-IM-01	6/27/2025 2:45	25.48	6.76590909	1
LH-IM-01	6/27/2025 3:00	25.48	6.76156233	1
LH-IM-01	6/27/2025 3:15	25.48	6.76101898	1
LH-IM-01	6/27/2025 3:30	25.48	6.75830226	1
LH-IM-01	6/27/2025 3:45	25.48	6.76237734	1
LH-IM-01	6/27/2025 4:00	25.48	6.76020397	1
LH-IM-01	6/27/2025 4:15	25.48	6.75911728	1
LH-IM-01	6/27/2025 4:30	25.48	6.76210567	1
LH-IM-01	6/27/2025 4:45	25.48	6.76047564	1
LH-IM-01	6/27/2025 5:00	25.48	6.75721557	1
LH-IM-01	6/27/2025 5:15	25.48	6.75477052	1
LH-IM-01	6/27/2025 5:30	25.45	6.75827798	1
LH-IM-01	6/27/2025 5:45	25.45	6.75691948	1
LH-IM-01	6/27/2025 6:00	25.45	6.75719118	1
LH-IM-01	6/27/2025 6:15	25.48	6.75123877	1
LH-IM-01	6/27/2025 6:30	25.48	6.74200191	1
LH-IM-01	6/27/2025 6:45	25.48	6.74825038	1
LH-IM-01	6/27/2025 7:00	25.5	6.74690896	1
LH-IM-01	6/27/2025 7:15	25.5	6.74527904	1
LH-IM-01	6/27/2025 7:30	25.5	6.75370032	1
LH-IM-01	6/27/2025 7:45	25.53	6.76160224	1
LH-IM-01	6/27/2025 8:00	25.53	6.76730641	1
LH-IM-01	6/27/2025 8:15	25.53	6.76540502	1
LH-IM-01	6/27/2025 8:30	25.55	6.7770999	1
LH-IM-01	6/27/2025 8:45	25.62	6.78665621	1
LH-IM-01	6/27/2025 9:00	25.67	6.80162439	1
LH-IM-01	6/27/2025 9:15	25.72	6.81197284	1
LH-IM-01	6/27/2025 9:30	25.74	6.82338574	1
LH-IM-01	6/27/2025 9:45	25.79	6.83399952	1
LH-IM-01	6/27/2025 10:00	25.84	6.84298167	1
LH-IM-01	6/27/2025 10:15	25.91	6.84573124	1
LH-IM-01	6/27/2025 10:30	25.94	6.85686815	1
LH-IM-01	6/27/2025 10:45	25.96	6.85931885	1
LH-IM-01	6/27/2025 11:00	25.99	6.85960417	1
LH-IM-01	6/27/2025 11:15	26.01	6.87235954	1
LH-IM-01	6/27/2025 11:30	26.06	6.87861722	1
LH-IM-01	6/27/2025 11:45	26.08	6.87103376	1
LH-IM-01	6/27/2025 12:00	26.08	6.87835421	1
LH-IM-01	6/27/2025 12:15	26.08	6.88106549	1
LH-IM-01	6/27/2025 12:30	26.08	6.88594579	1
LH-IM-01	6/27/2025 12:45	26.13	6.89382623	1
LH-IM-01	6/27/2025 13:00	26.18	6.89655434	1
LH-IM-01	6/27/2025 13:15	26.21	6.90415298	1
LH-IM-01	6/27/2025 13:30	26.26	6.90931732	1
LH-IM-01	6/27/2025 13:45	26.33	6.91638195	1
LH-IM-01	6/27/2025 14:00	26.35	6.92397227	1
LH-IM-01	6/27/2025 14:15	26.35	6.92911905	1
LH-IM-01	6/27/2025 14:30	26.33	6.93859587	1
LH-IM-01	6/27/2025 14:45	26.35	6.95187325	1
LH-IM-01	6/27/2025 15:00	26.43	6.9494488	1
LH-IM-01	6/27/2025 15:15	26.45	6.95784676	1
LH-IM-01	6/27/2025 15:30	26.43	6.96028124	1
LH-IM-01	6/27/2025 15:45	26.45	6.96894926	1
LH-IM-01	6/27/2025 16:00	26.4	6.9889861	1
LH-IM-01	6/27/2025 16:15	26.38	7.01444585	1
LH-IM-01	6/27/2025 16:30	26.38	7.02744694	1
LH-IM-01	6/27/2025 16:45	26.35	7.03340913	1
LH-IM-01	6/27/2025 17:00	26.33	7.03476586	1
LH-IM-01	6/27/2025 17:15	26.3	7.05129599	1
LH-IM-01	6/27/2025 17:30	26.28	7.04858995	1
LH-IM-01	6/27/2025 17:45	26.26	7.04073522	1
LH-IM-01	6/27/2025 18:00	26.23	7.0472431	1
LH-IM-01	6/27/2025 18:15	26.18	7.03939092	1

Station Name	Date Time	Temp C	pH SU	Use Code
LH-IM-01	6/27/2025 18:30	26.16	7.03695405	1
LH-IM-01	6/27/2025 18:45	26.13	7.0239458	1
LH-IM-01	6/27/2025 19:00	26.08	7.00822439	1
LH-IM-01	6/27/2025 19:15	26.04	6.98761703	1
LH-IM-01	6/27/2025 19:30	25.96	6.95832018	1
LH-IM-01	6/27/2025 19:45	25.89	6.93009522	1
LH-IM-01	6/27/2025 20:00	25.87	6.91815255	1
LH-IM-01	6/27/2025 20:15	25.82	6.90999795	1
LH-IM-01	6/27/2025 20:30	25.79	6.90754641	1
LH-IM-01	6/27/2025 20:45	25.77	6.90482613	1
LH-IM-01	6/27/2025 21:00	25.72	6.88445114	1
LH-IM-01	6/27/2025 21:15	25.7	6.87222714	1
LH-IM-01	6/27/2025 21:30	25.65	6.86541782	1
LH-IM-01	6/27/2025 21:45	25.62	6.85535713	1
LH-IM-01	6/27/2025 22:00	25.6	6.85344651	1
LH-IM-01	6/27/2025 22:15	25.57	6.83876589	1
LH-IM-01	6/27/2025 22:30	25.55	6.83413775	1
LH-IM-01	6/27/2025 22:45	25.53	6.82706434	1
LH-IM-01	6/27/2025 23:00	25.5	6.82541705	1
LH-IM-01	6/27/2025 23:15	25.48	6.82377532	1
LH-IM-01	6/27/2025 23:30	25.45	6.81805192	1
LH-IM-01	6/27/2025 23:45	25.43	6.81314881	1
LH-IM-01	6/28/2025 0:00	25.4	6.81041258	1
LH-IM-01	6/28/2025 0:15	25.4	6.8063364	1
LH-IM-01	6/28/2025 0:30	25.38	6.79871405	1
LH-IM-01	6/28/2025 0:45	25.36	6.79543919	1
LH-IM-01	6/28/2025 1:00	25.33	6.79324416	1
LH-IM-01	6/28/2025 1:15	25.31	6.79159934	1
LH-IM-01	6/28/2025 1:30	25.31	6.79078386	1
LH-IM-01	6/28/2025 1:45	25.28	6.78396646	1
LH-IM-01	6/28/2025 2:00	25.28	6.78179163	1
LH-IM-01	6/28/2025 2:15	25.26	6.78014577	1
LH-IM-01	6/28/2025 2:30	25.23	6.78175506	1
LH-IM-01	6/28/2025 2:45	25.21	6.77738974	1
LH-IM-01	6/28/2025 3:00	25.21	6.7782055	1
LH-IM-01	6/28/2025 3:15	25.19	6.7645938	1
LH-IM-01	6/28/2025 3:30	25.16	6.77136922	1
LH-IM-01	6/28/2025 3:45	25.14	6.76809011	1
LH-IM-01	6/28/2025 4:00	25.11	6.7713309	1
LH-IM-01	6/28/2025 4:15	25.09	6.77349179	1
LH-IM-01	6/28/2025 4:30	25.06	6.79904218	1
LH-IM-01	6/28/2025 4:45	25.06	6.79985834	1
LH-IM-01	6/28/2025 5:00	25.04	6.79304309	1
LH-IM-01	6/28/2025 5:15	25.02	6.79221293	1
LH-IM-01	6/28/2025 5:30	25.02	6.79248502	1
LH-IM-01	6/28/2025 5:45	24.99	6.79681804	1
LH-IM-01	6/28/2025 6:00	24.97	6.79626014	1
LH-IM-01	6/28/2025 6:15	24.94	6.79569531	1
LH-IM-01	6/28/2025 6:30	24.94	6.79215717	1
LH-IM-01	6/28/2025 6:45	24.92	6.7924154	1
LH-IM-01	6/28/2025 7:00	24.92	6.78969358	1
LH-IM-01	6/28/2025 7:15	24.9	6.78396324	1
LH-IM-01	6/28/2025 7:30	24.87	6.79129166	1
LH-IM-01	6/28/2025 7:45	24.87	6.79183612	1
LH-IM-01	6/28/2025 8:00	24.85	6.80080629	1
LH-IM-01	6/28/2025 8:15	24.85	6.79862832	1
LH-IM-01	6/28/2025 8:30	24.85	6.79917281	1
LH-IM-01	6/28/2025 8:45	24.85	6.80162303	1
LH-IM-01	6/28/2025 9:00	24.85	6.80597898	1
LH-IM-01	6/28/2025 9:15	24.85	6.80625123	1
LH-IM-01	6/28/2025 9:30	24.85	6.80298427	1
LH-IM-01	6/28/2025 9:45	24.85	6.80271202	1
LH-IM-01	6/28/2025 10:00	24.85	6.8084292	1
LH-IM-01	6/28/2025 10:15	24.82	6.81412767	1
LH-IM-01	6/28/2025 10:30	24.82	6.82202363	1
LH-IM-01	6/28/2025 10:45	24.8	6.81956105	1
LH-IM-01	6/28/2025 11:00	24.8	6.82800211	1
LH-IM-01	6/28/2025 11:15	24.82	6.82556319	1
LH-IM-01	6/28/2025 11:30	24.82	6.83264232	1
LH-IM-01	6/28/2025 11:45	24.82	6.83836008	1
LH-IM-01	6/28/2025 12:00	24.85	6.8427323	1
LH-IM-01	6/28/2025 12:15	24.85	6.85035521	1
LH-IM-01	6/28/2025 12:30	24.85	6.85334992	1
LH-IM-01	6/28/2025 12:45	24.85	6.86070058	1
LH-IM-01	6/28/2025 13:00	24.85	6.86941248	1
LH-IM-01	6/28/2025 13:15	24.85	6.87295169	1
LH-IM-01	6/28/2025 13:30	24.85	6.87730764	1
LH-IM-01	6/28/2025 13:45	24.85	6.87975786	1
LH-IM-01	6/28/2025 14:00	24.85	6.87894112	1
LH-IM-01	6/28/2025 14:15	24.87	6.88575496	1
LH-IM-01	6/28/2025 14:30	24.9	6.88467765	1
LH-IM-01	6/28/2025 14:45	24.9	6.88549425	1
LH-IM-01	6/28/2025 15:00	24.9	6.88930507	1
LH-IM-01	6/28/2025 15:15	24.9	6.88631086	1

Station Name	Date Time	Temp C	pH SU	Use Code
LH-IM-01	6/28/2025 15:30	24.92	6.88522975	1
LH-IM-01	6/28/2025 15:45	24.92	6.8876794	1
LH-IM-01	6/28/2025 16:00	24.9	6.88467765	1
LH-IM-01	6/28/2025 16:15	24.87	6.88058261	1
LH-IM-01	6/28/2025 16:30	24.87	6.87704364	1
LH-IM-01	6/28/2025 16:45	24.87	6.88085484	1
LH-IM-01	6/28/2025 17:00	24.85	6.87512966	1
LH-IM-01	6/28/2025 17:15	24.85	6.8718627	1
LH-IM-01	6/28/2025 17:30	24.82	6.86803796	1
LH-IM-01	6/28/2025 17:45	24.8	6.86802911	1
LH-IM-01	6/28/2025 18:00	24.77	6.86556494	1
LH-IM-01	6/28/2025 18:15	24.77	6.86420334	1
LH-IM-01	6/28/2025 18:30	24.75	6.85629642	1
LH-IM-01	6/28/2025 18:45	24.73	6.85655912	1
LH-IM-01	6/28/2025 19:00	24.7	6.84592171	1
LH-IM-01	6/28/2025 19:15	24.68	6.84836298	1
LH-IM-01	6/28/2025 19:30	24.65	6.84126453	1
LH-IM-01	6/28/2025 19:45	24.63	6.83934674	1
LH-IM-01	6/28/2025 20:00	24.6	6.83251867	1
LH-IM-01	6/28/2025 20:15	24.58	6.82596757	1
LH-IM-01	6/28/2025 20:30	24.56	6.82050564	1
LH-IM-01	6/28/2025 20:45	24.51	6.81638712	1
LH-IM-01	6/28/2025 21:00	24.48	6.81282501	1
LH-IM-01	6/28/2025 21:15	24.46	6.81526586	1
LH-IM-01	6/28/2025 21:30	24.46	6.80872338	1
LH-IM-01	6/28/2025 21:45	24.44	6.80325809	1
LH-IM-01	6/28/2025 22:00	24.41	6.8046015	1
LH-IM-01	6/28/2025 22:15	24.39	6.80104368	1
LH-IM-01	6/28/2025 22:30	24.36	6.79529702	1
LH-IM-01	6/28/2025 22:45	24.34	6.7961014	1
LH-IM-01	6/28/2025 23:00	24.32	6.79417857	1
LH-IM-01	6/28/2025 23:15	24.29	6.79388505	1
LH-IM-01	6/28/2025 23:30	24.27	6.79387119	1
LH-IM-01	6/28/2025 23:45	24.24	6.79084954	1
LH-IM-01	6/29/2025 0:00	24.22	6.79028983	1
LH-IM-01	6/29/2025 0:15	24.22	6.78592465	1
LH-IM-01	6/29/2025 0:30	24.19	6.78808586	1
LH-IM-01	6/29/2025 0:45	24.17	6.78779874	1
LH-IM-01	6/29/2025 1:00	24.15	6.79215067	1
LH-IM-01	6/29/2025 1:15	24.15	6.79160489	1
LH-IM-01	6/29/2025 1:30	24.12	6.78557973	1
LH-IM-01	6/29/2025 1:45	24.1	6.78447357	1
LH-IM-01	6/29/2025 2:00	24.07	6.78199516	1
LH-IM-01	6/29/2025 2:15	24.07	6.78063036	1
LH-IM-01	6/29/2025 2:30	24.05	6.7792507	1
LH-IM-01	6/29/2025 2:45	24.03	6.77978184	1
LH-IM-01	6/29/2025 3:00	24.03	6.77950884	1
LH-IM-01	6/29/2025 3:15	24.03	6.77514087	1
LH-IM-01	6/29/2025 3:30	24	6.77102279	1
LH-IM-01	6/29/2025 3:45	23.98	6.77100738	1
LH-IM-01	6/29/2025 4:00	23.95	6.77125733	1
LH-IM-01	6/29/2025 4:15	23.93	6.76605322	1
LH-IM-01	6/29/2025 4:30	23.93	6.76277614	1
LH-IM-01	6/29/2025 4:45	23.91	6.76303328	1
LH-IM-01	6/29/2025 5:00	23.88	6.76355562	1
LH-IM-01	6/29/2025 5:15	23.88	6.76410189	1
LH-IM-01	6/29/2025 5:30	23.86	6.76135446	1
LH-IM-01	6/29/2025 5:45	23.86	6.75998869	1
LH-IM-01	6/29/2025 6:00	23.86	6.75370614	1
LH-IM-01	6/29/2025 6:15	23.83	6.75340808	1
LH-IM-01	6/29/2025 6:30	23.83	6.75504717	1
LH-IM-01	6/29/2025 6:45	23.83	6.75368127	1
LH-IM-01	6/29/2025 7:00	23.81	6.75257188	1
LH-IM-01	6/29/2025 7:15	23.81	6.75475748	1
LH-IM-01	6/29/2025 7:30	23.81	6.75585028	1
LH-IM-01	6/29/2025 7:45	23.81	6.75612348	1
LH-IM-01	6/29/2025 8:00	23.81	6.75666988	1
LH-IM-01	6/29/2025 8:15	23.81	6.75830908	1
LH-IM-01	6/29/2025 8:30	23.83	6.76433536	1
LH-IM-01	6/29/2025 8:45	23.86	6.76217393	1
LH-IM-01	6/29/2025 9:00	23.88	6.77502732	1
LH-IM-01	6/29/2025 9:15	23.93	6.7854426	1
LH-IM-01	6/29/2025 9:30	23.98	6.78820914	1
LH-IM-01	6/29/2025 9:45	24	6.79777929	1
LH-IM-01	6/29/2025 10:00	24.05	6.8005431	1
LH-IM-01	6/29/2025 10:15	24.12	6.81832956	1
LH-IM-01	6/29/2025 10:30	24.19	6.83365199	1
LH-IM-01	6/29/2025 10:45	24.22	6.8385796	1
LH-IM-01	6/29/2025 11:00	24.29	6.84734588	1
LH-IM-01	6/29/2025 11:15	24.29	6.85334659	1
LH-IM-01	6/29/2025 11:30	24.34	6.86127993	1
LH-IM-01	6/29/2025 11:45	24.44	6.87277666	1
LH-IM-01	6/29/2025 12:00	24.51	6.88071075	1
LH-IM-01	6/29/2025 12:15	24.58	6.88836862	1

pH Continous Monitoring Data

Station Name	Date Time	Temp C	pH SU	Use Code
LH-IM-01	6/29/2025 12:30	24.56	6.88999619	1
LH-IM-01	6/29/2025 12:45	24.56	6.88890614	1
LH-IM-01	6/29/2025 13:00	24.6	6.89164582	1
LH-IM-01	6/29/2025 13:15	24.68	6.90039179	1
LH-IM-01	6/29/2025 13:30	24.75	6.90504495	1
LH-IM-01	6/29/2025 13:45	24.8	6.91077902	1
LH-IM-01	6/29/2025 14:00	24.8	6.91622487	1
LH-IM-01	6/29/2025 14:15	24.82	6.91895324	1
LH-IM-01	6/29/2025 14:30	24.87	6.92223358	1
LH-IM-01	6/29/2025 14:45	24.94	6.92987244	1
LH-IM-01	6/29/2025 15:00	25.04	6.94513207	1
LH-IM-01	6/29/2025 15:15	25.09	6.95003776	1
LH-IM-01	6/29/2025 15:30	25.11	6.95004111	1
LH-IM-01	6/29/2025 15:45	25.14	6.9611974	1
LH-IM-01	6/29/2025 16:00	25.19	6.96501102	1
LH-IM-01	6/29/2025 16:15	25.21	6.96582912	1
LH-IM-01	6/29/2025 16:30	25.21	6.96827638	1
LH-IM-01	6/29/2025 16:45	25.23	6.97534791	1
LH-IM-01	6/29/2025 17:00	25.23	6.97616361	1
LH-IM-01	6/29/2025 17:15	25.26	6.97997223	1
LH-IM-01	6/29/2025 17:30	25.23	6.97997021	1
LH-IM-01	6/29/2025 17:45	25.23	6.97697931	1
LH-IM-01	6/29/2025 18:00	25.21	6.9715394	1
LH-IM-01	6/29/2025 18:15	25.19	6.96990588	1
LH-IM-01	6/29/2025 18:30	25.19	6.96555489	1
LH-IM-01	6/29/2025 18:45	25.16	6.95875233	1
LH-IM-01	6/29/2025 19:00	25.16	6.95331305	1
LH-IM-01	6/29/2025 19:15	25.14	6.9505901	1
LH-IM-01	6/29/2025 19:30	25.11	6.94460092	1
LH-IM-01	6/29/2025 19:45	25.09	6.9337161	1
LH-IM-01	6/29/2025 20:00	25.04	6.92554279	1
LH-IM-01	6/29/2025 20:15	25.02	6.91601459	1
LH-IM-01	6/29/2025 20:30	24.99	6.90294443	1
LH-IM-01	6/29/2025 20:45	24.97	6.90021655	1
LH-IM-01	6/29/2025 21:00	24.94	6.89040858	1
LH-IM-01	6/29/2025 21:15	24.92	6.87733645	1
LH-IM-01	6/29/2025 21:30	24.9	6.87052319	1
LH-IM-01	6/29/2025 21:45	24.87	6.85934879	1
LH-IM-01	6/29/2025 22:00	24.82	6.85333516	1
LH-IM-01	6/29/2025 22:15	24.8	6.8429782	1
LH-IM-01	6/29/2025 22:30	24.77	6.83697135	1
LH-IM-01	6/29/2025 22:45	24.75	6.82579454	1
LH-IM-01	6/29/2025 23:00	24.73	6.82305928	1
LH-IM-01	6/29/2025 23:15	24.73	6.82196985	1
LH-IM-01	6/29/2025 23:30	24.7	6.81568709	1
LH-IM-01	6/29/2025 23:45	24.68	6.81186109	1
LH-IM-01	6/30/2025 0:00	24.65	6.80448654	1
LH-IM-01	6/30/2025 0:15	24.63	6.80311117	1
LH-IM-01	6/30/2025 0:30	24.6	6.79655192	1
LH-IM-01	6/30/2025 0:45	24.58	6.79354082	1
LH-IM-01	6/30/2025 1:00	24.56	6.79216439	1
LH-IM-01	6/30/2025 1:15	24.53	6.78723774	1
LH-IM-01	6/30/2025 1:30	24.51	6.78258996	1
LH-IM-01	6/30/2025 1:45	24.48	6.78011478	1
LH-IM-01	6/30/2025 2:00	24.46	6.7792822	1
LH-IM-01	6/30/2025 2:15	24.44	6.77708639	1
LH-IM-01	6/30/2025 2:30	24.41	6.77542802	1
LH-IM-01	6/30/2025 2:45	24.39	6.77159558	1
LH-IM-01	6/30/2025 3:00	24.39	6.7688689	1
LH-IM-01	6/30/2025 3:15	24.36	6.76884559	1
LH-IM-01	6/30/2025 3:30	24.36	6.76884559	1
LH-IM-01	6/30/2025 3:45	24.34	6.76419393	1
LH-IM-01	6/30/2025 4:00	24.32	6.74835963	1
LH-IM-01	6/30/2025 4:15	24.29	6.74587941	1
LH-IM-01	6/30/2025 4:30	24.29	6.75324391	1
LH-IM-01	6/30/2025 4:45	24.27	6.75677343	1
LH-IM-01	6/30/2025 5:00	24.24	6.75265682	1
LH-IM-01	6/30/2025 5:15	24.22	6.75100324	1
LH-IM-01	6/30/2025 5:30	24.22	6.74609242	1
LH-IM-01	6/30/2025 5:45	24.19	6.75316093	1
LH-IM-01	6/30/2025 6:00	24.17	6.75041563	1
LH-IM-01	6/30/2025 6:15	24.17	6.74795981	1
LH-IM-01	6/30/2025 6:30	24.15	6.75176328	1
LH-IM-01	6/30/2025 6:45	24.15	6.74876152	1
LH-IM-01	6/30/2025 7:00	24.15	6.74985307	1
LH-IM-01	6/30/2025 7:15	24.15	6.75394638	1
LH-IM-01	6/30/2025 7:30	24.15	6.75940414	1
LH-IM-01	6/30/2025 7:45	24.17	6.75942032	1
LH-IM-01	6/30/2025 8:00	24.19	6.76161931	1
LH-IM-01	6/30/2025 8:15	24.22	6.7690096	1
LH-IM-01	6/30/2025 8:30	24.27	6.77886842	1
LH-IM-01	6/30/2025 8:45	24.29	6.78870263	1
LH-IM-01	6/30/2025 9:00	24.34	6.79419241	1
LH-IM-01	6/30/2025 9:15	24.39	6.79886234	1

Station Name	Date Time	Temp C	pH SU	Use Code
LH-IM-01	6/30/2025 9:30	24.44	6.81252723	1
LH-IM-01	6/30/2025 9:45	24.48	6.82045739	1
LH-IM-01	6/30/2025 10:00	24.53	6.82321294	1
LH-IM-01	6/30/2025 10:15	24.58	6.8330524	1
LH-IM-01	6/30/2025 10:30	24.65	6.8390851	1
LH-IM-01	6/30/2025 10:45	24.7	6.84292548	1
LH-IM-01	6/30/2025 11:00	24.75	6.8533007	1
LH-IM-01	6/30/2025 11:15	24.8	6.86149409	1
LH-IM-01	6/30/2025 11:30	24.85	6.86614552	1
LH-IM-01	6/30/2025 11:45	24.9	6.87106759	1
LH-IM-01	6/30/2025 12:00	24.94	6.88550962	1
LH-IM-01	6/30/2025 12:15	25.02	6.89152635	1
LH-IM-01	6/30/2025 12:30	25.04	6.89507058	1
LH-IM-01	6/30/2025 12:45	25.09	6.89780845	1
LH-IM-01	6/30/2025 13:00	25.14	6.90979279	1
LH-IM-01	6/30/2025 13:15	25.19	6.91062371	1
LH-IM-01	6/30/2025 13:30	25.21	6.91960301	1
LH-IM-01	6/30/2025 13:45	25.23	6.9258621	1
LH-IM-01	6/30/2025 14:00	25.23	6.931572	1
LH-IM-01	6/30/2025 14:15	25.26	6.93402573	1
LH-IM-01	6/30/2025 14:30	25.26	6.93348199	1
LH-IM-01	6/30/2025 14:45	25.31	6.94056064	1
LH-IM-01	6/30/2025 15:00	25.33	6.94165186	1
LH-IM-01	6/30/2025 15:15	25.74	7.18303862	2
LH-IM-01	6/30/2025 15:30	32.1	5.42480569	2
LH-IM-01	6/30/2025 15:45			2
LH-IM-01	6/30/2025 16:00	27.9	7.04722815	2
LH-IM-01	6/30/2025 16:15	25.5	7.02887896	1
LH-IM-01	6/30/2025 16:30	25.43	7.05630664	1
LH-IM-01	6/30/2025 16:45	25.4	7.06418642	1
LH-IM-01	6/30/2025 17:00	25.4	7.07993467	1
LH-IM-01	6/30/2025 17:15	25.4	7.08862335	1
LH-IM-01	6/30/2025 17:30	25.4	7.09894117	1
LH-IM-01	6/30/2025 17:45	25.38	7.09704702	1
LH-IM-01	6/30/2025 18:00	25.36	7.10384246	1
LH-IM-01	6/30/2025 18:15	25.33	7.09135999	1
LH-IM-01	6/30/2025 18:30	25.31	7.0905513	1
LH-IM-01	6/30/2025 18:45	25.26	7.09056647	1
LH-IM-01	6/30/2025 19:00	25.21	7.07210643	1
LH-IM-01	6/30/2025 19:15	25.16	7.06532502	1
LH-IM-01	6/30/2025 19:30	25.14	7.05826369	1
LH-IM-01	6/30/2025 19:45	25.11	7.04468028	1
LH-IM-01	6/30/2025 20:00	25.06	7.03463002	1
LH-IM-01	6/30/2025 20:15	25.02	7.01451648	1
LH-IM-01	6/30/2025 20:30	24.97	7.00880874	1
LH-IM-01	6/30/2025 20:45	24.92	6.99140486	1
LH-IM-01	6/30/2025 21:00	24.87	6.97916323	1
LH-IM-01	6/30/2025 21:15	24.85	6.97453744	1
LH-IM-01	6/30/2025 21:30	24.8	6.96065769	1
LH-IM-01	6/30/2025 21:45	24.77	6.95711649	1
LH-IM-01	6/30/2025 22:00	24.75	6.94867808	1
LH-IM-01	6/30/2025 22:15	24.73	6.93942214	1
LH-IM-01	6/30/2025 22:30	24.68	6.92906922	1
LH-IM-01	6/30/2025 22:45	24.63	6.92116283	1
LH-IM-01	6/30/2025 23:00	24.6	6.91979363	1
LH-IM-01	6/30/2025 23:15	24.58	6.91379832	1
LH-IM-01	6/30/2025 23:30	24.56	6.90644076	1
LH-IM-01	6/30/2025 23:45	24.56	6.9056239	1
LH-IM-01	7/1/2025 0:00	24.53	6.90125735	1
LH-IM-01	7/1/2025 0:15	24.51	6.89607639	1
LH-IM-01	7/1/2025 0:30	24.48	6.88980161	1
LH-IM-01	7/1/2025 0:45	24.46	6.88788756	1
LH-IM-01	7/1/2025 1:00	24.44	6.88706283	1
LH-IM-01	7/1/2025 1:15	24.41	6.88133052	1
LH-IM-01	7/1/2025 1:30	24.39	6.88023278	1
LH-IM-01	7/1/2025 1:45	24.36	6.8755887	1
LH-IM-01	7/1/2025 2:00	24.32	6.86984932	1
LH-IM-01	7/1/2025 2:15	24.29	6.86711085	1
LH-IM-01	7/1/2025 2:30	24.27	6.86437638	1
LH-IM-01	7/1/2025 2:45	24.24	6.86218206	1
LH-IM-01	7/1/2025 3:00	24.22	6.8597194	1
LH-IM-01	7/1/2025 3:15	24.22	6.8591742	1
LH-IM-01	7/1/2025 3:30	24.19	6.85997787	1
LH-IM-01	7/1/2025 3:45	24.17	6.85397027	1
LH-IM-01	7/1/2025 4:00	24.15	6.85150648	1
LH-IM-01	7/1/2025 4:15	24.12	6.84412885	1
LH-IM-01	7/1/2025 4:30	24.1	6.84302753	1
LH-IM-01	7/1/2025 4:45	24.1	6.83975502	1
LH-IM-01	7/1/2025 5:00	24.07	6.83428412	1
LH-IM-01	7/1/2025 5:15	24.07	6.82719297	1
LH-IM-01	7/1/2025 5:30	24.05	6.82854512	1
LH-IM-01	7/1/2025 5:45	24.05	6.82827236	1
LH-IM-01	7/1/2025 6:00	24.03	6.82798803	1
LH-IM-01	7/1/2025 6:15	24.03	6.82498753	1

pH Continous Monitoring Data

Station Name	Date Time	Temp C	pH SU	Use Code
LH-IM-01	7/1/2025 6:30	24	6.82033225	1
LH-IM-01	7/1/2025 6:45	24	6.82333306	1
LH-IM-01	7/1/2025 7:00	24	6.82060505	1
LH-IM-01	7/1/2025 7:15	24	6.82278746	1
LH-IM-01	7/1/2025 7:30	24	6.82196905	1
LH-IM-01	7/1/2025 7:45	24	6.82633386	1
LH-IM-01	7/1/2025 8:00	24	6.82387866	1
LH-IM-01	7/1/2025 8:15	24.03	6.82416921	1
LH-IM-01	7/1/2025 8:30	24.03	6.82089593	1
LH-IM-01	7/1/2025 8:45	24.05	6.82881787	1
LH-IM-01	7/1/2025 9:00	24.05	6.83400021	1
LH-IM-01	7/1/2025 9:15	24.07	6.84001158	1
LH-IM-01	7/1/2025 9:30	24.1	6.83811877	1
LH-IM-01	7/1/2025 9:45	24.12	6.84740114	1
LH-IM-01	7/1/2025 10:00	24.17	6.85015324	1
LH-IM-01	7/1/2025 10:15	24.24	6.86245464	1
LH-IM-01	7/1/2025 10:30	24.29	6.87174394	1
LH-IM-01	7/1/2025 10:45	24.34	6.8813026	1
LH-IM-01	7/1/2025 11:00	24.34	6.8813026	1
LH-IM-01	7/1/2025 11:15	24.39	6.89385493	1
LH-IM-01	7/1/2025 11:30	24.46	6.90314078	1
LH-IM-01	7/1/2025 11:45	24.48	6.89851716	1
LH-IM-01	7/1/2025 12:00	24.53	6.91187763	1
LH-IM-01	7/1/2025 12:15	24.56	6.92250573	1
LH-IM-01	7/1/2025 12:30	24.6	6.93503968	1
LH-IM-01	7/1/2025 12:45	24.65	6.94838864	1
LH-IM-01	7/1/2025 13:00	24.73	6.95983205	1
LH-IM-01	7/1/2025 13:15	24.75	6.9666376	1
LH-IM-01	7/1/2025 13:30	24.8	6.97072422	1
LH-IM-01	7/1/2025 13:45	24.82	6.97643923	1
LH-IM-01	7/1/2025 14:00	24.85	6.99276295	1
LH-IM-01	7/1/2025 14:15	24.9	6.99874766	1
LH-IM-01	7/1/2025 14:30	25.02	7.01506021	1
LH-IM-01	7/1/2025 14:45	25.09	7.03707277	1
LH-IM-01	7/1/2025 15:00	25.11	7.05881312	1
LH-IM-01	7/1/2025 15:15	25.16	7.06614024	1
LH-IM-01	7/1/2025 15:30	25.16	7.05662934	1
LH-IM-01	7/1/2025 15:45	25.21	7.0590651	1
LH-IM-01	7/1/2025 16:00	25.31	7.07208227	1
LH-IM-01	7/1/2025 16:15	25.31	7.07941556	1
LH-IM-01	7/1/2025 16:30	25.33	7.08049658	1
LH-IM-01	7/1/2025 16:45	25.36	7.08401874	1
LH-IM-01	7/1/2025 17:00	25.4	7.09541139	1
LH-IM-01	7/1/2025 17:15	25.43	7.10164617	1
LH-IM-01	7/1/2025 17:30	25.43	7.10571858	1
LH-IM-01	7/1/2025 17:45	25.4	7.10301399	1
LH-IM-01	7/1/2025 18:00	25.43	7.11169145	1
LH-IM-01	7/1/2025 18:15	25.45	7.11276987	1
LH-IM-01	7/1/2025 18:30	25.43	7.10381812	1
LH-IM-01	7/1/2025 18:45	25.4	7.09405378	1
LH-IM-01	7/1/2025 19:00	25.4	7.08590814	1
LH-IM-01	7/1/2025 19:15	25.36	7.07532889	1
LH-IM-01	7/1/2025 19:30	25.33	7.06039928	1
LH-IM-01	7/1/2025 19:45	25.28	7.04139526	1
LH-IM-01	7/1/2025 20:00	25.26	7.03678001	1
LH-IM-01	7/1/2025 20:15	25.26	7.02591405	1
LH-IM-01	7/1/2025 20:30	25.23	7.01233285	1
LH-IM-01	7/1/2025 20:45	25.21	7.0017376	1
LH-IM-01	7/1/2025 21:00	25.19	6.99467319	1
LH-IM-01	7/1/2025 21:15	25.14	6.98950889	1
LH-IM-01	7/1/2025 21:30	25.14	6.98271494	1
LH-IM-01	7/1/2025 21:45	25.11	6.98135428	1
LH-IM-01	7/1/2025 22:00	25.09	6.97999401	1
LH-IM-01	7/1/2025 22:15	25.11	6.9808107	1
LH-IM-01	7/1/2025 22:30	25.09	6.96885006	1
LH-IM-01	7/1/2025 22:45	25.06	6.96721594	1
LH-IM-01	7/1/2025 23:00	25.06	6.95878918	1
LH-IM-01	7/1/2025 23:15	25.04	6.95878641	1
LH-IM-01	7/1/2025 23:30	25.04	6.95443683	1
LH-IM-01	7/1/2025 23:45	25.02	6.94818082	1
LH-IM-01	7/2/2025 0:00	25.02	6.94410281	1
LH-IM-01	7/2/2025 0:15	25.02	6.9432872	1
LH-IM-01	7/2/2025 0:30	25.02	6.94301534	1
LH-IM-01	7/2/2025 0:45	24.99	6.94681613	1
LH-IM-01	7/2/2025 1:00	24.99	6.94219392	1
LH-IM-01	7/2/2025 1:15	24.97	6.93566413	1
LH-IM-01	7/2/2025 1:30	24.97	6.93566413	1
LH-IM-01	7/2/2025 1:45	24.94	6.93076272	1
LH-IM-01	7/2/2025 2:00	24.94	6.9299469	1
LH-IM-01	7/2/2025 2:15	24.92	6.92559086	1
LH-IM-01	7/2/2025 2:30	24.9	6.9217782	1
LH-IM-01	7/2/2025 2:45	24.87	6.91850627	1
LH-IM-01	7/2/2025 3:00	24.87	6.9138822	1
LH-IM-01	7/2/2025 3:15	24.85	6.91333237	1

pH Continous Monitoring Data

Station Name	Date Time	Temp C	pH SU	Use Code
LH-IM-01	7/2/2025 3:30	24.82	6.9125075	1
LH-IM-01	7/2/2025 3:45	24.8	6.9076044	1
LH-IM-01	7/2/2025 4:00	24.77	6.90460204	1
LH-IM-01	7/2/2025 4:15	24.75	6.89915336	1
LH-IM-01	7/2/2025 4:30	24.75	6.89942547	1
LH-IM-01	7/2/2025 4:45	24.73	6.89941872	1
LH-IM-01	7/2/2025 5:00	24.73	6.89207115	1
LH-IM-01	7/2/2025 5:15	24.7	6.89423756	1
LH-IM-01	7/2/2025 5:30	24.68	6.89450264	1
LH-IM-01	7/2/2025 5:45	24.68	6.89314175	1
LH-IM-01	7/2/2025 6:00	24.65	6.89231437	1
LH-IM-01	7/2/2025 6:15	24.65	6.89313098	1
LH-IM-01	7/2/2025 6:30	24.65	6.89095334	1
LH-IM-01	7/2/2025 6:45	24.65	6.89040893	1
LH-IM-01	7/2/2025 7:00	24.63	6.8931238	1
LH-IM-01	7/2/2025 7:15	24.63	6.89230713	1
LH-IM-01	7/2/2025 7:30	24.63	6.89856828	1
LH-IM-01	7/2/2025 7:45	24.65	6.90075273	1
LH-IM-01	7/2/2025 8:00	24.65	6.90211375	1
LH-IM-01	7/2/2025 8:15	24.68	6.90511757	1
LH-IM-01	7/2/2025 8:30	24.7	6.90975065	1
LH-IM-01	7/2/2025 8:45	24.7	6.91410521	1
LH-IM-01	7/2/2025 9:00	24.73	6.92309422	1
LH-IM-01	7/2/2025 9:15	24.77	6.9318116	1
LH-IM-01	7/2/2025 9:30	24.77	6.93970237	1
LH-IM-01	7/2/2025 9:45	24.82	6.94406529	1
LH-IM-01	7/2/2025 10:00	24.87	6.95740288	1
LH-IM-01	7/2/2025 10:15	24.92	6.96611271	1
LH-IM-01	7/2/2025 10:30	24.97	6.98406465	1
LH-IM-01	7/2/2025 10:45	25.02	6.99086401	1
LH-IM-01	7/2/2025 11:00	25.04	7.00364153	1
LH-IM-01	7/2/2025 11:15	25.09	7.00717437	1
LH-IM-01	7/2/2025 11:30	25.11	7.02157852	1
LH-IM-01	7/2/2025 11:45	25.16	7.03543363	1
LH-IM-01	7/2/2025 12:00	25.21	7.04846903	1
LH-IM-01	7/2/2025 12:15	25.23	7.05335595	1
LH-IM-01	7/2/2025 12:30	25.26	7.06204334	1
LH-IM-01	7/2/2025 12:45	25.28	7.06611365	1
LH-IM-01	7/2/2025 13:00	25.31	7.07045265	1
LH-IM-01	7/2/2025 13:15	25.33	7.08321243	1
LH-IM-01	7/2/2025 13:30	25.38	7.0921593	1
LH-IM-01	7/2/2025 13:45	25.43	7.10246065	1
LH-IM-01	7/2/2025 14:00	25.45	7.11304135	1
LH-IM-01	7/2/2025 14:15	25.45	7.11385578	1
LH-IM-01	7/2/2025 14:30	25.48	7.11764462	1
LH-IM-01	7/2/2025 14:45	25.5	7.12930826	1
LH-IM-01	7/2/2025 15:00	25.55	7.13444293	1
LH-IM-01	7/2/2025 15:15	25.6	7.14663071	1
LH-IM-01	7/2/2025 15:30	25.62	7.1542179	1
LH-IM-01	7/2/2025 15:45	25.62	7.15204733	1
LH-IM-01	7/2/2025 16:00	25.62	7.15855904	1
LH-IM-01	7/2/2025 16:15	25.67	7.1677559	1
LH-IM-01	7/2/2025 16:30	25.7	7.17262154	1
LH-IM-01	7/2/2025 16:45	25.72	7.18183183	1
LH-IM-01	7/2/2025 17:00	25.74	7.18832877	1
LH-IM-01	7/2/2025 17:15	25.74	7.19022726	1
LH-IM-01	7/2/2025 17:30	25.72	7.18969753	1
LH-IM-01	7/2/2025 17:45	25.72	7.19403722	1
LH-IM-01	7/2/2025 18:00	25.74	7.19293938	1
LH-IM-01	7/2/2025 18:15	25.74	7.19809242	1
LH-IM-01	7/2/2025 18:30	25.74	7.19646515	1
LH-IM-01	7/2/2025 18:45	25.72	7.1886126	1
LH-IM-01	7/2/2025 19:00	25.7	7.17967401	1
LH-IM-01	7/2/2025 19:15	25.67	7.17101121	1
LH-IM-01	7/2/2025 19:30	25.65	7.16505419	1
LH-IM-01	7/2/2025 19:45	25.62	7.15367526	1
LH-IM-01	7/2/2025 20:00	25.57	7.1412181	1
LH-IM-01	7/2/2025 20:15	25.55	7.12684415	1
LH-IM-01	7/2/2025 20:30	25.5	7.10976526	1
LH-IM-01	7/2/2025 20:45	25.48	7.09701452	1
LH-IM-01	7/2/2025 21:00	25.45	7.08589375	1
LH-IM-01	7/2/2025 21:15	25.43	7.06879537	1
LH-IM-01	7/2/2025 21:30	25.4	7.05386861	1
LH-IM-01	7/2/2025 21:45	25.38	7.04708373	1
LH-IM-01	7/2/2025 22:00	25.36	7.03839703	1
LH-IM-01	7/2/2025 22:15	25.33	7.02780907	1
LH-IM-01	7/2/2025 22:30	25.31	7.01776161	1
LH-IM-01	7/2/2025 22:45	25.26	7.00146566	1
LH-IM-01	7/2/2025 23:00	25.23	6.98761033	1
LH-IM-01	7/2/2025 23:15	25.21	6.98489255	1
LH-IM-01	7/2/2025 23:30	25.19	6.97701187	1
LH-IM-01	7/2/2025 23:45	25.16	6.97402042	1
LH-IM-01	7/3/2025 0:00	25.16	6.96804215	1
LH-IM-01	7/3/2025 0:15	25.14	6.96939879	1

pH Continous Monitoring Data

Station Name	Date Time	Temp C	pH SU	Use Code
LH-IM-01	7/3/2025 0:30	25.11	6.96341644	1
LH-IM-01	7/3/2025 0:45	25.11	6.9566218	1
LH-IM-01	7/3/2025 1:00	25.09	6.95254184	1
LH-IM-01	7/3/2025 1:15	25.06	6.94981875	1
LH-IM-01	7/3/2025 1:30	25.06	6.94791594	1
LH-IM-01	7/3/2025 1:45	25.04	6.94628135	1
LH-IM-01	7/3/2025 2:00	25.02	6.94437467	1
LH-IM-01	7/3/2025 2:15	25.02	6.93866546	1
LH-IM-01	7/3/2025 2:30	24.99	6.93702792	1
LH-IM-01	7/3/2025 2:45	24.99	6.93594034	1
LH-IM-01	7/3/2025 3:00	24.97	6.93593604	1
LH-IM-01	7/3/2025 3:15	24.94	6.93348213	1
LH-IM-01	7/3/2025 3:30	24.94	6.92831526	1
LH-IM-01	7/3/2025 3:45	24.92	6.92776653	1
LH-IM-01	7/3/2025 4:00	24.9	6.92259413	1
LH-IM-01	7/3/2025 4:15	24.9	6.92476994	1
LH-IM-01	7/3/2025 4:30	24.87	6.91932228	1
LH-IM-01	7/3/2025 4:45	24.85	6.91632462	1
LH-IM-01	7/3/2025 5:00	24.82	6.92039695	1
LH-IM-01	7/3/2025 5:15	24.8	6.91250162	1
LH-IM-01	7/3/2025 5:30	24.77	6.91222072	1
LH-IM-01	7/3/2025 5:45	24.77	6.90786719	1
LH-IM-01	7/3/2025 6:00	24.75	6.90459564	1
LH-IM-01	7/3/2025 6:15	24.75	6.90214661	1
LH-IM-01	7/3/2025 6:30	24.73	6.90105151	1
LH-IM-01	7/3/2025 6:45	24.73	6.89941872	1
LH-IM-01	7/3/2025 7:00	24.7	6.90213019	1
LH-IM-01	7/3/2025 7:15	24.7	6.90131371	1
LH-IM-01	7/3/2025 7:30	24.73	6.90812695	1
LH-IM-01	7/3/2025 7:45	24.75	6.91194271	1
LH-IM-01	7/3/2025 8:00	24.75	6.91629653	1
LH-IM-01	7/3/2025 8:15	24.77	6.91657425	1
LH-IM-01	7/3/2025 8:30	24.8	6.9263771	1
LH-IM-01	7/3/2025 8:45	24.82	6.93671994	1
LH-IM-01	7/3/2025 9:00	24.87	6.93999461	1
LH-IM-01	7/3/2025 9:15	24.9	6.95060775	1
LH-IM-01	7/3/2025 9:30	24.97	6.95714526	1
LH-IM-01	7/3/2025 9:45	25.02	6.97346449	1
LH-IM-01	7/3/2025 10:00	25.06	6.98570045	1
LH-IM-01	7/3/2025 10:15	25.11	6.99983568	1
LH-IM-01	7/3/2025 10:30	25.16	7.00907487	1
LH-IM-01	7/3/2025 10:45	25.23	7.02510163	1
LH-IM-01	7/3/2025 11:00	25.28	7.03650591	1
LH-IM-01	7/3/2025 11:15	25.36	7.04274196	1
LH-IM-01	7/3/2025 11:30	25.4	7.05875599	1
LH-IM-01	7/3/2025 11:45	25.45	7.06770486	1
LH-IM-01	7/3/2025 12:00	25.53	7.07827146	1
LH-IM-01	7/3/2025 12:15	25.57	7.08721608	1
LH-IM-01	7/3/2025 12:30	25.62	7.09968228	1
LH-IM-01	7/3/2025 12:45	25.65	7.0980445	1
LH-IM-01	7/3/2025 13:00	25.65	7.09695933	1
LH-IM-01	7/3/2025 13:15	25.65	7.09560286	1
LH-IM-01	7/3/2025 13:30	25.65	7.10265651	1
LH-IM-01	7/3/2025 13:45	25.7	7.10616557	1
LH-IM-01	7/3/2025 14:00	25.72	7.11727892	1
LH-IM-01	7/3/2025 14:15	25.72	7.11972	1
LH-IM-01	7/3/2025 14:30	25.72	7.12460215	1
LH-IM-01	7/3/2025 14:45	25.77	7.1413948	1
LH-IM-01	7/3/2025 15:00	25.82	7.15872412	1
LH-IM-01	7/3/2025 15:15	25.89	7.1698011	1
LH-IM-01	7/3/2025 15:30	25.89	7.17657801	1
LH-IM-01	7/3/2025 15:45	25.89	7.17684909	1
LH-IM-01	7/3/2025 16:00	25.94	7.18196912	1
LH-IM-01	7/3/2025 16:15	25.99	7.20090772	1
LH-IM-01	7/3/2025 16:30	26.08	7.22089422	1
LH-IM-01	7/3/2025 16:45	26.11	7.23008191	1
LH-IM-01	7/3/2025 17:00	26.13	7.23385856	1
LH-IM-01	7/3/2025 17:15	26.13	7.24117176	1
LH-IM-01	7/3/2025 17:30	26.16	7.24412674	1
LH-IM-01	7/3/2025 17:45	26.16	7.23952259	1
LH-IM-01	7/3/2025 18:00	26.13	7.22437849	1
LH-IM-01	7/3/2025 18:15	26.11	7.21545453	1
LH-IM-01	7/3/2025 18:30	26.06	7.19625504	1
LH-IM-01	7/3/2025 18:45	26.04	7.18272112	1
LH-IM-01	7/3/2025 19:00	26.01	7.16756525	1
LH-IM-01	7/3/2025 19:15	25.96	7.15377159	1
LH-IM-01	7/3/2025 19:30	25.91	7.13455215	1
LH-IM-01	7/3/2025 19:45	25.87	7.11586462	1
LH-IM-01	7/3/2025 20:00	25.84	7.10286239	1
LH-IM-01	7/3/2025 20:15	25.79	7.08688073	1
LH-IM-01	7/3/2025 20:30	25.77	7.0765815	1
LH-IM-01	7/3/2025 20:45	25.74	7.06357099	1
LH-IM-01	7/3/2025 21:00	25.7	7.0508308	1
LH-IM-01	7/3/2025 21:15	25.65	7.03564682	1

Station Name	Date Time	Temp C	pH SU	Use Code
LH-IM-01	7/3/2025 21:30	25.62	7.02832472	1
LH-IM-01	7/3/2025 21:45	25.6	7.02018643	1
LH-IM-01	7/3/2025 22:00	25.6	7.01286026	1
LH-IM-01	7/3/2025 22:15	25.57	7.01014788	1
LH-IM-01	7/3/2025 22:30	25.55	7.00173562	1
LH-IM-01	7/3/2025 22:45	25.55	6.99657931	1
LH-IM-01	7/3/2025 23:00	25.53	6.98952259	1
LH-IM-01	7/3/2025 23:15	25.5	6.98707866	1
LH-IM-01	7/3/2025 23:30	25.48	6.98409186	1
LH-IM-01	7/3/2025 23:45	25.45	6.97784632	1
LH-IM-01	7/4/2025 0:00	25.43	6.97322943	1
LH-IM-01	7/4/2025 0:15	25.4	6.97051153	1
LH-IM-01	7/4/2025 0:30	25.38	6.96833724	1
LH-IM-01	7/4/2025 0:45	25.33	6.96371499	1
LH-IM-01	7/4/2025 1:00	25.31	6.96072492	1
LH-IM-01	7/4/2025 1:15	25.28	6.95854793	1
LH-IM-01	7/4/2025 1:30	25.26	6.95121063	1
LH-IM-01	7/4/2025 1:45	25.23	6.94848896	1
LH-IM-01	7/4/2025 2:00	25.19	6.94902548	1
LH-IM-01	7/4/2025 2:15	25.16	6.94412904	1
LH-IM-01	7/4/2025 2:30	25.14	6.94548408	1
LH-IM-01	7/4/2025 2:45	25.11	6.94140182	1
LH-IM-01	7/4/2025 3:00	25.09	6.93732083	1
LH-IM-01	7/4/2025 3:15	25.06	6.93948918	1
LH-IM-01	7/4/2025 3:30	25.02	6.9315969	1
LH-IM-01	7/4/2025 3:45	25.02	6.92969383	1
LH-IM-01	7/4/2025 4:00	24.99	6.9275116	1
LH-IM-01	7/4/2025 4:15	24.97	6.92696291	1
LH-IM-01	7/4/2025 4:30	24.92	6.92613478	1
LH-IM-01	7/4/2025 4:45	24.9	6.9264018	1
LH-IM-01	7/4/2025 5:00	24.87	6.93482653	1
LH-IM-01	7/4/2025 5:15	24.85	6.93618227	1
LH-IM-01	7/4/2025 5:30	24.82	6.93345534	1
LH-IM-01	7/4/2025 5:45	24.8	6.93372294	1
LH-IM-01	7/4/2025 6:00	24.77	6.9315395	1
LH-IM-01	7/4/2025 6:15	24.75	6.93017434	1
LH-IM-01	7/4/2025 6:30	24.75	6.93480027	1
LH-IM-01	7/4/2025 6:45	24.73	6.93180244	1
LH-IM-01	7/4/2025 7:00	24.73	6.93534016	1
LH-IM-01	7/4/2025 7:15	24.7	6.93914388	1
LH-IM-01	7/4/2025 7:30	24.7	6.94349844	1
LH-IM-01	7/4/2025 7:45	24.7	6.94758083	1
LH-IM-01	7/4/2025 8:00	24.7	6.95438482	1
LH-IM-01	7/4/2025 8:15	24.73	6.95575007	1
LH-IM-01	7/4/2025 8:30	24.73	6.95656647	1
LH-IM-01	7/4/2025 8:45	24.75	6.96527703	1
LH-IM-01	7/4/2025 9:00	24.75	6.97833849	1
LH-IM-01	7/4/2025 9:15	24.77	6.9875912	1
LH-IM-01	7/4/2025 9:30	24.8	6.99765897	1
LH-IM-01	7/4/2025 9:45	24.82	7.01643057	1
LH-IM-01	7/4/2025 10:00	24.85	7.03084611	1
LH-IM-01	7/4/2025 10:15	24.9	7.04389583	1
LH-IM-01	7/4/2025 10:30	24.94	7.06102218	1
LH-IM-01	7/4/2025 10:45	24.97	7.0808657	1
LH-IM-01	7/4/2025 11:00	25.02	7.1012422	1
LH-IM-01	7/4/2025 11:15	25.06	7.11454834	1
LH-IM-01	7/4/2025 11:30	25.09	7.13383487	1
LH-IM-01	7/4/2025 11:45	25.14	7.14848738	1
LH-IM-01	7/4/2025 12:00	25.23	7.17235009	1
LH-IM-01	7/4/2025 12:15	25.28	7.18671764	1
LH-IM-01	7/4/2025 12:30	25.31	7.19837781	1
LH-IM-01	7/4/2025 12:45	25.36	7.2059482	1
LH-IM-01	7/4/2025 13:00	25.4	7.22384102	1
LH-IM-01	7/4/2025 13:15	25.43	7.2254475	1
LH-IM-01	7/4/2025 13:30	25.5	7.24792339	1
LH-IM-01	7/4/2025 13:45	25.55	7.25439513	1
LH-IM-01	7/4/2025 14:00	25.6	7.25896533	1
LH-IM-01	7/4/2025 14:15	25.62	7.27387068	1
LH-IM-01	7/4/2025 14:30	25.67	7.28087804	1
LH-IM-01	7/4/2025 14:45	25.67	7.28657483	1
LH-IM-01	7/4/2025 15:00	25.7	7.303906	1
LH-IM-01	7/4/2025 15:15	25.72	7.30985273	1
LH-IM-01	7/4/2025 15:30	25.74	7.32230778	1
LH-IM-01	7/4/2025 15:45	25.77	7.33203811	1
LH-IM-01	7/4/2025 16:00	25.82	7.34337046	1
LH-IM-01	7/4/2025 16:15	25.84	7.35988592	1
LH-IM-01	7/4/2025 16:30	25.84	7.36286826	1
LH-IM-01	7/4/2025 16:45	25.84	7.36666397	1
LH-IM-01	7/4/2025 17:00	25.84	7.36747734	1
LH-IM-01	7/4/2025 17:15	25.87	7.37313346	1
LH-IM-01	7/4/2025 17:30	25.87	7.38018192	1
LH-IM-01	7/4/2025 17:45	25.87	7.386146	1
LH-IM-01	7/4/2025 18:00	25.87	7.39427884	1
LH-IM-01	7/4/2025 18:15	25.87	7.39536322	1

Station Name	Date Time	Temp C	pH SU	Use Code
LH-IM-01	7/4/2025 18:30	25.84	7.3832024	1
LH-IM-01	7/4/2025 18:45	25.82	7.38051664	1
LH-IM-01	7/4/2025 19:00	25.82	7.38377032	1
LH-IM-01	7/4/2025 19:15	25.79	7.37187747	1
LH-IM-01	7/4/2025 19:30	25.74	7.36543058	1
LH-IM-01	7/4/2025 19:45	25.72	7.35514827	1
LH-IM-01	7/4/2025 20:00	25.7	7.34323708	1
LH-IM-01	7/4/2025 20:15	25.65	7.32891592	1
LH-IM-01	7/4/2025 20:30	25.6	7.30807781	1
LH-IM-01	7/4/2025 20:45	25.57	7.28694213	1
LH-IM-01	7/4/2025 21:00	25.55	7.27610594	1
LH-IM-01	7/4/2025 21:15	25.53	7.2568548	1
LH-IM-01	7/4/2025 21:30	25.5	7.2471091	1
LH-IM-01	7/4/2025 21:45	25.45	7.22977601	1
LH-IM-01	7/4/2025 22:00	25.43	7.21024383	1
LH-IM-01	7/4/2025 22:15	25.4	7.18908628	1
LH-IM-01	7/4/2025 22:30	25.36	7.18096488	1
LH-IM-01	7/4/2025 22:45	25.33	7.16251528	1
LH-IM-01	7/4/2025 23:00	25.31	7.15492128	1
LH-IM-01	7/4/2025 23:15	25.28	7.13891065	1
LH-IM-01	7/4/2025 23:30	25.23	7.12372006	1
LH-IM-01	7/4/2025 23:45	25.21	7.11041533	1
LH-IM-01	7/5/2025 0:00	25.19	7.0987391	1
LH-IM-01	7/5/2025 0:15	25.16	7.08842291	1
LH-IM-01	7/5/2025 0:30	25.14	7.08163489	1
LH-IM-01	7/5/2025 0:45	25.11	7.0685974	1
LH-IM-01	7/5/2025 1:00	25.09	7.06262232	1
LH-IM-01	7/5/2025 1:15	25.06	7.05039622	1
LH-IM-01	7/5/2025 1:30	25.04	7.03952563	1
LH-IM-01	7/5/2025 1:45	25.02	7.03626587	1
LH-IM-01	7/5/2025 2:00	24.99	7.02648131	1
LH-IM-01	7/5/2025 2:15	24.97	7.01886952	1
LH-IM-01	7/5/2025 2:30	24.97	7.01587848	1
LH-IM-01	7/5/2025 2:45	24.94	7.01044127	1
LH-IM-01	7/5/2025 3:00	24.92	7.00201125	1
LH-IM-01	7/5/2025 3:15	24.9	6.99412405	1
LH-IM-01	7/5/2025 3:30	24.9	6.99167626	1
LH-IM-01	7/5/2025 3:45	24.87	6.98895538	1
LH-IM-01	7/5/2025 4:00	24.85	6.98297014	1
LH-IM-01	7/5/2025 4:15	24.82	6.98378458	1
LH-IM-01	7/5/2025 4:30	24.8	6.98051867	1
LH-IM-01	7/5/2025 4:45	24.77	6.97643528	1
LH-IM-01	7/5/2025 5:00	24.75	6.97942695	1
LH-IM-01	7/5/2025 5:15	24.73	6.97398292	1
LH-IM-01	7/5/2025 5:30	24.7	6.96935359	1
LH-IM-01	7/5/2025 5:45	24.7	6.96989791	1
LH-IM-01	7/5/2025 6:00	24.68	6.96880718	1
LH-IM-01	7/5/2025 6:15	24.68	6.96445233	1
LH-IM-01	7/5/2025 6:30	24.65	6.96962065	1
LH-IM-01	7/5/2025 6:45	24.65	6.96907624	1
LH-IM-01	7/5/2025 7:00	24.65	6.96744301	1
LH-IM-01	7/5/2025 7:15	24.65	6.96526537	1
LH-IM-01	7/5/2025 7:30	24.65	6.96499316	1
LH-IM-01	7/5/2025 7:45	24.65	6.9720705	1
LH-IM-01	7/5/2025 8:00	24.65	6.97887563	1
LH-IM-01	7/5/2025 8:15	24.65	6.98649737	1
LH-IM-01	7/5/2025 8:30	24.68	6.99384754	1
LH-IM-01	7/5/2025 8:45	24.7	7.00201273	1
LH-IM-01	7/5/2025 9:00	24.73	7.01425848	1
LH-IM-01	7/5/2025 9:15	24.75	7.03085647	1
LH-IM-01	7/5/2025 9:30	24.75	7.03248915	1
LH-IM-01	7/5/2025 9:45	24.8	7.04935192	1
LH-IM-01	7/5/2025 10:00	24.82	7.06458341	1
LH-IM-01	7/5/2025 10:15	24.87	7.07817279	1
LH-IM-01	7/5/2025 10:30	24.92	7.09583699	1
LH-IM-01	7/5/2025 10:45	24.97	7.120565	1
LH-IM-01	7/5/2025 11:00	25.02	7.14419725	1
LH-IM-01	7/5/2025 11:15	25.09	7.16183065	1
LH-IM-01	7/5/2025 11:30	25.11	7.17622442	1
LH-IM-01	7/5/2025 11:45	25.16	7.20092322	1
LH-IM-01	7/5/2025 12:00	25.21	7.22262509	1
LH-IM-01	7/5/2025 12:15	25.26	7.23725683	1
LH-IM-01	7/5/2025 12:30	25.33	7.26110068	1
LH-IM-01	7/5/2025 12:45	25.38	7.28087934	1
LH-IM-01	7/5/2025 13:00	25.43	7.29549299	1
LH-IM-01	7/5/2025 13:15	25.45	7.3180057	1
LH-IM-01	7/5/2025 13:30	25.5	7.33640974	1
LH-IM-01	7/5/2025 13:45	25.55	7.35779285	1
LH-IM-01	7/5/2025 14:00	25.6	7.37211397	1
LH-IM-01	7/5/2025 14:15	25.65	7.38968583	1
LH-IM-01	7/5/2025 14:30	25.67	7.40864908	1
LH-IM-01	7/5/2025 14:45	25.7	7.41945801	1
LH-IM-01	7/5/2025 15:00	25.74	7.44489586	1
LH-IM-01	7/5/2025 15:15	25.77	7.46030878	1

pH Continous Monitoring Data

Station Name	Date Time	Temp C	pH SU	Use Code
LH-IM-01	7/5/2025 15:30	25.79	7.47573452	1
LH-IM-01	7/5/2025 15:45	25.79	7.48088669	1
LH-IM-01	7/5/2025 16:00	25.82	7.49331088	1
LH-IM-01	7/5/2025 16:15	25.82	7.49629342	1
LH-IM-01	7/5/2025 16:30	25.84	7.50602061	1
LH-IM-01	7/5/2025 16:45	25.82	7.51744234	1
LH-IM-01	7/5/2025 17:00	25.82	7.52476312	1
LH-IM-01	7/5/2025 17:15	25.82	7.52828794	1
LH-IM-01	7/5/2025 17:30	25.84	7.53611514	1
LH-IM-01	7/5/2025 17:45	25.84	7.55211133	1
LH-IM-01	7/5/2025 18:00	25.82	7.54509862	1
LH-IM-01	7/5/2025 18:15	25.79	7.53593364	1
LH-IM-01	7/5/2025 18:30	25.77	7.52918986	1
LH-IM-01	7/5/2025 18:45	25.72	7.53687285	1
LH-IM-01	7/5/2025 19:00	25.72	7.52873593	1
LH-IM-01	7/5/2025 19:15	25.72	7.51273331	1
LH-IM-01	7/5/2025 19:30	25.7	7.51765011	1
LH-IM-01	7/5/2025 19:45	25.67	7.50278189	1
LH-IM-01	7/5/2025 20:00	25.65	7.47758517	1
LH-IM-01	7/5/2025 20:15	25.62	7.45782666	1
LH-IM-01	7/5/2025 20:30	25.6	7.43669281	1
LH-IM-01	7/5/2025 20:45	25.57	7.41502732	1
LH-IM-01	7/5/2025 21:00	25.57	7.40688631	1
LH-IM-01	7/5/2025 21:15	25.57	7.38490559	1
LH-IM-01	7/5/2025 21:30	25.57	7.3569548	1
LH-IM-01	7/5/2025 21:45	25.55	7.33391096	1
LH-IM-01	7/5/2025 22:00	25.53	7.31303527	1
LH-IM-01	7/5/2025 22:15	25.5	7.29080941	1
LH-IM-01	7/5/2025 22:30	25.48	7.26612706	1
LH-IM-01	7/5/2025 22:45	25.48	7.24495406	1
LH-IM-01	7/5/2025 23:00	25.45	7.22841863	1
LH-IM-01	7/5/2025 23:15	25.45	7.20235694	1
LH-IM-01	7/5/2025 23:30	25.43	7.18961027	1
LH-IM-01	7/5/2025 23:45	25.43	7.17630706	1
LH-IM-01	7/6/2025 0:00	25.43	7.16789074	1
LH-IM-01	7/6/2025 0:15	25.4	7.15243089	1
LH-IM-01	7/6/2025 0:30	25.38	7.14375183	1
LH-IM-01	7/6/2025 0:45	25.38	7.12854561	1
LH-IM-01	7/6/2025 1:00	25.36	7.12448086	1
LH-IM-01	7/6/2025 1:15	25.33	7.10711192	1
LH-IM-01	7/6/2025 1:30	25.33	7.10521083	1
LH-IM-01	7/6/2025 1:45	25.31	7.09625497	1
LH-IM-01	7/6/2025 2:00	25.28	7.08920225	1
LH-IM-01	7/6/2025 2:15	25.26	7.08649174	1
LH-IM-01	7/6/2025 2:30	25.23	7.08106691	1
LH-IM-01	7/6/2025 2:45	25.21	7.07591015	1
LH-IM-01	7/6/2025 3:00	25.19	7.07129613	1
LH-IM-01	7/6/2025 3:15	25.16	7.06505328	1
LH-IM-01	7/6/2025 3:30	25.16	7.05989022	1
LH-IM-01	7/6/2025 3:45	25.14	7.05310029	1
LH-IM-01	7/6/2025 4:00	25.11	7.04685456	1
LH-IM-01	7/6/2025 4:15	25.09	7.04441147	1
LH-IM-01	7/6/2025 4:30	25.06	7.03925115	1
LH-IM-01	7/6/2025 4:45	25.06	7.04196946	1
LH-IM-01	7/6/2025 5:00	25.04	7.0321857	1
LH-IM-01	7/6/2025 5:15	25.02	7.02729425	1
LH-IM-01	7/6/2025 5:30	24.99	7.0270251	1
LH-IM-01	7/6/2025 5:45	24.99	7.0215872	1
LH-IM-01	7/6/2025 6:00	24.97	7.02403587	1
LH-IM-01	7/6/2025 6:15	24.97	7.01941335	1
LH-IM-01	7/6/2025 6:30	24.97	7.01995717	1
LH-IM-01	7/6/2025 6:45	24.94	7.0180556	1
LH-IM-01	7/6/2025 7:00	24.94	7.01914336	1
LH-IM-01	7/6/2025 7:15	24.94	7.01859948	1
LH-IM-01	7/6/2025 7:30	24.94	7.02621381	1
LH-IM-01	7/6/2025 7:45	24.94	7.02838933	1
LH-IM-01	7/6/2025 8:00	24.94	7.02485411	1
LH-IM-01	7/6/2025 8:15	24.94	7.03382814	1
LH-IM-01	7/6/2025 8:30	24.94	7.05367979	1
LH-IM-01	7/6/2025 8:45	24.97	7.06291944	1
LH-IM-01	7/6/2025 9:00	25.02	7.08221147	1
LH-IM-01	7/6/2025 9:15	25.04	7.09063329	1
LH-IM-01	7/6/2025 9:30	25.06	7.09986946	1
LH-IM-01	7/6/2025 9:45	25.11	7.12866197	1
LH-IM-01	7/6/2025 10:00	25.16	7.13652087	1
LH-IM-01	7/6/2025 10:15	25.21	7.15144118	1
LH-IM-01	7/6/2025 10:30	25.26	7.18102552	1
LH-IM-01	7/6/2025 10:45	25.31	7.1978346	1
LH-IM-01	7/6/2025 11:00	25.38	7.22684296	1
LH-IM-01	7/6/2025 11:15	25.43	7.25504036	1
LH-IM-01	7/6/2025 11:30	25.48	7.2568978	1
LH-IM-01	7/6/2025 11:45	25.55	7.29347459	1
LH-IM-01	7/6/2025 12:00	25.62	7.30778587	1
LH-IM-01	7/6/2025 12:15	25.67	7.32618115	1

Station Name	Date Time	Temp C	pH SU	Use Code
LH-IM-01	7/6/2025 12:30	25.7	7.34106709	1
LH-IM-01	7/6/2025 12:45	25.77	7.3710888	1
LH-IM-01	7/6/2025 13:00	25.82	7.37699182	1
LH-IM-01	7/6/2025 13:15	25.89	7.40292692	1
LH-IM-01	7/6/2025 13:30	25.94	7.4283365	1
LH-IM-01	7/6/2025 13:45	25.99	7.43883336	1
LH-IM-01	7/6/2025 14:00	26.06	7.47232509	1
LH-IM-01	7/6/2025 14:15	26.08	7.47933704	1
LH-IM-01	7/6/2025 14:30	26.13	7.47871524	1
LH-IM-01	7/6/2025 14:45	26.16	7.49139636	1
LH-IM-01	7/6/2025 15:00	26.23	7.52106603	1
LH-IM-01	7/6/2025 15:15	26.28	7.51637672	1
LH-IM-01	7/6/2025 15:30	26.33	7.52982443	1
LH-IM-01	7/6/2025 15:45	26.33	7.53280189	1
LH-IM-01	7/6/2025 16:00	26.33	7.53361392	1
LH-IM-01	7/6/2025 16:15	26.35	7.53168367	1
LH-IM-01	7/6/2025 16:30	26.4	7.54025461	1
LH-IM-01	7/6/2025 16:45	26.38	7.53054789	1
LH-IM-01	7/6/2025 17:00	26.38	7.53108915	1
LH-IM-01	7/6/2025 17:15	26.38	7.52730029	1
LH-IM-01	7/6/2025 17:30	26.38	7.53433675	1
LH-IM-01	7/6/2025 17:45	26.38	7.53541928	1
LH-IM-01	7/6/2025 18:00	26.4	7.55297351	1
LH-IM-01	7/6/2025 18:15	26.4	7.55784458	1
LH-IM-01	7/6/2025 18:30	26.4	7.55676212	1
LH-IM-01	7/6/2025 18:45	26.4	7.56515119	1
LH-IM-01	7/6/2025 19:00	26.4	7.54160768	1
LH-IM-01	7/6/2025 19:15	26.38	7.53487802	1
LH-IM-01	7/6/2025 19:30	26.38	7.52297016	1
LH-IM-01	7/6/2025 19:45	26.35	7.49785114	1
LH-IM-01	7/6/2025 20:00	26.33	7.46621503	1
LH-IM-01	7/6/2025 20:15	26.33	7.44510212	1
LH-IM-01	7/6/2025 20:30	26.3	7.42809228	1
LH-IM-01	7/6/2025 20:45	26.28	7.40186069	1
LH-IM-01	7/6/2025 21:00	26.26	7.36831558	1
LH-IM-01	7/6/2025 21:15	26.23	7.34479561	1
LH-IM-01	7/6/2025 21:30	26.18	7.31668856	1
LH-IM-01	7/6/2025 21:45	26.16	7.29260567	1
LH-IM-01	7/6/2025 22:00	26.13	7.27882118	1
LH-IM-01	7/6/2025 22:15	26.11	7.24362577	1
LH-IM-01	7/6/2025 22:30	26.08	7.23525216	1
LH-IM-01	7/6/2025 22:45	26.06	7.21792884	1
LH-IM-01	7/6/2025 23:00	26.01	7.19439106	1
LH-IM-01	7/6/2025 23:15	25.99	7.1800418	1
LH-IM-01	7/6/2025 23:30	25.96	7.16271502	1
LH-IM-01	7/6/2025 23:45	25.94	7.15215569	1
LH-IM-01	7/7/2025 0:00	25.91	7.13509427	1
LH-IM-01	7/7/2025 0:15	25.89	7.12615778	1
LH-IM-01	7/7/2025 0:30	25.87	7.11776228	1
LH-IM-01	7/7/2025 0:45	25.84	7.10123566	1
LH-IM-01	7/7/2025 1:00	25.79	7.09393108	1
LH-IM-01	7/7/2025 1:15	25.79	7.0847114	1
LH-IM-01	7/7/2025 1:30	25.77	7.07441202	1
LH-IM-01	7/7/2025 1:45	25.72	7.07144093	1
LH-IM-01	7/7/2025 2:00	25.72	7.05815062	1
LH-IM-01	7/7/2025 2:15	25.7	7.05951076	1
LH-IM-01	7/7/2025 2:30	25.67	7.05924546	1
LH-IM-01	7/7/2025 2:45	25.65	7.0462273	1
LH-IM-01	7/7/2025 3:00	25.65	7.03835977	1
LH-IM-01	7/7/2025 3:15	25.62	7.03700701	1
LH-IM-01	7/7/2025 3:30	25.6	7.030226	1
LH-IM-01	7/7/2025 3:45	25.57	7.0288722	1
LH-IM-01	7/7/2025 4:00	25.55	7.02588889	1
LH-IM-01	7/7/2025 4:15	25.53	7.02236239	1
LH-IM-01	7/7/2025 4:30	25.53	7.02073397	1
LH-IM-01	7/7/2025 4:45	25.5	7.02860753	1
LH-IM-01	7/7/2025 5:00	25.48	7.01856585	1
LH-IM-01	7/7/2025 5:15	25.48	7.00933659	1
LH-IM-01	7/7/2025 5:30	25.45	7.00798015	1
LH-IM-01	7/7/2025 5:45	25.45	7.00798015	1
LH-IM-01	7/7/2025 6:00	25.45	7.01096639	1
LH-IM-01	7/7/2025 6:15	25.45	7.01476705	1
LH-IM-01	7/7/2025 6:30	25.45	7.00988048	1
LH-IM-01	7/7/2025 6:45	25.43	7.00879517	1
LH-IM-01	7/7/2025 7:00	25.43	7.01042413	1
LH-IM-01	7/7/2025 7:15	25.45	7.02236838	1
LH-IM-01	7/7/2025 7:30	25.45	7.02019657	1
LH-IM-01	7/7/2025 7:45	25.45	7.01911067	1
LH-IM-01	7/7/2025 8:00	25.48	7.04272478	1
LH-IM-01	7/7/2025 8:15	25.48	7.0394674	1
LH-IM-01	7/7/2025 8:30	25.5	7.05846489	1
LH-IM-01	7/7/2025 8:45	25.53	7.05900182	1
LH-IM-01	7/7/2025 9:00	25.53	7.07718584	1
LH-IM-01	7/7/2025 9:15	25.55	7.085865	1

pH Continous Monitoring Data

Station Name	Date Time	Temp C	pH SU	Use Code
LH-IM-01	7/7/2025 9:30	25.57	7.09725666	1
LH-IM-01	7/7/2025 9:45	25.6	7.11732603	1
LH-IM-01	7/7/2025 10:00	25.65	7.14009511	1
LH-IM-01	7/7/2025 10:15	25.7	7.15444787	1
LH-IM-01	7/7/2025 10:30	25.74	7.17259844	1
LH-IM-01	7/7/2025 10:45	25.79	7.19317828	1
LH-IM-01	7/7/2025 11:00	25.79	7.19805929	1
LH-IM-01	7/7/2025 11:15	25.84	7.21890255	1
LH-IM-01	7/7/2025 11:30	25.89	7.23187763	1
LH-IM-01	7/7/2025 11:45	25.96	7.25214935	1
LH-IM-01	7/7/2025 12:00	26.04	7.28378198	1
LH-IM-01	7/7/2025 12:15	26.08	7.29160028	1
LH-IM-01	7/7/2025 12:30	26.11	7.3099907	1
LH-IM-01	7/7/2025 12:45	26.13	7.3105117	1
LH-IM-01	7/7/2025 13:00	26.16	7.32429301	1
LH-IM-01	7/7/2025 13:15	26.21	7.34427707	1
LH-IM-01	7/7/2025 13:30	26.3	7.36312298	1
LH-IM-01	7/7/2025 13:45	26.43	7.38380068	1
LH-IM-01	7/7/2025 14:00	26.45	7.38756304	1
LH-IM-01	7/7/2025 14:15	26.5	7.41103402	1
LH-IM-01	7/7/2025 14:30	26.48	7.42134208	1
LH-IM-01	7/7/2025 14:45	26.48	7.41160254	1
LH-IM-01	7/7/2025 15:00	26.5	7.41211612	1
LH-IM-01	7/7/2025 15:15	26.55	7.43693149	1
LH-IM-01	7/7/2025 15:30	26.57	7.43852511	1
LH-IM-01	7/7/2025 15:45	26.57	7.43392726	1
LH-IM-01	7/7/2025 16:00	26.6	7.44497165	1
LH-IM-01	7/7/2025 16:15	26.57	7.44528665	1
LH-IM-01	7/7/2025 16:30	27.46	6.83129895	2
LH-IM-01	7/7/2025 16:45			2
LH-IM-01	7/7/2025 17:00	27.36	7.53319709	2
LH-IM-01	7/7/2025 17:15	26.65	7.35436809	1
LH-IM-01	7/7/2025 17:30	26.57	7.32235316	1
LH-IM-01	7/7/2025 17:45	26.57	7.35337421	1
LH-IM-01	7/7/2025 18:00	26.57	7.36643571	1
LH-IM-01	7/7/2025 18:15	26.57	7.37786451	1
LH-IM-01	7/7/2025 18:30	26.55	7.35911258	1
LH-IM-01	7/7/2025 18:45	26.52	7.34826213	1
LH-IM-01	7/7/2025 19:00	26.5	7.34284182	1
LH-IM-01	7/7/2025 19:15	26.48	7.34585886	1
LH-IM-01	7/7/2025 19:30	26.45	7.3227545	1
LH-IM-01	7/7/2025 19:45	26.45	7.3134989	1
LH-IM-01	7/7/2025 20:00	26.43	7.28901808	1
LH-IM-01	7/7/2025 20:15	26.4	7.2814235	1
LH-IM-01	7/7/2025 20:30	26.38	7.25993161	1
LH-IM-01	7/7/2025 20:45	26.38	7.24604497	1
LH-IM-01	7/7/2025 21:00	26.35	7.23544936	1
LH-IM-01	7/7/2025 21:15	26.33	7.20959349	1
LH-IM-01	7/7/2025 21:30	26.33	7.19679386	1
LH-IM-01	7/7/2025 21:45	26.33	7.18889622	1
LH-IM-01	7/7/2025 22:00	26.33	7.18018158	1
LH-IM-01	7/7/2025 22:15	26.3	7.16658164	1
LH-IM-01	7/7/2025 22:30	26.28	7.15161198	1
LH-IM-01	7/7/2025 22:45	26.26	7.1303752	1
LH-IM-01	7/7/2025 23:00	26.23	7.11703951	1
LH-IM-01	7/7/2025 23:15	26.23	7.10314592	1
LH-IM-01	7/7/2025 23:30	26.21	7.08598898	1
LH-IM-01	7/7/2025 23:45	26.21	7.08735119	1
LH-IM-01	7/8/2025 0:00	26.21	7.07536376	1
LH-IM-01	7/8/2025 0:15	26.21	7.06800783	1
LH-IM-01	7/8/2025 0:30	26.21	7.06228656	1
LH-IM-01	7/8/2025 0:45	26.21	7.05247865	1
LH-IM-01	7/8/2025 1:00	26.18	7.04676207	1
LH-IM-01	7/8/2025 1:15	26.18	7.03777059	1
LH-IM-01	7/8/2025 1:30	26.16	7.03695565	1
LH-IM-01	7/8/2025 1:45	26.16	7.03341332	1
LH-IM-01	7/8/2025 2:00	26.13	7.03041901	1
LH-IM-01	7/8/2025 2:15	26.13	7.02524123	1
LH-IM-01	7/8/2025 2:30	26.11	7.02333519	1
LH-IM-01	7/8/2025 2:45	26.08	7.01706865	1
LH-IM-01	7/8/2025 3:00	26.08	7.01815889	1
LH-IM-01	7/8/2025 3:15	26.06	7.01461658	1
LH-IM-01	7/8/2025 3:30	26.06	7.00589408	1
LH-IM-01	7/8/2025 3:45	26.06	7.00834728	1
LH-IM-01	7/8/2025 4:00	26.04	7.00643967	1
LH-IM-01	7/8/2025 4:15	26.04	7.0039863	1
LH-IM-01	7/8/2025 4:30	26.01	6.9971711	1
LH-IM-01	7/8/2025 4:45	26.01	6.99389962	1
LH-IM-01	7/8/2025 5:00	25.99	6.99308128	1
LH-IM-01	7/8/2025 5:15	25.96	6.98599119	1
LH-IM-01	7/8/2025 5:30	25.94	6.98653562	1
LH-IM-01	7/8/2025 5:45	25.94	6.98135456	1
LH-IM-01	7/8/2025 6:00	25.91	6.97835282	1
LH-IM-01	7/8/2025 6:15	25.91	6.97753468	1

pH Continous Monitoring Data

Station Name	Date Time	Temp C	pH SU	Use Code
LH-IM-01	7/8/2025 6:30	25.91	6.97262581	1
LH-IM-01	7/8/2025 6:45	25.91	6.97453482	1
LH-IM-01	7/8/2025 7:00	25.89	6.97480585	1
LH-IM-01	7/8/2025 7:15	25.89	6.97562404	1
LH-IM-01	7/8/2025 7:30	25.89	6.97671498	1
LH-IM-01	7/8/2025 7:45	25.89	6.97753318	1
LH-IM-01	7/8/2025 8:00	25.89	6.98135144	1
LH-IM-01	7/8/2025 8:15	25.89	6.98598791	1
LH-IM-01	7/8/2025 8:30	25.91	6.99198857	1
LH-IM-01	7/8/2025 8:45	25.91	6.99962459	1
LH-IM-01	7/8/2025 9:00	25.96	7.01107677	1
LH-IM-01	7/8/2025 9:15	25.96	7.02143821	1
LH-IM-01	7/8/2025 9:30	26.01	7.02934071	1
LH-IM-01	7/8/2025 9:45	26.04	7.03887865	1
LH-IM-01	7/8/2025 10:00	26.06	7.05550332	1
LH-IM-01	7/8/2025 10:15	26.11	7.07102841	1
LH-IM-01	7/8/2025 10:30	26.18	7.09662389	1
LH-IM-01	7/8/2025 10:45	26.23	7.10559773	1
LH-IM-01	7/8/2025 11:00	26.28	7.12464655	1
LH-IM-01	7/8/2025 11:15	26.3	7.14261398	1
LH-IM-01	7/8/2025 11:30	26.35	7.15103191	1
LH-IM-01	7/8/2025 11:45	26.38	7.16953231	1
LH-IM-01	7/8/2025 12:00	26.4	7.17986721	1
LH-IM-01	7/8/2025 12:15	26.48	7.19968951	1
LH-IM-01	7/8/2025 12:30	26.5	7.21763993	1
LH-IM-01	7/8/2025 12:45	26.55	7.22984959	1
LH-IM-01	7/8/2025 13:00	26.6	7.247769	1
LH-IM-01	7/8/2025 13:15	26.65	7.25670506	1
LH-IM-01	7/8/2025 13:30	26.7	7.2612862	1
LH-IM-01	7/8/2025 13:45	26.74	7.28028856	1
LH-IM-01	7/8/2025 14:00	26.82	7.29679896	1
LH-IM-01	7/8/2025 14:15	26.87	7.31197268	1
LH-IM-01	7/8/2025 14:30	26.89	7.32581492	1
LH-IM-01	7/8/2025 14:45	26.94	7.34750295	1
LH-IM-01	7/8/2025 15:00	26.94	7.34451338	1
LH-IM-01	7/8/2025 15:15	26.99	7.352608	1
LH-IM-01	7/8/2025 15:30	27.01	7.36182284	1
LH-IM-01	7/8/2025 15:45	26.99	7.36184695	1
LH-IM-01	7/8/2025 16:00	27.01	7.37568033	1
LH-IM-01	7/8/2025 16:15	27.04	7.37428435	1
LH-IM-01	7/8/2025 16:30	27.04	7.38569526	1
LH-IM-01	7/8/2025 16:45	27.06	7.38675625	1
LH-IM-01	7/8/2025 17:00	27.06	7.38186618	1
LH-IM-01	7/8/2025 17:15	27.04	7.37020902	1
LH-IM-01	7/8/2025 17:30	27.06	7.37507442	1
LH-IM-01	7/8/2025 17:45	27.09	7.37775338	1
LH-IM-01	7/8/2025 18:00	27.09	7.37938324	1
LH-IM-01	7/8/2025 18:15	27.04	7.36722045	1
LH-IM-01	7/8/2025 18:30	27.04	7.35988486	1
LH-IM-01	7/8/2025 18:45	27.04	7.3636885	1
LH-IM-01	7/8/2025 19:00	27.01	7.35312794	1
LH-IM-01	7/8/2025 19:15	27.04	7.35798304	1
LH-IM-01	7/8/2025 19:30	27.01	7.34660677	1
LH-IM-01	7/8/2025 19:45	26.99	7.33413011	1
LH-IM-01	7/8/2025 20:00	26.96	7.30943327	1
LH-IM-01	7/8/2025 20:15	26.96	7.29312762	1
LH-IM-01	7/8/2025 20:30	26.96	7.28280071	1
LH-IM-01	7/8/2025 20:45	26.96	7.27627845	1
LH-IM-01	7/8/2025 21:00	26.94	7.25672878	1
LH-IM-01	7/8/2025 21:15	26.92	7.24206885	1
LH-IM-01	7/8/2025 21:30	26.87	7.2203618	1
LH-IM-01	7/8/2025 21:45	26.84	7.2108684	1
LH-IM-01	7/8/2025 22:00	26.79	7.19649206	1
LH-IM-01	7/8/2025 22:15	26.74	7.18047917	1
LH-IM-01	7/8/2025 22:30	26.72	7.16308459	1
LH-IM-01	7/8/2025 22:45	26.7	7.15058363	1
LH-IM-01	7/8/2025 23:00	26.67	7.14842251	1
LH-IM-01	7/8/2025 23:15	26.65	7.1353744	1
LH-IM-01	7/8/2025 23:30	26.6	7.11662296	1
LH-IM-01	7/8/2025 23:45	26.57	7.10112411	1
LH-IM-01	7/9/2025 0:00	26.57	7.08724627	1
LH-IM-01	7/9/2025 0:15	26.55	7.07963238	1
LH-IM-01	7/9/2025 0:30	26.52	7.0712034	1
LH-IM-01	7/9/2025 0:45	26.5	7.05705489	1
LH-IM-01	7/9/2025 1:00	26.48	7.04780403	1
LH-IM-01	7/9/2025 1:15	26.48	7.0358274	1
LH-IM-01	7/9/2025 1:30	26.45	7.03229208	1
LH-IM-01	7/9/2025 1:45	26.45	7.02929762	1
LH-IM-01	7/9/2025 2:00	26.43	7.0222213	1
LH-IM-01	7/9/2025 2:15	26.43	7.0156875	1
LH-IM-01	7/9/2025 2:30	26.4	7.01459999	1
LH-IM-01	7/9/2025 2:45	26.4	7.01432773	1
LH-IM-01	7/9/2025 3:00	26.38	7.00534321	1
LH-IM-01	7/9/2025 3:15	26.38	7.00262034	1

pH Continous Monitoring Data

Station Name	Date Time	Temp C	pH SU	Use Code
LH-IM-01	7/9/2025 3:30	26.35	6.99908052	1
LH-IM-01	7/9/2025 3:45	26.35	6.99336191	1
LH-IM-01	7/9/2025 4:00	26.33	6.99199981	1
LH-IM-01	7/9/2025 4:15	26.33	6.99281681	1
LH-IM-01	7/9/2025 4:30	26.3	6.98736889	1
LH-IM-01	7/9/2025 4:45	26.28	6.98246524	1
LH-IM-01	7/9/2025 5:00	26.26	6.98110209	1
LH-IM-01	7/9/2025 5:15	26.23	6.97728627	1
LH-IM-01	7/9/2025 5:30	26.21	6.97483278	1
LH-IM-01	7/9/2025 5:45	26.21	6.96774929	1
LH-IM-01	7/9/2025 6:00	26.18	6.96801853	1
LH-IM-01	7/9/2025 6:15	26.16	6.96474655	1
LH-IM-01	7/9/2025 6:30	26.16	6.96038675	1
LH-IM-01	7/9/2025 6:45	26.13	6.95765763	1
LH-IM-01	7/9/2025 7:00	26.11	6.95656467	1
LH-IM-01	7/9/2025 7:15	26.08	6.95410728	1
LH-IM-01	7/9/2025 7:30	26.08	6.95574264	1
LH-IM-01	7/9/2025 7:45	26.06	6.95219616	1
LH-IM-01	7/9/2025 8:00	26.06	6.95410421	1
LH-IM-01	7/9/2025 8:15	26.04	6.95110258	1
LH-IM-01	7/9/2025 8:30	26.04	6.949467	1
LH-IM-01	7/9/2025 8:45	26.01	6.95055243	1
LH-IM-01	7/9/2025 9:00	25.99	6.94755006	1
LH-IM-01	7/9/2025 9:15	25.99	6.94618685	1
LH-IM-01	7/9/2025 9:30	25.96	6.94918082	1
LH-IM-01	7/9/2025 9:45	25.96	6.9475448	1
LH-IM-01	7/9/2025 10:00	25.94	6.94645054	1
LH-IM-01	7/9/2025 10:15	25.89	6.94289606	1
LH-IM-01	7/9/2025 10:30	25.87	6.94671076	1
LH-IM-01	7/9/2025 10:45	25.87	6.94589251	1
LH-IM-01	7/9/2025 11:00	25.84	6.94888764	1
LH-IM-01	7/9/2025 11:15	25.84	6.95434322	1
LH-IM-01	7/9/2025 11:30	25.87	6.96034833	1
LH-IM-01	7/9/2025 11:45	25.84	6.95679823	1
LH-IM-01	7/9/2025 12:00	25.84	6.96579993	1
LH-IM-01	7/9/2025 12:15	25.84	6.96716383	1
LH-IM-01	7/9/2025 12:30	25.82	6.96716163	1
LH-IM-01	7/9/2025 12:45	25.84	6.97207384	1
LH-IM-01	7/9/2025 13:00	25.84	6.97834776	1
LH-IM-01	7/9/2025 13:15	25.87	6.98407771	1
LH-IM-01	7/9/2025 13:30	25.87	6.98516872	1
LH-IM-01	7/9/2025 13:45	25.91	7.0015336	1
LH-IM-01	7/9/2025 14:00	25.91	7.00835147	1
LH-IM-01	7/9/2025 14:15	25.94	7.01598589	1
LH-IM-01	7/9/2025 14:30	25.96	7.01871151	1
LH-IM-01	7/9/2025 14:45	25.99	7.02279927	1
LH-IM-01	7/9/2025 15:00	26.01	7.03670156	1
LH-IM-01	7/9/2025 15:15	26.04	7.03833346	1
LH-IM-01	7/9/2025 15:30	26.06	7.04596308	1
LH-IM-01	7/9/2025 15:45	26.11	7.06666789	1
LH-IM-01	7/9/2025 16:00	26.16	7.07728376	1
LH-IM-01	7/9/2025 16:15	26.23	7.09933199	1
LH-IM-01	7/9/2025 16:30	26.23	7.11022893	1
LH-IM-01	7/9/2025 16:45	26.28	7.12709796	1
LH-IM-01	7/9/2025 17:00	26.3	7.14370342	1
LH-IM-01	7/9/2025 17:15	26.33	7.14232736	1
LH-IM-01	7/9/2025 17:30	26.33	7.1401487	1
LH-IM-01	7/9/2025 17:45	26.33	7.13905937	1
LH-IM-01	7/9/2025 18:00	26.3	7.12954071	1
LH-IM-01	7/9/2025 18:15	26.28	7.11511332	1
LH-IM-01	7/9/2025 18:30	26.28	7.11701997	1
LH-IM-01	7/9/2025 18:45	26.28	7.10094967	1
LH-IM-01	7/9/2025 19:00	26.26	7.08379545	1
LH-IM-01	7/9/2025 19:15	26.23	7.06963783	1
LH-IM-01	7/9/2025 19:30	26.21	7.05765505	1
LH-IM-01	7/9/2025 19:45	26.18	7.05330132	1
LH-IM-01	7/9/2025 20:00	26.16	7.0336858	1
LH-IM-01	7/9/2025 20:15	26.13	7.03014649	1
LH-IM-01	7/9/2025 20:30	26.13	7.01134299	1
LH-IM-01	7/9/2025 20:45	26.11	7.00371283	1
LH-IM-01	7/9/2025 21:00	26.11	6.99853471	1
LH-IM-01	7/9/2025 21:15	26.08	6.984634	1
LH-IM-01	7/9/2025 21:30	26.06	6.98545071	1
LH-IM-01	7/9/2025 21:45	26.06	6.97345727	1
LH-IM-01	7/9/2025 22:00	26.04	6.96909395	1
LH-IM-01	7/9/2025 22:15	26.04	6.96309683	1
LH-IM-01	7/9/2025 22:30	26.01	6.95327867	1
LH-IM-01	7/9/2025 22:45	26.01	6.9467357	1
LH-IM-01	7/9/2025 23:00	25.99	6.94564157	1
LH-IM-01	7/9/2025 23:15	25.99	6.93991609	1
LH-IM-01	7/9/2025 23:30	25.96	6.93854671	1
LH-IM-01	7/9/2025 23:45	25.96	6.94236408	1
LH-IM-01	7/10/2025 0:00	25.94	6.93663379	1
LH-IM-01	7/10/2025 0:15	25.94	6.93390691	1

Station Name	Date Time	Temp C	pH SU	Use Code
LH-IM-01	7/10/2025 0:30	25.91	6.93280942	1
LH-IM-01	7/10/2025 0:45	25.91	6.92599155	1
LH-IM-01	7/10/2025 1:00	25.91	6.9287187	1
LH-IM-01	7/10/2025 1:15	25.89	6.92571387	1
LH-IM-01	7/10/2025 1:30	25.87	6.92652715	1
LH-IM-01	7/10/2025 1:45	25.87	6.92352689	1
LH-IM-01	7/10/2025 2:00	25.87	6.91943562	1
LH-IM-01	7/10/2025 2:15	25.84	6.91751808	1
LH-IM-01	7/10/2025 2:30	25.84	6.91424474	1
LH-IM-01	7/10/2025 2:45	25.84	6.91260806	1
LH-IM-01	7/10/2025 3:00	25.84	6.91315362	1
LH-IM-01	7/10/2025 3:15	25.82	6.90660068	1
LH-IM-01	7/10/2025 3:30	25.82	6.90905585	1
LH-IM-01	7/10/2025 3:45	25.82	6.9052367	1
LH-IM-01	7/10/2025 4:00	25.82	6.90414551	1
LH-IM-01	7/10/2025 4:15	25.82	6.90169033	1
LH-IM-01	7/10/2025 4:30	25.82	6.90278152	1
LH-IM-01	7/10/2025 4:45	25.82	6.90032635	1
LH-IM-01	7/10/2025 5:00	25.79	6.90277177	1
LH-IM-01	7/10/2025 5:15	25.79	6.90086199	1
LH-IM-01	7/10/2025 5:30	25.79	6.89731528	1
LH-IM-01	7/10/2025 5:45	25.79	6.89786093	1
LH-IM-01	7/10/2025 6:00	25.79	6.89540551	1
LH-IM-01	7/10/2025 6:15	25.77	6.89103303	1
LH-IM-01	7/10/2025 6:30	25.77	6.89294292	1
LH-IM-01	7/10/2025 6:45	25.74	6.89238644	1
LH-IM-01	7/10/2025 7:00	25.74	6.89402366	1
LH-IM-01	7/10/2025 7:15	25.72	6.89647256	1
LH-IM-01	7/10/2025 7:30	25.72	6.89019613	1
LH-IM-01	7/10/2025 7:45	25.7	6.90219667	1
LH-IM-01	7/10/2025 8:00	25.67	6.8945447	1
LH-IM-01	7/10/2025 8:15	25.67	6.89700111	1
LH-IM-01	7/10/2025 8:30	25.65	6.89399174	1
LH-IM-01	7/10/2025 8:45	25.65	6.89344584	1
LH-IM-01	7/10/2025 9:00	25.65	6.8953565	1
LH-IM-01	7/10/2025 9:15	25.62	6.89889473	1
LH-IM-01	7/10/2025 9:30	25.62	6.89916771	1
LH-IM-01	7/10/2025 9:45	25.6	6.90216394	1
LH-IM-01	7/10/2025 10:00	25.6	6.90270993	1
LH-IM-01	7/10/2025 10:15	25.57	6.90624949	1
LH-IM-01	7/10/2025 10:30	25.57	6.90734159	1
LH-IM-01	7/10/2025 10:45	25.55	6.90405887	1
LH-IM-01	7/10/2025 11:00	25.53	6.90814837	1
LH-IM-01	7/10/2025 11:15	25.53	6.90842143	1
LH-IM-01	7/10/2025 11:30	25.5	6.9144202	1
LH-IM-01	7/10/2025 11:45	25.5	6.92070125	1
LH-IM-01	7/10/2025 12:00	25.48	6.92315391	1
LH-IM-01	7/10/2025 12:15	25.45	6.93188651	1
LH-IM-01	7/10/2025 12:30	25.48	6.94145212	1
LH-IM-01	7/10/2025 12:45	25.48	6.95210332	1
LH-IM-01	7/10/2025 13:00	25.45	6.94281192	1
LH-IM-01	7/10/2025 13:15	25.43	6.94280809	1
LH-IM-01	7/10/2025 13:30	25.4	6.93269465	1
LH-IM-01	7/10/2025 13:45	25.4	6.93160193	1
LH-IM-01	7/10/2025 14:00	25.43	6.93324772	1
LH-IM-01	7/10/2025 14:15	25.45	6.94308505	1
LH-IM-01	7/10/2025 14:30	25.48	6.94527563	1
LH-IM-01	7/10/2025 14:45	25.5	6.94855637	1
LH-IM-01	7/10/2025 15:00	25.5	6.95647596	1
LH-IM-01	7/10/2025 15:15	25.5	6.9553836	1
LH-IM-01	7/10/2025 15:30	25.55	6.96330934	1
LH-IM-01	7/10/2025 15:45	25.57	6.96467692	1
LH-IM-01	7/10/2025 16:00	25.57	6.95703221	1
LH-IM-01	7/10/2025 16:15	25.6	6.96167749	1
LH-IM-01	7/10/2025 16:30	25.6	6.95758252	1
LH-IM-01	7/10/2025 16:45	25.62	6.96604773	1
LH-IM-01	7/10/2025 17:00	25.62	6.97232626	1
LH-IM-01	7/10/2025 17:15	25.65	6.97232904	1
LH-IM-01	7/10/2025 17:30	25.65	6.97260199	1
LH-IM-01	7/10/2025 17:45	25.65	6.96932656	1
LH-IM-01	7/10/2025 18:00	25.67	6.96550754	1
LH-IM-01	7/10/2025 18:15	25.65	6.96468638	1
LH-IM-01	7/10/2025 18:30	25.67	6.97751664	1
LH-IM-01	7/10/2025 18:45	25.67	6.97369556	1
LH-IM-01	7/10/2025 19:00	25.67	6.97751664	1
LH-IM-01	7/10/2025 19:15	25.65	6.96850771	1
LH-IM-01	7/10/2025 19:30	25.62	6.96604773	1
LH-IM-01	7/10/2025 19:45	25.62	6.96577475	1
LH-IM-01	7/10/2025 20:00	25.6	6.96222348	1
LH-IM-01	7/10/2025 20:15	25.6	6.95703652	1
LH-IM-01	7/10/2025 20:30	25.57	6.95457498	1
LH-IM-01	7/10/2025 20:45	25.55	6.95375281	1
LH-IM-01	7/10/2025 21:00	25.53	6.95265746	1
LH-IM-01	7/10/2025 21:15	25.5	6.95319889	1

pH Continous Monitoring Data

Station Name	Date Time	Temp C	pH SU	Use Code
LH-IM-01	7/10/2025 21:30	25.48	6.94937225	1
LH-IM-01	7/10/2025 21:45	25.48	6.94363699	1
LH-IM-01	7/10/2025 22:00	25.45	6.94117311	1
LH-IM-01	7/10/2025 22:15	25.43	6.93406718	1
LH-IM-01	7/10/2025 22:30	25.4	6.92832376	1
LH-IM-01	7/10/2025 22:45	25.38	6.92777256	1
LH-IM-01	7/10/2025 23:00	25.36	6.92667485	1
LH-IM-01	7/10/2025 23:15	25.33	6.91136576	1
LH-IM-01	7/10/2025 23:30	25.31	6.91245288	1
LH-IM-01	7/10/2025 23:45	25.28	6.91107762	1
LH-IM-01	7/11/2025 0:00	25.26	6.90833858	1
LH-IM-01	7/11/2025 0:15	25.23	6.9116094	1
LH-IM-01	7/11/2025 0:30	25.21	6.90695644	1
LH-IM-01	7/11/2025 0:45	25.19	6.90175611	1
LH-IM-01	7/11/2025 1:00	25.19	6.90476322	1
LH-IM-01	7/11/2025 1:15	25.14	6.90338016	1
LH-IM-01	7/11/2025 1:30	25.14	6.89873204	1
LH-IM-01	7/11/2025 1:45	25.11	6.90036253	1
LH-IM-01	7/11/2025 2:00	25.09	6.90117625	1
LH-IM-01	7/11/2025 2:15	25.09	6.90500475	1
LH-IM-01	7/11/2025 2:30	25.06	6.90882409	1
LH-IM-01	7/11/2025 2:45	25.04	6.90881797	1
LH-IM-01	7/11/2025 3:00	25.04	6.91018553	1
LH-IM-01	7/11/2025 3:15	25.04	6.9096385	1
LH-IM-01	7/11/2025 3:30	25.04	6.90854446	1
LH-IM-01	7/11/2025 3:45	25.04	6.90936499	1
LH-IM-01	7/11/2025 4:00	25.04	6.90662989	1
LH-IM-01	7/11/2025 4:15	25.04	6.90772393	1
LH-IM-01	7/11/2025 4:30	25.04	6.90635638	1
LH-IM-01	7/11/2025 4:45	25.04	6.90280074	1
LH-IM-01	7/11/2025 5:00	25.04	6.89979212	1
LH-IM-01	7/11/2025 5:15	25.04	6.89815106	1
LH-IM-01	7/11/2025 5:30	25.04	6.89541595	1
LH-IM-01	7/11/2025 5:45	25.04	6.89131329	1
LH-IM-01	7/11/2025 6:00	25.04	6.88721063	1
LH-IM-01	7/11/2025 6:15	25.04	6.88392851	1
LH-IM-01	7/11/2025 6:30	25.04	6.87845829	1
LH-IM-01	7/11/2025 6:45	25.04	6.87517617	1
LH-IM-01	7/11/2025 7:00	25.04	6.87189404	1
LH-IM-01	7/11/2025 7:15	25.02	6.87407368	1
LH-IM-01	7/11/2025 7:30	25.02	6.87516779	1
LH-IM-01	7/11/2025 7:45	25.02	6.87215898	1
LH-IM-01	7/11/2025 8:00	25.02	6.87544132	1
LH-IM-01	7/11/2025 8:15	25.04	6.87955234	1
LH-IM-01	7/11/2025 8:30	25.04	6.87900531	1
LH-IM-01	7/11/2025 8:45	25.04	6.87900531	1
LH-IM-01	7/11/2025 9:00	25.04	6.87462915	1
LH-IM-01	7/11/2025 9:15	25.04	6.88091989	1
LH-IM-01	7/11/2025 9:30	25.06	6.87709898	1
LH-IM-01	7/11/2025 9:45	25.06	6.88120137	1
LH-IM-01	7/11/2025 10:00	25.06	6.88776518	1
LH-IM-01	7/11/2025 10:15	25.09	6.88804994	1
LH-IM-01	7/11/2025 10:30	25.09	6.89570695	1
LH-IM-01	7/11/2025 10:45	25.11	6.89215914	1
LH-IM-01	7/11/2025 11:00	25.14	6.90064597	1
LH-IM-01	7/11/2025 11:15	25.16	6.91158866	1
LH-IM-01	7/11/2025 11:30	25.19	6.92717981	1
LH-IM-01	7/11/2025 11:45	25.23	6.9318363	1
LH-IM-01	7/11/2025 12:00	25.26	6.94414205	1
LH-IM-01	7/11/2025 12:15	25.31	6.95262257	1
LH-IM-01	7/11/2025 12:30	25.33	6.97339235	1
LH-IM-01	7/11/2025 12:45	25.4	6.99525306	1
LH-IM-01	7/11/2025 13:00	25.53	7.00918128	1
LH-IM-01	7/11/2025 13:15	25.6	7.02801599	1
LH-IM-01	7/11/2025 13:30	25.67	7.04575014	1
LH-IM-01	7/11/2025 13:45	25.74	7.06429459	1
LH-IM-01	7/11/2025 14:00	25.82	7.0719157	1
LH-IM-01	7/11/2025 14:15	25.91	7.07953008	1
LH-IM-01	7/11/2025 14:30	25.96	7.08333416	1
LH-IM-01	7/11/2025 14:45	26.04	7.10075805	1
LH-IM-01	7/11/2025 15:00	26.11	7.10891046	1
LH-IM-01	7/11/2025 15:15	26.11	7.10945553	1
LH-IM-01	7/11/2025 15:30	26.13	7.11190084	1
LH-IM-01	7/11/2025 15:45	26.16	7.10807481	1
LH-IM-01	7/11/2025 16:00	26.23	7.11649467	1
LH-IM-01	7/11/2025 16:15	26.28	7.11810948	1
LH-IM-01	7/11/2025 16:30	26.33	7.1159111	1
LH-IM-01	7/11/2025 16:45	26.35	7.10664468	1
LH-IM-01	7/11/2025 17:00	26.33	7.09793716	1
LH-IM-01	7/11/2025 17:15	26.3	7.09821933	1
LH-IM-01	7/11/2025 17:30	26.3	7.0903209	1
LH-IM-01	7/11/2025 17:45	26.28	7.0856965	1
LH-IM-01	7/11/2025 18:00	26.3	7.08296718	1
LH-IM-01	7/11/2025 18:15	26.28	7.07561852	1

Station Name	Date Time	Temp C	pH SU	Use Code
LH-IM-01	7/11/2025 18:30	26.26	7.0660897	1
LH-IM-01	7/11/2025 18:45	26.23	7.05928574	1
LH-IM-01	7/11/2025 19:00	26.21	7.04049122	1
LH-IM-01	7/11/2025 19:15	26.18	7.03368355	1
LH-IM-01	7/11/2025 19:30	26.16	7.0295985	1
LH-IM-01	7/11/2025 19:45	26.16	7.02551119	1
LH-IM-01	7/11/2025 20:00	26.16	7.01842652	1
LH-IM-01	7/11/2025 20:15	26.13	7.01870088	1
LH-IM-01	7/11/2025 20:30	26.13	7.01352311	1
LH-IM-01	7/11/2025 20:45	26.11	7.00126004	1
LH-IM-01	7/11/2025 21:00	26.08	6.9941736	1
LH-IM-01	7/11/2025 21:15	26.06	6.98408782	1
LH-IM-01	7/11/2025 21:30	26.01	6.97263496	1
LH-IM-01	7/11/2025 21:45	25.99	6.96581708	1
LH-IM-01	7/11/2025 22:00	25.96	6.96554098	1
LH-IM-01	7/11/2025 22:15	25.96	6.9609056	1
LH-IM-01	7/11/2025 22:30	25.94	6.96035761	1
LH-IM-01	7/11/2025 22:45	25.94	6.94863205	1
LH-IM-01	7/11/2025 23:00	25.91	6.93880915	1
LH-IM-01	7/11/2025 23:15	25.89	6.93635046	1
LH-IM-01	7/11/2025 23:30	25.87	6.92870917	1
LH-IM-01	7/11/2025 23:45	25.87	6.92543615	1
LH-IM-01	7/12/2025 0:00	25.84	6.91751808	1
LH-IM-01	7/12/2025 0:15	25.82	6.91751256	1
LH-IM-01	7/12/2025 0:30	25.82	6.91996774	1
LH-IM-01	7/12/2025 0:45	25.79	6.91532169	1
LH-IM-01	7/12/2025 1:00	25.77	6.90631222	1
LH-IM-01	7/12/2025 1:15	25.72	6.90274899	1
LH-IM-01	7/12/2025 1:30	25.7	6.90083214	1
LH-IM-01	7/12/2025 1:45	25.67	6.89427177	1
LH-IM-01	7/12/2025 2:00	25.67	6.89126949	1
LH-IM-01	7/12/2025 2:15	25.65	6.88825974	1
LH-IM-01	7/12/2025 2:30	25.62	6.88606468	1
LH-IM-01	7/12/2025 2:45	25.6	6.88687605	1
LH-IM-01	7/12/2025 3:00	25.57	6.88522654	1
LH-IM-01	7/12/2025 3:15	25.57	6.88195023	1
LH-IM-01	7/12/2025 3:30	25.55	6.88631103	1
LH-IM-01	7/12/2025 3:45	25.53	6.87510788	1
LH-IM-01	7/12/2025 4:00	25.53	6.87128501	1
LH-IM-01	7/12/2025 4:15	25.5	6.86963355	1
LH-IM-01	7/12/2025 4:30	25.5	6.86226013	1
LH-IM-01	7/12/2025 4:45	25.48	6.86470888	1
LH-IM-01	7/12/2025 5:00	25.48	6.86143159	1
LH-IM-01	7/12/2025 5:15	25.45	6.86032512	1
LH-IM-01	7/12/2025 5:30	25.43	6.85621847	1
LH-IM-01	7/12/2025 5:45	25.43	6.85457955	1
LH-IM-01	7/12/2025 6:00	25.43	6.85294063	1
LH-IM-01	7/12/2025 6:15	25.4	6.84391088	1
LH-IM-01	7/12/2025 6:30	25.4	6.84773541	1
LH-IM-01	7/12/2025 6:45	25.38	6.84799841	1
LH-IM-01	7/12/2025 7:00	25.38	6.84308083	1
LH-IM-01	7/12/2025 7:15	25.36	6.84744179	1
LH-IM-01	7/12/2025 7:30	25.36	6.84716858	1
LH-IM-01	7/12/2025 7:45	25.36	6.84470962	1
LH-IM-01	7/12/2025 8:00	25.33	6.84742646	1
LH-IM-01	7/12/2025 8:15	25.33	6.84687997	1
LH-IM-01	7/12/2025 8:30	25.33	6.8531646	1
LH-IM-01	7/12/2025 8:45	25.33	6.85507732	1
LH-IM-01	7/12/2025 9:00	25.31	6.86217245	1
LH-IM-01	7/12/2025 9:15	25.31	6.86053287	1
LH-IM-01	7/12/2025 9:30	25.31	6.8684575	1
LH-IM-01	7/12/2025 9:45	25.33	6.86983254	1
LH-IM-01	7/12/2025 10:00	25.33	6.87802989	1
LH-IM-01	7/12/2025 10:15	25.33	6.88158207	1
LH-IM-01	7/12/2025 10:30	25.36	6.88869763	1
LH-IM-01	7/12/2025 10:45	25.4	6.89909341	1
LH-IM-01	7/12/2025 11:00	25.43	6.91303437	1
LH-IM-01	7/12/2025 11:15	25.48	6.91823797	1
LH-IM-01	7/12/2025 11:30	25.53	6.93436231	1
LH-IM-01	7/12/2025 11:45	25.57	6.94119674	1
LH-IM-01	7/12/2025 12:00	25.62	6.9570394	1
LH-IM-01	7/12/2025 12:15	25.7	6.97206076	1
LH-IM-01	7/12/2025 12:30	25.74	6.98434365	1
LH-IM-01	7/12/2025 12:45	25.82	7.00207965	1
LH-IM-01	7/12/2025 13:00	25.89	7.01898863	1
LH-IM-01	7/12/2025 13:15	25.99	7.03615873	1
LH-IM-01	7/12/2025 13:30	26.06	7.06177262	1
LH-IM-01	7/12/2025 13:45	26.13	7.07511139	1
LH-IM-01	7/12/2025 14:00	26.23	7.09061444	1
LH-IM-01	7/12/2025 14:15	26.3	7.10012585	1
LH-IM-01	7/12/2025 14:30	26.35	7.12189428	1
LH-IM-01	7/12/2025 14:45	26.43	7.13465709	1
LH-IM-01	7/12/2025 15:00	26.5	7.14905107	1
LH-IM-01	7/12/2025 15:15	26.52	7.16210479	1

Station Name	Date Time	Temp C	pH SU	Use Code
LH-IM-01	7/12/2025 15:30	26.57	7.16098929	1
LH-IM-01	7/12/2025 15:45	26.6	7.14845717	1
LH-IM-01	7/12/2025 16:00	26.62	7.17075693	1
LH-IM-01	7/12/2025 16:15	26.65	7.16665921	1
LH-IM-01	7/12/2025 16:30	26.67	7.16256774	1
LH-IM-01	7/12/2025 16:45	26.7	7.16608743	1
LH-IM-01	7/12/2025 17:00	26.67	7.16855226	1
LH-IM-01	7/12/2025 17:15	26.67	7.16528798	1
LH-IM-01	7/12/2025 17:30	26.67	7.16692012	1
LH-IM-01	7/12/2025 17:45	26.65	7.15224099	1
LH-IM-01	7/12/2025 18:00	26.62	7.17130107	1
LH-IM-01	7/12/2025 18:15	26.6	7.16314988	1
LH-IM-01	7/12/2025 18:30	26.57	7.14738357	1
LH-IM-01	7/12/2025 18:45	26.57	7.15527489	1
LH-IM-01	7/12/2025 19:00	26.55	7.15555738	1
LH-IM-01	7/12/2025 19:15	26.5	7.13326474	1
LH-IM-01	7/12/2025 19:30	26.45	7.11504801	1
LH-IM-01	7/12/2025 19:45	26.4	7.11724536	1
LH-IM-01	7/12/2025 20:00	26.38	7.10009911	1
LH-IM-01	7/12/2025 20:15	26.35	7.09684136	1
LH-IM-01	7/12/2025 20:30	26.33	7.07615056	1
LH-IM-01	7/12/2025 20:45	26.3	7.06934919	1
LH-IM-01	7/12/2025 21:00	26.26	7.05383187	1
LH-IM-01	7/12/2025 21:15	26.23	7.0380367	1
LH-IM-01	7/12/2025 21:30	26.21	7.02877623	1
LH-IM-01	7/12/2025 21:45	26.18	7.00589172	1
LH-IM-01	7/12/2025 22:00	26.13	6.98845177	1
LH-IM-01	7/12/2025 22:15	26.11	6.97645956	1
LH-IM-01	7/12/2025 22:30	26.06	6.97672821	1
LH-IM-01	7/12/2025 22:45	26.04	6.96118865	1
LH-IM-01	7/12/2025 23:00	26.01	6.94646307	1
LH-IM-01	7/12/2025 23:15	25.96	6.93772871	1
LH-IM-01	7/12/2025 23:30	25.94	6.93772454	1
LH-IM-01	7/12/2025 23:45	25.91	6.92762784	1
LH-IM-01	7/13/2025 0:00	25.87	6.91534434	1
LH-IM-01	7/13/2025 0:15	25.82	6.90932865	1
LH-IM-01	7/13/2025 0:30	25.79	6.90495436	1
LH-IM-01	7/13/2025 0:45	25.77	6.89539851	1
LH-IM-01	7/13/2025 1:00	25.72	6.89210635	1
LH-IM-01	7/13/2025 1:15	25.7	6.89482819	1
LH-IM-01	7/13/2025 1:30	25.65	6.88471136	1
LH-IM-01	7/13/2025 1:45	25.62	6.88169701	1
LH-IM-01	7/13/2025 2:00	25.6	6.87377215	1
LH-IM-01	7/13/2025 2:15	25.57	6.87266737	1
LH-IM-01	7/13/2025 2:30	25.55	6.86228319	1
LH-IM-01	7/13/2025 2:45	25.53	6.86008947	1
LH-IM-01	7/13/2025 3:00	25.5	6.85242892	1
LH-IM-01	7/13/2025 3:15	25.48	6.84968796	1
LH-IM-01	7/13/2025 3:30	25.48	6.84804931	1
LH-IM-01	7/13/2025 3:45	25.45	6.84339075	1
LH-IM-01	7/13/2025 4:00	25.43	6.84474603	1
LH-IM-01	7/13/2025 4:15	25.43	6.8466581	1
LH-IM-01	7/13/2025 4:30	25.4	6.84199862	1
LH-IM-01	7/13/2025 4:45	25.4	6.8379009	1
LH-IM-01	7/13/2025 5:00	25.38	6.84335403	1
LH-IM-01	7/13/2025 5:15	25.38	6.83625085	1
LH-IM-01	7/13/2025 5:30	25.38	6.83707045	1
LH-IM-01	7/13/2025 5:45	25.38	6.83652405	1
LH-IM-01	7/13/2025 6:00	25.38	6.83379206	1
LH-IM-01	7/13/2025 6:15	25.36	6.82449153	1
LH-IM-01	7/13/2025 6:30	25.36	6.84307032	1
LH-IM-01	7/13/2025 6:45	25.33	6.83267124	1
LH-IM-01	7/13/2025 7:00	25.33	6.83294448	1
LH-IM-01	7/13/2025 7:15	25.33	6.83294448	1
LH-IM-01	7/13/2025 7:30	25.33	6.83239799	1
LH-IM-01	7/13/2025 7:45	25.31	6.83020066	1
LH-IM-01	7/13/2025 8:00	25.31	6.82992739	1
LH-IM-01	7/13/2025 8:15	25.28	6.83428295	1
LH-IM-01	7/13/2025 8:30	25.28	6.83701585	1
LH-IM-01	7/13/2025 8:45	25.28	6.84849406	1
LH-IM-01	7/13/2025 9:00	25.28	6.85095368	1
LH-IM-01	7/13/2025 9:15	25.28	6.85204684	1
LH-IM-01	7/13/2025 9:30	25.31	6.85452108	1
LH-IM-01	7/13/2025 9:45	25.33	6.86873956	1
LH-IM-01	7/13/2025 10:00	25.36	6.87722249	1
LH-IM-01	7/13/2025 10:15	25.4	6.88570755	1
LH-IM-01	7/13/2025 10:30	25.43	6.89364048	1
LH-IM-01	7/13/2025 10:45	25.45	6.90184166	1
LH-IM-01	7/13/2025 11:00	25.48	6.91605311	1
LH-IM-01	7/13/2025 11:15	25.48	6.933532	1
LH-IM-01	7/13/2025 11:30	25.5	6.93845206	1
LH-IM-01	7/13/2025 11:45	25.53	6.9488346	1
LH-IM-01	7/13/2025 12:00	25.57	6.96194667	1
LH-IM-01	7/13/2025 12:15	25.57	6.96931835	1

pH Continous Monitoring Data

Station Name	Date Time	Temp C	pH SU	Use Code
LH-IM-01	7/13/2025 12:30	25.6	6.98242533	1
LH-IM-01	7/13/2025 12:45	25.65	6.99907836	1
LH-IM-01	7/13/2025 13:00	25.67	7.00126189	1
LH-IM-01	7/13/2025 13:15	25.7	7.01436128	1
LH-IM-01	7/13/2025 13:30	25.77	7.04109651	1
LH-IM-01	7/13/2025 13:45	25.79	7.04136658	1
LH-IM-01	7/13/2025 14:00	25.84	7.04299634	1
LH-IM-01	7/13/2025 14:15	25.91	7.07353035	1
LH-IM-01	7/13/2025 14:30	25.99	7.08059938	1
LH-IM-01	7/13/2025 14:45	26.04	7.09966766	1
LH-IM-01	7/13/2025 15:00	26.06	7.11165444	1
LH-IM-01	7/13/2025 15:15	26.11	7.11408858	1
LH-IM-01	7/13/2025 15:30	26.18	7.13476955	1
LH-IM-01	7/13/2025 15:45	26.26	7.13391635	1
LH-IM-01	7/13/2025 16:00	26.3	7.13716678	1
LH-IM-01	7/13/2025 16:15	26.33	7.15567165	1
LH-IM-01	7/13/2025 16:30	26.35	7.15429969	1
LH-IM-01	7/13/2025 16:45	26.4	7.16815964	1
LH-IM-01	7/13/2025 17:00	26.4	7.16870418	1
LH-IM-01	7/13/2025 17:15	26.43	7.17032074	1
LH-IM-01	7/13/2025 17:30	26.45	7.17929274	1
LH-IM-01	7/13/2025 17:45	26.48	7.18254115	1
LH-IM-01	7/13/2025 18:00	26.48	7.1784582	1
LH-IM-01	7/13/2025 18:15	26.45	7.18637055	1
LH-IM-01	7/13/2025 18:30	26.4	7.16815964	1
LH-IM-01	7/13/2025 18:45	26.4	7.18177309	1
LH-IM-01	7/13/2025 19:00	26.35	7.16709846	1
LH-IM-01	7/13/2025 19:15	26.33	7.16220763	1
LH-IM-01	7/13/2025 19:30	26.3	7.14724409	1
LH-IM-01	7/13/2025 19:45	26.28	7.13445216	1
LH-IM-01	7/13/2025 20:00	26.23	7.12357768	1
LH-IM-01	7/13/2025 20:15	26.18	7.10942993	1
LH-IM-01	7/13/2025 20:30	26.13	7.08737454	1
LH-IM-01	7/13/2025 20:45	26.08	7.0699453	1
LH-IM-01	7/13/2025 21:00	26.04	7.04869212	1
LH-IM-01	7/13/2025 21:15	26.01	7.0372468	1
LH-IM-01	7/13/2025 21:30	25.99	7.02743418	1
LH-IM-01	7/13/2025 21:45	25.96	7.01898418	1
LH-IM-01	7/13/2025 22:00	25.96	7.01571215	1
LH-IM-01	7/13/2025 22:15	25.94	6.99417088	1
LH-IM-01	7/13/2025 22:30	25.91	6.98571613	1
LH-IM-01	7/13/2025 22:45	25.89	6.97562404	1
LH-IM-01	7/13/2025 23:00	25.87	6.95680256	1
LH-IM-01	7/13/2025 23:15	25.84	6.94234095	1
LH-IM-01	7/13/2025 23:30	25.82	6.93606276	1
LH-IM-01	7/13/2025 23:45	25.79	6.92896291	1
LH-IM-01	7/14/2025 0:00	25.79	6.9232336	1
LH-IM-01	7/14/2025 0:15	25.79	6.9087739	1
LH-IM-01	7/14/2025 0:30	25.77	6.90767643	1
LH-IM-01	7/14/2025 0:45	25.74	6.90029967	1
LH-IM-01	7/14/2025 1:00	25.74	6.89893532	1
LH-IM-01	7/14/2025 1:15	25.72	6.89483523	1
LH-IM-01	7/14/2025 1:30	25.7	6.88200158	1
LH-IM-01	7/14/2025 1:45	25.67	6.87762279	1
LH-IM-01	7/14/2025 2:00	25.67	6.87707693	1
LH-IM-01	7/14/2025 2:15	25.62	6.8724157	1
LH-IM-01	7/14/2025 2:30	25.6	6.8674932	1
LH-IM-01	7/14/2025 2:45	25.57	6.86201938	1
LH-IM-01	7/14/2025 3:00	25.55	6.85709536	1
LH-IM-01	7/14/2025 3:15	25.53	6.84725556	1
LH-IM-01	7/14/2025 3:30	25.5	6.84396315	1
LH-IM-01	7/14/2025 3:45	25.48	6.83876365	1
LH-IM-01	7/14/2025 4:00	25.48	6.84149473	1
LH-IM-01	7/14/2025 4:15	25.48	6.84149473	1
LH-IM-01	7/14/2025 4:30	25.45	6.83765491	1
LH-IM-01	7/14/2025 4:45	25.45	6.83273848	1
LH-IM-01	7/14/2025 5:00	25.43	6.83600512	1
LH-IM-01	7/14/2025 5:15	25.43	6.83218097	1
LH-IM-01	7/14/2025 5:30	25.43	6.82890313	1
LH-IM-01	7/14/2025 5:45	25.4	6.82915912	1
LH-IM-01	7/14/2025 6:00	25.4	6.82478823	1
LH-IM-01	7/14/2025 6:15	25.4	6.82478823	1
LH-IM-01	7/14/2025 6:30	25.38	6.81876611	1
LH-IM-01	7/14/2025 6:45	25.38	6.81630731	1
LH-IM-01	7/14/2025 7:00	25.38	6.8214981	1
LH-IM-01	7/14/2025 7:15	25.38	6.81876611	1
LH-IM-01	7/14/2025 7:30	25.36	6.81492892	1
LH-IM-01	7/14/2025 7:45	25.38	6.81767331	1
LH-IM-01	7/14/2025 8:00	25.38	6.8214981	1
LH-IM-01	7/14/2025 8:15	25.38	6.82423009	1
LH-IM-01	7/14/2025 8:30	25.4	6.83052502	1
LH-IM-01	7/14/2025 8:45	25.4	6.8351691	1
LH-IM-01	7/14/2025 9:00	25.4	6.84172544	1
LH-IM-01	7/14/2025 9:15	25.43	6.85976946	1

Station Name	Date Time	Temp C	pH SU	Use Code
LH-IM-01	7/14/2025 9:30	25.43	6.84857017	1
LH-IM-01	7/14/2025 9:45	25.45	6.85895945	1
LH-IM-01	7/14/2025 10:00	25.5	6.88137639	1
LH-IM-01	7/14/2025 10:15	25.53	6.88903404	1
LH-IM-01	7/14/2025 10:30	25.6	6.90270993	1
LH-IM-01	7/14/2025 10:45	25.62	6.91390861	1
LH-IM-01	7/14/2025 11:00	25.65	6.9308403	1
LH-IM-01	7/14/2025 11:15	25.67	6.94039761	1
LH-IM-01	7/14/2025 11:30	25.7	6.95623218	1
LH-IM-01	7/14/2025 11:45	25.74	6.96224118	1
LH-IM-01	7/14/2025 12:00	25.77	6.97124878	1
LH-IM-01	7/14/2025 12:15			2
LH-IM-01	7/14/2025 12:30	27.38	9.80320629	2
LH-IM-01	7/14/2025 12:45	26.18	7.26157009	2
LH-IM-01	7/14/2025 13:00	25.91	7.04290806	1
LH-IM-01	7/14/2025 13:15	25.91	7.04618743	1
LH-IM-01	7/14/2025 13:30	25.96	7.0614809	1
LH-IM-01	7/14/2025 13:45	26.04	7.08031266	1
LH-IM-01	7/14/2025 14:00	26.08	7.08876883	1
LH-IM-01	7/14/2025 14:15	26.13	7.09093864	1
LH-IM-01	7/14/2025 14:30	26.16	7.1073127	1
LH-IM-01	7/14/2025 14:45	26.16	7.10977018	1
LH-IM-01	7/14/2025 15:00	26.16	7.1171426	1
LH-IM-01	7/14/2025 15:15	26.21	7.13596054	1
LH-IM-01	7/14/2025 15:30	26.26	7.14221595	1
LH-IM-01	7/14/2025 15:45	26.3	7.1340092	1
LH-IM-01	7/14/2025 16:00	26.38	7.17271844	1
LH-IM-01	7/14/2025 16:15	26.45	7.18358963	1
LH-IM-01	7/14/2025 16:30	26.45	7.17513318	1
LH-IM-01	7/14/2025 16:45	26.45	7.17676992	1
LH-IM-01	7/14/2025 17:00	26.48	7.17893431	1
LH-IM-01	7/14/2025 17:15	26.48	7.18357125	1
LH-IM-01	7/14/2025 17:30	26.5	7.19501421	1
LH-IM-01	7/14/2025 17:45	26.5	7.19528695	1
LH-IM-01	7/14/2025 18:00	26.52	7.19445574	1
LH-IM-01	7/14/2025 18:15	26.55	7.19416358	1
LH-IM-01	7/14/2025 18:30	26.57	7.19878617	1
LH-IM-01	7/14/2025 18:45	26.55	7.19798134	1
LH-IM-01	7/14/2025 19:00	26.52	7.18791034	1
LH-IM-01	7/14/2025 19:15	26.5	7.17455848	1
LH-IM-01	7/14/2025 19:30	26.48	7.1677511	1
LH-IM-01	7/14/2025 19:45	26.48	7.16038654	1
LH-IM-01	7/14/2025 20:00	26.43	7.13640631	1
LH-IM-01	7/14/2025 20:15	26.43	7.12467562	1
LH-IM-01	7/14/2025 20:30	26.4	7.12714361	1
LH-IM-01	7/14/2025 20:45	26.35	7.10615311	1
LH-IM-01	7/14/2025 21:00	26.3	7.08870362	1
LH-IM-01	7/14/2025 21:15	26.3	7.08078878	1
LH-IM-01	7/14/2025 21:30	26.28	7.07124116	1
LH-IM-01	7/14/2025 21:45	26.28	7.06305286	1
LH-IM-01	7/14/2025 22:00	26.28	7.04995157	1
LH-IM-01	7/14/2025 22:15	26.28	7.04722214	1
LH-IM-01	7/14/2025 22:30	26.28	7.04203621	1
LH-IM-01	7/14/2025 22:45	26.26	7.03002871	1
LH-IM-01	7/14/2025 23:00	26.26	7.02702613	1
LH-IM-01	7/14/2025 23:15	26.26	7.01829135	1
LH-IM-01	7/14/2025 23:30	26.26	7.00955658	1
LH-IM-01	7/14/2025 23:45	26.26	6.999457	1
LH-IM-01	7/15/2025 0:00	26.26	6.99427073	1
LH-IM-01	7/15/2025 0:15	26.28	6.98963107	1
LH-IM-01	7/15/2025 0:30	26.28	6.98089688	1
LH-IM-01	7/15/2025 0:45	26.28	6.97925922	1
LH-IM-01	7/15/2025 1:00	26.28	6.97434624	1
LH-IM-01	7/15/2025 1:15	26.28	6.97052503	1
LH-IM-01	7/15/2025 1:30	26.3	6.9738021	1
LH-IM-01	7/15/2025 1:45	26.28	6.96916031	1
LH-IM-01	7/15/2025 2:00	26.28	6.96424733	1
LH-IM-01	7/15/2025 2:15	26.28	6.96260967	1
LH-IM-01	7/15/2025 2:30	26.28	6.96097201	1
LH-IM-01	7/15/2025 2:45	26.28	6.95960729	1
LH-IM-01	7/15/2025 3:00	26.28	6.95769669	1
LH-IM-01	7/15/2025 3:15	26.26	6.95823978	1
LH-IM-01	7/15/2025 3:30	26.26	6.95905867	1
LH-IM-01	7/15/2025 3:45	26.23	6.95195685	1
LH-IM-01	7/15/2025 4:00	26.23	6.95441375	1
LH-IM-01	7/15/2025 4:15	26.21	6.95222665	1
LH-IM-01	7/15/2025 4:30	26.21	6.95004259	1
LH-IM-01	7/15/2025 4:45	26.18	6.95003759	1
LH-IM-01	7/15/2025 5:00	26.16	6.94430014	1
LH-IM-01	7/15/2025 5:15	26.16	6.94129656	1
LH-IM-01	7/15/2025 5:30	26.13	6.93883295	1
LH-IM-01	7/15/2025 5:45	26.11	6.9314552	1
LH-IM-01	7/15/2025 6:00	26.11	6.92763182	1
LH-IM-01	7/15/2025 6:15	26.08	6.92462018	1

Station Name	Date Time	Temp C	pH SU	Use Code
LH-IM-01	7/15/2025 6:30	26.08	6.92380081	1
LH-IM-01	7/15/2025 6:45	26.06	6.92488829	1
LH-IM-01	7/15/2025 7:00	26.06	6.92133742	1
LH-IM-01	7/15/2025 7:15	26.04	6.91122515	1
LH-IM-01	7/15/2025 7:30	26.04	6.91368361	1
LH-IM-01	7/15/2025 7:45	26.04	6.92297113	1
LH-IM-01	7/15/2025 8:00	26.04	6.92215164	1
LH-IM-01	7/15/2025 8:15	26.06	6.92051798	1
LH-IM-01	7/15/2025 8:30	26.08	6.93144833	1
LH-IM-01	7/15/2025 8:45	26.11	6.93719027	1
LH-IM-01	7/15/2025 9:00	26.13	6.93774063	1
LH-IM-01	7/15/2025 9:15	26.16	6.95139951	1
LH-IM-01	7/15/2025 9:30	26.18	6.95467917	1
LH-IM-01	7/15/2025 9:45	26.21	6.96997212	1
LH-IM-01	7/15/2025 10:00	26.26	6.97789303	1
LH-IM-01	7/15/2025 10:15	26.3	6.99563612	1
LH-IM-01	7/15/2025 10:30	26.38	7.02264966	1
LH-IM-01	7/15/2025 10:45	26.43	7.03083009	1
LH-IM-01	7/15/2025 11:00	26.48	7.0515548	1
LH-IM-01	7/15/2025 11:15	26.55	7.06435954	1
LH-IM-01	7/15/2025 11:30	26.62	7.08751839	1
LH-IM-01	7/15/2025 11:45	26.67	7.11530782	1
LH-IM-01	7/15/2025 12:00	26.72	7.13109608	1
LH-IM-01	7/15/2025 12:15	26.82	7.16483644	1
LH-IM-01	7/15/2025 12:30	26.89	7.17514875	1
LH-IM-01	7/15/2025 12:45	26.96	7.19716623	1
LH-IM-01	7/15/2025 13:00	27.01	7.20611861	1
LH-IM-01	7/15/2025 13:15	27.09	7.2215795	1
LH-IM-01	7/15/2025 13:30	27.16	7.23894505	1
LH-IM-01	7/15/2025 13:45	27.23	7.25929539	1
LH-IM-01	7/15/2025 14:00	27.28	7.265237	1
LH-IM-01	7/15/2025 14:15	27.28	7.26877346	1
LH-IM-01	7/15/2025 14:30	27.31	7.2643945	1
LH-IM-01	7/15/2025 14:45	27.36	7.26978976	1
LH-IM-01	7/15/2025 15:00	27.41	7.28170924	1
LH-IM-01	7/15/2025 15:15	27.46	7.29879033	1
LH-IM-01	7/15/2025 15:30	27.41	7.29095443	1
LH-IM-01	7/15/2025 15:45	27.36	7.27740471	1
LH-IM-01	7/15/2025 16:00	27.38	7.27793014	1
LH-IM-01	7/15/2025 16:15	27.41	7.285788	1
LH-IM-01	7/15/2025 16:30	27.46	7.28900293	1
LH-IM-01	7/15/2025 16:45	27.46	7.27676869	1
LH-IM-01	7/15/2025 17:00	27.41	7.26865721	1
LH-IM-01	7/15/2025 17:15	27.43	7.26619224	1
LH-IM-01	7/15/2025 17:30	27.46	7.2775843	1
LH-IM-01	7/15/2025 17:45	27.48	7.29958601	1
LH-IM-01	7/15/2025 18:00	27.46	7.31102457	1
LH-IM-01	7/15/2025 18:15	27.46	7.31238393	1
LH-IM-01	7/15/2025 18:30	27.46	7.30640274	1
LH-IM-01	7/15/2025 18:45	27.46	7.30531526	1
LH-IM-01	7/15/2025 19:00	27.46	7.30042156	1
LH-IM-01	7/15/2025 19:15	27.46	7.29634348	1
LH-IM-01	7/15/2025 19:30	27.43	7.28604088	1
LH-IM-01	7/15/2025 19:45	27.43	7.26727984	1
LH-IM-01	7/15/2025 20:00	27.41	7.24608807	1
LH-IM-01	7/15/2025 20:15	27.38	7.22626069	1
LH-IM-01	7/15/2025 20:30	27.36	7.209958	1
LH-IM-01	7/15/2025 20:45	27.36	7.18439352	1
LH-IM-01	7/15/2025 21:00	27.33	7.17407632	1
LH-IM-01	7/15/2025 21:15	27.33	7.16564464	1
LH-IM-01	7/15/2025 21:30	27.33	7.15993285	1
LH-IM-01	7/15/2025 21:45	27.33	7.14905327	1
LH-IM-01	7/15/2025 22:00	27.33	7.13817368	1
LH-IM-01	7/15/2025 22:15	27.31	7.12322245	1
LH-IM-01	7/15/2025 22:30	27.31	7.10608595	1
LH-IM-01	7/15/2025 22:45	27.31	7.09574966	1
LH-IM-01	7/15/2025 23:00	27.28	7.08433375	1
LH-IM-01	7/15/2025 23:15	27.28	7.06909979	1
LH-IM-01	7/15/2025 23:30	27.28	7.06855572	1
LH-IM-01	7/15/2025 23:45	27.28	7.0535938	1
LH-IM-01	7/16/2025 0:00	27.28	7.04652089	1
LH-IM-01	7/16/2025 0:15	27.26	7.03564186	1
LH-IM-01	7/16/2025 0:30	27.26	7.03319339	1
LH-IM-01	7/16/2025 0:45	27.21	7.02095449	1
LH-IM-01	7/16/2025 1:00	27.21	7.01578462	1
LH-IM-01	7/16/2025 1:15	27.19	7.00979911	1
LH-IM-01	7/16/2025 1:30	27.16	7.00735079	1
LH-IM-01	7/16/2025 1:45	27.14	6.99973075	1
LH-IM-01	7/16/2025 2:00	27.11	6.99510351	1
LH-IM-01	7/16/2025 2:15	27.09	6.99346994	1
LH-IM-01	7/16/2025 2:30	27.06	6.98748013	1
LH-IM-01	7/16/2025 2:45	27.04	6.98040074	1
LH-IM-01	7/16/2025 3:00	26.99	6.97631301	1
LH-IM-01	7/16/2025 3:15	26.96	6.96705159	1

pH Continous Monitoring Data

Station Name	Date Time	Temp C	pH SU	Use Code
LH-IM-01	7/16/2025 3:30	26.94	6.96214721	1
LH-IM-01	7/16/2025 3:45	26.92	6.95805927	1
LH-IM-01	7/16/2025 4:00	26.92	6.95451857	1
LH-IM-01	7/16/2025 4:15	26.89	6.94852148	1
LH-IM-01	7/16/2025 4:30	26.87	6.94497676	1
LH-IM-01	7/16/2025 4:45	26.84	6.94224692	1
LH-IM-01	7/16/2025 5:00	26.82	6.93842874	1
LH-IM-01	7/16/2025 5:15	26.79	6.9302482	1
LH-IM-01	7/16/2025 5:30	26.77	6.9245211	1
LH-IM-01	7/16/2025 5:45	26.77	6.92561109	1
LH-IM-01	7/16/2025 6:00	26.74	6.92097073	1
LH-IM-01	7/16/2025 6:15	26.72	6.92178309	1
LH-IM-01	7/16/2025 6:30	26.72	6.91605968	1
LH-IM-01	7/16/2025 6:45	26.7	6.9201425	1
LH-IM-01	7/16/2025 7:00	26.7	6.91986994	1
LH-IM-01	7/16/2025 7:15	26.67	6.91413757	1
LH-IM-01	7/16/2025 7:30	26.67	6.91604568	1
LH-IM-01	7/16/2025 7:45	26.67	6.92013451	1
LH-IM-01	7/16/2025 8:00	26.67	6.92013451	1
LH-IM-01	7/16/2025 8:15	26.67	6.92940252	1
LH-IM-01	7/16/2025 8:30	26.67	6.94139641	1
LH-IM-01	7/16/2025 8:45	26.7	6.94685349	1
LH-IM-01	7/16/2025 9:00	26.7	6.95039679	1
LH-IM-01	7/16/2025 9:15	26.72	6.95857639	1
LH-IM-01	7/16/2025 9:30	26.74	6.96266702	1
LH-IM-01	7/16/2025 9:45	26.77	6.97111818	1
LH-IM-01	7/16/2025 10:00	26.82	6.98638031	1
LH-IM-01	7/16/2025 10:15	26.84	7.0070862	1
LH-IM-01	7/16/2025 10:30	26.92	7.02097474	1
LH-IM-01	7/16/2025 10:45	26.94	7.04548422	1
LH-IM-01	7/16/2025 11:00	26.99	7.05473477	1
LH-IM-01	7/16/2025 11:15	27.04	7.0601707	1
LH-IM-01	7/16/2025 11:30	27.11	7.08873652	1
LH-IM-01	7/16/2025 11:45	27.19	7.11129855	1
LH-IM-01	7/16/2025 12:00	27.21	7.1186378	1
LH-IM-01	7/16/2025 12:15	27.26	7.13194865	1
LH-IM-01	7/16/2025 12:30	27.31	7.1531433	1
LH-IM-01	7/16/2025 12:45	27.38	7.17540708	1
LH-IM-01	7/16/2025 13:00	27.43	7.18027209	1
LH-IM-01	7/16/2025 13:15	27.48	7.19573778	1
LH-IM-01	7/16/2025 13:30	27.53	7.2038595	1
LH-IM-01	7/16/2025 13:45	27.58	7.22040319	1
LH-IM-01	7/16/2025 14:00	27.63	7.22145342	1
LH-IM-01	7/16/2025 14:15	27.68	7.23065351	1
LH-IM-01	7/16/2025 14:30	27.7	7.23416969	1
LH-IM-01	7/16/2025 14:45	27.7	7.23905949	1
LH-IM-01	7/16/2025 15:00	27.73	7.24636961	1
LH-IM-01	7/16/2025 15:15	27.78	7.26017941	1
LH-IM-01	7/16/2025 15:30	27.8	7.2789001	1
LH-IM-01	7/16/2025 15:45	27.83	7.27724308	1
LH-IM-01	7/16/2025 16:00	27.83	7.28213076	1
LH-IM-01	7/16/2025 16:15	27.87	7.30652843	1
LH-IM-01	7/16/2025 16:30	27.85	7.29948928	1
LH-IM-01	7/16/2025 16:45	27.87	7.30788594	1
LH-IM-01	7/16/2025 17:00	27.9	7.31138443	1
LH-IM-01	7/16/2025 17:15	27.9	7.32170047	1
LH-IM-01	7/16/2025 17:30	27.9	7.32957324	1
LH-IM-01	7/16/2025 17:45	27.92	7.33498048	1
LH-IM-01	7/16/2025 18:00	27.95	7.34390428	1
LH-IM-01	7/16/2025 18:15	27.97	7.34903826	1
LH-IM-01	7/16/2025 18:30	28	7.36284411	1
LH-IM-01	7/16/2025 18:45	28	7.35850195	1
LH-IM-01	7/16/2025 19:00	28	7.35334565	1
LH-IM-01	7/16/2025 19:15	27.97	7.32623969	1
LH-IM-01	7/16/2025 19:30	27.95	7.30671842	1
LH-IM-01	7/16/2025 19:45	27.92	7.28150351	1
LH-IM-01	7/16/2025 20:00	27.87	7.25358558	1
LH-IM-01	7/16/2025 20:15	27.85	7.2299802	1
LH-IM-01	7/16/2025 20:30	27.85	7.21749029	1
LH-IM-01	7/16/2025 20:45	27.83	7.18627789	1
LH-IM-01	7/16/2025 21:00	27.83	7.17297253	1
LH-IM-01	7/16/2025 21:15	27.8	7.15072145	1
LH-IM-01	7/16/2025 21:30	27.78	7.12954799	1
LH-IM-01	7/16/2025 21:45	27.73	7.11055555	1
LH-IM-01	7/16/2025 22:00	27.7	7.09372395	1
LH-IM-01	7/16/2025 22:15	27.68	7.08068987	1
LH-IM-01	7/16/2025 22:30	27.65	7.06575439	1
LH-IM-01	7/16/2025 22:45	27.63	7.05081425	1
LH-IM-01	7/16/2025 23:00	27.6	7.04049299	1
LH-IM-01	7/16/2025 23:15	27.6	7.02717746	1
LH-IM-01	7/16/2025 23:30	27.58	7.01902636	1
LH-IM-01	7/16/2025 23:45	27.58	7.01032992	1
LH-IM-01	7/17/2025 0:00	27.55	7.00136186	1
LH-IM-01	7/17/2025 0:15	27.53	6.99538216	1

pH Continous Monitoring Data

Station Name	Date Time	Temp C	pH SU	Use Code
LH-IM-01	7/17/2025 0:30	27.51	6.9877707	1
LH-IM-01	7/17/2025 0:45	27.51	6.98124685	1
LH-IM-01	7/17/2025 1:00	27.48	6.9758079	1
LH-IM-01	7/17/2025 1:15	27.46	6.96928136	1
LH-IM-01	7/17/2025 1:30	27.43	6.96519981	1
LH-IM-01	7/17/2025 1:45	27.41	6.95867148	1
LH-IM-01	7/17/2025 2:00	27.41	6.95486464	1
LH-IM-01	7/17/2025 2:15	27.38	6.94778958	1
LH-IM-01	7/17/2025 2:30	27.33	6.93826125	1
LH-IM-01	7/17/2025 2:45	27.33	6.93445339	1
LH-IM-01	7/17/2025 3:00	27.31	6.92547277	1
LH-IM-01	7/17/2025 3:15	27.28	6.92410516	1
LH-IM-01	7/17/2025 3:30	27.26	6.92328394	1
LH-IM-01	7/17/2025 3:45	27.23	6.91810676	1
LH-IM-01	7/17/2025 4:00	27.21	6.91293144	1
LH-IM-01	7/17/2025 4:15	27.19	6.90802754	1
LH-IM-01	7/17/2025 4:30	27.19	6.90857177	1
LH-IM-01	7/17/2025 4:45	27.16	6.90012619	1
LH-IM-01	7/17/2025 5:00	27.14	6.89358765	1
LH-IM-01	7/17/2025 5:15	27.11	6.89384921	1
LH-IM-01	7/17/2025 5:30	27.09	6.88921462	1
LH-IM-01	7/17/2025 5:45	27.09	6.88594813	1
LH-IM-01	7/17/2025 6:00	27.06	6.87913088	1
LH-IM-01	7/17/2025 6:15	27.06	6.87668077	1
LH-IM-01	7/17/2025 6:30	27.04	6.87422228	1
LH-IM-01	7/17/2025 6:45	27.04	6.87476679	1
LH-IM-01	7/17/2025 7:00	27.04	6.87422228	1
LH-IM-01	7/17/2025 7:15	27.01	6.87230375	1
LH-IM-01	7/17/2025 7:30	27.01	6.87230375	1
LH-IM-01	7/17/2025 7:45	27.01	6.87067008	1
LH-IM-01	7/17/2025 8:00	26.99	6.87202295	1
LH-IM-01	7/17/2025 8:15	26.99	6.88128107	1
LH-IM-01	7/17/2025 8:30	27.01	6.87938303	1
LH-IM-01	7/17/2025 8:45	27.01	6.88755142	1
LH-IM-01	7/17/2025 9:00	27.04	6.89545797	1
LH-IM-01	7/17/2025 9:15	27.06	6.90090962	1
LH-IM-01	7/17/2025 9:30	27.06	6.91234347	1
LH-IM-01	7/17/2025 9:45	27.06	6.9030875	1
LH-IM-01	7/17/2025 10:00	27.09	6.92569037	1
LH-IM-01	7/17/2025 10:15	27.11	6.93195567	1
LH-IM-01	7/17/2025 10:30	27.14	6.93985516	1
LH-IM-01	7/17/2025 10:45	27.21	6.95510668	1
LH-IM-01	7/17/2025 11:00	27.23	6.96762536	1
LH-IM-01	7/17/2025 11:15	27.26	6.98694436	1
LH-IM-01	7/17/2025 11:30	27.28	6.99537832	1
LH-IM-01	7/17/2025 11:45	27.33	6.99918694	1
LH-IM-01	7/17/2025 12:00	27.36	6.99565151	1
LH-IM-01	7/17/2025 12:15	27.41	7.01849329	1
LH-IM-01	7/17/2025 12:30	27.46	7.03398692	1
LH-IM-01	7/17/2025 12:45	27.51	7.05328098	1
LH-IM-01	7/17/2025 13:00	27.58	7.06060619	1
LH-IM-01	7/17/2025 13:15	27.6	7.07473293	1
LH-IM-01	7/17/2025 13:30	27.68	7.10188038	1
LH-IM-01	7/17/2025 13:45	27.7	7.09861375	1
LH-IM-01	7/17/2025 14:00	27.75	7.11815328	1
LH-IM-01	7/17/2025 14:15	27.78	7.13144907	1
LH-IM-01	7/17/2025 14:30	27.78	7.126289	1
LH-IM-01	7/17/2025 14:45	27.78	7.13199224	1
LH-IM-01	7/17/2025 15:00	27.78	7.12846166	1
LH-IM-01	7/17/2025 15:15	27.8	7.14610484	1
LH-IM-01	7/17/2025 15:30	27.83	7.14418952	1
LH-IM-01	7/17/2025 15:45	27.87	7.15774545	1
LH-IM-01	7/17/2025 16:00	28	7.20001335	1
LH-IM-01	7/17/2025 16:15	28.05	7.20703498	1
LH-IM-01	7/17/2025 16:30	28.05	7.22033062	1
LH-IM-01	7/17/2025 16:45	28.05	7.23335491	1
LH-IM-01	7/17/2025 17:00	28.05	7.24773591	1
LH-IM-01	7/17/2025 17:15	28.02	7.26621351	1
LH-IM-01	7/17/2025 17:30	28.05	7.27622656	1
LH-IM-01	7/17/2025 17:45	28.12	7.28972621	1
LH-IM-01	7/17/2025 18:00	28.15	7.31085482	1
LH-IM-01	7/17/2025 18:15	28.15	7.30217484	1
LH-IM-01	7/17/2025 18:30	28.1	7.29083062	1
LH-IM-01	7/17/2025 18:45	28.07	7.2897743	1
LH-IM-01	7/17/2025 19:00	28.02	7.29362154	1
LH-IM-01	7/17/2025 19:15	28	7.27980042	1
LH-IM-01	7/17/2025 19:30	27.97	7.27277159	1
LH-IM-01	7/17/2025 19:45	27.92	7.25327201	1
LH-IM-01	7/17/2025 20:00	27.92	7.25110036	1
LH-IM-01	7/17/2025 20:15	27.9	7.23998657	1
LH-IM-01	7/17/2025 20:30	27.87	7.20933079	1
LH-IM-01	7/17/2025 20:45	27.85	7.19115287	1
LH-IM-01	7/17/2025 21:00	27.83	7.16292563	1
LH-IM-01	7/17/2025 21:15	27.78	7.13986815	1

Station Name	Date Time	Temp C	pH SU	Use Code
LH-IM-01	7/17/2025 21:30	27.75	7.1238571	1
LH-IM-01	7/17/2025 21:45	27.75	7.10565922	1
LH-IM-01	7/17/2025 22:00	27.75	7.0915355	1
LH-IM-01	7/17/2025 22:15	27.75	7.08175754	1
LH-IM-01	7/17/2025 22:30	27.75	7.06790542	1
LH-IM-01	7/17/2025 22:45	27.73	7.04835271	1
LH-IM-01	7/17/2025 23:00	27.7	7.03450312	1
LH-IM-01	7/17/2025 23:15	27.7	7.02390856	1
LH-IM-01	7/17/2025 23:30	27.7	7.01467229	1
LH-IM-01	7/17/2025 23:45	27.65	6.9940255	1
LH-IM-01	7/18/2025 0:00	27.63	6.97989574	1
LH-IM-01	7/18/2025 0:15	27.6	6.97255661	1
LH-IM-01	7/18/2025 0:30	27.58	6.9597819	1
LH-IM-01	7/18/2025 0:45	27.55	6.96086505	1
LH-IM-01	7/18/2025 1:00	27.53	6.96820128	1
LH-IM-01	7/18/2025 1:15	27.51	6.96439359	1
LH-IM-01	7/18/2025 1:30	27.48	6.94943807	1
LH-IM-01	7/18/2025 1:45	27.43	6.95296435	1
LH-IM-01	7/18/2025 2:00	27.41	6.94915437	1
LH-IM-01	7/18/2025 2:15	27.38	6.94969319	1
LH-IM-01	7/18/2025 2:30	27.38	6.95295652	1
LH-IM-01	7/18/2025 2:45	27.36	6.94697021	1
LH-IM-01	7/18/2025 3:00	27.33	6.94723691	1
LH-IM-01	7/18/2025 3:15	27.33	6.9420691	1
LH-IM-01	7/18/2025 3:30	27.31	6.94097722	1
LH-IM-01	7/18/2025 3:45	27.28	6.93253824	1
LH-IM-01	7/18/2025 4:00	27.26	6.92546037	1
LH-IM-01	7/18/2025 4:15	27.23	6.92137172	1
LH-IM-01	7/18/2025 4:30	27.21	6.91293144	1
LH-IM-01	7/18/2025 4:45	27.21	6.90803367	1
LH-IM-01	7/18/2025 5:00	27.19	6.90993236	1
LH-IM-01	7/18/2025 5:15	27.19	6.90666696	1
LH-IM-01	7/18/2025 5:30	27.16	6.89876547	1
LH-IM-01	7/18/2025 5:45	27.14	6.89875873	1
LH-IM-01	7/18/2025 6:00	27.11	6.89847642	1
LH-IM-01	7/18/2025 6:15	27.11	6.89548234	1
LH-IM-01	7/18/2025 6:30	27.09	6.8922089	1
LH-IM-01	7/18/2025 6:45	27.06	6.88947578	1
LH-IM-01	7/18/2025 7:00	27.06	6.88784238	1
LH-IM-01	7/18/2025 7:15	27.06	6.88702567	1
LH-IM-01	7/18/2025 7:30	27.04	6.89845275	1
LH-IM-01	7/18/2025 7:45	27.04	6.89981401	1
LH-IM-01	7/18/2025 8:00	27.04	6.89681924	1
LH-IM-01	7/18/2025 8:15	27.01	6.90007628	1
LH-IM-01	7/18/2025 8:30	27.04	6.90117527	1
LH-IM-01	7/18/2025 8:45	27.04	6.9038978	1
LH-IM-01	7/18/2025 9:00	27.04	6.90716483	1
LH-IM-01	7/18/2025 9:15	27.04	6.91397114	1
LH-IM-01	7/18/2025 9:30	27.06	6.92867752	1
LH-IM-01	7/18/2025 9:45	27.11	6.94828701	1
LH-IM-01	7/18/2025 10:00	27.14	6.96190026	1
LH-IM-01	7/18/2025 10:15	27.16	6.9681621	1
LH-IM-01	7/18/2025 10:30	27.19	6.98041053	1
LH-IM-01	7/18/2025 10:45	27.19	6.98857402	1
LH-IM-01	7/18/2025 11:00	27.21	7.00326809	1
LH-IM-01	7/18/2025 11:15	27.23	7.02068101	1
LH-IM-01	7/18/2025 11:30	27.26	7.03727418	1
LH-IM-01	7/18/2025 11:45	27.31	7.05848459	1
LH-IM-01	7/18/2025 12:00	27.36	7.08485523	1
LH-IM-01	7/18/2025 12:15	27.38	7.10660513	1
LH-IM-01	7/18/2025 12:30	27.43	7.13649632	1
LH-IM-01	7/18/2025 12:45	27.51	7.15304144	1
LH-IM-01	7/18/2025 13:00	27.53	7.16961159	1
LH-IM-01	7/18/2025 13:15	27.58	7.18751979	1
LH-IM-01	7/18/2025 13:30	27.65	7.21437449	1
LH-IM-01	7/18/2025 13:45	27.68	7.2287518	1
LH-IM-01	7/18/2025 14:00	27.7	7.25671708	1
LH-IM-01	7/18/2025 14:15	27.75	7.26536594	1
LH-IM-01	7/18/2025 14:30	27.8	7.28215888	1
LH-IM-01	7/18/2025 14:45	27.85	7.29161521	1
LH-IM-01	7/18/2025 15:00	27.9	7.31980015	1
LH-IM-01	7/18/2025 15:15	27.92	7.33145154	1
LH-IM-01	7/18/2025 15:30	27.95	7.34091856	1
LH-IM-01	7/18/2025 15:45	27.97	7.34822403	1
LH-IM-01	7/18/2025 16:00	27.97	7.36342308	1
LH-IM-01	7/18/2025 16:15	28	7.37804165	1
LH-IM-01	7/18/2025 16:30	28.02	7.38073021	1
LH-IM-01	7/18/2025 16:45	28.02	7.37665971	1
LH-IM-01	7/18/2025 17:00	28.05	7.37879291	1
LH-IM-01	7/18/2025 17:15	28.05	7.37472282	1
LH-IM-01	7/18/2025 17:30	28.05	7.38204899	1
LH-IM-01	7/18/2025 17:45	28.05	7.37607952	1
LH-IM-01	7/18/2025 18:00	28.05	7.38123497	1
LH-IM-01	7/18/2025 18:15	28.02	7.37665971	1

pH Continous Monitoring Data

Station Name	Date Time	Temp C	pH SU	Use Code
LH-IM-01	7/18/2025 18:30	28.02	7.38208704	1
LH-IM-01	7/18/2025 18:45	27.97	7.34903826	1
LH-IM-01	7/18/2025 19:00	27.95	7.32734707	1
LH-IM-01	7/18/2025 19:15	27.9	7.31219885	1
LH-IM-01	7/18/2025 19:30	27.87	7.29023832	1
LH-IM-01	7/18/2025 19:45	27.83	7.27425616	1
LH-IM-01	7/18/2025 20:00	27.78	7.25963624	1
LH-IM-01	7/18/2025 20:15	27.75	7.24499519	1
LH-IM-01	7/18/2025 20:30	27.68	7.19995443	1
LH-IM-01	7/18/2025 20:45	27.63	7.19564017	1
LH-IM-01	7/18/2025 21:00	27.58	7.19050919	1
LH-IM-01	7/18/2025 21:15	27.53	7.15873924	1
LH-IM-01	7/18/2025 21:30	27.48	7.14299811	1
LH-IM-01	7/18/2025 21:45	27.46	7.13757018	1
LH-IM-01	7/18/2025 22:00	27.41	7.11665543	1
LH-IM-01	7/18/2025 22:15	27.36	7.1017169	1
LH-IM-01	7/18/2025 22:30	27.31	7.09275757	1
LH-IM-01	7/18/2025 22:45	27.28	7.07998119	1
LH-IM-01	7/18/2025 23:00	27.23	7.06339761	1
LH-IM-01	7/18/2025 23:15	27.21	7.05659937	1
LH-IM-01	7/18/2025 23:30	27.19	7.04571848	1
LH-IM-01	7/18/2025 23:45	27.14	7.03239017	1
LH-IM-01	7/19/2025 0:00	27.11	7.02205022	1
LH-IM-01	7/19/2025 0:15	27.09	7.01715196	1
LH-IM-01	7/19/2025 0:30	27.09	7.01334106	1
LH-IM-01	7/19/2025 0:45	27.06	7.00272526	1
LH-IM-01	7/19/2025 1:00	27.04	6.99728039	1
LH-IM-01	7/19/2025 1:15	27.04	6.99346885	1
LH-IM-01	7/19/2025 1:30	27.01	6.97930966	1
LH-IM-01	7/19/2025 1:45	26.99	6.97495152	1
LH-IM-01	7/19/2025 2:00	26.96	6.97140879	1
LH-IM-01	7/19/2025 2:15	26.96	6.96106044	1
LH-IM-01	7/19/2025 2:30	26.94	6.95996847	1
LH-IM-01	7/19/2025 2:45	26.92	6.95233968	1
LH-IM-01	7/19/2025 3:00	26.89	6.94988342	1
LH-IM-01	7/19/2025 3:15	26.87	6.95178693	1
LH-IM-01	7/19/2025 3:30	26.87	6.94606639	1
LH-IM-01	7/19/2025 3:45	26.82	6.9403359	1
LH-IM-01	7/19/2025 4:00	26.82	6.94278797	1
LH-IM-01	7/19/2025 4:15	26.79	6.93924002	1
LH-IM-01	7/19/2025 4:30	26.77	6.93623849	1
LH-IM-01	7/19/2025 4:45	26.74	6.93568707	1
LH-IM-01	7/19/2025 5:00	26.72	6.92750649	1
LH-IM-01	7/19/2025 5:15	26.7	6.93049982	1
LH-IM-01	7/19/2025 5:30	26.67	6.9274944	1
LH-IM-01	7/19/2025 5:45	26.65	6.92530871	1
LH-IM-01	7/19/2025 6:00	26.65	6.92748956	1
LH-IM-01	7/19/2025 6:15	26.62	6.92639177	1
LH-IM-01	7/19/2025 6:30	26.6	6.92638686	1
LH-IM-01	7/19/2025 6:45	26.6	6.92747747	1
LH-IM-01	7/19/2025 7:00	26.6	6.93320316	1
LH-IM-01	7/19/2025 7:15	26.57	6.93319647	1
LH-IM-01	7/19/2025 7:30	26.6	6.93647499	1
LH-IM-01	7/19/2025 7:45	26.6	6.93320316	1
LH-IM-01	7/19/2025 8:00	26.6	6.93074929	1
LH-IM-01	7/19/2025 8:15	26.6	6.93156725	1
LH-IM-01	7/19/2025 8:30	26.6	6.93674764	1
LH-IM-01	7/19/2025 8:45	26.6	6.94111007	1
LH-IM-01	7/19/2025 9:00	26.62	6.94384034	1
LH-IM-01	7/19/2025 9:15	26.62	6.9435677	1
LH-IM-01	7/19/2025 9:30	26.62	6.94820248	1
LH-IM-01	7/19/2025 9:45	26.65	6.95311458	1
LH-IM-01	7/19/2025 10:00	26.67	6.96538419	1
LH-IM-01	7/19/2025 10:15	26.7	6.97738034	1
LH-IM-01	7/19/2025 10:30	26.74	6.98937445	1
LH-IM-01	7/19/2025 10:45	26.77	6.99373547	1
LH-IM-01	7/19/2025 11:00	26.84	7.01253488	1
LH-IM-01	7/19/2025 11:15	26.89	7.04494703	1
LH-IM-01	7/19/2025 11:30	26.99	7.07679089	1
LH-IM-01	7/19/2025 11:45	27.06	7.11298015	1
LH-IM-01	7/19/2025 12:00	27.14	7.13064057	1
LH-IM-01	7/19/2025 12:15	27.21	7.1684318	1
LH-IM-01	7/19/2025 12:30	27.31	7.20074467	1
LH-IM-01	7/19/2025 12:45	27.36	7.22573182	1
LH-IM-01	7/19/2025 13:00	27.46	7.26453444	1
LH-IM-01	7/19/2025 13:15	27.53	7.29899258	1
LH-IM-01	7/19/2025 13:30	27.63	7.33639032	1
LH-IM-01	7/19/2025 13:45	27.7	7.36293426	1
LH-IM-01	7/19/2025 14:00	27.8	7.39594459	1
LH-IM-01	7/19/2025 14:15	27.9	7.42839004	1
LH-IM-01	7/19/2025 14:30	27.95	7.44487612	1
LH-IM-01	7/19/2025 14:45	28.05	7.48542935	1
LH-IM-01	7/19/2025 15:00	28.07	7.50628888	1
LH-IM-01	7/19/2025 15:15	28.12	7.50891762	1

Station Name	Date Time	Temp C	pH SU	Use Code
LH-IM-01	7/19/2025 15:30	28.17	7.51832628	1
LH-IM-01	7/19/2025 15:45	28.2	7.52424118	1
LH-IM-01	7/19/2025 16:00	28.22	7.53261317	1
LH-IM-01	7/19/2025 16:15	28.22	7.55105385	1
LH-IM-01	7/19/2025 16:30	28.22	7.55512165	1
LH-IM-01	7/19/2025 16:45	28.22	7.56054538	1
LH-IM-01	7/19/2025 17:00	28.25	7.56591278	1
LH-IM-01	7/19/2025 17:15	28.22	7.5540369	1
LH-IM-01	7/19/2025 17:30	28.2	7.56926112	1
LH-IM-01	7/19/2025 17:45	28.2	7.56220981	1
LH-IM-01	7/19/2025 18:00	28.2	7.55434488	1
LH-IM-01	7/19/2025 18:15	28.17	7.54246588	1
LH-IM-01	7/19/2025 18:30	28.15	7.51998818	1
LH-IM-01	7/19/2025 18:45	28.1	7.54096416	1
LH-IM-01	7/19/2025 19:00	28.05	7.51202063	1
LH-IM-01	7/19/2025 19:15	28.02	7.47679397	1
LH-IM-01	7/19/2025 19:30	27.97	7.47605891	1
LH-IM-01	7/19/2025 19:45	27.95	7.46523334	1
LH-IM-01	7/19/2025 20:00	27.9	7.43680576	1
LH-IM-01	7/19/2025 20:15	27.87	7.41350014	1
LH-IM-01	7/19/2025 20:30	27.85	7.3695414	1
LH-IM-01	7/19/2025 20:45	27.8	7.34271786	1
LH-IM-01	7/19/2025 21:00	27.8	7.33647187	1
LH-IM-01	7/19/2025 21:15	27.75	7.30311974	1
LH-IM-01	7/19/2025 21:30	27.73	7.28629894	1
LH-IM-01	7/19/2025 21:45	27.7	7.27138646	1
LH-IM-01	7/19/2025 22:00	27.68	7.2358153	1
LH-IM-01	7/19/2025 22:15	27.65	7.21763489	1
LH-IM-01	7/19/2025 22:30	27.63	7.20270485	1
LH-IM-01	7/19/2025 22:45	27.6	7.18180067	1
LH-IM-01	7/19/2025 23:00	27.58	7.17148574	1
LH-IM-01	7/19/2025 23:15	27.58	7.16115872	1
LH-IM-01	7/19/2025 23:30	27.55	7.14106229	1
LH-IM-01	7/19/2025 23:45	27.53	7.11796792	1
LH-IM-01	7/20/2025 0:00	27.51	7.10384077	1
LH-IM-01	7/20/2025 0:15	27.48	7.08699619	1
LH-IM-01	7/20/2025 0:30	27.43	7.07477519	1
LH-IM-01	7/20/2025 0:45	27.43	7.06417112	1
LH-IM-01	7/20/2025 1:00	27.38	7.05303208	1
LH-IM-01	7/20/2025 1:15	27.36	7.04460477	1
LH-IM-01	7/20/2025 1:30	27.33	7.03672152	1
LH-IM-01	7/20/2025 1:45	27.31	7.02448361	1
LH-IM-01	7/20/2025 2:00	27.31	7.01795543	1
LH-IM-01	7/20/2025 2:15	27.28	7.01034024	1
LH-IM-01	7/20/2025 2:30	27.26	7.0035396	1
LH-IM-01	7/20/2025 2:45	27.23	6.99483339	1
LH-IM-01	7/20/2025 3:00	27.21	6.98667009	1
LH-IM-01	7/20/2025 3:15	27.21	6.98041183	1
LH-IM-01	7/20/2025 3:30	27.19	6.97442396	1
LH-IM-01	7/20/2025 3:45	27.16	6.9725164	1
LH-IM-01	7/20/2025 4:00	27.16	6.97278855	1
LH-IM-01	7/20/2025 4:15	27.14	6.96217242	1
LH-IM-01	7/20/2025 4:30	27.11	6.96271302	1
LH-IM-01	7/20/2025 4:45	27.11	6.96189646	1
LH-IM-01	7/20/2025 5:00	27.09	6.95862743	1
LH-IM-01	7/20/2025 5:15	27.09	6.95427212	1
LH-IM-01	7/20/2025 5:30	27.09	6.95155005	1
LH-IM-01	7/20/2025 5:45	27.09	6.95100563	1
LH-IM-01	7/20/2025 6:00	27.09	6.94855577	1
LH-IM-01	7/20/2025 6:15	27.09	6.95073343	1
LH-IM-01	7/20/2025 6:30	27.06	6.94365041	1
LH-IM-01	7/20/2025 6:45	27.06	6.94664499	1
LH-IM-01	7/20/2025 7:00	27.06	6.942017	1
LH-IM-01	7/20/2025 7:15	27.04	6.94146864	1
LH-IM-01	7/20/2025 7:30	27.04	6.94528017	1
LH-IM-01	7/20/2025 7:45	27.04	6.93983512	1
LH-IM-01	7/20/2025 8:00	27.04	6.94065188	1
LH-IM-01	7/20/2025 8:15	27.04	6.93874611	1
LH-IM-01	7/20/2025 8:30	27.04	6.94419116	1
LH-IM-01	7/20/2025 8:45	27.04	6.95290324	1
LH-IM-01	7/20/2025 9:00	27.04	6.94745819	1
LH-IM-01	7/20/2025 9:15	27.04	6.95290324	1
LH-IM-01	7/20/2025 9:30	27.04	6.95862054	1
LH-IM-01	7/20/2025 9:45	27.04	6.96161532	1
LH-IM-01	7/20/2025 10:00	27.04	6.96706037	1
LH-IM-01	7/20/2025 10:15	27.06	6.97958534	1
LH-IM-01	7/20/2025 10:30	27.06	6.97522959	1
LH-IM-01	7/20/2025 10:45	27.09	6.98666476	1
LH-IM-01	7/20/2025 11:00	27.09	6.98448711	1
LH-IM-01	7/20/2025 11:15	27.09	6.99047566	1
LH-IM-01	7/20/2025 11:30	27.11	6.99129287	1
LH-IM-01	7/20/2025 11:45	27.11	6.97632247	1
LH-IM-01	7/20/2025 12:00	27.11	6.98285501	1
LH-IM-01	7/20/2025 12:15	27.14	6.98557834	1

pH Continous Monitoring Data

Station Name	Date Time	Temp C	pH SU	Use Code
LH-IM-01	7/20/2025 12:30	27.14	6.99183806	1
LH-IM-01	7/20/2025 12:45	27.16	6.99646504	1
LH-IM-01	7/20/2025 13:00	27.19	7.01932318	1
LH-IM-01	7/20/2025 13:15	27.21	7.04054557	1
LH-IM-01	7/20/2025 13:30	27.23	7.04571239	1
LH-IM-01	7/20/2025 13:45	27.31	7.08078923	1
LH-IM-01	7/20/2025 14:00	27.36	7.09247018	1
LH-IM-01	7/20/2025 14:15	27.41	7.10387532	1
LH-IM-01	7/20/2025 14:30	27.48	7.13647361	1
LH-IM-01	7/20/2025 14:45	27.55	7.1551954	1
LH-IM-01	7/20/2025 15:00	27.6	7.17256132	1
LH-IM-01	7/20/2025 15:15	27.68	7.22087327	1
LH-IM-01	7/20/2025 15:30	27.7	7.2450359	1
LH-IM-01	7/20/2025 15:45	27.75	7.26835365	1
LH-IM-01	7/20/2025 16:00	27.8	7.26396403	1
LH-IM-01	7/20/2025 16:15	27.83	7.26285157	1
LH-IM-01	7/20/2025 16:30	27.9	7.27066322	1
LH-IM-01	7/20/2025 16:45	27.9	7.27690714	1
LH-IM-01	7/20/2025 17:00	27.92	7.28041768	1
LH-IM-01	7/20/2025 17:15	27.97	7.28851347	1
LH-IM-01	7/20/2025 17:30	27.97	7.27955689	1
LH-IM-01	7/20/2025 17:45	28.02	7.27951048	1
LH-IM-01	7/20/2025 18:00	28.05	7.28463809	1
LH-IM-01	7/20/2025 18:15	28.02	7.26594215	1
LH-IM-01	7/20/2025 18:30	28	7.25836104	1
LH-IM-01	7/20/2025 18:45	27.97	7.24671608	1
LH-IM-01	7/20/2025 19:00	27.92	7.22585488	1
LH-IM-01	7/20/2025 19:15	27.85	7.2011991	1
LH-IM-01	7/20/2025 19:30	27.75	7.18687063	1
LH-IM-01	7/20/2025 19:45	27.68	7.16083348	1
LH-IM-01	7/20/2025 20:00	27.63	7.15569756	1
LH-IM-01	7/20/2025 20:15	27.6	7.12853854	1
LH-IM-01	7/20/2025 20:30	27.58	7.09729428	1
LH-IM-01	7/20/2025 20:45	27.53	7.09024343	1
LH-IM-01	7/20/2025 21:00	27.46	7.07775832	1
LH-IM-01	7/20/2025 21:15	27.41	7.06934182	1
LH-IM-01	7/20/2025 21:30	27.36	7.05004402	1
LH-IM-01	7/20/2025 21:45	27.38	7.02719736	1
LH-IM-01	7/20/2025 22:00	27.36	6.9942917	1
LH-IM-01	7/20/2025 22:15	27.33	6.98830735	1
LH-IM-01	7/20/2025 22:30	27.28	6.98096046	1
LH-IM-01	7/20/2025 22:45	27.23	6.96789744	1
LH-IM-01	7/20/2025 23:00	27.19	6.94911713	1
LH-IM-01	7/20/2025 23:15	27.14	6.92842436	1
LH-IM-01	7/20/2025 23:30	27.11	6.90609771	1
LH-IM-01	7/20/2025 23:45	27.09	6.89493097	1
LH-IM-01	7/21/2025 0:00	27.09	6.8960198	1
LH-IM-01	7/21/2025 0:15	27.09	6.8886702	1
LH-IM-01	7/21/2025 0:30	27.09	6.90663587	1
LH-IM-01	7/21/2025 0:45	27.09	6.90336939	1
LH-IM-01	7/21/2025 1:00	27.09	6.90146394	1
LH-IM-01	7/21/2025 1:15	27.09	6.89874187	1
LH-IM-01	7/21/2025 1:30	27.04	6.89191869	1
LH-IM-01	7/21/2025 1:45	27.04	6.88538463	1
LH-IM-01	7/21/2025 2:00	26.99	6.87883039	1
LH-IM-01	7/21/2025 2:15	26.96	6.87446108	1
LH-IM-01	7/21/2025 2:30	26.94	6.86682711	1
LH-IM-01	7/21/2025 2:45	26.92	6.86354989	1
LH-IM-01	7/21/2025 3:00	26.94	6.86165258	1
LH-IM-01	7/21/2025 3:15	26.92	6.85183836	1
LH-IM-01	7/21/2025 3:30	26.89	6.85808848	1
LH-IM-01	7/21/2025 3:45	26.89	6.85318549	1
LH-IM-01	7/21/2025 4:00	26.84	6.84689504	1
LH-IM-01	7/21/2025 4:15	26.82	6.84388785	1
LH-IM-01	7/21/2025 4:30	26.82	6.84089088	1
LH-IM-01	7/21/2025 4:45	26.77	6.83759439	1
LH-IM-01	7/21/2025 5:00	26.74	6.8315826	1
LH-IM-01	7/21/2025 5:15	26.72	6.83511442	1
LH-IM-01	7/21/2025 5:30	26.72	6.83674968	1
LH-IM-01	7/21/2025 5:45	26.7	6.83183269	1
LH-IM-01	7/21/2025 6:00	26.67	6.82445598	1
LH-IM-01	7/21/2025 6:15	26.65	6.82607991	1
LH-IM-01	7/21/2025 6:30	26.65	6.82335384	1
LH-IM-01	7/21/2025 6:45	26.62	6.82088246	1
LH-IM-01	7/21/2025 7:00	26.62	6.82197299	1
LH-IM-01	7/21/2025 7:15	26.6	6.81432686	1
LH-IM-01	7/21/2025 7:30	26.6	6.83204924	1
LH-IM-01	7/21/2025 7:45	26.57	6.82357937	1
LH-IM-01	7/21/2025 8:00	26.57	6.83530458	1
LH-IM-01	7/21/2025 8:15	26.57	6.83884942	1
LH-IM-01	7/21/2025 8:30	26.6	6.84840837	1
LH-IM-01	7/21/2025 8:45	26.6	6.84159206	1
LH-IM-01	7/21/2025 9:00	26.62	6.84023946	1
LH-IM-01	7/21/2025 9:15	26.62	6.84269317	1

pH Continous Monitoring Data

Station Name	Date Time	Temp C	pH SU	Use Code
LH-IM-01	7/21/2025 9:30	26.65	6.86015573	1
LH-IM-01	7/21/2025 9:45	26.65	6.88169165	1
LH-IM-01	7/21/2025 10:00	26.67	6.88524319	1
LH-IM-01	7/21/2025 10:15	26.7	6.89888273	1
LH-IM-01	7/21/2025 10:30	26.72	6.9155146	1
LH-IM-01	7/21/2025 10:45	26.72	6.92341834	1
LH-IM-01	7/21/2025 11:00	26.74	6.95203855	1
LH-IM-01	7/21/2025 11:15	26.79	6.97275498	1
LH-IM-01	7/21/2025 11:30	26.82	6.9727577	1
LH-IM-01	7/21/2025 11:45	26.87	6.99864088	1
LH-IM-01	7/21/2025 12:00	26.92	7.01389334	1
LH-IM-01	7/21/2025 12:15	26.96	7.02369519	1
LH-IM-01	7/21/2025 12:30	27.04	7.04329105	1
LH-IM-01	7/21/2025 12:45	27.09	7.06424379	1
LH-IM-01	7/21/2025 13:00	27.11	7.07839334	1
LH-IM-01	7/21/2025 13:15	27.16	7.08082958	1
LH-IM-01	7/21/2025 13:30	27.21	7.08163242	1
LH-IM-01	7/21/2025 13:45	27.23	7.09958428	1
LH-IM-01	7/21/2025 14:00	27.28	7.11452963	1
LH-IM-01	7/21/2025 14:15	27.31	7.1357348	1
LH-IM-01	7/21/2025 14:30	27.36	7.1482225	1
LH-IM-01	7/21/2025 14:45	27.43	7.15444166	1
LH-IM-01	7/21/2025 15:00	27.46	7.16584488	1
LH-IM-01	7/21/2025 15:15	27.48	7.19220368	1
LH-IM-01	7/21/2025 15:30	27.51	7.18375787	1
LH-IM-01	7/21/2025 15:45	27.51	7.19272816	1
LH-IM-01	7/21/2025 16:00	27.55	7.20411773	1
LH-IM-01	7/21/2025 16:15	27.58	7.21741379	1
LH-IM-01	7/21/2025 16:30	27.58	7.23127373	1
LH-IM-01	7/21/2025 16:45	27.58	7.22067495	1
LH-IM-01	7/21/2025 17:00	27.6	7.23941072	1
LH-IM-01	7/21/2025 17:15	27.6	7.24729134	1
LH-IM-01	7/21/2025 17:30	27.58	7.25029718	1
LH-IM-01	7/21/2025 17:45	27.55	7.24461455	1
LH-IM-01	7/21/2025 18:00	27.53	7.24870795	1
LH-IM-01	7/21/2025 18:15	27.51	7.22996844	1
LH-IM-01	7/21/2025 18:30	27.46	7.22565674	1
LH-IM-01	7/21/2025 18:45	27.41	7.22215935	1
LH-IM-01	7/21/2025 19:00	27.36	7.20424678	1
LH-IM-01	7/21/2025 19:15	27.31	7.20156069	1
LH-IM-01	7/21/2025 19:30	27.23	7.18528956	1
LH-IM-01	7/21/2025 19:45	27.19	7.15701412	1
LH-IM-01	7/21/2025 20:00	27.14	7.14234353	1
LH-IM-01	7/21/2025 20:15	27.06	7.12359729	1
LH-IM-01	7/21/2025 20:30	26.99	7.09285646	1
LH-IM-01	7/21/2025 20:45	26.92	7.08988215	1
LH-IM-01	7/21/2025 21:00	26.87	7.07028385	1
LH-IM-01	7/21/2025 21:15	26.82	7.06130464	1
LH-IM-01	7/21/2025 21:30	26.74	7.04197173	1
LH-IM-01	7/21/2025 21:45	26.67	7.02508105	1
LH-IM-01	7/21/2025 22:00	26.62	7.01090827	1
LH-IM-01	7/21/2025 22:15	26.57	6.9989122	1
LH-IM-01	7/21/2025 22:30	26.52	6.98582123	1
LH-IM-01	7/21/2025 22:45	26.48	6.97518164	1
LH-IM-01	7/21/2025 23:00	26.45	6.96099415	1
LH-IM-01	7/21/2025 23:15	26.4	6.95580379	1
LH-IM-01	7/21/2025 23:30	26.35	6.94706427	1
LH-IM-01	7/21/2025 23:45	26.33	6.94132988	1
LH-IM-01	7/22/2025 0:00	26.28	6.93067529	1
LH-IM-01	7/22/2025 0:15	26.26	6.92357365	1
LH-IM-01	7/22/2025 0:30	26.23	6.9159223	1
LH-IM-01	7/22/2025 0:45	26.21	6.90936451	1
LH-IM-01	7/22/2025 1:00	26.18	6.90198349	1
LH-IM-01	7/22/2025 1:15	26.16	6.89651588	1
LH-IM-01	7/22/2025 1:30	26.13	6.89131699	1
LH-IM-01	7/22/2025 1:45	26.11	6.88775944	1
LH-IM-01	7/22/2025 2:00	26.08	6.8814663	1
LH-IM-01	7/22/2025 2:15	26.04	6.8803578	1
LH-IM-01	7/22/2025 2:30	26.04	6.87899199	1
LH-IM-01	7/22/2025 2:45	26.01	6.87788709	1
LH-IM-01	7/22/2025 3:00	25.99	6.88306988	1
LH-IM-01	7/22/2025 3:15	25.96	6.87704698	1
LH-IM-01	7/22/2025 3:30	25.94	6.87703875	1
LH-IM-01	7/22/2025 3:45	25.91	6.87511345	1
LH-IM-01	7/22/2025 4:00	25.89	6.87237211	1
LH-IM-01	7/22/2025 4:15	25.89	6.86963911	1
LH-IM-01	7/22/2025 4:30	25.87	6.86771717	1
LH-IM-01	7/22/2025 4:45	25.84	6.8646971	1
LH-IM-01	7/22/2025 5:00	25.82	6.86441469	1
LH-IM-01	7/22/2025 5:15	25.82	6.85840069	1
LH-IM-01	7/22/2025 5:30	25.79	6.85619936	1
LH-IM-01	7/22/2025 5:45	25.77	6.85673655	1
LH-IM-01	7/22/2025 6:00	25.77	6.85345564	1
LH-IM-01	7/22/2025 6:15	25.74	6.85180032	1

Station Name	Date Time	Temp C	pH SU	Use Code
LH-IM-01	7/22/2025 6:30	25.72	6.85343113	1
LH-IM-01	7/22/2025 6:45	25.72	6.8463213	1
LH-IM-01	7/22/2025 7:00	25.7	6.84685796	1
LH-IM-01	7/22/2025 7:15	25.7	6.85123353	1
LH-IM-01	7/22/2025 7:30	25.7	6.84740491	1
LH-IM-01	7/22/2025 7:45	25.7	6.85724994	1
LH-IM-01	7/22/2025 8:00	25.72	6.84768858	1
LH-IM-01	7/22/2025 8:15	25.72	6.85233731	1
LH-IM-01	7/22/2025 8:30	25.72	6.85999404	1
LH-IM-01	7/22/2025 8:45	25.74	6.87094087	1
LH-IM-01	7/22/2025 9:00	25.74	6.86191747	1
LH-IM-01	7/22/2025 9:15	25.77	6.8671261	1
LH-IM-01	7/22/2025 9:30	25.77	6.87095383	1
LH-IM-01	7/22/2025 9:45	25.79	6.87834401	1
LH-IM-01	7/22/2025 10:00	25.79	6.89611442	1
LH-IM-01	7/22/2025 10:15	25.82	6.90405238	1
LH-IM-01	7/22/2025 10:30	25.87	6.91800762	1
LH-IM-01	7/22/2025 10:45	25.89	6.93277127	1
LH-IM-01	7/22/2025 11:00	25.94	6.95163702	1
LH-IM-01	7/22/2025 11:15	25.96	6.95573878	1
LH-IM-01	7/22/2025 11:30	26.04	6.98661797	1
LH-IM-01	7/22/2025 11:45	26.11	6.99426785	1
LH-IM-01	7/22/2025 12:00	26.13	7.02021086	1
LH-IM-01	7/22/2025 12:15	26.21	7.0292147	1
LH-IM-01	7/22/2025 12:30	26.26	7.04613344	1
LH-IM-01	7/22/2025 12:45	26.33	7.06304233	1
LH-IM-01	7/22/2025 13:00	26.4	7.08594566	1
LH-IM-01	7/22/2025 13:15	26.45	7.1055721	1
LH-IM-01	7/22/2025 13:30	26.52	7.1260018	1
LH-IM-01	7/22/2025 13:45	26.57	7.14179619	1
LH-IM-01	7/22/2025 14:00	26.65	7.16956422	1
LH-IM-01	7/22/2025 14:15	26.7	7.18479937	1
LH-IM-01	7/22/2025 14:30	26.74	7.19731086	1
LH-IM-01	7/22/2025 14:45	26.79	7.2220736	1
LH-IM-01	7/22/2025 15:00	26.87	7.23754156	1
LH-IM-01	7/22/2025 15:15	26.94	7.26308641	1
LH-IM-01	7/22/2025 15:30	27.01	7.28181236	1
LH-IM-01	7/22/2025 15:45	27.06	7.29292703	1
LH-IM-01	7/22/2025 16:00	27.14	7.32224247	1
LH-IM-01	7/22/2025 16:15			2
LH-IM-01	7/22/2025 16:30			2
LH-IM-01	7/22/2025 16:45	27.26	7.72914777	2
LH-IM-01	7/22/2025 17:00	27.26	7.41913009	1
LH-IM-01	7/22/2025 17:15	27.26	7.40957849	1
LH-IM-01	7/22/2025 17:30	27.28	7.40354776	1
LH-IM-01	7/22/2025 17:45	27.26	7.38883787	1
LH-IM-01	7/22/2025 18:00	27.26	7.40521204	1
LH-IM-01	7/22/2025 18:15	27.23	7.37714071	1
LH-IM-01	7/22/2025 18:30	27.21	7.36215366	1
LH-IM-01	7/22/2025 18:45	27.19	7.35862921	1
LH-IM-01	7/22/2025 19:00	27.16	7.33982847	1
LH-IM-01	7/22/2025 19:15	27.14	7.32565448	1
LH-IM-01	7/22/2025 19:30	27.11	7.31394633	1
LH-IM-01	7/22/2025 19:45	27.06	7.28969408	1
LH-IM-01	7/22/2025 20:00	27.01	7.26106367	1
LH-IM-01	7/22/2025 20:15	26.96	7.24389709	1
LH-IM-01	7/22/2025 20:30	26.92	7.22070657	1
LH-IM-01	7/22/2025 20:45	26.84	7.19343693	1
LH-IM-01	7/22/2025 21:00	26.79	7.18144264	1
LH-IM-01	7/22/2025 21:15	26.74	7.16370344	1
LH-IM-01	7/22/2025 21:30	26.7	7.15798362	1
LH-IM-01	7/22/2025 21:45	26.65	7.12984378	1
LH-IM-01	7/22/2025 22:00	26.6	7.11673725	1
LH-IM-01	7/22/2025 22:15	26.55	7.10198506	1
LH-IM-01	7/22/2025 22:30	26.48	7.07382672	1
LH-IM-01	7/22/2025 22:45	26.4	7.07220432	1
LH-IM-01	7/22/2025 23:00	26.35	7.05825604	1
LH-IM-01	7/22/2025 23:15	26.28	7.04348467	1
LH-IM-01	7/22/2025 23:30	26.18	7.02240986	1
LH-IM-01	7/22/2025 23:45	26.13	7.01474347	1
LH-IM-01	7/23/2025 0:00	26.06	7.00104705	1
LH-IM-01	7/23/2025 0:15	26.04	6.99063453	1
LH-IM-01	7/23/2025 0:30	25.99	6.98241112	1
LH-IM-01	7/23/2025 0:45	25.96	6.97171988	1
LH-IM-01	7/23/2025 1:00	25.94	6.97116978	1
LH-IM-01	7/23/2025 1:15	25.89	6.95827976	1
LH-IM-01	7/23/2025 1:30	25.89	6.95389331	1
LH-IM-01	7/23/2025 1:45	25.84	6.94319184	1
LH-IM-01	7/23/2025 2:00	25.84	6.94044985	1
LH-IM-01	7/23/2025 2:15	25.84	6.93551427	1
LH-IM-01	7/23/2025 2:30	25.84	6.93194969	1
LH-IM-01	7/23/2025 2:45	25.84	6.9281109	1
LH-IM-01	7/23/2025 3:00	25.84	6.92619151	1
LH-IM-01	7/23/2025 3:15	25.84	6.9272883	1

pH Continous Monitoring Data

Station Name	Date Time	Temp C	pH SU	Use Code
LH-IM-01	7/23/2025 3:30	25.84	6.92701411	1
LH-IM-01	7/23/2025 3:45	25.84	6.9283851	1
LH-IM-01	7/23/2025 4:00	25.84	6.9286593	1
LH-IM-01	7/23/2025 4:15	25.84	6.93167549	1
LH-IM-01	7/23/2025 4:30	25.82	6.93249357	1
LH-IM-01	7/23/2025 4:45	25.82	6.93386466	1
LH-IM-01	7/23/2025 5:00	25.82	6.93688105	1
LH-IM-01	7/23/2025 5:15	25.79	6.93413226	1
LH-IM-01	7/23/2025 5:30	25.79	6.93385802	1
LH-IM-01	7/23/2025 5:45	25.77	6.93248228	1
LH-IM-01	7/23/2025 6:00	25.77	6.93467638	1
LH-IM-01	7/23/2025 6:15	25.74	6.93082976	1
LH-IM-01	7/23/2025 6:30	25.74	6.93274979	1
LH-IM-01	7/23/2025 6:45	25.72	6.93658562	1
LH-IM-01	7/23/2025 7:00	25.72	6.9330196	1
LH-IM-01	7/23/2025 7:15	25.72	6.9330196	1
LH-IM-01	7/23/2025 7:30	25.7	6.93575839	1
LH-IM-01	7/23/2025 7:45	25.72	6.93878009	1
LH-IM-01	7/23/2025 8:00	25.72	6.94783229	1
LH-IM-01	7/23/2025 8:15	25.72	6.9420718	1
LH-IM-01	7/23/2025 8:30	25.72	6.95030107	1
LH-IM-01	7/23/2025 8:45	25.72	6.95962758	1
LH-IM-01	7/23/2025 9:00	25.74	6.96895616	1
LH-IM-01	7/23/2025 9:15	25.77	6.98157538	1
LH-IM-01	7/23/2025 9:30	25.79	6.99474037	1
LH-IM-01	7/23/2025 9:45	25.79	6.99885404	1
LH-IM-01	7/23/2025 10:00	25.82	7.00927441	1
LH-IM-01	7/23/2025 10:15	25.87	7.01886886	1
LH-IM-01	7/23/2025 10:30	25.89	7.03805832	1
LH-IM-01	7/23/2025 10:45	25.94	7.04161535	1
LH-IM-01	7/23/2025 11:00	25.99	7.05942239	1
LH-IM-01	7/23/2025 11:15	26.01	7.07339461	1
LH-IM-01	7/23/2025 11:30	26.04	7.08845812	1
LH-IM-01	7/23/2025 11:45	26.11	7.09665597	1
LH-IM-01	7/23/2025 12:00	26.16	7.11060902	1
LH-IM-01	7/23/2025 12:15	26.23	7.1376935	1
LH-IM-01	7/23/2025 12:30	26.3	7.15463553	1
LH-IM-01	7/23/2025 12:45	26.38	7.17402726	1
LH-IM-01	7/23/2025 13:00	26.45	7.19943518	1
LH-IM-01	7/23/2025 13:15	26.52	7.22346335	1
LH-IM-01	7/23/2025 13:30	26.57	7.23819676	1
LH-IM-01	7/23/2025 13:45	26.65	7.26547901	1
LH-IM-01	7/23/2025 14:00	26.74	7.27715451	1
LH-IM-01	7/23/2025 14:15	26.79	7.30143473	1
LH-IM-01	7/23/2025 14:30	26.84	7.32625342	1
LH-IM-01	7/23/2025 14:45	26.89	7.33521595	1
LH-IM-01	7/23/2025 15:00	26.94	7.34308273	1
LH-IM-01	7/23/2025 15:15	26.99	7.34220613	1
LH-IM-01	7/23/2025 15:30	27.09	7.37649739	1
LH-IM-01	7/23/2025 15:45	27.14	7.39854867	1
LH-IM-01	7/23/2025 16:00	27.16	7.42090762	1
LH-IM-01	7/23/2025 16:15	27.16	7.43756023	1
LH-IM-01	7/23/2025 16:30	27.14	7.46379852	1
LH-IM-01	7/23/2025 16:45	27.11	7.46302574	1
LH-IM-01	7/23/2025 17:00	27.14	7.46570961	1
LH-IM-01	7/23/2025 17:15	27.14	7.4586113	1
LH-IM-01	7/23/2025 17:30	27.16	7.44493107	1
LH-IM-01	7/23/2025 17:45	27.21	7.47297068	1
LH-IM-01	7/23/2025 18:00	27.19	7.4768237	1
LH-IM-01	7/23/2025 18:15	27.16	7.49952982	1
LH-IM-01	7/23/2025 18:30	27.11	7.4654831	1
LH-IM-01	7/23/2025 18:45	27.06	7.45900659	1
LH-IM-01	7/23/2025 19:00	27.01	7.45717113	1
LH-IM-01	7/23/2025 19:15	26.99	7.43234509	1
LH-IM-01	7/23/2025 19:30	26.94	7.39854109	1
LH-IM-01	7/23/2025 19:45	26.92	7.38053565	1
LH-IM-01	7/23/2025 20:00	26.87	7.36147103	1
LH-IM-01	7/23/2025 20:15	26.82	7.32354214	1
LH-IM-01	7/23/2025 20:30	26.79	7.29897475	1
LH-IM-01	7/23/2025 20:45	26.74	7.26840648	1
LH-IM-01	7/23/2025 21:00	26.72	7.23807761	1
LH-IM-01	7/23/2025 21:15	26.7	7.24110103	1
LH-IM-01	7/23/2025 21:30	26.67	7.22800004	1
LH-IM-01	7/23/2025 21:45	26.62	7.200963	1
LH-IM-01	7/23/2025 22:00	26.57	7.17911403	1
LH-IM-01	7/23/2025 22:15	26.52	7.1605407	1
LH-IM-01	7/23/2025 22:30	26.5	7.15453232	1
LH-IM-01	7/23/2025 22:45	26.48	7.12882299	1
LH-IM-01	7/23/2025 23:00	26.45	7.1167957	1
LH-IM-01	7/23/2025 23:15	26.43	7.10147859	1
LH-IM-01	7/23/2025 23:30	26.43	7.09354248	1
LH-IM-01	7/23/2025 23:45	26.43	7.08724833	1
LH-IM-01	7/24/2025 0:00	26.4	7.07576224	1
LH-IM-01	7/24/2025 0:15	26.4	7.06974114	1

pH Continous Monitoring Data

Station Name	Date Time	Temp C	pH SU	Use Code
LH-IM-01	7/24/2025 0:30	26.4	7.0664569	1
LH-IM-01	7/24/2025 0:45	26.4	7.05769894	1
LH-IM-01	7/24/2025 1:00	26.4	7.05414102	1
LH-IM-01	7/24/2025 1:15	26.4	7.04894098	1
LH-IM-01	7/24/2025 1:30	26.4	7.04483568	1
LH-IM-01	7/24/2025 1:45	26.38	7.04210163	1
LH-IM-01	7/24/2025 2:00	26.35	7.04292704	1
LH-IM-01	7/24/2025 2:15	26.35	7.03389388	1
LH-IM-01	7/24/2025 2:30	26.33	7.03663365	1
LH-IM-01	7/24/2025 2:45	26.3	7.02979288	1
LH-IM-01	7/24/2025 3:00	26.28	7.02842589	1
LH-IM-01	7/24/2025 3:15	26.26	7.02459438	1
LH-IM-01	7/24/2025 3:30	26.23	7.02185843	1
LH-IM-01	7/24/2025 3:45	26.21	7.01200093	1
LH-IM-01	7/24/2025 4:00	26.18	7.00515494	1
LH-IM-01	7/24/2025 4:15	26.16	7.00351185	1
LH-IM-01	7/24/2025 4:30	26.13	6.99748567	1
LH-IM-01	7/24/2025 4:45	26.11	6.99118462	1
LH-IM-01	7/24/2025 5:00	26.08	6.98871793	1
LH-IM-01	7/24/2025 5:15	26.06	6.97885327	1
LH-IM-01	7/24/2025 5:30	26.04	6.97748177	1
LH-IM-01	7/24/2025 5:45	26.01	6.97528717	1
LH-IM-01	7/24/2025 6:00	25.96	6.96733446	1
LH-IM-01	7/24/2025 6:15	25.94	6.96322067	1
LH-IM-01	7/24/2025 6:30	25.91	6.95718601	1
LH-IM-01	7/24/2025 6:45	25.89	6.95636069	1
LH-IM-01	7/24/2025 7:00	25.87	6.95334189	1
LH-IM-01	7/24/2025 7:15	25.84	6.955805	1
LH-IM-01	7/24/2025 7:30	25.82	6.95881843	1
LH-IM-01	7/24/2025 7:45	25.82	6.95278565	1
LH-IM-01	7/24/2025 8:00	25.82	6.96841603	1
LH-IM-01	7/24/2025 8:15	25.82	6.95909265	1
LH-IM-01	7/24/2025 8:30	25.82	6.97033556	1
LH-IM-01	7/24/2025 8:45	25.82	6.97664255	1
LH-IM-01	7/24/2025 9:00	25.82	6.99336981	1
LH-IM-01	7/24/2025 9:15	25.84	6.99227346	1
LH-IM-01	7/24/2025 9:30	25.84	7.01064478	1
LH-IM-01	7/24/2025 9:45	25.87	7.02298143	1
LH-IM-01	7/24/2025 10:00	25.87	7.01969137	1
LH-IM-01	7/24/2025 10:15	25.91	7.04737635	1
LH-IM-01	7/24/2025 10:30	25.96	7.06025061	1
LH-IM-01	7/24/2025 10:45	25.99	7.08792478	1
LH-IM-01	7/24/2025 11:00	26.01	7.10025084	1
LH-IM-01	7/24/2025 11:15	26.06	7.11694793	1
LH-IM-01	7/24/2025 11:30	26.13	7.1508883	1
LH-IM-01	7/24/2025 11:45	26.18	7.17113077	1
LH-IM-01	7/24/2025 12:00	26.23	7.19520027	1
LH-IM-01	7/24/2025 12:15	26.28	7.22199968	1
LH-IM-01	7/24/2025 12:30	26.35	7.25725923	1
LH-IM-01	7/24/2025 12:45	26.43	7.28373546	1
LH-IM-01	7/24/2025 13:00	26.5	7.34030335	1
LH-IM-01	7/24/2025 13:15	26.55	7.34845305	1
LH-IM-01	7/24/2025 13:30	26.62	7.37353236	1
LH-IM-01	7/24/2025 13:45	26.67	7.40464221	1
LH-IM-01	7/24/2025 14:00	26.77	7.44933649	1
LH-IM-01	7/24/2025 14:15	26.82	7.46866612	1
LH-IM-01	7/24/2025 14:30	26.87	7.48908234	1
LH-IM-01	7/24/2025 14:45	26.94	7.49142701	1
LH-IM-01	7/24/2025 15:00	26.99	7.51811368	1
LH-IM-01	7/24/2025 15:15	27.06	7.55267464	1
LH-IM-01	7/24/2025 15:30	27.14	7.59102209	1
LH-IM-01	7/24/2025 15:45	27.19	7.6348713	1
LH-IM-01	7/24/2025 16:00	27.21	7.60507766	1
LH-IM-01	7/24/2025 16:15	27.26	7.62899241	1
LH-IM-01	7/24/2025 16:30	27.28	7.61448765	1
LH-IM-01	7/24/2025 16:45	27.31	7.63025203	1
LH-IM-01	7/24/2025 17:00	27.36	7.66315743	1
LH-IM-01	7/24/2025 17:15	27.36	7.64187809	1
LH-IM-01	7/24/2025 17:30	27.38	7.6584758	1
LH-IM-01	7/24/2025 17:45	27.41	7.66632032	1
LH-IM-01	7/24/2025 18:00	27.43	7.66763972	1
LH-IM-01	7/24/2025 18:15	27.43	7.67636768	1
LH-IM-01	7/24/2025 18:30	27.51	7.79998261	1
LH-IM-01	7/24/2025 18:45	27.43	7.65100206	1
LH-IM-01	7/24/2025 19:00	27.41	7.63058788	1
LH-IM-01	7/24/2025 19:15	27.41	7.63413385	1
LH-IM-01	7/24/2025 19:30	27.38	7.57418248	1
LH-IM-01	7/24/2025 19:45	27.38	7.55754205	1
LH-IM-01	7/24/2025 20:00	27.36	7.52293202	1
LH-IM-01	7/24/2025 20:15	27.33	7.49542746	1
LH-IM-01	7/24/2025 20:30	27.33	7.4575028	1
LH-IM-01	7/24/2025 20:45	27.33	7.43976824	1
LH-IM-01	7/24/2025 21:00	27.26	7.38747336	1
LH-IM-01	7/24/2025 21:15	27.23	7.35557923	1

pH Continous Monitoring Data

Station Name	Date Time	Temp C	pH SU	Use Code
LH-IM-01	7/24/2025 21:30	27.19	7.32751103	1
LH-IM-01	7/24/2025 21:45	27.16	7.30242832	1
LH-IM-01	7/24/2025 22:00	27.14	7.28797883	1
LH-IM-01	7/24/2025 22:15	27.09	7.27109723	1
LH-IM-01	7/24/2025 22:30	27.01	7.23402378	1
LH-IM-01	7/24/2025 22:45	26.96	7.22013081	1
LH-IM-01	7/24/2025 23:00	26.92	7.20376742	1
LH-IM-01	7/24/2025 23:15	26.89	7.19094555	1
LH-IM-01	7/24/2025 23:30	26.84	7.16638172	1
LH-IM-01	7/24/2025 23:45	26.77	7.1464661	1
LH-IM-01	7/25/2025 0:00	26.74	7.12843793	1
LH-IM-01	7/25/2025 0:15	26.7	7.10630865	1
LH-IM-01	7/25/2025 0:30	26.65	7.08773122	1
LH-IM-01	7/25/2025 0:45	26.62	7.06804904	1
LH-IM-01	7/25/2025 1:00	26.6	7.05547241	1
LH-IM-01	7/25/2025 1:15	26.55	7.05028423	1
LH-IM-01	7/25/2025 1:30	26.5	7.02840502	1
LH-IM-01	7/25/2025 1:45	26.45	7.0212951	1
LH-IM-01	7/25/2025 2:00	26.4	7.01089857	1
LH-IM-01	7/25/2025 2:15	26.38	7.00323557	1
LH-IM-01	7/25/2025 2:30	26.33	6.98352609	1
LH-IM-01	7/25/2025 2:45	26.3	6.97558488	1
LH-IM-01	7/25/2025 3:00	26.28	6.95641753	1
LH-IM-01	7/25/2025 3:15	26.26	6.9408072	1
LH-IM-01	7/25/2025 3:30	26.26	6.9350571	1
LH-IM-01	7/25/2025 3:45	26.23	6.93395523	1
LH-IM-01	7/25/2025 4:00	26.23	6.9331337	1
LH-IM-01	7/25/2025 4:15	26.23	6.92710918	1
LH-IM-01	7/25/2025 4:30	26.23	6.93066912	1
LH-IM-01	7/25/2025 4:45	26.21	6.92819975	1
LH-IM-01	7/25/2025 5:00	26.21	6.93312923	1
LH-IM-01	7/25/2025 5:15	26.21	6.93532011	1
LH-IM-01	7/25/2025 5:30	26.21	6.92655659	1
LH-IM-01	7/25/2025 5:45	26.21	6.93011677	1
LH-IM-01	7/25/2025 6:00	26.21	6.92710431	1
LH-IM-01	7/25/2025 6:15	26.18	6.91942816	1
LH-IM-01	7/25/2025 6:30	26.18	6.91531984	1
LH-IM-01	7/25/2025 6:45	26.18	6.91805872	1
LH-IM-01	7/25/2025 7:00	26.18	6.91915427	1
LH-IM-01	7/25/2025 7:15	26.18	6.91860649	1
LH-IM-01	7/25/2025 7:30	26.18	6.92545368	1
LH-IM-01	7/25/2025 7:45	26.18	6.92517979	1
LH-IM-01	7/25/2025 8:00	26.21	6.92573501	1
LH-IM-01	7/25/2025 8:15	26.21	6.93148607	1
LH-IM-01	7/25/2025 8:30	26.23	6.94353969	1
LH-IM-01	7/25/2025 8:45	26.23	6.94737347	1
LH-IM-01	7/25/2025 9:00	26.26	6.93916431	1
LH-IM-01	7/25/2025 9:15	26.28	6.95094161	1
LH-IM-01	7/25/2025 9:30	26.3	6.96490755	1
LH-IM-01	7/25/2025 9:45	26.33	6.97558733	1
LH-IM-01	7/25/2025 10:00	26.38	6.99228738	1
LH-IM-01	7/25/2025 10:15	26.4	7.00980383	1
LH-IM-01	7/25/2025 10:30	26.43	7.03224288	1
LH-IM-01	7/25/2025 10:45	26.45	7.0360717	1
LH-IM-01	7/25/2025 11:00	26.5	7.05220778	1
LH-IM-01	7/25/2025 11:15	26.55	7.07463012	1
LH-IM-01	7/25/2025 11:30	26.6	7.09157491	1
LH-IM-01	7/25/2025 11:45	26.67	7.10741304	1
LH-IM-01	7/25/2025 12:00	26.72	7.1281731	1
LH-IM-01	7/25/2025 12:15	26.77	7.14236587	1
LH-IM-01	7/25/2025 12:30	26.82	7.16912585	1
LH-IM-01	7/25/2025 12:45	26.89	7.18985259	1
LH-IM-01	7/25/2025 13:00	26.94	7.22205784	1
LH-IM-01	7/25/2025 13:15	26.99	7.25124772	1
LH-IM-01	7/25/2025 13:30	27.04	7.27769685	1
LH-IM-01	7/25/2025 13:45	27.11	7.30985074	1
LH-IM-01	7/25/2025 14:00	27.19	7.34498089	1
LH-IM-01	7/25/2025 14:15	27.23	7.35858146	1
LH-IM-01	7/25/2025 14:30	27.28	7.37953391	1
LH-IM-01	7/25/2025 14:45	27.33	7.37019422	1
LH-IM-01	7/25/2025 15:00	27.41	7.41755709	1
LH-IM-01	7/25/2025 15:15	27.46	7.442578	1
LH-IM-01	7/25/2025 15:30	27.51	7.47631623	1
LH-IM-01	7/25/2025 15:45	27.53	7.47055873	1
LH-IM-01	7/25/2025 16:00	27.55	7.51414979	1
LH-IM-01	7/25/2025 16:15	27.55	7.54577599	1
LH-IM-01	7/25/2025 16:30	27.58	7.56126046	1
LH-IM-01	7/25/2025 16:45	27.63	7.55762379	1
LH-IM-01	7/25/2025 17:00	27.65	7.53714553	1
LH-IM-01	7/25/2025 17:15	27.68	7.52673614	1
LH-IM-01	7/25/2025 17:30	27.7	7.54196133	1
LH-IM-01	7/25/2025 17:45	27.7	7.53160619	1
LH-IM-01	7/25/2025 18:00	27.7	7.52642862	1
LH-IM-01	7/25/2025 18:15	27.7	7.5321512	1

pH Continous Monitoring Data

Station Name	Date Time	Temp C	pH SU	Use Code
LH-IM-01	7/25/2025 18:30	27.7	7.52452109	1
LH-IM-01	7/25/2025 18:45	27.65	7.47718474	1
LH-IM-01	7/25/2025 19:00	27.68	7.4776822	1
LH-IM-01	7/25/2025 19:15	27.68	7.47931733	1
LH-IM-01	7/25/2025 19:30	27.65	7.45892395	1
LH-IM-01	7/25/2025 19:45	27.6	7.40966066	1
LH-IM-01	7/25/2025 20:00	27.55	7.37673937	1
LH-IM-01	7/25/2025 20:15	27.53	7.35058928	1
LH-IM-01	7/25/2025 20:30	27.51	7.32743514	1
LH-IM-01	7/25/2025 20:45	27.46	7.3184898	1
LH-IM-01	7/25/2025 21:00	27.46	7.31767164	1
LH-IM-01	7/25/2025 21:15	27.41	7.27353628	1
LH-IM-01	7/25/2025 21:30	27.38	7.25419521	1
LH-IM-01	7/25/2025 21:45	27.36	7.23757059	1
LH-IM-01	7/25/2025 22:00	27.33	7.22231531	1
LH-IM-01	7/25/2025 22:15	27.31	7.2075958	1
LH-IM-01	7/25/2025 22:30	27.28	7.19424518	1
LH-IM-01	7/25/2025 22:45	27.26	7.1926207	1
LH-IM-01	7/25/2025 23:00	27.23	7.1751724	1
LH-IM-01	7/25/2025 23:15	27.19	7.15335841	1
LH-IM-01	7/25/2025 23:30	27.16	7.14491093	1
LH-IM-01	7/25/2025 23:45	27.14	7.12499071	1
LH-IM-01	7/26/2025 0:00	27.11	7.12008849	1
LH-IM-01	7/26/2025 0:15	27.06	7.11246212	1
LH-IM-01	7/26/2025 0:30	27.04	7.09553723	1
LH-IM-01	7/26/2025 0:45	26.99	7.07151609	1
LH-IM-01	7/26/2025 1:00	26.96	7.07398182	1
LH-IM-01	7/26/2025 1:15	26.92	7.06688817	1
LH-IM-01	7/26/2025 1:30	26.87	7.04859105	1
LH-IM-01	7/26/2025 1:45	26.84	7.03356524	1
LH-IM-01	7/26/2025 2:00	26.77	7.01033843	1
LH-IM-01	7/26/2025 2:15	26.72	6.99803741	1
LH-IM-01	7/26/2025 2:30	26.65	6.99584929	1
LH-IM-01	7/26/2025 2:45	26.6	6.97642983	1
LH-IM-01	7/26/2025 3:00	26.55	6.9725962	1
LH-IM-01	7/26/2025 3:15	26.52	6.96958412	1
LH-IM-01	7/26/2025 3:30	26.5	6.96520457	1
LH-IM-01	7/26/2025 3:45	26.48	6.95672023	1
LH-IM-01	7/26/2025 4:00	26.45	6.94823304	1
LH-IM-01	7/26/2025 4:15	26.4	6.94056118	1
LH-IM-01	7/26/2025 4:30	26.4	6.93590851	1
LH-IM-01	7/26/2025 4:45	26.38	6.92851421	1
LH-IM-01	7/26/2025 5:00	26.35	6.92166374	1
LH-IM-01	7/26/2025 5:15	26.35	6.91263059	1
LH-IM-01	7/26/2025 5:30	26.33	6.90632849	1
LH-IM-01	7/26/2025 5:45	26.3	6.90467644	1
LH-IM-01	7/26/2025 6:00	26.3	6.90659289	1
LH-IM-01	7/26/2025 6:15	26.28	6.90138452	1
LH-IM-01	7/26/2025 6:30	26.28	6.90001554	1
LH-IM-01	7/26/2025 6:45	26.26	6.89727072	1
LH-IM-01	7/26/2025 7:00	26.26	6.89809217	1
LH-IM-01	7/26/2025 7:15	26.23	6.90273726	1
LH-IM-01	7/26/2025 7:30	26.23	6.90273726	1
LH-IM-01	7/26/2025 7:45	26.23	6.89999885	1
LH-IM-01	7/26/2025 8:00	26.23	6.90547568	1
LH-IM-01	7/26/2025 8:15	26.23	6.91259557	1
LH-IM-01	7/26/2025 8:30	26.26	6.91616391	1
LH-IM-01	7/26/2025 8:45	26.26	6.92136638	1
LH-IM-01	7/26/2025 9:00	26.28	6.92602617	1
LH-IM-01	7/26/2025 9:15	26.28	6.93259727	1
LH-IM-01	7/26/2025 9:30	26.28	6.94026356	1
LH-IM-01	7/26/2025 9:45	26.28	6.94847744	1
LH-IM-01	7/26/2025 10:00	26.3	6.96134844	1
LH-IM-01	7/26/2025 10:15	26.3	6.98461955	1
LH-IM-01	7/26/2025 10:30	26.33	6.98900109	1
LH-IM-01	7/26/2025 10:45	26.35	7.01254278	1
LH-IM-01	7/26/2025 11:00	26.38	7.02130008	1
LH-IM-01	7/26/2025 11:15	26.4	7.03197242	1
LH-IM-01	7/26/2025 11:30	26.43	7.05550389	1
LH-IM-01	7/26/2025 11:45	26.45	7.07465503	1
LH-IM-01	7/26/2025 12:00	26.5	7.09105828	1
LH-IM-01	7/26/2025 12:15	26.52	7.10090096	1
LH-IM-01	7/26/2025 12:30	26.6	7.13287397	1
LH-IM-01	7/26/2025 12:45	26.62	7.16294852	1
LH-IM-01	7/26/2025 13:00	26.7	7.18614511	1
LH-IM-01	7/26/2025 13:15	26.74	7.22493968	1
LH-IM-01	7/26/2025 13:30	26.82	7.25767608	1
LH-IM-01	7/26/2025 13:45	26.87	7.28331935	1
LH-IM-01	7/26/2025 14:00	26.92	7.30157735	1
LH-IM-01	7/26/2025 14:15	26.99	7.32554408	1
LH-IM-01	7/26/2025 14:30	27.06	7.35332281	1
LH-IM-01	7/26/2025 14:45	27.14	7.37288555	1
LH-IM-01	7/26/2025 15:00	27.21	7.40991962	1
LH-IM-01	7/26/2025 15:15	27.31	7.45453182	1

pH Continous Monitoring Data

Station Name	Date Time	Temp C	pH SU	Use Code
LH-IM-01	7/26/2025 15:30	27.36	7.46727836	1
LH-IM-01	7/26/2025 15:45	27.41	7.48247556	1
LH-IM-01	7/26/2025 16:00	27.46	7.48321348	1
LH-IM-01	7/26/2025 16:15	27.51	7.49976636	1
LH-IM-01	7/26/2025 16:30	27.53	7.5147293	1
LH-IM-01	7/26/2025 16:45	27.55	7.50678851	1
LH-IM-01	7/26/2025 17:00	27.55	7.48225094	1
LH-IM-01	7/26/2025 17:15	27.58	7.49147166	1
LH-IM-01	7/26/2025 17:30	27.58	7.4835659	1
LH-IM-01	7/26/2025 17:45	27.55	7.46889159	1
LH-IM-01	7/26/2025 18:00	27.55	7.47816134	1
LH-IM-01	7/26/2025 18:15	27.53	7.46047039	1
LH-IM-01	7/26/2025 18:30	27.48	7.43436747	1
LH-IM-01	7/26/2025 18:45	27.46	7.42621472	1
LH-IM-01	7/26/2025 19:00	27.43	7.39025445	1
LH-IM-01	7/26/2025 19:15	27.38	7.36658631	1
LH-IM-01	7/26/2025 19:30	27.36	7.33769262	1
LH-IM-01	7/26/2025 19:45	27.31	7.32874452	1
LH-IM-01	7/26/2025 20:00	27.28	7.2957583	1
LH-IM-01	7/26/2025 20:15	27.23	7.27615656	1
LH-IM-01	7/26/2025 20:30	27.16	7.25410843	1
LH-IM-01	7/26/2025 20:45	27.14	7.24730005	1
LH-IM-01	7/26/2025 21:00	27.09	7.23559977	1
LH-IM-01	7/26/2025 21:15	27.04	7.21269837	1
LH-IM-01	7/26/2025 21:30	27.01	7.19687807	1
LH-IM-01	7/26/2025 21:45	26.94	7.18135195	1
LH-IM-01	7/26/2025 22:00	26.89	7.16225541	1
LH-IM-01	7/26/2025 22:15	26.84	7.14643192	1
LH-IM-01	7/26/2025 22:30	26.79	7.13278981	1
LH-IM-01	7/26/2025 22:45	26.74	7.11285549	1
LH-IM-01	7/26/2025 23:00	26.7	7.09537214	1
LH-IM-01	7/26/2025 23:15	26.65	7.07187065	1
LH-IM-01	7/26/2025 23:30	26.6	7.07106213	1
LH-IM-01	7/26/2025 23:45	26.52	7.05329861	1
LH-IM-01	7/27/2025 0:00	26.48	7.04591816	1
LH-IM-01	7/27/2025 0:15	26.45	7.0286834	1
LH-IM-01	7/27/2025 0:30	26.38	7.01582598	1
LH-IM-01	7/27/2025 0:45	26.33	7.00652111	1
LH-IM-01	7/27/2025 1:00	26.28	6.99228481	1
LH-IM-01	7/27/2025 1:15	26.23	6.98105601	1
LH-IM-01	7/27/2025 1:30	26.18	6.96023739	1
LH-IM-01	7/27/2025 1:45	26.11	6.95365326	1
LH-IM-01	7/27/2025 2:00	26.06	6.9440556	1
LH-IM-01	7/27/2025 2:15	26.01	6.93390666	1
LH-IM-01	7/27/2025 2:30	25.96	6.92539885	1
LH-IM-01	7/27/2025 2:45	25.91	6.92072609	1
LH-IM-01	7/27/2025 3:00	25.89	6.91907587	1
LH-IM-01	7/27/2025 3:15	25.84	6.92482051	1
LH-IM-01	7/27/2025 3:30	25.82	6.91658897	1
LH-IM-01	7/27/2025 3:45	25.77	6.91081549	1
LH-IM-01	7/27/2025 4:00	25.72	6.90202268	1
LH-IM-01	7/27/2025 4:15	25.67	6.89789096	1
LH-IM-01	7/27/2025 4:30	25.65	6.88718357	1
LH-IM-01	7/27/2025 4:45	25.62	6.88799544	1
LH-IM-01	7/27/2025 5:00	25.57	6.88166442	1
LH-IM-01	7/27/2025 5:15	25.55	6.87781399	1
LH-IM-01	7/27/2025 5:30	25.53	6.87039475	1
LH-IM-01	7/27/2025 5:45	25.48	6.87311835	1
LH-IM-01	7/27/2025 6:00	25.45	6.85937774	1
LH-IM-01	7/27/2025 6:15	25.43	6.85003276	1
LH-IM-01	7/27/2025 6:30	25.43	6.85140564	1
LH-IM-01	7/27/2025 6:45	25.4	6.85303832	1
LH-IM-01	7/27/2025 7:00	25.4	6.85798118	1
LH-IM-01	7/27/2025 7:15	25.38	6.84094514	1
LH-IM-01	7/27/2025 7:30	25.38	6.8456137	1
LH-IM-01	7/27/2025 7:45	25.36	6.845878	1
LH-IM-01	7/27/2025 8:00	25.36	6.84203304	1
LH-IM-01	7/27/2025 8:15	25.36	6.84423016	1
LH-IM-01	7/27/2025 8:30	25.36	6.83654024	1
LH-IM-01	7/27/2025 8:45	25.36	6.8431316	1
LH-IM-01	7/27/2025 9:00	25.36	6.84148376	1
LH-IM-01	7/27/2025 9:15	25.38	6.84286749	1
LH-IM-01	7/27/2025 9:30	25.38	6.83902279	1
LH-IM-01	7/27/2025 9:45	25.36	6.84230768	1
LH-IM-01	7/27/2025 10:00	25.36	6.84368088	1
LH-IM-01	7/27/2025 10:15	25.36	6.84203304	1
LH-IM-01	7/27/2025 10:30	25.38	6.8456137	1
LH-IM-01	7/27/2025 10:45	25.38	6.85302848	1
LH-IM-01	7/27/2025 11:00	25.4	6.8599034	1
LH-IM-01	7/27/2025 11:15	25.4	6.87198593	1
LH-IM-01	7/27/2025 11:30	25.4	6.87885101	1
LH-IM-01	7/27/2025 11:45	25.4	6.89175735	1
LH-IM-01	7/27/2025 12:00	25.4	6.89258116	1
LH-IM-01	7/27/2025 12:15	25.4	6.89807322	1

Station Name	Date Time	Temp C	pH SU	Use Code
LH-IM-01	7/27/2025 12:30	25.4	6.90438909	1
LH-IM-01	7/27/2025 12:45	25.4	6.91784464	1
LH-IM-01	7/27/2025 13:00	25.43	6.92636474	1
LH-IM-01	7/27/2025 13:15	25.43	6.9357003	1
LH-IM-01	7/27/2025 13:30	25.45	6.94339221	1
LH-IM-01	7/27/2025 13:45	25.48	6.95355548	1
LH-IM-01	7/27/2025 14:00	25.5	6.96344099	1
LH-IM-01	7/27/2025 14:15	25.53	6.96838537	1
LH-IM-01	7/27/2025 14:30	25.55	6.97360232	1
LH-IM-01	7/27/2025 14:45	25.57	6.98183749	1
LH-IM-01	7/27/2025 15:00	25.6	6.98787654	1
LH-IM-01	7/27/2025 15:15	25.62	6.99638378	1
LH-IM-01	7/27/2025 15:30	25.67	6.99857922	1
LH-IM-01	7/27/2025 15:45	25.67	7.00214584	1
LH-IM-01	7/27/2025 16:00	25.67	7.00022535	1
LH-IM-01	7/27/2025 16:15	25.67	7.00571245	1
LH-IM-01	7/27/2025 16:30	25.67	7.00516374	1
LH-IM-01	7/27/2025 16:45	25.67	7.00735858	1
LH-IM-01	7/27/2025 17:00	25.67	7.01119955	1
LH-IM-01	7/27/2025 17:15	25.7	7.01284439	1
LH-IM-01	7/27/2025 17:30	25.7	7.01641065	1
LH-IM-01	7/27/2025 17:45	25.7	7.01970258	1
LH-IM-01	7/27/2025 18:00	25.7	7.0169593	1
LH-IM-01	7/27/2025 18:15	25.7	7.01010112	1
LH-IM-01	7/27/2025 18:30	25.7	7.00543755	1
LH-IM-01	7/27/2025 18:45	25.7	7.00818082	1
LH-IM-01	7/27/2025 19:00	25.67	6.99391519	1
LH-IM-01	7/27/2025 19:15	25.67	6.9944639	1
LH-IM-01	7/27/2025 19:30	25.67	6.99281777	1
LH-IM-01	7/27/2025 19:45	25.67	6.99089729	1
LH-IM-01	7/27/2025 20:00	25.7	6.99062387	1
LH-IM-01	7/27/2025 20:15	25.67	6.99117164	1
LH-IM-01	7/27/2025 20:30	25.67	6.9834897	1
LH-IM-01	7/27/2025 20:45	25.67	6.97333857	1
LH-IM-01	7/27/2025 21:00	25.7	6.96456277	1
LH-IM-01	7/27/2025 21:15	25.7	6.95468698	1
LH-IM-01	7/27/2025 21:30	25.67	6.94946969	1
LH-IM-01	7/27/2025 21:45	25.7	6.94097061	1
LH-IM-01	7/27/2025 22:00	25.67	6.9335571	1
LH-IM-01	7/27/2025 22:15	25.67	6.92340597	1
LH-IM-01	7/27/2025 22:30	25.67	6.91380355	1
LH-IM-01	7/27/2025 22:45	25.65	6.89733538	1
LH-IM-01	7/27/2025 23:00	25.65	6.89321978	1
LH-IM-01	7/27/2025 23:15	25.65	6.88197048	1
LH-IM-01	7/27/2025 23:30	25.65	6.87099554	1
LH-IM-01	7/27/2025 23:45	25.62	6.85836015	1
LH-IM-01	7/28/2025 0:00	25.62	6.85067693	1
LH-IM-01	7/28/2025 0:15	25.62	6.84546331	1
LH-IM-01	7/28/2025 0:30	25.6	6.83337852	1
LH-IM-01	7/28/2025 0:45	25.6	6.82981107	1
LH-IM-01	7/28/2025 1:00	25.6	6.82349943	1
LH-IM-01	7/28/2025 1:15	25.57	6.819365	1
LH-IM-01	7/28/2025 1:30	25.55	6.81413807	1
LH-IM-01	7/28/2025 1:45	25.55	6.80590412	1
LH-IM-01	7/28/2025 2:00	25.53	6.80067593	1
LH-IM-01	7/28/2025 2:15	25.5	6.80916576	1
LH-IM-01	7/28/2025 2:30	25.5	6.80010689	1
LH-IM-01	7/28/2025 2:45	25.48	6.79789727	1
LH-IM-01	7/28/2025 3:00	25.48	6.79432838	1
LH-IM-01	7/28/2025 3:15	25.45	6.78552189	1
LH-IM-01	7/28/2025 3:30	25.45	6.77316683	1
LH-IM-01	7/28/2025 3:45	25.45	6.77453961	1
LH-IM-01	7/28/2025 4:00	25.43	6.76848385	1
LH-IM-01	7/28/2025 4:15	25.43	6.7712296	1
LH-IM-01	7/28/2025 4:30	25.4	6.76653837	1
LH-IM-01	7/28/2025 4:45	25.4	6.76708757	1
LH-IM-01	7/28/2025 5:00	25.4	6.7610463	1
LH-IM-01	7/28/2025 5:15	25.4	6.76214472	1
LH-IM-01	7/28/2025 5:30	25.4	6.7602225	1
LH-IM-01	7/28/2025 5:45	25.38	6.75663635	1
LH-IM-01	7/28/2025 6:00	25.38	6.75498862	1
LH-IM-01	7/28/2025 6:15	25.38	6.75910795	1
LH-IM-01	7/28/2025 6:30	25.38	6.75443938	1
LH-IM-01	7/28/2025 6:45	25.38	6.75910795	1
LH-IM-01	7/28/2025 7:00	25.38	6.75443938	1
LH-IM-01	7/28/2025 7:15	25.38	6.74922157	1
LH-IM-01	7/28/2025 7:30	25.38	6.75224241	1
LH-IM-01	7/28/2025 7:45	25.38	6.74812309	1
LH-IM-01	7/28/2025 8:00	25.4	6.75939869	1
LH-IM-01	7/28/2025 8:15	25.4	6.7514352	1
LH-IM-01	7/28/2025 8:30	25.4	6.75527964	1
LH-IM-01	7/28/2025 8:45	25.4	6.75967329	1
LH-IM-01	7/28/2025 9:00	25.4	6.75747646	1
LH-IM-01	7/28/2025 9:15	25.43	6.7555788	1

pH Continous Monitoring Data

Station Name	Date Time	Temp C	pH SU	Use Code
LH-IM-01	7/28/2025 9:30	25.45	6.74928036	1
LH-IM-01	7/28/2025 9:45	25.48	6.75973767	1
LH-IM-01	7/28/2025 10:00	25.5	6.76606751	1
LH-IM-01	7/28/2025 10:15	25.53	6.76746343	1
LH-IM-01	7/28/2025 10:30	25.55	6.76885132	1
LH-IM-01	7/28/2025 10:45	25.6	6.7716342	1
LH-IM-01	7/28/2025 11:00	25.65	6.78813481	1
LH-IM-01	7/28/2025 11:15	25.72	6.79449354	1
LH-IM-01	7/28/2025 11:30	25.77	6.80385286	1
LH-IM-01	7/28/2025 11:45	25.84	6.81843132	1
LH-IM-01	7/28/2025 12:00	25.89	6.8294278	1
LH-IM-01	7/28/2025 12:15	25.96	6.83303088	1
LH-IM-01	7/28/2025 12:30	26.04	6.84129599	1
LH-IM-01	7/28/2025 12:45	26.11	6.85092142	1
LH-IM-01	7/28/2025 13:00	26.16	6.85423319	1
LH-IM-01	7/28/2025 13:15	26.23	6.86193484	1
LH-IM-01	7/28/2025 13:30	26.3	6.87702489	1
LH-IM-01	7/28/2025 13:45	26.38	6.88171071	1
LH-IM-01	7/28/2025 14:00	26.55	6.92691346	1
LH-IM-01	7/28/2025 14:15	26.6	6.93020769	1
LH-IM-01	7/28/2025 14:30	26.67	6.94772414	1
LH-IM-01	7/28/2025 14:45	26.77	6.96933612	1
LH-IM-01	7/28/2025 15:00	26.84	6.97945482	1
LH-IM-01	7/28/2025 15:15	26.92	6.98574417	1
LH-IM-01	7/28/2025 15:30	26.94	6.97672973	1
LH-IM-01	7/28/2025 15:45	26.96	6.95979438	1
LH-IM-01	7/28/2025 16:00	27.04	6.96772508	1
LH-IM-01	7/28/2025 16:15	27.11	6.96336398	1
LH-IM-01	7/28/2025 16:30	27.19	6.96391967	1
LH-IM-01	7/28/2025 16:45	27.26	6.98712482	1
LH-IM-01	7/28/2025 17:00	27.31	6.99449412	1
LH-IM-01	7/28/2025 17:15	27.36	6.99040285	1
LH-IM-01	7/28/2025 17:30	27.43	6.99995129	1
LH-IM-01	7/28/2025 17:45	27.48	7.0089505	1
LH-IM-01	7/28/2025 18:00	27.53	7.0225819	1
LH-IM-01	7/28/2025 18:15	27.53	7.02639911	1
LH-IM-01	7/28/2025 18:30	27.55	7.02912375	1
LH-IM-01	7/28/2025 18:45	27.55	7.01412857	1
LH-IM-01	7/28/2025 19:00	27.55	7.01467385	1
LH-IM-01	7/28/2025 19:15	27.55	7.02721527	1
LH-IM-01	7/28/2025 19:30	27.51	7.00840425	1
LH-IM-01	7/28/2025 19:45	27.48	7.01549537	1
LH-IM-01	7/28/2025 20:00	27.43	6.99095058	1
LH-IM-01	7/28/2025 20:15	27.41	6.97922101	1
LH-IM-01	7/28/2025 20:30	27.33	6.95547846	1
LH-IM-01	7/28/2025 20:45	27.26	6.94919132	1
LH-IM-01	7/28/2025 21:00	27.23	6.93990662	1
LH-IM-01	7/28/2025 21:15	27.16	6.93688968	1
LH-IM-01	7/28/2025 21:30	27.11	6.92322721	1
LH-IM-01	7/28/2025 21:45	27.06	6.91037945	1
LH-IM-01	7/28/2025 22:00	26.99	6.89752057	1
LH-IM-01	7/28/2025 22:15	26.94	6.88958088	1
LH-IM-01	7/28/2025 22:30	26.89	6.87835966	1
LH-IM-01	7/28/2025 22:45	26.87	6.87015382	1
LH-IM-01	7/28/2025 23:00	26.82	6.8548272	1
LH-IM-01	7/28/2025 23:15	26.79	6.84497278	1
LH-IM-01	7/28/2025 23:30	26.77	6.83785538	1
LH-IM-01	7/28/2025 23:45	26.74	6.83319177	1
LH-IM-01	7/29/2025 0:00	26.72	6.8301733	1
LH-IM-01	7/29/2025 0:15	26.67	6.81701987	1
LH-IM-01	7/29/2025 0:30	26.62	6.80796433	1
LH-IM-01	7/29/2025 0:45	26.6	6.80767801	1
LH-IM-01	7/29/2025 1:00	26.55	6.80026009	1
LH-IM-01	7/29/2025 1:15	26.52	6.79695718	1
LH-IM-01	7/29/2025 1:30	26.5	6.79366048	1
LH-IM-01	7/29/2025 1:45	26.48	6.79857175	1
LH-IM-01	7/29/2025 2:00	26.45	6.79389969	1
LH-IM-01	7/29/2025 2:15	26.45	6.77501848	1
LH-IM-01	7/29/2025 2:30	26.43	6.76022588	1
LH-IM-01	7/29/2025 2:45	26.4	6.75445445	1
LH-IM-01	7/29/2025 3:00	26.4	6.757465	1
LH-IM-01	7/29/2025 3:15	26.38	6.75389065	1
LH-IM-01	7/29/2025 3:30	26.35	6.75003375	1
LH-IM-01	7/29/2025 3:45	26.35	6.74976002	1
LH-IM-01	7/29/2025 4:00	26.33	6.7453633	1
LH-IM-01	7/29/2025 4:15	26.33	6.7453633	1
LH-IM-01	7/29/2025 4:30	26.33	6.74016205	1
LH-IM-01	7/29/2025 4:45	26.33	6.74399455	1
LH-IM-01	7/29/2025 5:00	26.33	6.74399455	1
LH-IM-01	7/29/2025 5:15	26.33	6.74070955	1
LH-IM-01	7/29/2025 5:30	26.33	6.73605579	1
LH-IM-01	7/29/2025 5:45	26.33	6.73194954	1
LH-IM-01	7/29/2025 6:00	26.35	6.73059878	1
LH-IM-01	7/29/2025 6:15	26.35	6.72676653	1

pH Continous Monitoring Data

Station Name	Date Time	Temp C	pH SU	Use Code
LH-IM-01	7/29/2025 6:30	26.35	6.72621906	1
LH-IM-01	7/29/2025 6:45	26.35	6.72238681	1
LH-IM-01	7/29/2025 7:00	26.35	6.71581725	1
LH-IM-01	7/29/2025 7:15	26.35	6.71718591	1
LH-IM-01	7/29/2025 7:30	26.35	6.71828083	1
LH-IM-01	7/29/2025 7:45	26.35	6.71855457	1
LH-IM-01	7/29/2025 8:00	26.35	6.71636471	1
LH-IM-01	7/29/2025 8:15	26.35	6.71910203	1
LH-IM-01	7/29/2025 8:30	26.38	6.72788871	1
LH-IM-01	7/29/2025 8:45	26.38	6.72241462	1
LH-IM-01	7/29/2025 9:00	26.38	6.73172058	1
LH-IM-01	7/29/2025 9:15	26.38	6.73746837	1
LH-IM-01	7/29/2025 9:30	26.4	6.74186488	1
LH-IM-01	7/29/2025 9:45	26.4	6.7536334	1
LH-IM-01	7/29/2025 10:00	26.43	6.75174245	1
LH-IM-01	7/29/2025 10:15	26.43	6.75913125	1
LH-IM-01	7/29/2025 10:30	26.45	6.76598834	1
LH-IM-01	7/29/2025 10:45	26.48	6.77887159	1
LH-IM-01	7/29/2025 11:00	26.5	6.78654701	1
LH-IM-01	7/29/2025 11:15	26.55	6.79260071	1
LH-IM-01	7/29/2025 11:30	26.6	6.81506261	1
LH-IM-01	7/29/2025 11:45	26.65	6.82876636	1
LH-IM-01	7/29/2025 12:00	26.7	6.84219213	1
LH-IM-01	7/29/2025 12:15	26.79	6.86410592	1
LH-IM-01	7/29/2025 12:30	26.84	6.87861267	1
LH-IM-01	7/29/2025 12:45	26.92	6.89886273	1
LH-IM-01	7/29/2025 13:00	26.96	6.90843736	1
LH-IM-01	7/29/2025 13:15	27.04	6.93358722	1
LH-IM-01	7/29/2025 13:30	27.09	6.9398786	1
LH-IM-01	7/29/2025 13:45	27.16	6.96364307	1
LH-IM-01	7/29/2025 14:00	27.28	6.99558511	1
LH-IM-01	7/29/2025 14:15	27.36	7.01713843	1
LH-IM-01	7/29/2025 14:30	27.46	7.0474048	1
LH-IM-01	7/29/2025 14:45	27.58	7.08773254	1
LH-IM-01	7/29/2025 15:00	27.11	7.03544633	2
LH-IM-01	7/29/2025 15:15			2
LH-IM-01	7/29/2025 15:30	31.92	9.88027639	2
LH-IM-01	7/29/2025 15:45	28.22	7.19900587	2
LH-IM-01	7/29/2025 16:00	28	7.18301224	1
LH-IM-01	7/29/2025 16:15	27.97	7.22338201	1
LH-IM-01	7/29/2025 16:30	28	7.25079607	1
LH-IM-01	7/29/2025 16:45	28.05	7.2948604	1
LH-IM-01	7/29/2025 17:00	28.1	7.33272554	1
LH-IM-01	7/29/2025 17:15	28.12	7.33727435	1
LH-IM-01	7/29/2025 17:30	28.15	7.35444714	1
LH-IM-01	7/29/2025 17:45	28.17	7.36463922	1
LH-IM-01	7/29/2025 18:00	28.17	7.36141324	1
LH-IM-01	7/29/2025 18:15	28.2	7.3960531	1
LH-IM-01	7/29/2025 18:30	28.15	7.35632909	1
LH-IM-01	7/29/2025 18:45	28.15	7.33562767	1
LH-IM-01	7/29/2025 19:00	28.15	7.32621794	1
LH-IM-01	7/29/2025 19:15	28.12	7.31468874	1
LH-IM-01	7/29/2025 19:30	28.15	7.33562767	1
LH-IM-01	7/29/2025 19:45	28.1	7.30395386	1
LH-IM-01	7/29/2025 20:00	28.07	7.2932273	1
LH-IM-01	7/29/2025 20:15	28.07	7.28704212	1
LH-IM-01	7/29/2025 20:30	28.02	7.27095183	1
LH-IM-01	7/29/2025 20:45	27.97	7.24732392	1
LH-IM-01	7/29/2025 21:00	27.92	7.22315005	1
LH-IM-01	7/29/2025 21:15	27.87	7.20004455	1
LH-IM-01	7/29/2025 21:30	27.85	7.19817402	1
LH-IM-01	7/29/2025 21:45	27.83	7.18876745	1
LH-IM-01	7/29/2025 22:00	27.8	7.17828894	1
LH-IM-01	7/29/2025 22:15	27.78	7.15999654	1
LH-IM-01	7/29/2025 22:30	27.75	7.14682135	1
LH-IM-01	7/29/2025 22:45	27.73	7.12771615	1
LH-IM-01	7/29/2025 23:00	27.7	7.1148048	1
LH-IM-01	7/29/2025 23:15	27.68	7.09865626	1
LH-IM-01	7/29/2025 23:30	27.65	7.07092857	1
LH-IM-01	7/29/2025 23:45	27.63	7.06985603	1
LH-IM-01	7/30/2025 0:00	27.6	7.05047043	1
LH-IM-01	7/30/2025 0:15	27.6	7.0437369	1
LH-IM-01	7/30/2025 0:30	27.58	7.02703954	1
LH-IM-01	7/30/2025 0:45	27.55	7.02111575	1
LH-IM-01	7/30/2025 1:00	27.55	7.01869127	1
LH-IM-01	7/30/2025 1:15	27.53	6.99579319	1
LH-IM-01	7/30/2025 1:30	27.51	6.99121274	1
LH-IM-01	7/30/2025 1:45	27.48	6.97773942	1
LH-IM-01	7/30/2025 2:00	27.46	6.96399514	1
LH-IM-01	7/30/2025 2:15	27.46	6.95591115	1
LH-IM-01	7/30/2025 2:30	27.43	6.95051687	1
LH-IM-01	7/30/2025 2:45	27.41	6.9391941	1
LH-IM-01	7/30/2025 3:00	27.38	6.92894557	1
LH-IM-01	7/30/2025 3:15	27.36	6.92435839	1

pH Continous Monitoring Data

Station Name	Date Time	Temp C	pH SU	Use Code
LH-IM-01	7/30/2025 3:30	27.33	6.91248918	1
LH-IM-01	7/30/2025 3:45	27.31	6.90547372	1
LH-IM-01	7/30/2025 4:00	27.28	6.89252213	1
LH-IM-01	7/30/2025 4:15	27.26	6.88766135	1
LH-IM-01	7/30/2025 4:30	27.23	6.88090831	1
LH-IM-01	7/30/2025 4:45	27.21	6.8744278	1
LH-IM-01	7/30/2025 5:00	27.19	6.87145264	1
LH-IM-01	7/30/2025 5:15	27.16	6.87386742	1
LH-IM-01	7/30/2025 5:30	27.11	6.85631067	1
LH-IM-01	7/30/2025 5:45	27.11	6.85469198	1
LH-IM-01	7/30/2025 6:00	27.09	6.84469975	1
LH-IM-01	7/30/2025 6:15	27.06	6.84198598	1
LH-IM-01	7/30/2025 6:30	27.04	6.83253092	1
LH-IM-01	7/30/2025 6:45	27.04	6.83280077	1
LH-IM-01	7/30/2025 7:00	27.01	6.82792639	1
LH-IM-01	7/30/2025 7:15	27.01	6.82954561	1
LH-IM-01	7/30/2025 7:30	26.99	6.82710525	1
LH-IM-01	7/30/2025 7:45	26.99	6.82980414	1
LH-IM-01	7/30/2025 8:00	26.99	6.83007403	1
LH-IM-01	7/30/2025 8:15	26.99	6.83034392	1
LH-IM-01	7/30/2025 8:30	26.99	6.82899447	1
LH-IM-01	7/30/2025 8:45	26.99	6.82926436	1
LH-IM-01	7/30/2025 9:00	27.01	6.82711677	1
LH-IM-01	7/30/2025 9:15	27.01	6.82711677	1
LH-IM-01	7/30/2025 9:30	27.01	6.83305393	1
LH-IM-01	7/30/2025 9:45	27.01	6.85275448	1
LH-IM-01	7/30/2025 10:00	27.04	6.83819764	1
LH-IM-01	7/30/2025 10:15	27.06	6.86033412	1
LH-IM-01	7/30/2025 10:30	27.09	6.87383801	1
LH-IM-01	7/30/2025 10:45	27.14	6.88087262	1
LH-IM-01	7/30/2025 11:00	27.16	6.89652523	1
LH-IM-01	7/30/2025 11:15	27.19	6.9067845	1
LH-IM-01	7/30/2025 11:30	27.23	6.92971911	1
LH-IM-01	7/30/2025 11:45	27.28	6.95184031	1
LH-IM-01	7/30/2025 12:00	27.33	6.98150248	1
LH-IM-01	7/30/2025 12:15	27.41	7.00603294	1
LH-IM-01	7/30/2025 12:30	27.46	7.03028393	1
LH-IM-01	7/30/2025 12:45	27.51	7.05587397	1
LH-IM-01	7/30/2025 13:00	27.58	7.08010329	1
LH-IM-01	7/30/2025 13:15	27.65	7.10378273	1
LH-IM-01	7/30/2025 13:30	27.7	7.10726575	1
LH-IM-01	7/30/2025 13:45	27.8	7.14249036	1
LH-IM-01	7/30/2025 14:00	27.87	7.18201487	1
LH-IM-01	7/30/2025 14:15	27.95	7.22151365	1
LH-IM-01	7/30/2025 14:30	28	7.23627096	1
LH-IM-01	7/30/2025 14:45	28.12	7.29022099	1
LH-IM-01	7/30/2025 15:00	28.22	7.36350358	1
LH-IM-01	7/30/2025 15:15	28.3	7.40398319	1
LH-IM-01	7/30/2025 15:30	28.37	7.42162053	1
LH-IM-01	7/30/2025 15:45	28.42	7.45888726	1
LH-IM-01	7/30/2025 16:00	28.47	7.49372456	1
LH-IM-01	7/30/2025 16:15	28.49	7.47677339	1
LH-IM-01	7/30/2025 16:30	28.54	7.50515559	1
LH-IM-01	7/30/2025 16:45	28.52	7.45900367	1
LH-IM-01	7/30/2025 17:00	28.54	7.46004725	1
LH-IM-01	7/30/2025 17:15	28.54	7.45064968	1
LH-IM-01	7/30/2025 17:30	28.57	7.47181442	1
LH-IM-01	7/30/2025 17:45	28.57	7.45946456	1
LH-IM-01	7/30/2025 18:00	28.57	7.4906077	1
LH-IM-01	7/30/2025 18:15	28.54	7.42997503	1
LH-IM-01	7/30/2025 18:30	28.52	7.45443883	1
LH-IM-01	7/30/2025 18:45	28.47	7.40241269	1
LH-IM-01	7/30/2025 19:00	28.42	7.34419128	1
LH-IM-01	7/30/2025 19:15	28.37	7.3318903	1
LH-IM-01	7/30/2025 19:30	28.32	7.30803123	1
LH-IM-01	7/30/2025 19:45	28.27	7.26588975	1
LH-IM-01	7/30/2025 20:00	28.2	7.23960862	1
LH-IM-01	7/30/2025 20:15	28.17	7.23425584	1
LH-IM-01	7/30/2025 20:30	28.1	7.21763884	1
LH-IM-01	7/30/2025 20:45	28.05	7.20019394	1
LH-IM-01	7/30/2025 21:00	28	7.17763257	1
LH-IM-01	7/30/2025 21:15	27.97	7.16446876	1
LH-IM-01	7/30/2025 21:30	27.92	7.14081924	1
LH-IM-01	7/30/2025 21:45	27.9	7.12253165	1
LH-IM-01	7/30/2025 22:00	27.87	7.11124167	1
LH-IM-01	7/30/2025 22:15	27.83	7.08891822	1
LH-IM-01	7/30/2025 22:30	27.8	7.08892708	1
LH-IM-01	7/30/2025 22:45	27.73	7.04829482	1
LH-IM-01	7/30/2025 23:00	27.68	7.03618572	1
LH-IM-01	7/30/2025 23:15	27.65	7.00925969	1
LH-IM-01	7/30/2025 23:30	27.6	6.99552482	1
LH-IM-01	7/30/2025 23:45	27.58	6.97370644	1
LH-IM-01	7/31/2025 0:00	27.55	6.95511618	1
LH-IM-01	7/31/2025 0:15	27.53	6.93975718	1

pH Continous Monitoring Data

Station Name	Date Time	Temp C	pH SU	Use Code
LH-IM-01	7/31/2025 0:30	27.51	6.93301762	1
LH-IM-01	7/31/2025 0:45	27.48	6.9211552	1
LH-IM-01	7/31/2025 1:00	27.48	6.91253284	1
LH-IM-01	7/31/2025 1:15	27.48	6.90606607	1
LH-IM-01	7/31/2025 1:30	27.46	6.89582009	1
LH-IM-01	7/31/2025 1:45	27.46	6.88692769	1
LH-IM-01	7/31/2025 2:00	27.46	6.88153836	1
LH-IM-01	7/31/2025 2:15	27.46	6.88046049	1
LH-IM-01	7/31/2025 2:30	27.46	6.87480169	1
LH-IM-01	7/31/2025 2:45	27.46	6.87237649	1
LH-IM-01	7/31/2025 3:00	27.46	6.86779556	1
LH-IM-01	7/31/2025 3:15	27.46	6.86348409	1
LH-IM-01	7/31/2025 3:30	27.46	6.86105889	1
LH-IM-01	7/31/2025 3:45	27.46	6.86025049	1
LH-IM-01	7/31/2025 4:00	27.43	6.85296022	1
LH-IM-01	7/31/2025 4:15	27.43	6.85296022	1
LH-IM-01	7/31/2025 4:30	27.43	6.84676187	1
LH-IM-01	7/31/2025 4:45	27.43	6.84433643	1
LH-IM-01	7/31/2025 5:00	27.41	6.83839682	1
LH-IM-01	7/31/2025 5:15	27.41	6.83812731	1
LH-IM-01	7/31/2025 5:30	27.41	6.83462366	1
LH-IM-01	7/31/2025 5:45	27.38	6.83541576	1
LH-IM-01	7/31/2025 6:00	27.36	6.83109191	1
LH-IM-01	7/31/2025 6:15	27.36	6.82758768	1
LH-IM-01	7/31/2025 6:30	27.33	6.8221788	1
LH-IM-01	7/31/2025 6:45	27.33	6.81786547	1
LH-IM-01	7/31/2025 7:00	27.31	6.81434853	1
LH-IM-01	7/31/2025 7:15	27.31	6.81273092	1
LH-IM-01	7/31/2025 7:30	27.31	6.81407893	1
LH-IM-01	7/31/2025 7:45	27.28	6.80651078	1
LH-IM-01	7/31/2025 8:00	27.28	6.81109446	1
LH-IM-01	7/31/2025 8:15	27.26	6.81458728	1
LH-IM-01	7/31/2025 8:30	27.26	6.81377834	1
LH-IM-01	7/31/2025 8:45	27.26	6.80622825	1
LH-IM-01	7/31/2025 9:00	27.23	6.80486054	1
LH-IM-01	7/31/2025 9:15	27.23	6.81079334	1
LH-IM-01	7/31/2025 9:30	27.21	6.81644425	1
LH-IM-01	7/31/2025 9:45	27.21	6.81617456	1
LH-IM-01	7/31/2025 10:00	27.19	6.81912912	1
LH-IM-01	7/31/2025 10:15	27.16	6.82990048	1
LH-IM-01	7/31/2025 10:30	27.11	6.83607711	1
LH-IM-01	7/31/2025 10:45	27.09	6.84766754	1
LH-IM-01	7/31/2025 11:00	27.06	6.85089022	1
LH-IM-01	7/31/2025 11:15	27.04	6.85870576	1
LH-IM-01	7/31/2025 11:30	27.01	6.86813711	1
LH-IM-01	7/31/2025 11:45	27.01	6.86705762	1
LH-IM-01	7/31/2025 12:00	26.99	6.87838408	1
LH-IM-01	7/31/2025 12:15	26.99	6.88351197	1
LH-IM-01	7/31/2025 12:30	26.99	6.89052907	1
LH-IM-01	7/31/2025 12:45	26.96	6.90266433	1
LH-IM-01	7/31/2025 13:00	26.94	6.89887877	1
LH-IM-01	7/31/2025 13:15	26.92	6.91021	1
LH-IM-01	7/31/2025 13:30	26.89	6.90912111	1
LH-IM-01	7/31/2025 13:45	26.87	6.91451498	1
LH-IM-01	7/31/2025 14:00	26.84	6.91720666	1
LH-IM-01	7/31/2025 14:15	26.82	6.92368214	1
LH-IM-01	7/31/2025 14:30	26.77	6.93285236	1
LH-IM-01	7/31/2025 14:45	26.72	6.93122038	1
LH-IM-01	7/31/2025 15:00	26.67	6.92715626	1
LH-IM-01	7/31/2025 15:15	26.67	6.92283343	1
LH-IM-01	7/31/2025 15:30	26.65	6.92661101	1
LH-IM-01	7/31/2025 15:45	26.62	6.92984632	1
LH-IM-01	7/31/2025 16:00	26.6	6.93119284	1
LH-IM-01	7/31/2025 16:15	26.57	6.92361849	1
LH-IM-01	7/31/2025 16:30	26.52	6.90873859	1
LH-IM-01	7/31/2025 16:45	26.48	6.89710145	1
LH-IM-01	7/31/2025 17:00	26.48	6.90142701	1
LH-IM-01	7/31/2025 17:15	26.43	6.90411449	1
LH-IM-01	7/31/2025 17:30	26.43	6.91411904	1
LH-IM-01	7/31/2025 17:45	26.38	6.91031856	1
LH-IM-01	7/31/2025 18:00	26.35	6.91274377	1
LH-IM-01	7/31/2025 18:15	26.3	6.90867154	1
LH-IM-01	7/31/2025 18:30	26.23	6.90323872	1
LH-IM-01	7/31/2025 18:45	26.13	6.88669588	1
LH-IM-01	7/31/2025 19:00	26.11	6.88127466	1
LH-IM-01	7/31/2025 19:15	26.06	6.87096718	1
LH-IM-01	7/31/2025 19:30	26.01	6.85957316	1
LH-IM-01	7/31/2025 19:45	25.96	6.85169597	1
LH-IM-01	7/31/2025 20:00	25.94	6.84924853	1
LH-IM-01	7/31/2025 20:15	25.91	6.84056578	1
LH-IM-01	7/31/2025 20:30	25.89	6.83134516	1
LH-IM-01	7/31/2025 20:45	25.84	6.82779491	1
LH-IM-01	7/31/2025 21:00	25.82	6.82209355	1
LH-IM-01	7/31/2025 21:15	25.82	6.81884221	1

Station Name	Date Time	Temp C	pH SU	Use Code
LH-IM-01	7/31/2025 21:30	25.77	6.81826993	1
LH-IM-01	7/31/2025 21:45	25.72	6.82935198	1
LH-IM-01	7/31/2025 22:00	25.7	6.82148001	1
LH-IM-01	7/31/2025 22:15	25.65	6.8059975	1
LH-IM-01	7/31/2025 22:30	25.62	6.8005555	1
LH-IM-01	7/31/2025 22:45	25.6	6.7910521	1
LH-IM-01	7/31/2025 23:00	25.57	6.7864212	1
LH-IM-01	7/31/2025 23:15	25.55	6.77962716	1
LH-IM-01	7/31/2025 23:30	25.53	6.7760867	1
LH-IM-01	7/31/2025 23:45	25.5	6.7752505	1
LH-IM-01	8/1/2025 0:00	25.4	6.77436125	1
LH-IM-01	8/1/2025 0:15	25.33	6.76589526	1
LH-IM-01	8/1/2025 0:30	25.33	6.76236719	1
LH-IM-01	8/1/2025 0:45	25.36	6.75696383	1
LH-IM-01	8/1/2025 1:00	25.36	6.75425021	1
LH-IM-01	8/1/2025 1:15	25.31	6.74742385	1
LH-IM-01	8/1/2025 1:30	25.21	6.73512175	1
LH-IM-01	8/1/2025 1:45	25.19	6.72940214	1
LH-IM-01	8/1/2025 2:00	25.14	6.72582648	1
LH-IM-01	8/1/2025 2:15	25.11	6.71846598	1
LH-IM-01	8/1/2025 2:30	25.09	6.71464459	1
LH-IM-01	8/1/2025 2:45	25.04	6.70916367	1
LH-IM-01	8/1/2025 3:00	25.04	6.70563218	1
LH-IM-01	8/1/2025 3:15	25.02	6.70751414	1
LH-IM-01	8/1/2025 3:30	24.99	6.70721301	1
LH-IM-01	8/1/2025 3:45	24.99	6.7080281	1
LH-IM-01	8/1/2025 4:00	24.97	6.70963882	1
LH-IM-01	8/1/2025 4:15	24.94	6.7047182	1
LH-IM-01	8/1/2025 4:30	24.94	6.70498994	1
LH-IM-01	8/1/2025 4:45	24.94	6.7071639	1
LH-IM-01	8/1/2025 5:00	24.92	6.70279604	1
LH-IM-01	8/1/2025 5:15	24.92	6.69899137	1
LH-IM-01	8/1/2025 5:30	24.9	6.69652514	1
LH-IM-01	8/1/2025 5:45	24.9	6.69570979	1
LH-IM-01	8/1/2025 6:00	24.87	6.69459193	1
LH-IM-01	8/1/2025 6:15	24.85	6.69457143	1
LH-IM-01	8/1/2025 6:30	24.82	6.68883175	1
LH-IM-01	8/1/2025 6:45	24.8	6.68282967	1
LH-IM-01	8/1/2025 7:00	24.8	6.68228593	1
LH-IM-01	8/1/2025 7:15	24.8	6.67902346	1
LH-IM-01	8/1/2025 7:30	24.77	6.67192175	1
LH-IM-01	8/1/2025 7:45	24.8	6.67630474	1
LH-IM-01	8/1/2025 8:00	24.8	6.67521725	1
LH-IM-01	8/1/2025 8:15	24.82	6.66953012	1
LH-IM-01	8/1/2025 8:30	24.85	6.66820425	1
LH-IM-01	8/1/2025 8:45	24.87	6.66632386	1
LH-IM-01	8/1/2025 9:00	24.92	6.66964098	1
LH-IM-01	8/1/2025 9:15	24.94	6.67455455	1
LH-IM-01	8/1/2025 9:30	24.99	6.681945	1
LH-IM-01	8/1/2025 9:45	25.04	6.68552982	1
LH-IM-01	8/1/2025 10:00	25.09	6.70595314	1
LH-IM-01	8/1/2025 10:15	25.11	6.70108424	1
LH-IM-01	8/1/2025 10:30	25.14	6.71686492	1
LH-IM-01	8/1/2025 10:45	25.16	6.71742699	1
LH-IM-01	8/1/2025 11:00	25.19	6.72451484	1
LH-IM-01	8/1/2025 11:15	25.21	6.73186377	1
LH-IM-01	8/1/2025 11:30	25.23	6.74789909	1
LH-IM-01	8/1/2025 11:45	25.28	6.74712702	1
LH-IM-01	8/1/2025 12:00	25.31	6.76289409	1
LH-IM-01	8/1/2025 12:15	25.33	6.7699661	1
LH-IM-01	8/1/2025 12:30	25.38	6.7759742	1
LH-IM-01	8/1/2025 12:45	25.4	6.783315	1
LH-IM-01	8/1/2025 13:00	25.45	6.78769177	1
LH-IM-01	8/1/2025 13:15	25.45	6.80044195	1
LH-IM-01	8/1/2025 13:30	25.5	6.80291648	1
LH-IM-01	8/1/2025 13:45	25.55	6.80593255	1
LH-IM-01	8/1/2025 14:00	25.6	6.80054215	1
LH-IM-01	8/1/2025 14:15	25.67	6.81061886	1
LH-IM-01	8/1/2025 14:30	25.72	6.82257609	1
LH-IM-01	8/1/2025 14:45	25.77	6.81745696	1
LH-IM-01	8/1/2025 15:00	25.79	6.82288861	1
LH-IM-01	8/1/2025 15:15	25.84	6.84648884	1
LH-IM-01	8/1/2025 15:30	25.87	6.84000266	1
LH-IM-01	8/1/2025 15:45	25.89	6.83026163	1
LH-IM-01	8/1/2025 16:00	25.91	6.83569025	1
LH-IM-01	8/1/2025 16:15	25.96	6.85196679	1
LH-IM-01	8/1/2025 16:30	26.01	6.85632389	1
LH-IM-01	8/1/2025 16:45	26.06	6.84903826	1
LH-IM-01	8/1/2025 17:00	26.11	6.86151486	1
LH-IM-01	8/1/2025 17:15	26.11	6.85204098	1
LH-IM-01	8/1/2025 17:30	26.11	6.85501849	1
LH-IM-01	8/1/2025 17:45	26.11	6.89020717	1
LH-IM-01	8/1/2025 18:00	26.08	6.89209113	1
LH-IM-01	8/1/2025 18:15	26.04	6.89667938	1

Station Name	Date Time	Temp C	pH SU	Use Code
LH-IM-01	8/1/2025 18:30	26.01	6.89125356	1
LH-IM-01	8/1/2025 18:45	25.99	6.88203941	1
LH-IM-01	8/1/2025 19:00	25.96	6.89313111	1
LH-IM-01	8/1/2025 19:15	25.94	6.88391554	1
LH-IM-01	8/1/2025 19:30	25.89	6.89364786	1
LH-IM-01	8/1/2025 19:45	25.87	6.8665508	1
LH-IM-01	8/1/2025 20:00	25.82	6.84051779	1
LH-IM-01	8/1/2025 20:15	25.77	6.84347201	1
LH-IM-01	8/1/2025 20:30	25.7	6.86105382	1
LH-IM-01	8/1/2025 20:45	25.62	6.83390401	1
LH-IM-01	8/1/2025 21:00	25.57	6.83089332	1
LH-IM-01	8/1/2025 21:15	25.53	6.83331155	1
LH-IM-01	8/1/2025 21:30	25.48	6.82297602	1
LH-IM-01	8/1/2025 21:45	25.45	6.82567104	1
LH-IM-01	8/1/2025 22:00	25.43	6.82647325	1
LH-IM-01	8/1/2025 22:15	25.4	6.81316085	1
LH-IM-01	8/1/2025 22:30	25.36	6.80526631	1
LH-IM-01	8/1/2025 22:45	25.33	6.80388979	1
LH-IM-01	8/1/2025 23:00	25.28	6.79517101	1
LH-IM-01	8/1/2025 23:15	25.23	6.78862116	1
LH-IM-01	8/1/2025 23:30	25.19	6.78452007	1
LH-IM-01	8/1/2025 23:45	25.14	6.77742333	1
LH-IM-01	8/2/2025 0:00	25.11	6.7733271	1
LH-IM-01	8/2/2025 0:15	25.06	6.76867129	1
LH-IM-01	8/2/2025 0:30	25.04	6.7621361	1
LH-IM-01	8/2/2025 0:45	25.02	6.75396999	1
LH-IM-01	8/2/2025 1:00	24.99	6.75313014	1
LH-IM-01	8/2/2025 1:15	24.99	6.74443577	1
LH-IM-01	8/2/2025 1:30	24.99	6.74362067	1
LH-IM-01	8/2/2025 1:45	24.99	6.74199048	1
LH-IM-01	8/2/2025 2:00	24.97	6.74034287	1
LH-IM-01	8/2/2025 2:15	24.97	6.73681054	1
LH-IM-01	8/2/2025 2:30	24.97	6.73246307	1
LH-IM-01	8/2/2025 2:45	24.97	6.73409337	1
LH-IM-01	8/2/2025 3:00	24.97	6.73653883	1
LH-IM-01	8/2/2025 3:15	24.97	6.73844085	1
LH-IM-01	8/2/2025 3:30	24.94	6.73515359	1
LH-IM-01	8/2/2025 3:45	24.94	6.73624057	1
LH-IM-01	8/2/2025 4:00	24.92	6.72752646	1
LH-IM-01	8/2/2025 4:15	24.92	6.72861351	1
LH-IM-01	8/2/2025 4:30	24.9	6.73593339	1
LH-IM-01	8/2/2025 4:45	24.9	6.73484627	1
LH-IM-01	8/2/2025 5:00	24.87	6.72666532	1
LH-IM-01	8/2/2025 5:15	24.87	6.7291116	1
LH-IM-01	8/2/2025 5:30	24.85	6.73018072	1
LH-IM-01	8/2/2025 5:45	24.85	6.73181168	1
LH-IM-01	8/2/2025 6:00	24.85	6.73235534	1
LH-IM-01	8/2/2025 6:15	24.82	6.73504693	1
LH-IM-01	8/2/2025 6:30	24.8	6.73584476	1
LH-IM-01	8/2/2025 6:45	24.82	6.73477508	1
LH-IM-01	8/2/2025 7:00	24.8	6.7344854	1
LH-IM-01	8/2/2025 7:15	24.8	6.73176668	1
LH-IM-01	8/2/2025 7:30	24.8	6.73693225	1
LH-IM-01	8/2/2025 7:45	24.8	6.7472634	1
LH-IM-01	8/2/2025 8:00	24.8	6.74400093	1
LH-IM-01	8/2/2025 8:15	24.82	6.74238699	1
LH-IM-01	8/2/2025 8:30	24.82	6.74564924	1
LH-IM-01	8/2/2025 8:45	24.85	6.74513119	1
LH-IM-01	8/2/2025 9:00	24.85	6.76089714	1
LH-IM-01	8/2/2025 9:15	24.9	6.7601219	1
LH-IM-01	8/2/2025 9:30	24.92	6.7718238	1
LH-IM-01	8/2/2025 9:45	24.94	6.78080668	1
LH-IM-01	8/2/2025 10:00	24.97	6.78599136	1
LH-IM-01	8/2/2025 10:15	25.02	6.79553576	1
LH-IM-01	8/2/2025 10:30	25.06	6.79990934	1
LH-IM-01	8/2/2025 10:45	25.09	6.80400359	1
LH-IM-01	8/2/2025 11:00	25.14	6.80892456	1
LH-IM-01	8/2/2025 11:15	25.19	6.83556524	1
LH-IM-01	8/2/2025 11:30	25.23	6.84698946	1
LH-IM-01	8/2/2025 11:45	25.31	6.86168649	1
LH-IM-01	8/2/2025 12:00	25.38	6.87528612	1
LH-IM-01	8/2/2025 12:15	25.43	6.87205142	1
LH-IM-01	8/2/2025 12:30	25.48	6.8804817	1
LH-IM-01	8/2/2025 12:45	25.55	6.89406919	1
LH-IM-01	8/2/2025 13:00	25.6	6.90547497	1
LH-IM-01	8/2/2025 13:15	25.65	6.90901508	1
LH-IM-01	8/2/2025 13:30	25.72	6.92123298	1
LH-IM-01	8/2/2025 13:45	25.79	6.92504503	1
LH-IM-01	8/2/2025 14:00	25.84	6.93752019	1
LH-IM-01	8/2/2025 14:15	25.89	6.94538619	1
LH-IM-01	8/2/2025 14:30	25.91	6.95297401	1
LH-IM-01	8/2/2025 14:45	25.99	6.96490138	1
LH-IM-01	8/2/2025 15:00	26.04	6.9741126	1
LH-IM-01	8/2/2025 15:15	26.11	6.96626887	1

pH Continous Monitoring Data

Station Name	Date Time	Temp C	pH SU	Use Code
LH-IM-01	8/2/2025 15:30	26.13	6.97033108	1
LH-IM-01	8/2/2025 15:45	26.16	6.97791189	1
LH-IM-01	8/2/2025 16:00	26.21	6.99577464	1
LH-IM-01	8/2/2025 16:15	26.26	6.99334042	1
LH-IM-01	8/2/2025 16:30	26.28	6.98279026	1
LH-IM-01	8/2/2025 16:45	26.3	6.99171825	1
LH-IM-01	8/2/2025 17:00	26.3	6.99604642	1
LH-IM-01	8/2/2025 17:15	26.3	6.99793999	1
LH-IM-01	8/2/2025 17:30	26.28	6.99009453	1
LH-IM-01	8/2/2025 17:45	26.28	6.98711871	1
LH-IM-01	8/2/2025 18:00	26.28	6.98495448	1
LH-IM-01	8/2/2025 18:15	26.28	6.99523457	1
LH-IM-01	8/2/2025 18:30	26.3	7.01417062	1
LH-IM-01	8/2/2025 18:45	26.28	7.01931161	1
LH-IM-01	8/2/2025 19:00	26.26	7.00740885	1
LH-IM-01	8/2/2025 19:15	26.23	7.00064525	1
LH-IM-01	8/2/2025 19:30	26.18	6.98873812	1
LH-IM-01	8/2/2025 19:45	26.08	6.98142521	1
LH-IM-01	8/2/2025 20:00	26.06	6.97655087	1
LH-IM-01	8/2/2025 20:15	26.04	6.96382427	1
LH-IM-01	8/2/2025 20:30	25.96	6.95271106	1
LH-IM-01	8/2/2025 20:45	25.89	6.94078121	1
LH-IM-01	8/2/2025 21:00	25.84	6.93237258	1
LH-IM-01	8/2/2025 21:15	25.79	6.92965155	1
LH-IM-01	8/2/2025 21:30	25.72	6.92313023	1
LH-IM-01	8/2/2025 21:45	25.67	6.90983441	1
LH-IM-01	8/2/2025 22:00	25.62	6.89788977	1
LH-IM-01	8/2/2025 22:15	25.57	6.89000871	1
LH-IM-01	8/2/2025 22:30	25.53	6.88023049	1
LH-IM-01	8/2/2025 22:45	25.48	6.8810242	1
LH-IM-01	8/2/2025 23:00	25.43	6.87313662	1
LH-IM-01	8/2/2025 23:15	25.38	6.86470371	1
LH-IM-01	8/2/2025 23:30	25.33	6.85871047	1
LH-IM-01	8/2/2025 23:45	25.28	6.8532581	1
LH-IM-01	8/3/2025 0:00	25.26	6.84890502	1
LH-IM-01	8/3/2025 0:15	25.26	6.84266159	1
LH-IM-01	8/3/2025 0:30	25.23	6.83721616	1
LH-IM-01	8/3/2025 0:45	25.23	6.83015767	1
LH-IM-01	8/3/2025 1:00	25.21	6.82906029	1
LH-IM-01	8/3/2025 1:15	25.21	6.82553081	1
LH-IM-01	8/3/2025 1:30	25.21	6.80516841	1
LH-IM-01	8/3/2025 1:45	25.21	6.80978389	1
LH-IM-01	8/3/2025 2:00	25.23	6.81821253	1
LH-IM-01	8/3/2025 2:15	25.21	6.81874334	1
LH-IM-01	8/3/2025 2:30	25.23	6.8201129	1
LH-IM-01	8/3/2025 2:45	25.23	6.82201326	1
LH-IM-01	8/3/2025 3:00	25.23	6.8228277	1
LH-IM-01	8/3/2025 3:15	25.23	6.811697	1
LH-IM-01	8/3/2025 3:30	25.23	6.80735331	1
LH-IM-01	8/3/2025 3:45	25.23	6.80925368	1
LH-IM-01	8/3/2025 4:00	25.23	6.80789627	1
LH-IM-01	8/3/2025 4:15	25.23	6.81441181	1
LH-IM-01	8/3/2025 4:30	25.23	6.81495477	1
LH-IM-01	8/3/2025 4:45	25.23	6.81522625	1
LH-IM-01	8/3/2025 5:00	25.23	6.80925368	1
LH-IM-01	8/3/2025 5:15	25.21	6.8067974	1
LH-IM-01	8/3/2025 5:30	25.21	6.80299642	1
LH-IM-01	8/3/2025 5:45	25.21	6.80245342	1
LH-IM-01	8/3/2025 6:00	25.19	6.8043408	1
LH-IM-01	8/3/2025 6:15	25.19	6.80325473	1
LH-IM-01	8/3/2025 6:30	25.16	6.8054073	1
LH-IM-01	8/3/2025 6:45	25.16	6.80160568	1
LH-IM-01	8/3/2025 7:00	25.16	6.80269186	1
LH-IM-01	8/3/2025 7:15	25.16	6.80757965	1
LH-IM-01	8/3/2025 7:30	25.16	6.81083818	1
LH-IM-01	8/3/2025 7:45	25.16	6.80866583	1
LH-IM-01	8/3/2025 8:00	25.16	6.81083818	1
LH-IM-01	8/3/2025 8:15	25.16	6.81110973	1
LH-IM-01	8/3/2025 8:30	25.19	6.8236185	1
LH-IM-01	8/3/2025 8:45	25.21	6.82227283	1
LH-IM-01	8/3/2025 9:00	25.21	6.82661681	1
LH-IM-01	8/3/2025 9:15	25.23	6.82608547	1
LH-IM-01	8/3/2025 9:30	25.26	6.82773167	1
LH-IM-01	8/3/2025 9:45	25.28	6.82937182	1
LH-IM-01	8/3/2025 10:00	25.31	6.83888824	1
LH-IM-01	8/3/2025 10:15	25.33	6.83537097	1
LH-IM-01	8/3/2025 10:30	25.36	6.84515656	1
LH-IM-01	8/3/2025 10:45	25.38	6.8511365	1
LH-IM-01	8/3/2025 11:00	25.4	6.86552675	1
LH-IM-01	8/3/2025 11:15	25.43	6.87503571	1
LH-IM-01	8/3/2025 11:30	25.48	6.88861929	1
LH-IM-01	8/3/2025 11:45	25.55	6.90491677	1
LH-IM-01	8/3/2025 12:00	25.57	6.91658351	1
LH-IM-01	8/3/2025 12:15	25.65	6.93531167	1

pH Continous Monitoring Data

Station Name	Date Time	Temp C	pH SU	Use Code
LH-IM-01	8/3/2025 12:30	25.7	6.94643568	1
LH-IM-01	8/3/2025 12:45	25.74	6.96080677	1
LH-IM-01	8/3/2025 13:00	25.82	6.9762611	1
LH-IM-01	8/3/2025 13:15	25.89	6.98899808	1
LH-IM-01	8/3/2025 13:30	25.94	6.99522915	1
LH-IM-01	8/3/2025 13:45	25.99	7.02095507	1
LH-IM-01	8/3/2025 14:00	26.06	7.03421581	1
LH-IM-01	8/3/2025 14:15	26.11	7.04530807	1
LH-IM-01	8/3/2025 14:30	26.16	7.0577498	1
LH-IM-01	8/3/2025 14:45	26.21	7.06206962	1
LH-IM-01	8/3/2025 15:00	26.28	7.07179414	1
LH-IM-01	8/3/2025 15:15	26.33	7.08611777	1
LH-IM-01	8/3/2025 15:30	26.35	7.09314411	1
LH-IM-01	8/3/2025 15:45	26.43	7.10555732	1
LH-IM-01	8/3/2025 16:00	26.43	7.10447575	1
LH-IM-01	8/3/2025 16:15	26.45	7.10122428	1
LH-IM-01	8/3/2025 16:30	26.5	7.10715464	1
LH-IM-01	8/3/2025 16:45	26.52	7.11687872	1
LH-IM-01	8/3/2025 17:00	26.52	7.1141756	1
LH-IM-01	8/3/2025 17:15	26.55	7.13254354	1
LH-IM-01	8/3/2025 17:30	26.55	7.1279487	1
LH-IM-01	8/3/2025 17:45	26.55	7.13740867	1
LH-IM-01	8/3/2025 18:00	26.52	7.10633656	1
LH-IM-01	8/3/2025 18:15	26.52	7.11795997	1
LH-IM-01	8/3/2025 18:30	26.5	7.09039419	1
LH-IM-01	8/3/2025 18:45	26.45	7.0858129	1
LH-IM-01	8/3/2025 19:00	26.45	7.08229803	1
LH-IM-01	8/3/2025 19:15	26.43	7.07770684	1
LH-IM-01	8/3/2025 19:30	26.4	7.07176538	1
LH-IM-01	8/3/2025 19:45	26.35	7.05149246	1
LH-IM-01	8/3/2025 20:00	26.33	7.05014348	1
LH-IM-01	8/3/2025 20:15	26.28	7.04906974	1
LH-IM-01	8/3/2025 20:30	26.26	7.03662788	1
LH-IM-01	8/3/2025 20:45	26.21	7.0133631	1
LH-IM-01	8/3/2025 21:00	26.18	7.01607063	1
LH-IM-01	8/3/2025 21:15	26.16	7.00822323	1
LH-IM-01	8/3/2025 21:30	26.11	6.99604391	1
LH-IM-01	8/3/2025 21:45	26.08	6.98386159	1
LH-IM-01	8/3/2025 22:00	26.04	6.97140514	1
LH-IM-01	8/3/2025 22:15	26.01	6.9711315	1
LH-IM-01	8/3/2025 22:30	25.96	6.96083559	1
LH-IM-01	8/3/2025 22:45	25.94	6.9497287	1
LH-IM-01	8/3/2025 23:00	25.91	6.94105603	1
LH-IM-01	8/3/2025 23:15	25.87	6.92858677	1
LH-IM-01	8/3/2025 23:30	25.84	6.92126459	1
LH-IM-01	8/3/2025 23:45	25.82	6.91313098	1
LH-IM-01	8/4/2025 0:00	25.79	6.90851574	1
LH-IM-01	8/4/2025 0:15	25.74	6.90064094	1
LH-IM-01	8/4/2025 0:30	25.72	6.89358737	1
LH-IM-01	8/4/2025 0:45	25.7	6.88951444	1
LH-IM-01	8/4/2025 1:00	25.7	6.88192494	1
LH-IM-01	8/4/2025 1:15	25.67	6.87838904	1
LH-IM-01	8/4/2025 1:30	25.65	6.87350112	1
LH-IM-01	8/4/2025 1:45	25.62	6.86752365	1
LH-IM-01	8/4/2025 2:00	25.62	6.86074549	1
LH-IM-01	8/4/2025 2:15	25.6	6.85910931	1
LH-IM-01	8/4/2025 2:30	25.57	6.85556993	1
LH-IM-01	8/4/2025 2:45	25.55	6.8544755	1
LH-IM-01	8/4/2025 3:00	25.53	6.85636421	1
LH-IM-01	8/4/2025 3:15	25.53	6.85283851	1
LH-IM-01	8/4/2025 3:30	25.5	6.85011137	1
LH-IM-01	8/4/2025 3:45	25.48	6.84901632	1
LH-IM-01	8/4/2025 4:00	25.45	6.84601707	1
LH-IM-01	8/4/2025 4:15	25.43	6.84519286	1
LH-IM-01	8/4/2025 4:30	25.4	6.84192139	1
LH-IM-01	8/4/2025 4:45	25.38	6.84218215	1
LH-IM-01	8/4/2025 5:00	25.36	6.83864387	1
LH-IM-01	8/4/2025 5:15	25.33	6.83455681	1
LH-IM-01	8/4/2025 5:30	25.31	6.8337315	1
LH-IM-01	8/4/2025 5:45	25.28	6.82421456	1
LH-IM-01	8/4/2025 6:00	25.23	6.8255425	1
LH-IM-01	8/4/2025 6:15	25.21	6.82878879	1
LH-IM-01	8/4/2025 6:30	25.19	6.83366462	1
LH-IM-01	8/4/2025 6:45	25.19	6.8301349	1
LH-IM-01	8/4/2025 7:00	25.16	6.82984628	1
LH-IM-01	8/4/2025 7:15	25.14	6.83200737	1
LH-IM-01	8/4/2025 7:30	25.14	6.83092112	1
LH-IM-01	8/4/2025 7:45	25.11	6.82954616	1
LH-IM-01	8/4/2025 8:00	25.14	6.82793393	1
LH-IM-01	8/4/2025 8:15	25.14	6.82440362	1
LH-IM-01	8/4/2025 8:30	25.14	6.82739081	1
LH-IM-01	8/4/2025 8:45	25.14	6.82440362	1
LH-IM-01	8/4/2025 9:00	25.16	6.82251458	1
LH-IM-01	8/4/2025 9:15	25.16	6.82658775	1

pH Continous Monitoring Data

Station Name	Date Time	Temp C	pH SU	Use Code
LH-IM-01	8/4/2025 9:30	25.19	6.82660518	1
LH-IM-01	8/4/2025 9:45	25.21	6.83123228	1
LH-IM-01	8/4/2025 10:00	25.23	6.84074541	1
LH-IM-01	8/4/2025 10:15	25.23	6.84834686	1
LH-IM-01	8/4/2025 10:30	25.26	6.8600346	1
LH-IM-01	8/4/2025 10:45	25.28	6.86927277	1
LH-IM-01	8/4/2025 11:00	25.33	6.87987886	1
LH-IM-01	8/4/2025 11:15	25.36	6.88640362	1
LH-IM-01	8/4/2025 11:30	25.4	6.90676828	1
LH-IM-01	8/4/2025 11:45	25.43	6.91898609	1
LH-IM-01	8/4/2025 12:00	25.48	6.93310482	1
LH-IM-01	8/4/2025 12:15	25.53	6.95020211	1
LH-IM-01	8/4/2025 12:30	25.57	6.96376735	1
LH-IM-01	8/4/2025 12:45	25.65	6.97977188	1
LH-IM-01	8/4/2025 13:00	25.7	6.99956218	1
LH-IM-01	8/4/2025 13:15	25.74	7.01094496	1
LH-IM-01	8/4/2025 13:30	25.79	7.02313687	1
LH-IM-01	8/4/2025 13:45	25.87	7.03044496	1
LH-IM-01	8/4/2025 14:00	25.91	7.04885959	1
LH-IM-01	8/4/2025 14:15	25.99	7.06780187	1
LH-IM-01	8/4/2025 14:30	26.01	7.06888043	1
LH-IM-01	8/4/2025 14:45	26.06	7.08267602	1
LH-IM-01	8/4/2025 15:00	26.11	7.0872638	1
LH-IM-01	8/4/2025 15:15	26.16	7.09347388	1
LH-IM-01	8/4/2025 15:30	25.89	6.54691977	2
LH-IM-01	8/4/2025 15:45			2
LH-IM-01	8/4/2025 16:00	27.11	7.32540953	2
LH-IM-01	8/4/2025 16:15	26.4	7.1454524	4
LH-IM-01	8/4/2025 16:30	26.38	7.16238135	4
LH-IM-01	8/4/2025 16:45	26.38	7.18977441	4
LH-IM-01	8/4/2025 17:00	26.38	7.20212814	4
LH-IM-01	8/4/2025 17:15	26.4	7.22655192	4
LH-IM-01	8/4/2025 17:30	26.4	7.22225526	4
LH-IM-01	8/4/2025 17:45	26.4	7.20641131	4
LH-IM-01	8/4/2025 18:00	26.4	7.24078462	4
LH-IM-01	8/4/2025 18:15	26.38	7.2394579	4
LH-IM-01	8/4/2025 18:30	26.35	7.23625885	4
LH-IM-01	8/4/2025 18:45	26.33	7.21988977	4
LH-IM-01	8/4/2025 19:00	26.3	7.21534506	4
LH-IM-01	8/4/2025 19:15	26.28	7.20380754	4
LH-IM-01	8/4/2025 19:30	26.23	7.18745124	4
LH-IM-01	8/4/2025 19:45	26.21	7.1745656	4
LH-IM-01	8/4/2025 20:00	26.16	7.15793184	4
LH-IM-01	8/4/2025 20:15	26.11	7.15096938	4
LH-IM-01	8/4/2025 20:30	26.06	7.12464764	4
LH-IM-01	8/4/2025 20:45	26.01	7.11687062	4
LH-IM-01	8/4/2025 21:00	25.99	7.09993713	4
LH-IM-01	8/4/2025 21:15	25.94	7.08354762	4
LH-IM-01	8/4/2025 21:30	25.89	7.06607662	4
LH-IM-01	8/4/2025 21:45	25.87	7.04751884	4
LH-IM-01	8/4/2025 22:00	25.82	7.0424146	4
LH-IM-01	8/4/2025 22:15	25.79	7.02654258	4
LH-IM-01	8/4/2025 22:30	25.74	7.01793472	4
LH-IM-01	8/4/2025 22:45	25.72	7.00044101	4
LH-IM-01	8/4/2025 23:00	25.67	6.99640313	4
LH-IM-01	8/4/2025 23:15	25.65	6.98590348	4
LH-IM-01	8/4/2025 23:30	25.62	6.97486312	4
LH-IM-01	8/4/2025 23:45	25.6	6.96812993	4
LH-IM-01	8/5/2025 0:00	25.55	6.95762167	4
LH-IM-01	8/5/2025 0:15	25.53	6.94980845	4
LH-IM-01	8/5/2025 0:30	25.5	6.94387769	4
LH-IM-01	8/5/2025 0:45	25.5	6.93552782	4
LH-IM-01	8/5/2025 1:00	25.48	6.92986676	4
LH-IM-01	8/5/2025 1:15	25.45	6.92878213	4
LH-IM-01	8/5/2025 1:30	25.43	6.91880905	4
LH-IM-01	8/5/2025 1:45	25.4	6.91583704	4
LH-IM-01	8/5/2025 2:00	25.38	6.91286735	4
LH-IM-01	8/5/2025 2:15	25.36	6.90747197	4
LH-IM-01	8/5/2025 2:30	25.33	6.89856904	4
LH-IM-01	8/5/2025 2:45	25.31	6.89371084	4
LH-IM-01	8/5/2025 3:00	25.28	6.89316106	4
LH-IM-01	8/5/2025 3:15	25.28	6.89046557	4
LH-IM-01	8/5/2025 3:30	25.26	6.88614515	4
LH-IM-01	8/5/2025 3:45	25.23	6.88343776	4
LH-IM-01	8/5/2025 4:00	25.21	6.88154266	4
LH-IM-01	8/5/2025 4:15	25.21	6.88262111	4
LH-IM-01	8/5/2025 4:30	25.19	6.87749026	4
LH-IM-01	8/5/2025 4:45	25.19	6.87883841	4
LH-IM-01	8/5/2025 5:00	25.16	6.87909589	4
LH-IM-01	8/5/2025 5:15	25.16	6.87747794	4
LH-IM-01	8/5/2025 5:30	25.14	6.87234589	4
LH-IM-01	8/5/2025 5:45	25.11	6.87422097	4
LH-IM-01	8/5/2025 6:00	25.11	6.87422097	4
LH-IM-01	8/5/2025 6:15	25.09	6.8712456	4

pH Continous Monitoring Data

Station Name	Date Time	Temp C	pH SU	Use Code
LH-IM-01	8/5/2025 6:30	25.09	6.87151532	4
LH-IM-01	8/5/2025 6:45	25.09	6.87394281	4
LH-IM-01	8/5/2025 7:00	25.09	6.87556114	4
LH-IM-01	8/5/2025 7:15	25.06	6.87500912	4
LH-IM-01	8/5/2025 7:30	25.06	6.87635786	4
LH-IM-01	8/5/2025 7:45	25.09	6.88581053	4
LH-IM-01	8/5/2025 8:00	25.09	6.88014639	4
LH-IM-01	8/5/2025 8:15	25.09	6.8828436	4
LH-IM-01	8/5/2025 8:30	25.09	6.89093523	4
LH-IM-01	8/5/2025 8:45	25.09	6.89255356	4
LH-IM-01	8/5/2025 9:00	25.09	6.89875714	4
LH-IM-01	8/5/2025 9:15	25.09	6.90550016	4
LH-IM-01	8/5/2025 9:30	25.09	6.9098157	4
LH-IM-01	8/5/2025 9:45	25.11	6.91980075	4
LH-IM-01	8/5/2025 10:00	25.14	6.93140488	4
LH-IM-01	8/5/2025 10:15	25.14	6.93518034	4
LH-IM-01	8/5/2025 10:30	25.14	6.94542802	4
LH-IM-01	8/5/2025 10:45	25.16	6.95379106	4
LH-IM-01	8/5/2025 11:00	25.19	6.97509652	4
LH-IM-01	8/5/2025 11:15	25.19	6.97374837	4
LH-IM-01	8/5/2025 11:30	25.21	6.99019649	4
LH-IM-01	8/5/2025 11:45	25.26	7.00151996	4
LH-IM-01	8/5/2025 12:00	25.26	7.01068525	4
LH-IM-01	8/5/2025 12:15	25.31	7.03520998	4
LH-IM-01	8/5/2025 12:30	25.33	7.05595943	4
LH-IM-01	8/5/2025 12:45	25.33	7.08156232	4
LH-IM-01	8/5/2025 13:00	25.36	7.09880066	4
LH-IM-01	8/5/2025 13:15	25.38	7.12250643	4
LH-IM-01	8/5/2025 13:30	25.43	7.13380129	4
LH-IM-01	8/5/2025 13:45	25.48	7.13701132	4
LH-IM-01	8/5/2025 14:00	25.53	7.15287848	4
LH-IM-01	8/5/2025 14:15	25.55	7.16983449	4
LH-IM-01	8/5/2025 14:30	25.6	7.20050177	4
LH-IM-01	8/5/2025 14:45	25.62	7.20641169	4
LH-IM-01	8/5/2025 15:00	25.65	7.21312135	4
LH-IM-01	8/5/2025 15:15	25.7	7.24511698	4
LH-IM-01	8/5/2025 15:30	25.7	7.2348885	4
LH-IM-01	8/5/2025 15:45	25.72	7.23433448	4
LH-IM-01	8/5/2025 16:00	25.74	7.250736	4
LH-IM-01	8/5/2025 16:15	25.77	7.28973141	4
LH-IM-01	8/5/2025 16:30	25.79	7.28110116	4
LH-IM-01	8/5/2025 16:45	25.84	7.31656802	4
LH-IM-01	8/5/2025 17:00	25.84	7.30580624	4
LH-IM-01	8/5/2025 17:15	25.87	7.33079418	4
LH-IM-01	8/5/2025 17:30	25.89	7.31920508	4
LH-IM-01	8/5/2025 17:45	25.89	7.33857304	4
LH-IM-01	8/5/2025 18:00	25.89	7.38484094	4
LH-IM-01	8/5/2025 18:15	25.87	7.36495939	4
LH-IM-01	8/5/2025 18:30	25.84	7.32813693	4
LH-IM-01	8/5/2025 18:45	25.82	7.29560233	4
LH-IM-01	8/5/2025 19:00	25.82	7.33757606	4
LH-IM-01	8/5/2025 19:15	25.79	7.31554461	4
LH-IM-01	8/5/2025 19:30	25.74	7.28572347	4
LH-IM-01	8/5/2025 19:45	25.72	7.27147751	4
LH-IM-01	8/5/2025 20:00	25.7	7.26019052	4
LH-IM-01	8/5/2025 20:15	25.67	7.26317781	4
LH-IM-01	8/5/2025 20:30	25.65	7.26750288	4
LH-IM-01	8/5/2025 20:45	25.62	7.24087473	4
LH-IM-01	8/5/2025 21:00	25.57	7.24333863	4
LH-IM-01	8/5/2025 21:15	25.55	7.20403631	4
LH-IM-01	8/5/2025 21:30	25.5	7.23073618	4
LH-IM-01	8/5/2025 21:45	25.45	7.2127253	4
LH-IM-01	8/5/2025 22:00	25.4	7.17476976	4
LH-IM-01	8/5/2025 22:15	25.36	7.17263736	4
LH-IM-01	8/5/2025 22:30	25.31	7.16431109	4
LH-IM-01	8/5/2025 22:45	25.28	7.13818133	4
LH-IM-01	8/5/2025 23:00	25.23	7.13065584	4
LH-IM-01	8/5/2025 23:15	25.19	7.10910291	4
LH-IM-01	8/5/2025 23:30	25.16	7.08592333	4
LH-IM-01	8/5/2025 23:45	25.09	7.071918	4
LH-IM-01	8/6/2025 0:00	25.06	7.05466136	4
LH-IM-01	8/6/2025 0:15	25.02	7.05466869	4
LH-IM-01	8/6/2025 0:30	24.99	7.02634399	4
LH-IM-01	8/6/2025 0:45	24.94	7.02257042	4
LH-IM-01	8/6/2025 1:00	24.9	7.00745944	4
LH-IM-01	8/6/2025 1:15	24.87	6.99342435	4
LH-IM-01	8/6/2025 1:30	24.82	6.97290588	4
LH-IM-01	8/6/2025 1:45	24.77	6.9621009	4
LH-IM-01	8/6/2025 2:00	24.75	6.95993813	4
LH-IM-01	8/6/2025 2:15	24.73	6.94643309	4
LH-IM-01	8/6/2025 2:30	24.7	6.93643496	4
LH-IM-01	8/6/2025 2:45	24.68	6.92508681	4
LH-IM-01	8/6/2025 3:00	24.65	6.92534939	4
LH-IM-01	8/6/2025 3:15	24.6	6.91858273	4

pH Continous Monitoring Data

Station Name	Date Time	Temp C	pH SU	Use Code
LH-IM-01	8/6/2025 3:30	24.58	6.92073872	4
LH-IM-01	8/6/2025 3:45	24.56	6.91127636	4
LH-IM-01	8/6/2025 4:00	24.56	6.91073596	4
LH-IM-01	8/6/2025 4:15	24.53	6.91045673	4
LH-IM-01	8/6/2025 4:30	24.51	6.90963998	4
LH-IM-01	8/6/2025 4:45	24.51	6.90369456	4
LH-IM-01	8/6/2025 5:00	24.48	6.90449567	4
LH-IM-01	8/6/2025 5:15	24.46	6.89502904	4
LH-IM-01	8/6/2025 5:30	24.46	6.89367758	4
LH-IM-01	8/6/2025 5:45	24.44	6.88880485	4
LH-IM-01	8/6/2025 6:00	24.44	6.88637206	4
LH-IM-01	8/6/2025 6:15	24.41	6.88257588	4
LH-IM-01	8/6/2025 6:30	24.39	6.8806755	4
LH-IM-01	8/6/2025 6:45	24.39	6.88121621	4
LH-IM-01	8/6/2025 7:00	24.39	6.8831087	4
LH-IM-01	8/6/2025 7:15	24.39	6.88283834	4
LH-IM-01	8/6/2025 7:30	24.39	6.88364941	4
LH-IM-01	8/6/2025 7:45	24.39	6.87878301	4
LH-IM-01	8/6/2025 8:00	24.39	6.87634981	4
LH-IM-01	8/6/2025 8:15	24.41	6.88257588	4
LH-IM-01	8/6/2025 8:30	24.41	6.88960465	4
LH-IM-01	8/6/2025 8:45	24.41	6.8885233	4
LH-IM-01	8/6/2025 9:00	24.44	6.89204857	4
LH-IM-01	8/6/2025 9:15	24.44	6.88853454	4
LH-IM-01	8/6/2025 9:30	24.44	6.89150795	4
LH-IM-01	8/6/2025 9:45	24.46	6.899624	4
LH-IM-01	8/6/2025 10:00	24.46	6.89502904	4
LH-IM-01	8/6/2025 10:15	24.48	6.8980091	4
LH-IM-01	8/6/2025 10:30	24.51	6.90018135	4
LH-IM-01	8/6/2025 10:45	24.53	6.90559262	4
LH-IM-01	8/6/2025 11:00	24.56	6.91532938	4
LH-IM-01	8/6/2025 11:15	24.6	6.93290147	4
LH-IM-01	8/6/2025 11:30	24.63	6.94290332	4
LH-IM-01	8/6/2025 11:45	24.68	6.95722779	4
LH-IM-01	8/6/2025 12:00	24.7	6.97127452	4
LH-IM-01	8/6/2025 12:15	24.75	6.99072141	4
LH-IM-01	8/6/2025 12:30	24.8	7.00341219	4
LH-IM-01	8/6/2025 12:45	24.82	7.01286075	4
LH-IM-01	8/6/2025 13:00	24.9	7.02392291	4
LH-IM-01	8/6/2025 13:15	24.94	7.03039626	4
LH-IM-01	8/6/2025 13:30	24.99	7.03659683	4
LH-IM-01	8/6/2025 13:45	25.06	7.06356305	4
LH-IM-01	8/6/2025 14:00	25.11	7.07164348	4
LH-IM-01	8/6/2025 14:15	25.16	7.09482203	4
LH-IM-01	8/6/2025 14:30	25.23	7.13119503	4
LH-IM-01	8/6/2025 14:45	25.28	7.15758888	4
LH-IM-01	8/6/2025 15:00	25.33	7.18100934	4
LH-IM-01	8/6/2025 15:15	25.38	7.19445197	4
LH-IM-01	8/6/2025 15:30	25.4	7.19066677	4
LH-IM-01	8/6/2025 15:45	25.5	7.22723462	4
LH-IM-01	8/6/2025 16:00	25.53	7.23421422	4
LH-IM-01	8/6/2025 16:15	25.55	7.24066187	4
LH-IM-01	8/6/2025 16:30	25.55	7.25978257	4
LH-IM-01	8/6/2025 16:45	25.57	7.27376813	4
LH-IM-01	8/6/2025 17:00	25.6	7.29124257	4
LH-IM-01	8/6/2025 17:15	25.6	7.29393518	4
LH-IM-01	8/6/2025 17:30	25.62	7.26429883	4
LH-IM-01	8/6/2025 17:45	25.62	7.2723761	4
LH-IM-01	8/6/2025 18:00	25.65	7.30303932	4
LH-IM-01	8/6/2025 18:15	25.65	7.27342562	4
LH-IM-01	8/6/2025 18:30	25.62	7.29203081	4
LH-IM-01	8/6/2025 18:45	25.62	7.28610747	4
LH-IM-01	8/6/2025 19:00	25.6	7.28451106	4
LH-IM-01	8/6/2025 19:15	25.57	7.26838238	4
LH-IM-01	8/6/2025 19:30	25.55	7.2853666	4
LH-IM-01	8/6/2025 19:45	25.5	7.26090346	4
LH-IM-01	8/6/2025 20:00	25.48	7.26388399	4
LH-IM-01	8/6/2025 20:15	25.43	7.23725621	4
LH-IM-01	8/6/2025 20:30	25.4	7.24536328	4
LH-IM-01	8/6/2025 20:45	25.38	7.24915214	4
LH-IM-01	8/6/2025 21:00	25.36	7.24216243	4
LH-IM-01	8/6/2025 21:15	25.31	7.23896873	4
LH-IM-01	8/6/2025 21:30	25.28	7.20637729	4
LH-IM-01	8/6/2025 21:45	25.26	7.22957391	4
LH-IM-01	8/6/2025 22:00	25.21	7.18323904	4
LH-IM-01	8/6/2025 22:15	25.19	7.19053134	4
LH-IM-01	8/6/2025 22:30	25.14	7.17411306	4
LH-IM-01	8/6/2025 22:45	25.09	7.14932792	4
LH-IM-01	8/6/2025 23:00	25.04	7.12480423	4
LH-IM-01	8/6/2025 23:15	24.99	7.11214403	4
LH-IM-01	8/6/2025 23:30	24.97	7.08678757	4
LH-IM-01	8/6/2025 23:45	24.94	7.06412835	4
LH-IM-01	8/7/2025 0:00	24.9	7.05792942	4
LH-IM-01	8/7/2025 0:15	24.87	7.02851396	4

pH Continous Monitoring Data

Station Name	Date Time	Temp C	pH SU	Use Code
LH-IM-01	8/7/2025 0:30	24.82	7.01772013	4
LH-IM-01	8/7/2025 0:45	24.8	7.01070175	4
LH-IM-01	8/7/2025 1:00	24.75	6.99666205	4
LH-IM-01	8/7/2025 1:15	24.7	6.98666874	4
LH-IM-01	8/7/2025 1:30	24.68	6.9815361	4
LH-IM-01	8/7/2025 1:45	24.65	6.96883862	4
LH-IM-01	8/7/2025 2:00	24.63	6.95965185	4
LH-IM-01	8/7/2025 2:15	24.58	6.95045885	4
LH-IM-01	8/7/2025 2:30	24.56	6.94234949	4
LH-IM-01	8/7/2025 2:45	24.53	6.93558797	4
LH-IM-01	8/7/2025 3:00	24.51	6.92990847	4
LH-IM-01	8/7/2025 3:15	24.51	6.92396304	4
LH-IM-01	8/7/2025 3:30	24.48	6.91773908	4
LH-IM-01	8/7/2025 3:45	24.46	6.91584151	4
LH-IM-01	8/7/2025 4:00	24.44	6.9090781	4
LH-IM-01	8/7/2025 4:15	24.44	6.90664531	4
LH-IM-01	8/7/2025 4:30	24.44	6.90177973	4
LH-IM-01	8/7/2025 4:45	24.41	6.89393005	4
LH-IM-01	8/7/2025 5:00	24.41	6.89149701	4
LH-IM-01	8/7/2025 5:15	24.39	6.88229763	4
LH-IM-01	8/7/2025 5:30	24.39	6.88094585	4
LH-IM-01	8/7/2025 5:45	24.39	6.87959408	4
LH-IM-01	8/7/2025 6:00	24.39	6.87364626	4
LH-IM-01	8/7/2025 6:15	24.39	6.86823915	4
LH-IM-01	8/7/2025 6:30	24.39	6.86742808	4
LH-IM-01	8/7/2025 6:45	24.39	6.86932057	4
LH-IM-01	8/7/2025 7:00	24.39	6.86580595	4
LH-IM-01	8/7/2025 7:15	24.39	6.8636431	4
LH-IM-01	8/7/2025 7:30	24.39	6.86391346	4
LH-IM-01	8/7/2025 7:45	24.39	6.86715772	4
LH-IM-01	8/7/2025 8:00	24.39	6.86283204	4
LH-IM-01	8/7/2025 8:15	24.39	6.86688737	4
LH-IM-01	8/7/2025 8:30	24.41	6.86635564	4
LH-IM-01	8/7/2025 8:45	24.41	6.86662598	4
LH-IM-01	8/7/2025 9:00	24.44	6.86826128	4
LH-IM-01	8/7/2025 9:15	24.46	6.8728651	4
LH-IM-01	8/7/2025 9:30	24.46	6.87691948	4
LH-IM-01	8/7/2025 9:45	24.48	6.87719802	4
LH-IM-01	8/7/2025 10:00	24.48	6.8763872	4
LH-IM-01	8/7/2025 10:15	24.53	6.88127207	4
LH-IM-01	8/7/2025 10:30	24.56	6.88966027	4
LH-IM-01	8/7/2025 10:45	24.6	6.89696954	4
LH-IM-01	8/7/2025 11:00	24.63	6.91642983	4
LH-IM-01	8/7/2025 11:15	24.68	6.91185229	4
LH-IM-01	8/7/2025 11:30	24.73	6.92347911	4
LH-IM-01	8/7/2025 11:45	24.8	6.93861616	4
LH-IM-01	8/7/2025 12:00	24.85	6.95185343	4
LH-IM-01	8/7/2025 12:15	24.92	6.97480409	4
LH-IM-01	8/7/2025 12:30	24.97	6.97750661	4
LH-IM-01	8/7/2025 12:45	25.04	6.99369786	4
LH-IM-01	8/7/2025 13:00	25.11	7.01230884	4
LH-IM-01	8/7/2025 13:15	25.19	7.01904631	4
LH-IM-01	8/7/2025 13:30	25.28	7.03763946	4
LH-IM-01	8/7/2025 13:45	25.36	7.05433695	4
LH-IM-01	8/7/2025 14:00	25.45	7.07910498	4
LH-IM-01	8/7/2025 14:15	25.53	7.09685916	4
LH-IM-01	8/7/2025 14:30	25.57	7.10707912	4
LH-IM-01	8/7/2025 14:45	25.65	7.12670318	4
LH-IM-01	8/7/2025 15:00	25.7	7.13852548	4
LH-IM-01	8/7/2025 15:15	25.77	7.14495162	4
LH-IM-01	8/7/2025 15:30	25.82	7.15138488	4
LH-IM-01	8/7/2025 15:45	25.89	7.16722041	4
LH-IM-01	8/7/2025 16:00	25.94	7.1787575	4
LH-IM-01	8/7/2025 16:15	26.01	7.1905469	4
LH-IM-01	8/7/2025 16:30	26.04	7.19052779	4
LH-IM-01	8/7/2025 16:45	26.08	7.1996425	4
LH-IM-01	8/7/2025 17:00	26.11	7.20661133	4
LH-IM-01	8/7/2025 17:15	26.13	7.23105684	4
LH-IM-01	8/7/2025 17:30	26.16	7.25495303	4
LH-IM-01	8/7/2025 17:45	26.13	7.23858278	4
LH-IM-01	8/7/2025 18:00	26.13	7.23401346	4
LH-IM-01	8/7/2025 18:15	26.13	7.24449602	4
LH-IM-01	8/7/2025 18:30	26.11	7.26117807	4
LH-IM-01	8/7/2025 18:45	26.06	7.25127439	4
LH-IM-01	8/7/2025 19:00	26.04	7.26016371	4
LH-IM-01	8/7/2025 19:15	26.01	7.23760291	4
LH-IM-01	8/7/2025 19:30	25.96	7.23199497	4
LH-IM-01	8/7/2025 19:45	25.94	7.2271693	4
LH-IM-01	8/7/2025 20:00	25.89	7.19896234	4
LH-IM-01	8/7/2025 20:15	25.84	7.18204581	4
LH-IM-01	8/7/2025 20:30	25.79	7.20683249	4
LH-IM-01	8/7/2025 20:45	25.74	7.18856595	4
LH-IM-01	8/7/2025 21:00	25.67	7.19668604	4
LH-IM-01	8/7/2025 21:15	25.6	7.18192279	4

pH Continous Monitoring Data

Station Name	Date Time	Temp C	pH SU	Use Code
LH-IM-01	8/7/2025 21:30	25.55	7.1606781	4
LH-IM-01	8/7/2025 21:45	25.48	7.16098513	4
LH-IM-01	8/7/2025 22:00	25.45	7.11924496	4
LH-IM-01	8/7/2025 22:15	25.38	7.11442266	4
LH-IM-01	8/7/2025 22:30	25.33	7.09261199	4
LH-IM-01	8/7/2025 22:45	25.28	7.07241131	4
LH-IM-01	8/7/2025 23:00	25.23	7.05948292	4
LH-IM-01	8/7/2025 23:15	25.19	7.03468488	4
LH-IM-01	8/7/2025 23:30	25.14	7.02255528	4
LH-IM-01	8/7/2025 23:45	25.09	7.01608576	4
LH-IM-01	8/8/2025 0:00	25.06	7.00961343	4
LH-IM-01	8/8/2025 0:15	25.04	7.00529781	4
LH-IM-01	8/8/2025 0:30	24.99	6.98857039	4
LH-IM-01	8/8/2025 0:45	24.97	6.98802996	4
LH-IM-01	8/8/2025 1:00	24.92	6.97399447	4
LH-IM-01	8/8/2025 1:15	24.92	6.96427897	4
LH-IM-01	8/8/2025 1:30	24.9	6.95321097	4
LH-IM-01	8/8/2025 1:45	24.87	6.93701105	4
LH-IM-01	8/8/2025 2:00	24.85	6.93646695	4
LH-IM-01	8/8/2025 2:15	24.85	6.92890868	4
LH-IM-01	8/8/2025 2:30	24.82	6.92134249	4
LH-IM-01	8/8/2025 2:45	24.8	6.91566756	4
LH-IM-01	8/8/2025 3:00	24.77	6.91187892	4
LH-IM-01	8/8/2025 3:15	24.77	6.9062087	4
LH-IM-01	8/8/2025 3:30	24.75	6.89837156	4
LH-IM-01	8/8/2025 3:45	24.73	6.89539423	4
LH-IM-01	8/8/2025 4:00	24.7	6.88998221	4
LH-IM-01	8/8/2025 4:15	24.68	6.88754399	4
LH-IM-01	8/8/2025 4:30	24.65	6.8853717	4
LH-IM-01	8/8/2025 4:45	24.63	6.88779524	4
LH-IM-01	8/8/2025 5:00	24.6	6.88670328	4
LH-IM-01	8/8/2025 5:15	24.58	6.88399384	4
LH-IM-01	8/8/2025 5:30	24.56	6.88533705	4
LH-IM-01	8/8/2025 5:45	24.56	6.88209464	4
LH-IM-01	8/8/2025 6:00	24.53	6.88100184	4
LH-IM-01	8/8/2025 6:15	24.53	6.88235299	4
LH-IM-01	8/8/2025 6:30	24.51	6.88153434	4
LH-IM-01	8/8/2025 6:45	24.48	6.87908994	4
LH-IM-01	8/8/2025 7:00	24.48	6.87287364	4
LH-IM-01	8/8/2025 7:15	24.48	6.87206282	4
LH-IM-01	8/8/2025 7:30	24.48	6.87044118	4
LH-IM-01	8/8/2025 7:45	24.48	6.87071145	4
LH-IM-01	8/8/2025 8:00	24.48	6.86638707	4
LH-IM-01	8/8/2025 8:15	24.48	6.87098172	4
LH-IM-01	8/8/2025 8:30	24.48	6.87098172	4
LH-IM-01	8/8/2025 8:45	24.51	6.87207571	4
LH-IM-01	8/8/2025 9:00	24.51	6.87207571	4
LH-IM-01	8/8/2025 9:15	24.53	6.87262477	4
LH-IM-01	8/8/2025 9:30	24.53	6.87208431	4
LH-IM-01	8/8/2025 9:45	24.53	6.87181408	4
LH-IM-01	8/8/2025 10:00	24.56	6.87966283	4
LH-IM-01	8/8/2025 10:15	24.58	6.87642872	4
LH-IM-01	8/8/2025 10:30	24.6	6.88238064	4
LH-IM-01	8/8/2025 10:45	24.63	6.88563414	4
LH-IM-01	8/8/2025 11:00	24.68	6.90239906	4
LH-IM-01	8/8/2025 11:15	24.73	6.9107869	4
LH-IM-01	8/8/2025 11:30	24.77	6.92942961	4
LH-IM-01	8/8/2025 11:45	24.82	6.94455952	4
LH-IM-01	8/8/2025 12:00	24.87	6.96103394	4
LH-IM-01	8/8/2025 12:15	24.94	6.96994836	4
LH-IM-01	8/8/2025 12:30	24.99	6.98128548	4
LH-IM-01	8/8/2025 12:45	25.06	6.99801426	4
LH-IM-01	8/8/2025 13:00	25.11	7.01149973	4
LH-IM-01	8/8/2025 13:15	25.21	7.0336041	4
LH-IM-01	8/8/2025 13:30	25.28	7.04842143	4
LH-IM-01	8/8/2025 13:45	25.33	7.06620059	4
LH-IM-01	8/8/2025 14:00	25.4	7.08558481	4
LH-IM-01	8/8/2025 14:15	25.48	7.09552853	4
LH-IM-01	8/8/2025 14:30	25.53	7.10386157	4
LH-IM-01	8/8/2025 14:45	25.6	7.13534072	4
LH-IM-01	8/8/2025 15:00	25.7	7.17163345	4
LH-IM-01	8/8/2025 15:15	25.74	7.17080307	4
LH-IM-01	8/8/2025 15:30	25.82	7.18501768	4
LH-IM-01	8/8/2025 15:45	25.87	7.17718524	4
LH-IM-01	8/8/2025 16:00	25.91	7.18038932	4
LH-IM-01	8/8/2025 16:15	25.96	7.19273024	4
LH-IM-01	8/8/2025 16:30	26.01	7.20049588	4
LH-IM-01	8/8/2025 16:45	26.08	7.21442807	4
LH-IM-01	8/8/2025 17:00	26.16	7.2259273	4
LH-IM-01	8/8/2025 17:15	26.23	7.27289592	4
LH-IM-01	8/8/2025 17:30	26.3	7.3045306	4
LH-IM-01	8/8/2025 17:45	26.33	7.34129887	4
LH-IM-01	8/8/2025 18:00	26.33	7.31470706	4
LH-IM-01	8/8/2025 18:15	26.33	7.28784663	4

pH Continous Monitoring Data

Station Name	Date Time	Temp C	pH SU	Use Code
LH-IM-01	8/8/2025 18:30	26.33	7.28623501	4
LH-IM-01	8/8/2025 18:45	26.38	7.38474852	4
LH-IM-01	8/8/2025 19:00	26.3	7.26504182	4
LH-IM-01	8/8/2025 19:15	26.3	7.34563116	4
LH-IM-01	8/8/2025 19:30	26.26	7.31048196	4
LH-IM-01	8/8/2025 19:45	26.26	7.34997601	4
LH-IM-01	8/8/2025 20:00	26.16	7.25710309	4
LH-IM-01	8/8/2025 20:15	26.08	7.20851384	4
LH-IM-01	8/8/2025 20:30	26.04	7.17923548	4
LH-IM-01	8/8/2025 20:45	25.99	7.15667704	4
LH-IM-01	8/8/2025 21:00	25.94	7.15643428	4
LH-IM-01	8/8/2025 21:15	25.89	7.15188744	4
LH-IM-01	8/8/2025 21:30	25.87	7.17072882	4
LH-IM-01	8/8/2025 21:45	25.79	7.13310199	4
LH-IM-01	8/8/2025 22:00	25.74	7.09409976	4
LH-IM-01	8/8/2025 22:15	25.7	7.11995272	4
LH-IM-01	8/8/2025 22:30	25.6	7.1054528	4
LH-IM-01	8/8/2025 22:45	25.53	7.09147269	4
LH-IM-01	8/8/2025 23:00	25.48	7.07128535	4
LH-IM-01	8/8/2025 23:15	25.43	7.05001359	4
LH-IM-01	8/8/2025 23:30	25.36	7.04194101	4
LH-IM-01	8/8/2025 23:45	25.33	7.02847002	4
LH-IM-01	8/9/2025 0:00	25.31	7.01230059	4
LH-IM-01	8/9/2025 0:15	25.28	6.99208564	4
LH-IM-01	8/9/2025 0:30	25.23	6.98830999	4
LH-IM-01	8/9/2025 0:45	25.21	6.97860316	4
LH-IM-01	8/9/2025 1:00	25.19	6.97024317	4
LH-IM-01	8/9/2025 1:15	25.19	6.96646835	4
LH-IM-01	8/9/2025 1:30	25.16	6.95379106	4
LH-IM-01	8/9/2025 1:45	25.14	6.94731575	4
LH-IM-01	8/9/2025 2:00	25.14	6.9389558	4
LH-IM-01	8/9/2025 2:15	25.11	6.93436471	4
LH-IM-01	8/9/2025 2:30	25.09	6.92303203	4
LH-IM-01	8/9/2025 2:45	25.09	6.92249259	4
LH-IM-01	8/9/2025 3:00	25.06	6.91385285	4
LH-IM-01	8/9/2025 3:15	25.04	6.91060988	4
LH-IM-01	8/9/2025 3:30	25.02	6.90304992	4
LH-IM-01	8/9/2025 3:45	25.02	6.90197078	4
LH-IM-01	8/9/2025 4:00	24.99	6.89791375	4
LH-IM-01	8/9/2025 4:15	24.97	6.89601809	4
LH-IM-01	8/9/2025 4:30	24.94	6.89465835	4
LH-IM-01	8/9/2025 4:45	24.92	6.8922224	4
LH-IM-01	8/9/2025 5:00	24.9	6.88600764	4
LH-IM-01	8/9/2025 5:15	24.87	6.88167744	4
LH-IM-01	8/9/2025 5:30	24.85	6.87681061	4
LH-IM-01	8/9/2025 5:45	24.82	6.87544838	4
LH-IM-01	8/9/2025 6:00	24.8	6.87166025	4
LH-IM-01	8/9/2025 6:15	24.77	6.86516707	4
LH-IM-01	8/9/2025 6:30	24.75	6.86299779	4
LH-IM-01	8/9/2025 6:45	24.73	6.85812775	4
LH-IM-01	8/9/2025 7:00	24.7	6.85838353	4
LH-IM-01	8/9/2025 7:15	24.7	6.85649302	4
LH-IM-01	8/9/2025 7:30	24.68	6.8489208	4
LH-IM-01	8/9/2025 7:45	24.68	6.85135163	4
LH-IM-01	8/9/2025 8:00	24.68	6.85459273	4
LH-IM-01	8/9/2025 8:15	24.68	6.85378246	4
LH-IM-01	8/9/2025 8:30	24.68	6.86350578	4
LH-IM-01	8/9/2025 8:45	24.7	6.85433242	4
LH-IM-01	8/9/2025 9:00	24.68	6.85675347	4
LH-IM-01	8/9/2025 9:15	24.68	6.87701039	4
LH-IM-01	8/9/2025 9:30	24.68	6.88511316	4
LH-IM-01	8/9/2025 9:45	24.68	6.87863094	4
LH-IM-01	8/9/2025 10:00	24.7	6.8837705	4
LH-IM-01	8/9/2025 10:15	24.7	6.88647124	4
LH-IM-01	8/9/2025 10:30	24.73	6.88135178	4
LH-IM-01	8/9/2025 10:45	24.75	6.89081076	4
LH-IM-01	8/9/2025 11:00	24.8	6.89622875	4
LH-IM-01	8/9/2025 11:15	24.82	6.90433468	4
LH-IM-01	8/9/2025 11:30	24.87	6.91460769	4
LH-IM-01	8/9/2025 11:45	24.92	6.92271826	4
LH-IM-01	8/9/2025 12:00	24.97	6.93244508	4
LH-IM-01	8/9/2025 12:15	25.02	6.93785209	4
LH-IM-01	8/9/2025 12:30	25.06	6.94514363	4
LH-IM-01	8/9/2025 12:45	25.14	6.95594537	4
LH-IM-01	8/9/2025 13:00	25.19	6.96889502	4
LH-IM-01	8/9/2025 13:15	25.26	6.98534592	4
LH-IM-01	8/9/2025 13:30	25.33	7.0079877	4
LH-IM-01	8/9/2025 13:45	25.43	7.03546524	4
LH-IM-01	8/9/2025 14:00	25.48	7.05162143	4
LH-IM-01	8/9/2025 14:15	25.53	7.06023114	4
LH-IM-01	8/9/2025 14:30	25.6	7.08310418	4
LH-IM-01	8/9/2025 14:45	25.67	7.10300532	4
LH-IM-01	8/9/2025 15:00	25.77	7.13849304	4
LH-IM-01	8/9/2025 15:15	25.87	7.15673991	4

pH Continous Monitoring Data

Station Name	Date Time	Temp C	pH SU	Use Code
LH-IM-01	8/9/2025 15:30	25.91	7.17662358	4
LH-IM-01	8/9/2025 15:45	25.96	7.17740086	4
LH-IM-01	8/9/2025 16:00	26.04	7.19778713	4
LH-IM-01	8/9/2025 16:15	26.11	7.23026588	4
LH-IM-01	8/9/2025 16:30	26.16	7.20577054	4
LH-IM-01	8/9/2025 16:45	26.21	7.21326011	4
LH-IM-01	8/9/2025 17:00	26.3	7.256177	4
LH-IM-01	8/9/2025 17:15	26.35	7.24189916	4
LH-IM-01	8/9/2025 17:30	26.4	7.26871293	4
LH-IM-01	8/9/2025 17:45	26.45	7.26571462	4
LH-IM-01	8/9/2025 18:00	26.48	7.28582325	4
LH-IM-01	8/9/2025 18:15	26.48	7.30891165	4
LH-IM-01	8/9/2025 18:30	26.48	7.33146311	4
LH-IM-01	8/9/2025 18:45	26.48	7.30837471	4
LH-IM-01	8/9/2025 19:00	26.48	7.32367749	4
LH-IM-01	8/9/2025 19:15	26.45	7.29712873	4
LH-IM-01	8/9/2025 19:30	26.43	7.29258382	4
LH-IM-01	8/9/2025 19:45	26.38	7.27839901	4
LH-IM-01	8/9/2025 20:00	26.35	7.23921329	4
LH-IM-01	8/9/2025 20:15	26.33	7.24809321	4
LH-IM-01	8/9/2025 20:30	26.33	7.25104786	4
LH-IM-01	8/9/2025 20:45	26.26	7.20382115	4
LH-IM-01	8/9/2025 21:00	26.23	7.19900508	4
LH-IM-01	8/9/2025 21:15	26.18	7.17753922	4
LH-IM-01	8/9/2025 21:30	26.13	7.16171064	4
LH-IM-01	8/9/2025 21:45	26.08	7.16415712	4
LH-IM-01	8/9/2025 22:00	26.04	7.13083986	4
LH-IM-01	8/9/2025 22:15	25.99	7.11902971	4
LH-IM-01	8/9/2025 22:30	25.94	7.11232574	4
LH-IM-01	8/9/2025 22:45	25.87	7.080877	4
LH-IM-01	8/9/2025 23:00	25.82	7.07577834	4
LH-IM-01	8/9/2025 23:15	25.74	7.06126536	4
LH-IM-01	8/9/2025 23:30	25.7	7.05023758	4
LH-IM-01	8/9/2025 23:45	25.62	7.02117283	4
LH-IM-01	8/10/2025 0:00	25.57	7.02306139	4
LH-IM-01	8/10/2025 0:15	25.53	7.01121424	4
LH-IM-01	8/10/2025 0:30	25.5	7.00906056	4
LH-IM-01	8/10/2025 0:45	25.43	6.9918202	4
LH-IM-01	8/10/2025 1:00	25.4	6.96837802	4
LH-IM-01	8/10/2025 1:15	25.36	6.96972117	4
LH-IM-01	8/10/2025 1:30	25.31	6.96998562	4
LH-IM-01	8/10/2025 1:45	25.26	6.9632414	4
LH-IM-01	8/10/2025 2:00	25.23	6.94706204	4
LH-IM-01	8/10/2025 2:15	25.19	6.94435864	4
LH-IM-01	8/10/2025 2:30	25.16	6.94084749	4
LH-IM-01	8/10/2025 2:45	25.16	6.92925221	4
LH-IM-01	8/10/2025 3:00	25.14	6.92735974	4
LH-IM-01	8/10/2025 3:15	25.11	6.9144067	4
LH-IM-01	8/10/2025 3:30	25.09	6.90927626	4
LH-IM-01	8/10/2025 3:45	25.09	6.90442128	4
LH-IM-01	8/10/2025 4:00	25.09	6.89471133	4
LH-IM-01	8/10/2025 4:15	25.06	6.88579905	4
LH-IM-01	8/10/2025 4:30	25.06	6.88606879	4
LH-IM-01	8/10/2025 4:45	25.04	6.88579139	4
LH-IM-01	8/10/2025 5:00	25.04	6.8801263	4
LH-IM-01	8/10/2025 5:15	25.04	6.87446121	4
LH-IM-01	8/10/2025 5:30	25.04	6.86879612	4
LH-IM-01	8/10/2025 5:45	25.04	6.86367056	4
LH-IM-01	8/10/2025 6:00	25.04	6.85827524	4
LH-IM-01	8/10/2025 6:15	25.02	6.85610746	4
LH-IM-01	8/10/2025 6:30	25.02	6.84963263	4
LH-IM-01	8/10/2025 6:45	25.02	6.84477652	4
LH-IM-01	8/10/2025 7:00	24.99	6.84179297	4
LH-IM-01	8/10/2025 7:15	24.99	6.8447609	4
LH-IM-01	8/10/2025 7:30	24.99	6.84934769	4
LH-IM-01	8/10/2025 7:45	24.99	6.84664958	4
LH-IM-01	8/10/2025 8:00	24.99	6.84880807	4
LH-IM-01	8/10/2025 8:15	24.99	6.85231562	4
LH-IM-01	8/10/2025 8:30	24.99	6.85312505	4
LH-IM-01	8/10/2025 8:45	24.99	6.85879109	4
LH-IM-01	8/10/2025 9:00	24.99	6.85609298	4
LH-IM-01	8/10/2025 9:15	25.02	6.86069379	4
LH-IM-01	8/10/2025 9:30	25.02	6.86177293	4
LH-IM-01	8/10/2025 9:45	25.02	6.85637724	4
LH-IM-01	8/10/2025 10:00	25.02	6.88524416	4
LH-IM-01	8/10/2025 10:15	25.02	6.87903912	4
LH-IM-01	8/10/2025 10:30	25.04	6.88687045	4
LH-IM-01	8/10/2025 10:45	25.06	6.89362174	4
LH-IM-01	8/10/2025 11:00	25.09	6.90576989	4
LH-IM-01	8/10/2025 11:15	25.14	6.90821276	4
LH-IM-01	8/10/2025 11:30	25.16	6.9217018	4
LH-IM-01	8/10/2025 11:45	25.21	6.92872484	4
LH-IM-01	8/10/2025 12:00	25.26	6.94356299	4
LH-IM-01	8/10/2025 12:15	25.33	6.95947697	4

Station Name	Date Time	Temp C	pH SU	Use Code
LH-IM-01	8/10/2025 12:30	25.38	6.97484291	4
LH-IM-01	8/10/2025 12:45	25.45	6.98966558	4
LH-IM-01	8/10/2025 13:00	25.53	7.0095983	4
LH-IM-01	8/10/2025 13:15	25.6	7.02225129	4
LH-IM-01	8/10/2025 13:30	25.67	7.04728145	4
LH-IM-01	8/10/2025 13:45	25.74	7.06691719	4
LH-IM-01	8/10/2025 14:00	25.79	7.07982229	4
LH-IM-01	8/10/2025 14:15	25.87	7.10831678	4
LH-IM-01	8/10/2025 14:30	25.94	7.1214702	4
LH-IM-01	8/10/2025 14:45	26.04	7.14455195	4
LH-IM-01	8/10/2025 15:00	26.08	7.15501694	4
LH-IM-01	8/10/2025 15:15	26.16	7.1724447	4
LH-IM-01	8/10/2025 15:30	26.23	7.19497468	4
LH-IM-01	8/10/2025 15:45	26.33	7.22499325	4
LH-IM-01	8/10/2025 16:00	26.4	7.21822713	4
LH-IM-01	8/10/2025 16:15	26.48	7.23669328	4
LH-IM-01	8/10/2025 16:30	26.55	7.26831003	4
LH-IM-01	8/10/2025 16:45	26.62	7.30849904	4
LH-IM-01	8/10/2025 17:00	26.67	7.32105768	4
LH-IM-01	8/10/2025 17:15	26.72	7.3105422	4
LH-IM-01	8/10/2025 17:30	26.77	7.3386525	4
LH-IM-01	8/10/2025 17:45	26.79	7.35525785	4
LH-IM-01	8/10/2025 18:00	26.82	7.36514444	4
LH-IM-01	8/10/2025 18:15	26.84	7.37691859	4
LH-IM-01	8/10/2025 18:30	26.84	7.36136603	4
LH-IM-01	8/10/2025 18:45	26.84	7.35144457	4
LH-IM-01	8/10/2025 19:00	26.84	7.34125496	4
LH-IM-01	8/10/2025 19:15	26.84	7.33508757	4
LH-IM-01	8/10/2025 19:30	26.82	7.32384696	4
LH-IM-01	8/10/2025 19:45	26.79	7.31690635	4
LH-IM-01	8/10/2025 20:00	26.79	7.30591046	4
LH-IM-01	8/10/2025 20:15	26.77	7.29064288	4
LH-IM-01	8/10/2025 20:30	26.74	7.25204583	4
LH-IM-01	8/10/2025 20:45	26.7	7.23356863	4
LH-IM-01	8/10/2025 21:00	26.67	7.22017702	4
LH-IM-01	8/10/2025 21:15	26.65	7.2140204	4
LH-IM-01	8/10/2025 21:30	26.62	7.1933793	4
LH-IM-01	8/10/2025 21:45	26.6	7.1813159	4
LH-IM-01	8/10/2025 22:00	26.57	7.15852097	4
LH-IM-01	8/10/2025 22:15	26.55	7.13034881	4
LH-IM-01	8/10/2025 22:30	26.52	7.13250933	4
LH-IM-01	8/10/2025 22:45	26.52	7.12257727	4
LH-IM-01	8/10/2025 23:00	26.48	7.0847394	4
LH-IM-01	8/10/2025 23:15	26.45	7.0834054	4
LH-IM-01	8/10/2025 23:30	26.43	7.06971673	4
LH-IM-01	8/10/2025 23:45	26.4	7.05092581	4
LH-IM-01	8/11/2025 0:00	26.38	7.0377698	4
LH-IM-01	8/11/2025 0:15	26.33	7.02354008	4
LH-IM-01	8/11/2025 0:30	26.28	7.00769371	4
LH-IM-01	8/11/2025 0:45	26.26	7.00232089	4
LH-IM-01	8/11/2025 1:00	26.23	6.994529	4
LH-IM-01	8/11/2025 1:15	26.18	6.98485348	4
LH-IM-01	8/11/2025 1:30	26.16	6.97867107	4
LH-IM-01	8/11/2025 1:45	26.11	6.97705469	4
LH-IM-01	8/11/2025 2:00	26.08	6.96710573	4
LH-IM-01	8/11/2025 2:15	26.06	6.95231697	4
LH-IM-01	8/11/2025 2:30	26.01	6.95392235	4
LH-IM-01	8/11/2025 2:45	25.99	6.94181834	4
LH-IM-01	8/11/2025 3:00	25.94	6.92809194	4
LH-IM-01	8/11/2025 3:15	25.91	6.93911297	4
LH-IM-01	8/11/2025 3:30	25.87	6.9124721	4
LH-IM-01	8/11/2025 3:45	25.84	6.90842765	4
LH-IM-01	8/11/2025 4:00	25.82	6.90250215	4
LH-IM-01	8/11/2025 4:15	25.77	6.89333619	4
LH-IM-01	8/11/2025 4:30	25.77	6.89818012	4
LH-IM-01	8/11/2025 4:45	25.74	6.88821193	4
LH-IM-01	8/11/2025 5:00	25.72	6.86963293	4
LH-IM-01	8/11/2025 5:15	25.7	6.8715084	4
LH-IM-01	8/11/2025 5:30	25.67	6.85184409	4
LH-IM-01	8/11/2025 5:45	25.67	6.85184409	4
LH-IM-01	8/11/2025 6:00	25.67	6.84888291	4
LH-IM-01	8/11/2025 6:15	25.65	6.83729653	4
LH-IM-01	8/11/2025 6:30	25.65	6.83783496	4
LH-IM-01	8/11/2025 6:45	25.65	6.83541203	4
LH-IM-01	8/11/2025 7:00	25.65	6.83191222	4
LH-IM-01	8/11/2025 7:15	25.65	6.83218144	4
LH-IM-01	8/11/2025 7:30	25.65	6.82760478	4
LH-IM-01	8/11/2025 7:45	25.65	6.82948928	4
LH-IM-01	8/11/2025 8:00	25.67	6.82976989	4
LH-IM-01	8/11/2025 8:15	25.7	6.83167118	4
LH-IM-01	8/11/2025 8:30	25.72	6.83571973	4
LH-IM-01	8/11/2025 8:45	25.72	6.83006752	4
LH-IM-01	8/11/2025 9:00	25.74	6.83384678	4
LH-IM-01	8/11/2025 9:15	25.77	6.83951471	4

pH Continous Monitoring Data

Station Name	Date Time	Temp C	pH SU	Use Code
LH-IM-01	8/11/2025 9:30	25.79	6.83925635	4
LH-IM-01	8/11/2025 9:45	25.82	6.84007967	4
LH-IM-01	8/11/2025 10:00	25.82	6.8406178	4
LH-IM-01	8/11/2025 10:15	25.84	6.84520221	4
LH-IM-01	8/11/2025 10:30	25.89	6.84953208	4
LH-IM-01	8/11/2025 10:45	25.91	6.85707363	4
LH-IM-01	8/11/2025 11:00	25.94	6.86945987	4
LH-IM-01	8/11/2025 11:15	25.99	6.88104479	4
LH-IM-01	8/11/2025 11:30	26.04	6.88886175	4
LH-IM-01	8/11/2025 11:45	26.08	6.90984524	4
LH-IM-01	8/11/2025 12:00	26.13	6.9262561	4
LH-IM-01	8/11/2025 12:15	26.21	6.93998012	4
LH-IM-01	8/11/2025 12:30	26.26	6.95960283	4
LH-IM-01	8/11/2025 12:45	26.3	6.97089073	4
LH-IM-01	8/11/2025 13:00	26.38	6.98862343	4
LH-IM-01	8/11/2025 13:15	26.43	7.0138657	4
LH-IM-01	8/11/2025 13:30	26.5	7.02809041	4
LH-IM-01	8/11/2025 13:45	26.55	7.0541212	4
LH-IM-01	8/11/2025 14:00	26.62	7.05410857	4
LH-IM-01	8/11/2025 14:15	26.67	7.09219809	4
LH-IM-01	8/11/2025 14:30	26.74	7.11739085	4
LH-IM-01	8/11/2025 14:45	26.79	7.14526328	4
LH-IM-01	8/11/2025 15:00	26.87	7.16828293	4
LH-IM-01	8/11/2025 15:15	26.96	7.22103642	4
LH-IM-01	8/11/2025 15:30	27.06	7.2461502	4
LH-IM-01	8/11/2025 15:45	27.11	7.26271942	4
LH-IM-01	8/11/2025 16:00	30.04	6.58043706	2
LH-IM-01	8/11/2025 16:15	30.62	9.91429485	2
LH-IM-01	8/11/2025 16:30	27.51	7.40267404	2
LH-IM-01	8/11/2025 16:45	27.38	7.38512978	1
LH-IM-01	8/11/2025 17:00	27.46	7.44326787	1
LH-IM-01	8/11/2025 17:15	27.51	7.45124451	1
LH-IM-01	8/11/2025 17:30	27.55	7.47774712	1
LH-IM-01	8/11/2025 17:45	27.63	7.53824186	1
LH-IM-01	8/11/2025 18:00	27.68	7.58213614	1
LH-IM-01	8/11/2025 18:15	27.68	7.59930052	1
LH-IM-01	8/11/2025 18:30	27.65	7.61438062	1
LH-IM-01	8/11/2025 18:45	27.63	7.58169643	1
LH-IM-01	8/11/2025 19:00	27.58	7.56489133	1
LH-IM-01	8/11/2025 19:15	27.55	7.53167732	1
LH-IM-01	8/11/2025 19:30	27.51	7.50786533	1
LH-IM-01	8/11/2025 19:45	27.46	7.46930168	1
LH-IM-01	8/11/2025 20:00	27.43	7.4285492	1
LH-IM-01	8/11/2025 20:15	27.41	7.38804412	1
LH-IM-01	8/11/2025 20:30	27.38	7.37251211	1
LH-IM-01	8/11/2025 20:45	27.33	7.33364074	1
LH-IM-01	8/11/2025 21:00	27.28	7.31516628	1
LH-IM-01	8/11/2025 21:15	27.26	7.28403332	1
LH-IM-01	8/11/2025 21:30	27.23	7.27600383	1
LH-IM-01	8/11/2025 21:45	27.21	7.26903827	1
LH-IM-01	8/11/2025 22:00	27.16	7.22663512	1
LH-IM-01	8/11/2025 22:15	27.14	7.22745624	1
LH-IM-01	8/11/2025 22:30	27.09	7.20008463	1
LH-IM-01	8/11/2025 22:45	27.06	7.17564861	1
LH-IM-01	8/11/2025 23:00	27.01	7.14664832	1
LH-IM-01	8/11/2025 23:15	26.99	7.14101308	1
LH-IM-01	8/11/2025 23:30	26.94	7.12194789	1
LH-IM-01	8/11/2025 23:45	26.92	7.10125281	1
LH-IM-01	8/12/2025 0:00	26.87	7.07303335	1
LH-IM-01	8/12/2025 0:15	26.82	7.0682042	1
LH-IM-01	8/12/2025 0:30	26.79	7.04453996	1
LH-IM-01	8/12/2025 0:45	26.74	7.04239512	1
LH-IM-01	8/12/2025 1:00	26.7	7.01764633	1
LH-IM-01	8/12/2025 1:15	26.67	7.009037	1
LH-IM-01	8/12/2025 1:30	26.62	6.99773455	1
LH-IM-01	8/12/2025 1:45	26.57	6.98481321	1
LH-IM-01	8/12/2025 2:00	26.55	6.96489105	1
LH-IM-01	8/12/2025 2:15	26.52	6.95600289	1
LH-IM-01	8/12/2025 2:30	26.5	6.94388373	1
LH-IM-01	8/12/2025 2:45	26.48	6.93714829	1
LH-IM-01	8/12/2025 3:00	26.45	6.92771669	1
LH-IM-01	8/12/2025 3:15	26.43	6.9199018	1
LH-IM-01	8/12/2025 3:30	26.43	6.9112838	1
LH-IM-01	8/12/2025 3:45	26.43	6.9069748	1
LH-IM-01	8/12/2025 4:00	26.43	6.89916474	1
LH-IM-01	8/12/2025 4:15	26.43	6.89431712	1
LH-IM-01	8/12/2025 4:30	26.45	6.88920757	1
LH-IM-01	8/12/2025 4:45	26.45	6.88705322	1
LH-IM-01	8/12/2025 5:00	26.45	6.88112874	1
LH-IM-01	8/12/2025 5:15	26.45	6.87735862	1
LH-IM-01	8/12/2025 5:30	26.45	6.87197273	1
LH-IM-01	8/12/2025 5:45	26.45	6.86739472	1
LH-IM-01	8/12/2025 6:00	26.45	6.8636246	1
LH-IM-01	8/12/2025 6:15	26.45	6.86012377	1

Station Name	Date Time	Temp C	pH SU	Use Code
LH-IM-01	8/12/2025 6:30	26.45	6.85985447	1
LH-IM-01	8/12/2025 6:45	26.45	6.8536607	1
LH-IM-01	8/12/2025 7:00	26.43	6.84934193	1
LH-IM-01	8/12/2025 7:15	26.43	6.84718743	1
LH-IM-01	8/12/2025 7:30	26.43	6.84368637	1
LH-IM-01	8/12/2025 7:45	26.43	6.84826468	1
LH-IM-01	8/12/2025 8:00	26.43	6.84691812	1
LH-IM-01	8/12/2025 8:15	26.43	6.85338162	1
LH-IM-01	8/12/2025 8:30	26.43	6.85499749	1
LH-IM-01	8/12/2025 8:45	26.43	6.85122712	1
LH-IM-01	8/12/2025 9:00	26.43	6.86307687	1
LH-IM-01	8/12/2025 9:15	26.4	6.86360183	1
LH-IM-01	8/12/2025 9:30	26.4	6.86171646	1
LH-IM-01	8/12/2025 9:45	26.4	6.87895418	1
LH-IM-01	8/12/2025 10:00	26.4	6.88487965	1
LH-IM-01	8/12/2025 10:15	26.4	6.8899971	1
LH-IM-01	8/12/2025 10:30	26.4	6.8926905	1
LH-IM-01	8/12/2025 10:45	26.4	6.90534945	1
LH-IM-01	8/12/2025 11:00	26.43	6.91909386	1
LH-IM-01	8/12/2025 11:15	26.43	6.92151768	1
LH-IM-01	8/12/2025 11:30	26.45	6.94549013	1
LH-IM-01	8/12/2025 11:45	26.48	6.95222727	1
LH-IM-01	8/12/2025 12:00	26.5	6.97538593	1
LH-IM-01	8/12/2025 12:15	26.52	6.96704139	1
LH-IM-01	8/12/2025 12:30	26.57	6.9708155	1
LH-IM-01	8/12/2025 12:45	26.62	6.97701063	1
LH-IM-01	8/12/2025 13:00	26.67	7.00257867	1
LH-IM-01	8/12/2025 13:15	26.74	7.05073517	1
LH-IM-01	8/12/2025 13:30	26.77	7.07278869	1
LH-IM-01	8/12/2025 13:45	26.82	7.08111439	1
LH-IM-01	8/12/2025 14:00	26.89	7.1238505	1
LH-IM-01	8/12/2025 14:15	26.99	7.1842915	1
LH-IM-01	8/12/2025 14:30	27.01	7.19556849	1
LH-IM-01	8/12/2025 14:45	27.04	7.19259252	1
LH-IM-01	8/12/2025 15:00	27.09	7.22104482	1
LH-IM-01	8/12/2025 15:15	27.19	7.30935084	1
LH-IM-01	8/12/2025 15:30	27.28	7.37451595	1
LH-IM-01	8/12/2025 15:45	27.33	7.40076721	1
LH-IM-01	8/12/2025 16:00	27.43	7.43230703	1
LH-IM-01	8/12/2025 16:15	27.51	7.47351716	1
LH-IM-01	8/12/2025 16:30	27.53	7.46811912	1
LH-IM-01	8/12/2025 16:45	27.58	7.49325986	1
LH-IM-01	8/12/2025 17:00	27.65	7.49985058	1
LH-IM-01	8/12/2025 17:15	27.7	7.46731826	1
LH-IM-01	8/12/2025 17:30	27.73	7.40077073	1
LH-IM-01	8/12/2025 17:45	27.78	7.40258087	1
LH-IM-01	8/12/2025 18:00	27.8	7.41193715	1
LH-IM-01	8/12/2025 18:15	27.83	7.4038543	1
LH-IM-01	8/12/2025 18:30	27.85	7.40168313	1
LH-IM-01	8/12/2025 18:45	27.9	7.44181604	1
LH-IM-01	8/12/2025 19:00	27.92	7.49350678	1
LH-IM-01	8/12/2025 19:15	27.92	7.50690576	1
LH-IM-01	8/12/2025 19:30	27.9	7.49514755	1
LH-IM-01	8/12/2025 19:45	27.87	7.46839447	1
LH-IM-01	8/12/2025 20:00	27.85	7.44215747	1
LH-IM-01	8/12/2025 20:15	27.83	7.42395878	1
LH-IM-01	8/12/2025 20:30	27.8	7.41006054	1
LH-IM-01	8/12/2025 20:45	27.8	7.38834553	1
LH-IM-01	8/12/2025 21:00	27.75	7.35972004	1
LH-IM-01	8/12/2025 21:15	27.73	7.34124167	1
LH-IM-01	8/12/2025 21:30	27.68	7.33512994	1
LH-IM-01	8/12/2025 21:45	27.65	7.3171926	1
LH-IM-01	8/12/2025 22:00	27.6	7.29551588	1
LH-IM-01	8/12/2025 22:15	27.55	7.27195379	1
LH-IM-01	8/12/2025 22:30	27.53	7.2564089	1
LH-IM-01	8/12/2025 22:45	27.51	7.22798137	1
LH-IM-01	8/12/2025 23:00	27.46	7.20923201	1
LH-IM-01	8/12/2025 23:15	27.41	7.19262388	1
LH-IM-01	8/12/2025 23:30	27.36	7.1776211	1
LH-IM-01	8/12/2025 23:45	27.31	7.15912252	1
LH-IM-01	8/13/2025 0:00	27.26	7.13417214	1
LH-IM-01	8/13/2025 0:15	27.21	7.10652732	1
LH-IM-01	8/13/2025 0:30	27.16	7.0960674	1
LH-IM-01	8/13/2025 0:45	27.09	7.06760542	1
LH-IM-01	8/13/2025 1:00	27.04	7.05229706	1
LH-IM-01	8/13/2025 1:15	26.99	7.03563955	1
LH-IM-01	8/13/2025 1:30	26.92	7.01978438	1
LH-IM-01	8/13/2025 1:45	26.87	7.00687963	1
LH-IM-01	8/13/2025 2:00	26.82	6.99988776	1
LH-IM-01	8/13/2025 2:15	26.74	6.98455278	1
LH-IM-01	8/13/2025 2:30	26.7	6.97029001	1
LH-IM-01	8/13/2025 2:45	26.65	6.95952046	1
LH-IM-01	8/13/2025 3:00	26.62	6.95440272	1
LH-IM-01	8/13/2025 3:15	26.57	6.94766544	1

Station Name	Date Time	Temp C	pH SU	Use Code
LH-IM-01	8/13/2025 3:30	26.55	6.94147024	1
LH-IM-01	8/13/2025 3:45	26.52	6.93311821	1
LH-IM-01	8/13/2025 4:00	26.48	6.93095514	1
LH-IM-01	8/13/2025 4:15	26.45	6.92502374	1
LH-IM-01	8/13/2025 4:30	26.4	6.89484521	1
LH-IM-01	8/13/2025 4:45	26.4	6.90346407	1
LH-IM-01	8/13/2025 5:00	26.38	6.89429947	1
LH-IM-01	8/13/2025 5:15	26.35	6.88701551	1
LH-IM-01	8/13/2025 5:30	26.35	6.87192998	1
LH-IM-01	8/13/2025 5:45	26.33	6.86383936	1
LH-IM-01	8/13/2025 6:00	26.33	6.86195354	1
LH-IM-01	8/13/2025 6:15	26.3	6.85466512	1
LH-IM-01	8/13/2025 6:30	26.3	6.84712109	1
LH-IM-01	8/13/2025 6:45	26.3	6.84954596	1
LH-IM-01	8/13/2025 7:00	26.3	6.84200193	1
LH-IM-01	8/13/2025 7:15	26.3	6.84254079	1
LH-IM-01	8/13/2025 7:30	26.3	6.83472734	1
LH-IM-01	8/13/2025 7:45	26.28	6.82986625	1
LH-IM-01	8/13/2025 8:00	26.3	6.82502788	1
LH-IM-01	8/13/2025 8:15	26.3	6.81290356	1
LH-IM-01	8/13/2025 8:30	26.3	6.81829215	1
LH-IM-01	8/13/2025 8:45	26.33	6.81857975	1
LH-IM-01	8/13/2025 9:00	26.35	6.8317917	1
LH-IM-01	8/13/2025 9:15	26.35	6.82694278	1
LH-IM-01	8/13/2025 9:30	26.35	6.82775094	1
LH-IM-01	8/13/2025 9:45	26.38	6.81941811	1
LH-IM-01	8/13/2025 10:00	26.38	6.82238104	1
LH-IM-01	8/13/2025 10:15	26.38	6.82480525	1
LH-IM-01	8/13/2025 10:30	26.4	6.82966506	1
LH-IM-01	8/13/2025 10:45	26.43	6.83345249	1
LH-IM-01	8/13/2025 11:00	26.45	6.85258352	1
LH-IM-01	8/13/2025 11:15	26.48	6.85959924	1
LH-IM-01	8/13/2025 11:30	26.5	6.86526285	1
LH-IM-01	8/13/2025 11:45	26.52	6.88815653	1
LH-IM-01	8/13/2025 12:00	26.57	6.89032868	1
LH-IM-01	8/13/2025 12:15	26.65	6.89008883	1
LH-IM-01	8/13/2025 12:30	26.7	6.90678949	1
LH-IM-01	8/13/2025 12:45	26.77	6.9312909	1
LH-IM-01	8/13/2025 13:00	26.79	6.94877979	1
LH-IM-01	8/13/2025 13:15	26.87	6.98966891	1
LH-IM-01	8/13/2025 13:30	26.96	7.01010361	1
LH-IM-01	8/13/2025 13:45	27.01	7.04692645	1
LH-IM-01	8/13/2025 14:00	27.11	7.07351238	1
LH-IM-01	8/13/2025 14:15	27.19	7.11029525	1
LH-IM-01	8/13/2025 14:30	27.23	7.14224339	1
LH-IM-01	8/13/2025 14:45	27.28	7.09119512	1
LH-IM-01	8/13/2025 15:00	27.41	7.12900492	1
LH-IM-01	8/13/2025 15:15	27.48	7.16654695	1
LH-IM-01	8/13/2025 15:30	27.55	7.20165672	1
LH-IM-01	8/13/2025 15:45	27.6	7.23676589	1
LH-IM-01	8/13/2025 16:00	27.68	7.28149124	1
LH-IM-01	8/13/2025 16:15	27.75	7.28115762	1
LH-IM-01	8/13/2025 16:30	27.8	7.23794898	1
LH-IM-01	8/13/2025 16:45	27.83	7.27196886	1
LH-IM-01	8/13/2025 17:00	27.92	7.30592099	1
LH-IM-01	8/13/2025 17:15	27.92	7.25125313	1
LH-IM-01	8/13/2025 17:30	27.97	7.27612938	1
LH-IM-01	8/13/2025 17:45	27.97	7.298368	1
LH-IM-01	8/13/2025 18:00	28	7.26056318	1
LH-IM-01	8/13/2025 18:15	28.02	7.26777893	1
LH-IM-01	8/13/2025 18:30	28.02	7.29028175	1
LH-IM-01	8/13/2025 18:45	28.02	7.3205534	1
LH-IM-01	8/13/2025 19:00	28	7.31548443	1
LH-IM-01	8/13/2025 19:15	28	7.29485547	1
LH-IM-01	8/13/2025 19:30	28	7.29351593	1
LH-IM-01	8/13/2025 19:45	27.95	7.27641568	1
LH-IM-01	8/13/2025 20:00	27.92	7.24053394	1
LH-IM-01	8/13/2025 20:15	27.9	7.21669814	1
LH-IM-01	8/13/2025 20:30	27.83	7.17680762	1
LH-IM-01	8/13/2025 20:45	27.75	7.15272283	1
LH-IM-01	8/13/2025 21:00	27.65	7.11790497	1
LH-IM-01	8/13/2025 21:15	27.58	7.08493365	1
LH-IM-01	8/13/2025 21:30	27.51	7.07556134	1
LH-IM-01	8/13/2025 21:45	27.41	7.06860718	1
LH-IM-01	8/13/2025 22:00	27.31	7.0514445	1
LH-IM-01	8/13/2025 22:15	27.21	7.0407171	1
LH-IM-01	8/13/2025 22:30	27.19	7.03695898	1
LH-IM-01	8/13/2025 22:45	27.06	7.0098315	1
LH-IM-01	8/13/2025 23:00	27.01	7.0006942	1
LH-IM-01	8/13/2025 23:15	26.94	6.97031377	1
LH-IM-01	8/13/2025 23:30	26.92	6.93858481	1
LH-IM-01	8/13/2025 23:45	26.92	6.92352794	1
LH-IM-01	8/14/2025 0:00	26.94	6.91331655	1
LH-IM-01	8/14/2025 0:15	26.99	6.91736314	1

Station Name	Date Time	Temp C	pH SU	Use Code
LH-IM-01	8/14/2025 0:30	27.01	6.93215222	1
LH-IM-01	8/14/2025 0:45	27.06	6.9490946	1
LH-IM-01	8/14/2025 1:00	27.06	6.95581328	1
LH-IM-01	8/14/2025 1:15	27.06	6.95124458	1
LH-IM-01	8/14/2025 1:30	27.04	6.94264084	1
LH-IM-01	8/14/2025 1:45	26.99	6.92193291	1
LH-IM-01	8/14/2025 2:00	26.94	6.90874602	1
LH-IM-01	8/14/2025 2:15	26.92	6.90201812	1
LH-IM-01	8/14/2025 2:30	26.87	6.89232076	1
LH-IM-01	8/14/2025 2:45	26.82	6.88208224	1
LH-IM-01	8/14/2025 3:00	26.77	6.87264733	1
LH-IM-01	8/14/2025 3:15	26.7	6.86077853	1
LH-IM-01	8/14/2025 3:30	26.67	6.85215349	1
LH-IM-01	8/14/2025 3:45	26.62	6.84943742	1
LH-IM-01	8/14/2025 4:00	26.6	6.84216006	1
LH-IM-01	8/14/2025 4:15	26.6	6.84350586	1
LH-IM-01	8/14/2025 4:30	26.6	6.84485166	1
LH-IM-01	8/14/2025 4:45	26.57	6.84672043	1
LH-IM-01	8/14/2025 5:00	26.57	6.84187507	1
LH-IM-01	8/14/2025 5:15	26.57	6.84429775	1
LH-IM-01	8/14/2025 5:30	26.57	6.84564369	1
LH-IM-01	8/14/2025 5:45	26.55	6.84563339	1
LH-IM-01	8/14/2025 6:00	26.55	6.84590259	1
LH-IM-01	8/14/2025 6:15	26.52	6.83969484	1
LH-IM-01	8/14/2025 6:30	26.52	6.83996407	1
LH-IM-01	8/14/2025 6:45	26.5	6.84156889	1
LH-IM-01	8/14/2025 7:00	26.5	6.84103039	1
LH-IM-01	8/14/2025 7:15	26.5	6.83968414	1
LH-IM-01	8/14/2025 7:30	26.48	6.83778857	1
LH-IM-01	8/14/2025 7:45	26.48	6.83967344	1
LH-IM-01	8/14/2025 8:00	26.48	6.84021197	1
LH-IM-01	8/14/2025 8:15	26.45	6.84477398	1
LH-IM-01	8/14/2025 8:30	26.45	6.84154245	1
LH-IM-01	8/14/2025 8:45	26.48	6.84882853	1
LH-IM-01	8/14/2025 9:00	26.48	6.84829	1
LH-IM-01	8/14/2025 9:15	26.48	6.85556022	1
LH-IM-01	8/14/2025 9:30	26.48	6.86390752	1
LH-IM-01	8/14/2025 9:45	26.5	6.87468658	1
LH-IM-01	8/14/2025 10:00	26.52	6.87334879	1
LH-IM-01	8/14/2025 10:15	26.55	6.88224522	1
LH-IM-01	8/14/2025 10:30	26.57	6.88898274	1
LH-IM-01	8/14/2025 10:45	26.6	6.89949109	1
LH-IM-01	8/14/2025 11:00	26.6	6.90918084	1
LH-IM-01	8/14/2025 11:15	26.62	6.91349316	1
LH-IM-01	8/14/2025 11:30	26.65	6.91161802	1
LH-IM-01	8/14/2025 11:45	26.65	6.91107979	1
LH-IM-01	8/14/2025 12:00	26.67	6.91781314	1
LH-IM-01	8/14/2025 12:15	26.72	6.92885798	1
LH-IM-01	8/14/2025 12:30	26.74	6.93774085	1
LH-IM-01	8/14/2025 12:45	26.82	6.95120557	1
LH-IM-01	8/14/2025 13:00	26.84	6.9595461	1
LH-IM-01	8/14/2025 13:15	26.89	6.96950213	1
LH-IM-01	8/14/2025 13:30	26.96	6.99128503	1
LH-IM-01	8/14/2025 13:45	27.01	6.99908145	1
LH-IM-01	8/14/2025 14:00	27.06	7.01359396	1
LH-IM-01	8/14/2025 14:15	27.11	7.01789094	1
LH-IM-01	8/14/2025 14:30	27.19	7.02943731	1
LH-IM-01	8/14/2025 14:45	27.23	7.04366894	1
LH-IM-01	8/14/2025 15:00	27.26	7.05333304	1
LH-IM-01	8/14/2025 15:15	27.33	7.05600567	1
LH-IM-01	8/14/2025 15:30	27.38	7.06082866	1
LH-IM-01	8/14/2025 15:45	27.46	7.08201526	1
LH-IM-01	8/14/2025 16:00	27.53	7.10373068	1
LH-IM-01	8/14/2025 16:15	27.6	7.10102389	1
LH-IM-01	8/14/2025 16:30	27.65	7.11844141	1
LH-IM-01	8/14/2025 16:45	27.73	7.1227003	1
LH-IM-01	8/14/2025 17:00	27.8	7.12803349	1
LH-IM-01	8/14/2025 17:15	27.87	7.1344363	1
LH-IM-01	8/14/2025 17:30	27.95	7.149138	1
LH-IM-01	8/14/2025 17:45	28	7.16813474	1
LH-IM-01	8/14/2025 18:00	28	7.17992272	1
LH-IM-01	8/14/2025 18:15	28.02	7.19437687	1
LH-IM-01	8/14/2025 18:30	28	7.17643991	1
LH-IM-01	8/14/2025 18:45	28	7.21769782	1
LH-IM-01	8/14/2025 19:00	28	7.17563618	1
LH-IM-01	8/14/2025 19:15	27.97	7.17190259	1
LH-IM-01	8/14/2025 19:30	27.97	7.16279279	1
LH-IM-01	8/14/2025 19:45	27.95	7.15476501	1
LH-IM-01	8/14/2025 20:00	27.92	7.13682579	1
LH-IM-01	8/14/2025 20:15	27.9	7.11941505	1
LH-IM-01	8/14/2025 20:30	27.85	7.10576474	1
LH-IM-01	8/14/2025 20:45	27.83	7.0835228	1
LH-IM-01	8/14/2025 21:00	27.78	7.06316075	1
LH-IM-01	8/14/2025 21:15	27.75	7.04788357	1

Station Name	Date Time	Temp C	pH SU	Use Code
LH-IM-01	8/14/2025 21:30	27.7	7.03421457	1
LH-IM-01	8/14/2025 21:45	27.65	7.0360978	1
LH-IM-01	8/14/2025 22:00	27.6	7.01303302	1
LH-IM-01	8/14/2025 22:15	27.55	7.01276688	1
LH-IM-01	8/14/2025 22:30	27.51	6.99827794	1
LH-IM-01	8/14/2025 22:45	27.48	6.99264196	1
LH-IM-01	8/14/2025 23:00	27.43	6.9660675	1
LH-IM-01	8/14/2025 23:15	27.38	6.94995418	1
LH-IM-01	8/14/2025 23:30	27.36	6.94350736	1
LH-IM-01	8/14/2025 23:45	27.31	6.92523834	1
LH-IM-01	8/15/2025 0:00	27.26	6.90750038	1
LH-IM-01	8/15/2025 0:15	27.21	6.90023243	1
LH-IM-01	8/15/2025 0:30	27.16	6.88275306	1
LH-IM-01	8/15/2025 0:45	27.09	6.86713993	1
LH-IM-01	8/15/2025 1:00	27.04	6.86039867	1
LH-IM-01	8/15/2025 1:15	26.99	6.85096707	1
LH-IM-01	8/15/2025 1:30	26.94	6.84717827	1
LH-IM-01	8/15/2025 1:45	26.89	6.83585902	1
LH-IM-01	8/15/2025 2:00	26.87	6.83127648	1
LH-IM-01	8/15/2025 2:15	26.84	6.8221155	1
LH-IM-01	8/15/2025 2:30	26.79	6.81482314	1
LH-IM-01	8/15/2025 2:45	26.77	6.80808561	1
LH-IM-01	8/15/2025 3:00	26.74	6.79811215	1
LH-IM-01	8/15/2025 3:15	26.72	6.79648437	1
LH-IM-01	8/15/2025 3:30	26.7	6.7910894	1
LH-IM-01	8/15/2025 3:45	26.67	6.78757023	1
LH-IM-01	8/15/2025 4:00	26.65	6.78378846	1
LH-IM-01	8/15/2025 4:15	26.65	6.77786793	1
LH-IM-01	8/15/2025 4:30	26.62	6.77380857	1
LH-IM-01	8/15/2025 4:45	26.62	6.77300115	1
LH-IM-01	8/15/2025 5:00	26.6	6.76975608	1
LH-IM-01	8/15/2025 5:15	26.57	6.76704117	1
LH-IM-01	8/15/2025 5:30	26.55	6.7656796	1
LH-IM-01	8/15/2025 5:45	26.52	6.76215613	1
LH-IM-01	8/15/2025 6:00	26.5	6.75890927	1
LH-IM-01	8/15/2025 6:15	26.48	6.75646977	1
LH-IM-01	8/15/2025 6:30	26.45	6.75321385	1
LH-IM-01	8/15/2025 6:45	26.45	6.75105949	1
LH-IM-01	8/15/2025 7:00	26.43	6.74996562	1
LH-IM-01	8/15/2025 7:15	26.4	6.74886322	1
LH-IM-01	8/15/2025 7:30	26.4	6.74994058	1
LH-IM-01	8/15/2025 7:45	26.38	6.74696095	1
LH-IM-01	8/15/2025 8:00	26.35	6.74747438	1
LH-IM-01	8/15/2025 8:15	26.35	6.75959668	1
LH-IM-01	8/15/2025 8:30	26.35	6.7539396	1
LH-IM-01	8/15/2025 8:45	26.35	6.74047038	1
LH-IM-01	8/15/2025 9:00	26.35	6.7523233	1
LH-IM-01	8/15/2025 9:15	26.33	6.77197313	1
LH-IM-01	8/15/2025 9:30	26.33	6.75338437	1
LH-IM-01	8/15/2025 9:45	26.33	6.76577688	1
LH-IM-01	8/15/2025 10:00	26.33	6.75446198	1
LH-IM-01	8/15/2025 10:15	26.33	6.77143433	1
LH-IM-01	8/15/2025 10:30	26.35	6.77602913	1
LH-IM-01	8/15/2025 10:45	26.35	6.77549036	1
LH-IM-01	8/15/2025 11:00	26.38	6.78278549	1
LH-IM-01	8/15/2025 11:15	26.4	6.78549339	1
LH-IM-01	8/15/2025 11:30	26.4	6.79518961	1
LH-IM-01	8/15/2025 11:45	26.45	6.81057358	1
LH-IM-01	8/15/2025 12:00	26.48	6.82217105	1
LH-IM-01	8/15/2025 12:15	26.52	6.83727175	1
LH-IM-01	8/15/2025 12:30	26.57	6.8574879	1
LH-IM-01	8/15/2025 12:45	26.62	6.86397107	1
LH-IM-01	8/15/2025 13:00	26.67	6.88363783	1
LH-IM-01	8/15/2025 13:15	26.72	6.89818605	1
LH-IM-01	8/15/2025 13:30	26.77	6.91003933	1
LH-IM-01	8/15/2025 13:45	26.82	6.91946801	1
LH-IM-01	8/15/2025 14:00	26.89	6.94825906	1
LH-IM-01	8/15/2025 14:15	26.96	6.97327296	1
LH-IM-01	8/15/2025 14:30	27.01	6.99639353	1
LH-IM-01	8/15/2025 14:45	27.09	7.01332388	1
LH-IM-01	8/15/2025 15:00	27.16	7.03669401	1
LH-IM-01	8/15/2025 15:15	27.21	7.05737111	1
LH-IM-01	8/15/2025 15:30	27.28	7.0831386	1
LH-IM-01	8/15/2025 15:45	27.33	7.1029942	1
LH-IM-01	8/15/2025 16:00	27.41	7.12954179	1
LH-IM-01	8/15/2025 16:15	27.48	7.14615069	1
LH-IM-01	8/15/2025 16:30	27.53	7.16812922	1
LH-IM-01	8/15/2025 16:45	27.58	7.20512428	1
LH-IM-01	8/15/2025 17:00	27.63	7.23888818	1
LH-IM-01	8/15/2025 17:15	27.68	7.31635639	1
LH-IM-01	8/15/2025 17:30	27.7	7.33510766	1
LH-IM-01	8/15/2025 17:45	27.73	7.32837052	1
LH-IM-01	8/15/2025 18:00	27.75	7.3645464	1
LH-IM-01	8/15/2025 18:15	27.78	7.41089211	1

Station Name	Date Time	Temp C	pH SU	Use Code
LH-IM-01	8/15/2025 18:30	27.75	7.40396167	1
LH-IM-01	8/15/2025 18:45	27.7	7.29085867	1
LH-IM-01	8/15/2025 19:00	27.7	7.2728909	1
LH-IM-01	8/15/2025 19:15	27.68	7.25064899	1
LH-IM-01	8/15/2025 19:30	27.65	7.23672653	1
LH-IM-01	8/15/2025 19:45	27.6	7.20913461	1
LH-IM-01	8/15/2025 20:00	27.6	7.19518484	1
LH-IM-01	8/15/2025 20:15	27.58	7.20861195	1
LH-IM-01	8/15/2025 20:30	27.55	7.17670394	1
LH-IM-01	8/15/2025 20:45	27.51	7.15982171	1
LH-IM-01	8/15/2025 21:00	27.46	7.12603118	1
LH-IM-01	8/15/2025 21:15	27.43	7.12067543	1
LH-IM-01	8/15/2025 21:30	27.36	7.08284799	1
LH-IM-01	8/15/2025 21:45	27.33	7.09225397	1
LH-IM-01	8/15/2025 22:00	27.28	7.07347078	1
LH-IM-01	8/15/2025 22:15	27.21	7.04608936	1
LH-IM-01	8/15/2025 22:30	27.14	7.03374102	1
LH-IM-01	8/15/2025 22:45	27.09	7.00848691	1
LH-IM-01	8/15/2025 23:00	27.06	6.98994419	1
LH-IM-01	8/15/2025 23:15	26.99	6.97703897	1
LH-IM-01	8/15/2025 23:30	26.92	6.95821252	1
LH-IM-01	8/15/2025 23:45	26.87	6.95874339	1
LH-IM-01	8/16/2025 0:00	26.82	6.93076443	1
LH-IM-01	8/16/2025 0:15	26.74	6.91083744	1
LH-IM-01	8/16/2025 0:30	26.67	6.90624197	1
LH-IM-01	8/16/2025 0:45	26.62	6.90326578	1
LH-IM-01	8/16/2025 1:00	26.57	6.87148561	1
LH-IM-01	8/16/2025 1:15	26.5	6.87630208	1
LH-IM-01	8/16/2025 1:30	26.45	6.85770012	1
LH-IM-01	8/16/2025 1:45	26.4	6.85282826	1
LH-IM-01	8/16/2025 2:00	26.35	6.84445277	1
LH-IM-01	8/16/2025 2:15	26.3	6.83930764	1
LH-IM-01	8/16/2025 2:30	26.26	6.8344358	1
LH-IM-01	8/16/2025 2:45	26.23	6.83603616	1
LH-IM-01	8/16/2025 3:00	26.18	6.82576635	1
LH-IM-01	8/16/2025 3:15	26.16	6.81928538	1
LH-IM-01	8/16/2025 3:30	26.13	6.81306687	1
LH-IM-01	8/16/2025 3:45	26.08	6.80737346	1
LH-IM-01	8/16/2025 4:00	26.06	6.80682129	1
LH-IM-01	8/16/2025 4:15	26.04	6.80438141	1
LH-IM-01	8/16/2025 4:30	25.99	6.79976366	1
LH-IM-01	8/16/2025 4:45	25.96	6.79650675	1
LH-IM-01	8/16/2025 5:00	25.96	6.79596728	1
LH-IM-01	8/16/2025 5:15	25.91	6.78783975	1
LH-IM-01	8/16/2025 5:30	25.91	6.7926958	1
LH-IM-01	8/16/2025 5:45	25.87	6.78565283	1
LH-IM-01	8/16/2025 6:00	25.87	6.78646228	1
LH-IM-01	8/16/2025 6:15	25.84	6.78266304	1
LH-IM-01	8/16/2025 6:30	25.82	6.77833071	1
LH-IM-01	8/16/2025 6:45	25.79	6.77614936	1
LH-IM-01	8/16/2025 7:00	25.79	6.77372036	1
LH-IM-01	8/16/2025 7:15	25.79	6.77075158	1
LH-IM-01	8/16/2025 7:30	25.79	6.77048169	1
LH-IM-01	8/16/2025 7:45	25.77	6.77100615	1
LH-IM-01	8/16/2025 8:00	25.79	6.77210102	1
LH-IM-01	8/16/2025 8:15	25.79	6.76940213	1
LH-IM-01	8/16/2025 8:30	25.79	6.77156124	1
LH-IM-01	8/16/2025 8:45	25.82	6.77158417	1
LH-IM-01	8/16/2025 9:00	25.82	6.76807596	1
LH-IM-01	8/16/2025 9:15	25.84	6.76620257	1
LH-IM-01	8/16/2025 9:30	25.82	6.77536223	1
LH-IM-01	8/16/2025 9:45	25.82	6.78156906	1
LH-IM-01	8/16/2025 10:00	25.82	6.78966492	1
LH-IM-01	8/16/2025 10:15	25.84	6.78644086	1
LH-IM-01	8/16/2025 10:30	25.89	6.7797316	1
LH-IM-01	8/16/2025 10:45	25.89	6.78539737	1
LH-IM-01	8/16/2025 11:00	25.94	6.78786103	1
LH-IM-01	8/16/2025 11:15	25.96	6.81430931	1
LH-IM-01	8/16/2025 11:30	26.01	6.82000384	1
LH-IM-01	8/16/2025 11:45	26.06	6.83189832	1
LH-IM-01	8/16/2025 12:00	26.06	6.84969493	1
LH-IM-01	8/16/2025 12:15	26.16	6.84354537	1
LH-IM-01	8/16/2025 12:30	26.18	6.85110287	1
LH-IM-01	8/16/2025 12:45	26.23	6.87107017	1
LH-IM-01	8/16/2025 13:00	26.3	6.88538007	1
LH-IM-01	8/16/2025 13:15	26.35	6.89105627	1
LH-IM-01	8/16/2025 13:30	26.45	6.9519532	1
LH-IM-01	8/16/2025 13:45	26.52	6.98319528	1
LH-IM-01	8/16/2025 14:00	26.57	7.00257953	1
LH-IM-01	8/16/2025 14:15	26.62	7.00661623	1
LH-IM-01	8/16/2025 14:30	26.7	7.03513588	1
LH-IM-01	8/16/2025 14:45	26.72	7.03594069	1
LH-IM-01	8/16/2025 15:00	26.77	7.01441413	1
LH-IM-01	8/16/2025 15:15	26.82	7.03216324	1

pH Continous Monitoring Data

Station Name	Date Time	Temp C	pH SU	Use Code
LH-IM-01	8/16/2025 15:30	26.87	7.03780515	1
LH-IM-01	8/16/2025 15:45	26.94	7.05123907	1
LH-IM-01	8/16/2025 16:00	27.06	7.111418	1
LH-IM-01	8/16/2025 16:15	27.19	7.15972335	1
LH-IM-01	8/16/2025 16:30	27.19	7.13366615	1
LH-IM-01	8/16/2025 16:45	27.28	7.23272126	1
LH-IM-01	8/16/2025 17:00	27.38	7.24794611	1
LH-IM-01	8/16/2025 17:15	27.43	7.17355349	1
LH-IM-01	8/16/2025 17:30	27.48	7.16466835	1
LH-IM-01	8/16/2025 17:45	27.53	7.19496195	1
LH-IM-01	8/16/2025 18:00	27.55	7.20916938	1
LH-IM-01	8/16/2025 18:15	27.6	7.22281612	1
LH-IM-01	8/16/2025 18:30	27.63	7.2474718	1
LH-IM-01	8/16/2025 18:45	27.65	7.23779941	1
LH-IM-01	8/16/2025 19:00	27.65	7.25523373	1
LH-IM-01	8/16/2025 19:15	27.65	7.25872059	1
LH-IM-01	8/16/2025 19:30	27.63	7.2573966	1
LH-IM-01	8/16/2025 19:45	27.58	7.24939092	1
LH-IM-01	8/16/2025 20:00	27.58	7.241879	1
LH-IM-01	8/16/2025 20:15	27.55	7.22473133	1
LH-IM-01	8/16/2025 20:30	27.53	7.21347653	1
LH-IM-01	8/16/2025 20:45	27.48	7.20733948	1
LH-IM-01	8/16/2025 21:00	27.46	7.19769125	1
LH-IM-01	8/16/2025 21:15	27.43	7.18482698	1
LH-IM-01	8/16/2025 21:30	27.41	7.16282766	1
LH-IM-01	8/16/2025 21:45	27.38	7.15505854	1
LH-IM-01	8/16/2025 22:00	27.33	7.15884342	1
LH-IM-01	8/16/2025 22:15	27.31	7.13871471	1
LH-IM-01	8/16/2025 22:30	27.26	7.12692079	1
LH-IM-01	8/16/2025 22:45	27.21	7.11539155	1
LH-IM-01	8/16/2025 23:00	27.19	7.08155173	1
LH-IM-01	8/16/2025 23:15	27.16	7.08478377	1
LH-IM-01	8/16/2025 23:30	27.11	7.05900244	1
LH-IM-01	8/16/2025 23:45	27.06	7.03079379	1
LH-IM-01	8/17/2025 0:00	27.01	7.03698114	1
LH-IM-01	8/17/2025 0:15	26.96	7.02031941	1
LH-IM-01	8/17/2025 0:30	26.92	7.00392089	1
LH-IM-01	8/17/2025 0:45	26.87	6.99208917	1
LH-IM-01	8/17/2025 1:00	26.82	6.98375002	1
LH-IM-01	8/17/2025 1:15	26.77	6.9536185	1
LH-IM-01	8/17/2025 1:30	26.7	6.94284487	1
LH-IM-01	8/17/2025 1:45	26.67	6.93207528	1
LH-IM-01	8/17/2025 2:00	26.6	6.93636597	1
LH-IM-01	8/17/2025 2:15	26.55	6.91966467	1
LH-IM-01	8/17/2025 2:30	26.5	6.90995828	1
LH-IM-01	8/17/2025 2:45	26.45	6.89486276	1
LH-IM-01	8/17/2025 3:00	26.43	6.8854298	1
LH-IM-01	8/17/2025 3:15	26.4	6.87356739	1
LH-IM-01	8/17/2025 3:30	26.35	6.86708106	1
LH-IM-01	8/17/2025 3:45	26.35	6.85738322	1
LH-IM-01	8/17/2025 4:00	26.33	6.85656549	1
LH-IM-01	8/17/2025 4:15	26.3	6.84792938	1
LH-IM-01	8/17/2025 4:30	26.3	6.84550452	1
LH-IM-01	8/17/2025 4:45	26.28	6.84010525	1
LH-IM-01	8/17/2025 5:00	26.26	6.83308847	1
LH-IM-01	8/17/2025 5:15	26.26	6.82500451	1
LH-IM-01	8/17/2025 5:30	26.26	6.81638161	1
LH-IM-01	8/17/2025 5:45	26.23	6.81151235	1
LH-IM-01	8/17/2025 6:00	26.23	6.80908692	1
LH-IM-01	8/17/2025 6:15	26.23	6.80369707	1
LH-IM-01	8/17/2025 6:30	26.21	6.80044983	1
LH-IM-01	8/17/2025 6:45	26.21	6.79802424	1
LH-IM-01	8/17/2025 7:00	26.21	6.79344256	1
LH-IM-01	8/17/2025 7:15	26.21	6.78966942	1
LH-IM-01	8/17/2025 7:30	26.21	6.79263403	1
LH-IM-01	8/17/2025 7:45	26.23	6.79183941	1
LH-IM-01	8/17/2025 8:00	26.23	6.79345636	1
LH-IM-01	8/17/2025 8:15	26.23	6.79480382	1
LH-IM-01	8/17/2025 8:30	26.23	6.79722925	1
LH-IM-01	8/17/2025 8:45	26.26	6.79805797	1
LH-IM-01	8/17/2025 9:00	26.26	6.79509385	1
LH-IM-01	8/17/2025 9:15	26.28	6.79861035	1
LH-IM-01	8/17/2025 9:30	26.28	6.80534653	1
LH-IM-01	8/17/2025 9:45	26.3	6.80455125	1
LH-IM-01	8/17/2025 10:00	26.3	6.80293467	1
LH-IM-01	8/17/2025 10:15	26.3	6.81155641	1
LH-IM-01	8/17/2025 10:30	26.33	6.82558421	1
LH-IM-01	8/17/2025 10:45	26.35	6.83259985	1
LH-IM-01	8/17/2025 11:00	26.38	6.82938433	1
LH-IM-01	8/17/2025 11:15	26.43	6.84287843	1
LH-IM-01	8/17/2025 11:30	26.45	6.85931588	1
LH-IM-01	8/17/2025 11:45	26.5	6.87710983	1
LH-IM-01	8/17/2025 12:00	26.55	6.892475	1
LH-IM-01	8/17/2025 12:15	26.62	6.90595719	1

Station Name	Date Time	Temp C	pH SU	Use Code
LH-IM-01	8/17/2025 12:30	26.7	6.93154393	1
LH-IM-01	8/17/2025 12:45	26.77	6.95496354	1
LH-IM-01	8/17/2025 13:00	26.84	6.97810327	1
LH-IM-01	8/17/2025 13:15	26.89	6.99262749	1
LH-IM-01	8/17/2025 13:30	26.96	7.01198547	1
LH-IM-01	8/17/2025 13:45	27.04	7.03993386	1
LH-IM-01	8/17/2025 14:00	27.09	7.05524428	1
LH-IM-01	8/17/2025 14:15	27.14	7.07484841	1
LH-IM-01	8/17/2025 14:30	27.16	7.06893295	1
LH-IM-01	8/17/2025 14:45	27.26	7.12423511	1
LH-IM-01	8/17/2025 15:00	27.33	7.16582457	1
LH-IM-01	8/17/2025 15:15	27.38	7.21197231	1
LH-IM-01	8/17/2025 15:30	27.43	7.21945272	1
LH-IM-01	8/17/2025 15:45	27.48	7.25698828	1
LH-IM-01	8/17/2025 16:00	27.55	7.26792915	1
LH-IM-01	8/17/2025 16:15	27.63	7.30567946	1
LH-IM-01	8/17/2025 16:30	27.65	7.3118282	1
LH-IM-01	8/17/2025 16:45	27.7	7.30694921	1
LH-IM-01	8/17/2025 17:00	27.73	7.31067269	1
LH-IM-01	8/17/2025 17:15	27.75	7.30931139	1
LH-IM-01	8/17/2025 17:30	27.8	7.32588137	1
LH-IM-01	8/17/2025 17:45	27.83	7.37731637	1
LH-IM-01	8/17/2025 18:00	27.8	7.2993408	1
LH-IM-01	8/17/2025 18:15	27.8	7.28191517	1
LH-IM-01	8/17/2025 18:30	27.8	7.29746419	1
LH-IM-01	8/17/2025 18:45	27.83	7.31780709	1
LH-IM-01	8/17/2025 19:00	27.8	7.24840435	1
LH-IM-01	8/17/2025 19:15	27.8	7.23446385	1
LH-IM-01	8/17/2025 19:30	27.8	7.21891483	1
LH-IM-01	8/17/2025 19:45	27.8	7.2017573	1
LH-IM-01	8/17/2025 20:00	27.78	7.1956043	1
LH-IM-01	8/17/2025 20:15	27.75	7.16854256	1
LH-IM-01	8/17/2025 20:30	27.73	7.14978334	1
LH-IM-01	8/17/2025 20:45	27.68	7.13398482	1
LH-IM-01	8/17/2025 21:00	27.65	7.1117359	1
LH-IM-01	8/17/2025 21:15	27.6	7.13133781	1
LH-IM-01	8/17/2025 21:30	27.55	7.13350612	1
LH-IM-01	8/17/2025 21:45	27.48	7.09435491	1
LH-IM-01	8/17/2025 22:00	27.43	7.06806579	1
LH-IM-01	8/17/2025 22:15	27.38	7.03398254	1
LH-IM-01	8/17/2025 22:30	27.33	7.0159983	1
LH-IM-01	8/17/2025 22:45	27.28	7.00257343	1
LH-IM-01	8/17/2025 23:00	27.26	6.99961935	1
LH-IM-01	8/17/2025 23:15	27.23	6.99075567	1
LH-IM-01	8/17/2025 23:30	27.19	6.97087574	1
LH-IM-01	8/17/2025 23:45	27.16	6.94857423	1
LH-IM-01	8/18/2025 0:00	27.14	6.92949483	1
LH-IM-01	8/18/2025 0:15	27.14	6.92358396	1
LH-IM-01	8/18/2025 0:30	27.09	6.90771673	1
LH-IM-01	8/18/2025 0:45	27.06	6.90958874	1
LH-IM-01	8/18/2025 1:00	27.04	6.90850765	1
LH-IM-01	8/18/2025 1:15	27.01	6.91790623	1
LH-IM-01	8/18/2025 1:30	26.96	6.92461348	1
LH-IM-01	8/18/2025 1:45	26.89	6.87780736	1
LH-IM-01	8/18/2025 2:00	26.87	6.90576664	1
LH-IM-01	8/18/2025 2:15	26.82	6.88288913	1
LH-IM-01	8/18/2025 2:30	26.77	6.86430811	1
LH-IM-01	8/18/2025 2:45	26.74	6.8505738	1
LH-IM-01	8/18/2025 3:00	26.7	6.8260685	1
LH-IM-01	8/18/2025 3:15	26.67	6.81986186	1
LH-IM-01	8/18/2025 3:30	26.65	6.81285286	1
LH-IM-01	8/18/2025 3:45	26.65	6.82899975	1
LH-IM-01	8/18/2025 4:00	26.6	6.80151694	1
LH-IM-01	8/18/2025 4:15	26.57	6.7907296	1
LH-IM-01	8/18/2025 4:30	26.55	6.78344711	1
LH-IM-01	8/18/2025 4:45	26.52	6.77750234	1
LH-IM-01	8/18/2025 5:00	26.52	6.77454079	1
LH-IM-01	8/18/2025 5:15	26.5	6.76914075	1
LH-IM-01	8/18/2025 5:30	26.48	6.7661634	1
LH-IM-01	8/18/2025 5:45	26.45	6.75913833	1
LH-IM-01	8/18/2025 6:00	26.43	6.75777568	1
LH-IM-01	8/18/2025 6:15	26.4	6.7507486	1
LH-IM-01	8/18/2025 6:30	26.35	6.75663345	1
LH-IM-01	8/18/2025 6:45	26.33	6.75230676	1
LH-IM-01	8/18/2025 7:00	26.28	6.76870169	1
LH-IM-01	8/18/2025 7:15	26.23	6.77486139	1
LH-IM-01	8/18/2025 7:30	26.21	6.78481823	1
LH-IM-01	8/18/2025 7:45	26.16	6.79098206	1
LH-IM-01	8/18/2025 8:00	26.11	6.79822635	1
LH-IM-01	8/18/2025 8:15	26.11	6.79741755	1
LH-IM-01	8/18/2025 8:30	26.08	6.80359867	1
LH-IM-01	8/18/2025 8:45	26.08	6.80845197	1
LH-IM-01	8/18/2025 9:00	26.08	6.81411414	1
LH-IM-01	8/18/2025 9:15	26.08	6.82004595	1

pH Continous Monitoring Data

Station Name	Date Time	Temp C	pH SU	Use Code
LH-IM-01	8/18/2025 9:30	26.08	6.81708005	1
LH-IM-01	8/18/2025 9:45	26.11	6.82383839	1
LH-IM-01	8/18/2025 10:00	26.11	6.82383839	1
LH-IM-01	8/18/2025 10:15	26.11	6.8305784	1
LH-IM-01	8/18/2025 10:30	26.13	6.82088476	1
LH-IM-01	8/18/2025 10:45	26.13	6.83005056	1
LH-IM-01	8/18/2025 11:00	26.16	6.82063316	1
LH-IM-01	8/18/2025 11:15	26.16	6.82952848	1
LH-IM-01	8/18/2025 11:30	26.13	6.82843307	1
LH-IM-01	8/18/2025 11:45	26.13	6.83840762	1
LH-IM-01	8/18/2025 12:00	26.13	6.84703426	1
LH-IM-01	8/18/2025 12:15	26.16	6.8578318	1
LH-IM-01	8/18/2025 12:30	26.16	6.87130957	1
LH-IM-01	8/18/2025 12:45	26.18	6.8888381	1
LH-IM-01	8/18/2025 13:00	26.21	6.91714784	1
LH-IM-01	8/18/2025 13:15	26.23	6.92065677	1
LH-IM-01	8/18/2025 13:30	26.26	6.93144334	1
LH-IM-01	8/18/2025 13:45	26.28	6.97186503	1
LH-IM-01	8/18/2025 14:00	26.3	6.98479952	1
LH-IM-01	8/18/2025 14:15	26.33	6.97779658	1
LH-IM-01	8/18/2025 14:30	26.4	6.988306	1
LH-IM-01	8/18/2025 14:45	26.48	7.00931199	1
LH-IM-01	8/18/2025 15:00	26.52	7.04323393	1
LH-IM-01	8/18/2025 15:15	26.55	7.03380744	1
LH-IM-01	8/18/2025 15:30	26.65	7.02922121	1
LH-IM-01	8/18/2025 15:45	26.74	7.0588062	1
LH-IM-01	8/18/2025 16:00	26.79	7.06390719	1
LH-IM-01	8/18/2025 16:15	26.89	7.08566676	1
LH-IM-01	8/18/2025 16:30	24.05	6.92876181	2
LH-IM-01	8/18/2025 16:45			2
LH-IM-01	8/18/2025 17:00	24	9.94116944	2
LH-IM-01	8/18/2025 17:15	26.99	7.29098268	4
LH-IM-01	8/18/2025 17:30	27.11	7.32324341	4
LH-IM-01	8/18/2025 17:45	27.14	7.30783357	4
LH-IM-01	8/18/2025 18:00	27.16	7.32696628	4
LH-IM-01	8/18/2025 18:15	27.19	7.35228886	4
LH-IM-01	8/18/2025 18:30	27.21	7.37303374	4
LH-IM-01	8/18/2025 18:45	27.21	7.39919645	4
LH-IM-01	8/18/2025 19:00	27.21	7.38948658	4
LH-IM-01	8/18/2025 19:15	27.21	7.40890632	4
LH-IM-01	8/18/2025 19:30	27.21	7.40971548	4
LH-IM-01	8/18/2025 19:45	27.19	7.30535469	4
LH-IM-01	8/18/2025 20:00	27.14	7.27033393	4
LH-IM-01	8/18/2025 20:15	27.14	7.26763612	4
LH-IM-01	8/18/2025 20:30	27.11	7.26523458	4
LH-IM-01	8/18/2025 20:45	27.11	7.27683635	4
LH-IM-01	8/18/2025 21:00	27.09	7.27766427	4
LH-IM-01	8/18/2025 21:15	27.09	7.25472902	4
LH-IM-01	8/18/2025 21:30	27.06	7.2291184	4
LH-IM-01	8/18/2025 21:45	27.04	7.21483048	4
LH-IM-01	8/18/2025 22:00	27.01	7.17463709	4
LH-IM-01	8/18/2025 22:15	26.99	7.13632061	4
LH-IM-01	8/18/2025 22:30	26.92	7.13095282	4
LH-IM-01	8/18/2025 22:45	26.87	7.1193636	4
LH-IM-01	8/18/2025 23:00	26.79	7.0923858	4
LH-IM-01	8/18/2025 23:15	26.74	7.07484202	4
LH-IM-01	8/18/2025 23:30	26.67	7.08377624	4
LH-IM-01	8/18/2025 23:45	26.62	7.04892802	4
LH-IM-01	8/19/2025 0:00	26.55	7.04677695	4
LH-IM-01	8/19/2025 0:15	26.48	7.02272444	4
LH-IM-01	8/19/2025 0:30	26.43	7.0067734	4
LH-IM-01	8/19/2025 0:45	26.35	6.98838167	4
LH-IM-01	8/19/2025 1:00	26.28	6.98594395	4
LH-IM-01	8/19/2025 1:15	26.23	6.97214093	4
LH-IM-01	8/19/2025 1:30	26.16	6.93342934	4
LH-IM-01	8/19/2025 1:45	26.11	6.93747887	4
LH-IM-01	8/19/2025 2:00	26.04	6.92717485	4
LH-IM-01	8/19/2025 2:15	25.99	6.89953918	4
LH-IM-01	8/19/2025 2:30	25.94	6.90250189	4
LH-IM-01	8/19/2025 2:45	25.89	6.87837467	4
LH-IM-01	8/19/2025 3:00	25.87	6.87945025	4
LH-IM-01	8/19/2025 3:15	25.79	6.864242	4
LH-IM-01	8/19/2025 3:30	25.74	6.85581689	4
LH-IM-01	8/19/2025 3:45	25.72	6.85309661	4
LH-IM-01	8/19/2025 4:00	25.67	6.84548099	4
LH-IM-01	8/19/2025 4:15	25.62	6.84409936	4
LH-IM-01	8/19/2025 4:30	25.57	6.83322529	4
LH-IM-01	8/19/2025 4:45	25.55	6.81450011	4
LH-IM-01	8/19/2025 5:00	25.5	6.81663916	4
LH-IM-01	8/19/2025 5:15	25.45	6.81009706	4
LH-IM-01	8/19/2025 5:30	25.4	6.78591477	4
LH-IM-01	8/19/2025 5:45	25.38	6.79024237	4
LH-IM-01	8/19/2025 6:00	25.33	6.78667881	4
LH-IM-01	8/19/2025 6:15	25.28	6.7798565	4

Station Name	Date Time	Temp C	pH SU	Use Code
LH-IM-01	8/19/2025 6:30	25.23	6.77384643	4
LH-IM-01	8/19/2025 6:45	25.21	6.76106952	4
LH-IM-01	8/19/2025 7:00	25.16	6.75641274	4
LH-IM-01	8/19/2025 7:15	25.14	6.75911232	4
LH-IM-01	8/19/2025 7:30	25.11	6.74251941	4
LH-IM-01	8/19/2025 7:45	25.09	6.7452185	4
LH-IM-01	8/19/2025 8:00	25.09	6.74576178	4
LH-IM-01	8/19/2025 8:15	25.06	6.73921628	4
LH-IM-01	8/19/2025 8:30	25.06	6.74301957	4
LH-IM-01	8/19/2025 8:45	25.06	6.72400315	4
LH-IM-01	8/19/2025 9:00	25.06	6.74274791	4
LH-IM-01	8/19/2025 9:15	25.04	6.74110056	4
LH-IM-01	8/19/2025 9:30	25.04	6.73947047	4
LH-IM-01	8/19/2025 9:45	25.04	6.74001384	4
LH-IM-01	8/19/2025 10:00	24.99	6.74757859	4
LH-IM-01	8/19/2025 10:15	24.97	6.75354005	4
LH-IM-01	8/19/2025 10:30	24.97	6.74810515	4
LH-IM-01	8/19/2025 10:45	24.97	6.75979019	4
LH-IM-01	8/19/2025 11:00	24.99	6.74893723	4
LH-IM-01	8/19/2025 11:15	24.99	6.74975241	4
LH-IM-01	8/19/2025 11:30	25.02	6.75113608	4
LH-IM-01	8/19/2025 11:45	25.04	6.76174835	4
LH-IM-01	8/19/2025 12:00	25.04	6.75604304	4
LH-IM-01	8/19/2025 12:15	25.06	6.76719759	4
LH-IM-01	8/19/2025 12:30	25.09	6.76776428	4
LH-IM-01	8/19/2025 12:45	25.09	6.773197	4
LH-IM-01	8/19/2025 13:00	25.11	6.77918779	4
LH-IM-01	8/19/2025 13:15	25.14	6.78219749	4
LH-IM-01	8/19/2025 13:30	25.16	6.79796328	4
LH-IM-01	8/19/2025 13:45	25.19	6.80395758	4
LH-IM-01	8/19/2025 14:00	25.21	6.82053384	4
LH-IM-01	8/19/2025 14:15	25.26	6.84309684	4
LH-IM-01	8/19/2025 14:30	25.31	6.86538085	4
LH-IM-01	8/19/2025 14:45	25.38	6.8936351	4
LH-IM-01	8/19/2025 15:00	25.4	6.90558179	4
LH-IM-01	8/19/2025 15:15	25.43	6.91861495	4
LH-IM-01	8/19/2025 15:30	25.48	6.93897466	4
LH-IM-01	8/19/2025 15:45	25.53	6.9528179	4
LH-IM-01	8/19/2025 16:00	25.57	6.97479137	4
LH-IM-01	8/19/2025 16:15	25.6	6.98997954	4
LH-IM-01	8/19/2025 16:30	25.65	7.0170939	4
LH-IM-01	8/19/2025 16:45	25.72	7.05124386	4
LH-IM-01	8/19/2025 17:00	25.77	7.07508487	4
LH-IM-01	8/19/2025 17:15	25.79	7.09892783	4
LH-IM-01	8/19/2025 17:30	25.87	7.13032893	4
LH-IM-01	8/19/2025 17:45	25.89	7.14522022	4
LH-IM-01	8/19/2025 18:00	25.94	7.19232626	4
LH-IM-01	8/19/2025 18:15	25.99	7.22479235	4
LH-IM-01	8/19/2025 18:30	26.01	7.30682989	4
LH-IM-01	8/19/2025 18:45	26.06	7.35524381	4
LH-IM-01	8/19/2025 19:00	26.08	7.30134337	4
LH-IM-01	8/19/2025 19:15	26.08	7.28943093	4
LH-IM-01	8/19/2025 19:30	26.08	7.29295051	4
LH-IM-01	8/19/2025 19:45	26.08	7.28834798	4
LH-IM-01	8/19/2025 20:00	26.06	7.30271728	4
LH-IM-01	8/19/2025 20:15	26.04	7.31329768	4
LH-IM-01	8/19/2025 20:30	25.99	7.28139345	4
LH-IM-01	8/19/2025 20:45	25.96	7.26652515	4
LH-IM-01	8/19/2025 21:00	25.96	7.30904794	4
LH-IM-01	8/19/2025 21:15	25.96	7.26462923	4
LH-IM-01	8/19/2025 21:30	25.94	7.21426624	4
LH-IM-01	8/19/2025 21:45	25.94	7.18392948	4
LH-IM-01	8/19/2025 22:00	25.91	7.17013249	4
LH-IM-01	8/19/2025 22:15	25.91	7.15794239	4
LH-IM-01	8/19/2025 22:30	25.89	7.12571476	4
LH-IM-01	8/19/2025 22:45	25.84	7.15499887	4
LH-IM-01	8/19/2025 23:00	25.82	7.08889192	4
LH-IM-01	8/19/2025 23:15	25.77	7.07454284	4
LH-IM-01	8/19/2025 23:30	25.74	7.05151148	4
LH-IM-01	8/19/2025 23:45	25.7	7.03471133	4
LH-IM-01	8/20/2025 0:00	25.65	7.01844953	4
LH-IM-01	8/20/2025 0:15	25.6	7.01302917	4
LH-IM-01	8/20/2025 0:30	25.57	6.99106333	4
LH-IM-01	8/20/2025 0:45	25.5	6.97641304	4
LH-IM-01	8/20/2025 1:00	25.45	6.96311498	4
LH-IM-01	8/20/2025 1:15	25.4	6.94682757	4
LH-IM-01	8/20/2025 1:30	25.36	6.94356377	4
LH-IM-01	8/20/2025 1:45	25.31	6.92808248	4
LH-IM-01	8/20/2025 2:00	25.26	6.91938304	4
LH-IM-01	8/20/2025 2:15	25.21	6.91285289	4
LH-IM-01	8/20/2025 2:30	25.16	6.90496269	4
LH-IM-01	8/20/2025 2:45	25.14	6.8970802	4
LH-IM-01	8/20/2025 3:00	25.09	6.88972878	4
LH-IM-01	8/20/2025 3:15	25.04	6.88291825	4

Station Name	Date Time	Temp C	pH SU	Use Code
LH-IM-01	8/20/2025 3:30	25.02	6.87231411	4
LH-IM-01	8/20/2025 3:45	24.99	6.86768191	4
LH-IM-01	8/20/2025 4:00	24.97	6.85707497	4
LH-IM-01	8/20/2025 4:15	24.92	6.84617936	4
LH-IM-01	8/20/2025 4:30	24.9	6.84508181	4
LH-IM-01	8/20/2025 4:45	24.9	6.83149136	4
LH-IM-01	8/20/2025 5:00	24.87	6.81924176	4
LH-IM-01	8/20/2025 5:15	24.85	6.8116177	4
LH-IM-01	8/20/2025 5:30	24.82	6.81268626	4
LH-IM-01	8/20/2025 5:45	24.8	6.80342908	4
LH-IM-01	8/20/2025 6:00	24.8	6.79717537	4
LH-IM-01	8/20/2025 6:15	24.77	6.79334796	4
LH-IM-01	8/20/2025 6:30	24.75	6.78816712	4
LH-IM-01	8/20/2025 6:45	24.75	6.78463182	4
LH-IM-01	8/20/2025 7:00	24.73	6.77999397	4
LH-IM-01	8/20/2025 7:15	24.73	6.78108183	4
LH-IM-01	8/20/2025 7:30	24.7	6.77561995	4
LH-IM-01	8/20/2025 7:45	24.7	6.77425999	4
LH-IM-01	8/20/2025 8:00	24.68	6.77125273	4
LH-IM-01	8/20/2025 8:15	24.68	6.77125273	4
LH-IM-01	8/20/2025 8:30	24.68	6.77179675	4
LH-IM-01	8/20/2025 8:45	24.65	6.76687709	4
LH-IM-01	8/20/2025 9:00	24.65	6.76361264	4
LH-IM-01	8/20/2025 9:15	24.63	6.7627806	4
LH-IM-01	8/20/2025 9:30	24.63	6.76087621	4
LH-IM-01	8/20/2025 9:45	24.63	6.7603321	4
LH-IM-01	8/20/2025 10:00	24.63	6.75516305	4
LH-IM-01	8/20/2025 10:15	24.63	6.75733949	4
LH-IM-01	8/20/2025 10:30	24.63	6.7603321	4
LH-IM-01	8/20/2025 10:45	24.63	6.75897182	4
LH-IM-01	8/20/2025 11:00	24.63	6.7627806	4
LH-IM-01	8/20/2025 11:15	24.63	6.76332471	4
LH-IM-01	8/20/2025 11:30	24.63	6.76985404	4
LH-IM-01	8/20/2025 11:45	24.63	6.76250854	4
LH-IM-01	8/20/2025 12:00	24.6	6.7643892	4
LH-IM-01	8/20/2025 12:15	24.6	6.76547753	4
LH-IM-01	8/20/2025 12:30	24.6	6.76955877	4
LH-IM-01	8/20/2025 12:45	24.6	6.77255168	4
LH-IM-01	8/20/2025 13:00	24.6	6.77527251	4
LH-IM-01	8/20/2025 13:15	24.6	6.77255168	4
LH-IM-01	8/20/2025 13:30	24.6	6.76928669	4
LH-IM-01	8/20/2025 13:45	24.6	6.77717709	4
LH-IM-01	8/20/2025 14:00	24.6	6.78479541	4
LH-IM-01	8/20/2025 14:15	24.58	6.79131138	4
LH-IM-01	8/20/2025 14:30	24.58	6.80328383	4
LH-IM-01	8/20/2025 14:45	24.56	6.81088996	4
LH-IM-01	8/20/2025 15:00	24.56	6.82014202	4
LH-IM-01	8/20/2025 15:15	24.53	6.82964904	4
LH-IM-01	8/20/2025 15:30	24.53	6.83536412	4
LH-IM-01	8/20/2025 15:45	24.53	6.83754129	4
LH-IM-01	8/20/2025 16:00	24.51	6.84651183	4
LH-IM-01	8/20/2025 16:15	24.51	6.85358812	4
LH-IM-01	8/20/2025 16:30	24.51	6.86175307	4
LH-IM-01	8/20/2025 16:45	24.48	6.87289903	4
LH-IM-01	8/20/2025 17:00	24.51	6.88488711	4
LH-IM-01	8/20/2025 17:15	24.51	6.88134896	4
LH-IM-01	8/20/2025 17:30	24.51	6.88706443	4
LH-IM-01	8/20/2025 17:45	24.51	6.8873366	4
LH-IM-01	8/20/2025 18:00	24.51	6.88815309	4
LH-IM-01	8/20/2025 18:15	24.51	6.90176135	4
LH-IM-01	8/20/2025 18:30	24.48	6.90447337	4
LH-IM-01	8/20/2025 18:45	24.48	6.90284022	4
LH-IM-01	8/20/2025 19:00	24.46	6.89956716	4
LH-IM-01	8/20/2025 19:15	24.46	6.900656	4
LH-IM-01	8/20/2025 19:30	24.44	6.91289964	4
LH-IM-01	8/20/2025 19:45	24.44	6.89983264	4
LH-IM-01	8/20/2025 20:00	24.44	6.89901595	4
LH-IM-01	8/20/2025 20:15	24.44	6.8938436	4
LH-IM-01	8/20/2025 20:30	24.44	6.89329914	4
LH-IM-01	8/20/2025 20:45	24.44	6.88976016	4
LH-IM-01	8/20/2025 21:00	24.41	6.88620971	4
LH-IM-01	8/20/2025 21:15	24.41	6.89111033	4
LH-IM-01	8/20/2025 21:30	24.41	6.88947679	4
LH-IM-01	8/20/2025 21:45	24.41	6.88893227	4
LH-IM-01	8/20/2025 22:00	24.39	6.89001391	4
LH-IM-01	8/20/2025 22:15	24.39	6.88429614	4
LH-IM-01	8/20/2025 22:30	24.36	6.88292296	4
LH-IM-01	8/20/2025 22:45	24.36	6.87856612	4
LH-IM-01	8/20/2025 23:00	24.36	6.87393698	4
LH-IM-01	8/20/2025 23:15	24.34	6.86548657	4
LH-IM-01	8/20/2025 23:30	24.34	6.85922319	4
LH-IM-01	8/20/2025 23:45	24.34	6.85350446	4
LH-IM-01	8/21/2025 0:00	24.32	6.84369041	4
LH-IM-01	8/21/2025 0:15	24.32	6.83987766	4

pH Continous Monitoring Data

Station Name	Date Time	Temp C	pH SU	Use Code
LH-IM-01	8/21/2025 0:30	24.32	6.84069468	4
LH-IM-01	8/21/2025 0:45	24.32	6.83279685	4
LH-IM-01	8/21/2025 1:00	24.29	6.82624319	4
LH-IM-01	8/21/2025 1:15	24.29	6.82379189	4
LH-IM-01	8/21/2025 1:30	24.29	6.82243006	4
LH-IM-01	8/21/2025 1:45	24.27	6.8120675	4
LH-IM-01	8/21/2025 2:00	24.27	6.8120675	4
LH-IM-01	8/21/2025 2:15	24.24	6.8112313	4
LH-IM-01	8/21/2025 2:30	24.24	6.80142447	4
LH-IM-01	8/21/2025 2:45	24.22	6.79541764	4
LH-IM-01	8/21/2025 3:00	24.22	6.78915174	4
LH-IM-01	8/21/2025 3:15	24.19	6.79185504	4
LH-IM-01	8/21/2025 3:30	24.17	6.78748142	4
LH-IM-01	8/21/2025 3:45	24.15	6.78092725	4
LH-IM-01	8/21/2025 4:00	24.12	6.78635559	4
LH-IM-01	8/21/2025 4:15	24.12	6.78390289	4
LH-IM-01	8/21/2025 4:30	24.1	6.77871008	4
LH-IM-01	8/21/2025 4:45	24.1	6.77761992	4
LH-IM-01	8/21/2025 5:00	24.07	6.76914786	4
LH-IM-01	8/21/2025 5:15	24.05	6.77104043	4
LH-IM-01	8/21/2025 5:30	24.03	6.76884419	4
LH-IM-01	8/21/2025 5:45	24	6.76718506	4
LH-IM-01	8/21/2025 6:00	23.98	6.76307963	4
LH-IM-01	8/21/2025 6:15	23.98	6.76335228	4
LH-IM-01	8/21/2025 6:30	23.95	6.75842018	4
LH-IM-01	8/21/2025 6:45	23.95	6.75378465	4
LH-IM-01	8/21/2025 7:00	23.93	6.74995033	4
LH-IM-01	8/21/2025 7:15	23.91	6.7556605	4
LH-IM-01	8/21/2025 7:30	23.88	6.74990823	4
LH-IM-01	8/21/2025 7:45	23.88	6.75072646	4
LH-IM-01	8/21/2025 8:00	23.86	6.75207348	4
LH-IM-01	8/21/2025 8:15	23.83	6.75013892	4
LH-IM-01	8/21/2025 8:30	23.83	6.7528668	4
LH-IM-01	8/21/2025 8:45	23.81	6.75394138	4
LH-IM-01	8/21/2025 9:00	23.81	6.75203174	4
LH-IM-01	8/21/2025 9:15	23.81	6.75175893	4
LH-IM-01	8/21/2025 9:30	23.79	6.74246616	4
LH-IM-01	8/21/2025 9:45	23.79	6.75256069	4
LH-IM-01	8/21/2025 10:00	23.79	6.74655854	4
LH-IM-01	8/21/2025 10:15	23.79	6.74519441	4
LH-IM-01	8/21/2025 10:30	23.79	6.74628571	4
LH-IM-01	8/21/2025 10:45	23.79	6.75556176	4
LH-IM-01	8/21/2025 11:00	23.76	6.75471851	4
LH-IM-01	8/21/2025 11:15	23.76	6.75171713	4
LH-IM-01	8/21/2025 11:30	23.76	6.77299963	4
LH-IM-01	8/21/2025 11:45	23.79	6.77766059	4
LH-IM-01	8/21/2025 12:00	23.81	6.78176766	4
LH-IM-01	8/21/2025 12:15	23.83	6.79187553	4
LH-IM-01	8/21/2025 12:30	23.83	6.7948762	4
LH-IM-01	8/21/2025 12:45	23.86	6.80253422	4
LH-IM-01	8/21/2025 13:00	23.86	6.8172633	4
LH-IM-01	8/21/2025 13:15	23.88	6.82927626	4
LH-IM-01	8/21/2025 13:30	23.91	6.83938395	4
LH-IM-01	8/21/2025 13:45	23.93	6.83121387	4
LH-IM-01	8/21/2025 14:00	23.95	6.83695147	4
LH-IM-01	8/21/2025 14:15	23.98	6.84623806	4
LH-IM-01	8/21/2025 14:30	24	6.87950954	4
LH-IM-01	8/21/2025 14:45	24.03	6.87243398	4
LH-IM-01	8/21/2025 15:00	24.05	6.87952981	4
LH-IM-01	8/21/2025 15:15	24.05	6.89643016	4
LH-IM-01	8/21/2025 15:30	24.07	6.88199102	4
LH-IM-01	8/21/2025 15:45	24.1	6.89917299	4
LH-IM-01	8/21/2025 16:00	24.12	6.91580362	4
LH-IM-01	8/21/2025 16:15	24.15	6.92970935	4
LH-IM-01	8/21/2025 16:30	24.17	6.94660761	4
LH-IM-01	8/21/2025 16:45	24.19	6.97303963	4
LH-IM-01	8/21/2025 17:00	24.22	6.97358721	4
LH-IM-01	8/21/2025 17:15	24.24	6.99347508	4
LH-IM-01	8/21/2025 17:30	24.27	7.00736736	4
LH-IM-01	8/21/2025 17:45	24.27	7.01499413	4
LH-IM-01	8/21/2025 18:00	24.29	7.00328136	4
LH-IM-01	8/21/2025 18:15	24.29	7.01117999	4
LH-IM-01	8/21/2025 18:30	24.27	7.02207613	4
LH-IM-01	8/21/2025 18:45	24.27	7.03814683	4
LH-IM-01	8/21/2025 19:00	24.24	7.02888866	4
LH-IM-01	8/21/2025 19:15	24.24	7.04032998	4
LH-IM-01	8/21/2025 19:30	24.19	7.02916598	4
LH-IM-01	8/21/2025 19:45	24.19	7.02616894	4
LH-IM-01	8/21/2025 20:00	24.17	7.01963127	4
LH-IM-01	8/21/2025 20:15	24.15	7.0294424	4
LH-IM-01	8/21/2025 20:30	24.15	7.01636265	4
LH-IM-01	8/21/2025 20:45	24.15	7.01254773	4
LH-IM-01	8/21/2025 21:00	24.15	6.99701553	4
LH-IM-01	8/21/2025 21:15	24.15	6.98366329	4

Station Name	Date Time	Temp C	pH SU	Use Code
LH-IM-01	8/21/2025 21:30	24.15	6.96976606	4
LH-IM-01	8/21/2025 21:45	24.15	6.98175583	4
LH-IM-01	8/21/2025 22:00	24.15	6.98775071	4
LH-IM-01	8/21/2025 22:15	24.15	6.97221852	4
LH-IM-01	8/21/2025 22:30	24.15	6.97439847	4
LH-IM-01	8/21/2025 22:45	24.15	6.96540615	4
LH-IM-01	8/21/2025 23:00	24.12	6.94469097	4
LH-IM-01	8/21/2025 23:15	24.1	6.94468725	4
LH-IM-01	8/21/2025 23:30	24.07	6.93105327	4
LH-IM-01	8/21/2025 23:45	24.05	6.92232586	4
LH-IM-01	8/22/2025 0:00	24.03	6.91059863	4
LH-IM-01	8/22/2025 0:15	24.03	6.90596435	4
LH-IM-01	8/22/2025 0:30	24.03	6.89151631	4
LH-IM-01	8/22/2025 0:45	24	6.88032743	4
LH-IM-01	8/22/2025 1:00	23.98	6.87732022	4
LH-IM-01	8/22/2025 1:15	23.93	6.86448284	4
LH-IM-01	8/22/2025 1:30	23.93	6.86421014	4
LH-IM-01	8/22/2025 1:45	23.88	6.85327759	4
LH-IM-01	8/22/2025 2:00	23.86	6.85217667	4
LH-IM-01	8/22/2025 2:15	23.81	6.85160617	4
LH-IM-01	8/22/2025 2:30	23.76	6.84776124	4
LH-IM-01	8/22/2025 2:45	23.71	6.83354488	4
LH-IM-01	8/22/2025 3:00	23.69	6.82561907	4
LH-IM-01	8/22/2025 3:15	23.66	6.81877783	4
LH-IM-01	8/22/2025 3:30	23.62	6.81165589	4
LH-IM-01	8/22/2025 3:45	23.59	6.80617668	4
LH-IM-01	8/22/2025 4:00	23.57	6.79879187	4
LH-IM-01	8/22/2025 4:15	23.54	6.79139905	4
LH-IM-01	8/22/2025 4:30	23.52	6.78155434	4
LH-IM-01	8/22/2025 4:45	23.5	6.77498542	4
LH-IM-01	8/22/2025 5:00	23.45	6.77112356	4
LH-IM-01	8/22/2025 5:15	23.42	6.76645659	4
LH-IM-01	8/22/2025 5:30	23.4	6.76425537	4
LH-IM-01	8/22/2025 5:45	23.38	6.75904863	4
LH-IM-01	8/22/2025 6:00	23.33	6.75764175	4
LH-IM-01	8/22/2025 6:15	23.3	6.75597757	4
LH-IM-01	8/22/2025 6:30	23.28	6.75404805	4
LH-IM-01	8/22/2025 6:45	23.26	6.75157164	4
LH-IM-01	8/22/2025 7:00	23.23	6.74935977	4
LH-IM-01	8/22/2025 7:15	23.21	6.74742934	4
LH-IM-01	8/22/2025 7:30	23.21	6.74469575	4
LH-IM-01	8/22/2025 7:45	23.21	6.74578919	4
LH-IM-01	8/22/2025 8:00	23.18	6.74439652	4
LH-IM-01	8/22/2025 8:15	23.18	6.74002233	4
LH-IM-01	8/22/2025 8:30	23.18	6.73592154	4
LH-IM-01	8/22/2025 8:45	23.18	6.73619492	4
LH-IM-01	8/22/2025 9:00	23.18	6.74084249	4
LH-IM-01	8/22/2025 9:15	23.18	6.74439652	4
LH-IM-01	8/22/2025 9:30	23.18	6.74439652	4
LH-IM-01	8/22/2025 9:45	23.18	6.75123119	4
LH-IM-01	8/22/2025 10:00	23.16	6.76406443	4
LH-IM-01	8/22/2025 10:15	23.16	6.76789211	4
LH-IM-01	8/22/2025 10:30	23.21	6.76601775	4
LH-IM-01	8/22/2025 10:45	23.23	6.7671269	4
LH-IM-01	8/22/2025 11:00	23.26	6.77398329	4
LH-IM-01	8/22/2025 11:15	23.28	6.77700478	4
LH-IM-01	8/22/2025 11:30	23.33	6.7748564	4
LH-IM-01	8/22/2025 11:45	23.35	6.77760388	4
LH-IM-01	8/22/2025 12:00	23.38	6.81478189	4
LH-IM-01	8/22/2025 12:15	23.42	6.83420161	4
LH-IM-01	8/22/2025 12:30	23.47	6.82849405	4
LH-IM-01	8/22/2025 12:45	23.5	6.84790091	4
LH-IM-01	8/22/2025 13:00	23.54	6.87140414	4
LH-IM-01	8/22/2025 13:15	23.62	6.8714388	4
LH-IM-01	8/22/2025 13:30	23.64	6.8564345	4
LH-IM-01	8/22/2025 13:45	23.69	6.85891494	4
LH-IM-01	8/22/2025 14:00	23.79	6.87669608	4
LH-IM-01	8/22/2025 14:15	23.79	6.86960262	4
LH-IM-01	8/22/2025 14:30	23.88	6.88627942	4
LH-IM-01	8/22/2025 14:45	23.95	6.8963953	4
LH-IM-01	8/22/2025 15:00	24	6.90595486	4
LH-IM-01	8/22/2025 15:15	24.05	6.90488034	4
LH-IM-01	8/22/2025 15:30	24.12	6.95749952	4
LH-IM-01	8/22/2025 15:45	24.15	6.95832129	4
LH-IM-01	8/22/2025 16:00	24.17	6.91472788	4
LH-IM-01	8/22/2025 16:15	24.22	6.90248284	4
LH-IM-01	8/22/2025 16:30	24.32	6.91803894	4
LH-IM-01	8/22/2025 16:45	24.36	6.9338435	4
LH-IM-01	8/22/2025 17:00	24.44	6.99429615	4
LH-IM-01	8/22/2025 17:15	24.48	6.98585895	4
LH-IM-01	8/22/2025 17:30	24.53	6.98313985	4
LH-IM-01	8/22/2025 17:45	24.63	7.02477	4
LH-IM-01	8/22/2025 18:00	24.68	6.98178829	4
LH-IM-01	8/22/2025 18:15	24.77	7.01605668	4

Station Name	Date Time	Temp C	pH SU	Use Code
LH-IM-01	8/22/2025 18:30	24.77	6.97961838	4
LH-IM-01	8/22/2025 18:45	24.9	7.02855289	4
LH-IM-01	8/22/2025 19:00	24.92	7.02556127	4
LH-IM-01	8/22/2025 19:15	24.94	7.02012411	4
LH-IM-01	8/22/2025 19:30	24.94	7.00898143	4
LH-IM-01	8/22/2025 19:45	24.94	6.99131622	4
LH-IM-01	8/22/2025 20:00	24.97	6.98859964	4
LH-IM-01	8/22/2025 20:15	24.97	6.99783898	4
LH-IM-01	8/22/2025 20:30	24.97	7.00789355	4
LH-IM-01	8/22/2025 20:45	24.97	7.00571959	4
LH-IM-01	8/22/2025 21:00	24.97	7.00436086	4
LH-IM-01	8/22/2025 21:15	24.97	7.00408912	4
LH-IM-01	8/22/2025 21:30	24.97	6.99648025	4
LH-IM-01	8/22/2025 21:45	24.97	6.99512152	4
LH-IM-01	8/22/2025 22:00	24.97	7.00300213	4
LH-IM-01	8/22/2025 22:15	24.94	6.98696786	4
LH-IM-01	8/22/2025 22:30	24.94	6.98560899	4
LH-IM-01	8/22/2025 22:45	24.92	6.980444	4
LH-IM-01	8/22/2025 23:00	24.87	6.96630523	4
LH-IM-01	8/22/2025 23:15	24.85	6.94482646	4
LH-IM-01	8/22/2025 23:30	24.8	6.94808	4
LH-IM-01	8/22/2025 23:45	24.73	6.93718924	4
LH-IM-01	8/23/2025 0:00	24.68	6.917866	4
LH-IM-01	8/23/2025 0:15	24.63	6.91894043	4
LH-IM-01	8/23/2025 0:30	24.58	6.91947102	4
LH-IM-01	8/23/2025 0:45	24.53	6.89360354	4
LH-IM-01	8/23/2025 1:00	24.48	6.87807069	4
LH-IM-01	8/23/2025 1:15	24.46	6.87588481	4
LH-IM-01	8/23/2025 1:30	24.41	6.88103683	4
LH-IM-01	8/23/2025 1:45	24.36	6.87257547	4
LH-IM-01	8/23/2025 2:00	24.32	6.86847325	4
LH-IM-01	8/23/2025 2:15	24.29	6.85075617	4
LH-IM-01	8/23/2025 2:30	24.22	6.85644208	4
LH-IM-01	8/23/2025 2:45	24.12	6.86129919	4
LH-IM-01	8/23/2025 3:00	24.05	6.85281634	4
LH-IM-01	8/23/2025 3:15	24.03	6.82963504	4
LH-IM-01	8/23/2025 3:30	23.98	6.82306276	4
LH-IM-01	8/23/2025 3:45	23.91	6.8107489	4
LH-IM-01	8/23/2025 4:00	23.86	6.80117041	4
LH-IM-01	8/23/2025 4:15	23.81	6.7915887	4
LH-IM-01	8/23/2025 4:30	23.76	6.78309518	4
LH-IM-01	8/23/2025 4:45	23.74	6.78117047	4
LH-IM-01	8/23/2025 5:00	23.71	6.7729614	4
LH-IM-01	8/23/2025 5:15	23.69	6.76666901	4
LH-IM-01	8/23/2025 5:30	23.66	6.76555365	4
LH-IM-01	8/23/2025 5:45	23.64	6.76553785	4
LH-IM-01	8/23/2025 6:00	23.62	6.76388417	4
LH-IM-01	8/23/2025 6:15	23.57	6.76575557	4
LH-IM-01	8/23/2025 6:30	23.57	6.7540154	4
LH-IM-01	8/23/2025 6:45	23.54	6.75125997	4
LH-IM-01	8/23/2025 7:00	23.52	6.74496252	4
LH-IM-01	8/23/2025 7:15	23.5	6.73511402	4
LH-IM-01	8/23/2025 7:30	23.5	6.74084895	4
LH-IM-01	8/23/2025 7:45	23.47	6.73126356	4
LH-IM-01	8/23/2025 8:00	23.47	6.734541	4
LH-IM-01	8/23/2025 8:15	23.47	6.73126356	4
LH-IM-01	8/23/2025 8:30	23.47	6.7318098	4
LH-IM-01	8/23/2025 8:45	23.5	6.73484093	4
LH-IM-01	8/23/2025 9:00	23.5	6.7326562	4
LH-IM-01	8/23/2025 9:15	23.52	6.73431266	4
LH-IM-01	8/23/2025 9:30	23.52	6.71710904	4
LH-IM-01	8/23/2025 9:45	23.54	6.70702508	4
LH-IM-01	8/23/2025 10:00	23.54	6.70920952	4
LH-IM-01	8/23/2025 10:15	23.54	6.73760723	4
LH-IM-01	8/23/2025 10:30	23.57	6.73244624	4
LH-IM-01	8/23/2025 10:45	23.59	6.74010852	4
LH-IM-01	8/23/2025 11:00	23.62	6.73194535	4
LH-IM-01	8/23/2025 11:15	23.66	6.74972287	4
LH-IM-01	8/23/2025 11:30	23.71	6.76177256	4
LH-IM-01	8/23/2025 11:45	23.79	6.77083996	4
LH-IM-01	8/23/2025 12:00	23.83	6.77468986	4
LH-IM-01	8/23/2025 12:15	23.93	6.7982176	4
LH-IM-01	8/23/2025 12:30	24.03	6.8160048	4
LH-IM-01	8/23/2025 12:45	24.1	6.82749483	4
LH-IM-01	8/23/2025 13:00	24.22	6.85535236	4
LH-IM-01	8/23/2025 13:15	24.24	6.86871028	4
LH-IM-01	8/23/2025 13:30	24.29	6.87989937	4
LH-IM-01	8/23/2025 13:45	24.36	6.90470714	4
LH-IM-01	8/23/2025 14:00	24.46	6.93114362	4
LH-IM-01	8/23/2025 14:15	24.51	6.94476344	4
LH-IM-01	8/23/2025 14:30	24.56	6.95484113	4
LH-IM-01	8/23/2025 14:45	24.63	6.97580002	4
LH-IM-01	8/23/2025 15:00	24.65	6.97797794	4
LH-IM-01	8/23/2025 15:15	24.73	6.99511759	4

pH Continous Monitoring Data

Station Name	Date Time	Temp C	pH SU	Use Code
LH-IM-01	8/23/2025 15:30	24.8	7.01170465	4
LH-IM-01	8/23/2025 15:45	24.9	7.04078429	4
LH-IM-01	8/23/2025 16:00	24.94	7.06795607	4
LH-IM-01	8/23/2025 16:15	24.97	7.06767749	4
LH-IM-01	8/23/2025 16:30	25.04	7.08912443	4
LH-IM-01	8/23/2025 16:45	25.06	7.11112317	4
LH-IM-01	8/23/2025 17:00	25.09	7.10975382	4
LH-IM-01	8/23/2025 17:15	25.14	7.1298331	4
LH-IM-01	8/23/2025 17:30	25.16	7.14910602	4
LH-IM-01	8/23/2025 17:45	25.23	7.18083752	4
LH-IM-01	8/23/2025 18:00	25.26	7.20172339	4
LH-IM-01	8/23/2025 18:15	25.26	7.18353415	4
LH-IM-01	8/23/2025 18:30	25.28	7.18623648	4
LH-IM-01	8/23/2025 18:45	25.28	7.19655208	4
LH-IM-01	8/23/2025 19:00	25.28	7.19275159	4
LH-IM-01	8/23/2025 19:15	25.28	7.19248013	4
LH-IM-01	8/23/2025 19:30	25.28	7.18379332	4
LH-IM-01	8/23/2025 19:45	25.28	7.18460771	4
LH-IM-01	8/23/2025 20:00	25.26	7.1743038	4
LH-IM-01	8/23/2025 20:15	25.23	7.1574878	4
LH-IM-01	8/23/2025 20:30	25.21	7.13713386	4
LH-IM-01	8/23/2025 20:45	25.19	7.12220809	4
LH-IM-01	8/23/2025 21:00	25.16	7.10266719	4
LH-IM-01	8/23/2025 21:15	25.14	7.09534113	4
LH-IM-01	8/23/2025 21:30	25.11	7.08638734	4
LH-IM-01	8/23/2025 21:45	25.09	7.0717248	4
LH-IM-01	8/23/2025 22:00	25.06	7.06928704	4
LH-IM-01	8/23/2025 22:15	25.04	7.05380585	4
LH-IM-01	8/23/2025 22:30	25.02	7.04185468	4
LH-IM-01	8/23/2025 22:45	25.02	7.03614898	4
LH-IM-01	8/23/2025 23:00	24.97	7.03506807	4
LH-IM-01	8/23/2025 23:15	24.92	7.03616111	4
LH-IM-01	8/23/2025 23:30	24.9	7.02800927	4
LH-IM-01	8/23/2025 23:45	24.85	7.02284873	4
LH-IM-01	8/24/2025 0:00	24.8	7.02720297	4
LH-IM-01	8/24/2025 0:15	24.75	6.97798533	4
LH-IM-01	8/24/2025 0:30	24.7	6.98994926	4
LH-IM-01	8/24/2025 0:45	24.65	6.96736849	4
LH-IM-01	8/24/2025 1:00	24.6	6.91947643	4
LH-IM-01	8/24/2025 1:15	24.58	6.91729421	4
LH-IM-01	8/24/2025 1:30	24.53	6.8933314	4
LH-IM-01	8/24/2025 1:45	24.48	6.89930171	4
LH-IM-01	8/24/2025 2:00	24.44	6.90064932	4
LH-IM-01	8/24/2025 2:15	24.41	6.87205237	4
LH-IM-01	8/24/2025 2:30	24.34	6.86793745	4
LH-IM-01	8/24/2025 2:45	24.29	6.86519159	4
LH-IM-01	8/24/2025 3:00	24.24	6.8646241	4
LH-IM-01	8/24/2025 3:15	24.17	6.85396565	4
LH-IM-01	8/24/2025 3:30	24.15	6.83924111	4
LH-IM-01	8/24/2025 3:45	24.1	6.83022024	4
LH-IM-01	8/24/2025 4:00	24.07	6.81684727	4
LH-IM-01	8/24/2025 4:15	24.03	6.81191573	4
LH-IM-01	8/24/2025 4:30	23.98	6.80125071	4
LH-IM-01	8/24/2025 4:45	23.95	6.79741315	4
LH-IM-01	8/24/2025 5:00	23.91	6.79029528	4
LH-IM-01	8/24/2025 5:15	23.88	6.77745521	4
LH-IM-01	8/24/2025 5:30	23.86	6.77089397	4
LH-IM-01	8/24/2025 5:45	23.83	6.76650622	4
LH-IM-01	8/24/2025 6:00	23.81	6.75666945	4
LH-IM-01	8/24/2025 6:15	23.79	6.75610741	4
LH-IM-01	8/24/2025 6:30	23.76	6.74789719	4
LH-IM-01	8/24/2025 6:45	23.74	6.74733447	4
LH-IM-01	8/24/2025 7:00	23.74	6.74105844	4
LH-IM-01	8/24/2025 7:15	23.71	6.72902473	4
LH-IM-01	8/24/2025 7:30	23.69	6.72736897	4
LH-IM-01	8/24/2025 7:45	23.69	6.72218355	4
LH-IM-01	8/24/2025 8:00	23.69	6.72655022	4
LH-IM-01	8/24/2025 8:15	23.69	6.73391898	4
LH-IM-01	8/24/2025 8:30	23.69	6.7325544	4
LH-IM-01	8/24/2025 8:45	23.69	6.7341919	4
LH-IM-01	8/24/2025 9:00	23.69	6.73692107	4
LH-IM-01	8/24/2025 9:15	23.66	6.7308897	4
LH-IM-01	8/24/2025 9:30	23.66	6.73498387	4
LH-IM-01	8/24/2025 9:45	23.64	6.7600786	4
LH-IM-01	8/24/2025 10:00	23.64	6.76117045	4
LH-IM-01	8/24/2025 10:15	23.66	6.75818415	4
LH-IM-01	8/24/2025 10:30	23.69	6.76721485	4
LH-IM-01	8/24/2025 10:45	23.71	6.7721427	4
LH-IM-01	8/24/2025 11:00	23.71	6.78005676	4
LH-IM-01	8/24/2025 11:15	23.74	6.78171621	4
LH-IM-01	8/24/2025 11:30	23.79	6.78748229	4
LH-IM-01	8/24/2025 11:45	23.81	6.80004571	4
LH-IM-01	8/24/2025 12:00	23.83	6.80251427	4
LH-IM-01	8/24/2025 12:15	23.88	6.81891205	4

Station Name	Date Time	Temp C	pH SU	Use Code
LH-IM-01	8/24/2025 12:30	23.91	6.82902079	4
LH-IM-01	8/24/2025 12:45	23.95	6.84267771	4
LH-IM-01	8/24/2025 13:00	24.03	6.85525988	4
LH-IM-01	8/24/2025 13:15	24.1	6.88527342	4
LH-IM-01	8/24/2025 13:30	24.15	6.89673749	4
LH-IM-01	8/24/2025 13:45	24.19	6.91473361	4
LH-IM-01	8/24/2025 14:00	24.27	6.93191678	4
LH-IM-01	8/24/2025 14:15	24.32	6.95780043	4
LH-IM-01	8/24/2025 14:30	24.36	6.97741187	4
LH-IM-01	8/24/2025 14:45	24.44	6.99974073	4
LH-IM-01	8/24/2025 15:00	24.53	7.00518375	4
LH-IM-01	8/24/2025 15:15	24.51	7.01253255	4
LH-IM-01	8/24/2025 15:30	24.6	7.05279703	4
LH-IM-01	8/24/2025 15:45	24.6	7.04653912	4
LH-IM-01	8/24/2025 16:00	24.65	7.06584595	4
LH-IM-01	8/24/2025 16:15	24.75	7.07996503	4
LH-IM-01	8/24/2025 16:30	24.8	7.11339534	4
LH-IM-01	8/24/2025 16:45	24.85	7.10739551	4
LH-IM-01	8/24/2025 17:00	24.87	7.1065728	4
LH-IM-01	8/24/2025 17:15	24.92	7.13400579	4
LH-IM-01	8/24/2025 17:30	24.94	7.14079111	4
LH-IM-01	8/24/2025 17:45	24.99	7.15027794	4
LH-IM-01	8/24/2025 18:00	24.99	7.16169048	4
LH-IM-01	8/24/2025 18:15	25.02	7.16330441	4
LH-IM-01	8/24/2025 18:30	25.04	7.15595806	4
LH-IM-01	8/24/2025 18:45	25.04	7.17443239	4
LH-IM-01	8/24/2025 19:00	25.06	7.19588208	4
LH-IM-01	8/24/2025 19:15	25.06	7.20674861	4
LH-IM-01	8/24/2025 19:30	25.06	7.20892192	4
LH-IM-01	8/24/2025 19:45	25.04	7.16709699	4
LH-IM-01	8/24/2025 20:00	25.04	7.16465186	4
LH-IM-01	8/24/2025 20:15	25.04	7.13422354	4
LH-IM-01	8/24/2025 20:30	25.02	7.11249658	4
LH-IM-01	8/24/2025 20:45	24.99	7.11060581	4
LH-IM-01	8/24/2025 21:00	24.97	7.1092545	4
LH-IM-01	8/24/2025 21:15	24.97	7.1068088	4
LH-IM-01	8/24/2025 21:30	24.94	7.08833901	4
LH-IM-01	8/24/2025 21:45	24.92	7.07964764	4
LH-IM-01	8/24/2025 22:00	24.9	7.08454554	4
LH-IM-01	8/24/2025 22:15	24.85	7.08727827	4
LH-IM-01	8/24/2025 22:30	24.82	7.0761399	4
LH-IM-01	8/24/2025 22:45	24.8	7.05303349	4
LH-IM-01	8/24/2025 23:00	24.77	7.07125798	4
LH-IM-01	8/24/2025 23:15	24.73	7.03700007	4
LH-IM-01	8/24/2025 23:30	24.73	7.00327652	4
LH-IM-01	8/24/2025 23:45	24.68	7.01089334	4
LH-IM-01	8/25/2025 0:00	24.65	6.98532294	4
LH-IM-01	8/25/2025 0:15	24.63	6.97879263	4
LH-IM-01	8/25/2025 0:30	24.6	6.97606966	4
LH-IM-01	8/25/2025 0:45	24.56	6.97334525	4
LH-IM-01	8/25/2025 1:00	24.53	6.97089324	4
LH-IM-01	8/25/2025 1:15	24.51	6.9521119	4
LH-IM-01	8/25/2025 1:30	24.48	6.93713648	4
LH-IM-01	8/25/2025 1:45	24.46	6.91780528	4
LH-IM-01	8/25/2025 2:00	24.41	6.91751922	4
LH-IM-01	8/25/2025 2:15	24.39	6.91342955	4
LH-IM-01	8/25/2025 2:30	24.36	6.90143952	4
LH-IM-01	8/25/2025 2:45	24.32	6.89271142	4
LH-IM-01	8/25/2025 3:00	24.29	6.88180594	4
LH-IM-01	8/25/2025 3:15	24.24	6.87633782	4
LH-IM-01	8/25/2025 3:30	24.22	6.87169819	4
LH-IM-01	8/25/2025 3:45	24.15	6.870578	4
LH-IM-01	8/25/2025 4:00	24.12	6.85475865	4
LH-IM-01	8/25/2025 4:15	24.1	6.84384726	4
LH-IM-01	8/25/2025 4:30	24.05	6.84245806	4
LH-IM-01	8/25/2025 4:45	24.03	6.83018025	4
LH-IM-01	8/25/2025 5:00	24	6.82525572	4
LH-IM-01	8/25/2025 5:15	23.98	6.81870035	4
LH-IM-01	8/25/2025 5:30	23.95	6.80722956	4
LH-IM-01	8/25/2025 5:45	23.95	6.79386833	4
LH-IM-01	8/25/2025 6:00	23.93	6.78676435	4
LH-IM-01	8/25/2025 6:15	23.91	6.78293198	4
LH-IM-01	8/25/2025 6:30	23.88	6.77827344	4
LH-IM-01	8/25/2025 6:45	23.86	6.76843912	4
LH-IM-01	8/25/2025 7:00	23.86	6.76434771	4
LH-IM-01	8/25/2025 7:15	23.86	6.76543876	4
LH-IM-01	8/25/2025 7:30	23.83	6.75695863	4
LH-IM-01	8/25/2025 7:45	23.83	6.75150286	4
LH-IM-01	8/25/2025 8:00	23.83	6.73868181	4
LH-IM-01	8/25/2025 8:15	23.83	6.74059133	4
LH-IM-01	8/25/2025 8:30	23.83	6.73759066	4
LH-IM-01	8/25/2025 8:45	23.83	6.72558797	4
LH-IM-01	8/25/2025 9:00	23.83	6.72777028	4
LH-IM-01	8/25/2025 9:15	23.81	6.73648176	4

Station Name	Date Time	Temp C	pH SU	Use Code
LH-IM-01	8/25/2025 9:30	23.83	6.73022537	4
LH-IM-01	8/25/2025 9:45	23.83	6.74004575	4
LH-IM-01	8/25/2025 10:00	23.83	6.74932055	4
LH-IM-01	8/25/2025 10:15	23.83	6.74686546	4
LH-IM-01	8/25/2025 10:30	23.83	6.74004575	4
LH-IM-01	8/25/2025 10:45	23.86	6.74143581	4
LH-IM-01	8/25/2025 11:00	23.86	6.73625336	4
LH-IM-01	8/25/2025 11:15	23.88	6.7349074	4
LH-IM-01	8/25/2025 11:30	23.91	6.73329789	4
LH-IM-01	8/25/2025 11:45	23.93	6.73167966	4
LH-IM-01	8/25/2025 12:00	23.95	6.72978898	4
LH-IM-01	8/25/2025 12:15	23.95	6.73987807	4
LH-IM-01	8/25/2025 12:30	23.98	6.74862915	4
LH-IM-01	8/25/2025 12:45	24	6.76255031	4
LH-IM-01	8/25/2025 13:00	24.05	6.76259026	4
LH-IM-01	8/25/2025 13:15	24.07	6.77214611	4
LH-IM-01	8/25/2025 13:30	24.12	6.78335784	4
LH-IM-01	8/25/2025 13:45	24.15	6.78474218	4
LH-IM-01	8/25/2025 14:00	24.17	6.8027401	4
LH-IM-01	8/25/2025 14:15	24.27	6.82704866	4
LH-IM-01	8/25/2025 14:30	24.29	6.82678792	4
LH-IM-01	8/25/2025 14:45	24.34	6.85187053	4
LH-IM-01	8/25/2025 15:00	24.39	6.87286059	4
LH-IM-01	8/25/2025 15:15	24.44	6.88322666	4
LH-IM-01	8/25/2025 15:30	24.53	6.91183738	4
LH-IM-01	8/25/2025 15:45	24.58	6.93742969	4
LH-IM-01	8/25/2025 16:00	24.68	6.95241124	4
LH-IM-01	8/25/2025 16:15	24.75	6.98940706	4
LH-IM-01	8/25/2025 16:30	24.29	6.82978395	2
LH-IM-01	8/25/2025 16:45			2
LH-IM-01	8/25/2025 17:00	24.94	7.2597889	2
LH-IM-01	8/25/2025 17:15	24.94	7.13477025	1
LH-IM-01	8/25/2025 17:30	24.94	7.12556974	1
LH-IM-01	8/25/2025 17:45	24.97	7.13096862	1
LH-IM-01	8/25/2025 18:00	24.99	7.13528876	1
LH-IM-01	8/25/2025 18:15	25.02	7.17801898	1
LH-IM-01	8/25/2025 18:30	25.04	7.21073904	1
LH-IM-01	8/25/2025 18:45	25.09	7.2558717	1
LH-IM-01	8/25/2025 19:00	25.14	7.28016677	1
LH-IM-01	8/25/2025 19:15	25.14	7.29017237	1
LH-IM-01	8/25/2025 19:30	25.16	7.29015292	1
LH-IM-01	8/25/2025 19:45	25.19	7.29039412	1
LH-IM-01	8/25/2025 20:00	25.21	7.27253101	1
LH-IM-01	8/25/2025 20:15	25.23	7.2708907	1
LH-IM-01	8/25/2025 20:30	25.23	7.25169655	1
LH-IM-01	8/25/2025 20:45	25.21	7.24089909	1
LH-IM-01	8/25/2025 21:00	25.21	7.2246776	1
LH-IM-01	8/25/2025 21:15	25.16	7.18550673	1
LH-IM-01	8/25/2025 21:30	25.11	7.16552461	1
LH-IM-01	8/25/2025 21:45	25.09	7.16851085	1
LH-IM-01	8/25/2025 22:00	25.06	7.18800339	1
LH-IM-01	8/25/2025 22:15	25.02	7.16638616	1
LH-IM-01	8/25/2025 22:30	24.99	7.14232327	1
LH-IM-01	8/25/2025 22:45	24.97	7.13448611	1
LH-IM-01	8/25/2025 23:00	24.94	7.12773457	1
LH-IM-01	8/25/2025 23:15	24.9	7.10501799	1
LH-IM-01	8/25/2025 23:30	24.87	7.0860819	1
LH-IM-01	8/25/2025 23:45	24.87	7.08310456	1
LH-IM-01	8/26/2025 0:00	24.85	7.07498959	1
LH-IM-01	8/26/2025 0:15	24.8	7.04982426	1
LH-IM-01	8/26/2025 0:30	24.77	7.05470291	1
LH-IM-01	8/26/2025 0:45	24.73	7.04739882	1
LH-IM-01	8/26/2025 1:00	24.65	7.03088869	1
LH-IM-01	8/26/2025 1:15	24.6	7.01843192	1
LH-IM-01	8/26/2025 1:30	24.58	7.0089506	1
LH-IM-01	8/26/2025 1:45	24.53	6.99675819	1
LH-IM-01	8/26/2025 2:00	24.48	6.98835598	1
LH-IM-01	8/26/2025 2:15	24.46	6.98320545	1
LH-IM-01	8/26/2025 2:30	24.44	6.96233287	1
LH-IM-01	8/26/2025 2:45	24.39	6.94822917	1
LH-IM-01	8/26/2025 3:00	24.36	6.93954776	1
LH-IM-01	8/26/2025 3:15	24.34	6.9284266	1
LH-IM-01	8/26/2025 3:30	24.32	6.91865977	1
LH-IM-01	8/26/2025 3:45	24.29	6.91756679	1
LH-IM-01	8/26/2025 4:00	24.27	6.91349305	1
LH-IM-01	8/26/2025 4:15	24.24	6.90290596	1
LH-IM-01	8/26/2025 4:30	24.22	6.89367665	1
LH-IM-01	8/26/2025 4:45	24.19	6.88688378	1
LH-IM-01	8/26/2025 5:00	24.17	6.88606226	1
LH-IM-01	8/26/2025 5:15	24.15	6.88659724	1
LH-IM-01	8/26/2025 5:30	24.12	6.87328967	1
LH-IM-01	8/26/2025 5:45	24.07	6.87001161	1
LH-IM-01	8/26/2025 6:00	24.07	6.86784045	1
LH-IM-01	8/26/2025 6:15	24.05	6.87000286	1

Station Name	Date Time	Temp C	pH SU	Use Code
LH-IM-01	8/26/2025 6:30	24.03	6.85832255	1
LH-IM-01	8/26/2025 6:45	23.98	6.85911314	1
LH-IM-01	8/26/2025 7:00	23.98	6.84933996	1
LH-IM-01	8/26/2025 7:15	23.93	6.84768546	1
LH-IM-01	8/26/2025 7:30	23.91	6.84333054	1
LH-IM-01	8/26/2025 7:45	23.88	6.84304315	1
LH-IM-01	8/26/2025 8:00	23.86	6.83379862	1
LH-IM-01	8/26/2025 8:15	23.86	6.83026799	1
LH-IM-01	8/26/2025 8:30	23.83	6.83541152	1
LH-IM-01	8/26/2025 8:45	23.81	6.84300616	1
LH-IM-01	8/26/2025 9:00	23.81	6.83947493	1
LH-IM-01	8/26/2025 9:15	23.81	6.85061187	1
LH-IM-01	8/26/2025 9:30	23.81	6.84409269	1
LH-IM-01	8/26/2025 9:45	23.83	6.83812767	1
LH-IM-01	8/26/2025 10:00	23.83	6.85306647	1
LH-IM-01	8/26/2025 10:15	23.83	6.855511	1
LH-IM-01	8/26/2025 10:30	23.83	6.86854849	1
LH-IM-01	8/26/2025 10:45	23.86	6.86910494	1
LH-IM-01	8/26/2025 11:00	23.88	6.86911376	1
LH-IM-01	8/26/2025 11:15	23.86	6.88974556	1
LH-IM-01	8/26/2025 11:30	23.88	6.89056769	1
LH-IM-01	8/26/2025 11:45	23.88	6.90740496	1
LH-IM-01	8/26/2025 12:00	23.88	6.92804419	1
LH-IM-01	8/26/2025 12:15	23.98	6.9196526	1
LH-IM-01	8/26/2025 12:30	23.95	6.948424	1
LH-IM-01	8/26/2025 12:45	23.98	6.98670752	1
LH-IM-01	8/26/2025 13:00	23.98	6.99050821	1
LH-IM-01	8/26/2025 13:15	24.03	7.00733857	1
LH-IM-01	8/26/2025 13:30	24.03	7.02226732	1
LH-IM-01	8/26/2025 13:45	24.07	7.03854803	1
LH-IM-01	8/26/2025 14:00	24.12	7.05509387	1
LH-IM-01	8/26/2025 14:15	24.15	7.07218161	1
LH-IM-01	8/26/2025 14:30	24.15	7.0903602	1
LH-IM-01	8/26/2025 14:45	24.17	7.10717496	1
LH-IM-01	8/26/2025 15:00	24.19	7.12018946	1
LH-IM-01	8/26/2025 15:15	24.22	7.11854979	1
LH-IM-01	8/26/2025 15:30	24.24	7.15271807	1
LH-IM-01	8/26/2025 15:45	24.27	7.17602696	1
LH-IM-01	8/26/2025 16:00	24.32	7.21585894	1
LH-IM-01	8/26/2025 16:15	24.36	7.27032718	1
LH-IM-01	8/26/2025 16:30	24.39	7.27843302	1
LH-IM-01	8/26/2025 16:45	24.41	7.31636623	1
LH-IM-01	8/26/2025 17:00	24.44	7.34154271	1
LH-IM-01	8/26/2025 17:15	24.46	7.36699748	1
LH-IM-01	8/26/2025 17:30	24.48	7.38377614	1
LH-IM-01	8/26/2025 17:45	24.48	7.39705619	1
LH-IM-01	8/26/2025 18:00	24.51	7.40650096	1
LH-IM-01	8/26/2025 18:15	24.51	7.43874925	1
LH-IM-01	8/26/2025 18:30	24.53	7.4709659	1
LH-IM-01	8/26/2025 18:45	24.53	7.43275831	1
LH-IM-01	8/26/2025 19:00	24.53	7.43248733	1
LH-IM-01	8/26/2025 19:15	24.51	7.43685229	1
LH-IM-01	8/26/2025 19:30	24.48	7.39299087	1
LH-IM-01	8/26/2025 19:45	24.46	7.37919426	1
LH-IM-01	8/26/2025 20:00	24.44	7.36512474	1
LH-IM-01	8/26/2025 20:15	24.41	7.33452893	1
LH-IM-01	8/26/2025 20:30	24.36	7.33051819	1
LH-IM-01	8/26/2025 20:45	24.34	7.32810007	1
LH-IM-01	8/26/2025 21:00	24.34	7.29339301	1
LH-IM-01	8/26/2025 21:15	24.32	7.26060151	1
LH-IM-01	8/26/2025 21:30	24.29	7.23486432	1
LH-IM-01	8/26/2025 21:45	24.29	7.20964323	1
LH-IM-01	8/26/2025 22:00	24.27	7.20640278	1
LH-IM-01	8/26/2025 22:15	24.27	7.19528306	1
LH-IM-01	8/26/2025 22:30	24.24	7.22079932	1
LH-IM-01	8/26/2025 22:45	24.22	7.15652595	1
LH-IM-01	8/26/2025 23:00	24.17	7.16252096	1
LH-IM-01	8/26/2025 23:15	24.15	7.14408199	1
LH-IM-01	8/26/2025 23:30	24.12	7.16010615	1
LH-IM-01	8/26/2025 23:45	24.07	7.13760728	1
LH-IM-01	8/27/2025 0:00	24	7.14062575	1
LH-IM-01	8/27/2025 0:15	23.93	7.15830788	1
LH-IM-01	8/27/2025 0:30	23.88	7.12004333	1
LH-IM-01	8/27/2025 0:45	23.81	7.098341	1
LH-IM-01	8/27/2025 1:00	23.74	7.08749631	1
LH-IM-01	8/27/2025 1:15	23.69	7.07310869	1
LH-IM-01	8/27/2025 1:30	23.64	7.0592598	1
LH-IM-01	8/27/2025 1:45	23.59	7.04187239	1
LH-IM-01	8/27/2025 2:00	23.57	7.03072926	1
LH-IM-01	8/27/2025 2:15	23.52	7.02393698	1
LH-IM-01	8/27/2025 2:30	23.47	7.01687047	1
LH-IM-01	8/27/2025 2:45	23.45	7.00599311	1
LH-IM-01	8/27/2025 3:00	23.4	7.00000994	1
LH-IM-01	8/27/2025 3:15	23.4	6.97580119	1

Station Name	Date Time	Temp C	pH SU	Use Code
LH-IM-01	8/27/2025 3:30	23.35	6.97960587	1
LH-IM-01	8/27/2025 3:45	23.3	6.96681373	1
LH-IM-01	8/27/2025 4:00	23.28	6.95130074	1
LH-IM-01	8/27/2025 4:15	23.23	6.9499317	1
LH-IM-01	8/27/2025 4:30	23.21	6.93985756	1
LH-IM-01	8/27/2025 4:45	23.18	6.93359063	1
LH-IM-01	8/27/2025 5:00	23.16	6.9093578	1
LH-IM-01	8/27/2025 5:15	23.14	6.89900629	1
LH-IM-01	8/27/2025 5:30	23.11	6.89572877	1
LH-IM-01	8/27/2025 5:45	23.09	6.88945899	1
LH-IM-01	8/27/2025 6:00	23.06	6.88699691	1
LH-IM-01	8/27/2025 6:15	23.04	6.88235952	1
LH-IM-01	8/27/2025 6:30	23.02	6.87990036	1
LH-IM-01	8/27/2025 6:45	22.99	6.87525765	1
LH-IM-01	8/27/2025 7:00	22.97	6.87170798	1
LH-IM-01	8/27/2025 7:15	22.97	6.8648979	1
LH-IM-01	8/27/2025 7:30	22.94	6.86188747	1
LH-IM-01	8/27/2025 7:45	22.92	6.86351284	1
LH-IM-01	8/27/2025 8:00	22.9	6.86404855	1
LH-IM-01	8/27/2025 8:15	22.87	6.8686672	1
LH-IM-01	8/27/2025 8:30	22.87	6.87030217	1
LH-IM-01	8/27/2025 8:45	22.85	6.87737876	1
LH-IM-01	8/27/2025 9:00	22.82	6.88009175	1
LH-IM-01	8/27/2025 9:15	22.85	6.872201	1
LH-IM-01	8/27/2025 9:30	22.82	6.875186	1
LH-IM-01	8/27/2025 9:45	22.82	6.87600363	1
LH-IM-01	8/27/2025 10:00	22.82	6.87545855	1
LH-IM-01	8/27/2025 10:15	22.82	6.87818396	1
LH-IM-01	8/27/2025 10:30	22.85	6.86893084	1
LH-IM-01	8/27/2025 10:45	22.85	6.87111095	1
LH-IM-01	8/27/2025 11:00	22.85	6.88364658	1
LH-IM-01	8/27/2025 11:15	22.85	6.88092144	1
LH-IM-01	8/27/2025 11:30	22.87	6.88392694	1
LH-IM-01	8/27/2025 11:45	22.9	6.88148649	1
LH-IM-01	8/27/2025 12:00	22.9	6.88911559	1
LH-IM-01	8/27/2025 12:15	22.92	6.8986588	1
LH-IM-01	8/27/2025 12:30	22.94	6.89675863	1
LH-IM-01	8/27/2025 12:45	22.97	6.90902724	1
LH-IM-01	8/27/2025 13:00	23.02	6.93382712	1
LH-IM-01	8/27/2025 13:15	23.04	6.94554216	1
LH-IM-01	8/27/2025 13:30	23.06	6.96215739	1
LH-IM-01	8/27/2025 13:45	23.11	6.95998558	1
LH-IM-01	8/27/2025 14:00	23.14	6.96842929	1
LH-IM-01	8/27/2025 14:15	23.21	7.0021874	1
LH-IM-01	8/27/2025 14:30	23.28	7.02232365	1
LH-IM-01	8/27/2025 14:45	23.3	7.04136915	1
LH-IM-01	8/27/2025 15:00	23.33	7.05768932	1
LH-IM-01	8/27/2025 15:15	23.38	7.06828864	1
LH-IM-01	8/27/2025 15:30	23.45	7.10090802	1
LH-IM-01	8/27/2025 15:45	23.47	7.11259482	1
LH-IM-01	8/27/2025 16:00	23.5	7.10496976	1
LH-IM-01	8/27/2025 16:15	23.52	7.10577838	1
LH-IM-01	8/27/2025 16:30	23.54	7.14383445	1
LH-IM-01	8/27/2025 16:45	23.57	7.19411262	1
LH-IM-01	8/27/2025 17:00	23.57	7.25500759	1
LH-IM-01	8/27/2025 17:15	23.57	7.27974617	1
LH-IM-01	8/27/2025 17:30	23.59	7.31071641	1
LH-IM-01	8/27/2025 17:45	23.62	7.30552067	1
LH-IM-01	8/27/2025 18:00	23.64	7.31338195	1
LH-IM-01	8/27/2025 18:15	23.66	7.28509675	1
LH-IM-01	8/27/2025 18:30	23.66	7.28699914	1
LH-IM-01	8/27/2025 18:45	23.66	7.28400967	1
LH-IM-01	8/27/2025 19:00	23.66	7.27694364	1
LH-IM-01	8/27/2025 19:15	23.66	7.28781445	1
LH-IM-01	8/27/2025 19:30	23.64	7.27995198	1
LH-IM-01	8/27/2025 19:45	23.64	7.25467566	1
LH-IM-01	8/27/2025 20:00	23.64	7.26663435	1
LH-IM-01	8/27/2025 20:15	23.62	7.26937038	1
LH-IM-01	8/27/2025 20:30	23.59	7.27510613	1
LH-IM-01	8/27/2025 20:45	23.57	7.24902683	1
LH-IM-01	8/27/2025 21:00	23.54	7.24388629	1
LH-IM-01	8/27/2025 21:15	23.52	7.29366013	1
LH-IM-01	8/27/2025 21:30	23.5	7.25479584	1
LH-IM-01	8/27/2025 21:45	23.47	7.2812002	1
LH-IM-01	8/27/2025 22:00	23.45	7.23226591	1
LH-IM-01	8/27/2025 22:15	23.42	7.20291448	1
LH-IM-01	8/27/2025 22:30	23.4	7.18388758	1
LH-IM-01	8/27/2025 22:45	23.4	7.17055917	1
LH-IM-01	8/27/2025 23:00	23.38	7.14853651	1
LH-IM-01	8/27/2025 23:15	23.35	7.13766937	1
LH-IM-01	8/27/2025 23:30	23.33	7.13495793	1
LH-IM-01	8/27/2025 23:45	23.26	7.17063973	1
LH-IM-01	8/28/2025 0:00	23.18	7.16006959	1
LH-IM-01	8/28/2025 0:15	23.14	7.1374947	1

Station Name	Date Time	Temp C	pH SU	Use Code
LH-IM-01	8/28/2025 0:30	23.09	7.12308637	1
LH-IM-01	8/28/2025 0:45	23.06	7.10730425	1
LH-IM-01	8/28/2025 1:00	23.02	7.09261144	1
LH-IM-01	8/28/2025 1:15	22.99	7.08744551	1
LH-IM-01	8/28/2025 1:30	22.97	7.07737249	1
LH-IM-01	8/28/2025 1:45	22.94	7.06294149	1
LH-IM-01	8/28/2025 2:00	22.9	7.05641077	1
LH-IM-01	8/28/2025 2:15	22.85	7.04769986	1
LH-IM-01	8/28/2025 2:30	22.82	7.02644647	1
LH-IM-01	8/28/2025 2:45	22.78	7.00982277	1
LH-IM-01	8/28/2025 3:00	22.73	6.99946471	1
LH-IM-01	8/28/2025 3:15	22.68	6.98801246	1
LH-IM-01	8/28/2025 3:30	22.63	6.97819265	1
LH-IM-01	8/28/2025 3:45	22.58	6.98037106	1
LH-IM-01	8/28/2025 4:00	22.58	6.97246095	1
LH-IM-01	8/28/2025 4:15	22.56	6.95254607	1
LH-IM-01	8/28/2025 4:30	22.54	6.94654127	1
LH-IM-01	8/28/2025 4:45	22.51	6.93916952	1
LH-IM-01	8/28/2025 5:00	22.49	6.93507272	1
LH-IM-01	8/28/2025 5:15	22.47	6.9238809	1
LH-IM-01	8/28/2025 5:30	22.44	6.91459486	1
LH-IM-01	8/28/2025 5:45	22.42	6.90831214	1
LH-IM-01	8/28/2025 6:00	22.42	6.89603118	1
LH-IM-01	8/28/2025 6:15	22.37	6.89082742	1
LH-IM-01	8/28/2025 6:30	22.35	6.89518763	1
LH-IM-01	8/28/2025 6:45	22.35	6.87935509	1
LH-IM-01	8/28/2025 7:00	22.3	6.8913476	1
LH-IM-01	8/28/2025 7:15	22.27	6.89925498	1
LH-IM-01	8/28/2025 7:30	22.25	6.89979429	1
LH-IM-01	8/28/2025 7:45	22.25	6.90088656	1
LH-IM-01	8/28/2025 8:00	22.25	6.89460602	1
LH-IM-01	8/28/2025 8:15	22.23	6.89705665	1
LH-IM-01	8/28/2025 8:30	22.25	6.89023694	1
LH-IM-01	8/28/2025 8:45	22.25	6.9022519	1
LH-IM-01	8/28/2025 9:00	22.27	6.88860608	1
LH-IM-01	8/28/2025 9:15	22.25	6.89160228	1
LH-IM-01	8/28/2025 9:30	22.25	6.87549131	1
LH-IM-01	8/28/2025 9:45	22.25	6.88095265	1
LH-IM-01	8/28/2025 10:00	22.27	6.88532949	1
LH-IM-01	8/28/2025 10:15	22.27	6.893794	1
LH-IM-01	8/28/2025 10:30	22.3	6.89462385	1
LH-IM-01	8/28/2025 10:45	22.35	6.89819035	1
LH-IM-01	8/28/2025 11:00	22.35	6.91593372	1
LH-IM-01	8/28/2025 11:15	22.35	6.93395006	1
LH-IM-01	8/28/2025 11:30	22.42	6.93369279	1
LH-IM-01	8/28/2025 11:45	22.44	6.95225391	1
LH-IM-01	8/28/2025 12:00	22.49	6.9672685	1
LH-IM-01	8/28/2025 12:15	22.56	6.98337032	1
LH-IM-01	8/28/2025 12:30	22.56	7.00164665	1
LH-IM-01	8/28/2025 12:45	22.61	7.00982842	1
LH-IM-01	8/28/2025 13:00	22.68	7.03382108	1
LH-IM-01	8/28/2025 13:15	22.73	7.05426219	1
LH-IM-01	8/28/2025 13:30	22.82	7.08095474	1
LH-IM-01	8/28/2025 13:45	22.87	7.11881792	1
LH-IM-01	8/28/2025 14:00	22.97	7.15909349	1
LH-IM-01	8/28/2025 14:15	23.02	7.17486336	1
LH-IM-01	8/28/2025 14:30	23.06	7.19580843	1
LH-IM-01	8/28/2025 14:45	23.09	7.21049242	1
LH-IM-01	8/28/2025 15:00	23.16	7.24011562	1
LH-IM-01	8/28/2025 15:15	23.28	7.32410303	1
LH-IM-01	8/28/2025 15:30	23.3	7.34993067	1
LH-IM-01	8/28/2025 15:45	23.35	7.38931952	1
LH-IM-01	8/28/2025 16:00			3
LH-IM-01	8/28/2025 16:15			3
LH-IM-01	8/28/2025 16:30			3
LH-IM-01	8/28/2025 16:45			3
LH-IM-01	8/28/2025 17:00			3
LH-IM-01	8/28/2025 17:15			3
LH-IM-01	8/28/2025 17:30			3
LH-IM-01	8/28/2025 17:45			3
LH-IM-01	8/28/2025 18:00			3
LH-IM-01	8/28/2025 18:15			3
LH-IM-01	8/28/2025 18:30			3
LH-IM-01	8/28/2025 18:45			3
LH-IM-01	8/28/2025 19:00			3
LH-IM-01	8/28/2025 19:15			3
LH-IM-01	8/28/2025 19:30			3
LH-IM-01	8/28/2025 19:45			3
LH-IM-01	8/28/2025 20:00			3
LH-IM-01	8/28/2025 20:15			3
LH-IM-01	8/28/2025 20:30			3
LH-IM-01	8/28/2025 20:45			3
LH-IM-01	8/28/2025 21:00			3
LH-IM-01	8/28/2025 21:15			3

pH Continous Monitoring Data

Station Name	Date Time	Temp C	pH SU	Use Code
LH-IM-01	8/28/2025 21:30			3
LH-IM-01	8/28/2025 21:45			3
LH-IM-01	8/28/2025 22:00			3
LH-IM-01	8/28/2025 22:15			3
LH-IM-01	8/28/2025 22:30			3
LH-IM-01	8/28/2025 22:45			3
LH-IM-01	8/28/2025 23:00			3
LH-IM-01	8/28/2025 23:15			3
LH-IM-01	8/28/2025 23:30			3
LH-IM-01	8/28/2025 23:45			3
LH-IM-01	8/29/2025 0:00			3
LH-IM-01	8/29/2025 0:15			3
LH-IM-01	8/29/2025 0:30			3
LH-IM-01	8/29/2025 0:45			3
LH-IM-01	8/29/2025 1:00			3
LH-IM-01	8/29/2025 1:15			3
LH-IM-01	8/29/2025 1:30			3
LH-IM-01	8/29/2025 1:45			3
LH-IM-01	8/29/2025 2:00			3
LH-IM-01	8/29/2025 2:15			3
LH-IM-01	8/29/2025 2:30			3
LH-IM-01	8/29/2025 2:45			3
LH-IM-01	8/29/2025 3:00			3
LH-IM-01	8/29/2025 3:15			3
LH-IM-01	8/29/2025 3:30			3
LH-IM-01	8/29/2025 3:45			3
LH-IM-01	8/29/2025 4:00			3
LH-IM-01	8/29/2025 4:15			3
LH-IM-01	8/29/2025 4:30			3
LH-IM-01	8/29/2025 4:45			3
LH-IM-01	8/29/2025 5:00			3
LH-IM-01	8/29/2025 5:15			3
LH-IM-01	8/29/2025 5:30			3
LH-IM-01	8/29/2025 5:45			3
LH-IM-01	8/29/2025 6:00			3
LH-IM-01	8/29/2025 6:15			3
LH-IM-01	8/29/2025 6:30			3
LH-IM-01	8/29/2025 6:45			3
LH-IM-01	8/29/2025 7:00			3
LH-IM-01	8/29/2025 7:15			3
LH-IM-01	8/29/2025 7:30			3
LH-IM-01	8/29/2025 7:45			3
LH-IM-01	8/29/2025 8:00			3
LH-IM-01	8/29/2025 8:15			3
LH-IM-01	8/29/2025 8:30			3
LH-IM-01	8/29/2025 8:45			3
LH-IM-01	8/29/2025 9:00			3
LH-IM-01	8/29/2025 9:15			3
LH-IM-01	8/29/2025 9:30			3
LH-IM-01	8/29/2025 9:45			3
LH-IM-01	8/29/2025 10:00			3
LH-IM-01	8/29/2025 10:15			3
LH-IM-01	8/29/2025 10:30			3
LH-IM-01	8/29/2025 10:45			3
LH-IM-01	8/29/2025 11:00			3
LH-IM-01	8/29/2025 11:15			3
LH-IM-01	8/29/2025 11:30			3
LH-IM-01	8/29/2025 11:45			3
LH-IM-01	8/29/2025 12:00			3
LH-IM-01	8/29/2025 12:15			3
LH-IM-01	8/29/2025 12:30			3
LH-IM-01	8/29/2025 12:45			3
LH-IM-01	8/29/2025 13:00			3
LH-IM-01	8/29/2025 13:15			3
LH-IM-01	8/29/2025 13:30			3
LH-IM-01	8/29/2025 13:45			3
LH-IM-01	8/29/2025 14:00			3
LH-IM-01	8/29/2025 14:15			3
LH-IM-01	8/29/2025 14:30			3
LH-IM-01	8/29/2025 14:45			3
LH-IM-01	8/29/2025 15:00			3
LH-IM-01	8/29/2025 15:15			3
LH-IM-01	8/29/2025 15:30			3
LH-IM-01	8/29/2025 15:45			3
LH-IM-01	8/29/2025 16:00			3
LH-IM-01	8/29/2025 16:15			3
LH-IM-01	8/29/2025 16:30			3
LH-IM-01	8/29/2025 16:45			3
LH-IM-01	8/29/2025 17:00			3
LH-IM-01	8/29/2025 17:15			3
LH-IM-01	8/29/2025 17:30			3
LH-IM-01	8/29/2025 17:45			3
LH-IM-01	8/29/2025 18:00			3
LH-IM-01	8/29/2025 18:15			3

Station Name	Date Time	Temp C	pH SU	Use Code
LH-IM-01	8/29/2025 18:30			3
LH-IM-01	8/29/2025 18:45			3
LH-IM-01	8/29/2025 19:00			3
LH-IM-01	8/29/2025 19:15			3
LH-IM-01	8/29/2025 19:30			3
LH-IM-01	8/29/2025 19:45			3
LH-IM-01	8/29/2025 20:00			3
LH-IM-01	8/29/2025 20:15			3
LH-IM-01	8/29/2025 20:30			3
LH-IM-01	8/29/2025 20:45			3
LH-IM-01	8/29/2025 21:00			3
LH-IM-01	8/29/2025 21:15			3
LH-IM-01	8/29/2025 21:30			3
LH-IM-01	8/29/2025 21:45			3
LH-IM-01	8/29/2025 22:00			3
LH-IM-01	8/29/2025 22:15			3
LH-IM-01	8/29/2025 22:30			3
LH-IM-01	8/29/2025 22:45			3
LH-IM-01	8/29/2025 23:00			3
LH-IM-01	8/29/2025 23:15			3
LH-IM-01	8/29/2025 23:30			3
LH-IM-01	8/29/2025 23:45			3
LH-IM-01	8/30/2025 0:00			3
LH-IM-01	8/30/2025 0:15			3
LH-IM-01	8/30/2025 0:30			3
LH-IM-01	8/30/2025 0:45			3
LH-IM-01	8/30/2025 1:00			3
LH-IM-01	8/30/2025 1:15			3
LH-IM-01	8/30/2025 1:30			3
LH-IM-01	8/30/2025 1:45			3
LH-IM-01	8/30/2025 2:00			3
LH-IM-01	8/30/2025 2:15			3
LH-IM-01	8/30/2025 2:30			3
LH-IM-01	8/30/2025 2:45			3
LH-IM-01	8/30/2025 3:00			3
LH-IM-01	8/30/2025 3:15			3
LH-IM-01	8/30/2025 3:30			3
LH-IM-01	8/30/2025 3:45			3
LH-IM-01	8/30/2025 4:00			3
LH-IM-01	8/30/2025 4:15			3
LH-IM-01	8/30/2025 4:30			3
LH-IM-01	8/30/2025 4:45			3
LH-IM-01	8/30/2025 5:00			3
LH-IM-01	8/30/2025 5:15			3
LH-IM-01	8/30/2025 5:30			3
LH-IM-01	8/30/2025 5:45			3
LH-IM-01	8/30/2025 6:00			3
LH-IM-01	8/30/2025 6:15			3
LH-IM-01	8/30/2025 6:30			3
LH-IM-01	8/30/2025 6:45			3
LH-IM-01	8/30/2025 7:00			3
LH-IM-01	8/30/2025 7:15			3
LH-IM-01	8/30/2025 7:30			3
LH-IM-01	8/30/2025 7:45			3
LH-IM-01	8/30/2025 8:00			3
LH-IM-01	8/30/2025 8:15			3
LH-IM-01	8/30/2025 8:30			3
LH-IM-01	8/30/2025 8:45			3
LH-IM-01	8/30/2025 9:00			3
LH-IM-01	8/30/2025 9:15			3
LH-IM-01	8/30/2025 9:30			3
LH-IM-01	8/30/2025 9:45			3
LH-IM-01	8/30/2025 10:00			3
LH-IM-01	8/30/2025 10:15			3
LH-IM-01	8/30/2025 10:30			3
LH-IM-01	8/30/2025 10:45			3
LH-IM-01	8/30/2025 11:00			3
LH-IM-01	8/30/2025 11:15			3
LH-IM-01	8/30/2025 11:30			3
LH-IM-01	8/30/2025 11:45			3
LH-IM-01	8/30/2025 12:00			3
LH-IM-01	8/30/2025 12:15			3
LH-IM-01	8/30/2025 12:30			3
LH-IM-01	8/30/2025 12:45			3
LH-IM-01	8/30/2025 13:00			3
LH-IM-01	8/30/2025 13:15			3
LH-IM-01	8/30/2025 13:30			3
LH-IM-01	8/30/2025 13:45			3
LH-IM-01	8/30/2025 14:00			3
LH-IM-01	8/30/2025 14:15			3
LH-IM-01	8/30/2025 14:30			3
LH-IM-01	8/30/2025 14:45			3
LH-IM-01	8/30/2025 15:00			3
LH-IM-01	8/30/2025 15:15			3

Station Name	Date Time	Temp C	pH SU	Use Code
LH-IM-01	8/30/2025 15:30			3
LH-IM-01	8/30/2025 15:45			3
LH-IM-01	8/30/2025 16:00			3
LH-IM-01	8/30/2025 16:15			3
LH-IM-01	8/30/2025 16:30			3
LH-IM-01	8/30/2025 16:45			3
LH-IM-01	8/30/2025 17:00			3
LH-IM-01	8/30/2025 17:15			3
LH-IM-01	8/30/2025 17:30			3
LH-IM-01	8/30/2025 17:45			3
LH-IM-01	8/30/2025 18:00			3
LH-IM-01	8/30/2025 18:15			3
LH-IM-01	8/30/2025 18:30			3
LH-IM-01	8/30/2025 18:45			3
LH-IM-01	8/30/2025 19:00			3
LH-IM-01	8/30/2025 19:15			3
LH-IM-01	8/30/2025 19:30			3
LH-IM-01	8/30/2025 19:45			3
LH-IM-01	8/30/2025 20:00			3
LH-IM-01	8/30/2025 20:15			3
LH-IM-01	8/30/2025 20:30			3
LH-IM-01	8/30/2025 20:45			3
LH-IM-01	8/30/2025 21:00			3
LH-IM-01	8/30/2025 21:15			3
LH-IM-01	8/30/2025 21:30			3
LH-IM-01	8/30/2025 21:45			3
LH-IM-01	8/30/2025 22:00			3
LH-IM-01	8/30/2025 22:15			3
LH-IM-01	8/30/2025 22:30			3
LH-IM-01	8/30/2025 22:45			3
LH-IM-01	8/30/2025 23:00			3
LH-IM-01	8/30/2025 23:15			3
LH-IM-01	8/30/2025 23:30			3
LH-IM-01	8/30/2025 23:45			3
LH-IM-01	8/31/2025 0:00			3
LH-IM-01	8/31/2025 0:15			3
LH-IM-01	8/31/2025 0:30			3
LH-IM-01	8/31/2025 0:45			3
LH-IM-01	8/31/2025 1:00			3
LH-IM-01	8/31/2025 1:15			3
LH-IM-01	8/31/2025 1:30			3
LH-IM-01	8/31/2025 1:45			3
LH-IM-01	8/31/2025 2:00			3
LH-IM-01	8/31/2025 2:15			3
LH-IM-01	8/31/2025 2:30			3
LH-IM-01	8/31/2025 2:45			3
LH-IM-01	8/31/2025 3:00			3
LH-IM-01	8/31/2025 3:15			3
LH-IM-01	8/31/2025 3:30			3
LH-IM-01	8/31/2025 3:45			3
LH-IM-01	8/31/2025 4:00			3
LH-IM-01	8/31/2025 4:15			3
LH-IM-01	8/31/2025 4:30			3
LH-IM-01	8/31/2025 4:45			3
LH-IM-01	8/31/2025 5:00			3
LH-IM-01	8/31/2025 5:15			3
LH-IM-01	8/31/2025 5:30			3
LH-IM-01	8/31/2025 5:45			3
LH-IM-01	8/31/2025 6:00			3
LH-IM-01	8/31/2025 6:15			3
LH-IM-01	8/31/2025 6:30			3
LH-IM-01	8/31/2025 6:45			3
LH-IM-01	8/31/2025 7:00			3
LH-IM-01	8/31/2025 7:15			3
LH-IM-01	8/31/2025 7:30			3
LH-IM-01	8/31/2025 7:45			3
LH-IM-01	8/31/2025 8:00			3
LH-IM-01	8/31/2025 8:15			3
LH-IM-01	8/31/2025 8:30			3
LH-IM-01	8/31/2025 8:45			3
LH-IM-01	8/31/2025 9:00			3
LH-IM-01	8/31/2025 9:15			3
LH-IM-01	8/31/2025 9:30			3
LH-IM-01	8/31/2025 9:45			3
LH-IM-01	8/31/2025 10:00			3
LH-IM-01	8/31/2025 10:15			3
LH-IM-01	8/31/2025 10:30			3
LH-IM-01	8/31/2025 10:45			3
LH-IM-01	8/31/2025 11:00			3
LH-IM-01	8/31/2025 11:15			3
LH-IM-01	8/31/2025 11:30			3
LH-IM-01	8/31/2025 11:45			3
LH-IM-01	8/31/2025 12:00			3
LH-IM-01	8/31/2025 12:15			3

Station Name	Date Time	Temp C	pH SU	Use Code
LH-IM-01	8/31/2025 12:30			3
LH-IM-01	8/31/2025 12:45			3
LH-IM-01	8/31/2025 13:00			3
LH-IM-01	8/31/2025 13:15			3
LH-IM-01	8/31/2025 13:30			3
LH-IM-01	8/31/2025 13:45			3
LH-IM-01	8/31/2025 14:00			3
LH-IM-01	8/31/2025 14:15			3
LH-IM-01	8/31/2025 14:30			3
LH-IM-01	8/31/2025 14:45			3
LH-IM-01	8/31/2025 15:00			3
LH-IM-01	8/31/2025 15:15			3
LH-IM-01	8/31/2025 15:30			3
LH-IM-01	8/31/2025 15:45			3
LH-IM-01	8/31/2025 16:00			3
LH-IM-01	8/31/2025 16:15			3
LH-IM-01	8/31/2025 16:30			3
LH-IM-01	8/31/2025 16:45			3
LH-IM-01	8/31/2025 17:00			3
LH-IM-01	8/31/2025 17:15			3
LH-IM-01	8/31/2025 17:30			3
LH-IM-01	8/31/2025 17:45			3
LH-IM-01	8/31/2025 18:00			3
LH-IM-01	8/31/2025 18:15			3
LH-IM-01	8/31/2025 18:30			3
LH-IM-01	8/31/2025 18:45			3
LH-IM-01	8/31/2025 19:00			3
LH-IM-01	8/31/2025 19:15			3
LH-IM-01	8/31/2025 19:30			3
LH-IM-01	8/31/2025 19:45			3
LH-IM-01	8/31/2025 20:00			3
LH-IM-01	8/31/2025 20:15			3
LH-IM-01	8/31/2025 20:30			3
LH-IM-01	8/31/2025 20:45			3
LH-IM-01	8/31/2025 21:00			3
LH-IM-01	8/31/2025 21:15			3
LH-IM-01	8/31/2025 21:30			3
LH-IM-01	8/31/2025 21:45			3
LH-IM-01	8/31/2025 22:00			3
LH-IM-01	8/31/2025 22:15			3
LH-IM-01	8/31/2025 22:30			3
LH-IM-01	8/31/2025 22:45			3
LH-IM-01	8/31/2025 23:00			3
LH-IM-01	8/31/2025 23:15			3
LH-IM-01	8/31/2025 23:30			3
LH-IM-01	8/31/2025 23:45			3
LH-IM-01	9/1/2025 0:00			3
LH-IM-01	9/1/2025 0:15			3
LH-IM-01	9/1/2025 0:30			3
LH-IM-01	9/1/2025 0:45			3
LH-IM-01	9/1/2025 1:00			3
LH-IM-01	9/1/2025 1:15			3
LH-IM-01	9/1/2025 1:30			3
LH-IM-01	9/1/2025 1:45			3
LH-IM-01	9/1/2025 2:00			3
LH-IM-01	9/1/2025 2:15			3
LH-IM-01	9/1/2025 2:30			3
LH-IM-01	9/1/2025 2:45			3
LH-IM-01	9/1/2025 3:00			3
LH-IM-01	9/1/2025 3:15			3
LH-IM-01	9/1/2025 3:30			3
LH-IM-01	9/1/2025 3:45			3
LH-IM-01	9/1/2025 4:00			3
LH-IM-01	9/1/2025 4:15			3
LH-IM-01	9/1/2025 4:30			3
LH-IM-01	9/1/2025 4:45			3
LH-IM-01	9/1/2025 5:00			3
LH-IM-01	9/1/2025 5:15			3
LH-IM-01	9/1/2025 5:30			3
LH-IM-01	9/1/2025 5:45			3
LH-IM-01	9/1/2025 6:00			3
LH-IM-01	9/1/2025 6:15			3
LH-IM-01	9/1/2025 6:30			3
LH-IM-01	9/1/2025 6:45			3
LH-IM-01	9/1/2025 7:00			3
LH-IM-01	9/1/2025 7:15			3
LH-IM-01	9/1/2025 7:30			3
LH-IM-01	9/1/2025 7:45			3
LH-IM-01	9/1/2025 8:00			3
LH-IM-01	9/1/2025 8:15			3
LH-IM-01	9/1/2025 8:30			3
LH-IM-01	9/1/2025 8:45			3
LH-IM-01	9/1/2025 9:00			3
LH-IM-01	9/1/2025 9:15			3

Station Name	Date Time	Temp C	pH SU	Use Code
LH-IM-01	9/1/2025 9:30			3
LH-IM-01	9/1/2025 9:45			3
LH-IM-01	9/1/2025 10:00			3
LH-IM-01	9/1/2025 10:15			3
LH-IM-01	9/1/2025 10:30			3
LH-IM-01	9/1/2025 10:45			3
LH-IM-01	9/1/2025 11:00			3
LH-IM-01	9/1/2025 11:15			3
LH-IM-01	9/1/2025 11:30			3
LH-IM-01	9/1/2025 11:45			3
LH-IM-01	9/1/2025 12:00			3
LH-IM-01	9/1/2025 12:15			3
LH-IM-01	9/1/2025 12:30			3
LH-IM-01	9/1/2025 12:45			3
LH-IM-01	9/1/2025 13:00			3
LH-IM-01	9/1/2025 13:15			3
LH-IM-01	9/1/2025 13:30			3
LH-IM-01	9/1/2025 13:45			3
LH-IM-01	9/1/2025 14:00			3
LH-IM-01	9/1/2025 14:15			3
LH-IM-01	9/1/2025 14:30			3
LH-IM-01	9/1/2025 14:45			3
LH-IM-01	9/1/2025 15:00			3
LH-IM-01	9/1/2025 15:15			3
LH-IM-01	9/1/2025 15:30			3
LH-IM-01	9/1/2025 15:45			3
LH-IM-01	9/1/2025 16:00			3
LH-IM-01	9/1/2025 16:15			3
LH-IM-01	9/1/2025 16:30			3
LH-IM-01	9/1/2025 16:45			3
LH-IM-01	9/1/2025 17:00			3
LH-IM-01	9/1/2025 17:15			3
LH-IM-01	9/1/2025 17:30			3
LH-IM-01	9/1/2025 17:45			3
LH-IM-01	9/1/2025 18:00			3
LH-IM-01	9/1/2025 18:15			3
LH-IM-01	9/1/2025 18:30			3
LH-IM-01	9/1/2025 18:45			3
LH-IM-01	9/1/2025 19:00			3
LH-IM-01	9/1/2025 19:15			3
LH-IM-01	9/1/2025 19:30			3
LH-IM-01	9/1/2025 19:45			3
LH-IM-01	9/1/2025 20:00			3
LH-IM-01	9/1/2025 20:15			3
LH-IM-01	9/1/2025 20:30			3
LH-IM-01	9/1/2025 20:45			3
LH-IM-01	9/1/2025 21:00			3
LH-IM-01	9/1/2025 21:15			3
LH-IM-01	9/1/2025 21:30			3
LH-IM-01	9/1/2025 21:45			3
LH-IM-01	9/1/2025 22:00			3
LH-IM-01	9/1/2025 22:15			3
LH-IM-01	9/1/2025 22:30			3
LH-IM-01	9/1/2025 22:45			3
LH-IM-01	9/1/2025 23:00			3
LH-IM-01	9/1/2025 23:15			3
LH-IM-01	9/1/2025 23:30			3
LH-IM-01	9/1/2025 23:45			3
LH-IM-01	9/2/2025 0:00			3
LH-IM-01	9/2/2025 0:15			3
LH-IM-01	9/2/2025 0:30			3
LH-IM-01	9/2/2025 0:45			3
LH-IM-01	9/2/2025 1:00			3
LH-IM-01	9/2/2025 1:15			3
LH-IM-01	9/2/2025 1:30			3
LH-IM-01	9/2/2025 1:45			3
LH-IM-01	9/2/2025 2:00			3
LH-IM-01	9/2/2025 2:15			3
LH-IM-01	9/2/2025 2:30			3
LH-IM-01	9/2/2025 2:45			3
LH-IM-01	9/2/2025 3:00			3
LH-IM-01	9/2/2025 3:15			3
LH-IM-01	9/2/2025 3:30			3
LH-IM-01	9/2/2025 3:45			3
LH-IM-01	9/2/2025 4:00			3
LH-IM-01	9/2/2025 4:15			3
LH-IM-01	9/2/2025 4:30			3
LH-IM-01	9/2/2025 4:45			3
LH-IM-01	9/2/2025 5:00			3
LH-IM-01	9/2/2025 5:15			3
LH-IM-01	9/2/2025 5:30			3
LH-IM-01	9/2/2025 5:45			3
LH-IM-01	9/2/2025 6:00			3
LH-IM-01	9/2/2025 6:15			3

Station Name	Date Time	Temp C	pH SU	Use Code
LH-IM-01	9/2/2025 6:30			3
LH-IM-01	9/2/2025 6:45			3
LH-IM-01	9/2/2025 7:00			3
LH-IM-01	9/2/2025 7:15			3
LH-IM-01	9/2/2025 7:30			3
LH-IM-01	9/2/2025 7:45			3
LH-IM-01	9/2/2025 8:00			3
LH-IM-01	9/2/2025 8:15			3
LH-IM-01	9/2/2025 8:30			3
LH-IM-01	9/2/2025 8:45			3
LH-IM-01	9/2/2025 9:00			3
LH-IM-01	9/2/2025 9:15			3
LH-IM-01	9/2/2025 9:30			3
LH-IM-01	9/2/2025 9:45			3
LH-IM-01	9/2/2025 10:00			3
LH-IM-01	9/2/2025 10:15			3
LH-IM-01	9/2/2025 10:30			3
LH-IM-01	9/2/2025 10:45			3
LH-IM-01	9/2/2025 11:00			3
LH-IM-01	9/2/2025 11:15			3
LH-IM-01	9/2/2025 11:30			3
LH-IM-01	9/2/2025 11:45			3
LH-IM-01	9/2/2025 12:00			3
LH-IM-01	9/2/2025 12:15			3
LH-IM-01	9/2/2025 12:30			3
LH-IM-01	9/2/2025 12:45			3
LH-IM-01	9/2/2025 13:00			3
LH-IM-01	9/2/2025 13:15			3
LH-IM-01	9/2/2025 13:30			3
LH-IM-01	9/2/2025 13:45			3
LH-IM-01	9/2/2025 14:00			3
LH-IM-01	9/2/2025 14:15			3
LH-IM-01	9/2/2025 14:30			3
LH-IM-01	9/2/2025 14:45			3
LH-IM-01	9/2/2025 15:00			3
LH-IM-01	9/2/2025 15:15			3
LH-IM-01	9/2/2025 15:30			3
LH-IM-01	9/2/2025 15:45			2
LH-IM-01	9/2/2025 16:00			2
LH-IM-01	9/2/2025 16:15	23.4	7.33628316	1
LH-IM-01	9/2/2025 16:30	23.02	7.35688972	1
LH-IM-01	9/2/2025 16:45	22.99	7.30621032	1
LH-IM-01	9/2/2025 17:00	23.09	7.417589	1
LH-IM-01	9/2/2025 17:15	23.14	7.43359758	1
LH-IM-01	9/2/2025 17:30	23.21	7.45692689	1
LH-IM-01	9/2/2025 17:45	23.28	7.4565466	1
LH-IM-01	9/2/2025 18:00	23.33	7.45783136	1
LH-IM-01	9/2/2025 18:15	23.38	7.46347259	1
LH-IM-01	9/2/2025 18:30	23.45	7.51073321	1
LH-IM-01	9/2/2025 18:45	23.5	7.50574761	1
LH-IM-01	9/2/2025 19:00	23.54	7.63032817	1
LH-IM-01	9/2/2025 19:15	23.59	7.51593452	1
LH-IM-01	9/2/2025 19:30	23.62	7.53819337	1
LH-IM-01	9/2/2025 19:45	23.62	7.55968812	1
LH-IM-01	9/2/2025 20:00	23.62	7.56376941	1
LH-IM-01	9/2/2025 20:15	23.64	7.54196605	1
LH-IM-01	9/2/2025 20:30	23.64	7.54767946	1
LH-IM-01	9/2/2025 20:45	23.62	7.47996708	1
LH-IM-01	9/2/2025 21:00	23.59	7.50260098	1
LH-IM-01	9/2/2025 21:15	23.54	7.51901521	1
LH-IM-01	9/2/2025 21:30	23.47	7.5523489	1
LH-IM-01	9/2/2025 21:45	23.42	7.61914791	1
LH-IM-01	9/2/2025 22:00	23.35	7.61003475	1
LH-IM-01	9/2/2025 22:15	23.28	7.56468841	1
LH-IM-01	9/2/2025 22:30	23.21	7.53457852	1
LH-IM-01	9/2/2025 22:45	23.16	7.50414785	1
LH-IM-01	9/2/2025 23:00	23.04	7.48063431	1
LH-IM-01	9/2/2025 23:15	22.97	7.46138745	1
LH-IM-01	9/2/2025 23:30	22.92	7.42737427	1
LH-IM-01	9/2/2025 23:45	22.82	7.41742429	1
LH-IM-01	9/3/2025 0:00	22.78	7.39401495	1
LH-IM-01	9/3/2025 0:15	22.73	7.38425699	1
LH-IM-01	9/3/2025 0:30	22.7	7.37092231	1
LH-IM-01	9/3/2025 0:45	22.68	7.34638189	1
LH-IM-01	9/3/2025 1:00	22.66	7.34149187	1
LH-IM-01	9/3/2025 1:15	22.63	7.32951468	1
LH-IM-01	9/3/2025 1:30	22.63	7.31641086	1
LH-IM-01	9/3/2025 1:45	22.61	7.30305455	1
LH-IM-01	9/3/2025 2:00	22.61	7.2779372	1
LH-IM-01	9/3/2025 2:15	22.58	7.28288016	1
LH-IM-01	9/3/2025 2:30	22.56	7.26515034	1
LH-IM-01	9/3/2025 2:45	22.54	7.26107209	1
LH-IM-01	9/3/2025 3:00	22.51	7.26546829	1
LH-IM-01	9/3/2025 3:15	22.51	7.24826255	1

Station Name	Date Time	Temp C	pH SU	Use Code
LH-IM-01	9/3/2025 3:30	22.49	7.23926621	1
LH-IM-01	9/3/2025 3:45	22.44	7.24039937	1
LH-IM-01	9/3/2025 4:00	22.44	7.22291638	1
LH-IM-01	9/3/2025 4:15	22.39	7.2245934	1
LH-IM-01	9/3/2025 4:30	22.37	7.21040031	1
LH-IM-01	9/3/2025 4:45	22.35	7.20112389	1
LH-IM-01	9/3/2025 5:00	22.32	7.19458553	1
LH-IM-01	9/3/2025 5:15	22.3	7.19733171	1
LH-IM-01	9/3/2025 5:30	22.27	7.19133852	1
LH-IM-01	9/3/2025 5:45	22.25	7.17932419	1
LH-IM-01	9/3/2025 6:00	22.23	7.17195546	1
LH-IM-01	9/3/2025 6:15	22.2	7.17771419	1
LH-IM-01	9/3/2025 6:30	22.18	7.16159491	1
LH-IM-01	9/3/2025 6:45	22.15	7.16735356	1
LH-IM-01	9/3/2025 7:00	22.13	7.15150431	1
LH-IM-01	9/3/2025 7:15	22.11	7.15096762	1
LH-IM-01	9/3/2025 7:30	22.11	7.15452282	1
LH-IM-01	9/3/2025 7:45	22.08	7.15289749	1
LH-IM-01	9/3/2025 8:00	22.06	7.14853148	1
LH-IM-01	9/3/2025 8:15	22.06	7.14278749	1
LH-IM-01	9/3/2025 8:30	22.06	7.148805	1
LH-IM-01	9/3/2025 8:45	22.03	7.15018788	1
LH-IM-01	9/3/2025 9:00	22.03	7.15237629	1
LH-IM-01	9/3/2025 9:15	22.01	7.15676373	1
LH-IM-01	9/3/2025 9:30	22.03	7.16249768	1
LH-IM-01	9/3/2025 9:45	22.03	7.16030927	1
LH-IM-01	9/3/2025 10:00	22.06	7.16084002	1
LH-IM-01	9/3/2025 10:15	22.11	7.14659199	1
LH-IM-01	9/3/2025 10:30	22.15	7.14875965	1
LH-IM-01	9/3/2025 10:45	22.13	7.17174023	1
LH-IM-01	9/3/2025 11:00	22.13	7.16927911	1
LH-IM-01	9/3/2025 11:15	22.15	7.19251003	1
LH-IM-01	9/3/2025 11:30	22.15	7.22422905	1
LH-IM-01	9/3/2025 11:45	22.18	7.24143124	1
LH-IM-01	9/3/2025 12:00	22.2	7.26246619	1
LH-IM-01	9/3/2025 12:15	22.25	7.27636248	1
LH-IM-01	9/3/2025 12:30	22.27	7.30777658	1
LH-IM-01	9/3/2025 12:45	22.32	7.31892908	1
LH-IM-01	9/3/2025 13:00	22.32	7.3405184	1
LH-IM-01	9/3/2025 13:15	22.35	7.34922799	1
LH-IM-01	9/3/2025 13:30	22.37	7.36751119	1
LH-IM-01	9/3/2025 13:45	22.39	7.38524547	1
LH-IM-01	9/3/2025 14:00	22.39	7.40601003	1
LH-IM-01	9/3/2025 14:15	22.44	7.42588288	1
LH-IM-01	9/3/2025 14:30	22.51	7.40011	1
LH-IM-01	9/3/2025 14:45	22.56	7.45711204	1
LH-IM-01	9/3/2025 15:00	22.58	7.46390719	1
LH-IM-01	9/3/2025 15:15	22.61	7.44775227	1
LH-IM-01	9/3/2025 15:30	22.66	7.54348852	1
LH-IM-01	9/3/2025 15:45	22.7	7.56661422	1
LH-IM-01	9/3/2025 16:00	22.75	7.58152717	1
LH-IM-01	9/3/2025 16:15	22.8	7.64118074	1
LH-IM-01	9/3/2025 16:30	22.9	7.65132856	1
LH-IM-01	9/3/2025 16:45	22.92	7.66437554	1
LH-IM-01	9/3/2025 17:00	22.97	7.66017313	1
LH-IM-01	9/3/2025 17:15	22.99	7.63040814	1
LH-IM-01	9/3/2025 17:30	23.04	7.56596382	1
LH-IM-01	9/3/2025 17:45	23.14	7.68404919	1
LH-IM-01	9/3/2025 18:00	23.18	7.62264673	1
LH-IM-01	9/3/2025 18:15	23.23	7.57595386	1
LH-IM-01	9/3/2025 18:30	23.26	7.56118511	1
LH-IM-01	9/3/2025 18:45	23.33	7.60517357	1
LH-IM-01	9/3/2025 19:00	23.38	7.58029172	1
LH-IM-01	9/3/2025 19:15	23.42	7.55516471	1
LH-IM-01	9/3/2025 19:30	23.47	7.5275766	1
LH-IM-01	9/3/2025 19:45	23.5	7.55202085	1
LH-IM-01	9/3/2025 20:00	23.52	7.53048164	1
LH-IM-01	9/3/2025 20:15	23.52	7.55769936	1
LH-IM-01	9/3/2025 20:30	23.52	7.55470541	1
LH-IM-01	9/3/2025 20:45	23.5	7.54439937	1
LH-IM-01	9/3/2025 21:00	23.5	7.56372526	1
LH-IM-01	9/3/2025 21:15	23.47	7.54472666	1
LH-IM-01	9/3/2025 21:30	23.45	7.51862821	1
LH-IM-01	9/3/2025 21:45	23.38	7.4640172	1
LH-IM-01	9/3/2025 22:00	23.35	7.46052381	1
LH-IM-01	9/3/2025 22:15	23.33	7.4891518	1
LH-IM-01	9/3/2025 22:30	23.3	7.56791887	1
LH-IM-01	9/3/2025 22:45	23.26	7.53775734	1
LH-IM-01	9/3/2025 23:00	23.23	7.53808421	1
LH-IM-01	9/3/2025 23:15	23.21	7.57381303	1
LH-IM-01	9/3/2025 23:30	23.16	7.47008437	1
LH-IM-01	9/3/2025 23:45	23.11	7.49251311	1
LH-IM-01	9/4/2025 0:00	23.04	7.44492132	1
LH-IM-01	9/4/2025 0:15	23.02	7.43677226	1

pH Continous Monitoring Data

Station Name	Date Time	Temp C	pH SU	Use Code
LH-IM-01	9/4/2025 0:30	22.94	7.46552485	1
LH-IM-01	9/4/2025 0:45	22.9	7.36303482	1
LH-IM-01	9/4/2025 1:00	22.87	7.33415748	1
LH-IM-01	9/4/2025 1:15	22.82	7.30802312	1
LH-IM-01	9/4/2025 1:30	22.78	7.30806476	1
LH-IM-01	9/4/2025 1:45	22.73	7.27100189	1
LH-IM-01	9/4/2025 2:00	22.7	7.28112783	1
LH-IM-01	9/4/2025 2:15	22.66	7.28061991	1
LH-IM-01	9/4/2025 2:30	22.61	7.26920074	1
LH-IM-01	9/4/2025 2:45	22.58	7.22799866	1
LH-IM-01	9/4/2025 3:00	22.56	7.22146062	1
LH-IM-01	9/4/2025 3:15	22.54	7.21191783	1
LH-IM-01	9/4/2025 3:30	22.49	7.23953933	1
LH-IM-01	9/4/2025 3:45	22.47	7.22535206	1
LH-IM-01	9/4/2025 4:00	22.44	7.22974567	1
LH-IM-01	9/4/2025 4:15	22.42	7.22702932	1
LH-IM-01	9/4/2025 4:30	22.39	7.2076539	1
LH-IM-01	9/4/2025 4:45	22.39	7.20246276	1
LH-IM-01	9/4/2025 5:00	22.37	7.19427937	1
LH-IM-01	9/4/2025 5:15	22.35	7.17543794	1
LH-IM-01	9/4/2025 5:30	22.32	7.17408934	1
LH-IM-01	9/4/2025 5:45	22.3	7.15852297	1
LH-IM-01	9/4/2025 6:00	22.27	7.15197917	1
LH-IM-01	9/4/2025 6:15	22.25	7.13914214	1
LH-IM-01	9/4/2025 6:30	22.25	7.13613532	1
LH-IM-01	9/4/2025 6:45	22.23	7.14625907	1
LH-IM-01	9/4/2025 7:00	22.2	7.13834551	1
LH-IM-01	9/4/2025 7:15	22.2	7.11456027	1
LH-IM-01	9/4/2025 7:30	22.15	7.13918926	1
LH-IM-01	9/4/2025 7:45	22.15	7.12907198	1
LH-IM-01	9/4/2025 8:00	22.11	7.15151457	1
LH-IM-01	9/4/2025 8:15	22.11	7.13510596	1
LH-IM-01	9/4/2025 8:30	22.11	7.12799556	1
LH-IM-01	9/4/2025 8:45	22.08	7.13511969	1
LH-IM-01	9/4/2025 9:00	22.08	7.11542735	1
LH-IM-01	9/4/2025 9:15	22.06	7.12692315	1
LH-IM-01	9/4/2025 9:30	22.06	7.12719667	1
LH-IM-01	9/4/2025 9:45	22.06	7.13430827	1
LH-IM-01	9/4/2025 10:00	22.08	7.12937609	1
LH-IM-01	9/4/2025 10:15	22.08	7.14578637	1
LH-IM-01	9/4/2025 10:30	22.08	7.14332483	1
LH-IM-01	9/4/2025 10:45	22.11	7.15561673	1
LH-IM-01	9/4/2025 11:00	22.13	7.15861423	1
LH-IM-01	9/4/2025 11:15	22.13	7.18131127	1
LH-IM-01	9/4/2025 11:30	22.13	7.19060886	1
LH-IM-01	9/4/2025 11:45	22.15	7.19278347	1
LH-IM-01	9/4/2025 12:00	22.15	7.20508826	1
LH-IM-01	9/4/2025 12:15	22.18	7.20698131	1
LH-IM-01	9/4/2025 12:30	22.2	7.21216178	1
LH-IM-01	9/4/2025 12:45	22.27	7.24791758	1
LH-IM-01	9/4/2025 13:00	22.32	7.25689395	1
LH-IM-01	9/4/2025 13:15	22.35	7.26342598	1
LH-IM-01	9/4/2025 13:30	22.35	7.22817612	1
LH-IM-01	9/4/2025 13:45	22.42	7.21746767	1
LH-IM-01	9/4/2025 14:00	22.42	7.21555534	1
LH-IM-01	9/4/2025 14:15	22.47	7.23709724	1
LH-IM-01	9/4/2025 14:30	22.47	7.24010183	1
LH-IM-01	9/4/2025 14:45	22.54	7.2990301	1
LH-IM-01	9/4/2025 15:00	22.63	7.35954425	1
LH-IM-01	9/4/2025 15:15	22.63	7.34944339	1
LH-IM-01	9/4/2025 15:30	22.73	7.40254155	1
LH-IM-01	9/4/2025 15:45	22.68	7.37640638	1
LH-IM-01	9/4/2025 16:00	22.8	7.50912651	1
LH-IM-01	9/4/2025 16:15	22.85	7.5174971	1
LH-IM-01	9/4/2025 16:30	22.94	7.5672458	1
LH-IM-01	9/4/2025 16:45	22.97	7.59172977	1
LH-IM-01	9/4/2025 17:00	22.94	7.58415384	1
LH-IM-01	9/4/2025 17:15	23.02	7.61180499	1
LH-IM-01	9/4/2025 17:30	23.02	7.58317814	1
LH-IM-01	9/4/2025 17:45	23.02	7.58426869	1
LH-IM-01	9/4/2025 18:00	23.06	7.60981418	1
LH-IM-01	9/4/2025 18:15	23.11	7.61761532	1
LH-IM-01	9/4/2025 18:30	23.21	7.64247342	1
LH-IM-01	9/4/2025 18:45	23.28	7.68999128	1
LH-IM-01	9/4/2025 19:00	23.3	7.62566325	1
LH-IM-01	9/4/2025 19:15	23.4	7.60285243	1
LH-IM-01	9/4/2025 19:30	23.47	7.63646582	1
LH-IM-01	9/4/2025 19:45	23.45	7.52733994	1
LH-IM-01	9/4/2025 20:00	23.38	7.40084228	1
LH-IM-01	9/4/2025 20:15	23.42	7.45170251	1
LH-IM-01	9/4/2025 20:30	23.42	7.44435125	1
LH-IM-01	9/4/2025 20:45	23.47	7.49763207	1
LH-IM-01	9/4/2025 21:00	23.5	7.518813	1
LH-IM-01	9/4/2025 21:15	23.45	7.53659614	1

Station Name	Date Time	Temp C	pH SU	Use Code
LH-IM-01	9/4/2025 21:30	23.4	7.5026507	1
LH-IM-01	9/4/2025 21:45	23.33	7.48288771	1
LH-IM-01	9/4/2025 22:00	23.26	7.46665679	1
LH-IM-01	9/4/2025 22:15	23.21	7.4261387	1
LH-IM-01	9/4/2025 22:30	23.18	7.39402808	1
LH-IM-01	9/4/2025 22:45	23.18	7.39675298	1
LH-IM-01	9/4/2025 23:00	23.18	7.39566302	1
LH-IM-01	9/4/2025 23:15	23.16	7.38151932	1
LH-IM-01	9/4/2025 23:30	23.14	7.39680654	1
LH-IM-01	9/4/2025 23:45	23.11	7.41592549	1
LH-IM-01	9/5/2025 0:00	23.06	7.4012753	1
LH-IM-01	9/5/2025 0:15	23.04	7.44055942	1
LH-IM-01	9/5/2025 0:30	23.02	7.41986879	1
LH-IM-01	9/5/2025 0:45	22.97	7.48238402	1
LH-IM-01	9/5/2025 1:00	22.9	7.41431128	1
LH-IM-01	9/5/2025 1:15	22.87	7.38871244	1
LH-IM-01	9/5/2025 1:30	22.8	7.37243402	1
LH-IM-01	9/5/2025 1:45	22.73	7.35396466	1
LH-IM-01	9/5/2025 2:00	22.7	7.32452395	1
LH-IM-01	9/5/2025 2:15	22.66	7.32538673	1
LH-IM-01	9/5/2025 2:30	22.63	7.3136809	1
LH-IM-01	9/5/2025 2:45	22.63	7.29375219	1
LH-IM-01	9/5/2025 3:00	22.61	7.2779372	1
LH-IM-01	9/5/2025 3:15	22.61	7.26865471	1
LH-IM-01	9/5/2025 3:30	22.58	7.2476577	1
LH-IM-01	9/5/2025 3:45	22.58	7.23782818	1
LH-IM-01	9/5/2025 4:00	22.56	7.22828714	1
LH-IM-01	9/5/2025 4:15	22.56	7.20835371	1
LH-IM-01	9/5/2025 4:30	22.56	7.19825046	1
LH-IM-01	9/5/2025 4:45	22.54	7.19580616	1
LH-IM-01	9/5/2025 5:00	22.54	7.18406375	1
LH-IM-01	9/5/2025 5:15	22.51	7.18462864	1
LH-IM-01	9/5/2025 5:30	22.51	7.17097329	1
LH-IM-01	9/5/2025 5:45	22.51	7.1595028	1
LH-IM-01	9/5/2025 6:00	22.49	7.15487046	1
LH-IM-01	9/5/2025 6:15	22.47	7.15952438	1
LH-IM-01	9/5/2025 6:30	22.47	7.12838598	1
LH-IM-01	9/5/2025 6:45	22.44	7.13304293	1
LH-IM-01	9/5/2025 7:00	22.44	7.11419409	1
LH-IM-01	9/5/2025 7:15	22.42	7.10791844	1
LH-IM-01	9/5/2025 7:30	22.42	7.10819163	1
LH-IM-01	9/5/2025 7:45	22.42	7.09507851	1
LH-IM-01	9/5/2025 8:00	22.39	7.09836678	1
LH-IM-01	9/5/2025 8:15	22.42	7.08579005	1
LH-IM-01	9/5/2025 8:30	22.39	7.08579876	1
LH-IM-01	9/5/2025 8:45	22.39	7.08060762	1
LH-IM-01	9/5/2025 9:00	22.39	7.08306658	1
LH-IM-01	9/5/2025 9:15	22.39	7.08170049	1
LH-IM-01	9/5/2025 9:30	22.39	7.07405039	1
LH-IM-01	9/5/2025 9:45	22.39	7.07022534	1
LH-IM-01	9/5/2025 10:00	22.39	7.06257524	1
LH-IM-01	9/5/2025 10:15	22.39	7.08252014	1
LH-IM-01	9/5/2025 10:30	22.39	7.07842188	1
LH-IM-01	9/5/2025 10:45	22.39	7.08224692	1
LH-IM-01	9/5/2025 11:00	22.39	7.07514326	1
LH-IM-01	9/5/2025 11:15	22.39	7.07924153	1
LH-IM-01	9/5/2025 11:30	22.39	7.06312168	1
LH-IM-01	9/5/2025 11:45	22.42	7.06994502	1
LH-IM-01	9/5/2025 12:00	22.42	7.06584717	1
LH-IM-01	9/5/2025 12:15	22.44	7.0669354	1
LH-IM-01	9/5/2025 12:30	22.44	7.07239884	1
LH-IM-01	9/5/2025 12:45	22.47	7.09997902	1
LH-IM-01	9/5/2025 13:00	22.47	7.19312108	1
LH-IM-01	9/5/2025 13:15	22.54	7.12016321	1
LH-IM-01	9/5/2025 13:30	22.58	7.1275191	1
LH-IM-01	9/5/2025 13:45	22.63	7.13295747	1
LH-IM-01	9/5/2025 14:00	22.68	7.13484565	1
LH-IM-01	9/5/2025 14:15	22.68	7.19680529	1
LH-IM-01	9/5/2025 14:30	22.7	7.20852805	1
LH-IM-01	9/5/2025 14:45	22.7	7.26748126	1
LH-IM-01	9/5/2025 15:00	22.75	7.28108033	1
LH-IM-01	9/5/2025 15:15	22.82	7.24145483	1
LH-IM-01	9/5/2025 15:30	22.85	7.27525672	1
LH-IM-01	9/5/2025 15:45	22.85	7.32326833	1
LH-IM-01	9/5/2025 16:00	22.9	7.2588454	1
LH-IM-01	9/5/2025 16:15	22.97	7.29150614	1
LH-IM-01	9/5/2025 16:30	22.99	7.28303386	1
LH-IM-01	9/5/2025 16:45	23.06	7.28051358	1
LH-IM-01	9/5/2025 17:00	23.14	7.31150583	1
LH-IM-01	9/5/2025 17:15	23.11	7.28646242	1
LH-IM-01	9/5/2025 17:30	23.18	7.33108302	1
LH-IM-01	9/5/2025 17:45	23.26	7.37376296	1
LH-IM-01	9/5/2025 18:00	23.28	7.37046898	1
LH-IM-01	9/5/2025 18:15	23.3	7.37616395	1

Station Name	Date Time	Temp C	pH SU	Use Code
LH-IM-01	9/5/2025 18:30	23.3	7.38651435	1
LH-IM-01	9/5/2025 18:45	23.3	7.34375083	1
LH-IM-01	9/5/2025 19:00	23.28	7.31680666	1
LH-IM-01	9/5/2025 19:15	23.3	7.33694135	1
LH-IM-01	9/5/2025 19:30	23.33	7.39301168	1
LH-IM-01	9/5/2025 19:45	23.33	7.4137104	1
LH-IM-01	9/5/2025 20:00	23.3	7.43281881	1
LH-IM-01	9/5/2025 20:15	23.28	7.40506346	1
LH-IM-01	9/5/2025 20:30	23.28	7.42576568	1
LH-IM-01	9/5/2025 20:45	23.3	7.42982264	1
LH-IM-01	9/5/2025 21:00	23.3	7.43145691	1
LH-IM-01	9/5/2025 21:15	23.28	7.43611678	1
LH-IM-01	9/5/2025 21:30	23.28	7.43039643	1
LH-IM-01	9/5/2025 21:45	23.28	7.44891947	1
LH-IM-01	9/5/2025 22:00	23.23	7.41221533	1
LH-IM-01	9/5/2025 22:15	23.21	7.40352436	1
LH-IM-01	9/5/2025 22:30	23.21	7.39153604	1
LH-IM-01	9/5/2025 22:45	23.18	7.38694336	1
LH-IM-01	9/5/2025 23:00	23.18	7.39239315	1
LH-IM-01	9/5/2025 23:15	23.18	7.39511804	1
LH-IM-01	9/5/2025 23:30	23.16	7.36189875	1
LH-IM-01	9/5/2025 23:45	23.16	7.46245415	1
LH-IM-01	9/6/2025 0:00	23.11	7.35759897	1
LH-IM-01	9/6/2025 0:15	23.11	7.46798327	1
LH-IM-01	9/6/2025 0:30	23.09	7.43448848	1
LH-IM-01	9/6/2025 0:45	23.04	7.42583804	1
LH-IM-01	9/6/2025 1:00	23.02	7.39778522	1
LH-IM-01	9/6/2025 1:15	22.99	7.40464212	1
LH-IM-01	9/6/2025 1:30	22.94	7.35071381	1
LH-IM-01	9/6/2025 1:45	22.9	7.36903525	1
LH-IM-01	9/6/2025 2:00	22.9	7.38567283	1
LH-IM-01	9/6/2025 2:15	22.82	7.29683747	1
LH-IM-01	9/6/2025 2:30	22.78	7.27477611	1
LH-IM-01	9/6/2025 2:45	22.75	7.30291117	1
LH-IM-01	9/6/2025 3:00	22.7	7.24755726	1
LH-IM-01	9/6/2025 3:15	22.68	7.26586164	1
LH-IM-01	9/6/2025 3:30	22.63	7.25280277	1
LH-IM-01	9/6/2025 3:45	22.58	7.20779353	1
LH-IM-01	9/6/2025 4:00	22.56	7.1979774	1
LH-IM-01	9/6/2025 4:15	22.54	7.18242527	1
LH-IM-01	9/6/2025 4:30	22.49	7.17398924	1
LH-IM-01	9/6/2025 4:45	22.49	7.16197172	1
LH-IM-01	9/6/2025 5:00	22.47	7.15597351	1
LH-IM-01	9/6/2025 5:15	22.44	7.14260394	1
LH-IM-01	9/6/2025 5:30	22.42	7.13359831	1
LH-IM-01	9/6/2025 5:45	22.42	7.12895408	1
LH-IM-01	9/6/2025 6:00	22.39	7.11475984	1
LH-IM-01	9/6/2025 6:15	22.37	7.10739023	1
LH-IM-01	9/6/2025 6:30	22.37	7.09946638	1
LH-IM-01	9/6/2025 6:45	22.37	7.0950946	1
LH-IM-01	9/6/2025 7:00	22.35	7.09455452	1
LH-IM-01	9/6/2025 7:15	22.35	7.08663013	1
LH-IM-01	9/6/2025 7:30	22.35	7.09373476	1
LH-IM-01	9/6/2025 7:45	22.35	7.08963594	1
LH-IM-01	9/6/2025 8:00	22.35	7.08717664	1
LH-IM-01	9/6/2025 8:15	22.35	7.08526386	1
LH-IM-01	9/6/2025 8:30	22.35	7.0874499	1
LH-IM-01	9/6/2025 8:45	22.35	7.08471735	1
LH-IM-01	9/6/2025 9:00	22.35	7.08826966	1
LH-IM-01	9/6/2025 9:15	22.37	7.08717074	1
LH-IM-01	9/6/2025 9:30	22.37	7.0830722	1
LH-IM-01	9/6/2025 9:45	22.37	7.07952013	1
LH-IM-01	9/6/2025 10:00	22.37	7.07460187	1
LH-IM-01	9/6/2025 10:15	22.39	7.06394133	1
LH-IM-01	9/6/2025 10:30	22.39	7.07049856	1
LH-IM-01	9/6/2025 10:45	22.42	7.06721312	1
LH-IM-01	9/6/2025 11:00	22.42	7.0732233	1
LH-IM-01	9/6/2025 11:15	22.44	7.07649641	1
LH-IM-01	9/6/2025 11:30	22.47	7.0874144	1
LH-IM-01	9/6/2025 11:45	22.51	7.09778064	1
LH-IM-01	9/6/2025 12:00	22.54	7.1190709	1
LH-IM-01	9/6/2025 12:15	22.56	7.1193359	1
LH-IM-01	9/6/2025 12:30	22.63	7.14223934	1
LH-IM-01	9/6/2025 12:45	22.68	7.18943565	1
LH-IM-01	9/6/2025 13:00	22.7	7.2713023	1
LH-IM-01	9/6/2025 13:15	22.75	7.22404728	1
LH-IM-01	9/6/2025 13:30	22.82	7.24118201	1
LH-IM-01	9/6/2025 13:45	22.9	7.27248276	1
LH-IM-01	9/6/2025 14:00	22.92	7.31801005	1
LH-IM-01	9/6/2025 14:15	22.99	7.32666014	1
LH-IM-01	9/6/2025 14:30	22.99	7.380375	1
LH-IM-01	9/6/2025 14:45	23.02	7.36806783	1
LH-IM-01	9/6/2025 15:00	23.11	7.38621712	1
LH-IM-01	9/6/2025 15:15	23.11	7.4489045	1

Station Name	Date Time	Temp C	pH SU	Use Code
LH-IM-01	9/6/2025 15:30	23.11	7.46880093	1
LH-IM-01	9/6/2025 15:45	23.21	7.46319351	1
LH-IM-01	9/6/2025 16:00	23.28	7.47452483	1
LH-IM-01	9/6/2025 16:15	23.3	7.48511561	1
LH-IM-01	9/6/2025 16:30	23.3	7.48429847	1
LH-IM-01	9/6/2025 16:45	23.35	7.4964718	1
LH-IM-01	9/6/2025 17:00	23.4	7.50755187	1
LH-IM-01	9/6/2025 17:15	23.4	7.49911097	1
LH-IM-01	9/6/2025 17:30	23.42	7.51323529	1
LH-IM-01	9/6/2025 17:45	23.38	7.48988624	1
LH-IM-01	9/6/2025 18:00	23.4	7.4833183	1
LH-IM-01	9/6/2025 18:15	23.38	7.3776963	1
LH-IM-01	9/6/2025 18:30	23.54	7.53017372	1
LH-IM-01	9/6/2025 18:45	23.54	7.4939766	1
LH-IM-01	9/6/2025 19:00	23.59	7.4966145	1
LH-IM-01	9/6/2025 19:15	23.59	7.49117224	1
LH-IM-01	9/6/2025 19:30	23.57	7.46045451	1
LH-IM-01	9/6/2025 19:45	23.5	7.40068014	1
LH-IM-01	9/6/2025 20:00	23.45	7.41490424	1
LH-IM-01	9/6/2025 20:15	23.45	7.45628493	1
LH-IM-01	9/6/2025 20:30	23.42	7.44190083	1
LH-IM-01	9/6/2025 20:45	23.4	7.40925616	1
LH-IM-01	9/6/2025 21:00	23.4	7.38583945	1
LH-IM-01	9/6/2025 21:15	23.35	7.35404152	1
LH-IM-01	9/6/2025 21:30	23.3	7.35736979	1
LH-IM-01	9/6/2025 21:45	23.26	7.33044884	1
LH-IM-01	9/6/2025 22:00	23.21	7.30761779	1
LH-IM-01	9/6/2025 22:15	23.18	7.32072842	1
LH-IM-01	9/6/2025 22:30	23.14	7.2728071	1
LH-IM-01	9/6/2025 22:45	23.11	7.28073879	1
LH-IM-01	9/6/2025 23:00	23.09	7.25622624	1
LH-IM-01	9/6/2025 23:15	23.04	7.25735997	1
LH-IM-01	9/6/2025 23:30	23.04	7.24618262	1
LH-IM-01	9/6/2025 23:45	22.99	7.23068232	1
LH-IM-01	9/7/2025 0:00	22.92	7.21273676	1
LH-IM-01	9/7/2025 0:15	22.87	7.20022505	1
LH-IM-01	9/7/2025 0:30	22.87	7.19586066	1
LH-IM-01	9/7/2025 0:45	22.85	7.16586663	1
LH-IM-01	9/7/2025 1:00	22.82	7.16288242	1
LH-IM-01	9/7/2025 1:15	22.8	7.16125639	1
LH-IM-01	9/7/2025 1:30	22.78	7.13098007	1
LH-IM-01	9/7/2025 1:45	22.75	7.13890703	1
LH-IM-01	9/7/2025 2:00	22.73	7.11435507	1
LH-IM-01	9/7/2025 2:15	22.7	7.1241922	1
LH-IM-01	9/7/2025 2:30	22.68	7.10536705	1
LH-IM-01	9/7/2025 2:45	22.66	7.10100668	1
LH-IM-01	9/7/2025 3:00	22.66	7.10373636	1
LH-IM-01	9/7/2025 3:15	22.63	7.09937895	1
LH-IM-01	9/7/2025 3:30	22.63	7.09992494	1
LH-IM-01	9/7/2025 3:45	22.63	7.09364603	1
LH-IM-01	9/7/2025 4:00	22.63	7.09228105	1
LH-IM-01	9/7/2025 4:15	22.61	7.09638251	1
LH-IM-01	9/7/2025 4:30	22.61	7.09556346	1
LH-IM-01	9/7/2025 4:45	22.58	7.10048792	1
LH-IM-01	9/7/2025 5:00	22.58	7.1081331	1
LH-IM-01	9/7/2025 5:15	22.56	7.10786735	1
LH-IM-01	9/7/2025 5:30	22.56	7.09885635	1
LH-IM-01	9/7/2025 5:45	22.54	7.08384368	1
LH-IM-01	9/7/2025 6:00	22.51	7.0843984	1
LH-IM-01	9/7/2025 6:15	22.49	7.07429847	1
LH-IM-01	9/7/2025 6:30	22.49	7.06856284	1
LH-IM-01	9/7/2025 6:45	22.47	7.06146573	1
LH-IM-01	9/7/2025 7:00	22.47	7.05081312	1
LH-IM-01	9/7/2025 7:15	22.47	7.05463714	1
LH-IM-01	9/7/2025 7:30	22.44	7.05573537	1
LH-IM-01	9/7/2025 7:45	22.44	7.05300365	1
LH-IM-01	9/7/2025 8:00	22.44	7.0573744	1
LH-IM-01	9/7/2025 8:15	22.42	7.0541	1
LH-IM-01	9/7/2025 8:30	22.42	7.05601233	1
LH-IM-01	9/7/2025 8:45	22.39	7.05601802	1
LH-IM-01	9/7/2025 9:00	22.39	7.05110009	1
LH-IM-01	9/7/2025 9:15	22.37	7.0582077	1
LH-IM-01	9/7/2025 9:30	22.35	7.06476975	1
LH-IM-01	9/7/2025 9:45	22.35	7.07132787	1
LH-IM-01	9/7/2025 10:00	22.32	7.06805572	1
LH-IM-01	9/7/2025 10:15	22.32	7.068329	1
LH-IM-01	9/7/2025 10:30	22.3	7.07079333	1
LH-IM-01	9/7/2025 10:45	22.27	7.0743538	1
LH-IM-01	9/7/2025 11:00	22.27	7.07654043	1
LH-IM-01	9/7/2025 11:15	22.25	7.08392599	1
LH-IM-01	9/7/2025 11:30	22.25	7.08966628	1
LH-IM-01	9/7/2025 11:45	22.23	7.09623313	1
LH-IM-01	9/7/2025 12:00	22.23	7.09158591	1
LH-IM-01	9/7/2025 12:15	22.2	7.08995485	1

pH Continous Monitoring Data

Station Name	Date Time	Temp C	pH SU	Use Code
LH-IM-01	9/7/2025 12:30	22.2	7.07847232	1
LH-IM-01	9/7/2025 12:45	22.2	7.0965163	1
LH-IM-01	9/7/2025 13:00	22.18	7.10281131	1
LH-IM-01	9/7/2025 13:15	22.18	7.08722682	1
LH-IM-01	9/7/2025 13:30	22.18	7.09078118	1
LH-IM-01	9/7/2025 13:45	22.18	7.08531294	1
LH-IM-01	9/7/2025 14:00	22.18	7.07902446	1
LH-IM-01	9/7/2025 14:15	22.18	7.06426021	1
LH-IM-01	9/7/2025 14:30	22.15	7.05223538	1
LH-IM-01	9/7/2025 14:45	22.15	7.06864177	1
LH-IM-01	9/7/2025 15:00	22.15	7.03883683	1
LH-IM-01	9/7/2025 15:15	22.15	7.03911027	1
LH-IM-01	9/7/2025 15:30	22.13	7.05087163	1
LH-IM-01	9/7/2025 15:45	22.13	7.06536492	1
LH-IM-01	9/7/2025 16:00	22.13	7.08860889	1
LH-IM-01	9/7/2025 16:15	22.11	7.06263458	1
LH-IM-01	9/7/2025 16:30	22.11	7.0790432	1
LH-IM-01	9/7/2025 16:45	22.08	7.0834273	1
LH-IM-01	9/7/2025 17:00	22.08	7.0891709	1
LH-IM-01	9/7/2025 17:15	22.08	7.09874356	1
LH-IM-01	9/7/2025 17:30	22.08	7.09929057	1
LH-IM-01	9/7/2025 17:45	22.08	7.10776922	1
LH-IM-01	9/7/2025 18:00	22.11	7.12854251	1
LH-IM-01	9/7/2025 18:15	22.13	7.15998152	1
LH-IM-01	9/7/2025 18:30	22.13	7.16681798	1
LH-IM-01	9/7/2025 18:45	22.13	7.19553111	1
LH-IM-01	9/7/2025 19:00	22.11	7.2423089	1
LH-IM-01	9/7/2025 19:15	22.08	7.23084633	1
LH-IM-01	9/7/2025 19:30	22.06	7.22375036	1
LH-IM-01	9/7/2025 19:45	22.06	7.22867378	1
LH-IM-01	9/7/2025 20:00	22.06	7.23605891	1
LH-IM-01	9/7/2025 20:15	22.03	7.23143253	1
LH-IM-01	9/7/2025 20:30	22.03	7.24729849	1
LH-IM-01	9/7/2025 20:45	22.03	7.24073327	1
LH-IM-01	9/7/2025 21:00	22.01	7.23500462	1
LH-IM-01	9/7/2025 21:15	21.96	7.22710957	1
LH-IM-01	9/7/2025 21:30	21.94	7.21453778	1
LH-IM-01	9/7/2025 21:45	21.91	7.20169746	1
LH-IM-01	9/7/2025 22:00	21.89	7.18529029	1
LH-IM-01	9/7/2025 22:15	21.87	7.18229216	1
LH-IM-01	9/7/2025 22:30	21.84	7.17875224	1
LH-IM-01	9/7/2025 22:45	21.84	7.16971924	1
LH-IM-01	9/7/2025 23:00	21.82	7.16589831	1
LH-IM-01	9/7/2025 23:15	21.82	7.16425583	1
LH-IM-01	9/7/2025 23:30	21.8	7.16289815	1
LH-IM-01	9/7/2025 23:45	21.8	7.15824416	1
LH-IM-01	9/8/2025 0:00	21.77	7.16099818	1
LH-IM-01	9/8/2025 0:15	21.77	7.15168924	1
LH-IM-01	9/8/2025 0:30	21.75	7.1508781	1
LH-IM-01	9/8/2025 0:45	21.72	7.144869	1
LH-IM-01	9/8/2025 1:00	21.72	7.13966606	1
LH-IM-01	9/8/2025 1:15	21.7	7.13803239	1
LH-IM-01	9/8/2025 1:30	21.7	7.13611539	1
LH-IM-01	9/8/2025 1:45	21.68	7.13009936	1
LH-IM-01	9/8/2025 2:00	21.65	7.1224433	1
LH-IM-01	9/8/2025 2:15	21.65	7.12107378	1
LH-IM-01	9/8/2025 2:30	21.63	7.11587747	1
LH-IM-01	9/8/2025 2:45	21.6	7.10602706	1
LH-IM-01	9/8/2025 3:00	21.6	7.10575311	1
LH-IM-01	9/8/2025 3:15	21.58	7.10493838	1
LH-IM-01	9/8/2025 3:30	21.58	7.1021987	1
LH-IM-01	9/8/2025 3:45	21.56	7.10001374	1
LH-IM-01	9/8/2025 4:00	21.53	7.09810581	1
LH-IM-01	9/8/2025 4:15	21.51	7.09126163	1
LH-IM-01	9/8/2025 4:30	21.49	7.09291213	1
LH-IM-01	9/8/2025 4:45	21.49	7.08304625	1
LH-IM-01	9/8/2025 5:00	21.46	7.08606959	1
LH-IM-01	9/8/2025 5:15	21.44	7.08360854	1
LH-IM-01	9/8/2025 5:30	21.41	7.08443944	1
LH-IM-01	9/8/2025 5:45	21.39	7.08636419	1
LH-IM-01	9/8/2025 6:00	21.37	7.08170927	1
LH-IM-01	9/8/2025 6:15	21.37	7.07183936	1
LH-IM-01	9/8/2025 6:30	21.34	7.0710241	1
LH-IM-01	9/8/2025 6:45	21.32	7.0729484	1
LH-IM-01	9/8/2025 7:00	21.29	7.06993921	1
LH-IM-01	9/8/2025 7:15	21.27	7.06528159	1
LH-IM-01	9/8/2025 7:30	21.25	7.06802878	1
LH-IM-01	9/8/2025 7:45	21.25	7.07104582	1
LH-IM-01	9/8/2025 8:00	21.22	7.07187597	1
LH-IM-01	9/8/2025 8:15	21.22	7.07626483	1
LH-IM-01	9/8/2025 8:30	21.22	7.08312242	1
LH-IM-01	9/8/2025 8:45	21.22	7.08504254	1
LH-IM-01	9/8/2025 9:00	21.22	7.09244874	1
LH-IM-01	9/8/2025 9:15	21.22	7.10287229	1

pH Continous Monitoring Data

Station Name	Date Time	Temp C	pH SU	Use Code
LH-IM-01	9/8/2025 9:30	21.25	7.10889587	1
LH-IM-01	9/8/2025 9:45	21.27	7.11464787	1
LH-IM-01	9/8/2025 10:00	21.29	7.12752929	1
LH-IM-01	9/8/2025 10:15	21.32	7.14287209	1
LH-IM-01	9/8/2025 10:30	21.37	7.15573355	1
LH-IM-01	9/8/2025 10:45	21.41	7.17188588	1
LH-IM-01	9/8/2025 11:00	21.46	7.19076824	1
LH-IM-01	9/8/2025 11:15	21.51	7.21074034	1
LH-IM-01	9/8/2025 11:30	21.58	7.24082684	1
LH-IM-01	9/8/2025 11:45	21.63	7.26379546	1
LH-IM-01	9/8/2025 12:00	21.7	7.29358326	1
LH-IM-01	9/8/2025 12:15	21.75	7.32118837	1
LH-IM-01	9/8/2025 12:30	21.8	7.34632024	1
LH-IM-01	9/8/2025 12:45	21.84	7.36269692	1
LH-IM-01	9/8/2025 13:00	21.89	7.39164562	1
LH-IM-01	9/8/2025 13:15	21.94	7.41483819	1
LH-IM-01	9/8/2025 13:30	21.99	7.43583419	1
LH-IM-01	9/8/2025 13:45	22.06	7.45706566	1
LH-IM-01	9/8/2025 14:00	22.13	7.48211548	1
LH-IM-01	9/8/2025 14:15	22.18	7.48914258	1
LH-IM-01	9/8/2025 14:30	22.2	7.50059199	1
LH-IM-01	9/8/2025 14:45	22.23	7.51776319	1
LH-IM-01	9/8/2025 15:00	22.25	7.52592856	1
LH-IM-01	9/8/2025 15:15	22.27	7.53600612	1
LH-IM-01	9/8/2025 15:30	22.3	7.54333082	1
LH-IM-01	9/8/2025 15:45	22.32	7.54165435	1
LH-IM-01	9/8/2025 16:00	22.35	7.54323889	1
LH-IM-01	9/8/2025 16:15	22.32	7.53782839	1
LH-IM-01	9/8/2025 16:30	22.32	7.52881007	1
LH-IM-01	9/8/2025 16:45	22.32	7.52553068	1
LH-IM-01	9/8/2025 17:00	22.32	7.52771694	1
LH-IM-01	9/8/2025 17:15	22.32	7.52908335	1
LH-IM-01	9/8/2025 17:30	22.32	7.52170472	1
LH-IM-01	9/8/2025 17:45	22.32	7.51979175	1
LH-IM-01	9/8/2025 18:00	22.3	7.5121745	1
LH-IM-01	9/8/2025 18:15	22.27	7.50484664	1
LH-IM-01	9/8/2025 18:30	22.27	7.49336683	1
LH-IM-01	9/8/2025 18:45	22.23	7.48632612	1
LH-IM-01	9/8/2025 19:00	22.2	7.47079209	1
LH-IM-01	9/8/2025 19:15	22.18	7.4557863	1
LH-IM-01	9/8/2025 19:30	22.15	7.44680909	1
LH-IM-01	9/8/2025 19:45	22.13	7.4255096	1
LH-IM-01	9/8/2025 20:00	22.11	7.41186458	1
LH-IM-01	9/8/2025 20:15	22.06	7.39524942	1
LH-IM-01	9/8/2025 20:30	22.03	7.38544175	1
LH-IM-01	9/8/2025 20:45	22.01	7.36549729	1
LH-IM-01	9/8/2025 21:00	21.99	7.34965395	1
LH-IM-01	9/8/2025 21:15	21.96	7.33299892	1
LH-IM-01	9/8/2025 21:30	21.94	7.31605616	1
LH-IM-01	9/8/2025 21:45	21.89	7.2977731	1
LH-IM-01	9/8/2025 22:00	21.87	7.28246612	1
LH-IM-01	9/8/2025 22:15	21.82	7.26472053	1
LH-IM-01	9/8/2025 22:30	21.8	7.25269285	1
LH-IM-01	9/8/2025 22:45	21.75	7.23904515	1
LH-IM-01	9/8/2025 23:00	21.72	7.2264729	1
LH-IM-01	9/8/2025 23:15	21.7	7.2166294	1
LH-IM-01	9/8/2025 23:30	21.68	7.20377194	1
LH-IM-01	9/8/2025 23:45	21.65	7.19283653	1
LH-IM-01	9/9/2025 0:00	21.63	7.18381018	1
LH-IM-01	9/9/2025 0:15	21.6	7.17122718	1
LH-IM-01	9/9/2025 0:30	21.58	7.16028005	1
LH-IM-01	9/9/2025 0:45	21.53	7.1575671	1
LH-IM-01	9/9/2025 1:00	21.53	7.14551043	1
LH-IM-01	9/9/2025 1:15	21.51	7.13866946	1
LH-IM-01	9/9/2025 1:30	21.51	7.12962635	1
LH-IM-01	9/9/2025 1:45	21.49	7.12388005	1
LH-IM-01	9/9/2025 2:00	21.46	7.12032962	1
LH-IM-01	9/9/2025 2:15	21.44	7.1173227	1
LH-IM-01	9/9/2025 2:30	21.41	7.12062417	1
LH-IM-01	9/9/2025 2:45	21.41	7.11843116	1
LH-IM-01	9/9/2025 3:00	21.39	7.10473193	1
LH-IM-01	9/9/2025 3:15	21.37	7.10693235	1
LH-IM-01	9/9/2025 3:30	21.34	7.09624976	1
LH-IM-01	9/9/2025 3:45	21.32	7.10722472	1
LH-IM-01	9/9/2025 4:00	21.29	7.09736306	1
LH-IM-01	9/9/2025 4:15	21.27	7.09572413	1
LH-IM-01	9/9/2025 4:30	21.27	7.08749642	1
LH-IM-01	9/9/2025 4:45	21.25	7.07927409	1
LH-IM-01	9/9/2025 5:00	21.22	7.07791065	1
LH-IM-01	9/9/2025 5:15	21.22	7.07242457	1
LH-IM-01	9/9/2025 5:30	21.2	7.07188085	1
LH-IM-01	9/9/2025 5:45	21.17	7.06283462	1
LH-IM-01	9/9/2025 6:00	21.17	7.05378106	1
LH-IM-01	9/9/2025 6:15	21.13	7.05323959	1

pH Continous Monitoring Data

Station Name	Date Time	Temp C	pH SU	Use Code
LH-IM-01	9/9/2025 6:30	21.13	7.05131888	1
LH-IM-01	9/9/2025 6:45	21.1	7.04473814	1
LH-IM-01	9/9/2025 7:00	21.08	7.03925249	1
LH-IM-01	9/9/2025 7:15	21.06	7.0430975	1
LH-IM-01	9/9/2025 7:30	21.03	7.04063157	1
LH-IM-01	9/9/2025 7:45	21.03	7.03569091	1
LH-IM-01	9/9/2025 8:00	21.01	7.02745836	1
LH-IM-01	9/9/2025 8:15	21.01	7.02251736	1
LH-IM-01	9/9/2025 8:30	20.98	7.02471588	1
LH-IM-01	9/9/2025 8:45	20.98	7.02553946	1
LH-IM-01	9/9/2025 9:00	20.98	7.02938285	1
LH-IM-01	9/9/2025 9:15	20.98	7.02746116	1
LH-IM-01	9/9/2025 9:30	20.98	7.03350076	1
LH-IM-01	9/9/2025 9:45	21.01	7.03377184	1
LH-IM-01	9/9/2025 10:00	21.01	7.03926183	1
LH-IM-01	9/9/2025 10:15	20.98	7.03679509	1
LH-IM-01	9/9/2025 10:30	21.01	7.03294835	1
LH-IM-01	9/9/2025 10:45	21.01	7.03761484	1
LH-IM-01	9/9/2025 11:00	21.03	7.04172949	1
LH-IM-01	9/9/2025 11:15	21.06	7.0430975	1
LH-IM-01	9/9/2025 11:30	21.1	7.03760333	1
LH-IM-01	9/9/2025 11:45	21.13	7.04308725	1
LH-IM-01	9/9/2025 12:00	21.15	7.0485717	1
LH-IM-01	9/9/2025 12:15	21.2	7.05487287	1
LH-IM-01	9/9/2025 12:30	21.22	7.0666642	1
LH-IM-01	9/9/2025 12:45	21.27	7.06912119	1
LH-IM-01	9/9/2025 13:00	21.29	7.07542398	1
LH-IM-01	9/9/2025 13:15	21.37	7.09048251	1
LH-IM-01	9/9/2025 13:30	21.41	7.10417657	1
LH-IM-01	9/9/2025 13:45	21.46	7.11704066	1
LH-IM-01	9/9/2025 14:00	21.51	7.1203092	1
LH-IM-01	9/9/2025 14:15	19.67	7.14560742	2
LH-IM-01	9/9/2025 14:30			2
LH-IM-01	9/9/2025 14:45	21.63	9.99	2
LH-IM-01	9/9/2025 15:00	21.75	7.09	4
LH-IM-01	9/9/2025 15:15	21.77	7.08	4
LH-IM-01	9/9/2025 15:30	21.84	7.09	4
LH-IM-01	9/9/2025 15:45	21.89	7.09	4
LH-IM-01	9/9/2025 16:00	21.96	7.11	4
LH-IM-01	9/9/2025 16:15	22.06	7.13	4
LH-IM-01	9/9/2025 16:30	22.11	7.14	4
LH-IM-01	9/9/2025 16:45	22.15	7.17	4
LH-IM-01	9/9/2025 17:00	22.23	7.21	4
LH-IM-01	9/9/2025 17:15	22.27	7.25	4
LH-IM-01	9/9/2025 17:30	22.3	7.23	4
LH-IM-01	9/9/2025 17:45	22.35	7.25	4
LH-IM-01	9/9/2025 18:00	22.37	7.27	4
LH-IM-01	9/9/2025 18:15	22.37	7.27	4
LH-IM-01	9/9/2025 18:30	22.39	7.26	4
LH-IM-01	9/9/2025 18:45	22.39	7.26	4
LH-IM-01	9/9/2025 19:00	22.42	7.28	4
LH-IM-01	9/9/2025 19:15	22.42	7.28	4
LH-IM-01	9/9/2025 19:30	22.42	7.28	4
LH-IM-01	9/9/2025 19:45	22.42	7.3	4
LH-IM-01	9/9/2025 20:00	22.39	7.29	4
LH-IM-01	9/9/2025 20:15	22.37	7.36	4
LH-IM-01	9/9/2025 20:30	22.35	7.32	4
LH-IM-01	9/9/2025 20:45	22.32	7.32	4
LH-IM-01	9/9/2025 21:00	22.3	7.3	4
LH-IM-01	9/9/2025 21:15	22.27	7.27	4
LH-IM-01	9/9/2025 21:30	22.23	7.3	4
LH-IM-01	9/9/2025 21:45	22.2	7.27	4
LH-IM-01	9/9/2025 22:00	22.08	7.29	4
LH-IM-01	9/9/2025 22:15	22.01	7.28	4
LH-IM-01	9/9/2025 22:30	21.91	7.26	4
LH-IM-01	9/9/2025 22:45	21.84	7.24	4
LH-IM-01	9/9/2025 23:00	21.77	7.23	4
LH-IM-01	9/9/2025 23:15	21.7	7.21	4
LH-IM-01	9/9/2025 23:30	21.6	7.21	4
LH-IM-01	9/9/2025 23:45	21.56	7.19	4
LH-IM-01	9/10/2025 0:00	21.53	7.18	4
LH-IM-01	9/10/2025 0:15	21.49	7.16	4
LH-IM-01	9/10/2025 0:30	21.41	7.15	4
LH-IM-01	9/10/2025 0:45	21.39	7.14	4
LH-IM-01	9/10/2025 1:00	21.34	7.13	4
LH-IM-01	9/10/2025 1:15	21.29	7.13	4
LH-IM-01	9/10/2025 1:30	21.27	7.11	4
LH-IM-01	9/10/2025 1:45	21.25	7.11	4
LH-IM-01	9/10/2025 2:00	21.2	7.09	4
LH-IM-01	9/10/2025 2:15	21.17	7.09	4
LH-IM-01	9/10/2025 2:30	21.15	7.1	4
LH-IM-01	9/10/2025 2:45	21.13	7.09	4
LH-IM-01	9/10/2025 3:00	21.1	7.08	4
LH-IM-01	9/10/2025 3:15	21.1	7.08	4

pH Continous Monitoring Data

Station Name	Date Time	Temp C	pH SU	Use Code
LH-IM-01	9/10/2025 3:30	21.08	7.07	4
LH-IM-01	9/10/2025 3:45	21.06	7.08	4
LH-IM-01	9/10/2025 4:00	21.03	7.08	4
LH-IM-01	9/10/2025 4:15	21.01	7.07	4
LH-IM-01	9/10/2025 4:30	20.98	7.06	4
LH-IM-01	9/10/2025 4:45	20.96	7.06	4
LH-IM-01	9/10/2025 5:00	20.94	7.05	4
LH-IM-01	9/10/2025 5:15	20.91	7.05	4
LH-IM-01	9/10/2025 5:30	20.91	7.05	4
LH-IM-01	9/10/2025 5:45	20.89	7.05	4
LH-IM-01	9/10/2025 6:00	20.89	7.05	4
LH-IM-01	9/10/2025 6:15	20.86	7.04	4
LH-IM-01	9/10/2025 6:30	20.86	7.04	4
LH-IM-01	9/10/2025 6:45	20.86	7.04	4
LH-IM-01	9/10/2025 7:00	20.84	7.04	4
LH-IM-01	9/10/2025 7:15	20.84	7.03	4
LH-IM-01	9/10/2025 7:30	20.84	7.04	4
LH-IM-01	9/10/2025 7:45	20.84	7.03	4
LH-IM-01	9/10/2025 8:00	20.82	7.03	4
LH-IM-01	9/10/2025 8:15	20.82	7.04	4
LH-IM-01	9/10/2025 8:30	20.84	7.04	4
LH-IM-01	9/10/2025 8:45	20.84	7.04	4
LH-IM-01	9/10/2025 9:00	20.84	7.04	4
LH-IM-01	9/10/2025 9:15	20.86	7.04	4
LH-IM-01	9/10/2025 9:30	20.86	7.04	4
LH-IM-01	9/10/2025 9:45	20.89	7.04	4
LH-IM-01	9/10/2025 10:00	20.89	7.04	4
LH-IM-01	9/10/2025 10:15	20.91	7.04	4
LH-IM-01	9/10/2025 10:30	20.91	7.05	4
LH-IM-01	9/10/2025 10:45	20.96	7.05	4
LH-IM-01	9/10/2025 11:00	20.96	7.06	4
LH-IM-01	9/10/2025 11:15	20.98	7.07	4
LH-IM-01	9/10/2025 11:30	21.01	7.08	4
LH-IM-01	9/10/2025 11:45	21.06	7.07	4
LH-IM-01	9/10/2025 12:00	21.08	7.09	4
LH-IM-01	9/10/2025 12:15	21.13	7.09	4
LH-IM-01	9/10/2025 12:30	21.17	7.09	4
LH-IM-01	9/10/2025 12:45	21.22	7.1	4
LH-IM-01	9/10/2025 13:00	21.25	7.11	4
LH-IM-01	9/10/2025 13:15	21.32	7.12	4
LH-IM-01	9/10/2025 13:30	21.37	7.13	4
LH-IM-01	9/10/2025 13:45	21.41	7.14	4
LH-IM-01	9/10/2025 14:00	21.49	7.16	4
LH-IM-01	9/10/2025 14:15	21.56	7.17	4
LH-IM-01	9/10/2025 14:30	21.6	7.19	4
LH-IM-01	9/10/2025 14:45	21.68	7.19	4
LH-IM-01	9/10/2025 15:00	21.72	7.22	4
LH-IM-01	9/10/2025 15:15	21.8	7.24	4
LH-IM-01	9/10/2025 15:30	21.84	7.25	4
LH-IM-01	9/10/2025 15:45	21.89	7.27	4
LH-IM-01	9/10/2025 16:00	21.96	7.29	4
LH-IM-01	9/10/2025 16:15	22.01	7.32	4
LH-IM-01	9/10/2025 16:30	22.06	7.35	4
LH-IM-01	9/10/2025 16:45	22.08	7.39	4
LH-IM-01	9/10/2025 17:00	22.11	7.37	4
LH-IM-01	9/10/2025 17:15	22.15	7.44	4
LH-IM-01	9/10/2025 17:30	22.15	7.43	4
LH-IM-01	9/10/2025 17:45	22.18	7.46	4
LH-IM-01	9/10/2025 18:00	22.18	7.48	4
LH-IM-01	9/10/2025 18:15	22.2	7.52	4
LH-IM-01	9/10/2025 18:30	22.2	7.51	4
LH-IM-01	9/10/2025 18:45	22.2	7.5	4
LH-IM-01	9/10/2025 19:00	22.2	7.56	4
LH-IM-01	9/10/2025 19:15	22.2	7.53	4
LH-IM-01	9/10/2025 19:30	22.18	7.49	4
LH-IM-01	9/10/2025 19:45	22.18	7.43	4
LH-IM-01	9/10/2025 20:00	22.2	7.42	4
LH-IM-01	9/10/2025 20:15	22.18	7.4	4
LH-IM-01	9/10/2025 20:30	22.18	7.39	4
LH-IM-01	9/10/2025 20:45	22.18	7.38	4
LH-IM-01	9/10/2025 21:00	22.15	7.38	4
LH-IM-01	9/10/2025 21:15	22.15	7.37	4
LH-IM-01	9/10/2025 21:30	22.11	7.37	4
LH-IM-01	9/10/2025 21:45	22.11	7.37	4
LH-IM-01	9/10/2025 22:00	22.08	7.39	4
LH-IM-01	9/10/2025 22:15	22.03	7.42	4
LH-IM-01	9/10/2025 22:30	21.96	7.43	4
LH-IM-01	9/10/2025 22:45	21.91	7.47	4
LH-IM-01	9/10/2025 23:00	21.87	7.41	4
LH-IM-01	9/10/2025 23:15	21.8	7.38	4
LH-IM-01	9/10/2025 23:30	21.75	7.38	4
LH-IM-01	9/10/2025 23:45	21.68	7.35	4
LH-IM-01	9/11/2025 0:00	21.63	7.33	4
LH-IM-01	9/11/2025 0:15	21.58	7.33	4

pH Continous Monitoring Data

Station Name	Date Time	Temp C	pH SU	Use Code
LH-IM-01	9/11/2025 0:30	21.56	7.31	4
LH-IM-01	9/11/2025 0:45	21.56	7.3	4
LH-IM-01	9/11/2025 1:00	21.53	7.29	4
LH-IM-01	9/11/2025 1:15	21.51	7.26	4
LH-IM-01	9/11/2025 1:30	21.49	7.25	4
LH-IM-01	9/11/2025 1:45	21.46	7.24	4
LH-IM-01	9/11/2025 2:00	21.44	7.22	4
LH-IM-01	9/11/2025 2:15	21.41	7.2	4
LH-IM-01	9/11/2025 2:30	21.37	7.21	4
LH-IM-01	9/11/2025 2:45	21.32	7.19	4
LH-IM-01	9/11/2025 3:00	21.27	7.18	4
LH-IM-01	9/11/2025 3:15	21.22	7.17	4
LH-IM-01	9/11/2025 3:30	21.2	7.16	4
LH-IM-01	9/11/2025 3:45	21.15	7.14	4
LH-IM-01	9/11/2025 4:00	21.1	7.14	4
LH-IM-01	9/11/2025 4:15	21.08	7.12	4
LH-IM-01	9/11/2025 4:30	21.03	7.11	4
LH-IM-01	9/11/2025 4:45	21.01	7.11	4
LH-IM-01	9/11/2025 5:00	20.98	7.09	4
LH-IM-01	9/11/2025 5:15	20.91	7.11	4
LH-IM-01	9/11/2025 5:30	20.89	7.1	4
LH-IM-01	9/11/2025 5:45	20.84	7.1	4
LH-IM-01	9/11/2025 6:00	20.82	7.1	4
LH-IM-01	9/11/2025 6:15	20.77	7.08	4
LH-IM-01	9/11/2025 6:30	20.72	7.09	4
LH-IM-01	9/11/2025 6:45	20.72	7.08	4
LH-IM-01	9/11/2025 7:00	20.67	7.07	4
LH-IM-01	9/11/2025 7:15	20.67	7.07	4
LH-IM-01	9/11/2025 7:30	20.65	7.07	4
LH-IM-01	9/11/2025 7:45	20.65	7.06	4
LH-IM-01	9/11/2025 8:00	20.63	7.05	4
LH-IM-01	9/11/2025 8:15	20.63	7.05	4
LH-IM-01	9/11/2025 8:30	20.63	7.05	4
LH-IM-01	9/11/2025 8:45	20.63	7.04	4
LH-IM-01	9/11/2025 9:00	20.63	7.03	4
LH-IM-01	9/11/2025 9:15	20.65	7.03	4
LH-IM-01	9/11/2025 9:30	20.65	7.03	4
LH-IM-01	9/11/2025 9:45	20.67	7.03	4
LH-IM-01	9/11/2025 10:00	20.67	7.03	4
LH-IM-01	9/11/2025 10:15	20.67	7.03	4
LH-IM-01	9/11/2025 10:30	20.67	7.04	4
LH-IM-01	9/11/2025 10:45	20.7	7.04	4
LH-IM-01	9/11/2025 11:00	20.72	7.04	4
LH-IM-01	9/11/2025 11:15	20.75	7.05	4
LH-IM-01	9/11/2025 11:30	20.77	7.06	4
LH-IM-01	9/11/2025 11:45	20.79	7.07	4
LH-IM-01	9/11/2025 12:00	20.79	7.08	4
LH-IM-01	9/11/2025 12:15	20.84	7.1	4
LH-IM-01	9/11/2025 12:30	20.89	7.11	4
LH-IM-01	9/11/2025 12:45	20.96	7.13	4
LH-IM-01	9/11/2025 13:00	21.03	7.15	4
LH-IM-01	9/11/2025 13:15	21.1	7.16	4
LH-IM-01	9/11/2025 13:30	21.17	7.17	4
LH-IM-01	9/11/2025 13:45	21.25	7.18	4
LH-IM-01	9/11/2025 14:00	21.32	7.19	4
LH-IM-01	9/11/2025 14:15	21.39	7.19	4
LH-IM-01	9/11/2025 14:30	21.46	7.21	4
LH-IM-01	9/11/2025 14:45	21.56	7.23	4
LH-IM-01	9/11/2025 15:00	21.63	7.25	4
LH-IM-01	9/11/2025 15:15	21.75	7.29	4
LH-IM-01	9/11/2025 15:30	21.84	7.34	4
LH-IM-01	9/11/2025 15:45	21.94	7.4	4
LH-IM-01	9/11/2025 16:00	22.03	7.44	4
LH-IM-01	9/11/2025 16:15	22.13	7.5	4
LH-IM-01	9/11/2025 16:30	22.2	7.54	4
LH-IM-01	9/11/2025 16:45	22.27	7.57	4
LH-IM-01	9/11/2025 17:00	22.32	7.61	4
LH-IM-01	9/11/2025 17:15	22.37	7.63	4
LH-IM-01	9/11/2025 17:30	22.42	7.68	4
LH-IM-01	9/11/2025 17:45	22.44	7.71	4
LH-IM-01	9/11/2025 18:00	22.47	7.76	4
LH-IM-01	9/11/2025 18:15	22.49	7.79	4
LH-IM-01	9/11/2025 18:30	22.51	7.79	4
LH-IM-01	9/11/2025 18:45	22.51	7.82	4
LH-IM-01	9/11/2025 19:00	22.51	7.8	4
LH-IM-01	9/11/2025 19:15	22.51	7.82	4
LH-IM-01	9/11/2025 19:30	22.51	7.92	4
LH-IM-01	9/11/2025 19:45	22.51	7.91	4
LH-IM-01	9/11/2025 20:00	22.47	8.02	4
LH-IM-01	9/11/2025 20:15	22.44	7.99	4
LH-IM-01	9/11/2025 20:30	22.42	8.01	4
LH-IM-01	9/11/2025 20:45	22.39	7.95	4
LH-IM-01	9/11/2025 21:00	22.35	7.91	4
LH-IM-01	9/11/2025 21:15	22.32	7.87	4

Station Name	Date Time	Temp C	pH SU	Use Code
LH-IM-01	9/11/2025 21:30	22.27	7.85	4
LH-IM-01	9/11/2025 21:45	22.25	7.79	4
LH-IM-01	9/11/2025 22:00	22.2	7.75	4
LH-IM-01	9/11/2025 22:15	22.18	7.68	4
LH-IM-01	9/11/2025 22:30	22.11	7.66	4
LH-IM-01	9/11/2025 22:45	22.06	7.61	4
LH-IM-01	9/11/2025 23:00	22.01	7.56	4
LH-IM-01	9/11/2025 23:15	21.96	7.5	4
LH-IM-01	9/11/2025 23:30	21.91	7.45	4
LH-IM-01	9/11/2025 23:45	21.87	7.43	4
LH-IM-01	9/12/2025 0:00	21.82	7.4	4
LH-IM-01	9/12/2025 0:15	21.8	7.38	4
LH-IM-01	9/12/2025 0:30	21.75	7.37	4
LH-IM-01	9/12/2025 0:45	21.7	7.36	4
LH-IM-01	9/12/2025 1:00	21.68	7.33	4
LH-IM-01	9/12/2025 1:15	21.65	7.32	4
LH-IM-01	9/12/2025 1:30	21.63	7.3	4
LH-IM-01	9/12/2025 1:45	21.6	7.29	4
LH-IM-01	9/12/2025 2:00	21.58	7.27	4
LH-IM-01	9/12/2025 2:15	21.56	7.26	4
LH-IM-01	9/12/2025 2:30	21.53	7.24	4
LH-IM-01	9/12/2025 2:45	21.51	7.23	4
LH-IM-01	9/12/2025 3:00	21.49	7.22	4
LH-IM-01	9/12/2025 3:15	21.49	7.21	4
LH-IM-01	9/12/2025 3:30	21.46	7.2	4
LH-IM-01	9/12/2025 3:45	21.46	7.2	4
LH-IM-01	9/12/2025 4:00	21.44	7.19	4
LH-IM-01	9/12/2025 4:15	21.41	7.2	4
LH-IM-01	9/12/2025 4:30	21.41	7.2	4
LH-IM-01	9/12/2025 4:45	21.39	7.16	4
LH-IM-01	9/12/2025 5:00	21.39	7.16	4
LH-IM-01	9/12/2025 5:15	21.37	7.15	4
LH-IM-01	9/12/2025 5:30	21.34	7.16	4
LH-IM-01	9/12/2025 5:45	21.34	7.13	4
LH-IM-01	9/12/2025 6:00	21.32	7.12	4
LH-IM-01	9/12/2025 6:15	21.29	7.12	4
LH-IM-01	9/12/2025 6:30	21.29	7.11	4
LH-IM-01	9/12/2025 6:45	21.27	7.11	4
LH-IM-01	9/12/2025 7:00	21.27	7.1	4
LH-IM-01	9/12/2025 7:15	21.25	7.1	4
LH-IM-01	9/12/2025 7:30	21.22	7.1	4
LH-IM-01	9/12/2025 7:45	21.2	7.1	4
LH-IM-01	9/12/2025 8:00	21.17	7.1	4
LH-IM-01	9/12/2025 8:15	21.17	7.1	4
LH-IM-01	9/12/2025 8:30	21.17	7.1	4
LH-IM-01	9/12/2025 8:45	21.17	7.1	4
LH-IM-01	9/12/2025 9:00	21.15	7.09	4
LH-IM-01	9/12/2025 9:15	21.15	7.1	4
LH-IM-01	9/12/2025 9:30	21.15	7.11	4
LH-IM-01	9/12/2025 9:45	21.15	7.11	4
LH-IM-01	9/12/2025 10:00	21.17	7.1	4
LH-IM-01	9/12/2025 10:15	21.17	7.1	4
LH-IM-01	9/12/2025 10:30	21.1	7.14	4
LH-IM-01	9/12/2025 10:45	21.17	7.11	4
LH-IM-01	9/12/2025 11:00	21.15	7.13	4
LH-IM-01	9/12/2025 11:15	21.2	7.13	4
LH-IM-01	9/12/2025 11:30	21.22	7.12	4
LH-IM-01	9/12/2025 11:45	21.27	7.12	4
LH-IM-01	9/12/2025 12:00	21.29	7.13	4
LH-IM-01	9/12/2025 12:15	21.32	7.14	4
LH-IM-01	9/12/2025 12:30	21.34	7.15	4
LH-IM-01	9/12/2025 12:45	21.39	7.18	4
LH-IM-01	9/12/2025 13:00	21.44	7.18	4
LH-IM-01	9/12/2025 13:15	21.49	7.19	4
LH-IM-01	9/12/2025 13:30	21.53	7.21	4
LH-IM-01	9/12/2025 13:45	21.58	7.23	4
LH-IM-01	9/12/2025 14:00	21.6	7.24	4
LH-IM-01	9/12/2025 14:15	21.63	7.24	4
LH-IM-01	9/12/2025 14:30	21.68	7.28	4
LH-IM-01	9/12/2025 14:45	21.72	7.29	4
LH-IM-01	9/12/2025 15:00	21.77	7.33	4
LH-IM-01	9/12/2025 15:15	21.82	7.35	4
LH-IM-01	9/12/2025 15:30	21.87	7.35	4
LH-IM-01	9/12/2025 15:45	21.94	7.38	4
LH-IM-01	9/12/2025 16:00	21.99	7.39	4
LH-IM-01	9/12/2025 16:15	22.06	7.41	4
LH-IM-01	9/12/2025 16:30	22.13	7.42	4
LH-IM-01	9/12/2025 16:45	22.2	7.47	4
LH-IM-01	9/12/2025 17:00	22.23	7.48	4
LH-IM-01	9/12/2025 17:15	22.27	7.51	4
LH-IM-01	9/12/2025 17:30	22.32	7.49	4
LH-IM-01	9/12/2025 17:45	22.35	7.49	4
LH-IM-01	9/12/2025 18:00	22.39	7.54	4
LH-IM-01	9/12/2025 18:15	22.44	7.62	4

pH Continous Monitoring Data

Station Name	Date Time	Temp C	pH SU	Use Code
LH-IM-01	9/12/2025 18:30	22.44	7.65	4
LH-IM-01	9/12/2025 18:45	22.44	7.69	4
LH-IM-01	9/12/2025 19:00	22.44	7.71	4
LH-IM-01	9/12/2025 19:15	22.44	7.63	4
LH-IM-01	9/12/2025 19:30	22.44	7.63	4
LH-IM-01	9/12/2025 19:45	22.44	7.64	4
LH-IM-01	9/12/2025 20:00	22.42	7.63	4
LH-IM-01	9/12/2025 20:15	22.42	7.65	4
LH-IM-01	9/12/2025 20:30	22.39	7.63	4
LH-IM-01	9/12/2025 20:45	22.37	7.63	4
LH-IM-01	9/12/2025 21:00	22.35	7.6	4
LH-IM-01	9/12/2025 21:15	22.32	7.6	4
LH-IM-01	9/12/2025 21:30	22.3	7.61	4
LH-IM-01	9/12/2025 21:45	22.27	7.58	4
LH-IM-01	9/12/2025 22:00	22.25	7.57	4
LH-IM-01	9/12/2025 22:15	22.23	7.5	4
LH-IM-01	9/12/2025 22:30	22.2	7.48	4
LH-IM-01	9/12/2025 22:45	22.2	7.42	4
LH-IM-01	9/12/2025 23:00	22.2	7.43	4
LH-IM-01	9/12/2025 23:15	22.18	7.44	4
LH-IM-01	9/12/2025 23:30	22.15	7.44	4
LH-IM-01	9/12/2025 23:45	22.13	7.43	4
LH-IM-01	9/13/2025 0:00	22.08	7.42	4
LH-IM-01	9/13/2025 0:15	22.06	7.4	4
LH-IM-01	9/13/2025 0:30	21.99	7.42	4
LH-IM-01	9/13/2025 0:45	21.94	7.41	4
LH-IM-01	9/13/2025 1:00	21.89	7.38	4
LH-IM-01	9/13/2025 1:15	21.8	7.44	4
LH-IM-01	9/13/2025 1:30	21.77	7.39	4
LH-IM-01	9/13/2025 1:45	21.75	7.32	4
LH-IM-01	9/13/2025 2:00	21.7	7.28	4
LH-IM-01	9/13/2025 2:15	21.68	7.27	4
LH-IM-01	9/13/2025 2:30	21.63	7.26	4
LH-IM-01	9/13/2025 2:45	21.58	7.24	4
LH-IM-01	9/13/2025 3:00	21.56	7.25	4
LH-IM-01	9/13/2025 3:15	21.51	7.23	4
LH-IM-01	9/13/2025 3:30	21.46	7.23	4
LH-IM-01	9/13/2025 3:45	21.41	7.22	4
LH-IM-01	9/13/2025 4:00	21.37	7.2	4
LH-IM-01	9/13/2025 4:15	21.27	7.22	4
LH-IM-01	9/13/2025 4:30	21.25	7.22	4
LH-IM-01	9/13/2025 4:45	21.22	7.19	4
LH-IM-01	9/13/2025 5:00	21.17	7.18	4
LH-IM-01	9/13/2025 5:15	21.1	7.16	4
LH-IM-01	9/13/2025 5:30	21.08	7.14	4
LH-IM-01	9/13/2025 5:45	21.01	7.12	4
LH-IM-01	9/13/2025 6:00	20.96	7.11	4
LH-IM-01	9/13/2025 6:15	20.96	7.1	4
LH-IM-01	9/13/2025 6:30	20.96	7.09	4
LH-IM-01	9/13/2025 6:45	20.91	7.08	4
LH-IM-01	9/13/2025 7:00	20.89	7.08	4
LH-IM-01	9/13/2025 7:15	20.84	7.08	4
LH-IM-01	9/13/2025 7:30	20.82	7.09	4
LH-IM-01	9/13/2025 7:45	20.77	7.1	4
LH-IM-01	9/13/2025 8:00	20.75	7.09	4
LH-IM-01	9/13/2025 8:15	20.75	7.1	4
LH-IM-01	9/13/2025 8:30	20.72	7.1	4
LH-IM-01	9/13/2025 8:45	20.72	7.1	4
LH-IM-01	9/13/2025 9:00	20.72	7.11	4
LH-IM-01	9/13/2025 9:15	20.77	7.1	4
LH-IM-01	9/13/2025 9:30	20.77	7.1	4
LH-IM-01	9/13/2025 9:45	20.79	7.1	4
LH-IM-01	9/13/2025 10:00	20.79	7.1	4
LH-IM-01	9/13/2025 10:15	20.82	7.09	4
LH-IM-01	9/13/2025 10:30	20.84	7.09	4
LH-IM-01	9/13/2025 10:45	20.86	7.09	4
LH-IM-01	9/13/2025 11:00	20.89	7.1	4
LH-IM-01	9/13/2025 11:15	20.91	7.11	4
LH-IM-01	9/13/2025 11:30	20.94	7.12	4
LH-IM-01	9/13/2025 11:45	20.98	7.14	4
LH-IM-01	9/13/2025 12:00	21.03	7.17	4
LH-IM-01	9/13/2025 12:15	21.1	7.19	4
LH-IM-01	9/13/2025 12:30	21.13	7.22	4
LH-IM-01	9/13/2025 12:45	21.2	7.24	4
LH-IM-01	9/13/2025 13:00	21.25	7.27	4
LH-IM-01	9/13/2025 13:15	21.32	7.3	4
LH-IM-01	9/13/2025 13:30	21.41	7.33	4
LH-IM-01	9/13/2025 13:45	21.46	7.34	4
LH-IM-01	9/13/2025 14:00	21.51	7.38	4
LH-IM-01	9/13/2025 14:15	21.58	7.41	4
LH-IM-01	9/13/2025 14:30	21.65	7.45	4
LH-IM-01	9/13/2025 14:45	21.7	7.47	4
LH-IM-01	9/13/2025 15:00	21.77	7.55	4
LH-IM-01	9/13/2025 15:15	21.8	7.6	4

pH Continous Monitoring Data

Station Name	Date Time	Temp C	pH SU	Use Code
LH-IM-01	9/13/2025 15:30	21.84	7.61	4
LH-IM-01	9/13/2025 15:45	21.87	7.68	4
LH-IM-01	9/13/2025 16:00	21.89	7.7	4
LH-IM-01	9/13/2025 16:15	21.91	7.77	4
LH-IM-01	9/13/2025 16:30	21.94	7.79	4
LH-IM-01	9/13/2025 16:45	21.99	7.84	4
LH-IM-01	9/13/2025 17:00	21.99	7.87	4
LH-IM-01	9/13/2025 17:15	22.01	7.87	4
LH-IM-01	9/13/2025 17:30	22.01	7.93	4
LH-IM-01	9/13/2025 17:45	22.01	7.93	4
LH-IM-01	9/13/2025 18:00	22.01	7.92	4
LH-IM-01	9/13/2025 18:15	21.99	7.92	4
LH-IM-01	9/13/2025 18:30	21.96	7.96	4
LH-IM-01	9/13/2025 18:45	21.94	7.91	4
LH-IM-01	9/13/2025 19:00	21.91	7.85	4
LH-IM-01	9/13/2025 19:15	21.91	7.82	4
LH-IM-01	9/13/2025 19:30	21.91	7.82	4
LH-IM-01	9/13/2025 19:45	21.89	7.78	4
LH-IM-01	9/13/2025 20:00	21.87	7.76	4
LH-IM-01	9/13/2025 20:15	21.84	7.7	4
LH-IM-01	9/13/2025 20:30	21.82	7.69	4
LH-IM-01	9/13/2025 20:45	21.8	7.64	4
LH-IM-01	9/13/2025 21:00	21.77	7.65	4
LH-IM-01	9/13/2025 21:15	21.75	7.62	4
LH-IM-01	9/13/2025 21:30	21.72	7.57	4
LH-IM-01	9/13/2025 21:45	21.68	7.53	4
LH-IM-01	9/13/2025 22:00	21.65	7.49	4
LH-IM-01	9/13/2025 22:15	21.6	7.47	4
LH-IM-01	9/13/2025 22:30	21.56	7.44	4
LH-IM-01	9/13/2025 22:45	21.53	7.41	4
LH-IM-01	9/13/2025 23:00	21.51	7.38	4
LH-IM-01	9/13/2025 23:15	21.49	7.37	4
LH-IM-01	9/13/2025 23:30	21.46	7.34	4
LH-IM-01	9/13/2025 23:45	21.44	7.32	4
LH-IM-01	9/14/2025 0:00	21.41	7.29	4
LH-IM-01	9/14/2025 0:15	21.39	7.26	4
LH-IM-01	9/14/2025 0:30	21.37	7.24	4
LH-IM-01	9/14/2025 0:45	21.34	7.21	4
LH-IM-01	9/14/2025 1:00	21.32	7.22	4
LH-IM-01	9/14/2025 1:15	21.32	7.21	4
LH-IM-01	9/14/2025 1:30	21.29	7.21	4
LH-IM-01	9/14/2025 1:45	21.27	7.2	4
LH-IM-01	9/14/2025 2:00	21.27	7.17	4
LH-IM-01	9/14/2025 2:15	21.27	7.16	4
LH-IM-01	9/14/2025 2:30	21.27	7.14	4
LH-IM-01	9/14/2025 2:45	21.25	7.12	4
LH-IM-01	9/14/2025 3:00	21.22	7.15	4
LH-IM-01	9/14/2025 3:15	21.2	7.13	4
LH-IM-01	9/14/2025 3:30	21.2	7.13	4
LH-IM-01	9/14/2025 3:45	21.17	7.11	4
LH-IM-01	9/14/2025 4:00	21.15	7.12	4
LH-IM-01	9/14/2025 4:15	21.15	7.11	4
LH-IM-01	9/14/2025 4:30	21.15	7.1	4
LH-IM-01	9/14/2025 4:45	21.15	7.09	4
LH-IM-01	9/14/2025 5:00	21.13	7.08	4
LH-IM-01	9/14/2025 5:15	21.13	7.07	4
LH-IM-01	9/14/2025 5:30	21.1	7.06	4
LH-IM-01	9/14/2025 5:45	21.1	7.05	4
LH-IM-01	9/14/2025 6:00	21.08	7.05	4
LH-IM-01	9/14/2025 6:15	21.06	7.04	4
LH-IM-01	9/14/2025 6:30	21.06	7.04	4
LH-IM-01	9/14/2025 6:45	21.03	7.04	4
LH-IM-01	9/14/2025 7:00	21.03	7.03	4
LH-IM-01	9/14/2025 7:15	21.01	7.03	4
LH-IM-01	9/14/2025 7:30	21.01	7.03	4
LH-IM-01	9/14/2025 7:45	21.01	7.02	4
LH-IM-01	9/14/2025 8:00	21.01	7.02	4
LH-IM-01	9/14/2025 8:15	20.98	7.02	4
LH-IM-01	9/14/2025 8:30	20.98	7.02	4
LH-IM-01	9/14/2025 8:45	20.98	7.02	4
LH-IM-01	9/14/2025 9:00	21.01	7.02	4
LH-IM-01	9/14/2025 9:15	21.01	7.02	4
LH-IM-01	9/14/2025 9:30	21.01	7.01	4
LH-IM-01	9/14/2025 9:45	21.03	7.01	4
LH-IM-01	9/14/2025 10:00	21.03	7	4
LH-IM-01	9/14/2025 10:15	21.03	6.99	4
LH-IM-01	9/14/2025 10:30	21.03	6.99	4
LH-IM-01	9/14/2025 10:45	21.01	7.01	4
LH-IM-01	9/14/2025 11:00	20.98	7.02	4
LH-IM-01	9/14/2025 11:15	21.01	7.01	4
LH-IM-01	9/14/2025 11:30	21.08	7	4
LH-IM-01	9/14/2025 11:45	21.08	7	4
LH-IM-01	9/14/2025 12:00	21.08	7.02	4
LH-IM-01	9/14/2025 12:15	21.13	7.02	4

pH Continous Monitoring Data

Station Name	Date Time	Temp C	pH SU	Use Code
LH-IM-01	9/14/2025 12:30	21.15	7.03	4
LH-IM-01	9/14/2025 12:45	21.15	7.04	4
LH-IM-01	9/14/2025 13:00	21.17	7.05	4
LH-IM-01	9/14/2025 13:15	21.2	7.07	4
LH-IM-01	9/14/2025 13:30	21.25	7.06	4
LH-IM-01	9/14/2025 13:45	21.32	7.06	4
LH-IM-01	9/14/2025 14:00	21.34	7.05	4
LH-IM-01	9/14/2025 14:15	21.39	7.07	4
LH-IM-01	9/14/2025 14:30	21.41	7.09	4
LH-IM-01	9/14/2025 14:45	21.46	7.1	4
LH-IM-01	9/14/2025 15:00	21.46	7.1	4
LH-IM-01	9/14/2025 15:15	21.49	7.1	4
LH-IM-01	9/14/2025 15:30	21.53	7.11	4
LH-IM-01	9/14/2025 15:45	21.58	7.14	4
LH-IM-01	9/14/2025 16:00	21.65	7.14	4
LH-IM-01	9/14/2025 16:15	21.72	7.17	4
LH-IM-01	9/14/2025 16:30	21.68	7.14	4
LH-IM-01	9/14/2025 16:45	21.72	7.15	4
LH-IM-01	9/14/2025 17:00	21.77	7.16	4
LH-IM-01	9/14/2025 17:15	21.82	7.16	4
LH-IM-01	9/14/2025 17:30	21.87	7.19	4
LH-IM-01	9/14/2025 17:45	21.91	7.21	4
LH-IM-01	9/14/2025 18:00	21.99	7.24	4
LH-IM-01	9/14/2025 18:15	22.01	7.27	4
LH-IM-01	9/14/2025 18:30	22.06	7.27	4
LH-IM-01	9/14/2025 18:45	22.06	7.28	4
LH-IM-01	9/14/2025 19:00	22.11	7.29	4
LH-IM-01	9/14/2025 19:15	22.18	7.24	4
LH-IM-01	9/14/2025 19:30	22.23	7.26	4
LH-IM-01	9/14/2025 19:45	22.27	7.29	4
LH-IM-01	9/14/2025 20:00	22.3	7.29	4
LH-IM-01	9/14/2025 20:15	22.27	7.31	4
LH-IM-01	9/14/2025 20:30	22.3	7.28	4
LH-IM-01	9/14/2025 20:45	22.27	7.27	4
LH-IM-01	9/14/2025 21:00	22.27	7.25	4
LH-IM-01	9/14/2025 21:15	22.27	7.28	4
LH-IM-01	9/14/2025 21:30	22.27	7.27	4
LH-IM-01	9/14/2025 21:45	22.27	7.3	4
LH-IM-01	9/14/2025 22:00	22.27	7.3	4
LH-IM-01	9/14/2025 22:15	22.27	7.33	4
LH-IM-01	9/14/2025 22:30	22.25	7.29	4
LH-IM-01	9/14/2025 22:45	22.25	7.32	4
LH-IM-01	9/14/2025 23:00	22.25	7.29	4
LH-IM-01	9/14/2025 23:15	22.23	7.27	4
LH-IM-01	9/14/2025 23:30	22.2	7.28	4
LH-IM-01	9/14/2025 23:45	22.2	7.26	4
LH-IM-01	9/15/2025 0:00	22.15	7.26	4
LH-IM-01	9/15/2025 0:15	22.13	7.3	4
LH-IM-01	9/15/2025 0:30	22.11	7.23	4
LH-IM-01	9/15/2025 0:45	22.06	7.24	4
LH-IM-01	9/15/2025 1:00	22.03	7.24	4
LH-IM-01	9/15/2025 1:15	22.01	7.18	4
LH-IM-01	9/15/2025 1:30	21.96	7.23	4
LH-IM-01	9/15/2025 1:45	21.94	7.21	4
LH-IM-01	9/15/2025 2:00	21.89	7.2	4
LH-IM-01	9/15/2025 2:15	21.84	7.17	4
LH-IM-01	9/15/2025 2:30	21.8	7.15	4
LH-IM-01	9/15/2025 2:45	21.77	7.17	4
LH-IM-01	9/15/2025 3:00	21.75	7.11	4
LH-IM-01	9/15/2025 3:15	21.68	7.13	4
LH-IM-01	9/15/2025 3:30	21.65	7.11	4
LH-IM-01	9/15/2025 3:45	21.6	7.09	4
LH-IM-01	9/15/2025 4:00	21.58	7.06	4
LH-IM-01	9/15/2025 4:15	21.56	7.04	4
LH-IM-01	9/15/2025 4:30	21.51	7.03	4
LH-IM-01	9/15/2025 4:45	21.44	7.04	4
LH-IM-01	9/15/2025 5:00	21.41	7.03	4
LH-IM-01	9/15/2025 5:15	21.39	7.02	4
LH-IM-01	9/15/2025 5:30	21.34	7.01	4
LH-IM-01	9/15/2025 5:45	21.29	7.03	4
LH-IM-01	9/15/2025 6:00	21.25	7.01	4
LH-IM-01	9/15/2025 6:15	21.2	7.02	4
LH-IM-01	9/15/2025 6:30	21.15	7	4
LH-IM-01	9/15/2025 6:45	21.15	6.98	4
LH-IM-01	9/15/2025 7:00	21.08	6.98	4
LH-IM-01	9/15/2025 7:15	21.06	6.97	4
LH-IM-01	9/15/2025 7:30	21.01	6.97	4
LH-IM-01	9/15/2025 7:45	20.98	6.97	4
LH-IM-01	9/15/2025 8:00	20.96	6.95	4
LH-IM-01	9/15/2025 8:15	20.94	6.96	4
LH-IM-01	9/15/2025 8:30	20.89	6.96	4
LH-IM-01	9/15/2025 8:45	20.86	6.97	4
LH-IM-01	9/15/2025 9:00	20.82	6.97	4
LH-IM-01	9/15/2025 9:15	20.82	6.97	4

pH Continous Monitoring Data

Station Name	Date Time	Temp C	pH SU	Use Code
LH-IM-01	9/15/2025 9:30	20.82	6.97	4
LH-IM-01	9/15/2025 9:45	20.82	6.96	4
LH-IM-01	9/15/2025 10:00	20.82	6.97	4
LH-IM-01	9/15/2025 10:15	20.82	6.97	4
LH-IM-01	9/15/2025 10:30	20.82	6.97	4
LH-IM-01	9/15/2025 10:45	20.82	6.97	4
LH-IM-01	9/15/2025 11:00	20.84	6.97	4
LH-IM-01	9/15/2025 11:15	20.86	6.97	4
LH-IM-01	9/15/2025 11:30	20.89	6.97	4
LH-IM-01	9/15/2025 11:45	20.89	6.98	4
LH-IM-01	9/15/2025 12:00	20.91	6.97	4
LH-IM-01	9/15/2025 12:15	20.94	6.98	4
LH-IM-01	9/15/2025 12:30	20.96	6.99	4
LH-IM-01	9/15/2025 12:45	20.98	6.99	4
LH-IM-01	9/15/2025 13:00	20.98	6.99	4
LH-IM-01	9/15/2025 13:15	21.01	6.99	4
LH-IM-01	9/15/2025 13:30	21.06	6.98	4
LH-IM-01	9/15/2025 13:45	21.1	7	4
LH-IM-01	9/15/2025 14:00	21.13	7	4
LH-IM-01	9/15/2025 14:15	21.15	7.01	4
LH-IM-01	9/15/2025 14:30	21.2	7.02	4
LH-IM-01	9/15/2025 14:45	21.22	7.03	4
LH-IM-01	9/15/2025 15:00	21.27	7.04	4
LH-IM-01	9/15/2025 15:15	21.32	7.05	4
LH-IM-01	9/15/2025 15:30	21.37	7.05	4
LH-IM-01	9/15/2025 15:45	21.39	7.06	4
LH-IM-01	9/15/2025 16:00	21.44	7.06	4
LH-IM-01	9/15/2025 16:15	21.46	7.06	4
LH-IM-01	9/15/2025 16:30	21.53	7.08	4
LH-IM-01	9/15/2025 16:45	21.58	7.1	4
LH-IM-01	9/15/2025 17:00	21.63	7.12	4
LH-IM-01	9/15/2025 17:15	21.65	7.12	4
LH-IM-01	9/15/2025 17:30	21.7	7.12	4
LH-IM-01	9/15/2025 17:45	21.75	7.14	4
LH-IM-01	9/15/2025 18:00	21.82	7.17	4
LH-IM-01	9/15/2025 18:15	21.87	7.17	4
LH-IM-01	9/15/2025 18:30	21.89	7.15	4
LH-IM-01	9/15/2025 18:45	21.96	7.16	4
LH-IM-01	9/15/2025 19:00	21.99	7.18	4
LH-IM-01	9/15/2025 19:15	22.01	7.21	4
LH-IM-01	9/15/2025 19:30	22.01	7.19	4
LH-IM-01	9/15/2025 19:45	22.01	7.19	4
LH-IM-01	9/15/2025 20:00	22.03	7.2	4
LH-IM-01	9/15/2025 20:15	22.03	7.22	4
LH-IM-01	9/15/2025 20:30	22.03	7.23	4
LH-IM-01	9/15/2025 20:45	22.06	7.23	4
LH-IM-01	9/15/2025 21:00	22.06	7.23	4
LH-IM-01	9/15/2025 21:15	22.06	7.21	4
LH-IM-01	9/15/2025 21:30	22.08	7.22	4
LH-IM-01	9/15/2025 21:45	22.08	7.21	4
LH-IM-01	9/15/2025 22:00	22.06	7.2	4
LH-IM-01	9/15/2025 22:15	22.06	7.21	4
LH-IM-01	9/15/2025 22:30	22.06	7.21	4
LH-IM-01	9/15/2025 22:45	22.03	7.23	4
LH-IM-01	9/15/2025 23:00	22.03	7.22	4
LH-IM-01	9/15/2025 23:15	22.01	7.23	4
LH-IM-01	9/15/2025 23:30	22.01	7.22	4
LH-IM-01	9/15/2025 23:45	21.99	7.21	4
LH-IM-01	9/16/2025 0:00	21.99	7.2	4
LH-IM-01	9/16/2025 0:15	21.99	7.18	4
LH-IM-01	9/16/2025 0:30	21.99	7.17	4
LH-IM-01	9/16/2025 0:45	21.99	7.17	4
LH-IM-01	9/16/2025 1:00	21.94	7.19	4
LH-IM-01	9/16/2025 1:15	21.91	7.19	4
LH-IM-01	9/16/2025 1:30	21.89	7.23	4
LH-IM-01	9/16/2025 1:45	21.84	7.2	4
LH-IM-01	9/16/2025 2:00	21.82	7.21	4
LH-IM-01	9/16/2025 2:15	21.8	7.19	4
LH-IM-01	9/16/2025 2:30	21.77	7.18	4
LH-IM-01	9/16/2025 2:45	21.75	7.16	4
LH-IM-01	9/16/2025 3:00	21.7	7.16	4
LH-IM-01	9/16/2025 3:15	21.7	7.14	4
LH-IM-01	9/16/2025 3:30	21.65	7.12	4
LH-IM-01	9/16/2025 3:45	21.63	7.11	4
LH-IM-01	9/16/2025 4:00	21.58	7.1	4
LH-IM-01	9/16/2025 4:15	21.53	7.1	4
LH-IM-01	9/16/2025 4:30	21.49	7.11	4
LH-IM-01	9/16/2025 4:45	21.44	7.08	4
LH-IM-01	9/16/2025 5:00	21.39	7.07	4
LH-IM-01	9/16/2025 5:15	21.34	7.07	4
LH-IM-01	9/16/2025 5:30	21.29	7.06	4
LH-IM-01	9/16/2025 5:45	21.27	7.06	4
LH-IM-01	9/16/2025 6:00	21.2	7.06	4
LH-IM-01	9/16/2025 6:15	21.17	7.04	4

pH Continous Monitoring Data

Station Name	Date Time	Temp C	pH SU	Use Code
LH-IM-01	9/16/2025 6:30	21.15	7.03	4
LH-IM-01	9/16/2025 6:45	21.13	7.02	4
LH-IM-01	9/16/2025 7:00	21.1	7.01	4
LH-IM-01	9/16/2025 7:15	21.08	6.99	4
LH-IM-01	9/16/2025 7:30	21.06	6.98	4
LH-IM-01	9/16/2025 7:45	21.06	6.98	4
LH-IM-01	9/16/2025 8:00	21.03	6.97	4
LH-IM-01	9/16/2025 8:15	21.01	6.97	4
LH-IM-01	9/16/2025 8:30	20.98	6.96	4
LH-IM-01	9/16/2025 8:45	20.96	6.96	4
LH-IM-01	9/16/2025 9:00	20.94	6.96	4
LH-IM-01	9/16/2025 9:15	20.91	6.95	4
LH-IM-01	9/16/2025 9:30	20.91	6.96	4
LH-IM-01	9/16/2025 9:45	20.89	6.96	4
LH-IM-01	9/16/2025 10:00	20.89	6.96	4
LH-IM-01	9/16/2025 10:15	20.91	6.96	4
LH-IM-01	9/16/2025 10:30	20.91	6.97	4
LH-IM-01	9/16/2025 10:45	20.89	6.97	4
LH-IM-01	9/16/2025 11:00	20.91	6.97	4
LH-IM-01	9/16/2025 11:15	20.91	6.97	4
LH-IM-01	9/16/2025 11:30	20.91	6.98	4
LH-IM-01	9/16/2025 11:45	20.94	6.98	4
LH-IM-01	9/16/2025 12:00	20.94	6.99	4
LH-IM-01	9/16/2025 12:15	20.96	7	4
LH-IM-01	9/16/2025 12:30	20.98	7.01	4
LH-IM-01	9/16/2025 12:45	21.01	7.01	4
LH-IM-01	9/16/2025 13:00	21.06	7.01	4
LH-IM-01	9/16/2025 13:15	21.08	7.01	4
LH-IM-01	9/16/2025 13:30	21.1	7.01	4
LH-IM-01	9/16/2025 13:45	21.15	7.01	4
LH-IM-01	9/16/2025 14:00	21.2	7.01	4
LH-IM-01	9/16/2025 14:15	20.53	6.77	2
LH-IM-01	9/16/2025 14:30	22.75	9.94821665	2
LH-IM-01	9/16/2025 14:45	21.41	7.14738579	2
LH-IM-01	9/16/2025 15:00	21.34	6.97111243	1
LH-IM-01	9/16/2025 15:15	21.37	6.96919918	1
LH-IM-01	9/16/2025 15:30	21.41	6.98617311	1
LH-IM-01	9/16/2025 15:45	21.44	6.99329015	1
LH-IM-01	9/16/2025 16:00	21.49	7.00806738	1
LH-IM-01	9/16/2025 16:15	21.51	7.01928496	1
LH-IM-01	9/16/2025 16:30	21.56	7.03542211	1
LH-IM-01	9/16/2025 16:45	21.58	7.04389969	1
LH-IM-01	9/16/2025 17:00	21.6	7.051282	1
LH-IM-01	9/16/2025 17:15	21.68	7.08517652	1
LH-IM-01	9/16/2025 17:30	21.7	7.10075662	1
LH-IM-01	9/16/2025 17:45	21.72	7.11278018	1
LH-IM-01	9/16/2025 18:00	21.8	7.14527751	1
LH-IM-01	9/16/2025 18:15	21.84	7.17805462	1
LH-IM-01	9/16/2025 18:30	21.82	7.13460797	1
LH-IM-01	9/16/2025 18:45	21.84	7.19691279	1
LH-IM-01	9/16/2025 19:00	21.87	7.17858307	1
LH-IM-01	9/16/2025 19:15	21.84	7.21495103	1
LH-IM-01	9/16/2025 19:30	21.84	7.16657574	1
LH-IM-01	9/16/2025 19:45	21.84	7.15127056	1
LH-IM-01	9/16/2025 20:00	21.82	7.15510737	1
LH-IM-01	9/16/2025 20:15	21.82	7.17478679	1
LH-IM-01	9/16/2025 20:30	21.82	7.17314684	1
LH-IM-01	9/16/2025 20:45	21.84	7.18434068	1
LH-IM-01	9/16/2025 21:00	21.84	7.19253988	1
LH-IM-01	9/16/2025 21:15	21.87	7.22066803	1
LH-IM-01	9/16/2025 21:30	21.87	7.2250405	1
LH-IM-01	9/16/2025 21:45	21.87	7.20454457	1
LH-IM-01	9/16/2025 22:00	21.87	7.20044539	1
LH-IM-01	9/16/2025 22:15	21.87	7.20591097	1
LH-IM-01	9/16/2025 22:30	21.87	7.20126523	1
LH-IM-01	9/16/2025 22:45	21.84	7.19008012	1
LH-IM-01	9/16/2025 23:00	21.84	7.17668809	1
LH-IM-01	9/16/2025 23:15	21.82	7.16904696	1
LH-IM-01	9/16/2025 23:30	21.8	7.17261189	1
LH-IM-01	9/16/2025 23:45	21.77	7.17098922	1
LH-IM-01	9/17/2025 0:00	21.77	7.16524841	1
LH-IM-01	9/17/2025 0:15	21.75	7.16170555	1
LH-IM-01	9/17/2025 0:30	21.72	7.17429923	1
LH-IM-01	9/17/2025 0:45	21.68	7.16611922	1
LH-IM-01	9/17/2025 1:00	21.65	7.20715856	1
LH-IM-01	9/17/2025 1:15	21.6	7.21950252	1
LH-IM-01	9/17/2025 1:30	21.58	7.1634401	1
LH-IM-01	9/17/2025 1:45	21.53	7.19493118	1
LH-IM-01	9/17/2025 2:00	21.51	7.2075306	1
LH-IM-01	9/17/2025 2:15	21.46	7.14818175	1
LH-IM-01	9/17/2025 2:30	21.46	7.17855793	1
LH-IM-01	9/17/2025 2:45	21.41	7.18488347	1
LH-IM-01	9/17/2025 3:00	21.37	7.16574658	1
LH-IM-01	9/17/2025 3:15	21.34	7.17507167	1

Station Name	Date Time	Temp C	pH SU	Use Code
LH-IM-01	9/17/2025 3:30	21.29	7.18441119	1
LH-IM-01	9/17/2025 3:45	21.27	7.16087383	1
LH-IM-01	9/17/2025 4:00	21.25	7.14116723	1
LH-IM-01	9/17/2025 4:15	21.2	7.14283462	1
LH-IM-01	9/17/2025 4:30	21.2	7.10558408	1
LH-IM-01	9/17/2025 4:45	21.15	7.11573808	1
LH-IM-01	9/17/2025 5:00	21.15	7.08806938	1
LH-IM-01	9/17/2025 5:15	21.1	7.06671281	1
LH-IM-01	9/17/2025 5:30	21.08	7.05767492	1
LH-IM-01	9/17/2025 5:45	21.06	7.04616953	1
LH-IM-01	9/17/2025 6:00	21.01	7.03685872	1
LH-IM-01	9/17/2025 6:15	20.98	7.02096434	1
LH-IM-01	9/17/2025 6:30	20.96	7.01548328	1
LH-IM-01	9/17/2025 6:45	20.91	7.01713094	1
LH-IM-01	9/17/2025 7:00	20.84	7.02591058	1
LH-IM-01	9/17/2025 7:15	20.82	7.01247385	1
LH-IM-01	9/17/2025 7:30	20.79	7.00068095	1
LH-IM-01	9/17/2025 7:45	20.75	7.001504	1
LH-IM-01	9/17/2025 8:00	20.72	6.99546849	1
LH-IM-01	9/17/2025 8:15	20.67	6.99793728	1
LH-IM-01	9/17/2025 8:30	20.65	6.98750942	1
LH-IM-01	9/17/2025 8:45	20.56	6.99519153	1
LH-IM-01	9/17/2025 9:00	20.53	6.9905241	1
LH-IM-01	9/17/2025 9:15	20.48	6.98914962	1
LH-IM-01	9/17/2025 9:30	20.48	6.98750218	1
LH-IM-01	9/17/2025 9:45	20.46	6.98942347	1
LH-IM-01	9/17/2025 10:00	20.46	6.98420624	1
LH-IM-01	9/17/2025 10:15	20.44	6.98832431	1
LH-IM-01	9/17/2025 10:30	20.44	6.98722587	1
LH-IM-01	9/17/2025 10:45	20.46	6.98475542	1
LH-IM-01	9/17/2025 11:00	20.46	6.98338246	1
LH-IM-01	9/17/2025 11:15	20.46	6.98091114	1
LH-IM-01	9/17/2025 11:30	20.46	6.97953819	1
LH-IM-01	9/17/2025 11:45	20.51	6.97597259	1
LH-IM-01	9/17/2025 12:00	20.48	6.98393274	1
LH-IM-01	9/17/2025 12:15	20.51	6.98805255	1
LH-IM-01	9/17/2025 12:30	20.53	6.98530811	1
LH-IM-01	9/17/2025 12:45	20.53	6.98695526	1
LH-IM-01	9/17/2025 13:00	20.56	6.99354454	1
LH-IM-01	9/17/2025 13:15	20.58	6.99958352	1
LH-IM-01	9/17/2025 13:30	20.63	7.00260235	1
LH-IM-01	9/17/2025 13:45	20.65	7.0072672	1
LH-IM-01	9/17/2025 14:00	20.67	7.01165703	1
LH-IM-01	9/17/2025 14:15	20.7	7.01302768	1
LH-IM-01	9/17/2025 14:30	20.75	7.01549434	1
LH-IM-01	9/17/2025 14:45	20.77	7.0168648	1
LH-IM-01	9/17/2025 15:00	20.79	7.01988076	1
LH-IM-01	9/17/2025 15:15	20.82	7.02289554	1
LH-IM-01	9/17/2025 15:30	20.84	7.02481364	1
LH-IM-01	9/17/2025 15:45	20.89	7.0305674	1
LH-IM-01	9/17/2025 16:00	20.91	7.02590441	1
LH-IM-01	9/17/2025 16:15	20.94	7.02535349	1
LH-IM-01	9/17/2025 16:30	20.96	7.03302725	1
LH-IM-01	9/17/2025 16:45	21.01	7.05248116	1
LH-IM-01	9/17/2025 17:00	21.06	7.06233737	1
LH-IM-01	9/17/2025 17:15	21.1	7.07411065	1
LH-IM-01	9/17/2025 17:30	21.15	7.09026096	1
LH-IM-01	9/17/2025 17:45	21.2	7.12174424	1
LH-IM-01	9/17/2025 18:00	21.22	7.0979082	1
LH-IM-01	9/17/2025 18:15	21.29	7.10527799	1
LH-IM-01	9/17/2025 18:30	21.37	7.11264046	1
LH-IM-01	9/17/2025 18:45	21.41	7.13068974	1
LH-IM-01	9/17/2025 19:00	21.44	7.16652823	1
LH-IM-01	9/17/2025 19:15	21.46	7.16897986	1
LH-IM-01	9/17/2025 19:30	21.49	7.19933574	1
LH-IM-01	9/17/2025 19:45	21.51	7.1990486	1
LH-IM-01	9/17/2025 20:00	21.53	7.19821431	1
LH-IM-01	9/17/2025 20:15	21.53	7.17277004	1
LH-IM-01	9/17/2025 20:30	21.56	7.17630882	1
LH-IM-01	9/17/2025 20:45	21.56	7.16427189	1
LH-IM-01	9/17/2025 21:00	21.56	7.18424224	1
LH-IM-01	9/17/2025 21:15	21.56	7.20475972	1
LH-IM-01	9/17/2025 21:30	21.56	7.21843805	1
LH-IM-01	9/17/2025 21:45	21.58	7.22307354	1
LH-IM-01	9/17/2025 22:00	21.58	7.23210062	1
LH-IM-01	9/17/2025 22:15	21.58	7.22772385	1
LH-IM-01	9/17/2025 22:30	21.6	7.21786134	1
LH-IM-01	9/17/2025 22:45	21.6	7.22934957	1
LH-IM-01	9/17/2025 23:00	21.63	7.22877923	1
LH-IM-01	9/17/2025 23:15	21.63	7.22877923	1
LH-IM-01	9/17/2025 23:30	21.63	7.22659122	1
LH-IM-01	9/17/2025 23:45	21.6	7.22032311	1
LH-IM-01	9/18/2025 0:00	21.6	7.21047605	1
LH-IM-01	9/18/2025 0:15	21.6	7.21539958	1

pH Continous Monitoring Data

Station Name	Date Time	Temp C	pH SU	Use Code
LH-IM-01	9/18/2025 0:30	21.58	7.20365164	1
LH-IM-01	9/18/2025 0:45	21.58	7.20556647	1
LH-IM-01	9/18/2025 1:00	21.56	7.19545847	1
LH-IM-01	9/18/2025 1:15	21.53	7.20368619	1
LH-IM-01	9/18/2025 1:30	21.51	7.19576524	1
LH-IM-01	9/18/2025 1:45	21.51	7.21355008	1
LH-IM-01	9/18/2025 2:00	21.46	7.19579847	1
LH-IM-01	9/18/2025 2:15	21.46	7.18184184	1
LH-IM-01	9/18/2025 2:30	21.41	7.17721971	1
LH-IM-01	9/18/2025 2:45	21.39	7.16929374	1
LH-IM-01	9/18/2025 3:00	21.37	7.16875775	1
LH-IM-01	9/18/2025 3:15	21.34	7.1485159	1
LH-IM-01	9/18/2025 3:30	21.32	7.13757441	1
LH-IM-01	9/18/2025 3:45	21.32	7.11402853	1
LH-IM-01	9/18/2025 4:00	21.27	7.11541707	1
LH-IM-01	9/18/2025 4:15	21.27	7.08748581	1
LH-IM-01	9/18/2025 4:30	21.22	7.09243055	1
LH-IM-01	9/18/2025 4:45	21.2	7.08723272	1
LH-IM-01	9/18/2025 5:00	21.2	7.05025608	1
LH-IM-01	9/18/2025 5:15	21.17	7.04259119	1
LH-IM-01	9/18/2025 5:30	21.15	7.03464961	1
LH-IM-01	9/18/2025 5:45	21.13	7.0351999	1
LH-IM-01	9/18/2025 6:00	21.1	7.01876384	1
LH-IM-01	9/18/2025 6:15	21.06	7.00862723	1
LH-IM-01	9/18/2025 6:30	21.03	6.99602139	1
LH-IM-01	9/18/2025 6:45	21.01	6.99136179	1
LH-IM-01	9/18/2025 7:00	20.98	6.98286363	1
LH-IM-01	9/18/2025 7:15	20.96	6.97134924	1
LH-IM-01	9/18/2025 7:30	20.94	6.96367128	1
LH-IM-01	9/18/2025 7:45	20.91	6.96010335	1
LH-IM-01	9/18/2025 8:00	20.89	6.95242332	1
LH-IM-01	9/18/2025 8:15	20.89	6.95461684	1
LH-IM-01	9/18/2025 8:30	20.86	6.95159581	1
LH-IM-01	9/18/2025 8:45	20.86	6.9466599	1
LH-IM-01	9/18/2025 9:00	20.86	6.94007867	1
LH-IM-01	9/18/2025 9:15	20.86	6.94035289	1
LH-IM-01	9/18/2025 9:30	20.86	6.93486853	1
LH-IM-01	9/18/2025 9:45	20.86	6.93541697	1
LH-IM-01	9/18/2025 10:00	20.86	6.93294901	1
LH-IM-01	9/18/2025 10:15	20.89	6.94008478	1
LH-IM-01	9/18/2025 10:30	20.86	6.94556302	1
LH-IM-01	9/18/2025 10:45	20.86	6.94995051	1
LH-IM-01	9/18/2025 11:00	20.86	6.95790282	1
LH-IM-01	9/18/2025 11:15	20.86	6.960645	1
LH-IM-01	9/18/2025 11:30	20.86	6.96612935	1
LH-IM-01	9/18/2025 11:45	20.89	6.97655202	1
LH-IM-01	9/18/2025 12:00	20.89	6.98121325	1
LH-IM-01	9/18/2025 12:15	20.94	6.98231301	1
LH-IM-01	9/18/2025 12:30	20.96	7.00205118	1
LH-IM-01	9/18/2025 12:45	20.98	7.02096434	1
LH-IM-01	9/18/2025 13:00	21.01	7.03329571	1
LH-IM-01	9/18/2025 13:15	21.06	7.06233737	1
LH-IM-01	9/18/2025 13:30	21.1	7.0763026	1
LH-IM-01	9/18/2025 13:45	21.13	7.06506221	1
LH-IM-01	9/18/2025 14:00	21.2	7.0825764	1
LH-IM-01	9/18/2025 14:15	21.2	7.09681925	1
LH-IM-01	9/18/2025 14:30	21.22	7.11488891	1
LH-IM-01	9/18/2025 14:45	21.27	7.15238492	1
LH-IM-01	9/18/2025 15:00	21.29	7.16277962	1
LH-IM-01	9/18/2025 15:15	21.32	7.13620547	1
LH-IM-01	9/18/2025 15:30	21.37	7.15780803	1
LH-IM-01	9/18/2025 15:45	21.44	7.21250611	1
LH-IM-01	9/18/2025 16:00	21.46	7.2231644	1
LH-IM-01	9/18/2025 16:15	21.51	7.2310613	1
LH-IM-01	9/18/2025 16:30	21.56	7.25427525	1
LH-IM-01	9/18/2025 16:45	21.63	7.31903471	1
LH-IM-01	9/18/2025 17:00	21.68	7.33675519	1
LH-IM-01	9/18/2025 17:15	21.72	7.3851045	1
LH-IM-01	9/18/2025 17:30	21.8	7.43693537	1
LH-IM-01	9/18/2025 17:45	21.82	7.44947871	1
LH-IM-01	9/18/2025 18:00	21.84	7.46748649	1
LH-IM-01	9/18/2025 18:15	21.89	7.48899484	1
LH-IM-01	9/18/2025 18:30	21.91	7.47092773	1
LH-IM-01	9/18/2025 18:45	21.96	7.52685305	1
LH-IM-01	9/18/2025 19:00	21.99	7.5565748	1
LH-IM-01	9/18/2025 19:15	22.06	7.52585528	1
LH-IM-01	9/18/2025 19:30	22.11	7.53423099	1
LH-IM-01	9/18/2025 19:45	22.18	7.50352926	1
LH-IM-01	9/18/2025 20:00	22.23	7.52691737	1
LH-IM-01	9/18/2025 20:15	22.2	7.48111132	1
LH-IM-01	9/18/2025 20:30	22.25	7.49958896	1
LH-IM-01	9/18/2025 20:45	22.27	7.44551916	1
LH-IM-01	9/18/2025 21:00	22.27	7.44197134	1
LH-IM-01	9/18/2025 21:15	22.3	7.44492816	1

pH Continous Monitoring Data

Station Name	Date Time	Temp C	pH SU	Use Code
LH-IM-01	9/18/2025 21:30	22.3	7.45802646	1
LH-IM-01	9/18/2025 21:45	22.3	7.45256883	1
LH-IM-01	9/18/2025 22:00	22.3	7.4239163	1
LH-IM-01	9/18/2025 22:15	22.27	7.37756483	1
LH-IM-01	9/18/2025 22:30	22.27	7.39039155	1
LH-IM-01	9/18/2025 22:45	22.27	7.38957282	1
LH-IM-01	9/18/2025 23:00	22.27	7.38466046	1
LH-IM-01	9/18/2025 23:15	22.27	7.38929991	1
LH-IM-01	9/18/2025 23:30	22.25	7.39150969	1
LH-IM-01	9/18/2025 23:45	22.23	7.37024641	1
LH-IM-01	9/19/2025 0:00	22.23	7.36724401	1
LH-IM-01	9/19/2025 0:15	22.2	7.3580002	1
LH-IM-01	9/19/2025 0:30	22.18	7.32198949	1
LH-IM-01	9/19/2025 0:45	22.18	7.34437484	1
LH-IM-01	9/19/2025 1:00	22.15	7.25349421	1
LH-IM-01	9/19/2025 1:15	22.13	7.24040554	1
LH-IM-01	9/19/2025 1:30	22.13	7.20900613	1
LH-IM-01	9/19/2025 1:45	22.11	7.20328609	1
LH-IM-01	9/19/2025 2:00	22.08	7.26529695	1
LH-IM-01	9/19/2025 2:15	22.06	7.20878258	1
LH-IM-01	9/19/2025 2:30	22.01	7.23422084	1
LH-IM-01	9/19/2025 2:45	21.99	7.25445113	1
LH-IM-01	9/19/2025 3:00	21.96	7.21896157	1
LH-IM-01	9/19/2025 3:15	21.94	7.1995782	1
LH-IM-01	9/19/2025 3:30	21.91	7.20069146	1
LH-IM-01	9/19/2025 3:45	21.89	7.19168747	1
LH-IM-01	9/19/2025 4:00	21.84	7.20429207	1
LH-IM-01	9/19/2025 4:15	21.82	7.17588009	1
LH-IM-01	9/19/2025 4:30	21.8	7.16577829	1
LH-IM-01	9/19/2025 4:45	21.75	7.13628026	1
LH-IM-01	9/19/2025 5:00	21.72	7.15297262	1
LH-IM-01	9/19/2025 5:15	21.68	7.14096135	1
LH-IM-01	9/19/2025 5:30	21.63	7.15192532	1
LH-IM-01	9/19/2025 5:45	21.6	7.11337315	1
LH-IM-01	9/19/2025 6:00	21.56	7.09588029	1
LH-IM-01	9/19/2025 6:15	21.53	7.09506927	1
LH-IM-01	9/19/2025 6:30	21.49	7.08632597	1
LH-IM-01	9/19/2025 6:45	21.46	7.07675668	1
LH-IM-01	9/19/2025 7:00	21.41	7.0808753	1
LH-IM-01	9/19/2025 7:15	21.39	7.07266906	1
LH-IM-01	9/19/2025 7:30	21.39	7.06363616	1
LH-IM-01	9/19/2025 7:45	21.34	7.07131254	1
LH-IM-01	9/19/2025 8:00	21.34	7.07405025	1
LH-IM-01	9/19/2025 8:15	21.32	7.08144759	1
LH-IM-01	9/19/2025 8:30	21.32	7.07925728	1
LH-IM-01	9/19/2025 8:45	21.29	7.07871772	1
LH-IM-01	9/19/2025 9:00	21.32	7.07159117	1
LH-IM-01	9/19/2025 9:15	21.32	7.06666297	1
LH-IM-01	9/19/2025 9:30	21.32	7.0658416	1
LH-IM-01	9/19/2025 9:45	21.34	7.07377648	1
LH-IM-01	9/19/2025 10:00	21.34	7.07678796	1
LH-IM-01	9/19/2025 10:15	21.37	7.07568516	1
LH-IM-01	9/19/2025 10:30	21.39	7.0754063	1
LH-IM-01	9/19/2025 10:45	21.41	7.07211671	1
LH-IM-01	9/19/2025 11:00	21.41	7.07923306	1
LH-IM-01	9/19/2025 11:15	21.46	7.10439627	1
LH-IM-01	9/19/2025 11:30	21.41	7.20185323	1
LH-IM-01	9/19/2025 11:45	21.44	7.22564265	1
LH-IM-01	9/19/2025 12:00	21.53	7.20724292	1
LH-IM-01	9/19/2025 12:15	21.58	7.25644638	1
LH-IM-01	9/19/2025 12:30	21.58	7.29364888	1
LH-IM-01	9/19/2025 12:45	21.63	7.30672715	1
LH-IM-01	9/19/2025 13:00	21.68	7.29737766	1
LH-IM-01	9/19/2025 13:15	21.72	7.30854746	1
LH-IM-01	9/19/2025 13:30	21.8	7.32869122	1
LH-IM-01	9/19/2025 13:45	21.84	7.35597733	1
LH-IM-01	9/19/2025 14:00	21.91	7.37829871	1
LH-IM-01	9/19/2025 14:15	21.96	7.42577066	1
LH-IM-01	9/19/2025 14:30	22.03	7.51498349	1
LH-IM-01	9/19/2025 14:45	22.08	7.60965663	1
LH-IM-01	9/19/2025 15:00	22.11	7.60249521	1
LH-IM-01	9/19/2025 15:15	22.13	7.65269346	1
LH-IM-01	9/19/2025 15:30	22.2	7.70904432	1
LH-IM-01	9/19/2025 15:45	22.3	7.84006022	1
LH-IM-01	9/19/2025 16:00	22.3	7.77238567	1
LH-IM-01	9/19/2025 16:15	22.35	7.7700723	1
LH-IM-01	9/19/2025 16:30	22.37	7.71682095	1
LH-IM-01	9/19/2025 16:45	22.39	7.69740377	1
LH-IM-01	9/19/2025 17:00	22.51	7.90054556	1
LH-IM-01	9/19/2025 17:15	22.49	7.78634271	1
LH-IM-01	9/19/2025 17:30	22.58	7.90714797	1
LH-IM-01	9/19/2025 17:45	22.63	7.95878423	1
LH-IM-01	9/19/2025 18:00	22.66	8.17754398	1
LH-IM-01	9/19/2025 18:15	22.68	8.08262367	1

Station Name	Date Time	Temp C	pH SU	Use Code
LH-IM-01	9/19/2025 18:30	22.7	8.2752167	1
LH-IM-01	9/19/2025 18:45	22.7	8.29620015	1
LH-IM-01	9/19/2025 19:00	22.73	8.30996545	1
LH-IM-01	9/19/2025 19:15	22.73	8.35519791	1
LH-IM-01	9/19/2025 19:30	22.73	8.2966137	1
LH-IM-01	9/19/2025 19:45	22.73	8.35111064	1
LH-IM-01	9/19/2025 20:00	22.73	8.32849441	1
LH-IM-01	9/19/2025 20:15	22.73	8.44675277	1
LH-IM-01	9/19/2025 20:30	22.73	8.4034277	1
LH-IM-01	9/19/2025 20:45	22.7	8.21880665	1
LH-IM-01	9/19/2025 21:00	22.7	8.2553233	1
LH-IM-01	9/19/2025 21:15	22.68	8.25976866	1
LH-IM-01	9/19/2025 21:30	22.66	8.25276755	1
LH-IM-01	9/19/2025 21:45	22.63	8.1201497	1
LH-IM-01	9/19/2025 22:00	22.63	8.15585726	1
LH-IM-01	9/19/2025 22:15	22.61	8.17256373	1
LH-IM-01	9/19/2025 22:30	22.58	8.0764468	1
LH-IM-01	9/19/2025 22:45	22.58	8.12906301	1
LH-IM-01	9/19/2025 23:00	22.56	8.09451393	1
LH-IM-01	9/19/2025 23:15	22.54	7.94680635	1
LH-IM-01	9/19/2025 23:30	22.49	8.03368695	1
LH-IM-01	9/19/2025 23:45	22.47	7.95684862	1
LH-IM-01	9/20/2025 0:00	22.42	7.96382974	1
LH-IM-01	9/20/2025 0:15	22.39	7.96474597	1
LH-IM-01	9/20/2025 0:30	22.35	8.04563574	1
LH-IM-01	9/20/2025 0:45	22.3	7.93857036	1
LH-IM-01	9/20/2025 1:00	22.27	8.15726575	1
LH-IM-01	9/20/2025 1:15	22.23	7.98737715	1
LH-IM-01	9/20/2025 1:30	22.18	8.04432667	1
LH-IM-01	9/20/2025 1:45	22.13	8.00218256	1
LH-IM-01	9/20/2025 2:00	22.08	7.82921664	1
LH-IM-01	9/20/2025 2:15	22.03	7.89108467	1
LH-IM-01	9/20/2025 2:30	21.99	7.79614302	1
LH-IM-01	9/20/2025 2:45	21.99	7.70217327	1
LH-IM-01	9/20/2025 3:00	21.91	7.73160053	1
LH-IM-01	9/20/2025 3:15	21.87	7.68114311	1
LH-IM-01	9/20/2025 3:30	21.82	7.57958156	1
LH-IM-01	9/20/2025 3:45	21.75	7.57452471	1
LH-IM-01	9/20/2025 4:00	21.72	7.51060335	1
LH-IM-01	9/20/2025 4:15	21.68	7.47238891	1
LH-IM-01	9/20/2025 4:30	21.63	7.39698263	1
LH-IM-01	9/20/2025 4:45	21.56	7.39762405	1
LH-IM-01	9/20/2025 5:00	21.49	7.41741998	1
LH-IM-01	9/20/2025 5:15	21.46	7.35999403	1
LH-IM-01	9/20/2025 5:30	21.39	7.33818164	1
LH-IM-01	9/20/2025 5:45	21.34	7.31743248	1
LH-IM-01	9/20/2025 6:00	21.27	7.28793367	1
LH-IM-01	9/20/2025 6:15	21.2	7.27348539	1
LH-IM-01	9/20/2025 6:30	21.13	7.26916699	1
LH-IM-01	9/20/2025 6:45	21.08	7.24674368	1
LH-IM-01	9/20/2025 7:00	21.03	7.21609098	1
LH-IM-01	9/20/2025 7:15	20.94	7.21725368	1
LH-IM-01	9/20/2025 7:30	20.89	7.18822651	1
LH-IM-01	9/20/2025 7:45	20.82	7.18388325	1
LH-IM-01	9/20/2025 8:00	20.75	7.18804185	1
LH-IM-01	9/20/2025 8:15	20.72	7.17352058	1
LH-IM-01	9/20/2025 8:30	20.63	7.17659249	1
LH-IM-01	9/20/2025 8:45	20.58	7.16125172	1
LH-IM-01	9/20/2025 9:00	20.53	7.16814232	1
LH-IM-01	9/20/2025 9:15	20.51	7.16293743	1
LH-IM-01	9/20/2025 9:30	20.48	7.16103206	1
LH-IM-01	9/20/2025 9:45	20.46	7.16406354	1
LH-IM-01	9/20/2025 10:00	20.46	7.14731347	1
LH-IM-01	9/20/2025 10:15	20.44	7.14567584	1
LH-IM-01	9/20/2025 10:30	20.44	7.13167073	1
LH-IM-01	9/20/2025 10:45	20.41	7.12948708	1
LH-IM-01	9/20/2025 11:00	20.41	7.13415593	1
LH-IM-01	9/20/2025 11:15	20.44	7.13963442	1
LH-IM-01	9/20/2025 11:30	20.44	7.14704889	1
LH-IM-01	9/20/2025 11:45	20.46	7.1431946	1
LH-IM-01	9/20/2025 12:00	20.46	7.13578063	1
LH-IM-01	9/20/2025 12:15	20.53	7.1604556	1
LH-IM-01	9/20/2025 12:30	20.53	7.17912336	1
LH-IM-01	9/20/2025 12:45	20.58	7.19473817	1
LH-IM-01	9/20/2025 13:00	20.63	7.2045846	1
LH-IM-01	9/20/2025 13:15	20.63	7.21144541	1
LH-IM-01	9/20/2025 13:30	20.65	7.2270726	1
LH-IM-01	9/20/2025 13:45	20.72	7.2536303	1
LH-IM-01	9/20/2025 14:00	20.72	7.25884292	1
LH-IM-01	9/20/2025 14:15	20.75	7.27911621	1
LH-IM-01	9/20/2025 14:30	20.77	7.2930866	1
LH-IM-01	9/20/2025 14:45	20.82	7.3092178	1
LH-IM-01	9/20/2025 15:00	20.86	7.35030839	1
LH-IM-01	9/20/2025 15:15	20.91	7.37410172	1

pH Continous Monitoring Data

Station Name	Date Time	Temp C	pH SU	Use Code
LH-IM-01	9/20/2025 15:30	20.98	7.38552513	1
LH-IM-01	9/20/2025 15:45	20.96	7.38006886	1
LH-IM-01	9/20/2025 16:00	20.98	7.34523157	1
LH-IM-01	9/20/2025 16:15	21.01	7.37479678	1
LH-IM-01	9/20/2025 16:30	21.06	7.41556375	1
LH-IM-01	9/20/2025 16:45	21.15	7.56282044	1
LH-IM-01	9/20/2025 17:00	21.1	7.49660951	1
LH-IM-01	9/20/2025 17:15	21.25	7.67490961	1
LH-IM-01	9/20/2025 17:30	21.25	7.62424653	1
LH-IM-01	9/20/2025 17:45	21.22	7.56323438	1
LH-IM-01	9/20/2025 18:00	21.22	7.56487767	1
LH-IM-01	9/20/2025 18:15	21.34	7.69140337	1
LH-IM-01	9/20/2025 18:30	21.32	7.62163404	1
LH-IM-01	9/20/2025 18:45	21.41	7.71587259	1
LH-IM-01	9/20/2025 19:00	21.49	7.77751892	1
LH-IM-01	9/20/2025 19:15	21.49	7.64617584	1
LH-IM-01	9/20/2025 19:30	21.58	7.76250992	1
LH-IM-01	9/20/2025 19:45	21.58	7.77892279	1
LH-IM-01	9/20/2025 20:00	21.58	7.74801188	1
LH-IM-01	9/20/2025 20:15	21.6	7.79856405	1
LH-IM-01	9/20/2025 20:30	21.6	7.78680229	1
LH-IM-01	9/20/2025 20:45	21.6	7.68340821	1
LH-IM-01	9/20/2025 21:00	21.6	7.87679343	1
LH-IM-01	9/20/2025 21:15	21.63	7.67786864	1
LH-IM-01	9/20/2025 21:30	21.63	7.62781787	1
LH-IM-01	9/20/2025 21:45	21.63	7.61222828	1
LH-IM-01	9/20/2025 22:00	21.63	7.53072485	1
LH-IM-01	9/20/2025 22:15	21.65	7.49404213	1
LH-IM-01	9/20/2025 22:30	21.65	7.53178277	1
LH-IM-01	9/20/2025 22:45	21.65	7.46149767	1
LH-IM-01	9/20/2025 23:00	21.63	7.43910186	1
LH-IM-01	9/20/2025 23:15	21.63	7.48286209	1
LH-IM-01	9/20/2025 23:30	21.63	7.51622927	1
LH-IM-01	9/20/2025 23:45	21.63	7.48149458	1
LH-IM-01	9/21/2025 0:00	21.6	7.50698181	1
LH-IM-01	9/21/2025 0:15	21.6	7.48127006	1
LH-IM-01	9/21/2025 0:30	21.58	7.47063435	1
LH-IM-01	9/21/2025 0:45	21.56	7.46382713	1
LH-IM-01	9/21/2025 1:00	21.51	7.44530016	1
LH-IM-01	9/21/2025 1:15	21.49	7.40948467	1
LH-IM-01	9/21/2025 1:30	21.46	7.41335759	1
LH-IM-01	9/21/2025 1:45	21.41	7.39071018	1
LH-IM-01	9/21/2025 2:00	21.39	7.37157601	1
LH-IM-01	9/21/2025 2:15	21.34	7.37848336	1
LH-IM-01	9/21/2025 2:30	21.32	7.32594151	1
LH-IM-01	9/21/2025 2:45	21.27	7.38897911	1
LH-IM-01	9/21/2025 3:00	21.25	7.30684919	1
LH-IM-01	9/21/2025 3:15	21.22	7.28633928	1
LH-IM-01	9/21/2025 3:30	21.2	7.28991945	1
LH-IM-01	9/21/2025 3:45	21.17	7.26776076	1
LH-IM-01	9/21/2025 4:00	21.13	7.24587986	1
LH-IM-01	9/21/2025 4:15	21.08	7.2903117	1
LH-IM-01	9/21/2025 4:30	21.06	7.22154957	1
LH-IM-01	9/21/2025 4:45	21.03	7.25007433	1
LH-IM-01	9/21/2025 5:00	21.01	7.26681008	1
LH-IM-01	9/21/2025 5:15	20.98	7.24518293	1
LH-IM-01	9/21/2025 5:30	20.91	7.27457761	1
LH-IM-01	9/21/2025 5:45	20.86	7.25350953	1
LH-IM-01	9/21/2025 6:00	20.84	7.20690659	1
LH-IM-01	9/21/2025 6:15	20.75	7.24345456	1
LH-IM-01	9/21/2025 6:30	20.75	7.17460015	1
LH-IM-01	9/21/2025 6:45	20.67	7.15900717	1
LH-IM-01	9/21/2025 7:00	20.63	7.1453072	1
LH-IM-01	9/21/2025 7:15	20.58	7.13023558	1
LH-IM-01	9/21/2025 7:30	20.46	7.13248554	1
LH-IM-01	9/21/2025 7:45	20.41	7.11712837	1
LH-IM-01	9/21/2025 8:00	20.34	7.11825512	1
LH-IM-01	9/21/2025 8:15	20.27	7.10811687	1
LH-IM-01	9/21/2025 8:30	20.2	7.09907313	1
LH-IM-01	9/21/2025 8:45	20.15	7.08397153	1
LH-IM-01	9/21/2025 9:00	20.1	7.08041178	1
LH-IM-01	9/21/2025 9:15	20.1	7.06858986	1
LH-IM-01	9/21/2025 9:30	20.03	7.07383112	1
LH-IM-01	9/21/2025 9:45	20.01	7.06778588	1
LH-IM-01	9/21/2025 10:00	19.98	7.06724274	1
LH-IM-01	9/21/2025 10:15	19.98	7.06421729	1
LH-IM-01	9/21/2025 10:30	20.01	7.06283565	1
LH-IM-01	9/21/2025 10:45	20.01	7.05706038	1
LH-IM-01	9/21/2025 11:00	20.03	7.05568152	1
LH-IM-01	9/21/2025 11:15	20.06	7.06337487	1
LH-IM-01	9/21/2025 11:30	20.08	7.06859454	1
LH-IM-01	9/21/2025 11:45	20.1	7.06913972	1
LH-IM-01	9/21/2025 12:00	20.17	7.07104726	1
LH-IM-01	9/21/2025 12:15	20.2	7.08258305	1

pH Continous Monitoring Data

Station Name	Date Time	Temp C	pH SU	Use Code
LH-IM-01	9/21/2025 12:30	20.2	7.09165259	1
LH-IM-01	9/21/2025 12:45	20.25	7.10180412	1
LH-IM-01	9/21/2025 13:00	20.29	7.12761678	1
LH-IM-01	9/21/2025 13:15	20.34	7.14874722	1
LH-IM-01	9/21/2025 13:30	20.41	7.17480236	1
LH-IM-01	9/21/2025 13:45	20.44	7.18659273	1
LH-IM-01	9/21/2025 14:00	20.46	7.20360468	1
LH-IM-01	9/21/2025 14:15	20.53	7.22798896	1
LH-IM-01	9/21/2025 14:30	20.56	7.22631868	1
LH-IM-01	9/21/2025 14:45	20.56	7.2243972	1
LH-IM-01	9/21/2025 15:00	20.63	7.24794492	1
LH-IM-01	9/21/2025 15:15	20.65	7.25945342	1
LH-IM-01	9/21/2025 15:30	20.7	7.2791637	1
LH-IM-01	9/21/2025 15:45	20.72	7.28655211	1
LH-IM-01	9/21/2025 16:00	20.77	7.31393353	1
LH-IM-01	9/21/2025 16:15	20.86	7.41612065	1
LH-IM-01	9/21/2025 16:30	20.86	7.3829403	1
LH-IM-01	9/21/2025 16:45	20.98	7.48968536	1
LH-IM-01	9/21/2025 17:00	21.01	7.4948429	1
LH-IM-01	9/21/2025 17:15	21.01	7.46058316	1
LH-IM-01	9/21/2025 17:30	21.03	7.47014392	1
LH-IM-01	9/21/2025 17:45	21.13	7.57600907	1
LH-IM-01	9/21/2025 18:00	21.17	7.55839934	1
LH-IM-01	9/21/2025 18:15	21.22	7.57117696	1
LH-IM-01	9/21/2025 18:30	21.25	7.56701095	1
LH-IM-01	9/21/2025 18:45	21.29	7.61238759	1
LH-IM-01	9/21/2025 19:00	21.29	7.59157747	1
LH-IM-01	9/21/2025 19:15	21.32	7.6046591	1
LH-IM-01	9/21/2025 19:30	21.34	7.66621646	1
LH-IM-01	9/21/2025 19:45	21.37	7.64178548	1
LH-IM-01	9/21/2025 20:00	21.39	7.63435135	1
LH-IM-01	9/21/2025 20:15	21.39	7.60123071	1
LH-IM-01	9/21/2025 20:30	21.39	7.55551875	1
LH-IM-01	9/21/2025 20:45	21.39	7.56893124	1
LH-IM-01	9/21/2025 21:00	21.41	7.57026114	1
LH-IM-01	9/21/2025 21:15	21.39	7.50050016	1
LH-IM-01	9/21/2025 21:30	21.39	7.48736139	1
LH-IM-01	9/21/2025 21:45	21.39	7.52896749	1
LH-IM-01	9/21/2025 22:00	21.37	7.47808723	1
LH-IM-01	9/21/2025 22:15	21.37	7.47562354	1
LH-IM-01	9/21/2025 22:30	21.34	7.46034083	1
LH-IM-01	9/21/2025 22:45	21.34	7.47485068	1
LH-IM-01	9/21/2025 23:00	21.32	7.49733366	1
LH-IM-01	9/21/2025 23:15	21.29	7.44398996	1
LH-IM-01	9/21/2025 23:30	21.25	7.41502171	1
LH-IM-01	9/21/2025 23:45	21.22	7.42684095	1
LH-IM-01	9/22/2025 0:00	21.2	7.39509743	1
LH-IM-01	9/22/2025 0:15	21.15	7.53405595	1
LH-IM-01	9/22/2025 0:30	21.08	7.45663741	1
LH-IM-01	9/22/2025 0:45	21.03	7.40574	1
LH-IM-01	9/22/2025 1:00	21.01	7.39672301	1
LH-IM-01	9/22/2025 1:15	20.94	7.42313518	1
LH-IM-01	9/22/2025 1:30	20.89	7.30667648	1
LH-IM-01	9/22/2025 1:45	20.84	7.37227113	1
LH-IM-01	9/22/2025 2:00	20.79	7.31199219	1
LH-IM-01	9/22/2025 2:15	20.77	7.25797598	1
LH-IM-01	9/22/2025 2:30	20.75	7.24318024	1
LH-IM-01	9/22/2025 2:45	20.72	7.21138065	1
LH-IM-01	9/22/2025 3:00	20.67	7.18672107	1
LH-IM-01	9/22/2025 3:15	20.65	7.17301309	1
LH-IM-01	9/22/2025 3:30	20.6	7.1483411	1
LH-IM-01	9/22/2025 3:45	20.53	7.16649517	1
LH-IM-01	9/22/2025 4:00	20.48	7.14291027	1
LH-IM-01	9/22/2025 4:15	20.44	7.13414222	1
LH-IM-01	9/22/2025 4:30	20.41	7.12014939	1
LH-IM-01	9/22/2025 4:45	20.36	7.10698498	1
LH-IM-01	9/22/2025 5:00	20.34	7.07512666	1
LH-IM-01	9/22/2025 5:15	20.27	7.08009043	1
LH-IM-01	9/22/2025 5:30	20.22	7.07488257	1
LH-IM-01	9/22/2025 5:45	20.17	7.07269644	1
LH-IM-01	9/22/2025 6:00	20.15	7.05236016	1
LH-IM-01	9/22/2025 6:15	20.13	7.04439162	1
LH-IM-01	9/22/2025 6:30	20.08	7.02872721	1
LH-IM-01	9/22/2025 6:45	20.08	7.00700638	1
LH-IM-01	9/22/2025 7:00	20.03	7.01168248	1
LH-IM-01	9/22/2025 7:15	19.96	7.01801164	1
LH-IM-01	9/22/2025 7:30	19.96	7.02021212	1
LH-IM-01	9/22/2025 7:45	19.91	7.01361301	1
LH-IM-01	9/22/2025 8:00	19.91	7.00205853	1
LH-IM-01	9/22/2025 8:15	19.91	6.99848214	1
LH-IM-01	9/22/2025 8:30	19.91	6.99545597	1
LH-IM-01	9/22/2025 8:45	19.89	6.99187903	1
LH-IM-01	9/22/2025 9:00	19.86	6.99875704	1
LH-IM-01	9/22/2025 9:15	19.84	6.99848178	1

Station Name	Date Time	Temp C	pH SU	Use Code
LH-IM-01	9/22/2025 9:30	19.82	7.00426069	1
LH-IM-01	9/22/2025 9:45	19.84	6.99903212	1
LH-IM-01	9/22/2025 10:00	19.86	6.99655581	1
LH-IM-01	9/22/2025 10:15	19.86	7.0114141	1
LH-IM-01	9/22/2025 10:30	19.84	7.01389143	1
LH-IM-01	9/22/2025 10:45	19.89	7.01031243	1
LH-IM-01	9/22/2025 11:00	19.96	6.99518168	1
LH-IM-01	9/22/2025 11:15	20.06	6.98830918	1
LH-IM-01	9/22/2025 11:30	20.06	6.98638442	1
LH-IM-01	9/22/2025 11:45	20.06	6.99518333	1
LH-IM-01	9/22/2025 12:00	20.08	7.00150744	1
LH-IM-01	9/22/2025 12:15	20.06	7.04632698	1
LH-IM-01	9/22/2025 12:30	20.1	7.05429359	1
LH-IM-01	9/22/2025 12:45	20.1	7.05979215	1
LH-IM-01	9/22/2025 13:00	20.1	7.08893456	1
LH-IM-01	9/22/2025 13:15	20.1	7.09745734	1
LH-IM-01	9/22/2025 13:30	20.2	7.10484466	1
LH-IM-01	9/22/2025 13:45	23.14	6.75931606	2
LH-IM-01	9/22/2025 14:00	22.13	10.0164128	2
LH-IM-01	9/22/2025 14:15	20.44	7.27886874	1
LH-IM-01	9/22/2025 14:30	20.34	7.25930683	1
LH-IM-01	9/22/2025 14:45	20.36	7.30635183	1
LH-IM-01	9/22/2025 15:00	20.44	7.27859198	1
LH-IM-01	9/22/2025 15:15	20.48	7.24368654	1
LH-IM-01	9/22/2025 15:30	20.48	7.27634022	1
LH-IM-01	9/22/2025 15:45	20.48	7.36433912	1
LH-IM-01	9/22/2025 16:00	20.53	7.42237968	1
LH-IM-01	9/22/2025 16:15	20.6	7.45325969	1
LH-IM-01	9/22/2025 16:30	20.65	7.48526421	1
LH-IM-01	9/22/2025 16:45	20.72	7.51777564	1
LH-IM-01	9/22/2025 17:00	20.79	7.53976708	1
LH-IM-01	9/22/2025 17:15	20.91	7.60448237	1
LH-IM-01	9/22/2025 17:30	20.77	7.48810708	1
LH-IM-01	9/22/2025 17:45	20.91	7.51163835	1
LH-IM-01	9/22/2025 18:00	20.86	7.50896168	1
LH-IM-01	9/22/2025 18:15	20.98	7.58914445	1
LH-IM-01	9/22/2025 18:30	21.08	7.67068812	1
LH-IM-01	9/22/2025 18:45	21.1	7.63888608	1
LH-IM-01	9/22/2025 19:00	21.1	7.6601491	1
LH-IM-01	9/22/2025 19:15	21.17	7.8209452	1
LH-IM-01	9/22/2025 19:30	21.15	7.78676507	1
LH-IM-01	9/22/2025 19:45	21.17	7.80576095	1
LH-IM-01	9/22/2025 20:00	21.2	7.7808344	1
LH-IM-01	9/22/2025 20:15	21.2	7.73059344	1
LH-IM-01	9/22/2025 20:30	21.2	7.68670161	1
LH-IM-01	9/22/2025 20:45	21.22	7.69576396	1
LH-IM-01	9/22/2025 21:00	21.22	7.67230137	1
LH-IM-01	9/22/2025 21:15	21.22	7.68858717	1
LH-IM-01	9/22/2025 21:30	21.22	7.65794778	1
LH-IM-01	9/22/2025 21:45	21.25	7.59936824	1
LH-IM-01	9/22/2025 22:00	21.22	7.59390871	1
LH-IM-01	9/22/2025 22:15	21.22	7.55140002	1
LH-IM-01	9/22/2025 22:30	21.22	7.47963209	1
LH-IM-01	9/22/2025 22:45	21.22	7.54284307	1
LH-IM-01	9/22/2025 23:00	21.22	7.43132676	1
LH-IM-01	9/22/2025 23:15	21.22	7.4371234	1
LH-IM-01	9/22/2025 23:30	21.2	7.3816672	1
LH-IM-01	9/22/2025 23:45	21.2	7.37283363	1
LH-IM-01	9/23/2025 0:00	21.15	7.32430405	1
LH-IM-01	9/23/2025 0:15	21.15	7.35412243	1
LH-IM-01	9/23/2025 0:30	21.15	7.35577901	1
LH-IM-01	9/23/2025 0:45	21.13	7.35828822	1
LH-IM-01	9/23/2025 1:00	21.1	7.36025775	1
LH-IM-01	9/23/2025 1:15	21.1	7.35832475	1
LH-IM-01	9/23/2025 1:30	21.08	7.33763697	1
LH-IM-01	9/23/2025 1:45	21.06	7.32550797	1
LH-IM-01	9/23/2025 2:00	21.03	7.31974078	1
LH-IM-01	9/23/2025 2:15	21.01	7.27860462	1
LH-IM-01	9/23/2025 2:30	21.01	7.27501366	1
LH-IM-01	9/23/2025 2:45	20.96	7.25958904	1
LH-IM-01	9/23/2025 3:00	20.94	7.26623773	1
LH-IM-01	9/23/2025 3:15	20.91	7.22509299	1
LH-IM-01	9/23/2025 3:30	20.89	7.25246599	1
LH-IM-01	9/23/2025 3:45	20.86	7.26023007	1
LH-IM-01	9/23/2025 4:00	20.82	7.25915985	1
LH-IM-01	9/23/2025 4:15	20.82	7.20498426	1
LH-IM-01	9/23/2025 4:30	20.79	7.19671215	1
LH-IM-01	9/23/2025 4:45	20.77	7.17073895	1
LH-IM-01	9/23/2025 5:00	20.77	7.14143492	1
LH-IM-01	9/23/2025 5:15	20.72	7.165238	1
LH-IM-01	9/23/2025 5:30	20.72	7.12376298	1
LH-IM-01	9/23/2025 5:45	20.7	7.11907058	1
LH-IM-01	9/23/2025 6:00	20.67	7.11521108	1
LH-IM-01	9/23/2025 6:15	20.63	7.09503607	1

Station Name	Date Time	Temp C	pH SU	Use Code
LH-IM-01	9/23/2025 6:30	20.63	7.08341951	1
LH-IM-01	9/23/2025 6:45	20.58	7.09034951	1
LH-IM-01	9/23/2025 7:00	20.53	7.09368504	1
LH-IM-01	9/23/2025 7:15	20.51	7.07874973	1
LH-IM-01	9/23/2025 7:30	20.48	7.0790345	1
LH-IM-01	9/23/2025 7:45	20.41	7.08652674	1
LH-IM-01	9/23/2025 8:00	20.36	7.08128153	1
LH-IM-01	9/23/2025 8:15	20.34	7.07021274	1
LH-IM-01	9/23/2025 8:30	20.32	7.07049441	1
LH-IM-01	9/23/2025 8:45	20.29	7.0646866	1
LH-IM-01	9/23/2025 9:00	20.29	7.05333349	1
LH-IM-01	9/23/2025 9:15	20.27	7.04641402	1
LH-IM-01	9/23/2025 9:30	20.27	7.03506013	1
LH-IM-01	9/23/2025 9:45	20.27	7.03284473	1
LH-IM-01	9/23/2025 10:00	20.25	7.03727806	1
LH-IM-01	9/23/2025 10:15	20.25	7.04087832	1
LH-IM-01	9/23/2025 10:30	20.27	7.04198323	1
LH-IM-01	9/23/2025 10:45	20.27	7.04170631	1
LH-IM-01	9/23/2025 11:00	20.25	7.04918661	1
LH-IM-01	9/23/2025 11:15	20.27	7.0508448	1
LH-IM-01	9/23/2025 11:30	20.29	7.05776397	1
LH-IM-01	9/23/2025 11:45	20.29	7.05554873	1
LH-IM-01	9/23/2025 12:00	20.29	7.0591485	1
LH-IM-01	9/23/2025 12:15	20.36	7.06827009	1
LH-IM-01	9/23/2025 12:30	20.39	7.06909354	1
LH-IM-01	9/23/2025 12:45	20.39	7.06438776	1
LH-IM-01	9/23/2025 13:00	20.56	7.07099011	1
LH-IM-01	9/23/2025 13:15	20.65	7.08811545	1
LH-IM-01	9/23/2025 13:30	20.65	7.08617949	1
LH-IM-01	9/23/2025 13:45	20.72	7.10053697	1
LH-IM-01	9/23/2025 14:00	20.7	7.10441508	1
LH-IM-01	9/23/2025 14:15	20.72	7.11325597	1
LH-IM-01	9/23/2025 14:30	20.77	7.13894684	1
LH-IM-01	9/23/2025 14:45	20.77	7.15912792	1
LH-IM-01	9/23/2025 15:00	20.82	7.18231896	1
LH-IM-01	9/23/2025 15:15	20.86	7.19666532	1
LH-IM-01	9/23/2025 15:30	20.89	7.20714619	1
LH-IM-01	9/23/2025 15:45	20.91	7.21818496	1
LH-IM-01	9/23/2025 16:00	20.96	7.23997355	1
LH-IM-01	9/23/2025 16:15	20.98	7.24106226	1
LH-IM-01	9/23/2025 16:30	20.98	7.24382481	1
LH-IM-01	9/23/2025 16:45	21.01	7.23717049	1
LH-IM-01	9/23/2025 17:00	21.1	7.30530528	1
LH-IM-01	9/23/2025 17:15	21.13	7.31217703	1
LH-IM-01	9/23/2025 17:30	21.17	7.33394472	1
LH-IM-01	9/23/2025 17:45	21.2	7.36952103	1
LH-IM-01	9/23/2025 18:00	21.2	7.36731264	1
LH-IM-01	9/23/2025 18:15	21.25	7.35731417	1
LH-IM-01	9/23/2025 18:30	21.27	7.34652654	1
LH-IM-01	9/23/2025 18:45	21.32	7.32080559	1
LH-IM-01	9/23/2025 19:00	21.34	7.29429567	1
LH-IM-01	9/23/2025 19:15	21.37	7.30557718	1
LH-IM-01	9/23/2025 19:30	21.39	7.30693579	1
LH-IM-01	9/23/2025 19:45	21.41	7.29808767	1
LH-IM-01	9/23/2025 20:00	21.39	7.27879693	1
LH-IM-01	9/23/2025 20:15	21.39	7.2848661	1
LH-IM-01	9/23/2025 20:30	21.39	7.28900416	1
LH-IM-01	9/23/2025 20:45	21.39	7.29976314	1
LH-IM-01	9/23/2025 21:00	21.39	7.27548648	1
LH-IM-01	9/23/2025 21:15	21.39	7.27190015	1
LH-IM-01	9/23/2025 21:30	21.39	7.2771417	1
LH-IM-01	9/23/2025 21:45	21.41	7.26912317	1
LH-IM-01	9/23/2025 22:00	21.41	7.25836492	1
LH-IM-01	9/23/2025 22:15	21.44	7.24785728	1
LH-IM-01	9/23/2025 22:30	21.44	7.24896058	1
LH-IM-01	9/23/2025 22:45	21.44	7.231032	1
LH-IM-01	9/23/2025 23:00	21.46	7.23735985	1
LH-IM-01	9/23/2025 23:15	21.46	7.23625662	1
LH-IM-01	9/23/2025 23:30	21.46	7.22853407	1
LH-IM-01	9/23/2025 23:45	21.49	7.21086103	1
LH-IM-01	9/24/2025 0:00	21.49	7.20782748	1
LH-IM-01	9/24/2025 0:15	21.49	7.1879715	1
LH-IM-01	9/24/2025 0:30	21.49	7.18962616	1
LH-IM-01	9/24/2025 0:45	21.49	7.18879883	1
LH-IM-01	9/24/2025 1:00	21.51	7.1882345	1
LH-IM-01	9/24/2025 1:15	21.49	7.18162861	1
LH-IM-01	9/24/2025 1:30	21.49	7.17942239	1
LH-IM-01	9/24/2025 1:45	21.49	7.17528573	1
LH-IM-01	9/24/2025 2:00	21.46	7.17254552	1
LH-IM-01	9/24/2025 2:15	21.46	7.15903105	1
LH-IM-01	9/24/2025 2:30	21.46	7.17199391	1
LH-IM-01	9/24/2025 2:45	21.44	7.14469898	1
LH-IM-01	9/24/2025 3:00	21.41	7.17505748	1
LH-IM-01	9/24/2025 3:15	21.37	7.16597689	1

pH Continous Monitoring Data

Station Name	Date Time	Temp C	pH SU	Use Code
LH-IM-01	9/24/2025 3:30	21.37	7.14445748	1
LH-IM-01	9/24/2025 3:45	21.34	7.0939792	1
LH-IM-01	9/24/2025 4:00	21.32	7.08598342	1
LH-IM-01	9/24/2025 4:15	21.29	7.07688534	1
LH-IM-01	9/24/2025 4:30	21.27	7.0661272	1
LH-IM-01	9/24/2025 4:45	21.25	7.05702361	1
LH-IM-01	9/24/2025 5:00	21.22	7.0368792	1
LH-IM-01	9/24/2025 5:15	21.17	7.04433955	1
LH-IM-01	9/24/2025 5:30	21.15	7.0415816	1
LH-IM-01	9/24/2025 5:45	21.13	7.03633825	1
LH-IM-01	9/24/2025 6:00	21.08	7.05567575	1
LH-IM-01	9/24/2025 6:15	21.06	7.03800398	1
LH-IM-01	9/24/2025 6:30	21.03	7.03110263	1
LH-IM-01	9/24/2025 6:45	21.01	7.02834247	1
LH-IM-01	9/24/2025 7:00	21.01	7.01397864	1
LH-IM-01	9/24/2025 7:15	20.98	7.02282025	1
LH-IM-01	9/24/2025 7:30	20.96	7.01315219	1
LH-IM-01	9/24/2025 7:45	20.96	7.00845553	1
LH-IM-01	9/24/2025 8:00	20.94	7.00956127	1
LH-IM-01	9/24/2025 8:15	20.91	7.00597007	1
LH-IM-01	9/24/2025 8:30	20.91	6.99685146	1
LH-IM-01	9/24/2025 8:45	20.89	6.99712759	1
LH-IM-01	9/24/2025 9:00	20.89	6.98662666	1
LH-IM-01	9/24/2025 9:15	20.86	6.99159993	1
LH-IM-01	9/24/2025 9:30	20.84	6.98994103	1
LH-IM-01	9/24/2025 9:45	20.84	6.98772993	1
LH-IM-01	9/24/2025 10:00	20.84	6.98275496	1
LH-IM-01	9/24/2025 10:15	20.84	6.98275496	1
LH-IM-01	9/24/2025 10:30	20.84	6.97833277	1
LH-IM-01	9/24/2025 10:45	20.82	6.97833129	1
LH-IM-01	9/24/2025 11:00	20.82	6.97722567	1
LH-IM-01	9/24/2025 11:15	20.82	6.97667286	1
LH-IM-01	9/24/2025 11:30	20.82	6.97971332	1
LH-IM-01	9/24/2025 11:45	20.82	6.98524144	1
LH-IM-01	9/24/2025 12:00	20.82	6.98689988	1
LH-IM-01	9/24/2025 12:15	20.82	6.98662347	1
LH-IM-01	9/24/2025 12:30	20.79	6.98911002	1
LH-IM-01	9/24/2025 12:45	20.82	6.98966394	1
LH-IM-01	9/24/2025 13:00	20.82	6.98192457	1
LH-IM-01	9/24/2025 13:15	20.79	6.98745141	1
LH-IM-01	9/24/2025 13:30	20.79	6.99767948	1
LH-IM-01	9/24/2025 13:45	20.79	7.00293173	1
LH-IM-01	9/24/2025 14:00	20.79	7.0026553	1
LH-IM-01	9/24/2025 14:15	20.77	7.00265548	1
LH-IM-01	9/24/2025 14:30	20.77	7.00597291	1
LH-IM-01	9/24/2025 14:45	20.77	7.01675458	1
LH-IM-01	9/24/2025 15:00	20.75	7.02311458	1
LH-IM-01	9/24/2025 15:15	20.77	7.01675458	1
LH-IM-01	9/24/2025 15:30	20.77	7.02173074	1
LH-IM-01	9/24/2025 15:45	20.77	7.01730749	1
LH-IM-01	9/24/2025 16:00	20.77	7.02034847	1
LH-IM-01	9/24/2025 16:15	20.77	7.0272598	1
LH-IM-01	9/24/2025 16:30	20.77	7.03665921	1
LH-IM-01	9/24/2025 16:45	20.77	7.03831792	1
LH-IM-01	9/24/2025 17:00	20.77	7.04937605	1
LH-IM-01	9/24/2025 17:15	20.75	7.0681795	1
LH-IM-01	9/24/2025 17:30	20.75	7.08504428	1
LH-IM-01	9/24/2025 17:45	20.72	7.09749547	1
LH-IM-01	9/24/2025 18:00	20.7	7.09971425	1
LH-IM-01	9/24/2025 18:15	20.7	7.10082033	1
LH-IM-01	9/24/2025 18:30	20.7	7.09667255	1
LH-IM-01	9/24/2025 18:45	20.72	7.09500697	1
LH-IM-01	9/24/2025 19:00	20.7	7.10220293	1
LH-IM-01	9/24/2025 19:15	20.7	7.11547583	1
LH-IM-01	9/24/2025 19:30	20.7	7.10524463	1
LH-IM-01	9/24/2025 19:45	20.7	7.11824102	1
LH-IM-01	9/24/2025 20:00	20.7	7.11879406	1
LH-IM-01	9/24/2025 20:15	20.67	7.12931498	1
LH-IM-01	9/24/2025 20:30	20.67	7.11687036	1
LH-IM-01	9/24/2025 20:45	20.65	7.12323933	1
LH-IM-01	9/24/2025 21:00	20.63	7.12684333	1
LH-IM-01	9/24/2025 21:15	20.63	7.12103504	1
LH-IM-01	9/24/2025 21:30	20.6	7.12547321	1
LH-IM-01	9/24/2025 21:45	20.6	7.12270708	1
LH-IM-01	9/24/2025 22:00	20.6	7.12657967	1
LH-IM-01	9/24/2025 22:15	20.58	7.11662954	1
LH-IM-01	9/24/2025 22:30	20.58	7.11303332	1
LH-IM-01	9/24/2025 22:45	20.56	7.12355375	1
LH-IM-01	9/24/2025 23:00	20.56	7.11193442	1
LH-IM-01	9/24/2025 23:15	20.56	7.12355375	1
LH-IM-01	9/24/2025 23:30	20.56	7.11470092	1
LH-IM-01	9/24/2025 23:45	20.53	7.115266	1
LH-IM-01	9/25/2025 0:00	20.53	7.11166917	1
LH-IM-01	9/25/2025 0:15	20.53	7.10807234	1

pH Continous Monitoring Data

Station Name	Date Time	Temp C	pH SU	Use Code
LH-IM-01	9/25/2025 0:30	20.53	7.08925817	1
LH-IM-01	9/25/2025 0:45	20.51	7.08705067	1
LH-IM-01	9/25/2025 1:00	20.51	7.07736624	1
LH-IM-01	9/25/2025 1:15	20.51	7.0704488	1
LH-IM-01	9/25/2025 1:30	20.51	7.06214786	1
LH-IM-01	9/25/2025 1:45	20.51	7.06242456	1
LH-IM-01	9/25/2025 2:00	20.48	7.0535757	1
LH-IM-01	9/25/2025 2:15	20.48	7.05025499	1
LH-IM-01	9/25/2025 2:30	20.46	7.05607006	1
LH-IM-01	9/25/2025 2:45	20.46	7.03835838	1
LH-IM-01	9/25/2025 3:00	20.46	7.04472351	1
LH-IM-01	9/25/2025 3:15	20.44	7.05136889	1
LH-IM-01	9/25/2025 3:30	20.44	7.04389627	1
LH-IM-01	9/25/2025 3:45	20.44	7.03974481	1
LH-IM-01	9/25/2025 4:00	20.44	7.02258546	1
LH-IM-01	9/25/2025 4:15	20.41	7.03116832	1
LH-IM-01	9/25/2025 4:30	20.44	7.02258546	1
LH-IM-01	9/25/2025 4:45	20.44	7.00930079	1
LH-IM-01	9/25/2025 5:00	20.41	7.01815909	1
LH-IM-01	9/25/2025 5:15	20.41	7.00155157	1
LH-IM-01	9/25/2025 5:30	20.41	6.99712289	1
LH-IM-01	9/25/2025 5:45	20.39	7.00155167	1
LH-IM-01	9/25/2025 6:00	20.39	6.99407778	1
LH-IM-01	9/25/2025 6:15	20.39	6.98328215	1
LH-IM-01	9/25/2025 6:30	20.39	6.97857636	1
LH-IM-01	9/25/2025 6:45	20.36	6.98106573	1
LH-IM-01	9/25/2025 7:00	20.36	6.97635946	1
LH-IM-01	9/25/2025 7:15	20.36	6.97137635	1
LH-IM-01	9/25/2025 7:30	20.34	6.96583724	1
LH-IM-01	9/25/2025 7:45	20.34	6.96223808	1
LH-IM-01	9/25/2025 8:00	20.34	6.95974636	1
LH-IM-01	9/25/2025 8:15	20.32	6.95946674	1
LH-IM-01	9/25/2025 8:30	20.32	6.95780548	1
LH-IM-01	9/25/2025 8:45	20.32	6.95143731	1
LH-IM-01	9/25/2025 9:00	20.32	6.94783791	1
LH-IM-01	9/25/2025 9:15	20.32	6.94700728	1
LH-IM-01	9/25/2025 9:30	20.32	6.94257725	1
LH-IM-01	9/25/2025 9:45	20.32	6.9395316	1
LH-IM-01	9/25/2025 10:00	20.32	6.93676283	1
LH-IM-01	9/25/2025 10:15	20.34	6.9303994	1
LH-IM-01	9/25/2025 10:30	20.34	6.93067626	1
LH-IM-01	9/25/2025 10:45	20.34	6.93953572	1
LH-IM-01	9/25/2025 11:00	20.34	6.93261427	1
LH-IM-01	9/25/2025 11:15	20.36	6.9315115	1
LH-IM-01	9/25/2025 11:30	20.36	6.93261886	1
LH-IM-01	9/25/2025 11:45	20.36	6.93317254	1
LH-IM-01	9/25/2025 12:00	20.36	6.94867553	1
LH-IM-01	9/25/2025 12:15	20.39	6.94397499	1
LH-IM-01	9/25/2025 12:30	20.41	6.94674673	1
LH-IM-01	9/25/2025 12:45	20.46	6.95312093	1
LH-IM-01	9/25/2025 13:00	20.48	6.95229395	1
LH-IM-01	9/25/2025 13:15	20.53	6.94649181	1
LH-IM-01	9/25/2025 13:30	20.53	6.94372502	1
LH-IM-01	9/25/2025 13:45	20.56	6.93985766	1
LH-IM-01	9/25/2025 14:00	20.56	6.9379211	1
LH-IM-01	9/25/2025 14:15	20.56	6.94290082	1
LH-IM-01	9/25/2025 14:30	20.56	6.94539067	1
LH-IM-01	9/25/2025 14:45	20.56	6.95064704	1
LH-IM-01	9/25/2025 15:00	20.53	6.95340879	1
LH-IM-01	9/25/2025 15:15	20.53	6.96032576	1
LH-IM-01	9/25/2025 15:30	20.53	6.97056288	1
LH-IM-01	9/25/2025 15:45	20.53	6.97858657	1
LH-IM-01	9/25/2025 16:00	20.56	6.98301517	1
LH-IM-01	9/25/2025 16:15	20.56	6.99214465	1
LH-IM-01	9/25/2025 16:30	20.56	6.99933757	1
LH-IM-01	9/25/2025 16:45	20.58	7.014829	1
LH-IM-01	9/25/2025 17:00	20.58	7.01455237	1
LH-IM-01	9/25/2025 17:15	20.58	7.03917261	1
LH-IM-01	9/25/2025 17:30	20.58	7.0469183	1
LH-IM-01	9/25/2025 17:45	20.58	7.06074989	1
LH-IM-01	9/25/2025 18:00	20.6	7.06683124	1
LH-IM-01	9/25/2025 18:15	20.63	7.06433516	1
LH-IM-01	9/25/2025 18:30	20.63	7.06295223	1
LH-IM-01	9/25/2025 18:45	20.63	7.07207953	1
LH-IM-01	9/25/2025 19:00	20.63	7.06073955	1
LH-IM-01	9/25/2025 19:15	20.63	7.05880346	1
LH-IM-01	9/25/2025 19:30	20.63	7.05825029	1
LH-IM-01	9/25/2025 19:45	20.63	7.05825029	1
LH-IM-01	9/25/2025 20:00	20.6	7.05825624	1
LH-IM-01	9/25/2025 20:15	20.6	7.04193607	1
LH-IM-01	9/25/2025 20:30	20.6	7.03889333	1
LH-IM-01	9/25/2025 20:45	20.6	7.02893525	1
LH-IM-01	9/25/2025 21:00	20.6	7.02478606	1
LH-IM-01	9/25/2025 21:15	20.6	7.02589251	1

pH Continous Monitoring Data

Station Name	Date Time	Temp C	pH SU	Use Code
LH-IM-01	9/25/2025 21:30	20.6	7.02008364	1
LH-IM-01	9/25/2025 21:45	20.6	7.01399815	1
LH-IM-01	9/25/2025 22:00	20.6	7.00099734	1
LH-IM-01	9/25/2025 22:15	20.6	6.99352878	1
LH-IM-01	9/25/2025 22:30	20.6	6.9832941	1
LH-IM-01	9/25/2025 22:45	20.6	6.9896562	1
LH-IM-01	9/25/2025 23:00	20.6	6.99048604	1
LH-IM-01	9/25/2025 23:15	20.6	6.99214572	1
LH-IM-01	9/25/2025 23:30	20.6	6.99214572	1
LH-IM-01	9/25/2025 23:45	20.6	6.98495378	1
LH-IM-01	9/26/2025 0:00	20.6	6.97748522	1
LH-IM-01	9/26/2025 0:15	20.58	6.9758239	1
LH-IM-01	9/26/2025 0:30	20.58	6.97831359	1
LH-IM-01	9/26/2025 0:45	20.58	6.97748369	1
LH-IM-01	9/26/2025 1:00	20.56	6.99076139	1
LH-IM-01	9/26/2025 1:15	20.56	6.99214465	1
LH-IM-01	9/26/2025 1:30	20.53	6.99435728	1
LH-IM-01	9/26/2025 1:45	20.53	6.98716362	1
LH-IM-01	9/26/2025 2:00	20.51	6.97581814	1
LH-IM-01	9/26/2025 2:15	20.51	6.97222107	1
LH-IM-01	9/26/2025 2:30	20.48	6.96779061	1
LH-IM-01	9/26/2025 2:45	20.48	6.95838192	1
LH-IM-01	9/26/2025 3:00	20.48	6.94952669	1
LH-IM-01	9/26/2025 3:15	20.48	6.94150163	1
LH-IM-01	9/26/2025 3:30	20.46	6.94288137	1
LH-IM-01	9/26/2025 3:45	20.46	6.94149765	1
LH-IM-01	9/26/2025 4:00	20.46	6.9442651	1
LH-IM-01	9/26/2025 4:15	20.44	6.94564512	1
LH-IM-01	9/26/2025 4:30	20.44	6.95616214	1
LH-IM-01	9/26/2025 4:45	20.41	6.95920238	1
LH-IM-01	9/26/2025 5:00	20.41	6.96778293	1
LH-IM-01	9/26/2025 5:15	20.41	6.96639897	1
LH-IM-01	9/26/2025 5:30	20.39	6.96584306	1
LH-IM-01	9/26/2025 5:45	20.39	6.96418219	1
LH-IM-01	9/26/2025 6:00	20.39	6.96224452	1
LH-IM-01	9/26/2025 6:15	20.36	6.96085646	1
LH-IM-01	9/26/2025 6:30	20.36	6.96196382	1
LH-IM-01	9/26/2025 6:45	20.34	6.96251494	1
LH-IM-01	9/26/2025 7:00	20.34	6.97829585	1
LH-IM-01	9/26/2025 7:15	20.34	6.97552727	1
LH-IM-01	9/26/2025 7:30	20.32	6.97247996	1
LH-IM-01	9/26/2025 7:45	20.32	6.97524873	1
LH-IM-01	9/26/2025 8:00	20.32	6.98134002	1
LH-IM-01	9/26/2025 8:15	20.32	6.98715444	1
LH-IM-01	9/26/2025 8:30	20.32	6.99186135	1
LH-IM-01	9/26/2025 8:45	20.32	7.00182892	1
LH-IM-01	9/26/2025 9:00	20.34	7.00847339	1
LH-IM-01	9/26/2025 9:15	20.34	7.01871714	1
LH-IM-01	9/26/2025 9:30	20.36	7.02369897	1
LH-IM-01	9/26/2025 9:45	20.36	7.02923575	1
LH-IM-01	9/26/2025 10:00	20.39	7.04168926	1
LH-IM-01	9/26/2025 10:15	20.44	7.05330624	1
LH-IM-01	9/26/2025 10:30	20.46	7.06298868	1
LH-IM-01	9/26/2025 10:45	20.48	7.0831854	1
LH-IM-01	9/26/2025 11:00	20.51	7.09950207	1
LH-IM-01	9/26/2025 11:15	20.56	7.11940399	1
LH-IM-01	9/26/2025 11:30	20.6	7.13515467	1
LH-IM-01	9/26/2025 11:45	20.67	7.15945862	1
LH-IM-01	9/26/2025 12:00	20.75	7.17268587	1
LH-IM-01	9/26/2025 12:15	20.79	7.19201277	1
LH-IM-01	9/26/2025 12:30	20.84	7.20165367	1
LH-IM-01	9/26/2025 12:45	20.89	7.21212031	1
LH-IM-01	9/26/2025 13:00	20.96	7.21676649	1
LH-IM-01	9/26/2025 13:15	21.03	7.23080156	1
LH-IM-01	9/26/2025 13:30	21.08	7.23849487	1
LH-IM-01	9/26/2025 13:45	21.1	7.2451061	1
LH-IM-01	9/26/2025 14:00	21.13	7.24066327	1
LH-IM-01	9/26/2025 14:15	21.13	7.24342442	1
LH-IM-01	9/26/2025 14:30	21.13	7.23652155	1
LH-IM-01	9/26/2025 14:45	21.15	7.23540109	1
LH-IM-01	9/26/2025 15:00	21.2	7.23508506	1
LH-IM-01	9/26/2025 15:15	21.22	7.23782939	1
LH-IM-01	9/26/2025 15:30	21.27	7.23640908	1
LH-IM-01	9/26/2025 15:45	21.27	7.23889294	1
LH-IM-01	9/26/2025 16:00	21.25	7.2430492	1
LH-IM-01	9/26/2025 16:15	21.25	7.23918517	1
LH-IM-01	9/26/2025 16:30	21.25	7.24774124	1
LH-IM-01	9/26/2025 16:45	21.25	7.24056518	1
LH-IM-01	9/26/2025 17:00	21.25	7.23421712	1
LH-IM-01	9/26/2025 17:15	21.25	7.22345303	1
LH-IM-01	9/26/2025 17:30	21.27	7.22812957	1
LH-IM-01	9/26/2025 17:45	21.25	7.219313	1
LH-IM-01	9/26/2025 18:00	21.2	7.20416754	1
LH-IM-01	9/26/2025 18:15	21.15	7.18239063	1

Station Name	Date Time	Temp C	pH SU	Use Code
LH-IM-01	9/26/2025 18:30	21.1	7.1675099	1
LH-IM-01	9/26/2025 18:45	21.06	7.14737149	1
LH-IM-01	9/26/2025 19:00	21.03	7.13026157	1
LH-IM-01	9/26/2025 19:15	21.03	7.12197531	1
LH-IM-01	9/26/2025 19:30	21.03	7.11147938	1
LH-IM-01	9/26/2025 19:45	21.01	7.09933295	1
LH-IM-01	9/26/2025 20:00	20.96	7.08691748	1
LH-IM-01	9/26/2025 20:15	20.89	7.06842338	1
LH-IM-01	9/26/2025 20:30	20.86	7.05986293	1
LH-IM-01	9/26/2025 20:45	20.84	7.04577126	1
LH-IM-01	9/26/2025 21:00	20.82	7.03388891	1
LH-IM-01	9/26/2025 21:15	20.82	7.03084844	1
LH-IM-01	9/26/2025 21:30	20.82	7.03057204	1
LH-IM-01	9/26/2025 21:45	20.79	7.02836368	1
LH-IM-01	9/26/2025 22:00	20.79	7.0244936	1
LH-IM-01	9/26/2025 22:15	20.79	7.01979422	1
LH-IM-01	9/26/2025 22:30	20.79	7.01813562	1
LH-IM-01	9/26/2025 22:45	20.79	7.02311143	1
LH-IM-01	9/26/2025 23:00	20.79	7.02670508	1
LH-IM-01	9/26/2025 23:15	20.77	7.04052955	1
LH-IM-01	9/26/2025 23:30	20.75	7.04716763	1
LH-IM-01	9/26/2025 23:45	20.75	7.04495586	1
LH-IM-01	9/27/2025 0:00	20.72	7.05353195	1
LH-IM-01	9/27/2025 0:15	20.72	7.04827845	1
LH-IM-01	9/27/2025 0:30	20.7	7.04938781	1
LH-IM-01	9/27/2025 0:45	20.7	7.04911129	1
LH-IM-01	9/27/2025 1:00	20.67	7.04828666	1
LH-IM-01	9/27/2025 1:15	20.67	7.05022249	1
LH-IM-01	9/27/2025 1:30	20.65	7.04939621	1
LH-IM-01	9/27/2025 1:45	20.65	7.05160874	1
LH-IM-01	9/27/2025 2:00	20.63	7.05354835	1
LH-IM-01	9/27/2025 2:15	20.6	7.04995785	1
LH-IM-01	9/27/2025 2:30	20.6	7.04276591	1
LH-IM-01	9/27/2025 2:45	20.58	7.04304545	1
LH-IM-01	9/27/2025 3:00	20.56	7.04000522	1
LH-IM-01	9/27/2025 3:15	20.56	7.03723872	1
LH-IM-01	9/27/2025 3:30	20.53	7.03530577	1
LH-IM-01	9/27/2025 3:45	20.51	7.03475478	1
LH-IM-01	9/27/2025 4:00	20.51	7.03254119	1
LH-IM-01	9/27/2025 4:15	20.48	7.03558851	1
LH-IM-01	9/27/2025 4:30	20.46	7.03697465	1
LH-IM-01	9/27/2025 4:45	20.46	7.03531419	1
LH-IM-01	9/27/2025 5:00	20.44	7.03061161	1
LH-IM-01	9/27/2025 5:15	20.41	7.02701644	1
LH-IM-01	9/27/2025 5:30	20.39	7.0250806	1
LH-IM-01	9/27/2025 5:45	20.39	7.0250806	1
LH-IM-01	9/27/2025 6:00	20.36	7.01622431	1
LH-IM-01	9/27/2025 6:15	20.34	7.02287001	1
LH-IM-01	9/27/2025 6:30	20.32	7.02259469	1
LH-IM-01	9/27/2025 6:45	20.29	7.02093557	1
LH-IM-01	9/27/2025 7:00	20.29	7.02176628	1
LH-IM-01	9/27/2025 7:15	20.27	7.02287546	1
LH-IM-01	9/27/2025 7:30	20.27	7.03367551	1
LH-IM-01	9/27/2025 7:45	20.25	7.03201614	1
LH-IM-01	9/27/2025 8:00	20.25	7.02703117	1
LH-IM-01	9/27/2025 8:15	20.25	7.0259234	1
LH-IM-01	9/27/2025 8:30	20.25	7.03229309	1
LH-IM-01	9/27/2025 8:45	20.25	7.03727806	1
LH-IM-01	9/27/2025 9:00	20.27	7.04032169	1
LH-IM-01	9/27/2025 9:15	20.29	7.05056443	1
LH-IM-01	9/27/2025 9:30	20.32	7.05692744	1
LH-IM-01	9/27/2025 9:45	20.34	7.06938217	1
LH-IM-01	9/27/2025 10:00	20.36	7.07214584	1
LH-IM-01	9/27/2025 10:15	20.39	7.08487177	1
LH-IM-01	9/27/2025 10:30	20.41	7.09316975	1
LH-IM-01	9/27/2025 10:45	20.46	7.11473999	1
LH-IM-01	9/27/2025 11:00	20.51	7.12910874	1
LH-IM-01	9/27/2025 11:15	20.56	7.142366	1
LH-IM-01	9/27/2025 11:30	20.63	7.15975692	1
LH-IM-01	9/27/2025 11:45	20.67	7.17439217	1
LH-IM-01	9/27/2025 12:00	20.72	7.18929351	1
LH-IM-01	9/27/2025 12:15	20.77	7.19700199	1
LH-IM-01	9/27/2025 12:30	20.84	7.19308566	1
LH-IM-01	9/27/2025 12:45	20.89	7.1969216	1
LH-IM-01	9/27/2025 13:00	20.94	7.1974407	1
LH-IM-01	9/27/2025 13:15	20.98	7.19382253	1
LH-IM-01	9/27/2025 13:30	21.03	7.1910275	1
LH-IM-01	9/27/2025 13:45	21.1	7.1931912	1
LH-IM-01	9/27/2025 14:00	21.15	7.18956913	1
LH-IM-01	9/27/2025 14:15	21.2	7.18512014	1
LH-IM-01	9/27/2025 14:30	21.22	7.18234726	1
LH-IM-01	9/27/2025 14:45	21.25	7.18094867	1
LH-IM-01	9/27/2025 15:00	21.27	7.18452416	1
LH-IM-01	9/27/2025 15:15	21.27	7.17872851	1

pH Continous Monitoring Data

Station Name	Date Time	Temp C	pH SU	Use Code
LH-IM-01	9/27/2025 15:30	21.27	7.16686121	1
LH-IM-01	9/27/2025 15:45	21.27	7.15609785	1
LH-IM-01	9/27/2025 16:00	21.27	7.15306203	1
LH-IM-01	9/27/2025 16:15	21.27	7.1503022	1
LH-IM-01	9/27/2025 16:30	21.27	7.14312662	1
LH-IM-01	9/27/2025 16:45	21.27	7.13650302	1
LH-IM-01	9/27/2025 17:00	21.25	7.12768021	1
LH-IM-01	9/27/2025 17:15	21.2	7.11748808	1
LH-IM-01	9/27/2025 17:30	21.15	7.1061881	1
LH-IM-01	9/27/2025 17:45	21.13	7.09874021	1
LH-IM-01	9/27/2025 18:00	21.1	7.0899137	1
LH-IM-01	9/27/2025 18:15	21.03	7.06618114	1
LH-IM-01	9/27/2025 18:30	20.98	7.0518271	1
LH-IM-01	9/27/2025 18:45	20.91	7.02918107	1
LH-IM-01	9/27/2025 19:00	20.86	7.0128803	1
LH-IM-01	9/27/2025 19:15	20.84	7.00458956	1
LH-IM-01	9/27/2025 19:30	20.82	6.99408644	1
LH-IM-01	9/27/2025 19:45	20.82	6.98496504	1
LH-IM-01	9/27/2025 20:00	20.79	6.97501187	1
LH-IM-01	9/27/2025 20:15	20.79	6.97584117	1
LH-IM-01	9/27/2025 20:30	20.82	6.98468863	1
LH-IM-01	9/27/2025 20:45	20.82	6.98220098	1
LH-IM-01	9/27/2025 21:00	20.79	6.97805265	1
LH-IM-01	9/27/2025 21:15	20.79	6.97418257	1
LH-IM-01	9/27/2025 21:30	20.79	6.98026412	1
LH-IM-01	9/27/2025 21:45	20.79	6.99132149	1
LH-IM-01	9/27/2025 22:00	20.79	6.99850878	1
LH-IM-01	9/27/2025 22:15	20.77	7.00348484	1
LH-IM-01	9/27/2025 22:30	20.75	7.00459096	1
LH-IM-01	9/27/2025 22:45	20.75	7.00293213	1
LH-IM-01	9/27/2025 23:00	20.72	7.00320893	1
LH-IM-01	9/27/2025 23:15	20.7	7.00072048	1
LH-IM-01	9/27/2025 23:30	20.7	7.00237959	1
LH-IM-01	9/27/2025 23:45	20.67	7.00293293	1
LH-IM-01	9/28/2025 0:00	20.67	7.00652804	1
LH-IM-01	9/28/2025 0:15	20.65	6.99187049	1
LH-IM-01	9/28/2025 0:30	20.65	7.00486909	1
LH-IM-01	9/28/2025 0:45	20.63	7.00293333	1
LH-IM-01	9/28/2025 1:00	20.63	7.00652893	1
LH-IM-01	9/28/2025 1:15	20.63	7.00652893	1
LH-IM-01	9/28/2025 1:30	20.6	7.00431669	1
LH-IM-01	9/28/2025 1:45	20.6	7.00404008	1
LH-IM-01	9/28/2025 2:00	20.58	7.00072077	1
LH-IM-01	9/28/2025 2:15	20.58	6.99933761	1
LH-IM-01	9/28/2025 2:30	20.56	6.99906092	1
LH-IM-01	9/28/2025 2:45	20.56	6.99574111	1
LH-IM-01	9/28/2025 3:00	20.53	6.99574067	1
LH-IM-01	9/28/2025 3:15	20.53	6.99712407	1
LH-IM-01	9/28/2025 3:30	20.51	6.99546368	1
LH-IM-01	9/28/2025 3:45	20.48	6.99684685	1
LH-IM-01	9/28/2025 4:00	20.48	6.99490977	1
LH-IM-01	9/28/2025 4:15	20.46	6.99629315	1
LH-IM-01	9/28/2025 4:30	20.44	6.9954626	1
LH-IM-01	9/28/2025 4:45	20.41	6.99352459	1
LH-IM-01	9/28/2025 5:00	20.41	6.99407818	1
LH-IM-01	9/28/2025 5:15	20.39	6.99103285	1
LH-IM-01	9/28/2025 5:30	20.39	6.98937199	1
LH-IM-01	9/28/2025 5:45	20.36	6.99047826	1
LH-IM-01	9/28/2025 6:00	20.34	6.99103133	1
LH-IM-01	9/28/2025 6:15	20.34	6.99158504	1
LH-IM-01	9/28/2025 6:30	20.32	6.99186135	1
LH-IM-01	9/28/2025 6:45	20.29	6.98964527	1
LH-IM-01	9/28/2025 7:00	20.29	6.98909146	1
LH-IM-01	9/28/2025 7:15	20.27	6.99047534	1
LH-IM-01	9/28/2025 7:30	20.27	6.99241381	1
LH-IM-01	9/28/2025 7:45	20.25	6.99296718	1
LH-IM-01	9/28/2025 8:00	20.25	6.99269023	1
LH-IM-01	9/28/2025 8:15	20.25	6.99407495	1
LH-IM-01	9/28/2025 8:30	20.25	6.99407495	1
LH-IM-01	9/28/2025 8:45	20.22	6.9935204	1
LH-IM-01	9/28/2025 9:00	20.22	6.99296646	1
LH-IM-01	9/28/2025 9:15	20.22	6.99795194	1
LH-IM-01	9/28/2025 9:30	20.25	7.00293713	1
LH-IM-01	9/28/2025 9:45	20.25	7.00875293	1
LH-IM-01	9/28/2025 10:00	20.27	7.01346004	1
LH-IM-01	9/28/2025 10:15	20.29	7.02093557	1
LH-IM-01	9/28/2025 10:30	20.34	7.02813031	1
LH-IM-01	9/28/2025 10:45	20.36	7.03338834	1
LH-IM-01	9/28/2025 11:00	20.44	7.04777096	1
LH-IM-01	9/28/2025 11:15	20.48	7.05329898	1
LH-IM-01	9/28/2025 11:30	20.53	7.06297367	1
LH-IM-01	9/28/2025 11:45	20.6	7.0679377	1
LH-IM-01	9/28/2025 12:00	20.63	7.06239906	1
LH-IM-01	9/28/2025 12:15	20.67	7.05243487	1

Station Name	Date Time	Temp C	pH SU	Use Code
LH-IM-01	9/28/2025 12:30	20.77	7.04661152	1
LH-IM-01	9/28/2025 12:45	20.79	7.03859175	1
LH-IM-01	9/28/2025 13:00	20.89	7.03581522	1
LH-IM-01	9/28/2025 13:15	20.94	7.03525655	1
LH-IM-01	9/28/2025 13:30	20.96	7.03332023	1
LH-IM-01	9/28/2025 13:45	21.03	7.02889296	1
LH-IM-01	9/28/2025 14:00	21.08	7.02723108	1
LH-IM-01	9/28/2025 14:15	21.13	7.02556977	1
LH-IM-01	9/28/2025 14:30	21.15	7.02473974	1
LH-IM-01	9/28/2025 14:45	21.2	7.02528764	1
LH-IM-01	9/28/2025 15:00	21.22	7.02252561	1
LH-IM-01	9/28/2025 15:15	21.25	7.0205913	1
LH-IM-01	9/28/2025 15:30	21.29	7.02665973	1
LH-IM-01	9/28/2025 15:45	21.29	7.02445201	1
LH-IM-01	9/28/2025 16:00	21.32	7.0258292	1
LH-IM-01	9/28/2025 16:15	21.32	7.02086234	1
LH-IM-01	9/28/2025 16:30	21.32	7.01589548	1
LH-IM-01	9/28/2025 16:45	21.32	7.01672329	1
LH-IM-01	9/28/2025 17:00	21.32	7.01644735	1
LH-IM-01	9/28/2025 17:15	21.29	7.00954991	1
LH-IM-01	9/28/2025 17:30	21.27	7.00127105	1
LH-IM-01	9/28/2025 17:45	21.25	6.98774702	1
LH-IM-01	9/28/2025 18:00	21.2	6.98636469	1
LH-IM-01	9/28/2025 18:15	21.17	6.97200728	1
LH-IM-01	9/28/2025 18:30	21.15	6.96841613	1
LH-IM-01	9/28/2025 18:45	21.13	6.9595783	1
LH-IM-01	9/28/2025 19:00	21.1	6.95487975	1
LH-IM-01	9/28/2025 19:15	21.06	6.94935001	1
LH-IM-01	9/28/2025 19:30	21.03	6.94299204	1
LH-IM-01	9/28/2025 19:45	21.01	6.93497756	1
LH-IM-01	9/28/2025 20:00	20.96	6.92557318	1
LH-IM-01	9/28/2025 20:15	20.94	6.91285863	1
LH-IM-01	9/28/2025 20:30	20.91	6.91202077	1
LH-IM-01	9/28/2025 20:45	20.89	6.90704066	1
LH-IM-01	9/28/2025 21:00	20.86	6.8998456	1
LH-IM-01	9/28/2025 21:15	20.86	6.89791102	1
LH-IM-01	9/28/2025 21:30	20.84	6.8929291	1
LH-IM-01	9/28/2025 21:45	20.84	6.88988884	1
LH-IM-01	9/28/2025 22:00	20.84	6.88491387	1
LH-IM-01	9/28/2025 22:15	20.82	6.8829712	1
LH-IM-01	9/28/2025 22:30	20.82	6.87771949	1
LH-IM-01	9/28/2025 22:45	20.82	6.87495543	1
LH-IM-01	9/28/2025 23:00	20.82	6.87191496	1
LH-IM-01	9/28/2025 23:15	20.79	6.87024328	1
LH-IM-01	9/28/2025 23:30	20.79	6.86886111	1
LH-IM-01	9/28/2025 23:45	20.77	6.86829928	1
LH-IM-01	9/29/2025 0:00	20.77	6.86636411	1
LH-IM-01	9/29/2025 0:15	20.77	6.86664056	1
LH-IM-01	9/29/2025 0:30	20.75	6.86469618	1
LH-IM-01	9/29/2025 0:45	20.75	6.86386677	1
LH-IM-01	9/29/2025 1:00	20.72	6.85804637	1
LH-IM-01	9/29/2025 1:15	20.72	6.85859937	1
LH-IM-01	9/29/2025 1:30	20.7	6.85582456	1
LH-IM-01	9/29/2025 1:45	20.7	6.85416544	1
LH-IM-01	9/29/2025 2:00	20.67	6.85193818	1
LH-IM-01	9/29/2025 2:15	20.65	6.85303436	1
LH-IM-01	9/29/2025 2:30	20.65	6.85082183	1
LH-IM-01	9/29/2025 2:45	20.63	6.84887558	1
LH-IM-01	9/29/2025 3:00	20.6	6.85134967	1
LH-IM-01	9/29/2025 3:15	20.6	6.84830692	1
LH-IM-01	9/29/2025 3:30	20.58	6.8474667	1
LH-IM-01	9/29/2025 3:45	20.56	6.84662636	1
LH-IM-01	9/29/2025 4:00	20.53	6.84550398	1
LH-IM-01	9/29/2025 4:15	20.51	6.84521676	1
LH-IM-01	9/29/2025 4:30	20.51	6.84798374	1
LH-IM-01	9/29/2025 4:45	20.48	6.84520095	1
LH-IM-01	9/29/2025 5:00	20.46	6.84463691	1
LH-IM-01	9/29/2025 5:15	20.44	6.84241222	1
LH-IM-01	9/29/2025 5:30	20.41	6.84211932	1
LH-IM-01	9/29/2025 5:45	20.41	6.84073536	1
LH-IM-01	9/29/2025 6:00	20.39	6.8404477	1
LH-IM-01	9/29/2025 6:15	20.36	6.83821668	1
LH-IM-01	9/29/2025 6:30	20.36	6.84070823	1
LH-IM-01	9/29/2025 6:45	20.34	6.83820565	1
LH-IM-01	9/29/2025 7:00	20.34	6.83709822	1
LH-IM-01	9/29/2025 7:15	20.32	6.83681024	1
LH-IM-01	9/29/2025 7:30	20.29	6.83457832	1
LH-IM-01	9/29/2025 7:45	20.29	6.83430141	1
LH-IM-01	9/29/2025 8:00	20.27	6.83429012	1
LH-IM-01	9/29/2025 8:15	20.27	6.8306901	1
LH-IM-01	9/29/2025 8:30	20.27	6.83539781	1
LH-IM-01	9/29/2025 8:45	20.27	6.83235165	1
LH-IM-01	9/29/2025 9:00	20.27	6.83567474	1
LH-IM-01	9/29/2025 9:15	20.29	6.84039333	1

Station Name	Date Time	Temp C	pH SU	Use Code
LH-IM-01	9/29/2025 9:30	20.32	6.84594718	1
LH-IM-01	9/29/2025 9:45	20.34	6.85066427	1
LH-IM-01	9/29/2025 10:00	20.36	6.853166	1
LH-IM-01	9/29/2025 10:15	20.39	6.85733317	1
LH-IM-01	9/29/2025 10:30	20.41	6.85872685	1
LH-IM-01	9/29/2025 10:45	20.44	6.86483009	1
LH-IM-01	9/29/2025 11:00	20.46	6.86926721	1
LH-IM-01	9/29/2025 11:15	20.51	6.87925059	1
LH-IM-01	9/29/2025 11:30	20.53	6.88617579	1
LH-IM-01	9/29/2025 11:45	20.58	6.89809034	1
LH-IM-01	9/29/2025 12:00	20.65	6.90807099	1
LH-IM-01	9/29/2025 12:15	20.7	6.9266134	1
LH-IM-01	9/29/2025 12:30	20.77	6.93464802	1
LH-IM-01	9/29/2025 12:45	20.84	6.94212604	1
LH-IM-01	9/29/2025 13:00	20.91	6.96092967	1
LH-IM-01	9/29/2025 13:15	20.98	6.96563532	1
LH-IM-01	9/29/2025 13:30	21.03	6.97696572	1
LH-IM-01	9/29/2025 13:45	20.75	6.73945442	2
LH-IM-01 rede	6/9/2025 14:00	18.39	9.78930885	2
LH-IM-01 rede	6/9/2025 14:15	18.65	6.71331293	2
LH-IM-01 rede	6/9/2025 14:30	18.7	6.6911142	1
LH-IM-01 rede	6/9/2025 14:45	18.7	6.68777702	1
LH-IM-01 rede	6/9/2025 15:00	18.7	6.68249315	1
LH-IM-01 rede	6/9/2025 15:15	18.68	6.68942433	1
LH-IM-01 rede	6/9/2025 15:30	18.7	6.68916751	1
LH-IM-01 rede	6/9/2025 15:45	18.7	6.69417328	1
LH-IM-01 rede	6/9/2025 16:00	18.7	6.70446291	1
LH-IM-01 rede	6/9/2025 16:15	18.68	6.70333018	1
LH-IM-01 rede	6/9/2025 16:30	18.68	6.69526479	1
LH-IM-01 rede	6/9/2025 16:45	18.68	6.70221772	1
LH-IM-01 rede	6/9/2025 17:00	18.68	6.69860219	1
LH-IM-01 rede	6/9/2025 17:15	18.65	6.69606789	1
LH-IM-01 rede	6/9/2025 17:30	18.65	6.70413412	1
LH-IM-01 rede	6/9/2025 17:45	18.65	6.70663743	1
LH-IM-01 rede	6/9/2025 18:00	18.65	6.7052467	1
LH-IM-01 rede	6/9/2025 18:15	18.63	6.70633916	1
LH-IM-01 rede	6/9/2025 18:30	18.63	6.70717366	1
LH-IM-01 rede	6/9/2025 18:45	18.63	6.70745182	1
LH-IM-01 rede	6/9/2025 19:00	18.6	6.7132638	1
LH-IM-01 rede	6/9/2025 19:15	18.6	6.70964729	1
LH-IM-01 rede	6/9/2025 19:30	18.6	6.70742174	1
LH-IM-01 rede	6/9/2025 19:45	18.58	6.70823632	1
LH-IM-01 rede	6/9/2025 20:00	18.58	6.71380057	1
LH-IM-01 rede	6/9/2025 20:15	18.56	6.71378095	1
LH-IM-01 rede	6/9/2025 20:30	18.56	6.70877278	1
LH-IM-01 rede	6/9/2025 20:45	18.56	6.70710339	1
LH-IM-01 rede	6/9/2025 21:00	18.56	6.71628503	1
LH-IM-01 rede	6/9/2025 21:15	18.56	6.7107204	1
LH-IM-01 rede	6/9/2025 21:30	18.56	6.71461564	1
LH-IM-01 rede	6/9/2025 21:45	18.53	6.71124717	1
LH-IM-01 rede	6/9/2025 22:00	18.53	6.71069065	1
LH-IM-01 rede	6/9/2025 22:15	18.53	6.71458629	1
LH-IM-01 rede	6/9/2025 22:30	18.53	6.71208195	1
LH-IM-01 rede	6/9/2025 22:45	18.53	6.71013413	1
LH-IM-01 rede	6/9/2025 23:00	18.53	6.70846457	1
LH-IM-01 rede	6/9/2025 23:15	18.51	6.70844458	1
LH-IM-01 rede	6/9/2025 23:30	18.51	6.71067081	1
LH-IM-01 rede	6/9/2025 23:45	18.51	6.70399211	1
LH-IM-01 rede	6/10/2025 0:00	18.51	6.70788802	1
LH-IM-01 rede	6/10/2025 0:15	18.49	6.70758969	1
LH-IM-01 rede	6/10/2025 0:30	18.49	6.70925948	1
LH-IM-01 rede	6/10/2025 0:45	18.49	6.71065097	1
LH-IM-01 rede	6/10/2025 1:00	18.46	6.7136828	1
LH-IM-01 rede	6/10/2025 1:15	18.46	6.7136828	1
LH-IM-01 rede	6/10/2025 1:30	18.46	6.72008432	1
LH-IM-01 rede	6/10/2025 1:45	18.46	6.71535276	1
LH-IM-01 rede	6/10/2025 2:00	18.46	6.71590942	1
LH-IM-01 rede	6/10/2025 2:15	18.46	6.71869269	1
LH-IM-01 rede	6/10/2025 2:30	18.44	6.70893128	1
LH-IM-01 rede	6/10/2025 2:45	18.44	6.71227143	1
LH-IM-01 rede	6/10/2025 3:00	18.44	6.71310647	1
LH-IM-01 rede	6/10/2025 3:15	18.41	6.71613907	1
LH-IM-01 rede	6/10/2025 3:30	18.41	6.71307695	1
LH-IM-01 rede	6/10/2025 3:45	18.41	6.7136337	1
LH-IM-01 rede	6/10/2025 4:00	18.41	6.71391207	1
LH-IM-01 rede	6/10/2025 4:15	18.39	6.7116653	1
LH-IM-01 rede	6/10/2025 4:30	18.39	6.70999494	1
LH-IM-01 rede	6/10/2025 4:45	18.39	6.71138691	1
LH-IM-01 rede	6/10/2025 5:00	18.37	6.71136711	1
LH-IM-01 rede	6/10/2025 5:15	18.37	6.71610012	1
LH-IM-01 rede	6/10/2025 5:30	18.37	6.70774774	1
LH-IM-01 rede	6/10/2025 5:45	18.37	6.71025345	1
LH-IM-01 rede	6/10/2025 6:00	18.34	6.71523558	1
LH-IM-01 rede	6/10/2025 6:15	18.34	6.7113374	1

pH Continous Monitoring Data

Station Name	Date Time	Temp C	pH SU	Use Code
LH-IM-01 rede	6/10/2025 6:30	18.32	6.71521604	1
LH-IM-01 rede	6/10/2025 6:45	18.32	6.7127099	1
LH-IM-01 rede	6/10/2025 7:00	18.32	6.70964683	1
LH-IM-01 rede	6/10/2025 7:15	18.32	6.71187452	1
LH-IM-01 rede	6/10/2025 7:30	18.3	6.71909522	1
LH-IM-01 rede	6/10/2025 7:45	18.3	6.70934843	1
LH-IM-01 rede	6/10/2025 8:00	18.3	6.72048762	1
LH-IM-01 rede	6/10/2025 8:15	18.3	6.71408258	1
LH-IM-01 rede	6/10/2025 8:30	18.3	6.71491802	1
LH-IM-01 rede	6/10/2025 8:45	18.27	6.71126807	1
LH-IM-01 rede	6/10/2025 9:00	18.27	6.71433166	1
LH-IM-01 rede	6/10/2025 9:15	18.27	6.70959701	1
LH-IM-01 rede	6/10/2025 9:30	18.27	6.71655973	1
LH-IM-01 rede	6/10/2025 9:45	18.27	6.71349613	1
LH-IM-01 rede	6/10/2025 10:00	18.27	6.7157242	1
LH-IM-01 rede	6/10/2025 10:15	18.27	6.71683823	1
LH-IM-01 rede	6/10/2025 10:30	18.27	6.71850928	1
LH-IM-01 rede	6/10/2025 10:45	18.27	6.71850928	1
LH-IM-01 rede	6/10/2025 11:00	18.25	6.71291941	1
LH-IM-01 rede	6/10/2025 11:15	18.25	6.71765438	1
LH-IM-01 rede	6/10/2025 11:30	18.27	6.71321762	1
LH-IM-01 rede	6/10/2025 11:45	18.25	6.71626175	1
LH-IM-01 rede	6/10/2025 12:00	18.25	6.7168188	1
LH-IM-01 rede	6/10/2025 12:15	18.25	6.71486911	1
LH-IM-01 rede	6/10/2025 12:30	18.25	6.71069119	1
LH-IM-01 rede	6/10/2025 12:45	18.25	6.71459058	1
LH-IM-01 rede	6/10/2025 13:00	18.25	6.71514763	1
LH-IM-01 rede	6/10/2025 13:15	18.25	6.71291941	1
LH-IM-01 rede	6/10/2025 13:30	18.22	6.71678964	1
LH-IM-01 rede	6/10/2025 13:45	18.22	6.71511831	1
LH-IM-01 rede	6/10/2025 14:00	18.22	6.71205419	1
LH-IM-01 rede	6/10/2025 14:15	18.22	6.71344697	1
LH-IM-01 rede	6/10/2025 14:30	18.22	6.71233274	1
LH-IM-01 rede	6/10/2025 14:45	18.22	6.70926863	1
LH-IM-01 rede	6/10/2025 15:00	18.2	6.70785579	1
LH-IM-01 rede	6/10/2025 15:15	18.2	6.71036297	1
LH-IM-01 rede	6/10/2025 15:30	18.2	6.70869152	1
LH-IM-01 rede	6/10/2025 15:45	18.2	6.70897009	1
LH-IM-01 rede	6/10/2025 16:00	18.18	6.7095073	1
LH-IM-01 rede	6/10/2025 16:15	18.18	6.71062168	1
LH-IM-01 rede	6/10/2025 16:30	18.18	6.71117887	1
LH-IM-01 rede	6/10/2025 16:45	18.18	6.71062168	1
LH-IM-01 rede	6/10/2025 17:00	18.18	6.70560698	1
LH-IM-01 rede	6/10/2025 17:15	18.18	6.71034309	1
LH-IM-01 rede	6/10/2025 17:30	18.15	6.70892014	1
LH-IM-01 rede	6/10/2025 17:45	18.15	6.70892014	1
LH-IM-01 rede	6/10/2025 18:00	18.15	6.71282087	1
LH-IM-01 rede	6/10/2025 18:15	18.15	6.71449261	1
LH-IM-01 rede	6/10/2025 18:30	18.13	6.714473	1
LH-IM-01 rede	6/10/2025 18:45	18.13	6.71140794	1
LH-IM-01 rede	6/10/2025 19:00	18.1	6.70803416	1
LH-IM-01 rede	6/10/2025 19:15	18.1	6.7085915	1
LH-IM-01 rede	6/10/2025 19:30	18.1	6.70914884	1
LH-IM-01 rede	6/10/2025 19:45	18.1	6.70747682	1
LH-IM-01 rede	6/10/2025 20:00	18.1	6.70803416	1
LH-IM-01 rede	6/10/2025 20:15	18.08	6.71442398	1
LH-IM-01 rede	6/10/2025 20:30	18.08	6.71275184	1
LH-IM-01 rede	6/10/2025 20:45	18.08	6.70355507	1
LH-IM-01 rede	6/10/2025 21:00	18.08	6.70773542	1
LH-IM-01 rede	6/10/2025 21:15	18.08	6.70801411	1
LH-IM-01 rede	6/10/2025 21:30	18.06	6.71022373	1
LH-IM-01 rede	6/10/2025 21:45	18.08	6.70689935	1
LH-IM-01 rede	6/10/2025 22:00	18.06	6.70771535	1
LH-IM-01 rede	6/10/2025 22:15	18.06	6.71105986	1
LH-IM-01 rede	6/10/2025 22:30	18.06	6.71022373	1
LH-IM-01 rede	6/10/2025 22:45	18.06	6.70743664	1
LH-IM-01 rede	6/10/2025 23:00	18.03	6.7074065	1
LH-IM-01 rede	6/10/2025 23:15	18.03	6.71075135	1
LH-IM-01 rede	6/10/2025 23:30	18.03	6.70573407	1
LH-IM-01 rede	6/10/2025 23:45	18.03	6.70824271	1
LH-IM-01 rede	6/11/2025 0:00	18.01	6.70655013	1
LH-IM-01 rede	6/11/2025 0:15	18.01	6.70599261	1
LH-IM-01 rede	6/11/2025 0:30	18.01	6.70487759	1
LH-IM-01 rede	6/11/2025 0:45	18.01	6.70878019	1
LH-IM-01 rede	6/11/2025 1:00	18.01	6.70515634	1
LH-IM-01 rede	6/11/2025 1:15	17.99	6.70903896	1
LH-IM-01 rede	6/11/2025 1:30	17.99	6.70652997	1
LH-IM-01 rede	6/11/2025 1:45	17.99	6.70569364	1
LH-IM-01 rede	6/11/2025 2:00	17.99	6.70318465	1
LH-IM-01 rede	6/11/2025 2:15	17.96	6.70817256	1
LH-IM-01 rede	6/11/2025 2:30	17.96	6.70120243	1
LH-IM-01 rede	6/11/2025 2:45	17.96	6.70231765	1
LH-IM-01 rede	6/11/2025 3:00	17.96	6.70566331	1
LH-IM-01 rede	6/11/2025 3:15	17.94	6.70843133	1

Station Name	Date Time	Temp C	pH SU	Use Code
LH-IM-01 rede	6/11/2025 3:30	17.94	6.70564309	1
LH-IM-01 rede	6/11/2025 3:45	17.94	6.70369132	1
LH-IM-01 rede	6/11/2025 4:00	17.91	6.70421849	1
LH-IM-01 rede	6/11/2025 4:15	17.91	6.70617046	1
LH-IM-01 rede	6/11/2025 4:30	17.91	6.70449734	1
LH-IM-01 rede	6/11/2025 4:45	17.91	6.70840128	1
LH-IM-01 rede	6/11/2025 5:00	17.91	6.70700702	1
LH-IM-01 rede	6/11/2025 5:15	17.89	6.70893899	1
LH-IM-01 rede	6/11/2025 5:30	17.89	6.70726575	1
LH-IM-01 rede	6/11/2025 5:45	17.89	6.70698688	1
LH-IM-01 rede	6/11/2025 6:00	17.89	6.70364042	1
LH-IM-01 rede	6/11/2025 6:15	17.89	6.71089109	1
LH-IM-01 rede	6/11/2025 6:30	17.87	6.70640896	1
LH-IM-01 rede	6/11/2025 6:45	17.89	6.70726575	1
LH-IM-01 rede	6/11/2025 7:00	17.89	6.70670801	1
LH-IM-01 rede	6/11/2025 7:15	17.89	6.70252493	1
LH-IM-01 rede	6/11/2025 7:30	17.89	6.70336155	1
LH-IM-01 rede	6/11/2025 7:45	17.91	6.70895899	1
LH-IM-01 rede	6/11/2025 8:00	17.91	6.71091096	1
LH-IM-01 rede	6/11/2025 8:15	17.94	6.71372899	1
LH-IM-01 rede	6/11/2025 8:30	17.94	6.71400782	1
LH-IM-01 rede	6/11/2025 8:45	17.96	6.70900897	1
LH-IM-01 rede	6/11/2025 9:00	17.99	6.70931773	1
LH-IM-01 rede	6/11/2025 9:15	18.01	6.71240403	1
LH-IM-01 rede	6/11/2025 9:30	18.03	6.71799854	1
LH-IM-01 rede	6/11/2025 9:45	18.06	6.70994502	1
LH-IM-01 rede	6/11/2025 10:00	18.1	6.72085303	1
LH-IM-01 rede	6/11/2025 10:15	18.13	6.72199634	1
LH-IM-01 rede	6/11/2025 10:30	18.15	6.73093137	1
LH-IM-01 rede	6/11/2025 10:45	18.18	6.72873032	1
LH-IM-01 rede	6/11/2025 11:00	18.22	6.72793189	1
LH-IM-01 rede	6/11/2025 11:15	18.25	6.72155377	1
LH-IM-01 rede	6/11/2025 11:30	18.3	6.71742434	1
LH-IM-01 rede	6/11/2025 11:45	18.32	6.72273448	1
LH-IM-01 rede	6/11/2025 12:00	18.37	6.72835029	1
LH-IM-01 rede	6/11/2025 12:15	18.39	6.71834675	1
LH-IM-01 rede	6/11/2025 12:30	18.41	6.7125202	1
LH-IM-01 rede	6/11/2025 12:45	18.46	6.71869269	1
LH-IM-01 rede	6/11/2025 13:00	18.49	6.72345269	1
LH-IM-01 rede	6/11/2025 13:15	18.51	6.72764585	1
LH-IM-01 rede	6/11/2025 13:30	18.56	6.72045851	1
LH-IM-01 rede	6/11/2025 13:45	18.56	6.71851088	1
LH-IM-01 rede	6/11/2025 14:00	18.58	6.71713912	1
LH-IM-01 rede	6/11/2025 14:15	18.58	6.72965868	1
LH-IM-01 rede	6/11/2025 14:30	18.6	6.72578251	1
LH-IM-01 rede	6/11/2025 14:45	18.63	6.72775785	1
LH-IM-01 rede	6/11/2025 15:00	18.65	6.7283328	1
LH-IM-01 rede	6/11/2025 15:15	18.65	6.72388247	1
LH-IM-01 rede	6/11/2025 15:30	18.68	6.7294732	1
LH-IM-01 rede	6/11/2025 15:45	18.68	6.72363274	1
LH-IM-01 rede	6/11/2025 16:00	18.68	6.72585767	1
LH-IM-01 rede	6/11/2025 16:15	18.68	6.72196403	1
LH-IM-01 rede	6/11/2025 16:30	18.7	6.72281738	1
LH-IM-01 rede	6/11/2025 16:45	18.7	6.72281738	1
LH-IM-01 rede	6/11/2025 17:00	18.72	6.72283637	1
LH-IM-01 rede	6/11/2025 17:15	18.7	6.72337358	1
LH-IM-01 rede	6/11/2025 17:30	18.72	6.72367061	1
LH-IM-01 rede	6/11/2025 17:45	18.72	6.72561716	1
LH-IM-01 rede	6/11/2025 18:00	18.72	6.72144598	1
LH-IM-01 rede	6/11/2025 18:15	18.72	6.72672948	1
LH-IM-01 rede	6/11/2025 18:30	18.7	6.7205926	1
LH-IM-01 rede	6/11/2025 18:45	18.7	6.7200364	1
LH-IM-01 rede	6/11/2025 19:00	18.68	6.72029533	1
LH-IM-01 rede	6/11/2025 19:15	18.68	6.72418897	1
LH-IM-01 rede	6/11/2025 19:30	18.68	6.72168592	1
LH-IM-01 rede	6/11/2025 19:45	18.65	6.7185977	1
LH-IM-01 rede	6/11/2025 20:00	18.63	6.71690942	1
LH-IM-01 rede	6/11/2025 20:15	18.63	6.71718759	1
LH-IM-01 rede	6/11/2025 20:30	18.6	6.71548935	1
LH-IM-01 rede	6/11/2025 20:45	18.58	6.71185308	1
LH-IM-01 rede	6/11/2025 21:00	18.56	6.71183333	1
LH-IM-01 rede	6/11/2025 21:15	18.56	6.70988571	1
LH-IM-01 rede	6/11/2025 21:30	18.53	6.71347325	1
LH-IM-01 rede	6/11/2025 21:45	18.53	6.71152543	1
LH-IM-01 rede	6/11/2025 22:00	18.53	6.70568196	1
LH-IM-01 rede	6/11/2025 22:15	18.51	6.70649662	1
LH-IM-01 rede	6/11/2025 22:30	18.51	6.7053835	1
LH-IM-01 rede	6/11/2025 22:45	18.51	6.70955769	1
LH-IM-01 rede	6/11/2025 23:00	18.51	6.70482695	1
LH-IM-01 rede	6/11/2025 23:15	18.51	6.70315727	1
LH-IM-01 rede	6/11/2025 23:30	18.51	6.70482695	1
LH-IM-01 rede	6/11/2025 23:45	18.49	6.69924074	1
LH-IM-01 rede	6/12/2025 0:00	18.49	6.70703309	1
LH-IM-01 rede	6/12/2025 0:15	18.49	6.70174542	1

Station Name	Date Time	Temp C	pH SU	Use Code
LH-IM-01 rede	6/12/2025 0:30	18.49	6.70118883	1
LH-IM-01 rede	6/12/2025 0:45	18.49	6.70174542	1
LH-IM-01 rede	6/12/2025 1:00	18.46	6.69865314	1
LH-IM-01 rede	6/12/2025 1:15	18.46	6.69559155	1
LH-IM-01 rede	6/12/2025 1:30	18.46	6.69753983	1
LH-IM-01 rede	6/12/2025 1:45	18.44	6.70308601	1
LH-IM-01 rede	6/12/2025 2:00	18.44	6.69445728	1
LH-IM-01 rede	6/12/2025 2:15	18.44	6.69668405	1
LH-IM-01 rede	6/12/2025 2:30	18.44	6.70141593	1
LH-IM-01 rede	6/12/2025 2:45	18.44	6.70197263	1
LH-IM-01 rede	6/12/2025 3:00	18.44	6.69835413	1
LH-IM-01 rede	6/12/2025 3:15	18.41	6.70500408	1
LH-IM-01 rede	6/12/2025 3:30	18.44	6.69751909	1
LH-IM-01 rede	6/12/2025 3:45	18.44	6.70225097	1
LH-IM-01 rede	6/12/2025 4:00	18.41	6.70361221	1
LH-IM-01 rede	6/12/2025 4:15	18.41	6.69776634	1
LH-IM-01 rede	6/12/2025 4:30	18.41	6.70556083	1
LH-IM-01 rede	6/12/2025 4:45	18.41	6.70416896	1
LH-IM-01 rede	6/12/2025 5:00	18.39	6.7027567	1
LH-IM-01 rede	6/12/2025 5:15	18.39	6.70804618	1
LH-IM-01 rede	6/12/2025 5:30	18.39	6.70748939	1
LH-IM-01 rede	6/12/2025 5:45	18.39	6.70414867	1
LH-IM-01 rede	6/12/2025 6:00	18.37	6.70719091	1
LH-IM-01 rede	6/12/2025 6:15	18.37	6.70496361	1
LH-IM-01 rede	6/12/2025 6:30	18.37	6.70969663	1
LH-IM-01 rede	6/12/2025 6:45	18.37	6.7091398	1
LH-IM-01 rede	6/12/2025 7:00	18.39	6.71222209	1
LH-IM-01 rede	6/12/2025 7:15	18.39	6.70971654	1
LH-IM-01 rede	6/12/2025 7:30	18.41	6.71502557	1
LH-IM-01 rede	6/12/2025 7:45	18.44	6.71700331	1
LH-IM-01 rede	6/12/2025 8:00	18.44	6.71756001	1
LH-IM-01 rede	6/12/2025 8:15	18.46	6.71980599	1
LH-IM-01 rede	6/12/2025 8:30	18.49	6.7215046	1
LH-IM-01 rede	6/12/2025 8:45	18.51	6.71985403	1
LH-IM-01 rede	6/12/2025 9:00	18.53	6.71876019	1
LH-IM-01 rede	6/12/2025 9:15	18.56	6.72101497	1
LH-IM-01 rede	6/12/2025 9:30	18.6	6.72105322	1
LH-IM-01 rede	6/12/2025 9:45	18.6	6.72439154	1
LH-IM-01 rede	6/12/2025 10:00	18.65	6.72638578	1
LH-IM-01 rede	6/12/2025 10:15	18.68	6.73336684	1
LH-IM-01 rede	6/12/2025 10:30	18.7	6.72949174	1
LH-IM-01 rede	6/12/2025 10:45	18.75	6.72759172	1
LH-IM-01 rede	6/12/2025 11:00	18.77	6.73233691	1
LH-IM-01 rede	6/12/2025 11:15	18.82	6.73377267	1
LH-IM-01 rede	6/12/2025 11:30	18.84	6.73212311	1
LH-IM-01 rede	6/12/2025 11:45	18.87	6.72853746	1
LH-IM-01 rede	6/12/2025 12:00	18.91	6.7352442	1
LH-IM-01 rede	6/12/2025 12:15	18.94	6.73888369	1
LH-IM-01 rede	6/12/2025 12:30	18.96	6.72612044	1
LH-IM-01 rede	6/12/2025 12:45	19.01	6.74005746	1
LH-IM-01 rede	6/12/2025 13:00	19.03	6.73896412	1
LH-IM-01 rede	6/12/2025 13:15	19.06	6.73676888	1
LH-IM-01 rede	6/12/2025 13:30	19.08	6.73817557	1
LH-IM-01 rede	6/12/2025 13:45	19.1	6.73402773	1
LH-IM-01 rede	6/12/2025 14:00	19.13	6.73766498	1
LH-IM-01 rede	6/12/2025 14:15	19.13	6.73266658	1
LH-IM-01 rede	6/12/2025 14:30	19.15	6.74045963	1
LH-IM-01 rede	6/12/2025 14:45	19.17	6.72937135	1
LH-IM-01 rede	6/12/2025 15:00	19.17	6.72576189	1
LH-IM-01 rede	6/12/2025 15:15	19.22	6.74079937	1
LH-IM-01 rede	6/12/2025 15:30	19.22	6.73080565	1
LH-IM-01 rede	6/12/2025 15:45	19.25	6.73027812	1
LH-IM-01 rede	6/12/2025 16:00	19.27	6.73029656	1
LH-IM-01 rede	6/12/2025 16:15	19.27	6.74084369	1
LH-IM-01 rede	6/12/2025 16:30	19.29	6.73336791	1
LH-IM-01 rede	6/12/2025 16:45	19.29	6.74280417	1
LH-IM-01 rede	6/12/2025 17:00	19.29	6.73225777	1
LH-IM-01 rede	6/12/2025 17:15	19.29	6.73614329	1
LH-IM-01 rede	6/12/2025 17:30	19.29	6.73947373	1
LH-IM-01 rede	6/12/2025 17:45	19.29	6.73420053	1
LH-IM-01 rede	6/12/2025 18:00	19.29	6.73808604	1
LH-IM-01 rede	6/12/2025 18:15	19.29	6.7347556	1
LH-IM-01 rede	6/12/2025 18:30	19.27	6.73251701	1
LH-IM-01 rede	6/12/2025 18:45	19.27	6.73584768	1
LH-IM-01 rede	6/12/2025 19:00	19.27	6.74306414	1
LH-IM-01 rede	6/12/2025 19:15	19.25	6.72916782	1
LH-IM-01 rede	6/12/2025 19:30	19.22	6.73108325	1
LH-IM-01 rede	6/12/2025 19:45	19.2	6.73300821	1
LH-IM-01 rede	6/12/2025 20:00	19.2	6.73495157	1
LH-IM-01 rede	6/12/2025 20:15	19.17	6.73159256	1
LH-IM-01 rede	6/12/2025 20:30	19.17	6.72687249	1
LH-IM-01 rede	6/12/2025 20:45	19.15	6.72824215	1
LH-IM-01 rede	6/12/2025 21:00	19.15	6.72657613	1
LH-IM-01 rede	6/12/2025 21:15	19.15	6.72046739	1

pH Continous Monitoring Data

Station Name	Date Time	Temp C	pH SU	Use Code
LH-IM-01 rede	6/12/2025 21:30	19.13	6.71905982	1
LH-IM-01 rede	6/12/2025 21:45	19.13	6.72294747	1
LH-IM-01 rede	6/12/2025 22:00	19.13	6.71572755	1
LH-IM-01 rede	6/12/2025 22:15	19.1	6.71986414	1
LH-IM-01 rede	6/12/2025 22:30	19.1	6.71403207	1
LH-IM-01 rede	6/12/2025 22:45	19.1	6.71347663	1
LH-IM-01 rede	6/12/2025 23:00	19.1	6.72069729	1
LH-IM-01 rede	6/12/2025 23:15	19.1	6.71847555	1
LH-IM-01 rede	6/12/2025 23:30	19.1	6.71597609	1
LH-IM-01 rede	6/12/2025 23:45	19.1	6.70931087	1
LH-IM-01 rede	6/13/2025 0:00	19.08	6.71373476	1
LH-IM-01 rede	6/13/2025 0:15	19.1	6.71347663	1
LH-IM-01 rede	6/13/2025 0:30	19.08	6.70845777	1
LH-IM-01 rede	6/13/2025 0:45	19.1	6.71792011	1
LH-IM-01 rede	6/13/2025 1:00	19.08	6.71179061	1
LH-IM-01 rede	6/13/2025 1:15	19.1	6.71097718	1
LH-IM-01 rede	6/13/2025 1:30	19.08	6.71345702	1
LH-IM-01 rede	6/13/2025 1:45	19.08	6.71206834	1
LH-IM-01 rede	6/13/2025 2:00	19.08	6.70818003	1
LH-IM-01 rede	6/13/2025 2:15	19.08	6.70956871	1
LH-IM-01 rede	6/13/2025 2:30	19.08	6.71179061	1
LH-IM-01 rede	6/13/2025 2:45	19.08	6.71345702	1
LH-IM-01 rede	6/13/2025 3:00	19.08	6.71234608	1
LH-IM-01 rede	6/13/2025 3:15	19.08	6.70818003	1
LH-IM-01 rede	6/13/2025 3:30	19.08	6.71317929	1
LH-IM-01 rede	6/13/2025 3:45	19.08	6.71179061	1
LH-IM-01 rede	6/13/2025 4:00	19.08	6.71373476	1
LH-IM-01 rede	6/13/2025 4:15	19.08	6.71762307	1
LH-IM-01 rede	6/13/2025 4:30	19.08	6.71429023	1
LH-IM-01 rede	6/13/2025 4:45	19.08	6.71206834	1
LH-IM-01 rede	6/13/2025 5:00	19.08	6.72178912	1
LH-IM-01 rede	6/13/2025 5:15	19.08	6.71595665	1
LH-IM-01 rede	6/13/2025 5:30	19.1	6.70931087	1
LH-IM-01 rede	6/13/2025 5:45	19.1	6.72291903	1
LH-IM-01 rede	6/13/2025 6:00	19.1	6.71542066	1
LH-IM-01 rede	6/13/2025 6:15	19.1	6.71958642	1
LH-IM-01 rede	6/13/2025 6:30	19.13	6.71017377	1
LH-IM-01 rede	6/13/2025 6:45	19.1	6.71875327	1
LH-IM-01 rede	6/13/2025 7:00	19.13	6.71350604	1
LH-IM-01 rede	6/13/2025 7:15	19.13	6.71100684	1
LH-IM-01 rede	6/13/2025 7:30	19.13	6.72100364	1
LH-IM-01 rede	6/13/2025 7:45	19.13	6.71822675	1
LH-IM-01 rede	6/13/2025 8:00	19.13	6.71989289	1
LH-IM-01 rede	6/13/2025 8:15	19.15	6.72268875	1
LH-IM-01 rede	6/13/2025 8:30	19.15	6.71352564	1
LH-IM-01 rede	6/13/2025 8:45	19.15	6.72574312	1
LH-IM-01 rede	6/13/2025 9:00	19.15	6.72379943	1
LH-IM-01 rede	6/13/2025 9:15	19.15	6.72241108	1
LH-IM-01 rede	6/13/2025 9:30	19.15	6.72740914	1
LH-IM-01 rede	6/13/2025 9:45	19.17	6.72881605	1
LH-IM-01 rede	6/13/2025 10:00	19.17	6.72603954	1
LH-IM-01 rede	6/13/2025 10:15	19.2	6.73050961	1
LH-IM-01 rede	6/13/2025 10:30	19.22	6.73552491	1
LH-IM-01 rede	6/13/2025 10:45	19.25	6.73666234	1
LH-IM-01 rede	6/13/2025 11:00	19.29	6.74058388	1
LH-IM-01 rede	6/13/2025 11:15	19.34	6.74201567	1
LH-IM-01 rede	6/13/2025 11:30	19.34	6.75145032	1
LH-IM-01 rede	6/13/2025 11:45	19.37	6.74231959	1
LH-IM-01 rede	6/13/2025 12:00	19.39	6.76037095	1
LH-IM-01 rede	6/13/2025 12:15	19.44	6.75181266	1
LH-IM-01 rede	6/13/2025 12:30	19.44	6.75070308	1
LH-IM-01 rede	6/13/2025 12:45	19.46	6.75709976	1
LH-IM-01 rede	6/13/2025 13:00	19.44	6.76068929	1
LH-IM-01 rede	6/13/2025 13:15	19.46	6.75931877	1
LH-IM-01 rede	6/13/2025 13:30	19.46	6.7704138	1
LH-IM-01 rede	6/13/2025 13:45	19.46	6.75793189	1
LH-IM-01 rede	6/13/2025 14:00	19.48	6.76155407	1
LH-IM-01 rede	6/13/2025 14:15	19.48	6.76793328	1
LH-IM-01 rede	6/13/2025 14:30	19.48	6.75711636	1
LH-IM-01 rede	6/13/2025 14:45	19.51	6.76657043	1
LH-IM-01 rede	6/13/2025 15:00	19.51	6.76213317	1
LH-IM-01 rede	6/13/2025 15:15	19.53	6.76048557	1
LH-IM-01 rede	6/13/2025 15:30	19.53	6.75965364	1
LH-IM-01 rede	6/13/2025 15:45	19.53	6.76492252	1
LH-IM-01 rede	6/13/2025 16:00	19.53	6.75798978	1
LH-IM-01 rede	6/13/2025 16:15	19.53	6.76464521	1
LH-IM-01 rede	6/13/2025 16:30	19.53	6.77878799	1
LH-IM-01 rede	6/13/2025 16:45	19.51	6.77045302	1
LH-IM-01 rede	6/13/2025 17:00	19.51	6.76767974	1
LH-IM-01 rede	6/13/2025 17:15	19.51	6.76684775	1
LH-IM-01 rede	6/13/2025 17:30	19.51	6.77294898	1
LH-IM-01 rede	6/13/2025 17:45	19.48	6.75905786	1
LH-IM-01 rede	6/13/2025 18:00	19.48	6.76571443	1
LH-IM-01 rede	6/13/2025 18:15	19.46	6.75987352	1

Station Name	Date Time	Temp C	pH SU	Use Code
LH-IM-01 rede	6/13/2025 18:30	19.46	6.76569841	1
LH-IM-01 rede	6/13/2025 18:45	19.44	6.75763795	1
LH-IM-01 rede	6/13/2025 19:00	19.41	6.75483886	1
LH-IM-01 rede	6/13/2025 19:15	19.41	6.77148426	1
LH-IM-01 rede	6/13/2025 19:30	19.39	6.76370025	1
LH-IM-01 rede	6/13/2025 19:45	19.37	6.7487012	1
LH-IM-01 rede	6/13/2025 20:00	19.34	6.75117283	1
LH-IM-01 rede	6/13/2025 20:15	19.32	6.75587346	1
LH-IM-01 rede	6/13/2025 20:30	19.29	6.74308171	1
LH-IM-01 rede	6/13/2025 20:45	19.27	6.75416638	1
LH-IM-01 rede	6/13/2025 21:00	19.25	6.74665504	1
LH-IM-01 rede	6/13/2025 21:15	19.22	6.75329153	1
LH-IM-01 rede	6/13/2025 21:30	19.2	6.74661171	1
LH-IM-01 rede	6/13/2025 21:45	19.17	6.74075504	1
LH-IM-01 rede	6/13/2025 22:00	19.17	6.74547511	1
LH-IM-01 rede	6/13/2025 22:15	19.15	6.73573924	1
LH-IM-01 rede	6/13/2025 22:30	19.13	6.73849805	1
LH-IM-01 rede	6/13/2025 22:45	19.13	6.73849805	1
LH-IM-01 rede	6/13/2025 23:00	19.1	6.73874893	1
LH-IM-01 rede	6/13/2025 23:15	19.08	6.74400804	1
LH-IM-01 rede	6/13/2025 23:30	19.08	6.7315099	1
LH-IM-01 rede	6/13/2025 23:45	19.08	6.73595368	1
LH-IM-01 rede	6/14/2025 0:00	19.06	6.73676888	1
LH-IM-01 rede	6/14/2025 0:15	19.06	6.73454683	1
LH-IM-01 rede	6/14/2025 0:30	19.03	6.73035282	1
LH-IM-01 rede	6/14/2025 0:45	19.03	6.72063038	1
LH-IM-01 rede	6/14/2025 1:00	19.03	6.73451958	1
LH-IM-01 rede	6/14/2025 1:15	19.03	6.73146395	1
LH-IM-01 rede	6/14/2025 1:30	19.01	6.73172337	1
LH-IM-01 rede	6/14/2025 1:45	19.01	6.72727852	1
LH-IM-01 rede	6/14/2025 2:00	19.01	6.72922315	1
LH-IM-01 rede	6/14/2025 2:15	19.01	6.73005656	1
LH-IM-01 rede	6/14/2025 2:30	19.01	6.73172337	1
LH-IM-01 rede	6/14/2025 2:45	18.98	6.73197366	1
LH-IM-01 rede	6/14/2025 3:00	19.01	6.72838974	1
LH-IM-01 rede	6/14/2025 3:15	18.98	6.72641702	1
LH-IM-01 rede	6/14/2025 3:30	19.01	6.72700072	1
LH-IM-01 rede	6/14/2025 3:45	19.01	6.72894534	1
LH-IM-01 rede	6/14/2025 4:00	18.98	6.72725052	1
LH-IM-01 rede	6/14/2025 4:15	18.98	6.71891557	1
LH-IM-01 rede	6/14/2025 4:30	18.98	6.7253057	1
LH-IM-01 rede	6/14/2025 4:45	18.98	6.71835991	1
LH-IM-01 rede	6/14/2025 5:00	18.98	6.7253057	1
LH-IM-01 rede	6/14/2025 5:15	18.98	6.72725052	1
LH-IM-01 rede	6/14/2025 5:30	18.98	6.73086233	1
LH-IM-01 rede	6/14/2025 5:45	18.96	6.72417549	1
LH-IM-01 rede	6/14/2025 6:00	18.96	6.72612044	1
LH-IM-01 rede	6/14/2025 6:15	18.96	6.72473119	1
LH-IM-01 rede	6/14/2025 6:30	18.96	6.73167745	1
LH-IM-01 rede	6/14/2025 6:45	18.96	6.7275097	1
LH-IM-01 rede	6/14/2025 7:00	18.94	6.7397173	1
LH-IM-01 rede	6/14/2025 7:15	18.96	6.7286211	1
LH-IM-01 rede	6/14/2025 7:30	18.94	6.72443447	1
LH-IM-01 rede	6/14/2025 7:45	18.94	6.73527139	1
LH-IM-01 rede	6/14/2025 8:00	18.96	6.72056343	1
LH-IM-01 rede	6/14/2025 8:15	18.94	6.7305476	1
LH-IM-01 rede	6/14/2025 8:30	18.96	6.72695399	1
LH-IM-01 rede	6/14/2025 8:45	18.96	6.73751232	1
LH-IM-01 rede	6/14/2025 9:00	18.96	6.72667614	1
LH-IM-01 rede	6/14/2025 9:15	18.94	6.72915826	1
LH-IM-01 rede	6/14/2025 9:30	18.96	6.73112175	1
LH-IM-01 rede	6/14/2025 9:45	18.94	6.72582382	1
LH-IM-01 rede	6/14/2025 10:00	18.94	6.73499352	1
LH-IM-01 rede	6/14/2025 10:15	18.94	6.72721317	1
LH-IM-01 rede	6/14/2025 10:30	18.94	6.742496	1
LH-IM-01 rede	6/14/2025 10:45	18.94	6.73554926	1
LH-IM-01 rede	6/14/2025 11:00	18.94	6.73527139	1
LH-IM-01 rede	6/14/2025 11:15	18.94	6.73582713	1
LH-IM-01 rede	6/14/2025 11:30	18.94	6.73666074	1
LH-IM-01 rede	6/14/2025 11:45	18.94	6.73888369	1
LH-IM-01 rede	6/14/2025 12:00	18.94	6.73666074	1
LH-IM-01 rede	6/14/2025 12:15	18.94	6.736105	1
LH-IM-01 rede	6/14/2025 12:30	18.94	6.74027304	1
LH-IM-01 rede	6/14/2025 12:45	18.94	6.73999517	1
LH-IM-01 rede	6/14/2025 13:00	18.94	6.74166239	1
LH-IM-01 rede	6/14/2025 13:15	18.96	6.74390288	1
LH-IM-01 rede	6/14/2025 13:30	18.96	6.74834849	1
LH-IM-01 rede	6/14/2025 13:45	18.96	6.74473643	1
LH-IM-01 rede	6/14/2025 14:00	18.98	6.76364645	1
LH-IM-01 rede	6/14/2025 14:15	18.96	6.74945989	1
LH-IM-01 rede	6/14/2025 14:30	18.96	6.76168532	1
LH-IM-01 rede	6/14/2025 14:45	18.98	6.75864549	1
LH-IM-01 rede	6/14/2025 15:00	18.96	6.75668401	1
LH-IM-01 rede	6/14/2025 15:15	18.96	6.76446382	1

Station Name	Date Time	Temp C	pH SU	Use Code
LH-IM-01 rede	6/14/2025 15:30	18.96	6.75140485	1
LH-IM-01 rede	6/14/2025 15:45	18.94	6.7524993	1
LH-IM-01 rede	6/14/2025 16:00	18.94	6.75333291	1
LH-IM-01 rede	6/14/2025 16:15	18.94	6.75500013	1
LH-IM-01 rede	6/14/2025 16:30	18.91	6.74774961	1
LH-IM-01 rede	6/14/2025 16:45	18.91	6.75330758	1
LH-IM-01 rede	6/14/2025 17:00	18.89	6.75579194	1
LH-IM-01 rede	6/14/2025 17:15	18.89	6.7552361	1
LH-IM-01 rede	6/14/2025 17:30	18.89	6.75801527	1
LH-IM-01 rede	6/14/2025 17:45	18.87	6.75327379	1
LH-IM-01 rede	6/14/2025 18:00	18.87	6.75160617	1
LH-IM-01 rede	6/14/2025 18:15	18.84	6.75019083	1
LH-IM-01 rede	6/14/2025 18:30	18.82	6.75545541	1
LH-IM-01 rede	6/14/2025 18:45	18.82	6.74683791	1
LH-IM-01 rede	6/14/2025 19:00	18.82	6.74989573	1
LH-IM-01 rede	6/14/2025 19:15	18.79	6.75042605	1
LH-IM-01 rede	6/14/2025 19:30	18.79	6.74736792	1
LH-IM-01 rede	6/14/2025 19:45	18.77	6.7481847	1
LH-IM-01 rede	6/14/2025 20:00	18.77	6.75235518	1
LH-IM-01 rede	6/14/2025 20:15	18.75	6.7495577	1
LH-IM-01 rede	6/14/2025 20:30	18.75	6.74761135	1
LH-IM-01 rede	6/14/2025 20:45	18.72	6.74563886	1
LH-IM-01 rede	6/14/2025 21:00	18.7	6.74478713	1
LH-IM-01 rede	6/14/2025 21:15	18.7	6.74172805	1
LH-IM-01 rede	6/14/2025 21:30	18.68	6.74059788	1
LH-IM-01 rede	6/14/2025 21:45	18.65	6.73751161	1
LH-IM-01 rede	6/14/2025 22:00	18.65	6.74585599	1
LH-IM-01 rede	6/14/2025 22:15	18.65	6.73667718	1
LH-IM-01 rede	6/14/2025 22:30	18.63	6.7455604	1
LH-IM-01 rede	6/14/2025 22:45	18.6	6.73941398	1
LH-IM-01 rede	6/14/2025 23:00	18.6	6.75054172	1
LH-IM-01 rede	6/14/2025 23:15	18.58	6.73967433	1
LH-IM-01 rede	6/14/2025 23:30	18.58	6.74050897	1
LH-IM-01 rede	6/14/2025 23:45	18.56	6.73687417	1
LH-IM-01 rede	6/15/2025 0:00	18.56	6.73325716	1
LH-IM-01 rede	6/15/2025 0:15	18.53	6.73851667	1
LH-IM-01 rede	6/15/2025 0:30	18.51	6.73488111	1
LH-IM-01 rede	6/15/2025 0:45	18.49	6.72985356	1
LH-IM-01 rede	6/15/2025 1:00	18.49	6.73708931	1
LH-IM-01 rede	6/15/2025 1:15	18.46	6.73928888	1
LH-IM-01 rede	6/15/2025 1:30	18.44	6.72925054	1
LH-IM-01 rede	6/15/2025 1:45	18.44	6.73453912	1
LH-IM-01 rede	6/15/2025 2:00	18.41	6.73506855	1
LH-IM-01 rede	6/15/2025 2:15	18.39	6.72836893	1
LH-IM-01 rede	6/15/2025 2:30	18.39	6.73727753	1
LH-IM-01 rede	6/15/2025 2:45	18.37	6.72835029	1
LH-IM-01 rede	6/15/2025 3:00	18.34	6.72804389	1
LH-IM-01 rede	6/15/2025 3:15	18.34	6.72776545	1
LH-IM-01 rede	6/15/2025 3:30	18.32	6.72774677	1
LH-IM-01 rede	6/15/2025 3:45	18.3	6.72661417	1
LH-IM-01 rede	6/15/2025 4:00	18.3	6.73803184	1
LH-IM-01 rede	6/15/2025 4:15	18.27	6.73466277	1
LH-IM-01 rede	6/15/2025 4:30	18.25	6.7279599	1
LH-IM-01 rede	6/15/2025 4:45	18.25	6.72935254	1
LH-IM-01 rede	6/15/2025 5:00	18.22	6.73016034	1
LH-IM-01 rede	6/15/2025 5:15	18.22	6.72848901	1
LH-IM-01 rede	6/15/2025 5:30	18.2	6.72819179	1
LH-IM-01 rede	6/15/2025 5:45	18.18	6.72232265	1
LH-IM-01 rede	6/15/2025 6:00	18.18	6.7298447	1
LH-IM-01 rede	6/15/2025 6:15	18.15	6.72508029	1
LH-IM-01 rede	6/15/2025 6:30	18.15	6.72591616	1
LH-IM-01 rede	6/15/2025 6:45	18.15	6.72619478	1
LH-IM-01 rede	6/15/2025 7:00	18.13	6.73258475	1
LH-IM-01 rede	6/15/2025 7:15	18.13	6.72199634	1
LH-IM-01 rede	6/15/2025 7:30	18.13	6.73425661	1
LH-IM-01 rede	6/15/2025 7:45	18.13	6.72422548	1
LH-IM-01 rede	6/15/2025 8:00	18.13	6.72004585	1
LH-IM-01 rede	6/15/2025 8:15	18.13	6.72394684	1
LH-IM-01 rede	6/15/2025 8:30	18.13	6.7381576	1
LH-IM-01 rede	6/15/2025 8:45	18.13	6.73147018	1
LH-IM-01 rede	6/15/2025 9:00	18.15	6.72424442	1
LH-IM-01 rede	6/15/2025 9:15	18.15	6.73901144	1
LH-IM-01 rede	6/15/2025 9:30	18.18	6.73151627	1
LH-IM-01 rede	6/15/2025 9:45	18.2	6.73766336	1
LH-IM-01 rede	6/15/2025 10:00	18.22	6.74130259	1
LH-IM-01 rede	6/15/2025 10:15	18.27	6.74468908	1
LH-IM-01 rede	6/15/2025 10:30	18.3	6.74722168	1
LH-IM-01 rede	6/15/2025 10:45	18.34	6.74558571	1
LH-IM-01 rede	6/15/2025 11:00	18.37	6.75730524	1
LH-IM-01 rede	6/15/2025 11:15	18.41	6.75427641	1
LH-IM-01 rede	6/15/2025 11:30	18.46	6.75988508	1
LH-IM-01 rede	6/15/2025 11:45	18.51	6.75436066	1
LH-IM-01 rede	6/15/2025 12:00	18.58	6.75998384	1
LH-IM-01 rede	6/15/2025 12:15	18.58	6.76220954	1

Station Name	Date Time	Temp C	pH SU	Use Code
LH-IM-01 rede	6/15/2025 12:30	18.58	6.76081848	1
LH-IM-01 rede	6/15/2025 12:45	18.63	6.7708734	1
LH-IM-01 rede	6/15/2025 13:00	18.7	6.76953786	1
LH-IM-01 rede	6/15/2025 13:15	18.7	6.76536639	1
LH-IM-01 rede	6/15/2025 13:30	18.72	6.76705094	1
LH-IM-01 rede	6/15/2025 13:45	18.77	6.76987116	1
LH-IM-01 rede	6/15/2025 14:00	18.84	6.76130942	1
LH-IM-01 rede	6/15/2025 14:15	18.84	6.77965509	1
LH-IM-01 rede	6/15/2025 14:30	18.84	6.77048225	1
LH-IM-01 rede	6/15/2025 14:45	18.82	6.76685274	1
LH-IM-01 rede	6/15/2025 15:00	18.82	6.7710225	1
LH-IM-01 rede	6/15/2025 15:15	18.82	6.76907661	1
LH-IM-01 rede	6/15/2025 15:30	18.82	6.76963258	1
LH-IM-01 rede	6/15/2025 15:45	18.79	6.771555	1
LH-IM-01 rede	6/15/2025 16:00	18.82	6.76629678	1
LH-IM-01 rede	6/15/2025 16:15	18.79	6.76655077	1
LH-IM-01 rede	6/15/2025 16:30	18.82	6.76963258	1
LH-IM-01 rede	6/15/2025 16:45	18.82	6.77491427	1
LH-IM-01 rede	6/15/2025 17:00	18.82	6.7693546	1
LH-IM-01 rede	6/15/2025 17:15	18.82	6.77018855	1
LH-IM-01 rede	6/15/2025 17:30	18.82	6.76379492	1
LH-IM-01 rede	6/15/2025 17:45	18.82	6.77130048	1
LH-IM-01 rede	6/15/2025 18:00	18.84	6.76603482	1
LH-IM-01 rede	6/15/2025 18:15	18.84	6.7779873	1
LH-IM-01 rede	6/15/2025 18:30	18.84	6.76742464	1
LH-IM-01 rede	6/15/2025 18:45	18.79	6.77211102	1
LH-IM-01 rede	6/15/2025 19:00	18.79	6.76960891	1
LH-IM-01 rede	6/15/2025 19:15	18.77	6.76458856	1
LH-IM-01 rede	6/15/2025 19:30	18.77	6.76653478	1
LH-IM-01 rede	6/15/2025 19:45	18.77	6.768481	1
LH-IM-01 rede	6/15/2025 20:00	18.75	6.76540658	1
LH-IM-01 rede	6/15/2025 20:15	18.75	6.76262608	1
LH-IM-01 rede	6/15/2025 20:30	18.75	6.75901142	1
LH-IM-01 rede	6/15/2025 20:45	18.72	6.75843049	1
LH-IM-01 rede	6/15/2025 21:00	18.7	6.76564449	1
LH-IM-01 rede	6/15/2025 21:15	18.7	6.76091682	1
LH-IM-01 rede	6/15/2025 21:30	18.7	6.75674535	1
LH-IM-01 rede	6/15/2025 21:45	18.68	6.75672868	1
LH-IM-01 rede	6/15/2025 22:00	18.68	6.75645056	1
LH-IM-01 rede	6/15/2025 22:15	18.68	6.76062232	1
LH-IM-01 rede	6/15/2025 22:30	18.65	6.75837255	1
LH-IM-01 rede	6/15/2025 22:45	18.65	6.7550348	1
LH-IM-01 rede	6/15/2025 23:00	18.63	6.7558525	1
LH-IM-01 rede	6/15/2025 23:15	18.63	6.75668699	1
LH-IM-01 rede	6/15/2025 23:30	18.6	6.75221088	1
LH-IM-01 rede	6/15/2025 23:45	18.6	6.75749656	1
LH-IM-01 rede	6/16/2025 0:00	18.6	6.75527101	1
LH-IM-01 rede	6/16/2025 0:15	18.58	6.74996819	1
LH-IM-01 rede	6/16/2025 0:30	18.58	6.75553244	1
LH-IM-01 rede	6/16/2025 0:45	18.58	6.75024641	1
LH-IM-01 rede	6/16/2025 1:00	18.56	6.74744697	1
LH-IM-01 rede	6/16/2025 1:15	18.56	6.75050752	1
LH-IM-01 rede	6/16/2025 1:30	18.53	6.74825577	1
LH-IM-01 rede	6/16/2025 1:45	18.53	6.75688184	1
LH-IM-01 rede	6/16/2025 2:00	18.51	6.74907335	1
LH-IM-01 rede	6/16/2025 2:15	18.51	6.75296926	1
LH-IM-01 rede	6/16/2025 2:30	18.49	6.75267402	1
LH-IM-01 rede	6/16/2025 2:45	18.46	6.74624706	1
LH-IM-01 rede	6/16/2025 3:00	18.46	6.74847367	1
LH-IM-01 rede	6/16/2025 3:15	18.44	6.74706469	1
LH-IM-01 rede	6/16/2025 3:30	18.41	6.74564679	1
LH-IM-01 rede	6/16/2025 3:45	18.39	6.74145344	1
LH-IM-01 rede	6/16/2025 4:00	18.37	6.74449824	1
LH-IM-01 rede	6/16/2025 4:15	18.37	6.74449824	1
LH-IM-01 rede	6/16/2025 4:30	18.37	6.74421983	1
LH-IM-01 rede	6/16/2025 4:45	18.34	6.7428013	1
LH-IM-01 rede	6/16/2025 5:00	18.34	6.74224441	1
LH-IM-01 rede	6/16/2025 5:15	18.34	6.74864857	1
LH-IM-01 rede	6/16/2025 5:30	18.32	6.74306211	1
LH-IM-01 rede	6/16/2025 5:45	18.32	6.7452898	1
LH-IM-01 rede	6/16/2025 6:00	18.3	6.7441584	1
LH-IM-01 rede	6/16/2025 6:15	18.3	6.74109512	1
LH-IM-01 rede	6/16/2025 6:30	18.3	6.74722168	1
LH-IM-01 rede	6/16/2025 6:45	18.3	6.7399812	1
LH-IM-01 rede	6/16/2025 7:00	18.3	6.73942424	1
LH-IM-01 rede	6/16/2025 7:15	18.3	6.74193056	1
LH-IM-01 rede	6/16/2025 7:30	18.3	6.74917103	1
LH-IM-01 rede	6/16/2025 7:45	18.32	6.75002363	1
LH-IM-01 rede	6/16/2025 8:00	18.32	6.7480744	1
LH-IM-01 rede	6/16/2025 8:15	18.32	6.74751748	1
LH-IM-01 rede	6/16/2025 8:30	18.34	6.75338208	1
LH-IM-01 rede	6/16/2025 8:45	18.37	6.74950967	1
LH-IM-01 rede	6/16/2025 9:00	18.39	6.7567651	1
LH-IM-01 rede	6/16/2025 9:15	18.44	6.76014696	1

Station Name	Date Time	Temp C	pH SU	Use Code
LH-IM-01 rede	6/16/2025 9:30	18.46	6.76127671	1
LH-IM-01 rede	6/16/2025 9:45	18.53	6.77218615	1
LH-IM-01 rede	6/16/2025 10:00	18.58	6.76916486	1
LH-IM-01 rede	6/16/2025 10:15	18.63	6.77226422	1
LH-IM-01 rede	6/16/2025 10:30	18.68	6.77313759	1
LH-IM-01 rede	6/16/2025 10:45	18.72	6.77733987	1
LH-IM-01 rede	6/16/2025 11:00	18.77	6.77849013	1
LH-IM-01 rede	6/16/2025 11:15	18.84	6.7835466	1
LH-IM-01 rede	6/16/2025 11:30	18.87	6.78190122	1
LH-IM-01 rede	6/16/2025 11:45	18.91	6.7799858	1
LH-IM-01 rede	6/16/2025 12:00	18.98	6.79031829	1
LH-IM-01 rede	6/16/2025 12:15	19.03	6.7897986	1
LH-IM-01 rede	6/16/2025 12:30	19.08	6.79594477	1
LH-IM-01 rede	6/16/2025 12:45	19.13	6.80319959	1
LH-IM-01 rede	6/16/2025 13:00	19.15	6.81543053	1
LH-IM-01 rede	6/16/2025 13:15	19.17	6.8129443	1
LH-IM-01 rede	6/16/2025 13:30	19.22	6.80048413	1
LH-IM-01 rede	6/16/2025 13:45	19.27	6.80662448	1
LH-IM-01 rede	6/16/2025 14:00	19.29	6.80747031	1
LH-IM-01 rede	6/16/2025 14:15	19.34	6.80916816	1
LH-IM-01 rede	6/16/2025 14:30	19.37	6.80252866	1
LH-IM-01 rede	6/16/2025 14:45	19.41	6.80893639	1
LH-IM-01 rede	6/16/2025 15:00	19.44	6.80923338	1
LH-IM-01 rede	6/16/2025 15:15	19.46	6.81091067	1
LH-IM-02	6/3/2025 11:00	23.09	9.90127127	2
LH-IM-02	6/3/2025 11:15	23.3	9.89783353	2
LH-IM-02	6/3/2025 11:30	22.7	9.90620402	2
LH-IM-02	6/3/2025 11:45	22.08	9.89925689	2
LH-IM-02	6/3/2025 12:00	16.84	6.90181826	1
LH-IM-02	6/3/2025 12:15	16.46	6.87536579	1
LH-IM-02	6/3/2025 12:30	16.44	6.86969579	1
LH-IM-02	6/3/2025 12:45	16.44	6.86969579	1
LH-IM-02	6/3/2025 13:00	16.49	6.8767938	1
LH-IM-02	6/3/2025 13:15	16.53	6.87992361	1
LH-IM-02	6/3/2025 13:30	16.56	6.88248261	1
LH-IM-02	6/3/2025 13:45	16.58	6.88249072	1
LH-IM-02	6/3/2025 14:00	16.63	6.88845156	1
LH-IM-02	6/3/2025 14:15	16.68	6.88733947	1
LH-IM-02	6/3/2025 14:30	16.7	6.89215511	1
LH-IM-02	6/3/2025 14:45	16.75	6.89245647	1
LH-IM-02	6/3/2025 15:00	16.77	6.89444312	1
LH-IM-02	6/3/2025 15:15	16.82	6.89644021	1
LH-IM-02	6/3/2025 15:30	16.84	6.89814343	1
LH-IM-02	6/3/2025 15:45	16.87	6.89984987	1
LH-IM-02	6/3/2025 16:00	16.89	6.89674784	1
LH-IM-02	6/3/2025 16:15	16.94	6.89959145	1
LH-IM-02	6/3/2025 16:30	16.96	6.9001635	1
LH-IM-02	6/3/2025 16:45	16.99	6.89876115	1
LH-IM-02	6/3/2025 17:00	17.01	6.90215829	1
LH-IM-02	6/3/2025 17:15	17.03	6.90131755	1
LH-IM-02	6/3/2025 17:30	17.06	6.90104529	1
LH-IM-02	6/3/2025 17:45	17.06	6.90330501	1
LH-IM-02	6/3/2025 18:00	17.08	6.90415901	1
LH-IM-02	6/3/2025 18:15	17.08	6.90302923	1
LH-IM-02	6/3/2025 18:30	17.08	6.90274678	1
LH-IM-02	6/3/2025 18:45	17.08	6.90218189	1
LH-IM-02	6/3/2025 19:00	17.08	6.90670102	1
LH-IM-02	6/3/2025 19:15	17.08	6.90528879	1
LH-IM-02	6/3/2025 19:30	17.08	6.90641857	1
LH-IM-02	6/3/2025 19:45	17.06	6.89991543	1
LH-IM-02	6/3/2025 20:00	17.06	6.89680832	1
LH-IM-02	6/3/2025 20:15	17.03	6.89651516	1
LH-IM-02	6/3/2025 20:30	17.01	6.8939654	1
LH-IM-02	6/3/2025 20:45	16.99	6.89508822	1
LH-IM-02	6/3/2025 21:00	16.96	6.8956425	1
LH-IM-02	6/3/2025 21:15	16.96	6.897903	1
LH-IM-02	6/3/2025 21:30	16.94	6.89083142	1
LH-IM-02	6/3/2025 21:45	16.92	6.89619331	1
LH-IM-02	6/3/2025 22:00	16.92	6.89647591	1
LH-IM-02	6/3/2025 22:15	16.89	6.89618258	1
LH-IM-02	6/3/2025 22:30	16.87	6.89193567	1
LH-IM-02	6/3/2025 22:45	16.87	6.88854387	1
LH-IM-02	6/3/2025 23:00	16.84	6.89022841	1
LH-IM-02	6/3/2025 23:15	16.84	6.8890977	1
LH-IM-02	6/3/2025 23:30	16.82	6.88795925	1
LH-IM-02	6/3/2025 23:45	16.82	6.88626306	1
LH-IM-02	6/4/2025 0:00	16.82	6.88513227	1
LH-IM-02	6/4/2025 0:15	16.8	6.88540706	1
LH-IM-02	6/4/2025 0:30	16.77	6.88765719	1
LH-IM-02	6/4/2025 0:45	16.77	6.88567795	1
LH-IM-02	6/4/2025 1:00	16.75	6.88595283	1
LH-IM-02	6/4/2025 1:15	16.75	6.8836907	1
LH-IM-02	6/4/2025 1:30	16.75	6.8862356	1
LH-IM-02	6/4/2025 1:45	16.72	6.88452705	1

pH Continous Monitoring Data

Station Name	Date Time	Temp C	pH SU	Use Code
LH-IM-02	6/4/2025 2:00	16.72	6.88480985	1
LH-IM-02	6/4/2025 2:15	16.7	6.88565035	1
LH-IM-02	6/4/2025 2:30	16.7	6.88197374	1
LH-IM-02	6/4/2025 2:45	16.7	6.87999403	1
LH-IM-02	6/4/2025 3:00	16.7	6.87660024	1
LH-IM-02	6/4/2025 3:15	16.68	6.87828874	1
LH-IM-02	6/4/2025 3:30	16.68	6.88055142	1
LH-IM-02	6/4/2025 3:45	16.68	6.87489472	1
LH-IM-02	6/4/2025 4:00	16.65	6.87318458	1
LH-IM-02	6/4/2025 4:15	16.65	6.87431604	1
LH-IM-02	6/4/2025 4:30	16.65	6.87771041	1
LH-IM-02	6/4/2025 4:45	16.63	6.87345871	1
LH-IM-02	6/4/2025 5:00	16.63	6.87430736	1
LH-IM-02	6/4/2025 5:15	16.63	6.87430736	1
LH-IM-02	6/4/2025 5:30	16.61	6.87401579	1
LH-IM-02	6/4/2025 5:45	16.61	6.86920643	1
LH-IM-02	6/4/2025 6:00	16.61	6.867509	1
LH-IM-02	6/4/2025 6:15	16.61	6.87062094	1
LH-IM-02	6/4/2025 6:30	16.61	6.86779191	1
LH-IM-02	6/4/2025 6:45	16.58	6.86353423	1
LH-IM-02	6/4/2025 7:00	16.61	6.8672261	1
LH-IM-02	6/4/2025 7:15	16.61	6.86552868	1
LH-IM-02	6/4/2025 7:30	16.61	6.8669432	1
LH-IM-02	6/4/2025 7:45	16.61	6.86666029	1
LH-IM-02	6/4/2025 8:00	16.61	6.8672261	1
LH-IM-02	6/4/2025 8:15	16.61	6.86609449	1
LH-IM-02	6/4/2025 8:30	16.63	6.8683668	1
LH-IM-02	6/4/2025 8:45	16.63	6.8666695	1
LH-IM-02	6/4/2025 9:00	16.65	6.86865875	1
LH-IM-02	6/4/2025 9:15	16.65	6.8706388	1
LH-IM-02	6/4/2025 9:30	16.68	6.86527832	1
LH-IM-02	6/4/2025 9:45	16.7	6.86924704	1
LH-IM-02	6/4/2025 10:00	16.7	6.86981267	1
LH-IM-02	6/4/2025 10:15	16.72	6.8661453	1
LH-IM-02	6/4/2025 10:30	16.77	6.86729937	1
LH-IM-02	6/4/2025 10:45	16.77	6.86616838	1
LH-IM-02	6/4/2025 11:00	16.82	6.86619146	1
LH-IM-02	6/4/2025 11:15	16.84	6.86902748	1
LH-IM-02	6/4/2025 11:30	16.87	6.87186753	1
LH-IM-02	6/4/2025 11:45	16.92	6.87330262	1
LH-IM-02	6/4/2025 12:00	16.94	6.86963779	1
LH-IM-02	6/4/2025 12:15	16.96	6.87077703	1
LH-IM-02	6/4/2025 12:30	17.01	6.87418945	1
LH-IM-02	6/4/2025 12:45	17.03	6.87448062	1
LH-IM-02	6/4/2025 13:00	17.08	6.87647936	1
LH-IM-02	6/4/2025 13:15	17.11	6.88185803	1
LH-IM-02	6/4/2025 13:30	17.15	6.87905054	1
LH-IM-02	6/4/2025 13:45	17.18	6.88442765	1
LH-IM-02	6/4/2025 14:00	17.2	6.88104767	1
LH-IM-02	6/4/2025 14:15	17.22	6.88557281	1
LH-IM-02	6/4/2025 14:30	17.27	6.88982642	1
LH-IM-02	6/4/2025 14:45	17.3	6.89012003	1
LH-IM-02	6/4/2025 15:00	17.32	6.88532999	1
LH-IM-02	6/4/2025 15:15	17.34	6.88985296	1
LH-IM-02	6/4/2025 15:30	17.37	6.8870427	1
LH-IM-02	6/4/2025 15:45	17.39	6.89184693	1
LH-IM-02	6/4/2025 16:00	17.42	6.89355078	1
LH-IM-02	6/4/2025 16:15	17.44	6.88960877	1
LH-IM-02	6/4/2025 16:30	17.46	6.88961637	1
LH-IM-02	6/4/2025 16:45	17.46	6.89074467	1
LH-IM-02	6/4/2025 17:00	17.49	6.89329437	1
LH-IM-02	6/4/2025 17:15	17.51	6.89442983	1
LH-IM-02	6/4/2025 17:30	17.53	6.89077098	1
LH-IM-02	6/4/2025 17:45	17.53	6.89077098	1
LH-IM-02	6/4/2025 18:00	17.53	6.89500111	1
LH-IM-02	6/4/2025 18:15	17.53	6.89302705	1
LH-IM-02	6/4/2025 18:30	17.53	6.87977267	1
LH-IM-02	6/4/2025 18:45	17.53	6.89048898	1
LH-IM-02	6/4/2025 19:00	17.53	6.89048898	1
LH-IM-02	6/4/2025 19:15	17.53	6.88569484	1
LH-IM-02	6/4/2025 19:30	17.51	6.88173859	1
LH-IM-02	6/4/2025 19:45	17.51	6.88343075	1
LH-IM-02	6/4/2025 20:00	17.51	6.88653305	1
LH-IM-02	6/4/2025 20:15	17.49	6.8820125	1
LH-IM-02	6/4/2025 20:30	17.49	6.87862793	1
LH-IM-02	6/4/2025 20:45	17.49	6.87778179	1
LH-IM-02	6/4/2025 21:00	17.49	6.88116635	1
LH-IM-02	6/4/2025 21:15	17.49	6.87947407	1
LH-IM-02	6/4/2025 21:30	17.49	6.88567911	1
LH-IM-02	6/4/2025 21:45	17.49	6.88032021	1
LH-IM-02	6/4/2025 22:00	17.49	6.8772177	1
LH-IM-02	6/4/2025 22:15	17.49	6.88003817	1
LH-IM-02	6/4/2025 22:30	17.46	6.87325596	1
LH-IM-02	6/4/2025 22:45	17.46	6.87805125	1

Station Name	Date Time	Temp C	pH SU	Use Code
LH-IM-02	6/4/2025 23:00	17.44	6.87381143	1
LH-IM-02	6/4/2025 23:15	17.44	6.87719657	1
LH-IM-02	6/4/2025 23:30	17.44	6.86760532	1
LH-IM-02	6/4/2025 23:45	17.42	6.87239217	1
LH-IM-02	6/5/2025 0:00	17.42	6.87239217	1
LH-IM-02	6/5/2025 0:15	17.42	6.86703198	1
LH-IM-02	6/5/2025 0:30	17.42	6.86477506	1
LH-IM-02	6/5/2025 0:45	17.39	6.86814683	1
LH-IM-02	6/5/2025 1:00	17.39	6.85968251	1
LH-IM-02	6/5/2025 1:15	17.39	6.85657892	1
LH-IM-02	6/5/2025 1:30	17.39	6.86278609	1
LH-IM-02	6/5/2025 1:45	17.37	6.85713338	1
LH-IM-02	6/5/2025 2:00	17.37	6.85882636	1
LH-IM-02	6/5/2025 2:15	17.37	6.85713338	1
LH-IM-02	6/5/2025 2:30	17.34	6.85655424	1
LH-IM-02	6/5/2025 2:45	17.37	6.85797987	1
LH-IM-02	6/5/2025 3:00	17.34	6.85232135	1
LH-IM-02	6/5/2025 3:15	17.34	6.85260354	1
LH-IM-02	6/5/2025 3:30	17.34	6.85316793	1
LH-IM-02	6/5/2025 3:45	17.34	6.85232135	1
LH-IM-02	6/5/2025 4:00	17.34	6.84978162	1
LH-IM-02	6/5/2025 4:15	17.34	6.85570766	1
LH-IM-02	6/5/2025 4:30	17.34	6.84554873	1
LH-IM-02	6/5/2025 4:45	17.32	6.8458203	1
LH-IM-02	6/5/2025 5:00	17.32	6.84384482	1
LH-IM-02	6/5/2025 5:15	17.32	6.84694915	1
LH-IM-02	6/5/2025 5:30	17.32	6.848078	1
LH-IM-02	6/5/2025 5:45	17.32	6.84243376	1
LH-IM-02	6/5/2025 6:00	17.32	6.8432804	1
LH-IM-02	6/5/2025 6:15	17.32	6.84045828	1
LH-IM-02	6/5/2025 6:30	17.32	6.8410227	1
LH-IM-02	6/5/2025 6:45	17.32	6.84412703	1
LH-IM-02	6/5/2025 7:00	17.32	6.84440924	1
LH-IM-02	6/5/2025 7:15	17.34	6.84188022	1
LH-IM-02	6/5/2025 7:30	17.34	6.83962268	1
LH-IM-02	6/5/2025 7:45	17.37	6.83963924	1
LH-IM-02	6/5/2025 8:00	17.37	6.84105006	1
LH-IM-02	6/5/2025 8:15	17.39	6.84049671	1
LH-IM-02	6/5/2025 8:30	17.42	6.84305222	1
LH-IM-02	6/5/2025 8:45	17.44	6.83967787	1
LH-IM-02	6/5/2025 9:00	17.46	6.84194551	1
LH-IM-02	6/5/2025 9:15	17.46	6.8396889	1
LH-IM-02	6/5/2025 9:30	17.49	6.83660293	1
LH-IM-02	6/5/2025 9:45	17.53	6.84113755	1
LH-IM-02	6/5/2025 10:00	17.56	6.84115394	1
LH-IM-02	6/5/2025 10:15	17.58	6.84454838	1
LH-IM-02	6/5/2025 10:30	17.63	6.841756	1
LH-IM-02	6/5/2025 10:45	17.65	6.84176689	1
LH-IM-02	6/5/2025 11:00	17.7	6.83869381	1
LH-IM-02	6/5/2025 11:15	17.75	6.84689359	1
LH-IM-02	6/5/2025 11:30	17.77	6.84859476	1
LH-IM-02	6/5/2025 11:45	17.84	6.85003972	1
LH-IM-02	6/5/2025 12:00	17.89	6.84696723	1
LH-IM-02	6/5/2025 12:15	17.94	6.85037285	1
LH-IM-02	6/5/2025 12:30	17.99	6.85180636	1
LH-IM-02	6/5/2025 12:45	18.03	6.85492348	1
LH-IM-02	6/5/2025 13:00	18.08	6.85720019	1
LH-IM-02	6/5/2025 13:15	18.13	6.85272186	1
LH-IM-02	6/5/2025 13:30	18.2	6.85979124	1
LH-IM-02	6/5/2025 13:45	18.25	6.85953399	1
LH-IM-02	6/5/2025 14:00	18.3	6.85477661	1
LH-IM-02	6/5/2025 14:15	18.34	6.86210838	1
LH-IM-02	6/5/2025 14:30	18.39	6.86634967	1
LH-IM-02	6/5/2025 14:45	18.46	6.86525731	1
LH-IM-02	6/5/2025 15:00	18.53	6.87259672	1
LH-IM-02	6/5/2025 15:15	18.56	6.86895666	1
LH-IM-02	6/5/2025 15:30	18.63	6.87320228	1
LH-IM-02	6/5/2025 15:45	18.68	6.87181952	1
LH-IM-02	6/5/2025 16:00	18.72	6.87380309	1
LH-IM-02	6/5/2025 16:15	18.77	6.87803686	1
LH-IM-02	6/5/2025 16:30	18.79	6.87804522	1
LH-IM-02	6/5/2025 16:45	18.84	6.87666238	1
LH-IM-02	6/5/2025 17:00	18.89	6.88089392	1
LH-IM-02	6/5/2025 17:15	18.91	6.88090208	1
LH-IM-02	6/5/2025 17:30	18.94	6.88091431	1
LH-IM-02	6/5/2025 17:45	18.94	6.88315949	1
LH-IM-02	6/5/2025 18:00	18.96	6.88120309	1
LH-IM-02	6/5/2025 18:15	18.96	6.87587117	1
LH-IM-02	6/5/2025 18:30	18.96	6.88260623	1
LH-IM-02	6/5/2025 18:45	18.98	6.88401731	1
LH-IM-02	6/5/2025 19:00	19.03	6.88319547	1
LH-IM-02	6/5/2025 19:15	19.01	6.87505067	1
LH-IM-02	6/5/2025 19:30	19.03	6.87646202	1
LH-IM-02	6/5/2025 19:45	19.03	6.87814539	1

Station Name	Date Time	Temp C	pH SU	Use Code
LH-IM-02	6/5/2025 20:00	19.03	6.87758427	1
LH-IM-02	6/5/2025 20:15	19.03	6.88263435	1
LH-IM-02	6/5/2025 20:30	19.01	6.87505067	1
LH-IM-02	6/5/2025 20:45	19.01	6.87420893	1
LH-IM-02	6/5/2025 21:00	19.01	6.87308661	1
LH-IM-02	6/5/2025 21:15	18.98	6.87335419	1
LH-IM-02	6/5/2025 21:30	18.96	6.87025861	1
LH-IM-02	6/5/2025 21:45	18.96	6.86773296	1
LH-IM-02	6/5/2025 22:00	18.96	6.86520731	1
LH-IM-02	6/5/2025 22:15	18.94	6.86912714	1
LH-IM-02	6/5/2025 22:30	18.91	6.86827167	1
LH-IM-02	6/5/2025 22:45	18.89	6.86096458	1
LH-IM-02	6/5/2025 23:00	18.87	6.86600792	1
LH-IM-02	6/5/2025 23:15	18.84	6.86543266	1
LH-IM-02	6/5/2025 23:30	18.84	6.86290598	1
LH-IM-02	6/5/2025 23:45	18.82	6.86065049	1
LH-IM-02	6/6/2025 0:00	18.79	6.85867063	1
LH-IM-02	6/6/2025 0:15	18.77	6.85107907	1
LH-IM-02	6/6/2025 0:30	18.75	6.85303468	1
LH-IM-02	6/6/2025 0:45	18.75	6.85415799	1
LH-IM-02	6/6/2025 1:00	18.72	6.84852584	1
LH-IM-02	6/6/2025 1:15	18.68	6.8462579	1
LH-IM-02	6/6/2025 1:30	18.7	6.84514492	1
LH-IM-02	6/6/2025 1:45	18.68	6.84710059	1
LH-IM-02	6/6/2025 2:00	18.65	6.84202821	1
LH-IM-02	6/6/2025 2:15	18.65	6.83725247	1
LH-IM-02	6/6/2025 2:30	18.63	6.83892698	1
LH-IM-02	6/6/2025 2:45	18.63	6.83471281	1
LH-IM-02	6/6/2025 3:00	18.63	6.83836509	1
LH-IM-02	6/6/2025 3:15	18.58	6.83018859	1
LH-IM-02	6/6/2025 3:30	18.6	6.82991926	1
LH-IM-02	6/6/2025 3:45	18.6	6.82907633	1
LH-IM-02	6/6/2025 4:00	18.58	6.82344475	1
LH-IM-02	6/6/2025 4:15	18.58	6.82597369	1
LH-IM-02	6/6/2025 4:30	18.58	6.81866787	1
LH-IM-02	6/6/2025 4:45	18.6	6.82429978	1
LH-IM-02	6/6/2025 5:00	18.6	6.82486173	1
LH-IM-02	6/6/2025 5:15	18.6	6.82429978	1
LH-IM-02	6/6/2025 5:30	18.58	6.82260177	1
LH-IM-02	6/6/2025 5:45	18.58	6.81951085	1
LH-IM-02	6/6/2025 6:00	18.58	6.82063482	1
LH-IM-02	6/6/2025 6:15	18.58	6.81585794	1
LH-IM-02	6/6/2025 6:30	18.58	6.81417198	1
LH-IM-02	6/6/2025 6:45	18.58	6.81810588	1
LH-IM-02	6/6/2025 7:00	18.6	6.81839933	1
LH-IM-02	6/6/2025 7:15	18.6	6.81615153	1
LH-IM-02	6/6/2025 7:30	18.63	6.81785611	1
LH-IM-02	6/6/2025 7:45	18.63	6.81251815	1
LH-IM-02	6/6/2025 8:00	18.6	6.80912719	1
LH-IM-02	6/6/2025 8:15	18.63	6.81617044	1
LH-IM-02	6/6/2025 8:30	18.63	6.81167532	1
LH-IM-02	6/6/2025 8:45	18.63	6.8153276	1
LH-IM-02	6/6/2025 9:00	18.65	6.81534026	1
LH-IM-02	6/6/2025 9:15	18.65	6.81646396	1
LH-IM-02	6/6/2025 9:30	18.68	6.81620193	1
LH-IM-02	6/6/2025 9:45	18.68	6.81760642	1
LH-IM-02	6/6/2025 10:00	18.7	6.81733804	1
LH-IM-02	6/6/2025 10:15	18.75	6.81680767	1
LH-IM-02	6/6/2025 10:30	18.77	6.8246829	1
LH-IM-02	6/6/2025 10:45	18.82	6.82948588	1
LH-IM-02	6/6/2025 11:00	18.84	6.83286648	1
LH-IM-02	6/6/2025 11:15	18.89	6.83177231	1
LH-IM-02	6/6/2025 11:30	18.91	6.82701235	1
LH-IM-02	6/6/2025 11:45	18.91	6.83150316	1
LH-IM-02	6/6/2025 12:00	18.96	6.83237388	1
LH-IM-02	6/6/2025 12:15	18.96	6.83097074	1
LH-IM-02	6/6/2025 12:30	18.98	6.83294657	1
LH-IM-02	6/6/2025 12:45	19.01	6.83436662	1
LH-IM-02	6/6/2025 13:00	19.03	6.83437796	1
LH-IM-02	6/6/2025 13:15	19.08	6.82851554	1
LH-IM-02	6/6/2025 13:30	19.15	6.83753085	1
LH-IM-02	6/6/2025 13:45	19.17	6.83417685	1
LH-IM-02	6/6/2025 14:00	19.2	6.82886632	1
LH-IM-02	6/6/2025 14:15	19.22	6.82383122	1
LH-IM-02	6/6/2025 14:30	19.27	6.82021705	1
LH-IM-02	6/6/2025 14:45	19.29	6.82527494	1
LH-IM-02	6/6/2025 15:00	19.32	6.82641399	1
LH-IM-02	6/6/2025 15:15	19.37	6.8284053	1
LH-IM-02	6/6/2025 15:30	19.41	6.82842876	1
LH-IM-02	6/6/2025 15:45	19.46	6.83546178	1
LH-IM-02	6/6/2025 16:00	19.51	6.8419322	1
LH-IM-02	6/6/2025 16:15	19.51	6.844173	1
LH-IM-02	6/6/2025 16:30	19.53	6.84306333	1
LH-IM-02	6/6/2025 16:45	19.56	6.84335946	1

Station Name	Date Time	Temp C	pH SU	Use Code
LH-IM-02	6/6/2025 17:00	19.58	6.8444903	1
LH-IM-02	6/6/2025 17:15	19.58	6.8411299	1
LH-IM-02	6/6/2025 17:30	19.6	6.84226081	1
LH-IM-02	6/6/2025 17:45	19.63	6.84619677	1
LH-IM-02	6/6/2025 18:00	19.65	6.84816704	1
LH-IM-02	6/6/2025 18:15	19.65	6.84788707	1
LH-IM-02	6/6/2025 18:30	19.67	6.84761751	1
LH-IM-02	6/6/2025 18:45	19.7	6.84959255	1
LH-IM-02	6/6/2025 19:00	19.7	6.85211182	1
LH-IM-02	6/6/2025 19:15	19.7	6.8487528	1
LH-IM-02	6/6/2025 19:30	19.75	6.8498981	1
LH-IM-02	6/6/2025 19:45	19.75	6.85605525	1
LH-IM-02	6/6/2025 20:00	19.77	6.85746434	1
LH-IM-02	6/6/2025 20:15	19.77	6.85270686	1
LH-IM-02	6/6/2025 20:30	19.79	6.85719424	1
LH-IM-02	6/6/2025 20:45	19.77	6.85382627	1
LH-IM-02	6/6/2025 21:00	19.77	6.85494568	1
LH-IM-02	6/6/2025 21:15	19.77	6.85354642	1
LH-IM-02	6/6/2025 21:30	19.77	6.84934864	1
LH-IM-02	6/6/2025 21:45	19.75	6.84737926	1
LH-IM-02	6/6/2025 22:00	19.75	6.85101758	1
LH-IM-02	6/6/2025 22:15	19.75	6.85073771	1
LH-IM-02	6/6/2025 22:30	19.72	6.84316514	1
LH-IM-02	6/6/2025 22:45	19.7	6.84259459	1
LH-IM-02	6/6/2025 23:00	19.7	6.83699622	1
LH-IM-02	6/6/2025 23:15	19.7	6.83447695	1
LH-IM-02	6/6/2025 23:30	19.7	6.83447695	1
LH-IM-02	6/6/2025 23:45	19.7	6.83503679	1
LH-IM-02	6/7/2025 0:00	19.7	6.83279744	1
LH-IM-02	6/7/2025 0:15	19.67	6.83529983	1
LH-IM-02	6/7/2025 0:30	19.67	6.83418004	1
LH-IM-02	6/7/2025 0:45	19.65	6.83360879	1
LH-IM-02	6/7/2025 1:00	19.65	6.83472865	1
LH-IM-02	6/7/2025 1:15	19.65	6.83444869	1
LH-IM-02	6/7/2025 1:30	19.65	6.82968926	1
LH-IM-02	6/7/2025 1:45	19.63	6.83163752	1
LH-IM-02	6/7/2025 2:00	19.63	6.83051758	1
LH-IM-02	6/7/2025 2:15	19.6	6.82601999	1
LH-IM-02	6/7/2025 2:30	19.6	6.82770007	1
LH-IM-02	6/7/2025 2:45	19.58	6.82460793	1
LH-IM-02	6/7/2025 3:00	19.6	6.8302202	1
LH-IM-02	6/7/2025 3:15	19.56	6.82291563	1
LH-IM-02	6/7/2025 3:30	19.56	6.82235553	1
LH-IM-02	6/7/2025 3:45	19.53	6.81589546	1
LH-IM-02	6/7/2025 4:00	19.53	6.82345765	1
LH-IM-02	6/7/2025 4:15	19.53	6.82317756	1
LH-IM-02	6/7/2025 4:30	19.51	6.82260528	1
LH-IM-02	6/7/2025 4:45	19.48	6.824548	1
LH-IM-02	6/7/2025 5:00	19.48	6.82062619	1
LH-IM-02	6/7/2025 5:15	19.46	6.8186529	1
LH-IM-02	6/7/2025 5:30	19.44	6.82284301	1
LH-IM-02	6/7/2025 5:45	19.44	6.82648518	1
LH-IM-02	6/7/2025 6:00	19.41	6.82142386	1
LH-IM-02	6/7/2025 6:15	19.39	6.82253252	1
LH-IM-02	6/7/2025 6:30	19.39	6.82393359	1
LH-IM-02	6/7/2025 6:45	19.37	6.82083898	1
LH-IM-02	6/7/2025 7:00	19.34	6.82026008	1
LH-IM-02	6/7/2025 7:15	19.34	6.82194165	1
LH-IM-02	6/7/2025 7:30	19.34	6.81969955	1
LH-IM-02	6/7/2025 7:45	19.34	6.8208206	1
LH-IM-02	6/7/2025 8:00	19.34	6.82054034	1
LH-IM-02	6/7/2025 8:15	19.34	6.82502455	1
LH-IM-02	6/7/2025 8:30	19.34	6.82138113	1
LH-IM-02	6/7/2025 8:45	19.34	6.82054034	1
LH-IM-02	6/7/2025 9:00	19.37	6.82280062	1
LH-IM-02	6/7/2025 9:15	19.37	6.8185971	1
LH-IM-02	6/7/2025 9:30	19.41	6.82254465	1
LH-IM-02	6/7/2025 9:45	19.41	6.81778132	1
LH-IM-02	6/7/2025 10:00	19.44	6.81555866	1
LH-IM-02	6/7/2025 10:15	19.46	6.81837275	1
LH-IM-02	6/7/2025 10:30	19.48	6.82174671	1
LH-IM-02	6/7/2025 10:45	19.51	6.81784358	1
LH-IM-02	6/7/2025 11:00	19.51	6.82092468	1
LH-IM-02	6/7/2025 11:15	19.56	6.82459595	1
LH-IM-02	6/7/2025 11:30	19.58	6.825168	1
LH-IM-02	6/7/2025 11:45	19.6	6.82153976	1
LH-IM-02	6/7/2025 12:00	19.65	6.8210103	1
LH-IM-02	6/7/2025 12:15	19.67	6.82802121	1
LH-IM-02	6/7/2025 12:30	19.7	6.82439988	1
LH-IM-02	6/7/2025 12:45	19.75	6.82666882	1
LH-IM-02	6/7/2025 13:00	19.79	6.82949082	1
LH-IM-02	6/7/2025 13:15	19.82	6.82922847	1
LH-IM-02	6/7/2025 13:30	19.84	6.82224551	1
LH-IM-02	6/7/2025 13:45	19.89	6.82087715	1

pH Continous Monitoring Data

Station Name	Date Time	Temp C	pH SU	Use Code
LH-IM-02	6/7/2025 14:00	19.91	6.81585445	1
LH-IM-02	6/7/2025 14:15	19.94	6.8158733	1
LH-IM-02	6/7/2025 14:30	19.98	6.82009319	1
LH-IM-02	6/7/2025 14:45	19.98	6.81925424	1
LH-IM-02	6/7/2025 15:00	19.98	6.81310191	1
LH-IM-02	6/7/2025 15:15	20.01	6.81228217	1
LH-IM-02	6/7/2025 15:30	20.01	6.80836745	1
LH-IM-02	6/7/2025 15:45	20.01	6.81088406	1
LH-IM-02	6/7/2025 16:00	20.01	6.80585085	1
LH-IM-02	6/7/2025 16:15	20.01	6.80752859	1
LH-IM-02	6/7/2025 16:30	20.01	6.81284141	1
LH-IM-02	6/7/2025 16:45	19.98	6.81226296	1
LH-IM-02	6/7/2025 17:00	20.01	6.81927273	1
LH-IM-02	6/7/2025 17:15	19.98	6.82149145	1
LH-IM-02	6/7/2025 17:30	19.98	6.82512691	1
LH-IM-02	6/7/2025 17:45	19.98	6.82960133	1
LH-IM-02	6/7/2025 18:00	19.98	6.83127924	1
LH-IM-02	6/7/2025 18:15	19.96	6.83658146	1
LH-IM-02	6/7/2025 18:30	19.96	6.83770014	1
LH-IM-02	6/7/2025 18:45	19.94	6.83796876	1
LH-IM-02	6/7/2025 19:00	19.91	6.83823189	1
LH-IM-02	6/7/2025 19:15	19.91	6.84074935	1
LH-IM-02	6/7/2025 19:30	19.89	6.84381559	1
LH-IM-02	6/7/2025 19:45	19.89	6.84773191	1
LH-IM-02	6/7/2025 20:00	19.86	6.84855562	1
LH-IM-02	6/7/2025 20:15	19.84	6.84826549	1
LH-IM-02	6/7/2025 20:30	19.84	6.85078356	1
LH-IM-02	6/7/2025 20:45	19.82	6.84070043	1
LH-IM-02	6/7/2025 21:00	19.82	6.83174671	1
LH-IM-02	6/7/2025 21:15	19.79	6.83088998	1
LH-IM-02	6/7/2025 21:30	19.79	6.83228914	1
LH-IM-02	6/7/2025 21:45	19.77	6.82947917	1
LH-IM-02	6/7/2025 22:00	19.77	6.83647547	1
LH-IM-02	6/7/2025 22:15	19.75	6.83674417	1
LH-IM-02	6/7/2025 22:30	19.72	6.83700735	1
LH-IM-02	6/7/2025 22:45	19.7	6.83503679	1
LH-IM-02	6/7/2025 23:00	19.67	6.83418004	1
LH-IM-02	6/7/2025 23:15	19.67	6.83362015	1
LH-IM-02	6/7/2025 23:30	19.63	6.82967762	1
LH-IM-02	6/7/2025 23:45	19.63	6.8263178	1
LH-IM-02	6/8/2025 0:00	19.6	6.82377987	1
LH-IM-02	6/8/2025 0:15	19.58	6.816767	1
LH-IM-02	6/8/2025 0:30	19.58	6.8150868	1
LH-IM-02	6/8/2025 0:45	19.56	6.81059333	1
LH-IM-02	6/8/2025 1:00	19.53	6.80581253	1
LH-IM-02	6/8/2025 1:15	19.48	6.79709536	1
LH-IM-02	6/8/2025 1:30	19.48	6.79821587	1
LH-IM-02	6/8/2025 1:45	19.46	6.79680134	1
LH-IM-02	6/8/2025 2:00	19.44	6.79566678	1
LH-IM-02	6/8/2025 2:15	19.44	6.79762795	1
LH-IM-02	6/8/2025 2:30	19.41	6.79844779	1
LH-IM-02	6/8/2025 2:45	19.39	6.79927466	1
LH-IM-02	6/8/2025 3:00	19.39	6.80039552	1
LH-IM-02	6/8/2025 3:15	19.39	6.80459874	1
LH-IM-02	6/8/2025 3:30	19.39	6.80459874	1
LH-IM-02	6/8/2025 3:45	19.37	6.81047031	1
LH-IM-02	6/8/2025 4:00	19.37	6.81495406	1
LH-IM-02	6/8/2025 4:15	19.37	6.8169157	1
LH-IM-02	6/8/2025 4:30	19.37	6.81635523	1
LH-IM-02	6/8/2025 4:45	19.37	6.82055874	1
LH-IM-02	6/8/2025 5:00	19.37	6.82308085	1
LH-IM-02	6/8/2025 5:15	19.37	6.82420179	1
LH-IM-02	6/8/2025 5:30	19.39	6.82421381	1
LH-IM-02	6/8/2025 5:45	19.39	6.8278566	1
LH-IM-02	6/8/2025 6:00	19.39	6.83262026	1
LH-IM-02	6/8/2025 6:15	19.39	6.83177962	1
LH-IM-02	6/8/2025 6:30	19.39	6.8314994	1
LH-IM-02	6/8/2025 6:45	19.41	6.83347229	1
LH-IM-02	6/8/2025 7:00	19.41	6.83459308	1
LH-IM-02	6/8/2025 7:15	19.41	6.83151092	1
LH-IM-02	6/8/2025 7:30	19.41	6.83571386	1
LH-IM-02	6/8/2025 7:45	19.41	6.83599406	1
LH-IM-02	6/8/2025 8:00	19.44	6.8357307	1
LH-IM-02	6/8/2025 8:15	19.44	6.8357307	1
LH-IM-02	6/8/2025 8:30	19.44	6.83629104	1
LH-IM-02	6/8/2025 8:45	19.46	6.83882356	1
LH-IM-02	6/8/2025 9:00	19.46	6.83966401	1
LH-IM-02	6/8/2025 9:15	19.46	6.83882356	1
LH-IM-02	6/8/2025 9:30	19.48	6.84303651	1
LH-IM-02	6/8/2025 9:45	19.48	6.841916	1
LH-IM-02	6/8/2025 10:00	19.51	6.8455735	1
LH-IM-02	6/8/2025 10:15	19.53	6.84782471	1
LH-IM-02	6/8/2025 10:30	19.53	6.84558406	1
LH-IM-02	6/8/2025 10:45	19.56	6.84503978	1

pH Continous Monitoring Data

Station Name	Date Time	Temp C	pH SU	Use Code
LH-IM-02	6/8/2025 11:00	19.56	6.84335946	1
LH-IM-02	6/8/2025 11:15	19.58	6.84421026	1
LH-IM-02	6/8/2025 11:30	19.6	6.84422091	1
LH-IM-02	6/8/2025 11:45	19.63	6.8436769	1
LH-IM-02	6/8/2025 12:00	19.63	6.84087704	1
LH-IM-02	6/8/2025 12:15	19.65	6.84368757	1
LH-IM-02	6/8/2025 12:30	19.67	6.84285841	1
LH-IM-02	6/8/2025 12:45	19.7	6.84063516	1
LH-IM-02	6/8/2025 13:00	19.72	6.83980634	1
LH-IM-02	6/8/2025 13:15	19.75	6.83618443	1
LH-IM-02	6/8/2025 13:30	19.75	6.8364643	1
LH-IM-02	6/8/2025 13:45	19.77	6.84011354	1
LH-IM-02	6/8/2025 14:00	19.77	6.84179265	1
LH-IM-02	6/8/2025 14:15	19.77	6.84291205	1
LH-IM-02	6/8/2025 14:30	19.77	6.84319191	1
LH-IM-02	6/8/2025 14:45	19.79	6.84180345	1
LH-IM-02	6/8/2025 15:00	19.79	6.84404211	1
LH-IM-02	6/8/2025 15:15	19.79	6.84907909	1
LH-IM-02	6/8/2025 15:30	19.79	6.84935893	1
LH-IM-02	6/8/2025 15:45	19.79	6.85187742	1
LH-IM-02	6/8/2025 16:00	19.77	6.85494568	1
LH-IM-02	6/8/2025 16:15	19.77	6.8594233	1
LH-IM-02	6/8/2025 16:30	19.77	6.85970315	1
LH-IM-02	6/8/2025 16:45	19.77	6.85970315	1
LH-IM-02	6/8/2025 17:00	19.75	6.85521564	1
LH-IM-02	6/8/2025 17:15	19.75	6.85969357	1
LH-IM-02	6/8/2025 17:30	19.72	6.85632041	1
LH-IM-02	6/8/2025 17:45	19.72	6.85464101	1
LH-IM-02	6/8/2025 18:00	19.7	6.85407125	1
LH-IM-02	6/8/2025 18:15	19.67	6.85573598	1
LH-IM-02	6/8/2025 18:30	19.65	6.8534864	1
LH-IM-02	6/8/2025 18:45	19.65	6.85796586	1
LH-IM-02	6/8/2025 19:00	19.63	6.85347639	1
LH-IM-02	6/8/2025 19:15	19.63	6.85739619	1
LH-IM-02	6/8/2025 19:30	19.6	6.8540214	1
LH-IM-02	6/8/2025 19:45	19.58	6.85401143	1
LH-IM-02	6/8/2025 20:00	19.58	6.85177116	1
LH-IM-02	6/8/2025 20:15	19.56	6.85288125	1
LH-IM-02	6/8/2025 20:30	19.53	6.84810479	1
LH-IM-02	6/8/2025 20:45	19.51	6.8452934	1
LH-IM-02	6/8/2025 21:00	19.51	6.8455735	1
LH-IM-02	6/8/2025 21:15	19.51	6.8436128	1
LH-IM-02	6/8/2025 21:30	19.48	6.8458378	1
LH-IM-02	6/8/2025 21:45	19.48	6.83855445	1
LH-IM-02	6/8/2025 22:00	19.48	6.83995509	1
LH-IM-02	6/8/2025 22:15	19.46	6.83490149	1
LH-IM-02	6/8/2025 22:30	19.46	6.83125956	1
LH-IM-02	6/8/2025 22:45	19.44	6.83264886	1
LH-IM-02	6/8/2025 23:00	19.44	6.83208853	1
LH-IM-02	6/8/2025 23:15	19.41	6.82814857	1
LH-IM-02	6/8/2025 23:30	19.41	6.8261872	1
LH-IM-02	6/8/2025 23:45	19.39	6.82981811	1
LH-IM-02	6/9/2025 0:00	19.39	6.82701596	1
LH-IM-02	6/9/2025 0:15	19.37	6.82644366	1
LH-IM-02	6/9/2025 0:30	19.37	6.82700413	1
LH-IM-02	6/9/2025 0:45	19.34	6.82306271	1
LH-IM-02	6/9/2025 1:00	19.32	6.82361117	1
LH-IM-02	6/9/2025 1:15	19.32	6.81912666	1
LH-IM-02	6/9/2025 1:30	19.29	6.81966872	1
LH-IM-02	6/9/2025 1:45	19.27	6.81769408	1
LH-IM-02	6/9/2025 2:00	19.25	6.81852266	1
LH-IM-02	6/9/2025 2:15	19.25	6.81656021	1
LH-IM-02	6/9/2025 2:30	19.22	6.8151395	1
LH-IM-02	6/9/2025 2:45	19.2	6.81372487	1
LH-IM-02	6/9/2025 3:00	19.17	6.81146234	1
LH-IM-02	6/9/2025 3:15	19.17	6.80865808	1
LH-IM-02	6/9/2025 3:30	19.15	6.81144944	1
LH-IM-02	6/9/2025 3:45	19.13	6.8086319	1
LH-IM-02	6/9/2025 4:00	19.1	6.80692929	1
LH-IM-02	6/9/2025 4:15	19.1	6.80945373	1
LH-IM-02	6/9/2025 4:30	19.08	6.80719659	1
LH-IM-02	6/9/2025 4:45	19.06	6.80550021	1
LH-IM-02	6/9/2025 5:00	19.03	6.80295519	1
LH-IM-02	6/9/2025 5:15	19.01	6.80294171	1
LH-IM-02	6/9/2025 5:30	19.01	6.79873301	1
LH-IM-02	6/9/2025 5:45	18.98	6.80011538	1
LH-IM-02	6/9/2025 6:00	18.98	6.79983478	1
LH-IM-02	6/9/2025 6:15	18.96	6.80094358	1
LH-IM-02	6/9/2025 6:30	18.94	6.80036866	1
LH-IM-02	6/9/2025 6:45	18.94	6.79868478	1
LH-IM-02	6/9/2025 7:00	18.91	6.79613802	1
LH-IM-02	6/9/2025 7:15	18.91	6.79417329	1
LH-IM-02	6/9/2025 7:30	18.89	6.79331711	1
LH-IM-02	6/9/2025 7:45	18.89	6.7938785	1

pH Continous Monitoring Data

Station Name	Date Time	Temp C	pH SU	Use Code
LH-IM-02	6/9/2025 8:00	18.87	6.79358367	1
LH-IM-02	6/9/2025 8:15	18.87	6.79442581	1
LH-IM-02	6/9/2025 8:30	18.84	6.79019355	1
LH-IM-02	6/9/2025 8:45	18.84	6.7899128	1
LH-IM-02	6/9/2025 9:00	18.84	6.79412395	1
LH-IM-02	6/9/2025 9:15	18.82	6.79045994	1
LH-IM-02	6/9/2025 9:30	18.84	6.79047429	1
LH-IM-02	6/9/2025 9:45	18.82	6.79439061	1
LH-IM-02	6/9/2025 10:00	18.84	6.79047429	1
LH-IM-02	6/9/2025 10:15	18.82	6.79130222	1
LH-IM-02	6/9/2025 10:30	18.82	6.79017917	1
LH-IM-02	6/9/2025 10:45	18.82	6.79102146	1
LH-IM-02	6/9/2025 11:00	18.84	6.7879476	1
LH-IM-02	6/9/2025 11:15	18.84	6.79047429	1
LH-IM-02	6/9/2025 11:30	18.84	6.78935132	1
LH-IM-02	6/9/2025 11:45	18.84	6.78963206	1
LH-IM-02	6/9/2025 12:00	18.84	6.78878983	1
LH-IM-02	6/9/2025 12:15	18.84	6.791878	1
LH-IM-02	6/9/2025 12:30	19.34	6.42621019	2
LH-IM-02	6/9/2025 12:45	19.77	10.0040072	2
LH-IM-02	6/9/2025 13:00	19.53	9.97846527	2
LH-IM-02	6/9/2025 13:15	18.96	6.93950336	2
LH-IM-02	6/9/2025 13:30	18.84	6.74943529	1
LH-IM-02	6/9/2025 13:45	18.84	6.75336528	1
LH-IM-02	6/9/2025 14:00	18.84	6.75589171	1
LH-IM-02	6/9/2025 14:15	18.84	6.75701456	1
LH-IM-02	6/9/2025 14:30	18.82	6.75587499	1
LH-IM-02	6/9/2025 14:45	18.82	6.76120891	1
LH-IM-02	6/9/2025 15:00	18.82	6.75755938	1
LH-IM-02	6/9/2025 15:15	18.82	6.75868232	1
LH-IM-02	6/9/2025 15:30	18.79	6.7617459	1
LH-IM-02	6/9/2025 15:45	18.79	6.7594998	1
LH-IM-02	6/9/2025 16:00	18.79	6.75641142	1
LH-IM-02	6/9/2025 16:15	18.79	6.75613066	1
LH-IM-02	6/9/2025 16:30	18.79	6.75528838	1
LH-IM-02	6/9/2025 16:45	18.79	6.75669219	1
LH-IM-02	6/9/2025 17:00	18.77	6.75611396	1
LH-IM-02	6/9/2025 17:15	18.77	6.75414849	1
LH-IM-02	6/9/2025 17:30	18.77	6.75611396	1
LH-IM-02	6/9/2025 17:45	18.77	6.75667552	1
LH-IM-02	6/9/2025 18:00	18.77	6.75892177	1
LH-IM-02	6/9/2025 18:15	18.75	6.76199405	1
LH-IM-02	6/9/2025 18:30	18.75	6.75974765	1
LH-IM-02	6/9/2025 18:45	18.75	6.75918605	1
LH-IM-02	6/9/2025 19:00	18.72	6.7611271	1
LH-IM-02	6/9/2025 19:15	18.72	6.75944213	1
LH-IM-02	6/9/2025 19:30	18.72	6.76056544	1
LH-IM-02	6/9/2025 19:45	18.7	6.76111073	1
LH-IM-02	6/9/2025 20:00	18.7	6.76054904	1
LH-IM-02	6/9/2025 20:15	18.68	6.75997089	1
LH-IM-02	6/9/2025 20:30	18.68	6.75884742	1
LH-IM-02	6/9/2025 20:45	18.68	6.7633413	1
LH-IM-02	6/9/2025 21:00	18.68	6.7633413	1
LH-IM-02	6/9/2025 21:15	18.65	6.76359787	1
LH-IM-02	6/9/2025 21:30	18.65	6.76050801	1
LH-IM-02	6/9/2025 21:45	18.63	6.76301983	1
LH-IM-02	6/9/2025 22:00	18.63	6.76105342	1
LH-IM-02	6/9/2025 22:15	18.63	6.76273892	1
LH-IM-02	6/9/2025 22:30	18.6	6.76355736	1
LH-IM-02	6/9/2025 22:45	18.6	6.75962413	1
LH-IM-02	6/9/2025 23:00	18.6	6.76046696	1
LH-IM-02	6/9/2025 23:15	18.6	6.75962413	1
LH-IM-02	6/9/2025 23:30	18.58	6.76241729	1
LH-IM-02	6/9/2025 23:45	18.58	6.76185536	1
LH-IM-02	6/10/2025 0:00	18.58	6.76241729	1
LH-IM-02	6/10/2025 0:15	18.58	6.76382211	1
LH-IM-02	6/10/2025 0:30	18.58	6.76326018	1
LH-IM-02	6/10/2025 0:45	18.58	6.76438404	1
LH-IM-02	6/10/2025 1:00	18.58	6.764665	1
LH-IM-02	6/10/2025 1:15	18.58	6.76241729	1
LH-IM-02	6/10/2025 1:30	18.56	6.76268199	1
LH-IM-02	6/10/2025 1:45	18.56	6.76212002	1
LH-IM-02	6/10/2025 2:00	18.56	6.76268199	1
LH-IM-02	6/10/2025 2:15	18.53	6.76265758	1
LH-IM-02	6/10/2025 2:30	18.53	6.76490568	1
LH-IM-02	6/10/2025 2:45	18.53	6.76378163	1
LH-IM-02	6/10/2025 3:00	18.53	6.76040948	1
LH-IM-02	6/10/2025 3:15	18.51	6.76657574	1
LH-IM-02	6/10/2025 3:30	18.51	6.76320337	1
LH-IM-02	6/10/2025 3:45	18.51	6.76685677	1
LH-IM-02	6/10/2025 4:00	18.51	6.7634844	1
LH-IM-02	6/10/2025 4:15	18.51	6.76404646	1
LH-IM-02	6/10/2025 4:30	18.51	6.76573265	1
LH-IM-02	6/10/2025 4:45	18.49	6.76908919	1

Station Name	Date Time	Temp C	pH SU	Use Code
LH-IM-02	6/10/2025 5:00	18.49	6.76796499	1
LH-IM-02	6/10/2025 5:15	18.49	6.76768394	1
LH-IM-02	6/10/2025 5:30	18.46	6.76428708	1
LH-IM-02	6/10/2025 5:45	18.46	6.76625464	1
LH-IM-02	6/10/2025 6:00	18.46	6.76428708	1
LH-IM-02	6/10/2025 6:15	18.44	6.76483312	1
LH-IM-02	6/10/2025 6:30	18.44	6.76314652	1
LH-IM-02	6/10/2025 6:45	18.44	6.76398982	1
LH-IM-02	6/10/2025 7:00	18.44	6.76174103	1
LH-IM-02	6/10/2025 7:15	18.41	6.76199764	1
LH-IM-02	6/10/2025 7:30	18.41	6.76593343	1
LH-IM-02	6/10/2025 7:45	18.41	6.76002975	1
LH-IM-02	6/10/2025 8:00	18.41	6.76368441	1
LH-IM-02	6/10/2025 8:15	18.41	6.76537117	1
LH-IM-02	6/10/2025 8:30	18.41	6.76143539	1
LH-IM-02	6/10/2025 8:45	18.39	6.7636682	1
LH-IM-02	6/10/2025 9:00	18.39	6.76535508	1
LH-IM-02	6/10/2025 9:15	18.39	6.76198131	1
LH-IM-02	6/10/2025 9:30	18.39	6.76029443	1
LH-IM-02	6/10/2025 9:45	18.39	6.76254361	1
LH-IM-02	6/10/2025 10:00	18.39	6.76451164	1
LH-IM-02	6/10/2025 10:15	18.39	6.76338705	1
LH-IM-02	6/10/2025 10:30	18.39	6.76563623	1
LH-IM-02	6/10/2025 10:45	18.39	6.76563623	1
LH-IM-02	6/10/2025 11:00	18.39	6.7636682	1
LH-IM-02	6/10/2025 11:15	18.39	6.76591737	1
LH-IM-02	6/10/2025 11:30	18.39	6.76394934	1
LH-IM-02	6/10/2025 11:45	18.39	6.76170017	1
LH-IM-02	6/10/2025 12:00	18.39	6.7631059	1
LH-IM-02	6/10/2025 12:15	18.39	6.76479278	1
LH-IM-02	6/10/2025 12:30	18.39	6.76254361	1
LH-IM-02	6/10/2025 12:45	18.39	6.76591737	1
LH-IM-02	6/10/2025 13:00	18.39	6.76760425	1
LH-IM-02	6/10/2025 13:15	18.39	6.76535508	1
LH-IM-02	6/10/2025 13:30	18.39	6.76338705	1
LH-IM-02	6/10/2025 13:45	18.39	6.76591737	1
LH-IM-02	6/10/2025 14:00	18.37	6.76562015	1
LH-IM-02	6/10/2025 14:15	18.37	6.76646365	1
LH-IM-02	6/10/2025 14:30	18.37	6.76674481	1
LH-IM-02	6/10/2025 14:45	18.37	6.76365198	1
LH-IM-02	6/10/2025 15:00	18.37	6.76562015	1
LH-IM-02	6/10/2025 15:15	18.37	6.76168382	1
LH-IM-02	6/10/2025 15:30	18.37	6.76533898	1
LH-IM-02	6/10/2025 15:45	18.34	6.76503364	1
LH-IM-02	6/10/2025 16:00	18.34	6.76250288	1
LH-IM-02	6/10/2025 16:15	18.34	6.76306527	1
LH-IM-02	6/10/2025 16:30	18.34	6.76390885	1
LH-IM-02	6/10/2025 16:45	18.32	6.75939322	1
LH-IM-02	6/10/2025 17:00	18.32	6.76136172	1
LH-IM-02	6/10/2025 17:15	18.32	6.76220537	1
LH-IM-02	6/10/2025 17:30	18.32	6.76051808	1
LH-IM-02	6/10/2025 17:45	18.32	6.76023687	1
LH-IM-02	6/10/2025 18:00	18.3	6.76022041	1
LH-IM-02	6/10/2025 18:15	18.3	6.76106411	1
LH-IM-02	6/10/2025 18:30	18.3	6.76134535	1
LH-IM-02	6/10/2025 18:45	18.3	6.76134535	1
LH-IM-02	6/10/2025 19:00	18.27	6.76610225	1
LH-IM-02	6/10/2025 19:15	18.27	6.76385215	1
LH-IM-02	6/10/2025 19:30	18.27	6.76019573	1
LH-IM-02	6/10/2025 19:45	18.27	6.76244583	1
LH-IM-02	6/10/2025 20:00	18.27	6.76188331	1
LH-IM-02	6/10/2025 20:15	18.25	6.75905414	1
LH-IM-02	6/10/2025 20:30	18.25	6.76327338	1
LH-IM-02	6/10/2025 20:45	18.25	6.76158568	1
LH-IM-02	6/10/2025 21:00	18.22	6.7607172	1
LH-IM-02	6/10/2025 21:15	18.22	6.76184245	1
LH-IM-02	6/10/2025 21:30	18.2	6.7581688	1
LH-IM-02	6/10/2025 21:45	18.2	6.76154477	1
LH-IM-02	6/10/2025 22:00	18.2	6.75929413	1
LH-IM-02	6/10/2025 22:15	18.18	6.7609657	1
LH-IM-02	6/10/2025 22:30	18.18	6.7587149	1
LH-IM-02	6/10/2025 22:45	18.18	6.7592776	1
LH-IM-02	6/10/2025 23:00	18.18	6.760403	1
LH-IM-02	6/10/2025 23:15	18.18	6.76012165	1
LH-IM-02	6/10/2025 23:30	18.15	6.7606597	1
LH-IM-02	6/10/2025 23:45	18.15	6.76037833	1
LH-IM-02	6/11/2025 0:00	18.15	6.76009695	1
LH-IM-02	6/11/2025 0:15	18.15	6.75897143	1
LH-IM-02	6/11/2025 0:30	18.15	6.76009695	1
LH-IM-02	6/11/2025 0:45	18.13	6.75895488	1
LH-IM-02	6/11/2025 1:00	18.13	6.7567037	1
LH-IM-02	6/11/2025 1:15	18.13	6.76008048	1
LH-IM-02	6/11/2025 1:30	18.13	6.75951768	1
LH-IM-02	6/11/2025 1:45	18.13	6.76233166	1

pH Continous Monitoring Data

Station Name	Date Time	Temp C	pH SU	Use Code
LH-IM-02	6/11/2025 2:00	18.1	6.75808577	1
LH-IM-02	6/11/2025 2:15	18.1	6.75752292	1
LH-IM-02	6/11/2025 2:30	18.1	6.75808577	1
LH-IM-02	6/11/2025 2:45	18.08	6.75694338	1
LH-IM-02	6/11/2025 3:00	18.08	6.75553615	1
LH-IM-02	6/11/2025 3:15	18.08	6.75778772	1
LH-IM-02	6/11/2025 3:30	18.06	6.75636375	1
LH-IM-02	6/11/2025 3:45	18.06	6.75692668	1
LH-IM-02	6/11/2025 4:00	18.06	6.75748962	1
LH-IM-02	6/11/2025 4:15	18.03	6.75718314	1
LH-IM-02	6/11/2025 4:30	18.03	6.75577566	1
LH-IM-02	6/11/2025 4:45	18.03	6.75436819	1
LH-IM-02	6/11/2025 5:00	18.01	6.75547737	1
LH-IM-02	6/11/2025 5:15	18.01	6.75125467	1
LH-IM-02	6/11/2025 5:30	18.01	6.75519586	1
LH-IM-02	6/11/2025 5:45	17.99	6.75292678	1
LH-IM-02	6/11/2025 6:00	17.99	6.75658671	1
LH-IM-02	6/11/2025 6:15	17.99	6.75743131	1
LH-IM-02	6/11/2025 6:30	17.99	6.75630518	1
LH-IM-02	6/11/2025 6:45	17.96	6.75346444	1
LH-IM-02	6/11/2025 7:00	17.96	6.75628006	1
LH-IM-02	6/11/2025 7:15	17.96	6.75712475	1
LH-IM-02	6/11/2025 7:30	17.96	6.75796944	1
LH-IM-02	6/11/2025 7:45	17.99	6.75743131	1
LH-IM-02	6/11/2025 8:00	17.99	6.75743131	1
LH-IM-02	6/11/2025 8:15	17.99	6.75940204	1
LH-IM-02	6/11/2025 8:30	18.01	6.75772949	1
LH-IM-02	6/11/2025 8:45	18.03	6.76027958	1
LH-IM-02	6/11/2025 9:00	18.03	6.75830912	1
LH-IM-02	6/11/2025 9:15	18.06	6.76002281	1
LH-IM-02	6/11/2025 9:30	18.08	6.75919495	1
LH-IM-02	6/11/2025 9:45	18.1	6.75864863	1
LH-IM-02	6/11/2025 10:00	18.13	6.75839209	1
LH-IM-02	6/11/2025 10:15	18.15	6.75756454	1
LH-IM-02	6/11/2025 10:30	18.18	6.7598403	1
LH-IM-02	6/11/2025 10:45	18.2	6.76041945	1
LH-IM-02	6/11/2025 11:00	18.22	6.76127982	1
LH-IM-02	6/11/2025 11:15	18.27	6.76385215	1
LH-IM-02	6/11/2025 11:30	18.3	6.76275152	1
LH-IM-02	6/11/2025 11:45	18.34	6.76362766	1
LH-IM-02	6/11/2025 12:00	18.37	6.76449548	1
LH-IM-02	6/11/2025 12:15	18.41	6.76480892	1
LH-IM-02	6/11/2025 12:30	18.44	6.76483312	1
LH-IM-02	6/11/2025 12:45	18.49	6.76796499	1
LH-IM-02	6/11/2025 13:00	18.53	6.7702449	1
LH-IM-02	6/11/2025 13:15	18.56	6.77335935	1
LH-IM-02	6/11/2025 13:30	18.6	6.77619987	1
LH-IM-02	6/11/2025 13:45	18.63	6.77734654	1
LH-IM-02	6/11/2025 14:00	18.65	6.7770809	1
LH-IM-02	6/11/2025 14:15	18.7	6.77571485	1
LH-IM-02	6/11/2025 14:30	18.72	6.77629188	1
LH-IM-02	6/11/2025 14:45	18.77	6.77885722	1
LH-IM-02	6/11/2025 15:00	18.79	6.77999542	1
LH-IM-02	6/11/2025 15:15	18.84	6.77778738	1
LH-IM-02	6/11/2025 15:30	18.87	6.77247719	1
LH-IM-02	6/11/2025 15:45	18.89	6.77333477	1
LH-IM-02	6/11/2025 16:00	18.91	6.77559547	1
LH-IM-02	6/11/2025 16:15	18.91	6.7812084	1
LH-IM-02	6/11/2025 16:30	18.94	6.78123087	1
LH-IM-02	6/11/2025 16:45	18.94	6.77926654	1
LH-IM-02	6/11/2025 17:00	18.96	6.78124584	1
LH-IM-02	6/11/2025 17:15	18.96	6.77900106	1
LH-IM-02	6/11/2025 17:30	18.96	6.78096525	1
LH-IM-02	6/11/2025 17:45	18.96	6.77900106	1
LH-IM-02	6/11/2025 18:00	18.98	6.78069966	1
LH-IM-02	6/11/2025 18:15	18.96	6.77956225	1
LH-IM-02	6/11/2025 18:30	18.98	6.77957734	1
LH-IM-02	6/11/2025 18:45	18.96	6.78040405	1
LH-IM-02	6/11/2025 19:00	18.96	6.77366969	1
LH-IM-02	6/11/2025 19:15	18.96	6.77675627	1
LH-IM-02	6/11/2025 19:30	18.94	6.77561851	1
LH-IM-02	6/11/2025 19:45	18.94	6.7705674	1
LH-IM-02	6/11/2025 20:00	18.94	6.77561851	1
LH-IM-02	6/11/2025 20:15	18.94	6.77505728	1
LH-IM-02	6/11/2025 20:30	18.91	6.77391159	1
LH-IM-02	6/11/2025 20:45	18.91	6.77531482	1
LH-IM-02	6/11/2025 21:00	18.89	6.77221211	1
LH-IM-02	6/11/2025 21:15	18.89	6.7755801	1
LH-IM-02	6/11/2025 21:30	18.87	6.77696815	1
LH-IM-02	6/11/2025 21:45	18.84	6.77329596	1
LH-IM-02	6/11/2025 22:00	18.82	6.77412263	1
LH-IM-02	6/11/2025 22:15	18.79	6.7712918	1
LH-IM-02	6/11/2025 22:30	18.77	6.77380316	1
LH-IM-02	6/11/2025 22:45	18.77	6.77352238	1

Station Name	Date Time	Temp C	pH SU	Use Code
LH-IM-02	6/11/2025 23:00	18.75	6.77238366	1
LH-IM-02	6/11/2025 23:15	18.72	6.76618203	1
LH-IM-02	6/11/2025 23:30	18.72	6.77011364	1
LH-IM-02	6/11/2025 23:45	18.7	6.76897449	1
LH-IM-02	6/12/2025 0:00	18.68	6.76502651	1
LH-IM-02	6/12/2025 0:15	18.65	6.76387877	1
LH-IM-02	6/12/2025 0:30	18.65	6.76247428	1
LH-IM-02	6/12/2025 0:45	18.63	6.76330075	1
LH-IM-02	6/12/2025 1:00	18.6	6.76187169	1
LH-IM-02	6/12/2025 1:15	18.6	6.75850035	1
LH-IM-02	6/12/2025 1:30	18.6	6.75737657	1
LH-IM-02	6/12/2025 1:45	18.58	6.75483127	1
LH-IM-02	6/12/2025 2:00	18.58	6.75342645	1
LH-IM-02	6/12/2025 2:15	18.58	6.75314548	1
LH-IM-02	6/12/2025 2:30	18.58	6.7514597	1
LH-IM-02	6/12/2025 2:45	18.58	6.75174066	1
LH-IM-02	6/12/2025 3:00	18.56	6.75200463	1
LH-IM-02	6/12/2025 3:15	18.56	6.75059971	1
LH-IM-02	6/12/2025 3:30	18.56	6.75509544	1
LH-IM-02	6/12/2025 3:45	18.56	6.75200463	1
LH-IM-02	6/12/2025 4:00	18.53	6.75141709	1
LH-IM-02	6/12/2025 4:15	18.53	6.74888799	1
LH-IM-02	6/12/2025 4:30	18.53	6.74888799	1
LH-IM-02	6/12/2025 4:45	18.53	6.74860697	1
LH-IM-02	6/12/2025 5:00	18.51	6.75252417	1
LH-IM-02	6/12/2025 5:15	18.51	6.74746561	1
LH-IM-02	6/12/2025 5:30	18.51	6.74718458	1
LH-IM-02	6/12/2025 5:45	18.49	6.74435674	1
LH-IM-02	6/12/2025 6:00	18.51	6.74549839	1
LH-IM-02	6/12/2025 6:15	18.51	6.74774664	1
LH-IM-02	6/12/2025 6:30	18.51	6.74690355	1
LH-IM-02	6/12/2025 6:45	18.51	6.74577942	1
LH-IM-02	6/12/2025 7:00	18.51	6.74802767	1
LH-IM-02	6/12/2025 7:15	18.51	6.74943283	1
LH-IM-02	6/12/2025 7:30	18.51	6.74549839	1
LH-IM-02	6/12/2025 7:45	18.53	6.74888799	1
LH-IM-02	6/12/2025 8:00	18.53	6.75029305	1
LH-IM-02	6/12/2025 8:15	18.56	6.75228561	1
LH-IM-02	6/12/2025 8:30	18.56	6.75397151	1
LH-IM-02	6/12/2025 8:45	18.56	6.75369052	1
LH-IM-02	6/12/2025 9:00	18.58	6.7576409	1
LH-IM-02	6/12/2025 9:15	18.6	6.76102885	1
LH-IM-02	6/12/2025 9:30	18.63	6.7571206	1
LH-IM-02	6/12/2025 9:45	18.65	6.75994621	1
LH-IM-02	6/12/2025 10:00	18.65	6.75994621	1
LH-IM-02	6/12/2025 10:15	18.7	6.76757025	1
LH-IM-02	6/12/2025 10:30	18.72	6.7659012	1
LH-IM-02	6/12/2025 10:45	18.75	6.76620606	1
LH-IM-02	6/12/2025 11:00	18.79	6.76708037	1
LH-IM-02	6/12/2025 11:15	18.82	6.76822724	1
LH-IM-02	6/12/2025 11:30	18.87	6.76770555	1
LH-IM-02	6/12/2025 11:45	18.89	6.77221211	1
LH-IM-02	6/12/2025 12:00	18.94	6.76944492	1
LH-IM-02	6/12/2025 12:15	18.96	6.77479208	1
LH-IM-02	6/12/2025 12:30	19.01	6.77286677	1
LH-IM-02	6/12/2025 12:45	19.06	6.77571066	1
LH-IM-02	6/12/2025 13:00	19.08	6.77572601	1
LH-IM-02	6/12/2025 13:15	19.13	6.78109264	1
LH-IM-02	6/12/2025 13:30	19.17	6.77663624	1
LH-IM-02	6/12/2025 13:45	19.2	6.78142542	1
LH-IM-02	6/12/2025 14:00	19.22	6.78592595	1
LH-IM-02	6/12/2025 14:15	19.27	6.78568226	1
LH-IM-02	6/12/2025 14:30	19.29	6.78569691	1
LH-IM-02	6/12/2025 14:45	19.32	6.78796092	1
LH-IM-02	6/12/2025 15:00	19.34	6.78937659	1
LH-IM-02	6/12/2025 15:15	19.39	6.79277482	1
LH-IM-02	6/12/2025 15:30	19.41	6.79138815	1
LH-IM-02	6/12/2025 15:45	19.44	6.79056912	1
LH-IM-02	6/12/2025 16:00	19.46	6.79394486	1
LH-IM-02	6/12/2025 16:15	19.48	6.79395895	1
LH-IM-02	6/12/2025 16:30	19.51	6.7937	1
LH-IM-02	6/12/2025 16:45	19.51	6.79678078	1
LH-IM-02	6/12/2025 17:00	19.53	6.79343404	1
LH-IM-02	6/12/2025 17:15	19.56	6.7945753	1
LH-IM-02	6/12/2025 17:30	19.56	6.79317519	1
LH-IM-02	6/12/2025 17:45	19.56	6.79317519	1
LH-IM-02	6/12/2025 18:00	19.56	6.7956954	1
LH-IM-02	6/12/2025 18:15	19.56	6.79177507	1
LH-IM-02	6/12/2025 18:30	19.56	6.78841479	1
LH-IM-02	6/12/2025 18:45	19.56	6.790935	1
LH-IM-02	6/12/2025 19:00	19.56	6.7920551	1
LH-IM-02	6/12/2025 19:15	19.53	6.78895321	1
LH-IM-02	6/12/2025 19:30	19.53	6.79119363	1
LH-IM-02	6/12/2025 19:45	19.53	6.78755295	1

pH Continous Monitoring Data

Station Name	Date Time	Temp C	pH SU	Use Code
LH-IM-02	6/12/2025 20:00	19.51	6.79061921	1
LH-IM-02	6/12/2025 20:15	19.51	6.78865872	1
LH-IM-02	6/12/2025 20:30	19.51	6.79061921	1
LH-IM-02	6/12/2025 20:45	19.48	6.78723655	1
LH-IM-02	6/12/2025 21:00	19.48	6.78947735	1
LH-IM-02	6/12/2025 21:15	19.46	6.78638165	1
LH-IM-02	6/12/2025 21:30	19.44	6.78636705	1
LH-IM-02	6/12/2025 21:45	19.41	6.78438398	1
LH-IM-02	6/12/2025 22:00	19.39	6.78408905	1
LH-IM-02	6/12/2025 22:15	19.39	6.78324849	1
LH-IM-02	6/12/2025 22:30	19.37	6.78407429	1
LH-IM-02	6/12/2025 22:45	19.34	6.78489284	1
LH-IM-02	6/12/2025 23:00	19.32	6.77983358	1
LH-IM-02	6/12/2025 23:15	19.29	6.7781293	1
LH-IM-02	6/12/2025 23:30	19.27	6.78007624	1
LH-IM-02	6/12/2025 23:45	19.27	6.77783383	1
LH-IM-02	6/13/2025 0:00	19.25	6.77669735	1
LH-IM-02	6/13/2025 0:15	19.25	6.77781863	1
LH-IM-02	6/13/2025 0:30	19.22	6.77611374	1
LH-IM-02	6/13/2025 0:45	19.22	6.7735906	1
LH-IM-02	6/13/2025 1:00	19.2	6.77329475	1
LH-IM-02	6/13/2025 1:15	19.2	6.7710518	1
LH-IM-02	6/13/2025 1:30	19.17	6.76934592	1
LH-IM-02	6/13/2025 1:45	19.17	6.76822434	1
LH-IM-02	6/13/2025 2:00	19.15	6.76540432	1
LH-IM-02	6/13/2025 2:15	19.17	6.76682235	1
LH-IM-02	6/13/2025 2:30	19.15	6.76456307	1
LH-IM-02	6/13/2025 2:45	19.15	6.76428265	1
LH-IM-02	6/13/2025 3:00	19.15	6.76400224	1
LH-IM-02	6/13/2025 3:15	19.13	6.7609013	1
LH-IM-02	6/13/2025 3:30	19.13	6.7648274	1
LH-IM-02	6/13/2025 3:45	19.13	6.76398609	1
LH-IM-02	6/13/2025 4:00	19.13	6.76651001	1
LH-IM-02	6/13/2025 4:15	19.13	6.75865782	1
LH-IM-02	6/13/2025 4:30	19.13	6.76174261	1
LH-IM-02	6/13/2025 4:45	19.1	6.7605963	1
LH-IM-02	6/13/2025 5:00	19.1	6.75723073	1
LH-IM-02	6/13/2025 5:15	19.1	6.75919398	1
LH-IM-02	6/13/2025 5:30	19.1	6.75610887	1
LH-IM-02	6/13/2025 5:45	19.1	6.75638934	1
LH-IM-02	6/13/2025 6:00	19.1	6.75751119	1
LH-IM-02	6/13/2025 6:15	19.1	6.75470655	1
LH-IM-02	6/13/2025 6:30	19.1	6.75723073	1
LH-IM-02	6/13/2025 6:45	19.1	6.75863305	1
LH-IM-02	6/13/2025 7:00	19.1	6.75807212	1
LH-IM-02	6/13/2025 7:15	19.1	6.75610887	1
LH-IM-02	6/13/2025 7:30	19.13	6.7561339	1
LH-IM-02	6/13/2025 7:45	19.13	6.76034043	1
LH-IM-02	6/13/2025 8:00	19.13	6.7609013	1
LH-IM-02	6/13/2025 8:15	19.13	6.76146217	1
LH-IM-02	6/13/2025 8:30	19.13	6.76174261	1
LH-IM-02	6/13/2025 8:45	19.15	6.76147849	1
LH-IM-02	6/13/2025 9:00	19.13	6.76062087	1
LH-IM-02	6/13/2025 9:15	19.15	6.76316099	1
LH-IM-02	6/13/2025 9:30	19.15	6.76344141	1
LH-IM-02	6/13/2025 9:45	19.17	6.7626164	1
LH-IM-02	6/13/2025 10:00	19.17	6.76513997	1
LH-IM-02	6/13/2025 10:15	19.2	6.76179965	1
LH-IM-02	6/13/2025 10:30	19.22	6.76321769	1
LH-IM-02	6/13/2025 10:45	19.25	6.76436327	1
LH-IM-02	6/13/2025 11:00	19.27	6.76690209	1
LH-IM-02	6/13/2025 11:15	19.29	6.76888	1
LH-IM-02	6/13/2025 11:30	19.29	6.77140254	1
LH-IM-02	6/13/2025 11:45	19.32	6.77226675	1
LH-IM-02	6/13/2025 12:00	19.34	6.77172185	1
LH-IM-02	6/13/2025 12:15	19.34	6.77312302	1
LH-IM-02	6/13/2025 12:30	19.37	6.77230567	1
LH-IM-02	6/13/2025 12:45	19.39	6.77148068	1
LH-IM-02	6/13/2025 13:00	19.41	6.77289714	1
LH-IM-02	6/13/2025 13:15	19.41	6.77681947	1
LH-IM-02	6/13/2025 13:30	19.44	6.77908346	1
LH-IM-02	6/13/2025 13:45	19.46	6.77937868	1
LH-IM-02	6/13/2025 14:00	19.48	6.78191465	1
LH-IM-02	6/13/2025 14:15	19.51	6.78361744	1
LH-IM-02	6/13/2025 14:30	19.53	6.78475243	1
LH-IM-02	6/13/2025 14:45	19.56	6.78757472	1
LH-IM-02	6/13/2025 15:00	19.6	6.79152354	1
LH-IM-02	6/13/2025 15:15	19.63	6.7940645	1
LH-IM-02	6/13/2025 15:30	19.65	6.79463845	1
LH-IM-02	6/13/2025 15:45	19.67	6.79857132	1
LH-IM-02	6/13/2025 16:00	19.7	6.79803218	1
LH-IM-02	6/13/2025 16:15	19.72	6.80084467	1
LH-IM-02	6/13/2025 16:30	19.75	6.80366349	1
LH-IM-02	6/13/2025 16:45	19.75	6.80534254	1

pH Continous Monitoring Data

Station Name	Date Time	Temp C	pH SU	Use Code
LH-IM-02	6/13/2025 17:00	19.77	6.80479618	1
LH-IM-02	6/13/2025 17:15	19.77	6.80647512	1
LH-IM-02	6/13/2025 17:30	19.77	6.80955317	1
LH-IM-02	6/13/2025 17:45	19.77	6.81095228	1
LH-IM-02	6/13/2025 18:00	19.79	6.8123642	1
LH-IM-02	6/13/2025 18:15	19.77	6.81319086	1
LH-IM-02	6/13/2025 18:30	19.77	6.81291104	1
LH-IM-02	6/13/2025 18:45	19.77	6.81403033	1
LH-IM-02	6/13/2025 19:00	19.79	6.81572184	1
LH-IM-02	6/13/2025 19:15	19.77	6.81291104	1
LH-IM-02	6/13/2025 19:30	19.77	6.81710838	1
LH-IM-02	6/13/2025 19:45	19.75	6.81597652	1
LH-IM-02	6/13/2025 20:00	19.75	6.82017415	1
LH-IM-02	6/13/2025 20:15	19.72	6.82099534	1
LH-IM-02	6/13/2025 20:30	19.72	6.81959599	1
LH-IM-02	6/13/2025 20:45	19.7	6.81790433	1
LH-IM-02	6/13/2025 21:00	19.67	6.82264428	1
LH-IM-02	6/13/2025 21:15	19.65	6.81787323	1
LH-IM-02	6/13/2025 21:30	19.63	6.81898062	1
LH-IM-02	6/13/2025 21:45	19.6	6.81700217	1
LH-IM-02	6/13/2025 22:00	19.58	6.81642966	1
LH-IM-02	6/13/2025 22:15	19.58	6.81642966	1
LH-IM-02	6/13/2025 22:30	19.56	6.815017	1
LH-IM-02	6/13/2025 22:45	19.53	6.80743664	1
LH-IM-02	6/13/2025 23:00	19.53	6.81415789	1
LH-IM-02	6/13/2025 23:15	19.48	6.80516294	1
LH-IM-02	6/13/2025 23:30	19.48	6.81216544	1
LH-IM-02	6/13/2025 23:45	19.44	6.80961852	1
LH-IM-02	6/14/2025 0:00	19.41	6.80931883	1
LH-IM-02	6/14/2025 0:15	19.39	6.80342189	1
LH-IM-02	6/14/2025 0:30	19.39	6.805103	1
LH-IM-02	6/14/2025 0:45	19.37	6.80761152	1
LH-IM-02	6/14/2025 1:00	19.34	6.80338828	1
LH-IM-02	6/14/2025 1:15	19.34	6.80422898	1
LH-IM-02	6/14/2025 1:30	19.29	6.79774903	1
LH-IM-02	6/14/2025 1:45	19.27	6.7980155	1
LH-IM-02	6/14/2025 2:00	19.27	6.80193971	1
LH-IM-02	6/14/2025 2:15	19.25	6.79716072	1
LH-IM-02	6/14/2025 2:30	19.22	6.79826131	1
LH-IM-02	6/14/2025 2:45	19.22	6.79685956	1
LH-IM-02	6/14/2025 3:00	19.2	6.79572419	1
LH-IM-02	6/14/2025 3:15	19.17	6.79514244	1
LH-IM-02	6/14/2025 3:30	19.15	6.78755719	1
LH-IM-02	6/14/2025 3:45	19.17	6.79149728	1
LH-IM-02	6/14/2025 4:00	19.15	6.79036135	1
LH-IM-02	6/14/2025 4:15	19.13	6.79118831	1
LH-IM-02	6/14/2025 4:30	19.13	6.78978613	1
LH-IM-02	6/14/2025 4:45	19.1	6.78808177	1
LH-IM-02	6/14/2025 5:00	19.1	6.78639899	1
LH-IM-02	6/14/2025 5:15	19.1	6.78724038	1
LH-IM-02	6/14/2025 5:30	19.08	6.78666485	1
LH-IM-02	6/14/2025 5:45	19.08	6.78498195	1
LH-IM-02	6/14/2025 6:00	19.06	6.78805276	1
LH-IM-02	6/14/2025 6:15	19.06	6.78805276	1
LH-IM-02	6/14/2025 6:30	19.06	6.78721125	1
LH-IM-02	6/14/2025 6:45	19.06	6.78580874	1
LH-IM-02	6/14/2025 7:00	19.06	6.78524774	1
LH-IM-02	6/14/2025 7:15	19.06	6.78693075	1
LH-IM-02	6/14/2025 7:30	19.06	6.78524774	1
LH-IM-02	6/14/2025 7:45	19.03	6.78326197	1
LH-IM-02	6/14/2025 8:00	19.03	6.77793188	1
LH-IM-02	6/14/2025 8:15	19.03	6.77709028	1
LH-IM-02	6/14/2025 8:30	19.03	6.78157878	1
LH-IM-02	6/14/2025 8:45	19.03	6.77709028	1
LH-IM-02	6/14/2025 9:00	19.03	6.77737081	1
LH-IM-02	6/14/2025 9:15	19.03	6.77709028	1
LH-IM-02	6/14/2025 9:30	19.03	6.77652922	1
LH-IM-02	6/14/2025 9:45	19.03	6.77849294	1
LH-IM-02	6/14/2025 10:00	19.03	6.77568763	1
LH-IM-02	6/14/2025 10:15	19.03	6.77849294	1
LH-IM-02	6/14/2025 10:30	19.01	6.77623337	1
LH-IM-02	6/14/2025 10:45	19.01	6.77735557	1
LH-IM-02	6/14/2025 11:00	19.01	6.77791668	1
LH-IM-02	6/14/2025 11:15	19.01	6.77763612	1
LH-IM-02	6/14/2025 11:30	19.01	6.78436934	1
LH-IM-02	6/14/2025 11:45	19.01	6.78521099	1
LH-IM-02	6/14/2025 12:00	19.01	6.78493044	1
LH-IM-02	6/14/2025 12:15	19.03	6.78634781	1
LH-IM-02	6/14/2025 12:30	19.01	6.78296658	1
LH-IM-02	6/14/2025 12:45	19.03	6.78634781	1
LH-IM-02	6/14/2025 13:00	19.03	6.78662834	1
LH-IM-02	6/14/2025 13:15	19.06	6.78945527	1
LH-IM-02	6/14/2025 13:30	19.06	6.7928213	1
LH-IM-02	6/14/2025 13:45	19.06	6.79506532	1

Station Name	Date Time	Temp C	pH SU	Use Code
LH-IM-02	6/14/2025 14:00	19.06	6.78889427	1
LH-IM-02	6/14/2025 14:15	19.08	6.79367693	1
LH-IM-02	6/14/2025 14:30	19.08	6.7942379	1
LH-IM-02	6/14/2025 14:45	19.08	6.79283548	1
LH-IM-02	6/14/2025 15:00	19.08	6.79395741	1
LH-IM-02	6/14/2025 15:15	19.08	6.79031113	1
LH-IM-02	6/14/2025 15:30	19.06	6.79113829	1
LH-IM-02	6/14/2025 15:45	19.08	6.79451838	1
LH-IM-02	6/14/2025 16:00	19.06	6.79562633	1
LH-IM-02	6/14/2025 16:15	19.06	6.79478482	1
LH-IM-02	6/14/2025 16:30	19.06	6.79646783	1
LH-IM-02	6/14/2025 16:45	19.06	6.79871185	1
LH-IM-02	6/14/2025 17:00	19.06	6.79927286	1
LH-IM-02	6/14/2025 17:15	19.06	6.8043219	1
LH-IM-02	6/14/2025 17:30	19.06	6.80263889	1
LH-IM-02	6/14/2025 17:45	19.06	6.80039487	1
LH-IM-02	6/14/2025 18:00	19.06	6.80207788	1
LH-IM-02	6/14/2025 18:15	19.06	6.80151688	1
LH-IM-02	6/14/2025 18:30	19.06	6.80516341	1
LH-IM-02	6/14/2025 18:45	19.06	6.80600492	1
LH-IM-02	6/14/2025 19:00	19.06	6.80600492	1
LH-IM-02	6/14/2025 19:15	19.03	6.8051434	1
LH-IM-02	6/14/2025 19:30	19.03	6.8096319	1
LH-IM-02	6/14/2025 19:45	19.01	6.80709392	1
LH-IM-02	6/14/2025 20:00	19.03	6.8096319	1
LH-IM-02	6/14/2025 20:15	19.01	6.80933832	1
LH-IM-02	6/14/2025 20:30	19.01	6.80849667	1
LH-IM-02	6/14/2025 20:45	18.98	6.80567121	1
LH-IM-02	6/14/2025 21:00	18.98	6.80651295	1
LH-IM-02	6/14/2025 21:15	18.96	6.80537731	1
LH-IM-02	6/14/2025 21:30	18.96	6.8076221	1
LH-IM-02	6/14/2025 21:45	18.94	6.80339966	1
LH-IM-02	6/14/2025 22:00	18.94	6.80620584	1
LH-IM-02	6/14/2025 22:15	18.91	6.8047827	1
LH-IM-02	6/14/2025 22:30	18.91	6.80702787	1
LH-IM-02	6/14/2025 22:45	18.89	6.80196267	1
LH-IM-02	6/14/2025 23:00	18.89	6.80392733	1
LH-IM-02	6/14/2025 23:15	18.87	6.8022298	1
LH-IM-02	6/14/2025 23:30	18.87	6.80447527	1
LH-IM-02	6/14/2025 23:45	18.87	6.80531733	1
LH-IM-02	6/15/2025 0:00	18.84	6.80108662	1
LH-IM-02	6/15/2025 0:15	18.84	6.80080591	1
LH-IM-02	6/15/2025 0:30	18.82	6.79966933	1
LH-IM-02	6/15/2025 0:45	18.79	6.79740265	1
LH-IM-02	6/15/2025 1:00	18.79	6.79880646	1
LH-IM-02	6/15/2025 1:15	18.77	6.80160049	1
LH-IM-02	6/15/2025 1:30	18.77	6.7999158	1
LH-IM-02	6/15/2025 1:45	18.75	6.79765569	1
LH-IM-02	6/15/2025 2:00	18.75	6.79793649	1
LH-IM-02	6/15/2025 2:15	18.72	6.79791572	1
LH-IM-02	6/15/2025 2:30	18.7	6.7934083	1
LH-IM-02	6/15/2025 2:45	18.7	6.79200406	1
LH-IM-02	6/15/2025 3:00	18.68	6.79170894	1
LH-IM-02	6/15/2025 3:15	18.68	6.79507935	1
LH-IM-02	6/15/2025 3:30	18.65	6.7936538	1
LH-IM-02	6/15/2025 3:45	18.65	6.79281111	1
LH-IM-02	6/15/2025 4:00	18.63	6.79363965	1
LH-IM-02	6/15/2025 4:15	18.6	6.79108993	1
LH-IM-02	6/15/2025 4:30	18.6	6.79333749	1
LH-IM-02	6/15/2025 4:45	18.58	6.78770404	1
LH-IM-02	6/15/2025 5:00	18.58	6.7888279	1
LH-IM-02	6/15/2025 5:15	18.56	6.78797047	1
LH-IM-02	6/15/2025 5:30	18.56	6.78937539	1
LH-IM-02	6/15/2025 5:45	18.53	6.79188284	1
LH-IM-02	6/15/2025 6:00	18.53	6.78710563	1
LH-IM-02	6/15/2025 6:15	18.51	6.78399969	1
LH-IM-02	6/15/2025 6:30	18.49	6.78651433	1
LH-IM-02	6/15/2025 6:45	18.46	6.78480589	1
LH-IM-02	6/15/2025 7:00	18.46	6.78564913	1
LH-IM-02	6/15/2025 7:15	18.44	6.78647772	1
LH-IM-02	6/15/2025 7:30	18.44	6.78703992	1
LH-IM-02	6/15/2025 7:45	18.41	6.78476899	1
LH-IM-02	6/15/2025 8:00	18.41	6.78814252	1
LH-IM-02	6/15/2025 8:15	18.41	6.78786139	1
LH-IM-02	6/15/2025 8:30	18.39	6.78503537	1
LH-IM-02	6/15/2025 8:45	18.39	6.78391078	1
LH-IM-02	6/15/2025 9:00	18.39	6.78306734	1
LH-IM-02	6/15/2025 9:15	18.37	6.78502062	1
LH-IM-02	6/15/2025 9:30	18.37	6.78473946	1
LH-IM-02	6/15/2025 9:45	18.39	6.78812799	1
LH-IM-02	6/15/2025 10:00	18.39	6.78559766	1
LH-IM-02	6/15/2025 10:15	18.41	6.78617463	1
LH-IM-02	6/15/2025 10:30	18.41	6.78673688	1
LH-IM-02	6/15/2025 10:45	18.41	6.78814252	1

pH Continous Monitoring Data

Station Name	Date Time	Temp C	pH SU	Use Code
LH-IM-02	6/15/2025 11:00	18.44	6.78479113	1
LH-IM-02	6/15/2025 11:15	18.44	6.78760212	1
LH-IM-02	6/15/2025 11:30	18.46	6.78733561	1
LH-IM-02	6/15/2025 11:45	18.46	6.78564913	1
LH-IM-02	6/15/2025 12:00	18.49	6.78904379	1
LH-IM-02	6/15/2025 12:15	18.51	6.79046341	1
LH-IM-02	6/15/2025 12:30	18.49	6.78960589	1
LH-IM-02	6/15/2025 12:45	18.53	6.78851069	1
LH-IM-02	6/15/2025 13:00	18.56	6.78909441	1
LH-IM-02	6/15/2025 13:15	18.58	6.78658019	1
LH-IM-02	6/15/2025 13:30	18.58	6.78995176	1
LH-IM-02	6/15/2025 13:45	18.6	6.79221371	1
LH-IM-02	6/15/2025 14:00	18.6	6.79249466	1
LH-IM-02	6/15/2025 14:15	18.63	6.79167324	1
LH-IM-02	6/15/2025 14:30	18.65	6.79224932	1
LH-IM-02	6/15/2025 14:45	18.68	6.79507935	1
LH-IM-02	6/15/2025 15:00	18.72	6.7996007	1
LH-IM-02	6/15/2025 15:15	18.75	6.80130609	1
LH-IM-02	6/15/2025 15:30	18.77	6.79935424	1
LH-IM-02	6/15/2025 15:45	18.79	6.80049103	1
LH-IM-02	6/15/2025 16:00	18.84	6.80445519	1
LH-IM-02	6/15/2025 16:15	18.89	6.80813732	1
LH-IM-02	6/15/2025 16:30	18.91	6.81179886	1
LH-IM-02	6/15/2025 16:45	18.94	6.81434375	1
LH-IM-02	6/15/2025 17:00	18.96	6.81660125	1
LH-IM-02	6/15/2025 17:15	19.01	6.81663263	1
LH-IM-02	6/15/2025 17:30	19.03	6.81608412	1
LH-IM-02	6/15/2025 17:45	19.03	6.81580359	1
LH-IM-02	6/15/2025 18:00	19.03	6.82001156	1
LH-IM-02	6/15/2025 18:15	19.06	6.82143255	1
LH-IM-02	6/15/2025 18:30	19.08	6.82509105	1
LH-IM-02	6/15/2025 18:45	19.08	6.82509105	1
LH-IM-02	6/15/2025 19:00	19.1	6.82538348	1
LH-IM-02	6/15/2025 19:15	19.1	6.82538348	1
LH-IM-02	6/15/2025 19:30	19.13	6.82315793	1
LH-IM-02	6/15/2025 19:45	19.13	6.8245601	1
LH-IM-02	6/15/2025 20:00	19.13	6.82427967	1
LH-IM-02	6/15/2025 20:15	19.13	6.82091444	1
LH-IM-02	6/15/2025 20:30	19.1	6.82342024	1
LH-IM-02	6/15/2025 20:45	19.08	6.82312767	1
LH-IM-02	6/15/2025 21:00	19.06	6.82171305	1
LH-IM-02	6/15/2025 21:15	19.06	6.82311556	1
LH-IM-02	6/15/2025 21:30	19.03	6.82169475	1
LH-IM-02	6/15/2025 21:45	19.01	6.82027979	1
LH-IM-02	6/15/2025 22:00	19.01	6.81831594	1
LH-IM-02	6/15/2025 22:15	18.98	6.81829728	1
LH-IM-02	6/15/2025 22:30	18.98	6.82082249	1
LH-IM-02	6/15/2025 22:45	18.96	6.81940723	1
LH-IM-02	6/15/2025 23:00	18.94	6.81855301	1
LH-IM-02	6/15/2025 23:15	18.94	6.8151856	1
LH-IM-02	6/15/2025 23:30	18.91	6.81516662	1
LH-IM-02	6/15/2025 23:45	18.89	6.81290864	1
LH-IM-02	6/16/2025 0:00	18.89	6.81459263	1
LH-IM-02	6/16/2025 0:15	18.87	6.81429925	1
LH-IM-02	6/16/2025 0:30	18.84	6.81456088	1
LH-IM-02	6/16/2025 0:45	18.84	6.81399945	1
LH-IM-02	6/16/2025 1:00	18.82	6.81342525	1
LH-IM-02	6/16/2025 1:15	18.79	6.81059846	1
LH-IM-02	6/16/2025 1:30	18.77	6.80833923	1
LH-IM-02	6/16/2025 1:45	18.77	6.80749689	1
LH-IM-02	6/16/2025 2:00	18.77	6.8058122	1
LH-IM-02	6/16/2025 2:15	18.75	6.8046757	1
LH-IM-02	6/16/2025 2:30	18.75	6.8049565	1
LH-IM-02	6/16/2025 2:45	18.72	6.80409396	1
LH-IM-02	6/16/2025 3:00	18.7	6.80099121	1
LH-IM-02	6/16/2025 3:15	18.7	6.79677848	1
LH-IM-02	6/16/2025 3:30	18.68	6.80097757	1
LH-IM-02	6/16/2025 3:45	18.68	6.80294364	1
LH-IM-02	6/16/2025 4:00	18.68	6.80210104	1
LH-IM-02	6/16/2025 4:15	18.65	6.79927173	1
LH-IM-02	6/16/2025 4:30	18.65	6.80011442	1
LH-IM-02	6/16/2025 4:45	18.63	6.79897705	1
LH-IM-02	6/16/2025 5:00	18.6	6.79923733	1
LH-IM-02	6/16/2025 5:15	18.6	6.79755166	1
LH-IM-02	6/16/2025 5:30	18.58	6.79753778	1
LH-IM-02	6/16/2025 5:45	18.58	6.79838067	1
LH-IM-02	6/16/2025 6:00	18.58	6.79472814	1
LH-IM-02	6/16/2025 6:15	18.58	6.79472814	1
LH-IM-02	6/16/2025 6:30	18.58	6.79529007	1
LH-IM-02	6/16/2025 6:45	18.56	6.79471407	1
LH-IM-02	6/16/2025 7:00	18.53	6.79413093	1
LH-IM-02	6/16/2025 7:15	18.56	6.79611899	1
LH-IM-02	6/16/2025 7:30	18.53	6.79300688	1
LH-IM-02	6/16/2025 7:45	18.53	6.79384992	1

Station Name	Date Time	Temp C	pH SU	Use Code
LH-IM-02	6/16/2025 8:00	18.53	6.79609802	1
LH-IM-02	6/16/2025 8:15	18.53	6.795817	1
LH-IM-02	6/16/2025 8:30	18.53	6.7932879	1
LH-IM-02	6/16/2025 8:45	18.56	6.795838	1
LH-IM-02	6/16/2025 9:00	18.53	6.79694105	1
LH-IM-02	6/16/2025 9:15	18.53	6.79694105	1
LH-IM-02	6/16/2025 9:30	18.56	6.79780488	1
LH-IM-02	6/16/2025 9:45	18.53	6.79609802	1
LH-IM-02	6/16/2025 10:00	18.58	6.79950453	1
LH-IM-02	6/16/2025 10:15	18.58	6.79950453	1
LH-IM-02	6/16/2025 10:30	18.58	6.79978549	1
LH-IM-02	6/16/2025 10:45	18.6	6.79783261	1
LH-IM-02	6/16/2025 11:00	18.6	6.79951827	1
LH-IM-02	6/16/2025 11:15	18.65	6.80011442	1
LH-IM-02	6/16/2025 11:30	18.65	6.79927173	1
LH-IM-02	6/16/2025 11:45	18.68	6.80378624	1
LH-IM-02	6/16/2025 12:00	18.7	6.80042951	1
LH-IM-02	6/16/2025 12:15	18.72	6.80493645	1
LH-IM-02	6/16/2025 12:30	18.79	6.80498322	1
LH-IM-02	6/16/2025 12:45	18.79	6.80835236	1
LH-IM-02	6/16/2025 13:00	18.79	6.8080716	1
LH-IM-02	6/16/2025 13:15	18.87	6.81233445	1
LH-IM-02	6/16/2025 13:30	18.89	6.80982131	1
LH-IM-02	6/16/2025 13:45	18.91	6.81348274	1
LH-IM-02	6/16/2025 14:00	18.96	6.81632065	1
LH-IM-02	6/16/2025 14:15	18.98	6.81493033	1
LH-IM-02	6/16/2025 14:30	19.03	6.82029209	1
LH-IM-02	6/16/2025 14:45	23.14	6.4742185	2
LH-IM-02	6/16/2025 15:00	25.23	8.94353002	2
LH-IM-02	6/16/2025 15:15	20.29	6.88593145	2
LH-IM-02	6/16/2025 15:30	19.37	6.86148325	1
LH-IM-02	6/16/2025 15:45	19.29	6.85673693	1
LH-IM-02	6/16/2025 16:00	19.32	6.859521	1
LH-IM-02	6/16/2025 16:15	19.37	6.86231392	1
LH-IM-02	6/16/2025 16:30	19.39	6.8703526	1
LH-IM-02	6/16/2025 16:45	19.44	6.87646488	1
LH-IM-02	6/16/2025 17:00	19.48	6.88340143	1
LH-IM-02	6/16/2025 17:15	19.51	6.88092256	1
LH-IM-02	6/16/2025 17:30	19.56	6.88204974	1
LH-IM-02	6/16/2025 17:45	19.58	6.88731494	1
LH-IM-02	6/16/2025 18:00	19.63	6.88788747	1
LH-IM-02	6/16/2025 18:15	19.65	6.89038476	1
LH-IM-02	6/16/2025 18:30	19.67	6.89371153	1
LH-IM-02	6/16/2025 18:45	19.7	6.8964882	1
LH-IM-02	6/16/2025 19:00	19.72	6.90257957	1
LH-IM-02	6/16/2025 19:15	19.75	6.90286608	1
LH-IM-02	6/16/2025 19:30	19.75	6.90369567	1
LH-IM-02	6/16/2025 19:45	19.75	6.90314261	1
LH-IM-02	6/16/2025 20:00	19.75	6.90369567	1
LH-IM-02	6/16/2025 20:15	19.77	6.90591435	1
LH-IM-02	6/16/2025 20:30	19.77	6.9070204	1
LH-IM-02	6/16/2025 20:45	19.77	6.90425527	1
LH-IM-02	6/16/2025 21:00	19.77	6.90674388	1
LH-IM-02	6/16/2025 21:15	19.75	6.9048018	1
LH-IM-02	6/16/2025 21:30	19.75	6.90618445	1
LH-IM-02	6/16/2025 21:45	19.75	6.90673752	1
LH-IM-02	6/16/2025 22:00	19.75	6.90701405	1
LH-IM-02	6/16/2025 22:15	19.72	6.90866388	1
LH-IM-02	6/16/2025 22:30	19.7	6.90782791	1
LH-IM-02	6/16/2025 22:45	19.7	6.90976396	1
LH-IM-02	6/16/2025 23:00	19.67	6.90892489	1
LH-IM-02	6/16/2025 23:15	19.67	6.90781846	1
LH-IM-02	6/16/2025 23:30	19.65	6.90642904	1
LH-IM-02	6/16/2025 23:45	19.63	6.90448614	1
LH-IM-02	6/17/2025 0:00	19.6	6.90336966	1
LH-IM-02	6/17/2025 0:15	19.58	6.90363975	1
LH-IM-02	6/17/2025 0:30	19.56	6.90086606	1
LH-IM-02	6/17/2025 0:45	19.56	6.90086606	1
LH-IM-02	6/17/2025 1:00	19.53	6.89808851	1
LH-IM-02	6/17/2025 1:15	19.51	6.89697451	1
LH-IM-02	6/17/2025 1:30	19.48	6.89530323	1
LH-IM-02	6/17/2025 1:45	19.46	6.89418886	1
LH-IM-02	6/17/2025 2:00	19.44	6.89169021	1
LH-IM-02	6/17/2025 2:15	19.41	6.88808002	1
LH-IM-02	6/17/2025 2:30	19.41	6.88780317	1
LH-IM-02	6/17/2025 2:45	19.41	6.88337353	1
LH-IM-02	6/17/2025 3:00	19.39	6.88281181	1
LH-IM-02	6/17/2025 3:15	19.37	6.88197313	1
LH-IM-02	6/17/2025 3:30	19.37	6.88114246	1
LH-IM-02	6/17/2025 3:45	19.37	6.87837356	1
LH-IM-02	6/17/2025 4:00	19.34	6.87753032	1
LH-IM-02	6/17/2025 4:15	19.34	6.87448422	1
LH-IM-02	6/17/2025 4:30	19.34	6.87503806	1
LH-IM-02	6/17/2025 4:45	19.34	6.87337654	1

pH Continous Monitoring Data

Station Name	Date Time	Temp C	pH SU	Use Code
LH-IM-02	6/17/2025 5:00	19.32	6.8719832	1
LH-IM-02	6/17/2025 5:15	19.32	6.87142932	1
LH-IM-02	6/17/2025 5:30	19.32	6.86865995	1
LH-IM-02	6/17/2025 5:45	19.32	6.86949076	1
LH-IM-02	6/17/2025 6:00	19.32	6.87115238	1
LH-IM-02	6/17/2025 6:15	19.29	6.86892344	1
LH-IM-02	6/17/2025 6:30	19.29	6.8716931	1
LH-IM-02	6/17/2025 6:45	19.27	6.86586764	1
LH-IM-02	6/17/2025 7:00	19.27	6.86448271	1
LH-IM-02	6/17/2025 7:15	19.27	6.86226683	1
LH-IM-02	6/17/2025 7:30	19.27	6.86337477	1
LH-IM-02	6/17/2025 7:45	19.27	6.86392874	1
LH-IM-02	6/17/2025 8:00	19.27	6.86642161	1
LH-IM-02	6/17/2025 8:15	19.27	6.86586764	1
LH-IM-02	6/17/2025 8:30	19.27	6.86614462	1
LH-IM-02	6/17/2025 8:45	19.27	6.86697558	1
LH-IM-02	6/17/2025 9:00	19.25	6.86281142	1
LH-IM-02	6/17/2025 9:15	19.27	6.86365176	1
LH-IM-02	6/17/2025 9:30	19.25	6.86225741	1
LH-IM-02	6/17/2025 9:45	19.25	6.86475045	1
LH-IM-02	6/17/2025 10:00	19.25	6.86391944	1
LH-IM-02	6/17/2025 10:15	19.25	6.86364243	1
LH-IM-02	6/17/2025 10:30	19.25	6.86585846	1
LH-IM-02	6/17/2025 10:45	19.25	6.86558146	1
LH-IM-02	6/17/2025 11:00	19.25	6.86198041	1
LH-IM-02	6/17/2025 11:15	19.25	6.86198041	1
LH-IM-02	6/17/2025 11:30	19.25	6.86253442	1
LH-IM-02	6/17/2025 11:45	19.27	6.86559065	1
LH-IM-02	6/17/2025 12:00	19.27	6.86309779	1
LH-IM-02	6/17/2025 12:15	19.27	6.86365176	1
LH-IM-02	6/17/2025 12:30	19.27	6.86586764	1
LH-IM-02	6/17/2025 12:45	19.27	6.8628208	1
LH-IM-02	6/17/2025 13:00	19.27	6.8628208	1
LH-IM-02	6/17/2025 13:15	19.27	6.86226683	1
LH-IM-02	6/17/2025 13:30	19.25	6.86391944	1
LH-IM-02	6/17/2025 13:45	19.27	6.86669859	1
LH-IM-02	6/17/2025 14:00	19.27	6.86559065	1
LH-IM-02	6/17/2025 14:15	19.27	6.86586764	1
LH-IM-02	6/17/2025 14:30	19.27	6.86752955	1
LH-IM-02	6/17/2025 14:45	19.29	6.8708622	1
LH-IM-02	6/17/2025 15:00	19.29	6.87113917	1
LH-IM-02	6/17/2025 15:15	19.29	6.87224703	1
LH-IM-02	6/17/2025 15:30	19.32	6.87447564	1
LH-IM-02	6/17/2025 15:45	19.34	6.87586881	1
LH-IM-02	6/17/2025 16:00	19.34	6.87891492	1
LH-IM-02	6/17/2025 16:15	19.37	6.87865045	1
LH-IM-02	6/17/2025 16:30	19.39	6.88115058	1
LH-IM-02	6/17/2025 16:45	19.39	6.88031997	1
LH-IM-02	6/17/2025 17:00	19.39	6.8819812	1
LH-IM-02	6/17/2025 17:15	19.41	6.88309668	1
LH-IM-02	6/17/2025 17:30	19.41	6.88309668	1
LH-IM-02	6/17/2025 17:45	19.44	6.88338549	1
LH-IM-02	6/17/2025 18:00	19.44	6.88089407	1
LH-IM-02	6/17/2025 18:15	19.46	6.88283985	1
LH-IM-02	6/17/2025 18:30	19.46	6.88228624	1
LH-IM-02	6/17/2025 18:45	19.44	6.88310866	1
LH-IM-02	6/17/2025 19:00	19.46	6.8806254	1
LH-IM-02	6/17/2025 19:15	19.46	6.88090221	1
LH-IM-02	6/17/2025 19:30	19.46	6.88283985	1
LH-IM-02	6/17/2025 19:45	19.46	6.88173263	1
LH-IM-02	6/17/2025 20:00	19.48	6.88118714	1
LH-IM-02	6/17/2025 20:15	19.48	6.87924963	1
LH-IM-02	6/17/2025 20:30	19.48	6.87731213	1
LH-IM-02	6/17/2025 20:45	19.48	6.87731213	1
LH-IM-02	6/17/2025 21:00	19.48	6.88063356	1
LH-IM-02	6/17/2025 21:15	19.51	6.87787822	1
LH-IM-02	6/17/2025 21:30	19.51	6.87760146	1
LH-IM-02	6/17/2025 21:45	19.51	6.87511064	1
LH-IM-02	6/17/2025 22:00	19.53	6.87760983	1
LH-IM-02	6/17/2025 22:15	19.53	6.87539591	1
LH-IM-02	6/17/2025 22:30	19.53	6.87567265	1
LH-IM-02	6/17/2025 22:45	19.53	6.87567265	1
LH-IM-02	6/17/2025 23:00	19.53	6.87290526	1
LH-IM-02	6/17/2025 23:15	19.56	6.87347171	1
LH-IM-02	6/17/2025 23:30	19.58	6.87569389	1
LH-IM-02	6/17/2025 23:45	19.58	6.87375705	1
LH-IM-02	6/18/2025 0:00	19.58	6.87403374	1
LH-IM-02	6/18/2025 0:15	19.58	6.8751405	1
LH-IM-02	6/18/2025 0:30	19.58	6.87265028	1
LH-IM-02	6/18/2025 0:45	19.58	6.86932998	1
LH-IM-02	6/18/2025 1:00	19.6	6.86989225	1
LH-IM-02	6/18/2025 1:15	19.6	6.86657218	1
LH-IM-02	6/18/2025 1:30	19.6	6.86712552	1
LH-IM-02	6/18/2025 1:45	19.6	6.86712552	1

pH Continous Monitoring Data

Station Name	Date Time	Temp C	pH SU	Use Code
LH-IM-02	6/18/2025 2:00	19.6	6.86629551	1
LH-IM-02	6/18/2025 2:15	19.6	6.86103872	1
LH-IM-02	6/18/2025 2:30	19.63	6.86271283	1
LH-IM-02	6/18/2025 2:45	19.63	6.85856316	1
LH-IM-02	6/18/2025 3:00	19.63	6.85800987	1
LH-IM-02	6/18/2025 3:15	19.63	6.85745658	1
LH-IM-02	6/18/2025 3:30	19.63	6.85717994	1
LH-IM-02	6/18/2025 3:45	19.65	6.85663644	1
LH-IM-02	6/18/2025 4:00	19.65	6.85746632	1
LH-IM-02	6/18/2025 4:15	19.65	6.85801957	1
LH-IM-02	6/18/2025 4:30	19.65	6.85608319	1
LH-IM-02	6/18/2025 4:45	19.67	6.85194392	1
LH-IM-02	6/18/2025 5:00	19.67	6.85332695	1
LH-IM-02	6/18/2025 5:15	19.67	6.85470999	1
LH-IM-02	6/18/2025 5:30	19.67	6.85360356	1
LH-IM-02	6/18/2025 5:45	19.67	6.8552632	1
LH-IM-02	6/18/2025 6:00	19.67	6.85332695	1
LH-IM-02	6/18/2025 6:15	19.7	6.85140593	1
LH-IM-02	6/18/2025 6:30	19.67	6.85166731	1
LH-IM-02	6/18/2025 6:45	19.7	6.85002304	1
LH-IM-02	6/18/2025 7:00	19.7	6.84974646	1
LH-IM-02	6/18/2025 7:15	19.7	6.8491933	1
LH-IM-02	6/18/2025 7:30	19.7	6.84891673	1
LH-IM-02	6/18/2025 7:45	19.7	6.85085277	1
LH-IM-02	6/18/2025 8:00	19.7	6.84974646	1
LH-IM-02	6/18/2025 8:15	19.72	6.85113952	1
LH-IM-02	6/18/2025 8:30	19.7	6.85444829	1
LH-IM-02	6/18/2025 8:45	19.72	6.85528791	1
LH-IM-02	6/18/2025 9:00	19.72	6.85418167	1
LH-IM-02	6/18/2025 9:15	19.72	6.85086296	1
LH-IM-02	6/18/2025 9:30	19.72	6.85307544	1
LH-IM-02	6/18/2025 9:45	19.75	6.85474967	1
LH-IM-02	6/18/2025 10:00	19.72	6.85362855	1
LH-IM-02	6/18/2025 10:15	19.72	6.85335199	1
LH-IM-02	6/18/2025 10:30	19.72	6.85335199	1
LH-IM-02	6/18/2025 10:45	19.72	6.85473479	1
LH-IM-02	6/18/2025 11:00	19.75	6.85723845	1
LH-IM-02	6/18/2025 11:15	19.77	6.8572482	1
LH-IM-02	6/18/2025 11:30	19.75	6.85447314	1
LH-IM-02	6/18/2025 11:45	19.77	6.85448307	1
LH-IM-02	6/18/2025 12:00	19.77	6.85641866	1
LH-IM-02	6/18/2025 12:15	19.79	6.85698145	1
LH-IM-02	6/18/2025 12:30	19.77	6.85890727	1
LH-IM-02	6/18/2025 12:45	19.79	6.85946989	1
LH-IM-02	6/18/2025 13:00	19.77	6.8572482	1
LH-IM-02	6/18/2025 13:15	19.77	6.85890727	1
LH-IM-02	6/18/2025 13:30	19.77	6.86001332	1
LH-IM-02	6/18/2025 13:45	19.77	6.86360798	1
LH-IM-02	6/18/2025 14:00	19.79	6.86278781	1
LH-IM-02	6/18/2025 14:15	19.77	6.8619489	1
LH-IM-02	6/18/2025 14:30	19.77	6.86277844	1
LH-IM-02	6/18/2025 14:45	19.77	6.86554356	1
LH-IM-02	6/18/2025 15:00	19.77	6.86471403	1
LH-IM-02	6/18/2025 15:15	19.77	6.86443751	1
LH-IM-02	6/18/2025 15:30	19.77	6.86526705	1
LH-IM-02	6/18/2025 15:45	19.79	6.86610573	1
LH-IM-02	6/18/2025 16:00	19.79	6.8674882	1
LH-IM-02	6/18/2025 16:15	19.79	6.8716356	1
LH-IM-02	6/18/2025 16:30	19.79	6.87274157	1
LH-IM-02	6/18/2025 16:45	19.82	6.87441339	1
LH-IM-02	6/18/2025 17:00	19.82	6.87745451	1
LH-IM-02	6/18/2025 17:15	19.82	6.87883683	1
LH-IM-02	6/18/2025 17:30	19.84	6.8824389	1
LH-IM-02	6/18/2025 17:45	19.84	6.88105667	1
LH-IM-02	6/18/2025 18:00	19.86	6.88604048	1
LH-IM-02	6/18/2025 18:15	19.84	6.88547981	1
LH-IM-02	6/18/2025 18:30	19.86	6.88935761	1
LH-IM-02	6/18/2025 18:45	19.86	6.89239831	1
LH-IM-02	6/18/2025 19:00	19.86	6.89405687	1
LH-IM-02	6/18/2025 19:15	19.86	6.89073974	1
LH-IM-02	6/18/2025 19:30	19.86	6.89101617	1
LH-IM-02	6/18/2025 19:45	19.86	6.88963404	1
LH-IM-02	6/18/2025 20:00	19.84	6.88630915	1
LH-IM-02	6/18/2025 20:15	19.84	6.88105667	1
LH-IM-02	6/18/2025 20:30	19.84	6.88105667	1
LH-IM-02	6/18/2025 20:45	19.84	6.88022733	1
LH-IM-02	6/18/2025 21:00	19.84	6.87939799	1
LH-IM-02	6/18/2025 21:15	19.84	6.88160956	1
LH-IM-02	6/18/2025 21:30	19.82	6.87717804	1
LH-IM-02	6/18/2025 21:45	19.84	6.88078022	1
LH-IM-02	6/18/2025 22:00	19.84	6.88133312	1
LH-IM-02	6/18/2025 22:15	19.84	6.87856866	1
LH-IM-02	6/18/2025 22:30	19.84	6.87995089	1
LH-IM-02	6/18/2025 22:45	19.84	6.87580419	1

pH Continous Monitoring Data

Station Name	Date Time	Temp C	pH SU	Use Code
LH-IM-02	6/18/2025 23:00	19.84	6.87773932	1
LH-IM-02	6/18/2025 23:15	19.84	6.87635709	1
LH-IM-02	6/18/2025 23:30	19.84	6.87552775	1
LH-IM-02	6/18/2025 23:45	19.84	6.87856866	1
LH-IM-02	6/19/2025 0:00	19.86	6.87553624	1
LH-IM-02	6/19/2025 0:15	19.86	6.87636553	1
LH-IM-02	6/19/2025 0:30	19.86	6.87636553	1
LH-IM-02	6/19/2025 0:45	19.86	6.87553624	1
LH-IM-02	6/19/2025 1:00	19.86	6.87857694	1
LH-IM-02	6/19/2025 1:15	19.86	6.87525982	1
LH-IM-02	6/19/2025 1:30	19.86	6.87028413	1
LH-IM-02	6/19/2025 1:45	19.86	6.87277197	1
LH-IM-02	6/19/2025 2:00	19.86	6.8700077	1
LH-IM-02	6/19/2025 2:15	19.86	6.86890199	1
LH-IM-02	6/19/2025 2:30	19.86	6.86862556	1
LH-IM-02	6/19/2025 2:45	19.86	6.86586129	1
LH-IM-02	6/19/2025 3:00	19.84	6.86336412	1
LH-IM-02	6/19/2025 3:15	19.84	6.86281122	1
LH-IM-02	6/19/2025 3:30	19.84	6.85894098	1
LH-IM-02	6/19/2025 3:45	19.84	6.85700586	1
LH-IM-02	6/19/2025 4:00	19.84	6.85755875	1
LH-IM-02	6/19/2025 4:15	19.84	6.85866453	1
LH-IM-02	6/19/2025 4:30	19.84	6.85534718	1
LH-IM-02	6/19/2025 4:45	19.86	6.85425134	1
LH-IM-02	6/19/2025 5:00	19.84	6.84926536	1
LH-IM-02	6/19/2025 5:15	19.86	6.84982851	1
LH-IM-02	6/19/2025 5:30	19.86	6.84844637	1
LH-IM-02	6/19/2025 5:45	19.86	6.84734066	1
LH-IM-02	6/19/2025 6:00	19.86	6.84457639	1
LH-IM-02	6/19/2025 6:15	19.86	6.84429996	1
LH-IM-02	6/19/2025 6:30	19.89	6.84680349	1
LH-IM-02	6/19/2025 6:45	19.86	6.84347068	1
LH-IM-02	6/19/2025 7:00	19.89	6.8434867	1
LH-IM-02	6/19/2025 7:15	19.91	6.84405014	1
LH-IM-02	6/19/2025 7:30	19.91	6.84266824	1
LH-IM-02	6/19/2025 7:45	19.91	6.84266824	1
LH-IM-02	6/19/2025 8:00	19.94	6.84406611	1
LH-IM-02	6/19/2025 8:15	19.94	6.84682962	1
LH-IM-02	6/19/2025 8:30	19.94	6.84461881	1
LH-IM-02	6/19/2025 8:45	19.96	6.84601108	1
LH-IM-02	6/19/2025 9:00	19.96	6.84656374	1
LH-IM-02	6/19/2025 9:15	19.98	6.84685052	1
LH-IM-02	6/19/2025 9:30	20.01	6.84962905	1
LH-IM-02	6/19/2025 9:45	20.01	6.84962905	1
LH-IM-02	6/19/2025 10:00	20.03	6.84991558	1
LH-IM-02	6/19/2025 10:15	20.06	6.85186461	1
LH-IM-02	6/19/2025 10:30	20.08	6.85325581	1
LH-IM-02	6/19/2025 10:45	20.08	6.85380825	1
LH-IM-02	6/19/2025 11:00	20.1	6.85575163	1
LH-IM-02	6/19/2025 11:15	20.13	6.85162379	1
LH-IM-02	6/19/2025 11:30	20.15	6.85273852	1
LH-IM-02	6/19/2025 11:45	20.17	6.85827127	1
LH-IM-02	6/19/2025 12:00	20.2	6.85745744	1
LH-IM-02	6/19/2025 12:15	20.22	6.85746716	1
LH-IM-02	6/19/2025 12:30	20.27	6.8572154	1
LH-IM-02	6/19/2025 12:45	20.29	6.85860525	1
LH-IM-02	6/19/2025 13:00	20.34	6.86056116	1
LH-IM-02	6/19/2025 13:15	20.36	6.86305427	1
LH-IM-02	6/19/2025 13:30	20.39	6.86610347	1
LH-IM-02	6/19/2025 13:45	20.41	6.86362941	1
LH-IM-02	6/19/2025 14:00	20.46	6.86696298	1
LH-IM-02	6/19/2025 14:15	20.53	6.86727049	1
LH-IM-02	6/19/2025 14:30	20.53	6.87361381	1
LH-IM-02	6/19/2025 14:45	20.58	6.87363532	1
LH-IM-02	6/19/2025 15:00	20.6	6.8769527	1
LH-IM-02	6/19/2025 15:15	20.65	6.87807638	1
LH-IM-02	6/19/2025 15:30	20.7	6.88278295	1
LH-IM-02	6/19/2025 15:45	20.72	6.8869252	1
LH-IM-02	6/19/2025 16:00	20.75	6.88859029	1
LH-IM-02	6/19/2025 16:15	20.79	6.88860545	1
LH-IM-02	6/19/2025 16:30	20.82	6.89192311	1
LH-IM-02	6/19/2025 16:45	20.86	6.90047792	1
LH-IM-02	6/19/2025 17:00	20.89	6.89883531	1
LH-IM-02	6/19/2025 17:15	20.94	6.90160664	1
LH-IM-02	6/19/2025 17:30	20.96	6.90381647	1
LH-IM-02	6/19/2025 17:45	20.98	6.90712751	1
LH-IM-02	6/19/2025 18:00	21.01	6.90851372	1
LH-IM-02	6/19/2025 18:15	21.06	6.90990576	1
LH-IM-02	6/19/2025 18:30	21.08	6.90991189	1
LH-IM-02	6/19/2025 18:45	21.1	6.91239537	1
LH-IM-02	6/19/2025 19:00	21.13	6.91102813	1
LH-IM-02	6/19/2025 19:15	21.15	6.91406155	1
LH-IM-02	6/19/2025 19:30	21.2	6.9162775	1
LH-IM-02	6/19/2025 19:45	21.2	6.91572716	1

pH Continous Monitoring Data

Station Name	Date Time	Temp C	pH SU	Use Code
LH-IM-02	6/19/2025 20:00	21.22	6.91628318	1
LH-IM-02	6/19/2025 20:15	21.25	6.91629172	1
LH-IM-02	6/19/2025 20:30	21.25	6.91959318	1
LH-IM-02	6/19/2025 20:45	21.25	6.91574147	1
LH-IM-02	6/19/2025 21:00	21.25	6.91794245	1
LH-IM-02	6/19/2025 21:15	21.27	6.91877333	1
LH-IM-02	6/19/2025 21:30	21.27	6.91574719	1
LH-IM-02	6/19/2025 21:45	21.25	6.91656684	1
LH-IM-02	6/19/2025 22:00	21.27	6.91519699	1
LH-IM-02	6/19/2025 22:15	21.25	6.91271513	1
LH-IM-02	6/19/2025 22:30	21.25	6.91216488	1
LH-IM-02	6/19/2025 22:45	21.25	6.91271513	1
LH-IM-02	6/19/2025 23:00	21.22	6.91188078	1
LH-IM-02	6/19/2025 23:15	21.22	6.91160563	1
LH-IM-02	6/19/2025 23:30	21.2	6.91104929	1
LH-IM-02	6/19/2025 23:45	21.2	6.9082976	1
LH-IM-02	6/20/2025 0:00	21.17	6.90911384	1
LH-IM-02	6/20/2025 0:15	21.17	6.91021463	1
LH-IM-02	6/20/2025 0:30	21.17	6.90691227	1
LH-IM-02	6/20/2025 0:45	21.15	6.90387857	1
LH-IM-02	6/20/2025 1:00	21.15	6.90360335	1
LH-IM-02	6/20/2025 1:15	21.15	6.90057598	1
LH-IM-02	6/20/2025 1:30	21.13	6.89919305	1
LH-IM-02	6/20/2025 1:45	21.13	6.89836735	1
LH-IM-02	6/20/2025 2:00	21.1	6.89670541	1
LH-IM-02	6/20/2025 2:15	21.1	6.8953291	1
LH-IM-02	6/20/2025 2:30	21.1	6.89257648	1
LH-IM-02	6/20/2025 2:45	21.08	6.89174333	1
LH-IM-02	6/20/2025 3:00	21.08	6.89064221	1
LH-IM-02	6/20/2025 3:15	21.06	6.88980887	1
LH-IM-02	6/20/2025 3:30	21.06	6.88870767	1
LH-IM-02	6/20/2025 3:45	21.03	6.88731968	1
LH-IM-02	6/20/2025 4:00	21.03	6.88731968	1
LH-IM-02	6/20/2025 4:15	21.03	6.88511706	1
LH-IM-02	6/20/2025 4:30	21.01	6.88373252	1
LH-IM-02	6/20/2025 4:45	21.01	6.88263113	1
LH-IM-02	6/20/2025 5:00	20.98	6.88151766	1
LH-IM-02	6/20/2025 5:15	20.98	6.88124229	1
LH-IM-02	6/20/2025 5:30	20.96	6.88095882	1
LH-IM-02	6/20/2025 5:45	20.96	6.88233578	1
LH-IM-02	6/20/2025 6:00	20.96	6.88123421	1
LH-IM-02	6/20/2025 6:15	20.94	6.87984907	1
LH-IM-02	6/20/2025 6:30	20.94	6.88012448	1
LH-IM-02	6/20/2025 6:45	20.91	6.87901049	1
LH-IM-02	6/20/2025 7:00	20.91	6.87653153	1
LH-IM-02	6/20/2025 7:15	20.89	6.87817589	1
LH-IM-02	6/20/2025 7:30	20.89	6.87707405	1
LH-IM-02	6/20/2025 7:45	20.89	6.88230777	1
LH-IM-02	6/20/2025 8:00	20.89	6.88203231	1
LH-IM-02	6/20/2025 8:15	20.89	6.87927772	1
LH-IM-02	6/20/2025 8:30	20.86	6.87954089	1
LH-IM-02	6/20/2025 8:45	20.89	6.88203231	1
LH-IM-02	6/20/2025 9:00	20.86	6.88312223	1
LH-IM-02	6/20/2025 9:15	20.86	6.8814693	1
LH-IM-02	6/20/2025 9:30	20.89	6.88313415	1
LH-IM-02	6/20/2025 9:45	20.89	6.88203231	1
LH-IM-02	6/20/2025 10:00	20.89	6.88313415	1
LH-IM-02	6/20/2025 10:15	20.89	6.88974517	1
LH-IM-02	6/20/2025 10:30	20.89	6.88809241	1
LH-IM-02	6/20/2025 10:45	20.91	6.89085443	1
LH-IM-02	6/20/2025 11:00	20.91	6.89333339	1
LH-IM-02	6/20/2025 11:15	20.94	6.89830169	1
LH-IM-02	6/20/2025 11:30	20.96	6.89885939	1
LH-IM-02	6/20/2025 11:45	20.98	6.90051852	1
LH-IM-02	6/20/2025 12:00	21.01	6.90465886	1
LH-IM-02	6/20/2025 12:15	21.03	6.90796928	1
LH-IM-02	6/20/2025 12:30	21.03	6.90686797	1
LH-IM-02	6/20/2025 12:45	21.06	6.91128226	1
LH-IM-02	6/20/2025 13:00	21.08	6.91514223	1
LH-IM-02	6/20/2025 13:15	21.1	6.91817588	1
LH-IM-02	6/20/2025 13:30	21.15	6.92121716	1
LH-IM-02	6/20/2025 13:45	21.15	6.92286845	1
LH-IM-02	6/20/2025 14:00	21.2	6.92921044	1
LH-IM-02	6/20/2025 14:15	21.22	6.93196675	1
LH-IM-02	6/20/2025 14:30	21.27	6.93775547	1
LH-IM-02	6/20/2025 14:45	21.32	6.9418919	1
LH-IM-02	6/20/2025 15:00	21.34	6.94327103	1
LH-IM-02	6/20/2025 15:15	21.37	6.94740196	1
LH-IM-02	6/20/2025 15:30	21.41	6.95428342	1
LH-IM-02	6/20/2025 15:45	21.41	6.95510834	1
LH-IM-02	6/20/2025 16:00	21.46	6.95841507	1
LH-IM-02	6/20/2025 16:15	21.49	6.9597938	1
LH-IM-02	6/20/2025 16:30	21.53	6.96447189	1
LH-IM-02	6/20/2025 16:45	21.56	6.96914766	1

pH Continous Monitoring Data

Station Name	Date Time	Temp C	pH SU	Use Code
LH-IM-02	6/20/2025 17:00	21.6	6.97052583	1
LH-IM-02	6/20/2025 17:15	21.6	6.97519735	1
LH-IM-02	6/20/2025 17:30	21.65	6.98069653	1
LH-IM-02	6/20/2025 17:45	21.68	6.98152266	1
LH-IM-02	6/20/2025 18:00	21.68	6.98344571	1
LH-IM-02	6/20/2025 18:15	21.7	6.98536975	1
LH-IM-02	6/20/2025 18:30	21.72	6.98949099	1
LH-IM-02	6/20/2025 18:45	21.75	6.99278793	1
LH-IM-02	6/20/2025 19:00	21.77	6.99498552	1
LH-IM-02	6/20/2025 19:15	21.8	6.99388759	1
LH-IM-02	6/20/2025 19:30	21.8	6.99388759	1
LH-IM-02	6/20/2025 19:45	21.82	6.9969085	1
LH-IM-02	6/20/2025 20:00	21.82	6.99718309	1
LH-IM-02	6/20/2025 20:15	21.82	6.9969085	1
LH-IM-02	6/20/2025 20:30	21.82	6.99635932	1
LH-IM-02	6/20/2025 20:45	21.82	6.99800687	1
LH-IM-02	6/20/2025 21:00	21.82	6.99828146	1
LH-IM-02	6/20/2025 21:15	21.82	7.00240031	1
LH-IM-02	6/20/2025 21:30	21.82	7.00157654	1
LH-IM-02	6/20/2025 21:45	21.82	7.00185113	1
LH-IM-02	6/20/2025 22:00	21.82	7.00212572	1
LH-IM-02	6/20/2025 22:15	21.82	7.00212572	1
LH-IM-02	6/20/2025 22:30	21.82	7.00020359	1
LH-IM-02	6/20/2025 22:45	21.82	6.99828146	1
LH-IM-02	6/20/2025 23:00	21.82	6.99828146	1
LH-IM-02	6/20/2025 23:15	21.82	6.99910523	1
LH-IM-02	6/20/2025 23:30	21.8	6.99526064	1
LH-IM-02	6/20/2025 23:45	21.8	6.99553525	1
LH-IM-02	6/21/2025 0:00	21.77	6.99059133	1
LH-IM-02	6/21/2025 0:15	21.77	6.99004205	1
LH-IM-02	6/21/2025 0:30	21.72	6.98729353	1
LH-IM-02	6/21/2025 0:45	21.7	6.98427094	1
LH-IM-02	6/21/2025 1:00	21.7	6.97795278	1
LH-IM-02	6/21/2025 1:15	21.68	6.97300631	1
LH-IM-02	6/21/2025 1:30	21.65	6.97245407	1
LH-IM-02	6/21/2025 1:45	21.63	6.9631101	1
LH-IM-02	6/21/2025 2:00	21.63	6.96008766	1
LH-IM-02	6/21/2025 2:15	21.63	6.95541661	1
LH-IM-02	6/21/2025 2:30	21.6	6.95953401	1
LH-IM-02	6/21/2025 2:45	21.6	6.95513728	1
LH-IM-02	6/21/2025 3:00	21.6	6.9537633	1
LH-IM-02	6/21/2025 3:15	21.58	6.94826388	1
LH-IM-02	6/21/2025 3:30	21.58	6.94304241	1
LH-IM-02	6/21/2025 3:45	21.58	6.94194315	1
LH-IM-02	6/21/2025 4:00	21.56	6.94138955	1
LH-IM-02	6/21/2025 4:15	21.56	6.93919089	1
LH-IM-02	6/21/2025 4:30	21.56	6.93891605	1
LH-IM-02	6/21/2025 4:45	21.53	6.93368748	1
LH-IM-02	6/21/2025 5:00	21.53	6.93121373	1
LH-IM-02	6/21/2025 5:15	21.51	6.93093418	1
LH-IM-02	6/21/2025 5:30	21.51	6.92928491	1
LH-IM-02	6/21/2025 5:45	21.51	6.92873515	1
LH-IM-02	6/21/2025 6:00	21.49	6.92570643	1
LH-IM-02	6/21/2025 6:15	21.49	6.92378215	1
LH-IM-02	6/21/2025 6:30	21.46	6.92212483	1
LH-IM-02	6/21/2025 6:45	21.46	6.92349946	1
LH-IM-02	6/21/2025 7:00	21.46	6.92047527	1
LH-IM-02	6/21/2025 7:15	21.46	6.92130005	1
LH-IM-02	6/21/2025 7:30	21.46	6.92267468	1
LH-IM-02	6/21/2025 7:45	21.44	6.92046987	1
LH-IM-02	6/21/2025 8:00	21.46	6.91772601	1
LH-IM-02	6/21/2025 8:15	21.46	6.92047527	1
LH-IM-02	6/21/2025 8:30	21.46	6.92130005	1
LH-IM-02	6/21/2025 8:45	21.46	6.92102512	1
LH-IM-02	6/21/2025 9:00	21.49	6.92158296	1
LH-IM-02	6/21/2025 9:15	21.49	6.92378215	1
LH-IM-02	6/21/2025 9:30	21.51	6.92021389	1
LH-IM-02	6/21/2025 9:45	21.51	6.91883949	1
LH-IM-02	6/21/2025 10:00	21.51	6.92103853	1
LH-IM-02	6/21/2025 10:15	21.53	6.92186847	1
LH-IM-02	6/21/2025 10:30	21.53	6.91994444	1
LH-IM-02	6/21/2025 10:45	21.56	6.92132675	1
LH-IM-02	6/21/2025 11:00	21.58	6.92462986	1
LH-IM-02	6/21/2025 11:15	21.6	6.92518457	1
LH-IM-02	6/21/2025 11:30	21.63	6.92436788	1
LH-IM-02	6/21/2025 11:45	21.65	6.92492251	1
LH-IM-02	6/21/2025 12:00	21.68	6.92767736	1
LH-IM-02	6/21/2025 12:15	21.68	6.9282268	1
LH-IM-02	6/21/2025 12:30	21.7	6.93015458	1
LH-IM-02	6/21/2025 12:45	21.75	6.92934246	1
LH-IM-02	6/21/2025 13:00	21.77	6.93181898	1
LH-IM-02	6/21/2025 13:15	21.77	6.93429072	1
LH-IM-02	6/21/2025 13:30	21.8	6.93676888	1
LH-IM-02	6/21/2025 13:45	21.84	6.93650288	1

pH Continous Monitoring Data

Station Name	Date Time	Temp C	pH SU	Use Code
LH-IM-02	6/21/2025 14:00	21.84	6.94199432	1
LH-IM-02	6/21/2025 14:15	21.94	6.94420981	1
LH-IM-02	6/21/2025 14:30	21.87	6.94556929	1
LH-IM-02	6/21/2025 14:45	21.91	6.95134132	1
LH-IM-02	6/21/2025 15:00	21.94	6.95464001	1
LH-IM-02	6/21/2025 15:15	21.99	6.96041077	1
LH-IM-02	6/21/2025 15:30	21.99	6.95958748	1
LH-IM-02	6/21/2025 15:45	22.03	6.9628857	1
LH-IM-02	6/21/2025 16:00	22.11	6.96975377	1
LH-IM-02	6/21/2025 16:15	22.08	6.96837896	1
LH-IM-02	6/21/2025 16:30	22.18	6.97881138	1
LH-IM-02	6/21/2025 16:45	22.18	6.97798862	1
LH-IM-02	6/21/2025 17:00	22.23	6.98813809	1
LH-IM-02	6/21/2025 17:15	22.27	6.98430129	1
LH-IM-02	6/21/2025 17:30	22.3	6.98896334	1
LH-IM-02	6/21/2025 17:45	22.35	6.99335077	1
LH-IM-02	6/21/2025 18:00	22.35	6.99170618	1
LH-IM-02	6/21/2025 18:15	22.39	7.00129944	1
LH-IM-02	6/21/2025 18:30	22.42	7.00595787	1
LH-IM-02	6/21/2025 18:45	22.47	7.00486092	1
LH-IM-02	6/21/2025 19:00	22.49	7.001299	1
LH-IM-02	6/21/2025 19:15	22.49	7.00458662	1
LH-IM-02	6/21/2025 19:30	22.51	7.01006531	1
LH-IM-02	6/21/2025 19:45	22.54	7.00787291	1
LH-IM-02	6/21/2025 20:00	22.54	7.00184663	1
LH-IM-02	6/21/2025 20:15	22.56	7.00075089	1
LH-IM-02	6/21/2025 20:30	22.56	6.99992918	1
LH-IM-02	6/21/2025 20:45	22.58	6.99992918	1
LH-IM-02	6/21/2025 21:00	22.58	6.9996553	1
LH-IM-02	6/21/2025 21:15	22.61	7.00184619	1
LH-IM-02	6/21/2025 21:30	22.61	7.00075076	1
LH-IM-02	6/21/2025 21:45	22.63	7.00157223	1
LH-IM-02	6/21/2025 22:00	22.63	6.99773848	1
LH-IM-02	6/21/2025 22:15	22.63	6.99856	1
LH-IM-02	6/21/2025 22:30	22.63	6.99445242	1
LH-IM-02	6/21/2025 22:45	22.66	6.99527442	1
LH-IM-02	6/21/2025 23:00	22.63	6.99308323	1
LH-IM-02	6/21/2025 23:15	22.63	6.98815413	1
LH-IM-02	6/21/2025 23:30	22.63	6.98349888	1
LH-IM-02	6/21/2025 23:45	22.63	6.98486807	1
LH-IM-02	6/22/2025 0:00	22.61	6.9813069	1
LH-IM-02	6/22/2025 0:15	22.61	6.98760562	1
LH-IM-02	6/22/2025 0:30	22.58	6.97692285	1
LH-IM-02	6/22/2025 0:45	22.58	6.97473177	1
LH-IM-02	6/22/2025 1:00	22.56	6.97336054	1
LH-IM-02	6/22/2025 1:15	22.56	6.96843028	1
LH-IM-02	6/22/2025 1:30	22.54	6.96596285	1
LH-IM-02	6/22/2025 1:45	22.54	6.95966264	1
LH-IM-02	6/22/2025 2:00	22.51	6.95801485	1
LH-IM-02	6/22/2025 2:15	22.49	6.95335455	1
LH-IM-02	6/22/2025 2:30	22.47	6.94951558	1
LH-IM-02	6/22/2025 2:45	22.44	6.94540024	1
LH-IM-02	6/22/2025 3:00	22.42	6.94430041	1
LH-IM-02	6/22/2025 3:15	22.39	6.93333232	1
LH-IM-02	6/22/2025 3:30	22.39	6.93031765	1
LH-IM-02	6/22/2025 3:45	22.37	6.92373502	1
LH-IM-02	6/22/2025 4:00	22.35	6.9179738	1
LH-IM-02	6/22/2025 4:15	22.35	6.91687741	1
LH-IM-02	6/22/2025 4:30	22.32	6.90946757	1
LH-IM-02	6/22/2025 4:45	22.32	6.90562981	1
LH-IM-02	6/22/2025 5:00	22.3	6.90781657	1
LH-IM-02	6/22/2025 5:15	22.3	6.90699414	1
LH-IM-02	6/22/2025 5:30	22.3	6.90315612	1
LH-IM-02	6/22/2025 5:45	22.3	6.90343026	1
LH-IM-02	6/22/2025 6:00	22.27	6.90040456	1
LH-IM-02	6/22/2025 6:15	22.27	6.89985622	1
LH-IM-02	6/22/2025 6:30	22.27	6.8960178	1
LH-IM-02	6/22/2025 6:45	22.27	6.8960178	1
LH-IM-02	6/22/2025 7:00	22.25	6.89655914	1
LH-IM-02	6/22/2025 7:15	22.27	6.89327608	1
LH-IM-02	6/22/2025 7:30	22.27	6.89437277	1
LH-IM-02	6/22/2025 7:45	22.25	6.89299466	1
LH-IM-02	6/22/2025 8:00	22.25	6.89354305	1
LH-IM-02	6/22/2025 8:15	22.25	6.88833342	1
LH-IM-02	6/22/2025 8:30	22.25	6.89354305	1
LH-IM-02	6/22/2025 8:45	22.25	6.89162371	1
LH-IM-02	6/22/2025 9:00	22.25	6.89134952	1
LH-IM-02	6/22/2025 9:15	22.25	6.89107533	1
LH-IM-02	6/22/2025 9:30	22.25	6.88696246	1
LH-IM-02	6/22/2025 9:45	22.25	6.88778504	1
LH-IM-02	6/22/2025 10:00	22.25	6.88339798	1
LH-IM-02	6/22/2025 10:15	22.27	6.88779263	1
LH-IM-02	6/22/2025 10:30	22.3	6.89410935	1
LH-IM-02	6/22/2025 10:45	22.3	6.89136791	1

pH Continous Monitoring Data

Station Name	Date Time	Temp C	pH SU	Use Code
LH-IM-02	6/22/2025 11:00	22.3	6.89438349	1
LH-IM-02	6/22/2025 11:15	22.32	6.8971319	1
LH-IM-02	6/22/2025 11:30	22.37	6.89879378	1
LH-IM-02	6/22/2025 11:45	22.39	6.90017094	1
LH-IM-02	6/22/2025 12:00	22.42	6.89990704	1
LH-IM-02	6/22/2025 12:15	22.44	6.903476	1
LH-IM-02	6/22/2025 12:30	22.49	6.90760185	1
LH-IM-02	6/22/2025 12:45	22.54	6.90734355	1
LH-IM-02	6/22/2025 13:00	22.51	6.90733415	1
LH-IM-02	6/22/2025 13:15	22.56	6.90844543	1
LH-IM-02	6/22/2025 13:30	22.58	6.91338155	1
LH-IM-02	6/22/2025 13:45	22.61	6.91585505	1
LH-IM-02	6/22/2025 14:00	22.61	6.91612891	1
LH-IM-02	6/22/2025 14:15	22.58	6.91639428	1
LH-IM-02	6/22/2025 14:30	22.61	6.91804591	1
LH-IM-02	6/22/2025 14:45	22.61	6.91558119	1
LH-IM-02	6/22/2025 15:00	22.58	6.91885925	1
LH-IM-02	6/22/2025 15:15	22.61	6.92352305	1
LH-IM-02	6/22/2025 15:30	22.61	6.92708319	1
LH-IM-02	6/22/2025 15:45	22.61	6.93009562	1
LH-IM-02	6/22/2025 16:00	22.63	6.92654044	1
LH-IM-02	6/22/2025 16:15	22.66	6.93558365	1
LH-IM-02	6/22/2025 16:30	22.68	6.94133765	1
LH-IM-02	6/22/2025 16:45	22.7	6.94298425	1
LH-IM-02	6/22/2025 17:00	22.75	6.94573116	1
LH-IM-02	6/22/2025 17:15	22.78	6.94847366	1
LH-IM-02	6/22/2025 17:30	22.8	6.95312973	1
LH-IM-02	6/22/2025 17:45	22.85	6.95642127	1
LH-IM-02	6/22/2025 18:00	22.92	6.96436511	1
LH-IM-02	6/22/2025 18:15	22.94	6.961632	1
LH-IM-02	6/22/2025 18:30	22.99	6.96874963	1
LH-IM-02	6/22/2025 18:45	23.04	6.97531793	1
LH-IM-02	6/22/2025 19:00	23.06	6.97778057	1
LH-IM-02	6/22/2025 19:15	23.11	6.97969808	1
LH-IM-02	6/22/2025 19:30	23.16	6.98434844	1
LH-IM-02	6/22/2025 19:45	23.21	6.9862642	1
LH-IM-02	6/22/2025 20:00	23.23	6.98927125	1
LH-IM-02	6/22/2025 20:15	23.26	6.99227816	1
LH-IM-02	6/22/2025 20:30	23.26	6.98599326	1
LH-IM-02	6/22/2025 20:45	23.28	6.99337163	1
LH-IM-02	6/22/2025 21:00	23.3	6.99009344	1
LH-IM-02	6/22/2025 21:15	23.3	6.98736125	1
LH-IM-02	6/22/2025 21:30	23.3	6.98626837	1
LH-IM-02	6/22/2025 21:45	23.33	6.9846306	1
LH-IM-02	6/22/2025 22:00	23.33	6.98217187	1
LH-IM-02	6/22/2025 22:15	23.33	6.9813523	1
LH-IM-02	6/22/2025 22:30	23.35	6.98162673	1
LH-IM-02	6/22/2025 22:45	23.35	6.97862182	1
LH-IM-02	6/22/2025 23:00	23.38	6.9739805	1
LH-IM-02	6/22/2025 23:15	23.38	6.97015645	1
LH-IM-02	6/22/2025 23:30	23.38	6.96824443	1
LH-IM-02	6/22/2025 23:45	23.4	6.97015847	1
LH-IM-02	6/23/2025 0:00	23.4	6.96578843	1
LH-IM-02	6/23/2025 0:15	23.42	6.96551762	1
LH-IM-02	6/23/2025 0:30	23.42	6.96142099	1
LH-IM-02	6/23/2025 0:45	23.4	6.95431707	1
LH-IM-02	6/23/2025 1:00	23.4	6.95513645	1
LH-IM-02	6/23/2025 1:15	23.4	6.95404394	1
LH-IM-02	6/23/2025 1:30	23.38	6.95158252	1
LH-IM-02	6/23/2025 1:45	23.38	6.95048994	1
LH-IM-02	6/23/2025 2:00	23.35	6.94310924	1
LH-IM-02	6/23/2025 2:15	23.35	6.94010433	1
LH-IM-02	6/23/2025 2:30	23.33	6.93682199	1
LH-IM-02	6/23/2025 2:45	23.33	6.9362756	1
LH-IM-02	6/23/2025 3:00	23.33	6.93190453	1
LH-IM-02	6/23/2025 3:15	23.3	6.92616002	1
LH-IM-02	6/23/2025 3:30	23.3	6.92342783	1
LH-IM-02	6/23/2025 3:45	23.3	6.92124207	1
LH-IM-02	6/23/2025 4:00	23.28	6.91631847	1
LH-IM-02	6/23/2025 4:15	23.26	6.913307	1
LH-IM-02	6/23/2025 4:30	23.26	6.91084769	1
LH-IM-02	6/23/2025 4:45	23.23	6.90264014	1
LH-IM-02	6/23/2025 5:00	23.23	6.90127372	1
LH-IM-02	6/23/2025 5:15	23.21	6.89990054	1
LH-IM-02	6/23/2025 5:30	23.21	6.89416118	1
LH-IM-02	6/23/2025 5:45	23.21	6.88978834	1
LH-IM-02	6/23/2025 6:00	23.18	6.88731721	1
LH-IM-02	6/23/2025 6:15	23.18	6.88321725	1
LH-IM-02	6/23/2025 6:30	23.16	6.88211598	1
LH-IM-02	6/23/2025 6:45	23.16	6.87883579	1
LH-IM-02	6/23/2025 7:00	23.16	6.88020253	1
LH-IM-02	6/23/2025 7:15	23.16	6.87692235	1
LH-IM-02	6/23/2025 7:30	23.16	6.87746905	1
LH-IM-02	6/23/2025 7:45	23.16	6.87582895	1

Station Name	Date Time	Temp C	pH SU	Use Code
LH-IM-02	6/23/2025 8:00	23.16	6.87309546	1
LH-IM-02	6/23/2025 8:15	23.16	6.87500891	1
LH-IM-02	6/23/2025 8:30	23.16	6.87446221	1
LH-IM-02	6/23/2025 8:45	23.18	6.87501734	1
LH-IM-02	6/23/2025 9:00	23.18	6.87611066	1
LH-IM-02	6/23/2025 9:15	23.21	6.87666981	1
LH-IM-02	6/23/2025 9:30	23.21	6.87639651	1
LH-IM-02	6/23/2025 9:45	23.23	6.87941097	1
LH-IM-02	6/23/2025 10:00	23.23	6.88105068	1
LH-IM-02	6/23/2025 10:15	23.26	6.88215574	1
LH-IM-02	6/23/2025 10:30	23.28	6.88134398	1
LH-IM-02	6/23/2025 10:45	23.28	6.88598903	1
LH-IM-02	6/23/2025 11:00	23.3	6.88790926	1
LH-IM-02	6/23/2025 11:15	23.33	6.88710103	1
LH-IM-02	6/23/2025 11:30	23.38	6.88684692	1
LH-IM-02	6/23/2025 11:45	23.38	6.89012467	1
LH-IM-02	6/23/2025 12:00	23.4	6.89204397	1
LH-IM-02	6/23/2025 12:15	23.42	6.88959327	1
LH-IM-02	6/23/2025 12:30	23.4	6.89614088	1
LH-IM-02	6/23/2025 12:45			2
LH-IM-02	6/23/2025 13:00	35.02	9.74558705	2
LH-IM-02	6/23/2025 13:15	24.03	6.87081277	1
LH-IM-02	6/23/2025 13:30	23.62	6.84719649	1
LH-IM-02	6/23/2025 13:45	23.54	6.86351165	1
LH-IM-02	6/23/2025 14:00	23.54	6.87523372	1
LH-IM-02	6/23/2025 14:15	23.57	6.88669463	1
LH-IM-02	6/23/2025 14:30	23.59	6.89624188	1
LH-IM-02	6/23/2025 14:45	23.62	6.90361075	1
LH-IM-02	6/23/2025 15:00	23.66	6.91016364	1
LH-IM-02	6/23/2025 15:15	23.69	6.92107145	1
LH-IM-02	6/23/2025 15:30	23.71	6.92216657	1
LH-IM-02	6/23/2025 15:45	23.79	6.92109803	1
LH-IM-02	6/23/2025 16:00	23.86	6.94943712	1
LH-IM-02	6/23/2025 16:15	23.81	6.94153022	1
LH-IM-02	6/23/2025 16:30	24.05	6.95572863	1
LH-IM-02	6/23/2025 16:45	24	6.96443107	1
LH-IM-02	6/23/2025 17:00	23.88	6.94807905	1
LH-IM-02	6/23/2025 17:15	23.93	6.94972128	1
LH-IM-02	6/23/2025 17:30	23.98	6.95844022	1
LH-IM-02	6/23/2025 17:45	23.98	6.95190736	1
LH-IM-02	6/23/2025 18:00	24.03	6.95463702	1
LH-IM-02	6/23/2025 18:15	24.05	6.96416491	1
LH-IM-02	6/23/2025 18:30	24.1	6.96879652	1
LH-IM-02	6/23/2025 18:45	24.15	6.97614703	1
LH-IM-02	6/23/2025 19:00	24.17	6.97832486	1
LH-IM-02	6/23/2025 19:15	24.24	6.98295336	1
LH-IM-02	6/23/2025 19:30	24.29	6.98676309	1
LH-IM-02	6/23/2025 19:45	24.34	6.98676531	1
LH-IM-02	6/23/2025 20:00	24.36	6.99138773	1
LH-IM-02	6/23/2025 20:15	24.39	6.99057312	1
LH-IM-02	6/23/2025 20:30	24.41	6.99220461	1
LH-IM-02	6/23/2025 20:45	24.46	6.99356473	1
LH-IM-02	6/23/2025 21:00	24.48	6.99383691	1
LH-IM-02	6/23/2025 21:15	24.51	6.99247894	1
LH-IM-02	6/23/2025 21:30	24.51	6.99166379	1
LH-IM-02	6/23/2025 21:45	24.51	6.98976177	1
LH-IM-02	6/23/2025 22:00	24.53	6.99084925	1
LH-IM-02	6/23/2025 22:15	24.53	6.98514356	1
LH-IM-02	6/23/2025 22:30	24.53	6.98487186	1
LH-IM-02	6/23/2025 22:45	24.53	6.97889447	1
LH-IM-02	6/23/2025 23:00	24.53	6.97780767	1
LH-IM-02	6/23/2025 23:15	24.51	6.9734587	1
LH-IM-02	6/23/2025 23:30	24.51	6.96911121	1
LH-IM-02	6/23/2025 23:45	24.51	6.96476373	1
LH-IM-02	6/24/2025 0:00	24.48	6.95851004	1
LH-IM-02	6/24/2025 0:15	24.48	6.95171641	1
LH-IM-02	6/24/2025 0:30	24.46	6.94654966	1
LH-IM-02	6/24/2025 0:45	24.44	6.94192578	1
LH-IM-02	6/24/2025 1:00	24.44	6.93893618	1
LH-IM-02	6/24/2025 1:15	24.41	6.93349384	1
LH-IM-02	6/24/2025 1:30	24.41	6.92968851	1
LH-IM-02	6/24/2025 1:45	24.39	6.92560637	1
LH-IM-02	6/24/2025 2:00	24.36	6.9217929	1
LH-IM-02	6/24/2025 2:15	24.36	6.91771508	1
LH-IM-02	6/24/2025 2:30	24.34	6.91227209	1
LH-IM-02	6/24/2025 2:45	24.32	6.90927539	1
LH-IM-02	6/24/2025 3:00	24.32	6.90274999	1
LH-IM-02	6/24/2025 3:15	24.29	6.89702989	1
LH-IM-02	6/24/2025 3:30	24.27	6.89267197	1
LH-IM-02	6/24/2025 3:45	24.24	6.88559007	1
LH-IM-02	6/24/2025 4:00	24.22	6.88177462	1
LH-IM-02	6/24/2025 4:15	24.22	6.87660694	1
LH-IM-02	6/24/2025 4:30	24.19	6.87278635	1
LH-IM-02	6/24/2025 4:45	24.17	6.86760925	1

pH Continous Monitoring Data

Station Name	Date Time	Temp C	pH SU	Use Code
LH-IM-02	6/24/2025 5:00	24.15	6.86243146	1
LH-IM-02	6/24/2025 5:15	24.12	6.85860854	1
LH-IM-02	6/24/2025 5:30	24.12	6.8547995	1
LH-IM-02	6/24/2025 5:45	24.12	6.8515346	1
LH-IM-02	6/24/2025 6:00	24.12	6.84826971	1
LH-IM-02	6/24/2025 6:15	24.1	6.84281765	1
LH-IM-02	6/24/2025 6:30	24.1	6.84227347	1
LH-IM-02	6/24/2025 6:45	24.1	6.84036882	1
LH-IM-02	6/24/2025 7:00	24.1	6.84091301	1
LH-IM-02	6/24/2025 7:15	24.1	6.83791999	1
LH-IM-02	6/24/2025 7:30	24.1	6.83574325	1
LH-IM-02	6/24/2025 7:45	24.1	6.83574325	1
LH-IM-02	6/24/2025 8:00	24.12	6.84092371	1
LH-IM-02	6/24/2025 8:15	24.12	6.83602637	1
LH-IM-02	6/24/2025 8:30	24.12	6.83820297	1
LH-IM-02	6/24/2025 8:45	24.15	6.83821929	1
LH-IM-02	6/24/2025 9:00	24.15	6.8376752	1
LH-IM-02	6/24/2025 9:15	24.17	6.83959032	1
LH-IM-02	6/24/2025 9:30	24.19	6.84014513	1
LH-IM-02	6/24/2025 9:45	24.19	6.84041714	1
LH-IM-02	6/24/2025 10:00	24.22	6.84124918	1
LH-IM-02	6/24/2025 10:15	24.22	6.84451298	1
LH-IM-02	6/24/2025 10:30	24.24	6.84506736	1
LH-IM-02	6/24/2025 10:45	24.27	6.84562686	1
LH-IM-02	6/24/2025 11:00	24.32	6.84674038	1
LH-IM-02	6/24/2025 11:15	24.32	6.84674038	1
LH-IM-02	6/24/2025 11:30	24.36	6.84947953	1
LH-IM-02	6/24/2025 11:45	24.36	6.85138251	1
LH-IM-02	6/24/2025 12:00	24.39	6.85574673	1
LH-IM-02	6/24/2025 12:15	24.41	6.85847452	1
LH-IM-02	6/24/2025 12:30	24.41	6.86037718	1
LH-IM-02	6/24/2025 12:45	24.44	6.86582689	1
LH-IM-02	6/24/2025 13:00	24.44	6.86745758	1
LH-IM-02	6/24/2025 13:15	24.48	6.87155157	1
LH-IM-02	6/24/2025 13:30	24.51	6.87564029	1
LH-IM-02	6/24/2025 13:45	24.51	6.88025949	1
LH-IM-02	6/24/2025 14:00	24.53	6.88488643	1
LH-IM-02	6/24/2025 14:15	24.58	6.89061049	1
LH-IM-02	6/24/2025 14:30	24.63	6.89714746	1
LH-IM-02	6/24/2025 14:45	24.63	6.89986354	1
LH-IM-02	6/24/2025 15:00	24.65	6.90530207	1
LH-IM-02	6/24/2025 15:15	24.7	6.90911959	1
LH-IM-02	6/24/2025 15:30	24.73	6.91401605	1
LH-IM-02	6/24/2025 15:45	24.75	6.92352428	1
LH-IM-02	6/24/2025 16:00	24.8	6.93086635	1
LH-IM-02	6/24/2025 16:15	24.87	6.94309512	1
LH-IM-02	6/24/2025 16:30	24.92	6.95043096	1
LH-IM-02	6/24/2025 16:45	24.94	6.95531815	1
LH-IM-02	6/24/2025 17:00	25.09	6.97622221	1
LH-IM-02	6/24/2025 17:15	25.09	6.98056124	1
LH-IM-02	6/24/2025 17:30	25.09	6.97920529	1
LH-IM-02	6/24/2025 17:45	25.14	6.9824625	1
LH-IM-02	6/24/2025 18:00	25.21	6.99439415	1
LH-IM-02	6/24/2025 18:15	25.31	7.0027967	1
LH-IM-02	6/24/2025 18:30	25.28	6.99520852	1
LH-IM-02	6/24/2025 18:45	25.31	6.99683494	1
LH-IM-02	6/24/2025 19:00	25.33	6.99981583	1
LH-IM-02	6/24/2025 19:15	25.4	7.00333768	1
LH-IM-02	6/24/2025 19:30	25.45	7.00604574	1
LH-IM-02	6/24/2025 19:45	25.48	7.00414929	1
LH-IM-02	6/24/2025 20:00	25.53	7.00821044	1
LH-IM-02	6/24/2025 20:15	25.55	7.00766835	1
LH-IM-02	6/24/2025 20:30	25.57	7.00604331	1
LH-IM-02	6/24/2025 20:45	25.6	7.00874997	1
LH-IM-02	6/24/2025 21:00	25.62	7.00712514	1
LH-IM-02	6/24/2025 21:15	25.65	7.00766578	1
LH-IM-02	6/24/2025 21:30	25.67	7.00631195	1
LH-IM-02	6/24/2025 21:45	25.7	7.00604069	1
LH-IM-02	6/24/2025 22:00	25.72	7.00387534	1
LH-IM-02	6/24/2025 22:15	25.74	7.00360448	1
LH-IM-02	6/24/2025 22:30	25.74	7.00143968	1
LH-IM-02	6/24/2025 22:45	25.77	6.99900439	1
LH-IM-02	6/24/2025 23:00	25.77	6.99278122	1
LH-IM-02	6/24/2025 23:15	25.79	6.99197004	1
LH-IM-02	6/24/2025 23:30	25.82	6.99602875	1
LH-IM-02	6/24/2025 23:45	25.84	6.99629953	1
LH-IM-02	6/25/2025 0:00	25.84	6.99359444	1
LH-IM-02	6/25/2025 0:15	25.87	6.99413604	1
LH-IM-02	6/25/2025 0:30	25.87	6.99575893	1
LH-IM-02	6/25/2025 0:45	25.89	6.99711154	1
LH-IM-02	6/25/2025 1:00	25.87	6.9917017	1
LH-IM-02	6/25/2025 1:15	25.87	6.99197219	1
LH-IM-02	6/25/2025 1:30	25.87	6.98602158	1
LH-IM-02	6/25/2025 1:45	25.84	6.9808805	1

Station Name	Date Time	Temp C	pH SU	Use Code
LH-IM-02	6/25/2025 2:00	25.84	6.97547032	1
LH-IM-02	6/25/2025 2:15	25.82	6.96951708	1
LH-IM-02	6/25/2025 2:30	25.79	6.96518515	1
LH-IM-02	6/25/2025 2:45	25.77	6.95923023	1
LH-IM-02	6/25/2025 3:00	25.77	6.95544221	1
LH-IM-02	6/25/2025 3:15	25.74	6.94921395	1
LH-IM-02	6/25/2025 3:30	25.72	6.94379819	1
LH-IM-02	6/25/2025 3:45	25.72	6.93919769	1
LH-IM-02	6/25/2025 4:00	25.7	6.93188645	1
LH-IM-02	6/25/2025 4:15	25.67	6.9253837	1
LH-IM-02	6/25/2025 4:30	25.65	6.91861168	1
LH-IM-02	6/25/2025 4:45	25.62	6.91156509	1
LH-IM-02	6/25/2025 5:00	25.6	6.90235447	1
LH-IM-02	6/25/2025 5:15	25.55	6.89719346	1
LH-IM-02	6/25/2025 5:30	25.55	6.8920488	1
LH-IM-02	6/25/2025 5:45	25.53	6.88662577	1
LH-IM-02	6/25/2025 6:00	25.5	6.88119804	1
LH-IM-02	6/25/2025 6:15	25.48	6.87658589	1
LH-IM-02	6/25/2025 6:30	25.48	6.87252336	1
LH-IM-02	6/25/2025 6:45	25.45	6.86790589	1
LH-IM-02	6/25/2025 7:00	25.43	6.86627176	1
LH-IM-02	6/25/2025 7:15	25.43	6.86058326	1
LH-IM-02	6/25/2025 7:30	25.4	6.85704745	1
LH-IM-02	6/25/2025 7:45	25.4	6.8551511	1
LH-IM-02	6/25/2025 8:00	25.4	6.85054567	1
LH-IM-02	6/25/2025 8:15	25.4	6.8519002	1
LH-IM-02	6/25/2025 8:30	25.38	6.84701362	1
LH-IM-02	6/25/2025 8:45	25.4	6.85054567	1
LH-IM-02	6/25/2025 9:00	25.4	6.84919113	1
LH-IM-02	6/25/2025 9:15	25.4	6.85081657	1
LH-IM-02	6/25/2025 9:30	25.4	6.84919113	1
LH-IM-02	6/25/2025 9:45	25.4	6.84946203	1
LH-IM-02	6/25/2025 10:00	25.4	6.84702386	1
LH-IM-02	6/25/2025 10:15	25.4	6.84756568	1
LH-IM-02	6/25/2025 10:30	25.4	6.85027476	1
LH-IM-02	6/25/2025 10:45	25.4	6.84919113	1
LH-IM-02	6/25/2025 11:00	25.4	6.84973294	1
LH-IM-02	6/25/2025 11:15	25.4	6.84539842	1
LH-IM-02	6/25/2025 11:30	25.4	6.84621114	1
LH-IM-02	6/25/2025 11:45	25.43	6.85354037	1
LH-IM-02	6/25/2025 12:00	25.43	6.85381125	1
LH-IM-02	6/25/2025 12:15	25.45	6.85707139	1
LH-IM-02	6/25/2025 12:30	25.48	6.86168995	1
LH-IM-02	6/25/2025 12:45	25.53	6.87308628	1
LH-IM-02	6/25/2025 13:00	25.7	6.91050622	1
LH-IM-02	6/25/2025 13:15	25.62	6.88341142	1
LH-IM-02	6/25/2025 13:30	25.55	6.86740857	1
LH-IM-02	6/25/2025 13:45	25.53	6.86415021	1
LH-IM-02	6/25/2025 14:00	25.6	6.88367434	1
LH-IM-02	6/25/2025 14:15	25.57	6.88068437	1
LH-IM-02	6/25/2025 14:30	25.55	6.87499018	1
LH-IM-02	6/25/2025 14:45	25.57	6.87743533	1
LH-IM-02	6/25/2025 15:00	25.57	6.87716457	1
LH-IM-02	6/25/2025 15:15	25.6	6.88204999	1
LH-IM-02	6/25/2025 15:30	25.62	6.88368213	1
LH-IM-02	6/25/2025 15:45	25.65	6.89316765	1
LH-IM-02	6/25/2025 16:00	25.67	6.8983174	1
LH-IM-02	6/25/2025 16:15	25.72	6.90997097	1
LH-IM-02	6/25/2025 16:30	25.72	6.90915912	1
LH-IM-02	6/25/2025 16:45	25.74	6.91214179	1
LH-IM-02	6/25/2025 17:00	25.84	6.94490279	1
LH-IM-02	6/25/2025 17:15	25.79	6.91810869	1
LH-IM-02	6/25/2025 17:30	25.84	6.92921325	1
LH-IM-02	6/25/2025 17:45	25.87	6.92813843	1
LH-IM-02	6/25/2025 18:00	25.89	6.93490483	1
LH-IM-02	6/25/2025 18:15	25.91	6.94275212	1
LH-IM-02	6/25/2025 18:30	25.96	6.9492513	1
LH-IM-02	6/25/2025 18:45	26.04	6.96710654	1
LH-IM-02	6/25/2025 19:00	26.04	6.96142964	1
LH-IM-02	6/25/2025 19:15	26.11	6.97197901	1
LH-IM-02	6/25/2025 19:30	26.16	6.98684578	1
LH-IM-02	6/25/2025 19:45	26.26	7.00224757	1
LH-IM-02	6/25/2025 20:00	26.33	7.01467011	1
LH-IM-02	6/25/2025 20:15	26.33	7.00980891	1
LH-IM-02	6/25/2025 20:30	26.33	7.00440758	1
LH-IM-02	6/25/2025 20:45	26.4	7.01115664	1
LH-IM-02	6/25/2025 21:00	26.4	7.01223665	1
LH-IM-02	6/25/2025 21:15	26.43	7.01196545	1
LH-IM-02	6/25/2025 21:30	26.45	7.00980498	1
LH-IM-02	6/25/2025 21:45	26.48	7.01223338	1
LH-IM-02	6/25/2025 22:00	26.5	7.01250248	1
LH-IM-02	6/25/2025 22:15	26.55	7.01115105	1
LH-IM-02	6/25/2025 22:30	26.55	7.0081825	1
LH-IM-02	6/25/2025 22:45	26.6	7.01249831	1

Station Name	Date Time	Temp C	pH SU	Use Code
LH-IM-02	6/25/2025 23:00	26.65	7.01708246	1
LH-IM-02	6/25/2025 23:15	26.67	7.01600227	1
LH-IM-02	6/25/2025 23:30	26.7	7.01923747	1
LH-IM-02	6/25/2025 23:45	26.72	7.01572989	1
LH-IM-02	6/26/2025 0:00	26.74	7.01626824	1
LH-IM-02	6/26/2025 0:15	26.77	7.0227387	1
LH-IM-02	6/26/2025 0:30	26.82	7.02812742	1
LH-IM-02	6/26/2025 0:45	26.82	7.03271105	1
LH-IM-02	6/26/2025 1:00	26.82	7.03244143	1
LH-IM-02	6/26/2025 1:15	26.82	7.03621618	1
LH-IM-02	6/26/2025 1:30	26.82	7.03055405	1
LH-IM-02	6/26/2025 1:45	26.84	7.03055201	1
LH-IM-02	6/26/2025 2:00	26.84	7.03243926	1
LH-IM-02	6/26/2025 2:15	26.84	7.02165496	1
LH-IM-02	6/26/2025 2:30	26.82	7.02219566	1
LH-IM-02	6/26/2025 2:45	26.82	7.02516154	1
LH-IM-02	6/26/2025 3:00	26.79	7.02111927	1
LH-IM-02	6/26/2025 3:15	26.77	7.01410925	1
LH-IM-02	6/26/2025 3:30	26.74	7.00682883	1
LH-IM-02	6/26/2025 3:45	26.74	7.00143488	1
LH-IM-02	6/26/2025 4:00	26.72	6.99954697	1
LH-IM-02	6/26/2025 4:15	26.7	6.99172467	1
LH-IM-02	6/26/2025 4:30	26.7	6.98929707	1
LH-IM-02	6/26/2025 4:45	26.65	6.9817415	1
LH-IM-02	6/26/2025 5:00	26.62	6.97391531	1
LH-IM-02	6/26/2025 5:15	26.6	6.96689817	1
LH-IM-02	6/26/2025 5:30	26.55	6.96122541	1
LH-IM-02	6/26/2025 5:45	26.5	6.95474102	1
LH-IM-02	6/26/2025 6:00	26.5	6.94745336	1
LH-IM-02	6/26/2025 6:15	26.45	6.94042567	1
LH-IM-02	6/26/2025 6:30	26.43	6.93178245	1
LH-IM-02	6/26/2025 6:45	26.38	6.93177106	1
LH-IM-02	6/26/2025 7:00	26.35	6.92420287	1
LH-IM-02	6/26/2025 7:15	26.33	6.92311754	1
LH-IM-02	6/26/2025 7:30	26.3	6.91851825	1
LH-IM-02	6/26/2025 7:45	26.28	6.91797258	1
LH-IM-02	6/26/2025 8:00	26.28	6.91040945	1
LH-IM-02	6/26/2025 8:15	26.23	6.90931386	1
LH-IM-02	6/26/2025 8:30	26.21	6.90255343	1
LH-IM-02	6/26/2025 8:45	26.21	6.89850081	1
LH-IM-02	6/26/2025 9:00	26.16	6.89686254	1
LH-IM-02	6/26/2025 9:15	26.16	6.89389012	1
LH-IM-02	6/26/2025 9:30	26.13	6.89360923	1
LH-IM-02	6/26/2025 9:45	26.11	6.89062921	1
LH-IM-02	6/26/2025 10:00	26.06	6.88493442	1
LH-IM-02	6/26/2025 10:15	26.04	6.88411574	1
LH-IM-02	6/26/2025 10:30	26.01	6.88356341	1
LH-IM-02	6/26/2025 10:45	26.01	6.88248199	1
LH-IM-02	6/26/2025 11:00	25.99	6.87598516	1
LH-IM-02	6/26/2025 11:15	25.96	6.87137592	1
LH-IM-02	6/26/2025 11:30	25.96	6.87651353	1
LH-IM-02	6/26/2025 11:45	25.96	6.87705433	1
LH-IM-02	6/26/2025 12:00	25.94	6.86785187	1
LH-IM-02	6/26/2025 12:15	25.91	6.87027263	1
LH-IM-02	6/26/2025 12:30	25.91	6.87027263	1
LH-IM-02	6/26/2025 12:45	25.89	6.86891163	1
LH-IM-02	6/26/2025 13:00	25.89	6.87377998	1
LH-IM-02	6/26/2025 13:15	25.87	6.86890287	1
LH-IM-02	6/26/2025 13:30	25.84	6.86997175	1
LH-IM-02	6/26/2025 13:45	25.82	6.86428198	1
LH-IM-02	6/26/2025 14:00	25.79	6.86480947	1
LH-IM-02	6/26/2025 14:15	25.79	6.85804561	1
LH-IM-02	6/26/2025 14:30	25.77	6.8620947	1
LH-IM-02	6/26/2025 14:45	25.74	6.86289266	1
LH-IM-02	6/26/2025 15:00	25.74	6.85910426	1
LH-IM-02	6/26/2025 15:15	25.72	6.85990668	1
LH-IM-02	6/26/2025 15:30	25.72	6.85990668	1
LH-IM-02	6/26/2025 15:45	25.7	6.86395685	1
LH-IM-02	6/26/2025 16:00	25.67	6.8558233	1
LH-IM-02	6/26/2025 16:15	25.67	6.86177789	1
LH-IM-02	6/26/2025 16:30	25.62	6.87150026	1
LH-IM-02	6/26/2025 16:45	25.6	6.86228695	1
LH-IM-02	6/26/2025 17:00	25.57	6.86525141	1
LH-IM-02	6/26/2025 17:15	25.57	6.8682297	1
LH-IM-02	6/26/2025 17:30	25.55	6.86686702	1
LH-IM-02	6/26/2025 17:45	25.53	6.88391787	1
LH-IM-02	6/26/2025 18:00	25.5	6.88390621	1
LH-IM-02	6/26/2025 18:15	25.5	6.88471866	1
LH-IM-02	6/26/2025 18:30	25.5	6.87876069	1
LH-IM-02	6/26/2025 18:45	25.48	6.87523171	1
LH-IM-02	6/26/2025 19:00	25.48	6.87171085	1
LH-IM-02	6/26/2025 19:15	25.45	6.87765694	1
LH-IM-02	6/26/2025 19:30	25.43	6.87981579	1
LH-IM-02	6/26/2025 19:45	25.4	6.88142916	1

pH Continous Monitoring Data

Station Name	Date Time	Temp C	pH SU	Use Code
LH-IM-02	6/26/2025 20:00	25.38	6.88656881	1
LH-IM-02	6/26/2025 20:15	25.38	6.88142121	1
LH-IM-02	6/26/2025 20:30	25.36	6.88412271	1
LH-IM-02	6/26/2025 20:45	25.33	6.89007243	1
LH-IM-02	6/26/2025 21:00	25.33	6.89007243	1
LH-IM-02	6/26/2025 21:15	25.36	6.88927065	1
LH-IM-02	6/26/2025 21:30	25.31	6.88491627	1
LH-IM-02	6/26/2025 21:45	25.33	6.88492398	1
LH-IM-02	6/26/2025 22:00	25.33	6.88519495	1
LH-IM-02	6/26/2025 22:15	25.33	6.88167232	1
LH-IM-02	6/26/2025 22:30	25.31	6.88193538	1
LH-IM-02	6/26/2025 22:45	25.28	6.88571775	1
LH-IM-02	6/26/2025 23:00	25.31	6.88627121	1
LH-IM-02	6/26/2025 23:15	25.28	6.8930352	1
LH-IM-02	6/26/2025 23:30	25.28	6.889783	1
LH-IM-02	6/26/2025 23:45	25.26	6.88896251	1
LH-IM-02	6/27/2025 0:00	25.26	6.89248596	1
LH-IM-02	6/27/2025 0:15	25.26	6.89302803	1
LH-IM-02	6/27/2025 0:30	25.26	6.88923354	1
LH-IM-02	6/27/2025 0:45	25.23	6.89437259	1
LH-IM-02	6/27/2025 1:00	25.23	6.89952277	1
LH-IM-02	6/27/2025 1:15	25.23	6.89925171	1
LH-IM-02	6/27/2025 1:30	25.23	6.89898065	1
LH-IM-02	6/27/2025 1:45	25.23	6.89816746	1
LH-IM-02	6/27/2025 2:00	25.23	6.8978964	1
LH-IM-02	6/27/2025 2:15	25.21	6.89816063	1
LH-IM-02	6/27/2025 2:30	25.21	6.89463659	1
LH-IM-02	6/27/2025 2:45	25.19	6.89571392	1
LH-IM-02	6/27/2025 3:00	25.19	6.88893646	1
LH-IM-02	6/27/2025 3:15	25.19	6.89517172	1
LH-IM-02	6/27/2025 3:30	25.16	6.8921788	1
LH-IM-02	6/27/2025 3:45	25.16	6.88973866	1
LH-IM-02	6/27/2025 4:00	25.16	6.88811191	1
LH-IM-02	6/27/2025 4:15	25.14	6.88159695	1
LH-IM-02	6/27/2025 4:30	25.11	6.87805982	1
LH-IM-02	6/27/2025 4:45	25.11	6.87778865	1
LH-IM-02	6/27/2025 5:00	25.09	6.87127191	1
LH-IM-02	6/27/2025 5:15	25.06	6.87288626	1
LH-IM-02	6/27/2025 5:30	25.06	6.86041029	1
LH-IM-02	6/27/2025 5:45	25.04	6.85768858	1
LH-IM-02	6/27/2025 6:00	25.04	6.85714611	1
LH-IM-02	6/27/2025 6:15	25.04	6.85958722	1
LH-IM-02	6/27/2025 6:30	25.02	6.85957781	1
LH-IM-02	6/27/2025 6:45	25.02	6.86337535	1
LH-IM-02	6/27/2025 7:00	25.02	6.8590353	1
LH-IM-02	6/27/2025 7:15	24.99	6.85630831	1
LH-IM-02	6/27/2025 7:30	24.99	6.85549447	1
LH-IM-02	6/27/2025 7:45	24.99	6.86010624	1
LH-IM-02	6/27/2025 8:00	24.99	6.85603703	1
LH-IM-02	6/27/2025 8:15	25.04	6.87694626	1
LH-IM-02	6/27/2025 8:30	24.97	6.85874036	1
LH-IM-02	6/27/2025 8:45	25.06	6.87668329	1
LH-IM-02	6/27/2025 9:00	25.02	6.86961417	1
LH-IM-02	6/27/2025 9:15	24.99	6.85169655	1
LH-IM-02	6/27/2025 9:30	24.99	6.85603703	1
LH-IM-02	6/27/2025 9:45	24.99	6.86146264	1
LH-IM-02	6/27/2025 10:00	25.04	6.86311328	1
LH-IM-02	6/27/2025 10:15	24.99	6.85223911	1
LH-IM-02	6/27/2025 10:30	25.04	6.86067216	1
LH-IM-02	6/27/2025 10:45	25.11	6.88050036	1
LH-IM-02	6/27/2025 11:00	25.09	6.86259385	1
LH-IM-02	6/27/2025 11:15	25.14	6.87481836	1
LH-IM-02	6/27/2025 11:30	25.14	6.86451489	1
LH-IM-02	6/27/2025 11:45	25.14	6.86803976	1
LH-IM-02	6/27/2025 12:00	25.16	6.86777748	1
LH-IM-02	6/27/2025 12:15	25.19	6.86779077	1
LH-IM-02	6/27/2025 12:30	25.19	6.86995956	1
LH-IM-02	6/27/2025 12:45	25.21	6.87674529	1
LH-IM-02	6/27/2025 13:00	25.23	6.86862168	1
LH-IM-02	6/27/2025 13:15	25.26	6.87893422	1
LH-IM-02	6/27/2025 13:30	25.33	6.89034341	1
LH-IM-02	6/27/2025 13:45	25.31	6.88545825	1
LH-IM-02	6/27/2025 14:00	25.26	6.86456937	1
LH-IM-02	6/27/2025 14:15	25.28	6.86349438	1
LH-IM-02	6/27/2025 14:30	25.33	6.87787872	1
LH-IM-02	6/27/2025 14:45	25.48	6.92208621	1
LH-IM-02	6/27/2025 15:00	25.48	6.91964869	1
LH-IM-02	6/27/2025 15:15	25.4	6.88928548	1
LH-IM-02	6/27/2025 15:30	25.4	6.88197097	1
LH-IM-02	6/27/2025 15:45	25.38	6.87573177	1
LH-IM-02	6/27/2025 16:00	25.43	6.88983837	1
LH-IM-02	6/27/2025 16:15	25.48	6.89094015	1
LH-IM-02	6/27/2025 16:30	25.43	6.87873226	1
LH-IM-02	6/27/2025 16:45	25.45	6.88280332	1

Station Name	Date Time	Temp C	pH SU	Use Code
LH-IM-02	6/27/2025 17:00	25.45	6.87928211	1
LH-IM-02	6/27/2025 17:15	25.5	6.88363539	1
LH-IM-02	6/27/2025 17:30	25.5	6.88282294	1
LH-IM-02	6/27/2025 17:45	25.53	6.88445945	1
LH-IM-02	6/27/2025 18:00	25.55	6.89150725	1
LH-IM-02	6/27/2025 18:15	25.6	6.90452028	1
LH-IM-02	6/27/2025 18:30	25.65	6.90480694	1
LH-IM-02	6/27/2025 18:45	25.74	6.93000137	1
LH-IM-02	6/27/2025 19:00	25.67	6.91699315	1
LH-IM-02	6/27/2025 19:15	25.7	6.91889593	1
LH-IM-02	6/27/2025 19:30	25.77	6.95706565	1
LH-IM-02	6/27/2025 19:45	25.72	6.92187815	1
LH-IM-02	6/27/2025 20:00	25.74	6.94028416	1
LH-IM-02	6/27/2025 20:15	25.82	6.96762339	1
LH-IM-02	6/27/2025 20:30	25.84	6.98493814	1
LH-IM-02	6/27/2025 20:45	25.82	6.96951708	1
LH-IM-02	6/27/2025 21:00	25.84	6.97303574	1
LH-IM-02	6/27/2025 21:15	25.82	6.95599072	1
LH-IM-02	6/27/2025 21:30	25.82	6.96086021	1
LH-IM-02	6/27/2025 21:45	25.84	6.96546148	1
LH-IM-02	6/27/2025 22:00	25.84	6.95788723	1
LH-IM-02	6/27/2025 22:15	25.84	6.96221537	1
LH-IM-02	6/27/2025 22:30	25.87	6.96248965	1
LH-IM-02	6/27/2025 22:45	25.87	6.95978483	1
LH-IM-02	6/27/2025 23:00	25.87	6.95464567	1
LH-IM-02	6/27/2025 23:15	25.87	6.95816193	1
LH-IM-02	6/27/2025 23:30	25.89	6.95735334	1
LH-IM-02	6/27/2025 23:45	25.91	6.95465173	1
LH-IM-02	6/28/2025 0:00	25.89	6.95437824	1
LH-IM-02	6/28/2025 0:15	25.89	6.95627148	1
LH-IM-02	6/28/2025 0:30	25.89	6.95600102	1
LH-IM-02	6/28/2025 0:45	25.89	6.95329638	1
LH-IM-02	6/28/2025 1:00	25.91	6.95735619	1
LH-IM-02	6/28/2025 1:15	25.91	6.96249466	1
LH-IM-02	6/28/2025 1:30	25.94	6.96493219	1
LH-IM-02	6/28/2025 1:45	25.96	6.96926095	1
LH-IM-02	6/28/2025 2:00	25.99	6.98089009	1
LH-IM-02	6/28/2025 2:15	26.01	6.98548741	1
LH-IM-02	6/28/2025 2:30	26.01	6.98819097	1
LH-IM-02	6/28/2025 2:45	26.01	6.98602812	1
LH-IM-02	6/28/2025 3:00	26.04	6.98738117	1
LH-IM-02	6/28/2025 3:15	26.01	6.98602812	1
LH-IM-02	6/28/2025 3:30	26.01	6.98197279	1
LH-IM-02	6/28/2025 3:45	25.99	6.98332345	1
LH-IM-02	6/28/2025 4:00	25.99	6.97845673	1
LH-IM-02	6/28/2025 4:15	25.96	6.97791377	1
LH-IM-02	6/28/2025 4:30	25.94	6.97764187	1
LH-IM-02	6/28/2025 4:45	25.94	6.97358559	1
LH-IM-02	6/28/2025 5:00	25.94	6.97601936	1
LH-IM-02	6/28/2025 5:15	25.91	6.97818052	1
LH-IM-02	6/28/2025 5:30	25.91	6.97953275	1
LH-IM-02	6/28/2025 5:45	25.87	6.97682519	1
LH-IM-02	6/28/2025 6:00	25.84	6.96978963	1
LH-IM-02	6/28/2025 6:15	25.87	6.97844808	1
LH-IM-02	6/28/2025 6:30	25.82	6.9746571	1
LH-IM-02	6/28/2025 6:45	25.79	6.97465456	1
LH-IM-02	6/28/2025 7:00	25.79	6.98006564	1
LH-IM-02	6/28/2025 7:15	25.74	6.97952111	1
LH-IM-02	6/28/2025 7:30	25.7	6.97843583	1
LH-IM-02	6/28/2025 7:45	25.65	6.97816154	1
LH-IM-02	6/28/2025 8:00	25.65	6.96949974	1
LH-IM-02	6/28/2025 8:15	25.6	6.96651664	1
LH-IM-02	6/28/2025 8:30	25.55	6.9678649	1
LH-IM-02	6/28/2025 8:45	25.53	6.9692167	1
LH-IM-02	6/28/2025 9:00	25.5	6.96623461	1
LH-IM-02	6/28/2025 9:15	25.48	6.96704486	1
LH-IM-02	6/28/2025 9:30	25.43	6.95999645	1
LH-IM-02	6/28/2025 9:45	25.4	6.95538699	1
LH-IM-02	6/28/2025 10:00	25.38	6.94969456	1
LH-IM-02	6/28/2025 10:15	25.36	6.9399372	1
LH-IM-02	6/28/2025 10:30	25.31	6.93667526	1
LH-IM-02	6/28/2025 10:45	25.28	6.92908043	1
LH-IM-02	6/28/2025 11:00	25.26	6.92744947	1
LH-IM-02	6/28/2025 11:15	25.23	6.91958137	1
LH-IM-02	6/28/2025 11:30	25.21	6.91605193	1
LH-IM-02	6/28/2025 11:45	25.19	6.92173938	1
LH-IM-02	6/28/2025 12:00	25.16	6.90654846	1
LH-IM-02	6/28/2025 12:15	25.16	6.91169985	1
LH-IM-02	6/28/2025 12:30	25.11	6.90327874	1
LH-IM-02	6/28/2025 12:45	25.11	6.90002469	1
LH-IM-02	6/28/2025 13:00	25.09	6.88889922	1
LH-IM-02	6/28/2025 13:15	25.06	6.88590466	1
LH-IM-02	6/28/2025 13:30	25.06	6.87831059	1
LH-IM-02	6/28/2025 13:45	25.04	6.87694626	1

Station Name	Date Time	Temp C	pH SU	Use Code
LH-IM-02	6/28/2025 14:00	25.02	6.86690164	1
LH-IM-02	6/28/2025 14:15	24.99	6.86526056	1
LH-IM-02	6/28/2025 14:30	24.99	6.86553184	1
LH-IM-02	6/28/2025 14:45	24.97	6.86525152	1
LH-IM-02	6/28/2025 15:00	24.94	6.86198205	1
LH-IM-02	6/28/2025 15:15	24.94	6.86442399	1
LH-IM-02	6/28/2025 15:30	24.92	6.86170145	1
LH-IM-02	6/28/2025 15:45	24.92	6.86902774	1
LH-IM-02	6/28/2025 16:00	24.9	6.86901895	1
LH-IM-02	6/28/2025 16:15	24.87	6.87199105	1
LH-IM-02	6/28/2025 16:30	24.87	6.86303519	1
LH-IM-02	6/28/2025 16:45	24.85	6.86546867	1
LH-IM-02	6/28/2025 17:00	24.85	6.85515518	1
LH-IM-02	6/28/2025 17:15	24.82	6.85649777	1
LH-IM-02	6/28/2025 17:30	24.8	6.85594523	1
LH-IM-02	6/28/2025 17:45	24.77	6.85321592	1
LH-IM-02	6/28/2025 18:00	24.75	6.85456356	1
LH-IM-02	6/28/2025 18:15	24.75	6.85483506	1
LH-IM-02	6/28/2025 18:30	24.73	6.85428228	1
LH-IM-02	6/28/2025 18:45	24.7	6.85535378	1
LH-IM-02	6/28/2025 19:00	24.68	6.86023219	1
LH-IM-02	6/28/2025 19:15	24.68	6.85697344	1
LH-IM-02	6/28/2025 19:30	24.65	6.86157606	1
LH-IM-02	6/28/2025 19:45	24.63	6.86183838	1
LH-IM-02	6/28/2025 20:00	24.63	6.85885068	1
LH-IM-02	6/28/2025 20:15	24.63	6.85776425	1
LH-IM-02	6/28/2025 20:30	24.6	6.86019464	1
LH-IM-02	6/28/2025 20:45	24.6	6.85883646	1
LH-IM-02	6/28/2025 21:00	24.6	6.85965137	1
LH-IM-02	6/28/2025 21:15	24.58	6.86100021	1
LH-IM-02	6/28/2025 21:30	24.58	6.86045691	1
LH-IM-02	6/28/2025 21:45	24.56	6.8607192	1
LH-IM-02	6/28/2025 22:00	24.56	6.85745914	1
LH-IM-02	6/28/2025 22:15	24.56	6.86099088	1
LH-IM-02	6/28/2025 22:30	24.56	6.85745914	1
LH-IM-02	6/28/2025 22:45	24.56	6.8558291	1
LH-IM-02	6/28/2025 23:00	24.56	6.85501409	1
LH-IM-02	6/28/2025 23:15	24.53	6.85472778	1
LH-IM-02	6/28/2025 23:30	24.53	6.85391268	1
LH-IM-02	6/28/2025 23:45	24.53	6.85010888	1
LH-IM-02	6/29/2025 0:00	24.51	6.85227256	1
LH-IM-02	6/29/2025 0:15	24.51	6.85526145	1
LH-IM-02	6/29/2025 0:30	24.51	6.85037053	1
LH-IM-02	6/29/2025 0:45	24.51	6.84792507	1
LH-IM-02	6/29/2025 1:00	24.51	6.85064225	1
LH-IM-02	6/29/2025 1:15	24.51	6.85281599	1
LH-IM-02	6/29/2025 1:30	24.51	6.85308771	1
LH-IM-02	6/29/2025 1:45	24.48	6.85280116	1
LH-IM-02	6/29/2025 2:00	24.51	6.85879378	1
LH-IM-02	6/29/2025 2:15	24.51	6.86314127	1
LH-IM-02	6/29/2025 2:30	24.51	6.86694532	1
LH-IM-02	6/29/2025 2:45	24.51	6.86694532	1
LH-IM-02	6/29/2025 3:00	24.51	6.87183624	1
LH-IM-02	6/29/2025 3:15	24.51	6.8712928	1
LH-IM-02	6/29/2025 3:30	24.51	6.87020593	1
LH-IM-02	6/29/2025 3:45	24.51	6.8742817	1
LH-IM-02	6/29/2025 4:00	24.51	6.86884734	1
LH-IM-02	6/29/2025 4:15	24.51	6.87509685	1
LH-IM-02	6/29/2025 4:30	24.53	6.87755054	1
LH-IM-02	6/29/2025 4:45	24.53	6.87293165	1
LH-IM-02	6/29/2025 5:00	24.53	6.87320335	1
LH-IM-02	6/29/2025 5:15	24.51	6.87047765	1
LH-IM-02	6/29/2025 5:30	24.51	6.85797863	1
LH-IM-02	6/29/2025 5:45	24.51	6.85200084	1
LH-IM-02	6/29/2025 6:00	24.53	6.85228248	1
LH-IM-02	6/29/2025 6:15	24.51	6.84249071	1
LH-IM-02	6/29/2025 6:30	24.51	6.84466446	1
LH-IM-02	6/29/2025 6:45	24.51	6.84656648	1
LH-IM-02	6/29/2025 7:00	24.51	6.8514574	1
LH-IM-02	6/29/2025 7:15	24.51	6.86395642	1
LH-IM-02	6/29/2025 7:30	24.48	6.85687733	1
LH-IM-02	6/29/2025 7:45	24.51	6.85825035	1
LH-IM-02	6/29/2025 8:00	24.51	6.85743519	1
LH-IM-02	6/29/2025 8:15	24.48	6.85443163	1
LH-IM-02	6/29/2025 8:30	24.46	6.84925834	1
LH-IM-02	6/29/2025 8:45	24.44	6.85468384	1
LH-IM-02	6/29/2025 9:00	24.44	6.84653039	1
LH-IM-02	6/29/2025 9:15	24.44	6.84517148	1
LH-IM-02	6/29/2025 9:30	24.44	6.84979177	1
LH-IM-02	6/29/2025 9:45	24.44	6.85577097	1
LH-IM-02	6/29/2025 10:00	24.41	6.85412558	1
LH-IM-02	6/29/2025 10:15	24.41	6.8579309	1
LH-IM-02	6/29/2025 10:30	24.39	6.85656222	1
LH-IM-02	6/29/2025 10:45	24.39	6.85574673	1

Station Name	Date Time	Temp C	pH SU	Use Code
LH-IM-02	6/29/2025 11:00	24.41	6.86825965	1
LH-IM-02	6/29/2025 11:15	24.44	6.86664224	1
LH-IM-02	6/29/2025 11:30	24.48	6.87916044	1
LH-IM-02	6/29/2025 11:45	24.6	6.91805304	1
LH-IM-02	6/29/2025 12:00	24.46	6.87344529	1
LH-IM-02	6/29/2025 12:15	24.48	6.86693191	1
LH-IM-02	6/29/2025 12:30	24.46	6.8696406	1
LH-IM-02	6/29/2025 12:45	24.34	6.854635	1
LH-IM-02	6/29/2025 13:00	24.36	6.8622567	1
LH-IM-02	6/29/2025 13:15	24.36	6.87122791	1
LH-IM-02	6/29/2025 13:30	24.6	6.90691598	1
LH-IM-02	6/29/2025 13:45	24.48	6.88812803	1
LH-IM-02	6/29/2025 14:00	24.41	6.88402458	1
LH-IM-02	6/29/2025 14:15	24.36	6.87802428	1
LH-IM-02	6/29/2025 14:30	24.34	6.88671602	1
LH-IM-02	6/29/2025 14:45	24.41	6.88565543	1
LH-IM-02	6/29/2025 15:00	24.36	6.87938356	1
LH-IM-02	6/29/2025 15:15	24.44	6.88376449	1
LH-IM-02	6/29/2025 15:30	24.32	6.87827977	1
LH-IM-02	6/29/2025 15:45	24.24	6.85540201	1
LH-IM-02	6/29/2025 16:00	24.27	6.8701012	1
LH-IM-02	6/29/2025 16:15	24.22	6.86518367	1
LH-IM-02	6/29/2025 16:30	24.32	6.89214623	1
LH-IM-02	6/29/2025 16:45	24.24	6.8608413	1
LH-IM-02	6/29/2025 17:00	24.22	6.86137591	1
LH-IM-02	6/29/2025 17:15	24.22	6.86083194	1
LH-IM-02	6/29/2025 17:30	24.27	6.87146088	1
LH-IM-02	6/29/2025 17:45	24.24	6.86138523	1
LH-IM-02	6/29/2025 18:00	24.24	6.86682452	1
LH-IM-02	6/29/2025 18:15	24.24	6.86410488	1
LH-IM-02	6/29/2025 18:30	24.27	6.86520633	1
LH-IM-02	6/29/2025 18:45	24.22	6.85376039	1
LH-IM-02	6/29/2025 19:00	24.22	6.85240048	1
LH-IM-02	6/29/2025 19:15	24.27	6.85922372	1
LH-IM-02	6/29/2025 19:30	24.22	6.85212849	1
LH-IM-02	6/29/2025 19:45	24.27	6.85460079	1
LH-IM-02	6/29/2025 20:00	24.29	6.86059278	1
LH-IM-02	6/29/2025 20:15	24.73	6.95121389	1
LH-IM-02	6/29/2025 20:30	24.85	6.94933368	1
LH-IM-02	6/29/2025 20:45	24.58	6.90772469	1
LH-IM-02	6/29/2025 21:00	24.39	6.86580435	1
LH-IM-02	6/29/2025 21:15	24.41	6.86418251	1
LH-IM-02	6/29/2025 21:30	24.39	6.8693381	1
LH-IM-02	6/29/2025 21:45	24.41	6.86635699	1
LH-IM-02	6/29/2025 22:00	24.41	6.86608518	1
LH-IM-02	6/29/2025 22:15	24.48	6.87725822	1
LH-IM-02	6/29/2025 22:30	24.48	6.88378011	1
LH-IM-02	6/29/2025 22:45	24.48	6.87372554	1
LH-IM-02	6/29/2025 23:00	24.53	6.88515813	1
LH-IM-02	6/29/2025 23:15	24.6	6.9017549	1
LH-IM-02	6/29/2025 23:30	24.65	6.9153509	1
LH-IM-02	6/29/2025 23:45	24.65	6.91073387	1
LH-IM-02	6/30/2025 0:00	24.65	6.91344977	1
LH-IM-02	6/30/2025 0:15	24.65	6.91317818	1
LH-IM-02	6/30/2025 0:30	24.68	6.90938505	1
LH-IM-02	6/30/2025 0:45	24.68	6.90694098	1
LH-IM-02	6/30/2025 1:00	24.68	6.90748411	1
LH-IM-02	6/30/2025 1:15	24.68	6.90694098	1
LH-IM-02	6/30/2025 1:30	24.7	6.90749032	1
LH-IM-02	6/30/2025 1:45	24.7	6.91156349	1
LH-IM-02	6/30/2025 2:00	24.73	6.91157239	1
LH-IM-02	6/30/2025 2:15	24.75	6.91700831	1
LH-IM-02	6/30/2025 2:30	24.75	6.91184983	1
LH-IM-02	6/30/2025 2:45	24.77	6.90751205	1
LH-IM-02	6/30/2025 3:00	24.77	6.92054313	1
LH-IM-02	6/30/2025 3:15	24.77	6.92054313	1
LH-IM-02	6/30/2025 3:30	24.8	6.93113781	1
LH-IM-02	6/30/2025 3:45	24.8	6.92109403	1
LH-IM-02	6/30/2025 4:00	24.82	6.92761377	1
LH-IM-02	6/30/2025 4:15	24.85	6.92436417	1
LH-IM-02	6/30/2025 4:30	24.82	6.92354225	1
LH-IM-02	6/30/2025 4:45	24.85	6.92327853	1
LH-IM-02	6/30/2025 5:00	24.87	6.92572619	1
LH-IM-02	6/30/2025 5:15	24.87	6.92654036	1
LH-IM-02	6/30/2025 5:30	24.87	6.92464063	1
LH-IM-02	6/30/2025 5:45	24.9	6.92437685	1
LH-IM-02	6/30/2025 6:00	24.92	6.9279094	1
LH-IM-02	6/30/2025 6:15	24.92	6.9254673	1
LH-IM-02	6/30/2025 6:30	24.92	6.92926612	1
LH-IM-02	6/30/2025 6:45	24.94	6.92791424	1
LH-IM-02	6/30/2025 7:00	24.94	6.93876727	1
LH-IM-02	6/30/2025 7:15	24.94	6.9327981	1
LH-IM-02	6/30/2025 7:30	24.94	6.94256583	1
LH-IM-02	6/30/2025 7:45	24.94	6.93496871	1

pH Continous Monitoring Data

Station Name	Date Time	Temp C	pH SU	Use Code
LH-IM-02	6/30/2025 8:00	24.92	6.93089419	1
LH-IM-02	6/30/2025 8:15	24.9	6.92709048	1
LH-IM-02	6/30/2025 8:30	24.87	6.9202984	1
LH-IM-02	6/30/2025 8:45	24.87	6.92111257	1
LH-IM-02	6/30/2025 9:00	24.87	6.92409785	1
LH-IM-02	6/30/2025 9:15	24.87	6.92165535	1
LH-IM-02	6/30/2025 9:30	24.87	6.9202984	1
LH-IM-02	6/30/2025 9:45	24.85	6.92002164	1
LH-IM-02	6/30/2025 10:00	24.85	6.9219215	1
LH-IM-02	6/30/2025 10:15	24.82	6.90942762	1
LH-IM-02	6/30/2025 10:30	24.82	6.91322771	1
LH-IM-02	6/30/2025 10:45	24.85	6.92300713	1
LH-IM-02	6/30/2025 11:00	24.82	6.91404202	1
LH-IM-02	6/30/2025 11:15	24.8	6.90480683	1
LH-IM-02	6/30/2025 11:30	24.77	6.9110413	1
LH-IM-02	6/30/2025 11:45	24.75	6.90832034	1
LH-IM-02	6/30/2025 12:00	24.73	6.90885722	1
LH-IM-02	6/30/2025 12:15	24.73	6.89175164	1
LH-IM-02	6/30/2025 12:30	24.73	6.90016867	1
LH-IM-02	6/30/2025 12:45	24.7	6.89635699	1
LH-IM-02	6/30/2025 13:00	24.8	6.91620787	1
LH-IM-02	6/30/2025 13:15	24.7	6.89092611	1
LH-IM-02	6/30/2025 13:30	24.73	6.90478446	1
LH-IM-02	6/30/2025 13:45	24.73	6.8974535	1
LH-IM-02	6/30/2025 14:00	24.65	6.88574758	1
LH-IM-02	6/30/2025 14:15	24.68	6.88847472	1
LH-IM-02	6/30/2025 14:30	24.63	6.8789497	1
LH-IM-02	6/30/2025 14:45			2
LH-IM-02	6/30/2025 15:00	27.8	7.30131426	2
LH-IM-02	6/30/2025 15:15	24.8	6.90343579	1
LH-IM-02	6/30/2025 15:30	24.68	6.89714709	1
LH-IM-02	6/30/2025 15:45	24.75	6.91836124	1
LH-IM-02	6/30/2025 16:00	24.68	6.90665765	1
LH-IM-02	6/30/2025 16:15	24.82	6.95097272	1
LH-IM-02	6/30/2025 16:30	24.68	6.92024416	1
LH-IM-02	6/30/2025 16:45	24.73	6.93628694	1
LH-IM-02	6/30/2025 17:00	24.7	6.93791079	1
LH-IM-02	6/30/2025 17:15	24.73	6.94144894	1
LH-IM-02	6/30/2025 17:30	24.73	6.93357009	1
LH-IM-02	6/30/2025 17:45	24.75	6.93357455	1
LH-IM-02	6/30/2025 18:00	24.75	6.93737788	1
LH-IM-02	6/30/2025 18:15	24.75	6.93764955	1
LH-IM-02	6/30/2025 18:30	24.82	6.94852829	1
LH-IM-02	6/30/2025 18:45	24.85	6.95695231	1
LH-IM-02	6/30/2025 19:00	24.82	6.94771349	1
LH-IM-02	6/30/2025 19:15	24.82	6.94526906	1
LH-IM-02	6/30/2025 19:30	24.85	6.9482619	1
LH-IM-02	6/30/2025 19:45	24.85	6.9482619	1
LH-IM-02	6/30/2025 20:00	24.9	6.96293318	1
LH-IM-02	6/30/2025 20:15	24.99	6.97380228	1
LH-IM-02	6/30/2025 20:30	24.99	6.97705965	1
LH-IM-02	6/30/2025 20:45	24.92	6.9566909	1
LH-IM-02	6/30/2025 21:00	25.04	6.98656257	1
LH-IM-02	6/30/2025 21:15	24.99	6.96945911	1
LH-IM-02	6/30/2025 21:30	25.09	6.98819296	1
LH-IM-02	6/30/2025 21:45	25.28	7.02969161	1
LH-IM-02	6/30/2025 22:00	25.23	7.01152422	1
LH-IM-02	6/30/2025 22:15	25.26	7.00908225	1
LH-IM-02	6/30/2025 22:30	25.23	7.0039298	1
LH-IM-02	6/30/2025 22:45	25.26	6.99986138	1
LH-IM-02	6/30/2025 23:00	25.26	6.99470854	1
LH-IM-02	6/30/2025 23:15	25.26	6.99552214	1
LH-IM-02	6/30/2025 23:30	25.28	6.9979631	1
LH-IM-02	6/30/2025 23:45	25.31	6.99687868	1
LH-IM-02	7/1/2025 0:00	25.33	6.99823458	1
LH-IM-02	7/1/2025 0:15	25.36	6.99769253	1
LH-IM-02	7/1/2025 0:30	25.38	7.01070515	1
LH-IM-02	7/1/2025 0:45	25.38	7.00934969	1
LH-IM-02	7/1/2025 1:00	25.4	7.00826476	1
LH-IM-02	7/1/2025 1:15	25.4	7.00826476	1
LH-IM-02	7/1/2025 1:30	25.4	7.00474079	1
LH-IM-02	7/1/2025 1:45	25.4	6.99687962	1
LH-IM-02	7/1/2025 2:00	25.4	6.99200027	1
LH-IM-02	7/1/2025 2:15	25.4	6.99606639	1
LH-IM-02	7/1/2025 2:30	25.43	6.99579574	1
LH-IM-02	7/1/2025 2:45	25.43	7.0001325	1
LH-IM-02	7/1/2025 3:00	25.43	6.99959041	1
LH-IM-02	7/1/2025 3:15	25.45	6.99606705	1
LH-IM-02	7/1/2025 3:30	25.45	7.00013249	1
LH-IM-02	7/1/2025 3:45	25.45	7.00013249	1
LH-IM-02	7/1/2025 4:00	25.45	6.99959044	1
LH-IM-02	7/1/2025 4:15	25.45	7.00230073	1
LH-IM-02	7/1/2025 4:30	25.45	7.00067455	1
LH-IM-02	7/1/2025 4:45	25.45	7.00338485	1

Station Name	Date Time	Temp C	pH SU	Use Code
LH-IM-02	7/1/2025 5:00	25.45	7.00745029	1
LH-IM-02	7/1/2025 5:15	25.45	7.00175867	1
LH-IM-02	7/1/2025 5:30	25.43	6.99877726	1
LH-IM-02	7/1/2025 5:45	25.43	6.99200107	1
LH-IM-02	7/1/2025 6:00	25.43	6.9944405	1
LH-IM-02	7/1/2025 6:15	25.43	6.99037479	1
LH-IM-02	7/1/2025 6:30	25.43	6.98603802	1
LH-IM-02	7/1/2025 6:45	25.4	6.98278372	1
LH-IM-02	7/1/2025 7:00	25.4	6.97844652	1
LH-IM-02	7/1/2025 7:15	25.38	6.97220994	1
LH-IM-02	7/1/2025 7:30	25.36	6.97058141	1
LH-IM-02	7/1/2025 7:45	25.36	6.97058141	1
LH-IM-02	7/1/2025 8:00	25.33	6.97545895	1
LH-IM-02	7/1/2025 8:15	25.31	6.97383036	1
LH-IM-02	7/1/2025 8:30	25.31	6.97464383	1
LH-IM-02	7/1/2025 8:45	25.26	6.96677472	1
LH-IM-02	7/1/2025 9:00	25.26	6.95972347	1
LH-IM-02	7/1/2025 9:15	25.23	6.96405909	1
LH-IM-02	7/1/2025 9:30	25.23	6.97029737	1
LH-IM-02	7/1/2025 9:45	25.21	6.9624292	1
LH-IM-02	7/1/2025 10:00	25.21	6.97002413	1
LH-IM-02	7/1/2025 10:15	25.16	6.96432195	1
LH-IM-02	7/1/2025 10:30	25.11	6.95319109	1
LH-IM-02	7/1/2025 10:45	25.11	6.96160258	1
LH-IM-02	7/1/2025 11:00	25.14	6.9702884	1
LH-IM-02	7/1/2025 11:15	25.11	6.95264842	1
LH-IM-02	7/1/2025 11:30	25.06	6.93852851	1
LH-IM-02	7/1/2025 11:45	25.02	6.93119192	1
LH-IM-02	7/1/2025 12:00	24.99	6.92765617	1
LH-IM-02	7/1/2025 12:15	24.97	6.9214076	1
LH-IM-02	7/1/2025 12:30	24.97	6.92059321	1
LH-IM-02	7/1/2025 12:45	24.92	6.91080548	1
LH-IM-02	7/1/2025 13:00	24.99	6.93932842	1
LH-IM-02	7/1/2025 13:15	24.99	6.92277011	1
LH-IM-02	7/1/2025 13:30	24.94	6.91298341	1
LH-IM-02	7/1/2025 13:45	25.02	6.90893545	1
LH-IM-02	7/1/2025 14:00	24.92	6.90727583	1
LH-IM-02	7/1/2025 14:15	24.87	6.90943273	1
LH-IM-02	7/1/2025 14:30	25.04	6.92902531	1
LH-IM-02	7/1/2025 14:45	24.9	6.91460091	1
LH-IM-02	7/1/2025 15:00	24.82	6.90235587	1
LH-IM-02	7/1/2025 15:15	24.82	6.89719542	1
LH-IM-02	7/1/2025 15:30	24.85	6.90263727	1
LH-IM-02	7/1/2025 15:45	24.85	6.90182254	1
LH-IM-02	7/1/2025 16:00	24.85	6.90290885	1
LH-IM-02	7/1/2025 16:15	24.87	6.91513542	1
LH-IM-02	7/1/2025 16:30	24.85	6.91051295	1
LH-IM-02	7/1/2025 16:45	24.92	6.92166593	1
LH-IM-02	7/1/2025 17:00	24.9	6.9099849	1
LH-IM-02	7/1/2025 17:15	24.9	6.91650161	1
LH-IM-02	7/1/2025 17:30	24.85	6.90942665	1
LH-IM-02	7/1/2025 17:45	24.87	6.91486387	1
LH-IM-02	7/1/2025 18:00	24.87	6.91241985	1
LH-IM-02	7/1/2025 18:15	24.82	6.90670151	1
LH-IM-02	7/1/2025 18:30	24.87	6.92002345	1
LH-IM-02	7/1/2025 18:45	24.87	6.91948034	1
LH-IM-02	7/1/2025 19:00	24.85	6.9132287	1
LH-IM-02	7/1/2025 19:15	24.82	6.91240516	1
LH-IM-02	7/1/2025 19:30	24.8	6.90506552	1
LH-IM-02	7/1/2025 19:45	24.82	6.9170224	1
LH-IM-02	7/1/2025 20:00	24.8	6.92000466	1
LH-IM-02	7/1/2025 20:15	24.8	6.9191898	1
LH-IM-02	7/1/2025 20:30	24.8	6.91946142	1
LH-IM-02	7/1/2025 20:45	24.8	6.92081952	1
LH-IM-02	7/1/2025 21:00	24.75	6.90504959	1
LH-IM-02	7/1/2025 21:15	24.77	6.91239046	1
LH-IM-02	7/1/2025 21:30	24.77	6.9132054	1
LH-IM-02	7/1/2025 21:45	24.75	6.90504959	1
LH-IM-02	7/1/2025 22:00	24.75	6.90396292	1
LH-IM-02	7/1/2025 22:15	24.73	6.90015289	1
LH-IM-02	7/1/2025 22:30	24.73	6.89417583	1
LH-IM-02	7/1/2025 22:45	24.75	6.90369125	1
LH-IM-02	7/1/2025 23:00	24.77	6.91157551	1
LH-IM-02	7/1/2025 23:15	24.77	6.91048892	1
LH-IM-02	7/1/2025 23:30	24.77	6.90750079	1
LH-IM-02	7/1/2025 23:45	24.8	6.90941145	1
LH-IM-02	7/2/2025 0:00	24.82	6.90860272	1
LH-IM-02	7/2/2025 0:15	24.8	6.90289255	1
LH-IM-02	7/2/2025 0:30	24.82	6.90534349	1
LH-IM-02	7/2/2025 0:45	24.85	6.90834035	1
LH-IM-02	7/2/2025 1:00	24.87	6.91649321	1
LH-IM-02	7/2/2025 1:15	24.9	6.9227468	1
LH-IM-02	7/2/2025 1:30	24.92	6.92275198	1
LH-IM-02	7/2/2025 1:45	24.94	6.92791553	1

pH Continous Monitoring Data

Station Name	Date Time	Temp C	pH SU	Use Code
LH-IM-02	7/2/2025 2:00	24.97	6.93145184	1
LH-IM-02	7/2/2025 2:15	24.99	6.93498526	1
LH-IM-02	7/2/2025 2:30	25.02	6.93472038	1
LH-IM-02	7/2/2025 2:45	25.04	6.93662457	1
LH-IM-02	7/2/2025 3:00	25.06	6.94178512	1
LH-IM-02	7/2/2025 3:15	25.09	6.95155981	1
LH-IM-02	7/2/2025 3:30	25.11	6.9518344	1
LH-IM-02	7/2/2025 3:45	25.14	6.95509498	1
LH-IM-02	7/2/2025 4:00	25.16	6.95699704	1
LH-IM-02	7/2/2025 4:15	25.19	6.95645883	1
LH-IM-02	7/2/2025 4:30	25.21	6.95863173	1
LH-IM-02	7/2/2025 4:45	25.21	6.96134421	1
LH-IM-02	7/2/2025 5:00	25.21	6.96053046	1
LH-IM-02	7/2/2025 5:15	25.23	6.96053311	1
LH-IM-02	7/2/2025 5:30	25.23	6.9586345	1
LH-IM-02	7/2/2025 5:45	25.26	6.95972347	1
LH-IM-02	7/2/2025 6:00	25.26	6.95863866	1
LH-IM-02	7/2/2025 6:15	25.26	6.95646905	1
LH-IM-02	7/2/2025 6:30	25.26	6.95809626	1
LH-IM-02	7/2/2025 6:45	25.26	6.95674025	1
LH-IM-02	7/2/2025 7:00	25.28	6.95809907	1
LH-IM-02	7/2/2025 7:15	25.28	6.9659634	1
LH-IM-02	7/2/2025 7:30	25.28	6.95430249	1
LH-IM-02	7/2/2025 7:45	25.26	6.95646905	1
LH-IM-02	7/2/2025 8:00	25.26	6.95484183	1
LH-IM-02	7/2/2025 8:15	25.26	6.95185861	1
LH-IM-02	7/2/2025 8:30	25.26	6.95619784	1
LH-IM-02	7/2/2025 8:45	25.28	6.95403131	1
LH-IM-02	7/2/2025 9:00	25.26	6.95592664	1
LH-IM-02	7/2/2025 9:15	25.26	6.9499602	1
LH-IM-02	7/2/2025 9:30	25.26	6.95321462	1
LH-IM-02	7/2/2025 9:45	25.26	6.94968899	1
LH-IM-02	7/2/2025 10:00	25.26	6.94589217	1
LH-IM-02	7/2/2025 10:15	25.23	6.94507304	1
LH-IM-02	7/2/2025 10:30	25.26	6.94833298	1
LH-IM-02	7/2/2025 10:45	25.23	6.94670041	1
LH-IM-02	7/2/2025 11:00	25.23	6.94371689	1
LH-IM-02	7/2/2025 11:15	25.21	6.93123573	1
LH-IM-02	7/2/2025 11:30	25.21	6.92635328	1
LH-IM-02	7/2/2025 11:45	25.19	6.91848164	1
LH-IM-02	7/2/2025 12:00	25.19	6.91251379	1
LH-IM-02	7/2/2025 12:15	25.16	6.90246715	1
LH-IM-02	7/2/2025 12:30	25.16	6.89514224	1
LH-IM-02	7/2/2025 12:45	25.16	6.8891738	1
LH-IM-02	7/2/2025 13:00	25.16	6.88429052	1
LH-IM-02	7/2/2025 13:15	25.16	6.87208234	1
LH-IM-02	7/2/2025 13:30	25.23	6.89299701	1
LH-IM-02	7/2/2025 13:45	25.19	6.88104697	1
LH-IM-02	7/2/2025 14:00	25.26	6.8854141	1
LH-IM-02	7/2/2025 14:15	25.19	6.85446293	1
LH-IM-02	7/2/2025 14:30	25.19	6.85039395	1
LH-IM-02	7/2/2025 14:45	25.38	6.91202728	1
LH-IM-02	7/2/2025 15:00	25.38	6.90823198	1
LH-IM-02	7/2/2025 15:15	25.31	6.89058528	1
LH-IM-02	7/2/2025 15:30	25.23	6.85393998	1
LH-IM-02	7/2/2025 15:45	25.26	6.87592203	1
LH-IM-02	7/2/2025 16:00	25.21	6.8579989	1
LH-IM-02	7/2/2025 16:15	25.16	6.84224011	1
LH-IM-02	7/2/2025 16:30	25.21	6.86071138	1
LH-IM-02	7/2/2025 16:45	25.19	6.85636179	1
LH-IM-02	7/2/2025 17:00	25.19	6.86395723	1
LH-IM-02	7/2/2025 17:15	25.16	6.86991199	1
LH-IM-02	7/2/2025 17:30	25.16	6.87099717	1
LH-IM-02	7/2/2025 17:45	25.21	6.8853949	1
LH-IM-02	7/2/2025 18:00	25.26	6.91389032	1
LH-IM-02	7/2/2025 18:15	25.23	6.90547355	1
LH-IM-02	7/2/2025 18:30	25.23	6.90872831	1
LH-IM-02	7/2/2025 18:45	25.21	6.90383973	1
LH-IM-02	7/2/2025 19:00	25.26	6.92311119	1
LH-IM-02	7/2/2025 19:15	25.26	6.93070485	1
LH-IM-02	7/2/2025 19:30	25.31	6.95159552	1
LH-IM-02	7/2/2025 19:45	25.31	6.95512056	1
LH-IM-02	7/2/2025 20:00	25.33	6.96976504	1
LH-IM-02	7/2/2025 20:15	25.31	6.96623798	1
LH-IM-02	7/2/2025 20:30	25.28	6.97816667	1
LH-IM-02	7/2/2025 20:45	25.23	6.96731384	1
LH-IM-02	7/2/2025 21:00	25.26	6.97274117	1
LH-IM-02	7/2/2025 21:15	25.21	6.97870405	1
LH-IM-02	7/2/2025 21:30	25.19	6.95781516	1
LH-IM-02	7/2/2025 21:45	25.19	6.96025655	1
LH-IM-02	7/2/2025 22:00	25.14	6.94614171	1
LH-IM-02	7/2/2025 22:15	25.16	6.95292765	1
LH-IM-02	7/2/2025 22:30	25.16	6.95238506	1
LH-IM-02	7/2/2025 22:45	25.16	6.95184247	1

Station Name	Date Time	Temp C	pH SU	Use Code
LH-IM-02	7/2/2025 23:00	25.16	6.94641661	1
LH-IM-02	7/2/2025 23:15	25.16	6.9507573	1
LH-IM-02	7/2/2025 23:30	25.16	6.95889609	1
LH-IM-02	7/2/2025 23:45	25.16	6.95102859	1
LH-IM-02	7/3/2025 0:00	25.19	6.95618757	1
LH-IM-02	7/3/2025 0:15	25.19	6.95455997	1
LH-IM-02	7/3/2025 0:30	25.19	6.95157605	1
LH-IM-02	7/3/2025 0:45	25.19	6.9559163	1
LH-IM-02	7/3/2025 1:00	25.19	6.95483124	1
LH-IM-02	7/3/2025 1:15	25.21	6.95510551	1
LH-IM-02	7/3/2025 1:30	25.21	6.95537676	1
LH-IM-02	7/3/2025 1:45	25.21	6.95700425	1
LH-IM-02	7/3/2025 2:00	25.23	6.95944819	1
LH-IM-02	7/3/2025 2:15	25.23	6.95456606	1
LH-IM-02	7/3/2025 2:30	25.23	6.95971942	1
LH-IM-02	7/3/2025 2:45	25.26	6.96840194	1
LH-IM-02	7/3/2025 3:00	25.28	6.9643363	1
LH-IM-02	7/3/2025 3:15	25.28	6.96948879	1
LH-IM-02	7/3/2025 3:30	25.31	6.97220342	1
LH-IM-02	7/3/2025 3:45	25.33	6.98196627	1
LH-IM-02	7/3/2025 4:00	25.33	6.98305082	1
LH-IM-02	7/3/2025 4:15	25.36	6.98549253	1
LH-IM-02	7/3/2025 4:30	25.38	6.98766224	1
LH-IM-02	7/3/2025 4:45	25.38	6.99199973	1
LH-IM-02	7/3/2025 5:00	25.4	6.99172919	1
LH-IM-02	7/3/2025 5:15	25.4	6.99633747	1
LH-IM-02	7/3/2025 5:30	25.4	6.99308457	1
LH-IM-02	7/3/2025 5:45	25.43	6.99145898	1
LH-IM-02	7/3/2025 6:00	25.43	6.99525365	1
LH-IM-02	7/3/2025 6:15	25.45	6.99986146	1
LH-IM-02	7/3/2025 6:30	25.48	7.00880455	1
LH-IM-02	7/3/2025 6:45	25.48	7.00636553	1
LH-IM-02	7/3/2025 7:00	25.48	7.00799155	1
LH-IM-02	7/3/2025 7:15	25.5	7.00934593	1
LH-IM-02	7/3/2025 7:30	25.5	7.01639152	1
LH-IM-02	7/3/2025 7:45	25.5	7.01557857	1
LH-IM-02	7/3/2025 8:00	25.5	7.00744904	1
LH-IM-02	7/3/2025 8:15	25.5	7.01286873	1
LH-IM-02	7/3/2025 8:30	25.5	7.00853298	1
LH-IM-02	7/3/2025 8:45	25.5	7.01015888	1
LH-IM-02	7/3/2025 9:00	25.48	7.01070157	1
LH-IM-02	7/3/2025 9:15	25.48	7.0139536	1
LH-IM-02	7/3/2025 9:30	25.5	7.03183762	1
LH-IM-02	7/3/2025 9:45	25.48	7.01910264	1
LH-IM-02	7/3/2025 10:00	25.5	7.02885679	1
LH-IM-02	7/3/2025 10:15	25.5	7.02831482	1
LH-IM-02	7/3/2025 10:30	25.48	7.01991565	1
LH-IM-02	7/3/2025 10:45	25.45	7.0066372	1
LH-IM-02	7/3/2025 11:00	25.5	7.03400549	1
LH-IM-02	7/3/2025 11:15	25.48	7.02181266	1
LH-IM-02	7/3/2025 11:30	25.45	7.02669339	1
LH-IM-02	7/3/2025 11:45	25.43	7.01232965	1
LH-IM-02	7/3/2025 12:00	25.43	7.01287174	1
LH-IM-02	7/3/2025 12:15	25.4	7.02236066	1
LH-IM-02	7/3/2025 12:30	25.38	7.02154888	1
LH-IM-02	7/3/2025 12:45	25.38	7.02019341	1
LH-IM-02	7/3/2025 13:00	25.36	7.02209254	1
LH-IM-02	7/3/2025 13:15	25.38	7.02480199	1
LH-IM-02	7/3/2025 13:30	25.4	7.01477056	1
LH-IM-02	7/3/2025 13:45	25.33	7.00880898	1
LH-IM-02	7/3/2025 14:00	25.55	7.04971425	1
LH-IM-02	7/3/2025 14:15	25.62	7.03263745	1
LH-IM-02	7/3/2025 14:30	25.57	7.03535212	1
LH-IM-02	7/3/2025 14:45	25.53	7.01801562	1
LH-IM-02	7/3/2025 15:00	25.28	6.95945499	1
LH-IM-02	7/3/2025 15:15	25.67	7.07298566	1
LH-IM-02	7/3/2025 15:30	25.89	7.18605561	1
LH-IM-02	7/3/2025 15:45	25.55	7.04050233	1
LH-IM-02	7/3/2025 16:00	25.89	7.24884194	1
LH-IM-02	7/3/2025 16:15	25.33	6.96678252	1
LH-IM-02	7/3/2025 16:30	25.26	6.95782506	1
LH-IM-02	7/3/2025 16:45	25.33	6.97844147	1
LH-IM-02	7/3/2025 17:00	25.26	6.96026587	1
LH-IM-02	7/3/2025 17:15	25.16	6.93203809	1
LH-IM-02	7/3/2025 17:30	25.19	6.93882656	1
LH-IM-02	7/3/2025 17:45	25.19	6.93936909	1
LH-IM-02	7/3/2025 18:00	25.23	6.96677138	1
LH-IM-02	7/3/2025 18:15	25.26	6.96433391	1
LH-IM-02	7/3/2025 18:30	25.26	6.96243549	1
LH-IM-02	7/3/2025 18:45	25.26	6.96596112	1
LH-IM-02	7/3/2025 19:00	25.26	6.96162189	1
LH-IM-02	7/3/2025 19:15	25.28	6.96704813	1
LH-IM-02	7/3/2025 19:30	25.31	6.97003417	1
LH-IM-02	7/3/2025 19:45	25.31	6.96813607	1

Station Name	Date Time	Temp C	pH SU	Use Code
LH-IM-02	7/3/2025 20:00	25.28	6.96298038	1
LH-IM-02	7/3/2025 20:15	25.33	6.96868049	1
LH-IM-02	7/3/2025 20:30	25.33	6.97817033	1
LH-IM-02	7/3/2025 20:45	25.38	6.99308411	1
LH-IM-02	7/3/2025 21:00	25.45	7.01910456	1
LH-IM-02	7/3/2025 21:15	25.5	7.05189044	1
LH-IM-02	7/3/2025 21:30	25.5	7.04484485	1
LH-IM-02	7/3/2025 21:45	25.48	7.01178558	1
LH-IM-02	7/3/2025 22:00	25.48	7.02262567	1
LH-IM-02	7/3/2025 22:15	25.5	7.03400549	1
LH-IM-02	7/3/2025 22:30	25.48	7.03183975	1
LH-IM-02	7/3/2025 22:45	25.48	7.02425168	1
LH-IM-02	7/3/2025 23:00	25.48	7.02750371	1
LH-IM-02	7/3/2025 23:15	25.48	7.02099966	1
LH-IM-02	7/3/2025 23:30	25.48	7.01910264	1
LH-IM-02	7/3/2025 23:45	25.45	7.01910456	1
LH-IM-02	7/4/2025 0:00	25.45	7.0066372	1
LH-IM-02	7/4/2025 0:15	25.45	7.0093475	1
LH-IM-02	7/4/2025 0:30	25.45	6.99959044	1
LH-IM-02	7/4/2025 0:45	25.45	6.99769323	1
LH-IM-02	7/4/2025 1:00	25.45	6.99823529	1
LH-IM-02	7/4/2025 1:15	25.45	7.00365588	1
LH-IM-02	7/4/2025 1:30	25.48	7.00528152	1
LH-IM-02	7/4/2025 1:45	25.48	6.99715146	1
LH-IM-02	7/4/2025 2:00	25.45	6.9928147	1
LH-IM-02	7/4/2025 2:15	25.48	7.00040348	1
LH-IM-02	7/4/2025 2:30	25.48	7.00040348	1
LH-IM-02	7/4/2025 2:45	25.48	6.99742246	1
LH-IM-02	7/4/2025 3:00	25.48	6.99552544	1
LH-IM-02	7/4/2025 3:15	25.5	6.99633869	1
LH-IM-02	7/4/2025 3:30	25.5	7.00013247	1
LH-IM-02	7/4/2025 3:45	25.53	7.00338394	1
LH-IM-02	7/4/2025 4:00	25.55	7.0060931	1
LH-IM-02	7/4/2025 4:15	25.55	7.00826061	1
LH-IM-02	7/4/2025 4:30	25.55	7.00853155	1
LH-IM-02	7/4/2025 4:45	25.57	7.00717638	1
LH-IM-02	7/4/2025 5:00	25.57	7.00636362	1
LH-IM-02	7/4/2025 5:15	25.57	7.0101565	1
LH-IM-02	7/4/2025 5:30	25.57	7.01042743	1
LH-IM-02	7/4/2025 5:45	25.6	7.00825923	1
LH-IM-02	7/4/2025 6:00	25.6	7.01178085	1
LH-IM-02	7/4/2025 6:15	25.6	7.01882407	1
LH-IM-02	7/4/2025 6:30	25.6	7.0220748	1
LH-IM-02	7/4/2025 6:45	25.62	7.02478207	1
LH-IM-02	7/4/2025 7:00	25.65	7.02802976	1
LH-IM-02	7/4/2025 7:15	25.65	7.03371757	1
LH-IM-02	7/4/2025 7:30	25.65	7.03886368	1
LH-IM-02	7/4/2025 7:45	25.65	7.03371757	1
LH-IM-02	7/4/2025 8:00	25.65	7.03046739	1
LH-IM-02	7/4/2025 8:15	25.65	7.03480096	1
LH-IM-02	7/4/2025 8:30	25.65	7.02315449	1
LH-IM-02	7/4/2025 8:45	25.67	7.02992369	1
LH-IM-02	7/4/2025 9:00	25.65	7.03127994	1
LH-IM-02	7/4/2025 9:15	25.65	7.02694637	1
LH-IM-02	7/4/2025 9:30	25.65	7.01286227	1
LH-IM-02	7/4/2025 9:45	25.62	7.00934218	1
LH-IM-02	7/4/2025 10:00	25.62	7.0266782	1
LH-IM-02	7/4/2025 10:15	25.62	7.04536859	1
LH-IM-02	7/4/2025 10:30	25.65	7.06215662	1
LH-IM-02	7/4/2025 10:45	25.65	7.04373895	1
LH-IM-02	7/4/2025 11:00	25.72	7.10059349	1
LH-IM-02	7/4/2025 11:15	25.72	7.08434641	1
LH-IM-02	7/4/2025 11:30	25.74	7.10194059	1
LH-IM-02	7/4/2025 11:45	25.79	7.15254841	1
LH-IM-02	7/4/2025 12:00	25.84	7.17607171	1
LH-IM-02	7/4/2025 12:15	25.79	7.13089071	1
LH-IM-02	7/4/2025 12:30	25.79	7.1333272	1
LH-IM-02	7/4/2025 12:45	25.79	7.12412268	1
LH-IM-02	7/4/2025 13:00	25.82	7.15063825	1
LH-IM-02	7/4/2025 13:15	25.79	7.1409074	1
LH-IM-02	7/4/2025 13:30	25.79	7.12358124	1
LH-IM-02	7/4/2025 13:45	25.87	7.18958649	1
LH-IM-02	7/4/2025 14:00	25.7	7.08272723	1
LH-IM-02	7/4/2025 14:15	25.89	7.24045239	1
LH-IM-02	7/4/2025 14:30	25.82	7.20396498	1
LH-IM-02	7/4/2025 14:45	25.79	7.14550966	1
LH-IM-02	7/4/2025 15:00	25.77	7.13902165	1
LH-IM-02	7/4/2025 15:15	25.79	7.15985789	1
LH-IM-02	7/4/2025 15:30	25.62	7.04157634	1
LH-IM-02	7/4/2025 15:45	25.48	6.9781813	1
LH-IM-02	7/4/2025 16:00	25.55	7.03047759	1
LH-IM-02	7/4/2025 16:15	25.45	6.98739411	1
LH-IM-02	7/4/2025 16:30	25.6	7.02559641	1
LH-IM-02	7/4/2025 16:45	25.38	6.96028185	1

pH Continous Monitoring Data

Station Name	Date Time	Temp C	pH SU	Use Code
LH-IM-02	7/4/2025 17:00	25.36	6.96678585	1
LH-IM-02	7/4/2025 17:15	25.36	6.96705697	1
LH-IM-02	7/4/2025 17:30	25.31	6.95213783	1
LH-IM-02	7/4/2025 17:45	25.33	6.95376787	1
LH-IM-02	7/4/2025 18:00	25.5	6.99091901	1
LH-IM-02	7/4/2025 18:15	25.36	6.96000807	1
LH-IM-02	7/4/2025 18:30	25.33	6.95214104	1
LH-IM-02	7/4/2025 18:45	25.5	6.99308688	1
LH-IM-02	7/4/2025 19:00	25.5	6.99173196	1
LH-IM-02	7/4/2025 19:15	25.5	6.99823558	1
LH-IM-02	7/4/2025 19:30	25.53	7.03942121	1
LH-IM-02	7/4/2025 19:45	25.55	7.0857491	1
LH-IM-02	7/4/2025 20:00	25.57	7.12502685	1
LH-IM-02	7/4/2025 20:15	25.5	7.08711838	1
LH-IM-02	7/4/2025 20:30	25.53	7.07979379	1
LH-IM-02	7/4/2025 20:45	25.6	7.22985005	1
LH-IM-02	7/4/2025 21:00	25.67	7.30021201	1
LH-IM-02	7/4/2025 21:15	25.4	7.01422841	1
LH-IM-02	7/4/2025 21:30	25.31	6.95186668	1
LH-IM-02	7/4/2025 21:45	25.4	7.03455903	1
LH-IM-02	7/4/2025 22:00	25.5	7.07248523	1
LH-IM-02	7/4/2025 22:15	25.28	6.95864143	1
LH-IM-02	7/4/2025 22:30	25.4	7.05244997	1
LH-IM-02	7/4/2025 22:45	25.5	7.27707825	1
LH-IM-02	7/4/2025 23:00	25.53	7.29384975	1
LH-IM-02	7/4/2025 23:15	25.48	7.29389895	1
LH-IM-02	7/4/2025 23:30	25.5	7.30417667	1
LH-IM-02	7/4/2025 23:45	25.45	7.2142458	1
LH-IM-02	7/5/2025 0:00	25.43	7.24624378	1
LH-IM-02	7/5/2025 0:15	25.38	7.23842332	1
LH-IM-02	7/5/2025 0:30	25.36	7.23003485	1
LH-IM-02	7/5/2025 0:45	25.31	7.18506138	1
LH-IM-02	7/5/2025 1:00	25.23	7.18294116	1
LH-IM-02	7/5/2025 1:15	25.23	7.15066487	1
LH-IM-02	7/5/2025 1:30	25.23	7.13574726	1
LH-IM-02	7/5/2025 1:45	25.16	7.08314827	1
LH-IM-02	7/5/2025 2:00	25.11	7.04246144	1
LH-IM-02	7/5/2025 2:15	25.06	7.01261633	1
LH-IM-02	7/5/2025 2:30	25.06	7.02618553	1
LH-IM-02	7/5/2025 2:45	25.06	7.01098803	1
LH-IM-02	7/5/2025 3:00	25.04	7.01098876	1
LH-IM-02	7/5/2025 3:15	25.04	7.00637493	1
LH-IM-02	7/5/2025 3:30	25.02	7.01668933	1
LH-IM-02	7/5/2025 3:45	25.02	7.00257547	1
LH-IM-02	7/5/2025 4:00	25.04	6.99497604	1
LH-IM-02	7/5/2025 4:15	25.02	7.00447541	1
LH-IM-02	7/5/2025 4:30	24.99	7.00203283	1
LH-IM-02	7/5/2025 4:45	24.97	6.99741805	1
LH-IM-02	7/5/2025 5:00	24.97	6.98737381	1
LH-IM-02	7/5/2025 5:15	24.97	6.98547355	1
LH-IM-02	7/5/2025 5:30	24.97	6.98927407	1
LH-IM-02	7/5/2025 5:45	24.97	6.98411622	1
LH-IM-02	7/5/2025 6:00	24.97	6.98194449	1
LH-IM-02	7/5/2025 6:15	24.97	6.98085863	1
LH-IM-02	7/5/2025 6:30	24.97	6.98004423	1
LH-IM-02	7/5/2025 6:45	24.94	6.97759879	1
LH-IM-02	7/5/2025 7:00	24.97	6.98221596	1
LH-IM-02	7/5/2025 7:15	24.97	6.97732957	1
LH-IM-02	7/5/2025 7:30	24.97	6.98954554	1
LH-IM-02	7/5/2025 7:45	24.99	7.00121849	1
LH-IM-02	7/5/2025 8:00	25.02	7.01967495	1
LH-IM-02	7/5/2025 8:15	25.02	7.02320342	1
LH-IM-02	7/5/2025 8:30	25.06	7.06092267	1
LH-IM-02	7/5/2025 8:45	25.06	7.04002611	1
LH-IM-02	7/5/2025 9:00	25.11	7.05738506	1
LH-IM-02	7/5/2025 9:15	25.14	7.07365796	1
LH-IM-02	7/5/2025 9:30	25.16	7.06904104	1
LH-IM-02	7/5/2025 9:45	25.19	7.0880227	1
LH-IM-02	7/5/2025 10:00	25.19	7.07934219	1
LH-IM-02	7/5/2025 10:15	25.21	7.0817781	1
LH-IM-02	7/5/2025 10:30	25.21	7.07553941	1
LH-IM-02	7/5/2025 10:45	25.21	7.07960812	1
LH-IM-02	7/5/2025 11:00	25.21	7.08503307	1
LH-IM-02	7/5/2025 11:15	25.28	7.10643666	1
LH-IM-02	7/5/2025 11:30	25.33	7.13895544	1
LH-IM-02	7/5/2025 11:45	25.33	7.12322941	1
LH-IM-02	7/5/2025 12:00	25.31	7.1142895	1
LH-IM-02	7/5/2025 12:15	25.31	7.11700107	1
LH-IM-02	7/5/2025 12:30	25.31	7.1123914	1
LH-IM-02	7/5/2025 12:45	25.33	7.13787089	1
LH-IM-02	7/5/2025 13:00	25.4	7.17768657	1
LH-IM-02	7/5/2025 13:15	25.43	7.1855291	1
LH-IM-02	7/5/2025 13:30	25.72	7.38058483	1
LH-IM-02	7/5/2025 13:45	25.55	7.19385367	1

pH Continous Monitoring Data

Station Name	Date Time	Temp C	pH SU	Use Code
LH-IM-02	7/5/2025 14:00	25.74	7.54870539	1
LH-IM-02	7/5/2025 14:15	25.74	7.61558472	1
LH-IM-02	7/5/2025 14:30	25.72	7.6018159	1
LH-IM-02	7/5/2025 14:45	25.77	7.68726888	1
LH-IM-02	7/5/2025 15:00	25.7	7.70476123	1
LH-IM-02	7/5/2025 15:15	25.77	7.96369378	1
LH-IM-02	7/5/2025 15:30	25.65	7.60331112	1
LH-IM-02	7/5/2025 15:45	25.5	7.33669476	1
LH-IM-02	7/5/2025 16:00	25.65	7.46084502	1
LH-IM-02	7/5/2025 16:15	25.82	7.73723235	1
LH-IM-02	7/5/2025 16:30	25.7	7.51547008	1
LH-IM-02	7/5/2025 16:45	25.72	7.55930271	1
LH-IM-02	7/5/2025 17:00	25.74	7.5194626	1
LH-IM-02	7/5/2025 17:15	25.72	7.50487499	1
LH-IM-02	7/5/2025 17:30	25.7	7.48486937	1
LH-IM-02	7/5/2025 17:45	25.65	7.40288353	1
LH-IM-02	7/5/2025 18:00	25.62	7.32734977	1
LH-IM-02	7/5/2025 18:15	25.55	7.29897792	1
LH-IM-02	7/5/2025 18:30	25.7	7.4298964	1
LH-IM-02	7/5/2025 18:45	25.7	7.39658766	1
LH-IM-02	7/5/2025 19:00	25.62	7.31814001	1
LH-IM-02	7/5/2025 19:15	25.53	7.25998014	1
LH-IM-02	7/5/2025 19:30	25.48	7.22614838	1
LH-IM-02	7/5/2025 19:45	25.48	7.20690722	1
LH-IM-02	7/5/2025 20:00	25.43	7.16818205	1
LH-IM-02	7/5/2025 20:15	25.4	7.1600667	1
LH-IM-02	7/5/2025 20:30	25.38	7.16197508	1
LH-IM-02	7/5/2025 20:45	25.38	7.17308989	1
LH-IM-02	7/5/2025 21:00	25.31	7.11510297	1
LH-IM-02	7/5/2025 21:15	25.26	7.10617259	1
LH-IM-02	7/5/2025 21:30	25.23	7.12761038	1
LH-IM-02	7/5/2025 21:45	25.23	7.10536957	1
LH-IM-02	7/5/2025 22:00	25.21	7.10266416	1
LH-IM-02	7/5/2025 22:15	25.21	7.10510539	1
LH-IM-02	7/5/2025 22:30	25.19	7.15529659	1
LH-IM-02	7/5/2025 22:45	25.16	7.14473178	1
LH-IM-02	7/5/2025 23:00	25.14	7.15667917	1
LH-IM-02	7/5/2025 23:15	25.14	7.1306333	1
LH-IM-02	7/5/2025 23:30	25.09	7.11328838	1
LH-IM-02	7/5/2025 23:45	25.09	7.11410245	1
LH-IM-02	7/6/2025 0:00	25.09	7.09157984	1
LH-IM-02	7/6/2025 0:15	25.06	7.07829124	1
LH-IM-02	7/6/2025 0:30	25.04	7.08046771	1
LH-IM-02	7/6/2025 0:45	25.04	7.07178284	1
LH-IM-02	7/6/2025 1:00	25.04	7.05658432	1
LH-IM-02	7/6/2025 1:15	25.02	7.05685954	1
LH-IM-02	7/6/2025 1:30	24.99	7.0576796	1
LH-IM-02	7/6/2025 1:45	24.99	7.04410722	1
LH-IM-02	7/6/2025 2:00	24.99	7.04193564	1
LH-IM-02	7/6/2025 2:15	24.99	7.03732103	1
LH-IM-02	7/6/2025 2:30	24.97	7.03216568	1
LH-IM-02	7/6/2025 2:45	24.94	7.02918249	1
LH-IM-02	7/6/2025 3:00	24.94	7.02158068	1
LH-IM-02	7/6/2025 3:15	24.94	7.02511009	1
LH-IM-02	7/6/2025 3:30	24.94	7.02701055	1
LH-IM-02	7/6/2025 3:45	24.92	7.02185364	1
LH-IM-02	7/6/2025 4:00	24.92	7.03108503	1
LH-IM-02	7/6/2025 4:15	24.92	7.03732979	1
LH-IM-02	7/6/2025 4:30	24.92	7.03678677	1
LH-IM-02	7/6/2025 4:45	24.9	7.02837182	1
LH-IM-02	7/6/2025 5:00	24.9	7.01316616	1
LH-IM-02	7/6/2025 5:15	24.9	7.00284803	1
LH-IM-02	7/6/2025 5:30	24.9	7.01343769	1
LH-IM-02	7/6/2025 5:45	24.9	7.01859675	1
LH-IM-02	7/6/2025 6:00	24.92	7.01207923	1
LH-IM-02	7/6/2025 6:15	24.9	7.01560993	1
LH-IM-02	7/6/2025 6:30	24.9	7.02212664	1
LH-IM-02	7/6/2025 6:45	24.92	7.02049609	1
LH-IM-02	7/6/2025 7:00	24.92	7.03135654	1
LH-IM-02	7/6/2025 7:15	24.94	7.03624132	1
LH-IM-02	7/6/2025 7:30	24.97	7.06284132	1
LH-IM-02	7/6/2025 7:45	24.97	7.05714054	1
LH-IM-02	7/6/2025 8:00	25.02	7.07205908	1
LH-IM-02	7/6/2025 8:15	25.04	7.07313985	1
LH-IM-02	7/6/2025 8:30	25.09	7.08289643	1
LH-IM-02	7/6/2025 8:45	25.11	7.09482977	1
LH-IM-02	7/6/2025 9:00	25.16	7.10946369	1
LH-IM-02	7/6/2025 9:15	25.19	7.12925508	1
LH-IM-02	7/6/2025 9:30	25.21	7.13277263	1
LH-IM-02	7/6/2025 9:45	25.26	7.14332727	1
LH-IM-02	7/6/2025 10:00	25.23	7.13140759	1
LH-IM-02	7/6/2025 10:15	25.31	7.15170911	1
LH-IM-02	7/6/2025 10:30	25.31	7.15631878	1
LH-IM-02	7/6/2025 10:45	25.31	7.16065728	1

Station Name	Date Time	Temp C	pH SU	Use Code
LH-IM-02	7/6/2025 11:00	25.28	7.15660567	1
LH-IM-02	7/6/2025 11:15	25.33	7.17935507	1
LH-IM-02	7/6/2025 11:30	25.36	7.1877415	1
LH-IM-02	7/6/2025 11:45	25.33	7.18504898	1
LH-IM-02	7/6/2025 12:00	25.36	7.19641706	1
LH-IM-02	7/6/2025 12:15	25.38	7.20318122	1
LH-IM-02	7/6/2025 12:30	25.4	7.20967341	1
LH-IM-02	7/6/2025 12:45	25.38	7.20074139	1
LH-IM-02	7/6/2025 13:00	25.36	7.18286149	1
LH-IM-02	7/6/2025 13:15	25.43	7.22916777	1
LH-IM-02	7/6/2025 13:30	25.48	7.27709681	1
LH-IM-02	7/6/2025 13:45	25.5	7.28087203	1
LH-IM-02	7/6/2025 14:00	25.91	7.54812287	1
LH-IM-02	7/6/2025 14:15	25.89	7.62772497	1
LH-IM-02	7/6/2025 14:30	25.82	7.46978658	1
LH-IM-02	7/6/2025 14:45	25.79	7.54346991	1
LH-IM-02	7/6/2025 15:00	25.84	7.53390537	1
LH-IM-02	7/6/2025 15:15	25.77	7.41625877	1
LH-IM-02	7/6/2025 15:30	25.82	7.5147218	1
LH-IM-02	7/6/2025 15:45	25.89	7.61148712	1
LH-IM-02	7/6/2025 16:00	25.84	7.46190556	1
LH-IM-02	7/6/2025 16:15	25.87	7.52816818	1
LH-IM-02	7/6/2025 16:30	25.79	7.3853687	1
LH-IM-02	7/6/2025 16:45	25.77	7.35398871	1
LH-IM-02	7/6/2025 17:00	25.87	7.37037991	1
LH-IM-02	7/6/2025 17:15	25.89	7.34843405	1
LH-IM-02	7/6/2025 17:30	25.91	7.37114221	1
LH-IM-02	7/6/2025 17:45	25.89	7.35276414	1
LH-IM-02	7/6/2025 18:00	25.82	7.31170123	1
LH-IM-02	7/6/2025 18:15	25.91	7.3429985	1
LH-IM-02	7/6/2025 18:30	25.87	7.30488289	1
LH-IM-02	7/6/2025 18:45	25.82	7.27624031	1
LH-IM-02	7/6/2025 19:00	25.77	7.2651862	1
LH-IM-02	7/6/2025 19:15	25.74	7.24273919	1
LH-IM-02	7/6/2025 19:30	25.79	7.28709688	1
LH-IM-02	7/6/2025 19:45	25.79	7.28249462	1
LH-IM-02	7/6/2025 20:00	25.77	7.28738683	1
LH-IM-02	7/6/2025 20:15	25.74	7.26223438	1
LH-IM-02	7/6/2025 20:30	25.74	7.26223438	1
LH-IM-02	7/6/2025 20:45	25.74	7.23894846	1
LH-IM-02	7/6/2025 21:00	25.72	7.23111169	1
LH-IM-02	7/6/2025 21:15	25.72	7.22163423	1
LH-IM-02	7/6/2025 21:30	25.72	7.22704992	1
LH-IM-02	7/6/2025 21:45	25.7	7.2254403	1
LH-IM-02	7/6/2025 22:00	25.7	7.21731622	1
LH-IM-02	7/6/2025 22:15	25.67	7.20542152	1
LH-IM-02	7/6/2025 22:30	25.65	7.19297625	1
LH-IM-02	7/6/2025 22:45	25.65	7.20191424	1
LH-IM-02	7/6/2025 23:00	25.62	7.18351499	1
LH-IM-02	7/6/2025 23:15	25.62	7.17647224	1
LH-IM-02	7/6/2025 23:30	25.62	7.17457611	1
LH-IM-02	7/6/2025 23:45	25.6	7.17567137	1
LH-IM-02	7/7/2025 0:00	25.6	7.16591921	1
LH-IM-02	7/7/2025 0:15	25.57	7.14805511	1
LH-IM-02	7/7/2025 0:30	25.57	7.15780825	1
LH-IM-02	7/7/2025 0:45	25.6	7.16483563	1
LH-IM-02	7/7/2025 1:00	25.57	7.15022247	1
LH-IM-02	7/7/2025 1:15	25.55	7.14183343	1
LH-IM-02	7/7/2025 1:30	25.57	7.14344946	1
LH-IM-02	7/7/2025 1:45	25.57	7.14697142	1
LH-IM-02	7/7/2025 2:00	25.57	7.14968063	1
LH-IM-02	7/7/2025 2:15	25.57	7.14426222	1
LH-IM-02	7/7/2025 2:30	25.57	7.14453314	1
LH-IM-02	7/7/2025 2:45	25.6	7.1456022	1
LH-IM-02	7/7/2025 3:00	25.6	7.14235148	1
LH-IM-02	7/7/2025 3:15	25.6	7.1412679	1
LH-IM-02	7/7/2025 3:30	25.6	7.13503735	1
LH-IM-02	7/7/2025 3:45	25.6	7.13341199	1
LH-IM-02	7/7/2025 4:00	25.6	7.13557914	1
LH-IM-02	7/7/2025 4:15	25.6	7.12880681	1
LH-IM-02	7/7/2025 4:30	25.6	7.12853591	1
LH-IM-02	7/7/2025 4:45	25.57	7.12475593	1
LH-IM-02	7/7/2025 5:00	25.6	7.11065695	1
LH-IM-02	7/7/2025 5:15	25.6	7.10713533	1
LH-IM-02	7/7/2025 5:30	25.62	7.10739904	1
LH-IM-02	7/7/2025 5:45	25.65	7.10657571	1
LH-IM-02	7/7/2025 6:00	25.67	7.10440194	1
LH-IM-02	7/7/2025 6:15	25.67	7.11929758	1
LH-IM-02	7/7/2025 6:30	25.7	7.12470166	1
LH-IM-02	7/7/2025 6:45	25.72	7.14364825	1
LH-IM-02	7/7/2025 7:00	25.74	7.13930637	1
LH-IM-02	7/7/2025 7:15	25.79	7.15390202	1
LH-IM-02	7/7/2025 7:30	25.82	7.16119532	1
LH-IM-02	7/7/2025 7:45	25.87	7.16982913	1

Station Name	Date Time	Temp C	pH SU	Use Code
LH-IM-02	7/7/2025 8:00	25.89	7.17523038	1
LH-IM-02	7/7/2025 8:15	25.89	7.17225345	1
LH-IM-02	7/7/2025 8:30	25.91	7.17007702	1
LH-IM-02	7/7/2025 8:45	25.94	7.17520109	1
LH-IM-02	7/7/2025 9:00	25.96	7.1833064	1
LH-IM-02	7/7/2025 9:15	25.99	7.18734612	1
LH-IM-02	7/7/2025 9:30	25.99	7.18328801	1
LH-IM-02	7/7/2025 9:45	26.01	7.17786532	1
LH-IM-02	7/7/2025 10:00	26.01	7.17840636	1
LH-IM-02	7/7/2025 10:15	26.04	7.18163441	1
LH-IM-02	7/7/2025 10:30	26.08	7.2002718	1
LH-IM-02	7/7/2025 10:45	26.11	7.21918195	1
LH-IM-02	7/7/2025 11:00	26.16	7.23509815	1
LH-IM-02	7/7/2025 11:15	26.18	7.24508607	1
LH-IM-02	7/7/2025 11:30	26.23	7.25937228	1
LH-IM-02	7/7/2025 11:45	26.21	7.24506151	1
LH-IM-02	7/7/2025 12:00	26.23	7.24369353	1
LH-IM-02	7/7/2025 12:15	26.23	7.24261223	1
LH-IM-02	7/7/2025 12:30	26.18	7.21372332	1
LH-IM-02	7/7/2025 12:45	26.16	7.19724402	1
LH-IM-02	7/7/2025 13:00	26.13	7.19239634	1
LH-IM-02	7/7/2025 13:15			3
LH-IM-02	7/7/2025 13:30			3
LH-IM-02	7/7/2025 13:45			3
LH-IM-02	7/7/2025 14:00			3
LH-IM-02	7/7/2025 14:15			3
LH-IM-02	7/7/2025 14:30			3
LH-IM-02	7/7/2025 14:45			3
LH-IM-02	7/7/2025 15:00			3
LH-IM-02	7/7/2025 15:15			3
LH-IM-02	7/7/2025 15:30			3
LH-IM-02	7/7/2025 15:45			3
LH-IM-02	7/7/2025 16:00	30.27	9.59859603	2
LH-IM-02	7/7/2025 16:15	26.62	7.17687213	2
LH-IM-02	7/7/2025 16:30	26.48	7.18897998	1
LH-IM-02	7/7/2025 16:45	26.45	7.20348526	1
LH-IM-02	7/7/2025 17:00	26.38	7.20161908	1
LH-IM-02	7/7/2025 17:15	26.4	7.21828138	1
LH-IM-02	7/7/2025 17:30	26.43	7.24586746	1
LH-IM-02	7/7/2025 17:45	26.43	7.23493362	1
LH-IM-02	7/7/2025 18:00	26.4	7.23359028	1
LH-IM-02	7/7/2025 18:15	26.4	7.24069799	1
LH-IM-02	7/7/2025 18:30	26.33	7.20684804	1
LH-IM-02	7/7/2025 18:45	26.33	7.2161449	1
LH-IM-02	7/7/2025 19:00	26.3	7.20139947	1
LH-IM-02	7/7/2025 19:15	26.33	7.22216052	1
LH-IM-02	7/7/2025 19:30	26.3	7.20085254	1
LH-IM-02	7/7/2025 19:45	26.28	7.18691834	1
LH-IM-02	7/7/2025 20:00	26.28	7.1891062	1
LH-IM-02	7/7/2025 20:15	26.26	7.17407627	1
LH-IM-02	7/7/2025 20:30	26.23	7.16123788	1
LH-IM-02	7/7/2025 20:45	26.23	7.16643492	1
LH-IM-02	7/7/2025 21:00	26.23	7.16506727	1
LH-IM-02	7/7/2025 21:15	26.21	7.15523062	1
LH-IM-02	7/7/2025 21:30	26.18	7.13609599	1
LH-IM-02	7/7/2025 21:45	26.16	7.12953886	1
LH-IM-02	7/7/2025 22:00	26.16	7.12871808	1
LH-IM-02	7/7/2025 22:15	26.16	7.11668002	1
LH-IM-02	7/7/2025 22:30	26.13	7.11669171	1
LH-IM-02	7/7/2025 22:45	26.11	7.11259494	1
LH-IM-02	7/7/2025 23:00	26.11	7.13120233	1
LH-IM-02	7/7/2025 23:15	26.11	7.14105331	1
LH-IM-02	7/7/2025 23:30	26.11	7.14296877	1
LH-IM-02	7/7/2025 23:45	26.11	7.14160058	1
LH-IM-02	7/8/2025 0:00	26.08	7.13258381	1
LH-IM-02	7/8/2025 0:15	26.08	7.1262895	1
LH-IM-02	7/8/2025 0:30	26.08	7.12546851	1
LH-IM-02	7/8/2025 0:45	26.08	7.12574217	1
LH-IM-02	7/8/2025 1:00	26.08	7.11589021	1
LH-IM-02	7/8/2025 1:15	26.06	7.1134348	1
LH-IM-02	7/8/2025 1:30	26.06	7.11617164	1
LH-IM-02	7/8/2025 1:45	26.06	7.11370849	1
LH-IM-02	7/8/2025 2:00	26.06	7.10440324	1
LH-IM-02	7/8/2025 2:15	26.06	7.1016664	1
LH-IM-02	7/8/2025 2:30	26.06	7.09756114	1
LH-IM-02	7/8/2025 2:45	26.06	7.09071904	1
LH-IM-02	7/8/2025 3:00	26.06	7.09263483	1
LH-IM-02	7/8/2025 3:15	26.06	7.08332958	1
LH-IM-02	7/8/2025 3:30	26.06	7.08004537	1
LH-IM-02	7/8/2025 3:45	26.04	7.08415625	1
LH-IM-02	7/8/2025 4:00	26.06	7.08250853	1
LH-IM-02	7/8/2025 4:15	26.06	7.08223484	1
LH-IM-02	7/8/2025 4:30	26.06	7.08360326	1
LH-IM-02	7/8/2025 4:45	26.06	7.08387694	1

pH Continous Monitoring Data

Station Name	Date Time	Temp C	pH SU	Use Code
LH-IM-02	7/8/2025 5:00	26.06	7.07402433	1
LH-IM-02	7/8/2025 5:15	26.06	7.08004537	1
LH-IM-02	7/8/2025 5:30	26.06	7.08086642	1
LH-IM-02	7/8/2025 5:45	26.08	7.07894536	1
LH-IM-02	7/8/2025 6:00	26.08	7.07265105	1
LH-IM-02	7/8/2025 6:15	26.11	7.07510651	1
LH-IM-02	7/8/2025 6:30	26.11	7.07702198	1
LH-IM-02	7/8/2025 6:45	26.11	7.07209649	1
LH-IM-02	7/8/2025 7:00	26.13	7.08084751	1
LH-IM-02	7/8/2025 7:15	26.16	7.08166018	1
LH-IM-02	7/8/2025 7:30	26.18	7.08001328	1
LH-IM-02	7/8/2025 7:45	26.21	7.08000526	1
LH-IM-02	7/8/2025 8:00	26.21	7.08602329	1
LH-IM-02	7/8/2025 8:15	26.23	7.08601755	1
LH-IM-02	7/8/2025 8:30	26.26	7.09093195	1
LH-IM-02	7/8/2025 8:45	26.28	7.09256677	1
LH-IM-02	7/8/2025 9:00	26.3	7.10267878	1
LH-IM-02	7/8/2025 9:15	26.33	7.11497316	1
LH-IM-02	7/8/2025 9:30	26.35	7.12125412	1
LH-IM-02	7/8/2025 9:45	26.38	7.12862354	1
LH-IM-02	7/8/2025 10:00	26.38	7.11686771	1
LH-IM-02	7/8/2025 10:15	26.38	7.11304023	1
LH-IM-02	7/8/2025 10:30	26.38	7.11249345	1
LH-IM-02	7/8/2025 10:45	26.38	7.11139988	1
LH-IM-02	7/8/2025 11:00	26.4	7.12068713	1
LH-IM-02	7/8/2025 11:15	26.45	7.14362651	1
LH-IM-02	7/8/2025 11:30	26.6	7.31948955	1
LH-IM-02	7/8/2025 11:45	26.5	7.17803608	1
LH-IM-02	7/8/2025 12:00	26.5	7.16956434	1
LH-IM-02	7/8/2025 12:15	26.5	7.17202388	1
LH-IM-02	7/8/2025 12:30	26.48	7.15673055	1
LH-IM-02	7/8/2025 12:45	26.45	7.15291965	1
LH-IM-02	7/8/2025 13:00	26.45	7.14034658	1
LH-IM-02	7/8/2025 13:15	26.48	7.18132757	1
LH-IM-02	7/8/2025 13:30	26.45	7.13050679	1
LH-IM-02	7/8/2025 13:45	26.45	7.12312694	1
LH-IM-02	7/8/2025 14:00	26.45	7.1504597	1
LH-IM-02	7/8/2025 14:15	26.45	7.12804684	1
LH-IM-02	7/8/2025 14:30	26.45	7.1474531	1
LH-IM-02	7/8/2025 14:45	26.45	7.13706665	1
LH-IM-02	7/8/2025 15:00	26.48	7.14279223	1
LH-IM-02	7/8/2025 15:15	26.5	7.16273229	1
LH-IM-02	7/8/2025 15:30	26.33	7.10430911	1
LH-IM-02	7/8/2025 15:45	26.35	7.11059078	1
LH-IM-02	7/8/2025 16:00	26.3	7.11771932	1
LH-IM-02	7/8/2025 16:15	26.28	7.11690674	1
LH-IM-02	7/8/2025 16:30	26.26	7.11554704	1
LH-IM-02	7/8/2025 16:45	26.26	7.12402558	1
LH-IM-02	7/8/2025 17:00	26.38	7.1269832	1
LH-IM-02	7/8/2025 17:15	26.3	7.10705421	1
LH-IM-02	7/8/2025 17:30	26.23	7.08683813	1
LH-IM-02	7/8/2025 17:45	26.23	7.07452935	1
LH-IM-02	7/8/2025 18:00	26.13	7.04691865	1
LH-IM-02	7/8/2025 18:15	26.13	7.02831249	1
LH-IM-02	7/8/2025 18:30	26.18	7.03843001	1
LH-IM-02	7/8/2025 18:45	26.08	7.03187488	1
LH-IM-02	7/8/2025 19:00	26.18	7.01572335	1
LH-IM-02	7/8/2025 19:15	26.28	7.02583697	1
LH-IM-02	7/8/2025 19:30	17.56	7.02013316	1
LH-IM-02	7/8/2025 19:45	24.39	7.01224008	1
LH-IM-02	7/8/2025 20:00			3
LH-IM-02	7/8/2025 20:15			3
LH-IM-02	7/8/2025 20:30			3
LH-IM-02	7/8/2025 20:45			3
LH-IM-02	7/8/2025 21:00			3
LH-IM-02	7/8/2025 21:15			3
LH-IM-02	7/8/2025 21:30			3
LH-IM-02	7/8/2025 21:45			3
LH-IM-02	7/8/2025 22:00			3
LH-IM-02	7/8/2025 22:15			3
LH-IM-02	7/8/2025 22:30			3
LH-IM-02	7/8/2025 22:45			3
LH-IM-02	7/8/2025 23:00			3
LH-IM-02	7/8/2025 23:15			3
LH-IM-02	7/8/2025 23:30			3
LH-IM-02	7/8/2025 23:45			3
LH-IM-02	7/9/2025 0:00			3
LH-IM-02	7/9/2025 0:15			3
LH-IM-02	7/9/2025 0:30			3
LH-IM-02	7/9/2025 0:45			3
LH-IM-02	7/9/2025 1:00			3
LH-IM-02	7/9/2025 1:15			3
LH-IM-02	7/9/2025 1:30			3
LH-IM-02	7/9/2025 1:45			3

Station Name	Date Time	Temp C	pH SU	Use Code
LH-IM-02	7/9/2025 2:00			3
LH-IM-02	7/9/2025 2:15			3
LH-IM-02	7/9/2025 2:30			3
LH-IM-02	7/9/2025 2:45			3
LH-IM-02	7/9/2025 3:00			3
LH-IM-02	7/9/2025 3:15			3
LH-IM-02	7/9/2025 3:30			3
LH-IM-02	7/9/2025 3:45			3
LH-IM-02	7/9/2025 4:00			3
LH-IM-02	7/9/2025 4:15			3
LH-IM-02	7/9/2025 4:30			3
LH-IM-02	7/9/2025 4:45			3
LH-IM-02	7/9/2025 5:00			3
LH-IM-02	7/9/2025 5:15			3
LH-IM-02	7/9/2025 5:30			3
LH-IM-02	7/9/2025 5:45			3
LH-IM-02	7/9/2025 6:00			3
LH-IM-02	7/9/2025 6:15			3
LH-IM-02	7/9/2025 6:30			3
LH-IM-02	7/9/2025 6:45			3
LH-IM-02	7/9/2025 7:00			3
LH-IM-02	7/9/2025 7:15			3
LH-IM-02	7/9/2025 7:30			3
LH-IM-02	7/9/2025 7:45			3
LH-IM-02	7/9/2025 8:00			3
LH-IM-02	7/9/2025 8:15			3
LH-IM-02	7/9/2025 8:30			3
LH-IM-02	7/9/2025 8:45			3
LH-IM-02	7/9/2025 9:00			3
LH-IM-02	7/9/2025 9:15			3
LH-IM-02	7/9/2025 9:30			3
LH-IM-02	7/9/2025 9:45			3
LH-IM-02	7/9/2025 10:00			3
LH-IM-02	7/9/2025 10:15			3
LH-IM-02	7/9/2025 10:30			3
LH-IM-02	7/9/2025 10:45			3
LH-IM-02	7/9/2025 11:00			3
LH-IM-02	7/9/2025 11:15			3
LH-IM-02	7/9/2025 11:30			3
LH-IM-02	7/9/2025 11:45			3
LH-IM-02	7/9/2025 12:00			3
LH-IM-02	7/9/2025 12:15			3
LH-IM-02	7/9/2025 12:30			3
LH-IM-02	7/9/2025 12:45			3
LH-IM-02	7/9/2025 13:00			3
LH-IM-02	7/9/2025 13:15			3
LH-IM-02	7/9/2025 13:30			3
LH-IM-02	7/9/2025 13:45			3
LH-IM-02	7/9/2025 14:00			3
LH-IM-02	7/9/2025 14:15			3
LH-IM-02	7/9/2025 14:30			3
LH-IM-02	7/9/2025 14:45			3
LH-IM-02	7/9/2025 15:00			3
LH-IM-02	7/9/2025 15:15			3
LH-IM-02	7/9/2025 15:30			3
LH-IM-02	7/9/2025 15:45			3
LH-IM-02	7/9/2025 16:00			3
LH-IM-02	7/9/2025 16:15			3
LH-IM-02	7/9/2025 16:30			3
LH-IM-02	7/9/2025 16:45			3
LH-IM-02	7/9/2025 17:00			3
LH-IM-02	7/9/2025 17:15			3
LH-IM-02	7/9/2025 17:30			3
LH-IM-02	7/9/2025 17:45			3
LH-IM-02	7/9/2025 18:00			3
LH-IM-02	7/9/2025 18:15			3
LH-IM-02	7/9/2025 18:30			3
LH-IM-02	7/9/2025 18:45			3
LH-IM-02	7/9/2025 19:00			3
LH-IM-02	7/9/2025 19:15			3
LH-IM-02	7/9/2025 19:30			3
LH-IM-02	7/9/2025 19:45			3
LH-IM-02	7/9/2025 20:00			3
LH-IM-02	7/9/2025 20:15			3
LH-IM-02	7/9/2025 20:30			3
LH-IM-02	7/9/2025 20:45			3
LH-IM-02	7/9/2025 21:00			3
LH-IM-02	7/9/2025 21:15			3
LH-IM-02	7/9/2025 21:30			3
LH-IM-02	7/9/2025 21:45			3
LH-IM-02	7/9/2025 22:00			3
LH-IM-02	7/9/2025 22:15			3
LH-IM-02	7/9/2025 22:30			3
LH-IM-02	7/9/2025 22:45			3

Station Name	Date Time	Temp C	pH SU	Use Code
LH-IM-02	7/9/2025 23:00			3
LH-IM-02	7/9/2025 23:15			3
LH-IM-02	7/9/2025 23:30			3
LH-IM-02	7/9/2025 23:45			3
LH-IM-02	7/10/2025 0:00			3
LH-IM-02	7/10/2025 0:15			3
LH-IM-02	7/10/2025 0:30			3
LH-IM-02	7/10/2025 0:45			3
LH-IM-02	7/10/2025 1:00			3
LH-IM-02	7/10/2025 1:15			3
LH-IM-02	7/10/2025 1:30			3
LH-IM-02	7/10/2025 1:45			3
LH-IM-02	7/10/2025 2:00			3
LH-IM-02	7/10/2025 2:15			3
LH-IM-02	7/10/2025 2:30			3
LH-IM-02	7/10/2025 2:45			3
LH-IM-02	7/10/2025 3:00			3
LH-IM-02	7/10/2025 3:15			3
LH-IM-02	7/10/2025 3:30			3
LH-IM-02	7/10/2025 3:45			3
LH-IM-02	7/10/2025 4:00			3
LH-IM-02	7/10/2025 4:15			3
LH-IM-02	7/10/2025 4:30			3
LH-IM-02	7/10/2025 4:45			3
LH-IM-02	7/10/2025 5:00			3
LH-IM-02	7/10/2025 5:15			3
LH-IM-02	7/10/2025 5:30			3
LH-IM-02	7/10/2025 5:45			3
LH-IM-02	7/10/2025 6:00			3
LH-IM-02	7/10/2025 6:15			3
LH-IM-02	7/10/2025 6:30			3
LH-IM-02	7/10/2025 6:45			3
LH-IM-02	7/10/2025 7:00			3
LH-IM-02	7/10/2025 7:15			3
LH-IM-02	7/10/2025 7:30			3
LH-IM-02	7/10/2025 7:45			3
LH-IM-02	7/10/2025 8:00			3
LH-IM-02	7/10/2025 8:15			3
LH-IM-02	7/10/2025 8:30			3
LH-IM-02	7/10/2025 8:45			3
LH-IM-02	7/10/2025 9:00			3
LH-IM-02	7/10/2025 9:15			3
LH-IM-02	7/10/2025 9:30			3
LH-IM-02	7/10/2025 9:45			3
LH-IM-02	7/10/2025 10:00			3
LH-IM-02	7/10/2025 10:15			3
LH-IM-02	7/10/2025 10:30			3
LH-IM-02	7/10/2025 10:45			3
LH-IM-02	7/10/2025 11:00			3
LH-IM-02	7/10/2025 11:15			3
LH-IM-02	7/10/2025 11:30			3
LH-IM-02	7/10/2025 11:45			3
LH-IM-02	7/10/2025 12:00			3
LH-IM-02	7/10/2025 12:15			3
LH-IM-02	7/10/2025 12:30			3
LH-IM-02	7/10/2025 12:45			3
LH-IM-02	7/10/2025 13:00			3
LH-IM-02	7/10/2025 13:15			3
LH-IM-02	7/10/2025 13:30			3
LH-IM-02	7/10/2025 13:45			3
LH-IM-02	7/10/2025 14:00			3
LH-IM-02	7/10/2025 14:15			3
LH-IM-02	7/10/2025 14:30			3
LH-IM-02	7/10/2025 14:45			3
LH-IM-02	7/10/2025 15:00			3
LH-IM-02	7/10/2025 15:15			3
LH-IM-02	7/10/2025 15:30			3
LH-IM-02	7/10/2025 15:45			3
LH-IM-02	7/10/2025 16:00			3
LH-IM-02	7/10/2025 16:15			3
LH-IM-02	7/10/2025 16:30			3
LH-IM-02	7/10/2025 16:45			3
LH-IM-02	7/10/2025 17:00			3
LH-IM-02	7/10/2025 17:15			3
LH-IM-02	7/10/2025 17:30			3
LH-IM-02	7/10/2025 17:45			3
LH-IM-02	7/10/2025 18:00			3
LH-IM-02	7/10/2025 18:15			3
LH-IM-02	7/10/2025 18:30			3
LH-IM-02	7/10/2025 18:45			3
LH-IM-02	7/10/2025 19:00			3
LH-IM-02	7/10/2025 19:15			3
LH-IM-02	7/10/2025 19:30			3
LH-IM-02	7/10/2025 19:45			3

Station Name	Date Time	Temp C	pH SU	Use Code
LH-IM-02	7/10/2025 20:00			3
LH-IM-02	7/10/2025 20:15			3
LH-IM-02	7/10/2025 20:30			3
LH-IM-02	7/10/2025 20:45			3
LH-IM-02	7/10/2025 21:00			3
LH-IM-02	7/10/2025 21:15			3
LH-IM-02	7/10/2025 21:30			3
LH-IM-02	7/10/2025 21:45			3
LH-IM-02	7/10/2025 22:00			3
LH-IM-02	7/10/2025 22:15			3
LH-IM-02	7/10/2025 22:30			3
LH-IM-02	7/10/2025 22:45			3
LH-IM-02	7/10/2025 23:00			3
LH-IM-02	7/10/2025 23:15			3
LH-IM-02	7/10/2025 23:30			3
LH-IM-02	7/10/2025 23:45			3
LH-IM-02	7/11/2025 0:00			3
LH-IM-02	7/11/2025 0:15			3
LH-IM-02	7/11/2025 0:30			3
LH-IM-02	7/11/2025 0:45			3
LH-IM-02	7/11/2025 1:00			3
LH-IM-02	7/11/2025 1:15			3
LH-IM-02	7/11/2025 1:30			3
LH-IM-02	7/11/2025 1:45			3
LH-IM-02	7/11/2025 2:00			3
LH-IM-02	7/11/2025 2:15			3
LH-IM-02	7/11/2025 2:30			3
LH-IM-02	7/11/2025 2:45			3
LH-IM-02	7/11/2025 3:00			3
LH-IM-02	7/11/2025 3:15			3
LH-IM-02	7/11/2025 3:30			3
LH-IM-02	7/11/2025 3:45			3
LH-IM-02	7/11/2025 4:00			3
LH-IM-02	7/11/2025 4:15			3
LH-IM-02	7/11/2025 4:30			3
LH-IM-02	7/11/2025 4:45			3
LH-IM-02	7/11/2025 5:00			3
LH-IM-02	7/11/2025 5:15			3
LH-IM-02	7/11/2025 5:30			3
LH-IM-02	7/11/2025 5:45			3
LH-IM-02	7/11/2025 6:00			3
LH-IM-02	7/11/2025 6:15			3
LH-IM-02	7/11/2025 6:30			3
LH-IM-02	7/11/2025 6:45			3
LH-IM-02	7/11/2025 7:00			3
LH-IM-02	7/11/2025 7:15			3
LH-IM-02	7/11/2025 7:30			3
LH-IM-02	7/11/2025 7:45			3
LH-IM-02	7/11/2025 8:00			3
LH-IM-02	7/11/2025 8:15			3
LH-IM-02	7/11/2025 8:30			3
LH-IM-02	7/11/2025 8:45			3
LH-IM-02	7/11/2025 9:00			3
LH-IM-02	7/11/2025 9:15			3
LH-IM-02	7/11/2025 9:30			3
LH-IM-02	7/11/2025 9:45			3
LH-IM-02	7/11/2025 10:00			3
LH-IM-02	7/11/2025 10:15			3
LH-IM-02	7/11/2025 10:30			3
LH-IM-02	7/11/2025 10:45			3
LH-IM-02	7/11/2025 11:00			3
LH-IM-02	7/11/2025 11:15			3
LH-IM-02	7/11/2025 11:30			3
LH-IM-02	7/11/2025 11:45			3
LH-IM-02	7/11/2025 12:00			3
LH-IM-02	7/11/2025 12:15			3
LH-IM-02	7/11/2025 12:30			3
LH-IM-02	7/11/2025 12:45			3
LH-IM-02	7/11/2025 13:00			3
LH-IM-02	7/11/2025 13:15			3
LH-IM-02	7/11/2025 13:30			3
LH-IM-02	7/11/2025 13:45			3
LH-IM-02	7/11/2025 14:00			3
LH-IM-02	7/11/2025 14:15			3
LH-IM-02	7/11/2025 14:30			3
LH-IM-02	7/11/2025 14:45			3
LH-IM-02	7/11/2025 15:00			3
LH-IM-02	7/11/2025 15:15			3
LH-IM-02	7/11/2025 15:30			3
LH-IM-02	7/11/2025 15:45			3
LH-IM-02	7/11/2025 16:00			3
LH-IM-02	7/11/2025 16:15			3
LH-IM-02	7/11/2025 16:30			3
LH-IM-02	7/11/2025 16:45			3

Station Name	Date Time	Temp C	pH SU	Use Code
LH-IM-02	7/11/2025 17:00			3
LH-IM-02	7/11/2025 17:15			3
LH-IM-02	7/11/2025 17:30			3
LH-IM-02	7/11/2025 17:45			3
LH-IM-02	7/11/2025 18:00			3
LH-IM-02	7/11/2025 18:15			3
LH-IM-02	7/11/2025 18:30			3
LH-IM-02	7/11/2025 18:45			3
LH-IM-02	7/11/2025 19:00			3
LH-IM-02	7/11/2025 19:15			3
LH-IM-02	7/11/2025 19:30			3
LH-IM-02	7/11/2025 19:45			3
LH-IM-02	7/11/2025 20:00			3
LH-IM-02	7/11/2025 20:15			3
LH-IM-02	7/11/2025 20:30			3
LH-IM-02	7/11/2025 20:45			3
LH-IM-02	7/11/2025 21:00			3
LH-IM-02	7/11/2025 21:15			3
LH-IM-02	7/11/2025 21:30			3
LH-IM-02	7/11/2025 21:45			3
LH-IM-02	7/11/2025 22:00			3
LH-IM-02	7/11/2025 22:15			3
LH-IM-02	7/11/2025 22:30			3
LH-IM-02	7/11/2025 22:45			3
LH-IM-02	7/11/2025 23:00			3
LH-IM-02	7/11/2025 23:15			3
LH-IM-02	7/11/2025 23:30			3
LH-IM-02	7/11/2025 23:45			3
LH-IM-02	7/12/2025 0:00			3
LH-IM-02	7/12/2025 0:15			3
LH-IM-02	7/12/2025 0:30			3
LH-IM-02	7/12/2025 0:45			3
LH-IM-02	7/12/2025 1:00			3
LH-IM-02	7/12/2025 1:15			3
LH-IM-02	7/12/2025 1:30			3
LH-IM-02	7/12/2025 1:45			3
LH-IM-02	7/12/2025 2:00			3
LH-IM-02	7/12/2025 2:15			3
LH-IM-02	7/12/2025 2:30			3
LH-IM-02	7/12/2025 2:45			3
LH-IM-02	7/12/2025 3:00			3
LH-IM-02	7/12/2025 3:15			3
LH-IM-02	7/12/2025 3:30			3
LH-IM-02	7/12/2025 3:45			3
LH-IM-02	7/12/2025 4:00			3
LH-IM-02	7/12/2025 4:15			3
LH-IM-02	7/12/2025 4:30			3
LH-IM-02	7/12/2025 4:45			3
LH-IM-02	7/12/2025 5:00			3
LH-IM-02	7/12/2025 5:15			3
LH-IM-02	7/12/2025 5:30			3
LH-IM-02	7/12/2025 5:45			3
LH-IM-02	7/12/2025 6:00			3
LH-IM-02	7/12/2025 6:15			3
LH-IM-02	7/12/2025 6:30			3
LH-IM-02	7/12/2025 6:45			3
LH-IM-02	7/12/2025 7:00			3
LH-IM-02	7/12/2025 7:15			3
LH-IM-02	7/12/2025 7:30			3
LH-IM-02	7/12/2025 7:45			3
LH-IM-02	7/12/2025 8:00			3
LH-IM-02	7/12/2025 8:15			3
LH-IM-02	7/12/2025 8:30			3
LH-IM-02	7/12/2025 8:45			3
LH-IM-02	7/12/2025 9:00			3
LH-IM-02	7/12/2025 9:15			3
LH-IM-02	7/12/2025 9:30			3
LH-IM-02	7/12/2025 9:45			3
LH-IM-02	7/12/2025 10:00			3
LH-IM-02	7/12/2025 10:15			3
LH-IM-02	7/12/2025 10:30			3
LH-IM-02	7/12/2025 10:45			3
LH-IM-02	7/12/2025 11:00			3
LH-IM-02	7/12/2025 11:15			3
LH-IM-02	7/12/2025 11:30			3
LH-IM-02	7/12/2025 11:45			3
LH-IM-02	7/12/2025 12:00			3
LH-IM-02	7/12/2025 12:15			3
LH-IM-02	7/12/2025 12:30			3
LH-IM-02	7/12/2025 12:45			3
LH-IM-02	7/12/2025 13:00			3
LH-IM-02	7/12/2025 13:15			3
LH-IM-02	7/12/2025 13:30			3
LH-IM-02	7/12/2025 13:45			3

Station Name	Date Time	Temp C	pH SU	Use Code
LH-IM-02	7/12/2025 14:00			3
LH-IM-02	7/12/2025 14:15			3
LH-IM-02	7/12/2025 14:30			3
LH-IM-02	7/12/2025 14:45			3
LH-IM-02	7/12/2025 15:00			3
LH-IM-02	7/12/2025 15:15			3
LH-IM-02	7/12/2025 15:30			3
LH-IM-02	7/12/2025 15:45			3
LH-IM-02	7/12/2025 16:00			3
LH-IM-02	7/12/2025 16:15			3
LH-IM-02	7/12/2025 16:30			3
LH-IM-02	7/12/2025 16:45			3
LH-IM-02	7/12/2025 17:00			3
LH-IM-02	7/12/2025 17:15			3
LH-IM-02	7/12/2025 17:30			3
LH-IM-02	7/12/2025 17:45			3
LH-IM-02	7/12/2025 18:00			3
LH-IM-02	7/12/2025 18:15			3
LH-IM-02	7/12/2025 18:30			3
LH-IM-02	7/12/2025 18:45			3
LH-IM-02	7/12/2025 19:00			3
LH-IM-02	7/12/2025 19:15			3
LH-IM-02	7/12/2025 19:30			3
LH-IM-02	7/12/2025 19:45			3
LH-IM-02	7/12/2025 20:00			3
LH-IM-02	7/12/2025 20:15			3
LH-IM-02	7/12/2025 20:30			3
LH-IM-02	7/12/2025 20:45			3
LH-IM-02	7/12/2025 21:00			3
LH-IM-02	7/12/2025 21:15			3
LH-IM-02	7/12/2025 21:30			3
LH-IM-02	7/12/2025 21:45			3
LH-IM-02	7/12/2025 22:00			3
LH-IM-02	7/12/2025 22:15			3
LH-IM-02	7/12/2025 22:30			3
LH-IM-02	7/12/2025 22:45			3
LH-IM-02	7/12/2025 23:00			3
LH-IM-02	7/12/2025 23:15			3
LH-IM-02	7/12/2025 23:30			3
LH-IM-02	7/12/2025 23:45			3
LH-IM-02	7/13/2025 0:00			3
LH-IM-02	7/13/2025 0:15			3
LH-IM-02	7/13/2025 0:30			3
LH-IM-02	7/13/2025 0:45			3
LH-IM-02	7/13/2025 1:00			3
LH-IM-02	7/13/2025 1:15			3
LH-IM-02	7/13/2025 1:30			3
LH-IM-02	7/13/2025 1:45			3
LH-IM-02	7/13/2025 2:00			3
LH-IM-02	7/13/2025 2:15			3
LH-IM-02	7/13/2025 2:30			3
LH-IM-02	7/13/2025 2:45			3
LH-IM-02	7/13/2025 3:00			3
LH-IM-02	7/13/2025 3:15			3
LH-IM-02	7/13/2025 3:30			3
LH-IM-02	7/13/2025 3:45			3
LH-IM-02	7/13/2025 4:00			3
LH-IM-02	7/13/2025 4:15			3
LH-IM-02	7/13/2025 4:30			3
LH-IM-02	7/13/2025 4:45			3
LH-IM-02	7/13/2025 5:00			3
LH-IM-02	7/13/2025 5:15			3
LH-IM-02	7/13/2025 5:30			3
LH-IM-02	7/13/2025 5:45			3
LH-IM-02	7/13/2025 6:00			3
LH-IM-02	7/13/2025 6:15			3
LH-IM-02	7/13/2025 6:30			3
LH-IM-02	7/13/2025 6:45			3
LH-IM-02	7/13/2025 7:00			3
LH-IM-02	7/13/2025 7:15			3
LH-IM-02	7/13/2025 7:30			3
LH-IM-02	7/13/2025 7:45			3
LH-IM-02	7/13/2025 8:00			3
LH-IM-02	7/13/2025 8:15			3
LH-IM-02	7/13/2025 8:30			3
LH-IM-02	7/13/2025 8:45			3
LH-IM-02	7/13/2025 9:00			3
LH-IM-02	7/13/2025 9:15			3
LH-IM-02	7/13/2025 9:30			3
LH-IM-02	7/13/2025 9:45			3
LH-IM-02	7/13/2025 10:00			3
LH-IM-02	7/13/2025 10:15			3
LH-IM-02	7/13/2025 10:30			3
LH-IM-02	7/13/2025 10:45			3

pH Continous Monitoring Data

Station Name	Date Time	Temp C	pH SU	Use Code
LH-IM-02	7/13/2025 11:00			3
LH-IM-02	7/13/2025 11:15			3
LH-IM-02	7/13/2025 11:30			3
LH-IM-02	7/13/2025 11:45			3
LH-IM-02	7/13/2025 12:00			3
LH-IM-02	7/13/2025 12:15			3
LH-IM-02	7/13/2025 12:30			3
LH-IM-02	7/13/2025 12:45			3
LH-IM-02	7/13/2025 13:00			3
LH-IM-02	7/13/2025 13:15			3
LH-IM-02	7/13/2025 13:30			3
LH-IM-02	7/13/2025 13:45			3
LH-IM-02	7/13/2025 14:00			3
LH-IM-02	7/13/2025 14:15			3
LH-IM-02	7/13/2025 14:30			3
LH-IM-02	7/13/2025 14:45			3
LH-IM-02	7/13/2025 15:00			3
LH-IM-02	7/13/2025 15:15			3
LH-IM-02	7/13/2025 15:30			3
LH-IM-02	7/13/2025 15:45			3
LH-IM-02	7/13/2025 16:00			3
LH-IM-02	7/13/2025 16:15			3
LH-IM-02	7/13/2025 16:30			3
LH-IM-02	7/13/2025 16:45			3
LH-IM-02	7/13/2025 17:00			3
LH-IM-02	7/13/2025 17:15			3
LH-IM-02	7/13/2025 17:30			3
LH-IM-02	7/13/2025 17:45			3
LH-IM-02	7/13/2025 18:00			3
LH-IM-02	7/13/2025 18:15			3
LH-IM-02	7/13/2025 18:30			3
LH-IM-02	7/13/2025 18:45			3
LH-IM-02	7/13/2025 19:00			3
LH-IM-02	7/13/2025 19:15			3
LH-IM-02	7/13/2025 19:30			3
LH-IM-02	7/13/2025 19:45			3
LH-IM-02	7/13/2025 20:00			3
LH-IM-02	7/13/2025 20:15			3
LH-IM-02	7/13/2025 20:30			3
LH-IM-02	7/13/2025 20:45			3
LH-IM-02	7/13/2025 21:00			3
LH-IM-02	7/13/2025 21:15			3
LH-IM-02	7/13/2025 21:30			3
LH-IM-02	7/13/2025 21:45			3
LH-IM-02	7/13/2025 22:00			3
LH-IM-02	7/13/2025 22:15			3
LH-IM-02	7/13/2025 22:30			3
LH-IM-02	7/13/2025 22:45			3
LH-IM-02	7/13/2025 23:00			3
LH-IM-02	7/13/2025 23:15			3
LH-IM-02	7/13/2025 23:30			3
LH-IM-02	7/13/2025 23:45			3
LH-IM-02	7/14/2025 0:00			3
LH-IM-02	7/14/2025 0:15			3
LH-IM-02	7/14/2025 0:30			3
LH-IM-02	7/14/2025 0:45			3
LH-IM-02	7/14/2025 1:00			3
LH-IM-02	7/14/2025 1:15			3
LH-IM-02	7/14/2025 1:30			3
LH-IM-02	7/14/2025 1:45			3
LH-IM-02	7/14/2025 2:00			3
LH-IM-02	7/14/2025 2:15			3
LH-IM-02	7/14/2025 2:30			3
LH-IM-02	7/14/2025 2:45			3
LH-IM-02	7/14/2025 3:00			3
LH-IM-02	7/14/2025 3:15			3
LH-IM-02	7/14/2025 3:30			3
LH-IM-02	7/14/2025 3:45			3
LH-IM-02	7/14/2025 4:00			3
LH-IM-02	7/14/2025 4:15			3
LH-IM-02	7/14/2025 4:30			3
LH-IM-02	7/14/2025 4:45			3
LH-IM-02	7/14/2025 5:00			3
LH-IM-02	7/14/2025 5:15			3
LH-IM-02	7/14/2025 5:30			3
LH-IM-02	7/14/2025 5:45			3
LH-IM-02	7/14/2025 6:00			3
LH-IM-02	7/14/2025 6:15			3
LH-IM-02	7/14/2025 6:30			3
LH-IM-02	7/14/2025 6:45			3
LH-IM-02	7/14/2025 7:00			3
LH-IM-02	7/14/2025 7:15			3
LH-IM-02	7/14/2025 7:30			3
LH-IM-02	7/14/2025 7:45			3

Station Name	Date Time	Temp C	pH SU	Use Code
LH-IM-02	7/14/2025 8:00			3
LH-IM-02	7/14/2025 8:15			3
LH-IM-02	7/14/2025 8:30			3
LH-IM-02	7/14/2025 8:45			3
LH-IM-02	7/14/2025 9:00			3
LH-IM-02	7/14/2025 9:15			3
LH-IM-02	7/14/2025 9:30			3
LH-IM-02	7/14/2025 9:45			3
LH-IM-02	7/14/2025 10:00			3
LH-IM-02	7/14/2025 10:15			3
LH-IM-02	7/14/2025 10:30			3
LH-IM-02	7/14/2025 10:45			3
LH-IM-02	7/14/2025 11:00			3
LH-IM-02	7/14/2025 11:15			2
LH-IM-02	7/14/2025 11:30			2
LH-IM-02	7/14/2025 11:45	29.36	9.86417331	2
LH-IM-02	7/14/2025 12:00	26.35	7.18782647	2
LH-IM-02	7/14/2025 12:15	26.13	7.16389524	1
LH-IM-02	7/14/2025 12:30	26.16	7.1879457	1
LH-IM-02	7/14/2025 12:45	26.06	7.14039967	1
LH-IM-02	7/14/2025 13:00	26.06	7.14148169	1
LH-IM-02	7/14/2025 13:15	26.08	7.13957882	1
LH-IM-02	7/14/2025 13:30	26.11	7.16011976	1
LH-IM-02	7/14/2025 13:45	26.04	7.13067023	1
LH-IM-02	7/14/2025 14:00	26.13	7.17309025	1
LH-IM-02	7/14/2025 14:15	26.13	7.155782	1
LH-IM-02	7/14/2025 14:30	26.13	7.16741098	1
LH-IM-02	7/14/2025 14:45	26.13	7.16605877	1
LH-IM-02	7/14/2025 15:00	26.11	7.14957184	1
LH-IM-02	7/14/2025 15:15	26.13	7.15524111	1
LH-IM-02	7/14/2025 15:30	26.13	7.15226626	1
LH-IM-02	7/14/2025 15:45	26.13	7.14631654	1
LH-IM-02	7/14/2025 16:00	26.18	7.22200308	1
LH-IM-02	7/14/2025 16:15	26.18	7.18009165	1
LH-IM-02	7/14/2025 16:30	26.18	7.14818488	1
LH-IM-02	7/14/2025 16:45	26.26	7.18788293	1
LH-IM-02	7/14/2025 17:00	26.35	7.24592869	1
LH-IM-02	7/14/2025 17:15	26.35	7.24673941	1
LH-IM-02	7/14/2025 17:30	26.3	7.22029239	1
LH-IM-02	7/14/2025 17:45	26.28	7.2021966	1
LH-IM-02	7/14/2025 18:00	26.28	7.21030578	1
LH-IM-02	7/14/2025 18:15	26.26	7.18707195	1
LH-IM-02	7/14/2025 18:30	26.28	7.23138965	1
LH-IM-02	7/14/2025 18:45	26.26	7.21194177	1
LH-IM-02	7/14/2025 19:00	26.26	7.20410237	1
LH-IM-02	7/14/2025 19:15	26.26	7.24329937	1
LH-IM-02	7/14/2025 19:30	26.21	7.19494391	1
LH-IM-02	7/14/2025 19:45	26.16	7.17009835	1
LH-IM-02	7/14/2025 20:00	26.13	7.16984495	1
LH-IM-02	7/14/2025 20:15	26.13	7.16497701	1
LH-IM-02	7/14/2025 20:30	26.11	7.16742217	1
LH-IM-02	7/14/2025 20:45	26.11	7.1498423	1
LH-IM-02	7/14/2025 21:00	26.06	7.12443989	1
LH-IM-02	7/14/2025 21:15	26.08	7.1460705	1
LH-IM-02	7/14/2025 21:30	26.08	7.15445559	1
LH-IM-02	7/14/2025 21:45	26.06	7.14635077	1
LH-IM-02	7/14/2025 22:00	26.06	7.13336654	1
LH-IM-02	7/14/2025 22:15	26.01	7.10389888	1
LH-IM-02	7/14/2025 22:30	26.01	7.10281668	1
LH-IM-02	7/14/2025 22:45	25.99	7.08631891	1
LH-IM-02	7/14/2025 23:00	25.96	7.07252721	1
LH-IM-02	7/14/2025 23:15	25.94	7.08714517	1
LH-IM-02	7/14/2025 23:30	25.94	7.08633334	1
LH-IM-02	7/14/2025 23:45	25.91	7.07876406	1
LH-IM-02	7/15/2025 0:00	25.91	7.08417687	1
LH-IM-02	7/15/2025 0:15	25.91	7.0535945	1
LH-IM-02	7/15/2025 0:30	25.89	7.0665897	1
LH-IM-02	7/15/2025 0:45	25.89	7.06740167	1
LH-IM-02	7/15/2025 1:00	25.89	7.05170347	1
LH-IM-02	7/15/2025 1:15	25.89	7.06252982	1
LH-IM-02	7/15/2025 1:30	25.87	7.03871445	1
LH-IM-02	7/15/2025 1:45	25.87	7.05576708	1
LH-IM-02	7/15/2025 2:00	25.87	7.03411295	1
LH-IM-02	7/15/2025 2:15	25.84	7.028973	1
LH-IM-02	7/15/2025 2:30	25.84	7.03222145	1
LH-IM-02	7/15/2025 2:45	25.84	7.04629804	1
LH-IM-02	7/15/2025 3:00	25.82	7.02816277	1
LH-IM-02	7/15/2025 3:15	25.82	7.02707989	1
LH-IM-02	7/15/2025 3:30	25.82	7.02762133	1
LH-IM-02	7/15/2025 3:45	25.82	7.01787534	1
LH-IM-02	7/15/2025 4:00	25.82	7.02004112	1
LH-IM-02	7/15/2025 4:15	25.82	7.01760462	1
LH-IM-02	7/15/2025 4:30	25.79	7.01462814	1
LH-IM-02	7/15/2025 4:45	25.79	7.02004313	1

pH Continous Monitoring Data

Station Name	Date Time	Temp C	pH SU	Use Code
LH-IM-02	7/15/2025 5:00	25.79	7.02166762	1
LH-IM-02	7/15/2025 5:15	25.79	7.01706489	1
LH-IM-02	7/15/2025 5:30	25.79	7.01733564	1
LH-IM-02	7/15/2025 5:45	25.79	7.01923088	1
LH-IM-02	7/15/2025 6:00	25.79	7.0143574	1
LH-IM-02	7/15/2025 6:15	25.82	7.01625101	1
LH-IM-02	7/15/2025 6:30	25.82	7.00650502	1
LH-IM-02	7/15/2025 6:45	25.82	7.01029513	1
LH-IM-02	7/15/2025 7:00	25.84	7.01787414	1
LH-IM-02	7/15/2025 7:15	25.84	7.01110655	1
LH-IM-02	7/15/2025 7:30	25.87	7.0335716	1
LH-IM-02	7/15/2025 7:45	25.89	7.04601965	1
LH-IM-02	7/15/2025 8:00	25.91	7.05548898	1
LH-IM-02	7/15/2025 8:15	25.94	7.06035446	1
LH-IM-02	7/15/2025 8:30	25.96	7.05899745	1
LH-IM-02	7/15/2025 8:45	25.99	7.06332062	1
LH-IM-02	7/15/2025 9:00	26.01	7.07170344	1
LH-IM-02	7/15/2025 9:15	26.04	7.08197611	1
LH-IM-02	7/15/2025 9:30	26.06	7.09522537	1
LH-IM-02	7/15/2025 9:45	26.04	7.07575409	1
LH-IM-02	7/15/2025 10:00	26.08	7.08818635	1
LH-IM-02	7/15/2025 10:15	26.04	7.07277834	1
LH-IM-02	7/15/2025 10:30	26.06	7.08629871	1
LH-IM-02	7/15/2025 10:45	26.06	7.07385549	1
LH-IM-02	7/15/2025 11:00	26.08	7.10306312	1
LH-IM-02	7/15/2025 11:15	26.13	7.1095365	1
LH-IM-02	7/15/2025 11:30	26.18	7.12276762	1
LH-IM-02	7/15/2025 11:45	26.21	7.13248861	1
LH-IM-02	7/15/2025 12:00	26.18	7.11871168	1
LH-IM-02	7/15/2025 12:15	26.23	7.14707873	1
LH-IM-02	7/15/2025 12:30	26.18	7.1170893	1
LH-IM-02	7/15/2025 12:45	26.18	7.10492146	1
LH-IM-02	7/15/2025 13:00	26.3	7.18461437	1
LH-IM-02	7/15/2025 13:15	26.45	7.29798607	1
LH-IM-02	7/15/2025 13:30	26.43	7.26018206	1
LH-IM-02	7/15/2025 13:45	26.4	7.21913806	1
LH-IM-02	7/15/2025 14:00	26.38	7.20645255	1
LH-IM-02	7/15/2025 14:15	26.38	7.17294579	1
LH-IM-02	7/15/2025 14:30	26.43	7.22560021	1
LH-IM-02	7/15/2025 14:45	26.48	7.39331058	1
LH-IM-02	7/15/2025 15:00	26.48	7.3176754	1
LH-IM-02	7/15/2025 15:15	26.5	7.38031916	1
LH-IM-02	7/15/2025 15:30	26.43	7.20155502	1
LH-IM-02	7/15/2025 15:45	26.82	7.58740462	1
LH-IM-02	7/15/2025 16:00	26.65	7.34395257	1
LH-IM-02	7/15/2025 16:15	26.67	7.45407104	1
LH-IM-02	7/15/2025 16:30	26.7	7.45510532	1
LH-IM-02	7/15/2025 16:45	26.72	7.45912361	1
LH-IM-02	7/15/2025 17:00	26.67	7.39117166	1
LH-IM-02	7/15/2025 17:15	26.6	7.33590942	1
LH-IM-02	7/15/2025 17:30	26.5	7.23905289	1
LH-IM-02	7/15/2025 17:45	26.45	7.19856989	1
LH-IM-02	7/15/2025 18:00	26.38	7.13754752	1
LH-IM-02	7/15/2025 18:15	26.28	7.06434052	1
LH-IM-02	7/15/2025 18:30	26.26	7.0305543	1
LH-IM-02	7/15/2025 18:45	26.35	7.10756434	1
LH-IM-02	7/15/2025 19:00	26.45	7.14264828	1
LH-IM-02	7/15/2025 19:15	26.7	7.22458729	1
LH-IM-02	7/15/2025 19:30	26.57	7.1488022	1
LH-IM-02	7/15/2025 19:45	26.55	7.12774725	1
LH-IM-02	7/15/2025 20:00	26.48	7.08347649	1
LH-IM-02	7/15/2025 20:15	26.5	7.09157415	1
LH-IM-02	7/15/2025 20:30	26.43	7.06565916	1
LH-IM-02	7/15/2025 20:45	26.55	7.08858818	1
LH-IM-02	7/15/2025 21:00	26.45	7.0375589	1
LH-IM-02	7/15/2025 21:15	26.48	7.06213657	1
LH-IM-02	7/15/2025 21:30	26.55	7.07265449	1
LH-IM-02	7/15/2025 21:45	26.65	7.11987544	1
LH-IM-02	7/15/2025 22:00	26.77	7.15140162	1
LH-IM-02	7/15/2025 22:15	26.65	7.10016745	1
LH-IM-02	7/15/2025 22:30	26.57	7.07264965	1
LH-IM-02	7/15/2025 22:45	26.67	7.11014908	1
LH-IM-02	7/15/2025 23:00	26.7	7.12282465	1
LH-IM-02	7/15/2025 23:15	26.74	7.12037925	1
LH-IM-02	7/15/2025 23:30	26.7	7.09853118	1
LH-IM-02	7/15/2025 23:45	26.74	7.12064914	1
LH-IM-02	7/16/2025 0:00	26.72	7.10770153	1
LH-IM-02	7/16/2025 0:15	26.72	7.10716171	1
LH-IM-02	7/16/2025 0:30	26.74	7.12604697	1
LH-IM-02	7/16/2025 0:45	26.77	7.1249549	1
LH-IM-02	7/16/2025 1:00	26.77	7.12171653	1
LH-IM-02	7/16/2025 1:15	26.74	7.10175674	1
LH-IM-02	7/16/2025 1:30	26.74	7.10121696	1
LH-IM-02	7/16/2025 1:45	26.79	7.1152321	1

pH Continous Monitoring Data

Station Name	Date Time	Temp C	pH SU	Use Code
LH-IM-02	7/16/2025 2:00	26.77	7.10201643	1
LH-IM-02	7/16/2025 2:15	26.74	7.08151488	1
LH-IM-02	7/16/2025 2:30	26.79	7.09040623	1
LH-IM-02	7/16/2025 2:45	26.84	7.11548269	1
LH-IM-02	7/16/2025 3:00	26.84	7.0984852	1
LH-IM-02	7/16/2025 3:15	26.84	7.097406	1
LH-IM-02	7/16/2025 3:30	26.87	7.11196408	1
LH-IM-02	7/16/2025 3:45	26.84	7.0979456	1
LH-IM-02	7/16/2025 4:00	26.89	7.11627272	1
LH-IM-02	7/16/2025 4:15	26.94	7.136212	1
LH-IM-02	7/16/2025 4:30	26.96	7.13863017	1
LH-IM-02	7/16/2025 4:45	26.99	7.14347031	1
LH-IM-02	7/16/2025 5:00	27.01	7.14885373	1
LH-IM-02	7/16/2025 5:15	27.01	7.14534829	1
LH-IM-02	7/16/2025 5:30	27.06	7.15691705	1
LH-IM-02	7/16/2025 5:45	27.09	7.15528391	1
LH-IM-02	7/16/2025 6:00	27.06	7.14020162	1
LH-IM-02	7/16/2025 6:15	27.11	7.15554312	1
LH-IM-02	7/16/2025 6:30	27.11	7.14934327	1
LH-IM-02	7/16/2025 6:45	27.11	7.1563518	1
LH-IM-02	7/16/2025 7:00	27.14	7.15849244	1
LH-IM-02	7/16/2025 7:15	27.14	7.15013695	1
LH-IM-02	7/16/2025 7:30	27.11	7.13478709	1
LH-IM-02	7/16/2025 7:45	27.14	7.14447678	1
LH-IM-02	7/16/2025 8:00	27.14	7.14285958	1
LH-IM-02	7/16/2025 8:15	27.11	7.13182194	1
LH-IM-02	7/16/2025 8:30	27.11	7.13155239	1
LH-IM-02	7/16/2025 8:45	27.14	7.14070333	1
LH-IM-02	7/16/2025 9:00	27.14	7.13261737	1
LH-IM-02	7/16/2025 9:15	27.16	7.14123299	1
LH-IM-02	7/16/2025 9:30	27.16	7.1396159	1
LH-IM-02	7/16/2025 9:45	27.21	7.17866569	1
LH-IM-02	7/16/2025 10:00	27.19	7.14606965	1
LH-IM-02	7/16/2025 10:15	27.21	7.15576081	1
LH-IM-02	7/16/2025 10:30	27.21	7.15387453	1
LH-IM-02	7/16/2025 10:45	27.23	7.17407312	1
LH-IM-02	7/16/2025 11:00	27.23	7.17838434	1
LH-IM-02	7/16/2025 11:15	27.19	7.15280682	1
LH-IM-02	7/16/2025 11:30	27.19	7.14526119	1
LH-IM-02	7/16/2025 11:45	27.21	7.16438382	1
LH-IM-02	7/16/2025 12:00	27.23	7.17461202	1
LH-IM-02	7/16/2025 12:15	27.23	7.1818872	1
LH-IM-02	7/16/2025 12:30	27.21	7.17085108	1
LH-IM-02	7/16/2025 12:45	27.19	7.17167092	1
LH-IM-02	7/16/2025 13:00	27.31	7.27773786	1
LH-IM-02	7/16/2025 13:15	27.33	7.27933554	1
LH-IM-02	7/16/2025 13:30	27.31	7.24918364	1
LH-IM-02	7/16/2025 13:45	27.28	7.2357382	1
LH-IM-02	7/16/2025 14:00	27.36	7.38973485	1
LH-IM-02	7/16/2025 14:15	27.38	7.38566916	1
LH-IM-02	7/16/2025 14:30	27.31	7.2575344	1
LH-IM-02	7/16/2025 14:45	27.28	7.26591171	1
LH-IM-02	7/16/2025 15:00	27.28	7.20421766	1
LH-IM-02	7/16/2025 15:15	27.36	7.40751093	1
LH-IM-02	7/16/2025 15:30	27.48	7.59984566	1
LH-IM-02	7/16/2025 15:45	27.43	7.388567	1
LH-IM-02	7/16/2025 16:00	27.53	7.4810365	1
LH-IM-02	7/16/2025 16:15	27.51	7.4772997	1
LH-IM-02	7/16/2025 16:30	27.53	7.503917	1
LH-IM-02	7/16/2025 16:45	27.41	7.33796637	1
LH-IM-02	7/16/2025 17:00	27.21	7.13797585	1
LH-IM-02	7/16/2025 17:15	27.21	7.12342452	1
LH-IM-02	7/16/2025 17:30	27.19	7.09594505	1
LH-IM-02	7/16/2025 17:45	27.21	7.13393381	1
LH-IM-02	7/16/2025 18:00	27.21	7.1549524	1
LH-IM-02	7/16/2025 18:15	27.26	7.10400543	1
LH-IM-02	7/16/2025 18:30	27.21	7.10537008	1
LH-IM-02	7/16/2025 18:45	27.21	7.11049	1
LH-IM-02	7/16/2025 19:00	27.19	7.08624352	1
LH-IM-02	7/16/2025 19:15	27.19	7.08274019	1
LH-IM-02	7/16/2025 19:30	27.26	7.13202555	1
LH-IM-02	7/16/2025 19:45	27.33	7.16243264	1
LH-IM-02	7/16/2025 20:00	27.41	7.16185083	1
LH-IM-02	7/16/2025 20:15	27.46	7.18120955	1
LH-IM-02	7/16/2025 20:30	27.41	7.10368423	1
LH-IM-02	7/16/2025 20:45	27.51	7.18817863	1
LH-IM-02	7/16/2025 21:00	27.48	7.16208237	1
LH-IM-02	7/16/2025 21:15	27.46	7.17286296	1
LH-IM-02	7/16/2025 21:30	27.31	7.07651142	1
LH-IM-02	7/16/2025 21:45	27.31	7.07731955	1
LH-IM-02	7/16/2025 22:00	27.36	7.11528287	1
LH-IM-02	7/16/2025 22:15	27.31	7.08567032	1
LH-IM-02	7/16/2025 22:30	27.36	7.13629097	1
LH-IM-02	7/16/2025 22:45	27.36	7.11043485	1

Station Name	Date Time	Temp C	pH SU	Use Code
LH-IM-02	7/16/2025 23:00	27.33	7.10990715	1
LH-IM-02	7/16/2025 23:15	27.31	7.09321294	1
LH-IM-02	7/16/2025 23:30	27.31	7.09132728	1
LH-IM-02	7/16/2025 23:45	27.28	7.06924508	1
LH-IM-02	7/17/2025 0:00	27.28	7.07113093	1
LH-IM-02	7/17/2025 0:15	27.31	7.10371874	1
LH-IM-02	7/17/2025 0:30	27.28	7.08487065	1
LH-IM-02	7/17/2025 0:45	27.31	7.09913929	1
LH-IM-02	7/17/2025 1:00	27.31	7.08863349	1
LH-IM-02	7/17/2025 1:15	27.33	7.105328	1
LH-IM-02	7/17/2025 1:30	27.31	7.10075557	1
LH-IM-02	7/17/2025 1:45	27.31	7.07570328	1
LH-IM-02	7/17/2025 2:00	27.33	7.09967141	1
LH-IM-02	7/17/2025 2:15	27.33	7.10236503	1
LH-IM-02	7/17/2025 2:30	27.36	7.11124285	1
LH-IM-02	7/17/2025 2:45	27.36	7.11555221	1
LH-IM-02	7/17/2025 3:00	27.36	7.10612549	1
LH-IM-02	7/17/2025 3:15	27.33	7.08781951	1
LH-IM-02	7/17/2025 3:30	27.33	7.08000802	1
LH-IM-02	7/17/2025 3:45	27.33	7.08216292	1
LH-IM-02	7/17/2025 4:00	27.38	7.10127073	1
LH-IM-02	7/17/2025 4:15	27.38	7.10854228	1
LH-IM-02	7/17/2025 4:30	27.41	7.12845889	1
LH-IM-02	7/17/2025 4:45	27.41	7.11284009	1
LH-IM-02	7/17/2025 5:00	27.41	7.10556926	1
LH-IM-02	7/17/2025 5:15	27.43	7.12360345	1
LH-IM-02	7/17/2025 5:30	27.46	7.13328394	1
LH-IM-02	7/17/2025 5:45	27.46	7.11443679	1
LH-IM-02	7/17/2025 6:00	27.46	7.12601432	1
LH-IM-02	7/17/2025 6:15	27.51	7.13568458	1
LH-IM-02	7/17/2025 6:30	27.53	7.14052083	1
LH-IM-02	7/17/2025 6:45	27.53	7.13379128	1
LH-IM-02	7/17/2025 7:00	27.53	7.12975354	1
LH-IM-02	7/17/2025 7:15	27.53	7.12786926	1
LH-IM-02	7/17/2025 7:30	27.55	7.12866825	1
LH-IM-02	7/17/2025 7:45	27.58	7.14130489	1
LH-IM-02	7/17/2025 8:00	27.55	7.11198006	1
LH-IM-02	7/17/2025 8:15	27.55	7.1146717	1
LH-IM-02	7/17/2025 8:30	27.58	7.11681336	1
LH-IM-02	7/17/2025 8:45	27.63	7.12863403	1
LH-IM-02	7/17/2025 9:00	27.65	7.13642865	1
LH-IM-02	7/17/2025 9:15	27.68	7.14179601	1
LH-IM-02	7/17/2025 9:30	27.7	7.15685228	1
LH-IM-02	7/17/2025 9:45	27.7	7.1525478	1
LH-IM-02	7/17/2025 10:00	27.73	7.16087169	1
LH-IM-02	7/17/2025 10:15	27.75	7.17619318	1
LH-IM-02	7/17/2025 10:30	27.78	7.18585813	1
LH-IM-02	7/17/2025 10:45	27.78	7.18263062	1
LH-IM-02	7/17/2025 11:00	27.8	7.19767917	1
LH-IM-02	7/17/2025 11:15			3
LH-IM-02	7/17/2025 11:30			3
LH-IM-02	7/17/2025 11:45			3
LH-IM-02	7/17/2025 12:00			3
LH-IM-02	7/17/2025 12:15			3
LH-IM-02	7/17/2025 12:30			3
LH-IM-02	7/17/2025 12:45			3
LH-IM-02	7/17/2025 13:00			3
LH-IM-02	7/17/2025 13:15			3
LH-IM-02	7/17/2025 13:30			3
LH-IM-02	7/17/2025 13:45			3
LH-IM-02	7/17/2025 14:00			3
LH-IM-02	7/17/2025 14:15			3
LH-IM-02	7/17/2025 14:30			3
LH-IM-02	7/17/2025 14:45			3
LH-IM-02	7/17/2025 15:00			3
LH-IM-02	7/17/2025 15:15			3
LH-IM-02	7/17/2025 15:30			3
LH-IM-02	7/17/2025 15:45			3
LH-IM-02	7/17/2025 16:00			3
LH-IM-02	7/17/2025 16:15			3
LH-IM-02	7/17/2025 16:30			3
LH-IM-02	7/17/2025 16:45			3
LH-IM-02	7/17/2025 17:00			3
LH-IM-02	7/17/2025 17:15			3
LH-IM-02	7/17/2025 17:30			3
LH-IM-02	7/17/2025 17:45			3
LH-IM-02	7/17/2025 18:00			3
LH-IM-02	7/17/2025 18:15			3
LH-IM-02	7/17/2025 18:30			3
LH-IM-02	7/17/2025 18:45			3
LH-IM-02	7/17/2025 19:00			3
LH-IM-02	7/17/2025 19:15			3
LH-IM-02	7/17/2025 19:30			3
LH-IM-02	7/17/2025 19:45			3

Station Name	Date Time	Temp C	pH SU	Use Code
LH-IM-02	7/17/2025 20:00			3
LH-IM-02	7/17/2025 20:15			3
LH-IM-02	7/17/2025 20:30			3
LH-IM-02	7/17/2025 20:45			3
LH-IM-02	7/17/2025 21:00			3
LH-IM-02	7/17/2025 21:15			3
LH-IM-02	7/17/2025 21:30			3
LH-IM-02	7/17/2025 21:45			3
LH-IM-02	7/17/2025 22:00			3
LH-IM-02	7/17/2025 22:15			3
LH-IM-02	7/17/2025 22:30			3
LH-IM-02	7/17/2025 22:45			3
LH-IM-02	7/17/2025 23:00			3
LH-IM-02	7/17/2025 23:15			3
LH-IM-02	7/17/2025 23:30			3
LH-IM-02	7/17/2025 23:45			3
LH-IM-02	7/18/2025 0:00			3
LH-IM-02	7/18/2025 0:15			3
LH-IM-02	7/18/2025 0:30			3
LH-IM-02	7/18/2025 0:45			3
LH-IM-02	7/18/2025 1:00			3
LH-IM-02	7/18/2025 1:15			3
LH-IM-02	7/18/2025 1:30			3
LH-IM-02	7/18/2025 1:45			3
LH-IM-02	7/18/2025 2:00			3
LH-IM-02	7/18/2025 2:15			3
LH-IM-02	7/18/2025 2:30			3
LH-IM-02	7/18/2025 2:45			3
LH-IM-02	7/18/2025 3:00			3
LH-IM-02	7/18/2025 3:15			3
LH-IM-02	7/18/2025 3:30			3
LH-IM-02	7/18/2025 3:45			3
LH-IM-02	7/18/2025 4:00			3
LH-IM-02	7/18/2025 4:15			3
LH-IM-02	7/18/2025 4:30			3
LH-IM-02	7/18/2025 4:45			3
LH-IM-02	7/18/2025 5:00			3
LH-IM-02	7/18/2025 5:15			3
LH-IM-02	7/18/2025 5:30			3
LH-IM-02	7/18/2025 5:45			3
LH-IM-02	7/18/2025 6:00			3
LH-IM-02	7/18/2025 6:15			3
LH-IM-02	7/18/2025 6:30			3
LH-IM-02	7/18/2025 6:45			3
LH-IM-02	7/18/2025 7:00			3
LH-IM-02	7/18/2025 7:15			3
LH-IM-02	7/18/2025 7:30			3
LH-IM-02	7/18/2025 7:45			3
LH-IM-02	7/18/2025 8:00			3
LH-IM-02	7/18/2025 8:15			3
LH-IM-02	7/18/2025 8:30			3
LH-IM-02	7/18/2025 8:45			3
LH-IM-02	7/18/2025 9:00			3
LH-IM-02	7/18/2025 9:15			3
LH-IM-02	7/18/2025 9:30			3
LH-IM-02	7/18/2025 9:45			3
LH-IM-02	7/18/2025 10:00			3
LH-IM-02	7/18/2025 10:15			3
LH-IM-02	7/18/2025 10:30			3
LH-IM-02	7/18/2025 10:45			3
LH-IM-02	7/18/2025 11:00			3
LH-IM-02	7/18/2025 11:15			3
LH-IM-02	7/18/2025 11:30			3
LH-IM-02	7/18/2025 11:45			3
LH-IM-02	7/18/2025 12:00			3
LH-IM-02	7/18/2025 12:15			3
LH-IM-02	7/18/2025 12:30			3
LH-IM-02	7/18/2025 12:45			3
LH-IM-02	7/18/2025 13:00			3
LH-IM-02	7/18/2025 13:15			3
LH-IM-02	7/18/2025 13:30			3
LH-IM-02	7/18/2025 13:45			3
LH-IM-02	7/18/2025 14:00			3
LH-IM-02	7/18/2025 14:15			3
LH-IM-02	7/18/2025 14:30			3
LH-IM-02	7/18/2025 14:45			3
LH-IM-02	7/18/2025 15:00			3
LH-IM-02	7/18/2025 15:15			3
LH-IM-02	7/18/2025 15:30			3
LH-IM-02	7/18/2025 15:45			3
LH-IM-02	7/18/2025 16:00			3
LH-IM-02	7/18/2025 16:15			3
LH-IM-02	7/18/2025 16:30			3
LH-IM-02	7/18/2025 16:45			3

Station Name	Date Time	Temp C	pH SU	Use Code
LH-IM-02	7/18/2025 17:00			3
LH-IM-02	7/18/2025 17:15			3
LH-IM-02	7/18/2025 17:30			3
LH-IM-02	7/18/2025 17:45			3
LH-IM-02	7/18/2025 18:00			3
LH-IM-02	7/18/2025 18:15			3
LH-IM-02	7/18/2025 18:30			3
LH-IM-02	7/18/2025 18:45			3
LH-IM-02	7/18/2025 19:00			3
LH-IM-02	7/18/2025 19:15			3
LH-IM-02	7/18/2025 19:30			3
LH-IM-02	7/18/2025 19:45			3
LH-IM-02	7/18/2025 20:00			3
LH-IM-02	7/18/2025 20:15			3
LH-IM-02	7/18/2025 20:30			3
LH-IM-02	7/18/2025 20:45			3
LH-IM-02	7/18/2025 21:00			3
LH-IM-02	7/18/2025 21:15			3
LH-IM-02	7/18/2025 21:30			3
LH-IM-02	7/18/2025 21:45			3
LH-IM-02	7/18/2025 22:00			3
LH-IM-02	7/18/2025 22:15			3
LH-IM-02	7/18/2025 22:30			3
LH-IM-02	7/18/2025 22:45			3
LH-IM-02	7/18/2025 23:00			3
LH-IM-02	7/18/2025 23:15			3
LH-IM-02	7/18/2025 23:30			3
LH-IM-02	7/18/2025 23:45			3
LH-IM-02	7/19/2025 0:00			3
LH-IM-02	7/19/2025 0:15			3
LH-IM-02	7/19/2025 0:30			3
LH-IM-02	7/19/2025 0:45			3
LH-IM-02	7/19/2025 1:00			3
LH-IM-02	7/19/2025 1:15			3
LH-IM-02	7/19/2025 1:30			3
LH-IM-02	7/19/2025 1:45			3
LH-IM-02	7/19/2025 2:00			3
LH-IM-02	7/19/2025 2:15			3
LH-IM-02	7/19/2025 2:30			3
LH-IM-02	7/19/2025 2:45			3
LH-IM-02	7/19/2025 3:00			3
LH-IM-02	7/19/2025 3:15			3
LH-IM-02	7/19/2025 3:30			3
LH-IM-02	7/19/2025 3:45			3
LH-IM-02	7/19/2025 4:00			3
LH-IM-02	7/19/2025 4:15			3
LH-IM-02	7/19/2025 4:30			3
LH-IM-02	7/19/2025 4:45			3
LH-IM-02	7/19/2025 5:00			3
LH-IM-02	7/19/2025 5:15			3
LH-IM-02	7/19/2025 5:30			3
LH-IM-02	7/19/2025 5:45			3
LH-IM-02	7/19/2025 6:00			3
LH-IM-02	7/19/2025 6:15			3
LH-IM-02	7/19/2025 6:30			3
LH-IM-02	7/19/2025 6:45			3
LH-IM-02	7/19/2025 7:00			3
LH-IM-02	7/19/2025 7:15			3
LH-IM-02	7/19/2025 7:30			3
LH-IM-02	7/19/2025 7:45			3
LH-IM-02	7/19/2025 8:00			3
LH-IM-02	7/19/2025 8:15			3
LH-IM-02	7/19/2025 8:30			3
LH-IM-02	7/19/2025 8:45			3
LH-IM-02	7/19/2025 9:00			3
LH-IM-02	7/19/2025 9:15			3
LH-IM-02	7/19/2025 9:30			3
LH-IM-02	7/19/2025 9:45			3
LH-IM-02	7/19/2025 10:00			3
LH-IM-02	7/19/2025 10:15			3
LH-IM-02	7/19/2025 10:30			3
LH-IM-02	7/19/2025 10:45			3
LH-IM-02	7/19/2025 11:00			3
LH-IM-02	7/19/2025 11:15			3
LH-IM-02	7/19/2025 11:30			3
LH-IM-02	7/19/2025 11:45			3
LH-IM-02	7/19/2025 12:00			3
LH-IM-02	7/19/2025 12:15			3
LH-IM-02	7/19/2025 12:30			3
LH-IM-02	7/19/2025 12:45			3
LH-IM-02	7/19/2025 13:00			3
LH-IM-02	7/19/2025 13:15			3
LH-IM-02	7/19/2025 13:30			3
LH-IM-02	7/19/2025 13:45			3

Station Name	Date Time	Temp C	pH SU	Use Code
LH-IM-02	7/19/2025 14:00			3
LH-IM-02	7/19/2025 14:15			3
LH-IM-02	7/19/2025 14:30			3
LH-IM-02	7/19/2025 14:45			3
LH-IM-02	7/19/2025 15:00			3
LH-IM-02	7/19/2025 15:15			3
LH-IM-02	7/19/2025 15:30			3
LH-IM-02	7/19/2025 15:45			3
LH-IM-02	7/19/2025 16:00			3
LH-IM-02	7/19/2025 16:15			3
LH-IM-02	7/19/2025 16:30			3
LH-IM-02	7/19/2025 16:45			3
LH-IM-02	7/19/2025 17:00			3
LH-IM-02	7/19/2025 17:15			3
LH-IM-02	7/19/2025 17:30			3
LH-IM-02	7/19/2025 17:45			3
LH-IM-02	7/19/2025 18:00			3
LH-IM-02	7/19/2025 18:15			3
LH-IM-02	7/19/2025 18:30			3
LH-IM-02	7/19/2025 18:45			3
LH-IM-02	7/19/2025 19:00			3
LH-IM-02	7/19/2025 19:15			3
LH-IM-02	7/19/2025 19:30			3
LH-IM-02	7/19/2025 19:45			3
LH-IM-02	7/19/2025 20:00			3
LH-IM-02	7/19/2025 20:15			3
LH-IM-02	7/19/2025 20:30			3
LH-IM-02	7/19/2025 20:45			3
LH-IM-02	7/19/2025 21:00			3
LH-IM-02	7/19/2025 21:15			3
LH-IM-02	7/19/2025 21:30			3
LH-IM-02	7/19/2025 21:45			3
LH-IM-02	7/19/2025 22:00			3
LH-IM-02	7/19/2025 22:15			3
LH-IM-02	7/19/2025 22:30			3
LH-IM-02	7/19/2025 22:45			3
LH-IM-02	7/19/2025 23:00			3
LH-IM-02	7/19/2025 23:15			3
LH-IM-02	7/19/2025 23:30			3
LH-IM-02	7/19/2025 23:45			3
LH-IM-02	7/20/2025 0:00			3
LH-IM-02	7/20/2025 0:15			3
LH-IM-02	7/20/2025 0:30			3
LH-IM-02	7/20/2025 0:45			3
LH-IM-02	7/20/2025 1:00			3
LH-IM-02	7/20/2025 1:15			3
LH-IM-02	7/20/2025 1:30			3
LH-IM-02	7/20/2025 1:45			3
LH-IM-02	7/20/2025 2:00			3
LH-IM-02	7/20/2025 2:15			3
LH-IM-02	7/20/2025 2:30			3
LH-IM-02	7/20/2025 2:45			3
LH-IM-02	7/20/2025 3:00			3
LH-IM-02	7/20/2025 3:15			3
LH-IM-02	7/20/2025 3:30			3
LH-IM-02	7/20/2025 3:45			3
LH-IM-02	7/20/2025 4:00			3
LH-IM-02	7/20/2025 4:15			3
LH-IM-02	7/20/2025 4:30			3
LH-IM-02	7/20/2025 4:45			3
LH-IM-02	7/20/2025 5:00			3
LH-IM-02	7/20/2025 5:15			3
LH-IM-02	7/20/2025 5:30			3
LH-IM-02	7/20/2025 5:45			3
LH-IM-02	7/20/2025 6:00			3
LH-IM-02	7/20/2025 6:15			3
LH-IM-02	7/20/2025 6:30			3
LH-IM-02	7/20/2025 6:45			3
LH-IM-02	7/20/2025 7:00			3
LH-IM-02	7/20/2025 7:15			3
LH-IM-02	7/20/2025 7:30			3
LH-IM-02	7/20/2025 7:45			3
LH-IM-02	7/20/2025 8:00			3
LH-IM-02	7/20/2025 8:15			3
LH-IM-02	7/20/2025 8:30			3
LH-IM-02	7/20/2025 8:45			3
LH-IM-02	7/20/2025 9:00			3
LH-IM-02	7/20/2025 9:15			3
LH-IM-02	7/20/2025 9:30			3
LH-IM-02	7/20/2025 9:45			3
LH-IM-02	7/20/2025 10:00			3
LH-IM-02	7/20/2025 10:15			3
LH-IM-02	7/20/2025 10:30			3
LH-IM-02	7/20/2025 10:45			3

Station Name	Date Time	Temp C	pH SU	Use Code
LH-IM-02	7/20/2025 11:00			3
LH-IM-02	7/20/2025 11:15			3
LH-IM-02	7/20/2025 11:30			3
LH-IM-02	7/20/2025 11:45			3
LH-IM-02	7/20/2025 12:00			3
LH-IM-02	7/20/2025 12:15			3
LH-IM-02	7/20/2025 12:30			3
LH-IM-02	7/20/2025 12:45			3
LH-IM-02	7/20/2025 13:00			3
LH-IM-02	7/20/2025 13:15			3
LH-IM-02	7/20/2025 13:30			3
LH-IM-02	7/20/2025 13:45			3
LH-IM-02	7/20/2025 14:00			3
LH-IM-02	7/20/2025 14:15			3
LH-IM-02	7/20/2025 14:30			3
LH-IM-02	7/20/2025 14:45			3
LH-IM-02	7/20/2025 15:00			3
LH-IM-02	7/20/2025 15:15			3
LH-IM-02	7/20/2025 15:30			3
LH-IM-02	7/20/2025 15:45			3
LH-IM-02	7/20/2025 16:00			3
LH-IM-02	7/20/2025 16:15			3
LH-IM-02	7/20/2025 16:30			3
LH-IM-02	7/20/2025 16:45			3
LH-IM-02	7/20/2025 17:00			3
LH-IM-02	7/20/2025 17:15			3
LH-IM-02	7/20/2025 17:30			3
LH-IM-02	7/20/2025 17:45			3
LH-IM-02	7/20/2025 18:00			3
LH-IM-02	7/20/2025 18:15			3
LH-IM-02	7/20/2025 18:30			3
LH-IM-02	7/20/2025 18:45			3
LH-IM-02	7/20/2025 19:00			3
LH-IM-02	7/20/2025 19:15			3
LH-IM-02	7/20/2025 19:30			3
LH-IM-02	7/20/2025 19:45			3
LH-IM-02	7/20/2025 20:00			3
LH-IM-02	7/20/2025 20:15			3
LH-IM-02	7/20/2025 20:30			3
LH-IM-02	7/20/2025 20:45			3
LH-IM-02	7/20/2025 21:00			3
LH-IM-02	7/20/2025 21:15			3
LH-IM-02	7/20/2025 21:30			3
LH-IM-02	7/20/2025 21:45			3
LH-IM-02	7/20/2025 22:00			3
LH-IM-02	7/20/2025 22:15			3
LH-IM-02	7/20/2025 22:30			3
LH-IM-02	7/20/2025 22:45			3
LH-IM-02	7/20/2025 23:00			3
LH-IM-02	7/20/2025 23:15			3
LH-IM-02	7/20/2025 23:30			3
LH-IM-02	7/20/2025 23:45			3
LH-IM-02	7/21/2025 0:00			3
LH-IM-02	7/21/2025 0:15			3
LH-IM-02	7/21/2025 0:30			3
LH-IM-02	7/21/2025 0:45			3
LH-IM-02	7/21/2025 1:00			3
LH-IM-02	7/21/2025 1:15			3
LH-IM-02	7/21/2025 1:30			3
LH-IM-02	7/21/2025 1:45			3
LH-IM-02	7/21/2025 2:00			3
LH-IM-02	7/21/2025 2:15			3
LH-IM-02	7/21/2025 2:30			3
LH-IM-02	7/21/2025 2:45			3
LH-IM-02	7/21/2025 3:00			3
LH-IM-02	7/21/2025 3:15			3
LH-IM-02	7/21/2025 3:30			3
LH-IM-02	7/21/2025 3:45			3
LH-IM-02	7/21/2025 4:00			3
LH-IM-02	7/21/2025 4:15			3
LH-IM-02	7/21/2025 4:30			3
LH-IM-02	7/21/2025 4:45			3
LH-IM-02	7/21/2025 5:00			3
LH-IM-02	7/21/2025 5:15			3
LH-IM-02	7/21/2025 5:30			3
LH-IM-02	7/21/2025 5:45			3
LH-IM-02	7/21/2025 6:00			3
LH-IM-02	7/21/2025 6:15			3
LH-IM-02	7/21/2025 6:30			3
LH-IM-02	7/21/2025 6:45			3
LH-IM-02	7/21/2025 7:00			3
LH-IM-02	7/21/2025 7:15			3
LH-IM-02	7/21/2025 7:30			3
LH-IM-02	7/21/2025 7:45			3

Station Name	Date Time	Temp C	pH SU	Use Code
LH-IM-02	7/21/2025 8:00			3
LH-IM-02	7/21/2025 8:15			3
LH-IM-02	7/21/2025 8:30			3
LH-IM-02	7/21/2025 8:45			3
LH-IM-02	7/21/2025 9:00			3
LH-IM-02	7/21/2025 9:15			3
LH-IM-02	7/21/2025 9:30			3
LH-IM-02	7/21/2025 9:45			3
LH-IM-02	7/21/2025 10:00			3
LH-IM-02	7/21/2025 10:15			3
LH-IM-02	7/21/2025 10:30			3
LH-IM-02	7/21/2025 10:45			3
LH-IM-02	7/21/2025 11:00			3
LH-IM-02	7/21/2025 11:15			3
LH-IM-02	7/21/2025 11:30			3
LH-IM-02	7/21/2025 11:45			3
LH-IM-02	7/21/2025 12:00			3
LH-IM-02	7/21/2025 12:15			3
LH-IM-02	7/21/2025 12:30			3
LH-IM-02	7/21/2025 12:45			3
LH-IM-02	7/21/2025 13:00			3
LH-IM-02	7/21/2025 13:15			3
LH-IM-02	7/21/2025 13:30			3
LH-IM-02	7/21/2025 13:45			3
LH-IM-02	7/21/2025 14:00			3
LH-IM-02	7/21/2025 14:15			3
LH-IM-02	7/21/2025 14:30			3
LH-IM-02	7/21/2025 14:45			3
LH-IM-02	7/21/2025 15:00			3
LH-IM-02	7/21/2025 15:15			3
LH-IM-02	7/21/2025 15:30			3
LH-IM-02	7/21/2025 15:45			3
LH-IM-02	7/21/2025 16:00			3
LH-IM-02	7/21/2025 16:15			3
LH-IM-02	7/21/2025 16:30			3
LH-IM-02	7/21/2025 16:45			3
LH-IM-02	7/21/2025 17:00			3
LH-IM-02	7/21/2025 17:15			3
LH-IM-02	7/21/2025 17:30			3
LH-IM-02	7/21/2025 17:45			3
LH-IM-02	7/21/2025 18:00			3
LH-IM-02	7/21/2025 18:15			3
LH-IM-02	7/21/2025 18:30			3
LH-IM-02	7/21/2025 18:45			3
LH-IM-02	7/21/2025 19:00			3
LH-IM-02	7/21/2025 19:15			3
LH-IM-02	7/21/2025 19:30			3
LH-IM-02	7/21/2025 19:45			3
LH-IM-02	7/21/2025 20:00			3
LH-IM-02	7/21/2025 20:15			3
LH-IM-02	7/21/2025 20:30			3
LH-IM-02	7/21/2025 20:45			3
LH-IM-02	7/21/2025 21:00			3
LH-IM-02	7/21/2025 21:15			3
LH-IM-02	7/21/2025 21:30			3
LH-IM-02	7/21/2025 21:45			3
LH-IM-02	7/21/2025 22:00			3
LH-IM-02	7/21/2025 22:15			3
LH-IM-02	7/21/2025 22:30			3
LH-IM-02	7/21/2025 22:45			3
LH-IM-02	7/21/2025 23:00			3
LH-IM-02	7/21/2025 23:15			3
LH-IM-02	7/21/2025 23:30			3
LH-IM-02	7/21/2025 23:45			3
LH-IM-02	7/22/2025 0:00			3
LH-IM-02	7/22/2025 0:15			3
LH-IM-02	7/22/2025 0:30			3
LH-IM-02	7/22/2025 0:45			3
LH-IM-02	7/22/2025 1:00			3
LH-IM-02	7/22/2025 1:15			3
LH-IM-02	7/22/2025 1:30			3
LH-IM-02	7/22/2025 1:45			3
LH-IM-02	7/22/2025 2:00			3
LH-IM-02	7/22/2025 2:15			3
LH-IM-02	7/22/2025 2:30			3
LH-IM-02	7/22/2025 2:45			3
LH-IM-02	7/22/2025 3:00			3
LH-IM-02	7/22/2025 3:15			3
LH-IM-02	7/22/2025 3:30			3
LH-IM-02	7/22/2025 3:45			3
LH-IM-02	7/22/2025 4:00			3
LH-IM-02	7/22/2025 4:15			3
LH-IM-02	7/22/2025 4:30			3
LH-IM-02	7/22/2025 4:45			3

Station Name	Date Time	Temp C	pH SU	Use Code
LH-IM-02	7/22/2025 5:00			3
LH-IM-02	7/22/2025 5:15			3
LH-IM-02	7/22/2025 5:30			3
LH-IM-02	7/22/2025 5:45			3
LH-IM-02	7/22/2025 6:00			3
LH-IM-02	7/22/2025 6:15			3
LH-IM-02	7/22/2025 6:30			3
LH-IM-02	7/22/2025 6:45			3
LH-IM-02	7/22/2025 7:00			3
LH-IM-02	7/22/2025 7:15			3
LH-IM-02	7/22/2025 7:30			3
LH-IM-02	7/22/2025 7:45			3
LH-IM-02	7/22/2025 8:00			3
LH-IM-02	7/22/2025 8:15			3
LH-IM-02	7/22/2025 8:30			3
LH-IM-02	7/22/2025 8:45			3
LH-IM-02	7/22/2025 9:00			3
LH-IM-02	7/22/2025 9:15			3
LH-IM-02	7/22/2025 9:30			3
LH-IM-02	7/22/2025 9:45			3
LH-IM-02	7/22/2025 10:00			3
LH-IM-02	7/22/2025 10:15			3
LH-IM-02	7/22/2025 10:30			3
LH-IM-02	7/22/2025 10:45			3
LH-IM-02	7/22/2025 11:00			3
LH-IM-02	7/22/2025 11:15			3
LH-IM-02	7/22/2025 11:30			3
LH-IM-02	7/22/2025 11:45			3
LH-IM-02	7/22/2025 12:00			3
LH-IM-02	7/22/2025 12:15			3
LH-IM-02	7/22/2025 12:30			3
LH-IM-02	7/22/2025 12:45			3
LH-IM-02	7/22/2025 13:00			3
LH-IM-02	7/22/2025 13:15			3
LH-IM-02	7/22/2025 13:30			3
LH-IM-02	7/22/2025 13:45			3
LH-IM-02	7/22/2025 14:00			3
LH-IM-02	7/22/2025 14:15			3
LH-IM-02	7/22/2025 14:30			3
LH-IM-02	7/22/2025 14:45			3
LH-IM-02	7/22/2025 15:00			2
LH-IM-02	7/22/2025 15:15			2
LH-IM-02	7/22/2025 15:30	28.1	7.79850434	2
LH-IM-02	7/22/2025 15:45	26.84	7.1452971	1
LH-IM-02	7/22/2025 16:00	26.82	7.25083735	1
LH-IM-02	7/22/2025 16:15	26.72	7.12488841	1
LH-IM-02	7/22/2025 16:30	26.74	7.13618994	1
LH-IM-02	7/22/2025 16:45	26.77	7.15152389	1
LH-IM-02	7/22/2025 17:00	26.72	7.10819178	1
LH-IM-02	7/22/2025 17:15	26.72	7.08691705	1
LH-IM-02	7/22/2025 17:30	26.74	7.11141596	1
LH-IM-02	7/22/2025 17:45	26.67	7.05891963	1
LH-IM-02	7/22/2025 18:00	26.72	7.07156693	1
LH-IM-02	7/22/2025 18:15	26.72	7.07829944	1
LH-IM-02	7/22/2025 18:30	26.62	7.00451263	1
LH-IM-02	7/22/2025 18:45	26.65	7.03899068	1
LH-IM-02	7/22/2025 19:00	26.67	7.03710266	1
LH-IM-02	7/22/2025 19:15	26.67	7.01286159	1
LH-IM-02	7/22/2025 19:30	26.62	6.98026751	1
LH-IM-02	7/22/2025 19:45	26.7	6.99320006	1
LH-IM-02	7/22/2025 20:00	26.7	6.96976936	1
LH-IM-02	7/22/2025 20:15	26.67	6.97703866	1
LH-IM-02	7/22/2025 20:30	26.67	6.97649997	1
LH-IM-02	7/22/2025 20:45	26.65	6.9632996	1
LH-IM-02	7/22/2025 21:00	26.65	6.95764297	1
LH-IM-02	7/22/2025 21:15	26.65	6.9552187	1
LH-IM-02	7/22/2025 21:30	26.6	6.94281846	1
LH-IM-02	7/22/2025 21:45	26.62	6.96221837	1
LH-IM-02	7/22/2025 22:00	26.55	6.95358704	1
LH-IM-02	7/22/2025 22:15	26.57	6.94011838	1
LH-IM-02	7/22/2025 22:30	26.57	6.94092669	1
LH-IM-02	7/22/2025 22:45	26.52	6.92798178	1
LH-IM-02	7/22/2025 23:00	26.57	6.95089579	1
LH-IM-02	7/22/2025 23:15	26.6	6.98646259	1
LH-IM-02	7/22/2025 23:30	26.62	7.03926397	1
LH-IM-02	7/22/2025 23:45	26.67	7.08019791	1
LH-IM-02	7/23/2025 0:00	26.7	7.21727294	1
LH-IM-02	7/23/2025 0:15	26.7	7.35812644	1
LH-IM-02	7/23/2025 0:30	26.7	7.41225944	1
LH-IM-02	7/23/2025 0:45	26.65	7.36114917	1
LH-IM-02	7/23/2025 1:00	26.65	7.39212594	1
LH-IM-02	7/23/2025 1:15	26.62	7.39432031	1
LH-IM-02	7/23/2025 1:30	26.6	7.35366598	1
LH-IM-02	7/23/2025 1:45	26.57	7.3186748	1

Station Name	Date Time	Temp C	pH SU	Use Code
LH-IM-02	7/23/2025 2:00	26.55	7.30118161	1
LH-IM-02	7/23/2025 2:15	26.55	7.29067294	1
LH-IM-02	7/23/2025 2:30	26.52	7.24246509	1
LH-IM-02	7/23/2025 2:45	26.5	7.16675231	1
LH-IM-02	7/23/2025 3:00	26.45	7.15923293	1
LH-IM-02	7/23/2025 3:15	26.43	7.1395656	1
LH-IM-02	7/23/2025 3:30	26.4	7.19511472	1
LH-IM-02	7/23/2025 3:45	26.35	7.17222848	1
LH-IM-02	7/23/2025 4:00	26.33	7.16361115	1
LH-IM-02	7/23/2025 4:15	26.28	7.12372344	1
LH-IM-02	7/23/2025 4:30	26.26	7.11132486	1
LH-IM-02	7/23/2025 4:45	26.21	7.16502553	1
LH-IM-02	7/23/2025 5:00	26.16	7.09814164	1
LH-IM-02	7/23/2025 5:15	26.11	7.05012486	1
LH-IM-02	7/23/2025 5:30	26.08	6.99993288	1
LH-IM-02	7/23/2025 5:45	26.06	7.06983553	1
LH-IM-02	7/23/2025 6:00	26.04	7.03367193	1
LH-IM-02	7/23/2025 6:15	26.01	7.00317214	1
LH-IM-02	7/23/2025 6:30	25.99	6.99534358	1
LH-IM-02	7/23/2025 6:45	25.96	6.98643362	1
LH-IM-02	7/23/2025 7:00	25.91	6.97590019	1
LH-IM-02	7/23/2025 7:15	25.89	6.96995753	1
LH-IM-02	7/23/2025 7:30	25.91	6.98967171	1
LH-IM-02	7/23/2025 7:45	25.89	6.98021934	1
LH-IM-02	7/23/2025 8:00	25.89	6.99750241	1
LH-IM-02	7/23/2025 8:15	25.91	6.98697141	1
LH-IM-02	7/23/2025 8:30	25.94	7.01262297	1
LH-IM-02	7/23/2025 8:45	25.91	7.02774591	1
LH-IM-02	7/23/2025 9:00	25.94	7.04286328	1
LH-IM-02	7/23/2025 9:15	25.91	7.01748478	1
LH-IM-02	7/23/2025 9:30	25.89	7.00290336	1
LH-IM-02	7/23/2025 9:45	25.87	6.99534171	1
LH-IM-02	7/23/2025 10:00	25.84	6.98669827	1
LH-IM-02	7/23/2025 10:15	25.87	7.00425389	1
LH-IM-02	7/23/2025 10:30	25.89	6.99669226	1
LH-IM-02	7/23/2025 10:45	25.91	7.01019397	1
LH-IM-02	7/23/2025 11:00	25.94	7.05123336	1
LH-IM-02	7/23/2025 11:15	25.96	7.0747186	1
LH-IM-02	7/23/2025 11:30	25.99	7.09549784	1
LH-IM-02	7/23/2025 11:45	25.94	7.05339338	1
LH-IM-02	7/23/2025 12:00	25.99	7.09576779	1
LH-IM-02	7/23/2025 12:15	26.01	7.16594567	1
LH-IM-02	7/23/2025 12:30	25.99	7.13302194	1
LH-IM-02	7/23/2025 12:45	25.96	7.10468689	1
LH-IM-02	7/23/2025 13:00	26.06	7.26038098	1
LH-IM-02	7/23/2025 13:15	26.21	7.65868482	1
LH-IM-02	7/23/2025 13:30	26.16	7.44672872	1
LH-IM-02	7/23/2025 13:45	26.08	7.24552038	1
LH-IM-02	7/23/2025 14:00	26.13	7.38687095	1
LH-IM-02	7/23/2025 14:15	26.13	7.29890595	1
LH-IM-02	7/23/2025 14:30	26.18	7.39678842	1
LH-IM-02	7/23/2025 14:45	26.23	7.43880178	1
LH-IM-02	7/23/2025 15:00	26.3	7.52472652	1
LH-IM-02	7/23/2025 15:15	26.18	7.30883812	1
LH-IM-02	7/23/2025 15:30	26.23	7.38161665	1
LH-IM-02	7/23/2025 15:45	26.3	7.63772165	1
LH-IM-02	7/23/2025 16:00	26.4	7.81840236	1
LH-IM-02	7/23/2025 16:15	26.4	7.74588317	1
LH-IM-02	7/23/2025 16:30	26.45	7.81907441	1
LH-IM-02	7/23/2025 16:45	26.43	7.54660284	1
LH-IM-02	7/23/2025 17:00	26.4	7.46578115	1
LH-IM-02	7/23/2025 17:15	26.3	7.30898404	1
LH-IM-02	7/23/2025 17:30	26.35	7.32564971	1
LH-IM-02	7/23/2025 17:45	26.38	7.27385272	1
LH-IM-02	7/23/2025 18:00	26.33	7.25691042	1
LH-IM-02	7/23/2025 18:15	26.45	7.37190243	1
LH-IM-02	7/23/2025 18:30	26.43	7.31181513	1
LH-IM-02	7/23/2025 18:45	26.5	7.50362495	1
LH-IM-02	7/23/2025 19:00	26.4	7.24364058	1
LH-IM-02	7/23/2025 19:15	26.38	7.2196619	1
LH-IM-02	7/23/2025 19:30	26.43	7.24954652	1
LH-IM-02	7/23/2025 19:45	26.38	7.19431893	1
LH-IM-02	7/23/2025 20:00	26.52	7.31765005	1
LH-IM-02	7/23/2025 20:15	26.5	7.31362878	1
LH-IM-02	7/23/2025 20:30	26.52	7.28450399	1
LH-IM-02	7/23/2025 20:45	26.45	7.2422522	1
LH-IM-02	7/23/2025 21:00	26.48	7.28373343	1
LH-IM-02	7/23/2025 21:15	26.57	7.26802099	1
LH-IM-02	7/23/2025 21:30	26.7	7.38936738	1
LH-IM-02	7/23/2025 21:45	26.5	7.20286505	1
LH-IM-02	7/23/2025 22:00	26.52	7.29204944	1
LH-IM-02	7/23/2025 22:15	26.35	7.13043535	1
LH-IM-02	7/23/2025 22:30	26.4	7.2182993	1
LH-IM-02	7/23/2025 22:45	26.35	7.16171279	1

pH Continous Monitoring Data

Station Name	Date Time	Temp C	pH SU	Use Code
LH-IM-02	7/23/2025 23:00	26.38	7.23988236	1
LH-IM-02	7/23/2025 23:15	26.35	7.22804253	1
LH-IM-02	7/23/2025 23:30	26.3	7.1407049	1
LH-IM-02	7/23/2025 23:45	26.26	7.14207227	1
LH-IM-02	7/24/2025 0:00	26.28	7.14799609	1
LH-IM-02	7/24/2025 0:15	26.23	7.15260641	1
LH-IM-02	7/24/2025 0:30	26.21	7.10891562	1
LH-IM-02	7/24/2025 0:45	26.18	7.1094661	1
LH-IM-02	7/24/2025 1:00	26.16	7.07736671	1
LH-IM-02	7/24/2025 1:15	26.13	7.05497847	1
LH-IM-02	7/24/2025 1:30	26.08	7.0385252	1
LH-IM-02	7/24/2025 1:45	26.04	7.07172958	1
LH-IM-02	7/24/2025 2:00	26.04	7.01990639	1
LH-IM-02	7/24/2025 2:15	26.01	7.04339313	1
LH-IM-02	7/24/2025 2:30	26.01	7.06687786	1
LH-IM-02	7/24/2025 2:45	25.99	7.0442059	1
LH-IM-02	7/24/2025 3:00	25.96	7.03827067	1
LH-IM-02	7/24/2025 3:15	25.96	7.05095995	1
LH-IM-02	7/24/2025 3:30	25.94	7.03152316	1
LH-IM-02	7/24/2025 3:45	25.94	7.05474339	1
LH-IM-02	7/24/2025 4:00	25.91	7.05096847	1
LH-IM-02	7/24/2025 4:15	25.91	7.04880823	1
LH-IM-02	7/24/2025 4:30	25.91	7.05933939	1
LH-IM-02	7/24/2025 4:45	25.89	7.06582451	1
LH-IM-02	7/24/2025 5:00	25.87	7.06258812	1
LH-IM-02	7/24/2025 5:15	25.87	7.05259568	1
LH-IM-02	7/24/2025 5:30	25.87	7.04179305	1
LH-IM-02	7/24/2025 5:45	25.84	7.04287761	1
LH-IM-02	7/24/2025 6:00	25.84	7.0355851	1
LH-IM-02	7/24/2025 6:15	25.82	7.03936904	1
LH-IM-02	7/24/2025 6:30	25.79	7.04288478	1
LH-IM-02	7/24/2025 6:45	25.77	7.05072218	1
LH-IM-02	7/24/2025 7:00	25.77	7.04558921	1
LH-IM-02	7/24/2025 7:15	25.77	7.05180281	1
LH-IM-02	7/24/2025 7:30	25.77	7.04369812	1
LH-IM-02	7/24/2025 7:45	25.77	7.0450489	1
LH-IM-02	7/24/2025 8:00	25.77	7.05936718	1
LH-IM-02	7/24/2025 8:15	25.79	7.055041	1
LH-IM-02	7/24/2025 8:30	25.79	7.05909307	1
LH-IM-02	7/24/2025 8:45	25.82	7.07286281	1
LH-IM-02	7/24/2025 9:00	25.84	7.10472891	1
LH-IM-02	7/24/2025 9:15	25.84	7.10094761	1
LH-IM-02	7/24/2025 9:30	25.87	7.10579866	1
LH-IM-02	7/24/2025 9:45	25.89	7.11686355	1
LH-IM-02	7/24/2025 10:00	25.94	7.14654431	1
LH-IM-02	7/24/2025 10:15	25.94	7.13898423	1
LH-IM-02	7/24/2025 10:30	25.96	7.14410465	1
LH-IM-02	7/24/2025 10:45	25.99	7.15785803	1
LH-IM-02	7/24/2025 11:00	26.11	7.23713044	1
LH-IM-02	7/24/2025 11:15	26.13	7.22901965	1
LH-IM-02	7/24/2025 11:30	26.23	7.26643718	1
LH-IM-02	7/24/2025 11:45	26.21	7.24972991	1
LH-IM-02	7/24/2025 12:00	26.21	7.23893954	1
LH-IM-02	7/24/2025 12:15	26.3	7.32004084	1
LH-IM-02	7/24/2025 12:30	26.4	7.33853558	1
LH-IM-02	7/24/2025 12:45	26.35	7.30758429	1
LH-IM-02	7/24/2025 13:00			3
LH-IM-02	7/24/2025 13:15			3
LH-IM-02	7/24/2025 13:30			3
LH-IM-02	7/24/2025 13:45			3
LH-IM-02	7/24/2025 14:00			3
LH-IM-02	7/24/2025 14:15			3
LH-IM-02	7/24/2025 14:30			3
LH-IM-02	7/24/2025 14:45			3
LH-IM-02	7/24/2025 15:00			3
LH-IM-02	7/24/2025 15:15			3
LH-IM-02	7/24/2025 15:30			3
LH-IM-02	7/24/2025 15:45			3
LH-IM-02	7/24/2025 16:00			3
LH-IM-02	7/24/2025 16:15			3
LH-IM-02	7/24/2025 16:30			3
LH-IM-02	7/24/2025 16:45			3
LH-IM-02	7/24/2025 17:00			3
LH-IM-02	7/24/2025 17:15			3
LH-IM-02	7/24/2025 17:30			3
LH-IM-02	7/24/2025 17:45			3
LH-IM-02	7/24/2025 18:00			3
LH-IM-02	7/24/2025 18:15			3
LH-IM-02	7/24/2025 18:30			3
LH-IM-02	7/24/2025 18:45			3
LH-IM-02	7/24/2025 19:00			3
LH-IM-02	7/24/2025 19:15			3
LH-IM-02	7/24/2025 19:30			3
LH-IM-02	7/24/2025 19:45			3

Station Name	Date Time	Temp C	pH SU	Use Code
LH-IM-02	7/24/2025 20:00			3
LH-IM-02	7/24/2025 20:15			3
LH-IM-02	7/24/2025 20:30			3
LH-IM-02	7/24/2025 20:45			3
LH-IM-02	7/24/2025 21:00			3
LH-IM-02	7/24/2025 21:15			3
LH-IM-02	7/24/2025 21:30			3
LH-IM-02	7/24/2025 21:45			3
LH-IM-02	7/24/2025 22:00			3
LH-IM-02	7/24/2025 22:15			3
LH-IM-02	7/24/2025 22:30			3
LH-IM-02	7/24/2025 22:45			3
LH-IM-02	7/24/2025 23:00			3
LH-IM-02	7/24/2025 23:15			3
LH-IM-02	7/24/2025 23:30			3
LH-IM-02	7/24/2025 23:45			3
LH-IM-02	7/25/2025 0:00			3
LH-IM-02	7/25/2025 0:15			3
LH-IM-02	7/25/2025 0:30			3
LH-IM-02	7/25/2025 0:45			3
LH-IM-02	7/25/2025 1:00			3
LH-IM-02	7/25/2025 1:15			3
LH-IM-02	7/25/2025 1:30			3
LH-IM-02	7/25/2025 1:45			3
LH-IM-02	7/25/2025 2:00			3
LH-IM-02	7/25/2025 2:15			3
LH-IM-02	7/25/2025 2:30			3
LH-IM-02	7/25/2025 2:45			3
LH-IM-02	7/25/2025 3:00			3
LH-IM-02	7/25/2025 3:15			3
LH-IM-02	7/25/2025 3:30			3
LH-IM-02	7/25/2025 3:45			3
LH-IM-02	7/25/2025 4:00			3
LH-IM-02	7/25/2025 4:15			3
LH-IM-02	7/25/2025 4:30			3
LH-IM-02	7/25/2025 4:45			3
LH-IM-02	7/25/2025 5:00			3
LH-IM-02	7/25/2025 5:15			3
LH-IM-02	7/25/2025 5:30			3
LH-IM-02	7/25/2025 5:45			3
LH-IM-02	7/25/2025 6:00			3
LH-IM-02	7/25/2025 6:15			3
LH-IM-02	7/25/2025 6:30			3
LH-IM-02	7/25/2025 6:45			3
LH-IM-02	7/25/2025 7:00			3
LH-IM-02	7/25/2025 7:15			3
LH-IM-02	7/25/2025 7:30			3
LH-IM-02	7/25/2025 7:45			3
LH-IM-02	7/25/2025 8:00			3
LH-IM-02	7/25/2025 8:15			3
LH-IM-02	7/25/2025 8:30			3
LH-IM-02	7/25/2025 8:45			3
LH-IM-02	7/25/2025 9:00			3
LH-IM-02	7/25/2025 9:15			3
LH-IM-02	7/25/2025 9:30			3
LH-IM-02	7/25/2025 9:45			3
LH-IM-02	7/25/2025 10:00			3
LH-IM-02	7/25/2025 10:15			3
LH-IM-02	7/25/2025 10:30			3
LH-IM-02	7/25/2025 10:45			3
LH-IM-02	7/25/2025 11:00			3
LH-IM-02	7/25/2025 11:15			3
LH-IM-02	7/25/2025 11:30			3
LH-IM-02	7/25/2025 11:45			3
LH-IM-02	7/25/2025 12:00			3
LH-IM-02	7/25/2025 12:15			3
LH-IM-02	7/25/2025 12:30			3
LH-IM-02	7/25/2025 12:45			3
LH-IM-02	7/25/2025 13:00			3
LH-IM-02	7/25/2025 13:15			3
LH-IM-02	7/25/2025 13:30			3
LH-IM-02	7/25/2025 13:45			3
LH-IM-02	7/25/2025 14:00			3
LH-IM-02	7/25/2025 14:15			3
LH-IM-02	7/25/2025 14:30			3
LH-IM-02	7/25/2025 14:45			3
LH-IM-02	7/25/2025 15:00			3
LH-IM-02	7/25/2025 15:15			3
LH-IM-02	7/25/2025 15:30			3
LH-IM-02	7/25/2025 15:45			3
LH-IM-02	7/25/2025 16:00			3
LH-IM-02	7/25/2025 16:15			3
LH-IM-02	7/25/2025 16:30			3
LH-IM-02	7/25/2025 16:45			3

Station Name	Date Time	Temp C	pH SU	Use Code
LH-IM-02	7/25/2025 17:00			3
LH-IM-02	7/25/2025 17:15			3
LH-IM-02	7/25/2025 17:30			3
LH-IM-02	7/25/2025 17:45			3
LH-IM-02	7/25/2025 18:00			3
LH-IM-02	7/25/2025 18:15			3
LH-IM-02	7/25/2025 18:30			3
LH-IM-02	7/25/2025 18:45			3
LH-IM-02	7/25/2025 19:00			3
LH-IM-02	7/25/2025 19:15			3
LH-IM-02	7/25/2025 19:30			3
LH-IM-02	7/25/2025 19:45			3
LH-IM-02	7/25/2025 20:00			3
LH-IM-02	7/25/2025 20:15			3
LH-IM-02	7/25/2025 20:30			3
LH-IM-02	7/25/2025 20:45			3
LH-IM-02	7/25/2025 21:00			3
LH-IM-02	7/25/2025 21:15			3
LH-IM-02	7/25/2025 21:30			3
LH-IM-02	7/25/2025 21:45			3
LH-IM-02	7/25/2025 22:00			3
LH-IM-02	7/25/2025 22:15			3
LH-IM-02	7/25/2025 22:30			3
LH-IM-02	7/25/2025 22:45			3
LH-IM-02	7/25/2025 23:00			3
LH-IM-02	7/25/2025 23:15			3
LH-IM-02	7/25/2025 23:30			3
LH-IM-02	7/25/2025 23:45			3
LH-IM-02	7/26/2025 0:00			3
LH-IM-02	7/26/2025 0:15			3
LH-IM-02	7/26/2025 0:30			3
LH-IM-02	7/26/2025 0:45			3
LH-IM-02	7/26/2025 1:00			3
LH-IM-02	7/26/2025 1:15			3
LH-IM-02	7/26/2025 1:30			3
LH-IM-02	7/26/2025 1:45			3
LH-IM-02	7/26/2025 2:00			3
LH-IM-02	7/26/2025 2:15			3
LH-IM-02	7/26/2025 2:30			3
LH-IM-02	7/26/2025 2:45			3
LH-IM-02	7/26/2025 3:00			3
LH-IM-02	7/26/2025 3:15			3
LH-IM-02	7/26/2025 3:30			3
LH-IM-02	7/26/2025 3:45			3
LH-IM-02	7/26/2025 4:00			3
LH-IM-02	7/26/2025 4:15			3
LH-IM-02	7/26/2025 4:30			3
LH-IM-02	7/26/2025 4:45			3
LH-IM-02	7/26/2025 5:00			3
LH-IM-02	7/26/2025 5:15			3
LH-IM-02	7/26/2025 5:30			3
LH-IM-02	7/26/2025 5:45			3
LH-IM-02	7/26/2025 6:00			3
LH-IM-02	7/26/2025 6:15			3
LH-IM-02	7/26/2025 6:30			3
LH-IM-02	7/26/2025 6:45			3
LH-IM-02	7/26/2025 7:00			3
LH-IM-02	7/26/2025 7:15			3
LH-IM-02	7/26/2025 7:30			3
LH-IM-02	7/26/2025 7:45			3
LH-IM-02	7/26/2025 8:00			3
LH-IM-02	7/26/2025 8:15			3
LH-IM-02	7/26/2025 8:30			3
LH-IM-02	7/26/2025 8:45			3
LH-IM-02	7/26/2025 9:00			3
LH-IM-02	7/26/2025 9:15			3
LH-IM-02	7/26/2025 9:30			3
LH-IM-02	7/26/2025 9:45			3
LH-IM-02	7/26/2025 10:00			3
LH-IM-02	7/26/2025 10:15			3
LH-IM-02	7/26/2025 10:30			3
LH-IM-02	7/26/2025 10:45			3
LH-IM-02	7/26/2025 11:00			3
LH-IM-02	7/26/2025 11:15			3
LH-IM-02	7/26/2025 11:30			3
LH-IM-02	7/26/2025 11:45			3
LH-IM-02	7/26/2025 12:00			3
LH-IM-02	7/26/2025 12:15			3
LH-IM-02	7/26/2025 12:30			3
LH-IM-02	7/26/2025 12:45			3
LH-IM-02	7/26/2025 13:00			3
LH-IM-02	7/26/2025 13:15			3
LH-IM-02	7/26/2025 13:30			3
LH-IM-02	7/26/2025 13:45			3

Station Name	Date Time	Temp C	pH SU	Use Code
LH-IM-02	7/26/2025 14:00			3
LH-IM-02	7/26/2025 14:15			3
LH-IM-02	7/26/2025 14:30			3
LH-IM-02	7/26/2025 14:45			3
LH-IM-02	7/26/2025 15:00			3
LH-IM-02	7/26/2025 15:15			3
LH-IM-02	7/26/2025 15:30			3
LH-IM-02	7/26/2025 15:45			3
LH-IM-02	7/26/2025 16:00			3
LH-IM-02	7/26/2025 16:15			3
LH-IM-02	7/26/2025 16:30			3
LH-IM-02	7/26/2025 16:45			3
LH-IM-02	7/26/2025 17:00			3
LH-IM-02	7/26/2025 17:15			3
LH-IM-02	7/26/2025 17:30			3
LH-IM-02	7/26/2025 17:45			3
LH-IM-02	7/26/2025 18:00			3
LH-IM-02	7/26/2025 18:15			3
LH-IM-02	7/26/2025 18:30			3
LH-IM-02	7/26/2025 18:45			3
LH-IM-02	7/26/2025 19:00			3
LH-IM-02	7/26/2025 19:15			3
LH-IM-02	7/26/2025 19:30			3
LH-IM-02	7/26/2025 19:45			3
LH-IM-02	7/26/2025 20:00			3
LH-IM-02	7/26/2025 20:15			3
LH-IM-02	7/26/2025 20:30			3
LH-IM-02	7/26/2025 20:45			3
LH-IM-02	7/26/2025 21:00			3
LH-IM-02	7/26/2025 21:15			3
LH-IM-02	7/26/2025 21:30			3
LH-IM-02	7/26/2025 21:45			3
LH-IM-02	7/26/2025 22:00			3
LH-IM-02	7/26/2025 22:15			3
LH-IM-02	7/26/2025 22:30			3
LH-IM-02	7/26/2025 22:45			3
LH-IM-02	7/26/2025 23:00			3
LH-IM-02	7/26/2025 23:15			3
LH-IM-02	7/26/2025 23:30			3
LH-IM-02	7/26/2025 23:45			3
LH-IM-02	7/27/2025 0:00			3
LH-IM-02	7/27/2025 0:15			3
LH-IM-02	7/27/2025 0:30			3
LH-IM-02	7/27/2025 0:45			3
LH-IM-02	7/27/2025 1:00			3
LH-IM-02	7/27/2025 1:15			3
LH-IM-02	7/27/2025 1:30			3
LH-IM-02	7/27/2025 1:45			3
LH-IM-02	7/27/2025 2:00			3
LH-IM-02	7/27/2025 2:15			3
LH-IM-02	7/27/2025 2:30			3
LH-IM-02	7/27/2025 2:45			3
LH-IM-02	7/27/2025 3:00			3
LH-IM-02	7/27/2025 3:15			3
LH-IM-02	7/27/2025 3:30			3
LH-IM-02	7/27/2025 3:45			3
LH-IM-02	7/27/2025 4:00			3
LH-IM-02	7/27/2025 4:15			3
LH-IM-02	7/27/2025 4:30			3
LH-IM-02	7/27/2025 4:45			3
LH-IM-02	7/27/2025 5:00			3
LH-IM-02	7/27/2025 5:15			3
LH-IM-02	7/27/2025 5:30			3
LH-IM-02	7/27/2025 5:45			3
LH-IM-02	7/27/2025 6:00			3
LH-IM-02	7/27/2025 6:15			3
LH-IM-02	7/27/2025 6:30			3
LH-IM-02	7/27/2025 6:45			3
LH-IM-02	7/27/2025 7:00			3
LH-IM-02	7/27/2025 7:15			3
LH-IM-02	7/27/2025 7:30			3
LH-IM-02	7/27/2025 7:45			3
LH-IM-02	7/27/2025 8:00			3
LH-IM-02	7/27/2025 8:15			3
LH-IM-02	7/27/2025 8:30			3
LH-IM-02	7/27/2025 8:45			3
LH-IM-02	7/27/2025 9:00			3
LH-IM-02	7/27/2025 9:15			3
LH-IM-02	7/27/2025 9:30			3
LH-IM-02	7/27/2025 9:45			3
LH-IM-02	7/27/2025 10:00			3
LH-IM-02	7/27/2025 10:15			3
LH-IM-02	7/27/2025 10:30			3
LH-IM-02	7/27/2025 10:45			3

Station Name	Date Time	Temp C	pH SU	Use Code
LH-IM-02	7/27/2025 11:00			3
LH-IM-02	7/27/2025 11:15			3
LH-IM-02	7/27/2025 11:30			3
LH-IM-02	7/27/2025 11:45			3
LH-IM-02	7/27/2025 12:00			3
LH-IM-02	7/27/2025 12:15			3
LH-IM-02	7/27/2025 12:30			3
LH-IM-02	7/27/2025 12:45			3
LH-IM-02	7/27/2025 13:00			3
LH-IM-02	7/27/2025 13:15			3
LH-IM-02	7/27/2025 13:30			3
LH-IM-02	7/27/2025 13:45			3
LH-IM-02	7/27/2025 14:00			3
LH-IM-02	7/27/2025 14:15			3
LH-IM-02	7/27/2025 14:30			3
LH-IM-02	7/27/2025 14:45			3
LH-IM-02	7/27/2025 15:00			3
LH-IM-02	7/27/2025 15:15			3
LH-IM-02	7/27/2025 15:30			3
LH-IM-02	7/27/2025 15:45			3
LH-IM-02	7/27/2025 16:00			3
LH-IM-02	7/27/2025 16:15			3
LH-IM-02	7/27/2025 16:30			3
LH-IM-02	7/27/2025 16:45			3
LH-IM-02	7/27/2025 17:00			3
LH-IM-02	7/27/2025 17:15			3
LH-IM-02	7/27/2025 17:30			3
LH-IM-02	7/27/2025 17:45			3
LH-IM-02	7/27/2025 18:00			3
LH-IM-02	7/27/2025 18:15			3
LH-IM-02	7/27/2025 18:30			3
LH-IM-02	7/27/2025 18:45			3
LH-IM-02	7/27/2025 19:00			3
LH-IM-02	7/27/2025 19:15			3
LH-IM-02	7/27/2025 19:30			3
LH-IM-02	7/27/2025 19:45			3
LH-IM-02	7/27/2025 20:00			3
LH-IM-02	7/27/2025 20:15			3
LH-IM-02	7/27/2025 20:30			3
LH-IM-02	7/27/2025 20:45			3
LH-IM-02	7/27/2025 21:00			3
LH-IM-02	7/27/2025 21:15			3
LH-IM-02	7/27/2025 21:30			3
LH-IM-02	7/27/2025 21:45			3
LH-IM-02	7/27/2025 22:00			3
LH-IM-02	7/27/2025 22:15			3
LH-IM-02	7/27/2025 22:30			3
LH-IM-02	7/27/2025 22:45			3
LH-IM-02	7/27/2025 23:00			3
LH-IM-02	7/27/2025 23:15			3
LH-IM-02	7/27/2025 23:30			3
LH-IM-02	7/27/2025 23:45			3
LH-IM-02	7/28/2025 0:00			3
LH-IM-02	7/28/2025 0:15			3
LH-IM-02	7/28/2025 0:30			3
LH-IM-02	7/28/2025 0:45			3
LH-IM-02	7/28/2025 1:00			3
LH-IM-02	7/28/2025 1:15			3
LH-IM-02	7/28/2025 1:30			3
LH-IM-02	7/28/2025 1:45			3
LH-IM-02	7/28/2025 2:00			3
LH-IM-02	7/28/2025 2:15			3
LH-IM-02	7/28/2025 2:30			3
LH-IM-02	7/28/2025 2:45			3
LH-IM-02	7/28/2025 3:00			3
LH-IM-02	7/28/2025 3:15			3
LH-IM-02	7/28/2025 3:30			3
LH-IM-02	7/28/2025 3:45			3
LH-IM-02	7/28/2025 4:00			3
LH-IM-02	7/28/2025 4:15			3
LH-IM-02	7/28/2025 4:30			3
LH-IM-02	7/28/2025 4:45			3
LH-IM-02	7/28/2025 5:00			3
LH-IM-02	7/28/2025 5:15			3
LH-IM-02	7/28/2025 5:30			3
LH-IM-02	7/28/2025 5:45			3
LH-IM-02	7/28/2025 6:00			3
LH-IM-02	7/28/2025 6:15			3
LH-IM-02	7/28/2025 6:30			3
LH-IM-02	7/28/2025 6:45			3
LH-IM-02	7/28/2025 7:00			3
LH-IM-02	7/28/2025 7:15			3
LH-IM-02	7/28/2025 7:30			3
LH-IM-02	7/28/2025 7:45			3

Station Name	Date Time	Temp C	pH SU	Use Code
LH-IM-02	7/28/2025 8:00			3
LH-IM-02	7/28/2025 8:15			3
LH-IM-02	7/28/2025 8:30			3
LH-IM-02	7/28/2025 8:45			3
LH-IM-02	7/28/2025 9:00			3
LH-IM-02	7/28/2025 9:15			3
LH-IM-02	7/28/2025 9:30			3
LH-IM-02	7/28/2025 9:45			3
LH-IM-02	7/28/2025 10:00			3
LH-IM-02	7/28/2025 10:15			3
LH-IM-02	7/28/2025 10:30			3
LH-IM-02	7/28/2025 10:45			3
LH-IM-02	7/28/2025 11:00			3
LH-IM-02	7/28/2025 11:15			3
LH-IM-02	7/28/2025 11:30			3
LH-IM-02	7/28/2025 11:45			3
LH-IM-02	7/28/2025 12:00			3
LH-IM-02	7/28/2025 12:15			3
LH-IM-02	7/28/2025 12:30			3
LH-IM-02	7/28/2025 12:45			3
LH-IM-02	7/28/2025 13:00			3
LH-IM-02	7/28/2025 13:15			3
LH-IM-02	7/28/2025 13:30			3
LH-IM-02	7/28/2025 13:45			3
LH-IM-02	7/28/2025 14:00			3
LH-IM-02	7/28/2025 14:15			3
LH-IM-02	7/28/2025 14:30			3
LH-IM-02	7/28/2025 14:45			3
LH-IM-02	7/28/2025 15:00			3
LH-IM-02	7/28/2025 15:15			3
LH-IM-02	7/28/2025 15:30			3
LH-IM-02	7/28/2025 15:45			3
LH-IM-02	7/28/2025 16:00			3
LH-IM-02	7/28/2025 16:15			3
LH-IM-02	7/28/2025 16:30			3
LH-IM-02	7/28/2025 16:45			3
LH-IM-02	7/28/2025 17:00			3
LH-IM-02	7/28/2025 17:15			3
LH-IM-02	7/28/2025 17:30			3
LH-IM-02	7/28/2025 17:45			3
LH-IM-02	7/28/2025 18:00			3
LH-IM-02	7/28/2025 18:15			3
LH-IM-02	7/28/2025 18:30			3
LH-IM-02	7/28/2025 18:45			3
LH-IM-02	7/28/2025 19:00			3
LH-IM-02	7/28/2025 19:15			3
LH-IM-02	7/28/2025 19:30			3
LH-IM-02	7/28/2025 19:45			3
LH-IM-02	7/28/2025 20:00			3
LH-IM-02	7/28/2025 20:15			3
LH-IM-02	7/28/2025 20:30			3
LH-IM-02	7/28/2025 20:45			3
LH-IM-02	7/28/2025 21:00			3
LH-IM-02	7/28/2025 21:15			3
LH-IM-02	7/28/2025 21:30			3
LH-IM-02	7/28/2025 21:45			3
LH-IM-02	7/28/2025 22:00			3
LH-IM-02	7/28/2025 22:15			3
LH-IM-02	7/28/2025 22:30			3
LH-IM-02	7/28/2025 22:45			3
LH-IM-02	7/28/2025 23:00			3
LH-IM-02	7/28/2025 23:15			3
LH-IM-02	7/28/2025 23:30			3
LH-IM-02	7/28/2025 23:45			3
LH-IM-02	7/29/2025 0:00			3
LH-IM-02	7/29/2025 0:15			3
LH-IM-02	7/29/2025 0:30			3
LH-IM-02	7/29/2025 0:45			3
LH-IM-02	7/29/2025 1:00			3
LH-IM-02	7/29/2025 1:15			3
LH-IM-02	7/29/2025 1:30			3
LH-IM-02	7/29/2025 1:45			3
LH-IM-02	7/29/2025 2:00			3
LH-IM-02	7/29/2025 2:15			3
LH-IM-02	7/29/2025 2:30			3
LH-IM-02	7/29/2025 2:45			3
LH-IM-02	7/29/2025 3:00			3
LH-IM-02	7/29/2025 3:15			3
LH-IM-02	7/29/2025 3:30			3
LH-IM-02	7/29/2025 3:45			3
LH-IM-02	7/29/2025 4:00			3
LH-IM-02	7/29/2025 4:15			3
LH-IM-02	7/29/2025 4:30			3
LH-IM-02	7/29/2025 4:45			3

Station Name	Date Time	Temp C	pH SU	Use Code
LH-IM-02	7/29/2025 5:00			3
LH-IM-02	7/29/2025 5:15			3
LH-IM-02	7/29/2025 5:30			3
LH-IM-02	7/29/2025 5:45			3
LH-IM-02	7/29/2025 6:00			3
LH-IM-02	7/29/2025 6:15			3
LH-IM-02	7/29/2025 6:30			3
LH-IM-02	7/29/2025 6:45			3
LH-IM-02	7/29/2025 7:00			3
LH-IM-02	7/29/2025 7:15			3
LH-IM-02	7/29/2025 7:30			3
LH-IM-02	7/29/2025 7:45			3
LH-IM-02	7/29/2025 8:00			3
LH-IM-02	7/29/2025 8:15			3
LH-IM-02	7/29/2025 8:30			3
LH-IM-02	7/29/2025 8:45			3
LH-IM-02	7/29/2025 9:00			3
LH-IM-02	7/29/2025 9:15			3
LH-IM-02	7/29/2025 9:30			3
LH-IM-02	7/29/2025 9:45			3
LH-IM-02	7/29/2025 10:00			3
LH-IM-02	7/29/2025 10:15			3
LH-IM-02	7/29/2025 10:30			3
LH-IM-02	7/29/2025 10:45			3
LH-IM-02	7/29/2025 11:00			3
LH-IM-02	7/29/2025 11:15			3
LH-IM-02	7/29/2025 11:30			3
LH-IM-02	7/29/2025 11:45			3
LH-IM-02	7/29/2025 12:00			3
LH-IM-02	7/29/2025 12:15			3
LH-IM-02	7/29/2025 12:30			3
LH-IM-02	7/29/2025 12:45			3
LH-IM-02	7/29/2025 13:00			3
LH-IM-02	7/29/2025 13:15			3
LH-IM-02	7/29/2025 13:30			3
LH-IM-02	7/29/2025 13:45			2
LH-IM-02	7/29/2025 14:00			2
LH-IM-02	7/29/2025 14:15	30.62	9.90141252	2
LH-IM-02	7/29/2025 14:30	27.06	7.09466549	2
LH-IM-02	7/29/2025 14:45	26.67	6.98205197	1
LH-IM-02	7/29/2025 15:00	26.62	6.96775223	1
LH-IM-02	7/29/2025 15:15	26.82	7.01926161	1
LH-IM-02	7/29/2025 15:30	26.79	7.04244888	1
LH-IM-02	7/29/2025 15:45	26.82	7.10525446	1
LH-IM-02	7/29/2025 16:00	26.79	7.07776609	1
LH-IM-02	7/29/2025 16:15	26.82	7.05565357	1
LH-IM-02	7/29/2025 16:30	26.67	6.98690665	1
LH-IM-02	7/29/2025 16:45	26.67	6.96425144	1
LH-IM-02	7/29/2025 17:00	26.67	6.96317262	1
LH-IM-02	7/29/2025 17:15	26.67	6.95373295	1
LH-IM-02	7/29/2025 17:30	26.72	6.94888678	1
LH-IM-02	7/29/2025 17:45	26.65	6.95022347	1
LH-IM-02	7/29/2025 18:00	26.55	6.91297268	1
LH-IM-02	7/29/2025 18:15	26.62	6.95237648	1
LH-IM-02	7/29/2025 18:30	26.7	6.96560341	1
LH-IM-02	7/29/2025 18:45	26.65	6.9459079	1
LH-IM-02	7/29/2025 19:00	26.74	6.97046155	1
LH-IM-02	7/29/2025 19:15	26.74	6.97127048	1
LH-IM-02	7/29/2025 19:30	26.57	6.90596382	1
LH-IM-02	7/29/2025 19:45	26.52	6.87086894	1
LH-IM-02	7/29/2025 20:00	26.48	6.850611	1
LH-IM-02	7/29/2025 20:15	26.57	6.85982889	1
LH-IM-02	7/29/2025 20:30	26.52	6.84172623	1
LH-IM-02	7/29/2025 20:45	26.43	6.81900532	1
LH-IM-02	7/29/2025 21:00	26.6	6.83853125	1
LH-IM-02	7/29/2025 21:15	26.57	6.83069104	1
LH-IM-02	7/29/2025 21:30	26.57	6.8220576	1
LH-IM-02	7/29/2025 21:45	26.55	6.81691928	1
LH-IM-02	7/29/2025 22:00	26.5	6.79826854	1
LH-IM-02	7/29/2025 22:15	26.82	6.8275973	1
LH-IM-02	7/29/2025 22:30	26.84	6.8157485	1
LH-IM-02	7/29/2025 22:45	26.89	6.81092807	1
LH-IM-02	7/29/2025 23:00	26.72	6.79221435	1
LH-IM-02	7/29/2025 23:15	26.7	6.78896436	1
LH-IM-02	7/29/2025 23:30	26.82	6.77907469	1
LH-IM-02	7/29/2025 23:45	26.67	6.775458	1
LH-IM-02	7/30/2025 0:00	26.82	6.81196223	1
LH-IM-02	7/30/2025 0:15	26.84	6.79337568	1
LH-IM-02	7/30/2025 0:30	26.77	6.78146439	1
LH-IM-02	7/30/2025 0:45	26.94	6.78158819	1
LH-IM-02	7/30/2025 1:00	26.84	6.75941211	1
LH-IM-02	7/30/2025 1:15	26.94	6.78374389	1
LH-IM-02	7/30/2025 1:30	26.84	6.74997779	1
LH-IM-02	7/30/2025 1:45	26.89	6.76780693	1

Station Name	Date Time	Temp C	pH SU	Use Code
LH-IM-02	7/30/2025 2:00	26.89	6.76214728	1
LH-IM-02	7/30/2025 2:15	26.89	6.76699841	1
LH-IM-02	7/30/2025 2:30	26.94	6.76946239	1
LH-IM-02	7/30/2025 2:45	26.82	6.75211768	1
LH-IM-02	7/30/2025 3:00	27.04	6.85681587	1
LH-IM-02	7/30/2025 3:15	26.99	6.81449349	1
LH-IM-02	7/30/2025 3:30	26.96	6.83845549	1
LH-IM-02	7/30/2025 3:45	26.99	6.83496921	1
LH-IM-02	7/30/2025 4:00	26.96	6.83144994	1
LH-IM-02	7/30/2025 4:15	26.82	6.79821416	1
LH-IM-02	7/30/2025 4:30	26.96	6.84249716	1
LH-IM-02	7/30/2025 4:45	26.96	6.84114994	1
LH-IM-02	7/30/2025 5:00	26.96	6.83522216	1
LH-IM-02	7/30/2025 5:15	26.92	6.82981059	1
LH-IM-02	7/30/2025 5:30	26.92	6.82361255	1
LH-IM-02	7/30/2025 5:45	26.84	6.8090097	1
LH-IM-02	7/30/2025 6:00	26.89	6.81793526	1
LH-IM-02	7/30/2025 6:15	26.87	6.81711455	1
LH-IM-02	7/30/2025 6:30	26.84	6.7960712	1
LH-IM-02	7/30/2025 6:45	26.74	6.77712826	1
LH-IM-02	7/30/2025 7:00	26.82	6.79470975	1
LH-IM-02	7/30/2025 7:15	26.79	6.79091486	1
LH-IM-02	7/30/2025 7:30	26.82	6.80522298	1
LH-IM-02	7/30/2025 7:45	26.82	6.80225771	1
LH-IM-02	7/30/2025 8:00	26.77	6.79467553	1
LH-IM-02	7/30/2025 8:15	26.77	6.79197938	1
LH-IM-02	7/30/2025 8:30	26.74	6.79061036	1
LH-IM-02	7/30/2025 8:45	26.74	6.80166568	1
LH-IM-02	7/30/2025 9:00	26.77	6.82082818	1
LH-IM-02	7/30/2025 9:15	26.79	6.81490899	1
LH-IM-02	7/30/2025 9:30	26.79	6.79954196	1
LH-IM-02	7/30/2025 9:45	26.82	6.80657083	1
LH-IM-02	7/30/2025 10:00	26.84	6.82626103	1
LH-IM-02	7/30/2025 10:15	26.87	6.81576692	1
LH-IM-02	7/30/2025 10:30	26.89	6.84246041	1
LH-IM-02	7/30/2025 10:45	26.92	6.85487225	1
LH-IM-02	7/30/2025 11:00	26.92	6.87158003	1
LH-IM-02	7/30/2025 11:15	26.94	6.90769653	1
LH-IM-02	7/30/2025 11:30	26.94	6.89152879	1
LH-IM-02	7/30/2025 11:45	26.96	6.84977215	1
LH-IM-02	7/30/2025 12:00	27.01	6.9316946	1
LH-IM-02	7/30/2025 12:15	27.01	6.91175905	1
LH-IM-02	7/30/2025 12:30	27.04	6.88617748	1
LH-IM-02	7/30/2025 12:45	27.06	6.8972286	1
LH-IM-02	7/30/2025 13:00	27.14	6.98369575	1
LH-IM-02	7/30/2025 13:15	27.26	7.12098164	1
LH-IM-02	7/30/2025 13:30	27.26	7.08464298	1
LH-IM-02	7/30/2025 13:45	27.21	7.02408256	1
LH-IM-02	7/30/2025 14:00	27.26	7.06176309	1
LH-IM-02	7/30/2025 14:15	27.26	7.03538391	1
LH-IM-02	7/30/2025 14:30	27.23	7.02085053	1
LH-IM-02	7/30/2025 14:45	27.21	6.98800707	1
LH-IM-02	7/30/2025 15:00	27.21	6.99581446	1
LH-IM-02	7/30/2025 15:15	27.26	7.04184412	1
LH-IM-02	7/30/2025 15:30	27.26	7.04292082	1
LH-IM-02	7/30/2025 15:45	27.31	7.0970089	1
LH-IM-02	7/30/2025 16:00	27.33	7.11557121	1
LH-IM-02	7/30/2025 16:15	27.26	7.05422618	1
LH-IM-02	7/30/2025 16:30	27.26	7.04076742	1
LH-IM-02	7/30/2025 16:45	27.28	7.04910858	1
LH-IM-02	7/30/2025 17:00	27.36	7.11098521	1
LH-IM-02	7/30/2025 17:15	27.41	7.13652564	1
LH-IM-02	7/30/2025 17:30	27.51	7.20049067	1
LH-IM-02	7/30/2025 17:45	27.58	7.22114844	1
LH-IM-02	7/30/2025 18:00	27.63	7.25283529	1
LH-IM-02	7/30/2025 18:15	27.43	7.0797527	1
LH-IM-02	7/30/2025 18:30	27.53	7.14077409	1
LH-IM-02	7/30/2025 18:45	27.73	7.27075783	1
LH-IM-02	7/30/2025 19:00	27.58	7.09396403	1
LH-IM-02	7/30/2025 19:15	27.6	7.08239633	1
LH-IM-02	7/30/2025 19:30	27.63	7.08830268	1
LH-IM-02	7/30/2025 19:45	27.63	7.08346349	1
LH-IM-02	7/30/2025 20:00	27.83	7.24917463	1
LH-IM-02	7/30/2025 20:15	27.87	7.26552794	1
LH-IM-02	7/30/2025 20:30	27.78	7.14925587	1
LH-IM-02	7/30/2025 20:45	27.75	7.10869147	1
LH-IM-02	7/30/2025 21:00	27.68	7.07592323	1
LH-IM-02	7/30/2025 21:15	27.73	7.08934835	1
LH-IM-02	7/30/2025 21:30	27.7	7.0756494	1
LH-IM-02	7/30/2025 21:45	27.75	7.11137884	1
LH-IM-02	7/30/2025 22:00	27.7	7.06624205	1
LH-IM-02	7/30/2025 22:15	27.68	7.03506571	1
LH-IM-02	7/30/2025 22:30	27.7	7.06462936	1
LH-IM-02	7/30/2025 22:45	27.8	7.07696773	1

pH Continous Monitoring Data

Station Name	Date Time	Temp C	pH SU	Use Code
LH-IM-02	7/30/2025 23:00	27.73	7.03532864	1
LH-IM-02	7/30/2025 23:15	27.7	7.01947405	1
LH-IM-02	7/30/2025 23:30	27.63	6.96436554	1
LH-IM-02	7/30/2025 23:45	27.73	6.99770297	1
LH-IM-02	7/31/2025 0:00	27.73	7.02108464	1
LH-IM-02	7/31/2025 0:15	27.73	7.04581008	1
LH-IM-02	7/31/2025 0:30	27.68	7.00872337	1
LH-IM-02	7/31/2025 0:45	27.7	6.99931543	1
LH-IM-02	7/31/2025 1:00	27.68	7.00603537	1
LH-IM-02	7/31/2025 1:15	27.73	7.03747868	1
LH-IM-02	7/31/2025 1:30	27.63	7.00980019	1
LH-IM-02	7/31/2025 1:45	27.55	6.96946545	1
LH-IM-02	7/31/2025 2:00	27.65	7.00738011	1
LH-IM-02	7/31/2025 2:15	27.68	7.02108814	1
LH-IM-02	7/31/2025 2:30	27.65	7.00603598	1
LH-IM-02	7/31/2025 2:45	27.6	6.99608875	1
LH-IM-02	7/31/2025 3:00	27.63	7.00630522	1
LH-IM-02	7/31/2025 3:15	27.6	6.98909811	1
LH-IM-02	7/31/2025 3:30	27.55	6.97591943	1
LH-IM-02	7/31/2025 3:45	27.55	6.97780184	1
LH-IM-02	7/31/2025 4:00	27.53	6.96784982	1
LH-IM-02	7/31/2025 4:15	27.55	6.97726401	1
LH-IM-02	7/31/2025 4:30	27.53	6.97295956	1
LH-IM-02	7/31/2025 4:45	27.51	6.96381341	1
LH-IM-02	7/31/2025 5:00	27.48	6.94820906	1
LH-IM-02	7/31/2025 5:15	27.48	6.94713315	1
LH-IM-02	7/31/2025 5:30	27.48	6.94471234	1
LH-IM-02	7/31/2025 5:45	27.46	6.93932874	1
LH-IM-02	7/31/2025 6:00	27.46	6.93072087	1
LH-IM-02	7/31/2025 6:15	27.46	6.92560994	1
LH-IM-02	7/31/2025 6:30	27.43	6.91699378	1
LH-IM-02	7/31/2025 6:45	27.43	6.91618671	1
LH-IM-02	7/31/2025 7:00	27.43	6.91215136	1
LH-IM-02	7/31/2025 7:15	27.43	6.90246653	1
LH-IM-02	7/31/2025 7:30	27.41	6.88228198	1
LH-IM-02	7/31/2025 7:45	27.41	6.86560144	1
LH-IM-02	7/31/2025 8:00	27.41	6.87447979	1
LH-IM-02	7/31/2025 8:15	27.41	6.85833734	1
LH-IM-02	7/31/2025 8:30	27.41	6.85241844	1
LH-IM-02	7/31/2025 8:45	27.38	6.86155201	1
LH-IM-02	7/31/2025 9:00	27.38	6.88038675	1
LH-IM-02	7/31/2025 9:15	27.38	6.87823421	1
LH-IM-02	7/31/2025 9:30	27.38	6.90971514	1
LH-IM-02	7/31/2025 9:45	27.36	6.91482176	1
LH-IM-02	7/31/2025 10:00	27.36	6.90325107	1
LH-IM-02	7/31/2025 10:15	27.36	6.90432742	1
LH-IM-02	7/31/2025 10:30	27.33	6.91723527	1
LH-IM-02	7/31/2025 10:45	27.31	6.90888671	1
LH-IM-02	7/31/2025 11:00	27.28	6.90941593	1
LH-IM-02	7/31/2025 11:15	27.28	6.92314295	1
LH-IM-02	7/31/2025 11:30	27.28	6.91856728	1
LH-IM-02	7/31/2025 11:45	27.28	6.93794661	1
LH-IM-02	7/31/2025 12:00	27.31	6.92826411	1
LH-IM-02	7/31/2025 12:15	27.31	6.92368889	1
LH-IM-02	7/31/2025 12:30	27.31	6.93041715	1
LH-IM-02	7/31/2025 12:45	27.28	6.95005869	1
LH-IM-02	7/31/2025 13:00	27.28	6.96863054	1
LH-IM-02	7/31/2025 13:15	27.33	6.97482535	1
LH-IM-02	7/31/2025 13:30	27.36	6.96271901	1
LH-IM-02	7/31/2025 13:45	27.33	6.94764498	1
LH-IM-02	7/31/2025 14:00	27.31	6.9476415	1
LH-IM-02	7/31/2025 14:15	27.33	6.99231766	1
LH-IM-02	7/31/2025 14:30	27.31	6.99796889	1
LH-IM-02	7/31/2025 14:45	27.31	6.99958367	1
LH-IM-02	7/31/2025 15:00	27.31	6.97966802	1
LH-IM-02	7/31/2025 15:15	27.28	6.98854818	1
LH-IM-02	7/31/2025 15:30	27.26	6.96512917	1
LH-IM-02	7/31/2025 15:45	27.26	6.97481948	1
LH-IM-02	7/31/2025 16:00	27.26	6.96943598	1
LH-IM-02	7/31/2025 16:15	27.26	6.98101051	1
LH-IM-02	7/31/2025 16:30	27.26	6.9605532	1
LH-IM-02	7/31/2025 16:45	27.26	6.95839979	1
LH-IM-02	7/31/2025 17:00	27.26	6.99150835	1
LH-IM-02	7/31/2025 17:15	27.26	6.98827825	1
LH-IM-02	7/31/2025 17:30	27.26	6.97481948	1
LH-IM-02	7/31/2025 17:45	27.26	6.98424062	1
LH-IM-02	7/31/2025 18:00	27.26	6.96405247	1
LH-IM-02	7/31/2025 18:15	27.28	6.98316504	1
LH-IM-02	7/31/2025 18:30	27.28	6.98666408	1
LH-IM-02	7/31/2025 18:45	27.26	6.98827825	1
LH-IM-02	7/31/2025 19:00	27.28	6.9764361	1
LH-IM-02	7/31/2025 19:15	27.26	6.98854742	1
LH-IM-02	7/31/2025 19:30	27.23	6.98585426	1
LH-IM-02	7/31/2025 19:45	27.21	6.97831515	1

Station Name	Date Time	Temp C	pH SU	Use Code
LH-IM-02	7/31/2025 20:00	27.21	6.97212309	1
LH-IM-02	7/31/2025 20:15	27.16	6.95865521	1
LH-IM-02	7/31/2025 20:30	27.14	6.94034122	1
LH-IM-02	7/31/2025 20:45	27.11	6.92175289	1
LH-IM-02	7/31/2025 21:00	27.09	6.93009684	1
LH-IM-02	7/31/2025 21:15	27.04	6.91688594	1
LH-IM-02	7/31/2025 21:30	26.99	6.90986724	1
LH-IM-02	7/31/2025 21:45	26.96	6.88156658	1
LH-IM-02	7/31/2025 22:00	26.92	6.86807678	1
LH-IM-02	7/31/2025 22:15	26.92	6.88182028	1
LH-IM-02	7/31/2025 22:30	26.89	6.88531205	1
LH-IM-02	7/31/2025 22:45	26.84	6.85294669	1
LH-IM-02	7/31/2025 23:00	26.82	6.86614582	1
LH-IM-02	7/31/2025 23:15	26.77	6.84778968	1
LH-IM-02	7/31/2025 23:30	26.72	6.83778689	1
LH-IM-02	7/31/2025 23:45	26.7	6.83319154	1
LH-IM-02	8/1/2025 0:00	26.67	6.83506279	1
LH-IM-02	8/1/2025 0:15	26.62	6.80940903	1
LH-IM-02	8/1/2025 0:30	26.6	6.80508003	1
LH-IM-02	8/1/2025 0:45	26.55	6.8109834	1
LH-IM-02	8/1/2025 1:00	26.52	6.79639312	1
LH-IM-02	8/1/2025 1:15	26.52	6.7996312	1
LH-IM-02	8/1/2025 1:30	26.45	6.79283681	1
LH-IM-02	8/1/2025 1:45	26.43	6.77014962	1
LH-IM-02	8/1/2025 2:00	26.4	6.73206393	1
LH-IM-02	8/1/2025 2:15	26.38	6.72232726	1
LH-IM-02	8/1/2025 2:30	26.33	6.71553063	1
LH-IM-02	8/1/2025 2:45	26.3	6.71226167	1
LH-IM-02	8/1/2025 3:00	26.3	6.69956988	1
LH-IM-02	8/1/2025 3:15	26.28	6.69090802	1
LH-IM-02	8/1/2025 3:30	26.28	6.68253627	1
LH-IM-02	8/1/2025 3:45	26.26	6.68305522	1
LH-IM-02	8/1/2025 4:00	26.26	6.67711358	1
LH-IM-02	8/1/2025 4:15	26.23	6.6919368	1
LH-IM-02	8/1/2025 4:30	26.23	6.69625842	1
LH-IM-02	8/1/2025 4:45	26.23	6.68815538	1
LH-IM-02	8/1/2025 5:00	26.21	6.68003097	1
LH-IM-02	8/1/2025 5:15	26.18	6.68216007	1
LH-IM-02	8/1/2025 5:30	26.16	6.67673555	1
LH-IM-02	8/1/2025 5:45	26.13	6.67724353	1
LH-IM-02	8/1/2025 6:00	26.11	6.68208573	1
LH-IM-02	8/1/2025 6:15	26.11	6.68154531	1
LH-IM-02	8/1/2025 6:30	26.11	6.67965384	1
LH-IM-02	8/1/2025 6:45	26.08	6.68421575	1
LH-IM-02	8/1/2025 7:00	26.06	6.68554592	1
LH-IM-02	8/1/2025 7:15	26.06	6.68716745	1
LH-IM-02	8/1/2025 7:30	26.06	6.68905923	1
LH-IM-02	8/1/2025 7:45	26.06	6.69500483	1
LH-IM-02	8/1/2025 8:00	26.06	6.6874377	1
LH-IM-02	8/1/2025 8:15	26.04	6.68822763	1
LH-IM-02	8/1/2025 8:30	26.04	6.68363299	1
LH-IM-02	8/1/2025 8:45	26.04	6.68957899	1
LH-IM-02	8/1/2025 9:00	26.04	6.69687636	1
LH-IM-02	8/1/2025 9:15	26.04	6.70660618	1
LH-IM-02	8/1/2025 9:30	26.04	6.69552499	1
LH-IM-02	8/1/2025 9:45	26.01	6.67873586	1
LH-IM-02	8/1/2025 10:00	26.01	6.68657456	1
LH-IM-02	8/1/2025 10:15	26.01	6.70495496	1
LH-IM-02	8/1/2025 10:30	26.04	6.70714672	1
LH-IM-02	8/1/2025 10:45	26.04	6.716336	1
LH-IM-02	8/1/2025 11:00	26.06	6.73662406	1
LH-IM-02	8/1/2025 11:15	26.06	6.74581273	1
LH-IM-02	8/1/2025 11:30	26.08	6.75988202	1
LH-IM-02	8/1/2025 11:45	26.11	6.78314412	1
LH-IM-02	8/1/2025 12:00	26.08	6.78014977	1
LH-IM-02	8/1/2025 12:15	26.06	6.775811	1
LH-IM-02	8/1/2025 12:30	26.06	6.80283648	1
LH-IM-02	8/1/2025 12:45	26.08	6.81852338	1
LH-IM-02	8/1/2025 13:00	26.08	6.82419835	1
LH-IM-02	8/1/2025 13:15	26.08	6.82500906	1
LH-IM-02	8/1/2025 13:30	26.08	6.84257445	1
LH-IM-02	8/1/2025 13:45	26.08	6.83419711	1
LH-IM-02	8/1/2025 14:00	26.08	6.83608877	1
LH-IM-02	8/1/2025 14:15	26.08	6.84473634	1
LH-IM-02	8/1/2025 14:30	26.08	6.85797794	1
LH-IM-02	8/1/2025 14:45	26.13	6.86853914	1
LH-IM-02	8/1/2025 15:00	26.04	6.83147222	1
LH-IM-02	8/1/2025 15:15	26.08	6.86851717	1
LH-IM-02	8/1/2025 15:30	26.11	6.90554907	1
LH-IM-02	8/1/2025 15:45	26.11	6.92986793	1
LH-IM-02	8/1/2025 16:00	26.13	6.94824564	1
LH-IM-02	8/1/2025 16:15	26.16	6.98391254	1
LH-IM-02	8/1/2025 16:30	26.16	6.96121872	1
LH-IM-02	8/1/2025 16:45	26.04	6.87985105	1

Station Name	Date Time	Temp C	pH SU	Use Code
LH-IM-02	8/1/2025 17:00	26.04	6.86714823	1
LH-IM-02	8/1/2025 17:15	25.96	6.82196507	1
LH-IM-02	8/1/2025 17:30	25.99	6.84360836	1
LH-IM-02	8/1/2025 17:45	25.96	6.82926438	1
LH-IM-02	8/1/2025 18:00	25.94	6.81789771	1
LH-IM-02	8/1/2025 18:15	25.94	6.81005718	1
LH-IM-02	8/1/2025 18:30	25.91	6.81057891	1
LH-IM-02	8/1/2025 18:45	25.89	6.80002031	1
LH-IM-02	8/1/2025 19:00	25.91	6.81057891	1
LH-IM-02	8/1/2025 19:15	25.91	6.81003813	1
LH-IM-02	8/1/2025 19:30	25.94	6.83628241	1
LH-IM-02	8/1/2025 19:45	25.87	6.80217035	1
LH-IM-02	8/1/2025 20:00	25.91	6.83734755	1
LH-IM-02	8/1/2025 20:15	25.89	6.84544892	1
LH-IM-02	8/1/2025 20:30	25.79	6.78859247	1
LH-IM-02	8/1/2025 20:45	25.87	6.87194038	1
LH-IM-02	8/1/2025 21:00	25.87	6.85598522	1
LH-IM-02	8/1/2025 21:15	25.87	6.84516816	1
LH-IM-02	8/1/2025 21:30	25.77	6.85025618	1
LH-IM-02	8/1/2025 21:45	25.79	6.86189765	1
LH-IM-02	8/1/2025 22:00	25.79	6.88245556	1
LH-IM-02	8/1/2025 22:15	25.77	6.85945376	1
LH-IM-02	8/1/2025 22:30	25.74	6.87269631	1
LH-IM-02	8/1/2025 22:45	25.7	6.82776295	1
LH-IM-02	8/1/2025 23:00	25.62	6.79740372	1
LH-IM-02	8/1/2025 23:15	25.62	6.79577981	1
LH-IM-02	8/1/2025 23:30	25.57	6.79980609	1
LH-IM-02	8/1/2025 23:45	25.5	6.76076952	1
LH-IM-02	8/2/2025 0:00	25.45	6.72769103	1
LH-IM-02	8/2/2025 0:15	25.4	6.73522929	1
LH-IM-02	8/2/2025 0:30	25.38	6.72139716	1
LH-IM-02	8/2/2025 0:45	25.31	6.65522396	1
LH-IM-02	8/2/2025 1:00	25.31	6.675544	1
LH-IM-02	8/2/2025 1:15	25.26	6.67982531	1
LH-IM-02	8/2/2025 1:30	25.21	6.64670664	1
LH-IM-02	8/2/2025 1:45	25.19	6.6545432	1
LH-IM-02	8/2/2025 2:00	25.19	6.65101965	1
LH-IM-02	8/2/2025 2:15	25.16	6.63797319	1
LH-IM-02	8/2/2025 2:30	25.11	6.63845473	1
LH-IM-02	8/2/2025 2:45	25.06	6.62619187	1
LH-IM-02	8/2/2025 3:00	25.04	6.61992968	1
LH-IM-02	8/2/2025 3:15	25.04	6.63538689	1
LH-IM-02	8/2/2025 3:30	25.02	6.6283113	1
LH-IM-02	8/2/2025 3:45	24.99	6.6304437	1
LH-IM-02	8/2/2025 4:00	24.94	6.61736075	1
LH-IM-02	8/2/2025 4:15	24.92	6.61001029	1
LH-IM-02	8/2/2025 4:30	24.9	6.6007597	1
LH-IM-02	8/2/2025 4:45	24.9	6.60537191	1
LH-IM-02	8/2/2025 5:00	24.87	6.60180485	1
LH-IM-02	8/2/2025 5:15	24.85	6.59282351	1
LH-IM-02	8/2/2025 5:30	24.82	6.58626941	1
LH-IM-02	8/2/2025 5:45	24.8	6.58325626	1
LH-IM-02	8/2/2025 6:00	24.8	6.58922701	1
LH-IM-02	8/2/2025 6:15	24.77	6.59244275	1
LH-IM-02	8/2/2025 6:30	24.75	6.59730136	1
LH-IM-02	8/2/2025 6:45	24.73	6.5967314	1
LH-IM-02	8/2/2025 7:00	24.73	6.58994487	1
LH-IM-02	8/2/2025 7:15	24.73	6.59320241	1
LH-IM-02	8/2/2025 7:30	24.73	6.59591702	1
LH-IM-02	8/2/2025 7:45	24.7	6.60456396	1
LH-IM-02	8/2/2025 8:00	24.7	6.60782182	1
LH-IM-02	8/2/2025 8:15	24.73	6.59347387	1
LH-IM-02	8/2/2025 8:30	24.73	6.58723026	1
LH-IM-02	8/2/2025 8:45	24.73	6.59890309	1
LH-IM-02	8/2/2025 9:00	24.73	6.5847871	1
LH-IM-02	8/2/2025 9:15	24.73	6.57420011	1
LH-IM-02	8/2/2025 9:30	24.7	6.56954192	1
LH-IM-02	8/2/2025 9:45	24.75	6.58047189	1
LH-IM-02	8/2/2025 10:00	24.82	6.60472321	1
LH-IM-02	8/2/2025 10:15	24.87	6.61320087	1
LH-IM-02	8/2/2025 10:30	24.82	6.60635148	1
LH-IM-02	8/2/2025 10:45	24.82	6.60770838	1
LH-IM-02	8/2/2025 11:00	24.9	6.63223126	1
LH-IM-02	8/2/2025 11:15	24.92	6.6422936	1
LH-IM-02	8/2/2025 11:30	24.97	6.65374579	1
LH-IM-02	8/2/2025 11:45	25.06	6.67445852	1
LH-IM-02	8/2/2025 12:00	25.09	6.69319949	1
LH-IM-02	8/2/2025 12:15	25.19	6.70549925	1
LH-IM-02	8/2/2025 12:30	25.21	6.72150945	1
LH-IM-02	8/2/2025 12:45	25.23	6.71881805	1
LH-IM-02	8/2/2025 13:00	25.23	6.74646071	1
LH-IM-02	8/2/2025 13:15	25.23	6.7499838	1
LH-IM-02	8/2/2025 13:30	25.4	6.80375489	1
LH-IM-02	8/2/2025 13:45	25.45	6.80568339	1

pH Continous Monitoring Data

Station Name	Date Time	Temp C	pH SU	Use Code
LH-IM-02	8/2/2025 14:00	25.36	6.77989041	1
LH-IM-02	8/2/2025 14:15	25.4	6.7996921	1
LH-IM-02	8/2/2025 14:30	25.33	6.77363722	1
LH-IM-02	8/2/2025 14:45	25.4	6.79021228	1
LH-IM-02	8/2/2025 15:00	25.55	6.80899704	1
LH-IM-02	8/2/2025 15:15	25.36	6.76309532	1
LH-IM-02	8/2/2025 15:30	25.36	6.75930288	1
LH-IM-02	8/2/2025 15:45	25.36	6.74928001	1
LH-IM-02	8/2/2025 16:00	25.4	6.77179433	1
LH-IM-02	8/2/2025 16:15	25.38	6.76365293	1
LH-IM-02	8/2/2025 16:30	25.38	6.75958988	1
LH-IM-02	8/2/2025 16:45	25.43	6.76965066	1
LH-IM-02	8/2/2025 17:00	25.38	6.76771599	1
LH-IM-02	8/2/2025 17:15	25.36	6.76851309	1
LH-IM-02	8/2/2025 17:30	25.45	6.81651567	1
LH-IM-02	8/2/2025 17:45	25.48	6.80272434	1
LH-IM-02	8/2/2025 18:00	25.36	6.77718152	1
LH-IM-02	8/2/2025 18:15	25.45	6.80541259	1
LH-IM-02	8/2/2025 18:30	25.4	6.79779614	1
LH-IM-02	8/2/2025 18:45	25.33	6.7836611	1
LH-IM-02	8/2/2025 19:00	25.36	6.79397661	1
LH-IM-02	8/2/2025 19:15	25.4	6.78804546	1
LH-IM-02	8/2/2025 19:30	25.43	6.78102531	1
LH-IM-02	8/2/2025 19:45	25.45	6.79322628	1
LH-IM-02	8/2/2025 20:00	25.38	6.77502949	1
LH-IM-02	8/2/2025 20:15	25.31	6.75655322	1
LH-IM-02	8/2/2025 20:30	25.31	6.77633139	1
LH-IM-02	8/2/2025 20:45	25.36	6.79262216	1
LH-IM-02	8/2/2025 21:00	25.43	6.8308571	1
LH-IM-02	8/2/2025 21:15	25.45	6.83195166	1
LH-IM-02	8/2/2025 21:30	25.36	6.80670836	1
LH-IM-02	8/2/2025 21:45	25.36	6.81158436	1
LH-IM-02	8/2/2025 22:00	25.31	6.79258742	1
LH-IM-02	8/2/2025 22:15	25.33	6.79964513	1
LH-IM-02	8/2/2025 22:30	25.31	6.79990264	1
LH-IM-02	8/2/2025 22:45	25.26	6.77304217	1
LH-IM-02	8/2/2025 23:00	25.23	6.79469987	1
LH-IM-02	8/2/2025 23:15	25.16	6.76971325	1
LH-IM-02	8/2/2025 23:30	25.14	6.7699689	1
LH-IM-02	8/2/2025 23:45	25.09	6.76830353	1
LH-IM-02	8/3/2025 0:00	25.04	6.75063804	1
LH-IM-02	8/3/2025 0:15	25.02	6.75713005	1
LH-IM-02	8/3/2025 0:30	24.99	6.74734152	1
LH-IM-02	8/3/2025 0:45	24.97	6.73891604	1
LH-IM-02	8/3/2025 1:00	24.92	6.72639299	1
LH-IM-02	8/3/2025 1:15	24.9	6.72257634	1
LH-IM-02	8/3/2025 1:30	24.87	6.71983507	1
LH-IM-02	8/3/2025 1:45	24.87	6.71413706	1
LH-IM-02	8/3/2025 2:00	24.85	6.71031895	1
LH-IM-02	8/3/2025 2:15	24.82	6.71218944	1
LH-IM-02	8/3/2025 2:30	24.82	6.72168772	1
LH-IM-02	8/3/2025 2:45	24.8	6.72953957	1
LH-IM-02	8/3/2025 3:00	24.82	6.72928634	1
LH-IM-02	8/3/2025 3:15	24.8	6.71759807	1
LH-IM-02	8/3/2025 3:30	24.77	6.72625523	1
LH-IM-02	8/3/2025 3:45	24.77	6.72381241	1
LH-IM-02	8/3/2025 4:00	24.75	6.71483624	1
LH-IM-02	8/3/2025 4:15	24.75	6.71157892	1
LH-IM-02	8/3/2025 4:30	24.73	6.70667326	1
LH-IM-02	8/3/2025 4:45	24.73	6.70477303	1
LH-IM-02	8/3/2025 5:00	24.73	6.70694472	1
LH-IM-02	8/3/2025 5:15	24.73	6.70830202	1
LH-IM-02	8/3/2025 5:30	24.7	6.70392883	1
LH-IM-02	8/3/2025 5:45	24.7	6.70990158	1
LH-IM-02	8/3/2025 6:00	24.7	6.7069152	1
LH-IM-02	8/3/2025 6:15	24.7	6.69849905	1
LH-IM-02	8/3/2025 6:30	24.7	6.70365734	1
LH-IM-02	8/3/2025 6:45	24.73	6.70450157	1
LH-IM-02	8/3/2025 7:00	24.73	6.7112881	1
LH-IM-02	8/3/2025 7:15	24.73	6.71155956	1
LH-IM-02	8/3/2025 7:30	24.73	6.71183102	1
LH-IM-02	8/3/2025 7:45	24.75	6.71890789	1
LH-IM-02	8/3/2025 8:00	24.75	6.71890789	1
LH-IM-02	8/3/2025 8:15	24.77	6.72652666	1
LH-IM-02	8/3/2025 8:30	24.82	6.73824186	1
LH-IM-02	8/3/2025 8:45	24.82	6.73742772	1
LH-IM-02	8/3/2025 9:00	24.87	6.74425512	1
LH-IM-02	8/3/2025 9:15	24.9	6.7459087	1
LH-IM-02	8/3/2025 9:30	24.92	6.74863863	1
LH-IM-02	8/3/2025 9:45	24.94	6.75380963	1
LH-IM-02	8/3/2025 10:00	24.94	6.75163947	1
LH-IM-02	8/3/2025 10:15	24.97	6.76007298	1
LH-IM-02	8/3/2025 10:30	24.94	6.75814995	1
LH-IM-02	8/3/2025 10:45	24.97	6.76468411	1

pH Continous Monitoring Data

Station Name	Date Time	Temp C	pH SU	Use Code
LH-IM-02	8/3/2025 11:00	24.99	6.76903949	1
LH-IM-02	8/3/2025 11:15	25.02	6.76418118	1
LH-IM-02	8/3/2025 11:30	25.11	6.7881105	1
LH-IM-02	8/3/2025 11:45	25.19	6.8152716	1
LH-IM-02	8/3/2025 12:00	25.23	6.82586561	1
LH-IM-02	8/3/2025 12:15	25.31	6.84271019	1
LH-IM-02	8/3/2025 12:30	25.33	6.83974065	1
LH-IM-02	8/3/2025 12:45	25.33	6.83676058	1
LH-IM-02	8/3/2025 13:00	25.4	6.85332084	1
LH-IM-02	8/3/2025 13:15	25.55	6.8953555	1
LH-IM-02	8/3/2025 13:30	25.6	6.89023026	1
LH-IM-02	8/3/2025 13:45	25.53	6.88127031	1
LH-IM-02	8/3/2025 14:00	25.53	6.88397765	1
LH-IM-02	8/3/2025 14:15	25.62	6.90187568	1
LH-IM-02	8/3/2025 14:30	25.5	6.86447117	1
LH-IM-02	8/3/2025 14:45	25.62	6.90485286	1
LH-IM-02	8/3/2025 15:00	25.72	6.9305881	1
LH-IM-02	8/3/2025 15:15	25.65	6.9005324	1
LH-IM-02	8/3/2025 15:30	25.65	6.89701427	1
LH-IM-02	8/3/2025 15:45	25.65	6.90486241	1
LH-IM-02	8/3/2025 16:00	25.57	6.87722573	1
LH-IM-02	8/3/2025 16:15	25.62	6.89754524	1
LH-IM-02	8/3/2025 16:30	25.6	6.86505787	1
LH-IM-02	8/3/2025 16:45	25.65	6.86832796	1
LH-IM-02	8/3/2025 17:00	25.55	6.83038362	1
LH-IM-02	8/3/2025 17:15	25.57	6.83932801	1
LH-IM-02	8/3/2025 17:30	25.6	6.84286286	1
LH-IM-02	8/3/2025 17:45	25.67	6.86590131	1
LH-IM-02	8/3/2025 18:00	25.72	6.8762051	1
LH-IM-02	8/3/2025 18:15	25.62	6.84070816	1
LH-IM-02	8/3/2025 18:30	25.62	6.84341469	1
LH-IM-02	8/3/2025 18:45	25.6	6.83609609	1
LH-IM-02	8/3/2025 19:00	25.67	6.83775813	1
LH-IM-02	8/3/2025 19:15	25.57	6.82552241	1
LH-IM-02	8/3/2025 19:30	25.53	6.82089656	1
LH-IM-02	8/3/2025 19:45	25.62	6.82907009	1
LH-IM-02	8/3/2025 20:00	25.53	6.80817205	1
LH-IM-02	8/3/2025 20:15	25.6	6.84042683	1
LH-IM-02	8/3/2025 20:30	25.72	6.86727655	1
LH-IM-02	8/3/2025 20:45	25.72	6.87864016	1
LH-IM-02	8/3/2025 21:00	25.7	6.88620829	1
LH-IM-02	8/3/2025 21:15	25.62	6.84991035	1
LH-IM-02	8/3/2025 21:30	25.62	6.85072231	1
LH-IM-02	8/3/2025 21:45	25.62	6.86344299	1
LH-IM-02	8/3/2025 22:00	25.6	6.85639641	1
LH-IM-02	8/3/2025 22:15	25.6	6.88048611	1
LH-IM-02	8/3/2025 22:30	25.57	6.86748061	1
LH-IM-02	8/3/2025 22:45	25.55	6.8736982	1
LH-IM-02	8/3/2025 23:00	25.55	6.88100754	1
LH-IM-02	8/3/2025 23:15	25.5	6.86907411	1
LH-IM-02	8/3/2025 23:30	25.48	6.87177314	1
LH-IM-02	8/3/2025 23:45	25.48	6.87150236	1
LH-IM-02	8/4/2025 0:00	25.48	6.87177314	1
LH-IM-02	8/4/2025 0:15	25.45	6.86336525	1
LH-IM-02	8/4/2025 0:30	25.43	6.86416857	1
LH-IM-02	8/4/2025 0:45	25.4	6.86009214	1
LH-IM-02	8/4/2025 1:00	25.4	6.86307151	1
LH-IM-02	8/4/2025 1:15	25.38	6.85331101	1
LH-IM-02	8/4/2025 1:30	25.36	6.84707075	1
LH-IM-02	8/4/2025 1:45	25.31	6.84081365	1
LH-IM-02	8/4/2025 2:00	25.31	6.83431124	1
LH-IM-02	8/4/2025 2:15	25.28	6.83700419	1
LH-IM-02	8/4/2025 2:30	25.26	6.83048977	1
LH-IM-02	8/4/2025 2:45	25.23	6.82234253	1
LH-IM-02	8/4/2025 3:00	25.23	6.8169224	1
LH-IM-02	8/4/2025 3:15	25.21	6.81311578	1
LH-IM-02	8/4/2025 3:30	25.19	6.81364534	1
LH-IM-02	8/4/2025 3:45	25.19	6.81201908	1
LH-IM-02	8/4/2025 4:00	25.19	6.80659823	1
LH-IM-02	8/4/2025 4:15	25.16	6.80603664	1
LH-IM-02	8/4/2025 4:30	25.16	6.79356741	1
LH-IM-02	8/4/2025 4:45	25.14	6.79951751	1
LH-IM-02	8/4/2025 5:00	25.14	6.79490901	1
LH-IM-02	8/4/2025 5:15	25.14	6.80060187	1
LH-IM-02	8/4/2025 5:30	25.14	6.8043971	1
LH-IM-02	8/4/2025 5:45	25.11	6.79787066	1
LH-IM-02	8/4/2025 6:00	25.11	6.79895512	1
LH-IM-02	8/4/2025 6:15	25.11	6.79570173	1
LH-IM-02	8/4/2025 6:30	25.11	6.79570173	1
LH-IM-02	8/4/2025 6:45	25.11	6.78702604	1
LH-IM-02	8/4/2025 7:00	25.09	6.77914888	1
LH-IM-02	8/4/2025 7:15	25.11	6.78024815	1
LH-IM-02	8/4/2025 7:30	25.11	6.78160373	1
LH-IM-02	8/4/2025 7:45	25.11	6.7951595	1

pH Continous Monitoring Data

Station Name	Date Time	Temp C	pH SU	Use Code
LH-IM-02	8/4/2025 8:00	25.14	6.80412602	1
LH-IM-02	8/4/2025 8:15	25.14	6.80087296	1
LH-IM-02	8/4/2025 8:30	25.14	6.80114404	1
LH-IM-02	8/4/2025 8:45	25.16	6.80603664	1
LH-IM-02	8/4/2025 9:00	25.16	6.80359701	1
LH-IM-02	8/4/2025 9:15	25.16	6.79573597	1
LH-IM-02	8/4/2025 9:30	25.16	6.7927542	1
LH-IM-02	8/4/2025 9:45	25.16	6.80495236	1
LH-IM-02	8/4/2025 10:00	25.16	6.79627811	1
LH-IM-02	8/4/2025 10:15	25.19	6.80714031	1
LH-IM-02	8/4/2025 10:30	25.23	6.80635315	1
LH-IM-02	8/4/2025 10:45	25.26	6.82208941	1
LH-IM-02	8/4/2025 11:00	25.26	6.8261541	1
LH-IM-02	8/4/2025 11:15	25.28	6.82697863	1
LH-IM-02	8/4/2025 11:30	25.28	6.82779152	1
LH-IM-02	8/4/2025 11:45	25.33	6.83323868	1
LH-IM-02	8/4/2025 12:00	25.36	6.85005052	1
LH-IM-02	8/4/2025 12:15	25.4	6.8609047	1
LH-IM-02	8/4/2025 12:30	25.43	6.8676893	1
LH-IM-02	8/4/2025 12:45	25.45	6.87148945	1
LH-IM-02	8/4/2025 13:00	25.57	6.90375414	1
LH-IM-02	8/4/2025 13:15	25.62	6.91757354	1
LH-IM-02	8/4/2025 13:30	25.74	6.94493158	1
LH-IM-02	8/4/2025 13:45	25.77	6.94385504	1
LH-IM-02	8/4/2025 14:00	25.77	6.94493711	1
LH-IM-02	8/4/2025 14:15	25.7	6.94086551	1
LH-IM-02	8/4/2025 14:30	26.08	6.79663421	2
LH-IM-02	8/4/2025 14:45			2
LH-IM-02	8/4/2025 15:00	26.79	7.27705582	2
LH-IM-02	8/4/2025 15:15	25.87	6.90818708	2
LH-IM-02	8/4/2025 15:30	25.74	6.87607803	4
LH-IM-02	8/4/2025 15:45	25.74	6.88015461	4
LH-IM-02	8/4/2025 16:00	25.67	6.86408823	4
LH-IM-02	8/4/2025 16:15	25.65	6.84803974	4
LH-IM-02	8/4/2025 16:30	25.65	6.83444704	4
LH-IM-02	8/4/2025 16:45	25.62	6.8230114	4
LH-IM-02	8/4/2025 17:00	25.65	6.83200035	4
LH-IM-02	8/4/2025 17:15	25.67	6.82222551	4
LH-IM-02	8/4/2025 17:30	25.65	6.8151454	4
LH-IM-02	8/4/2025 17:45	25.65	6.80535866	4
LH-IM-02	8/4/2025 18:00	25.65	6.79856231	4
LH-IM-02	8/4/2025 18:15	25.62	6.80017337	4
LH-IM-02	8/4/2025 18:30	25.62	6.80289218	4
LH-IM-02	8/4/2025 18:45	25.62	6.7982702	4
LH-IM-02	8/4/2025 19:00	25.62	6.81485496	4
LH-IM-02	8/4/2025 19:15	25.57	6.80258726	4
LH-IM-02	8/4/2025 19:30	25.55	6.78979263	4
LH-IM-02	8/4/2025 19:45	25.55	6.78680123	4
LH-IM-02	8/4/2025 20:00	25.62	6.8143112	4
LH-IM-02	8/4/2025 20:15	25.6	6.7982567	4
LH-IM-02	8/4/2025 20:30	25.57	6.7898067	4
LH-IM-02	8/4/2025 20:45	25.55	6.77837094	4
LH-IM-02	8/4/2025 21:00	25.57	6.80122763	4
LH-IM-02	8/4/2025 21:15	25.55	6.7859854	4
LH-IM-02	8/4/2025 21:30	25.53	6.7731888	4
LH-IM-02	8/4/2025 21:45	25.55	6.78924874	4
LH-IM-02	8/4/2025 22:00	25.67	6.84587523	4
LH-IM-02	8/4/2025 22:15	25.67	6.83690464	4
LH-IM-02	8/4/2025 22:30	25.62	6.83089596	4
LH-IM-02	8/4/2025 22:45	25.65	6.84015597	4
LH-IM-02	8/4/2025 23:00	25.62	6.82872091	4
LH-IM-02	8/4/2025 23:15	25.62	6.83388665	4
LH-IM-02	8/4/2025 23:30	25.57	6.82107829	4
LH-IM-02	8/4/2025 23:45	25.57	6.81400819	4
LH-IM-02	8/5/2025 0:00	25.55	6.81671519	4
LH-IM-02	8/5/2025 0:15	25.57	6.82026251	4
LH-IM-02	8/5/2025 0:30	25.57	6.81971866	4
LH-IM-02	8/5/2025 0:45	25.55	6.81236407	4
LH-IM-02	8/5/2025 1:00	25.55	6.81481157	4
LH-IM-02	8/5/2025 1:15	25.55	6.80420572	4
LH-IM-02	8/5/2025 1:30	25.55	6.80828489	4
LH-IM-02	8/5/2025 1:45	25.57	6.81863095	4
LH-IM-02	8/5/2025 2:00	25.55	6.81481157	4
LH-IM-02	8/5/2025 2:15	25.55	6.8107324	4
LH-IM-02	8/5/2025 2:30	25.57	6.80884158	4
LH-IM-02	8/5/2025 2:45	25.57	6.80911351	4
LH-IM-02	8/5/2025 3:00	25.57	6.8150959	4
LH-IM-02	8/5/2025 3:15	25.6	6.82381525	4
LH-IM-02	8/5/2025 3:30	25.6	6.82544665	4
LH-IM-02	8/5/2025 3:45	25.6	6.84692671	4
LH-IM-02	8/5/2025 4:00	25.57	6.81563975	4
LH-IM-02	8/5/2025 4:15	25.6	6.92632137	4
LH-IM-02	8/5/2025 4:30	25.6	6.95160803	4
LH-IM-02	8/5/2025 4:45	25.57	6.94099802	4

pH Continous Monitoring Data

Station Name	Date Time	Temp C	pH SU	Use Code
LH-IM-02	8/5/2025 5:00	25.53	6.90835453	4
LH-IM-02	8/5/2025 5:15	25.5	6.88957798	4
LH-IM-02	8/5/2025 5:30	25.48	6.90045093	4
LH-IM-02	8/5/2025 5:45	25.48	6.89990692	4
LH-IM-02	8/5/2025 6:00	25.43	6.83813382	4
LH-IM-02	8/5/2025 6:15	25.45	6.87432547	4
LH-IM-02	8/5/2025 6:30	25.4	6.87131152	4
LH-IM-02	8/5/2025 6:45	25.38	6.82150862	4
LH-IM-02	8/5/2025 7:00	25.36	6.80870711	4
LH-IM-02	8/5/2025 7:15	25.36	6.79945509	4
LH-IM-02	8/5/2025 7:30	25.33	6.80106781	4
LH-IM-02	8/5/2025 7:45	25.33	6.80569428	4
LH-IM-02	8/5/2025 8:00	25.33	6.79208701	4
LH-IM-02	8/5/2025 8:15	25.33	6.79916279	4
LH-IM-02	8/5/2025 8:30	25.33	6.79045413	4
LH-IM-02	8/5/2025 8:45	25.33	6.78637195	4
LH-IM-02	8/5/2025 9:00	25.33	6.78909341	4
LH-IM-02	8/5/2025 9:15	25.33	6.78854912	4
LH-IM-02	8/5/2025 9:30	25.36	6.79999933	4
LH-IM-02	8/5/2025 9:45	25.36	6.79972721	4
LH-IM-02	8/5/2025 10:00	25.36	6.80897923	4
LH-IM-02	8/5/2025 10:15	25.36	6.82013607	4
LH-IM-02	8/5/2025 10:30	25.38	6.82667852	4
LH-IM-02	8/5/2025 10:45	25.43	6.8370456	4
LH-IM-02	8/5/2025 11:00	25.4	6.82070433	4
LH-IM-02	8/5/2025 11:15	25.43	6.83133246	4
LH-IM-02	8/5/2025 11:30	25.43	6.82861192	4
LH-IM-02	8/5/2025 11:45	25.48	6.87515412	4
LH-IM-02	8/5/2025 12:00	25.53	6.90645079	4
LH-IM-02	8/5/2025 12:15	25.55	6.93066016	4
LH-IM-02	8/5/2025 12:30	25.6	6.95323943	4
LH-IM-02	8/5/2025 12:45	25.62	6.99021842	4
LH-IM-02	8/5/2025 13:00	25.55	6.92032625	4
LH-IM-02	8/5/2025 13:15	25.62	6.97852752	4
LH-IM-02	8/5/2025 13:30	25.65	7.00489952	4
LH-IM-02	8/5/2025 13:45	25.65	6.98614159	4
LH-IM-02	8/5/2025 14:00	25.7	7.00462689	4
LH-IM-02	8/5/2025 14:15	25.7	7.01495562	4
LH-IM-02	8/5/2025 14:30	25.72	7.00815986	4
LH-IM-02	8/5/2025 14:45	25.74	7.01332298	4
LH-IM-02	8/5/2025 15:00	25.79	7.05571012	4
LH-IM-02	8/5/2025 15:15	25.79	7.05462322	4
LH-IM-02	8/5/2025 15:30	25.84	7.09808309	4
LH-IM-02	8/5/2025 15:45	25.82	7.03369688	4
LH-IM-02	8/5/2025 16:00	25.87	7.11084099	4
LH-IM-02	8/5/2025 16:15	25.89	7.1928676	4
LH-IM-02	8/5/2025 16:30	25.94	7.10022302	4
LH-IM-02	8/5/2025 16:45	25.91	7.06247821	4
LH-IM-02	8/5/2025 17:00	25.91	7.03287188	4
LH-IM-02	8/5/2025 17:15	25.91	6.98805496	4
LH-IM-02	8/5/2025 17:30	25.89	6.96007567	4
LH-IM-02	8/5/2025 17:45	26.01	7.02960257	4
LH-IM-02	8/5/2025 18:00	26.04	7.113493	4
LH-IM-02	8/5/2025 18:15	26.01	7.08662322	4
LH-IM-02	8/5/2025 18:30	26.04	7.13114048	4
LH-IM-02	8/5/2025 18:45	26.01	7.11459049	4
LH-IM-02	8/5/2025 19:00	26.13	7.29666605	4
LH-IM-02	8/5/2025 19:15	26.11	7.26574215	4
LH-IM-02	8/5/2025 19:30	26.11	7.35884476	4
LH-IM-02	8/5/2025 19:45	26.01	7.15722022	4
LH-IM-02	8/5/2025 20:00	26.04	7.19005591	4
LH-IM-02	8/5/2025 20:15	26.23	7.58064673	4
LH-IM-02	8/5/2025 20:30	26.13	7.37076317	4
LH-IM-02	8/5/2025 20:45	26.08	7.28830026	4
LH-IM-02	8/5/2025 21:00	26.01	7.2085388	4
LH-IM-02	8/5/2025 21:15	26.01	7.22510194	4
LH-IM-02	8/5/2025 21:30	25.94	7.11760481	4
LH-IM-02	8/5/2025 21:45	26.06	7.39474029	4
LH-IM-02	8/5/2025 22:00	26.08	7.4614939	4
LH-IM-02	8/5/2025 22:15	26.01	7.36385219	4
LH-IM-02	8/5/2025 22:30	25.94	7.29929882	4
LH-IM-02	8/5/2025 22:45	25.89	7.31510374	4
LH-IM-02	8/5/2025 23:00	25.87	7.27274679	4
LH-IM-02	8/5/2025 23:15	25.82	7.21736571	4
LH-IM-02	8/5/2025 23:30	25.82	7.26273952	4
LH-IM-02	8/5/2025 23:45	25.82	7.23067898	4
LH-IM-02	8/6/2025 0:00	25.79	7.15869455	4
LH-IM-02	8/6/2025 0:15	25.74	7.15247034	4
LH-IM-02	8/6/2025 0:30	25.72	7.13535775	4
LH-IM-02	8/6/2025 0:45	25.7	7.08915935	4
LH-IM-02	8/6/2025 1:00	25.67	7.04078152	4
LH-IM-02	8/6/2025 1:15	25.62	7.08292995	4
LH-IM-02	8/6/2025 1:30	25.6	7.05275466	4
LH-IM-02	8/6/2025 1:45	25.57	7.0856631	4

pH Continous Monitoring Data

Station Name	Date Time	Temp C	pH SU	Use Code
LH-IM-02	8/6/2025 2:00	25.57	7.03236544	4
LH-IM-02	8/6/2025 2:15	25.55	7.02094592	4
LH-IM-02	8/6/2025 2:30	25.53	7.04569598	4
LH-IM-02	8/6/2025 2:45	25.5	6.98722259	4
LH-IM-02	8/6/2025 3:00	25.5	6.98939852	4
LH-IM-02	8/6/2025 3:15	25.48	6.99374995	4
LH-IM-02	8/6/2025 3:30	25.45	6.99592561	4
LH-IM-02	8/6/2025 3:45	25.43	6.96735963	4
LH-IM-02	8/6/2025 4:00	25.4	6.98014419	4
LH-IM-02	8/6/2025 4:15	25.38	6.95701437	4
LH-IM-02	8/6/2025 4:30	25.38	6.94749087	4
LH-IM-02	8/6/2025 4:45	25.36	6.9526576	4
LH-IM-02	8/6/2025 5:00	25.33	6.95510215	4
LH-IM-02	8/6/2025 5:15	25.33	6.93251407	4
LH-IM-02	8/6/2025 5:30	25.31	6.94911154	4
LH-IM-02	8/6/2025 5:45	25.26	6.94801418	4
LH-IM-02	8/6/2025 6:00	25.23	6.94147527	4
LH-IM-02	8/6/2025 6:15	25.21	6.92894762	4
LH-IM-02	8/6/2025 6:30	25.21	6.92622507	4
LH-IM-02	8/6/2025 6:45	25.19	6.92676467	4
LH-IM-02	8/6/2025 7:00	25.16	6.93029721	4
LH-IM-02	8/6/2025 7:15	25.14	6.91395341	4
LH-IM-02	8/6/2025 7:30	25.16	6.89462584	4
LH-IM-02	8/6/2025 7:45	25.14	6.89080631	4
LH-IM-02	8/6/2025 8:00	25.11	6.89270175	4
LH-IM-02	8/6/2025 8:15	25.11	6.88671013	4
LH-IM-02	8/6/2025 8:30	25.11	6.88861656	4
LH-IM-02	8/6/2025 8:45	25.11	6.87717802	4
LH-IM-02	8/6/2025 9:00	25.11	6.87935679	4
LH-IM-02	8/6/2025 9:15	25.11	6.87145875	4
LH-IM-02	8/6/2025 9:30	25.11	6.87309282	4
LH-IM-02	8/6/2025 9:45	25.11	6.88398667	4
LH-IM-02	8/6/2025 10:00	25.09	6.86981594	4
LH-IM-02	8/6/2025 10:15	25.09	6.86164501	4
LH-IM-02	8/6/2025 10:30	25.09	6.85047806	4
LH-IM-02	8/6/2025 10:45	25.09	6.86818175	4
LH-IM-02	8/6/2025 11:00	25.11	6.87772271	4
LH-IM-02	8/6/2025 11:15	25.14	6.90387761	4
LH-IM-02	8/6/2025 11:30	25.14	6.8790966	4
LH-IM-02	8/6/2025 11:45	25.14	6.88154747	4
LH-IM-02	8/6/2025 12:00	25.16	6.876654	4
LH-IM-02	8/6/2025 12:15	25.14	6.84886921	4
LH-IM-02	8/6/2025 12:30	25.11	6.8529392	4
LH-IM-02	8/6/2025 12:45	25.14	6.86194052	4
LH-IM-02	8/6/2025 13:00	25.11	6.8858931	4
LH-IM-02	8/6/2025 13:15	25.14	6.96106457	4
LH-IM-02	8/6/2025 13:30	25.02	6.84608411	4
LH-IM-02	8/6/2025 13:45	25.06	6.89077702	4
LH-IM-02	8/6/2025 14:00	25.26	7.00871685	4
LH-IM-02	8/6/2025 14:15	25.38	7.11945801	4
LH-IM-02	8/6/2025 14:30	25.23	6.9795884	4
LH-IM-02	8/6/2025 14:45	25.09	6.86545811	4
LH-IM-02	8/6/2025 15:00	25.38	7.1504774	4
LH-IM-02	8/6/2025 15:15	25.48	7.24209397	4
LH-IM-02	8/6/2025 15:30	25.5	7.24398169	4
LH-IM-02	8/6/2025 15:45	25.53	7.32119475	4
LH-IM-02	8/6/2025 16:00	25.55	7.34891164	4
LH-IM-02	8/6/2025 16:15	25.6	7.42851981	4
LH-IM-02	8/6/2025 16:30	25.62	7.45078539	4
LH-IM-02	8/6/2025 16:45	25.55	7.31627824	4
LH-IM-02	8/6/2025 17:00	25.57	7.35623031	4
LH-IM-02	8/6/2025 17:15	25.57	7.37689674	4
LH-IM-02	8/6/2025 17:30	25.57	7.36112499	4
LH-IM-02	8/6/2025 17:45	25.62	7.41815963	4
LH-IM-02	8/6/2025 18:00	25.55	7.30621627	4
LH-IM-02	8/6/2025 18:15	25.57	7.37580904	4
LH-IM-02	8/6/2025 18:30	25.65	7.43986597	4
LH-IM-02	8/6/2025 18:45	25.62	7.44670717	4
LH-IM-02	8/6/2025 19:00	25.6	7.40377695	4
LH-IM-02	8/6/2025 19:15	25.62	7.45241668	4
LH-IM-02	8/6/2025 19:30	25.74	7.66557621	4
LH-IM-02	8/6/2025 19:45	25.65	7.56192844	4
LH-IM-02	8/6/2025 20:00	25.65	7.48988712	4
LH-IM-02	8/6/2025 20:15	25.62	7.48748937	4
LH-IM-02	8/6/2025 20:30	25.62	7.44888222	4
LH-IM-02	8/6/2025 20:45	25.65	7.47112919	4
LH-IM-02	8/6/2025 21:00	25.62	7.41707211	4
LH-IM-02	8/6/2025 21:15	25.6	7.39589187	4
LH-IM-02	8/6/2025 21:30	25.62	7.3501893	4
LH-IM-02	8/6/2025 21:45	25.57	7.35269526	4
LH-IM-02	8/6/2025 22:00	25.57	7.33719543	4
LH-IM-02	8/6/2025 22:15	25.55	7.29153124	4
LH-IM-02	8/6/2025 22:30	25.53	7.2586432	4
LH-IM-02	8/6/2025 22:45	25.48	7.13900264	4

pH Continous Monitoring Data

Station Name	Date Time	Temp C	pH SU	Use Code
LH-IM-02	8/6/2025 23:00	25.48	7.17871592	4
LH-IM-02	8/6/2025 23:15	25.48	7.18007597	4
LH-IM-02	8/6/2025 23:30	25.57	7.35296718	4
LH-IM-02	8/6/2025 23:45	25.33	6.97224731	4
LH-IM-02	8/7/2025 0:00	25.45	7.20348916	4
LH-IM-02	8/7/2025 0:15	25.43	7.1159013	4
LH-IM-02	8/7/2025 0:30	25.48	7.44229244	4
LH-IM-02	8/7/2025 0:45	25.4	7.19998618	4
LH-IM-02	8/7/2025 1:00	25.45	7.45321832	4
LH-IM-02	8/7/2025 1:15	25.45	7.48667876	4
LH-IM-02	8/7/2025 1:30	25.43	7.50820365	4
LH-IM-02	8/7/2025 1:45	25.43	7.63334864	4
LH-IM-02	8/7/2025 2:00	25.43	7.57839367	4
LH-IM-02	8/7/2025 2:15	25.4	7.65653923	4
LH-IM-02	8/7/2025 2:30	25.38	7.46801798	4
LH-IM-02	8/7/2025 2:45	25.33	7.4819758	4
LH-IM-02	8/7/2025 3:00	25.28	7.25858767	4
LH-IM-02	8/7/2025 3:15	25.26	7.36721652	4
LH-IM-02	8/7/2025 3:30	25.21	7.26028187	4
LH-IM-02	8/7/2025 3:45	25.19	7.15819688	4
LH-IM-02	8/7/2025 4:00	25.19	7.16636507	4
LH-IM-02	8/7/2025 4:15	25.19	7.15819688	4
LH-IM-02	8/7/2025 4:30	25.16	7.15004377	4
LH-IM-02	8/7/2025 4:45	25.14	7.04630036	4
LH-IM-02	8/7/2025 5:00	25.11	7.10022956	4
LH-IM-02	8/7/2025 5:15	25.09	7.05121068	4
LH-IM-02	8/7/2025 5:30	25.06	7.04331647	4
LH-IM-02	8/7/2025 5:45	25.04	7.03487466	4
LH-IM-02	8/7/2025 6:00	25.02	7.02806629	4
LH-IM-02	8/7/2025 6:15	24.97	7.04414697	4
LH-IM-02	8/7/2025 6:30	24.94	7.06431652	4
LH-IM-02	8/7/2025 6:45	24.94	7.01499375	4
LH-IM-02	8/7/2025 7:00	24.92	7.00545656	4
LH-IM-02	8/7/2025 7:15	24.9	7.03407342	4
LH-IM-02	8/7/2025 7:30	24.9	7.01145276	4
LH-IM-02	8/7/2025 7:45	24.87	7.00218669	4
LH-IM-02	8/7/2025 8:00	24.87	7.00136899	4
LH-IM-02	8/7/2025 8:15	24.87	6.98801328	4
LH-IM-02	8/7/2025 8:30	24.85	6.98474147	4
LH-IM-02	8/7/2025 8:45	24.85	6.95284916	4
LH-IM-02	8/7/2025 9:00	24.85	6.92913437	4
LH-IM-02	8/7/2025 9:15	24.85	6.92204719	4
LH-IM-02	8/7/2025 9:30	24.87	6.92396038	4
LH-IM-02	8/7/2025 9:45	24.87	6.93186478	4
LH-IM-02	8/7/2025 10:00	24.87	6.96484521	4
LH-IM-02	8/7/2025 10:15	24.87	6.96184699	4
LH-IM-02	8/7/2025 10:30	24.85	6.99182865	4
LH-IM-02	8/7/2025 10:45	24.82	7.02099723	4
LH-IM-02	8/7/2025 11:00	24.82	6.98473993	4
LH-IM-02	8/7/2025 11:15	24.82	6.99646222	4
LH-IM-02	8/7/2025 11:30	24.87	7.01717779	4
LH-IM-02	8/7/2025 11:45	24.82	6.95938709	4
LH-IM-02	8/7/2025 12:00	24.85	7.00245942	4
LH-IM-02	8/7/2025 12:15	24.9	7.02862266	4
LH-IM-02	8/7/2025 12:30	24.87	7.00109643	4
LH-IM-02	8/7/2025 12:45	24.9	7.06159977	4
LH-IM-02	8/7/2025 13:00	24.9	7.07876967	4
LH-IM-02	8/7/2025 13:15	24.92	7.08285218	4
LH-IM-02	8/7/2025 13:30	24.9	7.06459769	4
LH-IM-02	8/7/2025 13:45	24.85	7.01608861	4
LH-IM-02	8/7/2025 14:00	24.97	7.12697909	4
LH-IM-02	8/7/2025 14:15	24.92	7.10765149	4
LH-IM-02	8/7/2025 14:30	24.97	7.18828577	4
LH-IM-02	8/7/2025 14:45	24.9	7.07658937	4
LH-IM-02	8/7/2025 15:00	24.9	7.13136952	4
LH-IM-02	8/7/2025 15:15	24.87	7.06869268	4
LH-IM-02	8/7/2025 15:30	24.94	7.1670496	4
LH-IM-02	8/7/2025 15:45	24.92	7.09021022	4
LH-IM-02	8/7/2025 16:00	24.9	7.06405261	4
LH-IM-02	8/7/2025 16:15	25.02	7.33182397	4
LH-IM-02	8/7/2025 16:30	24.94	7.1324419	4
LH-IM-02	8/7/2025 16:45	25.04	7.28358512	4
LH-IM-02	8/7/2025 17:00	24.99	7.18554858	4
LH-IM-02	8/7/2025 17:15	25.02	7.19806162	4
LH-IM-02	8/7/2025 17:30	25.11	7.29250599	4
LH-IM-02	8/7/2025 17:45	25.31	7.55086551	4
LH-IM-02	8/7/2025 18:00	25.04	7.08390848	4
LH-IM-02	8/7/2025 18:15	25.06	7.11059726	4
LH-IM-02	8/7/2025 18:30	25.48	7.63079453	4
LH-IM-02	8/7/2025 18:45	25.4	7.59151171	4
LH-IM-02	8/7/2025 19:00	25.36	7.42913644	4
LH-IM-02	8/7/2025 19:15	25.45	7.44097669	4
LH-IM-02	8/7/2025 19:30	25.31	7.33640051	4
LH-IM-02	8/7/2025 19:45	25.55	7.40411648	4

Station Name	Date Time	Temp C	pH SU	Use Code
LH-IM-02	8/7/2025 20:00	25.23	7.24474693	4
LH-IM-02	8/7/2025 20:15	25.4	7.31181175	4
LH-IM-02	8/7/2025 20:30	25.38	7.27509915	4
LH-IM-02	8/7/2025 20:45	25.28	7.17693035	4
LH-IM-02	8/7/2025 21:00	25.26	7.19817454	4
LH-IM-02	8/7/2025 21:15	25.23	7.16933737	4
LH-IM-02	8/7/2025 21:30	25.23	7.16035356	4
LH-IM-02	8/7/2025 21:45	25.16	7.09476675	4
LH-IM-02	8/7/2025 22:00	25.19	7.10945998	4
LH-IM-02	8/7/2025 22:15	25.21	7.11299195	4
LH-IM-02	8/7/2025 22:30	25.21	7.12442666	4
LH-IM-02	8/7/2025 22:45	25.19	7.08795039	4
LH-IM-02	8/7/2025 23:00	25.16	7.09040994	4
LH-IM-02	8/7/2025 23:15	25.16	7.10048506	4
LH-IM-02	8/7/2025 23:30	25.16	7.10211887	4
LH-IM-02	8/7/2025 23:45	25.14	7.09368383	4
LH-IM-02	8/8/2025 0:00	25.11	7.07708014	4
LH-IM-02	8/8/2025 0:15	25.09	7.05747506	4
LH-IM-02	8/8/2025 0:30	25.06	7.05639128	4
LH-IM-02	8/8/2025 0:45	25.04	7.03650912	4
LH-IM-02	8/8/2025 1:00	25.02	7.02997329	4
LH-IM-02	8/8/2025 1:15	24.99	7.03324577	4
LH-IM-02	8/8/2025 1:30	24.94	6.99837115	4
LH-IM-02	8/8/2025 1:45	24.94	6.97929605	4
LH-IM-02	8/8/2025 2:00	24.92	6.96866638	4
LH-IM-02	8/8/2025 2:15	24.9	6.97138966	4
LH-IM-02	8/8/2025 2:30	24.9	6.96430367	4
LH-IM-02	8/8/2025 2:45	24.9	6.9465887	4
LH-IM-02	8/8/2025 3:00	24.85	6.94876041	4
LH-IM-02	8/8/2025 3:15	24.85	6.94167323	4
LH-IM-02	8/8/2025 3:30	24.85	6.9438539	4
LH-IM-02	8/8/2025 3:45	24.82	6.93376163	4
LH-IM-02	8/8/2025 4:00	24.8	6.92339726	4
LH-IM-02	8/8/2025 4:15	24.8	6.91003841	4
LH-IM-02	8/8/2025 4:30	24.77	6.89421524	4
LH-IM-02	8/8/2025 4:45	24.77	6.90157698	4
LH-IM-02	8/8/2025 5:00	24.75	6.90647853	4
LH-IM-02	8/8/2025 5:15	24.75	6.91084134	4
LH-IM-02	8/8/2025 5:30	24.73	6.89229218	4
LH-IM-02	8/8/2025 5:45	24.73	6.88792909	4
LH-IM-02	8/8/2025 6:00	24.7	6.88819052	4
LH-IM-02	8/8/2025 6:15	24.68	6.88791027	4
LH-IM-02	8/8/2025 6:30	24.68	6.88218274	4
LH-IM-02	8/8/2025 6:45	24.68	6.87918261	4
LH-IM-02	8/8/2025 7:00	24.68	6.8742733	4
LH-IM-02	8/8/2025 7:15	24.65	6.867987	4
LH-IM-02	8/8/2025 7:30	24.65	6.8663504	4
LH-IM-02	8/8/2025 7:45	24.65	6.86771423	4
LH-IM-02	8/8/2025 8:00	24.65	6.86744146	4
LH-IM-02	8/8/2025 8:15	24.65	6.87426064	4
LH-IM-02	8/8/2025 8:30	24.65	6.87807937	4
LH-IM-02	8/8/2025 8:45	24.63	6.87343384	4
LH-IM-02	8/8/2025 9:00	24.65	6.87153297	4
LH-IM-02	8/8/2025 9:15	24.63	6.87643447	4
LH-IM-02	8/8/2025 9:30	24.63	6.87752561	4
LH-IM-02	8/8/2025 9:45	24.63	6.87125155	4
LH-IM-02	8/8/2025 10:00	24.63	6.86879649	4
LH-IM-02	8/8/2025 10:15	24.63	6.88134461	4
LH-IM-02	8/8/2025 10:30	24.63	6.89334716	4
LH-IM-02	8/8/2025 10:45	24.65	6.89526369	4
LH-IM-02	8/8/2025 11:00	24.75	6.96346767	4
LH-IM-02	8/8/2025 11:15	24.8	6.98528417	4
LH-IM-02	8/8/2025 11:30	24.75	6.93047396	4
LH-IM-02	8/8/2025 11:45	24.82	6.95393486	4
LH-IM-02	8/8/2025 12:00	24.9	6.97138966	4
LH-IM-02	8/8/2025 12:15	24.9	6.99128494	4
LH-IM-02	8/8/2025 12:30	24.92	6.99864356	4
LH-IM-02	8/8/2025 12:45	24.9	7.02644236	4
LH-IM-02	8/8/2025 13:00	24.77	6.93238723	4
LH-IM-02	8/8/2025 13:15	24.75	6.92638383	4
LH-IM-02	8/8/2025 13:30	25.04	7.10134273	4
LH-IM-02	8/8/2025 13:45	25.02	7.09426639	4
LH-IM-02	8/8/2025 14:00	24.87	7.02399193	4
LH-IM-02	8/8/2025 14:15	24.9	7.01799368	4
LH-IM-02	8/8/2025 14:30	24.8	6.97737791	4
LH-IM-02	8/8/2025 14:45	25.21	7.28396805	4
LH-IM-02	8/8/2025 15:00	25.26	7.25778838	4
LH-IM-02	8/8/2025 15:15	24.97	7.04986892	4
LH-IM-02	8/8/2025 15:30	24.87	7.0226291	4
LH-IM-02	8/8/2025 15:45	25.06	7.12966469	4
LH-IM-02	8/8/2025 16:00	24.9	6.99346525	4
LH-IM-02	8/8/2025 16:15	25.09	7.10976904	4
LH-IM-02	8/8/2025 16:30	25.04	7.08990151	4
LH-IM-02	8/8/2025 16:45	25.16	7.17264471	4

Station Name	Date Time	Temp C	pH SU	Use Code
LH-IM-02	8/8/2025 17:00	25.31	7.29203782	4
LH-IM-02	8/8/2025 17:15	25.38	7.28299005	4
LH-IM-02	8/8/2025 17:30	25.45	7.40071535	4
LH-IM-02	8/8/2025 17:45	25.33	7.26507585	4
LH-IM-02	8/8/2025 18:00	25.65	7.52468443	4
LH-IM-02	8/8/2025 18:15	25.67	7.52138729	4
LH-IM-02	8/8/2025 18:30	25.65	7.44421564	4
LH-IM-02	8/8/2025 18:45	25.62	7.40891567	4
LH-IM-02	8/8/2025 19:00	25.65	7.33547403	4
LH-IM-02	8/8/2025 19:15	25.74	7.36173491	4
LH-IM-02	8/8/2025 19:30	25.38	7.16571499	4
LH-IM-02	8/8/2025 19:45	25.5	7.20644699	4
LH-IM-02	8/8/2025 20:00	25.74	7.40467492	4
LH-IM-02	8/8/2025 20:15	25.7	7.31258598	4
LH-IM-02	8/8/2025 20:30	25.57	7.24963499	4
LH-IM-02	8/8/2025 20:45	25.38	7.1420423	4
LH-IM-02	8/8/2025 21:00	25.6	7.21861337	4
LH-IM-02	8/8/2025 21:15	25.33	7.10505431	4
LH-IM-02	8/8/2025 21:30	25.45	7.14037679	4
LH-IM-02	8/8/2025 21:45	25.48	7.11397783	4
LH-IM-02	8/8/2025 22:00	25.43	7.12107033	4
LH-IM-02	8/8/2025 22:15	25.45	7.12922331	4
LH-IM-02	8/8/2025 22:30	25.45	7.16132357	4
LH-IM-02	8/8/2025 22:45	25.38	7.09306432	4
LH-IM-02	8/8/2025 23:00	25.28	7.06152134	4
LH-IM-02	8/8/2025 23:15	25.4	7.1477465	4
LH-IM-02	8/8/2025 23:30	25.38	7.10503671	4
LH-IM-02	8/8/2025 23:45	25.4	7.12625205	4
LH-IM-02	8/9/2025 0:00	25.36	7.11157459	4
LH-IM-02	8/9/2025 0:15	25.33	7.08192194	4
LH-IM-02	8/9/2025 0:30	25.31	7.07512334	4
LH-IM-02	8/9/2025 0:45	25.31	7.07621199	4
LH-IM-02	8/9/2025 1:00	25.26	7.05499244	4
LH-IM-02	8/9/2025 1:15	25.23	7.04274731	4
LH-IM-02	8/9/2025 1:30	25.19	7.04248077	4
LH-IM-02	8/9/2025 1:45	25.16	7.04411885	4
LH-IM-02	8/9/2025 2:00	25.16	7.01443809	4
LH-IM-02	8/9/2025 2:15	25.14	7.00844804	4
LH-IM-02	8/9/2025 2:30	25.11	6.98475477	4
LH-IM-02	8/9/2025 2:45	25.06	6.97739763	4
LH-IM-02	8/9/2025 3:00	25.06	6.96977066	4
LH-IM-02	8/9/2025 3:15	25.04	6.95859982	4
LH-IM-02	8/9/2025 3:30	25.02	6.94415834	4
LH-IM-02	8/9/2025 3:45	24.99	6.9362515	4
LH-IM-02	8/9/2025 4:00	24.97	6.92916289	4
LH-IM-02	8/9/2025 4:15	24.94	6.92806576	4
LH-IM-02	8/9/2025 4:30	24.92	6.92778841	4
LH-IM-02	8/9/2025 4:45	24.92	6.92397314	4
LH-IM-02	8/9/2025 5:00	24.9	6.92097012	4
LH-IM-02	8/9/2025 5:15	24.9	6.91497428	4
LH-IM-02	8/9/2025 5:30	24.87	6.9111498	4
LH-IM-02	8/9/2025 5:45	24.87	6.91060467	4
LH-IM-02	8/9/2025 6:00	24.85	6.90732766	4
LH-IM-02	8/9/2025 6:15	24.85	6.90024049	4
LH-IM-02	8/9/2025 6:30	24.82	6.89995783	4
LH-IM-02	8/9/2025 6:45	24.82	6.89014383	4
LH-IM-02	8/9/2025 7:00	24.82	6.88905338	4
LH-IM-02	8/9/2025 7:15	24.8	6.88113968	4
LH-IM-02	8/9/2025 7:30	24.77	6.87567457	4
LH-IM-02	8/9/2025 7:45	24.77	6.88467225	4
LH-IM-02	8/9/2025 8:00	24.77	6.88140036	4
LH-IM-02	8/9/2025 8:15	24.77	6.87322065	4
LH-IM-02	8/9/2025 8:30	24.77	6.87049408	4
LH-IM-02	8/9/2025 8:45	24.8	6.87432394	4
LH-IM-02	8/9/2025 9:00	24.77	6.86395032	4
LH-IM-02	8/9/2025 9:15	24.77	6.86667689	4
LH-IM-02	8/9/2025 9:30	24.77	6.86585891	4
LH-IM-02	8/9/2025 9:45	24.77	6.87049408	4
LH-IM-02	8/9/2025 10:00	24.8	6.86559979	4
LH-IM-02	8/9/2025 10:15	24.77	6.85876983	4
LH-IM-02	8/9/2025 10:30	24.8	6.87459657	4
LH-IM-02	8/9/2025 10:45	24.77	6.86422297	4
LH-IM-02	8/9/2025 11:00	24.8	6.88195756	4
LH-IM-02	8/9/2025 11:15	24.77	6.87649254	4
LH-IM-02	8/9/2025 11:30	24.82	6.89068905	4
LH-IM-02	8/9/2025 11:45	24.94	6.94114583	4
LH-IM-02	8/9/2025 12:00	25.02	6.95587276	4
LH-IM-02	8/9/2025 12:15	25.02	6.9534209	4
LH-IM-02	8/9/2025 12:30	24.99	6.945515	4
LH-IM-02	8/9/2025 12:45	24.94	6.94550586	4
LH-IM-02	8/9/2025 13:00	24.92	6.92724337	4
LH-IM-02	8/9/2025 13:15	24.92	6.96403355	4
LH-IM-02	8/9/2025 13:30	24.9	6.92178773	4
LH-IM-02	8/9/2025 13:45	24.92	6.95122512	4

pH Continous Monitoring Data

Station Name	Date Time	Temp C	pH SU	Use Code
LH-IM-02	8/9/2025 14:00	24.9	6.93977524	4
LH-IM-02	8/9/2025 14:15	24.87	6.94113201	4
LH-IM-02	8/9/2025 14:30	24.87	6.93131965	4
LH-IM-02	8/9/2025 14:45	24.87	6.93322761	4
LH-IM-02	8/9/2025 15:00	24.9	6.94141047	4
LH-IM-02	8/9/2025 15:15	24.97	7.02616367	4
LH-IM-02	8/9/2025 15:30	24.85	6.91141642	4
LH-IM-02	8/9/2025 15:45	24.87	6.93077452	4
LH-IM-02	8/9/2025 16:00	24.94	6.97439102	4
LH-IM-02	8/9/2025 16:15	24.97	6.98883472	4
LH-IM-02	8/9/2025 16:30	25.04	7.07464654	4
LH-IM-02	8/9/2025 16:45	25.09	7.13809495	4
LH-IM-02	8/9/2025 17:00	25.09	7.1108585	4
LH-IM-02	8/9/2025 17:15	25.11	7.11711503	4
LH-IM-02	8/9/2025 17:30	25.06	7.06074955	4
LH-IM-02	8/9/2025 17:45	25.23	7.38631001	4
LH-IM-02	8/9/2025 18:00	25.11	7.09886783	4
LH-IM-02	8/9/2025 18:15	25.19	7.20638923	4
LH-IM-02	8/9/2025 18:30	25.16	7.13887944	4
LH-IM-02	8/9/2025 18:45	25.14	7.09150528	4
LH-IM-02	8/9/2025 19:00	25.06	7.05067105	4
LH-IM-02	8/9/2025 19:15	25.45	7.34630812	4
LH-IM-02	8/9/2025 19:30	25.43	7.36755156	4
LH-IM-02	8/9/2025 19:45	25.45	7.27340245	4
LH-IM-02	8/9/2025 20:00	25.31	7.18480532	4
LH-IM-02	8/9/2025 20:15	25.36	7.13933064	4
LH-IM-02	8/9/2025 20:30	25.43	7.27206049	4
LH-IM-02	8/9/2025 20:45	25.38	7.19972748	4
LH-IM-02	8/9/2025 21:00	25.38	7.16598709	4
LH-IM-02	8/9/2025 21:15	25.4	7.1640714	4
LH-IM-02	8/9/2025 21:30	25.53	7.18249349	4
LH-IM-02	8/9/2025 21:45	25.48	7.1224101	4
LH-IM-02	8/9/2025 22:00	25.77	7.23126106	4
LH-IM-02	8/9/2025 22:15	25.55	7.10579277	4
LH-IM-02	8/9/2025 22:30	25.5	7.08350726	4
LH-IM-02	8/9/2025 22:45	25.7	7.1255817	4
LH-IM-02	8/9/2025 23:00	25.55	7.07560687	4
LH-IM-02	8/9/2025 23:15	25.72	7.19216193	4
LH-IM-02	8/9/2025 23:30	25.45	7.02884198	4
LH-IM-02	8/9/2025 23:45	25.43	7.03020418	4
LH-IM-02	8/10/2025 0:00	25.62	7.10794304	4
LH-IM-02	8/10/2025 0:15	25.48	7.00490231	4
LH-IM-02	8/10/2025 0:30	25.5	7.00870985	4
LH-IM-02	8/10/2025 0:45	25.57	7.04215481	4
LH-IM-02	8/10/2025 1:00	25.67	7.14706934	4
LH-IM-02	8/10/2025 1:15	25.65	7.12397159	4
LH-IM-02	8/10/2025 1:30	25.6	7.07287522	4
LH-IM-02	8/10/2025 1:45	25.57	7.0886543	4
LH-IM-02	8/10/2025 2:00	25.55	7.05629877	4
LH-IM-02	8/10/2025 2:15	25.5	7.07371559	4
LH-IM-02	8/10/2025 2:30	25.48	7.07399254	4
LH-IM-02	8/10/2025 2:45	25.5	7.09737877	4
LH-IM-02	8/10/2025 3:00	25.45	7.06393464	4
LH-IM-02	8/10/2025 3:15	25.45	7.0704635	4
LH-IM-02	8/10/2025 3:30	25.4	7.04136257	4
LH-IM-02	8/10/2025 3:45	25.36	6.98395118	4
LH-IM-02	8/10/2025 4:00	25.31	6.96979598	4
LH-IM-02	8/10/2025 4:15	25.26	6.97278522	4
LH-IM-02	8/10/2025 4:30	25.28	6.95455025	4
LH-IM-02	8/10/2025 4:45	25.23	6.95073132	4
LH-IM-02	8/10/2025 5:00	25.23	6.92949685	4
LH-IM-02	8/10/2025 5:15	25.19	6.93003195	4
LH-IM-02	8/10/2025 5:30	25.19	6.9030769	4
LH-IM-02	8/10/2025 5:45	25.16	6.90606246	4
LH-IM-02	8/10/2025 6:00	25.14	6.9253908	4
LH-IM-02	8/10/2025 6:15	25.16	6.93465402	4
LH-IM-02	8/10/2025 6:30	25.11	6.90223387	4
LH-IM-02	8/10/2025 6:45	25.09	6.88888145	4
LH-IM-02	8/10/2025 7:00	25.06	6.89976595	4
LH-IM-02	8/10/2025 7:15	25.06	6.8948629	4
LH-IM-02	8/10/2025 7:30	25.04	6.89757995	4
LH-IM-02	8/10/2025 7:45	25.04	6.90112128	4
LH-IM-02	8/10/2025 8:00	25.04	6.89512826	4
LH-IM-02	8/10/2025 8:15	25.06	6.9014003	4
LH-IM-02	8/10/2025 8:30	25.04	6.90547984	4
LH-IM-02	8/10/2025 8:45	25.04	6.90656948	4
LH-IM-02	8/10/2025 9:00	25.04	6.90629707	4
LH-IM-02	8/10/2025 9:15	25.04	6.90820394	4
LH-IM-02	8/10/2025 9:30	25.04	6.91147286	4
LH-IM-02	8/10/2025 9:45	25.02	6.90874264	4
LH-IM-02	8/10/2025 10:00	25.04	6.91910035	4
LH-IM-02	8/10/2025 10:15	25.04	6.92536578	4
LH-IM-02	8/10/2025 10:30	25.04	6.93735183	4
LH-IM-02	8/10/2025 10:45	25.04	6.93871388	4

Station Name	Date Time	Temp C	pH SU	Use Code
LH-IM-02	8/10/2025 11:00	25.06	6.94443822	4
LH-IM-02	8/10/2025 11:15	25.11	6.95043915	4
LH-IM-02	8/10/2025 11:30	25.14	6.95561819	4
LH-IM-02	8/10/2025 11:45	25.14	6.95452891	4
LH-IM-02	8/10/2025 12:00	25.19	6.99456069	4
LH-IM-02	8/10/2025 12:15	25.19	7.01852073	4
LH-IM-02	8/10/2025 12:30	25.21	7.03349351	4
LH-IM-02	8/10/2025 12:45	25.19	7.01361982	4
LH-IM-02	8/10/2025 13:00	25.23	7.06588743	4
LH-IM-02	8/10/2025 13:15	25.21	7.04057214	4
LH-IM-02	8/10/2025 13:30	25.16	7.00790287	4
LH-IM-02	8/10/2025 13:45	25.11	6.98448242	4
LH-IM-02	8/10/2025 14:00	25.09	6.97113552	4
LH-IM-02	8/10/2025 14:15	25.14	6.96760022	4
LH-IM-02	8/10/2025 14:30	25.16	7.00381836	4
LH-IM-02	8/10/2025 14:45	25.21	7.02042528	4
LH-IM-02	8/10/2025 15:00	25.14	6.9616092	4
LH-IM-02	8/10/2025 15:15	25.28	7.12548624	4
LH-IM-02	8/10/2025 15:30	25.43	7.23125234	4
LH-IM-02	8/10/2025 15:45	25.28	7.0688705	4
LH-IM-02	8/10/2025 16:00	25.31	7.12084684	4
LH-IM-02	8/10/2025 16:15	25.33	7.117573	4
LH-IM-02	8/10/2025 16:30	25.28	7.08846825	4
LH-IM-02	8/10/2025 16:45	25.28	7.08629072	4
LH-IM-02	8/10/2025 17:00	25.36	7.21008135	4
LH-IM-02	8/10/2025 17:15	25.43	7.29110429	4
LH-IM-02	8/10/2025 17:30	25.28	7.08248005	4
LH-IM-02	8/10/2025 17:45	25.26	7.06506418	4
LH-IM-02	8/10/2025 18:00	25.28	7.10071685	4
LH-IM-02	8/10/2025 18:15	25.28	7.05526094	4
LH-IM-02	8/10/2025 18:30	25.4	7.26338121	4
LH-IM-02	8/10/2025 18:45	25.53	7.38129863	4
LH-IM-02	8/10/2025 19:00	25.62	7.52229018	4
LH-IM-02	8/10/2025 19:15	25.55	7.3921509	4
LH-IM-02	8/10/2025 19:30	25.65	7.40099085	4
LH-IM-02	8/10/2025 19:45	25.57	7.38695804	4
LH-IM-02	8/10/2025 20:00	25.57	7.35786187	4
LH-IM-02	8/10/2025 20:15	25.55	7.208588	4
LH-IM-02	8/10/2025 20:30	25.6	7.24308433	4
LH-IM-02	8/10/2025 20:45	25.6	7.18870442	4
LH-IM-02	8/10/2025 21:00	25.6	7.16097067	4
LH-IM-02	8/10/2025 21:15	25.57	7.13216259	4
LH-IM-02	8/10/2025 21:30	25.5	7.08405124	4
LH-IM-02	8/10/2025 21:45	25.57	7.10524183	4
LH-IM-02	8/10/2025 22:00	25.53	7.07316426	4
LH-IM-02	8/10/2025 22:15	25.53	7.05929414	4
LH-IM-02	8/10/2025 22:30	25.67	7.11118701	4
LH-IM-02	8/10/2025 22:45	25.72	7.11008124	4
LH-IM-02	8/10/2025 23:00	25.91	7.15211205	4
LH-IM-02	8/10/2025 23:15	25.94	7.1034821	4
LH-IM-02	8/10/2025 23:30	25.79	7.0635902	4
LH-IM-02	8/10/2025 23:45	25.67	7.04676191	4
LH-IM-02	8/11/2025 0:00	25.6	7.03127459	4
LH-IM-02	8/11/2025 0:15	25.53	7.02502677	4
LH-IM-02	8/11/2025 0:30	25.55	7.01958619	4
LH-IM-02	8/11/2025 0:45	25.57	7.00326927	4
LH-IM-02	8/11/2025 1:00	25.6	6.99810285	4
LH-IM-02	8/11/2025 1:15	25.62	6.99429664	4
LH-IM-02	8/11/2025 1:30	25.57	6.97743622	4
LH-IM-02	8/11/2025 1:45	25.5	6.97008719	4
LH-IM-02	8/11/2025 2:00	25.5	6.95621567	4
LH-IM-02	8/11/2025 2:15	25.57	6.96465566	4
LH-IM-02	8/11/2025 2:30	25.72	6.96711951	4
LH-IM-02	8/11/2025 2:45	25.7	6.98560029	4
LH-IM-02	8/11/2025 3:00	25.99	7.04263871	4
LH-IM-02	8/11/2025 3:15	25.96	6.99919142	4
LH-IM-02	8/11/2025 3:30	25.84	7.01033003	4
LH-IM-02	8/11/2025 3:45	25.91	6.99511702	4
LH-IM-02	8/11/2025 4:00	25.87	6.98343525	4
LH-IM-02	8/11/2025 4:15	25.84	6.97473978	4
LH-IM-02	8/11/2025 4:30	25.79	6.95544296	4
LH-IM-02	8/11/2025 4:45	25.74	6.94048804	4
LH-IM-02	8/11/2025 5:00	25.7	6.92688965	4
LH-IM-02	8/11/2025 5:15	25.7	6.94346997	4
LH-IM-02	8/11/2025 5:30	25.67	6.93123168	4
LH-IM-02	8/11/2025 5:45	25.6	6.90348181	4
LH-IM-02	8/11/2025 6:00	25.57	6.89096349	4
LH-IM-02	8/11/2025 6:15	25.53	6.87626287	4
LH-IM-02	8/11/2025 6:30	25.48	6.85720154	4
LH-IM-02	8/11/2025 6:45	25.6	6.91707679	4
LH-IM-02	8/11/2025 7:00	25.55	6.88062227	4
LH-IM-02	8/11/2025 7:15	25.5	6.85857105	4
LH-IM-02	8/11/2025 7:30	25.6	6.93610976	4
LH-IM-02	8/11/2025 7:45	25.57	6.92794554	4

pH Continous Monitoring Data

Station Name	Date Time	Temp C	pH SU	Use Code
LH-IM-02	8/11/2025 8:00	25.57	6.90673524	4
LH-IM-02	8/11/2025 8:15	25.48	6.88739451	4
LH-IM-02	8/11/2025 8:30	25.5	6.91541708	4
LH-IM-02	8/11/2025 8:45	25.48	6.87270604	4
LH-IM-02	8/11/2025 9:00	25.5	6.94642401	4
LH-IM-02	8/11/2025 9:15	25.5	6.96410339	4
LH-IM-02	8/11/2025 9:30	25.48	6.94941252	4
LH-IM-02	8/11/2025 9:45	25.5	6.95050387	4
LH-IM-02	8/11/2025 10:00	25.5	6.98287074	4
LH-IM-02	8/11/2025 10:15	25.5	6.99456634	4
LH-IM-02	8/11/2025 10:30	25.53	7.0122445	4
LH-IM-02	8/11/2025 10:45	25.55	7.02148981	4
LH-IM-02	8/11/2025 11:00	25.57	7.04161095	4
LH-IM-02	8/11/2025 11:15	25.57	7.02611112	4
LH-IM-02	8/11/2025 11:30	25.57	6.99728688	4
LH-IM-02	8/11/2025 11:45	25.62	7.04133211	4
LH-IM-02	8/11/2025 12:00	25.65	7.09705804	4
LH-IM-02	8/11/2025 12:15	25.67	7.10466294	4
LH-IM-02	8/11/2025 12:30	25.65	7.07503786	4
LH-IM-02	8/11/2025 12:45	25.65	7.0706882	4
LH-IM-02	8/11/2025 13:00	25.67	7.11635189	4
LH-IM-02	8/11/2025 13:15	25.65	7.07612528	4
LH-IM-02	8/11/2025 13:30	25.67	7.06089737	4
LH-IM-02	8/11/2025 13:45	25.67	7.04458722	4
LH-IM-02	8/11/2025 14:00	25.65	7.02202632	4
LH-IM-02	8/11/2025 14:15	25.65	7.01305514	4
LH-IM-02	8/11/2025 14:30	25.7	7.03969019	4
LH-IM-02	8/11/2025 14:45	26.52	7.43452303	4
LH-IM-02	8/11/2025 15:00			2
LH-IM-02	8/11/2025 15:15	30.77	9.78678065	2
LH-IM-02	8/11/2025 15:30	26.06	7.27046535	2
LH-IM-02	8/11/2025 15:45	25.89	7.29088308	1
LH-IM-02	8/11/2025 16:00	25.84	7.21310503	1
LH-IM-02	8/11/2025 16:15	25.91	7.35354268	1
LH-IM-02	8/11/2025 16:30	25.89	7.32303526	1
LH-IM-02	8/11/2025 16:45	25.84	7.23553425	1
LH-IM-02	8/11/2025 17:00	25.82	7.22528052	1
LH-IM-02	8/11/2025 17:15	25.82	7.2425765	1
LH-IM-02	8/11/2025 17:30	25.77	7.20045108	1
LH-IM-02	8/11/2025 17:45	25.77	7.16206921	1
LH-IM-02	8/11/2025 18:00	25.84	7.31687396	1
LH-IM-02	8/11/2025 18:15	25.72	7.10748762	1
LH-IM-02	8/11/2025 18:30	25.84	7.3001196	1
LH-IM-02	8/11/2025 18:45	26.04	7.52811203	1
LH-IM-02	8/11/2025 19:00	25.94	7.27948852	1
LH-IM-02	8/11/2025 19:15	26.06	7.40008114	1
LH-IM-02	8/11/2025 19:30	26.08	7.50239002	1
LH-IM-02	8/11/2025 19:45	26.11	7.64813306	1
LH-IM-02	8/11/2025 20:00	26.26	7.6680473	1
LH-IM-02	8/11/2025 20:15	26.28	7.71198571	1
LH-IM-02	8/11/2025 20:30	26.26	7.64376058	1
LH-IM-02	8/11/2025 20:45	26.35	7.67378153	1
LH-IM-02	8/11/2025 21:00	26.35	7.64545553	1
LH-IM-02	8/11/2025 21:15	26.52	7.53670279	1
LH-IM-02	8/11/2025 21:30	26.57	7.48835962	1
LH-IM-02	8/11/2025 21:45	26.55	7.48515711	1
LH-IM-02	8/11/2025 22:00	26.5	7.43832133	1
LH-IM-02	8/11/2025 22:15	26.57	7.43552323	1
LH-IM-02	8/11/2025 22:30	26.55	7.40293173	1
LH-IM-02	8/11/2025 22:45	26.5	7.35823932	1
LH-IM-02	8/11/2025 23:00	26.55	7.36087547	1
LH-IM-02	8/11/2025 23:15	26.45	7.34265758	1
LH-IM-02	8/11/2025 23:30	26.43	7.29467397	1
LH-IM-02	8/11/2025 23:45	26.38	7.24239274	1
LH-IM-02	8/12/2025 0:00	26.35	7.25914285	1
LH-IM-02	8/12/2025 0:15	26.33	7.26023931	1
LH-IM-02	8/12/2025 0:30	26.45	7.21590733	1
LH-IM-02	8/12/2025 0:45	26.52	7.19159124	1
LH-IM-02	8/12/2025 1:00	26.33	7.13802469	1
LH-IM-02	8/12/2025 1:15	26.4	7.14257779	1
LH-IM-02	8/12/2025 1:30	26.6	7.16242909	1
LH-IM-02	8/12/2025 1:45	26.4	7.1172235	1
LH-IM-02	8/12/2025 2:00	26.4	7.07919208	1
LH-IM-02	8/12/2025 2:15	26.43	7.08538724	1
LH-IM-02	8/12/2025 2:30	26.4	7.08215907	1
LH-IM-02	8/12/2025 2:45	26.38	7.06409168	1
LH-IM-02	8/12/2025 3:00	26.26	7.0195917	1
LH-IM-02	8/12/2025 3:15	26.18	7.01095935	1
LH-IM-02	8/12/2025 3:30	26.04	7.00691372	1
LH-IM-02	8/12/2025 3:45	26.01	6.99206012	1
LH-IM-02	8/12/2025 4:00	26.21	7.00906897	1
LH-IM-02	8/12/2025 4:15	26.04	6.98611979	1
LH-IM-02	8/12/2025 4:30	26.01	6.98206723	1
LH-IM-02	8/12/2025 4:45	26.01	6.9677531	1

Station Name	Date Time	Temp C	pH SU	Use Code
LH-IM-02	8/12/2025 5:00	26.11	6.97883337	1
LH-IM-02	8/12/2025 5:15	26.13	6.9831543	1
LH-IM-02	8/12/2025 5:30	26.23	6.99422499	1
LH-IM-02	8/12/2025 5:45	26.23	6.98693824	1
LH-IM-02	8/12/2025 6:00	26.21	6.97857054	1
LH-IM-02	8/12/2025 6:15	26.21	6.96858433	1
LH-IM-02	8/12/2025 6:30	26.18	6.96264284	1
LH-IM-02	8/12/2025 6:45	26.18	6.97586915	1
LH-IM-02	8/12/2025 7:00	26.16	6.97640742	1
LH-IM-02	8/12/2025 7:15	26.16	6.97046868	1
LH-IM-02	8/12/2025 7:30	26.13	6.9715456	1
LH-IM-02	8/12/2025 7:45	26.16	6.97127851	1
LH-IM-02	8/12/2025 8:00	26.16	6.96776926	1
LH-IM-02	8/12/2025 8:15	26.13	6.97289545	1
LH-IM-02	8/12/2025 8:30	26.06	6.96802852	1
LH-IM-02	8/12/2025 8:45	26.04	6.97423755	1
LH-IM-02	8/12/2025 9:00	26.01	6.96019091	1
LH-IM-02	8/12/2025 9:15	26.01	6.95722005	1
LH-IM-02	8/12/2025 9:30	26.11	7.01690165	1
LH-IM-02	8/12/2025 9:45	26.13	7.02175997	1
LH-IM-02	8/12/2025 10:00	26.13	7.03957797	1
LH-IM-02	8/12/2025 10:15	26.16	7.0509116	1
LH-IM-02	8/12/2025 10:30	26.21	7.07519388	1
LH-IM-02	8/12/2025 10:45	26.18	7.07682096	1
LH-IM-02	8/12/2025 11:00	26.18	7.07331194	1
LH-IM-02	8/12/2025 11:15	26.26	7.14102534	1
LH-IM-02	8/12/2025 11:30	26.3	7.15530677	1
LH-IM-02	8/12/2025 11:45	26.26	7.09676952	1
LH-IM-02	8/12/2025 12:00	26.3	7.16636925	1
LH-IM-02	8/12/2025 12:15	26.26	7.13023124	1
LH-IM-02	8/12/2025 12:30	26.21	7.117028	1
LH-IM-02	8/12/2025 12:45	26.18	7.05927586	1
LH-IM-02	8/12/2025 13:00	26.38	7.24832712	1
LH-IM-02	8/12/2025 13:15	26.33	7.16014743	1
LH-IM-02	8/12/2025 13:30	26.38	7.39911424	1
LH-IM-02	8/12/2025 13:45	26.35	7.30797147	1
LH-IM-02	8/12/2025 14:00	26.35	7.20815605	1
LH-IM-02	8/12/2025 14:15	26.35	7.18765342	1
LH-IM-02	8/12/2025 14:30	26.4	7.24777108	1
LH-IM-02	8/12/2025 14:45	26.45	7.42814658	1
LH-IM-02	8/12/2025 15:00	26.45	7.35991719	1
LH-IM-02	8/12/2025 15:15	26.55	7.39349603	1
LH-IM-02	8/12/2025 15:30	26.57	7.57947543	1
LH-IM-02	8/12/2025 15:45	26.52	7.57444936	1
LH-IM-02	8/12/2025 16:00	26.48	7.36446528	1
LH-IM-02	8/12/2025 16:15	26.43	7.2776829	1
LH-IM-02	8/12/2025 16:30	26.5	7.49063079	1
LH-IM-02	8/12/2025 16:45	26.45	7.338073	1
LH-IM-02	8/12/2025 17:00	26.43	7.30869833	1
LH-IM-02	8/12/2025 17:15	26.48	7.36338666	1
LH-IM-02	8/12/2025 17:30	26.52	7.47280323	1
LH-IM-02	8/12/2025 17:45	26.55	7.56199066	1
LH-IM-02	8/12/2025 18:00	26.55	7.52370868	1
LH-IM-02	8/12/2025 18:15	26.67	7.941468	1
LH-IM-02	8/12/2025 18:30	26.84	7.98402743	1
LH-IM-02	8/12/2025 18:45	26.62	7.57398821	1
LH-IM-02	8/12/2025 19:00	26.72	7.65624501	1
LH-IM-02	8/12/2025 19:15	26.72	7.61367371	1
LH-IM-02	8/12/2025 19:30	27.01	7.8351529	1
LH-IM-02	8/12/2025 19:45	27.04	7.82484169	1
LH-IM-02	8/12/2025 20:00	27.19	7.89571924	1
LH-IM-02	8/12/2025 20:15	27.06	7.73974058	1
LH-IM-02	8/12/2025 20:30	27.26	8.00900924	1
LH-IM-02	8/12/2025 20:45	27.09	7.88632973	1
LH-IM-02	8/12/2025 21:00	27.26	7.83795432	1
LH-IM-02	8/12/2025 21:15	27.11	7.70382861	1
LH-IM-02	8/12/2025 21:30	27.14	7.77721215	1
LH-IM-02	8/12/2025 21:45	27.14	7.94725917	1
LH-IM-02	8/12/2025 22:00	27.16	7.62111498	1
LH-IM-02	8/12/2025 22:15	27.14	7.59855516	1
LH-IM-02	8/12/2025 22:30	27.16	7.58022032	1
LH-IM-02	8/12/2025 22:45	27.14	7.56061745	1
LH-IM-02	8/12/2025 23:00	27.16	7.58237267	1
LH-IM-02	8/12/2025 23:15	27.16	7.52533538	1
LH-IM-02	8/12/2025 23:30	27.26	7.59293699	1
LH-IM-02	8/12/2025 23:45	27.31	7.57589702	1
LH-IM-02	8/13/2025 0:00	27.28	7.51974682	1
LH-IM-02	8/13/2025 0:15	27.21	7.46795113	1
LH-IM-02	8/13/2025 0:30	27.23	7.45635379	1
LH-IM-02	8/13/2025 0:45	27.19	7.42413253	1
LH-IM-02	8/13/2025 1:00	27.21	7.38752042	1
LH-IM-02	8/13/2025 1:15	27.16	7.34776645	1
LH-IM-02	8/13/2025 1:30	27.11	7.28135947	1
LH-IM-02	8/13/2025 1:45	27.09	7.25339113	1

Station Name	Date Time	Temp C	pH SU	Use Code
LH-IM-02	8/13/2025 2:00	27.09	7.23482278	1
LH-IM-02	8/13/2025 2:15	26.99	7.20663542	1
LH-IM-02	8/13/2025 2:30	26.96	7.17300318	1
LH-IM-02	8/13/2025 2:45	26.99	7.15710331	1
LH-IM-02	8/13/2025 3:00	26.96	7.14069641	1
LH-IM-02	8/13/2025 3:15	26.96	7.13531195	1
LH-IM-02	8/13/2025 3:30	26.92	7.12267481	1
LH-IM-02	8/13/2025 3:45	26.89	7.10437563	1
LH-IM-02	8/13/2025 4:00	26.89	7.09629706	1
LH-IM-02	8/13/2025 4:15	26.89	7.08229419	1
LH-IM-02	8/13/2025 4:30	26.87	7.07071961	1
LH-IM-02	8/13/2025 4:45	26.82	7.06642181	1
LH-IM-02	8/13/2025 5:00	26.77	7.04784472	1
LH-IM-02	8/13/2025 5:15	26.82	7.05510917	1
LH-IM-02	8/13/2025 5:30	26.79	7.05430655	1
LH-IM-02	8/13/2025 5:45	26.77	7.03221989	1
LH-IM-02	8/13/2025 6:00	26.77	7.03895473	1
LH-IM-02	8/13/2025 6:15	26.72	7.02953088	1
LH-IM-02	8/13/2025 6:30	26.7	7.03195796	1
LH-IM-02	8/13/2025 6:45	26.7	7.03276633	1
LH-IM-02	8/13/2025 7:00	26.67	7.02899684	1
LH-IM-02	8/13/2025 7:15	26.65	7.01821871	1
LH-IM-02	8/13/2025 7:30	26.65	7.01471519	1
LH-IM-02	8/13/2025 7:45	26.65	7.01363719	1
LH-IM-02	8/13/2025 8:00	26.65	7.02819027	1
LH-IM-02	8/13/2025 8:15	26.62	7.03789611	1
LH-IM-02	8/13/2025 8:30	26.62	7.03654847	1
LH-IM-02	8/13/2025 8:45	26.62	7.03816564	1
LH-IM-02	8/13/2025 9:00	26.62	7.03250554	1
LH-IM-02	8/13/2025 9:15	26.62	7.036818	1
LH-IM-02	8/13/2025 9:30	26.65	7.04543836	1
LH-IM-02	8/13/2025 9:45	26.62	7.04625149	1
LH-IM-02	8/13/2025 10:00	26.62	7.05029442	1
LH-IM-02	8/13/2025 10:15	26.62	7.06484896	1
LH-IM-02	8/13/2025 10:30	26.65	7.08667209	1
LH-IM-02	8/13/2025 10:45	26.65	7.07804804	1
LH-IM-02	8/13/2025 11:00	26.62	7.07859491	1
LH-IM-02	8/13/2025 11:15	26.65	7.12386329	1
LH-IM-02	8/13/2025 11:30	26.65	7.13679937	1
LH-IM-02	8/13/2025 11:45	26.67	7.16508601	1
LH-IM-02	8/13/2025 12:00	26.79	7.30671158	1
LH-IM-02	8/13/2025 12:15	26.89	7.39493514	1
LH-IM-02	8/13/2025 12:30	26.92	7.41589786	1
LH-IM-02	8/13/2025 12:45	27.01	7.52452118	1
LH-IM-02	8/13/2025 13:00	27.01	7.5255979	1
LH-IM-02	8/13/2025 13:15	27.01	7.6332692	1
LH-IM-02	8/13/2025 13:30	27.06	7.58660365	1
LH-IM-02	8/13/2025 13:45	27.01	7.61388837	1
LH-IM-02	8/13/2025 14:00	27.16	7.65824303	1
LH-IM-02	8/13/2025 14:15	27.11	7.72804659	1
LH-IM-02	8/13/2025 14:30	27.21	7.83863181	1
LH-IM-02	8/13/2025 14:45	27.19	7.8411088	1
LH-IM-02	8/13/2025 15:00	27.16	7.82235976	1
LH-IM-02	8/13/2025 15:15	27.26	7.99179616	1
LH-IM-02	8/13/2025 15:30	27.26	7.93316413	1
LH-IM-02	8/13/2025 15:45	27.31	7.95828634	1
LH-IM-02	8/13/2025 16:00	27.31	7.88944551	1
LH-IM-02	8/13/2025 16:15	27.28	7.87393601	1
LH-IM-02	8/13/2025 16:30	27.48	8.19720736	1
LH-IM-02	8/13/2025 16:45	27.46	8.07983219	1
LH-IM-02	8/13/2025 17:00	27.6	8.10270211	1
LH-IM-02	8/13/2025 17:15	27.63	8.10769597	1
LH-IM-02	8/13/2025 17:30	27.65	8.08532806	1
LH-IM-02	8/13/2025 17:45	27.6	8.02694275	1
LH-IM-02	8/13/2025 18:00	27.63	7.95699823	1
LH-IM-02	8/13/2025 18:15	27.63	7.87211323	1
LH-IM-02	8/13/2025 18:30	27.6	7.81927613	1
LH-IM-02	8/13/2025 18:45	27.65	7.80463525	1
LH-IM-02	8/13/2025 19:00	27.63	7.73296629	1
LH-IM-02	8/13/2025 19:15	27.6	7.65942924	1
LH-IM-02	8/13/2025 19:30	27.53	7.64507227	1
LH-IM-02	8/13/2025 19:45	27.51	7.6066867	1
LH-IM-02	8/13/2025 20:00	27.48	7.71317519	1
LH-IM-02	8/13/2025 20:15	27.43	7.61410582	1
LH-IM-02	8/13/2025 20:30	27.38	7.49887268	1
LH-IM-02	8/13/2025 20:45	27.38	7.53919971	1
LH-IM-02	8/13/2025 21:00	27.41	7.56952256	1
LH-IM-02	8/13/2025 21:15	27.36	7.44405746	1
LH-IM-02	8/13/2025 21:30	27.36	7.45588751	1
LH-IM-02	8/13/2025 21:45	27.36	7.4155578	1
LH-IM-02	8/13/2025 22:00	27.31	7.28493693	1
LH-IM-02	8/13/2025 22:15	27.33	7.28303572	1
LH-IM-02	8/13/2025 22:30	27.33	7.32471392	1
LH-IM-02	8/13/2025 22:45	27.33	7.31799163	1

pH Continous Monitoring Data

Station Name	Date Time	Temp C	pH SU	Use Code
LH-IM-02	8/13/2025 23:00	27.33	7.3255206	1
LH-IM-02	8/13/2025 23:15	27.31	7.32876918	1
LH-IM-02	8/13/2025 23:30	27.31	7.30779424	1
LH-IM-02	8/13/2025 23:45	27.28	7.27098069	1
LH-IM-02	8/14/2025 0:00	27.26	7.24302748	1
LH-IM-02	8/14/2025 0:15	27.21	7.24333694	1
LH-IM-02	8/14/2025 0:30	27.14	7.23855055	1
LH-IM-02	8/14/2025 0:45	27.11	7.20951281	1
LH-IM-02	8/14/2025 1:00	27.09	7.21733086	1
LH-IM-02	8/14/2025 1:15	27.06	7.16218022	1
LH-IM-02	8/14/2025 1:30	27.11	7.14923696	1
LH-IM-02	8/14/2025 1:45	27.11	7.14412428	1
LH-IM-02	8/14/2025 2:00	27.09	7.1285257	1
LH-IM-02	8/14/2025 2:15	27.06	7.05102811	1
LH-IM-02	8/14/2025 2:30	27.09	7.03191645	1
LH-IM-02	8/14/2025 2:45	27.06	7.0138877	1
LH-IM-02	8/14/2025 3:00	27.04	7.00312257	1
LH-IM-02	8/14/2025 3:15	27.01	7.00231534	1
LH-IM-02	8/14/2025 3:30	27.01	6.98939479	1
LH-IM-02	8/14/2025 3:45	26.99	6.97808784	1
LH-IM-02	8/14/2025 4:00	26.96	6.96381682	1
LH-IM-02	8/14/2025 4:15	26.94	6.9355441	1
LH-IM-02	8/14/2025 4:30	26.92	6.92450019	1
LH-IM-02	8/14/2025 4:45	26.92	6.9113065	1
LH-IM-02	8/14/2025 5:00	26.92	6.90592132	1
LH-IM-02	8/14/2025 5:15	26.89	6.89567904	1
LH-IM-02	8/14/2025 5:30	26.87	6.88867019	1
LH-IM-02	8/14/2025 5:45	26.84	6.89000571	1
LH-IM-02	8/14/2025 6:00	26.82	6.88380336	1
LH-IM-02	8/14/2025 6:15	26.82	6.87302941	1
LH-IM-02	8/14/2025 6:30	26.77	6.86815915	1
LH-IM-02	8/14/2025 6:45	26.77	6.86411825	1
LH-IM-02	8/14/2025 7:00	26.74	6.86087161	1
LH-IM-02	8/14/2025 7:15	26.72	6.85250973	1
LH-IM-02	8/14/2025 7:30	26.7	6.84818859	1
LH-IM-02	8/14/2025 7:45	26.67	6.84089735	1
LH-IM-02	8/14/2025 8:00	26.65	6.82741166	1
LH-IM-02	8/14/2025 8:15	26.7	6.85627229	1
LH-IM-02	8/14/2025 8:30	26.67	6.82850111	1
LH-IM-02	8/14/2025 8:45	26.67	6.83254336	1
LH-IM-02	8/14/2025 9:00	26.65	6.82741166	1
LH-IM-02	8/14/2025 9:15	26.67	6.84520908	1
LH-IM-02	8/14/2025 9:30	26.67	6.83712458	1
LH-IM-02	8/14/2025 9:45	26.65	6.8174401	1
LH-IM-02	8/14/2025 10:00	26.65	6.84088673	1
LH-IM-02	8/14/2025 10:15	26.65	6.83334069	1
LH-IM-02	8/14/2025 10:30	26.67	6.85059875	1
LH-IM-02	8/14/2025 10:45	26.7	6.86031414	1
LH-IM-02	8/14/2025 11:00	26.7	6.84738022	1
LH-IM-02	8/14/2025 11:15	26.74	6.87137901	1
LH-IM-02	8/14/2025 11:30	26.79	6.8808286	1
LH-IM-02	8/14/2025 11:45	26.82	6.89080642	1
LH-IM-02	8/14/2025 12:00	26.84	6.87923248	1
LH-IM-02	8/14/2025 12:15	26.92	6.94388683	1
LH-IM-02	8/14/2025 12:30	26.87	6.90563633	1
LH-IM-02	8/14/2025 12:45	26.96	6.95547091	1
LH-IM-02	8/14/2025 13:00	26.99	6.96947356	1
LH-IM-02	8/14/2025 13:15	27.01	6.98131944	1
LH-IM-02	8/14/2025 13:30	27.01	6.96974477	1
LH-IM-02	8/14/2025 13:45	27.01	6.97405163	1
LH-IM-02	8/14/2025 14:00	27.04	7.00204596	1
LH-IM-02	8/14/2025 14:15	27.09	6.9888594	1
LH-IM-02	8/14/2025 14:30	27.09	6.98213174	1
LH-IM-02	8/14/2025 14:45	27.11	6.994511	1
LH-IM-02	8/14/2025 15:00	27.11	6.97890386	1
LH-IM-02	8/14/2025 15:15	27.09	6.94203486	1
LH-IM-02	8/14/2025 15:30	27.14	6.96599101	1
LH-IM-02	8/14/2025 15:45	27.16	6.98509538	1
LH-IM-02	8/14/2025 16:00	27.14	6.95469041	1
LH-IM-02	8/14/2025 16:15	27.09	6.93638362	1
LH-IM-02	8/14/2025 16:30	27.04	6.89357796	1
LH-IM-02	8/14/2025 16:45	26.96	6.86905029	1
LH-IM-02	8/14/2025 17:00	26.96	6.86097359	1
LH-IM-02	8/14/2025 17:15	26.96	6.85101234	1
LH-IM-02	8/14/2025 17:30	26.94	6.84184821	1
LH-IM-02	8/14/2025 17:45	26.94	6.84050201	1
LH-IM-02	8/14/2025 18:00	26.92	6.83591398	1
LH-IM-02	8/14/2025 18:15	26.87	6.83076986	1
LH-IM-02	8/14/2025 18:30	26.94	6.82838616	1
LH-IM-02	8/14/2025 18:45	26.84	6.80920647	1
LH-IM-02	8/14/2025 19:00	26.87	6.80464738	1
LH-IM-02	8/14/2025 19:15	26.96	6.83162828	1
LH-IM-02	8/14/2025 19:30	27.09	6.89951603	1
LH-IM-02	8/14/2025 19:45	26.87	6.76479041	1

Station Name	Date Time	Temp C	pH SU	Use Code
LH-IM-02	8/14/2025 20:00	27.26	6.94152975	1
LH-IM-02	8/14/2025 20:15	27.19	6.87264779	1
LH-IM-02	8/14/2025 20:30	27.26	6.92566145	1
LH-IM-02	8/14/2025 20:45	27.33	6.96843253	1
LH-IM-02	8/14/2025 21:00	27.33	6.97515482	1
LH-IM-02	8/14/2025 21:15	27.33	6.94961012	1
LH-IM-02	8/14/2025 21:30	27.31	6.92083345	1
LH-IM-02	8/14/2025 21:45	27.33	6.92056983	1
LH-IM-02	8/14/2025 22:00	27.28	6.89231829	1
LH-IM-02	8/14/2025 22:15	27.28	6.88774637	1
LH-IM-02	8/14/2025 22:30	27.21	6.85409533	1
LH-IM-02	8/14/2025 22:45	27.16	6.83227849	1
LH-IM-02	8/14/2025 23:00	27.16	6.83469989	1
LH-IM-02	8/14/2025 23:15	27.19	6.84978135	1
LH-IM-02	8/14/2025 23:30	27.16	6.83093327	1
LH-IM-02	8/14/2025 23:45	27.14	6.81989048	1
LH-IM-02	8/15/2025 0:00	27.16	6.83281658	1
LH-IM-02	8/15/2025 0:15	27.16	6.83362371	1
LH-IM-02	8/15/2025 0:30	27.14	6.81854517	1
LH-IM-02	8/15/2025 0:45	27.16	6.82420718	1
LH-IM-02	8/15/2025 1:00	27.11	6.80964712	1
LH-IM-02	8/15/2025 1:15	27.11	6.80561079	1
LH-IM-02	8/15/2025 1:30	27.11	6.81045438	1
LH-IM-02	8/15/2025 1:45	27.14	6.82688609	1
LH-IM-02	8/15/2025 2:00	27.11	6.80641805	1
LH-IM-02	8/15/2025 2:15	27.04	6.7937228	1
LH-IM-02	8/15/2025 2:30	27.04	6.80906443	1
LH-IM-02	8/15/2025 2:45	27.04	6.81740812	1
LH-IM-02	8/15/2025 3:00	27.06	6.83706703	1
LH-IM-02	8/15/2025 3:15	27.04	6.81633152	1
LH-IM-02	8/15/2025 3:30	27.06	6.84271883	1
LH-IM-02	8/15/2025 3:45	27.11	6.88606829	1
LH-IM-02	8/15/2025 4:00	27.06	6.8610199	1
LH-IM-02	8/15/2025 4:15	27.11	6.89790819	1
LH-IM-02	8/15/2025 4:30	27.19	6.93102446	1
LH-IM-02	8/15/2025 4:45	27.19	6.91622853	1
LH-IM-02	8/15/2025 5:00	27.14	6.90545211	1
LH-IM-02	8/15/2025 5:15	27.11	6.88768282	1
LH-IM-02	8/15/2025 5:30	27.16	6.89523475	1
LH-IM-02	8/15/2025 5:45	27.16	6.90518937	1
LH-IM-02	8/15/2025 6:00	27.14	6.88957747	1
LH-IM-02	8/15/2025 6:15	27.06	6.79158348	1
LH-IM-02	8/15/2025 6:30	27.11	6.85162494	1
LH-IM-02	8/15/2025 6:45	27.09	6.83143207	1
LH-IM-02	8/15/2025 7:00	27.11	6.89252641	1
LH-IM-02	8/15/2025 7:15	27.06	6.81688202	1
LH-IM-02	8/15/2025 7:30	27.11	6.86696299	1
LH-IM-02	8/15/2025 7:45	27.11	6.888221	1
LH-IM-02	8/15/2025 8:00	27.11	6.90275178	1
LH-IM-02	8/15/2025 8:15	27.11	6.88660646	1
LH-IM-02	8/15/2025 8:30	27.11	6.88283922	1
LH-IM-02	8/15/2025 8:45	27.14	6.91029523	1
LH-IM-02	8/15/2025 9:00	27.11	6.9070572	1
LH-IM-02	8/15/2025 9:15	27.11	6.9070572	1
LH-IM-02	8/15/2025 9:30	27.14	6.91729083	1
LH-IM-02	8/15/2025 9:45	27.14	6.90921898	1
LH-IM-02	8/15/2025 10:00	27.14	6.92939861	1
LH-IM-02	8/15/2025 10:15	27.09	6.85565166	1
LH-IM-02	8/15/2025 10:30	27.14	6.93343454	1
LH-IM-02	8/15/2025 10:45	27.09	6.92992507	1
LH-IM-02	8/15/2025 11:00	27.11	6.951995	1
LH-IM-02	8/15/2025 11:15	27.11	6.91755166	1
LH-IM-02	8/15/2025 11:30	27.16	6.98428825	1
LH-IM-02	8/15/2025 11:45	27.16	7.00069992	1
LH-IM-02	8/15/2025 12:00	27.21	7.04938863	1
LH-IM-02	8/15/2025 12:15	27.14	7.00554308	1
LH-IM-02	8/15/2025 12:30	27.19	7.04508765	1
LH-IM-02	8/15/2025 12:45	27.23	7.09053946	1
LH-IM-02	8/15/2025 13:00	27.23	7.08596678	1
LH-IM-02	8/15/2025 13:15	27.21	7.08032352	1
LH-IM-02	8/15/2025 13:30	27.23	7.12658293	1
LH-IM-02	8/15/2025 13:45	27.23	7.17365463	1
LH-IM-02	8/15/2025 14:00	27.26	7.2217801	1
LH-IM-02	8/15/2025 14:15	27.31	7.26745781	1
LH-IM-02	8/15/2025 14:30	27.28	7.22902662	1
LH-IM-02	8/15/2025 14:45	27.23	7.20297357	1
LH-IM-02	8/15/2025 15:00	27.23	7.21346383	1
LH-IM-02	8/15/2025 15:15	27.26	7.2441033	1
LH-IM-02	8/15/2025 15:30	27.31	7.33737428	1
LH-IM-02	8/15/2025 15:45	27.33	7.40000357	1
LH-IM-02	8/15/2025 16:00	27.36	7.45024135	1
LH-IM-02	8/15/2025 16:15	27.38	7.48516149	1
LH-IM-02	8/15/2025 16:30	27.36	7.40023251	1
LH-IM-02	8/15/2025 16:45	27.41	7.50930687	1

pH Continous Monitoring Data

Station Name	Date Time	Temp C	pH SU	Use Code
LH-IM-02	8/15/2025 17:00	27.43	7.58238717	1
LH-IM-02	8/15/2025 17:15	27.43	7.52862673	1
LH-IM-02	8/15/2025 17:30	27.46	7.56942783	1
LH-IM-02	8/15/2025 17:45	27.46	7.56055824	1
LH-IM-02	8/15/2025 18:00	27.46	7.59818679	1
LH-IM-02	8/15/2025 18:15	27.51	7.73137771	1
LH-IM-02	8/15/2025 18:30	27.53	7.80871834	1
LH-IM-02	8/15/2025 18:45	27.51	7.71068545	1
LH-IM-02	8/15/2025 19:00	27.48	7.79487745	1
LH-IM-02	8/15/2025 19:15	27.48	7.72285046	1
LH-IM-02	8/15/2025 19:30	27.51	7.87756718	1
LH-IM-02	8/15/2025 19:45	27.55	8.14910098	1
LH-IM-02	8/15/2025 20:00	27.51	7.96033621	1
LH-IM-02	8/15/2025 20:15	27.53	8.14245959	1
LH-IM-02	8/15/2025 20:30	27.48	7.83277225	1
LH-IM-02	8/15/2025 20:45	27.51	7.88267306	1
LH-IM-02	8/15/2025 21:00	27.53	8.00004183	1
LH-IM-02	8/15/2025 21:15	27.46	7.89652741	1
LH-IM-02	8/15/2025 21:30	27.48	7.82793462	1
LH-IM-02	8/15/2025 21:45	27.46	7.64871655	1
LH-IM-02	8/15/2025 22:00	27.41	7.40876817	1
LH-IM-02	8/15/2025 22:15	27.38	7.31471256	1
LH-IM-02	8/15/2025 22:30	27.38	7.29105404	1
LH-IM-02	8/15/2025 22:45	27.38	7.33648916	1
LH-IM-02	8/15/2025 23:00	27.38	7.27411669	1
LH-IM-02	8/15/2025 23:15	27.38	7.23513389	1
LH-IM-02	8/15/2025 23:30	27.38	7.24965162	1
LH-IM-02	8/15/2025 23:45	27.36	7.31016281	1
LH-IM-02	8/16/2025 0:00	27.33	7.2644822	1
LH-IM-02	8/16/2025 0:15	27.31	7.29596222	1
LH-IM-02	8/16/2025 0:30	27.28	7.34520712	1
LH-IM-02	8/16/2025 0:45	27.26	7.31322455	1
LH-IM-02	8/16/2025 1:00	27.26	7.27288141	1
LH-IM-02	8/16/2025 1:15	27.26	7.24544807	1
LH-IM-02	8/16/2025 1:30	27.21	7.226121	1
LH-IM-02	8/16/2025 1:45	27.16	7.15674534	1
LH-IM-02	8/16/2025 2:00	27.14	7.10724842	1
LH-IM-02	8/16/2025 2:15	27.11	7.00957996	1
LH-IM-02	8/16/2025 2:30	27.09	7.01953755	1
LH-IM-02	8/16/2025 2:45	27.09	6.97701871	1
LH-IM-02	8/16/2025 3:00	27.04	7.06179756	1
LH-IM-02	8/16/2025 3:15	27.04	6.95413702	1
LH-IM-02	8/16/2025 3:30	27.01	6.99747013	1
LH-IM-02	8/16/2025 3:45	26.99	6.97835704	1
LH-IM-02	8/16/2025 4:00	26.99	6.94174635	1
LH-IM-02	8/16/2025 4:15	26.99	6.90648165	1
LH-IM-02	8/16/2025 4:30	26.94	6.95869883	1
LH-IM-02	8/16/2025 4:45	26.94	6.96219897	1
LH-IM-02	8/16/2025 5:00	26.89	6.95707623	1
LH-IM-02	8/16/2025 5:15	26.89	6.94980551	1
LH-IM-02	8/16/2025 5:30	26.87	6.94118444	1
LH-IM-02	8/16/2025 5:45	26.87	6.94145375	1
LH-IM-02	8/16/2025 6:00	26.84	6.89997095	1
LH-IM-02	8/16/2025 6:15	26.82	6.87033592	1
LH-IM-02	8/16/2025 6:30	26.82	6.92016544	1
LH-IM-02	8/16/2025 6:45	26.79	6.92554497	1
LH-IM-02	8/16/2025 7:00	26.79	6.95463754	1
LH-IM-02	8/16/2025 7:15	26.77	6.91126214	1
LH-IM-02	8/16/2025 7:30	26.77	6.90533548	1
LH-IM-02	8/16/2025 7:45	26.77	6.87381642	1
LH-IM-02	8/16/2025 8:00	26.77	6.87166127	1
LH-IM-02	8/16/2025 8:15	26.77	6.88082065	1
LH-IM-02	8/16/2025 8:30	26.77	6.89887003	1
LH-IM-02	8/16/2025 8:45	26.77	6.84364433	1
LH-IM-02	8/16/2025 9:00	26.77	6.8533425	1
LH-IM-02	8/16/2025 9:15	26.77	6.86573461	1
LH-IM-02	8/16/2025 9:30	26.77	6.84553009	1
LH-IM-02	8/16/2025 9:45	26.77	6.85388129	1
LH-IM-02	8/16/2025 10:00	26.74	6.84416753	1
LH-IM-02	8/16/2025 10:15	26.77	6.84121979	1
LH-IM-02	8/16/2025 10:30	26.74	6.85278899	1
LH-IM-02	8/16/2025 10:45	26.79	6.89618302	1
LH-IM-02	8/16/2025 11:00	26.79	6.89779927	1
LH-IM-02	8/16/2025 11:15	26.79	6.89887677	1
LH-IM-02	8/16/2025 11:30	26.82	6.93444092	1
LH-IM-02	8/16/2025 11:45	26.84	6.94737317	1
LH-IM-02	8/16/2025 12:00	26.87	6.97807908	1
LH-IM-02	8/16/2025 12:15	26.82	6.97996086	1
LH-IM-02	8/16/2025 12:30	26.84	7.00878059	1
LH-IM-02	8/16/2025 12:45	26.82	6.97753672	1
LH-IM-02	8/16/2025 13:00	26.84	7.01686052	1
LH-IM-02	8/16/2025 13:15	26.84	6.99558339	1
LH-IM-02	8/16/2025 13:30	26.82	6.93363288	1
LH-IM-02	8/16/2025 13:45	26.79	6.91476994	1

Station Name	Date Time	Temp C	pH SU	Use Code
LH-IM-02	8/16/2025 14:00	26.77	6.89213519	1
LH-IM-02	8/16/2025 14:15	26.74	6.89778223	1
LH-IM-02	8/16/2025 14:30	26.79	6.9174637	1
LH-IM-02	8/16/2025 14:45	26.77	6.92284607	1
LH-IM-02	8/16/2025 15:00	26.77	6.9214991	1
LH-IM-02	8/16/2025 15:15	26.82	6.97026431	1
LH-IM-02	8/16/2025 15:30	26.79	6.94763377	1
LH-IM-02	8/16/2025 15:45	26.79	6.96460444	1
LH-IM-02	8/16/2025 16:00	26.77	6.90398851	1
LH-IM-02	8/16/2025 16:15	26.77	6.94358938	1
LH-IM-02	8/16/2025 16:30	26.89	7.01874271	1
LH-IM-02	8/16/2025 16:45	27.04	7.12235662	1
LH-IM-02	8/16/2025 17:00	26.99	7.1011105	1
LH-IM-02	8/16/2025 17:15	26.92	7.02735712	1
LH-IM-02	8/16/2025 17:30	27.23	7.38023213	1
LH-IM-02	8/16/2025 17:45	27.11	7.23965074	1
LH-IM-02	8/16/2025 18:00	27.21	7.40635035	1
LH-IM-02	8/16/2025 18:15	27.28	7.51786427	1
LH-IM-02	8/16/2025 18:30	27.31	7.54685479	1
LH-IM-02	8/16/2025 18:45	26.99	7.04727126	1
LH-IM-02	8/16/2025 19:00	27.33	7.43038832	1
LH-IM-02	8/16/2025 19:15	27.21	7.26055288	1
LH-IM-02	8/16/2025 19:30	27.28	7.30648029	1
LH-IM-02	8/16/2025 19:45	27.43	7.4995961	1
LH-IM-02	8/16/2025 20:00	27.36	7.41313802	1
LH-IM-02	8/16/2025 20:15	27.43	7.50416574	1
LH-IM-02	8/16/2025 20:30	27.48	7.52343242	1
LH-IM-02	8/16/2025 20:45	27.46	7.4619177	1
LH-IM-02	8/16/2025 21:00	27.41	7.40903699	1
LH-IM-02	8/16/2025 21:15	27.48	7.51483219	1
LH-IM-02	8/16/2025 21:30	27.46	7.44928526	1
LH-IM-02	8/16/2025 21:45	27.38	7.36713771	1
LH-IM-02	8/16/2025 22:00	27.38	7.42547748	1
LH-IM-02	8/16/2025 22:15	27.38	7.4238644	1
LH-IM-02	8/16/2025 22:30	27.36	7.44513292	1
LH-IM-02	8/16/2025 22:45	27.33	7.43522837	1
LH-IM-02	8/16/2025 23:00	27.33	7.50406463	1
LH-IM-02	8/16/2025 23:15	27.28	7.47671701	1
LH-IM-02	8/16/2025 23:30	27.26	7.4269922	1
LH-IM-02	8/16/2025 23:45	27.26	7.39256606	1
LH-IM-02	8/17/2025 0:00	27.23	7.38561175	1
LH-IM-02	8/17/2025 0:15	27.23	7.37942519	1
LH-IM-02	8/17/2025 0:30	27.21	7.34824656	1
LH-IM-02	8/17/2025 0:45	27.19	7.33266677	1
LH-IM-02	8/17/2025 1:00	27.16	7.29503387	1
LH-IM-02	8/17/2025 1:15	27.14	7.27299045	1
LH-IM-02	8/17/2025 1:30	27.11	7.24341798	1
LH-IM-02	8/17/2025 1:45	27.09	7.22109835	1
LH-IM-02	8/17/2025 2:00	27.04	7.16515169	1
LH-IM-02	8/17/2025 2:15	27.01	7.16059216	1
LH-IM-02	8/17/2025 2:30	26.99	7.14848904	1
LH-IM-02	8/17/2025 2:45	26.96	7.12804292	1
LH-IM-02	8/17/2025 3:00	26.94	7.1283207	1
LH-IM-02	8/17/2025 3:15	26.92	7.10113409	1
LH-IM-02	8/17/2025 3:30	26.87	7.08768575	1
LH-IM-02	8/17/2025 3:45	26.84	7.05995345	1
LH-IM-02	8/17/2025 4:00	26.82	7.04541261	1
LH-IM-02	8/17/2025 4:15	26.79	7.0071658	1
LH-IM-02	8/17/2025 4:30	26.77	7.0147093	1
LH-IM-02	8/17/2025 4:45	26.74	6.99450423	1
LH-IM-02	8/17/2025 5:00	26.72	6.97699036	1
LH-IM-02	8/17/2025 5:15	26.74	6.98749929	1
LH-IM-02	8/17/2025 5:30	26.72	6.97375709	1
LH-IM-02	8/17/2025 5:45	26.7	6.96863567	1
LH-IM-02	8/17/2025 6:00	26.67	6.94168418	1
LH-IM-02	8/17/2025 6:15	26.65	6.93305624	1
LH-IM-02	8/17/2025 6:30	26.62	6.91579972	1
LH-IM-02	8/17/2025 6:45	26.62	6.91256538	1
LH-IM-02	8/17/2025 7:00	26.6	6.89611721	1
LH-IM-02	8/17/2025 7:15	26.57	6.88909791	1
LH-IM-02	8/17/2025 7:30	26.55	6.88882091	1
LH-IM-02	8/17/2025 7:45	26.52	6.8758681	1
LH-IM-02	8/17/2025 8:00	26.48	6.84079646	1
LH-IM-02	8/17/2025 8:15	26.48	6.84106611	1
LH-IM-02	8/17/2025 8:30	26.48	6.84106611	1
LH-IM-02	8/17/2025 8:45	26.48	6.8340551	1
LH-IM-02	8/17/2025 9:00	26.48	6.84052681	1
LH-IM-02	8/17/2025 9:15	26.48	6.86695294	1
LH-IM-02	8/17/2025 9:30	26.48	6.89310941	1
LH-IM-02	8/17/2025 9:45	26.48	6.89095218	1
LH-IM-02	8/17/2025 10:00	26.48	6.8925701	1
LH-IM-02	8/17/2025 10:15	26.48	6.88475013	1
LH-IM-02	8/17/2025 10:30	26.48	6.87261568	1
LH-IM-02	8/17/2025 10:45	26.48	6.880166	1

pH Continous Monitoring Data

Station Name	Date Time	Temp C	pH SU	Use Code
LH-IM-02	8/17/2025 11:00	26.48	6.88744667	1
LH-IM-02	8/17/2025 11:15	26.52	6.91604124	1
LH-IM-02	8/17/2025 11:30	26.5	6.90605909	1
LH-IM-02	8/17/2025 11:45	26.6	6.93412326	1
LH-IM-02	8/17/2025 12:00	26.6	6.91121181	1
LH-IM-02	8/17/2025 12:15	26.57	6.89907212	1
LH-IM-02	8/17/2025 12:30	26.7	6.95570175	1
LH-IM-02	8/17/2025 12:45	26.74	6.98318856	1
LH-IM-02	8/17/2025 13:00	26.67	6.94384005	1
LH-IM-02	8/17/2025 13:15	26.52	6.89716795	1
LH-IM-02	8/17/2025 13:30	26.62	6.93897917	1
LH-IM-02	8/17/2025 13:45	26.77	6.96244693	1
LH-IM-02	8/17/2025 14:00	26.82	6.97834477	1
LH-IM-02	8/17/2025 14:15	26.74	6.95193577	1
LH-IM-02	8/17/2025 14:30	26.67	6.92713207	1
LH-IM-02	8/17/2025 14:45	26.74	6.95732419	1
LH-IM-02	8/17/2025 15:00	26.65	6.87915594	1
LH-IM-02	8/17/2025 15:15	26.87	7.04729017	1
LH-IM-02	8/17/2025 15:30	26.92	7.08120892	1
LH-IM-02	8/17/2025 15:45	26.79	6.98588512	1
LH-IM-02	8/17/2025 16:00	26.72	6.93765232	1
LH-IM-02	8/17/2025 16:15	26.89	7.05967417	1
LH-IM-02	8/17/2025 16:30	26.89	7.06128989	1
LH-IM-02	8/17/2025 16:45	27.09	7.25931148	1
LH-IM-02	8/17/2025 17:00	27.14	7.3725433	1
LH-IM-02	8/17/2025 17:15	27.21	7.52982091	1
LH-IM-02	8/17/2025 17:30	27.14	7.40456164	1
LH-IM-02	8/17/2025 17:45	27.26	7.44366737	1
LH-IM-02	8/17/2025 18:00	27.23	7.31244889	1
LH-IM-02	8/17/2025 18:15	27.23	7.27775032	1
LH-IM-02	8/17/2025 18:30	27.38	7.40746474	1
LH-IM-02	8/17/2025 18:45	27.46	7.45277934	1
LH-IM-02	8/17/2025 19:00	27.23	7.21991938	1
LH-IM-02	8/17/2025 19:15	27.28	7.19729213	1
LH-IM-02	8/17/2025 19:30	27.26	7.17847846	1
LH-IM-02	8/17/2025 19:45	27.19	7.12121945	1
LH-IM-02	8/17/2025 20:00	27.19	7.10319531	1
LH-IM-02	8/17/2025 20:15	27.16	7.10078423	1
LH-IM-02	8/17/2025 20:30	27.19	7.10292629	1
LH-IM-02	8/17/2025 20:45	27.04	7.04053461	1
LH-IM-02	8/17/2025 21:00	27.01	7.00742973	1
LH-IM-02	8/17/2025 21:15	27.06	7.02303823	1
LH-IM-02	8/17/2025 21:30	27.04	7.00123851	1
LH-IM-02	8/17/2025 21:45	27.14	7.06070074	1
LH-IM-02	8/17/2025 22:00	27.14	7.09379533	1
LH-IM-02	8/17/2025 22:15	27.16	7.12365295	1
LH-IM-02	8/17/2025 22:30	27.11	7.09541924	1
LH-IM-02	8/17/2025 22:45	27.14	7.1158584	1
LH-IM-02	8/17/2025 23:00	27.11	7.13336073	1
LH-IM-02	8/17/2025 23:15	27.09	7.16216402	1
LH-IM-02	8/17/2025 23:30	27.09	7.14870869	1
LH-IM-02	8/17/2025 23:45	27.06	7.12665461	1
LH-IM-02	8/18/2025 0:00	27.06	7.10270173	1
LH-IM-02	8/18/2025 0:15	27.06	7.06206258	1
LH-IM-02	8/18/2025 0:30	27.04	7.08548288	1
LH-IM-02	8/18/2025 0:45	27.01	7.11240925	1
LH-IM-02	8/18/2025 1:00	27.01	7.12855995	1
LH-IM-02	8/18/2025 1:15	26.99	7.12776093	1
LH-IM-02	8/18/2025 1:30	26.96	7.06962151	1
LH-IM-02	8/18/2025 1:45	26.94	7.04324052	1
LH-IM-02	8/18/2025 2:00	26.92	7.001239	1
LH-IM-02	8/18/2025 2:15	26.92	6.99746938	1
LH-IM-02	8/18/2025 2:30	26.89	6.97188696	1
LH-IM-02	8/18/2025 2:45	26.87	6.97484743	1
LH-IM-02	8/18/2025 3:00	26.84	6.97349826	1
LH-IM-02	8/18/2025 3:15	26.82	6.97565128	1
LH-IM-02	8/18/2025 3:30	26.79	6.98130574	1
LH-IM-02	8/18/2025 3:45	26.74	6.98372741	1
LH-IM-02	8/18/2025 4:00	26.72	6.97914586	1
LH-IM-02	8/18/2025 4:15	26.7	6.96324654	1
LH-IM-02	8/18/2025 4:30	26.67	6.96000906	1
LH-IM-02	8/18/2025 4:45	26.65	6.93602076	1
LH-IM-02	8/18/2025 5:00	26.62	6.9354753	1
LH-IM-02	8/18/2025 5:15	26.57	6.92656861	1
LH-IM-02	8/18/2025 5:30	26.57	6.93654283	1
LH-IM-02	8/18/2025 5:45	26.55	6.91901515	1
LH-IM-02	8/18/2025 6:00	26.48	6.91656934	1
LH-IM-02	8/18/2025 6:15	26.48	6.91656934	1
LH-IM-02	8/18/2025 6:30	26.45	6.90496469	1
LH-IM-02	8/18/2025 6:45	26.4	6.88606798	1
LH-IM-02	8/18/2025 7:00	26.38	6.8631321	1
LH-IM-02	8/18/2025 7:15	26.35	6.83452262	1
LH-IM-02	8/18/2025 7:30	26.3	6.85176324	1
LH-IM-02	8/18/2025 7:45	26.3	6.8363837	1

pH Continous Monitoring Data

Station Name	Date Time	Temp C	pH SU	Use Code
LH-IM-02	8/18/2025 8:00	26.28	6.82369055	1
LH-IM-02	8/18/2025 8:15	26.28	6.86281655	1
LH-IM-02	8/18/2025 8:30	26.26	6.85525152	1
LH-IM-02	8/18/2025 8:45	26.28	6.85040417	1
LH-IM-02	8/18/2025 9:00	26.26	6.8422986	1
LH-IM-02	8/18/2025 9:15	26.23	6.83094786	1
LH-IM-02	8/18/2025 9:30	26.23	6.8317575	1
LH-IM-02	8/18/2025 9:45	26.23	6.83931412	1
LH-IM-02	8/18/2025 10:00	26.23	6.84552135	1
LH-IM-02	8/18/2025 10:15	26.23	6.8514587	1
LH-IM-02	8/18/2025 10:30	26.26	6.85929931	1
LH-IM-02	8/18/2025 10:45	26.23	6.82797918	1
LH-IM-02	8/18/2025 11:00	26.23	6.83229725	1
LH-IM-02	8/18/2025 11:15	26.23	6.85226834	1
LH-IM-02	8/18/2025 11:30	26.23	6.87089003	1
LH-IM-02	8/18/2025 11:45	26.23	6.86846111	1
LH-IM-02	8/18/2025 12:00	26.26	6.88898309	1
LH-IM-02	8/18/2025 12:15	26.28	6.93270369	1
LH-IM-02	8/18/2025 12:30	26.28	6.93054501	1
LH-IM-02	8/18/2025 12:45	26.28	6.89546653	1
LH-IM-02	8/18/2025 13:00	26.26	6.89788822	1
LH-IM-02	8/18/2025 13:15	26.28	6.93297352	1
LH-IM-02	8/18/2025 13:30	26.3	6.97021267	1
LH-IM-02	8/18/2025 13:45	26.35	7.00960427	1
LH-IM-02	8/18/2025 14:00	26.43	7.16198187	1
LH-IM-02	8/18/2025 14:15	26.43	7.16845465	1
LH-IM-02	8/18/2025 14:30	26.43	7.10480559	1
LH-IM-02	8/18/2025 14:45	26.43	7.04115654	1
LH-IM-02	8/18/2025 15:00	26.38	6.99503711	1
LH-IM-02	8/18/2025 15:15	26.45	7.12340661	1
LH-IM-02	8/18/2025 15:30	26.26	7.61380695	2
LH-IM-02	8/18/2025 15:45			2
LH-IM-02	8/18/2025 16:00	23.04	9.86929224	2
LH-IM-02	8/18/2025 16:15	26.4	7.50606102	4
LH-IM-02	8/18/2025 16:30	26.5	7.45066861	4
LH-IM-02	8/18/2025 16:45	26.48	7.24883367	4
LH-IM-02	8/18/2025 17:00	26.5	7.26269095	4
LH-IM-02	8/18/2025 17:15	26.57	7.29336262	4
LH-IM-02	8/18/2025 17:30	26.55	7.29447016	4
LH-IM-02	8/18/2025 17:45	26.55	7.26971891	4
LH-IM-02	8/18/2025 18:00	26.43	7.11037594	4
LH-IM-02	8/18/2025 18:15	26.48	7.19605494	4
LH-IM-02	8/18/2025 18:30	26.65	7.45669685	4
LH-IM-02	8/18/2025 18:45	26.55	7.30725377	4
LH-IM-02	8/18/2025 19:00	26.62	7.48475117	4
LH-IM-02	8/18/2025 19:15	26.7	7.69802855	4
LH-IM-02	8/18/2025 19:30	26.65	7.55865974	4
LH-IM-02	8/18/2025 19:45	26.7	7.64256999	4
LH-IM-02	8/18/2025 20:00	26.74	7.65362888	4
LH-IM-02	8/18/2025 20:15	26.82	8.0415092	4
LH-IM-02	8/18/2025 20:30	26.82	8.02601962	4
LH-IM-02	8/18/2025 20:45	26.84	8.49087923	4
LH-IM-02	8/18/2025 21:00	26.84	8.45501103	4
LH-IM-02	8/18/2025 21:15	26.82	8.4491296	4
LH-IM-02	8/18/2025 21:30	26.82	8.42467238	4
LH-IM-02	8/18/2025 21:45	26.82	8.36135534	4
LH-IM-02	8/18/2025 22:00	26.82	8.22466663	4
LH-IM-02	8/18/2025 22:15	26.79	8.08971738	4
LH-IM-02	8/18/2025 22:30	26.79	8.16173752	4
LH-IM-02	8/18/2025 22:45	26.77	7.99792427	4
LH-IM-02	8/18/2025 23:00	26.74	8.11599373	4
LH-IM-02	8/18/2025 23:15	26.7	8.18383466	4
LH-IM-02	8/18/2025 23:30	26.67	8.21494776	4
LH-IM-02	8/18/2025 23:45	26.62	8.22222054	4
LH-IM-02	8/19/2025 0:00	26.6	8.14180595	4
LH-IM-02	8/19/2025 0:15	26.57	8.01246081	4
LH-IM-02	8/19/2025 0:30	26.57	7.96051385	4
LH-IM-02	8/19/2025 0:45	26.55	7.72285716	4
LH-IM-02	8/19/2025 1:00	26.5	7.76650371	4
LH-IM-02	8/19/2025 1:15	26.45	7.56556264	4
LH-IM-02	8/19/2025 1:30	26.43	7.39336066	4
LH-IM-02	8/19/2025 1:45	26.4	7.31938126	4
LH-IM-02	8/19/2025 2:00	26.4	7.35992832	4
LH-IM-02	8/19/2025 2:15	26.38	7.38607838	4
LH-IM-02	8/19/2025 2:30	26.35	7.40843527	4
LH-IM-02	8/19/2025 2:45	26.35	7.44436215	4
LH-IM-02	8/19/2025 3:00	26.33	7.36981134	4
LH-IM-02	8/19/2025 3:15	26.33	7.29142018	4
LH-IM-02	8/19/2025 3:30	26.28	7.15235573	4
LH-IM-02	8/19/2025 3:45	26.28	7.17250127	4
LH-IM-02	8/19/2025 4:00	26.28	7.13901612	4
LH-IM-02	8/19/2025 4:15	26.26	7.13194677	4
LH-IM-02	8/19/2025 4:30	26.26	7.10472125	4
LH-IM-02	8/19/2025 4:45	26.23	7.08948393	4

pH Continous Monitoring Data

Station Name	Date Time	Temp C	pH SU	Use Code
LH-IM-02	8/19/2025 5:00	26.21	7.07587487	4
LH-IM-02	8/19/2025 5:15	26.21	7.10065423	4
LH-IM-02	8/19/2025 5:30	26.18	7.07969507	4
LH-IM-02	8/19/2025 5:45	26.16	7.10584562	4
LH-IM-02	8/19/2025 6:00	26.16	7.12953974	4
LH-IM-02	8/19/2025 6:15	26.13	7.15107022	4
LH-IM-02	8/19/2025 6:30	26.13	7.1502531	4
LH-IM-02	8/19/2025 6:45	26.11	7.13446443	4
LH-IM-02	8/19/2025 7:00	26.08	7.10887053	4
LH-IM-02	8/19/2025 7:15	26.08	7.08380799	4
LH-IM-02	8/19/2025 7:30	26.06	7.06201862	4
LH-IM-02	8/19/2025 7:45	26.06	7.05520769	4
LH-IM-02	8/19/2025 8:00	26.06	7.04403776	4
LH-IM-02	8/19/2025 8:15	26.06	7.03504734	4
LH-IM-02	8/19/2025 8:30	26.06	7.0135248	4
LH-IM-02	8/19/2025 8:45	26.06	7.00535169	4
LH-IM-02	8/19/2025 9:00	26.06	7.02769153	4
LH-IM-02	8/19/2025 9:15	26.06	7.03640952	4
LH-IM-02	8/19/2025 9:30	26.06	7.02905372	4
LH-IM-02	8/19/2025 9:45	26.06	7.0230601	4
LH-IM-02	8/19/2025 10:00	26.06	7.0369544	4
LH-IM-02	8/19/2025 10:15	26.06	7.05330063	4
LH-IM-02	8/19/2025 10:30	26.08	7.06092479	4
LH-IM-02	8/19/2025 10:45	26.11	7.11784854	4
LH-IM-02	8/19/2025 11:00	26.11	7.0897922	4
LH-IM-02	8/19/2025 11:15	26.08	7.02469307	4
LH-IM-02	8/19/2025 11:30	26.08	7.06337657	4
LH-IM-02	8/19/2025 11:45	26.08	7.06228689	4
LH-IM-02	8/19/2025 12:00	26.08	7.04321756	4
LH-IM-02	8/19/2025 12:15	26.11	7.04048931	4
LH-IM-02	8/19/2025 12:30	26.18	7.20251497	4
LH-IM-02	8/19/2025 12:45	26.21	7.18207213	4
LH-IM-02	8/19/2025 13:00	26.18	7.15349594	4
LH-IM-02	8/19/2025 13:15	26.21	7.1714524	4
LH-IM-02	8/19/2025 13:30	26.18	7.17963942	4
LH-IM-02	8/19/2025 13:45	26.18	7.15594689	4
LH-IM-02	8/19/2025 14:00	26.21	7.17825992	4
LH-IM-02	8/19/2025 14:15	26.23	7.25720992	4
LH-IM-02	8/19/2025 14:30	26.26	7.21607362	4
LH-IM-02	8/19/2025 14:45	26.26	7.13711962	4
LH-IM-02	8/19/2025 15:00	26.23	7.1148062	4
LH-IM-02	8/19/2025 15:15	26.23	7.1022812	4
LH-IM-02	8/19/2025 15:30	26.23	7.12297467	4
LH-IM-02	8/19/2025 15:45	26.23	7.07968176	4
LH-IM-02	8/19/2025 16:00	26.23	7.0791372	4
LH-IM-02	8/19/2025 16:15	26.21	7.02332085	4
LH-IM-02	8/19/2025 16:30	26.23	7.02522527	4
LH-IM-02	8/19/2025 16:45	26.23	7.06225568	4
LH-IM-02	8/19/2025 17:00	26.23	7.05844373	4
LH-IM-02	8/19/2025 17:15	26.23	7.04128993	4
LH-IM-02	8/19/2025 17:30	26.23	7.00671006	4
LH-IM-02	8/19/2025 17:45	26.23	6.99227909	4
LH-IM-02	8/19/2025 18:00	26.23	7.02304701	4
LH-IM-02	8/19/2025 18:15	26.23	7.01487853	4
LH-IM-02	8/19/2025 18:30	26.26	7.05081473	4
LH-IM-02	8/19/2025 18:45	26.21	7.00643821	4
LH-IM-02	8/19/2025 19:00	26.23	6.95633781	4
LH-IM-02	8/19/2025 19:15	26.23	6.90269816	4
LH-IM-02	8/19/2025 19:30	26.26	6.93428951	4
LH-IM-02	8/19/2025 19:45	26.33	7.39321981	4
LH-IM-02	8/19/2025 20:00	26.28	7.16406192	4
LH-IM-02	8/19/2025 20:15	26.3	7.44851963	4
LH-IM-02	8/19/2025 20:30	26.26	7.1676122	4
LH-IM-02	8/19/2025 20:45	26.23	7.32310228	4
LH-IM-02	8/19/2025 21:00	26.21	7.25069189	4
LH-IM-02	8/19/2025 21:15	26.18	7.15867017	4
LH-IM-02	8/19/2025 21:30	26.16	7.11755651	4
LH-IM-02	8/19/2025 21:45	26.16	7.05355517	4
LH-IM-02	8/19/2025 22:00	26.11	7.05383651	4
LH-IM-02	8/19/2025 22:15	26.11	6.99445513	4
LH-IM-02	8/19/2025 22:30	26.08	6.99608909	4
LH-IM-02	8/19/2025 22:45	26.06	6.98546377	4
LH-IM-02	8/19/2025 23:00	26.06	6.94841232	4
LH-IM-02	8/19/2025 23:15	26.06	6.94105652	4
LH-IM-02	8/19/2025 23:30	26.04	6.92552262	4
LH-IM-02	8/19/2025 23:45	26.04	6.9140795	4
LH-IM-02	8/20/2025 0:00	26.01	6.92306281	4
LH-IM-02	8/20/2025 0:15	25.99	6.93995272	4
LH-IM-02	8/20/2025 0:30	25.99	6.97129033	4
LH-IM-02	8/20/2025 0:45	25.99	7.00044792	4
LH-IM-02	8/20/2025 1:00	25.96	7.01352932	4
LH-IM-02	8/20/2025 1:15	25.96	6.97946329	4
LH-IM-02	8/20/2025 1:30	25.96	6.96665447	4
LH-IM-02	8/20/2025 1:45	25.96	6.98518639	4

Station Name	Date Time	Temp C	pH SU	Use Code
LH-IM-02	8/20/2025 2:00	25.94	6.97537372	4
LH-IM-02	8/20/2025 2:15	25.94	6.97210317	4
LH-IM-02	8/20/2025 2:30	25.94	6.9118704	4
LH-IM-02	8/20/2025 2:45	25.94	6.89551761	4
LH-IM-02	8/20/2025 3:00	25.91	6.89414426	4
LH-IM-02	8/20/2025 3:15	25.91	6.87806241	4
LH-IM-02	8/20/2025 3:30	25.89	6.8799624	4
LH-IM-02	8/20/2025 3:45	25.89	6.89468237	4
LH-IM-02	8/20/2025 4:00	25.87	6.86577863	4
LH-IM-02	8/20/2025 4:15	25.87	6.85732772	4
LH-IM-02	8/20/2025 4:30	25.84	6.86440198	4
LH-IM-02	8/20/2025 4:45	25.82	6.87720773	4
LH-IM-02	8/20/2025 5:00	25.82	6.87693508	4
LH-IM-02	8/20/2025 5:15	25.79	6.87774078	4
LH-IM-02	8/20/2025 5:30	25.79	6.87855883	4
LH-IM-02	8/20/2025 5:45	25.79	6.88237639	4
LH-IM-02	8/20/2025 6:00	25.77	6.89273118	4
LH-IM-02	8/20/2025 6:15	25.77	6.88727715	4
LH-IM-02	8/20/2025 6:30	25.74	6.8916295	4
LH-IM-02	8/20/2025 6:45	25.74	6.89190223	4
LH-IM-02	8/20/2025 7:00	25.74	6.88972039	4
LH-IM-02	8/20/2025 7:15	25.74	6.88617492	4
LH-IM-02	8/20/2025 7:30	25.72	6.87853039	4
LH-IM-02	8/20/2025 7:45	25.72	6.86052908	4
LH-IM-02	8/20/2025 8:00	25.72	6.85780161	4
LH-IM-02	8/20/2025 8:15	25.7	6.85288232	4
LH-IM-02	8/20/2025 8:30	25.7	6.84279	4
LH-IM-02	8/20/2025 8:45	25.67	6.83895512	4
LH-IM-02	8/20/2025 9:00	25.7	6.82833344	4
LH-IM-02	8/20/2025 9:15	25.67	6.8244971	4
LH-IM-02	8/20/2025 9:30	25.67	6.82586107	4
LH-IM-02	8/20/2025 9:45	25.65	6.81493697	4
LH-IM-02	8/20/2025 10:00	25.65	6.81875633	4
LH-IM-02	8/20/2025 10:15	25.65	6.84276369	4
LH-IM-02	8/20/2025 10:30	25.65	6.85012959	4
LH-IM-02	8/20/2025 10:45	25.65	6.85258489	4
LH-IM-02	8/20/2025 11:00	25.65	6.85340332	4
LH-IM-02	8/20/2025 11:15	25.62	6.85147873	4
LH-IM-02	8/20/2025 11:30	25.62	6.84220223	4
LH-IM-02	8/20/2025 11:45	25.6	6.84955879	4
LH-IM-02	8/20/2025 12:00	25.6	6.84601166	4
LH-IM-02	8/20/2025 12:15	25.6	6.85365164	4
LH-IM-02	8/20/2025 12:30	25.6	6.84055452	4
LH-IM-02	8/20/2025 12:45	25.57	6.85118099	4
LH-IM-02	8/20/2025 13:00	25.57	6.84217582	4
LH-IM-02	8/20/2025 13:15	25.57	6.84053851	4
LH-IM-02	8/20/2025 13:30	25.55	6.82333499	4
LH-IM-02	8/20/2025 13:45	25.55	6.82852013	4
LH-IM-02	8/20/2025 14:00	25.55	6.84598588	4
LH-IM-02	8/20/2025 14:15	25.53	6.86808214	4
LH-IM-02	8/20/2025 14:30	25.53	6.87408639	4
LH-IM-02	8/20/2025 14:45	25.53	6.86535293	4
LH-IM-02	8/20/2025 15:00	25.53	6.85880284	4
LH-IM-02	8/20/2025 15:15	25.5	6.8585157	4
LH-IM-02	8/20/2025 15:30	25.5	6.86260992	4
LH-IM-02	8/20/2025 15:45	25.48	6.86614929	4
LH-IM-02	8/20/2025 16:00	25.48	6.84403902	4
LH-IM-02	8/20/2025 16:15	25.45	6.84320437	4
LH-IM-02	8/20/2025 16:30	25.45	6.85521609	4
LH-IM-02	8/20/2025 16:45	25.45	6.85194017	4
LH-IM-02	8/20/2025 17:00	25.45	6.85521609	4
LH-IM-02	8/20/2025 17:15	25.43	6.88469169	4
LH-IM-02	8/20/2025 17:30	25.43	6.89752325	4
LH-IM-02	8/20/2025 17:45	25.4	6.89423648	4
LH-IM-02	8/20/2025 18:00	25.4	6.88877569	4
LH-IM-02	8/20/2025 18:15	25.4	6.87812715	4
LH-IM-02	8/20/2025 18:30	25.38	6.87511535	4
LH-IM-02	8/20/2025 18:45	25.38	6.87402312	4
LH-IM-02	8/20/2025 19:00	25.38	6.87402312	4
LH-IM-02	8/20/2025 19:15	25.38	6.87839205	4
LH-IM-02	8/20/2025 19:30	25.36	6.87346853	4
LH-IM-02	8/20/2025 19:45	25.36	6.86746086	4
LH-IM-02	8/20/2025 20:00	25.36	6.86664163	4
LH-IM-02	8/20/2025 20:15	25.33	6.86772064	4
LH-IM-02	8/20/2025 20:30	25.33	6.85925444	4
LH-IM-02	8/20/2025 20:45	25.31	6.85897188	4
LH-IM-02	8/20/2025 21:00	25.31	6.85350945	4
LH-IM-02	8/20/2025 21:15	25.31	6.85241696	4
LH-IM-02	8/20/2025 21:30	25.28	6.85458732	4
LH-IM-02	8/20/2025 21:45	25.26	6.85457757	4
LH-IM-02	8/20/2025 22:00	25.26	6.86113359	4
LH-IM-02	8/20/2025 22:15	25.26	6.85730925	4
LH-IM-02	8/20/2025 22:30	25.23	6.85374337	4
LH-IM-02	8/20/2025 22:45	25.23	6.85510934	4

pH Continous Monitoring Data

Station Name	Date Time	Temp C	pH SU	Use Code
LH-IM-02	8/20/2025 23:00	25.19	6.83924248	4
LH-IM-02	8/20/2025 23:15	25.19	6.83186523	4
LH-IM-02	8/20/2025 23:30	25.19	6.81656426	4
LH-IM-02	8/20/2025 23:45	25.16	6.81053412	4
LH-IM-02	8/21/2025 0:00	25.16	6.80834804	4
LH-IM-02	8/21/2025 0:15	25.14	6.81270763	4
LH-IM-02	8/21/2025 0:30	25.11	6.8129621	4
LH-IM-02	8/21/2025 0:45	25.09	6.80830306	4
LH-IM-02	8/21/2025 1:00	25.06	6.80992388	4
LH-IM-02	8/21/2025 1:15	25.04	6.80745081	4
LH-IM-02	8/21/2025 1:30	25.02	6.80798467	4
LH-IM-02	8/21/2025 1:45	24.99	6.81151975	4
LH-IM-02	8/21/2025 2:00	24.97	6.81205397	4
LH-IM-02	8/21/2025 2:15	24.94	6.80246393	4
LH-IM-02	8/21/2025 2:30	24.94	6.79453357	4
LH-IM-02	8/21/2025 2:45	24.92	6.79534022	4
LH-IM-02	8/21/2025 3:00	24.9	6.78848905	4
LH-IM-02	8/21/2025 3:15	24.87	6.78928833	4
LH-IM-02	8/21/2025 3:30	24.87	6.77916791	4
LH-IM-02	8/21/2025 3:45	24.87	6.77670618	4
LH-IM-02	8/21/2025 4:00	24.82	6.77365944	4
LH-IM-02	8/21/2025 4:15	24.82	6.77147087	4
LH-IM-02	8/21/2025 4:30	24.8	6.76735169	4
LH-IM-02	8/21/2025 4:45	24.77	6.76513933	4
LH-IM-02	8/21/2025 5:00	24.75	6.76129267	4
LH-IM-02	8/21/2025 5:15	24.73	6.76127665	4
LH-IM-02	8/21/2025 5:30	24.73	6.75279339	4
LH-IM-02	8/21/2025 5:45	24.7	6.75358953	4
LH-IM-02	8/21/2025 6:00	24.68	6.74919379	4
LH-IM-02	8/21/2025 6:15	24.68	6.7450883	4
LH-IM-02	8/21/2025 6:30	24.63	6.74531925	4
LH-IM-02	8/21/2025 6:45	24.6	6.74638868	4
LH-IM-02	8/21/2025 7:00	24.6	6.7400919	4
LH-IM-02	8/21/2025 7:15	24.58	6.73459861	4
LH-IM-02	8/21/2025 7:30	24.56	6.73321174	4
LH-IM-02	8/21/2025 7:45	24.53	6.73291101	4
LH-IM-02	8/21/2025 8:00	24.53	6.72223135	4
LH-IM-02	8/21/2025 8:15	24.51	6.71947413	4
LH-IM-02	8/21/2025 8:30	24.48	6.72026751	4
LH-IM-02	8/21/2025 8:45	24.48	6.72328023	4
LH-IM-02	8/21/2025 9:00	24.46	6.71504458	4
LH-IM-02	8/21/2025 9:15	24.44	6.71447759	4
LH-IM-02	8/21/2025 9:30	24.44	6.70187726	4
LH-IM-02	8/21/2025 9:45	24.41	6.71170932	4
LH-IM-02	8/21/2025 10:00	24.39	6.70840235	4
LH-IM-02	8/21/2025 10:15	24.39	6.7023751	4
LH-IM-02	8/21/2025 10:30	24.36	6.70919493	4
LH-IM-02	8/21/2025 10:45	24.36	6.70809896	4
LH-IM-02	8/21/2025 11:00	24.34	6.71246353	4
LH-IM-02	8/21/2025 11:15	24.34	6.72315001	4
LH-IM-02	8/21/2025 11:30	24.36	6.7237166	4
LH-IM-02	8/21/2025 11:45	24.36	6.72426459	4
LH-IM-02	8/21/2025 12:00	24.36	6.73412837	4
LH-IM-02	8/21/2025 12:15	24.34	6.75082524	4
LH-IM-02	8/21/2025 12:30	24.34	6.74424895	4
LH-IM-02	8/21/2025 12:45	24.29	6.74749466	4
LH-IM-02	8/21/2025 13:00	24.27	6.74144799	4
LH-IM-02	8/21/2025 13:15	24.27	6.7578926	4
LH-IM-02	8/21/2025 13:30	24.34	6.77822647	4
LH-IM-02	8/21/2025 13:45	24.44	6.7974754	4
LH-IM-02	8/21/2025 14:00	24.44	6.79035348	4
LH-IM-02	8/21/2025 14:15	24.44	6.81199317	4
LH-IM-02	8/21/2025 14:30	24.41	6.80183815	4
LH-IM-02	8/21/2025 14:45	24.39	6.79333188	4
LH-IM-02	8/21/2025 15:00	24.41	6.81882291	4
LH-IM-02	8/21/2025 15:15	24.44	6.83609815	4
LH-IM-02	8/21/2025 15:30	24.41	6.82649345	4
LH-IM-02	8/21/2025 15:45	24.41	6.81553554	4
LH-IM-02	8/21/2025 16:00	24.39	6.81113968	4
LH-IM-02	8/21/2025 16:15	24.39	6.81607107	4
LH-IM-02	8/21/2025 16:30	24.39	6.81579711	4
LH-IM-02	8/21/2025 16:45	24.41	6.83854715	4
LH-IM-02	8/21/2025 17:00	24.46	6.82953552	4
LH-IM-02	8/21/2025 17:15	24.41	6.81498764	4
LH-IM-02	8/21/2025 17:30	24.44	6.8245935	4
LH-IM-02	8/21/2025 17:45	24.44	6.83390679	4
LH-IM-02	8/21/2025 18:00	24.44	6.83418071	4
LH-IM-02	8/21/2025 18:15	24.44	6.84568535	4
LH-IM-02	8/21/2025 18:30	24.44	6.8489724	4
LH-IM-02	8/21/2025 18:45	24.44	6.83089366	4
LH-IM-02	8/21/2025 19:00	24.44	6.83253719	4
LH-IM-02	8/21/2025 19:15	24.39	6.80976985	4
LH-IM-02	8/21/2025 19:30	24.41	6.8886796	4
LH-IM-02	8/21/2025 19:45	24.39	6.86702879	4

pH Continous Monitoring Data

Station Name	Date Time	Temp C	pH SU	Use Code
LH-IM-02	8/21/2025 20:00	24.36	6.88701693	4
LH-IM-02	8/21/2025 20:15	24.34	6.87139064	4
LH-IM-02	8/21/2025 20:30	24.34	6.88125508	4
LH-IM-02	8/21/2025 20:45	24.34	6.86481434	4
LH-IM-02	8/21/2025 21:00	24.32	6.8974149	4
LH-IM-02	8/21/2025 21:15	24.29	6.89795267	4
LH-IM-02	8/21/2025 21:30	24.29	6.90206355	4
LH-IM-02	8/21/2025 21:45	24.27	6.89493097	4
LH-IM-02	8/21/2025 22:00	24.24	6.90259529	4
LH-IM-02	8/21/2025 22:15	24.24	6.90122477	4
LH-IM-02	8/21/2025 22:30	24.22	6.89875102	4
LH-IM-02	8/21/2025 22:45	24.19	6.90970683	4
LH-IM-02	8/21/2025 23:00	24.17	6.88996059	4
LH-IM-02	8/21/2025 23:15	24.12	6.88829679	4
LH-IM-02	8/21/2025 23:30	24.1	6.85373586	4
LH-IM-02	8/21/2025 23:45	24.07	6.84549326	4
LH-IM-02	8/22/2025 0:00	24.07	6.78296171	4
LH-IM-02	8/22/2025 0:15	24.05	6.79803249	4
LH-IM-02	8/22/2025 0:30	24.05	6.81558638	4
LH-IM-02	8/22/2025 0:45	24.03	6.80761933	4
LH-IM-02	8/22/2025 1:00	24.03	6.80981371	4
LH-IM-02	8/22/2025 1:15	23.98	6.81444556	4
LH-IM-02	8/22/2025 1:30	23.98	6.80566655	4
LH-IM-02	8/22/2025 1:45	23.95	6.78479466	4
LH-IM-02	8/22/2025 2:00	23.98	6.7960645	4
LH-IM-02	8/22/2025 2:15	23.93	6.79740213	4
LH-IM-02	8/22/2025 2:30	23.91	6.80315108	4
LH-IM-02	8/22/2025 2:45	23.91	6.79299795	4
LH-IM-02	8/22/2025 3:00	23.88	6.7836462	4
LH-IM-02	8/22/2025 3:15	23.88	6.79846577	4
LH-IM-02	8/22/2025 3:30	23.86	6.78939518	4
LH-IM-02	8/22/2025 3:45	23.81	6.8055553	4
LH-IM-02	8/22/2025 4:00	23.81	6.81269233	4
LH-IM-02	8/22/2025 4:15	23.79	6.81487588	4
LH-IM-02	8/22/2025 4:30	23.79	6.80746384	4
LH-IM-02	8/22/2025 4:45	23.76	6.82062267	4
LH-IM-02	8/22/2025 5:00	23.76	6.82474088	4
LH-IM-02	8/22/2025 5:15	23.76	6.8225445	4
LH-IM-02	8/22/2025 5:30	23.76	6.83133002	4
LH-IM-02	8/22/2025 5:45	23.74	6.79480138	4
LH-IM-02	8/22/2025 6:00	23.71	6.8142768	4
LH-IM-02	8/22/2025 6:15	23.71	6.81153087	4
LH-IM-02	8/22/2025 6:30	23.69	6.80630053	4
LH-IM-02	8/22/2025 6:45	23.66	6.79639392	4
LH-IM-02	8/22/2025 7:00	23.64	6.78896442	4
LH-IM-02	8/22/2025 7:15	23.62	6.80213469	4
LH-IM-02	8/22/2025 7:30	23.64	6.78154864	4
LH-IM-02	8/22/2025 7:45	23.62	6.79416906	4
LH-IM-02	8/22/2025 8:00	23.64	6.79747883	4
LH-IM-02	8/22/2025 8:15	23.64	6.78566851	4
LH-IM-02	8/22/2025 8:30	23.64	6.75765335	4
LH-IM-02	8/22/2025 8:45	23.62	6.78263262	4
LH-IM-02	8/22/2025 9:00	23.64	6.79583088	4
LH-IM-02	8/22/2025 9:15	23.64	6.78347125	4
LH-IM-02	8/22/2025 9:30	23.64	6.78484454	4
LH-IM-02	8/22/2025 9:45	23.62	6.78620343	4
LH-IM-02	8/22/2025 10:00	23.62	6.7829073	4
LH-IM-02	8/22/2025 10:15	23.64	6.79995076	4
LH-IM-02	8/22/2025 10:30	23.64	6.77605547	4
LH-IM-02	8/22/2025 10:45	23.64	6.79418293	4
LH-IM-02	8/22/2025 11:00	23.64	6.79583088	4
LH-IM-02	8/22/2025 11:15	23.64	6.79912678	4
LH-IM-02	8/22/2025 11:30	23.64	6.81450766	4
LH-IM-02	8/22/2025 11:45	23.74	6.88458447	4
LH-IM-02	8/22/2025 12:00	23.74	6.83680998	4
LH-IM-02	8/22/2025 12:15	23.71	6.84228536	4
LH-IM-02	8/22/2025 12:30	23.69	6.83321253	4
LH-IM-02	8/22/2025 12:45	23.69	6.84254935	4
LH-IM-02	8/22/2025 13:00	23.66	6.84720232	4
LH-IM-02	8/22/2025 13:15	23.69	6.85545613	4
LH-IM-02	8/22/2025 13:30	23.64	6.79995076	4
LH-IM-02	8/22/2025 13:45	23.59	6.83782631	4
LH-IM-02	8/22/2025 14:00	23.59	6.81255347	4
LH-IM-02	8/22/2025 14:15	23.74	6.86536485	4
LH-IM-02	8/22/2025 14:30	23.59	6.81694875	4
LH-IM-02	8/22/2025 14:45	23.57	6.81748586	4
LH-IM-02	8/22/2025 15:00	23.5	6.79023877	4
LH-IM-02	8/22/2025 15:15	23.54	6.80372985	4
LH-IM-02	8/22/2025 15:30	23.52	6.79767169	4
LH-IM-02	8/22/2025 15:45	23.79	6.87554475	4
LH-IM-02	8/22/2025 16:00	23.64	6.80242268	4
LH-IM-02	8/22/2025 16:15	23.59	6.80074117	4
LH-IM-02	8/22/2025 16:30	23.69	6.83733172	4
LH-IM-02	8/22/2025 16:45	23.83	6.87912978	4

pH Continous Monitoring Data

Station Name	Date Time	Temp C	pH SU	Use Code
LH-IM-02	8/22/2025 17:00	23.79	6.85028893	4
LH-IM-02	8/22/2025 17:15	23.95	6.95710023	4
LH-IM-02	8/22/2025 17:30	23.76	6.83242821	4
LH-IM-02	8/22/2025 17:45	23.79	6.8360139	4
LH-IM-02	8/22/2025 18:00	23.91	6.88794342	4
LH-IM-02	8/22/2025 18:15	23.88	6.86570274	4
LH-IM-02	8/22/2025 18:30	23.88	6.88216893	4
LH-IM-02	8/22/2025 18:45	23.95	6.88082483	4
LH-IM-02	8/22/2025 19:00	23.81	6.81818236	4
LH-IM-02	8/22/2025 19:15	23.81	6.81708435	4
LH-IM-02	8/22/2025 19:30	23.95	6.87588614	4
LH-IM-02	8/22/2025 19:45	23.81	6.82806441	4
LH-IM-02	8/22/2025 20:00	23.76	6.81293534	4
LH-IM-02	8/22/2025 20:15	23.79	6.81542492	4
LH-IM-02	8/22/2025 20:30	23.64	6.76534379	4
LH-IM-02	8/22/2025 20:45	23.76	6.81101351	4
LH-IM-02	8/22/2025 21:00	24	6.87261511	4
LH-IM-02	8/22/2025 21:15	24	6.88962331	4
LH-IM-02	8/22/2025 21:30	23.98	6.8649249	4
LH-IM-02	8/22/2025 21:45	23.91	6.84156832	4
LH-IM-02	8/22/2025 22:00	24.1	6.89103161	4
LH-IM-02	8/22/2025 22:15	24.22	6.93712822	4
LH-IM-02	8/22/2025 22:30	24.19	6.9242368	4
LH-IM-02	8/22/2025 22:45	23.95	6.84378462	4
LH-IM-02	8/22/2025 23:00	24.03	6.85671868	4
LH-IM-02	8/22/2025 23:15	24.19	6.97934105	4
LH-IM-02	8/22/2025 23:30	24.1	6.86991563	4
LH-IM-02	8/22/2025 23:45	24.1	6.88746658	4
LH-IM-02	8/23/2025 0:00	23.98	6.8580663	4
LH-IM-02	8/23/2025 0:15	24.15	6.99935395	4
LH-IM-02	8/23/2025 0:30	24.17	7.06268701	4
LH-IM-02	8/23/2025 0:45	24.17	7.01662663	4
LH-IM-02	8/23/2025 1:00	24.15	7.0698201	4
LH-IM-02	8/23/2025 1:15	24.12	7.02101687	4
LH-IM-02	8/23/2025 1:30	24.1	7.01663055	4
LH-IM-02	8/23/2025 1:45	24.07	7.01718075	4
LH-IM-02	8/23/2025 2:00	24.05	7.01581051	4
LH-IM-02	8/23/2025 2:15	24.05	7.01498767	4
LH-IM-02	8/23/2025 2:30	24.03	6.99222194	4
LH-IM-02	8/23/2025 2:45	24	6.99496441	4
LH-IM-02	8/23/2025 3:00	23.95	6.9642339	4
LH-IM-02	8/23/2025 3:15	23.93	6.95490222	4
LH-IM-02	8/23/2025 3:30	23.93	6.95215832	4
LH-IM-02	8/23/2025 3:45	23.91	6.95160628	4
LH-IM-02	8/23/2025 4:00	23.86	6.95159813	4
LH-IM-02	8/23/2025 4:15	23.83	6.93402634	4
LH-IM-02	8/23/2025 4:30	23.81	6.93127689	4
LH-IM-02	8/23/2025 4:45	23.81	6.93786492	4
LH-IM-02	8/23/2025 5:00	23.81	6.91370881	4
LH-IM-02	8/23/2025 5:15	23.79	6.90464384	4
LH-IM-02	8/23/2025 5:30	23.79	6.90052605	4
LH-IM-02	8/23/2025 5:45	23.76	6.90106509	4
LH-IM-02	8/23/2025 6:00	23.74	6.89254688	4
LH-IM-02	8/23/2025 6:15	23.74	6.8851336	4
LH-IM-02	8/23/2025 6:30	23.71	6.86480205	4
LH-IM-02	8/23/2025 6:45	23.69	6.86891213	4
LH-IM-02	8/23/2025 7:00	23.69	6.84721776	4
LH-IM-02	8/23/2025 7:15	23.66	6.84665304	4
LH-IM-02	8/23/2025 7:30	23.66	6.85296976	4
LH-IM-02	8/23/2025 7:45	23.66	6.82770288	4
LH-IM-02	8/23/2025 8:00	23.66	6.85242048	4
LH-IM-02	8/23/2025 8:15	23.64	6.84224817	4
LH-IM-02	8/23/2025 8:30	23.64	6.83153649	4
LH-IM-02	8/23/2025 8:45	23.62	6.80186002	4
LH-IM-02	8/23/2025 9:00	23.62	6.79883857	4
LH-IM-02	8/23/2025 9:15	23.64	6.86037563	4
LH-IM-02	8/23/2025 9:30	23.64	6.88344694	4
LH-IM-02	8/23/2025 9:45	23.69	6.8840158	4
LH-IM-02	8/23/2025 10:00	23.69	6.89197956	4
LH-IM-02	8/23/2025 10:15	23.69	6.89829564	4
LH-IM-02	8/23/2025 10:30	23.74	6.90490235	4
LH-IM-02	8/23/2025 10:45	23.79	6.93539006	4
LH-IM-02	8/23/2025 11:00	23.86	6.98069037	4
LH-IM-02	8/23/2025 11:15	23.91	7.04764939	4
LH-IM-02	8/23/2025 11:30	23.95	7.12748521	4
LH-IM-02	8/23/2025 11:45	24.03	7.11593037	4
LH-IM-02	8/23/2025 12:00	24.07	7.05173765	4
LH-IM-02	8/23/2025 12:15	24.1	7.06571834	4
LH-IM-02	8/23/2025 12:30	24.12	7.02951753	4
LH-IM-02	8/23/2025 12:45	24.17	7.03033508	4
LH-IM-02	8/23/2025 13:00	24.12	7.01087091	4
LH-IM-02	8/23/2025 13:15	24.15	7.01141819	4
LH-IM-02	8/23/2025 13:30	24.03	6.94449407	4
LH-IM-02	8/23/2025 13:45	24.12	6.98646577	4

pH Continous Monitoring Data

Station Name	Date Time	Temp C	pH SU	Use Code
LH-IM-02	8/23/2025 14:00	24.19	7.02265682	4
LH-IM-02	8/23/2025 14:15	24.19	7.01580306	4
LH-IM-02	8/23/2025 14:30	24.27	7.05170286	4
LH-IM-02	8/23/2025 14:45	24.27	7.04485095	4
LH-IM-02	8/23/2025 15:00	24.27	7.03991756	4
LH-IM-02	8/23/2025 15:15	24.27	7.02347296	4
LH-IM-02	8/23/2025 15:30	24.36	7.06648289	4
LH-IM-02	8/23/2025 15:45	24.29	7.02977472	4
LH-IM-02	8/23/2025 16:00	24.34	7.03278385	4
LH-IM-02	8/23/2025 16:15	24.36	7.04483738	4
LH-IM-02	8/23/2025 16:30	24.46	7.07056908	4
LH-IM-02	8/23/2025 16:45	24.44	7.05852133	4
LH-IM-02	8/23/2025 17:00	24.41	7.11057732	4
LH-IM-02	8/23/2025 17:15	24.39	7.08647572	4
LH-IM-02	8/23/2025 17:30	24.41	7.112221	4
LH-IM-02	8/23/2025 17:45	24.36	7.06127701	4
LH-IM-02	8/23/2025 18:00	24.39	7.05798324	4
LH-IM-02	8/23/2025 18:15	24.36	7.06127701	4
LH-IM-02	8/23/2025 18:30	24.34	7.0560749	4
LH-IM-02	8/23/2025 18:45	24.29	7.02950066	4
LH-IM-02	8/23/2025 19:00	24.27	7.03471011	4
LH-IM-02	8/23/2025 19:15	24.27	7.01744327	4
LH-IM-02	8/23/2025 19:30	24.29	7.04128517	4
LH-IM-02	8/23/2025 19:45	24.27	7.04348056	4
LH-IM-02	8/23/2025 20:00	24.22	7.03361945	4
LH-IM-02	8/23/2025 20:15	24.22	7.0089484	4
LH-IM-02	8/23/2025 20:30	24.19	7.01580306	4
LH-IM-02	8/23/2025 20:45	24.19	6.97358389	4
LH-IM-02	8/23/2025 21:00	24.17	6.98016216	4
LH-IM-02	8/23/2025 21:15	24.17	6.97495296	4
LH-IM-02	8/23/2025 21:30	24.15	6.95932259	4
LH-IM-02	8/23/2025 21:45	24.15	6.96370959	4
LH-IM-02	8/23/2025 22:00	24.12	6.96178642	4
LH-IM-02	8/23/2025 22:15	24.1	6.97686669	4
LH-IM-02	8/23/2025 22:30	24.1	6.96589735	4
LH-IM-02	8/23/2025 22:45	24.07	6.98372089	4
LH-IM-02	8/23/2025 23:00	24.07	6.98564071	4
LH-IM-02	8/23/2025 23:15	24.03	6.95766038	4
LH-IM-02	8/23/2025 23:30	24.03	6.94586556	4
LH-IM-02	8/23/2025 23:45	24	6.94586009	4
LH-IM-02	8/24/2025 0:00	24	6.93296678	4
LH-IM-02	8/24/2025 0:15	23.98	6.91101473	4
LH-IM-02	8/24/2025 0:30	23.98	6.90662523	4
LH-IM-02	8/24/2025 0:45	23.98	6.89510277	4
LH-IM-02	8/24/2025 1:00	23.95	6.88247107	4
LH-IM-02	8/24/2025 1:15	23.91	6.87422297	4
LH-IM-02	8/24/2025 1:30	23.93	6.85886558	4
LH-IM-02	8/24/2025 1:45	23.91	6.85391672	4
LH-IM-02	8/24/2025 2:00	23.91	6.85117263	4
LH-IM-02	8/24/2025 2:15	23.88	6.83963126	4
LH-IM-02	8/24/2025 2:30	23.88	6.8286538	4
LH-IM-02	8/24/2025 2:45	23.88	6.83084929	4
LH-IM-02	8/24/2025 3:00	23.88	6.83222147	4
LH-IM-02	8/24/2025 3:15	23.86	6.83550364	4
LH-IM-02	8/24/2025 3:30	23.86	6.83166127	4
LH-IM-02	8/24/2025 3:45	23.86	6.82397652	4
LH-IM-02	8/24/2025 4:00	23.86	6.8143706	4
LH-IM-02	8/24/2025 4:15	23.86	6.81135159	4
LH-IM-02	8/24/2025 4:30	23.86	6.81107713	4
LH-IM-02	8/24/2025 4:45	23.83	6.79980426	4
LH-IM-02	8/24/2025 5:00	23.81	6.80308479	4
LH-IM-02	8/24/2025 5:15	23.81	6.80033978	4
LH-IM-02	8/24/2025 5:30	23.79	6.79565949	4
LH-IM-02	8/24/2025 5:45	23.79	6.79758113	4
LH-IM-02	8/24/2025 6:00	23.79	6.81432684	4
LH-IM-02	8/24/2025 6:15	23.76	6.8057971	4
LH-IM-02	8/24/2025 6:30	23.76	6.79261882	4
LH-IM-02	8/24/2025 6:45	23.76	6.79289337	4
LH-IM-02	8/24/2025 7:00	23.74	6.78958463	4
LH-IM-02	8/24/2025 7:15	23.74	6.80441119	4
LH-IM-02	8/24/2025 7:30	23.74	6.80743142	4
LH-IM-02	8/24/2025 7:45	23.71	6.80878493	4
LH-IM-02	8/24/2025 8:00	23.71	6.81839571	4
LH-IM-02	8/24/2025 8:15	23.71	6.82718271	4
LH-IM-02	8/24/2025 8:30	23.71	6.82965405	4
LH-IM-02	8/24/2025 8:45	23.74	6.83324062	4
LH-IM-02	8/24/2025 9:00	23.74	6.82390538	4
LH-IM-02	8/24/2025 9:15	23.74	6.83763368	4
LH-IM-02	8/24/2025 9:30	23.76	6.83599733	4
LH-IM-02	8/24/2025 9:45	23.79	6.84589661	4
LH-IM-02	8/24/2025 10:00	23.79	6.84726921	4
LH-IM-02	8/24/2025 10:15	23.81	6.85331852	4
LH-IM-02	8/24/2025 10:30	23.83	6.85964151	4
LH-IM-02	8/24/2025 10:45	23.88	6.87256365	4

pH Continous Monitoring Data

Station Name	Date Time	Temp C	pH SU	Use Code
LH-IM-02	8/24/2025 11:00	23.91	6.87257652	4
LH-IM-02	8/24/2025 11:15	23.93	6.88026803	4
LH-IM-02	8/24/2025 11:30	23.93	6.87121315	4
LH-IM-02	8/24/2025 11:45	23.98	6.88385465	4
LH-IM-02	8/24/2025 12:00	24	6.89072061	4
LH-IM-02	8/24/2025 12:15	24.03	6.89950918	4
LH-IM-02	8/24/2025 12:30	24.05	6.89485319	4
LH-IM-02	8/24/2025 12:45	24.1	6.90858255	4
LH-IM-02	8/24/2025 13:00	24.1	6.90967949	4
LH-IM-02	8/24/2025 13:15	24.12	6.92367053	4
LH-IM-02	8/24/2025 13:30	24.15	6.91819449	4
LH-IM-02	8/24/2025 13:45	24.15	6.9330006	4
LH-IM-02	8/24/2025 14:00	24.17	6.92944091	4
LH-IM-02	8/24/2025 14:15	24.22	6.93548348	4
LH-IM-02	8/24/2025 14:30	24.19	6.92834906	4
LH-IM-02	8/24/2025 14:45	24.22	6.93767646	4
LH-IM-02	8/24/2025 15:00	24.22	6.93959532	4
LH-IM-02	8/24/2025 15:15	24.34	6.97880344	4
LH-IM-02	8/24/2025 15:30	24.29	6.95632709	4
LH-IM-02	8/24/2025 15:45	24.34	6.96099264	4
LH-IM-02	8/24/2025 16:00	24.34	6.96400678	4
LH-IM-02	8/24/2025 16:15	24.36	6.96921508	4
LH-IM-02	8/24/2025 16:30	24.34	6.98263961	4
LH-IM-02	8/24/2025 16:45	24.39	7.00921725	4
LH-IM-02	8/24/2025 17:00	24.36	6.99168257	4
LH-IM-02	8/24/2025 17:15	24.34	6.99908035	4
LH-IM-02	8/24/2025 17:30	24.34	6.99497016	4
LH-IM-02	8/24/2025 17:45	24.34	7.02456349	4
LH-IM-02	8/24/2025 18:00	24.34	7.04018218	4
LH-IM-02	8/24/2025 18:15	24.32	7.0349783	4
LH-IM-02	8/24/2025 18:30	24.32	7.01415197	4
LH-IM-02	8/24/2025 18:45	24.32	7.01195973	4
LH-IM-02	8/24/2025 19:00	24.32	7.01716631	4
LH-IM-02	8/24/2025 19:15	24.29	7.03032284	4
LH-IM-02	8/24/2025 19:30	24.29	7.02648602	4
LH-IM-02	8/24/2025 19:45	24.27	7.02155442	4
LH-IM-02	8/24/2025 20:00	24.27	7.01442843	4
LH-IM-02	8/24/2025 20:15	24.27	7.01689512	4
LH-IM-02	8/24/2025 20:30	24.27	7.01113951	4
LH-IM-02	8/24/2025 20:45	24.27	7.00373943	4
LH-IM-02	8/24/2025 21:00	24.24	6.99250153	4
LH-IM-02	8/24/2025 21:15	24.22	6.97632778	4
LH-IM-02	8/24/2025 21:30	24.22	6.95467208	4
LH-IM-02	8/24/2025 21:45	24.22	6.93657997	4
LH-IM-02	8/24/2025 22:00	24.22	6.95659094	4
LH-IM-02	8/24/2025 22:15	24.22	6.93603173	4
LH-IM-02	8/24/2025 22:30	24.22	6.94151418	4
LH-IM-02	8/24/2025 22:45	24.22	6.94946374	4
LH-IM-02	8/24/2025 23:00	24.19	6.95494165	4
LH-IM-02	8/24/2025 23:15	24.19	6.93739602	4
LH-IM-02	8/24/2025 23:30	24.19	6.91875379	4
LH-IM-02	8/24/2025 23:45	24.19	6.8981925	4
LH-IM-02	8/25/2025 0:00	24.19	6.87982442	4
LH-IM-02	8/25/2025 0:15	24.19	6.88640403	4
LH-IM-02	8/25/2025 0:30	24.19	6.87845367	4
LH-IM-02	8/25/2025 0:45	24.19	6.87598632	4
LH-IM-02	8/25/2025 1:00	24.17	6.86583372	4
LH-IM-02	8/25/2025 1:15	24.17	6.86226953	4
LH-IM-02	8/25/2025 1:30	24.17	6.84965776	4
LH-IM-02	8/25/2025 1:45	24.15	6.85074439	4
LH-IM-02	8/25/2025 2:00	24.15	6.84690577	4
LH-IM-02	8/25/2025 2:15	24.15	6.84361552	4
LH-IM-02	8/25/2025 2:30	24.12	6.82550155	4
LH-IM-02	8/25/2025 2:45	24.12	6.8191946	4
LH-IM-02	8/25/2025 3:00	24.12	6.84387396	4
LH-IM-02	8/25/2025 3:15	24.1	6.83399105	4
LH-IM-02	8/25/2025 3:30	24.1	6.83234564	4
LH-IM-02	8/25/2025 3:45	24.1	6.83124871	4
LH-IM-02	8/25/2025 4:00	24.07	6.82876333	4
LH-IM-02	8/25/2025 4:15	24.1	6.82686098	4
LH-IM-02	8/25/2025 4:30	24.1	6.81040697	4
LH-IM-02	8/25/2025 4:45	24.1	6.80163149	4
LH-IM-02	8/25/2025 5:00	24.1	6.79861493	4
LH-IM-02	8/25/2025 5:15	24.07	6.78734989	4
LH-IM-02	8/25/2025 5:30	24.07	6.77692797	4
LH-IM-02	8/25/2025 5:45	24.07	6.76321491	4
LH-IM-02	8/25/2025 6:00	24.07	6.76979718	4
LH-IM-02	8/25/2025 6:15	24.07	6.76815161	4
LH-IM-02	8/25/2025 6:30	24.07	6.76870013	4
LH-IM-02	8/25/2025 6:45	24.07	6.77199127	4
LH-IM-02	8/25/2025 7:00	24.07	6.77829927	4
LH-IM-02	8/25/2025 7:15	24.07	6.7802191	4
LH-IM-02	8/25/2025 7:30	24.07	6.79448068	4
LH-IM-02	8/25/2025 7:45	24.1	6.80245419	4

pH Continous Monitoring Data

Station Name	Date Time	Temp C	pH SU	Use Code
LH-IM-02	8/25/2025 8:00	24.1	6.78846829	4
LH-IM-02	8/25/2025 8:15	24.1	6.79395296	4
LH-IM-02	8/25/2025 8:30	24.1	6.78846829	4
LH-IM-02	8/25/2025 8:45	24.1	6.8164401	4
LH-IM-02	8/25/2025 9:00	24.12	6.82111411	4
LH-IM-02	8/25/2025 9:15	24.1	6.86827023	4
LH-IM-02	8/25/2025 9:30	24.1	6.8688187	4
LH-IM-02	8/25/2025 9:45	24.12	6.86416587	4
LH-IM-02	8/25/2025 10:00	24.12	6.85977843	4
LH-IM-02	8/25/2025 10:15	24.12	6.82879213	4
LH-IM-02	8/25/2025 10:30	24.15	6.86719564	4
LH-IM-02	8/25/2025 10:45	24.17	6.89900816	4
LH-IM-02	8/25/2025 11:00	24.19	6.90861022	4
LH-IM-02	8/25/2025 11:15	24.22	6.91684313	4
LH-IM-02	8/25/2025 11:30	24.22	6.89957339	4
LH-IM-02	8/25/2025 11:45	24.27	6.92864241	4
LH-IM-02	8/25/2025 12:00	24.29	6.95577898	4
LH-IM-02	8/25/2025 12:15	24.29	6.98044423	4
LH-IM-02	8/25/2025 12:30	24.24	6.93192446	4
LH-IM-02	8/25/2025 12:45	24.22	6.94233655	4
LH-IM-02	8/25/2025 13:00	24.19	6.88338838	4
LH-IM-02	8/25/2025 13:15	24.24	6.93356909	4
LH-IM-02	8/25/2025 13:30	24.24	6.9467261	4
LH-IM-02	8/25/2025 13:45	24.24	6.89327574	4
LH-IM-02	8/25/2025 14:00	24.27	6.90178289	4
LH-IM-02	8/25/2025 14:15	24.27	6.93275356	4
LH-IM-02	8/25/2025 14:30	24.29	6.90453007	4
LH-IM-02	8/25/2025 14:45	24.29	6.95276434	4
LH-IM-02	8/25/2025 15:00	24.29	6.95468274	4
LH-IM-02	8/25/2025 15:15	24.29	6.93495055	4
LH-IM-02	8/25/2025 15:30	24.29	6.94865346	4
LH-IM-02	8/25/2025 15:45	24.29	6.9365949	4
LH-IM-02	8/25/2025 16:00	24.27	6.93494617	4
LH-IM-02	8/25/2025 16:15	24.27	6.92727202	4
LH-IM-02	8/25/2025 16:30	24.27	6.92672387	4
LH-IM-02	8/25/2025 16:45	24.29	6.95057187	4
LH-IM-02	8/25/2025 17:00	24.32	6.96455242	4
LH-IM-02	8/25/2025 17:15	22.66	6.77669142	2
LH-IM-02	8/25/2025 17:30	25.14	9.96555306	2
LH-IM-02	8/25/2025 17:45	24.94	7.87691211	2
LH-IM-02	8/25/2025 18:00	24.34	6.91980847	4
LH-IM-02	8/25/2025 18:15	24.6	7.22728108	4
LH-IM-02	8/25/2025 18:30	24.82	7.52335739	4
LH-IM-02	8/25/2025 18:45	24.73	7.29415766	4
LH-IM-02	8/25/2025 19:00	24.77	7.32281822	4
LH-IM-02	8/25/2025 19:15	24.75	7.32119978	4
LH-IM-02	8/25/2025 19:30	24.63	7.16627609	4
LH-IM-02	8/25/2025 19:45	24.73	7.26955432	4
LH-IM-02	8/25/2025 20:00	24.68	7.21983779	4
LH-IM-02	8/25/2025 20:15	24.65	7.17556202	4
LH-IM-02	8/25/2025 20:30	24.68	7.1916759	4
LH-IM-02	8/25/2025 20:45	24.53	7.1170922	4
LH-IM-02	8/25/2025 21:00	24.44	6.96170186	4
LH-IM-02	8/25/2025 21:15	24.6	7.12526937	4
LH-IM-02	8/25/2025 21:30	24.65	7.14739729	4
LH-IM-02	8/25/2025 21:45	24.7	7.21462847	4
LH-IM-02	8/25/2025 22:00	24.58	7.07714034	4
LH-IM-02	8/25/2025 22:15	24.58	7.08616611	4
LH-IM-02	8/25/2025 22:30	24.68	7.1749975	4
LH-IM-02	8/25/2025 22:45	24.68	7.15203053	4
LH-IM-02	8/25/2025 23:00	24.63	7.11459172	4
LH-IM-02	8/25/2025 23:15	24.63	7.15397029	4
LH-IM-02	8/25/2025 23:30	24.6	7.13921735	4
LH-IM-02	8/25/2025 23:45	24.6	7.16027607	4
LH-IM-02	8/26/2025 0:00	24.58	7.17669733	4
LH-IM-02	8/26/2025 0:15	24.56	7.1211833	4
LH-IM-02	8/26/2025 0:30	24.53	7.11791286	4
LH-IM-02	8/26/2025 0:45	24.51	7.11901507	4
LH-IM-02	8/26/2025 1:00	24.48	7.06293905	4
LH-IM-02	8/26/2025 1:15	24.48	7.05117424	4
LH-IM-02	8/26/2025 1:30	24.46	7.07142545	4
LH-IM-02	8/26/2025 1:45	24.44	7.06103205	4
LH-IM-02	8/26/2025 2:00	24.41	7.04325001	4
LH-IM-02	8/26/2025 2:15	24.39	7.05556865	4
LH-IM-02	8/26/2025 2:30	24.39	7.03011614	4
LH-IM-02	8/26/2025 2:45	24.36	7.01287542	4
LH-IM-02	8/26/2025 3:00	24.34	6.99398899	4
LH-IM-02	8/26/2025 3:15	24.32	6.98632366	4
LH-IM-02	8/26/2025 3:30	24.32	6.97427878	4
LH-IM-02	8/26/2025 3:45	24.29	6.97646639	4
LH-IM-02	8/26/2025 4:00	24.27	6.9685248	4
LH-IM-02	8/26/2025 4:15	24.27	6.95565652	4
LH-IM-02	8/26/2025 4:30	24.24	6.94771124	4
LH-IM-02	8/26/2025 4:45	24.22	6.93784951	4

pH Continous Monitoring Data

Station Name	Date Time	Temp C	pH SU	Use Code
LH-IM-02	8/26/2025 5:00	24.22	6.94250477	4
LH-IM-02	8/26/2025 5:15	24.19	6.94195124	4
LH-IM-02	8/26/2025 5:30	24.19	6.93866484	4
LH-IM-02	8/26/2025 5:45	24.17	6.93236135	4
LH-IM-02	8/26/2025 6:00	24.17	6.92551421	4
LH-IM-02	8/26/2025 6:15	24.12	6.91399657	4
LH-IM-02	8/26/2025 6:30	24.12	6.91290084	4
LH-IM-02	8/26/2025 6:45	24.15	6.90085786	4
LH-IM-02	8/26/2025 7:00	24.12	6.89701282	4
LH-IM-02	8/26/2025 7:15	24.12	6.89893034	4
LH-IM-02	8/26/2025 7:30	24.12	6.89345171	4
LH-IM-02	8/26/2025 7:45	24.1	6.89289664	4
LH-IM-02	8/26/2025 8:00	24.1	6.8794731	4
LH-IM-02	8/26/2025 8:15	24.1	6.88029495	4
LH-IM-02	8/26/2025 8:30	24.1	6.8767336	4
LH-IM-02	8/26/2025 8:45	24.1	6.8761857	4
LH-IM-02	8/26/2025 9:00	24.1	6.89289664	4
LH-IM-02	8/26/2025 9:15	24.1	6.85947476	4
LH-IM-02	8/26/2025 9:30	24.07	6.86192637	4
LH-IM-02	8/26/2025 9:45	24.1	6.86331005	4
LH-IM-02	8/26/2025 10:00	24.1	6.8657756	4
LH-IM-02	8/26/2025 10:15	24.15	6.90907498	4
LH-IM-02	8/26/2025 10:30	24.12	6.89591709	4
LH-IM-02	8/26/2025 10:45	24.12	6.90714828	4
LH-IM-02	8/26/2025 11:00	24.15	6.92906995	4
LH-IM-02	8/26/2025 11:15	24.15	6.93180899	4
LH-IM-02	8/26/2025 11:30	24.15	6.93290461	4
LH-IM-02	8/26/2025 11:45	24.17	6.92469256	4
LH-IM-02	8/26/2025 12:00	24.22	7.00740469	4
LH-IM-02	8/26/2025 12:15	24.34	7.02081442	4
LH-IM-02	8/26/2025 12:30	24.36	7.04298357	4
LH-IM-02	8/26/2025 12:45	24.46	7.11821421	4
LH-IM-02	8/26/2025 13:00	24.41	7.05173361	4
LH-IM-02	8/26/2025 13:15	24.46	7.07443525	4
LH-IM-02	8/26/2025 13:30	24.41	7.04844964	4
LH-IM-02	8/26/2025 13:45	24.24	6.94497303	4
LH-IM-02	8/26/2025 14:00	24.32	6.99864229	4
LH-IM-02	8/26/2025 14:15	24.36	7.02163415	4
LH-IM-02	8/26/2025 14:30	24.34	7.0301212	4
LH-IM-02	8/26/2025 14:45	24.32	7.01068717	4
LH-IM-02	8/26/2025 15:00	24.32	6.98988238	4
LH-IM-02	8/26/2025 15:15	24.29	7.00849805	4
LH-IM-02	8/26/2025 15:30	24.27	6.98714275	4
LH-IM-02	8/26/2025 15:45	24.27	7.01315311	4
LH-IM-02	8/26/2025 16:00	24.24	6.9904273	4
LH-IM-02	8/26/2025 16:15	24.19	6.95920486	4
LH-IM-02	8/26/2025 16:30	24.22	6.95181531	4
LH-IM-02	8/26/2025 16:45	24.22	6.93976638	4
LH-IM-02	8/26/2025 17:00	24.22	6.93483727	4
LH-IM-02	8/26/2025 17:15	24.27	6.960311	4
LH-IM-02	8/26/2025 17:30	24.34	7.05311443	4
LH-IM-02	8/26/2025 17:45	24.34	7.0139712	4
LH-IM-02	8/26/2025 18:00	24.46	7.14229264	4
LH-IM-02	8/26/2025 18:15	24.56	7.26806708	4
LH-IM-02	8/26/2025 18:30	24.46	7.14721777	4
LH-IM-02	8/26/2025 18:45	24.48	7.1975503	4
LH-IM-02	8/26/2025 19:00	24.48	7.1844175	4
LH-IM-02	8/26/2025 19:15	24.51	7.27084783	4
LH-IM-02	8/26/2025 19:30	24.48	7.22354231	4
LH-IM-02	8/26/2025 19:45	24.48	7.29112154	4
LH-IM-02	8/26/2025 20:00	24.48	7.24269432	4
LH-IM-02	8/26/2025 20:15	24.46	7.2807436	4
LH-IM-02	8/26/2025 20:30	24.46	7.32616427	4
LH-IM-02	8/26/2025 20:45	24.44	7.31223071	4
LH-IM-02	8/26/2025 21:00	24.41	7.2736755	4
LH-IM-02	8/26/2025 21:15	24.41	7.26929686	4
LH-IM-02	8/26/2025 21:30	24.39	7.25043085	4
LH-IM-02	8/26/2025 21:45	24.39	7.26219921	4
LH-IM-02	8/26/2025 22:00	24.39	7.24742034	4
LH-IM-02	8/26/2025 22:15	24.36	7.24416076	4
LH-IM-02	8/26/2025 22:30	24.34	7.24691446	4
LH-IM-02	8/26/2025 22:45	24.34	7.23623904	4
LH-IM-02	8/26/2025 23:00	24.32	7.2233888	4
LH-IM-02	8/26/2025 23:15	24.32	7.2135339	4
LH-IM-02	8/26/2025 23:30	24.32	7.16508063	4
LH-IM-02	8/26/2025 23:45	24.29	7.1278639	4
LH-IM-02	8/27/2025 0:00	24.27	7.11582559	4
LH-IM-02	8/27/2025 0:15	24.24	7.08544315	4
LH-IM-02	8/27/2025 0:30	24.24	7.06682333	4
LH-IM-02	8/27/2025 0:45	24.22	7.05861265	4
LH-IM-02	8/27/2025 1:00	24.22	7.05505273	4
LH-IM-02	8/27/2025 1:15	24.19	7.04711615	4
LH-IM-02	8/27/2025 1:30	24.19	7.04246041	4
LH-IM-02	8/27/2025 1:45	24.17	7.01726581	4

pH Continous Monitoring Data

Station Name	Date Time	Temp C	pH SU	Use Code
LH-IM-02	8/27/2025 2:00	24.17	7.01781358	4
LH-IM-02	8/27/2025 2:15	24.15	6.99288954	4
LH-IM-02	8/27/2025 2:30	24.15	6.97837263	4
LH-IM-02	8/27/2025 2:45	24.12	6.95618201	4
LH-IM-02	8/27/2025 3:00	24.1	6.95590511	4
LH-IM-02	8/27/2025 3:15	24.07	6.95042111	4
LH-IM-02	8/27/2025 3:30	24.07	6.93672223	4
LH-IM-02	8/27/2025 3:45	24.05	6.9213742	4
LH-IM-02	8/27/2025 4:00	24.03	6.90931228	4
LH-IM-02	8/27/2025 4:15	24.03	6.90328396	4
LH-IM-02	8/27/2025 4:30	24.03	6.89615958	4
LH-IM-02	8/27/2025 4:45	24	6.88984613	4
LH-IM-02	8/27/2025 5:00	24	6.87751424	4
LH-IM-02	8/27/2025 5:15	24	6.87121127	4
LH-IM-02	8/27/2025 5:30	23.98	6.87065449	4
LH-IM-02	8/27/2025 5:45	23.98	6.87120261	4
LH-IM-02	8/27/2025 6:00	23.95	6.87009325	4
LH-IM-02	8/27/2025 6:15	23.93	6.86789165	4
LH-IM-02	8/27/2025 6:30	23.93	6.87529253	4
LH-IM-02	8/27/2025 6:45	23.93	6.88433805	4
LH-IM-02	8/27/2025 7:00	23.91	6.88104076	4
LH-IM-02	8/27/2025 7:15	23.91	6.87775126	4
LH-IM-02	8/27/2025 7:30	23.91	6.87665476	4
LH-IM-02	8/27/2025 7:45	23.88	6.88020629	4
LH-IM-02	8/27/2025 8:00	23.88	6.87910968	4
LH-IM-02	8/27/2025 8:15	23.91	6.87692888	4
LH-IM-02	8/27/2025 8:30	23.88	6.87910968	4
LH-IM-02	8/27/2025 8:45	23.88	6.88294781	4
LH-IM-02	8/27/2025 9:00	23.88	6.87335247	4
LH-IM-02	8/27/2025 9:15	23.86	6.88924587	4
LH-IM-02	8/27/2025 9:30	23.88	6.88486688	4
LH-IM-02	8/27/2025 9:45	23.86	6.85387778	4
LH-IM-02	8/27/2025 10:00	23.86	6.86100624	4
LH-IM-02	8/27/2025 10:15	23.88	6.85882237	4
LH-IM-02	8/27/2025 10:30	23.86	6.84483013	4
LH-IM-02	8/27/2025 10:45	23.88	6.85745161	4
LH-IM-02	8/27/2025 11:00	23.88	6.86924018	4
LH-IM-02	8/27/2025 11:15	23.88	6.876094	4
LH-IM-02	8/27/2025 11:30	23.88	6.87527154	4
LH-IM-02	8/27/2025 11:45	23.88	6.86869187	4
LH-IM-02	8/27/2025 12:00	23.93	6.90105855	4
LH-IM-02	8/27/2025 12:15	23.95	6.93916347	4
LH-IM-02	8/27/2025 12:30	23.95	6.95478649	4
LH-IM-02	8/27/2025 12:45	24	6.99946296	4
LH-IM-02	8/27/2025 13:00	23.98	7.02001746	4
LH-IM-02	8/27/2025 13:15	24	7.03728076	4
LH-IM-02	8/27/2025 13:30	23.95	7.02385671	4
LH-IM-02	8/27/2025 13:45	23.93	6.9775343	4
LH-IM-02	8/27/2025 14:00	23.93	6.97479323	4
LH-IM-02	8/27/2025 14:15	23.95	6.95341605	4
LH-IM-02	8/27/2025 14:30	23.95	6.95807555	4
LH-IM-02	8/27/2025 14:45	23.98	6.96547942	4
LH-IM-02	8/27/2025 15:00	23.98	6.9690422	4
LH-IM-02	8/27/2025 15:15	23.98	6.98959674	4
LH-IM-02	8/27/2025 15:30	24	7.02111228	4
LH-IM-02	8/27/2025 15:45	23.98	6.9676719	4
LH-IM-02	8/27/2025 16:00	24	7.02166036	4
LH-IM-02	8/27/2025 16:15	24	7.03289609	4
LH-IM-02	8/27/2025 16:30	23.98	6.95698354	4
LH-IM-02	8/27/2025 16:45	24	6.95397197	4
LH-IM-02	8/27/2025 17:00	23.95	6.91970321	4
LH-IM-02	8/27/2025 17:15	23.93	6.89146482	4
LH-IM-02	8/27/2025 17:30	23.93	6.87721128	4
LH-IM-02	8/27/2025 17:45	23.98	6.9142301	4
LH-IM-02	8/27/2025 18:00	23.95	6.90298383	4
LH-IM-02	8/27/2025 18:15	23.98	6.89477181	4
LH-IM-02	8/27/2025 18:30	23.98	6.8892906	4
LH-IM-02	8/27/2025 18:45	23.98	6.87695788	4
LH-IM-02	8/27/2025 19:00	24.19	7.35138233	4
LH-IM-02	8/27/2025 19:15	24.19	7.17994162	4
LH-IM-02	8/27/2025 19:30	24.17	7.2440429	4
LH-IM-02	8/27/2025 19:45	24.05	6.9487738	4
LH-IM-02	8/27/2025 20:00	24.15	7.29993569	4
LH-IM-02	8/27/2025 20:15	24.05	6.9890512	4
LH-IM-02	8/27/2025 20:30	24.12	7.22819592	4
LH-IM-02	8/27/2025 20:45	24.07	7.14960276	4
LH-IM-02	8/27/2025 21:00	24.07	7.23426181	4
LH-IM-02	8/27/2025 21:15	24.07	7.20138451	4
LH-IM-02	8/27/2025 21:30	24.07	7.19617894	4
LH-IM-02	8/27/2025 21:45	24.07	7.25316626	4
LH-IM-02	8/27/2025 22:00	24.05	7.28167888	4
LH-IM-02	8/27/2025 22:15	24.03	7.21401628	4
LH-IM-02	8/27/2025 22:30	24	7.12744059	4
LH-IM-02	8/27/2025 22:45	23.98	7.12662699	4

pH Continous Monitoring Data

Station Name	Date Time	Temp C	pH SU	Use Code
LH-IM-02	8/27/2025 23:00	23.95	7.15925627	4
LH-IM-02	8/27/2025 23:15	23.98	7.15649959	4
LH-IM-02	8/27/2025 23:30	23.98	7.10607245	4
LH-IM-02	8/27/2025 23:45	23.98	7.17129885	4
LH-IM-02	8/28/2025 0:00	23.98	7.12717511	4
LH-IM-02	8/28/2025 0:15	23.95	7.1354106	4
LH-IM-02	8/28/2025 0:30	23.93	7.023036	4
LH-IM-02	8/28/2025 0:45	23.88	6.96354873	4
LH-IM-02	8/28/2025 1:00	23.91	7.03921093	4
LH-IM-02	8/28/2025 1:15	23.86	6.95669199	4
LH-IM-02	8/28/2025 1:30	23.86	6.94846686	4
LH-IM-02	8/28/2025 1:45	23.86	6.94764434	4
LH-IM-02	8/28/2025 2:00	23.86	6.98081906	4
LH-IM-02	8/28/2025 2:15	23.83	6.95092944	4
LH-IM-02	8/28/2025 2:30	23.81	6.94599022	4
LH-IM-02	8/28/2025 2:45	23.83	6.9361227	4
LH-IM-02	8/28/2025 3:00	23.81	6.93392466	4
LH-IM-02	8/28/2025 3:15	23.81	6.92076222	4
LH-IM-02	8/28/2025 3:30	23.79	6.90896474	4
LH-IM-02	8/28/2025 3:45	23.79	6.90731933	4
LH-IM-02	8/28/2025 4:00	23.76	6.90292175	4
LH-IM-02	8/28/2025 4:15	23.76	6.90319601	4
LH-IM-02	8/28/2025 4:30	23.74	6.90181808	4
LH-IM-02	8/28/2025 4:45	23.71	6.90043661	4
LH-IM-02	8/28/2025 5:00	23.71	6.90427695	4
LH-IM-02	8/28/2025 5:15	23.71	6.9001623	4
LH-IM-02	8/28/2025 5:30	23.69	6.89960692	4
LH-IM-02	8/28/2025 5:45	23.66	6.88533026	4
LH-IM-02	8/28/2025 6:00	23.66	6.88423284	4
LH-IM-02	8/28/2025 6:15	23.64	6.88065817	4
LH-IM-02	8/28/2025 6:30	23.64	6.87462193	4
LH-IM-02	8/28/2025 6:45	23.62	6.86638169	4
LH-IM-02	8/28/2025 7:00	23.62	6.86391216	4
LH-IM-02	8/28/2025 7:15	23.59	6.87652175	4
LH-IM-02	8/28/2025 7:30	23.57	6.90532954	4
LH-IM-02	8/28/2025 7:45	23.57	6.90148739	4
LH-IM-02	8/28/2025 8:00	23.57	6.88309997	4
LH-IM-02	8/28/2025 8:15	23.57	6.9064273	4
LH-IM-02	8/28/2025 8:30	23.57	6.91987482	4
LH-IM-02	8/28/2025 8:45	23.57	6.93579229	4
LH-IM-02	8/28/2025 9:00	23.54	6.9415496	4
LH-IM-02	8/28/2025 9:15	23.54	6.93002199	4
LH-IM-02	8/28/2025 9:30	23.54	6.90806464	4
LH-IM-02	8/28/2025 9:45	23.54	6.90724124	4
LH-IM-02	8/28/2025 10:00	23.54	6.89351789	4
LH-IM-02	8/28/2025 10:15	23.54	6.87787328	4
LH-IM-02	8/28/2025 10:30	23.52	6.89433417	4
LH-IM-02	8/28/2025 10:45	23.52	7.01208842	4
LH-IM-02	8/28/2025 11:00	23.52	7.03404725	4
LH-IM-02	8/28/2025 11:15	23.52	7.04694807	4
LH-IM-02	8/28/2025 11:30	23.52	7.0595744	4
LH-IM-02	8/28/2025 11:45	23.54	7.06066825	4
LH-IM-02	8/28/2025 12:00	23.64	7.18219569	4
LH-IM-02	8/28/2025 12:15	23.64	7.18905505	4
LH-IM-02	8/28/2025 12:30	23.69	7.33496583	4
LH-IM-02	8/28/2025 12:45	23.71	7.12729078	4
LH-IM-02	8/28/2025 13:00	23.76	7.2254557	4
LH-IM-02	8/28/2025 13:15	23.62	7.06668854	4
LH-IM-02	8/28/2025 13:30	23.62	7.071902	4
LH-IM-02	8/28/2025 13:45	23.57	7.04419576	4
LH-IM-02	8/28/2025 14:00	23.64	7.06531217	4
LH-IM-02	8/28/2025 14:15	23.79	7.20980148	4
LH-IM-02	8/28/2025 14:30	23.64	7.07765902	4
LH-IM-02	8/28/2025 14:45	23.74	7.17198589	4
LH-IM-02	8/28/2025 15:00	23.88	7.303224	4
LH-IM-02	8/28/2025 15:15	23.88	7.30075662	4
LH-IM-02	8/28/2025 15:30	23.86	7.28597163	4
LH-IM-02	8/28/2025 15:45	23.69	7.13086562	4
LH-IM-02	8/28/2025 16:00	23.76	7.16429492	4
LH-IM-02	8/28/2025 16:15	23.74	7.15306043	4
LH-IM-02	8/28/2025 16:30	23.81	7.21719122	4
LH-IM-02	8/28/2025 16:45	23.74	7.19392845	4
LH-IM-02	8/28/2025 17:00	23.93	7.45557625	4
LH-IM-02	8/28/2025 17:15	23.88	7.35394226	4
LH-IM-02	8/28/2025 17:30	23.88	7.35366811	4
LH-IM-02	8/28/2025 17:45	23.79	7.23804777	4
LH-IM-02	8/28/2025 18:00	23.79	7.22323903	4
LH-IM-02	8/28/2025 18:15	23.83	7.33453373	4
LH-IM-02	8/28/2025 18:30	23.81	7.34854134	4
LH-IM-02	8/28/2025 18:45	23.81	7.39159347	4
LH-IM-02	8/28/2025 19:00	23.79	7.39299103	4
LH-IM-02	8/28/2025 19:15	23.76	7.38919104	4
LH-IM-02	8/28/2025 19:30	23.71	7.36648888	4
LH-IM-02	8/28/2025 19:45	23.66	7.21757533	4

pH Continous Monitoring Data

Station Name	Date Time	Temp C	pH SU	Use Code
LH-IM-02	8/28/2025 20:00	23.64	7.24063745	4
LH-IM-02	8/28/2025 20:15	23.62	7.25739163	4
LH-IM-02	8/28/2025 20:30	23.59	7.2541246	4
LH-IM-02	8/28/2025 20:45	23.57	7.19815614	4
LH-IM-02	8/28/2025 21:00	23.54	7.16606355	4
LH-IM-02	8/28/2025 21:15	23.52	7.18473975	4
LH-IM-02	8/28/2025 21:30	23.47	7.16720086	4
LH-IM-02	8/28/2025 21:45	23.45	7.15458283	4
LH-IM-02	8/28/2025 22:00	23.45	7.12932421	4
LH-IM-02	8/28/2025 22:15	23.42	7.1191779	4
LH-IM-02	8/28/2025 22:30	23.42	7.09666251	4
LH-IM-02	8/28/2025 22:45	23.42	7.08760144	4
LH-IM-02	8/28/2025 23:00	23.4	7.07195534	4
LH-IM-02	8/28/2025 23:15	23.4	7.07607429	4
LH-IM-02	8/28/2025 23:30	23.35	7.08350248	4
LH-IM-02	8/28/2025 23:45	23.38	7.06674251	4
LH-IM-02	8/29/2025 0:00	23.35	7.05548891	4
LH-IM-02	8/29/2025 0:15	23.28	7.06813856	4
LH-IM-02	8/29/2025 0:30	23.28	7.0552273	4
LH-IM-02	8/29/2025 0:45	23.26	7.04561561	4
LH-IM-02	8/29/2025 1:00	23.26	7.03517602	4
LH-IM-02	8/29/2025 1:15	23.23	7.02583794	4
LH-IM-02	8/29/2025 1:30	23.21	7.01539833	4
LH-IM-02	8/29/2025 1:45	23.21	7.00715516	4
LH-IM-02	8/29/2025 2:00	23.21	6.99781289	4
LH-IM-02	8/29/2025 2:15	23.18	6.98737025	4
LH-IM-02	8/29/2025 2:30	23.18	6.97500424	4
LH-IM-02	8/29/2025 2:45	23.16	6.97775074	4
LH-IM-02	8/29/2025 3:00	23.16	6.96510907	4
LH-IM-02	8/29/2025 3:15	23.14	6.96565639	4
LH-IM-02	8/29/2025 3:30	23.14	6.95493773	4
LH-IM-02	8/29/2025 3:45	23.14	6.95851062	4
LH-IM-02	8/29/2025 4:00	23.11	6.96785184	4
LH-IM-02	8/29/2025 4:15	23.09	6.97994455	4
LH-IM-02	8/29/2025 4:30	23.09	6.97719572	4
LH-IM-02	8/29/2025 4:45	23.06	6.98379129	4
LH-IM-02	8/29/2025 5:00	23.06	6.98269164	4
LH-IM-02	8/29/2025 5:15	23.06	6.97609376	4
LH-IM-02	8/29/2025 5:30	23.04	6.97334284	4
LH-IM-02	8/29/2025 5:45	23.04	6.96866903	4
LH-IM-02	8/29/2025 6:00	23.04	6.96454507	4
LH-IM-02	8/29/2025 6:15	23.02	6.96399278	4
LH-IM-02	8/29/2025 6:30	23.02	6.95739401	4
LH-IM-02	8/29/2025 6:45	23.02	6.95189504	4
LH-IM-02	8/29/2025 7:00	22.99	6.95326505	4
LH-IM-02	8/29/2025 7:15	22.97	6.95326189	4
LH-IM-02	8/29/2025 7:30	22.97	6.95903679	4
LH-IM-02	8/29/2025 7:45	22.97	6.96041177	4
LH-IM-02	8/29/2025 8:00	22.97	6.96371171	4
LH-IM-02	8/29/2025 8:15	22.97	6.97058659	4
LH-IM-02	8/29/2025 8:30	22.97	6.97306155	4
LH-IM-02	8/29/2025 8:45	22.94	6.95710748	4
LH-IM-02	8/29/2025 9:00	22.94	6.975259	4
LH-IM-02	8/29/2025 9:15	22.94	6.95655743	4
LH-IM-02	8/29/2025 9:30	22.94	6.98103449	4
LH-IM-02	8/29/2025 9:45	22.94	6.9895602	4
LH-IM-02	8/29/2025 10:00	22.94	6.98350969	4
LH-IM-02	8/29/2025 10:15	22.94	6.98515983	4
LH-IM-02	8/29/2025 10:30	22.97	7.00716095	4
LH-IM-02	8/29/2025 10:45	22.97	7.01981073	4
LH-IM-02	8/29/2025 11:00	22.99	7.02640884	4
LH-IM-02	8/29/2025 11:15	22.97	7.0217357	4
LH-IM-02	8/29/2025 11:30	22.97	7.02338567	4
LH-IM-02	8/29/2025 11:45	22.97	7.02338567	4
LH-IM-02	8/29/2025 12:00	22.97	7.03081054	4
LH-IM-02	8/29/2025 12:15	22.97	7.02503564	4
LH-IM-02	8/29/2025 12:30	22.97	7.01816076	4
LH-IM-02	8/29/2025 12:45	22.97	7.03191052	4
LH-IM-02	8/29/2025 13:00	22.97	7.04731026	4
LH-IM-02	8/29/2025 13:15	22.99	7.07782947	4
LH-IM-02	8/29/2025 13:30	22.97	7.03163553	4
LH-IM-02	8/29/2025 13:45	22.99	7.03575804	4
LH-IM-02	8/29/2025 14:00	22.97	7.03521047	4
LH-IM-02	8/29/2025 14:15	22.97	7.04923522	4
LH-IM-02	8/29/2025 14:30	22.94	7.03878933	4
LH-IM-02	8/29/2025 14:45	22.94	7.03548906	4
LH-IM-02	8/29/2025 15:00	22.94	7.04924021	4
LH-IM-02	8/29/2025 15:15	22.97	7.05446013	4
LH-IM-02	8/29/2025 15:30	22.94	7.04373975	4
LH-IM-02	8/29/2025 15:45	22.97	7.04373532	4
LH-IM-02	8/29/2025 16:00	22.97	7.05171018	4
LH-IM-02	8/29/2025 16:15	22.97	7.02393566	4
LH-IM-02	8/29/2025 16:30	22.97	7.02311068	4
LH-IM-02	8/29/2025 16:45	22.97	7.01898575	4

Station Name	Date Time	Temp C	pH SU	Use Code
LH-IM-02	8/29/2025 17:00	22.94	7.00606159	4
LH-IM-02	8/29/2025 17:15	22.97	7.00743595	4
LH-IM-02	8/29/2025 17:30	22.97	7.02558563	4
LH-IM-02	8/29/2025 17:45	22.94	7.04896519	4
LH-IM-02	8/29/2025 18:00	22.94	7.07399229	4
LH-IM-02	8/29/2025 18:15	22.94	7.11744594	4
LH-IM-02	8/29/2025 18:30	22.94	7.13312225	4
LH-IM-02	8/29/2025 18:45	22.92	7.12212958	4
LH-IM-02	8/29/2025 19:00	22.92	7.118279	4
LH-IM-02	8/29/2025 19:15	22.92	7.11937916	4
LH-IM-02	8/29/2025 19:30	22.9	7.12571361	4
LH-IM-02	8/29/2025 19:45	22.87	7.13810532	4
LH-IM-02	8/29/2025 20:00	22.87	7.13700497	4
LH-IM-02	8/29/2025 20:15	22.87	7.12160003	4
LH-IM-02	8/29/2025 20:30	22.9	7.10480903	4
LH-IM-02	8/29/2025 20:45	22.87	7.09574175	4
LH-IM-02	8/29/2025 21:00	22.87	7.08171225	4
LH-IM-02	8/29/2025 21:15	22.85	7.07098861	4
LH-IM-02	8/29/2025 21:30	22.85	7.06356073	4
LH-IM-02	8/29/2025 21:45	22.82	7.04843477	4
LH-IM-02	8/29/2025 22:00	22.82	7.03660398	4
LH-IM-02	8/29/2025 22:15	22.8	7.03523069	4
LH-IM-02	8/29/2025 22:30	22.8	7.03660646	4
LH-IM-02	8/29/2025 22:45	22.8	7.0275264	4
LH-IM-02	8/29/2025 23:00	22.8	7.02477487	4
LH-IM-02	8/29/2025 23:15	22.8	7.01624512	4
LH-IM-02	8/29/2025 23:30	22.8	7.00936629	4
LH-IM-02	8/29/2025 23:45	22.78	7.00441383	4
LH-IM-02	8/30/2025 0:00	22.78	7.00138694	4
LH-IM-02	8/30/2025 0:15	22.75	6.99835989	4
LH-IM-02	8/30/2025 0:30	22.75	6.99725909	4
LH-IM-02	8/30/2025 0:45	22.73	6.99505716	4
LH-IM-02	8/30/2025 1:00	22.73	6.98872714	4
LH-IM-02	8/30/2025 1:15	22.73	6.98047059	4
LH-IM-02	8/30/2025 1:30	22.73	6.97964493	4
LH-IM-02	8/30/2025 1:45	22.73	6.98019537	4
LH-IM-02	8/30/2025 2:00	22.7	6.97111024	4
LH-IM-02	8/30/2025 2:15	22.7	6.96615581	4
LH-IM-02	8/30/2025 2:30	22.68	6.96450193	4
LH-IM-02	8/30/2025 2:45	22.66	6.96725236	4
LH-IM-02	8/30/2025 3:00	22.66	6.96284783	4
LH-IM-02	8/30/2025 3:15	22.63	6.95954033	4
LH-IM-02	8/30/2025 3:30	22.61	6.95375566	4
LH-IM-02	8/30/2025 3:45	22.63	6.94467351	4
LH-IM-02	8/30/2025 4:00	22.61	6.94053982	4
LH-IM-02	8/30/2025 4:15	22.58	6.93282377	4
LH-IM-02	8/30/2025 4:30	22.58	6.93612807	4
LH-IM-02	8/30/2025 4:45	22.58	6.95733062	4
LH-IM-02	8/30/2025 5:00	22.56	6.96118301	4
LH-IM-02	8/30/2025 5:15	22.54	6.96723908	4
LH-IM-02	8/30/2025 5:30	22.54	6.97302237	4
LH-IM-02	8/30/2025 5:45	22.54	6.97274698	4
LH-IM-02	8/30/2025 6:00	22.51	6.97604929	4
LH-IM-02	8/30/2025 6:15	22.49	6.98320915	4
LH-IM-02	8/30/2025 6:30	22.49	6.98541269	4
LH-IM-02	8/30/2025 6:45	22.49	6.99312505	4
LH-IM-02	8/30/2025 7:00	22.47	6.99257367	4
LH-IM-02	8/30/2025 7:15	22.47	6.98072887	4
LH-IM-02	8/30/2025 7:30	22.44	6.99009352	4
LH-IM-02	8/30/2025 7:45	22.44	6.99339938	4
LH-IM-02	8/30/2025 8:00	22.44	6.9906445	4
LH-IM-02	8/30/2025 8:15	22.47	6.99890926	4
LH-IM-02	8/30/2025 8:30	22.47	6.99477735	4
LH-IM-02	8/30/2025 8:45	22.44	6.9859612	4
LH-IM-02	8/30/2025 9:00	22.47	7.02755713	4
LH-IM-02	8/30/2025 9:15	22.47	7.00799945	4
LH-IM-02	8/30/2025 9:30	22.42	6.94711377	4
LH-IM-02	8/30/2025 9:45	22.42	6.93196089	4
LH-IM-02	8/30/2025 10:00	22.44	6.96089176	4
LH-IM-02	8/30/2025 10:15	22.44	6.97549264	4
LH-IM-02	8/30/2025 10:30	22.47	6.9895436	4
LH-IM-02	8/30/2025 10:45	22.49	7.05785385	4
LH-IM-02	8/30/2025 11:00	22.49	7.03719572	4
LH-IM-02	8/30/2025 11:15	22.51	7.08539224	4
LH-IM-02	8/30/2025 11:30	22.56	7.2365595	4
LH-IM-02	8/30/2025 11:45	22.61	7.42980113	4
LH-IM-02	8/30/2025 12:00	22.61	7.40832539	4
LH-IM-02	8/30/2025 12:15	22.61	7.27561636	4
LH-IM-02	8/30/2025 12:30	22.54	7.12228653	4
LH-IM-02	8/30/2025 12:45	22.54	7.11016914	4
LH-IM-02	8/30/2025 13:00	22.56	7.15725107	4
LH-IM-02	8/30/2025 13:15	22.58	7.24976068	4
LH-IM-02	8/30/2025 13:30	22.61	7.27368905	4
LH-IM-02	8/30/2025 13:45	22.61	7.30370002	4

pH Continous Monitoring Data

Station Name	Date Time	Temp C	pH SU	Use Code
LH-IM-02	8/30/2025 14:00	22.61	7.23018692	4
LH-IM-02	8/30/2025 14:15	22.61	7.37225717	4
LH-IM-02	8/30/2025 14:30	22.61	7.33260966	4
LH-IM-02	8/30/2025 14:45	22.63	7.33010937	4
LH-IM-02	8/30/2025 15:00	22.61	7.29048418	4
LH-IM-02	8/30/2025 15:15	22.58	7.18670373	4
LH-IM-02	8/30/2025 15:30	22.56	7.14540988	4
LH-IM-02	8/30/2025 15:45	22.58	7.20074698	4
LH-IM-02	8/30/2025 16:00	22.63	7.27311992	4
LH-IM-02	8/30/2025 16:15	22.63	7.36810233	4
LH-IM-02	8/30/2025 16:30	22.63	7.31579318	4
LH-IM-02	8/30/2025 16:45	22.78	7.39295639	4
LH-IM-02	8/30/2025 17:00	22.73	7.27220197	4
LH-IM-02	8/30/2025 17:15	22.66	7.28713168	4
LH-IM-02	8/30/2025 17:30	22.9	7.56966085	4
LH-IM-02	8/30/2025 17:45	22.7	7.27938597	4
LH-IM-02	8/30/2025 18:00	22.66	7.2188614	4
LH-IM-02	8/30/2025 18:15	22.7	7.24965938	4
LH-IM-02	8/30/2025 18:30	22.73	7.2576154	4
LH-IM-02	8/30/2025 18:45	22.7	7.21993279	4
LH-IM-02	8/30/2025 19:00	22.73	7.26477107	4
LH-IM-02	8/30/2025 19:15	22.75	7.23420601	4
LH-IM-02	8/30/2025 19:30	22.66	7.15774848	4
LH-IM-02	8/30/2025 19:45	22.7	7.12992729	4
LH-IM-02	8/30/2025 20:00	22.75	7.15219651	4
LH-IM-02	8/30/2025 20:15	22.7	7.10267792	4
LH-IM-02	8/30/2025 20:30	22.68	7.07020361	4
LH-IM-02	8/30/2025 20:45	22.66	7.044607	4
LH-IM-02	8/30/2025 21:00	22.66	7.01873036	4
LH-IM-02	8/30/2025 21:15	22.63	7.00138765	4
LH-IM-02	8/30/2025 21:30	22.66	7.00276392	4
LH-IM-02	8/30/2025 21:45	22.63	6.98128992	4
LH-IM-02	8/30/2025 22:00	22.61	6.96917414	4
LH-IM-02	8/30/2025 22:15	22.58	6.97164923	4
LH-IM-02	8/30/2025 22:30	22.58	6.96559136	4
LH-IM-02	8/30/2025 22:45	22.58	6.96393921	4
LH-IM-02	8/30/2025 23:00	22.61	6.95650896	4
LH-IM-02	8/30/2025 23:15	22.61	6.95265434	4
LH-IM-02	8/30/2025 23:30	22.61	6.96036358	4
LH-IM-02	8/30/2025 23:45	22.61	6.9421918	4
LH-IM-02	8/31/2025 0:00	22.66	6.96394896	4
LH-IM-02	8/31/2025 0:15	22.68	6.9639514	4
LH-IM-02	8/31/2025 0:30	22.63	6.92815484	4
LH-IM-02	8/31/2025 0:45	22.61	6.93558389	4
LH-IM-02	8/31/2025 1:00	22.61	6.93145394	4
LH-IM-02	8/31/2025 1:15	22.66	6.93972402	4
LH-IM-02	8/31/2025 1:30	22.63	6.91081022	4
LH-IM-02	8/31/2025 1:45	22.63	6.92512641	4
LH-IM-02	8/31/2025 2:00	22.66	6.93146552	4
LH-IM-02	8/31/2025 2:15	22.66	6.92568457	4
LH-IM-02	8/31/2025 2:30	22.66	6.94467913	4
LH-IM-02	8/31/2025 2:45	22.68	7.00358953	4
LH-IM-02	8/31/2025 3:00	22.7	7.05175737	4
LH-IM-02	8/31/2025 3:15	22.7	7.14699255	4
LH-IM-02	8/31/2025 3:30	22.68	7.06772623	4
LH-IM-02	8/31/2025 3:45	22.66	7.10627048	4
LH-IM-02	8/31/2025 4:00	22.66	7.0878265	4
LH-IM-02	8/31/2025 4:15	22.63	7.09031321	4
LH-IM-02	8/31/2025 4:30	22.61	7.07242287	4
LH-IM-02	8/31/2025 4:45	22.58	7.03443083	4
LH-IM-02	8/31/2025 5:00	22.58	7.01735864	4
LH-IM-02	8/31/2025 5:15	22.58	7.01598185	4
LH-IM-02	8/31/2025 5:30	22.56	7.00964927	4
LH-IM-02	8/31/2025 5:45	22.56	7.0011126	4
LH-IM-02	8/31/2025 6:00	22.56	6.99532969	4
LH-IM-02	8/31/2025 6:15	22.54	6.97357316	4
LH-IM-02	8/31/2025 6:30	22.51	6.95649425	4
LH-IM-02	8/31/2025 6:45	22.51	6.94134598	4
LH-IM-02	8/31/2025 7:00	22.49	6.94492276	4
LH-IM-02	8/31/2025 7:15	22.49	6.93170156	4
LH-IM-02	8/31/2025 7:30	22.47	6.93031963	4
LH-IM-02	8/31/2025 7:45	22.44	6.93279196	4
LH-IM-02	8/31/2025 8:00	22.44	6.93582233	4
LH-IM-02	8/31/2025 8:15	22.44	6.93444489	4
LH-IM-02	8/31/2025 8:30	22.47	6.94767363	4
LH-IM-02	8/31/2025 8:45	22.47	6.95703929	4
LH-IM-02	8/31/2025 9:00	22.47	6.94519449	4
LH-IM-02	8/31/2025 9:15	22.47	6.93307424	4
LH-IM-02	8/31/2025 9:30	22.47	6.92756503	4
LH-IM-02	8/31/2025 9:45	22.44	6.98017594	4
LH-IM-02	8/31/2025 10:00	22.44	6.99780719	4
LH-IM-02	8/31/2025 10:15	22.44	6.97852301	4
LH-IM-02	8/31/2025 10:30	22.44	6.98954254	4
LH-IM-02	8/31/2025 10:45	22.47	6.98210618	4

pH Continous Monitoring Data

Station Name	Date Time	Temp C	pH SU	Use Code
LH-IM-02	8/31/2025 11:00	22.49	6.97026339	4
LH-IM-02	8/31/2025 11:15	22.49	7.00689714	4
LH-IM-02	8/31/2025 11:30	22.51	7.02287121	4
LH-IM-02	8/31/2025 11:45	22.51	7.02369748	4
LH-IM-02	8/31/2025 12:00	22.51	7.01708733	4
LH-IM-02	8/31/2025 12:15	22.51	7.03361271	4
LH-IM-02	8/31/2025 12:30	22.51	7.04270167	4
LH-IM-02	8/31/2025 12:45	22.56	7.17652743	4
LH-IM-02	8/31/2025 13:00	22.58	7.07490843	4
LH-IM-02	8/31/2025 13:15	22.63	7.37085544	4
LH-IM-02	8/31/2025 13:30	22.61	7.22275301	4
LH-IM-02	8/31/2025 13:45	22.54	7.20325269	4
LH-IM-02	8/31/2025 14:00	22.51	7.18096405	4
LH-IM-02	8/31/2025 14:15	22.54	7.14266577	4
LH-IM-02	8/31/2025 14:30	22.51	7.19087928	4
LH-IM-02	8/31/2025 14:45	22.51	7.2509215	4
LH-IM-02	8/31/2025 15:00	22.58	7.42929401	4
LH-IM-02	8/31/2025 15:15	22.51	7.2341207	4
LH-IM-02	8/31/2025 15:30	22.56	7.32743374	4
LH-IM-02	8/31/2025 15:45	22.56	7.34065182	4
LH-IM-02	8/31/2025 16:00	22.61	7.44356763	4
LH-IM-02	8/31/2025 16:15	22.61	7.47523057	4
LH-IM-02	8/31/2025 16:30	22.61	7.50028559	4
LH-IM-02	8/31/2025 16:45	22.61	7.35986732	4
LH-IM-02	8/31/2025 17:00	22.63	7.43885734	4
LH-IM-02	8/31/2025 17:15	22.63	7.3893013	4
LH-IM-02	8/31/2025 17:30	22.63	7.40692123	4
LH-IM-02	8/31/2025 17:45	22.58	7.25058675	4
LH-IM-02	8/31/2025 18:00	22.63	7.28413238	4
LH-IM-02	8/31/2025 18:15	22.58	7.1856023	4
LH-IM-02	8/31/2025 18:30	22.54	7.11705402	4
LH-IM-02	8/31/2025 18:45	22.54	7.12256192	4
LH-IM-02	8/31/2025 19:00	22.51	7.06446009	4
LH-IM-02	8/31/2025 19:15	22.51	7.07299821	4
LH-IM-02	8/31/2025 19:30	22.56	7.18396259	4
LH-IM-02	8/31/2025 19:45	22.56	7.17873044	4
LH-IM-02	8/31/2025 20:00	22.49	7.08319449	4
LH-IM-02	8/31/2025 20:15	22.49	7.04215368	4
LH-IM-02	8/31/2025 20:30	22.49	7.05675208	4
LH-IM-02	8/31/2025 20:45	22.54	7.20765901	4
LH-IM-02	8/31/2025 21:00	22.51	7.07382448	4
LH-IM-02	8/31/2025 21:15	22.51	7.07382448	4
LH-IM-02	8/31/2025 21:30	22.58	7.26105035	4
LH-IM-02	8/31/2025 21:45	22.58	7.17210976	4
LH-IM-02	8/31/2025 22:00	22.47	6.9548356	4
LH-IM-02	8/31/2025 22:15	22.49	7.0046936	4
LH-IM-02	8/31/2025 22:30	22.49	7.01598671	4
LH-IM-02	8/31/2025 22:45	22.49	7.01819025	4
LH-IM-02	8/31/2025 23:00	22.49	7.01075332	4
LH-IM-02	8/31/2025 23:15	22.63	7.2142033	4
LH-IM-02	8/31/2025 23:30	22.56	7.08510243	4
LH-IM-02	8/31/2025 23:45	22.49	7.00166375	4
LH-IM-02	9/1/2025 0:00	22.54	7.06280118	4
LH-IM-02	9/1/2025 0:15	22.51	7.01240513	4
LH-IM-02	9/1/2025 0:30	22.47	6.9562129	4
LH-IM-02	9/1/2025 0:45	22.47	6.94243989	4
LH-IM-02	9/1/2025 1:00	22.47	6.93224786	4
LH-IM-02	9/1/2025 1:15	22.49	6.94602452	4
LH-IM-02	9/1/2025 1:30	22.51	6.99725686	4
LH-IM-02	9/1/2025 1:45	22.61	7.03084805	4
LH-IM-02	9/1/2025 2:00	22.68	7.11342018	4
LH-IM-02	9/1/2025 2:15	22.63	7.05837709	4
LH-IM-02	9/1/2025 2:30	22.68	7.1547099	4
LH-IM-02	9/1/2025 2:45	22.7	7.1359827	4
LH-IM-02	9/1/2025 3:00	22.8	7.32469184	4
LH-IM-02	9/1/2025 3:15	22.82	7.58659803	4
LH-IM-02	9/1/2025 3:30	22.8	7.42814944	4
LH-IM-02	9/1/2025 3:45	22.78	7.45844727	4
LH-IM-02	9/1/2025 4:00	22.75	7.50995609	4
LH-IM-02	9/1/2025 4:15	22.7	7.49545422	4
LH-IM-02	9/1/2025 4:30	22.7	7.47701273	4
LH-IM-02	9/1/2025 4:45	22.68	7.43740685	4
LH-IM-02	9/1/2025 5:00	22.66	7.38045275	4
LH-IM-02	9/1/2025 5:15	22.63	7.31964754	4
LH-IM-02	9/1/2025 5:30	22.61	7.17622225	4
LH-IM-02	9/1/2025 5:45	22.61	7.23541819	4
LH-IM-02	9/1/2025 6:00	22.61	7.15144256	4
LH-IM-02	9/1/2025 6:15	22.58	7.10382101	4
LH-IM-02	9/1/2025 6:30	22.58	7.13355966	4
LH-IM-02	9/1/2025 6:45	22.54	7.08235423	4
LH-IM-02	9/1/2025 7:00	22.54	7.05839486	4
LH-IM-02	9/1/2025 7:15	22.54	7.06252579	4
LH-IM-02	9/1/2025 7:30	22.54	7.0223181	4
LH-IM-02	9/1/2025 7:45	22.54	7.0672075	4

pH Continous Monitoring Data

Station Name	Date Time	Temp C	pH SU	Use Code
LH-IM-02	9/1/2025 8:00	22.54	7.05811946	4
LH-IM-02	9/1/2025 8:15	22.51	7.01543479	4
LH-IM-02	9/1/2025 8:30	22.51	6.96943914	4
LH-IM-02	9/1/2025 8:45	22.51	6.98128233	4
LH-IM-02	9/1/2025 9:00	22.51	7.11458709	4
LH-IM-02	9/1/2025 9:15	22.51	7.07988378	4
LH-IM-02	9/1/2025 9:30	22.51	7.03939659	4
LH-IM-02	9/1/2025 9:45	22.51	7.11982013	4
LH-IM-02	9/1/2025 10:00	22.49	7.15122859	4
LH-IM-02	9/1/2025 10:15	22.49	7.14434254	4
LH-IM-02	9/1/2025 10:30	22.49	7.21981357	4
LH-IM-02	9/1/2025 10:45	22.54	7.25309921	4
LH-IM-02	9/1/2025 11:00	22.54	7.24593894	4
LH-IM-02	9/1/2025 11:15	22.63	7.44243639	4
LH-IM-02	9/1/2025 11:30	22.63	7.31304007	4
LH-IM-02	9/1/2025 11:45	22.66	7.39807089	4
LH-IM-02	9/1/2025 12:00	22.66	7.29208678	4
LH-IM-02	9/1/2025 12:15	22.66	7.29373848	4
LH-IM-02	9/1/2025 12:30	22.61	7.2051319	4
LH-IM-02	9/1/2025 12:45	22.58	7.06912592	4
LH-IM-02	9/1/2025 13:00	22.73	7.53558586	4
LH-IM-02	9/1/2025 13:15	22.75	7.63985034	4
LH-IM-02	9/1/2025 13:30	22.73	7.66493845	4
LH-IM-02	9/1/2025 13:45	22.7	7.44563466	4
LH-IM-02	9/1/2025 14:00	22.7	7.37847459	4
LH-IM-02	9/1/2025 14:15	22.8	7.81501482	4
LH-IM-02	9/1/2025 14:30	22.75	7.4986729	4
LH-IM-02	9/1/2025 14:45	22.75	7.55894163	4
LH-IM-02	9/1/2025 15:00	22.75	7.51463448	4
LH-IM-02	9/1/2025 15:15	22.78	7.56328772	4
LH-IM-02	9/1/2025 15:30	22.8	7.70605416	4
LH-IM-02	9/1/2025 15:45	22.85	7.8946581	4
LH-IM-02	9/1/2025 16:00	22.85	7.79782054	4
LH-IM-02	9/1/2025 16:15	22.8	7.67138486	4
LH-IM-02	9/1/2025 16:30	22.82	7.62456661	4
LH-IM-02	9/1/2025 16:45	22.85	7.6118484	4
LH-IM-02	9/1/2025 17:00	22.94	7.98156848	4
LH-IM-02	9/1/2025 17:15	22.94	8.0329978	4
LH-IM-02	9/1/2025 17:30	22.87	7.67947874	4
LH-IM-02	9/1/2025 17:45	22.9	7.73937302	4
LH-IM-02	9/1/2025 18:00	22.9	7.75835218	4
LH-IM-02	9/1/2025 18:15	22.9	7.74487423	4
LH-IM-02	9/1/2025 18:30	22.94	7.89768644	4
LH-IM-02	9/1/2025 18:45	22.94	7.90126174	4
LH-IM-02	9/1/2025 19:00	22.92	7.85979133	4
LH-IM-02	9/1/2025 19:15	22.87	7.72926969	4
LH-IM-02	9/1/2025 19:30	22.92	7.88151962	4
LH-IM-02	9/1/2025 19:45	22.9	7.73909796	4
LH-IM-02	9/1/2025 20:00	22.92	7.81055887	4
LH-IM-02	9/1/2025 20:15	22.92	7.74592408	4
LH-IM-02	9/1/2025 20:30	22.85	7.5419713	4
LH-IM-02	9/1/2025 20:45	22.9	7.6018429	4
LH-IM-02	9/1/2025 21:00	22.87	7.55954032	4
LH-IM-02	9/1/2025 21:15	22.87	7.50864902	4
LH-IM-02	9/1/2025 21:30	22.9	7.60019254	4
LH-IM-02	9/1/2025 21:45	22.87	7.50919919	4
LH-IM-02	9/1/2025 22:00	22.92	7.70494287	4
LH-IM-02	9/1/2025 22:15	22.87	7.40081447	4
LH-IM-02	9/1/2025 22:30	22.85	7.41157072	4
LH-IM-02	9/1/2025 22:45	22.85	7.34857128	4
LH-IM-02	9/1/2025 23:00	22.87	7.68057909	4
LH-IM-02	9/1/2025 23:15	22.87	7.70396158	4
LH-IM-02	9/1/2025 23:30	22.87	7.63243867	4
LH-IM-02	9/1/2025 23:45	22.87	7.63656499	4
LH-IM-02	9/2/2025 0:00	22.85	7.68447657	4
LH-IM-02	9/2/2025 0:15	22.82	7.68041893	4
LH-IM-02	9/2/2025 0:30	22.8	7.74430045	4
LH-IM-02	9/2/2025 0:45	22.78	7.78892858	4
LH-IM-02	9/2/2025 1:00	22.75	7.70287106	4
LH-IM-02	9/2/2025 1:15	22.78	7.62630206	4
LH-IM-02	9/2/2025 1:30	22.78	7.48981685	4
LH-IM-02	9/2/2025 1:45	22.8	7.51179601	4
LH-IM-02	9/2/2025 2:00	22.78	7.54815327	4
LH-IM-02	9/2/2025 2:15	22.75	7.46564894	4
LH-IM-02	9/2/2025 2:30	22.73	7.39687585	4
LH-IM-02	9/2/2025 2:45	22.7	7.38425476	4
LH-IM-02	9/2/2025 3:00	22.7	7.46022271	4
LH-IM-02	9/2/2025 3:15	22.7	7.43077137	4
LH-IM-02	9/2/2025 3:30	22.68	7.44263688	4
LH-IM-02	9/2/2025 3:45	22.66	7.33943553	4
LH-IM-02	9/2/2025 4:00	22.63	7.29211641	4
LH-IM-02	9/2/2025 4:15	22.63	7.22246264	4
LH-IM-02	9/2/2025 4:30	22.61	7.22798428	4
LH-IM-02	9/2/2025 4:45	22.61	7.18448215	4

pH Continous Monitoring Data

Station Name	Date Time	Temp C	pH SU	Use Code
LH-IM-02	9/2/2025 5:00	22.58	7.21065986	4
LH-IM-02	9/2/2025 5:15	22.56	7.15229429	4
LH-IM-02	9/2/2025 5:30	22.56	7.08014565	4
LH-IM-02	9/2/2025 5:45	22.54	7.08483279	4
LH-IM-02	9/2/2025 6:00	22.54	7.04021878	4
LH-IM-02	9/2/2025 6:15	22.51	7.01295598	4
LH-IM-02	9/2/2025 6:30	22.49	6.99780756	4
LH-IM-02	9/2/2025 6:45	22.49	6.91930668	4
LH-IM-02	9/2/2025 7:00	22.47	6.91902576	4
LH-IM-02	9/2/2025 7:15	22.47	6.87853309	4
LH-IM-02	9/2/2025 7:30	22.47	6.86751468	4
LH-IM-02	9/2/2025 7:45	22.44	6.85978756	4
LH-IM-02	9/2/2025 8:00	22.47	6.88073678	4
LH-IM-02	9/2/2025 8:15	22.44	6.87080709	4
LH-IM-02	9/2/2025 8:30	22.47	6.86338277	4
LH-IM-02	9/2/2025 8:45	22.47	6.89147973	4
LH-IM-02	9/2/2025 9:00	22.47	6.89919262	4
LH-IM-02	9/2/2025 9:15	22.47	6.90084538	4
LH-IM-02	9/2/2025 9:30	22.47	6.95869205	4
LH-IM-02	9/2/2025 9:45	22.47	6.99615465	4
LH-IM-02	9/2/2025 10:00	22.47	7.09504491	4
LH-IM-02	9/2/2025 10:15	22.47	7.08292466	4
LH-IM-02	9/2/2025 10:30	22.47	7.17410202	4
LH-IM-02	9/2/2025 10:45	22.49	7.01130421	4
LH-IM-02	9/2/2025 11:00	22.54	7.02534745	4
LH-IM-02	9/2/2025 11:15	22.56	7.0515065	4
LH-IM-02	9/2/2025 11:30	22.58	7.07077807	4
LH-IM-02	9/2/2025 11:45	22.61	7.09775322	4
LH-IM-02	9/2/2025 12:00	22.61	7.08756601	4
LH-IM-02	9/2/2025 12:15	22.58	7.02066293	4
LH-IM-02	9/2/2025 12:30	22.56	6.97385033	4
LH-IM-02	9/2/2025 12:45	22.58	6.99890966	4
LH-IM-02	9/2/2025 13:00	22.63	7.02561504	4
LH-IM-02	9/2/2025 13:15	22.63	7.00854574	4
LH-IM-02	9/2/2025 13:30	22.61	6.98018734	4
LH-IM-02	9/2/2025 13:45	22.61	6.99973576	4
LH-IM-02	9/2/2025 14:00	22.63	7.07819951	4
LH-IM-02	9/2/2025 14:15	22.61	7.0828854	4
LH-IM-02	9/2/2025 14:30	22.61	7.10628845	4
LH-IM-02	9/2/2025 14:45	22.54	7.70392102	2
LH-IM-02	9/2/2025 15:00			2
LH-IM-02	9/2/2025 15:15	24.87	9.78798327	2
LH-IM-02	9/2/2025 15:30	22.73	7.20418637	2
LH-IM-02	9/2/2025 15:45	22.66	7.24086881	1
LH-IM-02	9/2/2025 16:00	22.68	7.41252921	1
LH-IM-02	9/2/2025 16:15	22.75	7.61303811	1
LH-IM-02	9/2/2025 16:30	22.68	7.27010317	1
LH-IM-02	9/2/2025 16:45	22.66	7.22255175	1
LH-IM-02	9/2/2025 17:00	22.63	7.22421482	1
LH-IM-02	9/2/2025 17:15	22.58	7.06154228	1
LH-IM-02	9/2/2025 17:30	22.63	7.19687315	1
LH-IM-02	9/2/2025 17:45	22.61	7.20645669	1
LH-IM-02	9/2/2025 18:00	22.66	7.23102681	1
LH-IM-02	9/2/2025 18:15	22.66	7.1840039	1
LH-IM-02	9/2/2025 18:30	22.7	7.38899305	1
LH-IM-02	9/2/2025 18:45	22.75	7.48403775	1
LH-IM-02	9/2/2025 19:00	22.8	7.54762548	1
LH-IM-02	9/2/2025 19:15	22.85	7.6125578	1
LH-IM-02	9/2/2025 19:30	23.11	8.08289994	1
LH-IM-02	9/2/2025 19:45	23.11	7.86561284	1
LH-IM-02	9/2/2025 20:00	22.97	7.5568697	1
LH-IM-02	9/2/2025 20:15	22.92	7.52910255	1
LH-IM-02	9/2/2025 20:30	22.99	7.61936841	1
LH-IM-02	9/2/2025 20:45	23.02	7.66572531	1
LH-IM-02	9/2/2025 21:00	23.18	7.96010788	1
LH-IM-02	9/2/2025 21:15	23.14	7.89009035	1
LH-IM-02	9/2/2025 21:30	23.28	8.25933729	1
LH-IM-02	9/2/2025 21:45	23.26	8.21713274	1
LH-IM-02	9/2/2025 22:00	23.18	8.15059855	1
LH-IM-02	9/2/2025 22:15	23.16	8.15067621	1
LH-IM-02	9/2/2025 22:30	23.09	8.02564469	1
LH-IM-02	9/2/2025 22:45	23.02	7.9281328	1
LH-IM-02	9/2/2025 23:00	22.99	8.02216784	1
LH-IM-02	9/2/2025 23:15	22.94	7.77133354	1
LH-IM-02	9/2/2025 23:30	23.02	7.93086337	1
LH-IM-02	9/2/2025 23:45	23.06	7.89524509	1
LH-IM-02	9/3/2025 0:00	23.02	7.67965121	1
LH-IM-02	9/3/2025 0:15	22.97	7.53775251	1
LH-IM-02	9/3/2025 0:30	22.99	7.5270659	1
LH-IM-02	9/3/2025 0:45	22.99	7.53880853	1
LH-IM-02	9/3/2025 1:00	22.92	7.41082907	1
LH-IM-02	9/3/2025 1:15	22.9	7.36851588	1
LH-IM-02	9/3/2025 1:30	22.9	7.39310094	1
LH-IM-02	9/3/2025 1:45	22.87	7.36500169	1

pH Continous Monitoring Data

Station Name	Date Time	Temp C	pH SU	Use Code
LH-IM-02	9/3/2025 2:00	22.94	7.4446695	1
LH-IM-02	9/3/2025 2:15	22.85	7.24508562	1
LH-IM-02	9/3/2025 2:30	22.8	7.14593377	1
LH-IM-02	9/3/2025 2:45	22.82	7.13827315	1
LH-IM-02	9/3/2025 3:00	22.87	7.26446591	1
LH-IM-02	9/3/2025 3:15	22.87	7.35243472	1
LH-IM-02	9/3/2025 3:30	22.85	7.3781406	1
LH-IM-02	9/3/2025 3:45	22.8	7.35251808	1
LH-IM-02	9/3/2025 4:00	22.75	7.30720887	1
LH-IM-02	9/3/2025 4:15	22.73	7.23479869	1
LH-IM-02	9/3/2025 4:30	22.68	7.19902684	1
LH-IM-02	9/3/2025 4:45	22.61	7.1684492	1
LH-IM-02	9/3/2025 5:00	22.58	7.07712966	1
LH-IM-02	9/3/2025 5:15	22.56	7.05498288	1
LH-IM-02	9/3/2025 5:30	22.56	7.04212926	1
LH-IM-02	9/3/2025 5:45	22.54	7.03502111	1
LH-IM-02	9/3/2025 6:00	22.51	7.02900705	1
LH-IM-02	9/3/2025 6:15	22.51	6.99508962	1
LH-IM-02	9/3/2025 6:30	22.49	6.99071255	1
LH-IM-02	9/3/2025 6:45	22.49	6.98004424	1
LH-IM-02	9/3/2025 7:00	22.47	6.9652704	1
LH-IM-02	9/3/2025 7:15	22.44	6.97785213	1
LH-IM-02	9/3/2025 7:30	22.44	6.95158725	1
LH-IM-02	9/3/2025 7:45	22.42	6.9521312	1
LH-IM-02	9/3/2025 8:00	22.42	6.96143397	1
LH-IM-02	9/3/2025 8:15	22.44	6.95377599	1
LH-IM-02	9/3/2025 8:30	22.44	6.96581406	1
LH-IM-02	9/3/2025 8:45	22.44	6.9535024	1
LH-IM-02	9/3/2025 9:00	22.42	6.9370826	1
LH-IM-02	9/3/2025 9:15	22.42	6.92449649	1
LH-IM-02	9/3/2025 9:30	22.42	6.90069234	1
LH-IM-02	9/3/2025 9:45	22.42	6.897409	1
LH-IM-02	9/3/2025 10:00	22.42	6.89193678	1
LH-IM-02	9/3/2025 10:15	22.44	6.8990575	1
LH-IM-02	9/3/2025 10:30	22.44	6.89741595	1
LH-IM-02	9/3/2025 10:45	22.44	6.8955008	1
LH-IM-02	9/3/2025 11:00	22.44	6.90699168	1
LH-IM-02	9/3/2025 11:15	22.44	6.90562372	1
LH-IM-02	9/3/2025 11:30	22.44	6.91519946	1
LH-IM-02	9/3/2025 11:45	22.49	6.94448324	1
LH-IM-02	9/3/2025 12:00	22.49	6.94147423	1
LH-IM-02	9/3/2025 12:15	22.58	7.06837885	1
LH-IM-02	9/3/2025 12:30	22.66	7.19001846	1
LH-IM-02	9/3/2025 12:45	22.68	7.17114305	1
LH-IM-02	9/3/2025 13:00	22.68	7.16813597	1
LH-IM-02	9/3/2025 13:15	22.56	7.06920392	1
LH-IM-02	9/3/2025 13:30	22.56	7.07440007	1
LH-IM-02	9/3/2025 13:45	22.54	7.03146561	1
LH-IM-02	9/3/2025 14:00	22.51	7.03037469	1
LH-IM-02	9/3/2025 14:15	22.51	7.01314244	1
LH-IM-02	9/3/2025 14:30	22.54	7.01997861	1
LH-IM-02	9/3/2025 14:45	22.51	7.02736588	1
LH-IM-02	9/3/2025 15:00	22.56	7.05689725	1
LH-IM-02	9/3/2025 15:15	22.56	7.05088066	1
LH-IM-02	9/3/2025 15:30	22.54	7.0440466	1
LH-IM-02	9/3/2025 15:45	22.54	7.02818361	1
LH-IM-02	9/3/2025 16:00	22.97	7.97362457	1
LH-IM-02	9/3/2025 16:15	23.11	7.98217263	1
LH-IM-02	9/3/2025 16:30	22.85	7.58496323	1
LH-IM-02	9/3/2025 16:45	22.8	7.3631752	1
LH-IM-02	9/3/2025 17:00	22.78	7.33997111	1
LH-IM-02	9/3/2025 17:15	23.02	7.74327342	1
LH-IM-02	9/3/2025 17:30	22.99	7.71330943	1
LH-IM-02	9/3/2025 17:45	23.11	7.77225582	1
LH-IM-02	9/3/2025 18:00	23.09	7.6590162	1
LH-IM-02	9/3/2025 18:15	23.09	7.62298123	1
LH-IM-02	9/3/2025 18:30	23.16	7.65449368	1
LH-IM-02	9/3/2025 18:45	23.14	7.55218306	1
LH-IM-02	9/3/2025 19:00	23.16	7.57807393	1
LH-IM-02	9/3/2025 19:15	23.21	7.57852216	1
LH-IM-02	9/3/2025 19:30	23.26	7.60679948	1
LH-IM-02	9/3/2025 19:45	23.18	7.48142503	1
LH-IM-02	9/3/2025 20:00	23.21	7.54468484	1
LH-IM-02	9/3/2025 20:15	23.28	7.73689235	1
LH-IM-02	9/3/2025 20:30	23.33	7.75558929	1
LH-IM-02	9/3/2025 20:45	23.3	7.68582926	1
LH-IM-02	9/3/2025 21:00	23.3	7.63890787	1
LH-IM-02	9/3/2025 21:15	23.26	7.62098693	1
LH-IM-02	9/3/2025 21:30	23.26	7.59343054	1
LH-IM-02	9/3/2025 21:45	23.23	7.53919082	1
LH-IM-02	9/3/2025 22:00	23.21	7.52831194	1
LH-IM-02	9/3/2025 22:15	23.21	7.5779764	1
LH-IM-02	9/3/2025 22:30	23.16	7.52867401	1
LH-IM-02	9/3/2025 22:45	23.14	7.51751891	1

Station Name	Date Time	Temp C	pH SU	Use Code
LH-IM-02	9/3/2025 23:00	23.14	7.51315177	1
LH-IM-02	9/3/2025 23:15	23.11	7.49655233	1
LH-IM-02	9/3/2025 23:30	23.09	7.4706516	1
LH-IM-02	9/3/2025 23:45	23.09	7.46164286	1
LH-IM-02	9/4/2025 0:00	23.06	7.44612748	1
LH-IM-02	9/4/2025 0:15	23.04	7.43742038	1
LH-IM-02	9/4/2025 0:30	23.02	7.4161515	1
LH-IM-02	9/4/2025 0:45	22.99	7.38506204	1
LH-IM-02	9/4/2025 1:00	22.97	7.36515154	1
LH-IM-02	9/4/2025 1:15	22.92	7.3406298	1
LH-IM-02	9/4/2025 1:30	22.9	7.32262376	1
LH-IM-02	9/4/2025 1:45	22.87	7.30025446	1
LH-IM-02	9/4/2025 2:00	22.87	7.30790393	1
LH-IM-02	9/4/2025 2:15	22.85	7.28989264	1
LH-IM-02	9/4/2025 2:30	22.82	7.26615004	1
LH-IM-02	9/4/2025 2:45	22.8	7.24485377	1
LH-IM-02	9/4/2025 3:00	22.78	7.23831164	1
LH-IM-02	9/4/2025 3:15	22.78	7.22574084	1
LH-IM-02	9/4/2025 3:30	22.75	7.21647133	1
LH-IM-02	9/4/2025 3:45	22.73	7.19844656	1
LH-IM-02	9/4/2025 4:00	22.7	7.19026612	1
LH-IM-02	9/4/2025 4:15	22.68	7.17497023	1
LH-IM-02	9/4/2025 4:30	22.66	7.15994567	1
LH-IM-02	9/4/2025 4:45	22.66	7.15584483	1
LH-IM-02	9/4/2025 5:00	22.66	7.16896751	1
LH-IM-02	9/4/2025 5:15	22.63	7.14656447	1
LH-IM-02	9/4/2025 5:30	22.61	7.12688705	1
LH-IM-02	9/4/2025 5:45	22.61	7.12223865	1
LH-IM-02	9/4/2025 6:00	22.58	7.10392903	1
LH-IM-02	9/4/2025 6:15	22.56	7.09764599	1
LH-IM-02	9/4/2025 6:30	22.56	7.09190288	1
LH-IM-02	9/4/2025 6:45	22.54	7.09464409	1
LH-IM-02	9/4/2025 7:00	22.51	7.09246547	1
LH-IM-02	9/4/2025 7:15	22.49	7.07605896	1
LH-IM-02	9/4/2025 7:30	22.49	7.0656642	1
LH-IM-02	9/4/2025 7:45	22.49	7.06949385	1
LH-IM-02	9/4/2025 8:00	22.49	7.06812612	1
LH-IM-02	9/4/2025 8:15	22.47	7.07278133	1
LH-IM-02	9/4/2025 8:30	22.49	7.07168222	1
LH-IM-02	9/4/2025 8:45	22.49	7.05745782	1
LH-IM-02	9/4/2025 9:00	22.49	7.07168222	1
LH-IM-02	9/4/2025 9:15	22.49	7.06812612	1
LH-IM-02	9/4/2025 9:30	22.47	7.06949855	1
LH-IM-02	9/4/2025 9:45	22.49	7.08590662	1
LH-IM-02	9/4/2025 10:00	22.49	7.10997869	1
LH-IM-02	9/4/2025 10:15	22.51	7.12665644	1
LH-IM-02	9/4/2025 10:30	22.49	7.10669613	1
LH-IM-02	9/4/2025 10:45	22.51	7.14033282	1
LH-IM-02	9/4/2025 11:00	22.51	7.13212699	1
LH-IM-02	9/4/2025 11:15	22.51	7.12419469	1
LH-IM-02	9/4/2025 11:30	22.51	7.15017982	1
LH-IM-02	9/4/2025 11:45	22.58	7.19854721	1
LH-IM-02	9/4/2025 12:00	22.54	7.17013008	1
LH-IM-02	9/4/2025 12:15	22.54	7.19201007	1
LH-IM-02	9/4/2025 12:30	22.56	7.21661041	1
LH-IM-02	9/4/2025 12:45	22.56	7.21032034	1
LH-IM-02	9/4/2025 13:00	22.56	7.15972627	1
LH-IM-02	9/4/2025 13:15	22.56	7.13128421	1
LH-IM-02	9/4/2025 13:30	22.54	7.16001058	1
LH-IM-02	9/4/2025 13:45	22.54	7.17505307	1
LH-IM-02	9/4/2025 14:00	22.54	7.15016458	1
LH-IM-02	9/4/2025 14:15	22.54	7.14797658	1
LH-IM-02	9/4/2025 14:30	22.58	7.22753428	1
LH-IM-02	9/4/2025 14:45	22.56	7.20184242	1
LH-IM-02	9/4/2025 15:00	22.56	7.1917236	1
LH-IM-02	9/4/2025 15:15	22.58	7.16190318	1
LH-IM-02	9/4/2025 15:30	22.68	7.24221938	1
LH-IM-02	9/4/2025 15:45	22.61	7.2554016	1
LH-IM-02	9/4/2025 16:00	22.8	7.35880305	1
LH-IM-02	9/4/2025 16:15	22.78	7.29651988	1
LH-IM-02	9/4/2025 16:30	23.02	7.62012485	1
LH-IM-02	9/4/2025 16:45	23.11	7.81129106	1
LH-IM-02	9/4/2025 17:00	23.21	7.92480896	1
LH-IM-02	9/4/2025 17:15	23.26	7.98631382	1
LH-IM-02	9/4/2025 17:30	23.3	8.0167342	1
LH-IM-02	9/4/2025 17:45	23.3	7.92343701	1
LH-IM-02	9/4/2025 18:00	23.38	8.11300463	1
LH-IM-02	9/4/2025 18:15	23.5	8.23414066	1
LH-IM-02	9/4/2025 18:30	23.54	8.26722881	1
LH-IM-02	9/4/2025 18:45	23.47	8.18110019	1
LH-IM-02	9/4/2025 19:00	23.4	8.14892687	1
LH-IM-02	9/4/2025 19:15	23.45	8.24498247	1
LH-IM-02	9/4/2025 19:30	23.4	8.19392349	1
LH-IM-02	9/4/2025 19:45	23.4	8.25310087	1

pH Continous Monitoring Data

Station Name	Date Time	Temp C	pH SU	Use Code
LH-IM-02	9/4/2025 20:00	23.35	8.09238803	1
LH-IM-02	9/4/2025 20:15	23.3	8.02519097	1
LH-IM-02	9/4/2025 20:30	23.33	8.07500436	1
LH-IM-02	9/4/2025 20:45	23.3	7.96599363	1
LH-IM-02	9/4/2025 21:00	23.26	7.88727449	1
LH-IM-02	9/4/2025 21:15	23.26	7.90391746	1
LH-IM-02	9/4/2025 21:30	23.26	7.91210253	1
LH-IM-02	9/4/2025 21:45	23.21	7.84676482	1
LH-IM-02	9/4/2025 22:00	23.18	7.81573888	1
LH-IM-02	9/4/2025 22:15	23.14	7.75252551	1
LH-IM-02	9/4/2025 22:30	23.14	7.77190468	1
LH-IM-02	9/4/2025 22:45	23.09	7.666114	1
LH-IM-02	9/4/2025 23:00	23.04	7.62581678	1
LH-IM-02	9/4/2025 23:15	23.04	7.58895661	1
LH-IM-02	9/4/2025 23:30	23.02	7.56496739	1
LH-IM-02	9/4/2025 23:45	23.02	7.57042853	1
LH-IM-02	9/5/2025 0:00	22.99	7.53143525	1
LH-IM-02	9/5/2025 0:15	22.99	7.55300891	1
LH-IM-02	9/5/2025 0:30	22.97	7.5074381	1
LH-IM-02	9/5/2025 0:45	22.94	7.4796302	1
LH-IM-02	9/5/2025 1:00	22.92	7.45644494	1
LH-IM-02	9/5/2025 1:15	22.9	7.43271021	1
LH-IM-02	9/5/2025 1:30	22.87	7.39614593	1
LH-IM-02	9/5/2025 1:45	22.87	7.38030061	1
LH-IM-02	9/5/2025 2:00	22.85	7.35655673	1
LH-IM-02	9/5/2025 2:15	22.82	7.3355533	1
LH-IM-02	9/5/2025 2:30	22.82	7.32407717	1
LH-IM-02	9/5/2025 2:45	22.8	7.30961631	1
LH-IM-02	9/5/2025 3:00	22.8	7.28584272	1
LH-IM-02	9/5/2025 3:15	22.78	7.25798766	1
LH-IM-02	9/5/2025 3:30	22.75	7.2476282	1
LH-IM-02	9/5/2025 3:45	22.73	7.23862523	1
LH-IM-02	9/5/2025 4:00	22.73	7.23835191	1
LH-IM-02	9/5/2025 4:15	22.7	7.22334172	1
LH-IM-02	9/5/2025 4:30	22.68	7.21761603	1
LH-IM-02	9/5/2025 4:45	22.68	7.21023503	1
LH-IM-02	9/5/2025 5:00	22.66	7.19767335	1
LH-IM-02	9/5/2025 5:15	22.66	7.18209018	1
LH-IM-02	9/5/2025 5:30	22.63	7.15996189	1
LH-IM-02	9/5/2025 5:45	22.66	7.17443529	1
LH-IM-02	9/5/2025 6:00	22.63	7.16597706	1
LH-IM-02	9/5/2025 6:15	22.61	7.13235575	1
LH-IM-02	9/5/2025 6:30	22.61	7.1203246	1
LH-IM-02	9/5/2025 6:45	22.58	7.10146787	1
LH-IM-02	9/5/2025 7:00	22.56	7.11159354	1
LH-IM-02	9/5/2025 7:15	22.56	7.12061843	1
LH-IM-02	9/5/2025 7:30	22.56	7.12526761	1
LH-IM-02	9/5/2025 7:45	22.56	7.12007147	1
LH-IM-02	9/5/2025 8:00	22.54	7.10421659	1
LH-IM-02	9/5/2025 8:15	22.54	7.09300309	1
LH-IM-02	9/5/2025 8:30	22.54	7.10531059	1
LH-IM-02	9/5/2025 8:45	22.54	7.10148159	1
LH-IM-02	9/5/2025 9:00	22.54	7.12281459	1
LH-IM-02	9/5/2025 9:15	22.54	7.11324209	1
LH-IM-02	9/5/2025 9:30	22.54	7.10531059	1
LH-IM-02	9/5/2025 9:45	22.54	7.09628509	1
LH-IM-02	9/5/2025 10:00	22.54	7.08561859	1
LH-IM-02	9/5/2025 10:15	22.54	7.0774136	1
LH-IM-02	9/5/2025 10:30	22.54	7.0782341	1
LH-IM-02	9/5/2025 10:45	22.54	7.0763196	1
LH-IM-02	9/5/2025 11:00	22.51	7.07140384	1
LH-IM-02	9/5/2025 11:15	22.51	7.0621039	1
LH-IM-02	9/5/2025 11:30	22.51	7.06648034	1
LH-IM-02	9/5/2025 11:45	22.54	7.0640121	1
LH-IM-02	9/5/2025 12:00	22.51	7.05800099	1
LH-IM-02	9/5/2025 12:15	22.51	7.05088927	1
LH-IM-02	9/5/2025 12:30	22.51	7.05827451	1
LH-IM-02	9/5/2025 12:45	22.51	7.06128332	1
LH-IM-02	9/5/2025 13:00	22.51	7.05389807	1
LH-IM-02	9/5/2025 13:15	22.56	7.07494703	1
LH-IM-02	9/5/2025 13:30	22.61	7.16626172	1
LH-IM-02	9/5/2025 13:45	22.68	7.2077747	1
LH-IM-02	9/5/2025 14:00	22.68	7.19601976	1
LH-IM-02	9/5/2025 14:15	22.68	7.18836539	1
LH-IM-02	9/5/2025 14:30	22.7	7.23728267	1
LH-IM-02	9/5/2025 14:45	22.78	7.30417167	1
LH-IM-02	9/5/2025 15:00	22.85	7.33879786	1
LH-IM-02	9/5/2025 15:15	22.9	7.39173511	1
LH-IM-02	9/5/2025 15:30	22.94	7.46952437	1
LH-IM-02	9/5/2025 15:45	22.92	7.42612541	1
LH-IM-02	9/5/2025 16:00	22.99	7.56120144	1
LH-IM-02	9/5/2025 16:15	22.94	7.46597368	1
LH-IM-02	9/5/2025 16:30	22.97	7.47220783	1
LH-IM-02	9/5/2025 16:45	22.94	7.46160359	1

Station Name	Date Time	Temp C	pH SU	Use Code
LH-IM-02	9/5/2025 17:00	22.97	7.46674578	1
LH-IM-02	9/5/2025 17:15	22.99	7.50412681	1
LH-IM-02	9/5/2025 17:30	22.99	7.50467298	1
LH-IM-02	9/5/2025 17:45	22.99	7.49183802	1
LH-IM-02	9/5/2025 18:00	22.99	7.52051188	1
LH-IM-02	9/5/2025 18:15	22.97	7.4498134	1
LH-IM-02	9/5/2025 18:30	22.97	7.43397344	1
LH-IM-02	9/5/2025 18:45	22.99	7.45087536	1
LH-IM-02	9/5/2025 19:00	22.99	7.42329384	1
LH-IM-02	9/5/2025 19:15	22.97	7.38235701	1
LH-IM-02	9/5/2025 19:30	22.97	7.37197911	1
LH-IM-02	9/5/2025 19:45	22.97	7.43178862	1
LH-IM-02	9/5/2025 20:00	22.94	7.37584062	1
LH-IM-02	9/5/2025 20:15	22.97	7.39491974	1
LH-IM-02	9/5/2025 20:30	22.97	7.38618045	1
LH-IM-02	9/5/2025 20:45	22.97	7.39628526	1
LH-IM-02	9/5/2025 21:00	22.97	7.38235701	1
LH-IM-02	9/5/2025 21:15	22.94	7.35699462	1
LH-IM-02	9/5/2025 21:30	22.94	7.35180514	1
LH-IM-02	9/5/2025 21:45	22.92	7.34035665	1
LH-IM-02	9/5/2025 22:00	22.92	7.3395372	1
LH-IM-02	9/5/2025 22:15	22.9	7.32071159	1
LH-IM-02	9/5/2025 22:30	22.9	7.28984368	1
LH-IM-02	9/5/2025 22:45	22.87	7.27211537	1
LH-IM-02	9/5/2025 23:00	22.87	7.25818243	1
LH-IM-02	9/5/2025 23:15	22.85	7.24126063	1
LH-IM-02	9/5/2025 23:30	22.85	7.23197137	1
LH-IM-02	9/5/2025 23:45	22.82	7.22789627	1
LH-IM-02	9/6/2025 0:00	22.82	7.21587365	1
LH-IM-02	9/6/2025 0:15	22.82	7.20712994	1
LH-IM-02	9/6/2025 0:30	22.8	7.20550437	1
LH-IM-02	9/6/2025 0:45	22.8	7.20386482	1
LH-IM-02	9/6/2025 1:00	22.8	7.2033183	1
LH-IM-02	9/6/2025 1:15	22.8	7.19730658	1
LH-IM-02	9/6/2025 1:30	22.8	7.19211465	1
LH-IM-02	9/6/2025 1:45	22.78	7.18748191	1
LH-IM-02	9/6/2025 2:00	22.78	7.17573095	1
LH-IM-02	9/6/2025 2:15	22.78	7.17463783	1
LH-IM-02	9/6/2025 2:30	22.78	7.17491111	1
LH-IM-02	9/6/2025 2:45	22.75	7.16317669	1
LH-IM-02	9/6/2025 3:00	22.75	7.16426992	1
LH-IM-02	9/6/2025 3:15	22.75	7.15388429	1
LH-IM-02	9/6/2025 3:30	22.75	7.15060462	1
LH-IM-02	9/6/2025 3:45	22.75	7.14623173	1
LH-IM-02	9/6/2025 4:00	22.75	7.14513851	1
LH-IM-02	9/6/2025 4:15	22.73	7.16346105	1
LH-IM-02	9/6/2025 4:30	22.73	7.1538947	1
LH-IM-02	9/6/2025 4:45	22.73	7.14952151	1
LH-IM-02	9/6/2025 5:00	22.73	7.15116145	1
LH-IM-02	9/6/2025 5:15	22.73	7.13776856	1
LH-IM-02	9/6/2025 5:30	22.73	7.1325754	1
LH-IM-02	9/6/2025 5:45	22.73	7.12546897	1
LH-IM-02	9/6/2025 6:00	22.73	7.1213691	1
LH-IM-02	9/6/2025 6:15	22.73	7.11562929	1
LH-IM-02	9/6/2025 6:30	22.73	7.11480932	1
LH-IM-02	9/6/2025 6:45	22.73	7.08720356	1
LH-IM-02	9/6/2025 7:00	22.7	7.07955855	1
LH-IM-02	9/6/2025 7:15	22.7	7.07709838	1
LH-IM-02	9/6/2025 7:30	22.7	7.07955855	1
LH-IM-02	9/6/2025 7:45	22.7	7.07655168	1
LH-IM-02	9/6/2025 8:00	22.7	7.0735448	1
LH-IM-02	9/6/2025 8:15	22.7	7.07573162	1
LH-IM-02	9/6/2025 8:30	22.7	7.07026458	1
LH-IM-02	9/6/2025 8:45	22.7	7.06917117	1
LH-IM-02	9/6/2025 9:00	22.7	7.06971787	1
LH-IM-02	9/6/2025 9:15	22.7	7.08420553	1
LH-IM-02	9/6/2025 9:30	22.7	7.07737173	1
LH-IM-02	9/6/2025 9:45	22.7	7.0735448	1
LH-IM-02	9/6/2025 10:00	22.7	7.06780441	1
LH-IM-02	9/6/2025 10:15	22.7	7.05003653	1
LH-IM-02	9/6/2025 10:30	22.7	7.05605027	1
LH-IM-02	9/6/2025 10:45	22.7	7.05714368	1
LH-IM-02	9/6/2025 11:00	22.73	7.07955048	1
LH-IM-02	9/6/2025 11:15	22.78	7.13555906	1
LH-IM-02	9/6/2025 11:30	22.85	7.17377689	1
LH-IM-02	9/6/2025 11:45	22.8	7.09237487	1
LH-IM-02	9/6/2025 12:00	22.87	7.14535287	1
LH-IM-02	9/6/2025 12:15	22.85	7.13006273	1
LH-IM-02	9/6/2025 12:30	22.8	7.11368913	1
LH-IM-02	9/6/2025 12:45	22.94	7.24938121	1
LH-IM-02	9/6/2025 13:00	23.06	7.34811336	1
LH-IM-02	9/6/2025 13:15	23.06	7.28886806	1
LH-IM-02	9/6/2025 13:30	23.11	7.29345987	1
LH-IM-02	9/6/2025 13:45	23.11	7.27790036	1

pH Continous Monitoring Data

Station Name	Date Time	Temp C	pH SU	Use Code
LH-IM-02	9/6/2025 14:00	23.09	7.25553377	1
LH-IM-02	9/6/2025 14:15	23.14	7.27050268	1
LH-IM-02	9/6/2025 14:30	23.14	7.26558965	1
LH-IM-02	9/6/2025 14:45	23.11	7.27162197	1
LH-IM-02	9/6/2025 15:00	23.14	7.30052675	1
LH-IM-02	9/6/2025 15:15	23.11	7.31748156	1
LH-IM-02	9/6/2025 15:30	23.14	7.30216443	1
LH-IM-02	9/6/2025 15:45	23.16	7.28713301	1
LH-IM-02	9/6/2025 16:00	23.16	7.26802807	1
LH-IM-02	9/6/2025 16:15	23.16	7.2524712	1
LH-IM-02	9/6/2025 16:30	23.18	7.24836052	1
LH-IM-02	9/6/2025 16:45	23.21	7.2524286	1
LH-IM-02	9/6/2025 17:00	23.21	7.23960316	1
LH-IM-02	9/6/2025 17:15	23.18	7.22079668	1
LH-IM-02	9/6/2025 17:30	23.18	7.22270705	1
LH-IM-02	9/6/2025 17:45	23.18	7.23171305	1
LH-IM-02	9/6/2025 18:00	23.16	7.23418504	1
LH-IM-02	9/6/2025 18:15	23.18	7.24126488	1
LH-IM-02	9/6/2025 18:30	23.18	7.23389633	1
LH-IM-02	9/6/2025 18:45	23.18	7.26664544	1
LH-IM-02	9/6/2025 19:00	23.16	7.28413081	1
LH-IM-02	9/6/2025 19:15	23.16	7.22108451	1
LH-IM-02	9/6/2025 19:30	23.14	7.14522042	1
LH-IM-02	9/6/2025 19:45	23.14	7.16569138	1
LH-IM-02	9/6/2025 20:00	23.14	7.15122523	1
LH-IM-02	9/6/2025 20:15	23.14	7.13539436	1
LH-IM-02	9/6/2025 20:30	23.14	7.13894266	1
LH-IM-02	9/6/2025 20:45	23.14	7.14030739	1
LH-IM-02	9/6/2025 21:00	23.11	7.20774611	1
LH-IM-02	9/6/2025 21:15	23.14	7.20990864	1
LH-IM-02	9/6/2025 21:30	23.11	7.15942976	1
LH-IM-02	9/6/2025 21:45	23.09	7.09228444	1
LH-IM-02	9/6/2025 22:00	23.09	7.08900854	1
LH-IM-02	9/6/2025 22:15	23.09	7.08436767	1
LH-IM-02	9/6/2025 22:30	23.09	7.10238516	1
LH-IM-02	9/6/2025 22:45	23.09	7.0835487	1
LH-IM-02	9/6/2025 23:00	23.09	7.06471224	1
LH-IM-02	9/6/2025 23:15	23.09	7.06225531	1
LH-IM-02	9/6/2025 23:30	23.09	7.06389326	1
LH-IM-02	9/6/2025 23:45	23.09	7.05761444	1
LH-IM-02	9/7/2025 0:00	23.09	7.05024365	1
LH-IM-02	9/7/2025 0:15	23.06	7.04478834	1
LH-IM-02	9/7/2025 0:30	23.09	7.04614877	1
LH-IM-02	9/7/2025 0:45	23.06	7.04888364	1
LH-IM-02	9/7/2025 1:00	23.06	7.0442423	1
LH-IM-02	9/7/2025 1:15	23.06	7.0442423	1
LH-IM-02	9/7/2025 1:30	23.06	7.03878191	1
LH-IM-02	9/7/2025 1:45	23.04	7.03605414	1
LH-IM-02	9/7/2025 2:00	23.04	7.03468895	1
LH-IM-02	9/7/2025 2:15	23.04	7.02103704	1
LH-IM-02	9/7/2025 2:30	23.04	7.01748754	1
LH-IM-02	9/7/2025 2:45	23.04	7.013665	1
LH-IM-02	9/7/2025 3:00	23.02	7.00219755	1
LH-IM-02	9/7/2025 3:15	23.02	6.99318668	1
LH-IM-02	9/7/2025 3:30	23.02	6.98581414	1
LH-IM-02	9/7/2025 3:45	23.02	6.98827165	1
LH-IM-02	9/7/2025 4:00	23.02	6.98253746	1
LH-IM-02	9/7/2025 4:15	22.99	6.97816635	1
LH-IM-02	9/7/2025 4:30	22.99	6.97789326	1
LH-IM-02	9/7/2025 4:45	22.99	6.98035102	1
LH-IM-02	9/7/2025 5:00	22.99	6.973797	1
LH-IM-02	9/7/2025 5:15	22.97	6.9814421	1
LH-IM-02	9/7/2025 5:30	22.97	6.97488764	1
LH-IM-02	9/7/2025 5:45	22.97	6.97051799	1
LH-IM-02	9/7/2025 6:00	22.97	6.96041319	1
LH-IM-02	9/7/2025 6:15	22.94	6.95822413	1
LH-IM-02	9/7/2025 6:30	22.94	6.95057648	1
LH-IM-02	9/7/2025 6:45	22.94	6.94566013	1
LH-IM-02	9/7/2025 7:00	22.92	6.94674906	1
LH-IM-02	9/7/2025 7:15	22.92	6.94674906	1
LH-IM-02	9/7/2025 7:30	22.92	6.94456387	1
LH-IM-02	9/7/2025 7:45	22.92	6.93473051	1
LH-IM-02	9/7/2025 8:00	22.9	6.93991628	1
LH-IM-02	9/7/2025 8:15	22.9	6.9355456	1
LH-IM-02	9/7/2025 8:30	22.87	6.93663185	1
LH-IM-02	9/7/2025 8:45	22.87	6.9336267	1
LH-IM-02	9/7/2025 9:00	22.85	6.93990613	1
LH-IM-02	9/7/2025 9:15	22.87	6.93799782	1
LH-IM-02	9/7/2025 9:30	22.85	6.93881327	1
LH-IM-02	9/7/2025 9:45	22.85	6.93772042	1
LH-IM-02	9/7/2025 10:00	22.85	6.93662757	1
LH-IM-02	9/7/2025 10:15	22.85	6.93252936	1
LH-IM-02	9/7/2025 10:30	22.82	6.93361549	1
LH-IM-02	9/7/2025 10:45	22.82	6.92733094	1

pH Continous Monitoring Data

Station Name	Date Time	Temp C	pH SU	Use Code
LH-IM-02	9/7/2025 11:00	22.82	6.92159288	1
LH-IM-02	9/7/2025 11:15	22.82	6.92350556	1
LH-IM-02	9/7/2025 11:30	22.82	6.92268584	1
LH-IM-02	9/7/2025 11:45	22.82	6.91968019	1
LH-IM-02	9/7/2025 12:00	22.82	6.92022667	1
LH-IM-02	9/7/2025 12:15	22.82	6.90957026	1
LH-IM-02	9/7/2025 12:30	22.82	6.92651122	1
LH-IM-02	9/7/2025 12:45	22.82	6.92432529	1
LH-IM-02	9/7/2025 13:00	22.82	6.92350556	1
LH-IM-02	9/7/2025 13:15	22.82	6.91530833	1
LH-IM-02	9/7/2025 13:30	22.82	6.91093647	1
LH-IM-02	9/7/2025 13:45	22.82	6.93334225	1
LH-IM-02	9/7/2025 14:00	22.82	6.89290255	1
LH-IM-02	9/7/2025 14:15	22.8	6.89562791	1
LH-IM-02	9/7/2025 14:30	22.8	6.91229675	1
LH-IM-02	9/7/2025 14:45	22.82	6.93006335	1
LH-IM-02	9/7/2025 15:00	22.82	6.93853383	1
LH-IM-02	9/7/2025 15:15	22.82	6.94235921	1
LH-IM-02	9/7/2025 15:30	22.82	6.94017328	1
LH-IM-02	9/7/2025 15:45	22.82	6.9721425	1
LH-IM-02	9/7/2025 16:00	22.82	6.99181587	1
LH-IM-02	9/7/2025 16:15	22.8	6.96011719	1
LH-IM-02	9/7/2025 16:30	22.8	6.96995454	1
LH-IM-02	9/7/2025 16:45	22.8	6.94864028	1
LH-IM-02	9/7/2025 17:00	22.8	6.95164614	1
LH-IM-02	9/7/2025 17:15	22.8	6.94809377	1
LH-IM-02	9/7/2025 17:30	22.78	6.9513696	1
LH-IM-02	9/7/2025 17:45	22.78	6.96066105	1
LH-IM-02	9/7/2025 18:00	22.78	6.95656188	1
LH-IM-02	9/7/2025 18:15	22.78	6.94289797	1
LH-IM-02	9/7/2025 18:30	22.78	6.92349523	1
LH-IM-02	9/7/2025 18:45	22.75	6.9109154	1
LH-IM-02	9/7/2025 19:00	22.75	6.91118871	1
LH-IM-02	9/7/2025 19:15	22.75	6.89424374	1
LH-IM-02	9/7/2025 19:30	22.75	6.8920573	1
LH-IM-02	9/7/2025 19:45	22.73	6.88357695	1
LH-IM-02	9/7/2025 20:00	22.73	6.88002373	1
LH-IM-02	9/7/2025 20:15	22.73	6.88002373	1
LH-IM-02	9/7/2025 20:30	22.73	6.87729049	1
LH-IM-02	9/7/2025 20:45	22.73	6.8830303	1
LH-IM-02	9/7/2025 21:00	22.7	6.8985995	1
LH-IM-02	9/7/2025 21:15	22.68	6.90023287	1
LH-IM-02	9/7/2025 21:30	22.68	6.90542691	1
LH-IM-02	9/7/2025 21:45	22.68	6.91062095	1
LH-IM-02	9/7/2025 22:00	22.66	6.91498913	1
LH-IM-02	9/7/2025 22:15	22.63	6.91334001	1
LH-IM-02	9/7/2025 22:30	22.63	6.91251976	1
LH-IM-02	9/7/2025 22:45	22.63	6.91416026	1
LH-IM-02	9/7/2025 23:00	22.61	6.91251384	1
LH-IM-02	9/7/2025 23:15	22.61	6.90895919	1
LH-IM-02	9/7/2025 23:30	22.58	6.90129299	1
LH-IM-02	9/7/2025 23:45	22.56	6.90456809	1
LH-IM-02	9/8/2025 0:00	22.56	6.91167861	1
LH-IM-02	9/8/2025 0:15	22.56	6.90484157	1
LH-IM-02	9/8/2025 0:30	22.56	6.88268957	1
LH-IM-02	9/8/2025 0:45	22.56	6.87038291	1
LH-IM-02	9/8/2025 1:00	22.54	6.86681864	1
LH-IM-02	9/8/2025 1:15	22.54	6.89745064	1
LH-IM-02	9/8/2025 1:30	22.54	6.91276663	1
LH-IM-02	9/8/2025 1:45	22.54	6.91522813	1
LH-IM-02	9/8/2025 2:00	22.54	6.91550163	1
LH-IM-02	9/8/2025 2:15	22.54	6.92151863	1
LH-IM-02	9/8/2025 2:30	22.54	6.92015113	1
LH-IM-02	9/8/2025 2:45	22.54	6.91796313	1
LH-IM-02	9/8/2025 3:00	22.54	6.92315963	1
LH-IM-02	9/8/2025 3:15	22.54	6.91987763	1
LH-IM-02	9/8/2025 3:30	22.54	6.92780913	1
LH-IM-02	9/8/2025 3:45	22.51	6.93026355	1
LH-IM-02	9/8/2025 4:00	22.51	6.92862239	1
LH-IM-02	9/8/2025 4:15	22.51	6.92643417	1
LH-IM-02	9/8/2025 4:30	22.51	6.91850186	1
LH-IM-02	9/8/2025 4:45	22.51	6.91932245	1
LH-IM-02	9/8/2025 5:00	22.49	6.91411961	1
LH-IM-02	9/8/2025 5:15	22.49	6.91302543	1
LH-IM-02	9/8/2025 5:30	22.49	6.90864869	1
LH-IM-02	9/8/2025 5:45	22.47	6.90645399	1
LH-IM-02	9/8/2025 6:00	22.44	6.90699168	1
LH-IM-02	9/8/2025 6:15	22.44	6.90370857	1
LH-IM-02	9/8/2025 6:30	22.42	6.90260761	1
LH-IM-02	9/8/2025 6:45	22.42	6.89686178	1
LH-IM-02	9/8/2025 7:00	22.39	6.89384129	1
LH-IM-02	9/8/2025 7:15	22.39	6.89302037	1
LH-IM-02	9/8/2025 7:30	22.39	6.89055762	1
LH-IM-02	9/8/2025 7:45	22.37	6.88753999	1

pH Continous Monitoring Data

Station Name	Date Time	Temp C	pH SU	Use Code
LH-IM-02	9/8/2025 8:00	22.37	6.88699267	1
LH-IM-02	9/8/2025 8:15	22.35	6.88589032	1
LH-IM-02	9/8/2025 8:30	22.35	6.87959578	1
LH-IM-02	9/8/2025 8:45	22.32	6.88067837	1
LH-IM-02	9/8/2025 9:00	22.32	6.87520429	1
LH-IM-02	9/8/2025 9:15	22.32	6.86316134	1
LH-IM-02	9/8/2025 9:30	22.3	6.85247691	1
LH-IM-02	9/8/2025 9:45	22.27	6.83466819	1
LH-IM-02	9/8/2025 10:00	22.25	6.81850466	1
LH-IM-02	9/8/2025 10:15	22.18	6.79956714	1
LH-IM-02	9/8/2025 10:30	22.15	6.79133095	1
LH-IM-02	9/8/2025 10:45	22.15	6.80146381	1
LH-IM-02	9/8/2025 11:00	22.11	6.79787624	1
LH-IM-02	9/8/2025 11:15	22.13	6.81295331	1
LH-IM-02	9/8/2025 11:30	22.13	6.83568532	1
LH-IM-02	9/8/2025 11:45	22.13	6.82445625	1
LH-IM-02	9/8/2025 12:00	22.13	6.82774281	1
LH-IM-02	9/8/2025 12:15	22.13	6.83349428	1
LH-IM-02	9/8/2025 12:30	22.18	6.85050014	1
LH-IM-02	9/8/2025 12:45	22.2	6.85461748	1
LH-IM-02	9/8/2025 13:00	22.2	6.85160552	1
LH-IM-02	9/8/2025 13:15	22.2	6.85461748	1
LH-IM-02	9/8/2025 13:30	22.15	6.85541445	1
LH-IM-02	9/8/2025 13:45	22.15	6.87047681	1
LH-IM-02	9/8/2025 14:00	21.96	6.84161949	1
LH-IM-02	9/8/2025 14:15	22.03	6.85590362	1
LH-IM-02	9/8/2025 14:30	22.08	6.8693504	1
LH-IM-02	9/8/2025 14:45	21.91	6.81747327	1
LH-IM-02	9/8/2025 15:00	22.03	6.8630269	1
LH-IM-02	9/8/2025 15:15	21.94	6.82406918	1
LH-IM-02	9/8/2025 15:30	22.01	6.86000372	1
LH-IM-02	9/8/2025 15:45	21.94	6.83256491	1
LH-IM-02	9/8/2025 16:00	21.87	6.81306259	1
LH-IM-02	9/8/2025 16:15	21.87	6.8053872	1
LH-IM-02	9/8/2025 16:30	21.84	6.8070123	1
LH-IM-02	9/8/2025 16:45	21.89	6.83144013	1
LH-IM-02	9/8/2025 17:00	21.82	6.8231751	1
LH-IM-02	9/8/2025 17:15	21.82	6.83441597	1
LH-IM-02	9/8/2025 17:30	22.03	6.90521866	1
LH-IM-02	9/8/2025 17:45	21.94	6.85640779	1
LH-IM-02	9/8/2025 18:00	21.91	6.84871884	1
LH-IM-02	9/8/2025 18:15	21.87	6.82512392	1
LH-IM-02	9/8/2025 18:30	21.87	6.80730605	1
LH-IM-02	9/8/2025 18:45	21.87	6.80072714	1
LH-IM-02	9/8/2025 19:00	21.84	6.79933613	1
LH-IM-02	9/8/2025 19:15	21.87	6.79250351	1
LH-IM-02	9/8/2025 19:30	21.91	6.81418427	1
LH-IM-02	9/8/2025 19:45	22.01	6.86877144	1
LH-IM-02	9/8/2025 20:00	21.89	6.82979551	1
LH-IM-02	9/8/2025 20:15	21.8	6.83275963	1
LH-IM-02	9/8/2025 20:30	21.84	6.84539315	1
LH-IM-02	9/8/2025 20:45	21.89	6.88214908	1
LH-IM-02	9/8/2025 21:00	22.01	6.93836516	1
LH-IM-02	9/8/2025 21:15	21.96	6.93259993	1
LH-IM-02	9/8/2025 21:30	21.82	6.87883111	1
LH-IM-02	9/8/2025 21:45	21.75	6.86646188	1
LH-IM-02	9/8/2025 22:00	21.75	6.87551156	1
LH-IM-02	9/8/2025 22:15	21.77	6.88813384	1
LH-IM-02	9/8/2025 22:30	21.7	6.92870059	1
LH-IM-02	9/8/2025 22:45	21.65	6.91168031	1
LH-IM-02	9/8/2025 23:00	21.65	6.89330049	1
LH-IM-02	9/8/2025 23:15	21.65	6.88918561	1
LH-IM-02	9/8/2025 23:30	21.63	6.86942531	1
LH-IM-02	9/8/2025 23:45	21.63	6.85707982	1
LH-IM-02	9/9/2025 0:00	21.58	6.86254339	1
LH-IM-02	9/9/2025 0:15	21.56	6.85759469	1
LH-IM-02	9/9/2025 0:30	21.53	6.8509937	1
LH-IM-02	9/9/2025 0:45	21.51	6.84796457	1
LH-IM-02	9/9/2025 1:00	21.46	6.85013479	1
LH-IM-02	9/9/2025 1:15	21.41	6.86905324	1
LH-IM-02	9/9/2025 1:30	21.39	6.87069175	1
LH-IM-02	9/9/2025 1:45	21.37	6.86656418	1
LH-IM-02	9/9/2025 2:00	21.37	6.86299455	1
LH-IM-02	9/9/2025 2:15	21.34	6.8610583	1
LH-IM-02	9/9/2025 2:30	21.34	6.86243137	1
LH-IM-02	9/9/2025 2:45	21.34	6.85995984	1
LH-IM-02	9/9/2025 3:00	21.32	6.86049959	1
LH-IM-02	9/9/2025 3:15	21.32	6.86269666	1
LH-IM-02	9/9/2025 3:30	21.32	6.86159813	1
LH-IM-02	9/9/2025 3:45	21.29	6.86021072	1
LH-IM-02	9/9/2025 4:00	21.27	6.86020122	1
LH-IM-02	9/9/2025 4:15	21.27	6.85580635	1
LH-IM-02	9/9/2025 4:30	21.25	6.85442306	1
LH-IM-02	9/9/2025 4:45	21.25	6.85250017	1

pH Continous Monitoring Data

Station Name	Date Time	Temp C	pH SU	Use Code
LH-IM-02	9/9/2025 5:00	21.25	6.85469776	1
LH-IM-02	9/9/2025 5:15	21.22	6.85468295	1
LH-IM-02	9/9/2025 5:30	21.2	6.85165089	1
LH-IM-02	9/9/2025 5:45	21.17	6.84998713	1
LH-IM-02	9/9/2025 6:00	21.17	6.84861326	1
LH-IM-02	9/9/2025 6:15	21.17	6.84614031	1
LH-IM-02	9/9/2025 6:30	21.17	6.84586553	1
LH-IM-02	9/9/2025 6:45	21.15	6.8444811	1
LH-IM-02	9/9/2025 7:00	21.15	6.84063402	1
LH-IM-02	9/9/2025 7:15	21.15	6.84090881	1
LH-IM-02	9/9/2025 7:30	21.15	6.83733652	1
LH-IM-02	9/9/2025 7:45	21.13	6.840898	1
LH-IM-02	9/9/2025 8:00	21.13	6.84007357	1
LH-IM-02	9/9/2025 8:15	21.13	6.84447053	1
LH-IM-02	9/9/2025 8:30	21.13	6.84804306	1
LH-IM-02	9/9/2025 8:45	21.13	6.84941712	1
LH-IM-02	9/9/2025 9:00	21.13	6.84694382	1
LH-IM-02	9/9/2025 9:15	21.1	6.83291146	1
LH-IM-02	9/9/2025 9:30	21.13	6.84227205	1
LH-IM-02	9/9/2025 9:45	21.13	6.83732546	1
LH-IM-02	9/9/2025 10:00	21.13	6.82660786	1
LH-IM-02	9/9/2025 10:15	21.1	6.83208695	1
LH-IM-02	9/9/2025 10:30	21.1	6.84830241	1
LH-IM-02	9/9/2025 10:45	21.13	6.87167675	1
LH-IM-02	9/9/2025 11:00	21.15	6.87718131	1
LH-IM-02	9/9/2025 11:15	21.17	6.86290146	1
LH-IM-02	9/9/2025 11:30	21.15	6.87828047	1
LH-IM-02	9/9/2025 11:45	21.17	6.89944626	1
LH-IM-02	9/9/2025 12:00	21.17	6.90906332	1
LH-IM-02	9/9/2025 12:15	21.17	6.91730651	1
LH-IM-02	9/9/2025 12:30	21.17	6.92362629	1
LH-IM-02	9/9/2025 12:45	21.27	6.975292	1
LH-IM-02	9/9/2025 13:00	21.32	7.00605509	1
LH-IM-02	9/9/2025 13:15	21.34	7.06427293	1
LH-IM-02	9/9/2025 13:30	21.29	7.02308469	1
LH-IM-02	9/9/2025 13:45			2
LH-IM-02	9/9/2025 14:00	20.36	9.76	2
LH-IM-02	9/9/2025 14:15	21.6	7.12	4
LH-IM-02	9/9/2025 14:30	21.7	7.12	4
LH-IM-02	9/9/2025 14:45	21.75	7.13	4
LH-IM-02	9/9/2025 15:00	21.72	7.1	4
LH-IM-02	9/9/2025 15:15	21.8	7.11	4
LH-IM-02	9/9/2025 15:30	21.89	7.13	4
LH-IM-02	9/9/2025 15:45	21.8	7.1	4
LH-IM-02	9/9/2025 16:00	21.75	7.1	4
LH-IM-02	9/9/2025 16:15	21.82	7.11	4
LH-IM-02	9/9/2025 16:30	21.84	7.11	4
LH-IM-02	9/9/2025 16:45	21.84	7.15	4
LH-IM-02	9/9/2025 17:00	21.91	7.16	4
LH-IM-02	9/9/2025 17:15	21.96	7.17	4
LH-IM-02	9/9/2025 17:30	21.99	7.19	4
LH-IM-02	9/9/2025 17:45	21.96	7.18	4
LH-IM-02	9/9/2025 18:00	21.96	7.19	4
LH-IM-02	9/9/2025 18:15	21.99	7.19	4
LH-IM-02	9/9/2025 18:30	22.01	7.2	4
LH-IM-02	9/9/2025 18:45	22.01	7.2	4
LH-IM-02	9/9/2025 19:00	22.01	7.2	4
LH-IM-02	9/9/2025 19:15	22.03	7.2	4
LH-IM-02	9/9/2025 19:30	22.03	7.23	4
LH-IM-02	9/9/2025 19:45	22.03	7.22	4
LH-IM-02	9/9/2025 20:00	22.06	7.23	4
LH-IM-02	9/9/2025 20:15	22.08	7.29	4
LH-IM-02	9/9/2025 20:30	22.08	7.4	4
LH-IM-02	9/9/2025 20:45	22.11	7.42	4
LH-IM-02	9/9/2025 21:00	22.13	7.42	4
LH-IM-02	9/9/2025 21:15	22.13	7.48	4
LH-IM-02	9/9/2025 21:30	22.11	7.51	4
LH-IM-02	9/9/2025 21:45	22.13	7.61	4
LH-IM-02	9/9/2025 22:00	22.15	7.61	4
LH-IM-02	9/9/2025 22:15	22.08	7.42	4
LH-IM-02	9/9/2025 22:30	22.01	7.34	4
LH-IM-02	9/9/2025 22:45	22.01	7.31	4
LH-IM-02	9/9/2025 23:00	22.01	7.34	4
LH-IM-02	9/9/2025 23:15	21.96	7.37	4
LH-IM-02	9/9/2025 23:30	21.91	7.36	4
LH-IM-02	9/9/2025 23:45	21.91	7.44	4
LH-IM-02	9/10/2025 0:00	21.84	7.35	4
LH-IM-02	9/10/2025 0:15	21.87	7.43	4
LH-IM-02	9/10/2025 0:30	21.87	7.51	4
LH-IM-02	9/10/2025 0:45	21.84	7.47	4
LH-IM-02	9/10/2025 1:00	21.84	7.51	4
LH-IM-02	9/10/2025 1:15	21.82	7.53	4
LH-IM-02	9/10/2025 1:30	21.77	7.52	4
LH-IM-02	9/10/2025 1:45	21.72	7.41	4

pH Continous Monitoring Data

Station Name	Date Time	Temp C	pH SU	Use Code
LH-IM-02	9/10/2025 2:00	21.7	7.25	4
LH-IM-02	9/10/2025 2:15	21.68	7.28	4
LH-IM-02	9/10/2025 2:30	21.68	7.24	4
LH-IM-02	9/10/2025 2:45	21.65	7.26	4
LH-IM-02	9/10/2025 3:00	21.65	7.22	4
LH-IM-02	9/10/2025 3:15	21.65	7.23	4
LH-IM-02	9/10/2025 3:30	21.65	7.19	4
LH-IM-02	9/10/2025 3:45	21.63	7.13	4
LH-IM-02	9/10/2025 4:00	21.63	7.12	4
LH-IM-02	9/10/2025 4:15	21.63	7.11	4
LH-IM-02	9/10/2025 4:30	21.63	7.1	4
LH-IM-02	9/10/2025 4:45	21.6	7.1	4
LH-IM-02	9/10/2025 5:00	21.6	7.13	4
LH-IM-02	9/10/2025 5:15	21.58	7.09	4
LH-IM-02	9/10/2025 5:30	21.58	7.09	4
LH-IM-02	9/10/2025 5:45	21.58	7.1	4
LH-IM-02	9/10/2025 6:00	21.58	7.08	4
LH-IM-02	9/10/2025 6:15	21.58	7.08	4
LH-IM-02	9/10/2025 6:30	21.56	7.07	4
LH-IM-02	9/10/2025 6:45	21.56	7.08	4
LH-IM-02	9/10/2025 7:00	21.56	7.09	4
LH-IM-02	9/10/2025 7:15	21.56	7.09	4
LH-IM-02	9/10/2025 7:30	21.56	7.08	4
LH-IM-02	9/10/2025 7:45	21.56	7.08	4
LH-IM-02	9/10/2025 8:00	21.56	7.08	4
LH-IM-02	9/10/2025 8:15	21.53	7.06	4
LH-IM-02	9/10/2025 8:30	21.53	7.06	4
LH-IM-02	9/10/2025 8:45	21.53	7.05	4
LH-IM-02	9/10/2025 9:00	21.51	7.06	4
LH-IM-02	9/10/2025 9:15	21.49	7.06	4
LH-IM-02	9/10/2025 9:30	21.49	7.05	4
LH-IM-02	9/10/2025 9:45	21.49	7.05	4
LH-IM-02	9/10/2025 10:00	21.49	7.06	4
LH-IM-02	9/10/2025 10:15	21.46	7.03	4
LH-IM-02	9/10/2025 10:30	21.49	7.04	4
LH-IM-02	9/10/2025 10:45	21.49	7.05	4
LH-IM-02	9/10/2025 11:00	21.49	7.06	4
LH-IM-02	9/10/2025 11:15	21.51	7.07	4
LH-IM-02	9/10/2025 11:30	21.51	7.06	4
LH-IM-02	9/10/2025 11:45	21.51	7.07	4
LH-IM-02	9/10/2025 12:00	21.51	7.07	4
LH-IM-02	9/10/2025 12:15	21.51	7.05	4
LH-IM-02	9/10/2025 12:30	21.51	7.06	4
LH-IM-02	9/10/2025 12:45	21.51	7.06	4
LH-IM-02	9/10/2025 13:00	21.53	7.08	4
LH-IM-02	9/10/2025 13:15	21.53	7.1	4
LH-IM-02	9/10/2025 13:30	21.53	7.11	4
LH-IM-02	9/10/2025 13:45	21.53	7.11	4
LH-IM-02	9/10/2025 14:00	21.56	7.11	4
LH-IM-02	9/10/2025 14:15	21.51	7.06	4
LH-IM-02	9/10/2025 14:30	21.56	7.12	4
LH-IM-02	9/10/2025 14:45	21.56	7.12	4
LH-IM-02	9/10/2025 15:00	21.56	7.13	4
LH-IM-02	9/10/2025 15:15	21.56	7.11	4
LH-IM-02	9/10/2025 15:30	21.58	7.17	4
LH-IM-02	9/10/2025 15:45	21.65	7.23	4
LH-IM-02	9/10/2025 16:00	21.72	7.28	4
LH-IM-02	9/10/2025 16:15	21.75	7.29	4
LH-IM-02	9/10/2025 16:30	21.72	7.22	4
LH-IM-02	9/10/2025 16:45	21.72	7.23	4
LH-IM-02	9/10/2025 17:00	21.72	7.23	4
LH-IM-02	9/10/2025 17:15	21.77	7.28	4
LH-IM-02	9/10/2025 17:30	21.82	7.31	4
LH-IM-02	9/10/2025 17:45	21.87	7.44	4
LH-IM-02	9/10/2025 18:00	21.84	7.4	4
LH-IM-02	9/10/2025 18:15	21.82	7.41	4
LH-IM-02	9/10/2025 18:30	21.84	7.39	4
LH-IM-02	9/10/2025 18:45	21.82	7.36	4
LH-IM-02	9/10/2025 19:00	21.82	7.39	4
LH-IM-02	9/10/2025 19:15	21.77	7.34	4
LH-IM-02	9/10/2025 19:30	21.82	7.5	4
LH-IM-02	9/10/2025 19:45	21.8	7.45	4
LH-IM-02	9/10/2025 20:00	21.77	7.41	4
LH-IM-02	9/10/2025 20:15	21.82	7.45	4
LH-IM-02	9/10/2025 20:30	21.87	7.47	4
LH-IM-02	9/10/2025 20:45	21.87	7.43	4
LH-IM-02	9/10/2025 21:00	21.87	7.39	4
LH-IM-02	9/10/2025 21:15	21.87	7.36	4
LH-IM-02	9/10/2025 21:30	21.82	7.37	4
LH-IM-02	9/10/2025 21:45	21.82	7.37	4
LH-IM-02	9/10/2025 22:00	21.77	7.36	4
LH-IM-02	9/10/2025 22:15	21.77	7.48	4
LH-IM-02	9/10/2025 22:30	21.77	7.39	4
LH-IM-02	9/10/2025 22:45	21.77	7.29	4

Station Name	Date Time	Temp C	pH SU	Use Code
LH-IM-02	9/10/2025 23:00	21.77	7.26	4
LH-IM-02	9/10/2025 23:15	21.75	7.23	4
LH-IM-02	9/10/2025 23:30	21.72	7.26	4
LH-IM-02	9/10/2025 23:45	21.72	7.22	4
LH-IM-02	9/11/2025 0:00	21.7	7.19	4
LH-IM-02	9/11/2025 0:15	21.68	7.2	4
LH-IM-02	9/11/2025 0:30	21.65	7.21	4
LH-IM-02	9/11/2025 0:45	21.65	7.16	4
LH-IM-02	9/11/2025 1:00	21.63	7.15	4
LH-IM-02	9/11/2025 1:15	21.6	7.13	4
LH-IM-02	9/11/2025 1:30	21.6	7.12	4
LH-IM-02	9/11/2025 1:45	21.58	7.1	4
LH-IM-02	9/11/2025 2:00	21.56	7.11	4
LH-IM-02	9/11/2025 2:15	21.53	7.08	4
LH-IM-02	9/11/2025 2:30	21.51	7.11	4
LH-IM-02	9/11/2025 2:45	21.46	7.11	4
LH-IM-02	9/11/2025 3:00	21.46	7.09	4
LH-IM-02	9/11/2025 3:15	21.46	7.03	4
LH-IM-02	9/11/2025 3:30	21.46	7.01	4
LH-IM-02	9/11/2025 3:45	21.46	7.01	4
LH-IM-02	9/11/2025 4:00	21.44	7	4
LH-IM-02	9/11/2025 4:15	21.41	6.99	4
LH-IM-02	9/11/2025 4:30	21.41	6.98	4
LH-IM-02	9/11/2025 4:45	21.39	6.96	4
LH-IM-02	9/11/2025 5:00	21.39	6.98	4
LH-IM-02	9/11/2025 5:15	21.34	6.97	4
LH-IM-02	9/11/2025 5:30	21.37	7	4
LH-IM-02	9/11/2025 5:45	21.34	7	4
LH-IM-02	9/11/2025 6:00	21.34	6.95	4
LH-IM-02	9/11/2025 6:15	21.34	6.94	4
LH-IM-02	9/11/2025 6:30	21.32	6.94	4
LH-IM-02	9/11/2025 6:45	21.32	6.93	4
LH-IM-02	9/11/2025 7:00	21.32	6.96	4
LH-IM-02	9/11/2025 7:15	21.29	6.94	4
LH-IM-02	9/11/2025 7:30	21.29	6.95	4
LH-IM-02	9/11/2025 7:45	21.29	6.94	4
LH-IM-02	9/11/2025 8:00	21.29	6.95	4
LH-IM-02	9/11/2025 8:15	21.29	6.94	4
LH-IM-02	9/11/2025 8:30	21.29	6.93	4
LH-IM-02	9/11/2025 8:45	21.27	6.95	4
LH-IM-02	9/11/2025 9:00	21.27	6.95	4
LH-IM-02	9/11/2025 9:15	21.29	6.95	4
LH-IM-02	9/11/2025 9:30	21.27	6.96	4
LH-IM-02	9/11/2025 9:45	21.27	6.95	4
LH-IM-02	9/11/2025 10:00	21.27	6.96	4
LH-IM-02	9/11/2025 10:15	21.27	6.96	4
LH-IM-02	9/11/2025 10:30	21.27	6.96	4
LH-IM-02	9/11/2025 10:45	21.29	6.96	4
LH-IM-02	9/11/2025 11:00	21.32	6.94	4
LH-IM-02	9/11/2025 11:15	21.34	6.96	4
LH-IM-02	9/11/2025 11:30	21.37	7	4
LH-IM-02	9/11/2025 11:45	21.34	7	4
LH-IM-02	9/11/2025 12:00	21.39	7.03	4
LH-IM-02	9/11/2025 12:15	21.41	7.03	4
LH-IM-02	9/11/2025 12:30	21.41	7.03	4
LH-IM-02	9/11/2025 12:45	21.39	7.02	4
LH-IM-02	9/11/2025 13:00	21.39	7.05	4
LH-IM-02	9/11/2025 13:15	21.39	7.03	4
LH-IM-02	9/11/2025 13:30	21.34	6.98	4
LH-IM-02	9/11/2025 13:45	21.32	6.97	4
LH-IM-02	9/11/2025 14:00	21.29	6.97	4
LH-IM-02	9/11/2025 14:15	21.29	6.99	4
LH-IM-02	9/11/2025 14:30	21.29	7.03	4
LH-IM-02	9/11/2025 14:45	21.27	6.98	4
LH-IM-02	9/11/2025 15:00	21.27	7	4
LH-IM-02	9/11/2025 15:15	21.27	6.98	4
LH-IM-02	9/11/2025 15:30	21.32	7	4
LH-IM-02	9/11/2025 15:45	21.34	7.03	4
LH-IM-02	9/11/2025 16:00	21.37	7.02	4
LH-IM-02	9/11/2025 16:15	21.34	7.01	4
LH-IM-02	9/11/2025 16:30	21.34	7	4
LH-IM-02	9/11/2025 16:45	21.34	7	4
LH-IM-02	9/11/2025 17:00	21.32	7	4
LH-IM-02	9/11/2025 17:15	21.32	6.99	4
LH-IM-02	9/11/2025 17:30	21.29	6.99	4
LH-IM-02	9/11/2025 17:45	21.32	6.99	4
LH-IM-02	9/11/2025 18:00	21.32	6.99	4
LH-IM-02	9/11/2025 18:15	21.34	6.98	4
LH-IM-02	9/11/2025 18:30	21.34	7.01	4
LH-IM-02	9/11/2025 18:45	21.29	6.97	4
LH-IM-02	9/11/2025 19:00	21.34	6.98	4
LH-IM-02	9/11/2025 19:15	21.27	6.94	4
LH-IM-02	9/11/2025 19:30	21.32	6.97	4
LH-IM-02	9/11/2025 19:45	21.32	6.99	4

Station Name	Date Time	Temp C	pH SU	Use Code
LH-IM-02	9/11/2025 20:00	21.29	7.02	4
LH-IM-02	9/11/2025 20:15	21.27	7.02	4
LH-IM-02	9/11/2025 20:30	21.37	7.05	4
LH-IM-02	9/11/2025 20:45	21.34	7.05	4
LH-IM-02	9/11/2025 21:00	21.32	7.03	4
LH-IM-02	9/11/2025 21:15	21.32	7.04	4
LH-IM-02	9/11/2025 21:30	21.29	7.02	4
LH-IM-02	9/11/2025 21:45	21.29	7.02	4
LH-IM-02	9/11/2025 22:00	21.32	7.02	4
LH-IM-02	9/11/2025 22:15	21.37	7.03	4
LH-IM-02	9/11/2025 22:30	21.34	7.03	4
LH-IM-02	9/11/2025 22:45	21.32	7.01	4
LH-IM-02	9/11/2025 23:00	21.32	7.01	4
LH-IM-02	9/11/2025 23:15	21.41	7.06	4
LH-IM-02	9/11/2025 23:30	21.65	7.14	4
LH-IM-02	9/11/2025 23:45	21.6	7.1	4
LH-IM-02	9/12/2025 0:00	21.53	7.07	4
LH-IM-02	9/12/2025 0:15	21.41	7.04	4
LH-IM-02	9/12/2025 0:30	21.41	7.03	4
LH-IM-02	9/12/2025 0:45	21.41	7.03	4
LH-IM-02	9/12/2025 1:00	21.41	7.02	4
LH-IM-02	9/12/2025 1:15	21.49	7.03	4
LH-IM-02	9/12/2025 1:30	21.53	7.05	4
LH-IM-02	9/12/2025 1:45	21.58	7.06	4
LH-IM-02	9/12/2025 2:00	21.6	7.04	4
LH-IM-02	9/12/2025 2:15	21.6	7.05	4
LH-IM-02	9/12/2025 2:30	21.49	7.02	4
LH-IM-02	9/12/2025 2:45	21.51	7.03	4
LH-IM-02	9/12/2025 3:00	21.46	7.01	4
LH-IM-02	9/12/2025 3:15	21.41	7	4
LH-IM-02	9/12/2025 3:30	21.41	7.01	4
LH-IM-02	9/12/2025 3:45	21.51	7.02	4
LH-IM-02	9/12/2025 4:00	21.41	7.01	4
LH-IM-02	9/12/2025 4:15	21.41	7	4
LH-IM-02	9/12/2025 4:30	21.46	7.01	4
LH-IM-02	9/12/2025 4:45	21.44	7	4
LH-IM-02	9/12/2025 5:00	21.44	6.99	4
LH-IM-02	9/12/2025 5:15	21.49	7	4
LH-IM-02	9/12/2025 5:30	21.49	6.99	4
LH-IM-02	9/12/2025 5:45	21.49	6.99	4
LH-IM-02	9/12/2025 6:00	21.46	6.98	4
LH-IM-02	9/12/2025 6:15	21.46	6.98	4
LH-IM-02	9/12/2025 6:30	21.44	6.97	4
LH-IM-02	9/12/2025 6:45	21.41	6.96	4
LH-IM-02	9/12/2025 7:00	21.41	6.96	4
LH-IM-02	9/12/2025 7:15	21.41	6.96	4
LH-IM-02	9/12/2025 7:30	21.44	6.97	4
LH-IM-02	9/12/2025 7:45	21.44	7	4
LH-IM-02	9/12/2025 8:00	21.46	7.03	4
LH-IM-02	9/12/2025 8:15	21.44	7.01	4
LH-IM-02	9/12/2025 8:30	21.44	7.02	4
LH-IM-02	9/12/2025 8:45	21.41	6.99	4
LH-IM-02	9/12/2025 9:00	21.37	6.96	4
LH-IM-02	9/12/2025 9:15	21.34	6.96	4
LH-IM-02	9/12/2025 9:30	21.32	6.96	4
LH-IM-02	9/12/2025 9:45	21.32	6.97	4
LH-IM-02	9/12/2025 10:00	21.32	6.95	4
LH-IM-02	9/12/2025 10:15	21.34	6.98	4
LH-IM-02	9/12/2025 10:30	21.34	6.99	4
LH-IM-02	9/12/2025 10:45	21.34	6.99	4
LH-IM-02	9/12/2025 11:00	21.37	7.01	4
LH-IM-02	9/12/2025 11:15	21.37	7.01	4
LH-IM-02	9/12/2025 11:30	21.37	7.02	4
LH-IM-02	9/12/2025 11:45	21.34	7.03	4
LH-IM-02	9/12/2025 12:00	21.34	7.03	4
LH-IM-02	9/12/2025 12:15	21.34	7.04	4
LH-IM-02	9/12/2025 12:30	21.37	7.05	4
LH-IM-02	9/12/2025 12:45	21.39	7.07	4
LH-IM-02	9/12/2025 13:00	21.41	7.09	4
LH-IM-02	9/12/2025 13:15	21.41	7.11	4
LH-IM-02	9/12/2025 13:30	21.41	7.12	4
LH-IM-02	9/12/2025 13:45	21.44	7.14	4
LH-IM-02	9/12/2025 14:00	21.39	7.08	4
LH-IM-02	9/12/2025 14:15	21.51	7.2	4
LH-IM-02	9/12/2025 14:30	21.51	7.18	4
LH-IM-02	9/12/2025 14:45	21.49	7.17	4
LH-IM-02	9/12/2025 15:00	21.49	7.18	4
LH-IM-02	9/12/2025 15:15	21.46	7.17	4
LH-IM-02	9/12/2025 15:30	21.46	7.18	4
LH-IM-02	9/12/2025 15:45	21.49	7.2	4
LH-IM-02	9/12/2025 16:00	21.51	7.23	4
LH-IM-02	9/12/2025 16:15	21.51	7.22	4
LH-IM-02	9/12/2025 16:30	21.58	7.3	4
LH-IM-02	9/12/2025 16:45	21.53	7.24	4

Station Name	Date Time	Temp C	pH SU	Use Code
LH-IM-02	9/12/2025 17:00	21.58	7.28	4
LH-IM-02	9/12/2025 17:15	21.6	7.34	4
LH-IM-02	9/12/2025 17:30	21.53	7.16	4
LH-IM-02	9/12/2025 17:45	21.58	7.21	4
LH-IM-02	9/12/2025 18:00	21.49	7.12	4
LH-IM-02	9/12/2025 18:15	21.49	7.15	4
LH-IM-02	9/12/2025 18:30	21.49	7.16	4
LH-IM-02	9/12/2025 18:45	21.44	7.08	4
LH-IM-02	9/12/2025 19:00	21.44	7.08	4
LH-IM-02	9/12/2025 19:15	21.46	7.1	4
LH-IM-02	9/12/2025 19:30	21.49	7.12	4
LH-IM-02	9/12/2025 19:45	21.51	7.15	4
LH-IM-02	9/12/2025 20:00	21.6	7.17	4
LH-IM-02	9/12/2025 20:15	21.6	7.16	4
LH-IM-02	9/12/2025 20:30	21.7	7.19	4
LH-IM-02	9/12/2025 20:45	21.77	7.22	4
LH-IM-02	9/12/2025 21:00	21.8	7.21	4
LH-IM-02	9/12/2025 21:15	21.82	7.22	4
LH-IM-02	9/12/2025 21:30	21.82	7.21	4
LH-IM-02	9/12/2025 21:45	21.84	7.22	4
LH-IM-02	9/12/2025 22:00	21.91	7.23	4
LH-IM-02	9/12/2025 22:15	21.94	7.24	4
LH-IM-02	9/12/2025 22:30	21.89	7.22	4
LH-IM-02	9/12/2025 22:45	21.87	7.2	4
LH-IM-02	9/12/2025 23:00	21.91	7.25	4
LH-IM-02	9/12/2025 23:15	21.89	7.25	4
LH-IM-02	9/12/2025 23:30	22.01	7.51	4
LH-IM-02	9/12/2025 23:45	22.01	7.4	4
LH-IM-02	9/13/2025 0:00	22.01	7.41	4
LH-IM-02	9/13/2025 0:15	22.01	7.41	4
LH-IM-02	9/13/2025 0:30	21.99	7.35	4
LH-IM-02	9/13/2025 0:45	21.96	7.35	4
LH-IM-02	9/13/2025 1:00	21.96	7.38	4
LH-IM-02	9/13/2025 1:15	21.96	7.37	4
LH-IM-02	9/13/2025 1:30	21.89	7.33	4
LH-IM-02	9/13/2025 1:45	21.82	7.29	4
LH-IM-02	9/13/2025 2:00	21.8	7.34	4
LH-IM-02	9/13/2025 2:15	21.77	7.34	4
LH-IM-02	9/13/2025 2:30	21.75	7.27	4
LH-IM-02	9/13/2025 2:45	21.7	7.32	4
LH-IM-02	9/13/2025 3:00	21.7	7.29	4
LH-IM-02	9/13/2025 3:15	21.68	7.29	4
LH-IM-02	9/13/2025 3:30	21.65	7.26	4
LH-IM-02	9/13/2025 3:45	21.63	7.22	4
LH-IM-02	9/13/2025 4:00	21.6	7.24	4
LH-IM-02	9/13/2025 4:15	21.58	7.23	4
LH-IM-02	9/13/2025 4:30	21.56	7.21	4
LH-IM-02	9/13/2025 4:45	21.56	7.19	4
LH-IM-02	9/13/2025 5:00	21.53	7.2	4
LH-IM-02	9/13/2025 5:15	21.51	7.2	4
LH-IM-02	9/13/2025 5:30	21.49	7.19	4
LH-IM-02	9/13/2025 5:45	21.49	7.17	4
LH-IM-02	9/13/2025 6:00	21.49	7.16	4
LH-IM-02	9/13/2025 6:15	21.46	7.12	4
LH-IM-02	9/13/2025 6:30	21.44	7.12	4
LH-IM-02	9/13/2025 6:45	21.44	7.11	4
LH-IM-02	9/13/2025 7:00	21.44	7.13	4
LH-IM-02	9/13/2025 7:15	21.41	7.12	4
LH-IM-02	9/13/2025 7:30	21.41	7.12	4
LH-IM-02	9/13/2025 7:45	21.41	7.11	4
LH-IM-02	9/13/2025 8:00	21.41	7.11	4
LH-IM-02	9/13/2025 8:15	21.41	7.07	4
LH-IM-02	9/13/2025 8:30	21.41	7.14	4
LH-IM-02	9/13/2025 8:45	21.41	7.11	4
LH-IM-02	9/13/2025 9:00	21.44	7.12	4
LH-IM-02	9/13/2025 9:15	21.44	7.11	4
LH-IM-02	9/13/2025 9:30	21.41	7.06	4
LH-IM-02	9/13/2025 9:45	21.41	7.09	4
LH-IM-02	9/13/2025 10:00	21.41	7.09	4
LH-IM-02	9/13/2025 10:15	21.44	7.12	4
LH-IM-02	9/13/2025 10:30	21.44	7.12	4
LH-IM-02	9/13/2025 10:45	21.44	7.14	4
LH-IM-02	9/13/2025 11:00	21.46	7.15	4
LH-IM-02	9/13/2025 11:15	21.58	7.23	4
LH-IM-02	9/13/2025 11:30	21.58	7.22	4
LH-IM-02	9/13/2025 11:45	21.56	7.21	4
LH-IM-02	9/13/2025 12:00	21.6	7.25	4
LH-IM-02	9/13/2025 12:15	21.58	7.25	4
LH-IM-02	9/13/2025 12:30	21.6	7.27	4
LH-IM-02	9/13/2025 12:45	21.65	7.29	4
LH-IM-02	9/13/2025 13:00	21.68	7.32	4
LH-IM-02	9/13/2025 13:15	21.72	7.34	4
LH-IM-02	9/13/2025 13:30	21.77	7.35	4
LH-IM-02	9/13/2025 13:45	21.77	7.35	4

Station Name	Date Time	Temp C	pH SU	Use Code
LH-IM-02	9/13/2025 14:00	21.75	7.35	4
LH-IM-02	9/13/2025 14:15	21.72	7.34	4
LH-IM-02	9/13/2025 14:30	21.8	7.34	4
LH-IM-02	9/13/2025 14:45	21.8	7.33	4
LH-IM-02	9/13/2025 15:00	21.82	7.33	4
LH-IM-02	9/13/2025 15:15	21.72	7.3	4
LH-IM-02	9/13/2025 15:30	21.77	7.3	4
LH-IM-02	9/13/2025 15:45	21.8	7.31	4
LH-IM-02	9/13/2025 16:00	21.8	7.3	4
LH-IM-02	9/13/2025 16:15	21.87	7.32	4
LH-IM-02	9/13/2025 16:30	21.84	7.29	4
LH-IM-02	9/13/2025 16:45	21.84	7.28	4
LH-IM-02	9/13/2025 17:00	21.87	7.3	4
LH-IM-02	9/13/2025 17:15	21.82	7.27	4
LH-IM-02	9/13/2025 17:30	21.84	7.29	4
LH-IM-02	9/13/2025 17:45	21.84	7.3	4
LH-IM-02	9/13/2025 18:00	21.82	7.3	4
LH-IM-02	9/13/2025 18:15	21.8	7.26	4
LH-IM-02	9/13/2025 18:30	21.82	7.25	4
LH-IM-02	9/13/2025 18:45	21.82	7.24	4
LH-IM-02	9/13/2025 19:00	21.87	7.28	4
LH-IM-02	9/13/2025 19:15	21.84	7.27	4
LH-IM-02	9/13/2025 19:30	21.84	7.25	4
LH-IM-02	9/13/2025 19:45	21.84	7.25	4
LH-IM-02	9/13/2025 20:00	21.82	7.23	4
LH-IM-02	9/13/2025 20:15	21.8	7.22	4
LH-IM-02	9/13/2025 20:30	21.8	7.2	4
LH-IM-02	9/13/2025 20:45	21.8	7.22	4
LH-IM-02	9/13/2025 21:00	21.82	7.23	4
LH-IM-02	9/13/2025 21:15	21.82	7.21	4
LH-IM-02	9/13/2025 21:30	21.82	7.22	4
LH-IM-02	9/13/2025 21:45	21.8	7.2	4
LH-IM-02	9/13/2025 22:00	21.82	7.2	4
LH-IM-02	9/13/2025 22:15	21.8	7.2	4
LH-IM-02	9/13/2025 22:30	21.8	7.2	4
LH-IM-02	9/13/2025 22:45	21.8	7.18	4
LH-IM-02	9/13/2025 23:00	21.77	7.19	4
LH-IM-02	9/13/2025 23:15	21.75	7.17	4
LH-IM-02	9/13/2025 23:30	21.72	7.17	4
LH-IM-02	9/13/2025 23:45	21.72	7.16	4
LH-IM-02	9/14/2025 0:00	21.7	7.15	4
LH-IM-02	9/14/2025 0:15	21.68	7.14	4
LH-IM-02	9/14/2025 0:30	21.65	7.12	4
LH-IM-02	9/14/2025 0:45	21.65	7.1	4
LH-IM-02	9/14/2025 1:00	21.65	7.1	4
LH-IM-02	9/14/2025 1:15	21.63	7.1	4
LH-IM-02	9/14/2025 1:30	21.6	7.09	4
LH-IM-02	9/14/2025 1:45	21.6	7.09	4
LH-IM-02	9/14/2025 2:00	21.58	7.07	4
LH-IM-02	9/14/2025 2:15	21.58	7.09	4
LH-IM-02	9/14/2025 2:30	21.58	7.08	4
LH-IM-02	9/14/2025 2:45	21.56	7.06	4
LH-IM-02	9/14/2025 3:00	21.56	7.06	4
LH-IM-02	9/14/2025 3:15	21.56	7.07	4
LH-IM-02	9/14/2025 3:30	21.53	7.07	4
LH-IM-02	9/14/2025 3:45	21.53	7.07	4
LH-IM-02	9/14/2025 4:00	21.53	7.07	4
LH-IM-02	9/14/2025 4:15	21.53	7.07	4
LH-IM-02	9/14/2025 4:30	21.51	7.06	4
LH-IM-02	9/14/2025 4:45	21.51	7.06	4
LH-IM-02	9/14/2025 5:00	21.49	7.06	4
LH-IM-02	9/14/2025 5:15	21.49	7.05	4
LH-IM-02	9/14/2025 5:30	21.49	7.05	4
LH-IM-02	9/14/2025 5:45	21.46	7.04	4
LH-IM-02	9/14/2025 6:00	21.44	7.05	4
LH-IM-02	9/14/2025 6:15	21.44	7.05	4
LH-IM-02	9/14/2025 6:30	21.44	7.03	4
LH-IM-02	9/14/2025 6:45	21.44	7.03	4
LH-IM-02	9/14/2025 7:00	21.44	7.02	4
LH-IM-02	9/14/2025 7:15	21.41	7.02	4
LH-IM-02	9/14/2025 7:30	21.41	7.01	4
LH-IM-02	9/14/2025 7:45	21.41	7.01	4
LH-IM-02	9/14/2025 8:00	21.41	7.01	4
LH-IM-02	9/14/2025 8:15	21.41	7.01	4
LH-IM-02	9/14/2025 8:30	21.41	7.01	4
LH-IM-02	9/14/2025 8:45	21.41	7.01	4
LH-IM-02	9/14/2025 9:00	21.41	7.01	4
LH-IM-02	9/14/2025 9:15	21.41	7.01	4
LH-IM-02	9/14/2025 9:30	21.41	7.01	4
LH-IM-02	9/14/2025 9:45	21.41	7.01	4
LH-IM-02	9/14/2025 10:00	21.41	7	4
LH-IM-02	9/14/2025 10:15	21.41	7	4
LH-IM-02	9/14/2025 10:30	21.39	7	4
LH-IM-02	9/14/2025 10:45	21.39	7	4

pH Continous Monitoring Data

Station Name	Date Time	Temp C	pH SU	Use Code
LH-IM-02	9/14/2025 11:00	21.41	7.01	4
LH-IM-02	9/14/2025 11:15	21.44	7.01	4
LH-IM-02	9/14/2025 11:30	21.46	7.03	4
LH-IM-02	9/14/2025 11:45	21.46	7.03	4
LH-IM-02	9/14/2025 12:00	21.46	7.05	4
LH-IM-02	9/14/2025 12:15	21.46	7.06	4
LH-IM-02	9/14/2025 12:30	21.49	7.09	4
LH-IM-02	9/14/2025 12:45	21.46	7.09	4
LH-IM-02	9/14/2025 13:00	21.46	7.1	4
LH-IM-02	9/14/2025 13:15	21.49	7.08	4
LH-IM-02	9/14/2025 13:30	21.51	7.1	4
LH-IM-02	9/14/2025 13:45	21.49	7.09	4
LH-IM-02	9/14/2025 14:00	21.46	7.07	4
LH-IM-02	9/14/2025 14:15	21.46	7.06	4
LH-IM-02	9/14/2025 14:30	21.46	7.08	4
LH-IM-02	9/14/2025 14:45	21.49	7.1	4
LH-IM-02	9/14/2025 15:00	21.51	7.13	4
LH-IM-02	9/14/2025 15:15	21.46	7.14	4
LH-IM-02	9/14/2025 15:30	21.46	7.11	4
LH-IM-02	9/14/2025 15:45	21.49	7.11	4
LH-IM-02	9/14/2025 16:00	21.46	7.11	4
LH-IM-02	9/14/2025 16:15	21.49	7.07	4
LH-IM-02	9/14/2025 16:30	21.46	7.07	4
LH-IM-02	9/14/2025 16:45	21.51	7.1	4
LH-IM-02	9/14/2025 17:00	21.49	7.09	4
LH-IM-02	9/14/2025 17:15	21.49	7.09	4
LH-IM-02	9/14/2025 17:30	21.49	7.1	4
LH-IM-02	9/14/2025 17:45	21.56	7.13	4
LH-IM-02	9/14/2025 18:00	21.49	7.06	4
LH-IM-02	9/14/2025 18:15	21.46	7.07	4
LH-IM-02	9/14/2025 18:30	21.51	7.05	4
LH-IM-02	9/14/2025 18:45	21.46	7.03	4
LH-IM-02	9/14/2025 19:00	21.46	7.05	4
LH-IM-02	9/14/2025 19:15	21.46	7.03	4
LH-IM-02	9/14/2025 19:30	21.46	7.05	4
LH-IM-02	9/14/2025 19:45	21.46	7.04	4
LH-IM-02	9/14/2025 20:00	21.49	7.07	4
LH-IM-02	9/14/2025 20:15	21.46	7.06	4
LH-IM-02	9/14/2025 20:30	21.46	7.03	4
LH-IM-02	9/14/2025 20:45	21.46	7.04	4
LH-IM-02	9/14/2025 21:00	21.51	7.01	4
LH-IM-02	9/14/2025 21:15	21.46	6.98	4
LH-IM-02	9/14/2025 21:30	21.53	7.02	4
LH-IM-02	9/14/2025 21:45	21.56	7.06	4
LH-IM-02	9/14/2025 22:00	21.58	7.08	4
LH-IM-02	9/14/2025 22:15	21.51	7.04	4
LH-IM-02	9/14/2025 22:30	21.53	7.03	4
LH-IM-02	9/14/2025 22:45	21.56	7.02	4
LH-IM-02	9/14/2025 23:00	21.56	7.01	4
LH-IM-02	9/14/2025 23:15	21.56	7.01	4
LH-IM-02	9/14/2025 23:30	21.51	7.01	4
LH-IM-02	9/14/2025 23:45	21.58	7.03	4
LH-IM-02	9/15/2025 0:00	21.6	7.03	4
LH-IM-02	9/15/2025 0:15	21.6	7.07	4
LH-IM-02	9/15/2025 0:30	21.56	7	4
LH-IM-02	9/15/2025 0:45	21.51	7.03	4
LH-IM-02	9/15/2025 1:00	21.49	7.01	4
LH-IM-02	9/15/2025 1:15	21.44	7	4
LH-IM-02	9/15/2025 1:30	21.46	7.06	4
LH-IM-02	9/15/2025 1:45	21.49	7.07	4
LH-IM-02	9/15/2025 2:00	21.46	7.02	4
LH-IM-02	9/15/2025 2:15	21.46	7	4
LH-IM-02	9/15/2025 2:30	21.49	7	4
LH-IM-02	9/15/2025 2:45	21.56	7.04	4
LH-IM-02	9/15/2025 3:00	21.56	7.01	4
LH-IM-02	9/15/2025 3:15	21.6	7	4
LH-IM-02	9/15/2025 3:30	21.58	7	4
LH-IM-02	9/15/2025 3:45	21.58	7	4
LH-IM-02	9/15/2025 4:00	21.58	6.98	4
LH-IM-02	9/15/2025 4:15	21.58	7.01	4
LH-IM-02	9/15/2025 4:30	21.63	7.07	4
LH-IM-02	9/15/2025 4:45	21.58	7.02	4
LH-IM-02	9/15/2025 5:00	21.63	7.11	4
LH-IM-02	9/15/2025 5:15	21.58	7.07	4
LH-IM-02	9/15/2025 5:30	21.63	7.1	4
LH-IM-02	9/15/2025 5:45	21.58	7.1	4
LH-IM-02	9/15/2025 6:00	21.6	7.16	4
LH-IM-02	9/15/2025 6:15	21.58	7.1	4
LH-IM-02	9/15/2025 6:30	21.58	7.21	4
LH-IM-02	9/15/2025 6:45	21.56	7.19	4
LH-IM-02	9/15/2025 7:00	21.56	7.22	4
LH-IM-02	9/15/2025 7:15	21.56	7.23	4
LH-IM-02	9/15/2025 7:30	21.56	7.12	4
LH-IM-02	9/15/2025 7:45	21.53	7.14	4

pH Continous Monitoring Data

Station Name	Date Time	Temp C	pH SU	Use Code
LH-IM-02	9/15/2025 8:00	21.53	7.1	4
LH-IM-02	9/15/2025 8:15	21.53	7.15	4
LH-IM-02	9/15/2025 8:30	21.53	7.14	4
LH-IM-02	9/15/2025 8:45	21.53	7.22	4
LH-IM-02	9/15/2025 9:00	21.53	7.18	4
LH-IM-02	9/15/2025 9:15	21.51	7.11	4
LH-IM-02	9/15/2025 9:30	21.51	7.1	4
LH-IM-02	9/15/2025 9:45	21.53	7.14	4
LH-IM-02	9/15/2025 10:00	21.53	7.14	4
LH-IM-02	9/15/2025 10:15	21.53	7.12	4
LH-IM-02	9/15/2025 10:30	21.53	7.12	4
LH-IM-02	9/15/2025 10:45	21.49	7.03	4
LH-IM-02	9/15/2025 11:00	21.46	7.01	4
LH-IM-02	9/15/2025 11:15	21.46	7.07	4
LH-IM-02	9/15/2025 11:30	21.53	7.21	4
LH-IM-02	9/15/2025 11:45	21.58	7.26	4
LH-IM-02	9/15/2025 12:00	21.56	7.19	4
LH-IM-02	9/15/2025 12:15	21.58	7.32	4
LH-IM-02	9/15/2025 12:30	21.53	7.21	4
LH-IM-02	9/15/2025 12:45	21.6	7.39	4
LH-IM-02	9/15/2025 13:00	21.65	7.4	4
LH-IM-02	9/15/2025 13:15	21.63	7.34	4
LH-IM-02	9/15/2025 13:30	21.68	7.45	4
LH-IM-02	9/15/2025 13:45	21.68	7.43	4
LH-IM-02	9/15/2025 14:00	21.68	7.51	4
LH-IM-02	9/15/2025 14:15	21.68	7.54	4
LH-IM-02	9/15/2025 14:30	21.68	7.38	4
LH-IM-02	9/15/2025 14:45	21.65	7.37	4
LH-IM-02	9/15/2025 15:00	21.68	7.4	4
LH-IM-02	9/15/2025 15:15	21.72	7.45	4
LH-IM-02	9/15/2025 15:30	21.72	7.49	4
LH-IM-02	9/15/2025 15:45	21.75	7.55	4
LH-IM-02	9/15/2025 16:00	21.82	7.75	4
LH-IM-02	9/15/2025 16:15	21.82	7.62	4
LH-IM-02	9/15/2025 16:30	21.84	7.7	4
LH-IM-02	9/15/2025 16:45	21.91	7.85	4
LH-IM-02	9/15/2025 17:00	21.94	7.73	4
LH-IM-02	9/15/2025 17:15	21.91	7.67	4
LH-IM-02	9/15/2025 17:30	21.87	7.62	4
LH-IM-02	9/15/2025 17:45	21.87	7.65	4
LH-IM-02	9/15/2025 18:00	21.89	7.79	4
LH-IM-02	9/15/2025 18:15	21.91	7.68	4
LH-IM-02	9/15/2025 18:30	21.91	7.62	4
LH-IM-02	9/15/2025 18:45	21.91	7.5	4
LH-IM-02	9/15/2025 19:00	21.96	7.56	4
LH-IM-02	9/15/2025 19:15	21.91	7.43	4
LH-IM-02	9/15/2025 19:30	21.91	7.44	4
LH-IM-02	9/15/2025 19:45	21.94	7.53	4
LH-IM-02	9/15/2025 20:00	21.96	7.51	4
LH-IM-02	9/15/2025 20:15	21.91	7.44	4
LH-IM-02	9/15/2025 20:30	21.89	7.45	4
LH-IM-02	9/15/2025 20:45	21.84	7.28	4
LH-IM-02	9/15/2025 21:00	21.89	7.29	4
LH-IM-02	9/15/2025 21:15	21.84	7.32	4
LH-IM-02	9/15/2025 21:30	21.77	7.22	4
LH-IM-02	9/15/2025 21:45	21.8	7.26	4
LH-IM-02	9/15/2025 22:00	21.84	7.36	4
LH-IM-02	9/15/2025 22:15	21.87	7.48	4
LH-IM-02	9/15/2025 22:30	21.82	7.4	4
LH-IM-02	9/15/2025 22:45	21.84	7.43	4
LH-IM-02	9/15/2025 23:00	21.84	7.51	4
LH-IM-02	9/15/2025 23:15	21.82	7.48	4
LH-IM-02	9/15/2025 23:30	21.8	7.43	4
LH-IM-02	9/15/2025 23:45	21.75	7.37	4
LH-IM-02	9/16/2025 0:00	21.8	7.46	4
LH-IM-02	9/16/2025 0:15	21.77	7.36	4
LH-IM-02	9/16/2025 0:30	21.8	7.47	4
LH-IM-02	9/16/2025 0:45	21.77	7.41	4
LH-IM-02	9/16/2025 1:00	21.77	7.44	4
LH-IM-02	9/16/2025 1:15	21.75	7.41	4
LH-IM-02	9/16/2025 1:30	21.68	7.27	4
LH-IM-02	9/16/2025 1:45	21.65	7.22	4
LH-IM-02	9/16/2025 2:00	21.65	7.25	4
LH-IM-02	9/16/2025 2:15	21.63	7.19	4
LH-IM-02	9/16/2025 2:30	21.63	7.11	4
LH-IM-02	9/16/2025 2:45	21.6	7.11	4
LH-IM-02	9/16/2025 3:00	21.63	7.18	4
LH-IM-02	9/16/2025 3:15	21.65	7.22	4
LH-IM-02	9/16/2025 3:30	21.68	7.3	4
LH-IM-02	9/16/2025 3:45	21.68	7.32	4
LH-IM-02	9/16/2025 4:00	21.68	7.3	4
LH-IM-02	9/16/2025 4:15	21.65	7.3	4
LH-IM-02	9/16/2025 4:30	21.65	7.36	4
LH-IM-02	9/16/2025 4:45	21.65	7.33	4

Station Name	Date Time	Temp C	pH SU	Use Code
LH-IM-02	9/16/2025 5:00	21.65	7.33	4
LH-IM-02	9/16/2025 5:15	21.63	7.29	4
LH-IM-02	9/16/2025 5:30	21.63	7.3	4
LH-IM-02	9/16/2025 5:45	21.63	7.37	4
LH-IM-02	9/16/2025 6:00	21.65	7.36	4
LH-IM-02	9/16/2025 6:15	21.65	7.37	4
LH-IM-02	9/16/2025 6:30	21.65	7.35	4
LH-IM-02	9/16/2025 6:45	21.65	7.3	4
LH-IM-02	9/16/2025 7:00	21.65	7.26	4
LH-IM-02	9/16/2025 7:15	21.65	7.25	4
LH-IM-02	9/16/2025 7:30	21.65	7.2	4
LH-IM-02	9/16/2025 7:45	21.63	7.12	4
LH-IM-02	9/16/2025 8:00	21.63	7.16	4
LH-IM-02	9/16/2025 8:15	21.63	7.26	4
LH-IM-02	9/16/2025 8:30	21.63	7.24	4
LH-IM-02	9/16/2025 8:45	21.63	7.29	4
LH-IM-02	9/16/2025 9:00	21.63	7.43	4
LH-IM-02	9/16/2025 9:15	21.63	7.4	4
LH-IM-02	9/16/2025 9:30	21.63	7.41	4
LH-IM-02	9/16/2025 9:45	21.6	7.3	4
LH-IM-02	9/16/2025 10:00	21.63	7.17	4
LH-IM-02	9/16/2025 10:15	21.63	7.33	4
LH-IM-02	9/16/2025 10:30	21.65	7.38	4
LH-IM-02	9/16/2025 10:45	21.65	7.36	4
LH-IM-02	9/16/2025 11:00	21.63	7.28	4
LH-IM-02	9/16/2025 11:15	21.63	7.22	4
LH-IM-02	9/16/2025 11:30	21.68	7.43	4
LH-IM-02	9/16/2025 11:45	21.72	7.65	4
LH-IM-02	9/16/2025 12:00	21.77	7.75	4
LH-IM-02	9/16/2025 12:15	21.75	7.64	4
LH-IM-02	9/16/2025 12:30	21.77	7.68	4
LH-IM-02	9/16/2025 12:45	21.68	7.29	4
LH-IM-02	9/16/2025 13:00	21.68	7.31	4
LH-IM-02	9/16/2025 13:15	21.82	7.94	2
LH-IM-02	9/16/2025 13:30	22.35	7.04	2
LH-IM-02	9/16/2025 13:45	25.77	10.0197648	2
LH-IM-02	9/16/2025 14:00	23.62	7.97863549	2
LH-IM-02	9/16/2025 14:15	21.99	7.91392349	1
LH-IM-02	9/16/2025 14:30	21.87	7.89793726	1
LH-IM-02	9/16/2025 14:45	21.87	8.25365354	1
LH-IM-02	9/16/2025 15:00	21.91	8.06664005	1
LH-IM-02	9/16/2025 15:15	21.91	8.00565254	1
LH-IM-02	9/16/2025 15:30	21.89	7.76092243	1
LH-IM-02	9/16/2025 15:45	21.94	7.8311992	1
LH-IM-02	9/16/2025 16:00	21.94	7.84117796	1
LH-IM-02	9/16/2025 16:15	21.91	7.48420934	1
LH-IM-02	9/16/2025 16:30	21.89	7.38388319	1
LH-IM-02	9/16/2025 16:45	21.89	7.39469534	1
LH-IM-02	9/16/2025 17:00	21.89	7.42408223	1
LH-IM-02	9/16/2025 17:15	21.99	7.76232747	1
LH-IM-02	9/16/2025 17:30	22.08	7.75350634	1
LH-IM-02	9/16/2025 17:45	22.06	7.63995659	1
LH-IM-02	9/16/2025 18:00	22.08	7.69837213	1
LH-IM-02	9/16/2025 18:15	22.06	7.56292972	1
LH-IM-02	9/16/2025 18:30	22.08	7.56898682	1
LH-IM-02	9/16/2025 18:45	22.03	7.39644787	1
LH-IM-02	9/16/2025 19:00	22.06	7.46124316	1
LH-IM-02	9/16/2025 19:15	22.06	7.47426569	1
LH-IM-02	9/16/2025 19:30	22.03	7.43330261	1
LH-IM-02	9/16/2025 19:45	22.03	7.3986647	1
LH-IM-02	9/16/2025 20:00	22.03	7.39229132	1
LH-IM-02	9/16/2025 20:15	22.01	7.38566698	1
LH-IM-02	9/16/2025 20:30	22.03	7.44494094	1
LH-IM-02	9/16/2025 20:45	22.06	7.55711114	1
LH-IM-02	9/16/2025 21:00	22.03	7.53167426	1
LH-IM-02	9/16/2025 21:15	22.01	7.39176366	1
LH-IM-02	9/16/2025 21:30	22.01	7.41088508	1
LH-IM-02	9/16/2025 21:45	21.99	7.39234449	1
LH-IM-02	9/16/2025 22:00	22.01	7.57327859	1
LH-IM-02	9/16/2025 22:15	22.01	7.63618529	1
LH-IM-02	9/16/2025 22:30	21.96	7.4519757	1
LH-IM-02	9/16/2025 22:45	21.94	7.40543879	1
LH-IM-02	9/16/2025 23:00	21.94	7.39047065	1
LH-IM-02	9/16/2025 23:15	21.99	7.71188784	1
LH-IM-02	9/16/2025 23:30	21.94	7.45699572	1
LH-IM-02	9/16/2025 23:45	21.94	7.42678225	1
LH-IM-02	9/17/2025 0:00	21.91	7.41102433	1
LH-IM-02	9/17/2025 0:15	21.91	7.4121332	1
LH-IM-02	9/17/2025 0:30	21.84	7.09612982	1
LH-IM-02	9/17/2025 0:45	21.87	7.20119913	1
LH-IM-02	9/17/2025 1:00	21.87	7.22698371	1
LH-IM-02	9/17/2025 1:15	21.84	7.23809807	1
LH-IM-02	9/17/2025 1:30	21.84	7.16378656	1
LH-IM-02	9/17/2025 1:45	21.84	7.27137187	1

pH Continous Monitoring Data

Station Name	Date Time	Temp C	pH SU	Use Code
LH-IM-02	9/17/2025 2:00	21.82	7.24255102	1
LH-IM-02	9/17/2025 2:15	21.82	7.51014603	1
LH-IM-02	9/17/2025 2:30	21.82	7.4452577	1
LH-IM-02	9/17/2025 2:45	21.8	7.28527464	1
LH-IM-02	9/17/2025 3:00	21.77	7.38376203	1
LH-IM-02	9/17/2025 3:15	21.75	7.4032037	1
LH-IM-02	9/17/2025 3:30	21.75	7.3191617	1
LH-IM-02	9/17/2025 3:45	21.72	7.32390988	1
LH-IM-02	9/17/2025 4:00	21.7	7.33003494	1
LH-IM-02	9/17/2025 4:15	21.7	7.3125579	1
LH-IM-02	9/17/2025 4:30	21.68	7.26763509	1
LH-IM-02	9/17/2025 4:45	21.65	7.290969	1
LH-IM-02	9/17/2025 5:00	21.65	7.28098042	1
LH-IM-02	9/17/2025 5:15	21.63	7.27905713	1
LH-IM-02	9/17/2025 5:30	21.6	7.23967947	1
LH-IM-02	9/17/2025 5:45	21.58	7.22803963	1
LH-IM-02	9/17/2025 6:00	21.56	7.22083893	1
LH-IM-02	9/17/2025 6:15	21.53	7.18810775	1
LH-IM-02	9/17/2025 6:30	21.51	7.14537131	1
LH-IM-02	9/17/2025 6:45	21.49	7.11789767	1
LH-IM-02	9/17/2025 7:00	21.49	7.06182023	1
LH-IM-02	9/17/2025 7:15	21.46	7.08070601	1
LH-IM-02	9/17/2025 7:30	21.46	7.04877748	1
LH-IM-02	9/17/2025 7:45	21.46	7.04350233	1
LH-IM-02	9/17/2025 8:00	21.46	7.02684397	1
LH-IM-02	9/17/2025 8:15	21.46	7.03211912	1
LH-IM-02	9/17/2025 8:30	21.46	7.05710666	1
LH-IM-02	9/17/2025 8:45	21.46	7.02739925	1
LH-IM-02	9/17/2025 9:00	21.49	7.09902012	1
LH-IM-02	9/17/2025 9:15	21.49	7.11650962	1
LH-IM-02	9/17/2025 9:30	21.49	7.0809754	1
LH-IM-02	9/17/2025 9:45	21.49	7.03905612	1
LH-IM-02	9/17/2025 10:00	21.46	7.04433525	1
LH-IM-02	9/17/2025 10:15	21.49	7.08264107	1
LH-IM-02	9/17/2025 10:30	21.46	6.94160868	1
LH-IM-02	9/17/2025 10:45	21.46	6.92522796	1
LH-IM-02	9/17/2025 11:00	21.46	6.88163858	1
LH-IM-02	9/17/2025 11:15	21.46	7.01407256	1
LH-IM-02	9/17/2025 11:30	21.49	7.07653362	1
LH-IM-02	9/17/2025 11:45	21.49	7.09374551	1
LH-IM-02	9/17/2025 12:00	21.51	7.13621076	1
LH-IM-02	9/17/2025 12:15	21.51	7.15814055	1
LH-IM-02	9/17/2025 12:30	21.51	7.04488291	1
LH-IM-02	9/17/2025 12:45	21.53	7.27609852	1
LH-IM-02	9/17/2025 13:00	21.51	7.19422754	1
LH-IM-02	9/17/2025 13:15	21.56	7.33213454	1
LH-IM-02	9/17/2025 13:30	21.56	7.36238696	1
LH-IM-02	9/17/2025 13:45	21.56	7.27468269	1
LH-IM-02	9/17/2025 14:00	21.6	7.47667087	1
LH-IM-02	9/17/2025 14:15	21.6	7.33486454	1
LH-IM-02	9/17/2025 14:30	21.58	7.36347247	1
LH-IM-02	9/17/2025 14:45	21.58	7.24940915	1
LH-IM-02	9/17/2025 15:00	21.58	7.40843174	1
LH-IM-02	9/17/2025 15:15	21.58	7.3226761	1
LH-IM-02	9/17/2025 15:30	21.6	7.31654904	1
LH-IM-02	9/17/2025 15:45	21.63	7.34176744	1
LH-IM-02	9/17/2025 16:00	21.68	7.30286898	1
LH-IM-02	9/17/2025 16:15	21.63	7.17222762	1
LH-IM-02	9/17/2025 16:30	21.6	7.22053145	1
LH-IM-02	9/17/2025 16:45	21.6	7.41006907	1
LH-IM-02	9/17/2025 17:00	21.7	7.74310347	1
LH-IM-02	9/17/2025 17:15	21.68	7.63745221	1
LH-IM-02	9/17/2025 17:30	21.65	7.16555688	1
LH-IM-02	9/17/2025 17:45	21.87	7.76651909	1
LH-IM-02	9/17/2025 18:00	21.84	7.5517037	1
LH-IM-02	9/17/2025 18:15	21.89	7.72321851	1
LH-IM-02	9/17/2025 18:30	21.84	7.48376968	1
LH-IM-02	9/17/2025 18:45	21.89	7.62091889	1
LH-IM-02	9/17/2025 19:00	21.91	7.85540149	1
LH-IM-02	9/17/2025 19:15	21.91	7.73287205	1
LH-IM-02	9/17/2025 19:30	21.91	7.83571916	1
LH-IM-02	9/17/2025 19:45	21.87	7.68999711	1
LH-IM-02	9/17/2025 20:00	21.84	7.51454795	1
LH-IM-02	9/17/2025 20:15	21.84	7.5835911	1
LH-IM-02	9/17/2025 20:30	21.87	7.64840908	1
LH-IM-02	9/17/2025 20:45	21.87	7.76818261	1
LH-IM-02	9/17/2025 21:00	21.89	7.78171504	1
LH-IM-02	9/17/2025 21:15	21.87	7.62900133	1
LH-IM-02	9/17/2025 21:30	21.89	7.62951317	1
LH-IM-02	9/17/2025 21:45	21.89	7.70076249	1
LH-IM-02	9/17/2025 22:00	21.89	7.6162059	1
LH-IM-02	9/17/2025 22:15	21.89	7.57378898	1
LH-IM-02	9/17/2025 22:30	21.91	7.59204634	1
LH-IM-02	9/17/2025 22:45	21.89	7.64670172	1

pH Continous Monitoring Data

Station Name	Date Time	Temp C	pH SU	Use Code
LH-IM-02	9/17/2025 23:00	21.82	7.4979448	1
LH-IM-02	9/17/2025 23:15	21.82	7.52373375	1
LH-IM-02	9/17/2025 23:30	21.84	7.55697205	1
LH-IM-02	9/17/2025 23:45	21.82	7.50598652	1
LH-IM-02	9/18/2025 0:00	21.82	7.39894851	1
LH-IM-02	9/18/2025 0:15	21.8	7.33962923	1
LH-IM-02	9/18/2025 0:30	21.8	7.33796531	1
LH-IM-02	9/18/2025 0:45	21.8	7.31106534	1
LH-IM-02	9/18/2025 1:00	21.75	7.23955756	1
LH-IM-02	9/18/2025 1:15	21.72	7.15525398	1
LH-IM-02	9/18/2025 1:30	21.72	7.15719575	1
LH-IM-02	9/18/2025 1:45	21.75	7.20100364	1
LH-IM-02	9/18/2025 2:00	21.72	7.15331222	1
LH-IM-02	9/18/2025 2:15	21.77	7.29390143	1
LH-IM-02	9/18/2025 2:30	21.75	7.22652134	1
LH-IM-02	9/18/2025 2:45	21.75	7.25259378	1
LH-IM-02	9/18/2025 3:00	21.75	7.32359956	1
LH-IM-02	9/18/2025 3:15	21.7	7.17135449	1
LH-IM-02	9/18/2025 3:30	21.75	7.32692796	1
LH-IM-02	9/18/2025 3:45	21.72	7.22210607	1
LH-IM-02	9/18/2025 4:00	21.7	7.19132825	1
LH-IM-02	9/18/2025 4:15	21.7	7.198541	1
LH-IM-02	9/18/2025 4:30	21.68	7.13391277	1
LH-IM-02	9/18/2025 4:45	21.7	7.19243791	1
LH-IM-02	9/18/2025 5:00	21.68	7.20521284	1
LH-IM-02	9/18/2025 5:15	21.68	7.23212377	1
LH-IM-02	9/18/2025 5:30	21.65	7.20634357	1
LH-IM-02	9/18/2025 5:45	21.65	7.22465595	1
LH-IM-02	9/18/2025 6:00	21.63	7.13032825	1
LH-IM-02	9/18/2025 6:15	21.63	7.12477866	1
LH-IM-02	9/18/2025 6:30	21.63	7.16112845	1
LH-IM-02	9/18/2025 6:45	21.6	7.15503968	1
LH-IM-02	9/18/2025 7:00	21.6	7.185288	1
LH-IM-02	9/18/2025 7:15	21.6	7.15365214	1
LH-IM-02	9/18/2025 7:30	21.58	7.14283904	1
LH-IM-02	9/18/2025 7:45	21.58	7.16531868	1
LH-IM-02	9/18/2025 8:00	21.58	7.15865804	1
LH-IM-02	9/18/2025 8:15	21.58	7.18502305	1
LH-IM-02	9/18/2025 8:30	21.58	7.20500494	1
LH-IM-02	9/18/2025 8:45	21.58	7.18779831	1
LH-IM-02	9/18/2025 9:00	21.58	7.1697591	1
LH-IM-02	9/18/2025 9:15	21.58	7.14200646	1
LH-IM-02	9/18/2025 9:30	21.6	7.15892479	1
LH-IM-02	9/18/2025 9:45	21.6	7.14033178	1
LH-IM-02	9/18/2025 10:00	21.6	7.1372792	1
LH-IM-02	9/18/2025 10:15	21.63	7.0506917	1
LH-IM-02	9/18/2025 10:30	21.63	7.09286855	1
LH-IM-02	9/18/2025 10:45	21.6	7.04070659	1
LH-IM-02	9/18/2025 11:00	21.63	7.17444745	1
LH-IM-02	9/18/2025 11:15	21.63	7.19359352	1
LH-IM-02	9/18/2025 11:30	21.65	7.21716452	1
LH-IM-02	9/18/2025 11:45	21.65	7.19413531	1
LH-IM-02	9/18/2025 12:00	21.65	7.28430995	1
LH-IM-02	9/18/2025 12:15	21.65	7.31150107	1
LH-IM-02	9/18/2025 12:30	21.68	7.16664977	1
LH-IM-02	9/18/2025 12:45	21.7	7.14583246	1
LH-IM-02	9/18/2025 13:00	21.65	7.02793651	1
LH-IM-02	9/18/2025 13:15	21.7	7.29924206	1
LH-IM-02	9/18/2025 13:30	21.7	7.19659911	1
LH-IM-02	9/18/2025 13:45	21.68	7.20576771	1
LH-IM-02	9/18/2025 14:00	21.7	7.28953259	1
LH-IM-02	9/18/2025 14:15	21.72	7.27924935	1
LH-IM-02	9/18/2025 14:30	21.68	7.25376348	1
LH-IM-02	9/18/2025 14:45	21.68	7.15527505	1
LH-IM-02	9/18/2025 15:00	21.72	7.33722482	1
LH-IM-02	9/18/2025 15:15	21.75	7.47670579	1
LH-IM-02	9/18/2025 15:30	21.75	7.48696834	1
LH-IM-02	9/18/2025 15:45	21.75	7.46810743	1
LH-IM-02	9/18/2025 16:00	21.72	7.31558804	1
LH-IM-02	9/18/2025 16:15	21.65	7.17277085	1
LH-IM-02	9/18/2025 16:30	21.75	7.52829593	1
LH-IM-02	9/18/2025 16:45	21.7	7.32365444	1
LH-IM-02	9/18/2025 17:00	21.7	7.18688964	1
LH-IM-02	9/18/2025 17:15	21.72	7.26926315	1
LH-IM-02	9/18/2025 17:30	21.72	7.34776581	1
LH-IM-02	9/18/2025 17:45	21.72	7.26954054	1
LH-IM-02	9/18/2025 18:00	21.72	7.38354971	1
LH-IM-02	9/18/2025 18:15	21.75	7.39737901	1
LH-IM-02	9/18/2025 18:30	21.7	7.2088053	1
LH-IM-02	9/18/2025 18:45	21.7	7.25957195	1
LH-IM-02	9/18/2025 19:00	21.75	7.43593293	1
LH-IM-02	9/18/2025 19:15	21.72	7.35192673	1
LH-IM-02	9/18/2025 19:30	21.72	7.31974896	1
LH-IM-02	9/18/2025 19:45	21.65	7.11644639	1

pH Continous Monitoring Data

Station Name	Date Time	Temp C	pH SU	Use Code
LH-IM-02	9/18/2025 20:00	21.7	7.33142201	1
LH-IM-02	9/18/2025 20:15	21.7	7.29896465	1
LH-IM-02	9/18/2025 20:30	21.63	7.02655101	1
LH-IM-02	9/18/2025 20:45	21.63	7.03626278	1
LH-IM-02	9/18/2025 21:00	21.6	7.01184581	1
LH-IM-02	9/18/2025 21:15	21.56	6.87113203	1
LH-IM-02	9/18/2025 21:30	21.58	6.93497183	1
LH-IM-02	9/18/2025 21:45	21.58	6.91693261	1
LH-IM-02	9/18/2025 22:00	21.56	6.90665781	1
LH-IM-02	9/18/2025 22:15	21.53	6.91136705	1
LH-IM-02	9/18/2025 22:30	21.58	6.98825688	1
LH-IM-02	9/18/2025 22:45	21.58	6.99214225	1
LH-IM-02	9/18/2025 23:00	21.58	6.96411209	1
LH-IM-02	9/18/2025 23:15	21.56	6.94939976	1
LH-IM-02	9/18/2025 23:30	21.63	7.03432043	1
LH-IM-02	9/18/2025 23:45	21.65	7.03043365	1
LH-IM-02	9/19/2025 0:00	21.68	7.05456716	1
LH-IM-02	9/19/2025 0:15	21.72	7.11475438	1
LH-IM-02	9/19/2025 0:30	21.75	7.16328181	1
LH-IM-02	9/19/2025 0:45	21.75	7.20433203	1
LH-IM-02	9/19/2025 1:00	21.75	7.18352956	1
LH-IM-02	9/19/2025 1:15	21.72	7.08951147	1
LH-IM-02	9/19/2025 1:30	21.7	7.09645288	1
LH-IM-02	9/19/2025 1:45	21.7	7.10671717	1
LH-IM-02	9/19/2025 2:00	21.63	7.04375472	1
LH-IM-02	9/19/2025 2:15	21.63	7.03015824	1
LH-IM-02	9/19/2025 2:30	21.65	7.0728851	1
LH-IM-02	9/19/2025 2:45	21.7	7.13112955	1
LH-IM-02	9/19/2025 3:00	21.7	7.09451098	1
LH-IM-02	9/19/2025 3:15	21.7	7.10061408	1
LH-IM-02	9/19/2025 3:30	21.68	7.09951117	1
LH-IM-02	9/19/2025 3:45	21.72	7.1441582	1
LH-IM-02	9/19/2025 4:00	21.75	7.16439128	1
LH-IM-02	9/19/2025 4:15	21.77	7.16632156	1
LH-IM-02	9/19/2025 4:30	21.65	6.99325396	1
LH-IM-02	9/19/2025 4:45	21.65	7.05512763	1
LH-IM-02	9/19/2025 5:00	21.68	7.05428973	1
LH-IM-02	9/19/2025 5:15	21.68	7.01322976	1
LH-IM-02	9/19/2025 5:30	21.7	7.10200115	1
LH-IM-02	9/19/2025 5:45	21.68	7.06899363	1
LH-IM-02	9/19/2025 6:00	21.58	7.00601856	1
LH-IM-02	9/19/2025 6:15	21.63	7.06484315	1
LH-IM-02	9/19/2025 6:30	21.6	6.96605708	1
LH-IM-02	9/19/2025 6:45	21.72	7.16634977	1
LH-IM-02	9/19/2025 7:00	21.75	7.10420278	1
LH-IM-02	9/19/2025 7:15	21.72	7.13139805	1
LH-IM-02	9/19/2025 7:30	21.72	7.16135666	1
LH-IM-02	9/19/2025 7:45	21.72	7.12917889	1
LH-IM-02	9/19/2025 8:00	21.75	7.1724349	1
LH-IM-02	9/19/2025 8:15	21.77	7.27642854	1
LH-IM-02	9/19/2025 8:30	21.77	7.19433367	1
LH-IM-02	9/19/2025 8:45	21.75	7.17992379	1
LH-IM-02	9/19/2025 9:00	21.77	7.21790821	1
LH-IM-02	9/19/2025 9:15	21.77	7.2359358	1
LH-IM-02	9/19/2025 9:30	21.77	7.38071121	1
LH-IM-02	9/19/2025 9:45	21.77	7.40955536	1
LH-IM-02	9/19/2025 10:00	21.8	7.39342918	1
LH-IM-02	9/19/2025 10:15	21.77	7.3257964	1
LH-IM-02	9/19/2025 10:30	21.72	7.08618274	1
LH-IM-02	9/19/2025 10:45	21.68	7.01739124	1
LH-IM-02	9/19/2025 11:00	21.7	7.0947884	1
LH-IM-02	9/19/2025 11:15	21.8	7.24811385	1
LH-IM-02	9/19/2025 11:30	21.56	6.92636351	1
LH-IM-02	9/19/2025 11:45	21.7	7.06538258	1
LH-IM-02	9/19/2025 12:00	21.75	7.07313775	1
LH-IM-02	9/19/2025 12:15	21.72	7.16773674	1
LH-IM-02	9/19/2025 12:30	21.82	7.33156449	1
LH-IM-02	9/19/2025 12:45	21.8	7.18654896	1
LH-IM-02	9/19/2025 13:00	21.63	7.01905907	1
LH-IM-02	9/19/2025 13:15	21.63	7.0079599	1
LH-IM-02	9/19/2025 13:30	21.65	6.982433	1
LH-IM-02	9/19/2025 13:45	21.56	6.90554763	1
LH-IM-02	9/19/2025 14:00	21.56	6.89222546	1
LH-IM-02	9/19/2025 14:15	21.56	6.91886979	1
LH-IM-02	9/19/2025 14:30	21.58	6.96438962	1
LH-IM-02	9/19/2025 14:45	21.58	7.02544541	1
LH-IM-02	9/19/2025 15:00	21.51	6.88832088	1
LH-IM-02	9/19/2025 15:15	21.46	6.85442992	1
LH-IM-02	9/19/2025 15:30	21.44	6.88551776	1
LH-IM-02	9/19/2025 15:45	21.41	6.87550939	1
LH-IM-02	9/19/2025 16:00	21.41	6.87495402	1
LH-IM-02	9/19/2025 16:15	21.39	6.85328451	1
LH-IM-02	9/19/2025 16:30	21.41	6.86051432	1
LH-IM-02	9/19/2025 16:45	21.41	6.86690111	1

Station Name	Date Time	Temp C	pH SU	Use Code
LH-IM-02	9/19/2025 17:00	21.46	6.91745406	1
LH-IM-02	9/19/2025 17:15	21.46	6.92661616	1
LH-IM-02	9/19/2025 17:30	21.39	6.85217369	1
LH-IM-02	9/19/2025 17:45	21.37	6.84660916	1
LH-IM-02	9/19/2025 18:00	21.34	6.82826187	1
LH-IM-02	9/19/2025 18:15	21.51	6.98214706	1
LH-IM-02	9/19/2025 18:30	21.34	6.80548617	1
LH-IM-02	9/19/2025 18:45	21.44	6.87191251	1
LH-IM-02	9/19/2025 19:00	21.37	6.85216365	1
LH-IM-02	9/19/2025 19:15	21.37	6.85466317	1
LH-IM-02	9/19/2025 19:30	21.51	6.93107009	1
LH-IM-02	9/19/2025 19:45	21.44	6.88496244	1
LH-IM-02	9/19/2025 20:00	21.56	6.97271355	1
LH-IM-02	9/19/2025 20:15	21.51	6.94023063	1
LH-IM-02	9/19/2025 20:30	21.56	6.96882792	1
LH-IM-02	9/19/2025 20:45	21.58	6.9915872	1
LH-IM-02	9/19/2025 21:00	21.58	6.97243788	1
LH-IM-02	9/19/2025 21:15	21.44	6.83748289	1
LH-IM-02	9/19/2025 21:30	21.41	6.82969112	1
LH-IM-02	9/19/2025 21:45	21.46	6.92356213	1
LH-IM-02	9/19/2025 22:00	21.56	6.96272193	1
LH-IM-02	9/19/2025 22:15	21.63	7.14780944	1
LH-IM-02	9/19/2025 22:30	21.68	7.45934074	1
LH-IM-02	9/19/2025 22:45	21.65	7.39806872	1
LH-IM-02	9/19/2025 23:00	21.63	7.35231165	1
LH-IM-02	9/19/2025 23:15	21.63	7.32983583	1
LH-IM-02	9/19/2025 23:30	21.63	7.32928088	1
LH-IM-02	9/19/2025 23:45	21.6	7.36455784	1
LH-IM-02	9/20/2025 0:00	21.6	7.39369613	1
LH-IM-02	9/20/2025 0:15	21.63	7.39892817	1
LH-IM-02	9/20/2025 0:30	21.65	7.34396394	1
LH-IM-02	9/20/2025 0:45	21.65	7.2937436	1
LH-IM-02	9/20/2025 1:00	21.65	7.24934993	1
LH-IM-02	9/20/2025 1:15	21.65	7.22881786	1
LH-IM-02	9/20/2025 1:30	21.63	7.19192864	1
LH-IM-02	9/20/2025 1:45	21.63	7.24825693	1
LH-IM-02	9/20/2025 2:00	21.58	7.23220252	1
LH-IM-02	9/20/2025 2:15	21.56	7.22028384	1
LH-IM-02	9/20/2025 2:30	21.53	7.19365921	1
LH-IM-02	9/20/2025 2:45	21.51	7.17535127	1
LH-IM-02	9/20/2025 3:00	21.49	7.19340789	1
LH-IM-02	9/20/2025 3:15	21.49	7.1986825	1
LH-IM-02	9/20/2025 3:30	21.49	7.19146462	1
LH-IM-02	9/20/2025 3:45	21.49	7.15815128	1
LH-IM-02	9/20/2025 4:00	21.46	7.13873263	1
LH-IM-02	9/20/2025 4:15	21.44	7.1032018	1
LH-IM-02	9/20/2025 4:30	21.44	7.07488066	1
LH-IM-02	9/20/2025 4:45	21.44	7.05711054	1
LH-IM-02	9/20/2025 5:00	21.41	7.03823367	1
LH-IM-02	9/20/2025 5:15	21.41	7.04906344	1
LH-IM-02	9/20/2025 5:30	21.39	7.0190746	1
LH-IM-02	9/20/2025 5:45	21.37	7.01046644	1
LH-IM-02	9/20/2025 6:00	21.37	6.94297946	1
LH-IM-02	9/20/2025 6:15	21.34	6.98047024	1
LH-IM-02	9/20/2025 6:30	21.34	6.97102666	1
LH-IM-02	9/20/2025 6:45	21.32	6.96491372	1
LH-IM-02	9/20/2025 7:00	21.29	6.97213293	1
LH-IM-02	9/20/2025 7:15	21.27	6.97463141	1
LH-IM-02	9/20/2025 7:30	21.29	7.00435769	1
LH-IM-02	9/20/2025 7:45	21.27	6.98880015	1
LH-IM-02	9/20/2025 8:00	21.25	6.98574318	1
LH-IM-02	9/20/2025 8:15	21.27	6.94990556	1
LH-IM-02	9/20/2025 8:30	21.25	6.96101565	1
LH-IM-02	9/20/2025 8:45	21.25	6.95268053	1
LH-IM-02	9/20/2025 9:00	21.25	6.95017999	1
LH-IM-02	9/20/2025 9:15	21.25	6.95657025	1
LH-IM-02	9/20/2025 9:30	21.25	6.91322762	1
LH-IM-02	9/20/2025 9:45	21.25	6.90016926	1
LH-IM-02	9/20/2025 10:00	21.25	7.01158206	1
LH-IM-02	9/20/2025 10:15	21.22	7.03020024	1
LH-IM-02	9/20/2025 10:30	21.22	6.97657216	1
LH-IM-02	9/20/2025 10:45	21.22	6.98657532	1
LH-IM-02	9/20/2025 11:00	21.25	6.95518107	1
LH-IM-02	9/20/2025 11:15	21.29	7.03852705	1
LH-IM-02	9/20/2025 11:30	21.32	7.04185638	1
LH-IM-02	9/20/2025 11:45	21.32	7.05268947	1
LH-IM-02	9/20/2025 12:00	21.32	7.06268924	1
LH-IM-02	9/20/2025 12:15	21.32	7.06407809	1
LH-IM-02	9/20/2025 12:30	21.29	7.04658324	1
LH-IM-02	9/20/2025 12:45	21.32	7.05630049	1
LH-IM-02	9/20/2025 13:00	21.32	7.04935621	1
LH-IM-02	9/20/2025 13:15	21.32	7.03324547	1
LH-IM-02	9/20/2025 13:30	21.37	7.05712411	1
LH-IM-02	9/20/2025 13:45	21.34	7.04546432	1

pH Continous Monitoring Data

Station Name	Date Time	Temp C	pH SU	Use Code
LH-IM-02	9/20/2025 14:00	21.49	7.33915372	1
LH-IM-02	9/20/2025 14:15	21.41	7.14764215	1
LH-IM-02	9/20/2025 14:30	21.41	7.16957938	1
LH-IM-02	9/20/2025 14:45	21.41	7.21178773	1
LH-IM-02	9/20/2025 15:00	21.39	7.20791423	1
LH-IM-02	9/20/2025 15:15	21.39	7.24179428	1
LH-IM-02	9/20/2025 15:30	21.49	7.54292026	1
LH-IM-02	9/20/2025 15:45	21.53	7.63139249	1
LH-IM-02	9/20/2025 16:00	21.49	7.41577438	1
LH-IM-02	9/20/2025 16:15	21.56	7.68322916	1
LH-IM-02	9/20/2025 16:30	21.51	7.6292146	1
LH-IM-02	9/20/2025 16:45	21.53	7.66997519	1
LH-IM-02	9/20/2025 17:00	21.68	7.83775825	1
LH-IM-02	9/20/2025 17:15	21.58	7.70205459	1
LH-IM-02	9/20/2025 17:30	21.56	7.53585268	1
LH-IM-02	9/20/2025 17:45	21.53	7.42737603	1
LH-IM-02	9/20/2025 18:00	21.49	7.41605199	1
LH-IM-02	9/20/2025 18:15	21.49	7.37579838	1
LH-IM-02	9/20/2025 18:30	21.51	7.30082297	1
LH-IM-02	9/20/2025 18:45	21.49	7.2586465	1
LH-IM-02	9/20/2025 19:00	21.49	7.26475394	1
LH-IM-02	9/20/2025 19:15	21.44	7.25508084	1
LH-IM-02	9/20/2025 19:30	21.49	7.22505556	1
LH-IM-02	9/20/2025 19:45	21.56	7.26108297	1
LH-IM-02	9/20/2025 20:00	21.53	7.29441836	1
LH-IM-02	9/20/2025 20:15	21.51	7.23392323	1
LH-IM-02	9/20/2025 20:30	21.51	7.19367236	1
LH-IM-02	9/20/2025 20:45	21.46	7.16455309	1
LH-IM-02	9/20/2025 21:00	21.49	7.17286467	1
LH-IM-02	9/20/2025 21:15	21.58	7.279382	1
LH-IM-02	9/20/2025 21:30	21.44	7.15790047	1
LH-IM-02	9/20/2025 21:45	21.53	7.21725295	1
LH-IM-02	9/20/2025 22:00	21.53	7.20892575	1
LH-IM-02	9/20/2025 22:15	21.51	7.19256199	1
LH-IM-02	9/20/2025 22:30	21.51	7.18451181	1
LH-IM-02	9/20/2025 22:45	21.58	7.32184352	1
LH-IM-02	9/20/2025 23:00	21.56	7.1764317	1
LH-IM-02	9/20/2025 23:15	21.56	7.5291916	1
LH-IM-02	9/20/2025 23:30	21.56	7.57415391	1
LH-IM-02	9/20/2025 23:45	21.51	7.53094695	1
LH-IM-02	9/21/2025 0:00	21.51	7.40297692	1
LH-IM-02	9/21/2025 0:15	21.49	7.35941933	1
LH-IM-02	9/21/2025 0:30	21.46	7.36861803	1
LH-IM-02	9/21/2025 0:45	21.44	7.30922419	1
LH-IM-02	9/21/2025 1:00	21.41	7.34979791	1
LH-IM-02	9/21/2025 1:15	21.39	7.25679037	1
LH-IM-02	9/21/2025 1:30	21.37	7.24514339	1
LH-IM-02	9/21/2025 1:45	21.37	7.21820415	1
LH-IM-02	9/21/2025 2:00	21.34	7.22655895	1
LH-IM-02	9/21/2025 2:15	21.34	7.1823963	1
LH-IM-02	9/21/2025 2:30	21.34	7.17017519	1
LH-IM-02	9/21/2025 2:45	21.32	7.12518779	1
LH-IM-02	9/21/2025 3:00	21.32	7.11435471	1
LH-IM-02	9/21/2025 3:15	21.29	7.10297657	1
LH-IM-02	9/21/2025 3:30	21.27	7.09437119	1
LH-IM-02	9/21/2025 3:45	21.25	7.09298842	1
LH-IM-02	9/21/2025 4:00	21.22	7.0921643	1
LH-IM-02	9/21/2025 4:15	21.22	7.06548919	1
LH-IM-02	9/21/2025 4:30	21.22	7.06076547	1
LH-IM-02	9/21/2025 4:45	21.2	7.04354075	1
LH-IM-02	9/21/2025 5:00	21.17	7.05271632	1
LH-IM-02	9/21/2025 5:15	21.17	7.05632919	1
LH-IM-02	9/21/2025 5:30	21.17	7.0415998	1
LH-IM-02	9/21/2025 5:45	21.15	7.0474392	1
LH-IM-02	9/21/2025 6:00	21.17	7.05466171	1
LH-IM-02	9/21/2025 6:15	21.15	7.04577161	1
LH-IM-02	9/21/2025 6:30	21.13	7.05049988	1
LH-IM-02	9/21/2025 6:45	21.13	7.06828872	1
LH-IM-02	9/21/2025 7:00	21.13	7.08051855	1
LH-IM-02	9/21/2025 7:15	21.1	7.13250884	1
LH-IM-02	9/21/2025 7:30	21.1	7.12138968	1
LH-IM-02	9/21/2025 7:45	21.08	7.09137416	1
LH-IM-02	9/21/2025 8:00	21.08	7.06996831	1
LH-IM-02	9/21/2025 8:15	21.06	7.07720151	1
LH-IM-02	9/21/2025 8:30	21.06	7.08331788	1
LH-IM-02	9/21/2025 8:45	21.06	7.05940843	1
LH-IM-02	9/21/2025 9:00	21.08	7.08220022	1
LH-IM-02	9/21/2025 9:15	21.08	7.06802233	1
LH-IM-02	9/21/2025 9:30	21.1	7.0746892	1
LH-IM-02	9/21/2025 9:45	21.08	7.07413828	1
LH-IM-02	9/21/2025 10:00	21.08	7.07997624	1
LH-IM-02	9/21/2025 10:15	21.08	7.07942024	1
LH-IM-02	9/21/2025 10:30	21.08	7.09332014	1
LH-IM-02	9/21/2025 10:45	21.08	7.08359021	1

Station Name	Date Time	Temp C	pH SU	Use Code
LH-IM-02	9/21/2025 11:00	21.08	7.10221607	1
LH-IM-02	9/21/2025 11:15	21.13	7.14945033	1
LH-IM-02	9/21/2025 11:30	21.15	7.1855713	1
LH-IM-02	9/21/2025 11:45	21.22	7.21581454	1
LH-IM-02	9/21/2025 12:00	21.22	7.2363766	1
LH-IM-02	9/21/2025 12:15	21.22	7.2072007	1
LH-IM-02	9/21/2025 12:30	21.22	7.23526514	1
LH-IM-02	9/21/2025 12:45	21.22	7.23582087	1
LH-IM-02	9/21/2025 13:00	21.27	7.31218092	1
LH-IM-02	9/21/2025 13:15	21.25	7.29497621	1
LH-IM-02	9/21/2025 13:30	21.22	7.20219912	1
LH-IM-02	9/21/2025 13:45	21.32	7.39795926	1
LH-IM-02	9/21/2025 14:00	21.27	7.31773729	1
LH-IM-02	9/21/2025 14:15	21.25	7.23968657	1
LH-IM-02	9/21/2025 14:30	21.29	7.30577032	1
LH-IM-02	9/21/2025 14:45	21.29	7.30715932	1
LH-IM-02	9/21/2025 15:00	21.29	7.34716247	1
LH-IM-02	9/21/2025 15:15	21.29	7.35605206	1
LH-IM-02	9/21/2025 15:30	21.32	7.35268253	1
LH-IM-02	9/21/2025 15:45	21.27	7.27773142	1
LH-IM-02	9/21/2025 16:00	21.41	7.49530563	1
LH-IM-02	9/21/2025 16:15	21.49	7.58372909	1
LH-IM-02	9/21/2025 16:30	21.53	7.69967555	1
LH-IM-02	9/21/2025 16:45	21.56	7.66602136	1
LH-IM-02	9/21/2025 17:00	21.49	7.47157421	1
LH-IM-02	9/21/2025 17:15	21.58	7.67818733	1
LH-IM-02	9/21/2025 17:30	21.51	7.46515758	1
LH-IM-02	9/21/2025 17:45	21.53	7.5728245	1
LH-IM-02	9/21/2025 18:00	21.63	7.9749751	1
LH-IM-02	9/21/2025 18:15	21.68	8.09909938	1
LH-IM-02	9/21/2025 18:30	21.7	8.13647564	1
LH-IM-02	9/21/2025 18:45	21.75	8.18426734	1
LH-IM-02	9/21/2025 19:00	21.75	8.18121631	1
LH-IM-02	9/21/2025 19:15	21.72	8.06982386	1
LH-IM-02	9/21/2025 19:30	21.72	8.0473549	1
LH-IM-02	9/21/2025 19:45	21.7	7.99693671	1
LH-IM-02	9/21/2025 20:00	21.65	7.94411085	1
LH-IM-02	9/21/2025 20:15	21.6	7.79053185	1
LH-IM-02	9/21/2025 20:30	21.68	8.03695457	1
LH-IM-02	9/21/2025 20:45	21.63	7.88812409	1
LH-IM-02	9/21/2025 21:00	21.63	7.83845531	1
LH-IM-02	9/21/2025 21:15	21.58	7.70705006	1
LH-IM-02	9/21/2025 21:30	21.6	7.75612092	1
LH-IM-02	9/21/2025 21:45	21.6	7.8185601	1
LH-IM-02	9/21/2025 22:00	21.58	7.75311943	1
LH-IM-02	9/21/2025 22:15	21.53	7.74797332	1
LH-IM-02	9/21/2025 22:30	21.53	7.70689246	1
LH-IM-02	9/21/2025 22:45	21.51	7.63865274	1
LH-IM-02	9/21/2025 23:00	21.49	7.62564837	1
LH-IM-02	9/21/2025 23:15	21.46	7.55880099	1
LH-IM-02	9/21/2025 23:30	21.46	7.49272282	1
LH-IM-02	9/21/2025 23:45	21.41	7.52362966	1
LH-IM-02	9/22/2025 0:00	21.41	7.45865102	1
LH-IM-02	9/22/2025 0:15	21.39	7.4245244	1
LH-IM-02	9/22/2025 0:30	21.37	7.43399585	1
LH-IM-02	9/22/2025 0:45	21.34	7.40820908	1
LH-IM-02	9/22/2025 1:00	21.34	7.35043656	1
LH-IM-02	9/22/2025 1:15	21.29	7.31160412	1
LH-IM-02	9/22/2025 1:30	21.29	7.27882376	1
LH-IM-02	9/22/2025 1:45	21.25	7.25524546	1
LH-IM-02	9/22/2025 2:00	21.25	7.24579899	1
LH-IM-02	9/22/2025 2:15	21.22	7.23582087	1
LH-IM-02	9/22/2025 2:30	21.17	7.19250652	1
LH-IM-02	9/22/2025 2:45	21.2	7.23250228	1
LH-IM-02	9/22/2025 3:00	21.17	7.2114046	1
LH-IM-02	9/22/2025 3:15	21.15	7.19696651	1
LH-IM-02	9/22/2025 3:30	21.15	7.20808378	1
LH-IM-02	9/22/2025 3:45	21.15	7.19557685	1
LH-IM-02	9/22/2025 4:00	21.15	7.19752237	1
LH-IM-02	9/22/2025 4:15	21.1	7.20172562	1
LH-IM-02	9/22/2025 4:30	21.1	7.19838987	1
LH-IM-02	9/22/2025 4:45	21.1	7.15808291	1
LH-IM-02	9/22/2025 5:00	21.08	7.17282755	1
LH-IM-02	9/22/2025 5:15	21.06	7.16561086	1
LH-IM-02	9/22/2025 5:30	21.01	7.10196233	1
LH-IM-02	9/22/2025 5:45	20.98	7.0919614	1
LH-IM-02	9/22/2025 6:00	20.98	7.08055961	1
LH-IM-02	9/22/2025 6:15	20.98	7.06887973	1
LH-IM-02	9/22/2025 6:30	20.96	7.03217372	1
LH-IM-02	9/22/2025 6:45	20.94	7.05442633	1
LH-IM-02	9/22/2025 7:00	20.94	7.06499528	1
LH-IM-02	9/22/2025 7:15	20.94	7.04469177	1
LH-IM-02	9/22/2025 7:30	20.91	7.04942502	1
LH-IM-02	9/22/2025 7:45	20.89	7.04469937	1

pH Continous Monitoring Data

Station Name	Date Time	Temp C	pH SU	Use Code
LH-IM-02	9/22/2025 8:00	20.89	7.02967778	1
LH-IM-02	9/22/2025 8:15	20.89	7.02133245	1
LH-IM-02	9/22/2025 8:30	20.89	7.03913582	1
LH-IM-02	9/22/2025 8:45	20.89	7.05304469	1
LH-IM-02	9/22/2025 9:00	20.89	7.03218138	1
LH-IM-02	9/22/2025 9:15	20.89	7.05221016	1
LH-IM-02	9/22/2025 9:30	20.84	7.05249727	1
LH-IM-02	9/22/2025 9:45	20.84	7.03357797	1
LH-IM-02	9/22/2025 10:00	20.84	6.99212247	1
LH-IM-02	9/22/2025 10:15	20.84	7.05361016	1
LH-IM-02	9/22/2025 10:30	20.84	7.0405336	1
LH-IM-02	9/22/2025 10:45	20.84	7.05221904	1
LH-IM-02	9/22/2025 11:00	20.84	7.06112224	1
LH-IM-02	9/22/2025 11:15	20.94	7.12340263	1
LH-IM-02	9/22/2025 11:30	20.94	7.1442624	1
LH-IM-02	9/22/2025 11:45	20.98	7.19263087	1
LH-IM-02	9/22/2025 12:00	21.01	7.22292021	1
LH-IM-02	9/22/2025 12:15	21.08	7.27874476	1
LH-IM-02	9/22/2025 12:30	21.08	7.24371702	1
LH-IM-02	9/22/2025 12:45	21.13	7.29176108	1
LH-IM-02	9/22/2025 13:00	19.98	6.28166071	2
LH-IM-02	9/22/2025 13:15	21.1	10.0172154	2
LH-IM-02	9/22/2025 13:30	21.27	7.31853339	2
LH-IM-02	9/22/2025 13:45	21.22	7.34069731	1
LH-IM-02	9/22/2025 14:00	21.22	7.31610014	1
LH-IM-02	9/22/2025 14:15	21.22	7.29343758	1
LH-IM-02	9/22/2025 14:30	21.17	7.23571571	1
LH-IM-02	9/22/2025 14:45	21.25	7.33043785	1
LH-IM-02	9/22/2025 15:00	21.25	7.33734646	1
LH-IM-02	9/22/2025 15:15	21.39	7.55290866	1
LH-IM-02	9/22/2025 15:30	21.41	7.56778562	1
LH-IM-02	9/22/2025 15:45	21.25	7.29865822	1
LH-IM-02	9/22/2025 16:00	21.39	7.61257071	1
LH-IM-02	9/22/2025 16:15	21.34	7.53532188	1
LH-IM-02	9/22/2025 16:30	21.37	7.57946447	1
LH-IM-02	9/22/2025 16:45	21.37	7.65515204	1
LH-IM-02	9/22/2025 17:00	21.34	7.7063269	1
LH-IM-02	9/22/2025 17:15	21.32	7.6536056	1
LH-IM-02	9/22/2025 17:30	21.32	7.69615255	1
LH-IM-02	9/22/2025 17:45	21.32	7.70361208	1
LH-IM-02	9/22/2025 18:00	21.29	7.69567086	1
LH-IM-02	9/22/2025 18:15	21.29	7.8031543	1
LH-IM-02	9/22/2025 18:30	21.27	7.79961662	1
LH-IM-02	9/22/2025 18:45	21.29	7.88024396	1
LH-IM-02	9/22/2025 19:00	21.29	7.88659903	1
LH-IM-02	9/22/2025 19:15	21.27	7.85626341	1
LH-IM-02	9/22/2025 19:30	21.25	7.70488475	1
LH-IM-02	9/22/2025 19:45	21.25	7.7739709	1
LH-IM-02	9/22/2025 20:00	21.25	7.82094947	1
LH-IM-02	9/22/2025 20:15	21.25	7.76319346	1
LH-IM-02	9/22/2025 20:30	21.22	7.75774378	1
LH-IM-02	9/22/2025 20:45	21.2	7.67930007	1
LH-IM-02	9/22/2025 21:00	21.17	7.6343129	1
LH-IM-02	9/22/2025 21:15	21.17	7.60086612	1
LH-IM-02	9/22/2025 21:30	21.15	7.57879187	1
LH-IM-02	9/22/2025 21:45	21.15	7.55722967	1
LH-IM-02	9/22/2025 22:00	21.13	7.50750524	1
LH-IM-02	9/22/2025 22:15	21.13	7.49423529	1
LH-IM-02	9/22/2025 22:30	21.13	7.51414021	1
LH-IM-02	9/22/2025 22:45	21.1	7.46221336	1
LH-IM-02	9/22/2025 23:00	21.08	7.43404135	1
LH-IM-02	9/22/2025 23:15	21.08	7.37265741	1
LH-IM-02	9/22/2025 23:30	21.06	7.36051572	1
LH-IM-02	9/22/2025 23:45	21.03	7.35751042	1
LH-IM-02	9/23/2025 0:00	21.03	7.363318	1
LH-IM-02	9/23/2025 0:15	21.01	7.33319657	1
LH-IM-02	9/23/2025 0:30	21.01	7.32296348	1
LH-IM-02	9/23/2025 0:45	21.01	7.30470985	1
LH-IM-02	9/23/2025 1:00	20.98	7.29754938	1
LH-IM-02	9/23/2025 1:15	20.96	7.29176065	1
LH-IM-02	9/23/2025 1:30	20.96	7.26990791	1
LH-IM-02	9/23/2025 1:45	20.94	7.22096171	1
LH-IM-02	9/23/2025 2:00	20.91	7.23288081	1
LH-IM-02	9/23/2025 2:15	20.94	7.24834866	1
LH-IM-02	9/23/2025 2:30	20.91	7.1982978	1
LH-IM-02	9/23/2025 2:45	20.91	7.19027454	1
LH-IM-02	9/23/2025 3:00	20.91	7.19387118	1
LH-IM-02	9/23/2025 3:15	20.91	7.17865465	1
LH-IM-02	9/23/2025 3:30	20.89	7.1803269	1
LH-IM-02	9/23/2025 3:45	20.89	7.17036631	1
LH-IM-02	9/23/2025 4:00	20.86	7.15737827	1
LH-IM-02	9/23/2025 4:15	20.86	7.15073721	1
LH-IM-02	9/23/2025 4:30	20.86	7.13828521	1
LH-IM-02	9/23/2025 4:45	20.86	7.13302769	1

pH Continous Monitoring Data

Station Name	Date Time	Temp C	pH SU	Use Code
LH-IM-02	9/23/2025 5:00	20.86	7.12583321	1
LH-IM-02	9/23/2025 5:15	20.84	7.13026944	1
LH-IM-02	9/23/2025 5:30	20.84	7.1095147	1
LH-IM-02	9/23/2025 5:45	20.82	7.10564767	1
LH-IM-02	9/23/2025 6:00	20.79	7.10206035	1
LH-IM-02	9/23/2025 6:15	20.82	7.10371042	1
LH-IM-02	9/23/2025 6:30	20.77	7.09210264	1
LH-IM-02	9/23/2025 6:45	20.77	7.09625458	1
LH-IM-02	9/23/2025 7:00	20.75	7.07771454	1
LH-IM-02	9/23/2025 7:15	20.75	7.07439277	1
LH-IM-02	9/23/2025 7:30	20.75	7.05750707	1
LH-IM-02	9/23/2025 7:45	20.75	7.056123	1
LH-IM-02	9/23/2025 8:00	20.72	7.05612873	1
LH-IM-02	9/23/2025 8:15	20.7	7.05779372	1
LH-IM-02	9/23/2025 8:30	20.72	7.04643922	1
LH-IM-02	9/23/2025 8:45	20.72	7.07107825	1
LH-IM-02	9/23/2025 9:00	20.72	7.05889716	1
LH-IM-02	9/23/2025 9:15	20.72	7.0514224	1
LH-IM-02	9/23/2025 9:30	20.75	7.08712624	1
LH-IM-02	9/23/2025 9:45	20.75	7.07024055	1
LH-IM-02	9/23/2025 10:00	20.77	7.10954078	1
LH-IM-02	9/23/2025 10:15	20.79	7.14440723	1
LH-IM-02	9/23/2025 10:30	20.77	7.13638998	1
LH-IM-02	9/23/2025 10:45	20.77	7.13140765	1
LH-IM-02	9/23/2025 11:00	20.75	7.12920208	1
LH-IM-02	9/23/2025 11:15	20.75	7.11785267	1
LH-IM-02	9/23/2025 11:30	20.77	7.14773861	1
LH-IM-02	9/23/2025 11:45	20.79	7.17623659	1
LH-IM-02	9/23/2025 12:00	20.82	7.19531427	1
LH-IM-02	9/23/2025 12:15	20.84	7.22574128	1
LH-IM-02	9/23/2025 12:30	20.86	7.23817793	1
LH-IM-02	9/23/2025 12:45	20.89	7.27052553	1
LH-IM-02	9/23/2025 13:00	20.91	7.32528661	1
LH-IM-02	9/23/2025 13:15	20.82	7.16985338	1
LH-IM-02	9/23/2025 13:30	20.79	7.15907641	1
LH-IM-02	9/23/2025 13:45	20.84	7.24483565	1
LH-IM-02	9/23/2025 14:00	20.86	7.1927973	1
LH-IM-02	9/23/2025 14:15	20.94	7.28348142	1
LH-IM-02	9/23/2025 14:30	20.94	7.26494682	1
LH-IM-02	9/23/2025 14:45	21.17	7.55193983	1
LH-IM-02	9/23/2025 15:00	21.13	7.3842053	1
LH-IM-02	9/23/2025 15:15	21.01	7.25437411	1
LH-IM-02	9/23/2025 15:30	20.98	7.27403853	1
LH-IM-02	9/23/2025 15:45	20.94	7.21155609	1
LH-IM-02	9/23/2025 16:00	20.91	7.19746781	1
LH-IM-02	9/23/2025 16:15	20.96	7.29784623	1
LH-IM-02	9/23/2025 16:30	20.94	7.26798981	1
LH-IM-02	9/23/2025 16:45	20.96	7.28816463	1
LH-IM-02	9/23/2025 17:00	20.96	7.32108206	1
LH-IM-02	9/23/2025 17:15	20.98	7.36586914	1
LH-IM-02	9/23/2025 17:30	21.01	7.48033183	1
LH-IM-02	9/23/2025 17:45	21.01	7.49416033	1
LH-IM-02	9/23/2025 18:00	20.96	7.45524133	1
LH-IM-02	9/23/2025 18:15	20.89	7.24866758	1
LH-IM-02	9/23/2025 18:30	20.89	7.21740241	1
LH-IM-02	9/23/2025 18:45	20.86	7.20248219	1
LH-IM-02	9/23/2025 19:00	20.86	7.2301533	1
LH-IM-02	9/23/2025 19:15	20.91	7.40247589	1
LH-IM-02	9/23/2025 19:30	20.91	7.38338607	1
LH-IM-02	9/23/2025 19:45	20.89	7.34910347	1
LH-IM-02	9/23/2025 20:00	20.86	7.30016122	1
LH-IM-02	9/23/2025 20:15	20.86	7.30237491	1
LH-IM-02	9/23/2025 20:30	20.86	7.30929269	1
LH-IM-02	9/23/2025 20:45	20.86	7.29767082	1
LH-IM-02	9/23/2025 21:00	20.89	7.3291823	1
LH-IM-02	9/23/2025 21:15	20.86	7.29573384	1
LH-IM-02	9/23/2025 21:30	20.89	7.2887866	1
LH-IM-02	9/23/2025 21:45	20.91	7.28185035	1
LH-IM-02	9/23/2025 22:00	20.89	7.25807479	1
LH-IM-02	9/23/2025 22:15	20.86	7.2475861	1
LH-IM-02	9/23/2025 22:30	20.86	7.26114495	1
LH-IM-02	9/23/2025 22:45	20.86	7.26391206	1
LH-IM-02	9/23/2025 23:00	20.86	7.24094504	1
LH-IM-02	9/23/2025 23:15	20.89	7.27882601	1
LH-IM-02	9/23/2025 23:30	20.91	7.24228739	1
LH-IM-02	9/23/2025 23:45	20.91	7.19691448	1
LH-IM-02	9/24/2025 0:00	20.94	7.18361587	1
LH-IM-02	9/24/2025 0:15	20.96	7.16783621	1
LH-IM-02	9/24/2025 0:30	20.94	7.16591118	1
LH-IM-02	9/24/2025 0:45	20.89	7.16068241	1
LH-IM-02	9/24/2025 1:00	20.89	7.16593939	1
LH-IM-02	9/24/2025 1:15	20.91	7.17478135	1
LH-IM-02	9/24/2025 1:30	20.91	7.17754799	1
LH-IM-02	9/24/2025 1:45	20.91	7.1659281	1

pH Continous Monitoring Data

Station Name	Date Time	Temp C	pH SU	Use Code
LH-IM-02	9/24/2025 2:00	20.91	7.18391127	1
LH-IM-02	9/24/2025 2:15	20.91	7.17533468	1
LH-IM-02	9/24/2025 2:30	20.89	7.16400261	1
LH-IM-02	9/24/2025 2:45	20.89	7.14574154	1
LH-IM-02	9/24/2025 3:00	20.89	7.14850837	1
LH-IM-02	9/24/2025 3:15	20.89	7.13163071	1
LH-IM-02	9/24/2025 3:30	20.89	7.11336964	1
LH-IM-02	9/24/2025 3:45	20.89	7.13246076	1
LH-IM-02	9/24/2025 4:00	20.89	7.16206583	1
LH-IM-02	9/24/2025 4:15	20.89	7.17036631	1
LH-IM-02	9/24/2025 4:30	20.89	7.21795577	1
LH-IM-02	9/24/2025 4:45	20.89	7.25862816	1
LH-IM-02	9/24/2025 5:00	20.86	7.21880815	1
LH-IM-02	9/24/2025 5:15	20.86	7.18698637	1
LH-IM-02	9/24/2025 5:30	20.84	7.17537643	1
LH-IM-02	9/24/2025 5:45	20.84	7.17371605	1
LH-IM-02	9/24/2025 6:00	20.84	7.19225696	1
LH-IM-02	9/24/2025 6:15	20.84	7.17565316	1
LH-IM-02	9/24/2025 6:30	20.82	7.14937397	1
LH-IM-02	9/24/2025 6:45	20.82	7.17013013	1
LH-IM-02	9/24/2025 7:00	20.82	7.13000156	1
LH-IM-02	9/24/2025 7:15	20.79	7.13444326	1
LH-IM-02	9/24/2025 7:30	20.79	7.1399788	1
LH-IM-02	9/24/2025 7:45	20.79	7.13305937	1
LH-IM-02	9/24/2025 8:00	20.79	7.12641672	1
LH-IM-02	9/24/2025 8:15	20.77	7.11812145	1
LH-IM-02	9/24/2025 8:30	20.77	7.12947008	1
LH-IM-02	9/24/2025 8:45	20.77	7.13196124	1
LH-IM-02	9/24/2025 9:00	20.77	7.12587174	1
LH-IM-02	9/24/2025 9:15	20.77	7.12947008	1
LH-IM-02	9/24/2025 9:30	20.77	7.12697892	1
LH-IM-02	9/24/2025 9:45	20.77	7.12863969	1
LH-IM-02	9/24/2025 10:00	20.77	7.14358667	1
LH-IM-02	9/24/2025 10:15	20.77	7.14109551	1
LH-IM-02	9/24/2025 10:30	20.77	7.15438171	1
LH-IM-02	9/24/2025 10:45	20.77	7.14995297	1
LH-IM-02	9/24/2025 11:00	20.79	7.13942525	1
LH-IM-02	9/24/2025 11:15	20.79	7.15907641	1
LH-IM-02	9/24/2025 11:30	20.79	7.15547831	1
LH-IM-02	9/24/2025 11:45	20.79	7.18952189	1
LH-IM-02	9/24/2025 12:00	20.79	7.20031619	1
LH-IM-02	9/24/2025 12:15	20.79	7.22162802	1
LH-IM-02	9/24/2025 12:30	20.79	7.2183067	1
LH-IM-02	9/24/2025 12:45	20.79	7.24570762	1
LH-IM-02	9/24/2025 13:00	20.79	7.25705548	1
LH-IM-02	9/24/2025 13:15	20.79	7.23989531	1
LH-IM-02	9/24/2025 13:30	20.79	7.20031619	1
LH-IM-02	9/24/2025 13:45	20.79	7.231592	1
LH-IM-02	9/24/2025 14:00	20.79	7.22162802	1
LH-IM-02	9/24/2025 14:15	20.82	7.23738009	1
LH-IM-02	9/24/2025 14:30	20.82	7.23959408	1
LH-IM-02	9/24/2025 14:45	20.82	7.23129161	1
LH-IM-02	9/24/2025 15:00	20.82	7.20666097	1
LH-IM-02	9/24/2025 15:15	20.82	7.19559102	1
LH-IM-02	9/24/2025 15:30	20.79	7.19920908	1
LH-IM-02	9/24/2025 15:45	20.79	7.20059297	1
LH-IM-02	9/24/2025 16:00	20.79	7.20225363	1
LH-IM-02	9/24/2025 16:15	20.79	7.18481668	1
LH-IM-02	9/24/2025 16:30	20.77	7.1947939	1
LH-IM-02	9/24/2025 16:45	20.77	7.15714967	1
LH-IM-02	9/24/2025 17:00	20.77	7.17984693	1
LH-IM-02	9/24/2025 17:15	20.77	7.16794471	1
LH-IM-02	9/24/2025 17:30	20.77	7.15299773	1
LH-IM-02	9/24/2025 17:45	20.77	7.14635463	1
LH-IM-02	9/24/2025 18:00	20.75	7.14221237	1
LH-IM-02	9/24/2025 18:15	20.75	7.14608777	1
LH-IM-02	9/24/2025 18:30	20.72	7.10263834	1
LH-IM-02	9/24/2025 18:45	20.72	7.06803297	1
LH-IM-02	9/24/2025 19:00	20.72	7.09018041	1
LH-IM-02	9/24/2025 19:15	20.72	7.07301615	1
LH-IM-02	9/24/2025 19:30	20.7	7.0680376	1
LH-IM-02	9/24/2025 19:45	20.72	7.059174	1
LH-IM-02	9/24/2025 20:00	20.72	7.05419083	1
LH-IM-02	9/24/2025 20:15	20.7	7.03149185	1
LH-IM-02	9/24/2025 20:30	20.7	7.06554585	1
LH-IM-02	9/24/2025 20:45	20.7	7.04505807	1
LH-IM-02	9/24/2025 21:00	20.7	7.05696313	1
LH-IM-02	9/24/2025 21:15	20.7	7.04588866	1
LH-IM-02	9/24/2025 21:30	20.67	7.05807651	1
LH-IM-02	9/24/2025 21:45	20.67	7.02927994	1
LH-IM-02	9/24/2025 22:00	20.67	7.02540348	1
LH-IM-02	9/24/2025 22:15	20.67	7.02401903	1
LH-IM-02	9/24/2025 22:30	20.65	7.01155976	1
LH-IM-02	9/24/2025 22:45	20.65	7.01017522	1

pH Continous Monitoring Data

Station Name	Date Time	Temp C	pH SU	Use Code
LH-IM-02	9/24/2025 23:00	20.63	7.00380657	1
LH-IM-02	9/24/2025 23:15	20.63	6.99328332	1
LH-IM-02	9/24/2025 23:30	20.63	6.98746784	1
LH-IM-02	9/24/2025 23:45	20.63	6.98442163	1
LH-IM-02	9/25/2025 0:00	20.63	7.00269886	1
LH-IM-02	9/25/2025 0:15	20.63	6.99162175	1
LH-IM-02	9/25/2025 0:30	20.6	6.98995916	1
LH-IM-02	9/25/2025 0:45	20.6	6.98746656	1
LH-IM-02	9/25/2025 1:00	20.6	6.95810922	1
LH-IM-02	9/25/2025 1:15	20.6	6.95367792	1
LH-IM-02	9/25/2025 1:30	20.58	6.96032216	1
LH-IM-02	9/25/2025 1:45	20.6	6.97500353	1
LH-IM-02	9/25/2025 2:00	20.58	6.96890838	1
LH-IM-02	9/25/2025 2:15	20.58	6.96613864	1
LH-IM-02	9/25/2025 2:30	20.58	6.95976821	1
LH-IM-02	9/25/2025 2:45	20.58	6.95589056	1
LH-IM-02	9/25/2025 3:00	20.58	6.95339779	1
LH-IM-02	9/25/2025 3:15	20.56	6.936498	1
LH-IM-02	9/25/2025 3:30	20.56	6.94840873	1
LH-IM-02	9/25/2025 3:45	20.56	6.9453618	1
LH-IM-02	9/25/2025 4:00	20.56	6.94342284	1
LH-IM-02	9/25/2025 4:15	20.56	6.93926793	1
LH-IM-02	9/25/2025 4:30	20.56	6.936221	1
LH-IM-02	9/25/2025 4:45	20.56	6.93289708	1
LH-IM-02	9/25/2025 5:00	20.53	6.92790383	1
LH-IM-02	9/25/2025 5:15	20.53	6.91931614	1
LH-IM-02	9/25/2025 5:30	20.53	6.91765401	1
LH-IM-02	9/25/2025 5:45	20.53	6.92014721	1
LH-IM-02	9/25/2025 6:00	20.53	6.92513361	1
LH-IM-02	9/25/2025 6:15	20.53	6.92291743	1
LH-IM-02	9/25/2025 6:30	20.53	6.93067405	1
LH-IM-02	9/25/2025 6:45	20.53	6.92319445	1
LH-IM-02	9/25/2025 7:00	20.51	6.90628973	1
LH-IM-02	9/25/2025 7:15	20.51	6.91376983	1
LH-IM-02	9/25/2025 7:30	20.51	6.91487799	1
LH-IM-02	9/25/2025 7:45	20.51	6.91515503	1
LH-IM-02	9/25/2025 8:00	20.48	6.91154447	1
LH-IM-02	9/25/2025 8:15	20.48	6.90960498	1
LH-IM-02	9/25/2025 8:30	20.48	6.89990756	1
LH-IM-02	9/25/2025 8:45	20.48	6.90267825	1
LH-IM-02	9/25/2025 9:00	20.51	6.89687033	1
LH-IM-02	9/25/2025 9:15	20.51	6.89299176	1
LH-IM-02	9/25/2025 9:30	20.51	6.89216064	1
LH-IM-02	9/25/2025 9:45	20.51	6.89825554	1
LH-IM-02	9/25/2025 10:00	20.51	6.90379636	1
LH-IM-02	9/25/2025 10:15	20.51	6.90074891	1
LH-IM-02	9/25/2025 10:30	20.51	6.87387594	1
LH-IM-02	9/25/2025 10:45	20.51	6.87997084	1
LH-IM-02	9/25/2025 11:00	20.51	6.88661982	1
LH-IM-02	9/25/2025 11:15	20.51	6.87775451	1
LH-IM-02	9/25/2025 11:30	20.51	6.88274125	1
LH-IM-02	9/25/2025 11:45	20.51	6.88551166	1
LH-IM-02	9/25/2025 12:00	20.51	6.89271472	1
LH-IM-02	9/25/2025 12:15	20.53	6.89909353	1
LH-IM-02	9/25/2025 12:30	20.53	6.91460677	1
LH-IM-02	9/25/2025 12:45	20.53	6.93344427	1
LH-IM-02	9/25/2025 13:00	20.53	6.9162689	1
LH-IM-02	9/25/2025 13:15	20.53	6.91516081	1
LH-IM-02	9/25/2025 13:30	20.53	6.91848508	1
LH-IM-02	9/25/2025 13:45	20.53	6.91599188	1
LH-IM-02	9/25/2025 14:00	20.53	6.93233618	1
LH-IM-02	9/25/2025 14:15	20.53	6.92734978	1
LH-IM-02	9/25/2025 14:30	20.53	6.92818085	1
LH-IM-02	9/25/2025 14:45	20.53	6.92845787	1
LH-IM-02	9/25/2025 15:00	20.53	6.92236339	1
LH-IM-02	9/25/2025 15:15	20.53	6.92264041	1
LH-IM-02	9/25/2025 15:30	20.53	6.92790383	1
LH-IM-02	9/25/2025 15:45	20.56	6.92431027	1
LH-IM-02	9/25/2025 16:00	20.53	6.90851228	1
LH-IM-02	9/25/2025 16:15	20.56	6.90935261	1
LH-IM-02	9/25/2025 16:30	20.56	6.91683144	1
LH-IM-02	9/25/2025 16:45	20.56	6.92514125	1
LH-IM-02	9/25/2025 17:00	20.58	6.93816417	1
LH-IM-02	9/25/2025 17:15	20.58	6.9245924	1
LH-IM-02	9/25/2025 17:30	20.56	6.90658267	1
LH-IM-02	9/25/2025 17:45	20.56	6.8966109	1
LH-IM-02	9/25/2025 18:00	20.56	6.90048881	1
LH-IM-02	9/25/2025 18:15	20.58	6.93040887	1
LH-IM-02	9/25/2025 18:30	20.58	6.89994163	1
LH-IM-02	9/25/2025 18:45	20.63	6.91214348	1
LH-IM-02	9/25/2025 19:00	20.67	6.91713947	1
LH-IM-02	9/25/2025 19:15	20.7	6.91022638	1
LH-IM-02	9/25/2025 19:30	20.67	6.90246429	1
LH-IM-02	9/25/2025 19:45	20.72	6.9038651	1

Station Name	Date Time	Temp C	pH SU	Use Code
LH-IM-02	9/25/2025 20:00	20.75	6.90498217	1
LH-IM-02	9/25/2025 20:15	20.77	6.90471184	1
LH-IM-02	9/25/2025 20:30	20.72	6.89583666	1
LH-IM-02	9/25/2025 20:45	20.77	6.88893448	1
LH-IM-02	9/25/2025 21:00	20.75	6.88560514	1
LH-IM-02	9/25/2025 21:15	20.75	6.87425574	1
LH-IM-02	9/25/2025 21:30	20.75	6.867889	1
LH-IM-02	9/25/2025 21:45	20.75	6.86069182	1
LH-IM-02	9/25/2025 22:00	20.75	6.8546019	1
LH-IM-02	9/25/2025 22:15	20.75	6.85155694	1
LH-IM-02	9/25/2025 22:30	20.75	6.85183375	1
LH-IM-02	9/25/2025 22:45	20.75	6.8471279	1
LH-IM-02	9/25/2025 23:00	20.75	6.83716257	1
LH-IM-02	9/25/2025 23:15	20.75	6.84214524	1
LH-IM-02	9/25/2025 23:30	20.75	6.84602064	1
LH-IM-02	9/25/2025 23:45	20.72	6.84046807	1
LH-IM-02	9/26/2025 0:00	20.72	6.83548489	1
LH-IM-02	9/26/2025 0:15	20.72	6.83271646	1
LH-IM-02	9/26/2025 0:30	20.72	6.83742279	1
LH-IM-02	9/26/2025 0:45	20.72	6.83243962	1
LH-IM-02	9/26/2025 1:00	20.72	6.8291175	1
LH-IM-02	9/26/2025 1:15	20.72	6.82496486	1
LH-IM-02	9/26/2025 1:30	20.72	6.82690276	1
LH-IM-02	9/26/2025 1:45	20.72	6.82302696	1
LH-IM-02	9/26/2025 2:00	20.72	6.82081222	1
LH-IM-02	9/26/2025 2:15	20.72	6.82025853	1
LH-IM-02	9/26/2025 2:30	20.72	6.82164274	1
LH-IM-02	9/26/2025 2:45	20.72	6.82164274	1
LH-IM-02	9/26/2025 3:00	20.72	6.82053537	1
LH-IM-02	9/26/2025 3:15	20.72	6.82053537	1
LH-IM-02	9/26/2025 3:30	20.7	6.82163061	1
LH-IM-02	9/26/2025 3:45	20.7	6.82218433	1
LH-IM-02	9/26/2025 4:00	20.7	6.82218433	1
LH-IM-02	9/26/2025 4:15	20.7	6.82910587	1
LH-IM-02	9/26/2025 4:30	20.67	6.83047288	1
LH-IM-02	9/26/2025 4:45	20.67	6.82908843	1
LH-IM-02	9/26/2025 5:00	20.67	6.82604264	1
LH-IM-02	9/26/2025 5:15	20.67	6.81773593	1
LH-IM-02	9/26/2025 5:30	20.65	6.81329298	1
LH-IM-02	9/26/2025 5:45	20.65	6.80553953	1
LH-IM-02	9/26/2025 6:00	20.65	6.80304735	1
LH-IM-02	9/26/2025 6:15	20.65	6.79944754	1
LH-IM-02	9/26/2025 6:30	20.65	6.80055517	1
LH-IM-02	9/26/2025 6:45	20.63	6.79389533	1
LH-IM-02	9/26/2025 7:00	20.63	6.79084912	1
LH-IM-02	9/26/2025 7:15	20.6	6.78611951	1
LH-IM-02	9/26/2025 7:30	20.58	6.7822273	1
LH-IM-02	9/26/2025 7:45	20.58	6.78084243	1
LH-IM-02	9/26/2025 8:00	20.58	6.77751873	1
LH-IM-02	9/26/2025 8:15	20.58	6.7777957	1
LH-IM-02	9/26/2025 8:30	20.58	6.7833352	1
LH-IM-02	9/26/2025 8:45	20.58	6.78250428	1
LH-IM-02	9/26/2025 9:00	20.58	6.78167335	1
LH-IM-02	9/26/2025 9:15	20.58	6.7811194	1
LH-IM-02	9/26/2025 9:30	20.56	6.77778057	1
LH-IM-02	9/26/2025 9:45	20.56	6.78359744	1
LH-IM-02	9/26/2025 10:00	20.53	6.77443361	1
LH-IM-02	9/26/2025 10:15	20.58	6.79386025	1
LH-IM-02	9/26/2025 10:30	20.56	6.78913732	1
LH-IM-02	9/26/2025 10:45	20.56	6.80381799	1
LH-IM-02	9/26/2025 11:00	20.51	6.78577692	1
LH-IM-02	9/26/2025 11:15	20.51	6.78993254	1
LH-IM-02	9/26/2025 11:30	20.48	6.77550348	1
LH-IM-02	9/26/2025 11:45	20.48	6.79101935	1
LH-IM-02	9/26/2025 12:00	20.48	6.79489832	1
LH-IM-02	9/26/2025 12:15	20.51	6.81071061	1
LH-IM-02	9/26/2025 12:30	20.53	6.82263545	1
LH-IM-02	9/26/2025 12:45	20.63	6.82574202	1
LH-IM-02	9/26/2025 13:00	20.65	6.82381552	1
LH-IM-02	9/26/2025 13:15	20.7	6.83076704	1
LH-IM-02	9/26/2025 13:30	20.7	6.82578353	1
LH-IM-02	9/26/2025 13:45	20.65	6.82990752	1
LH-IM-02	9/26/2025 14:00	20.63	6.83266522	1
LH-IM-02	9/26/2025 14:15	20.53	6.80656817	1
LH-IM-02	9/26/2025 14:30	20.53	6.80767626	1
LH-IM-02	9/26/2025 14:45	20.51	6.8018453	1
LH-IM-02	9/26/2025 15:00	20.51	6.80406163	1
LH-IM-02	9/26/2025 15:15	20.53	6.8032439	1
LH-IM-02	9/26/2025 15:30	20.56	6.81157381	1
LH-IM-02	9/26/2025 15:45	20.58	6.81130967	1
LH-IM-02	9/26/2025 16:00	20.6	6.80716817	1
LH-IM-02	9/26/2025 16:15	20.63	6.81521877	1
LH-IM-02	9/26/2025 16:30	20.67	6.82576575	1
LH-IM-02	9/26/2025 16:45	20.6	6.79802862	1

pH Continous Monitoring Data

Station Name	Date Time	Temp C	pH SU	Use Code
LH-IM-02	9/26/2025 17:00	20.56	6.78442842	1
LH-IM-02	9/26/2025 17:15	20.56	6.78276646	1
LH-IM-02	9/26/2025 17:30	20.58	6.78388915	1
LH-IM-02	9/26/2025 17:45	20.6	6.78916603	1
LH-IM-02	9/26/2025 18:00	20.6	6.78833516	1
LH-IM-02	9/26/2025 18:15	20.65	6.80387808	1
LH-IM-02	9/26/2025 18:30	20.65	6.79944754	1
LH-IM-02	9/26/2025 18:45	20.72	6.819428	1
LH-IM-02	9/26/2025 19:00	20.72	6.82358065	1
LH-IM-02	9/26/2025 19:15	20.7	6.80695693	1
LH-IM-02	9/26/2025 19:30	20.67	6.79336961	1
LH-IM-02	9/26/2025 19:45	20.63	6.7806028	1
LH-IM-02	9/26/2025 20:00	20.63	6.77423346	1
LH-IM-02	9/26/2025 20:15	20.63	6.76703334	1
LH-IM-02	9/26/2025 20:30	20.58	6.75369889	1
LH-IM-02	9/26/2025 20:45	20.6	6.75205392	1
LH-IM-02	9/26/2025 21:00	20.6	6.75205392	1
LH-IM-02	9/26/2025 21:15	20.6	6.75537739	1
LH-IM-02	9/26/2025 21:30	20.67	6.76817261	1
LH-IM-02	9/26/2025 21:45	20.7	6.76736569	1
LH-IM-02	9/26/2025 22:00	20.67	6.75432811	1
LH-IM-02	9/26/2025 22:15	20.72	6.76378257	1
LH-IM-02	9/26/2025 22:30	20.67	6.75432811	1
LH-IM-02	9/26/2025 22:45	20.72	6.76018361	1
LH-IM-02	9/26/2025 23:00	20.65	6.74378885	1
LH-IM-02	9/26/2025 23:15	20.63	6.7407252	1
LH-IM-02	9/26/2025 23:30	20.65	6.74406576	1
LH-IM-02	9/26/2025 23:45	20.63	6.73878671	1
LH-IM-02	9/27/2025 0:00	20.63	6.74321755	1
LH-IM-02	9/27/2025 0:15	20.63	6.74127906	1
LH-IM-02	9/27/2025 0:30	20.65	6.75126539	1
LH-IM-02	9/27/2025 0:45	20.65	6.76068029	1
LH-IM-02	9/27/2025 1:00	20.65	6.75846502	1
LH-IM-02	9/27/2025 1:15	20.65	6.74877321	1
LH-IM-02	9/27/2025 1:30	20.63	6.74460219	1
LH-IM-02	9/27/2025 1:45	20.63	6.74709454	1
LH-IM-02	9/27/2025 2:00	20.63	6.74986382	1
LH-IM-02	9/27/2025 2:15	20.63	6.74321755	1
LH-IM-02	9/27/2025 2:30	20.6	6.74097568	1
LH-IM-02	9/27/2025 2:45	20.6	6.74319133	1
LH-IM-02	9/27/2025 3:00	20.6	6.75205392	1
LH-IM-02	9/27/2025 3:15	20.6	6.74845349	1
LH-IM-02	9/27/2025 3:30	20.6	6.75371566	1
LH-IM-02	9/27/2025 3:45	20.6	6.74706871	1
LH-IM-02	9/27/2025 4:00	20.63	6.75207924	1
LH-IM-02	9/27/2025 4:15	20.63	6.76094093	1
LH-IM-02	9/27/2025 4:30	20.63	6.75789472	1
LH-IM-02	9/27/2025 4:45	20.63	6.76592563	1
LH-IM-02	9/27/2025 5:00	20.63	6.77783352	1
LH-IM-02	9/27/2025 5:15	20.63	6.77949509	1
LH-IM-02	9/27/2025 5:30	20.63	6.78891063	1
LH-IM-02	9/27/2025 5:45	20.65	6.78864809	1
LH-IM-02	9/27/2025 6:00	20.65	6.79474009	1
LH-IM-02	9/27/2025 6:15	20.65	6.79667845	1
LH-IM-02	9/27/2025 6:30	20.65	6.80083208	1
LH-IM-02	9/27/2025 6:45	20.65	6.80830862	1
LH-IM-02	9/27/2025 7:00	20.67	6.82299684	1
LH-IM-02	9/27/2025 7:15	20.7	6.8274447	1
LH-IM-02	9/27/2025 7:30	20.7	6.84322583	1
LH-IM-02	9/27/2025 7:45	20.72	6.85624811	1
LH-IM-02	9/27/2025 8:00	20.75	6.86429041	1
LH-IM-02	9/27/2025 8:15	20.77	6.87121954	1
LH-IM-02	9/27/2025 8:30	20.77	6.86789799	1
LH-IM-02	9/27/2025 8:45	20.79	6.8701212	1
LH-IM-02	9/27/2025 9:00	20.82	6.87317869	1
LH-IM-02	9/27/2025 9:15	20.84	6.88813073	1
LH-IM-02	9/27/2025 9:30	20.84	6.8850867	1
LH-IM-02	9/27/2025 9:45	20.89	6.90226058	1
LH-IM-02	9/27/2025 10:00	20.91	6.91305713	1
LH-IM-02	9/27/2025 10:15	20.94	6.9199819	1
LH-IM-02	9/27/2025 10:30	20.96	6.92717938	1
LH-IM-02	9/27/2025 10:45	20.96	6.93990376	1
LH-IM-02	9/27/2025 11:00	20.98	6.93769506	1
LH-IM-02	9/27/2025 11:15	20.98	6.93714187	1
LH-IM-02	9/27/2025 11:30	21.01	6.96120987	1
LH-IM-02	9/27/2025 11:45	20.98	6.9476526	1
LH-IM-02	9/27/2025 12:00	20.98	6.96092932	1
LH-IM-02	9/27/2025 12:15	20.98	6.95290797	1
LH-IM-02	9/27/2025 12:30	20.98	6.95622715	1
LH-IM-02	9/27/2025 12:45	21.08	7.00545978	1
LH-IM-02	9/27/2025 13:00	21.15	7.03780178	1
LH-IM-02	9/27/2025 13:15	21.01	6.96535842	1
LH-IM-02	9/27/2025 13:30	20.98	6.95429096	1
LH-IM-02	9/27/2025 13:45	20.96	6.92939232	1

pH Continous Monitoring Data

Station Name	Date Time	Temp C	pH SU	Use Code
LH-IM-02	9/27/2025 14:00	20.98	6.95235477	1
LH-IM-02	9/27/2025 14:15	20.98	6.95318457	1
LH-IM-02	9/27/2025 14:30	20.98	6.95484416	1
LH-IM-02	9/27/2025 14:45	20.98	6.94654621	1
LH-IM-02	9/27/2025 15:00	21.01	6.98388861	1
LH-IM-02	9/27/2025 15:15	20.98	6.95622715	1
LH-IM-02	9/27/2025 15:30	21.03	6.95817044	1
LH-IM-02	9/27/2025 15:45	21.08	6.98361594	1
LH-IM-02	9/27/2025 16:00	20.98	6.93963125	1
LH-IM-02	9/27/2025 16:15	20.98	6.9476526	1
LH-IM-02	9/27/2025 16:30	20.98	6.95318457	1
LH-IM-02	9/27/2025 16:45	21.01	6.94876422	1
LH-IM-02	9/27/2025 17:00	21.06	6.97421305	1
LH-IM-02	9/27/2025 17:15	20.96	6.92081719	1
LH-IM-02	9/27/2025 17:30	20.89	6.90945434	1
LH-IM-02	9/27/2025 17:45	20.91	6.92606034	1
LH-IM-02	9/27/2025 18:00	20.79	6.88119228	1
LH-IM-02	9/27/2025 18:15	20.86	6.88647808	1
LH-IM-02	9/27/2025 18:30	20.91	6.89811727	1
LH-IM-02	9/27/2025 18:45	20.96	6.92579629	1
LH-IM-02	9/27/2025 19:00	20.98	6.91224803	1
LH-IM-02	9/27/2025 19:15	20.84	6.89172822	1
LH-IM-02	9/27/2025 19:30	20.89	6.89700361	1
LH-IM-02	9/27/2025 19:45	20.89	6.89838702	1
LH-IM-02	9/27/2025 20:00	20.91	6.90226723	1
LH-IM-02	9/27/2025 20:15	20.7	6.86703594	1
LH-IM-02	9/27/2025 20:30	20.77	6.88312177	1
LH-IM-02	9/27/2025 20:45	20.75	6.88892692	1
LH-IM-02	9/27/2025 21:00	20.75	6.89474003	1
LH-IM-02	9/27/2025 21:15	20.77	6.9011135	1
LH-IM-02	9/27/2025 21:30	20.72	6.90635669	1
LH-IM-02	9/27/2025 21:45	20.72	6.89749771	1
LH-IM-02	9/27/2025 22:00	20.72	6.90137352	1
LH-IM-02	9/27/2025 22:15	20.75	6.90304447	1
LH-IM-02	9/27/2025 22:30	20.75	6.9110721	1
LH-IM-02	9/27/2025 22:45	20.7	6.9107801	1
LH-IM-02	9/27/2025 23:00	20.7	6.90524287	1
LH-IM-02	9/27/2025 23:15	20.7	6.90524287	1
LH-IM-02	9/27/2025 23:30	20.7	6.90884207	1
LH-IM-02	9/27/2025 23:45	20.7	6.91105697	1
LH-IM-02	9/28/2025 0:00	20.67	6.90994032	1
LH-IM-02	9/28/2025 0:15	20.67	6.91187855	1
LH-IM-02	9/28/2025 0:30	20.67	6.90661764	1
LH-IM-02	9/28/2025 0:45	20.67	6.91270922	1
LH-IM-02	9/28/2025 1:00	20.67	6.91270922	1
LH-IM-02	9/28/2025 1:15	20.65	6.91574928	1
LH-IM-02	9/28/2025 1:30	20.65	6.91713383	1
LH-IM-02	9/28/2025 1:45	20.65	6.91824146	1
LH-IM-02	9/28/2025 2:00	20.65	6.91851837	1
LH-IM-02	9/28/2025 2:15	20.65	6.91713383	1
LH-IM-02	9/28/2025 2:30	20.65	6.9193491	1
LH-IM-02	9/28/2025 2:45	20.65	6.91824146	1
LH-IM-02	9/28/2025 3:00	20.65	6.91962601	1
LH-IM-02	9/28/2025 3:15	20.65	6.92488727	1
LH-IM-02	9/28/2025 3:30	20.65	6.91962601	1
LH-IM-02	9/28/2025 3:45	20.67	6.9135399	1
LH-IM-02	9/28/2025 4:00	20.67	6.92378483	1
LH-IM-02	9/28/2025 4:15	20.67	6.92572306	1
LH-IM-02	9/28/2025 4:30	20.7	6.9224083	1
LH-IM-02	9/28/2025 4:45	20.72	6.93597888	1
LH-IM-02	9/28/2025 5:00	20.75	6.94235216	1
LH-IM-02	9/28/2025 5:15	20.75	6.93709268	1
LH-IM-02	9/28/2025 5:30	20.77	6.95287432	1
LH-IM-02	9/28/2025 5:45	20.82	6.95924756	1
LH-IM-02	9/28/2025 6:00	20.84	6.9562063	1
LH-IM-02	9/28/2025 6:15	20.86	6.95703941	1
LH-IM-02	9/28/2025 6:30	20.86	6.94873808	1
LH-IM-02	9/28/2025 6:45	20.86	6.94846137	1
LH-IM-02	9/28/2025 7:00	20.91	6.95815338	1
LH-IM-02	9/28/2025 7:15	20.91	6.94985345	1
LH-IM-02	9/28/2025 7:30	20.94	6.9493053	1
LH-IM-02	9/28/2025 7:45	20.94	6.95400811	1
LH-IM-02	9/28/2025 8:00	20.96	6.94847889	1
LH-IM-02	9/28/2025 8:15	20.96	6.94073362	1
LH-IM-02	9/28/2025 8:30	20.98	6.94350363	1
LH-IM-02	9/28/2025 8:45	20.98	6.94046105	1
LH-IM-02	9/28/2025 9:00	21.01	6.93687171	1
LH-IM-02	9/28/2025 9:15	21.01	6.93217002	1
LH-IM-02	9/28/2025 9:30	21.03	6.92581395	1
LH-IM-02	9/28/2025 9:45	21.03	6.92747326	1
LH-IM-02	9/28/2025 10:00	21.03	6.93217463	1
LH-IM-02	9/28/2025 10:15	21.06	6.93052241	1
LH-IM-02	9/28/2025 10:30	21.03	6.92111258	1
LH-IM-02	9/28/2025 10:45	21.06	6.92305628	1

pH Continous Monitoring Data

Station Name	Date Time	Temp C	pH SU	Use Code
LH-IM-02	9/28/2025 11:00	21.06	6.93135198	1
LH-IM-02	9/28/2025 11:15	21.06	6.93218154	1
LH-IM-02	9/28/2025 11:30	21.08	6.93965177	1
LH-IM-02	9/28/2025 11:45	21.06	6.92969284	1
LH-IM-02	9/28/2025 12:00	21.1	6.95458608	1
LH-IM-02	9/28/2025 12:15	21.1	6.95154474	1
LH-IM-02	9/28/2025 12:30	21.1	6.93772047	1
LH-IM-02	9/28/2025 12:45	21.06	6.92913979	1
LH-IM-02	9/28/2025 13:00	21.06	6.93356416	1
LH-IM-02	9/28/2025 13:15	21.08	6.96951423	1
LH-IM-02	9/28/2025 13:30	21.15	6.94160119	1
LH-IM-02	9/28/2025 13:45	21.1	6.92859645	1
LH-IM-02	9/28/2025 14:00	21.13	6.92086293	1
LH-IM-02	9/28/2025 14:15	21.13	6.94215014	1
LH-IM-02	9/28/2025 14:30	21.1	6.92638457	1
LH-IM-02	9/28/2025 14:45	21.13	6.94132077	1
LH-IM-02	9/28/2025 15:00	21.27	6.97257348	1
LH-IM-02	9/28/2025 15:15	21.29	6.94908925	1
LH-IM-02	9/28/2025 15:30	21.27	6.97008655	1
LH-IM-02	9/28/2025 15:45	21.22	6.95377548	1
LH-IM-02	9/28/2025 16:00	21.27	6.95378333	1
LH-IM-02	9/28/2025 16:15	21.22	6.93277115	1
LH-IM-02	9/28/2025 16:30	21.2	6.92751514	1
LH-IM-02	9/28/2025 16:45	21.17	6.91755665	1
LH-IM-02	9/28/2025 17:00	21.17	6.91368677	1
LH-IM-02	9/28/2025 17:15	21.15	6.91395734	1
LH-IM-02	9/28/2025 17:30	21.1	6.88491175	1
LH-IM-02	9/28/2025 17:45	21.08	6.89236954	1
LH-IM-02	9/28/2025 18:00	21.01	6.87132461	1
LH-IM-02	9/28/2025 18:15	20.98	6.85029002	1
LH-IM-02	9/28/2025 18:30	21.03	6.86746164	1
LH-IM-02	9/28/2025 18:45	21.06	6.86913429	1
LH-IM-02	9/28/2025 19:00	21.08	6.87052571	1
LH-IM-02	9/28/2025 19:15	21.01	6.86026181	1
LH-IM-02	9/28/2025 19:30	21.03	6.86552578	1
LH-IM-02	9/28/2025 19:45	21.08	6.8832449	1
LH-IM-02	9/28/2025 20:00	21.08	6.87937384	1
LH-IM-02	9/28/2025 20:15	21.06	6.87853608	1
LH-IM-02	9/28/2025 20:30	21.01	6.8732606	1
LH-IM-02	9/28/2025 20:45	21.01	6.87823886	1
LH-IM-02	9/28/2025 21:00	21.01	6.88238741	1
LH-IM-02	9/28/2025 21:15	20.98	6.87241788	1
LH-IM-02	9/28/2025 21:30	20.96	6.86355746	1
LH-IM-02	9/28/2025 21:45	20.94	6.86520799	1
LH-IM-02	9/28/2025 22:00	20.94	6.87157062	1
LH-IM-02	9/28/2025 22:15	20.91	6.86962087	1
LH-IM-02	9/28/2025 22:30	20.91	6.87404749	1
LH-IM-02	9/28/2025 22:45	20.91	6.87570748	1
LH-IM-02	9/28/2025 23:00	20.89	6.87210215	1
LH-IM-02	9/28/2025 23:15	20.86	6.86738501	1
LH-IM-02	9/28/2025 23:30	20.86	6.87236581	1
LH-IM-02	9/28/2025 23:45	20.84	6.86875964	1
LH-IM-02	9/29/2025 0:00	20.82	6.86847396	1
LH-IM-02	9/29/2025 0:15	20.82	6.85657376	1
LH-IM-02	9/29/2025 0:30	20.79	6.85794301	1
LH-IM-02	9/29/2025 0:45	20.79	6.86181789	1
LH-IM-02	9/29/2025 1:00	20.79	6.85600557	1
LH-IM-02	9/29/2025 1:15	20.77	6.86180848	1
LH-IM-02	9/29/2025 1:30	20.77	6.86485324	1
LH-IM-02	9/29/2025 1:45	20.77	6.85737975	1
LH-IM-02	9/29/2025 2:00	20.75	6.86954989	1
LH-IM-02	9/29/2025 2:15	20.75	6.86456723	1
LH-IM-02	9/29/2025 2:30	20.72	6.8703671	1
LH-IM-02	9/29/2025 2:45	20.72	6.86510709	1
LH-IM-02	9/29/2025 3:00	20.7	6.86232929	1
LH-IM-02	9/29/2025 3:15	20.7	6.86703594	1
LH-IM-02	9/29/2025 3:30	20.7	6.86343674	1
LH-IM-02	9/29/2025 3:45	20.7	6.8637136	1
LH-IM-02	9/29/2025 4:00	20.65	6.86396731	1
LH-IM-02	9/29/2025 4:15	20.65	6.86618259	1
LH-IM-02	9/29/2025 4:30	20.65	6.86313659	1
LH-IM-02	9/29/2025 4:45	20.63	6.86312727	1
LH-IM-02	9/29/2025 5:00	20.6	6.86782155	1
LH-IM-02	9/29/2025 5:15	20.6	6.86532894	1
LH-IM-02	9/29/2025 5:30	20.6	6.86643677	1
LH-IM-02	9/29/2025 5:45	20.6	6.86311329	1
LH-IM-02	9/29/2025 6:00	20.58	6.86227305	1
LH-IM-02	9/29/2025 6:15	20.58	6.86365792	1
LH-IM-02	9/29/2025 6:30	20.58	6.86255002	1
LH-IM-02	9/29/2025 6:45	20.58	6.8495322	1
LH-IM-02	9/29/2025 7:00	20.56	6.85838576	1
LH-IM-02	9/29/2025 7:15	20.56	6.8608787	1
LH-IM-02	9/29/2025 7:30	20.56	6.8608787	1
LH-IM-02	9/29/2025 7:45	20.53	6.86058747	1

pH Continous Monitoring Data

Station Name	Date Time	Temp C	pH SU	Use Code
LH-IM-02	9/29/2025 8:00	20.53	6.86086449	1
LH-IM-02	9/29/2025 8:15	20.53	6.85670916	1
LH-IM-02	9/29/2025 8:30	20.53	6.85227681	1
LH-IM-02	9/29/2025 8:45	20.56	6.86309465	1
LH-IM-02	9/29/2025 9:00	20.58	6.85922632	1
LH-IM-02	9/29/2025 9:15	20.58	6.85368683	1
LH-IM-02	9/29/2025 9:30	20.58	6.8561796	1
LH-IM-02	9/29/2025 9:45	20.58	6.84177691	1
LH-IM-02	9/29/2025 10:00	20.58	6.84814733	1
LH-IM-02	9/29/2025 10:15	20.6	6.85148114	1
LH-IM-02	9/29/2025 10:30	20.6	6.85840504	1
LH-IM-02	9/29/2025 10:45	20.6	6.86200547	1
LH-IM-02	9/29/2025 11:00	20.63	6.85121938	1
LH-IM-02	9/29/2025 11:15	20.67	6.87034505	1
LH-IM-02	9/29/2025 11:30	20.7	6.8767261	1
LH-IM-02	9/29/2025 11:45	20.7	6.88032531	1
LH-IM-02	9/29/2025 12:00	20.72	6.87507343	1
LH-IM-02	9/29/2025 12:15	20.77	6.89613117	1
LH-IM-02	9/29/2025 12:30	20.82	6.91330726	1
LH-IM-02	9/29/2025 12:45	22.7	6.84153571	2
LH-IM-03	6/3/2025 11:30	23.42	9.97742688	2
LH-IM-03	6/3/2025 11:45	26.57	9.77703695	2
LH-IM-03	6/3/2025 12:00	27.7	9.71288189	2
LH-IM-03	6/3/2025 12:15	25.77	9.68909627	2
LH-IM-03	6/3/2025 12:30	24.15	9.68790332	2
LH-IM-03	6/3/2025 12:45	23.54	9.66796992	2
LH-IM-03	6/3/2025 13:00	23.3	9.66903386	2
LH-IM-03	6/3/2025 13:15	22.75	9.65478042	2
LH-IM-03	6/3/2025 13:30	22.37	9.65324684	2
LH-IM-03	6/3/2025 13:45	23.79	9.64055914	2
LH-IM-03	6/3/2025 14:00	25.33	9.6315617	2
LH-IM-03	6/3/2025 14:15	27.92	9.60110052	2
LH-IM-03	6/3/2025 14:30	29.51	9.58180076	2
LH-IM-03	6/3/2025 14:45	28.44	9.55541122	2
LH-IM-03	6/3/2025 15:00	26.11	9.56173625	2
LH-IM-03	6/3/2025 15:15	25.94	9.55450227	2
LH-IM-03	6/3/2025 15:30	25.33	9.54584471	2
LH-IM-03	6/3/2025 15:45	24.51	9.55149349	2
LH-IM-03	6/3/2025 16:00	23.91	9.55063161	2
LH-IM-03	6/3/2025 16:15	17.53	6.9124538	1
LH-IM-03	6/3/2025 16:30	16.94	6.87643738	1
LH-IM-03	6/3/2025 16:45	16.87	6.8705264	1
LH-IM-03	6/3/2025 17:00	16.87	6.87836794	1
LH-IM-03	6/3/2025 17:15	16.89	6.87333568	1
LH-IM-03	6/3/2025 17:30	16.89	6.88621732	1
LH-IM-03	6/3/2025 17:45	16.92	6.89854938	1
LH-IM-03	6/3/2025 18:00	16.94	6.89967633	1
LH-IM-03	6/3/2025 18:15	16.94	6.90051629	1
LH-IM-03	6/3/2025 18:30	16.96	6.90472267	1
LH-IM-03	6/3/2025 18:45	16.96	6.90556257	1
LH-IM-03	6/3/2025 19:00	16.96	6.90668244	1
LH-IM-03	6/3/2025 19:15	16.96	6.90556257	1
LH-IM-03	6/3/2025 19:30	16.99	6.90865166	1
LH-IM-03	6/3/2025 19:45	16.96	6.91200183	1
LH-IM-03	6/3/2025 20:00	16.96	6.90752235	1
LH-IM-03	6/3/2025 20:15	16.96	6.90696241	1
LH-IM-03	6/3/2025 20:30	16.96	6.90640247	1
LH-IM-03	6/3/2025 20:45	16.96	6.90892219	1
LH-IM-03	6/3/2025 21:00	16.96	6.90808228	1
LH-IM-03	6/3/2025 21:15	16.94	6.91059583	1
LH-IM-03	6/3/2025 21:30	16.92	6.90666957	1
LH-IM-03	6/3/2025 21:45	16.92	6.90722959	1
LH-IM-03	6/3/2025 22:00	16.92	6.90694958	1
LH-IM-03	6/3/2025 22:15	16.89	6.9080601	1
LH-IM-03	6/3/2025 22:30	16.87	6.90693354	1
LH-IM-03	6/3/2025 22:45	16.87	6.90553326	1
LH-IM-03	6/3/2025 23:00	16.84	6.907204	1
LH-IM-03	6/3/2025 23:15	16.84	6.90692391	1
LH-IM-03	6/3/2025 23:30	16.82	6.90579708	1
LH-IM-03	6/3/2025 23:45	16.8	6.90382972	1
LH-IM-03	6/4/2025 0:00	16.77	6.90381977	1
LH-IM-03	6/4/2025 0:15	16.77	6.90353962	1
LH-IM-03	6/4/2025 0:30	16.75	6.90353297	1
LH-IM-03	6/4/2025 0:45	16.75	6.90185194	1
LH-IM-03	6/4/2025 1:00	16.72	6.90184178	1
LH-IM-03	6/4/2025 1:15	16.72	6.90156158	1
LH-IM-03	6/4/2025 1:30	16.7	6.90071414	1
LH-IM-03	6/4/2025 1:45	16.68	6.90070728	1
LH-IM-03	6/4/2025 2:00	16.68	6.89734442	1
LH-IM-03	6/4/2025 2:15	16.65	6.89565219	1
LH-IM-03	6/4/2025 2:30	16.65	6.8981746	1
LH-IM-03	6/4/2025 2:45	16.63	6.897607	1
LH-IM-03	6/4/2025 3:00	16.63	6.89508442	1
LH-IM-03	6/4/2025 3:15	16.63	6.89844786	1

pH Continous Monitoring Data

Station Name	Date Time	Temp C	pH SU	Use Code
LH-IM-03	6/4/2025 3:30	16.61	6.89563779	1
LH-IM-03	6/4/2025 3:45	16.58	6.89478598	1
LH-IM-03	6/4/2025 4:00	16.58	6.89786966	1
LH-IM-03	6/4/2025 4:15	16.58	6.89786966	1
LH-IM-03	6/4/2025 4:30	16.56	6.89001268	1
LH-IM-03	6/4/2025 4:45	16.56	6.89141446	1
LH-IM-03	6/4/2025 5:00	16.53	6.89112283	1
LH-IM-03	6/4/2025 5:15	16.53	6.88944053	1
LH-IM-03	6/4/2025 5:30	16.53	6.89196398	1
LH-IM-03	6/4/2025 5:45	16.51	6.89111531	1
LH-IM-03	6/4/2025 6:00	16.51	6.88747007	1
LH-IM-03	6/4/2025 6:15	16.51	6.88943289	1
LH-IM-03	6/4/2025 6:30	16.51	6.88859168	1
LH-IM-03	6/4/2025 6:45	16.49	6.88802315	1
LH-IM-03	6/4/2025 7:00	16.49	6.88634061	1
LH-IM-03	6/4/2025 7:15	16.49	6.8824147	1
LH-IM-03	6/4/2025 7:30	16.49	6.88521892	1
LH-IM-03	6/4/2025 7:45	16.49	6.88465808	1
LH-IM-03	6/4/2025 8:00	16.51	6.88494645	1
LH-IM-03	6/4/2025 8:15	16.51	6.88606806	1
LH-IM-03	6/4/2025 8:30	16.51	6.88550725	1
LH-IM-03	6/4/2025 8:45	16.51	6.88410524	1
LH-IM-03	6/4/2025 9:00	16.51	6.88298363	1
LH-IM-03	6/4/2025 9:15	16.53	6.8813094	1
LH-IM-03	6/4/2025 9:30	16.56	6.88160205	1
LH-IM-03	6/4/2025 9:45	16.56	6.88216276	1
LH-IM-03	6/4/2025 10:00	16.58	6.88048888	1
LH-IM-03	6/4/2025 10:15	16.58	6.88020854	1
LH-IM-03	6/4/2025 10:30	16.61	6.87853911	1
LH-IM-03	6/4/2025 10:45	16.65	6.88023748	1
LH-IM-03	6/4/2025 11:00	16.65	6.88107828	1
LH-IM-03	6/4/2025 11:15	16.7	6.88053836	1
LH-IM-03	6/4/2025 11:30	16.72	6.8805466	1
LH-IM-03	6/4/2025 11:45	16.75	6.88139947	1
LH-IM-03	6/4/2025 12:00	16.77	6.87860614	1
LH-IM-03	6/4/2025 12:15	16.8	6.88057956	1
LH-IM-03	6/4/2025 12:30	16.84	6.88115619	1
LH-IM-03	6/4/2025 12:45	16.87	6.8761275	1
LH-IM-03	6/4/2025 13:00	16.89	6.88145672	1
LH-IM-03	6/4/2025 13:15	16.94	6.88119716	1
LH-IM-03	6/4/2025 13:30	16.96	6.88176529	1
LH-IM-03	6/4/2025 13:45	17.01	6.88262542	1
LH-IM-03	6/4/2025 14:00	17.06	6.88040667	1
LH-IM-03	6/4/2025 14:15	17.06	6.88152616	1
LH-IM-03	6/4/2025 14:30	17.08	6.88265373	1
LH-IM-03	6/4/2025 14:45	17.11	6.88574391	1
LH-IM-03	6/4/2025 15:00	17.15	6.89163514	1
LH-IM-03	6/4/2025 15:15	17.18	6.89416414	1
LH-IM-03	6/4/2025 15:30	17.2	6.89417143	1
LH-IM-03	6/4/2025 15:45	17.25	6.89558809	1
LH-IM-03	6/4/2025 16:00	17.27	6.89783263	1
LH-IM-03	6/4/2025 16:15	17.3	6.89756355	1
LH-IM-03	6/4/2025 16:30	17.32	6.89729098	1
LH-IM-03	6/4/2025 16:45	17.34	6.90149208	1
LH-IM-03	6/4/2025 17:00	17.37	6.90206139	1
LH-IM-03	6/4/2025 17:15	17.37	6.90429798	1
LH-IM-03	6/4/2025 17:30	17.39	6.90318635	1
LH-IM-03	6/4/2025 17:45	17.42	6.90487349	1
LH-IM-03	6/4/2025 18:00	17.44	6.90460053	1
LH-IM-03	6/4/2025 18:15	17.44	6.90348251	1
LH-IM-03	6/4/2025 18:30	17.46	6.90404813	1
LH-IM-03	6/4/2025 18:45	17.46	6.90907888	1
LH-IM-03	6/4/2025 19:00	17.46	6.90544556	1
LH-IM-03	6/4/2025 19:15	17.46	6.90516607	1
LH-IM-03	6/4/2025 19:30	17.49	6.90936772	1
LH-IM-03	6/4/2025 19:45	17.49	6.90880881	1
LH-IM-03	6/4/2025 20:00	17.49	6.90461695	1
LH-IM-03	6/4/2025 20:15	17.49	6.90545532	1
LH-IM-03	6/4/2025 20:30	17.49	6.90433749	1
LH-IM-03	6/4/2025 20:45	17.46	6.89985583	1
LH-IM-03	6/4/2025 21:00	17.46	6.90348915	1
LH-IM-03	6/4/2025 21:15	17.46	6.90209172	1
LH-IM-03	6/4/2025 21:30	17.44	6.90012845	1
LH-IM-03	6/4/2025 21:45	17.44	6.90068746	1
LH-IM-03	6/4/2025 22:00	17.44	6.90040795	1
LH-IM-03	6/4/2025 22:15	17.42	6.89956252	1
LH-IM-03	6/4/2025 22:30	17.39	6.8992726	1
LH-IM-03	6/4/2025 22:45	17.39	6.89731572	1
LH-IM-03	6/4/2025 23:00	17.37	6.89730865	1
LH-IM-03	6/4/2025 23:15	17.37	6.89758823	1
LH-IM-03	6/4/2025 23:30	17.37	6.89730865	1
LH-IM-03	6/4/2025 23:45	17.34	6.89478163	1
LH-IM-03	6/5/2025 0:00	17.37	6.89730865	1
LH-IM-03	6/5/2025 0:15	17.34	6.89198561	1

pH Continous Monitoring Data

Station Name	Date Time	Temp C	pH SU	Use Code
LH-IM-03	6/5/2025 0:30	17.34	6.89590004	1
LH-IM-03	6/5/2025 0:45	17.34	6.89254482	1
LH-IM-03	6/5/2025 1:00	17.34	6.8894692	1
LH-IM-03	6/5/2025 1:15	17.32	6.886945	1
LH-IM-03	6/5/2025 1:30	17.32	6.88974121	1
LH-IM-03	6/5/2025 1:45	17.32	6.89002083	1
LH-IM-03	6/5/2025 2:00	17.32	6.88722462	1
LH-IM-03	6/5/2025 2:15	17.3	6.88777613	1
LH-IM-03	6/5/2025 2:30	17.3	6.88721685	1
LH-IM-03	6/5/2025 2:45	17.3	6.88414081	1
LH-IM-03	6/5/2025 3:00	17.27	6.88412884	1
LH-IM-03	6/5/2025 3:15	17.27	6.88412884	1
LH-IM-03	6/5/2025 3:30	17.27	6.8827305	1
LH-IM-03	6/5/2025 3:45	17.27	6.87741678	1
LH-IM-03	6/5/2025 4:00	17.25	6.87684896	1
LH-IM-03	6/5/2025 4:15	17.25	6.8807646	1
LH-IM-03	6/5/2025 4:30	17.25	6.87992554	1
LH-IM-03	6/5/2025 4:45	17.22	6.87711596	1
LH-IM-03	6/5/2025 5:00	17.22	6.87711596	1
LH-IM-03	6/5/2025 5:15	17.22	6.87431878	1
LH-IM-03	6/5/2025 5:30	17.2	6.87123302	1
LH-IM-03	6/5/2025 5:45	17.2	6.87291144	1
LH-IM-03	6/5/2025 6:00	17.2	6.8717925	1
LH-IM-03	6/5/2025 6:15	17.2	6.87207223	1
LH-IM-03	6/5/2025 6:30	17.2	6.87263171	1
LH-IM-03	6/5/2025 6:45	17.2	6.8695546	1
LH-IM-03	6/5/2025 7:00	17.2	6.86759645	1
LH-IM-03	6/5/2025 7:15	17.2	6.86731671	1
LH-IM-03	6/5/2025 7:30	17.2	6.86815592	1
LH-IM-03	6/5/2025 7:45	17.22	6.86872444	1
LH-IM-03	6/5/2025 8:00	17.22	6.86788528	1
LH-IM-03	6/5/2025 8:15	17.22	6.86704613	1
LH-IM-03	6/5/2025 8:30	17.22	6.86620698	1
LH-IM-03	6/5/2025 8:45	17.25	6.86650049	1
LH-IM-03	6/5/2025 9:00	17.27	6.86483167	1
LH-IM-03	6/5/2025 9:15	17.27	6.86399266	1
LH-IM-03	6/5/2025 9:30	17.3	6.86428635	1
LH-IM-03	6/5/2025 9:45	17.32	6.86289759	1
LH-IM-03	6/5/2025 10:00	17.34	6.86430504	1
LH-IM-03	6/5/2025 10:15	17.37	6.86152332	1
LH-IM-03	6/5/2025 10:30	17.39	6.86432839	1
LH-IM-03	6/5/2025 10:45	17.42	6.86518097	1
LH-IM-03	6/5/2025 11:00	17.46	6.86268415	1
LH-IM-03	6/5/2025 11:15	17.49	6.86381615	1
LH-IM-03	6/5/2025 11:30	17.53	6.86271721	1
LH-IM-03	6/5/2025 11:45	17.58	6.86302019	1
LH-IM-03	6/5/2025 12:00	17.63	6.86304375	1
LH-IM-03	6/5/2025 12:15	17.68	6.86334657	1
LH-IM-03	6/5/2025 12:30	17.7	6.86223894	1
LH-IM-03	6/5/2025 12:45	17.72	6.86252765	1
LH-IM-03	6/5/2025 13:00	17.77	6.86450559	1
LH-IM-03	6/5/2025 13:15	17.8	6.86256545	1
LH-IM-03	6/5/2025 13:30	17.84	6.86397995	1
LH-IM-03	6/5/2025 13:45	17.89	6.86484053	1
LH-IM-03	6/5/2025 14:00	17.94	6.86570082	1
LH-IM-03	6/5/2025 14:15	17.99	6.86265513	1
LH-IM-03	6/5/2025 14:30	18.01	6.86573311	1
LH-IM-03	6/5/2025 14:45	18.06	6.86687181	1
LH-IM-03	6/5/2025 15:00	18.1	6.87999708	1
LH-IM-03	6/5/2025 15:15	18.13	6.87861523	1
LH-IM-03	6/5/2025 15:30	18.2	6.88003827	1
LH-IM-03	6/5/2025 15:45	18.25	6.88117377	1
LH-IM-03	6/5/2025 16:00	18.27	6.88146063	1
LH-IM-03	6/5/2025 16:15	18.34	6.88037453	1
LH-IM-03	6/5/2025 16:30	18.37	6.88651634	1
LH-IM-03	6/5/2025 16:45	18.41	6.88653191	1
LH-IM-03	6/5/2025 17:00	18.46	6.8868299	1
LH-IM-03	6/5/2025 17:15	18.49	6.88461354	1
LH-IM-03	6/5/2025 17:30	18.53	6.89103397	1
LH-IM-03	6/5/2025 17:45	18.58	6.88687645	1
LH-IM-03	6/5/2025 18:00	18.6	6.89217369	1
LH-IM-03	6/5/2025 18:15	18.65	6.88412012	1
LH-IM-03	6/5/2025 18:30	18.68	6.89081166	1
LH-IM-03	6/5/2025 18:45	18.72	6.89305286	1
LH-IM-03	6/5/2025 19:00	18.75	6.89306385	1
LH-IM-03	6/5/2025 19:15	18.77	6.89362764	1
LH-IM-03	6/5/2025 19:30	18.79	6.89280029	1
LH-IM-03	6/5/2025 19:45	18.82	6.89364586	1
LH-IM-03	6/5/2025 20:00	18.84	6.89309681	1
LH-IM-03	6/5/2025 20:15	18.84	6.89281865	1
LH-IM-03	6/5/2025 20:30	18.87	6.89394221	1
LH-IM-03	6/5/2025 20:45	18.89	6.8945057	1
LH-IM-03	6/5/2025 21:00	18.89	6.89506194	1
LH-IM-03	6/5/2025 21:15	18.89	6.89617441	1

Station Name	Date Time	Temp C	pH SU	Use Code
LH-IM-03	6/5/2025 21:30	18.89	6.89394947	1
LH-IM-03	6/5/2025 21:45	18.89	6.89534006	1
LH-IM-03	6/5/2025 22:00	18.89	6.89561818	1
LH-IM-03	6/5/2025 22:15	18.89	6.89228076	1
LH-IM-03	6/5/2025 22:30	18.89	6.89394947	1
LH-IM-03	6/5/2025 22:45	18.89	6.89200264	1
LH-IM-03	6/5/2025 23:00	18.89	6.89478382	1
LH-IM-03	6/5/2025 23:15	18.89	6.89200264	1
LH-IM-03	6/5/2025 23:30	18.89	6.89339323	1
LH-IM-03	6/5/2025 23:45	18.89	6.89061205	1
LH-IM-03	6/6/2025 0:00	18.89	6.88727464	1
LH-IM-03	6/6/2025 0:15	18.89	6.89116829	1
LH-IM-03	6/6/2025 0:30	18.87	6.88977015	1
LH-IM-03	6/6/2025 0:45	18.87	6.89060456	1
LH-IM-03	6/6/2025 1:00	18.84	6.88642084	1
LH-IM-03	6/6/2025 1:15	18.84	6.88781167	1
LH-IM-03	6/6/2025 1:30	18.82	6.88585669	1
LH-IM-03	6/6/2025 1:45	18.79	6.88584496	1
LH-IM-03	6/6/2025 2:00	18.79	6.88278462	1
LH-IM-03	6/6/2025 2:15	18.77	6.88055073	1
LH-IM-03	6/6/2025 2:30	18.75	6.88332506	1
LH-IM-03	6/6/2025 2:45	18.75	6.8819338	1
LH-IM-03	6/6/2025 3:00	18.72	6.87746919	1
LH-IM-03	6/6/2025 3:15	18.7	6.88080038	1
LH-IM-03	6/6/2025 3:30	18.7	6.8763476	1
LH-IM-03	6/6/2025 3:45	18.68	6.8743909	1
LH-IM-03	6/6/2025 4:00	18.65	6.87855318	1
LH-IM-03	6/6/2025 4:15	18.63	6.8757612	1
LH-IM-03	6/6/2025 4:30	18.6	6.87045894	1
LH-IM-03	6/6/2025 4:45	18.6	6.86990215	1
LH-IM-03	6/6/2025 5:00	18.58	6.86850116	1
LH-IM-03	6/6/2025 5:15	18.56	6.85902544	1
LH-IM-03	6/6/2025 5:30	18.56	6.86180977	1
LH-IM-03	6/6/2025 5:45	18.53	6.85984633	1
LH-IM-03	6/6/2025 6:00	18.53	6.85901094	1
LH-IM-03	6/6/2025 6:15	18.53	6.85539095	1
LH-IM-03	6/6/2025 6:30	18.51	6.85733039	1
LH-IM-03	6/6/2025 6:45	18.51	6.85816583	1
LH-IM-03	6/6/2025 7:00	18.51	6.85315319	1
LH-IM-03	6/6/2025 7:15	18.51	6.85343167	1
LH-IM-03	6/6/2025 7:30	18.51	6.84619119	1
LH-IM-03	6/6/2025 7:45	18.49	6.84896563	1
LH-IM-03	6/6/2025 8:00	18.49	6.84673764	1
LH-IM-03	6/6/2025 8:15	18.49	6.84506664	1
LH-IM-03	6/6/2025 8:30	18.49	6.84450964	1
LH-IM-03	6/6/2025 8:45	18.49	6.84590214	1
LH-IM-03	6/6/2025 9:00	18.49	6.84283865	1
LH-IM-03	6/6/2025 9:15	18.49	6.84311715	1
LH-IM-03	6/6/2025 9:30	18.49	6.84228165	1
LH-IM-03	6/6/2025 9:45	18.49	6.84061065	1
LH-IM-03	6/6/2025 10:00	18.51	6.84062158	1
LH-IM-03	6/6/2025 10:15	18.51	6.83867222	1
LH-IM-03	6/6/2025 10:30	18.53	6.83812636	1
LH-IM-03	6/6/2025 10:45	18.56	6.83842144	1
LH-IM-03	6/6/2025 11:00	18.58	6.83759727	1
LH-IM-03	6/6/2025 11:15	18.6	6.8378868	1
LH-IM-03	6/6/2025 11:30	18.6	6.83371089	1
LH-IM-03	6/6/2025 11:45	18.63	6.8376251	1
LH-IM-03	6/6/2025 12:00	18.63	6.83901693	1
LH-IM-03	6/6/2025 12:15	18.65	6.83874962	1
LH-IM-03	6/6/2025 12:30	18.65	6.83735789	1
LH-IM-03	6/6/2025 12:45	18.68	6.83598301	1
LH-IM-03	6/6/2025 13:00	18.7	6.83794235	1
LH-IM-03	6/6/2025 13:15	18.75	6.8374136	1
LH-IM-03	6/6/2025 13:30	18.75	6.8368571	1
LH-IM-03	6/6/2025 13:45	18.82	6.83912169	1
LH-IM-03	6/6/2025 14:00	18.84	6.8408017	1
LH-IM-03	6/6/2025 14:15	18.89	6.8430539	1
LH-IM-03	6/6/2025 14:30	18.91	6.84473324	1
LH-IM-03	6/6/2025 14:45	18.96	6.84698422	1
LH-IM-03	6/6/2025 15:00	18.96	6.84781838	1
LH-IM-03	6/6/2025 15:15	18.98	6.8469947	1
LH-IM-03	6/6/2025 15:30	19.01	6.8461764	1
LH-IM-03	6/6/2025 15:45	19.06	6.84981615	1
LH-IM-03	6/6/2025 16:00	19.08	6.84843674	1
LH-IM-03	6/6/2025 16:15	19.1	6.84733544	1
LH-IM-03	6/6/2025 16:30	19.13	6.84735111	1
LH-IM-03	6/6/2025 16:45	19.2	6.85238847	1
LH-IM-03	6/6/2025 17:00	19.17	6.85042836	1
LH-IM-03	6/6/2025 17:15	19.2	6.8490546	1
LH-IM-03	6/6/2025 17:30	19.22	6.84600908	1
LH-IM-03	6/6/2025 17:45	19.25	6.8435249	1
LH-IM-03	6/6/2025 18:00	19.25	6.84074714	1
LH-IM-03	6/6/2025 18:15	19.27	6.83686944	1

Station Name	Date Time	Temp C	pH SU	Use Code
LH-IM-03	6/6/2025 18:30	19.29	6.83549191	1
LH-IM-03	6/6/2025 18:45	19.32	6.83217628	1
LH-IM-03	6/6/2025 19:00	19.34	6.83440927	1
LH-IM-03	6/6/2025 19:15	19.37	6.83720287	1
LH-IM-03	6/6/2025 19:30	19.37	6.8391465	1
LH-IM-03	6/6/2025 19:45	19.39	6.84276685	1
LH-IM-03	6/6/2025 20:00	19.39	6.84526563	1
LH-IM-03	6/6/2025 20:15	19.41	6.84666433	1
LH-IM-03	6/6/2025 20:30	19.41	6.84610908	1
LH-IM-03	6/6/2025 20:45	19.44	6.84584727	1
LH-IM-03	6/6/2025 21:00	19.44	6.8441817	1
LH-IM-03	6/6/2025 21:15	19.46	6.84641295	1
LH-IM-03	6/6/2025 21:30	19.46	6.84835599	1
LH-IM-03	6/6/2025 21:45	19.48	6.84836635	1
LH-IM-03	6/6/2025 22:00	19.48	6.84919902	1
LH-IM-03	6/6/2025 22:15	19.51	6.84865942	1
LH-IM-03	6/6/2025 22:30	19.51	6.84893695	1
LH-IM-03	6/6/2025 22:45	19.51	6.85087965	1
LH-IM-03	6/6/2025 23:00	19.53	6.84728222	1
LH-IM-03	6/6/2025 23:15	19.53	6.85005731	1
LH-IM-03	6/6/2025 23:30	19.56	6.85090512	1
LH-IM-03	6/6/2025 23:45	19.56	6.85257001	1
LH-IM-03	6/7/2025 0:00	19.58	6.8539674	1
LH-IM-03	6/7/2025 0:15	19.58	6.85507725	1
LH-IM-03	6/7/2025 0:30	19.58	6.85785187	1
LH-IM-03	6/7/2025 0:45	19.6	6.85869391	1
LH-IM-03	6/7/2025 1:00	19.58	6.85563217	1
LH-IM-03	6/7/2025 1:15	19.58	6.85868426	1
LH-IM-03	6/7/2025 1:30	19.58	6.85729694	1
LH-IM-03	6/7/2025 1:45	19.58	6.85646456	1
LH-IM-03	6/7/2025 2:00	19.58	6.85674202	1
LH-IM-03	6/7/2025 2:15	19.56	6.85340246	1
LH-IM-03	6/7/2025 2:30	19.56	6.85173757	1
LH-IM-03	6/7/2025 2:45	19.56	6.85173757	1
LH-IM-03	6/7/2025 3:00	19.53	6.84811474	1
LH-IM-03	6/7/2025 3:15	19.53	6.84894727	1
LH-IM-03	6/7/2025 3:30	19.53	6.84811474	1
LH-IM-03	6/7/2025 3:45	19.53	6.8467272	1
LH-IM-03	6/7/2025 4:00	19.51	6.84505155	1
LH-IM-03	6/7/2025 4:15	19.53	6.84866976	1
LH-IM-03	6/7/2025 4:30	19.51	6.84643919	1
LH-IM-03	6/7/2025 4:45	19.48	6.84475811	1
LH-IM-03	6/7/2025 5:00	19.48	6.84448055	1
LH-IM-03	6/7/2025 5:15	19.48	6.84281521	1
LH-IM-03	6/7/2025 5:30	19.48	6.84337032	1
LH-IM-03	6/7/2025 5:45	19.46	6.84530265	1
LH-IM-03	6/7/2025 6:00	19.46	6.84363719	1
LH-IM-03	6/7/2025 6:15	19.44	6.83946258	1
LH-IM-03	6/7/2025 6:30	19.44	6.84223853	1
LH-IM-03	6/7/2025 6:45	19.44	6.84001777	1
LH-IM-03	6/7/2025 7:00	19.44	6.84251612	1
LH-IM-03	6/7/2025 7:15	19.41	6.84027899	1
LH-IM-03	6/7/2025 7:30	19.41	6.83972374	1
LH-IM-03	6/7/2025 7:45	19.39	6.83999043	1
LH-IM-03	6/7/2025 8:00	19.39	6.84054571	1
LH-IM-03	6/7/2025 8:15	19.39	6.84276685	1
LH-IM-03	6/7/2025 8:30	19.39	6.84359978	1
LH-IM-03	6/7/2025 8:45	19.37	6.84469973	1
LH-IM-03	6/7/2025 9:00	19.37	6.84053481	1
LH-IM-03	6/7/2025 9:15	19.37	6.84303376	1
LH-IM-03	6/7/2025 9:30	19.37	6.84247844	1
LH-IM-03	6/7/2025 9:45	19.37	6.84775401	1
LH-IM-03	6/7/2025 10:00	19.37	6.8463657	1
LH-IM-03	6/7/2025 10:15	19.39	6.84859734	1
LH-IM-03	6/7/2025 10:30	19.37	6.84969764	1
LH-IM-03	6/7/2025 10:45	19.39	6.84943027	1
LH-IM-03	6/7/2025 11:00	19.37	6.84692102	1
LH-IM-03	6/7/2025 11:15	19.37	6.84747635	1
LH-IM-03	6/7/2025 11:30	19.37	6.84941998	1
LH-IM-03	6/7/2025 11:45	19.37	6.84775401	1
LH-IM-03	6/7/2025 12:00	19.37	6.84830933	1
LH-IM-03	6/7/2025 12:15	19.37	6.85164127	1
LH-IM-03	6/7/2025 12:30	19.39	6.85248434	1
LH-IM-03	6/7/2025 12:45	19.39	6.8483197	1
LH-IM-03	6/7/2025 13:00	19.39	6.85109613	1
LH-IM-03	6/7/2025 13:15	19.39	6.84748677	1
LH-IM-03	6/7/2025 13:30	19.39	6.8483197	1
LH-IM-03	6/7/2025 13:45	19.41	6.84638671	1
LH-IM-03	6/7/2025 14:00	19.41	6.84583146	1
LH-IM-03	6/7/2025 14:15	19.44	6.84668005	1
LH-IM-03	6/7/2025 14:30	19.46	6.84419235	1
LH-IM-03	6/7/2025 14:45	19.48	6.84753368	1
LH-IM-03	6/7/2025 15:00	19.51	6.84727178	1
LH-IM-03	6/7/2025 15:15	19.53	6.84866976	1

pH Continous Monitoring Data

Station Name	Date Time	Temp C	pH SU	Use Code
LH-IM-03	6/7/2025 15:30	19.56	6.85257001	1
LH-IM-03	6/7/2025 15:45	19.58	6.849528	1
LH-IM-03	6/7/2025 16:00	19.63	6.85094077	1
LH-IM-03	6/7/2025 16:15	19.65	6.85289272	1
LH-IM-03	6/7/2025 16:30	19.67	6.85179326	1
LH-IM-03	6/7/2025 16:45	19.72	6.8512639	1
LH-IM-03	6/7/2025 17:00	19.75	6.85016993	1
LH-IM-03	6/7/2025 17:15	19.77	6.85184386	1
LH-IM-03	6/7/2025 17:30	19.79	6.85046765	1
LH-IM-03	6/7/2025 17:45	19.82	6.84881956	1
LH-IM-03	6/7/2025 18:00	19.82	6.84743338	1
LH-IM-03	6/7/2025 18:15	19.84	6.84439442	1
LH-IM-03	6/7/2025 18:30	19.84	6.84688936	1
LH-IM-03	6/7/2025 18:45	19.84	6.8457805	1
LH-IM-03	6/7/2025 19:00	19.86	6.84634542	1
LH-IM-03	6/7/2025 19:15	19.86	6.84495943	1
LH-IM-03	6/7/2025 19:30	19.86	6.84911739	1
LH-IM-03	6/7/2025 19:45	19.86	6.8480086	1
LH-IM-03	6/7/2025 20:00	19.86	6.848563	1
LH-IM-03	6/7/2025 20:15	19.86	6.85188936	1
LH-IM-03	6/7/2025 20:30	19.86	6.85327535	1
LH-IM-03	6/7/2025 20:45	19.86	6.85466133	1
LH-IM-03	6/7/2025 21:00	19.84	6.85742357	1
LH-IM-03	6/7/2025 21:15	19.84	6.85908687	1
LH-IM-03	6/7/2025 21:30	19.82	6.86434472	1
LH-IM-03	6/7/2025 21:45	19.82	6.86573089	1
LH-IM-03	6/7/2025 22:00	19.79	6.86294451	1
LH-IM-03	6/7/2025 22:15	19.77	6.86487613	1
LH-IM-03	6/7/2025 22:30	19.75	6.86680801	1
LH-IM-03	6/7/2025 22:45	19.75	6.86763991	1
LH-IM-03	6/7/2025 23:00	19.72	6.86679437	1
LH-IM-03	6/7/2025 23:15	19.7	6.86428913	1
LH-IM-03	6/7/2025 23:30	19.7	6.85680072	1
LH-IM-03	6/7/2025 23:45	19.67	6.8573408	1
LH-IM-03	6/8/2025 0:00	19.65	6.85677627	1
LH-IM-03	6/8/2025 0:15	19.65	6.85649887	1
LH-IM-03	6/8/2025 0:30	19.63	6.85787614	1
LH-IM-03	6/8/2025 0:45	19.6	6.85758414	1
LH-IM-03	6/8/2025 1:00	19.6	6.85869391	1
LH-IM-03	6/8/2025 1:15	19.58	6.85674202	1
LH-IM-03	6/8/2025 1:30	19.56	6.85756467	1
LH-IM-03	6/8/2025 1:45	19.53	6.85449747	1
LH-IM-03	6/8/2025 2:00	19.51	6.85143471	1
LH-IM-03	6/8/2025 2:15	19.48	6.85363994	1
LH-IM-03	6/8/2025 2:30	19.48	6.84919902	1
LH-IM-03	6/8/2025 2:45	19.46	6.84335962	1
LH-IM-03	6/8/2025 3:00	19.44	6.84001777	1
LH-IM-03	6/8/2025 3:15	19.41	6.83555939	1
LH-IM-03	6/8/2025 3:30	19.39	6.83499286	1
LH-IM-03	6/8/2025 3:45	19.37	6.83387093	1
LH-IM-03	6/8/2025 4:00	19.34	6.83135468	1
LH-IM-03	6/8/2025 4:15	19.32	6.82939919	1
LH-IM-03	6/8/2025 4:30	19.32	6.8296769	1
LH-IM-03	6/8/2025 4:45	19.29	6.83160359	1
LH-IM-03	6/8/2025 5:00	19.27	6.83186983	1
LH-IM-03	6/8/2025 5:15	19.27	6.83242534	1
LH-IM-03	6/8/2025 5:30	19.25	6.83546941	1
LH-IM-03	6/8/2025 5:45	19.25	6.83546941	1
LH-IM-03	6/8/2025 6:00	19.22	6.83767496	1
LH-IM-03	6/8/2025 6:15	19.22	6.84295323	1
LH-IM-03	6/8/2025 6:30	19.22	6.84239763	1
LH-IM-03	6/8/2025 6:45	19.22	6.84239763	1
LH-IM-03	6/8/2025 7:00	19.22	6.84656469	1
LH-IM-03	6/8/2025 7:15	19.22	6.84462006	1
LH-IM-03	6/8/2025 7:30	19.25	6.85185816	1
LH-IM-03	6/8/2025 7:45	19.27	6.85353483	1
LH-IM-03	6/8/2025 8:00	19.27	6.86214528	1
LH-IM-03	6/8/2025 8:15	19.29	6.85965507	1
LH-IM-03	6/8/2025 8:30	19.29	6.8635434	1
LH-IM-03	6/8/2025 8:45	19.32	6.86133572	1
LH-IM-03	6/8/2025 9:00	19.34	6.86717669	1
LH-IM-03	6/8/2025 9:15	19.34	6.86884283	1
LH-IM-03	6/8/2025 9:30	19.37	6.8644137	1
LH-IM-03	6/8/2025 9:45	19.39	6.86636647	1
LH-IM-03	6/8/2025 10:00	19.41	6.86915184	1
LH-IM-03	6/8/2025 10:15	19.41	6.86942946	1
LH-IM-03	6/8/2025 10:30	19.44	6.87083082	1
LH-IM-03	6/8/2025 10:45	19.46	6.87777906	1
LH-IM-03	6/8/2025 11:00	19.48	6.87556695	1
LH-IM-03	6/8/2025 11:15	19.48	6.87806497	1
LH-IM-03	6/8/2025 11:30	19.51	6.87752241	1
LH-IM-03	6/8/2025 11:45	19.53	6.87725327	1
LH-IM-03	6/8/2025 12:00	19.56	6.8808731	1
LH-IM-03	6/8/2025 12:15	19.58	6.8811587	1

Station Name	Date Time	Temp C	pH SU	Use Code
LH-IM-03	6/8/2025 12:30	19.63	6.8831209	1
LH-IM-03	6/8/2025 12:45	19.63	6.8775726	1
LH-IM-03	6/8/2025 13:00	19.65	6.87758097	1
LH-IM-03	6/8/2025 13:15	19.67	6.87925359	1
LH-IM-03	6/8/2025 13:30	19.7	6.87704717	1
LH-IM-03	6/8/2025 13:45	19.72	6.87816489	1
LH-IM-03	6/8/2025 14:00	19.75	6.87873197	1
LH-IM-03	6/8/2025 14:15	19.77	6.87984938	1
LH-IM-03	6/8/2025 14:30	19.79	6.87680768	1
LH-IM-03	6/8/2025 14:45	19.82	6.87709753	1
LH-IM-03	6/8/2025 15:00	19.82	6.87155283	1
LH-IM-03	6/8/2025 15:15	19.84	6.86934387	1
LH-IM-03	6/8/2025 15:30	19.84	6.87211603	1
LH-IM-03	6/8/2025 15:45	19.84	6.87516541	1
LH-IM-03	6/8/2025 16:00	19.84	6.87294768	1
LH-IM-03	6/8/2025 16:15	19.82	6.87543412	1
LH-IM-03	6/8/2025 16:30	19.82	6.87377071	1
LH-IM-03	6/8/2025 16:45	19.82	6.87709753	1
LH-IM-03	6/8/2025 17:00	19.79	6.87902579	1
LH-IM-03	6/8/2025 17:15	19.79	6.87902579	1
LH-IM-03	6/8/2025 17:30	19.77	6.88012666	1
LH-IM-03	6/8/2025 17:45	19.75	6.8853872	1
LH-IM-03	6/8/2025 18:00	19.75	6.88816021	1
LH-IM-03	6/8/2025 18:15	19.72	6.89092205	1
LH-IM-03	6/8/2025 18:30	19.72	6.89119938	1
LH-IM-03	6/8/2025 18:45	19.7	6.88869581	1
LH-IM-03	6/8/2025 19:00	19.67	6.8875749	1
LH-IM-03	6/8/2025 19:15	19.65	6.88812202	1
LH-IM-03	6/8/2025 19:30	19.63	6.88950145	1
LH-IM-03	6/8/2025 19:45	19.6	6.88865779	1
LH-IM-03	6/8/2025 20:00	19.58	6.88920511	1
LH-IM-03	6/8/2025 20:15	19.56	6.89030747	1
LH-IM-03	6/8/2025 20:30	19.53	6.89029622	1
LH-IM-03	6/8/2025 20:45	19.53	6.89196128	1
LH-IM-03	6/8/2025 21:00	19.51	6.88834603	1
LH-IM-03	6/8/2025 21:15	19.48	6.89194282	1
LH-IM-03	6/8/2025 21:30	19.46	6.88860452	1
LH-IM-03	6/8/2025 21:45	19.44	6.89331603	1
LH-IM-03	6/8/2025 22:00	19.44	6.88859691	1
LH-IM-03	6/8/2025 22:15	19.41	6.88858549	1
LH-IM-03	6/8/2025 22:30	19.39	6.88135916	1
LH-IM-03	6/8/2025 22:45	19.39	6.88496852	1
LH-IM-03	6/8/2025 23:00	19.37	6.87663081	1
LH-IM-03	6/8/2025 23:15	19.37	6.87718613	1
LH-IM-03	6/8/2025 23:30	19.37	6.87496484	1
LH-IM-03	6/8/2025 23:45	19.34	6.86856514	1
LH-IM-03	6/9/2025 0:00	19.34	6.86884283	1
LH-IM-03	6/9/2025 0:15	19.34	6.8696759	1
LH-IM-03	6/9/2025 0:30	19.32	6.86855616	1
LH-IM-03	6/9/2025 0:45	19.32	6.86300198	1
LH-IM-03	6/9/2025 1:00	19.29	6.86271019	1
LH-IM-03	6/9/2025 1:15	19.29	6.86659851	1
LH-IM-03	6/9/2025 1:30	19.27	6.86353407	1
LH-IM-03	6/9/2025 1:45	19.27	6.85853445	1
LH-IM-03	6/9/2025 2:00	19.27	6.86547836	1
LH-IM-03	6/9/2025 2:15	19.25	6.85908032	1
LH-IM-03	6/9/2025 2:30	19.22	6.86489975	1
LH-IM-03	6/9/2025 2:45	19.22	6.86601096	1
LH-IM-03	6/9/2025 3:00	19.2	6.86461268	1
LH-IM-03	6/9/2025 3:15	19.17	6.86320953	1
LH-IM-03	6/9/2025 3:30	19.17	6.86432094	1
LH-IM-03	6/9/2025 3:45	19.15	6.86069934	1
LH-IM-03	6/9/2025 4:00	19.13	6.86430237	1
LH-IM-03	6/9/2025 4:15	19.1	6.86150926	1
LH-IM-03	6/9/2025 4:30	19.1	6.859008	1
LH-IM-03	6/9/2025 4:45	19.08	6.86344534	1
LH-IM-03	6/9/2025 5:00	19.06	6.86010052	1
LH-IM-03	6/9/2025 5:15	19.03	6.85424848	1
LH-IM-03	6/9/2025 5:30	19.03	6.85174662	1
LH-IM-03	6/9/2025 5:45	19.01	6.84701041	1
LH-IM-03	6/9/2025 6:00	18.98	6.85060912	1
LH-IM-03	6/9/2025 6:15	18.96	6.85115499	1
LH-IM-03	6/9/2025 6:30	18.96	6.84754033	1
LH-IM-03	6/9/2025 6:45	18.94	6.85225708	1
LH-IM-03	6/9/2025 7:00	18.91	6.8539105	1
LH-IM-03	6/9/2025 7:15	18.91	6.84890472	1
LH-IM-03	6/9/2025 7:30	18.89	6.85334426	1
LH-IM-03	6/9/2025 7:45	18.89	6.85139743	1
LH-IM-03	6/9/2025 8:00	18.87	6.85110912	1
LH-IM-03	6/9/2025 8:15	18.87	6.85166539	1
LH-IM-03	6/9/2025 8:30	18.84	6.85137199	1
LH-IM-03	6/9/2025 8:45	18.84	6.84775584	1
LH-IM-03	6/9/2025 9:00	18.82	6.84830178	1
LH-IM-03	6/9/2025 9:15	18.82	6.84663267	1

pH Continous Monitoring Data

Station Name	Date Time	Temp C	pH SU	Use Code
LH-IM-03	6/9/2025 9:30	18.82	6.84691086	1
LH-IM-03	6/9/2025 9:45	18.79	6.84244371	1
LH-IM-03	6/9/2025 10:00	18.79	6.84689512	1
LH-IM-03	6/9/2025 10:15	18.79	6.83354089	1
LH-IM-03	6/9/2025 10:30	18.79	6.83381911	1
LH-IM-03	6/9/2025 10:45	18.77	6.83380772	1
LH-IM-03	6/9/2025 11:00	18.77	6.83241656	1
LH-IM-03	6/9/2025 11:15	18.77	6.82796485	1
LH-IM-03	6/9/2025 11:30	18.77	6.83158186	1
LH-IM-03	6/9/2025 11:45	18.77	6.83519888	1
LH-IM-03	6/9/2025 12:00	18.77	6.8310254	1
LH-IM-03	6/9/2025 12:15	18.77	6.82685192	1
LH-IM-03	6/9/2025 12:30	18.77	6.83241656	1
LH-IM-03	6/9/2025 12:45	18.77	6.82768661	1
LH-IM-03	6/9/2025 13:00	18.77	6.82935601	1
LH-IM-03	6/9/2025 13:15	18.77	6.82546076	1
LH-IM-03	6/9/2025 13:30	18.79	6.82797663	1
LH-IM-03	6/9/2025 13:45	18.79	6.83242804	1
LH-IM-03	6/9/2025 14:00	18.77	6.8404853	1
LH-IM-03	6/9/2025 14:15	18.77	6.83519888	1
LH-IM-03	6/9/2025 14:30	18.77	6.83714651	1
LH-IM-03	6/9/2025 14:45	18.77	6.84104176	1
LH-IM-03	6/9/2025 15:00	18.77	6.83631181	1
LH-IM-03	6/9/2025 15:15	18.77	6.83770297	1
LH-IM-03	6/9/2025 15:30	18.75	6.83963961	1
LH-IM-03	6/9/2025 15:45	18.75	6.83268333	1
LH-IM-03	6/9/2025 16:00			2
LH-IM-03	6/9/2025 16:15	16.44	10.106597	2
LH-IM-03	6/9/2025 16:30	18.41	6.71010748	2
LH-IM-03	6/9/2025 16:45	18.68	6.67302116	1
LH-IM-03	6/9/2025 17:00	18.72	6.66740697	1
LH-IM-03	6/9/2025 17:15	18.72	6.66287977	1
LH-IM-03	6/9/2025 17:30	18.72	6.66089912	1
LH-IM-03	6/9/2025 17:45	18.72	6.66033322	1
LH-IM-03	6/9/2025 18:00	18.7	6.65974401	1
LH-IM-03	6/9/2025 18:15	18.7	6.66200776	1
LH-IM-03	6/9/2025 18:30	18.7	6.66455449	1
LH-IM-03	6/9/2025 18:45	18.68	6.66481449	1
LH-IM-03	6/9/2025 19:00	18.68	6.66594644	1
LH-IM-03	6/9/2025 19:15	18.68	6.6696253	1
LH-IM-03	6/9/2025 19:30	18.68	6.67047426	1
LH-IM-03	6/9/2025 19:45	18.65	6.66930831	1
LH-IM-03	6/9/2025 20:00	18.65	6.67411962	1
LH-IM-03	6/9/2025 20:15	18.63	6.67749373	1
LH-IM-03	6/9/2025 20:30	18.63	6.67890891	1
LH-IM-03	6/9/2025 20:45	18.63	6.67664462	1
LH-IM-03	6/9/2025 21:00	18.6	6.67689443	1
LH-IM-03	6/9/2025 21:15	18.6	6.67830977	1
LH-IM-03	6/9/2025 21:30	18.6	6.67604523	1
LH-IM-03	6/9/2025 21:45	18.58	6.67602303	1
LH-IM-03	6/9/2025 22:00	18.58	6.67687228	1
LH-IM-03	6/9/2025 22:15	18.56	6.67769945	1
LH-IM-03	6/9/2025 22:30	18.56	6.67656703	1
LH-IM-03	6/9/2025 22:45	18.56	6.6805305	1
LH-IM-03	6/9/2025 23:00	18.53	6.6776663	1
LH-IM-03	6/9/2025 23:15	18.53	6.67993137	1
LH-IM-03	6/9/2025 23:30	18.53	6.68078077	1
LH-IM-03	6/9/2025 23:45	18.51	6.67934312	1
LH-IM-03	6/10/2025 0:00	18.51	6.68330727	1
LH-IM-03	6/10/2025 0:15	18.51	6.68047573	1
LH-IM-03	6/10/2025 0:30	18.49	6.67875478	1
LH-IM-03	6/10/2025 0:45	18.49	6.68017065	1
LH-IM-03	6/10/2025 1:00	18.49	6.68102017	1
LH-IM-03	6/10/2025 1:15	18.49	6.68243603	1
LH-IM-03	6/10/2025 1:30	18.49	6.67790526	1
LH-IM-03	6/10/2025 1:45	18.46	6.67957134	1
LH-IM-03	6/10/2025 2:00	18.46	6.68466898	1
LH-IM-03	6/10/2025 2:15	18.46	6.68155376	1
LH-IM-03	6/10/2025 2:30	18.46	6.68098735	1
LH-IM-03	6/10/2025 2:45	18.46	6.68268657	1
LH-IM-03	6/10/2025 3:00	18.46	6.68212016	1
LH-IM-03	6/10/2025 3:15	18.44	6.68379769	1
LH-IM-03	6/10/2025 3:30	18.44	6.68464735	1
LH-IM-03	6/10/2025 3:45	18.44	6.68464735	1
LH-IM-03	6/10/2025 4:00	18.44	6.68436413	1
LH-IM-03	6/10/2025 4:15	18.44	6.68436413	1
LH-IM-03	6/10/2025 4:30	18.41	6.6829154	1
LH-IM-03	6/10/2025 4:45	18.41	6.68263215	1
LH-IM-03	6/10/2025 5:00	18.41	6.68461491	1
LH-IM-03	6/10/2025 5:15	18.41	6.6834819	1
LH-IM-03	6/10/2025 5:30	18.41	6.68829717	1
LH-IM-03	6/10/2025 5:45	18.39	6.68855905	1
LH-IM-03	6/10/2025 6:00	18.39	6.68912559	1
LH-IM-03	6/10/2025 6:15	18.39	6.68940886	1

Station Name	Date Time	Temp C	pH SU	Use Code
LH-IM-03	6/10/2025 6:30	18.39	6.68969214	1
LH-IM-03	6/10/2025 6:45	18.39	6.69167503	1
LH-IM-03	6/10/2025 7:00	18.37	6.69080401	1
LH-IM-03	6/10/2025 7:15	18.37	6.68768782	1
LH-IM-03	6/10/2025 7:30	18.37	6.68882098	1
LH-IM-03	6/10/2025 7:45	18.34	6.687939	1
LH-IM-03	6/10/2025 8:00	18.37	6.68853769	1
LH-IM-03	6/10/2025 8:15	18.34	6.68822231	1
LH-IM-03	6/10/2025 8:30	18.34	6.68737236	1
LH-IM-03	6/10/2025 8:45	18.34	6.68737236	1
LH-IM-03	6/10/2025 9:00	18.34	6.68850563	1
LH-IM-03	6/10/2025 9:15	18.34	6.68170598	1
LH-IM-03	6/10/2025 9:30	18.34	6.68312258	1
LH-IM-03	6/10/2025 9:45	18.34	6.68142266	1
LH-IM-03	6/10/2025 10:00	18.34	6.68283926	1
LH-IM-03	6/10/2025 10:15	18.34	6.68312258	1
LH-IM-03	6/10/2025 10:30	18.34	6.68170598	1
LH-IM-03	6/10/2025 10:45	18.34	6.68170598	1
LH-IM-03	6/10/2025 11:00	18.34	6.68397253	1
LH-IM-03	6/10/2025 11:15	18.34	6.68113934	1
LH-IM-03	6/10/2025 11:30	18.34	6.68482249	1
LH-IM-03	6/10/2025 11:45	18.34	6.67943943	1
LH-IM-03	6/10/2025 12:00	18.34	6.68113934	1
LH-IM-03	6/10/2025 12:15	18.34	6.68028939	1
LH-IM-03	6/10/2025 12:30	18.34	6.68312258	1
LH-IM-03	6/10/2025 12:45	18.34	6.68170598	1
LH-IM-03	6/10/2025 13:00	18.34	6.68113934	1
LH-IM-03	6/10/2025 13:15	18.34	6.68142266	1
LH-IM-03	6/10/2025 13:30	18.34	6.67858948	1
LH-IM-03	6/10/2025 13:45	18.34	6.68113934	1
LH-IM-03	6/10/2025 14:00	18.34	6.67915611	1
LH-IM-03	6/10/2025 14:15	18.34	6.68085603	1
LH-IM-03	6/10/2025 14:30	18.34	6.6819893	1
LH-IM-03	6/10/2025 14:45	18.34	6.68368921	1
LH-IM-03	6/10/2025 15:00	18.34	6.6865224	1
LH-IM-03	6/10/2025 15:15	18.34	6.6819893	1
LH-IM-03	6/10/2025 15:30	18.32	6.68366751	1
LH-IM-03	6/10/2025 15:45	18.32	6.6828175	1
LH-IM-03	6/10/2025 16:00	18.32	6.68423419	1
LH-IM-03	6/10/2025 16:15	18.32	6.68650089	1
LH-IM-03	6/10/2025 16:30	18.3	6.68506259	1
LH-IM-03	6/10/2025 16:45	18.3	6.68449588	1
LH-IM-03	6/10/2025 17:00	18.3	6.68222901	1
LH-IM-03	6/10/2025 17:15	18.3	6.68194566	1
LH-IM-03	6/10/2025 17:30	18.3	6.68194566	1
LH-IM-03	6/10/2025 17:45	18.27	6.68418001	1
LH-IM-03	6/10/2025 18:00	18.27	6.6821963	1
LH-IM-03	6/10/2025 18:15	18.27	6.67766211	1
LH-IM-03	6/10/2025 18:30	18.27	6.68077937	1
LH-IM-03	6/10/2025 18:45	18.25	6.67962384	1
LH-IM-03	6/10/2025 19:00	18.25	6.68047405	1
LH-IM-03	6/10/2025 19:15	18.25	6.6736723	1
LH-IM-03	6/10/2025 19:30	18.25	6.6733889	1
LH-IM-03	6/10/2025 19:45	18.25	6.67452252	1
LH-IM-03	6/10/2025 20:00	18.22	6.67618962	1
LH-IM-03	6/10/2025 20:15	18.22	6.67647306	1
LH-IM-03	6/10/2025 20:30	18.22	6.67533932	1
LH-IM-03	6/10/2025 20:45	18.2	6.67475012	1
LH-IM-03	6/10/2025 21:00	18.2	6.67560049	1
LH-IM-03	6/10/2025 21:15	18.2	6.67418321	1
LH-IM-03	6/10/2025 21:30	18.2	6.67503358	1
LH-IM-03	6/10/2025 21:45	18.18	6.67614517	1
LH-IM-03	6/10/2025 22:00	18.18	6.67047568	1
LH-IM-03	6/10/2025 22:15	18.18	6.67642864	1
LH-IM-03	6/10/2025 22:30	18.15	6.67441079	1
LH-IM-03	6/10/2025 22:45	18.15	6.67582831	1
LH-IM-03	6/10/2025 23:00	18.15	6.6752613	1
LH-IM-03	6/10/2025 23:15	18.13	6.67041911	1
LH-IM-03	6/10/2025 23:30	18.13	6.66786741	1
LH-IM-03	6/10/2025 23:45	18.13	6.66815093	1
LH-IM-03	6/11/2025 0:00	18.1	6.66584833	1
LH-IM-03	6/11/2025 0:15	18.1	6.67095227	1
LH-IM-03	6/11/2025 0:30	18.1	6.66414702	1
LH-IM-03	6/11/2025 0:45	18.08	6.66582538	1
LH-IM-03	6/11/2025 1:00	18.08	6.66695967	1
LH-IM-03	6/11/2025 1:15	18.08	6.66781039	1
LH-IM-03	6/11/2025 1:30	18.08	6.66724324	1
LH-IM-03	6/11/2025 1:45	18.06	6.66835476	1
LH-IM-03	6/11/2025 2:00	18.06	6.6669368	1
LH-IM-03	6/11/2025 2:15	18.06	6.66835476	1
LH-IM-03	6/11/2025 2:30	18.06	6.66523525	1
LH-IM-03	6/11/2025 2:45	18.03	6.66463352	1
LH-IM-03	6/11/2025 3:00	18.03	6.66803697	1
LH-IM-03	6/11/2025 3:15	18.03	6.665768	1

Station Name	Date Time	Temp C	pH SU	Use Code
LH-IM-03	6/11/2025 3:30	18.01	6.66687961	1
LH-IM-03	6/11/2025 3:45	18.01	6.66801416	1
LH-IM-03	6/11/2025 4:00	18.01	6.66716325	1
LH-IM-03	6/11/2025 4:15	17.99	6.66543843	1
LH-IM-03	6/11/2025 4:30	17.99	6.66714038	1
LH-IM-03	6/11/2025 4:45	17.99	6.6662894	1
LH-IM-03	6/11/2025 5:00	17.99	6.67082795	1
LH-IM-03	6/11/2025 5:15	17.96	6.66228337	1
LH-IM-03	6/11/2025 5:30	17.96	6.66710608	1
LH-IM-03	6/11/2025 5:45	17.94	6.66509725	1
LH-IM-03	6/11/2025 6:00	17.94	6.66396242	1
LH-IM-03	6/11/2025 6:15	17.94	6.66140905	1
LH-IM-03	6/11/2025 6:30	17.91	6.65967172	1
LH-IM-03	6/11/2025 6:45	17.91	6.66563021	1
LH-IM-03	6/11/2025 7:00	17.91	6.66279284	1
LH-IM-03	6/11/2025 7:15	17.91	6.66392778	1
LH-IM-03	6/11/2025 7:30	17.91	6.65967172	1
LH-IM-03	6/11/2025 7:45	17.91	6.66506273	1
LH-IM-03	6/11/2025 8:00	17.91	6.66818385	1
LH-IM-03	6/11/2025 8:15	17.94	6.66112534	1
LH-IM-03	6/11/2025 8:30	17.94	6.66367871	1
LH-IM-03	6/11/2025 8:45	17.94	6.66481354	1
LH-IM-03	6/11/2025 9:00	17.96	6.66370182	1
LH-IM-03	6/11/2025 9:15	17.96	6.66398551	1
LH-IM-03	6/11/2025 9:30	17.99	6.6662894	1
LH-IM-03	6/11/2025 9:45	17.99	6.66430379	1
LH-IM-03	6/11/2025 10:00	18.01	6.66205773	1
LH-IM-03	6/11/2025 10:15	18.03	6.66037922	1
LH-IM-03	6/11/2025 10:30	18.06	6.66239934	1
LH-IM-03	6/11/2025 10:45	18.1	6.66414702	1
LH-IM-03	6/11/2025 11:00	18.1	6.66584833	1
LH-IM-03	6/11/2025 11:15	18.15	6.66789021	1
LH-IM-03	6/11/2025 11:30	18.18	6.66594009	1
LH-IM-03	6/11/2025 11:45	18.2	6.66624647	1
LH-IM-03	6/11/2025 12:00	18.25	6.66800418	1
LH-IM-03	6/11/2025 12:15	18.27	6.66746019	1
LH-IM-03	6/11/2025 12:30	18.32	6.67091729	1
LH-IM-03	6/11/2025 12:45	18.34	6.66867332	1
LH-IM-03	6/11/2025 13:00	18.37	6.67352334	1
LH-IM-03	6/11/2025 13:15	18.41	6.67328487	1
LH-IM-03	6/11/2025 13:30	18.44	6.6747346	1
LH-IM-03	6/11/2025 13:45	18.49	6.67394084	1
LH-IM-03	6/11/2025 14:00	18.51	6.67594527	1
LH-IM-03	6/11/2025 14:15	18.56	6.67401908	1
LH-IM-03	6/11/2025 14:30	18.58	6.67489068	1
LH-IM-03	6/11/2025 14:45	18.6	6.6763283	1
LH-IM-03	6/11/2025 15:00	18.65	6.67949696	1
LH-IM-03	6/11/2025 15:15	18.7	6.68040077	1
LH-IM-03	6/11/2025 15:30	18.72	6.68296922	1
LH-IM-03	6/11/2025 15:45	18.77	6.68415513	1
LH-IM-03	6/11/2025 16:00	18.79	6.68643982	1
LH-IM-03	6/11/2025 16:15	18.82	6.69043198	1
LH-IM-03	6/11/2025 16:30	18.82	6.69128054	1
LH-IM-03	6/11/2025 16:45	18.87	6.68907096	1
LH-IM-03	6/11/2025 17:00	18.89	6.69418239	1
LH-IM-03	6/11/2025 17:15	18.89	6.69644467	1
LH-IM-03	6/11/2025 17:30	18.91	6.70127248	1
LH-IM-03	6/11/2025 17:45	18.94	6.69508295	1
LH-IM-03	6/11/2025 18:00	18.96	6.6931248	1
LH-IM-03	6/11/2025 18:15	18.96	6.69566926	1
LH-IM-03	6/11/2025 18:30	18.96	6.69651741	1
LH-IM-03	6/11/2025 18:45	18.96	6.69849643	1
LH-IM-03	6/11/2025 19:00	18.96	6.69821371	1
LH-IM-03	6/11/2025 19:15	18.96	6.69736556	1
LH-IM-03	6/11/2025 19:30	18.96	6.69736556	1
LH-IM-03	6/11/2025 19:45	18.96	6.697931	1
LH-IM-03	6/11/2025 20:00	18.96	6.69708284	1
LH-IM-03	6/11/2025 20:15	18.94	6.69847579	1
LH-IM-03	6/11/2025 20:30	18.94	6.69791031	1
LH-IM-03	6/11/2025 20:45	18.91	6.69533439	1
LH-IM-03	6/11/2025 21:00	18.91	6.69957588	1
LH-IM-03	6/11/2025 21:15	18.89	6.69474796	1
LH-IM-03	6/11/2025 21:30	18.89	6.69616188	1
LH-IM-03	6/11/2025 21:45	18.87	6.69585827	1
LH-IM-03	6/11/2025 22:00	18.84	6.69328152	1
LH-IM-03	6/11/2025 22:15	18.84	6.69441285	1
LH-IM-03	6/11/2025 22:30	18.84	6.69045318	1
LH-IM-03	6/11/2025 22:45	18.82	6.69297766	1
LH-IM-03	6/11/2025 23:00	18.82	6.69099769	1
LH-IM-03	6/11/2025 23:15	18.79	6.69266323	1
LH-IM-03	6/11/2025 23:30	18.79	6.69238034	1
LH-IM-03	6/11/2025 23:45	18.77	6.69264217	1
LH-IM-03	6/12/2025 0:00	18.75	6.69318695	1
LH-IM-03	6/12/2025 0:15	18.75	6.69120651	1

pH Continous Monitoring Data

Station Name	Date Time	Temp C	pH SU	Use Code
LH-IM-03	6/12/2025 0:30	18.72	6.69060887	1
LH-IM-03	6/12/2025 0:45	18.7	6.69228548	1
LH-IM-03	6/12/2025 1:00	18.68	6.6897175	1
LH-IM-03	6/12/2025 1:15	18.68	6.69000049	1
LH-IM-03	6/12/2025 1:30	18.65	6.68600637	1
LH-IM-03	6/12/2025 1:45	18.63	6.68711699	1
LH-IM-03	6/12/2025 2:00	18.63	6.68400358	1
LH-IM-03	6/12/2025 2:15	18.6	6.68340496	1
LH-IM-03	6/12/2025 2:30	18.58	6.68593103	1
LH-IM-03	6/12/2025 2:45	18.56	6.68421086	1
LH-IM-03	6/12/2025 3:00	18.56	6.68336155	1
LH-IM-03	6/12/2025 3:15	18.53	6.68247958	1
LH-IM-03	6/12/2025 3:30	18.51	6.68104204	1
LH-IM-03	6/12/2025 3:45	18.51	6.67877681	1
LH-IM-03	6/12/2025 4:00	18.49	6.67620622	1
LH-IM-03	6/12/2025 4:15	18.49	6.67733892	1
LH-IM-03	6/12/2025 4:30	18.49	6.67592305	1
LH-IM-03	6/12/2025 4:45	18.46	6.67305769	1
LH-IM-03	6/12/2025 5:00	18.46	6.67107527	1
LH-IM-03	6/12/2025 5:15	18.46	6.66994246	1
LH-IM-03	6/12/2025 5:30	18.46	6.67220808	1
LH-IM-03	6/12/2025 5:45	18.44	6.66907016	1
LH-IM-03	6/12/2025 6:00	18.44	6.66793728	1
LH-IM-03	6/12/2025 6:15	18.44	6.67161916	1
LH-IM-03	6/12/2025 6:30	18.44	6.66793728	1
LH-IM-03	6/12/2025 6:45	18.44	6.66765405	1
LH-IM-03	6/12/2025 7:00	18.44	6.66907016	1
LH-IM-03	6/12/2025 7:15	18.41	6.66818636	1
LH-IM-03	6/12/2025 7:30	18.44	6.66991983	1
LH-IM-03	6/12/2025 7:45	18.44	6.66765405	1
LH-IM-03	6/12/2025 8:00	18.44	6.66425539	1
LH-IM-03	6/12/2025 8:15	18.44	6.66652117	1
LH-IM-03	6/12/2025 8:30	18.44	6.66397217	1
LH-IM-03	6/12/2025 8:45	18.46	6.66286241	1
LH-IM-03	6/12/2025 9:00	18.46	6.66399522	1
LH-IM-03	6/12/2025 9:15	18.49	6.66629517	1
LH-IM-03	6/12/2025 9:30	18.51	6.66830012	1
LH-IM-03	6/12/2025 9:45	18.53	6.6669072	1
LH-IM-03	6/12/2025 10:00	18.56	6.66750766	1
LH-IM-03	6/12/2025 10:15	18.58	6.66894588	1
LH-IM-03	6/12/2025 10:30	18.6	6.66811938	1
LH-IM-03	6/12/2025 10:45	18.63	6.67239906	1
LH-IM-03	6/12/2025 11:00	18.65	6.67411962	1
LH-IM-03	6/12/2025 11:15	18.7	6.68153265	1
LH-IM-03	6/12/2025 11:30	18.72	6.68240332	1
LH-IM-03	6/12/2025 11:45	18.75	6.68271888	1
LH-IM-03	6/12/2025 12:00	18.77	6.69037896	1
LH-IM-03	6/12/2025 12:15	18.79	6.69011729	1
LH-IM-03	6/12/2025 12:30	18.84	6.68988752	1
LH-IM-03	6/12/2025 12:45	18.89	6.6919201	1
LH-IM-03	6/12/2025 13:00	18.89	6.6938996	1
LH-IM-03	6/12/2025 13:15	18.94	6.69819305	1
LH-IM-03	6/12/2025 13:30	18.96	6.69821371	1
LH-IM-03	6/12/2025 13:45	19.01	6.69006796	1
LH-IM-03	6/12/2025 14:00	19.03	6.69828601	1
LH-IM-03	6/12/2025 14:15	19.06	6.70029533	1
LH-IM-03	6/12/2025 14:30	19.08	6.69720723	1
LH-IM-03	6/12/2025 14:45	19.13	6.70234498	1
LH-IM-03	6/12/2025 15:00	19.15	6.70490815	1
LH-IM-03	6/12/2025 15:15	19.2	6.70495862	1
LH-IM-03	6/12/2025 15:30	19.22	6.70639113	1
LH-IM-03	6/12/2025 15:45	19.25	6.70613881	1
LH-IM-03	6/12/2025 16:00	19.29	6.7073086	1
LH-IM-03	6/12/2025 16:15	19.34	6.71328799	1
LH-IM-03	6/12/2025 16:30	19.37	6.71359971	1
LH-IM-03	6/12/2025 16:45	19.37	6.71444668	1
LH-IM-03	6/12/2025 17:00	19.41	6.71843767	1
LH-IM-03	6/12/2025 17:15	19.41	6.71928452	1
LH-IM-03	6/12/2025 17:30	19.44	6.72072457	1
LH-IM-03	6/12/2025 17:45	19.46	6.71792132	1
LH-IM-03	6/12/2025 18:00	19.46	6.72384824	1
LH-IM-03	6/12/2025 18:15	19.48	6.72273825	1
LH-IM-03	6/12/2025 18:30	19.48	6.72640705	1
LH-IM-03	6/12/2025 18:45	19.51	6.72445979	1
LH-IM-03	6/12/2025 19:00	19.51	6.72502416	1
LH-IM-03	6/12/2025 19:15	19.51	6.72445979	1
LH-IM-03	6/12/2025 19:30	19.51	6.72474198	1
LH-IM-03	6/12/2025 19:45	19.51	6.72530635	1
LH-IM-03	6/12/2025 20:00	19.48	6.7255604	1
LH-IM-03	6/12/2025 20:15	19.48	6.72612483	1
LH-IM-03	6/12/2025 20:30	19.48	6.72217382	1
LH-IM-03	6/12/2025 20:45	19.48	6.72245604	1
LH-IM-03	6/12/2025 21:00	19.46	6.71679238	1
LH-IM-03	6/12/2025 21:15	19.46	6.71989696	1

pH Continous Monitoring Data

Station Name	Date Time	Temp C	pH SU	Use Code
LH-IM-03	6/12/2025 21:30	19.46	6.71876802	1
LH-IM-03	6/12/2025 21:45	19.44	6.71649077	1
LH-IM-03	6/12/2025 22:00	19.44	6.72016007	1
LH-IM-03	6/12/2025 22:15	19.41	6.7130743	1
LH-IM-03	6/12/2025 22:30	19.41	6.71138061	1
LH-IM-03	6/12/2025 22:45	19.39	6.71164318	1
LH-IM-03	6/12/2025 23:00	19.37	6.71247043	1
LH-IM-03	6/12/2025 23:15	19.37	6.71557596	1
LH-IM-03	6/12/2025 23:30	19.34	6.70905274	1
LH-IM-03	6/12/2025 23:45	19.34	6.71272329	1
LH-IM-03	6/13/2025 0:00	19.32	6.71100943	1
LH-IM-03	6/13/2025 0:15	19.32	6.7084681	1
LH-IM-03	6/13/2025 0:30	19.29	6.70956779	1
LH-IM-03	6/13/2025 0:45	19.27	6.70531166	1
LH-IM-03	6/13/2025 1:00	19.27	6.70954793	1
LH-IM-03	6/13/2025 1:15	19.25	6.70783344	1
LH-IM-03	6/13/2025 1:30	19.22	6.7058262	1
LH-IM-03	6/13/2025 1:45	19.2	6.70467613	1
LH-IM-03	6/13/2025 2:00	19.2	6.70411116	1
LH-IM-03	6/13/2025 2:15	19.17	6.70436331	1
LH-IM-03	6/13/2025 2:30	19.15	6.70349548	1
LH-IM-03	6/13/2025 2:45	19.13	6.69951945	1
LH-IM-03	6/13/2025 3:00	19.13	6.699802	1
LH-IM-03	6/13/2025 3:15	19.1	6.70061893	1
LH-IM-03	6/13/2025 3:30	19.1	6.69609762	1
LH-IM-03	6/13/2025 3:45	19.08	6.69466382	1
LH-IM-03	6/13/2025 4:00	19.06	6.69464292	1
LH-IM-03	6/13/2025 4:15	19.06	6.69294719	1
LH-IM-03	6/13/2025 4:30	19.03	6.69291567	1
LH-IM-03	6/13/2025 4:45	19.03	6.69065447	1
LH-IM-03	6/13/2025 5:00	19.01	6.68950262	1
LH-IM-03	6/13/2025 5:15	19.01	6.68865461	1
LH-IM-03	6/13/2025 5:30	19.01	6.68978529	1
LH-IM-03	6/13/2025 5:45	19.01	6.68639326	1
LH-IM-03	6/13/2025 6:00	18.98	6.68579566	1
LH-IM-03	6/13/2025 6:15	18.98	6.68607835	1
LH-IM-03	6/13/2025 6:30	18.98	6.68296867	1
LH-IM-03	6/13/2025 6:45	18.98	6.68438217	1
LH-IM-03	6/13/2025 7:00	18.96	6.68294697	1
LH-IM-03	6/13/2025 7:15	18.96	6.68096795	1
LH-IM-03	6/13/2025 7:30	18.96	6.68407784	1
LH-IM-03	6/13/2025 7:45	18.96	6.68379512	1
LH-IM-03	6/13/2025 8:00	18.96	6.68266425	1
LH-IM-03	6/13/2025 8:15	18.96	6.68436056	1
LH-IM-03	6/13/2025 8:30	18.96	6.68068523	1
LH-IM-03	6/13/2025 8:45	18.96	6.68096795	1
LH-IM-03	6/13/2025 9:00	18.96	6.68011979	1
LH-IM-03	6/13/2025 9:15	18.96	6.67870621	1
LH-IM-03	6/13/2025 9:30	18.96	6.68096795	1
LH-IM-03	6/13/2025 9:45	18.96	6.68125066	1
LH-IM-03	6/13/2025 10:00	18.96	6.68040251	1
LH-IM-03	6/13/2025 10:15	18.98	6.68127249	1
LH-IM-03	6/13/2025 10:30	18.98	6.68212058	1
LH-IM-03	6/13/2025 10:45	19.01	6.68384924	1
LH-IM-03	6/13/2025 11:00	19.03	6.68387088	1
LH-IM-03	6/13/2025 11:15	19.06	6.68390333	1
LH-IM-03	6/13/2025 11:30	19.06	6.68588167	1
LH-IM-03	6/13/2025 11:45	19.08	6.68675098	1
LH-IM-03	6/13/2025 12:00	19.1	6.68790274	1
LH-IM-03	6/13/2025 12:15	19.13	6.68906499	1
LH-IM-03	6/13/2025 12:30	19.13	6.68708711	1
LH-IM-03	6/13/2025 12:45	19.15	6.68710852	1
LH-IM-03	6/13/2025 13:00	19.17	6.68995508	1
LH-IM-03	6/13/2025 13:15	19.2	6.68857446	1
LH-IM-03	6/13/2025 13:30	19.22	6.6883133	1
LH-IM-03	6/13/2025 13:45	19.25	6.6900399	1
LH-IM-03	6/13/2025 14:00	19.27	6.69316769	1
LH-IM-03	6/13/2025 14:15	19.29	6.69347108	1
LH-IM-03	6/13/2025 14:30	19.29	6.69516547	1
LH-IM-03	6/13/2025 14:45	19.32	6.69604384	1
LH-IM-03	6/13/2025 15:00	19.34	6.69634698	1
LH-IM-03	6/13/2025 15:15	19.37	6.69496651	1
LH-IM-03	6/13/2025 15:30	19.39	6.69781038	1
LH-IM-03	6/13/2025 15:45	19.41	6.69557278	1
LH-IM-03	6/13/2025 16:00	19.44	6.69757977	1
LH-IM-03	6/13/2025 16:15	19.46	6.70014055	1
LH-IM-03	6/13/2025 16:30	19.46	6.70098725	1
LH-IM-03	6/13/2025 16:45	19.48	6.70552313	1
LH-IM-03	6/13/2025 17:00	19.48	6.70580534	1
LH-IM-03	6/13/2025 17:15	19.51	6.70696425	1
LH-IM-03	6/13/2025 17:30	19.53	6.70783077	1
LH-IM-03	6/13/2025 17:45	19.53	6.71234544	1
LH-IM-03	6/13/2025 18:00	19.56	6.70898927	1
LH-IM-03	6/13/2025 18:15	19.58	6.70816279	1

Station Name	Date Time	Temp C	pH SU	Use Code
LH-IM-03	6/13/2025 18:30	19.58	6.71295881	1
LH-IM-03	6/13/2025 18:45	19.6	6.71438892	1
LH-IM-03	6/13/2025 19:00	19.63	6.7132899	1
LH-IM-03	6/13/2025 19:15	19.63	6.7161106	1
LH-IM-03	6/13/2025 19:30	19.65	6.72064281	1
LH-IM-03	6/13/2025 19:45	19.65	6.72092487	1
LH-IM-03	6/13/2025 20:00	19.65	6.72515564	1
LH-IM-03	6/13/2025 20:15	19.65	6.72346333	1
LH-IM-03	6/13/2025 20:30	19.67	6.72996895	1
LH-IM-03	6/13/2025 20:45	19.67	6.72827676	1
LH-IM-03	6/13/2025 21:00	19.67	6.73617366	1
LH-IM-03	6/13/2025 21:15	19.67	6.73645569	1
LH-IM-03	6/13/2025 21:30	19.65	6.73700179	1
LH-IM-03	6/13/2025 21:45	19.65	6.73643769	1
LH-IM-03	6/13/2025 22:00	19.65	6.73700179	1
LH-IM-03	6/13/2025 22:15	19.63	6.73388105	1
LH-IM-03	6/13/2025 22:30	19.63	6.73444519	1
LH-IM-03	6/13/2025 22:45	19.63	6.73895832	1
LH-IM-03	6/13/2025 23:00	19.63	6.73303484	1
LH-IM-03	6/13/2025 23:15	19.6	6.73611057	1
LH-IM-03	6/13/2025 23:30	19.6	6.73470008	1
LH-IM-03	6/13/2025 23:45	19.6	6.73300748	1
LH-IM-03	6/14/2025 0:00	19.58	6.73609254	1
LH-IM-03	6/14/2025 0:15	19.56	6.72845679	1
LH-IM-03	6/14/2025 0:30	19.53	6.72927546	1
LH-IM-03	6/14/2025 0:45	19.53	6.73096846	1
LH-IM-03	6/14/2025 1:00	19.51	6.72474198	1
LH-IM-03	6/14/2025 1:15	19.48	6.72894698	1
LH-IM-03	6/14/2025 1:30	19.46	6.72667058	1
LH-IM-03	6/14/2025 1:45	19.46	6.72921069	1
LH-IM-03	6/14/2025 2:00	19.44	6.72354711	1
LH-IM-03	6/14/2025 2:15	19.41	6.72521246	1
LH-IM-03	6/14/2025 2:30	19.41	6.7212605	1
LH-IM-03	6/14/2025 2:45	19.39	6.71982994	1
LH-IM-03	6/14/2025 3:00	19.37	6.72150471	1
LH-IM-03	6/14/2025 3:15	19.34	6.71582914	1
LH-IM-03	6/14/2025 3:30	19.32	6.72202184	1
LH-IM-03	6/14/2025 3:45	19.29	6.71606295	1
LH-IM-03	6/14/2025 4:00	19.29	6.71634535	1
LH-IM-03	6/14/2025 4:15	19.27	6.71208969	1
LH-IM-03	6/14/2025 4:30	19.25	6.71235243	1
LH-IM-03	6/14/2025 4:45	19.22	6.71204045	1
LH-IM-03	6/14/2025 5:00	19.2	6.71428064	1
LH-IM-03	6/14/2025 5:15	19.17	6.71538137	1
LH-IM-03	6/14/2025 5:30	19.17	6.71142617	1
LH-IM-03	6/14/2025 5:45	19.15	6.70519068	1
LH-IM-03	6/14/2025 6:00	19.13	6.70432285	1
LH-IM-03	6/14/2025 6:15	19.1	6.70598799	1
LH-IM-03	6/14/2025 6:30	19.1	6.70514025	1
LH-IM-03	6/14/2025 6:45	19.08	6.70935909	1
LH-IM-03	6/14/2025 7:00	19.06	6.70849133	1
LH-IM-03	6/14/2025 7:15	19.06	6.70792609	1
LH-IM-03	6/14/2025 7:30	19.03	6.70450431	1
LH-IM-03	6/14/2025 7:45	19.03	6.70620021	1
LH-IM-03	6/14/2025 8:00	19.01	6.70420141	1
LH-IM-03	6/14/2025 8:15	19.01	6.7070281	1
LH-IM-03	6/14/2025 8:30	18.98	6.7095423	1
LH-IM-03	6/14/2025 8:45	18.98	6.70501913	1
LH-IM-03	6/14/2025 9:00	18.98	6.70812881	1
LH-IM-03	6/14/2025 9:15	18.96	6.70104089	1
LH-IM-03	6/14/2025 9:30	18.96	6.70075817	1
LH-IM-03	6/14/2025 9:45	18.96	6.70019274	1
LH-IM-03	6/14/2025 10:00	18.96	6.70358535	1
LH-IM-03	6/14/2025 10:15	18.94	6.70045495	1
LH-IM-03	6/14/2025 10:30	18.94	6.70356505	1
LH-IM-03	6/14/2025 10:45	18.94	6.70130316	1
LH-IM-03	6/14/2025 11:00	18.94	6.70045495	1
LH-IM-03	6/14/2025 11:15	18.94	6.69677937	1
LH-IM-03	6/14/2025 11:30	18.91	6.69816205	1
LH-IM-03	6/14/2025 11:45	18.91	6.69901035	1
LH-IM-03	6/14/2025 12:00	18.91	6.69844482	1
LH-IM-03	6/14/2025 12:15	18.91	6.69844482	1
LH-IM-03	6/14/2025 12:30	18.91	6.70014141	1
LH-IM-03	6/14/2025 12:45	18.91	6.69957588	1
LH-IM-03	6/14/2025 13:00	18.91	6.69787928	1
LH-IM-03	6/14/2025 13:15	18.91	6.69787928	1
LH-IM-03	6/14/2025 13:30	18.91	6.70098971	1
LH-IM-03	6/14/2025 13:45	18.91	6.70014141	1
LH-IM-03	6/14/2025 14:00	18.94	6.70215137	1
LH-IM-03	6/14/2025 14:15	18.91	6.69957588	1
LH-IM-03	6/14/2025 14:30	18.94	6.70017221	1
LH-IM-03	6/14/2025 14:45	18.94	6.70130316	1
LH-IM-03	6/14/2025 15:00	18.94	6.70299958	1
LH-IM-03	6/14/2025 15:15	18.94	6.70073768	1

Station Name	Date Time	Temp C	pH SU	Use Code
LH-IM-03	6/14/2025 15:30	18.94	6.70130316	1
LH-IM-03	6/14/2025 15:45	18.94	6.70215137	1
LH-IM-03	6/14/2025 16:00	18.94	6.70384779	1
LH-IM-03	6/14/2025 16:15	18.94	6.704696	1
LH-IM-03	6/14/2025 16:30	18.94	6.70497874	1
LH-IM-03	6/14/2025 16:45	18.94	6.70554421	1
LH-IM-03	6/14/2025 17:00	18.94	6.704696	1
LH-IM-03	6/14/2025 17:15	18.94	6.70695789	1
LH-IM-03	6/14/2025 17:30	18.94	6.70752337	1
LH-IM-03	6/14/2025 17:45	18.94	6.70724063	1
LH-IM-03	6/14/2025 18:00	18.94	6.70921979	1
LH-IM-03	6/14/2025 18:15	18.94	6.71063347	1
LH-IM-03	6/14/2025 18:30	18.94	6.71119895	1
LH-IM-03	6/14/2025 18:45	18.94	6.70950252	1
LH-IM-03	6/14/2025 19:00	18.94	6.71119895	1
LH-IM-03	6/14/2025 19:15	18.94	6.71232989	1
LH-IM-03	6/14/2025 19:30	18.91	6.71427971	1
LH-IM-03	6/14/2025 19:45	18.94	6.71544	1
LH-IM-03	6/14/2025 20:00	18.91	6.71710737	1
LH-IM-03	6/14/2025 20:15	18.91	6.71173481	1
LH-IM-03	6/14/2025 20:30	18.91	6.71201758	1
LH-IM-03	6/14/2025 20:45	18.91	6.71427971	1
LH-IM-03	6/14/2025 21:00	18.91	6.715128	1
LH-IM-03	6/14/2025 21:15	18.91	6.71654183	1
LH-IM-03	6/14/2025 21:30	18.89	6.71482571	1
LH-IM-03	6/14/2025 21:45	18.89	6.71397735	1
LH-IM-03	6/14/2025 22:00	18.89	6.7151085	1
LH-IM-03	6/14/2025 22:15	18.89	6.71454293	1
LH-IM-03	6/14/2025 22:30	18.89	6.71765356	1
LH-IM-03	6/14/2025 22:45	18.87	6.71706862	1
LH-IM-03	6/14/2025 23:00	18.87	6.7159374	1
LH-IM-03	6/14/2025 23:15	18.87	6.71565459	1
LH-IM-03	6/14/2025 23:30	18.87	6.71508898	1
LH-IM-03	6/14/2025 23:45	18.84	6.71505971	1
LH-IM-03	6/15/2025 0:00	18.84	6.71760522	1
LH-IM-03	6/15/2025 0:15	18.84	6.71732238	1
LH-IM-03	6/15/2025 0:30	18.84	6.71901938	1
LH-IM-03	6/15/2025 0:45	18.84	6.71930222	1
LH-IM-03	6/15/2025 1:00	18.82	6.72013155	1
LH-IM-03	6/15/2025 1:15	18.82	6.7156059	1
LH-IM-03	6/15/2025 1:30	18.79	6.71868838	1
LH-IM-03	6/15/2025 1:45	18.79	6.71699109	1
LH-IM-03	6/15/2025 2:00	18.79	6.72180008	1
LH-IM-03	6/15/2025 2:15	18.77	6.71838621	1
LH-IM-03	6/15/2025 2:30	18.77	6.72036652	1
LH-IM-03	6/15/2025 2:45	18.77	6.72234683	1
LH-IM-03	6/15/2025 3:00	18.75	6.71864983	1
LH-IM-03	6/15/2025 3:15	18.72	6.71748912	1
LH-IM-03	6/15/2025 3:30	18.72	6.71579142	1
LH-IM-03	6/15/2025 3:45	18.72	6.71579142	1
LH-IM-03	6/15/2025 4:00	18.7	6.71746976	1
LH-IM-03	6/15/2025 4:15	18.7	6.71860163	1
LH-IM-03	6/15/2025 4:30	18.68	6.71660143	1
LH-IM-03	6/15/2025 4:45	18.68	6.71462051	1
LH-IM-03	6/15/2025 5:00	18.65	6.71430815	1
LH-IM-03	6/15/2025 5:15	18.63	6.70947694	1
LH-IM-03	6/15/2025 5:30	18.63	6.71542072	1
LH-IM-03	6/15/2025 5:45	18.63	6.71711894	1
LH-IM-03	6/15/2025 6:00	18.6	6.71397612	1
LH-IM-03	6/15/2025 6:15	18.58	6.70518086	1
LH-IM-03	6/15/2025 6:30	18.58	6.71140874	1
LH-IM-03	6/15/2025 6:45	18.58	6.71254109	1
LH-IM-03	6/15/2025 7:00	18.56	6.70770859	1
LH-IM-03	6/15/2025 7:15	18.56	6.70855791	1
LH-IM-03	6/15/2025 7:30	18.53	6.70966047	1
LH-IM-03	6/15/2025 7:45	18.53	6.70796166	1
LH-IM-03	6/15/2025 8:00	18.51	6.70595956	1
LH-IM-03	6/15/2025 8:15	18.51	6.70765849	1
LH-IM-03	6/15/2025 8:30	18.51	6.70794164	1
LH-IM-03	6/15/2025 8:45	18.51	6.71049002	1
LH-IM-03	6/15/2025 9:00	18.49	6.70565623	1
LH-IM-03	6/15/2025 9:15	18.49	6.70650575	1
LH-IM-03	6/15/2025 9:30	18.49	6.70678892	1
LH-IM-03	6/15/2025 9:45	18.49	6.70962065	1
LH-IM-03	6/15/2025 10:00	18.49	6.70678892	1
LH-IM-03	6/15/2025 10:15	18.49	6.70678892	1
LH-IM-03	6/15/2025 10:30	18.49	6.70933748	1
LH-IM-03	6/15/2025 10:45	18.51	6.70680902	1
LH-IM-03	6/15/2025 11:00	18.51	6.70624272	1
LH-IM-03	6/15/2025 11:15	18.51	6.71077318	1
LH-IM-03	6/15/2025 11:30	18.51	6.71077318	1
LH-IM-03	6/15/2025 11:45	18.53	6.71022674	1
LH-IM-03	6/15/2025 12:00	18.53	6.70852793	1
LH-IM-03	6/15/2025 12:15	18.53	6.71079301	1

pH Continous Monitoring Data

Station Name	Date Time	Temp C	pH SU	Use Code
LH-IM-03	6/15/2025 12:30	18.56	6.71025654	1
LH-IM-03	6/15/2025 12:45	18.58	6.70971023	1
LH-IM-03	6/15/2025 13:00	18.58	6.70914406	1
LH-IM-03	6/15/2025 13:15	18.6	6.71142853	1
LH-IM-03	6/15/2025 13:30	18.6	6.70944706	1
LH-IM-03	6/15/2025 13:45	18.63	6.70862782	1
LH-IM-03	6/15/2025 14:00	18.65	6.71119495	1
LH-IM-03	6/15/2025 14:15	18.65	6.71317608	1
LH-IM-03	6/15/2025 14:30	18.68	6.71122464	1
LH-IM-03	6/15/2025 14:45	18.7	6.71350819	1
LH-IM-03	6/15/2025 15:00	18.72	6.71579142	1
LH-IM-03	6/15/2025 15:15	18.72	6.71607437	1
LH-IM-03	6/15/2025 15:30	18.72	6.71267897	1
LH-IM-03	6/15/2025 15:45	18.75	6.71072805	1
LH-IM-03	6/15/2025 16:00	18.75	6.71101097	1
LH-IM-03	6/15/2025 16:15	18.77	6.71244528	1
LH-IM-03	6/15/2025 16:30	18.77	6.71357688	1
LH-IM-03	6/15/2025 16:45	18.77	6.71442559	1
LH-IM-03	6/15/2025 17:00	18.77	6.71272818	1
LH-IM-03	6/15/2025 17:15	18.77	6.716123	1
LH-IM-03	6/15/2025 17:30	18.77	6.716123	1
LH-IM-03	6/15/2025 17:45	18.79	6.71614244	1
LH-IM-03	6/15/2025 18:00	18.77	6.71923491	1
LH-IM-03	6/15/2025 18:15	18.77	6.71923491	1
LH-IM-03	6/15/2025 18:30	18.79	6.71557668	1
LH-IM-03	6/15/2025 18:45	18.79	6.71727397	1
LH-IM-03	6/15/2025 19:00	18.79	6.71868838	1
LH-IM-03	6/15/2025 19:15	18.79	6.72010279	1
LH-IM-03	6/15/2025 19:30	18.79	6.72378026	1
LH-IM-03	6/15/2025 19:45	18.79	6.72038567	1
LH-IM-03	6/15/2025 20:00	18.79	6.72236585	1
LH-IM-03	6/15/2025 20:15	18.82	6.72296008	1
LH-IM-03	6/15/2025 20:30	18.82	6.72409149	1
LH-IM-03	6/15/2025 20:45	18.84	6.72467606	1
LH-IM-03	6/15/2025 21:00	18.84	6.72693873	1
LH-IM-03	6/15/2025 21:15	18.87	6.7283808	1
LH-IM-03	6/15/2025 21:30	18.87	6.72979483	1
LH-IM-03	6/15/2025 21:45	18.87	6.73120885	1
LH-IM-03	6/15/2025 22:00	18.87	6.72866361	1
LH-IM-03	6/15/2025 22:15	18.87	6.73064324	1
LH-IM-03	6/15/2025 22:30	18.89	6.73122726	1
LH-IM-03	6/15/2025 22:45	18.89	6.73207561	1
LH-IM-03	6/15/2025 23:00	18.89	6.7323584	1
LH-IM-03	6/15/2025 23:15	18.89	6.73264118	1
LH-IM-03	6/15/2025 23:30	18.89	6.73320675	1
LH-IM-03	6/15/2025 23:45	18.89	6.73377232	1
LH-IM-03	6/16/2025 0:00	18.89	6.73320675	1
LH-IM-03	6/16/2025 0:15	18.91	6.73492162	1
LH-IM-03	6/16/2025 0:30	18.91	6.73633545	1
LH-IM-03	6/16/2025 0:45	18.91	6.73463885	1
LH-IM-03	6/16/2025 1:00	18.89	6.73320675	1
LH-IM-03	6/16/2025 1:15	18.89	6.73660018	1
LH-IM-03	6/16/2025 1:30	18.89	6.73490346	1
LH-IM-03	6/16/2025 1:45	18.87	6.73545092	1
LH-IM-03	6/16/2025 2:00	18.87	6.73799616	1
LH-IM-03	6/16/2025 2:15	18.84	6.7334439	1
LH-IM-03	6/16/2025 2:30	18.84	6.73598941	1
LH-IM-03	6/16/2025 2:45	18.82	6.73512276	1
LH-IM-03	6/16/2025 3:00	18.82	6.73681988	1
LH-IM-03	6/16/2025 3:15	18.79	6.73679284	1
LH-IM-03	6/16/2025 3:30	18.79	6.73396402	1
LH-IM-03	6/16/2025 3:45	18.77	6.7359261	1
LH-IM-03	6/16/2025 4:00	18.75	6.73223004	1
LH-IM-03	6/16/2025 4:15	18.72	6.73163661	1
LH-IM-03	6/16/2025 4:30	18.72	6.73361726	1
LH-IM-03	6/16/2025 4:45	18.7	6.72992041	1
LH-IM-03	6/16/2025 5:00	18.68	6.72820397	1
LH-IM-03	6/16/2025 5:15	18.65	6.72817602	1
LH-IM-03	6/16/2025 5:30	18.65	6.7293081	1
LH-IM-03	6/16/2025 5:45	18.65	6.73270431	1
LH-IM-03	6/16/2025 6:00	18.63	6.72730828	1
LH-IM-03	6/16/2025 6:15	18.6	6.72246811	1
LH-IM-03	6/16/2025 6:30	18.6	6.72501571	1
LH-IM-03	6/16/2025 6:45	18.58	6.7261292	1
LH-IM-03	6/16/2025 7:00	18.58	6.72527995	1
LH-IM-03	6/16/2025 7:15	18.58	6.72471377	1
LH-IM-03	6/16/2025 7:30	18.56	6.72158074	1
LH-IM-03	6/16/2025 7:45	18.56	6.7190328	1
LH-IM-03	6/16/2025 8:00	18.56	6.72214695	1
LH-IM-03	6/16/2025 8:15	18.56	6.7193159	1
LH-IM-03	6/16/2025 8:30	18.56	6.71874969	1
LH-IM-03	6/16/2025 8:45	18.56	6.71818348	1
LH-IM-03	6/16/2025 9:00	18.56	6.7190328	1
LH-IM-03	6/16/2025 9:15	18.56	6.71790038	1

pH Continous Monitoring Data

Station Name	Date Time	Temp C	pH SU	Use Code
LH-IM-03	6/16/2025 9:30	18.56	6.71790038	1
LH-IM-03	6/16/2025 9:45	18.56	6.71676796	1
LH-IM-03	6/16/2025 10:00	18.56	6.71648485	1
LH-IM-03	6/16/2025 10:15	18.56	6.71790038	1
LH-IM-03	6/16/2025 10:30	18.6	6.71907132	1
LH-IM-03	6/16/2025 10:45	18.6	6.71963745	1
LH-IM-03	6/16/2025 11:00	18.6	6.71963745	1
LH-IM-03	6/16/2025 11:15	18.6	6.71992052	1
LH-IM-03	6/16/2025 11:30	18.63	6.72193057	1
LH-IM-03	6/16/2025 11:45	18.63	6.72334576	1
LH-IM-03	6/16/2025 12:00	18.65	6.7230817	1
LH-IM-03	6/16/2025 12:15	18.68	6.72424212	1
LH-IM-03	6/16/2025 12:30	18.7	6.72680775	1
LH-IM-03	6/16/2025 12:45	21.17	6.219821	2
LH-IM-03	6/16/2025 13:00	21.99	9.00081793	2
LH-IM-03	6/16/2025 13:15	20.01	6.9174055	2
LH-IM-03	6/16/2025 13:30	18.87	6.8429457	1
LH-IM-03	6/16/2025 13:45	18.82	6.84236128	1
LH-IM-03	6/16/2025 14:00	18.82	6.84403384	1
LH-IM-03	6/16/2025 14:15	18.82	6.84682144	1
LH-IM-03	6/16/2025 14:30	18.84	6.85101304	1
LH-IM-03	6/16/2025 14:45	18.87	6.85381546	1
LH-IM-03	6/16/2025 15:00	18.87	6.85632387	1
LH-IM-03	6/16/2025 15:15	18.89	6.85800587	1
LH-IM-03	6/16/2025 15:30	18.91	6.85857294	1
LH-IM-03	6/16/2025 15:45	18.91	6.86024498	1
LH-IM-03	6/16/2025 16:00	18.94	6.86611088	1
LH-IM-03	6/16/2025 16:15	18.98	6.86445757	1
LH-IM-03	6/16/2025 16:30	19.01	6.86614296	1
LH-IM-03	6/16/2025 16:45	19.03	6.86670924	1
LH-IM-03	6/16/2025 17:00	19.03	6.86893771	1
LH-IM-03	6/16/2025 17:15	19.06	6.86895117	1
LH-IM-03	6/16/2025 17:30	19.08	6.87425186	1
LH-IM-03	6/16/2025 17:45	19.13	6.87733647	1
LH-IM-03	6/16/2025 18:00	19.15	6.87845865	1
LH-IM-03	6/16/2025 18:15	19.17	6.88236492	1
LH-IM-03	6/16/2025 18:30	19.2	6.88293379	1
LH-IM-03	6/16/2025 18:45	19.2	6.88627456	1
LH-IM-03	6/16/2025 19:00	19.22	6.89017963	1
LH-IM-03	6/16/2025 19:15	19.25	6.8940878	1
LH-IM-03	6/16/2025 19:30	19.25	6.891861	1
LH-IM-03	6/16/2025 19:45	19.27	6.89270339	1
LH-IM-03	6/16/2025 20:00	19.27	6.89326005	1
LH-IM-03	6/16/2025 20:15	19.29	6.89577215	1
LH-IM-03	6/16/2025 20:30	19.32	6.89411315	1
LH-IM-03	6/16/2025 20:45	19.32	6.89912224	1
LH-IM-03	6/16/2025 21:00	19.34	6.89745955	1
LH-IM-03	6/16/2025 21:15	19.37	6.90247831	1
LH-IM-03	6/16/2025 21:30	19.37	6.90303478	1
LH-IM-03	6/16/2025 21:45	19.37	6.90220008	1
LH-IM-03	6/16/2025 22:00	19.39	6.90081568	1
LH-IM-03	6/16/2025 22:15	19.39	6.90248498	1
LH-IM-03	6/16/2025 22:30	19.41	6.90110066	1
LH-IM-03	6/16/2025 22:45	19.41	6.90221345	1
LH-IM-03	6/16/2025 23:00	19.44	6.90250164	1
LH-IM-03	6/16/2025 23:15	19.44	6.90222347	1
LH-IM-03	6/16/2025 23:30	19.46	6.9069587	1
LH-IM-03	6/16/2025 23:45	19.48	6.90474002	1
LH-IM-03	6/17/2025 0:00	19.48	6.90501815	1
LH-IM-03	6/17/2025 0:15	19.48	6.90613067	1
LH-IM-03	6/17/2025 0:30	19.51	6.90558409	1
LH-IM-03	6/17/2025 0:45	19.51	6.90447168	1
LH-IM-03	6/17/2025 1:00	19.51	6.90558409	1
LH-IM-03	6/17/2025 1:15	19.51	6.90530599	1
LH-IM-03	6/17/2025 1:30	19.51	6.9069746	1
LH-IM-03	6/17/2025 1:45	19.53	6.90670287	1
LH-IM-03	6/17/2025 2:00	19.53	6.90864946	1
LH-IM-03	6/17/2025 2:15	19.53	6.90920562	1
LH-IM-03	6/17/2025 2:30	19.53	6.91003987	1
LH-IM-03	6/17/2025 2:45	19.51	6.91003373	1
LH-IM-03	6/17/2025 3:00	19.51	6.91003373	1
LH-IM-03	6/17/2025 3:15	19.51	6.90864321	1
LH-IM-03	6/17/2025 3:30	19.51	6.90947752	1
LH-IM-03	6/17/2025 3:45	19.48	6.91113703	1
LH-IM-03	6/17/2025 4:00	19.48	6.91141516	1
LH-IM-03	6/17/2025 4:15	19.48	6.91113703	1
LH-IM-03	6/17/2025 4:30	19.46	6.9097402	1
LH-IM-03	6/17/2025 4:45	19.44	6.90862136	1
LH-IM-03	6/17/2025 5:00	19.44	6.90973404	1
LH-IM-03	6/17/2025 5:15	19.41	6.9077774	1
LH-IM-03	6/17/2025 5:30	19.39	6.90582358	1
LH-IM-03	6/17/2025 5:45	19.39	6.90415428	1
LH-IM-03	6/17/2025 6:00	19.37	6.90637361	1
LH-IM-03	6/17/2025 6:15	19.34	6.90052046	1

pH Continous Monitoring Data

Station Name	Date Time	Temp C	pH SU	Use Code
LH-IM-03	6/17/2025 6:30	19.34	6.89996393	1
LH-IM-03	6/17/2025 6:45	19.32	6.89689598	1
LH-IM-03	6/17/2025 7:00	19.29	6.89772034	1
LH-IM-03	6/17/2025 7:15	19.29	6.89354566	1
LH-IM-03	6/17/2025 7:30	19.27	6.89409504	1
LH-IM-03	6/17/2025 7:45	19.27	6.89298172	1
LH-IM-03	6/17/2025 8:00	19.27	6.89437337	1
LH-IM-03	6/17/2025 8:15	19.27	6.89326005	1
LH-IM-03	6/17/2025 8:30	19.27	6.89493003	1
LH-IM-03	6/17/2025 8:45	19.25	6.8957579	1
LH-IM-03	6/17/2025 9:00	19.25	6.8924177	1
LH-IM-03	6/17/2025 9:15	19.25	6.89325275	1
LH-IM-03	6/17/2025 9:30	19.25	6.8913043	1
LH-IM-03	6/17/2025 9:45	19.25	6.8929744	1
LH-IM-03	6/17/2025 10:00	19.25	6.89046925	1
LH-IM-03	6/17/2025 10:15	19.25	6.88991255	1
LH-IM-03	6/17/2025 10:30	19.25	6.8890775	1
LH-IM-03	6/17/2025 10:45	19.25	6.8896342	1
LH-IM-03	6/17/2025 11:00	19.27	6.89019841	1
LH-IM-03	6/17/2025 11:15	19.27	6.88880676	1
LH-IM-03	6/17/2025 11:30	19.27	6.89131173	1
LH-IM-03	6/17/2025 11:45	19.27	6.88936342	1
LH-IM-03	6/17/2025 12:00	19.29	6.8921541	1
LH-IM-03	6/17/2025 12:15	19.32	6.89411315	1
LH-IM-03	6/17/2025 12:30	19.29	6.89271073	1
LH-IM-03	6/17/2025 12:45	19.34	6.89606823	1
LH-IM-03	6/17/2025 13:00	19.32	6.89355658	1
LH-IM-03	6/17/2025 13:15	19.32	6.89355658	1
LH-IM-03	6/17/2025 13:30	19.32	6.89300001	1
LH-IM-03	6/17/2025 13:45	19.34	6.89773782	1
LH-IM-03	6/17/2025 14:00	19.34	6.89578997	1
LH-IM-03	6/17/2025 14:15	19.34	6.89718129	1
LH-IM-03	6/17/2025 14:30	19.34	6.89829435	1
LH-IM-03	6/17/2025 14:45	19.34	6.89773782	1
LH-IM-03	6/17/2025 15:00	19.34	6.89773782	1
LH-IM-03	6/17/2025 15:15	19.34	6.90135525	1
LH-IM-03	6/17/2025 15:30	19.37	6.9016436	1
LH-IM-03	6/17/2025 15:45	19.37	6.90386949	1
LH-IM-03	6/17/2025 16:00	19.37	6.9008089	1
LH-IM-03	6/17/2025 16:15	19.37	6.90220008	1
LH-IM-03	6/17/2025 16:30	19.37	6.90442596	1
LH-IM-03	6/17/2025 16:45	19.37	6.90247831	1
LH-IM-03	6/17/2025 17:00	19.34	6.90302484	1
LH-IM-03	6/17/2025 17:15	19.34	6.90302484	1
LH-IM-03	6/17/2025 17:30	19.34	6.90079872	1
LH-IM-03	6/17/2025 17:45	19.34	6.90163352	1
LH-IM-03	6/17/2025 18:00	19.32	6.90079194	1
LH-IM-03	6/17/2025 18:15	19.34	6.90079872	1
LH-IM-03	6/17/2025 18:30	19.32	6.89967881	1
LH-IM-03	6/17/2025 18:45	19.32	6.89912224	1
LH-IM-03	6/17/2025 19:00	19.32	6.89912224	1
LH-IM-03	6/17/2025 19:15	19.32	6.89773083	1
LH-IM-03	6/17/2025 19:30	19.32	6.89745254	1
LH-IM-03	6/17/2025 19:45	19.29	6.8968854	1
LH-IM-03	6/17/2025 20:00	19.29	6.89883358	1
LH-IM-03	6/17/2025 20:15	19.29	6.89855527	1
LH-IM-03	6/17/2025 20:30	19.29	6.89772034	1
LH-IM-03	6/17/2025 20:45	19.29	6.89632878	1
LH-IM-03	6/17/2025 21:00	19.29	6.89799865	1
LH-IM-03	6/17/2025 21:15	19.29	6.90050345	1
LH-IM-03	6/17/2025 21:30	19.29	6.90217332	1
LH-IM-03	6/17/2025 21:45	19.32	6.90246164	1
LH-IM-03	6/17/2025 22:00	19.32	6.90190507	1
LH-IM-03	6/17/2025 22:15	19.32	6.90023537	1
LH-IM-03	6/17/2025 22:30	19.32	6.90162679	1
LH-IM-03	6/17/2025 22:45	19.32	6.89800911	1
LH-IM-03	6/17/2025 23:00	19.32	6.89884396	1
LH-IM-03	6/17/2025 23:15	19.34	6.89829435	1
LH-IM-03	6/17/2025 23:30	19.34	6.8994074	1
LH-IM-03	6/17/2025 23:45	19.34	6.89606823	1
LH-IM-03	6/18/2025 0:00	19.34	6.8963465	1
LH-IM-03	6/18/2025 0:15	19.34	6.89606823	1
LH-IM-03	6/18/2025 0:30	19.34	6.89523344	1
LH-IM-03	6/18/2025 0:45	19.34	6.89412039	1
LH-IM-03	6/18/2025 1:00	19.34	6.89412039	1
LH-IM-03	6/18/2025 1:15	19.34	6.89300733	1
LH-IM-03	6/18/2025 1:30	19.34	6.8924508	1
LH-IM-03	6/18/2025 1:45	19.34	6.89161601	1
LH-IM-03	6/18/2025 2:00	19.37	6.89051418	1
LH-IM-03	6/18/2025 2:15	19.37	6.88995771	1
LH-IM-03	6/18/2025 2:30	19.37	6.88801006	1
LH-IM-03	6/18/2025 2:45	19.37	6.88801006	1
LH-IM-03	6/18/2025 3:00	19.37	6.88773183	1
LH-IM-03	6/18/2025 3:15	19.37	6.88717536	1

pH Continous Monitoring Data

Station Name	Date Time	Temp C	pH SU	Use Code
LH-IM-03	6/18/2025 3:30	19.39	6.88690485	1
LH-IM-03	6/18/2025 3:45	19.39	6.88579199	1
LH-IM-03	6/18/2025 4:00	19.39	6.88662664	1
LH-IM-03	6/18/2025 4:15	19.39	6.88467912	1
LH-IM-03	6/18/2025 4:30	19.41	6.8849652	1
LH-IM-03	6/18/2025 4:45	19.41	6.88413061	1
LH-IM-03	6/18/2025 5:00	19.41	6.88385241	1
LH-IM-03	6/18/2025 5:15	19.41	6.88440881	1
LH-IM-03	6/18/2025 5:30	19.44	6.88358615	1
LH-IM-03	6/18/2025 5:45	19.44	6.88247347	1
LH-IM-03	6/18/2025 6:00	19.44	6.88191714	1
LH-IM-03	6/18/2025 6:15	19.44	6.88024812	1
LH-IM-03	6/18/2025 6:30	19.46	6.87970001	1
LH-IM-03	6/18/2025 6:45	19.46	6.87886556	1
LH-IM-03	6/18/2025 7:00	19.46	6.87830926	1
LH-IM-03	6/18/2025 7:15	19.46	6.87775296	1
LH-IM-03	6/18/2025 7:30	19.48	6.87720505	1
LH-IM-03	6/18/2025 7:45	19.48	6.87581439	1
LH-IM-03	6/18/2025 8:00	19.48	6.87525813	1
LH-IM-03	6/18/2025 8:15	19.48	6.87470187	1
LH-IM-03	6/18/2025 8:30	19.51	6.87582712	1
LH-IM-03	6/18/2025 8:45	19.51	6.87527092	1
LH-IM-03	6/18/2025 9:00	19.51	6.87499282	1
LH-IM-03	6/18/2025 9:15	19.51	6.87137749	1
LH-IM-03	6/18/2025 9:30	19.53	6.86971777	1
LH-IM-03	6/18/2025 9:45	19.53	6.87138627	1
LH-IM-03	6/18/2025 10:00	19.53	6.87110819	1
LH-IM-03	6/18/2025 10:15	19.56	6.87084335	1
LH-IM-03	6/18/2025 10:30	19.58	6.87001806	1
LH-IM-03	6/18/2025 10:45	19.58	6.86807181	1
LH-IM-03	6/18/2025 11:00	19.6	6.87252909	1
LH-IM-03	6/18/2025 11:15	19.63	6.87254215	1
LH-IM-03	6/18/2025 11:30	19.63	6.87198618	1
LH-IM-03	6/18/2025 11:45	19.63	6.87170819	1
LH-IM-03	6/18/2025 12:00	19.65	6.87227289	1
LH-IM-03	6/18/2025 12:15	19.65	6.87255086	1
LH-IM-03	6/18/2025 12:30	19.67	6.87339342	1
LH-IM-03	6/18/2025 12:45	19.67	6.87506112	1
LH-IM-03	6/18/2025 13:00	19.72	6.87563826	1
LH-IM-03	6/18/2025 13:15	19.75	6.87815186	1
LH-IM-03	6/18/2025 13:30	19.77	6.87982732	1
LH-IM-03	6/18/2025 13:45	19.79	6.88094687	1
LH-IM-03	6/18/2025 14:00	19.79	6.8812247	1
LH-IM-03	6/18/2025 14:15	19.79	6.88011336	1
LH-IM-03	6/18/2025 14:30	19.82	6.88123687	1
LH-IM-03	6/18/2025 14:45	19.84	6.88096718	1
LH-IM-03	6/18/2025 15:00	19.84	6.88291171	1
LH-IM-03	6/18/2025 15:15	19.84	6.88346729	1
LH-IM-03	6/18/2025 15:30	19.86	6.88430855	1
LH-IM-03	6/18/2025 15:45	19.86	6.88653071	1
LH-IM-03	6/18/2025 16:00	19.86	6.8876418	1
LH-IM-03	6/18/2025 16:15	19.89	6.89126394	1
LH-IM-03	6/18/2025 16:30	19.89	6.89070846	1
LH-IM-03	6/18/2025 16:45	19.91	6.89321542	1
LH-IM-03	6/18/2025 17:00	19.91	6.89404859	1
LH-IM-03	6/18/2025 17:15	19.91	6.88960502	1
LH-IM-03	6/18/2025 17:30	19.91	6.89127136	1
LH-IM-03	6/18/2025 17:45	19.91	6.8929377	1
LH-IM-03	6/18/2025 18:00	19.91	6.89099364	1
LH-IM-03	6/18/2025 18:15	19.91	6.89238225	1
LH-IM-03	6/18/2025 18:30	19.91	6.89488176	1
LH-IM-03	6/18/2025 18:45	19.91	6.89377087	1
LH-IM-03	6/18/2025 19:00	19.94	6.89350405	1
LH-IM-03	6/18/2025 19:15	19.94	6.89378174	1
LH-IM-03	6/18/2025 19:30	19.94	6.89433713	1
LH-IM-03	6/18/2025 19:45	19.94	6.89766946	1
LH-IM-03	6/18/2025 20:00	19.94	6.89933563	1
LH-IM-03	6/18/2025 20:15	19.94	6.89489252	1
LH-IM-03	6/18/2025 20:30	19.91	6.89543721	1
LH-IM-03	6/18/2025 20:45	19.91	6.89599265	1
LH-IM-03	6/18/2025 21:00	19.91	6.89432631	1
LH-IM-03	6/18/2025 21:15	19.89	6.89904071	1
LH-IM-03	6/18/2025 21:30	19.89	6.89459684	1
LH-IM-03	6/18/2025 21:45	19.89	6.89598555	1
LH-IM-03	6/18/2025 22:00	19.86	6.89541936	1
LH-IM-03	6/18/2025 22:15	19.86	6.89625267	1
LH-IM-03	6/18/2025 22:30	19.86	6.89930815	1
LH-IM-03	6/18/2025 22:45	19.84	6.90263474	1
LH-IM-03	6/18/2025 23:00	19.84	6.90152359	1
LH-IM-03	6/18/2025 23:15	19.84	6.90457927	1
LH-IM-03	6/18/2025 23:30	19.84	6.90041243	1
LH-IM-03	6/18/2025 23:45	19.84	6.89985685	1
LH-IM-03	6/19/2025 0:00	19.82	6.8992944	1
LH-IM-03	6/19/2025 0:15	19.82	6.8959607	1

pH Continous Monitoring Data

Station Name	Date Time	Temp C	pH SU	Use Code
LH-IM-03	6/19/2025 0:30	19.79	6.89928409	1
LH-IM-03	6/19/2025 0:45	19.79	6.89567221	1
LH-IM-03	6/19/2025 1:00	19.79	6.89122682	1
LH-IM-03	6/19/2025 1:15	19.77	6.89427581	1
LH-IM-03	6/19/2025 1:30	19.77	6.8937201	1
LH-IM-03	6/19/2025 1:45	19.77	6.89260868	1
LH-IM-03	6/19/2025 2:00	19.77	6.89038583	1
LH-IM-03	6/19/2025 2:15	19.77	6.88649585	1
LH-IM-03	6/19/2025 2:30	19.75	6.88926685	1
LH-IM-03	6/19/2025 2:45	19.75	6.88676598	1
LH-IM-03	6/19/2025 3:00	19.75	6.88732173	1
LH-IM-03	6/19/2025 3:15	19.75	6.88926685	1
LH-IM-03	6/19/2025 3:30	19.75	6.89065622	1
LH-IM-03	6/19/2025 3:45	19.75	6.88621023	1
LH-IM-03	6/19/2025 4:00	19.75	6.88621023	1
LH-IM-03	6/19/2025 4:15	19.75	6.88843322	1
LH-IM-03	6/19/2025 4:30	19.75	6.88565448	1
LH-IM-03	6/19/2025 4:45	19.75	6.88231998	1
LH-IM-03	6/19/2025 5:00	19.75	6.88398723	1
LH-IM-03	6/19/2025 5:15	19.75	6.88426511	1
LH-IM-03	6/19/2025 5:30	19.75	6.88093061	1
LH-IM-03	6/19/2025 5:45	19.75	6.88231998	1
LH-IM-03	6/19/2025 6:00	19.75	6.88065274	1
LH-IM-03	6/19/2025 6:15	19.75	6.87898549	1
LH-IM-03	6/19/2025 6:30	19.75	6.88120848	1
LH-IM-03	6/19/2025 6:45	19.75	6.87954124	1
LH-IM-03	6/19/2025 7:00	19.75	6.87898549	1
LH-IM-03	6/19/2025 7:15	19.75	6.87870761	1
LH-IM-03	6/19/2025 7:30	19.77	6.87871589	1
LH-IM-03	6/19/2025 7:45	19.77	6.87704876	1
LH-IM-03	6/19/2025 8:00	19.77	6.87704876	1
LH-IM-03	6/19/2025 8:15	19.77	6.87454806	1
LH-IM-03	6/19/2025 8:30	19.77	6.87538163	1
LH-IM-03	6/19/2025 8:45	19.77	6.87482592	1
LH-IM-03	6/19/2025 9:00	19.79	6.87372312	1
LH-IM-03	6/19/2025 9:15	19.79	6.87233393	1
LH-IM-03	6/19/2025 9:30	19.79	6.86955557	1
LH-IM-03	6/19/2025 9:45	19.82	6.87179139	1
LH-IM-03	6/19/2025 10:00	19.82	6.87040235	1
LH-IM-03	6/19/2025 10:15	19.82	6.87068016	1
LH-IM-03	6/19/2025 10:30	19.84	6.86930004	1
LH-IM-03	6/19/2025 10:45	19.84	6.86846667	1
LH-IM-03	6/19/2025 11:00	19.86	6.86903119	1
LH-IM-03	6/19/2025 11:15	19.89	6.86987782	1
LH-IM-03	6/19/2025 11:30	19.91	6.86905353	1
LH-IM-03	6/19/2025 11:45	19.91	6.87183076	1
LH-IM-03	6/19/2025 12:00	19.96	6.8721303	1
LH-IM-03	6/19/2025 12:15	19.98	6.87186137	1
LH-IM-03	6/19/2025 12:30	19.98	6.87297199	1
LH-IM-03	6/19/2025 12:45	20.01	6.87354025	1
LH-IM-03	6/19/2025 13:00	20.03	6.87576975	1
LH-IM-03	6/19/2025 13:15	20.06	6.87744794	1
LH-IM-03	6/19/2025 13:30	20.1	6.87857483	1
LH-IM-03	6/19/2025 13:45	20.13	6.88080737	1
LH-IM-03	6/19/2025 14:00	20.15	6.88359045	1
LH-IM-03	6/19/2025 14:15	20.2	6.88388774	1
LH-IM-03	6/19/2025 14:30	20.22	6.88694738	1
LH-IM-03	6/19/2025 14:45	20.25	6.88640414	1
LH-IM-03	6/19/2025 15:00	20.27	6.88890832	1
LH-IM-03	6/19/2025 15:15	20.34	6.89143066	1
LH-IM-03	6/19/2025 15:30	20.36	6.89337914	1
LH-IM-03	6/19/2025 15:45	20.41	6.89561529	1
LH-IM-03	6/19/2025 16:00	20.46	6.89701908	1
LH-IM-03	6/19/2025 16:15	20.51	6.89842239	1
LH-IM-03	6/19/2025 16:30	20.56	6.89927101	1
LH-IM-03	6/19/2025 16:45	20.63	6.90234248	1
LH-IM-03	6/19/2025 17:00	20.65	6.90179508	1
LH-IM-03	6/19/2025 17:15	20.67	6.90567982	1
LH-IM-03	6/19/2025 17:30	20.67	6.9040178	1
LH-IM-03	6/19/2025 17:45	20.7	6.90319667	1
LH-IM-03	6/19/2025 18:00	20.7	6.90291969	1
LH-IM-03	6/19/2025 18:15	20.72	6.90320325	1
LH-IM-03	6/19/2025 18:30	20.77	6.905435	1
LH-IM-03	6/19/2025 18:45	20.79	6.91014859	1
LH-IM-03	6/19/2025 19:00	20.82	6.91098835	1
LH-IM-03	6/19/2025 19:15	20.84	6.91237863	1
LH-IM-03	6/19/2025 19:30	20.86	6.91542967	1
LH-IM-03	6/19/2025 19:45	20.89	6.91626869	1
LH-IM-03	6/19/2025 20:00	20.89	6.91903666	1
LH-IM-03	6/19/2025 20:15	20.91	6.91821183	1
LH-IM-03	6/19/2025 20:30	20.94	6.91932718	1
LH-IM-03	6/19/2025 20:45	20.94	6.91932718	1
LH-IM-03	6/19/2025 21:00	20.94	6.92264818	1
LH-IM-03	6/19/2025 21:15	20.94	6.92430868	1

Station Name	Date Time	Temp C	pH SU	Use Code
LH-IM-03	6/19/2025 21:30	20.94	6.92458543	1
LH-IM-03	6/19/2025 21:45	20.94	6.92513893	1
LH-IM-03	6/19/2025 22:00	20.96	6.92735787	1
LH-IM-03	6/19/2025 22:15	20.96	6.92735787	1
LH-IM-03	6/19/2025 22:30	20.98	6.92763953	1
LH-IM-03	6/19/2025 22:45	21.01	6.92681685	1
LH-IM-03	6/19/2025 23:00	21.01	6.92571012	1
LH-IM-03	6/19/2025 23:15	21.03	6.92682183	1
LH-IM-03	6/19/2025 23:30	21.03	6.9262685	1
LH-IM-03	6/19/2025 23:45	21.06	6.92793584	1
LH-IM-03	6/20/2025 0:00	21.06	6.92599938	1
LH-IM-03	6/20/2025 0:15	21.08	6.92600441	1
LH-IM-03	6/20/2025 0:30	21.1	6.92794563	1
LH-IM-03	6/20/2025 0:45	21.1	6.92960523	1
LH-IM-03	6/20/2025 1:00	21.13	6.92961241	1
LH-IM-03	6/20/2025 1:15	21.13	6.92961241	1
LH-IM-03	6/20/2025 1:30	21.13	6.92905927	1
LH-IM-03	6/20/2025 1:45	21.13	6.92988898	1
LH-IM-03	6/20/2025 2:00	21.13	6.92933584	1
LH-IM-03	6/20/2025 2:15	21.15	6.9301703	1
LH-IM-03	6/20/2025 2:30	21.15	6.92795788	1
LH-IM-03	6/20/2025 2:45	21.15	6.92851098	1
LH-IM-03	6/20/2025 3:00	21.13	6.92933584	1
LH-IM-03	6/20/2025 3:15	21.13	6.92933584	1
LH-IM-03	6/20/2025 3:30	21.13	6.92850612	1
LH-IM-03	6/20/2025 3:45	21.13	6.92795298	1
LH-IM-03	6/20/2025 4:00	21.1	6.92656264	1
LH-IM-03	6/20/2025 4:15	21.1	6.92407324	1
LH-IM-03	6/20/2025 4:30	21.08	6.92600441	1
LH-IM-03	6/20/2025 4:45	21.08	6.9243447	1
LH-IM-03	6/20/2025 5:00	21.06	6.92295637	1
LH-IM-03	6/20/2025 5:15	21.06	6.92212645	1
LH-IM-03	6/20/2025 5:30	21.03	6.92184185	1
LH-IM-03	6/20/2025 5:45	21.03	6.92045852	1
LH-IM-03	6/20/2025 6:00	21.03	6.91852186	1
LH-IM-03	6/20/2025 6:15	21.01	6.91574948	1
LH-IM-03	6/20/2025 6:30	21.01	6.91740958	1
LH-IM-03	6/20/2025 6:45	20.98	6.91684773	1
LH-IM-03	6/20/2025 7:00	20.98	6.91767787	1
LH-IM-03	6/20/2025 7:15	20.98	6.91906144	1
LH-IM-03	6/20/2025 7:30	20.96	6.91684208	1
LH-IM-03	6/20/2025 7:45	20.96	6.91794901	1
LH-IM-03	6/20/2025 8:00	20.96	6.91988613	1
LH-IM-03	6/20/2025 8:15	20.96	6.92099305	1
LH-IM-03	6/20/2025 8:30	20.96	6.9240371	1
LH-IM-03	6/20/2025 8:45	20.94	6.92347843	1
LH-IM-03	6/20/2025 9:00	20.94	6.92430868	1
LH-IM-03	6/20/2025 9:15	20.94	6.92707618	1
LH-IM-03	6/20/2025 9:30	20.94	6.93067394	1
LH-IM-03	6/20/2025 9:45	20.94	6.93261119	1
LH-IM-03	6/20/2025 10:00	20.94	6.93178094	1
LH-IM-03	6/20/2025 10:15	20.94	6.93703919	1
LH-IM-03	6/20/2025 10:30	20.94	6.93897644	1
LH-IM-03	6/20/2025 10:45	20.96	6.93925733	1
LH-IM-03	6/20/2025 11:00	20.96	6.94313157	1
LH-IM-03	6/20/2025 11:15	20.96	6.94423849	1
LH-IM-03	6/20/2025 11:30	20.96	6.94838946	1
LH-IM-03	6/20/2025 11:45	20.98	6.95199024	1
LH-IM-03	6/20/2025 12:00	20.98	6.95448065	1
LH-IM-03	6/20/2025 12:15	20.98	6.95697106	1
LH-IM-03	6/20/2025 12:30	21.01	6.9597423	1
LH-IM-03	6/20/2025 12:45	21.03	6.96610834	1
LH-IM-03	6/20/2025 13:00	21.03	6.96472501	1
LH-IM-03	6/20/2025 13:15	21.06	6.96694171	1
LH-IM-03	6/20/2025 13:30	21.08	6.96860367	1
LH-IM-03	6/20/2025 13:45	21.1	6.9713718	1
LH-IM-03	6/20/2025 14:00	21.13	6.97331072	1
LH-IM-03	6/20/2025 14:15	21.13	6.97579986	1
LH-IM-03	6/20/2025 14:30	21.17	6.97746235	1
LH-IM-03	6/20/2025 14:45	21.2	6.97801766	1
LH-IM-03	6/20/2025 15:00	21.2	6.97746465	1
LH-IM-03	6/20/2025 15:15	21.22	6.97746618	1
LH-IM-03	6/20/2025 15:30	21.25	6.98078598	1
LH-IM-03	6/20/2025 15:45	21.27	6.98244593	1
LH-IM-03	6/20/2025 16:00	21.27	6.97968153	1
LH-IM-03	6/20/2025 16:15	21.27	6.97774645	1
LH-IM-03	6/20/2025 16:30	21.29	6.97885365	1
LH-IM-03	6/20/2025 16:45	21.32	6.98023777	1
LH-IM-03	6/20/2025 17:00	21.32	6.98106695	1
LH-IM-03	6/20/2025 17:15	21.32	6.98493645	1
LH-IM-03	6/20/2025 17:30	21.32	6.98493645	1
LH-IM-03	6/20/2025 17:45	21.32	6.98466006	1
LH-IM-03	6/20/2025 18:00	21.32	6.98548924	1
LH-IM-03	6/20/2025 18:15	21.34	6.99018858	1

Station Name	Date Time	Temp C	pH SU	Use Code
LH-IM-03	6/20/2025 18:30	21.34	6.99239958	1
LH-IM-03	6/20/2025 18:45	21.37	6.99433478	1
LH-IM-03	6/20/2025 19:00	21.37	6.99488747	1
LH-IM-03	6/20/2025 19:15	21.37	6.99433478	1
LH-IM-03	6/20/2025 19:30	21.39	6.99599313	1
LH-IM-03	6/20/2025 19:45	21.39	6.99682211	1
LH-IM-03	6/20/2025 20:00	21.41	6.99820387	1
LH-IM-03	6/20/2025 20:15	21.41	6.99737494	1
LH-IM-03	6/20/2025 20:30	21.41	6.99765125	1
LH-IM-03	6/20/2025 20:45	21.44	6.99792777	1
LH-IM-03	6/20/2025 21:00	21.44	6.99516496	1
LH-IM-03	6/20/2025 21:15	21.46	6.99433651	1
LH-IM-03	6/20/2025 21:30	21.46	6.99682286	1
LH-IM-03	6/20/2025 21:45	21.46	6.9965466	1
LH-IM-03	6/20/2025 22:00	21.46	6.99350772	1
LH-IM-03	6/20/2025 22:15	21.49	6.99295592	1
LH-IM-03	6/20/2025 22:30	21.49	6.99267968	1
LH-IM-03	6/20/2025 22:45	21.51	6.99350882	1
LH-IM-03	6/20/2025 23:00	21.51	6.99323261	1
LH-IM-03	6/20/2025 23:15	21.51	6.99350882	1
LH-IM-03	6/20/2025 23:30	21.53	6.99240448	1
LH-IM-03	6/20/2025 23:45	21.53	6.9907473	1
LH-IM-03	6/21/2025 0:00	21.53	6.99185209	1
LH-IM-03	6/21/2025 0:15	21.56	6.99240525	1
LH-IM-03	6/21/2025 0:30	21.56	6.99047208	1
LH-IM-03	6/21/2025 0:45	21.56	6.99047208	1
LH-IM-03	6/21/2025 1:00	21.58	6.99185347	1
LH-IM-03	6/21/2025 1:15	21.58	6.99074887	1
LH-IM-03	6/21/2025 1:30	21.58	6.98853968	1
LH-IM-03	6/21/2025 1:45	21.56	6.98881507	1
LH-IM-03	6/21/2025 2:00	21.58	6.98909198	1
LH-IM-03	6/21/2025 2:15	21.58	6.98909198	1
LH-IM-03	6/21/2025 2:30	21.58	6.99047272	1
LH-IM-03	6/21/2025 2:45	21.58	6.98964428	1
LH-IM-03	6/21/2025 3:00	21.58	6.99047272	1
LH-IM-03	6/21/2025 3:15	21.58	6.98853968	1
LH-IM-03	6/21/2025 3:30	21.58	6.98881583	1
LH-IM-03	6/21/2025 3:45	21.58	6.98964428	1
LH-IM-03	6/21/2025 4:00	21.58	6.98688278	1
LH-IM-03	6/21/2025 4:15	21.58	6.98743508	1
LH-IM-03	6/21/2025 4:30	21.56	6.98522488	1
LH-IM-03	6/21/2025 4:45	21.56	6.98550105	1
LH-IM-03	6/21/2025 5:00	21.56	6.98356788	1
LH-IM-03	6/21/2025 5:15	21.53	6.98301381	1
LH-IM-03	6/21/2025 5:30	21.53	6.98273761	1
LH-IM-03	6/21/2025 5:45	21.51	6.97859322	1
LH-IM-03	6/21/2025 6:00	21.51	6.97914565	1
LH-IM-03	6/21/2025 6:15	21.49	6.97831553	1
LH-IM-03	6/21/2025 6:30	21.49	6.9763819	1
LH-IM-03	6/21/2025 6:45	21.46	6.97057799	1
LH-IM-03	6/21/2025 7:00	21.44	6.97112856	1
LH-IM-03	6/21/2025 7:15	21.44	6.96753691	1
LH-IM-03	6/21/2025 7:30	21.44	6.96505039	1
LH-IM-03	6/21/2025 7:45	21.44	6.96256386	1
LH-IM-03	6/21/2025 8:00	21.44	6.96284014	1
LH-IM-03	6/21/2025 8:15	21.44	6.96035362	1
LH-IM-03	6/21/2025 8:30	21.44	6.95980106	1
LH-IM-03	6/21/2025 8:45	21.44	6.95759081	1
LH-IM-03	6/21/2025 9:00	21.44	6.95814337	1
LH-IM-03	6/21/2025 9:15	21.44	6.95676197	1
LH-IM-03	6/21/2025 9:30	21.46	6.95593612	1
LH-IM-03	6/21/2025 9:45	21.46	6.9553836	1
LH-IM-03	6/21/2025 10:00	21.46	6.95731743	1
LH-IM-03	6/21/2025 10:15	21.46	6.95704117	1
LH-IM-03	6/21/2025 10:30	21.49	6.95953164	1
LH-IM-03	6/21/2025 10:45	21.51	6.95760089	1
LH-IM-03	6/21/2025 11:00	21.51	6.95898196	1
LH-IM-03	6/21/2025 11:15	21.51	6.95870575	1
LH-IM-03	6/21/2025 11:30	21.53	6.95843235	1
LH-IM-03	6/21/2025 11:45	21.53	6.95953714	1
LH-IM-03	6/21/2025 12:00	21.56	6.96119826	1
LH-IM-03	6/21/2025 12:15	21.58	6.96258164	1
LH-IM-03	6/21/2025 12:30	21.58	6.96341009	1
LH-IM-03	6/21/2025 12:45	21.6	6.96838292	1
LH-IM-03	6/21/2025 13:00	21.6	6.97059197	1
LH-IM-03	6/21/2025 13:15	21.63	6.97280378	1
LH-IM-03	6/21/2025 13:30	21.65	6.97446213	1
LH-IM-03	6/21/2025 13:45	21.68	6.97225628	1
LH-IM-03	6/21/2025 14:00	21.7	6.97612268	1
LH-IM-03	6/21/2025 14:15	21.72	6.97502023	1
LH-IM-03	6/21/2025 14:30	21.75	6.97557475	1
LH-IM-03	6/21/2025 14:45	21.75	6.97640272	1
LH-IM-03	6/21/2025 15:00	21.77	6.9775082	1
LH-IM-03	6/21/2025 15:15	21.8	6.97778644	1

Station Name	Date Time	Temp C	pH SU	Use Code
LH-IM-03	6/21/2025 15:30	21.8	6.97889021	1
LH-IM-03	6/21/2025 15:45	21.8	6.97668266	1
LH-IM-03	6/21/2025 16:00	21.82	6.97696017	1
LH-IM-03	6/21/2025 16:15	21.84	6.97889307	1
LH-IM-03	6/21/2025 16:30	21.84	6.97778945	1
LH-IM-03	6/21/2025 16:45	21.89	6.97779321	1
LH-IM-03	6/21/2025 17:00	21.91	6.98165648	1
LH-IM-03	6/21/2025 17:15	21.94	6.98110672	1
LH-IM-03	6/21/2025 17:30	21.96	6.981108	1
LH-IM-03	6/21/2025 17:45	21.96	6.98303856	1
LH-IM-03	6/21/2025 18:00	21.99	6.98193722	1
LH-IM-03	6/21/2025 18:15	21.99	6.98221299	1
LH-IM-03	6/21/2025 18:30	22.03	6.98690278	1
LH-IM-03	6/21/2025 18:45	22.01	6.9863504	1
LH-IM-03	6/21/2025 19:00	22.03	6.98635132	1
LH-IM-03	6/21/2025 19:15	22.06	6.98690411	1
LH-IM-03	6/21/2025 19:30	22.06	6.98910971	1
LH-IM-03	6/21/2025 19:45	22.08	6.98911045	1
LH-IM-03	6/21/2025 20:00	22.11	6.99352201	1
LH-IM-03	6/21/2025 20:15	22.13	6.99820825	1
LH-IM-03	6/21/2025 20:30	22.13	7.00068896	1
LH-IM-03	6/21/2025 20:45	22.13	7.00206714	1
LH-IM-03	6/21/2025 21:00	22.13	7.0017915	1
LH-IM-03	6/21/2025 21:15	22.15	7.0004133	1
LH-IM-03	6/21/2025 21:30	22.15	7.00068892	1
LH-IM-03	6/21/2025 21:45	22.18	6.99848414	1
LH-IM-03	6/21/2025 22:00	22.2	6.99931095	1
LH-IM-03	6/21/2025 22:15	22.2	6.99848424	1
LH-IM-03	6/21/2025 22:30	22.23	7.00096427	1
LH-IM-03	6/21/2025 22:45	22.25	7.0020663	1
LH-IM-03	6/21/2025 23:00	22.25	7.00619914	1
LH-IM-03	6/21/2025 23:15	22.25	7.0020663	1
LH-IM-03	6/21/2025 23:30	22.27	7.00179065	1
LH-IM-03	6/21/2025 23:45	22.27	6.99986212	1
LH-IM-03	6/22/2025 0:00	22.3	6.99848475	1
LH-IM-03	6/22/2025 0:15	22.3	6.99903571	1
LH-IM-03	6/22/2025 0:30	22.3	6.9968319	1
LH-IM-03	6/22/2025 0:45	22.3	6.99407713	1
LH-IM-03	6/22/2025 1:00	22.32	6.99435299	1
LH-IM-03	6/22/2025 1:15	22.32	6.99159841	1
LH-IM-03	6/22/2025 1:30	22.32	6.99077204	1
LH-IM-03	6/22/2025 1:45	22.32	6.98801746	1
LH-IM-03	6/22/2025 2:00	22.35	6.98774325	1
LH-IM-03	6/22/2025 2:15	22.37	6.98746867	1
LH-IM-03	6/22/2025 2:30	22.37	6.98664244	1
LH-IM-03	6/22/2025 2:45	22.37	6.98609161	1
LH-IM-03	6/22/2025 3:00	22.39	6.98691873	1
LH-IM-03	6/22/2025 3:15	22.39	6.98581716	1
LH-IM-03	6/22/2025 3:30	22.42	6.9896737	1
LH-IM-03	6/22/2025 3:45	22.42	6.9866447	1
LH-IM-03	6/22/2025 4:00	22.42	6.9858186	1
LH-IM-03	6/22/2025 4:15	22.42	6.9866447	1
LH-IM-03	6/22/2025 4:30	22.42	6.98444178	1
LH-IM-03	6/22/2025 4:45	22.44	6.98526887	1
LH-IM-03	6/22/2025 5:00	22.44	6.97948661	1
LH-IM-03	6/22/2025 5:15	22.42	6.97893449	1
LH-IM-03	6/22/2025 5:30	22.42	6.97865912	1
LH-IM-03	6/22/2025 5:45	22.42	6.97838376	1
LH-IM-03	6/22/2025 6:00	22.42	6.9726011	1
LH-IM-03	6/22/2025 6:15	22.42	6.9726011	1
LH-IM-03	6/22/2025 6:30	22.42	6.97012282	1
LH-IM-03	6/22/2025 6:45	22.39	6.96791665	1
LH-IM-03	6/22/2025 7:00	22.37	6.96626201	1
LH-IM-03	6/22/2025 7:15	22.37	6.96516037	1
LH-IM-03	6/22/2025 7:30	22.35	6.96102656	1
LH-IM-03	6/22/2025 7:45	22.35	6.95689512	1
LH-IM-03	6/22/2025 8:00	22.32	6.95826803	1
LH-IM-03	6/22/2025 8:15	22.32	6.95661528	1
LH-IM-03	6/22/2025 8:30	22.3	6.94917448	1
LH-IM-03	6/22/2025 8:45	22.3	6.94834806	1
LH-IM-03	6/22/2025 9:00	22.3	6.94531782	1
LH-IM-03	6/22/2025 9:15	22.27	6.94200621	1
LH-IM-03	6/22/2025 9:30	22.27	6.93980218	1
LH-IM-03	6/22/2025 9:45	22.27	6.93897566	1
LH-IM-03	6/22/2025 10:00	22.25	6.93566526	1
LH-IM-03	6/22/2025 10:15	22.25	6.93401212	1
LH-IM-03	6/22/2025 10:30	22.25	6.9362163	1
LH-IM-03	6/22/2025 10:45	22.25	6.93291003	1
LH-IM-03	6/22/2025 11:00	22.25	6.93180793	1
LH-IM-03	6/22/2025 11:15	22.25	6.93346107	1
LH-IM-03	6/22/2025 11:30	22.25	6.93098136	1
LH-IM-03	6/22/2025 11:45	22.25	6.93070584	1
LH-IM-03	6/22/2025 12:00	22.27	6.93263906	1
LH-IM-03	6/22/2025 12:15	22.27	6.93015952	1

Station Name	Date Time	Temp C	pH SU	Use Code
LH-IM-03	6/22/2025 12:30	22.3	6.93319686	1
LH-IM-03	6/22/2025 12:45	22.3	6.93181947	1
LH-IM-03	6/22/2025 13:00	22.32	6.93485412	1
LH-IM-03	6/22/2025 13:15	22.35	6.93568703	1
LH-IM-03	6/22/2025 13:30	22.37	6.9362422	1
LH-IM-03	6/22/2025 13:45	22.39	6.93955123	1
LH-IM-03	6/22/2025 14:00	22.47	6.94645053	1
LH-IM-03	6/22/2025 14:15	22.51	6.94728362	1
LH-IM-03	6/22/2025 14:30	22.51	6.94810946	1
LH-IM-03	6/22/2025 14:45	22.56	6.95252198	1
LH-IM-03	6/22/2025 15:00	22.56	6.94894394	1
LH-IM-03	6/22/2025 15:15	22.58	6.95114911	1
LH-IM-03	6/22/2025 15:30	22.61	6.95115407	1
LH-IM-03	6/22/2025 15:45	22.63	6.95170771	1
LH-IM-03	6/22/2025 16:00	22.66	6.95446402	1
LH-IM-03	6/22/2025 16:15	22.68	6.95419197	1
LH-IM-03	6/22/2025 16:30	22.7	6.95749632	1
LH-IM-03	6/22/2025 16:45	22.75	6.96217948	1
LH-IM-03	6/22/2025 17:00	22.75	6.96630534	1
LH-IM-03	6/22/2025 17:15	22.8	6.97071121	1
LH-IM-03	6/22/2025 17:30	22.78	6.96713384	1
LH-IM-03	6/22/2025 17:45	22.8	6.96741107	1
LH-IM-03	6/22/2025 18:00	22.8	6.96851112	1
LH-IM-03	6/22/2025 18:15	22.85	6.97071615	1
LH-IM-03	6/22/2025 18:30	22.87	6.97319265	1
LH-IM-03	6/22/2025 18:45	22.9	6.97209569	1
LH-IM-03	6/22/2025 19:00	22.9	6.97347028	1
LH-IM-03	6/22/2025 19:15	22.87	6.96824362	1
LH-IM-03	6/22/2025 19:30	22.85	6.96576679	1
LH-IM-03	6/22/2025 19:45	22.85	6.96631672	1
LH-IM-03	6/22/2025 20:00	22.85	6.96824147	1
LH-IM-03	6/22/2025 20:15	22.85	6.96576679	1
LH-IM-03	6/22/2025 20:30	22.85	6.96466693	1
LH-IM-03	6/22/2025 20:45	22.85	6.96356708	1
LH-IM-03	6/22/2025 21:00	22.85	6.96356708	1
LH-IM-03	6/22/2025 21:15	22.85	6.96274218	1
LH-IM-03	6/22/2025 21:30	22.85	6.96191729	1
LH-IM-03	6/22/2025 21:45	22.85	6.95916764	1
LH-IM-03	6/22/2025 22:00	22.85	6.95669296	1
LH-IM-03	6/22/2025 22:15	22.85	6.95779282	1
LH-IM-03	6/22/2025 22:30	22.82	6.95778854	1
LH-IM-03	6/22/2025 22:45	22.82	6.95476363	1
LH-IM-03	6/22/2025 23:00	22.85	6.95586807	1
LH-IM-03	6/22/2025 23:15	22.85	6.95421828	1
LH-IM-03	6/22/2025 23:30	22.87	6.95312159	1
LH-IM-03	6/22/2025 23:45	22.87	6.95367148	1
LH-IM-03	6/23/2025 0:00	22.9	6.9539511	1
LH-IM-03	6/23/2025 0:15	22.9	6.95312634	1
LH-IM-03	6/23/2025 0:30	22.9	6.95037716	1
LH-IM-03	6/23/2025 0:45	22.92	6.94955581	1
LH-IM-03	6/23/2025 1:00	22.94	6.95010898	1
LH-IM-03	6/23/2025 1:15	22.97	6.94983918	1
LH-IM-03	6/23/2025 1:30	22.99	6.95094191	1
LH-IM-03	6/23/2025 1:45	22.99	6.95121675	1
LH-IM-03	6/23/2025 2:00	23.02	6.9517713	1
LH-IM-03	6/23/2025 2:15	23.04	6.9531485	1
LH-IM-03	6/23/2025 2:30	23.06	6.95480028	1
LH-IM-03	6/23/2025 2:45	23.06	6.95480028	1
LH-IM-03	6/23/2025 3:00	23.09	6.95562908	1
LH-IM-03	6/23/2025 3:15	23.11	6.95728041	1
LH-IM-03	6/23/2025 3:30	23.11	6.95453318	1
LH-IM-03	6/23/2025 3:45	23.11	6.95206067	1
LH-IM-03	6/23/2025 4:00	23.14	6.95261492	1
LH-IM-03	6/23/2025 4:15	23.14	6.94931857	1
LH-IM-03	6/23/2025 4:30	23.14	6.94821979	1
LH-IM-03	6/23/2025 4:45	23.16	6.94739926	1
LH-IM-03	6/23/2025 5:00	23.16	6.94492716	1
LH-IM-03	6/23/2025 5:15	23.16	6.94135637	1
LH-IM-03	6/23/2025 5:30	23.16	6.9397083	1
LH-IM-03	6/23/2025 5:45	23.18	6.93943771	1
LH-IM-03	6/23/2025 6:00	23.18	6.93861374	1
LH-IM-03	6/23/2025 6:15	23.18	6.93476852	1
LH-IM-03	6/23/2025 6:30	23.18	6.93504318	1
LH-IM-03	6/23/2025 6:45	23.21	6.93175419	1
LH-IM-03	6/23/2025 7:00	23.21	6.93065567	1
LH-IM-03	6/23/2025 7:15	23.21	6.93120493	1
LH-IM-03	6/23/2025 7:30	23.21	6.92983178	1
LH-IM-03	6/23/2025 7:45	23.21	6.92983178	1
LH-IM-03	6/23/2025 8:00	23.21	6.93120493	1
LH-IM-03	6/23/2025 8:15	23.21	6.93038104	1
LH-IM-03	6/23/2025 8:30	23.21	6.92681084	1
LH-IM-03	6/23/2025 8:45	23.21	6.9246138	1
LH-IM-03	6/23/2025 9:00	23.21	6.92433917	1
LH-IM-03	6/23/2025 9:15	23.23	6.92461888	1

pH Continous Monitoring Data

Station Name	Date Time	Temp C	pH SU	Use Code
LH-IM-03	6/23/2025 9:30	23.23	6.92379505	1
LH-IM-03	6/23/2025 9:45	23.23	6.9204997	1
LH-IM-03	6/23/2025 10:00	23.23	6.92297121	1
LH-IM-03	6/23/2025 10:15	23.23	6.9204997	1
LH-IM-03	6/23/2025 10:30	23.23	6.91940126	1
LH-IM-03	6/23/2025 10:45	23.23	6.91775358	1
LH-IM-03	6/23/2025 11:00	23.23	6.91720436	1
LH-IM-03	6/23/2025 11:15	23.23	6.9158313	1
LH-IM-03	6/23/2025 11:30	23.23	6.91390902	1
LH-IM-03	6/23/2025 11:45	23.23	6.91198673	1
LH-IM-03	6/23/2025 12:00	23.26	6.91391773	1
LH-IM-03	6/23/2025 12:15	23.26	6.9144669	1
LH-IM-03	6/23/2025 12:30	23.26	6.91309398	1
LH-IM-03	6/23/2025 12:45	23.26	6.91227022	1
LH-IM-03	6/23/2025 13:00	23.28	6.91227614	1
LH-IM-03	6/23/2025 13:15	23.28	6.91090332	1
LH-IM-03	6/23/2025 13:30	23.28	6.91117788	1
LH-IM-03	6/23/2025 13:45	23.3	6.9089875	1
LH-IM-03	6/23/2025 14:00	23.3	6.91200751	1
LH-IM-03	6/23/2025 14:15	23.33	6.91860488	1
LH-IM-03	6/23/2025 14:30	23.33	6.91585969	1
LH-IM-03	6/23/2025 14:45	23.35	6.91531636	1
LH-IM-03	6/23/2025 15:00	23.35	6.91970838	1
LH-IM-03	6/23/2025 15:15	23.38	6.92053992	1
LH-IM-03	6/23/2025 15:30			2
LH-IM-03	6/23/2025 15:45	33.84	8.69406455	2
LH-IM-03	6/23/2025 16:00	24.99	6.86482403	1
LH-IM-03	6/23/2025 16:15	23.66	6.87460518	1
LH-IM-03	6/23/2025 16:30	23.5	6.87207618	1
LH-IM-03	6/23/2025 16:45	23.5	6.87317012	1
LH-IM-03	6/23/2025 17:00	23.5	6.87645195	1
LH-IM-03	6/23/2025 17:15	23.52	6.87837455	1
LH-IM-03	6/23/2025 17:30	23.54	6.87892964	1
LH-IM-03	6/23/2025 17:45	23.54	6.8781093	1
LH-IM-03	6/23/2025 18:00	23.57	6.8816761	1
LH-IM-03	6/23/2025 18:15	23.59	6.88359789	1
LH-IM-03	6/23/2025 18:30	23.62	6.88935053	1
LH-IM-03	6/23/2025 18:45	23.66	6.89592556	1
LH-IM-03	6/23/2025 19:00	23.66	6.90166567	1
LH-IM-03	6/23/2025 19:15	23.74	6.9098901	1
LH-IM-03	6/23/2025 19:30	23.71	6.90550832	1
LH-IM-03	6/23/2025 19:45	23.76	6.91180889	1
LH-IM-03	6/23/2025 20:00	23.79	6.91427677	1
LH-IM-03	6/23/2025 20:15	23.93	6.92933711	1
LH-IM-03	6/23/2025 20:30	24.15	6.94767288	1
LH-IM-03	6/23/2025 20:45	23.95	6.92579194	1
LH-IM-03	6/23/2025 21:00	23.91	6.92141221	1
LH-IM-03	6/23/2025 21:15	23.98	6.92798378	1
LH-IM-03	6/23/2025 21:30	23.86	6.92194529	1
LH-IM-03	6/23/2025 21:45	23.91	6.92714749	1
LH-IM-03	6/23/2025 22:00	23.91	6.92714749	1
LH-IM-03	6/23/2025 22:15	23.93	6.9268793	1
LH-IM-03	6/23/2025 22:30	23.93	6.92824475	1
LH-IM-03	6/23/2025 22:45	23.98	6.93262553	1
LH-IM-03	6/23/2025 23:00	24	6.93563334	1
LH-IM-03	6/23/2025 23:15	24.05	6.93864695	1
LH-IM-03	6/23/2025 23:30	24.07	6.9405618	1
LH-IM-03	6/23/2025 23:45	24.1	6.94275127	1
LH-IM-03	6/24/2025 0:00	24.12	6.94384678	1
LH-IM-03	6/24/2025 0:15	24.15	6.94603555	1
LH-IM-03	6/24/2025 0:30	24.17	6.9476764	1
LH-IM-03	6/24/2025 0:45	24.17	6.94794927	1
LH-IM-03	6/24/2025 1:00	24.17	6.94631205	1
LH-IM-03	6/24/2025 1:15	24.19	6.95095413	1
LH-IM-03	6/24/2025 1:30	24.22	6.94932214	1
LH-IM-03	6/24/2025 1:45	24.22	6.94877649	1
LH-IM-03	6/24/2025 2:00	24.24	6.94905274	1
LH-IM-03	6/24/2025 2:15	24.27	6.94660288	1
LH-IM-03	6/24/2025 2:30	24.29	6.94578819	1
LH-IM-03	6/24/2025 2:45	24.32	6.94633912	1
LH-IM-03	6/24/2025 3:00	24.32	6.94170268	1
LH-IM-03	6/24/2025 3:15	24.34	6.94088846	1
LH-IM-03	6/24/2025 3:30	24.34	6.94088846	1
LH-IM-03	6/24/2025 3:45	24.36	6.94116513	1
LH-IM-03	6/24/2025 4:00	24.36	6.93980165	1
LH-IM-03	6/24/2025 4:15	24.36	6.93871087	1
LH-IM-03	6/24/2025 4:30	24.36	6.93680201	1
LH-IM-03	6/24/2025 4:45	24.36	6.93462044	1
LH-IM-03	6/24/2025 5:00	24.36	6.93216619	1
LH-IM-03	6/24/2025 5:15	24.36	6.93080271	1
LH-IM-03	6/24/2025 5:30	24.36	6.92889385	1
LH-IM-03	6/24/2025 5:45	24.34	6.92588922	1
LH-IM-03	6/24/2025 6:00	24.34	6.92398022	1
LH-IM-03	6/24/2025 6:15	24.34	6.92207123	1

Station Name	Date Time	Temp C	pH SU	Use Code
LH-IM-03	6/24/2025 6:30	24.34	6.92098038	1
LH-IM-03	6/24/2025 6:45	24.32	6.92015687	1
LH-IM-03	6/24/2025 7:00	24.32	6.91852048	1
LH-IM-03	6/24/2025 7:15	24.32	6.91306584	1
LH-IM-03	6/24/2025 7:30	24.32	6.91388404	1
LH-IM-03	6/24/2025 7:45	24.29	6.91114776	1
LH-IM-03	6/24/2025 8:00	24.29	6.90842016	1
LH-IM-03	6/24/2025 8:15	24.29	6.90787464	1
LH-IM-03	6/24/2025 8:30	24.29	6.90432877	1
LH-IM-03	6/24/2025 8:45	24.27	6.9024129	1
LH-IM-03	6/24/2025 9:00	24.27	6.89886679	1
LH-IM-03	6/24/2025 9:15	24.27	6.89859401	1
LH-IM-03	6/24/2025 9:30	24.27	6.89668457	1
LH-IM-03	6/24/2025 9:45	24.27	6.89695734	1
LH-IM-03	6/24/2025 10:00	24.24	6.89012682	1
LH-IM-03	6/24/2025 10:15	24.27	6.88659179	1
LH-IM-03	6/24/2025 10:30	24.24	6.88548913	1
LH-IM-03	6/24/2025 10:45	24.27	6.88877401	1
LH-IM-03	6/24/2025 11:00	24.27	6.88386401	1
LH-IM-03	6/24/2025 11:15	24.24	6.88276108	1
LH-IM-03	6/24/2025 11:30	24.24	6.87948742	1
LH-IM-03	6/24/2025 11:45	24.24	6.87948742	1
LH-IM-03	6/24/2025 12:00	24.24	6.88194266	1
LH-IM-03	6/24/2025 12:15	24.24	6.88057864	1
LH-IM-03	6/24/2025 12:30	24.27	6.88195457	1
LH-IM-03	6/24/2025 12:45	24.27	6.88331846	1
LH-IM-03	6/24/2025 13:00	24.29	6.88196251	1
LH-IM-03	6/24/2025 13:15	24.29	6.88141699	1
LH-IM-03	6/24/2025 13:30	24.29	6.87787112	1
LH-IM-03	6/24/2025 13:45	24.29	6.8786894	1
LH-IM-03	6/24/2025 14:00	24.32	6.884429	1
LH-IM-03	6/24/2025 14:15	24.34	6.88525491	1
LH-IM-03	6/24/2025 14:30	24.36	6.88498993	1
LH-IM-03	6/24/2025 14:45	24.39	6.89045488	1
LH-IM-03	6/24/2025 15:00	24.39	6.88800087	1
LH-IM-03	6/24/2025 15:15	24.44	6.89101852	1
LH-IM-03	6/24/2025 15:30	24.53	6.90794892	1
LH-IM-03	6/24/2025 15:45	24.56	6.90686814	1
LH-IM-03	6/24/2025 16:00	24.53	6.89977273	1
LH-IM-03	6/24/2025 16:15	24.56	6.89842027	1
LH-IM-03	6/24/2025 16:30	24.6	6.90551828	1
LH-IM-03	6/24/2025 16:45	24.63	6.90825228	1
LH-IM-03	6/24/2025 17:00	24.63	6.90525535	1
LH-IM-03	6/24/2025 17:15	24.73	6.92026676	1
LH-IM-03	6/24/2025 17:30	24.75	6.91400833	1
LH-IM-03	6/24/2025 17:45	24.73	6.9093725	1
LH-IM-03	6/24/2025 18:00	24.75	6.91319132	1
LH-IM-03	6/24/2025 18:15	24.85	6.92138785	1
LH-IM-03	6/24/2025 18:30	24.82	6.91293944	1
LH-IM-03	6/24/2025 18:45	24.94	6.93066518	1
LH-IM-03	6/24/2025 19:00	24.99	6.93829614	1
LH-IM-03	6/24/2025 19:15	25.02	6.94156745	1
LH-IM-03	6/24/2025 19:30	24.99	6.93611919	1
LH-IM-03	6/24/2025 19:45	24.92	6.92222286	1
LH-IM-03	6/24/2025 20:00	25.06	6.94538405	1
LH-IM-03	6/24/2025 20:15	25.09	6.9459336	1
LH-IM-03	6/24/2025 20:30	25.06	6.94075912	1
LH-IM-03	6/24/2025 20:45	25.09	6.94348535	1
LH-IM-03	6/24/2025 21:00	25.06	6.93749446	1
LH-IM-03	6/24/2025 21:15	25.04	6.93640197	1
LH-IM-03	6/24/2025 21:30	25.06	6.9342298	1
LH-IM-03	6/24/2025 21:45	25.06	6.93368569	1
LH-IM-03	6/24/2025 22:00	25.09	6.93886088	1
LH-IM-03	6/24/2025 22:15	25.09	6.93967697	1
LH-IM-03	6/24/2025 22:30	25.09	6.93750075	1
LH-IM-03	6/24/2025 22:45	25.11	6.93777695	1
LH-IM-03	6/24/2025 23:00	25.14	6.94104699	1
LH-IM-03	6/24/2025 23:15	25.11	6.94076905	1
LH-IM-03	6/24/2025 23:30	25.14	6.94213492	1
LH-IM-03	6/24/2025 23:45	25.14	6.94376681	1
LH-IM-03	6/25/2025 0:00	25.16	6.94567433	1
LH-IM-03	6/25/2025 0:15	25.14	6.94186293	1
LH-IM-03	6/25/2025 0:30	25.14	6.93968708	1
LH-IM-03	6/25/2025 0:45	25.11	6.93723293	1
LH-IM-03	6/25/2025 1:00	25.14	6.93506338	1
LH-IM-03	6/25/2025 1:15	25.14	6.93506338	1
LH-IM-03	6/25/2025 1:30	25.16	6.93642756	1
LH-IM-03	6/25/2025 1:45	25.21	6.93861355	1
LH-IM-03	6/25/2025 2:00	25.23	6.94052097	1
LH-IM-03	6/25/2025 2:15	25.26	6.94134257	1
LH-IM-03	6/25/2025 2:30	25.28	6.93998723	1
LH-IM-03	6/25/2025 2:45	25.28	6.93998723	1
LH-IM-03	6/25/2025 3:00	25.31	6.93836229	1
LH-IM-03	6/25/2025 3:15	25.33	6.93782281	1

Station Name	Date Time	Temp C	pH SU	Use Code
LH-IM-03	6/25/2025 3:30	25.36	6.93782906	1
LH-IM-03	6/25/2025 3:45	25.36	6.9386444	1
LH-IM-03	6/25/2025 4:00	25.38	6.93810498	1
LH-IM-03	6/25/2025 4:15	25.4	6.93783738	1
LH-IM-03	6/25/2025 4:30	25.43	6.93730019	1
LH-IM-03	6/25/2025 4:45	25.45	6.93784779	1
LH-IM-03	6/25/2025 5:00	25.48	6.93812571	1
LH-IM-03	6/25/2025 5:15	25.5	6.93649993	1
LH-IM-03	6/25/2025 5:30	25.53	6.93840769	1
LH-IM-03	6/25/2025 5:45	25.55	6.93759699	1
LH-IM-03	6/25/2025 6:00	25.55	6.93759699	1
LH-IM-03	6/25/2025 6:15	25.57	6.93868753	1
LH-IM-03	6/25/2025 6:30	25.6	6.93977994	1
LH-IM-03	6/25/2025 6:45	25.62	6.94195633	1
LH-IM-03	6/25/2025 7:00	25.65	6.94087609	1
LH-IM-03	6/25/2025 7:15	25.65	6.94359127	1
LH-IM-03	6/25/2025 7:30	25.65	6.9441343	1
LH-IM-03	6/25/2025 7:45	25.67	6.94359504	1
LH-IM-03	6/25/2025 8:00	25.67	6.94223755	1
LH-IM-03	6/25/2025 8:15	25.67	6.94278054	1
LH-IM-03	6/25/2025 8:30	25.7	6.94088598	1
LH-IM-03	6/25/2025 8:45	25.7	6.93980009	1
LH-IM-03	6/25/2025 9:00	25.7	6.94061451	1
LH-IM-03	6/25/2025 9:15	25.7	6.94278629	1
LH-IM-03	6/25/2025 9:30	25.72	6.94414739	1
LH-IM-03	6/25/2025 9:45	25.72	6.94577611	1
LH-IM-03	6/25/2025 10:00	25.72	6.94523321	1
LH-IM-03	6/25/2025 10:15	25.72	6.94740484	1
LH-IM-03	6/25/2025 10:30	25.72	6.94523321	1
LH-IM-03	6/25/2025 10:45	25.72	6.94577611	1
LH-IM-03	6/25/2025 11:00	25.72	6.9417043	1
LH-IM-03	6/25/2025 11:15	25.72	6.94604757	1
LH-IM-03	6/25/2025 11:30	25.72	6.94903357	1
LH-IM-03	6/25/2025 11:45	25.72	6.9417043	1
LH-IM-03	6/25/2025 12:00	25.7	6.93654242	1
LH-IM-03	6/25/2025 12:15	25.67	6.93463555	1
LH-IM-03	6/25/2025 12:30	25.67	6.93735055	1
LH-IM-03	6/25/2025 12:45	25.67	6.93925105	1
LH-IM-03	6/25/2025 13:00	25.67	6.93735055	1
LH-IM-03	6/25/2025 13:15	25.7	6.94414365	1
LH-IM-03	6/25/2025 13:30	25.67	6.94549554	1
LH-IM-03	6/25/2025 13:45	25.72	6.95337684	1
LH-IM-03	6/25/2025 14:00	25.7	6.96884765	1
LH-IM-03	6/25/2025 14:15	25.7	6.95201635	1
LH-IM-03	6/25/2025 14:30	25.7	6.94712985	1
LH-IM-03	6/25/2025 14:45	25.7	6.94522954	1
LH-IM-03	6/25/2025 15:00	25.67	6.94196605	1
LH-IM-03	6/25/2025 15:15	25.67	6.93463555	1
LH-IM-03	6/25/2025 15:30	25.7	6.94495807	1
LH-IM-03	6/25/2025 15:45	25.67	6.93273506	1
LH-IM-03	6/25/2025 16:00	25.7	6.93925715	1
LH-IM-03	6/25/2025 16:15	25.72	6.94224721	1
LH-IM-03	6/25/2025 16:30	25.67	6.92268957	1
LH-IM-03	6/25/2025 16:45	25.65	6.91752555	1
LH-IM-03	6/25/2025 17:00	25.7	6.94061451	1
LH-IM-03	6/25/2025 17:15	25.65	6.92865778	1
LH-IM-03	6/25/2025 17:30	25.6	6.90556296	1
LH-IM-03	6/25/2025 17:45	25.62	6.91615954	1
LH-IM-03	6/25/2025 18:00	25.6	6.91669706	1
LH-IM-03	6/25/2025 18:15	25.57	6.90609666	1
LH-IM-03	6/25/2025 18:30	25.6	6.90855016	1
LH-IM-03	6/25/2025 18:45	25.6	6.91099423	1
LH-IM-03	6/25/2025 19:00	25.62	6.90991401	1
LH-IM-03	6/25/2025 19:15	25.57	6.8963194	1
LH-IM-03	6/25/2025 19:30	25.57	6.89088758	1
LH-IM-03	6/25/2025 19:45	25.55	6.88436167	1
LH-IM-03	6/25/2025 20:00	25.55	6.88599132	1
LH-IM-03	6/25/2025 20:15	25.55	6.88273202	1
LH-IM-03	6/25/2025 20:30	25.57	6.88708532	1
LH-IM-03	6/25/2025 20:45	25.6	6.88492415	1
LH-IM-03	6/25/2025 21:00	25.57	6.8816535	1
LH-IM-03	6/25/2025 21:15	25.57	6.8789376	1
LH-IM-03	6/25/2025 21:30	25.6	6.88030757	1
LH-IM-03	6/25/2025 21:45	25.62	6.88058713	1
LH-IM-03	6/25/2025 22:00	25.65	6.88114215	1
LH-IM-03	6/25/2025 22:15	25.67	6.8876661	1
LH-IM-03	6/25/2025 22:30	25.72	6.89365689	1
LH-IM-03	6/25/2025 22:45	25.74	6.9026214	1
LH-IM-03	6/25/2025 23:00	25.87	6.92898159	1
LH-IM-03	6/25/2025 23:15	25.7	6.88876327	1
LH-IM-03	6/25/2025 23:30	25.72	6.89311398	1
LH-IM-03	6/25/2025 23:45	25.77	6.90154553	1
LH-IM-03	6/26/2025 0:00	25.74	6.89230682	1
LH-IM-03	6/26/2025 0:15	25.91	6.92465058	1

pH Continous Monitoring Data

Station Name	Date Time	Temp C	pH SU	Use Code
LH-IM-03	6/26/2025 0:30	25.94	6.92194559	1
LH-IM-03	6/26/2025 0:45	25.94	6.92140308	1
LH-IM-03	6/26/2025 1:00	25.99	6.92792524	1
LH-IM-03	6/26/2025 1:15	26.04	6.93417406	1
LH-IM-03	6/26/2025 1:30	26.06	6.93851679	1
LH-IM-03	6/26/2025 1:45	26.06	6.94556658	1
LH-IM-03	6/26/2025 2:00	26.04	6.9360722	1
LH-IM-03	6/26/2025 2:15	25.99	6.92250106	1
LH-IM-03	6/26/2025 2:30	25.99	6.92195864	1
LH-IM-03	6/26/2025 2:45	25.99	6.91572082	1
LH-IM-03	6/26/2025 3:00	25.99	6.92060259	1
LH-IM-03	6/26/2025 3:15	26.01	6.92115028	1
LH-IM-03	6/26/2025 3:30	26.01	6.92467577	1
LH-IM-03	6/26/2025 3:45	26.04	6.92983543	1
LH-IM-03	6/26/2025 4:00	26.01	6.92901482	1
LH-IM-03	6/26/2025 4:15	26.01	6.92386219	1
LH-IM-03	6/26/2025 4:30	26.01	6.92386219	1
LH-IM-03	6/26/2025 4:45	26.01	6.92006552	1
LH-IM-03	6/26/2025 5:00	26.04	6.92576797	1
LH-IM-03	6/26/2025 5:15	26.04	6.92170051	1
LH-IM-03	6/26/2025 5:30	26.04	6.91926004	1
LH-IM-03	6/26/2025 5:45	26.06	6.92251919	1
LH-IM-03	6/26/2025 6:00	26.06	6.92035002	1
LH-IM-03	6/26/2025 6:15	26.08	6.92442226	1
LH-IM-03	6/26/2025 6:30	26.08	6.92442226	1
LH-IM-03	6/26/2025 6:45	26.11	6.92714084	1
LH-IM-03	6/26/2025 7:00	26.08	6.92794692	1
LH-IM-03	6/26/2025 7:15	26.11	6.93229175	1
LH-IM-03	6/26/2025 7:30	26.13	6.93717576	1
LH-IM-03	6/26/2025 7:45	26.13	6.94313957	1
LH-IM-03	6/26/2025 8:00	26.13	6.94368174	1
LH-IM-03	6/26/2025 8:15	26.16	6.94937954	1
LH-IM-03	6/26/2025 8:30	26.16	6.95236115	1
LH-IM-03	6/26/2025 8:45	26.18	6.95670093	1
LH-IM-03	6/26/2025 9:00	26.18	6.95697196	1
LH-IM-03	6/26/2025 9:15	26.21	6.95697628	1
LH-IM-03	6/26/2025 9:30	26.21	6.96348052	1
LH-IM-03	6/26/2025 9:45	26.23	6.96673486	1
LH-IM-03	6/26/2025 10:00	26.26	6.96863494	1
LH-IM-03	6/26/2025 10:15	26.23	6.97079974	1
LH-IM-03	6/26/2025 10:30	26.26	6.97649292	1
LH-IM-03	6/26/2025 10:45	26.26	6.98109932	1
LH-IM-03	6/26/2025 11:00	26.3	6.98489485	1
LH-IM-03	6/26/2025 11:15	26.3	6.98895877	1
LH-IM-03	6/26/2025 11:30	26.3	6.98868785	1
LH-IM-03	6/26/2025 11:45	26.33	6.98977259	1
LH-IM-03	6/26/2025 12:00	26.33	6.99410701	1
LH-IM-03	6/26/2025 12:15	26.33	6.9930234	1
LH-IM-03	6/26/2025 12:30	26.33	6.99139799	1
LH-IM-03	6/26/2025 12:45	26.33	6.99817053	1
LH-IM-03	6/26/2025 13:00	26.33	6.99627422	1
LH-IM-03	6/26/2025 13:15	26.3	7.0062982	1
LH-IM-03	6/26/2025 13:30	26.3	7.00792377	1
LH-IM-03	6/26/2025 13:45	26.28	7.00467294	1
LH-IM-03	6/26/2025 14:00	26.28	7.00467294	1
LH-IM-03	6/26/2025 14:15	26.26	7.00927966	1
LH-IM-03	6/26/2025 14:30	26.26	7.00548615	1
LH-IM-03	6/26/2025 14:45	26.23	7.00386075	1
LH-IM-03	6/26/2025 15:00	26.21	7.00440303	1
LH-IM-03	6/26/2025 15:15	26.18	7.00846902	1
LH-IM-03	6/26/2025 15:30	26.18	7.00846902	1
LH-IM-03	6/26/2025 15:45	26.16	7.00440376	1
LH-IM-03	6/26/2025 16:00	26.13	7.00088013	1
LH-IM-03	6/26/2025 16:15	26.13	6.99464523	1
LH-IM-03	6/26/2025 16:30	26.11	6.99220497	1
LH-IM-03	6/26/2025 16:45	26.08	6.9903063	1
LH-IM-03	6/26/2025 17:00	26.06	6.98569617	1
LH-IM-03	6/26/2025 17:15	26.04	6.98867802	1
LH-IM-03	6/26/2025 17:30	26.01	6.98623616	1
LH-IM-03	6/26/2025 17:45	26.01	6.9756597	1
LH-IM-03	6/26/2025 18:00	25.99	6.97755654	1
LH-IM-03	6/26/2025 18:15	25.96	6.97402822	1
LH-IM-03	6/26/2025 18:30	25.94	6.97131393	1
LH-IM-03	6/26/2025 18:45	25.91	6.96697055	1
LH-IM-03	6/26/2025 19:00	25.89	6.96181364	1
LH-IM-03	6/26/2025 19:15	25.89	6.95964324	1
LH-IM-03	6/26/2025 19:30	25.84	6.95149613	1
LH-IM-03	6/26/2025 19:45	25.84	6.94199904	1
LH-IM-03	6/26/2025 20:00	25.82	6.93683926	1
LH-IM-03	6/26/2025 20:15	25.79	6.9314051	1
LH-IM-03	6/26/2025 20:30	25.74	6.92569347	1
LH-IM-03	6/26/2025 20:45	25.72	6.92188814	1
LH-IM-03	6/26/2025 21:00	25.7	6.91563904	1
LH-IM-03	6/26/2025 21:15	25.67	6.91291558	1

pH Continous Monitoring Data

Station Name	Date Time	Temp C	pH SU	Use Code
LH-IM-03	6/26/2025 21:30	25.65	6.91046609	1
LH-IM-03	6/26/2025 21:45	25.62	6.90394001	1
LH-IM-03	6/26/2025 22:00	25.62	6.90040993	1
LH-IM-03	6/26/2025 22:15	25.6	6.89524355	1
LH-IM-03	6/26/2025 22:30	25.55	6.89223832	1
LH-IM-03	6/26/2025 22:45	25.53	6.88544043	1
LH-IM-03	6/26/2025 23:00	25.53	6.88000789	1
LH-IM-03	6/26/2025 23:15	25.5	6.8772793	1
LH-IM-03	6/26/2025 23:30	25.5	6.87592103	1
LH-IM-03	6/26/2025 23:45	25.48	6.8721093	1
LH-IM-03	6/27/2025 0:00	25.45	6.87019456	1
LH-IM-03	6/27/2025 0:15	25.45	6.86666246	1
LH-IM-03	6/27/2025 0:30	25.43	6.8647515	1
LH-IM-03	6/27/2025 0:45	25.4	6.86202046	1
LH-IM-03	6/27/2025 1:00	25.38	6.86092416	1
LH-IM-03	6/27/2025 1:15	25.36	6.85819703	1
LH-IM-03	6/27/2025 1:30	25.33	6.85845459	1
LH-IM-03	6/27/2025 1:45	25.31	6.85654231	1
LH-IM-03	6/27/2025 2:00	25.31	6.85572683	1
LH-IM-03	6/27/2025 2:15	25.28	6.85679974	1
LH-IM-03	6/27/2025 2:30	25.26	6.85407142	1
LH-IM-03	6/27/2025 2:45	25.26	6.85298393	1
LH-IM-03	6/27/2025 3:00	25.23	6.84997825	1
LH-IM-03	6/27/2025 3:15	25.21	6.84996819	1
LH-IM-03	6/27/2025 3:30	25.19	6.85104588	1
LH-IM-03	6/27/2025 3:45	25.19	6.84696683	1
LH-IM-03	6/27/2025 4:00	25.16	6.84205609	1
LH-IM-03	6/27/2025 4:15	25.16	6.8442318	1
LH-IM-03	6/27/2025 4:30	25.16	6.84015235	1
LH-IM-03	6/27/2025 4:45	25.14	6.84014163	1
LH-IM-03	6/27/2025 5:00	25.09	6.84637147	1
LH-IM-03	6/27/2025 5:15	25.06	6.84417957	1
LH-IM-03	6/27/2025 5:30	25.06	6.84145902	1
LH-IM-03	6/27/2025 5:45	25.06	6.83901052	1
LH-IM-03	6/27/2025 6:00	25.04	6.84036009	1
LH-IM-03	6/27/2025 6:15	25.02	6.84252612	1
LH-IM-03	6/27/2025 6:30	25.02	6.83953311	1
LH-IM-03	6/27/2025 6:45	24.99	6.8400612	1
LH-IM-03	6/27/2025 7:00	24.99	6.84822477	1
LH-IM-03	6/27/2025 7:15	24.97	6.84141116	1
LH-IM-03	6/27/2025 7:30	24.97	6.84331612	1
LH-IM-03	6/27/2025 7:45	24.94	6.83949005	1
LH-IM-03	6/27/2025 8:00	24.94	6.83731273	1
LH-IM-03	6/27/2025 8:15	24.97	6.83977834	1
LH-IM-03	6/27/2025 8:30	24.94	6.83404676	1
LH-IM-03	6/27/2025 8:45	24.94	6.82969212	1
LH-IM-03	6/27/2025 9:00	24.94	6.83377459	1
LH-IM-03	6/27/2025 9:15	24.94	6.84112303	1
LH-IM-03	6/27/2025 9:30	24.94	6.84330035	1
LH-IM-03	6/27/2025 9:45	24.94	6.85255395	1
LH-IM-03	6/27/2025 10:00	24.94	6.85581992	1
LH-IM-03	6/27/2025 10:15	24.94	6.85146529	1
LH-IM-03	6/27/2025 10:30	24.97	6.85610657	1
LH-IM-03	6/27/2025 10:45	24.97	6.85556229	1
LH-IM-03	6/27/2025 11:00	24.97	6.85828367	1
LH-IM-03	6/27/2025 11:15	24.97	6.86182145	1
LH-IM-03	6/27/2025 11:30	24.99	6.86781733	1
LH-IM-03	6/27/2025 11:45	24.99	6.8702664	1
LH-IM-03	6/27/2025 12:00	24.99	6.87053852	1
LH-IM-03	6/27/2025 12:15	24.99	6.87244336	1
LH-IM-03	6/27/2025 12:30	24.99	6.88196752	1
LH-IM-03	6/27/2025 12:45	24.99	6.88006269	1
LH-IM-03	6/27/2025 13:00	25.02	6.88279567	1
LH-IM-03	6/27/2025 13:15	25.02	6.8849724	1
LH-IM-03	6/27/2025 13:30	25.02	6.88442822	1
LH-IM-03	6/27/2025 13:45	25.02	6.88333985	1
LH-IM-03	6/27/2025 14:00	25.02	6.88034685	1
LH-IM-03	6/27/2025 14:15	25.02	6.88279567	1
LH-IM-03	6/27/2025 14:30	25.02	6.8849724	1
LH-IM-03	6/27/2025 14:45	25.02	6.88714913	1
LH-IM-03	6/27/2025 15:00	25.04	6.88851707	1
LH-IM-03	6/27/2025 15:15	25.02	6.88796541	1
LH-IM-03	6/27/2025 15:30	25.04	6.8871567	1
LH-IM-03	6/27/2025 15:45	25.04	6.88797292	1
LH-IM-03	6/27/2025 16:00	25.04	6.88878914	1
LH-IM-03	6/27/2025 16:15	25.04	6.88742878	1
LH-IM-03	6/27/2025 16:30	25.06	6.88634811	1
LH-IM-03	6/27/2025 16:45	25.06	6.89151715	1
LH-IM-03	6/27/2025 17:00	25.06	6.88906866	1
LH-IM-03	6/27/2025 17:15	25.36	6.98810866	1
LH-IM-03	6/27/2025 17:30	25.5	7.06091758	1
LH-IM-03	6/27/2025 17:45	25.6	7.10271794	1
LH-IM-03	6/27/2025 18:00	25.72	7.23541785	1
LH-IM-03	6/27/2025 18:15	25.72	7.25224802	1

pH Continous Monitoring Data

Station Name	Date Time	Temp C	pH SU	Use Code
LH-IM-03	6/27/2025 18:30	25.72	7.24003258	1
LH-IM-03	6/27/2025 18:45	25.4	7.03457869	1
LH-IM-03	6/27/2025 19:00	25.53	7.11224896	1
LH-IM-03	6/27/2025 19:15	25.57	7.19153839	1
LH-IM-03	6/27/2025 19:30	25.57	7.1535157	1
LH-IM-03	6/27/2025 19:45	25.57	7.17578613	1
LH-IM-03	6/27/2025 20:00	25.57	7.14428162	1
LH-IM-03	6/27/2025 20:15	25.57	7.13803504	1
LH-IM-03	6/27/2025 20:30	25.57	7.13015891	1
LH-IM-03	6/27/2025 20:45	25.55	7.11685879	1
LH-IM-03	6/27/2025 21:00	25.53	7.08834579	1
LH-IM-03	6/27/2025 21:15	25.53	7.08698765	1
LH-IM-03	6/27/2025 21:30	25.5	7.06091758	1
LH-IM-03	6/27/2025 21:45	25.5	7.05494119	1
LH-IM-03	6/27/2025 22:00	25.53	7.01962416	1
LH-IM-03	6/27/2025 22:15	25.5	7.02152771	1
LH-IM-03	6/27/2025 22:30	25.5	6.99572056	1
LH-IM-03	6/27/2025 22:45	25.45	6.98485185	1
LH-IM-03	6/27/2025 23:00	25.45	6.99218774	1
LH-IM-03	6/27/2025 23:15	25.45	6.94898748	1
LH-IM-03	6/27/2025 23:30	25.43	6.95170125	1
LH-IM-03	6/27/2025 23:45	25.43	6.93376786	1
LH-IM-03	6/28/2025 0:00	25.4	6.92968503	1
LH-IM-03	6/28/2025 0:15	25.38	6.92777797	1
LH-IM-03	6/28/2025 0:30	25.38	6.95875901	1
LH-IM-03	6/28/2025 0:45	25.38	6.93158266	1
LH-IM-03	6/28/2025 1:00	25.38	6.93484382	1
LH-IM-03	6/28/2025 1:15	25.38	6.92424505	1
LH-IM-03	6/28/2025 1:30	25.38	6.91391804	1
LH-IM-03	6/28/2025 1:45	25.38	6.90087339	1
LH-IM-03	6/28/2025 2:00	25.38	6.89734047	1
LH-IM-03	6/28/2025 2:15	25.36	6.91119445	1
LH-IM-03	6/28/2025 2:30	25.36	6.90793307	1
LH-IM-03	6/28/2025 2:45	25.36	6.90113853	1
LH-IM-03	6/28/2025 3:00	25.36	6.89814893	1
LH-IM-03	6/28/2025 3:15	25.36	6.88510341	1
LH-IM-03	6/28/2025 3:30	25.33	6.88699453	1
LH-IM-03	6/28/2025 3:45	25.33	6.88155835	1
LH-IM-03	6/28/2025 4:00	25.31	6.87856031	1
LH-IM-03	6/28/2025 4:15	25.31	6.86904636	1
LH-IM-03	6/28/2025 4:30	25.28	6.87256731	1
LH-IM-03	6/28/2025 4:45	25.28	6.86386796	1
LH-IM-03	6/28/2025 5:00	25.28	6.85353749	1
LH-IM-03	6/28/2025 5:15	25.26	6.85679015	1
LH-IM-03	6/28/2025 5:30	25.26	6.85379955	1
LH-IM-03	6/28/2025 5:45	25.23	6.84372454	1
LH-IM-03	6/28/2025 6:00	25.23	6.84970635	1
LH-IM-03	6/28/2025 6:15	25.23	6.85351295	1
LH-IM-03	6/28/2025 6:30	25.21	6.84697709	1
LH-IM-03	6/28/2025 6:45	25.21	6.8486086	1
LH-IM-03	6/28/2025 7:00	25.21	6.85567847	1
LH-IM-03	6/28/2025 7:15	25.19	6.8586601	1
LH-IM-03	6/28/2025 7:30	25.21	6.86138876	1
LH-IM-03	6/28/2025 7:45	25.19	6.86627432	1
LH-IM-03	6/28/2025 8:00	25.21	6.86873055	1
LH-IM-03	6/28/2025 8:15	25.21	6.86628329	1
LH-IM-03	6/28/2025 8:30	25.21	6.86981823	1
LH-IM-03	6/28/2025 8:45	25.21	6.86954631	1
LH-IM-03	6/28/2025 9:00	25.23	6.87091455	1
LH-IM-03	6/28/2025 9:15	25.23	6.87091455	1
LH-IM-03	6/28/2025 9:30	25.23	6.87009885	1
LH-IM-03	6/28/2025 9:45	25.23	6.86384515	1
LH-IM-03	6/28/2025 10:00	25.26	6.87038378	1
LH-IM-03	6/28/2025 10:15	25.26	6.86630569	1
LH-IM-03	6/28/2025 10:30	25.28	6.86740207	1
LH-IM-03	6/28/2025 10:45	25.28	6.86495538	1
LH-IM-03	6/28/2025 11:00	25.28	6.86984876	1
LH-IM-03	6/28/2025 11:15	25.28	6.86930505	1
LH-IM-03	6/28/2025 11:30	25.31	6.87828849	1
LH-IM-03	6/28/2025 11:45	25.31	6.87393925	1
LH-IM-03	6/28/2025 12:00	25.31	6.87094915	1
LH-IM-03	6/28/2025 12:15	25.33	6.87775302	1
LH-IM-03	6/28/2025 12:30	25.33	6.87313227	1
LH-IM-03	6/28/2025 12:45	25.36	6.87830887	1
LH-IM-03	6/28/2025 13:00	25.36	6.87205789	1
LH-IM-03	6/28/2025 13:15	25.36	6.88782123	1
LH-IM-03	6/28/2025 13:30	25.38	6.88810051	1
LH-IM-03	6/28/2025 13:45	25.4	6.89299942	1
LH-IM-03	6/28/2025 14:00	25.4	6.89299942	1
LH-IM-03	6/28/2025 14:15	25.43	6.89219502	1
LH-IM-03	6/28/2025 14:30	25.45	6.89464753	1
LH-IM-03	6/28/2025 14:45	25.45	6.89872303	1
LH-IM-03	6/28/2025 15:00	25.48	6.9125885	1
LH-IM-03	6/28/2025 15:15	25.5	6.92210225	1

Station Name	Date Time	Temp C	pH SU	Use Code
LH-IM-03	6/28/2025 15:30	25.53	6.9324319	1
LH-IM-03	6/28/2025 15:45	25.53	6.93569142	1
LH-IM-03	6/28/2025 16:00	25.53	6.94356861	1
LH-IM-03	6/28/2025 16:15	25.53	6.94682813	1
LH-IM-03	6/28/2025 16:30	25.53	6.94818626	1
LH-IM-03	6/28/2025 16:45	25.53	6.9465565	1
LH-IM-03	6/28/2025 17:00	25.53	6.94193884	1
LH-IM-03	6/28/2025 17:15	25.53	6.94574162	1
LH-IM-03	6/28/2025 17:30	25.5	6.94111805	1
LH-IM-03	6/28/2025 17:45	25.48	6.95768613	1
LH-IM-03	6/28/2025 18:00	25.48	6.95985951	1
LH-IM-03	6/28/2025 18:15	25.45	6.96039887	1
LH-IM-03	6/28/2025 18:30	25.43	6.96066794	1
LH-IM-03	6/28/2025 18:45	25.43	6.96039622	1
LH-IM-03	6/28/2025 19:00	25.4	6.96392493	1
LH-IM-03	6/28/2025 19:15	25.38	6.9617484	1
LH-IM-03	6/28/2025 19:30	25.36	6.9609305	1
LH-IM-03	6/28/2025 19:45	25.33	6.95766486	1
LH-IM-03	6/28/2025 20:00	25.31	6.95657472	1
LH-IM-03	6/28/2025 20:15	25.28	6.95303624	1
LH-IM-03	6/28/2025 20:30	25.23	6.94976557	1
LH-IM-03	6/28/2025 20:45	25.21	6.94704302	1
LH-IM-03	6/28/2025 21:00	25.19	6.93996912	1
LH-IM-03	6/28/2025 21:15	25.16	6.93262006	1
LH-IM-03	6/28/2025 21:30	25.11	6.92390446	1
LH-IM-03	6/28/2025 21:45	25.06	6.91709033	1
LH-IM-03	6/28/2025 22:00	25.04	6.90592976	1
LH-IM-03	6/28/2025 22:15	25.02	6.89884907	1
LH-IM-03	6/28/2025 22:30	24.99	6.88985897	1
LH-IM-03	6/28/2025 22:45	24.97	6.8819596	1
LH-IM-03	6/28/2025 23:00	24.94	6.87895391	1
LH-IM-03	6/28/2025 23:15	24.92	6.87540741	1
LH-IM-03	6/28/2025 23:30	24.9	6.87022723	1
LH-IM-03	6/28/2025 23:45	24.87	6.862864	1
LH-IM-03	6/29/2025 0:00	24.87	6.85932503	1
LH-IM-03	6/29/2025 0:15	24.85	6.85305391	1
LH-IM-03	6/29/2025 0:30	24.85	6.84869796	1
LH-IM-03	6/29/2025 0:45	24.82	6.84432634	1
LH-IM-03	6/29/2025 1:00	24.8	6.84159297	1
LH-IM-03	6/29/2025 1:15	24.8	6.83968692	1
LH-IM-03	6/29/2025 1:30	24.77	6.83531366	1
LH-IM-03	6/29/2025 1:45	24.77	6.83367974	1
LH-IM-03	6/29/2025 2:00	24.75	6.83176221	1
LH-IM-03	6/29/2025 2:15	24.73	6.83093384	1
LH-IM-03	6/29/2025 2:30	24.7	6.83173397	1
LH-IM-03	6/29/2025 2:45	24.68	6.82790904	1
LH-IM-03	6/29/2025 3:00	24.65	6.82652955	1
LH-IM-03	6/29/2025 3:15	24.63	6.82542811	1
LH-IM-03	6/29/2025 3:30	24.63	6.82433832	1
LH-IM-03	6/29/2025 3:45	24.6	6.8224133	1
LH-IM-03	6/29/2025 4:00	24.58	6.81885895	1
LH-IM-03	6/29/2025 4:15	24.56	6.81911929	1
LH-IM-03	6/29/2025 4:30	24.56	6.82293446	1
LH-IM-03	6/29/2025 4:45	24.53	6.81746583	1
LH-IM-03	6/29/2025 5:00	24.51	6.81554566	1
LH-IM-03	6/29/2025 5:15	24.48	6.81225604	1
LH-IM-03	6/29/2025 5:30	24.48	6.81361897	1
LH-IM-03	6/29/2025 5:45	24.46	6.80979	1
LH-IM-03	6/29/2025 6:00	24.44	6.80541526	1
LH-IM-03	6/29/2025 6:15	24.44	6.807051	1
LH-IM-03	6/29/2025 6:30	24.41	6.80730419	1
LH-IM-03	6/29/2025 6:45	24.41	6.80485035	1
LH-IM-03	6/29/2025 7:00	24.41	6.80103326	1
LH-IM-03	6/29/2025 7:15	24.39	6.7974752	1
LH-IM-03	6/29/2025 7:30	24.39	6.79802054	1
LH-IM-03	6/29/2025 7:45	24.39	6.78793184	1
LH-IM-03	6/29/2025 8:00	24.39	6.79065851	1
LH-IM-03	6/29/2025 8:15	24.39	6.79229452	1
LH-IM-03	6/29/2025 8:30	24.36	6.79145549	1
LH-IM-03	6/29/2025 8:45	24.36	6.79581861	1
LH-IM-03	6/29/2025 9:00	24.34	6.79553217	1
LH-IM-03	6/29/2025 9:15	24.34	6.78871433	1
LH-IM-03	6/29/2025 9:30	24.32	6.79988213	1
LH-IM-03	6/29/2025 9:45	24.32	6.80342765	1
LH-IM-03	6/29/2025 10:00	24.32	6.81188233	1
LH-IM-03	6/29/2025 10:15	24.32	6.81324599	1
LH-IM-03	6/29/2025 10:30	24.32	6.81324599	1
LH-IM-03	6/29/2025 10:45	24.32	6.81597331	1
LH-IM-03	6/29/2025 11:00	24.32	6.81815517	1
LH-IM-03	6/29/2025 11:15	24.32	6.82415527	1
LH-IM-03	6/29/2025 11:30	24.32	6.81924609	1
LH-IM-03	6/29/2025 11:45	24.32	6.82197341	1
LH-IM-03	6/29/2025 12:00	24.32	6.824428	1
LH-IM-03	6/29/2025 12:15	24.32	6.82524619	1

Station Name	Date Time	Temp C	pH SU	Use Code
LH-IM-03	6/29/2025 12:30	24.32	6.82824624	1
LH-IM-03	6/29/2025 12:45	24.51	6.89022648	1
LH-IM-03	6/29/2025 13:00	24.51	6.89894833	1
LH-IM-03	6/29/2025 13:15	24.6	6.93058601	1
LH-IM-03	6/29/2025 13:30	24.63	6.91724306	1
LH-IM-03	6/29/2025 13:45	24.6	6.90388343	1
LH-IM-03	6/29/2025 14:00	24.73	6.94232763	1
LH-IM-03	6/29/2025 14:15	24.68	6.92243259	1
LH-IM-03	6/29/2025 14:30	24.73	6.94396177	1
LH-IM-03	6/29/2025 14:45	24.77	6.95159425	1
LH-IM-03	6/29/2025 15:00	24.8	6.96249082	1
LH-IM-03	6/29/2025 15:15	24.8	6.9633077	1
LH-IM-03	6/29/2025 15:30	24.85	6.98754382	1
LH-IM-03	6/29/2025 15:45	24.87	6.97338877	1
LH-IM-03	6/29/2025 16:00	24.92	6.98101436	1
LH-IM-03	6/29/2025 16:15	24.94	6.98591459	1
LH-IM-03	6/29/2025 16:30	24.99	6.99680171	1
LH-IM-03	6/29/2025 16:45	24.97	6.9755748	1
LH-IM-03	6/29/2025 17:00	24.99	6.98754967	1
LH-IM-03	6/29/2025 17:15	25.04	7.00169957	1
LH-IM-03	6/29/2025 17:30	25.16	7.02780742	1
LH-IM-03	6/29/2025 17:45	25.09	7.0038755	1
LH-IM-03	6/29/2025 18:00	25.06	6.99843479	1
LH-IM-03	6/29/2025 18:15	25.06	6.99843479	1
LH-IM-03	6/29/2025 18:30	25.11	7.00441926	1
LH-IM-03	6/29/2025 18:45	25.06	6.99108931	1
LH-IM-03	6/29/2025 19:00	25.02	6.99353693	1
LH-IM-03	6/29/2025 19:15	25.04	7.00197164	1
LH-IM-03	6/29/2025 19:30	25.02	6.99544158	1
LH-IM-03	6/29/2025 19:45	24.94	6.96985688	1
LH-IM-03	6/29/2025 20:00	24.92	6.95760663	1
LH-IM-03	6/29/2025 20:15	24.92	6.95379607	1
LH-IM-03	6/29/2025 20:30	24.87	6.93799907	1
LH-IM-03	6/29/2025 20:45	24.82	6.92410268	1
LH-IM-03	6/29/2025 21:00	24.87	6.93554901	1
LH-IM-03	6/29/2025 21:15	24.92	6.94617495	1
LH-IM-03	6/29/2025 21:30	24.92	6.94318094	1
LH-IM-03	6/29/2025 21:45	24.94	6.95488783	1
LH-IM-03	6/29/2025 22:00	24.9	6.94317713	1
LH-IM-03	6/29/2025 22:15	24.9	6.9369165	1
LH-IM-03	6/29/2025 22:30	24.9	6.95379297	1
LH-IM-03	6/29/2025 22:45	24.77	6.91238019	1
LH-IM-03	6/29/2025 23:00	24.77	6.90775075	1
LH-IM-03	6/29/2025 23:15	24.75	6.89385531	1
LH-IM-03	6/29/2025 23:30	24.73	6.89711646	1
LH-IM-03	6/29/2025 23:45	24.73	6.90201888	1
LH-IM-03	6/30/2025 0:00	24.68	6.87448981	1
LH-IM-03	6/30/2025 0:15	24.63	6.86520551	1
LH-IM-03	6/30/2025 0:30	24.65	6.88973322	1
LH-IM-03	6/30/2025 0:45	24.63	6.89381254	1
LH-IM-03	6/30/2025 1:00	24.6	6.88698995	1
LH-IM-03	6/30/2025 1:15	24.58	6.87444766	1
LH-IM-03	6/30/2025 1:30	24.56	6.8738942	1
LH-IM-03	6/30/2025 1:45	24.53	6.86924832	1
LH-IM-03	6/30/2025 2:00	24.51	6.8417112	1
LH-IM-03	6/30/2025 2:15	24.48	6.84605661	1
LH-IM-03	6/30/2025 2:30	24.48	6.85341641	1
LH-IM-03	6/30/2025 2:45	24.46	6.85476958	1
LH-IM-03	6/30/2025 3:00	24.46	6.83459692	1
LH-IM-03	6/30/2025 3:15	24.44	6.85012525	1
LH-IM-03	6/30/2025 3:30	24.44	6.82313568	1
LH-IM-03	6/30/2025 3:45	24.41	6.82720759	1
LH-IM-03	6/30/2025 4:00	24.41	6.82829819	1
LH-IM-03	6/30/2025 4:15	24.39	6.82964999	1
LH-IM-03	6/30/2025 4:30	24.36	6.83317785	1
LH-IM-03	6/30/2025 4:45	24.36	6.82063387	1
LH-IM-03	6/30/2025 5:00	24.36	6.81681614	1
LH-IM-03	6/30/2025 5:15	24.34	6.82143995	1
LH-IM-03	6/30/2025 5:30	24.34	6.82525794	1
LH-IM-03	6/30/2025 5:45	24.34	6.81653111	1
LH-IM-03	6/30/2025 6:00	24.32	6.81460965	1
LH-IM-03	6/30/2025 6:15	24.32	6.81270053	1
LH-IM-03	6/30/2025 6:30	24.29	6.81513647	1
LH-IM-03	6/30/2025 6:45	24.27	6.81757904	1
LH-IM-03	6/30/2025 7:00	24.27	6.81430571	1
LH-IM-03	6/30/2025 7:15	24.24	6.82519919	1
LH-IM-03	6/30/2025 7:30	24.24	6.82465357	1
LH-IM-03	6/30/2025 7:45	24.24	6.82492638	1
LH-IM-03	6/30/2025 8:00	24.24	6.82410796	1
LH-IM-03	6/30/2025 8:15	24.24	6.82001589	1
LH-IM-03	6/30/2025 8:30	24.22	6.81154625	1
LH-IM-03	6/30/2025 8:45	24.22	6.80990931	1
LH-IM-03	6/30/2025 9:00	24.24	6.81046771	1
LH-IM-03	6/30/2025 9:15	24.24	6.82247113	1

Station Name	Date Time	Temp C	pH SU	Use Code
LH-IM-03	6/30/2025 9:30	24.24	6.80937648	1
LH-IM-03	6/30/2025 9:45	24.24	6.80555721	1
LH-IM-03	6/30/2025 10:00	24.24	6.80964929	1
LH-IM-03	6/30/2025 10:15	24.27	6.82030682	1
LH-IM-03	6/30/2025 10:30	24.27	6.82139793	1
LH-IM-03	6/30/2025 10:45	24.29	6.82495581	1
LH-IM-03	6/30/2025 11:00	24.29	6.82004614	1
LH-IM-03	6/30/2025 11:15	24.29	6.82822892	1
LH-IM-03	6/30/2025 11:30	24.32	6.82660985	1
LH-IM-03	6/30/2025 11:45	24.34	6.83507563	1
LH-IM-03	6/30/2025 12:00	24.39	6.83864802	1
LH-IM-03	6/30/2025 12:15	24.51	6.86079024	1
LH-IM-03	6/30/2025 12:30			2
LH-IM-03	6/30/2025 12:45	28.39	8.54582979	2
LH-IM-03	6/30/2025 13:00	24.85	6.97541537	4
LH-IM-03	6/30/2025 13:15	24.56	6.89392713	4
LH-IM-03	6/30/2025 13:30	24.58	6.91790876	4
LH-IM-03	6/30/2025 13:45	24.56	6.90863975	4
LH-IM-03	6/30/2025 14:00	24.56	6.90700501	4
LH-IM-03	6/30/2025 14:15	24.7	6.92883494	4
LH-IM-03	6/30/2025 14:30	24.73	6.94599703	4
LH-IM-03	6/30/2025 14:45	24.7	6.93346452	4
LH-IM-03	6/30/2025 15:00	24.73	6.93782802	4
LH-IM-03	6/30/2025 15:15	24.77	6.94600428	4
LH-IM-03	6/30/2025 15:30	24.75	6.93973817	4
LH-IM-03	6/30/2025 15:45	24.75	6.93892132	4
LH-IM-03	6/30/2025 16:00	24.77	6.93674731	4
LH-IM-03	6/30/2025 16:15	24.82	6.95064105	4
LH-IM-03	6/30/2025 16:30	24.9	6.97841309	4
LH-IM-03	6/30/2025 16:45	24.99	7.01052303	4
LH-IM-03	6/30/2025 17:00	25.02	7.02575595	4
LH-IM-03	6/30/2025 17:15	25.02	7.01514657	4
LH-IM-03	6/30/2025 17:30	24.97	6.99256638	4
LH-IM-03	6/30/2025 17:45	24.97	6.99038973	4
LH-IM-03	6/30/2025 18:00	24.92	6.97514902	4
LH-IM-03	6/30/2025 18:15	24.92	6.9770539	4
LH-IM-03	6/30/2025 18:30	24.92	6.9718835	4
LH-IM-03	6/30/2025 18:45	24.99	6.9909345	4
LH-IM-03	6/30/2025 19:00	25.21	7.10621079	4
LH-IM-03	6/30/2025 19:15	25.11	7.02792381	4
LH-IM-03	6/30/2025 19:30	25.21	7.03634218	4
LH-IM-03	6/30/2025 19:45	25.02	6.97787771	4
LH-IM-03	6/30/2025 20:00	25.04	6.990664	4
LH-IM-03	6/30/2025 20:15	25.02	6.97923788	4
LH-IM-03	6/30/2025 20:30	25.02	6.97678956	4
LH-IM-03	6/30/2025 20:45	25.04	6.97951129	4
LH-IM-03	6/30/2025 21:00	25.04	6.98331954	4
LH-IM-03	6/30/2025 21:15	25.04	6.98250348	4
LH-IM-03	6/30/2025 21:30	25.04	6.97597507	4
LH-IM-03	6/30/2025 21:45	25.06	6.97706468	4
LH-IM-03	6/30/2025 22:00	25.02	6.96318779	4
LH-IM-03	6/30/2025 22:15	25.04	6.96155815	4
LH-IM-03	6/30/2025 22:30	25.09	6.96646009	4
LH-IM-03	6/30/2025 22:45	25.09	6.96591615	4
LH-IM-03	6/30/2025 23:00	25.09	6.9653722	4
LH-IM-03	6/30/2025 23:15	25.04	6.95666184	4
LH-IM-03	6/30/2025 23:30	25.04	6.95176553	4
LH-IM-03	6/30/2025 23:45	25.06	6.95911274	4
LH-IM-03	7/1/2025 0:00	25.06	6.95938474	4
LH-IM-03	7/1/2025 0:15	25.04	6.95774991	4
LH-IM-03	7/1/2025 0:30	25.04	6.95638983	4
LH-IM-03	7/1/2025 0:45	25.04	6.95693386	4
LH-IM-03	7/1/2025 1:00	25.04	6.96319026	4
LH-IM-03	7/1/2025 1:15	25.02	6.95366655	4
LH-IM-03	7/1/2025 1:30	24.99	6.95094126	4
LH-IM-03	7/1/2025 1:45	24.99	6.94876475	4
LH-IM-03	7/1/2025 2:00	24.99	6.95094126	4
LH-IM-03	7/1/2025 2:15	24.99	6.95393395	4
LH-IM-03	7/1/2025 2:30	24.94	6.93651128	4
LH-IM-03	7/1/2025 2:45	24.97	6.9359735	4
LH-IM-03	7/1/2025 3:00	24.97	6.94087096	4
LH-IM-03	7/1/2025 3:15	24.97	6.9446801	4
LH-IM-03	7/1/2025 3:30	24.97	6.94331969	4
LH-IM-03	7/1/2025 3:45	24.94	6.93161332	4
LH-IM-03	7/1/2025 4:00	24.97	6.94821715	4
LH-IM-03	7/1/2025 4:15	24.94	6.94440242	4
LH-IM-03	7/1/2025 4:30	24.9	6.93187629	4
LH-IM-03	7/1/2025 4:45	24.9	6.92452838	4
LH-IM-03	7/1/2025 5:00	24.9	6.93840777	4
LH-IM-03	7/1/2025 5:15	24.87	6.93214161	4
LH-IM-03	7/1/2025 5:30	24.87	6.92315992	4
LH-IM-03	7/1/2025 5:45	24.85	6.92642105	4
LH-IM-03	7/1/2025 6:00	24.85	6.92424352	4
LH-IM-03	7/1/2025 6:15	24.85	6.92070504	4

pH Continous Monitoring Data

Station Name	Date Time	Temp C	pH SU	Use Code
LH-IM-03	7/1/2025 6:30	24.87	6.92370426	4
LH-IM-03	7/1/2025 6:45	24.85	6.92179381	4
LH-IM-03	7/1/2025 7:00	24.85	6.92424352	4
LH-IM-03	7/1/2025 7:15	24.85	6.92315476	4
LH-IM-03	7/1/2025 7:30	24.85	6.92124942	4
LH-IM-03	7/1/2025 7:45	24.85	6.92097723	4
LH-IM-03	7/1/2025 8:00	24.85	6.91879971	4
LH-IM-03	7/1/2025 8:15	24.85	6.91281151	4
LH-IM-03	7/1/2025 8:30	24.85	6.91471685	4
LH-IM-03	7/1/2025 8:45	24.85	6.90410141	4
LH-IM-03	7/1/2025 9:00	24.85	6.90410141	4
LH-IM-03	7/1/2025 9:15	24.85	6.90219608	4
LH-IM-03	7/1/2025 9:30	24.85	6.9043736	4
LH-IM-03	7/1/2025 9:45	24.87	6.91553909	4
LH-IM-03	7/1/2025 10:00	24.9	6.90983254	4
LH-IM-03	7/1/2025 10:15	24.9	6.91037683	4
LH-IM-03	7/1/2025 10:30	24.92	6.91364837	4
LH-IM-03	7/1/2025 10:45	24.92	6.91310412	4
LH-IM-03	7/1/2025 11:00	24.94	6.91855212	4
LH-IM-03	7/1/2025 11:15	24.97	6.9158395	4
LH-IM-03	7/1/2025 11:30	24.99	6.92074228	4
LH-IM-03	7/1/2025 11:45	25.02	6.92510282	4
LH-IM-03	7/1/2025 12:00	25.02	6.92755114	4
LH-IM-03	7/1/2025 12:15	25.06	6.93708082	4
LH-IM-03	7/1/2025 12:30	25.09	6.94089475	4
LH-IM-03	7/1/2025 12:45	25.09	6.93735912	4
LH-IM-03	7/1/2025 13:00	25.14	6.96075526	4
LH-IM-03	7/1/2025 13:15	25.16	6.9539602	4
LH-IM-03	7/1/2025 13:30	25.16	6.95613546	4
LH-IM-03	7/1/2025 13:45	25.19	6.9599462	4
LH-IM-03	7/1/2025 14:00	25.21	6.97245455	4
LH-IM-03	7/1/2025 14:15	25.33	7.02899024	4
LH-IM-03	7/1/2025 14:30	25.31	6.99230307	4
LH-IM-03	7/1/2025 14:45	25.28	6.99719467	4
LH-IM-03	7/1/2025 15:00	25.16	6.93438283	4
LH-IM-03	7/1/2025 15:15	25.14	6.92540488	4
LH-IM-03	7/1/2025 15:30	25.21	6.94798694	4
LH-IM-03	7/1/2025 15:45	25.23	6.96267001	4
LH-IM-03	7/1/2025 16:00	25.31	6.98523702	4
LH-IM-03	7/1/2025 16:15	25.4	7.0376775	4
LH-IM-03	7/1/2025 16:30	25.43	7.04799687	4
LH-IM-03	7/1/2025 16:45	25.48	7.05749541	4
LH-IM-03	7/1/2025 17:00	25.65	7.13455789	4
LH-IM-03	7/1/2025 17:15	25.62	7.12506928	4
LH-IM-03	7/1/2025 17:30	25.57	7.09060532	4
LH-IM-03	7/1/2025 17:45	25.48	7.04445782	4
LH-IM-03	7/1/2025 18:00	25.5	7.0664543	4
LH-IM-03	7/1/2025 18:15	25.4	7.01404053	4
LH-IM-03	7/1/2025 18:30	25.36	6.9980106	4
LH-IM-03	7/1/2025 18:45	25.4	7.00371634	4
LH-IM-03	7/1/2025 19:00	25.53	7.07024962	4
LH-IM-03	7/1/2025 19:15	25.45	7.04609215	4
LH-IM-03	7/1/2025 19:30	25.4	7.01730081	4
LH-IM-03	7/1/2025 19:45	25.45	7.04283242	4
LH-IM-03	7/1/2025 20:00	25.55	7.08979672	4
LH-IM-03	7/1/2025 20:15	25.53	7.06726234	4
LH-IM-03	7/1/2025 20:30	25.5	7.05613357	4
LH-IM-03	7/1/2025 20:45	25.5	7.04526964	4
LH-IM-03	7/1/2025 21:00	25.45	7.02517558	4
LH-IM-03	7/1/2025 21:15	25.38	6.99420683	4
LH-IM-03	7/1/2025 21:30	25.4	7.00534648	4
LH-IM-03	7/1/2025 21:45	25.43	7.01159417	4
LH-IM-03	7/1/2025 22:00	25.36	6.98116361	4
LH-IM-03	7/1/2025 22:15	25.38	6.98034975	4
LH-IM-03	7/1/2025 22:30	25.36	6.97953326	4
LH-IM-03	7/1/2025 22:45	25.36	6.97844635	4
LH-IM-03	7/1/2025 23:00	25.36	7.00371684	4
LH-IM-03	7/1/2025 23:15	25.38	6.99964098	4
LH-IM-03	7/1/2025 23:30	25.36	6.98714158	4
LH-IM-03	7/1/2025 23:45	25.33	6.9702916	4
LH-IM-03	7/2/2025 0:00	25.31	6.96240824	4
LH-IM-03	7/2/2025 0:15	25.28	6.96376346	4
LH-IM-03	7/2/2025 0:30	25.26	6.95941196	4
LH-IM-03	7/2/2025 0:45	25.26	6.95587834	4
LH-IM-03	7/2/2025 1:00	25.23	6.9515244	4
LH-IM-03	7/2/2025 1:15	25.23	6.94744674	4
LH-IM-03	7/2/2025 1:30	25.21	6.94581205	4
LH-IM-03	7/2/2025 1:45	25.21	6.93874363	4
LH-IM-03	7/2/2025 2:00	25.14	6.93274688	4
LH-IM-03	7/2/2025 2:15	25.11	6.92866081	4
LH-IM-03	7/2/2025 2:30	25.06	6.92212088	4
LH-IM-03	7/2/2025 2:45	25.04	6.91776338	4
LH-IM-03	7/2/2025 3:00	25.02	6.91340529	4
LH-IM-03	7/2/2025 3:15	24.97	6.9101258	4

pH Continous Monitoring Data

Station Name	Date Time	Temp C	pH SU	Use Code
LH-IM-03	7/2/2025 3:30	24.94	6.90549091	4
LH-IM-03	7/2/2025 3:45	24.92	6.90221904	4
LH-IM-03	7/2/2025 4:00	24.92	6.895688	4
LH-IM-03	7/2/2025 4:15	24.9	6.89187097	4
LH-IM-03	7/2/2025 4:30	24.82	6.88911976	4
LH-IM-03	7/2/2025 4:45	24.82	6.88313096	4
LH-IM-03	7/2/2025 5:00	24.8	6.88285088	4
LH-IM-03	7/2/2025 5:15	24.77	6.87984419	4
LH-IM-03	7/2/2025 5:30	24.75	6.87765786	4
LH-IM-03	7/2/2025 5:45	24.73	6.87547125	4
LH-IM-03	7/2/2025 6:00	24.73	6.87356514	4
LH-IM-03	7/2/2025 6:15	24.7	6.87219077	4
LH-IM-03	7/2/2025 6:30	24.7	6.86919517	4
LH-IM-03	7/2/2025 6:45	24.68	6.87327157	4
LH-IM-03	7/2/2025 7:00	24.68	6.8716375	4
LH-IM-03	7/2/2025 7:15	24.65	6.87189694	4
LH-IM-03	7/2/2025 7:30	24.65	6.87053507	4
LH-IM-03	7/2/2025 7:45	24.63	6.86671289	4
LH-IM-03	7/2/2025 8:00	24.63	6.86998159	4
LH-IM-03	7/2/2025 8:15	24.63	6.87079877	4
LH-IM-03	7/2/2025 8:30	24.63	6.87025398	4
LH-IM-03	7/2/2025 8:45	24.63	6.86998159	4
LH-IM-03	7/2/2025 9:00	24.63	6.86916442	4
LH-IM-03	7/2/2025 9:15	24.63	6.86807485	4
LH-IM-03	7/2/2025 9:30	24.63	6.86671289	4
LH-IM-03	7/2/2025 9:45	24.63	6.86126506	4
LH-IM-03	7/2/2025 10:00	24.65	6.86263624	4
LH-IM-03	7/2/2025 10:15	24.65	6.85882301	4
LH-IM-03	7/2/2025 10:30	24.65	6.85800589	4
LH-IM-03	7/2/2025 10:45	24.65	6.8517413	4
LH-IM-03	7/2/2025 11:00	24.65	6.85446504	4
LH-IM-03	7/2/2025 11:15	24.68	6.86128835	4
LH-IM-03	7/2/2025 11:30	24.68	6.85829254	4
LH-IM-03	7/2/2025 11:45	24.68	6.85856489	4
LH-IM-03	7/2/2025 12:00	24.7	6.87082913	4
LH-IM-03	7/2/2025 12:15	24.77	6.89726907	4
LH-IM-03	7/2/2025 12:30	24.75	6.88392035	4
LH-IM-03	7/2/2025 12:45	24.77	6.89318511	4
LH-IM-03	7/2/2025 13:00	24.97	6.95991664	4
LH-IM-03	7/2/2025 13:15	25.04	6.97951129	4
LH-IM-03	7/2/2025 13:30	25.02	6.96101151	4
LH-IM-03	7/2/2025 13:45	25.04	6.97080674	4
LH-IM-03	7/2/2025 14:00	25.04	6.96672648	4
LH-IM-03	7/2/2025 14:15	25.02	6.95584283	4
LH-IM-03	7/2/2025 14:30	24.99	6.94277937	4
LH-IM-03	7/2/2025 14:45	24.99	6.9433235	4
LH-IM-03	7/2/2025 15:00	25.21	7.01703996	4
LH-IM-03	7/2/2025 15:15	25.26	7.03823881	4
LH-IM-03	7/2/2025 15:30	25.28	7.05236977	4
LH-IM-03	7/2/2025 15:45	25.31	7.03687355	4
LH-IM-03	7/2/2025 16:00	25.28	7.02600531	4
LH-IM-03	7/2/2025 16:15	25.33	7.05100223	4
LH-IM-03	7/2/2025 16:30	25.38	7.0694698	4
LH-IM-03	7/2/2025 16:45	25.4	7.06729163	4
LH-IM-03	7/2/2025 17:00	25.38	7.04882003	4
LH-IM-03	7/2/2025 17:15	25.4	7.0553373	4
LH-IM-03	7/2/2025 17:30	25.48	7.08329898	4
LH-IM-03	7/2/2025 17:45	25.53	7.11017056	4
LH-IM-03	7/2/2025 18:00	25.6	7.14734126	4
LH-IM-03	7/2/2025 18:15	25.62	7.15927692	4
LH-IM-03	7/2/2025 18:30	25.6	7.14191111	4
LH-IM-03	7/2/2025 18:45	25.62	7.14488799	4
LH-IM-03	7/2/2025 19:00	25.65	7.15301731	4
LH-IM-03	7/2/2025 19:15	25.62	7.12344035	4
LH-IM-03	7/2/2025 19:30	25.67	7.15599295	4
LH-IM-03	7/2/2025 19:45	25.79	7.23461743	4
LH-IM-03	7/2/2025 20:00	25.65	7.10225392	4
LH-IM-03	7/2/2025 20:15	25.7	7.14050655	4
LH-IM-03	7/2/2025 20:30	25.57	7.05259046	4
LH-IM-03	7/2/2025 20:45	25.62	7.07511527	4
LH-IM-03	7/2/2025 21:00	25.57	7.04281522	4
LH-IM-03	7/2/2025 21:15	25.6	7.04091037	4
LH-IM-03	7/2/2025 21:30	25.53	7.01213343	4
LH-IM-03	7/2/2025 21:45	25.55	7.00697311	4
LH-IM-03	7/2/2025 22:00	25.53	6.98877832	4
LH-IM-03	7/2/2025 22:15	25.53	6.99149403	4
LH-IM-03	7/2/2025 22:30	25.53	6.9768292	4
LH-IM-03	7/2/2025 22:45	25.5	6.96949371	4
LH-IM-03	7/2/2025 23:00	25.48	6.98089956	4
LH-IM-03	7/2/2025 23:15	25.45	6.97220504	4
LH-IM-03	7/2/2025 23:30	25.43	6.96079338	4
LH-IM-03	7/2/2025 23:45	25.38	6.93415948	4
LH-IM-03	7/3/2025 0:00	25.38	6.93877851	4
LH-IM-03	7/3/2025 0:15	25.38	6.93796339	4

Station Name	Date Time	Temp C	pH SU	Use Code
LH-IM-03	7/3/2025 0:30	25.38	6.93524631	4
LH-IM-03	7/3/2025 0:45	25.36	6.93333989	4
LH-IM-03	7/3/2025 1:00	25.33	6.92599586	4
LH-IM-03	7/3/2025 1:15	25.33	6.92164782	4
LH-IM-03	7/3/2025 1:30	25.31	6.91675068	4
LH-IM-03	7/3/2025 1:45	25.31	6.91213057	4
LH-IM-03	7/3/2025 2:00	25.28	6.90342419	4
LH-IM-03	7/3/2025 2:15	25.26	6.89852502	4
LH-IM-03	7/3/2025 2:30	25.23	6.89498084	4
LH-IM-03	7/3/2025 2:45	25.23	6.89008765	4
LH-IM-03	7/3/2025 3:00	25.21	6.88192441	4
LH-IM-03	7/3/2025 3:15	25.21	6.8762153	4
LH-IM-03	7/3/2025 3:30	25.19	6.86832247	4
LH-IM-03	7/3/2025 3:45	25.16	6.86559015	4
LH-IM-03	7/3/2025 4:00	25.14	6.85878299	4
LH-IM-03	7/3/2025 4:15	25.14	6.85823914	4
LH-IM-03	7/3/2025 4:30	25.14	6.85416025	4
LH-IM-03	7/3/2025 4:45	25.11	6.851698	4
LH-IM-03	7/3/2025 5:00	25.09	6.8560396	4
LH-IM-03	7/3/2025 5:15	25.09	6.86120706	4
LH-IM-03	7/3/2025 5:30	25.06	6.85493712	4
LH-IM-03	7/3/2025 5:45	25.06	6.85330513	4
LH-IM-03	7/3/2025 6:00	25.04	6.85438336	4
LH-IM-03	7/3/2025 6:15	25.04	6.85791958	4
LH-IM-03	7/3/2025 6:30	25.04	6.85465537	4
LH-IM-03	7/3/2025 6:45	25.02	6.86335076	4
LH-IM-03	7/3/2025 7:00	24.99	6.86551351	4
LH-IM-03	7/3/2025 7:15	24.99	6.86496939	4
LH-IM-03	7/3/2025 7:30	24.99	6.86551351	4
LH-IM-03	7/3/2025 7:45	24.97	6.86713698	4
LH-IM-03	7/3/2025 8:00	24.97	6.86713698	4
LH-IM-03	7/3/2025 8:15	24.94	6.86984469	4
LH-IM-03	7/3/2025 8:30	24.94	6.87120524	4
LH-IM-03	7/3/2025 8:45	24.94	6.87174945	4
LH-IM-03	7/3/2025 9:00	24.94	6.87283789	4
LH-IM-03	7/3/2025 9:15	24.94	6.86957258	4
LH-IM-03	7/3/2025 9:30	24.94	6.86140933	4
LH-IM-03	7/3/2025 9:45	24.94	6.86222565	4
LH-IM-03	7/3/2025 10:00	24.94	6.87038891	4
LH-IM-03	7/3/2025 10:15	24.94	6.86957258	4
LH-IM-03	7/3/2025 10:30	24.94	6.85977668	4
LH-IM-03	7/3/2025 10:45	24.94	6.87038891	4
LH-IM-03	7/3/2025 11:00	24.94	6.86902837	4
LH-IM-03	7/3/2025 11:15	24.94	6.8668515	4
LH-IM-03	7/3/2025 11:30	24.97	6.8712182	4
LH-IM-03	7/3/2025 11:45	24.97	6.86196744	4
LH-IM-03	7/3/2025 12:00	24.94	6.86113722	4
LH-IM-03	7/3/2025 12:15	24.94	6.85896035	4
LH-IM-03	7/3/2025 12:30	24.94	6.85977668	4
LH-IM-03	7/3/2025 12:45	24.97	6.84700298	4
LH-IM-03	7/3/2025 13:00	25.21	6.93901549	4
LH-IM-03	7/3/2025 13:15	25.14	6.91262435	4
LH-IM-03	7/3/2025 13:30	25.21	6.95369605	4
LH-IM-03	7/3/2025 13:45	25.16	6.9332952	4
LH-IM-03	7/3/2025 14:00	25.26	6.97055645	4
LH-IM-03	7/3/2025 14:15	25.36	7.01567277	4
LH-IM-03	7/3/2025 14:30	25.36	7.02844388	4
LH-IM-03	7/3/2025 14:45	25.43	7.05995	4
LH-IM-03	7/3/2025 15:00	25.6	7.13892453	4
LH-IM-03	7/3/2025 15:15	25.6	7.1231771	4
LH-IM-03	7/3/2025 15:30	25.5	7.07460225	4
LH-IM-03	7/3/2025 15:45	25.48	7.06292774	4
LH-IM-03	7/3/2025 16:00	25.55	7.0927838	4
LH-IM-03	7/3/2025 16:15	25.6	7.13485192	4
LH-IM-03	7/3/2025 16:30	25.65	7.14215883	4
LH-IM-03	7/3/2025 16:45	25.62	7.12181141	4
LH-IM-03	7/3/2025 17:00	25.7	7.15489162	4
LH-IM-03	7/3/2025 17:15	25.62	7.0995493	4
LH-IM-03	7/3/2025 17:30	25.65	7.10524	4
LH-IM-03	7/3/2025 17:45	25.55	7.07160268	4
LH-IM-03	7/3/2025 18:00	25.6	7.07674934	4
LH-IM-03	7/3/2025 18:15	25.62	7.09982079	4
LH-IM-03	7/3/2025 18:30	25.7	7.13100697	4
LH-IM-03	7/3/2025 18:45	25.79	7.17166775	4
LH-IM-03	7/3/2025 19:00	25.82	7.17626275	4
LH-IM-03	7/3/2025 19:15	25.82	7.15591468	4
LH-IM-03	7/3/2025 19:30	25.79	7.1448056	4
LH-IM-03	7/3/2025 19:45	25.77	7.13857417	4
LH-IM-03	7/3/2025 20:00	25.79	7.13639422	4
LH-IM-03	7/3/2025 20:15	25.84	7.18357578	4
LH-IM-03	7/3/2025 20:30	25.79	7.155659	4
LH-IM-03	7/3/2025 20:45	25.77	7.14210176	4
LH-IM-03	7/3/2025 21:00	25.77	7.14210176	4
LH-IM-03	7/3/2025 21:15	25.74	7.12556183	4

Station Name	Date Time	Temp C	pH SU	Use Code
LH-IM-03	7/3/2025 21:30	25.74	7.12936115	4
LH-IM-03	7/3/2025 21:45	25.7	7.1003369	4
LH-IM-03	7/3/2025 22:00	25.67	7.08053158	4
LH-IM-03	7/3/2025 22:15	25.62	7.06344123	4
LH-IM-03	7/3/2025 22:30	25.62	7.04932379	4
LH-IM-03	7/3/2025 22:45	25.6	7.06398849	4
LH-IM-03	7/3/2025 23:00	25.6	7.06371699	4
LH-IM-03	7/3/2025 23:15	25.57	7.05883576	4
LH-IM-03	7/3/2025 23:30	25.57	7.05557735	4
LH-IM-03	7/3/2025 23:45	25.55	7.04118877	4
LH-IM-03	7/4/2025 0:00	25.53	7.03385911	4
LH-IM-03	7/4/2025 0:15	25.5	7.03739329	4
LH-IM-03	7/4/2025 0:30	25.5	7.0352205	4
LH-IM-03	7/4/2025 0:45	25.48	7.02680275	4
LH-IM-03	7/4/2025 1:00	25.45	7.02110092	4
LH-IM-03	7/4/2025 1:15	25.43	7.0077909	4
LH-IM-03	7/4/2025 1:30	25.43	7.00344431	4
LH-IM-03	7/4/2025 1:45	25.4	6.99447891	4
LH-IM-03	7/4/2025 2:00	25.38	6.98985951	4
LH-IM-03	7/4/2025 2:15	25.38	6.99230488	4
LH-IM-03	7/4/2025 2:30	25.36	6.99828233	4
LH-IM-03	7/4/2025 2:45	25.33	6.99393411	4
LH-IM-03	7/4/2025 3:00	25.33	6.98387925	4
LH-IM-03	7/4/2025 3:15	25.31	6.9740944	4
LH-IM-03	7/4/2025 3:30	25.31	6.96349533	4
LH-IM-03	7/4/2025 3:45	25.28	6.97001482	4
LH-IM-03	7/4/2025 4:00	25.26	6.95914014	4
LH-IM-03	7/4/2025 4:15	25.23	6.95804866	4
LH-IM-03	7/4/2025 4:30	25.21	6.95124929	4
LH-IM-03	7/4/2025 4:45	25.19	6.9487991	4
LH-IM-03	7/4/2025 5:00	25.16	6.94879395	4
LH-IM-03	7/4/2025 5:15	25.16	6.94063671	4
LH-IM-03	7/4/2025 5:30	25.14	6.94063273	4
LH-IM-03	7/4/2025 5:45	25.11	6.93681942	4
LH-IM-03	7/4/2025 6:00	25.09	6.93463941	4
LH-IM-03	7/4/2025 6:15	25.09	6.94361447	4
LH-IM-03	7/4/2025 6:30	25.06	6.93898481	4
LH-IM-03	7/4/2025 6:45	25.06	6.93408883	4
LH-IM-03	7/4/2025 7:00	25.04	6.93082021	4
LH-IM-03	7/4/2025 7:15	25.04	6.9229317	4
LH-IM-03	7/4/2025 7:30	25.02	6.91204512	4
LH-IM-03	7/4/2025 7:45	25.02	6.92483078	4
LH-IM-03	7/4/2025 8:00	25.02	6.92156636	4
LH-IM-03	7/4/2025 8:15	25.02	6.92319857	4
LH-IM-03	7/4/2025 8:30	24.99	6.91856577	4
LH-IM-03	7/4/2025 8:45	24.99	6.91122008	4
LH-IM-03	7/4/2025 9:00	24.97	6.90386793	4
LH-IM-03	7/4/2025 9:15	24.97	6.89869839	4
LH-IM-03	7/4/2025 9:30	24.97	6.89897047	4
LH-IM-03	7/4/2025 9:45	24.97	6.90495626	4
LH-IM-03	7/4/2025 10:00	24.97	6.91420701	4
LH-IM-03	7/4/2025 10:15	24.99	6.92455116	4
LH-IM-03	7/4/2025 10:30	25.02	6.92401468	4
LH-IM-03	7/4/2025 10:45	24.99	6.9338013	4
LH-IM-03	7/4/2025 11:00	25.04	6.95394167	4
LH-IM-03	7/4/2025 11:15	25.04	6.96047009	4
LH-IM-03	7/4/2025 11:30	25.04	6.96808657	4
LH-IM-03	7/4/2025 11:45	25.04	6.98087138	4
LH-IM-03	7/4/2025 12:00	25.04	6.97869524	4
LH-IM-03	7/4/2025 12:15	25.06	6.98576865	4
LH-IM-03	7/4/2025 12:30	25.09	6.9980088	4
LH-IM-03	7/4/2025 12:45	25.09	7.00317626	4
LH-IM-03	7/4/2025 13:00	25.11	7.02030911	4
LH-IM-03	7/4/2025 13:15	25.14	7.03281567	4
LH-IM-03	7/4/2025 13:30	25.23	7.07385422	4
LH-IM-03	7/4/2025 13:45	25.23	7.07901926	4
LH-IM-03	7/4/2025 14:00	25.26	7.08798127	4
LH-IM-03	7/4/2025 14:15	25.28	7.09313955	4
LH-IM-03	7/4/2025 14:30	25.31	7.10834937	4
LH-IM-03	7/4/2025 14:45	25.36	7.11811335	4
LH-IM-03	7/4/2025 15:00	25.4	7.14336462	4
LH-IM-03	7/4/2025 15:15	25.45	7.16018253	4
LH-IM-03	7/4/2025 15:30	25.5	7.18215518	4
LH-IM-03	7/4/2025 15:45	25.5	7.17319243	4
LH-IM-03	7/4/2025 16:00	25.55	7.18728419	4
LH-IM-03	7/4/2025 16:15	25.57	7.21143823	4
LH-IM-03	7/4/2025 16:30	25.67	7.25914158	4
LH-IM-03	7/4/2025 16:45	25.7	7.2694294	4
LH-IM-03	7/4/2025 17:00	25.7	7.25341582	4
LH-IM-03	7/4/2025 17:15	25.74	7.27373543	4
LH-IM-03	7/4/2025 17:30	25.79	7.28725639	4
LH-IM-03	7/4/2025 17:45	25.79	7.29241175	4
LH-IM-03	7/4/2025 18:00	25.74	7.25962366	4
LH-IM-03	7/4/2025 18:15	25.77	7.28429072	4

Station Name	Date Time	Temp C	pH SU	Use Code
LH-IM-03	7/4/2025 18:30	25.79	7.30896317	4
LH-IM-03	7/4/2025 18:45	25.79	7.3325693	4
LH-IM-03	7/4/2025 19:00	25.79	7.33338331	4
LH-IM-03	7/4/2025 19:15	25.82	7.36156584	4
LH-IM-03	7/4/2025 19:30	25.82	7.35559708	4
LH-IM-03	7/4/2025 19:45	25.82	7.36292238	4
LH-IM-03	7/4/2025 20:00	25.79	7.30950584	4
LH-IM-03	7/4/2025 20:15	25.77	7.31332549	4
LH-IM-03	7/4/2025 20:30	25.77	7.31576767	4
LH-IM-03	7/4/2025 20:45	25.74	7.29408894	4
LH-IM-03	7/4/2025 21:00	25.74	7.27997717	4
LH-IM-03	7/4/2025 21:15	25.72	7.26696879	4
LH-IM-03	7/4/2025 21:30	25.72	7.2645262	4
LH-IM-03	7/4/2025 21:45	25.72	7.26289781	4
LH-IM-03	7/4/2025 22:00	25.7	7.26644382	4
LH-IM-03	7/4/2025 22:15	25.7	7.2612869	4
LH-IM-03	7/4/2025 22:30	25.7	7.24961599	4
LH-IM-03	7/4/2025 22:45	25.7	7.25043024	4
LH-IM-03	7/4/2025 23:00	25.7	7.24228775	4
LH-IM-03	7/4/2025 23:15	25.67	7.225754	4
LH-IM-03	7/4/2025 23:30	25.67	7.21326759	4
LH-IM-03	7/4/2025 23:45	25.65	7.21518209	4
LH-IM-03	7/5/2025 0:00	25.65	7.21789671	4
LH-IM-03	7/5/2025 0:15	25.62	7.20923094	4
LH-IM-03	7/5/2025 0:30	25.62	7.20135775	4
LH-IM-03	7/5/2025 0:45	25.6	7.19349752	4
LH-IM-03	7/5/2025 1:00	25.6	7.18535229	4
LH-IM-03	7/5/2025 1:15	25.57	7.18591398	4
LH-IM-03	7/5/2025 1:30	25.55	7.183754	4
LH-IM-03	7/5/2025 1:45	25.53	7.16910147	4
LH-IM-03	7/5/2025 2:00	25.53	7.16013963	4
LH-IM-03	7/5/2025 2:15	25.5	7.14440301	4
LH-IM-03	7/5/2025 2:30	25.48	7.12893054	4
LH-IM-03	7/5/2025 2:45	25.48	7.11725104	4
LH-IM-03	7/5/2025 3:00	25.45	7.1159046	4
LH-IM-03	7/5/2025 3:15	25.43	7.10368757	4
LH-IM-03	7/5/2025 3:30	25.43	7.09146278	4
LH-IM-03	7/5/2025 3:45	25.38	7.0768059	4
LH-IM-03	7/5/2025 4:00	25.36	7.06567029	4
LH-IM-03	7/5/2025 4:15	25.36	7.0594206	4
LH-IM-03	7/5/2025 4:30	25.31	7.04937502	4
LH-IM-03	7/5/2025 4:45	25.31	7.04230897	4
LH-IM-03	7/5/2025 5:00	25.28	7.0281797	4
LH-IM-03	7/5/2025 5:15	25.28	7.01812316	4
LH-IM-03	7/5/2025 5:30	25.26	7.01105714	4
LH-IM-03	7/5/2025 5:45	25.26	6.99936902	4
LH-IM-03	7/5/2025 6:00	25.26	6.98822453	4
LH-IM-03	7/5/2025 6:15	25.23	6.99338839	4
LH-IM-03	7/5/2025 6:30	25.21	6.99066932	4
LH-IM-03	7/5/2025 6:45	25.21	6.99882519	4
LH-IM-03	7/5/2025 7:00	25.21	7.00100009	4
LH-IM-03	7/5/2025 7:15	25.21	7.00127195	4
LH-IM-03	7/5/2025 7:30	25.19	6.98985305	4
LH-IM-03	7/5/2025 7:45	25.19	6.99284374	4
LH-IM-03	7/5/2025 8:00	25.19	6.99311562	4
LH-IM-03	7/5/2025 8:15	25.19	7.00997221	4
LH-IM-03	7/5/2025 8:30	25.16	6.9955621	4
LH-IM-03	7/5/2025 8:45	25.16	6.99365874	4
LH-IM-03	7/5/2025 9:00	25.14	6.9819655	4
LH-IM-03	7/5/2025 9:15	25.14	6.97108845	4
LH-IM-03	7/5/2025 9:30	25.14	6.96619378	4
LH-IM-03	7/5/2025 9:45	25.14	6.9632026	4
LH-IM-03	7/5/2025 10:00	25.11	6.96455866	4
LH-IM-03	7/5/2025 10:15	25.11	6.95803178	4
LH-IM-03	7/5/2025 10:30	25.11	6.98196368	4
LH-IM-03	7/5/2025 10:45	25.11	6.9672782	4
LH-IM-03	7/5/2025 11:00	25.11	6.97108555	4
LH-IM-03	7/5/2025 11:15	25.14	7.02357018	4
LH-IM-03	7/5/2025 11:30	25.11	6.98985033	4
LH-IM-03	7/5/2025 11:45	25.11	6.97815634	4
LH-IM-03	7/5/2025 12:00	25.11	6.98468322	4
LH-IM-03	7/5/2025 12:15	25.11	7.04832032	4
LH-IM-03	7/5/2025 12:30	25.09	7.00344823	4
LH-IM-03	7/5/2025 12:45	25.09	6.99964063	4
LH-IM-03	7/5/2025 13:00	25.09	7.07416086	4
LH-IM-03	7/5/2025 13:15	25.11	7.06844487	4
LH-IM-03	7/5/2025 13:30	25.11	7.04152148	4
LH-IM-03	7/5/2025 13:45	25.09	7.03010146	4
LH-IM-03	7/5/2025 14:00	25.06	6.99148062	4
LH-IM-03	7/5/2025 14:15	25.06	7.01405654	4
LH-IM-03	7/5/2025 14:30	25.04	6.99719242	4
LH-IM-03	7/5/2025 14:45	25.33	7.33226656	4
LH-IM-03	7/5/2025 15:00	25.09	7.0670896	4
LH-IM-03	7/5/2025 15:15	25.26	7.21328878	4

Station Name	Date Time	Temp C	pH SU	Use Code
LH-IM-03	7/5/2025 15:30	25.26	7.18855346	4
LH-IM-03	7/5/2025 15:45	25.31	7.25021393	4
LH-IM-03	7/5/2025 16:00	25.48	7.50837877	4
LH-IM-03	7/5/2025 16:15	25.48	7.48529137	4
LH-IM-03	7/5/2025 16:30	25.55	7.60411778	4
LH-IM-03	7/5/2025 16:45	25.7	7.87278836	4
LH-IM-03	7/5/2025 17:00	25.65	7.7944819	4
LH-IM-03	7/5/2025 17:15	25.79	8.07087136	4
LH-IM-03	7/5/2025 17:30	25.87	8.02040135	4
LH-IM-03	7/5/2025 17:45	25.84	7.94318624	4
LH-IM-03	7/5/2025 18:00	25.87	7.96235123	4
LH-IM-03	7/5/2025 18:15	25.94	8.03968885	4
LH-IM-03	7/5/2025 18:30	25.82	7.84720644	4
LH-IM-03	7/5/2025 18:45	25.84	7.86885293	4
LH-IM-03	7/5/2025 19:00	25.91	8.00670358	4
LH-IM-03	7/5/2025 19:15	25.87	7.99598775	4
LH-IM-03	7/5/2025 19:30	25.84	7.85827264	4
LH-IM-03	7/5/2025 19:45	25.87	7.93766637	4
LH-IM-03	7/5/2025 20:00	25.89	7.91102174	4
LH-IM-03	7/5/2025 20:15	25.96	8.02009433	4
LH-IM-03	7/5/2025 20:30	25.96	7.95311272	4
LH-IM-03	7/5/2025 20:45	25.89	7.70731743	4
LH-IM-03	7/5/2025 21:00	25.89	7.66120593	4
LH-IM-03	7/5/2025 21:15	25.91	7.80057185	4
LH-IM-03	7/5/2025 21:30	25.91	7.71866162	4
LH-IM-03	7/5/2025 21:45	25.89	7.71816719	4
LH-IM-03	7/5/2025 22:00	25.84	7.63418756	4
LH-IM-03	7/5/2025 22:15	25.84	7.65534813	4
LH-IM-03	7/5/2025 22:30	25.82	7.59516168	4
LH-IM-03	7/5/2025 22:45	25.77	7.57626653	4
LH-IM-03	7/5/2025 23:00	25.77	7.55727182	4
LH-IM-03	7/5/2025 23:15	25.74	7.52910421	4
LH-IM-03	7/5/2025 23:30	25.7	7.48059146	4
LH-IM-03	7/5/2025 23:45	25.65	7.45895493	4
LH-IM-03	7/6/2025 0:00	25.62	7.43456698	4
LH-IM-03	7/6/2025 0:15	25.6	7.42862291	4
LH-IM-03	7/6/2025 0:30	25.55	7.38850484	4
LH-IM-03	7/6/2025 0:45	25.53	7.37603858	4
LH-IM-03	7/6/2025 1:00	25.57	7.40178402	4
LH-IM-03	7/6/2025 1:15	25.57	7.38413427	4
LH-IM-03	7/6/2025 1:30	25.5	7.33587981	4
LH-IM-03	7/6/2025 1:45	25.48	7.31390137	4
LH-IM-03	7/6/2025 2:00	25.45	7.29681935	4
LH-IM-03	7/6/2025 2:15	25.43	7.28081117	4
LH-IM-03	7/6/2025 2:30	25.43	7.27075968	4
LH-IM-03	7/6/2025 2:45	25.43	7.25282999	4
LH-IM-03	7/6/2025 3:00	25.38	7.21972402	4
LH-IM-03	7/6/2025 3:15	25.38	7.23466793	4
LH-IM-03	7/6/2025 3:30	25.36	7.23278158	4
LH-IM-03	7/6/2025 3:45	25.36	7.2213691	4
LH-IM-03	7/6/2025 4:00	25.31	7.20836117	4
LH-IM-03	7/6/2025 4:15	25.31	7.18227113	4
LH-IM-03	7/6/2025 4:30	25.28	7.18228945	4
LH-IM-03	7/6/2025 4:45	25.26	7.16572085	4
LH-IM-03	7/6/2025 5:00	25.26	7.15974088	4
LH-IM-03	7/6/2025 5:15	25.23	7.1570385	4
LH-IM-03	7/6/2025 5:30	25.21	7.14563081	4
LH-IM-03	7/6/2025 5:45	25.19	7.12824023	4
LH-IM-03	7/6/2025 6:00	25.19	7.1230745	4
LH-IM-03	7/6/2025 6:15	25.16	7.11683299	4
LH-IM-03	7/6/2025 6:30	25.16	7.10568477	4
LH-IM-03	7/6/2025 6:45	25.14	7.10569186	4
LH-IM-03	7/6/2025 7:00	25.14	7.10650764	4
LH-IM-03	7/6/2025 7:15	25.11	7.08340231	4
LH-IM-03	7/6/2025 7:30	25.11	7.09917561	4
LH-IM-03	7/6/2025 7:45	25.09	7.08204804	4
LH-IM-03	7/6/2025 8:00	25.06	7.08368829	4
LH-IM-03	7/6/2025 8:15	25.06	7.07906431	4
LH-IM-03	7/6/2025 8:30	25.06	7.07008834	4
LH-IM-03	7/6/2025 8:45	25.04	7.053772	4
LH-IM-03	7/6/2025 9:00	25.04	7.05676419	4
LH-IM-03	7/6/2025 9:15	25.04	7.07444532	4
LH-IM-03	7/6/2025 9:30	25.09	7.12991505	4
LH-IM-03	7/6/2025 9:45	25.16	7.18209087	4
LH-IM-03	7/6/2025 10:00	25.11	7.14105643	4
LH-IM-03	7/6/2025 10:15	25.04	7.06329261	4
LH-IM-03	7/6/2025 10:30	24.99	7.01269953	4
LH-IM-03	7/6/2025 10:45	24.99	7.01596428	4
LH-IM-03	7/6/2025 11:00	24.99	7.00617002	4
LH-IM-03	7/6/2025 11:15	24.99	7.00208908	4
LH-IM-03	7/6/2025 11:30	24.99	6.99855226	4
LH-IM-03	7/6/2025 11:45	24.99	7.0004567	4
LH-IM-03	7/6/2025 12:00	24.97	6.99936841	4
LH-IM-03	7/6/2025 12:15	24.99	7.03827344	4

Station Name	Date Time	Temp C	pH SU	Use Code
LH-IM-03	7/6/2025 12:30	25.02	7.0015448	4
LH-IM-03	7/6/2025 12:45	25.02	7.00671347	4
LH-IM-03	7/6/2025 13:00	25.02	7.04398233	4
LH-IM-03	7/6/2025 13:15	25.09	7.08694353	4
LH-IM-03	7/6/2025 13:30	25.04	7.07716549	4
LH-IM-03	7/6/2025 13:45	25.04	7.09348652	4
LH-IM-03	7/6/2025 14:00	25.11	7.15275043	4
LH-IM-03	7/6/2025 14:15	25.19	7.26282107	4
LH-IM-03	7/6/2025 14:30	25.16	7.23674435	4
LH-IM-03	7/6/2025 14:45	25.09	7.09211099	4
LH-IM-03	7/6/2025 15:00	25.19	7.31502212	4
LH-IM-03	7/6/2025 15:15	25.19	7.32807239	4
LH-IM-03	7/6/2025 15:30	25.19	7.290281	4
LH-IM-03	7/6/2025 15:45	25.23	7.321776	4
LH-IM-03	7/6/2025 16:00	25.21	7.35197428	4
LH-IM-03	7/6/2025 16:15	25.74	7.78718679	4
LH-IM-03	7/6/2025 16:30	25.62	7.48289206	4
LH-IM-03	7/6/2025 16:45	25.84	7.52051728	4
LH-IM-03	7/6/2025 17:00	26.01	7.87920463	4
LH-IM-03	7/6/2025 17:15	26.01	7.91580789	4
LH-IM-03	7/6/2025 17:30	25.99	7.88089033	4
LH-IM-03	7/6/2025 17:45	26.01	7.97057722	4
LH-IM-03	7/6/2025 18:00	26.01	7.88028917	4
LH-IM-03	7/6/2025 18:15	26.01	7.92556876	4
LH-IM-03	7/6/2025 18:30	26.01	7.83582298	4
LH-IM-03	7/6/2025 18:45	26.08	7.89282362	4
LH-IM-03	7/6/2025 19:00	26.11	7.88026607	4
LH-IM-03	7/6/2025 19:15	26.11	7.8531616	4
LH-IM-03	7/6/2025 19:30	26.13	7.90026321	4
LH-IM-03	7/6/2025 19:45	26.13	7.72897441	4
LH-IM-03	7/6/2025 20:00	26.13	7.78724512	4
LH-IM-03	7/6/2025 20:15	26.16	7.73838633	4
LH-IM-03	7/6/2025 20:30	26.21	7.8358065	4
LH-IM-03	7/6/2025 20:45	26.26	7.82997784	4
LH-IM-03	7/6/2025 21:00	26.23	7.79023341	4
LH-IM-03	7/6/2025 21:15	26.16	7.72239736	4
LH-IM-03	7/6/2025 21:30	26.11	7.65882255	4
LH-IM-03	7/6/2025 21:45	26.13	7.61324606	4
LH-IM-03	7/6/2025 22:00	26.18	7.64484844	4
LH-IM-03	7/6/2025 22:15	26.01	7.48741413	4
LH-IM-03	7/6/2025 22:30	26.16	7.63838754	4
LH-IM-03	7/6/2025 22:45	26.16	7.6565445	4
LH-IM-03	7/6/2025 23:00	26.18	7.63888685	4
LH-IM-03	7/6/2025 23:15	26.13	7.55389124	4
LH-IM-03	7/6/2025 23:30	26.13	7.60403116	4
LH-IM-03	7/6/2025 23:45	26.13	7.58668545	4
LH-IM-03	7/7/2025 0:00	26.11	7.56341482	4
LH-IM-03	7/7/2025 0:15	26.06	7.48868813	4
LH-IM-03	7/7/2025 0:30	26.04	7.50119177	4
LH-IM-03	7/7/2025 0:45	26.01	7.46355422	4
LH-IM-03	7/7/2025 1:00	25.96	7.43705601	4
LH-IM-03	7/7/2025 1:15	25.91	7.40593809	4
LH-IM-03	7/7/2025 1:30	25.89	7.38507945	4
LH-IM-03	7/7/2025 1:45	25.89	7.37287346	4
LH-IM-03	7/7/2025 2:00	25.87	7.34550092	4
LH-IM-03	7/7/2025 2:15	25.82	7.31842794	4
LH-IM-03	7/7/2025 2:30	25.82	7.3100174	4
LH-IM-03	7/7/2025 2:45	25.77	7.28890372	4
LH-IM-03	7/7/2025 3:00	25.74	7.2672223	4
LH-IM-03	7/7/2025 3:15	25.72	7.24417132	4
LH-IM-03	7/7/2025 3:30	25.7	7.22980259	4
LH-IM-03	7/7/2025 3:45	25.65	7.20595239	4
LH-IM-03	7/7/2025 4:00	25.6	7.18046516	4
LH-IM-03	7/7/2025 4:15	25.6	7.17367748	4
LH-IM-03	7/7/2025 4:30	25.57	7.15468749	4
LH-IM-03	7/7/2025 4:45	25.55	7.15741338	4
LH-IM-03	7/7/2025 5:00	25.53	7.1481905	4
LH-IM-03	7/7/2025 5:15	25.53	7.13461195	4
LH-IM-03	7/7/2025 5:30	25.5	7.12593433	4
LH-IM-03	7/7/2025 5:45	25.5	7.12484794	4
LH-IM-03	7/7/2025 6:00	25.5	7.10991003	4
LH-IM-03	7/7/2025 6:15	25.48	7.10964577	4
LH-IM-03	7/7/2025 6:30	25.5	7.11208282	4
LH-IM-03	7/7/2025 6:45	25.45	7.10232241	4
LH-IM-03	7/7/2025 7:00	25.45	7.09879104	4
LH-IM-03	7/7/2025 7:15	25.45	7.09824775	4
LH-IM-03	7/7/2025 7:30	25.45	7.09906268	4
LH-IM-03	7/7/2025 7:45	25.43	7.09798267	4
LH-IM-03	7/7/2025 8:00	25.43	7.09798267	4
LH-IM-03	7/7/2025 8:15	25.45	7.1028657	4
LH-IM-03	7/7/2025 8:30	25.45	7.09118501	4
LH-IM-03	7/7/2025 8:45	25.4	7.06647656	4
LH-IM-03	7/7/2025 9:00	25.43	7.09689602	4
LH-IM-03	7/7/2025 9:15	25.5	7.15336576	4

pH Continous Monitoring Data

Station Name	Date Time	Temp C	pH SU	Use Code
LH-IM-03	7/7/2025 9:30	25.45	7.09797611	4
LH-IM-03	7/7/2025 9:45	25.48	7.11236194	4
LH-IM-03	7/7/2025 10:00	25.45	7.08222077	4
LH-IM-03	7/7/2025 10:15	25.4	7.0653898	4
LH-IM-03	7/7/2025 10:30	25.36	7.01893348	4
LH-IM-03	7/7/2025 10:45	25.33	7.00181494	4
LH-IM-03	7/7/2025 11:00	25.33	7.00752176	4
LH-IM-03	7/7/2025 11:15	25.33	7.00290196	4
LH-IM-03	7/7/2025 11:30	25.36	7.0086079	4
LH-IM-03	7/7/2025 11:45	25.36	7.0181183	4
LH-IM-03	7/7/2025 12:00	25.38	7.02083416	4
LH-IM-03	7/7/2025 12:15	25.38	7.02681173	4
LH-IM-03	7/7/2025 12:30	25.38	7.02654002	4
LH-IM-03	7/7/2025 12:45	25.43	7.06864318	4
LH-IM-03	7/7/2025 13:00	25.45	7.11427473	4
LH-IM-03	7/7/2025 13:15	25.53	7.20494885	4
LH-IM-03	7/7/2025 13:30	25.72	7.36358661	4
LH-IM-03	7/7/2025 13:45	25.84	7.45974844	4
LH-IM-03	7/7/2025 14:00	26.26	7.40735994	4
LH-IM-03	7/7/2025 14:15			2
LH-IM-03	7/7/2025 14:30	29.92	9.6376893	2
LH-IM-03	7/7/2025 14:45	26.62	7.73380375	4
LH-IM-03	7/7/2025 15:00	26.21	7.73805951	4
LH-IM-03	7/7/2025 15:15	26.13	7.72470825	4
LH-IM-03	7/7/2025 15:30	26.16	7.68020087	4
LH-IM-03	7/7/2025 15:45	26.35	7.85712484	4
LH-IM-03	7/7/2025 16:00	26.43	7.93756439	4
LH-IM-03	7/7/2025 16:15	26.38	7.92634962	4
LH-IM-03	7/7/2025 16:30	26.13	7.5751324	4
LH-IM-03	7/7/2025 16:45	26.23	7.73421788	4
LH-IM-03	7/7/2025 17:00	26.33	7.80871071	4
LH-IM-03	7/7/2025 17:15	26.4	7.88757388	4
LH-IM-03	7/7/2025 17:30	26.5	7.91650639	4
LH-IM-03	7/7/2025 17:45	26.43	7.78840901	4
LH-IM-03	7/7/2025 18:00	26.5	7.87888796	4
LH-IM-03	7/7/2025 18:15	26.48	7.83564195	4
LH-IM-03	7/7/2025 18:30	26.43	7.74617991	4
LH-IM-03	7/7/2025 18:45	26.33	7.64894473	4
LH-IM-03	7/7/2025 19:00	26.13	7.47107963	4
LH-IM-03	7/7/2025 19:15	26.06	7.41806714	4
LH-IM-03	7/7/2025 19:30	26.11	7.44103135	4
LH-IM-03	7/7/2025 19:45	26.33	7.57610227	4
LH-IM-03	7/7/2025 20:00	26.21	7.47122464	4
LH-IM-03	7/7/2025 20:15	26.23	7.4611706	4
LH-IM-03	7/7/2025 20:30	26.3	7.46620832	4
LH-IM-03	7/7/2025 20:45	26.28	7.43861428	4
LH-IM-03	7/7/2025 21:00	26.21	7.39212233	4
LH-IM-03	7/7/2025 21:15	26.52	7.50943558	4
LH-IM-03	7/7/2025 21:30	26.5	7.4826766	4
LH-IM-03	7/7/2025 21:45	26.45	7.42564339	4
LH-IM-03	7/7/2025 22:00	26.55	7.41494832	4
LH-IM-03	7/7/2025 22:15	26.62	7.4524548	4
LH-IM-03	7/7/2025 22:30	26.7	7.60973929	4
LH-IM-03	7/7/2025 22:45	26.7	7.58485736	4
LH-IM-03	7/7/2025 23:00	26.55	7.37246553	4
LH-IM-03	7/7/2025 23:15	26.65	7.50867369	4
LH-IM-03	7/7/2025 23:30	26.62	7.48194233	4
LH-IM-03	7/7/2025 23:45	26.6	7.4578959	4
LH-IM-03	7/8/2025 0:00	26.6	7.4348995	4
LH-IM-03	7/8/2025 0:15	26.57	7.42736699	4
LH-IM-03	7/8/2025 0:30	26.52	7.36817293	4
LH-IM-03	7/8/2025 0:45	26.5	7.35683078	4
LH-IM-03	7/8/2025 1:00	26.48	7.34142731	4
LH-IM-03	7/8/2025 1:15	26.48	7.32437609	4
LH-IM-03	7/8/2025 1:30	26.45	7.30112997	4
LH-IM-03	7/8/2025 1:45	26.4	7.27952211	4
LH-IM-03	7/8/2025 2:00	26.43	7.27326804	4
LH-IM-03	7/8/2025 2:15	26.38	7.25192483	4
LH-IM-03	7/8/2025 2:30	26.35	7.23164218	4
LH-IM-03	7/8/2025 2:45	26.33	7.21134842	4
LH-IM-03	7/8/2025 3:00	26.33	7.20430788	4
LH-IM-03	7/8/2025 3:15	26.33	7.19618419	4
LH-IM-03	7/8/2025 3:30	26.28	7.17861267	4
LH-IM-03	7/8/2025 3:45	26.28	7.16236257	4
LH-IM-03	7/8/2025 4:00	26.28	7.15694587	4
LH-IM-03	7/8/2025 4:15	26.21	7.14668843	4
LH-IM-03	7/8/2025 4:30	26.21	7.13043453	4
LH-IM-03	7/8/2025 4:45	26.18	7.12340354	4
LH-IM-03	7/8/2025 5:00	26.18	7.11121189	4
LH-IM-03	7/8/2025 5:15	26.16	7.10336196	4
LH-IM-03	7/8/2025 5:30	26.16	7.09062761	4
LH-IM-03	7/8/2025 5:45	26.13	7.0795269	4
LH-IM-03	7/8/2025 6:00	26.13	7.07383651	4
LH-IM-03	7/8/2025 6:15	26.13	7.06950098	4

pH Continous Monitoring Data

Station Name	Date Time	Temp C	pH SU	Use Code
LH-IM-03	7/8/2025 6:30	26.11	7.06083398	4
LH-IM-03	7/8/2025 6:45	26.11	7.0432197	4
LH-IM-03	7/8/2025 7:00	26.08	7.03211238	4
LH-IM-03	7/8/2025 7:15	26.08	7.03238339	4
LH-IM-03	7/8/2025 7:30	26.08	7.03211238	4
LH-IM-03	7/8/2025 7:45	26.08	7.03617762	4
LH-IM-03	7/8/2025 8:00	26.08	7.05189655	4
LH-IM-03	7/8/2025 8:15	26.08	7.05243858	4
LH-IM-03	7/8/2025 8:30	26.11	7.0676087	4
LH-IM-03	7/8/2025 8:45	26.08	7.05027045	4
LH-IM-03	7/8/2025 9:00	26.08	7.04024286	4
LH-IM-03	7/8/2025 9:15	26.08	7.06219516	4
LH-IM-03	7/8/2025 9:30	26.08	7.04674724	4
LH-IM-03	7/8/2025 9:45	26.06	7.02452557	4
LH-IM-03	7/8/2025 10:00	26.04	7.02615352	4
LH-IM-03	7/8/2025 10:15	26.01	6.98630747	4
LH-IM-03	7/8/2025 10:30	26.04	7.00663776	4
LH-IM-03	7/8/2025 10:45	26.13	7.03861031	4
LH-IM-03	7/8/2025 11:00	26.06	6.99281457	4
LH-IM-03	7/8/2025 11:15	26.04	7.03157457	4
LH-IM-03	7/8/2025 11:30	26.04	6.98820621	4
LH-IM-03	7/8/2025 11:45	26.08	7.02858917	4
LH-IM-03	7/8/2025 12:00	26.26	7.14178858	4
LH-IM-03	7/8/2025 12:15	26.3	7.18212136	4
LH-IM-03	7/8/2025 12:30	26.35	7.19292183	4
LH-IM-03	7/8/2025 12:45	26.33	7.13904754	4
LH-IM-03	7/8/2025 13:00	26.48	7.25562991	4
LH-IM-03	7/8/2025 13:15	26.33	7.20484946	4
LH-IM-03	7/8/2025 13:30	26.45	7.26133982	4
LH-IM-03	7/8/2025 13:45	26.55	7.29101763	4
LH-IM-03	7/8/2025 14:00	26.57	7.26556435	4
LH-IM-03	7/8/2025 14:15	26.62	7.32936463	4
LH-IM-03	7/8/2025 14:30	26.7	7.30520621	4
LH-IM-03	7/8/2025 14:45	26.77	7.40869532	4
LH-IM-03	7/8/2025 15:00	26.82	7.46540017	4
LH-IM-03	7/8/2025 15:15	26.89	7.51448336	4
LH-IM-03	7/8/2025 15:30	26.96	7.55246457	4
LH-IM-03	7/8/2025 15:45	26.87	7.42477725	4
LH-IM-03	7/8/2025 16:00	26.89	7.44637169	4
LH-IM-03	7/8/2025 16:15	26.92	7.45416452	4
LH-IM-03	7/8/2025 16:30	26.94	7.47764508	4
LH-IM-03	7/8/2025 16:45	26.94	7.46548431	4
LH-IM-03	7/8/2025 17:00	27.01	7.51995138	4
LH-IM-03	7/8/2025 17:15	27.04	7.6117502	4
LH-IM-03	7/8/2025 17:30	26.96	7.53111708	4
LH-IM-03	7/8/2025 17:45	26.87	7.4307239	4
LH-IM-03	7/8/2025 18:00	26.82	7.36050535	4
LH-IM-03	7/8/2025 18:15	26.77	7.34704582	4
LH-IM-03	7/8/2025 18:30	26.74	7.31976816	4
LH-IM-03	7/8/2025 18:45	26.72	7.30085885	4
LH-IM-03	7/8/2025 19:00	26.84	7.40968127	4
LH-IM-03	7/8/2025 19:15	26.89	7.43907401	4
LH-IM-03	7/8/2025 19:30	26.89	7.44853396	4
LH-IM-03	7/8/2025 19:45	26.89	7.45988591	4
LH-IM-03	7/8/2025 20:00	26.94	7.50331782	4
LH-IM-03	7/8/2025 20:15	27.06	7.62629654	4
LH-IM-03	7/8/2025 20:30	26.99	7.48810309	4
LH-IM-03	7/8/2025 20:45	27.01	7.49212322	4
LH-IM-03	7/8/2025 21:00	27.16	7.65039173	4
LH-IM-03	7/8/2025 21:15	27.01	7.50752327	4
LH-IM-03	7/8/2025 21:30	27.28	7.80291434	4
LH-IM-03	7/8/2025 21:45	27.19	7.62224526	4
LH-IM-03	7/8/2025 22:00	27.21	7.74991215	4
LH-IM-03	7/8/2025 22:15	27.19	7.74402177	4
LH-IM-03	7/8/2025 22:30	27.06	7.61873286	4
LH-IM-03	7/8/2025 22:45	27.01	7.54399708	4
LH-IM-03	7/8/2025 23:00	26.99	7.48972426	4
LH-IM-03	7/8/2025 23:15	26.92	7.40416691	4
LH-IM-03	7/8/2025 23:30	26.84	7.3310154	4
LH-IM-03	7/8/2025 23:45	26.84	7.34372089	4
LH-IM-03	7/9/2025 0:00	26.82	7.30968002	4
LH-IM-03	7/9/2025 0:15	26.79	7.30187013	4
LH-IM-03	7/9/2025 0:30	26.74	7.27163347	4
LH-IM-03	7/9/2025 0:45	26.82	7.36888612	4
LH-IM-03	7/9/2025 1:00	26.79	7.38757886	4
LH-IM-03	7/9/2025 1:15	26.77	7.376789	4
LH-IM-03	7/9/2025 1:30	26.67	7.23950944	4
LH-IM-03	7/9/2025 1:45	26.67	7.23247689	4
LH-IM-03	7/9/2025 2:00	26.65	7.1967863	4
LH-IM-03	7/9/2025 2:15	26.62	7.16109631	4
LH-IM-03	7/9/2025 2:30	26.55	7.11810997	4
LH-IM-03	7/9/2025 2:45	26.52	7.08781256	4
LH-IM-03	7/9/2025 3:00	26.55	7.10187451	4
LH-IM-03	7/9/2025 3:15	26.5	7.07022707	4

Station Name	Date Time	Temp C	pH SU	Use Code
LH-IM-03	7/9/2025 3:30	26.5	7.06481435	4
LH-IM-03	7/9/2025 3:45	26.5	7.08511206	4
LH-IM-03	7/9/2025 4:00	26.48	7.08051662	4
LH-IM-03	7/9/2025 4:15	26.43	7.04669263	4
LH-IM-03	7/9/2025 4:30	26.4	7.0404706	4
LH-IM-03	7/9/2025 4:45	26.4	7.02964154	4
LH-IM-03	7/9/2025 5:00	26.4	7.03884624	4
LH-IM-03	7/9/2025 5:15	26.43	7.05075312	4
LH-IM-03	7/9/2025 5:30	26.4	7.0445315	4
LH-IM-03	7/9/2025 5:45	26.38	7.02991426	4
LH-IM-03	7/9/2025 6:00	26.38	6.98199247	4
LH-IM-03	7/9/2025 6:15	26.4	7.00500542	4
LH-IM-03	7/9/2025 6:30	26.38	7.00311055	4
LH-IM-03	7/9/2025 6:45	26.35	6.9500396	4
LH-IM-03	7/9/2025 7:00	26.33	6.97846919	4
LH-IM-03	7/9/2025 7:15	26.33	6.94732837	4
LH-IM-03	7/9/2025 7:30	26.35	6.94679034	4
LH-IM-03	7/9/2025 7:45	26.38	6.97414087	4
LH-IM-03	7/9/2025 8:00	26.38	6.96195737	4
LH-IM-03	7/9/2025 8:15	26.38	6.99498821	4
LH-IM-03	7/9/2025 8:30	26.38	6.99742491	4
LH-IM-03	7/9/2025 8:45	26.38	6.99119778	4
LH-IM-03	7/9/2025 9:00	26.38	6.98605364	4
LH-IM-03	7/9/2025 9:15	26.38	6.9828047	4
LH-IM-03	7/9/2025 9:30	26.38	6.97684832	4
LH-IM-03	7/9/2025 9:45	26.38	6.97576534	4
LH-IM-03	7/9/2025 10:00	26.38	6.96845524	4
LH-IM-03	7/9/2025 10:15	26.38	6.96249886	4
LH-IM-03	7/9/2025 10:30	26.38	6.97197492	4
LH-IM-03	7/9/2025 10:45	26.38	6.96791375	4
LH-IM-03	7/9/2025 11:00	26.38	6.97711906	4
LH-IM-03	7/9/2025 11:15	26.38	6.96818449	4
LH-IM-03	7/9/2025 11:30	26.38	6.98063874	4
LH-IM-03	7/9/2025 11:45	26.35	7.00121546	4
LH-IM-03	7/9/2025 12:00	26.35	6.98253221	4
LH-IM-03	7/9/2025 12:15	26.35	6.98767687	4
LH-IM-03	7/9/2025 12:30	26.35	6.99363385	4
LH-IM-03	7/9/2025 12:45	26.35	6.97115979	4
LH-IM-03	7/9/2025 13:00	26.35	6.97115979	4
LH-IM-03	7/9/2025 13:15	26.33	6.95409811	4
LH-IM-03	7/9/2025 13:30	26.38	7.00392278	4
LH-IM-03	7/9/2025 13:45	26.4	7.01123213	4
LH-IM-03	7/9/2025 14:00	26.38	6.98794885	4
LH-IM-03	7/9/2025 14:15	26.45	7.06211835	4
LH-IM-03	7/9/2025 14:30	26.43	7.03234556	4
LH-IM-03	7/9/2025 14:45	26.45	7.04181725	4
LH-IM-03	7/9/2025 15:00	26.5	7.09106606	4
LH-IM-03	7/9/2025 15:15	26.5	7.05588335	4
LH-IM-03	7/9/2025 15:30	26.48	7.05318054	4
LH-IM-03	7/9/2025 15:45	26.5	7.07996997	4
LH-IM-03	7/9/2025 16:00	26.52	7.10432027	4
LH-IM-03	7/9/2025 16:15	26.52	7.11162696	4
LH-IM-03	7/9/2025 16:30	26.55	7.11675701	4
LH-IM-03	7/9/2025 16:45	26.55	7.13596897	4
LH-IM-03	7/9/2025 17:00	26.57	7.16518178	4
LH-IM-03	7/9/2025 17:15	26.55	7.16113394	4
LH-IM-03	7/9/2025 17:30	26.5	7.1048685	4
LH-IM-03	7/9/2025 17:45	26.48	7.04776746	4
LH-IM-03	7/9/2025 18:00	26.48	7.0853884	4
LH-IM-03	7/9/2025 18:15	26.5	7.11190504	4
LH-IM-03	7/9/2025 18:30	26.45	7.06942675	4
LH-IM-03	7/9/2025 18:45	26.43	7.05779131	4
LH-IM-03	7/9/2025 19:00	26.45	7.04019316	4
LH-IM-03	7/9/2025 19:15	26.43	7.0629346	4
LH-IM-03	7/9/2025 19:30	26.45	7.04371202	4
LH-IM-03	7/9/2025 19:45	26.33	6.93189335	4
LH-IM-03	7/9/2025 20:00	26.4	6.9874082	4
LH-IM-03	7/9/2025 20:15	26.4	6.97062316	4
LH-IM-03	7/9/2025 20:30	26.45	7.05508064	4
LH-IM-03	7/9/2025 20:45	26.45	7.05399791	4
LH-IM-03	7/9/2025 21:00	26.45	7.05210314	4
LH-IM-03	7/9/2025 21:15	26.43	6.9687312	4
LH-IM-03	7/9/2025 21:30	26.48	7.04668484	4
LH-IM-03	7/9/2025 21:45	26.48	7.04073045	4
LH-IM-03	7/9/2025 22:00	26.48	6.97442016	4
LH-IM-03	7/9/2025 22:15	26.48	6.98172782	4
LH-IM-03	7/9/2025 22:30	26.48	6.96819511	4
LH-IM-03	7/9/2025 22:45	26.48	6.96981904	4
LH-IM-03	7/9/2025 23:00	26.48	6.94870801	4
LH-IM-03	7/9/2025 23:15	26.48	6.95547436	4
LH-IM-03	7/9/2025 23:30	26.48	6.94897866	4
LH-IM-03	7/9/2025 23:45	26.48	6.93625791	4
LH-IM-03	7/10/2025 0:00	26.48	6.91947735	4
LH-IM-03	7/10/2025 0:15	26.45	6.90025091	4

Station Name	Date Time	Temp C	pH SU	Use Code
LH-IM-03	7/10/2025 0:30	26.45	6.90160432	4
LH-IM-03	7/10/2025 0:45	26.45	6.8975441	4
LH-IM-03	7/10/2025 1:00	26.45	6.87318278	4
LH-IM-03	7/10/2025 1:15	26.45	6.88942366	4
LH-IM-03	7/10/2025 1:30	26.43	6.89970285	4
LH-IM-03	7/10/2025 1:45	26.43	6.89645446	4
LH-IM-03	7/10/2025 2:00	26.43	6.90376334	4
LH-IM-03	7/10/2025 2:15	26.43	6.90457544	4
LH-IM-03	7/10/2025 2:30	26.43	6.90186845	4
LH-IM-03	7/10/2025 2:45	26.43	6.89943215	4
LH-IM-03	7/10/2025 3:00	26.43	6.89672516	4
LH-IM-03	7/10/2025 3:15	26.43	6.90457544	4
LH-IM-03	7/10/2025 3:30	26.4	6.90646097	4
LH-IM-03	7/10/2025 3:45	26.4	6.90294153	4
LH-IM-03	7/10/2025 4:00	26.4	6.91539495	4
LH-IM-03	7/10/2025 4:15	26.4	6.89617336	4
LH-IM-03	7/10/2025 4:30	26.38	6.87748505	4
LH-IM-03	7/10/2025 4:45	26.38	6.92324089	4
LH-IM-03	7/10/2025 5:00	26.38	6.91999195	4
LH-IM-03	7/10/2025 5:15	26.38	6.89724941	4
LH-IM-03	7/10/2025 5:30	26.35	6.92296243	4
LH-IM-03	7/10/2025 5:45	26.35	6.94137491	4
LH-IM-03	7/10/2025 6:00	26.35	6.91863008	4
LH-IM-03	7/10/2025 6:15	26.33	6.90454358	4
LH-IM-03	7/10/2025 6:30	26.33	6.90156489	4
LH-IM-03	7/10/2025 6:45	26.3	6.88584765	4
LH-IM-03	7/10/2025 7:00	26.3	6.88151458	4
LH-IM-03	7/10/2025 7:15	26.3	6.87014027	4
LH-IM-03	7/10/2025 7:30	26.28	6.88286084	4
LH-IM-03	7/10/2025 7:45	26.26	6.88068619	4
LH-IM-03	7/10/2025 8:00	26.26	6.86768524	4
LH-IM-03	7/10/2025 8:15	26.23	6.8619835	4
LH-IM-03	7/10/2025 8:30	26.23	6.84762684	4
LH-IM-03	7/10/2025 8:45	26.21	6.84084421	4
LH-IM-03	7/10/2025 9:00	26.18	6.84597584	4
LH-IM-03	7/10/2025 9:15	26.18	6.83270049	4
LH-IM-03	7/10/2025 9:30	26.16	6.82429006	4
LH-IM-03	7/10/2025 9:45	26.16	6.82808327	4
LH-IM-03	7/10/2025 10:00	26.13	6.8432404	4
LH-IM-03	7/10/2025 10:15	26.11	6.83916509	4
LH-IM-03	7/10/2025 10:30	26.11	6.85488245	4
LH-IM-03	7/10/2025 10:45	26.11	6.85759233	4
LH-IM-03	7/10/2025 11:00	26.11	6.85271453	4
LH-IM-03	7/10/2025 11:15	26.11	6.83997806	4
LH-IM-03	7/10/2025 11:30	26.08	6.85730704	4
LH-IM-03	7/10/2025 11:45	26.06	6.85133475	4
LH-IM-03	7/10/2025 12:00	26.06	6.84591407	4
LH-IM-03	7/10/2025 12:15	26.06	6.84293269	4
LH-IM-03	7/10/2025 12:30	26.06	6.84726924	4
LH-IM-03	7/10/2025 12:45	26.06	6.85160579	4
LH-IM-03	7/10/2025 13:00	26.04	6.85837217	4
LH-IM-03	7/10/2025 13:15	26.01	6.85212314	4
LH-IM-03	7/10/2025 13:30	25.99	6.83422082	4
LH-IM-03	7/10/2025 13:45	25.96	6.82390145	4
LH-IM-03	7/10/2025 14:00	25.94	6.81195939	4
LH-IM-03	7/10/2025 14:15	25.91	6.80272074	4
LH-IM-03	7/10/2025 14:30	25.91	6.8021784	4
LH-IM-03	7/10/2025 14:45	25.89	6.79050408	4
LH-IM-03	7/10/2025 15:00	25.87	6.7918461	4
LH-IM-03	7/10/2025 15:15	25.87	6.79347334	4
LH-IM-03	7/10/2025 15:30	25.84	6.79670742	4
LH-IM-03	7/10/2025 15:45	25.84	6.79263892	4
LH-IM-03	7/10/2025 16:00	25.82	6.78367374	4
LH-IM-03	7/10/2025 16:15	25.82	6.7782487	4
LH-IM-03	7/10/2025 16:30	25.79	6.77551366	4
LH-IM-03	7/10/2025 16:45	25.79	6.79097656	4
LH-IM-03	7/10/2025 17:00	25.77	6.79503203	4
LH-IM-03	7/10/2025 17:15	25.77	6.78065329	4
LH-IM-03	7/10/2025 17:30	25.74	6.77900333	4
LH-IM-03	7/10/2025 17:45	25.74	6.77032095	4
LH-IM-03	7/10/2025 18:00	25.72	6.77708914	4
LH-IM-03	7/10/2025 18:15	25.72	6.79364103	4
LH-IM-03	7/10/2025 18:30	25.7	6.8006826	4
LH-IM-03	7/10/2025 18:45	25.67	6.77868017	4
LH-IM-03	7/10/2025 19:00	25.67	6.79414928	4
LH-IM-03	7/10/2025 19:15	25.65	6.798478	4
LH-IM-03	7/10/2025 19:30	25.65	6.79902081	4
LH-IM-03	7/10/2025 19:45	25.62	6.795472	4
LH-IM-03	7/10/2025 20:00	25.6	6.78948637	4
LH-IM-03	7/10/2025 20:15	25.6	6.78107138	4
LH-IM-03	7/10/2025 20:30	25.57	6.77371947	4
LH-IM-03	7/10/2025 20:45	25.55	6.78999413	4
LH-IM-03	7/10/2025 21:00	25.55	6.79569556	4
LH-IM-03	7/10/2025 21:15	25.55	6.77940575	4

pH Continous Monitoring Data

Station Name	Date Time	Temp C	pH SU	Use Code
LH-IM-03	7/10/2025 21:30	25.53	6.78292068	4
LH-IM-03	7/10/2025 21:45	25.53	6.77721886	4
LH-IM-03	7/10/2025 22:00	25.5	6.77095101	4
LH-IM-03	7/10/2025 22:15	25.5	6.74868454	4
LH-IM-03	7/10/2025 22:30	25.48	6.75246955	4
LH-IM-03	7/10/2025 22:45	25.48	6.75165487	4
LH-IM-03	7/10/2025 23:00	25.48	6.76333197	4
LH-IM-03	7/10/2025 23:15	25.45	6.73370512	4
LH-IM-03	7/10/2025 23:30	25.45	6.73316195	4
LH-IM-03	7/10/2025 23:45	25.45	6.75624691	4
LH-IM-03	7/11/2025 0:00	25.43	6.73260086	4
LH-IM-03	7/11/2025 0:15	25.43	6.70978596	4
LH-IM-03	7/11/2025 0:30	25.4	6.70622557	4
LH-IM-03	7/11/2025 0:45	25.4	6.69889147	4
LH-IM-03	7/11/2025 1:00	25.38	6.71299717	4
LH-IM-03	7/11/2025 1:15	25.38	6.70267442	4
LH-IM-03	7/11/2025 1:30	25.36	6.69776444	4
LH-IM-03	7/11/2025 1:45	25.36	6.68879934	4
LH-IM-03	7/11/2025 2:00	25.36	6.68119259	4
LH-IM-03	7/11/2025 2:15	25.36	6.6792909	4
LH-IM-03	7/11/2025 2:30	25.36	6.68852767	4
LH-IM-03	7/11/2025 2:45	25.33	6.69148503	4
LH-IM-03	7/11/2025 3:00	25.36	6.69776444	4
LH-IM-03	7/11/2025 3:15	25.33	6.69012655	4
LH-IM-03	7/11/2025 3:30	25.33	6.69882085	4
LH-IM-03	7/11/2025 3:45	25.33	6.70968873	4
LH-IM-03	7/11/2025 4:00	25.33	6.71593776	4
LH-IM-03	7/11/2025 4:15	25.33	6.72273019	4
LH-IM-03	7/11/2025 4:30	25.33	6.74337916	4
LH-IM-03	7/11/2025 4:45	25.33	6.74935649	4
LH-IM-03	7/11/2025 5:00	25.31	6.73847109	4
LH-IM-03	7/11/2025 5:15	25.31	6.73412365	4
LH-IM-03	7/11/2025 5:30	25.31	6.73031963	4
LH-IM-03	7/11/2025 5:45	25.31	6.72950449	4
LH-IM-03	7/11/2025 6:00	25.31	6.72923277	4
LH-IM-03	7/11/2025 6:15	25.31	6.72026617	4
LH-IM-03	7/11/2025 6:30	25.31	6.7458074	4
LH-IM-03	7/11/2025 6:45	25.31	6.74336196	4
LH-IM-03	7/11/2025 7:00	25.31	6.72950449	4
LH-IM-03	7/11/2025 7:15	25.31	6.72733077	4
LH-IM-03	7/11/2025 7:30	25.28	6.7275751	4
LH-IM-03	7/11/2025 7:45	25.28	6.73246647	4
LH-IM-03	7/11/2025 8:00	25.28	6.73002078	4
LH-IM-03	7/11/2025 8:15	25.28	6.71018358	4
LH-IM-03	7/11/2025 8:30	25.28	6.70665093	4
LH-IM-03	7/11/2025 8:45	25.26	6.70663127	4
LH-IM-03	7/11/2025 9:00	25.26	6.71206648	4
LH-IM-03	7/11/2025 9:15	25.26	6.70853359	4
LH-IM-03	7/11/2025 9:30	25.26	6.70934887	4
LH-IM-03	7/11/2025 9:45	25.26	6.74277544	4
LH-IM-03	7/11/2025 10:00	25.23	6.71991939	4
LH-IM-03	7/11/2025 10:15	25.23	6.71747329	4
LH-IM-03	7/11/2025 10:30	25.23	6.71692972	4
LH-IM-03	7/11/2025 10:45	25.21	6.71582352	4
LH-IM-03	7/11/2025 11:00	25.21	6.7065821	4
LH-IM-03	7/11/2025 11:15	25.23	6.71475541	4
LH-IM-03	7/11/2025 11:30	25.21	6.70386404	4
LH-IM-03	7/11/2025 11:45	25.19	6.70792156	4
LH-IM-03	7/11/2025 12:00	25.19	6.73428853	4
LH-IM-03	7/11/2025 12:15	25.19	6.73809408	4
LH-IM-03	7/11/2025 12:30	25.19	6.7117271	4
LH-IM-03	7/11/2025 12:45	25.19	6.72477468	4
LH-IM-03	7/11/2025 13:00	25.19	6.71689177	4
LH-IM-03	7/11/2025 13:15	25.19	6.7106398	4
LH-IM-03	7/11/2025 13:30	25.21	6.73158828	4
LH-IM-03	7/11/2025 13:45	25.4	6.79287659	4
LH-IM-03	7/11/2025 14:00	25.28	6.76670602	4
LH-IM-03	7/11/2025 14:15	25.31	6.76781633	4
LH-IM-03	7/11/2025 14:30	25.26	6.76859271	4
LH-IM-03	7/11/2025 14:45	25.31	6.7618386	4
LH-IM-03	7/11/2025 15:00	25.31	6.76292546	4
LH-IM-03	7/11/2025 15:15	25.33	6.75098668	4
LH-IM-03	7/11/2025 15:30	25.36	6.77410362	4
LH-IM-03	7/11/2025 15:45	25.31	6.75776287	4
LH-IM-03	7/11/2025 16:00	25.33	6.76294134	4
LH-IM-03	7/11/2025 16:15	25.28	6.77567353	4
LH-IM-03	7/11/2025 16:30	25.33	6.82244299	4
LH-IM-03	7/11/2025 16:45	25.19	6.74516151	4
LH-IM-03	7/11/2025 17:00	25.11	6.72089429	4
LH-IM-03	7/11/2025 17:15	25.09	6.70755171	4
LH-IM-03	7/11/2025 17:30	25.09	6.70428872	4
LH-IM-03	7/11/2025 17:45	25.09	6.70537639	4
LH-IM-03	7/11/2025 18:00	25.09	6.696947	4
LH-IM-03	7/11/2025 18:15	25.09	6.69123677	4

Station Name	Date Time	Temp C	pH SU	Use Code
LH-IM-03	7/11/2025 18:30	25.09	6.69640317	4
LH-IM-03	7/11/2025 18:45	25.09	6.70265723	4
LH-IM-03	7/11/2025 19:00	25.09	6.70999895	4
LH-IM-03	7/11/2025 19:15	25.09	6.70863937	4
LH-IM-03	7/11/2025 19:30	25.09	6.68797379	4
LH-IM-03	7/11/2025 19:45	25.09	6.69422785	4
LH-IM-03	7/11/2025 20:00	25.16	6.73752403	4
LH-IM-03	7/11/2025 20:15	25.19	6.74923888	4
LH-IM-03	7/11/2025 20:30	25.19	6.75141348	4
LH-IM-03	7/11/2025 20:45	25.28	6.76534731	4
LH-IM-03	7/11/2025 21:00	25.28	6.76099943	4
LH-IM-03	7/11/2025 21:15	25.26	6.75636348	4
LH-IM-03	7/11/2025 21:30	25.28	6.76344511	4
LH-IM-03	7/11/2025 21:45	25.31	6.76944662	4
LH-IM-03	7/11/2025 22:00	25.31	6.7653709	4
LH-IM-03	7/11/2025 22:15	25.31	6.7672729	4
LH-IM-03	7/11/2025 22:30	25.28	6.76072769	4
LH-IM-03	7/11/2025 22:45	25.26	6.75228707	4
LH-IM-03	7/11/2025 23:00	25.21	6.74001428	4
LH-IM-03	7/11/2025 23:15	25.21	6.74354776	4
LH-IM-03	7/11/2025 23:30	25.16	6.72909663	4
LH-IM-03	7/11/2025 23:45	25.16	6.72583441	4
LH-IM-03	7/12/2025 0:00	25.14	6.71630057	4
LH-IM-03	7/12/2025 0:15	25.82	6.80049134	4
LH-IM-03	7/12/2025 0:30	26.06	6.87572783	4
LH-IM-03	7/12/2025 0:45	26.18	6.91560369	4
LH-IM-03	7/12/2025 1:00	26.18	6.91668739	4
LH-IM-03	7/12/2025 1:15	26.13	6.91017018	4
LH-IM-03	7/12/2025 1:30	26.06	6.90283124	4
LH-IM-03	7/12/2025 1:45	26.04	6.86758795	4
LH-IM-03	7/12/2025 2:00	26.01	6.87435166	4
LH-IM-03	7/12/2025 2:15	25.99	6.87651204	4
LH-IM-03	7/12/2025 2:30	25.99	6.87461436	4
LH-IM-03	7/12/2025 2:45	25.96	6.87351728	4
LH-IM-03	7/12/2025 3:00	25.94	6.86022282	4
LH-IM-03	7/12/2025 3:15	25.91	6.8574971	4
LH-IM-03	7/12/2025 3:30	25.89	6.86969104	4
LH-IM-03	7/12/2025 3:45	25.87	6.86263096	4
LH-IM-03	7/12/2025 4:00	25.84	6.84200343	4
LH-IM-03	7/12/2025 4:15	25.84	6.84932673	4
LH-IM-03	7/12/2025 4:30	25.84	6.84525823	4
LH-IM-03	7/12/2025 4:45	25.82	6.84362037	4
LH-IM-03	7/12/2025 5:00	25.79	6.84903025	4
LH-IM-03	7/12/2025 5:15	25.77	6.85525998	4
LH-IM-03	7/12/2025 5:30	25.74	6.85253221	4
LH-IM-03	7/12/2025 5:45	25.74	6.84737705	4
LH-IM-03	7/12/2025 6:00	25.72	6.84193999	4
LH-IM-03	7/12/2025 6:15	25.7	6.8351454	4
LH-IM-03	7/12/2025 6:30	25.7	6.83216043	4
LH-IM-03	7/12/2025 6:45	25.67	6.82345917	4
LH-IM-03	7/12/2025 7:00	25.67	6.82155945	4
LH-IM-03	7/12/2025 7:15	25.65	6.82426157	4
LH-IM-03	7/12/2025 7:30	25.62	6.82125816	4
LH-IM-03	7/12/2025 7:45	25.6	6.81581716	4
LH-IM-03	7/12/2025 8:00	25.57	6.80792578	4
LH-IM-03	7/12/2025 8:15	25.53	6.79459582	4
LH-IM-03	7/12/2025 8:30	25.45	6.76873995	4
LH-IM-03	7/12/2025 8:45	25.43	6.77660104	4
LH-IM-03	7/12/2025 9:00	25.43	6.7885517	4
LH-IM-03	7/12/2025 9:15	25.4	6.76788632	4
LH-IM-03	7/12/2025 9:30	25.36	6.75834678	4
LH-IM-03	7/12/2025 9:45	25.36	6.76296517	4
LH-IM-03	7/12/2025 10:00	25.36	6.7716586	4
LH-IM-03	7/12/2025 10:15	25.36	6.77301695	4
LH-IM-03	7/12/2025 10:30	25.38	6.77846518	4
LH-IM-03	7/12/2025 10:45	25.38	6.79150445	4
LH-IM-03	7/12/2025 11:00	25.36	6.777907	4
LH-IM-03	7/12/2025 11:15	25.26	6.7327203	4
LH-IM-03	7/12/2025 11:30	25.23	6.73269342	4
LH-IM-03	7/12/2025 11:45	25.21	6.72615216	4
LH-IM-03	7/12/2025 12:00	25.21	6.71229004	4
LH-IM-03	7/12/2025 12:15	25.19	6.70520331	4
LH-IM-03	7/12/2025 12:30	25.19	6.70629061	4
LH-IM-03	7/12/2025 12:45	25.19	6.70302872	4
LH-IM-03	7/12/2025 13:00	25.19	6.69433033	4
LH-IM-03	7/12/2025 13:15	25.19	6.70547514	4
LH-IM-03	7/12/2025 13:30	25.21	6.73349093	4
LH-IM-03	7/12/2025 13:45	25.19	6.73238576	4
LH-IM-03	7/12/2025 14:00	25.16	6.71713515	4
LH-IM-03	7/12/2025 14:15	25.16	6.71903811	4
LH-IM-03	7/12/2025 14:30	25.16	6.71985367	4
LH-IM-03	7/12/2025 14:45	25.16	6.72284404	4
LH-IM-03	7/12/2025 15:00	25.16	6.72447515	4
LH-IM-03	7/12/2025 15:15	25.14	6.72391293	4

Station Name	Date Time	Temp C	pH SU	Use Code
LH-IM-03	7/12/2025 15:30	25.14	6.71738805	4
LH-IM-03	7/12/2025 15:45	25.14	6.71113504	4
LH-IM-03	7/12/2025 16:00	25.11	6.71572824	4
LH-IM-03	7/12/2025 16:15	25.11	6.71899101	4
LH-IM-03	7/12/2025 16:30	25.11	6.72606034	4
LH-IM-03	7/12/2025 16:45	25.11	6.7203505	4
LH-IM-03	7/12/2025 17:00	25.11	6.72225378	4
LH-IM-03	7/12/2025 17:15	25.14	6.72173797	4
LH-IM-03	7/12/2025 17:30	25.11	6.71790342	4
LH-IM-03	7/12/2025 17:45	25.11	6.71600014	4
LH-IM-03	7/12/2025 18:00	25.14	6.71820366	4
LH-IM-03	7/12/2025 18:15	25.16	6.73154329	4
LH-IM-03	7/12/2025 18:30	25.23	6.74329316	4
LH-IM-03	7/12/2025 18:45	25.21	6.74137331	4
LH-IM-03	7/12/2025 19:00	25.45	6.81083606	4
LH-IM-03	7/12/2025 19:15	26.21	7.03128574	4
LH-IM-03	7/12/2025 19:30	26.28	7.08707044	4
LH-IM-03	7/12/2025 19:45	26.28	7.08029956	4
LH-IM-03	7/12/2025 20:00	26.26	7.06649142	4
LH-IM-03	7/12/2025 20:15	26.26	7.05240706	4
LH-IM-03	7/12/2025 20:30	26.26	7.06567886	4
LH-IM-03	7/12/2025 20:45	26.23	7.05674639	4
LH-IM-03	7/12/2025 21:00	26.28	7.1022372	4
LH-IM-03	7/12/2025 21:15	26.3	7.09762648	4
LH-IM-03	7/12/2025 21:30	26.3	7.08923116	4
LH-IM-03	7/12/2025 21:45	26.28	7.09004962	4
LH-IM-03	7/12/2025 22:00	26.26	7.08490943	4
LH-IM-03	7/12/2025 22:15	26.26	7.07786725	4
LH-IM-03	7/12/2025 22:30	26.23	7.04970351	4
LH-IM-03	7/12/2025 22:45	26.23	7.07760417	4
LH-IM-03	7/12/2025 23:00	26.21	7.06541893	4
LH-IM-03	7/12/2025 23:15	26.26	7.06242862	4
LH-IM-03	7/12/2025 23:30	26.3	7.02775572	4
LH-IM-03	7/12/2025 23:45	26.28	7.02207004	4
LH-IM-03	7/13/2025 0:00	26.33	7.04427111	4
LH-IM-03	7/13/2025 0:15	26.35	7.05834829	4
LH-IM-03	7/13/2025 0:30	26.38	7.07675308	4
LH-IM-03	7/13/2025 0:45	26.38	7.0781068	4
LH-IM-03	7/13/2025 1:00	26.38	7.07187967	4
LH-IM-03	7/13/2025 1:15	26.33	7.01908766	4
LH-IM-03	7/13/2025 1:30	26.35	7.02044025	4
LH-IM-03	7/13/2025 1:45	26.38	7.05022011	4
LH-IM-03	7/13/2025 2:00	26.35	6.99796619	4
LH-IM-03	7/13/2025 2:15	26.45	7.11517189	4
LH-IM-03	7/13/2025 2:30	26.45	7.13005937	4
LH-IM-03	7/13/2025 2:45	26.48	7.08322316	4
LH-IM-03	7/13/2025 3:00	26.48	7.06914914	4
LH-IM-03	7/13/2025 3:15	26.48	7.10839401	4
LH-IM-03	7/13/2025 3:30	26.48	7.10595812	4
LH-IM-03	7/13/2025 3:45	26.48	7.10298092	4
LH-IM-03	7/13/2025 4:00	26.48	7.09107214	4
LH-IM-03	7/13/2025 4:15	26.48	7.03829456	4
LH-IM-03	7/13/2025 4:30	26.48	7.0918841	4
LH-IM-03	7/13/2025 4:45	26.5	7.09756132	4
LH-IM-03	7/13/2025 5:00	26.52	7.09349554	4
LH-IM-03	7/13/2025 5:15	26.5	7.06183735	4
LH-IM-03	7/13/2025 5:30	26.5	7.03558564	4
LH-IM-03	7/13/2025 5:45	26.52	7.04288996	4
LH-IM-03	7/13/2025 6:00	26.5	7.04316345	4
LH-IM-03	7/13/2025 6:15	26.52	7.0480317	4
LH-IM-03	7/13/2025 6:30	26.52	7.00310909	4
LH-IM-03	7/13/2025 6:45	26.52	7.00825084	4
LH-IM-03	7/13/2025 7:00	26.5	7.01122839	4
LH-IM-03	7/13/2025 7:15	26.48	7.01799549	4
LH-IM-03	7/13/2025 7:30	26.48	7.01068783	4
LH-IM-03	7/13/2025 7:45	26.45	7.01041821	4
LH-IM-03	7/13/2025 8:00	26.45	7.00148573	4
LH-IM-03	7/13/2025 8:15	26.43	7.00283933	4
LH-IM-03	7/13/2025 8:30	26.43	7.0133966	4
LH-IM-03	7/13/2025 8:45	26.4	7.00175671	4
LH-IM-03	7/13/2025 9:00	26.4	7.0180003	4
LH-IM-03	7/13/2025 9:15	26.38	7.02504086	4
LH-IM-03	7/13/2025 9:30	26.38	7.02477011	4
LH-IM-03	7/13/2025 9:45	26.35	7.02016948	4
LH-IM-03	7/13/2025 10:00	26.33	7.02369109	4
LH-IM-03	7/13/2025 10:15	26.33	7.03587663	4
LH-IM-03	7/13/2025 10:30	26.35	7.04264353	4
LH-IM-03	7/13/2025 10:45	26.33	7.03425189	4
LH-IM-03	7/13/2025 11:00	26.33	7.03262715	4
LH-IM-03	7/13/2025 11:15	26.3	7.0467129	4
LH-IM-03	7/13/2025 11:30	26.28	7.06296612	4
LH-IM-03	7/13/2025 11:45	26.18	6.99525578	4
LH-IM-03	7/13/2025 12:00	26.11	6.9971516	4
LH-IM-03	7/13/2025 12:15	26.01	6.96163924	4

Station Name	Date Time	Temp C	pH SU	Use Code
LH-IM-03	7/13/2025 12:30	26.01	6.95919952	4
LH-IM-03	7/13/2025 12:45	25.96	6.93750272	4
LH-IM-03	7/13/2025 13:00	25.96	6.95322796	4
LH-IM-03	7/13/2025 13:15	25.94	6.94075226	4
LH-IM-03	7/13/2025 13:30	25.99	6.99281289	4
LH-IM-03	7/13/2025 13:45	26.01	7.01314433	4
LH-IM-03	7/13/2025 14:00	25.96	6.98793193	4
LH-IM-03	7/13/2025 14:15	26.04	7.10530078	4
LH-IM-03	7/13/2025 14:30	25.99	6.99579497	4
LH-IM-03	7/13/2025 14:45	26.01	7.06600482	4
LH-IM-03	7/13/2025 15:00	25.99	7.01883826	4
LH-IM-03	7/13/2025 15:15	25.87	6.90900725	4
LH-IM-03	7/13/2025 15:30	25.72	6.81670514	4
LH-IM-03	7/13/2025 15:45	25.67	6.79197818	4
LH-IM-03	7/13/2025 16:00	25.65	6.78165082	4
LH-IM-03	7/13/2025 16:15	25.62	6.7629	4
LH-IM-03	7/13/2025 16:30	25.62	6.77538593	4
LH-IM-03	7/13/2025 16:45	25.62	6.7775574	4
LH-IM-03	7/13/2025 17:00	25.6	6.77292783	4
LH-IM-03	7/13/2025 17:15	25.6	6.75501204	4
LH-IM-03	7/13/2025 17:30	25.62	6.7734859	4
LH-IM-03	7/13/2025 17:45	25.62	6.7751145	4
LH-IM-03	7/13/2025 18:00	25.6	6.77184203	4
LH-IM-03	7/13/2025 18:15	25.62	6.77050013	4
LH-IM-03	7/13/2025 18:30	25.62	6.79194336	4
LH-IM-03	7/13/2025 18:45	25.7	6.8172356	4
LH-IM-03	7/13/2025 19:00	25.7	6.80176804	4
LH-IM-03	7/13/2025 19:15	25.77	6.85444609	4
LH-IM-03	7/13/2025 19:30	26.06	6.93698154	4
LH-IM-03	7/13/2025 19:45	25.89	6.86941985	4
LH-IM-03	7/13/2025 20:00	25.91	6.88786815	4
LH-IM-03	7/13/2025 20:15	26.6	7.22387371	4
LH-IM-03	7/13/2025 20:30	26.82	7.48189136	4
LH-IM-03	7/13/2025 20:45	26.77	7.42086298	4
LH-IM-03	7/13/2025 21:00	26.79	7.46896159	4
LH-IM-03	7/13/2025 21:15	26.84	7.52916689	4
LH-IM-03	7/13/2025 21:30	26.84	7.49186143	4
LH-IM-03	7/13/2025 21:45	26.84	7.43157796	4
LH-IM-03	7/13/2025 22:00	26.79	7.43597589	4
LH-IM-03	7/13/2025 22:15	26.79	7.45409099	4
LH-IM-03	7/13/2025 22:30	26.77	7.49224662	4
LH-IM-03	7/13/2025 22:45	26.77	7.50603664	4
LH-IM-03	7/13/2025 23:00	26.77	7.49143544	4
LH-IM-03	7/13/2025 23:15	26.77	7.48278288	4
LH-IM-03	7/13/2025 23:30	26.77	7.49495054	4
LH-IM-03	7/13/2025 23:45	26.77	7.44627988	4
LH-IM-03	7/14/2025 0:00	26.77	7.49008348	4
LH-IM-03	7/14/2025 0:15	26.74	7.42928809	4
LH-IM-03	7/14/2025 0:30	26.72	7.36684563	4
LH-IM-03	7/14/2025 0:45	26.72	7.35116025	4
LH-IM-03	7/14/2025 1:00	26.67	7.30036805	4
LH-IM-03	7/14/2025 1:15	26.62	7.25686317	4
LH-IM-03	7/14/2025 1:30	26.67	7.22490337	4
LH-IM-03	7/14/2025 1:45	26.7	7.24164912	4
LH-IM-03	7/14/2025 2:00	26.7	7.23488773	4
LH-IM-03	7/14/2025 2:15	26.7	7.22217632	4
LH-IM-03	7/14/2025 2:30	26.67	7.21219069	4
LH-IM-03	7/14/2025 2:45	26.67	7.19758462	4
LH-IM-03	7/14/2025 3:00	26.65	7.18353176	4
LH-IM-03	7/14/2025 3:15	26.65	7.17352323	4
LH-IM-03	7/14/2025 3:30	26.62	7.18219749	4
LH-IM-03	7/14/2025 3:45	26.6	7.16327143	4
LH-IM-03	7/14/2025 4:00	26.6	7.16110706	4
LH-IM-03	7/14/2025 4:15	26.6	7.15786051	4
LH-IM-03	7/14/2025 4:30	26.57	7.15246485	4
LH-IM-03	7/14/2025 4:45	26.55	7.15166325	4
LH-IM-03	7/14/2025 5:00	26.52	7.13977124	4
LH-IM-03	7/14/2025 5:15	26.48	7.13275289	4
LH-IM-03	7/14/2025 5:30	26.48	7.11867887	4
LH-IM-03	7/14/2025 5:45	26.45	7.1121944	4
LH-IM-03	7/14/2025 6:00	26.45	7.10163783	4
LH-IM-03	7/14/2025 6:15	26.4	7.09001355	4
LH-IM-03	7/14/2025 6:30	26.38	7.0605084	4
LH-IM-03	7/14/2025 6:45	26.35	7.08163465	4
LH-IM-03	7/14/2025 7:00	26.33	7.08245248	4
LH-IM-03	7/14/2025 7:15	26.28	7.05809109	4
LH-IM-03	7/14/2025 7:30	26.23	7.02992925	4
LH-IM-03	7/14/2025 7:45	26.21	7.01638633	4
LH-IM-03	7/14/2025 8:00	26.16	6.97547659	4
LH-IM-03	7/14/2025 8:15	26.13	6.95433841	4
LH-IM-03	7/14/2025 8:30	26.13	6.96002879	4
LH-IM-03	7/14/2025 8:45	26.13	6.96382238	4
LH-IM-03	7/14/2025 9:00	26.11	6.95162547	4
LH-IM-03	7/14/2025 9:15	26.08	6.95053655	4

pH Continous Monitoring Data

Station Name	Date Time	Temp C	pH SU	Use Code
LH-IM-03	7/14/2025 9:30	26.11	6.96978172	4
LH-IM-03	7/14/2025 9:45	26.08	6.96110618	4
LH-IM-03	7/14/2025 10:00	26.06	6.93101879	4
LH-IM-03	7/14/2025 10:15	26.06	6.91611191	4
LH-IM-03	7/14/2025 10:30	25.99	6.88301838	4
LH-IM-03	7/14/2025 10:45			2
LH-IM-03	7/14/2025 11:00	26.6	9.69295994	2
LH-IM-03	7/14/2025 11:15	25.94	6.83818206	4
LH-IM-03	7/14/2025 11:30	25.94	6.81615141	4
LH-IM-03	7/14/2025 11:45	25.89	6.81204024	4
LH-IM-03	7/14/2025 12:00	25.89	6.81231227	4
LH-IM-03	7/14/2025 12:15	25.89	6.81340038	4
LH-IM-03	7/14/2025 12:30	25.87	6.81284381	4
LH-IM-03	7/14/2025 12:45	25.84	6.79595643	4
LH-IM-03	7/14/2025 13:00	25.82	6.80900321	4
LH-IM-03	7/14/2025 13:15	25.79	6.79837138	4
LH-IM-03	7/14/2025 13:30	25.77	6.78665596	4
LH-IM-03	7/14/2025 13:45	25.79	6.8000041	4
LH-IM-03	7/14/2025 14:00	25.82	6.83349154	4
LH-IM-03	7/14/2025 14:15	25.89	6.93010072	4
LH-IM-03	7/14/2025 14:30	25.89	6.93608535	4
LH-IM-03	7/14/2025 14:45	25.94	6.9676461	4
LH-IM-03	7/14/2025 15:00	25.84	6.8881896	4
LH-IM-03	7/14/2025 15:15	25.91	6.94941815	4
LH-IM-03	7/14/2025 15:30	25.91	6.95322629	4
LH-IM-03	7/14/2025 15:45	25.94	6.94099174	4
LH-IM-03	7/14/2025 16:00	26.16	7.10328979	4
LH-IM-03	7/14/2025 16:15	26.28	7.17008031	4
LH-IM-03	7/14/2025 16:30	25.96	6.985326	4
LH-IM-03	7/14/2025 16:45	25.84	6.90641857	4
LH-IM-03	7/14/2025 17:00	26.28	7.27304493	4
LH-IM-03	7/14/2025 17:15	26.08	7.09679286	4
LH-IM-03	7/14/2025 17:30	26.21	7.49729262	4
LH-IM-03	7/14/2025 17:45	26.26	7.50834897	4
LH-IM-03	7/14/2025 18:00	26.21	7.41549948	4
LH-IM-03	7/14/2025 18:15	26.08	7.32297708	4
LH-IM-03	7/14/2025 18:30	26.04	7.26782611	4
LH-IM-03	7/14/2025 18:45	25.99	7.19145634	4
LH-IM-03	7/14/2025 19:00	26.01	7.21510055	4
LH-IM-03	7/14/2025 19:15	26.01	7.18410171	4
LH-IM-03	7/14/2025 19:30	25.96	7.10254295	4
LH-IM-03	7/14/2025 19:45	26.08	7.20689455	4
LH-IM-03	7/14/2025 20:00	26.13	7.23866183	4
LH-IM-03	7/14/2025 20:15	26.21	7.30354343	4
LH-IM-03	7/14/2025 20:30	26.23	7.29346952	4
LH-IM-03	7/14/2025 20:45	26.21	7.26441316	4
LH-IM-03	7/14/2025 21:00	26.21	7.25435886	4
LH-IM-03	7/14/2025 21:15	26.26	7.22035481	4
LH-IM-03	7/14/2025 21:30	26.28	7.22006841	4
LH-IM-03	7/14/2025 21:45	26.45	7.31198893	4
LH-IM-03	7/14/2025 22:00	26.74	7.59216776	4
LH-IM-03	7/14/2025 22:15	26.79	7.57037205	4
LH-IM-03	7/14/2025 22:30	26.84	7.57298866	4
LH-IM-03	7/14/2025 22:45	26.87	7.65779826	4
LH-IM-03	7/14/2025 23:00	26.94	7.8639344	4
LH-IM-03	7/14/2025 23:15	26.77	7.48524367	4
LH-IM-03	7/14/2025 23:30	26.82	7.69343319	4
LH-IM-03	7/14/2025 23:45	26.87	7.75269734	4
LH-IM-03	7/15/2025 0:00	26.82	7.69777216	4
LH-IM-03	7/15/2025 0:15	26.79	7.63492063	4
LH-IM-03	7/15/2025 0:30	26.77	7.58885377	4
LH-IM-03	7/15/2025 0:45	26.77	7.53894733	4
LH-IM-03	7/15/2025 1:00	26.72	7.4929203	4
LH-IM-03	7/15/2025 1:15	26.67	7.44063753	4
LH-IM-03	7/15/2025 1:30	26.65	7.3961673	4
LH-IM-03	7/15/2025 1:45	26.65	7.37147543	4
LH-IM-03	7/15/2025 2:00	26.62	7.34247641	4
LH-IM-03	7/15/2025 2:15	26.57	7.31376391	4
LH-IM-03	7/15/2025 2:30	26.52	7.29128533	4
LH-IM-03	7/15/2025 2:45	26.52	7.26359673	4
LH-IM-03	7/15/2025 3:00	26.5	7.24081042	4
LH-IM-03	7/15/2025 3:15	26.45	7.23840693	4
LH-IM-03	7/15/2025 3:30	26.43	7.19443362	4
LH-IM-03	7/15/2025 3:45	26.4	7.17408566	4
LH-IM-03	7/15/2025 4:00	26.35	7.15700324	4
LH-IM-03	7/15/2025 4:15	26.35	7.13527436	4
LH-IM-03	7/15/2025 4:30	26.3	7.12008419	4
LH-IM-03	7/15/2025 4:45	26.28	7.10433509	4
LH-IM-03	7/15/2025 5:00	26.26	7.09102912	4
LH-IM-03	7/15/2025 5:15	26.23	7.07147442	4
LH-IM-03	7/15/2025 5:30	26.21	7.05952272	4
LH-IM-03	7/15/2025 5:45	26.21	7.04512061	4
LH-IM-03	7/15/2025 6:00	26.16	7.02583152	4
LH-IM-03	7/15/2025 6:15	26.16	7.01822159	4

pH Continous Monitoring Data

Station Name	Date Time	Temp C	pH SU	Use Code
LH-IM-03	7/15/2025 6:30	26.13	7.00898185	4
LH-IM-03	7/15/2025 6:45	26.13	6.99675038	4
LH-IM-03	7/15/2025 7:00	26.11	6.98288689	4
LH-IM-03	7/15/2025 7:15	26.08	6.97364207	4
LH-IM-03	7/15/2025 7:30	26.08	6.96738938	4
LH-IM-03	7/15/2025 7:45	26.08	6.97010794	4
LH-IM-03	7/15/2025 8:00	26.06	6.96874657	4
LH-IM-03	7/15/2025 8:15	26.06	6.97092157	4
LH-IM-03	7/15/2025 8:30	26.06	6.97608718	4
LH-IM-03	7/15/2025 8:45	26.06	6.98913714	4
LH-IM-03	7/15/2025 9:00	26.08	7.00925521	4
LH-IM-03	7/15/2025 9:15	26.04	6.96031582	4
LH-IM-03	7/15/2025 9:30	26.04	6.97717315	4
LH-IM-03	7/15/2025 9:45	25.99	6.94399292	4
LH-IM-03	7/15/2025 10:00	26.01	6.90348063	4
LH-IM-03	7/15/2025 10:15	26.01	6.95922416	4
LH-IM-03	7/15/2025 10:30	25.96	6.88986624	4
LH-IM-03	7/15/2025 10:45	25.91	6.84931826	4
LH-IM-03	7/15/2025 11:00	25.91	6.8555745	4
LH-IM-03	7/15/2025 11:15	25.91	6.85938265	4
LH-IM-03	7/15/2025 11:30	25.91	6.84605413	4
LH-IM-03	7/15/2025 11:45	25.91	6.86781498	4
LH-IM-03	7/15/2025 12:00	25.91	6.86944704	4
LH-IM-03	7/15/2025 12:15	25.89	6.85474875	4
LH-IM-03	7/15/2025 12:30	25.91	6.87271117	4
LH-IM-03	7/15/2025 12:45	25.99	6.94834392	4
LH-IM-03	7/15/2025 13:00	25.94	6.88741103	4
LH-IM-03	7/15/2025 13:15	25.94	6.8993783	4
LH-IM-03	7/15/2025 13:30	26.01	7.10524501	4
LH-IM-03	7/15/2025 13:45	25.99	6.97744127	4
LH-IM-03	7/15/2025 14:00	26.16	7.4563364	4
LH-IM-03	7/15/2025 14:15	26.35	7.76486859	4
LH-IM-03	7/15/2025 14:30	26.6	7.86789954	4
LH-IM-03	7/15/2025 14:45	26.21	7.56631407	4
LH-IM-03	7/15/2025 15:00	26.38	7.81910873	4
LH-IM-03	7/15/2025 15:15	26.55	7.94784467	4
LH-IM-03	7/15/2025 15:30	26.74	8.13522579	4
LH-IM-03	7/15/2025 15:45	26.48	8.00779459	4
LH-IM-03	7/15/2025 16:00	26.57	7.94886707	4
LH-IM-03	7/15/2025 16:15	26.43	7.92215664	4
LH-IM-03	7/15/2025 16:30	26.52	8.1132568	4
LH-IM-03	7/15/2025 16:45	26.57	8.08267299	4
LH-IM-03	7/15/2025 17:00	26.82	8.44515917	4
LH-IM-03	7/15/2025 17:15	26.65	8.10137784	4
LH-IM-03	7/15/2025 17:30	26.7	8.27265196	4
LH-IM-03	7/15/2025 17:45	27.01	8.50901671	4
LH-IM-03	7/15/2025 18:00	27.63	8.63518382	4
LH-IM-03	7/15/2025 18:15	26.96	8.52553164	4
LH-IM-03	7/15/2025 18:30	26.79	8.44015067	4
LH-IM-03	7/15/2025 18:45	26.77	8.25770849	4
LH-IM-03	7/15/2025 19:00	26.74	7.99118793	4
LH-IM-03	7/15/2025 19:15	26.5	7.62820526	4
LH-IM-03	7/15/2025 19:30	26.55	7.70355792	4
LH-IM-03	7/15/2025 19:45	26.94	8.0276649	4
LH-IM-03	7/15/2025 20:00	27.21	8.10419947	4
LH-IM-03	7/15/2025 20:15	27.33	8.23857963	4
LH-IM-03	7/15/2025 20:30	27.33	8.14653308	4
LH-IM-03	7/15/2025 20:45	26.89	7.77569255	4
LH-IM-03	7/15/2025 21:00	26.79	7.655804	4
LH-IM-03	7/15/2025 21:15	26.99	7.70930235	4
LH-IM-03	7/15/2025 21:30	27.43	7.86658561	4
LH-IM-03	7/15/2025 21:45	27.51	7.83415803	4
LH-IM-03	7/15/2025 22:00	27.41	7.69396659	4
LH-IM-03	7/15/2025 22:15	27.26	7.65125776	4
LH-IM-03	7/15/2025 22:30	27.11	7.48604884	4
LH-IM-03	7/15/2025 22:45	27.11	7.46058203	4
LH-IM-03	7/15/2025 23:00	27.36	7.3987504	4
LH-IM-03	7/15/2025 23:15	27.23	7.28220158	4
LH-IM-03	7/15/2025 23:30	27.6	7.36029422	4
LH-IM-03	7/15/2025 23:45	27.55	7.33086668	4
LH-IM-03	7/16/2025 0:00	27.55	7.31896349	4
LH-IM-03	7/16/2025 0:15	27.55	7.29461605	4
LH-IM-03	7/16/2025 0:30	27.58	7.31974317	4
LH-IM-03	7/16/2025 0:45	27.58	7.31243967	4
LH-IM-03	7/16/2025 1:00	27.53	7.27840294	4
LH-IM-03	7/16/2025 1:15	27.55	7.27784337	4
LH-IM-03	7/16/2025 1:30	27.51	7.25407078	4
LH-IM-03	7/16/2025 1:45	27.48	7.21594293	4
LH-IM-03	7/16/2025 2:00	27.48	7.1758956	4
LH-IM-03	7/16/2025 2:15	27.46	7.16264751	4
LH-IM-03	7/16/2025 2:30	27.43	7.13235261	4
LH-IM-03	7/16/2025 2:45	27.33	7.09747311	4
LH-IM-03	7/16/2025 3:00	27.28	7.08016004	4
LH-IM-03	7/16/2025 3:15	27.28	7.08043081	4

Station Name	Date Time	Temp C	pH SU	Use Code
LH-IM-03	7/16/2025 3:30	27.23	7.06717425	4
LH-IM-03	7/16/2025 3:45	27.21	7.04605372	4
LH-IM-03	7/16/2025 4:00	27.16	7.03062132	4
LH-IM-03	7/16/2025 4:15	27.14	7.02195468	4
LH-IM-03	7/16/2025 4:30	27.06	7.01654115	4
LH-IM-03	7/16/2025 4:45	27.06	7.00245078	4
LH-IM-03	7/16/2025 5:00	27.01	6.99892801	4
LH-IM-03	7/16/2025 5:15	26.96	6.99215136	4
LH-IM-03	7/16/2025 5:30	26.96	6.98320642	4
LH-IM-03	7/16/2025 5:45	26.92	6.96395643	4
LH-IM-03	7/16/2025 6:00	26.89	6.95554804	4
LH-IM-03	7/16/2025 6:15	26.87	6.95473166	4
LH-IM-03	7/16/2025 6:30	26.84	6.969099	4
LH-IM-03	7/16/2025 6:45	26.77	6.94956318	4
LH-IM-03	7/16/2025 7:00	26.77	6.93790026	4
LH-IM-03	7/16/2025 7:15	26.74	6.93491022	4
LH-IM-03	7/16/2025 7:30	26.7	6.93110342	4
LH-IM-03	7/16/2025 7:45	26.7	6.96935587	4
LH-IM-03	7/16/2025 8:00	26.7	6.945482	4
LH-IM-03	7/16/2025 8:15	26.62	6.91805945	4
LH-IM-03	7/16/2025 8:30	26.57	6.90257532	4
LH-IM-03	7/16/2025 8:45	26.57	6.89470438	4
LH-IM-03	7/16/2025 9:00	26.52	6.85451119	4
LH-IM-03	7/16/2025 9:15	26.52	6.86564093	4
LH-IM-03	7/16/2025 9:30	26.5	6.85558738	4
LH-IM-03	7/16/2025 9:45	26.55	6.87162583	4
LH-IM-03	7/16/2025 10:00	26.57	6.8786911	4
LH-IM-03	7/16/2025 10:15	26.6	6.88711616	4
LH-IM-03	7/16/2025 10:30	26.6	6.92836659	4
LH-IM-03	7/16/2025 10:45	26.57	6.89823273	4
LH-IM-03	7/16/2025 11:00	26.55	6.86076864	4
LH-IM-03	7/16/2025 11:15	26.57	6.86267781	4
LH-IM-03	7/16/2025 11:30	26.57	6.87950533	4
LH-IM-03	7/16/2025 11:45	26.55	6.84692572	4
LH-IM-03	7/16/2025 12:00	26.57	6.87733404	4
LH-IM-03	7/16/2025 12:15	26.79	7.09846223	4
LH-IM-03	7/16/2025 12:30	26.62	6.91398895	4
LH-IM-03	7/16/2025 12:45	26.67	7.01005096	4
LH-IM-03	7/16/2025 13:00	26.62	6.91887355	4
LH-IM-03	7/16/2025 13:15	26.65	6.92729318	4
LH-IM-03	7/16/2025 13:30	26.67	6.9487324	4
LH-IM-03	7/16/2025 13:45	26.77	7.04666375	4
LH-IM-03	7/16/2025 14:00	26.77	7.05995405	4
LH-IM-03	7/16/2025 14:15	26.72	7.00001208	4
LH-IM-03	7/16/2025 14:30	26.7	6.9365293	4
LH-IM-03	7/16/2025 14:45	26.67	6.90315045	4
LH-IM-03	7/16/2025 15:00	26.7	6.91699613	4
LH-IM-03	7/16/2025 15:15	27.06	7.35633581	4
LH-IM-03	7/16/2025 15:30	27.01	7.23010275	4
LH-IM-03	7/16/2025 15:45	27.33	7.58477839	4
LH-IM-03	7/16/2025 16:00	27.53	8.03809354	4
LH-IM-03	7/16/2025 16:15	27.46	7.79397616	4
LH-IM-03	7/16/2025 16:30	27.46	7.71928833	4
LH-IM-03	7/16/2025 16:45	27.48	7.71842871	4
LH-IM-03	7/16/2025 17:00	27.36	7.50621755	4
LH-IM-03	7/16/2025 17:15	27.36	7.43529464	4
LH-IM-03	7/16/2025 17:30	27.58	7.83477537	4
LH-IM-03	7/16/2025 17:45	27.55	7.94388107	4
LH-IM-03	7/16/2025 18:00	27.7	8.1475566	4
LH-IM-03	7/16/2025 18:15	27.8	8.24583566	4
LH-IM-03	7/16/2025 18:30	27.92	8.23507172	4
LH-IM-03	7/16/2025 18:45	27.92	8.3417986	4
LH-IM-03	7/16/2025 19:00	27.8	8.07446396	4
LH-IM-03	7/16/2025 19:15	27.8	7.99039992	4
LH-IM-03	7/16/2025 19:30	27.8	7.96634301	4
LH-IM-03	7/16/2025 19:45	27.8	7.88741472	4
LH-IM-03	7/16/2025 20:00	27.8	7.89849712	4
LH-IM-03	7/16/2025 20:15	27.9	7.87009656	4
LH-IM-03	7/16/2025 20:30	28.02	7.89486965	4
LH-IM-03	7/16/2025 20:45	28	7.85143929	4
LH-IM-03	7/16/2025 21:00	27.9	7.68040733	4
LH-IM-03	7/16/2025 21:15	27.8	7.52196591	4
LH-IM-03	7/16/2025 21:30	28	7.61616228	4
LH-IM-03	7/16/2025 21:45	28.15	7.61558555	4
LH-IM-03	7/16/2025 22:00	28.49	7.67476157	4
LH-IM-03	7/16/2025 22:15	28.27	7.57863668	4
LH-IM-03	7/16/2025 22:30	28.39	7.45215241	4
LH-IM-03	7/16/2025 22:45	28.49	7.6860883	4
LH-IM-03	7/16/2025 23:00	28.47	7.6321934	4
LH-IM-03	7/16/2025 23:15	28.44	7.5958429	4
LH-IM-03	7/16/2025 23:30	28.39	7.54711269	4
LH-IM-03	7/16/2025 23:45	28.32	7.48706626	4
LH-IM-03	7/17/2025 0:00	28.3	7.47306616	4
LH-IM-03	7/17/2025 0:15	28.25	7.41943478	4

pH Continous Monitoring Data

Station Name	Date Time	Temp C	pH SU	Use Code
LH-IM-03	7/17/2025 0:30	28.2	7.36470582	4
LH-IM-03	7/17/2025 0:45	28.17	7.29724951	4
LH-IM-03	7/17/2025 1:00	28.05	7.28602465	4
LH-IM-03	7/17/2025 1:15	27.95	7.17454038	4
LH-IM-03	7/17/2025 1:30	28.02	7.21150418	4
LH-IM-03	7/17/2025 1:45	27.97	7.18452433	4
LH-IM-03	7/17/2025 2:00	27.92	7.14429597	4
LH-IM-03	7/17/2025 2:15	27.8	7.075967	4
LH-IM-03	7/17/2025 2:30	27.85	7.1000073	4
LH-IM-03	7/17/2025 2:45	27.85	7.08433237	4
LH-IM-03	7/17/2025 3:00	27.78	7.02055638	4
LH-IM-03	7/17/2025 3:15	27.8	7.05893795	4
LH-IM-03	7/17/2025 3:30	27.75	7.03623858	4
LH-IM-03	7/17/2025 3:45	27.75	7.03245371	4
LH-IM-03	7/17/2025 4:00	27.73	7.02028943	4
LH-IM-03	7/17/2025 4:15	27.68	6.98216497	4
LH-IM-03	7/17/2025 4:30	27.68	6.96837405	4
LH-IM-03	7/17/2025 4:45	27.63	6.97107334	4
LH-IM-03	7/17/2025 5:00	27.6	6.97675058	4
LH-IM-03	7/17/2025 5:15	27.63	6.97242562	4
LH-IM-03	7/17/2025 5:30	27.58	6.94915803	4
LH-IM-03	7/17/2025 5:45	27.58	6.94591202	4
LH-IM-03	7/17/2025 6:00	27.55	6.94347188	4
LH-IM-03	7/17/2025 6:15	27.53	6.93832777	4
LH-IM-03	7/17/2025 6:30	27.51	6.95131069	4
LH-IM-03	7/17/2025 6:45	27.48	6.93750574	4
LH-IM-03	7/17/2025 7:00	27.43	6.91503263	4
LH-IM-03	7/17/2025 7:15	27.43	6.91395009	4
LH-IM-03	7/17/2025 7:30	27.41	6.92260527	4
LH-IM-03	7/17/2025 7:45	27.38	6.91312374	4
LH-IM-03	7/17/2025 8:00	27.36	6.91176446	4
LH-IM-03	7/17/2025 8:15	27.33	6.89361707	4
LH-IM-03	7/17/2025 8:30	27.31	6.89171479	4
LH-IM-03	7/17/2025 8:45	27.28	6.89170397	4
LH-IM-03	7/17/2025 9:00	27.28	6.90470094	4
LH-IM-03	7/17/2025 9:15	27.26	6.86380558	4
LH-IM-03	7/17/2025 9:30	27.23	6.86135464	4
LH-IM-03	7/17/2025 9:45	27.23	6.85593833	4
LH-IM-03	7/17/2025 10:00	27.21	6.82424124	4
LH-IM-03	7/17/2025 10:15	27.21	6.85457457	4
LH-IM-03	7/17/2025 10:30	27.16	6.80552137	4
LH-IM-03	7/17/2025 10:45	27.11	6.79600666	4
LH-IM-03	7/17/2025 11:00	27.11	6.7941102	4
LH-IM-03	7/17/2025 11:15	27.11	6.79058819	4
LH-IM-03	7/17/2025 11:30	27.09	6.78461353	4
LH-IM-03	7/17/2025 11:45	27.14	6.79683973	4
LH-IM-03	7/17/2025 12:00	27.11	6.79709036	4
LH-IM-03	7/17/2025 12:15	27.11	6.79600666	4
LH-IM-03	7/17/2025 12:30	27.14	6.80605021	4
LH-IM-03	7/17/2025 12:45	27.14	6.80767559	4
LH-IM-03	7/17/2025 13:00	27.14	6.79765242	4
LH-IM-03	7/17/2025 13:15	27.16	6.8177109	4
LH-IM-03	7/17/2025 13:30	27.19	6.85321063	4
LH-IM-03	7/17/2025 13:45	27.16	6.81202245	4
LH-IM-03	7/17/2025 14:00	27.19	6.84264743	4
LH-IM-03	7/17/2025 14:15	27.16	6.83206745	4
LH-IM-03	7/17/2025 14:30	27.16	6.81229333	4
LH-IM-03	7/17/2025 14:45	27.23	6.88979024	4
LH-IM-03	7/17/2025 15:00	27.26	6.91877559	4
LH-IM-03	7/17/2025 15:15	27.28	6.92934103	4
LH-IM-03	7/17/2025 15:30	27.33	6.96996156	4
LH-IM-03	7/17/2025 15:45	27.36	7.00596741	4
LH-IM-03	7/17/2025 16:00	27.38	6.97700424	4
LH-IM-03	7/17/2025 16:15	27.36	6.92854775	4
LH-IM-03	7/17/2025 16:30	27.43	6.96347631	4
LH-IM-03	7/17/2025 16:45	27.38	6.95968072	4
LH-IM-03	7/17/2025 17:00	27.6	7.18583326	4
LH-IM-03	7/17/2025 17:15	27.58	7.1330981	4
LH-IM-03	7/17/2025 17:30	27.68	7.35262693	4
LH-IM-03	7/17/2025 17:45	27.9	7.6069095	4
LH-IM-03	7/17/2025 18:00	27.97	7.67646706	4
LH-IM-03	7/17/2025 18:15	28.15	7.75597951	4
LH-IM-03	7/17/2025 18:30	28.2	7.91080171	4
LH-IM-03	7/17/2025 18:45	28.17	7.66386941	4
LH-IM-03	7/17/2025 19:00	28.05	7.58635142	4
LH-IM-03	7/17/2025 19:15	28.39	7.77129447	4
LH-IM-03	7/17/2025 19:30	28.32	7.63331745	4
LH-IM-03	7/17/2025 19:45	28.3	7.49654347	4
LH-IM-03	7/17/2025 20:00	28.2	7.41086617	4
LH-IM-03	7/17/2025 20:15	28.22	7.40598024	4
LH-IM-03	7/17/2025 20:30	28.25	7.48933857	4
LH-IM-03	7/17/2025 20:45	28.17	7.33072585	4
LH-IM-03	7/17/2025 21:00	28.22	7.43783147	4
LH-IM-03	7/17/2025 21:15	28.2	7.31962524	4

pH Continous Monitoring Data

Station Name	Date Time	Temp C	pH SU	Use Code
LH-IM-03	7/17/2025 21:30	28.15	7.27621014	4
LH-IM-03	7/17/2025 21:45	28.17	7.34233458	4
LH-IM-03	7/17/2025 22:00	28.1	7.23332071	4
LH-IM-03	7/17/2025 22:15	28.02	7.20178041	4
LH-IM-03	7/17/2025 22:30	27.97	7.099157	4
LH-IM-03	7/17/2025 22:45	27.95	7.05890859	4
LH-IM-03	7/17/2025 23:00	27.92	7.02351897	4
LH-IM-03	7/17/2025 23:15	27.87	7.00433587	4
LH-IM-03	7/17/2025 23:30	27.87	7.06757191	4
LH-IM-03	7/17/2025 23:45	27.87	7.0613564	4
LH-IM-03	7/18/2025 0:00	27.85	7.06271177	4
LH-IM-03	7/18/2025 0:15	27.85	7.06352254	4
LH-IM-03	7/18/2025 0:30	27.83	7.05001299	4
LH-IM-03	7/18/2025 0:45	27.8	7.03623255	4
LH-IM-03	7/18/2025 1:00	27.8	7.03515135	4
LH-IM-03	7/18/2025 1:15	27.78	7.01596094	4
LH-IM-03	7/18/2025 1:30	27.75	7.00487829	4
LH-IM-03	7/18/2025 1:45	27.73	6.99136035	4
LH-IM-03	7/18/2025 2:00	27.73	6.99136035	4
LH-IM-03	7/18/2025 2:15	27.7	6.9840589	4
LH-IM-03	7/18/2025 2:30	27.68	6.96161379	4
LH-IM-03	7/18/2025 2:45	27.65	6.93213232	4
LH-IM-03	7/18/2025 3:00	27.63	6.92266187	4
LH-IM-03	7/18/2025 3:15	27.6	6.93239152	4
LH-IM-03	7/18/2025 3:30	27.6	6.91508066	4
LH-IM-03	7/18/2025 3:45	27.58	6.90912401	4
LH-IM-03	7/18/2025 4:00	27.55	6.90181071	4
LH-IM-03	7/18/2025 4:15	27.55	6.89450648	4
LH-IM-03	7/18/2025 4:30	27.53	6.89071183	4
LH-IM-03	7/18/2025 4:45	27.53	6.88367766	4
LH-IM-03	7/18/2025 5:00	27.51	6.87338853	4
LH-IM-03	7/18/2025 5:15	27.51	6.87257684	4
LH-IM-03	7/18/2025 5:30	27.51	6.8574253	4
LH-IM-03	7/18/2025 5:45	27.48	6.854164	4
LH-IM-03	7/18/2025 6:00	27.48	6.85335223	4
LH-IM-03	7/18/2025 6:15	27.46	6.84278876	4
LH-IM-03	7/18/2025 6:30	27.46	6.84468301	4
LH-IM-03	7/18/2025 6:45	27.46	6.83927085	4
LH-IM-03	7/18/2025 7:00	27.43	6.83519528	4
LH-IM-03	7/18/2025 7:15	27.43	6.83492465	4
LH-IM-03	7/18/2025 7:30	27.41	6.83545497	4
LH-IM-03	7/18/2025 7:45	27.41	6.83274844	4
LH-IM-03	7/18/2025 8:00	27.41	6.83464301	4
LH-IM-03	7/18/2025 8:15	27.41	6.83870281	4
LH-IM-03	7/18/2025 8:30	27.38	6.83543854	4
LH-IM-03	7/18/2025 8:45	27.36	6.83867597	4
LH-IM-03	7/18/2025 9:00	27.36	6.8481504	4
LH-IM-03	7/18/2025 9:15	27.36	6.84300714	4
LH-IM-03	7/18/2025 9:30	27.38	6.84464167	4
LH-IM-03	7/18/2025 9:45	27.38	6.84058147	4
LH-IM-03	7/18/2025 10:00	27.38	6.83625058	4
LH-IM-03	7/18/2025 10:15	27.38	6.85195003	4
LH-IM-03	7/18/2025 10:30	27.38	6.85898771	4
LH-IM-03	7/18/2025 10:45	27.38	6.87062696	4
LH-IM-03	7/18/2025 11:00	27.38	6.86142384	4
LH-IM-03	7/18/2025 11:15	27.38	6.86575472	4
LH-IM-03	7/18/2025 11:30	27.38	6.86115316	4
LH-IM-03	7/18/2025 11:45	27.41	6.90907261	4
LH-IM-03	7/18/2025 12:00	27.38	6.91258238	4
LH-IM-03	7/18/2025 12:15	27.41	6.93153682	4
LH-IM-03	7/18/2025 12:30	27.41	6.93586727	4
LH-IM-03	7/18/2025 12:45	27.38	6.91691326	4
LH-IM-03	7/18/2025 13:00	27.43	6.94696757	4
LH-IM-03	7/18/2025 13:15	27.43	6.96049933	4
LH-IM-03	7/18/2025 13:30	27.41	6.94696405	4
LH-IM-03	7/18/2025 13:45	27.38	6.92801114	4
LH-IM-03	7/18/2025 14:00	27.41	6.92449984	4
LH-IM-03	7/18/2025 14:15	27.38	6.90554469	4
LH-IM-03	7/18/2025 14:30	27.41	6.90528347	4
LH-IM-03	7/18/2025 14:45	27.43	6.90799612	4
LH-IM-03	7/18/2025 15:00	27.46	6.93263064	4
LH-IM-03	7/18/2025 15:15	27.48	6.94454108	4
LH-IM-03	7/18/2025 15:30	27.51	6.9762025	4
LH-IM-03	7/18/2025 15:45	27.55	7.00163521	4
LH-IM-03	7/18/2025 16:00	27.53	6.99622442	4
LH-IM-03	7/18/2025 16:15	27.58	7.00488105	4
LH-IM-03	7/18/2025 16:30	27.58	7.00975005	4
LH-IM-03	7/18/2025 16:45	27.6	7.0248964	4
LH-IM-03	7/18/2025 17:00	27.6	7.02110965	4
LH-IM-03	7/18/2025 17:15	27.65	7.04003674	4
LH-IM-03	7/18/2025 17:30	27.63	7.03030302	4
LH-IM-03	7/18/2025 17:45	27.65	7.03570975	4
LH-IM-03	7/18/2025 18:00	27.7	7.07409951	4
LH-IM-03	7/18/2025 18:15	27.73	7.09707317	4

Station Name	Date Time	Temp C	pH SU	Use Code
LH-IM-03	7/18/2025 18:30	27.78	7.08894743	4
LH-IM-03	7/18/2025 18:45	27.7	7.07896657	4
LH-IM-03	7/18/2025 19:00	27.73	7.15763498	4
LH-IM-03	7/18/2025 19:15	27.75	7.10761026	4
LH-IM-03	7/18/2025 19:30	27.78	7.16761065	4
LH-IM-03	7/18/2025 19:45	27.78	7.13057676	4
LH-IM-03	7/18/2025 20:00	27.78	7.07948622	4
LH-IM-03	7/18/2025 20:15	27.75	6.99974169	4
LH-IM-03	7/18/2025 20:30	27.73	6.95513141	4
LH-IM-03	7/18/2025 20:45	27.73	6.95729433	4
LH-IM-03	7/18/2025 21:00	27.7	6.93998497	4
LH-IM-03	7/18/2025 21:15	27.68	6.9140216	4
LH-IM-03	7/18/2025 21:30	27.68	6.94106262	4
LH-IM-03	7/18/2025 21:45	27.68	6.96675159	4
LH-IM-03	7/18/2025 22:00	27.65	6.95538991	4
LH-IM-03	7/18/2025 22:15	27.65	6.94971073	4
LH-IM-03	7/18/2025 22:30	27.65	6.9472768	4
LH-IM-03	7/18/2025 22:45	27.63	6.92969371	4
LH-IM-03	7/18/2025 23:00	27.63	6.92996416	4
LH-IM-03	7/18/2025 23:15	27.63	6.93915964	4
LH-IM-03	7/18/2025 23:30	27.6	6.95267767	4
LH-IM-03	7/18/2025 23:45	27.6	6.93996501	4
LH-IM-03	7/19/2025 0:00	27.58	6.92156702	4
LH-IM-03	7/19/2025 0:15	27.55	6.87124115	4
LH-IM-03	7/19/2025 0:30	27.55	6.86853588	4
LH-IM-03	7/19/2025 0:45	27.53	6.89071183	4
LH-IM-03	7/19/2025 1:00	27.51	6.88502274	4
LH-IM-03	7/19/2025 1:15	27.48	6.87283471	4
LH-IM-03	7/19/2025 1:30	27.46	6.86470801	4
LH-IM-03	7/19/2025 1:45	27.43	6.87524928	4
LH-IM-03	7/19/2025 2:00	27.41	6.87415836	4
LH-IM-03	7/19/2025 2:15	27.38	6.8633186	4
LH-IM-03	7/19/2025 2:30	27.36	6.8633095	4
LH-IM-03	7/19/2025 2:45	27.36	6.83894667	4
LH-IM-03	7/19/2025 3:00	27.33	6.83811841	4
LH-IM-03	7/19/2025 3:15	27.33	6.82999666	4
LH-IM-03	7/19/2025 3:30	27.31	6.81563595	4
LH-IM-03	7/19/2025 3:45	27.28	6.8042452	4
LH-IM-03	7/19/2025 4:00	27.26	6.794213	4
LH-IM-03	7/19/2025 4:15	27.26	6.78419384	4
LH-IM-03	7/19/2025 4:30	27.23	6.76250706	4
LH-IM-03	7/19/2025 4:45	27.23	6.74950793	4
LH-IM-03	7/19/2025 5:00	27.21	6.73459542	4
LH-IM-03	7/19/2025 5:15	27.21	6.72457458	4
LH-IM-03	7/19/2025 5:30	27.19	6.71074282	4
LH-IM-03	7/19/2025 5:45	27.19	6.70017962	4
LH-IM-03	7/19/2025 6:00	27.16	6.68362609	4
LH-IM-03	7/19/2025 6:15	27.16	6.68768927	4
LH-IM-03	7/19/2025 6:30	27.14	6.68279233	4
LH-IM-03	7/19/2025 6:45	27.14	6.68116695	4
LH-IM-03	7/19/2025 7:00	27.14	6.67818709	4
LH-IM-03	7/19/2025 7:15	27.14	6.71367452	4
LH-IM-03	7/19/2025 7:30	27.14	6.71990514	4
LH-IM-03	7/19/2025 7:45	27.11	6.71418776	4
LH-IM-03	7/19/2025 8:00	27.11	6.73775811	4
LH-IM-03	7/19/2025 8:15	27.11	6.77433278	4
LH-IM-03	7/19/2025 8:30	27.11	6.74263473	4
LH-IM-03	7/19/2025 8:45	27.11	6.70389267	4
LH-IM-03	7/19/2025 9:00	27.11	6.72475378	4
LH-IM-03	7/19/2025 9:15	27.11	6.76078661	4
LH-IM-03	7/19/2025 9:30	27.11	6.75482629	4
LH-IM-03	7/19/2025 9:45	27.11	6.72827579	4
LH-IM-03	7/19/2025 10:00	27.11	6.72177362	4
LH-IM-03	7/19/2025 10:15	27.11	6.75049151	4
LH-IM-03	7/19/2025 10:30	27.11	6.77189447	4
LH-IM-03	7/19/2025 10:45	27.14	6.8217622	4
LH-IM-03	7/19/2025 11:00	27.14	6.78302401	4
LH-IM-03	7/19/2025 11:15	27.16	6.81825266	4
LH-IM-03	7/19/2025 11:30	27.16	6.82556637	4
LH-IM-03	7/19/2025 11:45	27.16	6.81608563	4
LH-IM-03	7/19/2025 12:00	27.14	6.81363531	4
LH-IM-03	7/19/2025 12:15	27.16	6.80660488	4
LH-IM-03	7/19/2025 12:30	27.14	6.78871284	4
LH-IM-03	7/19/2025 12:45	27.16	6.82069056	4
LH-IM-03	7/19/2025 13:00	27.14	6.80821738	4
LH-IM-03	7/19/2025 13:15	27.14	6.7916927	4
LH-IM-03	7/19/2025 13:30	27.19	6.83560529	4
LH-IM-03	7/19/2025 13:45	27.16	6.79658238	4
LH-IM-03	7/19/2025 14:00	27.14	6.78979642	4
LH-IM-03	7/19/2025 14:15	27.14	6.78166953	4
LH-IM-03	7/19/2025 14:30	27.14	6.78221132	4
LH-IM-03	7/19/2025 14:45	27.16	6.78114231	4
LH-IM-03	7/19/2025 15:00	27.19	6.78008077	4
LH-IM-03	7/19/2025 15:15	27.19	6.80743675	4

Station Name	Date Time	Temp C	pH SU	Use Code
LH-IM-03	7/19/2025 15:30	27.36	7.08636476	4
LH-IM-03	7/19/2025 15:45	27.38	7.00326022	4
LH-IM-03	7/19/2025 16:00	27.43	7.21218996	4
LH-IM-03	7/19/2025 16:15	27.33	7.12806505	4
LH-IM-03	7/19/2025 16:30	27.28	6.87843623	4
LH-IM-03	7/19/2025 16:45	27.46	7.18050764	4
LH-IM-03	7/19/2025 17:00	27.48	7.3615204	4
LH-IM-03	7/19/2025 17:15	27.46	7.28090324	4
LH-IM-03	7/19/2025 17:30	27.33	7.00678018	4
LH-IM-03	7/19/2025 17:45	27.41	7.14724734	4
LH-IM-03	7/19/2025 18:00	27.75	7.40769574	4
LH-IM-03	7/19/2025 18:15	27.58	7.42469721	4
LH-IM-03	7/19/2025 18:30	27.53	7.25107789	4
LH-IM-03	7/19/2025 18:45	27.55	7.22914849	4
LH-IM-03	7/19/2025 19:00	27.58	7.32650567	4
LH-IM-03	7/19/2025 19:15	27.85	7.45782819	4
LH-IM-03	7/19/2025 19:30	27.8	7.61684205	4
LH-IM-03	7/19/2025 19:45	27.63	7.46113806	4
LH-IM-03	7/19/2025 20:00	27.85	7.35053598	4
LH-IM-03	7/19/2025 20:15	28.15	7.75381961	4
LH-IM-03	7/19/2025 20:30	28.05	7.74677776	4
LH-IM-03	7/19/2025 20:45	27.95	7.68920988	4
LH-IM-03	7/19/2025 21:00	28.05	7.76298244	4
LH-IM-03	7/19/2025 21:15	27.97	7.6364849	4
LH-IM-03	7/19/2025 21:30	28	7.7841787	4
LH-IM-03	7/19/2025 21:45	27.97	7.80262701	4
LH-IM-03	7/19/2025 22:00	27.92	7.74115592	4
LH-IM-03	7/19/2025 22:15	27.92	7.73764339	4
LH-IM-03	7/19/2025 22:30	27.83	7.59272605	4
LH-IM-03	7/19/2025 22:45	27.85	7.56376912	4
LH-IM-03	7/19/2025 23:00	27.85	7.53079771	4
LH-IM-03	7/19/2025 23:15	27.83	7.45488558	4
LH-IM-03	7/19/2025 23:30	27.8	7.40979043	4
LH-IM-03	7/19/2025 23:45	27.75	7.34362344	4
LH-IM-03	7/20/2025 0:00	27.73	7.30795806	4
LH-IM-03	7/20/2025 0:15	27.7	7.26770033	4
LH-IM-03	7/20/2025 0:30	27.7	7.23309013	4
LH-IM-03	7/20/2025 0:45	27.68	7.20227886	4
LH-IM-03	7/20/2025 1:00	27.68	7.16279898	4
LH-IM-03	7/20/2025 1:15	27.68	7.13900288	4
LH-IM-03	7/20/2025 1:30	27.65	7.11143215	4
LH-IM-03	7/20/2025 1:45	27.63	7.10359636	4
LH-IM-03	7/20/2025 2:00	27.6	7.07736993	4
LH-IM-03	7/20/2025 2:15	27.58	7.06168607	4
LH-IM-03	7/20/2025 2:30	27.55	7.04789534	4
LH-IM-03	7/20/2025 2:45	27.55	7.03166372	4
LH-IM-03	7/20/2025 3:00	27.53	6.99757714	4
LH-IM-03	7/20/2025 3:15	27.53	6.9643001	4
LH-IM-03	7/20/2025 3:30	27.51	6.94157042	4
LH-IM-03	7/20/2025 3:45	27.48	6.93831751	4
LH-IM-03	7/20/2025 4:00	27.48	6.94345872	4
LH-IM-03	7/20/2025 4:15	27.46	6.91774719	4
LH-IM-03	7/20/2025 4:30	27.46	6.90042828	4
LH-IM-03	7/20/2025 4:45	27.43	6.8784969	4
LH-IM-03	7/20/2025 5:00	27.41	6.87307575	4
LH-IM-03	7/20/2025 5:15	27.38	6.85519819	4
LH-IM-03	7/20/2025 5:30	27.36	6.84733831	4
LH-IM-03	7/20/2025 5:45	27.36	6.83894667	4
LH-IM-03	7/20/2025 6:00	27.31	6.85083257	4
LH-IM-03	7/20/2025 6:15	27.31	6.90768863	4
LH-IM-03	7/20/2025 6:30	27.28	6.87572853	4
LH-IM-03	7/20/2025 6:45	27.26	6.85351562	4
LH-IM-03	7/20/2025 7:00	27.26	6.87869893	4
LH-IM-03	7/20/2025 7:15	27.26	6.86867976	4
LH-IM-03	7/20/2025 7:30	27.23	6.86352116	4
LH-IM-03	7/20/2025 7:45	27.21	6.87244957	4
LH-IM-03	7/20/2025 8:00	27.19	6.85862766	4
LH-IM-03	7/20/2025 8:15	27.16	6.85698827	4
LH-IM-03	7/20/2025 8:30	27.16	6.85725914	4
LH-IM-03	7/20/2025 8:45	27.14	6.84831006	4
LH-IM-03	7/20/2025 9:00	27.14	6.83639061	4
LH-IM-03	7/20/2025 9:15	27.14	6.84533019	4
LH-IM-03	7/20/2025 9:30	27.11	6.84125089	4
LH-IM-03	7/20/2025 9:45	27.11	6.85642261	4
LH-IM-03	7/20/2025 10:00	27.14	6.85806233	4
LH-IM-03	7/20/2025 10:15	27.11	6.84043812	4
LH-IM-03	7/20/2025 10:30	27.14	6.84235033	4
LH-IM-03	7/20/2025 10:45	27.11	6.86590493	4
LH-IM-03	7/20/2025 11:00	27.11	6.82499548	4
LH-IM-03	7/20/2025 11:15	27.09	6.80059908	4
LH-IM-03	7/20/2025 11:30	27.11	6.86129923	4
LH-IM-03	7/20/2025 11:45	27.11	6.80603083	4
LH-IM-03	7/20/2025 12:00	27.11	6.78923358	4
LH-IM-03	7/20/2025 12:15	27.11	6.81984793	4

Station Name	Date Time	Temp C	pH SU	Use Code
LH-IM-03	7/20/2025 12:30	27.11	6.81361669	4
LH-IM-03	7/20/2025 12:45	27.11	6.85208783	4
LH-IM-03	7/20/2025 13:00	27.09	6.80954015	4
LH-IM-03	7/20/2025 13:15	27.09	6.80032814	4
LH-IM-03	7/20/2025 13:30	27.09	6.8209197	4
LH-IM-03	7/20/2025 13:45	27.06	6.77781779	4
LH-IM-03	7/20/2025 14:00	27.14	6.83449434	4
LH-IM-03	7/20/2025 14:15	27.19	6.96669735	4
LH-IM-03	7/20/2025 14:30	27.11	6.8667177	4
LH-IM-03	7/20/2025 14:45	27.11	6.83231041	4
LH-IM-03	7/20/2025 15:00	27.11	6.78923358	4
LH-IM-03	7/20/2025 15:15	27.11	6.8355615	4
LH-IM-03	7/20/2025 15:30	27.14	6.85914591	4
LH-IM-03	7/20/2025 15:45	27.14	6.8217622	4
LH-IM-03	7/20/2025 16:00	27.16	6.82583725	4
LH-IM-03	7/20/2025 16:15	27.16	6.86809428	4
LH-IM-03	7/20/2025 16:30	27.19	6.88869216	4
LH-IM-03	7/20/2025 16:45	27.19	6.91144367	4
LH-IM-03	7/20/2025 17:00	27.19	6.87189938	4
LH-IM-03	7/20/2025 17:15	27.19	6.92959071	4
LH-IM-03	7/20/2025 17:30	27.16	6.91766503	4
LH-IM-03	7/20/2025 17:45	27.16	6.87947117	4
LH-IM-03	7/20/2025 18:00	27.16	6.92768753	4
LH-IM-03	7/20/2025 18:15	27.14	6.88135942	4
LH-IM-03	7/20/2025 18:30	27.14	6.93499692	4
LH-IM-03	7/20/2025 18:45	27.21	7.08153289	4
LH-IM-03	7/20/2025 19:00	27.26	7.13378145	4
LH-IM-03	7/20/2025 19:15	27.51	7.30033707	4
LH-IM-03	7/20/2025 19:30	27.48	7.11095398	4
LH-IM-03	7/20/2025 19:45	27.33	6.99568045	4
LH-IM-03	7/20/2025 20:00	27.36	6.97213015	4
LH-IM-03	7/20/2025 20:15	27.43	7.03221763	4
LH-IM-03	7/20/2025 20:30	27.46	6.9916232	4
LH-IM-03	7/20/2025 20:45	27.38	6.99080893	4
LH-IM-03	7/20/2025 21:00	27.43	7.02139222	4
LH-IM-03	7/20/2025 21:15	27.33	6.97781259	4
LH-IM-03	7/20/2025 21:30	27.41	7.01922842	4
LH-IM-03	7/20/2025 21:45	27.43	7.03411207	4
LH-IM-03	7/20/2025 22:00	27.36	6.95751245	4
LH-IM-03	7/20/2025 22:15	27.31	6.90931309	4
LH-IM-03	7/20/2025 22:30	27.31	6.92285025	4
LH-IM-03	7/20/2025 22:45	27.31	6.91093755	4
LH-IM-03	7/20/2025 23:00	27.31	6.90850086	4
LH-IM-03	7/20/2025 23:15	27.31	6.90741789	4
LH-IM-03	7/20/2025 23:30	27.33	6.92826989	4
LH-IM-03	7/20/2025 23:45	27.33	6.92447974	4
LH-IM-03	7/21/2025 0:00	27.33	6.91852378	4
LH-IM-03	7/21/2025 0:15	27.31	6.94044856	4
LH-IM-03	7/21/2025 0:30	27.31	6.93205552	4
LH-IM-03	7/21/2025 0:45	27.31	6.92285025	4
LH-IM-03	7/21/2025 1:00	27.28	6.92555025	4
LH-IM-03	7/21/2025 1:15	27.26	6.89873726	4
LH-IM-03	7/21/2025 1:30	27.26	6.87057528	4
LH-IM-03	7/21/2025 1:45	27.23	6.83806452	4
LH-IM-03	7/21/2025 2:00	27.23	6.83535637	4
LH-IM-03	7/21/2025 2:15	27.21	6.81394958	4
LH-IM-03	7/21/2025 2:30	27.21	6.79201208	4
LH-IM-03	7/21/2025 2:45	27.21	6.78009541	4
LH-IM-03	7/21/2025 3:00	27.19	6.76518395	4
LH-IM-03	7/21/2025 3:15	27.19	6.75434989	4
LH-IM-03	7/21/2025 3:30	27.16	6.74538637	4
LH-IM-03	7/21/2025 3:45	27.16	6.73834353	4
LH-IM-03	7/21/2025 4:00	27.16	6.73184245	4
LH-IM-03	7/21/2025 4:15	27.14	6.72180142	4
LH-IM-03	7/21/2025 4:30	27.11	6.70985299	4
LH-IM-03	7/21/2025 4:45	27.14	6.73155369	4
LH-IM-03	7/21/2025 5:00	27.11	6.74263473	4
LH-IM-03	7/21/2025 5:15	27.11	6.72583748	4
LH-IM-03	7/21/2025 5:30	27.11	6.76593415	4
LH-IM-03	7/21/2025 5:45	27.09	6.77838187	4
LH-IM-03	7/21/2025 6:00	27.09	6.78380071	4
LH-IM-03	7/21/2025 6:15	27.06	6.78459201	4
LH-IM-03	7/21/2025 6:30	27.04	6.80137883	4
LH-IM-03	7/21/2025 6:45	27.04	6.80950843	4
LH-IM-03	7/21/2025 7:00	27.04	6.79568811	4
LH-IM-03	7/21/2025 7:15	27.04	6.80029488	4
LH-IM-03	7/21/2025 7:30	27.01	6.80461114	4
LH-IM-03	7/21/2025 7:45	26.99	6.81056083	4
LH-IM-03	7/21/2025 8:00	27.01	6.8254792	4
LH-IM-03	7/21/2025 8:15	27.01	6.83604874	4
LH-IM-03	7/21/2025 8:30	26.99	6.83712194	4
LH-IM-03	7/21/2025 8:45	26.99	6.82628067	4
LH-IM-03	7/21/2025 9:00	26.99	6.83305647	4
LH-IM-03	7/21/2025 9:15	26.99	6.8214021	4

pH Continous Monitoring Data

Station Name	Date Time	Temp C	pH SU	Use Code
LH-IM-03	7/21/2025 9:30	26.96	6.81569201	4
LH-IM-03	7/21/2025 9:45	26.96	6.81921577	4
LH-IM-03	7/21/2025 10:00	26.96	6.84930331	4
LH-IM-03	7/21/2025 10:15	26.96	6.83331084	4
LH-IM-03	7/21/2025 10:30	26.96	6.83493719	4
LH-IM-03	7/21/2025 10:45	26.96	6.84957437	4
LH-IM-03	7/21/2025 11:00	26.96	6.86339838	4
LH-IM-03	7/21/2025 11:15	26.94	6.86555789	4
LH-IM-03	7/21/2025 11:30	26.94	6.85742558	4
LH-IM-03	7/21/2025 11:45	26.94	6.8560702	4
LH-IM-03	7/21/2025 12:00	26.96	6.86746426	4
LH-IM-03	7/21/2025 12:15	26.96	6.86339838	4
LH-IM-03	7/21/2025 12:30	26.94	6.86203389	4
LH-IM-03	7/21/2025 12:45	26.96	6.86095885	4
LH-IM-03	7/21/2025 13:00	26.96	6.86150097	4
LH-IM-03	7/21/2025 13:15	26.96	6.86014567	4
LH-IM-03	7/21/2025 13:30	26.99	6.87018783	4
LH-IM-03	7/21/2025 13:45	27.01	6.87886892	4
LH-IM-03	7/21/2025 14:00	27.09	6.91710395	4
LH-IM-03	7/21/2025 14:15	27.06	6.91303114	4
LH-IM-03	7/21/2025 14:30	27.09	6.93119291	4
LH-IM-03	7/21/2025 14:45	27.11	6.94095074	4
LH-IM-03	7/21/2025 15:00	27.09	6.90328593	4
LH-IM-03	7/21/2025 15:15	27.09	6.89326109	4
LH-IM-03	7/21/2025 15:30	27.11	6.91060731	4
LH-IM-03	7/21/2025 15:45	27.09	6.89000979	4
LH-IM-03	7/21/2025 16:00	27.11	6.91683855	4
LH-IM-03	7/21/2025 16:15	27.11	6.90681438	4
LH-IM-03	7/21/2025 16:30	27.11	6.89679021	4
LH-IM-03	7/21/2025 16:45	27.11	6.89408097	4
LH-IM-03	7/21/2025 17:00	27.11	6.8897462	4
LH-IM-03	7/21/2025 17:15	27.11	6.88703696	4
LH-IM-03	7/21/2025 17:30	27.11	6.89408097	4
LH-IM-03	7/21/2025 17:45	27.11	6.91331654	4
LH-IM-03	7/21/2025 18:00	27.11	6.90383422	4
LH-IM-03	7/21/2025 18:15	27.11	6.90166683	4
LH-IM-03	7/21/2025 18:30	27.11	6.90437607	4
LH-IM-03	7/21/2025 18:45	27.09	6.88269437	4
LH-IM-03	7/21/2025 19:00	27.11	6.93851243	4
LH-IM-03	7/21/2025 19:15	27.11	6.92903011	4
LH-IM-03	7/21/2025 19:30	27.09	6.90030557	4
LH-IM-03	7/21/2025 19:45	27.06	6.89270849	4
LH-IM-03	7/21/2025 20:00	27.09	6.94501093	4
LH-IM-03	7/21/2025 20:15	27.06	6.94039897	4
LH-IM-03	7/21/2025 20:30	27.06	6.89785689	4
LH-IM-03	7/21/2025 20:45	27.04	6.87942299	4
LH-IM-03	7/21/2025 21:00	27.04	6.86018294	4
LH-IM-03	7/21/2025 21:15	27.01	6.85827187	4
LH-IM-03	7/21/2025 21:30	27.01	6.8449922	4
LH-IM-03	7/21/2025 21:45	26.99	6.84118742	4
LH-IM-03	7/21/2025 22:00	26.99	6.8384771	4
LH-IM-03	7/21/2025 22:15	26.96	6.81867366	4
LH-IM-03	7/21/2025 22:30	26.99	6.80839257	4
LH-IM-03	7/21/2025 22:45	26.96	6.81054189	4
LH-IM-03	7/21/2025 23:00	26.96	6.81487883	4
LH-IM-03	7/21/2025 23:15	26.94	6.80375234	4
LH-IM-03	7/21/2025 23:30	26.94	6.79724649	4
LH-IM-03	7/21/2025 23:45	26.94	6.80348126	4
LH-IM-03	7/22/2025 0:00	26.92	6.79452203	4
LH-IM-03	7/22/2025 0:15	26.94	6.79236711	4
LH-IM-03	7/22/2025 0:30	26.92	6.79831736	4
LH-IM-03	7/22/2025 0:45	26.92	6.79804626	4
LH-IM-03	7/22/2025 1:00	26.89	6.79395924	4
LH-IM-03	7/22/2025 1:15	26.87	6.78120191	4
LH-IM-03	7/22/2025 1:30	26.87	6.787167	4
LH-IM-03	7/22/2025 1:45	26.84	6.77141801	4
LH-IM-03	7/22/2025 2:00	26.82	6.76380958	4
LH-IM-03	7/22/2025 2:15	26.82	6.77655529	4
LH-IM-03	7/22/2025 2:30	26.79	6.7841269	4
LH-IM-03	7/22/2025 2:45	26.79	6.78304205	4
LH-IM-03	7/22/2025 3:00	26.79	6.77327839	4
LH-IM-03	7/22/2025 3:15	26.82	6.77004684	4
LH-IM-03	7/22/2025 3:30	26.79	6.76215868	4
LH-IM-03	7/22/2025 3:45	26.79	6.76785414	4
LH-IM-03	7/22/2025 4:00	26.79	6.76893899	4
LH-IM-03	7/22/2025 4:15	26.77	6.74668267	4
LH-IM-03	7/22/2025 4:30	26.74	6.74502979	4
LH-IM-03	7/22/2025 4:45	26.72	6.75260851	4
LH-IM-03	7/22/2025 5:00	26.72	6.75369361	4
LH-IM-03	7/22/2025 5:15	26.7	6.75503365	4
LH-IM-03	7/22/2025 5:30	26.7	6.73848472	4
LH-IM-03	7/22/2025 5:45	26.7	6.7392986	4
LH-IM-03	7/22/2025 6:00	26.7	6.73197367	4
LH-IM-03	7/22/2025 6:15	26.7	6.74092637	4

Station Name	Date Time	Temp C	pH SU	Use Code
LH-IM-03	7/22/2025 6:30	26.7	6.74228284	4
LH-IM-03	7/22/2025 6:45	26.67	6.74795479	4
LH-IM-03	7/22/2025 7:00	26.65	6.75933422	4
LH-IM-03	7/22/2025 7:15	26.6	6.76445039	4
LH-IM-03	7/22/2025 7:30	26.6	6.76716423	4
LH-IM-03	7/22/2025 7:45	26.57	6.79183938	4
LH-IM-03	7/22/2025 8:00	26.57	6.79726761	4
LH-IM-03	7/22/2025 8:15	26.6	6.78616114	4
LH-IM-03	7/22/2025 8:30	26.6	6.78616114	4
LH-IM-03	7/22/2025 8:45	26.6	6.76092239	4
LH-IM-03	7/22/2025 9:00	26.57	6.75818434	4
LH-IM-03	7/22/2025 9:15	26.57	6.74217106	4
LH-IM-03	7/22/2025 9:30	26.57	6.73945694	4
LH-IM-03	7/22/2025 9:45	26.57	6.72724342	4
LH-IM-03	7/22/2025 10:00	26.55	6.75491105	4
LH-IM-03	7/22/2025 10:15	26.55	6.77146826	4
LH-IM-03	7/22/2025 10:30	26.57	6.78695397	4
LH-IM-03	7/22/2025 10:45	26.57	6.78206856	4
LH-IM-03	7/22/2025 11:00	26.6	6.80651498	4
LH-IM-03	7/22/2025 11:15	26.6	6.78317591	4
LH-IM-03	7/22/2025 11:30	26.57	6.77039787	4
LH-IM-03	7/22/2025 11:45	26.57	6.7549274	4
LH-IM-03	7/22/2025 12:00	26.65	6.81821483	4
LH-IM-03	7/22/2025 12:15	26.67	6.81008732	4
LH-IM-03	7/22/2025 12:30	26.67	6.82419602	4
LH-IM-03	7/22/2025 12:45	26.7	6.87060487	4
LH-IM-03	7/22/2025 13:00	26.82	7.02496113	4
LH-IM-03	7/22/2025 13:15	26.89	7.11632348	4
LH-IM-03	7/22/2025 13:30	26.87	7.07620248	4
LH-IM-03	7/22/2025 13:45	26.74	6.96556234	4
LH-IM-03	7/22/2025 14:00			2
LH-IM-03	7/22/2025 14:15	27.28	9.93251205	2
LH-IM-03	7/22/2025 14:30	26.79	7.09920253	4
LH-IM-03	7/22/2025 14:45	26.77	7.0612133	4
LH-IM-03	7/22/2025 15:00	27.04	7.15091048	4
LH-IM-03	7/22/2025 15:15	26.96	7.09887511	4
LH-IM-03	7/22/2025 15:30	26.92	7.09671819	4
LH-IM-03	7/22/2025 15:45	27.01	7.16909475	4
LH-IM-03	7/22/2025 16:00	27.06	7.20919482	4
LH-IM-03	7/22/2025 16:15	27.16	7.27715781	4
LH-IM-03	7/22/2025 16:30	27.14	7.3059091	4
LH-IM-03	7/22/2025 16:45	26.92	7.04599197	4
LH-IM-03	7/22/2025 17:00	27.14	7.22567402	4
LH-IM-03	7/22/2025 17:15	27.28	7.38596425	4
LH-IM-03	7/22/2025 17:30	27.28	7.33204756	4
LH-IM-03	7/22/2025 17:45	27.14	7.2243187	4
LH-IM-03	7/22/2025 18:00	27.09	7.16118751	4
LH-IM-03	7/22/2025 18:15	27.36	7.44816069	4
LH-IM-03	7/22/2025 18:30	27.38	7.4646526	4
LH-IM-03	7/22/2025 18:45	27.31	7.46286447	4
LH-IM-03	7/22/2025 19:00	27.46	7.80245732	4
LH-IM-03	7/22/2025 19:15	27.38	7.6558713	4
LH-IM-03	7/22/2025 19:30	27.31	7.52679949	4
LH-IM-03	7/22/2025 19:45	27.36	7.68652281	4
LH-IM-03	7/22/2025 20:00	27.19	7.24840208	4
LH-IM-03	7/22/2025 20:15	27.28	7.41549651	4
LH-IM-03	7/22/2025 20:30	27.19	7.27469095	4
LH-IM-03	7/22/2025 20:45	27.23	7.50824195	4
LH-IM-03	7/22/2025 21:00	27.23	7.59468561	4
LH-IM-03	7/22/2025 21:15	27.16	7.29992571	4
LH-IM-03	7/22/2025 21:30	27.16	7.34844302	4
LH-IM-03	7/22/2025 21:45	27.16	7.39018417	4
LH-IM-03	7/22/2025 22:00	27.16	7.48586356	4
LH-IM-03	7/22/2025 22:15	27.14	7.61898857	4
LH-IM-03	7/22/2025 22:30	27.09	7.62641161	4
LH-IM-03	7/22/2025 22:45	27.06	7.61481533	4
LH-IM-03	7/22/2025 23:00	27.06	7.51910407	4
LH-IM-03	7/22/2025 23:15	27.04	7.48958278	4
LH-IM-03	7/22/2025 23:30	27.01	7.50671617	4
LH-IM-03	7/22/2025 23:45	26.99	7.47040915	4
LH-IM-03	7/23/2025 0:00	26.96	7.41621076	4
LH-IM-03	7/23/2025 0:15	26.94	7.42274838	4
LH-IM-03	7/23/2025 0:30	26.89	7.43068624	4
LH-IM-03	7/23/2025 0:45	26.87	7.34742327	4
LH-IM-03	7/23/2025 1:00	26.87	7.26494552	4
LH-IM-03	7/23/2025 1:15	26.84	7.27528276	4
LH-IM-03	7/23/2025 1:30	26.82	7.25576365	4
LH-IM-03	7/23/2025 1:45	26.77	7.2302948	4
LH-IM-03	7/23/2025 2:00	26.74	7.20833233	4
LH-IM-03	7/23/2025 2:15	26.72	7.18038748	4
LH-IM-03	7/23/2025 2:30	26.67	7.1793316	4
LH-IM-03	7/23/2025 2:45	26.62	7.17637463	4
LH-IM-03	7/23/2025 3:00	26.57	7.20301889	4
LH-IM-03	7/23/2025 3:15	26.55	7.11394827	4

Station Name	Date Time	Temp C	pH SU	Use Code
LH-IM-03	7/23/2025 3:30	26.55	7.13920689	4
LH-IM-03	7/23/2025 3:45	26.5	7.08408651	4
LH-IM-03	7/23/2025 4:00	26.48	7.01237347	4
LH-IM-03	7/23/2025 4:15	26.45	6.97243647	4
LH-IM-03	7/23/2025 4:30	26.43	6.88467331	4
LH-IM-03	7/23/2025 4:45	26.4	6.88629216	4
LH-IM-03	7/23/2025 5:00	26.4	6.87569453	4
LH-IM-03	7/23/2025 5:15	26.38	6.84851101	4
LH-IM-03	7/23/2025 5:30	26.35	6.83381975	4
LH-IM-03	7/23/2025 5:45	26.33	6.83435225	4
LH-IM-03	7/23/2025 6:00	26.3	6.82590908	4
LH-IM-03	7/23/2025 6:15	26.3	6.81585156	4
LH-IM-03	7/23/2025 6:30	26.3	6.80443492	4
LH-IM-03	7/23/2025 6:45	26.28	6.79300445	4
LH-IM-03	7/23/2025 7:00	26.28	6.79980053	4
LH-IM-03	7/23/2025 7:15	26.28	6.80197527	4
LH-IM-03	7/23/2025 7:30	26.26	6.80304949	4
LH-IM-03	7/23/2025 7:45	26.26	6.79543738	4
LH-IM-03	7/23/2025 8:00	26.26	6.82724513	4
LH-IM-03	7/23/2025 8:15	26.23	6.81472095	4
LH-IM-03	7/23/2025 8:30	26.26	6.81365207	4
LH-IM-03	7/23/2025 8:45	26.26	6.82806071	4
LH-IM-03	7/23/2025 9:00	26.23	6.82858726	4
LH-IM-03	7/23/2025 9:15	26.23	6.83348125	4
LH-IM-03	7/23/2025 9:30	26.23	6.83375314	4
LH-IM-03	7/23/2025 9:45	26.23	6.81390529	4
LH-IM-03	7/23/2025 10:00	26.26	6.83703213	4
LH-IM-03	7/23/2025 10:15	26.26	6.83730399	4
LH-IM-03	7/23/2025 10:30	26.28	6.86721759	4
LH-IM-03	7/23/2025 10:45	26.33	6.91235816	4
LH-IM-03	7/23/2025 11:00	26.28	6.85933414	4
LH-IM-03	7/23/2025 11:15	26.35	6.92867077	4
LH-IM-03	7/23/2025 11:30	26.3	6.89468076	4
LH-IM-03	7/23/2025 11:45	26.3	6.88217682	4
LH-IM-03	7/23/2025 12:00	26.3	6.89413711	4
LH-IM-03	7/23/2025 12:15	26.3	6.88353594	4
LH-IM-03	7/23/2025 12:30	26.28	6.86721759	4
LH-IM-03	7/23/2025 12:45	26.38	6.98357187	4
LH-IM-03	7/23/2025 13:00	26.38	7.01835615	4
LH-IM-03	7/23/2025 13:15	26.48	7.14440098	4
LH-IM-03	7/23/2025 13:30	26.35	6.92160451	4
LH-IM-03	7/23/2025 13:45	26.43	7.03003648	4
LH-IM-03	7/23/2025 14:00	26.5	7.26798909	4
LH-IM-03	7/23/2025 14:15	26.48	7.18949679	4
LH-IM-03	7/23/2025 14:30	26.5	7.28238619	4
LH-IM-03	7/23/2025 14:45	26.5	7.25467856	4
LH-IM-03	7/23/2025 15:00	26.57	7.46998199	4
LH-IM-03	7/23/2025 15:15	26.45	7.10610733	4
LH-IM-03	7/23/2025 15:30	26.52	7.35054529	4
LH-IM-03	7/23/2025 15:45	26.65	7.95476897	4
LH-IM-03	7/23/2025 16:00	26.52	7.38477007	4
LH-IM-03	7/23/2025 16:15	26.7	8.19322506	4
LH-IM-03	7/23/2025 16:30	26.43	7.33190282	4
LH-IM-03	7/23/2025 16:45	26.45	7.30525517	4
LH-IM-03	7/23/2025 17:00	26.38	7.01373636	4
LH-IM-03	7/23/2025 17:15	26.28	6.85634387	4
LH-IM-03	7/23/2025 17:30	26.28	6.80605292	4
LH-IM-03	7/23/2025 17:45	26.28	6.80686845	4
LH-IM-03	7/23/2025 18:00	26.23	6.78345379	4
LH-IM-03	7/23/2025 18:15	26.21	6.78072026	4
LH-IM-03	7/23/2025 18:30	26.21	6.77501022	4
LH-IM-03	7/23/2025 18:45	26.18	6.76383839	4
LH-IM-03	7/23/2025 19:00	26.18	6.769549	4
LH-IM-03	7/23/2025 19:15	26.18	6.769549	4
LH-IM-03	7/23/2025 19:30	26.16	6.76762993	4
LH-IM-03	7/23/2025 19:45	26.16	6.77361288	4
LH-IM-03	7/23/2025 20:00	26.16	6.7836751	4
LH-IM-03	7/23/2025 20:15	26.18	6.81985675	4
LH-IM-03	7/23/2025 20:30	26.18	6.81251454	4
LH-IM-03	7/23/2025 20:45	26.21	6.80954235	4
LH-IM-03	7/23/2025 21:00	26.23	6.84245357	4
LH-IM-03	7/23/2025 21:15	26.38	6.98031084	4
LH-IM-03	7/23/2025 21:30	26.5	7.09522388	4
LH-IM-03	7/23/2025 21:45	26.57	7.2733581	4
LH-IM-03	7/23/2025 22:00	26.48	7.26474704	4
LH-IM-03	7/23/2025 22:15	26.5	7.30112958	4
LH-IM-03	7/23/2025 22:30	26.65	7.33247379	4
LH-IM-03	7/23/2025 22:45	27.14	8.17331542	4
LH-IM-03	7/23/2025 23:00	27.06	8.28587867	4
LH-IM-03	7/23/2025 23:15	26.65	7.57601601	4
LH-IM-03	7/23/2025 23:30	27.01	8.26629659	4
LH-IM-03	7/23/2025 23:45	27.19	8.4211028	4
LH-IM-03	7/24/2025 0:00	27.33	8.65178339	4
LH-IM-03	7/24/2025 0:15	27.43	8.73491199	4

pH Continous Monitoring Data

Station Name	Date Time	Temp C	pH SU	Use Code
LH-IM-03	7/24/2025 0:30	27.36	8.73260745	4
LH-IM-03	7/24/2025 0:45	27.33	8.73901097	4
LH-IM-03	7/24/2025 1:00	27.28	8.74173882	4
LH-IM-03	7/24/2025 1:15	27.26	8.72911983	4
LH-IM-03	7/24/2025 1:30	27.21	8.68821546	4
LH-IM-03	7/24/2025 1:45	27.21	8.64566826	4
LH-IM-03	7/24/2025 2:00	27.21	8.65569531	4
LH-IM-03	7/24/2025 2:15	27.16	8.615314	4
LH-IM-03	7/24/2025 2:30	27.11	8.50389326	4
LH-IM-03	7/24/2025 2:45	27.09	8.46251366	4
LH-IM-03	7/24/2025 3:00	27.11	8.48545903	4
LH-IM-03	7/24/2025 3:15	27.04	8.36649731	4
LH-IM-03	7/24/2025 3:30	26.96	8.26759246	4
LH-IM-03	7/24/2025 3:45	27.01	8.30941451	4
LH-IM-03	7/24/2025 4:00	26.99	8.33011295	4
LH-IM-03	7/24/2025 4:15	26.94	8.28015422	4
LH-IM-03	7/24/2025 4:30	26.89	8.08992173	4
LH-IM-03	7/24/2025 4:45	26.89	8.14390851	4
LH-IM-03	7/24/2025 5:00	26.89	8.0402756	4
LH-IM-03	7/24/2025 5:15	26.87	7.97387439	4
LH-IM-03	7/24/2025 5:30	26.84	7.94548154	4
LH-IM-03	7/24/2025 5:45	26.82	7.81882243	4
LH-IM-03	7/24/2025 6:00	26.79	7.77738307	4
LH-IM-03	7/24/2025 6:15	26.77	7.72369794	4
LH-IM-03	7/24/2025 6:30	26.72	7.68527354	4
LH-IM-03	7/24/2025 6:45	26.7	7.64378552	4
LH-IM-03	7/24/2025 7:00	26.67	7.61235717	4
LH-IM-03	7/24/2025 7:15	26.65	7.60886842	4
LH-IM-03	7/24/2025 7:30	26.65	7.59936566	4
LH-IM-03	7/24/2025 7:45	26.6	7.58887507	4
LH-IM-03	7/24/2025 8:00	26.6	7.64562961	4
LH-IM-03	7/24/2025 8:15	26.6	7.63449594	4
LH-IM-03	7/24/2025 8:30	26.6	7.60571135	4
LH-IM-03	7/24/2025 8:45	26.6	7.55085768	4
LH-IM-03	7/24/2025 9:00	26.57	7.5348896	4
LH-IM-03	7/24/2025 9:15	26.6	7.64807358	4
LH-IM-03	7/24/2025 9:30	26.62	7.67545534	4
LH-IM-03	7/24/2025 9:45	26.62	7.77646624	4
LH-IM-03	7/24/2025 10:00	26.62	7.91250511	4
LH-IM-03	7/24/2025 10:15	26.65	7.92816123	4
LH-IM-03	7/24/2025 10:30	26.65	7.9270752	4
LH-IM-03	7/24/2025 10:45	26.67	8.02610699	4
LH-IM-03	7/24/2025 11:00	26.6	7.85146661	4
LH-IM-03	7/24/2025 11:15	26.55	7.71200725	4
LH-IM-03	7/24/2025 11:30	26.48	7.49810429	4
LH-IM-03	7/24/2025 11:45	26.5	7.70234689	4
LH-IM-03	7/24/2025 12:00	26.5	7.65888394	4
LH-IM-03	7/24/2025 12:15	26.6	7.99158785	4
LH-IM-03	7/24/2025 12:30	26.5	7.76726966	4
LH-IM-03	7/24/2025 12:45	26.57	7.96262804	4
LH-IM-03	7/24/2025 13:00	26.6	7.87780723	4
LH-IM-03	7/24/2025 13:15	26.67	7.92674187	4
LH-IM-03	7/24/2025 13:30	26.79	7.90656032	4
LH-IM-03	7/24/2025 13:45	26.89	8.08476722	4
LH-IM-03	7/24/2025 14:00	26.89	8.05031334	4
LH-IM-03	7/24/2025 14:15	26.82	7.97105182	4
LH-IM-03	7/24/2025 14:30	26.82	7.93686126	4
LH-IM-03	7/24/2025 14:45	26.65	7.63167505	4
LH-IM-03	7/24/2025 15:00	26.5	7.37012701	4
LH-IM-03	7/24/2025 15:15	26.65	7.63954877	4
LH-IM-03	7/24/2025 15:30	26.72	7.88641363	4
LH-IM-03	7/24/2025 15:45	26.65	7.77693156	4
LH-IM-03	7/24/2025 16:00	26.48	7.51060072	4
LH-IM-03	7/24/2025 16:15	26.6	7.70645743	4
LH-IM-03	7/24/2025 16:30	26.84	8.2933337	4
LH-IM-03	7/24/2025 16:45	26.89	8.28253786	4
LH-IM-03	7/24/2025 17:00	26.92	8.16305383	4
LH-IM-03	7/24/2025 17:15	26.89	8.16452657	4
LH-IM-03	7/24/2025 17:30	26.89	8.19816657	4
LH-IM-03	7/24/2025 17:45	26.92	8.20916858	4
LH-IM-03	7/24/2025 18:00	26.94	8.16840122	4
LH-IM-03	7/24/2025 18:15	26.94	8.06261563	4
LH-IM-03	7/24/2025 18:30	26.89	7.97408076	4
LH-IM-03	7/24/2025 18:45	26.87	7.98255626	4
LH-IM-03	7/24/2025 19:00	26.84	7.89202844	4
LH-IM-03	7/24/2025 19:15	26.87	7.91527177	4
LH-IM-03	7/24/2025 19:30	26.84	7.83911801	4
LH-IM-03	7/24/2025 19:45	26.79	7.673987	4
LH-IM-03	7/24/2025 20:00	26.79	7.69841127	4
LH-IM-03	7/24/2025 20:15	26.77	7.64010708	4
LH-IM-03	7/24/2025 20:30	26.77	7.6601906	4
LH-IM-03	7/24/2025 20:45	26.79	7.6188967	4
LH-IM-03	7/24/2025 21:00	26.77	7.61975217	4
LH-IM-03	7/24/2025 21:15	26.79	7.69271227	4

pH Continous Monitoring Data

Station Name	Date Time	Temp C	pH SU	Use Code
LH-IM-03	7/24/2025 21:30	26.79	7.78199655	4
LH-IM-03	7/24/2025 21:45	26.84	7.76694276	4
LH-IM-03	7/24/2025 22:00	26.77	7.60753922	4
LH-IM-03	7/24/2025 22:15	26.79	7.81917571	4
LH-IM-03	7/24/2025 22:30	26.79	7.85391245	4
LH-IM-03	7/24/2025 22:45	26.77	7.76929294	4
LH-IM-03	7/24/2025 23:00	26.77	7.7801489	4
LH-IM-03	7/24/2025 23:15	26.74	7.6816993	4
LH-IM-03	7/24/2025 23:30	26.74	7.71562755	4
LH-IM-03	7/24/2025 23:45	26.74	7.70531336	4
LH-IM-03	7/25/2025 0:00	26.7	7.56804756	4
LH-IM-03	7/25/2025 0:15	26.72	7.58619643	4
LH-IM-03	7/25/2025 0:30	26.7	7.59356501	4
LH-IM-03	7/25/2025 0:45	26.7	7.56831902	4
LH-IM-03	7/25/2025 1:00	26.67	7.4991461	4
LH-IM-03	7/25/2025 1:15	26.67	7.46168056	4
LH-IM-03	7/25/2025 1:30	26.65	7.42858744	4
LH-IM-03	7/25/2025 1:45	26.62	7.41451053	4
LH-IM-03	7/25/2025 2:00	26.62	7.38491325	4
LH-IM-03	7/25/2025 2:15	26.6	7.36593024	4
LH-IM-03	7/25/2025 2:30	26.6	7.3615854	4
LH-IM-03	7/25/2025 2:45	26.6	7.34311981	4
LH-IM-03	7/25/2025 3:00	26.6	7.33008527	4
LH-IM-03	7/25/2025 3:15	26.57	7.31599615	4
LH-IM-03	7/25/2025 3:30	26.57	7.2950845	4
LH-IM-03	7/25/2025 3:45	26.57	7.28612236	4
LH-IM-03	7/25/2025 4:00	26.55	7.26278402	4
LH-IM-03	7/25/2025 4:15	26.55	7.24404375	4
LH-IM-03	7/25/2025 4:30	26.55	7.22666147	4
LH-IM-03	7/25/2025 4:45	26.52	7.20223789	4
LH-IM-03	7/25/2025 5:00	26.52	7.18349574	4
LH-IM-03	7/25/2025 5:15	26.52	7.16964285	4
LH-IM-03	7/25/2025 5:30	26.52	7.1658401	4
LH-IM-03	7/25/2025 5:45	26.5	7.15634365	4
LH-IM-03	7/25/2025 6:00	26.5	7.13732861	4
LH-IM-03	7/25/2025 6:15	26.5	7.13923012	4
LH-IM-03	7/25/2025 6:30	26.5	7.14737942	4
LH-IM-03	7/25/2025 6:45	26.48	7.12239639	4
LH-IM-03	7/25/2025 7:00	26.48	7.11940812	4
LH-IM-03	7/25/2025 7:15	26.48	7.13842442	4
LH-IM-03	7/25/2025 7:30	26.48	7.16097233	4
LH-IM-03	7/25/2025 7:45	26.48	7.17971698	4
LH-IM-03	7/25/2025 8:00	26.48	7.15716907	4
LH-IM-03	7/25/2025 8:15	26.48	7.13978273	4
LH-IM-03	7/25/2025 8:30	26.45	7.14088348	4
LH-IM-03	7/25/2025 8:45	26.45	7.12920087	4
LH-IM-03	7/25/2025 9:00	26.45	7.12322372	4
LH-IM-03	7/25/2025 9:15	26.45	7.12892918	4
LH-IM-03	7/25/2025 9:30	26.52	7.21147315	4
LH-IM-03	7/25/2025 9:45	26.57	7.38389114	4
LH-IM-03	7/25/2025 10:00	26.55	7.2361674	4
LH-IM-03	7/25/2025 10:15	26.5	7.15172571	4
LH-IM-03	7/25/2025 10:30	26.52	7.15524671	4
LH-IM-03	7/25/2025 10:45	26.52	7.15334534	4
LH-IM-03	7/25/2025 11:00	26.52	7.15687647	4
LH-IM-03	7/25/2025 11:15	26.52	7.13759107	4
LH-IM-03	7/25/2025 11:30	26.5	7.10418812	4
LH-IM-03	7/25/2025 11:45	26.57	7.21225261	4
LH-IM-03	7/25/2025 12:00	26.5	7.09060595	4
LH-IM-03	7/25/2025 12:15	26.48	7.07811556	4
LH-IM-03	7/25/2025 12:30	26.52	7.13514644	4
LH-IM-03	7/25/2025 12:45	26.6	7.16579584	4
LH-IM-03	7/25/2025 13:00	26.79	7.50057469	4
LH-IM-03	7/25/2025 13:15	26.82	7.532273	4
LH-IM-03	7/25/2025 13:30	26.79	7.48781979	4
LH-IM-03	7/25/2025 13:45	26.82	7.54285579	4
LH-IM-03	7/25/2025 14:00	26.84	7.49859191	4
LH-IM-03	7/25/2025 14:15	26.79	7.39609309	4
LH-IM-03	7/25/2025 14:30	26.79	7.41400422	4
LH-IM-03	7/25/2025 14:45	26.84	7.44595282	4
LH-IM-03	7/25/2025 15:00	26.87	7.52838598	4
LH-IM-03	7/25/2025 15:15	26.92	7.67559386	4
LH-IM-03	7/25/2025 15:30	26.94	7.71487938	4
LH-IM-03	7/25/2025 15:45	26.96	7.69123498	4
LH-IM-03	7/25/2025 16:00	26.99	7.81510427	4
LH-IM-03	7/25/2025 16:15	26.94	7.63893074	4
LH-IM-03	7/25/2025 16:30	26.94	7.61533242	4
LH-IM-03	7/25/2025 16:45	26.92	7.56220584	4
LH-IM-03	7/25/2025 17:00	26.94	7.62943716	4
LH-IM-03	7/25/2025 17:15	26.96	7.71917137	4
LH-IM-03	7/25/2025 17:30	26.96	7.76989083	4
LH-IM-03	7/25/2025 17:45	26.96	7.73897095	4
LH-IM-03	7/25/2025 18:00	26.96	7.73544499	4
LH-IM-03	7/25/2025 18:15	26.94	7.71053946	4

pH Continous Monitoring Data

Station Name	Date Time	Temp C	pH SU	Use Code
LH-IM-03	7/25/2025 18:30	26.92	7.61510216	4
LH-IM-03	7/25/2025 18:45	26.89	7.61896173	4
LH-IM-03	7/25/2025 19:00	26.92	7.77487619	4
LH-IM-03	7/25/2025 19:15	26.89	7.65395818	4
LH-IM-03	7/25/2025 19:30	26.84	7.44134011	4
LH-IM-03	7/25/2025 19:45	26.84	7.46630298	4
LH-IM-03	7/25/2025 20:00	26.82	7.4761028	4
LH-IM-03	7/25/2025 20:15	26.84	7.4977779	4
LH-IM-03	7/25/2025 20:30	26.82	7.35507908	4
LH-IM-03	7/25/2025 20:45	26.84	7.40579516	4
LH-IM-03	7/25/2025 21:00	26.77	7.27236162	4
LH-IM-03	7/25/2025 21:15	26.82	7.44869608	4
LH-IM-03	7/25/2025 21:30	26.77	7.28023219	4
LH-IM-03	7/25/2025 21:45	26.77	7.23300879	4
LH-IM-03	7/25/2025 22:00	26.79	7.27288622	4
LH-IM-03	7/25/2025 22:15	26.77	7.36789402	4
LH-IM-03	7/25/2025 22:30	26.74	7.33997394	4
LH-IM-03	7/25/2025 22:45	26.72	7.29629412	4
LH-IM-03	7/25/2025 23:00	26.72	7.27729303	4
LH-IM-03	7/25/2025 23:15	26.72	7.24444829	4
LH-IM-03	7/25/2025 23:30	26.72	7.24173385	4
LH-IM-03	7/25/2025 23:45	26.72	7.21540377	4
LH-IM-03	7/26/2025 0:00	26.72	7.20400312	4
LH-IM-03	7/26/2025 0:15	26.7	7.18012805	4
LH-IM-03	7/26/2025 0:30	26.72	7.16382939	4
LH-IM-03	7/26/2025 0:45	26.72	7.14537119	4
LH-IM-03	7/26/2025 1:00	26.72	7.14075664	4
LH-IM-03	7/26/2025 1:15	26.72	7.14509974	4
LH-IM-03	7/26/2025 1:30	26.72	7.12718443	4
LH-IM-03	7/26/2025 1:45	26.7	7.12746438	4
LH-IM-03	7/26/2025 2:00	26.7	7.11009079	4
LH-IM-03	7/26/2025 2:15	26.7	7.101404	4
LH-IM-03	7/26/2025 2:30	26.7	7.08185872	4
LH-IM-03	7/26/2025 2:45	26.67	7.07589415	4
LH-IM-03	7/26/2025 3:00	26.67	7.07182181	4
LH-IM-03	7/26/2025 3:15	26.67	7.0720933	4
LH-IM-03	7/26/2025 3:30	26.67	7.0438584	4
LH-IM-03	7/26/2025 3:45	26.67	7.01480904	4
LH-IM-03	7/26/2025 4:00	26.67	7.04032904	4
LH-IM-03	7/26/2025 4:15	26.67	7.05118861	4
LH-IM-03	7/26/2025 4:30	26.65	7.04929148	4
LH-IM-03	7/26/2025 4:45	26.65	7.0900176	4
LH-IM-03	7/26/2025 5:00	26.65	7.11391026	4
LH-IM-03	7/26/2025 5:15	26.67	7.07915202	4
LH-IM-03	7/26/2025 5:30	26.65	7.08703102	4
LH-IM-03	7/26/2025 5:45	26.67	7.09299798	4
LH-IM-03	7/26/2025 6:00	26.67	7.08240989	4
LH-IM-03	7/26/2025 6:15	26.67	7.07182181	4
LH-IM-03	7/26/2025 6:30	26.65	7.08214388	4
LH-IM-03	7/26/2025 6:45	26.65	7.08105785	4
LH-IM-03	7/26/2025 7:00	26.65	7.09110363	4
LH-IM-03	7/26/2025 7:15	26.65	7.12830016	4
LH-IM-03	7/26/2025 7:30	26.65	7.11363875	4
LH-IM-03	7/26/2025 7:45	26.65	7.104679	4
LH-IM-03	7/26/2025 8:00	26.65	7.11146669	4
LH-IM-03	7/26/2025 8:15	26.65	7.11608232	4
LH-IM-03	7/26/2025 8:30	26.65	7.13020071	4
LH-IM-03	7/26/2025 8:45	26.65	7.09653378	4
LH-IM-03	7/26/2025 9:00	26.62	7.128313	4
LH-IM-03	7/26/2025 9:15	26.62	7.17746077	4
LH-IM-03	7/26/2025 9:30	26.62	7.21194567	4
LH-IM-03	7/26/2025 9:45	26.62	7.21520409	4
LH-IM-03	7/26/2025 10:00	26.62	7.23285384	4
LH-IM-03	7/26/2025 10:15	26.62	7.25077513	4
LH-IM-03	7/26/2025 10:30	26.62	7.31567191	4
LH-IM-03	7/26/2025 10:45	26.65	7.34224806	4
LH-IM-03	7/26/2025 11:00	26.7	7.45023296	4
LH-IM-03	7/26/2025 11:15	26.67	7.29362863	4
LH-IM-03	7/26/2025 11:30	26.7	7.37558085	4
LH-IM-03	7/26/2025 11:45	26.7	7.40734193	4
LH-IM-03	7/26/2025 12:00	26.72	7.52267851	4
LH-IM-03	7/26/2025 12:15	26.72	7.60872629	4
LH-IM-03	7/26/2025 12:30	26.72	7.50259164	4
LH-IM-03	7/26/2025 12:45	26.74	7.62361413	4
LH-IM-03	7/26/2025 13:00	26.77	7.80077521	4
LH-IM-03	7/26/2025 13:15	26.79	7.9760338	4
LH-IM-03	7/26/2025 13:30	26.82	8.08719117	4
LH-IM-03	7/26/2025 13:45	26.82	8.12897963	4
LH-IM-03	7/26/2025 14:00	26.79	8.04197932	4
LH-IM-03	7/26/2025 14:15	26.79	8.02081162	4
LH-IM-03	7/26/2025 14:30	26.82	8.0928896	4
LH-IM-03	7/26/2025 14:45	26.79	8.23493105	4
LH-IM-03	7/26/2025 15:00	26.92	8.28349469	4
LH-IM-03	7/26/2025 15:15	26.99	8.33472335	4

pH Continous Monitoring Data

Station Name	Date Time	Temp C	pH SU	Use Code
LH-IM-03	7/26/2025 15:30	27.04	8.5337998	4
LH-IM-03	7/26/2025 15:45	27.06	8.62642638	4
LH-IM-03	7/26/2025 16:00	26.99	8.5687689	4
LH-IM-03	7/26/2025 16:15	26.96	8.60310032	4
LH-IM-03	7/26/2025 16:30	27.14	8.68915112	4
LH-IM-03	7/26/2025 16:45	26.94	8.53322592	4
LH-IM-03	7/26/2025 17:00	26.92	8.49073978	4
LH-IM-03	7/26/2025 17:15	26.94	8.54082078	4
LH-IM-03	7/26/2025 17:30	26.94	8.58801743	4
LH-IM-03	7/26/2025 17:45	26.92	8.6195898	4
LH-IM-03	7/26/2025 18:00	26.94	8.69949918	4
LH-IM-03	7/26/2025 18:15	26.82	8.43886548	4
LH-IM-03	7/26/2025 18:30	26.77	8.2583537	4
LH-IM-03	7/26/2025 18:45	26.7	7.92474892	4
LH-IM-03	7/26/2025 19:00	26.7	7.76241451	4
LH-IM-03	7/26/2025 19:15	26.67	7.5987827	4
LH-IM-03	7/26/2025 19:30	26.74	7.90562576	4
LH-IM-03	7/26/2025 19:45	26.65	7.57601601	4
LH-IM-03	7/26/2025 20:00	26.67	7.58466525	4
LH-IM-03	7/26/2025 20:15	26.62	7.37812489	4
LH-IM-03	7/26/2025 20:30	26.65	7.33084475	4
LH-IM-03	7/26/2025 20:45	26.62	7.25321894	4
LH-IM-03	7/26/2025 21:00	26.62	7.24045681	4
LH-IM-03	7/26/2025 21:15	26.6	7.14841646	4
LH-IM-03	7/26/2025 21:30	26.6	7.11039907	4
LH-IM-03	7/26/2025 21:45	26.62	7.17447389	4
LH-IM-03	7/26/2025 22:00	26.6	7.12967932	4
LH-IM-03	7/26/2025 22:15	26.62	7.12614072	4
LH-IM-03	7/26/2025 22:30	26.65	7.09816282	4
LH-IM-03	7/26/2025 22:45	26.62	7.06993304	4
LH-IM-03	7/26/2025 23:00	26.57	6.9724475	4
LH-IM-03	7/26/2025 23:15	26.57	6.91161359	4
LH-IM-03	7/26/2025 23:30	26.57	6.91161359	4
LH-IM-03	7/26/2025 23:45	26.55	6.94610065	4
LH-IM-03	7/27/2025 0:00	26.52	6.92246386	4
LH-IM-03	7/27/2025 0:15	26.5	6.88660175	4
LH-IM-03	7/27/2025 0:30	26.52	6.89530133	4
LH-IM-03	7/27/2025 0:45	26.52	6.90372171	4
LH-IM-03	7/27/2025 1:00	26.5	6.86894493	4
LH-IM-03	7/27/2025 1:15	26.5	6.84639853	4
LH-IM-03	7/27/2025 1:30	26.5	6.84150895	4
LH-IM-03	7/27/2025 1:45	26.5	6.84313881	4
LH-IM-03	7/27/2025 2:00	26.52	6.85319941	4
LH-IM-03	7/27/2025 2:15	26.52	6.86542255	4
LH-IM-03	7/27/2025 2:30	26.52	6.86324955	4
LH-IM-03	7/27/2025 2:45	26.5	6.82548199	4
LH-IM-03	7/27/2025 3:00	26.5	6.82004912	4
LH-IM-03	7/27/2025 3:15	26.57	6.94420319	4
LH-IM-03	7/27/2025 3:30	26.52	6.89312833	4
LH-IM-03	7/27/2025 3:45	26.6	6.98113995	4
LH-IM-03	7/27/2025 4:00	26.6	7.01426939	4
LH-IM-03	7/27/2025 4:15	26.55	6.98249479	4
LH-IM-03	7/27/2025 4:30	26.62	7.13048527	4
LH-IM-03	7/27/2025 4:45	26.57	7.10633642	4
LH-IM-03	7/27/2025 5:00	26.62	7.13591597	4
LH-IM-03	7/27/2025 5:15	26.62	7.14677735	4
LH-IM-03	7/27/2025 5:30	26.62	7.238013	4
LH-IM-03	7/27/2025 5:45	26.6	7.22146416	4
LH-IM-03	7/27/2025 6:00	26.6	7.27278764	4
LH-IM-03	7/27/2025 6:15	26.6	7.29749894	4
LH-IM-03	7/27/2025 6:30	26.6	7.367288	4
LH-IM-03	7/27/2025 6:45	26.57	7.36135001	4
LH-IM-03	7/27/2025 7:00	26.57	7.4007291	4
LH-IM-03	7/27/2025 7:15	26.57	7.36297949	4
LH-IM-03	7/27/2025 7:30	26.55	7.25354968	4
LH-IM-03	7/27/2025 7:45	26.57	7.36922583	4
LH-IM-03	7/27/2025 8:00	26.57	7.37547217	4
LH-IM-03	7/27/2025 8:15	26.57	7.42598604	4
LH-IM-03	7/27/2025 8:30	26.57	7.36406581	4
LH-IM-03	7/27/2025 8:45	26.57	7.27525916	4
LH-IM-03	7/27/2025 9:00	26.55	7.29048702	4
LH-IM-03	7/27/2025 9:15	26.55	7.35947293	4
LH-IM-03	7/27/2025 9:30	26.57	7.48111677	4
LH-IM-03	7/27/2025 9:45	26.57	7.38905116	4
LH-IM-03	7/27/2025 10:00	26.57	7.38633536	4
LH-IM-03	7/27/2025 10:15	26.57	7.5471107	4
LH-IM-03	7/27/2025 10:30	26.57	7.44662611	4
LH-IM-03	7/27/2025 10:45	26.57	7.37791638	4
LH-IM-03	7/27/2025 11:00	26.55	7.48848202	4
LH-IM-03	7/27/2025 11:15	26.55	7.59983724	4
LH-IM-03	7/27/2025 11:30	26.55	7.69190899	4
LH-IM-03	7/27/2025 11:45	26.55	7.68810662	4
LH-IM-03	7/27/2025 12:00	26.55	7.55067798	4
LH-IM-03	7/27/2025 12:15	26.55	7.55773954	4

Station Name	Date Time	Temp C	pH SU	Use Code
LH-IM-03	7/27/2025 12:30	26.55	7.633787	4
LH-IM-03	7/27/2025 12:45	26.55	7.65116928	4
LH-IM-03	7/27/2025 13:00	26.55	7.66529238	4
LH-IM-03	7/27/2025 13:15	26.55	7.70358771	4
LH-IM-03	7/27/2025 13:30	26.55	7.83476958	4
LH-IM-03	7/27/2025 13:45	26.57	7.74807987	4
LH-IM-03	7/27/2025 14:00	26.6	7.64915979	4
LH-IM-03	7/27/2025 14:15	26.6	7.6157588	4
LH-IM-03	7/27/2025 14:30	26.6	7.51148253	4
LH-IM-03	7/27/2025 14:45	26.6	7.44115036	4
LH-IM-03	7/27/2025 15:00	26.62	7.43813405	4
LH-IM-03	7/27/2025 15:15	26.62	7.51850831	4
LH-IM-03	7/27/2025 15:30	26.62	7.46610212	4
LH-IM-03	7/27/2025 15:45	26.62	7.46637365	4
LH-IM-03	7/27/2025 16:00	26.62	7.45877068	4
LH-IM-03	7/27/2025 16:15	26.62	7.4150536	4
LH-IM-03	7/27/2025 16:30	26.62	7.39821845	4
LH-IM-03	7/27/2025 16:45	26.62	7.4212989	4
LH-IM-03	7/27/2025 17:00	26.62	7.46447291	4
LH-IM-03	7/27/2025 17:15	26.62	7.53072737	4
LH-IM-03	7/27/2025 17:30	26.6	7.51066787	4
LH-IM-03	7/27/2025 17:45	26.6	7.62390538	4
LH-IM-03	7/27/2025 18:00	26.6	7.59023284	4
LH-IM-03	7/27/2025 18:15	26.62	7.62114841	4
LH-IM-03	7/27/2025 18:30	26.62	7.53507192	4
LH-IM-03	7/27/2025 18:45	26.6	7.48812899	4
LH-IM-03	7/27/2025 19:00	26.6	7.46504701	4
LH-IM-03	7/27/2025 19:15	26.6	7.42811583	4
LH-IM-03	7/27/2025 19:30	26.6	7.41861148	4
LH-IM-03	7/27/2025 19:45	26.6	7.52886191	4
LH-IM-03	7/27/2025 20:00	26.57	7.48763469	4
LH-IM-03	7/27/2025 20:15	26.57	7.42028286	4
LH-IM-03	7/27/2025 20:30	26.55	7.37250964	4
LH-IM-03	7/27/2025 20:45	26.55	7.42628606	4
LH-IM-03	7/27/2025 21:00	26.52	7.34022353	4
LH-IM-03	7/27/2025 21:15	26.5	7.27912647	4
LH-IM-03	7/27/2025 21:30	26.5	7.18323635	4
LH-IM-03	7/27/2025 21:45	26.48	7.17863033	4
LH-IM-03	7/27/2025 22:00	26.48	7.07349732	4
LH-IM-03	7/27/2025 22:15	26.48	7.04578784	4
LH-IM-03	7/27/2025 22:30	26.45	6.9982469	4
LH-IM-03	7/27/2025 22:45	26.45	6.97270816	4
LH-IM-03	7/27/2025 23:00	26.45	6.96564425	4
LH-IM-03	7/27/2025 23:15	26.45	6.94064889	4
LH-IM-03	7/27/2025 23:30	26.43	6.94417711	4
LH-IM-03	7/27/2025 23:45	26.43	6.93466737	4
LH-IM-03	7/28/2025 0:00	26.43	6.92434251	4
LH-IM-03	7/28/2025 0:15	26.4	6.92705228	4
LH-IM-03	7/28/2025 0:30	26.4	6.90422661	4
LH-IM-03	7/28/2025 0:45	26.4	6.90721569	4
LH-IM-03	7/28/2025 1:00	26.4	6.90504181	4
LH-IM-03	7/28/2025 1:15	26.38	6.92242762	4
LH-IM-03	7/28/2025 1:30	26.38	6.91047052	4
LH-IM-03	7/28/2025 1:45	26.38	6.88003427	4
LH-IM-03	7/28/2025 2:00	26.35	6.89714436	4
LH-IM-03	7/28/2025 2:15	26.33	6.90039906	4
LH-IM-03	7/28/2025 2:30	26.33	6.91725051	4
LH-IM-03	7/28/2025 2:45	26.3	6.87945857	4
LH-IM-03	7/28/2025 3:00	26.3	6.8721193	4
LH-IM-03	7/28/2025 3:15	26.28	6.85661571	4
LH-IM-03	7/28/2025 3:30	26.28	6.83269353	4
LH-IM-03	7/28/2025 3:45	26.28	6.82970326	4
LH-IM-03	7/28/2025 4:00	26.26	6.84029446	4
LH-IM-03	7/28/2025 4:15	26.23	6.82967481	4
LH-IM-03	7/28/2025 4:30	26.23	6.81988683	4
LH-IM-03	7/28/2025 4:45	26.23	6.80493297	4
LH-IM-03	7/28/2025 5:00	26.21	6.79295605	4
LH-IM-03	7/28/2025 5:15	26.21	6.77609785	4
LH-IM-03	7/28/2025 5:30	26.21	6.76440587	4
LH-IM-03	7/28/2025 5:45	26.18	6.75404877	4
LH-IM-03	7/28/2025 6:00	26.18	6.74371529	4
LH-IM-03	7/28/2025 6:15	26.18	6.732566	4
LH-IM-03	7/28/2025 6:30	26.16	6.72058224	4
LH-IM-03	7/28/2025 6:45	26.16	6.71351149	4
LH-IM-03	7/28/2025 7:00	26.16	6.72384567	4
LH-IM-03	7/28/2025 7:15	26.16	6.71731882	4
LH-IM-03	7/28/2025 7:30	26.16	6.70916026	4
LH-IM-03	7/28/2025 7:45	26.13	6.70695528	4
LH-IM-03	7/28/2025 8:00	26.13	6.7066833	4
LH-IM-03	7/28/2025 8:15	26.13	6.72408997	4
LH-IM-03	7/28/2025 8:30	26.13	6.72055424	4
LH-IM-03	7/28/2025 8:45	26.13	6.76107914	4
LH-IM-03	7/28/2025 9:00	26.13	6.75645549	4
LH-IM-03	7/28/2025 9:15	26.13	6.7327933	4

Station Name	Date Time	Temp C	pH SU	Use Code
LH-IM-03	7/28/2025 9:30	26.13	6.72680976	4
LH-IM-03	7/28/2025 9:45	26.13	6.73388122	4
LH-IM-03	7/28/2025 10:00	26.11	6.77602303	4
LH-IM-03	7/28/2025 10:15	26.13	6.81683488	4
LH-IM-03	7/28/2025 10:30	26.16	6.8119581	4
LH-IM-03	7/28/2025 10:45	26.21	6.90606917	4
LH-IM-03	7/28/2025 11:00	26.23	6.97323188	4
LH-IM-03	7/28/2025 11:15	26.21	6.88975478	4
LH-IM-03	7/28/2025 11:30	26.16	6.87124363	4
LH-IM-03	7/28/2025 11:45	26.16	6.8668924	4
LH-IM-03	7/28/2025 12:00	26.18	6.88240152	4
LH-IM-03	7/28/2025 12:15	26.21	6.90090295	4
LH-IM-03	7/28/2025 12:30	26.26	7.00205184	4
LH-IM-03	7/28/2025 12:45	26.26	7.03793751	4
LH-IM-03	7/28/2025 13:00	26.26	6.97160339	4
LH-IM-03	7/28/2025 13:15	26.23	6.97214433	4
LH-IM-03	7/28/2025 13:30	26.26	6.97568131	4
LH-IM-03	7/28/2025 13:45	26.23	7.01564647	4
LH-IM-03	7/28/2025 14:00	26.3	7.09093828	4
LH-IM-03	7/28/2025 14:15	26.3	7.16813653	4
LH-IM-03	7/28/2025 14:30	26.26	7.08197902	4
LH-IM-03	7/28/2025 14:45	26.28	7.12111893	4
LH-IM-03	7/28/2025 15:00	26.26	7.01809165	4
LH-IM-03	7/28/2025 15:15	26.23	6.98383553	4
LH-IM-03	7/28/2025 15:30	26.3	7.10398588	4
LH-IM-03	7/28/2025 15:45	26.23	6.93652695	4
LH-IM-03	7/28/2025 16:00	26.28	7.05315818	4
LH-IM-03	7/28/2025 16:15	26.23	7.02353123	4
LH-IM-03	7/28/2025 16:30	26.38	7.31809886	4
LH-IM-03	7/28/2025 16:45	26.4	7.38302207	4
LH-IM-03	7/28/2025 17:00	26.35	7.27654846	4
LH-IM-03	7/28/2025 17:15	26.3	7.11349974	4
LH-IM-03	7/28/2025 17:30	26.33	7.07081615	4
LH-IM-03	7/28/2025 17:45	26.35	7.09771759	4
LH-IM-03	7/28/2025 18:00	26.35	7.13304892	4
LH-IM-03	7/28/2025 18:15	26.52	7.53579372	4
LH-IM-03	7/28/2025 18:30	26.38	7.20885446	4
LH-IM-03	7/28/2025 18:45	26.33	7.16159655	4
LH-IM-03	7/28/2025 19:00	26.26	7.02026654	4
LH-IM-03	7/28/2025 19:15	26.5	7.64475849	4
LH-IM-03	7/28/2025 19:30	26.5	7.90499286	4
LH-IM-03	7/28/2025 19:45	26.43	7.56692926	4
LH-IM-03	7/28/2025 20:00	26.5	7.81046096	4
LH-IM-03	7/28/2025 20:15	26.45	7.54651476	4
LH-IM-03	7/28/2025 20:30	26.35	7.2588828	4
LH-IM-03	7/28/2025 20:45	26.33	7.11511916	4
LH-IM-03	7/28/2025 21:00	26.28	7.04663395	4
LH-IM-03	7/28/2025 21:15	26.26	7.00014881	4
LH-IM-03	7/28/2025 21:30	26.23	6.968066	4
LH-IM-03	7/28/2025 21:45	26.21	6.95147757	4
LH-IM-03	7/28/2025 22:00	26.21	6.88975478	4
LH-IM-03	7/28/2025 22:15	26.21	6.88622	4
LH-IM-03	7/28/2025 22:30	26.21	6.86664273	4
LH-IM-03	7/28/2025 22:45	26.18	6.85847135	4
LH-IM-03	7/28/2025 23:00	26.18	6.851673	4
LH-IM-03	7/28/2025 23:15	26.18	6.86200649	4
LH-IM-03	7/28/2025 23:30	26.21	6.87180895	4
LH-IM-03	7/28/2025 23:45	26.16	6.82718741	4
LH-IM-03	7/29/2025 0:00	26.16	6.81168615	4
LH-IM-03	7/29/2025 0:15	26.13	6.79018092	4
LH-IM-03	7/29/2025 0:30	26.13	6.78637321	4
LH-IM-03	7/29/2025 0:45	26.21	6.8489688	4
LH-IM-03	7/29/2025 1:00	26.26	6.88243294	4
LH-IM-03	7/29/2025 1:15	26.18	6.82665509	4
LH-IM-03	7/29/2025 1:30	26.11	6.77629503	4
LH-IM-03	7/29/2025 1:45	26.13	6.79099686	4
LH-IM-03	7/29/2025 2:00	26.16	6.755936	4
LH-IM-03	7/29/2025 2:15	26.13	6.762983	4
LH-IM-03	7/29/2025 2:30	26.13	6.73333726	4
LH-IM-03	7/29/2025 2:45	26.13	6.72001028	4
LH-IM-03	7/29/2025 3:00	26.13	6.72463392	4
LH-IM-03	7/29/2025 3:15	26.13	6.72844163	4
LH-IM-03	7/29/2025 3:30	26.38	6.86916418	4
LH-IM-03	7/29/2025 3:45	26.23	6.78481323	4
LH-IM-03	7/29/2025 4:00	26.48	6.88170428	4
LH-IM-03	7/29/2025 4:15	26.3	6.77317507	4
LH-IM-03	7/29/2025 4:30	26.21	6.74047809	4
LH-IM-03	7/29/2025 4:45	26.4	6.85042326	4
LH-IM-03	7/29/2025 5:00	26.6	6.9273725	4
LH-IM-03	7/29/2025 5:15	26.65	6.97462692	4
LH-IM-03	7/29/2025 5:30	26.48	6.82356871	4
LH-IM-03	7/29/2025 5:45	26.7	6.97598846	4
LH-IM-03	7/29/2025 6:00	26.87	7.20607159	4
LH-IM-03	7/29/2025 6:15	26.87	7.25192271	4

pH Continous Monitoring Data

Station Name	Date Time	Temp C	pH SU	Use Code
LH-IM-03	7/29/2025 6:30	26.87	7.29940168	4
LH-IM-03	7/29/2025 6:45	26.96	7.65923019	4
LH-IM-03	7/29/2025 7:00	26.92	7.35930097	4
LH-IM-03	7/29/2025 7:15	26.89	7.2470227	4
LH-IM-03	7/29/2025 7:30	26.89	7.13633624	4
LH-IM-03	7/29/2025 7:45	26.79	7.02185901	4
LH-IM-03	7/29/2025 8:00	26.94	7.22663815	4
LH-IM-03	7/29/2025 8:15	26.99	7.29168839	4
LH-IM-03	7/29/2025 8:30	26.99	7.30199398	4
LH-IM-03	7/29/2025 8:45	26.94	7.23043559	4
LH-IM-03	7/29/2025 9:00	26.94	7.26732492	4
LH-IM-03	7/29/2025 9:15	26.96	7.35111627	4
LH-IM-03	7/29/2025 9:30	26.77	7.12797743	4
LH-IM-03	7/29/2025 9:45	26.72	7.12066977	4
LH-IM-03	7/29/2025 10:00	26.6	7.01508405	4
LH-IM-03	7/29/2025 10:15	26.94	7.35927702	4
LH-IM-03	7/29/2025 10:30	26.82	7.2256434	4
LH-IM-03	7/29/2025 10:45	26.94	7.40294748	4
LH-IM-03	7/29/2025 11:00	26.99	7.40667716	4
LH-IM-03	7/29/2025 11:15	26.99	7.34538597	4
LH-IM-03	7/29/2025 11:30	27.06	7.52940727	4
LH-IM-03	7/29/2025 11:45	26.89	7.38890753	4
LH-IM-03	7/29/2025 12:00	26.82	7.22130174	4
LH-IM-03	7/29/2025 12:15	26.82	7.22727152	4
LH-IM-03	7/29/2025 12:30	26.87	7.45540402	4
LH-IM-03	7/29/2025 12:45	26.79	7.22050973	4
LH-IM-03	7/29/2025 13:00			2
LH-IM-03	7/29/2025 13:15	29.64	9.9077989	2
LH-IM-03	7/29/2025 13:30	26.92	7.25218263	4
LH-IM-03	7/29/2025 13:45	26.74	7.17661396	4
LH-IM-03	7/29/2025 14:00	27.16	8.07858724	4
LH-IM-03	7/29/2025 14:15	26.84	7.34612227	4
LH-IM-03	7/29/2025 14:30	26.72	7.15762662	4
LH-IM-03	7/29/2025 14:45	27.7	8.61663313	4
LH-IM-03	7/29/2025 15:00	26.74	7.17335719	4
LH-IM-03	7/29/2025 15:15	27.85	8.51578058	4
LH-IM-03	7/29/2025 15:30	27.65	8.2748926	4
LH-IM-03	7/29/2025 15:45	27.68	8.33076931	4
LH-IM-03	7/29/2025 16:00	28	8.74285688	4
LH-IM-03	7/29/2025 16:15	28.17	8.91447391	4
LH-IM-03	7/29/2025 16:30	27.73	8.23235486	4
LH-IM-03	7/29/2025 16:45	27.9	8.54553794	4
LH-IM-03	7/29/2025 17:00	28.22	8.89336127	4
LH-IM-03	7/29/2025 17:15	27.83	8.54697904	4
LH-IM-03	7/29/2025 17:30	28.07	8.86836492	4
LH-IM-03	7/29/2025 17:45	28.05	8.73121843	4
LH-IM-03	7/29/2025 18:00	27.97	8.7076226	4
LH-IM-03	7/29/2025 18:15	27.75	8.5081697	4
LH-IM-03	7/29/2025 18:30	27.55	8.01141632	4
LH-IM-03	7/29/2025 18:45	27.75	8.42540068	4
LH-IM-03	7/29/2025 19:00	27.83	8.539137	4
LH-IM-03	7/29/2025 19:15	27.83	8.49451851	4
LH-IM-03	7/29/2025 19:30	27.85	8.58365027	4
LH-IM-03	7/29/2025 19:45	27.87	8.71954578	4
LH-IM-03	7/29/2025 20:00	27.85	8.70722177	4
LH-IM-03	7/29/2025 20:15	27.83	8.58537799	4
LH-IM-03	7/29/2025 20:30	27.78	8.47799829	4
LH-IM-03	7/29/2025 20:45	27.75	8.49031756	4
LH-IM-03	7/29/2025 21:00	27.7	8.30957935	4
LH-IM-03	7/29/2025 21:15	27.68	8.23526518	4
LH-IM-03	7/29/2025 21:30	27.73	8.20016476	4
LH-IM-03	7/29/2025 21:45	27.58	7.83918845	4
LH-IM-03	7/29/2025 22:00	27.6	7.79312692	4
LH-IM-03	7/29/2025 22:15	27.63	7.87612045	4
LH-IM-03	7/29/2025 22:30	27.6	7.77716022	4
LH-IM-03	7/29/2025 22:45	27.58	7.71848304	4
LH-IM-03	7/29/2025 23:00	27.63	7.79710674	4
LH-IM-03	7/29/2025 23:15	27.65	7.79948893	4
LH-IM-03	7/29/2025 23:30	27.65	7.76458451	4
LH-IM-03	7/29/2025 23:45	27.58	7.63512595	4
LH-IM-03	7/30/2025 0:00	27.58	7.59913084	4
LH-IM-03	7/30/2025 0:15	27.53	7.52398006	4
LH-IM-03	7/30/2025 0:30	27.53	7.52912308	4
LH-IM-03	7/30/2025 0:45	27.53	7.51694225	4
LH-IM-03	7/30/2025 1:00	27.48	7.40765334	4
LH-IM-03	7/30/2025 1:15	27.53	7.55321403	4
LH-IM-03	7/30/2025 1:30	27.58	7.63729107	4
LH-IM-03	7/30/2025 1:45	27.58	7.6002134	4
LH-IM-03	7/30/2025 2:00	27.55	7.50662253	4
LH-IM-03	7/30/2025 2:15	27.55	7.45844382	4
LH-IM-03	7/30/2025 2:30	27.51	7.39732595	4
LH-IM-03	7/30/2025 2:45	27.38	7.24800517	4
LH-IM-03	7/30/2025 3:00	27.28	7.17114923	4
LH-IM-03	7/30/2025 3:15	27.38	7.25531731	4

pH Continous Monitoring Data

Station Name	Date Time	Temp C	pH SU	Use Code
LH-IM-03	7/30/2025 3:30	27.43	7.29453721	4
LH-IM-03	7/30/2025 3:45	27.46	7.34405469	4
LH-IM-03	7/30/2025 4:00	27.46	7.35569685	4
LH-IM-03	7/30/2025 4:15	27.43	7.28993403	4
LH-IM-03	7/30/2025 4:30	27.41	7.26070768	4
LH-IM-03	7/30/2025 4:45	27.41	7.23281601	4
LH-IM-03	7/30/2025 5:00	27.38	7.20331986	4
LH-IM-03	7/30/2025 5:15	27.38	7.21252774	4
LH-IM-03	7/30/2025 5:30	27.36	7.10285248	4
LH-IM-03	7/30/2025 5:45	27.33	7.0839022	4
LH-IM-03	7/30/2025 6:00	27.31	7.1269782	4
LH-IM-03	7/30/2025 6:15	27.28	7.13159635	4
LH-IM-03	7/30/2025 6:30	27.28	7.0370487	4
LH-IM-03	7/30/2025 6:45	27.28	7.04084144	4
LH-IM-03	7/30/2025 7:00	27.28	7.01971045	4
LH-IM-03	7/30/2025 7:15	27.26	7.03840581	4
LH-IM-03	7/30/2025 7:30	27.28	7.02810867	4
LH-IM-03	7/30/2025 7:45	27.26	7.02404662	4
LH-IM-03	7/30/2025 8:00	27.26	7.03000704	4
LH-IM-03	7/30/2025 8:15	27.23	6.98638624	4
LH-IM-03	7/30/2025 8:30	27.23	6.99695349	4
LH-IM-03	7/30/2025 8:45	27.23	7.00399833	4
LH-IM-03	7/30/2025 9:00	27.26	7.00508164	4
LH-IM-03	7/30/2025 9:15	27.23	6.99559872	4
LH-IM-03	7/30/2025 9:30	27.23	7.04139015	4
LH-IM-03	7/30/2025 9:45	27.04	6.90639523	4
LH-IM-03	7/30/2025 10:00	26.99	6.86380565	4
LH-IM-03	7/30/2025 10:15	26.99	6.88604175	4
LH-IM-03	7/30/2025 10:30	26.92	6.89577963	4
LH-IM-03	7/30/2025 10:45	26.82	6.85911593	4
LH-IM-03	7/30/2025 11:00	26.87	6.87324599	4
LH-IM-03	7/30/2025 11:15	26.89	6.85209598	4
LH-IM-03	7/30/2025 11:30	27.01	6.91343588	4
LH-IM-03	7/30/2025 11:45	27.09	6.93514547	4
LH-IM-03	7/30/2025 12:00	27.14	6.92485688	4
LH-IM-03	7/30/2025 12:15	27.16	6.96199141	4
LH-IM-03	7/30/2025 12:30	27.19	7.02974304	4
LH-IM-03	7/30/2025 12:45	27.16	6.99315852	4
LH-IM-03	7/30/2025 13:00	27.19	7.02893006	4
LH-IM-03	7/30/2025 13:15	27.14	6.99153185	4
LH-IM-03	7/30/2025 13:30	27.16	6.96714076	4
LH-IM-03	7/30/2025 13:45	27.16	6.95142169	4
LH-IM-03	7/30/2025 14:00	27.01	6.87493203	4
LH-IM-03	7/30/2025 14:15	27.16	6.97147705	4
LH-IM-03	7/30/2025 14:30	27.16	6.99641075	4
LH-IM-03	7/30/2025 14:45	27.06	6.87332621	4
LH-IM-03	7/30/2025 15:00	27.06	6.90504593	4
LH-IM-03	7/30/2025 15:15	27.01	6.87574549	4
LH-IM-03	7/30/2025 15:30	26.96	6.83097696	4
LH-IM-03	7/30/2025 15:45	26.96	6.82609537	4
LH-IM-03	7/30/2025 16:00	26.92	6.81712143	4
LH-IM-03	7/30/2025 16:15	26.99	6.83180737	4
LH-IM-03	7/30/2025 16:30	27.01	6.86761088	4
LH-IM-03	7/30/2025 16:45	26.89	6.80543887	4
LH-IM-03	7/30/2025 17:00	26.92	6.82173243	4
LH-IM-03	7/30/2025 17:15	27.11	7.05523093	4
LH-IM-03	7/30/2025 17:30	27.16	7.08232358	4
LH-IM-03	7/30/2025 17:45	27.16	7.1370693	4
LH-IM-03	7/30/2025 18:00	27.19	7.19179586	4
LH-IM-03	7/30/2025 18:15	27.21	7.25790057	4
LH-IM-03	7/30/2025 18:30	27.21	7.22728059	4
LH-IM-03	7/30/2025 18:45	27.28	7.31771162	4
LH-IM-03	7/30/2025 19:00	27.19	7.08367031	4
LH-IM-03	7/30/2025 19:15	27.38	7.53561602	4
LH-IM-03	7/30/2025 19:30	27.28	7.27599146	4
LH-IM-03	7/30/2025 19:45	27.19	7.06388795	4
LH-IM-03	7/30/2025 20:00	27.23	7.16684243	4
LH-IM-03	7/30/2025 20:15	27.41	7.51200357	4
LH-IM-03	7/30/2025 20:30	27.31	7.27352596	4
LH-IM-03	7/30/2025 20:45	27.41	7.54016604	4
LH-IM-03	7/30/2025 21:00	27.43	7.46729164	4
LH-IM-03	7/30/2025 21:15	27.41	7.43455678	4
LH-IM-03	7/30/2025 21:30	27.41	7.40585272	4
LH-IM-03	7/30/2025 21:45	27.26	7.17685012	4
LH-IM-03	7/30/2025 22:00	27.33	7.30086512	4
LH-IM-03	7/30/2025 22:15	27.28	7.17440015	4
LH-IM-03	7/30/2025 22:30	27.41	7.55262252	4
LH-IM-03	7/30/2025 22:45	27.38	7.4581615	4
LH-IM-03	7/30/2025 23:00	27.41	7.42480823	4
LH-IM-03	7/30/2025 23:15	27.38	7.37501975	4
LH-IM-03	7/30/2025 23:30	27.41	7.45567863	4
LH-IM-03	7/30/2025 23:45	27.58	7.87193588	4
LH-IM-03	7/31/2025 0:00	27.68	8.02640061	4
LH-IM-03	7/31/2025 0:15	27.78	8.2051041	4

pH Continous Monitoring Data

Station Name	Date Time	Temp C	pH SU	Use Code
LH-IM-03	7/31/2025 0:30	27.83	8.22707795	4
LH-IM-03	7/31/2025 0:45	28.12	8.27398438	4
LH-IM-03	7/31/2025 1:00	28.34	8.31219863	4
LH-IM-03	7/31/2025 1:15	28.39	8.24909134	4
LH-IM-03	7/31/2025 1:30	28.47	8.15701399	4
LH-IM-03	7/31/2025 1:45	28.52	8.11257558	4
LH-IM-03	7/31/2025 2:00	28.47	8.08118857	4
LH-IM-03	7/31/2025 2:15	28.44	8.01922643	4
LH-IM-03	7/31/2025 2:30	28.39	7.95947476	4
LH-IM-03	7/31/2025 2:45	28.27	7.84887835	4
LH-IM-03	7/31/2025 3:00	28.3	7.86256354	4
LH-IM-03	7/31/2025 3:15	28.05	7.66412907	4
LH-IM-03	7/31/2025 3:30	28.1	7.64888917	4
LH-IM-03	7/31/2025 3:45	28.05	7.6092749	4
LH-IM-03	7/31/2025 4:00	28.07	7.58410588	4
LH-IM-03	7/31/2025 4:15	28.05	7.56522943	4
LH-IM-03	7/31/2025 4:30	27.95	7.52135704	4
LH-IM-03	7/31/2025 4:45	27.87	7.52041408	4
LH-IM-03	7/31/2025 5:00	27.6	7.37988725	4
LH-IM-03	7/31/2025 5:15	27.55	7.30876502	4
LH-IM-03	7/31/2025 5:30	27.75	7.32695291	4
LH-IM-03	7/31/2025 5:45	27.65	7.25346468	4
LH-IM-03	7/31/2025 6:00	27.92	7.36434477	4
LH-IM-03	7/31/2025 6:15	28.02	7.44826985	4
LH-IM-03	7/31/2025 6:30	28.02	7.48853628	4
LH-IM-03	7/31/2025 6:45	27.8	7.28687317	4
LH-IM-03	7/31/2025 7:00	27.97	7.41374724	4
LH-IM-03	7/31/2025 7:15	28.02	7.43800056	4
LH-IM-03	7/31/2025 7:30	28	7.3980308	4
LH-IM-03	7/31/2025 7:45	27.92	7.34028502	4
LH-IM-03	7/31/2025 8:00	27.97	7.41672042	4
LH-IM-03	7/31/2025 8:15	27.95	7.44161637	4
LH-IM-03	7/31/2025 8:30	27.95	7.44458975	4
LH-IM-03	7/31/2025 8:45	27.92	7.4378757	4
LH-IM-03	7/31/2025 9:00	27.92	7.44301205	4
LH-IM-03	7/31/2025 9:15	27.92	7.45977277	4
LH-IM-03	7/31/2025 9:30	27.9	7.43060528	4
LH-IM-03	7/31/2025 9:45	27.73	7.08947126	4
LH-IM-03	7/31/2025 10:00	27.73	7.04889551	4
LH-IM-03	7/31/2025 10:15	27.87	7.43713729	4
LH-IM-03	7/31/2025 10:30	27.87	7.40982899	4
LH-IM-03	7/31/2025 10:45	27.85	7.39201001	4
LH-IM-03	7/31/2025 11:00	27.83	7.34363175	4
LH-IM-03	7/31/2025 11:15	27.83	7.34011635	4
LH-IM-03	7/31/2025 11:30	27.8	7.39667265	4
LH-IM-03	7/31/2025 11:45	27.78	7.37506221	4
LH-IM-03	7/31/2025 12:00	27.73	7.32562212	4
LH-IM-03	7/31/2025 12:15	27.7	7.26424383	4
LH-IM-03	7/31/2025 12:30	27.68	7.28942255	4
LH-IM-03	7/31/2025 12:45	27.65	7.27971064	4
LH-IM-03	7/31/2025 13:00	27.65	7.31488564	4
LH-IM-03	7/31/2025 13:15	27.63	7.27999983	4
LH-IM-03	7/31/2025 13:30	27.6	7.21967908	4
LH-IM-03	7/31/2025 13:45	27.6	7.24728251	4
LH-IM-03	7/31/2025 14:00	27.53	7.14447981	4
LH-IM-03	7/31/2025 14:15	27.46	7.06085234	4
LH-IM-03	7/31/2025 14:30	27.53	7.27792747	4
LH-IM-03	7/31/2025 14:45	27.48	7.23925932	4
LH-IM-03	7/31/2025 15:00	27.46	7.29992277	4
LH-IM-03	7/31/2025 15:15	27.43	7.28072768	4
LH-IM-03	7/31/2025 15:30	27.41	7.22306746	4
LH-IM-03	7/31/2025 15:45	27.41	7.15564001	4
LH-IM-03	7/31/2025 16:00	27.38	7.11503254	4
LH-IM-03	7/31/2025 16:15	27.36	7.08822723	4
LH-IM-03	7/31/2025 16:30	27.33	7.08011009	4
LH-IM-03	7/31/2025 16:45	27.31	7.11966435	4
LH-IM-03	7/31/2025 17:00	27.28	7.11371628	4
LH-IM-03	7/31/2025 17:15	27.26	7.11887148	4
LH-IM-03	7/31/2025 17:30	27.23	7.09531025	4
LH-IM-03	7/31/2025 17:45	27.21	7.08014209	4
LH-IM-03	7/31/2025 18:00	27.21	7.03895415	4
LH-IM-03	7/31/2025 18:15	27.19	7.02649114	4
LH-IM-03	7/31/2025 18:30	27.16	7.03435332	4
LH-IM-03	7/31/2025 18:45	27.14	7.02812177	4
LH-IM-03	7/31/2025 19:00	27.11	7.02297437	4
LH-IM-03	7/31/2025 19:15	27.11	7.03083522	4
LH-IM-03	7/31/2025 19:30	27.11	7.0324616	4
LH-IM-03	7/31/2025 19:45	27.06	7.0105072	4
LH-IM-03	7/31/2025 20:00	27.01	6.99695126	4
LH-IM-03	7/31/2025 20:15	27.01	6.96712434	4
LH-IM-03	7/31/2025 20:30	26.96	6.91993023	4
LH-IM-03	7/31/2025 20:45	26.94	6.93294332	4
LH-IM-03	7/31/2025 21:00	26.92	6.90879892	4
LH-IM-03	7/31/2025 21:15	26.92	6.90879892	4

pH Continous Monitoring Data

Station Name	Date Time	Temp C	pH SU	Use Code
LH-IM-03	7/31/2025 21:30	26.89	6.88193483	4
LH-IM-03	7/31/2025 21:45	26.87	6.89304946	4
LH-IM-03	7/31/2025 22:00	26.84	6.88761261	4
LH-IM-03	7/31/2025 22:15	26.82	6.88082198	4
LH-IM-03	7/31/2025 22:30	26.79	6.86561431	4
LH-IM-03	7/31/2025 22:45	26.77	6.85556463	4
LH-IM-03	7/31/2025 23:00	26.74	6.85039362	4
LH-IM-03	7/31/2025 23:15	26.72	6.8463124	4
LH-IM-03	7/31/2025 23:30	26.7	6.84087347	4
LH-IM-03	7/31/2025 23:45	26.7	6.8419592	4
LH-IM-03	8/1/2025 0:00	26.67	6.83081348	4
LH-IM-03	8/1/2025 0:15	26.65	6.83840361	4
LH-IM-03	8/1/2025 0:30	26.65	6.82835887	4
LH-IM-03	8/1/2025 0:45	26.62	6.8120513	4
LH-IM-03	8/1/2025 1:00	26.6	6.80497912	4
LH-IM-03	8/1/2025 1:15	26.6	6.80932351	4
LH-IM-03	8/1/2025 1:30	26.57	6.81880875	4
LH-IM-03	8/1/2025 1:45	26.57	6.81880875	4
LH-IM-03	8/1/2025 2:00	26.55	6.81689566	4
LH-IM-03	8/1/2025 2:15	26.52	6.80927261	4
LH-IM-03	8/1/2025 2:30	26.52	6.81117379	4
LH-IM-03	8/1/2025 2:45	26.48	6.80354285	4
LH-IM-03	8/1/2025 3:00	26.45	6.81819285	4
LH-IM-03	8/1/2025 3:15	26.45	6.81031469	4
LH-IM-03	8/1/2025 3:30	26.45	6.80488148	4
LH-IM-03	8/1/2025 3:45	26.43	6.79834817	4
LH-IM-03	8/1/2025 4:00	26.4	6.79017679	4
LH-IM-03	8/1/2025 4:15	26.38	6.79396692	4
LH-IM-03	8/1/2025 4:30	26.35	6.78253272	4
LH-IM-03	8/1/2025 4:45	26.33	6.77490866	4
LH-IM-03	8/1/2025 5:00	26.33	6.77137565	4
LH-IM-03	8/1/2025 5:15	26.33	6.76213549	4
LH-IM-03	8/1/2025 5:30	26.3	6.76319885	4
LH-IM-03	8/1/2025 5:45	26.3	6.77923485	4
LH-IM-03	8/1/2025 6:00	26.28	6.76508574	4
LH-IM-03	8/1/2025 6:15	26.28	6.76318303	4
LH-IM-03	8/1/2025 6:30	26.26	6.76371088	4
LH-IM-03	8/1/2025 6:45	26.23	6.7636872	4
LH-IM-03	8/1/2025 7:00	26.26	6.75718689	4
LH-IM-03	8/1/2025 7:15	26.26	6.75338122	4
LH-IM-03	8/1/2025 7:30	26.26	6.76751654	4
LH-IM-03	8/1/2025 7:45	26.26	6.75664322	4
LH-IM-03	8/1/2025 8:00	26.26	6.77077854	4
LH-IM-03	8/1/2025 8:15	26.26	6.78110819	4
LH-IM-03	8/1/2025 8:30	26.28	6.78057918	4
LH-IM-03	8/1/2025 8:45	26.28	6.77840466	4
LH-IM-03	8/1/2025 9:00	26.3	6.7751579	4
LH-IM-03	8/1/2025 9:15	26.3	6.767004	4
LH-IM-03	8/1/2025 9:30	26.3	6.76238346	4
LH-IM-03	8/1/2025 9:45	26.3	6.75232698	4
LH-IM-03	8/1/2025 10:00	26.3	6.76319885	4
LH-IM-03	8/1/2025 10:15	26.3	6.74580386	4
LH-IM-03	8/1/2025 10:30	26.3	6.7419987	4
LH-IM-03	8/1/2025 10:45	26.35	6.78796775	4
LH-IM-03	8/1/2025 11:00	26.35	6.77057567	4
LH-IM-03	8/1/2025 11:15	26.38	6.78336968	4
LH-IM-03	8/1/2025 11:30	26.4	6.85321258	4
LH-IM-03	8/1/2025 11:45	26.43	6.85485735	4
LH-IM-03	8/1/2025 12:00	26.45	6.8385674	4
LH-IM-03	8/1/2025 12:15	26.48	6.86221568	4
LH-IM-03	8/1/2025 12:30	26.48	6.86085751	4
LH-IM-03	8/1/2025 12:45	26.48	6.89671312	4
LH-IM-03	8/1/2025 13:00	26.48	6.90540539	4
LH-IM-03	8/1/2025 13:15	26.5	6.91817763	4
LH-IM-03	8/1/2025 13:30	26.48	6.89861456	4
LH-IM-03	8/1/2025 13:45	26.48	6.89019392	4
LH-IM-03	8/1/2025 14:00	26.48	6.88747759	4
LH-IM-03	8/1/2025 14:15	26.48	6.87498245	4
LH-IM-03	8/1/2025 14:30	26.5	6.89264579	4
LH-IM-03	8/1/2025 14:45	26.48	6.88150165	4
LH-IM-03	8/1/2025 15:00	26.48	6.89209535	4
LH-IM-03	8/1/2025 15:15	26.5	6.90894271	4
LH-IM-03	8/1/2025 15:30	26.5	6.89970779	4
LH-IM-03	8/1/2025 15:45	26.5	6.92062217	4
LH-IM-03	8/1/2025 16:00	26.52	6.94479961	4
LH-IM-03	8/1/2025 16:15	26.57	6.9985761	4
LH-IM-03	8/1/2025 16:30	26.57	7.00970972	4
LH-IM-03	8/1/2025 16:45	26.6	6.9915166	4
LH-IM-03	8/1/2025 17:00	26.48	6.86900651	4
LH-IM-03	8/1/2025 17:15	26.48	6.87090795	4
LH-IM-03	8/1/2025 17:30	26.48	6.86791998	4
LH-IM-03	8/1/2025 17:45	26.52	6.91139316	4
LH-IM-03	8/1/2025 18:00	26.43	6.83828495	4
LH-IM-03	8/1/2025 18:15	26.35	6.77573894	4

Station Name	Date Time	Temp C	pH SU	Use Code
LH-IM-03	8/1/2025 18:30	26.33	6.75398241	4
LH-IM-03	8/1/2025 18:45	26.3	6.75694752	4
LH-IM-03	8/1/2025 19:00	26.35	6.80155532	4
LH-IM-03	8/1/2025 19:15	26.4	6.85484282	4
LH-IM-03	8/1/2025 19:30	26.45	6.90539592	4
LH-IM-03	8/1/2025 19:45	26.43	6.93554595	4
LH-IM-03	8/1/2025 20:00	26.45	7.02275332	4
LH-IM-03	8/1/2025 20:15	26.43	7.00400901	4
LH-IM-03	8/1/2025 20:30	26.4	6.98145781	4
LH-IM-03	8/1/2025 20:45	26.4	7.03688583	4
LH-IM-03	8/1/2025 21:00	26.38	7.04504002	4
LH-IM-03	8/1/2025 21:15	26.35	7.05346882	4
LH-IM-03	8/1/2025 21:30	26.35	7.03879425	4
LH-IM-03	8/1/2025 21:45	26.35	7.04395753	4
LH-IM-03	8/1/2025 22:00	26.35	7.03933775	4
LH-IM-03	8/1/2025 22:15	26.35	7.05509933	4
LH-IM-03	8/1/2025 22:30	26.33	7.01678351	4
LH-IM-03	8/1/2025 22:45	26.33	7.03064376	4
LH-IM-03	8/1/2025 23:00	26.3	7.03418018	4
LH-IM-03	8/1/2025 23:15	26.28	6.95970519	4
LH-IM-03	8/1/2025 23:30	26.26	6.9259952	4
LH-IM-03	8/1/2025 23:45	26.23	6.89635502	4
LH-IM-03	8/2/2025 0:00	26.21	6.89906688	4
LH-IM-03	8/2/2025 0:15	26.18	6.886821	4
LH-IM-03	8/2/2025 0:30	26.13	6.89360087	4
LH-IM-03	8/2/2025 0:45	26.11	6.88924225	4
LH-IM-03	8/2/2025 1:00	26.08	6.86665544	4
LH-IM-03	8/2/2025 1:15	26.06	6.85930213	4
LH-IM-03	8/2/2025 1:30	26.06	6.86855063	4
LH-IM-03	8/2/2025 1:45	26.06	6.83509282	4
LH-IM-03	8/2/2025 2:00	26.04	6.8326335	4
LH-IM-03	8/2/2025 2:15	26.04	6.828553	4
LH-IM-03	8/2/2025 2:30	26.01	6.80160185	4
LH-IM-03	8/2/2025 2:45	25.99	6.77410867	4
LH-IM-03	8/2/2025 3:00	25.99	6.75207032	4
LH-IM-03	8/2/2025 3:15	25.96	6.71939278	4
LH-IM-03	8/2/2025 3:30	25.91	6.72587749	4
LH-IM-03	8/2/2025 3:45	25.89	6.72613133	4
LH-IM-03	8/2/2025 4:00	25.87	6.73591176	4
LH-IM-03	8/2/2025 4:15	25.87	6.74298864	4
LH-IM-03	8/2/2025 4:30	25.84	6.75575695	4
LH-IM-03	8/2/2025 4:45	25.82	6.77806373	4
LH-IM-03	8/2/2025 5:00	25.79	6.7791305	4
LH-IM-03	8/2/2025 5:15	25.79	6.74618699	4
LH-IM-03	8/2/2025 5:30	25.77	6.74181355	4
LH-IM-03	8/2/2025 5:45	25.74	6.72327083	4
LH-IM-03	8/2/2025 6:00	25.72	6.72679253	4
LH-IM-03	8/2/2025 6:15	25.7	6.73276578	4
LH-IM-03	8/2/2025 6:30	25.67	6.72947051	4
LH-IM-03	8/2/2025 6:45	25.65	6.72672852	4
LH-IM-03	8/2/2025 7:00	25.65	6.72073599	4
LH-IM-03	8/2/2025 7:15	25.6	6.71251625	4
LH-IM-03	8/2/2025 7:30	25.6	6.71387841	4
LH-IM-03	8/2/2025 7:45	25.57	6.71875398	4
LH-IM-03	8/2/2025 8:00	25.55	6.72445721	4
LH-IM-03	8/2/2025 8:15	25.53	6.72416626	4
LH-IM-03	8/2/2025 8:30	25.53	6.71844381	4
LH-IM-03	8/2/2025 8:45	25.53	6.72171378	4
LH-IM-03	8/2/2025 9:00	25.53	6.73479366	4
LH-IM-03	8/2/2025 9:15	25.5	6.71623533	4
LH-IM-03	8/2/2025 9:30	25.53	6.72471125	4
LH-IM-03	8/2/2025 9:45	25.53	6.72225878	4
LH-IM-03	8/2/2025 10:00	25.53	6.72307627	4
LH-IM-03	8/2/2025 10:15	25.5	6.71405514	4
LH-IM-03	8/2/2025 10:30	25.48	6.70749495	4
LH-IM-03	8/2/2025 10:45	25.48	6.74183537	4
LH-IM-03	8/2/2025 11:00	25.5	6.75357123	4
LH-IM-03	8/2/2025 11:15	25.53	6.77076331	4
LH-IM-03	8/2/2025 11:30	25.55	6.79421187	4
LH-IM-03	8/2/2025 11:45	25.62	6.80869809	4
LH-IM-03	8/2/2025 12:00	25.55	6.7912146	4
LH-IM-03	8/2/2025 12:15	25.45	6.73799345	4
LH-IM-03	8/2/2025 12:30	25.62	6.80597394	4
LH-IM-03	8/2/2025 12:45	25.53	6.76749335	4
LH-IM-03	8/2/2025 13:00	25.53	6.76722085	4
LH-IM-03	8/2/2025 13:15	25.5	6.74566801	4
LH-IM-03	8/2/2025 13:30	25.4	6.71368675	4
LH-IM-03	8/2/2025 13:45	25.36	6.68720108	4
LH-IM-03	8/2/2025 14:00	25.36	6.67602233	4
LH-IM-03	8/2/2025 14:15	25.38	6.69185682	4
LH-IM-03	8/2/2025 14:30	25.4	6.69651193	4
LH-IM-03	8/2/2025 14:45	25.36	6.6732958	4
LH-IM-03	8/2/2025 15:00	25.38	6.67059134	4
LH-IM-03	8/2/2025 15:15	25.36	6.66975132	4

Station Name	Date Time	Temp C	pH SU	Use Code
LH-IM-03	8/2/2025 15:30	25.36	6.67465906	4
LH-IM-03	8/2/2025 15:45	25.38	6.68176935	4
LH-IM-03	8/2/2025 16:00	25.45	6.69928845	4
LH-IM-03	8/2/2025 16:15	25.5	6.70478929	4
LH-IM-03	8/2/2025 16:30	25.45	6.67666511	4
LH-IM-03	8/2/2025 16:45	25.5	6.69225315	4
LH-IM-03	8/2/2025 17:00	25.43	6.65320083	4
LH-IM-03	8/2/2025 17:15	25.38	6.63078673	4
LH-IM-03	8/2/2025 17:30	25.33	6.62227181	4
LH-IM-03	8/2/2025 17:45	25.26	6.61127345	4
LH-IM-03	8/2/2025 18:00	25.31	6.61651983	4
LH-IM-03	8/2/2025 18:15	25.38	6.62288034	4
LH-IM-03	8/2/2025 18:30	25.45	6.65104349	4
LH-IM-03	8/2/2025 18:45	25.45	6.64368409	4
LH-IM-03	8/2/2025 19:00	25.26	6.58699924	4
LH-IM-03	8/2/2025 19:15	24.97	6.51998324	4
LH-IM-03	8/2/2025 19:30	25.48	6.64998838	4
LH-IM-03	8/2/2025 19:45	25.02	6.53507672	4
LH-IM-03	8/2/2025 20:00	25.48	6.69986375	4
LH-IM-03	8/2/2025 20:15	25.53	6.71408386	4
LH-IM-03	8/2/2025 20:30	25.43	6.63030338	4
LH-IM-03	8/2/2025 20:45	25.19	6.55198292	4
LH-IM-03	8/2/2025 21:00	25.62	6.75775643	4
LH-IM-03	8/2/2025 21:15	25.74	6.79488729	4
LH-IM-03	8/2/2025 21:30	25.74	6.7861735	4
LH-IM-03	8/2/2025 21:45	25.7	6.74093605	4
LH-IM-03	8/2/2025 22:00	25.65	6.73244867	4
LH-IM-03	8/2/2025 22:15	25.16	6.54811817	4
LH-IM-03	8/2/2025 22:30	25.74	6.83301013	4
LH-IM-03	8/2/2025 22:45	25.77	6.80416535	4
LH-IM-03	8/2/2025 23:00	25.79	6.86108088	4
LH-IM-03	8/2/2025 23:15	25.79	6.88994048	4
LH-IM-03	8/2/2025 23:30	25.74	6.87712369	4
LH-IM-03	8/2/2025 23:45	25.72	6.84852143	4
LH-IM-03	8/3/2025 0:00	25.67	6.85448822	4
LH-IM-03	8/3/2025 0:15	25.7	6.85150706	4
LH-IM-03	8/3/2025 0:30	25.72	6.88446822	4
LH-IM-03	8/3/2025 0:45	25.65	6.81825088	4
LH-IM-03	8/3/2025 1:00	25.67	6.8384184	4
LH-IM-03	8/3/2025 1:15	25.65	6.81525461	4
LH-IM-03	8/3/2025 1:30	25.57	6.79068366	4
LH-IM-03	8/3/2025 1:45	25.57	6.76371003	4
LH-IM-03	8/3/2025 2:00	25.55	6.75306752	4
LH-IM-03	8/3/2025 2:15	25.53	6.74215109	4
LH-IM-03	8/3/2025 2:30	25.53	6.76940083	4
LH-IM-03	8/3/2025 2:45	25.55	6.77840808	4
LH-IM-03	8/3/2025 3:00	25.53	6.77376079	4
LH-IM-03	8/3/2025 3:15	25.5	6.77292049	4
LH-IM-03	8/3/2025 3:30	25.48	6.7622761	4
LH-IM-03	8/3/2025 3:45	25.45	6.76088937	4
LH-IM-03	8/3/2025 4:00	25.43	6.76468959	4
LH-IM-03	8/3/2025 4:15	25.43	6.75542158	4
LH-IM-03	8/3/2025 4:30	25.38	6.76410491	4
LH-IM-03	8/3/2025 4:45	25.38	6.75947013	4
LH-IM-03	8/3/2025 5:00	25.38	6.74038573	4
LH-IM-03	8/3/2025 5:15	25.36	6.74963852	4
LH-IM-03	8/3/2025 5:30	25.33	6.74715924	4
LH-IM-03	8/3/2025 5:45	25.26	6.74191779	4
LH-IM-03	8/3/2025 6:00	25.23	6.72470725	4
LH-IM-03	8/3/2025 6:15	25.21	6.72768948	4
LH-IM-03	8/3/2025 6:30	25.16	6.70527134	4
LH-IM-03	8/3/2025 6:45	25.11	6.70440329	4
LH-IM-03	8/3/2025 7:00	25.09	6.6901927	4
LH-IM-03	8/3/2025 7:15	25.06	6.66996495	4
LH-IM-03	8/3/2025 7:30	25.06	6.68906983	4
LH-IM-03	8/3/2025 7:45	25.06	6.69261788	4
LH-IM-03	8/3/2025 8:00	25.09	6.68882821	4
LH-IM-03	8/3/2025 8:15	25.11	6.68939483	4
LH-IM-03	8/3/2025 8:30	25.09	6.68309732	4
LH-IM-03	8/3/2025 8:45	25.11	6.68148128	4
LH-IM-03	8/3/2025 9:00	25.11	6.67411349	4
LH-IM-03	8/3/2025 9:15	25.11	6.67274909	4
LH-IM-03	8/3/2025 9:30	25.11	6.67520502	4
LH-IM-03	8/3/2025 9:45	25.09	6.67654773	4
LH-IM-03	8/3/2025 10:00	25.09	6.67982253	4
LH-IM-03	8/3/2025 10:15	25.06	6.66969202	4
LH-IM-03	8/3/2025 10:30	25.06	6.66286885	4
LH-IM-03	8/3/2025 10:45	25.02	6.65381583	4
LH-IM-03	8/3/2025 11:00	25.02	6.65545361	4
LH-IM-03	8/3/2025 11:15	25.04	6.66939692	4
LH-IM-03	8/3/2025 11:30	25.04	6.68113357	4
LH-IM-03	8/3/2025 11:45	25.06	6.69671178	4
LH-IM-03	8/3/2025 12:00	25.09	6.70356477	4
LH-IM-03	8/3/2025 12:15	25.11	6.70795075	4

pH Continous Monitoring Data

Station Name	Date Time	Temp C	pH SU	Use Code
LH-IM-03	8/3/2025 12:30	25.11	6.70931515	4
LH-IM-03	8/3/2025 12:45	25.06	6.6917991	4
LH-IM-03	8/3/2025 13:00	25.02	6.65135916	4
LH-IM-03	8/3/2025 13:15	25.04	6.69559966	4
LH-IM-03	8/3/2025 13:30	25.06	6.71390617	4
LH-IM-03	8/3/2025 13:45	25.09	6.70028998	4
LH-IM-03	8/3/2025 14:00	25.21	6.72687112	4
LH-IM-03	8/3/2025 14:15	25.26	6.72855334	4
LH-IM-03	8/3/2025 14:30	25.09	6.73385661	4
LH-IM-03	8/3/2025 14:45	25.11	6.72677954	4
LH-IM-03	8/3/2025 15:00	25.09	6.71066016	4
LH-IM-03	8/3/2025 15:15	25.14	6.71316434	4
LH-IM-03	8/3/2025 15:30	25.16	6.73146354	4
LH-IM-03	8/3/2025 15:45	25.19	6.71594049	4
LH-IM-03	8/3/2025 16:00	25.14	6.7658251	4
LH-IM-03	8/3/2025 16:15	25.26	6.75091835	4
LH-IM-03	8/3/2025 16:30	25.16	6.77157034	4
LH-IM-03	8/3/2025 16:45	25.16	6.82968427	4
LH-IM-03	8/3/2025 17:00	25.19	6.85234446	4
LH-IM-03	8/3/2025 17:15	25.36	6.93177044	4
LH-IM-03	8/3/2025 17:30	25.48	7.13238952	4
LH-IM-03	8/3/2025 17:45	25.28	6.88402516	4
LH-IM-03	8/3/2025 18:00	25.5	6.98685243	4
LH-IM-03	8/3/2025 18:15	25.48	7.05198933	4
LH-IM-03	8/3/2025 18:30	25.87	7.07179122	4
LH-IM-03	8/3/2025 18:45	25.65	6.98604187	4
LH-IM-03	8/3/2025 19:00	26.06	7.10275531	4
LH-IM-03	8/3/2025 19:15	25.77	6.9906762	4
LH-IM-03	8/3/2025 19:30	25.72	6.92613382	4
LH-IM-03	8/3/2025 19:45	25.84	7.01926095	4
LH-IM-03	8/3/2025 20:00	25.72	6.94492418	4
LH-IM-03	8/3/2025 20:15	25.84	7.01436108	4
LH-IM-03	8/3/2025 20:30	25.77	6.9920376	4
LH-IM-03	8/3/2025 20:45	26.11	7.16039563	4
LH-IM-03	8/3/2025 21:00	25.67	6.97623749	4
LH-IM-03	8/3/2025 21:15	25.67	6.98522569	4
LH-IM-03	8/3/2025 21:30	25.53	6.91654942	4
LH-IM-03	8/3/2025 21:45	25.89	7.05545625	4
LH-IM-03	8/3/2025 22:00	26.26	7.17336326	4
LH-IM-03	8/3/2025 22:15	26.16	7.09456326	4
LH-IM-03	8/3/2025 22:30	26.3	7.13990911	4
LH-IM-03	8/3/2025 22:45	26.23	7.07224861	4
LH-IM-03	8/3/2025 23:00	26.21	7.04941565	4
LH-IM-03	8/3/2025 23:15	26.26	7.0774062	4
LH-IM-03	8/3/2025 23:30	26.23	7.04261584	4
LH-IM-03	8/3/2025 23:45	25.94	6.92836514	4
LH-IM-03	8/4/2025 0:00	25.87	6.90439586	4
LH-IM-03	8/4/2025 0:15	25.99	6.97979993	4
LH-IM-03	8/4/2025 0:30	26.06	6.99150129	4
LH-IM-03	8/4/2025 0:45	26.06	6.9844289	4
LH-IM-03	8/4/2025 1:00	26.04	6.97191435	4
LH-IM-03	8/4/2025 1:15	26.01	6.94307315	4
LH-IM-03	8/4/2025 1:30	25.99	6.9310979	4
LH-IM-03	8/4/2025 1:45	25.96	6.92401624	4
LH-IM-03	8/4/2025 2:00	25.94	6.91339833	4
LH-IM-03	8/4/2025 2:15	25.91	6.90604156	4
LH-IM-03	8/4/2025 2:30	25.91	6.90141499	4
LH-IM-03	8/4/2025 2:45	25.89	6.89324332	4
LH-IM-03	8/4/2025 3:00	25.89	6.88752776	4
LH-IM-03	8/4/2025 3:15	25.84	6.8755315	4
LH-IM-03	8/4/2025 3:30	25.82	6.86381715	4
LH-IM-03	8/4/2025 3:45	25.79	6.85509115	4
LH-IM-03	8/4/2025 4:00	25.77	6.8455517	4
LH-IM-03	8/4/2025 4:15	25.74	6.83736702	4
LH-IM-03	8/4/2025 4:30	25.72	6.82836944	4
LH-IM-03	8/4/2025 4:45	25.67	6.81799067	4
LH-IM-03	8/4/2025 5:00	25.67	6.81118143	4
LH-IM-03	8/4/2025 5:15	25.62	6.80079805	4
LH-IM-03	8/4/2025 5:30	25.57	6.79912994	4
LH-IM-03	8/4/2025 5:45	25.55	6.79094212	4
LH-IM-03	8/4/2025 6:00	25.5	6.78218633	4
LH-IM-03	8/4/2025 6:15	25.45	6.78841898	4
LH-IM-03	8/4/2025 6:30	25.4	6.7995608	4
LH-IM-03	8/4/2025 6:45	25.38	6.78618829	4
LH-IM-03	8/4/2025 7:00	25.33	6.76651952	4
LH-IM-03	8/4/2025 7:15	25.31	6.76077721	4
LH-IM-03	8/4/2025 7:30	25.28	6.76266224	4
LH-IM-03	8/4/2025 7:45	25.31	6.77386672	4
LH-IM-03	8/4/2025 8:00	25.28	6.77302582	4
LH-IM-03	8/4/2025 8:15	25.31	6.7624134	4
LH-IM-03	8/4/2025 8:30	25.28	6.75857136	4
LH-IM-03	8/4/2025 8:45	25.31	6.75096007	4
LH-IM-03	8/4/2025 9:00	25.28	6.74602598	4
LH-IM-03	8/4/2025 9:15	25.28	6.74657143	4

pH Continous Monitoring Data

Station Name	Date Time	Temp C	pH SU	Use Code
LH-IM-03	8/4/2025 9:30	25.28	6.7441169	4
LH-IM-03	8/4/2025 9:45	25.28	6.74248054	4
LH-IM-03	8/4/2025 10:00	25.28	6.74111691	4
LH-IM-03	8/4/2025 10:15	25.28	6.74002601	4
LH-IM-03	8/4/2025 10:30	25.26	6.74682719	4
LH-IM-03	8/4/2025 10:45	25.28	6.76211679	4
LH-IM-03	8/4/2025 11:00	25.28	6.77002583	4
LH-IM-03	8/4/2025 11:15	25.28	6.79293479	4
LH-IM-03	8/4/2025 11:30	25.26	6.77682902	4
LH-IM-03	8/4/2025 11:45	25.26	6.76701024	4
LH-IM-03	8/4/2025 12:00	25.26	6.76155536	4
LH-IM-03	8/4/2025 12:15	25.26	6.76673749	4
LH-IM-03	8/4/2025 12:30	25.23	6.7738061	4
LH-IM-03	8/4/2025 12:45	25.26	6.78092018	4
LH-IM-03	8/4/2025 13:00	25.23	6.78580804	4
LH-IM-03	8/4/2025 13:15	25.38	6.83962462	4
LH-IM-03	8/4/2025 13:30			2
LH-IM-03	8/4/2025 13:45	26.04	9.94279402	2
LH-IM-03	8/4/2025 14:00	25.67	7.1283923	2
LH-IM-03	8/4/2025 14:15	25.79	7.00566695	1
LH-IM-03	8/4/2025 14:30	25.33	6.81503573	1
LH-IM-03	8/4/2025 14:45	25.38	6.83450549	1
LH-IM-03	8/4/2025 15:00	25.31	6.80017078	1
LH-IM-03	8/4/2025 15:15	25.28	6.81662518	1
LH-IM-03	8/4/2025 15:30	25.82	6.96873314	1
LH-IM-03	8/4/2025 15:45	25.6	6.88022089	1
LH-IM-03	8/4/2025 16:00	25.91	7.00862923	1
LH-IM-03	8/4/2025 16:15	25.57	6.86968622	1
LH-IM-03	8/4/2025 16:30	25.43	6.84020189	1
LH-IM-03	8/4/2025 16:45	25.99	7.05227499	1
LH-IM-03	8/4/2025 17:00	25.82	6.96495894	1
LH-IM-03	8/4/2025 17:15	26.08	7.11825038	1
LH-IM-03	8/4/2025 17:30	26.06	7.11179341	1
LH-IM-03	8/4/2025 17:45	26.08	7.1403372	1
LH-IM-03	8/4/2025 18:00	25.91	7.02372148	1
LH-IM-03	8/4/2025 18:15	26.06	7.12122135	1
LH-IM-03	8/4/2025 18:30	25.74	6.95659017	1
LH-IM-03	8/4/2025 18:45	26.35	7.31270935	1
LH-IM-03	8/4/2025 19:00	26.16	7.16561196	1
LH-IM-03	8/4/2025 19:15	26.01	7.12016395	1
LH-IM-03	8/4/2025 19:30	26.11	7.15729057	1
LH-IM-03	8/4/2025 19:45	26.01	7.11288976	1
LH-IM-03	8/4/2025 20:00	26.08	7.12767768	1
LH-IM-03	8/4/2025 20:15	25.99	7.12286631	1
LH-IM-03	8/4/2025 20:30	26.01	7.12474399	1
LH-IM-03	8/4/2025 20:45	26.26	7.35156664	1
LH-IM-03	8/4/2025 21:00	26.21	7.28162438	1
LH-IM-03	8/4/2025 21:15	26.08	7.17185132	1
LH-IM-03	8/4/2025 21:30	26.13	7.19013545	1
LH-IM-03	8/4/2025 21:45	25.99	7.13364361	1
LH-IM-03	8/4/2025 22:00	25.89	7.06603812	1
LH-IM-03	8/4/2025 22:15	25.77	6.98382724	1
LH-IM-03	8/4/2025 22:30	25.7	6.97789018	1
LH-IM-03	8/4/2025 22:45	25.7	6.97762049	1
LH-IM-03	8/4/2025 23:00	25.65	6.94848492	1
LH-IM-03	8/4/2025 23:15	25.77	7.02373259	1
LH-IM-03	8/4/2025 23:30	25.94	7.10671819	1
LH-IM-03	8/4/2025 23:45	25.89	7.04501536	1
LH-IM-03	8/5/2025 0:00	25.87	7.03369766	1
LH-IM-03	8/5/2025 0:15	25.96	7.20668055	1
LH-IM-03	8/5/2025 0:30	25.94	7.18136348	1
LH-IM-03	8/5/2025 0:45	25.89	7.13530543	1
LH-IM-03	8/5/2025 1:00	25.77	6.94607892	1
LH-IM-03	8/5/2025 1:15	25.79	6.99272554	1
LH-IM-03	8/5/2025 1:30	25.79	7.03478513	1
LH-IM-03	8/5/2025 1:45	25.72	6.94580023	1
LH-IM-03	8/5/2025 2:00	25.77	7.01780072	1
LH-IM-03	8/5/2025 2:15	25.77	7.11513744	1
LH-IM-03	8/5/2025 2:30	25.72	7.07982915	1
LH-IM-03	8/5/2025 2:45	25.72	7.02886041	1
LH-IM-03	8/5/2025 3:00	25.7	7.02265938	1
LH-IM-03	8/5/2025 3:15	25.7	7.03560469	1
LH-IM-03	8/5/2025 3:30	25.7	7.03533499	1
LH-IM-03	8/5/2025 3:45	25.65	6.95576787	1
LH-IM-03	8/5/2025 4:00	25.67	6.9886768	1
LH-IM-03	8/5/2025 4:15	25.65	6.958735	1
LH-IM-03	8/5/2025 4:30	25.62	6.95927039	1
LH-IM-03	8/5/2025 4:45	25.62	6.96898198	1
LH-IM-03	8/5/2025 5:00	25.6	6.97707343	1
LH-IM-03	8/5/2025 5:15	25.6	6.96601227	1
LH-IM-03	8/5/2025 5:30	25.6	6.95953745	1
LH-IM-03	8/5/2025 5:45	25.57	6.9503598	1
LH-IM-03	8/5/2025 6:00	25.53	6.92336841	1
LH-IM-03	8/5/2025 6:15	25.5	6.90338999	1

pH Continous Monitoring Data

Station Name	Date Time	Temp C	pH SU	Use Code
LH-IM-03	8/5/2025 6:30	25.5	6.90446949	1
LH-IM-03	8/5/2025 6:45	25.48	6.89906524	1
LH-IM-03	8/5/2025 7:00	25.48	6.90824159	1
LH-IM-03	8/5/2025 7:15	25.48	6.88206201	1
LH-IM-03	8/5/2025 7:30	25.48	6.87909319	1
LH-IM-03	8/5/2025 7:45	25.45	6.86477529	1
LH-IM-03	8/5/2025 8:00	25.45	6.84453131	1
LH-IM-03	8/5/2025 8:15	25.45	6.85910698	1
LH-IM-03	8/5/2025 8:30	25.45	6.85991674	1
LH-IM-03	8/5/2025 8:45	25.45	6.86801433	1
LH-IM-03	8/5/2025 9:00	25.45	6.88178024	1
LH-IM-03	8/5/2025 9:15	25.45	6.88933799	1
LH-IM-03	8/5/2025 9:30	25.45	6.91201125	1
LH-IM-03	8/5/2025 9:45	25.45	6.91902916	1
LH-IM-03	8/5/2025 10:00	25.48	6.89042868	1
LH-IM-03	8/5/2025 10:15	25.48	6.91255987	1
LH-IM-03	8/5/2025 10:30	25.48	6.89258782	1
LH-IM-03	8/5/2025 10:45	25.48	6.87612437	1
LH-IM-03	8/5/2025 11:00	25.5	6.91229585	1
LH-IM-03	8/5/2025 11:15	25.53	6.91203482	1
LH-IM-03	8/5/2025 11:30	25.55	6.92445286	1
LH-IM-03	8/5/2025 11:45	25.57	6.94415414	1
LH-IM-03	8/5/2025 12:00	25.57	6.95251829	1
LH-IM-03	8/5/2025 12:15	25.57	6.95170886	1
LH-IM-03	8/5/2025 12:30	25.6	6.96520292	1
LH-IM-03	8/5/2025 12:45	25.6	6.96655184	1
LH-IM-03	8/5/2025 13:00	25.6	6.98921372	1
LH-IM-03	8/5/2025 13:15	25.6	6.94793673	1
LH-IM-03	8/5/2025 13:30	25.6	6.94362018	1
LH-IM-03	8/5/2025 13:45	25.6	6.96169573	1
LH-IM-03	8/5/2025 14:00	25.62	6.96790291	1
LH-IM-03	8/5/2025 14:15	25.6	6.9587281	1
LH-IM-03	8/5/2025 14:30	25.6	6.95899788	1
LH-IM-03	8/5/2025 14:45	25.62	6.96547502	1
LH-IM-03	8/5/2025 15:00	25.6	6.94604824	1
LH-IM-03	8/5/2025 15:15	25.6	6.94577846	1
LH-IM-03	8/5/2025 15:30	25.62	6.96061922	1
LH-IM-03	8/5/2025 15:45	25.6	6.92878205	1
LH-IM-03	8/5/2025 16:00	25.6	6.91960939	1
LH-IM-03	8/5/2025 16:15	25.62	6.92635892	1
LH-IM-03	8/5/2025 16:30	25.62	6.93795887	1
LH-IM-03	8/5/2025 16:45	25.7	7.00971407	1
LH-IM-03	8/5/2025 17:00	25.72	7.00755601	1
LH-IM-03	8/5/2025 17:15	25.74	7.04045376	1
LH-IM-03	8/5/2025 17:30	25.74	7.05204905	1
LH-IM-03	8/5/2025 17:45	25.77	7.05986312	1
LH-IM-03	8/5/2025 18:00	25.74	7.033173	1
LH-IM-03	8/5/2025 18:15	25.74	7.06768921	1
LH-IM-03	8/5/2025 18:30	25.72	7.05232221	1
LH-IM-03	8/5/2025 18:45	25.72	7.06877244	1
LH-IM-03	8/5/2025 19:00	25.7	7.00647774	1
LH-IM-03	8/5/2025 19:15	25.7	7.04342581	1
LH-IM-03	8/5/2025 19:30	25.74	7.10085713	1
LH-IM-03	8/5/2025 19:45	25.74	7.11218276	1
LH-IM-03	8/5/2025 20:00	25.72	7.07551434	1
LH-IM-03	8/5/2025 20:15	25.62	6.97815403	1
LH-IM-03	8/5/2025 20:30	25.62	7.03966071	1
LH-IM-03	8/5/2025 20:45	25.62	7.05881411	1
LH-IM-03	8/5/2025 21:00	25.65	7.08200577	1
LH-IM-03	8/5/2025 21:15	25.65	7.12192715	1
LH-IM-03	8/5/2025 21:30	25.65	7.13136802	1
LH-IM-03	8/5/2025 21:45	25.65	7.13946019	1
LH-IM-03	8/5/2025 22:00	25.65	7.15024976	1
LH-IM-03	8/5/2025 22:15	25.62	7.11492548	1
LH-IM-03	8/5/2025 22:30	25.6	7.06583244	1
LH-IM-03	8/5/2025 22:45	25.6	7.07203748	1
LH-IM-03	8/5/2025 23:00	25.57	7.02266924	1
LH-IM-03	8/5/2025 23:15	25.55	7.00027492	1
LH-IM-03	8/5/2025 23:30	25.55	6.97760925	1
LH-IM-03	8/5/2025 23:45	25.53	6.9511627	1
LH-IM-03	8/6/2025 0:00	25.5	6.94117243	1
LH-IM-03	8/6/2025 0:15	25.55	7.03967001	1
LH-IM-03	8/6/2025 0:30	25.53	7.01808487	1
LH-IM-03	8/6/2025 0:45	25.53	7.01781502	1
LH-IM-03	8/6/2025 1:00	25.5	6.9935281	1
LH-IM-03	8/6/2025 1:15	25.5	6.96869964	1
LH-IM-03	8/6/2025 1:30	25.48	6.98651046	1
LH-IM-03	8/6/2025 1:45	25.48	7.00621262	1
LH-IM-03	8/6/2025 2:00	25.43	6.96545305	1
LH-IM-03	8/6/2025 2:15	25.4	6.95789056	1
LH-IM-03	8/6/2025 2:30	25.4	6.96274993	1
LH-IM-03	8/6/2025 2:45	25.38	6.96220746	1
LH-IM-03	8/6/2025 3:00	25.38	6.95518791	1
LH-IM-03	8/6/2025 3:15	25.36	6.94924488	1

pH Continous Monitoring Data

Station Name	Date Time	Temp C	pH SU	Use Code
LH-IM-03	8/6/2025 3:30	25.33	6.95167003	1
LH-IM-03	8/6/2025 3:45	25.31	6.94059489	1
LH-IM-03	8/6/2025 4:00	25.31	6.90872942	1
LH-IM-03	8/6/2025 4:15	25.31	6.92061146	1
LH-IM-03	8/6/2025 4:30	25.28	6.94599039	1
LH-IM-03	8/6/2025 4:45	25.28	6.94869113	1
LH-IM-03	8/6/2025 5:00	25.28	6.95058164	1
LH-IM-03	8/6/2025 5:15	25.28	6.9254648	1
LH-IM-03	8/6/2025 5:30	25.31	6.91818104	1
LH-IM-03	8/6/2025 5:45	25.31	6.92196169	1
LH-IM-03	8/6/2025 6:00	25.31	6.92169165	1
LH-IM-03	8/6/2025 6:15	25.31	6.90953956	1
LH-IM-03	8/6/2025 6:30	25.31	6.90116812	1
LH-IM-03	8/6/2025 6:45	25.31	6.89603724	1
LH-IM-03	8/6/2025 7:00	25.31	6.87848423	1
LH-IM-03	8/6/2025 7:15	25.31	6.8846953	1
LH-IM-03	8/6/2025 7:30	25.31	6.89117641	1
LH-IM-03	8/6/2025 7:45	25.28	6.91196113	1
LH-IM-03	8/6/2025 8:00	25.28	6.90980054	1
LH-IM-03	8/6/2025 8:15	25.31	6.90413863	1
LH-IM-03	8/6/2025 8:30	25.31	6.87956441	1
LH-IM-03	8/6/2025 8:45	25.31	6.877134	1
LH-IM-03	8/6/2025 9:00	25.33	6.89145373	1
LH-IM-03	8/6/2025 9:15	25.31	6.87740404	1
LH-IM-03	8/6/2025 9:30	25.31	6.87200312	1
LH-IM-03	8/6/2025 9:45	25.31	6.87956441	1
LH-IM-03	8/6/2025 10:00	25.31	6.89225659	1
LH-IM-03	8/6/2025 10:15	25.31	6.91953128	1
LH-IM-03	8/6/2025 10:30	25.33	6.90414506	1
LH-IM-03	8/6/2025 10:45	25.33	6.91872658	1
LH-IM-03	8/6/2025 11:00	25.4	6.92090536	1
LH-IM-03	8/6/2025 11:15	25.38	6.97624658	1
LH-IM-03	8/6/2025 11:30	25.4	6.9252248	1
LH-IM-03	8/6/2025 11:45	25.38	6.91496043	1
LH-IM-03	8/6/2025 12:00	25.38	6.95140814	1
LH-IM-03	8/6/2025 12:15	25.38	6.94114879	1
LH-IM-03	8/6/2025 12:30	25.4	6.94223259	1
LH-IM-03	8/6/2025 12:45	25.4	6.9514114	1
LH-IM-03	8/6/2025 13:00	25.4	6.95708066	1
LH-IM-03	8/6/2025 13:15	25.4	6.94088276	1
LH-IM-03	8/6/2025 13:30	25.4	6.93440361	1
LH-IM-03	8/6/2025 13:45	25.4	6.93197392	1
LH-IM-03	8/6/2025 14:00	25.4	6.91793574	1
LH-IM-03	8/6/2025 14:15	25.48	6.97679432	1
LH-IM-03	8/6/2025 14:30	25.57	7.11764282	1
LH-IM-03	8/6/2025 14:45	25.62	7.1187022	1
LH-IM-03	8/6/2025 15:00	25.57	7.03103339	1
LH-IM-03	8/6/2025 15:15	25.57	6.99919565	1
LH-IM-03	8/6/2025 15:30	25.72	7.15614744	1
LH-IM-03	8/6/2025 15:45	25.74	7.15586733	1
LH-IM-03	8/6/2025 16:00	25.74	7.18957457	1
LH-IM-03	8/6/2025 16:15	25.74	7.18876559	1
LH-IM-03	8/6/2025 16:30	25.74	7.19847328	1
LH-IM-03	8/6/2025 16:45	25.72	7.19444142	1
LH-IM-03	8/6/2025 17:00	25.77	7.19899262	1
LH-IM-03	8/6/2025 17:15	25.7	7.11894012	1
LH-IM-03	8/6/2025 17:30	25.77	7.22298976	1
LH-IM-03	8/6/2025 17:45	25.77	7.22164161	1
LH-IM-03	8/6/2025 18:00	25.72	7.12998887	1
LH-IM-03	8/6/2025 18:15	25.72	7.15372036	1
LH-IM-03	8/6/2025 18:30	25.62	7.02887007	1
LH-IM-03	8/6/2025 18:45	25.67	7.09926243	1
LH-IM-03	8/6/2025 19:00	25.7	7.15669728	1
LH-IM-03	8/6/2025 19:15	25.72	7.20414975	1
LH-IM-03	8/6/2025 19:30	25.7	7.18204851	1
LH-IM-03	8/6/2025 19:45	25.67	7.1437664	1
LH-IM-03	8/6/2025 20:00	25.55	7.0010844	1
LH-IM-03	8/6/2025 20:15	25.57	7.0361598	1
LH-IM-03	8/6/2025 20:30	25.55	7.01997246	1
LH-IM-03	8/6/2025 20:45	25.55	7.01727417	1
LH-IM-03	8/6/2025 21:00	25.5	6.96896951	1
LH-IM-03	8/6/2025 21:15	25.5	7.00783145	1
LH-IM-03	8/6/2025 21:30	25.53	7.04641885	1
LH-IM-03	8/6/2025 21:45	25.53	7.04479977	1
LH-IM-03	8/6/2025 22:00	25.53	7.05289519	1
LH-IM-03	8/6/2025 22:15	25.55	7.10307991	1
LH-IM-03	8/6/2025 22:30	25.57	7.19211075	1
LH-IM-03	8/6/2025 22:45	25.53	7.07259405	1
LH-IM-03	8/6/2025 23:00	25.57	7.20964849	1
LH-IM-03	8/6/2025 23:15	25.6	7.2152929	1
LH-IM-03	8/6/2025 23:30	25.57	7.21747301	1
LH-IM-03	8/6/2025 23:45	25.57	7.23096358	1
LH-IM-03	8/7/2025 0:00	25.57	7.23878811	1
LH-IM-03	8/7/2025 0:15	25.55	7.24528	1

pH Continous Monitoring Data

Station Name	Date Time	Temp C	pH SU	Use Code
LH-IM-03	8/7/2025 0:30	25.55	7.20912286	1
LH-IM-03	8/7/2025 0:45	25.53	7.21534336	1
LH-IM-03	8/7/2025 1:00	25.53	7.22586741	1
LH-IM-03	8/7/2025 1:15	25.53	7.22154985	1
LH-IM-03	8/7/2025 1:30	25.53	7.21372427	1
LH-IM-03	8/7/2025 1:45	25.53	7.20832732	1
LH-IM-03	8/7/2025 2:00	25.53	7.20158114	1
LH-IM-03	8/7/2025 2:15	25.5	7.18783778	1
LH-IM-03	8/7/2025 2:30	25.5	7.17218506	1
LH-IM-03	8/7/2025 2:45	25.48	7.14817615	1
LH-IM-03	8/7/2025 3:00	25.48	7.14817615	1
LH-IM-03	8/7/2025 3:15	25.45	7.15331951	1
LH-IM-03	8/7/2025 3:30	25.43	7.14226233	1
LH-IM-03	8/7/2025 3:45	25.43	7.1406427	1
LH-IM-03	8/7/2025 4:00	25.4	7.13957697	1
LH-IM-03	8/7/2025 4:15	25.38	7.14039627	1
LH-IM-03	8/7/2025 4:30	25.36	7.12798563	1
LH-IM-03	8/7/2025 4:45	25.33	7.10045561	1
LH-IM-03	8/7/2025 5:00	25.33	7.08236371	1
LH-IM-03	8/7/2025 5:15	25.33	7.0334886	1
LH-IM-03	8/7/2025 5:30	25.33	7.008646	1
LH-IM-03	8/7/2025 5:45	25.31	7.00054518	1
LH-IM-03	8/7/2025 6:00	25.31	7.00351569	1
LH-IM-03	8/7/2025 6:15	25.31	7.01323736	1
LH-IM-03	8/7/2025 6:30	25.31	7.01107699	1
LH-IM-03	8/7/2025 6:45	25.31	7.02619959	1
LH-IM-03	8/7/2025 7:00	25.31	7.02646963	1
LH-IM-03	8/7/2025 7:15	25.28	7.04753803	1
LH-IM-03	8/7/2025 7:30	25.28	7.03268399	1
LH-IM-03	8/7/2025 7:45	25.28	7.03079347	1
LH-IM-03	8/7/2025 8:00	25.26	7.01486013	1
LH-IM-03	8/7/2025 8:15	25.26	7.00540692	1
LH-IM-03	8/7/2025 8:30	25.26	7.00513683	1
LH-IM-03	8/7/2025 8:45	25.26	7.03133572	1
LH-IM-03	8/7/2025 9:00	25.26	7.05510378	1
LH-IM-03	8/7/2025 9:15	25.26	7.0575346	1
LH-IM-03	8/7/2025 9:30	25.26	7.05915515	1
LH-IM-03	8/7/2025 9:45	25.26	7.07319992	1
LH-IM-03	8/7/2025 10:00	25.26	7.08211294	1
LH-IM-03	8/7/2025 10:15	25.28	7.13612214	1
LH-IM-03	8/7/2025 10:30	25.28	7.1385528	1
LH-IM-03	8/7/2025 10:45	25.23	7.02863768	1
LH-IM-03	8/7/2025 11:00	25.23	7.0764487	1
LH-IM-03	8/7/2025 11:15	25.23	7.11642628	1
LH-IM-03	8/7/2025 11:30	25.28	7.16150905	1
LH-IM-03	8/7/2025 11:45	25.31	7.25141825	1
LH-IM-03	8/7/2025 12:00	25.36	7.5043672	1
LH-IM-03	8/7/2025 12:15	25.36	7.28566629	1
LH-IM-03	8/7/2025 12:30	25.26	7.00729757	1
LH-IM-03	8/7/2025 12:45	25.21	6.95489224	1
LH-IM-03	8/7/2025 13:00	25.21	6.97083031	1
LH-IM-03	8/7/2025 13:15	25.23	7.01243056	1
LH-IM-03	8/7/2025 13:30	25.26	7.07860175	1
LH-IM-03	8/7/2025 13:45	25.28	7.22659676	1
LH-IM-03	8/7/2025 14:00	25.28	7.1110053	1
LH-IM-03	8/7/2025 14:15	25.19	6.99000936	1
LH-IM-03	8/7/2025 14:30	25.16	7.0210793	1
LH-IM-03	8/7/2025 14:45	25.16	6.98568544	1
LH-IM-03	8/7/2025 15:00	25.16	6.98460471	1
LH-IM-03	8/7/2025 15:15	25.16	6.98352398	1
LH-IM-03	8/7/2025 15:30	25.19	7.01324269	1
LH-IM-03	8/7/2025 15:45	25.19	7.01351284	1
LH-IM-03	8/7/2025 16:00	25.19	7.00243649	1
LH-IM-03	8/7/2025 16:15	25.16	6.98082216	1
LH-IM-03	8/7/2025 16:30	25.14	6.95488165	1
LH-IM-03	8/7/2025 16:45	25.16	6.96893415	1
LH-IM-03	8/7/2025 17:00	25.16	6.9529934	1
LH-IM-03	8/7/2025 17:15	25.14	6.93002323	1
LH-IM-03	8/7/2025 17:30	25.14	6.93461663	1
LH-IM-03	8/7/2025 17:45	25.14	6.93083383	1
LH-IM-03	8/7/2025 18:00	25.14	6.92705102	1
LH-IM-03	8/7/2025 18:15	25.11	6.90380413	1
LH-IM-03	8/7/2025 18:30	25.11	6.91461323	1
LH-IM-03	8/7/2025 18:45	25.11	6.9005614	1
LH-IM-03	8/7/2025 19:00	25.14	6.91759402	1
LH-IM-03	8/7/2025 19:15	25.11	6.90623617	1
LH-IM-03	8/7/2025 19:30	25.11	6.91866664	1
LH-IM-03	8/7/2025 19:45	25.21	7.01054043	1
LH-IM-03	8/7/2025 20:00	25.11	6.9005614	1
LH-IM-03	8/7/2025 20:15	25.09	6.86920625	1
LH-IM-03	8/7/2025 20:30	25.23	7.00513735	1
LH-IM-03	8/7/2025 20:45	25.11	6.88245616	1
LH-IM-03	8/7/2025 21:00	25.21	6.97434209	1
LH-IM-03	8/7/2025 21:15	25.21	6.95921443	1

Station Name	Date Time	Temp C	pH SU	Use Code
LH-IM-03	8/7/2025 21:30	25.31	7.09128076	1
LH-IM-03	8/7/2025 21:45	25.43	7.23458106	1
LH-IM-03	8/7/2025 22:00	25.38	7.16712459	1
LH-IM-03	8/7/2025 22:15	25.4	7.23514457	1
LH-IM-03	8/7/2025 22:30	25.53	7.98494831	1
LH-IM-03	8/7/2025 22:45	25.57	8.26110322	1
LH-IM-03	8/7/2025 23:00	25.57	8.2392485	1
LH-IM-03	8/7/2025 23:15	25.6	8.19002333	1
LH-IM-03	8/7/2025 23:30	25.6	8.17113844	1
LH-IM-03	8/7/2025 23:45	25.62	8.37095678	1
LH-IM-03	8/8/2025 0:00	25.62	8.18616695	1
LH-IM-03	8/8/2025 0:15	25.65	8.3692007	1
LH-IM-03	8/8/2025 0:30	25.65	8.42800382	1
LH-IM-03	8/8/2025 0:45	25.65	8.40939182	1
LH-IM-03	8/8/2025 1:00	25.67	8.48104329	1
LH-IM-03	8/8/2025 1:15	25.67	8.42359271	1
LH-IM-03	8/8/2025 1:30	25.67	8.45973533	1
LH-IM-03	8/8/2025 1:45	25.7	8.45985849	1
LH-IM-03	8/8/2025 2:00	25.74	8.49040413	1
LH-IM-03	8/8/2025 2:15	25.72	8.44223187	1
LH-IM-03	8/8/2025 2:30	25.7	8.28320895	1
LH-IM-03	8/8/2025 2:45	25.72	7.93631986	1
LH-IM-03	8/8/2025 3:00	25.72	7.58466247	1
LH-IM-03	8/8/2025 3:15	25.72	7.54825622	1
LH-IM-03	8/8/2025 3:30	25.74	7.60296008	1
LH-IM-03	8/8/2025 3:45	25.77	7.75955507	1
LH-IM-03	8/8/2025 4:00	25.79	7.95847847	1
LH-IM-03	8/8/2025 4:15	25.77	8.07097865	1
LH-IM-03	8/8/2025 4:30	25.77	8.0512956	1
LH-IM-03	8/8/2025 4:45	25.77	7.99521239	1
LH-IM-03	8/8/2025 5:00	25.77	7.9803827	1
LH-IM-03	8/8/2025 5:15	25.74	7.97886315	1
LH-IM-03	8/8/2025 5:30	25.74	8.02901951	1
LH-IM-03	8/8/2025 5:45	25.7	7.72494245	1
LH-IM-03	8/8/2025 6:00	25.72	7.87078861	1
LH-IM-03	8/8/2025 6:15	25.72	7.76642403	1
LH-IM-03	8/8/2025 6:30	25.72	7.67662195	1
LH-IM-03	8/8/2025 6:45	25.7	7.71145775	1
LH-IM-03	8/8/2025 7:00	25.7	7.78103879	1
LH-IM-03	8/8/2025 7:15	25.7	7.69473673	1
LH-IM-03	8/8/2025 7:30	25.7	7.57849863	1
LH-IM-03	8/8/2025 7:45	25.7	7.63567375	1
LH-IM-03	8/8/2025 8:00	25.67	7.75333594	1
LH-IM-03	8/8/2025 8:15	25.65	7.80113018	1
LH-IM-03	8/8/2025 8:30	25.62	7.51471894	1
LH-IM-03	8/8/2025 8:45	25.65	7.4038045	1
LH-IM-03	8/8/2025 9:00	25.65	7.35525147	1
LH-IM-03	8/8/2025 9:15	25.62	7.53279328	1
LH-IM-03	8/8/2025 9:30	25.65	7.50927248	1
LH-IM-03	8/8/2025 9:45	25.67	7.53216469	1
LH-IM-03	8/8/2025 10:00	25.67	7.5925822	1
LH-IM-03	8/8/2025 10:15	25.7	7.51916596	1
LH-IM-03	8/8/2025 10:30	25.7	7.54128086	1
LH-IM-03	8/8/2025 10:45	25.72	7.70601663	1
LH-IM-03	8/8/2025 11:00	25.7	7.81259299	1
LH-IM-03	8/8/2025 11:15	25.7	7.55988975	1
LH-IM-03	8/8/2025 11:30	25.7	7.64025855	1
LH-IM-03	8/8/2025 11:45	25.7	7.68853377	1
LH-IM-03	8/8/2025 12:00	25.7	7.64268579	1
LH-IM-03	8/8/2025 12:15	25.7	7.60277109	1
LH-IM-03	8/8/2025 12:30	25.7	7.65994621	1
LH-IM-03	8/8/2025 12:45	25.67	7.58799694	1
LH-IM-03	8/8/2025 13:00	25.65	7.47366693	1
LH-IM-03	8/8/2025 13:15	25.65	7.64683942	1
LH-IM-03	8/8/2025 13:30	25.65	7.66706985	1
LH-IM-03	8/8/2025 13:45	25.65	7.64441177	1
LH-IM-03	8/8/2025 14:00	25.57	7.44303528	1
LH-IM-03	8/8/2025 14:15	25.43	7.12039736	1
LH-IM-03	8/8/2025 14:30	25.55	7.38181367	1
LH-IM-03	8/8/2025 14:45	25.53	7.364569	1
LH-IM-03	8/8/2025 15:00	25.48	7.19729661	1
LH-IM-03	8/8/2025 15:15	25.53	7.31005982	1
LH-IM-03	8/8/2025 15:30	25.55	7.39746378	1
LH-IM-03	8/8/2025 15:45	25.31	6.99271384	1
LH-IM-03	8/8/2025 16:00	25.33	7.05320066	1
LH-IM-03	8/8/2025 16:15	25.21	6.92598759	1
LH-IM-03	8/8/2025 16:30	25.16	6.97001488	1
LH-IM-03	8/8/2025 16:45	25.23	7.13101269	1
LH-IM-03	8/8/2025 17:00	25.28	7.42915189	1
LH-IM-03	8/8/2025 17:15	25.26	7.2765789	1
LH-IM-03	8/8/2025 17:30	25.26	7.39812012	1
LH-IM-03	8/8/2025 17:45	25.16	6.98919781	1
LH-IM-03	8/8/2025 18:00	25.16	7.14590345	1
LH-IM-03	8/8/2025 18:15	25.14	7.2180567	1

pH Continous Monitoring Data

Station Name	Date Time	Temp C	pH SU	Use Code
LH-IM-03	8/8/2025 18:30	25.14	7.32910901	1
LH-IM-03	8/8/2025 18:45	25.11	7.20537795	1
LH-IM-03	8/8/2025 19:00	25.09	7.12269658	1
LH-IM-03	8/8/2025 19:15	25.09	7.09810423	1
LH-IM-03	8/8/2025 19:30	25.28	7.4964002	1
LH-IM-03	8/8/2025 19:45	25.31	7.62786288	1
LH-IM-03	8/8/2025 20:00	25.38	7.99084285	1
LH-IM-03	8/8/2025 20:15	25.38	7.99948231	1
LH-IM-03	8/8/2025 20:30	25.38	8.18469067	1
LH-IM-03	8/8/2025 20:45	25.38	8.29241391	1
LH-IM-03	8/8/2025 21:00	25.4	8.42973949	1
LH-IM-03	8/8/2025 21:15	25.48	8.55080818	1
LH-IM-03	8/8/2025 21:30	25.5	8.53181311	1
LH-IM-03	8/8/2025 21:45	25.5	8.42224404	1
LH-IM-03	8/8/2025 22:00	25.5	8.39336746	1
LH-IM-03	8/8/2025 22:15	25.53	8.52572261	1
LH-IM-03	8/8/2025 22:30	25.5	8.55340307	1
LH-IM-03	8/8/2025 22:45	25.5	8.64974829	1
LH-IM-03	8/8/2025 23:00	25.55	8.72178642	1
LH-IM-03	8/8/2025 23:15	25.57	8.76888813	1
LH-IM-03	8/8/2025 23:30	25.6	8.8167321	1
LH-IM-03	8/8/2025 23:45	25.6	8.82320692	1
LH-IM-03	8/9/2025 0:00	25.6	8.80540116	1
LH-IM-03	8/9/2025 0:15	25.62	8.82578254	1
LH-IM-03	8/9/2025 0:30	25.65	8.80725698	1
LH-IM-03	8/9/2025 0:45	25.6	8.66646229	1
LH-IM-03	8/9/2025 1:00	25.67	8.78016392	1
LH-IM-03	8/9/2025 1:15	25.72	8.77528162	1
LH-IM-03	8/9/2025 1:30	25.72	8.68440084	1
LH-IM-03	8/9/2025 1:45	25.74	8.77678078	1
LH-IM-03	8/9/2025 2:00	25.74	8.80078033	1
LH-IM-03	8/9/2025 2:15	25.74	8.81048802	1
LH-IM-03	8/9/2025 2:30	25.74	8.7740842	1
LH-IM-03	8/9/2025 2:45	25.77	8.76096388	1
LH-IM-03	8/9/2025 3:00	25.74	8.70505179	1
LH-IM-03	8/9/2025 3:15	25.74	8.75116329	1
LH-IM-03	8/9/2025 3:30	25.74	8.70262487	1
LH-IM-03	8/9/2025 3:45	25.77	8.79062327	1
LH-IM-03	8/9/2025 4:00	25.82	8.77873163	1
LH-IM-03	8/9/2025 4:15	25.82	8.75312099	1
LH-IM-03	8/9/2025 4:30	25.84	8.74356885	1
LH-IM-03	8/9/2025 4:45	25.84	8.72577739	1
LH-IM-03	8/9/2025 5:00	25.84	8.5971936	1
LH-IM-03	8/9/2025 5:15	25.84	8.6581159	1
LH-IM-03	8/9/2025 5:30	25.84	8.67752477	1
LH-IM-03	8/9/2025 5:45	25.84	8.66674206	1
LH-IM-03	8/9/2025 6:00	25.84	8.66108114	1
LH-IM-03	8/9/2025 6:15	25.84	8.56457591	1
LH-IM-03	8/9/2025 6:30	25.84	8.32681722	1
LH-IM-03	8/9/2025 6:45	25.84	8.25403394	1
LH-IM-03	8/9/2025 7:00	25.82	8.39834619	1
LH-IM-03	8/9/2025 7:15	25.79	8.42248205	1
LH-IM-03	8/9/2025 7:30	25.79	8.43758036	1
LH-IM-03	8/9/2025 7:45	25.77	7.60910108	1
LH-IM-03	8/9/2025 8:00	25.79	7.62388903	1
LH-IM-03	8/9/2025 8:15	25.72	7.46600506	1
LH-IM-03	8/9/2025 8:30	25.74	7.38022268	1
LH-IM-03	8/9/2025 8:45	25.82	8.21745417	1
LH-IM-03	8/9/2025 9:00	25.82	8.25546576	1
LH-IM-03	8/9/2025 9:15	25.79	7.81531409	1
LH-IM-03	8/9/2025 9:30	25.82	7.56290006	1
LH-IM-03	8/9/2025 9:45	25.84	7.71058549	1
LH-IM-03	8/9/2025 10:00	25.84	7.71166376	1
LH-IM-03	8/9/2025 10:15	25.87	8.04285781	1
LH-IM-03	8/9/2025 10:30	25.84	7.8982046	1
LH-IM-03	8/9/2025 10:45	25.82	7.6205914	1
LH-IM-03	8/9/2025 11:00	25.84	7.66826337	1
LH-IM-03	8/9/2025 11:15	25.82	7.6187043	1
LH-IM-03	8/9/2025 11:30	25.84	7.67554169	1
LH-IM-03	8/9/2025 11:45	25.82	7.74271373	1
LH-IM-03	8/9/2025 12:00	25.79	7.68131655	1
LH-IM-03	8/9/2025 12:15	25.79	7.66729668	1
LH-IM-03	8/9/2025 12:30	25.82	7.81388436	1
LH-IM-03	8/9/2025 12:45	25.77	7.70697706	1
LH-IM-03	8/9/2025 13:00	25.7	7.51188422	1
LH-IM-03	8/9/2025 13:15	25.67	7.46662248	1
LH-IM-03	8/9/2025 13:30	25.48	7.19162886	1
LH-IM-03	8/9/2025 13:45	25.6	7.4583685	1
LH-IM-03	8/9/2025 14:00	25.31	7.02079866	1
LH-IM-03	8/9/2025 14:15	25.28	7.02728252	1
LH-IM-03	8/9/2025 14:30	25.26	7.01161903	1
LH-IM-03	8/9/2025 14:45	25.31	7.0437526	1
LH-IM-03	8/9/2025 15:00	25.26	7.01567041	1
LH-IM-03	8/9/2025 15:15	25.31	7.07156738	1

Station Name	Date Time	Temp C	pH SU	Use Code
LH-IM-03	8/9/2025 15:30	25.21	7.0110807	1
LH-IM-03	8/9/2025 15:45	25.21	7.03431248	1
LH-IM-03	8/9/2025 16:00	25.23	7.1166964	1
LH-IM-03	8/9/2025 16:15	25.26	7.14828538	1
LH-IM-03	8/9/2025 16:30	25.26	7.11911549	1
LH-IM-03	8/9/2025 16:45	25.28	7.14881559	1
LH-IM-03	8/9/2025 17:00	25.31	7.23737584	1
LH-IM-03	8/9/2025 17:15	25.33	7.30216672	1
LH-IM-03	8/9/2025 17:30	25.26	7.14288355	1
LH-IM-03	8/9/2025 17:45	25.28	7.30626845	1
LH-IM-03	8/9/2025 18:00	25.28	7.3005969	1
LH-IM-03	8/9/2025 18:15	25.31	7.46826548	1
LH-IM-03	8/9/2025 18:30	25.26	7.3278963	1
LH-IM-03	8/9/2025 18:45	25.33	7.59730761	1
LH-IM-03	8/9/2025 19:00	25.14	7.1142998	1
LH-IM-03	8/9/2025 19:15	25.4	7.5445244	1
LH-IM-03	8/9/2025 19:30	25.23	7.05294837	1
LH-IM-03	8/9/2025 19:45	25.48	7.71549047	1
LH-IM-03	8/9/2025 20:00	25.5	7.72650741	1
LH-IM-03	8/9/2025 20:15	25.55	7.94467778	1
LH-IM-03	8/9/2025 20:30	25.6	8.12635425	1
LH-IM-03	8/9/2025 20:45	25.7	8.4283043	1
LH-IM-03	8/9/2025 21:00	25.6	8.19595859	1
LH-IM-03	8/9/2025 21:15	25.6	8.23777514	1
LH-IM-03	8/9/2025 21:30	25.57	8.09220133	1
LH-IM-03	8/9/2025 21:45	25.57	8.12538812	1
LH-IM-03	8/9/2025 22:00	25.57	8.09732774	1
LH-IM-03	8/9/2025 22:15	25.55	8.00538939	1
LH-IM-03	8/9/2025 22:30	25.53	7.96524944	1
LH-IM-03	8/9/2025 22:45	25.53	7.87943795	1
LH-IM-03	8/9/2025 23:00	25.55	7.91661552	1
LH-IM-03	8/9/2025 23:15	25.55	7.98758065	1
LH-IM-03	8/9/2025 23:30	25.57	8.06656925	1
LH-IM-03	8/9/2025 23:45	25.55	8.16350942	1
LH-IM-03	8/10/2025 0:00	25.55	8.19993638	1
LH-IM-03	8/10/2025 0:15	25.55	8.13841528	1
LH-IM-03	8/10/2025 0:30	25.53	8.17977817	1
LH-IM-03	8/10/2025 0:45	25.5	8.14805148	1
LH-IM-03	8/10/2025 1:00	25.53	8.40995805	1
LH-IM-03	8/10/2025 1:15	25.5	8.32320007	1
LH-IM-03	8/10/2025 1:30	25.5	8.35018753	1
LH-IM-03	8/10/2025 1:45	25.48	8.3629629	1
LH-IM-03	8/10/2025 2:00	25.5	8.37609549	1
LH-IM-03	8/10/2025 2:15	25.53	8.40537065	1
LH-IM-03	8/10/2025 2:30	25.55	8.45249669	1
LH-IM-03	8/10/2025 2:45	25.53	8.42992676	1
LH-IM-03	8/10/2025 3:00	25.53	8.39970385	1
LH-IM-03	8/10/2025 3:15	25.55	8.38800747	1
LH-IM-03	8/10/2025 3:30	25.55	8.25929885	1
LH-IM-03	8/10/2025 3:45	25.55	8.18644491	1
LH-IM-03	8/10/2025 4:00	25.62	8.41169147	1
LH-IM-03	8/10/2025 4:15	25.62	8.47400745	1
LH-IM-03	8/10/2025 4:30	25.65	8.53751789	1
LH-IM-03	8/10/2025 4:45	25.67	8.5554863	1
LH-IM-03	8/10/2025 5:00	25.65	8.48249112	1
LH-IM-03	8/10/2025 5:15	25.7	8.51002157	1
LH-IM-03	8/10/2025 5:30	25.77	8.6202166	1
LH-IM-03	8/10/2025 5:45	25.77	8.56709933	1
LH-IM-03	8/10/2025 6:00	25.79	8.58937235	1
LH-IM-03	8/10/2025 6:15	25.82	8.6283028	1
LH-IM-03	8/10/2025 6:30	25.84	8.67024644	1
LH-IM-03	8/10/2025 6:45	25.87	8.66414898	1
LH-IM-03	8/10/2025 7:00	25.87	8.62344835	1
LH-IM-03	8/10/2025 7:15	25.87	8.56738389	1
LH-IM-03	8/10/2025 7:30	25.87	8.46010672	1
LH-IM-03	8/10/2025 7:45	25.89	8.57913806	1
LH-IM-03	8/10/2025 8:00	25.89	8.56269718	1
LH-IM-03	8/10/2025 8:15	25.89	8.50259364	1
LH-IM-03	8/10/2025 8:30	25.84	7.50463578	1
LH-IM-03	8/10/2025 8:45	25.87	7.51348	1
LH-IM-03	8/10/2025 9:00	25.87	7.61806177	1
LH-IM-03	8/10/2025 9:15	25.84	7.50517492	1
LH-IM-03	8/10/2025 9:30	25.84	7.5979062	1
LH-IM-03	8/10/2025 9:45	25.79	7.42788055	1
LH-IM-03	8/10/2025 10:00	25.91	8.08745609	1
LH-IM-03	8/10/2025 10:15	25.89	7.93848282	1
LH-IM-03	8/10/2025 10:30	25.84	7.56313197	1
LH-IM-03	8/10/2025 10:45	25.91	7.70502908	1
LH-IM-03	8/10/2025 11:00	25.87	7.58140424	1
LH-IM-03	8/10/2025 11:15	25.89	7.62987943	1
LH-IM-03	8/10/2025 11:30	25.91	7.83600831	1
LH-IM-03	8/10/2025 11:45	25.89	7.60077098	1
LH-IM-03	8/10/2025 12:00	25.89	7.70642385	1
LH-IM-03	8/10/2025 12:15	25.89	7.58406058	1

Station Name	Date Time	Temp C	pH SU	Use Code
LH-IM-03	8/10/2025 12:30	25.91	7.6004613	1
LH-IM-03	8/10/2025 12:45	25.79	7.293883	1
LH-IM-03	8/10/2025 13:00	25.72	7.17718216	1
LH-IM-03	8/10/2025 13:15	25.55	7.03373376	1
LH-IM-03	8/10/2025 13:30	25.7	7.23059342	1
LH-IM-03	8/10/2025 13:45	25.55	7.04533642	1
LH-IM-03	8/10/2025 14:00	25.53	7.05640321	1
LH-IM-03	8/10/2025 14:15	25.55	7.12466627	1
LH-IM-03	8/10/2025 14:30	25.6	7.15917778	1
LH-IM-03	8/10/2025 14:45	25.57	7.10819943	1
LH-IM-03	8/10/2025 15:00	25.53	7.04237114	1
LH-IM-03	8/10/2025 15:15	25.57	7.09902584	1
LH-IM-03	8/10/2025 15:30	25.55	7.09255657	1
LH-IM-03	8/10/2025 15:45	25.6	7.18130009	1
LH-IM-03	8/10/2025 16:00	25.5	7.05586912	1
LH-IM-03	8/10/2025 16:15	25.6	7.20908787	1
LH-IM-03	8/10/2025 16:30	25.6	7.23309866	1
LH-IM-03	8/10/2025 16:45	25.57	7.21369566	1
LH-IM-03	8/10/2025 17:00	25.62	7.27058056	1
LH-IM-03	8/10/2025 17:15	25.79	7.71151318	1
LH-IM-03	8/10/2025 17:30	25.65	7.39840972	1
LH-IM-03	8/10/2025 17:45	25.62	7.40492411	1
LH-IM-03	8/10/2025 18:00	25.72	7.71923075	1
LH-IM-03	8/10/2025 18:15	25.65	7.55809526	1
LH-IM-03	8/10/2025 18:30	25.65	7.60745751	1
LH-IM-03	8/10/2025 18:45	25.67	7.69022122	1
LH-IM-03	8/10/2025 19:00	25.7	7.8074688	1
LH-IM-03	8/10/2025 19:15	25.72	7.87726083	1
LH-IM-03	8/10/2025 19:30	25.62	7.62289518	1
LH-IM-03	8/10/2025 19:45	25.55	7.53426728	1
LH-IM-03	8/10/2025 20:00	25.57	7.59278057	1
LH-IM-03	8/10/2025 20:15	25.57	7.52235981	1
LH-IM-03	8/10/2025 20:30	25.6	7.46187569	1
LH-IM-03	8/10/2025 20:45	25.6	7.483998	1
LH-IM-03	8/10/2025 21:00	25.62	7.52362123	1
LH-IM-03	8/10/2025 21:15	25.65	7.53112135	1
LH-IM-03	8/10/2025 21:30	25.6	7.5403829	1
LH-IM-03	8/10/2025 21:45	25.55	7.54074318	1
LH-IM-03	8/10/2025 22:00	25.57	7.59547868	1
LH-IM-03	8/10/2025 22:15	25.53	7.42555453	1
LH-IM-03	8/10/2025 22:30	25.55	7.37938521	1
LH-IM-03	8/10/2025 22:45	25.62	7.66443917	1
LH-IM-03	8/10/2025 23:00	25.62	7.64096951	1
LH-IM-03	8/10/2025 23:15	25.62	7.66389964	1
LH-IM-03	8/10/2025 23:30	25.55	7.39881293	1
LH-IM-03	8/10/2025 23:45	25.48	7.29877624	1
LH-IM-03	8/11/2025 0:00	25.5	7.23101771	1
LH-IM-03	8/11/2025 0:15	25.57	7.46111264	1
LH-IM-03	8/11/2025 0:30	25.48	7.234002	1
LH-IM-03	8/11/2025 0:45	25.53	7.24475673	1
LH-IM-03	8/11/2025 1:00	25.4	7.17926182	1
LH-IM-03	8/11/2025 1:15	25.38	7.08180995	1
LH-IM-03	8/11/2025 1:30	25.45	7.17491309	1
LH-IM-03	8/11/2025 1:45	25.36	6.99190506	1
LH-IM-03	8/11/2025 2:00	25.43	7.17573462	1
LH-IM-03	8/11/2025 2:15	25.43	7.13335438	1
LH-IM-03	8/11/2025 2:30	25.48	7.21672888	1
LH-IM-03	8/11/2025 2:45	25.72	7.77370528	1
LH-IM-03	8/11/2025 3:00	25.74	7.82839406	1
LH-IM-03	8/11/2025 3:15	25.82	7.97132241	1
LH-IM-03	8/11/2025 3:30	25.87	8.06091703	1
LH-IM-03	8/11/2025 3:45	25.89	8.18644362	1
LH-IM-03	8/11/2025 4:00	25.94	8.23933236	1
LH-IM-03	8/11/2025 4:15	25.91	8.23622263	1
LH-IM-03	8/11/2025 4:30	25.87	8.1409706	1
LH-IM-03	8/11/2025 4:45	25.84	8.07962365	1
LH-IM-03	8/11/2025 5:00	25.84	7.93378753	1
LH-IM-03	8/11/2025 5:15	25.84	7.89631763	1
LH-IM-03	8/11/2025 5:30	25.82	7.73219988	1
LH-IM-03	8/11/2025 5:45	25.79	7.69695409	1
LH-IM-03	8/11/2025 6:00	25.82	7.7300432	1
LH-IM-03	8/11/2025 6:15	25.82	7.6923012	1
LH-IM-03	8/11/2025 6:30	25.79	7.59099627	1
LH-IM-03	8/11/2025 6:45	25.79	7.59315317	1
LH-IM-03	8/11/2025 7:00	25.84	7.63537611	1
LH-IM-03	8/11/2025 7:15	25.77	7.58537356	1
LH-IM-03	8/11/2025 7:30	25.77	7.5673083	1
LH-IM-03	8/11/2025 7:45	25.77	7.57216166	1
LH-IM-03	8/11/2025 8:00	25.82	7.54187237	1
LH-IM-03	8/11/2025 8:15	25.87	7.71240099	1
LH-IM-03	8/11/2025 8:30	25.72	7.32442521	1
LH-IM-03	8/11/2025 8:45	25.77	7.39932831	1
LH-IM-03	8/11/2025 9:00	25.79	7.35158013	1
LH-IM-03	8/11/2025 9:15	25.72	7.28586155	1

pH Continous Monitoring Data

Station Name	Date Time	Temp C	pH SU	Use Code
LH-IM-03	8/11/2025 9:30	25.82	7.46854506	1
LH-IM-03	8/11/2025 9:45	25.84	7.4210698	1
LH-IM-03	8/11/2025 10:00	25.82	7.40276614	1
LH-IM-03	8/11/2025 10:15	25.84	7.40489574	1
LH-IM-03	8/11/2025 10:30	25.91	7.61097198	1
LH-IM-03	8/11/2025 10:45	25.87	7.53881682	1
LH-IM-03	8/11/2025 11:00	25.79	7.42140984	1
LH-IM-03	8/11/2025 11:15	25.79	7.37908064	1
LH-IM-03	8/11/2025 11:30	25.7	7.24839322	1
LH-IM-03	8/11/2025 11:45	25.67	7.23924764	1
LH-IM-03	8/11/2025 12:00	25.74	7.41905341	1
LH-IM-03	8/11/2025 12:15	25.72	7.42258724	1
LH-IM-03	8/11/2025 12:30	25.74	7.53635459	1
LH-IM-03	8/11/2025 12:45	25.79	7.65058069	1
LH-IM-03	8/11/2025 13:00	25.79	7.58182944	1
LH-IM-03	8/11/2025 13:15	25.77	7.62743597	1
LH-IM-03	8/11/2025 13:30	25.74	7.5266469	1
LH-IM-03	8/11/2025 13:45	25.79	7.50445057	1
LH-IM-03	8/11/2025 14:00	27.19	7.60112259	2
LH-IM-03	8/11/2025 14:15			2
LH-IM-03	8/11/2025 14:30	28.1	8.06174098	2
LH-IM-03	8/11/2025 14:45	25.87	7.19592197	1
LH-IM-03	8/11/2025 15:00	25.72	7.17594303	1
LH-IM-03	8/11/2025 15:15	25.65	7.20637859	1
LH-IM-03	8/11/2025 15:30	25.79	7.25700588	1
LH-IM-03	8/11/2025 15:45	25.91	7.58444248	1
LH-IM-03	8/11/2025 16:00	25.94	7.66544723	1
LH-IM-03	8/11/2025 16:15	25.74	7.26627294	1
LH-IM-03	8/11/2025 16:30	25.87	7.3212064	1
LH-IM-03	8/11/2025 16:45	25.89	7.29840746	1
LH-IM-03	8/11/2025 17:00	25.77	7.23260885	1
LH-IM-03	8/11/2025 17:15	25.84	7.21926531	1
LH-IM-03	8/11/2025 17:30	25.96	7.37478693	1
LH-IM-03	8/11/2025 17:45	25.79	7.1821406	1
LH-IM-03	8/11/2025 18:00	25.94	7.28317514	1
LH-IM-03	8/11/2025 18:15	25.84	7.1897039	1
LH-IM-03	8/11/2025 18:30	25.77	7.15122811	1
LH-IM-03	8/11/2025 18:45	25.67	7.130384	1
LH-IM-03	8/11/2025 19:00	25.87	7.19700669	1
LH-IM-03	8/11/2025 19:15	25.79	7.17047681	1
LH-IM-03	8/11/2025 19:30	25.79	7.16206803	1
LH-IM-03	8/11/2025 19:45	25.7	7.10649364	1
LH-IM-03	8/11/2025 20:00	25.96	7.44120566	1
LH-IM-03	8/11/2025 20:15	26.01	7.6167733	1
LH-IM-03	8/11/2025 20:30	25.99	7.63850011	1
LH-IM-03	8/11/2025 20:45	25.89	7.25610645	1
LH-IM-03	8/11/2025 21:00	25.84	7.1799405	1
LH-IM-03	8/11/2025 21:15	25.89	7.28539176	1
LH-IM-03	8/11/2025 21:30	25.79	7.11622661	1
LH-IM-03	8/11/2025 21:45	25.74	7.07772197	1
LH-IM-03	8/11/2025 22:00	25.77	7.13359561	1
LH-IM-03	8/11/2025 22:15	25.74	7.07880715	1
LH-IM-03	8/11/2025 22:30	25.87	7.22493806	1
LH-IM-03	8/11/2025 22:45	25.87	7.24012406	1
LH-IM-03	8/11/2025 23:00	25.96	7.4886476	1
LH-IM-03	8/11/2025 23:15	25.99	7.55961884	1
LH-IM-03	8/11/2025 23:30	26.01	7.58370502	1
LH-IM-03	8/11/2025 23:45	26.04	7.65628102	1
LH-IM-03	8/12/2025 0:00	26.11	7.88536048	1
LH-IM-03	8/12/2025 0:15	26.13	7.88069528	1
LH-IM-03	8/12/2025 0:30	26.16	8.08054279	1
LH-IM-03	8/12/2025 0:45	26.21	8.1721874	1
LH-IM-03	8/12/2025 1:00	26.18	8.15957269	1
LH-IM-03	8/12/2025 1:15	26.21	8.24125936	1
LH-IM-03	8/12/2025 1:30	26.3	8.43206337	1
LH-IM-03	8/12/2025 1:45	26.3	8.48919986	1
LH-IM-03	8/12/2025 2:00	26.13	8.00180673	1
LH-IM-03	8/12/2025 2:15	26.18	8.17528475	1
LH-IM-03	8/12/2025 2:30	26.11	7.90161813	1
LH-IM-03	8/12/2025 2:45	26.18	8.12950306	1
LH-IM-03	8/12/2025 3:00	26.3	8.34784798	1
LH-IM-03	8/12/2025 3:15	26.3	8.38223819	1
LH-IM-03	8/12/2025 3:30	26.33	8.41080049	1
LH-IM-03	8/12/2025 3:45	26.33	8.35448202	1
LH-IM-03	8/12/2025 4:00	26.35	8.22470528	1
LH-IM-03	8/12/2025 4:15	26.16	7.78795385	1
LH-IM-03	8/12/2025 4:30	26.23	7.87498407	1
LH-IM-03	8/12/2025 4:45	26.21	7.99747597	1
LH-IM-03	8/12/2025 5:00	26.16	7.74785833	1
LH-IM-03	8/12/2025 5:15	26.16	7.64734861	1
LH-IM-03	8/12/2025 5:30	26.23	7.72980722	1
LH-IM-03	8/12/2025 5:45	26.26	7.95506067	1
LH-IM-03	8/12/2025 6:00	26.26	7.96020635	1
LH-IM-03	8/12/2025 6:15	26.26	7.93962363	1

pH Continous Monitoring Data

Station Name	Date Time	Temp C	pH SU	Use Code
LH-IM-03	8/12/2025 6:30	26.26	8.07855696	1
LH-IM-03	8/12/2025 6:45	26.23	7.89611056	1
LH-IM-03	8/12/2025 7:00	26.16	7.83590592	1
LH-IM-03	8/12/2025 7:15	26.11	7.7089649	1
LH-IM-03	8/12/2025 7:30	26.08	7.66703281	1
LH-IM-03	8/12/2025 7:45	26.13	7.70973035	1
LH-IM-03	8/12/2025 8:00	26.16	7.66712545	1
LH-IM-03	8/12/2025 8:15	26.04	7.53865645	1
LH-IM-03	8/12/2025 8:30	25.99	7.40294059	1
LH-IM-03	8/12/2025 8:45	25.99	7.27743534	1
LH-IM-03	8/12/2025 9:00	26.06	7.32804861	1
LH-IM-03	8/12/2025 9:15	26.06	7.12858802	1
LH-IM-03	8/12/2025 9:30	26.13	7.22420077	1
LH-IM-03	8/12/2025 9:45	25.96	7.1297154	1
LH-IM-03	8/12/2025 10:00	26.06	7.29959295	1
LH-IM-03	8/12/2025 10:15	26.35	7.53105959	1
LH-IM-03	8/12/2025 10:30	26.5	7.79328381	1
LH-IM-03	8/12/2025 10:45	26.52	7.68770067	1
LH-IM-03	8/12/2025 11:00	26.4	7.6806673	1
LH-IM-03	8/12/2025 11:15	26.23	7.56973348	1
LH-IM-03	8/12/2025 11:30	26.16	7.55930101	1
LH-IM-03	8/12/2025 11:45	26.16	7.53762775	1
LH-IM-03	8/12/2025 12:00	26.48	7.55680932	1
LH-IM-03	8/12/2025 12:15	26.55	7.72632237	1
LH-IM-03	8/12/2025 12:30	26.57	7.76712621	1
LH-IM-03	8/12/2025 12:45	26.57	7.84369048	1
LH-IM-03	8/12/2025 13:00	26.6	7.79004347	1
LH-IM-03	8/12/2025 13:15	26.5	7.86499501	1
LH-IM-03	8/12/2025 13:30	26.5	7.929941	1
LH-IM-03	8/12/2025 13:45	26.43	7.93042896	1
LH-IM-03	8/12/2025 14:00	26.45	7.84267513	1
LH-IM-03	8/12/2025 14:15	26.57	7.7484586	1
LH-IM-03	8/12/2025 14:30	26.55	7.68032663	1
LH-IM-03	8/12/2025 14:45	26.43	7.63837438	1
LH-IM-03	8/12/2025 15:00	26.4	7.67254634	1
LH-IM-03	8/12/2025 15:15	26.23	7.61496582	1
LH-IM-03	8/12/2025 15:30	26.18	7.50074976	1
LH-IM-03	8/12/2025 15:45	26.35	7.51860537	1
LH-IM-03	8/12/2025 16:00	26.38	7.65282892	1
LH-IM-03	8/12/2025 16:15	26.45	7.54982808	1
LH-IM-03	8/12/2025 16:30	26.35	7.45985396	1
LH-IM-03	8/12/2025 16:45	26.35	7.43305032	1
LH-IM-03	8/12/2025 17:00	26.4	7.45111485	1
LH-IM-03	8/12/2025 17:15	26.43	7.48138489	1
LH-IM-03	8/12/2025 17:30	26.45	7.49786262	1
LH-IM-03	8/12/2025 17:45	26.4	7.36746897	1
LH-IM-03	8/12/2025 18:00	26.35	7.28657791	1
LH-IM-03	8/12/2025 18:15	26.23	7.28154658	1
LH-IM-03	8/12/2025 18:30	26.23	7.27125419	1
LH-IM-03	8/12/2025 18:45	26.35	7.33585329	1
LH-IM-03	8/12/2025 19:00	26.18	7.26615245	1
LH-IM-03	8/12/2025 19:15	26.28	7.22110958	1
LH-IM-03	8/12/2025 19:30	26.23	7.2314389	1
LH-IM-03	8/12/2025 19:45	26.28	7.23383752	1
LH-IM-03	8/12/2025 20:00	26.13	7.2117374	1
LH-IM-03	8/12/2025 20:15	26.23	7.18512315	1
LH-IM-03	8/12/2025 20:30	26.23	7.15532939	1
LH-IM-03	8/12/2025 20:45	26.35	7.33368734	1
LH-IM-03	8/12/2025 21:00	26.23	7.13664058	1
LH-IM-03	8/12/2025 21:15	26.26	7.12958543	1
LH-IM-03	8/12/2025 21:30	26.38	7.28086416	1
LH-IM-03	8/12/2025 21:45	26.35	7.2519227	1
LH-IM-03	8/12/2025 22:00	26.35	7.25273493	1
LH-IM-03	8/12/2025 22:15	26.4	7.35501683	1
LH-IM-03	8/12/2025 22:30	26.4	7.32578138	1
LH-IM-03	8/12/2025 22:45	26.43	7.36959755	1
LH-IM-03	8/12/2025 23:00	26.43	7.36012404	1
LH-IM-03	8/12/2025 23:15	26.48	7.58495446	1
LH-IM-03	8/12/2025 23:30	26.48	7.59902703	1
LH-IM-03	8/12/2025 23:45	26.48	7.54571364	1
LH-IM-03	8/13/2025 0:00	26.52	7.7924191	1
LH-IM-03	8/13/2025 0:15	26.55	7.94358459	1
LH-IM-03	8/13/2025 0:30	26.6	8.18148306	1
LH-IM-03	8/13/2025 0:45	26.65	8.36628949	1
LH-IM-03	8/13/2025 1:00	26.65	8.41226989	1
LH-IM-03	8/13/2025 1:15	26.72	8.60284953	1
LH-IM-03	8/13/2025 1:30	26.7	8.56644868	1
LH-IM-03	8/13/2025 1:45	26.82	8.6407006	1
LH-IM-03	8/13/2025 2:00	26.74	8.50215691	1
LH-IM-03	8/13/2025 2:15	26.72	8.59257396	1
LH-IM-03	8/13/2025 2:30	26.77	8.67585116	1
LH-IM-03	8/13/2025 2:45	26.74	8.6040946	1
LH-IM-03	8/13/2025 3:00	26.79	8.67952427	1
LH-IM-03	8/13/2025 3:15	26.82	8.67313896	1

pH Continous Monitoring Data

Station Name	Date Time	Temp C	pH SU	Use Code
LH-IM-03	8/13/2025 3:30	26.82	8.64691795	1
LH-IM-03	8/13/2025 3:45	26.82	8.54798096	1
LH-IM-03	8/13/2025 4:00	26.79	8.49676992	1
LH-IM-03	8/13/2025 4:15	26.74	8.36209399	1
LH-IM-03	8/13/2025 4:30	26.74	8.41968743	1
LH-IM-03	8/13/2025 4:45	26.74	8.40697902	1
LH-IM-03	8/13/2025 5:00	26.7	8.22138279	1
LH-IM-03	8/13/2025 5:15	26.74	8.42455448	1
LH-IM-03	8/13/2025 5:30	26.72	8.24347494	1
LH-IM-03	8/13/2025 5:45	26.82	8.39362845	1
LH-IM-03	8/13/2025 6:00	26.7	7.70405439	1
LH-IM-03	8/13/2025 6:15	26.7	7.8306146	1
LH-IM-03	8/13/2025 6:30	26.67	7.61784973	1
LH-IM-03	8/13/2025 6:45	26.72	7.84002355	1
LH-IM-03	8/13/2025 7:00	26.7	8.09644514	1
LH-IM-03	8/13/2025 7:15	26.65	7.91865682	1
LH-IM-03	8/13/2025 7:30	26.62	7.95905325	1
LH-IM-03	8/13/2025 7:45	26.67	8.00324792	1
LH-IM-03	8/13/2025 8:00	26.74	8.08845754	1
LH-IM-03	8/13/2025 8:15	26.77	8.07266752	1
LH-IM-03	8/13/2025 8:30	26.77	8.09078195	1
LH-IM-03	8/13/2025 8:45	26.6	7.68210678	1
LH-IM-03	8/13/2025 9:00	26.43	7.31329787	1
LH-IM-03	8/13/2025 9:15	26.57	7.66431908	1
LH-IM-03	8/13/2025 9:30	26.65	7.87348785	1
LH-IM-03	8/13/2025 9:45	26.7	8.03722145	1
LH-IM-03	8/13/2025 10:00	26.77	7.83988351	1
LH-IM-03	8/13/2025 10:15	26.84	7.74643348	1
LH-IM-03	8/13/2025 10:30	26.96	7.83664986	1
LH-IM-03	8/13/2025 10:45	26.92	7.72839934	1
LH-IM-03	8/13/2025 11:00	26.87	7.4171644	1
LH-IM-03	8/13/2025 11:15	27.04	7.89477316	1
LH-IM-03	8/13/2025 11:30	27.06	7.6389255	1
LH-IM-03	8/13/2025 11:45	27.06	8.01058797	1
LH-IM-03	8/13/2025 12:00	27.06	8.05245401	1
LH-IM-03	8/13/2025 12:15	27.04	8.03172477	1
LH-IM-03	8/13/2025 12:30	26.87	7.73906143	1
LH-IM-03	8/13/2025 12:45	26.92	7.87459352	1
LH-IM-03	8/13/2025 13:00	26.94	7.77131443	1
LH-IM-03	8/13/2025 13:15	27.04	7.91395178	1
LH-IM-03	8/13/2025 13:30	27.04	8.0357766	1
LH-IM-03	8/13/2025 13:45	27.01	7.92187744	1
LH-IM-03	8/13/2025 14:00	27.01	7.97482655	1
LH-IM-03	8/13/2025 14:15	26.74	7.51225273	1
LH-IM-03	8/13/2025 14:30	26.99	7.78631526	1
LH-IM-03	8/13/2025 14:45	26.96	7.75721296	1
LH-IM-03	8/13/2025 15:00	26.96	7.69668961	1
LH-IM-03	8/13/2025 15:15	26.94	7.61459173	1
LH-IM-03	8/13/2025 15:30	26.92	7.61220063	1
LH-IM-03	8/13/2025 15:45	26.87	7.54959895	1
LH-IM-03	8/13/2025 16:00	26.84	7.51829892	1
LH-IM-03	8/13/2025 16:15	26.84	7.52721887	1
LH-IM-03	8/13/2025 16:30	26.87	7.56122075	1
LH-IM-03	8/13/2025 16:45	26.77	7.47624299	1
LH-IM-03	8/13/2025 17:00	26.84	7.44369567	1
LH-IM-03	8/13/2025 17:15	26.79	7.38942996	1
LH-IM-03	8/13/2025 17:30	26.84	7.01337551	1
LH-IM-03	8/13/2025 17:45	26.87	7.37797459	1
LH-IM-03	8/13/2025 18:00	26.89	7.52118537	1
LH-IM-03	8/13/2025 18:15	26.92	7.6878649	1
LH-IM-03	8/13/2025 18:30	26.94	7.83508435	1
LH-IM-03	8/13/2025 18:45	26.96	7.90933192	1
LH-IM-03	8/13/2025 19:00	26.87	7.53040945	1
LH-IM-03	8/13/2025 19:15	26.89	7.51172639	1
LH-IM-03	8/13/2025 19:30	27.55	9.01910037	1
LH-IM-03	8/13/2025 19:45	27.16	8.32940754	1
LH-IM-03	8/13/2025 20:00	27.53	8.96260159	1
LH-IM-03	8/13/2025 20:15	27.55	8.92417885	1
LH-IM-03	8/13/2025 20:30	27.53	8.8452902	1
LH-IM-03	8/13/2025 20:45	27.36	8.583246	1
LH-IM-03	8/13/2025 21:00	27.26	8.40697297	1
LH-IM-03	8/13/2025 21:15	27.43	8.69024618	1
LH-IM-03	8/13/2025 21:30	27.53	8.72905754	1
LH-IM-03	8/13/2025 21:45	27.58	8.80399866	1
LH-IM-03	8/13/2025 22:00	27.58	8.85738669	1
LH-IM-03	8/13/2025 22:15	27.41	8.59916997	1
LH-IM-03	8/13/2025 22:30	27.41	8.59809081	1
LH-IM-03	8/13/2025 22:45	27.68	8.91768688	1
LH-IM-03	8/13/2025 23:00	27.63	8.88376751	1
LH-IM-03	8/13/2025 23:15	27.53	8.75171077	1
LH-IM-03	8/13/2025 23:30	27.55	8.58682992	1
LH-IM-03	8/13/2025 23:45	27.58	8.49526485	1
LH-IM-03	8/14/2025 0:00	27.58	8.40466699	1
LH-IM-03	8/14/2025 0:15	27.53	8.34880684	1

Station Name	Date Time	Temp C	pH SU	Use Code
LH-IM-03	8/14/2025 0:30	27.48	8.37735241	1
LH-IM-03	8/14/2025 0:45	27.43	8.35438121	1
LH-IM-03	8/14/2025 1:00	27.41	8.25923581	1
LH-IM-03	8/14/2025 1:15	27.36	8.16095594	1
LH-IM-03	8/14/2025 1:30	27.36	8.12695687	1
LH-IM-03	8/14/2025 1:45	27.33	8.04557141	1
LH-IM-03	8/14/2025 2:00	27.28	7.94237151	1
LH-IM-03	8/14/2025 2:15	27.23	7.73034714	1
LH-IM-03	8/14/2025 2:30	27.23	7.7349363	1
LH-IM-03	8/14/2025 2:45	27.21	7.65615439	1
LH-IM-03	8/14/2025 3:00	27.21	7.61430925	1
LH-IM-03	8/14/2025 3:15	27.19	7.59356119	1
LH-IM-03	8/14/2025 3:30	27.19	7.52687449	1
LH-IM-03	8/14/2025 3:45	27.19	7.50473558	1
LH-IM-03	8/14/2025 4:00	27.19	7.46990731	1
LH-IM-03	8/14/2025 4:15	27.16	7.42297188	1
LH-IM-03	8/14/2025 4:30	27.16	7.38435994	1
LH-IM-03	8/14/2025 4:45	27.16	7.36410892	1
LH-IM-03	8/14/2025 5:00	27.14	7.34280067	1
LH-IM-03	8/14/2025 5:15	27.11	7.30826743	1
LH-IM-03	8/14/2025 5:30	27.11	7.29665491	1
LH-IM-03	8/14/2025 5:45	27.11	7.2915238	1
LH-IM-03	8/14/2025 6:00	27.09	7.27587878	1
LH-IM-03	8/14/2025 6:15	27.06	7.25078671	1
LH-IM-03	8/14/2025 6:30	27.04	7.25917719	1
LH-IM-03	8/14/2025 6:45	27.06	7.25105682	1
LH-IM-03	8/14/2025 7:00	27.04	7.26268877	1
LH-IM-03	8/14/2025 7:15	27.01	7.23191809	1
LH-IM-03	8/14/2025 7:30	27.01	7.18680329	1
LH-IM-03	8/14/2025 7:45	27.01	7.19652863	1
LH-IM-03	8/14/2025 8:00	27.01	7.18004957	1
LH-IM-03	8/14/2025 8:15	27.01	7.18491225	1
LH-IM-03	8/14/2025 8:30	26.99	7.16790408	1
LH-IM-03	8/14/2025 8:45	26.99	7.19924339	1
LH-IM-03	8/14/2025 9:00	26.99	7.20923956	1
LH-IM-03	8/14/2025 9:15	27.01	7.22867631	1
LH-IM-03	8/14/2025 9:30	27.04	7.27133266	1
LH-IM-03	8/14/2025 9:45	27.01	7.16897348	1
LH-IM-03	8/14/2025 10:00	27.04	7.24567111	1
LH-IM-03	8/14/2025 10:15	26.99	7.16871458	1
LH-IM-03	8/14/2025 10:30	26.96	7.12820241	1
LH-IM-03	8/14/2025 10:45	26.89	7.03877739	1
LH-IM-03	8/14/2025 11:00	26.89	7.04472304	1
LH-IM-03	8/14/2025 11:15	26.87	7.0247257	1
LH-IM-03	8/14/2025 11:30	26.89	7.03850714	1
LH-IM-03	8/14/2025 11:45	26.99	7.24355071	1
LH-IM-03	8/14/2025 12:00	26.94	7.09470472	1
LH-IM-03	8/14/2025 12:15	26.94	7.07011547	1
LH-IM-03	8/14/2025 12:30	26.94	7.07660055	1
LH-IM-03	8/14/2025 12:45	26.94	7.04876876	1
LH-IM-03	8/14/2025 13:00	26.92	7.02445135	1
LH-IM-03	8/14/2025 13:15	26.92	7.04282696	1
LH-IM-03	8/14/2025 13:30	26.94	7.04228368	1
LH-IM-03	8/14/2025 13:45	26.94	7.08848986	1
LH-IM-03	8/14/2025 14:00	26.94	7.07038568	1
LH-IM-03	8/14/2025 14:15	26.96	7.07956757	1
LH-IM-03	8/14/2025 14:30	26.94	7.06525167	1
LH-IM-03	8/14/2025 14:45	26.96	7.10469557	1
LH-IM-03	8/14/2025 15:00	26.96	7.10523596	1
LH-IM-03	8/14/2025 15:15	27.09	7.56324022	1
LH-IM-03	8/14/2025 15:30	27.11	7.66447467	1
LH-IM-03	8/14/2025 15:45	27.09	7.4943707	1
LH-IM-03	8/14/2025 16:00	27.09	7.48815894	1
LH-IM-03	8/14/2025 16:15	27.06	7.41365915	1
LH-IM-03	8/14/2025 16:30	27.09	7.48923925	1
LH-IM-03	8/14/2025 16:45	27.06	7.46092727	1
LH-IM-03	8/14/2025 17:00	27.06	7.37584465	1
LH-IM-03	8/14/2025 17:15	27.06	7.39394159	1
LH-IM-03	8/14/2025 17:30	27.06	7.36098896	1
LH-IM-03	8/14/2025 17:45	27.06	7.33262809	1
LH-IM-03	8/14/2025 18:00	27.04	7.31158077	1
LH-IM-03	8/14/2025 18:15	27.06	7.31480125	1
LH-IM-03	8/14/2025 18:30	27.09	7.43171294	1
LH-IM-03	8/14/2025 18:45	27.01	7.23299869	1
LH-IM-03	8/14/2025 19:00	27.01	7.1930167	1
LH-IM-03	8/14/2025 19:15	26.99	7.18843673	1
LH-IM-03	8/14/2025 19:30	27.01	7.20895547	1
LH-IM-03	8/14/2025 19:45	27.01	7.21327784	1
LH-IM-03	8/14/2025 20:00	27.01	7.22381364	1
LH-IM-03	8/14/2025 20:15	27.14	7.59068967	1
LH-IM-03	8/14/2025 20:30	27.04	7.19866997	1
LH-IM-03	8/14/2025 20:45	27.01	7.17005408	1
LH-IM-03	8/14/2025 21:00	26.99	7.06740213	1
LH-IM-03	8/14/2025 21:15	26.96	7.05443958	1

Station Name	Date Time	Temp C	pH SU	Use Code
LH-IM-03	8/14/2025 21:30	26.94	7.01120936	1
LH-IM-03	8/14/2025 21:45	26.92	6.99229403	1
LH-IM-03	8/14/2025 22:00	26.96	7.05038667	1
LH-IM-03	8/14/2025 22:15	26.92	6.96743292	1
LH-IM-03	8/14/2025 22:30	26.89	6.93797169	1
LH-IM-03	8/14/2025 22:45	26.84	6.90606577	1
LH-IM-03	8/14/2025 23:00	26.84	6.89822702	1
LH-IM-03	8/14/2025 23:15	26.87	6.91229147	1
LH-IM-03	8/14/2025 23:30	26.89	6.93499887	1
LH-IM-03	8/14/2025 23:45	26.94	7.0495794	1
LH-IM-03	8/15/2025 0:00	26.94	7.05606447	1
LH-IM-03	8/15/2025 0:15	26.96	7.036877	1
LH-IM-03	8/15/2025 0:30	26.94	6.98391799	1
LH-IM-03	8/15/2025 0:45	26.94	7.00310301	1
LH-IM-03	8/15/2025 1:00	26.89	6.95175478	1
LH-IM-03	8/15/2025 1:15	26.89	6.91040552	1
LH-IM-03	8/15/2025 1:30	26.89	6.93283682	1
LH-IM-03	8/15/2025 1:45	26.92	6.96040695	1
LH-IM-03	8/15/2025 2:00	26.94	7.01769443	1
LH-IM-03	8/15/2025 2:15	27.09	7.20808956	1
LH-IM-03	8/15/2025 2:30	27.09	7.16838831	1
LH-IM-03	8/15/2025 2:45	26.99	7.03444181	1
LH-IM-03	8/15/2025 3:00	27.01	7.07090957	1
LH-IM-03	8/15/2025 3:15	26.99	7.01850199	1
LH-IM-03	8/15/2025 3:30	26.99	7.03768381	1
LH-IM-03	8/15/2025 3:45	26.94	6.96392234	1
LH-IM-03	8/15/2025 4:00	26.92	6.94419317	1
LH-IM-03	8/15/2025 4:15	26.89	6.90391937	1
LH-IM-03	8/15/2025 4:30	26.92	6.91771068	1
LH-IM-03	8/15/2025 4:45	26.87	6.89121006	1
LH-IM-03	8/15/2025 5:00	26.84	6.86849384	1
LH-IM-03	8/15/2025 5:15	26.82	6.84794078	1
LH-IM-03	8/15/2025 5:30	26.79	6.83224547	1
LH-IM-03	8/15/2025 5:45	26.77	6.81790495	1
LH-IM-03	8/15/2025 6:00	26.77	6.80925328	1
LH-IM-03	8/15/2025 6:15	26.74	6.80193362	1
LH-IM-03	8/15/2025 6:30	26.74	6.80815263	1
LH-IM-03	8/15/2025 6:45	26.72	6.80300205	1
LH-IM-03	8/15/2025 7:00	26.77	6.81952714	1
LH-IM-03	8/15/2025 7:15	26.77	6.80898292	1
LH-IM-03	8/15/2025 7:30	26.77	6.80546817	1
LH-IM-03	8/15/2025 7:45	26.77	6.80249416	1
LH-IM-03	8/15/2025 8:00	26.82	6.79333621	1
LH-IM-03	8/15/2025 8:15	26.99	6.90773371	1
LH-IM-03	8/15/2025 8:30	26.94	6.86394407	1
LH-IM-03	8/15/2025 8:45	26.99	6.90773371	1
LH-IM-03	8/15/2025 9:00	27.01	6.95312481	1
LH-IM-03	8/15/2025 9:15	27.01	6.95015317	1
LH-IM-03	8/15/2025 9:30	26.96	6.87638203	1
LH-IM-03	8/15/2025 9:45	26.96	6.8612512	1
LH-IM-03	8/15/2025 10:00	27.01	6.93097263	1
LH-IM-03	8/15/2025 10:15	27.01	6.97122476	1
LH-IM-03	8/15/2025 10:30	27.04	6.96150326	1
LH-IM-03	8/15/2025 10:45	27.06	7.07521941	1
LH-IM-03	8/15/2025 11:00	27.06	7.04253689	1
LH-IM-03	8/15/2025 11:15	27.09	7.21133048	1
LH-IM-03	8/15/2025 11:30	27.09	7.21349109	1
LH-IM-03	8/15/2025 11:45	27.11	7.29746508	1
LH-IM-03	8/15/2025 12:00	27.14	7.42462024	1
LH-IM-03	8/15/2025 12:15	27.14	7.40868838	1
LH-IM-03	8/15/2025 12:30	27.14	7.39707702	1
LH-IM-03	8/15/2025 12:45	27.14	7.39707702	1
LH-IM-03	8/15/2025 13:00	27.11	7.2726197	1
LH-IM-03	8/15/2025 13:15	27.11	7.23670191	1
LH-IM-03	8/15/2025 13:30	27.11	7.26316765	1
LH-IM-03	8/15/2025 13:45	27.14	7.3071565	1
LH-IM-03	8/15/2025 14:00	27.14	7.33415966	1
LH-IM-03	8/15/2025 14:15	27.19	7.43993879	1
LH-IM-03	8/15/2025 14:30	27.19	7.46234768	1
LH-IM-03	8/15/2025 14:45	27.19	7.4661275	1
LH-IM-03	8/15/2025 15:00	27.19	7.4518182	1
LH-IM-03	8/15/2025 15:15	27.19	7.44020878	1
LH-IM-03	8/15/2025 15:30	27.19	7.47260718	1
LH-IM-03	8/15/2025 15:45	27.21	7.51388091	1
LH-IM-03	8/15/2025 16:00	27.21	7.59325169	1
LH-IM-03	8/15/2025 16:15	27.21	7.4941732	1
LH-IM-03	8/15/2025 16:30	27.19	7.3489533	1
LH-IM-03	8/15/2025 16:45	27.19	7.34139367	1
LH-IM-03	8/15/2025 17:00	27.16	7.33737757	1
LH-IM-03	8/15/2025 17:15	27.19	7.38918131	1
LH-IM-03	8/15/2025 17:30	27.14	7.2507199	1
LH-IM-03	8/15/2025 17:45	26.96	6.93501403	1
LH-IM-03	8/15/2025 18:00	26.96	6.93393326	1
LH-IM-03	8/15/2025 18:15	27.01	7.00742466	1

pH Continous Monitoring Data

Station Name	Date Time	Temp C	pH SU	Use Code
LH-IM-03	8/15/2025 18:30	27.09	7.11383285	1
LH-IM-03	8/15/2025 18:45	27.11	7.1527137	1
LH-IM-03	8/15/2025 19:00	27.16	7.30038571	1
LH-IM-03	8/15/2025 19:15	27.16	7.23585246	1
LH-IM-03	8/15/2025 19:30	26.99	6.93312936	1
LH-IM-03	8/15/2025 19:45	27.01	7.03065744	1
LH-IM-03	8/15/2025 20:00	27.01	7.00175154	1
LH-IM-03	8/15/2025 20:15	27.01	6.9820307	1
LH-IM-03	8/15/2025 20:30	27.01	6.97986951	1
LH-IM-03	8/15/2025 20:45	27.06	7.16759482	1
LH-IM-03	8/15/2025 21:00	27.09	7.43009249	1
LH-IM-03	8/15/2025 21:15	27.09	7.49815178	1
LH-IM-03	8/15/2025 21:30	27.06	7.27104448	1
LH-IM-03	8/15/2025 21:45	27.06	7.32992705	1
LH-IM-03	8/15/2025 22:00	27.06	7.44418085	1
LH-IM-03	8/15/2025 22:15	27.06	7.43796847	1
LH-IM-03	8/15/2025 22:30	27.04	7.39045625	1
LH-IM-03	8/15/2025 22:45	27.04	7.39531844	1
LH-IM-03	8/15/2025 23:00	27.04	7.36911665	1
LH-IM-03	8/15/2025 23:15	27.06	7.39178076	1
LH-IM-03	8/15/2025 23:30	27.06	7.37557455	1
LH-IM-03	8/15/2025 23:45	27.04	7.33238012	1
LH-IM-03	8/16/2025 0:00	27.04	7.39693917	1
LH-IM-03	8/16/2025 0:15	27.04	7.36614532	1
LH-IM-03	8/16/2025 0:30	27.01	7.38887439	1
LH-IM-03	8/16/2025 0:45	27.01	7.40832508	1
LH-IM-03	8/16/2025 1:00	27.01	7.42021162	1
LH-IM-03	8/16/2025 1:15	27.01	7.4050833	1
LH-IM-03	8/16/2025 1:30	27.01	7.36753265	1
LH-IM-03	8/16/2025 1:45	26.99	7.34729465	1
LH-IM-03	8/16/2025 2:00	26.99	7.38619863	1
LH-IM-03	8/16/2025 2:15	26.96	7.39029014	1
LH-IM-03	8/16/2025 2:30	26.96	7.41190562	1
LH-IM-03	8/16/2025 2:45	26.94	7.36761838	1
LH-IM-03	8/16/2025 3:00	26.92	7.35629324	1
LH-IM-03	8/16/2025 3:15	26.89	7.34011347	1
LH-IM-03	8/16/2025 3:30	26.87	7.31013566	1
LH-IM-03	8/16/2025 3:45	26.87	7.27635134	1
LH-IM-03	8/16/2025 4:00	26.87	7.25013471	1
LH-IM-03	8/16/2025 4:15	26.84	7.22231865	1
LH-IM-03	8/16/2025 4:30	26.82	7.17881201	1
LH-IM-03	8/16/2025 4:45	26.82	7.1607006	1
LH-IM-03	8/16/2025 5:00	26.79	7.12340883	1
LH-IM-03	8/16/2025 5:15	26.77	7.12368742	1
LH-IM-03	8/16/2025 5:30	26.77	7.10124715	1
LH-IM-03	8/16/2025 5:45	26.74	7.09314553	1
LH-IM-03	8/16/2025 6:00	26.72	7.08801396	1
LH-IM-03	8/16/2025 6:15	26.72	7.09910076	1
LH-IM-03	8/16/2025 6:30	26.7	7.11371047	1
LH-IM-03	8/16/2025 6:45	26.7	7.10100036	1
LH-IM-03	8/16/2025 7:00	26.67	7.16267418	1
LH-IM-03	8/16/2025 7:15	26.67	7.11886049	1
LH-IM-03	8/16/2025 7:30	26.67	7.08613545	1
LH-IM-03	8/16/2025 7:45	26.67	7.13021959	1
LH-IM-03	8/16/2025 8:00	26.67	7.11453321	1
LH-IM-03	8/16/2025 8:15	26.67	7.11020593	1
LH-IM-03	8/16/2025 8:30	26.67	7.1529378	1
LH-IM-03	8/16/2025 8:45	26.67	7.17186964	1
LH-IM-03	8/16/2025 9:00	26.67	7.16078099	1
LH-IM-03	8/16/2025 9:15	26.65	7.17783151	1
LH-IM-03	8/16/2025 9:30	26.67	7.14401279	1
LH-IM-03	8/16/2025 9:45	26.67	7.1775492	1
LH-IM-03	8/16/2025 10:00	26.7	7.18753726	1
LH-IM-03	8/16/2025 10:15	26.7	7.17563844	1
LH-IM-03	8/16/2025 10:30	26.7	7.17455673	1
LH-IM-03	8/16/2025 10:45	26.72	7.20915754	1
LH-IM-03	8/16/2025 11:00	26.72	7.19725951	1
LH-IM-03	8/16/2025 11:15	26.72	7.19644828	1
LH-IM-03	8/16/2025 11:30	26.72	7.14074386	1
LH-IM-03	8/16/2025 11:45	26.77	7.18803422	1
LH-IM-03	8/16/2025 12:00	26.77	7.14017967	1
LH-IM-03	8/16/2025 12:15	26.74	7.15993229	1
LH-IM-03	8/16/2025 12:30	26.74	7.169396	1
LH-IM-03	8/16/2025 12:45	26.74	7.16452895	1
LH-IM-03	8/16/2025 13:00	26.74	7.17426305	1
LH-IM-03	8/16/2025 13:15	26.74	7.15722837	1
LH-IM-03	8/16/2025 13:30	26.74	7.2643035	1
LH-IM-03	8/16/2025 13:45	26.74	7.23429002	1
LH-IM-03	8/16/2025 14:00	26.74	7.33190144	1
LH-IM-03	8/16/2025 14:15	26.74	7.28323093	1
LH-IM-03	8/16/2025 14:30	26.74	7.27538957	1
LH-IM-03	8/16/2025 14:45	26.74	7.24889117	1
LH-IM-03	8/16/2025 15:00	26.74	7.24672804	1
LH-IM-03	8/16/2025 15:15	26.72	7.14155509	1

Station Name	Date Time	Temp C	pH SU	Use Code
LH-IM-03	8/16/2025 15:30	26.74	7.15722837	1
LH-IM-03	8/16/2025 15:45	26.77	7.28266187	1
LH-IM-03	8/16/2025 16:00	26.74	7.26268115	1
LH-IM-03	8/16/2025 16:15	26.74	7.24591687	1
LH-IM-03	8/16/2025 16:30	26.74	7.20481732	1
LH-IM-03	8/16/2025 16:45	26.74	7.20292458	1
LH-IM-03	8/16/2025 17:00	26.74	7.22131122	1
LH-IM-03	8/16/2025 17:15	26.74	7.20265419	1
LH-IM-03	8/16/2025 17:30	26.74	7.28106779	1
LH-IM-03	8/16/2025 17:45	26.74	7.21806652	1
LH-IM-03	8/16/2025 18:00	26.74	7.24672804	1
LH-IM-03	8/16/2025 18:15	26.72	7.11938149	1
LH-IM-03	8/16/2025 18:30	26.7	7.09153539	1
LH-IM-03	8/16/2025 18:45	26.67	7.07017861	1
LH-IM-03	8/16/2025 19:00	26.67	7.02798765	1
LH-IM-03	8/16/2025 19:15	26.65	6.98092723	1
LH-IM-03	8/16/2025 19:30	26.7	7.00310549	1
LH-IM-03	8/16/2025 19:45	26.67	6.95198983	1
LH-IM-03	8/16/2025 20:00	26.67	6.98687851	1
LH-IM-03	8/16/2025 20:15	26.67	6.96091484	1
LH-IM-03	8/16/2025 20:30	26.65	6.92412792	1
LH-IM-03	8/16/2025 20:45	26.65	6.90600624	1
LH-IM-03	8/16/2025 21:00	26.72	6.97092652	1
LH-IM-03	8/16/2025 21:15	26.74	7.01932858	1
LH-IM-03	8/16/2025 21:30	26.74	7.00472743	1
LH-IM-03	8/16/2025 21:45	26.74	7.0022939	1
LH-IM-03	8/16/2025 22:00	26.74	7.02446603	1
LH-IM-03	8/16/2025 22:15	26.77	7.16748651	1
LH-IM-03	8/16/2025 22:30	26.82	7.31856727	1
LH-IM-03	8/16/2025 22:45	26.82	7.13474991	1
LH-IM-03	8/16/2025 23:00	26.82	7.10204124	1
LH-IM-03	8/16/2025 23:15	26.82	7.12312617	1
LH-IM-03	8/16/2025 23:30	26.84	7.18231401	1
LH-IM-03	8/16/2025 23:45	26.89	7.90224714	1
LH-IM-03	8/17/2025 0:00	26.92	7.87081031	1
LH-IM-03	8/17/2025 0:15	26.92	7.88324087	1
LH-IM-03	8/17/2025 0:30	26.84	7.4304509	1
LH-IM-03	8/17/2025 0:45	26.89	7.90954407	1
LH-IM-03	8/17/2025 1:00	26.89	8.00440412	1
LH-IM-03	8/17/2025 1:15	26.89	8.08385955	1
LH-IM-03	8/17/2025 1:30	26.89	8.23358169	1
LH-IM-03	8/17/2025 1:45	26.89	8.22466323	1
LH-IM-03	8/17/2025 2:00	26.89	8.13439753	1
LH-IM-03	8/17/2025 2:15	26.87	8.11501338	1
LH-IM-03	8/17/2025 2:30	26.87	8.17501434	1
LH-IM-03	8/17/2025 2:45	26.87	8.25042095	1
LH-IM-03	8/17/2025 3:00	26.89	8.05386107	1
LH-IM-03	8/17/2025 3:15	26.89	8.05386107	1
LH-IM-03	8/17/2025 3:30	26.89	7.99467489	1
LH-IM-03	8/17/2025 3:45	26.89	7.70820292	1
LH-IM-03	8/17/2025 4:00	26.89	7.70712189	1
LH-IM-03	8/17/2025 4:15	26.92	7.93890816	1
LH-IM-03	8/17/2025 4:30	26.94	7.99126662	1
LH-IM-03	8/17/2025 4:45	26.96	8.06874611	1
LH-IM-03	8/17/2025 5:00	26.96	7.99336211	1
LH-IM-03	8/17/2025 5:15	26.96	8.03416134	1
LH-IM-03	8/17/2025 5:30	26.99	7.99515399	1
LH-IM-03	8/17/2025 5:45	27.01	7.89783422	1
LH-IM-03	8/17/2025 6:00	27.01	7.82867619	1
LH-IM-03	8/17/2025 6:15	27.04	7.86505979	1
LH-IM-03	8/17/2025 6:30	27.04	7.89342255	1
LH-IM-03	8/17/2025 6:45	27.01	7.95024303	1
LH-IM-03	8/17/2025 7:00	27.01	8.28144513	1
LH-IM-03	8/17/2025 7:15	27.04	8.29158169	1
LH-IM-03	8/17/2025 7:30	27.04	8.39936018	1
LH-IM-03	8/17/2025 7:45	27.09	8.52471274	1
LH-IM-03	8/17/2025 8:00	27.11	8.46762883	1
LH-IM-03	8/17/2025 8:15	27.11	8.34691265	1
LH-IM-03	8/17/2025 8:30	27.11	8.37688915	1
LH-IM-03	8/17/2025 8:45	27.11	8.35582458	1
LH-IM-03	8/17/2025 9:00	27.11	8.36500658	1
LH-IM-03	8/17/2025 9:15	27.14	8.38377242	1
LH-IM-03	8/17/2025 9:30	27.14	8.49286518	1
LH-IM-03	8/17/2025 9:45	27.16	8.61022168	1
LH-IM-03	8/17/2025 10:00	27.19	8.61627054	1
LH-IM-03	8/17/2025 10:15	27.19	8.58954186	1
LH-IM-03	8/17/2025 10:30	27.19	8.6008813	1
LH-IM-03	8/17/2025 10:45	27.21	8.56297909	1
LH-IM-03	8/17/2025 11:00	27.21	8.61616292	1
LH-IM-03	8/17/2025 11:15	27.23	8.56800409	1
LH-IM-03	8/17/2025 11:30	27.26	8.5540814	1
LH-IM-03	8/17/2025 11:45	27.26	8.56487835	1
LH-IM-03	8/17/2025 12:00	27.28	8.54129238	1
LH-IM-03	8/17/2025 12:15	27.28	8.57233154	1

Station Name	Date Time	Temp C	pH SU	Use Code
LH-IM-03	8/17/2025 12:30	27.21	8.45985107	1
LH-IM-03	8/17/2025 12:45	27.26	8.46770581	1
LH-IM-03	8/17/2025 13:00	27.28	8.52914662	1
LH-IM-03	8/17/2025 13:15	27.28	8.56531399	1
LH-IM-03	8/17/2025 13:30	27.26	8.47634337	1
LH-IM-03	8/17/2025 13:45	27.26	8.38402946	1
LH-IM-03	8/17/2025 14:00	27.16	7.94760831	1
LH-IM-03	8/17/2025 14:15	27.28	8.35073892	1
LH-IM-03	8/17/2025 14:30	27.09	7.37175595	1
LH-IM-03	8/17/2025 14:45	27.26	8.26769233	1
LH-IM-03	8/17/2025 15:00	27.23	8.29400416	1
LH-IM-03	8/17/2025 15:15	27.31	8.506594	1
LH-IM-03	8/17/2025 15:30	27.21	8.1426379	1
LH-IM-03	8/17/2025 15:45	27.21	8.0195322	1
LH-IM-03	8/17/2025 16:00	27.46	8.68468263	1
LH-IM-03	8/17/2025 16:15	27.23	7.69039444	1
LH-IM-03	8/17/2025 16:30	27.65	8.82514476	1
LH-IM-03	8/17/2025 16:45	27.73	8.85511323	1
LH-IM-03	8/17/2025 17:00	27.36	7.96370736	1
LH-IM-03	8/17/2025 17:15	27.68	8.78911302	1
LH-IM-03	8/17/2025 17:30	27.8	8.97916276	1
LH-IM-03	8/17/2025 17:45	27.68	8.72307403	1
LH-IM-03	8/17/2025 18:00	27.7	8.7612326	1
LH-IM-03	8/17/2025 18:15	27.7	8.69196366	1
LH-IM-03	8/17/2025 18:30	27.7	8.75665061	1
LH-IM-03	8/17/2025 18:45	27.78	8.845374	1
LH-IM-03	8/17/2025 19:00	27.83	8.85395807	1
LH-IM-03	8/17/2025 19:15	27.78	8.73543542	1
LH-IM-03	8/17/2025 19:30	27.7	8.55046095	1
LH-IM-03	8/17/2025 19:45	27.75	8.64829557	1
LH-IM-03	8/17/2025 20:00	27.7	8.47202802	1
LH-IM-03	8/17/2025 20:15	27.73	8.48023582	1
LH-IM-03	8/17/2025 20:30	27.78	8.51986957	1
LH-IM-03	8/17/2025 20:45	27.8	8.58551178	1
LH-IM-03	8/17/2025 21:00	27.75	8.64290588	1
LH-IM-03	8/17/2025 21:15	27.75	8.77495313	1
LH-IM-03	8/17/2025 21:30	27.7	8.7491038	1
LH-IM-03	8/17/2025 21:45	27.7	8.77443952	1
LH-IM-03	8/17/2025 22:00	27.7	8.75718967	1
LH-IM-03	8/17/2025 22:15	27.65	8.69547978	1
LH-IM-03	8/17/2025 22:30	27.58	8.55512416	1
LH-IM-03	8/17/2025 22:45	27.6	8.56526625	1
LH-IM-03	8/17/2025 23:00	27.6	8.62242539	1
LH-IM-03	8/17/2025 23:15	27.58	8.53409251	1
LH-IM-03	8/17/2025 23:30	27.55	8.37864977	1
LH-IM-03	8/17/2025 23:45	27.51	8.26879587	1
LH-IM-03	8/18/2025 0:00	27.55	8.46736903	1
LH-IM-03	8/18/2025 0:15	27.53	8.43483519	1
LH-IM-03	8/18/2025 0:30	27.53	8.50090712	1
LH-IM-03	8/18/2025 0:45	27.48	8.32475581	1
LH-IM-03	8/18/2025 1:00	27.46	8.35073938	1
LH-IM-03	8/18/2025 1:15	27.41	8.31265403	1
LH-IM-03	8/18/2025 1:30	27.38	8.17140151	1
LH-IM-03	8/18/2025 1:45	27.38	8.25990114	1
LH-IM-03	8/18/2025 2:00	27.38	8.23642715	1
LH-IM-03	8/18/2025 2:15	27.36	8.03521335	1
LH-IM-03	8/18/2025 2:30	27.33	8.09711483	1
LH-IM-03	8/18/2025 2:45	27.31	8.01676397	1
LH-IM-03	8/18/2025 3:00	27.28	7.91106245	1
LH-IM-03	8/18/2025 3:15	27.26	7.91463211	1
LH-IM-03	8/18/2025 3:30	27.23	7.8159215	1
LH-IM-03	8/18/2025 3:45	27.21	7.95500969	1
LH-IM-03	8/18/2025 4:00	27.19	7.880017	1
LH-IM-03	8/18/2025 4:15	27.16	7.81962186	1
LH-IM-03	8/18/2025 4:30	27.11	7.72739831	1
LH-IM-03	8/18/2025 4:45	27.11	7.62072518	1
LH-IM-03	8/18/2025 5:00	27.06	7.58679551	1
LH-IM-03	8/18/2025 5:15	27.04	7.50903961	1
LH-IM-03	8/18/2025 5:30	26.96	7.40542098	1
LH-IM-03	8/18/2025 5:45	26.94	7.2487253	1
LH-IM-03	8/18/2025 6:00	26.92	7.23820293	1
LH-IM-03	8/18/2025 6:15	26.89	7.22147084	1
LH-IM-03	8/18/2025 6:30	26.87	7.24959416	1
LH-IM-03	8/18/2025 6:45	26.84	7.23394162	1
LH-IM-03	8/18/2025 7:00	26.82	7.23206498	1
LH-IM-03	8/18/2025 7:15	26.79	7.21316393	1
LH-IM-03	8/18/2025 7:30	26.77	7.20641902	1
LH-IM-03	8/18/2025 7:45	26.74	7.18697147	1
LH-IM-03	8/18/2025 8:00	26.72	7.14371837	1
LH-IM-03	8/18/2025 8:15	26.72	7.12316723	1
LH-IM-03	8/18/2025 8:30	26.72	7.16778484	1
LH-IM-03	8/18/2025 8:45	26.7	7.15454507	1
LH-IM-03	8/18/2025 9:00	26.7	7.14967737	1
LH-IM-03	8/18/2025 9:15	26.7	7.14859566	1

pH Continous Monitoring Data

Station Name	Date Time	Temp C	pH SU	Use Code
LH-IM-03	8/18/2025 9:30	26.7	7.14453924	1
LH-IM-03	8/18/2025 9:45	26.7	7.12615015	1
LH-IM-03	8/18/2025 10:00	26.7	7.17590887	1
LH-IM-03	8/18/2025 10:15	26.7	7.18375127	1
LH-IM-03	8/18/2025 10:30	26.7	7.08152956	1
LH-IM-03	8/18/2025 10:45	26.67	7.09938774	1
LH-IM-03	8/18/2025 11:00	26.67	7.0942491	1
LH-IM-03	8/18/2025 11:15	26.67	7.08397181	1
LH-IM-03	8/18/2025 11:30	26.7	7.15616764	1
LH-IM-03	8/18/2025 11:45	26.67	7.13292414	1
LH-IM-03	8/18/2025 12:00	26.67	7.13589915	1
LH-IM-03	8/18/2025 12:15	26.67	7.08207863	1
LH-IM-03	8/18/2025 12:30	26.67	7.05043541	1
LH-IM-03	8/18/2025 12:45	26.7	7.1139809	1
LH-IM-03	8/18/2025 13:00	26.7	7.06990116	1
LH-IM-03	8/18/2025 13:15	26.7	7.12101202	1
LH-IM-03	8/18/2025 13:30	26.7	7.08423384	1
LH-IM-03	8/18/2025 13:45	26.72	7.17860123	1
LH-IM-03	8/18/2025 14:00	26.72	7.16562156	1
LH-IM-03	8/18/2025 14:15	26.72	7.18536148	1
LH-IM-03	8/18/2025 14:30	26.74	7.26484429	1
LH-IM-03	8/18/2025 14:45	23.47	7.36973183	2
LH-IM-03	8/18/2025 15:00			2
LH-IM-03	8/18/2025 15:15	22.47	9.9519555	2
LH-IM-03	8/18/2025 15:30	26.52	7.36602765	4
LH-IM-03	8/18/2025 15:45	26.65	7.17476267	4
LH-IM-03	8/18/2025 16:00	26.67	7.14150561	4
LH-IM-03	8/18/2025 16:15	26.7	7.1977057	4
LH-IM-03	8/18/2025 16:30	26.72	7.30524915	4
LH-IM-03	8/18/2025 16:45	26.74	7.37575745	4
LH-IM-03	8/18/2025 17:00	26.72	7.40226631	4
LH-IM-03	8/18/2025 17:15	26.72	7.32308517	4
LH-IM-03	8/18/2025 17:30	26.77	7.60403696	4
LH-IM-03	8/18/2025 17:45	26.74	7.41737207	4
LH-IM-03	8/18/2025 18:00	26.74	7.64111818	4
LH-IM-03	8/18/2025 18:15	26.74	7.65652099	4
LH-IM-03	8/18/2025 18:30	26.72	7.40361752	4
LH-IM-03	8/18/2025 18:45	26.7	7.26229804	4
LH-IM-03	8/18/2025 19:00	26.65	7.0747495	4
LH-IM-03	8/18/2025 19:15	26.6	6.98608685	4
LH-IM-03	8/18/2025 19:30	26.57	6.94336572	4
LH-IM-03	8/18/2025 19:45	26.55	6.9947372	4
LH-IM-03	8/18/2025 20:00	26.5	6.8757422	4
LH-IM-03	8/18/2025 20:15	26.57	7.09775158	4
LH-IM-03	8/18/2025 20:30	26.57	7.0950478	4
LH-IM-03	8/18/2025 20:45	26.57	7.02177535	4
LH-IM-03	8/18/2025 21:00	26.55	7.01718007	4
LH-IM-03	8/18/2025 21:15	26.55	6.96364165	4
LH-IM-03	8/18/2025 21:30	26.52	6.9658014	4
LH-IM-03	8/18/2025 21:45	26.55	6.97148314	4
LH-IM-03	8/18/2025 22:00	26.55	6.98959967	4
LH-IM-03	8/18/2025 22:15	26.52	7.03367761	4
LH-IM-03	8/18/2025 22:30	26.52	7.00609444	4
LH-IM-03	8/18/2025 22:45	26.5	7.02854147	4
LH-IM-03	8/18/2025 23:00	26.5	7.05396294	4
LH-IM-03	8/18/2025 23:15	26.48	7.01420904	4
LH-IM-03	8/18/2025 23:30	26.45	6.90087669	4
LH-IM-03	8/18/2025 23:45	26.45	6.93441699	4
LH-IM-03	8/19/2025 0:00	26.43	6.98743147	4
LH-IM-03	8/19/2025 0:15	26.4	6.9657877	4
LH-IM-03	8/19/2025 0:30	26.4	6.92953648	4
LH-IM-03	8/19/2025 0:45	26.4	6.99743988	4
LH-IM-03	8/19/2025 1:00	26.38	6.96443266	4
LH-IM-03	8/19/2025 1:15	26.38	7.02774126	4
LH-IM-03	8/19/2025 1:30	26.38	7.03883379	4
LH-IM-03	8/19/2025 1:45	26.35	7.0548017	4
LH-IM-03	8/19/2025 2:00	26.38	7.18249559	4
LH-IM-03	8/19/2025 2:15	26.35	7.21335961	4
LH-IM-03	8/19/2025 2:30	26.35	7.27856857	4
LH-IM-03	8/19/2025 2:45	26.33	7.28291669	4
LH-IM-03	8/19/2025 3:00	26.33	7.28941096	4
LH-IM-03	8/19/2025 3:15	26.3	7.22178451	4
LH-IM-03	8/19/2025 3:30	26.28	7.18878125	4
LH-IM-03	8/19/2025 3:45	26.28	7.20556093	4
LH-IM-03	8/19/2025 4:00	26.28	7.20339581	4
LH-IM-03	8/19/2025 4:15	26.28	7.13519456	4
LH-IM-03	8/19/2025 4:30	26.28	7.07863082	4
LH-IM-03	8/19/2025 4:45	26.28	7.03803484	4
LH-IM-03	8/19/2025 5:00	26.26	7.0134075	4
LH-IM-03	8/19/2025 5:15	26.23	6.90865372	4
LH-IM-03	8/19/2025 5:30	26.23	6.91731564	4
LH-IM-03	8/19/2025 5:45	26.21	6.91135465	4
LH-IM-03	8/19/2025 6:00	26.21	7.02532068	4
LH-IM-03	8/19/2025 6:15	26.18	6.99879165	4

pH Continous Monitoring Data

Station Name	Date Time	Temp C	pH SU	Use Code
LH-IM-03	8/19/2025 6:30	26.18	6.973343	4
LH-IM-03	8/19/2025 6:45	26.18	6.94491632	4
LH-IM-03	8/19/2025 7:00	26.16	6.98146367	4
LH-IM-03	8/19/2025 7:15	26.16	6.93814393	4
LH-IM-03	8/19/2025 7:30	26.16	6.9351657	4
LH-IM-03	8/19/2025 7:45	26.16	6.91242283	4
LH-IM-03	8/19/2025 8:00	26.13	6.91972499	4
LH-IM-03	8/19/2025 8:15	26.13	6.93028524	4
LH-IM-03	8/19/2025 8:30	26.13	6.89291822	4
LH-IM-03	8/19/2025 8:45	26.13	6.99716679	4
LH-IM-03	8/19/2025 9:00	26.13	7.03128451	4
LH-IM-03	8/19/2025 9:15	26.13	7.05917439	4
LH-IM-03	8/19/2025 9:30	26.13	7.02261969	4
LH-IM-03	8/19/2025 9:45	26.13	7.01585031	4
LH-IM-03	8/19/2025 10:00	26.13	6.96440295	4
LH-IM-03	8/19/2025 10:15	26.13	6.97442165	4
LH-IM-03	8/19/2025 10:30	26.11	7.04645104	4
LH-IM-03	8/19/2025 10:45	26.11	7.05511644	4
LH-IM-03	8/19/2025 11:00	26.13	7.12064043	4
LH-IM-03	8/19/2025 11:15	26.13	7.10764321	4
LH-IM-03	8/19/2025 11:30	26.13	7.14338558	4
LH-IM-03	8/19/2025 11:45	26.13	7.16829693	4
LH-IM-03	8/19/2025 12:00	26.11	7.20296976	4
LH-IM-03	8/19/2025 12:15	26.13	7.23951089	4
LH-IM-03	8/19/2025 12:30	26.13	7.37273245	4
LH-IM-03	8/19/2025 12:45	26.13	7.31776502	4
LH-IM-03	8/19/2025 13:00	26.13	7.08381496	4
LH-IM-03	8/19/2025 13:15	26.13	7.07081774	4
LH-IM-03	8/19/2025 13:30	26.13	7.06296525	4
LH-IM-03	8/19/2025 13:45	26.11	7.0312866	4
LH-IM-03	8/19/2025 14:00	26.11	7.00014533	4
LH-IM-03	8/19/2025 14:15	26.08	7.05620525	4
LH-IM-03	8/19/2025 14:30	26.06	7.0805845	4
LH-IM-03	8/19/2025 14:45	26.06	7.11633524	4
LH-IM-03	8/19/2025 15:00	26.08	7.14015969	4
LH-IM-03	8/19/2025 15:15	26.08	7.2224892	4
LH-IM-03	8/19/2025 15:30	26.11	7.31886943	4
LH-IM-03	8/19/2025 15:45	26.11	7.65736146	4
LH-IM-03	8/19/2025 16:00	26.11	7.36842466	4
LH-IM-03	8/19/2025 16:15	26.11	7.14366595	4
LH-IM-03	8/19/2025 16:30	26.11	7.15801802	4
LH-IM-03	8/19/2025 16:45	26.13	7.18752199	4
LH-IM-03	8/19/2025 17:00	26.08	7.08545389	4
LH-IM-03	8/19/2025 17:15	26.08	7.07787091	4
LH-IM-03	8/19/2025 17:30	26.06	7.05350062	4
LH-IM-03	8/19/2025 17:45	26.04	6.95978768	4
LH-IM-03	8/19/2025 18:00	26.04	6.96060025	4
LH-IM-03	8/19/2025 18:15	26.04	6.95707911	4
LH-IM-03	8/19/2025 18:30	26.04	6.96872596	4
LH-IM-03	8/19/2025 18:45	26.01	6.91319157	4
LH-IM-03	8/19/2025 19:00	26.06	7.19921193	4
LH-IM-03	8/19/2025 19:15	26.06	7.259609	4
LH-IM-03	8/19/2025 19:30	26.04	7.23064466	4
LH-IM-03	8/19/2025 19:45	26.04	7.29483776	4
LH-IM-03	8/19/2025 20:00	26.01	7.20710086	4
LH-IM-03	8/19/2025 20:15	26.01	7.26588272	4
LH-IM-03	8/19/2025 20:30	26.01	7.29893059	4
LH-IM-03	8/19/2025 20:45	25.99	7.36857245	4
LH-IM-03	8/19/2025 21:00	25.99	7.37697042	4
LH-IM-03	8/19/2025 21:15	25.96	7.40626861	4
LH-IM-03	8/19/2025 21:30	25.96	7.35126993	4
LH-IM-03	8/19/2025 21:45	25.94	7.31959256	4
LH-IM-03	8/19/2025 22:00	25.94	7.34858395	4
LH-IM-03	8/19/2025 22:15	25.91	7.35078671	4
LH-IM-03	8/19/2025 22:30	25.91	7.29496592	4
LH-IM-03	8/19/2025 22:45	25.91	7.33046361	4
LH-IM-03	8/19/2025 23:00	25.91	7.31610195	4
LH-IM-03	8/19/2025 23:15	25.91	7.31257928	4
LH-IM-03	8/19/2025 23:30	25.89	7.27249324	4
LH-IM-03	8/19/2025 23:45	25.89	7.2098939	4
LH-IM-03	8/20/2025 0:00	25.87	7.24839149	4
LH-IM-03	8/20/2025 0:15	25.89	7.2361802	4
LH-IM-03	8/20/2025 0:30	25.87	7.2684463	4
LH-IM-03	8/20/2025 0:45	25.84	7.27199673	4
LH-IM-03	8/20/2025 1:00	25.87	7.26031597	4
LH-IM-03	8/20/2025 1:15	25.84	7.24597707	4
LH-IM-03	8/20/2025 1:30	25.84	7.24543499	4
LH-IM-03	8/20/2025 1:45	25.84	7.25708963	4
LH-IM-03	8/20/2025 2:00	25.82	7.2256643	4
LH-IM-03	8/20/2025 2:15	25.82	7.21373783	4
LH-IM-03	8/20/2025 2:30	25.82	7.18175319	4
LH-IM-03	8/20/2025 2:45	25.82	7.17307938	4
LH-IM-03	8/20/2025 3:00	25.79	7.19234368	4
LH-IM-03	8/20/2025 3:15	25.79	7.16116908	4

Station Name	Date Time	Temp C	pH SU	Use Code
LH-IM-03	8/20/2025 3:30	25.79	7.20616894	4
LH-IM-03	8/20/2025 3:45	25.79	7.20047618	4
LH-IM-03	8/20/2025 4:00	25.79	7.19939185	4
LH-IM-03	8/20/2025 4:15	25.79	7.18963285	4
LH-IM-03	8/20/2025 4:30	25.77	7.18259689	4
LH-IM-03	8/20/2025 4:45	25.77	7.17934367	4
LH-IM-03	8/20/2025 5:00	25.77	7.17988587	4
LH-IM-03	8/20/2025 5:15	25.77	7.17012622	4
LH-IM-03	8/20/2025 5:30	25.74	7.16770313	4
LH-IM-03	8/20/2025 5:45	25.74	7.22220003	4
LH-IM-03	8/20/2025 6:00	25.74	7.21189713	4
LH-IM-03	8/20/2025 6:15	25.74	7.23575647	4
LH-IM-03	8/20/2025 6:30	25.74	7.21135487	4
LH-IM-03	8/20/2025 6:45	25.72	7.23468766	4
LH-IM-03	8/20/2025 7:00	25.74	7.21189713	4
LH-IM-03	8/20/2025 7:15	25.72	7.18913496	4
LH-IM-03	8/20/2025 7:30	25.72	7.23685683	4
LH-IM-03	8/20/2025 7:45	25.72	7.23794142	4
LH-IM-03	8/20/2025 8:00	25.72	7.20160773	4
LH-IM-03	8/20/2025 8:15	25.72	7.19428676	4
LH-IM-03	8/20/2025 8:30	25.7	7.18589364	4
LH-IM-03	8/20/2025 8:45	25.7	7.16853907	4
LH-IM-03	8/20/2025 9:00	25.7	7.19701141	4
LH-IM-03	8/20/2025 9:15	25.7	7.17884335	4
LH-IM-03	8/20/2025 9:30	25.7	7.17721636	4
LH-IM-03	8/20/2025 9:45	25.7	7.19484209	4
LH-IM-03	8/20/2025 10:00	25.7	7.17884335	4
LH-IM-03	8/20/2025 10:15	25.7	7.17097956	4
LH-IM-03	8/20/2025 10:30	25.7	7.19918073	4
LH-IM-03	8/20/2025 10:45	25.7	7.20568869	4
LH-IM-03	8/20/2025 11:00	25.7	7.19538442	4
LH-IM-03	8/20/2025 11:15	25.7	7.1753182	4
LH-IM-03	8/20/2025 11:30	25.7	7.17884335	4
LH-IM-03	8/20/2025 11:45	25.7	7.19999423	4
LH-IM-03	8/20/2025 12:00	25.67	7.19242092	4
LH-IM-03	8/20/2025 12:15	25.67	7.13845364	4
LH-IM-03	8/20/2025 12:30	25.67	7.25126966	4
LH-IM-03	8/20/2025 12:45	25.67	7.20869246	4
LH-IM-03	8/20/2025 13:00	25.67	7.22876069	4
LH-IM-03	8/20/2025 13:15	25.67	7.19431927	4
LH-IM-03	8/20/2025 13:30	25.67	7.15743711	4
LH-IM-03	8/20/2025 13:45	25.67	7.22876069	4
LH-IM-03	8/20/2025 14:00	25.65	7.27705147	4
LH-IM-03	8/20/2025 14:15	25.65	7.27732268	4
LH-IM-03	8/20/2025 14:30	25.65	7.29386652	4
LH-IM-03	8/20/2025 14:45	25.65	7.38580688	4
LH-IM-03	8/20/2025 15:00	25.62	7.4051035	4
LH-IM-03	8/20/2025 15:15	25.62	7.40239112	4
LH-IM-03	8/20/2025 15:30	25.62	7.43168479	4
LH-IM-03	8/20/2025 15:45	25.62	7.37065631	4
LH-IM-03	8/20/2025 16:00	25.62	7.36089175	4
LH-IM-03	8/20/2025 16:15	25.6	7.30774975	4
LH-IM-03	8/20/2025 16:30	25.6	7.28008165	4
LH-IM-03	8/20/2025 16:45	25.6	7.27818286	4
LH-IM-03	8/20/2025 17:00	25.6	7.25485486	4
LH-IM-03	8/20/2025 17:15	25.57	7.25189634	4
LH-IM-03	8/20/2025 17:30	25.57	7.2315501	4
LH-IM-03	8/20/2025 17:45	25.57	7.21988493	4
LH-IM-03	8/20/2025 18:00	25.57	7.22612444	4
LH-IM-03	8/20/2025 18:15	25.57	7.21690081	4
LH-IM-03	8/20/2025 18:30	25.57	7.1865171	4
LH-IM-03	8/20/2025 18:45	25.55	7.22559698	4
LH-IM-03	8/20/2025 19:00	25.55	7.21718664	4
LH-IM-03	8/20/2025 19:15	25.55	7.25706793	4
LH-IM-03	8/20/2025 19:30	25.55	7.26981909	4
LH-IM-03	8/20/2025 19:45	25.53	7.29506986	4
LH-IM-03	8/20/2025 20:00	25.53	7.3165041	4
LH-IM-03	8/20/2025 20:15	25.53	7.34390736	4
LH-IM-03	8/20/2025 20:30	25.53	7.34689188	4
LH-IM-03	8/20/2025 20:45	25.53	7.31216299	4
LH-IM-03	8/20/2025 21:00	25.5	7.29130065	4
LH-IM-03	8/20/2025 21:15	25.5	7.24842787	4
LH-IM-03	8/20/2025 21:30	25.5	7.23323245	4
LH-IM-03	8/20/2025 21:45	25.5	7.2294336	4
LH-IM-03	8/20/2025 22:00	25.48	7.20014156	4
LH-IM-03	8/20/2025 22:15	25.48	7.19200061	4
LH-IM-03	8/20/2025 22:30	25.48	7.17436189	4
LH-IM-03	8/20/2025 22:45	25.45	7.17112271	4
LH-IM-03	8/20/2025 23:00	25.45	7.13909843	4
LH-IM-03	8/20/2025 23:15	25.45	7.12390047	4
LH-IM-03	8/20/2025 23:30	25.43	7.1114239	4
LH-IM-03	8/20/2025 23:45	25.43	7.08753979	4
LH-IM-03	8/21/2025 0:00	25.43	7.07831184	4
LH-IM-03	8/21/2025 0:15	25.4	7.08211983	4

pH Continous Monitoring Data

Station Name	Date Time	Temp C	pH SU	Use Code
LH-IM-03	8/21/2025 0:30	25.38	7.08864027	4
LH-IM-03	8/21/2025 0:45	25.38	7.10438471	4
LH-IM-03	8/21/2025 1:00	25.36	7.1106356	4
LH-IM-03	8/21/2025 1:15	25.36	7.11606508	4
LH-IM-03	8/21/2025 1:30	25.33	7.1060312	4
LH-IM-03	8/21/2025 1:45	25.33	7.09489965	4
LH-IM-03	8/21/2025 2:00	25.33	7.06992153	4
LH-IM-03	8/21/2025 2:15	25.31	7.03462869	4
LH-IM-03	8/21/2025 2:30	25.31	7.01725145	4
LH-IM-03	8/21/2025 2:45	25.31	6.9719077	4
LH-IM-03	8/21/2025 3:00	25.28	6.94828031	4
LH-IM-03	8/21/2025 3:15	25.26	6.94203085	4
LH-IM-03	8/21/2025 3:30	25.26	6.98032151	4
LH-IM-03	8/21/2025 3:45	25.23	6.98439341	4
LH-IM-03	8/21/2025 4:00	25.23	6.97027062	4
LH-IM-03	8/21/2025 4:15	25.21	6.96809574	4
LH-IM-03	8/21/2025 4:30	25.19	6.93794282	4
LH-IM-03	8/21/2025 4:45	25.16	6.95613753	4
LH-IM-03	8/21/2025 5:00	25.16	6.94364136	4
LH-IM-03	8/21/2025 5:15	25.14	6.93548735	4
LH-IM-03	8/21/2025 5:30	25.11	6.91347304	4
LH-IM-03	8/21/2025 5:45	25.11	6.9050503	4
LH-IM-03	8/21/2025 6:00	25.11	6.89608415	4
LH-IM-03	8/21/2025 6:15	25.09	6.8909145	4
LH-IM-03	8/21/2025 6:30	25.06	6.88057714	4
LH-IM-03	8/21/2025 6:45	25.06	6.87079425	4
LH-IM-03	8/21/2025 7:00	25.06	6.86155485	4
LH-IM-03	8/21/2025 7:15	25.04	6.8596432	4
LH-IM-03	8/21/2025 7:30	25.02	6.85555704	4
LH-IM-03	8/21/2025 7:45	25.02	6.85338277	4
LH-IM-03	8/21/2025 8:00	24.99	6.84711637	4
LH-IM-03	8/21/2025 8:15	24.99	6.83923385	4
LH-IM-03	8/21/2025 8:30	24.99	6.82645874	4
LH-IM-03	8/21/2025 8:45	24.99	6.82346882	4
LH-IM-03	8/21/2025 9:00	24.97	6.81557394	4
LH-IM-03	8/21/2025 9:15	24.97	6.80171065	4
LH-IM-03	8/21/2025 9:30	24.94	6.80495297	4
LH-IM-03	8/21/2025 9:45	24.94	6.8122931	4
LH-IM-03	8/21/2025 10:00	24.94	6.80522483	4
LH-IM-03	8/21/2025 10:15	24.94	6.81202124	4
LH-IM-03	8/21/2025 10:30	24.92	6.80222114	4
LH-IM-03	8/21/2025 10:45	24.92	6.82397112	4
LH-IM-03	8/21/2025 11:00	24.9	6.84489506	4
LH-IM-03	8/21/2025 11:15	24.9	6.84353559	4
LH-IM-03	8/21/2025 11:30	24.92	6.84979921	4
LH-IM-03	8/21/2025 11:45	24.92	6.85143046	4
LH-IM-03	8/21/2025 12:00	24.9	6.84190424	4
LH-IM-03	8/21/2025 12:15	24.9	6.83619449	4
LH-IM-03	8/21/2025 12:30	24.9	6.83483502	4
LH-IM-03	8/21/2025 12:45	24.94	6.87699493	4
LH-IM-03	8/21/2025 13:00	24.92	6.87318043	4
LH-IM-03	8/21/2025 13:15	24.94	6.89330632	4
LH-IM-03	8/21/2025 13:30	24.94	6.89983087	4
LH-IM-03	8/21/2025 13:45	24.97	6.91316058	4
LH-IM-03	8/21/2025 14:00	24.97	6.91723802	4
LH-IM-03	8/21/2025 14:15	24.97	6.89739449	4
LH-IM-03	8/21/2025 14:30	24.97	6.90500571	4
LH-IM-03	8/21/2025 14:45	24.97	6.90554937	4
LH-IM-03	8/21/2025 15:00	24.97	6.90147193	4
LH-IM-03	8/21/2025 15:15	24.99	6.89386783	4
LH-IM-03	8/21/2025 15:30	24.99	6.91425365	4
LH-IM-03	8/21/2025 15:45	24.99	6.91697176	4
LH-IM-03	8/21/2025 16:00	25.02	6.91969795	4
LH-IM-03	8/21/2025 16:15	25.02	6.92921037	4
LH-IM-03	8/21/2025 16:30	25.04	6.9512281	4
LH-IM-03	8/21/2025 16:45	25.04	6.94769516	4
LH-IM-03	8/21/2025 17:00	25.06	6.99552615	4
LH-IM-03	8/21/2025 17:15	25.06	6.9998741	4
LH-IM-03	8/21/2025 17:30	25.06	6.99036295	4
LH-IM-03	8/21/2025 17:45	25.06	7.02134212	4
LH-IM-03	8/21/2025 18:00	25.04	7.03928006	4
LH-IM-03	8/21/2025 18:15	25.04	6.98383994	4
LH-IM-03	8/21/2025 18:30	25.04	6.99090584	4
LH-IM-03	8/21/2025 18:45	25.04	6.98085052	4
LH-IM-03	8/21/2025 19:00	25.04	6.99688467	4
LH-IM-03	8/21/2025 19:15	25.04	7.0053094	4
LH-IM-03	8/21/2025 19:30	25.02	7.01482218	4
LH-IM-03	8/21/2025 19:45	24.99	6.99797139	4
LH-IM-03	8/21/2025 20:00	24.94	6.93109437	4
LH-IM-03	8/21/2025 20:15	24.94	6.93190994	4
LH-IM-03	8/21/2025 20:30	24.94	7.0314094	4
LH-IM-03	8/21/2025 20:45	24.92	6.99416467	4
LH-IM-03	8/21/2025 21:00	24.87	6.95092836	4
LH-IM-03	8/21/2025 21:15	24.85	6.94086334	4

pH Continous Monitoring Data

Station Name	Date Time	Temp C	pH SU	Use Code
LH-IM-03	8/21/2025 21:30	24.85	6.89599348	4
LH-IM-03	8/21/2025 21:45	24.85	6.88783533	4
LH-IM-03	8/21/2025 22:00	24.82	6.91665242	4
LH-IM-03	8/21/2025 22:15	24.8	6.91555889	4
LH-IM-03	8/21/2025 22:30	24.8	6.89923984	4
LH-IM-03	8/21/2025 22:45	24.8	6.90576746	4
LH-IM-03	8/21/2025 23:00	24.8	6.91909469	4
LH-IM-03	8/21/2025 23:15	24.8	6.91419897	4
LH-IM-03	8/21/2025 23:30	24.77	6.90766205	4
LH-IM-03	8/21/2025 23:45	24.77	6.90303786	4
LH-IM-03	8/22/2025 0:00	24.75	6.90711179	4
LH-IM-03	8/22/2025 0:15	24.75	6.90683976	4
LH-IM-03	8/22/2025 0:30	24.75	6.89677466	4
LH-IM-03	8/22/2025 0:45	24.73	6.89513544	4
LH-IM-03	8/22/2025 1:00	24.7	6.89349243	4
LH-IM-03	8/22/2025 1:15	24.7	6.88777884	4
LH-IM-03	8/22/2025 1:30	24.7	6.87852827	4
LH-IM-03	8/22/2025 1:45	24.7	6.87852827	4
LH-IM-03	8/22/2025 2:00	24.68	6.87226196	4
LH-IM-03	8/22/2025 2:15	24.68	6.87443871	4
LH-IM-03	8/22/2025 2:30	24.65	6.8698	4
LH-IM-03	8/22/2025 2:45	24.63	6.86516489	4
LH-IM-03	8/22/2025 3:00	24.6	6.85290379	4
LH-IM-03	8/22/2025 3:15	24.6	6.84528312	4
LH-IM-03	8/22/2025 3:30	24.6	6.82895311	4
LH-IM-03	8/22/2025 3:45	24.58	6.83465751	4
LH-IM-03	8/22/2025 4:00	24.58	6.8017231	4
LH-IM-03	8/22/2025 4:15	24.58	6.79764033	4
LH-IM-03	8/22/2025 4:30	24.56	6.79354368	4
LH-IM-03	8/22/2025 4:45	24.53	6.82210712	4
LH-IM-03	8/22/2025 5:00	24.51	6.83325738	4
LH-IM-03	8/22/2025 5:15	24.51	6.83352963	4
LH-IM-03	8/22/2025 5:30	24.48	6.83868611	4
LH-IM-03	8/22/2025 5:45	24.48	6.82643366	4
LH-IM-03	8/22/2025 6:00	24.46	6.82206528	4
LH-IM-03	8/22/2025 6:15	24.46	6.82424364	4
LH-IM-03	8/22/2025 6:30	24.46	6.79592497	4
LH-IM-03	8/22/2025 6:45	24.46	6.79592497	4
LH-IM-03	8/22/2025 7:00	24.46	6.78938989	4
LH-IM-03	8/22/2025 7:15	24.44	6.78583566	4
LH-IM-03	8/22/2025 7:30	24.44	6.80162983	4
LH-IM-03	8/22/2025 7:45	24.41	6.8228524	4
LH-IM-03	8/22/2025 8:00	24.41	6.8242141	4
LH-IM-03	8/22/2025 8:15	24.39	6.81466972	4
LH-IM-03	8/22/2025 8:30	24.39	6.80813311	4
LH-IM-03	8/22/2025 8:45	24.39	6.78416552	4
LH-IM-03	8/22/2025 9:00	24.36	6.77297591	4
LH-IM-03	8/22/2025 9:15	24.34	6.7756847	4
LH-IM-03	8/22/2025 9:30	24.34	6.79557025	4
LH-IM-03	8/22/2025 9:45	24.34	6.79393582	4
LH-IM-03	8/22/2025 10:00	24.34	6.80510441	4
LH-IM-03	8/22/2025 10:15	24.34	6.81763503	4
LH-IM-03	8/22/2025 10:30	24.39	6.85879188	4
LH-IM-03	8/22/2025 10:45	24.39	6.84462921	4
LH-IM-03	8/22/2025 11:00	24.39	6.84925931	4
LH-IM-03	8/22/2025 11:15	24.39	6.85252762	4
LH-IM-03	8/22/2025 11:30	24.46	6.95194994	4
LH-IM-03	8/22/2025 11:45	24.53	7.01103534	4
LH-IM-03	8/22/2025 12:00	24.6	7.07526413	4
LH-IM-03	8/22/2025 12:15	24.63	7.10546402	4
LH-IM-03	8/22/2025 12:30	24.68	7.15251854	4
LH-IM-03	8/22/2025 12:45	24.68	7.16503485	4
LH-IM-03	8/22/2025 13:00	24.68	7.15959298	4
LH-IM-03	8/22/2025 13:15	24.65	7.12586603	4
LH-IM-03	8/22/2025 13:30	24.63	7.09348989	4
LH-IM-03	8/22/2025 13:45	24.58	7.07771885	4
LH-IM-03	8/22/2025 14:00	24.65	7.20478117	4
LH-IM-03	8/22/2025 14:15	24.7	7.35738115	4
LH-IM-03	8/22/2025 14:30	24.77	7.67310262	4
LH-IM-03	8/22/2025 14:45	24.94	7.82006496	4
LH-IM-03	8/22/2025 15:00	24.94	7.83800748	4
LH-IM-03	8/22/2025 15:15	25.23	7.614759	4
LH-IM-03	8/22/2025 15:30	25.31	7.59504482	4
LH-IM-03	8/22/2025 15:45	25.14	7.50600313	4
LH-IM-03	8/22/2025 16:00	25.11	7.54680925	4
LH-IM-03	8/22/2025 16:15	25.06	7.65233878	4
LH-IM-03	8/22/2025 16:30	25.04	7.56079764	4
LH-IM-03	8/22/2025 16:45	25.04	7.49421514	4
LH-IM-03	8/22/2025 17:00	25.02	7.58230615	4
LH-IM-03	8/22/2025 17:15	24.94	7.68169002	4
LH-IM-03	8/22/2025 17:30	24.87	7.56900321	4
LH-IM-03	8/22/2025 17:45	24.9	7.57846219	4
LH-IM-03	8/22/2025 18:00	24.85	7.60956024	4
LH-IM-03	8/22/2025 18:15	24.77	7.57082627	4

Station Name	Date Time	Temp C	pH SU	Use Code
LH-IM-03	8/22/2025 18:30	24.73	7.51268462	4
LH-IM-03	8/22/2025 18:45	24.65	7.36778176	4
LH-IM-03	8/22/2025 19:00	24.56	7.2070207	4
LH-IM-03	8/22/2025 19:15	24.53	7.15858447	4
LH-IM-03	8/22/2025 19:30	24.46	7.11668836	4
LH-IM-03	8/22/2025 19:45	24.41	7.080759	4
LH-IM-03	8/22/2025 20:00	24.39	7.02574792	4
LH-IM-03	8/22/2025 20:15	24.36	6.96473595	4
LH-IM-03	8/22/2025 20:30	24.36	6.91488924	4
LH-IM-03	8/22/2025 20:45	24.34	6.88192255	4
LH-IM-03	8/22/2025 21:00	24.34	6.86966433	4
LH-IM-03	8/22/2025 21:15	24.32	6.84622719	4
LH-IM-03	8/22/2025 21:30	24.27	6.81323261	4
LH-IM-03	8/22/2025 21:45	24.24	6.79904396	4
LH-IM-03	8/22/2025 22:00	24.22	6.82028659	4
LH-IM-03	8/22/2025 22:15	24.22	6.83963513	4
LH-IM-03	8/22/2025 22:30	24.17	6.79790641	4
LH-IM-03	8/22/2025 22:45	24.12	6.76079796	4
LH-IM-03	8/22/2025 23:00	24.12	6.7539828	4
LH-IM-03	8/22/2025 23:15	24.12	6.75698147	4
LH-IM-03	8/22/2025 23:30	24.15	6.78562676	4
LH-IM-03	8/22/2025 23:45	24.12	6.7970546	4
LH-IM-03	8/23/2025 0:00	24.12	6.74907588	4
LH-IM-03	8/23/2025 0:15	24.1	6.75178525	4
LH-IM-03	8/23/2025 0:30	24.1	6.74578751	4
LH-IM-03	8/23/2025 0:45	24.1	6.73842664	4
LH-IM-03	8/23/2025 1:00	24.07	6.74139941	4
LH-IM-03	8/23/2025 1:15	24.07	6.75421406	4
LH-IM-03	8/23/2025 1:30	24.07	6.75066959	4
LH-IM-03	8/23/2025 1:45	24.07	6.7779348	4
LH-IM-03	8/23/2025 2:00	24.07	6.76212098	4
LH-IM-03	8/23/2025 2:15	24.1	6.80058506	4
LH-IM-03	8/23/2025 2:30	24.1	6.80821855	4
LH-IM-03	8/23/2025 2:45	24.07	6.79756576	4
LH-IM-03	8/23/2025 3:00	24.1	6.84611338	4
LH-IM-03	8/23/2025 3:15	24.15	6.86794557	4
LH-IM-03	8/23/2025 3:30	24.12	6.86384315	4
LH-IM-03	8/23/2025 3:45	24.17	6.90066171	4
LH-IM-03	8/23/2025 4:00	24.24	6.91621738	4
LH-IM-03	8/23/2025 4:15	24.22	6.8633439	4
LH-IM-03	8/23/2025 4:30	24.07	6.80329146	4
LH-IM-03	8/23/2025 4:45	24.22	6.97589245	4
LH-IM-03	8/23/2025 5:00	24.12	6.85348411	4
LH-IM-03	8/23/2025 5:15	24.17	6.93500433	4
LH-IM-03	8/23/2025 5:30	24.24	7.00287121	4
LH-IM-03	8/23/2025 5:45	24.24	6.981344	4
LH-IM-03	8/23/2025 6:00	24.22	6.98270532	4
LH-IM-03	8/23/2025 6:15	24.19	6.97207443	4
LH-IM-03	8/23/2025 6:30	24.19	6.94291242	4
LH-IM-03	8/23/2025 6:45	24.19	6.962808	4
LH-IM-03	8/23/2025 7:00	24.17	7.00096396	4
LH-IM-03	8/23/2025 7:15	24.17	6.98215729	4
LH-IM-03	8/23/2025 7:30	24.15	6.89929213	4
LH-IM-03	8/23/2025 7:45	24.12	6.87965431	4
LH-IM-03	8/23/2025 8:00	24.05	6.82781857	4
LH-IM-03	8/23/2025 8:15	24.1	6.83220952	4
LH-IM-03	8/23/2025 8:30	24.1	6.93526165	4
LH-IM-03	8/23/2025 8:45	24.1	6.92299354	4
LH-IM-03	8/23/2025 9:00	24.1	6.96933973	4
LH-IM-03	8/23/2025 9:15	24.1	6.954618	4
LH-IM-03	8/23/2025 9:30	24.1	6.96988498	4
LH-IM-03	8/23/2025 9:45	24.12	6.98406253	4
LH-IM-03	8/23/2025 10:00	24.12	7.02767955	4
LH-IM-03	8/23/2025 10:15	24.12	7.02004657	4
LH-IM-03	8/23/2025 10:30	24.15	7.02767675	4
LH-IM-03	8/23/2025 10:45	24.12	7.03258646	4
LH-IM-03	8/23/2025 11:00	24.12	6.9998737	4
LH-IM-03	8/23/2025 11:15	24.12	7.01186838	4
LH-IM-03	8/23/2025 11:30	24.15	7.02140744	4
LH-IM-03	8/23/2025 11:45	24.15	6.99633019	4
LH-IM-03	8/23/2025 12:00	24.15	7.03748959	4
LH-IM-03	8/23/2025 12:15	24.17	7.05275046	4
LH-IM-03	8/23/2025 12:30	24.19	7.07046215	4
LH-IM-03	8/23/2025 12:45	24.27	7.2505451	4
LH-IM-03	8/23/2025 13:00	24.22	7.11078721	4
LH-IM-03	8/23/2025 13:15	24.19	7.04729606	4
LH-IM-03	8/23/2025 13:30	24.17	7.08027906	4
LH-IM-03	8/23/2025 13:45	24.17	7.10698999	4
LH-IM-03	8/23/2025 14:00	24.19	7.21300169	4
LH-IM-03	8/23/2025 14:15	24.17	7.12334362	4
LH-IM-03	8/23/2025 14:30	24.15	7.13943407	4
LH-IM-03	8/23/2025 14:45	24.17	7.31277315	4
LH-IM-03	8/23/2025 15:00	24.15	7.15660653	4
LH-IM-03	8/23/2025 15:15	24.15	7.14624854	4

Station Name	Date Time	Temp C	pH SU	Use Code
LH-IM-03	8/23/2025 15:30	24.15	7.14215986	4
LH-IM-03	8/23/2025 15:45	24.17	7.21792211	4
LH-IM-03	8/23/2025 16:00	24.17	7.26562019	4
LH-IM-03	8/23/2025 16:15	24.15	6.99551245	4
LH-IM-03	8/23/2025 16:30	24.17	7.14678382	4
LH-IM-03	8/23/2025 16:45	24.15	7.22720445	4
LH-IM-03	8/23/2025 17:00	24.12	7.15117021	4
LH-IM-03	8/23/2025 17:15	24.12	7.14380984	4
LH-IM-03	8/23/2025 17:30	24.1	7.03504227	4
LH-IM-03	8/23/2025 17:45	24.19	7.24843217	4
LH-IM-03	8/23/2025 18:00	24.17	7.21955747	4
LH-IM-03	8/23/2025 18:15	24.12	7.08247342	4
LH-IM-03	8/23/2025 18:30	24.12	7.00968753	4
LH-IM-03	8/23/2025 18:45	24.1	7.01459542	4
LH-IM-03	8/23/2025 19:00	24.15	7.0849183	4
LH-IM-03	8/23/2025 19:15	24.1	7.01568592	4
LH-IM-03	8/23/2025 19:30	24.17	7.14160517	4
LH-IM-03	8/23/2025 19:45	24.17	7.17894596	4
LH-IM-03	8/23/2025 20:00	24.15	7.09173277	4
LH-IM-03	8/23/2025 20:15	24.17	7.16341001	4
LH-IM-03	8/23/2025 20:30	24.15	7.07565062	4
LH-IM-03	8/23/2025 20:45	24.17	7.04539132	4
LH-IM-03	8/23/2025 21:00	24.15	7.00723334	4
LH-IM-03	8/23/2025 21:15	24.15	6.99496729	4
LH-IM-03	8/23/2025 21:30	24.17	7.05275046	4
LH-IM-03	8/23/2025 21:45	24.15	7.0295848	4
LH-IM-03	8/23/2025 22:00	24.07	7.03859029	4
LH-IM-03	8/23/2025 22:15	24.1	7.00696193	4
LH-IM-03	8/23/2025 22:30	24.15	7.03885248	4
LH-IM-03	8/23/2025 22:45	24.1	7.00696193	4
LH-IM-03	8/23/2025 23:00	24.1	6.99905582	4
LH-IM-03	8/23/2025 23:15	24.07	7.02277646	4
LH-IM-03	8/23/2025 23:30	24.07	7.03640907	4
LH-IM-03	8/23/2025 23:45	24.1	7.06830248	4
LH-IM-03	8/24/2025 0:00	24.1	7.04731038	4
LH-IM-03	8/24/2025 0:15	24.15	7.06093137	4
LH-IM-03	8/24/2025 0:30	24.34	7.41610822	4
LH-IM-03	8/24/2025 0:45	24.32	7.44610273	4
LH-IM-03	8/24/2025 1:00	24.36	7.88948785	4
LH-IM-03	8/24/2025 1:15	24.34	7.7201119	4
LH-IM-03	8/24/2025 1:30	24.34	7.77323083	4
LH-IM-03	8/24/2025 1:45	24.34	7.77432045	4
LH-IM-03	8/24/2025 2:00	24.34	7.679796	4
LH-IM-03	8/24/2025 2:15	24.34	7.68660612	4
LH-IM-03	8/24/2025 2:30	24.34	7.6623621	4
LH-IM-03	8/24/2025 2:45	24.32	7.61446018	4
LH-IM-03	8/24/2025 3:00	24.29	7.62405792	4
LH-IM-03	8/24/2025 3:15	24.27	7.49086262	4
LH-IM-03	8/24/2025 3:30	24.27	7.45298945	4
LH-IM-03	8/24/2025 3:45	24.27	7.43037453	4
LH-IM-03	8/24/2025 4:00	24.24	7.29525977	4
LH-IM-03	8/24/2025 4:15	24.22	7.31054045	4
LH-IM-03	8/24/2025 4:30	24.19	7.33210261	4
LH-IM-03	8/24/2025 4:45	24.17	7.30895731	4
LH-IM-03	8/24/2025 5:00	24.15	7.27517832	4
LH-IM-03	8/24/2025 5:15	24.15	7.21412066	4
LH-IM-03	8/24/2025 5:30	24.15	7.15987748	4
LH-IM-03	8/24/2025 5:45	24.12	7.12091091	4
LH-IM-03	8/24/2025 6:00	24.12	7.10046543	4
LH-IM-03	8/24/2025 6:15	24.12	7.08438166	4
LH-IM-03	8/24/2025 6:30	24.1	7.08602309	4
LH-IM-03	8/24/2025 6:45	24.07	7.10020968	4
LH-IM-03	8/24/2025 7:00	24.07	7.05685799	4
LH-IM-03	8/24/2025 7:15	24.05	7.05413511	4
LH-IM-03	8/24/2025 7:30	24.07	7.09993703	4
LH-IM-03	8/24/2025 7:45	24.05	7.08085682	4
LH-IM-03	8/24/2025 8:00	24.05	7.06722329	4
LH-IM-03	8/24/2025 8:15	24.05	7.08440153	4
LH-IM-03	8/24/2025 8:30	24.03	7.10567695	4
LH-IM-03	8/24/2025 8:45	24.03	7.10594964	4
LH-IM-03	8/24/2025 9:00	24.03	7.15257943	4
LH-IM-03	8/24/2025 9:15	24	7.16841239	4
LH-IM-03	8/24/2025 9:30	24	7.13350469	4
LH-IM-03	8/24/2025 9:45	24	7.18068463	4
LH-IM-03	8/24/2025 10:00	24	7.20141107	4
LH-IM-03	8/24/2025 10:15	24	7.29740725	4
LH-IM-03	8/24/2025 10:30	24.05	7.37315962	4
LH-IM-03	8/24/2025 10:45	24.07	7.35050438	4
LH-IM-03	8/24/2025 11:00	24.05	7.39333724	4
LH-IM-03	8/24/2025 11:15	24.05	7.41187884	4
LH-IM-03	8/24/2025 11:30	24.03	7.33200872	4
LH-IM-03	8/24/2025 11:45	24	7.26577215	4
LH-IM-03	8/24/2025 12:00	23.95	7.09888634	4
LH-IM-03	8/24/2025 12:15	23.91	7.00696639	4

pH Continous Monitoring Data

Station Name	Date Time	Temp C	pH SU	Use Code
LH-IM-03	8/24/2025 12:30	23.93	7.06261317	4
LH-IM-03	8/24/2025 12:45	23.91	7.01951514	4
LH-IM-03	8/24/2025 13:00	23.91	7.00833038	4
LH-IM-03	8/24/2025 13:15	23.91	7.01023997	4
LH-IM-03	8/24/2025 13:30	23.91	7.00996718	4
LH-IM-03	8/24/2025 13:45	23.91	7.05006863	4
LH-IM-03	8/24/2025 14:00	23.93	7.07379718	4
LH-IM-03	8/24/2025 14:15	23.95	7.12425324	4
LH-IM-03	8/24/2025 14:30	23.93	7.10134803	4
LH-IM-03	8/24/2025 14:45	23.93	7.1059853	4
LH-IM-03	8/24/2025 15:00	23.93	7.10407583	4
LH-IM-03	8/24/2025 15:15	23.93	7.0664321	4
LH-IM-03	8/24/2025 15:30	23.91	6.99496323	4
LH-IM-03	8/24/2025 15:45	23.91	7.0585254	4
LH-IM-03	8/24/2025 16:00	23.91	7.05115983	4
LH-IM-03	8/24/2025 16:15	23.93	7.07816167	4
LH-IM-03	8/24/2025 16:30	23.93	7.07188772	4
LH-IM-03	8/24/2025 16:45	23.98	7.22542529	4
LH-IM-03	8/24/2025 17:00	23.95	7.07215564	4
LH-IM-03	8/24/2025 17:15	23.98	7.18887883	4
LH-IM-03	8/24/2025 17:30	23.95	7.12643534	4
LH-IM-03	8/24/2025 17:45	23.93	7.00532923	4
LH-IM-03	8/24/2025 18:00	23.93	7.0326073	4
LH-IM-03	8/24/2025 18:15	24.05	7.26709079	4
LH-IM-03	8/24/2025 18:30	24	7.14686779	4
LH-IM-03	8/24/2025 18:45	23.91	6.92921866	4
LH-IM-03	8/24/2025 19:00	23.95	7.00041915	4
LH-IM-03	8/24/2025 19:15	23.93	6.98732571	4
LH-IM-03	8/24/2025 19:30	24.07	7.22617499	4
LH-IM-03	8/24/2025 19:45	23.91	6.96495534	4
LH-IM-03	8/24/2025 20:00	23.95	6.96741491	4
LH-IM-03	8/24/2025 20:15	23.91	6.90712194	4
LH-IM-03	8/24/2025 20:30	23.95	6.91531731	4
LH-IM-03	8/24/2025 20:45	23.95	6.90277025	4
LH-IM-03	8/24/2025 21:00	23.88	6.77533732	4
LH-IM-03	8/24/2025 21:15	23.91	6.82746462	4
LH-IM-03	8/24/2025 21:30	23.98	6.91587133	4
LH-IM-03	8/24/2025 21:45	23.91	6.83919498	4
LH-IM-03	8/24/2025 22:00	23.91	6.8334662	4
LH-IM-03	8/24/2025 22:15	23.91	6.85392613	4
LH-IM-03	8/24/2025 22:30	23.91	6.84792455	4
LH-IM-03	8/24/2025 22:45	23.88	6.80507542	4
LH-IM-03	8/24/2025 23:00	23.91	6.83783099	4
LH-IM-03	8/24/2025 23:15	23.93	6.84848035	4
LH-IM-03	8/24/2025 23:30	23.88	6.80071019	4
LH-IM-03	8/24/2025 23:45	23.93	6.83675078	4
LH-IM-03	8/25/2025 0:00	23.91	6.81437027	4
LH-IM-03	8/25/2025 0:15	23.86	6.75949719	4
LH-IM-03	8/25/2025 0:30	23.88	6.78461343	4
LH-IM-03	8/25/2025 0:45	23.86	6.75704158	4
LH-IM-03	8/25/2025 1:00	23.95	6.85667342	4
LH-IM-03	8/25/2025 1:15	23.93	6.83702356	4
LH-IM-03	8/25/2025 1:30	24	6.87496954	4
LH-IM-03	8/25/2025 1:45	23.95	6.83021548	4
LH-IM-03	8/25/2025 2:00	23.98	6.84823311	4
LH-IM-03	8/25/2025 2:15	24.07	6.89981033	4
LH-IM-03	8/25/2025 2:30	24.07	6.9153515	4
LH-IM-03	8/25/2025 2:45	24.05	6.87880796	4
LH-IM-03	8/25/2025 3:00	24.05	6.87335455	4
LH-IM-03	8/25/2025 3:15	24.22	6.93801292	4
LH-IM-03	8/25/2025 3:30	24.19	6.90693686	4
LH-IM-03	8/25/2025 3:45	24.24	6.92575475	4
LH-IM-03	8/25/2025 4:00	24.15	6.88784382	4
LH-IM-03	8/25/2025 4:15	24.15	6.82542327	4
LH-IM-03	8/25/2025 4:30	24.07	6.83846359	4
LH-IM-03	8/25/2025 4:45	24.1	6.81748779	4
LH-IM-03	8/25/2025 5:00	24.03	6.75881669	4
LH-IM-03	8/25/2025 5:15	24.05	6.77464781	4
LH-IM-03	8/25/2025 5:30	24.05	6.75528821	4
LH-IM-03	8/25/2025 5:45	24.27	6.90832423	4
LH-IM-03	8/25/2025 6:00	24.15	6.82842164	4
LH-IM-03	8/25/2025 6:15	24.19	6.89303721	4
LH-IM-03	8/25/2025 6:30	24.17	6.81807588	4
LH-IM-03	8/25/2025 6:45	24.24	6.99496882	4
LH-IM-03	8/25/2025 7:00	24.22	6.94537081	4
LH-IM-03	8/25/2025 7:15	24.24	7.0410207	4
LH-IM-03	8/25/2025 7:30	24.24	6.98924639	4
LH-IM-03	8/25/2025 7:45	24.22	6.90531116	4
LH-IM-03	8/25/2025 8:00	24.15	6.78807997	4
LH-IM-03	8/25/2025 8:15	24.22	6.94755093	4
LH-IM-03	8/25/2025 8:30	24.17	6.82952342	4
LH-IM-03	8/25/2025 8:45	24.17	6.81616796	4
LH-IM-03	8/25/2025 9:00	24.12	6.7798804	4
LH-IM-03	8/25/2025 9:15	24.17	6.81507772	4

pH Continous Monitoring Data

Station Name	Date Time	Temp C	pH SU	Use Code
LH-IM-03	8/25/2025 9:30	24.15	6.79298639	4
LH-IM-03	8/25/2025 9:45	24.12	6.77306524	4
LH-IM-03	8/25/2025 10:00	24.15	6.76054951	4
LH-IM-03	8/25/2025 10:15	24.15	6.76600109	4
LH-IM-03	8/25/2025 10:30	24.17	6.79817897	4
LH-IM-03	8/25/2025 10:45	24.12	6.77715434	4
LH-IM-03	8/25/2025 11:00	24.15	6.79707507	4
LH-IM-03	8/25/2025 11:15	24.19	6.85433622	4
LH-IM-03	8/25/2025 11:30	24.19	6.86769079	4
LH-IM-03	8/25/2025 11:45	24.17	6.90529524	4
LH-IM-03	8/25/2025 12:00	24.05	6.74683542	4
LH-IM-03	8/25/2025 12:15	24.03	6.73563814	4
LH-IM-03	8/25/2025 12:30	25.55	6.18108702	2
LH-IM-03	8/25/2025 12:45	25.36	9.95289512	2
LH-IM-03	8/25/2025 13:00	24.29	7.0821481	4
LH-IM-03	8/25/2025 13:15	24.17	6.97369302	4
LH-IM-03	8/25/2025 13:30	24.1	6.91563196	4
LH-IM-03	8/25/2025 13:45	24.05	6.86623569	4
LH-IM-03	8/25/2025 14:00	24.15	7.04285715	4
LH-IM-03	8/25/2025 14:15	24.17	7.04502403	4
LH-IM-03	8/25/2025 14:30	24.05	6.84507195	4
LH-IM-03	8/25/2025 14:45	24.05	6.87003431	4
LH-IM-03	8/25/2025 15:00	24.05	6.87491826	4
LH-IM-03	8/25/2025 15:15	24.05	6.87383294	4
LH-IM-03	8/25/2025 15:30	24.05	6.86759234	4
LH-IM-03	8/25/2025 15:45	24.05	6.89255471	4
LH-IM-03	8/25/2025 16:00	24.1	6.95388307	4
LH-IM-03	8/25/2025 16:15	24.12	7.01709119	4
LH-IM-03	8/25/2025 16:30	24.12	7.00624054	4
LH-IM-03	8/25/2025 16:45	24.12	7.0105808	4
LH-IM-03	8/25/2025 17:00	24.12	7.02360158	4
LH-IM-03	8/25/2025 17:15	24.12	7.05696732	4
LH-IM-03	8/25/2025 17:30	24.12	7.0306545	4
LH-IM-03	8/25/2025 17:45	24.12	7.00488421	4
LH-IM-03	8/25/2025 18:00	24.15	7.07866068	4
LH-IM-03	8/25/2025 18:15	24.1	7.00786867	4
LH-IM-03	8/25/2025 18:30	24.1	7.01139537	4
LH-IM-03	8/25/2025 18:45	24.03	6.96825367	4
LH-IM-03	8/25/2025 19:00	24.05	6.99321817	4
LH-IM-03	8/25/2025 19:15	24.07	7.02414817	4
LH-IM-03	8/25/2025 19:30	24.07	7.05969002	4
LH-IM-03	8/25/2025 19:45	24.1	7.11122804	4
LH-IM-03	8/25/2025 20:00	24.17	7.18524507	4
LH-IM-03	8/25/2025 20:15	24.17	7.23542087	4
LH-IM-03	8/25/2025 20:30	24.22	7.28256573	4
LH-IM-03	8/25/2025 20:45	24.19	7.28584867	4
LH-IM-03	8/25/2025 21:00	24.22	7.29503978	4
LH-IM-03	8/25/2025 21:15	24.24	7.37040151	4
LH-IM-03	8/25/2025 21:30	24.32	7.43075359	4
LH-IM-03	8/25/2025 21:45	24.34	7.52505546	4
LH-IM-03	8/25/2025 22:00	24.29	7.50806371	4
LH-IM-03	8/25/2025 22:15	24.34	7.54104833	4
LH-IM-03	8/25/2025 22:30	24.6	8.03077619	4
LH-IM-03	8/25/2025 22:45	24.82	8.50036826	4
LH-IM-03	8/25/2025 23:00	24.8	8.47096843	4
LH-IM-03	8/25/2025 23:15	24.75	8.38730063	4
LH-IM-03	8/25/2025 23:30	24.75	8.36537454	4
LH-IM-03	8/25/2025 23:45	24.63	8.13113974	4
LH-IM-03	8/26/2025 0:00	24.34	7.52586865	4
LH-IM-03	8/26/2025 0:15	24.46	8.11308986	4
LH-IM-03	8/26/2025 0:30	24.41	7.60162546	4
LH-IM-03	8/26/2025 0:45	24.6	8.24771013	4
LH-IM-03	8/26/2025 1:00	24.75	8.40435426	4
LH-IM-03	8/26/2025 1:15	24.65	8.13025143	4
LH-IM-03	8/26/2025 1:30	24.77	8.36338816	4
LH-IM-03	8/26/2025 1:45	24.73	8.30049564	4
LH-IM-03	8/26/2025 2:00	24.63	8.02850593	4
LH-IM-03	8/26/2025 2:15	24.63	8.0060294	4
LH-IM-03	8/26/2025 2:30	24.58	7.8380023	4
LH-IM-03	8/26/2025 2:45	24.58	7.86129515	4
LH-IM-03	8/26/2025 3:00	24.44	7.43301867	4
LH-IM-03	8/26/2025 3:15	24.53	7.79507113	4
LH-IM-03	8/26/2025 3:30	24.56	7.89439858	4
LH-IM-03	8/26/2025 3:45	24.56	7.86866637	4
LH-IM-03	8/26/2025 4:00	24.56	7.889523	4
LH-IM-03	8/26/2025 4:15	24.51	7.74229695	4
LH-IM-03	8/26/2025 4:30	24.51	7.76044797	4
LH-IM-03	8/26/2025 4:45	24.46	7.62726523	4
LH-IM-03	8/26/2025 5:00	24.41	7.51707289	4
LH-IM-03	8/26/2025 5:15	24.41	7.5476961	4
LH-IM-03	8/26/2025 5:30	24.39	7.50979011	4
LH-IM-03	8/26/2025 5:45	24.36	7.48056839	4
LH-IM-03	8/26/2025 6:00	24.34	7.47165554	4
LH-IM-03	8/26/2025 6:15	24.32	7.43834394	4

pH Continous Monitoring Data

Station Name	Date Time	Temp C	pH SU	Use Code
LH-IM-03	8/26/2025 6:30	24.29	7.3958237	4
LH-IM-03	8/26/2025 6:45	24.27	7.26543708	4
LH-IM-03	8/26/2025 7:00	24.24	7.32701644	4
LH-IM-03	8/26/2025 7:15	24.24	7.29203722	4
LH-IM-03	8/26/2025 7:30	24.22	7.29910741	4
LH-IM-03	8/26/2025 7:45	24.19	7.24164269	4
LH-IM-03	8/26/2025 8:00	24.19	7.25818603	4
LH-IM-03	8/26/2025 8:15	24.17	7.19446657	4
LH-IM-03	8/26/2025 8:30	24.17	7.20395929	4
LH-IM-03	8/26/2025 8:45	24.17	7.23026768	4
LH-IM-03	8/26/2025 9:00	24.15	7.23869158	4
LH-IM-03	8/26/2025 9:15	24.15	7.23516547	4
LH-IM-03	8/26/2025 9:30	24.12	7.17388304	4
LH-IM-03	8/26/2025 9:45	24.12	7.15652201	4
LH-IM-03	8/26/2025 10:00	24.15	7.22594335	4
LH-IM-03	8/26/2025 10:15	24.15	7.23028317	4
LH-IM-03	8/26/2025 10:30	24.15	7.27341014	4
LH-IM-03	8/26/2025 10:45	24.15	7.23408052	4
LH-IM-03	8/26/2025 11:00	24.15	7.25686458	4
LH-IM-03	8/26/2025 11:15	24.15	7.18905487	4
LH-IM-03	8/26/2025 11:30	24.17	7.2213174	4
LH-IM-03	8/26/2025 11:45	24.15	7.19312345	4
LH-IM-03	8/26/2025 12:00	24.15	7.13860445	4
LH-IM-03	8/26/2025 12:15	24.17	7.18822849	4
LH-IM-03	8/26/2025 12:30	24.19	7.19092786	4
LH-IM-03	8/26/2025 12:45	24.22	7.23348307	4
LH-IM-03	8/26/2025 13:00	24.27	7.28658517	4
LH-IM-03	8/26/2025 13:15	24.27	7.29959938	4
LH-IM-03	8/26/2025 13:30	24.32	7.38494043	4
LH-IM-03	8/26/2025 13:45	24.32	7.38981994	4
LH-IM-03	8/26/2025 14:00	24.32	7.33370559	4
LH-IM-03	8/26/2025 14:15	24.32	7.30713937	4
LH-IM-03	8/26/2025 14:30	24.36	7.39193591	4
LH-IM-03	8/26/2025 14:45	24.36	7.45265052	4
LH-IM-03	8/26/2025 15:00	24.36	7.43286406	4
LH-IM-03	8/26/2025 15:15	24.34	7.38084857	4
LH-IM-03	8/26/2025 15:30	24.34	7.44210939	4
LH-IM-03	8/26/2025 15:45	24.34	7.49659357	4
LH-IM-03	8/26/2025 16:00	24.34	7.49578037	4
LH-IM-03	8/26/2025 16:15	24.34	7.5814371	4
LH-IM-03	8/26/2025 16:30	24.34	7.56300464	4
LH-IM-03	8/26/2025 16:45	24.34	7.76115358	4
LH-IM-03	8/26/2025 17:00	24.34	7.64540858	4
LH-IM-03	8/26/2025 17:15	24.34	7.64351112	4
LH-IM-03	8/26/2025 17:30	24.32	7.5410847	4
LH-IM-03	8/26/2025 17:45	24.32	7.46707882	4
LH-IM-03	8/26/2025 18:00	24.29	7.50996149	4
LH-IM-03	8/26/2025 18:15	24.27	7.44655151	4
LH-IM-03	8/26/2025 18:30	24.27	7.65396548	4
LH-IM-03	8/26/2025 18:45	24.24	7.40538073	4
LH-IM-03	8/26/2025 19:00	24.22	7.27849811	4
LH-IM-03	8/26/2025 19:15	24.22	7.32459785	4
LH-IM-03	8/26/2025 19:30	24.19	7.26903413	4
LH-IM-03	8/26/2025 19:45	24.19	7.36232773	4
LH-IM-03	8/26/2025 20:00	24.17	7.33685737	4
LH-IM-03	8/26/2025 20:15	24.17	7.31163385	4
LH-IM-03	8/26/2025 20:30	24.17	7.32709342	4
LH-IM-03	8/26/2025 20:45	24.17	7.29698794	4
LH-IM-03	8/26/2025 21:00	24.17	7.33767103	4
LH-IM-03	8/26/2025 21:15	24.15	7.29321058	4
LH-IM-03	8/26/2025 21:30	24.15	7.29456677	4
LH-IM-03	8/26/2025 21:45	24.15	7.28887076	4
LH-IM-03	8/26/2025 22:00	24.12	7.28401712	4
LH-IM-03	8/26/2025 22:15	24.12	7.26231582	4
LH-IM-03	8/26/2025 22:30	24.12	7.2544491	4
LH-IM-03	8/26/2025 22:45	24.1	7.26368989	4
LH-IM-03	8/26/2025 23:00	24.1	7.24225842	4
LH-IM-03	8/26/2025 23:15	24.1	7.19288465	4
LH-IM-03	8/26/2025 23:30	24.1	7.20834787	4
LH-IM-03	8/26/2025 23:45	24.07	7.19398937	4
LH-IM-03	8/27/2025 0:00	24.07	7.18991969	4
LH-IM-03	8/27/2025 0:15	24.07	7.16685819	4
LH-IM-03	8/27/2025 0:30	24.07	7.13945569	4
LH-IM-03	8/27/2025 0:45	24.05	7.12834055	4
LH-IM-03	8/27/2025 1:00	24.05	7.15221759	4
LH-IM-03	8/27/2025 1:15	24.03	7.14055986	4
LH-IM-03	8/27/2025 1:30	24.03	7.12373626	4
LH-IM-03	8/27/2025 1:45	24.03	7.12644974	4
LH-IM-03	8/27/2025 2:00	24.03	7.12590705	4
LH-IM-03	8/27/2025 2:15	24	7.12917627	4
LH-IM-03	8/27/2025 2:30	24	7.11615023	4
LH-IM-03	8/27/2025 2:45	24	7.09172642	4
LH-IM-03	8/27/2025 3:00	23.98	7.09906023	4
LH-IM-03	8/27/2025 3:15	23.98	7.09091841	4

pH Continous Monitoring Data

Station Name	Date Time	Temp C	pH SU	Use Code
LH-IM-03	8/27/2025 3:30	23.98	7.08440495	4
LH-IM-03	8/27/2025 3:45	23.98	7.07436338	4
LH-IM-03	8/27/2025 4:00	23.95	7.08685627	4
LH-IM-03	8/27/2025 4:15	23.95	7.07572799	4
LH-IM-03	8/27/2025 4:30	23.93	7.06840422	4
LH-IM-03	8/27/2025 4:45	23.93	7.07763317	4
LH-IM-03	8/27/2025 5:00	23.93	7.06813278	4
LH-IM-03	8/27/2025 5:15	23.91	7.07085194	4
LH-IM-03	8/27/2025 5:30	23.88	7.10316586	4
LH-IM-03	8/27/2025 5:45	23.88	7.10696665	4
LH-IM-03	8/27/2025 6:00	23.88	7.0950213	4
LH-IM-03	8/27/2025 6:15	23.86	7.08471056	4
LH-IM-03	8/27/2025 6:30	23.86	7.08389605	4
LH-IM-03	8/27/2025 6:45	23.86	7.07710846	4
LH-IM-03	8/27/2025 7:00	23.86	7.06950635	4
LH-IM-03	8/27/2025 7:15	23.83	7.06353969	4
LH-IM-03	8/27/2025 7:30	23.83	7.066255	4
LH-IM-03	8/27/2025 7:45	23.83	7.04969161	4
LH-IM-03	8/27/2025 8:00	23.81	7.04697946	4
LH-IM-03	8/27/2025 8:15	23.81	7.05729833	4
LH-IM-03	8/27/2025 8:30	23.81	7.06110003	4
LH-IM-03	8/27/2025 8:45	23.79	7.07441096	4
LH-IM-03	8/27/2025 9:00	23.79	7.07169528	4
LH-IM-03	8/27/2025 9:15	23.79	7.07441096	4
LH-IM-03	8/27/2025 9:30	23.79	7.06436295	4
LH-IM-03	8/27/2025 9:45	23.79	7.07712663	4
LH-IM-03	8/27/2025 10:00	23.79	7.08174328	4
LH-IM-03	8/27/2025 10:15	23.79	7.08038544	4
LH-IM-03	8/27/2025 10:30	23.79	7.06436295	4
LH-IM-03	8/27/2025 10:45	23.79	7.06925117	4
LH-IM-03	8/27/2025 11:00	23.79	7.08798934	4
LH-IM-03	8/27/2025 11:15	23.79	7.09043345	4
LH-IM-03	8/27/2025 11:30	23.79	7.11405983	4
LH-IM-03	8/27/2025 11:45	23.79	7.1059128	4
LH-IM-03	8/27/2025 12:00	23.79	7.11704708	4
LH-IM-03	8/27/2025 12:15	23.81	7.12138398	4
LH-IM-03	8/27/2025 12:30	23.83	7.25035306	4
LH-IM-03	8/27/2025 12:45	23.88	7.48541725	4
LH-IM-03	8/27/2025 13:00	23.93	7.55102395	4
LH-IM-03	8/27/2025 13:15	23.93	7.63001289	4
LH-IM-03	8/27/2025 13:30	23.95	7.69158314	4
LH-IM-03	8/27/2025 13:45	24	7.86351899	4
LH-IM-03	8/27/2025 14:00	24.07	8.11509299	4
LH-IM-03	8/27/2025 14:15	24.12	8.17756793	4
LH-IM-03	8/27/2025 14:30	24.17	8.39678735	4
LH-IM-03	8/27/2025 14:45	24.22	8.44563517	4
LH-IM-03	8/27/2025 15:00	24.27	8.50151593	4
LH-IM-03	8/27/2025 15:15	24.29	8.63697054	4
LH-IM-03	8/27/2025 15:30	24.36	8.64932462	4
LH-IM-03	8/27/2025 15:45	24.36	8.59132049	4
LH-IM-03	8/27/2025 16:00	24.36	8.57288927	4
LH-IM-03	8/27/2025 16:15	24.36	8.59375991	4
LH-IM-03	8/27/2025 16:30	24.32	8.38252884	4
LH-IM-03	8/27/2025 16:45	24.32	8.36680598	4
LH-IM-03	8/27/2025 17:00	24.32	8.28764951	4
LH-IM-03	8/27/2025 17:15	24.27	8.33531362	4
LH-IM-03	8/27/2025 17:30	24.32	8.44108295	4
LH-IM-03	8/27/2025 17:45	24.34	8.55293615	4
LH-IM-03	8/27/2025 18:00	24.22	8.12483518	4
LH-IM-03	8/27/2025 18:15	24.22	8.04565209	4
LH-IM-03	8/27/2025 18:30	24.22	8.03643214	4
LH-IM-03	8/27/2025 18:45	24.27	8.46789588	4
LH-IM-03	8/27/2025 19:00	24.19	8.11599899	4
LH-IM-03	8/27/2025 19:15	24.17	7.89285953	4
LH-IM-03	8/27/2025 19:30	24.17	8.04745525	4
LH-IM-03	8/27/2025 19:45	24.17	8.06698313	4
LH-IM-03	8/27/2025 20:00	24.12	7.78016297	4
LH-IM-03	8/27/2025 20:15	24.1	7.90934685	4
LH-IM-03	8/27/2025 20:30	24.1	8.15268899	4
LH-IM-03	8/27/2025 20:45	24.07	8.10234133	4
LH-IM-03	8/27/2025 21:00	24.05	8.06470063	4
LH-IM-03	8/27/2025 21:15	24.05	7.95643993	4
LH-IM-03	8/27/2025 21:30	24.03	7.9318116	4
LH-IM-03	8/27/2025 21:45	24.03	7.97875486	4
LH-IM-03	8/27/2025 22:00	24.03	7.99883464	4
LH-IM-03	8/27/2025 22:15	24	7.91915101	4
LH-IM-03	8/27/2025 22:30	24	7.87437402	4
LH-IM-03	8/27/2025 22:45	23.98	7.79437164	4
LH-IM-03	8/27/2025 23:00	23.95	7.69375451	4
LH-IM-03	8/27/2025 23:15	23.93	7.61535515	4
LH-IM-03	8/27/2025 23:30	23.91	7.55676166	4
LH-IM-03	8/27/2025 23:45	23.88	7.47564377	4
LH-IM-03	8/28/2025 0:00	23.86	7.37277592	4
LH-IM-03	8/28/2025 0:15	23.86	7.33829496	4

Station Name	Date Time	Temp C	pH SU	Use Code
LH-IM-03	8/28/2025 0:30	23.83	7.33941525	4
LH-IM-03	8/28/2025 0:45	23.81	7.31228318	4
LH-IM-03	8/28/2025 1:00	23.81	7.33943811	4
LH-IM-03	8/28/2025 1:15	23.81	7.26449049	4
LH-IM-03	8/28/2025 1:30	23.79	7.24006722	4
LH-IM-03	8/28/2025 1:45	23.79	7.23626527	4
LH-IM-03	8/28/2025 2:00	23.76	7.24851092	4
LH-IM-03	8/28/2025 2:15	23.76	7.22651172	4
LH-IM-03	8/28/2025 2:30	23.76	7.20342614	4
LH-IM-03	8/28/2025 2:45	23.74	7.21973664	4
LH-IM-03	8/28/2025 3:00	23.74	7.1944766	4
LH-IM-03	8/28/2025 3:15	23.71	7.20155891	4
LH-IM-03	8/28/2025 3:30	23.69	7.20836397	4
LH-IM-03	8/28/2025 3:45	23.66	7.18012963	4
LH-IM-03	8/28/2025 4:00	23.66	7.16627361	4
LH-IM-03	8/28/2025 4:15	23.66	7.15459109	4
LH-IM-03	8/28/2025 4:30	23.66	7.13774652	4
LH-IM-03	8/28/2025 4:45	23.64	7.13313682	4
LH-IM-03	8/28/2025 5:00	23.64	7.12009498	4
LH-IM-03	8/28/2025 5:15	23.64	7.11330236	4
LH-IM-03	8/28/2025 5:30	23.64	7.10487951	4
LH-IM-03	8/28/2025 5:45	23.64	7.09971712	4
LH-IM-03	8/28/2025 6:00	23.64	7.09238108	4
LH-IM-03	8/28/2025 6:15	23.62	7.09157214	4
LH-IM-03	8/28/2025 6:30	23.59	7.08696164	4
LH-IM-03	8/28/2025 6:45	23.59	7.08397238	4
LH-IM-03	8/28/2025 7:00	23.57	7.08098858	4
LH-IM-03	8/28/2025 7:15	23.57	7.07500966	4
LH-IM-03	8/28/2025 7:30	23.54	7.06115563	4
LH-IM-03	8/28/2025 7:45	23.54	7.0636018	4
LH-IM-03	8/28/2025 8:00	23.54	7.06468898	4
LH-IM-03	8/28/2025 8:15	23.52	7.08834123	4
LH-IM-03	8/28/2025 8:30	23.52	7.07148871	4
LH-IM-03	8/28/2025 8:45	23.52	7.05409257	4
LH-IM-03	8/28/2025 9:00	23.52	7.0418609	4
LH-IM-03	8/28/2025 9:15	23.52	7.00625316	4
LH-IM-03	8/28/2025 9:30	23.5	6.99402109	4
LH-IM-03	8/28/2025 9:45	23.52	7.01141764	4
LH-IM-03	8/28/2025 10:00	23.52	7.02065935	4
LH-IM-03	8/28/2025 10:15	23.5	6.9850506	4
LH-IM-03	8/28/2025 10:30	23.52	6.99945779	4
LH-IM-03	8/28/2025 10:45	23.57	7.10680663	4
LH-IM-03	8/28/2025 11:00	23.54	7.08751988	4
LH-IM-03	8/28/2025 11:15	23.54	7.07556084	4
LH-IM-03	8/28/2025 11:30	23.57	7.10381718	4
LH-IM-03	8/28/2025 11:45	23.54	7.09513019	4
LH-IM-03	8/28/2025 12:00	23.54	7.09513019	4
LH-IM-03	8/28/2025 12:15	23.54	7.06006844	4
LH-IM-03	8/28/2025 12:30	23.62	7.4412799	4
LH-IM-03	8/28/2025 12:45	23.83	8.06684698	4
LH-IM-03	8/28/2025 13:00	23.95	8.10875783	4
LH-IM-03	8/28/2025 13:15	23.86	7.78736198	4
LH-IM-03	8/28/2025 13:30	23.83	7.83957548	4
LH-IM-03	8/28/2025 13:45	23.95	8.19724121	4
LH-IM-03	8/28/2025 14:00	24	8.18455648	4
LH-IM-03	8/28/2025 14:15	23.86	7.6915212	4
LH-IM-03	8/28/2025 14:30	24.07	8.25943088	4
LH-IM-03	8/28/2025 14:45	24.19	8.41947439	4
LH-IM-03	8/28/2025 15:00	23.71	7.44848042	4
LH-IM-03	8/28/2025 15:15	23.91	7.99679499	4
LH-IM-03	8/28/2025 15:30	23.91	8.03099869	4
LH-IM-03	8/28/2025 15:45	23.93	8.08087419	4
LH-IM-03	8/28/2025 16:00	23.98	8.14039899	4
LH-IM-03	8/28/2025 16:15	24	8.23313273	4
LH-IM-03	8/28/2025 16:30	23.98	8.17975111	4
LH-IM-03	8/28/2025 16:45	24.1	8.43672379	4
LH-IM-03	8/28/2025 17:00	23.83	7.71928722	4
LH-IM-03	8/28/2025 17:15	23.62	7.21629309	4
LH-IM-03	8/28/2025 17:30	23.59	7.16712808	4
LH-IM-03	8/28/2025 17:45	23.66	7.23501032	4
LH-IM-03	8/28/2025 18:00	23.98	8.19576336	4
LH-IM-03	8/28/2025 18:15	23.83	7.57700494	4
LH-IM-03	8/28/2025 18:30	23.64	7.13911433	4
LH-IM-03	8/28/2025 18:45	23.76	7.60973238	4
LH-IM-03	8/28/2025 19:00	23.88	7.89481717	4
LH-IM-03	8/28/2025 19:15	23.86	7.70292435	4
LH-IM-03	8/28/2025 19:30	23.69	7.17657985	4
LH-IM-03	8/28/2025 19:45	24.05	8.43859348	4
LH-IM-03	8/28/2025 20:00	24.1	8.47795903	4
LH-IM-03	8/28/2025 20:15	23.98	8.21258979	4
LH-IM-03	8/28/2025 20:30	23.88	8.0332747	4
LH-IM-03	8/28/2025 20:45	23.86	7.92528583	4
LH-IM-03	8/28/2025 21:00	23.88	7.92440907	4
LH-IM-03	8/28/2025 21:15	23.93	7.96795528	4

Station Name	Date Time	Temp C	pH SU	Use Code
LH-IM-03	8/28/2025 21:30	23.79	7.4668262	4
LH-IM-03	8/28/2025 21:45	23.71	7.26648107	4
LH-IM-03	8/28/2025 22:00	23.86	7.77297229	4
LH-IM-03	8/28/2025 22:15	23.86	7.73849133	4
LH-IM-03	8/28/2025 22:30	23.79	7.44998901	4
LH-IM-03	8/28/2025 22:45	23.81	7.46679476	4
LH-IM-03	8/28/2025 23:00	23.88	7.98467882	4
LH-IM-03	8/28/2025 23:15	23.91	8.07931821	4
LH-IM-03	8/28/2025 23:30	23.88	8.06721037	4
LH-IM-03	8/28/2025 23:45	23.88	8.07182562	4
LH-IM-03	8/29/2025 0:00	23.88	8.06911077	4
LH-IM-03	8/29/2025 0:15	23.86	7.92881538	4
LH-IM-03	8/29/2025 0:30	23.83	7.86319868	4
LH-IM-03	8/29/2025 0:45	23.81	7.83501568	4
LH-IM-03	8/29/2025 1:00	23.81	7.81519258	4
LH-IM-03	8/29/2025 1:15	23.79	7.77098196	4
LH-IM-03	8/29/2025 1:30	23.79	7.73757914	4
LH-IM-03	8/29/2025 1:45	23.76	7.67301403	4
LH-IM-03	8/29/2025 2:00	23.76	7.62874403	4
LH-IM-03	8/29/2025 2:15	23.76	7.62467011	4
LH-IM-03	8/29/2025 2:30	23.74	7.54295656	4
LH-IM-03	8/29/2025 2:45	23.69	7.53218165	4
LH-IM-03	8/29/2025 3:00	23.69	7.51751206	4
LH-IM-03	8/29/2025 3:15	23.64	7.45863928	4
LH-IM-03	8/29/2025 3:30	23.64	7.42739321	4
LH-IM-03	8/29/2025 3:45	23.62	7.36900153	4
LH-IM-03	8/29/2025 4:00	23.59	7.34974454	4
LH-IM-03	8/29/2025 4:15	23.59	7.37039759	4
LH-IM-03	8/29/2025 4:30	23.57	7.35465995	4
LH-IM-03	8/29/2025 4:45	23.57	7.34243035	4
LH-IM-03	8/29/2025 5:00	23.57	7.31661229	4
LH-IM-03	8/29/2025 5:15	23.54	7.28756208	4
LH-IM-03	8/29/2025 5:30	23.57	7.28698947	4
LH-IM-03	8/29/2025 5:45	23.54	7.25250034	4
LH-IM-03	8/29/2025 6:00	23.54	7.26011064	4
LH-IM-03	8/29/2025 6:15	23.54	7.24679261	4
LH-IM-03	8/29/2025 6:30	23.54	7.23456177	4
LH-IM-03	8/29/2025 6:45	23.54	7.22559249	4
LH-IM-03	8/29/2025 7:00	23.52	7.20739611	4
LH-IM-03	8/29/2025 7:15	23.52	7.1742347	4
LH-IM-03	8/29/2025 7:30	23.52	7.18565092	4
LH-IM-03	8/29/2025 7:45	23.5	7.18675077	4
LH-IM-03	8/29/2025 8:00	23.5	7.19164377	4
LH-IM-03	8/29/2025 8:15	23.5	7.17288728	4
LH-IM-03	8/29/2025 8:30	23.5	7.14189831	4
LH-IM-03	8/29/2025 8:45	23.5	7.16745062	4
LH-IM-03	8/29/2025 9:00	23.47	7.15441825	4
LH-IM-03	8/29/2025 9:15	23.47	7.12560102	4
LH-IM-03	8/29/2025 9:30	23.47	7.11146427	4
LH-IM-03	8/29/2025 9:45	23.47	7.1174452	4
LH-IM-03	8/29/2025 10:00	23.47	7.10330845	4
LH-IM-03	8/29/2025 10:15	23.47	7.09080287	4
LH-IM-03	8/29/2025 10:30	23.47	7.09406519	4
LH-IM-03	8/29/2025 10:45	23.47	7.09433705	4
LH-IM-03	8/29/2025 11:00	23.47	7.12478544	4
LH-IM-03	8/29/2025 11:15	23.5	7.18185778	4
LH-IM-03	8/29/2025 11:30	23.54	7.21607961	4
LH-IM-03	8/29/2025 11:45	23.5	7.14407297	4
LH-IM-03	8/29/2025 12:00	23.47	7.13647545	4
LH-IM-03	8/29/2025 12:15	23.47	7.11146427	4
LH-IM-03	8/29/2025 12:30	23.45	7.11201555	4
LH-IM-03	8/29/2025 12:45	23.47	7.10222101	4
LH-IM-03	8/29/2025 13:00	23.4	7.04459709	4
LH-IM-03	8/29/2025 13:15	23.42	7.08864292	4
LH-IM-03	8/29/2025 13:30	23.47	7.12777591	4
LH-IM-03	8/29/2025 13:45	23.42	7.05682987	4
LH-IM-03	8/29/2025 14:00	23.52	7.18048644	4
LH-IM-03	8/29/2025 14:15	23.47	7.10657078	4
LH-IM-03	8/29/2025 14:30	23.38	6.97770209	4
LH-IM-03	8/29/2025 14:45	23.45	7.10331542	4
LH-IM-03	8/29/2025 15:00	23.54	7.30984939	4
LH-IM-03	8/29/2025 15:15	23.54	7.26880813	4
LH-IM-03	8/29/2025 15:30	23.52	7.24844014	4
LH-IM-03	8/29/2025 15:45	23.52	7.23756755	4
LH-IM-03	8/29/2025 16:00	23.47	7.13892219	4
LH-IM-03	8/29/2025 16:15	23.45	7.08863396	4
LH-IM-03	8/29/2025 16:30	23.45	7.10440293	4
LH-IM-03	8/29/2025 16:45	23.47	7.12424172	4
LH-IM-03	8/29/2025 17:00	23.42	7.05003221	4
LH-IM-03	8/29/2025 17:15	23.4	7.02012386	4
LH-IM-03	8/29/2025 17:30	23.45	7.08944959	4
LH-IM-03	8/29/2025 17:45	23.5	7.15902379	4
LH-IM-03	8/29/2025 18:00	23.5	7.18974094	4
LH-IM-03	8/29/2025 18:15	23.5	7.16962529	4

Station Name	Date Time	Temp C	pH SU	Use Code
LH-IM-03	8/29/2025 18:30	23.5	7.17315912	4
LH-IM-03	8/29/2025 18:45	23.5	7.17941128	4
LH-IM-03	8/29/2025 19:00	23.45	7.09624657	4
LH-IM-03	8/29/2025 19:15	23.42	7.0581894	4
LH-IM-03	8/29/2025 19:30	23.45	7.0777588	4
LH-IM-03	8/29/2025 19:45	23.45	7.07232122	4
LH-IM-03	8/29/2025 20:00	23.47	7.16121476	4
LH-IM-03	8/29/2025 20:15	23.47	7.12668847	4
LH-IM-03	8/29/2025 20:30	23.5	7.4390119	4
LH-IM-03	8/29/2025 20:45	23.5	7.4020426	4
LH-IM-03	8/29/2025 21:00	23.5	7.45151622	4
LH-IM-03	8/29/2025 21:15	23.5	7.38546078	4
LH-IM-03	8/29/2025 21:30	23.47	7.37815953	4
LH-IM-03	8/29/2025 21:45	23.47	7.34580811	4
LH-IM-03	8/29/2025 22:00	23.45	7.26589902	4
LH-IM-03	8/29/2025 22:15	23.45	7.29662134	4
LH-IM-03	8/29/2025 22:30	23.42	7.19794931	4
LH-IM-03	8/29/2025 22:45	23.42	7.2441734	4
LH-IM-03	8/29/2025 23:00	23.4	7.17212981	4
LH-IM-03	8/29/2025 23:15	23.4	7.23086556	4
LH-IM-03	8/29/2025 23:30	23.38	7.25399629	4
LH-IM-03	8/29/2025 23:45	23.38	7.27248843	4
LH-IM-03	8/30/2025 0:00	23.38	7.23169696	4
LH-IM-03	8/30/2025 0:15	23.38	7.24447828	4
LH-IM-03	8/30/2025 0:30	23.35	7.22655296	4
LH-IM-03	8/30/2025 0:45	23.33	7.20644106	4
LH-IM-03	8/30/2025 1:00	23.33	7.20372117	4
LH-IM-03	8/30/2025 1:15	23.3	7.15858704	4
LH-IM-03	8/30/2025 1:30	23.3	7.14933848	4
LH-IM-03	8/30/2025 1:45	23.3	7.11207222	4
LH-IM-03	8/30/2025 2:00	23.28	7.07644322	4
LH-IM-03	8/30/2025 2:15	23.26	7.10855065	4
LH-IM-03	8/30/2025 2:30	23.23	7.10475251	4
LH-IM-03	8/30/2025 2:45	23.23	7.08978807	4
LH-IM-03	8/30/2025 3:00	23.21	7.07945436	4
LH-IM-03	8/30/2025 3:15	23.21	7.037279	4
LH-IM-03	8/30/2025 3:30	23.21	7.03156492	4
LH-IM-03	8/30/2025 3:45	23.21	7.01306218	4
LH-IM-03	8/30/2025 4:00	23.18	7.05605951	4
LH-IM-03	8/30/2025 4:15	23.18	7.04952847	4
LH-IM-03	8/30/2025 4:30	23.18	7.0323845	4
LH-IM-03	8/30/2025 4:45	23.16	7.03157025	4
LH-IM-03	8/30/2025 5:00	23.16	7.01143152	4
LH-IM-03	8/30/2025 5:15	23.16	6.99210922	4
LH-IM-03	8/30/2025 5:30	23.14	7.0046282	4
LH-IM-03	8/30/2025 5:45	23.14	7.00109008	4
LH-IM-03	8/30/2025 6:00	23.11	7.01796603	4
LH-IM-03	8/30/2025 6:15	23.11	7.01987136	4
LH-IM-03	8/30/2025 6:30	23.11	7.00190676	4
LH-IM-03	8/30/2025 6:45	23.09	7.02014491	4
LH-IM-03	8/30/2025 7:00	23.09	7.00680666	4
LH-IM-03	8/30/2025 7:15	23.09	7.01905608	4
LH-IM-03	8/30/2025 7:30	23.06	7.03729788	4
LH-IM-03	8/30/2025 7:45	23.06	7.03920354	4
LH-IM-03	8/30/2025 8:00	23.06	6.99619011	4
LH-IM-03	8/30/2025 8:15	23.06	7.00762406	4
LH-IM-03	8/30/2025 8:30	23.04	7.04574031	4
LH-IM-03	8/30/2025 8:45	23.04	7.04927963	4
LH-IM-03	8/30/2025 9:00	23.04	7.05091316	4
LH-IM-03	8/30/2025 9:15	23.04	7.03348882	4
LH-IM-03	8/30/2025 9:30	23.06	7.03484775	4
LH-IM-03	8/30/2025 9:45	23.06	7.07622775	4
LH-IM-03	8/30/2025 10:00	23.06	7.05771565	4
LH-IM-03	8/30/2025 10:15	23.06	7.07078302	4
LH-IM-03	8/30/2025 10:30	23.06	7.07377762	4
LH-IM-03	8/30/2025 10:45	23.09	7.08792504	4
LH-IM-03	8/30/2025 11:00	23.11	7.08329185	4
LH-IM-03	8/30/2025 11:15	23.11	7.10316179	4
LH-IM-03	8/30/2025 11:30	23.14	7.14397586	4
LH-IM-03	8/30/2025 11:45	23.14	7.1377161	4
LH-IM-03	8/30/2025 12:00	23.16	7.16301629	4
LH-IM-03	8/30/2025 12:15	23.18	7.2100832	4
LH-IM-03	8/30/2025 12:30	23.21	7.23999283	4
LH-IM-03	8/30/2025 12:45	23.23	7.2701776	4
LH-IM-03	8/30/2025 13:00	23.23	7.29629735	4
LH-IM-03	8/30/2025 13:15	23.26	7.29980406	4
LH-IM-03	8/30/2025 13:30	23.26	7.31041413	4
LH-IM-03	8/30/2025 13:45	23.28	7.33650854	4
LH-IM-03	8/30/2025 14:00	23.26	7.33843561	4
LH-IM-03	8/30/2025 14:15	23.28	7.37404935	4
LH-IM-03	8/30/2025 14:30	23.3	7.3870809	4
LH-IM-03	8/30/2025 14:45	23.3	7.43223564	4
LH-IM-03	8/30/2025 15:00	23.3	7.50486405	4
LH-IM-03	8/30/2025 15:15	23.33	7.51079672	4

Station Name	Date Time	Temp C	pH SU	Use Code
LH-IM-03	8/30/2025 15:30	23.33	7.57281021	4
LH-IM-03	8/30/2025 15:45	23.38	7.74702916	4
LH-IM-03	8/30/2025 16:00	23.4	7.89680933	4
LH-IM-03	8/30/2025 16:15	23.47	7.99691426	4
LH-IM-03	8/30/2025 16:30	23.47	7.85391559	4
LH-IM-03	8/30/2025 16:45	23.45	7.91650532	4
LH-IM-03	8/30/2025 17:00	23.47	8.11299874	4
LH-IM-03	8/30/2025 17:15	23.45	8.0807202	4
LH-IM-03	8/30/2025 17:30	23.45	8.17914037	4
LH-IM-03	8/30/2025 17:45	23.42	8.05037599	4
LH-IM-03	8/30/2025 18:00	23.45	8.10247051	4
LH-IM-03	8/30/2025 18:15	23.4	8.01428084	4
LH-IM-03	8/30/2025 18:30	23.4	8.151059	4
LH-IM-03	8/30/2025 18:45	23.38	8.10545019	4
LH-IM-03	8/30/2025 19:00	23.35	7.84555811	4
LH-IM-03	8/30/2025 19:15	23.33	7.91905217	4
LH-IM-03	8/30/2025 19:30	23.33	8.01778417	4
LH-IM-03	8/30/2025 19:45	23.33	8.01234439	4
LH-IM-03	8/30/2025 20:00	23.3	7.90989662	4
LH-IM-03	8/30/2025 20:15	23.3	7.88976739	4
LH-IM-03	8/30/2025 20:30	23.28	7.80957714	4
LH-IM-03	8/30/2025 20:45	23.26	7.6978179	4
LH-IM-03	8/30/2025 21:00	23.26	7.59307741	4
LH-IM-03	8/30/2025 21:15	23.23	7.6347658	4
LH-IM-03	8/30/2025 21:30	23.23	7.60266027	4
LH-IM-03	8/30/2025 21:45	23.23	7.47668689	4
LH-IM-03	8/30/2025 22:00	23.21	7.47508646	4
LH-IM-03	8/30/2025 22:15	23.21	7.49903118	4
LH-IM-03	8/30/2025 22:30	23.18	7.50234722	4
LH-IM-03	8/30/2025 22:45	23.18	7.5072455	4
LH-IM-03	8/30/2025 23:00	23.16	7.53558282	4
LH-IM-03	8/30/2025 23:15	23.16	7.522792	4
LH-IM-03	8/30/2025 23:30	23.14	7.51057994	4
LH-IM-03	8/30/2025 23:45	23.14	7.50513667	4
LH-IM-03	8/31/2025 0:00	23.14	7.43573501	4
LH-IM-03	8/31/2025 0:15	23.11	7.3285359	4
LH-IM-03	8/31/2025 0:30	23.11	7.35412185	4
LH-IM-03	8/31/2025 0:45	23.09	7.28990435	4
LH-IM-03	8/31/2025 1:00	23.09	7.3029704	4
LH-IM-03	8/31/2025 1:15	23.06	7.3016399	4
LH-IM-03	8/31/2025 1:30	23.06	7.3400253	4
LH-IM-03	8/31/2025 1:45	23.06	7.27986095	4
LH-IM-03	8/31/2025 2:00	23.04	7.27007865	4
LH-IM-03	8/31/2025 2:15	23.04	7.25265432	4
LH-IM-03	8/31/2025 2:30	23.02	7.24722591	4
LH-IM-03	8/31/2025 2:45	23.02	7.25784458	4
LH-IM-03	8/31/2025 3:00	22.99	7.17972024	4
LH-IM-03	8/31/2025 3:15	22.99	7.24371103	4
LH-IM-03	8/31/2025 3:30	22.97	7.11110783	4
LH-IM-03	8/31/2025 3:45	22.97	7.20151795	4
LH-IM-03	8/31/2025 4:00	22.94	7.18410815	4
LH-IM-03	8/31/2025 4:15	22.94	7.16340976	4
LH-IM-03	8/31/2025 4:30	22.94	7.11302552	4
LH-IM-03	8/31/2025 4:45	22.92	7.11303316	4
LH-IM-03	8/31/2025 5:00	22.92	7.07599143	4
LH-IM-03	8/31/2025 5:15	22.9	7.07572418	4
LH-IM-03	8/31/2025 5:30	22.9	7.08553001	4
LH-IM-03	8/31/2025 5:45	22.9	7.0618326	4
LH-IM-03	8/31/2025 6:00	22.9	7.05638492	4
LH-IM-03	8/31/2025 6:15	22.87	7.04712864	4
LH-IM-03	8/31/2025 6:30	22.87	7.03677699	4
LH-IM-03	8/31/2025 6:45	22.85	7.01089863	4
LH-IM-03	8/31/2025 7:00	22.85	7.02942387	4
LH-IM-03	8/31/2025 7:15	22.82	7.03378617	4
LH-IM-03	8/31/2025 7:30	22.82	7.04768151	4
LH-IM-03	8/31/2025 7:45	22.82	7.06920567	4
LH-IM-03	8/31/2025 8:00	22.82	7.05939719	4
LH-IM-03	8/31/2025 8:15	22.8	7.12752022	4
LH-IM-03	8/31/2025 8:30	22.8	7.12915507	4
LH-IM-03	8/31/2025 8:45	22.8	7.13106241	4
LH-IM-03	8/31/2025 9:00	22.8	7.14386878	4
LH-IM-03	8/31/2025 9:15	22.78	7.1487834	4
LH-IM-03	8/31/2025 9:30	22.78	7.1539608	4
LH-IM-03	8/31/2025 9:45	22.78	7.13188875	4
LH-IM-03	8/31/2025 10:00	22.78	7.12398641	4
LH-IM-03	8/31/2025 10:15	22.78	7.12289643	4
LH-IM-03	8/31/2025 10:30	22.78	7.21826949	4
LH-IM-03	8/31/2025 10:45	22.8	7.21743731	4
LH-IM-03	8/31/2025 11:00	22.85	7.46095303	4
LH-IM-03	8/31/2025 11:15	22.9	7.69893881	4
LH-IM-03	8/31/2025 11:30	22.92	7.55208653	4
LH-IM-03	8/31/2025 11:45	22.92	7.5499076	4
LH-IM-03	8/31/2025 12:00	22.97	7.77420613	4
LH-IM-03	8/31/2025 12:15	22.97	7.8251299	4

pH Continous Monitoring Data

Station Name	Date Time	Temp C	pH SU	Use Code
LH-IM-03	8/31/2025 12:30	22.9	7.60687301	4
LH-IM-03	8/31/2025 12:45	22.9	7.91521172	4
LH-IM-03	8/31/2025 13:00	22.9	7.77030342	4
LH-IM-03	8/31/2025 13:15	22.9	7.74824032	4
LH-IM-03	8/31/2025 13:30	22.92	7.86721355	4
LH-IM-03	8/31/2025 13:45	22.92	7.83534677	4
LH-IM-03	8/31/2025 14:00	22.92	8.06386152	4
LH-IM-03	8/31/2025 14:15	22.94	8.25416037	4
LH-IM-03	8/31/2025 14:30	22.9	7.99638215	4
LH-IM-03	8/31/2025 14:45	22.9	8.17778991	4
LH-IM-03	8/31/2025 15:00	22.99	8.50364886	4
LH-IM-03	8/31/2025 15:15	23.02	8.5846341	4
LH-IM-03	8/31/2025 15:30	22.9	8.11786542	4
LH-IM-03	8/31/2025 15:45	23.21	8.92428629	4
LH-IM-03	8/31/2025 16:00	22.97	8.50511201	4
LH-IM-03	8/31/2025 16:15	23.3	8.95307989	4
LH-IM-03	8/31/2025 16:30	23.06	8.71101028	4
LH-IM-03	8/31/2025 16:45	23.04	8.73100044	4
LH-IM-03	8/31/2025 17:00	22.94	8.61120757	4
LH-IM-03	8/31/2025 17:15	22.97	8.59062037	4
LH-IM-03	8/31/2025 17:30	22.92	8.51544371	4
LH-IM-03	8/31/2025 17:45	22.9	8.46352074	4
LH-IM-03	8/31/2025 18:00	22.94	8.50008991	4
LH-IM-03	8/31/2025 18:15	22.9	8.28401967	4
LH-IM-03	8/31/2025 18:30	22.82	8.18737181	4
LH-IM-03	8/31/2025 18:45	22.82	8.29308537	4
LH-IM-03	8/31/2025 19:00	22.82	7.98330104	4
LH-IM-03	8/31/2025 19:15	22.9	8.55912753	4
LH-IM-03	8/31/2025 19:30	22.87	8.48791369	4
LH-IM-03	8/31/2025 19:45	22.9	8.55150078	4
LH-IM-03	8/31/2025 20:00	22.87	8.42580384	4
LH-IM-03	8/31/2025 20:15	22.85	8.41391325	4
LH-IM-03	8/31/2025 20:30	22.82	8.16612011	4
LH-IM-03	8/31/2025 20:45	22.85	8.13794164	4
LH-IM-03	8/31/2025 21:00	22.87	8.16537833	4
LH-IM-03	8/31/2025 21:15	22.85	8.30712068	4
LH-IM-03	8/31/2025 21:30	22.9	8.30254179	4
LH-IM-03	8/31/2025 21:45	22.85	8.01289626	4
LH-IM-03	8/31/2025 22:00	22.82	7.99120231	4
LH-IM-03	8/31/2025 22:15	22.8	8.01824442	4
LH-IM-03	8/31/2025 22:30	22.82	7.97349256	4
LH-IM-03	8/31/2025 22:45	22.75	7.7262728	4
LH-IM-03	8/31/2025 23:00	22.78	7.74636376	4
LH-IM-03	8/31/2025 23:15	22.75	7.4968092	4
LH-IM-03	8/31/2025 23:30	22.78	7.81530486	4
LH-IM-03	8/31/2025 23:45	22.78	7.7888729	4
LH-IM-03	9/1/2025 0:00	22.78	7.61256898	4
LH-IM-03	9/1/2025 0:15	22.78	7.59621931	4
LH-IM-03	9/1/2025 0:30	22.78	7.49185393	4
LH-IM-03	9/1/2025 0:45	22.78	7.54362788	4
LH-IM-03	9/1/2025 1:00	22.68	7.23469847	4
LH-IM-03	9/1/2025 1:15	22.7	7.27175187	4
LH-IM-03	9/1/2025 1:30	22.73	7.32623242	4
LH-IM-03	9/1/2025 1:45	22.75	7.26598299	4
LH-IM-03	9/1/2025 2:00	22.75	7.45129801	4
LH-IM-03	9/1/2025 2:15	22.75	7.46683177	4
LH-IM-03	9/1/2025 2:30	22.75	7.33438603	4
LH-IM-03	9/1/2025 2:45	22.7	7.28592541	4
LH-IM-03	9/1/2025 3:00	22.66	7.17555905	4
LH-IM-03	9/1/2025 3:15	22.68	7.26332006	4
LH-IM-03	9/1/2025 3:30	22.68	7.30202735	4
LH-IM-03	9/1/2025 3:45	22.7	7.32163184	4
LH-IM-03	9/1/2025 4:00	22.7	7.31209195	4
LH-IM-03	9/1/2025 4:15	22.73	7.33032052	4
LH-IM-03	9/1/2025 4:30	22.73	7.38619133	4
LH-IM-03	9/1/2025 4:45	22.73	7.35239631	4
LH-IM-03	9/1/2025 5:00	22.7	7.30745829	4
LH-IM-03	9/1/2025 5:15	22.73	7.41399046	4
LH-IM-03	9/1/2025 5:30	22.73	7.39491263	4
LH-IM-03	9/1/2025 5:45	22.68	7.25377953	4
LH-IM-03	9/1/2025 6:00	22.68	7.26986213	4
LH-IM-03	9/1/2025 6:15	22.66	7.08914326	4
LH-IM-03	9/1/2025 6:30	22.66	7.21072509	4
LH-IM-03	9/1/2025 6:45	22.66	7.21699501	4
LH-IM-03	9/1/2025 7:00	22.66	7.34648238	4
LH-IM-03	9/1/2025 7:15	22.68	7.40724577	4
LH-IM-03	9/1/2025 7:30	22.61	7.17258956	4
LH-IM-03	9/1/2025 7:45	22.61	7.15077748	4
LH-IM-03	9/1/2025 8:00	22.61	7.18567682	4
LH-IM-03	9/1/2025 8:15	22.61	7.22902834	4
LH-IM-03	9/1/2025 8:30	22.58	7.28440536	4
LH-IM-03	9/1/2025 8:45	22.58	7.37548006	4
LH-IM-03	9/1/2025 9:00	22.56	7.26779006	4
LH-IM-03	9/1/2025 9:15	22.58	7.54072337	4

pH Continous Monitoring Data

Station Name	Date Time	Temp C	pH SU	Use Code
LH-IM-03	9/1/2025 9:30	22.63	7.51391397	4
LH-IM-03	9/1/2025 9:45	22.63	7.29689838	4
LH-IM-03	9/1/2025 10:00	22.66	7.27778592	4
LH-IM-03	9/1/2025 10:15	22.68	7.93115716	4
LH-IM-03	9/1/2025 10:30	22.7	8.12243705	4
LH-IM-03	9/1/2025 10:45	22.7	8.09736078	4
LH-IM-03	9/1/2025 11:00	22.7	7.97606796	4
LH-IM-03	9/1/2025 11:15	22.7	7.64298968	4
LH-IM-03	9/1/2025 11:30	22.7	7.90874362	4
LH-IM-03	9/1/2025 11:45	22.7	7.93436503	4
LH-IM-03	9/1/2025 12:00	22.73	8.01821277	4
LH-IM-03	9/1/2025 12:15	22.75	8.17811442	4
LH-IM-03	9/1/2025 12:30	22.7	7.88230451	4
LH-IM-03	9/1/2025 12:45	22.7	7.81879614	4
LH-IM-03	9/1/2025 13:00	22.75	8.018689	4
LH-IM-03	9/1/2025 13:15	22.82	8.26529469	4
LH-IM-03	9/1/2025 13:30	22.82	8.24159088	4
LH-IM-03	9/1/2025 13:45	22.87	8.35906299	4
LH-IM-03	9/1/2025 14:00	22.9	8.35374998	4
LH-IM-03	9/1/2025 14:15	22.87	8.45331741	4
LH-IM-03	9/1/2025 14:30	22.92	8.73960061	4
LH-IM-03	9/1/2025 14:45	22.97	8.70744549	4
LH-IM-03	9/1/2025 15:00	22.99	8.63925488	4
LH-IM-03	9/1/2025 15:15	22.99	8.6226445	4
LH-IM-03	9/1/2025 15:30	22.99	8.56791195	4
LH-IM-03	9/1/2025 15:45	22.99	8.56192132	4
LH-IM-03	9/1/2025 16:00	22.99	8.5796209	4
LH-IM-03	9/1/2025 16:15	22.85	8.54794882	4
LH-IM-03	9/1/2025 16:30	22.9	8.6329436	4
LH-IM-03	9/1/2025 16:45	22.9	8.67516312	4
LH-IM-03	9/1/2025 17:00	22.87	8.51188591	4
LH-IM-03	9/1/2025 17:15	22.9	8.48394954	4
LH-IM-03	9/1/2025 17:30	22.92	8.49855704	4
LH-IM-03	9/1/2025 17:45	22.99	8.55429689	4
LH-IM-03	9/1/2025 18:00	22.97	8.54541532	4
LH-IM-03	9/1/2025 18:15	22.94	8.49300888	4
LH-IM-03	9/1/2025 18:30	22.92	8.4236565	4
LH-IM-03	9/1/2025 18:45	22.94	8.39441919	4
LH-IM-03	9/1/2025 19:00	22.99	8.47342342	4
LH-IM-03	9/1/2025 19:15	23.04	8.42335199	4
LH-IM-03	9/1/2025 19:30	23.02	8.45394275	4
LH-IM-03	9/1/2025 19:45	22.99	8.23897206	4
LH-IM-03	9/1/2025 20:00	22.99	8.07096219	4
LH-IM-03	9/1/2025 20:15	22.99	8.03365692	4
LH-IM-03	9/1/2025 20:30	22.94	7.972281	4
LH-IM-03	9/1/2025 20:45	22.94	7.99080061	4
LH-IM-03	9/1/2025 21:00	22.94	7.88131703	4
LH-IM-03	9/1/2025 21:15	22.94	7.87260191	4
LH-IM-03	9/1/2025 21:30	22.94	7.83256687	4
LH-IM-03	9/1/2025 21:45	22.92	7.80919967	4
LH-IM-03	9/1/2025 22:00	22.92	7.83344021	4
LH-IM-03	9/1/2025 22:15	22.94	7.8442778	4
LH-IM-03	9/1/2025 22:30	22.94	7.89248326	4
LH-IM-03	9/1/2025 22:45	22.92	7.72585579	4
LH-IM-03	9/1/2025 23:00	22.92	7.80157343	4
LH-IM-03	9/1/2025 23:15	22.92	7.7574502	4
LH-IM-03	9/1/2025 23:30	22.9	7.71691615	4
LH-IM-03	9/1/2025 23:45	22.85	7.57728065	4
LH-IM-03	9/2/2025 0:00	22.85	7.59035729	4
LH-IM-03	9/2/2025 0:15	22.85	7.57973252	4
LH-IM-03	9/2/2025 0:30	22.82	7.4947845	4
LH-IM-03	9/2/2025 0:45	22.85	7.50808342	4
LH-IM-03	9/2/2025 1:00	22.82	7.55527009	4
LH-IM-03	9/2/2025 1:15	22.82	7.52611712	4
LH-IM-03	9/2/2025 1:30	22.8	7.46866023	4
LH-IM-03	9/2/2025 1:45	22.78	7.50384369	4
LH-IM-03	9/2/2025 2:00	22.78	7.46024458	4
LH-IM-03	9/2/2025 2:15	22.75	7.49544659	4
LH-IM-03	9/2/2025 2:30	22.73	7.53227304	4
LH-IM-03	9/2/2025 2:45	22.73	7.47067889	4
LH-IM-03	9/2/2025 3:00	22.73	7.47122397	4
LH-IM-03	9/2/2025 3:15	22.7	7.3390762	4
LH-IM-03	9/2/2025 3:30	22.68	7.41705888	4
LH-IM-03	9/2/2025 3:45	22.68	7.37017399	4
LH-IM-03	9/2/2025 4:00	22.66	7.25979399	4
LH-IM-03	9/2/2025 4:15	22.66	7.23907601	4
LH-IM-03	9/2/2025 4:30	22.66	7.33339734	4
LH-IM-03	9/2/2025 4:45	22.66	7.21808543	4
LH-IM-03	9/2/2025 5:00	22.63	7.22764969	4
LH-IM-03	9/2/2025 5:15	22.63	7.21374542	4
LH-IM-03	9/2/2025 5:30	22.63	7.27672357	4
LH-IM-03	9/2/2025 5:45	22.61	7.28246795	4
LH-IM-03	9/2/2025 6:00	22.61	7.27701493	4
LH-IM-03	9/2/2025 6:15	22.58	7.26259106	4

pH Continous Monitoring Data

Station Name	Date Time	Temp C	pH SU	Use Code
LH-IM-03	9/2/2025 6:30	22.58	7.2274155	4
LH-IM-03	9/2/2025 6:45	22.56	7.39813932	4
LH-IM-03	9/2/2025 7:00	22.56	7.3318739	4
LH-IM-03	9/2/2025 7:15	22.56	7.32887423	4
LH-IM-03	9/2/2025 7:30	22.56	7.55903066	4
LH-IM-03	9/2/2025 7:45	22.54	7.39407551	4
LH-IM-03	9/2/2025 8:00	22.54	7.33080549	4
LH-IM-03	9/2/2025 8:15	22.54	7.318806	4
LH-IM-03	9/2/2025 8:30	22.54	7.37716714	4
LH-IM-03	9/2/2025 8:45	22.54	7.40198426	4
LH-IM-03	9/2/2025 9:00	22.54	7.52252457	4
LH-IM-03	9/2/2025 9:15	22.54	7.37334912	4
LH-IM-03	9/2/2025 9:30	22.54	7.31198811	4
LH-IM-03	9/2/2025 9:45	22.54	7.50888879	4
LH-IM-03	9/2/2025 10:00	22.54	7.43061941	4
LH-IM-03	9/2/2025 10:15	22.54	7.41398375	4
LH-IM-03	9/2/2025 10:30	22.54	7.40007526	4
LH-IM-03	9/2/2025 10:45	22.56	7.69101609	4
LH-IM-03	9/2/2025 11:00	22.56	7.57157473	4
LH-IM-03	9/2/2025 11:15	22.58	7.41283704	4
LH-IM-03	9/2/2025 11:30	22.61	7.58347475	4
LH-IM-03	9/2/2025 11:45	22.61	7.67944793	4
LH-IM-03	9/2/2025 12:00	22.63	7.7554665	4
LH-IM-03	9/2/2025 12:15	22.63	7.90977658	4
LH-IM-03	9/2/2025 12:30	22.61	8.05952354	4
LH-IM-03	9/2/2025 12:45	22.61	7.66717863	4
LH-IM-03	9/2/2025 13:00	22.63	7.61042593	4
LH-IM-03	9/2/2025 13:15	22.61	7.66472477	4
LH-IM-03	9/2/2025 13:30	22.61	7.77351256	4
LH-IM-03	9/2/2025 13:45	22.61	7.65572729	4
LH-IM-03	9/2/2025 14:00	21.99	6.37185986	2
LH-IM-03	9/2/2025 14:15	24.39	9.9691776	2
LH-IM-03	9/2/2025 14:30	22.8	8.36355144	2
LH-IM-03	9/2/2025 14:45	22.66	7.86715411	1
LH-IM-03	9/2/2025 15:00	22.66	7.89116056	1
LH-IM-03	9/2/2025 15:15	22.66	7.9599063	1
LH-IM-03	9/2/2025 15:30	22.63	7.89452488	1
LH-IM-03	9/2/2025 15:45	22.63	7.96491457	1
LH-IM-03	9/2/2025 16:00	22.63	7.90571084	1
LH-IM-03	9/2/2025 16:15	22.66	8.05511371	1
LH-IM-03	9/2/2025 16:30	22.63	7.97719184	1
LH-IM-03	9/2/2025 16:45	22.63	7.94281548	1
LH-IM-03	9/2/2025 17:00	22.63	8.10160152	1
LH-IM-03	9/2/2025 17:15	22.63	8.06695233	1
LH-IM-03	9/2/2025 17:30	22.66	8.4318513	1
LH-IM-03	9/2/2025 17:45	22.66	8.38629361	1
LH-IM-03	9/2/2025 18:00	22.66	8.36583356	1
LH-IM-03	9/2/2025 18:15	22.66	8.3835656	1
LH-IM-03	9/2/2025 18:30	22.66	8.36337836	1
LH-IM-03	9/2/2025 18:45	22.66	8.45422095	1
LH-IM-03	9/2/2025 19:00	22.68	8.49422161	1
LH-IM-03	9/2/2025 19:15	22.66	8.54451794	1
LH-IM-03	9/2/2025 19:30	22.66	8.42421289	1
LH-IM-03	9/2/2025 19:45	22.63	8.12724738	1
LH-IM-03	9/2/2025 20:00	22.61	8.04656098	1
LH-IM-03	9/2/2025 20:15	22.61	7.82855647	1
LH-IM-03	9/2/2025 20:30	22.58	7.79071098	1
LH-IM-03	9/2/2025 20:45	22.58	8.08323231	1
LH-IM-03	9/2/2025 21:00	22.56	8.03500354	1
LH-IM-03	9/2/2025 21:15	22.56	7.75474261	1
LH-IM-03	9/2/2025 21:30	22.56	7.85789609	1
LH-IM-03	9/2/2025 21:45	22.56	7.82023688	1
LH-IM-03	9/2/2025 22:00	22.56	8.25932144	1
LH-IM-03	9/2/2025 22:15	22.56	8.25495516	1
LH-IM-03	9/2/2025 22:30	22.58	7.79971584	1
LH-IM-03	9/2/2025 22:45	22.58	8.06713272	1
LH-IM-03	9/2/2025 23:00	22.56	8.05246868	1
LH-IM-03	9/2/2025 23:15	22.54	8.22420106	1
LH-IM-03	9/2/2025 23:30	22.54	8.31480761	1
LH-IM-03	9/2/2025 23:45	22.56	8.10950328	1
LH-IM-03	9/3/2025 0:00	22.58	8.08459668	1
LH-IM-03	9/3/2025 0:15	22.58	8.21366626	1
LH-IM-03	9/3/2025 0:30	22.61	8.2926687	1
LH-IM-03	9/3/2025 0:45	22.61	8.35733336	1
LH-IM-03	9/3/2025 1:00	22.61	8.32595599	1
LH-IM-03	9/3/2025 1:15	22.61	8.40262592	1
LH-IM-03	9/3/2025 1:30	22.61	8.38434519	1
LH-IM-03	9/3/2025 1:45	22.63	8.45327713	1
LH-IM-03	9/3/2025 2:00	22.63	8.38588855	1
LH-IM-03	9/3/2025 2:15	22.66	8.41084566	1
LH-IM-03	9/3/2025 2:30	22.63	7.55840048	1
LH-IM-03	9/3/2025 2:45	22.68	7.8057195	1
LH-IM-03	9/3/2025 3:00	22.7	7.9712326	1
LH-IM-03	9/3/2025 3:15	22.75	8.25960372	1

pH Continous Monitoring Data

Station Name	Date Time	Temp C	pH SU	Use Code
LH-IM-03	9/3/2025 3:30	22.75	8.21624162	1
LH-IM-03	9/3/2025 3:45	22.73	8.29541728	1
LH-IM-03	9/3/2025 4:00	22.75	8.3986897	1
LH-IM-03	9/3/2025 4:15	22.75	8.30487484	1
LH-IM-03	9/3/2025 4:30	22.78	8.34919103	1
LH-IM-03	9/3/2025 4:45	22.78	8.21939061	1
LH-IM-03	9/3/2025 5:00	22.78	8.0565947	1
LH-IM-03	9/3/2025 5:15	22.8	8.19531311	1
LH-IM-03	9/3/2025 5:30	22.8	8.18467892	1
LH-IM-03	9/3/2025 5:45	22.82	8.23613031	1
LH-IM-03	9/3/2025 6:00	22.82	8.26830337	1
LH-IM-03	9/3/2025 6:15	22.82	8.27730092	1
LH-IM-03	9/3/2025 6:30	22.82	8.28820705	1
LH-IM-03	9/3/2025 6:45	22.82	8.27266582	1
LH-IM-03	9/3/2025 7:00	22.82	8.25330745	1
LH-IM-03	9/3/2025 7:15	22.82	8.23667561	1
LH-IM-03	9/3/2025 7:30	22.82	8.23013194	1
LH-IM-03	9/3/2025 7:45	22.82	8.20450254	1
LH-IM-03	9/3/2025 8:00	22.82	8.2047752	1
LH-IM-03	9/3/2025 8:15	22.85	8.19811009	1
LH-IM-03	9/3/2025 8:30	22.85	8.18502406	1
LH-IM-03	9/3/2025 8:45	22.85	8.14631124	1
LH-IM-03	9/3/2025 9:00	22.85	8.11686769	1
LH-IM-03	9/3/2025 9:15	22.87	8.22692549	1
LH-IM-03	9/3/2025 9:30	22.87	8.15223115	1
LH-IM-03	9/3/2025 9:45	22.87	8.22201856	1
LH-IM-03	9/3/2025 10:00	22.9	8.25487684	1
LH-IM-03	9/3/2025 10:15	22.9	8.2396124	1
LH-IM-03	9/3/2025 10:30	22.9	8.26387197	1
LH-IM-03	9/3/2025 10:45	22.92	8.27196342	1
LH-IM-03	9/3/2025 11:00	22.92	8.30140001	1
LH-IM-03	9/3/2025 11:15	22.92	8.27523415	1
LH-IM-03	9/3/2025 11:30	22.92	8.25697257	1
LH-IM-03	9/3/2025 11:45	22.94	8.33810536	1
LH-IM-03	9/3/2025 12:00	22.97	8.31998381	1
LH-IM-03	9/3/2025 12:15	22.97	8.35568328	1
LH-IM-03	9/3/2025 12:30	22.97	8.39874065	1
LH-IM-03	9/3/2025 12:45	22.94	8.21355339	1
LH-IM-03	9/3/2025 13:00	22.92	8.22862622	1
LH-IM-03	9/3/2025 13:15	22.92	8.24198171	1
LH-IM-03	9/3/2025 13:30	22.94	8.26124835	1
LH-IM-03	9/3/2025 13:45	22.94	8.31221381	1
LH-IM-03	9/3/2025 14:00	22.92	8.12287254	1
LH-IM-03	9/3/2025 14:15	22.92	8.13241218	1
LH-IM-03	9/3/2025 14:30	22.9	8.02836334	1
LH-IM-03	9/3/2025 14:45	22.92	8.20436829	1
LH-IM-03	9/3/2025 15:00	22.99	8.3498693	1
LH-IM-03	9/3/2025 15:15	22.92	8.01139509	1
LH-IM-03	9/3/2025 15:30	22.97	8.29627501	1
LH-IM-03	9/3/2025 15:45	22.87	7.96495011	1
LH-IM-03	9/3/2025 16:00	22.82	7.99455965	1
LH-IM-03	9/3/2025 16:15	22.9	7.90761065	1
LH-IM-03	9/3/2025 16:30	22.9	7.90243164	1
LH-IM-03	9/3/2025 16:45	22.82	7.93075882	1
LH-IM-03	9/3/2025 17:00	22.87	7.74931793	1
LH-IM-03	9/3/2025 17:15	22.82	7.62129755	1
LH-IM-03	9/3/2025 17:30	22.68	7.16959157	1
LH-IM-03	9/3/2025 17:45	22.7	7.09457009	1
LH-IM-03	9/3/2025 18:00	22.73	7.14556214	1
LH-IM-03	9/3/2025 18:15	22.73	7.17283574	1
LH-IM-03	9/3/2025 18:30	22.75	7.15237024	1
LH-IM-03	9/3/2025 18:45	22.73	7.15319875	1
LH-IM-03	9/3/2025 19:00	22.66	7.06348361	1
LH-IM-03	9/3/2025 19:15	22.68	7.04683961	1
LH-IM-03	9/3/2025 19:30	22.7	7.04083564	1
LH-IM-03	9/3/2025 19:45	22.68	7.02747207	1
LH-IM-03	9/3/2025 20:00	22.68	7.01301462	1
LH-IM-03	9/3/2025 20:15	22.66	6.98491704	1
LH-IM-03	9/3/2025 20:30	22.66	6.99446506	1
LH-IM-03	9/3/2025 20:45	22.61	6.97836617	1
LH-IM-03	9/3/2025 21:00	22.63	7.00264935	1
LH-IM-03	9/3/2025 21:15	22.63	7.01983753	1
LH-IM-03	9/3/2025 21:30	22.61	6.99528267	1
LH-IM-03	9/3/2025 21:45	22.63	7.01901904	1
LH-IM-03	9/3/2025 22:00	22.66	7.04520597	1
LH-IM-03	9/3/2025 22:15	22.66	7.06675721	1
LH-IM-03	9/3/2025 22:30	22.68	7.05802367	1
LH-IM-03	9/3/2025 22:45	22.66	7.00919629	1
LH-IM-03	9/3/2025 23:00	22.63	7.01383531	1
LH-IM-03	9/3/2025 23:15	22.7	7.05911081	1
LH-IM-03	9/3/2025 23:30	22.73	7.13765279	1
LH-IM-03	9/3/2025 23:45	22.73	7.02883111	1
LH-IM-03	9/4/2025 0:00	22.78	7.14062912	1
LH-IM-03	9/4/2025 0:15	22.82	7.23440279	1

pH Continous Monitoring Data

Station Name	Date Time	Temp C	pH SU	Use Code
LH-IM-03	9/4/2025 0:30	22.9	7.99892476	1
LH-IM-03	9/4/2025 0:45	22.9	8.30830241	1
LH-IM-03	9/4/2025 1:00	22.92	8.36599697	1
LH-IM-03	9/4/2025 1:15	22.94	8.29150058	1
LH-IM-03	9/4/2025 1:30	22.92	7.98005057	1
LH-IM-03	9/4/2025 1:45	22.94	8.28768498	1
LH-IM-03	9/4/2025 2:00	22.92	8.34719026	1
LH-IM-03	9/4/2025 2:15	22.9	8.34073937	1
LH-IM-03	9/4/2025 2:30	22.9	8.28186221	1
LH-IM-03	9/4/2025 2:45	22.9	8.14829829	1
LH-IM-03	9/4/2025 3:00	22.9	8.25978327	1
LH-IM-03	9/4/2025 3:15	22.9	8.20335933	1
LH-IM-03	9/4/2025 3:30	22.87	7.78911856	1
LH-IM-03	9/4/2025 3:45	22.87	7.74740968	1
LH-IM-03	9/4/2025 4:00	22.87	8.02492366	1
LH-IM-03	9/4/2025 4:15	22.9	8.02672786	1
LH-IM-03	9/4/2025 4:30	22.9	7.96076364	1
LH-IM-03	9/4/2025 4:45	22.9	8.10250494	1
LH-IM-03	9/4/2025 5:00	22.9	7.97003134	1
LH-IM-03	9/4/2025 5:15	22.9	7.87026726	1
LH-IM-03	9/4/2025 5:30	22.9	7.9386847	1
LH-IM-03	9/4/2025 5:45	22.9	7.75169521	1
LH-IM-03	9/4/2025 6:00	22.9	7.66528753	1
LH-IM-03	9/4/2025 6:15	22.87	7.74604664	1
LH-IM-03	9/4/2025 6:30	22.87	7.70679122	1
LH-IM-03	9/4/2025 6:45	22.87	8.00420552	1
LH-IM-03	9/4/2025 7:00	22.87	7.92923858	1
LH-IM-03	9/4/2025 7:15	22.87	7.88262278	1
LH-IM-03	9/4/2025 7:30	22.87	7.88153235	1
LH-IM-03	9/4/2025 7:45	22.87	7.87308153	1
LH-IM-03	9/4/2025 8:00	22.87	7.92324123	1
LH-IM-03	9/4/2025 8:15	22.87	7.90988348	1
LH-IM-03	9/4/2025 8:30	22.87	7.85154557	1
LH-IM-03	9/4/2025 8:45	22.87	7.91151912	1
LH-IM-03	9/4/2025 9:00	22.87	7.95622668	1
LH-IM-03	9/4/2025 9:15	22.87	7.91015609	1
LH-IM-03	9/4/2025 9:30	22.9	7.79476276	1
LH-IM-03	9/4/2025 9:45	22.9	7.83619484	1
LH-IM-03	9/4/2025 10:00	22.92	7.85794323	1
LH-IM-03	9/4/2025 10:15	22.94	7.82436254	1
LH-IM-03	9/4/2025 10:30	22.94	7.94482638	1
LH-IM-03	9/4/2025 10:45	22.99	8.20108615	1
LH-IM-03	9/4/2025 11:00	23.02	8.30477518	1
LH-IM-03	9/4/2025 11:15	23.04	8.36380886	1
LH-IM-03	9/4/2025 11:30	23.04	8.40522135	1
LH-IM-03	9/4/2025 11:45	23.04	8.43110416	1
LH-IM-03	9/4/2025 12:00	23.06	8.37679353	1
LH-IM-03	9/4/2025 12:15	23.06	8.33865302	1
LH-IM-03	9/4/2025 12:30	23.06	8.31495142	1
LH-IM-03	9/4/2025 12:45	23.06	8.38442163	1
LH-IM-03	9/4/2025 13:00	23.04	8.39159882	1
LH-IM-03	9/4/2025 13:15	23.04	8.41339487	1
LH-IM-03	9/4/2025 13:30	23.04	8.40712851	1
LH-IM-03	9/4/2025 13:45	23.04	8.39023657	1
LH-IM-03	9/4/2025 14:00	23.04	8.36680582	1
LH-IM-03	9/4/2025 14:15	23.04	8.37743139	1
LH-IM-03	9/4/2025 14:30	22.99	8.23514823	1
LH-IM-03	9/4/2025 14:45	22.99	8.24495811	1
LH-IM-03	9/4/2025 15:00	23.02	8.33065974	1
LH-IM-03	9/4/2025 15:15	23.04	8.42102349	1
LH-IM-03	9/4/2025 15:30	23.04	8.39813764	1
LH-IM-03	9/4/2025 15:45	23.04	8.34228526	1
LH-IM-03	9/4/2025 16:00	23.02	8.29578371	1
LH-IM-03	9/4/2025 16:15	23.02	8.3257553	1
LH-IM-03	9/4/2025 16:30	22.99	8.21961592	1
LH-IM-03	9/4/2025 16:45	22.99	8.09644746	1
LH-IM-03	9/4/2025 17:00	22.97	7.87551185	1
LH-IM-03	9/4/2025 17:15	22.92	7.57693282	1
LH-IM-03	9/4/2025 17:30	22.94	7.71752584	1
LH-IM-03	9/4/2025 17:45	22.92	7.51615171	1
LH-IM-03	9/4/2025 18:00	22.82	7.12479624	1
LH-IM-03	9/4/2025 18:15	23.06	7.89486096	1
LH-IM-03	9/4/2025 18:30	23.11	8.01564942	1
LH-IM-03	9/4/2025 18:45	22.92	7.39813279	1
LH-IM-03	9/4/2025 19:00	22.87	7.16539361	1
LH-IM-03	9/4/2025 19:15	22.85	7.09206853	1
LH-IM-03	9/4/2025 19:30	22.92	7.18798825	1
LH-IM-03	9/4/2025 19:45	22.97	7.34710526	1
LH-IM-03	9/4/2025 20:00	22.9	7.08496592	1
LH-IM-03	9/4/2025 20:15	22.94	7.34932077	1
LH-IM-03	9/4/2025 20:30	22.97	7.41223635	1
LH-IM-03	9/4/2025 20:45	22.97	7.47355222	1
LH-IM-03	9/4/2025 21:00	22.97	7.43894282	1
LH-IM-03	9/4/2025 21:15	22.97	7.50543648	1

Station Name	Date Time	Temp C	pH SU	Use Code
LH-IM-03	9/4/2025 21:30	22.97	7.54985642	1
LH-IM-03	9/4/2025 21:45	22.99	7.74274688	1
LH-IM-03	9/4/2025 22:00	22.97	7.33565963	1
LH-IM-03	9/4/2025 22:15	23.09	7.77681915	1
LH-IM-03	9/4/2025 22:30	23.06	7.44970674	1
LH-IM-03	9/4/2025 22:45	23.06	7.39739976	1
LH-IM-03	9/4/2025 23:00	23.04	7.32304758	1
LH-IM-03	9/4/2025 23:15	23.02	7.35440333	1
LH-IM-03	9/4/2025 23:30	22.97	7.45474869	1
LH-IM-03	9/4/2025 23:45	22.94	7.41118795	1
LH-IM-03	9/5/2025 0:00	22.92	7.38750291	1
LH-IM-03	9/5/2025 0:15	22.92	7.32154315	1
LH-IM-03	9/5/2025 0:30	22.9	7.28176827	1
LH-IM-03	9/5/2025 0:45	22.9	7.24142651	1
LH-IM-03	9/5/2025 1:00	22.9	7.31502296	1
LH-IM-03	9/5/2025 1:15	22.9	7.37580817	1
LH-IM-03	9/5/2025 1:30	22.92	7.41775719	1
LH-IM-03	9/5/2025 1:45	22.94	7.42890322	1
LH-IM-03	9/5/2025 2:00	22.94	7.42345236	1
LH-IM-03	9/5/2025 2:15	22.94	7.47632563	1
LH-IM-03	9/5/2025 2:30	22.94	7.45452222	1
LH-IM-03	9/5/2025 2:45	22.94	7.43980492	1
LH-IM-03	9/5/2025 3:00	22.97	7.46428671	1
LH-IM-03	9/5/2025 3:15	22.97	7.46619432	1
LH-IM-03	9/5/2025 3:30	22.94	7.49049785	1
LH-IM-03	9/5/2025 3:45	22.97	7.43322	1
LH-IM-03	9/5/2025 4:00	22.94	7.42345236	1
LH-IM-03	9/5/2025 4:15	22.97	7.34492514	1
LH-IM-03	9/5/2025 4:30	22.97	7.32993682	1
LH-IM-03	9/5/2025 4:45	22.97	7.41087377	1
LH-IM-03	9/5/2025 5:00	22.99	7.45662545	1
LH-IM-03	9/5/2025 5:15	22.99	7.43319075	1
LH-IM-03	9/5/2025 5:30	22.99	7.39858368	1
LH-IM-03	9/5/2025 5:45	22.97	7.32503155	1
LH-IM-03	9/5/2025 6:00	22.97	7.3133134	1
LH-IM-03	9/5/2025 6:15	22.97	7.35609826	1
LH-IM-03	9/5/2025 6:30	22.97	7.32475903	1
LH-IM-03	9/5/2025 6:45	22.97	7.4005182	1
LH-IM-03	9/5/2025 7:00	22.97	7.39670299	1
LH-IM-03	9/5/2025 7:15	22.97	7.40842114	1
LH-IM-03	9/5/2025 7:30	22.97	7.41959425	1
LH-IM-03	9/5/2025 7:45	22.99	7.59314625	1
LH-IM-03	9/5/2025 8:00	23.02	7.67346452	1
LH-IM-03	9/5/2025 8:15	23.04	7.71810095	1
LH-IM-03	9/5/2025 8:30	23.06	7.71233139	1
LH-IM-03	9/5/2025 8:45	23.09	7.66377123	1
LH-IM-03	9/5/2025 9:00	23.09	7.73105517	1
LH-IM-03	9/5/2025 9:15	23.11	7.65746154	1
LH-IM-03	9/5/2025 9:30	23.14	7.70996019	1
LH-IM-03	9/5/2025 9:45	23.16	7.79651648	1
LH-IM-03	9/5/2025 10:00	23.14	7.72657407	1
LH-IM-03	9/5/2025 10:15	23.16	7.65843996	1
LH-IM-03	9/5/2025 10:30	23.16	7.60261021	1
LH-IM-03	9/5/2025 10:45	23.16	7.60342723	1
LH-IM-03	9/5/2025 11:00	23.21	7.64416957	1
LH-IM-03	9/5/2025 11:15	23.21	7.64553105	1
LH-IM-03	9/5/2025 11:30	23.23	7.76610573	1
LH-IM-03	9/5/2025 11:45	23.23	7.79796201	1
LH-IM-03	9/5/2025 12:00	23.23	7.8671201	1
LH-IM-03	9/5/2025 12:15	23.26	7.88581748	1
LH-IM-03	9/5/2025 12:30	23.26	7.79570327	1
LH-IM-03	9/5/2025 12:45	23.28	7.76189306	1
LH-IM-03	9/5/2025 13:00	23.3	7.90938038	1
LH-IM-03	9/5/2025 13:15	23.33	7.93650677	1
LH-IM-03	9/5/2025 13:30	23.33	8.06062273	1
LH-IM-03	9/5/2025 13:45	23.35	8.15907519	1
LH-IM-03	9/5/2025 14:00	23.33	7.93514585	1
LH-IM-03	9/5/2025 14:15	23.3	7.89658643	1
LH-IM-03	9/5/2025 14:30	23.33	8.08076435	1
LH-IM-03	9/5/2025 14:45	23.33	8.11614829	1
LH-IM-03	9/5/2025 15:00	23.35	8.10137605	1
LH-IM-03	9/5/2025 15:15	23.38	8.1758305	1
LH-IM-03	9/5/2025 15:30	23.33	8.04374731	1
LH-IM-03	9/5/2025 15:45	23.3	8.03895312	1
LH-IM-03	9/5/2025 16:00	23.3	8.00764878	1
LH-IM-03	9/5/2025 16:15	23.28	7.74692041	1
LH-IM-03	9/5/2025 16:30	23.26	7.59805094	1
LH-IM-03	9/5/2025 16:45	23.23	7.61226982	1
LH-IM-03	9/5/2025 17:00	23.23	7.5128891	1
LH-IM-03	9/5/2025 17:15	23.18	7.37763166	1
LH-IM-03	9/5/2025 17:30	23.14	7.25838956	1
LH-IM-03	9/5/2025 17:45	23.16	7.43403159	1
LH-IM-03	9/5/2025 18:00	23.16	7.39072948	1
LH-IM-03	9/5/2025 18:15	23.14	7.3463614	1

Station Name	Date Time	Temp C	pH SU	Use Code
LH-IM-03	9/5/2025 18:30	23.11	7.34666886	1
LH-IM-03	9/5/2025 18:45	23.16	7.46426135	1
LH-IM-03	9/5/2025 19:00	23.18	7.4116719	1
LH-IM-03	9/5/2025 19:15	23.16	7.35941035	1
LH-IM-03	9/5/2025 19:30	23.16	7.40271246	1
LH-IM-03	9/5/2025 19:45	23.18	7.3743638	1
LH-IM-03	9/5/2025 20:00	23.28	7.55581494	1
LH-IM-03	9/5/2025 20:15	23.21	7.3841285	1
LH-IM-03	9/5/2025 20:30	23.16	7.28724018	1
LH-IM-03	9/5/2025 20:45	23.09	7.28049794	1
LH-IM-03	9/5/2025 21:00	23.11	7.27775514	1
LH-IM-03	9/5/2025 21:15	23.14	7.31640195	1
LH-IM-03	9/5/2025 21:30	23.14	7.37931679	1
LH-IM-03	9/5/2025 21:45	23.11	7.35456806	1
LH-IM-03	9/5/2025 22:00	23.11	7.36682544	1
LH-IM-03	9/5/2025 22:15	23.14	7.37958915	1
LH-IM-03	9/5/2025 22:30	23.16	7.33680611	1
LH-IM-03	9/5/2025 22:45	23.16	7.31338485	1
LH-IM-03	9/5/2025 23:00	23.09	7.12958578	1
LH-IM-03	9/5/2025 23:15	23.11	7.26386344	1
LH-IM-03	9/5/2025 23:30	23.11	7.27448651	1
LH-IM-03	9/5/2025 23:45	23.14	7.33546705	1
LH-IM-03	9/6/2025 0:00	23.16	7.30412528	1
LH-IM-03	9/6/2025 0:15	23.16	7.31501889	1
LH-IM-03	9/6/2025 0:30	23.16	7.27198913	1
LH-IM-03	9/6/2025 0:45	23.16	7.27362317	1
LH-IM-03	9/6/2025 1:00	23.09	7.12795136	1
LH-IM-03	9/6/2025 1:15	23.14	7.21317802	1
LH-IM-03	9/6/2025 1:30	23.3	7.42293815	1
LH-IM-03	9/6/2025 1:45	23.09	7.11133467	1
LH-IM-03	9/6/2025 2:00	23.14	7.19601943	1
LH-IM-03	9/6/2025 2:15	23.11	7.15763282	1
LH-IM-03	9/6/2025 2:30	23.11	7.18051326	1
LH-IM-03	9/6/2025 2:45	23.16	7.19845726	1
LH-IM-03	9/6/2025 3:00	23.26	7.36255608	1
LH-IM-03	9/6/2025 3:15	23.3	7.4449873	1
LH-IM-03	9/6/2025 3:30	23.33	7.40465902	1
LH-IM-03	9/6/2025 3:45	23.35	7.42994314	1
LH-IM-03	9/6/2025 4:00	23.35	7.55541155	1
LH-IM-03	9/6/2025 4:15	23.3	7.53998916	1
LH-IM-03	9/6/2025 4:30	23.28	7.47959053	1
LH-IM-03	9/6/2025 4:45	23.35	7.5526899	1
LH-IM-03	9/6/2025 5:00	23.3	7.41504401	1
LH-IM-03	9/6/2025 5:15	23.28	7.4112608	1
LH-IM-03	9/6/2025 5:30	23.28	7.39029908	1
LH-IM-03	9/6/2025 5:45	23.28	7.36008155	1
LH-IM-03	9/6/2025 6:00	23.28	7.25663415	1
LH-IM-03	9/6/2025 6:15	23.26	7.22452615	1
LH-IM-03	9/6/2025 6:30	23.28	7.21117173	1
LH-IM-03	9/6/2025 6:45	23.28	7.20627159	1
LH-IM-03	9/6/2025 7:00	23.28	7.224511	1
LH-IM-03	9/6/2025 7:15	23.3	7.22449586	1
LH-IM-03	9/6/2025 7:30	23.26	7.20492427	1
LH-IM-03	9/6/2025 7:45	23.26	7.18641138	1
LH-IM-03	9/6/2025 8:00	23.23	7.16219769	1
LH-IM-03	9/6/2025 8:15	23.21	7.17772941	1
LH-IM-03	9/6/2025 8:30	23.21	7.24362463	1
LH-IM-03	9/6/2025 8:45	23.21	7.23109909	1
LH-IM-03	9/6/2025 9:00	23.16	7.26245722	1
LH-IM-03	9/6/2025 9:15	23.16	7.23277213	1
LH-IM-03	9/6/2025 9:30	23.16	7.24638914	1
LH-IM-03	9/6/2025 9:45	23.16	7.26218488	1
LH-IM-03	9/6/2025 10:00	23.21	7.2882809	1
LH-IM-03	9/6/2025 10:15	23.23	7.41650342	1
LH-IM-03	9/6/2025 10:30	23.21	7.48324363	1
LH-IM-03	9/6/2025 10:45	23.18	7.55818107	1
LH-IM-03	9/6/2025 11:00	23.18	7.59548917	1
LH-IM-03	9/6/2025 11:15	23.21	7.71278774	1
LH-IM-03	9/6/2025 11:30	23.21	7.95267904	1
LH-IM-03	9/6/2025 11:45	23.16	7.68512931	1
LH-IM-03	9/6/2025 12:00	23.14	7.65167544	1
LH-IM-03	9/6/2025 12:15	23.14	7.7355619	1
LH-IM-03	9/6/2025 12:30	23.11	7.66536074	1
LH-IM-03	9/6/2025 12:45	23.09	7.75230273	1
LH-IM-03	9/6/2025 13:00	23.11	7.7789458	1
LH-IM-03	9/6/2025 13:15	23.04	7.53201719	1
LH-IM-03	9/6/2025 13:30	23.14	7.85921273	1
LH-IM-03	9/6/2025 13:45	23.14	7.95698948	1
LH-IM-03	9/6/2025 14:00	23.11	7.82443429	1
LH-IM-03	9/6/2025 14:15	23.14	8.05531095	1
LH-IM-03	9/6/2025 14:30	23.09	7.80460442	1
LH-IM-03	9/6/2025 14:45	23.11	8.06576849	1
LH-IM-03	9/6/2025 15:00	22.94	7.27900478	1
LH-IM-03	9/6/2025 15:15	22.94	7.29017903	1

Station Name	Date Time	Temp C	pH SU	Use Code
LH-IM-03	9/6/2025 15:30	23.06	8.02998733	1
LH-IM-03	9/6/2025 15:45	22.99	7.56589659	1
LH-IM-03	9/6/2025 16:00	22.94	7.28690852	1
LH-IM-03	9/6/2025 16:15	22.92	7.24440838	1
LH-IM-03	9/6/2025 16:30	22.9	7.18363967	1
LH-IM-03	9/6/2025 16:45	22.87	7.12395734	1
LH-IM-03	9/6/2025 17:00	22.85	7.1741288	1
LH-IM-03	9/6/2025 17:15	22.85	7.14277687	1
LH-IM-03	9/6/2025 17:30	22.82	7.12316032	1
LH-IM-03	9/6/2025 17:45	22.82	7.13297583	1
LH-IM-03	9/6/2025 18:00	22.82	7.13597502	1
LH-IM-03	9/6/2025 18:15	22.85	7.17985394	1
LH-IM-03	9/6/2025 18:30	22.9	7.37335496	1
LH-IM-03	9/6/2025 18:45	22.87	7.16457579	1
LH-IM-03	9/6/2025 19:00	22.92	7.28256692	1
LH-IM-03	9/6/2025 19:15	22.99	7.34599184	1
LH-IM-03	9/6/2025 19:30	22.94	7.29399462	1
LH-IM-03	9/6/2025 19:45	22.85	7.10951656	1
LH-IM-03	9/6/2025 20:00	22.94	7.22994711	1
LH-IM-03	9/6/2025 20:15	23.11	7.47714186	1
LH-IM-03	9/6/2025 20:30	23.09	7.46246422	1
LH-IM-03	9/6/2025 20:45	23.18	7.61319009	1
LH-IM-03	9/6/2025 21:00	23.28	7.81334453	1
LH-IM-03	9/6/2025 21:15	23.33	7.81484048	1
LH-IM-03	9/6/2025 21:30	23.33	7.70297281	1
LH-IM-03	9/6/2025 21:45	23.4	7.96703527	1
LH-IM-03	9/6/2025 22:00	23.47	8.08297482	1
LH-IM-03	9/6/2025 22:15	23.5	8.11578071	1
LH-IM-03	9/6/2025 22:30	23.62	8.17814265	1
LH-IM-03	9/6/2025 22:45	23.64	8.42848299	1
LH-IM-03	9/6/2025 23:00	23.66	8.50641673	1
LH-IM-03	9/6/2025 23:15	23.66	8.48792879	1
LH-IM-03	9/6/2025 23:30	23.71	8.65404164	1
LH-IM-03	9/6/2025 23:45	23.74	8.67561917	1
LH-IM-03	9/7/2025 0:00	23.71	8.64806125	1
LH-IM-03	9/7/2025 0:15	23.62	8.49927797	1
LH-IM-03	9/7/2025 0:30	23.64	8.48123156	1
LH-IM-03	9/7/2025 0:45	23.62	8.45495532	1
LH-IM-03	9/7/2025 1:00	23.64	8.37709393	1
LH-IM-03	9/7/2025 1:15	23.57	7.94309234	1
LH-IM-03	9/7/2025 1:30	23.64	8.20307804	1
LH-IM-03	9/7/2025 1:45	23.62	8.08677815	1
LH-IM-03	9/7/2025 2:00	23.5	7.50235726	1
LH-IM-03	9/7/2025 2:15	23.45	7.58270377	1
LH-IM-03	9/7/2025 2:30	23.42	7.54167539	1
LH-IM-03	9/7/2025 2:45	23.4	7.3291863	1
LH-IM-03	9/7/2025 3:00	23.42	7.48126885	1
LH-IM-03	9/7/2025 3:15	23.47	7.65639157	1
LH-IM-03	9/7/2025 3:30	23.45	7.72744714	1
LH-IM-03	9/7/2025 3:45	23.42	7.61731961	1
LH-IM-03	9/7/2025 4:00	23.42	7.57269496	1
LH-IM-03	9/7/2025 4:15	23.42	7.54738952	1
LH-IM-03	9/7/2025 4:30	23.4	7.56538635	1
LH-IM-03	9/7/2025 4:45	23.38	7.58229705	1
LH-IM-03	9/7/2025 5:00	23.35	7.54343626	1
LH-IM-03	9/7/2025 5:15	23.35	7.52873931	1
LH-IM-03	9/7/2025 5:30	23.33	7.48114276	1
LH-IM-03	9/7/2025 5:45	23.3	7.44335403	1
LH-IM-03	9/7/2025 6:00	23.3	7.39571699	1
LH-IM-03	9/7/2025 6:15	23.3	7.4801026	1
LH-IM-03	9/7/2025 6:30	23.28	7.3668873	1
LH-IM-03	9/7/2025 6:45	23.26	7.3176351	1
LH-IM-03	9/7/2025 7:00	23.23	7.34788988	1
LH-IM-03	9/7/2025 7:15	23.21	7.32286228	1
LH-IM-03	9/7/2025 7:30	23.21	7.30080644	1
LH-IM-03	9/7/2025 7:45	23.18	7.37027897	1
LH-IM-03	9/7/2025 8:00	23.16	7.39181884	1
LH-IM-03	9/7/2025 8:15	23.14	7.40192256	1
LH-IM-03	9/7/2025 8:30	23.11	7.35238897	1
LH-IM-03	9/7/2025 8:45	23.09	7.32925837	1
LH-IM-03	9/7/2025 9:00	23.06	7.28570256	1
LH-IM-03	9/7/2025 9:15	23.06	7.30640741	1
LH-IM-03	9/7/2025 9:30	23.02	7.2966399	1
LH-IM-03	9/7/2025 9:45	22.99	7.26042791	1
LH-IM-03	9/7/2025 10:00	22.99	7.26560534	1
LH-IM-03	9/7/2025 10:15	22.97	7.31113328	1
LH-IM-03	9/7/2025 10:30	22.97	7.29887011	1
LH-IM-03	9/7/2025 10:45	22.92	7.25367545	1
LH-IM-03	9/7/2025 11:00	22.9	7.26977477	1
LH-IM-03	9/7/2025 11:15	22.87	7.19674342	1
LH-IM-03	9/7/2025 11:30	22.87	7.17493486	1
LH-IM-03	9/7/2025 11:45	22.87	7.17384443	1
LH-IM-03	9/7/2025 12:00	22.82	7.16324033	1
LH-IM-03	9/7/2025 12:15	22.82	7.13597502	1

pH Continous Monitoring Data

Station Name	Date Time	Temp C	pH SU	Use Code
LH-IM-03	9/7/2025 12:30	22.8	7.13325749	1
LH-IM-03	9/7/2025 12:45	22.8	7.14607305	1
LH-IM-03	9/7/2025 13:00	22.8	7.14143764	1
LH-IM-03	9/7/2025 13:15	22.78	7.14335602	1
LH-IM-03	9/7/2025 13:30	22.78	7.13544801	1
LH-IM-03	9/7/2025 13:45	22.78	7.16162625	1
LH-IM-03	9/7/2025 14:00	22.78	7.10627019	1
LH-IM-03	9/7/2025 14:15	22.78	7.1250858	1
LH-IM-03	9/7/2025 14:30	22.78	7.20171168	1
LH-IM-03	9/7/2025 14:45	22.78	7.19516712	1
LH-IM-03	9/7/2025 15:00	22.78	7.14908251	1
LH-IM-03	9/7/2025 15:15	22.78	7.09454452	1
LH-IM-03	9/7/2025 15:30	22.8	7.14280099	1
LH-IM-03	9/7/2025 15:45	22.8	7.15343518	1
LH-IM-03	9/7/2025 16:00	22.78	7.10926978	1
LH-IM-03	9/7/2025 16:15	22.78	7.14035643	1
LH-IM-03	9/7/2025 16:30	22.78	7.1711704	1
LH-IM-03	9/7/2025 16:45	22.78	7.18398683	1
LH-IM-03	9/7/2025 17:00	22.75	7.05446462	1
LH-IM-03	9/7/2025 17:15	22.75	7.10900814	1
LH-IM-03	9/7/2025 17:30	22.75	7.17200591	1
LH-IM-03	9/7/2025 17:45	22.75	7.16546068	1
LH-IM-03	9/7/2025 18:00	22.75	7.08173638	1
LH-IM-03	9/7/2025 18:15	22.75	7.07573659	1
LH-IM-03	9/7/2025 18:30	22.73	7.06155944	1
LH-IM-03	9/7/2025 18:45	22.73	7.05801387	1
LH-IM-03	9/7/2025 19:00	22.73	7.05064999	1
LH-IM-03	9/7/2025 19:15	22.73	7.01655799	1
LH-IM-03	9/7/2025 19:30	22.73	6.98982986	1
LH-IM-03	9/7/2025 19:45	22.7	7.01192269	1
LH-IM-03	9/7/2025 20:00	22.7	6.99582963	1
LH-IM-03	9/7/2025 20:15	22.7	6.97455406	1
LH-IM-03	9/7/2025 20:30	22.68	6.95900376	1
LH-IM-03	9/7/2025 20:45	22.68	6.93990901	1
LH-IM-03	9/7/2025 21:00	22.68	6.93008885	1
LH-IM-03	9/7/2025 21:15	22.68	6.92790659	1
LH-IM-03	9/7/2025 21:30	22.66	6.9186265	1
LH-IM-03	9/7/2025 21:45	22.66	6.9197177	1
LH-IM-03	9/7/2025 22:00	22.63	6.90961492	1
LH-IM-03	9/7/2025 22:15	22.66	6.90471367	1
LH-IM-03	9/7/2025 22:30	22.63	6.91616279	1
LH-IM-03	9/7/2025 22:45	22.63	6.89324522	1
LH-IM-03	9/7/2025 23:00	22.63	6.8746929	1
LH-IM-03	9/7/2025 23:15	22.63	6.90306704	1
LH-IM-03	9/7/2025 23:30	22.63	6.93253249	1
LH-IM-03	9/7/2025 23:45	22.61	6.91861274	1
LH-IM-03	9/8/2025 0:00	22.61	6.91806705	1
LH-IM-03	9/8/2025 0:15	22.61	6.91888559	1
LH-IM-03	9/8/2025 0:30	22.61	6.92952661	1
LH-IM-03	9/8/2025 0:45	22.58	6.89513729	1
LH-IM-03	9/8/2025 1:00	22.58	6.89568304	1
LH-IM-03	9/8/2025 1:15	22.58	6.89131705	1
LH-IM-03	9/8/2025 1:30	22.58	6.88313082	1
LH-IM-03	9/8/2025 1:45	22.56	6.88448738	1
LH-IM-03	9/8/2025 2:00	22.56	6.87902952	1
LH-IM-03	9/8/2025 2:15	22.56	6.88476027	1
LH-IM-03	9/8/2025 2:30	22.56	6.88530606	1
LH-IM-03	9/8/2025 2:45	22.56	6.91013931	1
LH-IM-03	9/8/2025 3:00	22.54	6.91040614	1
LH-IM-03	9/8/2025 3:15	22.54	6.90631247	1
LH-IM-03	9/8/2025 3:30	22.51	6.89893361	1
LH-IM-03	9/8/2025 3:45	22.51	6.88883487	1
LH-IM-03	9/8/2025 4:00	22.51	6.88965369	1
LH-IM-03	9/8/2025 4:15	22.49	6.88036567	1
LH-IM-03	9/8/2025 4:30	22.49	6.87872792	1
LH-IM-03	9/8/2025 4:45	22.47	6.86943854	1
LH-IM-03	9/8/2025 5:00	22.44	6.86451122	1
LH-IM-03	9/8/2025 5:15	22.44	6.86860628	1
LH-IM-03	9/8/2025 5:30	22.44	6.86478423	1
LH-IM-03	9/8/2025 5:45	22.44	6.86041617	1
LH-IM-03	9/8/2025 6:00	22.44	6.8549561	1
LH-IM-03	9/8/2025 6:15	22.44	6.86560324	1
LH-IM-03	9/8/2025 6:30	22.39	6.88988193	1
LH-IM-03	9/8/2025 6:45	22.37	6.89342437	1
LH-IM-03	9/8/2025 7:00	22.39	6.89261243	1
LH-IM-03	9/8/2025 7:15	22.37	6.87239811	1
LH-IM-03	9/8/2025 7:30	22.37	6.86802902	1
LH-IM-03	9/8/2025 7:45	22.35	6.86965861	1
LH-IM-03	9/8/2025 8:00	22.35	6.87102404	1
LH-IM-03	9/8/2025 8:15	22.35	6.8925979	1
LH-IM-03	9/8/2025 8:30	22.35	6.90242902	1
LH-IM-03	9/8/2025 8:45	22.32	6.89996108	1
LH-IM-03	9/8/2025 9:00	22.32	6.90487714	1
LH-IM-03	9/8/2025 9:15	22.32	6.90105354	1

pH Continous Monitoring Data

Station Name	Date Time	Temp C	pH SU	Use Code
LH-IM-03	9/8/2025 9:30	22.35	6.91662953	1
LH-IM-03	9/8/2025 9:45	22.35	6.92646065	1
LH-IM-03	9/8/2025 10:00	22.37	6.93465768	1
LH-IM-03	9/8/2025 10:15	22.37	6.92919631	1
LH-IM-03	9/8/2025 10:30	22.37	6.9327462	1
LH-IM-03	9/8/2025 10:45	22.39	6.94421884	1
LH-IM-03	9/8/2025 11:00	22.35	6.92181818	1
LH-IM-03	9/8/2025 11:15	22.35	6.91171397	1
LH-IM-03	9/8/2025 11:30	22.35	6.90952927	1
LH-IM-03	9/8/2025 11:45	22.35	6.91362558	1
LH-IM-03	9/8/2025 12:00	22.35	6.90789075	1
LH-IM-03	9/8/2025 12:15	22.35	6.91362558	1
LH-IM-03	9/8/2025 12:30	22.35	6.91499101	1
LH-IM-03	9/8/2025 12:45	22.35	6.91690262	1
LH-IM-03	9/8/2025 13:00	22.37	6.91308528	1
LH-IM-03	9/8/2025 13:15	22.39	6.93002025	1
LH-IM-03	9/8/2025 13:30	22.44	6.96170051	1
LH-IM-03	9/8/2025 13:45	22.56	7.09024857	1
LH-IM-03	9/8/2025 14:00	22.58	7.0749615	1
LH-IM-03	9/8/2025 14:15	22.58	7.05913479	1
LH-IM-03	9/8/2025 14:30	22.51	6.97945061	1
LH-IM-03	9/8/2025 14:45	22.42	6.92593202	1
LH-IM-03	9/8/2025 15:00	22.61	7.07877375	1
LH-IM-03	9/8/2025 15:15	22.63	7.10086752	1
LH-IM-03	9/8/2025 15:30	22.49	6.95624784	1
LH-IM-03	9/8/2025 15:45	22.44	6.92730205	1
LH-IM-03	9/8/2025 16:00	22.68	7.17395608	1
LH-IM-03	9/8/2025 16:15	22.58	7.05449593	1
LH-IM-03	9/8/2025 16:30	22.44	6.94723132	1
LH-IM-03	9/8/2025 16:45	22.7	7.07302175	1
LH-IM-03	9/8/2025 17:00	22.82	7.19732197	1
LH-IM-03	9/8/2025 17:15	22.8	7.13298482	1
LH-IM-03	9/8/2025 17:30	22.8	7.16434204	1
LH-IM-03	9/8/2025 17:45	22.58	7.0430352	1
LH-IM-03	9/8/2025 18:00	22.73	7.13874374	1
LH-IM-03	9/8/2025 18:15	22.7	7.11420907	1
LH-IM-03	9/8/2025 18:30	22.73	7.0779236	1
LH-IM-03	9/8/2025 18:45	22.73	7.1013789	1
LH-IM-03	9/8/2025 19:00	22.66	7.02092672	1
LH-IM-03	9/8/2025 19:15	22.63	7.01874621	1
LH-IM-03	9/8/2025 19:30	22.66	7.03565795	1
LH-IM-03	9/8/2025 19:45	22.68	7.07111722	1
LH-IM-03	9/8/2025 20:00	22.66	7.05148038	1
LH-IM-03	9/8/2025 20:15	22.63	7.04766601	1
LH-IM-03	9/8/2025 20:30	22.58	7.04358095	1
LH-IM-03	9/8/2025 20:45	22.56	7.02093379	1
LH-IM-03	9/8/2025 21:00	22.54	7.00046686	1
LH-IM-03	9/8/2025 21:15	22.54	7.00428762	1
LH-IM-03	9/8/2025 21:30	22.51	7.00592569	1
LH-IM-03	9/8/2025 21:45	22.47	6.98381544	1
LH-IM-03	9/8/2025 22:00	22.44	6.96415754	1
LH-IM-03	9/8/2025 22:15	22.44	6.94695831	1
LH-IM-03	9/8/2025 22:30	22.42	6.93193851	1
LH-IM-03	9/8/2025 22:45	22.39	6.91664081	1
LH-IM-03	9/8/2025 23:00	22.37	6.90926233	1
LH-IM-03	9/8/2025 23:15	22.37	6.88659766	1
LH-IM-03	9/8/2025 23:30	22.35	6.85682353	1
LH-IM-03	9/8/2025 23:45	22.32	6.83441361	1
LH-IM-03	9/9/2025 0:00	22.3	6.80845477	1
LH-IM-03	9/9/2025 0:15	22.3	6.80681597	1
LH-IM-03	9/9/2025 0:30	22.27	6.80488423	1
LH-IM-03	9/9/2025 0:45	22.27	6.79122619	1
LH-IM-03	9/9/2025 1:00	22.25	6.79230477	1
LH-IM-03	9/9/2025 1:15	22.25	6.77427495	1
LH-IM-03	9/9/2025 1:30	22.25	6.77154315	1
LH-IM-03	9/9/2025 1:45	22.25	6.75324015	1
LH-IM-03	9/9/2025 2:00	22.23	6.74748629	1
LH-IM-03	9/9/2025 2:15	22.2	6.73926388	1
LH-IM-03	9/9/2025 2:30	22.18	6.72776997	1
LH-IM-03	9/9/2025 2:45	22.18	6.72339807	1
LH-IM-03	9/9/2025 3:00	22.18	6.72039239	1
LH-IM-03	9/9/2025 3:15	22.18	6.72449105	1
LH-IM-03	9/9/2025 3:30	22.18	6.72804322	1
LH-IM-03	9/9/2025 3:45	22.15	6.73348103	1
LH-IM-03	9/9/2025 4:00	22.15	6.73867319	1
LH-IM-03	9/9/2025 4:15	22.13	6.72307795	1
LH-IM-03	9/9/2025 4:30	22.13	6.73974865	1
LH-IM-03	9/9/2025 4:45	22.11	6.71431331	1
LH-IM-03	9/9/2025 5:00	22.11	6.71322007	1
LH-IM-03	9/9/2025 5:15	22.08	6.71373761	1
LH-IM-03	9/9/2025 5:30	22.08	6.71373761	1
LH-IM-03	9/9/2025 5:45	22.06	6.70415079	1
LH-IM-03	9/9/2025 6:00	22.03	6.71232221	1
LH-IM-03	9/9/2025 6:15	22.01	6.72159836	1

pH Continous Monitoring Data

Station Name	Date Time	Temp C	pH SU	Use Code
LH-IM-03	9/9/2025 6:30	22.01	6.74073645	1
LH-IM-03	9/9/2025 6:45	22.01	6.76042135	1
LH-IM-03	9/9/2025 7:00	21.99	6.73497707	1
LH-IM-03	9/9/2025 7:15	21.96	6.73522357	1
LH-IM-03	9/9/2025 7:30	21.94	6.74942587	1
LH-IM-03	9/9/2025 7:45	21.94	6.73329136	1
LH-IM-03	9/9/2025 8:00	21.94	6.73821376	1
LH-IM-03	9/9/2025 8:15	21.91	6.73846063	1
LH-IM-03	9/9/2025 8:30	21.91	6.74119557	1
LH-IM-03	9/9/2025 8:45	21.91	6.73654618	1
LH-IM-03	9/9/2025 9:00	21.91	6.7444775	1
LH-IM-03	9/9/2025 9:15	21.91	6.71876907	1
LH-IM-03	9/9/2025 9:30	21.89	6.72640835	1
LH-IM-03	9/9/2025 9:45	21.94	6.79591512	1
LH-IM-03	9/9/2025 10:00	21.99	6.82684613	1
LH-IM-03	9/9/2025 10:15	21.96	6.83339127	1
LH-IM-03	9/9/2025 10:30	21.99	6.8539147	1
LH-IM-03	9/9/2025 10:45	21.99	6.87250725	1
LH-IM-03	9/9/2025 11:00	22.03	6.92200681	1
LH-IM-03	9/9/2025 11:15	22.08	6.9263934	1
LH-IM-03	9/9/2025 11:30	22.01	6.90094962	1
LH-IM-03	9/9/2025 11:45	22.01	6.90286343	1
LH-IM-03	9/9/2025 12:00	22.01	6.91024527	1
LH-IM-03	9/9/2025 12:15	21.99	6.88918586	1
LH-IM-03	9/9/2025 12:30	22.03	6.91243841	1
LH-IM-03	9/9/2025 12:45	22.08	6.94525362	1
LH-IM-03	9/9/2025 13:00	19.44	6.01889004	2
LH-IM-03	9/9/2025 13:15	21.51	9.97	2
LH-IM-03	9/9/2025 13:30	22.08	7.02	1
LH-IM-03	9/9/2025 13:45	22.06	6.97	1
LH-IM-03	9/9/2025 14:00	21.99	6.93	1
LH-IM-03	9/9/2025 14:15	22.11	7	1
LH-IM-03	9/9/2025 14:30	22.08	6.96	1
LH-IM-03	9/9/2025 14:45	22.15	6.99	1
LH-IM-03	9/9/2025 15:00	22.13	6.97	1
LH-IM-03	9/9/2025 15:15	22.15	6.99	1
LH-IM-03	9/9/2025 15:30	22.18	7	1
LH-IM-03	9/9/2025 15:45	22.2	7.04	1
LH-IM-03	9/9/2025 16:00	22.23	7.05	1
LH-IM-03	9/9/2025 16:15	22.23	7.03	1
LH-IM-03	9/9/2025 16:30	22.2	6.99	1
LH-IM-03	9/9/2025 16:45	22.15	6.96	1
LH-IM-03	9/9/2025 17:00	22.15	6.96	1
LH-IM-03	9/9/2025 17:15	22.18	6.97	1
LH-IM-03	9/9/2025 17:30	22.15	6.95	1
LH-IM-03	9/9/2025 17:45	22.25	7.01	1
LH-IM-03	9/9/2025 18:00	22.25	7	1
LH-IM-03	9/9/2025 18:15	22.32	7.09	1
LH-IM-03	9/9/2025 18:30	22.3	7.07	1
LH-IM-03	9/9/2025 18:45	22.32	7.1	1
LH-IM-03	9/9/2025 19:00	22.3	7.09	1
LH-IM-03	9/9/2025 19:15	22.25	7.05	1
LH-IM-03	9/9/2025 19:30	22.2	7.01	1
LH-IM-03	9/9/2025 19:45	22.18	7.01	1
LH-IM-03	9/9/2025 20:00	22.18	7.02	1
LH-IM-03	9/9/2025 20:15	22.2	7.03	1
LH-IM-03	9/9/2025 20:30	22.25	7.11	1
LH-IM-03	9/9/2025 20:45	22.2	7.08	1
LH-IM-03	9/9/2025 21:00	22.2	7.12	1
LH-IM-03	9/9/2025 21:15	22.2	7.12	1
LH-IM-03	9/9/2025 21:30	22.18	7.08	1
LH-IM-03	9/9/2025 21:45	22.15	7.1	1
LH-IM-03	9/9/2025 22:00	22.11	7.06	1
LH-IM-03	9/9/2025 22:15	22.06	7.03	1
LH-IM-03	9/9/2025 22:30	22.06	7.02	1
LH-IM-03	9/9/2025 22:45	22.03	7.01	1
LH-IM-03	9/9/2025 23:00	22.03	7.04	1
LH-IM-03	9/9/2025 23:15	22.03	7.05	1
LH-IM-03	9/9/2025 23:30	22.03	7.08	1
LH-IM-03	9/9/2025 23:45	22.03	7.08	1
LH-IM-03	9/10/2025 0:00	22.03	7.11	1
LH-IM-03	9/10/2025 0:15	22.01	7.07	1
LH-IM-03	9/10/2025 0:30	21.99	7.04	1
LH-IM-03	9/10/2025 0:45	21.96	7.04	1
LH-IM-03	9/10/2025 1:00	21.94	7.07	1
LH-IM-03	9/10/2025 1:15	21.91	7.08	1
LH-IM-03	9/10/2025 1:30	21.89	7.08	1
LH-IM-03	9/10/2025 1:45	21.89	7.06	1
LH-IM-03	9/10/2025 2:00	21.84	7.06	1
LH-IM-03	9/10/2025 2:15	21.82	7.05	1
LH-IM-03	9/10/2025 2:30	21.77	7.05	1
LH-IM-03	9/10/2025 2:45	21.75	7.04	1
LH-IM-03	9/10/2025 3:00	21.72	7.03	1
LH-IM-03	9/10/2025 3:15	21.7	7.03	1

pH Continous Monitoring Data

Station Name	Date Time	Temp C	pH SU	Use Code
LH-IM-03	9/10/2025 3:30	21.68	7.01	1
LH-IM-03	9/10/2025 3:45	21.65	7	1
LH-IM-03	9/10/2025 4:00	21.65	6.99	1
LH-IM-03	9/10/2025 4:15	21.63	6.99	1
LH-IM-03	9/10/2025 4:30	21.63	6.99	1
LH-IM-03	9/10/2025 4:45	21.63	6.98	1
LH-IM-03	9/10/2025 5:00	21.63	6.98	1
LH-IM-03	9/10/2025 5:15	21.63	6.98	1
LH-IM-03	9/10/2025 5:30	21.6	6.97	1
LH-IM-03	9/10/2025 5:45	21.6	6.96	1
LH-IM-03	9/10/2025 6:00	21.58	6.97	1
LH-IM-03	9/10/2025 6:15	21.56	6.97	1
LH-IM-03	9/10/2025 6:30	21.53	6.98	1
LH-IM-03	9/10/2025 6:45	21.53	6.98	1
LH-IM-03	9/10/2025 7:00	21.51	6.99	1
LH-IM-03	9/10/2025 7:15	21.51	6.98	1
LH-IM-03	9/10/2025 7:30	21.49	6.97	1
LH-IM-03	9/10/2025 7:45	21.46	6.96	1
LH-IM-03	9/10/2025 8:00	21.46	6.98	1
LH-IM-03	9/10/2025 8:15	21.46	6.97	1
LH-IM-03	9/10/2025 8:30	21.46	6.96	1
LH-IM-03	9/10/2025 8:45	21.46	6.95	1
LH-IM-03	9/10/2025 9:00	21.46	6.95	1
LH-IM-03	9/10/2025 9:15	21.46	6.95	1
LH-IM-03	9/10/2025 9:30	21.46	6.95	1
LH-IM-03	9/10/2025 9:45	21.46	6.96	1
LH-IM-03	9/10/2025 10:00	21.46	6.99	1
LH-IM-03	9/10/2025 10:15	21.44	7.01	1
LH-IM-03	9/10/2025 10:30	21.46	7.04	1
LH-IM-03	9/10/2025 10:45	21.46	7.04	1
LH-IM-03	9/10/2025 11:00	21.49	7.1	1
LH-IM-03	9/10/2025 11:15	21.46	7.08	1
LH-IM-03	9/10/2025 11:30	21.53	7.12	1
LH-IM-03	9/10/2025 11:45	21.56	7.13	1
LH-IM-03	9/10/2025 12:00	21.56	7.11	1
LH-IM-03	9/10/2025 12:15	21.56	7.1	1
LH-IM-03	9/10/2025 12:30	21.58	7.14	1
LH-IM-03	9/10/2025 12:45	21.58	7.12	1
LH-IM-03	9/10/2025 13:00	21.6	7.13	1
LH-IM-03	9/10/2025 13:15	21.58	7.16	1
LH-IM-03	9/10/2025 13:30	21.56	7.18	1
LH-IM-03	9/10/2025 13:45	21.58	7.22	1
LH-IM-03	9/10/2025 14:00	21.6	7.25	1
LH-IM-03	9/10/2025 14:15	21.63	7.29	1
LH-IM-03	9/10/2025 14:30	21.65	7.31	1
LH-IM-03	9/10/2025 14:45	21.7	7.34	1
LH-IM-03	9/10/2025 15:00	21.72	7.44	1
LH-IM-03	9/10/2025 15:15	21.75	7.46	1
LH-IM-03	9/10/2025 15:30	21.75	7.44	1
LH-IM-03	9/10/2025 15:45	21.77	7.53	1
LH-IM-03	9/10/2025 16:00	21.82	7.53	1
LH-IM-03	9/10/2025 16:15	21.84	7.57	1
LH-IM-03	9/10/2025 16:30	22.03	7.81	1
LH-IM-03	9/10/2025 16:45	21.89	7.62	1
LH-IM-03	9/10/2025 17:00	21.89	7.63	1
LH-IM-03	9/10/2025 17:15	21.99	7.84	1
LH-IM-03	9/10/2025 17:30	22.01	7.98	1
LH-IM-03	9/10/2025 17:45	21.94	7.77	1
LH-IM-03	9/10/2025 18:00	21.89	7.67	1
LH-IM-03	9/10/2025 18:15	21.91	7.73	1
LH-IM-03	9/10/2025 18:30	21.87	7.62	1
LH-IM-03	9/10/2025 18:45	21.91	7.72	1
LH-IM-03	9/10/2025 19:00	21.89	7.74	1
LH-IM-03	9/10/2025 19:15	21.84	7.56	1
LH-IM-03	9/10/2025 19:30	21.84	7.57	1
LH-IM-03	9/10/2025 19:45	21.84	7.62	1
LH-IM-03	9/10/2025 20:00	21.87	7.72	1
LH-IM-03	9/10/2025 20:15	21.84	7.65	1
LH-IM-03	9/10/2025 20:30	21.82	7.52	1
LH-IM-03	9/10/2025 20:45	21.82	7.58	1
LH-IM-03	9/10/2025 21:00	21.82	7.52	1
LH-IM-03	9/10/2025 21:15	21.8	7.49	1
LH-IM-03	9/10/2025 21:30	21.75	7.4	1
LH-IM-03	9/10/2025 21:45	21.75	7.45	1
LH-IM-03	9/10/2025 22:00	21.72	7.41	1
LH-IM-03	9/10/2025 22:15	21.7	7.42	1
LH-IM-03	9/10/2025 22:30	21.7	7.43	1
LH-IM-03	9/10/2025 22:45	21.68	7.47	1
LH-IM-03	9/10/2025 23:00	21.68	7.43	1
LH-IM-03	9/10/2025 23:15	21.68	7.42	1
LH-IM-03	9/10/2025 23:30	21.68	7.41	1
LH-IM-03	9/10/2025 23:45	21.65	7.38	1
LH-IM-03	9/11/2025 0:00	21.63	7.4	1
LH-IM-03	9/11/2025 0:15	21.63	7.42	1

Station Name	Date Time	Temp C	pH SU	Use Code
LH-IM-03	9/11/2025 0:30	21.63	7.43	1
LH-IM-03	9/11/2025 0:45	21.6	7.39	1
LH-IM-03	9/11/2025 1:00	21.6	7.35	1
LH-IM-03	9/11/2025 1:15	21.58	7.35	1
LH-IM-03	9/11/2025 1:30	21.58	7.32	1
LH-IM-03	9/11/2025 1:45	21.56	7.3	1
LH-IM-03	9/11/2025 2:00	21.56	7.28	1
LH-IM-03	9/11/2025 2:15	21.53	7.28	1
LH-IM-03	9/11/2025 2:30	21.51	7.23	1
LH-IM-03	9/11/2025 2:45	21.51	7.22	1
LH-IM-03	9/11/2025 3:00	21.49	7.2	1
LH-IM-03	9/11/2025 3:15	21.49	7.19	1
LH-IM-03	9/11/2025 3:30	21.49	7.22	1
LH-IM-03	9/11/2025 3:45	21.46	7.17	1
LH-IM-03	9/11/2025 4:00	21.46	7.17	1
LH-IM-03	9/11/2025 4:15	21.46	7.18	1
LH-IM-03	9/11/2025 4:30	21.46	7.19	1
LH-IM-03	9/11/2025 4:45	21.44	7.16	1
LH-IM-03	9/11/2025 5:00	21.44	7.15	1
LH-IM-03	9/11/2025 5:15	21.44	7.15	1
LH-IM-03	9/11/2025 5:30	21.44	7.12	1
LH-IM-03	9/11/2025 5:45	21.41	7.14	1
LH-IM-03	9/11/2025 6:00	21.41	7.15	1
LH-IM-03	9/11/2025 6:15	21.39	7.15	1
LH-IM-03	9/11/2025 6:30	21.39	7.14	1
LH-IM-03	9/11/2025 6:45	21.39	7.17	1
LH-IM-03	9/11/2025 7:00	21.39	7.16	1
LH-IM-03	9/11/2025 7:15	21.37	7.12	1
LH-IM-03	9/11/2025 7:30	21.37	7.15	1
LH-IM-03	9/11/2025 7:45	21.37	7.15	1
LH-IM-03	9/11/2025 8:00	21.37	7.11	1
LH-IM-03	9/11/2025 8:15	21.37	7.13	1
LH-IM-03	9/11/2025 8:30	21.37	7.12	1
LH-IM-03	9/11/2025 8:45	21.37	7.13	1
LH-IM-03	9/11/2025 9:00	21.39	7.18	1
LH-IM-03	9/11/2025 9:15	21.37	7.2	1
LH-IM-03	9/11/2025 9:30	21.37	7.2	1
LH-IM-03	9/11/2025 9:45	21.37	7.21	1
LH-IM-03	9/11/2025 10:00	21.37	7.2	1
LH-IM-03	9/11/2025 10:15	21.39	7.23	1
LH-IM-03	9/11/2025 10:30	21.39	7.33	1
LH-IM-03	9/11/2025 10:45	21.41	7.39	1
LH-IM-03	9/11/2025 11:00	21.41	7.38	1
LH-IM-03	9/11/2025 11:15	21.41	7.37	1
LH-IM-03	9/11/2025 11:30	21.46	7.52	1
LH-IM-03	9/11/2025 11:45	21.46	7.45	1
LH-IM-03	9/11/2025 12:00	21.53	7.43	1
LH-IM-03	9/11/2025 12:15	21.53	7.38	1
LH-IM-03	9/11/2025 12:30	21.51	7.28	1
LH-IM-03	9/11/2025 12:45	21.49	7.26	1
LH-IM-03	9/11/2025 13:00	21.51	7.27	1
LH-IM-03	9/11/2025 13:15	21.49	7.27	1
LH-IM-03	9/11/2025 13:30	21.51	7.33	1
LH-IM-03	9/11/2025 13:45	21.53	7.33	1
LH-IM-03	9/11/2025 14:00	21.89	8.27	1
LH-IM-03	9/11/2025 14:15	22.11	8.38	1
LH-IM-03	9/11/2025 14:30	22.2	8.4	1
LH-IM-03	9/11/2025 14:45	21.96	8.14	1
LH-IM-03	9/11/2025 15:00	21.72	7.67	1
LH-IM-03	9/11/2025 15:15	21.65	7.63	1
LH-IM-03	9/11/2025 15:30	21.87	8.08	1
LH-IM-03	9/11/2025 15:45	21.7	7.84	1
LH-IM-03	9/11/2025 16:00	22.23	8.68	1
LH-IM-03	9/11/2025 16:15	22.3	8.77	1
LH-IM-03	9/11/2025 16:30	22.3	8.79	1
LH-IM-03	9/11/2025 16:45	22.27	8.77	1
LH-IM-03	9/11/2025 17:00	22.2	8.71	1
LH-IM-03	9/11/2025 17:15	22.13	8.63	1
LH-IM-03	9/11/2025 17:30	22.03	8.54	1
LH-IM-03	9/11/2025 17:45	22.11	8.54	1
LH-IM-03	9/11/2025 18:00	22.06	8.51	1
LH-IM-03	9/11/2025 18:15	22.18	8.54	1
LH-IM-03	9/11/2025 18:30	22.01	8.4	1
LH-IM-03	9/11/2025 18:45	22.25	8.5	1
LH-IM-03	9/11/2025 19:00	22.32	8.41	1
LH-IM-03	9/11/2025 19:15	22.35	8.38	1
LH-IM-03	9/11/2025 19:30	22.27	8.31	1
LH-IM-03	9/11/2025 19:45	22.27	8.22	1
LH-IM-03	9/11/2025 20:00	22.27	8.17	1
LH-IM-03	9/11/2025 20:15	22.2	8.06	1
LH-IM-03	9/11/2025 20:30	22.13	7.94	1
LH-IM-03	9/11/2025 20:45	22.03	7.79	1
LH-IM-03	9/11/2025 21:00	21.96	7.74	1
LH-IM-03	9/11/2025 21:15	22.03	7.68	1

Station Name	Date Time	Temp C	pH SU	Use Code
LH-IM-03	9/11/2025 21:30	22.06	7.84	1
LH-IM-03	9/11/2025 21:45	22.32	7.91	1
LH-IM-03	9/11/2025 22:00	22.15	7.76	1
LH-IM-03	9/11/2025 22:15	22.25	7.84	1
LH-IM-03	9/11/2025 22:30	22.23	7.82	1
LH-IM-03	9/11/2025 22:45	22.23	7.8	1
LH-IM-03	9/11/2025 23:00	22.15	7.75	1
LH-IM-03	9/11/2025 23:15	22.15	7.73	1
LH-IM-03	9/11/2025 23:30	22.15	7.77	1
LH-IM-03	9/11/2025 23:45	22.13	7.79	1
LH-IM-03	9/12/2025 0:00	22.06	7.79	1
LH-IM-03	9/12/2025 0:15	22.06	7.87	1
LH-IM-03	9/12/2025 0:30	21.75	7.57	1
LH-IM-03	9/12/2025 0:45	21.99	7.78	1
LH-IM-03	9/12/2025 1:00	21.99	7.76	1
LH-IM-03	9/12/2025 1:15	21.96	7.62	1
LH-IM-03	9/12/2025 1:30	21.94	7.46	1
LH-IM-03	9/12/2025 1:45	21.94	7.43	1
LH-IM-03	9/12/2025 2:00	21.91	7.45	1
LH-IM-03	9/12/2025 2:15	21.89	7.39	1
LH-IM-03	9/12/2025 2:30	21.87	7.36	1
LH-IM-03	9/12/2025 2:45	21.82	7.3	1
LH-IM-03	9/12/2025 3:00	21.84	7.31	1
LH-IM-03	9/12/2025 3:15	21.82	7.23	1
LH-IM-03	9/12/2025 3:30	21.77	7.16	1
LH-IM-03	9/12/2025 3:45	21.75	7.13	1
LH-IM-03	9/12/2025 4:00	21.75	7.09	1
LH-IM-03	9/12/2025 4:15	21.7	7.08	1
LH-IM-03	9/12/2025 4:30	21.7	7.06	1
LH-IM-03	9/12/2025 4:45	21.65	7.09	1
LH-IM-03	9/12/2025 5:00	21.6	7.1	1
LH-IM-03	9/12/2025 5:15	21.6	7.09	1
LH-IM-03	9/12/2025 5:30	21.58	7	1
LH-IM-03	9/12/2025 5:45	21.56	6.99	1
LH-IM-03	9/12/2025 6:00	21.53	6.99	1
LH-IM-03	9/12/2025 6:15	21.53	7.01	1
LH-IM-03	9/12/2025 6:30	21.51	7.13	1
LH-IM-03	9/12/2025 6:45	21.49	7.17	1
LH-IM-03	9/12/2025 7:00	21.46	7.05	1
LH-IM-03	9/12/2025 7:15	21.44	7.05	1
LH-IM-03	9/12/2025 7:30	21.41	7.07	1
LH-IM-03	9/12/2025 7:45	21.41	7.18	1
LH-IM-03	9/12/2025 8:00	21.41	7.22	1
LH-IM-03	9/12/2025 8:15	21.41	7.24	1
LH-IM-03	9/12/2025 8:30	21.39	7.21	1
LH-IM-03	9/12/2025 8:45	21.41	7.23	1
LH-IM-03	9/12/2025 9:00	21.39	7.21	1
LH-IM-03	9/12/2025 9:15	21.39	7.24	1
LH-IM-03	9/12/2025 9:30	21.39	7.19	1
LH-IM-03	9/12/2025 9:45	21.39	7.22	1
LH-IM-03	9/12/2025 10:00	21.41	7.26	1
LH-IM-03	9/12/2025 10:15	21.41	7.26	1
LH-IM-03	9/12/2025 10:30	21.41	7.29	1
LH-IM-03	9/12/2025 10:45	21.44	7.3	1
LH-IM-03	9/12/2025 11:00	21.44	7.37	1
LH-IM-03	9/12/2025 11:15	21.44	7.34	1
LH-IM-03	9/12/2025 11:30	21.41	7.28	1
LH-IM-03	9/12/2025 11:45	21.41	7.25	1
LH-IM-03	9/12/2025 12:00	21.41	7.28	1
LH-IM-03	9/12/2025 12:15	21.41	7.32	1
LH-IM-03	9/12/2025 12:30	21.41	7.26	1
LH-IM-03	9/12/2025 12:45	21.44	7.32	1
LH-IM-03	9/12/2025 13:00	21.49	7.29	1
LH-IM-03	9/12/2025 13:15	21.51	7.45	1
LH-IM-03	9/12/2025 13:30	21.51	7.43	1
LH-IM-03	9/12/2025 13:45	21.51	7.43	1
LH-IM-03	9/12/2025 14:00	21.53	7.44	1
LH-IM-03	9/12/2025 14:15	21.53	7.49	1
LH-IM-03	9/12/2025 14:30	21.58	7.49	1
LH-IM-03	9/12/2025 14:45	21.6	7.33	1
LH-IM-03	9/12/2025 15:00	21.63	7.65	1
LH-IM-03	9/12/2025 15:15	21.65	7.62	1
LH-IM-03	9/12/2025 15:30	21.63	7.46	1
LH-IM-03	9/12/2025 15:45	21.65	7.39	1
LH-IM-03	9/12/2025 16:00	21.68	7.34	1
LH-IM-03	9/12/2025 16:15	21.72	7.51	1
LH-IM-03	9/12/2025 16:30	21.72	7.62	1
LH-IM-03	9/12/2025 16:45	21.63	7.32	1
LH-IM-03	9/12/2025 17:00	21.41	7.12	1
LH-IM-03	9/12/2025 17:15	21.6	7.3	1
LH-IM-03	9/12/2025 17:30	21.53	7.18	1
LH-IM-03	9/12/2025 17:45	21.39	7.11	1
LH-IM-03	9/12/2025 18:00	21.29	6.98	1
LH-IM-03	9/12/2025 18:15	21.27	6.98	1

Station Name	Date Time	Temp C	pH SU	Use Code
LH-IM-03	9/12/2025 18:30	21.25	6.95	1
LH-IM-03	9/12/2025 18:45	21.39	6.96	1
LH-IM-03	9/12/2025 19:00	21.6	7.08	1
LH-IM-03	9/12/2025 19:15	21.77	7.33	1
LH-IM-03	9/12/2025 19:30	21.72	7.33	1
LH-IM-03	9/12/2025 19:45	21.72	7.18	1
LH-IM-03	9/12/2025 20:00	21.65	7.2	1
LH-IM-03	9/12/2025 20:15	21.65	7.13	1
LH-IM-03	9/12/2025 20:30	21.68	7.1	1
LH-IM-03	9/12/2025 20:45	21.68	7.1	1
LH-IM-03	9/12/2025 21:00	21.72	7.15	1
LH-IM-03	9/12/2025 21:15	21.72	7.15	1
LH-IM-03	9/12/2025 21:30	21.75	7.15	1
LH-IM-03	9/12/2025 21:45	21.72	7.11	1
LH-IM-03	9/12/2025 22:00	21.8	7.13	1
LH-IM-03	9/12/2025 22:15	21.8	7.08	1
LH-IM-03	9/12/2025 22:30	21.8	7.13	1
LH-IM-03	9/12/2025 22:45	21.77	7.11	1
LH-IM-03	9/12/2025 23:00	21.84	7.1	1
LH-IM-03	9/12/2025 23:15	21.82	7.09	1
LH-IM-03	9/12/2025 23:30	21.8	7.11	1
LH-IM-03	9/12/2025 23:45	21.8	7.06	1
LH-IM-03	9/13/2025 0:00	21.77	7.05	1
LH-IM-03	9/13/2025 0:15	21.77	7.03	1
LH-IM-03	9/13/2025 0:30	21.77	7.02	1
LH-IM-03	9/13/2025 0:45	21.77	7.05	1
LH-IM-03	9/13/2025 1:00	21.75	7.04	1
LH-IM-03	9/13/2025 1:15	21.75	7.05	1
LH-IM-03	9/13/2025 1:30	21.72	7.05	1
LH-IM-03	9/13/2025 1:45	21.7	7.07	1
LH-IM-03	9/13/2025 2:00	21.68	7.05	1
LH-IM-03	9/13/2025 2:15	21.65	7.01	1
LH-IM-03	9/13/2025 2:30	21.63	6.98	1
LH-IM-03	9/13/2025 2:45	21.6	6.95	1
LH-IM-03	9/13/2025 3:00	21.56	6.96	1
LH-IM-03	9/13/2025 3:15	21.56	6.96	1
LH-IM-03	9/13/2025 3:30	21.53	6.93	1
LH-IM-03	9/13/2025 3:45	21.53	6.88	1
LH-IM-03	9/13/2025 4:00	21.51	6.84	1
LH-IM-03	9/13/2025 4:15	21.51	6.81	1
LH-IM-03	9/13/2025 4:30	21.49	6.79	1
LH-IM-03	9/13/2025 4:45	21.46	6.78	1
LH-IM-03	9/13/2025 5:00	21.46	6.79	1
LH-IM-03	9/13/2025 5:15	21.44	6.78	1
LH-IM-03	9/13/2025 5:30	21.46	6.78	1
LH-IM-03	9/13/2025 5:45	21.46	6.79	1
LH-IM-03	9/13/2025 6:00	21.46	6.83	1
LH-IM-03	9/13/2025 6:15	21.44	6.87	1
LH-IM-03	9/13/2025 6:30	21.44	6.9	1
LH-IM-03	9/13/2025 6:45	21.41	6.9	1
LH-IM-03	9/13/2025 7:00	21.41	6.94	1
LH-IM-03	9/13/2025 7:15	21.39	7	1
LH-IM-03	9/13/2025 7:30	21.37	6.98	1
LH-IM-03	9/13/2025 7:45	21.34	6.95	1
LH-IM-03	9/13/2025 8:00	21.34	7.03	1
LH-IM-03	9/13/2025 8:15	21.34	7.01	1
LH-IM-03	9/13/2025 8:30	21.37	6.96	1
LH-IM-03	9/13/2025 8:45	21.37	6.95	1
LH-IM-03	9/13/2025 9:00	21.37	6.95	1
LH-IM-03	9/13/2025 9:15	21.37	6.98	1
LH-IM-03	9/13/2025 9:30	21.37	6.98	1
LH-IM-03	9/13/2025 9:45	21.37	6.98	1
LH-IM-03	9/13/2025 10:00	21.39	7	1
LH-IM-03	9/13/2025 10:15	21.41	7.04	1
LH-IM-03	9/13/2025 10:30	21.41	7.34	1
LH-IM-03	9/13/2025 10:45	21.41	7.33	1
LH-IM-03	9/13/2025 11:00	21.44	7.23	1
LH-IM-03	9/13/2025 11:15	21.44	7.23	1
LH-IM-03	9/13/2025 11:30	21.44	7.25	1
LH-IM-03	9/13/2025 11:45	21.44	7.07	1
LH-IM-03	9/13/2025 12:00	21.46	7.13	1
LH-IM-03	9/13/2025 12:15	21.46	7.18	1
LH-IM-03	9/13/2025 12:30	21.46	7.19	1
LH-IM-03	9/13/2025 12:45	21.49	7.22	1
LH-IM-03	9/13/2025 13:00	21.51	7.37	1
LH-IM-03	9/13/2025 13:15	21.51	7.51	1
LH-IM-03	9/13/2025 13:30	21.56	7.68	1
LH-IM-03	9/13/2025 13:45	21.56	7.68	1
LH-IM-03	9/13/2025 14:00	21.56	7.54	1
LH-IM-03	9/13/2025 14:15	21.6	7.52	1
LH-IM-03	9/13/2025 14:30	21.63	7.64	1
LH-IM-03	9/13/2025 14:45	21.65	7.81	1
LH-IM-03	9/13/2025 15:00	21.65	7.71	1
LH-IM-03	9/13/2025 15:15	21.75	7.82	1

pH Continous Monitoring Data

Station Name	Date Time	Temp C	pH SU	Use Code
LH-IM-03	9/13/2025 15:30	21.84	8.21	1
LH-IM-03	9/13/2025 15:45	21.84	8.19	1
LH-IM-03	9/13/2025 16:00	21.72	7.82	1
LH-IM-03	9/13/2025 16:15	21.72	7.53	1
LH-IM-03	9/13/2025 16:30	21.6	7.28	1
LH-IM-03	9/13/2025 16:45	21.56	7.19	1
LH-IM-03	9/13/2025 17:00	21.63	7.28	1
LH-IM-03	9/13/2025 17:15	21.68	7.33	1
LH-IM-03	9/13/2025 17:30	21.65	7.3	1
LH-IM-03	9/13/2025 17:45	21.65	7.31	1
LH-IM-03	9/13/2025 18:00	21.65	7.26	1
LH-IM-03	9/13/2025 18:15	21.63	7.26	1
LH-IM-03	9/13/2025 18:30	21.58	7.12	1
LH-IM-03	9/13/2025 18:45	21.56	7.03	1
LH-IM-03	9/13/2025 19:00	21.56	6.98	1
LH-IM-03	9/13/2025 19:15	21.56	6.96	1
LH-IM-03	9/13/2025 19:30	21.56	6.99	1
LH-IM-03	9/13/2025 19:45	21.6	7.04	1
LH-IM-03	9/13/2025 20:00	21.58	7.01	1
LH-IM-03	9/13/2025 20:15	21.58	6.96	1
LH-IM-03	9/13/2025 20:30	21.63	7.01	1
LH-IM-03	9/13/2025 20:45	21.6	7.04	1
LH-IM-03	9/13/2025 21:00	21.72	7.07	1
LH-IM-03	9/13/2025 21:15	21.72	7.17	1
LH-IM-03	9/13/2025 21:30	21.77	7.21	1
LH-IM-03	9/13/2025 21:45	21.7	7.13	1
LH-IM-03	9/13/2025 22:00	21.77	7.2	1
LH-IM-03	9/13/2025 22:15	21.87	7.35	1
LH-IM-03	9/13/2025 22:30	21.94	7.5	1
LH-IM-03	9/13/2025 22:45	21.96	7.52	1
LH-IM-03	9/13/2025 23:00	21.99	7.56	1
LH-IM-03	9/13/2025 23:15	21.99	7.6	1
LH-IM-03	9/13/2025 23:30	21.99	7.6	1
LH-IM-03	9/13/2025 23:45	21.99	7.67	1
LH-IM-03	9/14/2025 0:00	21.99	7.52	1
LH-IM-03	9/14/2025 0:15	21.99	7.38	1
LH-IM-03	9/14/2025 0:30	21.99	7.36	1
LH-IM-03	9/14/2025 0:45	21.99	7.45	1
LH-IM-03	9/14/2025 1:00	21.96	7.5	1
LH-IM-03	9/14/2025 1:15	21.89	7.48	1
LH-IM-03	9/14/2025 1:30	21.94	7.34	1
LH-IM-03	9/14/2025 1:45	21.96	7.24	1
LH-IM-03	9/14/2025 2:00	21.99	7.15	1
LH-IM-03	9/14/2025 2:15	21.99	7.13	1
LH-IM-03	9/14/2025 2:30	21.96	7.09	1
LH-IM-03	9/14/2025 2:45	21.99	7.13	1
LH-IM-03	9/14/2025 3:00	21.99	7.12	1
LH-IM-03	9/14/2025 3:15	21.96	7.02	1
LH-IM-03	9/14/2025 3:30	21.99	7.08	1
LH-IM-03	9/14/2025 3:45	21.96	7.1	1
LH-IM-03	9/14/2025 4:00	21.96	7.32	1
LH-IM-03	9/14/2025 4:15	21.96	7.33	1
LH-IM-03	9/14/2025 4:30	21.96	7.37	1
LH-IM-03	9/14/2025 4:45	21.87	7.22	1
LH-IM-03	9/14/2025 5:00	21.91	7.04	1
LH-IM-03	9/14/2025 5:15	21.91	7.04	1
LH-IM-03	9/14/2025 5:30	21.91	7.08	1
LH-IM-03	9/14/2025 5:45	21.91	7.11	1
LH-IM-03	9/14/2025 6:00	21.91	7.15	1
LH-IM-03	9/14/2025 6:15	21.89	7.13	1
LH-IM-03	9/14/2025 6:30	21.89	7.13	1
LH-IM-03	9/14/2025 6:45	21.89	7.13	1
LH-IM-03	9/14/2025 7:00	21.87	7.23	1
LH-IM-03	9/14/2025 7:15	21.87	7.16	1
LH-IM-03	9/14/2025 7:30	21.87	7.27	1
LH-IM-03	9/14/2025 7:45	21.87	7.24	1
LH-IM-03	9/14/2025 8:00	21.87	7.43	1
LH-IM-03	9/14/2025 8:15	21.84	7.19	1
LH-IM-03	9/14/2025 8:30	21.84	7.27	1
LH-IM-03	9/14/2025 8:45	21.87	7.44	1
LH-IM-03	9/14/2025 9:00	21.84	7.41	1
LH-IM-03	9/14/2025 9:15	21.82	7.27	1
LH-IM-03	9/14/2025 9:30	21.82	7.27	1
LH-IM-03	9/14/2025 9:45	21.84	7.22	1
LH-IM-03	9/14/2025 10:00	21.84	7.1	1
LH-IM-03	9/14/2025 10:15	21.84	7.06	1
LH-IM-03	9/14/2025 10:30	21.87	7.05	1
LH-IM-03	9/14/2025 10:45	21.87	7.24	1
LH-IM-03	9/14/2025 11:00	21.87	7.37	1
LH-IM-03	9/14/2025 11:15	21.87	7.36	1
LH-IM-03	9/14/2025 11:30	21.89	7.5	1
LH-IM-03	9/14/2025 11:45	21.91	7.48	1
LH-IM-03	9/14/2025 12:00	21.91	7.7	1
LH-IM-03	9/14/2025 12:15	21.94	7.71	1

Station Name	Date Time	Temp C	pH SU	Use Code
LH-IM-03	9/14/2025 12:30	21.99	7.9	1
LH-IM-03	9/14/2025 12:45	21.99	7.86	1
LH-IM-03	9/14/2025 13:00	22.03	8.17	1
LH-IM-03	9/14/2025 13:15	22.06	8.27	1
LH-IM-03	9/14/2025 13:30	22.08	8.37	1
LH-IM-03	9/14/2025 13:45	22.11	8.28	1
LH-IM-03	9/14/2025 14:00	22.13	8.36	1
LH-IM-03	9/14/2025 14:15	22.18	8.55	1
LH-IM-03	9/14/2025 14:30	22.44	8.79	1
LH-IM-03	9/14/2025 14:45	22.2	8.66	1
LH-IM-03	9/14/2025 15:00	22.27	8.69	1
LH-IM-03	9/14/2025 15:15	22.54	8.7	1
LH-IM-03	9/14/2025 15:30	22.15	8.58	1
LH-IM-03	9/14/2025 15:45	22.11	8.34	1
LH-IM-03	9/14/2025 16:00	22.08	8.14	1
LH-IM-03	9/14/2025 16:15	22.06	7.97	1
LH-IM-03	9/14/2025 16:30	22.03	7.94	1
LH-IM-03	9/14/2025 16:45	22.06	7.66	1
LH-IM-03	9/14/2025 17:00	22.01	7.4	1
LH-IM-03	9/14/2025 17:15	21.99	7.68	1
LH-IM-03	9/14/2025 17:30	22.01	7.6	1
LH-IM-03	9/14/2025 17:45	22.11	7.55	1
LH-IM-03	9/14/2025 18:00	22.08	7.95	1
LH-IM-03	9/14/2025 18:15	22.01	7.87	1
LH-IM-03	9/14/2025 18:30	22.08	7.89	1
LH-IM-03	9/14/2025 18:45	22.03	7.61	1
LH-IM-03	9/14/2025 19:00	21.96	7.37	1
LH-IM-03	9/14/2025 19:15	21.91	7.26	1
LH-IM-03	9/14/2025 19:30	21.91	7.23	1
LH-IM-03	9/14/2025 19:45	21.89	7.22	1
LH-IM-03	9/14/2025 20:00	21.84	7.15	1
LH-IM-03	9/14/2025 20:15	21.84	7.14	1
LH-IM-03	9/14/2025 20:30	21.84	7.11	1
LH-IM-03	9/14/2025 20:45	21.84	7.12	1
LH-IM-03	9/14/2025 21:00	21.84	7.11	1
LH-IM-03	9/14/2025 21:15	21.87	7.11	1
LH-IM-03	9/14/2025 21:30	21.87	7.11	1
LH-IM-03	9/14/2025 21:45	21.89	7.12	1
LH-IM-03	9/14/2025 22:00	21.89	7.11	1
LH-IM-03	9/14/2025 22:15	21.91	7.12	1
LH-IM-03	9/14/2025 22:30	21.91	7.1	1
LH-IM-03	9/14/2025 22:45	21.94	7.08	1
LH-IM-03	9/14/2025 23:00	21.91	7.02	1
LH-IM-03	9/14/2025 23:15	21.99	6.99	1
LH-IM-03	9/14/2025 23:30	21.99	7.04	1
LH-IM-03	9/14/2025 23:45	21.94	6.97	1
LH-IM-03	9/15/2025 0:00	21.84	6.94	1
LH-IM-03	9/15/2025 0:15	21.84	6.95	1
LH-IM-03	9/15/2025 0:30	21.84	6.91	1
LH-IM-03	9/15/2025 0:45	21.84	6.91	1
LH-IM-03	9/15/2025 1:00	21.84	6.91	1
LH-IM-03	9/15/2025 1:15	21.82	6.92	1
LH-IM-03	9/15/2025 1:30	21.82	6.93	1
LH-IM-03	9/15/2025 1:45	21.82	6.94	1
LH-IM-03	9/15/2025 2:00	21.82	6.92	1
LH-IM-03	9/15/2025 2:15	21.84	6.94	1
LH-IM-03	9/15/2025 2:30	21.8	6.94	1
LH-IM-03	9/15/2025 2:45	21.77	6.91	1
LH-IM-03	9/15/2025 3:00	21.75	6.88	1
LH-IM-03	9/15/2025 3:15	21.75	6.9	1
LH-IM-03	9/15/2025 3:30	21.77	6.9	1
LH-IM-03	9/15/2025 3:45	21.72	6.92	1
LH-IM-03	9/15/2025 4:00	21.75	6.93	1
LH-IM-03	9/15/2025 4:15	21.75	6.94	1
LH-IM-03	9/15/2025 4:30	21.77	6.94	1
LH-IM-03	9/15/2025 4:45	21.77	6.88	1
LH-IM-03	9/15/2025 5:00	21.72	6.83	1
LH-IM-03	9/15/2025 5:15	21.7	6.88	1
LH-IM-03	9/15/2025 5:30	21.75	6.85	1
LH-IM-03	9/15/2025 5:45	21.75	6.81	1
LH-IM-03	9/15/2025 6:00	21.75	6.83	1
LH-IM-03	9/15/2025 6:15	21.72	6.86	1
LH-IM-03	9/15/2025 6:30	21.75	6.87	1
LH-IM-03	9/15/2025 6:45	21.75	6.91	1
LH-IM-03	9/15/2025 7:00	21.7	6.86	1
LH-IM-03	9/15/2025 7:15	21.7	6.82	1
LH-IM-03	9/15/2025 7:30	21.7	6.8	1
LH-IM-03	9/15/2025 7:45	21.68	7.16	1
LH-IM-03	9/15/2025 8:00	21.68	7.37	1
LH-IM-03	9/15/2025 8:15	21.65	7.35	1
LH-IM-03	9/15/2025 8:30	21.65	7.31	1
LH-IM-03	9/15/2025 8:45	21.65	7.36	1
LH-IM-03	9/15/2025 9:00	21.65	7.43	1
LH-IM-03	9/15/2025 9:15	21.65	7.45	1

Station Name	Date Time	Temp C	pH SU	Use Code
LH-IM-03	9/15/2025 9:30	21.65	7.41	1
LH-IM-03	9/15/2025 9:45	21.65	7.43	1
LH-IM-03	9/15/2025 10:00	21.65	7.4	1
LH-IM-03	9/15/2025 10:15	21.63	7.39	1
LH-IM-03	9/15/2025 10:30	21.63	7.37	1
LH-IM-03	9/15/2025 10:45	21.65	7.38	1
LH-IM-03	9/15/2025 11:00	21.65	7.37	1
LH-IM-03	9/15/2025 11:15	21.65	7.42	1
LH-IM-03	9/15/2025 11:30	21.65	7.41	1
LH-IM-03	9/15/2025 11:45	21.65	7.42	1
LH-IM-03	9/15/2025 12:00	21.68	7.49	1
LH-IM-03	9/15/2025 12:15	21.7	7.53	1
LH-IM-03	9/15/2025 12:30	21.72	7.51	1
LH-IM-03	9/15/2025 12:45	21.72	7.65	1
LH-IM-03	9/15/2025 13:00	21.72	7.65	1
LH-IM-03	9/15/2025 13:15	21.7	7.49	1
LH-IM-03	9/15/2025 13:30	21.63	7.23	1
LH-IM-03	9/15/2025 13:45	21.65	7.26	1
LH-IM-03	9/15/2025 14:00	21.68	7.29	1
LH-IM-03	9/15/2025 14:15	21.68	7.32	1
LH-IM-03	9/15/2025 14:30	21.68	7.36	1
LH-IM-03	9/15/2025 14:45	21.7	7.42	1
LH-IM-03	9/15/2025 15:00	21.72	7.46	1
LH-IM-03	9/15/2025 15:15	21.72	7.48	1
LH-IM-03	9/15/2025 15:30	21.77	7.68	1
LH-IM-03	9/15/2025 15:45	21.75	7.66	1
LH-IM-03	9/15/2025 16:00	21.72	7.55	1
LH-IM-03	9/15/2025 16:15	21.77	7.45	1
LH-IM-03	9/15/2025 16:30	21.8	7.49	1
LH-IM-03	9/15/2025 16:45	21.8	7.43	1
LH-IM-03	9/15/2025 17:00	21.82	7.48	1
LH-IM-03	9/15/2025 17:15	21.82	7.5	1
LH-IM-03	9/15/2025 17:30	21.84	7.49	1
LH-IM-03	9/15/2025 17:45	21.87	7.51	1
LH-IM-03	9/15/2025 18:00	21.87	7.5	1
LH-IM-03	9/15/2025 18:15	21.89	7.54	1
LH-IM-03	9/15/2025 18:30	21.89	7.46	1
LH-IM-03	9/15/2025 18:45	21.87	7.44	1
LH-IM-03	9/15/2025 19:00	21.87	7.44	1
LH-IM-03	9/15/2025 19:15	21.91	7.37	1
LH-IM-03	9/15/2025 19:30	21.87	7.44	1
LH-IM-03	9/15/2025 19:45	21.91	7.35	1
LH-IM-03	9/15/2025 20:00	21.94	7.24	1
LH-IM-03	9/15/2025 20:15	21.94	7.38	1
LH-IM-03	9/15/2025 20:30	21.91	7.25	1
LH-IM-03	9/15/2025 20:45	21.91	7.2	1
LH-IM-03	9/15/2025 21:00	21.87	7.11	1
LH-IM-03	9/15/2025 21:15	21.87	7.11	1
LH-IM-03	9/15/2025 21:30	21.89	7.11	1
LH-IM-03	9/15/2025 21:45	21.89	7.11	1
LH-IM-03	9/15/2025 22:00	21.84	7.09	1
LH-IM-03	9/15/2025 22:15	21.84	7.07	1
LH-IM-03	9/15/2025 22:30	21.84	7.06	1
LH-IM-03	9/15/2025 22:45	21.8	7.04	1
LH-IM-03	9/15/2025 23:00	21.8	7.05	1
LH-IM-03	9/15/2025 23:15	21.82	7.08	1
LH-IM-03	9/15/2025 23:30	21.8	7.05	1
LH-IM-03	9/15/2025 23:45	21.82	7.09	1
LH-IM-03	9/16/2025 0:00	21.8	7.12	1
LH-IM-03	9/16/2025 0:15	21.8	7.1	1
LH-IM-03	9/16/2025 0:30	21.77	7.13	1
LH-IM-03	9/16/2025 0:45	21.77	7.09	1
LH-IM-03	9/16/2025 1:00	21.75	7.09	1
LH-IM-03	9/16/2025 1:15	21.75	7.08	1
LH-IM-03	9/16/2025 1:30	21.75	7.11	1
LH-IM-03	9/16/2025 1:45	21.75	7.23	1
LH-IM-03	9/16/2025 2:00	21.72	7.21	1
LH-IM-03	9/16/2025 2:15	21.72	7.27	1
LH-IM-03	9/16/2025 2:30	21.72	7.22	1
LH-IM-03	9/16/2025 2:45	21.72	7.21	1
LH-IM-03	9/16/2025 3:00	21.72	7.2	1
LH-IM-03	9/16/2025 3:15	21.7	7.2	1
LH-IM-03	9/16/2025 3:30	21.7	7.2	1
LH-IM-03	9/16/2025 3:45	21.7	7.1	1
LH-IM-03	9/16/2025 4:00	21.68	7.1	1
LH-IM-03	9/16/2025 4:15	21.68	7.13	1
LH-IM-03	9/16/2025 4:30	21.65	7.1	1
LH-IM-03	9/16/2025 4:45	21.65	7.02	1
LH-IM-03	9/16/2025 5:00	21.63	7	1
LH-IM-03	9/16/2025 5:15	21.63	7	1
LH-IM-03	9/16/2025 5:30	21.63	6.99	1
LH-IM-03	9/16/2025 5:45	21.6	6.99	1
LH-IM-03	9/16/2025 6:00	21.6	7	1
LH-IM-03	9/16/2025 6:15	21.6	6.98	1

pH Continous Monitoring Data

Station Name	Date Time	Temp C	pH SU	Use Code
LH-IM-03	9/16/2025 6:30	21.6	6.98	1
LH-IM-03	9/16/2025 6:45	21.58	7.04	1
LH-IM-03	9/16/2025 7:00	21.58	7.05	1
LH-IM-03	9/16/2025 7:15	21.58	7.09	1
LH-IM-03	9/16/2025 7:30	21.58	7	1
LH-IM-03	9/16/2025 7:45	21.58	7.01	1
LH-IM-03	9/16/2025 8:00	21.58	7.04	1
LH-IM-03	9/16/2025 8:15	21.58	7.06	1
LH-IM-03	9/16/2025 8:30	21.58	7.01	1
LH-IM-03	9/16/2025 8:45	21.58	7.1	1
LH-IM-03	9/16/2025 9:00	21.58	7.13	1
LH-IM-03	9/16/2025 9:15	21.6	7.02	1
LH-IM-03	9/16/2025 9:30	21.6	6.98	1
LH-IM-03	9/16/2025 9:45	21.6	6.97	1
LH-IM-03	9/16/2025 10:00	21.6	7.08	1
LH-IM-03	9/16/2025 10:15	21.6	7.14	1
LH-IM-03	9/16/2025 10:30	21.6	7.21	1
LH-IM-03	9/16/2025 10:45	21.6	7.24	1
LH-IM-03	9/16/2025 11:00	21.6	7.23	1
LH-IM-03	9/16/2025 11:15	21.6	7.3	1
LH-IM-03	9/16/2025 11:30	21.65	7.34	1
LH-IM-03	9/16/2025 11:45	21.65	7.39	1
LH-IM-03	9/16/2025 12:00	21.68	7.44	1
LH-IM-03	9/16/2025 12:15	21.68	7.49	1
LH-IM-03	9/16/2025 12:30	21.22	7.03	2
LH-IM-03	9/16/2025 12:45			2
LH-IM-03	9/16/2025 13:00	24.05	9.96547735	2
LH-IM-03	9/16/2025 13:15	24.58	8.6005491	2
LH-IM-03	9/16/2025 13:30	21.99	7.91834643	2
LH-IM-03	9/16/2025 13:45	21.77	7.57643132	1
LH-IM-03	9/16/2025 14:00	21.72	7.50436149	1
LH-IM-03	9/16/2025 14:15	21.72	7.48480463	1
LH-IM-03	9/16/2025 14:30	21.72	7.48342739	1
LH-IM-03	9/16/2025 14:45	21.72	7.53300816	1
LH-IM-03	9/16/2025 15:00	21.72	7.47185854	1
LH-IM-03	9/16/2025 15:15	21.72	7.47626572	1
LH-IM-03	9/16/2025 15:30	21.77	7.50427598	1
LH-IM-03	9/16/2025 15:45	21.77	7.49546312	1
LH-IM-03	9/16/2025 16:00	21.8	7.51000755	1
LH-IM-03	9/16/2025 16:15	21.75	7.46024287	1
LH-IM-03	9/16/2025 16:30	21.75	7.44592099	1
LH-IM-03	9/16/2025 16:45	21.8	7.44859914	1
LH-IM-03	9/16/2025 17:00	21.87	7.49612111	1
LH-IM-03	9/16/2025 17:15	21.94	7.63307463	1
LH-IM-03	9/16/2025 17:30	21.96	7.63523353	1
LH-IM-03	9/16/2025 17:45	21.96	7.67844381	1
LH-IM-03	9/16/2025 18:00	21.96	7.63303173	1
LH-IM-03	9/16/2025 18:15	21.96	7.57688588	1
LH-IM-03	9/16/2025 18:30	21.91	7.48752044	1
LH-IM-03	9/16/2025 18:45	21.89	7.43222019	1
LH-IM-03	9/16/2025 19:00	21.87	7.38131738	1
LH-IM-03	9/16/2025 19:15	21.87	7.37085565	1
LH-IM-03	9/16/2025 19:30	21.87	7.37140627	1
LH-IM-03	9/16/2025 19:45	21.87	7.34828034	1
LH-IM-03	9/16/2025 20:00	21.87	7.28936428	1
LH-IM-03	9/16/2025 20:15	21.87	7.32845811	1
LH-IM-03	9/16/2025 20:30	21.84	7.35602519	1
LH-IM-03	9/16/2025 20:45	21.87	7.41132603	1
LH-IM-03	9/16/2025 21:00	21.91	7.58111271	1
LH-IM-03	9/16/2025 21:15	21.91	7.66507048	1
LH-IM-03	9/16/2025 21:30	21.87	7.50630753	1
LH-IM-03	9/16/2025 21:45	21.89	7.60400117	1
LH-IM-03	9/16/2025 22:00	21.89	7.68190825	1
LH-IM-03	9/16/2025 22:15	21.87	7.6701162	1
LH-IM-03	9/16/2025 22:30	21.87	7.6447878	1
LH-IM-03	9/16/2025 22:45	21.84	7.66192425	1
LH-IM-03	9/16/2025 23:00	21.84	7.64072333	1
LH-IM-03	9/16/2025 23:15	21.84	7.72442568	1
LH-IM-03	9/16/2025 23:30	21.82	7.66775159	1
LH-IM-03	9/16/2025 23:45	21.8	7.64301321	1
LH-IM-03	9/17/2025 0:00	21.77	7.62022024	1
LH-IM-03	9/17/2025 0:15	21.77	7.60286992	1
LH-IM-03	9/17/2025 0:30	21.75	7.60180912	1
LH-IM-03	9/17/2025 0:45	21.75	7.58996603	1
LH-IM-03	9/17/2025 1:00	21.75	7.60704211	1
LH-IM-03	9/17/2025 1:15	21.75	7.54782666	1
LH-IM-03	9/17/2025 1:30	21.72	7.58424162	1
LH-IM-03	9/17/2025 1:45	21.7	7.59034154	1
LH-IM-03	9/17/2025 2:00	21.7	7.5542553	1
LH-IM-03	9/17/2025 2:15	21.68	7.48817623	1
LH-IM-03	9/17/2025 2:30	21.68	7.46558637	1
LH-IM-03	9/17/2025 2:45	21.65	7.41245952	1
LH-IM-03	9/17/2025 3:00	21.63	7.50699527	1
LH-IM-03	9/17/2025 3:15	21.63	7.4342546	1

pH Continous Monitoring Data

Station Name	Date Time	Temp C	pH SU	Use Code
LH-IM-03	9/17/2025 3:30	21.6	7.50070897	1
LH-IM-03	9/17/2025 3:45	21.58	7.50019179	1
LH-IM-03	9/17/2025 4:00	21.58	7.41421096	1
LH-IM-03	9/17/2025 4:15	21.58	7.44039102	1
LH-IM-03	9/17/2025 4:30	21.56	7.38034048	1
LH-IM-03	9/17/2025 4:45	21.53	7.32249767	1
LH-IM-03	9/17/2025 5:00	21.53	7.31919015	1
LH-IM-03	9/17/2025 5:15	21.53	7.2715068	1
LH-IM-03	9/17/2025 5:30	21.51	7.26518539	1
LH-IM-03	9/17/2025 5:45	21.51	7.22025525	1
LH-IM-03	9/17/2025 6:00	21.49	7.20345471	1
LH-IM-03	9/17/2025 6:15	21.49	7.20758966	1
LH-IM-03	9/17/2025 6:30	21.49	7.20235205	1
LH-IM-03	9/17/2025 6:45	21.49	7.1982171	1
LH-IM-03	9/17/2025 7:00	21.46	7.18114439	1
LH-IM-03	9/17/2025 7:15	21.46	7.15164536	1
LH-IM-03	9/17/2025 7:30	21.44	7.16985255	1
LH-IM-03	9/17/2025 7:45	21.46	7.16460288	1
LH-IM-03	9/17/2025 8:00	21.44	7.18391379	1
LH-IM-03	9/17/2025 8:15	21.44	7.18281095	1
LH-IM-03	9/17/2025 8:30	21.44	7.18115669	1
LH-IM-03	9/17/2025 8:45	21.44	7.21176055	1
LH-IM-03	9/17/2025 9:00	21.44	7.2442944	1
LH-IM-03	9/17/2025 9:15	21.44	7.23326598	1
LH-IM-03	9/17/2025 9:30	21.44	7.24594866	1
LH-IM-03	9/17/2025 9:45	21.46	7.29390234	1
LH-IM-03	9/17/2025 10:00	21.44	7.29392229	1
LH-IM-03	9/17/2025 10:15	21.44	7.32673185	1
LH-IM-03	9/17/2025 10:30	21.44	7.3543029	1
LH-IM-03	9/17/2025 10:45	21.46	7.37357728	1
LH-IM-03	9/17/2025 11:00	21.46	7.41906643	1
LH-IM-03	9/17/2025 11:15	21.46	7.46896665	1
LH-IM-03	9/17/2025 11:30	21.46	7.60102303	1
LH-IM-03	9/17/2025 11:45	21.46	7.62500822	1
LH-IM-03	9/17/2025 12:00	21.56	7.81716375	1
LH-IM-03	9/17/2025 12:15	21.56	7.70471965	1
LH-IM-03	9/17/2025 12:30	21.58	7.73195421	1
LH-IM-03	9/17/2025 12:45	21.58	7.63109208	1
LH-IM-03	9/17/2025 13:00	21.56	8.13437737	1
LH-IM-03	9/17/2025 13:15	21.58	8.2326823	1
LH-IM-03	9/17/2025 13:30	21.58	7.85376038	1
LH-IM-03	9/17/2025 13:45	21.6	7.71151304	1
LH-IM-03	9/17/2025 14:00	21.6	7.6180979	1
LH-IM-03	9/17/2025 14:15	21.77	8.43513489	1
LH-IM-03	9/17/2025 14:30	21.75	8.14135831	1
LH-IM-03	9/17/2025 14:45	21.77	8.36738599	1
LH-IM-03	9/17/2025 15:00	21.7	7.99996159	1
LH-IM-03	9/17/2025 15:15	21.77	8.45110821	1
LH-IM-03	9/17/2025 15:30	21.77	8.23326519	1
LH-IM-03	9/17/2025 15:45	21.82	8.56678685	1
LH-IM-03	9/17/2025 16:00	21.84	8.58320083	1
LH-IM-03	9/17/2025 16:15	21.7	7.79473836	1
LH-IM-03	9/17/2025 16:30	21.84	8.5289595	1
LH-IM-03	9/17/2025 16:45	21.75	7.8700689	1
LH-IM-03	9/17/2025 17:00	21.77	7.83145361	1
LH-IM-03	9/17/2025 17:15	21.89	8.04391465	1
LH-IM-03	9/17/2025 17:30	21.77	7.74470197	1
LH-IM-03	9/17/2025 17:45	21.8	7.85422509	1
LH-IM-03	9/17/2025 18:00	21.82	7.87454347	1
LH-IM-03	9/17/2025 18:15	21.91	8.05347839	1
LH-IM-03	9/17/2025 18:30	21.87	7.9960817	1
LH-IM-03	9/17/2025 18:45	21.84	7.90835059	1
LH-IM-03	9/17/2025 19:00	21.82	7.87509418	1
LH-IM-03	9/17/2025 19:15	21.84	7.93202955	1
LH-IM-03	9/17/2025 19:30	21.87	7.99332861	1
LH-IM-03	9/17/2025 19:45	21.84	7.93753628	1
LH-IM-03	9/17/2025 20:00	21.84	7.9639686	1
LH-IM-03	9/17/2025 20:15	21.84	7.94331835	1
LH-IM-03	9/17/2025 20:30	21.82	7.9224553	1
LH-IM-03	9/17/2025 20:45	21.8	7.75922105	1
LH-IM-03	9/17/2025 21:00	21.8	7.74435085	1
LH-IM-03	9/17/2025 21:15	21.75	7.54121656	1
LH-IM-03	9/17/2025 21:30	21.7	7.47133961	1
LH-IM-03	9/17/2025 21:45	21.68	7.45291401	1
LH-IM-03	9/17/2025 22:00	21.68	7.40415297	1
LH-IM-03	9/17/2025 22:15	21.7	7.43360057	1
LH-IM-03	9/17/2025 22:30	21.68	7.41930471	1
LH-IM-03	9/17/2025 22:45	21.63	7.43645886	1
LH-IM-03	9/17/2025 23:00	21.63	7.41634497	1
LH-IM-03	9/17/2025 23:15	21.65	7.42044943	1
LH-IM-03	9/17/2025 23:30	21.65	7.42926589	1
LH-IM-03	9/17/2025 23:45	21.63	7.41882476	1
LH-IM-03	9/18/2025 0:00	21.63	7.40752791	1
LH-IM-03	9/18/2025 0:15	21.65	7.4353272	1

pH Continous Monitoring Data

Station Name	Date Time	Temp C	pH SU	Use Code
LH-IM-03	9/18/2025 0:30	21.65	7.48905245	1
LH-IM-03	9/18/2025 0:45	21.65	7.5190835	1
LH-IM-03	9/18/2025 1:00	21.65	7.48078703	1
LH-IM-03	9/18/2025 1:15	21.65	7.4372558	1
LH-IM-03	9/18/2025 1:30	21.65	7.4763788	1
LH-IM-03	9/18/2025 1:45	21.65	7.48491974	1
LH-IM-03	9/18/2025 2:00	21.65	7.49235862	1
LH-IM-03	9/18/2025 2:15	21.63	7.44637804	1
LH-IM-03	9/18/2025 2:30	21.63	7.40119066	1
LH-IM-03	9/18/2025 2:45	21.6	7.39847588	1
LH-IM-03	9/18/2025 3:00	21.6	7.38580008	1
LH-IM-03	9/18/2025 3:15	21.6	7.35576395	1
LH-IM-03	9/18/2025 3:30	21.6	7.38524896	1
LH-IM-03	9/18/2025 3:45	21.58	7.40814821	1
LH-IM-03	9/18/2025 4:00	21.58	7.39271575	1
LH-IM-03	9/18/2025 4:15	21.58	7.38472394	1
LH-IM-03	9/18/2025 4:30	21.58	7.39106227	1
LH-IM-03	9/18/2025 4:45	21.58	7.39436923	1
LH-IM-03	9/18/2025 5:00	21.58	7.42964341	1
LH-IM-03	9/18/2025 5:15	21.58	7.4649176	1
LH-IM-03	9/18/2025 5:30	21.56	7.42168022	1
LH-IM-03	9/18/2025 5:45	21.56	7.37317492	1
LH-IM-03	9/18/2025 6:00	21.56	7.36656057	1
LH-IM-03	9/18/2025 6:15	21.53	7.3710079	1
LH-IM-03	9/18/2025 6:30	21.53	7.34592591	1
LH-IM-03	9/18/2025 6:45	21.53	7.36411724	1
LH-IM-03	9/18/2025 7:00	21.53	7.40794183	1
LH-IM-03	9/18/2025 7:15	21.53	7.39250676	1
LH-IM-03	9/18/2025 7:30	21.53	7.39498739	1
LH-IM-03	9/18/2025 7:45	21.53	7.40601245	1
LH-IM-03	9/18/2025 8:00	21.53	7.41455686	1
LH-IM-03	9/18/2025 8:15	21.53	7.40573682	1
LH-IM-03	9/18/2025 8:30	21.53	7.41483249	1
LH-IM-03	9/18/2025 8:45	21.53	7.41400561	1
LH-IM-03	9/18/2025 9:00	21.56	7.45888599	1
LH-IM-03	9/18/2025 9:15	21.56	7.42691659	1
LH-IM-03	9/18/2025 9:30	21.56	7.41341227	1
LH-IM-03	9/18/2025 9:45	21.56	7.45144483	1
LH-IM-03	9/18/2025 10:00	21.56	7.44703526	1
LH-IM-03	9/18/2025 10:15	21.56	7.47707547	1
LH-IM-03	9/18/2025 10:30	21.56	7.44538167	1
LH-IM-03	9/18/2025 10:45	21.58	7.39354249	1
LH-IM-03	9/18/2025 11:00	21.58	7.42054929	1
LH-IM-03	9/18/2025 11:15	21.58	7.44176892	1
LH-IM-03	9/18/2025 11:30	21.6	7.48197083	1
LH-IM-03	9/18/2025 11:45	21.6	7.50429126	1
LH-IM-03	9/18/2025 12:00	21.63	7.57394975	1
LH-IM-03	9/18/2025 12:15	21.63	7.62189246	1
LH-IM-03	9/18/2025 12:30	21.63	7.58827745	1
LH-IM-03	9/18/2025 12:45	21.63	7.58827745	1
LH-IM-03	9/18/2025 13:00	21.65	7.64554449	1
LH-IM-03	9/18/2025 13:15	21.65	7.68246338	1
LH-IM-03	9/18/2025 13:30	21.65	7.74996435	1
LH-IM-03	9/18/2025 13:45	21.68	7.76724366	1
LH-IM-03	9/18/2025 14:00	21.68	7.78542575	1
LH-IM-03	9/18/2025 14:15	21.7	7.75038811	1
LH-IM-03	9/18/2025 14:30	21.7	7.87131831	1
LH-IM-03	9/18/2025 14:45	21.7	7.88206154	1
LH-IM-03	9/18/2025 15:00	21.7	7.89060103	1
LH-IM-03	9/18/2025 15:15	21.72	7.85473229	1
LH-IM-03	9/18/2025 15:30	21.75	7.86235712	1
LH-IM-03	9/18/2025 15:45	21.77	8.0996952	1
LH-IM-03	9/18/2025 16:00	21.75	7.98409308	1
LH-IM-03	9/18/2025 16:15	21.77	8.06554535	1
LH-IM-03	9/18/2025 16:30	21.8	8.01228978	1
LH-IM-03	9/18/2025 16:45	21.77	7.80942145	1
LH-IM-03	9/18/2025 17:00	21.75	7.74612958	1
LH-IM-03	9/18/2025 17:15	21.77	7.69017236	1
LH-IM-03	9/18/2025 17:30	21.8	7.70359549	1
LH-IM-03	9/18/2025 17:45	21.8	7.81264361	1
LH-IM-03	9/18/2025 18:00	21.77	7.58992602	1
LH-IM-03	9/18/2025 18:15	21.77	7.47315555	1
LH-IM-03	9/18/2025 18:30	21.8	7.79970103	1
LH-IM-03	9/18/2025 18:45	21.8	7.9081984	1
LH-IM-03	9/18/2025 19:00	21.77	7.70311626	1
LH-IM-03	9/18/2025 19:15	21.8	7.59867799	1
LH-IM-03	9/18/2025 19:30	21.77	7.52080011	1
LH-IM-03	9/18/2025 19:45	21.75	7.43187453	1
LH-IM-03	9/18/2025 20:00	21.77	7.4392811	1
LH-IM-03	9/18/2025 20:15	21.75	7.51339907	1
LH-IM-03	9/18/2025 20:30	21.75	7.6720414	1
LH-IM-03	9/18/2025 20:45	21.75	7.5869364	1
LH-IM-03	9/18/2025 21:00	21.75	7.56600442	1
LH-IM-03	9/18/2025 21:15	21.77	7.64445562	1

Station Name	Date Time	Temp C	pH SU	Use Code
LH-IM-03	9/18/2025 21:30	21.77	7.61939404	1
LH-IM-03	9/18/2025 21:45	21.75	7.62026231	1
LH-IM-03	9/18/2025 22:00	21.77	7.54889112	1
LH-IM-03	9/18/2025 22:15	21.77	7.50427598	1
LH-IM-03	9/18/2025 22:30	21.75	7.49742467	1
LH-IM-03	9/18/2025 22:45	21.77	7.50234817	1
LH-IM-03	9/18/2025 23:00	21.77	7.4797652	1
LH-IM-03	9/18/2025 23:15	21.77	7.43019284	1
LH-IM-03	9/18/2025 23:30	21.75	7.41452303	1
LH-IM-03	9/18/2025 23:45	21.77	7.40788527	1
LH-IM-03	9/19/2025 0:00	21.77	7.41091469	1
LH-IM-03	9/19/2025 0:15	21.8	7.42243861	1
LH-IM-03	9/19/2025 0:30	21.8	7.4532805	1
LH-IM-03	9/19/2025 0:45	21.8	7.40784378	1
LH-IM-03	9/19/2025 1:00	21.77	7.3718076	1
LH-IM-03	9/19/2025 1:15	21.77	7.3853023	1
LH-IM-03	9/19/2025 1:30	21.77	7.40540665	1
LH-IM-03	9/19/2025 1:45	21.75	7.40901461	1
LH-IM-03	9/19/2025 2:00	21.75	7.38174796	1
LH-IM-03	9/19/2025 2:15	21.75	7.37541329	1
LH-IM-03	9/19/2025 2:30	21.77	7.37869265	1
LH-IM-03	9/19/2025 2:45	21.75	7.3663244	1
LH-IM-03	9/19/2025 3:00	21.75	7.37348534	1
LH-IM-03	9/19/2025 3:15	21.77	7.41532113	1
LH-IM-03	9/19/2025 3:30	21.8	7.43703343	1
LH-IM-03	9/19/2025 3:45	21.77	7.40017401	1
LH-IM-03	9/19/2025 4:00	21.75	7.34759579	1
LH-IM-03	9/19/2025 4:15	21.75	7.36659982	1
LH-IM-03	9/19/2025 4:30	21.75	7.38698096	1
LH-IM-03	9/19/2025 4:45	21.75	7.36219309	1
LH-IM-03	9/19/2025 5:00	21.75	7.31399447	1
LH-IM-03	9/19/2025 5:15	21.72	7.29667314	1
LH-IM-03	9/19/2025 5:30	21.72	7.2721582	1
LH-IM-03	9/19/2025 5:45	21.72	7.26637378	1
LH-IM-03	9/19/2025 6:00	21.72	7.26306839	1
LH-IM-03	9/19/2025 6:15	21.75	7.27653725	1
LH-IM-03	9/19/2025 6:30	21.75	7.29746922	1
LH-IM-03	9/19/2025 6:45	21.75	7.26276621	1
LH-IM-03	9/19/2025 7:00	21.75	7.25092312	1
LH-IM-03	9/19/2025 7:15	21.75	7.24431302	1
LH-IM-03	9/19/2025 7:30	21.77	7.28891159	1
LH-IM-03	9/19/2025 7:45	21.77	7.2900132	1
LH-IM-03	9/19/2025 8:00	21.8	7.312289	1
LH-IM-03	9/19/2025 8:15	21.75	7.25340191	1
LH-IM-03	9/19/2025 8:30	21.8	7.31889797	1
LH-IM-03	9/19/2025 8:45	21.84	7.43724951	1
LH-IM-03	9/19/2025 9:00	21.94	7.75253026	1
LH-IM-03	9/19/2025 9:15	21.89	7.86332438	1
LH-IM-03	9/19/2025 9:30	21.77	7.34729682	1
LH-IM-03	9/19/2025 9:45	21.77	7.35115245	1
LH-IM-03	9/19/2025 10:00	21.94	8.15961524	1
LH-IM-03	9/19/2025 10:15	22.03	8.62400603	1
LH-IM-03	9/19/2025 10:30	22.08	8.62318078	1
LH-IM-03	9/19/2025 10:45	22.2	8.86039725	1
LH-IM-03	9/19/2025 11:00	22.2	8.82932213	1
LH-IM-03	9/19/2025 11:15	22.23	8.85388393	1
LH-IM-03	9/19/2025 11:30	22.23	8.86213312	1
LH-IM-03	9/19/2025 11:45	22.25	8.88785278	1
LH-IM-03	9/19/2025 12:00	22.27	8.90642062	1
LH-IM-03	9/19/2025 12:15	22.3	8.8875333	1
LH-IM-03	9/19/2025 12:30	22.32	8.86184083	1
LH-IM-03	9/19/2025 12:45	22.32	8.87008751	1
LH-IM-03	9/19/2025 13:00	22.35	8.9210219	1
LH-IM-03	9/19/2025 13:15	22.39	8.9817729	1
LH-IM-03	9/19/2025 13:30	22.42	8.93430678	1
LH-IM-03	9/19/2025 13:45	22.42	8.92304013	1
LH-IM-03	9/19/2025 14:00	22.42	8.95436692	1
LH-IM-03	9/19/2025 14:15	22.42	8.93980271	1
LH-IM-03	9/19/2025 14:30	22.49	8.96461871	1
LH-IM-03	9/19/2025 14:45	22.49	8.94511278	1
LH-IM-03	9/19/2025 15:00	22.49	8.95582731	1
LH-IM-03	9/19/2025 15:15	22.56	8.87598578	1
LH-IM-03	9/19/2025 15:30	22.54	8.90742674	1
LH-IM-03	9/19/2025 15:45	22.51	8.86531451	1
LH-IM-03	9/19/2025 16:00	22.49	8.65060077	1
LH-IM-03	9/19/2025 16:15	22.44	8.58300985	1
LH-IM-03	9/19/2025 16:30	22.42	8.56415601	1
LH-IM-03	9/19/2025 16:45	22.42	8.66143394	1
LH-IM-03	9/19/2025 17:00	22.47	8.79193391	1
LH-IM-03	9/19/2025 17:15	22.49	8.87175951	1
LH-IM-03	9/19/2025 17:30	22.49	8.78631806	1
LH-IM-03	9/19/2025 17:45	22.51	8.79855931	1
LH-IM-03	9/19/2025 18:00	22.44	8.61983008	1
LH-IM-03	9/19/2025 18:15	22.51	8.89388464	1

pH Continous Monitoring Data

Station Name	Date Time	Temp C	pH SU	Use Code
LH-IM-03	9/19/2025 18:30	22.47	8.78946116	1
LH-IM-03	9/19/2025 18:45	22.47	8.77902066	1
LH-IM-03	9/19/2025 19:00	22.44	8.828936	1
LH-IM-03	9/19/2025 19:15	22.39	8.53161069	1
LH-IM-03	9/19/2025 19:30	22.39	8.48983739	1
LH-IM-03	9/19/2025 19:45	22.35	8.23469271	1
LH-IM-03	9/19/2025 20:00	22.35	8.20803115	1
LH-IM-03	9/19/2025 20:15	22.32	8.1014967	1
LH-IM-03	9/19/2025 20:30	22.32	8.27440215	1
LH-IM-03	9/19/2025 20:45	22.3	8.2228057	1
LH-IM-03	9/19/2025 21:00	22.3	8.1779957	1
LH-IM-03	9/19/2025 21:15	22.27	8.17454115	1
LH-IM-03	9/19/2025 21:30	22.27	8.16051942	1
LH-IM-03	9/19/2025 21:45	22.25	8.13777676	1
LH-IM-03	9/19/2025 22:00	22.23	8.09523295	1
LH-IM-03	9/19/2025 22:15	22.23	8.07296013	1
LH-IM-03	9/19/2025 22:30	22.2	8.00569384	1
LH-IM-03	9/19/2025 22:45	22.18	7.96203381	1
LH-IM-03	9/19/2025 23:00	22.15	7.90409648	1
LH-IM-03	9/19/2025 23:15	22.15	7.82708314	1
LH-IM-03	9/19/2025 23:30	22.13	7.76910017	1
LH-IM-03	9/19/2025 23:45	22.11	7.73586699	1
LH-IM-03	9/20/2025 0:00	22.11	7.70258171	1
LH-IM-03	9/20/2025 0:15	22.08	7.69357438	1
LH-IM-03	9/20/2025 0:30	22.06	7.64767441	1
LH-IM-03	9/20/2025 0:45	22.06	7.5830185	1
LH-IM-03	9/20/2025 1:00	22.03	7.53024713	1
LH-IM-03	9/20/2025 1:15	22.01	7.54129019	1
LH-IM-03	9/20/2025 1:30	21.99	7.51710955	1
LH-IM-03	9/20/2025 1:45	21.99	7.45821744	1
LH-IM-03	9/20/2025 2:00	21.96	7.42193436	1
LH-IM-03	9/20/2025 2:15	21.96	7.35175205	1
LH-IM-03	9/20/2025 2:30	21.94	7.3137923	1
LH-IM-03	9/20/2025 2:45	21.94	7.36884098	1
LH-IM-03	9/20/2025 3:00	21.94	7.25268827	1
LH-IM-03	9/20/2025 3:15	21.91	7.30969513	1
LH-IM-03	9/20/2025 3:30	21.89	7.28714234	1
LH-IM-03	9/20/2025 3:45	21.87	7.24751736	1
LH-IM-03	9/20/2025 4:00	21.87	7.27477292	1
LH-IM-03	9/20/2025 4:15	21.84	7.2698448	1
LH-IM-03	9/20/2025 4:30	21.82	7.2445304	1
LH-IM-03	9/20/2025 4:45	21.8	7.21673421	1
LH-IM-03	9/20/2025 5:00	21.77	7.23796221	1
LH-IM-03	9/20/2025 5:15	21.75	7.24073256	1
LH-IM-03	9/20/2025 5:30	21.72	7.18924813	1
LH-IM-03	9/20/2025 5:45	21.72	7.16611044	1
LH-IM-03	9/20/2025 6:00	21.7	7.18567989	1
LH-IM-03	9/20/2025 6:15	21.7	7.15455207	1
LH-IM-03	9/20/2025 6:30	21.7	7.17163105	1
LH-IM-03	9/20/2025 6:45	21.7	7.13389202	1
LH-IM-03	9/20/2025 7:00	21.7	7.16749904	1
LH-IM-03	9/20/2025 7:15	21.7	7.1416051	1
LH-IM-03	9/20/2025 7:30	21.7	7.14022777	1
LH-IM-03	9/20/2025 7:45	21.7	7.08926629	1
LH-IM-03	9/20/2025 8:00	21.7	7.23361122	1
LH-IM-03	9/20/2025 8:15	21.68	7.22260763	1
LH-IM-03	9/20/2025 8:30	21.68	7.22040374	1
LH-IM-03	9/20/2025 8:45	21.68	7.13252367	1
LH-IM-03	9/20/2025 9:00	21.65	7.21684448	1
LH-IM-03	9/20/2025 9:15	21.63	7.23752416	1
LH-IM-03	9/20/2025 9:30	21.6	7.24939745	1
LH-IM-03	9/20/2025 9:45	21.63	7.27306789	1
LH-IM-03	9/20/2025 10:00	21.6	7.29293607	1
LH-IM-03	9/20/2025 10:15	21.63	7.33588938	1
LH-IM-03	9/20/2025 10:30	21.63	7.34002237	1
LH-IM-03	9/20/2025 10:45	21.63	7.33451171	1
LH-IM-03	9/20/2025 11:00	21.63	7.30365204	1
LH-IM-03	9/20/2025 11:15	21.6	7.36623526	1
LH-IM-03	9/20/2025 11:30	21.6	7.36347965	1
LH-IM-03	9/20/2025 11:45	21.6	7.43347211	1
LH-IM-03	9/20/2025 12:00	21.6	7.35714175	1
LH-IM-03	9/20/2025 12:15	21.6	7.23809945	1
LH-IM-03	9/20/2025 12:30	21.6	7.2645533	1
LH-IM-03	9/20/2025 12:45	21.58	7.21606924	1
LH-IM-03	9/20/2025 13:00	21.58	7.15985101	1
LH-IM-03	9/20/2025 13:15	21.58	7.2058728	1
LH-IM-03	9/20/2025 13:30	21.58	7.28441298	1
LH-IM-03	9/20/2025 13:45	21.6	7.31635874	1
LH-IM-03	9/20/2025 14:00	21.58	7.20504606	1
LH-IM-03	9/20/2025 14:15	21.58	7.32574991	1
LH-IM-03	9/20/2025 14:30	21.56	7.24364373	1
LH-IM-03	9/20/2025 14:45	21.58	7.35220555	1
LH-IM-03	9/20/2025 15:00	21.58	7.33374172	1
LH-IM-03	9/20/2025 15:15	21.58	7.23260402	1

Station Name	Date Time	Temp C	pH SU	Use Code
LH-IM-03	9/20/2025 15:30	21.6	7.39654696	1
LH-IM-03	9/20/2025 15:45	21.56	7.22600544	1
LH-IM-03	9/20/2025 16:00	21.56	7.11080536	1
LH-IM-03	9/20/2025 16:15	21.53	7.16787129	1
LH-IM-03	9/20/2025 16:30	21.63	7.3612384	1
LH-IM-03	9/20/2025 16:45	21.58	7.25740618	1
LH-IM-03	9/20/2025 17:00	21.56	7.16096425	1
LH-IM-03	9/20/2025 17:15	21.58	7.18685781	1
LH-IM-03	9/20/2025 17:30	21.58	7.28468856	1
LH-IM-03	9/20/2025 17:45	21.6	7.3709198	1
LH-IM-03	9/20/2025 18:00	21.58	7.28303508	1
LH-IM-03	9/20/2025 18:15	21.56	7.2497069	1
LH-IM-03	9/20/2025 18:30	21.53	7.19433142	1
LH-IM-03	9/20/2025 18:45	21.51	7.15437608	1
LH-IM-03	9/20/2025 19:00	21.51	7.16402366	1
LH-IM-03	9/20/2025 19:15	21.51	7.17670333	1
LH-IM-03	9/20/2025 19:30	21.51	7.16926091	1
LH-IM-03	9/20/2025 19:45	21.53	7.15491686	1
LH-IM-03	9/20/2025 20:00	21.53	7.14719932	1
LH-IM-03	9/20/2025 20:15	21.56	7.07828477	1
LH-IM-03	9/20/2025 20:30	21.56	7.0562369	1
LH-IM-03	9/20/2025 20:45	21.53	7.07388271	1
LH-IM-03	9/20/2025 21:00	21.51	7.05982983	1
LH-IM-03	9/20/2025 21:15	21.51	7.04549629	1
LH-IM-03	9/20/2025 21:30	21.49	6.95204937	1
LH-IM-03	9/20/2025 21:45	21.49	6.94350379	1
LH-IM-03	9/20/2025 22:00	21.49	6.9586653	1
LH-IM-03	9/20/2025 22:15	21.49	6.99450158	1
LH-IM-03	9/20/2025 22:30	21.49	6.99339893	1
LH-IM-03	9/20/2025 22:45	21.51	6.96831568	1
LH-IM-03	9/20/2025 23:00	21.49	6.95315202	1
LH-IM-03	9/20/2025 23:15	21.51	6.89113507	1
LH-IM-03	9/20/2025 23:30	21.51	6.89664797	1
LH-IM-03	9/20/2025 23:45	21.51	6.82029429	1
LH-IM-03	9/21/2025 0:00	21.49	6.9837507	1
LH-IM-03	9/21/2025 0:15	21.49	6.92034804	1
LH-IM-03	9/21/2025 0:30	21.46	6.93054052	1
LH-IM-03	9/21/2025 0:45	21.44	6.96334536	1
LH-IM-03	9/21/2025 1:00	21.44	7.03310013	1
LH-IM-03	9/21/2025 1:15	21.41	7.07942759	1
LH-IM-03	9/21/2025 1:30	21.41	7.02703725	1
LH-IM-03	9/21/2025 1:45	21.39	7.08274207	1
LH-IM-03	9/21/2025 2:00	21.37	7.07033776	1
LH-IM-03	9/21/2025 2:15	21.37	7.06758	1
LH-IM-03	9/21/2025 2:30	21.34	7.0355936	1
LH-IM-03	9/21/2025 2:45	21.34	7.04745318	1
LH-IM-03	9/21/2025 3:00	21.34	7.03973067	1
LH-IM-03	9/21/2025 3:15	21.34	7.00056648	1
LH-IM-03	9/21/2025 3:30	21.34	7.01215025	1
LH-IM-03	9/21/2025 3:45	21.34	7.03449039	1
LH-IM-03	9/21/2025 4:00	21.32	7.0256664	1
LH-IM-03	9/21/2025 4:15	21.32	7.02842463	1
LH-IM-03	9/21/2025 4:30	21.29	7.00746285	1
LH-IM-03	9/21/2025 4:45	21.29	7.02732412	1
LH-IM-03	9/21/2025 5:00	21.25	7.01574051	1
LH-IM-03	9/21/2025 5:15	21.27	6.98566964	1
LH-IM-03	9/21/2025 5:30	21.25	6.98235801	1
LH-IM-03	9/21/2025 5:45	21.25	6.98484101	1
LH-IM-03	9/21/2025 6:00	21.22	7.02457145	1
LH-IM-03	9/21/2025 6:15	21.2	7.06761903	1
LH-IM-03	9/21/2025 6:30	21.17	7.00139469	1
LH-IM-03	9/21/2025 6:45	21.17	6.97131468	1
LH-IM-03	9/21/2025 7:00	21.17	6.94813375	1
LH-IM-03	9/21/2025 7:15	21.15	6.99753104	1
LH-IM-03	9/21/2025 7:30	21.13	6.99808287	1
LH-IM-03	9/21/2025 7:45	21.1	6.94784538	1
LH-IM-03	9/21/2025 8:00	21.1	6.95226184	1
LH-IM-03	9/21/2025 8:15	21.1	6.92410688	1
LH-IM-03	9/21/2025 8:30	21.1	6.90423278	1
LH-IM-03	9/21/2025 8:45	21.08	6.97296219	1
LH-IM-03	9/21/2025 9:00	21.08	6.94949812	1
LH-IM-03	9/21/2025 9:15	21.1	6.97655241	1
LH-IM-03	9/21/2025 9:30	21.1	7.03424249	1
LH-IM-03	9/21/2025 9:45	21.1	6.99311415	1
LH-IM-03	9/21/2025 10:00	21.1	7.03700278	1
LH-IM-03	9/21/2025 10:15	21.1	7.03286234	1
LH-IM-03	9/21/2025 10:30	21.1	7.02706573	1
LH-IM-03	9/21/2025 10:45	21.13	7.03893101	1
LH-IM-03	9/21/2025 11:00	21.13	6.9202506	1
LH-IM-03	9/21/2025 11:15	21.13	6.95171471	1
LH-IM-03	9/21/2025 11:30	21.13	7.10986326	1
LH-IM-03	9/21/2025 11:45	21.2	7.18351187	1
LH-IM-03	9/21/2025 12:00	21.22	7.02236412	1
LH-IM-03	9/21/2025 12:15	21.2	7.11176868	1

pH Continous Monitoring Data

Station Name	Date Time	Temp C	pH SU	Use Code
LH-IM-03	9/21/2025 12:30	21.2	7.04278485	1
LH-IM-03	9/21/2025 12:45	21.2	7.01822661	1
LH-IM-03	9/21/2025 13:00	21.2	7.08334734	1
LH-IM-03	9/21/2025 13:15	21.17	7.01353708	1
LH-IM-03	9/21/2025 13:30	21.2	7.08417515	1
LH-IM-03	9/21/2025 13:45	21.2	7.10431843	1
LH-IM-03	9/21/2025 14:00	21.2	7.0916254	1
LH-IM-03	9/21/2025 14:15	21.17	7.13827257	1
LH-IM-03	9/21/2025 14:30	21.2	7.15288305	1
LH-IM-03	9/21/2025 14:45	21.2	7.13605099	1
LH-IM-03	9/21/2025 15:00	21.17	7.11867916	1
LH-IM-03	9/21/2025 15:15	21.2	7.08665857	1
LH-IM-03	9/21/2025 15:30	21.2	7.01933035	1
LH-IM-03	9/21/2025 15:45	21.2	7.10818152	1
LH-IM-03	9/21/2025 16:00	21.2	7.04195704	1
LH-IM-03	9/21/2025 16:15	21.17	7.02981893	1
LH-IM-03	9/21/2025 16:30	21.2	7.12584139	1
LH-IM-03	9/21/2025 16:45	21.17	7.08611547	1
LH-IM-03	9/21/2025 17:00	21.15	7.02982096	1
LH-IM-03	9/21/2025 17:15	21.15	6.9406787	1
LH-IM-03	9/21/2025 17:30	21.2	7.05768536	1
LH-IM-03	9/21/2025 17:45	21.25	7.17741116	1
LH-IM-03	9/21/2025 18:00	21.25	7.25217693	1
LH-IM-03	9/21/2025 18:15	21.22	7.20446906	1
LH-IM-03	9/21/2025 18:30	21.22	7.25882463	1
LH-IM-03	9/21/2025 18:45	21.2	7.18571935	1
LH-IM-03	9/21/2025 19:00	21.2	7.12142642	1
LH-IM-03	9/21/2025 19:15	21.17	7.20781536	1
LH-IM-03	9/21/2025 19:30	21.15	7.09936847	1
LH-IM-03	9/21/2025 19:45	21.15	7.0850174	1
LH-IM-03	9/21/2025 20:00	21.15	7.08446543	1
LH-IM-03	9/21/2025 20:15	21.15	7.04030828	1
LH-IM-03	9/21/2025 20:30	21.17	7.03119875	1
LH-IM-03	9/21/2025 20:45	21.17	7.00912167	1
LH-IM-03	9/21/2025 21:00	21.17	7.02567948	1
LH-IM-03	9/21/2025 21:15	21.2	7.00718919	1
LH-IM-03	9/21/2025 21:30	21.2	7.02153783	1
LH-IM-03	9/21/2025 21:45	21.2	7.01519132	1
LH-IM-03	9/21/2025 22:00	21.2	7.01822661	1
LH-IM-03	9/21/2025 22:15	21.2	7.08472702	1
LH-IM-03	9/21/2025 22:30	21.2	7.1134243	1
LH-IM-03	9/21/2025 22:45	21.2	7.11204462	1
LH-IM-03	9/21/2025 23:00	21.17	7.13937642	1
LH-IM-03	9/21/2025 23:15	21.17	7.12392247	1
LH-IM-03	9/21/2025 23:30	21.15	7.12889857	1
LH-IM-03	9/21/2025 23:45	21.15	7.12034312	1
LH-IM-03	9/22/2025 0:00	21.13	7.09661522	1
LH-IM-03	9/22/2025 0:15	21.13	7.0930272	1
LH-IM-03	9/22/2025 0:30	21.13	7.06653111	1
LH-IM-03	9/22/2025 0:45	21.1	7.05135629	1
LH-IM-03	9/22/2025 1:00	21.08	7.03534901	1
LH-IM-03	9/22/2025 1:15	21.08	7.04528673	1
LH-IM-03	9/22/2025 1:30	21.06	7.02624121	1
LH-IM-03	9/22/2025 1:45	21.06	7.00995328	1
LH-IM-03	9/22/2025 2:00	21.03	6.96577913	1
LH-IM-03	9/22/2025 2:15	21.03	6.98759062	1
LH-IM-03	9/22/2025 2:30	21.03	6.95501143	1
LH-IM-03	9/22/2025 2:45	21.01	6.95307558	1
LH-IM-03	9/22/2025 3:00	21.01	6.9290537	1
LH-IM-03	9/22/2025 3:15	21.01	6.98372418	1
LH-IM-03	9/22/2025 3:30	20.98	6.93815914	1
LH-IM-03	9/22/2025 3:45	20.98	6.98234182	1
LH-IM-03	9/22/2025 4:00	20.98	6.98896922	1
LH-IM-03	9/22/2025 4:15	20.98	6.92932261	1
LH-IM-03	9/22/2025 4:30	20.98	6.98731237	1
LH-IM-03	9/22/2025 4:45	20.98	6.97350528	1
LH-IM-03	9/22/2025 5:00	20.98	6.97240071	1
LH-IM-03	9/22/2025 5:15	20.96	6.96659947	1
LH-IM-03	9/22/2025 5:30	20.94	6.96466394	1
LH-IM-03	9/22/2025 5:45	20.96	6.97930285	1
LH-IM-03	9/22/2025 6:00	20.96	6.98289294	1
LH-IM-03	9/22/2025 6:15	20.94	6.96853045	1
LH-IM-03	9/22/2025 6:30	20.94	6.96908281	1
LH-IM-03	9/22/2025 6:45	20.91	6.93869684	1
LH-IM-03	9/22/2025 7:00	20.91	6.98482348	1
LH-IM-03	9/22/2025 7:15	20.91	6.96852724	1
LH-IM-03	9/22/2025 7:30	20.91	6.95913619	1
LH-IM-03	9/22/2025 7:45	20.91	6.95305962	1
LH-IM-03	9/22/2025 8:00	20.89	6.93675908	1
LH-IM-03	9/22/2025 8:15	20.89	6.94476964	1
LH-IM-03	9/22/2025 8:30	20.89	7.06686164	1
LH-IM-03	9/22/2025 8:45	20.89	6.95996209	1
LH-IM-03	9/22/2025 9:00	20.89	6.92709116	1
LH-IM-03	9/22/2025 9:15	20.89	6.99421414	1

Station Name	Date Time	Temp C	pH SU	Use Code
LH-IM-03	9/22/2025 9:30	20.89	6.99338546	1
LH-IM-03	9/22/2025 9:45	20.89	6.92571003	1
LH-IM-03	9/22/2025 10:00	20.89	6.92791984	1
LH-IM-03	9/22/2025 10:15	20.89	7.07321484	1
LH-IM-03	9/22/2025 10:30	20.89	7.05139297	1
LH-IM-03	9/22/2025 10:45	20.91	7.0745909	1
LH-IM-03	9/22/2025 11:00	20.94	7.07541183	1
LH-IM-03	9/22/2025 11:15	20.96	7.2438646	1
LH-IM-03	9/22/2025 11:30	20.96	7.23254202	1
LH-IM-03	9/22/2025 11:45	20.96	7.21542007	1
LH-IM-03	9/22/2025 12:00	20.98	7.23528763	1
LH-IM-03	9/22/2025 12:15	21.68	6.58761214	2
LH-IM-03	9/22/2025 12:30	21.8	10.006232	2
LH-IM-03	9/22/2025 12:45	21.22	7.38133073	1
LH-IM-03	9/22/2025 13:00	21.03	7.32116024	1
LH-IM-03	9/22/2025 13:15	21.06	7.50098635	1
LH-IM-03	9/22/2025 13:30	21.25	8.38730262	1
LH-IM-03	9/22/2025 13:45	21.03	7.56172883	1
LH-IM-03	9/22/2025 14:00	21.06	7.60505735	1
LH-IM-03	9/22/2025 14:15	21.08	7.75328673	1
LH-IM-03	9/22/2025 14:30	21.08	7.60007388	1
LH-IM-03	9/22/2025 14:45	21.17	8.1606756	1
LH-IM-03	9/22/2025 15:00	21.15	7.79318598	1
LH-IM-03	9/22/2025 15:15	21.2	8.17784848	1
LH-IM-03	9/22/2025 15:30	21.15	7.95624474	1
LH-IM-03	9/22/2025 15:45	21.22	8.40638066	1
LH-IM-03	9/22/2025 16:00	21.27	8.52029133	1
LH-IM-03	9/22/2025 16:15	21.29	8.40467443	1
LH-IM-03	9/22/2025 16:30	21.29	8.29547151	1
LH-IM-03	9/22/2025 16:45	21.25	8.04510529	1
LH-IM-03	9/22/2025 17:00	21.27	8.15726301	1
LH-IM-03	9/22/2025 17:15	21.27	8.02994242	1
LH-IM-03	9/22/2025 17:30	21.27	7.9821972	1
LH-IM-03	9/22/2025 17:45	21.29	8.06060293	1
LH-IM-03	9/22/2025 18:00	21.29	7.93740668	1
LH-IM-03	9/22/2025 18:15	21.27	7.79533229	1
LH-IM-03	9/22/2025 18:30	21.27	7.7684413	1
LH-IM-03	9/22/2025 18:45	21.37	8.37082772	1
LH-IM-03	9/22/2025 19:00	21.29	7.75906021	1
LH-IM-03	9/22/2025 19:15	21.25	7.68314998	1
LH-IM-03	9/22/2025 19:30	21.25	7.65351301	1
LH-IM-03	9/22/2025 19:45	21.2	7.53944737	1
LH-IM-03	9/22/2025 20:00	21.2	7.52901778	1
LH-IM-03	9/22/2025 20:15	21.22	7.51882739	1
LH-IM-03	9/22/2025 20:30	21.22	7.47436739	1
LH-IM-03	9/22/2025 20:45	21.22	7.45488184	1
LH-IM-03	9/22/2025 21:00	21.2	7.41017526	1
LH-IM-03	9/22/2025 21:15	21.22	7.47738628	1
LH-IM-03	9/22/2025 21:30	21.2	7.45546167	1
LH-IM-03	9/22/2025 21:45	21.27	7.84582149	1
LH-IM-03	9/22/2025 22:00	21.22	7.39889518	1
LH-IM-03	9/22/2025 22:15	21.17	7.32924221	1
LH-IM-03	9/22/2025 22:30	21.17	7.31661563	1
LH-IM-03	9/22/2025 22:45	21.22	7.32067852	1
LH-IM-03	9/22/2025 23:00	21.25	7.68205232	1
LH-IM-03	9/22/2025 23:15	21.2	7.45765738	1
LH-IM-03	9/22/2025 23:30	21.2	7.34238289	1
LH-IM-03	9/22/2025 23:45	21.2	7.56936385	1
LH-IM-03	9/23/2025 0:00	21.2	8.01097493	1
LH-IM-03	9/23/2025 0:15	21.2	7.42828983	1
LH-IM-03	9/23/2025 0:30	21.2	7.94757396	1
LH-IM-03	9/23/2025 0:45	21.17	7.64078955	1
LH-IM-03	9/23/2025 1:00	21.17	7.55844224	1
LH-IM-03	9/23/2025 1:15	21.15	7.83628401	1
LH-IM-03	9/23/2025 1:30	21.15	7.7539311	1
LH-IM-03	9/23/2025 1:45	21.15	7.89146046	1
LH-IM-03	9/23/2025 2:00	21.15	7.82832322	1
LH-IM-03	9/23/2025 2:15	21.15	8.05479373	1
LH-IM-03	9/23/2025 2:30	21.17	8.10330697	1
LH-IM-03	9/23/2025 2:45	21.15	7.5700096	1
LH-IM-03	9/23/2025 3:00	21.17	7.16811597	1
LH-IM-03	9/23/2025 3:15	21.17	7.17360579	1
LH-IM-03	9/23/2025 3:30	21.17	7.1181586	1
LH-IM-03	9/23/2025 3:45	21.15	7.10581369	1
LH-IM-03	9/23/2025 4:00	21.15	7.15357838	1
LH-IM-03	9/23/2025 4:15	21.17	7.30151862	1
LH-IM-03	9/23/2025 4:30	21.2	7.25784826	1
LH-IM-03	9/23/2025 4:45	21.17	7.10059117	1
LH-IM-03	9/23/2025 5:00	21.17	7.23975813	1
LH-IM-03	9/23/2025 5:15	21.2	8.10593916	1
LH-IM-03	9/23/2025 5:30	21.2	8.18690576	1
LH-IM-03	9/23/2025 5:45	21.2	8.13036637	1
LH-IM-03	9/23/2025 6:00	21.22	8.16212513	1
LH-IM-03	9/23/2025 6:15	21.22	7.92747514	1

pH Continous Monitoring Data

Station Name	Date Time	Temp C	pH SU	Use Code
LH-IM-03	9/23/2025 6:30	21.22	7.59045739	1
LH-IM-03	9/23/2025 6:45	21.22	7.77680515	1
LH-IM-03	9/23/2025 7:00	21.22	7.6807496	1
LH-IM-03	9/23/2025 7:15	21.2	7.49333758	1
LH-IM-03	9/23/2025 7:30	21.2	7.51282445	1
LH-IM-03	9/23/2025 7:45	21.22	7.59073183	1
LH-IM-03	9/23/2025 8:00	21.22	7.62201849	1
LH-IM-03	9/23/2025 8:15	21.2	7.40194137	1
LH-IM-03	9/23/2025 8:30	21.22	7.46668295	1
LH-IM-03	9/23/2025 8:45	21.22	7.29625296	1
LH-IM-03	9/23/2025 9:00	21.22	7.28500074	1
LH-IM-03	9/23/2025 9:15	21.22	7.30229074	1
LH-IM-03	9/23/2025 9:30	21.22	7.34455518	1
LH-IM-03	9/23/2025 9:45	21.25	7.43013801	1
LH-IM-03	9/23/2025 10:00	21.25	7.49160729	1
LH-IM-03	9/23/2025 10:15	21.25	7.40653819	1
LH-IM-03	9/23/2025 10:30	21.27	7.50254981	1
LH-IM-03	9/23/2025 10:45	21.29	7.57248237	1
LH-IM-03	9/23/2025 11:00	21.29	7.474529	1
LH-IM-03	9/23/2025 11:15	21.29	7.60732852	1
LH-IM-03	9/23/2025 11:30	21.32	7.84924444	1
LH-IM-03	9/23/2025 11:45	21.37	8.10146055	1
LH-IM-03	9/23/2025 12:00	21.41	8.32237051	1
LH-IM-03	9/23/2025 12:15	21.51	8.53276181	1
LH-IM-03	9/23/2025 12:30	21.46	8.36410189	1
LH-IM-03	9/23/2025 12:45	21.58	8.76703527	1
LH-IM-03	9/23/2025 13:00	21.7	8.77946803	1
LH-IM-03	9/23/2025 13:15	21.53	8.5071613	1
LH-IM-03	9/23/2025 13:30	21.49	8.40372098	1
LH-IM-03	9/23/2025 13:45	21.51	8.40225483	1
LH-IM-03	9/23/2025 14:00	21.41	7.84103121	1
LH-IM-03	9/23/2025 14:15	21.41	7.82978625	1
LH-IM-03	9/23/2025 14:30	21.37	7.59262542	1
LH-IM-03	9/23/2025 14:45	21.32	7.45143516	1
LH-IM-03	9/23/2025 15:00	21.32	7.45829394	1
LH-IM-03	9/23/2025 15:15	21.51	8.46147649	1
LH-IM-03	9/23/2025 15:30	21.37	7.49963614	1
LH-IM-03	9/23/2025 15:45	21.77	8.87546996	1
LH-IM-03	9/23/2025 16:00	21.49	8.52573683	1
LH-IM-03	9/23/2025 16:15	21.37	7.47714316	1
LH-IM-03	9/23/2025 16:30	21.46	8.00871165	1
LH-IM-03	9/23/2025 16:45	21.56	8.55991456	1
LH-IM-03	9/23/2025 17:00	21.72	8.8426365	1
LH-IM-03	9/23/2025 17:15	21.94	8.93160849	1
LH-IM-03	9/23/2025 17:30	21.82	8.71191589	1
LH-IM-03	9/23/2025 17:45	21.84	8.74329461	1
LH-IM-03	9/23/2025 18:00	21.8	8.58630968	1
LH-IM-03	9/23/2025 18:15	21.72	8.35796751	1
LH-IM-03	9/23/2025 18:30	21.7	8.27805231	1
LH-IM-03	9/23/2025 18:45	21.75	8.45727366	1
LH-IM-03	9/23/2025 19:00	21.63	7.98839743	1
LH-IM-03	9/23/2025 19:15	21.65	8.39638209	1
LH-IM-03	9/23/2025 19:30	21.6	8.26423319	1
LH-IM-03	9/23/2025 19:45	21.7	8.40546122	1
LH-IM-03	9/23/2025 20:00	21.72	8.40563987	1
LH-IM-03	9/23/2025 20:15	21.63	8.10816284	1
LH-IM-03	9/23/2025 20:30	21.72	8.36509097	1
LH-IM-03	9/23/2025 20:45	21.72	8.33961092	1
LH-IM-03	9/23/2025 21:00	21.68	8.24744918	1
LH-IM-03	9/23/2025 21:15	21.63	8.03882497	1
LH-IM-03	9/23/2025 21:30	21.63	8.02676621	1
LH-IM-03	9/23/2025 21:45	21.6	8.01782572	1
LH-IM-03	9/23/2025 22:00	21.63	8.16078288	1
LH-IM-03	9/23/2025 22:15	21.63	8.14159849	1
LH-IM-03	9/23/2025 22:30	21.65	8.23168156	1
LH-IM-03	9/23/2025 22:45	21.68	8.24744918	1
LH-IM-03	9/23/2025 23:00	21.63	8.12844348	1
LH-IM-03	9/23/2025 23:15	21.68	8.21374518	1
LH-IM-03	9/23/2025 23:30	21.7	8.29613615	1
LH-IM-03	9/23/2025 23:45	21.75	8.29756011	1
LH-IM-03	9/24/2025 0:00	21.7	8.15064339	1
LH-IM-03	9/24/2025 0:15	21.68	8.16661439	1
LH-IM-03	9/24/2025 0:30	21.7	8.17585118	1
LH-IM-03	9/24/2025 0:45	21.7	8.16626126	1
LH-IM-03	9/24/2025 1:00	21.68	8.05782994	1
LH-IM-03	9/24/2025 1:15	21.68	7.9323305	1
LH-IM-03	9/24/2025 1:30	21.68	8.09783631	1
LH-IM-03	9/24/2025 1:45	21.65	8.01737905	1
LH-IM-03	9/24/2025 2:00	21.65	8.06341847	1
LH-IM-03	9/24/2025 2:15	21.63	7.78010976	1
LH-IM-03	9/24/2025 2:30	21.53	7.54487471	1
LH-IM-03	9/24/2025 2:45	21.51	7.49473779	1
LH-IM-03	9/24/2025 3:00	21.58	7.6969129	1
LH-IM-03	9/24/2025 3:15	21.51	7.51749426	1

Station Name	Date Time	Temp C	pH SU	Use Code
LH-IM-03	9/24/2025 3:30	21.44	7.38653075	1
LH-IM-03	9/24/2025 3:45	21.39	7.32104201	1
LH-IM-03	9/24/2025 4:00	21.44	7.4049048	1
LH-IM-03	9/24/2025 4:15	21.41	7.42249915	1
LH-IM-03	9/24/2025 4:30	21.44	7.44466952	1
LH-IM-03	9/24/2025 4:45	21.39	7.36767063	1
LH-IM-03	9/24/2025 5:00	21.37	7.36358103	1
LH-IM-03	9/24/2025 5:15	21.41	7.44114933	1
LH-IM-03	9/24/2025 5:30	21.39	7.3270763	1
LH-IM-03	9/24/2025 5:45	21.39	7.31555629	1
LH-IM-03	9/24/2025 6:00	21.32	7.25061005	1
LH-IM-03	9/24/2025 6:15	21.34	7.2889996	1
LH-IM-03	9/24/2025 6:30	21.41	7.45623404	1
LH-IM-03	9/24/2025 6:45	21.41	7.50505364	1
LH-IM-03	9/24/2025 7:00	21.46	7.60368744	1
LH-IM-03	9/24/2025 7:15	21.46	7.62233446	1
LH-IM-03	9/24/2025 7:30	21.44	7.57603023	1
LH-IM-03	9/24/2025 7:45	21.44	7.54833205	1
LH-IM-03	9/24/2025 8:00	21.41	7.51081326	1
LH-IM-03	9/24/2025 8:15	21.41	7.50944192	1
LH-IM-03	9/24/2025 8:30	21.41	7.50724778	1
LH-IM-03	9/24/2025 8:45	21.41	7.52260675	1
LH-IM-03	9/24/2025 9:00	21.41	7.54948496	1
LH-IM-03	9/24/2025 9:15	21.39	7.53416225	1
LH-IM-03	9/24/2025 9:30	21.39	7.52648224	1
LH-IM-03	9/24/2025 9:45	21.39	7.52949939	1
LH-IM-03	9/24/2025 10:00	21.37	7.53008395	1
LH-IM-03	9/24/2025 10:15	21.37	7.54215336	1
LH-IM-03	9/24/2025 10:30	21.39	7.59724804	1
LH-IM-03	9/24/2025 10:45	21.37	7.53419852	1
LH-IM-03	9/24/2025 11:00	21.37	7.57040674	1
LH-IM-03	9/24/2025 11:15	21.34	7.52821762	1
LH-IM-03	9/24/2025 11:30	21.34	7.56278353	1
LH-IM-03	9/24/2025 11:45	21.34	7.54796957	1
LH-IM-03	9/24/2025 12:00	21.34	7.5389166	1
LH-IM-03	9/24/2025 12:15	21.34	7.58335848	1
LH-IM-03	9/24/2025 12:30	21.34	7.59076546	1
LH-IM-03	9/24/2025 12:45	21.32	7.53867885	1
LH-IM-03	9/24/2025 13:00	21.32	7.57845977	1
LH-IM-03	9/24/2025 13:15	21.32	7.58202634	1
LH-IM-03	9/24/2025 13:30	21.32	7.56858313	1
LH-IM-03	9/24/2025 13:45	21.32	7.58559291	1
LH-IM-03	9/24/2025 14:00	21.29	7.51705777	1
LH-IM-03	9/24/2025 14:15	21.32	7.63470178	1
LH-IM-03	9/24/2025 14:30	21.29	7.55382458	1
LH-IM-03	9/24/2025 14:45	21.32	7.67777492	1
LH-IM-03	9/24/2025 15:00	21.32	7.67667751	1
LH-IM-03	9/24/2025 15:15	21.29	7.65479612	1
LH-IM-03	9/24/2025 15:30	21.29	7.60348722	1
LH-IM-03	9/24/2025 15:45	21.27	7.52806881	1
LH-IM-03	9/24/2025 16:00	21.27	7.55166702	1
LH-IM-03	9/24/2025 16:15	21.25	7.51740244	1
LH-IM-03	9/24/2025 16:30	21.25	7.57036482	1
LH-IM-03	9/24/2025 16:45	21.22	7.53694072	1
LH-IM-03	9/24/2025 17:00	21.22	7.48067962	1
LH-IM-03	9/24/2025 17:15	21.2	7.53780059	1
LH-IM-03	9/24/2025 17:30	21.17	7.48158475	1
LH-IM-03	9/24/2025 17:45	21.17	7.49640726	1
LH-IM-03	9/24/2025 18:00	21.17	7.38935575	1
LH-IM-03	9/24/2025 18:15	21.15	7.35067634	1
LH-IM-03	9/24/2025 18:30	21.15	7.33448027	1
LH-IM-03	9/24/2025 18:45	21.13	7.32297281	1
LH-IM-03	9/24/2025 19:00	21.1	7.24640452	1
LH-IM-03	9/24/2025 19:15	21.1	7.2282838	1
LH-IM-03	9/24/2025 19:30	21.1	7.21620332	1
LH-IM-03	9/24/2025 19:45	21.08	7.21731632	1
LH-IM-03	9/24/2025 20:00	21.08	7.19232999	1
LH-IM-03	9/24/2025 20:15	21.06	7.17751501	1
LH-IM-03	9/24/2025 20:30	21.06	7.18904794	1
LH-IM-03	9/24/2025 20:45	21.03	7.17258992	1
LH-IM-03	9/24/2025 21:00	21.01	7.14953186	1
LH-IM-03	9/24/2025 21:15	21.01	7.15447539	1
LH-IM-03	9/24/2025 21:30	20.98	7.15586449	1
LH-IM-03	9/24/2025 21:45	20.98	7.15668849	1
LH-IM-03	9/24/2025 22:00	20.96	7.14241542	1
LH-IM-03	9/24/2025 22:15	20.96	7.1448876	1
LH-IM-03	9/24/2025 22:30	20.98	7.12812298	1
LH-IM-03	9/24/2025 22:45	20.98	7.11686158	1
LH-IM-03	9/24/2025 23:00	20.98	7.11878426	1
LH-IM-03	9/24/2025 23:15	20.96	7.10807954	1
LH-IM-03	9/24/2025 23:30	20.96	7.10203643	1
LH-IM-03	9/24/2025 23:45	20.96	7.1047833	1
LH-IM-03	9/25/2025 0:00	20.96	7.10148705	1
LH-IM-03	9/25/2025 0:15	20.94	7.09627455	1

Station Name	Date Time	Temp C	pH SU	Use Code
LH-IM-03	9/25/2025 0:30	20.94	7.09462631	1
LH-IM-03	9/25/2025 0:45	20.94	7.09462631	1
LH-IM-03	9/25/2025 1:00	20.94	7.09078043	1
LH-IM-03	9/25/2025 1:15	20.91	7.08666869	1
LH-IM-03	9/25/2025 1:30	20.91	7.08694342	1
LH-IM-03	9/25/2025 1:45	20.89	7.08804834	1
LH-IM-03	9/25/2025 2:00	20.86	7.06772357	1
LH-IM-03	9/25/2025 2:15	20.86	7.06305231	1
LH-IM-03	9/25/2025 2:30	20.86	7.0589306	1
LH-IM-03	9/25/2025 2:45	20.84	7.05453782	1
LH-IM-03	9/25/2025 3:00	20.84	7.05508742	1
LH-IM-03	9/25/2025 3:15	20.84	7.05206463	1
LH-IM-03	9/25/2025 3:30	20.86	7.06827313	1
LH-IM-03	9/25/2025 3:45	20.86	7.06305231	1
LH-IM-03	9/25/2025 4:00	20.86	7.06085406	1
LH-IM-03	9/25/2025 4:15	20.86	7.04958806	1
LH-IM-03	9/25/2025 4:30	20.86	7.04684026	1
LH-IM-03	9/25/2025 4:45	20.84	7.04904184	1
LH-IM-03	9/25/2025 5:00	20.84	7.05096543	1
LH-IM-03	9/25/2025 5:15	20.84	7.05096543	1
LH-IM-03	9/25/2025 5:30	20.84	7.04464505	1
LH-IM-03	9/25/2025 5:45	20.84	7.04024827	1
LH-IM-03	9/25/2025 6:00	20.84	7.03667588	1
LH-IM-03	9/25/2025 6:15	20.82	7.0309072	1
LH-IM-03	9/25/2025 6:30	20.82	7.02760938	1
LH-IM-03	9/25/2025 6:45	20.82	7.03145683	1
LH-IM-03	9/25/2025 7:00	20.79	7.03723181	1
LH-IM-03	9/25/2025 7:15	20.79	7.03805634	1
LH-IM-03	9/25/2025 7:30	20.79	7.03475819	1
LH-IM-03	9/25/2025 7:45	20.79	7.02486374	1
LH-IM-03	9/25/2025 8:00	20.79	7.02623797	1
LH-IM-03	9/25/2025 8:15	20.77	7.02733922	1
LH-IM-03	9/25/2025 8:30	20.77	7.02843867	1
LH-IM-03	9/25/2025 8:45	20.77	7.01991787	1
LH-IM-03	9/25/2025 9:00	20.77	7.03173705	1
LH-IM-03	9/25/2025 9:15	20.77	7.03283651	1
LH-IM-03	9/25/2025 9:30	20.77	7.029813	1
LH-IM-03	9/25/2025 9:45	20.77	7.03201191	1
LH-IM-03	9/25/2025 10:00	20.77	7.03173705	1
LH-IM-03	9/25/2025 10:15	20.77	7.03668461	1
LH-IM-03	9/25/2025 10:30	20.77	7.02926327	1
LH-IM-03	9/25/2025 10:45	20.77	7.02623976	1
LH-IM-03	9/25/2025 11:00	20.77	7.03118732	1
LH-IM-03	9/25/2025 11:15	20.77	7.02761408	1
LH-IM-03	9/25/2025 11:30	20.75	7.03311362	1
LH-IM-03	9/25/2025 11:45	20.75	7.03173921	1
LH-IM-03	9/25/2025 12:00	20.75	7.03476292	1
LH-IM-03	9/25/2025 12:15	20.75	7.03448804	1
LH-IM-03	9/25/2025 12:30	20.75	7.03613734	1
LH-IM-03	9/25/2025 12:45	20.77	7.03695948	1
LH-IM-03	9/25/2025 13:00	20.77	7.03503542	1
LH-IM-03	9/25/2025 13:15	20.79	7.03585758	1
LH-IM-03	9/25/2025 13:30	20.79	7.02184044	1
LH-IM-03	9/25/2025 13:45	20.79	7.02568828	1
LH-IM-03	9/25/2025 14:00	20.79	7.01909198	1
LH-IM-03	9/25/2025 14:15	20.79	6.99270677	1
LH-IM-03	9/25/2025 14:30	20.77	7.01552004	1
LH-IM-03	9/25/2025 14:45	20.77	7.02486543	1
LH-IM-03	9/25/2025 15:00	20.77	7.01936814	1
LH-IM-03	9/25/2025 15:15	20.77	7.02486543	1
LH-IM-03	9/25/2025 15:30	20.77	7.03640975	1
LH-IM-03	9/25/2025 15:45	20.77	7.03338624	1
LH-IM-03	9/25/2025 16:00	20.77	7.04190704	1
LH-IM-03	9/25/2025 16:15	20.77	7.04630487	1
LH-IM-03	9/25/2025 16:30	20.79	7.04877533	1
LH-IM-03	9/25/2025 16:45	20.77	7.04932838	1
LH-IM-03	9/25/2025 17:00	20.79	7.07653477	1
LH-IM-03	9/25/2025 17:15	20.79	7.0809323	1
LH-IM-03	9/25/2025 17:30	20.77	7.07021809	1
LH-IM-03	9/25/2025 17:45	20.77	7.07021809	1
LH-IM-03	9/25/2025 18:00	20.77	7.07076782	1
LH-IM-03	9/25/2025 18:15	20.77	7.07159241	1
LH-IM-03	9/25/2025 18:30	20.77	7.08121268	1
LH-IM-03	9/25/2025 18:45	20.77	7.08863402	1
LH-IM-03	9/25/2025 19:00	20.77	7.08148754	1
LH-IM-03	9/25/2025 19:15	20.77	7.0740662	1
LH-IM-03	9/25/2025 19:30	20.77	7.0732416	1
LH-IM-03	9/25/2025 19:45	20.77	7.07296674	1
LH-IM-03	9/25/2025 20:00	20.77	7.06966836	1
LH-IM-03	9/25/2025 20:15	20.77	7.06444594	1
LH-IM-03	9/25/2025 20:30	20.77	7.06801918	1
LH-IM-03	9/25/2025 20:45	20.75	7.05592894	1
LH-IM-03	9/25/2025 21:00	20.75	7.05043127	1
LH-IM-03	9/25/2025 21:15	20.72	7.04438837	1

Station Name	Date Time	Temp C	pH SU	Use Code
LH-IM-03	9/25/2025 21:30	20.7	7.03779307	1
LH-IM-03	9/25/2025 21:45	20.7	7.03366912	1
LH-IM-03	9/25/2025 22:00	20.7	7.03366912	1
LH-IM-03	9/25/2025 22:15	20.7	7.03064489	1
LH-IM-03	9/25/2025 22:30	20.67	7.03174785	1
LH-IM-03	9/25/2025 22:45	20.67	7.03229777	1
LH-IM-03	9/25/2025 23:00	20.67	7.02954818	1
LH-IM-03	9/25/2025 23:15	20.67	7.02542381	1
LH-IM-03	9/25/2025 23:30	20.67	7.03367256	1
LH-IM-03	9/25/2025 23:45	20.65	7.0270754	1
LH-IM-03	9/26/2025 0:00	20.65	7.02350071	1
LH-IM-03	9/26/2025 0:15	20.65	7.02872527	1
LH-IM-03	9/26/2025 0:30	20.65	7.02790033	1
LH-IM-03	9/26/2025 0:45	20.65	7.02570052	1
LH-IM-03	9/26/2025 1:00	20.63	7.01965237	1
LH-IM-03	9/26/2025 1:15	20.63	7.01580243	1
LH-IM-03	9/26/2025 1:30	20.63	7.00287764	1
LH-IM-03	9/26/2025 1:45	20.63	7.00040268	1
LH-IM-03	9/26/2025 2:00	20.6	6.99820253	1
LH-IM-03	9/26/2025 2:15	20.6	6.99682741	1
LH-IM-03	9/26/2025 2:30	20.6	6.98637651	1
LH-IM-03	9/26/2025 2:45	20.6	6.99160196	1
LH-IM-03	9/26/2025 3:00	20.58	6.99352669	1
LH-IM-03	9/26/2025 3:15	20.58	6.99022618	1
LH-IM-03	9/26/2025 3:30	20.58	6.98472533	1
LH-IM-03	9/26/2025 3:45	20.58	6.97949952	1
LH-IM-03	9/26/2025 4:00	20.58	6.97757423	1
LH-IM-03	9/26/2025 4:15	20.58	6.9786744	1
LH-IM-03	9/26/2025 4:30	20.58	6.96822279	1
LH-IM-03	9/26/2025 4:45	20.56	6.96299446	1
LH-IM-03	9/26/2025 5:00	20.56	6.96657026	1
LH-IM-03	9/26/2025 5:15	20.56	6.96739544	1
LH-IM-03	9/26/2025 5:30	20.56	6.96189422	1
LH-IM-03	9/26/2025 5:45	20.56	6.97344678	1
LH-IM-03	9/26/2025 6:00	20.56	6.97207148	1
LH-IM-03	9/26/2025 6:15	20.56	6.96381964	1
LH-IM-03	9/26/2025 6:30	20.56	6.95446757	1
LH-IM-03	9/26/2025 6:45	20.56	6.95171696	1
LH-IM-03	9/26/2025 7:00	20.53	6.9445597	1
LH-IM-03	9/26/2025 7:15	20.56	6.94236488	1
LH-IM-03	9/26/2025 7:30	20.56	6.93603847	1
LH-IM-03	9/26/2025 7:45	20.56	6.93713872	1
LH-IM-03	9/26/2025 8:00	20.53	6.9445597	1
LH-IM-03	9/26/2025 8:15	20.56	6.942915	1
LH-IM-03	9/26/2025 8:30	20.56	6.95914361	1
LH-IM-03	9/26/2025 8:45	20.56	6.95859348	1
LH-IM-03	9/26/2025 9:00	20.56	6.95089177	1
LH-IM-03	9/26/2025 9:15	20.56	6.95529275	1
LH-IM-03	9/26/2025 9:30	20.56	6.95446757	1
LH-IM-03	9/26/2025 9:45	20.56	6.95089177	1
LH-IM-03	9/26/2025 10:00	20.58	6.96217185	1
LH-IM-03	9/26/2025 10:15	20.6	6.96739988	1
LH-IM-03	9/26/2025 10:30	20.56	6.94401524	1
LH-IM-03	9/26/2025 10:45	20.6	6.96217443	1
LH-IM-03	9/26/2025 11:00	20.58	6.94676948	1
LH-IM-03	9/26/2025 11:15	20.58	6.94649444	1
LH-IM-03	9/26/2025 11:30	20.58	6.94759461	1
LH-IM-03	9/26/2025 11:45	20.6	6.95337367	1
LH-IM-03	9/26/2025 12:00	20.6	6.95199855	1
LH-IM-03	9/26/2025 12:15	20.6	6.95749903	1
LH-IM-03	9/26/2025 12:30	20.63	6.9553034	1
LH-IM-03	9/26/2025 12:45	20.67	6.96630781	1
LH-IM-03	9/26/2025 13:00	20.75	6.97978626	1
LH-IM-03	9/26/2025 13:15	20.82	7.00150169	1
LH-IM-03	9/26/2025 13:30	20.82	6.99325715	1
LH-IM-03	9/26/2025 13:45	20.84	6.98528844	1
LH-IM-03	9/26/2025 14:00	20.84	6.98858603	1
LH-IM-03	9/26/2025 14:15	20.86	6.97677124	1
LH-IM-03	9/26/2025 14:30	20.89	6.97539985	1
LH-IM-03	9/26/2025 14:45	20.96	6.98062476	1
LH-IM-03	9/26/2025 15:00	20.96	6.97897664	1
LH-IM-03	9/26/2025 15:15	20.96	6.9776032	1
LH-IM-03	9/26/2025 15:30	20.94	6.96606404	1
LH-IM-03	9/26/2025 15:45	20.94	6.96139404	1
LH-IM-03	9/26/2025 16:00	20.96	6.95398012	1
LH-IM-03	9/26/2025 16:15	20.98	6.95343391	1
LH-IM-03	9/26/2025 16:30	20.98	6.95343391	1
LH-IM-03	9/26/2025 16:45	21.01	6.95398794	1
LH-IM-03	9/26/2025 17:00	20.98	6.93860182	1
LH-IM-03	9/26/2025 17:15	21.03	6.94383006	1
LH-IM-03	9/26/2025 17:30	21.06	6.94905307	1
LH-IM-03	9/26/2025 17:45	21.03	6.94547779	1
LH-IM-03	9/26/2025 18:00	21.03	6.93586604	1
LH-IM-03	9/26/2025 18:15	21.01	6.92487606	1

pH Continous Monitoring Data

Station Name	Date Time	Temp C	pH SU	Use Code
LH-IM-03	9/26/2025 18:30	20.96	6.91469987	1
LH-IM-03	9/26/2025 18:45	20.96	6.90645926	1
LH-IM-03	9/26/2025 19:00	20.94	6.89931055	1
LH-IM-03	9/26/2025 19:15	20.94	6.89573938	1
LH-IM-03	9/26/2025 19:30	20.94	6.89931055	1
LH-IM-03	9/26/2025 19:45	20.94	6.8968382	1
LH-IM-03	9/26/2025 20:00	20.98	6.90207093	1
LH-IM-03	9/26/2025 20:15	21.01	6.90427804	1
LH-IM-03	9/26/2025 20:30	20.98	6.8927322	1
LH-IM-03	9/26/2025 20:45	20.91	6.8693543	1
LH-IM-03	9/26/2025 21:00	20.89	6.85945433	1
LH-IM-03	9/26/2025 21:15	21.01	6.89411634	1
LH-IM-03	9/26/2025 21:30	20.91	6.8660575	1
LH-IM-03	9/26/2025 21:45	20.98	6.87432942	1
LH-IM-03	9/26/2025 22:00	21.01	6.8754408	1
LH-IM-03	9/26/2025 22:15	21.15	6.91530396	1
LH-IM-03	9/26/2025 22:30	21.2	6.92876703	1
LH-IM-03	9/26/2025 22:45	21.17	6.92574037	1
LH-IM-03	9/26/2025 23:00	21.15	6.91722553	1
LH-IM-03	9/26/2025 23:15	21.15	6.916402	1
LH-IM-03	9/26/2025 23:30	21.15	6.90816671	1
LH-IM-03	9/26/2025 23:45	21.13	6.89663027	1
LH-IM-03	9/27/2025 0:00	21.1	6.89250139	1
LH-IM-03	9/27/2025 0:15	21.1	6.88701026	1
LH-IM-03	9/27/2025 0:30	21.08	6.90292793	1
LH-IM-03	9/27/2025 0:45	20.98	6.86251868	1
LH-IM-03	9/27/2025 1:00	20.72	6.78652152	1
LH-IM-03	9/27/2025 1:15	20.7	6.78650699	1
LH-IM-03	9/27/2025 1:30	20.67	6.77906132	1
LH-IM-03	9/27/2025 1:45	20.67	6.77218737	1
LH-IM-03	9/27/2025 2:00	20.67	6.77603678	1
LH-IM-03	9/27/2025 2:15	20.67	6.78153594	1
LH-IM-03	9/27/2025 2:30	20.67	6.77796149	1
LH-IM-03	9/27/2025 2:45	20.67	6.77108753	1
LH-IM-03	9/27/2025 3:00	20.67	6.77218737	1
LH-IM-03	9/27/2025 3:15	20.75	6.8046856	1
LH-IM-03	9/27/2025 3:30	20.84	6.83167571	1
LH-IM-03	9/27/2025 3:45	20.86	6.83031326	1
LH-IM-03	9/27/2025 4:00	20.84	6.81601216	1
LH-IM-03	9/27/2025 4:15	20.84	6.81711136	1
LH-IM-03	9/27/2025 4:30	20.84	6.81161537	1
LH-IM-03	9/27/2025 4:45	20.79	6.79976496	1
LH-IM-03	9/27/2025 5:00	20.79	6.79564227	1
LH-IM-03	9/27/2025 5:15	20.77	6.79232999	1
LH-IM-03	9/27/2025 5:30	20.72	6.78707134	1
LH-IM-03	9/27/2025 5:45	20.72	6.78157311	1
LH-IM-03	9/27/2025 6:00	20.7	6.77495992	1
LH-IM-03	9/27/2025 6:15	20.67	6.75953929	1
LH-IM-03	9/27/2025 6:30	20.65	6.76502246	1
LH-IM-03	9/27/2025 6:45	20.65	6.76309762	1
LH-IM-03	9/27/2025 7:00	20.65	6.75429836	1
LH-IM-03	9/27/2025 7:15	20.63	6.74630676	1
LH-IM-03	9/27/2025 7:30	20.63	6.74740675	1
LH-IM-03	9/27/2025 7:45	20.6	6.74875607	1
LH-IM-03	9/27/2025 8:00	20.6	6.74408067	1
LH-IM-03	9/27/2025 8:15	20.6	6.747931	1
LH-IM-03	9/27/2025 8:30	20.6	6.74628086	1
LH-IM-03	9/27/2025 8:45	20.6	6.73968029	1
LH-IM-03	9/27/2025 9:00	20.6	6.74463071	1
LH-IM-03	9/27/2025 9:15	20.6	6.74078038	1
LH-IM-03	9/27/2025 9:30	20.6	6.74930612	1
LH-IM-03	9/27/2025 9:45	20.6	6.75095626	1
LH-IM-03	9/27/2025 10:00	20.6	6.75068124	1
LH-IM-03	9/27/2025 10:15	20.6	6.74958114	1
LH-IM-03	9/27/2025 10:30	20.6	6.74353062	1
LH-IM-03	9/27/2025 10:45	20.6	6.7421555	1
LH-IM-03	9/27/2025 11:00	20.6	6.74490574	1
LH-IM-03	9/27/2025 11:15	20.6	6.73940527	1
LH-IM-03	9/27/2025 11:30	20.58	6.73581197	1
LH-IM-03	9/27/2025 11:45	20.58	6.72701061	1
LH-IM-03	9/27/2025 12:00	20.58	6.74296307	1
LH-IM-03	9/27/2025 12:15	20.6	6.74710593	1
LH-IM-03	9/27/2025 12:30	20.75	6.80083724	1
LH-IM-03	9/27/2025 12:45	20.7	6.77221062	1
LH-IM-03	9/27/2025 13:00	20.67	6.75596484	1
LH-IM-03	9/27/2025 13:15	20.63	6.73310698	1
LH-IM-03	9/27/2025 13:30	20.63	6.74135684	1
LH-IM-03	9/27/2025 13:45	20.63	6.75565661	1
LH-IM-03	9/27/2025 14:00	20.63	6.73228199	1
LH-IM-03	9/27/2025 14:15	20.6	6.72620413	1
LH-IM-03	9/27/2025 14:30	20.63	6.731457	1
LH-IM-03	9/27/2025 14:45	20.94	6.83557882	1
LH-IM-03	9/27/2025 15:00	20.72	6.757106	1
LH-IM-03	9/27/2025 15:15	20.77	6.77803703	1

Station Name	Date Time	Temp C	pH SU	Use Code
LH-IM-03	9/27/2025 15:30	20.86	6.81327687	1
LH-IM-03	9/27/2025 15:45	20.82	6.77917405	1
LH-IM-03	9/27/2025 16:00	21.08	6.84609091	1
LH-IM-03	9/27/2025 16:15	21.15	6.8258138	1
LH-IM-03	9/27/2025 16:30	21.22	6.86043521	1
LH-IM-03	9/27/2025 16:45	20.82	6.7552649	1
LH-IM-03	9/27/2025 17:00	20.77	6.74422868	1
LH-IM-03	9/27/2025 17:15	21.03	6.81695485	1
LH-IM-03	9/27/2025 17:30	21.08	6.85872136	1
LH-IM-03	9/27/2025 17:45	20.86	6.79953785	1
LH-IM-03	9/27/2025 18:00	21.08	6.86860606	1
LH-IM-03	9/27/2025 18:15	21.03	6.85979583	1
LH-IM-03	9/27/2025 18:30	20.96	6.83806219	1
LH-IM-03	9/27/2025 18:45	20.98	6.84603858	1
LH-IM-03	9/27/2025 19:00	20.94	6.84519352	1
LH-IM-03	9/27/2025 19:15	20.98	6.88449215	1
LH-IM-03	9/27/2025 19:30	21.51	7.08429882	1
LH-IM-03	9/27/2025 19:45	21.22	6.95429521	1
LH-IM-03	9/27/2025 20:00	21.15	6.86314711	1
LH-IM-03	9/27/2025 20:15	21.49	7.06757877	1
LH-IM-03	9/27/2025 20:30	21.46	7.09912105	1
LH-IM-03	9/27/2025 20:45	21.34	7.04127726	1
LH-IM-03	9/27/2025 21:00	21.22	6.95155076	1
LH-IM-03	9/27/2025 21:15	21.06	6.86887172	1
LH-IM-03	9/27/2025 21:30	20.77	6.74395382	1
LH-IM-03	9/27/2025 21:45	21.06	6.86008472	1
LH-IM-03	9/27/2025 22:00	20.96	6.79136539	1
LH-IM-03	9/27/2025 22:15	21.08	6.88453141	1
LH-IM-03	9/27/2025 22:30	21.32	7.0163141	1
LH-IM-03	9/27/2025 22:45	21.29	6.98915223	1
LH-IM-03	9/27/2025 23:00	21.27	6.95347977	1
LH-IM-03	9/27/2025 23:15	21.29	6.94881849	1
LH-IM-03	9/27/2025 23:30	21.29	6.93756894	1
LH-IM-03	9/27/2025 23:45	21.27	6.91341769	1
LH-IM-03	9/28/2025 0:00	21.29	6.90711285	1
LH-IM-03	9/28/2025 0:15	21.37	6.93429424	1
LH-IM-03	9/28/2025 0:30	21.44	6.96283076	1
LH-IM-03	9/28/2025 0:45	21.41	6.95240481	1
LH-IM-03	9/28/2025 1:00	21.44	6.97160642	1
LH-IM-03	9/28/2025 1:15	21.29	6.90656409	1
LH-IM-03	9/28/2025 1:30	21.15	6.8428334	1
LH-IM-03	9/28/2025 1:45	21.2	6.8703064	1
LH-IM-03	9/28/2025 2:00	21.15	6.84969614	1
LH-IM-03	9/28/2025 2:15	21.1	6.82962799	1
LH-IM-03	9/28/2025 2:30	21.2	6.8703064	1
LH-IM-03	9/28/2025 2:45	21.27	6.92329601	1
LH-IM-03	9/28/2025 3:00	21.25	6.91972339	1
LH-IM-03	9/28/2025 3:15	21.2	6.9081823	1
LH-IM-03	9/28/2025 3:30	21.2	6.90626106	1
LH-IM-03	9/28/2025 3:45	21.17	6.89856576	1
LH-IM-03	9/28/2025 4:00	21.15	6.88702946	1
LH-IM-03	9/28/2025 4:15	21.13	6.88208027	1
LH-IM-03	9/28/2025 4:30	21.1	6.87767535	1
LH-IM-03	9/28/2025 4:45	21.03	6.83919921	1
LH-IM-03	9/28/2025 5:00	21.08	6.87739246	1
LH-IM-03	9/28/2025 5:15	21.08	6.87601958	1
LH-IM-03	9/28/2025 5:30	21.03	6.86281667	1
LH-IM-03	9/28/2025 5:45	21.01	6.84962461	1
LH-IM-03	9/28/2025 6:00	21.03	6.87654775	1
LH-IM-03	9/28/2025 6:15	21.01	6.87241976	1
LH-IM-03	9/28/2025 6:30	20.98	6.86251868	1
LH-IM-03	9/28/2025 6:45	20.98	6.85675065	1
LH-IM-03	9/28/2025 7:00	20.96	6.85124717	1
LH-IM-03	9/28/2025 7:15	20.96	6.85014842	1
LH-IM-03	9/28/2025 7:30	20.96	6.8485003	1
LH-IM-03	9/28/2025 7:45	20.94	6.8440947	1
LH-IM-03	9/28/2025 8:00	20.94	6.83585353	1
LH-IM-03	9/28/2025 8:15	20.91	6.82896844	1
LH-IM-03	9/28/2025 8:30	20.94	6.82678824	1
LH-IM-03	9/28/2025 8:45	20.94	6.81799766	1
LH-IM-03	9/28/2025 9:00	20.94	6.79766944	1
LH-IM-03	9/28/2025 9:15	20.96	6.79878194	1
LH-IM-03	9/28/2025 9:30	20.94	6.8152506	1
LH-IM-03	9/28/2025 9:45	20.94	6.82541471	1
LH-IM-03	9/28/2025 10:00	20.94	6.83832588	1
LH-IM-03	9/28/2025 10:15	20.94	6.83228236	1
LH-IM-03	9/28/2025 10:30	20.91	6.8481998	1
LH-IM-03	9/28/2025 10:45	20.91	6.87594791	1
LH-IM-03	9/28/2025 11:00	20.94	6.88694879	1
LH-IM-03	9/28/2025 11:15	20.94	6.90782643	1
LH-IM-03	9/28/2025 11:30	20.98	6.94299651	1
LH-IM-03	9/28/2025 11:45	20.96	6.92623673	1
LH-IM-03	9/28/2025 12:00	20.96	6.95040918	1
LH-IM-03	9/28/2025 12:15	20.89	6.90149145	1

Station Name	Date Time	Temp C	pH SU	Use Code
LH-IM-03	9/28/2025 12:30	20.82	6.84540515	1
LH-IM-03	9/28/2025 12:45	20.84	6.87069719	1
LH-IM-03	9/28/2025 13:00	20.82	6.85612305	1
LH-IM-03	9/28/2025 13:15	20.82	6.87508548	1
LH-IM-03	9/28/2025 13:30	20.86	6.87675116	1
LH-IM-03	9/28/2025 13:45	20.89	6.86852116	1
LH-IM-03	9/28/2025 14:00	21.01	6.96140323	1
LH-IM-03	9/28/2025 14:15	20.86	6.85971477	1
LH-IM-03	9/28/2025 14:30	20.86	6.85559306	1
LH-IM-03	9/28/2025 14:45	20.86	6.88059808	1
LH-IM-03	9/28/2025 15:00	20.84	6.8671248	1
LH-IM-03	9/28/2025 15:15	21.22	7.0283952	1
LH-IM-03	9/28/2025 15:30	21.1	6.97679019	1
LH-IM-03	9/28/2025 15:45	21.2	7.02976945	1
LH-IM-03	9/28/2025 16:00	21.17	7.02236122	1
LH-IM-03	9/28/2025 16:15	21.15	7.04185293	1
LH-IM-03	9/28/2025 16:30	21.22	7.11100297	1
LH-IM-03	9/28/2025 16:45	21.53	7.19889019	1
LH-IM-03	9/28/2025 17:00	21.46	7.11831651	1
LH-IM-03	9/28/2025 17:15	21.44	7.12600325	1
LH-IM-03	9/28/2025 17:30	21.51	7.15147153	1
LH-IM-03	9/28/2025 17:45	21.53	7.15091294	1
LH-IM-03	9/28/2025 18:00	21.51	7.1240541	1
LH-IM-03	9/28/2025 18:15	21.6	7.14841028	1
LH-IM-03	9/28/2025 18:30	21.53	7.10732218	1
LH-IM-03	9/28/2025 18:45	21.51	7.09252405	1
LH-IM-03	9/28/2025 19:00	21.51	7.07415437	1
LH-IM-03	9/28/2025 19:15	21.44	7.0270028	1
LH-IM-03	9/28/2025 19:30	21.44	7.03193911	1
LH-IM-03	9/28/2025 19:45	21.49	7.02946595	1
LH-IM-03	9/28/2025 20:00	21.51	7.02973813	1
LH-IM-03	9/28/2025 20:15	21.51	7.0204162	1
LH-IM-03	9/28/2025 20:30	21.53	7.01301261	1
LH-IM-03	9/28/2025 20:45	21.53	7.00944859	1
LH-IM-03	9/28/2025 21:00	21.53	6.99930482	1
LH-IM-03	9/28/2025 21:15	21.51	6.98888615	1
LH-IM-03	9/28/2025 21:30	21.49	6.97380479	1
LH-IM-03	9/28/2025 21:45	21.46	6.97325368	1
LH-IM-03	9/28/2025 22:00	21.46	6.96722082	1
LH-IM-03	9/28/2025 22:15	21.46	6.96447861	1
LH-IM-03	9/28/2025 22:30	21.46	6.95926841	1
LH-IM-03	9/28/2025 22:45	21.44	6.94966727	1
LH-IM-03	9/28/2025 23:00	21.44	6.94637639	1
LH-IM-03	9/28/2025 23:15	21.41	6.93814291	1
LH-IM-03	9/28/2025 23:30	21.39	6.93457299	1
LH-IM-03	9/28/2025 23:45	21.39	6.93128156	1
LH-IM-03	9/29/2025 0:00	21.37	6.91893318	1
LH-IM-03	9/29/2025 0:15	21.34	6.91124361	1
LH-IM-03	9/29/2025 0:30	21.32	6.90465315	1
LH-IM-03	9/29/2025 0:45	21.29	6.89476579	1
LH-IM-03	9/29/2025 1:00	21.27	6.89530744	1
LH-IM-03	9/29/2025 1:15	21.27	6.89283786	1
LH-IM-03	9/29/2025 1:30	21.25	6.88871433	1
LH-IM-03	9/29/2025 1:45	21.25	6.87609117	1
LH-IM-03	9/29/2025 2:00	21.22	6.88266521	1
LH-IM-03	9/29/2025 2:15	21.2	6.87497227	1
LH-IM-03	9/29/2025 2:30	21.2	6.87332549	1
LH-IM-03	9/29/2025 2:45	21.17	6.86946971	1
LH-IM-03	9/29/2025 3:00	21.15	6.8628726	1
LH-IM-03	9/29/2025 3:15	21.13	6.86066706	1
LH-IM-03	9/29/2025 3:30	21.1	6.8584564	1
LH-IM-03	9/29/2025 3:45	21.1	6.8559854	1
LH-IM-03	9/29/2025 4:00	21.08	6.84966038	1
LH-IM-03	9/29/2025 4:15	21.08	6.84636548	1
LH-IM-03	9/29/2025 4:30	21.06	6.84141235	1
LH-IM-03	9/29/2025 4:45	21.08	6.82769438	1
LH-IM-03	9/29/2025 5:00	21.08	6.81341648	1
LH-IM-03	9/29/2025 5:15	21.08	6.79913858	1
LH-IM-03	9/29/2025 5:30	21.08	6.78540983	1
LH-IM-03	9/29/2025 5:45	21.08	6.78925388	1
LH-IM-03	9/29/2025 6:00	21.06	6.78374768	1
LH-IM-03	9/29/2025 6:15	21.06	6.77468609	1
LH-IM-03	9/29/2025 6:30	21.03	6.76532598	1
LH-IM-03	9/29/2025 6:45	21.03	6.76093203	1
LH-IM-03	9/29/2025 7:00	21.01	6.77327459	1
LH-IM-03	9/29/2025 7:15	20.98	6.76638476	1
LH-IM-03	9/29/2025 7:30	20.98	6.74880598	1
LH-IM-03	9/29/2025 7:45	20.96	6.75400796	1
LH-IM-03	9/29/2025 8:00	20.96	6.77406011	1
LH-IM-03	9/29/2025 8:15	20.94	6.78695591	1
LH-IM-03	9/29/2025 8:30	20.96	6.78614634	1
LH-IM-03	9/29/2025 8:45	20.96	6.79988069	1
LH-IM-03	9/29/2025 9:00	20.96	6.79768319	1
LH-IM-03	9/29/2025 9:15	20.96	6.76856637	1

Station Name	Date Time	Temp C	pH SU	Use Code
LH-IM-03	9/29/2025 9:30	20.98	6.7954996	1
LH-IM-03	9/29/2025 9:45	20.96	6.81361504	1
LH-IM-03	9/29/2025 10:00	20.96	6.82982158	1
LH-IM-03	9/29/2025 10:15	20.96	6.81581254	1
LH-IM-03	9/29/2025 10:30	20.96	6.80537443	1
LH-IM-03	9/29/2025 10:45	20.96	6.82405315	1
LH-IM-03	9/29/2025 11:00	20.96	6.82267971	1
LH-IM-03	9/29/2025 11:15	20.94	6.81799766	1
LH-IM-03	9/29/2025 11:30	22.73	6.9168484	2
LH-IM-04	6/3/2025 11:45	24.82	9.80803126	2
LH-IM-04	6/3/2025 12:00	26.04	9.70610505	2
LH-IM-04	6/3/2025 12:15	25.96	9.69710337	2
LH-IM-04	6/3/2025 12:30	24.87	9.68934359	2
LH-IM-04	6/3/2025 12:45	23.88	9.62403924	2
LH-IM-04	6/3/2025 13:00	23.21	9.60570484	2
LH-IM-04	6/3/2025 13:15	23.04	9.58128301	2
LH-IM-04	6/3/2025 13:30	23.23	9.56763217	2
LH-IM-04	6/3/2025 13:45	25.19	9.54724317	2
LH-IM-04	6/3/2025 14:00	27.19	9.51575293	2
LH-IM-04	6/3/2025 14:15	28.49	9.4917846	2
LH-IM-04	6/3/2025 14:30	29.24	9.46583025	2
LH-IM-04	6/3/2025 14:45	28.89	9.44701757	2
LH-IM-04	6/3/2025 15:00	26.74	9.44273507	2
LH-IM-04	6/3/2025 15:15	26.65	9.43107001	2
LH-IM-04	6/3/2025 15:30	26.21	9.42087689	2
LH-IM-04	6/3/2025 15:45	26.23	9.41153833	2
LH-IM-04	6/3/2025 16:00	26.13	9.40748412	2
LH-IM-04	6/3/2025 16:15	26.57	9.38238188	2
LH-IM-04	6/3/2025 16:30	26.94	9.3853685	2
LH-IM-04	6/3/2025 16:45	26.94	9.38698411	2
LH-IM-04	6/3/2025 17:00	27.06	9.3758019	2
LH-IM-04	6/3/2025 17:15	17.82	6.94964942	2
LH-IM-04	6/3/2025 17:30	17.13	6.89135077	1
LH-IM-04	6/3/2025 17:45	17.03	6.88407326	1
LH-IM-04	6/3/2025 18:00	17.01	6.88295134	1
LH-IM-04	6/3/2025 18:15	17.01	6.88295134	1
LH-IM-04	6/3/2025 18:30	17.03	6.88240247	1
LH-IM-04	6/3/2025 18:45	17.03	6.88546558	1
LH-IM-04	6/3/2025 19:00	17.06	6.88854021	1
LH-IM-04	6/3/2025 19:15	17.06	6.89188144	1
LH-IM-04	6/3/2025 19:30	17.06	6.89132456	1
LH-IM-04	6/3/2025 19:45	17.06	6.89188144	1
LH-IM-04	6/3/2025 20:00	17.06	6.89215987	1
LH-IM-04	6/3/2025 20:15	17.06	6.88881865	1
LH-IM-04	6/3/2025 20:30	17.06	6.8955011	1
LH-IM-04	6/3/2025 20:45	17.06	6.891603	1
LH-IM-04	6/3/2025 21:00	17.06	6.89188144	1
LH-IM-04	6/3/2025 21:15	17.06	6.89355205	1
LH-IM-04	6/3/2025 21:30	17.06	6.89410892	1
LH-IM-04	6/3/2025 21:45	17.03	6.89270565	1
LH-IM-04	6/3/2025 22:00	17.03	6.89493336	1
LH-IM-04	6/3/2025 22:15	17.03	6.89716108	1
LH-IM-04	6/3/2025 22:30	17.01	6.88907797	1
LH-IM-04	6/3/2025 22:45	17.01	6.89631854	1
LH-IM-04	6/3/2025 23:00	16.99	6.8868423	1
LH-IM-04	6/3/2025 23:15	16.99	6.89436187	1
LH-IM-04	6/3/2025 23:30	16.99	6.89491888	1
LH-IM-04	6/3/2025 23:45	16.94	6.89322947	1
LH-IM-04	6/4/2025 0:00	16.94	6.89295091	1
LH-IM-04	6/4/2025 0:15	16.92	6.89043641	1
LH-IM-04	6/4/2025 0:30	16.92	6.89182925	1
LH-IM-04	6/4/2025 0:45	16.89	6.89181807	1
LH-IM-04	6/4/2025 1:00	16.87	6.89069614	1
LH-IM-04	6/4/2025 1:15	16.84	6.88957024	1
LH-IM-04	6/4/2025 1:30	16.84	6.89040618	1
LH-IM-04	6/4/2025 1:45	16.82	6.88621863	1
LH-IM-04	6/4/2025 2:00	16.82	6.88789063	1
LH-IM-04	6/4/2025 2:15	16.8	6.88621079	1
LH-IM-04	6/4/2025 2:30	16.77	6.88536287	1
LH-IM-04	6/4/2025 2:45	16.77	6.88564158	1
LH-IM-04	6/4/2025 3:00	16.77	6.88703515	1
LH-IM-04	6/4/2025 3:15	16.75	6.8847975	1
LH-IM-04	6/4/2025 3:30	16.72	6.88339176	1
LH-IM-04	6/4/2025 3:45	16.72	6.88450681	1
LH-IM-04	6/4/2025 4:00	16.7	6.88449884	1
LH-IM-04	6/4/2025 4:15	16.7	6.88282615	1
LH-IM-04	6/4/2025 4:30	16.7	6.88282615	1
LH-IM-04	6/4/2025 4:45	16.68	6.88226047	1
LH-IM-04	6/4/2025 5:00	16.68	6.88226047	1
LH-IM-04	6/4/2025 5:15	16.65	6.88141179	1
LH-IM-04	6/4/2025 5:30	16.65	6.8805753	1
LH-IM-04	6/4/2025 5:45	16.65	6.88029647	1
LH-IM-04	6/4/2025 6:00	16.63	6.87833627	1
LH-IM-04	6/4/2025 6:15	16.63	6.87917282	1

pH Continous Monitoring Data

Station Name	Date Time	Temp C	pH SU	Use Code
LH-IM-04	6/4/2025 6:30	16.63	6.87722088	1
LH-IM-04	6/4/2025 6:45	16.61	6.87442373	1
LH-IM-04	6/4/2025 7:00	16.61	6.87079844	1
LH-IM-04	6/4/2025 7:15	16.63	6.88084591	1
LH-IM-04	6/4/2025 7:30	16.61	6.87358712	1
LH-IM-04	6/4/2025 7:45	16.61	6.87386599	1
LH-IM-04	6/4/2025 8:00	16.61	6.87163505	1
LH-IM-04	6/4/2025 8:15	16.63	6.87805742	1
LH-IM-04	6/4/2025 8:30	16.63	6.87526894	1
LH-IM-04	6/4/2025 8:45	16.63	6.8722016	1
LH-IM-04	6/4/2025 9:00	16.65	6.87471989	1
LH-IM-04	6/4/2025 9:15	16.65	6.87360457	1
LH-IM-04	6/4/2025 9:30	16.65	6.87165276	1
LH-IM-04	6/4/2025 9:45	16.68	6.87138725	1
LH-IM-04	6/4/2025 10:00	16.68	6.87055085	1
LH-IM-04	6/4/2025 10:15	16.7	6.86916587	1
LH-IM-04	6/4/2025 10:30	16.72	6.87028995	1
LH-IM-04	6/4/2025 10:45	16.75	6.86779477	1
LH-IM-04	6/4/2025 11:00	16.77	6.86864003	1
LH-IM-04	6/4/2025 11:15	16.8	6.86948968	1
LH-IM-04	6/4/2025 11:30	16.82	6.87033468	1
LH-IM-04	6/4/2025 11:45	16.84	6.86950768	1
LH-IM-04	6/4/2025 12:00	16.87	6.87035703	1
LH-IM-04	6/4/2025 12:15	16.92	6.87037938	1
LH-IM-04	6/4/2025 12:30	16.96	6.86956166	1
LH-IM-04	6/4/2025 12:45	16.99	6.86873963	1
LH-IM-04	6/4/2025 13:00	17.01	6.87264745	1
LH-IM-04	6/4/2025 13:15	17.03	6.86625155	1
LH-IM-04	6/4/2025 13:30	17.06	6.87211252	1
LH-IM-04	6/4/2025 13:45	17.08	6.87490549	1
LH-IM-04	6/4/2025 14:00	17.13	6.87409194	1
LH-IM-04	6/4/2025 14:15	17.15	6.8757707	1
LH-IM-04	6/4/2025 14:30	17.18	6.87606186	1
LH-IM-04	6/4/2025 14:45	17.2	6.87523549	1
LH-IM-04	6/4/2025 15:00	17.22	6.87385268	1
LH-IM-04	6/4/2025 15:15	17.25	6.87386571	1
LH-IM-04	6/4/2025 15:30	17.27	6.87610027	1
LH-IM-04	6/4/2025 15:45	17.32	6.87862527	1
LH-IM-04	6/4/2025 16:00	17.34	6.87084495	1
LH-IM-04	6/4/2025 16:15	17.37	6.87141456	1
LH-IM-04	6/4/2025 16:30	17.39	6.87531708	1
LH-IM-04	6/4/2025 16:45	17.42	6.87755468	1
LH-IM-04	6/4/2025 17:00	17.44	6.88117803	1
LH-IM-04	6/4/2025 17:15	17.44	6.88395875	1
LH-IM-04	6/4/2025 17:30	17.49	6.88397871	1
LH-IM-04	6/4/2025 17:45	17.49	6.88564685	1
LH-IM-04	6/4/2025 18:00	17.51	6.88065064	1
LH-IM-04	6/4/2025 18:15	17.51	6.88593272	1
LH-IM-04	6/4/2025 18:30	17.53	6.88510661	1
LH-IM-04	6/4/2025 18:45	17.56	6.88456256	1
LH-IM-04	6/4/2025 19:00	17.56	6.88762008	1
LH-IM-04	6/4/2025 19:15	17.56	6.88873191	1
LH-IM-04	6/4/2025 19:30	17.56	6.88789804	1
LH-IM-04	6/4/2025 19:45	17.56	6.88678621	1
LH-IM-04	6/4/2025 20:00	17.58	6.88734987	1
LH-IM-04	6/4/2025 20:15	17.58	6.88985131	1
LH-IM-04	6/4/2025 20:30	17.56	6.88762008	1
LH-IM-04	6/4/2025 20:45	17.58	6.88957337	1
LH-IM-04	6/4/2025 21:00	17.56	6.88345073	1
LH-IM-04	6/4/2025 21:15	17.56	6.88539643	1
LH-IM-04	6/4/2025 21:30	17.56	6.88650825	1
LH-IM-04	6/4/2025 21:45	17.56	6.88484051	1
LH-IM-04	6/4/2025 22:00	17.56	6.88178299	1
LH-IM-04	6/4/2025 22:15	17.53	6.88121482	1
LH-IM-04	6/4/2025 22:30	17.53	6.88482863	1
LH-IM-04	6/4/2025 22:45	17.51	6.88343068	1
LH-IM-04	6/4/2025 23:00	17.51	6.88398669	1
LH-IM-04	6/4/2025 23:15	17.51	6.88120665	1
LH-IM-04	6/4/2025 23:30	17.51	6.88176266	1
LH-IM-04	6/4/2025 23:45	17.51	6.8778706	1
LH-IM-04	6/5/2025 0:00	17.49	6.88175452	1
LH-IM-04	6/5/2025 0:15	17.49	6.87786219	1
LH-IM-04	6/5/2025 0:30	17.49	6.87925231	1
LH-IM-04	6/5/2025 0:45	17.49	6.87758417	1
LH-IM-04	6/5/2025 1:00	17.46	6.8736788	1
LH-IM-04	6/5/2025 1:15	17.46	6.87562517	1
LH-IM-04	6/5/2025 1:30	17.46	6.87673737	1
LH-IM-04	6/5/2025 1:45	17.44	6.87367011	1
LH-IM-04	6/5/2025 2:00	17.44	6.87227975	1
LH-IM-04	6/5/2025 2:15	17.44	6.87088939	1
LH-IM-04	6/5/2025 2:30	17.44	6.86922097	1
LH-IM-04	6/5/2025 2:45	17.42	6.87143669	1
LH-IM-04	6/5/2025 3:00	17.44	6.87144554	1
LH-IM-04	6/5/2025 3:15	17.42	6.86726533	1

Station Name	Date Time	Temp C	pH SU	Use Code
LH-IM-04	6/5/2025 3:30	17.42	6.86837769	1
LH-IM-04	6/5/2025 3:45	17.39	6.86669539	1
LH-IM-04	6/5/2025 4:00	17.39	6.86391419	1
LH-IM-04	6/5/2025 4:15	17.39	6.86335796	1
LH-IM-04	6/5/2025 4:30	17.37	6.86251414	1
LH-IM-04	6/5/2025 4:45	17.37	6.8658518	1
LH-IM-04	6/5/2025 5:00	17.37	6.8586202	1
LH-IM-04	6/5/2025 5:15	17.34	6.85610209	1
LH-IM-04	6/5/2025 5:30	17.34	6.85916193	1
LH-IM-04	6/5/2025 5:45	17.34	6.85582393	1
LH-IM-04	6/5/2025 6:00	17.32	6.85609219	1
LH-IM-04	6/5/2025 6:15	17.34	6.85526759	1
LH-IM-04	6/5/2025 6:30	17.34	6.85387676	1
LH-IM-04	6/5/2025 6:45	17.32	6.85470126	1
LH-IM-04	6/5/2025 7:00	17.32	6.85219758	1
LH-IM-04	6/5/2025 7:15	17.32	6.85275395	1
LH-IM-04	6/5/2025 7:30	17.32	6.85191939	1
LH-IM-04	6/5/2025 7:45	17.34	6.84831342	1
LH-IM-04	6/5/2025 8:00	17.34	6.85165142	1
LH-IM-04	6/5/2025 8:15	17.34	6.85165142	1
LH-IM-04	6/5/2025 8:30	17.37	6.85528254	1
LH-IM-04	6/5/2025 8:45	17.39	6.85418002	1
LH-IM-04	6/5/2025 9:00	17.39	6.85306755	1
LH-IM-04	6/5/2025 9:15	17.42	6.847799	1
LH-IM-04	6/5/2025 9:30	17.44	6.85392704	1
LH-IM-04	6/5/2025 9:45	17.46	6.85115657	1
LH-IM-04	6/5/2025 10:00	17.49	6.84700158	1
LH-IM-04	6/5/2025 10:15	17.51	6.85007016	1
LH-IM-04	6/5/2025 10:30	17.53	6.85119241	1
LH-IM-04	6/5/2025 10:45	17.56	6.84703842	1
LH-IM-04	6/5/2025 11:00	17.58	6.84843863	1
LH-IM-04	6/5/2025 11:15	17.65	6.85125382	1
LH-IM-04	6/5/2025 11:30	17.68	6.85071348	1
LH-IM-04	6/5/2025 11:45	17.7	6.84989027	1
LH-IM-04	6/5/2025 12:00	17.75	6.85324937	1
LH-IM-04	6/5/2025 12:15	17.77	6.84437127	1
LH-IM-04	6/5/2025 12:30	17.82	6.84412031	1
LH-IM-04	6/5/2025 12:45	17.87	6.85053328	1
LH-IM-04	6/5/2025 13:00	17.89	6.85054355	1
LH-IM-04	6/5/2025 13:15	17.94	6.85084681	1
LH-IM-04	6/5/2025 13:30	17.96	6.84946919	1
LH-IM-04	6/5/2025 13:45	18.01	6.8583759	1
LH-IM-04	6/5/2025 14:00	18.06	6.85451551	1
LH-IM-04	6/5/2025 14:15	18.08	6.85008613	1
LH-IM-04	6/5/2025 14:30	18.13	6.84678291	1
LH-IM-04	6/5/2025 14:45	18.18	6.85346597	1
LH-IM-04	6/5/2025 15:00	18.2	6.85347603	1
LH-IM-04	6/5/2025 15:15	18.25	6.84656871	1
LH-IM-04	6/5/2025 15:30	18.27	6.84020181	1
LH-IM-04	6/5/2025 15:45	18.3	6.84742678	1
LH-IM-04	6/5/2025 16:00	18.37	6.8460775	1
LH-IM-04	6/5/2025 16:15	18.39	6.84913687	1
LH-IM-04	6/5/2025 16:30	18.41	6.84803864	1
LH-IM-04	6/5/2025 16:45	18.46	6.85305247	1
LH-IM-04	6/5/2025 17:00	18.51	6.85390881	1
LH-IM-04	6/5/2025 17:15	18.56	6.85698089	1
LH-IM-04	6/5/2025 17:30	18.56	6.85448786	1
LH-IM-04	6/5/2025 17:45	18.6	6.85755443	1
LH-IM-04	6/5/2025 18:00	18.63	6.85341502	1
LH-IM-04	6/5/2025 18:15	18.65	6.86173261	1
LH-IM-04	6/5/2025 18:30	18.68	6.85897793	1
LH-IM-04	6/5/2025 18:45	18.72	6.86259633	1
LH-IM-04	6/5/2025 19:00	18.75	6.8620568	1
LH-IM-04	6/5/2025 19:15	18.77	6.86677193	1
LH-IM-04	6/5/2025 19:30	18.82	6.86541096	1
LH-IM-04	6/5/2025 19:45	18.84	6.86431323	1
LH-IM-04	6/5/2025 20:00	18.87	6.86322033	1
LH-IM-04	6/5/2025 20:15	18.89	6.86682667	1
LH-IM-04	6/5/2025 20:30	18.89	6.86793344	1
LH-IM-04	6/5/2025 20:45	18.91	6.86600578	1
LH-IM-04	6/5/2025 21:00	18.94	6.86657282	1
LH-IM-04	6/5/2025 21:15	18.94	6.86712611	1
LH-IM-04	6/5/2025 21:30	18.96	6.86713521	1
LH-IM-04	6/5/2025 21:45	18.96	6.86713521	1
LH-IM-04	6/5/2025 22:00	18.98	6.86880394	1
LH-IM-04	6/5/2025 22:15	18.98	6.86935715	1
LH-IM-04	6/5/2025 22:30	18.98	6.86991036	1
LH-IM-04	6/5/2025 22:45	18.98	6.86963375	1
LH-IM-04	6/5/2025 23:00	18.98	6.86825073	1
LH-IM-04	6/5/2025 23:15	18.98	6.86908054	1
LH-IM-04	6/5/2025 23:30	19.01	6.86798768	1
LH-IM-04	6/5/2025 23:45	19.01	6.86715795	1
LH-IM-04	6/6/2025 0:00	19.01	6.8677111	1
LH-IM-04	6/6/2025 0:15	19.01	6.86743452	1

pH Continous Monitoring Data

Station Name	Date Time	Temp C	pH SU	Use Code
LH-IM-04	6/6/2025 0:30	19.01	6.86577506	1
LH-IM-04	6/6/2025 0:45	19.01	6.86577506	1
LH-IM-04	6/6/2025 1:00	18.98	6.86410164	1
LH-IM-04	6/6/2025 1:15	19.01	6.86549848	1
LH-IM-04	6/6/2025 1:30	18.98	6.86271862	1
LH-IM-04	6/6/2025 1:45	18.98	6.86271862	1
LH-IM-04	6/6/2025 2:00	18.98	6.86548467	1
LH-IM-04	6/6/2025 2:15	18.96	6.8613261	1
LH-IM-04	6/6/2025 2:30	18.96	6.85994297	1
LH-IM-04	6/6/2025 2:45	18.96	6.86326247	1
LH-IM-04	6/6/2025 3:00	18.94	6.85689031	1
LH-IM-04	6/6/2025 3:15	18.91	6.85770562	1
LH-IM-04	6/6/2025 3:30	18.89	6.85326883	1
LH-IM-04	6/6/2025 3:45	18.89	6.85797257	1
LH-IM-04	6/6/2025 4:00	18.84	6.85047632	1
LH-IM-04	6/6/2025 4:15	18.84	6.85019958	1
LH-IM-04	6/6/2025 4:30	18.82	6.84908229	1
LH-IM-04	6/6/2025 4:45	18.82	6.84963581	1
LH-IM-04	6/6/2025 5:00	18.82	6.84714499	1
LH-IM-04	6/6/2025 5:15	18.77	6.84490438	1
LH-IM-04	6/6/2025 5:30	18.75	6.83991093	1
LH-IM-04	6/6/2025 5:45	18.72	6.84210929	1
LH-IM-04	6/6/2025 6:00	18.72	6.84155558	1
LH-IM-04	6/6/2025 6:15	18.72	6.84293984	1
LH-IM-04	6/6/2025 6:30	18.72	6.84155558	1
LH-IM-04	6/6/2025 6:45	18.7	6.83905289	1
LH-IM-04	6/6/2025 7:00	18.68	6.83433473	1
LH-IM-04	6/6/2025 7:15	18.65	6.83348695	1
LH-IM-04	6/6/2025 7:30	18.68	6.8323965	1
LH-IM-04	6/6/2025 7:45	18.68	6.82990449	1
LH-IM-04	6/6/2025 8:00	18.68	6.8296276	1
LH-IM-04	6/6/2025 8:15	18.68	6.82990449	1
LH-IM-04	6/6/2025 8:30	18.68	6.83018138	1
LH-IM-04	6/6/2025 8:45	18.65	6.82573323	1
LH-IM-04	6/6/2025 9:00	18.63	6.82682904	1
LH-IM-04	6/6/2025 9:15	18.63	6.82350579	1
LH-IM-04	6/6/2025 9:30	18.6	6.81933316	1
LH-IM-04	6/6/2025 9:45	18.63	6.82461354	1
LH-IM-04	6/6/2025 10:00	18.65	6.82047179	1
LH-IM-04	6/6/2025 10:15	18.68	6.81965957	1
LH-IM-04	6/6/2025 10:30	18.7	6.82382499	1
LH-IM-04	6/6/2025 10:45	18.7	6.8246556	1
LH-IM-04	6/6/2025 11:00	18.7	6.82133315	1
LH-IM-04	6/6/2025 11:15	18.72	6.8218991	1
LH-IM-04	6/6/2025 11:30	18.75	6.82053329	1
LH-IM-04	6/6/2025 11:45	18.75	6.82025646	1
LH-IM-04	6/6/2025 12:00	18.77	6.81943836	1
LH-IM-04	6/6/2025 12:15	18.79	6.81668288	1
LH-IM-04	6/6/2025 12:30	18.79	6.81668288	1
LH-IM-04	6/6/2025 12:45	18.82	6.81697847	1
LH-IM-04	6/6/2025 13:00	18.87	6.81811664	1
LH-IM-04	6/6/2025 13:15	18.89	6.81895917	1
LH-IM-04	6/6/2025 13:30	18.89	6.81868248	1
LH-IM-04	6/6/2025 13:45	18.94	6.82120331	1
LH-IM-04	6/6/2025 14:00	18.96	6.8195558	1
LH-IM-04	6/6/2025 14:15	18.98	6.82316403	1
LH-IM-04	6/6/2025 14:30	19.01	6.82401192	1
LH-IM-04	6/6/2025 14:45	19.03	6.82264117	1
LH-IM-04	6/6/2025 15:00	19.06	6.82182979	1
LH-IM-04	6/6/2025 15:15	19.1	6.82710752	1
LH-IM-04	6/6/2025 15:30	19.13	6.82436063	1
LH-IM-04	6/6/2025 15:45	19.15	6.82686065	1
LH-IM-04	6/6/2025 16:00	19.15	6.82216109	1
LH-IM-04	6/6/2025 16:15	19.22	6.83325881	1
LH-IM-04	6/6/2025 16:30	19.25	6.83189417	1
LH-IM-04	6/6/2025 16:45	19.27	6.83411631	1
LH-IM-04	6/6/2025 17:00	19.25	6.83051242	1
LH-IM-04	6/6/2025 17:15	19.32	6.83580237	1
LH-IM-04	6/6/2025 17:30	19.29	6.83302241	1
LH-IM-04	6/6/2025 17:45	19.29	6.83219347	1
LH-IM-04	6/6/2025 18:00	19.32	6.83000041	1
LH-IM-04	6/6/2025 18:15	19.32	6.82779014	1
LH-IM-04	6/6/2025 18:30	19.34	6.82752565	1
LH-IM-04	6/6/2025 18:45	19.34	6.82365794	1
LH-IM-04	6/6/2025 19:00	19.37	6.81787505	1
LH-IM-04	6/6/2025 19:15	19.37	6.81842752	1
LH-IM-04	6/6/2025 19:30	19.39	6.81402045	1
LH-IM-04	6/6/2025 19:45	19.41	6.81265217	1
LH-IM-04	6/6/2025 20:00	19.41	6.81403317	1
LH-IM-04	6/6/2025 20:15	19.44	6.81709011	1
LH-IM-04	6/6/2025 20:30	19.46	6.81820722	1
LH-IM-04	6/6/2025 20:45	19.46	6.81848337	1
LH-IM-04	6/6/2025 21:00	19.48	6.81849578	1
LH-IM-04	6/6/2025 21:15	19.51	6.82210374	1

Station Name	Date Time	Temp C	pH SU	Use Code
LH-IM-04	6/6/2025 21:30	19.51	6.82210374	1
LH-IM-04	6/6/2025 21:45	19.53	6.82266807	1
LH-IM-04	6/6/2025 22:00	19.53	6.82156373	1
LH-IM-04	6/6/2025 22:15	19.56	6.82323836	1
LH-IM-04	6/6/2025 22:30	19.56	6.82351441	1
LH-IM-04	6/6/2025 22:45	19.58	6.82601082	1
LH-IM-04	6/6/2025 23:00	19.58	6.82683893	1
LH-IM-04	6/6/2025 23:15	19.6	6.82712678	1
LH-IM-04	6/6/2025 23:30	19.6	6.82823086	1
LH-IM-04	6/6/2025 23:45	19.63	6.82935243	1
LH-IM-04	6/7/2025 0:00	19.63	6.82824846	1
LH-IM-04	6/7/2025 0:15	19.65	6.83184784	1
LH-IM-04	6/7/2025 0:30	19.65	6.8332277	1
LH-IM-04	6/7/2025 0:45	19.67	6.83158337	1
LH-IM-04	6/7/2025 1:00	19.7	6.83629135	1
LH-IM-04	6/7/2025 1:15	19.7	6.83711913	1
LH-IM-04	6/7/2025 1:30	19.7	6.83601543	1
LH-IM-04	6/7/2025 1:45	19.7	6.83960246	1
LH-IM-04	6/7/2025 2:00	19.7	6.83849876	1
LH-IM-04	6/7/2025 2:15	19.7	6.83739506	1
LH-IM-04	6/7/2025 2:30	19.7	6.83932653	1
LH-IM-04	6/7/2025 2:45	19.67	6.83931007	1
LH-IM-04	6/7/2025 3:00	19.67	6.83572267	1
LH-IM-04	6/7/2025 3:15	19.67	6.83599863	1
LH-IM-04	6/7/2025 3:30	19.67	6.83544672	1
LH-IM-04	6/7/2025 3:45	19.67	6.83351504	1
LH-IM-04	6/7/2025 4:00	19.67	6.833791	1
LH-IM-04	6/7/2025 4:15	19.67	6.83158337	1
LH-IM-04	6/7/2025 4:30	19.67	6.83130742	1
LH-IM-04	6/7/2025 4:45	19.65	6.83184784	1
LH-IM-04	6/7/2025 5:00	19.65	6.82936408	1
LH-IM-04	6/7/2025 5:15	19.63	6.82493657	1
LH-IM-04	6/7/2025 5:30	19.63	6.83073239	1
LH-IM-04	6/7/2025 5:45	19.63	6.82576454	1
LH-IM-04	6/7/2025 6:00	19.63	6.82824846	1
LH-IM-04	6/7/2025 6:15	19.63	6.82659251	1
LH-IM-04	6/7/2025 6:30	19.63	6.8271445	1
LH-IM-04	6/7/2025 6:45	19.6	6.82353853	1
LH-IM-04	6/7/2025 7:00	19.6	6.82022629	1
LH-IM-04	6/7/2025 7:15	19.6	6.82271047	1
LH-IM-04	6/7/2025 7:30	19.58	6.82297439	1
LH-IM-04	6/7/2025 7:45	19.58	6.81828174	1
LH-IM-04	6/7/2025 8:00	19.58	6.81828174	1
LH-IM-04	6/7/2025 8:15	19.58	6.82049005	1
LH-IM-04	6/7/2025 8:30	19.56	6.81799327	1
LH-IM-04	6/7/2025 8:45	19.56	6.82020173	1
LH-IM-04	6/7/2025 9:00	19.56	6.82130596	1
LH-IM-04	6/7/2025 9:15	19.56	6.82461864	1
LH-IM-04	6/7/2025 9:30	19.53	6.82349633	1
LH-IM-04	6/7/2025 9:45	19.53	6.82101155	1
LH-IM-04	6/7/2025 10:00	19.53	6.82239198	1
LH-IM-04	6/7/2025 10:15	19.56	6.82572287	1
LH-IM-04	6/7/2025 10:30	19.56	6.8229623	1
LH-IM-04	6/7/2025 10:45	19.53	6.8240485	1
LH-IM-04	6/7/2025 11:00	19.56	6.82351441	1
LH-IM-04	6/7/2025 11:15	19.53	6.82625718	1
LH-IM-04	6/7/2025 11:30	19.51	6.82348426	1
LH-IM-04	6/7/2025 11:45	19.53	6.82542893	1
LH-IM-04	6/7/2025 12:00	19.51	6.82762583	1
LH-IM-04	6/7/2025 12:15	19.53	6.82846587	1
LH-IM-04	6/7/2025 12:30	19.51	6.825417	1
LH-IM-04	6/7/2025 12:45	19.51	6.82624531	1
LH-IM-04	6/7/2025 13:00	19.51	6.82320816	1
LH-IM-04	6/7/2025 13:15	19.53	6.82432458	1
LH-IM-04	6/7/2025 13:30	19.51	6.82182764	1
LH-IM-04	6/7/2025 13:45	19.53	6.82322024	1
LH-IM-04	6/7/2025 14:00	19.53	6.81990721	1
LH-IM-04	6/7/2025 14:15	19.53	6.82294415	1
LH-IM-04	6/7/2025 14:30	19.56	6.82075384	1
LH-IM-04	6/7/2025 14:45	19.56	6.82627499	1
LH-IM-04	6/7/2025 15:00	19.58	6.82380251	1
LH-IM-04	6/7/2025 15:15	19.6	6.82823086	1
LH-IM-04	6/7/2025 15:30	19.6	6.82381455	1
LH-IM-04	6/7/2025 15:45	19.63	6.82907644	1
LH-IM-04	6/7/2025 16:00	19.65	6.82770825	1
LH-IM-04	6/7/2025 16:15	19.67	6.82689216	1
LH-IM-04	6/7/2025 16:30	19.7	6.82801359	1
LH-IM-04	6/7/2025 16:45	19.75	6.82831883	1
LH-IM-04	6/7/2025 17:00	19.77	6.82833055	1
LH-IM-04	6/7/2025 17:15	19.79	6.83137652	1
LH-IM-04	6/7/2025 17:30	19.82	6.83360028	1
LH-IM-04	6/7/2025 17:45	19.86	6.82948638	1
LH-IM-04	6/7/2025 18:00	19.89	6.82977958	1
LH-IM-04	6/7/2025 18:15	19.91	6.82841255	1

Station Name	Date Time	Temp C	pH SU	Use Code
LH-IM-04	6/7/2025 18:30	19.91	6.82841255	1
LH-IM-04	6/7/2025 18:45	19.94	6.82677592	1
LH-IM-04	6/7/2025 19:00	19.94	6.82760302	1
LH-IM-04	6/7/2025 19:15	19.96	6.82127413	1
LH-IM-04	6/7/2025 19:30	19.96	6.82403093	1
LH-IM-04	6/7/2025 19:45	19.96	6.82485797	1
LH-IM-04	6/7/2025 20:00	19.96	6.82623638	1
LH-IM-04	6/7/2025 20:15	19.96	6.82706342	1
LH-IM-04	6/7/2025 20:30	19.96	6.82485797	1
LH-IM-04	6/7/2025 20:45	19.96	6.82292821	1
LH-IM-04	6/7/2025 21:00	19.96	6.82954455	1
LH-IM-04	6/7/2025 21:15	19.96	6.83092295	1
LH-IM-04	6/7/2025 21:30	19.94	6.83339271	1
LH-IM-04	6/7/2025 21:45	19.91	6.83503002	1
LH-IM-04	6/7/2025 22:00	19.91	6.83475429	1
LH-IM-04	6/7/2025 22:15	19.91	6.83558148	1
LH-IM-04	6/7/2025 22:30	19.89	6.84025795	1
LH-IM-04	6/7/2025 22:45	19.86	6.84051737	1
LH-IM-04	6/7/2025 23:00	19.84	6.84271283	1
LH-IM-04	6/7/2025 23:15	19.82	6.84021978	1
LH-IM-04	6/7/2025 23:30	19.82	6.84270209	1
LH-IM-04	6/7/2025 23:45	19.79	6.83744501	1
LH-IM-04	6/8/2025 0:00	19.77	6.83605462	1
LH-IM-04	6/8/2025 0:15	19.77	6.83246844	1
LH-IM-04	6/8/2025 0:30	19.75	6.83438815	1
LH-IM-04	6/8/2025 0:45	19.75	6.83411227	1
LH-IM-04	6/8/2025 1:00	19.72	6.83326756	1
LH-IM-04	6/8/2025 1:15	19.7	6.83601543	1
LH-IM-04	6/8/2025 1:30	19.7	6.83767098	1
LH-IM-04	6/8/2025 1:45	19.67	6.83599863	1
LH-IM-04	6/8/2025 2:00	19.65	6.83405562	1
LH-IM-04	6/8/2025 2:15	19.63	6.83238833	1
LH-IM-04	6/8/2025 2:30	19.6	6.83347524	1
LH-IM-04	6/8/2025 2:45	19.58	6.82490666	1
LH-IM-04	6/8/2025 3:00	19.56	6.82572287	1
LH-IM-04	6/8/2025 3:15	19.56	6.82047778	1
LH-IM-04	6/8/2025 3:30	19.53	6.81990721	1
LH-IM-04	6/8/2025 3:45	19.51	6.81768607	1
LH-IM-04	6/8/2025 4:00	19.48	6.81573445	1
LH-IM-04	6/8/2025 4:15	19.46	6.8148934	1
LH-IM-04	6/8/2025 4:30	19.44	6.81184287	1
LH-IM-04	6/8/2025 4:45	19.41	6.81154738	1
LH-IM-04	6/8/2025 5:00	19.39	6.81042962	1
LH-IM-04	6/8/2025 5:15	19.37	6.81152161	1
LH-IM-04	6/8/2025 5:30	19.37	6.8106929	1
LH-IM-04	6/8/2025 5:45	19.34	6.81315987	1
LH-IM-04	6/8/2025 6:00	19.34	6.8192377	1
LH-IM-04	6/8/2025 6:15	19.32	6.81508108	1
LH-IM-04	6/8/2025 6:30	19.32	6.81756763	1
LH-IM-04	6/8/2025 6:45	19.32	6.82226446	1
LH-IM-04	6/8/2025 7:00	19.32	6.82309331	1
LH-IM-04	6/8/2025 7:15	19.32	6.826685	1
LH-IM-04	6/8/2025 7:30	19.32	6.82751386	1
LH-IM-04	6/8/2025 7:45	19.34	6.83001203	1
LH-IM-04	6/8/2025 8:00	19.34	6.83553734	1
LH-IM-04	6/8/2025 8:15	19.37	6.83665915	1
LH-IM-04	6/8/2025 8:30	19.37	6.83886904	1
LH-IM-04	6/8/2025 8:45	19.39	6.8410898	1
LH-IM-04	6/8/2025 9:00	19.41	6.84192926	1
LH-IM-04	6/8/2025 9:15	19.41	6.84828184	1
LH-IM-04	6/8/2025 9:30	19.44	6.84884973	1
LH-IM-04	6/8/2025 9:45	19.46	6.84720316	1
LH-IM-04	6/8/2025 10:00	19.48	6.85080333	1
LH-IM-04	6/8/2025 10:15	19.51	6.84750536	1
LH-IM-04	6/8/2025 10:30	19.51	6.8557885	1
LH-IM-04	6/8/2025 10:45	19.53	6.85138098	1
LH-IM-04	6/8/2025 11:00	19.56	6.85443285	1
LH-IM-04	6/8/2025 11:15	19.58	6.8566511	1
LH-IM-04	6/8/2025 11:30	19.58	6.8616198	1
LH-IM-04	6/8/2025 11:45	19.6	6.85942109	1
LH-IM-04	6/8/2025 12:00	19.63	6.85971149	1
LH-IM-04	6/8/2025 12:15	19.65	6.86303274	1
LH-IM-04	6/8/2025 12:30	19.67	6.86249019	1
LH-IM-04	6/8/2025 12:45	19.7	6.8638839	1
LH-IM-04	6/8/2025 13:00	19.72	6.86444501	1
LH-IM-04	6/8/2025 13:15	19.75	6.85949308	1
LH-IM-04	6/8/2025 13:30	19.77	6.86033025	1
LH-IM-04	6/8/2025 13:45	19.79	6.86558076	1
LH-IM-04	6/8/2025 14:00	19.82	6.8606299	1
LH-IM-04	6/8/2025 14:15	19.84	6.85898465	1
LH-IM-04	6/8/2025 14:30	19.84	6.86008783	1
LH-IM-04	6/8/2025 14:45	19.86	6.85927005	1
LH-IM-04	6/8/2025 15:00	19.89	6.85514826	1
LH-IM-04	6/8/2025 15:15	19.91	6.85681251	1

Station Name	Date Time	Temp C	pH SU	Use Code
LH-IM-04	6/8/2025 15:30	19.91	6.8557096	1
LH-IM-04	6/8/2025 15:45	19.91	6.85543387	1
LH-IM-04	6/8/2025 16:00	19.91	6.85157369	1
LH-IM-04	6/8/2025 16:15	19.91	6.85543387	1
LH-IM-04	6/8/2025 16:30	19.91	6.85515815	1
LH-IM-04	6/8/2025 16:45	19.91	6.85708824	1
LH-IM-04	6/8/2025 17:00	19.89	6.85321804	1
LH-IM-04	6/8/2025 17:15	19.89	6.85790573	1
LH-IM-04	6/8/2025 17:30	19.89	6.85432102	1
LH-IM-04	6/8/2025 17:45	19.86	6.85347878	1
LH-IM-04	6/8/2025 18:00	19.84	6.86008783	1
LH-IM-04	6/8/2025 18:15	19.84	6.86036362	1
LH-IM-04	6/8/2025 18:30	19.84	6.86174259	1
LH-IM-04	6/8/2025 18:45	19.82	6.86449128	1
LH-IM-04	6/8/2025 19:00	19.79	6.86971837	1
LH-IM-04	6/8/2025 19:15	19.77	6.86419229	1
LH-IM-04	6/8/2025 19:30	19.75	6.86556241	1
LH-IM-04	6/8/2025 19:45	19.72	6.8638932	1
LH-IM-04	6/8/2025 20:00	19.7	6.86222835	1
LH-IM-04	6/8/2025 20:15	19.67	6.85973065	1
LH-IM-04	6/8/2025 20:30	19.65	6.86413663	1
LH-IM-04	6/8/2025 20:45	19.63	6.86219541	1
LH-IM-04	6/8/2025 21:00	19.63	6.85557162	1
LH-IM-04	6/8/2025 21:15	19.6	6.86411343	1
LH-IM-04	6/8/2025 21:30	19.58	6.86272395	1
LH-IM-04	6/8/2025 21:45	19.56	6.86271457	1
LH-IM-04	6/8/2025 22:00	19.56	6.85664131	1
LH-IM-04	6/8/2025 22:15	19.53	6.85469401	1
LH-IM-04	6/8/2025 22:30	19.51	6.85744513	1
LH-IM-04	6/8/2025 22:45	19.48	6.84666133	1
LH-IM-04	6/8/2025 23:00	19.48	6.85577372	1
LH-IM-04	6/8/2025 23:15	19.46	6.85659232	1
LH-IM-04	6/8/2025 23:30	19.46	6.85465925	1
LH-IM-04	6/8/2025 23:45	19.44	6.85243995	1
LH-IM-04	6/9/2025 0:00	19.44	6.84884973	1
LH-IM-04	6/9/2025 0:15	19.41	6.84911044	1
LH-IM-04	6/9/2025 0:30	19.41	6.83916727	1
LH-IM-04	6/9/2025 0:45	19.39	6.83501301	1
LH-IM-04	6/9/2025 1:00	19.39	6.84081358	1
LH-IM-04	6/9/2025 1:15	19.37	6.83500173	1
LH-IM-04	6/9/2025 1:30	19.37	6.83527797	1
LH-IM-04	6/9/2025 1:45	19.37	6.8355542	1
LH-IM-04	6/9/2025 2:00	19.34	6.83277469	1
LH-IM-04	6/9/2025 2:15	19.34	6.83166963	1
LH-IM-04	6/9/2025 2:30	19.32	6.82944784	1
LH-IM-04	6/9/2025 2:45	19.32	6.82806642	1
LH-IM-04	6/9/2025 3:00	19.29	6.8283251	1
LH-IM-04	6/9/2025 3:15	19.29	6.82804879	1
LH-IM-04	6/9/2025 3:30	19.27	6.82278673	1
LH-IM-04	6/9/2025 3:45	19.25	6.82498541	1
LH-IM-04	6/9/2025 4:00	19.25	6.82166921	1
LH-IM-04	6/9/2025 4:15	19.22	6.81999264	1
LH-IM-04	6/9/2025 4:30	19.2	6.82219151	1
LH-IM-04	6/9/2025 4:45	19.17	6.82106756	1
LH-IM-04	6/9/2025 5:00	19.17	6.82189683	1
LH-IM-04	6/9/2025 5:15	19.15	6.82022598	1
LH-IM-04	6/9/2025 5:30	19.13	6.81938429	1
LH-IM-04	6/9/2025 5:45	19.1	6.81660083	1
LH-IM-04	6/9/2025 6:00	19.1	6.81577135	1
LH-IM-04	6/9/2025 6:15	19.08	6.81492921	1
LH-IM-04	6/9/2025 6:30	19.06	6.81574614	1
LH-IM-04	6/9/2025 6:45	19.03	6.81240852	1
LH-IM-04	6/9/2025 7:00	19.03	6.81572722	1
LH-IM-04	6/9/2025 7:15	19.01	6.81156595	1
LH-IM-04	6/9/2025 7:30	18.98	6.8115466	1
LH-IM-04	6/9/2025 7:45	18.98	6.81237641	1
LH-IM-04	6/9/2025 8:00	18.96	6.8115337	1
LH-IM-04	6/9/2025 8:15	18.96	6.8082142	1
LH-IM-04	6/9/2025 8:30	18.94	6.80377478	1
LH-IM-04	6/9/2025 8:45	18.94	6.80654121	1
LH-IM-04	6/9/2025 9:00	18.94	6.80211492	1
LH-IM-04	6/9/2025 9:15	18.91	6.80569132	1
LH-IM-04	6/9/2025 9:30	18.91	6.80541465	1
LH-IM-04	6/9/2025 9:45	18.91	6.80209459	1
LH-IM-04	6/9/2025 10:00	18.89	6.8062314	1
LH-IM-04	6/9/2025 10:15	18.89	6.80263442	1
LH-IM-04	6/9/2025 10:30	18.89	6.80180435	1
LH-IM-04	6/9/2025 10:45	18.89	6.79599384	1
LH-IM-04	6/9/2025 11:00	18.87	6.79874697	1
LH-IM-04	6/9/2025 11:15	18.87	6.7998538	1
LH-IM-04	6/9/2025 11:30	18.87	6.80289761	1
LH-IM-04	6/9/2025 11:45	18.87	6.80123735	1
LH-IM-04	6/9/2025 12:00	18.87	6.79238264	1
LH-IM-04	6/9/2025 12:15	18.87	6.80123735	1

Station Name	Date Time	Temp C	pH SU	Use Code
LH-IM-04	6/9/2025 12:30	18.87	6.80345103	1
LH-IM-04	6/9/2025 12:45	18.87	6.80455787	1
LH-IM-04	6/9/2025 13:00	18.87	6.80068393	1
LH-IM-04	6/9/2025 13:15	18.87	6.7998538	1
LH-IM-04	6/9/2025 13:30	18.87	6.80068393	1
LH-IM-04	6/9/2025 13:45	18.87	6.79597987	1
LH-IM-04	6/9/2025 14:00	18.87	6.79653329	1
LH-IM-04	6/9/2025 14:15	18.87	6.79930039	1
LH-IM-04	6/9/2025 14:30	18.84	6.80343084	1
LH-IM-04	6/9/2025 14:45	18.84	6.7995565	1
LH-IM-04	6/9/2025 15:00	18.84	6.80066346	1
LH-IM-04	6/9/2025 15:15	18.84	6.80010998	1
LH-IM-04	6/9/2025 15:30	18.84	6.79900303	1
LH-IM-04	6/9/2025 15:45	18.84	6.80149367	1
LH-IM-04	6/9/2025 16:00	18.84	6.80010998	1
LH-IM-04	6/9/2025 16:15	18.82	6.80009629	1
LH-IM-04	6/9/2025 16:30	18.82	6.79843575	1
LH-IM-04	6/9/2025 16:45	18.82	6.79981953	1
LH-IM-04	6/9/2025 17:00			2
LH-IM-04	6/9/2025 17:15	15.08	7.28612359	2
LH-IM-04	6/9/2025 17:30	15.29	7.38534888	2
LH-IM-04	6/9/2025 17:45	18.46	6.71551778	1
LH-IM-04	6/9/2025 18:00	18.75	6.69609309	1
LH-IM-04	6/9/2025 18:15	18.77	6.6896391	1
LH-IM-04	6/9/2025 18:30	18.77	6.68992061	1
LH-IM-04	6/9/2025 18:45	18.77	6.68710547	1
LH-IM-04	6/9/2025 19:00	18.75	6.69158856	1
LH-IM-04	6/9/2025 19:15	18.75	6.6901809	1
LH-IM-04	6/9/2025 19:30	18.75	6.68961783	1
LH-IM-04	6/9/2025 19:45	18.72	6.69268311	1
LH-IM-04	6/9/2025 20:00	18.72	6.69211999	1
LH-IM-04	6/9/2025 20:15	18.72	6.69211999	1
LH-IM-04	6/9/2025 20:30	18.7	6.69604103	1
LH-IM-04	6/9/2025 20:45	18.7	6.69660419	1
LH-IM-04	6/9/2025 21:00	18.7	6.69378838	1
LH-IM-04	6/9/2025 21:15	18.68	6.6974282	1
LH-IM-04	6/9/2025 21:30	18.68	6.696865	1
LH-IM-04	6/9/2025 21:45	18.68	6.6974282	1
LH-IM-04	6/9/2025 22:00	18.65	6.69683384	1
LH-IM-04	6/9/2025 22:15	18.65	6.69880524	1
LH-IM-04	6/9/2025 22:30	18.65	6.69598895	1
LH-IM-04	6/9/2025 22:45	18.63	6.69850295	1
LH-IM-04	6/9/2025 23:00	18.63	6.697658	1
LH-IM-04	6/9/2025 23:15	18.6	6.69931698	1
LH-IM-04	6/9/2025 23:30	18.6	6.7015704	1
LH-IM-04	6/9/2025 23:45	18.6	6.69819027	1
LH-IM-04	6/10/2025 0:00	18.6	6.69452846	1
LH-IM-04	6/10/2025 0:15	18.58	6.69873297	1
LH-IM-04	6/10/2025 0:30	18.58	6.70014146	1
LH-IM-04	6/10/2025 0:45	18.58	6.69845128	1
LH-IM-04	6/10/2025 1:00	18.56	6.70096605	1
LH-IM-04	6/10/2025 1:15	18.56	6.69899404	1
LH-IM-04	6/10/2025 1:30	18.56	6.70321978	1
LH-IM-04	6/10/2025 1:45	18.56	6.69702202	1
LH-IM-04	6/10/2025 2:00	18.53	6.70009006	1
LH-IM-04	6/10/2025 2:15	18.53	6.69839959	1
LH-IM-04	6/10/2025 2:30	18.53	6.70009006	1
LH-IM-04	6/10/2025 2:45	18.53	6.70375275	1
LH-IM-04	6/10/2025 3:00	18.53	6.70065355	1
LH-IM-04	6/10/2025 3:15	18.53	6.69952657	1
LH-IM-04	6/10/2025 3:30	18.51	6.70232361	1
LH-IM-04	6/10/2025 3:45	18.51	6.6992242	1
LH-IM-04	6/10/2025 4:00	18.51	6.70035126	1
LH-IM-04	6/10/2025 4:15	18.51	6.70006949	1
LH-IM-04	6/10/2025 4:30	18.51	6.70006949	1
LH-IM-04	6/10/2025 4:45	18.49	6.69976714	1
LH-IM-04	6/10/2025 5:00	18.49	6.70089428	1
LH-IM-04	6/10/2025 5:15	18.49	6.70371212	1
LH-IM-04	6/10/2025 5:30	18.49	6.70117606	1
LH-IM-04	6/10/2025 5:45	18.46	6.69917263	1
LH-IM-04	6/10/2025 6:00	18.46	6.70114532	1
LH-IM-04	6/10/2025 6:15	18.46	6.70424526	1
LH-IM-04	6/10/2025 6:30	18.46	6.70649977	1
LH-IM-04	6/10/2025 6:45	18.46	6.7050907	1
LH-IM-04	6/10/2025 7:00	18.44	6.70168849	1
LH-IM-04	6/10/2025 7:15	18.44	6.70901613	1
LH-IM-04	6/10/2025 7:30	18.44	6.70760697	1
LH-IM-04	6/10/2025 7:45	18.44	6.70535231	1
LH-IM-04	6/10/2025 8:00	18.44	6.70563414	1
LH-IM-04	6/10/2025 8:15	18.44	6.70901613	1
LH-IM-04	6/10/2025 8:30	18.41	6.7030671	1
LH-IM-04	6/10/2025 8:45	18.41	6.70504013	1
LH-IM-04	6/10/2025 9:00	18.41	6.70363082	1
LH-IM-04	6/10/2025 9:15	18.41	6.70363082	1

Station Name	Date Time	Temp C	pH SU	Use Code
LH-IM-04	6/10/2025 9:30	18.41	6.70391268	1
LH-IM-04	6/10/2025 9:45	18.41	6.70024849	1
LH-IM-04	6/10/2025 10:00	18.41	6.70024849	1
LH-IM-04	6/10/2025 10:15	18.41	6.70165779	1
LH-IM-04	6/10/2025 10:30	18.41	6.70701316	1
LH-IM-04	6/10/2025 10:45	18.44	6.70197032	1
LH-IM-04	6/10/2025 11:00	18.44	6.6983065	1
LH-IM-04	6/10/2025 11:15	18.44	6.70281582	1
LH-IM-04	6/10/2025 11:30	18.44	6.70507048	1
LH-IM-04	6/10/2025 11:45	18.44	6.70647964	1
LH-IM-04	6/10/2025 12:00	18.41	6.70334896	1
LH-IM-04	6/10/2025 12:15	18.41	6.70363082	1
LH-IM-04	6/10/2025 12:30	18.41	6.70193966	1
LH-IM-04	6/10/2025 12:45	18.41	6.70532199	1
LH-IM-04	6/10/2025 13:00	18.41	6.70250338	1
LH-IM-04	6/10/2025 13:15	18.44	6.70112482	1
LH-IM-04	6/10/2025 13:30	18.44	6.69943383	1
LH-IM-04	6/10/2025 13:45	18.41	6.70081221	1
LH-IM-04	6/10/2025 14:00	18.41	6.70193966	1
LH-IM-04	6/10/2025 14:15	18.41	6.70532199	1
LH-IM-04	6/10/2025 14:30	18.41	6.70447641	1
LH-IM-04	6/10/2025 14:45	18.41	6.70954991	1
LH-IM-04	6/10/2025 15:00	18.41	6.70560385	1
LH-IM-04	6/10/2025 15:15	18.41	6.70785874	1
LH-IM-04	6/10/2025 15:30	18.41	6.70729502	1
LH-IM-04	6/10/2025 15:45	18.41	6.71011363	1
LH-IM-04	6/10/2025 16:00	18.39	6.70389237	1
LH-IM-04	6/10/2025 16:15	18.39	6.70332861	1
LH-IM-04	6/10/2025 16:30	18.39	6.70361049	1
LH-IM-04	6/10/2025 16:45	18.39	6.70586554	1
LH-IM-04	6/10/2025 17:00	18.39	6.70220109	1
LH-IM-04	6/10/2025 17:15	18.37	6.70528156	1
LH-IM-04	6/10/2025 17:30	18.37	6.70330826	1
LH-IM-04	6/10/2025 17:45	18.37	6.70584536	1
LH-IM-04	6/10/2025 18:00	18.37	6.70697296	1
LH-IM-04	6/10/2025 18:15	18.37	6.70528156	1
LH-IM-04	6/10/2025 18:30	18.34	6.70102229	1
LH-IM-04	6/10/2025 18:45	18.34	6.70045844	1
LH-IM-04	6/10/2025 19:00	18.34	6.70440544	1
LH-IM-04	6/10/2025 19:15	18.34	6.7029958	1
LH-IM-04	6/10/2025 19:30	18.32	6.70297542	1
LH-IM-04	6/10/2025 19:45	18.32	6.70607685	1
LH-IM-04	6/10/2025 20:00	18.32	6.70269347	1
LH-IM-04	6/10/2025 20:15	18.32	6.70325737	1
LH-IM-04	6/10/2025 20:30	18.3	6.70408291	1
LH-IM-04	6/10/2025 20:45	18.3	6.703237	1
LH-IM-04	6/10/2025 21:00	18.3	6.70041733	1
LH-IM-04	6/10/2025 21:15	18.27	6.70095048	1
LH-IM-04	6/10/2025 21:30	18.27	6.70292446	1
LH-IM-04	6/10/2025 21:45	18.27	6.69982249	1
LH-IM-04	6/10/2025 22:00	18.27	6.70179647	1
LH-IM-04	6/10/2025 22:15	18.25	6.69923786	1
LH-IM-04	6/10/2025 22:30	18.25	6.70092996	1
LH-IM-04	6/10/2025 22:45	18.25	6.70149399	1
LH-IM-04	6/10/2025 23:00	18.22	6.69836076	1
LH-IM-04	6/10/2025 23:15	18.22	6.70456575	1
LH-IM-04	6/10/2025 23:30	18.22	6.69751462	1
LH-IM-04	6/10/2025 23:45	18.2	6.69834005	1
LH-IM-04	6/11/2025 0:00	18.2	6.70285308	1
LH-IM-04	6/11/2025 0:15	18.2	6.69354496	1
LH-IM-04	6/11/2025 0:30	18.18	6.69324184	1
LH-IM-04	6/11/2025 0:45	18.18	6.69662684	1
LH-IM-04	6/11/2025 1:00	18.18	6.69352392	1
LH-IM-04	6/11/2025 1:15	18.18	6.69747309	1
LH-IM-04	6/11/2025 1:30	18.15	6.69490292	1
LH-IM-04	6/11/2025 1:45	18.15	6.69151757	1
LH-IM-04	6/11/2025 2:00	18.15	6.6943387	1
LH-IM-04	6/11/2025 2:15	18.13	6.69403558	1
LH-IM-04	6/11/2025 2:30	18.13	6.69403558	1
LH-IM-04	6/11/2025 2:45	18.13	6.69713903	1
LH-IM-04	6/11/2025 3:00	18.13	6.69318918	1
LH-IM-04	6/11/2025 3:15	18.1	6.6900538	1
LH-IM-04	6/11/2025 3:30	18.1	6.69061813	1
LH-IM-04	6/11/2025 3:45	18.08	6.69482959	1
LH-IM-04	6/11/2025 4:00	18.08	6.69652268	1
LH-IM-04	6/11/2025 4:15	18.08	6.69257215	1
LH-IM-04	6/11/2025 4:30	18.08	6.69200778	1
LH-IM-04	6/11/2025 4:45	18.06	6.69339763	1
LH-IM-04	6/11/2025 5:00	18.06	6.69509083	1
LH-IM-04	6/11/2025 5:15	18.03	6.69082598	1
LH-IM-04	6/11/2025 5:30	18.03	6.69280159	1
LH-IM-04	6/11/2025 5:45	18.03	6.69139044	1
LH-IM-04	6/11/2025 6:00	18.03	6.69251936	1
LH-IM-04	6/11/2025 6:15	18.01	6.6905225	1

Station Name	Date Time	Temp C	pH SU	Use Code
LH-IM-04	6/11/2025 6:30	18.01	6.68770001	1
LH-IM-04	6/11/2025 6:45	18.01	6.69165149	1
LH-IM-04	6/11/2025 7:00	18.01	6.69108699	1
LH-IM-04	6/11/2025 7:15	17.99	6.68739629	1
LH-IM-04	6/11/2025 7:30	18.01	6.689958	1
LH-IM-04	6/11/2025 7:45	18.01	6.68741776	1
LH-IM-04	6/11/2025 8:00	18.01	6.69390948	1
LH-IM-04	6/11/2025 8:15	18.01	6.68233729	1
LH-IM-04	6/11/2025 8:30	18.01	6.68854676	1
LH-IM-04	6/11/2025 8:45	18.03	6.69223713	1
LH-IM-04	6/11/2025 9:00	18.03	6.69280159	1
LH-IM-04	6/11/2025 9:15	18.06	6.68860023	1
LH-IM-04	6/11/2025 9:30	18.06	6.68606043	1
LH-IM-04	6/11/2025 9:45	18.08	6.69285433	1
LH-IM-04	6/11/2025 10:00	18.1	6.69202893	1
LH-IM-04	6/11/2025 10:15	18.13	6.68613587	1
LH-IM-04	6/11/2025 10:30	18.15	6.68954278	1
LH-IM-04	6/11/2025 10:45	18.15	6.68390052	1
LH-IM-04	6/11/2025 11:00	18.18	6.69352392	1
LH-IM-04	6/11/2025 11:15	18.22	6.69413008	1
LH-IM-04	6/11/2025 11:30	18.25	6.69246947	1
LH-IM-04	6/11/2025 11:45	18.27	6.69023461	1
LH-IM-04	6/11/2025 12:00	18.3	6.69308617	1
LH-IM-04	6/11/2025 12:15	18.34	6.69312828	1
LH-IM-04	6/11/2025 12:30	18.37	6.69428746	1
LH-IM-04	6/11/2025 12:45	18.39	6.69487219	1
LH-IM-04	6/11/2025 13:00	18.44	6.69097886	1
LH-IM-04	6/11/2025 13:15	18.46	6.69353637	1
LH-IM-04	6/11/2025 13:30	18.49	6.69497681	1
LH-IM-04	6/11/2025 13:45	18.51	6.69189832	1
LH-IM-04	6/11/2025 14:00	18.53	6.69586388	1
LH-IM-04	6/11/2025 14:15	18.58	6.70098655	1
LH-IM-04	6/11/2025 14:30	18.6	6.69537349	1
LH-IM-04	6/11/2025 14:45	18.65	6.69739709	1
LH-IM-04	6/11/2025 15:00	18.68	6.6957386	1
LH-IM-04	6/11/2025 15:15	18.72	6.69972216	1
LH-IM-04	6/11/2025 15:30	18.75	6.70369448	1
LH-IM-04	6/11/2025 15:45	18.79	6.69557174	1
LH-IM-04	6/11/2025 16:00	18.82	6.69926207	1
LH-IM-04	6/11/2025 16:15	18.84	6.70716317	1
LH-IM-04	6/11/2025 16:30	18.89	6.70862029	1
LH-IM-04	6/11/2025 16:45	18.91	6.70610783	1
LH-IM-04	6/11/2025 17:00	18.91	6.70610783	1
LH-IM-04	6/11/2025 17:15	18.94	6.70670072	1
LH-IM-04	6/11/2025 17:30	18.96	6.70700213	1
LH-IM-04	6/11/2025 17:45	18.98	6.71771202	1
LH-IM-04	6/11/2025 18:00	19.01	6.71324049	1
LH-IM-04	6/11/2025 18:15	19.01	6.71633459	1
LH-IM-04	6/11/2025 18:30	19.03	6.70819738	1
LH-IM-04	6/11/2025 18:45	19.03	6.7118538	1
LH-IM-04	6/11/2025 19:00	19.03	6.71016622	1
LH-IM-04	6/11/2025 19:15	19.06	6.71103968	1
LH-IM-04	6/11/2025 19:30	19.06	6.71132091	1
LH-IM-04	6/11/2025 19:45	19.06	6.71441449	1
LH-IM-04	6/11/2025 20:00	19.03	6.71354138	1
LH-IM-04	6/11/2025 20:15	19.03	6.70763485	1
LH-IM-04	6/11/2025 20:30	19.03	6.71072874	1
LH-IM-04	6/11/2025 20:45	19.01	6.70789612	1
LH-IM-04	6/11/2025 21:00	19.01	6.71014638	1
LH-IM-04	6/11/2025 21:15	19.01	6.71267792	1
LH-IM-04	6/11/2025 21:30	18.98	6.71096055	1
LH-IM-04	6/11/2025 21:45	18.98	6.70674088	1
LH-IM-04	6/11/2025 22:00	18.96	6.70700213	1
LH-IM-04	6/11/2025 22:15	18.96	6.70812745	1
LH-IM-04	6/11/2025 22:30	18.94	6.70613802	1
LH-IM-04	6/11/2025 22:45	18.94	6.70670072	1
LH-IM-04	6/11/2025 23:00	18.94	6.70079237	1
LH-IM-04	6/11/2025 23:15	18.91	6.70864024	1
LH-IM-04	6/11/2025 23:30	18.89	6.7066505	1
LH-IM-04	6/11/2025 23:45	18.89	6.7066505	1
LH-IM-04	6/12/2025 0:00	18.89	6.71649944	1
LH-IM-04	6/12/2025 0:15	18.87	6.71169593	1
LH-IM-04	6/12/2025 0:30	18.84	6.7122292	1
LH-IM-04	6/12/2025 0:45	18.82	6.70460992	1
LH-IM-04	6/12/2025 1:00	18.79	6.70739451	1
LH-IM-04	6/12/2025 1:15	18.79	6.70486106	1
LH-IM-04	6/12/2025 1:30	18.77	6.70737446	1
LH-IM-04	6/12/2025 1:45	18.77	6.70568538	1
LH-IM-04	6/12/2025 2:00	18.75	6.70735441	1
LH-IM-04	6/12/2025 2:15	18.75	6.70116069	1
LH-IM-04	6/12/2025 2:30	18.72	6.70479028	1
LH-IM-04	6/12/2025 2:45	18.7	6.69519629	1
LH-IM-04	6/12/2025 3:00	18.68	6.70277861	1
LH-IM-04	6/12/2025 3:15	18.68	6.70024421	1

pH Continous Monitoring Data

Station Name	Date Time	Temp C	pH SU	Use Code
LH-IM-04	6/12/2025 3:30	18.65	6.69796035	1
LH-IM-04	6/12/2025 3:45	18.63	6.697658	1
LH-IM-04	6/12/2025 4:00	18.6	6.69537349	1
LH-IM-04	6/12/2025 4:15	18.6	6.69593685	1
LH-IM-04	6/12/2025 4:30	18.58	6.69563431	1
LH-IM-04	6/12/2025 4:45	18.58	6.69704279	1
LH-IM-04	6/12/2025 5:00	18.56	6.69476829	1
LH-IM-04	6/12/2025 5:15	18.56	6.69420486	1
LH-IM-04	6/12/2025 5:30	18.53	6.69360992	1
LH-IM-04	6/12/2025 5:45	18.53	6.6916377	1
LH-IM-04	6/12/2025 6:00	18.53	6.69107421	1
LH-IM-04	6/12/2025 6:15	18.53	6.68374883	1
LH-IM-04	6/12/2025 6:30	18.53	6.68825675	1
LH-IM-04	6/12/2025 6:45	18.53	6.69079246	1
LH-IM-04	6/12/2025 7:00	18.53	6.68769326	1
LH-IM-04	6/12/2025 7:15	18.53	6.68966548	1
LH-IM-04	6/12/2025 7:30	18.53	6.68910199	1
LH-IM-04	6/12/2025 7:45	18.53	6.68910199	1
LH-IM-04	6/12/2025 8:00	18.53	6.68741152	1
LH-IM-04	6/12/2025 8:15	18.53	6.68684803	1
LH-IM-04	6/12/2025 8:30	18.53	6.68769326	1
LH-IM-04	6/12/2025 8:45	18.56	6.68913396	1
LH-IM-04	6/12/2025 9:00	18.56	6.68603508	1
LH-IM-04	6/12/2025 9:15	18.58	6.68718339	1
LH-IM-04	6/12/2025 9:30	18.6	6.69255672	1
LH-IM-04	6/12/2025 9:45	18.63	6.69005349	1
LH-IM-04	6/12/2025 10:00	18.65	6.68866658	1
LH-IM-04	6/12/2025 10:15	18.68	6.69179619	1
LH-IM-04	6/12/2025 10:30	18.7	6.68703043	1
LH-IM-04	6/12/2025 10:45	18.72	6.69493561	1
LH-IM-04	6/12/2025 11:00	18.75	6.6910255	1
LH-IM-04	6/12/2025 11:15	18.77	6.69667694	1
LH-IM-04	6/12/2025 11:30	18.82	6.7006694	1
LH-IM-04	6/12/2025 11:45	18.82	6.70095087	1
LH-IM-04	6/12/2025 12:00	18.87	6.69846931	1
LH-IM-04	6/12/2025 12:15	18.89	6.70242953	1
LH-IM-04	6/12/2025 12:30	18.91	6.70638921	1
LH-IM-04	6/12/2025 12:45	18.96	6.70897144	1
LH-IM-04	6/12/2025 13:00	18.96	6.70728346	1
LH-IM-04	6/12/2025 13:15	18.98	6.7098353	1
LH-IM-04	6/12/2025 13:30	19.03	6.70819738	1
LH-IM-04	6/12/2025 13:45	19.06	6.71132091	1
LH-IM-04	6/12/2025 14:00	19.08	6.70852852	1
LH-IM-04	6/12/2025 14:15	19.1	6.7127664	1
LH-IM-04	6/12/2025 14:30	19.13	6.71673222	1
LH-IM-04	6/12/2025 14:45	19.15	6.71843849	1
LH-IM-04	6/12/2025 15:00	19.17	6.72014452	1
LH-IM-04	6/12/2025 15:15	19.22	6.72019238	1
LH-IM-04	6/12/2025 15:30	19.27	6.72305054	1
LH-IM-04	6/12/2025 15:45	19.29	6.72419354	1
LH-IM-04	6/12/2025 16:00	19.32	6.73096545	1
LH-IM-04	6/12/2025 16:15	19.37	6.72567365	1
LH-IM-04	6/12/2025 16:30	19.39	6.72962524	1
LH-IM-04	6/12/2025 16:45	19.41	6.73132911	1
LH-IM-04	6/12/2025 17:00	19.44	6.73191839	1
LH-IM-04	6/12/2025 17:15	19.46	6.73334097	1
LH-IM-04	6/12/2025 17:30	19.48	6.73560584	1
LH-IM-04	6/12/2025 17:45	19.51	6.73563294	1
LH-IM-04	6/12/2025 18:00	19.51	6.73703695	1
LH-IM-04	6/12/2025 18:15	19.53	6.73677413	1
LH-IM-04	6/12/2025 18:30	19.53	6.73537022	1
LH-IM-04	6/12/2025 18:45	19.56	6.73848563	1
LH-IM-04	6/12/2025 19:00	19.56	6.73960865	1
LH-IM-04	6/12/2025 19:15	19.56	6.74129317	1
LH-IM-04	6/12/2025 19:30	19.56	6.74129317	1
LH-IM-04	6/12/2025 19:45	19.56	6.74073167	1
LH-IM-04	6/12/2025 20:00	19.56	6.74269694	1
LH-IM-04	6/12/2025 20:15	19.56	6.73960865	1
LH-IM-04	6/12/2025 20:30	19.56	6.74101242	1
LH-IM-04	6/12/2025 20:45	19.56	6.74017016	1
LH-IM-04	6/12/2025 21:00	19.56	6.73595885	1
LH-IM-04	6/12/2025 21:15	19.53	6.73958196	1
LH-IM-04	6/12/2025 21:30	19.53	6.73930118	1
LH-IM-04	6/12/2025 21:45	19.53	6.73873961	1
LH-IM-04	6/12/2025 22:00	19.53	6.73452787	1
LH-IM-04	6/12/2025 22:15	19.53	6.73284318	1
LH-IM-04	6/12/2025 22:30	19.51	6.73142091	1
LH-IM-04	6/12/2025 22:45	19.51	6.73142091	1
LH-IM-04	6/12/2025 23:00	19.48	6.72998922	1
LH-IM-04	6/12/2025 23:15	19.48	6.72914673	1
LH-IM-04	6/12/2025 23:30	19.46	6.73137502	1
LH-IM-04	6/12/2025 23:45	19.46	6.72912822	1
LH-IM-04	6/13/2025 0:00	19.44	6.72967144	1
LH-IM-04	6/13/2025 0:15	19.44	6.72854796	1

Station Name	Date Time	Temp C	pH SU	Use Code
LH-IM-04	6/13/2025 0:30	19.41	6.72936282	1
LH-IM-04	6/13/2025 0:45	19.39	6.72597332	1
LH-IM-04	6/13/2025 1:00	19.39	6.72541148	1
LH-IM-04	6/13/2025 1:15	19.37	6.72398803	1
LH-IM-04	6/13/2025 1:30	19.34	6.72480261	1
LH-IM-04	6/13/2025 1:45	19.34	6.72564551	1
LH-IM-04	6/13/2025 2:00	19.32	6.72253592	1
LH-IM-04	6/13/2025 2:15	19.29	6.72447455	1
LH-IM-04	6/13/2025 2:30	19.29	6.72306948	1
LH-IM-04	6/13/2025 2:45	19.27	6.72052125	1
LH-IM-04	6/13/2025 3:00	19.25	6.72022109	1
LH-IM-04	6/13/2025 3:15	19.25	6.72106424	1
LH-IM-04	6/13/2025 3:30	19.22	6.71906806	1
LH-IM-04	6/13/2025 3:45	19.2	6.71680004	1
LH-IM-04	6/13/2025 4:00	19.17	6.71845775	1
LH-IM-04	6/13/2025 4:15	19.15	6.71478357	1
LH-IM-04	6/13/2025 4:30	19.15	6.71422127	1
LH-IM-04	6/13/2025 4:45	19.15	6.71815734	1
LH-IM-04	6/13/2025 5:00	19.13	6.71420172	1
LH-IM-04	6/13/2025 5:15	19.13	6.71251471	1
LH-IM-04	6/13/2025 5:30	19.1	6.70826727	1
LH-IM-04	6/13/2025 5:45	19.1	6.70376813	1
LH-IM-04	6/13/2025 6:00	19.08	6.70402907	1
LH-IM-04	6/13/2025 6:15	19.08	6.70937216	1
LH-IM-04	6/13/2025 6:30	19.08	6.7062788	1
LH-IM-04	6/13/2025 6:45	19.06	6.70344635	1
LH-IM-04	6/13/2025 7:00	19.08	6.70402907	1
LH-IM-04	6/13/2025 7:15	19.06	6.70316512	1
LH-IM-04	6/13/2025 7:30	19.06	6.70288388	1
LH-IM-04	6/13/2025 7:45	19.06	6.70204018	1
LH-IM-04	6/13/2025 8:00	19.06	6.70260265	1
LH-IM-04	6/13/2025 8:15	19.06	6.70091524	1
LH-IM-04	6/13/2025 8:30	19.06	6.70344635	1
LH-IM-04	6/13/2025 8:45	19.06	6.70372758	1
LH-IM-04	6/13/2025 9:00	19.03	6.70313464	1
LH-IM-04	6/13/2025 9:15	19.06	6.70400882	1
LH-IM-04	6/13/2025 9:30	19.06	6.70344635	1
LH-IM-04	6/13/2025 9:45	19.06	6.70372758	1
LH-IM-04	6/13/2025 10:00	19.06	6.70485252	1
LH-IM-04	6/13/2025 10:15	19.06	6.70232141	1
LH-IM-04	6/13/2025 10:30	19.08	6.70374786	1
LH-IM-04	6/13/2025 10:45	19.1	6.70376813	1
LH-IM-04	6/13/2025 11:00	19.1	6.7060177	1
LH-IM-04	6/13/2025 11:15	19.13	6.70492321	1
LH-IM-04	6/13/2025 11:30	19.15	6.70719258	1
LH-IM-04	6/13/2025 11:45	19.17	6.70636922	1
LH-IM-04	6/13/2025 12:00	19.2	6.70668045	1
LH-IM-04	6/13/2025 12:15	19.2	6.71286465	1
LH-IM-04	6/13/2025 12:30	19.22	6.70923024	1
LH-IM-04	6/13/2025 12:45	19.25	6.71291374	1
LH-IM-04	6/13/2025 13:00	19.27	6.71461957	1
LH-IM-04	6/13/2025 13:15	19.27	6.71237131	1
LH-IM-04	6/13/2025 13:30	19.27	6.71237131	1
LH-IM-04	6/13/2025 13:45	19.32	6.71438738	1
LH-IM-04	6/13/2025 14:00	19.32	6.71270147	1
LH-IM-04	6/13/2025 14:15	19.34	6.7144069	1
LH-IM-04	6/13/2025 14:30	19.37	6.71584087	1
LH-IM-04	6/13/2025 14:45	19.39	6.71557938	1
LH-IM-04	6/13/2025 15:00	19.41	6.7198123	1
LH-IM-04	6/13/2025 15:15	19.41	6.71616062	1
LH-IM-04	6/13/2025 15:30	19.46	6.72238782	1
LH-IM-04	6/13/2025 15:45	19.46	6.72154527	1
LH-IM-04	6/13/2025 16:00	19.48	6.72100264	1
LH-IM-04	6/13/2025 16:15	19.51	6.72299685	1
LH-IM-04	6/13/2025 16:30	19.53	6.72329656	1
LH-IM-04	6/13/2025 16:45	19.53	6.72526204	1
LH-IM-04	6/13/2025 17:00	19.56	6.72416718	1
LH-IM-04	6/13/2025 17:15	19.56	6.72500944	1
LH-IM-04	6/13/2025 17:30	19.58	6.72811631	1
LH-IM-04	6/13/2025 17:45	19.58	6.72811631	1
LH-IM-04	6/13/2025 18:00	19.6	6.72813489	1
LH-IM-04	6/13/2025 18:15	19.6	6.72813489	1
LH-IM-04	6/13/2025 18:30	19.63	6.73068893	1
LH-IM-04	6/13/2025 18:45	19.63	6.73293442	1
LH-IM-04	6/13/2025 19:00	19.65	6.73070732	1
LH-IM-04	6/13/2025 19:15	19.65	6.73772401	1
LH-IM-04	6/13/2025 19:30	19.67	6.73661933	1
LH-IM-04	6/13/2025 19:45	19.67	6.73549674	1
LH-IM-04	6/13/2025 20:00	19.7	6.74141685	1
LH-IM-04	6/13/2025 20:15	19.7	6.74562614	1
LH-IM-04	6/13/2025 20:30	19.7	6.74702924	1
LH-IM-04	6/13/2025 20:45	19.72	6.74704652	1
LH-IM-04	6/13/2025 21:00	19.72	6.75125553	1
LH-IM-04	6/13/2025 21:15	19.72	6.75153613	1

Station Name	Date Time	Temp C	pH SU	Use Code
LH-IM-04	6/13/2025 21:30	19.72	6.75181673	1
LH-IM-04	6/13/2025 21:45	19.72	6.75630634	1
LH-IM-04	6/13/2025 22:00	19.72	6.75518393	1
LH-IM-04	6/13/2025 22:15	19.7	6.75713155	1
LH-IM-04	6/13/2025 22:30	19.7	6.75853465	1
LH-IM-04	6/13/2025 22:45	19.7	6.75741217	1
LH-IM-04	6/13/2025 23:00	19.7	6.75909589	1
LH-IM-04	6/13/2025 23:15	19.7	6.75741217	1
LH-IM-04	6/13/2025 23:30	19.67	6.75373889	1
LH-IM-04	6/13/2025 23:45	19.67	6.75822927	1
LH-IM-04	6/14/2025 0:00	19.67	6.75570343	1
LH-IM-04	6/14/2025 0:15	19.67	6.75822927	1
LH-IM-04	6/14/2025 0:30	19.65	6.75512541	1
LH-IM-04	6/14/2025 0:45	19.65	6.75765142	1
LH-IM-04	6/14/2025 1:00	19.63	6.75595074	1
LH-IM-04	6/14/2025 1:15	19.63	6.75959967	1
LH-IM-04	6/14/2025 1:30	19.6	6.75704859	1
LH-IM-04	6/14/2025 1:45	19.6	6.75676788	1
LH-IM-04	6/14/2025 2:00	19.58	6.7587164	1
LH-IM-04	6/14/2025 2:15	19.58	6.75731273	1
LH-IM-04	6/14/2025 2:30	19.56	6.75729615	1
LH-IM-04	6/14/2025 2:45	19.53	6.75783284	1
LH-IM-04	6/14/2025 3:00	19.53	6.7536211	1
LH-IM-04	6/14/2025 3:15	19.51	6.75500827	1
LH-IM-04	6/14/2025 3:30	19.48	6.75385983	1
LH-IM-04	6/14/2025 3:45	19.48	6.75189402	1
LH-IM-04	6/14/2025 4:00	19.46	6.75243876	1
LH-IM-04	6/14/2025 4:15	19.44	6.75242184	1
LH-IM-04	6/14/2025 4:30	19.41	6.74958747	1
LH-IM-04	6/14/2025 4:45	19.41	6.75352004	1
LH-IM-04	6/14/2025 5:00	19.39	6.7487276	1
LH-IM-04	6/14/2025 5:15	19.37	6.7501151	1
LH-IM-04	6/14/2025 5:30	19.34	6.75289913	1
LH-IM-04	6/14/2025 5:45	19.32	6.75175829	1
LH-IM-04	6/14/2025 6:00	19.32	6.7481055	1
LH-IM-04	6/14/2025 6:15	19.27	6.75002965	1
LH-IM-04	6/14/2025 6:30	19.25	6.74945045	1
LH-IM-04	6/14/2025 6:45	19.25	6.74692099	1
LH-IM-04	6/14/2025 7:00	19.22	6.74830042	1
LH-IM-04	6/14/2025 7:15	19.2	6.74743991	1
LH-IM-04	6/14/2025 7:30	19.2	6.74575331	1
LH-IM-04	6/14/2025 7:45	19.17	6.7465706	1
LH-IM-04	6/14/2025 8:00	19.17	6.74375932	1
LH-IM-04	6/14/2025 8:15	19.15	6.74458523	1
LH-IM-04	6/14/2025 8:30	19.15	6.7485213	1
LH-IM-04	6/14/2025 8:45	19.13	6.74259958	1
LH-IM-04	6/14/2025 9:00	19.1	6.74172957	1
LH-IM-04	6/14/2025 9:15	19.1	6.74397914	1
LH-IM-04	6/14/2025 9:30	19.1	6.74341675	1
LH-IM-04	6/14/2025 9:45	19.08	6.74086825	1
LH-IM-04	6/14/2025 10:00	19.06	6.74141299	1
LH-IM-04	6/14/2025 10:15	19.06	6.74169422	1
LH-IM-04	6/14/2025 10:30	19.06	6.74113175	1
LH-IM-04	6/14/2025 10:45	19.06	6.74085052	1
LH-IM-04	6/14/2025 11:00	19.03	6.73885507	1
LH-IM-04	6/14/2025 11:15	19.03	6.73941759	1
LH-IM-04	6/14/2025 11:30	19.03	6.7416677	1
LH-IM-04	6/14/2025 11:45	19.01	6.7419313	1
LH-IM-04	6/14/2025 12:00	19.03	6.7416677	1
LH-IM-04	6/14/2025 12:15	19.01	6.74052488	1
LH-IM-04	6/14/2025 12:30	19.01	6.73911847	1
LH-IM-04	6/14/2025 12:45	19.01	6.74249386	1
LH-IM-04	6/14/2025 13:00	19.01	6.7402436	1
LH-IM-04	6/14/2025 13:15	19.03	6.74223022	1
LH-IM-04	6/14/2025 13:30	19.03	6.73969886	1
LH-IM-04	6/14/2025 13:45	19.03	6.74307401	1
LH-IM-04	6/14/2025 14:00	19.03	6.7416677	1
LH-IM-04	6/14/2025 14:15	19.03	6.74419907	1
LH-IM-04	6/14/2025 14:30	19.03	6.7439178	1
LH-IM-04	6/14/2025 14:45	19.03	6.74476159	1
LH-IM-04	6/14/2025 15:00	19.03	6.74307401	1
LH-IM-04	6/14/2025 15:15	19.03	6.74335528	1
LH-IM-04	6/14/2025 15:30	19.03	6.74476159	1
LH-IM-04	6/14/2025 15:45	19.03	6.74448033	1
LH-IM-04	6/14/2025 16:00	19.03	6.74532412	1
LH-IM-04	6/14/2025 16:15	19.03	6.7439178	1
LH-IM-04	6/14/2025 16:30	19.03	6.7470117	1
LH-IM-04	6/14/2025 16:45	19.03	6.74813675	1
LH-IM-04	6/14/2025 17:00	19.01	6.74811951	1
LH-IM-04	6/14/2025 17:15	19.01	6.74699438	1
LH-IM-04	6/14/2025 17:30	19.01	6.74755695	1
LH-IM-04	6/14/2025 17:45	19.03	6.74813675	1
LH-IM-04	6/14/2025 18:00	19.01	6.74868208	1
LH-IM-04	6/14/2025 18:15	19.01	6.75008849	1

Station Name	Date Time	Temp C	pH SU	Use Code
LH-IM-04	6/14/2025 18:30	19.01	6.75402644	1
LH-IM-04	6/14/2025 18:45	19.01	6.7531826	1
LH-IM-04	6/14/2025 19:00	19.01	6.75430773	1
LH-IM-04	6/14/2025 19:15	19.01	6.75430773	1
LH-IM-04	6/14/2025 19:30	19.01	6.75233875	1
LH-IM-04	6/14/2025 19:45	19.01	6.75487029	1
LH-IM-04	6/14/2025 20:00	19.01	6.75571414	1
LH-IM-04	6/14/2025 20:15	19.01	6.75543286	1
LH-IM-04	6/14/2025 20:30	18.98	6.7568143	1
LH-IM-04	6/14/2025 20:45	18.98	6.75737692	1
LH-IM-04	6/14/2025 21:00	18.98	6.75625167	1
LH-IM-04	6/14/2025 21:15	18.98	6.75625167	1
LH-IM-04	6/14/2025 21:30	18.98	6.75568905	1
LH-IM-04	6/14/2025 21:45	18.96	6.75707898	1
LH-IM-04	6/14/2025 22:00	18.96	6.75623499	1
LH-IM-04	6/14/2025 22:15	18.96	6.75904829	1
LH-IM-04	6/14/2025 22:30	18.96	6.75904829	1
LH-IM-04	6/14/2025 22:45	18.96	6.75764164	1
LH-IM-04	6/14/2025 23:00	18.96	6.7618616	1
LH-IM-04	6/14/2025 23:15	18.94	6.76015719	1
LH-IM-04	6/14/2025 23:30	18.94	6.76043854	1
LH-IM-04	6/14/2025 23:45	18.94	6.75875045	1
LH-IM-04	6/15/2025 0:00	18.94	6.75706235	1
LH-IM-04	6/15/2025 0:15	18.94	6.75959449	1
LH-IM-04	6/15/2025 0:30	18.94	6.75959449	1
LH-IM-04	6/15/2025 0:45	18.91	6.76153945	1
LH-IM-04	6/15/2025 1:00	18.91	6.76013256	1
LH-IM-04	6/15/2025 1:15	18.91	6.76322773	1
LH-IM-04	6/15/2025 1:30	18.91	6.76322773	1
LH-IM-04	6/15/2025 1:45	18.89	6.76096033	1
LH-IM-04	6/15/2025 2:00	18.89	6.76152312	1
LH-IM-04	6/15/2025 2:15	18.89	6.76208592	1
LH-IM-04	6/15/2025 2:30	18.89	6.76293011	1
LH-IM-04	6/15/2025 2:45	18.87	6.76291388	1
LH-IM-04	6/15/2025 3:00	18.87	6.76094396	1
LH-IM-04	6/15/2025 3:15	18.84	6.76063795	1
LH-IM-04	6/15/2025 3:30	18.84	6.76317096	1
LH-IM-04	6/15/2025 3:45	18.82	6.76202888	1
LH-IM-04	6/15/2025 4:00	18.82	6.76005862	1
LH-IM-04	6/15/2025 4:15	18.79	6.76059696	1
LH-IM-04	6/15/2025 4:30	18.79	6.75975247	1
LH-IM-04	6/15/2025 4:45	18.79	6.76256742	1
LH-IM-04	6/15/2025 5:00	18.77	6.76142509	1
LH-IM-04	6/15/2025 5:15	18.77	6.76058055	1
LH-IM-04	6/15/2025 5:30	18.75	6.76140875	1
LH-IM-04	6/15/2025 5:45	18.75	6.75887495	1
LH-IM-04	6/15/2025 6:00	18.72	6.75856861	1
LH-IM-04	6/15/2025 6:15	18.72	6.75913173	1
LH-IM-04	6/15/2025 6:30	18.7	6.7579889	1
LH-IM-04	6/15/2025 6:45	18.7	6.75686258	1
LH-IM-04	6/15/2025 7:00	18.7	6.7534836	1
LH-IM-04	6/15/2025 7:15	18.68	6.75600111	1
LH-IM-04	6/15/2025 7:30	18.68	6.75628271	1
LH-IM-04	6/15/2025 7:45	18.68	6.75543791	1
LH-IM-04	6/15/2025 8:00	18.65	6.75400462	1
LH-IM-04	6/15/2025 8:15	18.63	6.75426941	1
LH-IM-04	6/15/2025 8:30	18.63	6.75511435	1
LH-IM-04	6/15/2025 8:45	18.63	6.75511435	1
LH-IM-04	6/15/2025 9:00	18.6	6.75452582	1
LH-IM-04	6/15/2025 9:15	18.6	6.75311743	1
LH-IM-04	6/15/2025 9:30	18.63	6.75286116	1
LH-IM-04	6/15/2025 9:45	18.6	6.75396246	1
LH-IM-04	6/15/2025 10:00	18.6	6.7548075	1
LH-IM-04	6/15/2025 10:15	18.63	6.75314281	1
LH-IM-04	6/15/2025 10:30	18.63	6.75257952	1
LH-IM-04	6/15/2025 10:45	18.65	6.7528781	1
LH-IM-04	6/15/2025 11:00	18.65	6.75456788	1
LH-IM-04	6/15/2025 11:15	18.68	6.75431151	1
LH-IM-04	6/15/2025 11:30	18.68	6.75346671	1
LH-IM-04	6/15/2025 11:45	18.7	6.75404676	1
LH-IM-04	6/15/2025 12:00	18.7	6.75376518	1
LH-IM-04	6/15/2025 12:15	18.72	6.75321893	1
LH-IM-04	6/15/2025 12:30	18.77	6.75663936	1
LH-IM-04	6/15/2025 12:45	18.75	6.75634116	1
LH-IM-04	6/15/2025 13:00	18.77	6.75410574	1
LH-IM-04	6/15/2025 13:15	18.79	6.75412258	1
LH-IM-04	6/15/2025 13:30	18.79	6.75806351	1
LH-IM-04	6/15/2025 13:45	18.77	6.75438725	1
LH-IM-04	6/15/2025 14:00	18.79	6.75355959	1
LH-IM-04	6/15/2025 14:15	18.82	6.75611811	1
LH-IM-04	6/15/2025 14:30	18.82	6.75724397	1
LH-IM-04	6/15/2025 14:45	18.84	6.75613481	1
LH-IM-04	6/15/2025 15:00	18.84	6.75810493	1
LH-IM-04	6/15/2025 15:15	18.84	6.75810493	1

pH Continous Monitoring Data

Station Name	Date Time	Temp C	pH SU	Use Code
LH-IM-04	6/15/2025 15:30	18.87	6.75756695	1
LH-IM-04	6/15/2025 15:45	18.87	6.75925545	1
LH-IM-04	6/15/2025 16:00	18.87	6.75559703	1
LH-IM-04	6/15/2025 16:15	18.89	6.75702075	1
LH-IM-04	6/15/2025 16:30	18.89	6.75617656	1
LH-IM-04	6/15/2025 16:45	18.89	6.75673936	1
LH-IM-04	6/15/2025 17:00	18.89	6.75083	1
LH-IM-04	6/15/2025 17:15	18.91	6.75112844	1
LH-IM-04	6/15/2025 17:30	18.91	6.75056568	1
LH-IM-04	6/15/2025 17:45	18.91	6.75084706	1
LH-IM-04	6/15/2025 18:00	18.91	6.75197257	1
LH-IM-04	6/15/2025 18:15	18.91	6.75000292	1
LH-IM-04	6/15/2025 18:30	18.91	6.7556305	1
LH-IM-04	6/15/2025 18:45	18.89	6.75364398	1
LH-IM-04	6/15/2025 19:00	18.89	6.75336258	1
LH-IM-04	6/15/2025 19:15	18.87	6.75222002	1
LH-IM-04	6/15/2025 19:30	18.87	6.75700411	1
LH-IM-04	6/15/2025 19:45	18.84	6.75529047	1
LH-IM-04	6/15/2025 20:00	18.84	6.75641626	1
LH-IM-04	6/15/2025 20:15	18.84	6.75641626	1
LH-IM-04	6/15/2025 20:30	18.84	6.75697915	1
LH-IM-04	6/15/2025 20:45	18.84	6.75838638	1
LH-IM-04	6/15/2025 21:00	18.84	6.75500902	1
LH-IM-04	6/15/2025 21:15	18.87	6.76235104	1
LH-IM-04	6/15/2025 21:30	18.87	6.75728553	1
LH-IM-04	6/15/2025 21:45	18.89	6.75983473	1
LH-IM-04	6/15/2025 22:00	18.89	6.76180452	1
LH-IM-04	6/15/2025 22:15	18.89	6.7643371	1
LH-IM-04	6/15/2025 22:30	18.91	6.76801116	1
LH-IM-04	6/15/2025 22:45	18.91	6.76266497	1
LH-IM-04	6/15/2025 23:00	18.91	6.76435324	1
LH-IM-04	6/15/2025 23:15	18.94	6.76494014	1
LH-IM-04	6/15/2025 23:30	18.94	6.76240799	1
LH-IM-04	6/15/2025 23:45	18.94	6.76747229	1
LH-IM-04	6/16/2025 0:00	18.94	6.76775364	1
LH-IM-04	6/16/2025 0:15	18.94	6.76972309	1
LH-IM-04	6/16/2025 0:30	18.96	6.76917619	1
LH-IM-04	6/16/2025 0:45	18.96	6.76861353	1
LH-IM-04	6/16/2025 1:00	18.96	6.77002019	1
LH-IM-04	6/16/2025 1:15	18.96	6.76805087	1
LH-IM-04	6/16/2025 1:30	18.98	6.77144249	1
LH-IM-04	6/16/2025 1:45	18.98	6.77200511	1
LH-IM-04	6/16/2025 2:00	18.96	6.77395882	1
LH-IM-04	6/16/2025 2:15	18.96	6.77142684	1
LH-IM-04	6/16/2025 2:30	18.96	6.77395882	1
LH-IM-04	6/16/2025 2:45	18.96	6.77367748	1
LH-IM-04	6/16/2025 3:00	18.94	6.77084849	1
LH-IM-04	6/16/2025 3:15	18.91	6.77363874	1
LH-IM-04	6/16/2025 3:30	18.94	6.76916039	1
LH-IM-04	6/16/2025 3:45	18.91	6.77054357	1
LH-IM-04	6/16/2025 4:00	18.91	6.76829254	1
LH-IM-04	6/16/2025 4:15	18.89	6.77109066	1
LH-IM-04	6/16/2025 4:30	18.87	6.76741655	1
LH-IM-04	6/16/2025 4:45	18.84	6.77020712	1
LH-IM-04	6/16/2025 5:00	18.87	6.77051214	1
LH-IM-04	6/16/2025 5:15	18.84	6.7676741	1
LH-IM-04	6/16/2025 5:30	18.79	6.76960478	1
LH-IM-04	6/16/2025 5:45	18.82	6.77103578	1
LH-IM-04	6/16/2025 6:00	18.77	6.7656478	1
LH-IM-04	6/16/2025 6:15	18.77	6.76480326	1
LH-IM-04	6/16/2025 6:30	18.75	6.76703941	1
LH-IM-04	6/16/2025 6:45	18.75	6.76281641	1
LH-IM-04	6/16/2025 7:00	18.72	6.76757859	1
LH-IM-04	6/16/2025 7:15	18.72	6.75913173	1
LH-IM-04	6/16/2025 7:30	18.7	6.76502843	1
LH-IM-04	6/16/2025 7:45	18.72	6.76560766	1
LH-IM-04	6/16/2025 8:00	18.7	6.76221262	1
LH-IM-04	6/16/2025 8:15	18.68	6.75853552	1
LH-IM-04	6/16/2025 8:30	18.7	6.75967839	1
LH-IM-04	6/16/2025 8:45	18.7	6.76108629	1
LH-IM-04	6/16/2025 9:00	18.68	6.75712751	1
LH-IM-04	6/16/2025 9:15	18.7	6.76193104	1
LH-IM-04	6/16/2025 9:30	18.7	6.76136787	1
LH-IM-04	6/16/2025 9:45	18.7	6.76136787	1
LH-IM-04	6/16/2025 10:00	18.7	6.75911523	1
LH-IM-04	6/16/2025 10:15	18.72	6.76025798	1
LH-IM-04	6/16/2025 10:30	18.75	6.76337948	1
LH-IM-04	6/16/2025 10:45	18.75	6.76281641	1
LH-IM-04	6/16/2025 11:00	18.77	6.76170661	1
LH-IM-04	6/16/2025 11:15	18.79	6.76284891	1
LH-IM-04	6/16/2025 11:30	18.79	6.76256742	1
LH-IM-04	6/16/2025 11:45	18.82	6.76371767	1
LH-IM-04	6/16/2025 12:00	18.82	6.76062155	1
LH-IM-04	6/16/2025 12:15	18.84	6.76429675	1

Station Name	Date Time	Temp C	pH SU	Use Code
LH-IM-04	6/16/2025 12:30	18.82	6.76118448	1
LH-IM-04	6/16/2025 12:45	18.84	6.76260807	1
LH-IM-04	6/16/2025 13:00	18.89	6.76152312	1
LH-IM-04	6/16/2025 13:15	18.91	6.76604151	1
LH-IM-04	6/16/2025 13:30			2
LH-IM-04	6/16/2025 13:45	23.28	9.58014925	2
LH-IM-04	6/16/2025 14:00	23.69	9.52971144	2
LH-IM-04	6/16/2025 14:15	23.54	9.50508746	2
LH-IM-04	6/16/2025 14:30	19.6	6.85313373	1
LH-IM-04	6/16/2025 14:45	19.13	6.84044265	1
LH-IM-04	6/16/2025 15:00	19.03	6.84094179	1
LH-IM-04	6/16/2025 15:15	19.06	6.84234233	1
LH-IM-04	6/16/2025 15:30	19.06	6.84040443	1
LH-IM-04	6/16/2025 15:45	19.1	6.84457834	1
LH-IM-04	6/16/2025 16:00	19.1	6.84513195	1
LH-IM-04	6/16/2025 16:15	19.1	6.84457834	1
LH-IM-04	6/16/2025 16:30	19.1	6.84651597	1
LH-IM-04	6/16/2025 16:45	19.13	6.84708528	1
LH-IM-04	6/16/2025 17:00	19.15	6.8493098	1
LH-IM-04	6/16/2025 17:15	19.2	6.85127254	1
LH-IM-04	6/16/2025 17:30	19.2	6.84933557	1
LH-IM-04	6/16/2025 17:45	19.22	6.85377293	1
LH-IM-04	6/16/2025 18:00	19.22	6.85487969	1
LH-IM-04	6/16/2025 18:15	19.27	6.85462786	1
LH-IM-04	6/16/2025 18:30	19.29	6.85712742	1
LH-IM-04	6/16/2025 18:45	19.29	6.85712742	1
LH-IM-04	6/16/2025 19:00	19.29	6.85934042	1
LH-IM-04	6/16/2025 19:15	19.32	6.86073783	1
LH-IM-04	6/16/2025 19:30	19.32	6.86322719	1
LH-IM-04	6/16/2025 19:45	19.29	6.86183004	1
LH-IM-04	6/16/2025 20:00	19.29	6.86376641	1
LH-IM-04	6/16/2025 20:15	19.29	6.86431966	1
LH-IM-04	6/16/2025 20:30	19.29	6.86404304	1
LH-IM-04	6/16/2025 20:45	19.29	6.86459629	1
LH-IM-04	6/16/2025 21:00	19.29	6.86404304	1
LH-IM-04	6/16/2025 21:15	19.32	6.86516337	1
LH-IM-04	6/16/2025 21:30	19.32	6.86516337	1
LH-IM-04	6/16/2025 21:45	19.34	6.86655547	1
LH-IM-04	6/16/2025 22:00	19.37	6.86518641	1
LH-IM-04	6/16/2025 22:15	19.37	6.868505	1
LH-IM-04	6/16/2025 22:30	19.39	6.86962011	1
LH-IM-04	6/16/2025 22:45	19.39	6.86879052	1
LH-IM-04	6/16/2025 23:00	19.41	6.87018205	1
LH-IM-04	6/16/2025 23:15	19.41	6.86852298	1
LH-IM-04	6/16/2025 23:30	19.44	6.87157777	1
LH-IM-04	6/16/2025 23:45	19.46	6.87131008	1
LH-IM-04	6/17/2025 0:00	19.46	6.87048069	1
LH-IM-04	6/17/2025 0:15	19.48	6.87242466	1
LH-IM-04	6/17/2025 0:30	19.51	6.87326699	1
LH-IM-04	6/17/2025 0:45	19.53	6.87327565	1
LH-IM-04	6/17/2025 1:00	19.53	6.87244645	1
LH-IM-04	6/17/2025 1:15	19.56	6.873565	1
LH-IM-04	6/17/2025 1:30	19.56	6.87384137	1
LH-IM-04	6/17/2025 1:45	19.56	6.87218316	1
LH-IM-04	6/17/2025 2:00	19.58	6.87440269	1
LH-IM-04	6/17/2025 2:15	19.58	6.87384999	1
LH-IM-04	6/17/2025 2:30	19.58	6.87467904	1
LH-IM-04	6/17/2025 2:45	19.6	6.8746876	1
LH-IM-04	6/17/2025 3:00	19.6	6.87662193	1
LH-IM-04	6/17/2025 3:15	19.6	6.87524027	1
LH-IM-04	6/17/2025 3:30	19.6	6.87579293	1
LH-IM-04	6/17/2025 3:45	19.6	6.87745092	1
LH-IM-04	6/17/2025 4:00	19.6	6.87745092	1
LH-IM-04	6/17/2025 4:15	19.6	6.87800358	1
LH-IM-04	6/17/2025 4:30	19.6	6.87662193	1
LH-IM-04	6/17/2025 4:45	19.58	6.87744255	1
LH-IM-04	6/17/2025 5:00	19.58	6.87578444	1
LH-IM-04	6/17/2025 5:15	19.58	6.87412634	1
LH-IM-04	6/17/2025 5:30	19.56	6.87384137	1
LH-IM-04	6/17/2025 5:45	19.56	6.87273589	1
LH-IM-04	6/17/2025 6:00	19.56	6.87439411	1
LH-IM-04	6/17/2025 6:15	19.53	6.87078807	1
LH-IM-04	6/17/2025 6:30	19.51	6.86912074	1
LH-IM-04	6/17/2025 6:45	19.48	6.86938376	1
LH-IM-04	6/17/2025 7:00	19.46	6.86743959	1
LH-IM-04	6/17/2025 7:15	19.46	6.86937484	1
LH-IM-04	6/17/2025 7:30	19.44	6.86825998	1
LH-IM-04	6/17/2025 7:45	19.41	6.86741693	1
LH-IM-04	6/17/2025 8:00	19.41	6.86354578	1
LH-IM-04	6/17/2025 8:15	19.41	6.86465182	1
LH-IM-04	6/17/2025 8:30	19.39	6.86602522	1
LH-IM-04	6/17/2025 8:45	19.39	6.86298339	1
LH-IM-04	6/17/2025 9:00	19.39	6.86464257	1
LH-IM-04	6/17/2025 9:15	19.39	6.86381298	1

Station Name	Date Time	Temp C	pH SU	Use Code
LH-IM-04	6/17/2025 9:30	19.37	6.86214438	1
LH-IM-04	6/17/2025 9:45	19.37	6.86242092	1
LH-IM-04	6/17/2025 10:00	19.37	6.85993198	1
LH-IM-04	6/17/2025 10:15	19.37	6.86076163	1
LH-IM-04	6/17/2025 10:30	19.39	6.86132421	1
LH-IM-04	6/17/2025 10:45	19.37	6.86048508	1
LH-IM-04	6/17/2025 11:00	19.39	6.86187727	1
LH-IM-04	6/17/2025 11:15	19.39	6.86049462	1
LH-IM-04	6/17/2025 11:30	19.39	6.86270686	1
LH-IM-04	6/17/2025 11:45	19.41	6.86188671	1
LH-IM-04	6/17/2025 12:00	19.41	6.8616102	1
LH-IM-04	6/17/2025 12:15	19.44	6.86355977	1
LH-IM-04	6/17/2025 12:30	19.44	6.86273032	1
LH-IM-04	6/17/2025 12:45	19.44	6.86494218	1
LH-IM-04	6/17/2025 13:00	19.44	6.86604811	1
LH-IM-04	6/17/2025 13:15	19.44	6.8663246	1
LH-IM-04	6/17/2025 13:30	19.44	6.86853646	1
LH-IM-04	6/17/2025 13:45	19.46	6.87103362	1
LH-IM-04	6/17/2025 14:00	19.48	6.86966021	1
LH-IM-04	6/17/2025 14:15	19.48	6.87076599	1
LH-IM-04	6/17/2025 14:30	19.46	6.87158655	1
LH-IM-04	6/17/2025 14:45	19.48	6.87131888	1
LH-IM-04	6/17/2025 15:00	19.46	6.87020423	1
LH-IM-04	6/17/2025 15:15	19.46	6.86937484	1
LH-IM-04	6/17/2025 15:30	19.48	6.86883087	1
LH-IM-04	6/17/2025 15:45	19.46	6.8696513	1
LH-IM-04	6/17/2025 16:00	19.48	6.86966021	1
LH-IM-04	6/17/2025 16:15	19.46	6.86992776	1
LH-IM-04	6/17/2025 16:30	19.48	6.87076599	1
LH-IM-04	6/17/2025 16:45	19.46	6.87131008	1
LH-IM-04	6/17/2025 17:00	19.46	6.87131008	1
LH-IM-04	6/17/2025 17:15	19.46	6.87075716	1
LH-IM-04	6/17/2025 17:30	19.46	6.87296887	1
LH-IM-04	6/17/2025 17:45	19.46	6.87020423	1
LH-IM-04	6/17/2025 18:00	19.44	6.86964239	1
LH-IM-04	6/17/2025 18:15	19.44	6.8710248	1
LH-IM-04	6/17/2025 18:30	19.44	6.86936591	1
LH-IM-04	6/17/2025 18:45	19.41	6.869076	1
LH-IM-04	6/17/2025 19:00	19.41	6.87018205	1
LH-IM-04	6/17/2025 19:15	19.41	6.86796996	1
LH-IM-04	6/17/2025 19:30	19.41	6.86631089	1
LH-IM-04	6/17/2025 19:45	19.41	6.86714042	1
LH-IM-04	6/17/2025 20:00	19.41	6.86631089	1
LH-IM-04	6/17/2025 20:15	19.39	6.8649191	1
LH-IM-04	6/17/2025 20:30	19.39	6.86381298	1
LH-IM-04	6/17/2025 20:45	19.39	6.8621538	1
LH-IM-04	6/17/2025 21:00	19.37	6.86297402	1
LH-IM-04	6/17/2025 21:15	19.37	6.86076163	1
LH-IM-04	6/17/2025 21:30	19.37	6.86297402	1
LH-IM-04	6/17/2025 21:45	19.37	6.86214438	1
LH-IM-04	6/17/2025 22:00	19.37	6.86186783	1
LH-IM-04	6/17/2025 22:15	19.37	6.86131473	1
LH-IM-04	6/17/2025 22:30	19.37	6.86408022	1
LH-IM-04	6/17/2025 22:45	19.37	6.86325057	1
LH-IM-04	6/17/2025 23:00	19.37	6.86352712	1
LH-IM-04	6/17/2025 23:15	19.39	6.86381298	1
LH-IM-04	6/17/2025 23:30	19.39	6.8649191	1
LH-IM-04	6/17/2025 23:45	19.39	6.86381298	1
LH-IM-04	6/18/2025 0:00	19.39	6.86353645	1
LH-IM-04	6/18/2025 0:15	19.39	6.86270686	1
LH-IM-04	6/18/2025 0:30	19.39	6.86381298	1
LH-IM-04	6/18/2025 0:45	19.41	6.8616102	1
LH-IM-04	6/18/2025 1:00	19.41	6.86271625	1
LH-IM-04	6/18/2025 1:15	19.41	6.86133369	1
LH-IM-04	6/18/2025 1:30	19.41	6.86216322	1
LH-IM-04	6/18/2025 1:45	19.41	6.86105718	1
LH-IM-04	6/18/2025 2:00	19.41	6.85939811	1
LH-IM-04	6/18/2025 2:15	19.41	6.85995113	1
LH-IM-04	6/18/2025 2:30	19.41	6.85829207	1
LH-IM-04	6/18/2025 2:45	19.44	6.85775363	1
LH-IM-04	6/18/2025 3:00	19.44	6.85747715	1
LH-IM-04	6/18/2025 3:15	19.44	6.85609473	1
LH-IM-04	6/18/2025 3:30	19.44	6.8566477	1
LH-IM-04	6/18/2025 3:45	19.44	6.8549888	1
LH-IM-04	6/18/2025 4:00	19.44	6.85360639	1
LH-IM-04	6/18/2025 4:15	19.46	6.8536164	1
LH-IM-04	6/18/2025 4:30	19.46	6.85251054	1
LH-IM-04	6/18/2025 4:45	19.46	6.85251054	1
LH-IM-04	6/18/2025 5:00	19.46	6.85195761	1
LH-IM-04	6/18/2025 5:15	19.46	6.85168115	1
LH-IM-04	6/18/2025 5:30	19.48	6.85003261	1
LH-IM-04	6/18/2025 5:45	19.48	6.84920328	1
LH-IM-04	6/18/2025 6:00	19.48	6.8480975	1
LH-IM-04	6/18/2025 6:15	19.51	6.84949515	1

pH Continous Monitoring Data

Station Name	Date Time	Temp C	pH SU	Use Code
LH-IM-04	6/18/2025 6:30	19.51	6.84728382	1
LH-IM-04	6/18/2025 6:45	19.51	6.84590174	1
LH-IM-04	6/18/2025 7:00	19.51	6.84728382	1
LH-IM-04	6/18/2025 7:15	19.53	6.84535947	1
LH-IM-04	6/18/2025 7:30	19.53	6.84480668	1
LH-IM-04	6/18/2025 7:45	19.53	6.84453028	1
LH-IM-04	6/18/2025 8:00	19.53	6.84425388	1
LH-IM-04	6/18/2025 8:15	19.56	6.84509895	1
LH-IM-04	6/18/2025 8:30	19.56	6.84426984	1
LH-IM-04	6/18/2025 8:45	19.56	6.84316436	1
LH-IM-04	6/18/2025 9:00	19.56	6.84316436	1
LH-IM-04	6/18/2025 9:15	19.58	6.84124063	1
LH-IM-04	6/18/2025 9:30	19.58	6.84206968	1
LH-IM-04	6/18/2025 9:45	19.6	6.84346213	1
LH-IM-04	6/18/2025 10:00	19.63	6.84734641	1
LH-IM-04	6/18/2025 10:15	19.63	6.83878101	1
LH-IM-04	6/18/2025 10:30	19.65	6.84266	1
LH-IM-04	6/18/2025 10:45	19.65	6.84183115	1
LH-IM-04	6/18/2025 11:00	19.67	6.84101315	1
LH-IM-04	6/18/2025 11:15	19.7	6.84047697	1
LH-IM-04	6/18/2025 11:30	19.7	6.83964825	1
LH-IM-04	6/18/2025 11:45	19.72	6.84021164	1
LH-IM-04	6/18/2025 12:00	19.72	6.83883055	1
LH-IM-04	6/18/2025 12:15	19.75	6.84160896	1
LH-IM-04	6/18/2025 12:30	19.77	6.8394104	1
LH-IM-04	6/18/2025 12:45	19.79	6.84107828	1
LH-IM-04	6/18/2025 13:00	19.84	6.84414256	1
LH-IM-04	6/18/2025 13:15	19.84	6.84414256	1
LH-IM-04	6/18/2025 13:30	19.89	6.84554944	1
LH-IM-04	6/18/2025 13:45	19.89	6.84416915	1
LH-IM-04	6/18/2025 14:00	19.91	6.84666414	1
LH-IM-04	6/18/2025 14:15	19.91	6.84583602	1
LH-IM-04	6/18/2025 14:30	19.91	6.84666414	1
LH-IM-04	6/18/2025 14:45	19.91	6.84721622	1
LH-IM-04	6/18/2025 15:00	19.91	6.8463881	1
LH-IM-04	6/18/2025 15:15	19.94	6.84750787	1
LH-IM-04	6/18/2025 15:30	19.94	6.84778388	1
LH-IM-04	6/18/2025 15:45	19.96	6.84779426	1
LH-IM-04	6/18/2025 16:00	19.96	6.84889823	1
LH-IM-04	6/18/2025 16:15	19.96	6.84972621	1
LH-IM-04	6/18/2025 16:30	19.98	6.85194425	1
LH-IM-04	6/18/2025 16:45	19.98	6.85442801	1
LH-IM-04	6/18/2025 17:00	20.01	6.85389102	1
LH-IM-04	6/18/2025 17:15	20.01	6.85637452	1
LH-IM-04	6/18/2025 17:30	20.03	6.8561084	1
LH-IM-04	6/18/2025 17:45	20.03	6.85693617	1
LH-IM-04	6/18/2025 18:00	20.03	6.85666025	1
LH-IM-04	6/18/2025 18:15	20.03	6.85693617	1
LH-IM-04	6/18/2025 18:30	20.06	6.8586062	1
LH-IM-04	6/18/2025 18:45	20.06	6.85998569	1
LH-IM-04	6/18/2025 19:00	20.06	6.8586062	1
LH-IM-04	6/18/2025 19:15	20.06	6.86081339	1
LH-IM-04	6/18/2025 19:30	20.06	6.85998569	1
LH-IM-04	6/18/2025 19:45	20.06	6.8594339	1
LH-IM-04	6/18/2025 20:00	20.06	6.859158	1
LH-IM-04	6/18/2025 20:15	20.06	6.8583303	1
LH-IM-04	6/18/2025 20:30	20.03	6.85831581	1
LH-IM-04	6/18/2025 20:45	20.03	6.85969544	1
LH-IM-04	6/18/2025 21:00	20.01	6.8580302	1
LH-IM-04	6/18/2025 21:15	19.98	6.85718775	1
LH-IM-04	6/18/2025 21:30	19.98	6.85553191	1
LH-IM-04	6/18/2025 21:45	19.98	6.85553191	1
LH-IM-04	6/18/2025 22:00	19.96	6.85441808	1
LH-IM-04	6/18/2025 22:15	19.96	6.85552205	1
LH-IM-04	6/18/2025 22:30	19.94	6.85385612	1
LH-IM-04	6/18/2025 22:45	19.94	6.85523618	1
LH-IM-04	6/18/2025 23:00	19.94	6.85551219	1
LH-IM-04	6/18/2025 23:15	19.94	6.8557882	1
LH-IM-04	6/18/2025 23:30	19.91	6.8568776	1
LH-IM-04	6/18/2025 23:45	19.91	6.85770571	1
LH-IM-04	6/19/2025 0:00	19.91	6.85770571	1
LH-IM-04	6/19/2025 0:15	19.91	6.85936195	1
LH-IM-04	6/19/2025 0:30	19.89	6.85880024	1
LH-IM-04	6/19/2025 0:45	19.89	6.86045658	1
LH-IM-04	6/19/2025 1:00	19.89	6.85797206	1
LH-IM-04	6/19/2025 1:15	19.86	6.85823361	1
LH-IM-04	6/19/2025 1:30	19.86	6.85657709	1
LH-IM-04	6/19/2025 1:45	19.86	6.85602491	1
LH-IM-04	6/19/2025 2:00	19.86	6.85657709	1
LH-IM-04	6/19/2025 2:15	19.84	6.85435845	1
LH-IM-04	6/19/2025 2:30	19.84	6.85325403	1
LH-IM-04	6/19/2025 2:45	19.84	6.8513213	1
LH-IM-04	6/19/2025 3:00	19.84	6.85380624	1
LH-IM-04	6/19/2025 3:15	19.84	6.85380624	1

Station Name	Date Time	Temp C	pH SU	Use Code
LH-IM-04	6/19/2025 3:30	19.84	6.85104519	1
LH-IM-04	6/19/2025 3:45	19.84	6.8513213	1
LH-IM-04	6/19/2025 4:00	19.82	6.85158727	1
LH-IM-04	6/19/2025 4:15	19.82	6.85213952	1
LH-IM-04	6/19/2025 4:30	19.82	6.8496544	1
LH-IM-04	6/19/2025 4:45	19.82	6.84744541	1
LH-IM-04	6/19/2025 5:00	19.82	6.84772153	1
LH-IM-04	6/19/2025 5:15	19.82	6.84882603	1
LH-IM-04	6/19/2025 5:30	19.82	6.84882603	1
LH-IM-04	6/19/2025 5:45	19.82	6.84799766	1
LH-IM-04	6/19/2025 6:00	19.82	6.84827378	1
LH-IM-04	6/19/2025 6:15	19.84	6.84938856	1
LH-IM-04	6/19/2025 6:30	19.82	6.84634091	1
LH-IM-04	6/19/2025 6:45	19.84	6.84773193	1
LH-IM-04	6/19/2025 7:00	19.84	6.84800803	1
LH-IM-04	6/19/2025 7:15	19.84	6.84552308	1
LH-IM-04	6/19/2025 7:30	19.84	6.84497087	1
LH-IM-04	6/19/2025 7:45	19.84	6.84579919	1
LH-IM-04	6/19/2025 8:00	19.84	6.84386645	1
LH-IM-04	6/19/2025 8:15	19.84	6.84359035	1
LH-IM-04	6/19/2025 8:30	19.86	6.84553363	1
LH-IM-04	6/19/2025 8:45	19.86	6.8441532	1
LH-IM-04	6/19/2025 9:00	19.86	6.84304885	1
LH-IM-04	6/19/2025 9:15	19.89	6.84361703	1
LH-IM-04	6/19/2025 9:30	19.89	6.84113251	1
LH-IM-04	6/19/2025 9:45	19.91	6.84279959	1
LH-IM-04	6/19/2025 10:00	19.91	6.84197147	1
LH-IM-04	6/19/2025 10:15	19.94	6.84005557	1
LH-IM-04	6/19/2025 10:30	19.94	6.84033158	1
LH-IM-04	6/19/2025 10:45	19.96	6.8392385	1
LH-IM-04	6/19/2025 11:00	19.98	6.83869752	1
LH-IM-04	6/19/2025 11:15	20.01	6.83981781	1
LH-IM-04	6/19/2025 11:30	20.03	6.83955281	1
LH-IM-04	6/19/2025 11:45	20.03	6.83817318	1
LH-IM-04	6/19/2025 12:00	20.06	6.83708614	1
LH-IM-04	6/19/2025 12:15	20.08	6.83875253	1
LH-IM-04	6/19/2025 12:30	20.08	6.83599374	1
LH-IM-04	6/19/2025 12:45	20.15	6.83934264	1
LH-IM-04	6/19/2025 13:00	20.17	6.8390778	1
LH-IM-04	6/19/2025 13:15	20.17	6.83962939	1
LH-IM-04	6/19/2025 13:30	20.17	6.83990518	1
LH-IM-04	6/19/2025 13:45	20.2	6.84019732	1
LH-IM-04	6/19/2025 14:00	20.2	6.84157616	1
LH-IM-04	6/19/2025 14:15	20.27	6.84354385	1
LH-IM-04	6/19/2025 14:30	20.32	6.84384616	1
LH-IM-04	6/19/2025 14:45	20.34	6.84495934	1
LH-IM-04	6/19/2025 15:00	20.39	6.84719046	1
LH-IM-04	6/19/2025 15:15	20.41	6.84830314	1
LH-IM-04	6/19/2025 15:30	20.48	6.85219635	1
LH-IM-04	6/19/2025 15:45	20.51	6.85331336	1
LH-IM-04	6/19/2025 16:00	20.58	6.855827	1
LH-IM-04	6/19/2025 16:15	20.6	6.85693838	1
LH-IM-04	6/19/2025 16:30	20.6	6.85803994	1
LH-IM-04	6/19/2025 16:45	20.63	6.85805444	1
LH-IM-04	6/19/2025 17:00	20.67	6.86055169	1
LH-IM-04	6/19/2025 17:15	20.72	6.86222709	1
LH-IM-04	6/19/2025 17:30	20.77	6.85949821	1
LH-IM-04	6/19/2025 17:45	20.82	6.86447543	1
LH-IM-04	6/19/2025 18:00	20.86	6.86669505	1
LH-IM-04	6/19/2025 18:15	20.89	6.86450769	1
LH-IM-04	6/19/2025 18:30	20.86	6.86476902	1
LH-IM-04	6/19/2025 18:45	20.89	6.86533305	1
LH-IM-04	6/19/2025 19:00	20.94	6.86535595	1
LH-IM-04	6/19/2025 19:15	20.94	6.86893189	1
LH-IM-04	6/19/2025 19:30	20.94	6.86728146	1
LH-IM-04	6/19/2025 19:45	20.96	6.86921586	1
LH-IM-04	6/19/2025 20:00	20.96	6.87004102	1
LH-IM-04	6/19/2025 20:15	20.96	6.86921586	1
LH-IM-04	6/19/2025 20:30	20.96	6.87031607	1
LH-IM-04	6/19/2025 20:45	20.96	6.87141629	1
LH-IM-04	6/19/2025 21:00	20.96	6.87361672	1
LH-IM-04	6/19/2025 21:15	20.96	6.87224145	1
LH-IM-04	6/19/2025 21:30	20.96	6.87224145	1
LH-IM-04	6/19/2025 21:45	20.96	6.87306661	1
LH-IM-04	6/19/2025 22:00	20.98	6.87390035	1
LH-IM-04	6/19/2025 22:15	20.98	6.87417538	1
LH-IM-04	6/19/2025 22:30	20.98	6.87417538	1
LH-IM-04	6/19/2025 22:45	20.98	6.87527552	1
LH-IM-04	6/19/2025 23:00	21.01	6.87556325	1
LH-IM-04	6/19/2025 23:15	21.01	6.87913834	1
LH-IM-04	6/19/2025 23:30	21.03	6.87859658	1
LH-IM-04	6/19/2025 23:45	21.03	6.87804661	1
LH-IM-04	6/20/2025 0:00	21.06	6.87970881	1
LH-IM-04	6/20/2025 0:15	21.08	6.8791671	1

Station Name	Date Time	Temp C	pH SU	Use Code
LH-IM-04	6/20/2025 0:30	21.08	6.87999192	1
LH-IM-04	6/20/2025 0:45	21.1	6.87917531	1
LH-IM-04	6/20/2025 1:00	21.13	6.88111189	1
LH-IM-04	6/20/2025 1:15	21.13	6.88111189	1
LH-IM-04	6/20/2025 1:30	21.15	6.88249435	1
LH-IM-04	6/20/2025 1:45	21.17	6.88030348	1
LH-IM-04	6/20/2025 2:00	21.17	6.87975376	1
LH-IM-04	6/20/2025 2:15	21.17	6.87975376	1
LH-IM-04	6/20/2025 2:30	21.2	6.88306397	1
LH-IM-04	6/20/2025 2:45	21.2	6.88086534	1
LH-IM-04	6/20/2025 3:00	21.2	6.88251431	1
LH-IM-04	6/20/2025 3:15	21.2	6.88141499	1
LH-IM-04	6/20/2025 3:30	21.2	6.88251431	1
LH-IM-04	6/20/2025 3:45	21.2	6.88306397	1
LH-IM-04	6/20/2025 4:00	21.2	6.8833388	1
LH-IM-04	6/20/2025 4:15	21.2	6.88114016	1
LH-IM-04	6/20/2025 4:30	21.2	6.88114016	1
LH-IM-04	6/20/2025 4:45	21.17	6.87975376	1
LH-IM-04	6/20/2025 5:00	21.17	6.88030348	1
LH-IM-04	6/20/2025 5:15	21.15	6.87589732	1
LH-IM-04	6/20/2025 5:30	21.15	6.87837121	1
LH-IM-04	6/20/2025 5:45	21.15	6.87644707	1
LH-IM-04	6/20/2025 6:00	21.13	6.87423952	1
LH-IM-04	6/20/2025 6:15	21.15	6.8725988	1
LH-IM-04	6/20/2025 6:30	21.13	6.87313994	1
LH-IM-04	6/20/2025 6:45	21.1	6.87230223	1
LH-IM-04	6/20/2025 7:00	21.1	6.87230223	1
LH-IM-04	6/20/2025 7:15	21.1	6.87010285	1
LH-IM-04	6/20/2025 7:30	21.08	6.87311838	1
LH-IM-04	6/20/2025 7:45	21.08	6.87311838	1
LH-IM-04	6/20/2025 8:00	21.08	6.87284344	1
LH-IM-04	6/20/2025 8:15	21.08	6.87421815	1
LH-IM-04	6/20/2025 8:30	21.08	6.87201861	1
LH-IM-04	6/20/2025 8:45	21.06	6.87998377	1
LH-IM-04	6/20/2025 9:00	21.08	6.87724251	1
LH-IM-04	6/20/2025 9:15	21.06	6.88108361	1
LH-IM-04	6/20/2025 9:30	21.06	6.88163353	1
LH-IM-04	6/20/2025 9:45	21.08	6.88411605	1
LH-IM-04	6/20/2025 10:00	21.08	6.8857657	1
LH-IM-04	6/20/2025 10:15	21.08	6.88796523	1
LH-IM-04	6/20/2025 10:30	21.08	6.89016477	1
LH-IM-04	6/20/2025 10:45	21.06	6.89318187	1
LH-IM-04	6/20/2025 11:00	21.08	6.89511372	1
LH-IM-04	6/20/2025 11:15	21.08	6.89593854	1
LH-IM-04	6/20/2025 11:30	21.1	6.89759516	1
LH-IM-04	6/20/2025 11:45	21.1	6.90144408	1
LH-IM-04	6/20/2025 12:00	21.1	6.90254377	1
LH-IM-04	6/20/2025 12:15	21.13	6.90805161	1
LH-IM-04	6/20/2025 12:30	21.13	6.90970098	1
LH-IM-04	6/20/2025 12:45	21.13	6.91217503	1
LH-IM-04	6/20/2025 13:00	21.17	6.9132864	1
LH-IM-04	6/20/2025 13:15	21.17	6.91988298	1
LH-IM-04	6/20/2025 13:30	21.2	6.92016598	1
LH-IM-04	6/20/2025 13:45	21.2	6.92428842	1
LH-IM-04	6/20/2025 14:00	21.2	6.92841087	1
LH-IM-04	6/20/2025 14:15	21.22	6.92951497	1
LH-IM-04	6/20/2025 14:30	21.25	6.93254477	1
LH-IM-04	6/20/2025 14:45	21.25	6.93281955	1
LH-IM-04	6/20/2025 15:00	21.27	6.93502223	1
LH-IM-04	6/20/2025 15:15	21.32	6.94162649	1
LH-IM-04	6/20/2025 15:30	21.32	6.94437366	1
LH-IM-04	6/20/2025 15:45	21.34	6.94300395	1
LH-IM-04	6/20/2025 16:00	21.34	6.94135575	1
LH-IM-04	6/20/2025 16:15	21.34	6.94108105	1
LH-IM-04	6/20/2025 16:30	21.39	6.94548549	1
LH-IM-04	6/20/2025 16:45	21.39	6.94411223	1
LH-IM-04	6/20/2025 17:00	21.39	6.94328827	1
LH-IM-04	6/20/2025 17:15	21.39	6.94136571	1
LH-IM-04	6/20/2025 17:30	21.39	6.94411223	1
LH-IM-04	6/20/2025 17:45	21.39	6.94466154	1
LH-IM-04	6/20/2025 18:00	21.39	6.94438688	1
LH-IM-04	6/20/2025 18:15	21.41	6.94741163	1
LH-IM-04	6/20/2025 18:30	21.41	6.9504326	1
LH-IM-04	6/20/2025 18:45	21.39	6.94823202	1
LH-IM-04	6/20/2025 19:00	21.39	6.9465841	1
LH-IM-04	6/20/2025 19:15	21.41	6.9487848	1
LH-IM-04	6/20/2025 19:30	21.41	6.95372821	1
LH-IM-04	6/20/2025 19:45	21.41	6.95098187	1
LH-IM-04	6/20/2025 20:00	21.41	6.95153114	1
LH-IM-04	6/20/2025 20:15	21.41	6.95345357	1
LH-IM-04	6/20/2025 20:30	21.44	6.95098686	1
LH-IM-04	6/20/2025 20:45	21.44	6.95043765	1
LH-IM-04	6/20/2025 21:00	21.44	6.94741699	1
LH-IM-04	6/20/2025 21:15	21.44	6.94961383	1

pH Continous Monitoring Data

Station Name	Date Time	Temp C	pH SU	Use Code
LH-IM-04	6/20/2025 21:30	21.46	6.94906808	1
LH-IM-04	6/20/2025 21:45	21.46	6.94769514	1
LH-IM-04	6/20/2025 22:00	21.49	6.94770047	1
LH-IM-04	6/20/2025 22:15	21.49	6.94824959	1
LH-IM-04	6/20/2025 22:30	21.49	6.94577855	1
LH-IM-04	6/20/2025 22:45	21.51	6.94770402	1
LH-IM-04	6/20/2025 23:00	21.51	6.9468804	1
LH-IM-04	6/20/2025 23:15	21.51	6.94633132	1
LH-IM-04	6/20/2025 23:30	21.53	6.94770757	1
LH-IM-04	6/20/2025 23:45	21.53	6.94578591	1
LH-IM-04	6/21/2025 0:00	21.56	6.94606593	1
LH-IM-04	6/21/2025 0:15	21.56	6.9474384	1
LH-IM-04	6/21/2025 0:30	21.56	6.94634042	1
LH-IM-04	6/21/2025 0:45	21.58	6.94332483	1
LH-IM-04	6/21/2025 1:00	21.58	6.94359931	1
LH-IM-04	6/21/2025 1:15	21.58	6.94524616	1
LH-IM-04	6/21/2025 1:30	21.58	6.94332483	1
LH-IM-04	6/21/2025 1:45	21.6	6.94332868	1
LH-IM-04	6/21/2025 2:00	21.6	6.94195639	1
LH-IM-04	6/21/2025 2:15	21.6	6.94113302	1
LH-IM-04	6/21/2025 2:30	21.6	6.94223085	1
LH-IM-04	6/21/2025 2:45	21.6	6.94058411	1
LH-IM-04	6/21/2025 3:00	21.6	6.94223085	1
LH-IM-04	6/21/2025 3:15	21.63	6.94113902	1
LH-IM-04	6/21/2025 3:30	21.63	6.94223673	1
LH-IM-04	6/21/2025 3:45	21.63	6.94141344	1
LH-IM-04	6/21/2025 4:00	21.63	6.94059016	1
LH-IM-04	6/21/2025 4:15	21.63	6.9400413	1
LH-IM-04	6/21/2025 4:30	21.63	6.94031573	1
LH-IM-04	6/21/2025 4:45	21.63	6.93866916	1
LH-IM-04	6/21/2025 5:00	21.63	6.93702258	1
LH-IM-04	6/21/2025 5:15	21.6	6.93729063	1
LH-IM-04	6/21/2025 5:30	21.6	6.93838846	1
LH-IM-04	6/21/2025 5:45	21.6	6.9361928	1
LH-IM-04	6/21/2025 6:00	21.6	6.93701617	1
LH-IM-04	6/21/2025 6:15	21.58	6.93838428	1
LH-IM-04	6/21/2025 6:30	21.58	6.93756085	1
LH-IM-04	6/21/2025 6:45	21.56	6.93508617	1
LH-IM-04	6/21/2025 7:00	21.56	6.93426269	1
LH-IM-04	6/21/2025 7:15	21.53	6.9317853	1
LH-IM-04	6/21/2025 7:30	21.56	6.93069426	1
LH-IM-04	6/21/2025 7:45	21.53	6.92849103	1
LH-IM-04	6/21/2025 8:00	21.53	6.92739295	1
LH-IM-04	6/21/2025 8:15	21.53	6.92656938	1
LH-IM-04	6/21/2025 8:30	21.53	6.92382416	1
LH-IM-04	6/21/2025 8:45	21.56	6.92630236	1
LH-IM-04	6/21/2025 9:00	21.56	6.92630236	1
LH-IM-04	6/21/2025 9:15	21.56	6.92273394	1
LH-IM-04	6/21/2025 9:30	21.58	6.92411156	1
LH-IM-04	6/21/2025 9:45	21.58	6.92438603	1
LH-IM-04	6/21/2025 10:00	21.58	6.92246471	1
LH-IM-04	6/21/2025 10:15	21.6	6.92631236	1
LH-IM-04	6/21/2025 10:30	21.6	6.92384225	1
LH-IM-04	6/21/2025 10:45	21.63	6.92385	1
LH-IM-04	6/21/2025 11:00	21.65	6.92330635	1
LH-IM-04	6/21/2025 11:15	21.65	6.92358076	1
LH-IM-04	6/21/2025 11:30	21.68	6.92386292	1
LH-IM-04	6/21/2025 11:45	21.7	6.92469117	1
LH-IM-04	6/21/2025 12:00	21.68	6.92084471	1
LH-IM-04	6/21/2025 12:15	21.7	6.92469117	1
LH-IM-04	6/21/2025 12:30	21.7	6.92139881	1
LH-IM-04	6/21/2025 12:45	21.7	6.92277063	1
LH-IM-04	6/21/2025 13:00	21.75	6.92634984	1
LH-IM-04	6/21/2025 13:15	21.75	6.92333235	1
LH-IM-04	6/21/2025 13:30	21.8	6.9293793	1
LH-IM-04	6/21/2025 13:45	21.8	6.92581379	1
LH-IM-04	6/21/2025 14:00	21.8	6.92361962	1
LH-IM-04	6/21/2025 14:15	21.8	6.9247167	1
LH-IM-04	6/21/2025 14:30	21.87	6.93350914	1
LH-IM-04	6/21/2025 14:45	21.82	6.93486913	1
LH-IM-04	6/21/2025 15:00	21.84	6.93377661	1
LH-IM-04	6/21/2025 15:15	21.87	6.93707381	1
LH-IM-04	6/21/2025 15:30	21.87	6.93460596	1
LH-IM-04	6/21/2025 15:45	21.87	6.93488017	1
LH-IM-04	6/21/2025 16:00	21.94	6.93736288	1
LH-IM-04	6/21/2025 16:15	21.94	6.9368146	1
LH-IM-04	6/21/2025 16:30	21.96	6.93928598	1
LH-IM-04	6/21/2025 16:45	21.96	6.93544827	1
LH-IM-04	6/21/2025 17:00	21.99	6.94258128	1
LH-IM-04	6/21/2025 17:15	22.01	6.93929626	1
LH-IM-04	6/21/2025 17:30	22.06	6.94122475	1
LH-IM-04	6/21/2025 17:45	21.99	6.93600302	1
LH-IM-04	6/21/2025 18:00	22.08	6.94533889	1
LH-IM-04	6/21/2025 18:15	22.03	6.93847821	1

pH Continous Monitoring Data

Station Name	Date Time	Temp C	pH SU	Use Code
LH-IM-04	6/21/2025 18:30	22.11	6.94561842	1
LH-IM-04	6/21/2025 18:45	22.11	6.94589241	1
LH-IM-04	6/21/2025 19:00	22.11	6.94342656	1
LH-IM-04	6/21/2025 19:15	22.15	6.94535184	1
LH-IM-04	6/21/2025 19:30	22.13	6.94233454	1
LH-IM-04	6/21/2025 19:45	22.13	6.94343039	1
LH-IM-04	6/21/2025 20:00	22.15	6.94589974	1
LH-IM-04	6/21/2025 20:15	22.18	6.94672698	1
LH-IM-04	6/21/2025 20:30	22.2	6.95357807	1
LH-IM-04	6/21/2025 20:45	22.23	6.95714311	1
LH-IM-04	6/21/2025 21:00	22.2	6.95905605	1
LH-IM-04	6/21/2025 21:15	22.2	6.95932995	1
LH-IM-04	6/21/2025 21:30	22.2	6.95823436	1
LH-IM-04	6/21/2025 21:45	22.18	6.95302709	1
LH-IM-04	6/21/2025 22:00	22.18	6.95083575	1
LH-IM-04	6/21/2025 22:15	22.2	6.94919568	1
LH-IM-04	6/21/2025 22:30	22.2	6.95166078	1
LH-IM-04	6/21/2025 22:45	22.2	6.94919568	1
LH-IM-04	6/21/2025 23:00	22.23	6.94810536	1
LH-IM-04	6/21/2025 23:15	22.23	6.94783149	1
LH-IM-04	6/21/2025 23:30	22.23	6.94646213	1
LH-IM-04	6/21/2025 23:45	22.23	6.9448189	1
LH-IM-04	6/22/2025 0:00	22.25	6.94673961	1
LH-IM-04	6/22/2025 0:15	22.25	6.9456442	1
LH-IM-04	6/22/2025 0:30	22.25	6.94482264	1
LH-IM-04	6/22/2025 0:45	22.27	6.94510021	1
LH-IM-04	6/22/2025 1:00	22.3	6.94291533	1
LH-IM-04	6/22/2025 1:15	22.3	6.94318914	1
LH-IM-04	6/22/2025 1:30	22.32	6.94237162	1
LH-IM-04	6/22/2025 1:45	22.32	6.94072889	1
LH-IM-04	6/22/2025 2:00	22.35	6.94046115	1
LH-IM-04	6/22/2025 2:15	22.35	6.93881859	1
LH-IM-04	6/22/2025 2:30	22.37	6.93772776	1
LH-IM-04	6/22/2025 2:45	22.37	6.93690654	1
LH-IM-04	6/22/2025 3:00	22.37	6.93663279	1
LH-IM-04	6/22/2025 3:15	22.39	6.9344473	1
LH-IM-04	6/22/2025 3:30	22.39	6.93417357	1
LH-IM-04	6/22/2025 3:45	22.42	6.93281178	1
LH-IM-04	6/22/2025 4:00	22.42	6.93199069	1
LH-IM-04	6/22/2025 4:15	22.44	6.93090059	1
LH-IM-04	6/22/2025 4:30	22.44	6.93007956	1
LH-IM-04	6/22/2025 4:45	22.44	6.92925853	1
LH-IM-04	6/22/2025 5:00	22.47	6.92789746	1
LH-IM-04	6/22/2025 5:15	22.47	6.92707651	1
LH-IM-04	6/22/2025 5:30	22.47	6.92543462	1
LH-IM-04	6/22/2025 5:45	22.47	6.92570827	1
LH-IM-04	6/22/2025 6:00	22.49	6.92325062	1
LH-IM-04	6/22/2025 6:15	22.49	6.92325062	1
LH-IM-04	6/22/2025 6:30	22.49	6.92297699	1
LH-IM-04	6/22/2025 6:45	22.49	6.92133521	1
LH-IM-04	6/22/2025 7:00	22.49	6.92078794	1
LH-IM-04	6/22/2025 7:15	22.49	6.91805164	1
LH-IM-04	6/22/2025 7:30	22.47	6.9169515	1
LH-IM-04	6/22/2025 7:45	22.47	6.91476231	1
LH-IM-04	6/22/2025 8:00	22.47	6.91530961	1
LH-IM-04	6/22/2025 8:15	22.47	6.91257312	1
LH-IM-04	6/22/2025 8:30	22.44	6.9095538	1
LH-IM-04	6/22/2025 8:45	22.44	6.91092218	1
LH-IM-04	6/22/2025 9:00	22.42	6.90571594	1
LH-IM-04	6/22/2025 9:15	22.42	6.90434747	1
LH-IM-04	6/22/2025 9:30	22.39	6.9024217	1
LH-IM-04	6/22/2025 9:45	22.39	6.89804213	1
LH-IM-04	6/22/2025 10:00	22.39	6.89831585	1
LH-IM-04	6/22/2025 10:15	22.39	6.89475745	1
LH-IM-04	6/22/2025 10:30	22.37	6.8939291	1
LH-IM-04	6/22/2025 10:45	22.37	6.88900175	1
LH-IM-04	6/22/2025 11:00	22.37	6.88954924	1
LH-IM-04	6/22/2025 11:15	22.37	6.88900175	1
LH-IM-04	6/22/2025 11:30	22.39	6.89092533	1
LH-IM-04	6/22/2025 11:45	22.39	6.88928299	1
LH-IM-04	6/22/2025 12:00	22.39	6.88791437	1
LH-IM-04	6/22/2025 12:15	22.39	6.88900926	1
LH-IM-04	6/22/2025 12:30	22.39	6.88764065	1
LH-IM-04	6/22/2025 12:45	22.42	6.88929422	1
LH-IM-04	6/22/2025 13:00	22.42	6.88874683	1
LH-IM-04	6/22/2025 13:15	22.42	6.88847314	1
LH-IM-04	6/22/2025 13:30	22.44	6.88848068	1
LH-IM-04	6/22/2025 13:45	22.47	6.8901339	1
LH-IM-04	6/22/2025 14:00	22.47	6.89204944	1
LH-IM-04	6/22/2025 14:15			3
LH-IM-04	6/22/2025 14:30			3
LH-IM-04	6/22/2025 14:45			3
LH-IM-04	6/22/2025 15:00			3
LH-IM-04	6/22/2025 15:15			3

pH Continous Monitoring Data

Station Name	Date Time	Temp C	pH SU	Use Code
LH-IM-04	6/22/2025 15:30			3
LH-IM-04	6/22/2025 15:45			3
LH-IM-04	6/22/2025 16:00			3
LH-IM-04	6/22/2025 16:15			3
LH-IM-04	6/22/2025 16:30			3
LH-IM-04	6/22/2025 16:45			3
LH-IM-04	6/22/2025 17:00			3
LH-IM-04	6/22/2025 17:15			3
LH-IM-04	6/22/2025 17:30			3
LH-IM-04	6/22/2025 17:45			3
LH-IM-04	6/22/2025 18:00			3
LH-IM-04	6/22/2025 18:15			3
LH-IM-04	6/22/2025 18:30			3
LH-IM-04	6/22/2025 18:45			3
LH-IM-04	6/22/2025 19:00			3
LH-IM-04	6/22/2025 19:15			3
LH-IM-04	6/22/2025 19:30			3
LH-IM-04	6/22/2025 19:45			3
LH-IM-04	6/22/2025 20:00			3
LH-IM-04	6/22/2025 20:15			3
LH-IM-04	6/22/2025 20:30			3
LH-IM-04	6/22/2025 20:45			3
LH-IM-04	6/22/2025 21:00			3
LH-IM-04	6/22/2025 21:15			3
LH-IM-04	6/22/2025 21:30			3
LH-IM-04	6/22/2025 21:45			3
LH-IM-04	6/22/2025 22:00			3
LH-IM-04	6/22/2025 22:15			3
LH-IM-04	6/22/2025 22:30			3
LH-IM-04	6/22/2025 22:45			3
LH-IM-04	6/22/2025 23:00			3
LH-IM-04	6/22/2025 23:15			3
LH-IM-04	6/22/2025 23:30			3
LH-IM-04	6/22/2025 23:45			3
LH-IM-04	6/23/2025 0:00			3
LH-IM-04	6/23/2025 0:15			3
LH-IM-04	6/23/2025 0:30			3
LH-IM-04	6/23/2025 0:45			3
LH-IM-04	6/23/2025 1:00			3
LH-IM-04	6/23/2025 1:15			3
LH-IM-04	6/23/2025 1:30			3
LH-IM-04	6/23/2025 1:45			3
LH-IM-04	6/23/2025 2:00			3
LH-IM-04	6/23/2025 2:15			3
LH-IM-04	6/23/2025 2:30			3
LH-IM-04	6/23/2025 2:45			3
LH-IM-04	6/23/2025 3:00			3
LH-IM-04	6/23/2025 3:15			3
LH-IM-04	6/23/2025 3:30			3
LH-IM-04	6/23/2025 3:45			3
LH-IM-04	6/23/2025 4:00			3
LH-IM-04	6/23/2025 4:15			3
LH-IM-04	6/23/2025 4:30			3
LH-IM-04	6/23/2025 4:45			3
LH-IM-04	6/23/2025 5:00			3
LH-IM-04	6/23/2025 5:15			3
LH-IM-04	6/23/2025 5:30			3
LH-IM-04	6/23/2025 5:45			3
LH-IM-04	6/23/2025 6:00			3
LH-IM-04	6/23/2025 6:15			3
LH-IM-04	6/23/2025 6:30			3
LH-IM-04	6/23/2025 6:45			3
LH-IM-04	6/23/2025 7:00			3
LH-IM-04	6/23/2025 7:15			3
LH-IM-04	6/23/2025 7:30			3
LH-IM-04	6/23/2025 7:45			3
LH-IM-04	6/23/2025 8:00			3
LH-IM-04	6/23/2025 8:15			3
LH-IM-04	6/23/2025 8:30			3
LH-IM-04	6/23/2025 8:45			3
LH-IM-04	6/23/2025 9:00			3
LH-IM-04	6/23/2025 9:15			3
LH-IM-04	6/23/2025 9:30			3
LH-IM-04	6/23/2025 9:45			3
LH-IM-04	6/23/2025 10:00			3
LH-IM-04	6/23/2025 10:15			3
LH-IM-04	6/23/2025 10:30			3
LH-IM-04	6/23/2025 10:45			3
LH-IM-04	6/23/2025 11:00			3
LH-IM-04	6/23/2025 11:15			3
LH-IM-04	6/23/2025 11:30			3
LH-IM-04	6/23/2025 11:45			3
LH-IM-04	6/23/2025 12:00			3
LH-IM-04	6/23/2025 12:15			3

Station Name	Date Time	Temp C	pH SU	Use Code
LH-IM-04	6/23/2025 12:30			3
LH-IM-04	6/23/2025 12:45			3
LH-IM-04	6/23/2025 13:00			3
LH-IM-04	6/23/2025 13:15			3
LH-IM-04	6/23/2025 13:30			3
LH-IM-04	6/23/2025 13:45			3
LH-IM-04	6/23/2025 14:00			3
LH-IM-04	6/23/2025 14:15			3
LH-IM-04	6/23/2025 14:30			3
LH-IM-04	6/23/2025 14:45			3
LH-IM-04	6/23/2025 15:00			3
LH-IM-04	6/23/2025 15:15			3
LH-IM-04	6/23/2025 15:30			3
LH-IM-04	6/23/2025 15:45			3
LH-IM-04	6/23/2025 16:00			3
LH-IM-04	6/23/2025 16:15			2
LH-IM-04	6/23/2025 16:30	35.82	9.69774412	2
LH-IM-04	6/23/2025 16:45	25.38	6.95992651	1
LH-IM-04	6/23/2025 17:00	23.76	6.89309071	1
LH-IM-04	6/23/2025 17:15	23.52	6.88835911	1
LH-IM-04	6/23/2025 17:30	23.5	6.90829959	1
LH-IM-04	6/23/2025 17:45	23.45	6.90582438	1
LH-IM-04	6/23/2025 18:00	23.45	6.91675664	1
LH-IM-04	6/23/2025 18:15	23.47	6.92222801	1
LH-IM-04	6/23/2025 18:30	23.52	6.9364497	1
LH-IM-04	6/23/2025 18:45	23.5	6.93343955	1
LH-IM-04	6/23/2025 19:00	23.5	6.93562564	1
LH-IM-04	6/23/2025 19:15	23.59	6.94711862	1
LH-IM-04	6/23/2025 19:30	23.59	6.95066992	1
LH-IM-04	6/23/2025 19:45	23.62	6.95531846	1
LH-IM-04	6/23/2025 20:00	23.64	6.95723339	1
LH-IM-04	6/23/2025 20:15	23.66	6.96105986	1
LH-IM-04	6/23/2025 20:30	23.71	6.96352402	1
LH-IM-04	6/23/2025 20:45	23.74	6.9662581	1
LH-IM-04	6/23/2025 21:00	23.76	6.96817152	1
LH-IM-04	6/23/2025 21:15	23.79	6.96817474	1
LH-IM-04	6/23/2025 21:30	23.81	6.97145258	1
LH-IM-04	6/23/2025 21:45	23.86	6.97418668	1
LH-IM-04	6/23/2025 22:00	23.86	6.97336789	1
LH-IM-04	6/23/2025 22:15	23.88	6.97473424	1
LH-IM-04	6/23/2025 22:30	23.88	6.97500715	1
LH-IM-04	6/23/2025 22:45	23.93	6.9793772	1
LH-IM-04	6/23/2025 23:00	23.91	6.97855716	1
LH-IM-04	6/23/2025 23:15	23.93	6.98074152	1
LH-IM-04	6/23/2025 23:30	23.98	6.98292731	1
LH-IM-04	6/23/2025 23:45	24	6.98511087	1
LH-IM-04	6/24/2025 0:00	23.98	6.98347295	1
LH-IM-04	6/24/2025 0:15	24	6.98538367	1
LH-IM-04	6/24/2025 0:30	24.07	6.98865995	1
LH-IM-04	6/24/2025 0:45	24.12	6.99138876	1
LH-IM-04	6/24/2025 1:00	24.12	6.99111607	1
LH-IM-04	6/24/2025 1:15	24.19	6.99738857	1
LH-IM-04	6/24/2025 1:30	24.22	6.99111906	1
LH-IM-04	6/24/2025 1:45	24.22	6.99820663	1
LH-IM-04	6/24/2025 2:00	24.19	7.00011483	1
LH-IM-04	6/24/2025 2:15	24.19	6.99684331	1
LH-IM-04	6/24/2025 2:30	24.19	6.99684331	1
LH-IM-04	6/24/2025 2:45	24.22	6.99439024	1
LH-IM-04	6/24/2025 3:00	24.22	6.99684363	1
LH-IM-04	6/24/2025 3:15	24.24	6.99493578	1
LH-IM-04	6/24/2025 3:30	24.24	6.99411804	1
LH-IM-04	6/24/2025 3:45	24.27	6.99657161	1
LH-IM-04	6/24/2025 4:00	24.29	6.99820705	1
LH-IM-04	6/24/2025 4:15	24.29	6.99602677	1
LH-IM-04	6/24/2025 4:30	24.32	6.99493714	1
LH-IM-04	6/24/2025 4:45	24.32	6.99302959	1
LH-IM-04	6/24/2025 5:00	24.34	6.99357504	1
LH-IM-04	6/24/2025 5:15	24.34	6.99248508	1
LH-IM-04	6/24/2025 5:30	24.34	6.98921522	1
LH-IM-04	6/24/2025 5:45	24.34	6.99057766	1
LH-IM-04	6/24/2025 6:00	24.36	6.98240418	1
LH-IM-04	6/24/2025 6:15	24.36	6.98431147	1
LH-IM-04	6/24/2025 6:30	24.36	6.98730865	1
LH-IM-04	6/24/2025 6:45	24.36	6.98049688	1
LH-IM-04	6/24/2025 7:00	24.36	6.98076935	1
LH-IM-04	6/24/2025 7:15	24.36	6.98104182	1
LH-IM-04	6/24/2025 7:30	24.36	6.98322159	1
LH-IM-04	6/24/2025 7:45	24.36	6.9766823	1
LH-IM-04	6/24/2025 8:00	24.36	6.97913453	1
LH-IM-04	6/24/2025 8:15	24.36	6.97504747	1
LH-IM-04	6/24/2025 8:30	24.36	6.9720503	1
LH-IM-04	6/24/2025 8:45	24.36	6.97613735	1
LH-IM-04	6/24/2025 9:00	24.39	6.9706909	1
LH-IM-04	6/24/2025 9:15	24.36	6.96932559	1

Station Name	Date Time	Temp C	pH SU	Use Code
LH-IM-04	6/24/2025 9:30	24.36	6.96305877	1
LH-IM-04	6/24/2025 9:45	24.34	6.9603314	1
LH-IM-04	6/24/2025 10:00	24.34	6.9603314	1
LH-IM-04	6/24/2025 10:15	24.34	6.95896895	1
LH-IM-04	6/24/2025 10:30	24.34	6.95624406	1
LH-IM-04	6/24/2025 10:45	24.34	6.96169384	1
LH-IM-04	6/24/2025 11:00	24.34	6.95351917	1
LH-IM-04	6/24/2025 11:15	24.34	6.95515411	1
LH-IM-04	6/24/2025 11:30	24.34	6.95242922	1
LH-IM-04	6/24/2025 11:45	24.34	6.94997682	1
LH-IM-04	6/24/2025 12:00	24.36	6.9535223	1
LH-IM-04	6/24/2025 12:15	24.36	6.95733689	1
LH-IM-04	6/24/2025 12:30	24.39	6.95843096	1
LH-IM-04	6/24/2025 12:45	24.39	6.95788607	1
LH-IM-04	6/24/2025 13:00	24.39	6.95597897	1
LH-IM-04	6/24/2025 13:15	24.39	6.95570653	1
LH-IM-04	6/24/2025 13:30	24.41	6.95543708	1
LH-IM-04	6/24/2025 13:45	24.44	6.95571397	1
LH-IM-04	6/24/2025 14:00	24.44	6.95544157	1
LH-IM-04	6/24/2025 14:15	24.41	6.94971616	1
LH-IM-04	6/24/2025 14:30	24.44	6.95108322	1
LH-IM-04	6/24/2025 14:45	24.44	6.9524452	1
LH-IM-04	6/24/2025 15:00	24.46	6.95435505	1
LH-IM-04	6/24/2025 15:15	24.46	6.95081413	1
LH-IM-04	6/24/2025 15:30	24.48	6.95299632	1
LH-IM-04	6/24/2025 15:45	24.51	6.95327339	1
LH-IM-04	6/24/2025 16:00	24.56	6.96172215	1
LH-IM-04	6/24/2025 16:15	24.56	6.95872698	1
LH-IM-04	6/24/2025 16:30	24.58	6.96335833	1
LH-IM-04	6/24/2025 16:45	24.6	6.96308854	1
LH-IM-04	6/24/2025 17:00	24.65	6.96527238	1
LH-IM-04	6/24/2025 17:15	24.68	6.96690895	1
LH-IM-04	6/24/2025 17:30	24.68	6.96718113	1
LH-IM-04	6/24/2025 17:45	24.68	6.96826984	1
LH-IM-04	6/24/2025 18:00	24.68	6.96609241	1
LH-IM-04	6/24/2025 18:15	24.68	6.96391499	1
LH-IM-04	6/24/2025 18:30	24.68	6.96228192	1
LH-IM-04	6/24/2025 18:45	24.7	6.96228446	1
LH-IM-04	6/24/2025 19:00	24.73	6.96256039	1
LH-IM-04	6/24/2025 19:15	24.73	6.96283252	1
LH-IM-04	6/24/2025 19:30	24.7	6.9579299	1
LH-IM-04	6/24/2025 19:45	24.73	6.9592948	1
LH-IM-04	6/24/2025 20:00	24.75	6.95875331	1
LH-IM-04	6/24/2025 20:15	24.8	6.96338539	1
LH-IM-04	6/24/2025 20:30	24.82	6.96692449	1
LH-IM-04	6/24/2025 20:45	24.87	6.9701941	1
LH-IM-04	6/24/2025 21:00	24.87	6.96801806	1
LH-IM-04	6/24/2025 21:15	24.9	6.971285	1
LH-IM-04	6/24/2025 21:30	24.9	6.97237291	1
LH-IM-04	6/24/2025 21:45	24.9	6.96475756	1
LH-IM-04	6/24/2025 22:00	24.87	6.96284998	1
LH-IM-04	6/24/2025 22:15	24.87	6.96067395	1
LH-IM-04	6/24/2025 22:30	24.9	6.9642136	1
LH-IM-04	6/24/2025 22:45	24.9	6.96013395	1
LH-IM-04	6/24/2025 23:00	24.92	6.96231229	1
LH-IM-04	6/24/2025 23:15	24.92	6.9609525	1
LH-IM-04	6/24/2025 23:30	24.92	6.96584776	1
LH-IM-04	6/24/2025 23:45	24.92	6.96040858	1
LH-IM-04	6/25/2025 0:00	24.92	6.95823291	1
LH-IM-04	6/25/2025 0:15	24.92	6.96149642	1
LH-IM-04	6/25/2025 0:30	24.94	6.96394646	1
LH-IM-04	6/25/2025 0:45	24.97	6.96857261	1
LH-IM-04	6/25/2025 1:00	24.99	6.96884662	1
LH-IM-04	6/25/2025 1:15	25.02	6.97075282	1
LH-IM-04	6/25/2025 1:30	25.06	6.97728069	1
LH-IM-04	6/25/2025 1:45	25.06	6.97782435	1
LH-IM-04	6/25/2025 2:00	25.06	6.97401872	1
LH-IM-04	6/25/2025 2:15	25.06	6.97293139	1
LH-IM-04	6/25/2025 2:30	25.11	6.97565379	1
LH-IM-04	6/25/2025 2:45	25.14	6.98027612	1
LH-IM-04	6/25/2025 3:00	25.14	6.97647151	1
LH-IM-04	6/25/2025 3:15	25.19	6.98435512	1
LH-IM-04	6/25/2025 3:30	25.23	6.98761733	1
LH-IM-04	6/25/2025 3:45	25.21	6.9824543	1
LH-IM-04	6/25/2025 4:00	25.23	6.98653062	1
LH-IM-04	6/25/2025 4:15	25.26	6.98653198	1
LH-IM-04	6/25/2025 4:30	25.28	6.98598962	1
LH-IM-04	6/25/2025 4:45	25.28	6.98463146	1
LH-IM-04	6/25/2025 5:00	25.31	6.9835466	1
LH-IM-04	6/25/2025 5:15	25.36	6.98898051	1
LH-IM-04	6/25/2025 5:30	25.33	6.98381928	1
LH-IM-04	6/25/2025 5:45	25.4	6.99142568	1
LH-IM-04	6/25/2025 6:00	25.43	6.993327	1
LH-IM-04	6/25/2025 6:15	25.45	6.99441335	1

Station Name	Date Time	Temp C	pH SU	Use Code
LH-IM-04	6/25/2025 6:30	25.48	6.99414246	1
LH-IM-04	6/25/2025 6:45	25.5	6.99767145	1
LH-IM-04	6/25/2025 7:00	25.53	6.99685747	1
LH-IM-04	6/25/2025 7:15	25.55	6.99740046	1
LH-IM-04	6/25/2025 7:30	25.55	6.99685769	1
LH-IM-04	6/25/2025 7:45	25.57	7.00038567	1
LH-IM-04	6/25/2025 8:00	25.6	7.00038563	1
LH-IM-04	6/25/2025 8:15	25.62	7.00065692	1
LH-IM-04	6/25/2025 8:30	25.65	7.00581145	1
LH-IM-04	6/25/2025 8:45	25.67	7.00906637	1
LH-IM-04	6/25/2025 9:00	25.7	7.0109642	1
LH-IM-04	6/25/2025 9:15	25.7	7.0115067	1
LH-IM-04	6/25/2025 9:30	25.72	7.01177716	1
LH-IM-04	6/25/2025 9:45	25.72	7.01042101	1
LH-IM-04	6/25/2025 10:00	25.72	7.00689501	1
LH-IM-04	6/25/2025 10:15	25.72	7.00364024	1
LH-IM-04	6/25/2025 10:30	25.72	7.00309778	1
LH-IM-04	6/25/2025 10:45	25.72	7.00201286	1
LH-IM-04	6/25/2025 11:00	25.74	7.0014703	1
LH-IM-04	6/25/2025 11:15	25.79	7.0117744	1
LH-IM-04	6/25/2025 11:30	25.79	7.01367257	1
LH-IM-04	6/25/2025 11:45	25.82	7.01800944	1
LH-IM-04	6/25/2025 12:00	25.82	7.01665374	1
LH-IM-04	6/25/2025 12:15	25.82	7.01150208	1
LH-IM-04	6/25/2025 12:30	25.87	7.02153066	1
LH-IM-04	6/25/2025 12:45	25.89	7.03399874	1
LH-IM-04	6/25/2025 13:00	25.87	7.02830803	1
LH-IM-04	6/25/2025 13:15	25.89	7.03155905	1
LH-IM-04	6/25/2025 13:30	25.87	7.0296635	1
LH-IM-04	6/25/2025 13:45	25.87	7.02559708	1
LH-IM-04	6/25/2025 14:00	25.89	7.02857721	1
LH-IM-04	6/25/2025 14:15	25.84	7.01583926	1
LH-IM-04	6/25/2025 14:30	25.82	7.01340006	1
LH-IM-04	6/25/2025 14:45	25.82	7.01475576	1
LH-IM-04	6/25/2025 15:00	25.79	7.01394374	1
LH-IM-04	6/25/2025 15:15	25.77	7.00635149	1
LH-IM-04	6/25/2025 15:30	25.79	7.00689339	1
LH-IM-04	6/25/2025 15:45	25.77	7.00662267	1
LH-IM-04	6/25/2025 16:00	25.77	7.00445319	1
LH-IM-04	6/25/2025 16:15	25.77	7.00282608	1
LH-IM-04	6/25/2025 16:30	25.77	7.00580911	1
LH-IM-04	6/25/2025 16:45	25.74	7.00255515	1
LH-IM-04	6/25/2025 17:00	25.72	6.99685947	1
LH-IM-04	6/25/2025 17:15	25.72	6.99685947	1
LH-IM-04	6/25/2025 17:30	25.74	7.00038545	1
LH-IM-04	6/25/2025 17:45	25.72	6.99604578	1
LH-IM-04	6/25/2025 18:00	25.72	6.99685947	1
LH-IM-04	6/25/2025 18:15	25.79	7.00797806	1
LH-IM-04	6/25/2025 18:30	25.74	6.99496119	1
LH-IM-04	6/25/2025 18:45	25.74	6.99306271	1
LH-IM-04	6/25/2025 19:00	25.74	6.99116422	1
LH-IM-04	6/25/2025 19:15	25.72	6.9908924	1
LH-IM-04	6/25/2025 19:30	25.72	6.98329794	1
LH-IM-04	6/25/2025 19:45	25.7	6.98004183	1
LH-IM-04	6/25/2025 20:00	25.7	6.98465306	1
LH-IM-04	6/25/2025 20:15	25.67	6.97542813	1
LH-IM-04	6/25/2025 20:30	25.65	6.96728766	1
LH-IM-04	6/25/2025 20:45	25.65	6.96484601	1
LH-IM-04	6/25/2025 21:00	25.62	6.96050134	1
LH-IM-04	6/25/2025 21:15	25.62	6.95561755	1
LH-IM-04	6/25/2025 21:30	25.62	6.95344698	1
LH-IM-04	6/25/2025 21:45	25.6	6.94720305	1
LH-IM-04	6/25/2025 22:00	25.6	6.94720305	1
LH-IM-04	6/25/2025 22:15	25.6	6.94286162	1
LH-IM-04	6/25/2025 22:30	25.6	6.94150492	1
LH-IM-04	6/25/2025 22:45	25.6	6.9406909	1
LH-IM-04	6/25/2025 23:00	25.6	6.93607813	1
LH-IM-04	6/25/2025 23:15	25.6	6.93417875	1
LH-IM-04	6/25/2025 23:30	25.6	6.93526411	1
LH-IM-04	6/25/2025 23:45	25.62	6.93581108	1
LH-IM-04	6/26/2025 0:00	25.62	6.93581108	1
LH-IM-04	6/26/2025 0:15	25.62	6.93119862	1
LH-IM-04	6/26/2025 0:30	25.62	6.93581108	1
LH-IM-04	6/26/2025 0:45	25.65	6.93446106	1
LH-IM-04	6/26/2025 1:00	25.67	6.935008	1
LH-IM-04	6/26/2025 1:15	25.67	6.93392289	1
LH-IM-04	6/26/2025 1:30	25.67	6.93175268	1
LH-IM-04	6/26/2025 1:45	25.7	6.93555702	1
LH-IM-04	6/26/2025 2:00	25.72	6.93474764	1
LH-IM-04	6/26/2025 2:15	25.7	6.9276908	1
LH-IM-04	6/26/2025 2:30	25.72	6.93366271	1
LH-IM-04	6/26/2025 2:45	25.79	6.94289793	1
LH-IM-04	6/26/2025 3:00	25.77	6.93909752	1
LH-IM-04	6/26/2025 3:15	25.79	6.94045743	1

pH Continous Monitoring Data

Station Name	Date Time	Temp C	pH SU	Use Code
LH-IM-04	6/26/2025 3:30	25.82	6.9445305	1
LH-IM-04	6/26/2025 3:45	25.84	6.94941441	1
LH-IM-04	6/26/2025 4:00	25.87	6.95077495	1
LH-IM-04	6/26/2025 4:15	25.87	6.9534859	1
LH-IM-04	6/26/2025 4:30	25.89	6.95891054	1
LH-IM-04	6/26/2025 4:45	25.89	6.95782624	1
LH-IM-04	6/26/2025 5:00	25.91	6.97246621	1
LH-IM-04	6/26/2025 5:15	25.91	6.97002669	1
LH-IM-04	6/26/2025 5:30	25.94	6.97978682	1
LH-IM-04	6/26/2025 5:45	25.91	6.97029774	1
LH-IM-04	6/26/2025 6:00	25.91	6.97273727	1
LH-IM-04	6/26/2025 6:15	25.91	6.97246621	1
LH-IM-04	6/26/2025 6:30	25.91	6.96514763	1
LH-IM-04	6/26/2025 6:45	25.94	6.98087094	1
LH-IM-04	6/26/2025 7:00	25.91	6.98737442	1
LH-IM-04	6/26/2025 7:15	25.91	6.97653209	1
LH-IM-04	6/26/2025 7:30	25.91	6.97571891	1
LH-IM-04	6/26/2025 7:45	25.91	6.97978479	1
LH-IM-04	6/26/2025 8:00	25.91	6.97626103	1
LH-IM-04	6/26/2025 8:15	25.91	6.97815844	1
LH-IM-04	6/26/2025 8:30	25.94	6.98168403	1
LH-IM-04	6/26/2025 8:45	25.94	6.99415147	1
LH-IM-04	6/26/2025 9:00	25.96	7.00174023	1
LH-IM-04	6/26/2025 9:15	25.96	6.9908997	1
LH-IM-04	6/26/2025 9:30	25.99	6.99523639	1
LH-IM-04	6/26/2025 9:45	26.01	7.00499155	1
LH-IM-04	6/26/2025 10:00	26.04	7.01203551	1
LH-IM-04	6/26/2025 10:15	26.06	7.01907869	1
LH-IM-04	6/26/2025 10:30	26.08	7.0185356	1
LH-IM-04	6/26/2025 10:45	26.11	7.02774357	1
LH-IM-04	6/26/2025 11:00	26.13	7.02990859	1
LH-IM-04	6/26/2025 11:15	26.13	7.03099203	1
LH-IM-04	6/26/2025 11:30	26.16	7.04290553	1
LH-IM-04	6/26/2025 11:45	26.18	7.04452755	1
LH-IM-04	6/26/2025 12:00	26.21	7.0504804	1
LH-IM-04	6/26/2025 12:15	26.23	7.05643393	1
LH-IM-04	6/26/2025 12:30	26.26	7.06888239	1
LH-IM-04	6/26/2025 12:45	26.28	7.07808239	1
LH-IM-04	6/26/2025 13:00	26.28	7.0805189	1
LH-IM-04	6/26/2025 13:15	26.28	7.07970673	1
LH-IM-04	6/26/2025 13:30	26.3	7.08105493	1
LH-IM-04	6/26/2025 13:45	26.28	7.08078962	1
LH-IM-04	6/26/2025 14:00	26.28	7.08566265	1
LH-IM-04	6/26/2025 14:15	26.28	7.08891133	1
LH-IM-04	6/26/2025 14:30	26.28	7.07862384	1
LH-IM-04	6/26/2025 14:45	26.28	7.07916528	1
LH-IM-04	6/26/2025 15:00	26.26	7.09351987	1
LH-IM-04	6/26/2025 15:15	26.26	7.07917057	1
LH-IM-04	6/26/2025 15:30	26.26	7.07727538	1
LH-IM-04	6/26/2025 15:45	26.26	7.08675133	1
LH-IM-04	6/26/2025 16:00	26.23	7.07809543	1
LH-IM-04	6/26/2025 16:15	26.23	7.07890774	1
LH-IM-04	6/26/2025 16:30	26.23	7.08432311	1
LH-IM-04	6/26/2025 16:45	26.21	7.07999615	1
LH-IM-04	6/26/2025 17:00	26.18	7.07837929	1
LH-IM-04	6/26/2025 17:15	26.18	7.08704533	1
LH-IM-04	6/26/2025 17:30	26.16	7.0900303	1
LH-IM-04	6/26/2025 17:45	26.13	7.08137183	1
LH-IM-04	6/26/2025 18:00	26.11	7.08273166	1
LH-IM-04	6/26/2025 18:15	26.11	7.07893938	1
LH-IM-04	6/26/2025 18:30	26.08	7.07271649	1
LH-IM-04	6/26/2025 18:45	26.06	7.06649013	1
LH-IM-04	6/26/2025 19:00	26.04	7.06459799	1
LH-IM-04	6/26/2025 19:15	26.01	7.06866898	1
LH-IM-04	6/26/2025 19:30	25.99	7.06162794	1
LH-IM-04	6/26/2025 19:45	25.96	7.0467284	1
LH-IM-04	6/26/2025 20:00	25.94	7.04375018	1
LH-IM-04	6/26/2025 20:15	25.91	7.04077293	1
LH-IM-04	6/26/2025 20:30	25.87	7.03562759	1
LH-IM-04	6/26/2025 20:45	25.84	7.02451516	1
LH-IM-04	6/26/2025 21:00	25.82	7.02505908	1
LH-IM-04	6/26/2025 21:15	25.82	7.0163826	1
LH-IM-04	6/26/2025 21:30	25.79	7.00987623	1
LH-IM-04	6/26/2025 21:45	25.77	7.00363963	1
LH-IM-04	6/26/2025 22:00	25.74	6.99794453	1
LH-IM-04	6/26/2025 22:15	25.72	6.9900787	1
LH-IM-04	6/26/2025 22:30	25.7	6.98438181	1
LH-IM-04	6/26/2025 22:45	25.67	6.97841217	1
LH-IM-04	6/26/2025 23:00	25.65	6.97379872	1
LH-IM-04	6/26/2025 23:15	25.65	6.97081449	1
LH-IM-04	6/26/2025 23:30	25.62	6.96647041	1
LH-IM-04	6/26/2025 23:45	25.6	6.96239807	1
LH-IM-04	6/27/2025 0:00	25.57	6.96022336	1
LH-IM-04	6/27/2025 0:15	25.57	6.95561012	1

pH Continous Monitoring Data

Station Name	Date Time	Temp C	pH SU	Use Code
LH-IM-04	6/27/2025 0:30	25.55	6.9528933	1
LH-IM-04	6/27/2025 0:45	25.53	6.94610507	1
LH-IM-04	6/27/2025 1:00	25.5	6.94257106	1
LH-IM-04	6/27/2025 1:15	25.48	6.94120997	1
LH-IM-04	6/27/2025 1:30	25.45	6.93713192	1
LH-IM-04	6/27/2025 1:45	25.45	6.93468864	1
LH-IM-04	6/27/2025 2:00	25.43	6.9330553	1
LH-IM-04	6/27/2025 2:15	25.4	6.92951879	1
LH-IM-04	6/27/2025 2:30	25.38	6.9248979	1
LH-IM-04	6/27/2025 2:45	25.38	6.9221825	1
LH-IM-04	6/27/2025 3:00	25.36	6.92109106	1
LH-IM-04	6/27/2025 3:15	25.33	6.91728093	1
LH-IM-04	6/27/2025 3:30	25.31	6.91130012	1
LH-IM-04	6/27/2025 3:45	25.31	6.91130012	1
LH-IM-04	6/27/2025 4:00	25.28	6.91319262	1
LH-IM-04	6/27/2025 4:15	25.26	6.91400174	1
LH-IM-04	6/27/2025 4:30	25.26	6.91019866	1
LH-IM-04	6/27/2025 4:45	25.23	6.91100466	1
LH-IM-04	6/27/2025 5:00	25.21	6.910727	1
LH-IM-04	6/27/2025 5:15	25.21	6.91045531	1
LH-IM-04	6/27/2025 5:30	25.19	6.90854732	1
LH-IM-04	6/27/2025 5:45	25.16	6.90310332	1
LH-IM-04	6/27/2025 6:00	25.14	6.90146628	1
LH-IM-04	6/27/2025 6:15	25.14	6.89847694	1
LH-IM-04	6/27/2025 6:30	25.11	6.90064101	1
LH-IM-04	6/27/2025 6:45	25.09	6.90634222	1
LH-IM-04	6/27/2025 7:00	25.09	6.90960387	1
LH-IM-04	6/27/2025 7:15	25.06	6.90116801	1
LH-IM-04	6/27/2025 7:30	25.06	6.90388632	1
LH-IM-04	6/27/2025 7:45	25.04	6.90387988	1
LH-IM-04	6/27/2025 8:00	25.04	6.90659837	1
LH-IM-04	6/27/2025 8:15	25.02	6.90822331	1
LH-IM-04	6/27/2025 8:30	25.02	6.90686397	1
LH-IM-04	6/27/2025 8:45	24.99	6.90467944	1
LH-IM-04	6/27/2025 9:00	24.99	6.90658271	1
LH-IM-04	6/27/2025 9:15	24.97	6.9057607	1
LH-IM-04	6/27/2025 9:30	24.97	6.90657644	1
LH-IM-04	6/27/2025 9:45	24.97	6.90902366	1
LH-IM-04	6/27/2025 10:00	24.99	6.91147681	1
LH-IM-04	6/27/2025 10:15	24.99	6.90984544	1
LH-IM-04	6/27/2025 10:30	24.99	6.91365197	1
LH-IM-04	6/27/2025 10:45	24.99	6.91310818	1
LH-IM-04	6/27/2025 11:00	24.99	6.91555523	1
LH-IM-04	6/27/2025 11:15	24.99	6.9174585	1
LH-IM-04	6/27/2025 11:30	24.99	6.92126503	1
LH-IM-04	6/27/2025 11:45	24.99	6.92507155	1
LH-IM-04	6/27/2025 12:00	24.99	6.9280624	1
LH-IM-04	6/27/2025 12:15	24.99	6.9332284	1
LH-IM-04	6/27/2025 12:30	24.99	6.93621924	1
LH-IM-04	6/27/2025 12:45	24.99	6.94056956	1
LH-IM-04	6/27/2025 13:00	24.99	6.94111335	1
LH-IM-04	6/27/2025 13:15	25.02	6.94519728	1
LH-IM-04	6/27/2025 13:30	25.02	6.95226584	1
LH-IM-04	6/27/2025 13:45	25.02	6.95580011	1
LH-IM-04	6/27/2025 14:00	25.04	6.95797787	1
LH-IM-04	6/27/2025 14:15	25.04	6.96096821	1
LH-IM-04	6/27/2025 14:30	25.04	6.95661863	1
LH-IM-04	6/27/2025 14:45	25.04	6.96259931	1
LH-IM-04	6/27/2025 15:00	25.04	6.96232746	1
LH-IM-04	6/27/2025 15:15	25.04	6.96232746	1
LH-IM-04	6/27/2025 15:30	25.04	6.96178376	1
LH-IM-04	6/27/2025 15:45	25.04	6.96096821	1
LH-IM-04	6/27/2025 16:00	25.04	6.95689048	1
LH-IM-04	6/27/2025 16:15	25.04	6.96151191	1
LH-IM-04	6/27/2025 16:30	25.04	6.95879342	1
LH-IM-04	6/27/2025 16:45	25.04	6.95824972	1
LH-IM-04	6/27/2025 17:00	25.04	6.95553123	1
LH-IM-04	6/27/2025 17:15	25.06	6.95988351	1
LH-IM-04	6/27/2025 17:30	25.06	6.96015534	1
LH-IM-04	6/27/2025 17:45	25.06	6.95825252	1
LH-IM-04	6/27/2025 18:00	25.06	6.95933985	1
LH-IM-04	6/27/2025 18:15	25.06	6.95879618	1
LH-IM-04	6/27/2025 18:30	25.06	6.95743703	1
LH-IM-04	6/27/2025 18:45	25.06	6.95553421	1
LH-IM-04	6/27/2025 19:00	25.06	6.95499055	1
LH-IM-04	6/27/2025 19:15	25.09	6.95581049	1
LH-IM-04	6/27/2025 19:30	25.09	6.95581049	1
LH-IM-04	6/27/2025 19:45	25.09	6.95254884	1
LH-IM-04	6/27/2025 20:00	25.09	6.9492872	1
LH-IM-04	6/27/2025 20:15	25.11	6.94793167	1
LH-IM-04	6/27/2025 20:30	25.11	6.94602918	1
LH-IM-04	6/27/2025 20:45	25.11	6.94467025	1
LH-IM-04	6/27/2025 21:00	25.11	6.94385489	1
LH-IM-04	6/27/2025 21:15	25.14	6.94358878	1

Station Name	Date Time	Temp C	pH SU	Use Code
LH-IM-04	6/27/2025 21:30	25.14	6.94304526	1
LH-IM-04	6/27/2025 21:45	25.14	6.94141472	1
LH-IM-04	6/27/2025 22:00	25.14	6.93788186	1
LH-IM-04	6/27/2025 22:15	25.14	6.93815362	1
LH-IM-04	6/27/2025 22:30	25.14	6.93434901	1
LH-IM-04	6/27/2025 22:45	25.14	6.93271846	1
LH-IM-04	6/27/2025 23:00	25.16	6.93353819	1
LH-IM-04	6/27/2025 23:15	25.16	6.94005994	1
LH-IM-04	6/27/2025 23:30	25.16	6.93027731	1
LH-IM-04	6/27/2025 23:45	25.19	6.92675206	1
LH-IM-04	6/28/2025 0:00	25.19	6.93870741	1
LH-IM-04	6/28/2025 0:15	25.21	6.94088507	1
LH-IM-04	6/28/2025 0:30	25.23	6.94985435	1
LH-IM-04	6/28/2025 0:45	25.23	6.95338614	1
LH-IM-04	6/28/2025 1:00	25.26	6.9465996	1
LH-IM-04	6/28/2025 1:15	25.31	7.0082625	1
LH-IM-04	6/28/2025 1:30	25.31	6.96534918	1
LH-IM-04	6/28/2025 1:45	25.28	6.97186483	1
LH-IM-04	6/28/2025 2:00	25.31	6.98300339	1
LH-IM-04	6/28/2025 2:15	25.33	7.00391658	1
LH-IM-04	6/28/2025 2:30	25.33	7.00527451	1
LH-IM-04	6/28/2025 2:45	25.31	7.00120081	1
LH-IM-04	6/28/2025 3:00	25.31	7.00147241	1
LH-IM-04	6/28/2025 3:15	25.31	6.99576875	1
LH-IM-04	6/28/2025 3:30	25.31	6.99848478	1
LH-IM-04	6/28/2025 3:45	25.31	6.99305271	1
LH-IM-04	6/28/2025 4:00	25.31	6.98897866	1
LH-IM-04	6/28/2025 4:15	25.28	6.98924919	1
LH-IM-04	6/28/2025 4:30	25.31	6.98490461	1
LH-IM-04	6/28/2025 4:45	25.28	6.98381657	1
LH-IM-04	6/28/2025 5:00	25.28	6.98001374	1
LH-IM-04	6/28/2025 5:15	25.28	6.97756907	1
LH-IM-04	6/28/2025 5:30	25.28	6.97376624	1
LH-IM-04	6/28/2025 5:45	25.28	6.97240809	1
LH-IM-04	6/28/2025 6:00	25.28	6.97050667	1
LH-IM-04	6/28/2025 6:15	25.26	6.96833151	1
LH-IM-04	6/28/2025 6:30	25.26	6.9688748	1
LH-IM-04	6/28/2025 6:45	25.23	6.96072139	1
LH-IM-04	6/28/2025 7:00	25.23	6.96316648	1
LH-IM-04	6/28/2025 7:15	25.23	6.96017804	1
LH-IM-04	6/28/2025 7:30	25.21	6.95365471	1
LH-IM-04	6/28/2025 7:45	25.21	6.95555657	1
LH-IM-04	6/28/2025 8:00	25.19	6.95392331	1
LH-IM-04	6/28/2025 8:15	25.19	6.95202132	1
LH-IM-04	6/28/2025 8:30	25.19	6.94984762	1
LH-IM-04	6/28/2025 8:45	25.16	6.94712518	1
LH-IM-04	6/28/2025 9:00	25.16	6.94685344	1
LH-IM-04	6/28/2025 9:15	25.16	6.94413604	1
LH-IM-04	6/28/2025 9:30	25.14	6.94657812	1
LH-IM-04	6/28/2025 9:45	25.16	6.945223	1
LH-IM-04	6/28/2025 10:00	25.14	6.94793691	1
LH-IM-04	6/28/2025 10:15	25.14	6.94902394	1
LH-IM-04	6/28/2025 10:30	25.14	6.95038273	1
LH-IM-04	6/28/2025 10:45	25.14	6.95174152	1
LH-IM-04	6/28/2025 11:00	25.14	6.94712164	1
LH-IM-04	6/28/2025 11:15	25.14	6.94902394	1
LH-IM-04	6/28/2025 11:30	25.14	6.9544591	1
LH-IM-04	6/28/2025 11:45	25.16	6.9574513	1
LH-IM-04	6/28/2025 12:00	25.16	6.95391868	1
LH-IM-04	6/28/2025 12:15	25.16	6.95147302	1
LH-IM-04	6/28/2025 12:30	25.16	6.95174476	1
LH-IM-04	6/28/2025 12:45	25.16	6.95120128	1
LH-IM-04	6/28/2025 13:00	25.19	6.95011934	1
LH-IM-04	6/28/2025 13:15	25.21	6.9539264	1
LH-IM-04	6/28/2025 13:30	25.21	6.95365471	1
LH-IM-04	6/28/2025 13:45	25.21	6.9490359	1
LH-IM-04	6/28/2025 14:00	25.23	6.95555954	1
LH-IM-04	6/28/2025 14:15	25.26	6.9593671	1
LH-IM-04	6/28/2025 14:30	25.28	6.96779037	1
LH-IM-04	6/28/2025 14:45	25.31	6.97105284	1
LH-IM-04	6/28/2025 15:00	25.33	6.98056026	1
LH-IM-04	6/28/2025 15:15	25.38	6.99875667	1
LH-IM-04	6/28/2025 15:30	25.4	7.00391566	1
LH-IM-04	6/28/2025 15:45	25.43	7.00527274	1
LH-IM-04	6/28/2025 16:00	25.43	7.00445826	1
LH-IM-04	6/28/2025 16:15	25.45	7.009616	1
LH-IM-04	6/28/2025 16:30	25.48	7.02264457	1
LH-IM-04	6/28/2025 16:45	25.48	7.01395822	1
LH-IM-04	6/28/2025 17:00	25.48	7.0183014	1
LH-IM-04	6/28/2025 17:15	25.48	7.01070083	1
LH-IM-04	6/28/2025 17:30	25.48	7.01368677	1
LH-IM-04	6/28/2025 17:45	25.5	7.02155734	1
LH-IM-04	6/28/2025 18:00	25.5	7.02617165	1
LH-IM-04	6/28/2025 18:15	25.5	7.02020018	1

Station Name	Date Time	Temp C	pH SU	Use Code
LH-IM-04	6/28/2025 18:30	25.5	7.02725738	1
LH-IM-04	6/28/2025 18:45	25.48	7.02020154	1
LH-IM-04	6/28/2025 19:00	25.5	7.02942882	1
LH-IM-04	6/28/2025 19:15	25.48	7.02888789	1
LH-IM-04	6/28/2025 19:30	25.48	7.03513121	1
LH-IM-04	6/28/2025 19:45	25.48	7.0383886	1
LH-IM-04	6/28/2025 20:00	25.45	7.04192164	1
LH-IM-04	6/28/2025 20:15	25.45	7.04192164	1
LH-IM-04	6/28/2025 20:30	25.43	7.04491089	1
LH-IM-04	6/28/2025 20:45	25.4	7.04301475	1
LH-IM-04	6/28/2025 21:00	25.38	7.04111685	1
LH-IM-04	6/28/2025 21:15	25.36	7.04057649	1
LH-IM-04	6/28/2025 21:30	25.33	7.03650679	1
LH-IM-04	6/28/2025 21:45	25.31	7.03107717	1
LH-IM-04	6/28/2025 22:00	25.28	7.03243845	1
LH-IM-04	6/28/2025 22:15	25.26	7.02972414	1
LH-IM-04	6/28/2025 22:30	25.23	7.0242936	1
LH-IM-04	6/28/2025 22:45	25.21	7.01967643	1
LH-IM-04	6/28/2025 23:00	25.16	7.01397319	1
LH-IM-04	6/28/2025 23:15	25.14	7.00772369	1
LH-IM-04	6/28/2025 23:30	25.11	7.00310411	1
LH-IM-04	6/28/2025 23:45	25.09	6.99766825	1
LH-IM-04	6/29/2025 0:00	25.06	6.9922314	1
LH-IM-04	6/29/2025 0:15	25.04	6.98788129	1
LH-IM-04	6/29/2025 0:30	25.04	6.98516279	1
LH-IM-04	6/29/2025 0:45	25.02	6.97836511	1
LH-IM-04	6/29/2025 1:00	24.99	6.97700346	1
LH-IM-04	6/29/2025 1:15	24.97	6.97401088	1
LH-IM-04	6/29/2025 1:30	24.94	6.96693781	1
LH-IM-04	6/29/2025 1:45	24.94	6.96394646	1
LH-IM-04	6/29/2025 2:00	24.92	6.95932075	1
LH-IM-04	6/29/2025 2:15	24.9	6.95551034	1
LH-IM-04	6/29/2025 2:30	24.87	6.94843375	1
LH-IM-04	6/29/2025 2:45	24.85	6.9424458	1
LH-IM-04	6/29/2025 3:00	24.82	6.9386313	1
LH-IM-04	6/29/2025 3:15	24.8	6.93481823	1
LH-IM-04	6/29/2025 3:30	24.77	6.93073023	1
LH-IM-04	6/29/2025 3:45	24.77	6.9263767	1
LH-IM-04	6/29/2025 4:00	24.75	6.92283428	1
LH-IM-04	6/29/2025 4:15	24.73	6.92255697	1
LH-IM-04	6/29/2025 4:30	24.7	6.91955541	1
LH-IM-04	6/29/2025 4:45	24.68	6.9160117	1
LH-IM-04	6/29/2025 5:00	24.65	6.91437001	1
LH-IM-04	6/29/2025 5:15	24.63	6.91164202	1
LH-IM-04	6/29/2025 5:30	24.63	6.9102809	1
LH-IM-04	6/29/2025 5:45	24.6	6.90646035	1
LH-IM-04	6/29/2025 6:00	24.58	6.90400364	1
LH-IM-04	6/29/2025 6:15	24.58	6.90318684	1
LH-IM-04	6/29/2025 6:30	24.56	6.90154661	1
LH-IM-04	6/29/2025 6:45	24.56	6.89964059	1
LH-IM-04	6/29/2025 7:00	24.53	6.89881354	1
LH-IM-04	6/29/2025 7:15	24.51	6.8960834	1
LH-IM-04	6/29/2025 7:30	24.51	6.89553874	1
LH-IM-04	6/29/2025 7:45	24.48	6.90097542	1
LH-IM-04	6/29/2025 8:00	24.48	6.89580057	1
LH-IM-04	6/29/2025 8:15	24.48	6.89198752	1
LH-IM-04	6/29/2025 8:30	24.46	6.88816696	1
LH-IM-04	6/29/2025 8:45	24.44	6.89061102	1
LH-IM-04	6/29/2025 9:00	24.44	6.88897663	1
LH-IM-04	6/29/2025 9:15	24.41	6.89141726	1
LH-IM-04	6/29/2025 9:30	24.41	6.89032756	1
LH-IM-04	6/29/2025 9:45	24.39	6.8878682	1
LH-IM-04	6/29/2025 10:00	24.39	6.88732332	1
LH-IM-04	6/29/2025 10:15	24.39	6.88677843	1
LH-IM-04	6/29/2025 10:30	24.39	6.88759576	1
LH-IM-04	6/29/2025 10:45	24.39	6.88677843	1
LH-IM-04	6/29/2025 11:00	24.39	6.88814065	1
LH-IM-04	6/29/2025 11:15	24.36	6.88976419	1
LH-IM-04	6/29/2025 11:30	24.36	6.89003666	1
LH-IM-04	6/29/2025 11:45	24.36	6.88921925	1
LH-IM-04	6/29/2025 12:00	24.36	6.89303384	1
LH-IM-04	6/29/2025 12:15	24.36	6.89548607	1
LH-IM-04	6/29/2025 12:30	24.36	6.89439619	1
LH-IM-04	6/29/2025 12:45	24.39	6.89903837	1
LH-IM-04	6/29/2025 13:00	24.39	6.90203524	1
LH-IM-04	6/29/2025 13:15	24.39	6.90530456	1
LH-IM-04	6/29/2025 13:30	24.39	6.90339746	1
LH-IM-04	6/29/2025 13:45	24.41	6.90558335	1
LH-IM-04	6/29/2025 14:00	24.46	6.92303147	1
LH-IM-04	6/29/2025 14:15	24.48	6.9219472	1
LH-IM-04	6/29/2025 14:30	24.48	6.92576025	1
LH-IM-04	6/29/2025 14:45	24.46	6.92303147	1
LH-IM-04	6/29/2025 15:00	24.48	6.92848385	1
LH-IM-04	6/29/2025 15:15	24.53	6.94156698	1

Station Name	Date Time	Temp C	pH SU	Use Code
LH-IM-04	6/29/2025 15:30	24.53	6.93802689	1
LH-IM-04	6/29/2025 15:45	24.53	6.936393	1
LH-IM-04	6/29/2025 16:00	24.58	6.95165076	1
LH-IM-04	6/29/2025 16:15	24.6	6.95328751	1
LH-IM-04	6/29/2025 16:30	24.6	6.95519327	1
LH-IM-04	6/29/2025 16:45	24.68	6.97915695	1
LH-IM-04	6/29/2025 17:00	24.68	6.96609241	1
LH-IM-04	6/29/2025 17:15	24.7	6.97371516	1
LH-IM-04	6/29/2025 17:30	24.73	6.97752765	1
LH-IM-04	6/29/2025 17:45	24.7	6.97289868	1
LH-IM-04	6/29/2025 18:00	24.75	6.98950217	1
LH-IM-04	6/29/2025 18:15	24.77	6.98759821	1
LH-IM-04	6/29/2025 18:30	24.8	6.99086428	1
LH-IM-04	6/29/2025 18:45	24.8	6.989776	1
LH-IM-04	6/29/2025 19:00	24.85	7.005283	1
LH-IM-04	6/29/2025 19:15	24.82	6.99793819	1
LH-IM-04	6/29/2025 19:30	24.85	6.99902648	1
LH-IM-04	6/29/2025 19:45	24.8	6.98923187	1
LH-IM-04	6/29/2025 20:00	24.82	6.99929844	1
LH-IM-04	6/29/2025 20:15	24.85	6.99712233	1
LH-IM-04	6/29/2025 20:30	24.87	7.01153875	1
LH-IM-04	6/29/2025 20:45	24.87	7.00718668	1
LH-IM-04	6/29/2025 21:00	24.87	7.00093058	1
LH-IM-04	6/29/2025 21:15	24.87	7.00637067	1
LH-IM-04	6/29/2025 21:30	24.85	7.00229075	1
LH-IM-04	6/29/2025 21:45	24.9	7.01316945	1
LH-IM-04	6/29/2025 22:00	24.87	7.00120258	1
LH-IM-04	6/29/2025 22:15	24.9	7.01153759	1
LH-IM-04	6/29/2025 22:30	24.9	7.01616119	1
LH-IM-04	6/29/2025 22:45	24.9	7.01697712	1
LH-IM-04	6/29/2025 23:00	24.9	7.01425735	1
LH-IM-04	6/29/2025 23:15	24.92	7.02295908	1
LH-IM-04	6/29/2025 23:30	24.87	7.00392263	1
LH-IM-04	6/29/2025 23:45	24.85	7.00473896	1
LH-IM-04	6/30/2025 0:00	24.85	6.99712233	1
LH-IM-04	6/30/2025 0:15	24.85	7.0028348	1
LH-IM-04	6/30/2025 0:30	24.82	6.99521769	1
LH-IM-04	6/30/2025 0:45	24.8	6.98787153	1
LH-IM-04	6/30/2025 1:00	24.77	6.9881424	1
LH-IM-04	6/30/2025 1:15	24.77	6.9941285	1
LH-IM-04	6/30/2025 1:30	24.77	6.98650983	1
LH-IM-04	6/30/2025 1:45	24.75	6.98950217	1
LH-IM-04	6/30/2025 2:00	24.73	6.98460309	1
LH-IM-04	6/30/2025 2:15	24.7	6.97861403	1
LH-IM-04	6/30/2025 2:30	24.68	6.96799766	1
LH-IM-04	6/30/2025 2:45	24.65	6.96418356	1
LH-IM-04	6/30/2025 3:00	24.63	6.96309226	1
LH-IM-04	6/30/2025 3:15	24.6	6.95628227	1
LH-IM-04	6/30/2025 3:30	24.58	6.9521953	1
LH-IM-04	6/30/2025 3:45	24.58	6.94429949	1
LH-IM-04	6/30/2025 4:00	24.56	6.94347888	1
LH-IM-04	6/30/2025 4:15	24.53	6.93448679	1
LH-IM-04	6/30/2025 4:30	24.51	6.93175906	1
LH-IM-04	6/30/2025 4:45	24.48	6.92276428	1
LH-IM-04	6/30/2025 5:00	24.48	6.92113011	1
LH-IM-04	6/30/2025 5:15	24.46	6.91976292	1
LH-IM-04	6/30/2025 5:30	24.46	6.91812865	1
LH-IM-04	6/30/2025 5:45	24.44	6.91812314	1
LH-IM-04	6/30/2025 6:00	24.44	6.91703355	1
LH-IM-04	6/30/2025 6:15	24.41	6.91430094	1
LH-IM-04	6/30/2025 6:30	24.41	6.91402852	1
LH-IM-04	6/30/2025 6:45	24.39	6.9156574	1
LH-IM-04	6/30/2025 7:00	24.39	6.91511251	1
LH-IM-04	6/30/2025 7:15	24.36	6.91483148	1
LH-IM-04	6/30/2025 7:30	24.34	6.91046593	1
LH-IM-04	6/30/2025 7:45	24.34	6.91836811	1
LH-IM-04	6/30/2025 8:00	24.32	6.9213602	1
LH-IM-04	6/30/2025 8:15	24.32	6.92435778	1
LH-IM-04	6/30/2025 8:30	24.29	6.92435015	1
LH-IM-04	6/30/2025 8:45	24.29	6.92544029	1
LH-IM-04	6/30/2025 9:00	24.29	6.9216248	1
LH-IM-04	6/30/2025 9:15	24.29	6.92298748	1
LH-IM-04	6/30/2025 9:30	24.29	6.92107974	1
LH-IM-04	6/30/2025 9:45	24.29	6.92189734	1
LH-IM-04	6/30/2025 10:00	24.29	6.92135227	1
LH-IM-04	6/30/2025 10:15	24.27	6.92189209	1
LH-IM-04	6/30/2025 10:30	24.29	6.92625789	1
LH-IM-04	6/30/2025 10:45	24.27	6.92080188	1
LH-IM-04	6/30/2025 11:00	24.29	6.92244241	1
LH-IM-04	6/30/2025 11:15	24.29	6.92462269	1
LH-IM-04	6/30/2025 11:30	24.29	6.93143605	1
LH-IM-04	6/30/2025 11:45	24.32	6.93089795	1
LH-IM-04	6/30/2025 12:00	24.32	6.93144297	1
LH-IM-04	6/30/2025 12:15	24.32	6.9289904	1

Station Name	Date Time	Temp C	pH SU	Use Code
LH-IM-04	6/30/2025 12:30	24.32	6.92790037	1
LH-IM-04	6/30/2025 12:45	24.32	6.93144297	1
LH-IM-04	6/30/2025 13:00	24.34	6.93253753	1
LH-IM-04	6/30/2025 13:15			2
LH-IM-04	6/30/2025 13:30	28.67	9.86658761	2
LH-IM-04	6/30/2025 13:45	30.44	9.60378779	2
LH-IM-04	6/30/2025 14:00	24.7	6.90515253	1
LH-IM-04	6/30/2025 14:15	24.51	6.90889487	1
LH-IM-04	6/30/2025 14:30	24.46	6.91050964	1
LH-IM-04	6/30/2025 14:45	24.44	6.90208099	1
LH-IM-04	6/30/2025 15:00	24.46	6.9069778	1
LH-IM-04	6/30/2025 15:15	24.44	6.9004508	1
LH-IM-04	6/30/2025 15:30	24.48	6.91459058	1
LH-IM-04	6/30/2025 15:45	24.51	6.91405592	1
LH-IM-04	6/30/2025 16:00	24.53	6.91922239	1
LH-IM-04	6/30/2025 16:15	24.56	6.922218	1
LH-IM-04	6/30/2025 16:30	24.56	6.92493389	1
LH-IM-04	6/30/2025 16:45	24.56	6.92140324	1
LH-IM-04	6/30/2025 17:00	24.58	6.92466736	1
LH-IM-04	6/30/2025 17:15	24.6	6.93091812	1
LH-IM-04	6/30/2025 17:30	24.65	6.94423353	1
LH-IM-04	6/30/2025 17:45	24.65	6.93201574	1
LH-IM-04	6/30/2025 18:00	24.65	6.9347308	1
LH-IM-04	6/30/2025 18:15	24.65	6.92957218	1
LH-IM-04	6/30/2025 18:30	24.65	6.93120122	1
LH-IM-04	6/30/2025 18:45	24.73	6.94370564	1
LH-IM-04	6/30/2025 19:00	24.75	6.94778065	1
LH-IM-04	6/30/2025 19:15	24.7	6.93637053	1
LH-IM-04	6/30/2025 19:30	24.7	6.93012693	1
LH-IM-04	6/30/2025 19:45	24.77	6.94724136	1
LH-IM-04	6/30/2025 20:00	24.77	6.94534158	1
LH-IM-04	6/30/2025 20:15	24.77	6.9437132	1
LH-IM-04	6/30/2025 20:30	24.75	6.93936677	1
LH-IM-04	6/30/2025 20:45	24.77	6.94479878	1
LH-IM-04	6/30/2025 21:00	24.77	6.94181342	1
LH-IM-04	6/30/2025 21:15	24.8	6.94154791	1
LH-IM-04	6/30/2025 21:30	24.85	6.94942611	1
LH-IM-04	6/30/2025 21:45	24.85	6.94725552	1
LH-IM-04	6/30/2025 22:00	24.87	6.94834428	1
LH-IM-04	6/30/2025 22:15	24.92	6.95594824	1
LH-IM-04	6/30/2025 22:30	24.92	6.95296438	1
LH-IM-04	6/30/2025 22:45	24.92	6.94916673	1
LH-IM-04	6/30/2025 23:00	24.94	6.95486623	1
LH-IM-04	6/30/2025 23:15	24.97	6.9535147	1
LH-IM-04	6/30/2025 23:30	24.99	6.9548738	1
LH-IM-04	6/30/2025 23:45	25.02	6.95542068	1
LH-IM-04	7/1/2025 0:00	25.02	6.95487834	1
LH-IM-04	7/1/2025 0:15	25.04	6.95461021	1
LH-IM-04	7/1/2025 0:30	25.04	6.9518987	1
LH-IM-04	7/1/2025 0:45	25.04	6.94810258	1
LH-IM-04	7/1/2025 1:00	25.04	6.94674682	1
LH-IM-04	7/1/2025 1:15	25.04	6.94484877	1
LH-IM-04	7/1/2025 1:30	25.04	6.94376416	1
LH-IM-04	7/1/2025 1:45	25.04	6.94023919	1
LH-IM-04	7/1/2025 2:00	25.06	6.94132773	1
LH-IM-04	7/1/2025 2:15	25.06	6.93726074	1
LH-IM-04	7/1/2025 2:30	25.06	6.93671847	1
LH-IM-04	7/1/2025 2:45	25.06	6.93400714	1
LH-IM-04	7/1/2025 3:00	25.06	6.93210921	1
LH-IM-04	7/1/2025 3:15	25.04	6.93047775	1
LH-IM-04	7/1/2025 3:30	25.04	6.92803738	1
LH-IM-04	7/1/2025 3:45	25.04	6.92559702	1
LH-IM-04	7/1/2025 4:00	25.04	6.92668163	1
LH-IM-04	7/1/2025 4:15	25.04	6.92478357	1
LH-IM-04	7/1/2025 4:30	25.02	6.92179566	1
LH-IM-04	7/1/2025 4:45	25.02	6.92071098	1
LH-IM-04	7/1/2025 5:00	25.02	6.92396501	1
LH-IM-04	7/1/2025 5:15	24.99	6.92043181	1
LH-IM-04	7/1/2025 5:30	24.99	6.91744864	1
LH-IM-04	7/1/2025 5:45	25.02	6.92125332	1
LH-IM-04	7/1/2025 6:00	24.99	6.91636385	1
LH-IM-04	7/1/2025 6:15	24.99	6.91934702	1
LH-IM-04	7/1/2025 6:30	24.97	6.91717189	1
LH-IM-04	7/1/2025 6:45	24.94	6.91445113	1
LH-IM-04	7/1/2025 7:00	24.94	6.91200995	1
LH-IM-04	7/1/2025 7:15	24.92	6.9095627	1
LH-IM-04	7/1/2025 7:30	24.9	6.9111843	1
LH-IM-04	7/1/2025 7:45	24.87	6.91443104	1
LH-IM-04	7/1/2025 8:00	24.87	6.91985716	1
LH-IM-04	7/1/2025 8:15	24.87	6.9171441	1
LH-IM-04	7/1/2025 8:30	24.87	6.91307451	1
LH-IM-04	7/1/2025 8:45	24.87	6.91361712	1
LH-IM-04	7/1/2025 9:00	24.87	6.91443104	1
LH-IM-04	7/1/2025 9:15	24.87	6.91958585	1

Station Name	Date Time	Temp C	pH SU	Use Code
LH-IM-04	7/1/2025 9:30	24.87	6.91307451	1
LH-IM-04	7/1/2025 9:45	24.87	6.9174154	1
LH-IM-04	7/1/2025 10:00	24.87	6.91904324	1
LH-IM-04	7/1/2025 10:15	24.87	6.9220276	1
LH-IM-04	7/1/2025 10:30	24.9	6.92800358	1
LH-IM-04	7/1/2025 10:45	24.9	6.93044509	1
LH-IM-04	7/1/2025 11:00	24.92	6.92963598	1
LH-IM-04	7/1/2025 11:15	24.9	6.92122162	1
LH-IM-04	7/1/2025 11:30	24.92	6.91878556	1
LH-IM-04	7/1/2025 11:45	24.9	6.91498221	1
LH-IM-04	7/1/2025 12:00	24.92	6.91824304	1
LH-IM-04	7/1/2025 12:15	24.92	6.91770052	1
LH-IM-04	7/1/2025 12:30	24.92	6.91688673	1
LH-IM-04	7/1/2025 12:45	24.94	6.93506554	1
LH-IM-04	7/1/2025 13:00	24.97	6.93046142	1
LH-IM-04	7/1/2025 13:15	24.99	6.94104276	1
LH-IM-04	7/1/2025 13:30	25.02	6.9445739	1
LH-IM-04	7/1/2025 13:45	25.02	6.93996402	1
LH-IM-04	7/1/2025 14:00	24.99	6.93561883	1
LH-IM-04	7/1/2025 14:15	25.02	6.93399829	1
LH-IM-04	7/1/2025 14:30	24.99	6.9293813	1
LH-IM-04	7/1/2025 14:45	25.02	6.93074425	1
LH-IM-04	7/1/2025 15:00	24.99	6.92287258	1
LH-IM-04	7/1/2025 15:15	25.06	6.93671847	1
LH-IM-04	7/1/2025 15:30	25.04	6.92749508	1
LH-IM-04	7/1/2025 15:45	25.09	6.93536931	1
LH-IM-04	7/1/2025 16:00	25.09	6.93211604	1
LH-IM-04	7/1/2025 16:15	25.19	6.9576142	1
LH-IM-04	7/1/2025 16:30	25.21	6.96276598	1
LH-IM-04	7/1/2025 16:45	25.16	6.94676825	1
LH-IM-04	7/1/2025 17:00	25.14	6.94161453	1
LH-IM-04	7/1/2025 17:15	25.14	6.94107241	1
LH-IM-04	7/1/2025 17:30	25.14	6.94405407	1
LH-IM-04	7/1/2025 17:45	25.14	6.93592226	1
LH-IM-04	7/1/2025 18:00	25.16	6.94161844	1
LH-IM-04	7/1/2025 18:15	25.16	6.94351574	1
LH-IM-04	7/1/2025 18:30	25.14	6.93456696	1
LH-IM-04	7/1/2025 18:45	25.14	6.93538014	1
LH-IM-04	7/1/2025 19:00	25.14	6.93185635	1
LH-IM-04	7/1/2025 19:15	25.11	6.92588557	1
LH-IM-04	7/1/2025 19:30	25.11	6.92561448	1
LH-IM-04	7/1/2025 19:45	25.14	6.92372454	1
LH-IM-04	7/1/2025 20:00	25.14	6.92887469	1
LH-IM-04	7/1/2025 20:15	25.16	6.92833737	1
LH-IM-04	7/1/2025 20:30	25.16	6.92616904	1
LH-IM-04	7/1/2025 20:45	25.16	6.92427174	1
LH-IM-04	7/1/2025 21:00	25.21	6.93376932	1
LH-IM-04	7/1/2025 21:15	25.21	6.93376932	1
LH-IM-04	7/1/2025 21:30	25.21	6.93404032	1
LH-IM-04	7/1/2025 21:45	25.21	6.93376932	1
LH-IM-04	7/1/2025 22:00	25.21	6.92618141	1
LH-IM-04	7/1/2025 22:15	25.23	6.93675452	1
LH-IM-04	7/1/2025 22:30	25.23	6.93675452	1
LH-IM-04	7/1/2025 22:45	25.26	6.93784469	1
LH-IM-04	7/1/2025 23:00	25.26	6.93784469	1
LH-IM-04	7/1/2025 23:15	25.26	6.93405137	1
LH-IM-04	7/1/2025 23:30	25.26	6.93676088	1
LH-IM-04	7/1/2025 23:45	25.28	6.94110005	1
LH-IM-04	7/2/2025 0:00	25.31	6.95031678	1
LH-IM-04	7/2/2025 0:15	25.28	6.94028725	1
LH-IM-04	7/2/2025 0:30	25.28	6.94760245	1
LH-IM-04	7/2/2025 0:45	25.31	6.95085859	1
LH-IM-04	7/2/2025 1:00	25.31	6.95004587	1
LH-IM-04	7/2/2025 1:15	25.31	6.95221312	1
LH-IM-04	7/2/2025 1:30	25.31	6.9470659	1
LH-IM-04	7/2/2025 1:45	25.31	6.94977496	1
LH-IM-04	7/2/2025 2:00	25.33	6.95736319	1
LH-IM-04	7/2/2025 2:15	25.31	6.9560058	1
LH-IM-04	7/2/2025 2:30	25.31	6.95275493	1
LH-IM-04	7/2/2025 2:45	25.28	6.94922805	1
LH-IM-04	7/2/2025 3:00	25.28	6.94516405	1
LH-IM-04	7/2/2025 3:15	25.26	6.94163801	1
LH-IM-04	7/2/2025 3:30	25.23	6.94054822	1
LH-IM-04	7/2/2025 3:45	25.21	6.9351243	1
LH-IM-04	7/2/2025 4:00	25.19	6.9324098	1
LH-IM-04	7/2/2025 4:15	25.16	6.92589799	1
LH-IM-04	7/2/2025 4:30	25.14	6.92318242	1
LH-IM-04	7/2/2025 4:45	25.09	6.91774743	1
LH-IM-04	7/2/2025 5:00	25.06	6.91312989	1
LH-IM-04	7/2/2025 5:15	25.02	6.90905069	1
LH-IM-04	7/2/2025 5:30	24.99	6.90524479	1
LH-IM-04	7/2/2025 5:45	24.97	6.90062777	1
LH-IM-04	7/2/2025 6:00	24.94	6.89736287	1
LH-IM-04	7/2/2025 6:15	24.92	6.89464338	1

Station Name	Date Time	Temp C	pH SU	Use Code
LH-IM-04	7/2/2025 6:30	24.9	6.88948201	1
LH-IM-04	7/2/2025 6:45	24.87	6.88594391	1
LH-IM-04	7/2/2025 7:00	24.85	6.88240904	1
LH-IM-04	7/2/2025 7:15	24.82	6.87995504	1
LH-IM-04	7/2/2025 7:30	24.8	6.87804739	1
LH-IM-04	7/2/2025 7:45	24.77	6.87450695	1
LH-IM-04	7/2/2025 8:00	24.77	6.87287857	1
LH-IM-04	7/2/2025 8:15	24.75	6.87069871	1
LH-IM-04	7/2/2025 8:30	24.73	6.87069003	1
LH-IM-04	7/2/2025 8:45	24.7	6.8693197	1
LH-IM-04	7/2/2025 9:00	24.7	6.86823386	1
LH-IM-04	7/2/2025 9:15	24.7	6.86986262	1
LH-IM-04	7/2/2025 9:30	24.68	6.86876797	1
LH-IM-04	7/2/2025 9:45	24.68	6.86741057	1
LH-IM-04	7/2/2025 10:00	24.68	6.8709398	1
LH-IM-04	7/2/2025 10:15	24.68	6.86931093	1
LH-IM-04	7/2/2025 10:30	24.65	6.86929776	1
LH-IM-04	7/2/2025 10:45	24.65	6.87011228	1
LH-IM-04	7/2/2025 11:00	24.65	6.86875475	1
LH-IM-04	7/2/2025 11:15	24.65	6.86739722	1
LH-IM-04	7/2/2025 11:30	24.65	6.86875475	1
LH-IM-04	7/2/2025 11:45	24.68	6.86876797	1
LH-IM-04	7/2/2025 12:00	24.68	6.86822501	1
LH-IM-04	7/2/2025 12:15	24.68	6.86741057	1
LH-IM-04	7/2/2025 12:30	24.68	6.86713909	1
LH-IM-04	7/2/2025 12:45	24.68	6.86713909	1
LH-IM-04	7/2/2025 13:00	24.7	6.87284869	1
LH-IM-04	7/2/2025 13:15	24.75	6.88264098	1
LH-IM-04	7/2/2025 13:30	24.73	6.8793759	1
LH-IM-04	7/2/2025 13:45	24.75	6.88155532	1
LH-IM-04	7/2/2025 14:00	24.75	6.87775551	1
LH-IM-04	7/2/2025 14:15	24.77	6.88482004	1
LH-IM-04	7/2/2025 14:30	24.77	6.88264886	1
LH-IM-04	7/2/2025 14:45	24.77	6.8793921	1
LH-IM-04	7/2/2025 15:00	24.75	6.8758556	1
LH-IM-04	7/2/2025 15:15	24.77	6.88183467	1
LH-IM-04	7/2/2025 15:30	24.77	6.87993489	1
LH-IM-04	7/2/2025 15:45	24.77	6.8793921	1
LH-IM-04	7/2/2025 16:00	24.77	6.87803511	1
LH-IM-04	7/2/2025 16:15	24.77	6.8788493	1
LH-IM-04	7/2/2025 16:30	24.77	6.8793921	1
LH-IM-04	7/2/2025 16:45	24.77	6.87586393	1
LH-IM-04	7/2/2025 17:00	24.77	6.87694952	1
LH-IM-04	7/2/2025 17:15	24.77	6.87396416	1
LH-IM-04	7/2/2025 17:30	24.77	6.87613533	1
LH-IM-04	7/2/2025 17:45	24.77	6.87477835	1
LH-IM-04	7/2/2025 18:00	24.8	6.87940424	1
LH-IM-04	7/2/2025 18:15	24.8	6.87750465	1
LH-IM-04	7/2/2025 18:30	24.77	6.87396416	1
LH-IM-04	7/2/2025 18:45	24.77	6.87287857	1
LH-IM-04	7/2/2025 19:00	24.82	6.88402531	1
LH-IM-04	7/2/2025 19:15	24.82	6.88158315	1
LH-IM-04	7/2/2025 19:30	24.82	6.88158315	1
LH-IM-04	7/2/2025 19:45	24.82	6.87995504	1
LH-IM-04	7/2/2025 20:00	24.85	6.88105242	1
LH-IM-04	7/2/2025 20:15	24.85	6.88322301	1
LH-IM-04	7/2/2025 20:30	24.85	6.8796958	1
LH-IM-04	7/2/2025 20:45	24.85	6.87589726	1
LH-IM-04	7/2/2025 21:00	24.85	6.87888182	1
LH-IM-04	7/2/2025 21:15	24.85	6.87671123	1
LH-IM-04	7/2/2025 21:30	24.85	6.87535461	1
LH-IM-04	7/2/2025 21:45	24.85	6.87481196	1
LH-IM-04	7/2/2025 22:00	24.85	6.87616858	1
LH-IM-04	7/2/2025 22:15	24.9	6.87998726	1
LH-IM-04	7/2/2025 22:30	24.92	6.884878	1
LH-IM-04	7/2/2025 22:45	24.92	6.88406422	1
LH-IM-04	7/2/2025 23:00	24.99	6.89656649	1
LH-IM-04	7/2/2025 23:15	24.94	6.88597069	1
LH-IM-04	7/2/2025 23:30	24.97	6.8884231	1
LH-IM-04	7/2/2025 23:45	25.02	6.8973904	1
LH-IM-04	7/3/2025 0:00	25.02	6.89494988	1
LH-IM-04	7/3/2025 0:15	25.04	6.89793959	1
LH-IM-04	7/3/2025 0:30	25.06	6.8984887	1
LH-IM-04	7/3/2025 0:45	25.06	6.8960485	1
LH-IM-04	7/3/2025 1:00	25.06	6.89821757	1
LH-IM-04	7/3/2025 1:15	25.09	6.90093886	1
LH-IM-04	7/3/2025 1:30	25.09	6.9028366	1
LH-IM-04	7/3/2025 1:45	25.09	6.89741449	1
LH-IM-04	7/3/2025 2:00	25.11	6.89931898	1
LH-IM-04	7/3/2025 2:15	25.11	6.89742136	1
LH-IM-04	7/3/2025 2:30	25.14	6.89472108	1
LH-IM-04	7/3/2025 2:45	25.14	6.89255259	1
LH-IM-04	7/3/2025 3:00	25.14	6.89282365	1
LH-IM-04	7/3/2025 3:15	25.14	6.88767351	1

Station Name	Date Time	Temp C	pH SU	Use Code
LH-IM-04	7/3/2025 3:30	25.16	6.88822312	1
LH-IM-04	7/3/2025 3:45	25.14	6.88198124	1
LH-IM-04	7/3/2025 4:00	25.14	6.88279442	1
LH-IM-04	7/3/2025 4:15	25.14	6.87845745	1
LH-IM-04	7/3/2025 4:30	25.14	6.87737321	1
LH-IM-04	7/3/2025 4:45	25.14	6.87520473	1
LH-IM-04	7/3/2025 5:00	25.14	6.871952	1
LH-IM-04	7/3/2025 5:15	25.14	6.86707291	1
LH-IM-04	7/3/2025 5:30	25.14	6.86869928	1
LH-IM-04	7/3/2025 5:45	25.14	6.86327807	1
LH-IM-04	7/3/2025 6:00	25.11	6.86001127	1
LH-IM-04	7/3/2025 6:15	25.11	6.85675821	1
LH-IM-04	7/3/2025 6:30	25.09	6.8518687	1
LH-IM-04	7/3/2025 6:45	25.09	6.85024207	1
LH-IM-04	7/3/2025 7:00	25.09	6.84969986	1
LH-IM-04	7/3/2025 7:15	25.06	6.84643114	1
LH-IM-04	7/3/2025 7:30	25.06	6.84805794	1
LH-IM-04	7/3/2025 7:45	25.06	6.84887134	1
LH-IM-04	7/3/2025 8:00	25.06	6.84290641	1
LH-IM-04	7/3/2025 8:15	25.06	6.84480434	1
LH-IM-04	7/3/2025 8:30	25.04	6.84316702	1
LH-IM-04	7/3/2025 8:45	25.04	6.85130156	1
LH-IM-04	7/3/2025 9:00	25.04	6.85211502	1
LH-IM-04	7/3/2025 9:15	25.04	6.8483189	1
LH-IM-04	7/3/2025 9:30	25.02	6.85752849	1
LH-IM-04	7/3/2025 9:45	25.02	6.86024018	1
LH-IM-04	7/3/2025 10:00	25.02	6.86403655	1
LH-IM-04	7/3/2025 10:15	25.02	6.86078252	1
LH-IM-04	7/3/2025 10:30	25.02	6.86159603	1
LH-IM-04	7/3/2025 10:45	24.99	6.86700604	1
LH-IM-04	7/3/2025 11:00	24.97	6.87269263	1
LH-IM-04	7/3/2025 11:15	24.97	6.86781076	1
LH-IM-04	7/3/2025 11:30	24.97	6.86970927	1
LH-IM-04	7/3/2025 11:45	24.97	6.86916684	1
LH-IM-04	7/3/2025 12:00	24.97	6.86292889	1
LH-IM-04	7/3/2025 12:15	24.97	6.86591226	1
LH-IM-04	7/3/2025 12:30	24.97	6.86509861	1
LH-IM-04	7/3/2025 12:45	24.97	6.86536983	1
LH-IM-04	7/3/2025 13:00	24.97	6.86889562	1
LH-IM-04	7/3/2025 13:15	24.97	6.86889562	1
LH-IM-04	7/3/2025 13:30	24.97	6.8702517	1
LH-IM-04	7/3/2025 13:45	24.99	6.8789387	1
LH-IM-04	7/3/2025 14:00	24.99	6.88165067	1
LH-IM-04	7/3/2025 14:15	25.04	6.90553182	1
LH-IM-04	7/3/2025 14:30	25.04	6.90661643	1
LH-IM-04	7/3/2025 14:45	25.04	6.90363377	1
LH-IM-04	7/3/2025 15:00	25.02	6.88654362	1
LH-IM-04	7/3/2025 15:15	25.04	6.89793959	1
LH-IM-04	7/3/2025 15:30	25.11	6.91910838	1
LH-IM-04	7/3/2025 15:45	25.16	6.93267405	1
LH-IM-04	7/3/2025 16:00	25.19	6.94352142	1
LH-IM-04	7/3/2025 16:15	25.21	6.95138411	1
LH-IM-04	7/3/2025 16:30	25.23	6.9535552	1
LH-IM-04	7/3/2025 16:45	25.23	6.95599401	1
LH-IM-04	7/3/2025 17:00	25.23	6.94921954	1
LH-IM-04	7/3/2025 17:15	25.23	6.94379997	1
LH-IM-04	7/3/2025 17:30	25.23	6.94786465	1
LH-IM-04	7/3/2025 17:45	25.26	6.95166321	1
LH-IM-04	7/3/2025 18:00	25.31	6.97280198	1
LH-IM-04	7/3/2025 18:15	25.36	6.9909542	1
LH-IM-04	7/3/2025 18:30	25.38	6.99772586	1
LH-IM-04	7/3/2025 18:45	25.38	6.99176733	1
LH-IM-04	7/3/2025 19:00	25.4	7.00233003	1
LH-IM-04	7/3/2025 19:15	25.4	6.99285118	1
LH-IM-04	7/3/2025 19:30	25.45	7.008016	1
LH-IM-04	7/3/2025 19:45	25.5	7.02534161	1
LH-IM-04	7/3/2025 20:00	25.5	7.03102702	1
LH-IM-04	7/3/2025 20:15	25.55	7.04049592	1
LH-IM-04	7/3/2025 20:30	25.53	7.02750472	1
LH-IM-04	7/3/2025 20:45	25.53	7.02615119	1
LH-IM-04	7/3/2025 21:00	25.55	7.03616491	1
LH-IM-04	7/3/2025 21:15	25.55	7.03454078	1
LH-IM-04	7/3/2025 21:30	25.57	7.04374125	1
LH-IM-04	7/3/2025 21:45	25.57	7.03941053	1
LH-IM-04	7/3/2025 22:00	25.57	7.0423879	1
LH-IM-04	7/3/2025 22:15	25.6	7.0440075	1
LH-IM-04	7/3/2025 22:30	25.6	7.03805336	1
LH-IM-04	7/3/2025 22:45	25.62	7.05077018	1
LH-IM-04	7/3/2025 23:00	25.6	7.03751207	1
LH-IM-04	7/3/2025 23:15	25.6	7.03020471	1
LH-IM-04	7/3/2025 23:30	25.65	7.05428285	1
LH-IM-04	7/3/2025 23:45	25.62	7.04508706	1
LH-IM-04	7/4/2025 0:00	25.65	7.07160111	1
LH-IM-04	7/4/2025 0:15	25.65	7.07133051	1

pH Continous Monitoring Data

Station Name	Date Time	Temp C	pH SU	Use Code
LH-IM-04	7/4/2025 0:30	25.65	7.06564796	1
LH-IM-04	7/4/2025 0:45	25.62	7.04535768	1
LH-IM-04	7/4/2025 1:00	25.62	7.05591206	1
LH-IM-04	7/4/2025 1:15	25.6	7.05077358	1
LH-IM-04	7/4/2025 1:30	25.6	7.042113	1
LH-IM-04	7/4/2025 1:45	25.57	7.03074908	1
LH-IM-04	7/4/2025 2:00	25.57	7.03453846	1
LH-IM-04	7/4/2025 2:15	25.55	7.02019429	1
LH-IM-04	7/4/2025 2:30	25.55	7.01911154	1
LH-IM-04	7/4/2025 2:45	25.53	7.01478152	1
LH-IM-04	7/4/2025 3:00	25.5	7.02155134	1
LH-IM-04	7/4/2025 3:15	25.48	7.01370098	1
LH-IM-04	7/4/2025 3:30	25.48	7.01072271	1
LH-IM-04	7/4/2025 3:45	25.45	7.00232964	1
LH-IM-04	7/4/2025 4:00	25.45	6.99880951	1
LH-IM-04	7/4/2025 4:15	25.43	6.99555987	1
LH-IM-04	7/4/2025 4:30	25.38	6.99203817	1
LH-IM-04	7/4/2025 4:45	25.36	6.98309924	1
LH-IM-04	7/4/2025 5:00	25.36	6.97903633	1
LH-IM-04	7/4/2025 5:15	25.33	6.97524179	1
LH-IM-04	7/4/2025 5:30	25.31	6.95979849	1
LH-IM-04	7/4/2025 5:45	25.28	6.95843978	1
LH-IM-04	7/4/2025 6:00	25.26	6.95383082	1
LH-IM-04	7/4/2025 6:15	25.23	6.94650975	1
LH-IM-04	7/4/2025 6:30	25.21	6.94650617	1
LH-IM-04	7/4/2025 6:45	25.19	6.93647503	1
LH-IM-04	7/4/2025 7:00	25.16	6.93348718	1
LH-IM-04	7/4/2025 7:15	25.16	6.93836594	1
LH-IM-04	7/4/2025 7:30	25.14	6.93375378	1
LH-IM-04	7/4/2025 7:45	25.11	6.93808452	1
LH-IM-04	7/4/2025 8:00	25.11	6.93781343	1
LH-IM-04	7/4/2025 8:15	25.11	6.92995189	1
LH-IM-04	7/4/2025 8:30	25.09	6.93021829	1
LH-IM-04	7/4/2025 8:45	25.09	6.93320046	1
LH-IM-04	7/4/2025 9:00	25.09	6.93862258	1
LH-IM-04	7/4/2025 9:15	25.06	6.93373601	1
LH-IM-04	7/4/2025 9:30	25.06	6.92885561	1
LH-IM-04	7/4/2025 9:45	25.06	6.93021128	1
LH-IM-04	7/4/2025 10:00	25.06	6.93265147	1
LH-IM-04	7/4/2025 10:15	25.04	6.92776623	1
LH-IM-04	7/4/2025 10:30	25.06	6.93265147	1
LH-IM-04	7/4/2025 10:45	25.04	6.92993544	1
LH-IM-04	7/4/2025 11:00	25.04	6.93102005	1
LH-IM-04	7/4/2025 11:15	25.02	6.92342268	1
LH-IM-04	7/4/2025 11:30	25.02	6.92559203	1
LH-IM-04	7/4/2025 11:45	25.02	6.92993074	1
LH-IM-04	7/4/2025 12:00	25.02	6.94592974	1
LH-IM-04	7/4/2025 12:15	25.02	6.95298015	1
LH-IM-04	7/4/2025 12:30	25.02	6.94484507	1
LH-IM-04	7/4/2025 12:45	25.02	6.94701442	1
LH-IM-04	7/4/2025 13:00	25.04	6.95677942	1
LH-IM-04	7/4/2025 13:15	25.04	6.95813518	1
LH-IM-04	7/4/2025 13:30	25.04	6.96681202	1
LH-IM-04	7/4/2025 13:45	25.04	6.97223505	1
LH-IM-04	7/4/2025 14:00	25.06	6.98552243	1
LH-IM-04	7/4/2025 14:15	25.06	6.97250804	1
LH-IM-04	7/4/2025 14:30	25.09	6.98904827	1
LH-IM-04	7/4/2025 14:45	25.11	7.00477209	1
LH-IM-04	7/4/2025 15:00	25.11	7.00992275	1
LH-IM-04	7/4/2025 15:15	25.14	7.02293265	1
LH-IM-04	7/4/2025 15:30	25.19	7.03458245	1
LH-IM-04	7/4/2025 15:45	25.21	7.05761487	1
LH-IM-04	7/4/2025 16:00	25.23	7.06845015	1
LH-IM-04	7/4/2025 16:15	25.26	7.06871422	1
LH-IM-04	7/4/2025 16:30	25.28	7.08035975	1
LH-IM-04	7/4/2025 16:45	25.31	7.0773717	1
LH-IM-04	7/4/2025 17:00	25.38	7.11364646	1
LH-IM-04	7/4/2025 17:15	25.43	7.13610359	1
LH-IM-04	7/4/2025 17:30	25.48	7.16423899	1
LH-IM-04	7/4/2025 17:45	25.45	7.12445098	1
LH-IM-04	7/4/2025 18:00	25.55	7.19938999	1
LH-IM-04	7/4/2025 18:15	25.57	7.21020345	1
LH-IM-04	7/4/2025 18:30	25.6	7.21397135	1
LH-IM-04	7/4/2025 18:45	25.6	7.20558141	1
LH-IM-04	7/4/2025 19:00	25.62	7.23398327	1
LH-IM-04	7/4/2025 19:15	25.62	7.2212639	1
LH-IM-04	7/4/2025 19:30	25.62	7.21287452	1
LH-IM-04	7/4/2025 19:45	25.67	7.24801426	1
LH-IM-04	7/4/2025 20:00	25.67	7.24097919	1
LH-IM-04	7/4/2025 20:15	25.67	7.24070861	1
LH-IM-04	7/4/2025 20:30	25.72	7.30262072	1
LH-IM-04	7/4/2025 20:45	25.72	7.28855293	1
LH-IM-04	7/4/2025 21:00	25.72	7.27042713	1
LH-IM-04	7/4/2025 21:15	25.72	7.26718072	1

pH Continous Monitoring Data

Station Name	Date Time	Temp C	pH SU	Use Code
LH-IM-04	7/4/2025 21:30	25.72	7.26149949	1
LH-IM-04	7/4/2025 21:45	25.72	7.22578895	1
LH-IM-04	7/4/2025 22:00	25.72	7.25230132	1
LH-IM-04	7/4/2025 22:15	25.72	7.24959598	1
LH-IM-04	7/4/2025 22:30	25.7	7.22796848	1
LH-IM-04	7/4/2025 22:45	25.7	7.25069489	1
LH-IM-04	7/4/2025 23:00	25.7	7.23716727	1
LH-IM-04	7/4/2025 23:15	25.7	7.2404139	1
LH-IM-04	7/4/2025 23:30	25.7	7.23121511	1
LH-IM-04	7/4/2025 23:45	25.7	7.24474274	1
LH-IM-04	7/5/2025 0:00	25.67	7.20905079	1
LH-IM-04	7/5/2025 0:15	25.67	7.19308659	1
LH-IM-04	7/5/2025 0:30	25.67	7.20634499	1
LH-IM-04	7/5/2025 0:45	25.65	7.21258255	1
LH-IM-04	7/5/2025 1:00	25.65	7.20554701	1
LH-IM-04	7/5/2025 1:15	25.62	7.18500016	1
LH-IM-04	7/5/2025 1:30	25.62	7.17742266	1
LH-IM-04	7/5/2025 1:45	25.6	7.17878775	1
LH-IM-04	7/5/2025 2:00	25.6	7.17148039	1
LH-IM-04	7/5/2025 2:15	25.6	7.18609511	1
LH-IM-04	7/5/2025 2:30	25.57	7.1633775	1
LH-IM-04	7/5/2025 2:45	25.57	7.1706856	1
LH-IM-04	7/5/2025 3:00	25.55	7.16961427	1
LH-IM-04	7/5/2025 3:15	25.53	7.14066003	1
LH-IM-04	7/5/2025 3:30	25.53	7.16231655	1
LH-IM-04	7/5/2025 3:45	25.53	7.14715699	1
LH-IM-04	7/5/2025 4:00	25.5	7.13336435	1
LH-IM-04	7/5/2025 4:15	25.48	7.12227246	1
LH-IM-04	7/5/2025 4:30	25.48	7.12200171	1
LH-IM-04	7/5/2025 4:45	25.45	7.1228263	1
LH-IM-04	7/5/2025 5:00	25.45	7.12038929	1
LH-IM-04	7/5/2025 5:15	25.45	7.11686916	1
LH-IM-04	7/5/2025 5:30	25.43	7.10279554	1
LH-IM-04	7/5/2025 5:45	25.4	7.10307669	1
LH-IM-04	7/5/2025 6:00	25.4	7.09386867	1
LH-IM-04	7/5/2025 6:15	25.38	7.0941458	1
LH-IM-04	7/5/2025 6:30	25.38	7.08222873	1
LH-IM-04	7/5/2025 6:45	25.36	7.08223424	1
LH-IM-04	7/5/2025 7:00	25.33	7.07872096	1
LH-IM-04	7/5/2025 7:15	25.33	7.07492853	1
LH-IM-04	7/5/2025 7:30	25.31	7.06761909	1
LH-IM-04	7/5/2025 7:45	25.31	7.06599365	1
LH-IM-04	7/5/2025 8:00	25.28	7.05868509	1
LH-IM-04	7/5/2025 8:15	25.28	7.04730589	1
LH-IM-04	7/5/2025 8:30	25.26	7.04378669	1
LH-IM-04	7/5/2025 8:45	25.26	7.03674195	1
LH-IM-04	7/5/2025 9:00	25.26	7.04459955	1
LH-IM-04	7/5/2025 9:15	25.23	7.0272614	1
LH-IM-04	7/5/2025 9:30	25.23	7.02780335	1
LH-IM-04	7/5/2025 9:45	25.21	7.02265628	1
LH-IM-04	7/5/2025 10:00	25.21	7.01832033	1
LH-IM-04	7/5/2025 10:15	25.21	7.01750734	1
LH-IM-04	7/5/2025 10:30	25.19	7.01615344	1
LH-IM-04	7/5/2025 10:45	25.19	7.01479836	1
LH-IM-04	7/5/2025 11:00	25.19	7.01452735	1
LH-IM-04	7/5/2025 11:15	25.16	7.00992109	1
LH-IM-04	7/5/2025 11:30	25.19	7.01506938	1
LH-IM-04	7/5/2025 11:45	25.16	7.00721067	1
LH-IM-04	7/5/2025 12:00	25.16	7.01479985	1
LH-IM-04	7/5/2025 12:15	25.16	7.01479985	1
LH-IM-04	7/5/2025 12:30	25.16	7.00748171	1
LH-IM-04	7/5/2025 12:45	25.16	6.9971821	1
LH-IM-04	7/5/2025 13:00	25.16	6.99338751	1
LH-IM-04	7/5/2025 13:15	25.16	6.99664002	1
LH-IM-04	7/5/2025 13:30	25.16	6.99230334	1
LH-IM-04	7/5/2025 13:45	25.16	7.00178982	1
LH-IM-04	7/5/2025 14:00	25.14	6.99148965	1
LH-IM-04	7/5/2025 14:15	25.14	6.99474237	1
LH-IM-04	7/5/2025 14:30	25.16	6.99745315	1
LH-IM-04	7/5/2025 14:45	25.16	7.00558441	1
LH-IM-04	7/5/2025 15:00	25.16	6.99745315	1
LH-IM-04	7/5/2025 15:15	25.16	7.00124774	1
LH-IM-04	7/5/2025 15:30	25.14	6.98444207	1
LH-IM-04	7/5/2025 15:45	25.14	6.99582661	1
LH-IM-04	7/5/2025 16:00	25.14	6.9863395	1
LH-IM-04	7/5/2025 16:15	25.11	6.98308507	1
LH-IM-04	7/5/2025 16:30	25.11	6.98227181	1
LH-IM-04	7/5/2025 16:45	25.11	6.97386809	1
LH-IM-04	7/5/2025 17:00	25.11	6.96763307	1
LH-IM-04	7/5/2025 17:15	25.11	6.95570522	1
LH-IM-04	7/5/2025 17:30	25.09	6.96166657	1
LH-IM-04	7/5/2025 17:45	25.09	6.9673598	1
LH-IM-04	7/5/2025 18:00	25.09	6.97142639	1
LH-IM-04	7/5/2025 18:15	25.09	6.9768485	1

Station Name	Date Time	Temp C	pH SU	Use Code
LH-IM-04	7/5/2025 18:30	25.09	6.97305302	1
LH-IM-04	7/5/2025 18:45	25.09	6.98172841	1
LH-IM-04	7/5/2025 19:00	25.09	6.97711961	1
LH-IM-04	7/5/2025 19:15	25.09	6.9719686	1
LH-IM-04	7/5/2025 19:30	25.09	6.97034196	1
LH-IM-04	7/5/2025 19:45	25.09	6.96491984	1
LH-IM-04	7/5/2025 20:00	25.09	6.95109345	1
LH-IM-04	7/5/2025 20:15	25.09	6.94485801	1
LH-IM-04	7/5/2025 20:30	25.06	6.93644734	1
LH-IM-04	7/5/2025 20:45	25.06	6.93726074	1
LH-IM-04	7/5/2025 21:00	25.04	6.93535847	1
LH-IM-04	7/5/2025 21:15	25.04	6.9307489	1
LH-IM-04	7/5/2025 21:30	25.04	6.9307489	1
LH-IM-04	7/5/2025 21:45	25.02	6.93155776	1
LH-IM-04	7/5/2025 22:00	25.02	6.9285749	1
LH-IM-04	7/5/2025 22:15	25.02	6.93345595	1
LH-IM-04	7/5/2025 22:30	25.04	6.9318335	1
LH-IM-04	7/5/2025 22:45	25.09	6.96356432	1
LH-IM-04	7/5/2025 23:00	25.11	6.98742247	1
LH-IM-04	7/5/2025 23:15	25.11	6.98335616	1
LH-IM-04	7/5/2025 23:30	25.09	6.97142639	1
LH-IM-04	7/5/2025 23:45	25.06	6.95298646	1
LH-IM-04	7/6/2025 0:00	25.06	6.94946173	1
LH-IM-04	7/6/2025 0:15	25.06	6.96600085	1
LH-IM-04	7/6/2025 0:30	25.06	6.96735651	1
LH-IM-04	7/6/2025 0:45	25.09	6.98498168	1
LH-IM-04	7/6/2025 1:00	25.09	6.97522187	1
LH-IM-04	7/6/2025 1:15	25.11	6.9933864	1
LH-IM-04	7/6/2025 1:30	25.14	6.99474237	1
LH-IM-04	7/6/2025 1:45	25.19	7.01290126	1
LH-IM-04	7/6/2025 2:00	25.21	7.02346927	1
LH-IM-04	7/6/2025 2:15	25.23	7.03647467	1
LH-IM-04	7/6/2025 2:30	25.26	7.0459543	1
LH-IM-04	7/6/2025 2:45	25.28	7.05570482	1
LH-IM-04	7/6/2025 3:00	25.28	7.04622216	1
LH-IM-04	7/6/2025 3:15	25.33	7.08468049	1
LH-IM-04	7/6/2025 3:30	25.33	7.07194876	1
LH-IM-04	7/6/2025 3:45	25.33	7.06923988	1
LH-IM-04	7/6/2025 4:00	25.31	7.06518093	1
LH-IM-04	7/6/2025 4:15	25.28	7.04784776	1
LH-IM-04	7/6/2025 4:30	25.26	7.07792657	1
LH-IM-04	7/6/2025 4:45	25.31	7.09254244	1
LH-IM-04	7/6/2025 5:00	25.26	7.06464995	1
LH-IM-04	7/6/2025 5:15	25.23	7.04270718	1
LH-IM-04	7/6/2025 5:30	25.21	7.03376715	1
LH-IM-04	7/6/2025 5:45	25.21	7.02970219	1
LH-IM-04	7/6/2025 6:00	25.16	7.00883692	1
LH-IM-04	7/6/2025 6:15	25.16	7.01859444	1
LH-IM-04	7/6/2025 6:30	25.19	7.03160129	1
LH-IM-04	7/6/2025 6:45	25.14	7.01344554	1
LH-IM-04	7/6/2025 7:00	25.14	7.02022205	1
LH-IM-04	7/6/2025 7:15	25.14	7.01344554	1
LH-IM-04	7/6/2025 7:30	25.14	7.01480084	1
LH-IM-04	7/6/2025 7:45	25.09	6.98877716	1
LH-IM-04	7/6/2025 8:00	25.11	7.01941082	1
LH-IM-04	7/6/2025 8:15	25.11	7.03838696	1
LH-IM-04	7/6/2025 8:30	25.09	7.02483424	1
LH-IM-04	7/6/2025 8:45	25.09	7.02049655	1
LH-IM-04	7/6/2025 9:00	25.06	6.99446983	1
LH-IM-04	7/6/2025 9:15	25.06	6.99121623	1
LH-IM-04	7/6/2025 9:30	25.06	7.01751614	1
LH-IM-04	7/6/2025 9:45	25.09	7.03811843	1
LH-IM-04	7/6/2025 10:00	25.06	7.00206155	1
LH-IM-04	7/6/2025 10:15	25.09	7.04110059	1
LH-IM-04	7/6/2025 10:30	25.04	7.02294034	1
LH-IM-04	7/6/2025 10:45	25.02	7.01941668	1
LH-IM-04	7/6/2025 11:00	25.02	7.01914551	1
LH-IM-04	7/6/2025 11:15	25.02	7.02890761	1
LH-IM-04	7/6/2025 11:30	25.02	7.02619592	1
LH-IM-04	7/6/2025 11:45	25.02	7.03107697	1
LH-IM-04	7/6/2025 12:00	25.02	7.03541568	1
LH-IM-04	7/6/2025 12:15	25.02	7.03189048	1
LH-IM-04	7/6/2025 12:30	25.02	7.0370427	1
LH-IM-04	7/6/2025 12:45	25.02	7.03053463	1
LH-IM-04	7/6/2025 13:00	25.04	7.02646531	1
LH-IM-04	7/6/2025 13:15	25.04	7.02944798	1
LH-IM-04	7/6/2025 13:30	25.04	7.0443613	1
LH-IM-04	7/6/2025 13:45	25.04	7.04625936	1
LH-IM-04	7/6/2025 14:00	25.04	7.04598821	1
LH-IM-04	7/6/2025 14:15	25.04	7.03975173	1
LH-IM-04	7/6/2025 14:30	25.02	7.03731387	1
LH-IM-04	7/6/2025 14:45	25.02	7.02755176	1
LH-IM-04	7/6/2025 15:00	25.02	7.02484007	1
LH-IM-04	7/6/2025 15:15	25.02	7.0210437	1

pH Continous Monitoring Data

Station Name	Date Time	Temp C	pH SU	Use Code
LH-IM-04	7/6/2025 15:30	25.02	7.02484007	1
LH-IM-04	7/6/2025 15:45	24.99	7.02267299	1
LH-IM-04	7/6/2025 16:00	25.02	7.02267071	1
LH-IM-04	7/6/2025 16:15	24.99	7.02104581	1
LH-IM-04	7/6/2025 16:30	24.99	7.01290991	1
LH-IM-04	7/6/2025 16:45	24.99	7.01318111	1
LH-IM-04	7/6/2025 17:00	24.99	7.00585879	1
LH-IM-04	7/6/2025 17:15	24.99	7.00802837	1
LH-IM-04	7/6/2025 17:30	24.99	7.00070605	1
LH-IM-04	7/6/2025 17:45	24.97	6.99311208	1
LH-IM-04	7/6/2025 18:00	24.97	6.98823021	1
LH-IM-04	7/6/2025 18:15	24.97	6.99039993	1
LH-IM-04	7/6/2025 18:30	24.97	6.9844332	1
LH-IM-04	7/6/2025 18:45	24.97	6.98226348	1
LH-IM-04	7/6/2025 19:00	24.97	6.97792404	1
LH-IM-04	7/6/2025 19:15	24.97	6.9771104	1
LH-IM-04	7/6/2025 19:30	24.97	6.98009376	1
LH-IM-04	7/6/2025 19:45	24.97	6.98063619	1
LH-IM-04	7/6/2025 20:00	24.97	6.9790089	1
LH-IM-04	7/6/2025 20:15	24.97	6.97873769	1
LH-IM-04	7/6/2025 20:30	24.97	6.97792404	1
LH-IM-04	7/6/2025 20:45	24.97	6.98144984	1
LH-IM-04	7/6/2025 21:00	24.97	6.9790089	1
LH-IM-04	7/6/2025 21:15	24.97	6.97683918	1
LH-IM-04	7/6/2025 21:30	24.97	6.98199227	1
LH-IM-04	7/6/2025 21:45	24.97	6.98280591	1
LH-IM-04	7/6/2025 22:00	24.97	6.98578928	1
LH-IM-04	7/6/2025 22:15	24.97	6.98606049	1
LH-IM-04	7/6/2025 22:30	24.97	6.987959	1
LH-IM-04	7/6/2025 22:45	24.97	6.98714535	1
LH-IM-04	7/6/2025 23:00	24.97	6.98904386	1
LH-IM-04	7/6/2025 23:15	24.97	6.98687414	1
LH-IM-04	7/6/2025 23:30	24.97	6.98660292	1
LH-IM-04	7/6/2025 23:45	25.02	6.99446908	1
LH-IM-04	7/7/2025 0:00	24.97	6.98280591	1
LH-IM-04	7/7/2025 0:15	24.97	6.97873769	1
LH-IM-04	7/7/2025 0:30	24.99	6.98389185	1
LH-IM-04	7/7/2025 0:45	24.99	6.97711193	1
LH-IM-04	7/7/2025 1:00	25.02	6.96518278	1
LH-IM-04	7/7/2025 1:15	25.04	6.98877528	1
LH-IM-04	7/7/2025 1:30	25.11	7.02564584	1
LH-IM-04	7/7/2025 1:45	25.06	7.01128008	1
LH-IM-04	7/7/2025 2:00	25.04	6.99853673	1
LH-IM-04	7/7/2025 2:15	25.09	6.9906749	1
LH-IM-04	7/7/2025 2:30	25.09	7.01399	1
LH-IM-04	7/7/2025 2:45	25.06	7.01046668	1
LH-IM-04	7/7/2025 3:00	25.09	7.01263448	1
LH-IM-04	7/7/2025 3:15	25.09	7.01751438	1
LH-IM-04	7/7/2025 3:30	25.09	7.01399	1
LH-IM-04	7/7/2025 3:45	25.06	7.00341722	1
LH-IM-04	7/7/2025 4:00	25.14	7.03106447	1
LH-IM-04	7/7/2025 4:15	25.14	7.0240169	1
LH-IM-04	7/7/2025 4:30	25.14	7.01615614	1
LH-IM-04	7/7/2025 4:45	25.11	7.00422991	1
LH-IM-04	7/7/2025 5:00	25.14	7.00992175	1
LH-IM-04	7/7/2025 5:15	25.16	7.01967861	1
LH-IM-04	7/7/2025 5:30	25.21	7.03024419	1
LH-IM-04	7/7/2025 5:45	25.21	7.03078618	1
LH-IM-04	7/7/2025 6:00	25.21	7.02970219	1
LH-IM-04	7/7/2025 6:15	25.23	7.03240999	1
LH-IM-04	7/7/2025 6:30	25.23	7.03132607	1
LH-IM-04	7/7/2025 6:45	25.23	7.03268097	1
LH-IM-04	7/7/2025 7:00	25.23	7.03782956	1
LH-IM-04	7/7/2025 7:15	25.23	7.03701663	1
LH-IM-04	7/7/2025 7:30	25.19	7.01967663	1
LH-IM-04	7/7/2025 7:45	25.23	7.03945543	1
LH-IM-04	7/7/2025 8:00	25.21	7.02699223	1
LH-IM-04	7/7/2025 8:15	25.23	7.0348488	1
LH-IM-04	7/7/2025 8:30	25.23	7.03972641	1
LH-IM-04	7/7/2025 8:45	25.23	7.03701663	1
LH-IM-04	7/7/2025 9:00	25.23	7.03024216	1
LH-IM-04	7/7/2025 9:15	25.23	7.01940301	1
LH-IM-04	7/7/2025 9:30	25.26	7.03863861	1
LH-IM-04	7/7/2025 9:45	25.23	7.02780335	1
LH-IM-04	7/7/2025 10:00	25.21	7.01723634	1
LH-IM-04	7/7/2025 10:15	25.21	7.00748045	1
LH-IM-04	7/7/2025 10:30	25.19	7.01073314	1
LH-IM-04	7/7/2025 10:45	25.19	7.01046212	1
LH-IM-04	7/7/2025 11:00	25.19	7.01263024	1
LH-IM-04	7/7/2025 11:15	25.21	7.01317139	1
LH-IM-04	7/7/2025 11:30	25.19	7.00314472	1
LH-IM-04	7/7/2025 11:45	25.21	7.00910644	1
LH-IM-04	7/7/2025 12:00	25.21	7.00991943	1
LH-IM-04	7/7/2025 12:15	25.26	7.03105197	1

Station Name	Date Time	Temp C	pH SU	Use Code
LH-IM-04	7/7/2025 12:30	25.23	7.01940301	1
LH-IM-04	7/7/2025 12:45	25.26	7.03132293	1
LH-IM-04	7/7/2025 13:00			2
LH-IM-04	7/7/2025 13:15	31.03	9.66848209	2
LH-IM-04	7/7/2025 13:30	25.89	7.01838741	1
LH-IM-04	7/7/2025 13:45	25.38	6.99829173	1
LH-IM-04	7/7/2025 14:00	25.28	6.98604761	1
LH-IM-04	7/7/2025 14:15	25.26	6.98142103	1
LH-IM-04	7/7/2025 14:30	25.26	6.98767926	1
LH-IM-04	7/7/2025 14:45	25.26	6.98223732	1
LH-IM-04	7/7/2025 15:00	25.26	6.98849555	1
LH-IM-04	7/7/2025 15:15	25.23	6.97760942	1
LH-IM-04	7/7/2025 15:30	25.23	6.97869792	1
LH-IM-04	7/7/2025 15:45	25.23	6.9762488	1
LH-IM-04	7/7/2025 16:00	25.23	6.97869792	1
LH-IM-04	7/7/2025 16:15	25.26	6.98196522	1
LH-IM-04	7/7/2025 16:30	25.26	6.98250942	1
LH-IM-04	7/7/2025 16:45	25.26	6.98631878	1
LH-IM-04	7/7/2025 17:00	25.28	6.99121711	1
LH-IM-04	7/7/2025 17:15	25.31	7.00346031	1
LH-IM-04	7/7/2025 17:30	25.31	7.00563672	1
LH-IM-04	7/7/2025 17:45	25.31	7.00155595	1
LH-IM-04	7/7/2025 18:00	25.36	7.02168412	1
LH-IM-04	7/7/2025 18:15	25.36	7.02168412	1
LH-IM-04	7/7/2025 18:30	25.38	7.02358658	1
LH-IM-04	7/7/2025 18:45	25.38	7.02521851	1
LH-IM-04	7/7/2025 19:00	25.36	7.00862784	1
LH-IM-04	7/7/2025 19:15	25.36	7.01080389	1
LH-IM-04	7/7/2025 19:30	25.38	7.01733087	1
LH-IM-04	7/7/2025 19:45	25.33	7.00182788	1
LH-IM-04	7/7/2025 20:00	25.31	6.9732626	1
LH-IM-04	7/7/2025 20:15	25.28	6.96972289	1
LH-IM-04	7/7/2025 20:30	25.28	6.96863457	1
LH-IM-04	7/7/2025 20:45	25.31	6.97353465	1
LH-IM-04	7/7/2025 21:00	25.28	6.96645794	1
LH-IM-04	7/7/2025 21:15	25.31	6.97489491	1
LH-IM-04	7/7/2025 21:30	25.33	6.98060929	1
LH-IM-04	7/7/2025 21:45	25.31	6.96782157	1
LH-IM-04	7/7/2025 22:00	25.31	6.97163029	1
LH-IM-04	7/7/2025 22:15	25.31	6.96238054	1
LH-IM-04	7/7/2025 22:30	25.31	6.97217439	1
LH-IM-04	7/7/2025 22:45	25.31	6.96754952	1
LH-IM-04	7/7/2025 23:00	25.31	6.96754952	1
LH-IM-04	7/7/2025 23:15	25.31	6.95884387	1
LH-IM-04	7/7/2025 23:30	25.28	6.95584687	1
LH-IM-04	7/7/2025 23:45	25.31	6.96183644	1
LH-IM-04	7/8/2025 0:00	25.31	6.96020413	1
LH-IM-04	7/8/2025 0:15	25.31	6.95938797	1
LH-IM-04	7/8/2025 0:30	25.31	6.95857182	1
LH-IM-04	7/8/2025 0:45	25.33	6.96319916	1
LH-IM-04	7/8/2025 1:00	25.33	6.96075086	1
LH-IM-04	7/8/2025 1:15	25.33	6.95639833	1
LH-IM-04	7/8/2025 1:30	25.33	6.95721443	1
LH-IM-04	7/8/2025 1:45	25.36	6.95966678	1
LH-IM-04	7/8/2025 2:00	25.4	6.97490247	1
LH-IM-04	7/8/2025 2:15	25.48	7.00073937	1
LH-IM-04	7/8/2025 2:30	25.45	6.98551171	1
LH-IM-04	7/8/2025 2:45	25.43	6.9800719	1
LH-IM-04	7/8/2025 3:00	25.45	6.97980131	1
LH-IM-04	7/8/2025 3:15	25.48	6.98959161	1
LH-IM-04	7/8/2025 3:30	25.48	6.9909511	1
LH-IM-04	7/8/2025 3:45	25.5	6.99067982	1
LH-IM-04	7/8/2025 4:00	25.5	6.99421424	1
LH-IM-04	7/8/2025 4:15	25.48	6.98551316	1
LH-IM-04	7/8/2025 4:30	25.48	6.97599678	1
LH-IM-04	7/8/2025 4:45	25.5	6.98143596	1
LH-IM-04	7/8/2025 5:00	25.6	7.00753376	1
LH-IM-04	7/8/2025 5:15	25.55	6.99530254	1
LH-IM-04	7/8/2025 5:30	25.62	7.01405572	1
LH-IM-04	7/8/2025 5:45	25.6	7.00291338	1
LH-IM-04	7/8/2025 6:00	25.53	6.97708821	1
LH-IM-04	7/8/2025 6:15	25.62	6.99530364	1
LH-IM-04	7/8/2025 6:30	25.62	6.98850941	1
LH-IM-04	7/8/2025 6:45	25.53	6.95968974	1
LH-IM-04	7/8/2025 7:00	25.57	6.97546039	1
LH-IM-04	7/8/2025 7:15	25.55	6.96241077	1
LH-IM-04	7/8/2025 7:30	25.5	6.94391674	1
LH-IM-04	7/8/2025 7:45	25.5	6.94282923	1
LH-IM-04	7/8/2025 8:00	25.55	6.94800362	1
LH-IM-04	7/8/2025 8:15	25.57	6.94855073	1
LH-IM-04	7/8/2025 8:30	25.53	6.93549499	1
LH-IM-04	7/8/2025 8:45	25.55	6.9412078	1
LH-IM-04	7/8/2025 9:00	25.62	6.94991819	1
LH-IM-04	7/8/2025 9:15	25.62	6.94556988	1

Station Name	Date Time	Temp C	pH SU	Use Code
LH-IM-04	7/8/2025 9:30	25.67	6.95807828	1
LH-IM-04	7/8/2025 9:45	25.7	6.96405981	1
LH-IM-04	7/8/2025 10:00	25.7	6.95862588	1
LH-IM-04	7/8/2025 10:15	25.65	6.94258619	1
LH-IM-04	7/8/2025 10:30	25.65	6.94149922	1
LH-IM-04	7/8/2025 10:45	25.62	6.93714504	1
LH-IM-04	7/8/2025 11:00	25.65	6.93742309	1
LH-IM-04	7/8/2025 11:15	25.7	6.94639954	1
LH-IM-04	7/8/2025 11:30	25.74	6.95781644	1
LH-IM-04	7/8/2025 11:45	25.82	6.97656726	1
LH-IM-04	7/8/2025 12:00	25.84	6.97493941	1
LH-IM-04	7/8/2025 12:15	25.89	6.98010255	1
LH-IM-04	7/8/2025 12:30	25.91	6.98797754	1
LH-IM-04	7/8/2025 12:45	25.94	6.99720902	1
LH-IM-04	7/8/2025 13:00	25.99	7.0145812	1
LH-IM-04	7/8/2025 13:15	25.99	7.00779537	1
LH-IM-04	7/8/2025 13:30	26.08	7.05175196	1
LH-IM-04	7/8/2025 13:45	26.08	7.04469682	1
LH-IM-04	7/8/2025 14:00	25.87	6.96408024	1
LH-IM-04	7/8/2025 14:15	25.91	6.98146141	1
LH-IM-04	7/8/2025 14:30	26.01	7.02055135	1
LH-IM-04	7/8/2025 14:45	26.08	7.03791303	1
LH-IM-04	7/8/2025 15:00	26.01	7.0124089	1
LH-IM-04	7/8/2025 15:15	26.08	7.06342007	1
LH-IM-04	7/8/2025 15:30	26.04	7.0270626	1
LH-IM-04	7/8/2025 15:45	26.01	7.02299409	1
LH-IM-04	7/8/2025 16:00	26.01	7.02815097	1
LH-IM-04	7/8/2025 16:15	26.01	7.02272267	1
LH-IM-04	7/8/2025 16:30	25.99	7.00209528	1
LH-IM-04	7/8/2025 16:45	25.96	6.98499349	1
LH-IM-04	7/8/2025 17:00	25.91	6.9668001	1
LH-IM-04	7/8/2025 17:15	25.89	6.96326807	1
LH-IM-04	7/8/2025 17:30	25.84	6.94370895	1
LH-IM-04	7/8/2025 17:45	25.82	6.93800185	1
LH-IM-04	7/8/2025 18:00	25.79	6.93229172	1
LH-IM-04	7/8/2025 18:15	25.77	6.93065739	1
LH-IM-04	7/8/2025 18:30	25.79	6.93718078	1
LH-IM-04	7/8/2025 18:45	25.79	6.93229172	1
LH-IM-04	7/8/2025 19:00	25.79	6.93283495	1
LH-IM-04	7/8/2025 19:15	25.79	6.93636594	1
LH-IM-04	7/8/2025 19:30	25.82	6.93175534	1
LH-IM-04	7/8/2025 19:45	25.82	6.93121216	1
LH-IM-04	7/8/2025 20:00	25.82	6.92795311	1
LH-IM-04	7/8/2025 20:15	25.87	6.94778772	1
LH-IM-04	7/8/2025 20:30	25.96	6.96083353	1
LH-IM-04	7/8/2025 20:45	25.89	6.93991703	1
LH-IM-04	7/8/2025 21:00	25.79	6.91599484	1
LH-IM-04	7/8/2025 21:15	25.89	6.96000979	1
LH-IM-04	7/8/2025 21:30	25.89	6.9510495	1
LH-IM-04	7/8/2025 21:45	25.89	6.94833426	1
LH-IM-04	7/8/2025 22:00	25.99	6.97006618	1
LH-IM-04	7/8/2025 22:15	26.08	7.00589357	1
LH-IM-04	7/8/2025 22:30	26.06	6.98988316	1
LH-IM-04	7/8/2025 22:45	25.99	6.96572325	1
LH-IM-04	7/8/2025 23:00	25.87	6.91601731	1
LH-IM-04	7/8/2025 23:15	25.89	6.93665874	1
LH-IM-04	7/8/2025 23:30	25.89	6.93530112	1
LH-IM-04	7/8/2025 23:45	25.89	6.92606931	1
LH-IM-04	7/9/2025 0:00	25.89	6.92878455	1
LH-IM-04	7/9/2025 0:15	25.94	6.93558342	1
LH-IM-04	7/9/2025 0:30	25.91	6.92933232	1
LH-IM-04	7/9/2025 0:45	25.96	6.93911671	1
LH-IM-04	7/9/2025 1:00	25.99	6.95893742	1
LH-IM-04	7/9/2025 1:15	26.01	6.94971206	1
LH-IM-04	7/9/2025 1:30	25.96	6.93857379	1
LH-IM-04	7/9/2025 1:45	25.91	6.92118715	1
LH-IM-04	7/9/2025 2:00	25.91	6.91792909	1
LH-IM-04	7/9/2025 2:15	25.99	6.93559418	1
LH-IM-04	7/9/2025 2:30	25.94	6.91793732	1
LH-IM-04	7/9/2025 2:45	25.89	6.89728779	1
LH-IM-04	7/9/2025 3:00	25.91	6.90516832	1
LH-IM-04	7/9/2025 3:15	25.91	6.90218176	1
LH-IM-04	7/9/2025 3:30	25.91	6.89240755	1
LH-IM-04	7/9/2025 3:45	25.89	6.88506922	1
LH-IM-04	7/9/2025 4:00	25.89	6.88805598	1
LH-IM-04	7/9/2025 4:15	25.91	6.89105003	1
LH-IM-04	7/9/2025 4:30	25.89	6.88642684	1
LH-IM-04	7/9/2025 4:45	25.89	6.88018179	1
LH-IM-04	7/9/2025 5:00	25.89	6.87475131	1
LH-IM-04	7/9/2025 5:15	25.94	6.88183069	1
LH-IM-04	7/9/2025 5:30	25.89	6.87393674	1
LH-IM-04	7/9/2025 5:45	25.91	6.88073281	1
LH-IM-04	7/9/2025 6:00	25.94	6.88237364	1
LH-IM-04	7/9/2025 6:15	25.99	6.89867929	1

pH Continous Monitoring Data

Station Name	Date Time	Temp C	pH SU	Use Code
LH-IM-04	7/9/2025 6:30	25.96	6.88889656	1
LH-IM-04	7/9/2025 6:45	25.99	6.88700767	1
LH-IM-04	7/9/2025 7:00	25.94	6.87721555	1
LH-IM-04	7/9/2025 7:15	25.96	6.88346735	1
LH-IM-04	7/9/2025 7:30	25.94	6.87314338	1
LH-IM-04	7/9/2025 7:45	25.96	6.88102421	1
LH-IM-04	7/9/2025 8:00	26.01	6.88891512	1
LH-IM-04	7/9/2025 8:15	26.01	6.89407201	1
LH-IM-04	7/9/2025 8:30	26.01	6.88864371	1
LH-IM-04	7/9/2025 8:45	26.01	6.89162927	1
LH-IM-04	7/9/2025 9:00	26.01	6.88620098	1
LH-IM-04	7/9/2025 9:15	26.01	6.88728664	1
LH-IM-04	7/9/2025 9:30	26.01	6.87914419	1
LH-IM-04	7/9/2025 9:45	26.01	6.87561579	1
LH-IM-04	7/9/2025 10:00	26.06	6.89897436	1
LH-IM-04	7/9/2025 10:15	26.06	6.89544656	1
LH-IM-04	7/9/2025 10:30	26.04	6.88675516	1
LH-IM-04	7/9/2025 10:45	26.06	6.88811958	1
LH-IM-04	7/9/2025 11:00	26.04	6.88431267	1
LH-IM-04	7/9/2025 11:15	26.04	6.88892626	1
LH-IM-04	7/9/2025 11:30	26.04	6.88214157	1
LH-IM-04	7/9/2025 11:45	26.06	6.86776686	1
LH-IM-04	7/9/2025 12:00	26.06	6.87753617	1
LH-IM-04	7/9/2025 12:15	26.08	6.87754435	1
LH-IM-04	7/9/2025 12:30	26.08	6.88161462	1
LH-IM-04	7/9/2025 12:45	26.06	6.87319425	1
LH-IM-04	7/9/2025 13:00	26.06	6.86858097	1
LH-IM-04	7/9/2025 13:15	26.11	6.86914558	1
LH-IM-04	7/9/2025 13:30	26.11	6.86561836	1
LH-IM-04	7/9/2025 13:45	26.16	6.89195486	1
LH-IM-04	7/9/2025 14:00	26.13	6.87810742	1
LH-IM-04	7/9/2025 14:15	26.11	6.85395142	1
LH-IM-04	7/9/2025 14:30	26.11	6.85883526	1
LH-IM-04	7/9/2025 14:45	26.13	6.88271962	1
LH-IM-04	7/9/2025 15:00	26.16	6.89955067	1
LH-IM-04	7/9/2025 15:15	26.08	6.86072056	1
LH-IM-04	7/9/2025 15:30	26.08	6.85502218	1
LH-IM-04	7/9/2025 15:45	26.06	6.85094195	1
LH-IM-04	7/9/2025 16:00	26.04	6.84523285	1
LH-IM-04	7/9/2025 16:15	26.01	6.84087469	1
LH-IM-04	7/9/2025 16:30	26.01	6.83816054	1
LH-IM-04	7/9/2025 16:45	26.01	6.84331742	1
LH-IM-04	7/9/2025 17:00	26.01	6.83734629	1
LH-IM-04	7/9/2025 17:15	26.04	6.84957505	1
LH-IM-04	7/9/2025 17:30	26.04	6.83980509	1
LH-IM-04	7/9/2025 17:45	26.06	6.8460573	1
LH-IM-04	7/9/2025 18:00	26.08	6.84281137	1
LH-IM-04	7/9/2025 18:15	26.08	6.85230867	1
LH-IM-04	7/9/2025 18:30	26.06	6.83276019	1
LH-IM-04	7/9/2025 18:45	26.06	6.84307223	1
LH-IM-04	7/9/2025 19:00	26.04	6.82894958	1
LH-IM-04	7/9/2025 19:15	26.06	6.83683073	1
LH-IM-04	7/9/2025 19:30	26.06	6.83493115	1
LH-IM-04	7/9/2025 19:45	26.11	6.84933891	1
LH-IM-04	7/9/2025 20:00	26.16	6.91501357	1
LH-IM-04	7/9/2025 20:15	26.16	6.90361985	1
LH-IM-04	7/9/2025 20:30	26.18	6.90715268	1
LH-IM-04	7/9/2025 20:45	26.18	6.92614094	1
LH-IM-04	7/9/2025 21:00	26.21	6.94649086	1
LH-IM-04	7/9/2025 21:15	26.21	6.92235107	1
LH-IM-04	7/9/2025 21:30	26.21	6.92289353	1
LH-IM-04	7/9/2025 21:45	26.21	6.92235107	1
LH-IM-04	7/9/2025 22:00	26.16	6.87025255	1
LH-IM-04	7/9/2025 22:15	26.18	6.91664681	1
LH-IM-04	7/9/2025 22:30	26.21	6.92641957	1
LH-IM-04	7/9/2025 22:45	26.21	6.93455658	1
LH-IM-04	7/9/2025 23:00	26.23	6.94052769	1
LH-IM-04	7/9/2025 23:15	26.26	6.97768644	1
LH-IM-04	7/9/2025 23:30	26.28	6.98446719	1
LH-IM-04	7/9/2025 23:45	26.28	6.96792581	1
LH-IM-04	7/10/2025 0:00	26.26	6.93402513	1
LH-IM-04	7/10/2025 0:15	26.28	6.98663655	1
LH-IM-04	7/10/2025 0:30	26.28	6.97633208	1
LH-IM-04	7/10/2025 0:45	26.3	6.98555283	1
LH-IM-04	7/10/2025 1:00	26.28	6.98067081	1
LH-IM-04	7/10/2025 1:15	26.3	7.01565071	1
LH-IM-04	7/10/2025 1:30	26.3	6.99531431	1
LH-IM-04	7/10/2025 1:45	26.33	7.01022665	1
LH-IM-04	7/10/2025 2:00	26.3	6.98473938	1
LH-IM-04	7/10/2025 2:15	26.3	6.98772205	1
LH-IM-04	7/10/2025 2:30	26.3	6.99450085	1
LH-IM-04	7/10/2025 2:45	26.3	7.00805845	1
LH-IM-04	7/10/2025 3:00	26.3	7.00290657	1
LH-IM-04	7/10/2025 3:15	26.3	6.97009717	1

Station Name	Date Time	Temp C	pH SU	Use Code
LH-IM-04	7/10/2025 3:30	26.3	6.98284131	1
LH-IM-04	7/10/2025 3:45	26.3	6.9874509	1
LH-IM-04	7/10/2025 4:00	26.28	6.97741676	1
LH-IM-04	7/10/2025 4:15	26.26	6.93294038	1
LH-IM-04	7/10/2025 4:30	26.23	6.90771062	1
LH-IM-04	7/10/2025 4:45	26.23	6.90147266	1
LH-IM-04	7/10/2025 5:00	26.26	6.9161267	1
LH-IM-04	7/10/2025 5:15	26.23	6.90960913	1
LH-IM-04	7/10/2025 5:30	26.23	6.90608333	1
LH-IM-04	7/10/2025 5:45	26.26	6.9253471	1
LH-IM-04	7/10/2025 6:00	26.26	6.91775383	1
LH-IM-04	7/10/2025 6:15	26.26	6.92236403	1
LH-IM-04	7/10/2025 6:30	26.28	6.94650336	1
LH-IM-04	7/10/2025 6:45	26.28	6.94514751	1
LH-IM-04	7/10/2025 7:00	26.28	6.9489439	1
LH-IM-04	7/10/2025 7:15	26.26	6.91721146	1
LH-IM-04	7/10/2025 7:30	26.26	6.93212681	1
LH-IM-04	7/10/2025 7:45	26.26	6.9207369	1
LH-IM-04	7/10/2025 8:00	26.26	6.93510988	1
LH-IM-04	7/10/2025 8:15	26.28	6.94623219	1
LH-IM-04	7/10/2025 8:30	26.26	6.92588948	1
LH-IM-04	7/10/2025 8:45	26.26	6.93348275	1
LH-IM-04	7/10/2025 9:00	26.26	6.9139572	1
LH-IM-04	7/10/2025 9:15	26.26	6.91802502	1
LH-IM-04	7/10/2025 9:30	26.26	6.9370082	1
LH-IM-04	7/10/2025 9:45	26.23	6.896862	1
LH-IM-04	7/10/2025 10:00	26.23	6.91042277	1
LH-IM-04	7/10/2025 10:15	26.23	6.91720316	1
LH-IM-04	7/10/2025 10:30	26.23	6.92262747	1
LH-IM-04	7/10/2025 10:45	26.21	6.93211548	1
LH-IM-04	7/10/2025 11:00	26.21	6.91638393	1
LH-IM-04	7/10/2025 11:15	26.21	6.91990996	1
LH-IM-04	7/10/2025 11:30	26.21	6.91204419	1
LH-IM-04	7/10/2025 11:45	26.18	6.91420546	1
LH-IM-04	7/10/2025 12:00	26.18	6.91149285	1
LH-IM-04	7/10/2025 12:15	26.18	6.91203538	1
LH-IM-04	7/10/2025 12:30	26.18	6.90145621	1
LH-IM-04	7/10/2025 12:45	26.16	6.91392845	1
LH-IM-04	7/10/2025 13:00	26.16	6.92939135	1
LH-IM-04	7/10/2025 13:15	26.13	6.93263994	1
LH-IM-04	7/10/2025 13:30	26.11	6.92259645	1
LH-IM-04	7/10/2025 13:45	26.08	6.92231733	1
LH-IM-04	7/10/2025 14:00	26.06	6.91986982	1
LH-IM-04	7/10/2025 14:15	26.04	6.91959307	1
LH-IM-04	7/10/2025 14:30	26.04	6.91307977	1
LH-IM-04	7/10/2025 14:45	26.04	6.90330981	1
LH-IM-04	7/10/2025 15:00	26.01	6.90058597	1
LH-IM-04	7/10/2025 15:15	26.01	6.90330011	1
LH-IM-04	7/10/2025 15:30	25.99	6.89813642	1
LH-IM-04	7/10/2025 15:45	25.96	6.89432576	1
LH-IM-04	7/10/2025 16:00	25.96	6.88971094	1
LH-IM-04	7/10/2025 16:15	25.94	6.8929613	1
LH-IM-04	7/10/2025 16:30	25.94	6.89866235	1
LH-IM-04	7/10/2025 16:45	25.91	6.88860648	1
LH-IM-04	7/10/2025 17:00	25.91	6.8896925	1
LH-IM-04	7/10/2025 17:15	25.89	6.8837116	1
LH-IM-04	7/10/2025 17:30	25.89	6.88669836	1
LH-IM-04	7/10/2025 17:45	25.89	6.87909569	1
LH-IM-04	7/10/2025 18:00	25.87	6.87827298	1
LH-IM-04	7/10/2025 18:15	25.87	6.87963069	1
LH-IM-04	7/10/2025 18:30	25.84	6.88070489	1
LH-IM-04	7/10/2025 18:45	25.84	6.87934704	1
LH-IM-04	7/10/2025 19:00	25.82	6.87146294	1
LH-IM-04	7/10/2025 19:15	25.79	6.87199327	1
LH-IM-04	7/10/2025 19:30	25.79	6.87280811	1
LH-IM-04	7/10/2025 19:45	25.77	6.87116981	1
LH-IM-04	7/10/2025 20:00	25.77	6.86763858	1
LH-IM-04	7/10/2025 20:15	25.74	6.86518035	1
LH-IM-04	7/10/2025 20:30	25.74	6.86219209	1
LH-IM-04	7/10/2025 20:45	25.72	6.86218287	1
LH-IM-04	7/10/2025 21:00	25.7	6.86380383	1
LH-IM-04	7/10/2025 21:15	25.7	6.86407552	1
LH-IM-04	7/10/2025 21:30	25.67	6.85699706	1
LH-IM-04	7/10/2025 21:45	25.65	6.85725923	1
LH-IM-04	7/10/2025 22:00	25.62	6.85398367	1
LH-IM-04	7/10/2025 22:15	25.62	6.85887551	1
LH-IM-04	7/10/2025 22:30	25.6	6.85805071	1
LH-IM-04	7/10/2025 22:45	25.57	6.8553183	1
LH-IM-04	7/10/2025 23:00	25.57	6.85395923	1
LH-IM-04	7/10/2025 23:15	25.55	6.85123112	1
LH-IM-04	7/10/2025 23:30	25.55	6.85558045	1
LH-IM-04	7/10/2025 23:45	25.53	6.84632784	1
LH-IM-04	7/11/2025 0:00	25.53	6.83980342	1
LH-IM-04	7/11/2025 0:15	25.5	6.8414186	1

Station Name	Date Time	Temp C	pH SU	Use Code
LH-IM-04	7/11/2025 0:30	25.5	6.84332174	1
LH-IM-04	7/11/2025 0:45	25.5	6.83434976	1
LH-IM-04	7/11/2025 1:00	25.5	6.83924357	1
LH-IM-04	7/11/2025 1:15	25.48	6.8318916	1
LH-IM-04	7/11/2025 1:30	25.48	6.82563797	1
LH-IM-04	7/11/2025 1:45	25.48	6.83216349	1
LH-IM-04	7/11/2025 2:00	25.48	6.83270728	1
LH-IM-04	7/11/2025 2:15	25.45	6.8283397	1
LH-IM-04	7/11/2025 2:30	25.45	6.83540972	1
LH-IM-04	7/11/2025 2:45	25.45	6.83540972	1
LH-IM-04	7/11/2025 3:00	25.43	6.83431092	1
LH-IM-04	7/11/2025 3:15	25.43	6.83403898	1
LH-IM-04	7/11/2025 3:30	25.4	6.8234155	1
LH-IM-04	7/11/2025 3:45	25.4	6.82504731	1
LH-IM-04	7/11/2025 4:00	25.38	6.83129131	1
LH-IM-04	7/11/2025 4:15	25.38	6.82666752	1
LH-IM-04	7/11/2025 4:30	25.36	6.82529588	1
LH-IM-04	7/11/2025 4:45	25.36	6.83345605	1
LH-IM-04	7/11/2025 5:00	25.33	6.83371135	1
LH-IM-04	7/11/2025 5:15	25.33	6.83479948	1
LH-IM-04	7/11/2025 5:30	25.31	6.82961943	1
LH-IM-04	7/11/2025 5:45	25.31	6.82961943	1
LH-IM-04	7/11/2025 6:00	25.31	6.83614867	1
LH-IM-04	7/11/2025 6:15	25.31	6.84077354	1
LH-IM-04	7/11/2025 6:30	25.31	6.84022944	1
LH-IM-04	7/11/2025 6:45	25.28	6.83640428	1
LH-IM-04	7/11/2025 7:00	25.28	6.83286725	1
LH-IM-04	7/11/2025 7:15	25.28	6.83504388	1
LH-IM-04	7/11/2025 7:30	25.28	6.83830883	1
LH-IM-04	7/11/2025 7:45	25.28	6.84919198	1
LH-IM-04	7/11/2025 8:00	25.28	6.84483872	1
LH-IM-04	7/11/2025 8:15	25.28	6.85109653	1
LH-IM-04	7/11/2025 8:30	25.28	6.8451108	1
LH-IM-04	7/11/2025 8:45	25.28	6.85055237	1
LH-IM-04	7/11/2025 9:00	25.28	6.85300108	1
LH-IM-04	7/11/2025 9:15	25.28	6.85109653	1
LH-IM-04	7/11/2025 9:30	25.28	6.85055237	1
LH-IM-04	7/11/2025 9:45	25.28	6.84783159	1
LH-IM-04	7/11/2025 10:00	25.28	6.84919198	1
LH-IM-04	7/11/2025 10:15	25.28	6.85109653	1
LH-IM-04	7/11/2025 10:30	25.28	6.85136861	1
LH-IM-04	7/11/2025 10:45	25.28	6.84919198	1
LH-IM-04	7/11/2025 11:00	25.26	6.8470051	1
LH-IM-04	7/11/2025 11:15	25.26	6.84564461	1
LH-IM-04	7/11/2025 11:30	25.26	6.84401203	1
LH-IM-04	7/11/2025 11:45	25.26	6.846733	1
LH-IM-04	7/11/2025 12:00	25.26	6.84074686	1
LH-IM-04	7/11/2025 12:15	25.26	6.83911428	1
LH-IM-04	7/11/2025 12:30	25.26	6.83965848	1
LH-IM-04	7/11/2025 12:45	25.23	6.82658039	1
LH-IM-04	7/11/2025 13:00	25.23	6.82739676	1
LH-IM-04	7/11/2025 13:15	25.23	6.82385914	1
LH-IM-04	7/11/2025 13:30	25.23	6.82358702	1
LH-IM-04	7/11/2025 13:45	25.23	6.81977728	1
LH-IM-04	7/11/2025 14:00	25.23	6.82358702	1
LH-IM-04	7/11/2025 14:15	25.23	6.81787241	1
LH-IM-04	7/11/2025 14:30	25.23	6.81079717	1
LH-IM-04	7/11/2025 14:45	25.23	6.82059365	1
LH-IM-04	7/11/2025 15:00	25.23	6.82385914	1
LH-IM-04	7/11/2025 15:15	25.23	6.82086577	1
LH-IM-04	7/11/2025 15:30	25.23	6.8110693	1
LH-IM-04	7/11/2025 15:45	25.23	6.81406266	1
LH-IM-04	7/11/2025 16:00	25.23	6.81433479	1
LH-IM-04	7/11/2025 16:15	25.21	6.80779092	1
LH-IM-04	7/11/2025 16:30	25.21	6.80452521	1
LH-IM-04	7/11/2025 16:45	25.21	6.80615806	1
LH-IM-04	7/11/2025 17:00	25.19	6.79661944	1
LH-IM-04	7/11/2025 17:15	25.19	6.79444215	1
LH-IM-04	7/11/2025 17:30	25.19	6.809411	1
LH-IM-04	7/11/2025 17:45	25.19	6.80015753	1
LH-IM-04	7/11/2025 18:00	25.19	6.80641723	1
LH-IM-04	7/11/2025 18:15	25.19	6.81213261	1
LH-IM-04	7/11/2025 18:30	25.16	6.80367588	1
LH-IM-04	7/11/2025 18:45	25.16	6.81048059	1
LH-IM-04	7/11/2025 19:00	25.16	6.80476463	1
LH-IM-04	7/11/2025 19:15	25.14	6.80910685	1
LH-IM-04	7/11/2025 19:30	25.14	6.80475154	1
LH-IM-04	7/11/2025 19:45	25.14	6.80502375	1
LH-IM-04	7/11/2025 20:00	25.14	6.80175727	1
LH-IM-04	7/11/2025 20:15	25.14	6.79141343	1
LH-IM-04	7/11/2025 20:30	25.11	6.78921458	1
LH-IM-04	7/11/2025 20:45	25.11	6.79139245	1
LH-IM-04	7/11/2025 21:00	25.14	6.78569709	1
LH-IM-04	7/11/2025 21:15	25.14	6.78814695	1

Station Name	Date Time	Temp C	pH SU	Use Code
LH-IM-04	7/11/2025 21:30	25.14	6.79114122	1
LH-IM-04	7/11/2025 21:45	25.14	6.79930741	1
LH-IM-04	7/11/2025 22:00	25.14	6.79195784	1
LH-IM-04	7/11/2025 22:15	25.14	6.78433606	1
LH-IM-04	7/11/2025 22:30	25.14	6.7903246	1
LH-IM-04	7/11/2025 22:45	25.14	6.78324723	1
LH-IM-04	7/11/2025 23:00	25.11	6.78622	1
LH-IM-04	7/11/2025 23:15	25.11	6.78730894	1
LH-IM-04	7/11/2025 23:30	25.11	6.79493149	1
LH-IM-04	7/11/2025 23:45	25.11	6.79329808	1
LH-IM-04	7/12/2025 0:00	25.11	6.78948681	1
LH-IM-04	7/12/2025 0:15	25.11	6.79166468	1
LH-IM-04	7/12/2025 0:30	25.11	6.78567554	1
LH-IM-04	7/12/2025 0:45	25.11	6.78077533	1
LH-IM-04	7/12/2025 1:00	25.11	6.78758117	1
LH-IM-04	7/12/2025 1:15	25.11	6.78921458	1
LH-IM-04	7/12/2025 1:30	25.14	6.79413549	1
LH-IM-04	7/12/2025 1:45	25.11	6.78975904	1
LH-IM-04	7/12/2025 2:00	25.11	6.78785341	1
LH-IM-04	7/12/2025 2:15	25.11	6.78921458	1
LH-IM-04	7/12/2025 2:30	25.11	6.7854033	1
LH-IM-04	7/12/2025 2:45	25.11	6.79329808	1
LH-IM-04	7/12/2025 3:00	25.11	6.78404213	1
LH-IM-04	7/12/2025 3:15	25.11	6.78023086	1
LH-IM-04	7/12/2025 3:30	25.11	6.77995862	1
LH-IM-04	7/12/2025 3:45	25.11	6.78131979	1
LH-IM-04	7/12/2025 4:00	25.11	6.77914192	1
LH-IM-04	7/12/2025 4:15	25.11	6.77070267	1
LH-IM-04	7/12/2025 4:30	25.11	6.78322543	1
LH-IM-04	7/12/2025 4:45	25.11	6.77914192	1
LH-IM-04	7/12/2025 5:00	25.11	6.76580246	1
LH-IM-04	7/12/2025 5:15	25.11	6.76199119	1
LH-IM-04	7/12/2025 5:30	25.11	6.76825257	1
LH-IM-04	7/12/2025 5:45	25.14	6.77535324	1
LH-IM-04	7/12/2025 6:00	25.11	6.76879704	1
LH-IM-04	7/12/2025 6:15	25.11	6.77206384	1
LH-IM-04	7/12/2025 6:30	25.11	6.75627428	1
LH-IM-04	7/12/2025 6:45	25.14	6.77290338	1
LH-IM-04	7/12/2025 7:00	25.14	6.77127015	1
LH-IM-04	7/12/2025 7:15	25.14	6.77181456	1
LH-IM-04	7/12/2025 7:30	25.14	6.77290338	1
LH-IM-04	7/12/2025 7:45	25.14	6.77263118	1
LH-IM-04	7/12/2025 8:00	25.11	6.76825257	1
LH-IM-04	7/12/2025 8:15	25.14	6.76745926	1
LH-IM-04	7/12/2025 8:30	25.14	6.77045353	1
LH-IM-04	7/12/2025 8:45	25.16	6.7685636	1
LH-IM-04	7/12/2025 9:00	25.16	6.77210205	1
LH-IM-04	7/12/2025 9:15	25.16	6.7639364	1
LH-IM-04	7/12/2025 9:30	25.16	6.76420859	1
LH-IM-04	7/12/2025 9:45	25.16	6.76067014	1
LH-IM-04	7/12/2025 10:00	25.16	6.75958139	1
LH-IM-04	7/12/2025 10:15	25.16	6.7593092	1
LH-IM-04	7/12/2025 10:30	25.16	6.76067014	1
LH-IM-04	7/12/2025 10:45	25.16	6.7568595	1
LH-IM-04	7/12/2025 11:00	25.16	6.75631513	1
LH-IM-04	7/12/2025 11:15	25.16	6.75794826	1
LH-IM-04	7/12/2025 11:30	25.19	6.76396013	1
LH-IM-04	7/12/2025 11:45	25.21	6.77214024	1
LH-IM-04	7/12/2025 12:00	25.21	6.77214024	1
LH-IM-04	7/12/2025 12:15	25.19	6.76586526	1
LH-IM-04	7/12/2025 12:30	25.19	6.76368797	1
LH-IM-04	7/12/2025 12:45	25.19	6.76232717	1
LH-IM-04	7/12/2025 13:00	25.19	6.76178285	1
LH-IM-04	7/12/2025 13:15	25.19	6.76504878	1
LH-IM-04	7/12/2025 13:30	25.19	6.76586526	1
LH-IM-04	7/12/2025 13:45	25.19	6.75661179	1
LH-IM-04	7/12/2025 14:00	25.19	6.75715611	1
LH-IM-04	7/12/2025 14:15	25.19	6.75661179	1
LH-IM-04	7/12/2025 14:30	25.16	6.75413762	1
LH-IM-04	7/12/2025 14:45	25.19	6.75361802	1
LH-IM-04	7/12/2025 15:00	25.19	6.75906124	1
LH-IM-04	7/12/2025 15:15	25.19	6.76014988	1
LH-IM-04	7/12/2025 15:30	25.19	6.75688395	1
LH-IM-04	7/12/2025 15:45	25.19	6.77539089	1
LH-IM-04	7/12/2025 16:00	25.19	6.76777039	1
LH-IM-04	7/12/2025 16:15	25.19	6.77212496	1
LH-IM-04	7/12/2025 16:30	25.19	6.78001763	1
LH-IM-04	7/12/2025 16:45	25.19	6.78872677	1
LH-IM-04	7/12/2025 17:00	25.19	6.78845461	1
LH-IM-04	7/12/2025 17:15	25.19	6.79634728	1
LH-IM-04	7/12/2025 17:30	25.19	6.7968916	1
LH-IM-04	7/12/2025 17:45	25.16	6.79306054	1
LH-IM-04	7/12/2025 18:00	25.19	6.79308135	1
LH-IM-04	7/12/2025 18:15	25.16	6.79061085	1

Station Name	Date Time	Temp C	pH SU	Use Code
LH-IM-04	7/12/2025 18:30	25.16	6.79605461	1
LH-IM-04	7/12/2025 18:45	25.16	6.80694214	1
LH-IM-04	7/12/2025 19:00	25.16	6.7916996	1
LH-IM-04	7/12/2025 19:15	25.16	6.79442148	1
LH-IM-04	7/12/2025 19:30	25.16	6.79959306	1
LH-IM-04	7/12/2025 19:45	25.16	6.80422026	1
LH-IM-04	7/12/2025 20:00	25.16	6.800954	1
LH-IM-04	7/12/2025 20:15	25.16	6.80040962	1
LH-IM-04	7/12/2025 20:30	25.16	6.80503682	1
LH-IM-04	7/12/2025 20:45	25.16	6.80394807	1
LH-IM-04	7/12/2025 21:00	25.19	6.8107718	1
LH-IM-04	7/12/2025 21:15	25.21	6.81949305	1
LH-IM-04	7/12/2025 21:30	25.21	6.81459449	1
LH-IM-04	7/12/2025 21:45	25.19	6.80369562	1
LH-IM-04	7/12/2025 22:00	25.21	6.80561378	1
LH-IM-04	7/12/2025 22:15	25.23	6.81215779	1
LH-IM-04	7/12/2025 22:30	25.26	6.81571394	1
LH-IM-04	7/12/2025 22:45	25.28	6.82116786	1
LH-IM-04	7/12/2025 23:00	25.26	6.81734652	1
LH-IM-04	7/12/2025 23:15	25.26	6.81435345	1
LH-IM-04	7/12/2025 23:30	25.28	6.81463797	1
LH-IM-04	7/12/2025 23:45	25.26	6.80782312	1
LH-IM-04	7/13/2025 0:00	25.26	6.80537425	1
LH-IM-04	7/13/2025 0:15	25.26	6.80591845	1
LH-IM-04	7/13/2025 0:30	25.26	6.80510215	1
LH-IM-04	7/13/2025 0:45	25.28	6.80729185	1
LH-IM-04	7/13/2025 1:00	25.28	6.80865224	1
LH-IM-04	7/13/2025 1:15	25.28	6.81082887	1
LH-IM-04	7/13/2025 1:30	25.31	6.81547276	1
LH-IM-04	7/13/2025 1:45	25.33	6.81140462	1
LH-IM-04	7/13/2025 2:00	25.36	6.81795172	1
LH-IM-04	7/13/2025 2:15	25.33	6.81086056	1
LH-IM-04	7/13/2025 2:30	25.31	6.80894352	1
LH-IM-04	7/13/2025 2:45	25.31	6.80350249	1
LH-IM-04	7/13/2025 3:00	25.31	6.8051348	1
LH-IM-04	7/13/2025 3:15	25.33	6.78882587	1
LH-IM-04	7/13/2025 3:30	25.36	6.80734349	1
LH-IM-04	7/13/2025 3:45	25.36	6.80761549	1
LH-IM-04	7/13/2025 4:00	25.36	6.78857508	1
LH-IM-04	7/13/2025 4:15	25.38	6.80273261	1
LH-IM-04	7/13/2025 4:30	25.38	6.80463652	1
LH-IM-04	7/13/2025 4:45	25.38	6.80572447	1
LH-IM-04	7/13/2025 5:00	25.4	6.81036096	1
LH-IM-04	7/13/2025 5:15	25.4	6.80410567	1
LH-IM-04	7/13/2025 5:30	25.4	6.79893825	1
LH-IM-04	7/13/2025 5:45	25.43	6.8076606	1
LH-IM-04	7/13/2025 6:00	25.43	6.80902031	1
LH-IM-04	7/13/2025 6:15	25.43	6.80140593	1
LH-IM-04	7/13/2025 6:30	25.4	6.79921022	1
LH-IM-04	7/13/2025 6:45	25.43	6.80086204	1
LH-IM-04	7/13/2025 7:00	25.43	6.79814262	1
LH-IM-04	7/13/2025 7:15	25.43	6.79868651	1
LH-IM-04	7/13/2025 7:30	25.45	6.79897191	1
LH-IM-04	7/13/2025 7:45	25.48	6.80470194	1
LH-IM-04	7/13/2025 8:00	25.48	6.80633332	1
LH-IM-04	7/13/2025 8:15	25.48	6.79926401	1
LH-IM-04	7/13/2025 8:30	25.48	6.79681694	1
LH-IM-04	7/13/2025 8:45	25.48	6.7998078	1
LH-IM-04	7/13/2025 9:00	25.48	6.79654504	1
LH-IM-04	7/13/2025 9:15	25.5	6.79900557	1
LH-IM-04	7/13/2025 9:30	25.48	6.79681694	1
LH-IM-04	7/13/2025 9:45	25.48	6.7919228	1
LH-IM-04	7/13/2025 10:00	25.48	6.79627314	1
LH-IM-04	7/13/2025 10:15	25.48	6.79627314	1
LH-IM-04	7/13/2025 10:30	25.5	6.7873148	1
LH-IM-04	7/13/2025 10:45	25.5	6.79601491	1
LH-IM-04	7/13/2025 11:00	25.53	6.79277318	1
LH-IM-04	7/13/2025 11:15	25.53	6.79168578	1
LH-IM-04	7/13/2025 11:30	25.53	6.78325839	1
LH-IM-04	7/13/2025 11:45	25.53	6.78679246	1
LH-IM-04	7/13/2025 12:00	25.53	6.78923912	1
LH-IM-04	7/13/2025 12:15	25.55	6.7873504	1
LH-IM-04	7/13/2025 12:30	25.53	6.7838021	1
LH-IM-04	7/13/2025 12:45	25.53	6.77537471	1
LH-IM-04	7/13/2025 13:00	25.53	6.77646212	1
LH-IM-04	7/13/2025 13:15	25.55	6.78762223	1
LH-IM-04	7/13/2025 13:30	25.57	6.77594842	1
LH-IM-04	7/13/2025 13:45	25.57	6.78627738	1
LH-IM-04	7/13/2025 14:00	25.6	6.79608318	1
LH-IM-04	7/13/2025 14:15	25.57	6.78763645	1
LH-IM-04	7/13/2025 14:30	25.57	6.79497545	1
LH-IM-04	7/13/2025 14:45	25.57	6.7849183	1
LH-IM-04	7/13/2025 15:00	25.6	6.7979857	1
LH-IM-04	7/13/2025 15:15	25.6	6.79907285	1

pH Continous Monitoring Data

Station Name	Date Time	Temp C	pH SU	Use Code
LH-IM-04	7/13/2025 15:30	25.62	6.80751114	1
LH-IM-04	7/13/2025 15:45	25.6	6.79988821	1
LH-IM-04	7/13/2025 16:00	25.6	6.79961642	1
LH-IM-04	7/13/2025 16:15	25.6	6.79907285	1
LH-IM-04	7/13/2025 16:30	25.6	6.79988821	1
LH-IM-04	7/13/2025 16:45	25.6	6.81130328	1
LH-IM-04	7/13/2025 17:00	25.6	6.81619545	1
LH-IM-04	7/13/2025 17:15	25.6	6.8107597	1
LH-IM-04	7/13/2025 17:30	25.62	6.81919721	1
LH-IM-04	7/13/2025 17:45	25.62	6.81974075	1
LH-IM-04	7/13/2025 18:00	25.62	6.82218668	1
LH-IM-04	7/13/2025 18:15	25.62	6.82599144	1
LH-IM-04	7/13/2025 18:30	25.62	6.82218668	1
LH-IM-04	7/13/2025 18:45	25.62	6.82137137	1
LH-IM-04	7/13/2025 19:00	25.62	6.82571967	1
LH-IM-04	7/13/2025 19:15	25.62	6.81865368	1
LH-IM-04	7/13/2025 19:30	25.62	6.82137137	1
LH-IM-04	7/13/2025 19:45	25.62	6.82381729	1
LH-IM-04	7/13/2025 20:00	25.6	6.81565188	1
LH-IM-04	7/13/2025 20:15	25.62	6.82544791	1
LH-IM-04	7/13/2025 20:30	25.62	6.82300198	1
LH-IM-04	7/13/2025 20:45	25.62	6.82245844	1
LH-IM-04	7/13/2025 21:00	25.62	6.82707852	1
LH-IM-04	7/13/2025 21:15	25.62	6.8175666	1
LH-IM-04	7/13/2025 21:30	25.62	6.82028429	1
LH-IM-04	7/13/2025 21:45	25.62	6.81783837	1
LH-IM-04	7/13/2025 22:00	25.62	6.81593598	1
LH-IM-04	7/13/2025 22:15	25.62	6.81158768	1
LH-IM-04	7/13/2025 22:30	25.62	6.82680675	1
LH-IM-04	7/13/2025 22:45	25.62	6.82191491	1
LH-IM-04	7/13/2025 23:00	25.62	6.81430537	1
LH-IM-04	7/13/2025 23:15	25.62	6.81131591	1
LH-IM-04	7/13/2025 23:30	25.62	6.81185945	1
LH-IM-04	7/13/2025 23:45	25.62	6.81729483	1
LH-IM-04	7/14/2025 0:00	25.65	6.81948711	1
LH-IM-04	7/14/2025 0:15	25.65	6.82356324	1
LH-IM-04	7/14/2025 0:30	25.65	6.81622621	1
LH-IM-04	7/14/2025 0:45	25.65	6.81133485	1
LH-IM-04	7/14/2025 1:00	25.65	6.81676969	1
LH-IM-04	7/14/2025 1:15	25.67	6.82466194	1
LH-IM-04	7/14/2025 1:30	25.72	6.83746015	1
LH-IM-04	7/14/2025 1:45	25.74	6.83258115	1
LH-IM-04	7/14/2025 2:00	25.72	6.83066819	1
LH-IM-04	7/14/2025 2:15	25.72	6.83148323	1
LH-IM-04	7/14/2025 2:30	25.74	6.83529775	1
LH-IM-04	7/14/2025 2:45	25.74	6.83339613	1
LH-IM-04	7/14/2025 3:00	25.72	6.83284162	1
LH-IM-04	7/14/2025 3:15	25.72	6.82985316	1
LH-IM-04	7/14/2025 3:30	25.72	6.82387624	1
LH-IM-04	7/14/2025 3:45	25.72	6.81654093	1
LH-IM-04	7/14/2025 4:00	25.74	6.82578964	1
LH-IM-04	7/14/2025 4:15	25.74	6.82089976	1
LH-IM-04	7/14/2025 4:30	25.77	6.82960999	1
LH-IM-04	7/14/2025 4:45	25.77	6.82716529	1
LH-IM-04	7/14/2025 5:00	25.77	6.82906672	1
LH-IM-04	7/14/2025 5:15	25.77	6.82798019	1
LH-IM-04	7/14/2025 5:30	25.79	6.83315238	1
LH-IM-04	7/14/2025 5:45	25.79	6.82934977	1
LH-IM-04	7/14/2025 6:00	25.79	6.83288076	1
LH-IM-04	7/14/2025 6:15	25.84	6.83725381	1
LH-IM-04	7/14/2025 6:30	25.84	6.83480969	1
LH-IM-04	7/14/2025 6:45	25.82	6.82909531	1
LH-IM-04	7/14/2025 7:00	25.82	6.82991007	1
LH-IM-04	7/14/2025 7:15	25.84	6.83290871	1
LH-IM-04	7/14/2025 7:30	25.82	6.82991007	1
LH-IM-04	7/14/2025 7:45	25.84	6.82964988	1
LH-IM-04	7/14/2025 8:00	25.82	6.82230562	1
LH-IM-04	7/14/2025 8:15	25.82	6.82257721	1
LH-IM-04	7/14/2025 8:30	25.82	6.81958975	1
LH-IM-04	7/14/2025 8:45	25.82	6.82203403	1
LH-IM-04	7/14/2025 9:00	25.84	6.82340378	1
LH-IM-04	7/14/2025 9:15	24.8	6.60559126	2
LH-IM-04	7/14/2025 9:30			2
LH-IM-04	7/14/2025 9:45	25.57	9.77370139	2
LH-IM-04	7/14/2025 10:00	25.89	6.82257183	1
LH-IM-04	7/14/2025 10:15	25.89	6.82230011	1
LH-IM-04	7/14/2025 10:30	25.87	6.8114187	1
LH-IM-04	7/14/2025 10:45	25.84	6.81411743	1
LH-IM-04	7/14/2025 11:00	25.84	6.8135739	1
LH-IM-04	7/14/2025 11:15	25.84	6.81411743	1
LH-IM-04	7/14/2025 11:30	25.84	6.8135739	1
LH-IM-04	7/14/2025 11:45	25.87	6.81413608	1
LH-IM-04	7/14/2025 12:00	25.87	6.82228823	1
LH-IM-04	7/14/2025 12:15	25.87	6.82473387	1

Station Name	Date Time	Temp C	pH SU	Use Code
LH-IM-04	7/14/2025 12:30	25.87	6.8263643	1
LH-IM-04	7/14/2025 12:45	25.87	6.8263643	1
LH-IM-04	7/14/2025 13:00	25.89	6.83914675	1
LH-IM-04	7/14/2025 13:15	25.89	6.83697299	1
LH-IM-04	7/14/2025 13:30	25.89	6.83969019	1
LH-IM-04	7/14/2025 13:45	25.91	6.86116535	1
LH-IM-04	7/14/2025 14:00	25.89	6.84403771	1
LH-IM-04	7/14/2025 14:15	25.89	6.85544995	1
LH-IM-04	7/14/2025 14:30	25.89	6.85898231	1
LH-IM-04	7/14/2025 14:45	25.87	6.83750556	1
LH-IM-04	7/14/2025 15:00	25.89	6.85110243	1
LH-IM-04	7/14/2025 15:15	25.87	6.84375554	1
LH-IM-04	7/14/2025 15:30	25.89	6.85191759	1
LH-IM-04	7/14/2025 15:45	25.87	6.83940773	1
LH-IM-04	7/14/2025 16:00	25.87	6.83750556	1
LH-IM-04	7/14/2025 16:15	25.87	6.84239685	1
LH-IM-04	7/14/2025 16:30	25.84	6.83422807	1
LH-IM-04	7/14/2025 16:45	25.84	6.84618575	1
LH-IM-04	7/14/2025 17:00	25.82	6.86384139	1
LH-IM-04	7/14/2025 17:15	25.82	6.85514432	1
LH-IM-04	7/14/2025 17:30	25.82	6.85813394	1
LH-IM-04	7/14/2025 17:45	25.79	6.86219687	1
LH-IM-04	7/14/2025 18:00	25.79	6.86165324	1
LH-IM-04	7/14/2025 18:15	25.77	6.86028484	1
LH-IM-04	7/14/2025 18:30	25.79	6.86110962	1
LH-IM-04	7/14/2025 18:45	25.77	6.85675106	1
LH-IM-04	7/14/2025 19:00	25.77	6.85294546	1
LH-IM-04	7/14/2025 19:15	25.77	6.85783838	1
LH-IM-04	7/14/2025 19:30	25.74	6.85483369	1
LH-IM-04	7/14/2025 19:45	25.72	6.85128961	1
LH-IM-04	7/14/2025 20:00	25.72	6.84884274	1
LH-IM-04	7/14/2025 20:15	25.72	6.84558025	1
LH-IM-04	7/14/2025 20:30	25.72	6.84231775	1
LH-IM-04	7/14/2025 20:45	25.72	6.84422087	1
LH-IM-04	7/14/2025 21:00	25.72	6.83769588	1
LH-IM-04	7/14/2025 21:15	25.72	6.83307402	1
LH-IM-04	7/14/2025 21:30	25.7	6.83632556	1
LH-IM-04	7/14/2025 21:45	25.7	6.83306285	1
LH-IM-04	7/14/2025 22:00	25.67	6.83467761	1
LH-IM-04	7/14/2025 22:15	25.67	6.83549337	1
LH-IM-04	7/14/2025 22:30	25.67	6.83087073	1
LH-IM-04	7/14/2025 22:45	25.65	6.83058747	1
LH-IM-04	7/14/2025 23:00	25.65	6.83085941	1
LH-IM-04	7/14/2025 23:15	25.65	6.83140328	1
LH-IM-04	7/14/2025 23:30	25.65	6.8379298	1
LH-IM-04	7/14/2025 23:45	25.65	6.83956143	1
LH-IM-04	7/15/2025 0:00	25.65	6.84554407	1
LH-IM-04	7/15/2025 0:15	25.65	6.85832517	1
LH-IM-04	7/15/2025 0:30	25.65	6.85886904	1
LH-IM-04	7/15/2025 0:45	25.62	6.85123984	1
LH-IM-04	7/15/2025 1:00	25.62	6.8365537	1
LH-IM-04	7/15/2025 1:15	25.62	6.83383405	1
LH-IM-04	7/15/2025 1:30	25.62	6.83002653	1
LH-IM-04	7/15/2025 1:45	25.62	6.83546584	1
LH-IM-04	7/15/2025 2:00	25.62	6.83464994	1
LH-IM-04	7/15/2025 2:15	25.6	6.83436689	1
LH-IM-04	7/15/2025 2:30	25.6	6.83382292	1
LH-IM-04	7/15/2025 2:45	25.6	6.83300697	1
LH-IM-04	7/15/2025 3:00	25.6	6.83491086	1
LH-IM-04	7/15/2025 3:15	25.6	6.83110308	1
LH-IM-04	7/15/2025 3:30	25.62	6.83247422	1
LH-IM-04	7/15/2025 3:45	25.62	6.83274618	1
LH-IM-04	7/15/2025 4:00	25.62	6.83274618	1
LH-IM-04	7/15/2025 4:15	25.62	6.83111439	1
LH-IM-04	7/15/2025 4:30	25.62	6.82893867	1
LH-IM-04	7/15/2025 4:45	25.62	6.83220225	1
LH-IM-04	7/15/2025 5:00	25.62	6.83437798	1
LH-IM-04	7/15/2025 5:15	25.65	6.83466654	1
LH-IM-04	7/15/2025 5:30	25.65	6.83738592	1
LH-IM-04	7/15/2025 5:45	25.65	6.83412267	1
LH-IM-04	7/15/2025 6:00	25.65	6.83167522	1
LH-IM-04	7/15/2025 6:15	25.67	6.84147561	1
LH-IM-04	7/15/2025 6:30	25.72	6.85863022	1
LH-IM-04	7/15/2025 6:45	25.72	6.85645523	1
LH-IM-04	7/15/2025 7:00	25.72	6.84938649	1
LH-IM-04	7/15/2025 7:15	25.72	6.84666774	1
LH-IM-04	7/15/2025 7:30	25.7	6.84529802	1
LH-IM-04	7/15/2025 7:45	25.74	6.86298938	1
LH-IM-04	7/15/2025 8:00	25.72	6.84965836	1
LH-IM-04	7/15/2025 8:15	25.74	6.8510277	1
LH-IM-04	7/15/2025 8:30	25.74	6.84912471	1
LH-IM-04	7/15/2025 8:45	25.77	6.8543046	1
LH-IM-04	7/15/2025 9:00	25.77	6.85919753	1
LH-IM-04	7/15/2025 9:15	25.77	6.86055667	1

Station Name	Date Time	Temp C	pH SU	Use Code
LH-IM-04	7/15/2025 9:30	25.77	6.86843971	1
LH-IM-04	7/15/2025 9:45	25.79	6.87035119	1
LH-IM-04	7/15/2025 10:00	25.74	6.85646483	1
LH-IM-04	7/15/2025 10:15	25.74	6.85401812	1
LH-IM-04	7/15/2025 10:30	25.72	6.8428615	1
LH-IM-04	7/15/2025 10:45	25.72	6.84612399	1
LH-IM-04	7/15/2025 11:00	25.7	6.83659745	1
LH-IM-04	7/15/2025 11:15	25.72	6.84258963	1
LH-IM-04	7/15/2025 11:30	25.72	6.83932713	1
LH-IM-04	7/15/2025 11:45	25.74	6.84776543	1
LH-IM-04	7/15/2025 12:00	25.74	6.85483369	1
LH-IM-04	7/15/2025 12:15	25.79	6.87687465	1
LH-IM-04	7/15/2025 12:30	25.82	6.87471274	1
LH-IM-04	7/15/2025 12:45	25.82	6.87743057	1
LH-IM-04	7/15/2025 13:00	25.82	6.87715879	1
LH-IM-04	7/15/2025 13:15	25.82	6.87471274	1
LH-IM-04	7/15/2025 13:30	25.82	6.88313803	1
LH-IM-04	7/15/2025 13:45	25.79	6.86980757	1
LH-IM-04	7/15/2025 14:00	25.79	6.86464316	1
LH-IM-04	7/15/2025 14:15	25.79	6.86681765	1
LH-IM-04	7/15/2025 14:30	25.79	6.87007938	1
LH-IM-04	7/15/2025 14:45	25.79	6.86328411	1
LH-IM-04	7/15/2025 15:00	25.82	6.88286624	1
LH-IM-04	7/15/2025 15:15	25.79	6.86246868	1
LH-IM-04	7/15/2025 15:30	25.79	6.86708946	1
LH-IM-04	7/15/2025 15:45	25.79	6.86246868	1
LH-IM-04	7/15/2025 16:00	25.79	6.86437135	1
LH-IM-04	7/15/2025 16:15	25.79	6.85621703	1
LH-IM-04	7/15/2025 16:30	25.82	6.87607165	1
LH-IM-04	7/15/2025 16:45	25.82	6.87797414	1
LH-IM-04	7/15/2025 17:00	25.82	6.86764636	1
LH-IM-04	7/15/2025 17:15	25.82	6.8654721	1
LH-IM-04	7/15/2025 17:30	25.79	6.86328411	1
LH-IM-04	7/15/2025 17:45	25.79	6.86192505	1
LH-IM-04	7/15/2025 18:00	25.79	6.85648884	1
LH-IM-04	7/15/2025 18:15	25.77	6.85185814	1
LH-IM-04	7/15/2025 18:30	25.79	6.86437135	1
LH-IM-04	7/15/2025 18:45	25.79	6.86165324	1
LH-IM-04	7/15/2025 19:00	25.77	6.85022717	1
LH-IM-04	7/15/2025 19:15	25.77	6.85593558	1
LH-IM-04	7/15/2025 19:30	25.79	6.86518678	1
LH-IM-04	7/15/2025 19:45	25.79	6.86573041	1
LH-IM-04	7/15/2025 20:00	25.77	6.85647924	1
LH-IM-04	7/15/2025 20:15	25.79	6.87252568	1
LH-IM-04	7/15/2025 20:30	25.79	6.84996538	1
LH-IM-04	7/15/2025 20:45	25.77	6.84750888	1
LH-IM-04	7/15/2025 21:00	25.77	6.8439751	1
LH-IM-04	7/15/2025 21:15	25.77	6.84288778	1
LH-IM-04	7/15/2025 21:30	25.82	6.85813394	1
LH-IM-04	7/15/2025 21:45	25.79	6.85839151	1
LH-IM-04	7/15/2025 22:00	25.79	6.85431435	1
LH-IM-04	7/15/2025 22:15	25.82	6.86139534	1
LH-IM-04	7/15/2025 22:30	25.82	6.86465674	1
LH-IM-04	7/15/2025 22:45	25.82	6.86329783	1
LH-IM-04	7/15/2025 23:00	25.82	6.85731859	1
LH-IM-04	7/15/2025 23:15	25.82	6.86139534	1
LH-IM-04	7/15/2025 23:30	25.82	6.86628745	1
LH-IM-04	7/15/2025 23:45	25.84	6.87906936	1
LH-IM-04	7/16/2025 0:00	25.84	6.87580818	1
LH-IM-04	7/16/2025 0:15	25.84	6.8717317	1
LH-IM-04	7/16/2025 0:30	25.84	6.86086108	1
LH-IM-04	7/16/2025 0:45	25.84	6.86548109	1
LH-IM-04	7/16/2025 1:00	25.87	6.87419021	1
LH-IM-04	7/16/2025 1:15	25.87	6.87473369	1
LH-IM-04	7/16/2025 1:30	25.87	6.87147283	1
LH-IM-04	7/16/2025 1:45	25.87	6.86957066	1
LH-IM-04	7/16/2025 2:00	25.84	6.86330697	1
LH-IM-04	7/16/2025 2:15	25.82	6.8554161	1
LH-IM-04	7/16/2025 2:30	25.84	6.86058932	1
LH-IM-04	7/16/2025 2:45	25.87	6.86712502	1
LH-IM-04	7/16/2025 3:00	25.87	6.8663098	1
LH-IM-04	7/16/2025 3:15	25.89	6.86957938	1
LH-IM-04	7/16/2025 3:30	25.89	6.86822078	1
LH-IM-04	7/16/2025 3:45	25.89	6.85871059	1
LH-IM-04	7/16/2025 4:00	25.91	6.87665235	1
LH-IM-04	7/16/2025 4:15	25.89	6.86876422	1
LH-IM-04	7/16/2025 4:30	25.89	6.87039454	1
LH-IM-04	7/16/2025 4:45	25.89	6.86930766	1
LH-IM-04	7/16/2025 5:00	25.94	6.88780338	1
LH-IM-04	7/16/2025 5:15	25.91	6.87366363	1
LH-IM-04	7/16/2025 5:30	25.89	6.86224295	1
LH-IM-04	7/16/2025 5:45	25.89	6.85898231	1
LH-IM-04	7/16/2025 6:00	25.89	6.85925403	1
LH-IM-04	7/16/2025 6:15	25.91	6.86225216	1

pH Continous Monitoring Data

Station Name	Date Time	Temp C	pH SU	Use Code
LH-IM-04	7/16/2025 6:30	25.94	6.86742779	1
LH-IM-04	7/16/2025 6:45	25.96	6.86933825	1
LH-IM-04	7/16/2025 7:00	25.96	6.87015322	1
LH-IM-04	7/16/2025 7:15	25.99	6.87125276	1
LH-IM-04	7/16/2025 7:30	25.94	6.85493076	1
LH-IM-04	7/16/2025 7:45	25.99	6.86500529	1
LH-IM-04	7/16/2025 8:00	25.94	6.84976895	1
LH-IM-04	7/16/2025 8:15	25.96	6.85385384	1
LH-IM-04	7/16/2025 8:30	25.94	6.84868225	1
LH-IM-04	7/16/2025 8:45	25.94	6.84352043	1
LH-IM-04	7/16/2025 9:00	25.99	6.84816428	1
LH-IM-04	7/16/2025 9:15	26.04	6.85606558	1
LH-IM-04	7/16/2025 9:30	26.04	6.85389291	1
LH-IM-04	7/16/2025 9:45	26.13	6.86995547	1
LH-IM-04	7/16/2025 10:00	26.13	6.86724045	1
LH-IM-04	7/16/2025 10:15	26.13	6.86941247	1
LH-IM-04	7/16/2025 10:30	26.23	6.89198323	1
LH-IM-04	7/16/2025 10:45	26.21	6.8808474	1
LH-IM-04	7/16/2025 11:00	26.23	6.88221242	1
LH-IM-04	7/16/2025 11:15	26.23	6.88764065	1
LH-IM-04	7/16/2025 11:30	26.26	6.89172267	1
LH-IM-04	7/16/2025 11:45	26.26	6.89443651	1
LH-IM-04	7/16/2025 12:00	26.26	6.89443651	1
LH-IM-04	7/16/2025 12:15	26.28	6.90122771	1
LH-IM-04	7/16/2025 12:30	26.33	6.91291099	1
LH-IM-04	7/16/2025 12:45	26.33	6.90585665	1
LH-IM-04	7/16/2025 13:00	26.3	6.9023197	1
LH-IM-04	7/16/2025 13:15	26.3	6.89906352	1
LH-IM-04	7/16/2025 13:30	26.3	6.90042026	1
LH-IM-04	7/16/2025 13:45	26.3	6.89743544	1
LH-IM-04	7/16/2025 14:00	26.28	6.88684531	1
LH-IM-04	7/16/2025 14:15	26.23	6.87678419	1
LH-IM-04	7/16/2025 14:30	26.21	6.86836164	1
LH-IM-04	7/16/2025 14:45	26.23	6.87868407	1
LH-IM-04	7/16/2025 15:00	26.26	6.87815346	1
LH-IM-04	7/16/2025 15:15	26.28	6.87870433	1
LH-IM-04	7/16/2025 15:30	26.3	6.88359669	1
LH-IM-04	7/16/2025 15:45	26.33	6.89608911	1
LH-IM-04	7/16/2025 16:00	26.33	6.89636043	1
LH-IM-04	7/16/2025 16:15	26.35	6.90070819	1
LH-IM-04	7/16/2025 16:30	26.35	6.90043689	1
LH-IM-04	7/16/2025 16:45	26.35	6.89962298	1
LH-IM-04	7/16/2025 17:00	26.35	6.89338302	1
LH-IM-04	7/16/2025 17:15	26.35	6.89066999	1
LH-IM-04	7/16/2025 17:30	26.35	6.88958478	1
LH-IM-04	7/16/2025 17:45	26.33	6.88387967	1
LH-IM-04	7/16/2025 18:00	26.35	6.89039869	1
LH-IM-04	7/16/2025 18:15	26.33	6.8803525	1
LH-IM-04	7/16/2025 18:30	26.33	6.87926722	1
LH-IM-04	7/16/2025 18:45	26.38	6.89936176	1
LH-IM-04	7/16/2025 19:00	26.4	6.90859123	1
LH-IM-04	7/16/2025 19:15	26.43	6.91185514	1
LH-IM-04	7/16/2025 19:30	26.43	6.90480316	1
LH-IM-04	7/16/2025 19:45	26.43	6.90019224	1
LH-IM-04	7/16/2025 20:00	26.38	6.88769691	1
LH-IM-04	7/16/2025 20:15	26.35	6.87764747	1
LH-IM-04	7/16/2025 20:30	26.33	6.87275552	1
LH-IM-04	7/16/2025 20:45	26.3	6.86650177	1
LH-IM-04	7/16/2025 21:00	26.3	6.86541638	1
LH-IM-04	7/16/2025 21:15	26.35	6.87710486	1
LH-IM-04	7/16/2025 21:30	26.35	6.88008919	1
LH-IM-04	7/16/2025 21:45	26.38	6.87928737	1
LH-IM-04	7/16/2025 22:00	26.38	6.88281395	1
LH-IM-04	7/16/2025 22:15	26.4	6.88824693	1
LH-IM-04	7/16/2025 22:30	26.4	6.88038046	1
LH-IM-04	7/16/2025 22:45	26.4	6.88336429	1
LH-IM-04	7/16/2025 23:00	26.43	6.88310474	1
LH-IM-04	7/16/2025 23:15	26.4	6.8871619	1
LH-IM-04	7/16/2025 23:30	26.4	6.87739663	1
LH-IM-04	7/16/2025 23:45	26.4	6.87170023	1
LH-IM-04	7/17/2025 0:00	26.4	6.86953017	1
LH-IM-04	7/17/2025 0:15	26.43	6.87442538	1
LH-IM-04	7/17/2025 0:30	26.55	6.90728137	1
LH-IM-04	7/17/2025 0:45	26.48	6.88203951	1
LH-IM-04	7/17/2025 1:00	26.5	6.88855539	1
LH-IM-04	7/17/2025 1:15	26.48	6.87580225	1
LH-IM-04	7/17/2025 1:30	26.43	6.86900077	1
LH-IM-04	7/17/2025 1:45	26.43	6.8638474	1
LH-IM-04	7/17/2025 2:00	26.43	6.86737339	1
LH-IM-04	7/17/2025 2:15	26.43	6.86520355	1
LH-IM-04	7/17/2025 2:30	26.43	6.86493232	1
LH-IM-04	7/17/2025 2:45	26.45	6.87172164	1
LH-IM-04	7/17/2025 3:00	26.45	6.85897467	1
LH-IM-04	7/17/2025 3:15	26.52	6.87907262	1

pH Continous Monitoring Data

Station Name	Date Time	Temp C	pH SU	Use Code
LH-IM-04	7/17/2025 3:30	26.52	6.86144795	1
LH-IM-04	7/17/2025 3:45	26.52	6.86985356	1
LH-IM-04	7/17/2025 4:00	26.52	6.86795552	1
LH-IM-04	7/17/2025 4:15	26.5	6.8598117	1
LH-IM-04	7/17/2025 4:30	26.55	6.86823986	1
LH-IM-04	7/17/2025 4:45	26.57	6.87339962	1
LH-IM-04	7/17/2025 5:00	26.6	6.87503874	1
LH-IM-04	7/17/2025 5:15	26.55	6.86579976	1
LH-IM-04	7/17/2025 5:30	26.57	6.86526651	1
LH-IM-04	7/17/2025 5:45	26.55	6.86037733	1
LH-IM-04	7/17/2025 6:00	26.57	6.86011554	1
LH-IM-04	7/17/2025 6:15	26.55	6.85766612	1
LH-IM-04	7/17/2025 6:30	26.57	6.86174217	1
LH-IM-04	7/17/2025 6:45	26.55	6.85305705	1
LH-IM-04	7/17/2025 7:00	26.57	6.85794672	1
LH-IM-04	7/17/2025 7:15	26.55	6.85251481	1
LH-IM-04	7/17/2025 7:30	26.55	6.85359929	1
LH-IM-04	7/17/2025 7:45	26.55	6.85034583	1
LH-IM-04	7/17/2025 8:00	26.55	6.85088808	1
LH-IM-04	7/17/2025 8:15	26.55	6.84655013	1
LH-IM-04	7/17/2025 8:30	26.52	6.84192524	1
LH-IM-04	7/17/2025 8:45	26.5	6.83459319	1
LH-IM-04	7/17/2025 9:00	26.5	6.82944102	1
LH-IM-04	7/17/2025 9:15	26.48	6.82292119	1
LH-IM-04	7/17/2025 9:30	26.48	6.81939579	1
LH-IM-04	7/17/2025 9:45	26.5	6.82022134	1
LH-IM-04	7/17/2025 10:00	26.57	6.82460099	1
LH-IM-04	7/17/2025 10:15	26.57	6.82134774	1
LH-IM-04	7/17/2025 10:30	26.6	6.82841361	1
LH-IM-04	7/17/2025 10:45	26.67	6.83821014	1
LH-IM-04	7/17/2025 11:00	26.67	6.83224785	1
LH-IM-04	7/17/2025 11:15	26.7	6.83822633	1
LH-IM-04	7/17/2025 11:30	26.7	6.83632942	1
LH-IM-04	7/17/2025 11:45	26.77	6.85939605	1
LH-IM-04	7/17/2025 12:00	26.82	6.86564967	1
LH-IM-04	7/17/2025 12:15	26.82	6.86212827	1
LH-IM-04	7/17/2025 12:30	26.82	6.85833598	1
LH-IM-04	7/17/2025 12:45	26.82	6.85860686	1
LH-IM-04	7/17/2025 13:00	26.87	6.86838039	1
LH-IM-04	7/17/2025 13:15	26.92	6.8795046	1
LH-IM-04	7/17/2025 13:30	26.94	6.88059571	1
LH-IM-04	7/17/2025 13:45	26.94	6.88059571	1
LH-IM-04	7/17/2025 14:00	26.94	6.87436801	1
LH-IM-04	7/17/2025 14:15	26.89	6.86270206	1
LH-IM-04	7/17/2025 14:30	26.87	6.85944292	1
LH-IM-04	7/17/2025 14:45	26.87	6.86215124	1
LH-IM-04	7/17/2025 15:00	26.82	6.85020965	1
LH-IM-04	7/17/2025 15:15	26.82	6.84912614	1
LH-IM-04	7/17/2025 15:30	26.74	6.84285405	1
LH-IM-04	7/17/2025 15:45	26.74	6.84014455	1
LH-IM-04	7/17/2025 16:00	26.74	6.84014455	1
LH-IM-04	7/17/2025 16:15	26.77	6.84530807	1
LH-IM-04	7/17/2025 16:30	26.79	6.84856924	1
LH-IM-04	7/17/2025 16:45	26.84	6.85428253	1
LH-IM-04	7/17/2025 17:00	26.84	6.85672027	1
LH-IM-04	7/17/2025 17:15	26.84	6.85563683	1
LH-IM-04	7/17/2025 17:30	26.89	6.86053554	1
LH-IM-04	7/17/2025 17:45	26.87	6.85619293	1
LH-IM-04	7/17/2025 18:00	26.84	6.85157394	1
LH-IM-04	7/17/2025 18:15	26.84	6.85076136	1
LH-IM-04	7/17/2025 18:30	26.84	6.84751104	1
LH-IM-04	7/17/2025 18:45	26.89	6.85620251	1
LH-IM-04	7/17/2025 19:00	26.87	6.85213044	1
LH-IM-04	7/17/2025 19:15	26.89	6.84753645	1
LH-IM-04	7/17/2025 19:30	26.92	6.86000791	1
LH-IM-04	7/17/2025 19:45	26.92	6.8559461	1
LH-IM-04	7/17/2025 20:00	26.92	6.85432138	1
LH-IM-04	7/17/2025 20:15	26.92	6.84403146	1
LH-IM-04	7/17/2025 20:30	26.89	6.83724551	1
LH-IM-04	7/17/2025 20:45	26.87	6.83669299	1
LH-IM-04	7/17/2025 21:00	26.87	6.8342555	1
LH-IM-04	7/17/2025 21:15	26.87	6.83127635	1
LH-IM-04	7/17/2025 21:30	26.87	6.82829719	1
LH-IM-04	7/17/2025 21:45	26.87	6.82396387	1
LH-IM-04	7/17/2025 22:00	26.87	6.82640136	1
LH-IM-04	7/17/2025 22:15	26.89	6.82966271	1
LH-IM-04	7/17/2025 22:30	26.92	6.82940895	1
LH-IM-04	7/17/2025 22:45	27.04	6.87332715	1
LH-IM-04	7/17/2025 23:00	26.96	6.84324	1
LH-IM-04	7/17/2025 23:15	26.99	6.85543825	1
LH-IM-04	7/17/2025 23:30	27.11	6.89040548	1
LH-IM-04	7/17/2025 23:45	27.21	6.93075032	1
LH-IM-04	7/18/2025 0:00	27.28	6.95510811	1
LH-IM-04	7/18/2025 0:15	27.28	6.95727181	1

Station Name	Date Time	Temp C	pH SU	Use Code
LH-IM-04	7/18/2025 0:30	27.33	6.9675548	1
LH-IM-04	7/18/2025 0:45	27.48	7.02919549	1
LH-IM-04	7/18/2025 1:00	27.58	7.06485126	1
LH-IM-04	7/18/2025 1:15	27.6	7.06295573	1
LH-IM-04	7/18/2025 1:30	27.55	7.04621256	1
LH-IM-04	7/18/2025 1:45	27.58	7.04674833	1
LH-IM-04	7/18/2025 2:00	27.51	7.00784236	1
LH-IM-04	7/18/2025 2:15	27.51	7.01054492	1
LH-IM-04	7/18/2025 2:30	27.46	6.99189591	1
LH-IM-04	7/18/2025 2:45	27.43	6.97891937	1
LH-IM-04	7/18/2025 3:00	27.38	6.95377118	1
LH-IM-04	7/18/2025 3:15	27.33	6.93834968	1
LH-IM-04	7/18/2025 3:30	27.31	6.92563509	1
LH-IM-04	7/18/2025 3:45	27.28	6.91562054	1
LH-IM-04	7/18/2025 4:00	27.21	6.90045142	1
LH-IM-04	7/18/2025 4:15	27.19	6.8893525	1
LH-IM-04	7/18/2025 4:30	27.11	6.86469697	1
LH-IM-04	7/18/2025 4:45	27.06	6.85249469	1
LH-IM-04	7/18/2025 5:00	27.06	6.85547196	1
LH-IM-04	7/18/2025 5:15	27.04	6.84301109	1
LH-IM-04	7/18/2025 5:30	27.14	6.88743995	1
LH-IM-04	7/18/2025 5:45	27.14	6.88202817	1
LH-IM-04	7/18/2025 6:00	27.16	6.89204715	1
LH-IM-04	7/18/2025 6:15	27.21	6.90099248	1
LH-IM-04	7/18/2025 6:30	27.28	6.93211877	1
LH-IM-04	7/18/2025 6:45	27.23	6.91019634	1
LH-IM-04	7/18/2025 7:00	27.31	6.93239598	1
LH-IM-04	7/18/2025 7:15	27.31	6.93915688	1
LH-IM-04	7/18/2025 7:30	27.28	6.91643193	1
LH-IM-04	7/18/2025 7:45	27.28	6.92616859	1
LH-IM-04	7/18/2025 8:00	27.31	6.94240211	1
LH-IM-04	7/18/2025 8:15	27.31	6.94348385	1
LH-IM-04	7/18/2025 8:30	27.31	6.94618821	1
LH-IM-04	7/18/2025 8:45	27.28	6.94185543	1
LH-IM-04	7/18/2025 9:00	27.28	6.94807608	1
LH-IM-04	7/18/2025 9:15	27.28	6.95132163	1
LH-IM-04	7/18/2025 9:30	27.33	6.9721519	1
LH-IM-04	7/18/2025 9:45	27.33	6.96647313	1
LH-IM-04	7/18/2025 10:00	27.36	6.96890999	1
LH-IM-04	7/18/2025 10:15	27.36	6.96512452	1
LH-IM-04	7/18/2025 10:30	27.36	6.96079827	1
LH-IM-04	7/18/2025 10:45	27.36	6.95782397	1
LH-IM-04	7/18/2025 11:00	27.31	6.93266642	1
LH-IM-04	7/18/2025 11:15	27.23	6.90803227	1
LH-IM-04	7/18/2025 11:30	27.21	6.88530198	1
LH-IM-04	7/18/2025 11:45	27.23	6.91641802	1
LH-IM-04	7/18/2025 12:00	27.31	6.93969775	1
LH-IM-04	7/18/2025 12:15	27.31	6.93699339	1
LH-IM-04	7/18/2025 12:30	27.28	6.92292303	1
LH-IM-04	7/18/2025 12:45	27.28	6.91886609	1
LH-IM-04	7/18/2025 13:00	27.28	6.92102979	1
LH-IM-04	7/18/2025 13:15	27.26	6.91074626	1
LH-IM-04	7/18/2025 13:30	27.26	6.91507396	1
LH-IM-04	7/18/2025 13:45	27.26	6.91696732	1
LH-IM-04	7/18/2025 14:00	27.28	6.95618996	1
LH-IM-04	7/18/2025 14:15	27.28	6.95997644	1
LH-IM-04	7/18/2025 14:30	27.28	6.95970598	1
LH-IM-04	7/18/2025 14:45	27.31	6.99567797	1
LH-IM-04	7/18/2025 15:00	27.28	6.96863125	1
LH-IM-04	7/18/2025 15:15	27.33	7.00730622	1
LH-IM-04	7/18/2025 15:30	27.31	6.98567184	1
LH-IM-04	7/18/2025 15:45	27.31	6.98107443	1
LH-IM-04	7/18/2025 16:00	27.31	6.99162143	1
LH-IM-04	7/18/2025 16:15	27.33	7.01785252	1
LH-IM-04	7/18/2025 16:30	27.28	6.97349958	1
LH-IM-04	7/18/2025 16:45	27.28	6.95970598	1
LH-IM-04	7/18/2025 17:00	27.36	7.02866637	1
LH-IM-04	7/18/2025 17:15	27.41	7.03028367	1
LH-IM-04	7/18/2025 17:30	27.41	7.03055402	1
LH-IM-04	7/18/2025 17:45	27.38	7.01325321	1
LH-IM-04	7/18/2025 18:00	27.43	7.06488363	1
LH-IM-04	7/18/2025 18:15	27.43	7.0578551	1
LH-IM-04	7/18/2025 18:30	27.46	7.06271474	1
LH-IM-04	7/18/2025 18:45	27.53	7.13512392	1
LH-IM-04	7/18/2025 19:00	27.51	7.10837757	1
LH-IM-04	7/18/2025 19:15	27.46	7.0502809	1
LH-IM-04	7/18/2025 19:30	27.53	7.14160963	1
LH-IM-04	7/18/2025 19:45	27.55	7.12944031	1
LH-IM-04	7/18/2025 20:00	27.58	7.15563612	1
LH-IM-04	7/18/2025 20:15	27.6	7.32205362	1
LH-IM-04	7/18/2025 20:30	27.6	7.25207827	1
LH-IM-04	7/18/2025 20:45	27.63	7.24665017	1
LH-IM-04	7/18/2025 21:00	27.65	7.37278456	1
LH-IM-04	7/18/2025 21:15	27.63	7.28771268	1

pH Continous Monitoring Data

Station Name	Date Time	Temp C	pH SU	Use Code
LH-IM-04	7/18/2025 21:30	27.65	7.33334555	1
LH-IM-04	7/18/2025 21:45	27.6	7.22749234	1
LH-IM-04	7/18/2025 22:00	27.6	7.16346085	1
LH-IM-04	7/18/2025 22:15	27.6	7.15805735	1
LH-IM-04	7/18/2025 22:30	27.58	7.12456393	1
LH-IM-04	7/18/2025 22:45	27.58	7.1759006	1
LH-IM-04	7/18/2025 23:00	27.55	7.10295875	1
LH-IM-04	7/18/2025 23:15	27.58	7.20075836	1
LH-IM-04	7/18/2025 23:30	27.58	7.1953545	1
LH-IM-04	7/18/2025 23:45	27.55	7.16997331	1
LH-IM-04	7/19/2025 0:00	27.53	7.1356644	1
LH-IM-04	7/19/2025 0:15	27.51	7.09783759	1
LH-IM-04	7/19/2025 0:30	27.51	7.11756627	1
LH-IM-04	7/19/2025 0:45	27.51	7.09918887	1
LH-IM-04	7/19/2025 1:00	27.51	7.11999857	1
LH-IM-04	7/19/2025 1:15	27.51	7.12324165	1
LH-IM-04	7/19/2025 1:30	27.48	7.08460349	1
LH-IM-04	7/19/2025 1:45	27.48	7.10595584	1
LH-IM-04	7/19/2025 2:00	27.46	7.08623092	1
LH-IM-04	7/19/2025 2:15	27.46	7.09217754	1
LH-IM-04	7/19/2025 2:30	27.46	7.12191064	1
LH-IM-04	7/19/2025 2:45	27.46	7.09001513	1
LH-IM-04	7/19/2025 3:00	27.43	7.08678018	1
LH-IM-04	7/19/2025 3:15	27.43	7.09164609	1
LH-IM-04	7/19/2025 3:30	27.41	7.09462599	1
LH-IM-04	7/19/2025 3:45	27.41	7.05921068	1
LH-IM-04	7/19/2025 4:00	27.38	7.0640833	1
LH-IM-04	7/19/2025 4:15	27.36	7.07246968	1
LH-IM-04	7/19/2025 4:30	27.36	7.06814343	1
LH-IM-04	7/19/2025 4:45	27.33	7.02893965	1
LH-IM-04	7/19/2025 5:00	27.33	7.04462388	1
LH-IM-04	7/19/2025 5:15	27.31	7.02326242	1
LH-IM-04	7/19/2025 5:30	27.31	7.02731896	1
LH-IM-04	7/19/2025 5:45	27.28	7.01785549	1
LH-IM-04	7/19/2025 6:00	27.28	6.98567041	1
LH-IM-04	7/19/2025 6:15	27.26	6.98864475	1
LH-IM-04	7/19/2025 6:30	27.26	7.00649648	1
LH-IM-04	7/19/2025 6:45	27.23	6.9951358	1
LH-IM-04	7/19/2025 7:00	27.23	6.99243072	1
LH-IM-04	7/19/2025 7:15	27.21	6.99270074	1
LH-IM-04	7/19/2025 7:30	27.21	6.98729023	1
LH-IM-04	7/19/2025 7:45	27.21	6.99567653	1
LH-IM-04	7/19/2025 8:00	27.19	6.98755992	1
LH-IM-04	7/19/2025 8:15	27.19	7.00189875	1
LH-IM-04	7/19/2025 8:30	27.19	6.98241959	1
LH-IM-04	7/19/2025 8:45	27.16	6.97051271	1
LH-IM-04	7/19/2025 9:00	27.16	6.96456015	1
LH-IM-04	7/19/2025 9:15	27.16	7.00352236	1
LH-IM-04	7/19/2025 9:30	27.16	6.97375957	1
LH-IM-04	7/19/2025 9:45	27.16	6.96807758	1
LH-IM-04	7/19/2025 10:00	27.14	6.97862842	1
LH-IM-04	7/19/2025 10:15	27.16	7.00920435	1
LH-IM-04	7/19/2025 10:30	27.14	6.98674609	1
LH-IM-04	7/19/2025 10:45	27.14	6.99756964	1
LH-IM-04	7/19/2025 11:00	27.14	6.99296963	1
LH-IM-04	7/19/2025 11:15	27.14	6.98268725	1
LH-IM-04	7/19/2025 11:30	27.11	6.96969596	1
LH-IM-04	7/19/2025 11:45	27.11	6.96942534	1
LH-IM-04	7/19/2025 12:00	27.11	6.97619074	1
LH-IM-04	7/19/2025 12:15	27.11	6.97186088	1
LH-IM-04	7/19/2025 12:30	27.11	6.95995378	1
LH-IM-04	7/19/2025 12:45	27.11	6.95751824	1
LH-IM-04	7/19/2025 13:00	27.11	6.95833009	1
LH-IM-04	7/19/2025 13:15	27.11	6.96942534	1
LH-IM-04	7/19/2025 13:30	27.11	6.98106183	1
LH-IM-04	7/19/2025 13:45	27.11	6.97510828	1
LH-IM-04	7/19/2025 14:00	27.09	6.96049238	1
LH-IM-04	7/19/2025 14:15	27.09	6.96130428	1
LH-IM-04	7/19/2025 14:30	27.09	6.95778604	1
LH-IM-04	7/19/2025 14:45	27.09	6.95074956	1
LH-IM-04	7/19/2025 15:00	27.06	6.93369299	1
LH-IM-04	7/19/2025 15:15	27.09	6.9407361	1
LH-IM-04	7/19/2025 15:30	27.06	6.93369299	1
LH-IM-04	7/19/2025 15:45	27.09	6.93667659	1
LH-IM-04	7/19/2025 16:00	27.01	6.90011439	1
LH-IM-04	7/19/2025 16:15	26.99	6.88521791	1
LH-IM-04	7/19/2025 16:30	26.99	6.88982022	1
LH-IM-04	7/19/2025 16:45	26.99	6.88088632	1
LH-IM-04	7/19/2025 17:00	26.99	6.8795327	1
LH-IM-04	7/19/2025 17:15	26.99	6.88684225	1
LH-IM-04	7/19/2025 17:30	27.01	6.88874473	1
LH-IM-04	7/19/2025 17:45	27.01	6.8871205	1
LH-IM-04	7/19/2025 18:00	27.01	6.88657908	1
LH-IM-04	7/19/2025 18:15	27.01	6.88928615	1

Station Name	Date Time	Temp C	pH SU	Use Code
LH-IM-04	7/19/2025 18:30	27.04	6.89498147	1
LH-IM-04	7/19/2025 18:45	27.04	6.90147777	1
LH-IM-04	7/19/2025 19:00	27.04	6.89579351	1
LH-IM-04	7/19/2025 19:15	27.04	6.89687622	1
LH-IM-04	7/19/2025 19:30	27.04	6.88848517	1
LH-IM-04	7/19/2025 19:45	27.04	6.8933574	1
LH-IM-04	7/19/2025 20:00	27.04	6.88821449	1
LH-IM-04	7/19/2025 20:15	27.04	6.88469567	1
LH-IM-04	7/19/2025 20:30	27.04	6.87684597	1
LH-IM-04	7/19/2025 20:45	27.04	6.87874073	1
LH-IM-04	7/19/2025 21:00	27.06	6.88822194	1
LH-IM-04	7/19/2025 21:15	27.06	6.88740996	1
LH-IM-04	7/19/2025 21:30	27.04	6.87819937	1
LH-IM-04	7/19/2025 21:45	27.04	6.88090616	1
LH-IM-04	7/19/2025 22:00	27.04	6.87630462	1
LH-IM-04	7/19/2025 22:15	27.06	6.88903392	1
LH-IM-04	7/19/2025 22:30	27.06	6.88740996	1
LH-IM-04	7/19/2025 22:45	27.06	6.8822674	1
LH-IM-04	7/19/2025 23:00	27.09	6.87713712	1
LH-IM-04	7/19/2025 23:15	27.09	6.88931565	1
LH-IM-04	7/19/2025 23:30	27.06	6.88253806	1
LH-IM-04	7/19/2025 23:45	27.06	6.87279426	1
LH-IM-04	7/20/2025 0:00	27.06	6.88389136	1
LH-IM-04	7/20/2025 0:15	27.06	6.88659797	1
LH-IM-04	7/20/2025 0:30	27.09	6.87659585	1
LH-IM-04	7/20/2025 0:45	27.06	6.8711703	1
LH-IM-04	7/20/2025 1:00	27.06	6.86548641	1
LH-IM-04	7/20/2025 1:15	27.06	6.86711038	1
LH-IM-04	7/20/2025 1:30	27.06	6.87008765	1
LH-IM-04	7/20/2025 1:45	27.06	6.86683972	1
LH-IM-04	7/20/2025 2:00	27.04	6.86277066	1
LH-IM-04	7/20/2025 2:15	27.04	6.86033455	1
LH-IM-04	7/20/2025 2:30	27.04	6.85898116	1
LH-IM-04	7/20/2025 2:45	27.04	6.85573301	1
LH-IM-04	7/20/2025 3:00	27.06	6.85736658	1
LH-IM-04	7/20/2025 3:15	27.06	6.85005874	1
LH-IM-04	7/20/2025 3:30	27.09	6.85954591	1
LH-IM-04	7/20/2025 3:45	27.06	6.86169716	1
LH-IM-04	7/20/2025 4:00	27.06	6.84789345	1
LH-IM-04	7/20/2025 4:15	27.06	6.85303601	1
LH-IM-04	7/20/2025 4:30	27.06	6.84816411	1
LH-IM-04	7/20/2025 4:45	27.09	6.85656893	1
LH-IM-04	7/20/2025 5:00	27.09	6.8571102	1
LH-IM-04	7/20/2025 5:15	27.09	6.85115625	1
LH-IM-04	7/20/2025 5:30	27.06	6.83192445	1
LH-IM-04	7/20/2025 5:45	27.04	6.8286651	1
LH-IM-04	7/20/2025 6:00	27.06	6.84816411	1
LH-IM-04	7/20/2025 6:15	27.06	6.83760833	1
LH-IM-04	7/20/2025 6:30	27.04	6.83191325	1
LH-IM-04	7/20/2025 6:45	27.04	6.83407868	1
LH-IM-04	7/20/2025 7:00	27.04	6.83083053	1
LH-IM-04	7/20/2025 7:15	27.04	6.82839442	1
LH-IM-04	7/20/2025 7:30	27.04	6.82893578	1
LH-IM-04	7/20/2025 7:45	27.01	6.81565408	1
LH-IM-04	7/20/2025 8:00	27.01	6.8161955	1
LH-IM-04	7/20/2025 8:15	27.01	6.81402985	1
LH-IM-04	7/20/2025 8:30	27.01	6.81727832	1
LH-IM-04	7/20/2025 8:45	27.09	6.92341553	1
LH-IM-04	7/20/2025 9:00	27.04	6.83705615	1
LH-IM-04	7/20/2025 9:15	27.01	6.8207975	1
LH-IM-04	7/20/2025 9:30	27.04	6.86601881	1
LH-IM-04	7/20/2025 9:45	27.06	6.88172608	1
LH-IM-04	7/20/2025 10:00	27.04	6.88225955	1
LH-IM-04	7/20/2025 10:15	27.04	6.87251511	1
LH-IM-04	7/20/2025 10:30	27.09	6.952644	1
LH-IM-04	7/20/2025 10:45	27.06	6.92367854	1
LH-IM-04	7/20/2025 11:00	27.09	6.94317181	1
LH-IM-04	7/20/2025 11:15	27.09	6.92422743	1
LH-IM-04	7/20/2025 11:30	27.09	6.91664968	1
LH-IM-04	7/20/2025 11:45	27.09	6.93397025	1
LH-IM-04	7/20/2025 12:00	27.09	6.93559406	1
LH-IM-04	7/20/2025 12:15	27.09	6.92693377	1
LH-IM-04	7/20/2025 12:30	27.09	6.93072264	1
LH-IM-04	7/20/2025 12:45	27.06	6.91204011	1
LH-IM-04	7/20/2025 13:00	27.06	6.90094301	1
LH-IM-04	7/20/2025 13:15	27.04	6.89687622	1
LH-IM-04	7/20/2025 13:30	27.04	6.89389875	1
LH-IM-04	7/20/2025 13:45	27.06	6.8822674	1
LH-IM-04	7/20/2025 14:00	27.06	6.88768062	1
LH-IM-04	7/20/2025 14:15	27.06	6.91041614	1
LH-IM-04	7/20/2025 14:30	27.06	6.91772399	1
LH-IM-04	7/20/2025 14:45	27.06	6.92232523	1
LH-IM-04	7/20/2025 15:00	27.09	6.93694723	1
LH-IM-04	7/20/2025 15:15	27.06	6.93910621	1

Station Name	Date Time	Temp C	pH SU	Use Code
LH-IM-04	7/20/2025 15:30	27.06	6.93206903	1
LH-IM-04	7/20/2025 15:45	27.06	6.92151325	1
LH-IM-04	7/20/2025 16:00	27.06	6.91474672	1
LH-IM-04	7/20/2025 16:15	27.06	6.93233969	1
LH-IM-04	7/20/2025 16:30	27.06	6.92503184	1
LH-IM-04	7/20/2025 16:45	27.09	6.93424089	1
LH-IM-04	7/20/2025 17:00	27.09	6.93775913	1
LH-IM-04	7/20/2025 17:15	27.11	6.95751824	1
LH-IM-04	7/20/2025 17:30	27.09	6.93965357	1
LH-IM-04	7/20/2025 17:45	27.06	6.92070126	1
LH-IM-04	7/20/2025 18:00	27.04	6.90066573	1
LH-IM-04	7/20/2025 18:15	27.04	6.89037993	1
LH-IM-04	7/20/2025 18:30	27.01	6.86356907	1
LH-IM-04	7/20/2025 18:45	26.99	6.86924518	1
LH-IM-04	7/20/2025 19:00	27.01	6.8827892	1
LH-IM-04	7/20/2025 19:15	26.99	6.85679187	1
LH-IM-04	7/20/2025 19:30	26.99	6.86599649	1
LH-IM-04	7/20/2025 19:45	26.99	6.87411822	1
LH-IM-04	7/20/2025 20:00	26.99	6.87222315	1
LH-IM-04	7/20/2025 20:15	26.99	6.89036167	1
LH-IM-04	7/20/2025 20:30	26.99	6.88467646	1
LH-IM-04	7/20/2025 20:45	27.01	6.88576697	1
LH-IM-04	7/20/2025 21:00	27.04	6.91230493	1
LH-IM-04	7/20/2025 21:15	27.06	6.90337896	1
LH-IM-04	7/20/2025 21:30	27.01	6.86735895	1
LH-IM-04	7/20/2025 21:45	27.01	6.85923777	1
LH-IM-04	7/20/2025 22:00	27.04	6.87684597	1
LH-IM-04	7/20/2025 22:15	27.01	6.85355294	1
LH-IM-04	7/20/2025 22:30	27.04	6.85546233	1
LH-IM-04	7/20/2025 22:45	27.01	6.87169025	1
LH-IM-04	7/20/2025 23:00	27.06	6.90635623	1
LH-IM-04	7/20/2025 23:15	26.99	6.8548968	1
LH-IM-04	7/20/2025 23:30	27.01	6.86762966	1
LH-IM-04	7/20/2025 23:45	27.04	6.90283116	1
LH-IM-04	7/21/2025 0:00	27.01	6.86383977	1
LH-IM-04	7/21/2025 0:15	27.04	6.90147777	1
LH-IM-04	7/21/2025 0:30	27.06	6.90662689	1
LH-IM-04	7/21/2025 0:45	27.04	6.8803648	1
LH-IM-04	7/21/2025 1:00	27.06	6.91339342	1
LH-IM-04	7/21/2025 1:15	27.09	6.91610841	1
LH-IM-04	7/21/2025 1:30	27.11	6.9296448	1
LH-IM-04	7/21/2025 1:45	27.09	6.90501242	1
LH-IM-04	7/21/2025 2:00	27.14	6.94642834	1
LH-IM-04	7/21/2025 2:15	27.11	6.92856233	1
LH-IM-04	7/21/2025 2:30	27.16	6.99026439	1
LH-IM-04	7/21/2025 2:45	27.16	7.00406351	1
LH-IM-04	7/21/2025 3:00	27.19	7.00054603	1
LH-IM-04	7/21/2025 3:15	27.16	7.03139117	1
LH-IM-04	7/21/2025 3:30	27.16	7.01894491	1
LH-IM-04	7/21/2025 3:45	27.16	7.02841489	1
LH-IM-04	7/21/2025 4:00	27.16	7.01028664	1
LH-IM-04	7/21/2025 4:15	27.14	7.00893438	1
LH-IM-04	7/21/2025 4:30	27.14	7.00866379	1
LH-IM-04	7/21/2025 4:45	27.11	7.0162419	1
LH-IM-04	7/21/2025 5:00	27.11	7.02706654	1
LH-IM-04	7/21/2025 5:15	27.11	6.99378078	1
LH-IM-04	7/21/2025 5:30	27.09	6.98187247	1
LH-IM-04	7/21/2025 5:45	27.09	6.98376691	1
LH-IM-04	7/21/2025 6:00	27.09	6.98728515	1
LH-IM-04	7/21/2025 6:15	27.06	6.97158554	1
LH-IM-04	7/21/2025 6:30	27.06	6.98241198	1
LH-IM-04	7/21/2025 6:45	27.06	6.97510413	1
LH-IM-04	7/21/2025 7:00	27.06	6.95696984	1
LH-IM-04	7/21/2025 7:15	27.04	6.97401976	1
LH-IM-04	7/21/2025 7:30	27.04	6.9683355	1
LH-IM-04	7/21/2025 7:45	27.04	6.97104229	1
LH-IM-04	7/21/2025 8:00	27.04	6.96914753	1
LH-IM-04	7/21/2025 8:15	27.04	6.96860617	1
LH-IM-04	7/21/2025 8:30	27.01	6.96914445	1
LH-IM-04	7/21/2025 8:45	27.01	6.95858691	1
LH-IM-04	7/21/2025 9:00	27.01	6.97455857	1
LH-IM-04	7/21/2025 9:15	27.01	6.98728176	1
LH-IM-04	7/21/2025 9:30	27.01	6.98971811	1
LH-IM-04	7/21/2025 9:45	27.01	6.99459082	1
LH-IM-04	7/21/2025 10:00	27.01	6.99702718	1
LH-IM-04	7/21/2025 10:15	27.01	6.98944741	1
LH-IM-04	7/21/2025 10:30	26.99	6.9837615	1
LH-IM-04	7/21/2025 10:45	26.96	6.98267687	1
LH-IM-04	7/21/2025 11:00	26.99	7.00379508	1
LH-IM-04	7/21/2025 11:15	26.99	7.01814346	1
LH-IM-04	7/21/2025 11:30	26.99	7.01706057	1
LH-IM-04	7/21/2025 11:45	26.96	7.0241018	1
LH-IM-04	7/21/2025 12:00	26.96	7.00569072	1
LH-IM-04	7/21/2025 12:15	26.96	7.02924608	1

Station Name	Date Time	Temp C	pH SU	Use Code
LH-IM-04	7/21/2025 12:30	26.96	7.01922828	1
LH-IM-04	7/21/2025 12:45	26.96	7.01841603	1
LH-IM-04	7/21/2025 13:00	26.99	7.03655271	1
LH-IM-04	7/21/2025 13:15	26.96	7.02978758	1
LH-IM-04	7/21/2025 13:30	26.99	7.03709415	1
LH-IM-04	7/21/2025 13:45	26.99	7.03249184	1
LH-IM-04	7/21/2025 14:00	26.96	7.01083499	1
LH-IM-04	7/21/2025 14:15	26.99	7.03167967	1
LH-IM-04	7/21/2025 14:30	26.99	7.04088429	1
LH-IM-04	7/21/2025 14:45	26.99	7.04602805	1
LH-IM-04	7/21/2025 15:00	26.99	7.04277936	1
LH-IM-04	7/21/2025 15:15	26.99	7.04223791	1
LH-IM-04	7/21/2025 15:30	27.01	7.04981487	1
LH-IM-04	7/21/2025 15:45	27.01	7.05793605	1
LH-IM-04	7/21/2025 16:00	27.04	7.07227625	1
LH-IM-04	7/21/2025 16:15	27.04	7.07065218	1
LH-IM-04	7/21/2025 16:30	27.04	7.06659199	1
LH-IM-04	7/21/2025 16:45	27.04	7.06794539	1
LH-IM-04	7/21/2025 17:00	27.04	7.05387008	1
LH-IM-04	7/21/2025 17:15	27.06	7.07660202	1
LH-IM-04	7/21/2025 17:30	27.06	7.07822598	1
LH-IM-04	7/21/2025 17:45	27.06	7.07037681	1
LH-IM-04	7/21/2025 18:00	27.09	7.07307612	1
LH-IM-04	7/21/2025 18:15	27.09	7.08092451	1
LH-IM-04	7/21/2025 18:30	27.09	7.07903007	1
LH-IM-04	7/21/2025 18:45	27.09	7.0776769	1
LH-IM-04	7/21/2025 19:00	27.11	7.09201437	1
LH-IM-04	7/21/2025 19:15	27.14	7.14693473	1
LH-IM-04	7/21/2025 19:30	27.14	7.24001732	1
LH-IM-04	7/21/2025 19:45	27.11	7.20540246	1
LH-IM-04	7/21/2025 20:00	27.09	7.13938145	1
LH-IM-04	7/21/2025 20:15	27.09	7.12612038	1
LH-IM-04	7/21/2025 20:30	27.09	7.11691883	1
LH-IM-04	7/21/2025 20:45	27.06	7.12802761	1
LH-IM-04	7/21/2025 21:00	27.06	7.08282722	1
LH-IM-04	7/21/2025 21:15	27.06	7.12965158	1
LH-IM-04	7/21/2025 21:30	27.04	7.08689292	1
LH-IM-04	7/21/2025 21:45	27.04	7.09041175	1
LH-IM-04	7/21/2025 22:00	27.01	7.0333018	1
LH-IM-04	7/21/2025 22:15	27.01	7.10043691	1
LH-IM-04	7/21/2025 22:30	26.99	7.06552019	1
LH-IM-04	7/21/2025 22:45	26.99	7.0622715	1
LH-IM-04	7/21/2025 23:00	26.96	7.068505	1
LH-IM-04	7/21/2025 23:15	26.96	7.09178961	1
LH-IM-04	7/21/2025 23:30	26.96	7.08637458	1
LH-IM-04	7/21/2025 23:45	26.94	7.0787988	1
LH-IM-04	7/22/2025 0:00	26.94	7.08394342	1
LH-IM-04	7/22/2025 0:15	26.92	7.09207263	1
LH-IM-04	7/22/2025 0:30	26.92	7.10831987	1
LH-IM-04	7/22/2025 0:45	26.89	7.09478998	1
LH-IM-04	7/22/2025 1:00	26.89	7.07772867	1
LH-IM-04	7/22/2025 1:15	26.89	7.08504066	1
LH-IM-04	7/22/2025 1:30	26.87	7.06852555	1
LH-IM-04	7/22/2025 1:45	26.87	7.08423383	1
LH-IM-04	7/22/2025 2:00	26.84	7.09480578	1
LH-IM-04	7/22/2025 2:15	26.84	7.07963764	1
LH-IM-04	7/22/2025 2:30	26.84	7.04930138	1
LH-IM-04	7/22/2025 2:45	26.82	7.04957554	1
LH-IM-04	7/22/2025 3:00	26.82	7.03576079	1
LH-IM-04	7/22/2025 3:15	26.79	7.05554041	1
LH-IM-04	7/22/2025 3:30	26.79	7.04903869	1
LH-IM-04	7/22/2025 3:45	26.79	7.03711889	1
LH-IM-04	7/22/2025 4:00	26.79	7.02519908	1
LH-IM-04	7/22/2025 4:15	26.79	7.03603527	1
LH-IM-04	7/22/2025 4:30	26.77	7.03712136	1
LH-IM-04	7/22/2025 4:45	26.77	7.01057094	1
LH-IM-04	7/22/2025 5:00	26.77	7.03224475	1
LH-IM-04	7/22/2025 5:15	26.74	7.02439043	1
LH-IM-04	7/22/2025 5:30	26.72	7.01490818	1
LH-IM-04	7/22/2025 5:45	26.72	7.02086948	1
LH-IM-04	7/22/2025 6:00	26.7	7.01274129	1
LH-IM-04	7/22/2025 6:15	26.67	6.98997747	1
LH-IM-04	7/22/2025 6:30	26.67	7.00081799	1
LH-IM-04	7/22/2025 6:45	26.7	7.01138636	1
LH-IM-04	7/22/2025 7:00	26.67	7.00000495	1
LH-IM-04	7/22/2025 7:15	26.67	7.00705129	1
LH-IM-04	7/22/2025 7:30	26.65	7.00976207	1
LH-IM-04	7/22/2025 7:45	26.65	7.01193032	1
LH-IM-04	7/22/2025 8:00	26.62	6.99485484	1
LH-IM-04	7/22/2025 8:15	26.62	7.00081813	1
LH-IM-04	7/22/2025 8:30	26.62	6.99377061	1
LH-IM-04	7/22/2025 8:45	26.6	6.98726436	1
LH-IM-04	7/22/2025 9:00	26.6	6.98211391	1
LH-IM-04	7/22/2025 9:15	26.6	6.99648096	1

pH Continous Monitoring Data

Station Name	Date Time	Temp C	pH SU	Use Code
LH-IM-04	7/22/2025 9:30	26.6	6.9994628	1
LH-IM-04	7/22/2025 9:45	26.6	6.99702311	1
LH-IM-04	7/22/2025 10:00	26.6	6.9799453	1
LH-IM-04	7/22/2025 10:15	26.6	6.97967422	1
LH-IM-04	7/22/2025 10:30	26.57	6.97452122	1
LH-IM-04	7/22/2025 10:45	26.57	7.00895137	1
LH-IM-04	7/22/2025 11:00	26.57	7.00813806	1
LH-IM-04	7/22/2025 11:15	26.57	7.00678254	1
LH-IM-04	7/22/2025 11:30	26.57	6.99837833	1
LH-IM-04	7/22/2025 11:45	26.55	6.98943121	1
LH-IM-04	7/22/2025 12:00	26.57	6.99187185	1
LH-IM-04	7/22/2025 12:15	26.87	7.00433827	2
LH-IM-04	7/22/2025 12:30	26.48	9.92450759	2
LH-IM-04	7/22/2025 12:45	26.77	7.11389601	2
LH-IM-04	7/22/2025 13:00	26.67	7.06522157	1
LH-IM-04	7/22/2025 13:15	26.62	7.04373008	1
LH-IM-04	7/22/2025 13:30	26.62	7.03991953	1
LH-IM-04	7/22/2025 13:45	26.6	7.0241346	1
LH-IM-04	7/22/2025 14:00	26.6	7.024679	1
LH-IM-04	7/22/2025 14:15	26.6	7.0211404	1
LH-IM-04	7/22/2025 14:30	26.6	7.0235902	1
LH-IM-04	7/22/2025 14:45	26.57	6.99909211	1
LH-IM-04	7/22/2025 15:00	26.57	6.99528092	1
LH-IM-04	7/22/2025 15:15	26.55	6.99146917	1
LH-IM-04	7/22/2025 15:30	26.55	6.99174142	1
LH-IM-04	7/22/2025 15:45	26.55	6.99065244	1
LH-IM-04	7/22/2025 16:00	26.57	6.99473647	1
LH-IM-04	7/22/2025 16:15	26.57	6.99963656	1
LH-IM-04	7/22/2025 16:30	26.57	6.99636983	1
LH-IM-04	7/22/2025 16:45	26.57	6.99255865	1
LH-IM-04	7/22/2025 17:00	26.6	6.9985478	1
LH-IM-04	7/22/2025 17:15	26.6	6.978405	1
LH-IM-04	7/22/2025 17:30	26.6	6.9713278	1
LH-IM-04	7/22/2025 17:45	26.57	6.97867506	1
LH-IM-04	7/22/2025 18:00	26.57	6.97078047	1
LH-IM-04	7/22/2025 18:15	26.57	6.97050824	1
LH-IM-04	7/22/2025 18:30	26.57	6.96860265	1
LH-IM-04	7/22/2025 18:45	26.57	6.96070806	1
LH-IM-04	7/22/2025 19:00	26.57	6.96043584	1
LH-IM-04	7/22/2025 19:15	26.57	6.96125252	1
LH-IM-04	7/22/2025 19:30	26.57	6.96315811	1
LH-IM-04	7/22/2025 19:45	26.57	6.95825802	1
LH-IM-04	7/22/2025 20:00	26.55	6.96696709	1
LH-IM-04	7/22/2025 20:15	26.57	6.94628002	1
LH-IM-04	7/22/2025 20:30	26.57	6.94519111	1
LH-IM-04	7/22/2025 20:45	26.57	6.94274106	1
LH-IM-04	7/22/2025 21:00	26.57	6.94029102	1
LH-IM-04	7/22/2025 21:15	26.57	6.93729652	1
LH-IM-04	7/22/2025 21:30	26.55	6.94192051	1
LH-IM-04	7/22/2025 21:45	26.55	6.93484213	1
LH-IM-04	7/22/2025 22:00	26.55	6.93103069	1
LH-IM-04	7/22/2025 22:15	26.55	6.93103069	1
LH-IM-04	7/22/2025 22:30	26.55	6.92231884	1
LH-IM-04	7/22/2025 22:45	26.55	6.92041312	1
LH-IM-04	7/22/2025 23:00	26.55	6.91660168	1
LH-IM-04	7/22/2025 23:15	26.55	6.91197351	1
LH-IM-04	7/22/2025 23:30	26.55	6.90843432	1
LH-IM-04	7/22/2025 23:45	26.55	6.9065286	1
LH-IM-04	7/23/2025 0:00	26.55	6.90625636	1
LH-IM-04	7/23/2025 0:15	26.55	6.90244492	1
LH-IM-04	7/23/2025 0:30	26.55	6.9065286	1
LH-IM-04	7/23/2025 0:45	26.55	6.89999471	1
LH-IM-04	7/23/2025 1:00	26.55	6.89618328	1
LH-IM-04	7/23/2025 1:15	26.55	6.89046612	1
LH-IM-04	7/23/2025 1:30	26.55	6.88665469	1
LH-IM-04	7/23/2025 1:45	26.55	6.88202652	1
LH-IM-04	7/23/2025 2:00	26.55	6.86950323	1
LH-IM-04	7/23/2025 2:15	26.52	6.8621388	1
LH-IM-04	7/23/2025 2:30	26.52	6.8362729	1
LH-IM-04	7/23/2025 2:45	26.5	6.8294547	1
LH-IM-04	7/23/2025 3:00	26.5	6.81257267	1
LH-IM-04	7/23/2025 3:15	26.5	6.81475099	1
LH-IM-04	7/23/2025 3:30	26.5	6.79895812	1
LH-IM-04	7/23/2025 3:45	26.48	6.78451233	1
LH-IM-04	7/23/2025 4:00	26.48	6.77361997	1
LH-IM-04	7/23/2025 4:15	26.48	6.75728143	1
LH-IM-04	7/23/2025 4:30	26.45	6.74554666	1
LH-IM-04	7/23/2025 4:45	26.45	6.73955526	1
LH-IM-04	7/23/2025 5:00	26.45	6.74609133	1
LH-IM-04	7/23/2025 5:15	26.48	6.795677	1
LH-IM-04	7/23/2025 5:30	26.48	6.78342309	1
LH-IM-04	7/23/2025 5:45	26.45	6.76270385	1
LH-IM-04	7/23/2025 6:00	26.48	6.83325564	1
LH-IM-04	7/23/2025 6:15	26.48	6.84796033	1

Station Name	Date Time	Temp C	pH SU	Use Code
LH-IM-04	7/23/2025 6:30	26.45	6.86945967	1
LH-IM-04	7/23/2025 6:45	26.45	6.88253181	1
LH-IM-04	7/23/2025 7:00	26.43	6.87190215	1
LH-IM-04	7/23/2025 7:15	26.43	6.89096696	1
LH-IM-04	7/23/2025 7:30	26.4	6.89613129	1
LH-IM-04	7/23/2025 7:45	26.38	6.88277676	1
LH-IM-04	7/23/2025 8:00	26.38	6.87542196	1
LH-IM-04	7/23/2025 8:15	26.35	6.8705058	1
LH-IM-04	7/23/2025 8:30	26.33	6.86859003	1
LH-IM-04	7/23/2025 8:45	26.33	6.86259623	1
LH-IM-04	7/23/2025 9:00	26.33	6.85605754	1
LH-IM-04	7/23/2025 9:15	26.33	6.84897396	1
LH-IM-04	7/23/2025 9:30	26.33	6.86532068	1
LH-IM-04	7/23/2025 9:45	26.3	6.85386334	1
LH-IM-04	7/23/2025 10:00	26.3	6.85985774	1
LH-IM-04	7/23/2025 10:15	26.3	6.86040268	1
LH-IM-04	7/23/2025 10:30	26.3	6.86666956	1
LH-IM-04	7/23/2025 10:45	26.28	6.8652982	1
LH-IM-04	7/23/2025 11:00	26.28	6.88464505	1
LH-IM-04	7/23/2025 11:15	26.28	6.87919523	1
LH-IM-04	7/23/2025 11:30	26.28	6.87211047	1
LH-IM-04	7/23/2025 11:45	26.26	6.86556171	1
LH-IM-04	7/23/2025 12:00	26.26	6.85684142	1
LH-IM-04	7/23/2025 12:15	26.26	6.85438883	1
LH-IM-04	7/23/2025 12:30	26.26	6.86719676	1
LH-IM-04	7/23/2025 12:45	26.26	6.87182942	1
LH-IM-04	7/23/2025 13:00	26.26	6.86665174	1
LH-IM-04	7/23/2025 13:15	26.26	6.85847647	1
LH-IM-04	7/23/2025 13:30	26.28	6.87183798	1
LH-IM-04	7/23/2025 13:45	26.26	6.88681742	1
LH-IM-04	7/23/2025 14:00	26.26	6.87618956	1
LH-IM-04	7/23/2025 14:15	26.26	6.87509953	1
LH-IM-04	7/23/2025 14:30	26.26	6.86964934	1
LH-IM-04	7/23/2025 14:45	26.26	6.87673458	1
LH-IM-04	7/23/2025 15:00	26.26	6.89117756	1
LH-IM-04	7/23/2025 15:15	26.26	6.88572738	1
LH-IM-04	7/23/2025 15:30	26.26	6.87836964	1
LH-IM-04	7/23/2025 15:45	26.23	6.86418555	1
LH-IM-04	7/23/2025 16:00	26.23	6.86418555	1
LH-IM-04	7/23/2025 16:15	26.23	6.86418555	1
LH-IM-04	7/23/2025 16:30	26.23	6.8712715	1
LH-IM-04	7/23/2025 16:45	26.23	6.86745599	1
LH-IM-04	7/23/2025 17:00	26.23	6.86718346	1
LH-IM-04	7/23/2025 17:15	26.23	6.85982497	1
LH-IM-04	7/23/2025 17:30	26.23	6.85846229	1
LH-IM-04	7/23/2025 17:45	26.21	6.86090583	1
LH-IM-04	7/23/2025 18:00	26.21	6.8532743	1
LH-IM-04	7/23/2025 18:15	26.21	6.86036072	1
LH-IM-04	7/23/2025 18:30	26.26	6.89063254	1
LH-IM-04	7/23/2025 18:45	26.23	6.86582077	1
LH-IM-04	7/23/2025 19:00	26.23	6.87045389	1
LH-IM-04	7/23/2025 19:15	26.23	6.85655454	1
LH-IM-04	7/23/2025 19:30	26.23	6.8592799	1
LH-IM-04	7/23/2025 19:45	26.21	6.85300174	1
LH-IM-04	7/23/2025 20:00	26.21	6.84646043	1
LH-IM-04	7/23/2025 20:15	26.21	6.84019168	1
LH-IM-04	7/23/2025 20:30	26.21	6.83828379	1
LH-IM-04	7/23/2025 20:45	26.21	6.83855635	1
LH-IM-04	7/23/2025 21:00	26.21	6.83910146	1
LH-IM-04	7/23/2025 21:15	26.23	6.85246649	1
LH-IM-04	7/23/2025 21:30	26.23	6.84946859	1
LH-IM-04	7/23/2025 21:45	26.23	6.84810591	1
LH-IM-04	7/23/2025 22:00	26.21	6.83773868	1
LH-IM-04	7/23/2025 22:15	26.21	6.83692102	1
LH-IM-04	7/23/2025 22:30	26.21	6.84291722	1
LH-IM-04	7/23/2025 22:45	26.21	6.84346233	1
LH-IM-04	7/23/2025 23:00	26.21	6.85490962	1
LH-IM-04	7/23/2025 23:15	26.18	6.85680316	1
LH-IM-04	7/23/2025 23:30	26.18	6.86470803	1
LH-IM-04	7/23/2025 23:45	26.18	6.86688869	1
LH-IM-04	7/24/2025 0:00	26.18	6.86770643	1
LH-IM-04	7/24/2025 0:15	26.18	6.87206774	1
LH-IM-04	7/24/2025 0:30	26.18	6.86661611	1
LH-IM-04	7/24/2025 0:45	26.18	6.85952898	1
LH-IM-04	7/24/2025 1:00	26.18	6.85353217	1
LH-IM-04	7/24/2025 1:15	26.18	6.85380476	1
LH-IM-04	7/24/2025 1:30	26.18	6.84508213	1
LH-IM-04	7/24/2025 1:45	26.18	6.84426439	1
LH-IM-04	7/24/2025 2:00	26.18	6.84017566	1
LH-IM-04	7/24/2025 2:15	26.16	6.83307738	1
LH-IM-04	7/24/2025 2:30	26.16	6.83880198	1
LH-IM-04	7/24/2025 2:45	26.16	6.84125538	1
LH-IM-04	7/24/2025 3:00	26.16	6.84071018	1
LH-IM-04	7/24/2025 3:15	26.16	6.84043758	1

Station Name	Date Time	Temp C	pH SU	Use Code
LH-IM-04	7/24/2025 3:30	26.16	6.83934718	1
LH-IM-04	7/24/2025 3:45	26.16	6.83880198	1
LH-IM-04	7/24/2025 4:00	26.16	6.84807038	1
LH-IM-04	7/24/2025 4:15	26.16	6.85161419	1
LH-IM-04	7/24/2025 4:30	26.16	6.84752518	1
LH-IM-04	7/24/2025 4:45	26.16	6.84697998	1
LH-IM-04	7/24/2025 5:00	26.16	6.84834298	1
LH-IM-04	7/24/2025 5:15	26.16	6.84616218	1
LH-IM-04	7/24/2025 5:30	26.16	6.84234578	1
LH-IM-04	7/24/2025 5:45	26.13	6.84232998	1
LH-IM-04	7/24/2025 6:00	26.13	6.83796794	1
LH-IM-04	7/24/2025 6:15	26.13	6.83524166	1
LH-IM-04	7/24/2025 6:30	26.13	6.83006174	1
LH-IM-04	7/24/2025 6:45	26.13	6.82679021	1
LH-IM-04	7/24/2025 7:00	26.13	6.81806613	1
LH-IM-04	7/24/2025 7:15	26.13	6.82297343	1
LH-IM-04	7/24/2025 7:30	26.13	6.82406394	1
LH-IM-04	7/24/2025 7:45	26.13	6.82978912	1
LH-IM-04	7/24/2025 8:00	26.11	6.82705128	1
LH-IM-04	7/24/2025 8:15	26.13	6.82788072	1
LH-IM-04	7/24/2025 8:30	26.13	6.830607	1
LH-IM-04	7/24/2025 8:45	26.13	6.82951649	1
LH-IM-04	7/24/2025 9:00	26.13	6.83224276	1
LH-IM-04	7/24/2025 9:15	26.13	6.8336059	1
LH-IM-04	7/24/2025 9:30	26.13	6.83333327	1
LH-IM-04	7/24/2025 9:45	26.13	6.84069421	1
LH-IM-04	7/24/2025 10:00	26.11	6.8385024	1
LH-IM-04	7/24/2025 10:15	26.11	6.83686653	1
LH-IM-04	7/24/2025 10:30	26.11	6.83822976	1
LH-IM-04	7/24/2025 10:45	26.11	6.83795711	1
LH-IM-04	7/24/2025 11:00	26.11	6.83223155	1
LH-IM-04	7/24/2025 11:15	26.11	6.82705128	1
LH-IM-04	7/24/2025 11:30	26.11	6.82078043	1
LH-IM-04	7/24/2025 11:45	26.11	6.82105308	1
LH-IM-04	7/24/2025 12:00	26.11	6.81750868	1
LH-IM-04	7/24/2025 12:15	26.13	6.81561249	1
LH-IM-04	7/24/2025 12:30	26.13	6.82624496	1
LH-IM-04	7/24/2025 12:45	26.13	6.83278802	1
LH-IM-04	7/24/2025 13:00	26.13	6.8336059	1
LH-IM-04	7/24/2025 13:15	26.13	6.84042159	1
LH-IM-04	7/24/2025 13:30	26.13	6.81833876	1
LH-IM-04	7/24/2025 13:45	26.11	6.81232842	1
LH-IM-04	7/24/2025 14:00	26.11	6.81396429	1
LH-IM-04	7/24/2025 14:15	26.11	6.82159837	1
LH-IM-04	7/24/2025 14:30	26.11	6.82268895	1
LH-IM-04	7/24/2025 14:45	26.13	6.82924386	1
LH-IM-04	7/24/2025 15:00	26.13	6.83006174	1
LH-IM-04	7/24/2025 15:15	26.21	6.91759718	1
LH-IM-04	7/24/2025 15:30	26.16	6.85134159	1
LH-IM-04	7/24/2025 15:45	26.23	6.93286473	1
LH-IM-04	7/24/2025 16:00	26.23	6.93259219	1
LH-IM-04	7/24/2025 16:15	26.21	6.9156893	1
LH-IM-04	7/24/2025 16:30	26.21	6.88979661	1
LH-IM-04	7/24/2025 16:45	26.18	6.86688869	1
LH-IM-04	7/24/2025 17:00	26.18	6.88433393	1
LH-IM-04	7/24/2025 17:15	26.16	6.8791468	1
LH-IM-04	7/24/2025 17:30	26.16	6.8731496	1
LH-IM-04	7/24/2025 17:45	26.16	6.86715239	1
LH-IM-04	7/24/2025 18:00	26.16	6.8698784	1
LH-IM-04	7/24/2025 18:15	26.16	6.86715239	1
LH-IM-04	7/24/2025 18:30	26.16	6.8709688	1
LH-IM-04	7/24/2025 18:45	26.16	6.86060999	1
LH-IM-04	7/24/2025 19:00	26.16	6.86333599	1
LH-IM-04	7/24/2025 19:15	26.21	6.87834932	1
LH-IM-04	7/24/2025 19:30	26.3	6.89146457	1
LH-IM-04	7/24/2025 19:45	26.33	6.93206981	1
LH-IM-04	7/24/2025 20:00	26.23	6.86663838	1
LH-IM-04	7/24/2025 20:15	26.38	7.02360752	1
LH-IM-04	7/24/2025 20:30	26.3	6.90754046	1
LH-IM-04	7/24/2025 20:45	26.48	7.10883237	1
LH-IM-04	7/24/2025 21:00	26.48	7.08731995	1
LH-IM-04	7/24/2025 21:15	26.55	7.14637681	1
LH-IM-04	7/24/2025 21:30	26.62	7.173833	1
LH-IM-04	7/24/2025 21:45	26.4	6.94761144	1
LH-IM-04	7/24/2025 22:00	26.4	7.01325544	1
LH-IM-04	7/24/2025 22:15	26.4	6.99909159	1
LH-IM-04	7/24/2025 22:30	26.4	6.95905147	1
LH-IM-04	7/24/2025 22:45	26.33	6.93098003	1
LH-IM-04	7/24/2025 23:00	26.55	7.091111	1
LH-IM-04	7/24/2025 23:15	26.55	7.11915227	1
LH-IM-04	7/24/2025 23:30	26.65	7.20756278	1
LH-IM-04	7/24/2025 23:45	26.65	7.18687903	1
LH-IM-04	7/25/2025 0:00	26.57	7.07613242	1
LH-IM-04	7/25/2025 0:15	26.62	7.2682801	1

Station Name	Date Time	Temp C	pH SU	Use Code
LH-IM-04	7/25/2025 0:30	26.6	7.241078	1
LH-IM-04	7/25/2025 0:45	26.57	7.18829004	1
LH-IM-04	7/25/2025 1:00	26.52	7.15020329	1
LH-IM-04	7/25/2025 1:15	26.52	7.16762874	1
LH-IM-04	7/25/2025 1:30	26.5	7.0911262	1
LH-IM-04	7/25/2025 1:45	26.43	7.04185133	1
LH-IM-04	7/25/2025 2:00	26.21	6.83174248	1
LH-IM-04	7/25/2025 2:15	26.16	6.83253218	1
LH-IM-04	7/25/2025 2:30	26.21	6.83610336	1
LH-IM-04	7/25/2025 2:45	26.16	6.82108297	1
LH-IM-04	7/25/2025 3:00	26.16	6.81372277	1
LH-IM-04	7/25/2025 3:15	26.16	6.82108297	1
LH-IM-04	7/25/2025 3:30	26.16	6.81699397	1
LH-IM-04	7/25/2025 3:45	26.18	6.87070484	1
LH-IM-04	7/25/2025 4:00	26.18	6.85925639	1
LH-IM-04	7/25/2025 4:15	26.26	6.93232644	1
LH-IM-04	7/25/2025 4:30	26.3	6.9800182	1
LH-IM-04	7/25/2025 4:45	26.3	6.95985522	1
LH-IM-04	7/25/2025 5:00	26.33	6.99418736	1
LH-IM-04	7/25/2025 5:15	26.3	6.93941977	1
LH-IM-04	7/25/2025 5:30	26.3	6.9241613	1
LH-IM-04	7/25/2025 5:45	26.35	7.00099843	1
LH-IM-04	7/25/2025 6:00	26.43	7.1347242	1
LH-IM-04	7/25/2025 6:15	26.45	7.14805969	1
LH-IM-04	7/25/2025 6:30	26.45	7.14833202	1
LH-IM-04	7/25/2025 6:45	26.43	7.15052076	1
LH-IM-04	7/25/2025 7:00	26.43	7.15242724	1
LH-IM-04	7/25/2025 7:15	26.43	7.13445185	1
LH-IM-04	7/25/2025 7:30	26.38	7.03722752	1
LH-IM-04	7/25/2025 7:45	26.35	7.02388231	1
LH-IM-04	7/25/2025 8:00	26.38	7.04349272	1
LH-IM-04	7/25/2025 8:15	26.35	6.99337047	1
LH-IM-04	7/25/2025 8:30	26.33	6.98328954	1
LH-IM-04	7/25/2025 8:45	26.3	6.94786642	1
LH-IM-04	7/25/2025 9:00	26.28	6.91761645	1
LH-IM-04	7/25/2025 9:15	26.3	6.95222598	1
LH-IM-04	7/25/2025 9:30	26.26	6.90344047	1
LH-IM-04	7/25/2025 9:45	26.26	6.89581022	1
LH-IM-04	7/25/2025 10:00	26.26	6.90044287	1
LH-IM-04	7/25/2025 10:15	26.28	6.93151348	1
LH-IM-04	7/25/2025 10:30	26.28	6.93287594	1
LH-IM-04	7/25/2025 10:45	26.3	6.95195351	1
LH-IM-04	7/25/2025 11:00	26.3	6.97020918	1
LH-IM-04	7/25/2025 11:15	26.3	6.96448725	1
LH-IM-04	7/25/2025 11:30	26.3	6.96230747	1
LH-IM-04	7/25/2025 11:45	26.33	6.97947531	1
LH-IM-04	7/25/2025 12:00	26.3	6.95195351	1
LH-IM-04	7/25/2025 12:15	26.33	6.98955579	1
LH-IM-04	7/25/2025 12:30	26.33	6.99636692	1
LH-IM-04	7/25/2025 12:45	26.35	7.00644697	1
LH-IM-04	7/25/2025 13:00	26.35	7.00453998	1
LH-IM-04	7/25/2025 13:15	26.33	6.98083754	1
LH-IM-04	7/25/2025 13:30	26.33	6.99554959	1
LH-IM-04	7/25/2025 13:45	26.35	6.98628736	1
LH-IM-04	7/25/2025 14:00	26.35	6.99718445	1
LH-IM-04	7/25/2025 14:15	26.43	7.08597275	1
LH-IM-04	7/25/2025 14:30	26.45	7.12028139	1
LH-IM-04	7/25/2025 14:45	26.45	7.11837503	1
LH-IM-04	7/25/2025 15:00	26.43	7.08733453	1
LH-IM-04	7/25/2025 15:15	26.45	7.09141374	1
LH-IM-04	7/25/2025 15:30	26.45	7.09195841	1
LH-IM-04	7/25/2025 15:45	26.48	7.11536778	1
LH-IM-04	7/25/2025 16:00	26.5	7.11508779	1
LH-IM-04	7/25/2025 16:15	26.52	7.14366874	1
LH-IM-04	7/25/2025 16:30	26.52	7.14394101	1
LH-IM-04	7/25/2025 16:45	26.57	7.19155677	1
LH-IM-04	7/25/2025 17:00	26.62	7.21602119	1
LH-IM-04	7/25/2025 17:15	26.67	7.23612326	1
LH-IM-04	7/25/2025 17:30	26.7	7.26004525	1
LH-IM-04	7/25/2025 17:45	26.74	7.32775673	1
LH-IM-04	7/25/2025 18:00	26.77	7.34105418	1
LH-IM-04	7/25/2025 18:15	26.77	7.30813665	1
LH-IM-04	7/25/2025 18:30	26.82	7.35867736	1
LH-IM-04	7/25/2025 18:45	26.84	7.38204392	1
LH-IM-04	7/25/2025 19:00	26.77	7.25889638	1
LH-IM-04	7/25/2025 19:15	26.79	7.27764902	1
LH-IM-04	7/25/2025 19:30	26.74	7.1993383	1
LH-IM-04	7/25/2025 19:45	26.67	7.16509565	1
LH-IM-04	7/25/2025 20:00	26.62	7.13736063	1
LH-IM-04	7/25/2025 20:15	26.62	7.13572754	1
LH-IM-04	7/25/2025 20:30	26.62	7.12347936	1
LH-IM-04	7/25/2025 20:45	26.65	7.12700501	1
LH-IM-04	7/25/2025 21:00	26.62	7.1093259	1
LH-IM-04	7/25/2025 21:15	26.62	7.10769281	1

pH Continous Monitoring Data

Station Name	Date Time	Temp C	pH SU	Use Code
LH-IM-04	7/25/2025 21:30	26.65	7.12237839	1
LH-IM-04	7/25/2025 21:45	26.67	7.13652132	1
LH-IM-04	7/25/2025 22:00	26.67	7.13706559	1
LH-IM-04	7/25/2025 22:15	26.67	7.14740678	1
LH-IM-04	7/25/2025 22:30	26.7	7.18004514	1
LH-IM-04	7/25/2025 22:45	26.72	7.17704013	1
LH-IM-04	7/25/2025 23:00	26.7	7.14467094	1
LH-IM-04	7/25/2025 23:15	26.67	7.11747177	1
LH-IM-04	7/25/2025 23:30	26.67	7.11121263	1
LH-IM-04	7/25/2025 23:45	26.62	7.05788354	1
LH-IM-04	7/26/2025 0:00	26.6	7.0244068	1
LH-IM-04	7/26/2025 0:15	26.6	7.0241346	1
LH-IM-04	7/26/2025 0:30	26.57	7.01597019	1
LH-IM-04	7/26/2025 0:45	26.55	6.99174142	1
LH-IM-04	7/26/2025 1:00	26.57	7.05408201	1
LH-IM-04	7/26/2025 1:15	26.72	7.34410405	1
LH-IM-04	7/26/2025 1:30	26.72	7.2907742	1
LH-IM-04	7/26/2025 1:45	26.7	7.28943305	1
LH-IM-04	7/26/2025 2:00	26.7	7.32290248	1
LH-IM-04	7/26/2025 2:15	26.67	7.25000222	1
LH-IM-04	7/26/2025 2:30	26.65	7.22933515	1
LH-IM-04	7/26/2025 2:45	26.65	7.21382233	1
LH-IM-04	7/26/2025 3:00	26.62	7.13273354	1
LH-IM-04	7/26/2025 3:15	26.6	7.1479856	1
LH-IM-04	7/26/2025 3:30	26.6	7.1082444	1
LH-IM-04	7/26/2025 3:45	26.57	7.10662187	1
LH-IM-04	7/26/2025 4:00	26.57	7.13520573	1
LH-IM-04	7/26/2025 4:15	26.6	7.1632288	1
LH-IM-04	7/26/2025 4:30	26.57	7.13330014	1
LH-IM-04	7/26/2025 4:45	26.57	7.16569518	1
LH-IM-04	7/26/2025 5:00	26.57	7.15752836	1
LH-IM-04	7/26/2025 5:15	26.57	7.15535055	1
LH-IM-04	7/26/2025 5:30	26.55	7.15263846	1
LH-IM-04	7/26/2025 5:45	26.55	7.14338211	1
LH-IM-04	7/26/2025 6:00	26.52	7.15210919	1
LH-IM-04	7/26/2025 6:15	26.52	7.15074783	1
LH-IM-04	7/26/2025 6:30	26.52	7.14203511	1
LH-IM-04	7/26/2025 6:45	26.52	7.10936238	1
LH-IM-04	7/26/2025 7:00	26.52	7.12733238	1
LH-IM-04	7/26/2025 7:15	26.52	7.14040147	1
LH-IM-04	7/26/2025 7:30	26.52	7.13223329	1
LH-IM-04	7/26/2025 7:45	26.5	7.09629972	1
LH-IM-04	7/26/2025 8:00	26.5	7.12924692	1
LH-IM-04	7/26/2025 8:15	26.5	7.1088251	1
LH-IM-04	7/26/2025 8:30	26.5	7.09003703	1
LH-IM-04	7/26/2025 8:45	26.48	7.07533836	1
LH-IM-04	7/26/2025 9:00	26.48	7.02359964	1
LH-IM-04	7/26/2025 9:15	26.48	7.08432455	1
LH-IM-04	7/26/2025 9:30	26.5	7.08622496	1
LH-IM-04	7/26/2025 9:45	26.5	7.12652401	1
LH-IM-04	7/26/2025 10:00	26.52	7.15946056	1
LH-IM-04	7/26/2025 10:15	26.55	7.24057373	1
LH-IM-04	7/26/2025 10:30	26.55	7.14528783	1
LH-IM-04	7/26/2025 10:45	26.57	7.26043026	1
LH-IM-04	7/26/2025 11:00	26.57	7.21632945	1
LH-IM-04	7/26/2025 11:15	26.57	7.21333495	1
LH-IM-04	7/26/2025 11:30	26.57	7.16977859	1
LH-IM-04	7/26/2025 11:45	26.55	7.11289063	1
LH-IM-04	7/26/2025 12:00	26.55	7.14093191	1
LH-IM-04	7/26/2025 12:15	26.55	7.09737264	1
LH-IM-04	7/26/2025 12:30	26.55	7.13303679	1
LH-IM-04	7/26/2025 12:45	26.57	7.18338995	1
LH-IM-04	7/26/2025 13:00	26.57	7.18230104	1
LH-IM-04	7/26/2025 13:15	26.6	7.1760222	1
LH-IM-04	7/26/2025 13:30	26.55	7.11615757	1
LH-IM-04	7/26/2025 13:45	26.57	7.19237345	1
LH-IM-04	7/26/2025 14:00	26.57	7.18965118	1
LH-IM-04	7/26/2025 14:15	26.55	7.12976984	1
LH-IM-04	7/26/2025 14:30	26.48	6.99636874	1
LH-IM-04	7/26/2025 14:45	26.45	6.96205401	1
LH-IM-04	7/26/2025 15:00	26.5	7.03802948	1
LH-IM-04	7/26/2025 15:15	26.48	6.99037794	1
LH-IM-04	7/26/2025 15:30	26.48	7.02931813	1
LH-IM-04	7/26/2025 15:45	26.48	7.02441657	1
LH-IM-04	7/26/2025 16:00	26.5	7.088131	1
LH-IM-04	7/26/2025 16:15	26.5	7.05708984	1
LH-IM-04	7/26/2025 16:30	26.5	7.0611742	1
LH-IM-04	7/26/2025 16:45	26.48	7.00644418	1
LH-IM-04	7/26/2025 17:00	26.45	6.97376447	1
LH-IM-04	7/26/2025 17:15	26.48	7.0012703	1
LH-IM-04	7/26/2025 17:30	26.4	6.90975038	1
LH-IM-04	7/26/2025 17:45	26.45	7.00889585	1
LH-IM-04	7/26/2025 18:00	26.45	6.97948353	1
LH-IM-04	7/26/2025 18:15	26.45	6.98547493	1

Station Name	Date Time	Temp C	pH SU	Use Code
LH-IM-04	7/26/2025 18:30	26.4	6.91329134	1
LH-IM-04	7/26/2025 18:45	26.4	6.91329134	1
LH-IM-04	7/26/2025 19:00	26.38	6.88359396	1
LH-IM-04	7/26/2025 19:15	26.4	6.89912749	1
LH-IM-04	7/26/2025 19:30	26.45	6.98465792	1
LH-IM-04	7/26/2025 19:45	26.43	6.95088494	1
LH-IM-04	7/26/2025 20:00	26.48	7.01488576	1
LH-IM-04	7/26/2025 20:15	26.45	6.97240279	1
LH-IM-04	7/26/2025 20:30	26.45	6.95143289	1
LH-IM-04	7/26/2025 20:45	26.45	6.96777307	1
LH-IM-04	7/26/2025 21:00	26.48	7.00045338	1
LH-IM-04	7/26/2025 21:15	26.45	6.98819829	1
LH-IM-04	7/26/2025 21:30	26.43	6.96613679	1
LH-IM-04	7/26/2025 21:45	26.43	6.96123441	1
LH-IM-04	7/26/2025 22:00	26.43	6.96286854	1
LH-IM-04	7/26/2025 22:15	26.43	6.94870611	1
LH-IM-04	7/26/2025 22:30	26.43	6.94788904	1
LH-IM-04	7/26/2025 22:45	26.43	6.95061259	1
LH-IM-04	7/26/2025 23:00	26.43	6.96640915	1
LH-IM-04	7/26/2025 23:15	26.43	6.95660438	1
LH-IM-04	7/26/2025 23:30	26.4	6.95360384	1
LH-IM-04	7/26/2025 23:45	26.4	6.93562664	1
LH-IM-04	7/27/2025 0:00	26.4	6.93589903	1
LH-IM-04	7/27/2025 0:15	26.4	6.92527614	1
LH-IM-04	7/27/2025 0:30	26.4	6.91192943	1
LH-IM-04	7/27/2025 0:45	26.38	6.90865475	1
LH-IM-04	7/27/2025 1:00	26.38	6.90593075	1
LH-IM-04	7/27/2025 1:15	26.38	6.91655435	1
LH-IM-04	7/27/2025 1:30	26.38	6.91737155	1
LH-IM-04	7/27/2025 1:45	26.38	6.90484116	1
LH-IM-04	7/27/2025 2:00	26.4	6.91274658	1
LH-IM-04	7/27/2025 2:15	26.4	6.92255232	1
LH-IM-04	7/27/2025 2:30	26.4	6.94325333	1
LH-IM-04	7/27/2025 2:45	26.4	6.93017901	1
LH-IM-04	7/27/2025 3:00	26.4	6.9318133	1
LH-IM-04	7/27/2025 3:15	26.4	7.07590324	1
LH-IM-04	7/27/2025 3:30	26.4	6.9794801	1
LH-IM-04	7/27/2025 3:45	26.4	7.04348981	1
LH-IM-04	7/27/2025 4:00	26.4	7.03395645	1
LH-IM-04	7/27/2025 4:15	26.4	6.94434286	1
LH-IM-04	7/27/2025 4:30	26.4	7.1660616	1
LH-IM-04	7/27/2025 4:45	26.4	7.19847502	1
LH-IM-04	7/27/2025 5:00	26.4	7.25785424	1
LH-IM-04	7/27/2025 5:15	26.4	7.24341801	1
LH-IM-04	7/27/2025 5:30	26.4	7.23824276	1
LH-IM-04	7/27/2025 5:45	26.4	7.22298938	1
LH-IM-04	7/27/2025 6:00	26.38	7.23144867	1
LH-IM-04	7/27/2025 6:15	26.4	7.28618194	1
LH-IM-04	7/27/2025 6:30	26.38	7.17261028	1
LH-IM-04	7/27/2025 6:45	26.38	7.04430992	1
LH-IM-04	7/27/2025 7:00	26.38	7.19086108	1
LH-IM-04	7/27/2025 7:15	26.38	7.26168506	1
LH-IM-04	7/27/2025 7:30	26.38	7.22191467	1
LH-IM-04	7/27/2025 7:45	26.38	7.27612225	1
LH-IM-04	7/27/2025 8:00	26.38	7.33387104	1
LH-IM-04	7/27/2025 8:15	26.4	7.40875372	1
LH-IM-04	7/27/2025 8:30	26.4	7.30878963	1
LH-IM-04	7/27/2025 8:45	26.4	7.25158946	1
LH-IM-04	7/27/2025 9:00	26.4	7.23933228	1
LH-IM-04	7/27/2025 9:15	26.4	7.24886564	1
LH-IM-04	7/27/2025 9:30	26.4	7.30851724	1
LH-IM-04	7/27/2025 9:45	26.4	7.38560128	1
LH-IM-04	7/27/2025 10:00	26.4	7.35454976	1
LH-IM-04	7/27/2025 10:15	26.4	7.39132129	1
LH-IM-04	7/27/2025 10:30	26.4	7.4240071	1
LH-IM-04	7/27/2025 10:45	26.4	7.45070051	1
LH-IM-04	7/27/2025 11:00	26.4	7.50081875	1
LH-IM-04	7/27/2025 11:15	26.43	7.4912362	1
LH-IM-04	7/27/2025 11:30	26.43	7.45446834	1
LH-IM-04	7/27/2025 11:45	26.43	7.48715088	1
LH-IM-04	7/27/2025 12:00	26.43	7.53399585	1
LH-IM-04	7/27/2025 12:15	26.43	7.51220749	1
LH-IM-04	7/27/2025 12:30	26.43	7.50893924	1
LH-IM-04	7/27/2025 12:45	26.43	7.52065048	1
LH-IM-04	7/27/2025 13:00	26.43	7.50321979	1
LH-IM-04	7/27/2025 13:15	26.43	7.47789083	1
LH-IM-04	7/27/2025 13:30	26.43	7.47870789	1
LH-IM-04	7/27/2025 13:45	26.43	7.39291623	1
LH-IM-04	7/27/2025 14:00	26.4	7.24232848	1
LH-IM-04	7/27/2025 14:15	26.38	7.0903455	1
LH-IM-04	7/27/2025 14:30	26.38	7.03532072	1
LH-IM-04	7/27/2025 14:45	26.38	6.97729954	1
LH-IM-04	7/27/2025 15:00	26.38	7.04104112	1
LH-IM-04	7/27/2025 15:15	26.4	7.08707089	1

pH Continous Monitoring Data

Station Name	Date Time	Temp C	pH SU	Use Code
LH-IM-04	7/27/2025 15:30	26.4	7.03096025	1
LH-IM-04	7/27/2025 15:45	26.4	7.05220603	1
LH-IM-04	7/27/2025 16:00	26.43	7.1281877	1
LH-IM-04	7/27/2025 16:15	26.43	7.12410238	1
LH-IM-04	7/27/2025 16:30	26.45	7.2104247	1
LH-IM-04	7/27/2025 16:45	26.45	7.26979401	1
LH-IM-04	7/27/2025 17:00	26.45	7.28912988	1
LH-IM-04	7/27/2025 17:15	26.48	7.41844772	1
LH-IM-04	7/27/2025 17:30	26.48	7.44731247	1
LH-IM-04	7/27/2025 17:45	26.48	7.34873661	1
LH-IM-04	7/27/2025 18:00	26.48	7.47753877	1
LH-IM-04	7/27/2025 18:15	26.52	7.73041634	1
LH-IM-04	7/27/2025 18:30	26.5	7.43121746	1
LH-IM-04	7/27/2025 18:45	26.5	7.48567563	1
LH-IM-04	7/27/2025 19:00	26.5	7.34871333	1
LH-IM-04	7/27/2025 19:15	26.48	7.2850163	1
LH-IM-04	7/27/2025 19:30	26.45	7.29593829	1
LH-IM-04	7/27/2025 19:45	26.45	7.27469606	1
LH-IM-04	7/27/2025 20:00	26.43	7.11783823	1
LH-IM-04	7/27/2025 20:15	26.43	7.04457488	1
LH-IM-04	7/27/2025 20:30	26.38	6.96095554	1
LH-IM-04	7/27/2025 20:45	26.38	6.94978714	1
LH-IM-04	7/27/2025 21:00	26.33	6.88384697	1
LH-IM-04	7/27/2025 21:15	26.38	6.94107035	1
LH-IM-04	7/27/2025 21:30	26.38	6.90620315	1
LH-IM-04	7/27/2025 21:45	26.38	6.91192355	1
LH-IM-04	7/27/2025 22:00	26.38	6.92745035	1
LH-IM-04	7/27/2025 22:15	26.35	6.86669181	1
LH-IM-04	7/27/2025 22:30	26.43	7.03531482	1
LH-IM-04	7/27/2025 22:45	26.43	7.02905067	1
LH-IM-04	7/27/2025 23:00	26.45	7.09577112	1
LH-IM-04	7/27/2025 23:15	26.45	7.10993261	1
LH-IM-04	7/27/2025 23:30	26.43	7.02905067	1
LH-IM-04	7/27/2025 23:45	26.43	6.97703097	1
LH-IM-04	7/28/2025 0:00	26.45	7.08160964	1
LH-IM-04	7/28/2025 0:15	26.4	6.96232006	1
LH-IM-04	7/28/2025 0:30	26.4	6.94924573	1
LH-IM-04	7/28/2025 0:45	26.45	7.12218774	1
LH-IM-04	7/28/2025 1:00	26.43	7.15106547	1
LH-IM-04	7/28/2025 1:15	26.43	7.02360358	1
LH-IM-04	7/28/2025 1:30	26.43	7.15433372	1
LH-IM-04	7/28/2025 1:45	26.4	7.07889944	1
LH-IM-04	7/28/2025 2:00	26.4	7.07835468	1
LH-IM-04	7/28/2025 2:15	26.4	7.03068787	1
LH-IM-04	7/28/2025 2:30	26.38	6.99391593	1
LH-IM-04	7/28/2025 2:45	26.38	7.02142832	1
LH-IM-04	7/28/2025 3:00	26.38	6.96258994	1
LH-IM-04	7/28/2025 3:15	26.33	6.88793365	1
LH-IM-04	7/28/2025 3:30	26.33	6.86232379	1
LH-IM-04	7/28/2025 3:45	26.3	6.83588014	1
LH-IM-04	7/28/2025 4:00	26.3	6.82661607	1
LH-IM-04	7/28/2025 4:15	26.3	6.86339988	1
LH-IM-04	7/28/2025 4:30	26.28	6.79881042	1
LH-IM-04	7/28/2025 4:45	26.3	6.9680294	1
LH-IM-04	7/28/2025 5:00	26.28	6.91843392	1
LH-IM-04	7/28/2025 5:15	26.3	6.95522318	1
LH-IM-04	7/28/2025 5:30	26.28	6.87047552	1
LH-IM-04	7/28/2025 5:45	26.28	6.92715363	1
LH-IM-04	7/28/2025 6:00	26.28	6.96639232	1
LH-IM-04	7/28/2025 6:15	26.26	6.91107073	1
LH-IM-04	7/28/2025 6:30	26.26	6.90916316	1
LH-IM-04	7/28/2025 6:45	26.26	6.92169858	1
LH-IM-04	7/28/2025 7:00	26.23	6.92659639	1
LH-IM-04	7/28/2025 7:15	26.23	6.91760269	1
LH-IM-04	7/28/2025 7:30	26.23	6.92523371	1
LH-IM-04	7/28/2025 7:45	26.23	6.89334695	1
LH-IM-04	7/28/2025 8:00	26.23	6.90179558	1
LH-IM-04	7/28/2025 8:15	26.23	6.86445809	1
LH-IM-04	7/28/2025 8:30	26.23	6.83720445	1
LH-IM-04	7/28/2025 8:45	26.23	6.85955244	1
LH-IM-04	7/28/2025 9:00	26.21	6.84973109	1
LH-IM-04	7/28/2025 9:15	26.21	6.89579282	1
LH-IM-04	7/28/2025 9:30	26.21	6.84537021	1
LH-IM-04	7/28/2025 9:45	26.21	6.87834932	1
LH-IM-04	7/28/2025 10:00	26.21	6.93231513	1
LH-IM-04	7/28/2025 10:15	26.21	6.94866841	1
LH-IM-04	7/28/2025 10:30	26.21	6.93694856	1
LH-IM-04	7/28/2025 10:45	26.21	6.91841485	1
LH-IM-04	7/28/2025 11:00	26.18	6.90395983	1
LH-IM-04	7/28/2025 11:15	26.18	6.90968405	1
LH-IM-04	7/28/2025 11:30	26.18	6.89741786	1
LH-IM-04	7/28/2025 11:45	26.18	6.89142106	1
LH-IM-04	7/28/2025 12:00	26.16	6.88950561	1
LH-IM-04	7/28/2025 12:15	26.16	6.89032341	1

Station Name	Date Time	Temp C	pH SU	Use Code
LH-IM-04	7/28/2025 12:30	26.16	6.886507	1
LH-IM-04	7/28/2025 12:45	26.16	6.8766934	1
LH-IM-04	7/28/2025 13:00	26.13	6.87586316	1
LH-IM-04	7/28/2025 13:15	26.13	6.86659382	1
LH-IM-04	7/28/2025 13:30	26.13	6.8693201	1
LH-IM-04	7/28/2025 13:45	26.13	6.84069421	1
LH-IM-04	7/28/2025 14:00	26.11	6.80523963	1
LH-IM-04	7/28/2025 14:15	26.11	6.82050779	1
LH-IM-04	7/28/2025 14:30	26.11	6.82350689	1
LH-IM-04	7/28/2025 14:45	26.11	6.82786922	1
LH-IM-04	7/28/2025 15:00	26.11	6.80932931	1
LH-IM-04	7/28/2025 15:15	26.11	6.81614546	1
LH-IM-04	7/28/2025 15:30	26.11	6.81260106	1
LH-IM-04	7/28/2025 15:45	26.11	6.81123783	1
LH-IM-04	7/28/2025 16:00	26.11	6.80333111	1
LH-IM-04	7/28/2025 16:15	26.13	6.85732449	1
LH-IM-04	7/28/2025 16:30	26.13	6.86604857	1
LH-IM-04	7/28/2025 16:45	26.13	6.82897123	1
LH-IM-04	7/28/2025 17:00	26.11	6.81696339	1
LH-IM-04	7/28/2025 17:15	26.11	6.85077146	1
LH-IM-04	7/28/2025 17:30	26.08	6.84530304	1
LH-IM-04	7/28/2025 17:45	26.08	6.83685017	1
LH-IM-04	7/28/2025 18:00	26.08	6.84530304	1
LH-IM-04	7/28/2025 18:15	26.08	6.85048382	1
LH-IM-04	7/28/2025 18:30	26.08	6.84284898	1
LH-IM-04	7/28/2025 18:45	26.08	6.84203096	1
LH-IM-04	7/28/2025 19:00	26.08	6.84230363	1
LH-IM-04	7/28/2025 19:15	26.08	6.84421234	1
LH-IM-04	7/28/2025 19:30	26.06	6.83111275	1
LH-IM-04	7/28/2025 19:45	26.08	6.83330542	1
LH-IM-04	7/28/2025 20:00	26.08	6.83412344	1
LH-IM-04	7/28/2025 20:15	26.06	6.80002595	1
LH-IM-04	7/28/2025 20:30	26.06	6.79402674	1
LH-IM-04	7/28/2025 20:45	26.06	6.79893519	1
LH-IM-04	7/28/2025 21:00	26.06	6.79948057	1
LH-IM-04	7/28/2025 21:15	26.08	6.81721772	1
LH-IM-04	7/28/2025 21:30	26.08	6.79458586	1
LH-IM-04	7/28/2025 21:45	26.08	6.81612702	1
LH-IM-04	7/28/2025 22:00	26.08	6.81858108	1
LH-IM-04	7/28/2025 22:15	26.06	6.80520708	1
LH-IM-04	7/28/2025 22:30	26.06	6.79429943	1
LH-IM-04	7/28/2025 22:45	26.06	6.78366448	1
LH-IM-04	7/28/2025 23:00	26.06	6.78830023	1
LH-IM-04	7/28/2025 23:15	26.06	6.75721343	1
LH-IM-04	7/28/2025 23:30	26.04	6.7631968	1
LH-IM-04	7/28/2025 23:45	26.06	6.76812108	1
LH-IM-04	7/29/2025 0:00	26.06	6.79375405	1
LH-IM-04	7/29/2025 0:15	26.06	6.79757173	1
LH-IM-04	7/29/2025 0:30	26.06	6.79811711	1
LH-IM-04	7/29/2025 0:45	26.06	6.80275286	1
LH-IM-04	7/29/2025 1:00	26.04	6.8032851	1
LH-IM-04	7/29/2025 1:15	26.04	6.80273968	1
LH-IM-04	7/29/2025 1:30	26.04	6.79864904	1
LH-IM-04	7/29/2025 1:45	26.04	6.79455839	1
LH-IM-04	7/29/2025 2:00	26.04	6.79019504	1
LH-IM-04	7/29/2025 2:15	26.04	6.78774066	1
LH-IM-04	7/29/2025 2:30	26.06	6.79320867	1
LH-IM-04	7/29/2025 2:45	26.04	6.76456035	1
LH-IM-04	7/29/2025 3:00	26.04	6.75310655	1
LH-IM-04	7/29/2025 3:15	26.04	6.69474673	1
LH-IM-04	7/29/2025 3:30	26.04	6.66638494	1
LH-IM-04	7/29/2025 3:45	26.04	6.69829195	1
LH-IM-04	7/29/2025 4:00	26.04	6.72229038	1
LH-IM-04	7/29/2025 4:15	26.04	6.719836	1
LH-IM-04	7/29/2025 4:30	26.06	6.76975722	1
LH-IM-04	7/29/2025 4:45	26.06	6.75285037	1
LH-IM-04	7/29/2025 5:00	26.04	6.78174105	1
LH-IM-04	7/29/2025 5:15	26.06	6.78230102	1
LH-IM-04	7/29/2025 5:30	26.04	6.79892175	1
LH-IM-04	7/29/2025 5:45	26.04	6.80737574	1
LH-IM-04	7/29/2025 6:00	26.04	6.80219426	1
LH-IM-04	7/29/2025 6:15	26.04	6.79919445	1
LH-IM-04	7/29/2025 6:30	26.04	6.79837633	1
LH-IM-04	7/29/2025 6:45	26.04	6.80819387	1
LH-IM-04	7/29/2025 7:00	26.01	6.79290137	1
LH-IM-04	7/29/2025 7:15	26.01	6.79671969	1
LH-IM-04	7/29/2025 7:30	26.01	6.78881032	1
LH-IM-04	7/29/2025 7:45	26.01	6.78226464	1
LH-IM-04	7/29/2025 8:00	26.01	6.79208316	1
LH-IM-04	7/29/2025 8:15	26.01	6.78444653	1
LH-IM-04	7/29/2025 8:30	26.01	6.76371853	1
LH-IM-04	7/29/2025 8:45	26.01	6.78362832	1
LH-IM-04	7/29/2025 9:00	26.01	6.78281011	1
LH-IM-04	7/29/2025 9:15	26.01	6.79208316	1

Station Name	Date Time	Temp C	pH SU	Use Code
LH-IM-04	7/29/2025 9:30	26.01	6.78390106	1
LH-IM-04	7/29/2025 9:45	26.01	6.784992	1
LH-IM-04	7/29/2025 10:00	26.01	6.78390106	1
LH-IM-04	7/29/2025 10:15	26.01	6.77190064	1
LH-IM-04	7/29/2025 10:30	26.01	6.77353706	1
LH-IM-04	7/29/2025 10:45	26.01	6.77108243	1
LH-IM-04	7/29/2025 11:00	26.01	6.75880927	1
LH-IM-04	7/29/2025 11:15			2
LH-IM-04	7/29/2025 11:30	28.59	9.95067276	2
LH-IM-04	7/29/2025 11:45	26.3	6.81881875	1
LH-IM-04	7/29/2025 12:00	26.08	6.80317533	1
LH-IM-04	7/29/2025 12:15	26.04	6.79961113	1
LH-IM-04	7/29/2025 12:30	26.01	6.79333106	1
LH-IM-04	7/29/2025 12:45	25.99	6.78079646	1
LH-IM-04	7/29/2025 13:00	25.99	6.78079646	1
LH-IM-04	7/29/2025 13:15	25.99	6.7824296	1
LH-IM-04	7/29/2025 13:30	25.99	6.7794355	1
LH-IM-04	7/29/2025 13:45	25.99	6.77508045	1
LH-IM-04	7/29/2025 14:00	25.99	6.76174309	1
LH-IM-04	7/29/2025 14:15	25.96	6.76879687	1
LH-IM-04	7/29/2025 14:30	25.96	6.78159113	1
LH-IM-04	7/29/2025 14:45	25.96	6.7707024	1
LH-IM-04	7/29/2025 15:00	25.96	6.77097462	1
LH-IM-04	7/29/2025 15:15	25.96	6.76825244	1
LH-IM-04	7/29/2025 15:30	25.94	6.76524234	1
LH-IM-04	7/29/2025 15:45	25.94	6.76306445	1
LH-IM-04	7/29/2025 16:00	25.94	6.76415339	1
LH-IM-04	7/29/2025 16:15	25.94	6.76006985	1
LH-IM-04	7/29/2025 16:30	25.96	6.76280807	1
LH-IM-04	7/29/2025 16:45	25.94	6.75979761	1
LH-IM-04	7/29/2025 17:00	25.94	6.75816419	1
LH-IM-04	7/29/2025 17:15	25.94	6.7559863	1
LH-IM-04	7/29/2025 17:30	25.94	6.76769247	1
LH-IM-04	7/29/2025 17:45	25.96	6.76444138	1
LH-IM-04	7/29/2025 18:00	25.96	6.76389694	1
LH-IM-04	7/29/2025 18:15	25.96	6.76661913	1
LH-IM-04	7/29/2025 18:30	25.96	6.76008589	1
LH-IM-04	7/29/2025 18:45	25.96	6.76389694	1
LH-IM-04	7/29/2025 19:00	25.96	6.76607469	1
LH-IM-04	7/29/2025 19:15	25.96	6.76525804	1
LH-IM-04	7/29/2025 19:30	25.96	6.77179127	1
LH-IM-04	7/29/2025 19:45	25.96	6.76416916	1
LH-IM-04	7/29/2025 20:00	25.99	6.78379056	1
LH-IM-04	7/29/2025 20:15	25.96	6.76362473	1
LH-IM-04	7/29/2025 20:30	25.99	6.77889112	1
LH-IM-04	7/29/2025 20:45	25.99	6.77916331	1
LH-IM-04	7/29/2025 21:00	25.99	6.76854787	1
LH-IM-04	7/29/2025 21:15	25.89	6.73797489	1
LH-IM-04	7/29/2025 21:30	25.96	6.77260793	1
LH-IM-04	7/29/2025 21:45	25.96	6.74565832	1
LH-IM-04	7/29/2025 22:00	25.96	6.76063033	1
LH-IM-04	7/29/2025 22:15	25.99	6.75412175	1
LH-IM-04	7/29/2025 22:30	25.99	6.76664253	1
LH-IM-04	7/29/2025 22:45	25.99	6.76528158	1
LH-IM-04	7/29/2025 23:00	26.01	6.77155724	1
LH-IM-04	7/29/2025 23:15	25.99	6.75956557	1
LH-IM-04	7/29/2025 23:30	25.96	6.74783607	1
LH-IM-04	7/29/2025 23:45	25.94	6.73965212	1
LH-IM-04	7/30/2025 0:00	25.94	6.74264672	1
LH-IM-04	7/30/2025 0:15	25.94	6.74237448	1
LH-IM-04	7/30/2025 0:30	25.99	6.76065433	1
LH-IM-04	7/30/2025 0:45	26.01	6.77672852	1
LH-IM-04	7/30/2025 1:00	26.04	6.77566233	1
LH-IM-04	7/30/2025 1:15	26.04	6.7743016	1
LH-IM-04	7/30/2025 1:30	25.99	6.75412175	1
LH-IM-04	7/30/2025 1:45	25.99	6.75085546	1
LH-IM-04	7/30/2025 2:00	25.99	6.7494945	1
LH-IM-04	7/30/2025 2:15	26.01	6.75549905	1
LH-IM-04	7/30/2025 2:30	26.01	6.75958164	1
LH-IM-04	7/30/2025 2:45	26.01	6.76284771	1
LH-IM-04	7/30/2025 3:00	25.94	6.74428013	1
LH-IM-04	7/30/2025 3:15	25.91	6.73418072	1
LH-IM-04	7/30/2025 3:30	25.91	6.75432824	1
LH-IM-04	7/30/2025 3:45	25.89	6.76248027	1
LH-IM-04	7/30/2025 4:00	25.89	6.77582208	1
LH-IM-04	7/30/2025 4:15	25.89	6.77609437	1
LH-IM-04	7/30/2025 4:30	25.89	6.74913845	1
LH-IM-04	7/30/2025 4:45	25.84	6.7213191	1
LH-IM-04	7/30/2025 5:00	25.84	6.75290909	1
LH-IM-04	7/30/2025 5:15	25.82	6.74880737	1
LH-IM-04	7/30/2025 5:30	25.82	6.73219429	1
LH-IM-04	7/30/2025 5:45	25.84	6.76298521	1
LH-IM-04	7/30/2025 6:00	25.84	6.76979339	1
LH-IM-04	7/30/2025 6:15	25.87	6.76954419	1

pH Continous Monitoring Data

Station Name	Date Time	Temp C	pH SU	Use Code
LH-IM-04	7/30/2025 6:30	25.87	6.787516	1
LH-IM-04	7/30/2025 6:45	25.87	6.7891498	1
LH-IM-04	7/30/2025 7:00	25.87	6.76872729	1
LH-IM-04	7/30/2025 7:15	25.87	6.76573199	1
LH-IM-04	7/30/2025 7:30	25.87	6.76273668	1
LH-IM-04	7/30/2025 7:45	25.87	6.75892448	1
LH-IM-04	7/30/2025 8:00	25.84	6.75753866	1
LH-IM-04	7/30/2025 8:15	25.84	6.75372607	1
LH-IM-04	7/30/2025 8:30	25.87	6.74993858	1
LH-IM-04	7/30/2025 8:45	25.84	6.75181978	1
LH-IM-04	7/30/2025 9:00	25.84	6.74964116	1
LH-IM-04	7/30/2025 9:15	25.87	6.75266158	1
LH-IM-04	7/30/2025 9:30	25.87	6.75620148	1
LH-IM-04	7/30/2025 9:45	25.89	6.7559455	1
LH-IM-04	7/30/2025 10:00	25.87	6.75729068	1
LH-IM-04	7/30/2025 10:15	25.89	6.76520309	1
LH-IM-04	7/30/2025 10:30	25.89	6.76438624	1
LH-IM-04	7/30/2025 10:45	25.89	6.76493081	1
LH-IM-04	7/30/2025 11:00	25.87	6.75211698	1
LH-IM-04	7/30/2025 11:15	25.87	6.75075548	1
LH-IM-04	7/30/2025 11:30	25.84	6.74119901	1
LH-IM-04	7/30/2025 11:45	25.82	6.74281577	1
LH-IM-04	7/30/2025 12:00	25.79	6.73979386	1
LH-IM-04	7/30/2025 12:15	25.74	6.73375712	1
LH-IM-04	7/30/2025 12:30	25.79	6.73461877	1
LH-IM-04	7/30/2025 12:45	25.77	6.73296667	1
LH-IM-04	7/30/2025 13:00	25.77	6.73105993	1
LH-IM-04	7/30/2025 13:15	25.77	6.73214949	1
LH-IM-04	7/30/2025 13:30	25.79	6.72917131	1
LH-IM-04	7/30/2025 13:45	25.79	6.73489114	1
LH-IM-04	7/30/2025 14:00	25.79	6.73107792	1
LH-IM-04	7/30/2025 14:15	25.84	6.76271288	1
LH-IM-04	7/30/2025 14:30	25.87	6.76355358	1
LH-IM-04	7/30/2025 14:45	25.87	6.76328128	1
LH-IM-04	7/30/2025 15:00	25.84	6.7539984	1
LH-IM-04	7/30/2025 15:15	25.79	6.73380165	1
LH-IM-04	7/30/2025 15:30	25.82	6.73927527	1
LH-IM-04	7/30/2025 15:45	25.82	6.75643305	1
LH-IM-04	7/30/2025 16:00	25.91	6.76113483	1
LH-IM-04	7/30/2025 16:15	25.77	6.72370536	1
LH-IM-04	7/30/2025 16:30	25.79	6.7343464	1
LH-IM-04	7/30/2025 16:45	25.79	6.73788725	1
LH-IM-04	7/30/2025 17:00	25.79	6.73761487	1
LH-IM-04	7/30/2025 17:15	25.84	6.75018581	1
LH-IM-04	7/30/2025 17:30	25.84	6.74991349	1
LH-IM-04	7/30/2025 17:45	25.79	6.73380165	1
LH-IM-04	7/30/2025 18:00	25.84	6.74882418	1
LH-IM-04	7/30/2025 18:15	25.82	6.74254342	1
LH-IM-04	7/30/2025 18:30	25.77	6.71417167	1
LH-IM-04	7/30/2025 18:45	25.79	6.74061098	1
LH-IM-04	7/30/2025 19:00	25.77	6.7193471	1
LH-IM-04	7/30/2025 19:15	25.79	6.73352928	1
LH-IM-04	7/30/2025 19:30	25.82	6.75044145	1
LH-IM-04	7/30/2025 19:45	25.74	6.71359815	1
LH-IM-04	7/30/2025 20:00	25.82	6.74336046	1
LH-IM-04	7/30/2025 20:15	25.84	6.7539984	1
LH-IM-04	7/30/2025 20:30	25.89	6.75703463	1
LH-IM-04	7/30/2025 20:45	25.91	6.76113483	1
LH-IM-04	7/30/2025 21:00	25.74	6.70760494	1
LH-IM-04	7/30/2025 21:15	25.94	6.76088656	1
LH-IM-04	7/30/2025 21:30	25.96	6.76063033	1
LH-IM-04	7/30/2025 21:45	25.94	6.75653077	1
LH-IM-04	7/30/2025 22:00	26.01	6.77781721	1
LH-IM-04	7/30/2025 22:15	26.01	6.77128507	1
LH-IM-04	7/30/2025 22:30	26.01	6.7710129	1
LH-IM-04	7/30/2025 22:45	26.08	6.77922973	1
LH-IM-04	7/30/2025 23:00	26.04	6.76586509	1
LH-IM-04	7/30/2025 23:15	26.06	6.77458881	1
LH-IM-04	7/30/2025 23:30	26.01	6.76039816	1
LH-IM-04	7/30/2025 23:45	25.94	6.74972486	1
LH-IM-04	7/31/2025 0:00	25.91	6.74915523	1
LH-IM-04	7/31/2025 0:15	25.87	6.73577897	1
LH-IM-04	7/31/2025 0:30	25.89	6.74069771	1
LH-IM-04	7/31/2025 0:45	25.94	6.74591355	1
LH-IM-04	7/31/2025 1:00	25.89	6.73389067	1
LH-IM-04	7/31/2025 1:15	25.84	6.72703798	1
LH-IM-04	7/31/2025 1:30	25.82	6.71966639	1
LH-IM-04	7/31/2025 1:45	25.82	6.72456861	1
LH-IM-04	7/31/2025 2:00	25.79	6.71773164	1
LH-IM-04	7/31/2025 2:15	25.82	6.72402392	1
LH-IM-04	7/31/2025 2:30	25.79	6.71582503	1
LH-IM-04	7/31/2025 2:45	25.84	6.72839962	1
LH-IM-04	7/31/2025 3:00	25.79	6.70438536	1
LH-IM-04	7/31/2025 3:15	25.91	6.74207637	1

Station Name	Date Time	Temp C	pH SU	Use Code
LH-IM-04	7/31/2025 3:30	25.94	6.74536908	1
LH-IM-04	7/31/2025 3:45	25.96	6.74647498	1
LH-IM-04	7/31/2025 4:00	25.96	6.74538611	1
LH-IM-04	7/31/2025 4:15	25.99	6.74813355	1
LH-IM-04	7/31/2025 4:30	25.99	6.7524886	1
LH-IM-04	7/31/2025 4:45	26.01	6.75359384	1
LH-IM-04	7/31/2025 5:00	26.04	6.75552357	1
LH-IM-04	7/31/2025 5:15	26.06	6.75064162	1
LH-IM-04	7/31/2025 5:30	26.08	6.75365148	1
LH-IM-04	7/31/2025 5:45	26.06	6.75309076	1
LH-IM-04	7/31/2025 6:00	26.04	6.7533464	1
LH-IM-04	7/31/2025 6:15	26.04	6.75225782	1
LH-IM-04	7/31/2025 6:30	25.96	6.73885287	1
LH-IM-04	7/31/2025 6:45	25.94	6.73366291	1
LH-IM-04	7/31/2025 7:00	25.91	6.73227488	1
LH-IM-04	7/31/2025 7:15	25.82	6.69787873	1
LH-IM-04	7/31/2025 7:30	25.77	6.69483189	1
LH-IM-04	7/31/2025 7:45	25.77	6.68720494	1
LH-IM-04	7/31/2025 8:00	25.74	6.68989773	1
LH-IM-04	7/31/2025 8:15	25.74	6.68880805	1
LH-IM-04	7/31/2025 8:30	25.77	6.68992885	1
LH-IM-04	7/31/2025 8:45	25.79	6.69675892	1
LH-IM-04	7/31/2025 9:00	25.77	6.68611537	1
LH-IM-04	7/31/2025 9:15	25.74	6.67954582	1
LH-IM-04	7/31/2025 9:30	25.7	6.67105683	1
LH-IM-04	7/31/2025 9:45	25.72	6.67761732	1
LH-IM-04	7/31/2025 10:00	25.72	6.67135127	1
LH-IM-04	7/31/2025 10:15	25.72	6.67434808	1
LH-IM-04	7/31/2025 10:30	25.74	6.68962531	1
LH-IM-04	7/31/2025 10:45	25.72	6.68878723	1
LH-IM-04	7/31/2025 11:00	25.72	6.68361093	1
LH-IM-04	7/31/2025 11:15	25.7	6.6778682	1
LH-IM-04	7/31/2025 11:30	25.7	6.67514365	1
LH-IM-04	7/31/2025 11:45	25.72	6.67761732	1
LH-IM-04	7/31/2025 12:00	25.72	6.6789795	1
LH-IM-04	7/31/2025 12:15	25.74	6.68172517	1
LH-IM-04	7/31/2025 12:30	25.74	6.68444936	1
LH-IM-04	7/31/2025 12:45	25.77	6.6882945	1
LH-IM-04	7/31/2025 13:00	25.74	6.68145275	1
LH-IM-04	7/31/2025 13:15	25.74	6.67845615	1
LH-IM-04	7/31/2025 13:30	25.74	6.67818373	1
LH-IM-04	7/31/2025 13:45	25.72	6.67325833	1
LH-IM-04	7/31/2025 14:00	25.72	6.66944422	1
LH-IM-04	7/31/2025 14:15	25.72	6.66889934	1
LH-IM-04	7/31/2025 14:30	25.74	6.67001117	1
LH-IM-04	7/31/2025 14:45	25.72	6.66345061	1
LH-IM-04	7/31/2025 15:00	25.72	6.6604538	1
LH-IM-04	7/31/2025 15:15	25.72	6.66236086	1
LH-IM-04	7/31/2025 15:30	25.72	6.65663969	1
LH-IM-04	7/31/2025 15:45	25.72	6.65663969	1
LH-IM-04	7/31/2025 16:00	25.72	6.65337044	1
LH-IM-04	7/31/2025 16:15	25.74	6.65175913	1
LH-IM-04	7/31/2025 16:30	25.72	6.64301785	1
LH-IM-04	7/31/2025 16:45	25.72	6.64901146	1
LH-IM-04	7/31/2025 17:00	25.74	6.64794527	1
LH-IM-04	7/31/2025 17:15	25.74	6.64685559	1
LH-IM-04	7/31/2025 17:30	25.72	6.64329028	1
LH-IM-04	7/31/2025 17:45	25.7	6.64217659	1
LH-IM-04	7/31/2025 18:00	25.72	6.64220053	1
LH-IM-04	7/31/2025 18:15	25.77	6.65451799	1
LH-IM-04	7/31/2025 18:30	25.79	6.6545411	1
LH-IM-04	7/31/2025 18:45	25.84	6.66004542	1
LH-IM-04	7/31/2025 19:00	25.79	6.65127262	1
LH-IM-04	7/31/2025 19:15	25.77	6.6479806	1
LH-IM-04	7/31/2025 19:30	25.74	6.63922787	1
LH-IM-04	7/31/2025 19:45	25.72	6.63756911	1
LH-IM-04	7/31/2025 20:00	25.72	6.63620693	1
LH-IM-04	7/31/2025 20:15	25.74	6.64385899	1
LH-IM-04	7/31/2025 20:30	25.72	6.63566205	1
LH-IM-04	7/31/2025 20:45	25.67	6.62688165	1
LH-IM-04	7/31/2025 21:00	25.67	6.62660917	1
LH-IM-04	7/31/2025 21:15	25.65	6.62304167	1
LH-IM-04	7/31/2025 21:30	25.62	6.62218624	1
LH-IM-04	7/31/2025 21:45	25.65	6.62549418	1
LH-IM-04	7/31/2025 22:00	25.62	6.62463899	1
LH-IM-04	7/31/2025 22:15	25.62	6.61946096	1
LH-IM-04	7/31/2025 22:30	25.62	6.61946096	1
LH-IM-04	7/31/2025 22:45	25.67	6.62279442	1
LH-IM-04	7/31/2025 23:00	25.67	6.62279442	1
LH-IM-04	7/31/2025 23:15	25.74	6.63350708	1
LH-IM-04	7/31/2025 23:30	25.91	6.67346591	1
LH-IM-04	7/31/2025 23:45	25.96	6.6884925	1
LH-IM-04	8/1/2025 0:00	25.91	6.66802064	1
LH-IM-04	8/1/2025 0:15	25.94	6.67186524	1

Station Name	Date Time	Temp C	pH SU	Use Code
LH-IM-04	8/1/2025 0:30	26.01	6.69725409	1
LH-IM-04	8/1/2025 0:45	26.11	6.74524164	1
LH-IM-04	8/1/2025 1:00	26.01	6.68963325	1
LH-IM-04	8/1/2025 1:15	26.13	6.75777359	1
LH-IM-04	8/1/2025 1:30	26.18	6.78964018	1
LH-IM-04	8/1/2025 1:45	26.21	6.83508374	1
LH-IM-04	8/1/2025 2:00	26.23	6.82040823	1
LH-IM-04	8/1/2025 2:15	26.16	6.74011551	1
LH-IM-04	8/1/2025 2:30	26.06	6.7095504	1
LH-IM-04	8/1/2025 2:45	26.11	6.7204822	1
LH-IM-04	8/1/2025 3:00	26.06	6.71526507	1
LH-IM-04	8/1/2025 3:15	25.94	6.68112128	1
LH-IM-04	8/1/2025 3:30	25.94	6.69119403	1
LH-IM-04	8/1/2025 3:45	25.89	6.67507777	1
LH-IM-04	8/1/2025 4:00	25.89	6.69059784	1
LH-IM-04	8/1/2025 4:15	25.84	6.67447878	1
LH-IM-04	8/1/2025 4:30	25.87	6.68758184	1
LH-IM-04	8/1/2025 4:45	25.91	6.70259813	1
LH-IM-04	8/1/2025 5:00	26.04	6.75252997	1
LH-IM-04	8/1/2025 5:15	26.11	6.79884175	1
LH-IM-04	8/1/2025 5:30	26.11	6.78795848	1
LH-IM-04	8/1/2025 5:45	26.16	6.84811393	1
LH-IM-04	8/1/2025 6:00	26.11	6.7966651	1
LH-IM-04	8/1/2025 6:15	26.16	6.87205313	1
LH-IM-04	8/1/2025 6:30	26.13	6.87421681	1
LH-IM-04	8/1/2025 6:45	26.11	6.82360119	1
LH-IM-04	8/1/2025 7:00	26.11	6.83666112	1
LH-IM-04	8/1/2025 7:15	26.13	6.86061363	1
LH-IM-04	8/1/2025 7:30	26.13	6.85816506	1
LH-IM-04	8/1/2025 7:45	26.11	6.83611696	1
LH-IM-04	8/1/2025 8:00	26.08	6.79773315	1
LH-IM-04	8/1/2025 8:15	26.16	6.88701513	1
LH-IM-04	8/1/2025 8:30	26.13	6.88129047	1
LH-IM-04	8/1/2025 8:45	26.11	6.84128651	1
LH-IM-04	8/1/2025 9:00	26.06	6.78765092	1
LH-IM-04	8/1/2025 9:15	26.08	6.81623657	1
LH-IM-04	8/1/2025 9:30	26.04	6.78382669	1
LH-IM-04	8/1/2025 9:45	26.06	6.80724408	1
LH-IM-04	8/1/2025 10:00	25.99	6.77453607	1
LH-IM-04	8/1/2025 10:15	25.96	6.77641898	1
LH-IM-04	8/1/2025 10:30	25.99	6.81781443	1
LH-IM-04	8/1/2025 10:45	25.99	6.81209842	1
LH-IM-04	8/1/2025 11:00	26.04	6.84642014	1
LH-IM-04	8/1/2025 11:15	26.06	6.85051232	1
LH-IM-04	8/1/2025 11:30	26.11	6.87910588	1
LH-IM-04	8/1/2025 11:45	26.16	6.89708047	1
LH-IM-04	8/1/2025 12:00	26.16	6.88728716	1
LH-IM-04	8/1/2025 12:15	26.21	6.89682567	1
LH-IM-04	8/1/2025 12:30	26.18	6.88375846	1
LH-IM-04	8/1/2025 12:45	26.23	6.90172807	1
LH-IM-04	8/1/2025 13:00	26.01	6.79904669	1
LH-IM-04	8/1/2025 13:15	25.99	6.78596809	1
LH-IM-04	8/1/2025 13:30	26.08	6.82195086	1
LH-IM-04	8/1/2025 13:45	26.04	6.80478189	1
LH-IM-04	8/1/2025 14:00	26.06	6.81295876	1
LH-IM-04	8/1/2025 14:15	26.04	6.77457375	1
LH-IM-04	8/1/2025 14:30	26.01	6.77346245	1
LH-IM-04	8/1/2025 14:45	26.04	6.78382669	1
LH-IM-04	8/1/2025 15:00	26.01	6.77210159	1
LH-IM-04	8/1/2025 15:15	25.99	6.76010995	1
LH-IM-04	8/1/2025 15:30	25.96	6.73885287	1
LH-IM-04	8/1/2025 15:45	25.94	6.73366291	1
LH-IM-04	8/1/2025 16:00	25.99	6.74976669	1
LH-IM-04	8/1/2025 16:15	26.06	6.7944541	1
LH-IM-04	8/1/2025 16:30	26.06	6.77975923	1
LH-IM-04	8/1/2025 16:45	26.04	6.76015004	1
LH-IM-04	8/1/2025 17:00	26.01	6.74678952	1
LH-IM-04	8/1/2025 17:15	26.01	6.74080172	1
LH-IM-04	8/1/2025 17:30	25.96	6.72660305	1
LH-IM-04	8/1/2025 17:45	25.96	6.7334085	1
LH-IM-04	8/1/2025 18:00	25.96	6.73504181	1
LH-IM-04	8/1/2025 18:15	25.99	6.73860687	1
LH-IM-04	8/1/2025 18:30	26.01	6.75441036	1
LH-IM-04	8/1/2025 18:45	25.99	6.73343524	1
LH-IM-04	8/1/2025 19:00	25.99	6.74187316	1
LH-IM-04	8/1/2025 19:15	26.04	6.75742858	1
LH-IM-04	8/1/2025 19:30	26.06	6.77513307	1
LH-IM-04	8/1/2025 19:45	26.04	6.75634	1
LH-IM-04	8/1/2025 20:00	26.01	6.74760604	1
LH-IM-04	8/1/2025 20:15	26.04	6.74817564	1
LH-IM-04	8/1/2025 20:30	26.04	6.76015004	1
LH-IM-04	8/1/2025 20:45	26.06	6.766425	1
LH-IM-04	8/1/2025 21:00	26.08	6.78249504	1
LH-IM-04	8/1/2025 21:15	26.08	6.7781413	1

Station Name	Date Time	Temp C	pH SU	Use Code
LH-IM-04	8/1/2025 21:30	26.06	6.75690054	1
LH-IM-04	8/1/2025 21:45	26.06	6.75880543	1
LH-IM-04	8/1/2025 22:00	26.04	6.75089709	1
LH-IM-04	8/1/2025 22:15	25.99	6.72499732	1
LH-IM-04	8/1/2025 22:30	25.96	6.71598654	1
LH-IM-04	8/1/2025 22:45	25.96	6.7124477	1
LH-IM-04	8/1/2025 23:00	25.94	6.70426138	1
LH-IM-04	8/1/2025 23:15	25.94	6.70616703	1
LH-IM-04	8/1/2025 23:30	25.94	6.70916164	1
LH-IM-04	8/1/2025 23:45	25.94	6.71678426	1
LH-IM-04	8/2/2025 0:00	25.94	6.70235572	1
LH-IM-04	8/2/2025 0:15	25.91	6.70150908	1
LH-IM-04	8/2/2025 0:30	25.94	6.7148786	1
LH-IM-04	8/2/2025 0:45	25.94	6.70426138	1
LH-IM-04	8/2/2025 1:00	25.94	6.70099454	1
LH-IM-04	8/2/2025 1:15	25.96	6.71707541	1
LH-IM-04	8/2/2025 1:30	25.94	6.71542307	1
LH-IM-04	8/2/2025 1:45	25.96	6.7304141	1
LH-IM-04	8/2/2025 2:00	25.99	6.75493832	1
LH-IM-04	8/2/2025 2:15	25.99	6.76392062	1
LH-IM-04	8/2/2025 2:30	25.99	6.75629928	1
LH-IM-04	8/2/2025 2:45	25.99	6.75793242	1
LH-IM-04	8/2/2025 3:00	25.99	6.77399169	1
LH-IM-04	8/2/2025 3:15	25.99	6.79331724	1
LH-IM-04	8/2/2025 3:30	25.96	6.75736371	1
LH-IM-04	8/2/2025 3:45	25.96	6.76607469	1
LH-IM-04	8/2/2025 4:00	25.96	6.752736	1
LH-IM-04	8/2/2025 4:15	25.96	6.78349666	1
LH-IM-04	8/2/2025 4:30	25.94	6.75054157	1
LH-IM-04	8/2/2025 4:45	25.94	6.75816419	1
LH-IM-04	8/2/2025 5:00	25.91	6.79026705	1
LH-IM-04	8/2/2025 5:15	25.91	6.78101009	1
LH-IM-04	8/2/2025 5:30	25.89	6.81639209	1
LH-IM-04	8/2/2025 5:45	25.89	6.82428827	1
LH-IM-04	8/2/2025 6:00	25.87	6.81855822	1
LH-IM-04	8/2/2025 6:15	25.87	6.82237042	1
LH-IM-04	8/2/2025 6:30	25.84	6.81826768	1
LH-IM-04	8/2/2025 6:45	25.84	6.78558839	1
LH-IM-04	8/2/2025 7:00	25.82	6.82615355	1
LH-IM-04	8/2/2025 7:15	25.82	6.83486861	1
LH-IM-04	8/2/2025 7:30	25.79	6.82477424	1
LH-IM-04	8/2/2025 7:45	25.79	6.82777034	1
LH-IM-04	8/2/2025 8:00	25.79	6.84411272	1
LH-IM-04	8/2/2025 8:15	25.77	6.82094904	1
LH-IM-04	8/2/2025 8:30	25.77	6.83184469	1
LH-IM-04	8/2/2025 8:45	25.74	6.85416614	1
LH-IM-04	8/2/2025 9:00	25.74	6.85334888	1
LH-IM-04	8/2/2025 9:15	25.72	6.84298647	1
LH-IM-04	8/2/2025 9:30	25.7	6.85414662	1
LH-IM-04	8/2/2025 9:45	25.7	6.86586218	1
LH-IM-04	8/2/2025 10:00	25.67	6.88492249	1
LH-IM-04	8/2/2025 10:15	25.65	6.87401476	1
LH-IM-04	8/2/2025 10:30	25.65	6.8933623	1
LH-IM-04	8/2/2025 10:45	25.65	6.89635981	1
LH-IM-04	8/2/2025 11:00	25.62	6.90207249	1
LH-IM-04	8/2/2025 11:15	25.62	6.90861316	1
LH-IM-04	8/2/2025 11:30	25.62	6.90670547	1
LH-IM-04	8/2/2025 11:45	25.6	6.89879538	1
LH-IM-04	8/2/2025 12:00	25.55	6.88024219	1
LH-IM-04	8/2/2025 12:15	25.53	6.86496801	1
LH-IM-04	8/2/2025 12:30	25.5	6.8573206	1
LH-IM-04	8/2/2025 12:45	25.5	6.86141016	1
LH-IM-04	8/2/2025 13:00	25.5	6.85677532	1
LH-IM-04	8/2/2025 13:15	25.5	6.85813851	1
LH-IM-04	8/2/2025 13:30	25.48	6.84994933	1
LH-IM-04	8/2/2025 13:45	25.45	6.8461167	1
LH-IM-04	8/2/2025 14:00	25.45	6.83002839	1
LH-IM-04	8/2/2025 14:15	25.43	6.80520118	1
LH-IM-04	8/2/2025 14:30	25.4	6.81881804	1
LH-IM-04	8/2/2025 14:45	25.43	6.81120061	1
LH-IM-04	8/2/2025 15:00	25.43	6.830017	1
LH-IM-04	8/2/2025 15:15	25.38	6.80653229	1
LH-IM-04	8/2/2025 15:30	25.38	6.79998636	1
LH-IM-04	8/2/2025 15:45	25.36	6.80460997	1
LH-IM-04	8/2/2025 16:00	25.36	6.80270061	1
LH-IM-04	8/2/2025 16:15	25.33	6.78904114	1
LH-IM-04	8/2/2025 16:30	25.33	6.78631321	1
LH-IM-04	8/2/2025 16:45	25.33	6.78713159	1
LH-IM-04	8/2/2025 17:00	25.31	6.77320396	1
LH-IM-04	8/2/2025 17:15	25.28	6.76827007	1
LH-IM-04	8/2/2025 17:30	25.26	6.76443455	1
LH-IM-04	8/2/2025 17:45	25.23	6.75458703	1
LH-IM-04	8/2/2025 18:00	25.23	6.74803781	1
LH-IM-04	8/2/2025 18:15	25.21	6.73901514	1

Station Name	Date Time	Temp C	pH SU	Use Code
LH-IM-04	8/2/2025 18:30	25.21	6.73546741	1
LH-IM-04	8/2/2025 18:45	25.16	6.72887231	1
LH-IM-04	8/2/2025 19:00	25.16	6.72450514	1
LH-IM-04	8/2/2025 19:15	25.14	6.72366777	1
LH-IM-04	8/2/2025 19:30	25.11	6.71517717	1
LH-IM-04	8/2/2025 19:45	25.11	6.71326621	1
LH-IM-04	8/2/2025 20:00	25.09	6.69686624	1
LH-IM-04	8/2/2025 20:15	25.09	6.6892219	1
LH-IM-04	8/2/2025 20:30	25.09	6.66956501	1
LH-IM-04	8/2/2025 20:45	25.09	6.67011104	1
LH-IM-04	8/2/2025 21:00	25.06	6.6621597	1
LH-IM-04	8/2/2025 21:15	25.06	6.6662553	1
LH-IM-04	8/2/2025 21:30	25.06	6.65615282	1
LH-IM-04	8/2/2025 21:45	25.04	6.64493438	1
LH-IM-04	8/2/2025 22:00	25.04	6.64657273	1
LH-IM-04	8/2/2025 22:15	25.04	6.65121472	1
LH-IM-04	8/2/2025 22:30	25.02	6.64818748	1
LH-IM-04	8/2/2025 22:45	25.02	6.64818748	1
LH-IM-04	8/2/2025 23:00	24.99	6.64869829	1
LH-IM-04	8/2/2025 23:15	24.99	6.65279485	1
LH-IM-04	8/2/2025 23:30	24.99	6.65962245	1
LH-IM-04	8/2/2025 23:45	24.99	6.65743761	1
LH-IM-04	8/3/2025 0:00	24.99	6.65142933	1
LH-IM-04	8/3/2025 0:15	24.97	6.64730911	1
LH-IM-04	8/3/2025 0:30	24.97	6.64648975	1
LH-IM-04	8/3/2025 0:45	24.97	6.63693047	1
LH-IM-04	8/3/2025 1:00	24.97	6.63064866	1
LH-IM-04	8/3/2025 1:15	24.97	6.62491309	1
LH-IM-04	8/3/2025 1:30	24.97	6.61125699	1
LH-IM-04	8/3/2025 1:45	24.97	6.62354748	1
LH-IM-04	8/3/2025 2:00	24.97	6.61671943	1
LH-IM-04	8/3/2025 2:15	24.99	6.61974928	1
LH-IM-04	8/3/2025 2:30	24.99	6.61319479	1
LH-IM-04	8/3/2025 2:45	24.99	6.60363615	1
LH-IM-04	8/3/2025 3:00	24.99	6.60336305	1
LH-IM-04	8/3/2025 3:15	24.99	6.60418236	1
LH-IM-04	8/3/2025 3:30	24.99	6.60554788	1
LH-IM-04	8/3/2025 3:45	24.94	6.59455573	1
LH-IM-04	8/3/2025 4:00	24.97	6.59705463	1
LH-IM-04	8/3/2025 4:15	24.97	6.60306332	1
LH-IM-04	8/3/2025 4:30	24.97	6.59377717	1
LH-IM-04	8/3/2025 4:45	24.99	6.62766929	1
LH-IM-04	8/3/2025 5:00	24.99	6.6069134	1
LH-IM-04	8/3/2025 5:15	24.99	6.61128306	1
LH-IM-04	8/3/2025 5:30	24.99	6.60909823	1
LH-IM-04	8/3/2025 5:45	24.99	6.61947618	1
LH-IM-04	8/3/2025 6:00	24.97	6.61562694	1
LH-IM-04	8/3/2025 6:15	24.97	6.61098386	1
LH-IM-04	8/3/2025 6:30	24.97	6.62218187	1
LH-IM-04	8/3/2025 6:45	24.97	6.61535382	1
LH-IM-04	8/3/2025 7:00	24.99	6.61100996	1
LH-IM-04	8/3/2025 7:15	25.02	6.61651062	1
LH-IM-04	8/3/2025 7:30	25.04	6.64138463	1
LH-IM-04	8/3/2025 7:45	25.04	6.63728876	1
LH-IM-04	8/3/2025 8:00	25.04	6.6389271	1
LH-IM-04	8/3/2025 8:15	25.04	6.64657273	1
LH-IM-04	8/3/2025 8:30	25.04	6.64274992	1
LH-IM-04	8/3/2025 8:45	25.06	6.64632339	1
LH-IM-04	8/3/2025 9:00	25.06	6.65123811	1
LH-IM-04	8/3/2025 9:15	25.04	6.64056545	1
LH-IM-04	8/3/2025 9:30	25.04	6.65339918	1
LH-IM-04	8/3/2025 9:45	25.04	6.65831423	1
LH-IM-04	8/3/2025 10:00	25.06	6.68127248	1
LH-IM-04	8/3/2025 10:15	25.04	6.66787126	1
LH-IM-04	8/3/2025 10:30	25.04	6.68480086	1
LH-IM-04	8/3/2025 10:45	25.04	6.66650597	1
LH-IM-04	8/3/2025 11:00	25.04	6.64466132	1
LH-IM-04	8/3/2025 11:15	25.04	6.67988581	1
LH-IM-04	8/3/2025 11:30	25.04	6.6793397	1
LH-IM-04	8/3/2025 11:45	25.04	6.6929926	1
LH-IM-04	8/3/2025 12:00	25.04	6.70446104	1
LH-IM-04	8/3/2025 12:15	25.02	6.69734123	1
LH-IM-04	8/3/2025 12:30	25.02	6.68368741	1
LH-IM-04	8/3/2025 12:45	25.02	6.6815028	1
LH-IM-04	8/3/2025 13:00	25.02	6.66320668	1
LH-IM-04	8/3/2025 13:15	25.02	6.67904511	1
LH-IM-04	8/3/2025 13:30	25.02	6.6907874	1
LH-IM-04	8/3/2025 13:45	25.02	6.70089122	1
LH-IM-04	8/3/2025 14:00	25.02	6.72492195	1
LH-IM-04	8/3/2025 14:15	25.02	6.72301041	1
LH-IM-04	8/3/2025 14:30	25.04	6.73477049	1
LH-IM-04	8/3/2025 14:45	25.02	6.7508642	1
LH-IM-04	8/3/2025 15:00	24.99	6.7341798	1
LH-IM-04	8/3/2025 15:15	24.99	6.73336049	1

Station Name	Date Time	Temp C	pH SU	Use Code
LH-IM-04	8/3/2025 15:30	24.97	6.72651455	1
LH-IM-04	8/3/2025 15:45	24.97	6.73662007	1
LH-IM-04	8/3/2025 16:00	24.97	6.74863744	1
LH-IM-04	8/3/2025 16:15	24.97	6.75109554	1
LH-IM-04	8/3/2025 16:30	24.97	6.75082242	1
LH-IM-04	8/3/2025 16:45	24.97	6.74454061	1
LH-IM-04	8/3/2025 17:00	24.97	6.74727183	1
LH-IM-04	8/3/2025 17:15	24.97	6.73989753	1
LH-IM-04	8/3/2025 17:30	24.94	6.74533435	1
LH-IM-04	8/3/2025 17:45	24.94	6.74314915	1
LH-IM-04	8/3/2025 18:00	24.94	6.73195002	1
LH-IM-04	8/3/2025 18:15	24.94	6.72621387	1
LH-IM-04	8/3/2025 18:30	24.94	6.73331576	1
LH-IM-04	8/3/2025 18:45	24.94	6.73386206	1
LH-IM-04	8/3/2025 19:00	24.94	6.73877876	1
LH-IM-04	8/3/2025 19:15	24.94	6.7450612	1
LH-IM-04	8/3/2025 19:30	24.94	6.75025104	1
LH-IM-04	8/3/2025 19:45	24.92	6.7466831	1
LH-IM-04	8/3/2025 20:00	24.92	6.74121974	1
LH-IM-04	8/3/2025 20:15	24.9	6.73382635	1
LH-IM-04	8/3/2025 20:30	24.9	6.70814683	1
LH-IM-04	8/3/2025 20:45	24.9	6.69694619	1
LH-IM-04	8/3/2025 21:00	24.9	6.68820423	1
LH-IM-04	8/3/2025 21:15	24.9	6.69312159	1
LH-IM-04	8/3/2025 21:30	24.87	6.71112281	1
LH-IM-04	8/3/2025 21:45	24.87	6.70538532	1
LH-IM-04	8/3/2025 22:00	24.87	6.69199784	1
LH-IM-04	8/3/2025 22:15	24.87	6.68981213	1
LH-IM-04	8/3/2025 22:30	24.85	6.68214081	1
LH-IM-04	8/3/2025 22:45	24.85	6.68405344	1
LH-IM-04	8/3/2025 23:00	24.85	6.68787869	1
LH-IM-04	8/3/2025 23:15	24.85	6.68241404	1
LH-IM-04	8/3/2025 23:30	24.85	6.68787869	1
LH-IM-04	8/3/2025 23:45	24.85	6.69115747	1
LH-IM-04	8/4/2025 0:00	24.85	6.69061101	1
LH-IM-04	8/4/2025 0:15	24.85	6.6854196	1
LH-IM-04	8/4/2025 0:30	24.85	6.6854196	1
LH-IM-04	8/4/2025 0:45	24.85	6.68651253	1
LH-IM-04	8/4/2025 1:00	24.82	6.69112638	1
LH-IM-04	8/4/2025 1:15	24.82	6.69194616	1
LH-IM-04	8/4/2025 1:30	24.82	6.6916729	1
LH-IM-04	8/4/2025 1:45	24.8	6.69465826	1
LH-IM-04	8/4/2025 2:00	24.8	6.70941527	1
LH-IM-04	8/4/2025 2:15	24.8	6.7053161	1
LH-IM-04	8/4/2025 2:30	24.8	6.70558938	1
LH-IM-04	8/4/2025 2:45	24.8	6.71515411	1
LH-IM-04	8/4/2025 3:00	24.8	6.70613594	1
LH-IM-04	8/4/2025 3:15	24.8	6.71597395	1
LH-IM-04	8/4/2025 3:30	24.8	6.70121693	1
LH-IM-04	8/4/2025 3:45	24.8	6.71542739	1
LH-IM-04	8/4/2025 4:00	24.8	6.71050838	1
LH-IM-04	8/4/2025 4:15	24.8	6.714061	1
LH-IM-04	8/4/2025 4:30	24.8	6.72171278	1
LH-IM-04	8/4/2025 4:45	24.8	6.70914199	1
LH-IM-04	8/4/2025 5:00	24.8	6.70804888	1
LH-IM-04	8/4/2025 5:15	24.8	6.69903071	1
LH-IM-04	8/4/2025 5:30	24.8	6.71433428	1
LH-IM-04	8/4/2025 5:45	24.8	6.70941527	1
LH-IM-04	8/4/2025 6:00	24.77	6.70473982	1
LH-IM-04	8/4/2025 6:15	24.8	6.6979376	1
LH-IM-04	8/4/2025 6:30	24.77	6.69544743	1
LH-IM-04	8/4/2025 6:45	24.77	6.70228007	1
LH-IM-04	8/4/2025 7:00	24.77	6.69763387	1
LH-IM-04	8/4/2025 7:15	24.77	6.69626735	1
LH-IM-04	8/4/2025 7:30	24.77	6.70719957	1
LH-IM-04	8/4/2025 7:45	24.77	6.69626735	1
LH-IM-04	8/4/2025 8:00	24.77	6.69462751	1
LH-IM-04	8/4/2025 8:15	24.77	6.69818049	1
LH-IM-04	8/4/2025 8:30	24.77	6.70091354	1
LH-IM-04	8/4/2025 8:45	24.82	6.70533588	1
LH-IM-04	8/4/2025 9:00	24.82	6.70943478	1
LH-IM-04	8/4/2025 9:15	24.85	6.72940997	1
LH-IM-04	8/4/2025 9:30	24.82	6.72337102	1
LH-IM-04	8/4/2025 9:45	24.87	6.73653169	1
LH-IM-04	8/4/2025 10:00	24.87	6.74172276	1
LH-IM-04	8/4/2025 10:15	24.87	6.74582096	1
LH-IM-04	8/4/2025 10:30	24.87	6.74991917	1
LH-IM-04	8/4/2025 10:45	24.9	6.74939797	1
LH-IM-04	8/4/2025 11:00	24.92	6.75760982	1
LH-IM-04	8/4/2025 11:15	24.9	6.76005223	1
LH-IM-04	8/4/2025 11:30	24.9	6.75349576	1
LH-IM-04	8/4/2025 11:45	24.9	6.75185664	1
LH-IM-04	8/4/2025 12:00	24.87	6.7247835	1
LH-IM-04	8/4/2025 12:15			2

pH Continous Monitoring Data

Station Name	Date Time	Temp C	pH SU	Use Code
LH-IM-04	8/4/2025 12:30	25.02	9.95370704	2
LH-IM-04	8/4/2025 12:45	25.11	6.90362587	4
LH-IM-04	8/4/2025 13:00	24.94	6.76298385	4
LH-IM-04	8/4/2025 13:15	24.92	6.76621873	4
LH-IM-04	8/4/2025 13:30	24.92	6.76730233	4
LH-IM-04	8/4/2025 13:45	24.92	6.76892772	4
LH-IM-04	8/4/2025 14:00	24.97	6.78873877	4
LH-IM-04	8/4/2025 14:15	25.02	6.81206368	4
LH-IM-04	8/4/2025 14:30	25.04	6.81830445	4
LH-IM-04	8/4/2025 14:45	25.02	6.80041894	4
LH-IM-04	8/4/2025 15:00	24.99	6.79741967	4
LH-IM-04	8/4/2025 15:15	25.02	6.80312702	4
LH-IM-04	8/4/2025 15:30	25.02	6.80041894	4
LH-IM-04	8/4/2025 15:45	24.99	6.79633633	4
LH-IM-04	8/4/2025 16:00	24.99	6.79714883	4
LH-IM-04	8/4/2025 16:15	24.99	6.79525299	4
LH-IM-04	8/4/2025 16:30	25.02	6.81125126	4
LH-IM-04	8/4/2025 16:45	24.99	6.79037795	4
LH-IM-04	8/4/2025 17:00	24.97	6.78088402	4
LH-IM-04	8/4/2025 17:15	24.97	6.78413426	4
LH-IM-04	8/4/2025 17:30	24.97	6.78250914	4
LH-IM-04	8/4/2025 17:45	24.94	6.77706964	4
LH-IM-04	8/4/2025 18:00	24.99	6.79633633	4
LH-IM-04	8/4/2025 18:15	25.02	6.80745995	4
LH-IM-04	8/4/2025 18:30	24.97	6.78142573	4
LH-IM-04	8/4/2025 18:45	24.99	6.78848211	4
LH-IM-04	8/4/2025 19:00	24.99	6.78550292	4
LH-IM-04	8/4/2025 19:15	24.99	6.78712793	4
LH-IM-04	8/4/2025 19:30	24.99	6.78875294	4
LH-IM-04	8/4/2025 19:45	24.99	6.79010712	4
LH-IM-04	8/4/2025 20:00	24.99	6.79200296	4
LH-IM-04	8/4/2025 20:15	24.99	6.79173213	4
LH-IM-04	8/4/2025 20:30	25.02	6.79337793	4
LH-IM-04	8/4/2025 20:45	25.02	6.79798167	4
LH-IM-04	8/4/2025 21:00	24.99	6.77656536	4
LH-IM-04	8/4/2025 21:15	25.02	6.79283631	4
LH-IM-04	8/4/2025 21:30	24.99	6.77683619	4
LH-IM-04	8/4/2025 21:45	24.97	6.77140415	4
LH-IM-04	8/4/2025 22:00	24.97	6.76923733	4
LH-IM-04	8/4/2025 22:15	24.97	6.76436196	4
LH-IM-04	8/4/2025 22:30	24.97	6.76382026	4
LH-IM-04	8/4/2025 22:45	24.97	6.7635494	4
LH-IM-04	8/4/2025 23:00	24.97	6.76436196	4
LH-IM-04	8/4/2025 23:15	24.97	6.76598708	4
LH-IM-04	8/4/2025 23:30	24.97	6.76517452	4
LH-IM-04	8/4/2025 23:45	24.97	6.76652879	4
LH-IM-04	8/5/2025 0:00	24.97	6.7670705	4
LH-IM-04	8/5/2025 0:15	24.99	6.77602369	4
LH-IM-04	8/5/2025 0:30	25.04	6.79203784	4
LH-IM-04	8/5/2025 0:45	25.09	6.80831737	4
LH-IM-04	8/5/2025 1:00	25.06	6.79178101	4
LH-IM-04	8/5/2025 1:15	25.09	6.80723439	4
LH-IM-04	8/5/2025 1:30	25.11	6.81807637	4
LH-IM-04	8/5/2025 1:45	25.14	6.82756913	4
LH-IM-04	8/5/2025 2:00	25.09	6.80371471	4
LH-IM-04	8/5/2025 2:15	25.09	6.8042562	4
LH-IM-04	8/5/2025 2:30	25.06	6.78636558	4
LH-IM-04	8/5/2025 2:45	25.02	6.77577541	4
LH-IM-04	8/5/2025 3:00	25.02	6.77387976	4
LH-IM-04	8/5/2025 3:15	25.02	6.77442137	4
LH-IM-04	8/5/2025 3:30	25.02	6.77577541	4
LH-IM-04	8/5/2025 3:45	25.02	6.77090087	4
LH-IM-04	8/5/2025 4:00	25.02	6.76765117	4
LH-IM-04	8/5/2025 4:15	25.02	6.77063006	4
LH-IM-04	8/5/2025 4:30	25.02	6.77117168	4
LH-IM-04	8/5/2025 4:45	25.02	6.76440148	4
LH-IM-04	8/5/2025 5:00	25.02	6.76683875	4
LH-IM-04	8/5/2025 5:15	25.02	6.77035925	4
LH-IM-04	8/5/2025 5:30	25.02	6.76304744	4
LH-IM-04	8/5/2025 5:45	25.02	6.76061017	4
LH-IM-04	8/5/2025 6:00	24.99	6.75787773	4
LH-IM-04	8/5/2025 6:15	25.02	6.7584437	4
LH-IM-04	8/5/2025 6:30	25.02	6.75681885	4
LH-IM-04	8/5/2025 6:45	24.99	6.75273186	4
LH-IM-04	8/5/2025 7:00	25.02	6.75411077	4
LH-IM-04	8/5/2025 7:15	25.02	6.75140269	4
LH-IM-04	8/5/2025 7:30	24.99	6.7500235	4
LH-IM-04	8/5/2025 7:45	24.99	6.74866933	4
LH-IM-04	8/5/2025 8:00	25.04	6.76550044	4
LH-IM-04	8/5/2025 8:15	25.04	6.76198017	4
LH-IM-04	8/5/2025 8:30	25.04	6.75900148	4
LH-IM-04	8/5/2025 8:45	25.04	6.75521042	4
LH-IM-04	8/5/2025 9:00	25.04	6.75873069	4
LH-IM-04	8/5/2025 9:15	25.06	6.75901764	4

Station Name	Date Time	Temp C	pH SU	Use Code
LH-IM-04	8/5/2025 9:30	25.11	6.77476016	4
LH-IM-04	8/5/2025 9:45	25.14	6.79589734	4
LH-IM-04	8/5/2025 10:00	25.19	6.80973488	4
LH-IM-04	8/5/2025 10:15	25.19	6.81108815	4
LH-IM-04	8/5/2025 10:30	25.23	6.83249225	4
LH-IM-04	8/5/2025 10:45	25.26	6.83737971	4
LH-IM-04	8/5/2025 11:00	25.23	6.8316804	4
LH-IM-04	8/5/2025 11:15	25.23	6.83465719	4
LH-IM-04	8/5/2025 11:30	25.19	6.81650123	4
LH-IM-04	8/5/2025 11:45	25.23	6.8395283	4
LH-IM-04	8/5/2025 12:00	25.23	6.83492781	4
LH-IM-04	8/5/2025 12:15	25.21	6.81597226	4
LH-IM-04	8/5/2025 12:30	25.14	6.78534008	4
LH-IM-04	8/5/2025 12:45	25.14	6.78534008	4
LH-IM-04	8/5/2025 13:00	25.16	6.79780579	4
LH-IM-04	8/5/2025 13:15	25.16	6.79618171	4
LH-IM-04	8/5/2025 13:30	25.19	6.8032392	4
LH-IM-04	8/5/2025 13:45	25.19	6.81108815	4
LH-IM-04	8/5/2025 14:00	25.14	6.78209169	4
LH-IM-04	8/5/2025 14:15	25.11	6.77584307	4
LH-IM-04	8/5/2025 14:30	25.14	6.78290379	4
LH-IM-04	8/5/2025 14:45	25.16	6.79239217	4
LH-IM-04	8/5/2025 15:00	25.16	6.78291834	4
LH-IM-04	8/5/2025 15:15	25.21	6.79432141	4
LH-IM-04	8/5/2025 15:30	25.16	6.78318902	4
LH-IM-04	8/5/2025 15:45	25.16	6.77723404	4
LH-IM-04	8/5/2025 16:00	25.14	6.76449625	4
LH-IM-04	8/5/2025 16:15	25.14	6.77072233	4
LH-IM-04	8/5/2025 16:30	25.11	6.75608005	4
LH-IM-04	8/5/2025 16:45	25.11	6.74877044	4
LH-IM-04	8/5/2025 17:00	25.09	6.74685839	4
LH-IM-04	8/5/2025 17:15	25.06	6.7346482	4
LH-IM-04	8/5/2025 17:30	25.06	6.73329434	4
LH-IM-04	8/5/2025 17:45	25.06	6.73437742	4
LH-IM-04	8/5/2025 18:00	25.09	6.73629935	4
LH-IM-04	8/5/2025 18:15	25.09	6.74117275	4
LH-IM-04	8/5/2025 18:30	25.09	6.73738233	4
LH-IM-04	8/5/2025 18:45	25.09	6.73602861	4
LH-IM-04	8/5/2025 19:00	25.11	6.74633391	4
LH-IM-04	8/5/2025 19:15	25.11	6.74795826	4
LH-IM-04	8/5/2025 19:30	25.16	6.75530889	4
LH-IM-04	8/5/2025 19:45	25.16	6.75693298	4
LH-IM-04	8/5/2025 20:00	25.16	6.75449685	4
LH-IM-04	8/5/2025 20:15	25.28	6.80221624	4
LH-IM-04	8/5/2025 20:30	25.26	6.79625001	4
LH-IM-04	8/5/2025 20:45	25.19	6.76155853	4
LH-IM-04	8/5/2025 21:00	25.19	6.76778357	4
LH-IM-04	8/5/2025 21:15	25.19	6.77211402	4
LH-IM-04	8/5/2025 21:30	25.21	6.77185866	4
LH-IM-04	8/5/2025 21:45	25.23	6.78215742	4
LH-IM-04	8/5/2025 22:00	25.21	6.77483565	4
LH-IM-04	8/5/2025 22:15	25.21	6.76861104	4
LH-IM-04	8/5/2025 22:30	25.21	6.77510629	4
LH-IM-04	8/5/2025 22:45	25.23	6.78053371	4
LH-IM-04	8/5/2025 23:00	25.21	6.76969358	4
LH-IM-04	8/5/2025 23:15	25.19	6.7593933	4
LH-IM-04	8/5/2025 23:30	25.19	6.76209984	4
LH-IM-04	8/5/2025 23:45	25.21	6.76103324	4
LH-IM-04	8/6/2025 0:00	25.21	6.76319833	4
LH-IM-04	8/6/2025 0:15	25.21	6.76536341	4
LH-IM-04	8/6/2025 0:30	25.21	6.76617532	4
LH-IM-04	8/6/2025 0:45	25.21	6.76779913	4
LH-IM-04	8/6/2025 1:00	25.21	6.76725786	4
LH-IM-04	8/6/2025 1:15	25.21	6.76969358	4
LH-IM-04	8/6/2025 1:30	25.23	6.77187396	4
LH-IM-04	8/6/2025 1:45	25.28	6.78922879	4
LH-IM-04	8/6/2025 2:00	25.31	6.84471167	4
LH-IM-04	8/6/2025 2:15	25.26	6.80653243	4
LH-IM-04	8/6/2025 2:30	25.28	6.80005167	4
LH-IM-04	8/6/2025 2:45	25.23	6.78215742	4
LH-IM-04	8/6/2025 3:00	25.26	6.80626184	4
LH-IM-04	8/6/2025 3:15	25.23	6.77701569	4
LH-IM-04	8/6/2025 3:30	25.23	6.76916778	4
LH-IM-04	8/6/2025 3:45	25.23	6.76916778	4
LH-IM-04	8/6/2025 4:00	25.21	6.75399672	4
LH-IM-04	8/6/2025 4:15	25.21	6.75724435	4
LH-IM-04	8/6/2025 4:30	25.19	6.74531931	4
LH-IM-04	8/6/2025 4:45	25.19	6.74098885	4
LH-IM-04	8/6/2025 5:00	25.16	6.73527851	4
LH-IM-04	8/6/2025 5:15	25.16	6.73121829	4
LH-IM-04	8/6/2025 5:30	25.16	6.73284238	4
LH-IM-04	8/6/2025 5:45	25.19	6.75208565	4
LH-IM-04	8/6/2025 6:00	25.16	6.75043664	4
LH-IM-04	8/6/2025 6:15	25.19	6.76399441	4

pH Continous Monitoring Data

Station Name	Date Time	Temp C	pH SU	Use Code
LH-IM-04	8/6/2025 6:30	25.19	6.76967814	4
LH-IM-04	8/6/2025 6:45	25.19	6.79160109	4
LH-IM-04	8/6/2025 7:00	25.19	6.78050429	4
LH-IM-04	8/6/2025 7:15	25.16	6.77182043	4
LH-IM-04	8/6/2025 7:30	25.19	6.81731319	4
LH-IM-04	8/6/2025 7:45	25.19	6.8259741	4
LH-IM-04	8/6/2025 8:00	25.19	6.83328175	4
LH-IM-04	8/6/2025 8:15	25.19	6.84979163	4
LH-IM-04	8/6/2025 8:30	25.21	6.87686525	4
LH-IM-04	8/6/2025 8:45	25.21	6.88038351	4
LH-IM-04	8/6/2025 9:00	25.21	6.89310338	4
LH-IM-04	8/6/2025 9:15	25.21	6.89066766	4
LH-IM-04	8/6/2025 9:30	25.21	6.90068118	4
LH-IM-04	8/6/2025 9:45	25.21	6.89878673	4
LH-IM-04	8/6/2025 10:00	25.21	6.88769067	4
LH-IM-04	8/6/2025 10:15	25.23	6.89960536	4
LH-IM-04	8/6/2025 10:30	25.23	6.93992735	4
LH-IM-04	8/6/2025 10:45	25.23	6.93857427	4
LH-IM-04	8/6/2025 11:00	25.23	6.93586809	4
LH-IM-04	8/6/2025 11:15	25.23	6.90528833	4
LH-IM-04	8/6/2025 11:30	25.23	6.9001466	4
LH-IM-04	8/6/2025 11:45	25.23	6.89419302	4
LH-IM-04	8/6/2025 12:00	25.23	6.90122907	4
LH-IM-04	8/6/2025 12:15	25.23	6.88120338	4
LH-IM-04	8/6/2025 12:30	25.23	6.86794313	4
LH-IM-04	8/6/2025 12:45	25.23	6.8955461	4
LH-IM-04	8/6/2025 13:00	25.23	6.88661573	4
LH-IM-04	8/6/2025 13:15	25.21	6.88498432	4
LH-IM-04	8/6/2025 13:30	25.23	6.89175746	4
LH-IM-04	8/6/2025 13:45	25.23	6.91015944	4
LH-IM-04	8/6/2025 14:00	25.23	6.91530117	4
LH-IM-04	8/6/2025 14:15	25.23	6.91557179	4
LH-IM-04	8/6/2025 14:30	25.23	6.89446363	4
LH-IM-04	8/6/2025 14:45	25.23	6.90555895	4
LH-IM-04	8/6/2025 15:00	25.23	6.89825228	4
LH-IM-04	8/6/2025 15:15	25.23	6.92233722	4
LH-IM-04	8/6/2025 15:30	25.23	6.91746611	4
LH-IM-04	8/6/2025 15:45	25.26	6.93073333	4
LH-IM-04	8/6/2025 16:00	25.28	6.94805458	4
LH-IM-04	8/6/2025 16:15	25.28	6.93966685	4
LH-IM-04	8/6/2025 16:30	25.28	6.94372543	4
LH-IM-04	8/6/2025 16:45	25.28	6.93831399	4
LH-IM-04	8/6/2025 17:00	25.28	6.9255971	4
LH-IM-04	8/6/2025 17:15	25.28	6.92857339	4
LH-IM-04	8/6/2025 17:30	25.28	6.92532653	4
LH-IM-04	8/6/2025 17:45	25.28	6.91829166	4
LH-IM-04	8/6/2025 18:00	25.28	6.92343252	4
LH-IM-04	8/6/2025 18:15	25.28	6.92207966	4
LH-IM-04	8/6/2025 18:30	25.28	6.91450365	4
LH-IM-04	8/6/2025 18:45	25.28	6.91585651	4
LH-IM-04	8/6/2025 19:00	25.31	6.91288897	4
LH-IM-04	8/6/2025 19:15	25.31	6.91153625	4
LH-IM-04	8/6/2025 19:30	25.31	6.90558426	4
LH-IM-04	8/6/2025 19:45	25.33	6.92317482	4
LH-IM-04	8/6/2025 20:00	25.33	6.92344535	4
LH-IM-04	8/6/2025 20:15	25.33	6.90910743	4
LH-IM-04	8/6/2025 20:30	25.33	6.90532006	4
LH-IM-04	8/6/2025 20:45	25.33	6.9007211	4
LH-IM-04	8/6/2025 21:00	25.33	6.89774531	4
LH-IM-04	8/6/2025 21:15	25.36	6.92615804	4
LH-IM-04	8/6/2025 21:30	25.36	6.91506756	4
LH-IM-04	8/6/2025 21:45	25.36	6.91533806	4
LH-IM-04	8/6/2025 22:00	25.36	6.91344456	4
LH-IM-04	8/6/2025 22:15	25.36	6.91669055	4
LH-IM-04	8/6/2025 22:30	25.36	6.91642006	4
LH-IM-04	8/6/2025 22:45	25.36	6.91073956	4
LH-IM-04	8/6/2025 23:00	25.36	6.90938707	4
LH-IM-04	8/6/2025 23:15	25.36	6.90830507	4
LH-IM-04	8/6/2025 23:30	25.36	6.90884607	4
LH-IM-04	8/6/2025 23:45	25.36	6.90208358	4
LH-IM-04	8/7/2025 0:00	25.33	6.89774531	4
LH-IM-04	8/7/2025 0:15	25.33	6.89395794	4
LH-IM-04	8/7/2025 0:30	25.33	6.89098214	4
LH-IM-04	8/7/2025 0:45	25.33	6.88611266	4
LH-IM-04	8/7/2025 1:00	25.33	6.88286634	4
LH-IM-04	8/7/2025 1:15	25.31	6.88096468	4
LH-IM-04	8/7/2025 1:30	25.31	6.87501269	4
LH-IM-04	8/7/2025 1:45	25.31	6.87365997	4
LH-IM-04	8/7/2025 2:00	25.31	6.8690607	4
LH-IM-04	8/7/2025 2:15	25.31	6.86960179	4
LH-IM-04	8/7/2025 2:30	25.31	6.86960179	4
LH-IM-04	8/7/2025 2:45	25.28	6.86823583	4
LH-IM-04	8/7/2025 3:00	25.28	6.86228324	4
LH-IM-04	8/7/2025 3:15	25.28	6.86147152	4

pH Continous Monitoring Data

Station Name	Date Time	Temp C	pH SU	Use Code
LH-IM-04	8/7/2025 3:30	25.28	6.86498896	4
LH-IM-04	8/7/2025 3:45	25.28	6.86661239	4
LH-IM-04	8/7/2025 4:00	25.28	6.86742411	4
LH-IM-04	8/7/2025 4:15	25.28	6.86823583	4
LH-IM-04	8/7/2025 4:30	25.28	6.86931811	4
LH-IM-04	8/7/2025 4:45	25.28	6.87581184	4
LH-IM-04	8/7/2025 5:00	25.26	6.88852126	4
LH-IM-04	8/7/2025 5:15	25.26	6.884733	4
LH-IM-04	8/7/2025 5:30	25.28	6.88609358	4
LH-IM-04	8/7/2025 5:45	25.26	6.87445057	4
LH-IM-04	8/7/2025 6:00	25.26	6.88202709	4
LH-IM-04	8/7/2025 6:15	25.26	6.89312129	4
LH-IM-04	8/7/2025 6:30	25.26	6.89474483	4
LH-IM-04	8/7/2025 6:45	25.26	6.88040355	4
LH-IM-04	8/7/2025 7:00	25.26	6.92153326	4
LH-IM-04	8/7/2025 7:15	25.28	6.93344369	4
LH-IM-04	8/7/2025 7:30	25.28	6.92235024	4
LH-IM-04	8/7/2025 7:45	25.28	6.92667939	4
LH-IM-04	8/7/2025 8:00	25.28	6.92586767	4
LH-IM-04	8/7/2025 8:15	25.26	6.90827434	4
LH-IM-04	8/7/2025 8:30	25.26	6.92910979	4
LH-IM-04	8/7/2025 8:45	25.26	6.95129818	4
LH-IM-04	8/7/2025 9:00	25.26	6.94886287	4
LH-IM-04	8/7/2025 9:15	25.26	6.99134553	4
LH-IM-04	8/7/2025 9:30	25.26	6.99919264	4
LH-IM-04	8/7/2025 9:45	25.26	7.00081619	4
LH-IM-04	8/7/2025 10:00	25.26	6.92802743	4
LH-IM-04	8/7/2025 10:15	25.26	6.98025133	4
LH-IM-04	8/7/2025 10:30	25.26	6.97862779	4
LH-IM-04	8/7/2025 10:45	25.23	7.01786516	4
LH-IM-04	8/7/2025 11:00	25.23	6.96076489	4
LH-IM-04	8/7/2025 11:15	25.23	6.94290415	4
LH-IM-04	8/7/2025 11:30	25.23	6.96888342	4
LH-IM-04	8/7/2025 11:45	25.23	6.95237575	4
LH-IM-04	8/7/2025 12:00	25.23	6.94452785	4
LH-IM-04	8/7/2025 12:15	25.23	6.93505624	4
LH-IM-04	8/7/2025 12:30	25.23	6.93235007	4
LH-IM-04	8/7/2025 12:45	25.23	6.92287846	4
LH-IM-04	8/7/2025 13:00	25.23	6.93857427	4
LH-IM-04	8/7/2025 13:15	25.23	6.94831649	4
LH-IM-04	8/7/2025 13:30	25.23	6.96590662	4
LH-IM-04	8/7/2025 13:45	25.23	6.94858711	4
LH-IM-04	8/7/2025 14:00	25.23	6.94317476	4
LH-IM-04	8/7/2025 14:15	25.21	6.91746058	4
LH-IM-04	8/7/2025 14:30	25.21	6.91123596	4
LH-IM-04	8/7/2025 14:45	25.21	6.92097884	4
LH-IM-04	8/7/2025 15:00	25.19	6.96238356	4
LH-IM-04	8/7/2025 15:15	25.19	6.96698467	4
LH-IM-04	8/7/2025 15:30	25.19	6.95994767	4
LH-IM-04	8/7/2025 15:45	25.19	6.96752598	4
LH-IM-04	8/7/2025 16:00	25.19	6.9696912	4
LH-IM-04	8/7/2025 16:15	25.19	6.96779663	4
LH-IM-04	8/7/2025 16:30	25.16	6.96562794	4
LH-IM-04	8/7/2025 16:45	25.16	6.96102637	4
LH-IM-04	8/7/2025 17:00	25.16	6.94559756	4
LH-IM-04	8/7/2025 17:15	25.16	6.93666509	4
LH-IM-04	8/7/2025 17:30	25.16	6.92583785	4
LH-IM-04	8/7/2025 17:45	25.16	6.93693577	4
LH-IM-04	8/7/2025 18:00	25.16	6.95290594	4
LH-IM-04	8/7/2025 18:15	25.16	6.97645518	4
LH-IM-04	8/7/2025 18:30	25.16	6.96616931	4
LH-IM-04	8/7/2025 18:45	25.16	6.97347769	4
LH-IM-04	8/7/2025 19:00	25.16	6.99242535	4
LH-IM-04	8/7/2025 19:15	25.14	6.98782296	4
LH-IM-04	8/7/2025 19:30	25.14	6.98619877	4
LH-IM-04	8/7/2025 19:45	25.14	6.9756415	4
LH-IM-04	8/7/2025 20:00	25.14	6.98484527	4
LH-IM-04	8/7/2025 20:15	25.14	6.98051409	4
LH-IM-04	8/7/2025 20:30	25.14	6.99459044	4
LH-IM-04	8/7/2025 20:45	25.14	6.98051409	4
LH-IM-04	8/7/2025 21:00	25.14	6.9764536	4
LH-IM-04	8/7/2025 21:15	25.14	6.98132618	4
LH-IM-04	8/7/2025 21:30	25.14	6.97510011	4
LH-IM-04	8/7/2025 21:45	25.14	6.98240898	4
LH-IM-04	8/7/2025 22:00	25.14	6.99296624	4
LH-IM-04	8/7/2025 22:15	25.14	6.98457457	4
LH-IM-04	8/7/2025 22:30	25.14	6.97943129	4
LH-IM-04	8/7/2025 22:45	25.14	6.97807779	4
LH-IM-04	8/7/2025 23:00	25.14	6.96373075	4
LH-IM-04	8/7/2025 23:15	25.14	6.96400144	4
LH-IM-04	8/7/2025 23:30	25.14	6.96508424	4
LH-IM-04	8/7/2025 23:45	25.14	6.96941543	4
LH-IM-04	8/8/2025 0:00	25.14	6.9764536	4
LH-IM-04	8/8/2025 0:15	25.14	6.97347591	4

Station Name	Date Time	Temp C	pH SU	Use Code
LH-IM-04	8/8/2025 0:30	25.14	6.97347591	4
LH-IM-04	8/8/2025 0:45	25.14	6.97049822	4
LH-IM-04	8/8/2025 1:00	25.14	6.97861919	4
LH-IM-04	8/8/2025 1:15	25.14	6.96210655	4
LH-IM-04	8/8/2025 1:30	25.14	6.94586461	4
LH-IM-04	8/8/2025 1:45	25.14	6.9472181	4
LH-IM-04	8/8/2025 2:00	25.14	6.9196068	4
LH-IM-04	8/8/2025 2:15	25.11	6.92365961	4
LH-IM-04	8/8/2025 2:30	25.11	6.91580855	4
LH-IM-04	8/8/2025 2:45	25.11	6.93313503	4
LH-IM-04	8/8/2025 3:00	25.11	6.92203525	4
LH-IM-04	8/8/2025 3:15	25.11	6.8792605	4
LH-IM-04	8/8/2025 3:30	25.11	6.92095235	4
LH-IM-04	8/8/2025 3:45	25.11	6.92717905	4
LH-IM-04	8/8/2025 4:00	25.11	6.90416732	4
LH-IM-04	8/8/2025 4:15	25.11	6.91391346	4
LH-IM-04	8/8/2025 4:30	25.11	6.92393034	4
LH-IM-04	8/8/2025 4:45	25.11	6.91337201	4
LH-IM-04	8/8/2025 5:00	25.11	6.89360899	4
LH-IM-04	8/8/2025 5:15	25.11	6.90443805	4
LH-IM-04	8/8/2025 5:30	25.11	6.90118933	4
LH-IM-04	8/8/2025 5:45	25.11	6.91039402	4
LH-IM-04	8/8/2025 6:00	25.11	6.91635	4
LH-IM-04	8/8/2025 6:15	25.09	6.90930504	4
LH-IM-04	8/8/2025 6:30	25.09	6.90713908	4
LH-IM-04	8/8/2025 6:45	25.09	6.9036194	4
LH-IM-04	8/8/2025 7:00	25.09	6.88818697	4
LH-IM-04	8/8/2025 7:15	25.09	6.90659759	4
LH-IM-04	8/8/2025 7:30	25.09	6.90876355	4
LH-IM-04	8/8/2025 7:45	25.09	6.91742737	4
LH-IM-04	8/8/2025 8:00	25.09	6.91932258	4
LH-IM-04	8/8/2025 8:15	25.09	6.91796886	4
LH-IM-04	8/8/2025 8:30	25.06	6.91850215	4
LH-IM-04	8/8/2025 8:45	25.06	6.91904369	4
LH-IM-04	8/8/2025 9:00	25.06	6.91471135	4
LH-IM-04	8/8/2025 9:15	25.06	6.91362826	4
LH-IM-04	8/8/2025 9:30	25.06	6.91173286	4
LH-IM-04	8/8/2025 9:45	25.06	6.9084836	4
LH-IM-04	8/8/2025 10:00	25.06	6.91064977	4
LH-IM-04	8/8/2025 10:15	25.06	6.92554221	4
LH-IM-04	8/8/2025 10:30	25.06	6.9323115	4
LH-IM-04	8/8/2025 10:45	25.06	6.93068687	4
LH-IM-04	8/8/2025 11:00	25.06	6.92120987	4
LH-IM-04	8/8/2025 11:15	25.06	6.92635453	4
LH-IM-04	8/8/2025 11:30	25.06	6.91633598	4
LH-IM-04	8/8/2025 11:45	25.06	6.91498212	4
LH-IM-04	8/8/2025 12:00	25.06	6.91633598	4
LH-IM-04	8/8/2025 12:15	25.04	6.90685272	4
LH-IM-04	8/8/2025 12:30	25.04	6.91308089	4
LH-IM-04	8/8/2025 12:45	25.04	6.90820667	4
LH-IM-04	8/8/2025 13:00	25.04	6.89872903	4
LH-IM-04	8/8/2025 13:15	25.04	6.8968335	4
LH-IM-04	8/8/2025 13:30	25.04	6.88816822	4
LH-IM-04	8/8/2025 13:45	25.04	6.87896137	4
LH-IM-04	8/8/2025 14:00	25.04	6.88952217	4
LH-IM-04	8/8/2025 14:15	25.04	6.8941256	4
LH-IM-04	8/8/2025 14:30	25.04	6.89385481	4
LH-IM-04	8/8/2025 14:45	25.04	6.90441561	4
LH-IM-04	8/8/2025 15:00	25.04	6.88194006	4
LH-IM-04	8/8/2025 15:15	25.04	6.90143693	4
LH-IM-04	8/8/2025 15:30	25.04	6.89899982	4
LH-IM-04	8/8/2025 15:45	25.04	6.90549877	4
LH-IM-04	8/8/2025 16:00	25.06	6.90198508	4
LH-IM-04	8/8/2025 16:15	25.04	6.89656271	4
LH-IM-04	8/8/2025 16:30	25.04	6.89656271	4
LH-IM-04	8/8/2025 16:45	25.04	6.90387403	4
LH-IM-04	8/8/2025 17:00	25.04	6.90143693	4
LH-IM-04	8/8/2025 17:15	25.02	6.90224274	4
LH-IM-04	8/8/2025 17:30	25.02	6.90007627	4
LH-IM-04	8/8/2025 17:45	25.02	6.90061789	4
LH-IM-04	8/8/2025 18:00	25.04	6.89981219	4
LH-IM-04	8/8/2025 18:15	25.04	6.90522798	4
LH-IM-04	8/8/2025 18:30	24.99	6.88164942	4
LH-IM-04	8/8/2025 18:45	25.02	6.90684647	4
LH-IM-04	8/8/2025 19:00	24.99	6.91008712	4
LH-IM-04	8/8/2025 19:15	24.99	6.90331624	4
LH-IM-04	8/8/2025 19:30	24.99	6.89410784	4
LH-IM-04	8/8/2025 19:45	24.99	6.89600369	4
LH-IM-04	8/8/2025 20:00	24.99	6.90385791	4
LH-IM-04	8/8/2025 20:15	24.97	6.91251877	4
LH-IM-04	8/8/2025 20:30	24.97	6.91766499	4
LH-IM-04	8/8/2025 20:45	24.94	6.90492531	4
LH-IM-04	8/8/2025 21:00	24.97	6.90385146	4
LH-IM-04	8/8/2025 21:15	24.94	6.89977858	4

Station Name	Date Time	Temp C	pH SU	Use Code
LH-IM-04	8/8/2025 21:30	24.94	6.92361608	4
LH-IM-04	8/8/2025 21:45	24.94	6.92930457	4
LH-IM-04	8/8/2025 22:00	24.94	6.92524136	4
LH-IM-04	8/8/2025 22:15	24.94	6.91088468	4
LH-IM-04	8/8/2025 22:30	24.94	6.8938192	4
LH-IM-04	8/8/2025 22:45	24.94	6.88813071	4
LH-IM-04	8/8/2025 23:00	24.94	6.89652801	4
LH-IM-04	8/8/2025 23:15	24.92	6.92875803	4
LH-IM-04	8/8/2025 23:30	24.92	6.89462478	4
LH-IM-04	8/8/2025 23:45	24.94	6.92199079	4
LH-IM-04	8/9/2025 0:00	24.94	6.91413525	4
LH-IM-04	8/9/2025 0:15	24.94	6.91223909	4
LH-IM-04	8/9/2025 0:30	24.94	6.91440613	4
LH-IM-04	8/9/2025 0:45	24.94	6.92795017	4
LH-IM-04	8/9/2025 1:00	24.92	6.92929983	4
LH-IM-04	8/9/2025 1:15	24.92	6.93038342	4
LH-IM-04	8/9/2025 1:30	24.92	6.91900567	4
LH-IM-04	8/9/2025 1:45	24.92	6.92713263	4
LH-IM-04	8/9/2025 2:00	24.92	6.92415275	4
LH-IM-04	8/9/2025 2:15	24.92	6.92415275	4
LH-IM-04	8/9/2025 2:30	24.92	6.92686174	4
LH-IM-04	8/9/2025 2:45	24.92	6.90898241	4
LH-IM-04	8/9/2025 3:00	24.92	6.91467129	4
LH-IM-04	8/9/2025 3:15	24.92	6.90789882	4
LH-IM-04	8/9/2025 3:30	24.92	6.91819297	4
LH-IM-04	8/9/2025 3:45	24.92	6.91792207	4
LH-IM-04	8/9/2025 4:00	24.92	6.93715589	4
LH-IM-04	8/9/2025 4:15	24.92	6.93363421	4
LH-IM-04	8/9/2025 4:30	24.92	6.93038342	4
LH-IM-04	8/9/2025 4:45	24.92	6.92361095	4
LH-IM-04	8/9/2025 5:00	24.92	6.91738028	4
LH-IM-04	8/9/2025 5:15	24.92	6.93038342	4
LH-IM-04	8/9/2025 5:30	24.92	6.92604904	4
LH-IM-04	8/9/2025 5:45	24.92	6.92631994	4
LH-IM-04	8/9/2025 6:00	24.92	6.91954747	4
LH-IM-04	8/9/2025 6:15	24.9	6.91954207	4
LH-IM-04	8/9/2025 6:30	24.9	6.929566	4
LH-IM-04	8/9/2025 6:45	24.9	6.93227517	4
LH-IM-04	8/9/2025 7:00	24.9	6.93688076	4
LH-IM-04	8/9/2025 7:15	24.9	6.93579709	4
LH-IM-04	8/9/2025 7:30	24.9	6.94744652	4
LH-IM-04	8/9/2025 7:45	24.87	6.9515054	4
LH-IM-04	8/9/2025 8:00	24.87	6.93877101	4
LH-IM-04	8/9/2025 8:15	24.87	6.94093857	4
LH-IM-04	8/9/2025 8:30	24.87	6.93714535	4
LH-IM-04	8/9/2025 8:45	24.87	6.93091363	4
LH-IM-04	8/9/2025 9:00	24.87	6.92739135	4
LH-IM-04	8/9/2025 9:15	24.87	6.92414002	4
LH-IM-04	8/9/2025 9:30	24.87	6.93172646	4
LH-IM-04	8/9/2025 9:45	24.85	6.93253477	4
LH-IM-04	8/9/2025 10:00	24.85	6.93253477	4
LH-IM-04	8/9/2025 10:15	24.85	6.93930883	4
LH-IM-04	8/9/2025 10:30	24.9	6.94825927	4
LH-IM-04	8/9/2025 10:45	24.92	6.95259712	4
LH-IM-04	8/9/2025 11:00	24.92	6.94149027	4
LH-IM-04	8/9/2025 11:15	24.92	6.94826274	4
LH-IM-04	8/9/2025 11:30	24.92	6.94772095	4
LH-IM-04	8/9/2025 11:45	24.92	6.93661409	4
LH-IM-04	8/9/2025 12:00	24.92	6.94203207	4
LH-IM-04	8/9/2025 12:15	24.92	6.94528286	4
LH-IM-04	8/9/2025 12:30	24.94	6.94637005	4
LH-IM-04	8/9/2025 12:45	24.97	6.95748044	4
LH-IM-04	8/9/2025 13:00	24.99	6.9490874	4
LH-IM-04	8/9/2025 13:15	24.99	6.9829418	4
LH-IM-04	8/9/2025 13:30	25.02	6.98158948	4
LH-IM-04	8/9/2025 13:45	25.04	6.9951302	4
LH-IM-04	8/9/2025 14:00	25.09	7.02301769	4
LH-IM-04	8/9/2025 14:15	25.19	7.0427677	4
LH-IM-04	8/9/2025 14:30	25.14	7.00731329	4
LH-IM-04	8/9/2025 14:45	25.11	7.00352386	4
LH-IM-04	8/9/2025 15:00	25.02	6.98050624	4
LH-IM-04	8/9/2025 15:15	25.04	6.97617491	4
LH-IM-04	8/9/2025 15:30	25.06	6.98998587	4
LH-IM-04	8/9/2025 15:45	24.97	6.96560604	4
LH-IM-04	8/9/2025 16:00	24.97	6.95693873	4
LH-IM-04	8/9/2025 16:15	24.9	6.92198032	4
LH-IM-04	8/9/2025 16:30	24.87	6.9179083	4
LH-IM-04	8/9/2025 16:45	24.94	6.92659576	4
LH-IM-04	8/9/2025 17:00	24.94	6.94609917	4
LH-IM-04	8/9/2025 17:15	24.9	6.92848233	4
LH-IM-04	8/9/2025 17:30	24.9	6.91331098	4
LH-IM-04	8/9/2025 17:45	24.9	6.92225124	4
LH-IM-04	8/9/2025 18:00	24.9	6.92306399	4
LH-IM-04	8/9/2025 18:15	24.87	6.91140564	4

pH Continous Monitoring Data

Station Name	Date Time	Temp C	pH SU	Use Code
LH-IM-04	8/9/2025 18:30	24.87	6.91086375	4
LH-IM-04	8/9/2025 18:45	24.87	6.90707053	4
LH-IM-04	8/9/2025 19:00	24.87	6.90707053	4
LH-IM-04	8/9/2025 19:15	24.87	6.89487804	4
LH-IM-04	8/9/2025 19:30	24.82	6.89187951	4
LH-IM-04	8/9/2025 19:45	24.85	6.8962258	4
LH-IM-04	8/9/2025 20:00	24.82	6.88022696	4
LH-IM-04	8/9/2025 20:15	24.85	6.88376153	4
LH-IM-04	8/9/2025 20:30	24.85	6.87400688	4
LH-IM-04	8/9/2025 20:45	24.85	6.8832196	4
LH-IM-04	8/9/2025 21:00	24.85	6.8810519	4
LH-IM-04	8/9/2025 21:15	24.82	6.87724607	4
LH-IM-04	8/9/2025 21:30	24.82	6.87507815	4
LH-IM-04	8/9/2025 21:45	24.82	6.86911638	4
LH-IM-04	8/9/2025 22:00	24.85	6.8745488	4
LH-IM-04	8/9/2025 22:15	24.85	6.88213575	4
LH-IM-04	8/9/2025 22:30	24.85	6.87536169	4
LH-IM-04	8/9/2025 22:45	24.85	6.87644554	4
LH-IM-04	8/9/2025 23:00	24.87	6.90815431	4
LH-IM-04	8/9/2025 23:15	24.87	6.90436109	4
LH-IM-04	8/9/2025 23:30	24.87	6.90977998	4
LH-IM-04	8/9/2025 23:45	24.9	6.90843447	4
LH-IM-04	8/10/2025 0:00	24.9	6.91656198	4
LH-IM-04	8/10/2025 0:15	24.9	6.90518347	4
LH-IM-04	8/10/2025 0:30	24.9	6.88676111	4
LH-IM-04	8/10/2025 0:45	24.9	6.90057788	4
LH-IM-04	8/10/2025 1:00	24.9	6.89055395	4
LH-IM-04	8/10/2025 1:15	24.9	6.88323919	4
LH-IM-04	8/10/2025 1:30	24.9	6.87456985	4
LH-IM-04	8/10/2025 1:45	24.9	6.89163762	4
LH-IM-04	8/10/2025 2:00	24.9	6.89597229	4
LH-IM-04	8/10/2025 2:15	24.9	6.87511168	4
LH-IM-04	8/10/2025 2:30	24.9	6.861024	4
LH-IM-04	8/10/2025 2:45	24.9	6.88188461	4
LH-IM-04	8/10/2025 3:00	24.9	6.88540653	4
LH-IM-04	8/10/2025 3:15	24.9	6.89109578	4
LH-IM-04	8/10/2025 3:30	24.9	6.89028303	4
LH-IM-04	8/10/2025 3:45	24.9	6.89326312	4
LH-IM-04	8/10/2025 4:00	24.9	6.89543046	4
LH-IM-04	8/10/2025 4:15	24.9	6.91222731	4
LH-IM-04	8/10/2025 4:30	24.92	6.92388185	4
LH-IM-04	8/10/2025 4:45	24.92	6.93742679	4
LH-IM-04	8/10/2025 5:00	24.9	6.91547831	4
LH-IM-04	8/10/2025 5:15	24.9	6.9168329	4
LH-IM-04	8/10/2025 5:30	24.9	6.90382888	4
LH-IM-04	8/10/2025 5:45	24.87	6.89081388	4
LH-IM-04	8/10/2025 6:00	24.87	6.88566594	4
LH-IM-04	8/10/2025 6:15	24.87	6.8780795	4
LH-IM-04	8/10/2025 6:30	24.87	6.87862138	4
LH-IM-04	8/10/2025 6:45	24.87	6.87618289	4
LH-IM-04	8/10/2025 7:00	24.87	6.88024705	4
LH-IM-04	8/10/2025 7:15	24.87	6.86697078	4
LH-IM-04	8/10/2025 7:30	24.87	6.86940928	4
LH-IM-04	8/10/2025 7:45	24.87	6.87482816	4
LH-IM-04	8/10/2025 8:00	24.87	6.86778361	4
LH-IM-04	8/10/2025 8:15	24.87	6.86697078	4
LH-IM-04	8/10/2025 8:30	24.85	6.86235549	4
LH-IM-04	8/10/2025 8:45	24.85	6.86669089	4
LH-IM-04	8/10/2025 9:00	24.85	6.85585239	4
LH-IM-04	8/10/2025 9:15	24.85	6.8637103	4
LH-IM-04	8/10/2025 9:30	24.85	6.86235549	4
LH-IM-04	8/10/2025 9:45	24.85	6.85883298	4
LH-IM-04	8/10/2025 10:00	24.85	6.86045875	4
LH-IM-04	8/10/2025 10:15	24.85	6.85910394	4
LH-IM-04	8/10/2025 10:30	24.87	6.86453228	4
LH-IM-04	8/10/2025 10:45	24.87	6.88133083	4
LH-IM-04	8/10/2025 11:00	24.87	6.87889233	4
LH-IM-04	8/10/2025 11:15	24.9	6.88865753	4
LH-IM-04	8/10/2025 11:30	24.94	6.91278085	4
LH-IM-04	8/10/2025 11:45	24.97	6.93472875	4
LH-IM-04	8/10/2025 12:00	25.02	6.95938322	4
LH-IM-04	8/10/2025 12:15	25.02	6.95125898	4
LH-IM-04	8/10/2025 12:30	25.02	6.96046645	4
LH-IM-04	8/10/2025 12:45	25.04	6.98592335	4
LH-IM-04	8/10/2025 13:00	25.06	6.97049031	4
LH-IM-04	8/10/2025 13:15	25.06	6.98917355	4
LH-IM-04	8/10/2025 13:30	25.11	6.99973369	4
LH-IM-04	8/10/2025 13:45	25.11	6.99783861	4
LH-IM-04	8/10/2025 14:00	25.09	6.98809166	4
LH-IM-04	8/10/2025 14:15	25.09	6.98565496	4
LH-IM-04	8/10/2025 14:30	25.06	6.97644728	4
LH-IM-04	8/10/2025 14:45	25.04	6.96209384	4
LH-IM-04	8/10/2025 15:00	24.97	6.93229107	4
LH-IM-04	8/10/2025 15:15	24.99	6.9352748	4

pH Continous Monitoring Data

Station Name	Date Time	Temp C	pH SU	Use Code
LH-IM-04	8/10/2025 15:30	24.99	6.93446229	4
LH-IM-04	8/10/2025 15:45	24.97	6.93337448	4
LH-IM-04	8/10/2025 16:00	24.94	6.90411267	4
LH-IM-04	8/10/2025 16:15	24.97	6.9263323	4
LH-IM-04	8/10/2025 16:30	25.02	6.95586272	4
LH-IM-04	8/10/2025 16:45	24.97	6.91712328	4
LH-IM-04	8/10/2025 17:00	24.99	6.93310812	4
LH-IM-04	8/10/2025 17:15	24.94	6.89788241	4
LH-IM-04	8/10/2025 17:30	24.92	6.9116914	4
LH-IM-04	8/10/2025 17:45	24.94	6.91548966	4
LH-IM-04	8/10/2025 18:00	24.99	6.93771232	4
LH-IM-04	8/10/2025 18:15	24.97	6.93310363	4
LH-IM-04	8/10/2025 18:30	24.92	6.91412949	4
LH-IM-04	8/10/2025 18:45	24.9	6.9040998	4
LH-IM-04	8/10/2025 19:00	24.9	6.90599622	4
LH-IM-04	8/10/2025 19:15	24.87	6.89867126	4
LH-IM-04	8/10/2025 19:30	24.87	6.88783349	4
LH-IM-04	8/10/2025 19:45	24.92	6.9116914	4
LH-IM-04	8/10/2025 20:00	24.94	6.90980116	4
LH-IM-04	8/10/2025 20:15	24.94	6.90546707	4
LH-IM-04	8/10/2025 20:30	24.94	6.90248738	4
LH-IM-04	8/10/2025 20:45	24.97	6.90656	4
LH-IM-04	8/10/2025 21:00	24.97	6.90628914	4
LH-IM-04	8/10/2025 21:15	24.97	6.90033037	4
LH-IM-04	8/10/2025 21:30	24.97	6.89789269	4
LH-IM-04	8/10/2025 21:45	24.97	6.89410074	4
LH-IM-04	8/10/2025 22:00	24.97	6.89464245	4
LH-IM-04	8/10/2025 22:15	24.97	6.89437159	4
LH-IM-04	8/10/2025 22:30	24.94	6.87350315	4
LH-IM-04	8/10/2025 22:45	24.94	6.88867247	4
LH-IM-04	8/10/2025 23:00	24.94	6.87946253	4
LH-IM-04	8/10/2025 23:15	24.97	6.88435002	4
LH-IM-04	8/10/2025 23:30	24.97	6.89166306	4
LH-IM-04	8/10/2025 23:45	24.99	6.89410784	4
LH-IM-04	8/11/2025 0:00	25.02	6.90576324	4
LH-IM-04	8/11/2025 0:15	25.02	6.90874213	4
LH-IM-04	8/11/2025 0:30	25.02	6.88816072	4
LH-IM-04	8/11/2025 0:45	25.02	6.90495082	4
LH-IM-04	8/11/2025 1:00	25.02	6.90576324	4
LH-IM-04	8/11/2025 1:15	25.04	6.93041144	4
LH-IM-04	8/11/2025 1:30	25.04	6.9287867	4
LH-IM-04	8/11/2025 1:45	25.04	6.93230696	4
LH-IM-04	8/11/2025 2:00	25.04	6.92797433	4
LH-IM-04	8/11/2025 2:15	25.04	6.92580801	4
LH-IM-04	8/11/2025 2:30	25.04	6.93907671	4
LH-IM-04	8/11/2025 2:45	25.06	6.94341314	4
LH-IM-04	8/11/2025 3:00	25.06	6.93339459	4
LH-IM-04	8/11/2025 3:15	25.04	6.92770354	4
LH-IM-04	8/11/2025 3:30	25.02	6.91605395	4
LH-IM-04	8/11/2025 3:45	25.02	6.91145021	4
LH-IM-04	8/11/2025 4:00	25.02	6.91199183	4
LH-IM-04	8/11/2025 4:15	25.02	6.90711728	4
LH-IM-04	8/11/2025 4:30	24.99	6.90196207	4
LH-IM-04	8/11/2025 4:45	24.99	6.89573286	4
LH-IM-04	8/11/2025 5:00	24.97	6.88976709	4
LH-IM-04	8/11/2025 5:15	24.97	6.88435002	4
LH-IM-04	8/11/2025 5:30	24.97	6.88489173	4
LH-IM-04	8/11/2025 5:45	24.97	6.88543343	4
LH-IM-04	8/11/2025 6:00	24.97	6.88597514	4
LH-IM-04	8/11/2025 6:15	24.97	6.88624599	4
LH-IM-04	8/11/2025 6:30	24.99	6.89085782	4
LH-IM-04	8/11/2025 6:45	25.02	6.89547254	4
LH-IM-04	8/11/2025 7:00	25.02	6.89655577	4
LH-IM-04	8/11/2025 7:15	25.02	6.9008887	4
LH-IM-04	8/11/2025 7:30	24.99	6.88462861	4
LH-IM-04	8/11/2025 7:45	24.99	6.89194116	4
LH-IM-04	8/11/2025 8:00	24.97	6.87297418	4
LH-IM-04	8/11/2025 8:15	24.97	6.87297418	4
LH-IM-04	8/11/2025 8:30	24.94	6.86429321	4
LH-IM-04	8/11/2025 8:45	24.97	6.87216162	4
LH-IM-04	8/11/2025 9:00	24.94	6.86483497	4
LH-IM-04	8/11/2025 9:15	24.94	6.86050088	4
LH-IM-04	8/11/2025 9:30	24.92	6.85534444	4
LH-IM-04	8/11/2025 9:45	24.92	6.85615714	4
LH-IM-04	8/11/2025 10:00	24.92	6.85344815	4
LH-IM-04	8/11/2025 10:15	24.94	6.84966566	4
LH-IM-04	8/11/2025 10:30	24.94	6.86212617	4
LH-IM-04	8/11/2025 10:45	24.94	6.85860472	4
LH-IM-04	8/11/2025 11:00	24.94	6.85372887	4
LH-IM-04	8/11/2025 11:15	25.06	6.9228345	4
LH-IM-04	8/11/2025 11:30	25.09	6.92500821	4
LH-IM-04	8/11/2025 11:45	25.09	6.92744491	4
LH-IM-04	8/11/2025 12:00	25.09	6.92365449	4
LH-IM-04	8/11/2025 12:15	25.06	6.92066832	4

Station Name	Date Time	Temp C	pH SU	Use Code
LH-IM-04	8/11/2025 12:30			2
LH-IM-04	8/11/2025 12:45	28.82	9.93395943	2
LH-IM-04	8/11/2025 13:00	25.57	7.01624372	2
LH-IM-04	8/11/2025 13:15	25.23	6.99432197	4
LH-IM-04	8/11/2025 13:30	25.21	7.00678232	4
LH-IM-04	8/11/2025 13:45	25.21	7.01707597	4
LH-IM-04	8/11/2025 14:00	25.02	6.90351349	4
LH-IM-04	8/11/2025 14:15	24.94	6.88017033	4
LH-IM-04	8/11/2025 14:30	24.94	6.88206825	4
LH-IM-04	8/11/2025 14:45	24.94	6.88857539	4
LH-IM-04	8/11/2025 15:00	24.97	6.89238206	4
LH-IM-04	8/11/2025 15:15	24.97	6.89427978	4
LH-IM-04	8/11/2025 15:30	24.99	6.8994375	4
LH-IM-04	8/11/2025 15:45	24.97	6.89021323	4
LH-IM-04	8/11/2025 16:00	24.97	6.89102654	4
LH-IM-04	8/11/2025 16:15	24.97	6.88641778	4
LH-IM-04	8/11/2025 16:30	24.97	6.8883155	4
LH-IM-04	8/11/2025 16:45	24.97	6.88858661	4
LH-IM-04	8/11/2025 17:00	24.97	6.8804535	4
LH-IM-04	8/11/2025 17:15	24.94	6.87664563	4
LH-IM-04	8/11/2025 17:30	24.94	6.87447659	4
LH-IM-04	8/11/2025 17:45	24.94	6.87312093	4
LH-IM-04	8/11/2025 18:00	24.94	6.87176528	4
LH-IM-04	8/11/2025 18:15	24.94	6.87312093	4
LH-IM-04	8/11/2025 18:30	24.97	6.87665805	4
LH-IM-04	8/11/2025 18:45	24.99	6.90160618	4
LH-IM-04	8/11/2025 19:00	24.97	6.88343564	4
LH-IM-04	8/11/2025 19:15	24.99	6.90214835	4
LH-IM-04	8/11/2025 19:30	24.99	6.89428687	4
LH-IM-04	8/11/2025 19:45	25.02	6.91516899	4
LH-IM-04	8/11/2025 20:00	24.99	6.8975399	4
LH-IM-04	8/11/2025 20:15	25.06	6.92493715	4
LH-IM-04	8/11/2025 20:30	25.02	6.90541089	4
LH-IM-04	8/11/2025 20:45	25.04	6.9146326	4
LH-IM-04	8/11/2025 21:00	25.04	6.91517468	4
LH-IM-04	8/11/2025 21:15	25.02	6.90188714	4
LH-IM-04	8/11/2025 21:30	25.09	6.94554029	4
LH-IM-04	8/11/2025 21:45	25.11	6.95042151	4
LH-IM-04	8/11/2025 22:00	25.04	6.90406204	4
LH-IM-04	8/11/2025 22:15	25.04	6.9119222	4
LH-IM-04	8/11/2025 22:30	25.04	6.90595932	4
LH-IM-04	8/11/2025 22:45	25.04	6.91680092	4
LH-IM-04	8/11/2025 23:00	25.09	6.92684166	4
LH-IM-04	8/11/2025 23:15	25.09	6.94174636	4
LH-IM-04	8/11/2025 23:30	25.09	6.93090658	4
LH-IM-04	8/11/2025 23:45	25.06	6.92304	4
LH-IM-04	8/12/2025 0:00	25.04	6.91246428	4
LH-IM-04	8/12/2025 0:15	25.04	6.90541724	4
LH-IM-04	8/12/2025 0:30	25.04	6.90297788	4
LH-IM-04	8/12/2025 0:45	25.06	6.91247015	4
LH-IM-04	8/12/2025 1:00	25.06	6.92032978	4
LH-IM-04	8/12/2025 1:15	25.09	6.91952481	4
LH-IM-04	8/12/2025 1:30	25.04	6.90053852	4
LH-IM-04	8/12/2025 1:45	25.04	6.8956598	4
LH-IM-04	8/12/2025 2:00	25.04	6.89484668	4
LH-IM-04	8/12/2025 2:15	25.04	6.89620188	4
LH-IM-04	8/12/2025 2:30	25.04	6.88834172	4
LH-IM-04	8/12/2025 2:45	24.99	6.87422655	4
LH-IM-04	8/12/2025 3:00	24.97	6.86472949	4
LH-IM-04	8/12/2025 3:15	24.99	6.87178678	4
LH-IM-04	8/12/2025 3:30	25.02	6.87911825	4
LH-IM-04	8/12/2025 3:45	25.04	6.88319196	4
LH-IM-04	8/12/2025 4:00	25.04	6.88048156	4
LH-IM-04	8/12/2025 4:15	25.02	6.87532344	4
LH-IM-04	8/12/2025 4:30	24.99	6.86826267	4
LH-IM-04	8/12/2025 4:45	24.99	6.8677205	4
LH-IM-04	8/12/2025 5:00	24.99	6.86636507	4
LH-IM-04	8/12/2025 5:15	24.99	6.86555182	4
LH-IM-04	8/12/2025 5:30	24.99	6.86256988	4
LH-IM-04	8/12/2025 5:45	24.99	6.85985902	4
LH-IM-04	8/12/2025 6:00	24.97	6.85252982	4
LH-IM-04	8/12/2025 6:15	24.97	6.85686748	4
LH-IM-04	8/12/2025 6:30	24.97	6.85144541	4
LH-IM-04	8/12/2025 6:45	24.97	6.85605417	4
LH-IM-04	8/12/2025 7:00	24.97	6.85768079	4
LH-IM-04	8/12/2025 7:15	24.99	6.86067228	4
LH-IM-04	8/12/2025 7:30	25.04	6.87316348	4
LH-IM-04	8/12/2025 7:45	25.06	6.88103162	4
LH-IM-04	8/12/2025 8:00	25.09	6.88402452	4
LH-IM-04	8/12/2025 8:15	25.09	6.88890243	4
LH-IM-04	8/12/2025 8:30	25.09	6.89188337	4
LH-IM-04	8/12/2025 8:45	25.09	6.89865823	4
LH-IM-04	8/12/2025 9:00	25.11	6.90571041	4
LH-IM-04	8/12/2025 9:15	25.11	6.91627849	4

pH Continous Monitoring Data

Station Name	Date Time	Temp C	pH SU	Use Code
LH-IM-04	8/12/2025 9:30	25.11	6.90787822	4
LH-IM-04	8/12/2025 9:45	25.11	6.91871728	4
LH-IM-04	8/12/2025 10:00	25.14	6.92441538	4
LH-IM-04	8/12/2025 10:15	25.16	6.92387859	4
LH-IM-04	8/12/2025 10:30	25.16	6.92279486	4
LH-IM-04	8/12/2025 10:45	25.19	6.92280263	4
LH-IM-04	8/12/2025 11:00	25.28	6.9534288	4
LH-IM-04	8/12/2025 11:15	25.19	6.90709021	4
LH-IM-04	8/12/2025 11:30	25.14	6.90192661	4
LH-IM-04	8/12/2025 11:45	25.11	6.90191674	4
LH-IM-04	8/12/2025 12:00	25.09	6.89134138	4
LH-IM-04	8/12/2025 12:15	25.09	6.90082619	4
LH-IM-04	8/12/2025 12:30	25.09	6.87643668	4
LH-IM-04	8/12/2025 12:45	25.11	6.91438166	4
LH-IM-04	8/12/2025 13:00	25.14	6.91764166	4
LH-IM-04	8/12/2025 13:15	25.16	6.92821348	4
LH-IM-04	8/12/2025 13:30	25.16	6.92387859	4
LH-IM-04	8/12/2025 13:45	25.16	6.91791811	4
LH-IM-04	8/12/2025 14:00	25.14	6.90842939	4
LH-IM-04	8/12/2025 14:15	25.14	6.91276457	4
LH-IM-04	8/12/2025 14:30	25.11	6.90571041	4
LH-IM-04	8/12/2025 14:45	25.04	6.83494684	4
LH-IM-04	8/12/2025 15:00	24.97	6.82894381	4
LH-IM-04	8/12/2025 15:15	24.97	6.83734802	4
LH-IM-04	8/12/2025 15:30	24.97	6.84656554	4
LH-IM-04	8/12/2025 15:45	24.99	6.84901561	4
LH-IM-04	8/12/2025 16:00	25.04	6.86828476	4
LH-IM-04	8/12/2025 16:15	25.04	6.86638748	4
LH-IM-04	8/12/2025 16:30	25.02	6.85038609	4
LH-IM-04	8/12/2025 16:45	25.02	6.8606863	4
LH-IM-04	8/12/2025 17:00	25.04	6.8644902	4
LH-IM-04	8/12/2025 17:15	24.99	6.84847343	4
LH-IM-04	8/12/2025 17:30	25.02	6.85065715	4
LH-IM-04	8/12/2025 17:45	25.02	6.85011503	4
LH-IM-04	8/12/2025 18:00	25.02	6.86231265	4
LH-IM-04	8/12/2025 18:15	25.02	6.85038609	4
LH-IM-04	8/12/2025 18:30	25.06	6.87181688	4
LH-IM-04	8/12/2025 18:45	25.14	6.905178	4
LH-IM-04	8/12/2025 19:00	25.16	6.9152088	4
LH-IM-04	8/12/2025 19:15	25.16	6.90410063	4
LH-IM-04	8/12/2025 19:30	25.21	6.9284964	4
LH-IM-04	8/12/2025 19:45	25.16	6.90680994	4
LH-IM-04	8/12/2025 20:00	25.23	6.94177369	4
LH-IM-04	8/12/2025 20:15	25.21	6.93716474	4
LH-IM-04	8/12/2025 20:30	25.21	6.934185	4
LH-IM-04	8/12/2025 20:45	25.28	6.95667866	4
LH-IM-04	8/12/2025 21:00	25.26	6.95261315	4
LH-IM-04	8/12/2025 21:15	25.31	6.9626405	4
LH-IM-04	8/12/2025 21:30	25.26	6.94015451	4
LH-IM-04	8/12/2025 21:45	25.23	6.93120987	4
LH-IM-04	8/12/2025 22:00	25.21	6.92307869	4
LH-IM-04	8/12/2025 22:15	25.21	6.9190154	4
LH-IM-04	8/12/2025 22:30	25.16	6.90355877	4
LH-IM-04	8/12/2025 22:45	25.19	6.91928088	4
LH-IM-04	8/12/2025 23:00	25.23	6.92633425	4
LH-IM-04	8/12/2025 23:15	25.23	6.93229334	4
LH-IM-04	8/12/2025 23:30	25.26	6.92850838	4
LH-IM-04	8/12/2025 23:45	25.23	6.9201043	4
LH-IM-04	8/13/2025 0:00	25.19	6.9135919	4
LH-IM-04	8/13/2025 0:15	25.14	6.89650762	4
LH-IM-04	8/13/2025 0:30	25.11	6.8542249	4
LH-IM-04	8/13/2025 0:45	25.09	6.85665408	4
LH-IM-04	8/13/2025 1:00	25.09	6.85096319	4
LH-IM-04	8/13/2025 1:15	25.14	6.88187637	4
LH-IM-04	8/13/2025 1:30	25.16	6.90518435	4
LH-IM-04	8/13/2025 1:45	25.16	6.90247504	4
LH-IM-04	8/13/2025 2:00	25.19	6.90248485	4
LH-IM-04	8/13/2025 2:15	25.21	6.90628378	4
LH-IM-04	8/13/2025 2:30	25.19	6.90221395	4
LH-IM-04	8/13/2025 2:45	25.16	6.8959727	4
LH-IM-04	8/13/2025 3:00	25.16	6.8924506	4
LH-IM-04	8/13/2025 3:15	25.16	6.89136687	4
LH-IM-04	8/13/2025 3:30	25.16	6.88974129	4
LH-IM-04	8/13/2025 3:45	25.16	6.89434711	4
LH-IM-04	8/13/2025 4:00	25.16	6.89217967	4
LH-IM-04	8/13/2025 4:15	25.16	6.88296801	4
LH-IM-04	8/13/2025 4:30	25.16	6.88947036	4
LH-IM-04	8/13/2025 4:45	25.16	6.89001222	4
LH-IM-04	8/13/2025 5:00	25.14	6.88106352	4
LH-IM-04	8/13/2025 5:15	25.16	6.88486453	4
LH-IM-04	8/13/2025 5:30	25.14	6.87645739	4
LH-IM-04	8/13/2025 5:45	25.14	6.87076746	4
LH-IM-04	8/13/2025 6:00	25.11	6.85503783	4
LH-IM-04	8/13/2025 6:15	25.11	6.85476685	4

pH Continous Monitoring Data

Station Name	Date Time	Temp C	pH SU	Use Code
LH-IM-04	8/13/2025 6:30	25.09	6.85448612	4
LH-IM-04	8/13/2025 6:45	25.14	6.87293505	4
LH-IM-04	8/13/2025 7:00	25.14	6.87781213	4
LH-IM-04	8/13/2025 7:15	25.16	6.88730291	4
LH-IM-04	8/13/2025 7:30	25.21	6.89273951	4
LH-IM-04	8/13/2025 7:45	25.31	6.90604439	4
LH-IM-04	8/13/2025 8:00	25.36	6.92582483	4
LH-IM-04	8/13/2025 8:15	25.4	6.93097832	4
LH-IM-04	8/13/2025 8:30	25.4	6.92610548	4
LH-IM-04	8/13/2025 8:45	25.4	6.9223155	4
LH-IM-04	8/13/2025 9:00	25.36	6.90714312	4
LH-IM-04	8/13/2025 9:15	25.19	6.86537104	4
LH-IM-04	8/13/2025 9:30	25.19	6.88135436	4
LH-IM-04	8/13/2025 9:45	25.19	6.87756171	4
LH-IM-04	8/13/2025 10:00	25.23	6.89220496	4
LH-IM-04	8/13/2025 10:15	25.19	6.88568882	4
LH-IM-04	8/13/2025 10:30	25.19	6.8843343	4
LH-IM-04	8/13/2025 10:45	25.21	6.88705091	4
LH-IM-04	8/13/2025 11:00	25.23	6.88814195	4
LH-IM-04	8/13/2025 11:15	25.23	6.88949629	4
LH-IM-04	8/13/2025 11:30	25.23	6.88678761	4
LH-IM-04	8/13/2025 11:45	25.16	6.85641678	4
LH-IM-04	8/13/2025 12:00	25.14	6.84909153	4
LH-IM-04	8/13/2025 12:15	25.09	6.84202037	4
LH-IM-04	8/13/2025 12:30	25.14	6.85857475	4
LH-IM-04	8/13/2025 12:45	25.16	6.8653575	4
LH-IM-04	8/13/2025 13:00	25.16	6.85858423	4
LH-IM-04	8/13/2025 13:15	25.16	6.83392951	4
LH-IM-04	8/13/2025 13:30	25.16	6.85262375	4
LH-IM-04	8/13/2025 13:45	25.14	6.8257899	4
LH-IM-04	8/13/2025 14:00	25.11	6.83742437	4
LH-IM-04	8/13/2025 14:15	25.11	6.83905022	4
LH-IM-04	8/13/2025 14:30	25.11	6.8496183	4
LH-IM-04	8/13/2025 14:45	25.11	6.8542249	4
LH-IM-04	8/13/2025 15:00	25.11	6.85503783	4
LH-IM-04	8/13/2025 15:15	25.14	6.86399373	4
LH-IM-04	8/13/2025 15:30	25.19	6.87051821	4
LH-IM-04	8/13/2025 15:45	25.11	6.85016026	4
LH-IM-04	8/13/2025 16:00	25.16	6.87050519	4
LH-IM-04	8/13/2025 16:15	25.14	6.86290993	4
LH-IM-04	8/13/2025 16:30	25.16	6.86210633	4
LH-IM-04	8/13/2025 16:45	25.26	6.87948631	4
LH-IM-04	8/13/2025 17:00	25.28	6.88193178	4
LH-IM-04	8/13/2025 17:15	25.21	6.87106866	4
LH-IM-04	8/13/2025 17:30	25.19	6.86862189	4
LH-IM-04	8/13/2025 17:45	25.21	6.86592184	4
LH-IM-04	8/13/2025 18:00	25.23	6.8710773	4
LH-IM-04	8/13/2025 18:15	25.31	6.87002868	4
LH-IM-04	8/13/2025 18:30	25.28	6.86893233	4
LH-IM-04	8/13/2025 18:45	25.21	6.85129402	4
LH-IM-04	8/13/2025 19:00	25.11	6.84094706	4
LH-IM-04	8/13/2025 19:15	25.48	6.90690979	4
LH-IM-04	8/13/2025 19:30	25.28	6.88193178	4
LH-IM-04	8/13/2025 19:45	25.16	6.84449582	4
LH-IM-04	8/13/2025 20:00	25.26	6.87569455	4
LH-IM-04	8/13/2025 20:15	25.23	6.84832444	4
LH-IM-04	8/13/2025 20:30	25.26	6.85429817	4
LH-IM-04	8/13/2025 20:45	25.26	6.8564649	4
LH-IM-04	8/13/2025 21:00	25.28	6.86107849	4
LH-IM-04	8/13/2025 21:15	25.31	6.87463219	4
LH-IM-04	8/13/2025 21:30	25.33	6.87924379	4
LH-IM-04	8/13/2025 21:45	25.36	6.88088043	4
LH-IM-04	8/13/2025 22:00	25.19	6.83150808	4
LH-IM-04	8/13/2025 22:15	25.11	6.8290241	4
LH-IM-04	8/13/2025 22:30	25.09	6.81302395	4
LH-IM-04	8/13/2025 22:45	25.06	6.80460347	4
LH-IM-04	8/13/2025 23:00	25.06	6.80677164	4
LH-IM-04	8/13/2025 23:15	25.04	6.79591709	4
LH-IM-04	8/13/2025 23:30	25.04	6.79130941	4
LH-IM-04	8/13/2025 23:45	25.04	6.78995421	4
LH-IM-04	8/14/2025 0:00	25.09	6.79161539	4
LH-IM-04	8/14/2025 0:15	25.14	6.79869499	4
LH-IM-04	8/14/2025 0:30	25.21	6.81526624	4
LH-IM-04	8/14/2025 0:45	25.23	6.80606913	4
LH-IM-04	8/14/2025 1:00	25.23	6.80390219	4
LH-IM-04	8/14/2025 1:15	25.28	6.81151806	4
LH-IM-04	8/14/2025 1:30	25.28	6.80501833	4
LH-IM-04	8/14/2025 1:45	25.28	6.79960189	4
LH-IM-04	8/14/2025 2:00	25.31	6.80314237	4
LH-IM-04	8/14/2025 2:15	25.33	6.80532177	4
LH-IM-04	8/14/2025 2:30	25.38	6.82647142	4
LH-IM-04	8/14/2025 2:45	25.4	6.84543296	4
LH-IM-04	8/14/2025 3:00	25.53	6.85794762	4
LH-IM-04	8/14/2025 3:15	25.62	6.8734097	4

Station Name	Date Time	Temp C	pH SU	Use Code
LH-IM-04	8/14/2025 3:30	25.4	6.81105239	4
LH-IM-04	8/14/2025 3:45	25.43	6.82325224	4
LH-IM-04	8/14/2025 4:00	25.33	6.80071857	4
LH-IM-04	8/14/2025 4:15	25.38	6.810769	4
LH-IM-04	8/14/2025 4:30	25.26	6.76925436	4
LH-IM-04	8/14/2025 4:45	25.21	6.75729673	4
LH-IM-04	8/14/2025 5:00	25.26	6.77412948	4
LH-IM-04	8/14/2025 5:15	25.23	6.76652249	4
LH-IM-04	8/14/2025 5:30	25.28	6.7849775	4
LH-IM-04	8/14/2025 5:45	25.26	6.77819209	4
LH-IM-04	8/14/2025 6:00	25.23	6.77519025	4
LH-IM-04	8/14/2025 6:15	25.26	6.77629621	4
LH-IM-04	8/14/2025 6:30	25.23	6.77112723	4
LH-IM-04	8/14/2025 6:45	25.23	6.77166897	4
LH-IM-04	8/14/2025 7:00	25.23	6.77004376	4
LH-IM-04	8/14/2025 7:15	25.21	6.76054736	4
LH-IM-04	8/14/2025 7:30	25.16	6.7550886	4
LH-IM-04	8/14/2025 7:45	25.14	6.75100795	4
LH-IM-04	8/14/2025 8:00	25.14	6.75182079	4
LH-IM-04	8/14/2025 8:15	25.06	6.71760547	4
LH-IM-04	8/14/2025 8:30	25.09	6.72251178	4
LH-IM-04	8/14/2025 8:45	25.14	6.74938225	4
LH-IM-04	8/14/2025 9:00	25.23	6.76598075	4
LH-IM-04	8/14/2025 9:15	25.28	6.76981147	4
LH-IM-04	8/14/2025 9:30	25.38	6.78640318	4
LH-IM-04	8/14/2025 9:45	25.38	6.78532026	4
LH-IM-04	8/14/2025 10:00	25.43	6.79753708	4
LH-IM-04	8/14/2025 10:15	25.5	6.80218511	4
LH-IM-04	8/14/2025 10:30	25.57	6.8403803	4
LH-IM-04	8/14/2025 10:45	25.65	6.83852963	4
LH-IM-04	8/14/2025 11:00	25.6	6.81956537	4
LH-IM-04	8/14/2025 11:15	25.57	6.81602998	4
LH-IM-04	8/14/2025 11:30	25.6	6.81713058	4
LH-IM-04	8/14/2025 11:45	25.7	6.84234282	4
LH-IM-04	8/14/2025 12:00	25.74	6.84939446	4
LH-IM-04	8/14/2025 12:15	25.82	6.85862607	4
LH-IM-04	8/14/2025 12:30	25.79	6.85590828	4
LH-IM-04	8/14/2025 12:45	25.74	6.83587419	4
LH-IM-04	8/14/2025 13:00	25.7	6.82692766	4
LH-IM-04	8/14/2025 13:15	25.82	6.85321941	4
LH-IM-04	8/14/2025 13:30	25.77	6.83832407	4
LH-IM-04	8/14/2025 13:45	25.4	6.768009	4
LH-IM-04	8/14/2025 14:00	25.43	6.77723563	4
LH-IM-04	8/14/2025 14:15	25.48	6.78458022	4
LH-IM-04	8/14/2025 14:30	25.5	6.79136021	4
LH-IM-04	8/14/2025 14:45	25.55	6.79734783	4
LH-IM-04	8/14/2025 15:00	25.67	6.81933717	4
LH-IM-04	8/14/2025 15:15	25.55	6.79599495	4
LH-IM-04	8/14/2025 15:30	25.5	6.78784212	4
LH-IM-04	8/14/2025 15:45	25.31	6.7441091	4
LH-IM-04	8/14/2025 16:00	25.31	6.74519228	4
LH-IM-04	8/14/2025 16:15	25.28	6.74056269	4
LH-IM-04	8/14/2025 16:30	25.5	6.79947889	4
LH-IM-04	8/14/2025 16:45	25.55	6.80438284	4
LH-IM-04	8/14/2025 17:00	25.65	6.82311189	4
LH-IM-04	8/14/2025 17:15	25.65	6.82230043	4
LH-IM-04	8/14/2025 17:30	25.65	6.82527578	4
LH-IM-04	8/14/2025 17:45	25.65	6.82419383	4
LH-IM-04	8/14/2025 18:00	25.57	6.81224215	4
LH-IM-04	8/14/2025 18:15	25.62	6.82282361	4
LH-IM-04	8/14/2025 18:30	25.65	6.82013653	4
LH-IM-04	8/14/2025 18:45	25.65	6.81418583	4
LH-IM-04	8/14/2025 19:00	25.55	6.80519457	4
LH-IM-04	8/14/2025 19:15	25.5	6.77404037	4
LH-IM-04	8/14/2025 19:30	25.53	6.80464034	4
LH-IM-04	8/14/2025 19:45	25.57	6.80412538	4
LH-IM-04	8/14/2025 20:00	25.57	6.79925531	4
LH-IM-04	8/14/2025 20:15	25.48	6.77402524	4
LH-IM-04	8/14/2025 20:30	25.62	6.81497871	4
LH-IM-04	8/14/2025 20:45	25.7	6.82341192	4
LH-IM-04	8/14/2025 21:00	25.67	6.81149358	4
LH-IM-04	8/14/2025 21:15	25.5	6.7900071	4
LH-IM-04	8/14/2025 21:30	25.62	6.80767484	4
LH-IM-04	8/14/2025 21:45	25.67	6.80932983	4
LH-IM-04	8/14/2025 22:00	25.65	6.80444831	4
LH-IM-04	8/14/2025 22:15	25.65	6.80742366	4
LH-IM-04	8/14/2025 22:30	25.65	6.79308787	4
LH-IM-04	8/14/2025 22:45	25.67	6.80202718	4
LH-IM-04	8/14/2025 23:00	25.7	6.80069484	4
LH-IM-04	8/14/2025 23:15	25.7	6.80745588	4
LH-IM-04	8/14/2025 23:30	25.67	6.80337952	4
LH-IM-04	8/14/2025 23:45	25.67	6.80310905	4
LH-IM-04	8/15/2025 0:00	25.7	6.81097162	4
LH-IM-04	8/15/2025 0:15	25.77	6.80723059	4

Station Name	Date Time	Temp C	pH SU	Use Code
LH-IM-04	8/15/2025 0:30	25.74	6.79855827	4
LH-IM-04	8/15/2025 0:45	25.67	6.79201984	4
LH-IM-04	8/15/2025 1:00	25.48	6.74750245	4
LH-IM-04	8/15/2025 1:15	25.74	6.79396138	4
LH-IM-04	8/15/2025 1:30	25.57	6.74676685	4
LH-IM-04	8/15/2025 1:45	25.62	6.76520417	4
LH-IM-04	8/15/2025 2:00	25.7	6.75444936	4
LH-IM-04	8/15/2025 2:15	25.77	6.78587072	4
LH-IM-04	8/15/2025 2:30	25.53	6.7369915	4
LH-IM-04	8/15/2025 2:45	25.67	6.77470985	4
LH-IM-04	8/15/2025 3:00	25.67	6.76686626	4
LH-IM-04	8/15/2025 3:15	25.67	6.76470251	4
LH-IM-04	8/15/2025 3:30	25.6	6.75923675	4
LH-IM-04	8/15/2025 3:45	25.53	6.75052127	4
LH-IM-04	8/15/2025 4:00	25.6	6.76248313	4
LH-IM-04	8/15/2025 4:15	25.57	6.75326027	4
LH-IM-04	8/15/2025 4:30	25.6	6.75382611	4
LH-IM-04	8/15/2025 4:45	25.57	6.75001356	4
LH-IM-04	8/15/2025 5:00	25.55	6.74593816	4
LH-IM-04	8/15/2025 5:15	25.53	6.7432152	4
LH-IM-04	8/15/2025 5:30	25.62	6.7541131	4
LH-IM-04	8/15/2025 5:45	25.7	6.75499024	4
LH-IM-04	8/15/2025 6:00	25.7	6.75715377	4
LH-IM-04	8/15/2025 6:15	25.72	6.75744045	4
LH-IM-04	8/15/2025 6:30	25.74	6.76151276	4
LH-IM-04	8/15/2025 6:45	25.77	6.7712703	4
LH-IM-04	8/15/2025 7:00	25.79	6.76750056	4
LH-IM-04	8/15/2025 7:15	25.79	6.76939308	4
LH-IM-04	8/15/2025 7:30	25.79	6.77155596	4
LH-IM-04	8/15/2025 7:45	25.79	6.77236704	4
LH-IM-04	8/15/2025 8:00	25.79	6.77452992	4
LH-IM-04	8/15/2025 8:15	25.79	6.7672302	4
LH-IM-04	8/15/2025 8:30	25.65	6.74223637	4
LH-IM-04	8/15/2025 8:45	25.65	6.7457527	4
LH-IM-04	8/15/2025 9:00	25.6	6.73624153	4
LH-IM-04	8/15/2025 9:15	25.62	6.73869381	4
LH-IM-04	8/15/2025 9:30	25.7	6.74471347	4
LH-IM-04	8/15/2025 9:45	25.62	6.73301302	4
LH-IM-04	8/15/2025 10:00	25.5	6.71802151	4
LH-IM-04	8/15/2025 10:15	25.5	6.71369155	4
LH-IM-04	8/15/2025 10:30	25.4	6.71711492	4
LH-IM-04	8/15/2025 10:45	25.48	6.71015404	4
LH-IM-04	8/15/2025 11:00	25.36	6.70949603	4
LH-IM-04	8/15/2025 11:15	25.26	6.69368996	4
LH-IM-04	8/15/2025 11:30	25.28	6.68829404	4
LH-IM-04	8/15/2025 11:45	25.26	6.68448139	4
LH-IM-04	8/15/2025 12:00	25.38	6.68948138	4
LH-IM-04	8/15/2025 12:15	25.26	6.66877266	4
LH-IM-04	8/15/2025 12:30	25.33	6.67724441	4
LH-IM-04	8/15/2025 12:45	25.26	6.66606426	4
LH-IM-04	8/15/2025 13:00	25.23	6.67280237	4
LH-IM-04	8/15/2025 13:15	25.23	6.67144803	4
LH-IM-04	8/15/2025 13:30	25.26	6.67527282	4
LH-IM-04	8/15/2025 13:45	25.28	6.67610705	4
LH-IM-04	8/15/2025 14:00	25.38	6.69300088	4
LH-IM-04	8/15/2025 14:15	25.28	6.66581582	4
LH-IM-04	8/15/2025 14:30	25.23	6.66115507	4
LH-IM-04	8/15/2025 14:45	25.26	6.65983493	4
LH-IM-04	8/15/2025 15:00	25.19	6.6508153	4
LH-IM-04	8/15/2025 15:15	25.21	6.65138048	4
LH-IM-04	8/15/2025 15:30	25.26	6.65198057	4
LH-IM-04	8/15/2025 15:45	25.31	6.65772556	4
LH-IM-04	8/15/2025 16:00	25.36	6.66103188	4
LH-IM-04	8/15/2025 16:15	25.36	6.65697064	4
LH-IM-04	8/15/2025 16:30	25.33	6.65449918	4
LH-IM-04	8/15/2025 16:45	25.33	6.65314529	4
LH-IM-04	8/15/2025 17:00	25.33	6.65341607	4
LH-IM-04	8/15/2025 17:15	25.43	6.66571301	4
LH-IM-04	8/15/2025 17:30	25.5	6.67661626	4
LH-IM-04	8/15/2025 17:45	25.55	6.68532886	4
LH-IM-04	8/15/2025 18:00	25.65	6.69733558	4
LH-IM-04	8/15/2025 18:15	25.62	6.6837795	4
LH-IM-04	8/15/2025 18:30	25.65	6.68949147	4
LH-IM-04	8/15/2025 18:45	25.6	6.67915929	4
LH-IM-04	8/15/2025 19:00	25.6	6.67915929	4
LH-IM-04	8/15/2025 19:15	25.65	6.68705709	4
LH-IM-04	8/15/2025 19:30	25.67	6.69843772	4
LH-IM-04	8/15/2025 19:45	25.7	6.69224783	4
LH-IM-04	8/15/2025 20:00	25.67	6.69221694	4
LH-IM-04	8/15/2025 20:15	25.72	6.69767689	4
LH-IM-04	8/15/2025 20:30	25.7	6.69387048	4
LH-IM-04	8/15/2025 20:45	25.74	6.69769712	4
LH-IM-04	8/15/2025 21:00	25.72	6.69280927	4
LH-IM-04	8/15/2025 21:15	25.77	6.69772746	4

pH Continous Monitoring Data

Station Name	Date Time	Temp C	pH SU	Use Code
LH-IM-04	8/15/2025 21:30	25.77	6.69313103	4
LH-IM-04	8/15/2025 21:45	25.74	6.69553388	4
LH-IM-04	8/15/2025 22:00	25.77	6.69421255	4
LH-IM-04	8/15/2025 22:15	25.74	6.69364104	4
LH-IM-04	8/15/2025 22:30	25.77	6.69826822	4
LH-IM-04	8/15/2025 22:45	25.72	6.68469657	4
LH-IM-04	8/15/2025 23:00	25.72	6.68226276	4
LH-IM-04	8/15/2025 23:15	25.77	6.68880498	4
LH-IM-04	8/15/2025 23:30	25.82	6.69399335	4
LH-IM-04	8/15/2025 23:45	25.84	6.69996075	4
LH-IM-04	8/16/2025 0:00	25.82	6.69588568	4
LH-IM-04	8/16/2025 0:15	25.87	6.70593718	4
LH-IM-04	8/16/2025 0:30	25.87	6.70161257	4
LH-IM-04	8/16/2025 0:45	25.89	6.69947037	4
LH-IM-04	8/16/2025 1:00	25.91	6.70705751	4
LH-IM-04	8/16/2025 1:15	25.91	6.70246324	4
LH-IM-04	8/16/2025 1:30	25.91	6.70570625	4
LH-IM-04	8/16/2025 1:45	25.91	6.70219299	4
LH-IM-04	8/16/2025 2:00	25.94	6.70762734	4
LH-IM-04	8/16/2025 2:15	25.89	6.69947037	4
LH-IM-04	8/16/2025 2:30	25.87	6.69269308	4
LH-IM-04	8/16/2025 2:45	25.94	6.70654645	4
LH-IM-04	8/16/2025 3:00	25.91	6.69705821	4
LH-IM-04	8/16/2025 3:15	25.91	6.69759871	4
LH-IM-04	8/16/2025 3:30	25.84	6.68617469	4
LH-IM-04	8/16/2025 3:45	25.82	6.68507237	4
LH-IM-04	8/16/2025 4:00	25.87	6.69134164	4
LH-IM-04	8/16/2025 4:15	25.91	6.70084173	4
LH-IM-04	8/16/2025 4:30	25.96	6.70926813	4
LH-IM-04	8/16/2025 4:45	26.01	6.72039333	4
LH-IM-04	8/16/2025 5:00	26.08	6.74233667	4
LH-IM-04	8/16/2025 5:15	26.18	6.77941381	4
LH-IM-04	8/16/2025 5:30	26.21	6.77781603	4
LH-IM-04	8/16/2025 5:45	26.26	6.80430683	4
LH-IM-04	8/16/2025 6:00	26.26	6.79054011	4
LH-IM-04	8/16/2025 6:15	26.23	6.78943927	4
LH-IM-04	8/16/2025 6:30	26.21	6.78591546	4
LH-IM-04	8/16/2025 6:45	26.08	6.73396364	4
LH-IM-04	8/16/2025 7:00	26.01	6.71796188	4
LH-IM-04	8/16/2025 7:15	26.04	6.71690962	4
LH-IM-04	8/16/2025 7:30	26.06	6.73097458	4
LH-IM-04	8/16/2025 7:45	26.08	6.73693471	4
LH-IM-04	8/16/2025 8:00	26.08	6.72883177	4
LH-IM-04	8/16/2025 8:15	26.08	6.73180285	4
LH-IM-04	8/16/2025 8:30	26.13	6.75399199	4
LH-IM-04	8/16/2025 8:45	26.16	6.76319753	4
LH-IM-04	8/16/2025 9:00	26.18	6.76807349	4
LH-IM-04	8/16/2025 9:15	26.16	6.75509675	4
LH-IM-04	8/16/2025 9:30	26.13	6.73886903	4
LH-IM-04	8/16/2025 9:45	26.04	6.6993509	4
LH-IM-04	8/16/2025 10:00	26.06	6.70396297	4
LH-IM-04	8/16/2025 10:15	26.13	6.72968723	4
LH-IM-04	8/16/2025 10:30	26.16	6.74375567	4
LH-IM-04	8/16/2025 10:45	26.23	6.77351147	4
LH-IM-04	8/16/2025 11:00	26.26	6.78379172	4
LH-IM-04	8/16/2025 11:15	26.26	6.77623352	4
LH-IM-04	8/16/2025 11:30	26.33	6.84186485	4
LH-IM-04	8/16/2025 11:45	26.3	6.80730186	4
LH-IM-04	8/16/2025 12:00	26.3	6.81108046	4
LH-IM-04	8/16/2025 12:15	26.33	6.81028976	4
LH-IM-04	8/16/2025 12:30	26.3	6.79569618	4
LH-IM-04	8/16/2025 12:45	26.26	6.78406166	4
LH-IM-04	8/16/2025 13:00	26.23	6.76865215	4
LH-IM-04	8/16/2025 13:15	26.28	6.81565644	4
LH-IM-04	8/16/2025 13:30	26.26	6.78109236	4
LH-IM-04	8/16/2025 13:45	26.26	6.7738041	4
LH-IM-04	8/16/2025 14:00	26.23	6.76541259	4
LH-IM-04	8/16/2025 14:15	26.21	6.7629671	4
LH-IM-04	8/16/2025 14:30	26.23	6.77135177	4
LH-IM-04	8/16/2025 14:45	26.26	6.77650346	4
LH-IM-04	8/16/2025 15:00	26.21	6.75567762	4
LH-IM-04	8/16/2025 15:15	26.13	6.72536639	4
LH-IM-04	8/16/2025 15:30	26.11	6.72480789	4
LH-IM-04	8/16/2025 15:45	26.21	6.75756748	4
LH-IM-04	8/16/2025 16:00	26.33	6.81865581	4
LH-IM-04	8/16/2025 16:15	26.4	6.90233912	4
LH-IM-04	8/16/2025 16:30	26.4	6.90584664	4
LH-IM-04	8/16/2025 16:45	26.45	6.99245674	4
LH-IM-04	8/16/2025 17:00	26.26	6.753289	4
LH-IM-04	8/16/2025 17:15	26.35	6.87344838	4
LH-IM-04	8/16/2025 17:30	26.06	6.69315833	4
LH-IM-04	8/16/2025 17:45	26.01	6.6725748	4
LH-IM-04	8/16/2025 18:00	25.94	6.66763413	4
LH-IM-04	8/16/2025 18:15	25.99	6.70011119	4

pH Continous Monitoring Data

Station Name	Date Time	Temp C	pH SU	Use Code
LH-IM-04	8/16/2025 18:30	25.99	6.70200245	4
LH-IM-04	8/16/2025 18:45	25.99	6.70848675	4
LH-IM-04	8/16/2025 19:00	26.04	6.71853043	4
LH-IM-04	8/16/2025 19:15	26.04	6.70448345	4
LH-IM-04	8/16/2025 19:30	26.21	6.79752463	4
LH-IM-04	8/16/2025 19:45	26.08	6.69939109	4
LH-IM-04	8/16/2025 20:00	26.08	6.7118156	4
LH-IM-04	8/16/2025 20:15	26.11	6.71778605	4
LH-IM-04	8/16/2025 20:30	26.11	6.74695371	4
LH-IM-04	8/16/2025 20:45	26.11	6.69915116	4
LH-IM-04	8/16/2025 21:00	26.18	6.77428367	4
LH-IM-04	8/16/2025 21:15	26.23	6.78889935	4
LH-IM-04	8/16/2025 21:30	26.23	6.81778535	4
LH-IM-04	8/16/2025 21:45	26.26	6.81024541	4
LH-IM-04	8/16/2025 22:00	26.26	6.80430683	4
LH-IM-04	8/16/2025 22:15	26.23	6.798618	4
LH-IM-04	8/16/2025 22:30	26.23	6.78592976	4
LH-IM-04	8/16/2025 22:45	26.23	6.79753815	4
LH-IM-04	8/16/2025 23:00	26.26	6.79215972	4
LH-IM-04	8/16/2025 23:15	26.26	6.80322708	4
LH-IM-04	8/16/2025 23:30	26.28	6.81295726	4
LH-IM-04	8/16/2025 23:45	26.28	6.80485973	4
LH-IM-04	8/17/2025 0:00	26.3	6.83159282	4
LH-IM-04	8/17/2025 0:15	26.33	6.84645268	4
LH-IM-04	8/17/2025 0:30	26.35	6.83998643	4
LH-IM-04	8/17/2025 0:45	26.35	6.86697188	4
LH-IM-04	8/17/2025 1:00	26.23	6.77729095	4
LH-IM-04	8/17/2025 1:15	26.28	6.82375396	4
LH-IM-04	8/17/2025 1:30	26.4	6.86564503	4
LH-IM-04	8/17/2025 1:45	26.48	6.95658242	4
LH-IM-04	8/17/2025 2:00	26.5	7.08173513	4
LH-IM-04	8/17/2025 2:15	26.43	7.02186252	4
LH-IM-04	8/17/2025 2:30	26.45	7.0375074	4
LH-IM-04	8/17/2025 2:45	26.48	7.11033275	4
LH-IM-04	8/17/2025 3:00	26.4	6.98759891	4
LH-IM-04	8/17/2025 3:15	26.45	7.06583267	4
LH-IM-04	8/17/2025 3:30	26.4	6.91771826	4
LH-IM-04	8/17/2025 3:45	26.28	6.81403693	4
LH-IM-04	8/17/2025 4:00	26.4	6.9017995	4
LH-IM-04	8/17/2025 4:15	26.45	6.97600111	4
LH-IM-04	8/17/2025 4:30	26.45	6.93580621	4
LH-IM-04	8/17/2025 4:45	26.38	6.80951195	4
LH-IM-04	8/17/2025 5:00	26.28	6.7813769	4
LH-IM-04	8/17/2025 5:15	26.4	6.8731997	4
LH-IM-04	8/17/2025 5:30	26.4	6.85215456	4
LH-IM-04	8/17/2025 5:45	26.4	6.85026589	4
LH-IM-04	8/17/2025 6:00	26.38	6.83649469	4
LH-IM-04	8/17/2025 6:15	26.4	6.83110942	4
LH-IM-04	8/17/2025 6:30	26.38	6.82408263	4
LH-IM-04	8/17/2025 6:45	26.38	6.82435246	4
LH-IM-04	8/17/2025 7:00	26.38	6.82030505	4
LH-IM-04	8/17/2025 7:15	26.38	6.82516194	4
LH-IM-04	8/17/2025 7:30	26.38	6.84674814	4
LH-IM-04	8/17/2025 7:45	26.4	6.85836018	4
LH-IM-04	8/17/2025 8:00	26.43	6.87429152	4
LH-IM-04	8/17/2025 8:15	26.48	6.9312271	4
LH-IM-04	8/17/2025 8:30	26.5	6.96036139	4
LH-IM-04	8/17/2025 8:45	26.52	7.00243745	4
LH-IM-04	8/17/2025 9:00	26.52	7.00837088	4
LH-IM-04	8/17/2025 9:15	26.55	7.01753898	4
LH-IM-04	8/17/2025 9:30	26.57	7.03236891	4
LH-IM-04	8/17/2025 9:45	26.57	7.06095249	4
LH-IM-04	8/17/2025 10:00	26.57	7.09385058	4
LH-IM-04	8/17/2025 10:15	26.55	7.10922828	4
LH-IM-04	8/17/2025 10:30	26.55	7.09978968	4
LH-IM-04	8/17/2025 10:45	26.55	7.08549693	4
LH-IM-04	8/17/2025 11:00	26.52	6.98976149	4
LH-IM-04	8/17/2025 11:15	26.48	6.98760222	4
LH-IM-04	8/17/2025 11:30	26.5	7.19501728	4
LH-IM-04	8/17/2025 11:45	26.45	7.11250191	4
LH-IM-04	8/17/2025 12:00	26.43	7.13301289	4
LH-IM-04	8/17/2025 12:15	26.43	7.1634983	4
LH-IM-04	8/17/2025 12:30	26.43	7.19398372	4
LH-IM-04	8/17/2025 12:45	26.43	7.20423545	4
LH-IM-04	8/17/2025 13:00	26.43	7.17860612	4
LH-IM-04	8/17/2025 13:15	26.43	7.20990089	4
LH-IM-04	8/17/2025 13:30	26.45	7.21959839	4
LH-IM-04	8/17/2025 13:45	26.45	7.19424054	4
LH-IM-04	8/17/2025 14:00	26.45	7.19478007	4
LH-IM-04	8/17/2025 14:15	26.45	7.20368229	4
LH-IM-04	8/17/2025 14:30	26.48	7.21472113	4
LH-IM-04	8/17/2025 14:45	26.45	7.20961711	4
LH-IM-04	8/17/2025 15:00	26.48	7.2058198	4
LH-IM-04	8/17/2025 15:15	26.45	7.21177522	4

pH Continous Monitoring Data

Station Name	Date Time	Temp C	pH SU	Use Code
LH-IM-04	8/17/2025 15:30	26.45	7.22391462	4
LH-IM-04	8/17/2025 15:45	26.45	7.22742156	4
LH-IM-04	8/17/2025 16:00	26.45	7.14945964	4
LH-IM-04	8/17/2025 16:15	26.35	6.8567174	4
LH-IM-04	8/17/2025 16:30	26.4	6.93741435	4
LH-IM-04	8/17/2025 16:45	26.43	7.08795922	4
LH-IM-04	8/17/2025 17:00	26.48	7.01943124	4
LH-IM-04	8/17/2025 17:15	26.48	6.97168771	4
LH-IM-04	8/17/2025 17:30	26.52	6.9916494	4
LH-IM-04	8/17/2025 17:45	26.57	6.95929202	4
LH-IM-04	8/17/2025 18:00	26.57	6.94446091	4
LH-IM-04	8/17/2025 18:15	26.6	7.00432421	4
LH-IM-04	8/17/2025 18:30	26.52	6.91289658	4
LH-IM-04	8/17/2025 18:45	26.6	6.95579091	4
LH-IM-04	8/17/2025 19:00	26.55	6.913984	4
LH-IM-04	8/17/2025 19:15	26.57	6.89187791	4
LH-IM-04	8/17/2025 19:30	26.48	6.83735847	4
LH-IM-04	8/17/2025 19:45	26.45	6.84813277	4
LH-IM-04	8/17/2025 20:00	26.33	6.80381282	4
LH-IM-04	8/17/2025 20:15	26.28	6.77435905	4
LH-IM-04	8/17/2025 20:30	26.38	6.82516194	4
LH-IM-04	8/17/2025 20:45	26.33	6.80408269	4
LH-IM-04	8/17/2025 21:00	26.3	6.79947477	4
LH-IM-04	8/17/2025 21:15	26.38	6.81895591	4
LH-IM-04	8/17/2025 21:30	26.4	6.83488675	4
LH-IM-04	8/17/2025 21:45	26.38	6.81355936	4
LH-IM-04	8/17/2025 22:00	26.26	6.74897003	4
LH-IM-04	8/17/2025 22:15	26.33	6.78087366	4
LH-IM-04	8/17/2025 22:30	26.26	6.75652822	4
LH-IM-04	8/17/2025 22:45	26.18	6.73216246	4
LH-IM-04	8/17/2025 23:00	26.11	6.71643569	4
LH-IM-04	8/17/2025 23:15	26.08	6.70803423	4
LH-IM-04	8/17/2025 23:30	26.16	6.71675309	4
LH-IM-04	8/17/2025 23:45	26.21	6.74109866	4
LH-IM-04	8/18/2025 0:00	26.18	6.73351249	4
LH-IM-04	8/18/2025 0:15	26.23	6.75488405	4
LH-IM-04	8/18/2025 0:30	26.21	6.74730822	4
LH-IM-04	8/18/2025 0:45	26.28	6.75168597	4
LH-IM-04	8/18/2025 1:00	26.26	6.74141183	4
LH-IM-04	8/18/2025 1:15	26.21	6.72921951	4
LH-IM-04	8/18/2025 1:30	26.16	6.69326084	4
LH-IM-04	8/18/2025 1:45	26.06	6.69991123	4
LH-IM-04	8/18/2025 2:00	26.04	6.68341299	4
LH-IM-04	8/18/2025 2:15	26.01	6.67959899	4
LH-IM-04	8/18/2025 2:30	25.99	6.67444416	4
LH-IM-04	8/18/2025 2:45	25.96	6.66063099	4
LH-IM-04	8/18/2025 3:00	25.91	6.66219576	4
LH-IM-04	8/18/2025 3:15	25.91	6.64327815	4
LH-IM-04	8/18/2025 3:30	25.89	6.64974077	4
LH-IM-04	8/18/2025 3:45	25.87	6.63187835	4
LH-IM-04	8/18/2025 4:00	25.87	6.63052692	4
LH-IM-04	8/18/2025 4:15	25.91	6.64354841	4
LH-IM-04	8/18/2025 4:30	25.91	6.63490036	4
LH-IM-04	8/18/2025 4:45	25.91	6.62868457	4
LH-IM-04	8/18/2025 5:00	25.96	6.63820386	4
LH-IM-04	8/18/2025 5:15	25.89	6.6281192	4
LH-IM-04	8/18/2025 5:30	25.94	6.62547912	4
LH-IM-04	8/18/2025 5:45	25.94	6.63007294	4
LH-IM-04	8/18/2025 6:00	25.87	6.61349879	4
LH-IM-04	8/18/2025 6:15	26.01	6.66014738	4
LH-IM-04	8/18/2025 6:30	26.04	6.6636932	4
LH-IM-04	8/18/2025 6:45	26.08	6.67643276	4
LH-IM-04	8/18/2025 7:00	25.96	6.64198675	4
LH-IM-04	8/18/2025 7:15	26.08	6.67967394	4
LH-IM-04	8/18/2025 7:30	26.16	6.68678023	4
LH-IM-04	8/18/2025 7:45	26.16	6.69299082	4
LH-IM-04	8/18/2025 8:00	26.23	6.70710066	4
LH-IM-04	8/18/2025 8:15	26.45	6.87133251	4
LH-IM-04	8/18/2025 8:30	26.45	6.9813964	4
LH-IM-04	8/18/2025 8:45	26.48	7.10979327	4
LH-IM-04	8/18/2025 9:00	26.35	7.03401181	4
LH-IM-04	8/18/2025 9:15	26.23	6.85342042	4
LH-IM-04	8/18/2025 9:30	26.35	7.01431244	4
LH-IM-04	8/18/2025 9:45	26.4	7.12223383	4
LH-IM-04	8/18/2025 10:00	26.38	7.04938857	4
LH-IM-04	8/18/2025 10:15	26.5	7.20472718	4
LH-IM-04	8/18/2025 10:30	26.45	7.12706919	4
LH-IM-04	8/18/2025 10:45	26.16	6.77048822	4
LH-IM-04	8/18/2025 11:00	26.11	6.75208506	4
LH-IM-04	8/18/2025 11:15	26.08	6.69614992	4
LH-IM-04	8/18/2025 11:30	26.18	6.73000239	4
LH-IM-04	8/18/2025 11:45	26.38	6.85996968	4
LH-IM-04	8/18/2025 12:00	26.33	6.8011141	4
LH-IM-04	8/18/2025 12:15	26.21	6.73002945	4

pH Continous Monitoring Data

Station Name	Date Time	Temp C	pH SU	Use Code
LH-IM-04	8/18/2025 12:30	22.2	6.60595985	2
LH-IM-04	8/18/2025 12:45			2
LH-IM-04	8/18/2025 13:00	24	9.98047918	2
LH-IM-04	8/18/2025 13:15	23.33	9.96924655	2
LH-IM-04	8/18/2025 13:30	22.8	9.91429106	2
LH-IM-04	8/18/2025 13:45	26.48	7.27630837	1
LH-IM-04	8/18/2025 14:00	26.62	7.24225356	1
LH-IM-04	8/18/2025 14:15	26.62	7.17090174	1
LH-IM-04	8/18/2025 14:30	26.62	7.1469383	1
LH-IM-04	8/18/2025 14:45	25.79	6.59870685	1
LH-IM-04	8/18/2025 15:00	25.79	6.60680685	1
LH-IM-04	8/18/2025 15:15	25.79	6.61004684	1
LH-IM-04	8/18/2025 15:30	25.79	6.64190681	1
LH-IM-04	8/18/2025 15:45	25.79	6.62354683	1
LH-IM-04	8/18/2025 16:00	25.79	6.62165683	1
LH-IM-04	8/18/2025 16:15	25.79	6.60923684	1
LH-IM-04	8/18/2025 16:30	25.82	6.62601435	1
LH-IM-04	8/18/2025 16:45	25.79	6.62003683	1
LH-IM-04	8/18/2025 17:00	25.77	6.61488107	1
LH-IM-04	8/18/2025 17:15	25.74	6.60188026	1
LH-IM-04	8/18/2025 17:30	25.72	6.59915299	1
LH-IM-04	8/18/2025 17:45	25.77	6.61812128	1
LH-IM-04	8/18/2025 18:00	25.74	6.61916314	1
LH-IM-04	8/18/2025 18:15	25.7	6.60398763	1
LH-IM-04	8/18/2025 18:30	25.82	6.63951298	1
LH-IM-04	8/18/2025 18:45	25.99	6.71958432	1
LH-IM-04	8/18/2025 19:00	25.94	6.67851807	1
LH-IM-04	8/18/2025 19:15	25.99	6.68234927	1
LH-IM-04	8/18/2025 19:30	26.06	6.71614309	1
LH-IM-04	8/18/2025 19:45	26.13	6.7464151	1
LH-IM-04	8/18/2025 20:00	26.13	6.74290909	1
LH-IM-04	8/18/2025 20:15	26.11	6.72509098	1
LH-IM-04	8/18/2025 20:30	26.13	6.74344848	1
LH-IM-04	8/18/2025 20:45	26.13	6.74371817	1
LH-IM-04	8/18/2025 21:00	26.13	6.73940308	1
LH-IM-04	8/18/2025 21:15	26.13	6.7464151	1
LH-IM-04	8/18/2025 21:30	26.13	6.74695449	1
LH-IM-04	8/18/2025 21:45	26.13	6.73967277	1
LH-IM-04	8/18/2025 22:00	26.11	6.73911596	1
LH-IM-04	8/18/2025 22:15	26.11	6.73129434	1
LH-IM-04	8/18/2025 22:30	26.11	6.72859723	1
LH-IM-04	8/18/2025 22:45	26.08	6.7199384	1
LH-IM-04	8/18/2025 23:00	26.08	6.71858971	1
LH-IM-04	8/18/2025 23:15	26.08	6.71697128	1
LH-IM-04	8/18/2025 23:30	26.06	6.6853909	1
LH-IM-04	8/18/2025 23:45	26.06	6.70562261	1
LH-IM-04	8/19/2025 0:00	26.08	6.70699097	1
LH-IM-04	8/19/2025 0:15	26.08	6.69943831	1
LH-IM-04	8/19/2025 0:30	26.08	6.68703036	1
LH-IM-04	8/19/2025 0:45	26.06	6.69078602	1
LH-IM-04	8/19/2025 1:00	26.08	6.68756983	1
LH-IM-04	8/19/2025 1:15	26.11	6.70648092	1
LH-IM-04	8/19/2025 1:30	26.18	6.9036622	1
LH-IM-04	8/19/2025 1:45	26.16	6.72621557	1
LH-IM-04	8/19/2025 2:00	26.21	6.7675133	1
LH-IM-04	8/19/2025 2:15	26.18	6.79364584	1
LH-IM-04	8/19/2025 2:30	26.23	7.00154414	1
LH-IM-04	8/19/2025 2:45	26.26	6.98294325	1
LH-IM-04	8/19/2025 3:00	26.21	6.87805787	1
LH-IM-04	8/19/2025 3:15	26.23	7.01987714	1
LH-IM-04	8/19/2025 3:30	26.21	6.9713467	1
LH-IM-04	8/19/2025 3:45	26.18	6.98455658	1
LH-IM-04	8/19/2025 4:00	26.18	6.95354707	1
LH-IM-04	8/19/2025 4:15	26.16	6.85970021	1
LH-IM-04	8/19/2025 4:30	26.13	6.93789712	1
LH-IM-04	8/19/2025 4:45	26.13	6.9306154	1
LH-IM-04	8/19/2025 5:00	26.13	6.9459879	1
LH-IM-04	8/19/2025 5:15	26.11	6.96837031	1
LH-IM-04	8/19/2025 5:30	26.11	6.98428326	1
LH-IM-04	8/19/2025 5:45	26.11	6.96486407	1
LH-IM-04	8/19/2025 6:00	26.08	6.92278141	1
LH-IM-04	8/19/2025 6:15	26.08	6.92601826	1
LH-IM-04	8/19/2025 6:30	26.06	6.90173527	1
LH-IM-04	8/19/2025 6:45	26.06	6.92817137	1
LH-IM-04	8/19/2025 7:00	26.04	6.89903096	1
LH-IM-04	8/19/2025 7:15	26.04	6.92250131	1
LH-IM-04	8/19/2025 7:30	26.01	6.89929064	1
LH-IM-04	8/19/2025 7:45	26.01	6.90225845	1
LH-IM-04	8/19/2025 8:00	26.01	6.92896877	1
LH-IM-04	8/19/2025 8:15	25.99	6.95972341	1
LH-IM-04	8/19/2025 8:30	25.99	6.9203298	1
LH-IM-04	8/19/2025 8:45	25.96	6.92706797	1
LH-IM-04	8/19/2025 9:00	25.99	6.9624216	1
LH-IM-04	8/19/2025 9:15	25.99	6.98373731	1

Station Name	Date Time	Temp C	pH SU	Use Code
LH-IM-04	8/19/2025 9:30	25.99	7.01422688	1
LH-IM-04	8/19/2025 9:45	25.99	7.06333398	1
LH-IM-04	8/19/2025 10:00	26.01	7.06009213	1
LH-IM-04	8/19/2025 10:15	26.01	7.07843861	1
LH-IM-04	8/19/2025 10:30	26.01	7.08518364	1
LH-IM-04	8/19/2025 10:45	25.99	7.11837709	1
LH-IM-04	8/19/2025 11:00	26.01	7.10137171	1
LH-IM-04	8/19/2025 11:15	26.01	7.08302523	1
LH-IM-04	8/19/2025 11:30	25.96	6.94973506	1
LH-IM-04	8/19/2025 11:45	25.94	6.90142598	1
LH-IM-04	8/19/2025 12:00	25.96	6.91546458	1
LH-IM-04	8/19/2025 12:15	25.96	7.02853016	1
LH-IM-04	8/19/2025 12:30	25.99	7.05685832	1
LH-IM-04	8/19/2025 12:45	25.99	7.01422688	1
LH-IM-04	8/19/2025 13:00	26.01	7.04309466	1
LH-IM-04	8/19/2025 13:15	26.01	7.04444366	1
LH-IM-04	8/19/2025 13:30	25.99	7.03473314	1
LH-IM-04	8/19/2025 13:45	25.99	7.04174844	1
LH-IM-04	8/19/2025 14:00	26.01	7.03634963	1
LH-IM-04	8/19/2025 14:15	26.01	7.02663679	1
LH-IM-04	8/19/2025 14:30	25.99	7.01179851	1
LH-IM-04	8/19/2025 14:45	25.99	7.01638544	1
LH-IM-04	8/19/2025 15:00	25.94	6.85770797	1
LH-IM-04	8/19/2025 15:15	25.89	6.83123305	1
LH-IM-04	8/19/2025 15:30	25.91	6.86147217	1
LH-IM-04	8/19/2025 15:45	25.91	6.8512163	1
LH-IM-04	8/19/2025 16:00	25.91	6.85823348	1
LH-IM-04	8/19/2025 16:15	25.91	6.79912727	1
LH-IM-04	8/19/2025 16:30	25.91	6.87415707	1
LH-IM-04	8/19/2025 16:45	25.91	6.86282163	1
LH-IM-04	8/19/2025 17:00	25.91	6.91140208	1
LH-IM-04	8/19/2025 17:15	25.89	6.83150296	1
LH-IM-04	8/19/2025 17:30	25.89	6.86281246	1
LH-IM-04	8/19/2025 17:45	25.89	6.83690115	1
LH-IM-04	8/19/2025 18:00	25.89	6.81287921	1
LH-IM-04	8/19/2025 18:15	25.87	6.80125982	1
LH-IM-04	8/19/2025 18:30	25.87	6.79991018	1
LH-IM-04	8/19/2025 18:45	25.84	6.80933851	1
LH-IM-04	8/19/2025 19:00	25.84	6.80043001	1
LH-IM-04	8/19/2025 19:15	25.84	6.79341119	1
LH-IM-04	8/19/2025 19:30	25.84	6.79827038	1
LH-IM-04	8/19/2025 19:45	25.87	6.82285401	1
LH-IM-04	8/19/2025 20:00	25.87	6.8217743	1
LH-IM-04	8/19/2025 20:15	25.82	6.80365633	1
LH-IM-04	8/19/2025 20:30	25.87	6.85740473	1
LH-IM-04	8/19/2025 20:45	25.87	6.87441016	1
LH-IM-04	8/19/2025 21:00	25.84	6.85712047	1
LH-IM-04	8/19/2025 21:15	25.87	6.91004059	1
LH-IM-04	8/19/2025 21:30	25.91	7.01908873	1
LH-IM-04	8/19/2025 21:45	25.87	6.94324167	1
LH-IM-04	8/19/2025 22:00	25.89	7.05687733	1
LH-IM-04	8/19/2025 22:15	25.89	7.03042621	1
LH-IM-04	8/19/2025 22:30	25.89	7.05930651	1
LH-IM-04	8/19/2025 22:45	25.89	7.0217891	1
LH-IM-04	8/19/2025 23:00	25.87	7.03501701	1
LH-IM-04	8/19/2025 23:15	25.87	7.03150795	1
LH-IM-04	8/19/2025 23:30	25.84	7.0369102	1
LH-IM-04	8/19/2025 23:45	25.84	7.04500884	1
LH-IM-04	8/20/2025 0:00	25.82	7.04798155	1
LH-IM-04	8/20/2025 0:15	25.82	7.01909448	1
LH-IM-04	8/20/2025 0:30	25.82	7.01288511	1
LH-IM-04	8/20/2025 0:45	25.79	7.06445635	1
LH-IM-04	8/20/2025 1:00	25.79	7.03151638	1
LH-IM-04	8/20/2025 1:15	25.79	7.06580635	1
LH-IM-04	8/20/2025 1:30	25.79	7.09874631	1
LH-IM-04	8/20/2025 1:45	25.77	7.09605274	1
LH-IM-04	8/20/2025 2:00	25.77	7.10280318	1
LH-IM-04	8/20/2025 2:15	25.77	7.02719821	1
LH-IM-04	8/20/2025 2:30	25.77	7.05501004	1
LH-IM-04	8/20/2025 2:45	25.74	7.02342031	1
LH-IM-04	8/20/2025 3:00	25.74	7.01720928	1
LH-IM-04	8/20/2025 3:15	25.74	7.03152165	1
LH-IM-04	8/20/2025 3:30	25.74	7.02071986	1
LH-IM-04	8/20/2025 3:45	25.72	7.01775055	1
LH-IM-04	8/20/2025 4:00	25.72	7.05393899	1
LH-IM-04	8/20/2025 4:15	25.72	6.97643092	1
LH-IM-04	8/20/2025 4:30	25.72	6.97048954	1
LH-IM-04	8/20/2025 4:45	25.7	6.94942125	1
LH-IM-04	8/20/2025 5:00	25.7	6.92268322	1
LH-IM-04	8/20/2025 5:15	25.67	6.9237559	1
LH-IM-04	8/20/2025 5:30	25.67	6.89026249	1
LH-IM-04	8/20/2025 5:45	25.65	7.03153115	1
LH-IM-04	8/20/2025 6:00	25.67	6.98831174	1
LH-IM-04	8/20/2025 6:15	25.65	6.99344335	1

pH Continous Monitoring Data

Station Name	Date Time	Temp C	pH SU	Use Code
LH-IM-04	8/20/2025 6:30	25.65	6.92402092	1
LH-IM-04	8/20/2025 6:45	25.65	6.94049862	1
LH-IM-04	8/20/2025 7:00	25.65	6.93050395	1
LH-IM-04	8/20/2025 7:15	25.65	6.8743177	1
LH-IM-04	8/20/2025 7:30	25.62	6.84296729	1
LH-IM-04	8/20/2025 7:45	25.65	6.84082205	1
LH-IM-04	8/20/2025 8:00	25.62	6.85431373	1
LH-IM-04	8/20/2025 8:15	25.62	6.94022249	1
LH-IM-04	8/20/2025 8:30	25.62	6.88565152	1
LH-IM-04	8/20/2025 8:45	25.62	6.90996532	1
LH-IM-04	8/20/2025 9:00	25.62	6.83378208	1
LH-IM-04	8/20/2025 9:15	25.6	6.82404478	1
LH-IM-04	8/20/2025 9:30	25.6	6.87402649	1
LH-IM-04	8/20/2025 9:45	25.6	6.85943723	1
LH-IM-04	8/20/2025 10:00	25.6	6.84187609	1
LH-IM-04	8/20/2025 10:15	25.6	6.85916706	1
LH-IM-04	8/20/2025 10:30	25.6	6.96993734	1
LH-IM-04	8/20/2025 10:45	25.6	7.09934945	1
LH-IM-04	8/20/2025 11:00	25.6	7.12042282	1
LH-IM-04	8/20/2025 11:15	25.6	7.17877985	1
LH-IM-04	8/20/2025 11:30	25.6	7.2557787	1
LH-IM-04	8/20/2025 11:45	25.6	7.20309527	1
LH-IM-04	8/20/2025 12:00	25.57	7.13313425	1
LH-IM-04	8/20/2025 12:15	25.57	7.20419646	1
LH-IM-04	8/20/2025 12:30	25.57	7.20960044	1
LH-IM-04	8/20/2025 12:45	25.57	7.23905208	1
LH-IM-04	8/20/2025 13:00	25.57	7.2712057	1
LH-IM-04	8/20/2025 13:15	25.57	7.24931962	1
LH-IM-04	8/20/2025 13:30	25.57	7.3087633	1
LH-IM-04	8/20/2025 13:45	25.57	7.27552888	1
LH-IM-04	8/20/2025 14:00	25.57	7.30768251	1
LH-IM-04	8/20/2025 14:15	25.57	7.31903085	1
LH-IM-04	8/20/2025 14:30	25.55	7.33904824	1
LH-IM-04	8/20/2025 14:45	25.57	7.35766924	1
LH-IM-04	8/20/2025 15:00	25.55	7.29067946	1
LH-IM-04	8/20/2025 15:15	25.55	7.32715871	1
LH-IM-04	8/20/2025 15:30	25.55	7.30554138	1
LH-IM-04	8/20/2025 15:45	25.55	7.32769914	1
LH-IM-04	8/20/2025 16:00	25.55	7.32715871	1
LH-IM-04	8/20/2025 16:15	25.55	7.30743289	1
LH-IM-04	8/20/2025 16:30	25.55	7.36985294	1
LH-IM-04	8/20/2025 16:45	25.55	7.33877802	1
LH-IM-04	8/20/2025 17:00	25.55	7.33850781	1
LH-IM-04	8/20/2025 17:15	25.55	7.16610959	1
LH-IM-04	8/20/2025 17:30	25.55	7.25311935	1
LH-IM-04	8/20/2025 17:45	25.55	7.11963233	1
LH-IM-04	8/20/2025 18:00	25.55	7.17340544	1
LH-IM-04	8/20/2025 18:15	25.53	7.29259057	1
LH-IM-04	8/20/2025 18:30	25.53	7.28475376	1
LH-IM-04	8/20/2025 18:45	25.5	7.24613492	1
LH-IM-04	8/20/2025 19:00	25.5	7.28126896	1
LH-IM-04	8/20/2025 19:15	25.5	7.30856541	1
LH-IM-04	8/20/2025 19:30	25.5	7.25883722	1
LH-IM-04	8/20/2025 19:45	25.48	7.22101536	1
LH-IM-04	8/20/2025 20:00	25.48	7.2326374	1
LH-IM-04	8/20/2025 20:15	25.48	7.21966396	1
LH-IM-04	8/20/2025 20:30	25.48	7.21858284	1
LH-IM-04	8/20/2025 20:45	25.45	7.2031973	1
LH-IM-04	8/20/2025 21:00	25.45	7.25293381	1
LH-IM-04	8/20/2025 21:15	25.45	7.24860889	1
LH-IM-04	8/20/2025 21:30	25.45	7.22347033	1
LH-IM-04	8/20/2025 21:45	25.43	7.25943855	1
LH-IM-04	8/20/2025 22:00	25.43	7.21132066	1
LH-IM-04	8/20/2025 22:15	25.43	7.17050155	1
LH-IM-04	8/20/2025 22:30	25.4	7.17727749	1
LH-IM-04	8/20/2025 22:45	25.4	7.189173	1
LH-IM-04	8/20/2025 23:00	25.4	7.22621128	1
LH-IM-04	8/20/2025 23:15	25.38	7.18783382	1
LH-IM-04	8/20/2025 23:30	25.38	7.21216717	1
LH-IM-04	8/20/2025 23:45	25.38	7.23325607	1
LH-IM-04	8/21/2025 0:00	25.38	7.20054123	1
LH-IM-04	8/21/2025 0:15	25.38	7.22676717	1
LH-IM-04	8/21/2025 0:30	25.36	7.19136146	1
LH-IM-04	8/21/2025 0:45	25.36	7.21542604	1
LH-IM-04	8/21/2025 1:00	25.36	7.14593617	1
LH-IM-04	8/21/2025 1:15	25.36	7.20812555	1
LH-IM-04	8/21/2025 1:30	25.33	7.20598314	1
LH-IM-04	8/21/2025 1:45	25.33	7.23518805	1
LH-IM-04	8/21/2025 2:00	25.33	7.2497905	1
LH-IM-04	8/21/2025 2:15	25.31	7.25332288	1
LH-IM-04	8/21/2025 2:30	25.31	7.24953681	1
LH-IM-04	8/21/2025 2:45	25.31	7.24223509	1
LH-IM-04	8/21/2025 3:00	25.31	7.28496365	1
LH-IM-04	8/21/2025 3:15	25.28	7.26010987	1

Station Name	Date Time	Temp C	pH SU	Use Code
LH-IM-04	8/21/2025 3:30	25.28	7.2411776	1
LH-IM-04	8/21/2025 3:45	25.26	7.22171926	1
LH-IM-04	8/21/2025 4:00	25.26	7.20846577	1
LH-IM-04	8/21/2025 4:15	25.26	7.19142558	1
LH-IM-04	8/21/2025 4:30	25.23	7.19658445	1
LH-IM-04	8/21/2025 4:45	25.23	7.22931573	1
LH-IM-04	8/21/2025 5:00	25.21	7.23365949	1
LH-IM-04	8/21/2025 5:15	25.21	7.18631769	1
LH-IM-04	8/21/2025 5:30	25.19	7.17983716	1
LH-IM-04	8/21/2025 5:45	25.19	7.14764258	1
LH-IM-04	8/21/2025 6:00	25.16	7.10626023	1
LH-IM-04	8/21/2025 6:15	25.16	7.11491847	1
LH-IM-04	8/21/2025 6:30	25.16	7.11518904	1
LH-IM-04	8/21/2025 6:45	25.14	7.07433797	1
LH-IM-04	8/21/2025 7:00	25.11	7.12900973	1
LH-IM-04	8/21/2025 7:15	25.11	7.06379145	1
LH-IM-04	8/21/2025 7:30	25.09	7.03321415	1
LH-IM-04	8/21/2025 7:45	25.09	7.13037154	1
LH-IM-04	8/21/2025 8:00	25.09	7.10763834	1
LH-IM-04	8/21/2025 8:15	25.06	7.08464301	1
LH-IM-04	8/21/2025 8:30	25.04	7.0922277	1
LH-IM-04	8/21/2025 8:45	25.04	7.1228144	1
LH-IM-04	8/21/2025 9:00	25.04	7.12795729	1
LH-IM-04	8/21/2025 9:15	25.02	7.11443103	1
LH-IM-04	8/21/2025 9:30	25.02	7.07653346	1
LH-IM-04	8/21/2025 9:45	25.02	7.09900131	1
LH-IM-04	8/21/2025 10:00	25.02	7.07517998	1
LH-IM-04	8/21/2025 10:15	24.99	7.05082236	1
LH-IM-04	8/21/2025 10:30	24.97	7.05326245	1
LH-IM-04	8/21/2025 10:45	24.97	7.03214455	1
LH-IM-04	8/21/2025 11:00	24.97	6.99478211	1
LH-IM-04	8/21/2025 11:15	24.97	7.0657166	1
LH-IM-04	8/21/2025 11:30	24.94	7.07547092	1
LH-IM-04	8/21/2025 11:45	24.94	7.04839396	1
LH-IM-04	8/21/2025 12:00	24.94	7.09144633	1
LH-IM-04	8/21/2025 12:15	24.94	7.03485548	1
LH-IM-04	8/21/2025 12:30	24.94	6.98747081	1
LH-IM-04	8/21/2025 12:45	24.94	6.9928862	1
LH-IM-04	8/21/2025 13:00	24.94	7.0115693	1
LH-IM-04	8/21/2025 13:15	24.94	7.01238161	1
LH-IM-04	8/21/2025 13:30	24.94	7.02835701	1
LH-IM-04	8/21/2025 13:45	24.97	7.04730612	1
LH-IM-04	8/21/2025 14:00	24.97	7.06273844	1
LH-IM-04	8/21/2025 14:15	24.97	7.07925372	1
LH-IM-04	8/21/2025 14:30	24.97	7.07410961	1
LH-IM-04	8/21/2025 14:45	24.97	7.07031922	1
LH-IM-04	8/21/2025 15:00	24.97	7.05569914	1
LH-IM-04	8/21/2025 15:15	24.97	7.04676464	1
LH-IM-04	8/21/2025 15:30	24.97	7.06950699	1
LH-IM-04	8/21/2025 15:45	24.99	7.07437537	1
LH-IM-04	8/21/2025 16:00	24.99	7.08222637	1
LH-IM-04	8/21/2025 16:15	24.97	7.08087817	1
LH-IM-04	8/21/2025 16:30	24.99	7.09549185	1
LH-IM-04	8/21/2025 16:45	24.99	7.11931558	1
LH-IM-04	8/21/2025 17:00	25.02	7.15368209	1
LH-IM-04	8/21/2025 17:15	24.99	7.13664193	1
LH-IM-04	8/21/2025 17:30	25.02	7.23434977	1
LH-IM-04	8/21/2025 17:45	25.02	7.14962163	1
LH-IM-04	8/21/2025 18:00	24.99	7.15261465	1
LH-IM-04	8/21/2025 18:15	24.99	7.16344362	1
LH-IM-04	8/21/2025 18:30	24.97	7.17780393	1
LH-IM-04	8/21/2025 18:45	24.94	7.15832641	1
LH-IM-04	8/21/2025 19:00	24.94	7.16455411	1
LH-IM-04	8/21/2025 19:15	24.94	7.15588949	1
LH-IM-04	8/21/2025 19:30	24.92	7.13504929	1
LH-IM-04	8/21/2025 19:45	24.92	7.1082413	1
LH-IM-04	8/21/2025 20:00	24.92	7.09036931	1
LH-IM-04	8/21/2025 20:15	24.9	7.05219174	1
LH-IM-04	8/21/2025 20:30	24.9	7.03106888	1
LH-IM-04	8/21/2025 20:45	24.87	7.08063448	1
LH-IM-04	8/21/2025 21:00	24.87	7.04759283	1
LH-IM-04	8/21/2025 21:15	24.85	7.06953498	1
LH-IM-04	8/21/2025 21:30	24.82	7.07875186	1
LH-IM-04	8/21/2025 21:45	24.85	7.09255735	1
LH-IM-04	8/21/2025 22:00	24.82	7.09554633	1
LH-IM-04	8/21/2025 22:15	24.82	7.04299588	1
LH-IM-04	8/21/2025 22:30	24.8	7.09203109	1
LH-IM-04	8/21/2025 22:45	24.8	7.06629589	1
LH-IM-04	8/21/2025 23:00	24.8	7.09040571	1
LH-IM-04	8/21/2025 23:15	24.77	7.08851834	1
LH-IM-04	8/21/2025 23:30	24.77	7.08906019	1
LH-IM-04	8/21/2025 23:45	24.77	7.0768686	1
LH-IM-04	8/22/2025 0:00	24.75	7.05844969	1
LH-IM-04	8/22/2025 0:15	24.75	7.07308057	1

pH Continous Monitoring Data

Station Name	Date Time	Temp C	pH SU	Use Code
LH-IM-04	8/22/2025 0:30	24.75	7.05601121	1
LH-IM-04	8/22/2025 0:45	24.75	7.05384367	1
LH-IM-04	8/22/2025 1:00	24.75	7.03623242	1
LH-IM-04	8/22/2025 1:15	24.75	7.03325206	1
LH-IM-04	8/22/2025 1:30	24.73	7.04598943	1
LH-IM-04	8/22/2025 1:45	24.73	7.05574401	1
LH-IM-04	8/22/2025 2:00	24.73	7.0359639	1
LH-IM-04	8/22/2025 2:15	24.73	7.02106107	1
LH-IM-04	8/22/2025 2:30	24.7	7.01835332	1
LH-IM-04	8/22/2025 2:45	24.7	7.01184961	1
LH-IM-04	8/22/2025 3:00	24.68	7.00426224	1
LH-IM-04	8/22/2025 3:15	24.68	6.98664685	1
LH-IM-04	8/22/2025 3:30	24.68	6.98258176	1
LH-IM-04	8/22/2025 3:45	24.65	6.98068277	1
LH-IM-04	8/22/2025 4:00	24.65	6.96658905	1
LH-IM-04	8/22/2025 4:15	24.63	6.96035262	1
LH-IM-04	8/22/2025 4:30	24.63	6.93460273	1
LH-IM-04	8/22/2025 4:45	24.63	6.94517374	1
LH-IM-04	8/22/2025 5:00	24.63	6.94219217	1
LH-IM-04	8/22/2025 5:15	24.6	6.92700594	1
LH-IM-04	8/22/2025 5:30	24.58	6.94489343	1
LH-IM-04	8/22/2025 5:45	24.58	6.93079639	1
LH-IM-04	8/22/2025 6:00	24.58	6.94977318	1
LH-IM-04	8/22/2025 6:15	24.56	6.9318762	1
LH-IM-04	8/22/2025 6:30	24.56	6.9104581	1
LH-IM-04	8/22/2025 6:45	24.53	6.92292163	1
LH-IM-04	8/22/2025 7:00	24.53	6.88821539	1
LH-IM-04	8/22/2025 7:15	24.56	6.89554677	1
LH-IM-04	8/22/2025 7:30	24.53	6.91776993	1
LH-IM-04	8/22/2025 7:45	24.53	6.89174025	1
LH-IM-04	8/22/2025 8:00	24.51	6.91613744	1
LH-IM-04	8/22/2025 8:15	24.51	6.90095244	1
LH-IM-04	8/22/2025 8:30	24.51	6.93945726	1
LH-IM-04	8/22/2025 8:45	24.51	6.95247297	1
LH-IM-04	8/22/2025 9:00	24.48	6.94107829	1
LH-IM-04	8/22/2025 9:15	24.48	6.9294172	1
LH-IM-04	8/22/2025 9:30	24.46	6.94948172	1
LH-IM-04	8/22/2025 9:45	24.46	6.961686	1
LH-IM-04	8/22/2025 10:00	24.46	6.96195721	1
LH-IM-04	8/22/2025 10:15	24.46	6.97795838	1
LH-IM-04	8/22/2025 10:30	24.46	6.99341714	1
LH-IM-04	8/22/2025 10:45	24.46	6.97253425	1
LH-IM-04	8/22/2025 11:00	24.44	6.96602302	1
LH-IM-04	8/22/2025 11:15	24.44	6.98772098	1
LH-IM-04	8/22/2025 11:30	24.44	6.98202527	1
LH-IM-04	8/22/2025 11:45	24.44	6.98419506	1
LH-IM-04	8/22/2025 12:00	24.41	6.9817522	1
LH-IM-04	8/22/2025 12:15	24.41	6.97035962	1
LH-IM-04	8/22/2025 12:30	24.41	6.97632717	1
LH-IM-04	8/22/2025 12:45	24.41	6.96520584	1
LH-IM-04	8/22/2025 13:00	24.41	7.00019733	1
LH-IM-04	8/22/2025 13:15	24.41	6.98690599	1
LH-IM-04	8/22/2025 13:30	24.39	6.9679162	1
LH-IM-04	8/22/2025 13:45	24.39	6.96873001	1
LH-IM-04	8/22/2025 14:00	24.39	6.96601731	1
LH-IM-04	8/22/2025 14:15	24.39	6.97741065	1
LH-IM-04	8/22/2025 14:30	24.39	6.95869302	1
LH-IM-04	8/22/2025 14:45	24.39	6.96032064	1
LH-IM-04	8/22/2025 15:00	24.39	6.95272508	1
LH-IM-04	8/22/2025 15:15	24.39	6.94729968	1
LH-IM-04	8/22/2025 15:30	24.36	6.94241101	1
LH-IM-04	8/22/2025 15:45	24.34	6.95054661	1
LH-IM-04	8/22/2025 16:00	24.34	6.9486474	1
LH-IM-04	8/22/2025 16:15	24.34	6.96004265	1
LH-IM-04	8/22/2025 16:30	24.34	6.97062397	1
LH-IM-04	8/22/2025 16:45	24.32	6.96329598	1
LH-IM-04	8/22/2025 17:00	24.32	6.93914726	1
LH-IM-04	8/22/2025 17:15	24.32	6.92286722	1
LH-IM-04	8/22/2025 17:30	24.32	6.90712986	1
LH-IM-04	8/22/2025 17:45	24.29	6.91200499	1
LH-IM-04	8/22/2025 18:00	24.29	6.88731112	1
LH-IM-04	8/22/2025 18:15	24.29	6.89979373	1
LH-IM-04	8/22/2025 18:30	24.29	6.92692986	1
LH-IM-04	8/22/2025 18:45	24.29	6.9133618	1
LH-IM-04	8/22/2025 19:00	24.27	6.91227045	1
LH-IM-04	8/22/2025 19:15	24.27	6.90141527	1
LH-IM-04	8/22/2025 19:30	24.27	6.91417011	1
LH-IM-04	8/22/2025 19:45	24.27	6.91661253	1
LH-IM-04	8/22/2025 20:00	24.24	6.87996418	1
LH-IM-04	8/22/2025 20:15	24.24	6.89896267	1
LH-IM-04	8/22/2025 20:30	24.24	6.89299171	1
LH-IM-04	8/22/2025 20:45	24.24	6.84956661	1
LH-IM-04	8/22/2025 21:00	24.24	6.85635178	1
LH-IM-04	8/22/2025 21:15	24.24	6.83898174	1

Station Name	Date Time	Temp C	pH SU	Use Code
LH-IM-04	8/22/2025 21:30	24.24	6.89272031	1
LH-IM-04	8/22/2025 21:45	24.24	6.87887856	1
LH-IM-04	8/22/2025 22:00	24.24	6.86422258	1
LH-IM-04	8/22/2025 22:15	24.22	6.84467084	1
LH-IM-04	8/22/2025 22:30	24.19	6.87940109	1
LH-IM-04	8/22/2025 22:45	24.22	6.86937053	1
LH-IM-04	8/22/2025 23:00	24.19	6.85931361	1
LH-IM-04	8/22/2025 23:15	24.19	6.8644712	1
LH-IM-04	8/22/2025 23:30	24.19	6.86474266	1
LH-IM-04	8/22/2025 23:45	24.17	6.8541462	1
LH-IM-04	8/23/2025 0:00	24.17	6.88319357	1
LH-IM-04	8/23/2025 0:15	24.15	6.86065212	1
LH-IM-04	8/23/2025 0:30	24.15	6.88128529	1
LH-IM-04	8/23/2025 0:45	24.12	6.87747208	1
LH-IM-04	8/23/2025 1:00	24.1	6.8638871	1
LH-IM-04	8/23/2025 1:15	24.07	6.87120554	1
LH-IM-04	8/23/2025 1:30	24.07	6.8679468	1
LH-IM-04	8/23/2025 1:45	24.07	6.86441649	1
LH-IM-04	8/23/2025 2:00	24.1	6.87176161	1
LH-IM-04	8/23/2025 2:15	24.05	6.85571679	1
LH-IM-04	8/23/2025 2:30	24.05	6.86169156	1
LH-IM-04	8/23/2025 2:45	24.05	6.86087682	1
LH-IM-04	8/23/2025 3:00	24.03	6.85706507	1
LH-IM-04	8/23/2025 3:15	24	6.85677902	1
LH-IM-04	8/23/2025 3:30	24	6.83559218	1
LH-IM-04	8/23/2025 3:45	24	6.84211121	1
LH-IM-04	8/23/2025 4:00	23.98	6.85133649	1
LH-IM-04	8/23/2025 4:15	23.98	6.8171093	1
LH-IM-04	8/23/2025 4:30	23.95	6.85621157	1
LH-IM-04	8/23/2025 4:45	23.95	6.83067442	1
LH-IM-04	8/23/2025 5:00	23.93	6.81191641	1
LH-IM-04	8/23/2025 5:15	23.93	6.82359908	1
LH-IM-04	8/23/2025 5:30	23.93	6.84343246	1
LH-IM-04	8/23/2025 5:45	23.91	6.83825946	1
LH-IM-04	8/23/2025 6:00	23.91	6.8298365	1
LH-IM-04	8/23/2025 6:15	23.91	6.79288416	1
LH-IM-04	8/23/2025 6:30	23.91	6.8105452	1
LH-IM-04	8/23/2025 6:45	23.91	6.79587295	1
LH-IM-04	8/23/2025 7:00	23.86	6.80861103	1
LH-IM-04	8/23/2025 7:15	23.86	6.78632719	1
LH-IM-04	8/23/2025 7:30	23.86	6.76132581	1
LH-IM-04	8/23/2025 7:45	23.86	6.77871808	1
LH-IM-04	8/23/2025 8:00	23.86	6.69692008	1
LH-IM-04	8/23/2025 8:15	23.86	6.74855337	1
LH-IM-04	8/23/2025 8:30	23.86	6.83931925	1
LH-IM-04	8/23/2025 8:45	23.83	6.73792849	1
LH-IM-04	8/23/2025 9:00	23.83	6.68112614	1
LH-IM-04	8/23/2025 9:15	23.83	6.73847205	1
LH-IM-04	8/23/2025 9:30	23.83	6.74526659	1
LH-IM-04	8/23/2025 9:45	23.83	6.80288428	1
LH-IM-04	8/23/2025 10:00	23.81	6.78792202	1
LH-IM-04	8/23/2025 10:15	23.81	6.813743	1
LH-IM-04	8/23/2025 10:30	23.83	6.82517037	1
LH-IM-04	8/23/2025 10:45	23.83	6.82435503	1
LH-IM-04	8/23/2025 11:00	23.83	6.83169313	1
LH-IM-04	8/23/2025 11:15	23.83	6.82163721	1
LH-IM-04	8/23/2025 11:30	23.83	6.82353968	1
LH-IM-04	8/23/2025 11:45	23.86	6.82790557	1
LH-IM-04	8/23/2025 12:00	23.86	6.83931925	1
LH-IM-04	8/23/2025 12:15	23.86	6.83171013	1
LH-IM-04	8/23/2025 12:30	23.83	6.82815997	1
LH-IM-04	8/23/2025 12:45	23.81	6.8240714	1
LH-IM-04	8/23/2025 13:00	23.83	6.82707285	1
LH-IM-04	8/23/2025 13:15	23.81	6.8221688	1
LH-IM-04	8/23/2025 13:30	23.81	6.81075321	1
LH-IM-04	8/23/2025 13:45	23.81	6.81238401	1
LH-IM-04	8/23/2025 14:00	23.81	6.80749161	1
LH-IM-04	8/23/2025 14:15	23.81	6.80694801	1
LH-IM-04	8/23/2025 14:30	23.81	6.79988121	1
LH-IM-04	8/23/2025 14:45	23.79	6.8082941	1
LH-IM-04	8/23/2025 15:00	23.76	6.80474073	1
LH-IM-04	8/23/2025 15:15	23.76	6.81072134	1
LH-IM-04	8/23/2025 15:30	23.76	6.80881842	1
LH-IM-04	8/23/2025 15:45	23.76	6.80446889	1
LH-IM-04	8/23/2025 16:00	23.76	6.80854657	1
LH-IM-04	8/23/2025 16:15	23.76	6.81479902	1
LH-IM-04	8/23/2025 16:30	23.76	6.82077963	1
LH-IM-04	8/23/2025 16:45	23.79	6.81101228	1
LH-IM-04	8/23/2025 17:00	23.79	6.80992501	1
LH-IM-04	8/23/2025 17:15	23.79	6.81536137	1
LH-IM-04	8/23/2025 17:30	23.79	6.81699228	1
LH-IM-04	8/23/2025 17:45	23.79	6.84172773	1
LH-IM-04	8/23/2025 18:00	23.79	6.81672046	1
LH-IM-04	8/23/2025 18:15	23.76	6.82431362	1

Station Name	Date Time	Temp C	pH SU	Use Code
LH-IM-04	8/23/2025 18:30	23.79	6.82949592	1
LH-IM-04	8/23/2025 18:45	23.79	6.82297228	1
LH-IM-04	8/23/2025 19:00	23.74	6.78460965	1
LH-IM-04	8/23/2025 19:15	23.76	6.77674063	1
LH-IM-04	8/23/2025 19:30	23.76	6.80310966	1
LH-IM-04	8/23/2025 19:45	23.76	6.80310966	1
LH-IM-04	8/23/2025 20:00	23.76	6.84415835	1
LH-IM-04	8/23/2025 20:15	23.76	6.79631352	1
LH-IM-04	8/23/2025 20:30	23.79	6.80639137	1
LH-IM-04	8/23/2025 20:45	23.76	6.82186701	1
LH-IM-04	8/23/2025 21:00	23.76	6.78924553	1
LH-IM-04	8/23/2025 21:15	23.79	6.83058319	1
LH-IM-04	8/23/2025 21:30	23.79	6.82487501	1
LH-IM-04	8/23/2025 21:45	23.79	6.82106955	1
LH-IM-04	8/23/2025 22:00	23.79	6.81182773	1
LH-IM-04	8/23/2025 22:15	23.81	6.8284202	1
LH-IM-04	8/23/2025 22:30	23.79	6.81780773	1
LH-IM-04	8/23/2025 22:45	23.79	6.83710682	1
LH-IM-04	8/23/2025 23:00	23.79	6.81019682	1
LH-IM-04	8/23/2025 23:15	23.81	6.80613261	1
LH-IM-04	8/23/2025 23:30	23.81	6.81102501	1
LH-IM-04	8/23/2025 23:45	23.81	6.8140148	1
LH-IM-04	8/24/2025 0:00	23.81	6.81238401	1
LH-IM-04	8/24/2025 0:15	23.81	6.8305946	1
LH-IM-04	8/24/2025 0:30	23.79	6.8023141	1
LH-IM-04	8/24/2025 0:45	23.79	6.8023141	1
LH-IM-04	8/24/2025 1:00	23.79	6.81264319	1
LH-IM-04	8/24/2025 1:15	23.79	6.79606228	1
LH-IM-04	8/24/2025 1:30	23.76	6.8039252	1
LH-IM-04	8/24/2025 1:45	23.76	6.79359506	1
LH-IM-04	8/24/2025 2:00	23.79	6.79850864	1
LH-IM-04	8/24/2025 2:15	23.76	6.7694008	1
LH-IM-04	8/24/2025 2:30	23.76	6.78516785	1
LH-IM-04	8/24/2025 2:45	23.76	6.78842999	1
LH-IM-04	8/24/2025 3:00	23.76	6.77130372	1
LH-IM-04	8/24/2025 3:15	23.76	6.75145898	1
LH-IM-04	8/24/2025 3:30	23.74	6.77563814	1
LH-IM-04	8/24/2025 3:45	23.76	6.76505127	1
LH-IM-04	8/24/2025 4:00	23.74	6.7653073	1
LH-IM-04	8/24/2025 4:15	23.79	6.79280046	1
LH-IM-04	8/24/2025 4:30	23.76	6.75472113	1
LH-IM-04	8/24/2025 4:45	23.76	6.76070174	1
LH-IM-04	8/24/2025 5:00	23.74	6.74899547	1
LH-IM-04	8/24/2025 5:15	23.74	6.7555202	1
LH-IM-04	8/24/2025 5:30	23.74	6.77346322	1
LH-IM-04	8/24/2025 5:45	23.76	6.78244939	1
LH-IM-04	8/24/2025 6:00	23.79	6.78355864	1
LH-IM-04	8/24/2025 6:15	23.79	6.7813841	1
LH-IM-04	8/24/2025 6:30	23.76	6.76505127	1
LH-IM-04	8/24/2025 6:45	23.76	6.75825513	1
LH-IM-04	8/24/2025 7:00	23.74	6.77618186	1
LH-IM-04	8/24/2025 7:15	23.74	6.78053169	1
LH-IM-04	8/24/2025 7:30	23.74	6.79004693	1
LH-IM-04	8/24/2025 7:45	23.74	6.7721039	1
LH-IM-04	8/24/2025 8:00	23.74	6.75715139	1
LH-IM-04	8/24/2025 8:15	23.74	6.76775408	1
LH-IM-04	8/24/2025 8:30	23.74	6.76965713	1
LH-IM-04	8/24/2025 8:45	23.76	6.77048818	1
LH-IM-04	8/24/2025 9:00	23.76	6.7658668	1
LH-IM-04	8/24/2025 9:15	23.76	6.76885711	1
LH-IM-04	8/24/2025 9:30	23.76	6.78136201	1
LH-IM-04	8/24/2025 9:45	23.76	6.78679892	1
LH-IM-04	8/24/2025 10:00	23.76	6.79305137	1
LH-IM-04	8/24/2025 10:15	23.88	6.9154161	1
LH-IM-04	8/24/2025 10:30	23.83	6.83522629	1
LH-IM-04	8/24/2025 10:45	23.81	6.78112702	1
LH-IM-04	8/24/2025 11:00	23.79	6.77893773	1
LH-IM-04	8/24/2025 11:15	23.79	6.79769319	1
LH-IM-04	8/24/2025 11:30	23.79	6.79714955	1
LH-IM-04	8/24/2025 11:45	23.81	6.79362981	1
LH-IM-04	8/24/2025 12:00	23.79	6.77920955	1
LH-IM-04	8/24/2025 12:15	23.79	6.79769319	1
LH-IM-04	8/24/2025 12:30	23.79	6.77893773	1
LH-IM-04	8/24/2025 12:45	23.79	6.7963341	1
LH-IM-04	8/24/2025 13:00	23.81	6.80993781	1
LH-IM-04	8/24/2025 13:15	23.79	6.78627682	1
LH-IM-04	8/24/2025 13:30	23.81	6.8180918	1
LH-IM-04	8/24/2025 13:45	23.79	6.78872319	1
LH-IM-04	8/24/2025 14:00	23.79	6.76888046	1
LH-IM-04	8/24/2025 14:15	23.79	6.77431682	1
LH-IM-04	8/24/2025 14:30	23.79	6.77268591	1
LH-IM-04	8/24/2025 14:45	23.81	6.80450181	1
LH-IM-04	8/24/2025 15:00	23.79	6.765075	1
LH-IM-04	8/24/2025 15:15	23.79	6.77676319	1

Station Name	Date Time	Temp C	pH SU	Use Code
LH-IM-04	8/24/2025 15:30	23.76	6.75934251	1
LH-IM-04	8/24/2025 15:45	23.76	6.77103187	1
LH-IM-04	8/24/2025 16:00	23.79	6.77431682	1
LH-IM-04	8/24/2025 16:15	23.83	6.8425644	1
LH-IM-04	8/24/2025 16:30	23.76	6.76206097	1
LH-IM-04	8/24/2025 16:45	23.79	6.77513228	1
LH-IM-04	8/24/2025 17:00	23.81	6.81075321	1
LH-IM-04	8/24/2025 17:15	23.79	6.79769319	1
LH-IM-04	8/24/2025 17:30	23.79	6.79823682	1
LH-IM-04	8/24/2025 17:45	23.79	6.83384501	1
LH-IM-04	8/24/2025 18:00	23.79	6.80883773	1
LH-IM-04	8/24/2025 18:15	23.79	6.81046864	1
LH-IM-04	8/24/2025 18:30	23.79	6.83411682	1
LH-IM-04	8/24/2025 18:45	23.79	6.80285773	1
LH-IM-04	8/24/2025 19:00	23.79	6.81373046	1
LH-IM-04	8/24/2025 19:15	23.79	6.77757864	1
LH-IM-04	8/24/2025 19:30	23.74	6.7555202	1
LH-IM-04	8/24/2025 19:45	23.79	6.82895228	1
LH-IM-04	8/24/2025 20:00	23.79	6.82514682	1
LH-IM-04	8/24/2025 20:15	23.79	6.83248592	1
LH-IM-04	8/24/2025 20:30	23.81	6.88984697	1
LH-IM-04	8/24/2025 20:45	23.79	6.82161319	1
LH-IM-04	8/24/2025 21:00	23.81	6.85288219	1
LH-IM-04	8/24/2025 21:15	23.81	6.89772917	1
LH-IM-04	8/24/2025 21:30	23.81	6.86130798	1
LH-IM-04	8/24/2025 21:45	23.81	6.88767257	1
LH-IM-04	8/24/2025 22:00	23.81	6.90724217	1
LH-IM-04	8/24/2025 22:15	23.79	6.86428864	1
LH-IM-04	8/24/2025 22:30	23.79	6.8322141	1
LH-IM-04	8/24/2025 22:45	23.79	6.85939592	1
LH-IM-04	8/24/2025 23:00	23.79	6.83846592	1
LH-IM-04	8/24/2025 23:15	23.76	6.82349808	1
LH-IM-04	8/24/2025 23:30	23.76	6.80283781	1
LH-IM-04	8/24/2025 23:45	23.74	6.77128831	1
LH-IM-04	8/25/2025 0:00	23.74	6.77020086	1
LH-IM-04	8/25/2025 0:15	23.74	6.76286053	1
LH-IM-04	8/25/2025 0:30	23.74	6.7653073	1
LH-IM-04	8/25/2025 0:45	23.74	6.79330929	1
LH-IM-04	8/25/2025 1:00	23.74	6.79303743	1
LH-IM-04	8/25/2025 1:15	23.76	6.83110976	1
LH-IM-04	8/25/2025 1:30	23.74	6.83082652	1
LH-IM-04	8/25/2025 1:45	23.74	6.83517634	1
LH-IM-04	8/25/2025 2:00	23.76	6.87786721	1
LH-IM-04	8/25/2025 2:15	23.76	6.85312926	1
LH-IM-04	8/25/2025 2:30	23.74	6.85420682	1
LH-IM-04	8/25/2025 2:45	23.76	6.85530403	1
LH-IM-04	8/25/2025 3:00	23.76	6.84035251	1
LH-IM-04	8/25/2025 3:15	23.76	6.94093541	1
LH-IM-04	8/25/2025 3:30	23.76	6.9069547	1
LH-IM-04	8/25/2025 3:45	23.76	6.91619745	1
LH-IM-04	8/25/2025 4:00	23.74	6.87242171	1
LH-IM-04	8/25/2025 4:15	23.76	6.86971184	1
LH-IM-04	8/25/2025 4:30	23.79	6.89446046	1
LH-IM-04	8/25/2025 4:45	23.76	6.93549849	1
LH-IM-04	8/25/2025 5:00	23.79	6.92327319	1
LH-IM-04	8/25/2025 5:15	23.81	6.93659655	1
LH-IM-04	8/25/2025 5:30	23.79	6.92571956	1
LH-IM-04	8/25/2025 5:45	23.81	6.94366335	1
LH-IM-04	8/25/2025 6:00	23.81	6.92545276	1
LH-IM-04	8/25/2025 6:15	23.81	6.90017537	1
LH-IM-04	8/25/2025 6:30	23.81	6.92164756	1
LH-IM-04	8/25/2025 6:45	23.81	6.88658537	1
LH-IM-04	8/25/2025 7:00	23.81	6.89283677	1
LH-IM-04	8/25/2025 7:15	23.79	6.85993955	1
LH-IM-04	8/25/2025 7:30	23.79	6.77975319	1
LH-IM-04	8/25/2025 7:45	23.79	6.77540409	1
LH-IM-04	8/25/2025 8:00	23.79	6.82052591	1
LH-IM-04	8/25/2025 8:15	23.79	6.81536137	1
LH-IM-04	8/25/2025 8:30	23.79	6.81971046	1
LH-IM-04	8/25/2025 8:45	23.76	6.85856617	1
LH-IM-04	8/25/2025 9:00	23.79	6.87081228	1
LH-IM-04	8/25/2025 9:15	23.79	6.90343046	1
LH-IM-04	8/25/2025 9:30	23.79	6.89337319	1
LH-IM-04	8/25/2025 9:45	23.79	6.89282955	1
LH-IM-04	8/25/2025 10:00	23.79	6.89717864	1
LH-IM-04	8/25/2025 10:15	23.79	6.83683501	1
LH-IM-04	8/25/2025 10:30	23.79	6.89418864	1
LH-IM-04	8/25/2025 10:45	23.79	6.86782228	1
LH-IM-04	8/25/2025 11:00	23.79	6.86048319	1
LH-IM-04	8/25/2025 11:15	23.79	6.84933864	1
LH-IM-04	8/25/2025 11:30	23.79	6.80775046	1
LH-IM-04	8/25/2025 11:45	23.79	6.9039741	1
LH-IM-04	8/25/2025 12:00	23.76	6.86808077	1
LH-IM-04	8/25/2025 12:15	23.76	6.84769235	1

Station Name	Date Time	Temp C	pH SU	Use Code
LH-IM-04	8/25/2025 12:30	23.76	6.85611956	1
LH-IM-04	8/25/2025 12:45	23.76	6.85910986	1
LH-IM-04	8/25/2025 13:00	23.76	6.86753708	1
LH-IM-04	8/25/2025 13:15			2
LH-IM-04	8/25/2025 13:30	27.09	9.96660403	2
LH-IM-04	8/25/2025 13:45	31.26	9.92650108	2
LH-IM-04	8/25/2025 14:00	24.6	6.93174791	1
LH-IM-04	8/25/2025 14:15	24	6.91765704	1
LH-IM-04	8/25/2025 14:30	23.88	6.90284398	1
LH-IM-04	8/25/2025 14:45	23.81	6.86668419	1
LH-IM-04	8/25/2025 15:00	23.79	6.86393738	1
LH-IM-04	8/25/2025 15:15	23.79	6.84422502	1
LH-IM-04	8/25/2025 15:30	23.79	6.85928307	1
LH-IM-04	8/25/2025 15:45	23.81	6.87544465	1
LH-IM-04	8/25/2025 16:00	23.81	6.87133818	1
LH-IM-04	8/25/2025 16:15	23.81	6.86285149	1
LH-IM-04	8/25/2025 16:30	23.79	6.83245236	1
LH-IM-04	8/25/2025 16:45	23.76	6.80642343	1
LH-IM-04	8/25/2025 17:00	23.76	6.81901872	1
LH-IM-04	8/25/2025 17:15	23.76	6.80122104	1
LH-IM-04	8/25/2025 17:30	23.76	6.83106638	1
LH-IM-04	8/25/2025 17:45	23.79	6.85325985	1
LH-IM-04	8/25/2025 18:00	23.79	6.83382127	1
LH-IM-04	8/25/2025 18:15	23.79	6.82560779	1
LH-IM-04	8/25/2025 18:30	23.76	6.80642343	1
LH-IM-04	8/25/2025 18:45	23.76	6.81354251	1
LH-IM-04	8/25/2025 19:00	23.79	6.83299992	1
LH-IM-04	8/25/2025 19:15	23.76	6.82832827	1
LH-IM-04	8/25/2025 19:30	23.76	6.79328053	1
LH-IM-04	8/25/2025 19:45	23.74	6.78587323	1
LH-IM-04	8/25/2025 20:00	23.76	6.79355434	1
LH-IM-04	8/25/2025 20:15	23.76	6.8028639	1
LH-IM-04	8/25/2025 20:30	23.76	6.80614962	1
LH-IM-04	8/25/2025 20:45	23.76	6.80313771	1
LH-IM-04	8/25/2025 21:00	23.76	6.79903055	1
LH-IM-04	8/25/2025 21:15	23.76	6.80204247	1
LH-IM-04	8/25/2025 21:30	23.76	6.79300672	1
LH-IM-04	8/25/2025 21:45	23.76	6.81272108	1
LH-IM-04	8/25/2025 22:00	23.76	6.81436394	1
LH-IM-04	8/25/2025 22:15	23.76	6.81819729	1
LH-IM-04	8/25/2025 22:30	23.76	6.81436394	1
LH-IM-04	8/25/2025 22:45	23.76	6.81436394	1
LH-IM-04	8/25/2025 23:00	23.76	6.80916154	1
LH-IM-04	8/25/2025 23:15	23.76	6.81025678	1
LH-IM-04	8/25/2025 23:30	23.76	6.8132687	1
LH-IM-04	8/25/2025 23:45	23.79	6.81876322	1
LH-IM-04	8/26/2025 0:00	23.79	6.81821565	1
LH-IM-04	8/26/2025 0:15	23.79	6.8173943	1
LH-IM-04	8/26/2025 0:30	23.79	6.81712052	1
LH-IM-04	8/26/2025 0:45	23.81	6.82014425	1
LH-IM-04	8/26/2025 1:00	23.83	6.8275475	1
LH-IM-04	8/26/2025 1:15	23.81	6.81932295	1
LH-IM-04	8/26/2025 1:30	23.79	6.81301378	1
LH-IM-04	8/26/2025 1:45	23.79	6.81328756	1
LH-IM-04	8/26/2025 2:00	23.79	6.81547782	1
LH-IM-04	8/26/2025 2:15	23.79	6.81219243	1
LH-IM-04	8/26/2025 2:30	23.81	6.82644083	1
LH-IM-04	8/26/2025 2:45	23.83	6.83247492	1
LH-IM-04	8/26/2025 3:00	23.83	6.83028496	1
LH-IM-04	8/26/2025 3:15	23.86	6.8303021	1
LH-IM-04	8/26/2025 3:30	23.83	6.82782124	1
LH-IM-04	8/26/2025 3:45	23.83	6.82535753	1
LH-IM-04	8/26/2025 4:00	23.83	6.82262007	1
LH-IM-04	8/26/2025 4:15	23.86	6.83358672	1
LH-IM-04	8/26/2025 4:30	23.91	6.84155122	1
LH-IM-04	8/26/2025 4:45	23.93	6.86372784	1
LH-IM-04	8/26/2025 5:00	23.93	6.86235958	1
LH-IM-04	8/26/2025 5:15	23.88	6.85166211	1
LH-IM-04	8/26/2025 5:30	23.88	6.82401843	1
LH-IM-04	8/26/2025 5:45	23.91	6.83936184	1
LH-IM-04	8/26/2025 6:00	23.93	6.84594035	1
LH-IM-04	8/26/2025 6:15	23.91	6.84675099	1
LH-IM-04	8/26/2025 6:30	23.93	6.86126496	1
LH-IM-04	8/26/2025 6:45	23.95	6.88699602	1
LH-IM-04	8/26/2025 7:00	23.91	6.8437406	1
LH-IM-04	8/26/2025 7:15	23.88	6.83058722	1
LH-IM-04	8/26/2025 7:30	23.91	6.85660319	1
LH-IM-04	8/26/2025 7:45	23.93	6.87139015	1
LH-IM-04	8/26/2025 8:00	23.91	6.84237224	1
LH-IM-04	8/26/2025 8:15	23.88	6.83414532	1
LH-IM-04	8/26/2025 8:30	23.88	6.83551382	1
LH-IM-04	8/26/2025 8:45	23.88	6.83578752	1
LH-IM-04	8/26/2025 9:00	23.91	6.83990919	1
LH-IM-04	8/26/2025 9:15	23.91	6.84264591	1

Station Name	Date Time	Temp C	pH SU	Use Code
LH-IM-04	8/26/2025 9:30	23.91	6.83033066	1
LH-IM-04	8/26/2025 9:45	23.91	6.85386647	1
LH-IM-04	8/26/2025 10:00	23.88	6.81909183	1
LH-IM-04	8/26/2025 10:15	23.93	6.85852842	1
LH-IM-04	8/26/2025 10:30	23.93	6.87795784	1
LH-IM-04	8/26/2025 10:45	23.88	6.82128143	1
LH-IM-04	8/26/2025 11:00	23.88	6.82155513	1
LH-IM-04	8/26/2025 11:15	23.88	6.82702913	1
LH-IM-04	8/26/2025 11:30	23.91	6.85797155	1
LH-IM-04	8/26/2025 11:45	23.91	6.84948772	1
LH-IM-04	8/26/2025 12:00	24.05	7.04541562	1
LH-IM-04	8/26/2025 12:15	24.05	7.01532585	1
LH-IM-04	8/26/2025 12:30	24	6.95541237	1
LH-IM-04	8/26/2025 12:45	24.05	7.04432144	1
LH-IM-04	8/26/2025 13:00	24.05	7.04815105	1
LH-IM-04	8/26/2025 13:15	24.05	7.03666223	1
LH-IM-04	8/26/2025 13:30	24.07	7.04951543	1
LH-IM-04	8/26/2025 13:45	24.07	7.04103616	1
LH-IM-04	8/26/2025 14:00	24.05	7.02599404	1
LH-IM-04	8/26/2025 14:15	24.05	7.04322727	1
LH-IM-04	8/26/2025 14:30	24.07	7.06100348	1
LH-IM-04	8/26/2025 14:45	24.07	7.08069727	1
LH-IM-04	8/26/2025 15:00	24.1	7.09491099	1
LH-IM-04	8/26/2025 15:15	24.1	7.11925224	1
LH-IM-04	8/26/2025 15:30	24.12	7.12744859	1
LH-IM-04	8/26/2025 15:45	24.15	7.13892068	1
LH-IM-04	8/26/2025 16:00	24.15	7.14192865	1
LH-IM-04	8/26/2025 16:15	24.17	7.17828567	1
LH-IM-04	8/26/2025 16:30	24.17	7.14820806	1
LH-IM-04	8/26/2025 16:45	24.19	7.18729636	1
LH-IM-04	8/26/2025 17:00	24.19	7.19057734	1
LH-IM-04	8/26/2025 17:15	24.22	7.19055811	1
LH-IM-04	8/26/2025 17:30	24.22	7.1823565	1
LH-IM-04	8/26/2025 17:45	24.22	7.23566695	1
LH-IM-04	8/26/2025 18:00	24.27	7.30095583	1
LH-IM-04	8/26/2025 18:15	24.27	7.3774913	1
LH-IM-04	8/26/2025 18:30	24.24	7.25150648	1
LH-IM-04	8/26/2025 18:45	24.24	7.28075691	1
LH-IM-04	8/26/2025 19:00	24.24	7.29989271	1
LH-IM-04	8/26/2025 19:15	24.24	7.36276748	1
LH-IM-04	8/26/2025 19:30	24.24	7.4155276	1
LH-IM-04	8/26/2025 19:45	24.22	7.45164262	1
LH-IM-04	8/26/2025 20:00	24.24	7.55139177	1
LH-IM-04	8/26/2025 20:15	24.22	7.48800309	1
LH-IM-04	8/26/2025 20:30	24.22	7.50549985	1
LH-IM-04	8/26/2025 20:45	24.22	7.42840474	1
LH-IM-04	8/26/2025 21:00	24.22	7.4647652	1
LH-IM-04	8/26/2025 21:15	24.19	7.52441645	1
LH-IM-04	8/26/2025 21:30	24.19	7.47192086	1
LH-IM-04	8/26/2025 21:45	24.19	7.4311821	1
LH-IM-04	8/26/2025 22:00	24.17	7.43558603	1
LH-IM-04	8/26/2025 22:15	24.17	7.42136752	1
LH-IM-04	8/26/2025 22:30	24.17	7.40468812	1
LH-IM-04	8/26/2025 22:45	24.17	7.3729699	1
LH-IM-04	8/26/2025 23:00	24.15	7.36779941	1
LH-IM-04	8/26/2025 23:15	24.12	7.34294995	1
LH-IM-04	8/26/2025 23:30	24.12	7.31368771	1
LH-IM-04	8/26/2025 23:45	24.12	7.25051409	1
LH-IM-04	8/27/2025 0:00	24.1	7.2546334	1
LH-IM-04	8/27/2025 0:15	24.1	7.28635909	1
LH-IM-04	8/27/2025 0:30	24.1	7.26338532	1
LH-IM-04	8/27/2025 0:45	24.07	7.2601296	1
LH-IM-04	8/27/2025 1:00	24.07	7.24207696	1
LH-IM-04	8/27/2025 1:15	24.05	7.23935781	1
LH-IM-04	8/27/2025 1:30	24.03	7.19040638	1
LH-IM-04	8/27/2025 1:45	24.03	7.148825	1
LH-IM-04	8/27/2025 2:00	24.03	7.148825	1
LH-IM-04	8/27/2025 2:15	24	7.17483101	1
LH-IM-04	8/27/2025 2:30	23.98	7.13270718	1
LH-IM-04	8/27/2025 2:45	23.98	7.13516965	1
LH-IM-04	8/27/2025 3:00	23.98	7.12668781	1
LH-IM-04	8/27/2025 3:15	23.98	7.10562002	1
LH-IM-04	8/27/2025 3:30	23.95	7.09331709	1
LH-IM-04	8/27/2025 3:45	23.95	7.08975983	1
LH-IM-04	8/27/2025 4:00	23.93	7.07279934	1
LH-IM-04	8/27/2025 4:15	23.93	7.0410555	1
LH-IM-04	8/27/2025 4:30	23.93	7.07170472	1
LH-IM-04	8/27/2025 4:45	23.91	7.03832154	1
LH-IM-04	8/27/2025 5:00	23.91	7.05200515	1
LH-IM-04	8/27/2025 5:15	23.88	7.04544161	1
LH-IM-04	8/27/2025 5:30	23.88	7.03367251	1
LH-IM-04	8/27/2025 5:45	23.88	7.0520104	1
LH-IM-04	8/27/2025 6:00	23.86	7.01916771	1
LH-IM-04	8/27/2025 6:15	23.86	7.02847413	1

pH Continous Monitoring Data

Station Name	Date Time	Temp C	pH SU	Use Code
LH-IM-04	8/27/2025 6:30	23.86	7.02026259	1
LH-IM-04	8/27/2025 6:45	23.86	6.98769011	1
LH-IM-04	8/27/2025 7:00	23.83	7.00630359	1
LH-IM-04	8/27/2025 7:15	23.83	6.99453251	1
LH-IM-04	8/27/2025 7:30	23.83	6.98796261	1
LH-IM-04	8/27/2025 7:45	23.83	6.98987883	1
LH-IM-04	8/27/2025 8:00	23.83	6.96113551	1
LH-IM-04	8/27/2025 8:15	23.83	6.99973369	1
LH-IM-04	8/27/2025 8:30	23.83	6.99590124	1
LH-IM-04	8/27/2025 8:45	23.81	6.99809108	1
LH-IM-04	8/27/2025 9:00	23.81	6.97947511	1
LH-IM-04	8/27/2025 9:15	23.81	6.96852453	1
LH-IM-04	8/27/2025 9:30	23.81	6.98166522	1
LH-IM-04	8/27/2025 9:45	23.81	6.98495039	1
LH-IM-04	8/27/2025 10:00	23.81	6.98385534	1
LH-IM-04	8/27/2025 10:15	23.81	6.97290476	1
LH-IM-04	8/27/2025 10:30	23.81	6.97372605	1
LH-IM-04	8/27/2025 10:45	23.81	6.9641443	1
LH-IM-04	8/27/2025 11:00	23.81	6.97591617	1
LH-IM-04	8/27/2025 11:15	23.81	6.98987815	1
LH-IM-04	8/27/2025 11:30	23.81	6.96934582	1
LH-IM-04	8/27/2025 11:45	23.81	7.00904166	1
LH-IM-04	8/27/2025 12:00	23.81	6.97317853	1
LH-IM-04	8/27/2025 12:15	23.81	6.99672226	1
LH-IM-04	8/27/2025 12:30	23.81	6.99590097	1
LH-IM-04	8/27/2025 12:45	23.81	7.01342189	1
LH-IM-04	8/27/2025 13:00	23.81	7.00876789	1
LH-IM-04	8/27/2025 13:15	23.81	7.00712531	1
LH-IM-04	8/27/2025 13:30	23.81	6.99781732	1
LH-IM-04	8/27/2025 13:45	23.81	6.98358157	1
LH-IM-04	8/27/2025 14:00	23.81	6.972631	1
LH-IM-04	8/27/2025 14:15	23.81	6.97153594	1
LH-IM-04	8/27/2025 14:30	23.81	6.97235723	1
LH-IM-04	8/27/2025 14:45	23.81	7.03149034	1
LH-IM-04	8/27/2025 15:00	23.81	7.04627361	1
LH-IM-04	8/27/2025 15:15	23.81	7.06297324	1
LH-IM-04	8/27/2025 15:30	23.81	7.06242571	1
LH-IM-04	8/27/2025 15:45	23.81	7.08104169	1
LH-IM-04	8/27/2025 16:00	23.81	7.08295804	1
LH-IM-04	8/27/2025 16:15	23.81	7.07200746	1
LH-IM-04	8/27/2025 16:30	23.81	7.06160442	1
LH-IM-04	8/27/2025 16:45	23.81	7.05695042	1
LH-IM-04	8/27/2025 17:00	23.81	7.01615953	1
LH-IM-04	8/27/2025 17:15	23.79	7.01287523	1
LH-IM-04	8/27/2025 17:30	23.79	6.97892616	1
LH-IM-04	8/27/2025 17:45	23.79	6.92855012	1
LH-IM-04	8/27/2025 18:00	23.79	6.92526473	1
LH-IM-04	8/27/2025 18:15	23.79	6.91513476	1
LH-IM-04	8/27/2025 18:30	23.79	6.91376585	1
LH-IM-04	8/27/2025 18:45	23.79	6.91020667	1
LH-IM-04	8/27/2025 19:00	23.79	6.91431342	1
LH-IM-04	8/27/2025 19:15	23.79	6.91814638	1
LH-IM-04	8/27/2025 19:30	23.79	6.9416917	1
LH-IM-04	8/27/2025 19:45	23.79	6.95483327	1
LH-IM-04	8/27/2025 20:00	23.79	6.96468945	1
LH-IM-04	8/27/2025 20:15	23.79	6.95209544	1
LH-IM-04	8/27/2025 20:30	23.79	6.93156173	1
LH-IM-04	8/27/2025 20:45	23.79	6.94306061	1
LH-IM-04	8/27/2025 21:00	23.79	6.94059657	1
LH-IM-04	8/27/2025 21:15	23.79	6.92197934	1
LH-IM-04	8/27/2025 21:30	23.79	6.96468945	1
LH-IM-04	8/27/2025 21:45	23.79	6.96140406	1
LH-IM-04	8/27/2025 22:00	23.79	6.96578458	1
LH-IM-04	8/27/2025 22:15	23.79	6.95729732	1
LH-IM-04	8/27/2025 22:30	23.79	6.95674975	1
LH-IM-04	8/27/2025 22:45	23.81	6.97920134	1
LH-IM-04	8/27/2025 23:00	23.81	7.02984775	1
LH-IM-04	8/27/2025 23:15	23.81	7.04271467	1
LH-IM-04	8/27/2025 23:30	23.81	7.02683634	1
LH-IM-04	8/27/2025 23:45	23.91	7.23618655	1
LH-IM-04	8/28/2025 0:00	23.91	7.22715537	1
LH-IM-04	8/28/2025 0:15	23.91	7.23427084	1
LH-IM-04	8/28/2025 0:30	23.91	7.34592911	1
LH-IM-04	8/28/2025 0:45	23.91	7.29447873	1
LH-IM-04	8/28/2025 1:00	23.88	7.36211234	1
LH-IM-04	8/28/2025 1:15	23.88	7.29751917	1
LH-IM-04	8/28/2025 1:30	23.86	7.31806808	1
LH-IM-04	8/28/2025 1:45	23.83	7.3014017	1
LH-IM-04	8/28/2025 2:00	23.83	7.28661942	1
LH-IM-04	8/28/2025 2:15	23.81	7.16152841	1
LH-IM-04	8/28/2025 2:30	23.81	7.2346235	1
LH-IM-04	8/28/2025 2:45	23.81	7.22066151	1
LH-IM-04	8/28/2025 3:00	23.79	7.21629585	1
LH-IM-04	8/28/2025 3:15	23.79	7.11061569	1

pH Continous Monitoring Data

Station Name	Date Time	Temp C	pH SU	Use Code
LH-IM-04	8/28/2025 3:30	23.79	7.1566112	1
LH-IM-04	8/28/2025 3:45	23.76	7.12376977	1
LH-IM-04	8/28/2025 4:00	23.76	7.14622222	1
LH-IM-04	8/28/2025 4:15	23.74	7.15335163	1
LH-IM-04	8/28/2025 4:30	23.74	7.11227729	1
LH-IM-04	8/28/2025 4:45	23.74	7.0082223	1
LH-IM-04	8/28/2025 5:00	23.71	7.07257943	1
LH-IM-04	8/28/2025 5:15	23.71	7.08079513	1
LH-IM-04	8/28/2025 5:30	23.71	7.07696114	1
LH-IM-04	8/28/2025 5:45	23.71	7.04218135	1
LH-IM-04	8/28/2025 6:00	23.69	7.03205082	1
LH-IM-04	8/28/2025 6:15	23.69	6.94030268	1
LH-IM-04	8/28/2025 6:30	23.66	6.98768182	1
LH-IM-04	8/28/2025 6:45	23.66	6.95453959	1
LH-IM-04	8/28/2025 7:00	23.64	6.98932451	1
LH-IM-04	8/28/2025 7:15	23.64	7.00302057	1
LH-IM-04	8/28/2025 7:30	23.64	7.02000368	1
LH-IM-04	8/28/2025 7:45	23.62	7.03315413	1
LH-IM-04	8/28/2025 8:00	23.62	7.0011032	1
LH-IM-04	8/28/2025 8:15	23.62	7.01041714	1
LH-IM-04	8/28/2025 8:30	23.59	6.99918554	1
LH-IM-04	8/28/2025 8:45	23.62	7.00959533	1
LH-IM-04	8/28/2025 9:00	23.59	7.00987026	1
LH-IM-04	8/28/2025 9:15	23.59	7.00932233	1
LH-IM-04	8/28/2025 9:30	23.57	7.0104189	1
LH-IM-04	8/28/2025 9:45	23.57	7.0046652	1
LH-IM-04	8/28/2025 10:00	23.57	7.0046652	1
LH-IM-04	8/28/2025 10:15	23.57	7.01315876	1
LH-IM-04	8/28/2025 10:30	23.57	7.02521413	1
LH-IM-04	8/28/2025 10:45	23.57	7.01589862	1
LH-IM-04	8/28/2025 11:00	23.57	7.04192727	1
LH-IM-04	8/28/2025 11:15	23.57	7.09042275	1
LH-IM-04	8/28/2025 11:30	23.54	7.05508415	1
LH-IM-04	8/28/2025 11:45	23.54	7.07262102	1
LH-IM-04	8/28/2025 12:00	23.54	7.07481312	1
LH-IM-04	8/28/2025 12:15	23.54	7.05453613	1
LH-IM-04	8/28/2025 12:30	23.54	7.04467164	1
LH-IM-04	8/28/2025 12:45	23.54	7.07179898	1
LH-IM-04	8/28/2025 13:00	23.54	7.06248252	1
LH-IM-04	8/28/2025 13:15	23.54	7.07508714	1
LH-IM-04	8/28/2025 13:30	23.54	7.07070292	1
LH-IM-04	8/28/2025 13:45	23.54	7.05946837	1
LH-IM-04	8/28/2025 14:00	23.54	7.06029041	1
LH-IM-04	8/28/2025 14:15	23.54	7.05152198	1
LH-IM-04	8/28/2025 14:30	23.54	7.0600164	1
LH-IM-04	8/28/2025 14:45	23.54	7.06029041	1
LH-IM-04	8/28/2025 15:00	23.54	7.07042891	1
LH-IM-04	8/28/2025 15:15	23.54	7.06960687	1
LH-IM-04	8/28/2025 15:30	23.54	7.05645422	1
LH-IM-04	8/28/2025 15:45	23.54	7.02329859	1
LH-IM-04	8/28/2025 16:00	23.54	7.0296009	1
LH-IM-04	8/28/2025 16:15	23.54	7.01261206	1
LH-IM-04	8/28/2025 16:30	23.54	7.0296009	1
LH-IM-04	8/28/2025 16:45	23.54	7.04138348	1
LH-IM-04	8/28/2025 17:00	23.54	7.04247953	1
LH-IM-04	8/28/2025 17:15	23.54	7.03042294	1
LH-IM-04	8/28/2025 17:30	23.54	7.04083545	1
LH-IM-04	8/28/2025 17:45	23.54	7.06686673	1
LH-IM-04	8/28/2025 18:00	23.57	7.07233969	1
LH-IM-04	8/28/2025 18:15	23.54	7.05234402	1
LH-IM-04	8/28/2025 18:30	23.54	7.03836933	1
LH-IM-04	8/28/2025 18:45	23.54	7.02603872	1
LH-IM-04	8/28/2025 19:00	23.54	7.01864036	1
LH-IM-04	8/28/2025 19:15	23.54	7.02658675	1
LH-IM-04	8/28/2025 19:30	23.54	7.01480417	1
LH-IM-04	8/28/2025 19:45	23.54	7.01836634	1
LH-IM-04	8/28/2025 20:00	23.54	7.02083247	1
LH-IM-04	8/28/2025 20:15	23.54	7.01233805	1
LH-IM-04	8/28/2025 20:30	23.54	6.98000446	1
LH-IM-04	8/28/2025 20:45	23.54	6.98384064	1
LH-IM-04	8/28/2025 21:00	23.54	6.98575874	1
LH-IM-04	8/28/2025 21:15	23.54	6.98603275	1
LH-IM-04	8/28/2025 21:30	23.54	6.98767683	1
LH-IM-04	8/28/2025 21:45	23.54	6.98027847	1
LH-IM-04	8/28/2025 22:00	23.52	7.00713227	1
LH-IM-04	8/28/2025 22:15	23.52	6.99781519	1
LH-IM-04	8/28/2025 22:30	23.52	7.00603614	1
LH-IM-04	8/28/2025 22:45	23.52	6.99644503	1
LH-IM-04	8/28/2025 23:00	23.52	6.98740197	1
LH-IM-04	8/28/2025 23:15	23.52	6.99206051	1
LH-IM-04	8/28/2025 23:30	23.52	6.97808488	1
LH-IM-04	8/28/2025 23:45	23.52	6.97616666	1
LH-IM-04	8/29/2025 0:00	23.5	6.9764391	1
LH-IM-04	8/29/2025 0:15	23.5	6.99343023	1

pH Continous Monitoring Data

Station Name	Date Time	Temp C	pH SU	Use Code
LH-IM-04	8/29/2025 0:30	23.5	7.00713275	1
LH-IM-04	8/29/2025 0:45	23.5	7.0052144	1
LH-IM-04	8/29/2025 1:00	23.5	7.01151756	1
LH-IM-04	8/29/2025 1:15	23.5	7.00959921	1
LH-IM-04	8/29/2025 1:30	23.52	7.01316098	1
LH-IM-04	8/29/2025 1:45	23.52	7.00959856	1
LH-IM-04	8/29/2025 2:00	23.52	7.00384389	1
LH-IM-04	8/29/2025 2:15	23.52	7.00302179	1
LH-IM-04	8/29/2025 2:30	23.52	6.99699309	1
LH-IM-04	8/29/2025 2:45	23.52	6.98192133	1
LH-IM-04	8/29/2025 3:00	23.52	6.9756186	1
LH-IM-04	8/29/2025 3:15	23.52	6.99480083	1
LH-IM-04	8/29/2025 3:30	23.52	7.00466598	1
LH-IM-04	8/29/2025 3:45	23.52	7.00603614	1
LH-IM-04	8/29/2025 4:00	23.52	6.97863295	1
LH-IM-04	8/29/2025 4:15	23.52	6.99233455	1
LH-IM-04	8/29/2025 4:30	23.52	6.98630584	1
LH-IM-04	8/29/2025 4:45	23.52	6.97726279	1
LH-IM-04	8/29/2025 5:00	23.52	6.95917668	1
LH-IM-04	8/29/2025 5:15	23.5	6.97013594	1
LH-IM-04	8/29/2025 5:30	23.52	6.97315231	1
LH-IM-04	8/29/2025 5:45	23.52	6.97534456	1
LH-IM-04	8/29/2025 6:00	23.52	6.98192133	1
LH-IM-04	8/29/2025 6:15	23.52	6.97452247	1
LH-IM-04	8/29/2025 6:30	23.52	6.97507053	1
LH-IM-04	8/29/2025 6:45	23.52	6.98630584	1
LH-IM-04	8/29/2025 7:00	23.52	6.99206051	1
LH-IM-04	8/29/2025 7:15	23.52	6.98986826	1
LH-IM-04	8/29/2025 7:30	23.52	6.98219536	1
LH-IM-04	8/29/2025 7:45	23.52	6.98630584	1
LH-IM-04	8/29/2025 8:00	23.52	6.97260424	1
LH-IM-04	8/29/2025 8:15	23.52	6.95945071	1
LH-IM-04	8/29/2025 8:30	23.52	6.97096005	1
LH-IM-04	8/29/2025 8:45	23.52	7.07810655	1
LH-IM-04	8/29/2025 9:00	23.54	7.08549965	1
LH-IM-04	8/29/2025 9:15	23.52	6.99014229	1
LH-IM-04	8/29/2025 9:30	23.52	7.02741064	1
LH-IM-04	8/29/2025 9:45	23.52	7.01918968	1
LH-IM-04	8/29/2025 10:00	23.52	6.97644069	1
LH-IM-04	8/29/2025 10:15	23.52	6.9747965	1
LH-IM-04	8/29/2025 10:30	23.52	7.02741064	1
LH-IM-04	8/29/2025 10:45	23.5	7.03152324	1
LH-IM-04	8/29/2025 11:00	23.5	6.99918529	1
LH-IM-04	8/29/2025 11:15	23.5	7.01124351	1
LH-IM-04	8/29/2025 11:30	23.5	6.98931947	1
LH-IM-04	8/29/2025 11:45	23.5	7.02494603	1
LH-IM-04	8/29/2025 12:00	23.52	7.01151678	1
LH-IM-04	8/29/2025 12:15	23.52	7.10359152	1
LH-IM-04	8/29/2025 12:30	23.54	7.16331948	1
LH-IM-04	8/29/2025 12:45	23.52	7.0493332	1
LH-IM-04	8/29/2025 13:00	23.5	6.96739544	1
LH-IM-04	8/29/2025 13:15	23.47	6.91175428	1
LH-IM-04	8/29/2025 13:30	23.47	6.91010981	1
LH-IM-04	8/29/2025 13:45	23.47	6.91202835	1
LH-IM-04	8/29/2025 14:00	23.47	6.93011751	1
LH-IM-04	8/29/2025 14:15	23.47	6.91970254	1
LH-IM-04	8/29/2025 14:30	23.47	6.91367282	1
LH-IM-04	8/29/2025 14:45	23.47	6.91202835	1
LH-IM-04	8/29/2025 15:00	23.45	6.9794502	1
LH-IM-04	8/29/2025 15:15	23.45	6.99973335	1
LH-IM-04	8/29/2025 15:30	23.45	6.99836286	1
LH-IM-04	8/29/2025 15:45	23.45	6.98822129	1
LH-IM-04	8/29/2025 16:00	23.45	6.98082068	1
LH-IM-04	8/29/2025 16:15	23.45	6.96848633	1
LH-IM-04	8/29/2025 16:30	23.42	6.9454567	1
LH-IM-04	8/29/2025 16:45	23.42	6.92325262	1
LH-IM-04	8/29/2025 17:00	23.42	6.89200244	1
LH-IM-04	8/29/2025 17:15	23.42	6.88843883	1
LH-IM-04	8/29/2025 17:30	23.42	6.95998529	1
LH-IM-04	8/29/2025 17:45	23.42	6.95971116	1
LH-IM-04	8/29/2025 18:00	23.42	6.93613647	1
LH-IM-04	8/29/2025 18:15	23.42	6.93805534	1
LH-IM-04	8/29/2025 18:30	23.42	6.92955748	1
LH-IM-04	8/29/2025 18:45	23.42	6.96025941	1
LH-IM-04	8/29/2025 19:00	23.42	6.97232088	1
LH-IM-04	8/29/2025 19:15	23.4	6.9555963	1
LH-IM-04	8/29/2025 19:30	23.42	6.92791274	1
LH-IM-04	8/29/2025 19:45	23.4	6.92598887	1
LH-IM-04	8/29/2025 20:00	23.4	6.90131602	1
LH-IM-04	8/29/2025 20:15	23.4	6.91392659	1
LH-IM-04	8/29/2025 20:30	23.4	6.94545302	1
LH-IM-04	8/29/2025 20:45	23.4	6.94106673	1
LH-IM-04	8/29/2025 21:00	23.4	6.98602616	1
LH-IM-04	8/29/2025 21:15	23.4	6.96601373	1

Station Name	Date Time	Temp C	pH SU	Use Code
LH-IM-04	8/29/2025 21:30	23.4	6.95532216	1
LH-IM-04	8/29/2025 21:45	23.4	6.94353402	1
LH-IM-04	8/29/2025 22:00	23.4	6.95449973	1
LH-IM-04	8/29/2025 22:15	23.4	6.97725359	1
LH-IM-04	8/29/2025 22:30	23.4	6.96272402	1
LH-IM-04	8/29/2025 22:45	23.4	7.01289216	1
LH-IM-04	8/29/2025 23:00	23.4	6.97259316	1
LH-IM-04	8/29/2025 23:15	23.38	6.98602522	1
LH-IM-04	8/29/2025 23:30	23.38	6.93311208	1
LH-IM-04	8/29/2025 23:45	23.38	6.99315341	1
LH-IM-04	8/30/2025 0:00	23.38	6.93914363	1
LH-IM-04	8/30/2025 0:15	23.38	7.01042558	1
LH-IM-04	8/30/2025 0:30	23.38	6.96162486	1
LH-IM-04	8/30/2025 0:45	23.35	6.96052422	1
LH-IM-04	8/30/2025 1:00	23.35	6.96902408	1
LH-IM-04	8/30/2025 1:15	23.35	6.97587881	1
LH-IM-04	8/30/2025 1:30	23.35	7.04853891	1
LH-IM-04	8/30/2025 1:45	23.35	7.01426528	1
LH-IM-04	8/30/2025 2:00	23.35	7.00850731	1
LH-IM-04	8/30/2025 2:15	23.33	7.05073585	1
LH-IM-04	8/30/2025 2:30	23.33	7.02852503	1
LH-IM-04	8/30/2025 2:45	23.33	7.04031596	1
LH-IM-04	8/30/2025 3:00	23.33	7.03044449	1
LH-IM-04	8/30/2025 3:15	23.33	7.02194405	1
LH-IM-04	8/30/2025 3:30	23.33	7.04278383	1
LH-IM-04	8/30/2025 3:45	23.3	7.02880216	1
LH-IM-04	8/30/2025 4:00	23.3	7.01865545	1
LH-IM-04	8/30/2025 4:15	23.3	7.04059427	1
LH-IM-04	8/30/2025 4:30	23.28	7.01673693	1
LH-IM-04	8/30/2025 4:45	23.28	7.0430653	1
LH-IM-04	8/30/2025 5:00	23.26	7.04251966	1
LH-IM-04	8/30/2025 5:15	23.26	7.02551477	1
LH-IM-04	8/30/2025 5:30	23.26	7.01344679	1
LH-IM-04	8/30/2025 5:45	23.23	7.02030566	1
LH-IM-04	8/30/2025 6:00	23.23	7.01619115	1
LH-IM-04	8/30/2025 6:15	23.21	7.00384791	1
LH-IM-04	8/30/2025 6:30	23.21	6.99973313	1
LH-IM-04	8/30/2025 6:45	23.21	6.97888492	1
LH-IM-04	8/30/2025 7:00	23.18	6.97805974	1
LH-IM-04	8/30/2025 7:15	23.18	6.97559062	1
LH-IM-04	8/30/2025 7:30	23.18	6.99013098	1
LH-IM-04	8/30/2025 7:45	23.18	6.9920514	1
LH-IM-04	8/30/2025 8:00	23.16	6.99397142	1
LH-IM-04	8/30/2025 8:15	23.16	6.98848412	1
LH-IM-04	8/30/2025 8:30	23.16	6.98985595	1
LH-IM-04	8/30/2025 8:45	23.14	6.98409321	1
LH-IM-04	8/30/2025 9:00	23.11	6.98134749	1
LH-IM-04	8/30/2025 9:15	23.11	6.99342158	1
LH-IM-04	8/30/2025 9:30	23.14	6.98683705	1
LH-IM-04	8/30/2025 9:45	23.14	6.98217253	1
LH-IM-04	8/30/2025 10:00	23.11	6.97942661	1
LH-IM-04	8/30/2025 10:15	23.11	6.99397041	1
LH-IM-04	8/30/2025 10:30	23.11	6.99342158	1
LH-IM-04	8/30/2025 10:45	23.11	6.98957983	1
LH-IM-04	8/30/2025 11:00	23.11	6.99451923	1
LH-IM-04	8/30/2025 11:15	23.11	6.99232394	1
LH-IM-04	8/30/2025 11:30	23.11	6.99698893	1
LH-IM-04	8/30/2025 11:45	23.11	6.99616569	1
LH-IM-04	8/30/2025 12:00	23.11	6.98820777	1
LH-IM-04	8/30/2025 12:15	23.11	6.99945863	1
LH-IM-04	8/30/2025 12:30	23.11	7.00028186	1
LH-IM-04	8/30/2025 12:45	23.09	6.99451886	1
LH-IM-04	8/30/2025 13:00	23.09	6.99012798	1
LH-IM-04	8/30/2025 13:15	23.09	6.98518825	1
LH-IM-04	8/30/2025 13:30	23.09	6.9865604	1
LH-IM-04	8/30/2025 13:45	23.09	6.99314671	1
LH-IM-04	8/30/2025 14:00	23.11	6.98793336	1
LH-IM-04	8/30/2025 14:15	23.11	7.00055627	1
LH-IM-04	8/30/2025 14:30	23.11	7.00467244	1
LH-IM-04	8/30/2025 14:45	23.18	7.11248946	1
LH-IM-04	8/30/2025 15:00	23.14	7.02717141	1
LH-IM-04	8/30/2025 15:15	23.14	7.02140936	1
LH-IM-04	8/30/2025 15:30	23.14	7.02031182	1
LH-IM-04	8/30/2025 15:45	23.14	7.01098279	1
LH-IM-04	8/30/2025 16:00	23.11	6.9547296	1
LH-IM-04	8/30/2025 16:15	23.11	6.93140465	1
LH-IM-04	8/30/2025 16:30	23.11	6.92838613	1
LH-IM-04	8/30/2025 16:45	23.11	6.91658645	1
LH-IM-04	8/30/2025 17:00	23.11	6.91933056	1
LH-IM-04	8/30/2025 17:15	23.11	6.91960497	1
LH-IM-04	8/30/2025 17:30	23.11	6.92728849	1
LH-IM-04	8/30/2025 17:45	23.11	6.91905615	1
LH-IM-04	8/30/2025 18:00	23.14	6.94595392	1
LH-IM-04	8/30/2025 18:15	23.14	6.96378884	1

Station Name	Date Time	Temp C	pH SU	Use Code
LH-IM-04	8/30/2025 18:30	23.16	7.09768135	1
LH-IM-04	8/30/2025 18:45	23.21	7.18709273	1
LH-IM-04	8/30/2025 19:00	23.21	7.17173089	1
LH-IM-04	8/30/2025 19:15	23.21	7.15362587	1
LH-IM-04	8/30/2025 19:30	23.21	7.14731654	1
LH-IM-04	8/30/2025 19:45	23.21	7.151157	1
LH-IM-04	8/30/2025 20:00	23.21	7.14347608	1
LH-IM-04	8/30/2025 20:15	23.23	7.144015	1
LH-IM-04	8/30/2025 20:30	23.23	7.17144501	1
LH-IM-04	8/30/2025 20:45	23.23	7.1563585	1
LH-IM-04	8/30/2025 21:00	23.23	7.146758	1
LH-IM-04	8/30/2025 21:15	23.23	7.13441449	1
LH-IM-04	8/30/2025 21:30	23.23	7.12234529	1
LH-IM-04	8/30/2025 21:45	23.23	7.09134938	1
LH-IM-04	8/30/2025 22:00	23.23	7.13029999	1
LH-IM-04	8/30/2025 22:15	23.23	7.12179669	1
LH-IM-04	8/30/2025 22:30	23.23	7.13441449	1
LH-IM-04	8/30/2025 22:45	23.23	7.14072339	1
LH-IM-04	8/30/2025 23:00	23.21	7.09080691	1
LH-IM-04	8/30/2025 23:15	23.21	7.31410225	1
LH-IM-04	8/30/2025 23:30	23.21	7.20382617	1
LH-IM-04	8/30/2025 23:45	23.21	7.23537281	1
LH-IM-04	8/31/2025 0:00	23.18	7.13910106	1
LH-IM-04	8/31/2025 0:15	23.18	7.2417066	1
LH-IM-04	8/31/2025 0:30	23.16	7.29659589	1
LH-IM-04	8/31/2025 0:45	23.16	7.2488564	1
LH-IM-04	8/31/2025 1:00	23.16	7.19672708	1
LH-IM-04	8/31/2025 1:15	23.14	7.25079389	1
LH-IM-04	8/31/2025 1:30	23.14	7.24530622	1
LH-IM-04	8/31/2025 1:45	23.11	7.14846391	1
LH-IM-04	8/31/2025 2:00	23.11	7.06943348	1
LH-IM-04	8/31/2025 2:15	23.09	7.13200815	1
LH-IM-04	8/31/2025 2:30	23.09	7.0826108	1
LH-IM-04	8/31/2025 2:45	23.09	7.12075653	1
LH-IM-04	8/31/2025 3:00	23.06	7.11829864	1
LH-IM-04	8/31/2025 3:15	23.06	7.11939647	1
LH-IM-04	8/31/2025 3:30	23.06	7.03513801	1
LH-IM-04	8/31/2025 3:45	23.06	6.96460243	1
LH-IM-04	8/31/2025 4:00	23.04	7.0716457	1
LH-IM-04	8/31/2025 4:15	23.04	7.08097789	1
LH-IM-04	8/31/2025 4:30	23.04	7.06286247	1
LH-IM-04	8/31/2025 4:45	23.02	7.08510077	1
LH-IM-04	8/31/2025 5:00	23.02	7.073572	1
LH-IM-04	8/31/2025 5:15	22.99	7.06671639	1
LH-IM-04	8/31/2025 5:30	22.99	7.06397117	1
LH-IM-04	8/31/2025 5:45	22.97	7.06781906	1
LH-IM-04	8/31/2025 6:00	22.97	7.04118859	1
LH-IM-04	8/31/2025 6:15	22.97	7.06891723	1
LH-IM-04	8/31/2025 6:30	22.97	7.03075604	1
LH-IM-04	8/31/2025 6:45	22.97	7.03926681	1
LH-IM-04	8/31/2025 7:00	22.97	7.02691247	1
LH-IM-04	8/31/2025 7:15	22.94	7.06096172	1
LH-IM-04	8/31/2025 7:30	22.94	7.04476216	1
LH-IM-04	8/31/2025 7:45	22.94	7.08896773	1
LH-IM-04	8/31/2025 8:00	22.94	7.12768192	1
LH-IM-04	8/31/2025 8:15	22.94	7.06508025	1
LH-IM-04	8/31/2025 8:30	22.92	7.07853942	1
LH-IM-04	8/31/2025 8:45	22.92	7.07579355	1
LH-IM-04	8/31/2025 9:00	22.92	7.15075588	1
LH-IM-04	8/31/2025 9:15	22.92	7.20292746	1
LH-IM-04	8/31/2025 9:30	22.92	7.20182911	1
LH-IM-04	8/31/2025 9:45	22.92	7.20127994	1
LH-IM-04	8/31/2025 10:00	22.9	7.19442839	1
LH-IM-04	8/31/2025 10:15	22.9	7.20211735	1
LH-IM-04	8/31/2025 10:30	22.9	7.20513802	1
LH-IM-04	8/31/2025 10:45	22.9	7.20980632	1
LH-IM-04	8/31/2025 11:00	22.9	7.21172856	1
LH-IM-04	8/31/2025 11:15	22.87	7.21202465	1
LH-IM-04	8/31/2025 11:30	22.87	7.18813152	1
LH-IM-04	8/31/2025 11:45	22.87	7.20131393	1
LH-IM-04	8/31/2025 12:00	22.87	7.17137886	1
LH-IM-04	8/31/2025 12:15	22.85	7.15573527	1
LH-IM-04	8/31/2025 12:30	22.85	7.12497422	1
LH-IM-04	8/31/2025 12:45	22.85	7.13266448	1
LH-IM-04	8/31/2025 13:00	22.85	7.14859431	1
LH-IM-04	8/31/2025 13:15	22.82	7.14036897	1
LH-IM-04	8/31/2025 13:30	22.82	7.10878076	1
LH-IM-04	8/31/2025 13:45	22.82	7.11537308	1
LH-IM-04	8/31/2025 14:00	22.82	7.13707281	1
LH-IM-04	8/31/2025 14:15	22.82	7.16838633	1
LH-IM-04	8/31/2025 14:30	22.82	7.18761394	1
LH-IM-04	8/31/2025 14:45	22.82	7.17772546	1
LH-IM-04	8/31/2025 15:00	22.8	7.14092785	1
LH-IM-04	8/31/2025 15:15	22.8	7.13873026	1

pH Continous Monitoring Data

Station Name	Date Time	Temp C	pH SU	Use Code
LH-IM-04	8/31/2025 15:30	22.8	7.1705953	1
LH-IM-04	8/31/2025 15:45	22.8	7.18378084	1
LH-IM-04	8/31/2025 16:00	22.8	7.21592058	1
LH-IM-04	8/31/2025 16:15	22.78	7.19203477	1
LH-IM-04	8/31/2025 16:30	22.78	7.17555174	1
LH-IM-04	8/31/2025 16:45	22.8	7.18900011	1
LH-IM-04	8/31/2025 17:00	22.78	7.1876393	1
LH-IM-04	8/31/2025 17:15	22.78	7.15851928	1
LH-IM-04	8/31/2025 17:30	22.78	7.16071701	1
LH-IM-04	8/31/2025 17:45	22.78	7.16676079	1
LH-IM-04	8/31/2025 18:00	22.75	7.12886288	1
LH-IM-04	8/31/2025 18:15	22.78	7.13791549	1
LH-IM-04	8/31/2025 18:30	22.75	7.12968712	1
LH-IM-04	8/31/2025 18:45	22.75	7.1143014	1
LH-IM-04	8/31/2025 19:00	22.75	7.13463253	1
LH-IM-04	8/31/2025 19:15	22.75	7.13820421	1
LH-IM-04	8/31/2025 19:30	22.73	7.12584919	1
LH-IM-04	8/31/2025 19:45	22.73	7.13793879	1
LH-IM-04	8/31/2025 20:00	22.73	7.09177851	1
LH-IM-04	8/31/2025 20:15	22.73	7.09589996	1
LH-IM-04	8/31/2025 20:30	22.73	7.03297909	1
LH-IM-04	8/31/2025 20:45	22.73	7.02940717	1
LH-IM-04	8/31/2025 21:00	22.73	7.03957342	1
LH-IM-04	8/31/2025 21:15	22.73	7.01292135	1
LH-IM-04	8/31/2025 21:30	22.73	7.08435989	1
LH-IM-04	8/31/2025 21:45	22.73	7.05056396	1
LH-IM-04	8/31/2025 22:00	22.73	7.06512644	1
LH-IM-04	8/31/2025 22:15	22.73	7.05578447	1
LH-IM-04	8/31/2025 22:30	22.73	7.05523495	1
LH-IM-04	8/31/2025 22:45	22.73	7.05193778	1
LH-IM-04	8/31/2025 23:00	22.7	7.03490598	1
LH-IM-04	8/31/2025 23:15	22.7	7.01924286	1
LH-IM-04	8/31/2025 23:30	22.7	7.04974472	1
LH-IM-04	8/31/2025 23:45	22.68	7.09289326	1
LH-IM-04	9/1/2025 0:00	22.68	7.12339717	1
LH-IM-04	9/1/2025 0:15	22.66	7.17672227	1
LH-IM-04	9/1/2025 0:30	22.66	7.15446115	1
LH-IM-04	9/1/2025 0:45	22.66	7.15061355	1
LH-IM-04	9/1/2025 1:00	22.66	7.14126938	1
LH-IM-04	9/1/2025 1:15	22.66	7.16160669	1
LH-IM-04	9/1/2025 1:30	22.63	7.15640081	1
LH-IM-04	9/1/2025 1:45	22.63	7.14100885	1
LH-IM-04	9/1/2025 2:00	22.63	7.1305643	1
LH-IM-04	9/1/2025 2:15	22.61	7.11243137	1
LH-IM-04	9/1/2025 2:30	22.61	7.11380575	1
LH-IM-04	9/1/2025 2:45	22.61	7.09428962	1
LH-IM-04	9/1/2025 3:00	22.61	7.11133187	1
LH-IM-04	9/1/2025 3:15	22.61	7.10500975	1
LH-IM-04	9/1/2025 3:30	22.61	7.12672488	1
LH-IM-04	9/1/2025 3:45	22.61	7.11572987	1
LH-IM-04	9/1/2025 4:00	22.58	7.10089685	1
LH-IM-04	9/1/2025 4:15	22.58	7.10941885	1
LH-IM-04	9/1/2025 4:30	22.58	7.07560578	1
LH-IM-04	9/1/2025 4:45	22.58	7.07093243	1
LH-IM-04	9/1/2025 5:00	22.56	6.99670841	1
LH-IM-04	9/1/2025 5:15	22.58	7.05471316	1
LH-IM-04	9/1/2025 5:30	22.58	7.07945442	1
LH-IM-04	9/1/2025 5:45	22.58	7.06543437	1
LH-IM-04	9/1/2025 6:00	22.58	7.06433476	1
LH-IM-04	9/1/2025 6:15	22.56	7.05471686	1
LH-IM-04	9/1/2025 6:30	22.56	7.04042093	1
LH-IM-04	9/1/2025 6:45	22.54	7.03849909	1
LH-IM-04	9/1/2025 7:00	22.54	7.01320459	1
LH-IM-04	9/1/2025 7:15	22.54	7.02777642	1
LH-IM-04	9/1/2025 7:30	22.54	7.02777642	1
LH-IM-04	9/1/2025 7:45	22.54	7.02035304	1
LH-IM-04	9/1/2025 8:00	22.54	7.02530196	1
LH-IM-04	9/1/2025 8:15	22.54	7.04482271	1
LH-IM-04	9/1/2025 8:30	22.54	7.0549955	1
LH-IM-04	9/1/2025 8:45	22.54	7.04674729	1
LH-IM-04	9/1/2025 9:00	22.54	7.00963037	1
LH-IM-04	9/1/2025 9:15	22.54	7.0338251	1
LH-IM-04	9/1/2025 9:30	22.54	7.03135064	1
LH-IM-04	9/1/2025 9:45	22.54	7.04949669	1
LH-IM-04	9/1/2025 10:00	22.54	7.05389574	1
LH-IM-04	9/1/2025 10:15	22.54	7.05472056	1
LH-IM-04	9/1/2025 10:30	22.54	7.05582032	1
LH-IM-04	9/1/2025 10:45	22.54	7.05307092	1
LH-IM-04	9/1/2025 11:00	22.54	7.05059645	1
LH-IM-04	9/1/2025 11:15	22.54	7.04702223	1
LH-IM-04	9/1/2025 11:30	22.54	7.04537259	1
LH-IM-04	9/1/2025 11:45	22.54	7.05472056	1
LH-IM-04	9/1/2025 12:00	22.54	7.06654298	1
LH-IM-04	9/1/2025 12:15	22.54	7.05582032	1

Station Name	Date Time	Temp C	pH SU	Use Code
LH-IM-04	9/1/2025 12:30	22.54	7.06379358	1
LH-IM-04	9/1/2025 12:45	22.54	7.08716349	1
LH-IM-04	9/1/2025 13:00	22.54	7.0981611	1
LH-IM-04	9/1/2025 13:15	22.54	7.07781553	1
LH-IM-04	9/1/2025 13:30	22.56	7.11190054	1
LH-IM-04	9/1/2025 13:45	22.54	7.08166469	1
LH-IM-04	9/1/2025 14:00	22.54	7.08606373	1
LH-IM-04	9/1/2025 14:15	22.54	7.08413915	1
LH-IM-04	9/1/2025 14:30	22.54	7.03574969	1
LH-IM-04	9/1/2025 14:45	22.51	7.05060159	1
LH-IM-04	9/1/2025 15:00	22.51	7.04482726	1
LH-IM-04	9/1/2025 15:15	22.54	7.07149191	1
LH-IM-04	9/1/2025 15:30	22.54	7.06214394	1
LH-IM-04	9/1/2025 15:45	22.54	7.07396637	1
LH-IM-04	9/1/2025 16:00	22.54	7.11493245	1
LH-IM-04	9/1/2025 16:15	22.54	7.11603221	1
LH-IM-04	9/1/2025 16:30	22.54	7.08386421	1
LH-IM-04	9/1/2025 16:45	22.54	7.06709286	1
LH-IM-04	9/1/2025 17:00	22.51	7.04950172	1
LH-IM-04	9/1/2025 17:15	22.51	7.02337975	1
LH-IM-04	9/1/2025 17:30	22.51	6.98268448	1
LH-IM-04	9/1/2025 17:45	22.49	7.01430677	1
LH-IM-04	9/1/2025 18:00	22.49	7.00688213	1
LH-IM-04	9/1/2025 18:15	22.49	6.97800853	1
LH-IM-04	9/1/2025 18:30	22.49	6.99863253	1
LH-IM-04	9/1/2025 18:45	22.49	6.99698261	1
LH-IM-04	9/1/2025 19:00	22.49	7.0055072	1
LH-IM-04	9/1/2025 19:15	22.47	6.99945746	1
LH-IM-04	9/1/2025 19:30	22.47	6.99918245	1
LH-IM-04	9/1/2025 19:45	22.49	6.9931328	1
LH-IM-04	9/1/2025 20:00	22.49	6.99780757	1
LH-IM-04	9/1/2025 20:15	22.49	6.99753259	1
LH-IM-04	9/1/2025 20:30	22.49	7.01045696	1
LH-IM-04	9/1/2025 20:45	22.49	7.02695616	1
LH-IM-04	9/1/2025 21:00	22.49	7.01650667	1
LH-IM-04	9/1/2025 21:15	22.49	7.009632	1
LH-IM-04	9/1/2025 21:30	22.49	7.00908203	1
LH-IM-04	9/1/2025 21:45	22.49	7.05088	1
LH-IM-04	9/1/2025 22:00	22.49	7.03465579	1
LH-IM-04	9/1/2025 22:15	22.49	7.05170496	1
LH-IM-04	9/1/2025 22:30	22.49	7.05142997	1
LH-IM-04	9/1/2025 22:45	22.49	7.04428032	1
LH-IM-04	9/1/2025 23:00	22.49	7.03685568	1
LH-IM-04	9/1/2025 23:15	22.49	7.092128	1
LH-IM-04	9/1/2025 23:30	22.49	7.08690325	1
LH-IM-04	9/1/2025 23:45	22.49	7.07837866	1
LH-IM-04	9/2/2025 0:00	22.49	7.06187946	1
LH-IM-04	9/2/2025 0:15	22.49	7.04923008	1
LH-IM-04	9/2/2025 0:30	22.49	7.04483029	1
LH-IM-04	9/2/2025 0:45	22.49	7.05885461	1
LH-IM-04	9/2/2025 1:00	22.49	7.05225493	1
LH-IM-04	9/2/2025 1:15	22.49	7.07920362	1
LH-IM-04	9/2/2025 1:30	22.49	7.07727872	1
LH-IM-04	9/2/2025 1:45	22.49	7.0610545	1
LH-IM-04	9/2/2025 2:00	22.49	7.05555477	1
LH-IM-04	9/2/2025 2:15	22.49	7.04235541	1
LH-IM-04	9/2/2025 2:30	22.49	7.07535381	1
LH-IM-04	9/2/2025 2:45	22.49	7.0632544	1
LH-IM-04	9/2/2025 3:00	22.49	7.06270442	1
LH-IM-04	9/2/2025 3:15	22.49	7.04400533	1
LH-IM-04	9/2/2025 3:30	22.49	6.99698261	1
LH-IM-04	9/2/2025 3:45	22.49	7.02998101	1
LH-IM-04	9/2/2025 4:00	22.49	7.00303232	1
LH-IM-04	9/2/2025 4:15	22.49	6.98103339	1
LH-IM-04	9/2/2025 4:30	22.49	6.96480918	1
LH-IM-04	9/2/2025 4:45	22.49	6.95133483	1
LH-IM-04	9/2/2025 5:00	22.49	6.93181078	1
LH-IM-04	9/2/2025 5:15	22.49	6.95765952	1
LH-IM-04	9/2/2025 5:30	22.49	6.99780757	1
LH-IM-04	9/2/2025 5:45	22.49	6.98020843	1
LH-IM-04	9/2/2025 6:00	22.49	6.99698261	1
LH-IM-04	9/2/2025 6:15	22.49	7.00495723	1
LH-IM-04	9/2/2025 6:30	22.49	7.01595669	1
LH-IM-04	9/2/2025 6:45	22.49	6.99588267	1
LH-IM-04	9/2/2025 7:00	22.49	6.96975894	1
LH-IM-04	9/2/2025 7:15	22.49	6.94308523	1
LH-IM-04	9/2/2025 7:30	22.49	6.91613654	1
LH-IM-04	9/2/2025 7:45	22.49	6.94556011	1
LH-IM-04	9/2/2025 8:00	22.49	6.92246123	1
LH-IM-04	9/2/2025 8:15	22.49	6.95463467	1
LH-IM-04	9/2/2025 8:30	22.49	6.97525867	1
LH-IM-04	9/2/2025 8:45	22.49	6.98983296	1
LH-IM-04	9/2/2025 9:00	22.49	6.95243478	1
LH-IM-04	9/2/2025 9:15	22.49	6.90513707	1

pH Continous Monitoring Data

Station Name	Date Time	Temp C	pH SU	Use Code
LH-IM-04	9/2/2025 9:30	22.49	6.91091179	1
LH-IM-04	9/2/2025 9:45	22.49	6.85728939	1
LH-IM-04	9/2/2025 10:00	22.49	6.91338667	1
LH-IM-04	9/2/2025 10:15	22.49	6.90156225	1
LH-IM-04	9/2/2025 10:30	22.49	7.03878059	1
LH-IM-04	9/2/2025 10:45	22.49	6.97525867	1
LH-IM-04	9/2/2025 11:00	22.49	6.96315926	1
LH-IM-04	9/2/2025 11:15	22.51	7.03300363	1
LH-IM-04	9/2/2025 11:30	22.51	7.02172994	1
LH-IM-04	9/2/2025 11:45	22.49	7.00303232	1
LH-IM-04	9/2/2025 12:00	22.49	6.98928299	1
LH-IM-04	9/2/2025 12:15	22.49	6.98405824	1
LH-IM-04	9/2/2025 12:30	22.49	6.99670763	1
LH-IM-04	9/2/2025 12:45	22.51	7.03767809	1
LH-IM-04	9/2/2025 13:00			2
LH-IM-04	9/2/2025 13:15	25.14	9.94554978	2
LH-IM-04	9/2/2025 13:30	22.66	7.39465403	1
LH-IM-04	9/2/2025 13:45	22.56	7.41741671	1
LH-IM-04	9/2/2025 14:00	22.51	7.25851052	1
LH-IM-04	9/2/2025 14:15	22.51	7.2503299	1
LH-IM-04	9/2/2025 14:30	22.51	7.37767494	1
LH-IM-04	9/2/2025 14:45	22.51	7.26805458	1
LH-IM-04	9/2/2025 15:00	22.51	7.42375911	1
LH-IM-04	9/2/2025 15:15	22.54	7.74545466	1
LH-IM-04	9/2/2025 15:30	22.54	7.79753268	1
LH-IM-04	9/2/2025 15:45	22.54	7.89814414	1
LH-IM-04	9/2/2025 16:00	22.54	7.68274291	1
LH-IM-04	9/2/2025 16:15	22.54	7.52514556	1
LH-IM-04	9/2/2025 16:30	22.54	7.65711289	1
LH-IM-04	9/2/2025 16:45	22.54	7.56631719	1
LH-IM-04	9/2/2025 17:00	22.51	7.39649037	1
LH-IM-04	9/2/2025 17:15	22.51	7.41230624	1
LH-IM-04	9/2/2025 17:30	22.51	7.38612825	1
LH-IM-04	9/2/2025 17:45	22.51	7.45293667	1
LH-IM-04	9/2/2025 18:00	22.51	7.39839918	1
LH-IM-04	9/2/2025 18:15	22.51	7.46138998	1
LH-IM-04	9/2/2025 18:30	22.51	7.4327578	1
LH-IM-04	9/2/2025 18:45	22.51	7.39321812	1
LH-IM-04	9/2/2025 19:00	22.54	7.43189592	1
LH-IM-04	9/2/2025 19:15	22.54	7.402176	1
LH-IM-04	9/2/2025 19:30	22.51	7.40412562	1
LH-IM-04	9/2/2025 19:45	22.54	7.41662697	1
LH-IM-04	9/2/2025 20:00	22.51	7.37794762	1
LH-IM-04	9/2/2025 20:15	22.51	7.35313307	1
LH-IM-04	9/2/2025 20:30	22.51	7.30813964	1
LH-IM-04	9/2/2025 20:45	22.51	7.2416039	1
LH-IM-04	9/2/2025 21:00	22.51	7.16743292	1
LH-IM-04	9/2/2025 21:15	22.49	7.15489977	1
LH-IM-04	9/2/2025 21:30	22.49	7.11072142	1
LH-IM-04	9/2/2025 21:45	22.49	7.10690353	1
LH-IM-04	9/2/2025 22:00	22.49	7.10772165	1
LH-IM-04	9/2/2025 22:15	22.49	7.04472659	1
LH-IM-04	9/2/2025 22:30	22.49	7.03245483	1
LH-IM-04	9/2/2025 22:45	22.49	7.05372589	1
LH-IM-04	9/2/2025 23:00	22.49	7.02372824	1
LH-IM-04	9/2/2025 23:15	22.49	7.33543107	1
LH-IM-04	9/2/2025 23:30	22.49	7.23289366	1
LH-IM-04	9/2/2025 23:45	22.49	7.37306448	1
LH-IM-04	9/3/2025 0:00	22.49	7.3692466	1
LH-IM-04	9/3/2025 0:15	22.47	7.29509056	1
LH-IM-04	9/3/2025 0:30	22.47	7.19881887	1
LH-IM-04	9/3/2025 0:45	22.47	7.19336438	1
LH-IM-04	9/3/2025 1:00	22.47	7.30763588	1
LH-IM-04	9/3/2025 1:15	22.47	7.28063617	1
LH-IM-04	9/3/2025 1:30	22.47	7.25500008	1
LH-IM-04	9/3/2025 1:45	22.47	7.12681964	1
LH-IM-04	9/3/2025 2:00	22.47	7.08672917	1
LH-IM-04	9/3/2025 2:15	22.47	7.11591067	1
LH-IM-04	9/3/2025 2:30	22.47	7.47345228	1
LH-IM-04	9/3/2025 2:45	22.44	7.33057827	1
LH-IM-04	9/3/2025 3:00	22.47	7.52281539	1
LH-IM-04	9/3/2025 3:15	22.47	7.4748159	1
LH-IM-04	9/3/2025 3:30	22.47	7.43936174	1
LH-IM-04	9/3/2025 3:45	22.47	7.47072504	1
LH-IM-04	9/3/2025 4:00	22.49	7.64658849	1
LH-IM-04	9/3/2025 4:15	22.47	7.34854453	1
LH-IM-04	9/3/2025 4:30	22.49	7.50641767	1
LH-IM-04	9/3/2025 4:45	22.49	7.58413884	1
LH-IM-04	9/3/2025 5:00	22.47	7.58472381	1
LH-IM-04	9/3/2025 5:15	22.47	7.53236074	1
LH-IM-04	9/3/2025 5:30	22.47	7.51681545	1
LH-IM-04	9/3/2025 5:45	22.47	7.51790635	1
LH-IM-04	9/3/2025 6:00	22.47	7.59999637	1
LH-IM-04	9/3/2025 6:15	22.47	7.51627	1

pH Continous Monitoring Data

Station Name	Date Time	Temp C	pH SU	Use Code
LH-IM-04	9/3/2025 6:30	22.49	7.63513485	1
LH-IM-04	9/3/2025 6:45	22.49	7.54214214	1
LH-IM-04	9/3/2025 7:00	22.51	7.64518132	1
LH-IM-04	9/3/2025 7:15	22.49	7.47451108	1
LH-IM-04	9/3/2025 7:30	22.51	7.62718395	1
LH-IM-04	9/3/2025 7:45	22.51	7.64627207	1
LH-IM-04	9/3/2025 8:00	22.51	7.5347429	1
LH-IM-04	9/3/2025 8:15	22.51	7.52247197	1
LH-IM-04	9/3/2025 8:30	22.51	7.6151857	1
LH-IM-04	9/3/2025 8:45	22.51	7.64354519	1
LH-IM-04	9/3/2025 9:00	22.51	7.68799325	1
LH-IM-04	9/3/2025 9:15	22.54	7.6753811	1
LH-IM-04	9/3/2025 9:30	22.54	7.73945615	1
LH-IM-04	9/3/2025 9:45	22.56	7.86727492	1
LH-IM-04	9/3/2025 10:00	22.58	7.89393332	1
LH-IM-04	9/3/2025 10:15	22.58	7.84431595	1
LH-IM-04	9/3/2025 10:30	22.56	7.84246456	1
LH-IM-04	9/3/2025 10:45	22.56	7.82256174	1
LH-IM-04	9/3/2025 11:00	22.54	7.73891083	1
LH-IM-04	9/3/2025 11:15	22.51	7.68308487	1
LH-IM-04	9/3/2025 11:30	22.54	7.76099627	1
LH-IM-04	9/3/2025 11:45	22.51	7.66154257	1
LH-IM-04	9/3/2025 12:00	22.56	7.71895803	1
LH-IM-04	9/3/2025 12:15	22.54	7.66692864	1
LH-IM-04	9/3/2025 12:30	22.49	7.55359578	1
LH-IM-04	9/3/2025 12:45	22.51	7.58900771	1
LH-IM-04	9/3/2025 13:00	22.51	7.61791257	1
LH-IM-04	9/3/2025 13:15	22.49	7.58795673	1
LH-IM-04	9/3/2025 13:30	22.47	7.56454221	1
LH-IM-04	9/3/2025 13:45	22.47	7.49172481	1
LH-IM-04	9/3/2025 14:00	22.44	7.46886355	1
LH-IM-04	9/3/2025 14:15	22.44	7.35730797	1
LH-IM-04	9/3/2025 14:30	22.47	7.4333618	1
LH-IM-04	9/3/2025 14:45	22.49	7.4570579	1
LH-IM-04	9/3/2025 15:00	22.51	7.47038867	1
LH-IM-04	9/3/2025 15:15	22.49	7.41287954	1
LH-IM-04	9/3/2025 15:30	22.51	7.44911905	1
LH-IM-04	9/3/2025 15:45	22.51	7.47447898	1
LH-IM-04	9/3/2025 16:00	22.51	7.47747854	1
LH-IM-04	9/3/2025 16:15	22.54	7.48397393	1
LH-IM-04	9/3/2025 16:30	22.54	7.49133575	1
LH-IM-04	9/3/2025 16:45	22.54	7.47306754	1
LH-IM-04	9/3/2025 17:00	22.56	7.62762319	1
LH-IM-04	9/3/2025 17:15	22.61	7.62642671	1
LH-IM-04	9/3/2025 17:30	22.61	7.5980768	1
LH-IM-04	9/3/2025 17:45	22.61	7.59017154	1
LH-IM-04	9/3/2025 18:00	22.61	7.5749062	1
LH-IM-04	9/3/2025 18:15	22.56	7.42014313	1
LH-IM-04	9/3/2025 18:30	22.51	7.29968633	1
LH-IM-04	9/3/2025 18:45	22.49	7.34906637	1
LH-IM-04	9/3/2025 19:00	22.49	7.34524848	1
LH-IM-04	9/3/2025 19:15	22.51	7.38340137	1
LH-IM-04	9/3/2025 19:30	22.51	7.38558287	1
LH-IM-04	9/3/2025 19:45	22.51	7.36840356	1
LH-IM-04	9/3/2025 20:00	22.49	7.35424778	1
LH-IM-04	9/3/2025 20:15	22.49	7.3828819	1
LH-IM-04	9/3/2025 20:30	22.51	7.39512693	1
LH-IM-04	9/3/2025 20:45	22.51	7.36294981	1
LH-IM-04	9/3/2025 21:00	22.51	7.34686125	1
LH-IM-04	9/3/2025 21:15	22.49	7.30679695	1
LH-IM-04	9/3/2025 21:30	22.49	7.33461295	1
LH-IM-04	9/3/2025 21:45	22.49	7.28934378	1
LH-IM-04	9/3/2025 22:00	22.49	7.25552825	1
LH-IM-04	9/3/2025 22:15	22.49	7.15108189	1
LH-IM-04	9/3/2025 22:30	22.49	7.15980848	1
LH-IM-04	9/3/2025 22:45	22.49	7.10908518	1
LH-IM-04	9/3/2025 23:00	22.47	7.12872871	1
LH-IM-04	9/3/2025 23:15	22.47	7.09572907	1
LH-IM-04	9/3/2025 23:30	22.47	7.05263862	1
LH-IM-04	9/3/2025 23:45	22.47	7.03572971	1
LH-IM-04	9/4/2025 0:00	22.47	7.02345712	1
LH-IM-04	9/4/2025 0:15	22.47	7.0220935	1
LH-IM-04	9/4/2025 0:30	22.47	7.01391177	1
LH-IM-04	9/4/2025 0:45	22.47	7.00245734	1
LH-IM-04	9/4/2025 1:00	22.47	6.98663933	1
LH-IM-04	9/4/2025 1:15	22.47	6.98282119	1
LH-IM-04	9/4/2025 1:30	22.49	6.98391318	1
LH-IM-04	9/4/2025 1:45	22.54	7.07771086	1
LH-IM-04	9/4/2025 2:00	22.56	7.15977065	1
LH-IM-04	9/4/2025 2:15	22.56	7.15159141	1
LH-IM-04	9/4/2025 2:30	22.56	7.23038476	1
LH-IM-04	9/4/2025 2:45	22.56	7.20911873	1
LH-IM-04	9/4/2025 3:00	22.58	7.268809	1
LH-IM-04	9/4/2025 3:15	22.58	7.25490524	1

Station Name	Date Time	Temp C	pH SU	Use Code
LH-IM-04	9/4/2025 3:30	22.61	7.2480645	1
LH-IM-04	9/4/2025 3:45	22.58	7.22491672	1
LH-IM-04	9/4/2025 4:00	22.61	7.25188083	1
LH-IM-04	9/4/2025 4:15	22.61	7.24315779	1
LH-IM-04	9/4/2025 4:30	22.61	7.21698864	1
LH-IM-04	9/4/2025 4:45	22.63	7.36552834	1
LH-IM-04	9/4/2025 5:00	22.63	7.38161037	1
LH-IM-04	9/4/2025 5:15	22.63	7.43639831	1
LH-IM-04	9/4/2025 5:30	22.63	7.43312739	1
LH-IM-04	9/4/2025 5:45	22.63	7.46065764	1
LH-IM-04	9/4/2025 6:00	22.63	7.40423424	1
LH-IM-04	9/4/2025 6:15	22.63	7.41132124	1
LH-IM-04	9/4/2025 6:30	22.63	7.34781084	1
LH-IM-04	9/4/2025 6:45	22.63	7.2742151	1
LH-IM-04	9/4/2025 7:00	22.63	7.35435269	1
LH-IM-04	9/4/2025 7:15	22.63	7.28866167	1
LH-IM-04	9/4/2025 7:30	22.63	7.28457302	1
LH-IM-04	9/4/2025 7:45	22.63	7.30174536	1
LH-IM-04	9/4/2025 8:00	22.61	7.36037374	1
LH-IM-04	9/4/2025 8:15	22.61	7.44078934	1
LH-IM-04	9/4/2025 8:30	22.63	7.39851013	1
LH-IM-04	9/4/2025 8:45	22.63	7.4764671	1
LH-IM-04	9/4/2025 9:00	22.63	7.44920942	1
LH-IM-04	9/4/2025 9:15	22.63	7.44811911	1
LH-IM-04	9/4/2025 9:30	22.63	7.42495008	1
LH-IM-04	9/4/2025 9:45	22.63	7.44566592	1
LH-IM-04	9/4/2025 10:00	22.66	7.42626973	1
LH-IM-04	9/4/2025 10:15	22.63	7.37016214	1
LH-IM-04	9/4/2025 10:30	22.58	7.25981245	1
LH-IM-04	9/4/2025 10:45	22.58	7.27698769	1
LH-IM-04	9/4/2025 11:00	22.58	7.26499228	1
LH-IM-04	9/4/2025 11:15	22.58	7.2270977	1
LH-IM-04	9/4/2025 11:30	22.58	7.24672655	1
LH-IM-04	9/4/2025 11:45	22.63	7.27394253	1
LH-IM-04	9/4/2025 12:00	22.63	7.27966664	1
LH-IM-04	9/4/2025 12:15	22.63	7.2624943	1
LH-IM-04	9/4/2025 12:30	22.61	7.24561114	1
LH-IM-04	9/4/2025 12:45	22.58	7.26035769	1
LH-IM-04	9/4/2025 13:00	22.58	7.30479523	1
LH-IM-04	9/4/2025 13:15	22.58	7.33342063	1
LH-IM-04	9/4/2025 13:30	22.58	7.33669211	1
LH-IM-04	9/4/2025 13:45	22.58	7.3306944	1
LH-IM-04	9/4/2025 14:00	22.58	7.34541604	1
LH-IM-04	9/4/2025 14:15	22.58	7.34786965	1
LH-IM-04	9/4/2025 14:30	22.58	7.34405293	1
LH-IM-04	9/4/2025 14:45	22.58	7.3282408	1
LH-IM-04	9/4/2025 15:00	22.56	7.2808234	1
LH-IM-04	9/4/2025 15:15	22.56	7.27509794	1
LH-IM-04	9/4/2025 15:30	22.56	7.28218661	1
LH-IM-04	9/4/2025 15:45	22.56	7.2794602	1
LH-IM-04	9/4/2025 16:00	22.56	7.30045358	1
LH-IM-04	9/4/2025 16:15	22.58	7.32033473	1
LH-IM-04	9/4/2025 16:30	22.58	7.33260276	1
LH-IM-04	9/4/2025 16:45	22.58	7.33342063	1
LH-IM-04	9/4/2025 17:00	22.58	7.35059588	1
LH-IM-04	9/4/2025 17:15	22.66	7.23712061	1
LH-IM-04	9/4/2025 17:30	22.61	7.34401803	1
LH-IM-04	9/4/2025 17:45	22.63	7.18862598	1
LH-IM-04	9/4/2025 18:00	22.51	7.12816592	1
LH-IM-04	9/4/2025 18:15	22.51	7.12543905	1
LH-IM-04	9/4/2025 18:30	22.51	7.1308928	1
LH-IM-04	9/4/2025 18:45	22.49	7.11072142	1
LH-IM-04	9/4/2025 19:00	22.49	7.12408401	1
LH-IM-04	9/4/2025 19:15	22.49	7.10853977	1
LH-IM-04	9/4/2025 19:30	22.49	7.12790189	1
LH-IM-04	9/4/2025 19:45	22.51	7.13825536	1
LH-IM-04	9/4/2025 20:00	22.51	7.12162143	1
LH-IM-04	9/4/2025 20:15	22.51	7.15188973	1
LH-IM-04	9/4/2025 20:30	22.51	7.16197917	1
LH-IM-04	9/4/2025 20:45	22.51	7.14152761	1
LH-IM-04	9/4/2025 21:00	22.51	7.14207298	1
LH-IM-04	9/4/2025 21:15	22.51	7.13934611	1
LH-IM-04	9/4/2025 21:30	22.51	7.10880512	1
LH-IM-04	9/4/2025 21:45	22.51	7.11480424	1
LH-IM-04	9/4/2025 22:00	22.49	7.10444918	1
LH-IM-04	9/4/2025 22:15	22.51	7.09489806	1
LH-IM-04	9/4/2025 22:30	22.51	7.10526018	1
LH-IM-04	9/4/2025 22:45	22.51	7.11453155	1
LH-IM-04	9/4/2025 23:00	22.51	7.15434392	1
LH-IM-04	9/4/2025 23:15	22.54	7.1486024	1
LH-IM-04	9/4/2025 23:30	22.54	7.14669379	1
LH-IM-04	9/4/2025 23:45	22.54	7.19359127	1
LH-IM-04	9/5/2025 0:00	22.58	7.23800262	1
LH-IM-04	9/5/2025 0:15	22.58	7.20692361	1

pH Continous Monitoring Data

Station Name	Date Time	Temp C	pH SU	Use Code
LH-IM-04	9/5/2025 0:30	22.61	7.19245507	1
LH-IM-04	9/5/2025 0:45	22.63	7.16818272	1
LH-IM-04	9/5/2025 1:00	22.63	7.1542813	1
LH-IM-04	9/5/2025 1:15	22.63	7.16164088	1
LH-IM-04	9/5/2025 1:30	22.56	7.06434618	1
LH-IM-04	9/5/2025 1:45	22.58	7.13413329	1
LH-IM-04	9/5/2025 2:00	22.58	7.09433035	1
LH-IM-04	9/5/2025 2:15	22.56	7.04417072	1
LH-IM-04	9/5/2025 2:30	22.56	6.98582548	1
LH-IM-04	9/5/2025 2:45	22.54	6.96401173	1
LH-IM-04	9/5/2025 3:00	22.54	6.95828588	1
LH-IM-04	9/5/2025 3:15	22.54	6.94628885	1
LH-IM-04	9/5/2025 3:30	22.54	6.93292852	1
LH-IM-04	9/5/2025 3:45	22.56	6.93647739	1
LH-IM-04	9/5/2025 4:00	22.61	6.9612943	1
LH-IM-04	9/5/2025 4:15	22.66	6.98828321	1
LH-IM-04	9/5/2025 4:30	22.66	6.99864008	1
LH-IM-04	9/5/2025 4:45	22.68	7.0378846	1
LH-IM-04	9/5/2025 5:00	22.7	7.08257406	1
LH-IM-04	9/5/2025 5:15	22.7	7.04796499	1
LH-IM-04	9/5/2025 5:30	22.7	7.02752657	1
LH-IM-04	9/5/2025 5:45	22.68	7.01471948	1
LH-IM-04	9/5/2025 6:00	22.68	6.99155437	1
LH-IM-04	9/5/2025 6:15	22.68	7.01063152	1
LH-IM-04	9/5/2025 6:30	22.68	6.99945776	1
LH-IM-04	9/5/2025 6:45	22.68	7.00191054	1
LH-IM-04	9/5/2025 7:00	22.7	7.05668539	1
LH-IM-04	9/5/2025 7:15	22.7	7.02752657	1
LH-IM-04	9/5/2025 7:30	22.7	7.0436048	1
LH-IM-04	9/5/2025 7:45	22.7	7.06322568	1
LH-IM-04	9/5/2025 8:00	22.73	7.06730654	1
LH-IM-04	9/5/2025 8:15	22.73	7.07193878	1
LH-IM-04	9/5/2025 8:30	22.7	7.04769248	1
LH-IM-04	9/5/2025 8:45	22.7	7.02343888	1
LH-IM-04	9/5/2025 9:00	22.68	6.99673245	1
LH-IM-04	9/5/2025 9:15	22.68	7.00899634	1
LH-IM-04	9/5/2025 9:30	22.68	7.00681609	1
LH-IM-04	9/5/2025 9:45	22.66	6.98692046	1
LH-IM-04	9/5/2025 10:00	22.66	6.97928909	1
LH-IM-04	9/5/2025 10:15	22.66	6.97411065	1
LH-IM-04	9/5/2025 10:30	22.66	6.97792634	1
LH-IM-04	9/5/2025 10:45	22.66	7.01908127	1
LH-IM-04	9/5/2025 11:00	22.66	6.99019105	1
LH-IM-04	9/5/2025 11:15	22.68	7.03842966	1
LH-IM-04	9/5/2025 11:30	22.68	7.09675124	1
LH-IM-04	9/5/2025 11:45	22.68	7.10002161	1
LH-IM-04	9/5/2025 12:00	22.66	7.1073872	1
LH-IM-04	9/5/2025 12:15	22.68	7.12345925	1
LH-IM-04	9/5/2025 12:30	22.68	7.13190771	1
LH-IM-04	9/5/2025 12:45	22.68	7.14389906	1
LH-IM-04	9/5/2025 13:00	22.68	7.1460793	1
LH-IM-04	9/5/2025 13:15	22.66	7.14472644	1
LH-IM-04	9/5/2025 13:30	22.66	7.12782839	1
LH-IM-04	9/5/2025 13:45	22.63	7.09376925	1
LH-IM-04	9/5/2025 14:00	22.63	7.06351322	1
LH-IM-04	9/5/2025 14:15	22.63	7.08150329	1
LH-IM-04	9/5/2025 14:30	22.63	7.05451819	1
LH-IM-04	9/5/2025 14:45	22.63	7.06569384	1
LH-IM-04	9/5/2025 15:00	22.63	7.06841961	1
LH-IM-04	9/5/2025 15:15	22.61	7.05833821	1
LH-IM-04	9/5/2025 15:30	22.63	7.0896806	1
LH-IM-04	9/5/2025 15:45	22.66	7.12701074	1
LH-IM-04	9/5/2025 16:00	22.68	7.14580677	1
LH-IM-04	9/5/2025 16:15	22.66	7.13164407	1
LH-IM-04	9/5/2025 16:30	22.63	7.0932241	1
LH-IM-04	9/5/2025 16:45	22.63	7.08886287	1
LH-IM-04	9/5/2025 17:00	22.68	7.08530495	1
LH-IM-04	9/5/2025 17:15	22.63	7.06351322	1
LH-IM-04	9/5/2025 17:30	22.63	7.10385459	1
LH-IM-04	9/5/2025 17:45	22.63	7.11175932	1
LH-IM-04	9/5/2025 18:00	22.63	7.08940802	1
LH-IM-04	9/5/2025 18:15	22.63	7.08695483	1
LH-IM-04	9/5/2025 18:30	22.63	7.06433095	1
LH-IM-04	9/5/2025 18:45	22.61	7.05234111	1
LH-IM-04	9/5/2025 19:00	22.63	7.09840306	1
LH-IM-04	9/5/2025 19:15	22.61	7.01117923	1
LH-IM-04	9/5/2025 19:30	22.61	7.03271425	1
LH-IM-04	9/5/2025 19:45	22.61	7.03516761	1
LH-IM-04	9/5/2025 20:00	22.61	7.01363259	1
LH-IM-04	9/5/2025 20:15	22.61	6.98501009	1
LH-IM-04	9/5/2025 20:30	22.58	6.93648169	1
LH-IM-04	9/5/2025 20:45	22.61	7.05397668	1
LH-IM-04	9/5/2025 21:00	22.61	6.95093568	1
LH-IM-04	9/5/2025 21:15	22.61	6.96320247	1

pH Continous Monitoring Data

Station Name	Date Time	Temp C	pH SU	Use Code
LH-IM-04	9/5/2025 21:30	22.63	7.05806169	1
LH-IM-04	9/5/2025 21:45	22.63	7.07741464	1
LH-IM-04	9/5/2025 22:00	22.63	7.06678414	1
LH-IM-04	9/5/2025 22:15	22.63	7.11721086	1
LH-IM-04	9/5/2025 22:30	22.66	7.12019701	1
LH-IM-04	9/5/2025 22:45	22.63	7.10330944	1
LH-IM-04	9/5/2025 23:00	22.63	7.09349667	1
LH-IM-04	9/5/2025 23:15	22.68	7.06595526	1
LH-IM-04	9/5/2025 23:30	22.68	7.01226671	1
LH-IM-04	9/5/2025 23:45	22.68	7.04660558	1
LH-IM-04	9/6/2025 0:00	22.68	7.03624941	1
LH-IM-04	9/6/2025 0:15	22.68	7.04333521	1
LH-IM-04	9/6/2025 0:30	22.7	7.02507396	1
LH-IM-04	9/6/2025 0:45	22.7	7.00300046	1
LH-IM-04	9/6/2025 1:00	22.73	6.97438926	1
LH-IM-04	9/6/2025 1:15	22.75	7.00109269	1
LH-IM-04	9/6/2025 1:30	22.73	7.01144718	1
LH-IM-04	9/6/2025 1:45	22.73	7.0111747	1
LH-IM-04	9/6/2025 2:00	22.75	7.00844928	1
LH-IM-04	9/6/2025 2:15	22.7	6.94931553	1
LH-IM-04	9/6/2025 2:30	22.75	7.00517968	1
LH-IM-04	9/6/2025 2:45	22.66	6.89588904	1
LH-IM-04	9/6/2025 3:00	22.66	6.89643414	1
LH-IM-04	9/6/2025 3:15	22.68	6.93541304	1
LH-IM-04	9/6/2025 3:30	22.66	6.89997728	1
LH-IM-04	9/6/2025 3:45	22.66	6.88280668	1
LH-IM-04	9/6/2025 4:00	22.63	6.88960921	1
LH-IM-04	9/6/2025 4:15	22.63	6.88552056	1
LH-IM-04	9/6/2025 4:30	22.61	6.88142389	1
LH-IM-04	9/6/2025 4:45	22.61	6.83671827	1
LH-IM-04	9/6/2025 5:00	22.61	6.86561337	1
LH-IM-04	9/6/2025 5:15	22.61	6.86125184	1
LH-IM-04	9/6/2025 5:30	22.61	6.87869794	1
LH-IM-04	9/6/2025 5:45	22.61	6.86588596	1
LH-IM-04	9/6/2025 6:00	22.66	6.89452629	1
LH-IM-04	9/6/2025 6:15	22.66	6.89997728	1
LH-IM-04	9/6/2025 6:30	22.66	6.90324787	1
LH-IM-04	9/6/2025 6:45	22.61	6.89968777	1
LH-IM-04	9/6/2025 7:00	22.7	6.91579651	1
LH-IM-04	9/6/2025 7:15	22.68	6.90952262	1
LH-IM-04	9/6/2025 7:30	22.68	6.91442817	1
LH-IM-04	9/6/2025 7:45	22.68	6.91006768	1
LH-IM-04	9/6/2025 8:00	22.68	6.91170286	1
LH-IM-04	9/6/2025 8:15	22.73	6.94223607	1
LH-IM-04	9/6/2025 8:30	22.7	6.93677996	1
LH-IM-04	9/6/2025 8:45	22.7	6.93650745	1
LH-IM-04	9/6/2025 9:00	22.73	6.94795825	1
LH-IM-04	9/6/2025 9:15	22.7	6.92887711	1
LH-IM-04	9/6/2025 9:30	22.7	6.915524	1
LH-IM-04	9/6/2025 9:45	22.66	6.90815375	1
LH-IM-04	9/6/2025 10:00	22.63	6.90078486	1
LH-IM-04	9/6/2025 10:15	22.66	6.88853021	1
LH-IM-04	9/6/2025 10:30	22.66	6.89316355	1
LH-IM-04	9/6/2025 10:45	22.63	6.90323805	1
LH-IM-04	9/6/2025 11:00	22.66	6.89643414	1
LH-IM-04	9/6/2025 11:15	22.63	6.88933664	1
LH-IM-04	9/6/2025 11:30	22.63	6.88252222	1
LH-IM-04	9/6/2025 11:45	22.66	6.88580472	1
LH-IM-04	9/6/2025 12:00	22.66	6.88008119	1
LH-IM-04	9/6/2025 12:15	22.66	6.88335178	1
LH-IM-04	9/6/2025 12:30	22.68	6.90189175	1
LH-IM-04	9/6/2025 12:45	22.63	6.86316926	1
LH-IM-04	9/6/2025 13:00	22.66	6.88744002	1
LH-IM-04	9/6/2025 13:15	22.68	6.89834885	1
LH-IM-04	9/6/2025 13:30	22.7	6.90843868	1
LH-IM-04	9/6/2025 13:45	22.7	6.91470647	1
LH-IM-04	9/6/2025 14:00	22.7	6.90571356	1
LH-IM-04	9/6/2025 14:15	22.7	6.9133439	1
LH-IM-04	9/6/2025 14:30	22.7	6.92506193	1
LH-IM-04	9/6/2025 14:45	22.73	6.93678637	1
LH-IM-04	9/6/2025 15:00	22.73	6.93842128	1
LH-IM-04	9/6/2025 15:15	22.73	6.94060116	1
LH-IM-04	9/6/2025 15:30	22.75	6.95831548	1
LH-IM-04	9/6/2025 15:45	22.75	6.95477342	1
LH-IM-04	9/6/2025 16:00	22.73	6.9362414	1
LH-IM-04	9/6/2025 16:15	22.75	6.94823423	1
LH-IM-04	9/6/2025 16:30	22.75	6.94496463	1
LH-IM-04	9/6/2025 16:45	22.73	6.93569644	1
LH-IM-04	9/6/2025 17:00	22.73	6.93433401	1
LH-IM-04	9/6/2025 17:15	22.73	6.9291568	1
LH-IM-04	9/6/2025 17:30	22.7	6.91797661	1
LH-IM-04	9/6/2025 17:45	22.7	6.90925622	1
LH-IM-04	9/6/2025 18:00	22.7	6.90571356	1
LH-IM-04	9/6/2025 18:15	22.7	6.90789366	1

pH Continous Monitoring Data

Station Name	Date Time	Temp C	pH SU	Use Code
LH-IM-04	9/6/2025 18:30	22.75	6.93597325	1
LH-IM-04	9/6/2025 18:45	22.78	6.96622043	1
LH-IM-04	9/6/2025 19:00	22.78	6.97194164	1
LH-IM-04	9/6/2025 19:15	22.8	7.01117205	1
LH-IM-04	9/6/2025 19:30	22.8	6.9997304	1
LH-IM-04	9/6/2025 19:45	22.75	6.94305737	1
LH-IM-04	9/6/2025 20:00	22.73	6.91716748	1
LH-IM-04	9/6/2025 20:15	22.75	6.95450095	1
LH-IM-04	9/6/2025 20:30	22.75	6.96539961	1
LH-IM-04	9/6/2025 20:45	22.78	6.98610845	1
LH-IM-04	9/6/2025 21:00	22.75	6.96403727	1
LH-IM-04	9/6/2025 21:15	22.75	6.97956785	1
LH-IM-04	9/6/2025 21:30	22.78	7.0005477	1
LH-IM-04	9/6/2025 21:45	22.78	7.02969864	1
LH-IM-04	9/6/2025 22:00	22.8	7.04685911	1
LH-IM-04	9/6/2025 22:15	22.8	7.02751727	1
LH-IM-04	9/6/2025 22:30	22.78	7.02179792	1
LH-IM-04	9/6/2025 22:45	22.78	7.03024351	1
LH-IM-04	9/6/2025 23:00	22.78	6.99973038	1
LH-IM-04	9/6/2025 23:15	22.75	6.98528964	1
LH-IM-04	9/6/2025 23:30	22.75	6.96894167	1
LH-IM-04	9/6/2025 23:45	22.78	6.99101235	1
LH-IM-04	9/7/2025 0:00	22.78	7.01471451	1
LH-IM-04	9/7/2025 0:15	22.78	6.9921021	1
LH-IM-04	9/7/2025 0:30	22.78	6.99646112	1
LH-IM-04	9/7/2025 0:45	22.78	7.00245477	1
LH-IM-04	9/7/2025 1:00	22.75	6.96485467	1
LH-IM-04	9/7/2025 1:15	22.75	6.95477342	1
LH-IM-04	9/7/2025 1:30	22.75	6.95722562	1
LH-IM-04	9/7/2025 1:45	22.73	6.93487898	1
LH-IM-04	9/7/2025 2:00	22.75	6.96921413	1
LH-IM-04	9/7/2025 2:15	22.75	6.97548086	1
LH-IM-04	9/7/2025 2:30	22.75	6.9953709	1
LH-IM-04	9/7/2025 2:45	22.73	6.96566975	1
LH-IM-04	9/7/2025 3:00	22.73	6.93487898	1
LH-IM-04	9/7/2025 3:15	22.68	6.88254207	1
LH-IM-04	9/7/2025 3:30	22.7	6.91470647	1
LH-IM-04	9/7/2025 3:45	22.75	6.95995028	1
LH-IM-04	9/7/2025 4:00	22.75	6.94741683	1
LH-IM-04	9/7/2025 4:15	22.73	6.92534202	1
LH-IM-04	9/7/2025 4:30	22.73	6.91417014	1
LH-IM-04	9/7/2025 4:45	22.7	6.89018036	1
LH-IM-04	9/7/2025 5:00	22.7	6.89481307	1
LH-IM-04	9/7/2025 5:15	22.7	6.92887711	1
LH-IM-04	9/7/2025 5:30	22.7	6.91797661	1
LH-IM-04	9/7/2025 5:45	22.7	6.92288184	1
LH-IM-04	9/7/2025 6:00	22.7	6.91852164	1
LH-IM-04	9/7/2025 6:15	22.73	6.89673112	1
LH-IM-04	9/7/2025 6:30	22.7	6.8934505	1
LH-IM-04	9/7/2025 6:45	22.7	6.87955238	1
LH-IM-04	9/7/2025 7:00	22.7	6.87982489	1
LH-IM-04	9/7/2025 7:15	22.7	6.88800026	1
LH-IM-04	9/7/2025 7:30	22.7	6.87001444	1
LH-IM-04	9/7/2025 7:45	22.7	6.87927986	1
LH-IM-04	9/7/2025 8:00	22.7	6.849031	1
LH-IM-04	9/7/2025 8:15	22.7	6.84140065	1
LH-IM-04	9/7/2025 8:30	22.7	6.8623841	1
LH-IM-04	9/7/2025 8:45	22.68	6.855289	1
LH-IM-04	9/7/2025 9:00	22.7	6.87655474	1
LH-IM-04	9/7/2025 9:15	22.68	6.86319239	1
LH-IM-04	9/7/2025 9:30	22.7	6.91388893	1
LH-IM-04	9/7/2025 9:45	22.73	6.9346065	1
LH-IM-04	9/7/2025 10:00	22.73	6.98855847	1
LH-IM-04	9/7/2025 10:15	22.7	6.94304775	1
LH-IM-04	9/7/2025 10:30	22.68	6.89589608	1
LH-IM-04	9/7/2025 10:45	22.68	6.90216429	1
LH-IM-04	9/7/2025 11:00	22.66	6.85827725	1
LH-IM-04	9/7/2025 11:15	22.66	6.86672628	1
LH-IM-04	9/7/2025 11:30	22.66	6.83892626	1
LH-IM-04	9/7/2025 11:45	22.61	6.76420793	1
LH-IM-04	9/7/2025 12:00	22.61	6.80346165	1
LH-IM-04	9/7/2025 12:15	22.61	6.80427944	1
LH-IM-04	9/7/2025 12:30	22.63	6.82255532	1
LH-IM-04	9/7/2025 12:45	22.66	6.83892626	1
LH-IM-04	9/7/2025 13:00	22.73	6.93787631	1
LH-IM-04	9/7/2025 13:15	22.7	6.9220643	1
LH-IM-04	9/7/2025 13:30	22.7	6.90734863	1
LH-IM-04	9/7/2025 13:45	22.68	6.88090689	1
LH-IM-04	9/7/2025 14:00	22.66	6.86945177	1
LH-IM-04	9/7/2025 14:15	22.66	6.89861453	1
LH-IM-04	9/7/2025 14:30	22.66	6.88307923	1
LH-IM-04	9/7/2025 14:45	22.66	6.88962041	1
LH-IM-04	9/7/2025 15:00	22.68	6.92805471	1
LH-IM-04	9/7/2025 15:15	22.7	6.93269228	1

Station Name	Date Time	Temp C	pH SU	Use Code
LH-IM-04	9/7/2025 15:30	22.68	6.92342168	1
LH-IM-04	9/7/2025 15:45	22.73	6.97329932	1
LH-IM-04	9/7/2025 16:00	22.75	6.98283745	1
LH-IM-04	9/7/2025 16:15	22.75	6.99864049	1
LH-IM-04	9/7/2025 16:30	22.75	6.99482596	1
LH-IM-04	9/7/2025 16:45	22.78	7.1217829	1
LH-IM-04	9/7/2025 17:00	22.73	6.98501616	1
LH-IM-04	9/7/2025 17:15	22.68	6.90897755	1
LH-IM-04	9/7/2025 17:30	22.68	6.92287662	1
LH-IM-04	9/7/2025 17:45	22.68	6.92042385	1
LH-IM-04	9/7/2025 18:00	22.7	6.9553108	1
LH-IM-04	9/7/2025 18:15	22.73	7.02752378	1
LH-IM-04	9/7/2025 18:30	22.7	7.03188677	1
LH-IM-04	9/7/2025 18:45	22.63	6.86480472	1
LH-IM-04	9/7/2025 19:00	22.66	6.93213808	1
LH-IM-04	9/7/2025 19:15	22.68	7.00300066	1
LH-IM-04	9/7/2025 19:30	22.61	6.85743551	1
LH-IM-04	9/7/2025 19:45	22.66	6.95748515	1
LH-IM-04	9/7/2025 20:00	22.68	6.98392351	1
LH-IM-04	9/7/2025 20:15	22.68	7.05587163	1
LH-IM-04	9/7/2025 20:30	22.68	7.0449704	1
LH-IM-04	9/7/2025 20:45	22.68	7.00463585	1
LH-IM-04	9/7/2025 21:00	22.68	7.12536697	1
LH-IM-04	9/7/2025 21:15	22.68	7.03597688	1
LH-IM-04	9/7/2025 21:30	22.66	7.10520681	1
LH-IM-04	9/7/2025 21:45	22.66	7.02153421	1
LH-IM-04	9/7/2025 22:00	22.66	7.07985973	1
LH-IM-04	9/7/2025 22:15	22.66	7.0092695	1
LH-IM-04	9/7/2025 22:30	22.66	7.00354596	1
LH-IM-04	9/7/2025 22:45	22.66	7.01744597	1
LH-IM-04	9/7/2025 23:00	22.66	7.03625186	1
LH-IM-04	9/7/2025 23:15	22.63	7.04034419	1
LH-IM-04	9/7/2025 23:30	22.63	6.98691914	1
LH-IM-04	9/7/2025 23:45	22.63	7.00627209	1
LH-IM-04	9/8/2025 0:00	22.61	7.00845328	1
LH-IM-04	9/8/2025 0:15	22.61	7.01990228	1
LH-IM-04	9/8/2025 0:30	22.61	6.98473749	1
LH-IM-04	9/8/2025 0:45	22.61	6.9781952	1
LH-IM-04	9/8/2025 1:00	22.58	6.95038546	1
LH-IM-04	9/8/2025 1:15	22.58	6.99209676	1
LH-IM-04	9/8/2025 1:30	22.58	6.944933	1
LH-IM-04	9/8/2025 1:45	22.58	6.96810595	1
LH-IM-04	9/8/2025 2:00	22.58	6.97328578	1
LH-IM-04	9/8/2025 2:15	22.56	6.99291415	1
LH-IM-04	9/8/2025 2:30	22.56	6.96265096	1
LH-IM-04	9/8/2025 2:45	22.56	6.9899151	1
LH-IM-04	9/8/2025 3:00	22.54	6.96619301	1
LH-IM-04	9/8/2025 3:15	22.54	6.96373907	1
LH-IM-04	9/8/2025 3:30	22.51	6.97655171	1
LH-IM-04	9/8/2025 3:45	22.51	6.94355652	1
LH-IM-04	9/8/2025 4:00	22.49	6.93455341	1
LH-IM-04	9/8/2025 4:15	22.49	6.96127859	1
LH-IM-04	9/8/2025 4:30	22.49	6.97464118	1
LH-IM-04	9/8/2025 4:45	22.49	7.00272988	1
LH-IM-04	9/8/2025 5:00	22.49	7.03054589	1
LH-IM-04	9/8/2025 5:15	22.49	7.02918236	1
LH-IM-04	9/8/2025 5:30	22.49	7.031364	1
LH-IM-04	9/8/2025 5:45	22.47	7.04145693	1
LH-IM-04	9/8/2025 6:00	22.47	7.04936593	1
LH-IM-04	9/8/2025 6:15	22.44	7.04746168	1
LH-IM-04	9/8/2025 6:30	22.44	7.04582517	1
LH-IM-04	9/8/2025 6:45	22.42	7.03819069	1
LH-IM-04	9/8/2025 7:00	22.42	7.06137618	1
LH-IM-04	9/8/2025 7:15	22.42	7.06628605	1
LH-IM-04	9/8/2025 7:30	22.42	7.05155645	1
LH-IM-04	9/8/2025 7:45	22.42	7.0436461	1
LH-IM-04	9/8/2025 8:00	22.42	7.03819069	1
LH-IM-04	9/8/2025 8:15	22.39	7.04474173	1
LH-IM-04	9/8/2025 8:30	22.39	7.0488337	1
LH-IM-04	9/8/2025 8:45	22.37	7.04529039	1
LH-IM-04	9/8/2025 9:00	22.37	7.03055829	1
LH-IM-04	9/8/2025 9:15	22.37	7.01773591	1
LH-IM-04	9/8/2025 9:30	22.35	7.03192453	1
LH-IM-04	9/8/2025 9:45	22.35	7.02892335	1
LH-IM-04	9/8/2025 10:00	22.35	7.02428515	1
LH-IM-04	9/8/2025 10:15	22.35	7.01446309	1
LH-IM-04	9/8/2025 10:30	22.32	7.00982589	1
LH-IM-04	9/8/2025 10:45	22.32	7.01419169	1
LH-IM-04	9/8/2025 11:00	22.32	7.00873444	1
LH-IM-04	9/8/2025 11:15	22.32	7.00818871	1
LH-IM-04	9/8/2025 11:30	22.32	7.00737012	1
LH-IM-04	9/8/2025 11:45	22.32	6.99318126	1
LH-IM-04	9/8/2025 12:00	22.3	6.98472148	1
LH-IM-04	9/8/2025 12:15	22.32	6.98363106	1

pH Continous Monitoring Data

Station Name	Date Time	Temp C	pH SU	Use Code
LH-IM-04	9/8/2025 12:30	22.32	6.98854259	1
LH-IM-04	9/8/2025 12:45	22.32	6.98663255	1
LH-IM-04	9/8/2025 13:00	22.32	6.98090243	1
LH-IM-04	9/8/2025 13:15	22.32	6.99645561	1
LH-IM-04	9/8/2025 13:30	22.32	7.00300432	1
LH-IM-04	9/8/2025 13:45	22.35	7.01910128	1
LH-IM-04	9/8/2025 14:00	22.35	7.01555443	1
LH-IM-04	9/8/2025 14:15	22.37	7.01964562	1
LH-IM-04	9/8/2025 14:30	22.37	7.03519617	1
LH-IM-04	9/8/2025 14:45	22.37	7.02237379	1
LH-IM-04	9/8/2025 15:00	22.37	7.01991844	1
LH-IM-04	9/8/2025 15:15	22.37	7.01909999	1
LH-IM-04	9/8/2025 15:30	22.37	7.02155534	1
LH-IM-04	9/8/2025 15:45	22.39	7.0330114	1
LH-IM-04	9/8/2025 16:00	22.37	7.02428351	1
LH-IM-04	9/8/2025 16:15	22.39	7.02373627	1
LH-IM-04	9/8/2025 16:30	22.39	7.02428186	1
LH-IM-04	9/8/2025 16:45	22.37	7.01528056	1
LH-IM-04	9/8/2025 17:00	22.39	7.02128108	1
LH-IM-04	9/8/2025 17:15	22.39	7.01527952	1
LH-IM-04	9/8/2025 17:30	22.39	7.01200595	1
LH-IM-04	9/8/2025 17:45	22.44	7.01445868	1
LH-IM-04	9/8/2025 18:00	22.39	7.00764118	1
LH-IM-04	9/8/2025 18:15	22.42	7.00736763	1
LH-IM-04	9/8/2025 18:30	22.39	6.99318287	1
LH-IM-04	9/8/2025 18:45	22.44	7.01091291	1
LH-IM-04	9/8/2025 19:00	22.42	6.96317881	1
LH-IM-04	9/8/2025 19:15	22.42	6.97872673	1
LH-IM-04	9/8/2025 19:30	22.39	6.98554452	1
LH-IM-04	9/8/2025 19:45	22.39	6.96535746	1
LH-IM-04	9/8/2025 20:00	22.37	6.97408525	1
LH-IM-04	9/8/2025 20:15	22.37	6.96917455	1
LH-IM-04	9/8/2025 20:30	22.37	6.97926876	1
LH-IM-04	9/8/2025 20:45	22.39	6.98663572	1
LH-IM-04	9/8/2025 21:00	22.39	6.98827251	1
LH-IM-04	9/8/2025 21:15	22.39	6.98036136	1
LH-IM-04	9/8/2025 21:30	22.37	6.97381243	1
LH-IM-04	9/8/2025 21:45	22.37	6.96426385	1
LH-IM-04	9/8/2025 22:00	22.37	6.96562793	1
LH-IM-04	9/8/2025 22:15	22.37	6.96562793	1
LH-IM-04	9/8/2025 22:30	22.37	6.96453667	1
LH-IM-04	9/8/2025 22:45	22.37	6.95116865	1
LH-IM-04	9/8/2025 23:00	22.37	6.94162007	1
LH-IM-04	9/8/2025 23:15	22.35	6.93534091	1
LH-IM-04	9/8/2025 23:30	22.37	6.94107444	1
LH-IM-04	9/8/2025 23:45	22.39	6.99427407	1
LH-IM-04	9/9/2025 0:00	22.39	6.98718131	1
LH-IM-04	9/9/2025 0:15	22.37	6.9470764	1
LH-IM-04	9/9/2025 0:30	22.37	6.97572215	1
LH-IM-04	9/9/2025 0:45	22.39	6.99891163	1
LH-IM-04	9/9/2025 1:00	22.37	7.00136691	1
LH-IM-04	9/9/2025 1:15	22.35	6.93643225	1
LH-IM-04	9/9/2025 1:30	22.35	6.95334803	1
LH-IM-04	9/9/2025 1:45	22.35	6.96589844	1
LH-IM-04	9/9/2025 2:00	22.35	6.96453427	1
LH-IM-04	9/9/2025 2:15	22.35	6.96507994	1
LH-IM-04	9/9/2025 2:30	22.35	6.94025194	1
LH-IM-04	9/9/2025 2:45	22.32	6.96916933	1
LH-IM-04	9/9/2025 3:00	22.32	6.98253961	1
LH-IM-04	9/9/2025 3:15	22.32	6.97790094	1
LH-IM-04	9/9/2025 3:30	22.32	6.96889647	1
LH-IM-04	9/9/2025 3:45	22.3	6.95825199	1
LH-IM-04	9/9/2025 4:00	22.3	6.97680792	1
LH-IM-04	9/9/2025 4:15	22.3	6.97189606	1
LH-IM-04	9/9/2025 4:30	22.27	6.96343303	1
LH-IM-04	9/9/2025 4:45	22.27	6.95306249	1
LH-IM-04	9/9/2025 5:00	22.27	6.96889121	1
LH-IM-04	9/9/2025 5:15	22.27	6.98062629	1
LH-IM-04	9/9/2025 5:30	22.27	6.98280956	1
LH-IM-04	9/9/2025 5:45	22.25	6.98635646	1
LH-IM-04	9/9/2025 6:00	22.25	6.98226254	1
LH-IM-04	9/9/2025 6:15	22.23	6.97953188	1
LH-IM-04	9/9/2025 6:30	22.23	6.98171545	1
LH-IM-04	9/9/2025 6:45	22.2	6.98444333	1
LH-IM-04	9/9/2025 7:00	22.18	6.97925543	1
LH-IM-04	9/9/2025 7:15	22.18	6.96915472	1
LH-IM-04	9/9/2025 7:30	22.18	6.95823503	1
LH-IM-04	9/9/2025 7:45	22.15	6.95686569	1
LH-IM-04	9/9/2025 8:00	22.15	6.95277039	1
LH-IM-04	9/9/2025 8:15	22.13	6.94703339	1
LH-IM-04	9/9/2025 8:30	22.13	6.94102654	1
LH-IM-04	9/9/2025 8:45	22.11	6.93911115	1
LH-IM-04	9/9/2025 9:00	22.11	6.93283084	1
LH-IM-04	9/9/2025 9:15	22.08	6.929547	1

Station Name	Date Time	Temp C	pH SU	Use Code
LH-IM-04	9/9/2025 9:30	22.08	6.92572382	1
LH-IM-04	9/9/2025 9:45	22.08	6.91589277	1
LH-IM-04	9/9/2025 10:00	22.06	6.92025672	1
LH-IM-04	9/9/2025 10:15	22.06	6.9265381	1
LH-IM-04	9/9/2025 10:30	22.06	6.93254636	1
LH-IM-04	9/9/2025 10:45	22.06	6.93636981	1
LH-IM-04	9/9/2025 11:00	22.06	6.92899602	1
LH-IM-04	9/9/2025 11:15	22.03	6.91260096	1
LH-IM-04	9/9/2025 11:30	22.03	6.92216054	1
LH-IM-04	9/9/2025 11:45	20.01	6.02700763	2
LH-IM-04	9/9/2025 12:00			2
LH-IM-04	9/9/2025 12:15	21.87	7.28	2
LH-IM-04	9/9/2025 12:30	21.99	6.89	1
LH-IM-04	9/9/2025 12:45	21.99	6.87	1
LH-IM-04	9/9/2025 13:00	21.99	6.87	1
LH-IM-04	9/9/2025 13:15	21.99	6.88	1
LH-IM-04	9/9/2025 13:30	21.96	6.87	1
LH-IM-04	9/9/2025 13:45	21.94	6.87	1
LH-IM-04	9/9/2025 14:00	21.94	6.88	1
LH-IM-04	9/9/2025 14:15	21.94	6.91	1
LH-IM-04	9/9/2025 14:30	21.91	6.87	1
LH-IM-04	9/9/2025 14:45	21.91	6.87	1
LH-IM-04	9/9/2025 15:00	21.91	6.9	1
LH-IM-04	9/9/2025 15:15	21.91	6.9	1
LH-IM-04	9/9/2025 15:30	21.89	6.87	1
LH-IM-04	9/9/2025 15:45	21.87	6.89	1
LH-IM-04	9/9/2025 16:00	21.87	6.89	1
LH-IM-04	9/9/2025 16:15	21.84	6.89	1
LH-IM-04	9/9/2025 16:30	21.87	6.88	1
LH-IM-04	9/9/2025 16:45	21.84	6.88	1
LH-IM-04	9/9/2025 17:00	21.82	6.88	1
LH-IM-04	9/9/2025 17:15	21.82	6.88	1
LH-IM-04	9/9/2025 17:30	21.8	6.88	1
LH-IM-04	9/9/2025 17:45	21.82	6.89	1
LH-IM-04	9/9/2025 18:00	21.77	6.85	1
LH-IM-04	9/9/2025 18:15	21.77	6.85	1
LH-IM-04	9/9/2025 18:30	21.77	6.86	1
LH-IM-04	9/9/2025 18:45	21.77	6.86	1
LH-IM-04	9/9/2025 19:00	21.75	6.86	1
LH-IM-04	9/9/2025 19:15	21.75	6.85	1
LH-IM-04	9/9/2025 19:30	21.75	6.85	1
LH-IM-04	9/9/2025 19:45	21.72	6.85	1
LH-IM-04	9/9/2025 20:00	21.72	6.85	1
LH-IM-04	9/9/2025 20:15	21.72	6.84	1
LH-IM-04	9/9/2025 20:30	21.7	6.84	1
LH-IM-04	9/9/2025 20:45	21.7	6.83	1
LH-IM-04	9/9/2025 21:00	21.68	6.83	1
LH-IM-04	9/9/2025 21:15	21.65	6.83	1
LH-IM-04	9/9/2025 21:30	21.65	6.83	1
LH-IM-04	9/9/2025 21:45	21.65	6.83	1
LH-IM-04	9/9/2025 22:00	21.63	6.83	1
LH-IM-04	9/9/2025 22:15	21.6	6.83	1
LH-IM-04	9/9/2025 22:30	21.6	6.83	1
LH-IM-04	9/9/2025 22:45	21.6	6.83	1
LH-IM-04	9/9/2025 23:00	21.58	6.83	1
LH-IM-04	9/9/2025 23:15	21.58	6.83	1
LH-IM-04	9/9/2025 23:30	21.58	6.83	1
LH-IM-04	9/9/2025 23:45	21.58	6.83	1
LH-IM-04	9/10/2025 0:00	21.6	6.83	1
LH-IM-04	9/10/2025 0:15	21.56	6.83	1
LH-IM-04	9/10/2025 0:30	21.56	6.82	1
LH-IM-04	9/10/2025 0:45	21.53	6.83	1
LH-IM-04	9/10/2025 1:00	21.53	6.83	1
LH-IM-04	9/10/2025 1:15	21.51	6.83	1
LH-IM-04	9/10/2025 1:30	21.51	6.83	1
LH-IM-04	9/10/2025 1:45	21.51	6.83	1
LH-IM-04	9/10/2025 2:00	21.51	6.83	1
LH-IM-04	9/10/2025 2:15	21.49	6.84	1
LH-IM-04	9/10/2025 2:30	21.49	6.84	1
LH-IM-04	9/10/2025 2:45	21.49	6.84	1
LH-IM-04	9/10/2025 3:00	21.51	6.84	1
LH-IM-04	9/10/2025 3:15	21.56	6.86	1
LH-IM-04	9/10/2025 3:30	21.58	6.87	1
LH-IM-04	9/10/2025 3:45	21.58	6.87	1
LH-IM-04	9/10/2025 4:00	21.58	6.87	1
LH-IM-04	9/10/2025 4:15	21.56	6.87	1
LH-IM-04	9/10/2025 4:30	21.58	6.89	1
LH-IM-04	9/10/2025 4:45	21.58	6.88	1
LH-IM-04	9/10/2025 5:00	21.56	6.87	1
LH-IM-04	9/10/2025 5:15	21.56	6.89	1
LH-IM-04	9/10/2025 5:30	21.58	6.89	1
LH-IM-04	9/10/2025 5:45	21.56	6.9	1
LH-IM-04	9/10/2025 6:00	21.56	6.9	1
LH-IM-04	9/10/2025 6:15	21.58	6.93	1

Station Name	Date Time	Temp C	pH SU	Use Code
LH-IM-04	9/10/2025 6:30	21.53	6.87	1
LH-IM-04	9/10/2025 6:45	21.58	6.96	1
LH-IM-04	9/10/2025 7:00	21.58	6.95	1
LH-IM-04	9/10/2025 7:15	21.56	6.93	1
LH-IM-04	9/10/2025 7:30	21.53	6.9	1
LH-IM-04	9/10/2025 7:45	21.56	6.97	1
LH-IM-04	9/10/2025 8:00	21.56	6.99	1
LH-IM-04	9/10/2025 8:15	21.53	6.98	1
LH-IM-04	9/10/2025 8:30	21.53	6.97	1
LH-IM-04	9/10/2025 8:45	21.53	6.96	1
LH-IM-04	9/10/2025 9:00	21.53	6.95	1
LH-IM-04	9/10/2025 9:15	21.51	6.95	1
LH-IM-04	9/10/2025 9:30	21.51	6.92	1
LH-IM-04	9/10/2025 9:45	21.51	6.95	1
LH-IM-04	9/10/2025 10:00	21.49	6.9	1
LH-IM-04	9/10/2025 10:15	21.49	6.93	1
LH-IM-04	9/10/2025 10:30	21.49	6.93	1
LH-IM-04	9/10/2025 10:45	21.49	6.95	1
LH-IM-04	9/10/2025 11:00	21.49	6.98	1
LH-IM-04	9/10/2025 11:15	21.49	6.97	1
LH-IM-04	9/10/2025 11:30	21.46	6.95	1
LH-IM-04	9/10/2025 11:45	21.46	7	1
LH-IM-04	9/10/2025 12:00	21.46	6.97	1
LH-IM-04	9/10/2025 12:15	21.46	7.02	1
LH-IM-04	9/10/2025 12:30	21.46	7.01	1
LH-IM-04	9/10/2025 12:45	21.46	7	1
LH-IM-04	9/10/2025 13:00	21.46	7.01	1
LH-IM-04	9/10/2025 13:15	21.46	7.01	1
LH-IM-04	9/10/2025 13:30	21.46	7.02	1
LH-IM-04	9/10/2025 13:45	21.46	7	1
LH-IM-04	9/10/2025 14:00	21.46	7.03	1
LH-IM-04	9/10/2025 14:15	21.46	7.03	1
LH-IM-04	9/10/2025 14:30	21.46	7.03	1
LH-IM-04	9/10/2025 14:45	21.44	7.04	1
LH-IM-04	9/10/2025 15:00	21.46	7.02	1
LH-IM-04	9/10/2025 15:15	21.44	7.05	1
LH-IM-04	9/10/2025 15:30	21.44	7.05	1
LH-IM-04	9/10/2025 15:45	21.46	7.05	1
LH-IM-04	9/10/2025 16:00	21.41	7.04	1
LH-IM-04	9/10/2025 16:15	21.41	7.04	1
LH-IM-04	9/10/2025 16:30	21.41	7.04	1
LH-IM-04	9/10/2025 16:45	21.39	7.04	1
LH-IM-04	9/10/2025 17:00	21.39	7.04	1
LH-IM-04	9/10/2025 17:15	21.39	7.02	1
LH-IM-04	9/10/2025 17:30	21.39	7.02	1
LH-IM-04	9/10/2025 17:45	21.39	7.03	1
LH-IM-04	9/10/2025 18:00	21.39	7.02	1
LH-IM-04	9/10/2025 18:15	21.39	7.03	1
LH-IM-04	9/10/2025 18:30	21.39	7.03	1
LH-IM-04	9/10/2025 18:45	21.39	7.06	1
LH-IM-04	9/10/2025 19:00	21.39	7.03	1
LH-IM-04	9/10/2025 19:15	21.39	7.06	1
LH-IM-04	9/10/2025 19:30	21.39	7.04	1
LH-IM-04	9/10/2025 19:45	21.39	7.04	1
LH-IM-04	9/10/2025 20:00	21.39	7.04	1
LH-IM-04	9/10/2025 20:15	21.39	7.06	1
LH-IM-04	9/10/2025 20:30	21.39	7.06	1
LH-IM-04	9/10/2025 20:45	21.39	7.03	1
LH-IM-04	9/10/2025 21:00	21.39	7.04	1
LH-IM-04	9/10/2025 21:15	21.39	7.08	1
LH-IM-04	9/10/2025 21:30	21.39	7.08	1
LH-IM-04	9/10/2025 21:45	21.39	7.08	1
LH-IM-04	9/10/2025 22:00	21.39	7.08	1
LH-IM-04	9/10/2025 22:15	21.39	7.07	1
LH-IM-04	9/10/2025 22:30	21.41	7.08	1
LH-IM-04	9/10/2025 22:45	21.41	7.07	1
LH-IM-04	9/10/2025 23:00	21.39	7.07	1
LH-IM-04	9/10/2025 23:15	21.41	7.06	1
LH-IM-04	9/10/2025 23:30	21.41	7.05	1
LH-IM-04	9/10/2025 23:45	21.41	7.07	1
LH-IM-04	9/11/2025 0:00	21.41	7.07	1
LH-IM-04	9/11/2025 0:15	21.41	7.06	1
LH-IM-04	9/11/2025 0:30	21.41	7.06	1
LH-IM-04	9/11/2025 0:45	21.41	7.06	1
LH-IM-04	9/11/2025 1:00	21.41	7.06	1
LH-IM-04	9/11/2025 1:15	21.41	7.05	1
LH-IM-04	9/11/2025 1:30	21.44	7.06	1
LH-IM-04	9/11/2025 1:45	21.41	7.05	1
LH-IM-04	9/11/2025 2:00	21.51	7.15	1
LH-IM-04	9/11/2025 2:15	21.51	7.18	1
LH-IM-04	9/11/2025 2:30	21.51	7.18	1
LH-IM-04	9/11/2025 2:45	21.51	7.17	1
LH-IM-04	9/11/2025 3:00	21.51	7.17	1
LH-IM-04	9/11/2025 3:15	21.49	7.14	1

pH Continous Monitoring Data

Station Name	Date Time	Temp C	pH SU	Use Code
LH-IM-04	9/11/2025 3:30	21.49	7.17	1
LH-IM-04	9/11/2025 3:45	21.49	7.19	1
LH-IM-04	9/11/2025 4:00	21.46	7.14	1
LH-IM-04	9/11/2025 4:15	21.46	7.18	1
LH-IM-04	9/11/2025 4:30	21.46	7.18	1
LH-IM-04	9/11/2025 4:45	21.46	7.17	1
LH-IM-04	9/11/2025 5:00	21.46	7.17	1
LH-IM-04	9/11/2025 5:15	21.44	7.16	1
LH-IM-04	9/11/2025 5:30	21.44	7.18	1
LH-IM-04	9/11/2025 5:45	21.44	7.16	1
LH-IM-04	9/11/2025 6:00	21.44	7.15	1
LH-IM-04	9/11/2025 6:15	21.41	7.17	1
LH-IM-04	9/11/2025 6:30	21.41	7.15	1
LH-IM-04	9/11/2025 6:45	21.41	7.14	1
LH-IM-04	9/11/2025 7:00	21.41	7.13	1
LH-IM-04	9/11/2025 7:15	21.39	7.14	1
LH-IM-04	9/11/2025 7:30	21.39	7.14	1
LH-IM-04	9/11/2025 7:45	21.39	7.13	1
LH-IM-04	9/11/2025 8:00	21.39	7.11	1
LH-IM-04	9/11/2025 8:15	21.39	7.11	1
LH-IM-04	9/11/2025 8:30	21.39	7.12	1
LH-IM-04	9/11/2025 8:45	21.39	7.13	1
LH-IM-04	9/11/2025 9:00	21.37	7.12	1
LH-IM-04	9/11/2025 9:15	21.37	7.13	1
LH-IM-04	9/11/2025 9:30	21.37	7.12	1
LH-IM-04	9/11/2025 9:45	21.37	7.14	1
LH-IM-04	9/11/2025 10:00	21.37	7.13	1
LH-IM-04	9/11/2025 10:15	21.37	7.14	1
LH-IM-04	9/11/2025 10:30	21.37	7.15	1
LH-IM-04	9/11/2025 10:45	21.37	7.14	1
LH-IM-04	9/11/2025 11:00	21.37	7.12	1
LH-IM-04	9/11/2025 11:15	21.37	7.22	1
LH-IM-04	9/11/2025 11:30	21.37	7.22	1
LH-IM-04	9/11/2025 11:45	21.37	7.24	1
LH-IM-04	9/11/2025 12:00	21.37	7.24	1
LH-IM-04	9/11/2025 12:15	21.37	7.23	1
LH-IM-04	9/11/2025 12:30	21.37	7.21	1
LH-IM-04	9/11/2025 12:45	21.37	7.19	1
LH-IM-04	9/11/2025 13:00	21.37	7.2	1
LH-IM-04	9/11/2025 13:15	21.37	7.21	1
LH-IM-04	9/11/2025 13:30	21.37	7.22	1
LH-IM-04	9/11/2025 13:45	21.39	7.22	1
LH-IM-04	9/11/2025 14:00	21.39	7.22	1
LH-IM-04	9/11/2025 14:15	21.39	7.19	1
LH-IM-04	9/11/2025 14:30	21.37	7.19	1
LH-IM-04	9/11/2025 14:45	21.37	7.19	1
LH-IM-04	9/11/2025 15:00	21.37	7.18	1
LH-IM-04	9/11/2025 15:15	21.37	7.18	1
LH-IM-04	9/11/2025 15:30	21.37	7.19	1
LH-IM-04	9/11/2025 15:45	21.37	7.18	1
LH-IM-04	9/11/2025 16:00	21.39	7.18	1
LH-IM-04	9/11/2025 16:15	21.39	7.18	1
LH-IM-04	9/11/2025 16:30	21.37	7.18	1
LH-IM-04	9/11/2025 16:45	21.37	7.18	1
LH-IM-04	9/11/2025 17:00	21.37	7.18	1
LH-IM-04	9/11/2025 17:15	21.37	7.18	1
LH-IM-04	9/11/2025 17:30	21.37	7.19	1
LH-IM-04	9/11/2025 17:45	21.37	7.21	1
LH-IM-04	9/11/2025 18:00	21.37	7.19	1
LH-IM-04	9/11/2025 18:15	21.39	7.2	1
LH-IM-04	9/11/2025 18:30	21.37	7.2	1
LH-IM-04	9/11/2025 18:45	21.37	7.2	1
LH-IM-04	9/11/2025 19:00	21.37	7.21	1
LH-IM-04	9/11/2025 19:15	21.37	7.22	1
LH-IM-04	9/11/2025 19:30	21.37	7.23	1
LH-IM-04	9/11/2025 19:45	21.37	7.23	1
LH-IM-04	9/11/2025 20:00	21.37	7.22	1
LH-IM-04	9/11/2025 20:15	21.37	7.22	1
LH-IM-04	9/11/2025 20:30	21.37	7.22	1
LH-IM-04	9/11/2025 20:45	21.37	7.22	1
LH-IM-04	9/11/2025 21:00	21.37	7.22	1
LH-IM-04	9/11/2025 21:15	21.37	7.21	1
LH-IM-04	9/11/2025 21:30	21.37	7.22	1
LH-IM-04	9/11/2025 21:45	21.41	7.22	1
LH-IM-04	9/11/2025 22:00	21.39	7.21	1
LH-IM-04	9/11/2025 22:15	21.39	7.21	1
LH-IM-04	9/11/2025 22:30	21.41	7.24	1
LH-IM-04	9/11/2025 22:45	21.41	7.23	1
LH-IM-04	9/11/2025 23:00	21.41	7.2	1
LH-IM-04	9/11/2025 23:15	21.41	7.21	1
LH-IM-04	9/11/2025 23:30	21.41	7.23	1
LH-IM-04	9/11/2025 23:45	21.39	7.2	1
LH-IM-04	9/12/2025 0:00	21.39	7.19	1
LH-IM-04	9/12/2025 0:15	21.39	7.19	1

Station Name	Date Time	Temp C	pH SU	Use Code
LH-IM-04	9/12/2025 0:30	21.37	7.18	1
LH-IM-04	9/12/2025 0:45	21.37	7.17	1
LH-IM-04	9/12/2025 1:00	21.39	7.18	1
LH-IM-04	9/12/2025 1:15	21.37	7.17	1
LH-IM-04	9/12/2025 1:30	21.37	7.15	1
LH-IM-04	9/12/2025 1:45	21.37	7.15	1
LH-IM-04	9/12/2025 2:00	21.37	7.13	1
LH-IM-04	9/12/2025 2:15	21.37	7.14	1
LH-IM-04	9/12/2025 2:30	21.37	7.13	1
LH-IM-04	9/12/2025 2:45	21.37	7.14	1
LH-IM-04	9/12/2025 3:00	21.37	7.13	1
LH-IM-04	9/12/2025 3:15	21.37	7.11	1
LH-IM-04	9/12/2025 3:30	21.37	7.09	1
LH-IM-04	9/12/2025 3:45	21.37	7.08	1
LH-IM-04	9/12/2025 4:00	21.37	7.07	1
LH-IM-04	9/12/2025 4:15	21.37	7.11	1
LH-IM-04	9/12/2025 4:30	21.37	7.1	1
LH-IM-04	9/12/2025 4:45	21.37	7.1	1
LH-IM-04	9/12/2025 5:00	21.37	7.07	1
LH-IM-04	9/12/2025 5:15	21.37	7.08	1
LH-IM-04	9/12/2025 5:30	21.37	7.09	1
LH-IM-04	9/12/2025 5:45	21.37	7.1	1
LH-IM-04	9/12/2025 6:00	21.37	7.09	1
LH-IM-04	9/12/2025 6:15	21.34	7.08	1
LH-IM-04	9/12/2025 6:30	21.34	7.07	1
LH-IM-04	9/12/2025 6:45	21.34	7.06	1
LH-IM-04	9/12/2025 7:00	21.34	7.06	1
LH-IM-04	9/12/2025 7:15	21.34	7.09	1
LH-IM-04	9/12/2025 7:30	21.34	7.04	1
LH-IM-04	9/12/2025 7:45	21.34	7.03	1
LH-IM-04	9/12/2025 8:00	21.34	7.06	1
LH-IM-04	9/12/2025 8:15	21.34	7.06	1
LH-IM-04	9/12/2025 8:30	21.34	7.07	1
LH-IM-04	9/12/2025 8:45	21.34	7.04	1
LH-IM-04	9/12/2025 9:00	21.34	7.04	1
LH-IM-04	9/12/2025 9:15	21.37	7.07	1
LH-IM-04	9/12/2025 9:30	21.37	7.17	1
LH-IM-04	9/12/2025 9:45	21.39	7.19	1
LH-IM-04	9/12/2025 10:00	21.39	7.19	1
LH-IM-04	9/12/2025 10:15	21.37	7.15	1
LH-IM-04	9/12/2025 10:30	21.37	7.13	1
LH-IM-04	9/12/2025 10:45	21.37	7.1	1
LH-IM-04	9/12/2025 11:00	21.34	7.06	1
LH-IM-04	9/12/2025 11:15	21.34	7.06	1
LH-IM-04	9/12/2025 11:30	21.34	7.04	1
LH-IM-04	9/12/2025 11:45	21.34	7.02	1
LH-IM-04	9/12/2025 12:00	21.34	7.05	1
LH-IM-04	9/12/2025 12:15	21.37	7.06	1
LH-IM-04	9/12/2025 12:30	21.37	7.06	1
LH-IM-04	9/12/2025 12:45	21.37	7.04	1
LH-IM-04	9/12/2025 13:00	21.34	7.04	1
LH-IM-04	9/12/2025 13:15	21.34	7.07	1
LH-IM-04	9/12/2025 13:30	21.34	7.11	1
LH-IM-04	9/12/2025 13:45	21.34	7.12	1
LH-IM-04	9/12/2025 14:00	21.34	7.15	1
LH-IM-04	9/12/2025 14:15	21.34	7.16	1
LH-IM-04	9/12/2025 14:30	21.34	7.13	1
LH-IM-04	9/12/2025 14:45	21.34	7.1	1
LH-IM-04	9/12/2025 15:00	21.34	7.14	1
LH-IM-04	9/12/2025 15:15	21.34	7.13	1
LH-IM-04	9/12/2025 15:30	21.32	7.11	1
LH-IM-04	9/12/2025 15:45	21.32	7.17	1
LH-IM-04	9/12/2025 16:00	21.32	7.15	1
LH-IM-04	9/12/2025 16:15	21.32	7.15	1
LH-IM-04	9/12/2025 16:30	21.32	7.16	1
LH-IM-04	9/12/2025 16:45	21.34	7.15	1
LH-IM-04	9/12/2025 17:00	21.29	7.13	1
LH-IM-04	9/12/2025 17:15	21.29	7.13	1
LH-IM-04	9/12/2025 17:30	21.29	7.13	1
LH-IM-04	9/12/2025 17:45	21.29	7.12	1
LH-IM-04	9/12/2025 18:00	21.29	7.12	1
LH-IM-04	9/12/2025 18:15	21.27	7.11	1
LH-IM-04	9/12/2025 18:30	21.27	7.1	1
LH-IM-04	9/12/2025 18:45	21.27	7.09	1
LH-IM-04	9/12/2025 19:00	21.27	7.08	1
LH-IM-04	9/12/2025 19:15	21.27	7.04	1
LH-IM-04	9/12/2025 19:30	21.27	7.08	1
LH-IM-04	9/12/2025 19:45	21.27	7.08	1
LH-IM-04	9/12/2025 20:00	21.27	7.08	1
LH-IM-04	9/12/2025 20:15	21.27	7.04	1
LH-IM-04	9/12/2025 20:30	21.27	7.05	1
LH-IM-04	9/12/2025 20:45	21.27	7.06	1
LH-IM-04	9/12/2025 21:00	21.27	7.05	1
LH-IM-04	9/12/2025 21:15	21.27	7.07	1

Station Name	Date Time	Temp C	pH SU	Use Code
LH-IM-04	9/12/2025 21:30	21.27	7.05	1
LH-IM-04	9/12/2025 21:45	21.25	7.04	1
LH-IM-04	9/12/2025 22:00	21.27	7	1
LH-IM-04	9/12/2025 22:15	21.25	7.01	1
LH-IM-04	9/12/2025 22:30	21.25	7.03	1
LH-IM-04	9/12/2025 22:45	21.25	7.05	1
LH-IM-04	9/12/2025 23:00	21.25	7.05	1
LH-IM-04	9/12/2025 23:15	21.25	7.05	1
LH-IM-04	9/12/2025 23:30	21.27	7.04	1
LH-IM-04	9/12/2025 23:45	21.27	7.05	1
LH-IM-04	9/13/2025 0:00	21.27	7.06	1
LH-IM-04	9/13/2025 0:15	21.27	7.05	1
LH-IM-04	9/13/2025 0:30	21.27	7.05	1
LH-IM-04	9/13/2025 0:45	21.27	7.08	1
LH-IM-04	9/13/2025 1:00	21.27	7.08	1
LH-IM-04	9/13/2025 1:15	21.27	7.08	1
LH-IM-04	9/13/2025 1:30	21.29	7.07	1
LH-IM-04	9/13/2025 1:45	21.27	7.07	1
LH-IM-04	9/13/2025 2:00	21.27	7.07	1
LH-IM-04	9/13/2025 2:15	21.27	7.07	1
LH-IM-04	9/13/2025 2:30	21.29	7.07	1
LH-IM-04	9/13/2025 2:45	21.27	7.07	1
LH-IM-04	9/13/2025 3:00	21.29	7.06	1
LH-IM-04	9/13/2025 3:15	21.29	7.06	1
LH-IM-04	9/13/2025 3:30	21.29	7.06	1
LH-IM-04	9/13/2025 3:45	21.29	7.06	1
LH-IM-04	9/13/2025 4:00	21.29	7.05	1
LH-IM-04	9/13/2025 4:15	21.29	7.06	1
LH-IM-04	9/13/2025 4:30	21.29	7.04	1
LH-IM-04	9/13/2025 4:45	21.29	7.04	1
LH-IM-04	9/13/2025 5:00	21.29	7.04	1
LH-IM-04	9/13/2025 5:15	21.29	7.04	1
LH-IM-04	9/13/2025 5:30	21.29	7.04	1
LH-IM-04	9/13/2025 5:45	21.29	7.05	1
LH-IM-04	9/13/2025 6:00	21.29	7.05	1
LH-IM-04	9/13/2025 6:15	21.29	7.04	1
LH-IM-04	9/13/2025 6:30	21.27	7.04	1
LH-IM-04	9/13/2025 6:45	21.27	7.03	1
LH-IM-04	9/13/2025 7:00	21.27	7.04	1
LH-IM-04	9/13/2025 7:15	21.27	7.04	1
LH-IM-04	9/13/2025 7:30	21.27	7.04	1
LH-IM-04	9/13/2025 7:45	21.27	7.03	1
LH-IM-04	9/13/2025 8:00	21.27	7.02	1
LH-IM-04	9/13/2025 8:15	21.27	7.02	1
LH-IM-04	9/13/2025 8:30	21.27	7.02	1
LH-IM-04	9/13/2025 8:45	21.27	7.01	1
LH-IM-04	9/13/2025 9:00	21.27	7	1
LH-IM-04	9/13/2025 9:15	21.27	7.04	1
LH-IM-04	9/13/2025 9:30	21.27	7.06	1
LH-IM-04	9/13/2025 9:45	21.29	7.06	1
LH-IM-04	9/13/2025 10:00	21.29	7.01	1
LH-IM-04	9/13/2025 10:15	21.29	7.01	1
LH-IM-04	9/13/2025 10:30	21.29	7.01	1
LH-IM-04	9/13/2025 10:45	21.27	7	1
LH-IM-04	9/13/2025 11:00	21.27	7	1
LH-IM-04	9/13/2025 11:15	21.29	7	1
LH-IM-04	9/13/2025 11:30	21.29	7.01	1
LH-IM-04	9/13/2025 11:45	21.29	7.03	1
LH-IM-04	9/13/2025 12:00	21.29	7.04	1
LH-IM-04	9/13/2025 12:15	21.29	7.04	1
LH-IM-04	9/13/2025 12:30	21.29	7.08	1
LH-IM-04	9/13/2025 12:45	21.29	7.07	1
LH-IM-04	9/13/2025 13:00	21.29	7.07	1
LH-IM-04	9/13/2025 13:15	21.29	7.05	1
LH-IM-04	9/13/2025 13:30	21.29	7.04	1
LH-IM-04	9/13/2025 13:45	21.29	7.02	1
LH-IM-04	9/13/2025 14:00	21.29	7.04	1
LH-IM-04	9/13/2025 14:15	21.29	7.02	1
LH-IM-04	9/13/2025 14:30	21.29	7.05	1
LH-IM-04	9/13/2025 14:45	21.29	7.04	1
LH-IM-04	9/13/2025 15:00	21.29	7.07	1
LH-IM-04	9/13/2025 15:15	21.29	7.07	1
LH-IM-04	9/13/2025 15:30	21.32	7.1	1
LH-IM-04	9/13/2025 15:45	21.32	7.09	1
LH-IM-04	9/13/2025 16:00	21.32	7.08	1
LH-IM-04	9/13/2025 16:15	21.32	7.08	1
LH-IM-04	9/13/2025 16:30	21.32	7.08	1
LH-IM-04	9/13/2025 16:45	21.32	7.08	1
LH-IM-04	9/13/2025 17:00	21.32	7.1	1
LH-IM-04	9/13/2025 17:15	21.32	7.09	1
LH-IM-04	9/13/2025 17:30	21.32	7.09	1
LH-IM-04	9/13/2025 17:45	21.32	7.08	1
LH-IM-04	9/13/2025 18:00	21.32	7.09	1
LH-IM-04	9/13/2025 18:15	21.34	7.09	1

pH Continous Monitoring Data

Station Name	Date Time	Temp C	pH SU	Use Code
LH-IM-04	9/13/2025 18:30	21.34	7.12	1
LH-IM-04	9/13/2025 18:45	21.34	7.13	1
LH-IM-04	9/13/2025 19:00	21.34	7.11	1
LH-IM-04	9/13/2025 19:15	21.34	7.12	1
LH-IM-04	9/13/2025 19:30	21.37	7.14	1
LH-IM-04	9/13/2025 19:45	21.37	7.15	1
LH-IM-04	9/13/2025 20:00	21.39	7.17	1
LH-IM-04	9/13/2025 20:15	21.41	7.25	1
LH-IM-04	9/13/2025 20:30	21.44	7.24	1
LH-IM-04	9/13/2025 20:45	21.41	7.2	1
LH-IM-04	9/13/2025 21:00	21.37	7.12	1
LH-IM-04	9/13/2025 21:15	21.37	7.11	1
LH-IM-04	9/13/2025 21:30	21.34	7.09	1
LH-IM-04	9/13/2025 21:45	21.34	7.08	1
LH-IM-04	9/13/2025 22:00	21.34	7.07	1
LH-IM-04	9/13/2025 22:15	21.32	7.04	1
LH-IM-04	9/13/2025 22:30	21.34	7.05	1
LH-IM-04	9/13/2025 22:45	21.32	7.03	1
LH-IM-04	9/13/2025 23:00	21.32	7.02	1
LH-IM-04	9/13/2025 23:15	21.34	7.04	1
LH-IM-04	9/13/2025 23:30	21.34	7.06	1
LH-IM-04	9/13/2025 23:45	21.34	7.02	1
LH-IM-04	9/14/2025 0:00	21.37	7.03	1
LH-IM-04	9/14/2025 0:15	21.37	7.04	1
LH-IM-04	9/14/2025 0:30	21.37	7.04	1
LH-IM-04	9/14/2025 0:45	21.37	7.04	1
LH-IM-04	9/14/2025 1:00	21.37	7.03	1
LH-IM-04	9/14/2025 1:15	21.37	7.05	1
LH-IM-04	9/14/2025 1:30	21.44	7.05	1
LH-IM-04	9/14/2025 1:45	21.44	7.07	1
LH-IM-04	9/14/2025 2:00	21.44	7.04	1
LH-IM-04	9/14/2025 2:15	21.41	7.04	1
LH-IM-04	9/14/2025 2:30	21.39	7.04	1
LH-IM-04	9/14/2025 2:45	21.39	7.02	1
LH-IM-04	9/14/2025 3:00	21.39	7.02	1
LH-IM-04	9/14/2025 3:15	21.39	7.04	1
LH-IM-04	9/14/2025 3:30	21.39	7.05	1
LH-IM-04	9/14/2025 3:45	21.39	7.03	1
LH-IM-04	9/14/2025 4:00	21.39	7.01	1
LH-IM-04	9/14/2025 4:15	21.39	7.02	1
LH-IM-04	9/14/2025 4:30	21.39	7.03	1
LH-IM-04	9/14/2025 4:45	21.39	7.04	1
LH-IM-04	9/14/2025 5:00	21.39	7.03	1
LH-IM-04	9/14/2025 5:15	21.39	7.03	1
LH-IM-04	9/14/2025 5:30	21.39	7.02	1
LH-IM-04	9/14/2025 5:45	21.39	7.03	1
LH-IM-04	9/14/2025 6:00	21.39	7.05	1
LH-IM-04	9/14/2025 6:15	21.39	7.05	1
LH-IM-04	9/14/2025 6:30	21.39	7.06	1
LH-IM-04	9/14/2025 6:45	21.39	7.08	1
LH-IM-04	9/14/2025 7:00	21.39	7.05	1
LH-IM-04	9/14/2025 7:15	21.39	7.05	1
LH-IM-04	9/14/2025 7:30	21.39	7.03	1
LH-IM-04	9/14/2025 7:45	21.39	7.06	1
LH-IM-04	9/14/2025 8:00	21.37	7.06	1
LH-IM-04	9/14/2025 8:15	21.37	7.06	1
LH-IM-04	9/14/2025 8:30	21.37	7.04	1
LH-IM-04	9/14/2025 8:45	21.37	7.04	1
LH-IM-04	9/14/2025 9:00	21.37	7.05	1
LH-IM-04	9/14/2025 9:15	21.37	7.06	1
LH-IM-04	9/14/2025 9:30	21.37	7.04	1
LH-IM-04	9/14/2025 9:45	21.37	7.03	1
LH-IM-04	9/14/2025 10:00	21.37	7	1
LH-IM-04	9/14/2025 10:15	21.37	7	1
LH-IM-04	9/14/2025 10:30	21.37	7	1
LH-IM-04	9/14/2025 10:45	21.37	7.02	1
LH-IM-04	9/14/2025 11:00	21.37	7.01	1
LH-IM-04	9/14/2025 11:15	21.37	7	1
LH-IM-04	9/14/2025 11:30	21.37	7.01	1
LH-IM-04	9/14/2025 11:45	21.37	7.03	1
LH-IM-04	9/14/2025 12:00	21.39	7.01	1
LH-IM-04	9/14/2025 12:15	21.39	6.99	1
LH-IM-04	9/14/2025 12:30	21.39	7.01	1
LH-IM-04	9/14/2025 12:45	21.37	6.97	1
LH-IM-04	9/14/2025 13:00	21.37	6.98	1
LH-IM-04	9/14/2025 13:15	21.37	6.98	1
LH-IM-04	9/14/2025 13:30	21.37	6.98	1
LH-IM-04	9/14/2025 13:45	21.37	7.03	1
LH-IM-04	9/14/2025 14:00	21.39	6.99	1
LH-IM-04	9/14/2025 14:15	21.39	7.04	1
LH-IM-04	9/14/2025 14:30	21.39	7.05	1
LH-IM-04	9/14/2025 14:45	21.39	7.04	1
LH-IM-04	9/14/2025 15:00	21.41	7.04	1
LH-IM-04	9/14/2025 15:15	21.44	7.03	1

pH Continous Monitoring Data

Station Name	Date Time	Temp C	pH SU	Use Code
LH-IM-04	9/14/2025 15:30	21.41	7.06	1
LH-IM-04	9/14/2025 15:45	21.41	7.03	1
LH-IM-04	9/14/2025 16:00	21.39	7.02	1
LH-IM-04	9/14/2025 16:15	21.41	7.05	1
LH-IM-04	9/14/2025 16:30	21.41	7.05	1
LH-IM-04	9/14/2025 16:45	21.44	7.06	1
LH-IM-04	9/14/2025 17:00	21.44	7.08	1
LH-IM-04	9/14/2025 17:15	21.46	7.11	1
LH-IM-04	9/14/2025 17:30	21.44	7.05	1
LH-IM-04	9/14/2025 17:45	21.44	7.03	1
LH-IM-04	9/14/2025 18:00	21.44	7.02	1
LH-IM-04	9/14/2025 18:15	21.49	7.05	1
LH-IM-04	9/14/2025 18:30	21.51	7.06	1
LH-IM-04	9/14/2025 18:45	21.51	7.05	1
LH-IM-04	9/14/2025 19:00	21.39	6.97	1
LH-IM-04	9/14/2025 19:15	21.37	6.97	1
LH-IM-04	9/14/2025 19:30	21.37	6.94	1
LH-IM-04	9/14/2025 19:45	21.37	6.93	1
LH-IM-04	9/14/2025 20:00	21.37	6.92	1
LH-IM-04	9/14/2025 20:15	21.37	6.96	1
LH-IM-04	9/14/2025 20:30	21.37	6.96	1
LH-IM-04	9/14/2025 20:45	21.39	6.94	1
LH-IM-04	9/14/2025 21:00	21.41	6.95	1
LH-IM-04	9/14/2025 21:15	21.41	6.95	1
LH-IM-04	9/14/2025 21:30	21.41	6.94	1
LH-IM-04	9/14/2025 21:45	21.39	6.94	1
LH-IM-04	9/14/2025 22:00	21.39	6.93	1
LH-IM-04	9/14/2025 22:15	21.39	6.92	1
LH-IM-04	9/14/2025 22:30	21.37	6.9	1
LH-IM-04	9/14/2025 22:45	21.37	6.87	1
LH-IM-04	9/14/2025 23:00	21.34	6.86	1
LH-IM-04	9/14/2025 23:15	21.37	6.86	1
LH-IM-04	9/14/2025 23:30	21.39	6.9	1
LH-IM-04	9/14/2025 23:45	21.41	6.91	1
LH-IM-04	9/15/2025 0:00	21.41	6.92	1
LH-IM-04	9/15/2025 0:15	21.44	6.93	1
LH-IM-04	9/15/2025 0:30	21.44	6.94	1
LH-IM-04	9/15/2025 0:45	21.46	6.97	1
LH-IM-04	9/15/2025 1:00	21.46	6.99	1
LH-IM-04	9/15/2025 1:15	21.49	6.98	1
LH-IM-04	9/15/2025 1:30	21.49	6.98	1
LH-IM-04	9/15/2025 1:45	21.46	6.97	1
LH-IM-04	9/15/2025 2:00	21.46	6.96	1
LH-IM-04	9/15/2025 2:15	21.44	6.95	1
LH-IM-04	9/15/2025 2:30	21.41	6.93	1
LH-IM-04	9/15/2025 2:45	21.39	6.9	1
LH-IM-04	9/15/2025 3:00	21.39	6.86	1
LH-IM-04	9/15/2025 3:15	21.34	6.85	1
LH-IM-04	9/15/2025 3:30	21.34	6.84	1
LH-IM-04	9/15/2025 3:45	21.34	6.84	1
LH-IM-04	9/15/2025 4:00	21.37	6.87	1
LH-IM-04	9/15/2025 4:15	21.37	6.87	1
LH-IM-04	9/15/2025 4:30	21.37	6.86	1
LH-IM-04	9/15/2025 4:45	21.39	6.9	1
LH-IM-04	9/15/2025 5:00	21.37	6.89	1
LH-IM-04	9/15/2025 5:15	21.37	6.88	1
LH-IM-04	9/15/2025 5:30	21.39	6.88	1
LH-IM-04	9/15/2025 5:45	21.39	6.88	1
LH-IM-04	9/15/2025 6:00	21.39	6.89	1
LH-IM-04	9/15/2025 6:15	21.39	6.88	1
LH-IM-04	9/15/2025 6:30	21.39	6.88	1
LH-IM-04	9/15/2025 6:45	21.37	6.88	1
LH-IM-04	9/15/2025 7:00	21.37	6.88	1
LH-IM-04	9/15/2025 7:15	21.39	6.88	1
LH-IM-04	9/15/2025 7:30	21.37	6.89	1
LH-IM-04	9/15/2025 7:45	21.39	6.88	1
LH-IM-04	9/15/2025 8:00	21.39	6.89	1
LH-IM-04	9/15/2025 8:15	21.37	6.89	1
LH-IM-04	9/15/2025 8:30	21.37	6.89	1
LH-IM-04	9/15/2025 8:45	21.39	6.89	1
LH-IM-04	9/15/2025 9:00	21.37	6.88	1
LH-IM-04	9/15/2025 9:15	21.37	6.87	1
LH-IM-04	9/15/2025 9:30	21.37	6.85	1
LH-IM-04	9/15/2025 9:45	21.37	6.86	1
LH-IM-04	9/15/2025 10:00	21.37	6.85	1
LH-IM-04	9/15/2025 10:15	21.37	6.85	1
LH-IM-04	9/15/2025 10:30	21.37	6.85	1
LH-IM-04	9/15/2025 10:45	21.37	6.81	1
LH-IM-04	9/15/2025 11:00	21.37	6.83	1
LH-IM-04	9/15/2025 11:15	21.37	6.83	1
LH-IM-04	9/15/2025 11:30	21.34	6.83	1
LH-IM-04	9/15/2025 11:45	21.37	6.82	1
LH-IM-04	9/15/2025 12:00	21.34	6.81	1
LH-IM-04	9/15/2025 12:15	21.34	6.8	1

Station Name	Date Time	Temp C	pH SU	Use Code
LH-IM-04	9/15/2025 12:30	21.37	6.81	1
LH-IM-04	9/15/2025 12:45	21.46	6.99	1
LH-IM-04	9/15/2025 13:00	21.49	7.01	1
LH-IM-04	9/15/2025 13:15	21.37	6.84	1
LH-IM-04	9/15/2025 13:30	21.39	6.87	1
LH-IM-04	9/15/2025 13:45	21.41	6.89	1
LH-IM-04	9/15/2025 14:00	21.37	6.85	1
LH-IM-04	9/15/2025 14:15	21.39	6.82	1
LH-IM-04	9/15/2025 14:30	21.39	6.86	1
LH-IM-04	9/15/2025 14:45	21.39	6.85	1
LH-IM-04	9/15/2025 15:00	21.39	6.83	1
LH-IM-04	9/15/2025 15:15	21.37	6.82	1
LH-IM-04	9/15/2025 15:30	21.37	6.82	1
LH-IM-04	9/15/2025 15:45	21.39	6.85	1
LH-IM-04	9/15/2025 16:00	21.39	6.84	1
LH-IM-04	9/15/2025 16:15	21.39	6.86	1
LH-IM-04	9/15/2025 16:30	21.39	6.85	1
LH-IM-04	9/15/2025 16:45	21.39	6.86	1
LH-IM-04	9/15/2025 17:00	21.39	6.84	1
LH-IM-04	9/15/2025 17:15	21.39	6.84	1
LH-IM-04	9/15/2025 17:30	21.37	6.84	1
LH-IM-04	9/15/2025 17:45	21.37	6.83	1
LH-IM-04	9/15/2025 18:00	21.39	6.84	1
LH-IM-04	9/15/2025 18:15	21.39	6.86	1
LH-IM-04	9/15/2025 18:30	21.39	6.85	1
LH-IM-04	9/15/2025 18:45	21.39	6.83	1
LH-IM-04	9/15/2025 19:00	21.37	6.83	1
LH-IM-04	9/15/2025 19:15	21.39	6.84	1
LH-IM-04	9/15/2025 19:30	21.39	6.83	1
LH-IM-04	9/15/2025 19:45	21.39	6.85	1
LH-IM-04	9/15/2025 20:00	21.39	6.84	1
LH-IM-04	9/15/2025 20:15	21.39	6.85	1
LH-IM-04	9/15/2025 20:30	21.39	6.85	1
LH-IM-04	9/15/2025 20:45	21.39	6.84	1
LH-IM-04	9/15/2025 21:00	21.39	6.86	1
LH-IM-04	9/15/2025 21:15	21.39	6.86	1
LH-IM-04	9/15/2025 21:30	21.41	6.87	1
LH-IM-04	9/15/2025 21:45	21.41	6.87	1
LH-IM-04	9/15/2025 22:00	21.39	6.87	1
LH-IM-04	9/15/2025 22:15	21.39	6.85	1
LH-IM-04	9/15/2025 22:30	21.39	6.88	1
LH-IM-04	9/15/2025 22:45	21.41	6.88	1
LH-IM-04	9/15/2025 23:00	21.39	6.87	1
LH-IM-04	9/15/2025 23:15	21.41	6.88	1
LH-IM-04	9/15/2025 23:30	21.41	6.87	1
LH-IM-04	9/15/2025 23:45	21.41	6.88	1
LH-IM-04	9/16/2025 0:00	21.41	6.9	1
LH-IM-04	9/16/2025 0:15	21.41	6.93	1
LH-IM-04	9/16/2025 0:30	21.44	6.93	1
LH-IM-04	9/16/2025 0:45	21.41	6.9	1
LH-IM-04	9/16/2025 1:00	21.41	6.92	1
LH-IM-04	9/16/2025 1:15	21.44	6.94	1
LH-IM-04	9/16/2025 1:30	21.44	6.92	1
LH-IM-04	9/16/2025 1:45	21.41	6.91	1
LH-IM-04	9/16/2025 2:00	21.41	6.9	1
LH-IM-04	9/16/2025 2:15	21.41	6.91	1
LH-IM-04	9/16/2025 2:30	21.44	6.95	1
LH-IM-04	9/16/2025 2:45	21.41	6.9	1
LH-IM-04	9/16/2025 3:00	21.44	6.91	1
LH-IM-04	9/16/2025 3:15	21.41	6.92	1
LH-IM-04	9/16/2025 3:30	21.44	6.93	1
LH-IM-04	9/16/2025 3:45	21.44	6.95	1
LH-IM-04	9/16/2025 4:00	21.44	6.91	1
LH-IM-04	9/16/2025 4:15	21.44	6.91	1
LH-IM-04	9/16/2025 4:30	21.44	6.93	1
LH-IM-04	9/16/2025 4:45	21.44	6.93	1
LH-IM-04	9/16/2025 5:00	21.46	6.98	1
LH-IM-04	9/16/2025 5:15	21.46	6.97	1
LH-IM-04	9/16/2025 5:30	21.44	6.95	1
LH-IM-04	9/16/2025 5:45	21.44	6.96	1
LH-IM-04	9/16/2025 6:00	21.44	6.97	1
LH-IM-04	9/16/2025 6:15	21.44	6.96	1
LH-IM-04	9/16/2025 6:30	21.44	6.92	1
LH-IM-04	9/16/2025 6:45	21.44	6.95	1
LH-IM-04	9/16/2025 7:00	21.44	6.92	1
LH-IM-04	9/16/2025 7:15	21.44	6.92	1
LH-IM-04	9/16/2025 7:30	21.44	6.93	1
LH-IM-04	9/16/2025 7:45	21.44	6.92	1
LH-IM-04	9/16/2025 8:00	21.44	6.93	1
LH-IM-04	9/16/2025 8:15	21.46	6.95	1
LH-IM-04	9/16/2025 8:30	21.46	6.95	1
LH-IM-04	9/16/2025 8:45	21.44	6.95	1
LH-IM-04	9/16/2025 9:00	21.44	6.95	1
LH-IM-04	9/16/2025 9:15	21.46	6.94	1

pH Continous Monitoring Data

Station Name	Date Time	Temp C	pH SU	Use Code
LH-IM-04	9/16/2025 9:30	21.44	6.93	1
LH-IM-04	9/16/2025 9:45	21.44	6.93	1
LH-IM-04	9/16/2025 10:00	21.46	6.96	1
LH-IM-04	9/16/2025 10:15	21.44	6.94	1
LH-IM-04	9/16/2025 10:30	21.46	6.96	1
LH-IM-04	9/16/2025 10:45	21.46	6.95	1
LH-IM-04	9/16/2025 11:00	21.46	6.96	1
LH-IM-04	9/16/2025 11:15	20.51	7.08	2
LH-IM-04	9/16/2025 11:30	22.35	9.56950106	2
LH-IM-04	9/16/2025 11:45	22.06	7.07282115	2
LH-IM-04	9/16/2025 12:00	21.51	6.93543659	1
LH-IM-04	9/16/2025 12:15	21.44	6.92379704	1
LH-IM-04	9/16/2025 12:30	21.41	6.92987878	1
LH-IM-04	9/16/2025 12:45	21.44	6.92933238	1
LH-IM-04	9/16/2025 13:00	21.44	6.93154652	1
LH-IM-04	9/16/2025 13:15	21.44	6.9091284	1
LH-IM-04	9/16/2025 13:30	21.44	6.9124496	1
LH-IM-04	9/16/2025 13:45	21.44	6.94649193	1
LH-IM-04	9/16/2025 14:00	21.41	6.90386004	1
LH-IM-04	9/16/2025 14:15	21.41	6.90718158	1
LH-IM-04	9/16/2025 14:30	21.41	6.86732309	1
LH-IM-04	9/16/2025 14:45	21.41	6.86898386	1
LH-IM-04	9/16/2025 15:00	21.41	6.86566232	1
LH-IM-04	9/16/2025 15:15	21.41	6.88171643	1
LH-IM-04	9/16/2025 15:30	21.41	6.87368937	1
LH-IM-04	9/16/2025 15:45	21.41	6.88503797	1
LH-IM-04	9/16/2025 16:00	21.41	6.86455513	1
LH-IM-04	9/16/2025 16:15	21.41	6.85708167	1
LH-IM-04	9/16/2025 16:30	21.41	6.85292974	1
LH-IM-04	9/16/2025 16:45	21.41	6.8723054	1
LH-IM-04	9/16/2025 17:00	21.41	6.8551441	1
LH-IM-04	9/16/2025 17:15	21.41	6.8775645	1
LH-IM-04	9/16/2025 17:30	21.41	6.8889131	1
LH-IM-04	9/16/2025 17:45	21.41	6.89195785	1
LH-IM-04	9/16/2025 18:00	21.41	6.89527939	1
LH-IM-04	9/16/2025 18:15	21.44	6.90386983	1
LH-IM-04	9/16/2025 18:30	21.44	6.92877885	1
LH-IM-04	9/16/2025 18:45	21.44	6.91881524	1
LH-IM-04	9/16/2025 19:00	21.46	6.96116321	1
LH-IM-04	9/16/2025 19:15	21.46	6.955905	1
LH-IM-04	9/16/2025 19:30	21.44	6.92490411	1
LH-IM-04	9/16/2025 19:45	21.44	6.90497689	1
LH-IM-04	9/16/2025 20:00	21.44	6.87287193	1
LH-IM-04	9/16/2025 20:15	21.41	6.85763526	1
LH-IM-04	9/16/2025 20:30	21.41	6.8551441	1
LH-IM-04	9/16/2025 20:45	21.41	6.85016179	1
LH-IM-04	9/16/2025 21:00	21.41	6.85292974	1
LH-IM-04	9/16/2025 21:15	21.41	6.85016179	1
LH-IM-04	9/16/2025 21:30	21.41	6.85292974	1
LH-IM-04	9/16/2025 21:45	21.41	6.8554209	1
LH-IM-04	9/16/2025 22:00	21.41	6.85763526	1
LH-IM-04	9/16/2025 22:15	21.41	6.85182256	1
LH-IM-04	9/16/2025 22:30	21.41	6.84490268	1
LH-IM-04	9/16/2025 22:45	21.41	6.8385364	1
LH-IM-04	9/16/2025 23:00	21.41	6.83715242	1
LH-IM-04	9/16/2025 23:15	21.41	6.83189331	1
LH-IM-04	9/16/2025 23:30	21.41	6.8324469	1
LH-IM-04	9/16/2025 23:45	21.41	6.82912536	1
LH-IM-04	9/17/2025 0:00	21.41	6.82940216	1
LH-IM-04	9/17/2025 0:15	21.41	6.82303587	1
LH-IM-04	9/17/2025 0:30	21.41	6.81999113	1
LH-IM-04	9/17/2025 0:45	21.41	6.81943754	1
LH-IM-04	9/17/2025 1:00	21.41	6.81943754	1
LH-IM-04	9/17/2025 1:15	21.41	6.81500881	1
LH-IM-04	9/17/2025 1:30	21.41	6.81251766	1
LH-IM-04	9/17/2025 1:45	21.41	6.82441985	1
LH-IM-04	9/17/2025 2:00	21.41	6.82358946	1
LH-IM-04	9/17/2025 2:15	21.44	6.83606194	1
LH-IM-04	9/17/2025 2:30	21.44	6.84215081	1
LH-IM-04	9/17/2025 2:45	21.44	6.84768615	1
LH-IM-04	9/17/2025 3:00	21.44	6.85045382	1
LH-IM-04	9/17/2025 3:15	21.46	6.96531443	1
LH-IM-04	9/17/2025 3:30	21.46	6.87011308	1
LH-IM-04	9/17/2025 3:45	21.44	6.8673366	1
LH-IM-04	9/17/2025 4:00	21.46	6.88865521	1
LH-IM-04	9/17/2025 4:15	21.46	7.02647577	1
LH-IM-04	9/17/2025 4:30	21.44	6.90165569	1
LH-IM-04	9/17/2025 4:45	21.49	7.12166473	1
LH-IM-04	9/17/2025 5:00	21.44	6.88615675	1
LH-IM-04	9/17/2025 5:15	21.46	7.0220478	1
LH-IM-04	9/17/2025 5:30	21.46	7.02287804	1
LH-IM-04	9/17/2025 5:45	21.46	7.06162278	1
LH-IM-04	9/17/2025 6:00	21.44	6.95119697	1
LH-IM-04	9/17/2025 6:15	21.46	7.01928032	1

Station Name	Date Time	Temp C	pH SU	Use Code
LH-IM-04	9/17/2025 6:30	21.44	7.01679072	1
LH-IM-04	9/17/2025 6:45	21.44	7.02896847	1
LH-IM-04	9/17/2025 7:00	21.44	7.08183094	1
LH-IM-04	9/17/2025 7:15	21.44	7.05415425	1
LH-IM-04	9/17/2025 7:30	21.44	7.03505734	1
LH-IM-04	9/17/2025 7:45	21.41	7.03589129	1
LH-IM-04	9/17/2025 8:00	21.41	7.03312334	1
LH-IM-04	9/17/2025 8:15	21.41	7.01817641	1
LH-IM-04	9/17/2025 8:30	21.41	7.08848236	1
LH-IM-04	9/17/2025 8:45	21.41	7.06744593	1
LH-IM-04	9/17/2025 9:00	21.41	7.0635708	1
LH-IM-04	9/17/2025 9:15	21.39	7.07270998	1
LH-IM-04	9/17/2025 9:30	21.39	7.06163742	1
LH-IM-04	9/17/2025 9:45	21.41	7.08543761	1
LH-IM-04	9/17/2025 10:00	21.41	7.10730443	1
LH-IM-04	9/17/2025 10:15	21.41	7.05111502	1
LH-IM-04	9/17/2025 10:30	21.41	7.11339392	1
LH-IM-04	9/17/2025 10:45	21.41	7.11034917	1
LH-IM-04	9/17/2025 11:00	21.41	7.07242824	1
LH-IM-04	9/17/2025 11:15	21.41	7.05775811	1
LH-IM-04	9/17/2025 11:30	21.41	7.11007238	1
LH-IM-04	9/17/2025 11:45	21.41	7.11367071	1
LH-IM-04	9/17/2025 12:00	21.41	6.94261135	1
LH-IM-04	9/17/2025 12:15	21.41	7.0131941	1
LH-IM-04	9/17/2025 12:30	21.41	7.02509628	1
LH-IM-04	9/17/2025 12:45	21.41	7.00046152	1
LH-IM-04	9/17/2025 13:00	21.41	6.98689856	1
LH-IM-04	9/17/2025 13:15	21.41	6.97112124	1
LH-IM-04	9/17/2025 13:30	21.41	6.94925443	1
LH-IM-04	9/17/2025 13:45	21.41	6.94122737	1
LH-IM-04	9/17/2025 14:00	21.41	6.97112124	1
LH-IM-04	9/17/2025 14:15	21.41	7.00350627	1
LH-IM-04	9/17/2025 14:30	21.41	7.04779348	1
LH-IM-04	9/17/2025 14:45	21.41	6.9509152	1
LH-IM-04	9/17/2025 15:00	21.41	6.90330645	1
LH-IM-04	9/17/2025 15:15	21.41	7.00129191	1
LH-IM-04	9/17/2025 15:30	21.41	7.07962492	1
LH-IM-04	9/17/2025 15:45	21.41	7.0298018	1
LH-IM-04	9/17/2025 16:00	21.41	7.05139182	1
LH-IM-04	9/17/2025 16:15	21.41	7.06301721	1
LH-IM-04	9/17/2025 16:30	21.39	7.03201834	1
LH-IM-04	9/17/2025 16:45	21.41	7.01457807	1
LH-IM-04	9/17/2025 17:00	21.41	7.09374147	1
LH-IM-04	9/17/2025 17:15	21.41	7.12501931	1
LH-IM-04	9/17/2025 17:30	21.41	7.16709216	1
LH-IM-04	9/17/2025 17:45	21.41	7.14771651	1
LH-IM-04	9/17/2025 18:00	21.44	7.19668921	1
LH-IM-04	9/17/2025 18:15	21.41	7.24514838	1
LH-IM-04	9/17/2025 18:30	21.44	7.25896176	1
LH-IM-04	9/17/2025 18:45	21.44	7.2661577	1
LH-IM-04	9/17/2025 19:00	21.44	7.25951529	1
LH-IM-04	9/17/2025 19:15	21.44	7.28110311	1
LH-IM-04	9/17/2025 19:30	21.44	7.25204259	1
LH-IM-04	9/17/2025 19:45	21.44	7.20886695	1
LH-IM-04	9/17/2025 20:00	21.44	7.22907093	1
LH-IM-04	9/17/2025 20:15	21.44	7.20028718	1
LH-IM-04	9/17/2025 20:30	21.44	7.22879417	1
LH-IM-04	9/17/2025 20:45	21.46	7.26807687	1
LH-IM-04	9/17/2025 21:00	21.49	7.30485332	1
LH-IM-04	9/17/2025 21:15	21.46	7.26780012	1
LH-IM-04	9/17/2025 21:30	21.46	7.24483003	1
LH-IM-04	9/17/2025 21:45	21.46	7.23708108	1
LH-IM-04	9/17/2025 22:00	21.46	7.22490416	1
LH-IM-04	9/17/2025 22:15	21.46	7.21383424	1
LH-IM-04	9/17/2025 22:30	21.46	7.20912952	1
LH-IM-04	9/17/2025 22:45	21.46	7.19584561	1
LH-IM-04	9/17/2025 23:00	21.46	7.19280138	1
LH-IM-04	9/17/2025 23:15	21.46	7.19141764	1
LH-IM-04	9/17/2025 23:30	21.46	7.17149178	1
LH-IM-04	9/17/2025 23:45	21.46	7.16706381	1
LH-IM-04	9/18/2025 0:00	21.46	7.17370576	1
LH-IM-04	9/18/2025 0:15	21.46	7.15765437	1
LH-IM-04	9/18/2025 0:30	21.46	7.1468612	1
LH-IM-04	9/18/2025 0:45	21.46	7.12859582	1
LH-IM-04	9/18/2025 1:00	21.46	7.11724915	1
LH-IM-04	9/18/2025 1:15	21.46	7.11309793	1
LH-IM-04	9/18/2025 1:30	21.46	7.09843028	1
LH-IM-04	9/18/2025 1:45	21.46	7.09040458	1
LH-IM-04	9/18/2025 2:00	21.44	7.08183094	1
LH-IM-04	9/18/2025 2:15	21.44	7.07712591	1
LH-IM-04	9/18/2025 2:30	21.44	7.07269764	1
LH-IM-04	9/18/2025 2:45	21.44	7.06273403	1
LH-IM-04	9/18/2025 3:00	21.44	7.05138658	1
LH-IM-04	9/18/2025 3:15	21.44	7.04169974	1

pH Continous Monitoring Data

Station Name	Date Time	Temp C	pH SU	Use Code
LH-IM-04	9/18/2025 3:30	21.44	7.0270311	1
LH-IM-04	9/18/2025 3:45	21.44	7.01955839	1
LH-IM-04	9/18/2025 4:00	21.44	7.02370989	1
LH-IM-04	9/18/2025 4:15	21.44	7.0262008	1
LH-IM-04	9/18/2025 4:30	21.44	7.03616441	1
LH-IM-04	9/18/2025 4:45	21.44	7.03256644	1
LH-IM-04	9/18/2025 5:00	21.44	7.02758463	1
LH-IM-04	9/18/2025 5:15	21.44	7.02398666	1
LH-IM-04	9/18/2025 5:30	21.44	7.01983516	1
LH-IM-04	9/18/2025 5:45	21.44	7.01706749	1
LH-IM-04	9/18/2025 6:00	21.44	7.01346952	1
LH-IM-04	9/18/2025 6:15	21.44	7.02647756	1
LH-IM-04	9/18/2025 6:30	21.44	7.01734426	1
LH-IM-04	9/18/2025 6:45	21.44	7.0262008	1
LH-IM-04	9/18/2025 7:00	21.44	7.01263922	1
LH-IM-04	9/18/2025 7:15	21.44	7.00987155	1
LH-IM-04	9/18/2025 7:30	21.44	7.02758463	1
LH-IM-04	9/18/2025 7:45	21.46	7.02426178	1
LH-IM-04	9/18/2025 8:00	21.46	7.02730601	1
LH-IM-04	9/18/2025 8:15	21.46	7.028413	1
LH-IM-04	9/18/2025 8:30	21.44	7.01540689	1
LH-IM-04	9/18/2025 8:45	21.44	7.00959478	1
LH-IM-04	9/18/2025 9:00	21.44	7.01374629	1
LH-IM-04	9/18/2025 9:15	21.46	7.00738015	1
LH-IM-04	9/18/2025 9:30	21.44	6.99077463	1
LH-IM-04	9/18/2025 9:45	21.44	6.98966757	1
LH-IM-04	9/18/2025 10:00	21.44	6.98247163	1
LH-IM-04	9/18/2025 10:15	21.44	6.97555245	1
LH-IM-04	9/18/2025 10:30	21.44	6.99298877	1
LH-IM-04	9/18/2025 10:45	21.46	6.99741721	1
LH-IM-04	9/18/2025 11:00	21.46	6.99022176	1
LH-IM-04	9/18/2025 11:15	21.44	6.97721306	1
LH-IM-04	9/18/2025 11:30	21.44	6.96946358	1
LH-IM-04	9/18/2025 11:45	21.44	6.96807975	1
LH-IM-04	9/18/2025 12:00	21.44	6.95922321	1
LH-IM-04	9/18/2025 12:15	21.44	6.95562524	1
LH-IM-04	9/18/2025 12:30	21.44	6.95894644	1
LH-IM-04	9/18/2025 12:45	21.44	6.97998072	1
LH-IM-04	9/18/2025 13:00	21.46	6.99243575	1
LH-IM-04	9/18/2025 13:15	21.46	7.00571966	1
LH-IM-04	9/18/2025 13:30	21.46	6.99769396	1
LH-IM-04	9/18/2025 13:45	21.46	6.99492648	1
LH-IM-04	9/18/2025 14:00	21.46	6.98441005	1
LH-IM-04	9/18/2025 14:15	21.44	6.97832012	1
LH-IM-04	9/18/2025 14:30	21.46	7.01540584	1
LH-IM-04	9/18/2025 14:45	21.46	7.03201073	1
LH-IM-04	9/18/2025 15:00	21.49	7.06881122	1
LH-IM-04	9/18/2025 15:15	21.49	7.05912602	1
LH-IM-04	9/18/2025 15:30	21.46	7.01346861	1
LH-IM-04	9/18/2025 15:45	21.46	7.01319186	1
LH-IM-04	9/18/2025 16:00	21.46	7.00046144	1
LH-IM-04	9/18/2025 16:15	21.46	7.00821039	1
LH-IM-04	9/18/2025 16:30	21.46	7.02813626	1
LH-IM-04	9/18/2025 16:45	21.46	7.04695513	1
LH-IM-04	9/18/2025 17:00	21.46	7.03948293	1
LH-IM-04	9/18/2025 17:15	21.46	7.04363415	1
LH-IM-04	9/18/2025 17:30	21.46	7.02260129	1
LH-IM-04	9/18/2025 17:45	21.46	7.00959413	1
LH-IM-04	9/18/2025 18:00	21.46	7.0001847	1
LH-IM-04	9/18/2025 18:15	21.46	7.00156844	1
LH-IM-04	9/18/2025 18:30	21.46	6.9916055	1
LH-IM-04	9/18/2025 18:45	21.46	7.01983381	1
LH-IM-04	9/18/2025 19:00	21.46	7.08320913	1
LH-IM-04	9/18/2025 19:15	21.46	7.06605075	1
LH-IM-04	9/18/2025 19:30	21.49	7.13743776	1
LH-IM-04	9/18/2025 19:45	21.49	7.17507168	1
LH-IM-04	9/18/2025 20:00	21.49	7.15625472	1
LH-IM-04	9/18/2025 20:15	21.49	7.1573616	1
LH-IM-04	9/18/2025 20:30	21.49	7.15653144	1
LH-IM-04	9/18/2025 20:45	21.49	7.13439385	1
LH-IM-04	9/18/2025 21:00	21.49	7.09150226	1
LH-IM-04	9/18/2025 21:15	21.46	7.08569986	1
LH-IM-04	9/18/2025 21:30	21.49	7.11197953	1
LH-IM-04	9/18/2025 21:45	21.49	7.10810545	1
LH-IM-04	9/18/2025 22:00	21.49	7.0892885	1
LH-IM-04	9/18/2025 22:15	21.46	7.08320913	1
LH-IM-04	9/18/2025 22:30	21.49	7.0892885	1
LH-IM-04	9/18/2025 22:45	21.49	7.08541442	1
LH-IM-04	9/18/2025 23:00	21.49	7.06742762	1
LH-IM-04	9/18/2025 23:15	21.46	7.05221334	1
LH-IM-04	9/18/2025 23:30	21.46	7.05553432	1
LH-IM-04	9/18/2025 23:45	21.46	7.03920618	1
LH-IM-04	9/19/2025 0:00	21.46	7.02398503	1
LH-IM-04	9/19/2025 0:15	21.49	7.07157842	1

Station Name	Date Time	Temp C	pH SU	Use Code
LH-IM-04	9/19/2025 0:30	21.51	7.14434597	1
LH-IM-04	9/19/2025 0:45	21.49	7.10976577	1
LH-IM-04	9/19/2025 1:00	21.49	7.08154034	1
LH-IM-04	9/19/2025 1:15	21.51	7.20439012	1
LH-IM-04	9/19/2025 1:30	21.53	7.24311178	1
LH-IM-04	9/19/2025 1:45	21.53	7.26247954	1
LH-IM-04	9/19/2025 2:00	21.53	7.2317678	1
LH-IM-04	9/19/2025 2:15	21.51	7.17893361	1
LH-IM-04	9/19/2025 2:30	21.51	7.14766638	1
LH-IM-04	9/19/2025 2:45	21.51	7.13134101	1
LH-IM-04	9/19/2025 3:00	21.49	7.07213186	1
LH-IM-04	9/19/2025 3:15	21.49	7.05054771	1
LH-IM-04	9/19/2025 3:30	21.49	7.06632074	1
LH-IM-04	9/19/2025 3:45	21.49	7.05940274	1
LH-IM-04	9/19/2025 4:00	21.49	7.07102498	1
LH-IM-04	9/19/2025 4:15	21.49	7.05995618	1
LH-IM-04	9/19/2025 4:30	21.49	7.06050962	1
LH-IM-04	9/19/2025 4:45	21.49	7.04030907	1
LH-IM-04	9/19/2025 5:00	21.46	7.02813626	1
LH-IM-04	9/19/2025 5:15	21.46	7.0209408	1
LH-IM-04	9/19/2025 5:30	21.46	7.01263836	1
LH-IM-04	9/19/2025 5:45	21.49	7.00544236	1
LH-IM-04	9/19/2025 6:00	21.46	7.00378242	1
LH-IM-04	9/19/2025 6:15	21.46	6.99824746	1
LH-IM-04	9/19/2025 6:30	21.49	6.99160636	1
LH-IM-04	9/19/2025 6:45	21.49	6.98136772	1
LH-IM-04	9/19/2025 7:00	21.49	6.97444972	1
LH-IM-04	9/19/2025 7:15	21.49	6.97527988	1
LH-IM-04	9/19/2025 7:30	21.49	6.967255	1
LH-IM-04	9/19/2025 7:45	21.46	6.96171671	1
LH-IM-04	9/19/2025 8:00	21.49	6.96476453	1
LH-IM-04	9/19/2025 8:15	21.49	6.95203541	1
LH-IM-04	9/19/2025 8:30	21.49	6.94982165	1
LH-IM-04	9/19/2025 8:45	21.49	6.95701637	1
LH-IM-04	9/19/2025 9:00	21.49	6.95286557	1
LH-IM-04	9/19/2025 9:15	21.49	6.96033701	1
LH-IM-04	9/19/2025 9:30	21.49	6.95480261	1
LH-IM-04	9/19/2025 9:45	21.46	6.95728874	1
LH-IM-04	9/19/2025 10:00	21.46	6.95286077	1
LH-IM-04	9/19/2025 10:15	21.46	6.95673524	1
LH-IM-04	9/19/2025 10:30	21.46	6.94981654	1
LH-IM-04	9/19/2025 10:45	21.49	6.95839997	1
LH-IM-04	9/19/2025 11:00	21.49	6.96033701	1
LH-IM-04	9/19/2025 11:15	21.49	6.96448781	1
LH-IM-04	9/19/2025 11:30	21.49	6.95231213	1
LH-IM-04	9/19/2025 11:45	21.49	6.95286557	1
LH-IM-04	9/19/2025 12:00	21.49	6.94816133	1
LH-IM-04	9/19/2025 12:15	21.51	6.95535908	1
LH-IM-04	9/19/2025 12:30	21.51	6.99575745	1
LH-IM-04	9/19/2025 12:45	21.51	6.97389805	1
LH-IM-04	9/19/2025 13:00	21.51	6.9608931	1
LH-IM-04	9/19/2025 13:15	21.51	6.96587372	1
LH-IM-04	9/19/2025 13:30	21.51	6.95729599	1
LH-IM-04	9/19/2025 13:45	21.49	6.94816133	1
LH-IM-04	9/19/2025 14:00	21.51	6.96283001	1
LH-IM-04	9/19/2025 14:15	21.51	6.9608931	1
LH-IM-04	9/19/2025 14:30	21.51	6.99299043	1
LH-IM-04	9/19/2025 14:45	21.51	6.96836403	1
LH-IM-04	9/19/2025 15:00	21.53	7.0151255	1
LH-IM-04	9/19/2025 15:15	21.58	7.08262198	1
LH-IM-04	9/19/2025 15:30	21.56	7.03559637	1
LH-IM-04	9/19/2025 15:45	21.56	7.04500262	1
LH-IM-04	9/19/2025 16:00	21.6	7.07763727	1
LH-IM-04	9/19/2025 16:15	21.63	7.09837351	1
LH-IM-04	9/19/2025 16:30	21.65	7.16197788	1
LH-IM-04	9/19/2025 16:45	21.6	7.09948999	1
LH-IM-04	9/19/2025 17:00	21.65	7.17718922	1
LH-IM-04	9/19/2025 17:15	21.68	7.21422777	1
LH-IM-04	9/19/2025 17:30	21.72	7.27807115	1
LH-IM-04	9/19/2025 17:45	21.72	7.30516855	1
LH-IM-04	9/19/2025 18:00	21.75	7.33831463	1
LH-IM-04	9/19/2025 18:15	21.75	7.26974859	1
LH-IM-04	9/19/2025 18:30	21.8	7.33245227	1
LH-IM-04	9/19/2025 18:45	21.87	7.36166792	1
LH-IM-04	9/19/2025 19:00	21.89	7.36136706	1
LH-IM-04	9/19/2025 19:15	21.94	7.4066187	1
LH-IM-04	9/19/2025 19:30	21.94	7.38258078	1
LH-IM-04	9/19/2025 19:45	21.99	7.43113617	1
LH-IM-04	9/19/2025 20:00	21.96	7.40465719	1
LH-IM-04	9/19/2025 20:15	21.96	7.37205624	1
LH-IM-04	9/19/2025 20:30	21.94	7.31046701	1
LH-IM-04	9/19/2025 20:45	21.96	7.31735295	1
LH-IM-04	9/19/2025 21:00	21.91	7.33757853	1
LH-IM-04	9/19/2025 21:15	21.91	7.30524838	1

pH Continous Monitoring Data

Station Name	Date Time	Temp C	pH SU	Use Code
LH-IM-04	9/19/2025 21:30	22.01	7.35818159	1
LH-IM-04	9/19/2025 21:45	21.99	7.36207338	1
LH-IM-04	9/19/2025 22:00	22.06	7.45478591	1
LH-IM-04	9/19/2025 22:15	22.03	7.4462695	1
LH-IM-04	9/19/2025 22:30	22.06	7.50394695	1
LH-IM-04	9/19/2025 22:45	22.08	7.47878162	1
LH-IM-04	9/19/2025 23:00	22.03	7.38025442	1
LH-IM-04	9/19/2025 23:15	22.01	7.35376187	1
LH-IM-04	9/19/2025 23:30	22.01	7.35873406	1
LH-IM-04	9/19/2025 23:45	22.06	7.45091931	1
LH-IM-04	9/20/2025 0:00	22.03	7.41146657	1
LH-IM-04	9/20/2025 0:15	22.03	7.33385052	1
LH-IM-04	9/20/2025 0:30	22.03	7.37279665	1
LH-IM-04	9/20/2025 0:45	22.06	7.36005423	1
LH-IM-04	9/20/2025 1:00	22.03	7.35926218	1
LH-IM-04	9/20/2025 1:15	22.01	7.48801084	1
LH-IM-04	9/20/2025 1:30	22.01	7.47419921	1
LH-IM-04	9/20/2025 1:45	22.03	7.6556395	1
LH-IM-04	9/20/2025 2:00	21.99	7.56346047	1
LH-IM-04	9/20/2025 2:15	21.96	7.44388884	1
LH-IM-04	9/20/2025 2:30	21.96	7.47345072	1
LH-IM-04	9/20/2025 2:45	21.96	7.61628708	1
LH-IM-04	9/20/2025 3:00	21.96	7.63949454	1
LH-IM-04	9/20/2025 3:15	21.99	7.8341866	1
LH-IM-04	9/20/2025 3:30	21.96	7.79144812	1
LH-IM-04	9/20/2025 3:45	21.94	7.5279135	1
LH-IM-04	9/20/2025 4:00	21.94	7.74066293	1
LH-IM-04	9/20/2025 4:15	21.91	7.70205259	1
LH-IM-04	9/20/2025 4:30	21.89	7.57056006	1
LH-IM-04	9/20/2025 4:45	21.89	7.64766026	1
LH-IM-04	9/20/2025 5:00	21.87	7.53854057	1
LH-IM-04	9/20/2025 5:15	21.87	7.58386419	1
LH-IM-04	9/20/2025 5:30	21.84	7.37607706	1
LH-IM-04	9/20/2025 5:45	21.82	7.3664282	1
LH-IM-04	9/20/2025 6:00	21.8	7.38469737	1
LH-IM-04	9/20/2025 6:15	21.8	7.4695611	1
LH-IM-04	9/20/2025 6:30	21.77	7.31562219	1
LH-IM-04	9/20/2025 6:45	21.75	7.26283669	1
LH-IM-04	9/20/2025 7:00	21.72	7.17272309	1
LH-IM-04	9/20/2025 7:15	21.72	7.35715132	1
LH-IM-04	9/20/2025 7:30	21.7	7.29440486	1
LH-IM-04	9/20/2025 7:45	21.7	7.26371083	1
LH-IM-04	9/20/2025 8:00	21.65	7.25794759	1
LH-IM-04	9/20/2025 8:15	21.65	7.24301282	1
LH-IM-04	9/20/2025 8:30	21.65	7.25545846	1
LH-IM-04	9/20/2025 8:45	21.63	7.31964433	1
LH-IM-04	9/20/2025 9:00	21.6	7.20598741	1
LH-IM-04	9/20/2025 9:15	21.63	7.25630556	1
LH-IM-04	9/20/2025 9:30	21.6	7.29422812	1
LH-IM-04	9/20/2025 9:45	21.6	7.24858637	1
LH-IM-04	9/20/2025 10:00	21.63	7.39238711	1
LH-IM-04	9/20/2025 10:15	21.6	7.38468177	1
LH-IM-04	9/20/2025 10:30	21.6	7.29007887	1
LH-IM-04	9/20/2025 10:45	21.6	7.34152957	1
LH-IM-04	9/20/2025 11:00	21.63	7.38325968	1
LH-IM-04	9/20/2025 11:15	21.6	7.40100216	1
LH-IM-04	9/20/2025 11:30	21.6	7.35563702	1
LH-IM-04	9/20/2025 11:45	21.56	7.11582609	1
LH-IM-04	9/20/2025 12:00	21.58	7.29369482	1
LH-IM-04	9/20/2025 12:15	21.58	7.26741445	1
LH-IM-04	9/20/2025 12:30	21.6	7.29256842	1
LH-IM-04	9/20/2025 12:45	21.58	7.13656589	1
LH-IM-04	9/20/2025 13:00	21.6	7.15177054	1
LH-IM-04	9/20/2025 13:15	21.56	7.01014418	1
LH-IM-04	9/20/2025 13:30	21.53	6.97085632	1
LH-IM-04	9/20/2025 13:45	21.51	6.93294628	1
LH-IM-04	9/20/2025 14:00	21.51	6.89725184	1
LH-IM-04	9/20/2025 14:15	21.51	6.86930502	1
LH-IM-04	9/20/2025 14:30	21.49	6.88202527	1
LH-IM-04	9/20/2025 14:45	21.49	6.84660511	1
LH-IM-04	9/20/2025 15:00	21.46	6.86845259	1
LH-IM-04	9/20/2025 15:15	21.46	6.86319438	1
LH-IM-04	9/20/2025 15:30	21.44	6.8665063	1
LH-IM-04	9/20/2025 15:45	21.44	6.93542125	1
LH-IM-04	9/20/2025 16:00	21.44	6.94234043	1
LH-IM-04	9/20/2025 16:15	21.46	6.97278663	1
LH-IM-04	9/20/2025 16:30	21.44	6.93652832	1
LH-IM-04	9/20/2025 16:45	21.46	6.9708494	1
LH-IM-04	9/20/2025 17:00	21.44	6.95147373	1
LH-IM-04	9/20/2025 17:15	21.44	6.93431419	1
LH-IM-04	9/20/2025 17:30	21.44	6.95700907	1
LH-IM-04	9/20/2025 17:45	21.44	6.94649193	1
LH-IM-04	9/20/2025 18:00	21.44	6.92545765	1
LH-IM-04	9/20/2025 18:15	21.44	6.94123336	1

Station Name	Date Time	Temp C	pH SU	Use Code
LH-IM-04	9/20/2025 18:30	21.41	6.86704629	1
LH-IM-04	9/20/2025 18:45	21.41	6.83908999	1
LH-IM-04	9/20/2025 19:00	21.41	6.84102755	1
LH-IM-04	9/20/2025 19:15	21.41	6.80836573	1
LH-IM-04	9/20/2025 19:30	21.41	6.82192869	1
LH-IM-04	9/20/2025 19:45	21.41	6.82469664	1
LH-IM-04	9/20/2025 20:00	21.39	6.80641502	1
LH-IM-04	9/20/2025 20:15	21.37	6.87090389	1
LH-IM-04	9/20/2025 20:30	21.37	6.88529919	1
LH-IM-04	9/20/2025 20:45	21.34	6.77814235	1
LH-IM-04	9/20/2025 21:00	21.34	6.78451015	1
LH-IM-04	9/20/2025 21:15	21.34	6.78395643	1
LH-IM-04	9/20/2025 21:30	21.34	6.77786549	1
LH-IM-04	9/20/2025 21:45	21.34	6.79835319	1
LH-IM-04	9/20/2025 22:00	21.34	6.78672503	1
LH-IM-04	9/20/2025 22:15	21.34	6.77731176	1
LH-IM-04	9/20/2025 22:30	21.34	6.78063409	1
LH-IM-04	9/20/2025 22:45	21.32	6.84983912	1
LH-IM-04	9/20/2025 23:00	21.29	6.90908211	1
LH-IM-04	9/20/2025 23:15	21.29	6.91655862	1
LH-IM-04	9/20/2025 23:30	21.29	6.95311046	1
LH-IM-04	9/20/2025 23:45	21.29	6.94286487	1
LH-IM-04	9/21/2025 0:00	21.29	6.93732671	1
LH-IM-04	9/21/2025 0:15	21.29	6.89994415	1
LH-IM-04	9/21/2025 0:30	21.27	6.85562908	1
LH-IM-04	9/21/2025 0:45	21.25	6.88636022	1
LH-IM-04	9/21/2025 1:00	21.25	6.8752824	1
LH-IM-04	9/21/2025 1:15	21.25	6.87168211	1
LH-IM-04	9/21/2025 1:30	21.25	6.85534232	1
LH-IM-04	9/21/2025 1:45	21.25	6.83761781	1
LH-IM-04	9/21/2025 2:00	21.25	6.77308951	1
LH-IM-04	9/21/2025 2:15	21.22	6.83316968	1
LH-IM-04	9/21/2025 2:30	21.22	6.840371	1
LH-IM-04	9/21/2025 2:45	21.22	6.83067692	1
LH-IM-04	9/21/2025 3:00	21.2	6.8051821	1
LH-IM-04	9/21/2025 3:15	21.2	6.80296616	1
LH-IM-04	9/21/2025 3:30	21.22	6.81710521	1
LH-IM-04	9/21/2025 3:45	21.2	6.81321488	1
LH-IM-04	9/21/2025 4:00	21.22	6.81876705	1
LH-IM-04	9/21/2025 4:15	21.22	6.82818416	1
LH-IM-04	9/21/2025 4:30	21.22	6.89327298	1
LH-IM-04	9/21/2025 4:45	21.22	6.88828746	1
LH-IM-04	9/21/2025 5:00	21.2	6.89354273	1
LH-IM-04	9/21/2025 5:15	21.2	6.9727626	1
LH-IM-04	9/21/2025 5:30	21.2	6.91210123	1
LH-IM-04	9/21/2025 5:45	21.2	6.86168858	1
LH-IM-04	9/21/2025 6:00	21.17	6.80488522	1
LH-IM-04	9/21/2025 6:15	21.17	6.85558003	1
LH-IM-04	9/21/2025 6:30	21.17	6.86776894	1
LH-IM-04	9/21/2025 6:45	21.17	6.90267356	1
LH-IM-04	9/21/2025 7:00	21.17	6.83978984	1
LH-IM-04	9/21/2025 7:15	21.15	6.91153221	1
LH-IM-04	9/21/2025 7:30	21.15	6.95447335	1
LH-IM-04	9/21/2025 7:45	21.15	6.96694014	1
LH-IM-04	9/21/2025 8:00	21.15	6.92870867	1
LH-IM-04	9/21/2025 8:15	21.13	6.93673852	1
LH-IM-04	9/21/2025 8:30	21.13	6.95530144	1
LH-IM-04	9/21/2025 8:45	21.13	6.94394204	1
LH-IM-04	9/21/2025 9:00	21.13	6.94532733	1
LH-IM-04	9/21/2025 9:15	21.13	6.97247906	1
LH-IM-04	9/21/2025 9:30	21.13	6.97386435	1
LH-IM-04	9/21/2025 9:45	21.13	7.00461784	1
LH-IM-04	9/21/2025 10:00	21.1	6.99907658	1
LH-IM-04	9/21/2025 10:15	21.1	7.01431634	1
LH-IM-04	9/21/2025 10:30	21.1	6.98743893	1
LH-IM-04	9/21/2025 10:45	21.1	6.9860535	1
LH-IM-04	9/21/2025 11:00	21.1	7.00378705	1
LH-IM-04	9/21/2025 11:15	21.1	7.02539981	1
LH-IM-04	9/21/2025 11:30	21.1	7.04839801	1
LH-IM-04	9/21/2025 11:45	21.1	7.07167329	1
LH-IM-04	9/21/2025 12:00	21.1	7.05781895	1
LH-IM-04	9/21/2025 12:15	21.1	7.05310848	1
LH-IM-04	9/21/2025 12:30	21.1	7.04147084	1
LH-IM-04	9/21/2025 12:45	21.1	7.03953123	1
LH-IM-04	9/21/2025 13:00	21.1	7.02429146	1
LH-IM-04	9/21/2025 13:15	21.1	7.03842288	1
LH-IM-04	9/21/2025 13:30	21.1	6.98633059	1
LH-IM-04	9/21/2025 13:45	21.1	7.00544957	1
LH-IM-04	9/21/2025 14:00	21.1	7.02013516	1
LH-IM-04	9/21/2025 14:15	21.1	7.00406414	1
LH-IM-04	9/21/2025 14:30	21.08	6.99907651	1
LH-IM-04	9/21/2025 14:45	21.08	7.02152206	1
LH-IM-04	9/21/2025 15:00	21.1	7.0256769	1
LH-IM-04	9/21/2025 15:15	21.08	7.01237758	1

Station Name	Date Time	Temp C	pH SU	Use Code
LH-IM-04	9/21/2025 15:30	21.08	7.05034103	1
LH-IM-04	9/21/2025 15:45	21.08	7.08442501	1
LH-IM-04	9/21/2025 16:00	21.08	7.08082264	1
LH-IM-04	9/21/2025 16:15	21.08	7.06946131	1
LH-IM-04	9/21/2025 16:30	21.08	7.06613605	1
LH-IM-04	9/21/2025 16:45	21.08	7.05671446	1
LH-IM-04	9/21/2025 17:00	21.08	7.07306369	1
LH-IM-04	9/21/2025 17:15	21.08	7.06530473	1
LH-IM-04	9/21/2025 17:30	21.08	7.05671446	1
LH-IM-04	9/21/2025 17:45	21.08	7.0384255	1
LH-IM-04	9/21/2025 18:00	21.08	7.04147366	1
LH-IM-04	9/21/2025 18:15	21.08	7.0387026	1
LH-IM-04	9/21/2025 18:30	21.08	7.02734128	1
LH-IM-04	9/21/2025 18:45	21.08	7.02207627	1
LH-IM-04	9/21/2025 19:00	21.08	7.01099205	1
LH-IM-04	9/21/2025 19:15	21.08	7.04313629	1
LH-IM-04	9/21/2025 19:30	21.08	7.03177496	1
LH-IM-04	9/21/2025 19:45	21.08	7.03094365	1
LH-IM-04	9/21/2025 20:00	21.08	7.03232917	1
LH-IM-04	9/21/2025 20:15	21.08	7.07250948	1
LH-IM-04	9/21/2025 20:30	21.08	7.06502763	1
LH-IM-04	9/21/2025 20:45	21.08	7.04452182	1
LH-IM-04	9/21/2025 21:00	21.08	7.00960652	1
LH-IM-04	9/21/2025 21:15	21.08	7.04008813	1
LH-IM-04	9/21/2025 21:30	21.08	7.06696737	1
LH-IM-04	9/21/2025 21:45	21.08	7.06475052	1
LH-IM-04	9/21/2025 22:00	21.08	7.05338919	1
LH-IM-04	9/21/2025 22:15	21.08	7.04285918	1
LH-IM-04	9/21/2025 22:30	21.08	7.04064234	1
LH-IM-04	9/21/2025 22:45	21.08	7.03981102	1
LH-IM-04	9/21/2025 23:00	21.06	7.05062158	1
LH-IM-04	9/21/2025 23:15	21.06	7.0428621	1
LH-IM-04	9/21/2025 23:30	21.06	7.04424772	1
LH-IM-04	9/21/2025 23:45	21.06	7.04119935	1
LH-IM-04	9/22/2025 0:00	21.06	7.02263202	1
LH-IM-04	9/22/2025 0:15	21.06	7.04313922	1
LH-IM-04	9/22/2025 0:30	21.06	7.02651176	1
LH-IM-04	9/22/2025 0:45	21.06	7.08692487	1
LH-IM-04	9/22/2025 1:00	21.06	7.16396544	1
LH-IM-04	9/22/2025 1:15	21.06	7.11990267	1
LH-IM-04	9/22/2025 1:30	21.06	7.14040987	1
LH-IM-04	9/22/2025 1:45	21.03	7.16509077	1
LH-IM-04	9/22/2025 2:00	21.03	7.09275394	1
LH-IM-04	9/22/2025 2:15	21.03	7.07972777	1
LH-IM-04	9/22/2025 2:30	21.03	7.14291856	1
LH-IM-04	9/22/2025 2:45	21.01	7.09941236	1
LH-IM-04	9/22/2025 3:00	21.01	7.12186325	1
LH-IM-04	9/22/2025 3:15	21.01	7.08305925	1
LH-IM-04	9/22/2025 3:30	21.01	7.08499945	1
LH-IM-04	9/22/2025 3:45	20.98	7.05617934	1
LH-IM-04	9/22/2025 4:00	20.98	7.07613772	1
LH-IM-04	9/22/2025 4:15	20.98	7.11827208	1
LH-IM-04	9/22/2025 4:30	20.96	7.09083549	1
LH-IM-04	9/22/2025 4:45	20.94	7.10636696	1
LH-IM-04	9/22/2025 5:00	20.91	7.12523188	1
LH-IM-04	9/22/2025 5:15	20.91	7.1000007	1
LH-IM-04	9/22/2025 5:30	20.94	7.00240292	1
LH-IM-04	9/22/2025 5:45	20.91	7.06312436	1
LH-IM-04	9/22/2025 6:00	20.89	7.10388948	1
LH-IM-04	9/22/2025 6:15	20.89	7.09362995	1
LH-IM-04	9/22/2025 6:30	20.89	7.10860332	1
LH-IM-04	9/22/2025 6:45	20.89	7.10971246	1
LH-IM-04	9/22/2025 7:00	20.89	7.12413126	1
LH-IM-04	9/22/2025 7:15	20.89	7.1072169	1
LH-IM-04	9/22/2025 7:30	20.89	7.08891612	1
LH-IM-04	9/22/2025 7:45	20.89	7.08808426	1
LH-IM-04	9/22/2025 8:00	20.89	7.08253857	1
LH-IM-04	9/22/2025 8:15	20.89	7.05314641	1
LH-IM-04	9/22/2025 8:30	20.89	7.06340594	1
LH-IM-04	9/22/2025 8:45	20.89	7.03955946	1
LH-IM-04	9/22/2025 9:00	20.89	6.98770725	1
LH-IM-04	9/22/2025 9:15	20.86	7.0201516	1
LH-IM-04	9/22/2025 9:30	20.86	7.01959697	1
LH-IM-04	9/22/2025 9:45	20.86	7.03346262	1
LH-IM-04	9/22/2025 10:00	20.86	7.00767252	1
LH-IM-04	9/22/2025 10:15	20.86	7.04954676	1
LH-IM-04	9/22/2025 10:30	20.86	7.06479897	1
LH-IM-04	9/22/2025 10:45	20.86	7.12608511	1
LH-IM-04	9/22/2025 11:00	20.86	7.12830362	1
LH-IM-04	9/22/2025 11:15	20.41	7.06017675	2
LH-IM-04	9/22/2025 11:30	20.34	10.0151478	2
LH-IM-04	9/22/2025 11:45	20.89	7.14732804	1
LH-IM-04	9/22/2025 12:00	20.89	7.12109737	1
LH-IM-04	9/22/2025 12:15	20.86	7.10785499	1

Station Name	Date Time	Temp C	pH SU	Use Code
LH-IM-04	9/22/2025 12:30	20.86	7.11310166	1
LH-IM-04	9/22/2025 12:45	20.86	7.10840727	1
LH-IM-04	9/22/2025 13:00	20.86	7.10619814	1
LH-IM-04	9/22/2025 13:15	20.86	7.10371288	1
LH-IM-04	9/22/2025 13:30	20.86	7.10426516	1
LH-IM-04	9/22/2025 13:45	20.86	7.09763779	1
LH-IM-04	9/22/2025 14:00	20.86	7.07913638	1
LH-IM-04	9/22/2025 14:15	20.86	7.1277371	1
LH-IM-04	9/22/2025 14:30	20.86	7.11779604	1
LH-IM-04	9/22/2025 14:45	20.86	7.12690868	1
LH-IM-04	9/22/2025 15:00	20.86	7.11945289	1
LH-IM-04	9/22/2025 15:15	20.86	7.12055745	1
LH-IM-04	9/22/2025 15:30	20.86	7.12580412	1
LH-IM-04	9/22/2025 15:45	20.86	7.12525184	1
LH-IM-04	9/22/2025 16:00	20.86	7.12249043	1
LH-IM-04	9/22/2025 16:15	20.86	7.12138587	1
LH-IM-04	9/22/2025 16:30	20.86	7.12000517	1
LH-IM-04	9/22/2025 16:45	20.86	7.11917675	1
LH-IM-04	9/22/2025 17:00	20.86	7.08521147	1
LH-IM-04	9/22/2025 17:15	20.86	7.07803182	1
LH-IM-04	9/22/2025 17:30	20.86	7.10012305	1
LH-IM-04	9/22/2025 17:45	20.86	7.09680937	1
LH-IM-04	9/22/2025 18:00	20.86	7.12359499	1
LH-IM-04	9/22/2025 18:15	20.86	7.13878272	1
LH-IM-04	9/22/2025 18:30	20.86	7.1365736	1
LH-IM-04	9/22/2025 18:45	20.86	7.1147585	1
LH-IM-04	9/22/2025 19:00	20.86	7.10398902	1
LH-IM-04	9/22/2025 19:15	20.86	7.13767816	1
LH-IM-04	9/22/2025 19:30	20.86	7.14347711	1
LH-IM-04	9/22/2025 19:45	20.89	7.15920087	1
LH-IM-04	9/22/2025 20:00	20.86	7.12939394	1
LH-IM-04	9/22/2025 20:15	20.86	7.07471813	1
LH-IM-04	9/22/2025 20:30	20.86	7.08548761	1
LH-IM-04	9/22/2025 20:45	20.86	7.07941252	1
LH-IM-04	9/22/2025 21:00	20.89	7.15340251	1
LH-IM-04	9/22/2025 21:15	20.91	7.24671169	1
LH-IM-04	9/22/2025 21:30	20.89	7.1688648	1
LH-IM-04	9/22/2025 21:45	20.86	7.15148518	1
LH-IM-04	9/22/2025 22:00	20.86	7.16170238	1
LH-IM-04	9/22/2025 22:15	20.91	7.23125045	1
LH-IM-04	9/22/2025 22:30	20.89	7.17880485	1
LH-IM-04	9/22/2025 22:45	20.91	7.24063763	1
LH-IM-04	9/22/2025 23:00	20.91	7.22462421	1
LH-IM-04	9/22/2025 23:15	20.89	7.18819266	1
LH-IM-04	9/22/2025 23:30	20.89	7.17355871	1
LH-IM-04	9/22/2025 23:45	20.91	7.22793733	1
LH-IM-04	9/23/2025 0:00	20.96	7.28448813	1
LH-IM-04	9/23/2025 0:15	20.98	7.30103046	1
LH-IM-04	9/23/2025 0:30	20.98	7.3054469	1
LH-IM-04	9/23/2025 0:45	21.03	7.39978046	1
LH-IM-04	9/23/2025 1:00	21.01	7.33577572	1
LH-IM-04	9/23/2025 1:15	20.94	7.23371145	1
LH-IM-04	9/23/2025 1:30	20.96	7.27703488	1
LH-IM-04	9/23/2025 1:45	21.03	7.47457129	1
LH-IM-04	9/23/2025 2:00	21.01	7.39953164	1
LH-IM-04	9/23/2025 2:15	21.01	7.36668768	1
LH-IM-04	9/23/2025 2:30	21.01	7.39180365	1
LH-IM-04	9/23/2025 2:45	20.96	7.28476418	1
LH-IM-04	9/23/2025 3:00	20.98	7.34298669	1
LH-IM-04	9/23/2025 3:15	21.01	7.37634767	1
LH-IM-04	9/23/2025 3:30	21.01	7.4376196	1
LH-IM-04	9/23/2025 3:45	20.98	7.37362578	1
LH-IM-04	9/23/2025 4:00	21.01	7.40560363	1
LH-IM-04	9/23/2025 4:15	20.98	7.31538391	1
LH-IM-04	9/23/2025 4:30	20.98	7.31593596	1
LH-IM-04	9/23/2025 4:45	20.98	7.38494292	1
LH-IM-04	9/23/2025 5:00	20.98	7.40592103	1
LH-IM-04	9/23/2025 5:15	20.98	7.3907395	1
LH-IM-04	9/23/2025 5:30	20.98	7.40702514	1
LH-IM-04	9/23/2025 5:45	20.98	7.3788703	1
LH-IM-04	9/23/2025 6:00	20.98	7.37196961	1
LH-IM-04	9/23/2025 6:15	20.96	7.38165653	1
LH-IM-04	9/23/2025 6:30	20.96	7.37365118	1
LH-IM-04	9/23/2025 6:45	20.96	7.35874467	1
LH-IM-04	9/23/2025 7:00	20.96	7.36481769	1
LH-IM-04	9/23/2025 7:15	20.96	7.36592188	1
LH-IM-04	9/23/2025 7:30	20.96	7.39325049	1
LH-IM-04	9/23/2025 7:45	20.98	7.38494292	1
LH-IM-04	9/23/2025 8:00	20.98	7.45008548	1
LH-IM-04	9/23/2025 8:15	20.98	7.41475392	1
LH-IM-04	9/23/2025 8:30	20.98	7.44677315	1
LH-IM-04	9/23/2025 8:45	20.98	7.44649712	1
LH-IM-04	9/23/2025 9:00	20.98	7.44787726	1
LH-IM-04	9/23/2025 9:15	20.98	7.47741224	1

Station Name	Date Time	Temp C	pH SU	Use Code
LH-IM-04	9/23/2025 9:30	20.98	7.44870534	1
LH-IM-04	9/23/2025 9:45	20.98	7.44566904	1
LH-IM-04	9/23/2025 10:00	20.98	7.46968346	1
LH-IM-04	9/23/2025 10:15	21.01	7.48039955	1
LH-IM-04	9/23/2025 10:30	20.98	7.41420187	1
LH-IM-04	9/23/2025 10:45	20.98	7.43683615	1
LH-IM-04	9/23/2025 11:00	20.96	7.39518282	1
LH-IM-04	9/23/2025 11:15	20.94	7.28450748	1
LH-IM-04	9/23/2025 11:30	20.94	7.25993766	1
LH-IM-04	9/23/2025 11:45	20.94	7.30383206	1
LH-IM-04	9/23/2025 12:00	20.94	7.28809633	1
LH-IM-04	9/23/2025 12:15	20.94	7.28202289	1
LH-IM-04	9/23/2025 12:30	20.94	7.26076586	1
LH-IM-04	9/23/2025 12:45	20.94	7.27208454	1
LH-IM-04	9/23/2025 13:00	20.94	7.26463077	1
LH-IM-04	9/23/2025 13:15	20.94	7.29113305	1
LH-IM-04	9/23/2025 13:30	20.94	7.2947219	1
LH-IM-04	9/23/2025 13:45	20.96	7.32893163	1
LH-IM-04	9/23/2025 14:00	20.96	7.34052559	1
LH-IM-04	9/23/2025 14:15	20.96	7.34632257	1
LH-IM-04	9/23/2025 14:30	20.98	7.3440908	1
LH-IM-04	9/23/2025 14:45	20.96	7.29663418	1
LH-IM-04	9/23/2025 15:00	20.94	7.24503013	1
LH-IM-04	9/23/2025 15:15	20.96	7.2753786	1
LH-IM-04	9/23/2025 15:30	20.96	7.28918093	1
LH-IM-04	9/23/2025 15:45	20.96	7.31319698	1
LH-IM-04	9/23/2025 16:00	20.96	7.32037419	1
LH-IM-04	9/23/2025 16:15	20.98	7.33332571	1
LH-IM-04	9/23/2025 16:30	20.96	7.31816582	1
LH-IM-04	9/23/2025 16:45	20.94	7.19064526	1
LH-IM-04	9/23/2025 17:00	20.94	7.19451017	1
LH-IM-04	9/23/2025 17:15	20.94	7.21411081	1
LH-IM-04	9/23/2025 17:30	20.96	7.23176324	1
LH-IM-04	9/23/2025 17:45	20.96	7.25219068	1
LH-IM-04	9/23/2025 18:00	20.96	7.25439906	1
LH-IM-04	9/23/2025 18:15	20.98	7.24416873	1
LH-IM-04	9/23/2025 18:30	20.94	7.15889774	1
LH-IM-04	9/23/2025 18:45	20.94	7.16938822	1
LH-IM-04	9/23/2025 19:00	20.96	7.18731973	1
LH-IM-04	9/23/2025 19:15	20.98	7.22981528	1
LH-IM-04	9/23/2025 19:30	20.98	7.28088043	1
LH-IM-04	9/23/2025 19:45	20.98	7.29661401	1
LH-IM-04	9/23/2025 20:00	21.01	7.30762375	1
LH-IM-04	9/23/2025 20:15	20.98	7.24416873	1
LH-IM-04	9/23/2025 20:30	20.98	7.20166044	1
LH-IM-04	9/23/2025 20:45	20.98	7.20607689	1
LH-IM-04	9/23/2025 21:00	20.98	7.20635292	1
LH-IM-04	9/23/2025 21:15	20.98	7.20994128	1
LH-IM-04	9/23/2025 21:30	20.98	7.25714204	1
LH-IM-04	9/23/2025 21:45	20.98	7.27812015	1
LH-IM-04	9/23/2025 22:00	21.03	7.27890082	1
LH-IM-04	9/23/2025 22:15	21.03	7.27558905	1
LH-IM-04	9/23/2025 22:30	21.01	7.2703638	1
LH-IM-04	9/23/2025 22:45	21.01	7.23282784	1
LH-IM-04	9/23/2025 23:00	21.01	7.25518381	1
LH-IM-04	9/23/2025 23:15	21.01	6.98028814	1
LH-IM-04	9/23/2025 23:30	20.98	7.21987828	1
LH-IM-04	9/23/2025 23:45	20.98	7.20000428	1
LH-IM-04	9/24/2025 0:00	20.96	7.15640252	1
LH-IM-04	9/24/2025 0:15	20.96	7.14232414	1
LH-IM-04	9/24/2025 0:30	20.94	7.09264205	1
LH-IM-04	9/24/2025 0:45	20.91	7.11142586	1
LH-IM-04	9/24/2025 1:00	20.94	7.12687416	1
LH-IM-04	9/24/2025 1:15	20.91	7.09651681	1
LH-IM-04	9/24/2025 1:30	20.91	7.05896809	1
LH-IM-04	9/24/2025 1:45	20.89	6.97889954	1
LH-IM-04	9/24/2025 2:00	20.89	6.95736278	1
LH-IM-04	9/24/2025 2:15	20.89	6.95294498	1
LH-IM-04	9/24/2025 2:30	20.89	6.96868338	1
LH-IM-04	9/24/2025 2:45	20.89	6.98055621	1
LH-IM-04	9/24/2025 3:00	20.89	6.96564615	1
LH-IM-04	9/24/2025 3:15	20.89	6.97006394	1
LH-IM-04	9/24/2025 3:30	20.89	6.97779509	1
LH-IM-04	9/24/2025 3:45	20.89	7.0139658	1
LH-IM-04	9/24/2025 4:00	20.89	7.03826368	1
LH-IM-04	9/24/2025 4:15	20.89	7.04378593	1
LH-IM-04	9/24/2025 4:30	20.91	7.06448997	1
LH-IM-04	9/24/2025 4:45	20.91	7.0374328	1
LH-IM-04	9/24/2025 5:00	20.94	7.07580207	1
LH-IM-04	9/24/2025 5:15	20.94	7.10561713	1
LH-IM-04	9/24/2025 5:30	20.96	7.11278716	1
LH-IM-04	9/24/2025 5:45	20.96	7.11333925	1
LH-IM-04	9/24/2025 6:00	20.94	7.12687416	1
LH-IM-04	9/24/2025 6:15	20.96	7.14618879	1

Station Name	Date Time	Temp C	pH SU	Use Code
LH-IM-04	9/24/2025 6:30	20.96	7.13652716	1
LH-IM-04	9/24/2025 6:45	20.96	7.19642927	1
LH-IM-04	9/24/2025 7:00	20.96	7.17268927	1
LH-IM-04	9/24/2025 7:15	20.96	7.18207485	1
LH-IM-04	9/24/2025 7:30	20.96	7.14260019	1
LH-IM-04	9/24/2025 7:45	20.96	7.12520925	1
LH-IM-04	9/24/2025 8:00	20.96	7.10781832	1
LH-IM-04	9/24/2025 8:15	20.96	7.1290739	1
LH-IM-04	9/24/2025 8:30	20.96	7.11747995	1
LH-IM-04	9/24/2025 8:45	20.96	7.0851825	1
LH-IM-04	9/24/2025 9:00	20.96	7.08656273	1
LH-IM-04	9/24/2025 9:15	20.96	7.05426528	1
LH-IM-04	9/24/2025 9:30	20.96	7.0158948	1
LH-IM-04	9/24/2025 9:45	20.96	7.00071224	1
LH-IM-04	9/24/2025 10:00	20.94	7.01838047	1
LH-IM-04	9/24/2025 10:15	20.94	7.0054054	1
LH-IM-04	9/24/2025 10:30	20.94	6.99215426	1
LH-IM-04	9/24/2025 10:45	20.94	6.97144936	1
LH-IM-04	9/24/2025 11:00	20.94	6.96206314	1
LH-IM-04	9/24/2025 11:15	20.91	6.94245663	1
LH-IM-04	9/24/2025 11:30	20.91	6.95929833	1
LH-IM-04	9/24/2025 11:45	20.91	6.95681349	1
LH-IM-04	9/24/2025 12:00	20.91	6.95046334	1
LH-IM-04	9/24/2025 12:15	20.91	6.94438928	1
LH-IM-04	9/24/2025 12:30	20.91	6.94715022	1
LH-IM-04	9/24/2025 12:45	20.91	6.94991115	1
LH-IM-04	9/24/2025 13:00	20.91	6.93389773	1
LH-IM-04	9/24/2025 13:15	20.91	6.9350021	1
LH-IM-04	9/24/2025 13:30	20.91	6.92837586	1
LH-IM-04	9/24/2025 13:45	20.94	6.93583693	1
LH-IM-04	9/24/2025 14:00	20.94	6.92507038	1
LH-IM-04	9/24/2025 14:15	20.94	6.91899694	1
LH-IM-04	9/24/2025 14:30	20.94	6.91402776	1
LH-IM-04	9/24/2025 14:45	20.91	6.88779011	1
LH-IM-04	9/24/2025 15:00	20.96	6.92038268	1
LH-IM-04	9/24/2025 15:15	20.94	6.90602187	1
LH-IM-04	9/24/2025 15:30	20.98	6.92370043	1
LH-IM-04	9/24/2025 15:45	20.98	6.91707576	1
LH-IM-04	9/24/2025 16:00	21.01	6.92784821	1
LH-IM-04	9/24/2025 16:15	20.98	6.91459151	1
LH-IM-04	9/24/2025 16:30	21.06	6.9761522	1
LH-IM-04	9/24/2025 16:45	21.08	7.01478458	1
LH-IM-04	9/24/2025 17:00	21.08	7.0230626	1
LH-IM-04	9/24/2025 17:15	21.1	7.05534312	1
LH-IM-04	9/24/2025 17:30	21.1	7.09562675	1
LH-IM-04	9/24/2025 17:45	21.13	7.11437733	1
LH-IM-04	9/24/2025 18:00	21.1	7.11300941	1
LH-IM-04	9/24/2025 18:15	21.1	7.10611153	1
LH-IM-04	9/24/2025 18:30	21.1	7.09590266	1
LH-IM-04	9/24/2025 18:45	21.1	7.15522444	1
LH-IM-04	9/24/2025 19:00	21.13	7.15962281	1
LH-IM-04	9/24/2025 19:15	21.13	7.21286903	1
LH-IM-04	9/24/2025 19:30	21.15	7.19188857	1
LH-IM-04	9/24/2025 19:45	21.15	7.23768272	1
LH-IM-04	9/24/2025 20:00	21.15	7.20430264	1
LH-IM-04	9/24/2025 20:15	21.13	7.17314128	1
LH-IM-04	9/24/2025 20:30	21.13	7.23963008	1
LH-IM-04	9/24/2025 20:45	21.13	7.16983064	1
LH-IM-04	9/24/2025 21:00	21.13	7.19548814	1
LH-IM-04	9/24/2025 21:15	21.13	7.25452799	1
LH-IM-04	9/24/2025 21:30	21.1	7.28876743	1
LH-IM-04	9/24/2025 21:45	21.08	7.21318114	1
LH-IM-04	9/24/2025 22:00	21.08	7.23001311	1
LH-IM-04	9/24/2025 22:15	21.08	7.26284926	1
LH-IM-04	9/24/2025 22:30	21.08	7.23994674	1
LH-IM-04	9/24/2025 22:45	21.06	7.24934544	1
LH-IM-04	9/24/2025 23:00	21.06	7.23582375	1
LH-IM-04	9/24/2025 23:15	21.06	7.22395779	1
LH-IM-04	9/24/2025 23:30	21.06	7.22395779	1
LH-IM-04	9/24/2025 23:45	21.03	7.19196684	1
LH-IM-04	9/25/2025 0:00	21.03	7.20493794	1
LH-IM-04	9/25/2025 0:15	21.03	7.18948301	1
LH-IM-04	9/25/2025 0:30	21.03	7.17237219	1
LH-IM-04	9/25/2025 0:45	21.03	7.16354081	1
LH-IM-04	9/25/2025 1:00	21.03	7.14063439	1
LH-IM-04	9/25/2025 1:15	21.01	7.15168394	1
LH-IM-04	9/25/2025 1:30	21.01	7.16382792	1
LH-IM-04	9/25/2025 1:45	21.01	7.14174795	1
LH-IM-04	9/25/2025 2:00	21.01	7.14864794	1
LH-IM-04	9/25/2025 2:15	21.01	7.13871195	1
LH-IM-04	9/25/2025 2:30	21.01	7.12353197	1
LH-IM-04	9/25/2025 2:45	21.01	7.12767197	1
LH-IM-04	9/25/2025 3:00	20.98	7.13513774	1
LH-IM-04	9/25/2025 3:15	20.98	7.11001921	1

pH Continous Monitoring Data

Station Name	Date Time	Temp C	pH SU	Use Code
LH-IM-04	9/25/2025 3:30	20.98	7.09649385	1
LH-IM-04	9/25/2025 3:45	20.98	7.10477468	1
LH-IM-04	9/25/2025 4:00	20.98	7.08269245	1
LH-IM-04	9/25/2025 4:15	20.98	7.08186437	1
LH-IM-04	9/25/2025 4:30	20.98	7.0920774	1
LH-IM-04	9/25/2025 4:45	20.96	7.08021366	1
LH-IM-04	9/25/2025 5:00	20.96	7.08794296	1
LH-IM-04	9/25/2025 5:15	20.96	7.07414063	1
LH-IM-04	9/25/2025 5:30	20.96	7.0851825	1
LH-IM-04	9/25/2025 5:45	20.96	7.07193226	1
LH-IM-04	9/25/2025 6:00	20.96	7.07414063	1
LH-IM-04	9/25/2025 6:15	20.94	7.06696798	1
LH-IM-04	9/25/2025 6:30	20.94	7.08491222	1
LH-IM-04	9/25/2025 6:45	20.94	7.04791947	1
LH-IM-04	9/25/2025 7:00	20.94	7.08297977	1
LH-IM-04	9/25/2025 7:15	20.91	7.08795792	1
LH-IM-04	9/25/2025 7:30	20.91	7.08630135	1
LH-IM-04	9/25/2025 7:45	20.91	7.07498152	1
LH-IM-04	9/25/2025 8:00	20.91	7.08740573	1
LH-IM-04	9/25/2025 8:15	20.91	7.08657745	1
LH-IM-04	9/25/2025 8:30	20.91	7.07470543	1
LH-IM-04	9/25/2025 8:45	20.89	7.085755	1
LH-IM-04	9/25/2025 9:00	20.89	7.08299388	1
LH-IM-04	9/25/2025 9:15	20.89	7.08161331	1
LH-IM-04	9/25/2025 9:30	20.89	7.0678077	1
LH-IM-04	9/25/2025 9:45	20.86	7.09266726	1
LH-IM-04	9/25/2025 10:00	20.86	7.08686831	1
LH-IM-04	9/25/2025 10:15	20.86	7.08327848	1
LH-IM-04	9/25/2025 10:30	20.86	7.0813455	1
LH-IM-04	9/25/2025 10:45	20.86	7.08024094	1
LH-IM-04	9/25/2025 11:00	20.84	7.07610401	1
LH-IM-04	9/25/2025 11:15	20.84	7.06892387	1
LH-IM-04	9/25/2025 11:30	20.84	7.07941792	1
LH-IM-04	9/25/2025 11:45	20.84	7.07914176	1
LH-IM-04	9/25/2025 12:00	20.84	7.09018813	1
LH-IM-04	9/25/2025 12:15	20.84	7.09156893	1
LH-IM-04	9/25/2025 12:30	20.82	7.08522306	1
LH-IM-04	9/25/2025 12:45	20.82	7.07610919	1
LH-IM-04	9/25/2025 13:00	20.82	7.07610919	1
LH-IM-04	9/25/2025 13:15	20.82	7.08328982	1
LH-IM-04	9/25/2025 13:30	20.82	7.08328982	1
LH-IM-04	9/25/2025 13:45	20.82	7.0796995	1
LH-IM-04	9/25/2025 14:00	20.82	7.08494688	1
LH-IM-04	9/25/2025 14:15	20.82	7.08577542	1
LH-IM-04	9/25/2025 14:30	20.82	7.07776625	1
LH-IM-04	9/25/2025 14:45	20.82	7.07058563	1
LH-IM-04	9/25/2025 15:00	20.82	7.06395735	1
LH-IM-04	9/25/2025 15:15	20.79	7.06672594	1
LH-IM-04	9/25/2025 15:30	20.79	7.0736311	1
LH-IM-04	9/25/2025 15:45	20.79	7.07694557	1
LH-IM-04	9/25/2025 16:00	20.79	7.07611695	1
LH-IM-04	9/25/2025 16:15	20.75	7.07115492	1
LH-IM-04	9/25/2025 16:30	20.75	7.08192843	1
LH-IM-04	9/25/2025 16:45	20.75	7.08054721	1
LH-IM-04	9/25/2025 17:00	20.72	7.08359443	1
LH-IM-04	9/25/2025 17:15	20.72	7.09133005	1
LH-IM-04	9/25/2025 17:30	20.72	7.08552833	1
LH-IM-04	9/25/2025 17:45	20.72	7.07116219	1
LH-IM-04	9/25/2025 18:00	20.72	7.07143846	1
LH-IM-04	9/25/2025 18:15	20.72	7.06674184	1
LH-IM-04	9/25/2025 18:30	20.7	7.05155038	1
LH-IM-04	9/25/2025 18:45	20.7	7.06398347	1
LH-IM-04	9/25/2025 19:00	20.7	7.0601154	1
LH-IM-04	9/25/2025 19:15	20.7	7.05541845	1
LH-IM-04	9/25/2025 19:30	20.7	7.05182667	1
LH-IM-04	9/25/2025 19:45	20.7	7.0570762	1
LH-IM-04	9/25/2025 20:00	20.67	7.0537662	1
LH-IM-04	9/25/2025 20:15	20.67	7.04298976	1
LH-IM-04	9/25/2025 20:30	20.67	7.04547663	1
LH-IM-04	9/25/2025 20:45	20.65	7.03912395	1
LH-IM-04	9/25/2025 21:00	20.65	7.04299268	1
LH-IM-04	9/25/2025 21:15	20.65	7.03470255	1
LH-IM-04	9/25/2025 21:30	20.63	7.02779599	1
LH-IM-04	9/25/2025 21:45	20.65	7.03442621	1
LH-IM-04	9/25/2025 22:00	20.63	7.03304677	1
LH-IM-04	9/25/2025 22:15	20.63	7.03111227	1
LH-IM-04	9/25/2025 22:30	20.63	7.02724328	1
LH-IM-04	9/25/2025 22:45	20.63	7.02807235	1
LH-IM-04	9/25/2025 23:00	20.63	7.02503243	1
LH-IM-04	9/25/2025 23:15	20.63	7.02724328	1
LH-IM-04	9/25/2025 23:30	20.63	7.02834871	1
LH-IM-04	9/25/2025 23:45	20.63	7.0302832	1
LH-IM-04	9/26/2025 0:00	20.63	7.03083592	1
LH-IM-04	9/26/2025 0:15	20.63	7.02751964	1

pH Continous Monitoring Data

Station Name	Date Time	Temp C	pH SU	Use Code
LH-IM-04	9/26/2025 0:30	20.63	7.02696692	1
LH-IM-04	9/26/2025 0:45	20.65	7.0402293	1
LH-IM-04	9/26/2025 1:00	20.63	7.023927	1
LH-IM-04	9/26/2025 1:15	20.65	7.03166283	1
LH-IM-04	9/26/2025 1:30	20.65	7.03857128	1
LH-IM-04	9/26/2025 1:45	20.65	7.04244001	1
LH-IM-04	9/26/2025 2:00	20.65	7.04575606	1
LH-IM-04	9/26/2025 2:15	20.65	7.03276818	1
LH-IM-04	9/26/2025 2:30	20.65	7.02282002	1
LH-IM-04	9/26/2025 2:45	20.65	7.01839861	1
LH-IM-04	9/26/2025 3:00	20.65	7.02088565	1
LH-IM-04	9/26/2025 3:15	20.65	7.00651609	1
LH-IM-04	9/26/2025 3:30	20.65	7.00458172	1
LH-IM-04	9/26/2025 3:45	20.65	7.00623975	1
LH-IM-04	9/26/2025 4:00	20.65	7.00845045	1
LH-IM-04	9/26/2025 4:15	20.65	7.02585974	1
LH-IM-04	9/26/2025 4:30	20.65	7.02889945	1
LH-IM-04	9/26/2025 4:45	20.63	7.03359948	1
LH-IM-04	9/26/2025 5:00	20.63	7.04023204	1
LH-IM-04	9/26/2025 5:15	20.63	7.03995569	1
LH-IM-04	9/26/2025 5:30	20.63	7.04493011	1
LH-IM-04	9/26/2025 5:45	20.63	7.04631189	1
LH-IM-04	9/26/2025 6:00	20.6	7.03332653	1
LH-IM-04	9/26/2025 6:15	20.6	7.03443207	1
LH-IM-04	9/26/2025 6:30	20.6	7.03139183	1
LH-IM-04	9/26/2025 6:45	20.6	7.01812536	1
LH-IM-04	9/26/2025 7:00	20.6	7.03277376	1
LH-IM-04	9/26/2025 7:15	20.6	7.01757259	1
LH-IM-04	9/26/2025 7:30	20.58	7.01702098	1
LH-IM-04	9/26/2025 7:45	20.58	7.01895581	1
LH-IM-04	9/26/2025 8:00	20.58	7.00817606	1
LH-IM-04	9/26/2025 8:15	20.58	7.01453335	1
LH-IM-04	9/26/2025 8:30	20.56	7.01702214	1
LH-IM-04	9/26/2025 8:45	20.58	7.01011089	1
LH-IM-04	9/26/2025 9:00	20.56	7.01564003	1
LH-IM-04	9/26/2025 9:15	20.56	7.01674572	1
LH-IM-04	9/26/2025 9:30	20.56	7.01785141	1
LH-IM-04	9/26/2025 9:45	20.56	7.02006279	1
LH-IM-04	9/26/2025 10:00	20.56	7.01508718	1
LH-IM-04	9/26/2025 10:15	20.56	7.02006279	1
LH-IM-04	9/26/2025 10:30	20.56	7.01978636	1
LH-IM-04	9/26/2025 10:45	20.56	7.01508718	1
LH-IM-04	9/26/2025 11:00	20.56	7.01729856	1
LH-IM-04	9/26/2025 11:15	20.56	7.01674572	1
LH-IM-04	9/26/2025 11:30	20.56	7.01674572	1
LH-IM-04	9/26/2025 11:45	20.56	7.01757498	1
LH-IM-04	9/26/2025 12:00	20.56	7.02089205	1
LH-IM-04	9/26/2025 12:15	20.58	7.02199625	1
LH-IM-04	9/26/2025 12:30	20.58	7.02724792	1
LH-IM-04	9/26/2025 12:45	20.58	7.02558949	1
LH-IM-04	9/26/2025 13:00	20.58	7.02669511	1
LH-IM-04	9/26/2025 13:15	20.58	7.03471082	1
LH-IM-04	9/26/2025 13:30	20.6	7.05018601	1
LH-IM-04	9/26/2025 13:45	20.6	7.0485277	1
LH-IM-04	9/26/2025 14:00	20.6	7.04880408	1
LH-IM-04	9/26/2025 14:15	20.63	7.05598437	1
LH-IM-04	9/26/2025 14:30	20.65	7.05874394	1
LH-IM-04	9/26/2025 14:45	20.65	7.05376986	1
LH-IM-04	9/26/2025 15:00	20.65	7.05542789	1
LH-IM-04	9/26/2025 15:15	20.67	7.0595689	1
LH-IM-04	9/26/2025 15:30	20.67	7.05487147	1
LH-IM-04	9/26/2025 15:45	20.67	7.05293724	1
LH-IM-04	9/26/2025 16:00	20.7	7.05127409	1
LH-IM-04	9/26/2025 16:15	20.7	7.04878747	1
LH-IM-04	9/26/2025 16:30	20.67	7.04464767	1
LH-IM-04	9/26/2025 16:45	20.7	7.0449194	1
LH-IM-04	9/26/2025 17:00	20.7	7.04353795	1
LH-IM-04	9/26/2025 17:15	20.7	7.04022246	1
LH-IM-04	9/26/2025 17:30	20.7	7.03082857	1
LH-IM-04	9/26/2025 17:45	20.7	7.03773584	1
LH-IM-04	9/26/2025 18:00	20.7	7.03221002	1
LH-IM-04	9/26/2025 18:15	20.7	7.02806566	1
LH-IM-04	9/26/2025 18:30	20.67	7.02309479	1
LH-IM-04	9/26/2025 18:45	20.67	7.02530534	1
LH-IM-04	9/26/2025 19:00	20.7	7.02723679	1
LH-IM-04	9/26/2025 19:15	20.7	7.02530275	1
LH-IM-04	9/26/2025 19:30	20.7	7.02309243	1
LH-IM-04	9/26/2025 19:45	20.7	7.01977694	1
LH-IM-04	9/26/2025 20:00	20.67	7.00762092	1
LH-IM-04	9/26/2025 20:15	20.67	7.00541037	1
LH-IM-04	9/26/2025 20:30	20.67	6.99352865	1
LH-IM-04	9/26/2025 20:45	20.67	6.9899365	1
LH-IM-04	9/26/2025 21:00	20.67	6.98579171	1
LH-IM-04	9/26/2025 21:15	20.67	6.98358116	1

pH Continous Monitoring Data

Station Name	Date Time	Temp C	pH SU	Use Code
LH-IM-04	9/26/2025 21:30	20.67	6.98219957	1
LH-IM-04	9/26/2025 21:45	20.67	6.9783311	1
LH-IM-04	9/26/2025 22:00	20.67	6.97418632	1
LH-IM-04	9/26/2025 22:15	20.67	6.97114681	1
LH-IM-04	9/26/2025 22:30	20.67	6.97418632	1
LH-IM-04	9/26/2025 22:45	20.67	6.96948889	1
LH-IM-04	9/26/2025 23:00	20.67	6.96644938	1
LH-IM-04	9/26/2025 23:15	20.67	6.960923	1
LH-IM-04	9/26/2025 23:30	20.67	6.95484398	1
LH-IM-04	9/26/2025 23:45	20.67	6.94876496	1
LH-IM-04	9/27/2025 0:00	20.67	6.94379122	1
LH-IM-04	9/27/2025 0:15	20.67	6.93743588	1
LH-IM-04	9/27/2025 0:30	20.7	6.93827114	1
LH-IM-04	9/27/2025 0:45	20.7	6.93440307	1
LH-IM-04	9/27/2025 1:00	20.7	6.92694322	1
LH-IM-04	9/27/2025 1:15	20.7	6.91616788	1
LH-IM-04	9/27/2025 1:30	20.67	6.91311981	1
LH-IM-04	9/27/2025 1:45	20.72	6.91534477	1
LH-IM-04	9/27/2025 2:00	20.72	6.91368713	1
LH-IM-04	9/27/2025 2:15	20.72	6.90650406	1
LH-IM-04	9/27/2025 2:30	20.72	6.90788542	1
LH-IM-04	9/27/2025 2:45	20.72	6.90346507	1
LH-IM-04	9/27/2025 3:00	20.75	6.90292243	1
LH-IM-04	9/27/2025 3:15	20.75	6.90126497	1
LH-IM-04	9/27/2025 3:30	20.75	6.89601634	1
LH-IM-04	9/27/2025 3:45	20.75	6.888834	1
LH-IM-04	9/27/2025 4:00	20.72	6.88771756	1
LH-IM-04	9/27/2025 4:15	20.72	6.8863362	1
LH-IM-04	9/27/2025 4:30	20.72	6.88605993	1
LH-IM-04	9/27/2025 4:45	20.72	6.88578366	1
LH-IM-04	9/27/2025 5:00	20.72	6.89048028	1
LH-IM-04	9/27/2025 5:15	20.72	6.88053449	1
LH-IM-04	9/27/2025 5:30	20.72	6.87528532	1
LH-IM-04	9/27/2025 5:45	20.72	6.87694295	1
LH-IM-04	9/27/2025 6:00	20.72	6.87639041	1
LH-IM-04	9/27/2025 6:15	20.72	6.87777177	1
LH-IM-04	9/27/2025 6:30	20.72	6.87832431	1
LH-IM-04	9/27/2025 6:45	20.72	6.87445651	1
LH-IM-04	9/27/2025 7:00	20.72	6.87583787	1
LH-IM-04	9/27/2025 7:15	20.72	6.87418023	1
LH-IM-04	9/27/2025 7:30	20.72	6.87197006	1
LH-IM-04	9/27/2025 7:45	20.72	6.86810225	1
LH-IM-04	9/27/2025 8:00	20.72	6.86672089	1
LH-IM-04	9/27/2025 8:15	20.7	6.86450149	1
LH-IM-04	9/27/2025 8:30	20.7	6.86450149	1
LH-IM-04	9/27/2025 8:45	20.7	6.86394891	1
LH-IM-04	9/27/2025 9:00	20.67	6.85979023	1
LH-IM-04	9/27/2025 9:15	20.67	6.86200079	1
LH-IM-04	9/27/2025 9:30	20.67	6.86089551	1
LH-IM-04	9/27/2025 9:45	20.67	6.85951391	1
LH-IM-04	9/27/2025 10:00	20.67	6.85951391	1
LH-IM-04	9/27/2025 10:15	20.65	6.85756999	1
LH-IM-04	9/27/2025 10:30	20.65	6.85729365	1
LH-IM-04	9/27/2025 10:45	20.65	6.85508295	1
LH-IM-04	9/27/2025 11:00	20.65	6.85342492	1
LH-IM-04	9/27/2025 11:15	20.63	6.85120409	1
LH-IM-04	9/27/2025 11:30	20.63	6.84816416	1
LH-IM-04	9/27/2025 11:45	20.63	6.84899323	1
LH-IM-04	9/27/2025 12:00	20.63	6.84705874	1
LH-IM-04	9/27/2025 12:15	20.63	6.84484788	1
LH-IM-04	9/27/2025 12:30	20.63	6.84733509	1
LH-IM-04	9/27/2025 12:45	20.63	6.85037502	1
LH-IM-04	9/27/2025 13:00	20.63	6.84788781	1
LH-IM-04	9/27/2025 13:15	20.63	6.84622967	1
LH-IM-04	9/27/2025 13:30	20.63	6.84097889	1
LH-IM-04	9/27/2025 13:45	20.63	6.84070253	1
LH-IM-04	9/27/2025 14:00	20.63	6.84014982	1
LH-IM-04	9/27/2025 14:15	20.63	6.83876804	1
LH-IM-04	9/27/2025 14:30	20.65	6.84209507	1
LH-IM-04	9/27/2025 14:45	20.63	6.83793897	1
LH-IM-04	9/27/2025 15:00	20.63	6.83655718	1
LH-IM-04	9/27/2025 15:15	20.63	6.8351754	1
LH-IM-04	9/27/2025 15:30	20.63	6.83296455	1
LH-IM-04	9/27/2025 15:45	20.63	6.83158276	1
LH-IM-04	9/27/2025 16:00	20.63	6.8268847	1
LH-IM-04	9/27/2025 16:15	20.63	6.82467385	1
LH-IM-04	9/27/2025 16:30	20.63	6.82273935	1
LH-IM-04	9/27/2025 16:45	20.63	6.82108121	1
LH-IM-04	9/27/2025 17:00	20.6	6.81802271	1
LH-IM-04	9/27/2025 17:15	20.6	6.81857548	1
LH-IM-04	9/27/2025 17:30	20.6	6.81857548	1
LH-IM-04	9/27/2025 17:45	20.6	6.81746994	1
LH-IM-04	9/27/2025 18:00	20.6	6.8144297	1
LH-IM-04	9/27/2025 18:15	20.6	6.81387693	1

Station Name	Date Time	Temp C	pH SU	Use Code
LH-IM-04	9/27/2025 18:30	20.6	6.81525886	1
LH-IM-04	9/27/2025 18:45	20.6	6.8108367	1
LH-IM-04	9/27/2025 19:00	20.6	6.81000754	1
LH-IM-04	9/27/2025 19:15	20.6	6.81221862	1
LH-IM-04	9/27/2025 19:30	20.58	6.80474294	1
LH-IM-04	9/27/2025 19:45	20.58	6.80501934	1
LH-IM-04	9/27/2025 20:00	20.58	6.80695417	1
LH-IM-04	9/27/2025 20:15	20.58	6.8094418	1
LH-IM-04	9/27/2025 20:30	20.58	6.81110022	1
LH-IM-04	9/27/2025 20:45	20.58	6.81414066	1
LH-IM-04	9/27/2025 21:00	20.58	6.81414066	1
LH-IM-04	9/27/2025 21:15	20.63	6.82771377	1
LH-IM-04	9/27/2025 21:30	20.6	6.81829909	1
LH-IM-04	9/27/2025 21:45	20.63	6.82356842	1
LH-IM-04	9/27/2025 22:00	20.63	6.81748858	1
LH-IM-04	9/27/2025 22:15	20.6	6.81249501	1
LH-IM-04	9/27/2025 22:30	20.6	6.80917839	1
LH-IM-04	9/27/2025 22:45	20.6	6.8108367	1
LH-IM-04	9/27/2025 23:00	20.6	6.80696731	1
LH-IM-04	9/27/2025 23:15	20.65	6.83159423	1
LH-IM-04	9/27/2025 23:30	20.67	6.84459269	1
LH-IM-04	9/27/2025 23:45	20.7	6.84985808	1
LH-IM-04	9/28/2025 0:00	20.72	6.86202426	1
LH-IM-04	9/28/2025 0:15	20.7	6.84681888	1
LH-IM-04	9/28/2025 0:30	20.75	6.87612678	1
LH-IM-04	9/28/2025 0:45	20.75	6.86811571	1
LH-IM-04	9/28/2025 1:00	20.75	6.86949693	1
LH-IM-04	9/28/2025 1:15	20.75	6.86259084	1
LH-IM-04	9/28/2025 1:30	20.75	6.85678972	1
LH-IM-04	9/28/2025 1:45	20.75	6.85844718	1
LH-IM-04	9/28/2025 2:00	20.72	6.84517167	1
LH-IM-04	9/28/2025 2:15	20.72	6.8448954	1
LH-IM-04	9/28/2025 2:30	20.72	6.84572422	1
LH-IM-04	9/28/2025 2:45	20.72	6.84738185	1
LH-IM-04	9/28/2025 3:00	20.72	6.8448954	1
LH-IM-04	9/28/2025 3:15	20.72	6.83854114	1
LH-IM-04	9/28/2025 3:30	20.72	6.84047505	1
LH-IM-04	9/28/2025 3:45	20.72	6.84075132	1
LH-IM-04	9/28/2025 4:00	20.75	6.84435874	1
LH-IM-04	9/28/2025 4:15	20.75	6.84656869	1
LH-IM-04	9/28/2025 4:30	20.75	6.84933113	1
LH-IM-04	9/28/2025 4:45	20.75	6.84712118	1
LH-IM-04	9/28/2025 5:00	20.75	6.84435874	1
LH-IM-04	9/28/2025 5:15	20.75	6.84905489	1
LH-IM-04	9/28/2025 5:30	20.75	6.84435874	1
LH-IM-04	9/28/2025 5:45	20.77	6.84906516	1
LH-IM-04	9/28/2025 6:00	20.77	6.84657913	1
LH-IM-04	9/28/2025 6:15	20.79	6.8476944	1
LH-IM-04	9/28/2025 6:30	20.82	6.86814712	1
LH-IM-04	9/28/2025 6:45	20.82	6.86069031	1
LH-IM-04	9/28/2025 7:00	20.82	6.85930942	1
LH-IM-04	9/28/2025 7:15	20.84	6.86843224	1
LH-IM-04	9/28/2025 7:30	20.82	6.86317591	1
LH-IM-04	9/28/2025 7:45	20.84	6.86484217	1
LH-IM-04	9/28/2025 8:00	20.84	6.86346138	1
LH-IM-04	9/28/2025 8:15	20.84	6.8687084	1
LH-IM-04	9/28/2025 8:30	20.84	6.86511833	1
LH-IM-04	9/28/2025 8:45	20.86	6.88059138	1
LH-IM-04	9/28/2025 9:00	20.86	6.87865839	1
LH-IM-04	9/28/2025 9:15	20.86	6.88390506	1
LH-IM-04	9/28/2025 9:30	20.86	6.89191313	1
LH-IM-04	9/28/2025 9:45	20.86	6.89080857	1
LH-IM-04	9/28/2025 10:00	20.86	6.8943984	1
LH-IM-04	9/28/2025 10:15	20.86	6.88915173	1
LH-IM-04	9/28/2025 10:30	20.86	6.8828005	1
LH-IM-04	9/28/2025 10:45	20.86	6.87672541	1
LH-IM-04	9/28/2025 11:00	20.86	6.89660752	1
LH-IM-04	9/28/2025 11:15	20.86	6.90019735	1
LH-IM-04	9/28/2025 11:30	20.84	6.86649913	1
LH-IM-04	9/28/2025 11:45	20.84	6.87174616	1
LH-IM-04	9/28/2025 12:00	20.84	6.87671702	1
LH-IM-04	9/28/2025 12:15	20.84	6.87782166	1
LH-IM-04	9/28/2025 12:30	20.84	6.87257463	1
LH-IM-04	9/28/2025 12:45	20.84	6.87588854	1
LH-IM-04	9/28/2025 13:00	20.84	6.87229847	1
LH-IM-04	9/28/2025 13:15	20.84	6.87064152	1
LH-IM-04	9/28/2025 13:30	20.84	6.8700892	1
LH-IM-04	9/28/2025 13:45	20.82	6.87422303	1
LH-IM-04	9/28/2025 14:00	20.84	6.89466737	1
LH-IM-04	9/28/2025 14:15	20.84	6.90019056	1
LH-IM-04	9/28/2025 14:30	20.84	6.90101904	1
LH-IM-04	9/28/2025 14:45	20.84	6.91924555	1
LH-IM-04	9/28/2025 15:00	20.82	6.92448744	1
LH-IM-04	9/28/2025 15:15	20.84	6.93388199	1

Station Name	Date Time	Temp C	pH SU	Use Code
LH-IM-04	9/28/2025 15:30	20.82	6.93194425	1
LH-IM-04	9/28/2025 15:45	20.82	6.93442985	1
LH-IM-04	9/28/2025 16:00	20.84	6.94989923	1
LH-IM-04	9/28/2025 16:15	20.82	6.94243901	1
LH-IM-04	9/28/2025 16:30	20.82	6.94326755	1
LH-IM-04	9/28/2025 16:45	20.82	6.94464844	1
LH-IM-04	9/28/2025 17:00	20.79	6.9407759	1
LH-IM-04	9/28/2025 17:15	20.82	6.94243901	1
LH-IM-04	9/28/2025 17:30	20.82	6.94464844	1
LH-IM-04	9/28/2025 17:45	20.84	6.94354756	1
LH-IM-04	9/28/2025 18:00	20.84	6.93443431	1
LH-IM-04	9/28/2025 18:15	20.84	6.93664358	1
LH-IM-04	9/28/2025 18:30	20.84	6.92311178	1
LH-IM-04	9/28/2025 18:45	20.86	6.92974438	1
LH-IM-04	9/28/2025 19:00	20.84	6.93498663	1
LH-IM-04	9/28/2025 19:15	20.84	6.91896939	1
LH-IM-04	9/28/2025 19:30	20.82	6.92144948	1
LH-IM-04	9/28/2025 19:45	20.82	6.91371649	1
LH-IM-04	9/28/2025 20:00	20.82	6.93912487	1
LH-IM-04	9/28/2025 20:15	20.82	6.94299137	1
LH-IM-04	9/28/2025 20:30	20.82	6.94602933	1
LH-IM-04	9/28/2025 20:45	20.84	6.96784958	1
LH-IM-04	9/28/2025 21:00	20.86	6.98524862	1
LH-IM-04	9/28/2025 21:15	20.86	6.98221107	1
LH-IM-04	9/28/2025 21:30	20.84	6.94934691	1
LH-IM-04	9/28/2025 21:45	20.89	6.99629461	1
LH-IM-04	9/28/2025 22:00	20.89	6.98166066	1
LH-IM-04	9/28/2025 22:15	20.91	6.9990558	1
LH-IM-04	9/28/2025 22:30	20.89	6.99629461	1
LH-IM-04	9/28/2025 22:45	20.86	6.9858009	1
LH-IM-04	9/28/2025 23:00	20.89	6.98193677	1
LH-IM-04	9/28/2025 23:15	20.86	6.97641212	1
LH-IM-04	9/28/2025 23:30	20.84	6.96536415	1
LH-IM-04	9/28/2025 23:45	20.86	6.96785177	1
LH-IM-04	9/29/2025 0:00	20.84	7.00927347	1
LH-IM-04	9/29/2025 0:15	20.86	6.95625387	1
LH-IM-04	9/29/2025 0:30	20.86	6.95901527	1
LH-IM-04	9/29/2025 0:45	20.89	6.96592226	1
LH-IM-04	9/29/2025 1:00	20.89	6.96509392	1
LH-IM-04	9/29/2025 1:15	20.89	6.96067613	1
LH-IM-04	9/29/2025 1:30	20.89	6.94907941	1
LH-IM-04	9/29/2025 1:45	20.86	6.95873913	1
LH-IM-04	9/29/2025 2:00	20.89	6.96481781	1
LH-IM-04	9/29/2025 2:15	20.94	6.98304411	1
LH-IM-04	9/29/2025 2:30	20.94	6.97393395	1
LH-IM-04	9/29/2025 2:45	20.94	6.97614247	1
LH-IM-04	9/29/2025 3:00	20.98	6.98277038	1
LH-IM-04	9/29/2025 3:15	20.98	6.98028613	1
LH-IM-04	9/29/2025 3:30	20.98	6.97421352	1
LH-IM-04	9/29/2025 3:45	20.98	6.96620871	1
LH-IM-04	9/29/2025 4:00	21.01	6.98001214	1
LH-IM-04	9/29/2025 4:15	21.06	6.99105365	1
LH-IM-04	9/29/2025 4:30	21.06	6.98829412	1
LH-IM-04	9/29/2025 4:45	21.06	6.9954689	1
LH-IM-04	9/29/2025 5:00	21.06	6.99022579	1
LH-IM-04	9/29/2025 5:15	21.03	6.96179876	1
LH-IM-04	9/29/2025 5:30	21.03	6.95710709	1
LH-IM-04	9/29/2025 5:45	21.06	6.9562836	1
LH-IM-04	9/29/2025 6:00	21.06	6.98194721	1
LH-IM-04	9/29/2025 6:15	21.06	6.94552144	1
LH-IM-04	9/29/2025 6:30	21.06	6.97311672	1
LH-IM-04	9/29/2025 6:45	21.06	6.97449649	1
LH-IM-04	9/29/2025 7:00	21.06	6.95242026	1
LH-IM-04	9/29/2025 7:15	21.03	6.96179876	1
LH-IM-04	9/29/2025 7:30	21.03	6.97476987	1
LH-IM-04	9/29/2025 7:45	21.03	6.96731838	1
LH-IM-04	9/29/2025 8:00	21.03	6.95931493	1
LH-IM-04	9/29/2025 8:15	21.01	6.97532015	1
LH-IM-04	9/29/2025 8:30	21.01	6.97090415	1
LH-IM-04	9/29/2025 8:45	21.01	6.97670015	1
LH-IM-04	9/29/2025 9:00	20.98	6.97807791	1
LH-IM-04	9/29/2025 9:15	20.98	6.97034913	1
LH-IM-04	9/29/2025 9:30	22.73	7.51629673	2
LH-NC-01	6/2/2025 11:45	26.13	9.83979603	2
LH-NC-01	6/2/2025 12:00	30.87	9.66396699	2
LH-NC-01	6/2/2025 12:15	31.46	9.68822284	2
LH-NC-01	6/2/2025 12:30	30.19	9.6712813	2
LH-NC-01	6/2/2025 12:45	29.71	9.67013567	2
LH-NC-01	6/2/2025 13:00	29.97	9.64285372	2
LH-NC-01	6/2/2025 13:15	30.6	9.62396387	2
LH-NC-01	6/2/2025 13:30	31.38	9.60199668	2
LH-NC-01	6/2/2025 13:45	32.05	9.58640956	2
LH-NC-01	6/2/2025 14:00	31.82	9.59664014	2
LH-NC-01	6/2/2025 14:15	28.99	9.62554402	2

Station Name	Date Time	Temp C	pH SU	Use Code
LH-NC-01	6/2/2025 14:30	28.34	9.57419617	2
LH-NC-01	6/2/2025 14:45	28.27	9.5602008	2
LH-NC-01	6/2/2025 15:00	28.22	9.55494948	2
LH-NC-01	6/2/2025 15:15	28.1	9.55191124	2
LH-NC-01	6/2/2025 15:30	27.6	9.55479945	2
LH-NC-01	6/2/2025 15:45	26.87	9.55667143	2
LH-NC-01	6/2/2025 16:00	29.71	8.87589976	2
LH-NC-01	6/2/2025 16:15	17.7	6.97246074	1
LH-NC-01	6/2/2025 16:30	17.3	6.92783121	1
LH-NC-01	6/2/2025 16:45	17.2	6.91462065	1
LH-NC-01	6/2/2025 17:00	17.2	6.90900971	1
LH-NC-01	6/2/2025 17:15	17.18	6.90956457	1
LH-NC-01	6/2/2025 17:30	17.18	6.90283098	1
LH-NC-01	6/2/2025 17:45	17.18	6.90703947	1
LH-NC-01	6/2/2025 18:00	17.18	6.90507551	1
LH-NC-01	6/2/2025 18:15	17.18	6.90367268	1
LH-NC-01	6/2/2025 18:30	17.15	6.89608665	1
LH-NC-01	6/2/2025 18:45	17.15	6.90422392	1
LH-NC-01	6/2/2025 19:00	17.13	6.90337547	1
LH-NC-01	6/2/2025 19:15	17.13	6.90056933	1
LH-NC-01	6/2/2025 19:30	17.11	6.88989839	1
LH-NC-01	6/2/2025 19:45	17.08	6.89353562	1
LH-NC-01	6/2/2025 20:00	17.06	6.89072146	1
LH-NC-01	6/2/2025 20:15	17.03	6.89323657	1
LH-NC-01	6/2/2025 20:30	17.01	6.88649168	1
LH-NC-01	6/2/2025 20:45	16.99	6.8884491	1
LH-NC-01	6/2/2025 21:00	16.99	6.88311485	1
LH-NC-01	6/2/2025 21:15	16.96	6.88254121	1
LH-NC-01	6/2/2025 21:30	16.94	6.87158197	1
LH-NC-01	6/2/2025 21:45	16.94	6.87944433	1
LH-NC-01	6/2/2025 22:00	16.92	6.87241557	1
LH-NC-01	6/2/2025 22:15	16.89	6.87380661	1
LH-NC-01	6/2/2025 22:30	16.87	6.87127011	1
LH-NC-01	6/2/2025 22:45	16.84	6.87013321	1
LH-NC-01	6/2/2025 23:00	16.84	6.86339173	1
LH-NC-01	6/2/2025 23:15	16.82	6.86225865	1
LH-NC-01	6/2/2025 23:30	16.8	6.86421569	1
LH-NC-01	6/2/2025 23:45	16.77	6.85521082	1
LH-NC-01	6/3/2025 0:00	16.77	6.85492986	1
LH-NC-01	6/3/2025 0:15	16.75	6.85351494	1
LH-NC-01	6/3/2025 0:30	16.72	6.85040865	1
LH-NC-01	6/3/2025 0:45	16.7	6.85067936	1
LH-NC-01	6/3/2025 1:00	16.68	6.84729645	1
LH-NC-01	6/3/2025 1:15	16.65	6.84587525	1
LH-NC-01	6/3/2025 1:30	16.63	6.84249143	1
LH-NC-01	6/3/2025 1:45	16.61	6.84613509	1
LH-NC-01	6/3/2025 2:00	16.61	6.84248055	1
LH-NC-01	6/3/2025 2:15	16.58	6.84527572	1
LH-NC-01	6/3/2025 2:30	16.56	6.83683004	1
LH-NC-01	6/3/2025 2:45	16.53	6.8328764	1
LH-NC-01	6/3/2025 3:00	16.51	6.84580076	1
LH-NC-01	6/3/2025 3:15	16.49	6.84157159	1
LH-NC-01	6/3/2025 3:30	16.46	6.82467935	1
LH-NC-01	6/3/2025 3:45	16.46	6.83086716	1
LH-NC-01	6/3/2025 4:00	16.44	6.82438596	1
LH-NC-01	6/3/2025 4:15	16.42	6.82774947	1
LH-NC-01	6/3/2025 4:30	16.39	6.82716896	1
LH-NC-01	6/3/2025 4:45	16.34	6.82516944	1
LH-NC-01	6/3/2025 5:00	16.34	6.82319978	1
LH-NC-01	6/3/2025 5:15	16.32	6.82712716	1
LH-NC-01	6/3/2025 5:30	16.3	6.81895406	1
LH-NC-01	6/3/2025 5:45	16.27	6.82737875	1
LH-NC-01	6/3/2025 6:00	16.25	6.82511507	1
LH-NC-01	6/3/2025 6:15	16.22	6.82200048	1
LH-NC-01	6/3/2025 6:30	16.2	6.82001756	1
LH-NC-01	6/3/2025 6:45	16.18	6.82253894	1
LH-NC-01	6/3/2025 7:00	16.18	6.82338355	1
LH-NC-01	6/3/2025 7:15	16.15	6.82139428	1
LH-NC-01	6/3/2025 7:30	16.15	6.81886019	1
LH-NC-01	6/3/2025 7:45	16.15	6.81886019	1
LH-NC-01	6/3/2025 8:00	16.15	6.82054958	1
LH-NC-01	6/3/2025 8:15	16.15	6.81998645	1
LH-NC-01	6/3/2025 8:30	16.15	6.82167584	1
LH-NC-01	6/3/2025 8:45	16.18	6.82788812	1
LH-NC-01	6/3/2025 9:00	16.18	6.82507276	1
LH-NC-01	6/3/2025 9:15	16.22	6.82565994	1
LH-NC-01	6/3/2025 9:30	16.25	6.82595948	1
LH-NC-01	6/3/2025 9:45	16.3	6.82261251	1
LH-NC-01	6/3/2025 10:00	16.32	6.82178057	1
LH-NC-01	6/3/2025 10:15	16.37	6.82237405	1
LH-NC-01	6/3/2025 10:30	16.42	6.82493644	1
LH-NC-01	6/3/2025 10:45	16.44	6.81229079	1
LH-NC-01	6/3/2025 11:00	16.46	6.82439809	1
LH-NC-01	6/3/2025 11:15	16.51	6.81261736	1

Station Name	Date Time	Temp C	pH SU	Use Code
LH-NC-01	6/3/2025 11:30	16.56	6.82502103	1
LH-NC-01	6/3/2025 11:45	16.61	6.8168988	1
LH-NC-01	6/3/2025 12:00	16.61	6.8199911	1
LH-NC-01	6/3/2025 12:15	16.65	6.82282674	1
LH-NC-01	6/3/2025 12:30	16.68	6.82874713	1
LH-NC-01	6/3/2025 12:45	16.7	6.82089008	1
LH-NC-01	6/3/2025 13:00	16.72	6.82090244	1
LH-NC-01	6/3/2025 13:15	16.77	6.82149525	1
LH-NC-01	6/3/2025 13:30	16.82	6.82040238	1
LH-NC-01	6/3/2025 13:45	16.84	6.81929118	1
LH-NC-01	6/3/2025 14:00	16.87	6.82099507	1
LH-NC-01	6/3/2025 14:15	16.92	6.828608	1
LH-NC-01	6/3/2025 14:30	16.96	6.82329683	1
LH-NC-01	6/3/2025 14:45	16.96	6.82273527	1
LH-NC-01	6/3/2025 15:00	17.01	6.82416947	1
LH-NC-01	6/3/2025 15:15	17.01	6.82388874	1
LH-NC-01	6/3/2025 15:30	17.03	6.81800594	1
LH-NC-01	6/3/2025 15:45	17.06	6.82812932	1
LH-NC-01	6/3/2025 16:00	17.06	6.83037477	1
LH-NC-01	6/3/2025 16:15	17.06	6.84019865	1
LH-NC-01	6/3/2025 16:30	17.08	6.84582293	1
LH-NC-01	6/3/2025 16:45	17.11	6.83040399	1
LH-NC-01	6/3/2025 17:00	17.11	6.8329297	1
LH-NC-01	6/3/2025 17:15	17.13	6.82901261	1
LH-NC-01	6/3/2025 17:30	17.13	6.82648707	1
LH-NC-01	6/3/2025 17:45	17.15	6.83183034	1
LH-NC-01	6/3/2025 18:00	17.13	6.82087478	1
LH-NC-01	6/3/2025 18:15	17.13	6.82592584	1
LH-NC-01	6/3/2025 18:30	17.13	6.82592584	1
LH-NC-01	6/3/2025 18:45	17.11	6.82366878	1
LH-NC-01	6/3/2025 19:00	17.08	6.82449254	1
LH-NC-01	6/3/2025 19:15	17.08	6.8225279	1
LH-NC-01	6/3/2025 19:30	17.06	6.82504181	1
LH-NC-01	6/3/2025 19:45	17.03	6.83007653	1
LH-NC-01	6/3/2025 20:00	17.01	6.82641532	1
LH-NC-01	6/3/2025 20:15	16.99	6.8266841	1
LH-NC-01	6/3/2025 20:30	16.99	6.8255611	1
LH-NC-01	6/3/2025 20:45	16.99	6.8272456	1
LH-NC-01	6/3/2025 21:00	16.96	6.82807008	1
LH-NC-01	6/3/2025 21:15	16.96	6.83003553	1
LH-NC-01	6/3/2025 21:30	16.96	6.82048904	1
LH-NC-01	6/3/2025 21:45	16.96	6.82189294	1
LH-NC-01	6/3/2025 22:00	16.96	6.81627736	1
LH-NC-01	6/3/2025 22:15	16.96	6.82048904	1
LH-NC-01	6/3/2025 22:30	16.96	6.82076982	1
LH-NC-01	6/3/2025 22:45	16.94	6.81766868	1
LH-NC-01	6/3/2025 23:00	16.94	6.81766868	1
LH-NC-01	6/3/2025 23:15	16.94	6.81991507	1
LH-NC-01	6/3/2025 23:30	16.92	6.82158756	1
LH-NC-01	6/3/2025 23:45	16.92	6.82130674	1
LH-NC-01	6/4/2025 0:00	16.92	6.8159712	1
LH-NC-01	6/4/2025 0:15	16.89	6.81510963	1
LH-NC-01	6/4/2025 0:30	16.89	6.81932233	1
LH-NC-01	6/4/2025 0:45	16.89	6.81763725	1
LH-NC-01	6/4/2025 1:00	16.87	6.80526656	1
LH-NC-01	6/4/2025 1:15	16.87	6.82043334	1
LH-NC-01	6/4/2025 1:30	16.84	6.81563954	1
LH-NC-01	6/4/2025 1:45	16.84	6.81395417	1
LH-NC-01	6/4/2025 2:00	16.84	6.81423507	1
LH-NC-01	6/4/2025 2:15	16.82	6.81787414	1
LH-NC-01	6/4/2025 2:30	16.82	6.81253677	1
LH-NC-01	6/4/2025 2:45	16.8	6.81420944	1
LH-NC-01	6/4/2025 3:00	16.77	6.80828999	1
LH-NC-01	6/4/2025 3:15	16.77	6.81222347	1
LH-NC-01	6/4/2025 3:30	16.75	6.81558231	1
LH-NC-01	6/4/2025 3:45	16.75	6.81333445	1
LH-NC-01	6/4/2025 4:00	16.72	6.81134805	1
LH-NC-01	6/4/2025 4:15	16.72	6.81443918	1
LH-NC-01	6/4/2025 4:30	16.7	6.8074006	1
LH-NC-01	6/4/2025 4:45	16.7	6.80964885	1
LH-NC-01	6/4/2025 5:00	16.68	6.80738731	1
LH-NC-01	6/4/2025 5:15	16.68	6.80766836	1
LH-NC-01	6/4/2025 5:30	16.65	6.81074033	1
LH-NC-01	6/4/2025 5:45	16.65	6.80539982	1
LH-NC-01	6/4/2025 6:00	16.63	6.81213276	1
LH-NC-01	6/4/2025 6:15	16.63	6.80622968	1
LH-NC-01	6/4/2025 6:30	16.61	6.81015196	1
LH-NC-01	6/4/2025 6:45	16.61	6.81352538	1
LH-NC-01	6/4/2025 7:00	16.58	6.81322493	1
LH-NC-01	6/4/2025 7:15	16.58	6.80788313	1
LH-NC-01	6/4/2025 7:30	16.58	6.81238149	1
LH-NC-01	6/4/2025 7:45	16.58	6.80760198	1
LH-NC-01	6/4/2025 8:00	16.61	6.81211979	1
LH-NC-01	6/4/2025 8:15	16.61	6.80481072	1

pH Continous Monitoring Data

Station Name	Date Time	Temp C	pH SU	Use Code
LH-NC-01	6/4/2025 8:30	16.61	6.81099532	1
LH-NC-01	6/4/2025 8:45	16.63	6.81438155	1
LH-NC-01	6/4/2025 9:00	16.65	6.80961601	1
LH-NC-01	6/4/2025 9:15	16.68	6.81581882	1
LH-NC-01	6/4/2025 9:30	16.7	6.81133504	1
LH-NC-01	6/4/2025 9:45	16.75	6.81445838	1
LH-NC-01	6/4/2025 10:00	16.77	6.81447118	1
LH-NC-01	6/4/2025 10:15	16.82	6.80888488	1
LH-NC-01	6/4/2025 10:30	16.84	6.81901029	1
LH-NC-01	6/4/2025 10:45	16.87	6.81369255	1
LH-NC-01	6/4/2025 11:00	16.92	6.81512875	1
LH-NC-01	6/4/2025 11:15	16.96	6.82526229	1
LH-NC-01	6/4/2025 11:30	16.99	6.8233151	1
LH-NC-01	6/4/2025 11:45	17.03	6.81463741	1
LH-NC-01	6/4/2025 12:00	17.06	6.82027021	1
LH-NC-01	6/4/2025 12:15	17.08	6.82084392	1
LH-NC-01	6/4/2025 12:30	17.11	6.82226561	1
LH-NC-01	6/4/2025 12:45	17.15	6.82509605	1
LH-NC-01	6/4/2025 13:00	17.15	6.82397367	1
LH-NC-01	6/4/2025 13:15	17.2	6.82204015	1
LH-NC-01	6/4/2025 13:30	17.22	6.8259798	1
LH-NC-01	6/4/2025 13:45	17.27	6.82488784	1
LH-NC-01	6/4/2025 14:00	17.32	6.82828315	1
LH-NC-01	6/4/2025 14:15	17.32	6.82547884	1
LH-NC-01	6/4/2025 14:30	17.37	6.82382658	1
LH-NC-01	6/4/2025 14:45	17.37	6.82214428	1
LH-NC-01	6/4/2025 15:00	17.39	6.82327798	1
LH-NC-01	6/4/2025 15:15	17.42	6.83002425	1
LH-NC-01	6/4/2025 15:30	17.42	6.83030459	1
LH-NC-01	6/4/2025 15:45	17.46	6.82976735	1
LH-NC-01	6/4/2025 16:00	17.51	6.83175837	1
LH-NC-01	6/4/2025 16:15	17.53	6.82616538	1
LH-NC-01	6/4/2025 16:30	17.56	6.83122691	1
LH-NC-01	6/4/2025 16:45	17.58	6.82367365	1
LH-NC-01	6/4/2025 17:00	17.63	6.82594502	1
LH-NC-01	6/4/2025 17:15	17.63	6.82678542	1
LH-NC-01	6/4/2025 17:30	17.65	6.83239959	1
LH-NC-01	6/4/2025 17:45	17.65	6.83800185	1
LH-NC-01	6/4/2025 18:00	17.68	6.83605797	1
LH-NC-01	6/4/2025 18:15	17.65	6.84052286	1
LH-NC-01	6/4/2025 18:30	17.68	6.8408194	1
LH-NC-01	6/4/2025 18:45	17.68	6.83297705	1
LH-NC-01	6/4/2025 19:00	17.7	6.84615157	1
LH-NC-01	6/4/2025 19:15	17.68	6.83717831	1
LH-NC-01	6/4/2025 19:30	17.68	6.83409738	1
LH-NC-01	6/4/2025 19:45	17.65	6.8391223	1
LH-NC-01	6/4/2025 20:00	17.68	6.82989612	1
LH-NC-01	6/4/2025 20:15	17.65	6.83408027	1
LH-NC-01	6/4/2025 20:30	17.65	6.83548083	1
LH-NC-01	6/4/2025 20:45	17.63	6.8318278	1
LH-NC-01	6/4/2025 21:00	17.63	6.8248245	1
LH-NC-01	6/4/2025 21:15	17.63	6.83154767	1
LH-NC-01	6/4/2025 21:30	17.63	6.82622516	1
LH-NC-01	6/4/2025 21:45	17.61	6.82313154	1
LH-NC-01	6/4/2025 22:00	17.61	6.82789411	1
LH-NC-01	6/4/2025 22:15	17.58	6.82703581	1
LH-NC-01	6/4/2025 22:30	17.58	6.82031149	1
LH-NC-01	6/4/2025 22:45	17.58	6.81807004	1
LH-NC-01	6/4/2025 23:00	17.58	6.81778986	1
LH-NC-01	6/4/2025 23:15	17.58	6.82115203	1
LH-NC-01	6/4/2025 23:30	17.56	6.81525553	1
LH-NC-01	6/4/2025 23:45	17.56	6.81357434	1
LH-NC-01	6/5/2025 0:00	17.53	6.81663761	1
LH-NC-01	6/5/2025 0:15	17.53	6.8155167	1
LH-NC-01	6/5/2025 0:30	17.53	6.80514824	1
LH-NC-01	6/5/2025 0:45	17.51	6.80989905	1
LH-NC-01	6/5/2025 1:00	17.51	6.80681632	1
LH-NC-01	6/5/2025 1:15	17.49	6.8096057	1
LH-NC-01	6/5/2025 1:30	17.49	6.80904516	1
LH-NC-01	6/5/2025 1:45	17.49	6.80624249	1
LH-NC-01	6/5/2025 2:00	17.49	6.80540169	1
LH-NC-01	6/5/2025 2:15	17.46	6.80734368	1
LH-NC-01	6/5/2025 2:30	17.46	6.8056619	1
LH-NC-01	6/5/2025 2:45	17.46	6.80089687	1
LH-NC-01	6/5/2025 3:00	17.46	6.80706338	1
LH-NC-01	6/5/2025 3:15	17.44	6.80256506	1
LH-NC-01	6/5/2025 3:30	17.44	6.80004222	1
LH-NC-01	6/5/2025 3:45	17.42	6.79918746	1
LH-NC-01	6/5/2025 4:00	17.42	6.78040504	1
LH-NC-01	6/5/2025 4:15	17.42	6.78965608	1
LH-NC-01	6/5/2025 4:30	17.39	6.79047545	1
LH-NC-01	6/5/2025 4:45	17.39	6.79383981	1
LH-NC-01	6/5/2025 5:00	17.39	6.79468091	1
LH-NC-01	6/5/2025 5:15	17.37	6.78401223	1

Station Name	Date Time	Temp C	pH SU	Use Code
LH-NC-01	6/5/2025 5:30	17.37	6.79522754	1
LH-NC-01	6/5/2025 5:45	17.37	6.79522754	1
LH-NC-01	6/5/2025 6:00	17.34	6.79324351	1
LH-NC-01	6/5/2025 6:15	17.34	6.79128063	1
LH-NC-01	6/5/2025 6:30	17.34	6.78398992	1
LH-NC-01	6/5/2025 6:45	17.34	6.79212186	1
LH-NC-01	6/5/2025 7:00	17.32	6.78846194	1
LH-NC-01	6/5/2025 7:15	17.32	6.79182712	1
LH-NC-01	6/5/2025 7:30	17.32	6.79070539	1
LH-NC-01	6/5/2025 7:45	17.34	6.79997339	1
LH-NC-01	6/5/2025 8:00	17.34	6.79212186	1
LH-NC-01	6/5/2025 8:15	17.37	6.79634907	1
LH-NC-01	6/5/2025 8:30	17.39	6.792438	1
LH-NC-01	6/5/2025 8:45	17.42	6.79049708	1
LH-NC-01	6/5/2025 9:00	17.46	6.7989348	1
LH-NC-01	6/5/2025 9:15	17.46	6.79837421	1
LH-NC-01	6/5/2025 9:30	17.49	6.79026727	1
LH-NC-01	6/5/2025 9:45	17.53	6.80290641	1
LH-NC-01	6/5/2025 10:00	17.56	6.80993174	1
LH-NC-01	6/5/2025 10:15	17.63	6.78812719	1
LH-NC-01	6/5/2025 10:30	17.68	6.80468857	1
LH-NC-01	6/5/2025 10:45	17.72	6.79435375	1
LH-NC-01	6/5/2025 11:00	17.75	6.8002553	1
LH-NC-01	6/5/2025 11:15	17.77	6.80222901	1
LH-NC-01	6/5/2025 11:30	17.8	6.79049073	1
LH-NC-01	6/5/2025 11:45	17.84	6.80115687	1
LH-NC-01	6/5/2025 12:00	17.96	6.79844069	1
LH-NC-01	6/5/2025 12:15	18.01	6.79483833	1
LH-NC-01	6/5/2025 12:30	18.08	6.79880343	1
LH-NC-01	6/5/2025 12:45	18.22	6.80365271	1
LH-NC-01	6/5/2025 13:00	18.25	6.7980822	1
LH-NC-01	6/5/2025 13:15	18.27	6.80117074	1
LH-NC-01	6/5/2025 13:30	18.32	6.79561547	1
LH-NC-01	6/5/2025 13:45	18.3	6.79252707	1
LH-NC-01	6/5/2025 14:00	18.3	6.80650148	1
LH-NC-01	6/5/2025 14:15	18.32	6.7989691	1
LH-NC-01	6/5/2025 14:30	18.34	6.78920215	1
LH-NC-01	6/5/2025 14:45	18.37	6.80375373	1
LH-NC-01	6/5/2025 15:00	18.37	6.80012126	1
LH-NC-01	6/5/2025 15:15	18.44	6.80715309	1
LH-NC-01	6/5/2025 15:30	18.51	6.81055081	1
LH-NC-01	6/5/2025 15:45	18.53	6.80637479	1
LH-NC-01	6/5/2025 16:00	18.63	6.79527426	1
LH-NC-01	6/5/2025 16:15	18.65	6.80840848	1
LH-NC-01	6/5/2025 16:30	18.72	6.80622174	1
LH-NC-01	6/5/2025 16:45	18.77	6.80848724	1
LH-NC-01	6/5/2025 17:00	18.77	6.80318551	1
LH-NC-01	6/5/2025 17:15	18.82	6.80238224	1
LH-NC-01	6/5/2025 17:30	18.87	6.80548445	1
LH-NC-01	6/5/2025 17:45	18.94	6.80804094	1
LH-NC-01	6/5/2025 18:00	19.01	6.81171145	1
LH-NC-01	6/5/2025 18:15	19.06	6.81843394	1
LH-NC-01	6/5/2025 18:30	19.03	6.80865765	1
LH-NC-01	6/5/2025 18:45	19.03	6.81534861	1
LH-NC-01	6/5/2025 19:00	19.03	6.82956689	1
LH-NC-01	6/5/2025 19:15	19.01	6.81477835	1
LH-NC-01	6/5/2025 19:30	18.98	6.81252863	1
LH-NC-01	6/5/2025 19:45	18.98	6.81197095	1
LH-NC-01	6/5/2025 20:00	18.98	6.81364398	1
LH-NC-01	6/5/2025 20:15	18.96	6.80777523	1
LH-NC-01	6/5/2025 20:30	18.91	6.80746342	1
LH-NC-01	6/5/2025 20:45	18.89	6.80633454	1
LH-NC-01	6/5/2025 21:00	18.89	6.80215069	1
LH-NC-01	6/5/2025 21:15	18.89	6.80382423	1
LH-NC-01	6/5/2025 21:30	18.87	6.79934771	1
LH-NC-01	6/5/2025 21:45	18.87	6.80687916	1
LH-NC-01	6/5/2025 22:00	18.87	6.78819001	1
LH-NC-01	6/5/2025 22:15	18.87	6.79683723	1
LH-NC-01	6/5/2025 22:30	18.87	6.80297396	1
LH-NC-01	6/5/2025 22:45	18.87	6.79934771	1
LH-NC-01	6/5/2025 23:00	18.87	6.80157925	1
LH-NC-01	6/5/2025 23:15	18.87	6.81468955	1
LH-NC-01	6/5/2025 23:30	18.87	6.80743705	1
LH-NC-01	6/5/2025 23:45	18.87	6.80325291	1
LH-NC-01	6/6/2025 0:00	18.87	6.80325291	1
LH-NC-01	6/6/2025 0:15	18.87	6.80855282	1
LH-NC-01	6/6/2025 0:30	18.87	6.79711617	1
LH-NC-01	6/6/2025 0:45	18.89	6.79266729	1
LH-NC-01	6/6/2025 1:00	18.89	6.80242961	1
LH-NC-01	6/6/2025 1:15	18.89	6.80047715	1
LH-NC-01	6/6/2025 1:30	18.89	6.79183052	1
LH-NC-01	6/6/2025 1:45	18.89	6.79238836	1
LH-NC-01	6/6/2025 2:00	18.89	6.79127267	1
LH-NC-01	6/6/2025 2:15	18.91	6.79156587	1

Station Name	Date Time	Temp C	pH SU	Use Code
LH-NC-01	6/6/2025 2:30	18.89	6.79657222	1
LH-NC-01	6/6/2025 2:45	18.89	6.78708882	1
LH-NC-01	6/6/2025 3:00	18.89	6.7809525	1
LH-NC-01	6/6/2025 3:15	18.89	6.78234712	1
LH-NC-01	6/6/2025 3:30	18.89	6.78262604	1
LH-NC-01	6/6/2025 3:45	18.89	6.78904128	1
LH-NC-01	6/6/2025 4:00	18.89	6.79155159	1
LH-NC-01	6/6/2025 4:15	18.89	6.79545652	1
LH-NC-01	6/6/2025 4:30	18.89	6.79545652	1
LH-NC-01	6/6/2025 4:45	18.89	6.79852468	1
LH-NC-01	6/6/2025 5:00	18.89	6.80187176	1
LH-NC-01	6/6/2025 5:15	18.89	6.79685114	1
LH-NC-01	6/6/2025 5:30	18.87	6.80213714	1
LH-NC-01	6/6/2025 5:45	18.87	6.79878983	1
LH-NC-01	6/6/2025 6:00	18.87	6.80046348	1
LH-NC-01	6/6/2025 6:15	18.87	6.77842701	1
LH-NC-01	6/6/2025 6:30	18.87	6.79153732	1
LH-NC-01	6/6/2025 6:45	18.87	6.79265309	1
LH-NC-01	6/6/2025 7:00	18.87	6.78651635	1
LH-NC-01	6/6/2025 7:15	18.87	6.7770323	1
LH-NC-01	6/6/2025 7:30	18.87	6.78344798	1
LH-NC-01	6/6/2025 7:45	18.87	6.7828901	1
LH-NC-01	6/6/2025 8:00	18.87	6.79181626	1
LH-NC-01	6/6/2025 8:15	18.87	6.78791106	1
LH-NC-01	6/6/2025 8:30	18.87	6.78595847	1
LH-NC-01	6/6/2025 8:45	18.87	6.78344798	1
LH-NC-01	6/6/2025 9:00	18.87	6.77535865	1
LH-NC-01	6/6/2025 9:15	18.87	6.78316904	1
LH-NC-01	6/6/2025 9:30	18.87	6.78205327	1
LH-NC-01	6/6/2025 9:45	18.89	6.78653097	1
LH-NC-01	6/6/2025 10:00	18.89	6.79294621	1
LH-NC-01	6/6/2025 10:15	18.91	6.7871034	1
LH-NC-01	6/6/2025 10:30	18.94	6.79995355	1
LH-NC-01	6/6/2025 10:45	18.91	6.78989244	1
LH-NC-01	6/6/2025 11:00	18.91	6.78821901	1
LH-NC-01	6/6/2025 11:15	18.91	6.79100806	1
LH-NC-01	6/6/2025 11:30	18.91	6.78542997	1
LH-NC-01	6/6/2025 11:45	18.94	6.78377875	1
LH-NC-01	6/6/2025 12:00	18.94	6.77987449	1
LH-NC-01	6/6/2025 12:15	18.96	6.777101	1
LH-NC-01	6/6/2025 12:30	18.96	6.77487014	1
LH-NC-01	6/6/2025 12:45	18.94	6.78377875	1
LH-NC-01	6/6/2025 13:00	18.96	6.77236043	1
LH-NC-01	6/6/2025 13:15	18.96	6.79689982	1
LH-NC-01	6/6/2025 13:30	18.96	6.79132269	1
LH-NC-01	6/6/2025 13:45	18.98	6.79050046	1
LH-NC-01	6/6/2025 14:00	19.03	6.78328777	1
LH-NC-01	6/6/2025 14:15	19.03	6.78942115	1
LH-NC-01	6/6/2025 14:30	19.08	6.79921315	1
LH-NC-01	6/6/2025 14:45	19.13	6.80036228	1
LH-NC-01	6/6/2025 15:00	19.2	6.79595204	1
LH-NC-01	6/6/2025 15:15	19.22	6.79401573	1
LH-NC-01	6/6/2025 15:30	19.22	6.79847347	1
LH-NC-01	6/6/2025 15:45	19.22	6.7993093	1
LH-NC-01	6/6/2025 16:00	19.27	6.80185066	1
LH-NC-01	6/6/2025 16:15	19.27	6.80519339	1
LH-NC-01	6/6/2025 16:30	19.27	6.79321527	1
LH-NC-01	6/6/2025 16:45	19.27	6.80268634	1
LH-NC-01	6/6/2025 17:00	19.27	6.79934361	1
LH-NC-01	6/6/2025 17:15	19.25	6.80295143	1
LH-NC-01	6/6/2025 17:30	19.25	6.80518007	1
LH-NC-01	6/6/2025 17:45	19.25	6.80100137	1
LH-NC-01	6/6/2025 18:00	19.25	6.7920868	1
LH-NC-01	6/6/2025 18:15	19.27	6.79906505	1
LH-NC-01	6/6/2025 18:30	19.27	6.79962217	1
LH-NC-01	6/6/2025 18:45	19.27	6.79600088	1
LH-NC-01	6/6/2025 19:00	19.27	6.79405095	1
LH-NC-01	6/6/2025 19:15	19.27	6.78680836	1
LH-NC-01	6/6/2025 19:30	19.27	6.78262995	1
LH-NC-01	6/6/2025 19:45	19.27	6.79544376	1
LH-NC-01	6/6/2025 20:00	19.27	6.78764405	1
LH-NC-01	6/6/2025 20:15	19.25	6.7865152	1
LH-NC-01	6/6/2025 20:30	19.25	6.79292254	1
LH-NC-01	6/6/2025 20:45	19.25	6.78150076	1
LH-NC-01	6/6/2025 21:00	19.25	6.78066502	1
LH-NC-01	6/6/2025 21:15	19.27	6.78402275	1
LH-NC-01	6/6/2025 21:30	19.27	6.78402275	1
LH-NC-01	6/6/2025 21:45	19.27	6.78068002	1
LH-NC-01	6/6/2025 22:00	19.27	6.77678017	1
LH-NC-01	6/6/2025 22:15	19.27	6.77343743	1
LH-NC-01	6/6/2025 22:30	19.25	6.77230762	1
LH-NC-01	6/6/2025 22:45	19.25	6.76395021	1
LH-NC-01	6/6/2025 23:00	19.25	6.77342194	1
LH-NC-01	6/6/2025 23:15	19.25	6.76590027	1

Station Name	Date Time	Temp C	pH SU	Use Code
LH-NC-01	6/6/2025 23:30	19.25	6.78261508	1
LH-NC-01	6/6/2025 23:45	19.25	6.76562169	1
LH-NC-01	6/7/2025 0:00	19.25	6.76952182	1
LH-NC-01	6/7/2025 0:15	19.27	6.75811657	1
LH-NC-01	6/7/2025 0:30	19.27	6.75839514	1
LH-NC-01	6/7/2025 0:45	19.27	6.76090219	1
LH-NC-01	6/7/2025 1:00	19.27	6.76730909	1
LH-NC-01	6/7/2025 1:15	19.27	6.76535916	1
LH-NC-01	6/7/2025 1:30	19.27	6.76563772	1
LH-NC-01	6/7/2025 1:45	19.27	6.76285211	1
LH-NC-01	6/7/2025 2:00	19.27	6.76340923	1
LH-NC-01	6/7/2025 2:15	19.27	6.75254535	1
LH-NC-01	6/7/2025 2:30	19.29	6.75172665	1
LH-NC-01	6/7/2025 2:45	19.29	6.76481812	1
LH-NC-01	6/7/2025 3:00	19.29	6.75924728	1
LH-NC-01	6/7/2025 3:15	19.32	6.76372819	1
LH-NC-01	6/7/2025 3:30	19.32	6.76734887	1
LH-NC-01	6/7/2025 3:45	19.34	6.75956693	1
LH-NC-01	6/7/2025 4:00	19.37	6.76822403	1
LH-NC-01	6/7/2025 4:15	19.37	6.75931312	1
LH-NC-01	6/7/2025 4:30	19.39	6.76768298	1
LH-NC-01	6/7/2025 4:45	19.41	6.7590676	1
LH-NC-01	6/7/2025 5:00	19.44	6.77356907	1
LH-NC-01	6/7/2025 5:15	19.44	6.76800108	1
LH-NC-01	6/7/2025 5:30	19.44	6.76354669	1
LH-NC-01	6/7/2025 5:45	19.44	6.75129713	1
LH-NC-01	6/7/2025 6:00	19.46	6.764398	1
LH-NC-01	6/7/2025 6:15	19.46	6.75994391	1
LH-NC-01	6/7/2025 6:30	19.46	6.75994391	1
LH-NC-01	6/7/2025 6:45	19.48	6.76357901	1
LH-NC-01	6/7/2025 7:00	19.48	6.77360002	1
LH-NC-01	6/7/2025 7:15	19.48	6.76524918	1
LH-NC-01	6/7/2025 7:30	19.51	6.77250989	1
LH-NC-01	6/7/2025 7:45	19.51	6.76861323	1
LH-NC-01	6/7/2025 8:00	19.51	6.75859326	1
LH-NC-01	6/7/2025 8:15	19.51	6.76666491	1
LH-NC-01	6/7/2025 8:30	19.51	6.77056156	1
LH-NC-01	6/7/2025 8:45	19.53	6.77057724	1
LH-NC-01	6/7/2025 9:00	19.56	6.77310532	1
LH-NC-01	6/7/2025 9:15	19.56	6.77004418	1
LH-NC-01	6/7/2025 9:30	19.58	6.77506868	1
LH-NC-01	6/7/2025 9:45	19.6	6.77452756	1
LH-NC-01	6/7/2025 10:00	19.65	6.77345326	1
LH-NC-01	6/7/2025 10:15	19.67	6.77652872	1
LH-NC-01	6/7/2025 10:30	19.7	6.77905498	1
LH-NC-01	6/7/2025 10:45	19.72	6.77962633	1
LH-NC-01	6/7/2025 11:00	19.77	6.78772843	1
LH-NC-01	6/7/2025 11:15	19.77	6.77688309	1
LH-NC-01	6/7/2025 11:30	19.79	6.78496226	1
LH-NC-01	6/7/2025 11:45	19.82	6.78971092	1
LH-NC-01	6/7/2025 12:00	19.82	6.79193523	1
LH-NC-01	6/7/2025 12:15	19.77	6.78745034	1
LH-NC-01	6/7/2025 12:30	19.75	6.77492113	1
LH-NC-01	6/7/2025 12:45	19.75	6.77380871	1
LH-NC-01	6/7/2025 13:00	19.72	6.77990447	1
LH-NC-01	6/7/2025 13:15	19.72	6.77100421	1
LH-NC-01	6/7/2025 13:30	19.7	6.77710791	1
LH-NC-01	6/7/2025 13:45	19.67	6.76373241	1
LH-NC-01	6/7/2025 14:00	19.67	6.76623604	1
LH-NC-01	6/7/2025 14:15	19.67	6.77764144	1
LH-NC-01	6/7/2025 14:30	19.67	6.77485964	1
LH-NC-01	6/7/2025 14:45	19.67	6.77569418	1
LH-NC-01	6/7/2025 15:00	19.67	6.77764144	1
LH-NC-01	6/7/2025 15:15	19.67	6.77207783	1
LH-NC-01	6/7/2025 15:30	19.67	6.77374691	1
LH-NC-01	6/7/2025 15:45	19.67	6.7795887	1
LH-NC-01	6/7/2025 16:00	19.65	6.77373146	1
LH-NC-01	6/7/2025 16:15	19.65	6.77512246	1
LH-NC-01	6/7/2025 16:30	19.65	6.77234046	1
LH-NC-01	6/7/2025 16:45	19.65	6.77595706	1
LH-NC-01	6/7/2025 17:00	19.63	6.78707049	1
LH-NC-01	6/7/2025 17:15	19.63	6.78178434	1
LH-NC-01	6/7/2025 17:30	19.6	6.77786652	1
LH-NC-01	6/7/2025 17:45	19.58	6.77757308	1
LH-NC-01	6/7/2025 18:00	19.58	6.77590348	1
LH-NC-01	6/7/2025 18:15	19.58	6.77395562	1
LH-NC-01	6/7/2025 18:30	19.56	6.76058249	1
LH-NC-01	6/7/2025 18:45	19.56	6.76392191	1
LH-NC-01	6/7/2025 19:00	19.56	6.77755788	1
LH-NC-01	6/7/2025 19:15	19.56	6.76642648	1
LH-NC-01	6/7/2025 19:30	19.56	6.76475677	1
LH-NC-01	6/7/2025 19:45	19.56	6.76837447	1
LH-NC-01	6/7/2025 20:00	19.58	6.77200776	1
LH-NC-01	6/7/2025 20:15	19.58	6.77590348	1

Station Name	Date Time	Temp C	pH SU	Use Code
LH-NC-01	6/7/2025 20:30	19.6	6.76311943	1
LH-NC-01	6/7/2025 20:45	19.6	6.7606152	1
LH-NC-01	6/7/2025 21:00	19.65	6.76733287	1
LH-NC-01	6/7/2025 21:15	19.65	6.77234046	1
LH-NC-01	6/7/2025 21:30	19.67	6.79461045	1
LH-NC-01	6/7/2025 21:45	19.67	6.77625054	1
LH-NC-01	6/7/2025 22:00	19.67	6.77263419	1
LH-NC-01	6/7/2025 22:15	19.7	6.77265748	1
LH-NC-01	6/7/2025 22:30	19.7	6.77043227	1
LH-NC-01	6/7/2025 22:45	19.7	6.77071042	1
LH-NC-01	6/7/2025 23:00	19.7	6.76820705	1
LH-NC-01	6/7/2025 23:15	19.7	6.76681629	1
LH-NC-01	6/7/2025 23:30	19.72	6.76182582	1
LH-NC-01	6/7/2025 23:45	19.72	6.76488528	1
LH-NC-01	6/8/2025 0:00	19.72	6.76043515	1
LH-NC-01	6/8/2025 0:15	19.72	6.76516341	1
LH-NC-01	6/8/2025 0:30	19.72	6.75793195	1
LH-NC-01	6/8/2025 0:45	19.72	6.75626316	1
LH-NC-01	6/8/2025 1:00	19.72	6.76571968	1
LH-NC-01	6/8/2025 1:15	19.7	6.77098857	1
LH-NC-01	6/8/2025 1:30	19.7	6.76598183	1
LH-NC-01	6/8/2025 1:45	19.7	6.76375662	1
LH-NC-01	6/8/2025 2:00	19.7	6.77098857	1
LH-NC-01	6/8/2025 2:15	19.67	6.76456695	1
LH-NC-01	6/8/2025 2:30	19.67	6.76206333	1
LH-NC-01	6/8/2025 2:45	19.65	6.76343808	1
LH-NC-01	6/8/2025 3:00	19.65	6.76399447	1
LH-NC-01	6/8/2025 3:15	19.65	6.76121248	1
LH-NC-01	6/8/2025 3:30	19.63	6.77315957	1
LH-NC-01	6/8/2025 3:45	19.63	6.76453479	1
LH-NC-01	6/8/2025 4:00	19.6	6.7653454	1
LH-NC-01	6/8/2025 4:15	19.6	6.76228469	1
LH-NC-01	6/8/2025 4:30	19.58	6.76477284	1
LH-NC-01	6/8/2025 4:45	19.58	6.76310324	1
LH-NC-01	6/8/2025 5:00	19.56	6.75919107	1
LH-NC-01	6/8/2025 5:15	19.53	6.76000132	1
LH-NC-01	6/8/2025 5:30	19.51	6.76388158	1
LH-NC-01	6/8/2025 5:45	19.51	6.77696321	1
LH-NC-01	6/8/2025 6:00	19.48	6.76357901	1
LH-NC-01	6/8/2025 6:15	19.48	6.75689835	1
LH-NC-01	6/8/2025 6:30	19.48	6.74799079	1
LH-NC-01	6/8/2025 6:45	19.46	6.75548983	1
LH-NC-01	6/8/2025 7:00	19.46	6.75521145	1
LH-NC-01	6/8/2025 7:15	19.44	6.75797871	1
LH-NC-01	6/8/2025 7:30	19.44	6.74405875	1
LH-NC-01	6/8/2025 7:45	19.44	6.74656434	1
LH-NC-01	6/8/2025 8:00	19.41	6.75043634	1
LH-NC-01	6/8/2025 8:15	19.41	6.74431093	1
LH-NC-01	6/8/2025 8:30	19.41	6.75461276	1
LH-NC-01	6/8/2025 8:45	19.41	6.75544804	1
LH-NC-01	6/8/2025 9:00	19.41	6.76157345	1
LH-NC-01	6/8/2025 9:15	19.41	6.74375408	1
LH-NC-01	6/8/2025 9:30	19.41	6.75767546	1
LH-NC-01	6/8/2025 9:45	19.44	6.75742191	1
LH-NC-01	6/8/2025 10:00	19.44	6.75742191	1
LH-NC-01	6/8/2025 10:15	19.46	6.75771687	1
LH-NC-01	6/8/2025 10:30	19.48	6.76218721	1
LH-NC-01	6/8/2025 10:45	19.51	6.76889157	1
LH-NC-01	6/8/2025 11:00	19.53	6.76695916	1
LH-NC-01	6/8/2025 11:15	19.58	6.77701655	1
LH-NC-01	6/8/2025 11:30	19.6	6.78037074	1
LH-NC-01	6/8/2025 11:45	19.63	6.78623584	1
LH-NC-01	6/8/2025 12:00	19.67	6.7868214	1
LH-NC-01	6/8/2025 12:15	19.7	6.79018106	1
LH-NC-01	6/8/2025 12:30	19.75	6.79689139	1
LH-NC-01	6/8/2025 12:45	19.77	6.78800652	1
LH-NC-01	6/8/2025 13:00	19.79	6.79608492	1
LH-NC-01	6/8/2025 13:15	19.82	6.78748662	1
LH-NC-01	6/8/2025 13:30	19.86	6.79668963	1
LH-NC-01	6/8/2025 13:45	19.89	6.80115799	1
LH-NC-01	6/8/2025 14:00	19.91	6.80756448	1
LH-NC-01	6/8/2025 14:15	19.94	6.80536078	1
LH-NC-01	6/8/2025 14:30	19.96	6.79536947	1
LH-NC-01	6/8/2025 14:45	19.98	6.80594311	1
LH-NC-01	6/8/2025 15:00	20.01	6.80123938	1
LH-NC-01	6/8/2025 15:15	20.03	6.8087546	1
LH-NC-01	6/8/2025 15:30	20.08	6.80712045	1
LH-NC-01	6/8/2025 15:45	20.08	6.80850941	1
LH-NC-01	6/8/2025 16:00	20.1	6.8051892	1
LH-NC-01	6/8/2025 16:15	20.13	6.80465364	1
LH-NC-01	6/8/2025 16:30	20.13	6.81104176	1
LH-NC-01	6/8/2025 16:45	20.15	6.81272099	1
LH-NC-01	6/8/2025 17:00	20.15	6.80438923	1
LH-NC-01	6/8/2025 17:15	20.13	6.80798657	1

Station Name	Date Time	Temp C	pH SU	Use Code
LH-NC-01	6/8/2025 17:30	20.15	6.80716649	1
LH-NC-01	6/8/2025 17:45	20.15	6.79605747	1
LH-NC-01	6/8/2025 18:00	20.13	6.79271064	1
LH-NC-01	6/8/2025 18:15	20.13	6.80270943	1
LH-NC-01	6/8/2025 18:30	20.1	6.79768934	1
LH-NC-01	6/8/2025 18:45	20.1	6.80102261	1
LH-NC-01	6/8/2025 19:00	20.08	6.79489762	1
LH-NC-01	6/8/2025 19:15	20.06	6.79960641	1
LH-NC-01	6/8/2025 19:30	20.03	6.78847235	1
LH-NC-01	6/8/2025 19:45	20.01	6.7965158	1
LH-NC-01	6/8/2025 20:00	19.96	6.79592528	1
LH-NC-01	6/8/2025 20:15	19.94	6.78757362	1
LH-NC-01	6/8/2025 20:30	19.91	6.78866369	1
LH-NC-01	6/8/2025 20:45	19.89	6.78586955	1
LH-NC-01	6/8/2025 21:00	19.86	6.79168563	1
LH-NC-01	6/8/2025 21:15	19.84	6.77638036	1
LH-NC-01	6/8/2025 21:30	19.79	6.79497265	1
LH-NC-01	6/8/2025 21:45	19.77	6.79245589	1
LH-NC-01	6/8/2025 22:00	19.75	6.79716949	1
LH-NC-01	6/8/2025 22:15	19.72	6.79130792	1
LH-NC-01	6/8/2025 22:30	19.7	6.78906845	1
LH-NC-01	6/8/2025 22:45	19.67	6.79238501	1
LH-NC-01	6/8/2025 23:00	19.67	6.7868214	1
LH-NC-01	6/8/2025 23:15	19.65	6.79125803	1
LH-NC-01	6/8/2025 23:30	19.63	6.78929624	1
LH-NC-01	6/8/2025 23:45	19.58	6.78981679	1
LH-NC-01	6/9/2025 0:00	19.56	6.79230699	1
LH-NC-01	6/9/2025 0:15	19.53	6.79952186	1
LH-NC-01	6/9/2025 0:30	19.51	6.79839483	1
LH-NC-01	6/9/2025 0:45	19.48	6.80171449	1
LH-NC-01	6/9/2025 1:00	19.48	6.79280694	1
LH-NC-01	6/9/2025 1:15	19.46	6.78889545	1
LH-NC-01	6/9/2025 1:30	19.44	6.79277861	1
LH-NC-01	6/9/2025 1:45	19.41	6.7960985	1
LH-NC-01	6/9/2025 2:00	19.39	6.78745271	1
LH-NC-01	6/9/2025 2:15	19.39	6.79330009	1
LH-NC-01	6/9/2025 2:30	19.37	6.7905013	1
LH-NC-01	6/9/2025 2:45	19.37	6.7888305	1
LH-NC-01	6/9/2025 3:00	19.34	6.79131529	1
LH-NC-01	6/9/2025 3:15	19.34	6.78490992	1
LH-NC-01	6/9/2025 3:30	19.32	6.78183157	1
LH-NC-01	6/9/2025 3:45	19.29	6.78710149	1
LH-NC-01	6/9/2025 4:00	19.29	6.78180919	1
LH-NC-01	6/9/2025 4:15	19.27	6.77900865	1
LH-NC-01	6/9/2025 4:30	19.27	6.7700947	1
LH-NC-01	6/9/2025 4:45	19.25	6.78428656	1
LH-NC-01	6/9/2025 5:00	19.25	6.78261508	1
LH-NC-01	6/9/2025 5:15	19.22	6.77952808	1
LH-NC-01	6/9/2025 5:30	19.22	6.77618478	1
LH-NC-01	6/9/2025 5:45	19.2	6.77867711	1
LH-NC-01	6/9/2025 6:00	19.2	6.76502435	1
LH-NC-01	6/9/2025 6:15	19.17	6.78088365	1
LH-NC-01	6/9/2025 6:30	19.17	6.7786544	1
LH-NC-01	6/9/2025 6:45	19.15	6.78449144	1
LH-NC-01	6/9/2025 7:00	19.15	6.77780323	1
LH-NC-01	6/9/2025 7:15	19.13	6.77639455	1
LH-NC-01	6/9/2025 7:30	19.13	6.76970589	1
LH-NC-01	6/9/2025 7:45	19.1	6.77581416	1
LH-NC-01	6/9/2025 8:00	19.1	6.77804394	1
LH-NC-01	6/9/2025 8:15	19.1	6.78166734	1
LH-NC-01	6/9/2025 8:30	19.08	6.75879554	1
LH-NC-01	6/9/2025 8:45	19.08	6.77384762	1
LH-NC-01	6/9/2025 9:00	19.06	6.77215957	1
LH-NC-01	6/9/2025 9:15	19.06	6.7654693	1
LH-NC-01	6/9/2025 9:30	17.91	6.84794174	2
LH-NC-01	6/9/2025 9:45			2
LH-NC-01	6/9/2025 10:00	20.63	9.20248586	2
LH-NC-01	6/9/2025 10:15	19.25	6.67918	1
LH-NC-01	6/9/2025 10:30	19.06	6.63953142	1
LH-NC-01	6/9/2025 10:45	19.01	6.64702336	1
LH-NC-01	6/9/2025 11:00	18.98	6.64279022	1
LH-NC-01	6/9/2025 11:15	18.98	6.63719436	1
LH-NC-01	6/9/2025 11:30	18.96	6.6248578	1
LH-NC-01	6/9/2025 11:45	18.96	6.63381178	1
LH-NC-01	6/9/2025 12:00	18.96	6.63073385	1
LH-NC-01	6/9/2025 12:15	18.94	6.62930941	1
LH-NC-01	6/9/2025 12:30	18.94	6.62986907	1
LH-NC-01	6/9/2025 12:45	18.94	6.62679093	1
LH-NC-01	6/9/2025 13:00	18.94	6.64050266	1
LH-NC-01	6/9/2025 13:15	18.94	6.63826401	1
LH-NC-01	6/9/2025 13:30	18.91	6.63654769	1
LH-NC-01	6/9/2025 13:45	18.91	6.63738727	1
LH-NC-01	6/9/2025 14:00	18.91	6.62003596	1
LH-NC-01	6/9/2025 14:15	18.91	6.62171512	1

Station Name	Date Time	Temp C	pH SU	Use Code
LH-NC-01	6/9/2025 14:30	18.89	6.63008558	1
LH-NC-01	6/9/2025 14:45	18.89	6.63344413	1
LH-NC-01	6/9/2025 15:00	18.89	6.63176486	1
LH-NC-01	6/9/2025 15:15	18.89	6.62252885	1
LH-NC-01	6/9/2025 15:30	18.89	6.6379222	1
LH-NC-01	6/9/2025 15:45	18.87	6.63677781	1
LH-NC-01	6/9/2025 16:00	18.87	6.63201954	1
LH-NC-01	6/9/2025 16:15	18.87	6.63341903	1
LH-NC-01	6/9/2025 16:30	18.84	6.64093939	1
LH-NC-01	6/9/2025 16:45	18.84	6.634781	1
LH-NC-01	6/9/2025 17:00	18.84	6.62246422	1
LH-NC-01	6/9/2025 17:15	18.84	6.63198173	1
LH-NC-01	6/9/2025 17:30	18.84	6.63310144	1
LH-NC-01	6/9/2025 17:45	18.82	6.63643566	1
LH-NC-01	6/9/2025 18:00	18.82	6.64679367	1
LH-NC-01	6/9/2025 18:15	18.79	6.65011707	1
LH-NC-01	6/9/2025 18:30	18.79	6.65431669	1
LH-NC-01	6/9/2025 18:45	18.77	6.65401302	1
LH-NC-01	6/9/2025 19:00	18.77	6.64813314	1
LH-NC-01	6/9/2025 19:15	18.75	6.66126966	1
LH-NC-01	6/9/2025 19:30	18.75	6.65286926	1
LH-NC-01	6/9/2025 19:45	18.72	6.65927455	1
LH-NC-01	6/9/2025 20:00	18.72	6.65815438	1
LH-NC-01	6/9/2025 20:15	18.7	6.66177175	1
LH-NC-01	6/9/2025 20:30	18.7	6.64860887	1
LH-NC-01	6/9/2025 20:45	18.68	6.65306608	1
LH-NC-01	6/9/2025 21:00	18.68	6.64326326	1
LH-NC-01	6/9/2025 21:15	18.68	6.65474656	1
LH-NC-01	6/9/2025 21:30	18.65	6.65723205	1
LH-NC-01	6/9/2025 21:45	18.65	6.66143369	1
LH-NC-01	6/9/2025 22:00	18.63	6.66000984	1
LH-NC-01	6/9/2025 22:15	18.63	6.66365151	1
LH-NC-01	6/9/2025 22:30	18.63	6.6527265	1
LH-NC-01	6/9/2025 22:45	18.6	6.65661299	1
LH-NC-01	6/9/2025 23:00	18.6	6.65100985	1
LH-NC-01	6/9/2025 23:15	18.6	6.65213048	1
LH-NC-01	6/9/2025 23:30	18.58	6.65742998	1
LH-NC-01	6/9/2025 23:45	18.58	6.64566257	1
LH-NC-01	6/10/2025 0:00	18.56	6.65628571	1
LH-NC-01	6/10/2025 0:15	18.56	6.65488474	1
LH-NC-01	6/10/2025 0:30	18.56	6.65292337	1
LH-NC-01	6/10/2025 0:45	18.53	6.65232722	1
LH-NC-01	6/10/2025 1:00	18.53	6.64588206	1
LH-NC-01	6/10/2025 1:15	18.53	6.65456902	1
LH-NC-01	6/10/2025 1:30	18.51	6.64389607	1
LH-NC-01	6/10/2025 1:45	18.51	6.64305534	1
LH-NC-01	6/10/2025 2:00	18.51	6.63913193	1
LH-NC-01	6/10/2025 2:15	18.49	6.65340059	1
LH-NC-01	6/10/2025 2:30	18.49	6.65059796	1
LH-NC-01	6/10/2025 2:45	18.49	6.63434271	1
LH-NC-01	6/10/2025 3:00	18.46	6.65084231	1
LH-NC-01	6/10/2025 3:15	18.46	6.64859997	1
LH-NC-01	6/10/2025 3:30	18.46	6.63738831	1
LH-NC-01	6/10/2025 3:45	18.44	6.63147691	1
LH-NC-01	6/10/2025 4:00	18.44	6.64605307	1
LH-NC-01	6/10/2025 4:15	18.44	6.63988623	1
LH-NC-01	6/10/2025 4:30	18.44	6.64016654	1
LH-NC-01	6/10/2025 4:45	18.41	6.63031763	1
LH-NC-01	6/10/2025 5:00	18.41	6.63256035	1
LH-NC-01	6/10/2025 5:15	18.41	6.63816714	1
LH-NC-01	6/10/2025 5:30	18.41	6.63760646	1
LH-NC-01	6/10/2025 5:45	18.41	6.6392885	1
LH-NC-01	6/10/2025 6:00	18.41	6.63312103	1
LH-NC-01	6/10/2025 6:15	18.39	6.63786196	1
LH-NC-01	6/10/2025 6:30	18.39	6.64711381	1
LH-NC-01	6/10/2025 6:45	18.39	6.64963704	1
LH-NC-01	6/10/2025 7:00	18.39	6.6499174	1
LH-NC-01	6/10/2025 7:15	18.39	6.64459058	1
LH-NC-01	6/10/2025 7:30	18.37	6.63615485	1
LH-NC-01	6/10/2025 7:45	18.37	6.64652884	1
LH-NC-01	6/10/2025 8:00	18.37	6.63615485	1
LH-NC-01	6/10/2025 8:15	18.37	6.65690284	1
LH-NC-01	6/10/2025 8:30	18.37	6.64933263	1
LH-NC-01	6/10/2025 8:45	18.37	6.64540733	1
LH-NC-01	6/10/2025 9:00	18.37	6.64568771	1
LH-NC-01	6/10/2025 9:15	18.37	6.63783712	1
LH-NC-01	6/10/2025 9:30	18.39	6.64178699	1
LH-NC-01	6/10/2025 9:45	18.39	6.64963704	1
LH-NC-01	6/10/2025 10:00	18.39	6.64262806	1
LH-NC-01	6/10/2025 10:15	18.41	6.6392885	1
LH-NC-01	6/10/2025 10:30	18.41	6.65751059	1
LH-NC-01	6/10/2025 10:45	18.41	6.66031398	1
LH-NC-01	6/10/2025 11:00	18.44	6.64857587	1
LH-NC-01	6/10/2025 11:15	18.44	6.65614427	1

Station Name	Date Time	Temp C	pH SU	Use Code
LH-NC-01	6/10/2025 11:30	18.44	6.64605307	1
LH-NC-01	6/10/2025 11:45	18.44	6.64353028	1
LH-NC-01	6/10/2025 12:00	18.44	6.6519396	1
LH-NC-01	6/10/2025 12:15	18.44	6.6519396	1
LH-NC-01	6/10/2025 12:30	18.44	6.65165929	1
LH-NC-01	6/10/2025 12:45	18.44	6.6519396	1
LH-NC-01	6/10/2025 13:00	18.44	6.65502302	1
LH-NC-01	6/10/2025 13:15	18.46	6.65812989	1
LH-NC-01	6/10/2025 13:30	18.46	6.65616785	1
LH-NC-01	6/10/2025 13:45	18.46	6.65560727	1
LH-NC-01	6/10/2025 14:00	18.46	6.64859997	1
LH-NC-01	6/10/2025 14:15	18.46	6.65000143	1
LH-NC-01	6/10/2025 14:30	18.46	6.65028172	1
LH-NC-01	6/10/2025 14:45	18.46	6.66009193	1
LH-NC-01	6/10/2025 15:00	18.46	6.65981164	1
LH-NC-01	6/10/2025 15:15	18.46	6.64187297	1
LH-NC-01	6/10/2025 15:30	18.46	6.63991093	1
LH-NC-01	6/10/2025 15:45	18.46	6.64579706	1
LH-NC-01	6/10/2025 16:00	18.46	6.64719852	1
LH-NC-01	6/10/2025 16:15	18.46	6.63907006	1
LH-NC-01	6/10/2025 16:30	18.46	6.62982043	1
LH-NC-01	6/10/2025 16:45	18.44	6.63820437	1
LH-NC-01	6/10/2025 17:00	18.44	6.64633338	1
LH-NC-01	6/10/2025 17:15	18.44	6.6569852	1
LH-NC-01	6/10/2025 17:30	18.44	6.65137898	1
LH-NC-01	6/10/2025 17:45	18.44	6.65221991	1
LH-NC-01	6/10/2025 18:00	18.44	6.65334116	1
LH-NC-01	6/10/2025 18:15	18.44	6.64296965	1
LH-NC-01	6/10/2025 18:30	18.41	6.64713801	1
LH-NC-01	6/10/2025 18:45	18.41	6.6406902	1
LH-NC-01	6/10/2025 19:00	18.41	6.64461496	1
LH-NC-01	6/10/2025 19:15	18.41	6.64461496	1
LH-NC-01	6/10/2025 19:30	18.41	6.64853971	1
LH-NC-01	6/10/2025 19:45	18.39	6.65664602	1
LH-NC-01	6/10/2025 20:00	18.39	6.63954412	1
LH-NC-01	6/10/2025 20:15	18.39	6.64599237	1
LH-NC-01	6/10/2025 20:30	18.39	6.64963704	1
LH-NC-01	6/10/2025 20:45	18.37	6.64989338	1
LH-NC-01	6/10/2025 21:00	18.37	6.64288393	1
LH-NC-01	6/10/2025 21:15	18.34	6.66051282	1
LH-NC-01	6/10/2025 21:30	18.34	6.6518202	1
LH-NC-01	6/10/2025 21:45	18.34	6.63948229	1
LH-NC-01	6/10/2025 22:00	18.32	6.64057926	1
LH-NC-01	6/10/2025 22:15	18.32	6.63861627	1
LH-NC-01	6/10/2025 22:30	18.32	6.64590736	1
LH-NC-01	6/10/2025 22:45	18.32	6.6506746	1
LH-NC-01	6/10/2025 23:00	18.3	6.64504172	1
LH-NC-01	6/10/2025 23:15	18.3	6.64700484	1
LH-NC-01	6/10/2025 23:30	18.27	6.64977325	1
LH-NC-01	6/10/2025 23:45	18.27	6.64220044	1
LH-NC-01	6/11/2025 0:00	18.27	6.64780993	1
LH-NC-01	6/11/2025 0:15	18.27	6.63210336	1
LH-NC-01	6/11/2025 0:30	18.25	6.63909045	1
LH-NC-01	6/11/2025 0:45	18.25	6.64974921	1
LH-NC-01	6/11/2025 1:00	18.25	6.63404156	1
LH-NC-01	6/11/2025 1:15	18.22	6.63765068	1
LH-NC-01	6/11/2025 1:30	18.22	6.65223785	1
LH-NC-01	6/11/2025 1:45	18.22	6.64045591	1
LH-NC-01	6/11/2025 2:00	18.22	6.6328818	1
LH-NC-01	6/11/2025 2:15	18.2	6.63482039	1
LH-NC-01	6/11/2025 2:30	18.2	6.63930906	1
LH-NC-01	6/11/2025 2:45	18.18	6.64489552	1
LH-NC-01	6/11/2025 3:00	18.18	6.63535644	1
LH-NC-01	6/11/2025 3:15	18.15	6.65019016	1
LH-NC-01	6/11/2025 3:30	18.13	6.63557446	1
LH-NC-01	6/11/2025 3:45	18.13	6.65241101	1
LH-NC-01	6/11/2025 4:00	18.1	6.6515333	1
LH-NC-01	6/11/2025 4:15	18.1	6.64030777	1
LH-NC-01	6/11/2025 4:30	18.1	6.64030777	1
LH-NC-01	6/11/2025 4:45	18.08	6.64393162	1
LH-NC-01	6/11/2025 5:00	18.08	6.63495058	1
LH-NC-01	6/11/2025 5:15	18.06	6.63857431	1
LH-NC-01	6/11/2025 5:30	18.06	6.63239942	1
LH-NC-01	6/11/2025 5:45	18.03	6.64162483	1
LH-NC-01	6/11/2025 6:00	18.03	6.64106342	1
LH-NC-01	6/11/2025 6:15	18.01	6.64440747	1
LH-NC-01	6/11/2025 6:30	18.01	6.63486282	1
LH-NC-01	6/11/2025 6:45	18.01	6.63991587	1
LH-NC-01	6/11/2025 7:00	17.99	6.63287253	1
LH-NC-01	6/11/2025 7:15	17.99	6.64494453	1
LH-NC-01	6/11/2025 7:30	17.99	6.64213709	1
LH-NC-01	6/11/2025 7:45	18.01	6.64805689	1
LH-NC-01	6/11/2025 8:00	18.01	6.64833761	1
LH-NC-01	6/11/2025 8:15	18.03	6.65229165	1

Station Name	Date Time	Temp C	pH SU	Use Code
LH-NC-01	6/11/2025 8:30	18.06	6.64783664	1
LH-NC-01	6/11/2025 8:45	18.08	6.63074072	1
LH-NC-01	6/11/2025 9:00	18.1	6.64535926	1
LH-NC-01	6/11/2025 9:15	18.15	6.63980833	1
LH-NC-01	6/11/2025 9:30	18.22	6.64438322	1
LH-NC-01	6/11/2025 9:45	18.25	6.64722477	1
LH-NC-01	6/11/2025 10:00	18.27	6.64977325	1
LH-NC-01	6/11/2025 10:15	18.32	6.64506608	1
LH-NC-01	6/11/2025 10:30	18.34	6.65294183	1
LH-NC-01	6/11/2025 10:45	18.37	6.65634208	1
LH-NC-01	6/11/2025 11:00	18.41	6.64882005	1
LH-NC-01	6/11/2025 11:15	18.41	6.66451908	1
LH-NC-01	6/11/2025 11:30	18.44	6.65474271	1
LH-NC-01	6/11/2025 11:45	18.49	6.65704401	1
LH-NC-01	6/11/2025 12:00	18.53	6.64840408	1
LH-NC-01	6/11/2025 12:15	18.56	6.66020845	1
LH-NC-01	6/11/2025 12:30	18.58	6.66107228	1
LH-NC-01	6/11/2025 12:45	18.6	6.66137567	1
LH-NC-01	6/11/2025 13:00	18.63	6.66000984	1
LH-NC-01	6/11/2025 13:15	18.65	6.65611161	1
LH-NC-01	6/11/2025 13:30	18.68	6.65754737	1
LH-NC-01	6/11/2025 13:45	18.7	6.65533034	1
LH-NC-01	6/11/2025 14:00	18.72	6.65311362	1
LH-NC-01	6/11/2025 14:15	18.75	6.65566939	1
LH-NC-01	6/11/2025 14:30	18.75	6.66098964	1
LH-NC-01	6/11/2025 14:45	18.79	6.66243597	1
LH-NC-01	6/11/2025 15:00	18.79	6.66467577	1
LH-NC-01	6/11/2025 15:15	18.82	6.65995114	1
LH-NC-01	6/11/2025 15:30	18.87	6.669246	1
LH-NC-01	6/11/2025 15:45	18.89	6.65331554	1
LH-NC-01	6/11/2025 16:00	18.94	6.65925134	1
LH-NC-01	6/11/2025 16:15	18.96	6.65871505	1
LH-NC-01	6/11/2025 16:30	18.98	6.65594048	1
LH-NC-01	6/11/2025 16:45	19.01	6.66744614	1
LH-NC-01	6/11/2025 17:00	19.03	6.65795757	1
LH-NC-01	6/11/2025 17:15	19.03	6.65851706	1
LH-NC-01	6/11/2025 17:30	19.06	6.65659411	1
LH-NC-01	6/11/2025 17:45	19.08	6.67395883	1
LH-NC-01	6/11/2025 18:00	19.1	6.64769141	1
LH-NC-01	6/11/2025 18:15	19.1	6.66251434	1
LH-NC-01	6/11/2025 18:30	19.1	6.66531112	1
LH-NC-01	6/11/2025 18:45	19.1	6.65859885	1
LH-NC-01	6/11/2025 19:00	19.1	6.67593888	1
LH-NC-01	6/11/2025 19:15	19.13	6.65863389	1
LH-NC-01	6/11/2025 19:30	19.13	6.66842162	1
LH-NC-01	6/11/2025 19:45	19.13	6.65975249	1
LH-NC-01	6/11/2025 20:00	19.15	6.66760541	1
LH-NC-01	6/11/2025 20:15	19.13	6.65667635	1
LH-NC-01	6/11/2025 20:30	19.13	6.6563967	1
LH-NC-01	6/11/2025 20:45	19.13	6.66087109	1
LH-NC-01	6/11/2025 21:00	19.13	6.66310828	1
LH-NC-01	6/11/2025 21:15	19.13	6.65835424	1
LH-NC-01	6/11/2025 21:30	19.13	6.65835424	1
LH-NC-01	6/11/2025 21:45	19.1	6.65328497	1
LH-NC-01	6/11/2025 22:00	19.1	6.65020851	1
LH-NC-01	6/11/2025 22:15	19.13	6.65891354	1
LH-NC-01	6/11/2025 22:30	19.1	6.65468336	1
LH-NC-01	6/11/2025 22:45	19.1	6.64992884	1
LH-NC-01	6/11/2025 23:00	19.08	6.65577852	1
LH-NC-01	6/11/2025 23:15	19.08	6.64906579	1
LH-NC-01	6/11/2025 23:30	19.06	6.64093	1
LH-NC-01	6/11/2025 23:45	19.06	6.63785312	1
LH-NC-01	6/12/2025 0:00	19.03	6.65124369	1
LH-NC-01	6/12/2025 0:15	19.03	6.63529823	1
LH-NC-01	6/12/2025 0:30	19.01	6.64002926	1
LH-NC-01	6/12/2025 0:45	18.98	6.63803374	1
LH-NC-01	6/12/2025 1:00	18.98	6.63803374	1
LH-NC-01	6/12/2025 1:15	18.96	6.64388501	1
LH-NC-01	6/12/2025 1:30	18.94	6.63686485	1
LH-NC-01	6/12/2025 1:45	18.94	6.63322705	1
LH-NC-01	6/12/2025 2:00	18.91	6.63039077	1
LH-NC-01	6/12/2025 2:15	18.91	6.63710741	1
LH-NC-01	6/12/2025 2:30	18.89	6.63036546	1
LH-NC-01	6/12/2025 2:45	18.87	6.63929689	1
LH-NC-01	6/12/2025 3:00	18.87	6.64293557	1
LH-NC-01	6/12/2025 3:15	18.84	6.64093939	1
LH-NC-01	6/12/2025 3:30	18.82	6.64315437	1
LH-NC-01	6/12/2025 3:45	18.82	6.63839528	1
LH-NC-01	6/12/2025 4:00	18.79	6.64003798	1
LH-NC-01	6/12/2025 4:15	18.79	6.63723823	1
LH-NC-01	6/12/2025 4:30	18.77	6.6405733	1
LH-NC-01	6/12/2025 4:45	18.75	6.647269	1
LH-NC-01	6/12/2025 5:00	18.75	6.64278878	1
LH-NC-01	6/12/2025 5:15	18.72	6.64443232	1

Station Name	Date Time	Temp C	pH SU	Use Code
LH-NC-01	6/12/2025 5:30	18.7	6.63432575	1
LH-NC-01	6/12/2025 5:45	18.7	6.63908679	1
LH-NC-01	6/12/2025 6:00	18.68	6.63430069	1
LH-NC-01	6/12/2025 6:15	18.68	6.63290029	1
LH-NC-01	6/12/2025 6:30	18.65	6.63818462	1
LH-NC-01	6/12/2025 6:45	18.65	6.6376244	1
LH-NC-01	6/12/2025 7:00	18.63	6.63984059	1
LH-NC-01	6/12/2025 7:15	18.63	6.64852457	1
LH-NC-01	6/12/2025 7:30	18.63	6.64124124	1
LH-NC-01	6/12/2025 7:45	18.63	6.63675918	1
LH-NC-01	6/12/2025 8:00	18.63	6.63283738	1
LH-NC-01	6/12/2025 8:15	18.63	6.64152136	1
LH-NC-01	6/12/2025 8:30	18.63	6.64488291	1
LH-NC-01	6/12/2025 8:45	18.63	6.63647905	1
LH-NC-01	6/12/2025 9:00	18.68	6.64158278	1
LH-NC-01	6/12/2025 9:15	18.7	6.65140949	1
LH-NC-01	6/12/2025 9:30	18.75	6.6411087	1
LH-NC-01	6/12/2025 9:45	18.79	6.64283772	1
LH-NC-01	6/12/2025 10:00	18.79	6.63891808	1
LH-NC-01	6/12/2025 10:15	18.82	6.63923512	1
LH-NC-01	6/12/2025 10:30	18.84	6.64541822	1
LH-NC-01	6/12/2025 10:45	18.89	6.64603869	1
LH-NC-01	6/12/2025 11:00	18.91	6.64606293	1
LH-NC-01	6/12/2025 11:15	19.01	6.649821	1
LH-NC-01	6/12/2025 11:30	19.01	6.66520802	1
LH-NC-01	6/12/2025 11:45	19.06	6.66414644	1
LH-NC-01	6/12/2025 12:00	19.08	6.65438003	1
LH-NC-01	6/12/2025 12:15	19.13	6.67205705	1
LH-NC-01	6/12/2025 12:30	19.13	6.6552781	1
LH-NC-01	6/12/2025 12:45	19.13	6.67261635	1
LH-NC-01	6/12/2025 13:00	19.13	6.65387986	1
LH-NC-01	6/12/2025 13:15	19.15	6.6544628	1
LH-NC-01	6/12/2025 13:30	19.17	6.66958543	1
LH-NC-01	6/12/2025 13:45	19.22	6.67691058	1
LH-NC-01	6/12/2025 14:00	19.22	6.67187844	1
LH-NC-01	6/12/2025 14:15	19.25	6.68141627	1
LH-NC-01	6/12/2025 14:30	19.27	6.69010304	1
LH-NC-01	6/12/2025 14:45	19.27	6.67724533	1
LH-NC-01	6/12/2025 15:00	19.29	6.66888252	1
LH-NC-01	6/12/2025 15:15	19.29	6.6778264	1
LH-NC-01	6/12/2025 15:30	19.32	6.67450583	1
LH-NC-01	6/12/2025 15:45	19.34	6.66223236	1
LH-NC-01	6/12/2025 16:00	19.39	6.6687163	1
LH-NC-01	6/12/2025 16:15	19.44	6.67659479	1
LH-NC-01	6/12/2025 16:30	19.48	6.66686298	1
LH-NC-01	6/12/2025 16:45	19.48	6.67161133	1
LH-NC-01	6/12/2025 17:00	19.51	6.69203288	1
LH-NC-01	6/12/2025 17:15	19.51	6.68533001	1
LH-NC-01	6/12/2025 17:30	19.53	6.67669424	1
LH-NC-01	6/12/2025 17:45	19.53	6.68395518	1
LH-NC-01	6/12/2025 18:00	19.56	6.68538376	1
LH-NC-01	6/12/2025 18:15	19.58	6.6845676	1
LH-NC-01	6/12/2025 18:30	19.56	6.67086337	1
LH-NC-01	6/12/2025 18:45	19.58	6.68121697	1
LH-NC-01	6/12/2025 19:00	19.58	6.67674946	1
LH-NC-01	6/12/2025 19:15	19.56	6.68957234	1
LH-NC-01	6/12/2025 19:30	19.53	6.68674785	1
LH-NC-01	6/12/2025 19:45	19.51	6.69203288	1
LH-NC-01	6/12/2025 20:00	19.48	6.69088405	1
LH-NC-01	6/12/2025 20:15	19.46	6.67605823	1
LH-NC-01	6/12/2025 20:30	19.46	6.68360024	1
LH-NC-01	6/12/2025 20:45	19.44	6.67324256	1
LH-NC-01	6/12/2025 21:00	19.44	6.68329926	1
LH-NC-01	6/12/2025 21:15	19.41	6.67348843	1
LH-NC-01	6/12/2025 21:30	19.41	6.66845957	1
LH-NC-01	6/12/2025 21:45	19.39	6.67374551	1
LH-NC-01	6/12/2025 22:00	19.39	6.67877473	1
LH-NC-01	6/12/2025 22:15	19.37	6.66673771	1
LH-NC-01	6/12/2025 22:30	19.37	6.6636641	1
LH-NC-01	6/12/2025 22:45	19.37	6.67400263	1
LH-NC-01	6/12/2025 23:00	19.37	6.67372321	1
LH-NC-01	6/12/2025 23:15	19.37	6.66897307	1
LH-NC-01	6/12/2025 23:30	19.37	6.66310526	1
LH-NC-01	6/12/2025 23:45	19.37	6.66729655	1
LH-NC-01	6/13/2025 0:00	19.37	6.67232611	1
LH-NC-01	6/13/2025 0:15	19.37	6.66338468	1
LH-NC-01	6/13/2025 0:30	19.34	6.6641885	1
LH-NC-01	6/13/2025 0:45	19.34	6.67396919	1
LH-NC-01	6/13/2025 1:00	19.34	6.68011706	1
LH-NC-01	6/13/2025 1:15	19.34	6.67983761	1
LH-NC-01	6/13/2025 1:30	19.37	6.68545884	1
LH-NC-01	6/13/2025 1:45	19.34	6.68989775	1
LH-NC-01	6/13/2025 2:00	19.34	6.67983761	1
LH-NC-01	6/13/2025 2:15	19.34	6.68123485	1

Station Name	Date Time	Temp C	pH SU	Use Code
LH-NC-01	6/13/2025 2:30	19.34	6.6907361	1
LH-NC-01	6/13/2025 2:45	19.32	6.67618264	1
LH-NC-01	6/13/2025 3:00	19.32	6.66835755	1
LH-NC-01	6/13/2025 3:15	19.29	6.66888252	1
LH-NC-01	6/13/2025 3:30	19.29	6.66552856	1
LH-NC-01	6/13/2025 3:45	19.27	6.6674623	1
LH-NC-01	6/13/2025 4:00	19.27	6.66634423	1
LH-NC-01	6/13/2025 4:15	19.25	6.65346283	1
LH-NC-01	6/13/2025 4:30	19.25	6.65933305	1
LH-NC-01	6/13/2025 4:45	19.22	6.66405067	1
LH-NC-01	6/13/2025 5:00	19.22	6.66069591	1
LH-NC-01	6/13/2025 5:15	19.22	6.67774926	1
LH-NC-01	6/13/2025 5:30	19.2	6.65787688	1
LH-NC-01	6/13/2025 5:45	19.2	6.6575973	1
LH-NC-01	6/13/2025 6:00	19.17	6.65560488	1
LH-NC-01	6/13/2025 6:15	19.17	6.64945344	1
LH-NC-01	6/13/2025 6:30	19.15	6.66592763	1
LH-NC-01	6/13/2025 6:45	19.15	6.66536837	1
LH-NC-01	6/13/2025 7:00	19.15	6.67207949	1
LH-NC-01	6/13/2025 7:15	19.13	6.67485355	1
LH-NC-01	6/13/2025 7:30	19.13	6.66702337	1
LH-NC-01	6/13/2025 7:45	19.13	6.67317565	1
LH-NC-01	6/13/2025 8:00	19.1	6.67761695	1
LH-NC-01	6/13/2025 8:15	19.1	6.68069341	1
LH-NC-01	6/13/2025 8:30	19.08	6.67955277	1
LH-NC-01	6/13/2025 8:45	19.08	6.67507761	1
LH-NC-01	6/13/2025 9:00	19.08	6.67367913	1
LH-NC-01	6/13/2025 9:15	19.08	6.67395883	1
LH-NC-01	6/13/2025 9:30	19.08	6.67200095	1
LH-NC-01	6/13/2025 9:45	19.06	6.67225821	1
LH-NC-01	6/13/2025 10:00	19.06	6.67589452	1
LH-NC-01	6/13/2025 10:15	19.06	6.67002048	1
LH-NC-01	6/13/2025 10:30	19.08	6.67367913	1
LH-NC-01	6/13/2025 10:45	19.1	6.67649824	1
LH-NC-01	6/13/2025 11:00	19.13	6.67709074	1
LH-NC-01	6/13/2025 11:15	19.17	6.66734854	1
LH-NC-01	6/13/2025 11:30	19.2	6.66710309	1
LH-NC-01	6/13/2025 11:45	19.2	6.67157641	1
LH-NC-01	6/13/2025 12:00	19.25	6.67470745	1
LH-NC-01	6/13/2025 12:15	19.25	6.67694372	1
LH-NC-01	6/13/2025 12:30	19.27	6.68059952	1
LH-NC-01	6/13/2025 12:45	19.27	6.68171758	1
LH-NC-01	6/13/2025 13:00	19.29	6.6850933	1
LH-NC-01	6/13/2025 13:15	19.32	6.685964	1
LH-NC-01	6/13/2025 13:30	19.32	6.68093359	1
LH-NC-01	6/13/2025 13:45	19.32	6.68065412	1
LH-NC-01	6/13/2025 14:00	19.34	6.67955816	1
LH-NC-01	6/13/2025 14:15	19.32	6.67841838	1
LH-NC-01	6/13/2025 14:30	19.37	6.68294406	1
LH-NC-01	6/13/2025 14:45	19.37	6.68042928	1
LH-NC-01	6/13/2025 15:00	19.37	6.68406174	1
LH-NC-01	6/13/2025 15:15	19.39	6.69050955	1
LH-NC-01	6/13/2025 15:30	19.41	6.68550184	1
LH-NC-01	6/13/2025 15:45	19.41	6.68661937	1
LH-NC-01	6/13/2025 16:00	19.44	6.68525473	1
LH-NC-01	6/13/2025 16:15	19.44	6.68441668	1
LH-NC-01	6/13/2025 16:30	19.46	6.68974559	1
LH-NC-01	6/13/2025 16:45	19.46	6.68862825	1
LH-NC-01	6/13/2025 17:00	19.51	6.68979859	1
LH-NC-01	6/13/2025 17:15	19.51	6.68505073	1
LH-NC-01	6/13/2025 17:30	19.51	6.68309573	1
LH-NC-01	6/13/2025 17:45	19.53	6.68563078	1
LH-NC-01	6/13/2025 18:00	19.53	6.68758565	1
LH-NC-01	6/13/2025 18:15	19.53	6.68563078	1
LH-NC-01	6/13/2025 18:30	19.53	6.68563078	1
LH-NC-01	6/13/2025 18:45	19.53	6.68954052	1
LH-NC-01	6/13/2025 19:00	19.53	6.69149539	1
LH-NC-01	6/13/2025 19:15	19.53	6.68618932	1
LH-NC-01	6/13/2025 19:30	19.53	6.68283811	1
LH-NC-01	6/13/2025 19:45	19.53	6.68032471	1
LH-NC-01	6/13/2025 20:00	19.51	6.68533001	1
LH-NC-01	6/13/2025 20:15	19.51	6.6836543	1
LH-NC-01	6/13/2025 20:30	19.51	6.68449216	1
LH-NC-01	6/13/2025 20:45	19.48	6.68278392	1
LH-NC-01	6/13/2025 21:00	19.48	6.67412517	1
LH-NC-01	6/13/2025 21:15	19.48	6.67496311	1
LH-NC-01	6/13/2025 21:30	19.46	6.66991289	1
LH-NC-01	6/13/2025 21:45	19.44	6.67324256	1
LH-NC-01	6/13/2025 22:00	19.44	6.66570003	1
LH-NC-01	6/13/2025 22:15	19.41	6.66622451	1
LH-NC-01	6/13/2025 22:30	19.41	6.66734204	1
LH-NC-01	6/13/2025 22:45	19.39	6.66201068	1
LH-NC-01	6/13/2025 23:00	19.39	6.66201068	1
LH-NC-01	6/13/2025 23:15	19.39	6.66089308	1

Station Name	Date Time	Temp C	pH SU	Use Code
LH-NC-01	6/13/2025 23:30	19.37	6.65472266	1
LH-NC-01	6/13/2025 23:45	19.37	6.65639918	1
LH-NC-01	6/14/2025 0:00	19.37	6.64885485	1
LH-NC-01	6/14/2025 0:15	19.37	6.6594728	1
LH-NC-01	6/14/2025 0:30	19.34	6.64406821	1
LH-NC-01	6/14/2025 0:45	19.34	6.64378876	1
LH-NC-01	6/14/2025 1:00	19.34	6.64406821	1
LH-NC-01	6/14/2025 1:15	19.34	6.64881883	1
LH-NC-01	6/14/2025 1:30	19.37	6.65360498	1
LH-NC-01	6/14/2025 1:45	19.37	6.64717833	1
LH-NC-01	6/14/2025 2:00	19.37	6.64773717	1
LH-NC-01	6/14/2025 2:15	19.39	6.64887885	1
LH-NC-01	6/14/2025 2:30	19.39	6.65642267	1
LH-NC-01	6/14/2025 2:45	19.39	6.64776125	1
LH-NC-01	6/14/2025 3:00	19.39	6.65055526	1
LH-NC-01	6/14/2025 3:15	19.39	6.65251106	1
LH-NC-01	6/14/2025 3:30	19.39	6.65446687	1
LH-NC-01	6/14/2025 3:45	19.41	6.64834409	1
LH-NC-01	6/14/2025 4:00	19.41	6.65421111	1
LH-NC-01	6/14/2025 4:15	19.41	6.65616678	1
LH-NC-01	6/14/2025 4:30	19.41	6.65309358	1
LH-NC-01	6/14/2025 4:45	19.41	6.65113791	1
LH-NC-01	6/14/2025 5:00	19.41	6.65449049	1
LH-NC-01	6/14/2025 5:15	19.41	6.65449049	1
LH-NC-01	6/14/2025 5:30	19.41	6.65141729	1
LH-NC-01	6/14/2025 5:45	19.41	6.65756368	1
LH-NC-01	6/14/2025 6:00	19.41	6.64890286	1
LH-NC-01	6/14/2025 6:15	19.41	6.65393172	1
LH-NC-01	6/14/2025 6:30	19.41	6.65644616	1
LH-NC-01	6/14/2025 6:45	19.39	6.64468784	1
LH-NC-01	6/14/2025 7:00	19.39	6.64915825	1
LH-NC-01	6/14/2025 7:15	19.39	6.65055526	1
LH-NC-01	6/14/2025 7:30	19.37	6.64438413	1
LH-NC-01	6/14/2025 7:45	19.37	6.65416382	1
LH-NC-01	6/14/2025 8:00	19.37	6.65164904	1
LH-NC-01	6/14/2025 8:15	19.37	6.65444324	1
LH-NC-01	6/14/2025 8:30	19.34	6.65524615	1
LH-NC-01	6/14/2025 8:45	19.34	6.65049552	1
LH-NC-01	6/14/2025 9:00	19.34	6.65161332	1
LH-NC-01	6/14/2025 9:15	19.32	6.64991269	1
LH-NC-01	6/14/2025 9:30	19.32	6.65047162	1
LH-NC-01	6/14/2025 9:45	19.29	6.64875879	1
LH-NC-01	6/14/2025 10:00	19.29	6.65267174	1
LH-NC-01	6/14/2025 10:15	19.29	6.64456635	1
LH-NC-01	6/14/2025 10:30	19.27	6.64789622	1
LH-NC-01	6/14/2025 10:45	19.27	6.65180944	1
LH-NC-01	6/14/2025 11:00	19.25	6.64787214	1
LH-NC-01	6/14/2025 11:15	19.25	6.65150609	1
LH-NC-01	6/14/2025 11:30	19.25	6.65346283	1
LH-NC-01	6/14/2025 11:45	19.22	6.65566378	1
LH-NC-01	6/14/2025 12:00	19.22	6.65873897	1
LH-NC-01	6/14/2025 12:15	19.22	6.65817985	1
LH-NC-01	6/14/2025 12:30	19.22	6.66013679	1
LH-NC-01	6/14/2025 12:45	19.22	6.66097548	1
LH-NC-01	6/14/2025 13:00	19.22	6.66293242	1
LH-NC-01	6/14/2025 13:15	19.22	6.66237329	1
LH-NC-01	6/14/2025 13:30	19.22	6.65706159	1
LH-NC-01	6/14/2025 13:45	19.22	6.65286815	1
LH-NC-01	6/14/2025 14:00	19.2	6.65647897	1
LH-NC-01	6/14/2025 14:15	19.2	6.65368315	1
LH-NC-01	6/14/2025 14:30	19.2	6.6606727	1
LH-NC-01	6/14/2025 14:45	19.2	6.65312398	1
LH-NC-01	6/14/2025 15:00	19.17	6.66175632	1
LH-NC-01	6/14/2025 15:15	19.17	6.66035827	1
LH-NC-01	6/14/2025 15:30	19.17	6.66315438	1
LH-NC-01	6/14/2025 15:45	19.17	6.66567088	1
LH-NC-01	6/14/2025 16:00	19.17	6.65923982	1
LH-NC-01	6/14/2025 16:15	19.15	6.67263875	1
LH-NC-01	6/14/2025 16:30	19.15	6.66313133	1
LH-NC-01	6/14/2025 16:45	19.13	6.65919319	1
LH-NC-01	6/14/2025 17:00	19.13	6.66115074	1
LH-NC-01	6/14/2025 17:15	19.13	6.66143038	1
LH-NC-01	6/14/2025 17:30	19.1	6.66782822	1
LH-NC-01	6/14/2025 17:45	19.1	6.65859885	1
LH-NC-01	6/14/2025 18:00	19.08	6.66137246	1
LH-NC-01	6/14/2025 18:15	19.08	6.65913488	1
LH-NC-01	6/14/2025 18:30	19.06	6.661629	1
LH-NC-01	6/14/2025 18:45	19.06	6.65855212	1
LH-NC-01	6/14/2025 19:00	19.03	6.65543987	1
LH-NC-01	6/14/2025 19:15	19.03	6.66243349	1
LH-NC-01	6/14/2025 19:30	19.01	6.65541628	1
LH-NC-01	6/14/2025 19:45	19.01	6.65849369	1
LH-NC-01	6/14/2025 20:00	18.98	6.65705965	1
LH-NC-01	6/14/2025 20:15	18.98	6.65034463	1

pH Continous Monitoring Data

Station Name	Date Time	Temp C	pH SU	Use Code
LH-NC-01	6/14/2025 20:30	18.96	6.6553573	1
LH-NC-01	6/14/2025 20:45	18.96	6.65032069	1
LH-NC-01	6/14/2025 21:00	18.94	6.65225556	1
LH-NC-01	6/14/2025 21:15	18.94	6.64973708	1
LH-NC-01	6/14/2025 21:30	18.91	6.65166012	1
LH-NC-01	6/14/2025 21:45	18.91	6.6524997	1
LH-NC-01	6/14/2025 22:00	18.89	6.64939724	1
LH-NC-01	6/14/2025 22:15	18.89	6.65583445	1
LH-NC-01	6/14/2025 22:30	18.87	6.65133251	1
LH-NC-01	6/14/2025 22:45	18.87	6.65217221	1
LH-NC-01	6/14/2025 23:00	18.87	6.65217221	1
LH-NC-01	6/14/2025 23:15	18.84	6.65213647	1
LH-NC-01	6/14/2025 23:30	18.84	6.65381603	1
LH-NC-01	6/14/2025 23:45	18.82	6.65099286	1
LH-NC-01	6/15/2025 0:00	18.82	6.65155275	1
LH-NC-01	6/15/2025 0:15	18.82	6.64763351	1
LH-NC-01	6/15/2025 0:30	18.82	6.65071291	1
LH-NC-01	6/15/2025 0:45	18.79	6.6464774	1
LH-NC-01	6/15/2025 1:00	18.79	6.65067702	1
LH-NC-01	6/15/2025 1:15	18.79	6.64591745	1
LH-NC-01	6/15/2025 1:30	18.79	6.65067702	1
LH-NC-01	6/15/2025 1:45	18.77	6.64729316	1
LH-NC-01	6/15/2025 2:00	18.77	6.65121308	1
LH-NC-01	6/15/2025 2:15	18.77	6.65373302	1
LH-NC-01	6/15/2025 2:30	18.75	6.6430688	1
LH-NC-01	6/15/2025 2:45	18.75	6.64922909	1
LH-NC-01	6/15/2025 3:00	18.75	6.64670897	1
LH-NC-01	6/15/2025 3:15	18.75	6.64642896	1
LH-NC-01	6/15/2025 3:30	18.75	6.64978911	1
LH-NC-01	6/15/2025 3:45	18.72	6.6503132	1
LH-NC-01	6/15/2025 4:00	18.72	6.65283358	1
LH-NC-01	6/15/2025 4:15	18.72	6.65507392	1
LH-NC-01	6/15/2025 4:30	18.72	6.64415228	1
LH-NC-01	6/15/2025 4:45	18.72	6.64667266	1
LH-NC-01	6/15/2025 5:00	18.72	6.65423379	1
LH-NC-01	6/15/2025 5:15	18.7	6.65028924	1
LH-NC-01	6/15/2025 5:30	18.7	6.64412789	1
LH-NC-01	6/15/2025 5:45	18.7	6.65168955	1
LH-NC-01	6/15/2025 6:00	18.7	6.65505028	1
LH-NC-01	6/15/2025 6:15	18.68	6.64970511	1
LH-NC-01	6/15/2025 6:30	18.68	6.65670712	1
LH-NC-01	6/15/2025 6:45	18.68	6.64354334	1
LH-NC-01	6/15/2025 7:00	18.68	6.65166568	1
LH-NC-01	6/15/2025 7:15	18.68	6.65642704	1
LH-NC-01	6/15/2025 7:30	18.68	6.64382342	1
LH-NC-01	6/15/2025 7:45	18.68	6.65166568	1
LH-NC-01	6/15/2025 8:00	18.68	6.65334616	1
LH-NC-01	6/15/2025 8:15	18.68	6.65194576	1
LH-NC-01	6/15/2025 8:30	18.68	6.65782745	1
LH-NC-01	6/15/2025 8:45	18.68	6.65054535	1
LH-NC-01	6/15/2025 9:00	18.68	6.65306608	1
LH-NC-01	6/15/2025 9:15	18.7	6.66709291	1
LH-NC-01	6/15/2025 9:30	18.7	6.66233187	1
LH-NC-01	6/15/2025 9:45	18.75	6.6621097	1
LH-NC-01	6/15/2025 10:00	18.77	6.67193264	1
LH-NC-01	6/15/2025 10:15	18.82	6.6694693	1
LH-NC-01	6/15/2025 10:30	18.82	6.66862947	1
LH-NC-01	6/15/2025 10:45	18.87	6.67680325	1
LH-NC-01	6/15/2025 11:00	18.89	6.6779449	1
LH-NC-01	6/15/2025 11:15	19.01	6.67891646	1
LH-NC-01	6/15/2025 11:30	19.03	6.68229538	1
LH-NC-01	6/15/2025 11:45	19.06	6.68372658	1
LH-NC-01	6/15/2025 12:00	19.1	6.68740568	1
LH-NC-01	6/15/2025 12:15	19.2	6.68052304	1
LH-NC-01	6/15/2025 12:30	19.25	6.69175905	1
LH-NC-01	6/15/2025 12:45	19.22	6.69396393	1
LH-NC-01	6/15/2025 13:00	19.25	6.69064091	1
LH-NC-01	6/15/2025 13:15	19.27	6.68982352	1
LH-NC-01	6/15/2025 13:30	19.29	6.69403718	1
LH-NC-01	6/15/2025 13:45	19.32	6.68484613	1
LH-NC-01	6/15/2025 14:00	19.39	6.69442116	1
LH-NC-01	6/15/2025 14:15	19.37	6.6890913	1
LH-NC-01	6/15/2025 14:30	19.39	6.69246536	1
LH-NC-01	6/15/2025 14:45	19.39	6.69861217	1
LH-NC-01	6/15/2025 15:00	19.39	6.69777397	1
LH-NC-01	6/15/2025 15:15	19.41	6.69667711	1
LH-NC-01	6/15/2025 15:30	19.41	6.70086783	1
LH-NC-01	6/15/2025 15:45	19.41	6.70338226	1
LH-NC-01	6/15/2025 16:00	19.44	6.70061915	1
LH-NC-01	6/15/2025 16:15	19.48	6.71043608	1
LH-NC-01	6/15/2025 16:30	19.51	6.70152861	1
LH-NC-01	6/15/2025 16:45	19.53	6.70853068	1
LH-NC-01	6/15/2025 17:00	19.58	6.70941812	1
LH-NC-01	6/15/2025 17:15	19.56	6.70883979	1

Station Name	Date Time	Temp C	pH SU	Use Code
LH-NC-01	6/15/2025 17:30	19.53	6.70434167	1
LH-NC-01	6/15/2025 17:45	19.48	6.70931882	1
LH-NC-01	6/15/2025 18:00	19.48	6.70652568	1
LH-NC-01	6/15/2025 18:15	19.46	6.71795831	1
LH-NC-01	6/15/2025 18:30	19.46	6.70678495	1
LH-NC-01	6/15/2025 18:45	19.48	6.70931882	1
LH-NC-01	6/15/2025 19:00	19.48	6.7087602	1
LH-NC-01	6/15/2025 19:15	19.44	6.70983779	1
LH-NC-01	6/15/2025 19:30	19.39	6.70224438	1
LH-NC-01	6/15/2025 19:45	19.37	6.70250345	1
LH-NC-01	6/15/2025 20:00	19.34	6.70387017	1
LH-NC-01	6/15/2025 20:15	19.29	6.69934761	1
LH-NC-01	6/15/2025 20:30	19.27	6.70072462	1
LH-NC-01	6/15/2025 20:45	19.25	6.69371579	1
LH-NC-01	6/15/2025 21:00	19.22	6.69508218	1
LH-NC-01	6/15/2025 21:15	19.25	6.69036138	1
LH-NC-01	6/15/2025 21:30	19.17	6.68803975	1
LH-NC-01	6/15/2025 21:45	19.17	6.68859897	1
LH-NC-01	6/15/2025 22:00	19.15	6.68466285	1
LH-NC-01	6/15/2025 22:15	19.1	6.68768536	1
LH-NC-01	6/15/2025 22:30	19.1	6.68321051	1
LH-NC-01	6/15/2025 22:45	19.08	6.68430762	1
LH-NC-01	6/15/2025 23:00	19.06	6.67841197	1
LH-NC-01	6/15/2025 23:15	19.06	6.67813225	1
LH-NC-01	6/15/2025 23:30	19.03	6.67670048	1
LH-NC-01	6/15/2025 23:45	19.01	6.67332118	1
LH-NC-01	6/16/2025 0:00	18.98	6.68168142	1
LH-NC-01	6/16/2025 0:15	18.96	6.67130658	1
LH-NC-01	6/16/2025 0:30	18.94	6.66736644	1
LH-NC-01	6/16/2025 0:45	18.91	6.66901144	1
LH-NC-01	6/16/2025 1:00	18.91	6.66705242	1
LH-NC-01	6/16/2025 1:15	18.89	6.67094792	1
LH-NC-01	6/16/2025 1:30	18.87	6.67148518	1
LH-NC-01	6/16/2025 1:45	18.84	6.6638934	1
LH-NC-01	6/16/2025 2:00	18.84	6.66473318	1
LH-NC-01	6/16/2025 2:15	18.82	6.6621907	1
LH-NC-01	6/16/2025 2:30	18.79	6.66467577	1
LH-NC-01	6/16/2025 2:45	18.79	6.66047614	1
LH-NC-01	6/16/2025 3:00	18.77	6.66073288	1
LH-NC-01	6/16/2025 3:15	18.77	6.66129286	1
LH-NC-01	6/16/2025 3:30	18.75	6.65398931	1
LH-NC-01	6/16/2025 3:45	18.72	6.65899451	1
LH-NC-01	6/16/2025 4:00	18.72	6.66011467	1
LH-NC-01	6/16/2025 4:15	18.7	6.65757083	1
LH-NC-01	6/16/2025 4:30	18.7	6.65308985	1
LH-NC-01	6/16/2025 4:45	18.68	6.65082544	1
LH-NC-01	6/16/2025 5:00	18.68	6.64998519	1
LH-NC-01	6/16/2025 5:15	18.65	6.66003314	1
LH-NC-01	6/16/2025 5:30	18.65	6.65723205	1
LH-NC-01	6/16/2025 5:45	18.65	6.65387074	1
LH-NC-01	6/16/2025 6:00	18.65	6.65639172	1
LH-NC-01	6/16/2025 6:15	18.65	6.65499118	1
LH-NC-01	6/16/2025 6:30	18.63	6.6605701	1
LH-NC-01	6/16/2025 6:45	18.63	6.65020535	1
LH-NC-01	6/16/2025 7:00	18.63	6.6605701	1
LH-NC-01	6/16/2025 7:15	18.65	6.65695194	1
LH-NC-01	6/16/2025 7:30	18.65	6.66619554	1
LH-NC-01	6/16/2025 7:45	18.65	6.66367456	1
LH-NC-01	6/16/2025 8:00	18.68	6.67239163	1
LH-NC-01	6/16/2025 8:15	18.7	6.67605487	1
LH-NC-01	6/16/2025 8:30	18.7	6.67689506	1
LH-NC-01	6/16/2025 8:45	18.72	6.67803736	1
LH-NC-01	6/16/2025 9:00	18.75	6.67891049	1
LH-NC-01	6/16/2025 9:15	18.79	6.68259416	1
LH-NC-01	6/16/2025 9:30	18.84	6.69412551	1
LH-NC-01	6/16/2025 9:45	18.87	6.69555643	1
LH-NC-01	6/16/2025 10:00			2
LH-NC-01	6/16/2025 10:15	21.37	8.52081904	2
LH-NC-01	6/16/2025 10:30	19.65	6.62677867	1
LH-NC-01	6/16/2025 10:45	19.27	6.65485983	1
LH-NC-01	6/16/2025 11:00	19.17	6.66407845	1
LH-NC-01	6/16/2025 11:15	19.22	6.65395216	1
LH-NC-01	6/16/2025 11:30	19.32	6.65491883	1
LH-NC-01	6/16/2025 11:45	19.34	6.65635625	1
LH-NC-01	6/16/2025 12:00	19.39	6.65613227	1
LH-NC-01	6/16/2025 12:15	19.46	6.65508393	1
LH-NC-01	6/16/2025 12:30	19.53	6.65770966	1
LH-NC-01	6/16/2025 12:45	19.58	6.67076467	1
LH-NC-01	6/16/2025 13:00	19.6	6.66993962	1
LH-NC-01	6/16/2025 13:15	19.65	6.66801871	1
LH-NC-01	6/16/2025 13:30	19.72	6.68504197	1
LH-NC-01	6/16/2025 13:45	19.84	6.68742923	1
LH-NC-01	6/16/2025 14:00	19.86	6.68688604	1
LH-NC-01	6/16/2025 14:15	19.91	6.6931482	1

Station Name	Date Time	Temp C	pH SU	Use Code
LH-NC-01	6/16/2025 14:30	19.94	6.69966989	1
LH-NC-01	6/16/2025 14:45	20.01	6.67858266	1
LH-NC-01	6/16/2025 15:00	20.08	6.68994146	1
LH-NC-01	6/16/2025 15:15	20.1	6.6925009	1
LH-NC-01	6/16/2025 15:30	20.15	6.70016691	1
LH-NC-01	6/16/2025 15:45	20.2	6.6931696	1
LH-NC-01	6/16/2025 16:00	20.22	6.69685544	1
LH-NC-01	6/16/2025 16:15	20.25	6.70449742	1
LH-NC-01	6/16/2025 16:30	20.25	6.69350377	1
LH-NC-01	6/16/2025 16:45	20.27	6.70254448	1
LH-NC-01	6/16/2025 17:00	20.27	6.70254448	1
LH-NC-01	6/16/2025 17:15	20.34	6.71473291	1
LH-NC-01	6/16/2025 17:30	20.36	6.70883491	1
LH-NC-01	6/16/2025 17:45	20.39	6.71562676	1
LH-NC-01	6/16/2025 18:00	20.39	6.72098008	1
LH-NC-01	6/16/2025 18:15	20.36	6.7105256	1
LH-NC-01	6/16/2025 18:30	20.34	6.71895994	1
LH-NC-01	6/16/2025 18:45	20.29	6.7191939	1
LH-NC-01	6/16/2025 19:00	20.27	6.72227532	1
LH-NC-01	6/16/2025 19:15	20.27	6.72368467	1
LH-NC-01	6/16/2025 19:30	20.25	6.70900764	1
LH-NC-01	6/16/2025 19:45	20.2	6.70952191	1
LH-NC-01	6/16/2025 20:00	20.13	6.70381251	1
LH-NC-01	6/16/2025 20:15	20.06	6.70148523	1
LH-NC-01	6/16/2025 20:30	20.01	6.68817472	1
LH-NC-01	6/16/2025 20:45	19.94	6.6889468	1
LH-NC-01	6/16/2025 21:00	19.86	6.68321661	1
LH-NC-01	6/16/2025 21:15	19.89	6.68691809	1
LH-NC-01	6/16/2025 21:30	19.79	6.67918828	1
LH-NC-01	6/16/2025 21:45	19.79	6.68737588	1
LH-NC-01	6/16/2025 22:00	19.77	6.68198988	1
LH-NC-01	6/16/2025 22:15	19.75	6.68309764	1
LH-NC-01	6/16/2025 22:30	19.7	6.68106661	1
LH-NC-01	6/16/2025 22:45	19.67	6.67227809	1
LH-NC-01	6/16/2025 23:00	19.63	6.66884349	1
LH-NC-01	6/16/2025 23:15	19.63	6.66658361	1
LH-NC-01	6/16/2025 23:30	19.6	6.66796202	1
LH-NC-01	6/16/2025 23:45	19.56	6.66791664	1
LH-NC-01	6/17/2025 0:00	19.53	6.66110064	1
LH-NC-01	6/17/2025 0:15	19.51	6.66785991	1
LH-NC-01	6/17/2025 0:30	19.46	6.66130222	1
LH-NC-01	6/17/2025 0:45	19.44	6.65901772	1
LH-NC-01	6/17/2025 1:00	19.44	6.6564737	1
LH-NC-01	6/17/2025 1:15	19.41	6.65756926	1
LH-NC-01	6/17/2025 1:30	19.41	6.64456517	1
LH-NC-01	6/17/2025 1:45	19.37	6.66063254	1
LH-NC-01	6/17/2025 2:00	19.37	6.66119802	1
LH-NC-01	6/17/2025 2:15	19.34	6.65296307	1
LH-NC-01	6/17/2025 2:30	19.32	6.65039428	1
LH-NC-01	6/17/2025 2:45	19.32	6.65435326	1
LH-NC-01	6/17/2025 3:00	19.29	6.65205529	1
LH-NC-01	6/17/2025 3:15	19.27	6.6469405	1
LH-NC-01	6/17/2025 3:30	19.27	6.64156667	1
LH-NC-01	6/17/2025 3:45	19.25	6.63418799	1
LH-NC-01	6/17/2025 4:00	19.25	6.65002773	1
LH-NC-01	6/17/2025 4:15	19.22	6.64348555	1
LH-NC-01	6/17/2025 4:30	19.22	6.63245317	1
LH-NC-01	6/17/2025 4:45	19.22	6.63867656	1
LH-NC-01	6/17/2025 5:00	19.2	6.65392849	1
LH-NC-01	6/17/2025 5:15	19.2	6.64091505	1
LH-NC-01	6/17/2025 5:30	19.2	6.63695444	1
LH-NC-01	6/17/2025 5:45	19.2	6.64204665	1
LH-NC-01	6/17/2025 6:00	19.2	6.65223108	1
LH-NC-01	6/17/2025 6:15	19.2	6.63553994	1
LH-NC-01	6/17/2025 6:30	19.2	6.64629017	1
LH-NC-01	6/17/2025 6:45	19.2	6.65194818	1
LH-NC-01	6/17/2025 7:00	19.2	6.65506009	1
LH-NC-01	6/17/2025 7:15	19.22	6.65508369	1
LH-NC-01	6/17/2025 7:30	19.22	6.64829453	1
LH-NC-01	6/17/2025 7:45	19.25	6.65342196	1
LH-NC-01	6/17/2025 8:00	19.27	6.65655683	1
LH-NC-01	6/17/2025 8:15	19.29	6.66506473	1
LH-NC-01	6/17/2025 8:30	19.32	6.65463605	1
LH-NC-01	6/17/2025 8:45	19.37	6.66006707	1
LH-NC-01	6/17/2025 9:00	19.39	6.68440398	1
LH-NC-01	6/17/2025 9:15	19.41	6.67029066	1
LH-NC-01	6/17/2025 9:30	19.44	6.6926553	1
LH-NC-01	6/17/2025 9:45	19.46	6.67882649	1
LH-NC-01	6/17/2025 10:00	19.48	6.68280526	1
LH-NC-01	6/17/2025 10:15	19.48	6.68421841	1
LH-NC-01	6/17/2025 10:30	19.53	6.68766334	1
LH-NC-01	6/17/2025 10:45	19.56	6.7023881	1
LH-NC-01	6/17/2025 11:00	19.58	6.69534509	1
LH-NC-01	6/17/2025 11:15	19.63	6.69200729	1

Station Name	Date Time	Temp C	pH SU	Use Code
LH-NC-01	6/17/2025 11:30	19.65	6.70106724	1
LH-NC-01	6/17/2025 11:45	19.7	6.71665126	1
LH-NC-01	6/17/2025 12:00	19.72	6.71299943	1
LH-NC-01	6/17/2025 12:15	19.75	6.70851091	1
LH-NC-01	6/17/2025 12:30	19.82	6.72693019	1
LH-NC-01	6/17/2025 12:45	19.84	6.7292071	1
LH-NC-01	6/17/2025 13:00	19.86	6.73176595	1
LH-NC-01	6/17/2025 13:15	19.89	6.73884928	1
LH-NC-01	6/17/2025 13:30	19.84	6.73231221	1
LH-NC-01	6/17/2025 13:45	19.84	6.74049841	1
LH-NC-01	6/17/2025 14:00	19.82	6.73088242	1
LH-NC-01	6/17/2025 14:15	19.84	6.74981375	1
LH-NC-01	6/17/2025 14:30	19.84	6.73541732	1
LH-NC-01	6/17/2025 14:45	19.86	6.75124214	1
LH-NC-01	6/17/2025 15:00	19.86	6.75152441	1
LH-NC-01	6/17/2025 15:15	19.86	6.73966933	1
LH-NC-01	6/17/2025 15:30	19.89	6.74788079	1
LH-NC-01	6/17/2025 15:45	19.89	6.75437219	1
LH-NC-01	6/17/2025 16:00	19.89	6.75183208	1
LH-NC-01	6/17/2025 16:15	19.89	6.75296102	1
LH-NC-01	6/17/2025 16:30	19.91	6.77103966	1
LH-NC-01	6/17/2025 16:45	19.91	6.75580003	1
LH-NC-01	6/17/2025 17:00	19.91	6.76539536	1
LH-NC-01	6/17/2025 17:15	19.91	6.76116212	1
LH-NC-01	6/17/2025 17:30	19.89	6.75324325	1
LH-NC-01	6/17/2025 17:45	19.89	6.75634783	1
LH-NC-01	6/17/2025 18:00	19.86	6.74418555	1
LH-NC-01	6/17/2025 18:15	19.86	6.73712896	1
LH-NC-01	6/17/2025 18:30	19.86	6.7399516	1
LH-NC-01	6/17/2025 18:45	19.86	6.74785498	1
LH-NC-01	6/17/2025 19:00	19.86	6.73176595	1
LH-NC-01	6/17/2025 19:15	19.86	6.75914552	1
LH-NC-01	6/17/2025 19:30	19.86	6.74108065	1
LH-NC-01	6/17/2025 19:45	19.86	6.75350025	1
LH-NC-01	6/17/2025 20:00	19.84	6.75856452	1
LH-NC-01	6/17/2025 20:15	19.82	6.74499753	1
LH-NC-01	6/17/2025 20:30	19.79	6.74440676	1
LH-NC-01	6/17/2025 20:45	19.77	6.7404364	1
LH-NC-01	6/17/2025 21:00	19.77	6.7426952	1
LH-NC-01	6/17/2025 21:15	19.77	6.72688358	1
LH-NC-01	6/17/2025 21:30	19.75	6.72319413	1
LH-NC-01	6/17/2025 21:45	19.72	6.72260098	1
LH-NC-01	6/17/2025 22:00	19.7	6.71523917	1
LH-NC-01	6/17/2025 22:15	19.67	6.70956106	1
LH-NC-01	6/17/2025 22:30	19.67	6.70532436	1
LH-NC-01	6/17/2025 22:45	19.65	6.70530423	1
LH-NC-01	6/17/2025 23:00	19.65	6.70247957	1
LH-NC-01	6/17/2025 23:15	19.63	6.69793948	1
LH-NC-01	6/17/2025 23:30	19.63	6.68466267	1
LH-NC-01	6/17/2025 23:45	19.63	6.6860751	1
LH-NC-01	6/18/2025 0:00	19.6	6.69197573	1
LH-NC-01	6/18/2025 0:15	19.6	6.68237025	1
LH-NC-01	6/18/2025 0:30	19.58	6.68234854	1
LH-NC-01	6/18/2025 0:45	19.58	6.67613281	1
LH-NC-01	6/18/2025 1:00	19.56	6.67130728	1
LH-NC-01	6/18/2025 1:15	19.56	6.67074217	1
LH-NC-01	6/18/2025 1:30	19.53	6.67438199	1
LH-NC-01	6/18/2025 1:45	19.53	6.68342461	1
LH-NC-01	6/18/2025 2:00	19.51	6.66249049	1
LH-NC-01	6/18/2025 2:15	19.51	6.66729471	1
LH-NC-01	6/18/2025 2:30	19.51	6.66390349	1
LH-NC-01	6/18/2025 2:45	19.51	6.66277309	1
LH-NC-01	6/18/2025 3:00	19.48	6.65482487	1
LH-NC-01	6/18/2025 3:15	19.48	6.66330378	1
LH-NC-01	6/18/2025 3:30	19.48	6.65991222	1
LH-NC-01	6/18/2025 3:45	19.46	6.65225744	1
LH-NC-01	6/18/2025 4:00	19.46	6.66441136	1
LH-NC-01	6/18/2025 4:15	19.46	6.65819308	1
LH-NC-01	6/18/2025 4:30	19.44	6.65138566	1
LH-NC-01	6/18/2025 4:45	19.44	6.66382309	1
LH-NC-01	6/18/2025 5:00	19.44	6.65506035	1
LH-NC-01	6/18/2025 5:15	19.44	6.65477769	1
LH-NC-01	6/18/2025 5:30	19.44	6.65845238	1
LH-NC-01	6/18/2025 5:45	19.44	6.65053765	1
LH-NC-01	6/18/2025 6:00	19.44	6.64177492	1
LH-NC-01	6/18/2025 6:15	19.41	6.65672117	1
LH-NC-01	6/18/2025 6:30	19.41	6.64258628	1
LH-NC-01	6/18/2025 6:45	19.41	6.63636693	1
LH-NC-01	6/18/2025 7:00	19.41	6.64739215	1
LH-NC-01	6/18/2025 7:15	19.41	6.64456517	1
LH-NC-01	6/18/2025 7:30	19.41	6.64541326	1
LH-NC-01	6/18/2025 7:45	19.41	6.64456517	1
LH-NC-01	6/18/2025 8:00	19.41	6.65728657	1
LH-NC-01	6/18/2025 8:15	19.41	6.65926545	1

Station Name	Date Time	Temp C	pH SU	Use Code
LH-NC-01	6/18/2025 8:30	19.41	6.64343438	1
LH-NC-01	6/18/2025 8:45	19.44	6.64262293	1
LH-NC-01	6/18/2025 9:00	19.44	6.65025499	1
LH-NC-01	6/18/2025 9:15	19.44	6.6609964	1
LH-NC-01	6/18/2025 9:30	19.46	6.65084419	1
LH-NC-01	6/18/2025 9:45	19.46	6.66610726	1
LH-NC-01	6/18/2025 10:00	19.48	6.65708591	1
LH-NC-01	6/18/2025 10:15	19.51	6.68312037	1
LH-NC-01	6/18/2025 10:30	19.53	6.6726865	1
LH-NC-01	6/18/2025 10:45	19.56	6.68628258	1
LH-NC-01	6/18/2025 11:00	19.56	6.67554557	1
LH-NC-01	6/18/2025 11:15	19.58	6.67217734	1
LH-NC-01	6/18/2025 11:30	19.63	6.67421072	1
LH-NC-01	6/18/2025 11:45	19.7	6.66722814	1
LH-NC-01	6/18/2025 12:00	19.72	6.66866286	1
LH-NC-01	6/18/2025 12:15	19.75	6.66869679	1
LH-NC-01	6/18/2025 12:30	19.77	6.68396633	1
LH-NC-01	6/18/2025 12:45	19.82	6.68769019	1
LH-NC-01	6/18/2025 13:00	19.86	6.68942641	1
LH-NC-01	6/18/2025 13:15	19.91	6.69173712	1
LH-NC-01	6/18/2025 13:30	19.94	6.6889468	1
LH-NC-01	6/18/2025 13:45	19.96	6.69771522	1
LH-NC-01	6/18/2025 14:00	19.98	6.70168591	1
LH-NC-01	6/18/2025 14:15	20.01	6.69889525	1
LH-NC-01	6/18/2025 14:30	20.03	6.71104608	1
LH-NC-01	6/18/2025 14:45	20.06	6.71756328	1
LH-NC-01	6/18/2025 15:00	20.1	6.71731977	1
LH-NC-01	6/18/2025 15:15	20.08	6.70489021	1
LH-NC-01	6/18/2025 15:30	20.06	6.70458801	1
LH-NC-01	6/18/2025 15:45	20.06	6.70994736	1
LH-NC-01	6/18/2025 16:00	20.06	6.71361429	1
LH-NC-01	6/18/2025 16:15	20.08	6.7031979	1
LH-NC-01	6/18/2025 16:30	20.1	6.71421742	1
LH-NC-01	6/18/2025 16:45	20.15	6.72300765	1
LH-NC-01	6/18/2025 17:00	20.17	6.70864631	1
LH-NC-01	6/18/2025 17:15	20.2	6.72051744	1
LH-NC-01	6/18/2025 17:30	20.22	6.73660577	1
LH-NC-01	6/18/2025 17:45	20.2	6.73066715	1
LH-NC-01	6/18/2025 18:00	20.22	6.72758442	1
LH-NC-01	6/18/2025 18:15	20.22	6.72081841	1
LH-NC-01	6/18/2025 18:30	20.27	6.72678523	1
LH-NC-01	6/18/2025 18:45	20.27	6.72509402	1
LH-NC-01	6/18/2025 19:00	20.32	6.75078658	1
LH-NC-01	6/18/2025 19:15	20.32	6.72373175	1
LH-NC-01	6/18/2025 19:30	20.34	6.73051382	1
LH-NC-01	6/18/2025 19:45	20.32	6.72119535	1
LH-NC-01	6/18/2025 20:00	20.32	6.73528641	1
LH-NC-01	6/18/2025 20:15	20.29	6.72680385	1
LH-NC-01	6/18/2025 20:30	20.27	6.72199345	1
LH-NC-01	6/18/2025 20:45	20.29	6.7180665	1
LH-NC-01	6/18/2025 21:00	20.29	6.7214487	1
LH-NC-01	6/18/2025 21:15	20.27	6.71635607	1
LH-NC-01	6/18/2025 21:30	20.27	6.70930934	1
LH-NC-01	6/18/2025 21:45	20.27	6.71720168	1
LH-NC-01	6/18/2025 22:00	20.27	6.70677252	1
LH-NC-01	6/18/2025 22:15	20.25	6.70083287	1
LH-NC-01	6/18/2025 22:30	20.25	6.68758411	1
LH-NC-01	6/18/2025 22:45	20.22	6.69037134	1
LH-NC-01	6/18/2025 23:00	20.22	6.69037134	1
LH-NC-01	6/18/2025 23:15	20.2	6.67399792	1
LH-NC-01	6/18/2025 23:30	20.17	6.68552515	1
LH-NC-01	6/18/2025 23:45	20.15	6.68860554	1
LH-NC-01	6/19/2025 0:00	20.15	6.680146	1
LH-NC-01	6/19/2025 0:15	20.15	6.68042799	1
LH-NC-01	6/19/2025 0:30	20.13	6.68350824	1
LH-NC-01	6/19/2025 0:45	20.13	6.69084033	1
LH-NC-01	6/19/2025 1:00	20.13	6.67702215	1
LH-NC-01	6/19/2025 1:15	20.1	6.67191252	1
LH-NC-01	6/19/2025 1:30	20.1	6.66768203	1
LH-NC-01	6/19/2025 1:45	20.1	6.65696479	1
LH-NC-01	6/19/2025 2:00	20.08	6.66878758	1
LH-NC-01	6/19/2025 2:15	20.08	6.65468498	1
LH-NC-01	6/19/2025 2:30	20.08	6.66145423	1
LH-NC-01	6/19/2025 2:45	20.08	6.65242857	1
LH-NC-01	6/19/2025 3:00	20.06	6.66340563	1
LH-NC-01	6/19/2025 3:15	20.06	6.65212279	1
LH-NC-01	6/19/2025 3:30	20.06	6.65071243	1
LH-NC-01	6/19/2025 3:45	20.06	6.65184072	1
LH-NC-01	6/19/2025 4:00	20.03	6.65124089	1
LH-NC-01	6/19/2025 4:15	20.03	6.65236929	1
LH-NC-01	6/19/2025 4:30	20.03	6.65519029	1
LH-NC-01	6/19/2025 4:45	20.03	6.6385464	1
LH-NC-01	6/19/2025 5:00	20.01	6.64924227	1
LH-NC-01	6/19/2025 5:15	20.01	6.64585684	1

Station Name	Date Time	Temp C	pH SU	Use Code
LH-NC-01	6/19/2025 5:30	20.01	6.64726743	1
LH-NC-01	6/19/2025 5:45	20.01	6.64472836	1
LH-NC-01	6/19/2025 6:00	20.01	6.63316147	1
LH-NC-01	6/19/2025 6:15	20.01	6.64331776	1
LH-NC-01	6/19/2025 6:30	19.98	6.63284178	1
LH-NC-01	6/19/2025 6:45	19.98	6.65118141	1
LH-NC-01	6/19/2025 7:00	19.98	6.63904904	1
LH-NC-01	6/19/2025 7:15	19.98	6.6382026	1
LH-NC-01	6/19/2025 7:30	19.98	6.6452563	1
LH-NC-01	6/19/2025 7:45	19.98	6.64412771	1
LH-NC-01	6/19/2025 8:00	19.98	6.637074	1
LH-NC-01	6/19/2025 8:15	19.98	6.6452563	1
LH-NC-01	6/19/2025 8:30	20.01	6.66221975	1
LH-NC-01	6/19/2025 8:45	20.01	6.64670319	1
LH-NC-01	6/19/2025 9:00	20.03	6.6433421	1
LH-NC-01	6/19/2025 9:15	20.03	6.64418839	1
LH-NC-01	6/19/2025 9:30	20.08	6.6651209	1
LH-NC-01	6/19/2025 9:45	20.08	6.66032602	1
LH-NC-01	6/19/2025 10:00	20.1	6.66514374	1
LH-NC-01	6/19/2025 10:15	20.1	6.65696479	1
LH-NC-01	6/19/2025 10:30	20.13	6.67815017	1
LH-NC-01	6/19/2025 10:45	20.17	6.67763012	1
LH-NC-01	6/19/2025 11:00	20.22	6.67204672	1
LH-NC-01	6/19/2025 11:15	20.25	6.6805369	1
LH-NC-01	6/19/2025 11:30	20.29	6.6898815	1
LH-NC-01	6/19/2025 11:45	20.29	6.69918255	1
LH-NC-01	6/19/2025 12:00	20.32	6.68624953	1
LH-NC-01	6/19/2025 12:15	20.36	6.69530933	1
LH-NC-01	6/19/2025 12:30	20.44	6.6973643	1
LH-NC-01	6/19/2025 12:45	20.46	6.70104684	1
LH-NC-01	6/19/2025 13:00	20.51	6.70982854	1
LH-NC-01	6/19/2025 13:15	20.58	6.69891639	1
LH-NC-01	6/19/2025 13:30	20.63	6.71416992	1
LH-NC-01	6/19/2025 13:45	20.72	6.72467065	1
LH-NC-01	6/19/2025 14:00	20.79	6.7143255	1
LH-NC-01	6/19/2025 14:15	20.82	6.71294795	1
LH-NC-01	6/19/2025 14:30	20.82	6.72251357	1
LH-NC-01	6/19/2025 14:45	20.86	6.70933005	1
LH-NC-01	6/19/2025 15:00	20.91	6.72175473	1
LH-NC-01	6/19/2025 15:15	20.98	6.7355992	1
LH-NC-01	6/19/2025 15:30	21.06	6.715431	1
LH-NC-01	6/19/2025 15:45	21.15	6.70961646	1
LH-NC-01	6/19/2025 16:00	21.17	6.72930671	1
LH-NC-01	6/19/2025 16:15	21.22	6.71024743	1
LH-NC-01	6/19/2025 16:30	21.22	6.71109031	1
LH-NC-01	6/19/2025 16:45	21.29	6.70441757	1
LH-NC-01	6/19/2025 17:00	21.34	6.70699536	1
LH-NC-01	6/19/2025 17:15	21.39	6.70816828	1
LH-NC-01	6/19/2025 17:30	21.39	6.7171538	1
LH-NC-01	6/19/2025 17:45	21.44	6.72309755	1
LH-NC-01	6/19/2025 18:00	21.41	6.72082313	1
LH-NC-01	6/19/2025 18:15	21.44	6.70849856	1
LH-NC-01	6/19/2025 18:30	21.44	6.71242906	1
LH-NC-01	6/19/2025 18:45	21.44	6.71748256	1
LH-NC-01	6/19/2025 19:00	21.44	6.72309755	1
LH-NC-01	6/19/2025 19:15	21.46	6.70234228	1
LH-NC-01	6/19/2025 19:30	21.44	6.72871255	1
LH-NC-01	6/19/2025 19:45	21.41	6.70116864	1
LH-NC-01	6/19/2025 20:00	21.41	6.69976475	1
LH-NC-01	6/19/2025 20:15	21.41	6.69948397	1
LH-NC-01	6/19/2025 20:30	21.44	6.71439431	1
LH-NC-01	6/19/2025 20:45	21.41	6.73036959	1
LH-NC-01	6/19/2025 21:00	21.41	6.70874966	1
LH-NC-01	6/19/2025 21:15	21.39	6.70339473	1
LH-NC-01	6/19/2025 21:30	21.37	6.70000479	1
LH-NC-01	6/19/2025 21:45	21.34	6.69435733	1
LH-NC-01	6/19/2025 22:00	21.34	6.69239141	1
LH-NC-01	6/19/2025 22:15	21.34	6.69154888	1
LH-NC-01	6/19/2025 22:30	21.29	6.6914965	1
LH-NC-01	6/19/2025 22:45	21.29	6.68166525	1
LH-NC-01	6/19/2025 23:00	21.25	6.67740804	1
LH-NC-01	6/19/2025 23:15	21.22	6.68664683	1
LH-NC-01	6/19/2025 23:30	21.22	6.67821804	1
LH-NC-01	6/19/2025 23:45	21.2	6.67482443	1
LH-NC-01	6/20/2025 0:00	21.2	6.66779996	1
LH-NC-01	6/20/2025 0:15	21.17	6.68968468	1
LH-NC-01	6/20/2025 0:30	21.17	6.6868746	1
LH-NC-01	6/20/2025 0:45	21.15	6.662123	1
LH-NC-01	6/20/2025 1:00	21.15	6.67842253	1
LH-NC-01	6/20/2025 1:15	21.15	6.67757945	1
LH-NC-01	6/20/2025 1:30	21.13	6.67924381	1
LH-NC-01	6/20/2025 1:45	21.13	6.66547258	1
LH-NC-01	6/20/2025 2:00	21.1	6.66543848	1
LH-NC-01	6/20/2025 2:15	21.08	6.67412963	1

Station Name	Date Time	Temp C	pH SU	Use Code
LH-NC-01	6/20/2025 2:30	21.08	6.66991323	1
LH-NC-01	6/20/2025 2:45	21.08	6.66991323	1
LH-NC-01	6/20/2025 3:00	21.08	6.68930867	1
LH-NC-01	6/20/2025 3:15	21.08	6.67300526	1
LH-NC-01	6/20/2025 3:30	21.08	6.66344808	1
LH-NC-01	6/20/2025 3:45	21.08	6.675254	1
LH-NC-01	6/20/2025 4:00	21.1	6.66459526	1
LH-NC-01	6/20/2025 4:15	21.06	6.66651744	1
LH-NC-01	6/20/2025 4:30	21.06	6.66539299	1
LH-NC-01	6/20/2025 4:45	21.06	6.67382636	1
LH-NC-01	6/20/2025 5:00	21.03	6.66704572	1
LH-NC-01	6/20/2025 5:15	21.03	6.66535887	1
LH-NC-01	6/20/2025 5:30	21.03	6.6723874	1
LH-NC-01	6/20/2025 5:45	21.03	6.66817028	1
LH-NC-01	6/20/2025 6:00	21.03	6.67632337	1
LH-NC-01	6/20/2025 6:15	21.03	6.66817028	1
LH-NC-01	6/20/2025 6:30	21.03	6.66676458	1
LH-NC-01	6/20/2025 6:45	21.03	6.67829136	1
LH-NC-01	6/20/2025 7:00	21.01	6.6619622	1
LH-NC-01	6/20/2025 7:15	20.98	6.66923863	1
LH-NC-01	6/20/2025 7:30	20.98	6.66980101	1
LH-NC-01	6/20/2025 7:45	20.98	6.68470402	1
LH-NC-01	6/20/2025 8:00	21.01	6.68051877	1
LH-NC-01	6/20/2025 8:15	21.06	6.68619531	1
LH-NC-01	6/20/2025 8:30	21.06	6.67663749	1
LH-NC-01	6/20/2025 8:45	21.08	6.71039066	1
LH-NC-01	6/20/2025 9:00	21.13	6.69357714	1
LH-NC-01	6/20/2025 9:15	21.13	6.70594314	1
LH-NC-01	6/20/2025 9:30	21.17	6.69614784	1
LH-NC-01	6/20/2025 9:45	21.2	6.69730273	1
LH-NC-01	6/20/2025 10:00	21.25	6.7251663	1
LH-NC-01	6/20/2025 10:15	21.25	6.72291885	1
LH-NC-01	6/20/2025 10:30	21.29	6.70863096	1
LH-NC-01	6/20/2025 10:45	21.32	6.71708657	1
LH-NC-01	6/20/2025 11:00	21.34	6.73199057	1
LH-NC-01	6/20/2025 11:15	21.37	6.72050439	1
LH-NC-01	6/20/2025 11:30	21.39	6.74467195	1
LH-NC-01	6/20/2025 11:45	21.39	6.739056	1
LH-NC-01	6/20/2025 12:00	21.44	6.73825804	1
LH-NC-01	6/20/2025 12:15	21.46	6.73883727	1
LH-NC-01	6/20/2025 12:30	21.49	6.74223229	1
LH-NC-01	6/20/2025 12:45	21.51	6.74674071	1
LH-NC-01	6/20/2025 13:00	21.56	6.76642816	1
LH-NC-01	6/20/2025 13:15	21.58	6.75830613	1
LH-NC-01	6/20/2025 13:30	21.56	6.76249927	1
LH-NC-01	6/20/2025 13:45	21.56	6.75436084	1
LH-NC-01	6/20/2025 14:00	21.58	6.77626559	1
LH-NC-01	6/20/2025 14:15	21.58	6.7644797	1
LH-NC-01	6/20/2025 14:30	21.65	6.76537727	1
LH-NC-01	6/20/2025 14:45	21.63	6.75610258	1
LH-NC-01	6/20/2025 15:00	21.63	6.7496495	1
LH-NC-01	6/20/2025 15:15	21.65	6.76706057	1
LH-NC-01	6/20/2025 15:30	21.7	6.76513655	1
LH-NC-01	6/20/2025 15:45	21.7	6.77271011	1
LH-NC-01	6/20/2025 16:00	21.68	6.77493886	1
LH-NC-01	6/20/2025 16:15	21.7	6.77411262	1
LH-NC-01	6/20/2025 16:30	21.72	6.79123742	1
LH-NC-01	6/20/2025 16:45	21.75	6.8027573	1
LH-NC-01	6/20/2025 17:00	21.8	6.78512508	1
LH-NC-01	6/20/2025 17:15	21.82	6.80644915	1
LH-NC-01	6/20/2025 17:30	21.82	6.79831789	1
LH-NC-01	6/20/2025 17:45	21.84	6.80449969	1
LH-NC-01	6/20/2025 18:00	21.8	6.797463	1
LH-NC-01	6/20/2025 18:15	21.75	6.79855048	1
LH-NC-01	6/20/2025 18:30	21.72	6.77132311	1
LH-NC-01	6/20/2025 18:45	21.72	6.77272553	1
LH-NC-01	6/20/2025 19:00	21.7	6.78589372	1
LH-NC-01	6/20/2025 19:15	21.68	6.79036753	1
LH-NC-01	6/20/2025 19:30	21.68	6.78026877	1
LH-NC-01	6/20/2025 19:45	21.65	6.7897851	1
LH-NC-01	6/20/2025 20:00	21.63	6.78949027	1
LH-NC-01	6/20/2025 20:15	21.6	6.79592258	1
LH-NC-01	6/20/2025 20:30	21.56	6.76474435	1
LH-NC-01	6/20/2025 20:45	21.53	6.76640438	1
LH-NC-01	6/20/2025 21:00	21.51	6.77312492	1
LH-NC-01	6/20/2025 21:15	21.49	6.75598669	1
LH-NC-01	6/20/2025 21:30	21.46	6.74950504	1
LH-NC-01	6/20/2025 21:45	21.44	6.76015653	1
LH-NC-01	6/20/2025 22:00	21.41	6.75844743	1
LH-NC-01	6/20/2025 22:15	21.39	6.74635674	1
LH-NC-01	6/20/2025 22:30	21.37	6.74156563	1
LH-NC-01	6/20/2025 22:45	21.34	6.72890128	1
LH-NC-01	6/20/2025 23:00	21.32	6.75359891	1
LH-NC-01	6/20/2025 23:15	21.29	6.74458524	1

pH Continous Monitoring Data

Station Name	Date Time	Temp C	pH SU	Use Code
LH-NC-01	6/20/2025 23:30	21.29	6.73391131	1
LH-NC-01	6/20/2025 23:45	21.27	6.72687044	1
LH-NC-01	6/21/2025 0:00	21.25	6.73977471	1
LH-NC-01	6/21/2025 0:15	21.22	6.72935269	1
LH-NC-01	6/21/2025 0:30	21.2	6.7161283	1
LH-NC-01	6/21/2025 0:45	21.2	6.72708647	1
LH-NC-01	6/21/2025 1:00	21.17	6.71553735	1
LH-NC-01	6/21/2025 1:15	21.17	6.70766915	1
LH-NC-01	6/21/2025 1:30	21.15	6.70989749	1
LH-NC-01	6/21/2025 1:45	21.13	6.71156405	1
LH-NC-01	6/21/2025 2:00	21.13	6.71184509	1
LH-NC-01	6/21/2025 2:15	21.1	6.70619423	1
LH-NC-01	6/21/2025 2:30	21.1	6.70675638	1
LH-NC-01	6/21/2025 2:45	21.08	6.69436834	1
LH-NC-01	6/21/2025 3:00	21.08	6.69240069	1
LH-NC-01	6/21/2025 3:15	21.08	6.69774146	1
LH-NC-01	6/21/2025 3:30	21.06	6.69209867	1
LH-NC-01	6/21/2025 3:45	21.06	6.71177654	1
LH-NC-01	6/21/2025 4:00	21.06	6.70025093	1
LH-NC-01	6/21/2025 4:15	21.06	6.70727874	1
LH-NC-01	6/21/2025 4:30	21.03	6.69234841	1
LH-NC-01	6/21/2025 4:45	21.03	6.71287171	1
LH-NC-01	6/21/2025 5:00	21.03	6.68644445	1
LH-NC-01	6/21/2025 5:15	21.03	6.70837345	1
LH-NC-01	6/21/2025 5:30	21.03	6.70134493	1
LH-NC-01	6/21/2025 5:45	21.06	6.70334317	1
LH-NC-01	6/21/2025 6:00	21.06	6.72639438	1
LH-NC-01	6/21/2025 6:15	21.08	6.69830365	1
LH-NC-01	6/21/2025 6:30	21.08	6.71994783	1
LH-NC-01	6/21/2025 6:45	21.1	6.69607556	1
LH-NC-01	6/21/2025 7:00	21.1	6.70478886	1
LH-NC-01	6/21/2025 7:15	21.13	6.70032223	1
LH-NC-01	6/21/2025 7:30	21.13	6.71072091	1
LH-NC-01	6/21/2025 7:45	21.15	6.71608007	1
LH-NC-01	6/21/2025 8:00	21.2	6.71472341	1
LH-NC-01	6/21/2025 8:15	21.22	6.734129	1
LH-NC-01	6/21/2025 8:30	21.29	6.74374256	1
LH-NC-01	6/21/2025 8:45	21.34	6.76176016	1
LH-NC-01	6/21/2025 9:00	21.41	6.75339342	1
LH-NC-01	6/21/2025 9:15	21.44	6.73516979	1
LH-NC-01	6/21/2025 9:30	21.49	6.74447791	1
LH-NC-01	6/21/2025 9:45	21.51	6.76498511	1
LH-NC-01	6/21/2025 10:00	21.51	6.76835331	1
LH-NC-01	6/21/2025 10:15	21.56	6.78635328	1
LH-NC-01	6/21/2025 10:30	21.6	6.76505687	1
LH-NC-01	6/21/2025 10:45	21.68	6.78167137	1
LH-NC-01	6/21/2025 11:00	21.7	6.78561321	1
LH-NC-01	6/21/2025 11:15	21.77	6.78426192	1
LH-NC-01	6/21/2025 11:30	21.82	6.79214935	1
LH-NC-01	6/21/2025 11:45	21.89	6.80397217	1
LH-NC-01	6/21/2025 12:00	21.99	6.80291768	1
LH-NC-01	6/21/2025 12:15	22.03	6.80406514	1
LH-NC-01	6/21/2025 12:30	22.06	6.82285579	1
LH-NC-01	6/21/2025 12:45	22.13	6.82037694	1
LH-NC-01	6/21/2025 13:00	22.18	6.81844702	1
LH-NC-01	6/21/2025 13:15	22.27	6.84397878	1
LH-NC-01	6/21/2025 13:30	22.35	6.84905895	1
LH-NC-01	6/21/2025 13:45	22.44	6.83147751	1
LH-NC-01	6/21/2025 14:00	22.54	6.85978475	1
LH-NC-01	6/21/2025 14:15	22.63	6.86178475	1
LH-NC-01	6/21/2025 14:30	22.63	6.85870893	1
LH-NC-01	6/21/2025 14:45	22.68	6.87243189	1
LH-NC-01	6/21/2025 15:00	22.75	6.88811445	1
LH-NC-01	6/21/2025 15:15	22.8	6.89176633	1
LH-NC-01	6/21/2025 15:30	22.85	6.91441702	1
LH-NC-01	6/21/2025 15:45	22.85	6.9160935	1
LH-NC-01	6/21/2025 16:00	22.87	6.90408524	1
LH-NC-01	6/21/2025 16:15	22.92	6.90717425	1
LH-NC-01	6/21/2025 16:30	22.97	6.89853164	1
LH-NC-01	6/21/2025 16:45	22.99	6.89183577	1
LH-NC-01	6/21/2025 17:00	22.99	6.89881778	1
LH-NC-01	6/21/2025 17:15	23.06	6.89967933	1
LH-NC-01	6/21/2025 17:30	23.11	6.9334755	1
LH-NC-01	6/21/2025 17:45	23.11	6.90472127	1
LH-NC-01	6/21/2025 18:00	23.18	6.94995819	1
LH-NC-01	6/21/2025 18:15	23.21	6.94159107	1
LH-NC-01	6/21/2025 18:30	23.23	6.93406054	1
LH-NC-01	6/21/2025 18:45	23.28	6.9315606	1
LH-NC-01	6/21/2025 19:00	23.23	6.9148058	1
LH-NC-01	6/21/2025 19:15	23.23	6.92513081	1
LH-NC-01	6/21/2025 19:30	23.18	6.92121076	1
LH-NC-01	6/21/2025 19:45	23.09	6.93039996	1
LH-NC-01	6/21/2025 20:00	23.04	6.89241249	1
LH-NC-01	6/21/2025 20:15	22.97	6.88791827	1

pH Continous Monitoring Data

Station Name	Date Time	Temp C	pH SU	Use Code
LH-NC-01	6/21/2025 20:30	22.94	6.87896844	1
LH-NC-01	6/21/2025 20:45	22.9	6.85660286	1
LH-NC-01	6/21/2025 21:00	22.85	6.860211	1
LH-NC-01	6/21/2025 21:15	22.82	6.84426871	1
LH-NC-01	6/21/2025 21:30	22.8	6.84146359	1
LH-NC-01	6/21/2025 21:45	22.78	6.84732192	1
LH-NC-01	6/21/2025 22:00	22.78	6.83781965	1
LH-NC-01	6/21/2025 22:15	22.73	6.84310323	1
LH-NC-01	6/21/2025 22:30	22.73	6.82856789	1
LH-NC-01	6/21/2025 22:45	22.7	6.81149771	1
LH-NC-01	6/21/2025 23:00	22.68	6.82294746	1
LH-NC-01	6/21/2025 23:15	22.66	6.80839671	1
LH-NC-01	6/21/2025 23:30	22.63	6.80725879	1
LH-NC-01	6/21/2025 23:45	22.61	6.78403571	1
LH-NC-01	6/22/2025 0:00	22.58	6.7935225	1
LH-NC-01	6/22/2025 0:15	22.56	6.76861644	1
LH-NC-01	6/22/2025 0:30	22.54	6.76636314	1
LH-NC-01	6/22/2025 0:45	22.51	6.79123574	1
LH-NC-01	6/22/2025 1:00	22.47	6.76882577	1
LH-NC-01	6/22/2025 1:15	22.47	6.76966508	1
LH-NC-01	6/22/2025 1:30	22.47	6.76910554	1
LH-NC-01	6/22/2025 1:45	22.42	6.76207101	1
LH-NC-01	6/22/2025 2:00	22.42	6.7368873	1
LH-NC-01	6/22/2025 2:15	22.42	6.75535535	1
LH-NC-01	6/22/2025 2:30	22.39	6.76904304	1
LH-NC-01	6/22/2025 2:45	22.37	6.76091129	1
LH-NC-01	6/22/2025 3:00	22.35	6.73402612	1
LH-NC-01	6/22/2025 3:15	22.32	6.72784102	1
LH-NC-01	6/22/2025 3:30	22.32	6.72784102	1
LH-NC-01	6/22/2025 3:45	22.3	6.75133693	1
LH-NC-01	6/22/2025 4:00	22.27	6.75131168	1
LH-NC-01	6/22/2025 4:15	22.27	6.71519671	1
LH-NC-01	6/22/2025 4:30	22.25	6.75717442	1
LH-NC-01	6/22/2025 4:45	22.25	6.71433749	1
LH-NC-01	6/22/2025 5:00	22.23	6.73531807	1
LH-NC-01	6/22/2025 5:15	22.23	6.73783806	1
LH-NC-01	6/22/2025 5:30	22.23	6.73335807	1
LH-NC-01	6/22/2025 5:45	22.23	6.71403815	1
LH-NC-01	6/22/2025 6:00	22.2	6.70588831	1
LH-NC-01	6/22/2025 6:15	22.2	6.70560828	1
LH-NC-01	6/22/2025 6:30	22.2	6.70280801	1
LH-NC-01	6/22/2025 6:45	22.18	6.69438649	1
LH-NC-01	6/22/2025 7:00	22.18	6.7204308	1
LH-NC-01	6/22/2025 7:15	22.18	6.72379136	1
LH-NC-01	6/22/2025 7:30	22.18	6.71090923	1
LH-NC-01	6/22/2025 7:45	22.18	6.71707024	1
LH-NC-01	6/22/2025 8:00	22.18	6.71230946	1
LH-NC-01	6/22/2025 8:15	22.18	6.74479483	1
LH-NC-01	6/22/2025 8:30	22.18	6.70614844	1
LH-NC-01	6/22/2025 8:45	22.18	6.74199437	1
LH-NC-01	6/22/2025 9:00	22.2	6.73501116	1
LH-NC-01	6/22/2025 9:15	22.2	6.73193085	1
LH-NC-01	6/22/2025 9:30	22.23	6.71683814	1
LH-NC-01	6/22/2025 9:45	22.25	6.72049705	1
LH-NC-01	6/22/2025 10:00	22.27	6.74151305	1
LH-NC-01	6/22/2025 10:15	22.27	6.74515254	1
LH-NC-01	6/22/2025 10:30	22.32	6.74491575	1
LH-NC-01	6/22/2025 10:45	22.37	6.76175088	1
LH-NC-01	6/22/2025 11:00	22.49	6.77051992	1
LH-NC-01	6/22/2025 11:15	22.58	6.77842045	1
LH-NC-01	6/22/2025 11:30	22.63	6.78796499	1
LH-NC-01	6/22/2025 11:45	22.7	6.79248803	1
LH-NC-01	6/22/2025 12:00	22.73	6.7950248	1
LH-NC-01	6/22/2025 12:15	22.75	6.80705745	1
LH-NC-01	6/22/2025 12:30	22.82	6.82247232	1
LH-NC-01	6/22/2025 12:45	22.9	6.84878063	1
LH-NC-01	6/22/2025 13:00	22.99	6.84379954	1
LH-NC-01	6/22/2025 13:15	23.04	6.83768278	1
LH-NC-01	6/22/2025 13:30	23.09	6.84748169	1
LH-NC-01	6/22/2025 13:45	23.16	6.86482317	1
LH-NC-01	6/22/2025 14:00	23.21	6.88466016	1
LH-NC-01	6/22/2025 14:15	23.28	6.86962101	1
LH-NC-01	6/22/2025 14:30	23.38	6.89839302	1
LH-NC-01	6/22/2025 14:45	23.45	6.88391694	1
LH-NC-01	6/22/2025 15:00	23.5	6.88282131	1
LH-NC-01	6/22/2025 15:15	23.57	6.89511327	1
LH-NC-01	6/22/2025 15:30	23.64	6.88594194	1
LH-NC-01	6/22/2025 15:45	23.64	6.8720085	1
LH-NC-01	6/22/2025 16:00	23.64	6.86114042	1
LH-NC-01	6/22/2025 16:15	23.69	6.86227829	1
LH-NC-01	6/22/2025 16:30	23.71	6.8553225	1
LH-NC-01	6/22/2025 16:45	23.74	6.87121588	1
LH-NC-01	6/22/2025 17:00	23.71	6.86730243	1
LH-NC-01	6/22/2025 17:15	23.76	6.87679568	1

Station Name	Date Time	Temp C	pH SU	Use Code
LH-NC-01	6/22/2025 17:30	23.76	6.87679568	1
LH-NC-01	6/22/2025 17:45	23.79	6.88683514	1
LH-NC-01	6/22/2025 18:00	23.76	6.88097402	1
LH-NC-01	6/22/2025 18:15	23.71	6.85365088	1
LH-NC-01	6/22/2025 18:30	23.71	6.85866573	1
LH-NC-01	6/22/2025 18:45	23.71	6.84417837	1
LH-NC-01	6/22/2025 19:00	23.66	6.85223297	1
LH-NC-01	6/22/2025 19:15	23.64	6.83327354	1
LH-NC-01	6/22/2025 19:30	23.64	6.83828958	1
LH-NC-01	6/22/2025 19:45	23.62	6.81570499	1
LH-NC-01	6/22/2025 20:00	23.59	6.8271137	1
LH-NC-01	6/22/2025 20:15	23.57	6.81483773	1
LH-NC-01	6/22/2025 20:30	23.54	6.80868623	1
LH-NC-01	6/22/2025 20:45	23.52	6.79891598	1
LH-NC-01	6/22/2025 21:00	23.5	6.79137482	1
LH-NC-01	6/22/2025 21:15	23.45	6.78297423	1
LH-NC-01	6/22/2025 21:30	23.42	6.76956626	1
LH-NC-01	6/22/2025 21:45	23.42	6.75896899	1
LH-NC-01	6/22/2025 22:00	23.38	6.76284126	1
LH-NC-01	6/22/2025 22:15	23.35	6.75807527	1
LH-NC-01	6/22/2025 22:30	23.35	6.75891209	1
LH-NC-01	6/22/2025 22:45	23.33	6.74969014	1
LH-NC-01	6/22/2025 23:00	23.3	6.7666831	1
LH-NC-01	6/22/2025 23:15	23.28	6.75299601	1
LH-NC-01	6/22/2025 23:30	23.28	6.73653459	1
LH-NC-01	6/22/2025 23:45	23.26	6.73791194	1
LH-NC-01	6/23/2025 0:00	23.26	6.73484265	1
LH-NC-01	6/23/2025 0:15	23.23	6.75044285	1
LH-NC-01	6/23/2025 0:30	23.21	6.72893738	1
LH-NC-01	6/23/2025 0:45	23.21	6.74763528	1
LH-NC-01	6/23/2025 1:00	23.18	6.74370231	1
LH-NC-01	6/23/2025 1:15	23.18	6.74537692	1
LH-NC-01	6/23/2025 1:30	23.16	6.73196197	1
LH-NC-01	6/23/2025 1:45	23.14	6.74227202	1
LH-NC-01	6/23/2025 2:00	23.14	6.74227202	1
LH-NC-01	6/23/2025 2:15	23.11	6.70846668	1
LH-NC-01	6/23/2025 2:30	23.09	6.72687328	1
LH-NC-01	6/23/2025 2:45	23.09	6.70230491	1
LH-NC-01	6/23/2025 3:00	23.09	6.69309176	1
LH-NC-01	6/23/2025 3:15	23.06	6.7011579	1
LH-NC-01	6/23/2025 3:30	23.06	6.70730062	1
LH-NC-01	6/23/2025 3:45	23.04	6.70113772	1
LH-NC-01	6/23/2025 4:00	23.04	6.69946232	1
LH-NC-01	6/23/2025 4:15	23.02	6.7089366	1
LH-NC-01	6/23/2025 4:30	23.02	6.69692876	1
LH-NC-01	6/23/2025 4:45	22.99	6.70862783	1
LH-NC-01	6/23/2025 5:00	22.99	6.70695215	1
LH-NC-01	6/23/2025 5:15	22.97	6.6910123	1
LH-NC-01	6/23/2025 5:30	22.97	6.67229925	1
LH-NC-01	6/23/2025 5:45	22.94	6.68511512	1
LH-NC-01	6/23/2025 6:00	22.94	6.6971262	1
LH-NC-01	6/23/2025 6:15	22.94	6.68371848	1
LH-NC-01	6/23/2025 6:30	22.92	6.66609829	1
LH-NC-01	6/23/2025 6:45	22.92	6.67308195	1
LH-NC-01	6/23/2025 7:00	22.9	6.67389796	1
LH-NC-01	6/23/2025 7:15	22.9	6.68255829	1
LH-NC-01	6/23/2025 7:30	22.9	6.68702813	1
LH-NC-01	6/23/2025 7:45	22.92	6.67587542	1
LH-NC-01	6/23/2025 8:00	22.94	6.6778526	1
LH-NC-01	6/23/2025 8:15	22.97	6.69492249	1
LH-NC-01	6/23/2025 8:30	22.97	6.68542632	1
LH-NC-01	6/23/2025 8:45	23.06	6.71595626	1
LH-NC-01	6/23/2025 9:00	23.14	6.70458825	1
LH-NC-01	6/23/2025 9:15	23.18	6.7194205	1
LH-NC-01	6/23/2025 9:30	24.85	6.92192982	2
LH-NC-01	6/23/2025 9:45	26.55	5.61596355	2
LH-NC-01	6/23/2025 10:00	26.87	9.6118437	2
LH-NC-01	6/23/2025 10:15	28.3	9.53331599	2
LH-NC-01	6/23/2025 10:30	23.71	6.89871394	1
LH-NC-01	6/23/2025 10:45	23.54	6.87579713	1
LH-NC-01	6/23/2025 11:00	23.59	6.88242671	1
LH-NC-01	6/23/2025 11:15	23.62	6.88464126	1
LH-NC-01	6/23/2025 11:30	23.64	6.88575029	1
LH-NC-01	6/23/2025 11:45	23.76	6.89983181	1
LH-NC-01	6/23/2025 12:00	23.86	6.91884813	1
LH-NC-01	6/23/2025 12:15	23.91	6.92133737	1
LH-NC-01	6/23/2025 12:30	23.98	6.92685588	1
LH-NC-01	6/23/2025 12:45	24.07	6.92550345	1
LH-NC-01	6/23/2025 13:00	24.19	6.92718234	1
LH-NC-01	6/23/2025 13:15	24.32	6.93930029	1
LH-NC-01	6/23/2025 13:30	24.41	6.95579475	1
LH-NC-01	6/23/2025 13:45	24.56	6.95636595	1
LH-NC-01	6/23/2025 14:00	24.65	6.9777808	1
LH-NC-01	6/23/2025 14:15	24.7	6.98217388	1

pH Continous Monitoring Data

Station Name	Date Time	Temp C	pH SU	Use Code
LH-NC-01	6/23/2025 14:30	24.8	7.00823288	1
LH-NC-01	6/23/2025 14:45	24.87	7.00932766	1
LH-NC-01	6/23/2025 15:00	25.06	7.02439189	1
LH-NC-01	6/23/2025 15:15	25.02	7.0342606	1
LH-NC-01	6/23/2025 15:30	25.11	7.02137427	1
LH-NC-01	6/23/2025 15:45	25.19	7.0271201	1
LH-NC-01	6/23/2025 16:00	25.36	7.03367412	1
LH-NC-01	6/23/2025 16:15	25.45	7.07197431	1
LH-NC-01	6/23/2025 16:30	25.62	7.08834274	1
LH-NC-01	6/23/2025 16:45	25.7	7.06781286	1
LH-NC-01	6/23/2025 17:00	25.77	7.0642434	1
LH-NC-01	6/23/2025 17:15	25.87	7.07433257	1
LH-NC-01	6/23/2025 17:30	26.04	7.0871263	1
LH-NC-01	6/23/2025 17:45	26.11	7.10840319	1
LH-NC-01	6/23/2025 18:00	26.08	7.10022198	1
LH-NC-01	6/23/2025 18:15	26.13	7.10102431	1
LH-NC-01	6/23/2025 18:30	26.26	7.12417737	1
LH-NC-01	6/23/2025 18:45	26.21	7.11491779	1
LH-NC-01	6/23/2025 19:00	26.28	7.11816557	1
LH-NC-01	6/23/2025 19:15	26.18	7.1051021	1
LH-NC-01	6/23/2025 19:30	26.16	7.10101418	1
LH-NC-01	6/23/2025 19:45	26.08	7.08684159	1
LH-NC-01	6/23/2025 20:00	26.04	7.07128617	1
LH-NC-01	6/23/2025 20:15	25.91	7.05219145	1
LH-NC-01	6/23/2025 20:30	25.89	7.0519217	1
LH-NC-01	6/23/2025 20:45	25.79	7.03471902	1
LH-NC-01	6/23/2025 21:00	25.74	7.02214936	1
LH-NC-01	6/23/2025 21:15	25.62	6.99289487	1
LH-NC-01	6/23/2025 21:30	25.57	6.97456681	1
LH-NC-01	6/23/2025 21:45	25.53	6.9745634	1
LH-NC-01	6/23/2025 22:00	25.45	6.95239132	1
LH-NC-01	6/23/2025 22:15	25.4	6.94280416	1
LH-NC-01	6/23/2025 22:30	25.33	6.92335412	1
LH-NC-01	6/23/2025 22:45	25.26	6.91375246	1
LH-NC-01	6/23/2025 23:00	25.21	6.90086633	1
LH-NC-01	6/23/2025 23:15	25.16	6.88441503	1
LH-NC-01	6/23/2025 23:30	25.09	6.87918237	1
LH-NC-01	6/23/2025 23:45	25.06	6.87506017	1
LH-NC-01	6/24/2025 0:00	25.02	6.86271161	1
LH-NC-01	6/24/2025 0:15	25.02	6.85394233	1
LH-NC-01	6/24/2025 0:30	24.97	6.8547401	1
LH-NC-01	6/24/2025 0:45	24.99	6.86077933	1
LH-NC-01	6/24/2025 1:00	24.97	6.84980655	1
LH-NC-01	6/24/2025 1:15	24.94	6.86020775	1
LH-NC-01	6/24/2025 1:30	24.9	6.85909239	1
LH-NC-01	6/24/2025 1:45	24.9	6.86347879	1
LH-NC-01	6/24/2025 2:00	24.87	6.85523971	1
LH-NC-01	6/24/2025 2:15	24.87	6.85523971	1
LH-NC-01	6/24/2025 2:30	24.85	6.85193964	1
LH-NC-01	6/24/2025 2:45	24.82	6.84644026	1
LH-NC-01	6/24/2025 3:00	24.8	6.83792844	1
LH-NC-01	6/24/2025 3:15	24.77	6.82940976	1
LH-NC-01	6/24/2025 3:30	24.75	6.82062108	1
LH-NC-01	6/24/2025 3:45	24.73	6.82499794	1
LH-NC-01	6/24/2025 4:00	24.68	6.81262269	1
LH-NC-01	6/24/2025 4:15	24.65	6.80793935	1
LH-NC-01	6/24/2025 4:30	24.63	6.80984724	1
LH-NC-01	6/24/2025 4:45	24.6	6.80927923	1
LH-NC-01	6/24/2025 5:00	24.58	6.80679642	1
LH-NC-01	6/24/2025 5:15	24.56	6.80074524	1
LH-NC-01	6/24/2025 5:30	24.56	6.79937293	1
LH-NC-01	6/24/2025 5:45	24.53	6.79331391	1
LH-NC-01	6/24/2025 6:00	24.51	6.79494708	1
LH-NC-01	6/24/2025 6:15	24.51	6.79055493	1
LH-NC-01	6/24/2025 6:30	24.48	6.79602456	1
LH-NC-01	6/24/2025 6:45	24.46	6.78365585	1
LH-NC-01	6/24/2025 7:00	24.44	6.78830907	1
LH-NC-01	6/24/2025 7:15	24.44	6.78117014	1
LH-NC-01	6/24/2025 7:30	24.41	6.79240675	1
LH-NC-01	6/24/2025 7:45	24.41	6.79377976	1
LH-NC-01	6/24/2025 8:00	24.41	6.79570197	1
LH-NC-01	6/24/2025 8:15	24.41	6.79899719	1
LH-NC-01	6/24/2025 8:30	24.44	6.80395979	1
LH-NC-01	6/24/2025 8:45	24.46	6.81056229	1
LH-NC-01	6/24/2025 9:00	24.48	6.82210558	1
LH-NC-01	6/24/2025 9:15	24.51	6.82980977	1
LH-NC-01	6/24/2025 9:30	24.56	6.83971904	1
LH-NC-01	6/24/2025 9:45	24.6	6.85785271	1
LH-NC-01	6/24/2025 10:00	24.6	6.85730386	1
LH-NC-01	6/24/2025 10:15	24.68	6.87682123	1
LH-NC-01	6/24/2025 10:30	24.7	6.88670554	1
LH-NC-01	6/24/2025 10:45	24.77	6.89304037	1
LH-NC-01	6/24/2025 11:00	24.85	6.90952085	1
LH-NC-01	6/24/2025 11:15	24.9	6.91666394	1

Station Name	Date Time	Temp C	pH SU	Use Code
LH-NC-01	6/24/2025 11:30	24.92	6.9224263	1
LH-NC-01	6/24/2025 11:45	25.04	6.93698066	1
LH-NC-01	6/24/2025 12:00	25.09	6.94027893	1
LH-NC-01	6/24/2025 12:15	25.11	6.95069331	1
LH-NC-01	6/24/2025 12:30	25.21	6.95974739	1
LH-NC-01	6/24/2025 12:45	25.31	6.97317579	1
LH-NC-01	6/24/2025 13:00	25.38	6.98987835	1
LH-NC-01	6/24/2025 13:15	25.43	7.00137392	1
LH-NC-01	6/24/2025 13:30	25.48	7.00410987	1
LH-NC-01	6/24/2025 13:45	25.57	7.02489732	1
LH-NC-01	6/24/2025 14:00	25.7	7.02871432	1
LH-NC-01	6/24/2025 14:15	25.79	7.02843234	1
LH-NC-01	6/24/2025 14:30	25.84	7.02514812	1
LH-NC-01	6/24/2025 14:45	25.94	7.0450831	1
LH-NC-01	6/24/2025 15:00	26.13	7.07536009	1
LH-NC-01	6/24/2025 15:15	26.21	7.07834241	1
LH-NC-01	6/24/2025 15:30	26.18	7.0778043	1
LH-NC-01	6/24/2025 15:45	26.21	7.09990551	1
LH-NC-01	6/24/2025 16:00	26.28	7.11107051	1
LH-NC-01	6/24/2025 16:15	26.33	7.12824096	1
LH-NC-01	6/24/2025 16:30	26.4	7.1342121	1
LH-NC-01	6/24/2025 16:45	26.38	7.11485257	1
LH-NC-01	6/24/2025 17:00	26.45	7.12491682	1
LH-NC-01	6/24/2025 17:15	26.55	7.16740713	1
LH-NC-01	6/24/2025 17:30	26.52	7.16142518	1
LH-NC-01	6/24/2025 17:45	26.5	7.14752895	1
LH-NC-01	6/24/2025 18:00	26.48	7.13472168	1
LH-NC-01	6/24/2025 18:15	26.45	7.12055311	1
LH-NC-01	6/24/2025 18:30	26.48	7.11508694	1
LH-NC-01	6/24/2025 18:45	26.48	7.11154178	1
LH-NC-01	6/24/2025 19:00	26.43	7.08837664	1
LH-NC-01	6/24/2025 19:15	26.4	7.06710884	1
LH-NC-01	6/24/2025 19:30	26.33	7.04502439	1
LH-NC-01	6/24/2025 19:45	26.26	7.01856313	1
LH-NC-01	6/24/2025 20:00	26.23	7.0051913	1
LH-NC-01	6/24/2025 20:15	26.21	6.99509248	1
LH-NC-01	6/24/2025 20:30	26.13	6.9874465	1
LH-NC-01	6/24/2025 20:45	26.13	6.97434137	1
LH-NC-01	6/24/2025 21:00	26.13	6.96205531	1
LH-NC-01	6/24/2025 21:15	26.08	6.95139927	1
LH-NC-01	6/24/2025 21:30	26.04	6.93691818	1
LH-NC-01	6/24/2025 21:45	26.01	6.93062979	1
LH-NC-01	6/24/2025 22:00	25.99	6.91669443	1
LH-NC-01	6/24/2025 22:15	25.96	6.91969104	1
LH-NC-01	6/24/2025 22:30	25.94	6.91476813	1
LH-NC-01	6/24/2025 22:45	25.91	6.89317485	1
LH-NC-01	6/24/2025 23:00	25.89	6.89125501	1
LH-NC-01	6/24/2025 23:15	25.87	6.88441621	1
LH-NC-01	6/24/2025 23:30	25.84	6.88112515	1
LH-NC-01	6/24/2025 23:45	25.84	6.87647925	1
LH-NC-01	6/25/2025 0:00	25.82	6.86936502	1
LH-NC-01	6/25/2025 0:15	25.79	6.86333856	1
LH-NC-01	6/25/2025 0:30	25.77	6.8554022	1
LH-NC-01	6/25/2025 0:45	25.74	6.85265388	1
LH-NC-01	6/25/2025 1:00	25.74	6.85019347	1
LH-NC-01	6/25/2025 1:15	25.72	6.84744946	1
LH-NC-01	6/25/2025 1:30	25.7	6.84907975	1
LH-NC-01	6/25/2025 1:45	25.67	6.84742394	1
LH-NC-01	6/25/2025 2:00	25.67	6.83894718	1
LH-NC-01	6/25/2025 2:15	25.65	6.83319369	1
LH-NC-01	6/25/2025 2:30	25.65	6.83838947	1
LH-NC-01	6/25/2025 2:45	25.62	6.83153601	1
LH-NC-01	6/25/2025 3:00	25.6	6.82414002	1
LH-NC-01	6/25/2025 3:15	25.57	6.82248114	1
LH-NC-01	6/25/2025 3:30	25.55	6.81535686	1
LH-NC-01	6/25/2025 3:45	25.55	6.81070645	1
LH-NC-01	6/25/2025 4:00	25.53	6.80494876	1
LH-NC-01	6/25/2025 4:15	25.53	6.80412805	1
LH-NC-01	6/25/2025 4:30	25.5	6.80109878	1
LH-NC-01	6/25/2025 4:45	25.48	6.7986229	1
LH-NC-01	6/25/2025 5:00	25.45	6.79696079	1
LH-NC-01	6/25/2025 5:15	25.43	6.78955827	1
LH-NC-01	6/25/2025 5:30	25.43	6.78791629	1
LH-NC-01	6/25/2025 5:45	25.43	6.79421056	1
LH-NC-01	6/25/2025 6:00	25.4	6.7810527	1
LH-NC-01	6/25/2025 6:15	25.38	6.78240658	1
LH-NC-01	6/25/2025 6:30	25.36	6.7744539	1
LH-NC-01	6/25/2025 6:45	25.36	6.7695268	1
LH-NC-01	6/25/2025 7:00	25.36	6.77855982	1
LH-NC-01	6/25/2025 7:15	25.33	6.78127511	1
LH-NC-01	6/25/2025 7:30	25.33	6.77607376	1
LH-NC-01	6/25/2025 7:45	25.33	6.77771629	1
LH-NC-01	6/25/2025 8:00	25.33	6.79496288	1
LH-NC-01	6/25/2025 8:15	25.33	6.78702397	1

pH Continous Monitoring Data

Station Name	Date Time	Temp C	pH SU	Use Code
LH-NC-01	6/25/2025 8:30	25.36	6.7941623	1
LH-NC-01	6/25/2025 8:45	25.38	6.79992399	1
LH-NC-01	6/25/2025 9:00	25.43	6.81145136	1
LH-NC-01	6/25/2025 9:15	25.45	6.80763296	1
LH-NC-01	6/25/2025 9:30	25.48	6.82762638	1
LH-NC-01	6/25/2025 9:45	25.5	6.8396763	1
LH-NC-01	6/25/2025 10:00	25.57	6.85147589	1
LH-NC-01	6/25/2025 10:15	25.65	6.87011108	1
LH-NC-01	6/25/2025 10:30	25.7	6.89036562	1
LH-NC-01	6/25/2025 10:45	25.74	6.90131549	1
LH-NC-01	6/25/2025 11:00	25.77	6.90487897	1
LH-NC-01	6/25/2025 11:15	25.84	6.93031706	1
LH-NC-01	6/25/2025 11:30	25.94	6.94864456	1
LH-NC-01	6/25/2025 11:45	25.99	6.94455587	1
LH-NC-01	6/25/2025 12:00	26.04	6.962317	1
LH-NC-01	6/25/2025 12:15	26.06	6.97542772	1
LH-NC-01	6/25/2025 12:30	26.13	6.98990372	1
LH-NC-01	6/25/2025 12:45	26.23	7.02675296	1
LH-NC-01	6/25/2025 13:00	26.3	7.05785372	1
LH-NC-01	6/25/2025 13:15	26.35	7.07121239	1
LH-NC-01	6/25/2025 13:30	26.4	7.09956936	1
LH-NC-01	6/25/2025 13:45	26.4	7.09929658	1
LH-NC-01	6/25/2025 14:00	26.48	7.12081374	1
LH-NC-01	6/25/2025 14:15	26.52	7.13933906	1
LH-NC-01	6/25/2025 14:30	26.6	7.18291715	1
LH-NC-01	6/25/2025 14:45	26.62	7.20225793	1
LH-NC-01	6/25/2025 15:00	26.7	7.24798474	1
LH-NC-01	6/25/2025 15:15	26.77	7.22967332	1
LH-NC-01	6/25/2025 15:30	26.82	7.25142668	1
LH-NC-01	6/25/2025 15:45	26.89	7.27478858	1
LH-NC-01	6/25/2025 16:00	26.99	7.30546029	1
LH-NC-01	6/25/2025 16:15	27.04	7.33916171	1
LH-NC-01	6/25/2025 16:30	27.16	7.3877298	1
LH-NC-01	6/25/2025 16:45	27.28	7.43190743	1
LH-NC-01	6/25/2025 17:00	27.31	7.42588138	1
LH-NC-01	6/25/2025 17:15	27.36	7.44783491	1
LH-NC-01	6/25/2025 17:30	27.41	7.42900201	1
LH-NC-01	6/25/2025 17:45	27.41	7.4110592	1
LH-NC-01	6/25/2025 18:00	27.41	7.40562198	1
LH-NC-01	6/25/2025 18:15	27.46	7.42838703	1
LH-NC-01	6/25/2025 18:30	27.48	7.44765616	1
LH-NC-01	6/25/2025 18:45	27.48	7.44439459	1
LH-NC-01	6/25/2025 19:00	27.48	7.41938921	1
LH-NC-01	6/25/2025 19:15	27.48	7.40280956	1
LH-NC-01	6/25/2025 19:30	27.48	7.37943497	1
LH-NC-01	6/25/2025 19:45	27.46	7.3740239	1
LH-NC-01	6/25/2025 20:00	27.43	7.33219744	1
LH-NC-01	6/25/2025 20:15	27.41	7.33656932	1
LH-NC-01	6/25/2025 20:30	27.38	7.34176879	1
LH-NC-01	6/25/2025 20:45	27.36	7.340432	1
LH-NC-01	6/25/2025 21:00	27.33	7.31735166	1
LH-NC-01	6/25/2025 21:15	27.31	7.30975815	1
LH-NC-01	6/25/2025 21:30	27.31	7.30812644	1
LH-NC-01	6/25/2025 21:45	27.28	7.28503904	1
LH-NC-01	6/25/2025 22:00	27.26	7.2698262	1
LH-NC-01	6/25/2025 22:15	27.23	7.24673113	1
LH-NC-01	6/25/2025 22:30	27.19	7.18772697	1
LH-NC-01	6/25/2025 22:45	27.16	7.14638847	1
LH-NC-01	6/25/2025 23:00	27.14	7.1249019	1
LH-NC-01	6/25/2025 23:15	27.09	7.10097345	1
LH-NC-01	6/25/2025 23:30	27.04	7.07104871	1
LH-NC-01	6/25/2025 23:45	26.99	7.04165849	1
LH-NC-01	6/26/2025 0:00	26.94	7.01416448	1
LH-NC-01	6/26/2025 0:15	26.84	6.98311818	1
LH-NC-01	6/26/2025 0:30	26.77	6.95396305	1
LH-NC-01	6/26/2025 0:45	26.72	6.94196597	1
LH-NC-01	6/26/2025 1:00	26.7	6.9416896	1
LH-NC-01	6/26/2025 1:15	26.62	6.92422909	1
LH-NC-01	6/26/2025 1:30	26.62	6.91850497	1
LH-NC-01	6/26/2025 1:45	26.57	6.91903662	1
LH-NC-01	6/26/2025 2:00	26.55	6.90321804	1
LH-NC-01	6/26/2025 2:15	26.5	6.89011294	1
LH-NC-01	6/26/2025 2:30	26.43	6.88763252	1
LH-NC-01	6/26/2025 2:45	26.38	6.87533795	1
LH-NC-01	6/26/2025 3:00	26.35	6.85731915	1
LH-NC-01	6/26/2025 3:15	26.3	6.85456664	1
LH-NC-01	6/26/2025 3:30	26.28	6.84855341	1
LH-NC-01	6/26/2025 3:45	26.23	6.82942286	1
LH-NC-01	6/26/2025 4:00	26.18	6.83075925	1
LH-NC-01	6/26/2025 4:15	26.16	6.826926	1
LH-NC-01	6/26/2025 4:30	26.13	6.7985142	1
LH-NC-01	6/26/2025 4:45	26.08	6.80667261	1
LH-NC-01	6/26/2025 5:00	26.04	6.78343278	1
LH-NC-01	6/26/2025 5:15	26.01	6.77822154	1

pH Continous Monitoring Data

Station Name	Date Time	Temp C	pH SU	Use Code
LH-NC-01	6/26/2025 5:30	25.99	6.77438259	1
LH-NC-01	6/26/2025 5:45	25.94	6.76915413	1
LH-NC-01	6/26/2025 6:00	25.91	6.76393971	1
LH-NC-01	6/26/2025 6:15	25.87	6.76964661	1
LH-NC-01	6/26/2025 6:30	25.84	6.75869197	1
LH-NC-01	6/26/2025 6:45	25.82	6.75293638	1
LH-NC-01	6/26/2025 7:00	25.79	6.74607824	1
LH-NC-01	6/26/2025 7:15	25.77	6.74906813	1
LH-NC-01	6/26/2025 7:30	25.74	6.74494224	1
LH-NC-01	6/26/2025 7:45	25.72	6.73973061	1
LH-NC-01	6/26/2025 8:00	25.7	6.75283718	1
LH-NC-01	6/26/2025 8:15	25.67	6.74953104	1
LH-NC-01	6/26/2025 8:30	25.67	6.75035137	1
LH-NC-01	6/26/2025 8:45	25.65	6.75088159	1
LH-NC-01	6/26/2025 9:00	25.62	6.74538678	1
LH-NC-01	6/26/2025 9:15	25.6	6.74783131	1
LH-NC-01	6/26/2025 9:30	25.6	6.74783131	1
LH-NC-01	6/26/2025 9:45	25.6	6.75466901	1
LH-NC-01	6/26/2025 10:00	25.57	6.76120922	1
LH-NC-01	6/26/2025 10:15	25.55	6.76201389	1
LH-NC-01	6/26/2025 10:30	25.55	6.75818414	1
LH-NC-01	6/26/2025 10:45	25.55	6.77131472	1
LH-NC-01	6/26/2025 11:00	25.55	6.78362463	1
LH-NC-01	6/26/2025 11:15	25.55	6.78718083	1
LH-NC-01	6/26/2025 11:30	25.57	6.79239225	1
LH-NC-01	6/26/2025 11:45	25.57	6.80798377	1
LH-NC-01	6/26/2025 12:00	25.6	6.82851614	1
LH-NC-01	6/26/2025 12:15	25.6	6.82796913	1
LH-NC-01	6/26/2025 12:30	25.62	6.85314168	1
LH-NC-01	6/26/2025 12:45	25.67	6.85808825	1
LH-NC-01	6/26/2025 13:00	25.7	6.86958598	1
LH-NC-01	6/26/2025 13:15	25.72	6.87560946	1
LH-NC-01	6/26/2025 13:30	25.72	6.88244442	1
LH-NC-01	6/26/2025 13:45	25.74	6.87917172	1
LH-NC-01	6/26/2025 14:00	25.74	6.88846664	1
LH-NC-01	6/26/2025 14:15	25.77	6.90597238	1
LH-NC-01	6/26/2025 14:30	25.77	6.8966784	1
LH-NC-01	6/26/2025 14:45	25.77	6.90597238	1
LH-NC-01	6/26/2025 15:00	25.77	6.91225949	1
LH-NC-01	6/26/2025 15:15	25.77	6.90542568	1
LH-NC-01	6/26/2025 15:30	25.79	6.9141787	1
LH-NC-01	6/26/2025 15:45	25.79	6.91800537	1
LH-NC-01	6/26/2025 16:00	25.79	6.92729873	1
LH-NC-01	6/26/2025 16:15	25.79	6.93932543	1
LH-NC-01	6/26/2025 16:30	25.79	6.93194541	1
LH-NC-01	6/26/2025 16:45	25.79	6.92839207	1
LH-NC-01	6/26/2025 17:00	25.79	6.92538539	1
LH-NC-01	6/26/2025 17:15	25.79	6.93522542	1
LH-NC-01	6/26/2025 17:30	25.79	6.93331208	1
LH-NC-01	6/26/2025 17:45	25.82	6.93523192	1
LH-NC-01	6/26/2025 18:00	25.79	6.93713876	1
LH-NC-01	6/26/2025 18:15	25.79	6.94588545	1
LH-NC-01	6/26/2025 18:30	25.82	6.94042474	1
LH-NC-01	6/26/2025 18:45	25.82	6.93386539	1
LH-NC-01	6/26/2025 19:00	25.82	6.93714506	1
LH-NC-01	6/26/2025 19:15	25.82	6.92785264	1
LH-NC-01	6/26/2025 19:30	25.82	6.92703272	1
LH-NC-01	6/26/2025 19:45	25.82	6.92320643	1
LH-NC-01	6/26/2025 20:00	25.82	6.91746699	1
LH-NC-01	6/26/2025 20:15	25.82	6.92074667	1
LH-NC-01	6/26/2025 20:30	25.79	6.89695865	1
LH-NC-01	6/26/2025 20:45	25.79	6.89750532	1
LH-NC-01	6/26/2025 21:00	25.79	6.8901253	1
LH-NC-01	6/26/2025 21:15	25.77	6.87563027	1
LH-NC-01	6/26/2025 21:30	25.77	6.88109732	1
LH-NC-01	6/26/2025 21:45	25.77	6.87289675	1
LH-NC-01	6/26/2025 22:00	25.77	6.862236	1
LH-NC-01	6/26/2025 22:15	25.74	6.85839486	1
LH-NC-01	6/26/2025 22:30	25.74	6.85210713	1
LH-NC-01	6/26/2025 22:45	25.72	6.84908985	1
LH-NC-01	6/26/2025 23:00	25.72	6.83569334	1
LH-NC-01	6/26/2025 23:15	25.7	6.84197092	1
LH-NC-01	6/26/2025 23:30	25.67	6.83621274	1
LH-NC-01	6/26/2025 23:45	25.67	6.83621274	1
LH-NC-01	6/27/2025 0:00	25.65	6.82854484	1
LH-NC-01	6/27/2025 0:15	25.62	6.82360481	1
LH-NC-01	6/27/2025 0:30	25.62	6.81485314	1
LH-NC-01	6/27/2025 0:45	25.6	6.81730232	1
LH-NC-01	6/27/2025 1:00	25.6	6.81839635	1
LH-NC-01	6/27/2025 1:15	25.57	6.81865165	1
LH-NC-01	6/27/2025 1:30	25.57	6.81509569	1
LH-NC-01	6/27/2025 1:45	25.55	6.81918661	1
LH-NC-01	6/27/2025 2:00	25.55	6.80632959	1
LH-NC-01	6/27/2025 2:15	25.55	6.81344199	1

pH Continous Monitoring Data

Station Name	Date Time	Temp C	pH SU	Use Code
LH-NC-01	6/27/2025 2:30	25.53	6.80659019	1
LH-NC-01	6/27/2025 2:45	25.53	6.80330733	1
LH-NC-01	6/27/2025 3:00	25.5	6.80356117	1
LH-NC-01	6/27/2025 3:15	25.5	6.80629717	1
LH-NC-01	6/27/2025 3:30	25.5	6.80109878	1
LH-NC-01	6/27/2025 3:45	25.48	6.79698119	1
LH-NC-01	6/27/2025 4:00	25.48	6.79123521	1
LH-NC-01	6/27/2025 4:15	25.48	6.7926033	1
LH-NC-01	6/27/2025 4:30	25.45	6.79203518	1
LH-NC-01	6/27/2025 4:45	25.45	6.78409946	1
LH-NC-01	6/27/2025 5:00	25.45	6.78902508	1
LH-NC-01	6/27/2025 5:15	25.43	6.79092659	1
LH-NC-01	6/27/2025 5:30	25.43	6.77833807	1
LH-NC-01	6/27/2025 5:45	25.4	6.77311566	1
LH-NC-01	6/27/2025 6:00	25.4	6.77311566	1
LH-NC-01	6/27/2025 6:15	25.38	6.76926853	1
LH-NC-01	6/27/2025 6:30	25.38	6.77145821	1
LH-NC-01	6/27/2025 6:45	25.36	6.7725378	1
LH-NC-01	6/27/2025 7:00	25.36	6.7695268	1
LH-NC-01	6/27/2025 7:15	25.36	6.76733698	1
LH-NC-01	6/27/2025 7:30	25.33	6.75253081	1
LH-NC-01	6/27/2025 7:45	25.33	6.77360996	1
LH-NC-01	6/27/2025 8:00	25.33	6.76758735	1
LH-NC-01	6/27/2025 8:15	25.36	6.78266573	1
LH-NC-01	6/27/2025 8:30	25.36	6.79087757	1
LH-NC-01	6/27/2025 8:45	25.38	6.78131175	1
LH-NC-01	6/27/2025 9:00	25.38	6.79855544	1
LH-NC-01	6/27/2025 9:15	25.4	6.80650598	1
LH-NC-01	6/27/2025 9:30	25.43	6.80734641	1
LH-NC-01	6/27/2025 9:45	25.45	6.81036941	1
LH-NC-01	6/27/2025 10:00	25.48	6.81011484	1
LH-NC-01	6/27/2025 10:15	25.5	6.80930676	1
LH-NC-01	6/27/2025 10:30	25.53	6.80084518	1
LH-NC-01	6/27/2025 10:45	25.57	6.80907791	1
LH-NC-01	6/27/2025 11:00	25.57	6.79731589	1
LH-NC-01	6/27/2025 11:15	25.6	6.8099176	1
LH-NC-01	6/27/2025 11:30	25.57	6.81263387	1
LH-NC-01	6/27/2025 11:45	25.6	6.81839635	1
LH-NC-01	6/27/2025 12:00	25.6	6.82496054	1
LH-NC-01	6/27/2025 12:15	25.62	6.82141689	1
LH-NC-01	6/27/2025 12:30	25.62	6.82770715	1
LH-NC-01	6/27/2025 12:45	25.65	6.83292023	1
LH-NC-01	6/27/2025 13:00	25.67	6.83047042	1
LH-NC-01	6/27/2025 13:15	25.72	6.83241257	1
LH-NC-01	6/27/2025 13:30	25.72	6.82257023	1
LH-NC-01	6/27/2025 13:45	25.74	6.83406406	1
LH-NC-01	6/27/2025 14:00	25.79	6.84174517	1
LH-NC-01	6/27/2025 14:15	25.84	6.84833055	1
LH-NC-01	6/27/2025 14:30	25.84	6.85434289	1
LH-NC-01	6/27/2025 14:45	25.89	6.85873913	1
LH-NC-01	6/27/2025 15:00	25.96	6.86860662	1
LH-NC-01	6/27/2025 15:15	25.94	6.86695865	1
LH-NC-01	6/27/2025 15:30	25.94	6.87296899	1
LH-NC-01	6/27/2025 15:45	25.96	6.88499735	1
LH-NC-01	6/27/2025 16:00	25.99	6.8893793	1
LH-NC-01	6/27/2025 16:15	26.04	6.92599395	1
LH-NC-01	6/27/2025 16:30	26.06	6.93091447	1
LH-NC-01	6/27/2025 16:45	26.08	6.93801889	1
LH-NC-01	6/27/2025 17:00	26.11	6.95768411	1
LH-NC-01	6/27/2025 17:15	26.11	6.96041453	1
LH-NC-01	6/27/2025 17:30	26.13	6.97843673	1
LH-NC-01	6/27/2025 17:45	26.13	6.99072279	1
LH-NC-01	6/27/2025 18:00	26.16	7.00164356	1
LH-NC-01	6/27/2025 18:15	26.16	7.01174442	1
LH-NC-01	6/27/2025 18:30	26.13	7.0256698	1
LH-NC-01	6/27/2025 18:45	26.13	7.0360447	1
LH-NC-01	6/27/2025 19:00	26.13	7.04587355	1
LH-NC-01	6/27/2025 19:15	26.11	7.04669574	1
LH-NC-01	6/27/2025 19:30	26.08	7.06335764	1
LH-NC-01	6/27/2025 19:45	26.06	7.07892786	1
LH-NC-01	6/27/2025 20:00	26.04	7.07128617	1
LH-NC-01	6/27/2025 20:15	25.99	7.07921948	1
LH-NC-01	6/27/2025 20:30	25.96	7.07212478	1
LH-NC-01	6/27/2025 20:45	25.91	7.06530622	1
LH-NC-01	6/27/2025 21:00	25.89	7.05028224	1
LH-NC-01	6/27/2025 21:15	25.84	7.03443993	1
LH-NC-01	6/27/2025 21:30	25.79	7.02077898	1
LH-NC-01	6/27/2025 21:45	25.74	7.0175019	1
LH-NC-01	6/27/2025 22:00	25.7	6.99481068	1
LH-NC-01	6/27/2025 22:15	25.65	6.99152827	1
LH-NC-01	6/27/2025 22:30	25.6	6.97867198	1
LH-NC-01	6/27/2025 22:45	25.55	6.97702709	1
LH-NC-01	6/27/2025 23:00	25.5	6.95294649	1
LH-NC-01	6/27/2025 23:15	25.45	6.94418196	1

Station Name	Date Time	Temp C	pH SU	Use Code
LH-NC-01	6/27/2025 23:30	25.4	6.93514081	1
LH-NC-01	6/27/2025 23:45	25.36	6.93951176	1
LH-NC-01	6/28/2025 0:00	25.33	6.92882922	1
LH-NC-01	6/28/2025 0:15	25.28	6.91649625	1
LH-NC-01	6/28/2025 0:30	25.26	6.92114558	1
LH-NC-01	6/28/2025 0:45	25.23	6.89539603	1
LH-NC-01	6/28/2025 1:00	25.19	6.88963045	1
LH-NC-01	6/28/2025 1:15	25.16	6.88140201	1
LH-NC-01	6/28/2025 1:30	25.14	6.87481975	1
LH-NC-01	6/28/2025 1:45	25.09	6.8586342	1
LH-NC-01	6/28/2025 2:00	25.06	6.85779797	1
LH-NC-01	6/28/2025 2:15	25.04	6.85066387	1
LH-NC-01	6/28/2025 2:30	25.02	6.84791346	1
LH-NC-01	6/28/2025 2:45	24.99	6.84652782	1
LH-NC-01	6/28/2025 3:00	24.99	6.84817222	1
LH-NC-01	6/28/2025 3:15	24.97	6.83692452	1
LH-NC-01	6/28/2025 3:30	24.94	6.83745633	1
LH-NC-01	6/28/2025 3:45	24.94	6.83964924	1
LH-NC-01	6/28/2025 4:00	24.92	6.8423798	1
LH-NC-01	6/28/2025 4:15	24.92	6.83442997	1
LH-NC-01	6/28/2025 4:30	24.9	6.8226304	1
LH-NC-01	6/28/2025 4:45	24.9	6.83085491	1
LH-NC-01	6/28/2025 5:00	24.9	6.81796985	1
LH-NC-01	6/28/2025 5:15	24.9	6.80837459	1
LH-NC-01	6/28/2025 5:30	24.87	6.81109708	1
LH-NC-01	6/28/2025 5:45	24.87	6.80204921	1
LH-NC-01	6/28/2025 6:00	24.87	6.7984849	1
LH-NC-01	6/28/2025 6:15	24.85	6.78832612	1
LH-NC-01	6/28/2025 6:30	24.85	6.80066495	1
LH-NC-01	6/28/2025 6:45	24.85	6.79572941	1
LH-NC-01	6/28/2025 7:00	24.82	6.79159549	1
LH-NC-01	6/28/2025 7:15	24.82	6.78528834	1
LH-NC-01	6/28/2025 7:30	24.82	6.78857903	1
LH-NC-01	6/28/2025 7:45	24.8	6.78664514	1
LH-NC-01	6/28/2025 8:00	24.8	6.76662546	1
LH-NC-01	6/28/2025 8:15	24.8	6.78143454	1
LH-NC-01	6/28/2025 8:30	24.77	6.77373297	1
LH-NC-01	6/28/2025 8:45	24.77	6.78031545	1
LH-NC-01	6/28/2025 9:00	24.77	6.77839556	1
LH-NC-01	6/28/2025 9:15	24.77	6.77400724	1
LH-NC-01	6/28/2025 9:30	24.8	6.77183606	1
LH-NC-01	6/28/2025 9:45	24.8	6.77183606	1
LH-NC-01	6/28/2025 10:00	24.8	6.76991636	1
LH-NC-01	6/28/2025 10:15	24.8	6.7616891	1
LH-NC-01	6/28/2025 10:30	24.82	6.77596473	1
LH-NC-01	6/28/2025 10:45	24.82	6.76773802	1
LH-NC-01	6/28/2025 11:00	24.82	6.783643	1
LH-NC-01	6/28/2025 11:15	24.82	6.78007809	1
LH-NC-01	6/28/2025 11:30	24.82	6.77322249	1
LH-NC-01	6/28/2025 11:45	24.82	6.77733585	1
LH-NC-01	6/28/2025 12:00	24.85	6.77022916	1
LH-NC-01	6/28/2025 12:15	24.85	6.76940657	1
LH-NC-01	6/28/2025 12:30	24.85	6.78503576	1
LH-NC-01	6/28/2025 12:45	24.87	6.78011498	1
LH-NC-01	6/28/2025 13:00	24.87	6.78258259	1
LH-NC-01	6/28/2025 13:15	24.9	6.78699087	1
LH-NC-01	6/28/2025 13:30	24.9	6.79795688	1
LH-NC-01	6/28/2025 13:45	24.9	6.79713443	1
LH-NC-01	6/28/2025 14:00	24.92	6.80180828	1
LH-NC-01	6/28/2025 14:15	24.92	6.81387009	1
LH-NC-01	6/28/2025 14:30	24.94	6.80565917	1
LH-NC-01	6/28/2025 14:45	24.94	6.81168967	1
LH-NC-01	6/28/2025 15:00	24.97	6.80951593	1
LH-NC-01	6/28/2025 15:15	24.94	6.80675562	1
LH-NC-01	6/28/2025 15:30	24.97	6.8139013	1
LH-NC-01	6/28/2025 15:45	24.97	6.81417539	1
LH-NC-01	6/28/2025 16:00	24.97	6.82020528	1
LH-NC-01	6/28/2025 16:15	24.97	6.83637634	1
LH-NC-01	6/28/2025 16:30	24.99	6.83090597	1
LH-NC-01	6/28/2025 16:45	24.99	6.83419478	1
LH-NC-01	6/28/2025 17:00	24.99	6.81638039	1
LH-NC-01	6/28/2025 17:15	24.99	6.82789123	1
LH-NC-01	6/28/2025 17:30	24.99	6.81939514	1
LH-NC-01	6/28/2025 17:45	24.99	6.82926156	1
LH-NC-01	6/28/2025 18:00	24.99	6.8196692	1
LH-NC-01	6/28/2025 18:15	24.99	6.82295801	1
LH-NC-01	6/28/2025 18:30	24.99	6.83501698	1
LH-NC-01	6/28/2025 18:45	24.99	6.82816529	1
LH-NC-01	6/28/2025 19:00	24.99	6.83200224	1
LH-NC-01	6/28/2025 19:15	24.99	6.82926156	1
LH-NC-01	6/28/2025 19:30	24.99	6.82076547	1
LH-NC-01	6/28/2025 19:45	24.99	6.82816529	1
LH-NC-01	6/28/2025 20:00	24.99	6.82103954	1
LH-NC-01	6/28/2025 20:15	24.99	6.81391379	1

Station Name	Date Time	Temp C	pH SU	Use Code
LH-NC-01	6/28/2025 20:30	25.02	6.83393742	1
LH-NC-01	6/28/2025 20:45	25.04	6.82353574	1
LH-NC-01	6/28/2025 21:00	25.06	6.80299734	1
LH-NC-01	6/28/2025 21:15	25.06	6.79916129	1
LH-NC-01	6/28/2025 21:30	25.06	6.81286145	1
LH-NC-01	6/28/2025 21:45	25.09	6.80630486	1
LH-NC-01	6/28/2025 22:00	25.09	6.78822247	1
LH-NC-01	6/28/2025 22:15	25.09	6.80411306	1
LH-NC-01	6/28/2025 22:30	25.09	6.80685281	1
LH-NC-01	6/28/2025 22:45	25.09	6.80466101	1
LH-NC-01	6/28/2025 23:00	25.09	6.8013733	1
LH-NC-01	6/28/2025 23:15	25.09	6.79945547	1
LH-NC-01	6/28/2025 23:30	25.11	6.80193453	1
LH-NC-01	6/28/2025 23:45	25.11	6.79289395	1
LH-NC-01	6/29/2025 0:00	25.11	6.80001683	1
LH-NC-01	6/29/2025 0:15	25.14	6.79455835	1
LH-NC-01	6/29/2025 0:30	25.11	6.78714084	1
LH-NC-01	6/29/2025 0:45	25.14	6.79264084	1
LH-NC-01	6/29/2025 1:00	25.14	6.80661126	1
LH-NC-01	6/29/2025 1:15	25.14	6.80250231	1
LH-NC-01	6/29/2025 1:30	25.14	6.81017234	1
LH-NC-01	6/29/2025 1:45	25.14	6.79017548	1
LH-NC-01	6/29/2025 2:00	25.14	6.78825797	1
LH-NC-01	6/29/2025 2:15	25.11	6.79097624	1
LH-NC-01	6/29/2025 2:30	25.11	6.79618143	1
LH-NC-01	6/29/2025 2:45	25.11	6.79261999	1
LH-NC-01	6/29/2025 3:00	25.11	6.79919496	1
LH-NC-01	6/29/2025 3:15	25.11	6.79289395	1
LH-NC-01	6/29/2025 3:30	25.09	6.78137308	1
LH-NC-01	6/29/2025 3:45	25.09	6.78137308	1
LH-NC-01	6/29/2025 4:00	25.09	6.7890444	1
LH-NC-01	6/29/2025 4:15	25.06	6.77778905	1
LH-NC-01	6/29/2025 4:30	25.06	6.78162509	1
LH-NC-01	6/29/2025 4:45	25.06	6.77669304	1
LH-NC-01	6/29/2025 5:00	25.06	6.78326911	1
LH-NC-01	6/29/2025 5:15	25.04	6.77750012	1
LH-NC-01	6/29/2025 5:30	25.04	6.78544675	1
LH-NC-01	6/29/2025 5:45	25.04	6.78818696	1
LH-NC-01	6/29/2025 6:00	25.04	6.77366382	1
LH-NC-01	6/29/2025 6:15	25.04	6.7618809	1
LH-NC-01	6/29/2025 6:30	25.02	6.76597552	1
LH-NC-01	6/29/2025 6:45	25.02	6.75665817	1
LH-NC-01	6/29/2025 7:00	25.02	6.76159088	1
LH-NC-01	6/29/2025 7:15	24.99	6.77170739	1
LH-NC-01	6/29/2025 7:30	24.99	6.75964842	1
LH-NC-01	6/29/2025 7:45	24.97	6.75826187	1
LH-NC-01	6/29/2025 8:00	24.97	6.76429176	1
LH-NC-01	6/29/2025 8:15	24.94	6.76180102	1
LH-NC-01	6/29/2025 8:30	24.94	6.75905988	1
LH-NC-01	6/29/2025 8:45	24.94	6.747273	1
LH-NC-01	6/29/2025 9:00	24.92	6.77494336	1
LH-NC-01	6/29/2025 9:15	24.92	6.75081976	1
LH-NC-01	6/29/2025 9:30	24.92	6.75657653	1
LH-NC-01	6/29/2025 9:45	24.92	6.7675418	1
LH-NC-01	6/29/2025 10:00	24.94	6.76289747	1
LH-NC-01	6/29/2025 10:15	24.94	6.76865385	1
LH-NC-01	6/29/2025 10:30	24.97	6.79115217	1
LH-NC-01	6/29/2025 10:45	24.99	6.77472213	1
LH-NC-01	6/29/2025 11:00	25.02	6.77310056	1
LH-NC-01	6/29/2025 11:15	25.02	6.78214388	1
LH-NC-01	6/29/2025 11:30	25.02	6.79968243	1
LH-NC-01	6/29/2025 11:45	25.06	6.7906672	1
LH-NC-01	6/29/2025 12:00	25.06	6.7906672	1
LH-NC-01	6/29/2025 12:15	25.09	6.76603045	1
LH-NC-01	6/29/2025 12:30	25.11	6.77837421	1
LH-NC-01	6/29/2025 12:45	25.14	6.78168366	1
LH-NC-01	6/29/2025 13:00	25.14	6.78771011	1
LH-NC-01	6/29/2025 13:15	25.16	6.7964895	1
LH-NC-01	6/29/2025 13:30	25.16	6.78142438	1
LH-NC-01	6/29/2025 13:45	25.16	6.8110068	1
LH-NC-01	6/29/2025 14:00	25.19	6.79377113	1
LH-NC-01	6/29/2025 14:15	25.21	6.8203499	1
LH-NC-01	6/29/2025 14:30	25.21	6.79707134	1
LH-NC-01	6/29/2025 14:45	25.28	6.80396397	1
LH-NC-01	6/29/2025 15:00	25.36	6.83248419	1
LH-NC-01	6/29/2025 15:15	25.48	6.84185451	1
LH-NC-01	6/29/2025 15:30	25.53	6.86650246	1
LH-NC-01	6/29/2025 15:45	25.6	6.8755595	1
LH-NC-01	6/29/2025 16:00	25.67	6.91633178	1
LH-NC-01	6/29/2025 16:15	25.79	6.92319872	1
LH-NC-01	6/29/2025 16:30	25.82	6.93550523	1
LH-NC-01	6/29/2025 16:45	25.91	6.94454104	1
LH-NC-01	6/29/2025 17:00	25.94	6.97459827	1
LH-NC-01	6/29/2025 17:15	25.94	6.9806086	1

pH Continous Monitoring Data

Station Name	Date Time	Temp C	pH SU	Use Code
LH-NC-01	6/29/2025 17:30	25.99	6.97951924	1
LH-NC-01	6/29/2025 17:45	25.96	6.98115626	1
LH-NC-01	6/29/2025 18:00	25.89	6.96557702	1
LH-NC-01	6/29/2025 18:15	25.84	6.96639112	1
LH-NC-01	6/29/2025 18:30	25.84	6.96393153	1
LH-NC-01	6/29/2025 18:45	25.82	6.94425104	1
LH-NC-01	6/29/2025 19:00	25.84	6.95163355	1
LH-NC-01	6/29/2025 19:15	25.82	6.96693549	1
LH-NC-01	6/29/2025 19:30	25.82	6.96666218	1
LH-NC-01	6/29/2025 19:45	25.79	6.99016557	1
LH-NC-01	6/29/2025 20:00	25.77	6.98715803	1
LH-NC-01	6/29/2025 20:15	25.74	6.98141577	1
LH-NC-01	6/29/2025 20:30	25.72	6.97539977	1
LH-NC-01	6/29/2025 20:45	25.7	6.96418805	1
LH-NC-01	6/29/2025 21:00	25.65	6.96090051	1
LH-NC-01	6/29/2025 21:15	25.67	6.97238777	1
LH-NC-01	6/29/2025 21:30	25.65	6.95242318	1
LH-NC-01	6/29/2025 21:45	25.62	6.93382112	1
LH-NC-01	6/29/2025 22:00	25.57	6.93846014	1
LH-NC-01	6/29/2025 22:15	25.55	6.92012792	1
LH-NC-01	6/29/2025 22:30	25.53	6.89714253	1
LH-NC-01	6/29/2025 22:45	25.48	6.90177681	1
LH-NC-01	6/29/2025 23:00	25.43	6.88670886	1
LH-NC-01	6/29/2025 23:15	25.4	6.88751855	1
LH-NC-01	6/29/2025 23:30	25.38	6.87793118	1
LH-NC-01	6/29/2025 23:45	25.36	6.85547733	1
LH-NC-01	6/30/2025 0:00	25.31	6.8535367	1
LH-NC-01	6/30/2025 0:15	25.28	6.8357249	1
LH-NC-01	6/30/2025 0:30	25.26	6.83215424	1
LH-NC-01	6/30/2025 0:45	25.23	6.84500817	1
LH-NC-01	6/30/2025 1:00	25.19	6.82745883	1
LH-NC-01	6/30/2025 1:15	25.16	6.84415007	1
LH-NC-01	6/30/2025 1:30	25.14	6.8356478	1
LH-NC-01	6/30/2025 1:45	25.11	6.80138662	1
LH-NC-01	6/30/2025 2:00	25.09	6.83151062	1
LH-NC-01	6/30/2025 2:15	25.06	6.81505348	1
LH-NC-01	6/30/2025 2:30	25.06	6.83697373	1
LH-NC-01	6/30/2025 2:45	25.04	6.83230443	1
LH-NC-01	6/30/2025 3:00	25.02	6.79584587	1
LH-NC-01	6/30/2025 3:15	24.99	6.79171432	1
LH-NC-01	6/30/2025 3:30	24.99	6.83474291	1
LH-NC-01	6/30/2025 3:45	24.97	6.7867668	1
LH-NC-01	6/30/2025 4:00	24.94	6.79058293	1
LH-NC-01	6/30/2025 4:15	24.94	6.7716691	1
LH-NC-01	6/30/2025 4:30	24.92	6.80756505	1
LH-NC-01	6/30/2025 4:45	24.9	6.77300921	1
LH-NC-01	6/30/2025 5:00	24.87	6.78011498	1
LH-NC-01	6/30/2025 5:15	24.87	6.77956663	1
LH-NC-01	6/30/2025 5:30	24.85	6.78530996	1
LH-NC-01	6/30/2025 5:45	24.85	6.78339058	1
LH-NC-01	6/30/2025 6:00	24.82	6.79488618	1
LH-NC-01	6/30/2025 6:15	24.8	6.79240423	1
LH-NC-01	6/30/2025 6:30	24.8	6.77128757	1
LH-NC-01	6/30/2025 6:45	24.77	6.76358499	1
LH-NC-01	6/30/2025 7:00	24.77	6.76139083	1
LH-NC-01	6/30/2025 7:15	24.75	6.77371778	1
LH-NC-01	6/30/2025 7:30	24.75	6.75753477	1
LH-NC-01	6/30/2025 7:45	24.75	6.76137481	1
LH-NC-01	6/30/2025 8:00	24.75	6.77646067	1
LH-NC-01	6/30/2025 8:15	24.75	6.77865497	1
LH-NC-01	6/30/2025 8:30	24.77	6.77291016	1
LH-NC-01	6/30/2025 8:45	24.8	6.78966181	1
LH-NC-01	6/30/2025 9:00	24.82	6.78720791	1
LH-NC-01	6/30/2025 9:15	24.85	6.8184877	1
LH-NC-01	6/30/2025 9:30			2
LH-NC-01	6/30/2025 9:45	24.8	9.72430669	2
LH-NC-01	6/30/2025 10:00	25.06	6.88403415	4
LH-NC-01	6/30/2025 10:15	24.94	6.7544903	4
LH-NC-01	6/30/2025 10:30	24.92	6.74814976	4
LH-NC-01	6/30/2025 10:45	24.9	6.72585966	4
LH-NC-01	6/30/2025 11:00	24.92	6.74540017	4
LH-NC-01	6/30/2025 11:15	24.9	6.74538308	4
LH-NC-01	6/30/2025 11:30	24.92	6.74375041	4
LH-NC-01	6/30/2025 11:45	24.99	6.75480637	4
LH-NC-01	6/30/2025 12:00	25.02	6.76390165	4
LH-NC-01	6/30/2025 12:15	25.04	6.78672993	4
LH-NC-01	6/30/2025 12:30	25.09	6.80490266	4
LH-NC-01	6/30/2025 12:45	25.16	6.81648744	4
LH-NC-01	6/30/2025 13:00	25.26	6.81215459	4
LH-NC-01	6/30/2025 13:15	25.38	6.84325263	4
LH-NC-01	6/30/2025 13:30	25.45	6.86085554	4
LH-NC-01	6/30/2025 13:45	25.5	6.87377683	4
LH-NC-01	6/30/2025 14:00	25.57	6.89191424	4
LH-NC-01	6/30/2025 14:15	25.62	6.9094885	4

pH Continous Monitoring Data

Station Name	Date Time	Temp C	pH SU	Use Code
LH-NC-01	6/30/2025 14:30	25.67	6.91828026	4
LH-NC-01	6/30/2025 14:45	25.77	6.97012714	4
LH-NC-01	6/30/2025 15:00	25.84	6.95834726	4
LH-NC-01	6/30/2025 15:15	25.94	7.00878118	4
LH-NC-01	6/30/2025 15:30	25.99	7.01480718	4
LH-NC-01	6/30/2025 15:45	26.04	7.02904907	4
LH-NC-01	6/30/2025 16:00	26.11	7.05423795	4
LH-NC-01	6/30/2025 16:15	26.21	7.1007615	4
LH-NC-01	6/30/2025 16:30	26.21	7.10733209	4
LH-NC-01	6/30/2025 16:45	26.3	7.10702614	4
LH-NC-01	6/30/2025 17:00	26.38	7.1119227	4
LH-NC-01	6/30/2025 17:15	26.45	7.14937362	4
LH-NC-01	6/30/2025 17:30	26.45	7.12885698	4
LH-NC-01	6/30/2025 17:45	26.48	7.16330859	4
LH-NC-01	6/30/2025 18:00	26.48	7.15674392	4
LH-NC-01	6/30/2025 18:15	26.57	7.19689337	4
LH-NC-01	6/30/2025 18:30	26.6	7.2151927	4
LH-NC-01	6/30/2025 18:45	26.65	7.2222645	4
LH-NC-01	6/30/2025 19:00	26.67	7.23509733	4
LH-NC-01	6/30/2025 19:15	26.72	7.25118336	4
LH-NC-01	6/30/2025 19:30	26.72	7.26430219	4
LH-NC-01	6/30/2025 19:45	26.7	7.26295318	4
LH-NC-01	6/30/2025 20:00	26.67	7.2569657	4
LH-NC-01	6/30/2025 20:15	26.62	7.22091974	4
LH-NC-01	6/30/2025 20:30	26.57	7.22095659	4
LH-NC-01	6/30/2025 20:45	26.5	7.20733273	4
LH-NC-01	6/30/2025 21:00	26.43	7.17783524	4
LH-NC-01	6/30/2025 21:15	26.35	7.14942349	4
LH-NC-01	6/30/2025 21:30	26.28	7.10019053	4
LH-NC-01	6/30/2025 21:45	26.21	7.09583356	4
LH-NC-01	6/30/2025 22:00	26.16	7.08078946	4
LH-NC-01	6/30/2025 22:15	26.11	7.05971527	4
LH-NC-01	6/30/2025 22:30	26.06	7.03616883	4
LH-NC-01	6/30/2025 22:45	26.04	7.01891366	4
LH-NC-01	6/30/2025 23:00	26.04	7.0211051	4
LH-NC-01	6/30/2025 23:15	26.04	7.01425685	4
LH-NC-01	6/30/2025 23:30	25.99	7.01508116	4
LH-NC-01	6/30/2025 23:45	25.96	6.98823034	4
LH-NC-01	7/1/2025 0:00	25.94	7.00083455	4
LH-NC-01	7/1/2025 0:15	25.91	6.99233911	4
LH-NC-01	7/1/2025 0:30	25.91	6.97808855	4
LH-NC-01	7/1/2025 0:45	25.89	6.9704132	4
LH-NC-01	7/1/2025 1:00	25.82	6.96793909	4
LH-NC-01	7/1/2025 1:15	25.82	6.95587729	4
LH-NC-01	7/1/2025 1:30	25.79	6.94901889	4
LH-NC-01	7/1/2025 1:45	25.77	6.93146811	4
LH-NC-01	7/1/2025 2:00	25.74	6.93721954	4
LH-NC-01	7/1/2025 2:15	25.72	6.90293742	4
LH-NC-01	7/1/2025 2:30	25.7	6.90073699	4
LH-NC-01	7/1/2025 2:45	25.67	6.90648668	4
LH-NC-01	7/1/2025 3:00	25.65	6.88673171	4
LH-NC-01	7/1/2025 3:15	25.62	6.88809191	4
LH-NC-01	7/1/2025 3:30	25.62	6.88233129	4
LH-NC-01	7/1/2025 3:45	25.6	6.87656241	4
LH-NC-01	7/1/2025 4:00	25.57	6.88450649	4
LH-NC-01	7/1/2025 4:15	25.55	6.85514015	4
LH-NC-01	7/1/2025 4:30	25.53	6.837569	4
LH-NC-01	7/1/2025 4:45	25.5	6.8356317	4
LH-NC-01	7/1/2025 5:00	25.5	6.83480843	4
LH-NC-01	7/1/2025 5:15	25.48	6.84083512	4
LH-NC-01	7/1/2025 5:30	25.45	6.8152933	4
LH-NC-01	7/1/2025 5:45	25.43	6.8213197	4
LH-NC-01	7/1/2025 6:00	25.43	6.81390848	4
LH-NC-01	7/1/2025 6:15	25.4	6.81663495	4
LH-NC-01	7/1/2025 6:30	25.4	6.82459596	4
LH-NC-01	7/1/2025 6:45	25.38	6.81195556	4
LH-NC-01	7/1/2025 7:00	25.38	6.81579906	4
LH-NC-01	7/1/2025 7:15	25.36	6.79601883	4
LH-NC-01	7/1/2025 7:30	25.36	6.78503667	4
LH-NC-01	7/1/2025 7:45	25.36	6.77817281	4
LH-NC-01	7/1/2025 8:00	25.33	6.78528964	4
LH-NC-01	7/1/2025 8:15	25.33	6.80231371	4
LH-NC-01	7/1/2025 8:30	25.33	6.80313745	4
LH-NC-01	7/1/2025 8:45	25.31	6.80092746	4
LH-NC-01	7/1/2025 9:00	25.31	6.78637365	4
LH-NC-01	7/1/2025 9:15	25.31	6.77978325	4
LH-NC-01	7/1/2025 9:30	25.33	6.80725618	4
LH-NC-01	7/1/2025 9:45	25.33	6.80588327	4
LH-NC-01	7/1/2025 10:00	25.36	6.82045414	4
LH-NC-01	7/1/2025 10:15	25.36	6.83912382	4
LH-NC-01	7/1/2025 10:30	25.38	6.84709613	4
LH-NC-01	7/1/2025 10:45	25.43	6.86166969	4
LH-NC-01	7/1/2025 11:00	25.43	6.86715948	4
LH-NC-01	7/1/2025 11:15	25.43	6.84657276	4

Station Name	Date Time	Temp C	pH SU	Use Code
LH-NC-01	7/1/2025 11:30	25.48	6.85785064	4
LH-NC-01	7/1/2025 11:45	25.48	6.86059508	4
LH-NC-01	7/1/2025 12:00	25.45	6.82709557	4
LH-NC-01	7/1/2025 12:15	25.5	6.86554407	4
LH-NC-01	7/1/2025 12:30	25.5	6.83755268	4
LH-NC-01	7/1/2025 12:45	25.53	6.837569	4
LH-NC-01	7/1/2025 13:00	25.53	6.86391119	4
LH-NC-01	7/1/2025 13:15	25.53	6.85622805	4
LH-NC-01	7/1/2025 13:30	25.55	6.84855505	4
LH-NC-01	7/1/2025 13:45	25.57	6.8710628	4
LH-NC-01	7/1/2025 14:00	25.62	6.89577274	4
LH-NC-01	7/1/2025 14:15	25.67	6.8741229	4
LH-NC-01	7/1/2025 14:30	25.7	6.91006121	4
LH-NC-01	7/1/2025 14:45	25.74	6.93173544	4
LH-NC-01	7/1/2025 15:00	25.74	6.92296088	4
LH-NC-01	7/1/2025 15:15	25.79	6.94189075	4
LH-NC-01	7/1/2025 15:30	25.84	6.98329158	4
LH-NC-01	7/1/2025 15:45	25.84	6.99480434	4
LH-NC-01	7/1/2025 16:00	25.94	6.97343238	4
LH-NC-01	7/1/2025 16:15	25.94	6.96110141	4
LH-NC-01	7/1/2025 16:30	26.01	6.98658856	4
LH-NC-01	7/1/2025 16:45	26.04	6.98248095	4
LH-NC-01	7/1/2025 17:00	26.04	6.98248095	4
LH-NC-01	7/1/2025 17:15	26.06	6.97700389	4
LH-NC-01	7/1/2025 17:30	26.08	6.9865917	4
LH-NC-01	7/1/2025 17:45	26.13	6.98002159	4
LH-NC-01	7/1/2025 18:00	26.13	6.99316628	4
LH-NC-01	7/1/2025 18:15	26.13	6.98960626	4
LH-NC-01	7/1/2025 18:30	26.18	7.00932174	4
LH-NC-01	7/1/2025 18:45	26.18	7.0032981	4
LH-NC-01	7/1/2025 19:00	26.21	7.0460066	4
LH-NC-01	7/1/2025 19:15	26.21	7.05641003	4
LH-NC-01	7/1/2025 19:30	26.23	7.02382927	4
LH-NC-01	7/1/2025 19:45	26.26	7.05092603	4
LH-NC-01	7/1/2025 20:00	26.28	7.0320366	4
LH-NC-01	7/1/2025 20:15	26.28	7.04900666	4
LH-NC-01	7/1/2025 20:30	26.28	7.03751081	4
LH-NC-01	7/1/2025 20:45	26.26	7.04244044	4
LH-NC-01	7/1/2025 21:00	26.26	7.01369891	4
LH-NC-01	7/1/2025 21:15	26.23	7.00494008	4
LH-NC-01	7/1/2025 21:30	26.26	7.02437434	4
LH-NC-01	7/1/2025 21:45	26.21	7.00822571	4
LH-NC-01	7/1/2025 22:00	26.23	7.01178399	4
LH-NC-01	7/1/2025 22:15	26.21	6.97646786	4
LH-NC-01	7/1/2025 22:30	26.21	6.98303845	4
LH-NC-01	7/1/2025 22:45	26.18	6.98878659	4
LH-NC-01	7/1/2025 23:00	26.18	6.97892972	4
LH-NC-01	7/1/2025 23:15	26.16	6.93621235	4
LH-NC-01	7/1/2025 23:30	26.13	6.9616738	4
LH-NC-01	7/1/2025 23:45	26.13	6.95099374	4
LH-NC-01	7/2/2025 0:00	26.08	6.92332231	4
LH-NC-01	7/2/2025 0:15	26.08	6.94660325	4
LH-NC-01	7/2/2025 0:30	26.06	6.91153897	4
LH-NC-01	7/2/2025 0:45	26.04	6.93016031	4
LH-NC-01	7/2/2025 1:00	26.04	6.91345057	4
LH-NC-01	7/2/2025 1:15	26.01	6.90796274	4
LH-NC-01	7/2/2025 1:30	25.99	6.88110695	4
LH-NC-01	7/2/2025 1:45	25.96	6.87534096	4
LH-NC-01	7/2/2025 2:00	25.94	6.85176676	4
LH-NC-01	7/2/2025 2:15	25.91	6.87669036	4
LH-NC-01	7/2/2025 2:30	25.89	6.85777146	4
LH-NC-01	7/2/2025 2:45	25.87	6.87941473	4
LH-NC-01	7/2/2025 3:00	25.84	6.84459023	4
LH-NC-01	7/2/2025 3:15	25.82	6.84896595	4
LH-NC-01	7/2/2025 3:30	25.79	6.85388565	4
LH-NC-01	7/2/2025 3:45	25.77	6.84345713	4
LH-NC-01	7/2/2025 4:00	25.74	6.83219901	4
LH-NC-01	7/2/2025 4:15	25.72	6.80805613	4
LH-NC-01	7/2/2025 4:30	25.7	6.81462509	4
LH-NC-01	7/2/2025 4:45	25.67	6.8063784	4
LH-NC-01	7/2/2025 5:00	25.65	6.82583986	4
LH-NC-01	7/2/2025 5:15	25.62	6.8244508	4
LH-NC-01	7/2/2025 5:30	25.62	6.81759292	4
LH-NC-01	7/2/2025 5:45	25.6	6.80304103	4
LH-NC-01	7/2/2025 6:00	25.57	6.81344697	4
LH-NC-01	7/2/2025 6:15	25.57	6.78655958	4
LH-NC-01	7/2/2025 6:30	25.55	6.80081303	4
LH-NC-01	7/2/2025 6:45	25.53	6.78461022	4
LH-NC-01	7/2/2025 7:00	25.53	6.78461022	4
LH-NC-01	7/2/2025 7:15	25.5	6.78870496	4
LH-NC-01	7/2/2025 7:30	25.5	6.73766184	4
LH-NC-01	7/2/2025 7:45	25.48	6.75026869	4
LH-NC-01	7/2/2025 8:00	25.48	6.79225858	4
LH-NC-01	7/2/2025 8:15	25.48	6.76179532	4

Station Name	Date Time	Temp C	pH SU	Use Code
LH-NC-01	7/2/2025 8:30	25.45	6.75106701	4
LH-NC-01	7/2/2025 8:45	25.45	6.7914143	4
LH-NC-01	7/2/2025 9:00	25.45	6.75545855	4
LH-NC-01	7/2/2025 9:15	25.45	6.7444797	4
LH-NC-01	7/2/2025 9:30	25.45	6.77165236	4
LH-NC-01	7/2/2025 9:45	25.48	6.76783309	4
LH-NC-01	7/2/2025 10:00	25.48	6.79088636	4
LH-NC-01	7/2/2025 10:15	25.48	6.78896525	4
LH-NC-01	7/2/2025 10:30	25.48	6.77881084	4
LH-NC-01	7/2/2025 10:45	25.5	6.81312882	4
LH-NC-01	7/2/2025 11:00	25.53	6.78982378	4
LH-NC-01	7/2/2025 11:15	25.53	6.79860451	4
LH-NC-01	7/2/2025 11:30	25.57	6.81234953	4
LH-NC-01	7/2/2025 11:45	25.6	6.82361604	4
LH-NC-01	7/2/2025 12:00	25.62	6.82417648	4
LH-NC-01	7/2/2025 12:15	25.6	6.83678405	4
LH-NC-01	7/2/2025 12:30	25.65	6.8294056	4
LH-NC-01	7/2/2025 12:45	25.7	6.8489053	4
LH-NC-01	7/2/2025 13:00	25.7	6.85850376	4
LH-NC-01	7/2/2025 13:15	25.74	6.85249019	4
LH-NC-01	7/2/2025 13:30	25.74	6.88018489	4
LH-NC-01	7/2/2025 13:45	25.77	6.89856681	4
LH-NC-01	7/2/2025 14:00	25.82	6.90516294	4
LH-NC-01	7/2/2025 14:15	25.84	6.94573805	4
LH-NC-01	7/2/2025 14:30	25.94	6.98685944	4
LH-NC-01	7/2/2025 14:45	25.96	6.97398217	4
LH-NC-01	7/2/2025 15:00	25.94	6.98302314	4
LH-NC-01	7/2/2025 15:15	25.96	6.9934364	4
LH-NC-01	7/2/2025 15:30	25.94	7.01152139	4
LH-NC-01	7/2/2025 15:45	25.99	7.05672549	4
LH-NC-01	7/2/2025 16:00	25.94	7.02741465	4
LH-NC-01	7/2/2025 16:15	25.94	7.01672781	4
LH-NC-01	7/2/2025 16:30	25.94	7.0153577	4
LH-NC-01	7/2/2025 16:45	25.94	7.04221182	4
LH-NC-01	7/2/2025 17:00	25.96	7.05399114	4
LH-NC-01	7/2/2025 17:15	26.01	7.10740385	4
LH-NC-01	7/2/2025 17:30	26.04	7.11917207	4
LH-NC-01	7/2/2025 17:45	26.01	7.09397992	4
LH-NC-01	7/2/2025 18:00	26.01	7.11863611	4
LH-NC-01	7/2/2025 18:15	26.01	7.13836105	4
LH-NC-01	7/2/2025 18:30	26.01	7.13534752	4
LH-NC-01	7/2/2025 18:45	26.04	7.12985534	4
LH-NC-01	7/2/2025 19:00	26.04	7.12958141	4
LH-NC-01	7/2/2025 19:15	26.04	7.14738687	4
LH-NC-01	7/2/2025 19:30	26.01	7.13014232	4
LH-NC-01	7/2/2025 19:45	26.01	7.14082667	4
LH-NC-01	7/2/2025 20:00	26.01	7.1309642	4
LH-NC-01	7/2/2025 20:15	26.01	7.14301833	4
LH-NC-01	7/2/2025 20:30	25.99	7.10028765	4
LH-NC-01	7/2/2025 20:45	25.96	7.11509389	4
LH-NC-01	7/2/2025 21:00	25.96	7.11290187	4
LH-NC-01	7/2/2025 21:15	25.96	7.09070759	4
LH-NC-01	7/2/2025 21:30	25.94	7.0975642	4
LH-NC-01	7/2/2025 21:45	25.94	7.08221899	4
LH-NC-01	7/2/2025 22:00	25.94	7.08167094	4
LH-NC-01	7/2/2025 22:15	25.91	7.08716012	4
LH-NC-01	7/2/2025 22:30	25.89	7.05592225	4
LH-NC-01	7/2/2025 22:45	25.87	7.02029484	4
LH-NC-01	7/2/2025 23:00	25.84	7.02550503	4
LH-NC-01	7/2/2025 23:15	25.84	7.02577914	4
LH-NC-01	7/2/2025 23:30	25.82	7.01947584	4
LH-NC-01	7/2/2025 23:45	25.82	7.00028662	4
LH-NC-01	7/3/2025 0:00	25.79	6.96327516	4
LH-NC-01	7/3/2025 0:15	25.77	6.97012714	4
LH-NC-01	7/3/2025 0:30	25.77	6.96903043	4
LH-NC-01	7/3/2025 0:45	25.74	6.96025276	4
LH-NC-01	7/3/2025 1:00	25.72	6.9566852	4
LH-NC-01	7/3/2025 1:15	25.72	6.96820258	4
LH-NC-01	7/3/2025 1:30	25.7	6.93419448	4
LH-NC-01	7/3/2025 1:45	25.67	6.91690891	4
LH-NC-01	7/3/2025 2:00	25.65	6.89989752	4
LH-NC-01	7/3/2025 2:15	25.65	6.91306332	4
LH-NC-01	7/3/2025 2:30	25.62	6.91360322	4
LH-NC-01	7/3/2025 2:45	25.6	6.90701343	4
LH-NC-01	7/3/2025 3:00	25.57	6.87984235	4
LH-NC-01	7/3/2025 3:15	25.57	6.88258596	4
LH-NC-01	7/3/2025 3:30	25.55	6.89766897	4
LH-NC-01	7/3/2025 3:45	25.53	6.84086177	4
LH-NC-01	7/3/2025 4:00	25.53	6.85183768	4
LH-NC-01	7/3/2025 4:15	25.5	6.87075815	4
LH-NC-01	7/3/2025 4:30	25.48	6.85400843	4
LH-NC-01	7/3/2025 4:45	25.48	6.83671847	4
LH-NC-01	7/3/2025 5:00	25.45	6.8468575	4
LH-NC-01	7/3/2025 5:15	25.43	6.8561799	4

Station Name	Date Time	Temp C	pH SU	Use Code
LH-NC-01	7/3/2025 5:30	25.43	6.83449521	4
LH-NC-01	7/3/2025 5:45	25.4	6.84765541	4
LH-NC-01	7/3/2025 6:00	25.38	6.8468216	4
LH-NC-01	7/3/2025 6:15	25.38	6.83886006	4
LH-NC-01	7/3/2025 6:30	25.38	6.80289589	4
LH-NC-01	7/3/2025 6:45	25.36	6.81963048	4
LH-NC-01	7/3/2025 7:00	25.36	6.80260813	4
LH-NC-01	7/3/2025 7:15	25.33	6.80725618	4
LH-NC-01	7/3/2025 7:30	25.33	6.78776088	4
LH-NC-01	7/3/2025 7:45	25.33	6.77210972	4
LH-NC-01	7/3/2025 8:00	25.33	6.77760136	4
LH-NC-01	7/3/2025 8:15	25.33	6.78556422	4
LH-NC-01	7/3/2025 8:30	25.36	6.78284023	4
LH-NC-01	7/3/2025 8:45	25.38	6.83254574	4
LH-NC-01	7/3/2025 9:00	25.4	6.82679209	4
LH-NC-01	7/3/2025 9:15	25.45	6.8306637	4
LH-NC-01	7/3/2025 9:30	25.5	6.84798084	4
LH-NC-01	7/3/2025 9:45	25.53	6.85513046	4
LH-NC-01	7/3/2025 10:00	25.55	6.86885913	4
LH-NC-01	7/3/2025 10:15	25.62	6.86751828	4
LH-NC-01	7/3/2025 10:30	25.65	6.85793151	4
LH-NC-01	7/3/2025 10:45	25.72	6.8886778	4
LH-NC-01	7/3/2025 11:00	25.74	6.89883084	4
LH-NC-01	7/3/2025 11:15	25.79	6.8985736	4
LH-NC-01	7/3/2025 11:30	25.82	6.93476915	4
LH-NC-01	7/3/2025 11:45	25.87	6.91257911	4
LH-NC-01	7/3/2025 12:00	25.94	6.92410848	4
LH-NC-01	7/3/2025 12:15	25.96	6.94493781	4
LH-NC-01	7/3/2025 12:30	26.13	6.97810466	4
LH-NC-01	7/3/2025 12:45	26.16	6.96167764	4
LH-NC-01	7/3/2025 13:00	26.21	6.97153992	4
LH-NC-01	7/3/2025 13:15	26.28	7.00685523	4
LH-NC-01	7/3/2025 13:30	26.35	7.01424209	4
LH-NC-01	7/3/2025 13:45	26.43	7.03803918	4
LH-NC-01	7/3/2025 14:00	26.43	7.03667131	4
LH-NC-01	7/3/2025 14:15	26.45	7.02463243	4
LH-NC-01	7/3/2025 14:30	26.45	7.04296063	4
LH-NC-01	7/3/2025 14:45	26.45	7.04815818	4
LH-NC-01	7/3/2025 15:00	26.45	7.04870529	4
LH-NC-01	7/3/2025 15:15	26.45	7.05089374	4
LH-NC-01	7/3/2025 15:30	26.45	7.04706396	4
LH-NC-01	7/3/2025 15:45	26.4	7.02819336	4
LH-NC-01	7/3/2025 16:00	26.4	7.02107973	4
LH-NC-01	7/3/2025 16:15	26.5	7.06401371	4
LH-NC-01	7/3/2025 16:30	26.55	7.07767622	4
LH-NC-01	7/3/2025 16:45	26.6	7.09215444	4
LH-NC-01	7/3/2025 17:00	26.62	7.1093725	4
LH-NC-01	7/3/2025 17:15	26.62	7.1014439	4
LH-NC-01	7/3/2025 17:30	26.6	7.10254434	4
LH-NC-01	7/3/2025 17:45	26.6	7.11976969	4
LH-NC-01	7/3/2025 18:00	26.6	7.1318001	4
LH-NC-01	7/3/2025 18:15	26.6	7.09297469	4
LH-NC-01	7/3/2025 18:30	26.55	7.12580588	4
LH-NC-01	7/3/2025 18:45	26.57	7.09353089	4
LH-NC-01	7/3/2025 19:00	26.55	7.13291594	4
LH-NC-01	7/3/2025 19:15	26.57	7.12443026	4
LH-NC-01	7/3/2025 19:30	26.55	7.09435753	4
LH-NC-01	7/3/2025 19:45	26.52	7.09573443	4
LH-NC-01	7/3/2025 20:00	26.52	7.08807667	4
LH-NC-01	7/3/2025 20:15	26.5	7.09710837	4
LH-NC-01	7/3/2025 20:30	26.45	7.09110636	4
LH-NC-01	7/3/2025 20:45	26.43	7.08646169	4
LH-NC-01	7/3/2025 21:00	26.4	7.04378861	4
LH-NC-01	7/3/2025 21:15	26.35	7.03093453	4
LH-NC-01	7/3/2025 21:30	26.33	7.0347679	4
LH-NC-01	7/3/2025 21:45	26.28	7.02984692	4
LH-NC-01	7/3/2025 22:00	26.26	6.97017603	4
LH-NC-01	7/3/2025 22:15	26.21	6.98303845	4
LH-NC-01	7/3/2025 22:30	26.18	6.97920352	4
LH-NC-01	7/3/2025 22:45	26.16	6.9477128	4
LH-NC-01	7/3/2025 23:00	26.11	6.9644099	4
LH-NC-01	7/3/2025 23:15	26.08	6.96111961	4
LH-NC-01	7/3/2025 23:30	26.06	6.93345192	4
LH-NC-01	7/3/2025 23:45	26.04	6.92906459	4
LH-NC-01	7/4/2025 0:00	26.01	6.93782412	4
LH-NC-01	7/4/2025 0:15	25.96	6.91287942	4
LH-NC-01	7/4/2025 0:30	25.94	6.90739316	4
LH-NC-01	7/4/2025 0:45	25.91	6.92629326	4
LH-NC-01	7/4/2025 1:00	25.89	6.89860751	4
LH-NC-01	7/4/2025 1:15	25.87	6.90517879	4
LH-NC-01	7/4/2025 1:30	25.87	6.88078515	4
LH-NC-01	7/4/2025 1:45	25.82	6.88515132	4
LH-NC-01	7/4/2025 2:00	25.79	6.87060936	4
LH-NC-01	7/4/2025 2:15	25.77	6.85661765	4

pH Continous Monitoring Data

Station Name	Date Time	Temp C	pH SU	Use Code
LH-NC-01	7/4/2025 2:30	25.74	6.885669	4
LH-NC-01	7/4/2025 2:45	25.72	6.85330299	4
LH-NC-01	7/4/2025 3:00	25.7	6.85740679	4
LH-NC-01	7/4/2025 3:15	25.67	6.84861586	4
LH-NC-01	7/4/2025 3:30	25.67	6.86507202	4
LH-NC-01	7/4/2025 3:45	25.65	6.85025146	4
LH-NC-01	7/4/2025 4:00	25.62	6.82691963	4
LH-NC-01	7/4/2025 4:15	25.6	6.83486372	4
LH-NC-01	7/4/2025 4:30	25.57	6.82881119	4
LH-NC-01	7/4/2025 4:45	25.55	6.83895177	4
LH-NC-01	7/4/2025 5:00	25.55	6.830446	4
LH-NC-01	7/4/2025 5:15	25.53	6.81698916	4
LH-NC-01	7/4/2025 5:30	25.5	6.83261302	4
LH-NC-01	7/4/2025 5:45	25.48	6.83726736	4
LH-NC-01	7/4/2025 6:00	25.48	6.82738738	4
LH-NC-01	7/4/2025 6:15	25.45	6.80376551	4
LH-NC-01	7/4/2025 6:30	25.43	6.79140032	4
LH-NC-01	7/4/2025 6:45	25.43	6.80649726	4
LH-NC-01	7/4/2025 7:00	25.4	6.7982423	4
LH-NC-01	7/4/2025 7:15	25.38	6.79740517	4
LH-NC-01	7/4/2025 7:30	25.38	6.81909349	4
LH-NC-01	7/4/2025 7:45	25.38	6.80262135	4
LH-NC-01	7/4/2025 8:00	25.36	6.81276663	4
LH-NC-01	7/4/2025 8:15	25.36	6.79931348	4
LH-NC-01	7/4/2025 8:30	25.38	6.82595688	4
LH-NC-01	7/4/2025 8:45	25.38	6.83007492	4
LH-NC-01	7/4/2025 9:00	25.4	6.81224268	4
LH-NC-01	7/4/2025 9:15	25.43	6.83724011	4
LH-NC-01	7/4/2025 9:30	25.45	6.85371929	4
LH-NC-01	7/4/2025 9:45	25.5	6.89463316	4
LH-NC-01	7/4/2025 10:00	25.55	6.85541453	4
LH-NC-01	7/4/2025 10:15	25.57	6.89054243	4
LH-NC-01	7/4/2025 10:30	25.55	6.87352358	4
LH-NC-01	7/4/2025 10:45	25.6	6.9092081	4
LH-NC-01	7/4/2025 11:00	25.57	6.90590665	4
LH-NC-01	7/4/2025 11:15	25.6	6.88835875	4
LH-NC-01	7/4/2025 11:30	25.62	6.89440116	4
LH-NC-01	7/4/2025 11:45	25.62	6.91826658	4
LH-NC-01	7/4/2025 12:00	25.62	6.89440116	4
LH-NC-01	7/4/2025 12:15	25.62	6.89494979	4
LH-NC-01	7/4/2025 12:30	25.65	6.92760057	4
LH-NC-01	7/4/2025 12:45	25.65	6.90840043	4
LH-NC-01	7/4/2025 13:00	25.65	6.92266339	4
LH-NC-01	7/4/2025 13:15	25.65	6.89386319	4
LH-NC-01	7/4/2025 13:30	25.67	6.92650833	4
LH-NC-01	7/4/2025 13:45	25.67	6.9125206	4
LH-NC-01	7/4/2025 14:00	25.67	6.90730949	4
LH-NC-01	7/4/2025 14:15	25.67	6.89962995	4
LH-NC-01	7/4/2025 14:30	25.7	6.94324446	4
LH-NC-01	7/4/2025 14:45	25.7	6.91636877	4
LH-NC-01	7/4/2025 15:00	25.7	6.91719149	4
LH-NC-01	7/4/2025 15:15	25.72	6.92597218	4
LH-NC-01	7/4/2025 15:30	25.67	6.90401825	4
LH-NC-01	7/4/2025 15:45	25.7	6.91088393	4
LH-NC-01	7/4/2025 16:00	25.7	6.90594758	4
LH-NC-01	7/4/2025 16:15	25.7	6.92706419	4
LH-NC-01	7/4/2025 16:30	25.7	6.9317263	4
LH-NC-01	7/4/2025 16:45	25.7	6.9369369	4
LH-NC-01	7/4/2025 17:00	25.74	6.9838344	4
LH-NC-01	7/4/2025 17:15	25.79	6.99864169	4
LH-NC-01	7/4/2025 17:30	25.79	7.0046732	4
LH-NC-01	7/4/2025 17:45	25.79	7.04470044	4
LH-NC-01	7/4/2025 18:00	25.82	7.08334851	4
LH-NC-01	7/4/2025 18:15	25.84	7.07073373	4
LH-NC-01	7/4/2025 18:30	25.82	7.10911689	4
LH-NC-01	7/4/2025 18:45	25.82	7.11651844	4
LH-NC-01	7/4/2025 19:00	25.82	7.11734084	4
LH-NC-01	7/4/2025 19:15	25.79	7.12173916	4
LH-NC-01	7/4/2025 19:30	25.77	7.14176226	4
LH-NC-01	7/4/2025 19:45	25.77	7.13271441	4
LH-NC-01	7/4/2025 20:00	25.74	7.14863162	4
LH-NC-01	7/4/2025 20:15	25.72	7.11984811	4
LH-NC-01	7/4/2025 20:30	25.7	7.07680018	4
LH-NC-01	7/4/2025 20:45	25.67	7.08942428	4
LH-NC-01	7/4/2025 21:00	25.65	7.05212714	4
LH-NC-01	7/4/2025 21:15	25.62	7.07956389	4
LH-NC-01	7/4/2025 21:30	25.6	7.06502954	4
LH-NC-01	7/4/2025 21:45	25.57	7.05982321	4
LH-NC-01	7/4/2025 22:00	25.57	7.07408999	4
LH-NC-01	7/4/2025 22:15	25.55	7.04830328	4
LH-NC-01	7/4/2025 22:30	25.53	7.03540982	4
LH-NC-01	7/4/2025 22:45	25.53	7.03019626	4
LH-NC-01	7/4/2025 23:00	25.5	6.99534727	4
LH-NC-01	7/4/2025 23:15	25.48	7.02608466	4

pH Continous Monitoring Data

Station Name	Date Time	Temp C	pH SU	Use Code
LH-NC-01	7/4/2025 23:30	25.48	7.00742249	4
LH-NC-01	7/4/2025 23:45	25.45	6.99369966	4
LH-NC-01	7/5/2025 0:00	25.45	6.99232731	4
LH-NC-01	7/5/2025 0:15	25.43	6.99534618	4
LH-NC-01	7/5/2025 0:30	25.4	6.98024726	4
LH-NC-01	7/5/2025 0:45	25.4	6.97805112	4
LH-NC-01	7/5/2025 1:00	25.38	6.98052047	4
LH-NC-01	7/5/2025 1:15	25.38	6.96898998	4
LH-NC-01	7/5/2025 1:30	25.36	6.97749907	4
LH-NC-01	7/5/2025 1:45	25.33	6.95772693	4
LH-NC-01	7/5/2025 2:00	25.33	6.94866574	4
LH-NC-01	7/5/2025 2:15	25.31	6.9475639	4
LH-NC-01	7/5/2025 2:30	25.28	6.95662134	4
LH-NC-01	7/5/2025 2:45	25.28	6.93025708	4
LH-NC-01	7/5/2025 3:00	25.26	6.9206398	4
LH-NC-01	7/5/2025 3:15	25.26	6.9379425	4
LH-NC-01	7/5/2025 3:30	25.23	6.89096706	4
LH-NC-01	7/5/2025 3:45	25.23	6.92255453	4
LH-NC-01	7/5/2025 4:00	25.21	6.90139805	4
LH-NC-01	7/5/2025 4:15	25.21	6.89370667	4
LH-NC-01	7/5/2025 4:30	25.19	6.91567639	4
LH-NC-01	7/5/2025 4:45	25.19	6.88518352	4
LH-NC-01	7/5/2025 5:00	25.16	6.90522786	4
LH-NC-01	7/5/2025 5:15	25.16	6.88956778	4
LH-NC-01	7/5/2025 5:30	25.14	6.87966914	4
LH-NC-01	7/5/2025 5:45	25.14	6.8906594	4
LH-NC-01	7/5/2025 6:00	25.14	6.8736245	4
LH-NC-01	7/5/2025 6:15	25.14	6.86812937	4
LH-NC-01	7/5/2025 6:30	25.14	6.89560502	4
LH-NC-01	7/5/2025 6:45	25.11	6.89531974	4
LH-NC-01	7/5/2025 7:00	25.11	6.89449539	4
LH-NC-01	7/5/2025 7:15	25.11	6.85492646	4
LH-NC-01	7/5/2025 7:30	25.14	6.86867888	4
LH-NC-01	7/5/2025 7:45	25.11	6.90905895	4
LH-NC-01	7/5/2025 8:00	25.14	6.90824383	4
LH-NC-01	7/5/2025 8:15	25.14	6.89038465	4
LH-NC-01	7/5/2025 8:30	25.14	6.9008254	4
LH-NC-01	7/5/2025 8:45	25.16	6.91017314	4
LH-NC-01	7/5/2025 9:00	25.19	6.92364299	4
LH-NC-01	7/5/2025 9:15	25.23	6.96457961	4
LH-NC-01	7/5/2025 9:30	25.28	6.9681557	4
LH-NC-01	7/5/2025 9:45	25.33	6.99095131	4
LH-NC-01	7/5/2025 10:00	25.43	7.00742373	4
LH-NC-01	7/5/2025 10:15	25.43	7.00797271	4
LH-NC-01	7/5/2025 10:30	25.5	7.02992487	4
LH-NC-01	7/5/2025 10:45	25.55	7.05296773	4
LH-NC-01	7/5/2025 11:00	25.57	7.08753368	4
LH-NC-01	7/5/2025 11:15	25.65	7.08696167	4
LH-NC-01	7/5/2025 11:30	25.72	7.11792855	4
LH-NC-01	7/5/2025 11:45	25.72	7.12341301	4
LH-NC-01	7/5/2025 12:00	25.74	7.1313567	4
LH-NC-01	7/5/2025 12:15	25.77	7.17822787	4
LH-NC-01	7/5/2025 12:30	25.79	7.15354163	4
LH-NC-01	7/5/2025 12:45	25.84	7.24178044	4
LH-NC-01	7/5/2025 13:00	25.89	7.2595544	4
LH-NC-01	7/5/2025 13:15	25.91	7.23432452	4
LH-NC-01	7/5/2025 13:30	25.99	7.2701527	4
LH-NC-01	7/5/2025 13:45	26.01	7.31177619	4
LH-NC-01	7/5/2025 14:00	26.06	7.32459794	4
LH-NC-01	7/5/2025 14:15	26.13	7.4231072	4
LH-NC-01	7/5/2025 14:30	26.18	7.43836944	4
LH-NC-01	7/5/2025 14:45	26.23	7.48182347	4
LH-NC-01	7/5/2025 15:00	26.28	7.49843936	4
LH-NC-01	7/5/2025 15:15	26.3	7.52331207	4
LH-NC-01	7/5/2025 15:30	26.43	7.61527926	4
LH-NC-01	7/5/2025 15:45	26.43	7.56083813	4
LH-NC-01	7/5/2025 16:00	26.4	7.53435501	4
LH-NC-01	7/5/2025 16:15	26.4	7.5934528	4
LH-NC-01	7/5/2025 16:30	26.43	7.62157145	4
LH-NC-01	7/5/2025 16:45	26.45	7.67651456	4
LH-NC-01	7/5/2025 17:00	26.5	7.69828244	4
LH-NC-01	7/5/2025 17:15	26.52	7.76633518	4
LH-NC-01	7/5/2025 17:30	26.57	7.78945023	4
LH-NC-01	7/5/2025 17:45	26.57	7.81624791	4
LH-NC-01	7/5/2025 18:00	26.62	7.8992254	4
LH-NC-01	7/5/2025 18:15	26.62	7.94105562	4
LH-NC-01	7/5/2025 18:30	26.6	7.88370055	4
LH-NC-01	7/5/2025 18:45	26.6	7.86073341	4
LH-NC-01	7/5/2025 19:00	26.62	7.9049668	4
LH-NC-01	7/5/2025 19:15	26.6	7.92799432	4
LH-NC-01	7/5/2025 19:30	26.57	7.91714938	4
LH-NC-01	7/5/2025 19:45	26.57	7.86683537	4
LH-NC-01	7/5/2025 20:00	26.52	7.79641923	4
LH-NC-01	7/5/2025 20:15	26.48	7.75303462	4

Station Name	Date Time	Temp C	pH SU	Use Code
LH-NC-01	7/5/2025 20:30	26.45	7.69894608	4
LH-NC-01	7/5/2025 20:45	26.38	7.60279548	4
LH-NC-01	7/5/2025 21:00	26.33	7.52544896	4
LH-NC-01	7/5/2025 21:15	26.3	7.53453345	4
LH-NC-01	7/5/2025 21:30	26.28	7.44835033	4
LH-NC-01	7/5/2025 21:45	26.23	7.41037309	4
LH-NC-01	7/5/2025 22:00	26.18	7.39264451	4
LH-NC-01	7/5/2025 22:15	26.16	7.35680029	4
LH-NC-01	7/5/2025 22:30	26.11	7.28729793	4
LH-NC-01	7/5/2025 22:45	26.06	7.28022423	4
LH-NC-01	7/5/2025 23:00	26.04	7.29229589	4
LH-NC-01	7/5/2025 23:15	26.01	7.25177948	4
LH-NC-01	7/5/2025 23:30	25.96	7.2548356	4
LH-NC-01	7/5/2025 23:45	25.94	7.19045755	4
LH-NC-01	7/6/2025 0:00	25.89	7.20035582	4
LH-NC-01	7/6/2025 0:15	25.87	7.17131613	4
LH-NC-01	7/6/2025 0:30	25.84	7.11075427	4
LH-NC-01	7/6/2025 0:45	25.82	7.13598179	4
LH-NC-01	7/6/2025 1:00	25.77	7.13682707	4
LH-NC-01	7/6/2025 1:15	25.74	7.10777507	4
LH-NC-01	7/6/2025 1:30	25.74	7.11901748	4
LH-NC-01	7/6/2025 1:45	25.7	7.09983648	4
LH-NC-01	7/6/2025 2:00	25.67	7.06665993	4
LH-NC-01	7/6/2025 2:15	25.65	7.04142993	4
LH-NC-01	7/6/2025 2:30	25.62	7.07023718	4
LH-NC-01	7/6/2025 2:45	25.62	7.03677073	4
LH-NC-01	7/6/2025 3:00	25.6	7.06256054	4
LH-NC-01	7/6/2025 3:15	25.57	7.05598216	4
LH-NC-01	7/6/2025 3:30	25.55	7.02662731	4
LH-NC-01	7/6/2025 3:45	25.53	7.01537878	4
LH-NC-01	7/6/2025 4:00	25.53	6.99891491	4
LH-NC-01	7/6/2025 4:15	25.5	7.00742199	4
LH-NC-01	7/6/2025 4:30	25.48	7.03980685	4
LH-NC-01	7/6/2025 4:45	25.45	6.98464211	4
LH-NC-01	7/6/2025 5:00	25.45	7.00220828	4
LH-NC-01	7/6/2025 5:15	25.43	6.99946353	4
LH-NC-01	7/6/2025 5:30	25.4	6.98024726	4
LH-NC-01	7/6/2025 5:45	25.38	6.97448069	4
LH-NC-01	7/6/2025 6:00	25.38	6.9445563	4
LH-NC-01	7/6/2025 6:15	25.36	6.96871334	4
LH-NC-01	7/6/2025 6:30	25.36	6.96514414	4
LH-NC-01	7/6/2025 6:45	25.33	6.98793092	4
LH-NC-01	7/6/2025 7:00	25.33	6.94756741	4
LH-NC-01	7/6/2025 7:15	25.33	6.95937442	4
LH-NC-01	7/6/2025 7:30	25.31	6.9467401	4
LH-NC-01	7/6/2025 7:45	25.31	6.97831911	4
LH-NC-01	7/6/2025 8:00	25.31	6.9519575	4
LH-NC-01	7/6/2025 8:15	25.31	6.9596463	4
LH-NC-01	7/6/2025 8:30	25.31	6.99506971	4
LH-NC-01	7/6/2025 8:45	25.33	7.01703657	4
LH-NC-01	7/6/2025 9:00	25.36	6.99918885	4
LH-NC-01	7/6/2025 9:15	25.38	7.06205757	4
LH-NC-01	7/6/2025 9:30	25.43	7.05491045	4
LH-NC-01	7/6/2025 9:45	25.5	7.07465621	4
LH-NC-01	7/6/2025 10:00	25.55	7.09604531	4
LH-NC-01	7/6/2025 10:15	25.65	7.15087069	4
LH-NC-01	7/6/2025 10:30	25.65	7.11329328	4
LH-NC-01	7/6/2025 10:45	25.72	7.16728875	4
LH-NC-01	7/6/2025 11:00	25.79	7.20864762	4
LH-NC-01	7/6/2025 11:15	25.82	7.22068848	4
LH-NC-01	7/6/2025 11:30	25.84	7.24753682	4
LH-NC-01	7/6/2025 11:45	25.84	7.27138468	4
LH-NC-01	7/6/2025 12:00	25.89	7.28750929	4
LH-NC-01	7/6/2025 12:15	25.91	7.36367573	4
LH-NC-01	7/6/2025 12:30	25.94	7.35815882	4
LH-NC-01	7/6/2025 12:45	26.01	7.43670083	4
LH-NC-01	7/6/2025 13:00	26.04	7.42652163	4
LH-NC-01	7/6/2025 13:15	26.13	7.50526152	4
LH-NC-01	7/6/2025 13:30	26.21	7.55823876	4
LH-NC-01	7/6/2025 13:45	26.26	7.57210571	4
LH-NC-01	7/6/2025 14:00	26.38	7.64821626	4
LH-NC-01	7/6/2025 14:15	26.48	7.67945563	4
LH-NC-01	7/6/2025 14:30	26.52	7.68456127	4
LH-NC-01	7/6/2025 14:45	26.57	7.72054191	4
LH-NC-01	7/6/2025 15:00	26.7	7.79402786	4
LH-NC-01	7/6/2025 15:15	26.82	7.85135919	4
LH-NC-01	7/6/2025 15:30	26.87	7.86542227	4
LH-NC-01	7/6/2025 15:45	26.92	7.85189486	4
LH-NC-01	7/6/2025 16:00	26.94	7.91874969	4
LH-NC-01	7/6/2025 16:15	26.99	7.94863358	4
LH-NC-01	7/6/2025 16:30	26.99	7.91477376	4
LH-NC-01	7/6/2025 16:45	26.96	7.85888167	4
LH-NC-01	7/6/2025 17:00	26.99	7.94016863	4
LH-NC-01	7/6/2025 17:15	26.96	7.88892161	4

pH Continous Monitoring Data

Station Name	Date Time	Temp C	pH SU	Use Code
LH-NC-01	7/6/2025 17:30	27.01	7.93218768	4
LH-NC-01	7/6/2025 17:45	26.99	7.87244898	4
LH-NC-01	7/6/2025 18:00	26.99	7.89183646	4
LH-NC-01	7/6/2025 18:15	26.96	7.82419919	4
LH-NC-01	7/6/2025 18:30	26.96	7.81491412	4
LH-NC-01	7/6/2025 18:45	27.01	7.82324277	4
LH-NC-01	7/6/2025 19:00	27.04	7.80350323	4
LH-NC-01	7/6/2025 19:15	27.09	7.79163163	4
LH-NC-01	7/6/2025 19:30	27.14	7.80732957	4
LH-NC-01	7/6/2025 19:45	27.09	7.82247748	4
LH-NC-01	7/6/2025 20:00	27.11	7.7814796	4
LH-NC-01	7/6/2025 20:15	27.11	7.78966822	4
LH-NC-01	7/6/2025 20:30	27.06	7.72127688	4
LH-NC-01	7/6/2025 20:45	27.06	7.72236888	4
LH-NC-01	7/6/2025 21:00	27.04	7.65743882	4
LH-NC-01	7/6/2025 21:15	26.99	7.60566635	4
LH-NC-01	7/6/2025 21:30	26.94	7.53830944	4
LH-NC-01	7/6/2025 21:45	26.89	7.46519385	4
LH-NC-01	7/6/2025 22:00	26.84	7.42456464	4
LH-NC-01	7/6/2025 22:15	26.79	7.3833754	4
LH-NC-01	7/6/2025 22:30	26.79	7.35167896	4
LH-NC-01	7/6/2025 22:45	26.74	7.36567542	4
LH-NC-01	7/6/2025 23:00	26.72	7.32224369	4
LH-NC-01	7/6/2025 23:15	26.67	7.33077141	4
LH-NC-01	7/6/2025 23:30	26.65	7.31548461	4
LH-NC-01	7/6/2025 23:45	26.6	7.28245361	4
LH-NC-01	7/7/2025 0:00	26.57	7.28275533	4
LH-NC-01	7/7/2025 0:15	26.52	7.23001867	4
LH-NC-01	7/7/2025 0:30	26.5	7.23276912	4
LH-NC-01	7/7/2025 0:45	26.48	7.23169055	4
LH-NC-01	7/7/2025 1:00	26.43	7.1895989	4
LH-NC-01	7/7/2025 1:15	26.4	7.19153309	4
LH-NC-01	7/7/2025 1:30	26.35	7.17323074	4
LH-NC-01	7/7/2025 1:45	26.33	7.18364158	4
LH-NC-01	7/7/2025 2:00	26.3	7.1546486	4
LH-NC-01	7/7/2025 2:15	26.28	7.15493263	4
LH-NC-01	7/7/2025 2:30	26.23	7.1393544	4
LH-NC-01	7/7/2025 2:45	26.21	7.14128013	4
LH-NC-01	7/7/2025 3:00	26.18	7.12459237	4
LH-NC-01	7/7/2025 3:15	26.16	7.10543328	4
LH-NC-01	7/7/2025 3:30	26.13	7.08901298	4
LH-NC-01	7/7/2025 3:45	26.11	7.0884712	4
LH-NC-01	7/7/2025 4:00	26.08	7.08026327	4
LH-NC-01	7/7/2025 4:15	26.06	7.05041225	4
LH-NC-01	7/7/2025 4:30	26.04	7.0602771	4
LH-NC-01	7/7/2025 4:45	26.01	7.04576339	4
LH-NC-01	7/7/2025 5:00	26.01	7.05480399	4
LH-NC-01	7/7/2025 5:15	25.99	7.04878019	4
LH-NC-01	7/7/2025 5:30	25.96	7.04741506	4
LH-NC-01	7/7/2025 5:45	25.94	7.02111215	4
LH-NC-01	7/7/2025 6:00	25.94	7.00987726	4
LH-NC-01	7/7/2025 6:15	25.91	7.00878206	4
LH-NC-01	7/7/2025 6:30	25.89	6.97945742	4
LH-NC-01	7/7/2025 6:45	25.89	7.00247909	4
LH-NC-01	7/7/2025 7:00	25.87	6.95835144	4
LH-NC-01	7/7/2025 7:15	25.84	6.98466214	4
LH-NC-01	7/7/2025 7:30	25.84	6.95642847	4
LH-NC-01	7/7/2025 7:45	25.84	6.9693118	4
LH-NC-01	7/7/2025 8:00	25.84	6.98630682	4
LH-NC-01	7/7/2025 8:15	25.84	6.9632813	4
LH-NC-01	7/7/2025 8:30	25.84	6.97260116	4
LH-NC-01	7/7/2025 8:45	25.84	6.98849973	4
LH-NC-01	7/7/2025 9:00	25.87	6.98932314	4
LH-NC-01	7/7/2025 9:15	25.87	7.03345096	4
LH-NC-01	7/7/2025 9:30	25.89	7.05016684	4
LH-NC-01	7/7/2025 9:45	25.94	7.07262823	4
LH-NC-01	7/7/2025 10:00	25.99	7.0917944	4
LH-NC-01	7/7/2025 10:15	26.01	7.07836434	4
LH-NC-01	7/7/2025 10:30	26.04	7.11533705	4
LH-NC-01	7/7/2025 10:45	26.08	7.13285081	4
LH-NC-01	7/7/2025 11:00	26.11	7.14926946	4
LH-NC-01	7/7/2025 11:15	26.13	7.19334897	4
LH-NC-01	7/7/2025 11:30	26.16	7.20209184	4
LH-NC-01	7/7/2025 11:45	26.21	7.2524326	4
LH-NC-01	7/7/2025 12:00	26.28	7.25565811	4
LH-NC-01	7/7/2025 12:15	26.28	7.29151419	4
LH-NC-01	7/7/2025 12:30	26.33	7.27860328	4
LH-NC-01	7/7/2025 12:45	26.38	7.34094194	4
LH-NC-01	7/7/2025 13:00	26.4	7.34091918	4
LH-NC-01	7/7/2025 13:15	26.43	7.37644959	4
LH-NC-01	7/7/2025 13:30	26.45	7.38134846	4
LH-NC-01	7/7/2025 13:45	26.55	7.47447243	4
LH-NC-01	7/7/2025 14:00	26.57	7.44600242	4
LH-NC-01	7/7/2025 14:15	26.65	7.4439698	4

pH Continous Monitoring Data

Station Name	Date Time	Temp C	pH SU	Use Code
LH-NC-01	7/7/2025 14:30	26.7	7.53628035	4
LH-NC-01	7/7/2025 14:45	26.7	7.56689299	4
LH-NC-01	7/7/2025 15:00	26.74	7.58184837	4
LH-NC-01	7/7/2025 15:15	26.79	7.58858251	4
LH-NC-01	7/7/2025 15:30	26.84	7.63301595	4
LH-NC-01	7/7/2025 15:45	26.87	7.65945036	4
LH-NC-01	7/7/2025 16:00	26.92	7.6391291	4
LH-NC-01	7/7/2025 16:15	26.92	7.65251232	4
LH-NC-01	7/7/2025 16:30	26.87	7.61465011	4
LH-NC-01	7/7/2025 16:45	26.92	7.64732291	4
LH-NC-01	7/7/2025 17:00	26.92	7.64158724	4
LH-NC-01	7/7/2025 17:15	26.89	7.62253061	4
LH-NC-01	7/7/2025 17:30	26.92	7.64896167	4
LH-NC-01	7/7/2025 17:45	26.89	7.62772053	4
LH-NC-01	7/7/2025 18:00	26.94	7.60740591	4
LH-NC-01	7/7/2025 18:15	26.92	7.62793091	4
LH-NC-01	7/7/2025 18:30	26.92	7.60061823	4
LH-NC-01	7/7/2025 18:45	26.92	7.59160504	4
LH-NC-01	7/7/2025 19:00	26.89	7.57227025	4
LH-NC-01	7/7/2025 19:15	26.89	7.50015758	4
LH-NC-01	7/7/2025 19:30	26.89	7.51026428	4
LH-NC-01	7/7/2025 19:45	26.87	7.50510802	4
LH-NC-01	7/7/2025 20:00	26.87	7.47642493	4
LH-NC-01	7/7/2025 20:15	26.84	7.42702344	4
LH-NC-01	7/7/2025 20:30	26.84	7.42128625	4
LH-NC-01	7/7/2025 20:45	26.82	7.42513939	4
LH-NC-01	7/7/2025 21:00	26.82	7.4131178	4
LH-NC-01	7/7/2025 21:15	26.79	7.35659737	4
LH-NC-01	7/7/2025 21:30	26.79	7.35031273	4
LH-NC-01	7/7/2025 21:45	26.79	7.35605088	4
LH-NC-01	7/7/2025 22:00	26.79	7.31943603	4
LH-NC-01	7/7/2025 22:15	26.77	7.31891081	4
LH-NC-01	7/7/2025 22:30	26.74	7.29543971	4
LH-NC-01	7/7/2025 22:45	26.74	7.26756405	4
LH-NC-01	7/7/2025 23:00	26.74	7.27958885	4
LH-NC-01	7/7/2025 23:15	26.72	7.26512212	4
LH-NC-01	7/7/2025 23:30	26.7	7.2550267	4
LH-NC-01	7/7/2025 23:45	26.67	7.24357132	4
LH-NC-01	7/8/2025 0:00	26.67	7.21104214	4
LH-NC-01	7/8/2025 0:15	26.65	7.19602072	4
LH-NC-01	7/8/2025 0:30	26.62	7.20096153	4
LH-NC-01	7/8/2025 0:45	26.62	7.15885792	4
LH-NC-01	7/8/2025 1:00	26.6	7.14793178	4
LH-NC-01	7/8/2025 1:15	26.6	7.14082291	4
LH-NC-01	7/8/2025 1:30	26.57	7.12771161	4
LH-NC-01	7/8/2025 1:45	26.57	7.13236018	4
LH-NC-01	7/8/2025 2:00	26.57	7.12114891	4
LH-NC-01	7/8/2025 2:15	26.55	7.12279778	4
LH-NC-01	7/8/2025 2:30	26.55	7.09900641	4
LH-NC-01	7/8/2025 2:45	26.52	7.06455642	4
LH-NC-01	7/8/2025 3:00	26.5	7.06264616	4
LH-NC-01	7/8/2025 3:15	26.5	7.0667488	4
LH-NC-01	7/8/2025 3:30	26.48	7.03940047	4
LH-NC-01	7/8/2025 3:45	26.48	7.03365639	4
LH-NC-01	7/8/2025 4:00	26.48	7.04678572	4
LH-NC-01	7/8/2025 4:15	26.45	7.04296063	4
LH-NC-01	7/8/2025 4:30	26.45	7.03201843	4
LH-NC-01	7/8/2025 4:45	26.45	7.03147132	4
LH-NC-01	7/8/2025 5:00	26.43	7.02080405	4
LH-NC-01	7/8/2025 5:15	26.43	6.97539085	4
LH-NC-01	7/8/2025 5:30	26.4	6.99755006	4
LH-NC-01	7/8/2025 5:45	26.4	6.99508765	4
LH-NC-01	7/8/2025 6:00	26.38	6.96526283	4
LH-NC-01	7/8/2025 6:15	26.38	6.97894379	4
LH-NC-01	7/8/2025 6:30	26.38	6.96581007	4
LH-NC-01	7/8/2025 6:45	26.35	6.96307018	4
LH-NC-01	7/8/2025 7:00	26.35	6.96060736	4
LH-NC-01	7/8/2025 7:15	26.35	6.97565792	4
LH-NC-01	7/8/2025 7:30	26.35	6.98277273	4
LH-NC-01	7/8/2025 7:45	26.35	6.97894168	4
LH-NC-01	7/8/2025 8:00	26.35	6.96197559	4
LH-NC-01	7/8/2025 8:15	26.35	6.98578285	4
LH-NC-01	7/8/2025 8:30	26.35	6.97757345	4
LH-NC-01	7/8/2025 8:45	26.38	6.96827264	4
LH-NC-01	7/8/2025 9:00	26.38	7.00986276	4
LH-NC-01	7/8/2025 9:15	26.38	7.02080752	4
LH-NC-01	7/8/2025 9:30	26.43	7.01587973	4
LH-NC-01	7/8/2025 9:45	26.43	7.03667131	4
LH-NC-01	7/8/2025 10:00	26.45	7.04350775	4
LH-NC-01	7/8/2025 10:15	26.5	7.05389385	4
LH-NC-01	7/8/2025 10:30	26.52	7.07741051	4
LH-NC-01	7/8/2025 10:45	26.57	7.14411835	4
LH-NC-01	7/8/2025 11:00	26.57	7.11732067	4
LH-NC-01	7/8/2025 11:15	26.62	7.18373733	4

Station Name	Date Time	Temp C	pH SU	Use Code
LH-NC-01	7/8/2025 11:30	26.67	7.17359257	4
LH-NC-01	7/8/2025 11:45	26.74	7.18421039	4
LH-NC-01	7/8/2025 12:00	26.77	7.17025553	4
LH-NC-01	7/8/2025 12:15	26.84	7.16092702	4
LH-NC-01	7/8/2025 12:30	26.87	7.1808525	4
LH-NC-01	7/8/2025 12:45	26.89	7.15844181	4
LH-NC-01	7/8/2025 13:00	26.92	7.17153606	4
LH-NC-01	7/8/2025 13:15	26.92	7.18628491	4
LH-NC-01	7/8/2025 13:30	26.92	7.14176524	4
LH-NC-01	7/8/2025 13:45	26.94	7.16688178	4
LH-NC-01	7/8/2025 14:00	26.96	7.19090261	4
LH-NC-01	7/8/2025 14:15	27.01	7.18622905	4
LH-NC-01	7/8/2025 14:30	27.11	7.23939305	4
LH-NC-01	7/8/2025 14:45	27.16	7.2778333	4
LH-NC-01	7/8/2025 15:00	27.26	7.36722501	4
LH-NC-01	7/8/2025 15:15	27.31	7.33797727	4
LH-NC-01	7/8/2025 15:30	27.46	7.42096266	4
LH-NC-01	7/8/2025 15:45	27.55	7.45517854	4
LH-NC-01	7/8/2025 16:00	27.65	7.47300985	4
LH-NC-01	7/8/2025 16:15	27.68	7.4538921	4
LH-NC-01	7/8/2025 16:30	27.8	7.49673897	4
LH-NC-01	7/8/2025 16:45	27.85	7.5519299	4
LH-NC-01	7/8/2025 17:00	27.8	7.50381951	4
LH-NC-01	7/8/2025 17:15	29.79	7.36415823	2
LH-NC-01	7/8/2025 17:30			2
LH-NC-01	7/8/2025 17:45	30.67	9.57237747	2
LH-NC-01	7/8/2025 18:00	27.92	7.68118212	1
LH-NC-01	7/8/2025 18:15	27.87	7.75557276	1
LH-NC-01	7/8/2025 18:30	27.92	7.83322316	1
LH-NC-01	7/8/2025 18:45	27.87	7.85091806	1
LH-NC-01	7/8/2025 19:00	27.92	7.91640014	1
LH-NC-01	7/8/2025 19:15	27.9	7.90484788	1
LH-NC-01	7/8/2025 19:30	27.92	7.88156303	1
LH-NC-01	7/8/2025 19:45	27.92	7.8167498	1
LH-NC-01	7/8/2025 20:00	27.87	7.79689806	1
LH-NC-01	7/8/2025 20:15	27.85	7.77588181	1
LH-NC-01	7/8/2025 20:30	27.8	7.7252201	1
LH-NC-01	7/8/2025 20:45	27.75	7.67616281	1
LH-NC-01	7/8/2025 21:00	27.73	7.60702998	1
LH-NC-01	7/8/2025 21:15	27.68	7.61469845	1
LH-NC-01	7/8/2025 21:30	27.63	7.56533289	1
LH-NC-01	7/8/2025 21:45	27.6	7.51294284	1
LH-NC-01	7/8/2025 22:00	27.58	7.48891488	1
LH-NC-01	7/8/2025 22:15	27.53	7.42923658	1
LH-NC-01	7/8/2025 22:30	27.48	7.38630636	1
LH-NC-01	7/8/2025 22:45	27.41	7.33040006	1
LH-NC-01	7/8/2025 23:00	27.33	7.31560583	1
LH-NC-01	7/8/2025 23:15	27.28	7.28372397	1
LH-NC-01	7/8/2025 23:30	27.23	7.25047811	1
LH-NC-01	7/8/2025 23:45	27.19	7.20394909	1
LH-NC-01	7/9/2025 0:00	27.14	7.18827917	1
LH-NC-01	7/9/2025 0:15	27.09	7.1682712	1
LH-NC-01	7/9/2025 0:30	27.06	7.18291277	1
LH-NC-01	7/9/2025 0:45	27.01	7.13797818	1
LH-NC-01	7/9/2025 1:00	26.96	7.11741132	1
LH-NC-01	7/9/2025 1:15	26.94	7.11362603	1
LH-NC-01	7/9/2025 1:30	26.89	7.08708871	1
LH-NC-01	7/9/2025 1:45	26.87	7.12367955	1
LH-NC-01	7/9/2025 2:00	26.84	7.12369192	1
LH-NC-01	7/9/2025 2:15	26.82	7.07816454	1
LH-NC-01	7/9/2025 2:30	26.79	7.07681699	1
LH-NC-01	7/9/2025 2:45	26.77	7.07085812	1
LH-NC-01	7/9/2025 3:00	26.74	7.0554115	1
LH-NC-01	7/9/2025 3:15	26.72	7.04700999	1
LH-NC-01	7/9/2025 3:30	26.7	7.03508235	1
LH-NC-01	7/9/2025 3:45	26.67	7.03562822	1
LH-NC-01	7/9/2025 4:00	26.65	7.04783456	1
LH-NC-01	7/9/2025 4:15	26.65	7.04105458	1
LH-NC-01	7/9/2025 4:30	26.62	7.04648321	1
LH-NC-01	7/9/2025 4:45	26.62	7.04621199	1
LH-NC-01	7/9/2025 5:00	26.6	7.03156788	1
LH-NC-01	7/9/2025 5:15	26.57	7.03536884	1
LH-NC-01	7/9/2025 5:30	26.57	7.07388939	1
LH-NC-01	7/9/2025 5:45	26.55	7.01475319	1
LH-NC-01	7/9/2025 6:00	26.55	7.0247909	1
LH-NC-01	7/9/2025 6:15	26.52	7.02425075	1
LH-NC-01	7/9/2025 6:30	26.52	7.00770043	1
LH-NC-01	7/9/2025 6:45	26.5	6.99250619	1
LH-NC-01	7/9/2025 7:00	26.5	7.00118891	1
LH-NC-01	7/9/2025 7:15	26.48	6.99847546	1
LH-NC-01	7/9/2025 7:30	26.48	6.99603328	1
LH-NC-01	7/9/2025 7:45	26.48	6.99006352	1
LH-NC-01	7/9/2025 8:00	26.45	7.00037497	1
LH-NC-01	7/9/2025 8:15	26.45	6.9794787	1

pH Continous Monitoring Data

Station Name	Date Time	Temp C	pH SU	Use Code
LH-NC-01	7/9/2025 8:30	26.45	6.99114804	1
LH-NC-01	7/9/2025 8:45	26.43	6.98979046	1
LH-NC-01	7/9/2025 9:00	26.43	7.01855867	1
LH-NC-01	7/9/2025 9:15	26.4	7.01693198	1
LH-NC-01	7/9/2025 9:30	26.4	7.01014635	1
LH-NC-01	7/9/2025 9:45	26.4	6.978661	1
LH-NC-01	7/9/2025 10:00	26.38	6.98517422	1
LH-NC-01	7/9/2025 10:15	26.38	6.98463133	1
LH-NC-01	7/9/2025 10:30	26.35	6.99141656	1
LH-NC-01	7/9/2025 10:45	26.35	6.97648567	1
LH-NC-01	7/9/2025 11:00	26.35	6.98897332	1
LH-NC-01	7/9/2025 11:15	26.35	6.99223097	1
LH-NC-01	7/9/2025 11:30	26.33	6.99033003	1
LH-NC-01	7/9/2025 11:45	26.33	6.98951556	1
LH-NC-01	7/9/2025 12:00	26.33	6.98788663	1
LH-NC-01	7/9/2025 12:15	26.33	6.99494534	1
LH-NC-01	7/9/2025 12:30	26.33	7.00689085	1
LH-NC-01	7/9/2025 12:45	26.35	7.01992099	1
LH-NC-01	7/9/2025 13:00	26.35	7.03756658	1
LH-NC-01	7/9/2025 13:15	26.38	7.02127621	1
LH-NC-01	7/9/2025 13:30	26.38	7.0785508	1
LH-NC-01	7/9/2025 13:45	26.4	7.03376036	1
LH-NC-01	7/9/2025 14:00	26.4	7.06171718	1
LH-NC-01	7/9/2025 14:15	26.43	7.05166926	1
LH-NC-01	7/9/2025 14:30	26.45	7.06224964	1
LH-NC-01	7/9/2025 14:45	26.45	7.08884489	1
LH-NC-01	7/9/2025 15:00	26.48	7.06360017	1
LH-NC-01	7/9/2025 15:15	26.48	7.08910735	1
LH-NC-01	7/9/2025 15:30	26.5	7.10646683	1
LH-NC-01	7/9/2025 15:45	26.52	7.10537446	1
LH-NC-01	7/9/2025 16:00	26.55	7.12191257	1
LH-NC-01	7/9/2025 16:15	26.55	7.14687121	1
LH-NC-01	7/9/2025 16:30	26.57	7.16612169	1
LH-NC-01	7/9/2025 16:45	26.6	7.17044497	1
LH-NC-01	7/9/2025 17:00	26.6	7.16773253	1
LH-NC-01	7/9/2025 17:15	26.62	7.19294538	1
LH-NC-01	7/9/2025 17:30	26.62	7.22061045	1
LH-NC-01	7/9/2025 17:45	26.62	7.22874724	1
LH-NC-01	7/9/2025 18:00	26.62	7.24122365	1
LH-NC-01	7/9/2025 18:15	26.65	7.26831942	1
LH-NC-01	7/9/2025 18:30	26.62	7.27431325	1
LH-NC-01	7/9/2025 18:45	26.62	7.30387691	1
LH-NC-01	7/9/2025 19:00	26.62	7.30740285	1
LH-NC-01	7/9/2025 19:15	26.62	7.35296885	1
LH-NC-01	7/9/2025 19:30	26.6	7.27921395	1
LH-NC-01	7/9/2025 19:45	26.6	7.2911487	1
LH-NC-01	7/9/2025 20:00	26.57	7.28005571	1
LH-NC-01	7/9/2025 20:15	26.55	7.25701478	1
LH-NC-01	7/9/2025 20:30	26.55	7.23558291	1
LH-NC-01	7/9/2025 20:45	26.5	7.22938151	1
LH-NC-01	7/9/2025 21:00	26.48	7.17865382	1
LH-NC-01	7/9/2025 21:15	26.45	7.13986435	1
LH-NC-01	7/9/2025 21:30	26.43	7.1219614	1
LH-NC-01	7/9/2025 21:45	26.4	7.1442305	1
LH-NC-01	7/9/2025 22:00	26.4	7.08153123	1
LH-NC-01	7/9/2025 22:15	26.38	7.07447914	1
LH-NC-01	7/9/2025 22:30	26.35	7.07883013	1
LH-NC-01	7/9/2025 22:45	26.33	7.02372316	1
LH-NC-01	7/9/2025 23:00	26.3	7.05087714	1
LH-NC-01	7/9/2025 23:15	26.28	6.99684524	1
LH-NC-01	7/9/2025 23:30	26.26	7.02861665	1
LH-NC-01	7/9/2025 23:45	26.23	7.01965739	1
LH-NC-01	7/10/2025 0:00	26.21	6.97810426	1
LH-NC-01	7/10/2025 0:15	26.21	6.97185751	1
LH-NC-01	7/10/2025 0:30	26.18	6.98326294	1
LH-NC-01	7/10/2025 0:45	26.16	6.94061386	1
LH-NC-01	7/10/2025 1:00	26.16	6.95935723	1
LH-NC-01	7/10/2025 1:15	26.13	6.9004007	1
LH-NC-01	7/10/2025 1:30	26.11	6.89822054	1
LH-NC-01	7/10/2025 1:45	26.11	6.93299666	1
LH-NC-01	7/10/2025 2:00	26.08	6.90092749	1
LH-NC-01	7/10/2025 2:15	26.08	6.87212563	1
LH-NC-01	7/10/2025 2:30	26.08	6.88353769	1
LH-NC-01	7/10/2025 2:45	26.06	6.86532374	1
LH-NC-01	7/10/2025 3:00	26.06	6.91858357	1
LH-NC-01	7/10/2025 3:15	26.06	6.8601608	1
LH-NC-01	7/10/2025 3:30	26.06	6.88733418	1
LH-NC-01	7/10/2025 3:45	26.06	6.8617912	1
LH-NC-01	7/10/2025 4:00	26.06	6.87891043	1
LH-NC-01	7/10/2025 4:15	26.06	6.88570378	1
LH-NC-01	7/10/2025 4:30	26.06	6.88380164	1
LH-NC-01	7/10/2025 4:45	26.04	6.89412045	1
LH-NC-01	7/10/2025 5:00	26.04	6.89683797	1
LH-NC-01	7/10/2025 5:15	26.04	6.86368422	1

Station Name	Date Time	Temp C	pH SU	Use Code
LH-NC-01	7/10/2025 5:30	26.04	6.87020627	1
LH-NC-01	7/10/2025 5:45	26.04	6.87808708	1
LH-NC-01	7/10/2025 6:00	26.01	6.8984583	1
LH-NC-01	7/10/2025 6:15	26.01	6.86013742	1
LH-NC-01	7/10/2025 6:30	25.99	6.90116948	1
LH-NC-01	7/10/2025 6:45	25.99	6.85143056	1
LH-NC-01	7/10/2025 7:00	25.99	6.84517922	1
LH-NC-01	7/10/2025 7:15	25.99	6.85577932	1
LH-NC-01	7/10/2025 7:30	25.96	6.86609419	1
LH-NC-01	7/10/2025 7:45	25.96	6.86092952	1
LH-NC-01	7/10/2025 8:00	25.96	6.86011405	1
LH-NC-01	7/10/2025 8:15	25.96	6.85902675	1
LH-NC-01	7/10/2025 8:30	25.94	6.87668711	1
LH-NC-01	7/10/2025 8:45	25.94	6.86989103	1
LH-NC-01	7/10/2025 9:00	25.94	6.85004651	1
LH-NC-01	7/10/2025 9:15	25.94	6.84895913	1
LH-NC-01	7/10/2025 9:30	25.91	6.8505752	1
LH-NC-01	7/10/2025 9:45	25.91	6.89189946	1
LH-NC-01	7/10/2025 10:00	25.91	6.85710009	1
LH-NC-01	7/10/2025 10:15	25.91	6.86987798	1
LH-NC-01	7/10/2025 10:30	25.91	6.89217133	1
LH-NC-01	7/10/2025 10:45	25.94	6.90142481	1
LH-NC-01	7/10/2025 11:00	25.94	6.90658982	1
LH-NC-01	7/10/2025 11:15	25.94	6.89055109	1
LH-NC-01	7/10/2025 11:30	25.94	6.89761901	1
LH-NC-01	7/10/2025 11:45	25.94	6.89245399	1
LH-NC-01	7/10/2025 12:00	25.94	6.88919188	1
LH-NC-01	7/10/2025 12:15	25.94	6.87750263	1
LH-NC-01	7/10/2025 12:30	25.96	6.90061592	1
LH-NC-01	7/10/2025 12:45	25.96	6.91583811	1
LH-NC-01	7/10/2025 13:00	25.96	6.91855635	1
LH-NC-01	7/10/2025 13:15	25.96	6.94465152	1
LH-NC-01	7/10/2025 13:30	25.96	6.93649678	1
LH-NC-01	7/10/2025 13:45	25.96	6.91882818	1
LH-NC-01	7/10/2025 14:00	25.96	6.9201873	1
LH-NC-01	7/10/2025 14:15	25.96	6.91583811	1
LH-NC-01	7/10/2025 14:30	25.96	6.91774088	1
LH-NC-01	7/10/2025 14:45	25.96	6.92752657	1
LH-NC-01	7/10/2025 15:00	25.99	6.97238041	1
LH-NC-01	7/10/2025 15:15	25.99	6.9416673	1
LH-NC-01	7/10/2025 15:30	25.99	6.95416998	1
LH-NC-01	7/10/2025 15:45	26.01	6.95172703	1
LH-NC-01	7/10/2025 16:00	26.01	6.94900924	1
LH-NC-01	7/10/2025 16:15	26.01	6.9783614	1
LH-NC-01	7/10/2025 16:30	26.01	6.97618717	1
LH-NC-01	7/10/2025 16:45	26.01	6.96884913	1
LH-NC-01	7/10/2025 17:00	26.01	6.95580372	1
LH-NC-01	7/10/2025 17:15	26.04	6.98570087	1
LH-NC-01	7/10/2025 17:30	26.04	6.97374379	1
LH-NC-01	7/10/2025 17:45	26.04	6.97048276	1
LH-NC-01	7/10/2025 18:00	26.04	6.98243985	1
LH-NC-01	7/10/2025 18:15	26.04	6.96423247	1
LH-NC-01	7/10/2025 18:30	26.04	6.9759178	1
LH-NC-01	7/10/2025 18:45	26.04	6.96613473	1
LH-NC-01	7/10/2025 19:00	26.04	6.96260195	1
LH-NC-01	7/10/2025 19:15	26.04	6.96097144	1
LH-NC-01	7/10/2025 19:30	26.04	6.9623302	1
LH-NC-01	7/10/2025 19:45	26.01	6.94683501	1
LH-NC-01	7/10/2025 20:00	26.01	6.94928102	1
LH-NC-01	7/10/2025 20:15	26.01	6.96314176	1
LH-NC-01	7/10/2025 20:30	25.99	6.94329809	1
LH-NC-01	7/10/2025 20:45	25.99	6.97455479	1
LH-NC-01	7/10/2025 21:00	25.96	6.94492335	1
LH-NC-01	7/10/2025 21:15	25.96	6.92589562	1
LH-NC-01	7/10/2025 21:30	25.96	6.89545125	1
LH-NC-01	7/10/2025 21:45	25.94	6.89761901	1
LH-NC-01	7/10/2025 22:00	25.91	6.90413362	1
LH-NC-01	7/10/2025 22:15	25.91	6.89733687	1
LH-NC-01	7/10/2025 22:30	25.89	6.86198452	1
LH-NC-01	7/10/2025 22:45	25.87	6.86143148	1
LH-NC-01	7/10/2025 23:00	25.87	6.85409	1
LH-NC-01	7/10/2025 23:15	25.84	6.85625083	1
LH-NC-01	7/10/2025 23:30	25.82	6.85324974	1
LH-NC-01	7/10/2025 23:45	25.82	6.8472668	1
LH-NC-01	7/11/2025 0:00	25.79	6.85405095	1
LH-NC-01	7/11/2025 0:15	25.77	6.85676116	1
LH-NC-01	7/11/2025 0:30	25.77	6.84615326	1
LH-NC-01	7/11/2025 0:45	25.74	6.85620274	1
LH-NC-01	7/11/2025 1:00	25.74	6.84858605	1
LH-NC-01	7/11/2025 1:15	25.72	6.83551785	1
LH-NC-01	7/11/2025 1:30	25.72	6.84259097	1
LH-NC-01	7/11/2025 1:45	25.7	6.84339662	1
LH-NC-01	7/11/2025 2:00	25.7	6.8308818	1
LH-NC-01	7/11/2025 2:15	25.7	6.82870532	1

Station Name	Date Time	Temp C	pH SU	Use Code
LH-NC-01	7/11/2025 2:30	25.67	6.84936684	1
LH-NC-01	7/11/2025 2:45	25.65	6.82813244	1
LH-NC-01	7/11/2025 3:00	25.65	6.83439089	1
LH-NC-01	7/11/2025 3:15	25.62	6.80335099	1
LH-NC-01	7/11/2025 3:30	25.62	6.81559702	1
LH-NC-01	7/11/2025 3:45	25.6	6.81449606	1
LH-NC-01	7/11/2025 4:00	25.57	6.80740077	1
LH-NC-01	7/11/2025 4:15	25.57	6.80631205	1
LH-NC-01	7/11/2025 4:30	25.55	6.7916004	1
LH-NC-01	7/11/2025 4:45	25.53	6.80247509	1
LH-NC-01	7/11/2025 5:00	25.53	6.80002514	1
LH-NC-01	7/11/2025 5:15	25.5	6.79374346	1
LH-NC-01	7/11/2025 5:30	25.5	6.80082178	1
LH-NC-01	7/11/2025 5:45	25.48	6.80135297	1
LH-NC-01	7/11/2025 6:00	25.48	6.79672452	1
LH-NC-01	7/11/2025 6:15	25.45	6.77900532	1
LH-NC-01	7/11/2025 6:30	25.43	6.7819859	1
LH-NC-01	7/11/2025 6:45	25.43	6.78089667	1
LH-NC-01	7/11/2025 7:00	25.4	6.77597263	1
LH-NC-01	7/11/2025 7:15	25.4	6.77624496	1
LH-NC-01	7/11/2025 7:30	25.38	6.7737788	1
LH-NC-01	7/11/2025 7:45	25.38	6.78685173	1
LH-NC-01	7/11/2025 8:00	25.38	6.77296174	1
LH-NC-01	7/11/2025 8:15	25.36	6.78465848	1
LH-NC-01	7/11/2025 8:30	25.36	6.78765456	1
LH-NC-01	7/11/2025 8:45	25.36	6.7854756	1
LH-NC-01	7/11/2025 9:00	25.36	6.78602034	1
LH-NC-01	7/11/2025 9:15	25.36	6.77430838	1
LH-NC-01	7/11/2025 9:30	25.36	6.81516404	1
LH-NC-01	7/11/2025 9:45	25.36	6.7816624	1
LH-NC-01	7/11/2025 10:00	25.38	6.80128643	1
LH-NC-01	7/11/2025 10:15	25.38	6.78903055	1
LH-NC-01	7/11/2025 10:30	25.4	6.80865277	1
LH-NC-01	7/11/2025 10:45	25.43	6.79968586	1
LH-NC-01	7/11/2025 11:00	25.45	6.79289205	1
LH-NC-01	7/11/2025 11:15	25.5	6.79510467	1
LH-NC-01	7/11/2025 11:30	25.53	6.78750321	1
LH-NC-01	7/11/2025 11:45	25.57	6.80304589	1
LH-NC-01	7/11/2025 12:00	25.65	6.82024134	1
LH-NC-01	7/11/2025 12:15	25.7	6.81210958	1
LH-NC-01	7/11/2025 12:30	25.77	6.80780162	1
LH-NC-01	7/11/2025 12:45	25.84	6.83041712	1
LH-NC-01	7/11/2025 13:00	25.87	6.83424083	1
LH-NC-01	7/11/2025 13:15	25.96	6.83728077	1
LH-NC-01	7/11/2025 13:30	25.96	6.85793945	1
LH-NC-01	7/11/2025 13:45	26.01	6.87834663	1
LH-NC-01	7/11/2025 14:00	26.04	6.88379387	1
LH-NC-01	7/11/2025 14:15	26.11	6.89849223	1
LH-NC-01	7/11/2025 14:30	26.13	6.90420409	1
LH-NC-01	7/11/2025 14:45	26.26	6.92678452	1
LH-NC-01	7/11/2025 15:00	26.3	6.92625127	1
LH-NC-01	7/11/2025 15:15	26.45	6.96129623	1
LH-NC-01	7/11/2025 15:30	26.48	6.96591311	1
LH-NC-01	7/11/2025 15:45	26.55	6.94503177	1
LH-NC-01	7/11/2025 16:00	26.6	6.97433532	1
LH-NC-01	7/11/2025 16:15	26.62	6.97921911	1
LH-NC-01	7/11/2025 16:30	26.6	6.98708381	1
LH-NC-01	7/11/2025 16:45	26.74	6.98220972	1
LH-NC-01	7/11/2025 17:00	26.77	6.98383804	1
LH-NC-01	7/11/2025 17:15	26.74	7.00064572	1
LH-NC-01	7/11/2025 17:30	26.72	6.99739214	1
LH-NC-01	7/11/2025 17:45	26.74	7.01176155	1
LH-NC-01	7/11/2025 18:00	26.77	7.0253149	1
LH-NC-01	7/11/2025 18:15	26.77	7.02043527	1
LH-NC-01	7/11/2025 18:30	26.77	7.02097745	1
LH-NC-01	7/11/2025 18:45	26.74	7.03101091	1
LH-NC-01	7/11/2025 19:00	26.74	7.03561991	1
LH-NC-01	7/11/2025 19:15	26.7	7.03508235	1
LH-NC-01	7/11/2025 19:30	26.67	7.02803515	1
LH-NC-01	7/11/2025 19:45	26.65	7.02152825	1
LH-NC-01	7/11/2025 20:00	26.62	7.02017427	1
LH-NC-01	7/11/2025 20:15	26.6	7.00715589	1
LH-NC-01	7/11/2025 20:30	26.52	7.00118883	1
LH-NC-01	7/11/2025 20:45	26.48	6.97622452	1
LH-NC-01	7/11/2025 21:00	26.45	6.97595076	1
LH-NC-01	7/11/2025 21:15	26.43	6.96645021	1
LH-NC-01	7/11/2025 21:30	26.38	6.9564012	1
LH-NC-01	7/11/2025 21:45	26.33	6.94200501	1
LH-NC-01	7/11/2025 22:00	26.28	6.94606834	1
LH-NC-01	7/11/2025 22:15	26.23	6.9172719	1
LH-NC-01	7/11/2025 22:30	26.21	6.91916756	1
LH-NC-01	7/11/2025 22:45	26.16	6.90013904	1
LH-NC-01	7/11/2025 23:00	26.13	6.89904235	1
LH-NC-01	7/11/2025 23:15	26.08	6.89984063	1

pH Continous Monitoring Data

Station Name	Date Time	Temp C	pH SU	Use Code
LH-NC-01	7/11/2025 23:30	26.06	6.8818995	1
LH-NC-01	7/11/2025 23:45	26.04	6.88569614	1
LH-NC-01	7/12/2025 0:00	25.99	6.87453334	1
LH-NC-01	7/12/2025 0:15	25.96	6.87207433	1
LH-NC-01	7/12/2025 0:30	25.91	6.88184027	1
LH-NC-01	7/12/2025 0:45	25.89	6.85627487	1
LH-NC-01	7/12/2025 1:00	25.84	6.84156641	1
LH-NC-01	7/12/2025 1:15	25.82	6.84536314	1
LH-NC-01	7/12/2025 1:30	25.77	6.83500137	1
LH-NC-01	7/12/2025 1:45	25.74	6.82219964	1
LH-NC-01	7/12/2025 2:00	25.72	6.82245979	1
LH-NC-01	7/12/2025 2:15	25.67	6.81100237	1
LH-NC-01	7/12/2025 2:30	25.65	6.79575174	1
LH-NC-01	7/12/2025 2:45	25.65	6.81643185	1
LH-NC-01	7/12/2025 3:00	25.62	6.79409843	1
LH-NC-01	7/12/2025 3:15	25.6	6.78945806	1
LH-NC-01	7/12/2025 3:30	25.55	6.77554073	1
LH-NC-01	7/12/2025 3:45	25.53	6.77470905	1
LH-NC-01	7/12/2025 4:00	25.53	6.76735922	1
LH-NC-01	7/12/2025 4:15	25.53	6.77688678	1
LH-NC-01	7/12/2025 4:30	25.5	6.77033053	1
LH-NC-01	7/12/2025 4:45	25.5	6.78612064	1
LH-NC-01	7/12/2025 5:00	25.5	6.78448718	1
LH-NC-01	7/12/2025 5:15	25.5	6.79374346	1
LH-NC-01	7/12/2025 5:30	25.48	6.78256692	1
LH-NC-01	7/12/2025 5:45	25.5	6.78040353	1
LH-NC-01	7/12/2025 6:00	25.48	6.79645226	1
LH-NC-01	7/12/2025 6:15	25.5	6.78693737	1
LH-NC-01	7/12/2025 6:30	25.5	6.78965981	1
LH-NC-01	7/12/2025 6:45	25.5	6.79238224	1
LH-NC-01	7/12/2025 7:00	25.5	6.78884308	1
LH-NC-01	7/12/2025 7:15	25.53	6.79566969	1
LH-NC-01	7/12/2025 7:30	25.53	6.79866406	1
LH-NC-01	7/12/2025 7:45	25.55	6.78996721	1
LH-NC-01	7/12/2025 8:00	25.55	6.80983765	1
LH-NC-01	7/12/2025 8:15	25.55	6.79677216	1
LH-NC-01	7/12/2025 8:30	25.57	6.78943692	1
LH-NC-01	7/12/2025 8:45	25.57	6.7883482	1
LH-NC-01	7/12/2025 9:00	25.57	6.79406397	1
LH-NC-01	7/12/2025 9:15	25.57	6.78535422	1
LH-NC-01	7/12/2025 9:30	25.6	6.79299604	1
LH-NC-01	7/12/2025 9:45	25.6	6.78673654	1
LH-NC-01	7/12/2025 10:00	25.6	6.79245173	1
LH-NC-01	7/12/2025 10:15	25.62	6.80688873	1
LH-NC-01	7/12/2025 10:30	25.65	6.82622769	1
LH-NC-01	7/12/2025 10:45	25.7	6.81782287	1
LH-NC-01	7/12/2025 11:00	25.74	6.83607291	1
LH-NC-01	7/12/2025 11:15	25.79	6.83419647	1
LH-NC-01	7/12/2025 11:30	25.84	6.85108409	1
LH-NC-01	7/12/2025 11:45	25.89	6.85274032	1
LH-NC-01	7/12/2025 12:00	25.91	6.87558726	1
LH-NC-01	7/12/2025 12:15	25.94	6.88620161	1
LH-NC-01	7/12/2025 12:30	25.99	6.90850802	1
LH-NC-01	7/12/2025 12:45	26.16	6.92540185	1
LH-NC-01	7/12/2025 13:00	26.33	6.93929012	1
LH-NC-01	7/12/2025 13:15	26.28	6.9322201	1
LH-NC-01	7/12/2025 13:30	26.33	6.9642671	1
LH-NC-01	7/12/2025 13:45	26.5	6.99359153	1
LH-NC-01	7/12/2025 14:00	26.55	7.00227387	1
LH-NC-01	7/12/2025 14:15	26.77	7.02938126	1
LH-NC-01	7/12/2025 14:30	26.92	7.05862972	1
LH-NC-01	7/12/2025 14:45	27.06	7.07322713	1
LH-NC-01	7/12/2025 15:00	27.04	7.08785774	1
LH-NC-01	7/12/2025 15:15	27.33	7.12809017	1
LH-NC-01	7/12/2025 15:30	27.36	7.14728702	1
LH-NC-01	7/12/2025 15:45	27.55	7.17585503	1
LH-NC-01	7/12/2025 16:00	27.58	7.19638488	1
LH-NC-01	7/12/2025 16:15	27.58	7.21558047	1
LH-NC-01	7/12/2025 16:30	27.7	7.24576278	1
LH-NC-01	7/12/2025 16:45	27.73	7.26060068	1
LH-NC-01	7/12/2025 17:00	27.85	7.27886481	1
LH-NC-01	7/12/2025 17:15	27.8	7.27647968	1
LH-NC-01	7/12/2025 17:30	27.8	7.28377407	1
LH-NC-01	7/12/2025 17:45	27.83	7.29752272	1
LH-NC-01	7/12/2025 18:00	27.8	7.31322182	1
LH-NC-01	7/12/2025 18:15	27.78	7.31189173	1
LH-NC-01	7/12/2025 18:30	27.75	7.31975885	1
LH-NC-01	7/12/2025 18:45	27.68	7.31442784	1
LH-NC-01	7/12/2025 19:00	27.68	7.32659002	1
LH-NC-01	7/12/2025 19:15	27.58	7.28803707	1
LH-NC-01	7/12/2025 19:30	27.53	7.26888618	1
LH-NC-01	7/12/2025 19:45	27.43	7.21379458	1
LH-NC-01	7/12/2025 20:00	27.38	7.21139529	1
LH-NC-01	7/12/2025 20:15	27.31	7.17788972	1

pH Continous Monitoring Data

Station Name	Date Time	Temp C	pH SU	Use Code
LH-NC-01	7/12/2025 20:30	27.26	7.18630942	1
LH-NC-01	7/12/2025 20:45	27.19	7.16632019	1
LH-NC-01	7/12/2025 21:00	27.14	7.15903746	1
LH-NC-01	7/12/2025 21:15	27.11	7.15715786	1
LH-NC-01	7/12/2025 21:30	27.06	7.16882967	1
LH-NC-01	7/12/2025 21:45	27.01	7.1450209	1
LH-NC-01	7/12/2025 22:00	26.99	7.16101318	1
LH-NC-01	7/12/2025 22:15	26.94	7.13530099	1
LH-NC-01	7/12/2025 22:30	26.89	7.13667845	1
LH-NC-01	7/12/2025 22:45	26.82	7.1185503	1
LH-NC-01	7/12/2025 23:00	26.77	7.11341934	1
LH-NC-01	7/12/2025 23:15	26.72	7.08713808	1
LH-NC-01	7/12/2025 23:30	26.65	7.07902245	1
LH-NC-01	7/12/2025 23:45	26.6	7.05706484	1
LH-NC-01	7/13/2025 0:00	26.57	7.03536884	1
LH-NC-01	7/13/2025 0:15	26.52	7.01502598	1
LH-NC-01	7/13/2025 0:30	26.48	6.99521922	1
LH-NC-01	7/13/2025 0:45	26.43	6.97622055	1
LH-NC-01	7/13/2025 1:00	26.38	6.97865957	1
LH-NC-01	7/13/2025 1:15	26.35	6.97539979	1
LH-NC-01	7/13/2025 1:30	26.3	6.96209139	1
LH-NC-01	7/13/2025 1:45	26.26	6.94280611	1
LH-NC-01	7/13/2025 2:00	26.23	6.94687407	1
LH-NC-01	7/13/2025 2:15	26.18	6.9360002	1
LH-NC-01	7/13/2025 2:30	26.16	6.92920485	1
LH-NC-01	7/13/2025 2:45	26.13	6.93435949	1
LH-NC-01	7/13/2025 3:00	26.11	6.92321588	1
LH-NC-01	7/13/2025 3:15	26.11	6.92185743	1
LH-NC-01	7/13/2025 3:30	26.08	6.91424156	1
LH-NC-01	7/13/2025 3:45	26.04	6.91803462	1
LH-NC-01	7/13/2025 4:00	26.04	6.90390352	1
LH-NC-01	7/13/2025 4:15	25.99	6.89247197	1
LH-NC-01	7/13/2025 4:30	25.96	6.8805009	1
LH-NC-01	7/13/2025 4:45	25.94	6.88919188	1
LH-NC-01	7/13/2025 5:00	25.94	6.87125025	1
LH-NC-01	7/13/2025 5:15	25.89	6.87721027	1
LH-NC-01	7/13/2025 5:30	25.89	6.87748215	1
LH-NC-01	7/13/2025 5:45	25.87	6.86279101	1
LH-NC-01	7/13/2025 6:00	25.84	6.84945249	1
LH-NC-01	7/13/2025 6:15	25.84	6.86168951	1
LH-NC-01	7/13/2025 6:30	25.82	6.8467229	1
LH-NC-01	7/13/2025 6:45	25.82	6.83856434	1
LH-NC-01	7/13/2025 7:00	25.79	6.85541085	1
LH-NC-01	7/13/2025 7:15	25.79	6.83854814	1
LH-NC-01	7/13/2025 7:30	25.79	6.84371574	1
LH-NC-01	7/13/2025 7:45	25.77	6.8311934	1
LH-NC-01	7/13/2025 8:00	25.77	6.84152931	1
LH-NC-01	7/13/2025 8:15	25.77	6.84832924	1
LH-NC-01	7/13/2025 8:30	25.79	6.853507	1
LH-NC-01	7/13/2025 8:45	25.79	6.87934503	1
LH-NC-01	7/13/2025 9:00	25.82	6.87419005	1
LH-NC-01	7/13/2025 9:15	25.84	6.88235647	1
LH-NC-01	7/13/2025 9:30	25.84	6.90275151	1
LH-NC-01	7/13/2025 9:45	25.89	6.8927079	1
LH-NC-01	7/13/2025 10:00	25.94	6.91637616	1
LH-NC-01	7/13/2025 10:15	25.99	6.93460057	1
LH-NC-01	7/13/2025 10:30	26.04	6.94982961	1
LH-NC-01	7/13/2025 10:45	26.08	6.98298563	1
LH-NC-01	7/13/2025 11:00	26.11	7.00119046	1
LH-NC-01	7/13/2025 11:15	26.16	6.9995604	1
LH-NC-01	7/13/2025 11:30	26.21	7.01938711	1
LH-NC-01	7/13/2025 11:45	26.21	7.03405338	1
LH-NC-01	7/13/2025 12:00	26.28	7.05522509	1
LH-NC-01	7/13/2025 12:15	26.28	7.0688018	1
LH-NC-01	7/13/2025 12:30	26.33	7.09566771	1
LH-NC-01	7/13/2025 12:45	26.38	7.12551053	1
LH-NC-01	7/13/2025 13:00	26.4	7.11844509	1
LH-NC-01	7/13/2025 13:15	26.45	7.15994648	1
LH-NC-01	7/13/2025 13:30	26.5	7.16588916	1
LH-NC-01	7/13/2025 13:45	26.52	7.2065756	1
LH-NC-01	7/13/2025 14:00	26.62	7.22766234	1
LH-NC-01	7/13/2025 14:15	26.67	7.25121712	1
LH-NC-01	7/13/2025 14:30	26.7	7.29349199	1
LH-NC-01	7/13/2025 14:45	26.72	7.30892715	1
LH-NC-01	7/13/2025 15:00	26.77	7.38478102	1
LH-NC-01	7/13/2025 15:15	26.84	7.39309308	1
LH-NC-01	7/13/2025 15:30	26.92	7.45314031	1
LH-NC-01	7/13/2025 15:45	26.94	7.48941567	1
LH-NC-01	7/13/2025 16:00	27.04	7.55994365	1
LH-NC-01	7/13/2025 16:15	27.11	7.621281	1
LH-NC-01	7/13/2025 16:30	27.16	7.66774459	1
LH-NC-01	7/13/2025 16:45	27.21	7.7477587	1
LH-NC-01	7/13/2025 17:00	27.31	7.87712886	1
LH-NC-01	7/13/2025 17:15	27.31	7.89228265	1

Station Name	Date Time	Temp C	pH SU	Use Code
LH-NC-01	7/13/2025 17:30	27.36	7.92595399	1
LH-NC-01	7/13/2025 17:45	27.41	7.99937959	1
LH-NC-01	7/13/2025 18:00	27.41	7.98910008	1
LH-NC-01	7/13/2025 18:15	27.43	8.01932975	1
LH-NC-01	7/13/2025 18:30	27.46	8.02328505	1
LH-NC-01	7/13/2025 18:45	27.46	8.04519299	1
LH-NC-01	7/13/2025 19:00	27.48	8.05540058	1
LH-NC-01	7/13/2025 19:15	27.46	8.02274412	1
LH-NC-01	7/13/2025 19:30	27.46	8.03356285	1
LH-NC-01	7/13/2025 19:45	27.43	8.01446084	1
LH-NC-01	7/13/2025 20:00	27.43	7.9698291	1
LH-NC-01	7/13/2025 20:15	27.38	7.92426913	1
LH-NC-01	7/13/2025 20:30	27.36	7.86643115	1
LH-NC-01	7/13/2025 20:45	27.33	7.8213299	1
LH-NC-01	7/13/2025 21:00	27.28	7.7459607	1
LH-NC-01	7/13/2025 21:15	27.21	7.64245894	1
LH-NC-01	7/13/2025 21:30	27.16	7.57461053	1
LH-NC-01	7/13/2025 21:45	27.09	7.52383378	1
LH-NC-01	7/13/2025 22:00	27.01	7.44839959	1
LH-NC-01	7/13/2025 22:15	26.92	7.35478362	1
LH-NC-01	7/13/2025 22:30	26.87	7.32611672	1
LH-NC-01	7/13/2025 22:45	26.82	7.28117754	1
LH-NC-01	7/13/2025 23:00	26.74	7.23434918	1
LH-NC-01	7/13/2025 23:15	26.67	7.17230345	1
LH-NC-01	7/13/2025 23:30	26.6	7.14006561	1
LH-NC-01	7/13/2025 23:45	26.57	7.11864918	1
LH-NC-01	7/14/2025 0:00	26.57	7.11566519	1
LH-NC-01	7/14/2025 0:15	26.52	7.10890157	1
LH-NC-01	7/14/2025 0:30	26.48	7.09426305	1
LH-NC-01	7/14/2025 0:45	26.45	7.0804321	1
LH-NC-01	7/14/2025 1:00	26.43	7.06605337	1
LH-NC-01	7/14/2025 1:15	26.43	7.05519744	1
LH-NC-01	7/14/2025 1:30	26.4	7.05628867	1
LH-NC-01	7/14/2025 1:45	26.38	7.05059211	1
LH-NC-01	7/14/2025 2:00	26.38	7.05954975	1
LH-NC-01	7/14/2025 2:15	26.33	7.04517078	1
LH-NC-01	7/14/2025 2:30	26.33	7.03675463	1
LH-NC-01	7/14/2025 2:45	26.3	7.01177883	1
LH-NC-01	7/14/2025 3:00	26.26	6.99630192	1
LH-NC-01	7/14/2025 3:15	26.23	6.98272257	1
LH-NC-01	7/14/2025 3:30	26.21	6.96561076	1
LH-NC-01	7/14/2025 3:45	26.21	6.95909242	1
LH-NC-01	7/14/2025 4:00	26.18	6.94849495	1
LH-NC-01	7/14/2025 4:15	26.18	6.93545695	1
LH-NC-01	7/14/2025 4:30	26.16	6.93083471	1
LH-NC-01	7/14/2025 4:45	26.16	6.92947649	1
LH-NC-01	7/14/2025 5:00	26.13	6.9324578	1
LH-NC-01	7/14/2025 5:15	26.13	6.91534257	1
LH-NC-01	7/14/2025 5:30	26.13	6.90338908	1
LH-NC-01	7/14/2025 5:45	26.13	6.90284574	1
LH-NC-01	7/14/2025 6:00	26.13	6.9050191	1
LH-NC-01	7/14/2025 6:15	26.13	6.89958569	1
LH-NC-01	7/14/2025 6:30	26.13	6.90338908	1
LH-NC-01	7/14/2025 6:45	26.13	6.89714066	1
LH-NC-01	7/14/2025 7:00	26.13	6.88871888	1
LH-NC-01	7/14/2025 7:15	26.13	6.88926222	1
LH-NC-01	7/14/2025 7:30	26.13	6.90529077	1
LH-NC-01	7/14/2025 7:45	26.16	6.90204055	1
LH-NC-01	7/14/2025 8:00	26.16	6.90530026	1
LH-NC-01	7/14/2025 8:15	26.16	6.90068233	1
LH-NC-01	7/14/2025 8:30	26.18	6.92893796	1
LH-NC-01	7/14/2025 8:45	26.21	6.91346401	1
LH-NC-01	7/14/2025 9:00	26.23	6.94796039	1
LH-NC-01	7/14/2025 9:15	26.26	6.95556907	1
LH-NC-01	7/14/2025 9:30	26.28	6.9734933	1
LH-NC-01	7/14/2025 9:45	26.33	6.99331641	1
LH-NC-01	7/14/2025 10:00	26.38	7.01530445	1
LH-NC-01	7/14/2025 10:15	26.45	7.02479918	1
LH-NC-01	7/14/2025 10:30	26.52	7.06087851	1
LH-NC-01	7/14/2025 10:45	26.55	7.05191986	1
LH-NC-01	7/14/2025 11:00	26.6	7.07279702	1
LH-NC-01	7/14/2025 11:15	26.65	7.10126078	1
LH-NC-01	7/14/2025 11:30	26.67	7.11183008	1
LH-NC-01	7/14/2025 11:45	26.65	7.13136388	1
LH-NC-01	7/14/2025 12:00	26.74	7.18473464	1
LH-NC-01	7/14/2025 12:15	26.79	7.18633028	1
LH-NC-01	7/14/2025 12:30	26.84	7.21990662	1
LH-NC-01	7/14/2025 12:45	26.84	7.21069169	1
LH-NC-01	7/14/2025 13:00	26.84	7.23074771	1
LH-NC-01	7/14/2025 13:15	26.92	7.28812867	1
LH-NC-01	7/14/2025 13:30	26.94	7.32576971	1
LH-NC-01	7/14/2025 13:45	26.96	7.36936596	1
LH-NC-01	7/14/2025 14:00	26.99	7.37257974	1
LH-NC-01	7/14/2025 14:15	26.99	7.41944404	1

Station Name	Date Time	Temp C	pH SU	Use Code
LH-NC-01	7/14/2025 14:30	27.09	7.47183986	1
LH-NC-01	7/14/2025 14:45	26.79	7.40481473	2
LH-NC-01	7/14/2025 15:00			2
LH-NC-01	7/14/2025 15:15	29.44	9.71637233	2
LH-NC-01	7/14/2025 15:30	27.63	7.83477894	1
LH-NC-01	7/14/2025 15:45	27.43	8.00668687	1
LH-NC-01	7/14/2025 16:00	27.33	7.88644042	1
LH-NC-01	7/14/2025 16:15	27.46	7.98875023	1
LH-NC-01	7/14/2025 16:30	27.48	8.08137236	1
LH-NC-01	7/14/2025 16:45	27.55	8.15838761	1
LH-NC-01	7/14/2025 17:00	27.63	8.18481866	1
LH-NC-01	7/14/2025 17:15	27.63	8.18995042	1
LH-NC-01	7/14/2025 17:30	27.65	8.20985681	1
LH-NC-01	7/14/2025 17:45	27.63	8.20264476	1
LH-NC-01	7/14/2025 18:00	27.68	8.26536594	1
LH-NC-01	7/14/2025 18:15	27.68	8.30452283	1
LH-NC-01	7/14/2025 18:30	27.7	8.31793758	1
LH-NC-01	7/14/2025 18:45	27.68	8.30803344	1
LH-NC-01	7/14/2025 19:00	27.65	8.28196668	1
LH-NC-01	7/14/2025 19:15	27.58	8.13720135	1
LH-NC-01	7/14/2025 19:30	27.53	8.09091911	1
LH-NC-01	7/14/2025 19:45	27.53	8.09686312	1
LH-NC-01	7/14/2025 20:00	27.48	8.00651945	1
LH-NC-01	7/14/2025 20:15	27.46	7.98929072	1
LH-NC-01	7/14/2025 20:30	27.46	7.96523891	1
LH-NC-01	7/14/2025 20:45	27.46	7.96199597	1
LH-NC-01	7/14/2025 21:00	27.41	7.88647478	1
LH-NC-01	7/14/2025 21:15	27.41	7.86458128	1
LH-NC-01	7/14/2025 21:30	27.38	7.76383933	1
LH-NC-01	7/14/2025 21:45	27.31	7.66857313	1
LH-NC-01	7/14/2025 22:00	27.26	7.58187797	1
LH-NC-01	7/14/2025 22:15	27.23	7.53055019	1
LH-NC-01	7/14/2025 22:30	27.21	7.47378681	1
LH-NC-01	7/14/2025 22:45	27.16	7.40407281	1
LH-NC-01	7/14/2025 23:00	27.11	7.35408647	1
LH-NC-01	7/14/2025 23:15	27.09	7.31135871	1
LH-NC-01	7/14/2025 23:30	27.06	7.29217686	1
LH-NC-01	7/14/2025 23:45	27.04	7.26811086	1
LH-NC-01	7/15/2025 0:00	26.99	7.22863795	1
LH-NC-01	7/15/2025 0:15	26.99	7.20265379	1
LH-NC-01	7/15/2025 0:30	26.94	7.18617404	1
LH-NC-01	7/15/2025 0:45	26.92	7.17833524	1
LH-NC-01	7/15/2025 1:00	26.92	7.15532307	1
LH-NC-01	7/15/2025 1:15	26.89	7.1553386	1
LH-NC-01	7/15/2025 1:30	26.89	7.16102453	1
LH-NC-01	7/15/2025 1:45	26.87	7.14749643	1
LH-NC-01	7/15/2025 2:00	26.87	7.15805672	1
LH-NC-01	7/15/2025 2:15	26.87	7.15318274	1
LH-NC-01	7/15/2025 2:30	26.84	7.14453234	1
LH-NC-01	7/15/2025 2:45	26.84	7.13911627	1
LH-NC-01	7/15/2025 3:00	26.82	7.13018843	1
LH-NC-01	7/15/2025 3:15	26.82	7.12152214	1
LH-NC-01	7/15/2025 3:30	26.79	7.12153429	1
LH-NC-01	7/15/2025 3:45	26.79	7.12261769	1
LH-NC-01	7/15/2025 4:00	26.79	7.11638817	1
LH-NC-01	7/15/2025 4:15	26.77	7.11802113	1
LH-NC-01	7/15/2025 4:30	26.77	7.11693766	1
LH-NC-01	7/15/2025 4:45	26.77	7.10691559	1
LH-NC-01	7/15/2025 5:00	26.74	7.09202712	1
LH-NC-01	7/15/2025 5:15	26.74	7.08660924	1
LH-NC-01	7/15/2025 5:30	26.74	7.08796371	1
LH-NC-01	7/15/2025 5:45	26.72	7.07767492	1
LH-NC-01	7/15/2025 6:00	26.7	7.05465105	1
LH-NC-01	7/15/2025 6:15	26.7	7.05031617	1
LH-NC-01	7/15/2025 6:30	26.67	7.04354727	1
LH-NC-01	7/15/2025 6:45	26.65	7.03569189	1
LH-NC-01	7/15/2025 7:00	26.65	7.02376898	1
LH-NC-01	7/15/2025 7:15	26.62	7.01130525	1
LH-NC-01	7/15/2025 7:30	26.6	6.99179254	1
LH-NC-01	7/15/2025 7:45	26.57	6.98962333	1
LH-NC-01	7/15/2025 8:00	26.57	6.98989438	1
LH-NC-01	7/15/2025 8:15	26.55	6.99748355	1
LH-NC-01	7/15/2025 8:30	26.55	7.0010074	1
LH-NC-01	7/15/2025 8:45	26.55	7.02025306	1
LH-NC-01	7/15/2025 9:00	26.55	7.01943986	1
LH-NC-01	7/15/2025 9:15	26.55	7.01185003	1
LH-NC-01	7/15/2025 9:30	26.57	7.02458847	1
LH-NC-01	7/15/2025 9:45	26.65	7.06116357	1
LH-NC-01	7/15/2025 10:00	26.7	7.10639869	1
LH-NC-01	7/15/2025 10:15	26.72	7.13890103	1
LH-NC-01	7/15/2025 10:30	26.7	7.1326789	1
LH-NC-01	7/15/2025 10:45	26.72	7.1879361	1
LH-NC-01	7/15/2025 11:00	26.74	7.23695536	1
LH-NC-01	7/15/2025 11:15	26.82	7.25882873	1

Station Name	Date Time	Temp C	pH SU	Use Code
LH-NC-01	7/15/2025 11:30	26.87	7.27313675	1
LH-NC-01	7/15/2025 11:45	26.89	7.30723411	1
LH-NC-01	7/15/2025 12:00	27.04	7.37717201	1
LH-NC-01	7/15/2025 12:15	27.06	7.42910307	1
LH-NC-01	7/15/2025 12:30	27.14	7.50690229	1
LH-NC-01	7/15/2025 12:45	27.23	7.56273399	1
LH-NC-01	7/15/2025 13:00	27.26	7.58106669	1
LH-NC-01	7/15/2025 13:15	27.48	7.73953504	1
LH-NC-01	7/15/2025 13:30	27.53	7.76588992	1
LH-NC-01	7/15/2025 13:45	27.68	7.90053179	1
LH-NC-01	7/15/2025 14:00	27.65	7.89359966	1
LH-NC-01	7/15/2025 14:15	27.75	8.02478523	1
LH-NC-01	7/15/2025 14:30	27.87	8.04704639	1
LH-NC-01	7/15/2025 14:45	28	8.06844502	1
LH-NC-01	7/15/2025 15:00	28.05	8.06826766	1
LH-NC-01	7/15/2025 15:15	28.07	8.10190897	1
LH-NC-01	7/15/2025 15:30	28.17	8.13120021	1
LH-NC-01	7/15/2025 15:45	28.2	8.13728797	1
LH-NC-01	7/15/2025 16:00	28.27	8.14079713	1
LH-NC-01	7/15/2025 16:15	28.34	8.23106959	1
LH-NC-01	7/15/2025 16:30	28.44	8.28049431	1
LH-NC-01	7/15/2025 16:45	28.52	8.36956087	1
LH-NC-01	7/15/2025 17:00	28.52	8.30654571	1
LH-NC-01	7/15/2025 17:15	28.67	8.39175899	1
LH-NC-01	7/15/2025 17:30	28.64	8.35178825	1
LH-NC-01	7/15/2025 17:45	28.64	8.28879815	1
LH-NC-01	7/15/2025 18:00	28.64	8.29310516	1
LH-NC-01	7/15/2025 18:15	28.72	8.3290933	1
LH-NC-01	7/15/2025 18:30	28.72	8.31267715	1
LH-NC-01	7/15/2025 18:45	28.72	8.31052421	1
LH-NC-01	7/15/2025 19:00	28.67	8.26256136	1
LH-NC-01	7/15/2025 19:15	28.64	8.27291603	1
LH-NC-01	7/15/2025 19:30	28.67	8.26309968	1
LH-NC-01	7/15/2025 19:45	28.62	8.21781309	1
LH-NC-01	7/15/2025 20:00	28.59	8.19235702	1
LH-NC-01	7/15/2025 20:15	28.59	8.15035666	1
LH-NC-01	7/15/2025 20:30	28.57	8.13885512	1
LH-NC-01	7/15/2025 20:45	28.49	8.06347757	1
LH-NC-01	7/15/2025 21:00	28.47	8.0522358	1
LH-NC-01	7/15/2025 21:15	28.44	7.98526808	1
LH-NC-01	7/15/2025 21:30	28.39	7.94124794	1
LH-NC-01	7/15/2025 21:45	28.39	7.92050324	1
LH-NC-01	7/15/2025 22:00	28.37	7.90251252	1
LH-NC-01	7/15/2025 22:15	28.39	7.88817384	1
LH-NC-01	7/15/2025 22:30	28.39	7.87443385	1
LH-NC-01	7/15/2025 22:45	28.39	7.85746091	1
LH-NC-01	7/15/2025 23:00	28.39	7.84264327	1
LH-NC-01	7/15/2025 23:15	28.39	7.79307153	1
LH-NC-01	7/15/2025 23:30	28.39	7.81112211	1
LH-NC-01	7/15/2025 23:45	28.37	7.78477181	1
LH-NC-01	7/16/2025 0:00	28.32	7.72453974	1
LH-NC-01	7/16/2025 0:15	28.27	7.6273636	1
LH-NC-01	7/16/2025 0:30	28.25	7.60718997	1
LH-NC-01	7/16/2025 0:45	28.25	7.57107204	1
LH-NC-01	7/16/2025 1:00	28.22	7.57032019	1
LH-NC-01	7/16/2025 1:15	28.2	7.52264212	1
LH-NC-01	7/16/2025 1:30	28.17	7.49357645	1
LH-NC-01	7/16/2025 1:45	28.12	7.44080635	1
LH-NC-01	7/16/2025 2:00	28.1	7.41980128	1
LH-NC-01	7/16/2025 2:15	28.07	7.37857932	1
LH-NC-01	7/16/2025 2:30	28.05	7.36107293	1
LH-NC-01	7/16/2025 2:45	28.02	7.33413463	1
LH-NC-01	7/16/2025 3:00	28	7.33091969	1
LH-NC-01	7/16/2025 3:15	27.97	7.28967519	1
LH-NC-01	7/16/2025 3:30	27.95	7.29077365	1
LH-NC-01	7/16/2025 3:45	27.92	7.26220041	1
LH-NC-01	7/16/2025 4:00	27.87	7.25441752	1
LH-NC-01	7/16/2025 4:15	27.85	7.24822684	1
LH-NC-01	7/16/2025 4:30	27.8	7.22910236	1
LH-NC-01	7/16/2025 4:45	27.78	7.20698105	1
LH-NC-01	7/16/2025 5:00	27.75	7.19404242	1
LH-NC-01	7/16/2025 5:15	27.73	7.18406522	1
LH-NC-01	7/16/2025 5:30	27.7	7.17328239	1
LH-NC-01	7/16/2025 5:45	27.68	7.1687031	1
LH-NC-01	7/16/2025 6:00	27.65	7.14225264	1
LH-NC-01	7/16/2025 6:15	27.63	7.13037803	1
LH-NC-01	7/16/2025 6:30	27.6	7.11769543	1
LH-NC-01	7/16/2025 6:45	27.55	7.09177923	1
LH-NC-01	7/16/2025 7:00	27.53	7.07881659	1
LH-NC-01	7/16/2025 7:15	27.46	7.05018896	1
LH-NC-01	7/16/2025 7:30	27.43	7.04776152	1
LH-NC-01	7/16/2025 7:45	27.41	7.03857484	1
LH-NC-01	7/16/2025 8:00	27.38	7.02965822	1
LH-NC-01	7/16/2025 8:15	27.36	7.03290422	1

pH Continous Monitoring Data

Station Name	Date Time	Temp C	pH SU	Use Code
LH-NC-01	7/16/2025 8:30	27.36	7.01776546	1
LH-NC-01	7/16/2025 8:45	27.33	6.9980308	1
LH-NC-01	7/16/2025 9:00	27.33	7.00316768	1
LH-NC-01	7/16/2025 9:15	27.33	7.0215523	1
LH-NC-01	7/16/2025 9:30	27.36	7.03236355	1
LH-NC-01	7/16/2025 9:45	27.38	7.06588071	1
LH-NC-01	7/16/2025 10:00	27.43	7.12559988	1
LH-NC-01	7/16/2025 10:15	27.46	7.18179833	1
LH-NC-01	7/16/2025 10:30	27.53	7.23606263	1
LH-NC-01	7/16/2025 10:45	27.58	7.27222178	1
LH-NC-01	7/16/2025 11:00	27.65	7.33778651	1
LH-NC-01	7/16/2025 11:15	27.68	7.39068214	1
LH-NC-01	7/16/2025 11:30	27.7	7.44898255	1
LH-NC-01	7/16/2025 11:45	27.75	7.55420196	1
LH-NC-01	7/16/2025 12:00	27.78	7.55387676	1
LH-NC-01	7/16/2025 12:15	27.78	7.57385363	1
LH-NC-01	7/16/2025 12:30	27.78	7.62433573	1
LH-NC-01	7/16/2025 12:45	27.83	7.68064381	1
LH-NC-01	7/16/2025 13:00	27.9	7.76494865	1
LH-NC-01	7/16/2025 13:15	28.05	7.93745552	1
LH-NC-01	7/16/2025 13:30	28.15	7.99754067	1
LH-NC-01	7/16/2025 13:45	28.25	8.13709931	1
LH-NC-01	7/16/2025 14:00	28.37	8.12506131	1
LH-NC-01	7/16/2025 14:15	28.44	8.20534092	1
LH-NC-01	7/16/2025 14:30	28.52	8.2707294	1
LH-NC-01	7/16/2025 14:45	28.52	8.2645356	1
LH-NC-01	7/16/2025 15:00	28.67	8.33819581	1
LH-NC-01	7/16/2025 15:15	28.79	8.39066777	1
LH-NC-01	7/16/2025 15:30	28.87	8.44221324	1
LH-NC-01	7/16/2025 15:45	28.99	8.4975668	1
LH-NC-01	7/16/2025 16:00	29.04	8.50242684	1
LH-NC-01	7/16/2025 16:15	29.02	8.46219878	1
LH-NC-01	7/16/2025 16:30	29.04	8.5112983	1
LH-NC-01	7/16/2025 16:45	29.09	8.55351675	1
LH-NC-01	7/16/2025 17:00	29.11	8.55368273	1
LH-NC-01	7/16/2025 17:15	29.16	8.51741656	1
LH-NC-01	7/16/2025 17:30	29.21	8.55988592	1
LH-NC-01	7/16/2025 17:45	29.29	8.55060919	1
LH-NC-01	7/16/2025 18:00	29.26	8.54109209	1
LH-NC-01	7/16/2025 18:15	29.34	8.5495472	1
LH-NC-01	7/16/2025 18:30	29.26	8.51557161	1
LH-NC-01	7/16/2025 18:45	29.31	8.5214987	1
LH-NC-01	7/16/2025 19:00	29.29	8.48506836	1
LH-NC-01	7/16/2025 19:15	29.36	8.54273106	1
LH-NC-01	7/16/2025 19:30	29.44	8.57158717	1
LH-NC-01	7/16/2025 19:45	29.44	8.56648611	1
LH-NC-01	7/16/2025 20:00	29.46	8.57819478	1
LH-NC-01	7/16/2025 20:15	29.49	8.58287013	1
LH-NC-01	7/16/2025 20:30	29.46	8.56638258	1
LH-NC-01	7/16/2025 20:45	29.49	8.58984937	1
LH-NC-01	7/16/2025 21:00	29.49	8.57266969	1
LH-NC-01	7/16/2025 21:15	29.44	8.52997326	1
LH-NC-01	7/16/2025 21:30	29.41	8.49978407	1
LH-NC-01	7/16/2025 21:45	29.41	8.493877	1
LH-NC-01	7/16/2025 22:00	29.39	8.48054969	1
LH-NC-01	7/16/2025 22:15	29.36	8.40550312	1
LH-NC-01	7/16/2025 22:30	29.31	8.38290512	1
LH-NC-01	7/16/2025 22:45	29.29	8.29945887	1
LH-NC-01	7/16/2025 23:00	29.26	8.30146823	1
LH-NC-01	7/16/2025 23:15	29.21	8.23961812	1
LH-NC-01	7/16/2025 23:30	29.14	8.18750023	1
LH-NC-01	7/16/2025 23:45	29.11	8.12365085	1
LH-NC-01	7/17/2025 0:00	29.07	8.05175969	1
LH-NC-01	7/17/2025 0:15	29.02	7.99009822	1
LH-NC-01	7/17/2025 0:30	28.94	7.90215427	1
LH-NC-01	7/17/2025 0:45	28.92	7.85622544	1
LH-NC-01	7/17/2025 1:00	28.89	7.79202768	1
LH-NC-01	7/17/2025 1:15	28.84	7.744544	1
LH-NC-01	7/17/2025 1:30	28.82	7.70450813	1
LH-NC-01	7/17/2025 1:45	28.79	7.65883882	1
LH-NC-01	7/17/2025 2:00	28.74	7.62638692	1
LH-NC-01	7/17/2025 2:15	28.72	7.59278877	1
LH-NC-01	7/17/2025 2:30	28.67	7.53017229	1
LH-NC-01	7/17/2025 2:45	28.62	7.46861188	1
LH-NC-01	7/17/2025 3:00	28.57	7.43180216	1
LH-NC-01	7/17/2025 3:15	28.54	7.36021722	1
LH-NC-01	7/17/2025 3:30	28.47	7.35329797	1
LH-NC-01	7/17/2025 3:45	28.44	7.30511642	1
LH-NC-01	7/17/2025 4:00	28.39	7.27984232	1
LH-NC-01	7/17/2025 4:15	28.37	7.24591276	1
LH-NC-01	7/17/2025 4:30	28.34	7.2319255	1
LH-NC-01	7/17/2025 4:45	28.3	7.21282233	1
LH-NC-01	7/17/2025 5:00	28.27	7.21014833	1
LH-NC-01	7/17/2025 5:15	28.25	7.1759311	1

pH Continous Monitoring Data

Station Name	Date Time	Temp C	pH SU	Use Code
LH-NC-01	7/17/2025 5:30	28.2	7.15708958	1
LH-NC-01	7/17/2025 5:45	28.17	7.13634538	1
LH-NC-01	7/17/2025 6:00	28.17	7.13176204	1
LH-NC-01	7/17/2025 6:15	28.15	7.11828947	1
LH-NC-01	7/17/2025 6:30	28.12	7.12099778	1
LH-NC-01	7/17/2025 6:45	28.12	7.09376282	1
LH-NC-01	7/17/2025 7:00	28.1	7.10185917	1
LH-NC-01	7/17/2025 7:15	28.07	7.08811472	1
LH-NC-01	7/17/2025 7:30	28.05	7.08973887	1
LH-NC-01	7/17/2025 7:45	28.05	7.07921995	1
LH-NC-01	7/17/2025 8:00	28.02	7.08893858	1
LH-NC-01	7/17/2025 8:15	28.02	7.09109652	1
LH-NC-01	7/17/2025 8:30	28.02	7.08678064	1
LH-NC-01	7/17/2025 8:45	28.02	7.09972829	1
LH-NC-01	7/17/2025 9:00	28.05	7.11509215	1
LH-NC-01	7/17/2025 9:15	28.05	7.114283	1
LH-NC-01	7/17/2025 9:30	28.05	7.12803851	1
LH-NC-01	7/17/2025 9:45	28.07	7.17495743	1
LH-NC-01	7/17/2025 10:00	28.07	7.18574535	1
LH-NC-01	7/17/2025 10:15	28.1	7.23588566	1
LH-NC-01	7/17/2025 10:30	28.12	7.2536671	1
LH-NC-01	7/17/2025 10:45	28.15	7.33884374	1
LH-NC-01	7/17/2025 11:00	28.17	7.40217922	1
LH-NC-01	7/17/2025 11:15	28.17	7.4275224	1
LH-NC-01	7/17/2025 11:30	28.17	7.41700767	1
LH-NC-01	7/17/2025 11:45	28.15	7.38548908	1
LH-NC-01	7/17/2025 12:00	28.2	7.40240876	1
LH-NC-01	7/17/2025 12:15	28.22	7.41370373	1
LH-NC-01	7/17/2025 12:30	28.25	7.4249831	1
LH-NC-01	7/17/2025 12:45	28.3	7.49821446	1
LH-NC-01	7/17/2025 13:00	28.37	7.5500987	1
LH-NC-01	7/17/2025 13:15	28.44	7.66418263	1
LH-NC-01	7/17/2025 13:30	28.49	7.80681338	1
LH-NC-01	7/17/2025 13:45	28.54	7.86995993	1
LH-NC-01	7/17/2025 14:00	28.54	7.90927447	1
LH-NC-01	7/17/2025 14:15	28.64	7.98165408	1
LH-NC-01	7/17/2025 14:30	28.64	7.9975362	1
LH-NC-01	7/17/2025 14:45	28.67	8.00497358	1
LH-NC-01	7/17/2025 15:00	28.64	8.04625932	1
LH-NC-01	7/17/2025 15:15	28.69	8.0754227	1
LH-NC-01	7/17/2025 15:30	28.72	8.15685832	1
LH-NC-01	7/17/2025 15:45	28.72	8.14582452	1
LH-NC-01	7/17/2025 16:00	28.72	8.22925083	1
LH-NC-01	7/17/2025 16:15	28.69	8.20784149	1
LH-NC-01	7/17/2025 16:30	28.69	8.2649	1
LH-NC-01	7/17/2025 16:45	28.69	8.28562408	1
LH-NC-01	7/17/2025 17:00	28.69	8.27997206	1
LH-NC-01	7/17/2025 17:15	28.69	8.26382342	1
LH-NC-01	7/17/2025 17:30	28.67	8.28570927	1
LH-NC-01	7/17/2025 17:45	28.64	8.23199938	1
LH-NC-01	7/17/2025 18:00	28.62	8.22777372	1
LH-NC-01	7/17/2025 18:15	28.59	8.23462662	1
LH-NC-01	7/17/2025 18:30	28.59	8.22385729	1
LH-NC-01	7/17/2025 18:45	28.62	8.2396188	1
LH-NC-01	7/17/2025 19:00	28.62	8.24984864	1
LH-NC-01	7/17/2025 19:15	28.59	8.24728057	1
LH-NC-01	7/17/2025 19:30	28.57	8.22824643	1
LH-NC-01	7/17/2025 19:45	28.57	8.1625492	1
LH-NC-01	7/17/2025 20:00	28.54	8.10315443	1
LH-NC-01	7/17/2025 20:15	28.52	8.07818307	1
LH-NC-01	7/17/2025 20:30	28.49	8.0023414	1
LH-NC-01	7/17/2025 20:45	28.47	7.9792446	1
LH-NC-01	7/17/2025 21:00	28.44	7.93785949	1
LH-NC-01	7/17/2025 21:15	28.42	7.87030609	1
LH-NC-01	7/17/2025 21:30	28.42	7.8487553	1
LH-NC-01	7/17/2025 21:45	28.39	7.81947387	1
LH-NC-01	7/17/2025 22:00	28.37	7.72307245	1
LH-NC-01	7/17/2025 22:15	28.34	7.69943224	1
LH-NC-01	7/17/2025 22:30	28.32	7.56474154	1
LH-NC-01	7/17/2025 22:45	28.32	7.54695624	1
LH-NC-01	7/17/2025 23:00	28.3	7.49444157	1
LH-NC-01	7/17/2025 23:15	28.27	7.44004796	1
LH-NC-01	7/17/2025 23:30	28.25	7.40018571	1
LH-NC-01	7/17/2025 23:45	28.22	7.35143453	1
LH-NC-01	7/18/2025 0:00	28.22	7.35871275	1
LH-NC-01	7/18/2025 0:15	28.2	7.33258715	1
LH-NC-01	7/18/2025 0:30	28.17	7.33882125	1
LH-NC-01	7/18/2025 0:45	28.15	7.27143718	1
LH-NC-01	7/18/2025 1:00	28.15	7.24204792	1
LH-NC-01	7/18/2025 1:15	28.12	7.22966798	1
LH-NC-01	7/18/2025 1:30	28.1	7.20810954	1
LH-NC-01	7/18/2025 1:45	28.07	7.21541211	1
LH-NC-01	7/18/2025 2:00	28.05	7.16957474	1
LH-NC-01	7/18/2025 2:15	28.02	7.1561045	1

pH Continous Monitoring Data

Station Name	Date Time	Temp C	pH SU	Use Code
LH-NC-01	7/18/2025 2:30	28.02	7.14342659	1
LH-NC-01	7/18/2025 2:45	28	7.1428966	1
LH-NC-01	7/18/2025 3:00	27.97	7.12618401	1
LH-NC-01	7/18/2025 3:15	27.95	7.09975147	1
LH-NC-01	7/18/2025 3:30	27.92	7.10030107	1
LH-NC-01	7/18/2025 3:45	27.9	7.08843433	1
LH-NC-01	7/18/2025 4:00	27.87	7.07710831	1
LH-NC-01	7/18/2025 4:15	27.85	7.0733349	1
LH-NC-01	7/18/2025 4:30	27.85	7.0571412	1
LH-NC-01	7/18/2025 4:45	27.83	7.04715822	1
LH-NC-01	7/18/2025 5:00	27.8	7.04419359	1
LH-NC-01	7/18/2025 5:15	27.78	7.03744758	1
LH-NC-01	7/18/2025 5:30	27.75	7.04069113	1
LH-NC-01	7/18/2025 5:45	27.73	7.02368367	1
LH-NC-01	7/18/2025 6:00	27.7	7.00748426	1
LH-NC-01	7/18/2025 6:15	27.68	6.98777129	1
LH-NC-01	7/18/2025 6:30	27.68	6.97885972	1
LH-NC-01	7/18/2025 6:45	27.65	6.97129553	1
LH-NC-01	7/18/2025 7:00	27.63	6.9613002	1
LH-NC-01	7/18/2025 7:15	27.6	6.95022145	1
LH-NC-01	7/18/2025 7:30	27.58	6.93265922	1
LH-NC-01	7/18/2025 7:45	27.55	6.9364348	1
LH-NC-01	7/18/2025 8:00	27.55	6.93670496	1
LH-NC-01	7/18/2025 8:15	27.53	6.93940257	1
LH-NC-01	7/18/2025 8:30	27.53	6.92913565	1
LH-NC-01	7/18/2025 8:45	27.51	6.92832034	1
LH-NC-01	7/18/2025 9:00	27.51	6.94966615	1
LH-NC-01	7/18/2025 9:15	27.51	6.95831256	1
LH-NC-01	7/18/2025 9:30	27.51	6.98181997	1
LH-NC-01	7/18/2025 9:45	27.51	6.99992338	1
LH-NC-01	7/18/2025 10:00	27.53	7.01613432	1
LH-NC-01	7/18/2025 10:15	27.55	7.03315359	1
LH-NC-01	7/18/2025 10:30	27.6	7.05826918	1
LH-NC-01	7/18/2025 10:45	27.6	7.07150502	1
LH-NC-01	7/18/2025 11:00	27.65	7.06879239	1
LH-NC-01	7/18/2025 11:15	27.68	7.09417	1
LH-NC-01	7/18/2025 11:30	27.68	7.082828	1
LH-NC-01	7/18/2025 11:45	27.68	7.08606857	1
LH-NC-01	7/18/2025 12:00	27.7	7.09362368	1
LH-NC-01	7/18/2025 12:15	27.73	7.09253433	1
LH-NC-01	7/18/2025 12:30	27.73	7.09739438	1
LH-NC-01	7/18/2025 12:45	27.75	7.08469863	1
LH-NC-01	7/18/2025 13:00	27.75	7.09198821	1
LH-NC-01	7/18/2025 13:15	27.78	7.10331727	1
LH-NC-01	7/18/2025 13:30	27.8	7.12220619	1
LH-NC-01	7/18/2025 13:45	27.83	7.15242426	1
LH-NC-01	7/18/2025 14:00	27.83	7.14540652	1
LH-NC-01	7/18/2025 14:15	27.83	7.13461	1
LH-NC-01	7/18/2025 14:30	27.85	7.1429678	1
LH-NC-01	7/18/2025 14:45	27.9	7.18234218	1
LH-NC-01	7/18/2025 15:00	27.92	7.18394906	1
LH-NC-01	7/18/2025 15:15	27.9	7.19097739	1
LH-NC-01	7/18/2025 15:30	27.95	7.21199049	1
LH-NC-01	7/18/2025 15:45	27.97	7.26350581	1
LH-NC-01	7/18/2025 16:00	28	7.31149694	1
LH-NC-01	7/18/2025 16:15	28.02	7.36029967	1
LH-NC-01	7/18/2025 16:30	28.05	7.40368802	1
LH-NC-01	7/18/2025 16:45	28.02	7.39725441	1
LH-NC-01	7/18/2025 17:00	28.07	7.44950985	1
LH-NC-01	7/18/2025 17:15	28.05	7.44144823	1
LH-NC-01	7/18/2025 17:30	28.02	7.4231497	1
LH-NC-01	7/18/2025 17:45	28.02	7.4339394	1
LH-NC-01	7/18/2025 18:00	28.02	7.47494028	1
LH-NC-01	7/18/2025 18:15	28	7.41562451	1
LH-NC-01	7/18/2025 18:30	28	7.43720535	1
LH-NC-01	7/18/2025 18:45	28	7.44610745	1
LH-NC-01	7/18/2025 19:00	27.95	7.46479809	1
LH-NC-01	7/18/2025 19:15	27.92	7.40278299	1
LH-NC-01	7/18/2025 19:30	27.9	7.3922856	1
LH-NC-01	7/18/2025 19:45	27.85	7.37291832	1
LH-NC-01	7/18/2025 20:00	27.83	7.34082346	1
LH-NC-01	7/18/2025 20:15	27.8	7.30954442	1
LH-NC-01	7/18/2025 20:30	27.75	7.28259739	1
LH-NC-01	7/18/2025 20:45	27.73	7.25318589	1
LH-NC-01	7/18/2025 21:00	27.7	7.23160877	1
LH-NC-01	7/18/2025 21:15	27.68	7.21056046	1
LH-NC-01	7/18/2025 21:30	27.63	7.19141891	1
LH-NC-01	7/18/2025 21:45	27.6	7.16199499	1
LH-NC-01	7/18/2025 22:00	27.58	7.13661286	1
LH-NC-01	7/18/2025 22:15	27.55	7.13365469	1
LH-NC-01	7/18/2025 22:30	27.53	7.10556463	1
LH-NC-01	7/18/2025 22:45	27.51	7.08449604	1
LH-NC-01	7/18/2025 23:00	27.48	7.07207402	1
LH-NC-01	7/18/2025 23:15	27.46	7.04532455	1

Station Name	Date Time	Temp C	pH SU	Use Code
LH-NC-01	7/18/2025 23:30	27.43	7.03316683	1
LH-NC-01	7/18/2025 23:45	27.41	7.02100598	1
LH-NC-01	7/19/2025 0:00	27.38	6.99559828	1
LH-NC-01	7/19/2025 0:15	27.36	6.99127262	1
LH-NC-01	7/19/2025 0:30	27.33	6.97991655	1
LH-NC-01	7/19/2025 0:45	27.33	6.98694596	1
LH-NC-01	7/19/2025 1:00	27.31	6.97288533	1
LH-NC-01	7/19/2025 1:15	27.28	6.97098977	1
LH-NC-01	7/19/2025 1:30	27.26	6.96503849	1
LH-NC-01	7/19/2025 1:45	27.26	6.95124681	1
LH-NC-01	7/19/2025 2:00	27.23	6.9520533	1
LH-NC-01	7/19/2025 2:15	27.21	6.94799306	1
LH-NC-01	7/19/2025 2:30	27.19	6.94257983	1
LH-NC-01	7/19/2025 2:45	27.19	6.92932592	1
LH-NC-01	7/19/2025 3:00	27.16	6.93202401	1
LH-NC-01	7/19/2025 3:15	27.16	6.91552259	1
LH-NC-01	7/19/2025 3:30	27.14	6.91037684	1
LH-NC-01	7/19/2025 3:45	27.11	6.91117956	1
LH-NC-01	7/19/2025 4:00	27.11	6.89656932	1
LH-NC-01	7/19/2025 4:15	27.09	6.88546872	1
LH-NC-01	7/19/2025 4:30	27.06	6.88329244	1
LH-NC-01	7/19/2025 4:45	27.06	6.88464546	1
LH-NC-01	7/19/2025 5:00	27.04	6.86948288	1
LH-NC-01	7/19/2025 5:15	27.01	6.86974048	1
LH-NC-01	7/19/2025 5:30	26.99	6.8629651	1
LH-NC-01	7/19/2025 5:45	26.99	6.86513044	1
LH-NC-01	7/19/2025 6:00	26.96	6.85807888	1
LH-NC-01	7/19/2025 6:15	26.94	6.86375441	1
LH-NC-01	7/19/2025 6:30	26.94	6.85103088	1
LH-NC-01	7/19/2025 6:45	26.92	6.8575185	1
LH-NC-01	7/19/2025 7:00	26.92	6.86672337	1
LH-NC-01	7/19/2025 7:15	26.89	6.85127681	1
LH-NC-01	7/19/2025 7:30	26.89	6.85317212	1
LH-NC-01	7/19/2025 7:45	26.89	6.85939957	1
LH-NC-01	7/19/2025 8:00	26.89	6.86427322	1
LH-NC-01	7/19/2025 8:15	26.89	6.87456204	1
LH-NC-01	7/19/2025 8:30	26.92	6.87890629	1
LH-NC-01	7/19/2025 8:45	26.96	6.90301431	1
LH-NC-01	7/19/2025 9:00	27.01	6.92387053	1
LH-NC-01	7/19/2025 9:15	27.09	6.95906598	1
LH-NC-01	7/19/2025 9:30	27.14	6.97557531	1
LH-NC-01	7/19/2025 9:45	27.19	6.9885628	1
LH-NC-01	7/19/2025 10:00	27.23	7.02155947	1
LH-NC-01	7/19/2025 10:15	27.31	7.03101703	1
LH-NC-01	7/19/2025 10:30	27.36	7.06480375	1
LH-NC-01	7/19/2025 10:45	27.43	7.10776192	1
LH-NC-01	7/19/2025 11:00	27.51	7.13070027	1
LH-NC-01	7/19/2025 11:15	27.53	7.13906722	1
LH-NC-01	7/19/2025 11:30	27.58	7.17767373	1
LH-NC-01	7/19/2025 11:45	27.63	7.19628057	1
LH-NC-01	7/19/2025 12:00	27.73	7.26371599	1
LH-NC-01	7/19/2025 12:15	27.78	7.28094947	1
LH-NC-01	7/19/2025 12:30	27.85	7.33891155	1
LH-NC-01	7/19/2025 12:45	27.9	7.37690414	1
LH-NC-01	7/19/2025 13:00	28	7.49007842	1
LH-NC-01	7/19/2025 13:15	28.07	7.57518905	1
LH-NC-01	7/19/2025 13:30	28.07	7.60108005	1
LH-NC-01	7/19/2025 13:45	28.15	7.72225227	1
LH-NC-01	7/19/2025 14:00	28.17	7.73325827	1
LH-NC-01	7/19/2025 14:15	28.25	7.81796774	1
LH-NC-01	7/19/2025 14:30	28.25	7.91203609	1
LH-NC-01	7/19/2025 14:45	28.32	7.97353392	1
LH-NC-01	7/19/2025 15:00	28.37	8.04800446	1
LH-NC-01	7/19/2025 15:15	28.44	8.09570855	1
LH-NC-01	7/19/2025 15:30	28.44	8.17059258	1
LH-NC-01	7/19/2025 15:45	28.59	8.30408875	1
LH-NC-01	7/19/2025 16:00	28.64	8.31194836	1
LH-NC-01	7/19/2025 16:15	28.57	8.30148268	1
LH-NC-01	7/19/2025 16:30	28.64	8.33213749	1
LH-NC-01	7/19/2025 16:45	28.67	8.39794971	1
LH-NC-01	7/19/2025 17:00	28.69	8.41185257	1
LH-NC-01	7/19/2025 17:15	28.67	8.38180001	1
LH-NC-01	7/19/2025 17:30	28.72	8.39852552	1
LH-NC-01	7/19/2025 17:45	28.72	8.46149894	1
LH-NC-01	7/19/2025 18:00	28.74	8.46409311	1
LH-NC-01	7/19/2025 18:15	28.72	8.46069158	1
LH-NC-01	7/19/2025 18:30	28.69	8.45356987	1
LH-NC-01	7/19/2025 18:45	28.72	8.46392099	1
LH-NC-01	7/19/2025 19:00	28.72	8.45907688	1
LH-NC-01	7/19/2025 19:15	28.72	8.48383566	1
LH-NC-01	7/19/2025 19:30	28.72	8.53954291	1
LH-NC-01	7/19/2025 19:45	28.69	8.56822517	1
LH-NC-01	7/19/2025 20:00	28.64	8.53618237	1
LH-NC-01	7/19/2025 20:15	28.62	8.50963275	1

pH Continous Monitoring Data

Station Name	Date Time	Temp C	pH SU	Use Code
LH-NC-01	7/19/2025 20:30	28.57	8.46357175	1
LH-NC-01	7/19/2025 20:45	28.54	8.41713224	1
LH-NC-01	7/19/2025 21:00	28.49	8.32956805	1
LH-NC-01	7/19/2025 21:15	28.47	8.26178248	1
LH-NC-01	7/19/2025 21:30	28.42	8.19356792	1
LH-NC-01	7/19/2025 21:45	28.37	8.12290587	1
LH-NC-01	7/19/2025 22:00	28.34	8.06104265	1
LH-NC-01	7/19/2025 22:15	28.3	7.97952733	1
LH-NC-01	7/19/2025 22:30	28.27	7.91763547	1
LH-NC-01	7/19/2025 22:45	28.22	7.88085749	1
LH-NC-01	7/19/2025 23:00	28.2	7.79222363	1
LH-NC-01	7/19/2025 23:15	28.15	7.72521816	1
LH-NC-01	7/19/2025 23:30	28.12	7.65868606	1
LH-NC-01	7/19/2025 23:45	28.1	7.61800946	1
LH-NC-01	7/20/2025 0:00	28.07	7.59973156	1
LH-NC-01	7/20/2025 0:15	28.05	7.51373205	1
LH-NC-01	7/20/2025 0:30	28	7.50167812	1
LH-NC-01	7/20/2025 0:45	27.97	7.43670933	1
LH-NC-01	7/20/2025 1:00	27.95	7.4248669	1
LH-NC-01	7/20/2025 1:15	27.92	7.36473665	1
LH-NC-01	7/20/2025 1:30	27.87	7.35211301	1
LH-NC-01	7/20/2025 1:45	27.85	7.31651027	1
LH-NC-01	7/20/2025 2:00	27.83	7.28009306	1
LH-NC-01	7/20/2025 2:15	27.8	7.24664844	1
LH-NC-01	7/20/2025 2:30	27.78	7.245585	1
LH-NC-01	7/20/2025 2:45	27.75	7.22320076	1
LH-NC-01	7/20/2025 3:00	27.73	7.18892527	1
LH-NC-01	7/20/2025 3:15	27.7	7.16383136	1
LH-NC-01	7/20/2025 3:30	27.68	7.15006983	1
LH-NC-01	7/20/2025 3:45	27.65	7.15224539	1
LH-NC-01	7/20/2025 4:00	27.63	7.12497618	1
LH-NC-01	7/20/2025 4:15	27.63	7.1171435	1
LH-NC-01	7/20/2025 4:30	27.6	7.09392493	1
LH-NC-01	7/20/2025 4:45	27.58	7.10176515	1
LH-NC-01	7/20/2025 5:00	27.55	7.08880742	1
LH-NC-01	7/20/2025 5:15	27.53	7.08854315	1
LH-NC-01	7/20/2025 5:30	27.53	7.08286932	1
LH-NC-01	7/20/2025 5:45	27.51	7.05747602	1
LH-NC-01	7/20/2025 6:00	27.51	7.06179922	1
LH-NC-01	7/20/2025 6:15	27.48	7.03991699	1
LH-NC-01	7/20/2025 6:30	27.48	7.01073246	1
LH-NC-01	7/20/2025 6:45	27.46	7.0007341	1
LH-NC-01	7/20/2025 7:00	27.43	6.96316636	1
LH-NC-01	7/20/2025 7:15	27.43	6.95397711	1
LH-NC-01	7/20/2025 7:30	27.41	6.97505667	1
LH-NC-01	7/20/2025 7:45	27.41	6.95505521	1
LH-NC-01	7/20/2025 8:00	27.38	6.95288818	1
LH-NC-01	7/20/2025 8:15	27.38	6.98343401	1
LH-NC-01	7/20/2025 8:30	27.38	6.97451355	1
LH-NC-01	7/20/2025 8:45	27.38	6.98073084	1
LH-NC-01	7/20/2025 9:00	27.36	6.98748793	1
LH-NC-01	7/20/2025 9:15	27.36	6.97234917	1
LH-NC-01	7/20/2025 9:30	27.36	7.00262669	1
LH-NC-01	7/20/2025 9:45	27.36	7.00073435	1
LH-NC-01	7/20/2025 10:00	27.36	6.99235396	1
LH-NC-01	7/20/2025 10:15	27.36	7.00478937	1
LH-NC-01	7/20/2025 10:30	27.36	7.01641378	1
LH-NC-01	7/20/2025 10:45	27.36	7.04533963	1
LH-NC-01	7/20/2025 11:00	27.38	7.04722883	1
LH-NC-01	7/20/2025 11:15	27.41	7.08425386	1
LH-NC-01	7/20/2025 11:30	27.43	7.1050592	1
LH-NC-01	7/20/2025 11:45	27.46	7.11964195	1
LH-NC-01	7/20/2025 12:00	27.46	7.13504593	1
LH-NC-01	7/20/2025 12:15	27.48	7.1744901	1
LH-NC-01	7/20/2025 12:30	27.53	7.18256655	1
LH-NC-01	7/20/2025 12:45	27.53	7.20688295	1
LH-NC-01	7/20/2025 13:00	27.63	7.23571406	1
LH-NC-01	7/20/2025 13:15	27.65	7.26243575	1
LH-NC-01	7/20/2025 13:30	27.7	7.32476896	1
LH-NC-01	7/20/2025 13:45	27.73	7.31069644	1
LH-NC-01	7/20/2025 14:00	27.75	7.36170289	1
LH-NC-01	7/20/2025 14:15	27.83	7.39750517	1
LH-NC-01	7/20/2025 14:30	27.87	7.40905707	1
LH-NC-01	7/20/2025 14:45	27.92	7.49614494	1
LH-NC-01	7/20/2025 15:00	27.97	7.52385067	1
LH-NC-01	7/20/2025 15:15	28.02	7.5547841	1
LH-NC-01	7/20/2025 15:30	28.07	7.62103769	1
LH-NC-01	7/20/2025 15:45	28.12	7.6538323	1
LH-NC-01	7/20/2025 16:00	28.15	7.67857282	1
LH-NC-01	7/20/2025 16:15	28.17	7.67421404	1
LH-NC-01	7/20/2025 16:30	28.22	7.69135426	1
LH-NC-01	7/20/2025 16:45	28.25	7.72470801	1
LH-NC-01	7/20/2025 17:00	28.25	7.79317036	1
LH-NC-01	7/20/2025 17:15	28.27	7.77452093	1

Station Name	Date Time	Temp C	pH SU	Use Code
LH-NC-01	7/20/2025 17:30	28.25	7.72848153	1
LH-NC-01	7/20/2025 17:45	28.25	7.76055641	1
LH-NC-01	7/20/2025 18:00	28.27	7.76293161	1
LH-NC-01	7/20/2025 18:15	28.25	7.69371128	1
LH-NC-01	7/20/2025 18:30	28.22	7.71291935	1
LH-NC-01	7/20/2025 18:45	28.22	7.68191954	1
LH-NC-01	7/20/2025 19:00	28.22	7.6732935	1
LH-NC-01	7/20/2025 19:15	28.25	7.68319935	1
LH-NC-01	7/20/2025 19:30	28.2	7.64718878	1
LH-NC-01	7/20/2025 19:45	28.15	7.54241156	1
LH-NC-01	7/20/2025 20:00	28.12	7.44485115	1
LH-NC-01	7/20/2025 20:15	28.1	7.42303733	1
LH-NC-01	7/20/2025 20:30	28.07	7.35970047	1
LH-NC-01	7/20/2025 20:45	28	7.26482836	1
LH-NC-01	7/20/2025 21:00	27.95	7.21333952	1
LH-NC-01	7/20/2025 21:15	27.9	7.15805567	1
LH-NC-01	7/20/2025 21:30	27.87	7.12730544	1
LH-NC-01	7/20/2025 21:45	27.83	7.10357002	1
LH-NC-01	7/20/2025 22:00	27.78	7.05445492	1
LH-NC-01	7/20/2025 22:15	27.73	7.02827371	1
LH-NC-01	7/20/2025 22:30	27.68	6.99263214	1
LH-NC-01	7/20/2025 22:45	27.65	6.97561672	1
LH-NC-01	7/20/2025 23:00	27.65	6.98966059	1
LH-NC-01	7/20/2025 23:15	27.63	6.98128704	1
LH-NC-01	7/20/2025 23:30	27.6	6.971831	1
LH-NC-01	7/20/2025 23:45	27.58	6.94724663	1
LH-NC-01	7/21/2025 0:00	27.55	6.94480989	1
LH-NC-01	7/21/2025 0:15	27.51	6.94372175	1
LH-NC-01	7/21/2025 0:30	27.51	6.95128735	1
LH-NC-01	7/21/2025 0:45	27.48	6.95344431	1
LH-NC-01	7/21/2025 1:00	27.46	6.94533386	1
LH-NC-01	7/21/2025 1:15	27.43	6.93938242	1
LH-NC-01	7/21/2025 1:30	27.41	6.94127041	1
LH-NC-01	7/21/2025 1:45	27.38	6.91071872	1
LH-NC-01	7/21/2025 2:00	27.36	6.8977367	1
LH-NC-01	7/21/2025 2:15	27.33	6.89583396	1
LH-NC-01	7/21/2025 2:30	27.31	6.87608928	1
LH-NC-01	7/21/2025 2:45	27.31	6.89231208	1
LH-NC-01	7/21/2025 3:00	27.28	6.87688813	1
LH-NC-01	7/21/2025 3:15	27.26	6.89283501	1
LH-NC-01	7/21/2025 3:30	27.23	6.85090424	1
LH-NC-01	7/21/2025 3:45	27.23	6.85820645	1
LH-NC-01	7/21/2025 4:00	27.21	6.85170572	1
LH-NC-01	7/21/2025 4:15	27.19	6.84114682	1
LH-NC-01	7/21/2025 4:30	27.16	6.85384516	1
LH-NC-01	7/21/2025 4:45	27.14	6.82948744	1
LH-NC-01	7/21/2025 5:00	27.11	6.83136433	1
LH-NC-01	7/21/2025 5:15	27.11	6.8132368	1
LH-NC-01	7/21/2025 5:30	27.09	6.81944766	1
LH-NC-01	7/21/2025 5:45	27.06	6.81753538	1
LH-NC-01	7/21/2025 6:00	27.04	6.8102164	1
LH-NC-01	7/21/2025 6:15	27.01	6.80316052	1
LH-NC-01	7/21/2025 6:30	26.99	6.80206473	1
LH-NC-01	7/21/2025 6:45	26.99	6.7963807	1
LH-NC-01	7/21/2025 7:00	26.96	6.79554826	1
LH-NC-01	7/21/2025 7:15	26.94	6.78795466	1
LH-NC-01	7/21/2025 7:30	26.94	6.8050096	1
LH-NC-01	7/21/2025 7:45	26.92	6.7920015	1
LH-NC-01	7/21/2025 8:00	26.92	6.7920015	1
LH-NC-01	7/21/2025 8:15	26.89	6.79360525	1
LH-NC-01	7/21/2025 8:30	26.89	6.80199877	1
LH-NC-01	7/21/2025 8:45	26.89	6.79956194	1
LH-NC-01	7/21/2025 9:00	26.89	6.81580745	1
LH-NC-01	7/21/2025 9:15	26.92	6.82530146	1
LH-NC-01	7/21/2025 9:30	26.92	6.85372826	1
LH-NC-01	7/21/2025 9:45	26.94	6.85725729	1
LH-NC-01	7/21/2025 10:00	26.96	6.8629514	1
LH-NC-01	7/21/2025 10:15	27.01	6.89112185	1
LH-NC-01	7/21/2025 10:30	27.04	6.91142948	1
LH-NC-01	7/21/2025 10:45	27.04	6.91467695	1
LH-NC-01	7/21/2025 11:00	27.06	6.91630627	1
LH-NC-01	7/21/2025 11:15	27.06	6.93037774	1
LH-NC-01	7/21/2025 11:30	27.11	6.9401295	1
LH-NC-01	7/21/2025 11:45	27.11	6.92335477	1
LH-NC-01	7/21/2025 12:00	27.19	6.94230935	1
LH-NC-01	7/21/2025 12:15	27.19	6.94122739	1
LH-NC-01	7/21/2025 12:30	27.23	6.95556918	1
LH-NC-01	7/21/2025 12:45	27.26	6.96963572	1
LH-NC-01	7/21/2025 13:00	27.28	6.98126524	1
LH-NC-01	7/21/2025 13:15	27.31	6.98937851	1
LH-NC-01	7/21/2025 13:30	27.36	7.01452144	1
LH-NC-01	7/21/2025 13:45	27.38	7.04020059	1
LH-NC-01	7/21/2025 14:00	27.43	7.08586988	1
LH-NC-01	7/21/2025 14:15	27.43	7.08965369	1

Station Name	Date Time	Temp C	pH SU	Use Code
LH-NC-01	7/21/2025 14:30	27.46	7.11829073	1
LH-NC-01	7/21/2025 14:45	27.46	7.13964009	1
LH-NC-01	7/21/2025 15:00	27.48	7.15935738	1
LH-NC-01	7/21/2025 15:15	27.48	7.13206444	1
LH-NC-01	7/21/2025 15:30	27.46	7.11829073	1
LH-NC-01	7/21/2025 15:45	27.48	7.12179581	1
LH-NC-01	7/21/2025 16:00	27.46	7.10261651	1
LH-NC-01	7/21/2025 16:15	27.48	7.11179741	1
LH-NC-01	7/21/2025 16:30	27.46	7.10099504	1
LH-NC-01	7/21/2025 16:45	27.46	7.09640087	1
LH-NC-01	7/21/2025 17:00	27.48	7.10504173	1
LH-NC-01	7/21/2025 17:15	27.48	7.11449968	1
LH-NC-01	7/21/2025 17:30	27.46	7.08342911	1
LH-NC-01	7/21/2025 17:45	27.43	7.09911322	1
LH-NC-01	7/21/2025 18:00	27.41	7.0939843	1
LH-NC-01	7/21/2025 18:15	27.41	7.09533575	1
LH-NC-01	7/21/2025 18:30	27.38	7.10832049	1
LH-NC-01	7/21/2025 18:45	27.36	7.08588989	1
LH-NC-01	7/21/2025 19:00	27.33	7.11023104	1
LH-NC-01	7/21/2025 19:15	27.28	7.08996886	1
LH-NC-01	7/21/2025 19:30	27.26	7.08564805	1
LH-NC-01	7/21/2025 19:45	27.21	7.05347637	1
LH-NC-01	7/21/2025 20:00	27.19	7.05185701	1
LH-NC-01	7/21/2025 20:15	27.16	7.03806592	1
LH-NC-01	7/21/2025 20:30	27.11	7.01561577	1
LH-NC-01	7/21/2025 20:45	27.09	7.02048721	1
LH-NC-01	7/21/2025 21:00	27.06	7.0015469	1
LH-NC-01	7/21/2025 21:15	27.01	7.01426772	1
LH-NC-01	7/21/2025 21:30	26.99	7.00696063	1
LH-NC-01	7/21/2025 21:45	26.96	7.01210453	1
LH-NC-01	7/21/2025 22:00	26.94	7.00371322	1
LH-NC-01	7/21/2025 22:15	26.92	6.97988911	1
LH-NC-01	7/21/2025 22:30	26.89	6.95876793	1
LH-NC-01	7/21/2025 22:45	26.87	6.95443276	1
LH-NC-01	7/21/2025 23:00	26.84	6.94332526	1
LH-NC-01	7/21/2025 23:15	26.84	6.93574275	1
LH-NC-01	7/21/2025 23:30	26.82	6.94061326	1
LH-NC-01	7/21/2025 23:45	26.79	6.92571064	1
LH-NC-01	7/22/2025 0:00	26.77	6.91947575	1
LH-NC-01	7/22/2025 0:15	26.77	6.93112302	1
LH-NC-01	7/22/2025 0:30	26.74	6.94113921	1
LH-NC-01	7/22/2025 0:45	26.72	6.92081688	1
LH-NC-01	7/22/2025 1:00	26.72	6.90781311	1
LH-NC-01	7/22/2025 1:15	26.7	6.91159998	1
LH-NC-01	7/22/2025 1:30	26.7	6.91241277	1
LH-NC-01	7/22/2025 1:45	26.67	6.92540995	1
LH-NC-01	7/22/2025 2:00	26.67	6.90915252	1
LH-NC-01	7/22/2025 2:15	26.65	6.90589476	1
LH-NC-01	7/22/2025 2:30	26.65	6.89912037	1
LH-NC-01	7/22/2025 2:45	26.62	6.90453033	1
LH-NC-01	7/22/2025 3:00	26.62	6.90507233	1
LH-NC-01	7/22/2025 3:15	26.6	6.90452396	1
LH-NC-01	7/22/2025 3:30	26.6	6.90262681	1
LH-NC-01	7/22/2025 3:45	26.57	6.89394355	1
LH-NC-01	7/22/2025 4:00	26.57	6.88879364	1
LH-NC-01	7/22/2025 4:15	26.55	6.88472024	1
LH-NC-01	7/22/2025 4:30	26.55	6.86601671	1
LH-NC-01	7/22/2025 4:45	26.52	6.86546111	1
LH-NC-01	7/22/2025 5:00	26.52	6.85922597	1
LH-NC-01	7/22/2025 5:15	26.5	6.85514992	1
LH-NC-01	7/22/2025 5:30	26.48	6.84293944	1
LH-NC-01	7/22/2025 5:45	26.48	6.84077041	1
LH-NC-01	7/22/2025 6:00	26.45	6.83750059	1
LH-NC-01	7/22/2025 6:15	26.43	6.82447338	1
LH-NC-01	7/22/2025 6:30	26.43	6.83098157	1
LH-NC-01	7/22/2025 6:45	26.4	6.83503266	1
LH-NC-01	7/22/2025 7:00	26.38	6.82227433	1
LH-NC-01	7/22/2025 7:15	26.38	6.83095335	1
LH-NC-01	7/22/2025 7:30	26.35	6.83527637	1
LH-NC-01	7/22/2025 7:45	26.35	6.83120767	1
LH-NC-01	7/22/2025 8:00	26.35	6.83744634	1
LH-NC-01	7/22/2025 8:15	26.35	6.82930894	1
LH-NC-01	7/22/2025 8:30	26.35	6.8488387	1
LH-NC-01	7/22/2025 8:45	26.35	6.85209366	1
LH-NC-01	7/22/2025 9:00	26.38	6.85237969	1
LH-NC-01	7/22/2025 9:15	26.43	6.88602993	1
LH-NC-01	7/22/2025 9:30	26.48	6.89147153	1
LH-NC-01	7/22/2025 9:45	26.52	6.91995076	1
LH-NC-01	7/22/2025 10:00	26.57	6.91129059	1
LH-NC-01	7/22/2025 10:15	24.39	4.19423145	2
LH-NC-01	7/22/2025 10:30			2
LH-NC-01	7/22/2025 10:45			2
LH-NC-01	7/22/2025 11:00	26.4	9.95408091	2
LH-NC-01	7/22/2025 11:15	26.74	7.30203641	1

Station Name	Date Time	Temp C	pH SU	Use Code
LH-NC-01	7/22/2025 11:30	26.92	7.3315011	1
LH-NC-01	7/22/2025 11:45	26.99	7.3201071	1
LH-NC-01	7/22/2025 12:00	27.06	7.38118223	1
LH-NC-01	7/22/2025 12:15	27.09	7.37036993	1
LH-NC-01	7/22/2025 12:30	27.14	7.38081137	1
LH-NC-01	7/22/2025 12:45	27.23	7.49565839	1
LH-NC-01	7/22/2025 13:00	27.31	7.54370572	1
LH-NC-01	7/22/2025 13:15	27.36	7.57537063	1
LH-NC-01	7/22/2025 13:30	27.38	7.56187757	1
LH-NC-01	7/22/2025 13:45	27.46	7.64270421	1
LH-NC-01	7/22/2025 14:00	27.48	7.69726965	1
LH-NC-01	7/22/2025 14:15	27.53	7.7116776	1
LH-NC-01	7/22/2025 14:30	27.6	7.80535756	1
LH-NC-01	7/22/2025 14:45	27.63	7.8332399	1
LH-NC-01	7/22/2025 15:00	27.63	7.91094384	1
LH-NC-01	7/22/2025 15:15	27.68	8.0465501	1
LH-NC-01	7/22/2025 15:30	27.7	8.04594291	1
LH-NC-01	7/22/2025 15:45	27.73	8.08319938	1
LH-NC-01	7/22/2025 16:00	27.75	8.09629684	1
LH-NC-01	7/22/2025 16:15	27.78	8.20368265	1
LH-NC-01	7/22/2025 16:30	27.85	8.26681009	1
LH-NC-01	7/22/2025 16:45	27.95	8.34535366	1
LH-NC-01	7/22/2025 17:00	27.97	8.38904092	1
LH-NC-01	7/22/2025 17:15	28.05	8.46170313	1
LH-NC-01	7/22/2025 17:30	28.12	8.5367936	1
LH-NC-01	7/22/2025 17:45	28.15	8.44511355	1
LH-NC-01	7/22/2025 18:00	28.2	8.61850477	1
LH-NC-01	7/22/2025 18:15	28.22	8.60310168	1
LH-NC-01	7/22/2025 18:30	28.22	8.5612398	1
LH-NC-01	7/22/2025 18:45	28.25	8.59945398	1
LH-NC-01	7/22/2025 19:00	28.22	8.59719808	1
LH-NC-01	7/22/2025 19:15	28.17	8.51345706	1
LH-NC-01	7/22/2025 19:30	28.12	8.46243725	1
LH-NC-01	7/22/2025 19:45	28.05	8.46599908	1
LH-NC-01	7/22/2025 20:00	28	8.43294334	1
LH-NC-01	7/22/2025 20:15	27.95	8.36630337	1
LH-NC-01	7/22/2025 20:30	27.9	8.40145226	1
LH-NC-01	7/22/2025 20:45	27.85	8.35735364	1
LH-NC-01	7/22/2025 21:00	27.8	8.28905558	1
LH-NC-01	7/22/2025 21:15	27.75	8.23417304	1
LH-NC-01	7/22/2025 21:30	27.68	8.16295222	1
LH-NC-01	7/22/2025 21:45	27.63	8.09673421	1
LH-NC-01	7/22/2025 22:00	27.58	7.92212086	1
LH-NC-01	7/22/2025 22:15	27.51	7.93148083	1
LH-NC-01	7/22/2025 22:30	27.48	7.85167903	1
LH-NC-01	7/22/2025 22:45	27.43	7.75980538	1
LH-NC-01	7/22/2025 23:00	27.38	7.79814333	1
LH-NC-01	7/22/2025 23:15	27.33	7.73152938	1
LH-NC-01	7/22/2025 23:30	27.31	7.66132781	1
LH-NC-01	7/22/2025 23:45	27.26	7.65686142	1
LH-NC-01	7/23/2025 0:00	27.23	7.64777321	1
LH-NC-01	7/23/2025 0:15	27.19	7.60612331	1
LH-NC-01	7/23/2025 0:30	27.16	7.59541216	1
LH-NC-01	7/23/2025 0:45	27.14	7.54509075	1
LH-NC-01	7/23/2025 1:00	27.11	7.54622256	1
LH-NC-01	7/23/2025 1:15	27.09	7.51258953	1
LH-NC-01	7/23/2025 1:30	27.04	7.47388128	1
LH-NC-01	7/23/2025 1:45	27.01	7.45506875	1
LH-NC-01	7/23/2025 2:00	26.99	7.41414342	1
LH-NC-01	7/23/2025 2:15	26.94	7.37648383	1
LH-NC-01	7/23/2025 2:30	26.92	7.35764337	1
LH-NC-01	7/23/2025 2:45	26.89	7.33288192	1
LH-NC-01	7/23/2025 3:00	26.87	7.29974912	1
LH-NC-01	7/23/2025 3:15	26.84	7.2849522	1
LH-NC-01	7/23/2025 3:30	26.82	7.27014333	1
LH-NC-01	7/23/2025 3:45	26.79	7.24293825	1
LH-NC-01	7/23/2025 4:00	26.77	7.2300116	1
LH-NC-01	7/23/2025 4:15	26.72	7.23598308	1
LH-NC-01	7/23/2025 4:30	26.7	7.21280413	1
LH-NC-01	7/23/2025 4:45	26.67	7.19475334	1
LH-NC-01	7/23/2025 5:00	26.65	7.18505531	1
LH-NC-01	7/23/2025 5:15	26.62	7.1686174	1
LH-NC-01	7/23/2025 5:30	26.6	7.14003031	1
LH-NC-01	7/23/2025 5:45	26.57	7.13923486	1
LH-NC-01	7/23/2025 6:00	26.52	7.1233359	1
LH-NC-01	7/23/2025 6:15	26.52	7.1057945	1
LH-NC-01	7/23/2025 6:30	26.5	7.10472202	1
LH-NC-01	7/23/2025 6:45	26.48	7.10877757	1
LH-NC-01	7/23/2025 7:00	26.45	7.10258005	1
LH-NC-01	7/23/2025 7:15	26.43	7.09637808	1
LH-NC-01	7/23/2025 7:30	26.4	7.11015649	1
LH-NC-01	7/23/2025 7:45	26.4	7.10016739	1
LH-NC-01	7/23/2025 8:00	26.4	7.09638773	1
LH-NC-01	7/23/2025 8:15	26.38	7.10071407	1

pH Continous Monitoring Data

Station Name	Date Time	Temp C	pH SU	Use Code
LH-NC-01	7/23/2025 8:30	26.38	7.09099429	1
LH-NC-01	7/23/2025 8:45	26.4	7.1023272	1
LH-NC-01	7/23/2025 9:00	26.43	7.11527449	1
LH-NC-01	7/23/2025 9:15	26.45	7.14468924	1
LH-NC-01	7/23/2025 9:30	26.52	7.19808923	1
LH-NC-01	7/23/2025 9:45	26.57	7.22719703	1
LH-NC-01	7/23/2025 10:00	26.62	7.22446136	1
LH-NC-01	7/23/2025 10:15	26.65	7.24493995	1
LH-NC-01	7/23/2025 10:30	26.74	7.27668746	1
LH-NC-01	7/23/2025 10:45	26.79	7.28365158	1
LH-NC-01	7/23/2025 11:00	26.84	7.28737842	1
LH-NC-01	7/23/2025 11:15	26.84	7.30058783	1
LH-NC-01	7/23/2025 11:30	26.89	7.34015936	1
LH-NC-01	7/23/2025 11:45	26.92	7.34955813	1
LH-NC-01	7/23/2025 12:00	26.99	7.41710732	1
LH-NC-01	7/23/2025 12:15	27.01	7.42381521	1
LH-NC-01	7/23/2025 12:30	27.04	7.41515205	1
LH-NC-01	7/23/2025 12:45	27.19	7.5207661	1
LH-NC-01	7/23/2025 13:00	27.23	7.55650432	1
LH-NC-01	7/23/2025 13:15	27.26	7.54621904	1
LH-NC-01	7/23/2025 13:30	27.36	7.63026974	1
LH-NC-01	7/23/2025 13:45	27.43	7.84321108	1
LH-NC-01	7/23/2025 14:00	27.55	7.96739533	1
LH-NC-01	7/23/2025 14:15	27.58	7.79707471	1
LH-NC-01	7/23/2025 14:30	27.7	8.01583628	1
LH-NC-01	7/23/2025 14:45	27.8	8.1149251	1
LH-NC-01	7/23/2025 15:00	27.9	8.29856674	1
LH-NC-01	7/23/2025 15:15	28	8.28578264	1
LH-NC-01	7/23/2025 15:30	28.1	8.3930052	1
LH-NC-01	7/23/2025 15:45	28.2	8.43467599	1
LH-NC-01	7/23/2025 16:00	28.25	8.4848819	1
LH-NC-01	7/23/2025 16:15	28.32	8.47380688	1
LH-NC-01	7/23/2025 16:30	28.3	8.44171175	1
LH-NC-01	7/23/2025 16:45	28.37	8.56797307	1
LH-NC-01	7/23/2025 17:00	28.37	8.59157572	1
LH-NC-01	7/23/2025 17:15	28.37	8.53203268	1
LH-NC-01	7/23/2025 17:30	28.37	8.5234499	1
LH-NC-01	7/23/2025 17:45	28.34	8.61882618	1
LH-NC-01	7/23/2025 18:00	28.34	8.62740982	1
LH-NC-01	7/23/2025 18:15	28.32	8.63395593	1
LH-NC-01	7/23/2025 18:30	28.3	8.63460088	1
LH-NC-01	7/23/2025 18:45	28.27	8.68198452	1
LH-NC-01	7/23/2025 19:00	28.25	8.64936125	1
LH-NC-01	7/23/2025 19:15	28.2	8.66868869	1
LH-NC-01	7/23/2025 19:30	28.15	8.5787806	1
LH-NC-01	7/23/2025 19:45	28.1	8.65071939	1
LH-NC-01	7/23/2025 20:00	28.05	8.61582032	1
LH-NC-01	7/23/2025 20:15	27.97	8.54239334	1
LH-NC-01	7/23/2025 20:30	27.92	8.48946415	1
LH-NC-01	7/23/2025 20:45	27.9	8.54275196	1
LH-NC-01	7/23/2025 21:00	27.85	8.50190091	1
LH-NC-01	7/23/2025 21:15	27.8	8.49543244	1
LH-NC-01	7/23/2025 21:30	27.75	8.4435406	1
LH-NC-01	7/23/2025 21:45	27.73	8.50061842	1
LH-NC-01	7/23/2025 22:00	27.73	8.45600055	1
LH-NC-01	7/23/2025 22:15	27.68	8.47102802	1
LH-NC-01	7/23/2025 22:30	27.63	8.43470599	1
LH-NC-01	7/23/2025 22:45	27.6	8.37703591	1
LH-NC-01	7/23/2025 23:00	27.55	8.33450289	1
LH-NC-01	7/23/2025 23:15	27.53	8.19688354	1
LH-NC-01	7/23/2025 23:30	27.48	8.13413522	1
LH-NC-01	7/23/2025 23:45	27.43	8.08024469	1
LH-NC-01	7/24/2025 0:00	27.38	7.96525158	1
LH-NC-01	7/24/2025 0:15	27.33	7.89355176	1
LH-NC-01	7/24/2025 0:30	27.31	7.81313297	1
LH-NC-01	7/24/2025 0:45	27.26	7.75081323	1
LH-NC-01	7/24/2025 1:00	27.21	7.6588555	1
LH-NC-01	7/24/2025 1:15	27.16	7.62422646	1
LH-NC-01	7/24/2025 1:30	27.14	7.59706767	1
LH-NC-01	7/24/2025 1:45	27.09	7.55811058	1
LH-NC-01	7/24/2025 2:00	27.04	7.52237332	1
LH-NC-01	7/24/2025 2:15	27.01	7.48228089	1
LH-NC-01	7/24/2025 2:30	26.96	7.45244984	1
LH-NC-01	7/24/2025 2:45	26.92	7.4269069	1
LH-NC-01	7/24/2025 3:00	26.87	7.39193618	1
LH-NC-01	7/24/2025 3:15	26.84	7.37067857	1
LH-NC-01	7/24/2025 3:30	26.82	7.33916035	1
LH-NC-01	7/24/2025 3:45	26.77	7.33679011	1
LH-NC-01	7/24/2025 4:00	26.74	7.3376328	1
LH-NC-01	7/24/2025 4:15	26.72	7.3185075	1
LH-NC-01	7/24/2025 4:30	26.7	7.28940053	1
LH-NC-01	7/24/2025 4:45	26.67	7.27756126	1
LH-NC-01	7/24/2025 5:00	26.65	7.26166449	1
LH-NC-01	7/24/2025 5:15	26.65	7.25950648	1

pH Continous Monitoring Data

Station Name	Date Time	Temp C	pH SU	Use Code
LH-NC-01	7/24/2025 5:30	26.62	7.24253646	1
LH-NC-01	7/24/2025 5:45	26.6	7.23526816	1
LH-NC-01	7/24/2025 6:00	26.6	7.22393675	1
LH-NC-01	7/24/2025 6:15	26.57	7.21451537	1
LH-NC-01	7/24/2025 6:30	26.55	7.19941861	1
LH-NC-01	7/24/2025 6:45	26.52	7.19620016	1
LH-NC-01	7/24/2025 7:00	26.5	7.18352863	1
LH-NC-01	7/24/2025 7:15	26.48	7.17895252	1
LH-NC-01	7/24/2025 7:30	26.48	7.18300107	1
LH-NC-01	7/24/2025 7:45	26.45	7.18166974	1
LH-NC-01	7/24/2025 8:00	26.45	7.16736342	1
LH-NC-01	7/24/2025 8:15	26.43	7.17709274	1
LH-NC-01	7/24/2025 8:30	26.43	7.1746632	1
LH-NC-01	7/24/2025 8:45	26.43	7.18222177	1
LH-NC-01	7/24/2025 9:00	26.43	7.23405192	1
LH-NC-01	7/24/2025 9:15	26.5	7.27367043	1
LH-NC-01	7/24/2025 9:30	26.57	7.36021958	1
LH-NC-01	7/24/2025 9:45	26.6	7.40362062	1
LH-NC-01	7/24/2025 10:00	26.6	7.42169693	1
LH-NC-01	7/24/2025 10:15	26.67	7.54297815	1
LH-NC-01	7/24/2025 10:30	26.74	7.57278475	1
LH-NC-01	7/24/2025 10:45	26.77	7.57812031	1
LH-NC-01	7/24/2025 11:00	26.82	7.62978672	1
LH-NC-01	7/24/2025 11:15	26.89	7.74500071	1
LH-NC-01	7/24/2025 11:30	26.94	7.80685927	1
LH-NC-01	7/24/2025 11:45	26.94	7.94349067	1
LH-NC-01	7/24/2025 12:00	26.96	7.94881724	1
LH-NC-01	7/24/2025 12:15	26.99	8.0767088	1
LH-NC-01	7/24/2025 12:30	27.04	8.16947253	1
LH-NC-01	7/24/2025 12:45	27.09	8.22018593	1
LH-NC-01	7/24/2025 13:00	27.14	8.33470903	1
LH-NC-01	7/24/2025 13:15	27.21	8.42055725	1
LH-NC-01	7/24/2025 13:30	27.23	8.42153958	1
LH-NC-01	7/24/2025 13:45	27.31	8.61872314	1
LH-NC-01	7/24/2025 14:00	27.36	8.68061899	1
LH-NC-01	7/24/2025 14:15	27.43	8.68883724	1
LH-NC-01	7/24/2025 14:30	27.48	8.74181953	1
LH-NC-01	7/24/2025 14:45	27.53	8.83620422	1
LH-NC-01	7/24/2025 15:00	27.58	8.90608613	1
LH-NC-01	7/24/2025 15:15	27.6	8.81426497	1
LH-NC-01	7/24/2025 15:30	27.63	8.84849961	1
LH-NC-01	7/24/2025 15:45	27.73	8.9693749	1
LH-NC-01	7/24/2025 16:00	27.75	8.99665799	1
LH-NC-01	7/24/2025 16:15	27.78	8.92524345	1
LH-NC-01	7/24/2025 16:30	27.8	9.02427314	1
LH-NC-01	7/24/2025 16:45	27.83	9.06356926	1
LH-NC-01	7/24/2025 17:00	27.87	9.05228011	1
LH-NC-01	7/24/2025 17:15	27.92	9.10781074	1
LH-NC-01	7/24/2025 17:30	27.92	9.1258078	1
LH-NC-01	7/24/2025 17:45	27.9	9.11600969	1
LH-NC-01	7/24/2025 18:00	27.95	9.1024976	1
LH-NC-01	7/24/2025 18:15	27.95	9.15728915	1
LH-NC-01	7/24/2025 18:30	27.95	9.1486944	1
LH-NC-01	7/24/2025 18:45	27.95	9.11565832	1
LH-NC-01	7/24/2025 19:00	27.95	9.11377822	1
LH-NC-01	7/24/2025 19:15	27.95	9.10088609	1
LH-NC-01	7/24/2025 19:30	27.95	9.06328405	1
LH-NC-01	7/24/2025 19:45	27.92	9.11855525	1
LH-NC-01	7/24/2025 20:00	27.9	9.04079312	1
LH-NC-01	7/24/2025 20:15	27.9	9.0099006	1
LH-NC-01	7/24/2025 20:30	27.87	9.02756363	1
LH-NC-01	7/24/2025 20:45	27.85	9.04838634	1
LH-NC-01	7/24/2025 21:00	27.83	9.01574189	1
LH-NC-01	7/24/2025 21:15	27.83	9.06867443	1
LH-NC-01	7/24/2025 21:30	27.8	9.04173993	1
LH-NC-01	7/24/2025 21:45	27.75	9.00391463	1
LH-NC-01	7/24/2025 22:00	27.7	8.95290511	1
LH-NC-01	7/24/2025 22:15	27.65	8.89542613	1
LH-NC-01	7/24/2025 22:30	27.63	8.86490078	1
LH-NC-01	7/24/2025 22:45	27.58	8.82594903	1
LH-NC-01	7/24/2025 23:00	27.55	8.76938417	1
LH-NC-01	7/24/2025 23:15	27.51	8.72443108	1
LH-NC-01	7/24/2025 23:30	27.46	8.66526363	1
LH-NC-01	7/24/2025 23:45	27.41	8.59450656	1
LH-NC-01	7/25/2025 0:00	27.38	8.51851172	1
LH-NC-01	7/25/2025 0:15	27.36	8.48739564	1
LH-NC-01	7/25/2025 0:30	27.33	8.39926616	1
LH-NC-01	7/25/2025 0:45	27.31	8.38347897	1
LH-NC-01	7/25/2025 1:00	27.28	8.3766183	1
LH-NC-01	7/25/2025 1:15	27.26	8.23753206	1
LH-NC-01	7/25/2025 1:30	27.23	8.18030971	1
LH-NC-01	7/25/2025 1:45	27.21	8.18738874	1
LH-NC-01	7/25/2025 2:00	27.19	8.15003988	1
LH-NC-01	7/25/2025 2:15	27.16	8.11541603	1

pH Continous Monitoring Data

Station Name	Date Time	Temp C	pH SU	Use Code
LH-NC-01	7/25/2025 2:30	27.14	8.10875755	1
LH-NC-01	7/25/2025 2:45	27.11	8.04853676	1
LH-NC-01	7/25/2025 3:00	27.09	7.95756451	1
LH-NC-01	7/25/2025 3:15	27.06	7.87603738	1
LH-NC-01	7/25/2025 3:30	27.06	7.83994016	1
LH-NC-01	7/25/2025 3:45	27.04	7.78396088	1
LH-NC-01	7/25/2025 4:00	27.01	7.72719012	1
LH-NC-01	7/25/2025 4:15	26.99	7.67469679	1
LH-NC-01	7/25/2025 4:30	26.96	7.61548039	1
LH-NC-01	7/25/2025 4:45	26.94	7.56647424	1
LH-NC-01	7/25/2025 5:00	26.92	7.52366024	1
LH-NC-01	7/25/2025 5:15	26.89	7.4943333	1
LH-NC-01	7/25/2025 5:30	26.87	7.44854227	1
LH-NC-01	7/25/2025 5:45	26.84	7.4369952	1
LH-NC-01	7/25/2025 6:00	26.82	7.42057887	1
LH-NC-01	7/25/2025 6:15	26.79	7.38260385	1
LH-NC-01	7/25/2025 6:30	26.77	7.34514903	1
LH-NC-01	7/25/2025 6:45	26.77	7.32384726	1
LH-NC-01	7/25/2025 7:00	26.74	7.32738536	1
LH-NC-01	7/25/2025 7:15	26.72	7.32336188	1
LH-NC-01	7/25/2025 7:30	26.72	7.30798968	1
LH-NC-01	7/25/2025 7:45	26.7	7.2923673	1
LH-NC-01	7/25/2025 8:00	26.7	7.28023054	1
LH-NC-01	7/25/2025 8:15	26.7	7.26998173	1
LH-NC-01	7/25/2025 8:30	26.67	7.27890992	1
LH-NC-01	7/25/2025 8:45	26.7	7.30261611	1
LH-NC-01	7/25/2025 9:00	26.72	7.28479654	1
LH-NC-01	7/25/2025 9:15	26.74	7.33089106	1
LH-NC-01	7/25/2025 9:30	26.77	7.33463296	1
LH-NC-01	7/25/2025 9:45	26.82	7.38903593	1
LH-NC-01	7/25/2025 10:00	26.84	7.3903579	1
LH-NC-01	7/25/2025 10:15	26.87	7.43317776	1
LH-NC-01	7/25/2025 10:30	26.89	7.45632889	1
LH-NC-01	7/25/2025 10:45	26.92	7.532554	1
LH-NC-01	7/25/2025 11:00	26.96	7.57829326	1
LH-NC-01	7/25/2025 11:15	26.99	7.6795468	1
LH-NC-01	7/25/2025 11:30	27.01	7.74847486	1
LH-NC-01	7/25/2025 11:45	27.06	7.83347499	1
LH-NC-01	7/25/2025 12:00	27.09	7.79218035	1
LH-NC-01	7/25/2025 12:15	27.14	7.89411711	1
LH-NC-01	7/25/2025 12:30	27.16	7.96030353	1
LH-NC-01	7/25/2025 12:45	27.23	8.05134864	1
LH-NC-01	7/25/2025 13:00	27.28	8.11227866	1
LH-NC-01	7/25/2025 13:15	27.33	8.20494695	1
LH-NC-01	7/25/2025 13:30	27.41	8.29449513	1
LH-NC-01	7/25/2025 13:45	27.48	8.35122297	1
LH-NC-01	7/25/2025 14:00	27.51	8.37475831	1
LH-NC-01	7/25/2025 14:15	27.55	8.51039179	1
LH-NC-01	7/25/2025 14:30	27.58	8.39380031	1
LH-NC-01	7/25/2025 14:45	27.6	8.34691927	1
LH-NC-01	7/25/2025 15:00	27.7	8.60856054	1
LH-NC-01	7/25/2025 15:15	27.75	8.68112844	1
LH-NC-01	7/25/2025 15:30	27.83	8.75403483	1
LH-NC-01	7/25/2025 15:45	27.95	8.88977749	1
LH-NC-01	7/25/2025 16:00	28	8.94478327	1
LH-NC-01	7/25/2025 16:15	28.05	8.93023011	1
LH-NC-01	7/25/2025 16:30	28.1	8.85474311	1
LH-NC-01	7/25/2025 16:45	28.15	8.92905268	1
LH-NC-01	7/25/2025 17:00	28.15	8.8603403	1
LH-NC-01	7/25/2025 17:15	28.2	8.95100677	1
LH-NC-01	7/25/2025 17:30	28.17	8.91523676	1
LH-NC-01	7/25/2025 17:45	28.15	8.83108386	1
LH-NC-01	7/25/2025 18:00	28.15	8.87268706	1
LH-NC-01	7/25/2025 18:15	28.1	8.81581753	1
LH-NC-01	7/25/2025 18:30	28.07	8.80687009	1
LH-NC-01	7/25/2025 18:45	28.02	8.79374387	1
LH-NC-01	7/25/2025 19:00	27.95	8.6440213	1
LH-NC-01	7/25/2025 19:15	27.92	8.65788436	1
LH-NC-01	7/25/2025 19:30	27.85	8.59808665	1
LH-NC-01	7/25/2025 19:45	27.83	8.55573933	1
LH-NC-01	7/25/2025 20:00	27.75	8.53438301	1
LH-NC-01	7/25/2025 20:15	27.7	8.44888788	1
LH-NC-01	7/25/2025 20:30	27.68	8.33016264	1
LH-NC-01	7/25/2025 20:45	27.6	8.24420002	1
LH-NC-01	7/25/2025 21:00	27.58	8.11681637	1
LH-NC-01	7/25/2025 21:15	27.53	8.02797593	1
LH-NC-01	7/25/2025 21:30	27.48	8.00501239	1
LH-NC-01	7/25/2025 21:45	27.46	7.88455659	1
LH-NC-01	7/25/2025 22:00	27.43	7.86043032	1
LH-NC-01	7/25/2025 22:15	27.38	7.78684133	1
LH-NC-01	7/25/2025 22:30	27.36	7.76536463	1
LH-NC-01	7/25/2025 22:45	27.33	7.73152938	1
LH-NC-01	7/25/2025 23:00	27.31	7.69820246	1
LH-NC-01	7/25/2025 23:15	27.28	7.62370795	1

Station Name	Date Time	Temp C	pH SU	Use Code
LH-NC-01	7/25/2025 23:30	27.26	7.58633027	1
LH-NC-01	7/25/2025 23:45	27.21	7.56192633	1
LH-NC-01	7/26/2025 0:00	27.19	7.50972621	1
LH-NC-01	7/26/2025 0:15	27.16	7.46803679	1
LH-NC-01	7/26/2025 0:30	27.11	7.43606358	1
LH-NC-01	7/26/2025 0:45	27.09	7.41292807	1
LH-NC-01	7/26/2025 1:00	27.06	7.42158956	1
LH-NC-01	7/26/2025 1:15	27.04	7.37824422	1
LH-NC-01	7/26/2025 1:30	27.01	7.36534953	1
LH-NC-01	7/26/2025 1:45	26.99	7.34920717	1
LH-NC-01	7/26/2025 2:00	26.96	7.32633695	1
LH-NC-01	7/26/2025 2:15	26.94	7.30938084	1
LH-NC-01	7/26/2025 2:30	26.92	7.2802946	1
LH-NC-01	7/26/2025 2:45	26.89	7.25444728	1
LH-NC-01	7/26/2025 3:00	26.87	7.23802152	1
LH-NC-01	7/26/2025 3:15	26.87	7.22130925	1
LH-NC-01	7/26/2025 3:30	26.84	7.22348802	1
LH-NC-01	7/26/2025 3:45	26.82	7.21244941	1
LH-NC-01	7/26/2025 4:00	26.82	7.19222958	1
LH-NC-01	7/26/2025 4:15	26.79	7.18793481	1
LH-NC-01	7/26/2025 4:30	26.77	7.16826342	1
LH-NC-01	7/26/2025 4:45	26.74	7.16072951	1
LH-NC-01	7/26/2025 5:00	26.72	7.14725584	1
LH-NC-01	7/26/2025 5:15	26.7	7.14726566	1
LH-NC-01	7/26/2025 5:30	26.7	7.14133214	1
LH-NC-01	7/26/2025 5:45	26.67	7.12381366	1
LH-NC-01	7/26/2025 6:00	26.65	7.12571018	1
LH-NC-01	7/26/2025 6:15	26.62	7.1119641	1
LH-NC-01	7/26/2025 6:30	26.62	7.09820544	1
LH-NC-01	7/26/2025 6:45	26.6	7.09389526	1
LH-NC-01	7/26/2025 7:00	26.57	7.07717566	1
LH-NC-01	7/26/2025 7:15	26.57	7.11360171	1
LH-NC-01	7/26/2025 7:30	26.55	7.09876806	1
LH-NC-01	7/26/2025 7:45	26.55	7.10794264	1
LH-NC-01	7/26/2025 8:00	26.52	7.09634914	1
LH-NC-01	7/26/2025 8:15	26.52	7.10984252	1
LH-NC-01	7/26/2025 8:30	26.52	7.09257099	1
LH-NC-01	7/26/2025 8:45	26.52	7.10174649	1
LH-NC-01	7/26/2025 9:00	26.52	7.11847828	1
LH-NC-01	7/26/2025 9:15	26.52	7.11739881	1
LH-NC-01	7/26/2025 9:30	26.55	7.16110124	1
LH-NC-01	7/26/2025 9:45	26.57	7.1600112	1
LH-NC-01	7/26/2025 10:00	26.62	7.19100894	1
LH-NC-01	7/26/2025 10:15	26.67	7.24222628	1
LH-NC-01	7/26/2025 10:30	26.7	7.24112323	1
LH-NC-01	7/26/2025 10:45	26.74	7.27533911	1
LH-NC-01	7/26/2025 11:00	26.74	7.2888226	1
LH-NC-01	7/26/2025 11:15	26.79	7.32652191	1
LH-NC-01	7/26/2025 11:30	26.79	7.31789392	1
LH-NC-01	7/26/2025 11:45	26.82	7.33942995	1
LH-NC-01	7/26/2025 12:00	26.87	7.3701024	1
LH-NC-01	7/26/2025 12:15	26.92	7.37731745	1
LH-NC-01	7/26/2025 12:30	26.94	7.42660896	1
LH-NC-01	7/26/2025 12:45	26.96	7.38804604	1
LH-NC-01	7/26/2025 13:00	26.96	7.41418482	1
LH-NC-01	7/26/2025 13:15	27.04	7.48789009	1
LH-NC-01	7/26/2025 13:30	27.06	7.50267361	1
LH-NC-01	7/26/2025 13:45	27.11	7.50662997	1
LH-NC-01	7/26/2025 14:00	27.19	7.61258568	1
LH-NC-01	7/26/2025 14:15	27.14	7.56394249	1
LH-NC-01	7/26/2025 14:30	27.23	7.73661904	1
LH-NC-01	7/26/2025 14:45	27.31	7.77706579	1
LH-NC-01	7/26/2025 15:00	27.33	7.76705588	1
LH-NC-01	7/26/2025 15:15	27.36	7.84286926	1
LH-NC-01	7/26/2025 15:30	27.43	8.02993222	1
LH-NC-01	7/26/2025 15:45	27.43	7.88706633	1
LH-NC-01	7/26/2025 16:00	27.53	8.05352724	1
LH-NC-01	7/26/2025 16:15	27.53	8.09736791	1
LH-NC-01	7/26/2025 16:30	27.53	8.02905178	1
LH-NC-01	7/26/2025 16:45	27.65	8.16441247	1
LH-NC-01	7/26/2025 17:00	27.6	8.12292677	1
LH-NC-01	7/26/2025 17:15	27.6	8.28829938	1
LH-NC-01	7/26/2025 17:30	27.58	8.18592789	1
LH-NC-01	7/26/2025 17:45	27.58	8.30398221	1
LH-NC-01	7/26/2025 18:00	27.58	8.42499461	1
LH-NC-01	7/26/2025 18:15	27.58	8.40885963	1
LH-NC-01	7/26/2025 18:30	27.58	8.34512643	1
LH-NC-01	7/26/2025 18:45	27.65	8.49590929	1
LH-NC-01	7/26/2025 19:00	27.65	8.54860464	1
LH-NC-01	7/26/2025 19:15	27.63	8.59683565	1
LH-NC-01	7/26/2025 19:30	27.63	8.64765241	1
LH-NC-01	7/26/2025 19:45	27.6	8.63275844	1
LH-NC-01	7/26/2025 20:00	27.58	8.62076579	1
LH-NC-01	7/26/2025 20:15	27.58	8.62721978	1

pH Continous Monitoring Data

Station Name	Date Time	Temp C	pH SU	Use Code
LH-NC-01	7/26/2025 20:30	27.55	8.72527747	1
LH-NC-01	7/26/2025 20:45	27.55	8.70779616	1
LH-NC-01	7/26/2025 21:00	27.53	8.68155156	1
LH-NC-01	7/26/2025 21:15	27.51	8.74030084	1
LH-NC-01	7/26/2025 21:30	27.48	8.76845112	1
LH-NC-01	7/26/2025 21:45	27.46	8.77421827	1
LH-NC-01	7/26/2025 22:00	27.43	8.71278275	1
LH-NC-01	7/26/2025 22:15	27.41	8.66984575	1
LH-NC-01	7/26/2025 22:30	27.38	8.70149659	1
LH-NC-01	7/26/2025 22:45	27.36	8.63137126	1
LH-NC-01	7/26/2025 23:00	27.33	8.68240162	1
LH-NC-01	7/26/2025 23:15	27.28	8.72090588	1
LH-NC-01	7/26/2025 23:30	27.26	8.62949146	1
LH-NC-01	7/26/2025 23:45	27.21	8.70569056	1
LH-NC-01	7/27/2025 0:00	27.16	8.64565301	1
LH-NC-01	7/27/2025 0:15	27.14	8.57143293	1
LH-NC-01	7/27/2025 0:30	27.09	8.56388331	1
LH-NC-01	7/27/2025 0:45	27.06	8.55514997	1
LH-NC-01	7/27/2025 1:00	27.04	8.49948774	1
LH-NC-01	7/27/2025 1:15	26.99	8.46497912	1
LH-NC-01	7/27/2025 1:30	26.96	8.34871366	1
LH-NC-01	7/27/2025 1:45	26.92	8.28448105	1
LH-NC-01	7/27/2025 2:00	26.89	8.2166867	1
LH-NC-01	7/27/2025 2:15	26.87	8.12673716	1
LH-NC-01	7/27/2025 2:30	26.82	8.0870245	1
LH-NC-01	7/27/2025 2:45	26.79	7.97227309	1
LH-NC-01	7/27/2025 3:00	26.77	7.87310941	1
LH-NC-01	7/27/2025 3:15	26.72	7.84871341	1
LH-NC-01	7/27/2025 3:30	26.7	7.80022301	1
LH-NC-01	7/27/2025 3:45	26.67	7.75444853	1
LH-NC-01	7/27/2025 4:00	26.65	7.66952741	1
LH-NC-01	7/27/2025 4:15	26.62	7.61402023	1
LH-NC-01	7/27/2025 4:30	26.6	7.59274734	1
LH-NC-01	7/27/2025 4:45	26.57	7.54531789	1
LH-NC-01	7/27/2025 5:00	26.55	7.51971942	1
LH-NC-01	7/27/2025 5:15	26.52	7.46094031	1
LH-NC-01	7/27/2025 5:30	26.5	7.40510474	1
LH-NC-01	7/27/2025 5:45	26.45	7.36441281	1
LH-NC-01	7/27/2025 6:00	26.45	7.36279323	1
LH-NC-01	7/27/2025 6:15	26.43	7.31800597	1
LH-NC-01	7/27/2025 6:30	26.4	7.30048939	1
LH-NC-01	7/27/2025 6:45	26.38	7.28916971	1
LH-NC-01	7/27/2025 7:00	26.38	7.25353054	1
LH-NC-01	7/27/2025 7:15	26.35	7.23870479	1
LH-NC-01	7/27/2025 7:30	26.35	7.25166579	1
LH-NC-01	7/27/2025 7:45	26.33	7.21198688	1
LH-NC-01	7/27/2025 8:00	26.33	7.21252696	1
LH-NC-01	7/27/2025 8:15	26.3	7.1963443	1
LH-NC-01	7/27/2025 8:30	26.3	7.18230087	1
LH-NC-01	7/27/2025 8:45	26.3	7.18041041	1
LH-NC-01	7/27/2025 9:00	26.28	7.159626	1
LH-NC-01	7/27/2025 9:15	26.28	7.18771473	1
LH-NC-01	7/27/2025 9:30	26.28	7.16367726	1
LH-NC-01	7/27/2025 9:45	26.28	7.15773541	1
LH-NC-01	7/27/2025 10:00	26.28	7.14990298	1
LH-NC-01	7/27/2025 10:15	26.28	7.14990298	1
LH-NC-01	7/27/2025 10:30	26.28	7.13828937	1
LH-NC-01	7/27/2025 10:45	26.28	7.14558163	1
LH-NC-01	7/27/2025 11:00	26.28	7.14099021	1
LH-NC-01	7/27/2025 11:15	26.28	7.14234063	1
LH-NC-01	7/27/2025 11:30	26.26	7.12047188	1
LH-NC-01	7/27/2025 11:45	26.26	7.11506984	1
LH-NC-01	7/27/2025 12:00	26.26	7.14235014	1
LH-NC-01	7/27/2025 12:15	26.26	7.13991922	1
LH-NC-01	7/27/2025 12:30	26.26	7.14153983	1
LH-NC-01	7/27/2025 12:45	26.26	7.18070461	1
LH-NC-01	7/27/2025 13:00	26.23	7.19990188	1
LH-NC-01	7/27/2025 13:15	26.23	7.16667601	1
LH-NC-01	7/27/2025 13:30	26.21	7.17749303	1
LH-NC-01	7/27/2025 13:45	26.21	7.19127053	1
LH-NC-01	7/27/2025 14:00	26.21	7.19208097	1
LH-NC-01	7/27/2025 14:15	26.21	7.21882553	1
LH-NC-01	7/27/2025 14:30	26.21	7.20639877	1
LH-NC-01	7/27/2025 14:45	26.23	7.20503434	1
LH-NC-01	7/27/2025 15:00	26.23	7.19990188	1
LH-NC-01	7/27/2025 15:15	26.23	7.24960563	1
LH-NC-01	7/27/2025 15:30	26.26	7.23121368	1
LH-NC-01	7/27/2025 15:45	26.26	7.23985695	1
LH-NC-01	7/27/2025 16:00	26.28	7.28548511	1
LH-NC-01	7/27/2025 16:15	26.28	7.28683553	1
LH-NC-01	7/27/2025 16:30	26.28	7.31195334	1
LH-NC-01	7/27/2025 16:45	26.28	7.30439099	1
LH-NC-01	7/27/2025 17:00	26.28	7.34490357	1
LH-NC-01	7/27/2025 17:15	26.3	7.34947166	1

Station Name	Date Time	Temp C	pH SU	Use Code
LH-NC-01	7/27/2025 17:30	26.3	7.3832299	1
LH-NC-01	7/27/2025 17:45	26.3	7.38187957	1
LH-NC-01	7/27/2025 18:00	26.33	7.41505609	1
LH-NC-01	7/27/2025 18:15	26.33	7.43125842	1
LH-NC-01	7/27/2025 18:30	26.33	7.40533469	1
LH-NC-01	7/27/2025 18:45	26.33	7.45772223	1
LH-NC-01	7/27/2025 19:00	26.35	7.47254281	1
LH-NC-01	7/27/2025 19:15	26.35	7.47929333	1
LH-NC-01	7/27/2025 19:30	26.35	7.47173274	1
LH-NC-01	7/27/2025 19:45	26.35	7.45904177	1
LH-NC-01	7/27/2025 20:00	26.35	7.4568816	1
LH-NC-01	7/27/2025 20:15	26.35	7.46741241	1
LH-NC-01	7/27/2025 20:30	26.33	7.43152846	1
LH-NC-01	7/27/2025 20:45	26.33	7.44070978	1
LH-NC-01	7/27/2025 21:00	26.33	7.44341017	1
LH-NC-01	7/27/2025 21:15	26.33	7.43287865	1
LH-NC-01	7/27/2025 21:30	26.33	7.39345298	1
LH-NC-01	7/27/2025 21:45	26.33	7.41613625	1
LH-NC-01	7/27/2025 22:00	26.33	7.39048256	1
LH-NC-01	7/27/2025 22:15	26.3	7.37458779	1
LH-NC-01	7/27/2025 22:30	26.3	7.36054436	1
LH-NC-01	7/27/2025 22:45	26.3	7.35028186	1
LH-NC-01	7/27/2025 23:00	26.3	7.34461047	1
LH-NC-01	7/27/2025 23:15	26.3	7.33353777	1
LH-NC-01	7/27/2025 23:30	26.28	7.30979266	1
LH-NC-01	7/27/2025 23:45	26.28	7.28872612	1
LH-NC-01	7/28/2025 0:00	26.28	7.30682174	1
LH-NC-01	7/28/2025 0:15	26.28	7.29547822	1
LH-NC-01	7/28/2025 0:30	26.28	7.275492	1
LH-NC-01	7/28/2025 0:45	26.28	7.27846293	1
LH-NC-01	7/28/2025 1:00	26.28	7.25469554	1
LH-NC-01	7/28/2025 1:15	26.28	7.24254177	1
LH-NC-01	7/28/2025 1:30	26.28	7.25766647	1
LH-NC-01	7/28/2025 1:45	26.28	7.23578967	1
LH-NC-01	7/28/2025 2:00	26.26	7.23472501	1
LH-NC-01	7/28/2025 2:15	26.26	7.22203022	1
LH-NC-01	7/28/2025 2:30	26.26	7.21797869	1
LH-NC-01	7/28/2025 2:45	26.26	7.21527767	1
LH-NC-01	7/28/2025 3:00	26.26	7.24633939	1
LH-NC-01	7/28/2025 3:15	26.26	7.21554777	1
LH-NC-01	7/28/2025 3:30	26.23	7.20854601	1
LH-NC-01	7/28/2025 3:45	26.23	7.20962653	1
LH-NC-01	7/28/2025 4:00	26.23	7.19206814	1
LH-NC-01	7/28/2025 4:15	26.23	7.15749163	1
LH-NC-01	7/28/2025 4:30	26.23	7.1610033	1
LH-NC-01	7/28/2025 4:45	26.21	7.16587671	1
LH-NC-01	7/28/2025 5:00	26.21	7.14966788	1
LH-NC-01	7/28/2025 5:15	26.21	7.14102317	1
LH-NC-01	7/28/2025 5:30	26.21	7.14426494	1
LH-NC-01	7/28/2025 5:45	26.21	7.14102317	1
LH-NC-01	7/28/2025 6:00	26.21	7.12751582	1
LH-NC-01	7/28/2025 6:15	26.21	7.13210832	1
LH-NC-01	7/28/2025 6:30	26.21	7.10833538	1
LH-NC-01	7/28/2025 6:45	26.21	7.0923967	1
LH-NC-01	7/28/2025 7:00	26.21	7.09293699	1
LH-NC-01	7/28/2025 7:15	26.21	7.09833994	1
LH-NC-01	7/28/2025 7:30	26.21	7.09888023	1
LH-NC-01	7/28/2025 7:45	26.21	7.10914582	1
LH-NC-01	7/28/2025 8:00	26.21	7.10050111	1
LH-NC-01	7/28/2025 8:15	26.21	7.12184273	1
LH-NC-01	7/28/2025 8:30	26.21	7.10455332	1
LH-NC-01	7/28/2025 8:45	26.23	7.09887362	1
LH-NC-01	7/28/2025 9:00	26.26	7.15261401	1
LH-NC-01	7/28/2025 9:15	26.28	7.15638499	1
LH-NC-01	7/28/2025 9:30	26.33	7.18957366	1
LH-NC-01	7/28/2025 9:45	26.4	7.20410805	1
LH-NC-01	7/28/2025 10:00	26.45	7.28505319	1
LH-NC-01	7/28/2025 10:15	26.52	7.28579621	1
LH-NC-01	7/28/2025 10:30	26.57	7.29411304	1
LH-NC-01	7/28/2025 10:45	26.6	7.29381381	1
LH-NC-01	7/28/2025 11:00	26.6	7.27924485	1
LH-NC-01	7/28/2025 11:15	26.65	7.38305226	1
LH-NC-01	7/28/2025 11:30	26.65	7.40328356	1
LH-NC-01	7/28/2025 11:45	26.74	7.55768325	1
LH-NC-01	7/28/2025 12:00	26.82	7.62277718	1
LH-NC-01	7/28/2025 12:15	26.84	7.63675381	1
LH-NC-01	7/28/2025 12:30	26.92	7.75274196	1
LH-NC-01	7/28/2025 12:45	27.01	7.88157184	1
LH-NC-01	7/28/2025 13:00	27.09	7.99931458	1
LH-NC-01	7/28/2025 13:15	27.19	8.07329918	1
LH-NC-01	7/28/2025 13:30	27.28	8.16746158	1
LH-NC-01	7/28/2025 13:45	27.48	8.2702522	1
LH-NC-01	7/28/2025 14:00	27.65	8.34615768	1
LH-NC-01	7/28/2025 14:15	27.78	8.46570193	1

pH Continous Monitoring Data

Station Name	Date Time	Temp C	pH SU	Use Code
LH-NC-01	7/28/2025 14:30	27.8	8.43093967	1
LH-NC-01	7/28/2025 14:45	27.83	8.4286475	1
LH-NC-01	7/28/2025 15:00	27.9	8.55940706	1
LH-NC-01	7/28/2025 15:15	27.92	8.47871964	1
LH-NC-01	7/28/2025 15:30	27.97	8.53111348	1
LH-NC-01	7/28/2025 15:45	28.1	8.63353844	1
LH-NC-01	7/28/2025 16:00	28.22	8.71768516	1
LH-NC-01	7/28/2025 16:15	28.27	8.69271656	1
LH-NC-01	7/28/2025 16:30	28.44	8.83280915	1
LH-NC-01	7/28/2025 16:45	28.67	8.73763166	1
LH-NC-01	7/28/2025 17:00	28.72	8.63018349	1
LH-NC-01	7/28/2025 17:15	28.97	8.63044065	1
LH-NC-01	7/28/2025 17:30	29.07	8.63097154	1
LH-NC-01	7/28/2025 17:45	29.21	8.63396093	1
LH-NC-01	7/28/2025 18:00	29.34	8.66106332	1
LH-NC-01	7/28/2025 18:15	29.41	8.63395003	1
LH-NC-01	7/28/2025 18:30	29.49	8.61374389	1
LH-NC-01	7/28/2025 18:45	29.46	8.54949763	1
LH-NC-01	7/28/2025 19:00	29.46	8.57595496	1
LH-NC-01	7/28/2025 19:15	29.54	8.59691247	1
LH-NC-01	7/28/2025 19:30	29.56	8.72637838	1
LH-NC-01	7/28/2025 19:45	29.51	8.65291591	1
LH-NC-01	7/28/2025 20:00	29.44	8.67414483	1
LH-NC-01	7/28/2025 20:15	29.34	8.67737178	1
LH-NC-01	7/28/2025 20:30	29.26	8.67514128	1
LH-NC-01	7/28/2025 20:45	29.21	8.7307839	1
LH-NC-01	7/28/2025 21:00	29.14	8.75258698	1
LH-NC-01	7/28/2025 21:15	29.07	8.74014854	1
LH-NC-01	7/28/2025 21:30	29.02	8.74953606	1
LH-NC-01	7/28/2025 21:45	28.99	8.72106999	1
LH-NC-01	7/28/2025 22:00	28.89	8.69191952	1
LH-NC-01	7/28/2025 22:15	28.82	8.6636558	1
LH-NC-01	7/28/2025 22:30	28.74	8.6107879	1
LH-NC-01	7/28/2025 22:45	28.67	8.5811516	1
LH-NC-01	7/28/2025 23:00	28.57	8.48303908	1
LH-NC-01	7/28/2025 23:15	28.52	8.47470636	1
LH-NC-01	7/28/2025 23:30	28.47	8.45537784	1
LH-NC-01	7/28/2025 23:45	28.39	8.45200923	1
LH-NC-01	7/29/2025 0:00	28.34	8.39806583	1
LH-NC-01	7/29/2025 0:15	28.3	8.32742696	1
LH-NC-01	7/29/2025 0:30	28.22	8.27894046	1
LH-NC-01	7/29/2025 0:45	28.15	8.22206673	1
LH-NC-01	7/29/2025 1:00	28.12	8.13575253	1
LH-NC-01	7/29/2025 1:15	28.07	8.04895385	1
LH-NC-01	7/29/2025 1:30	28	7.9729319	1
LH-NC-01	7/29/2025 1:45	27.95	7.87183653	1
LH-NC-01	7/29/2025 2:00	27.87	7.82532184	1
LH-NC-01	7/29/2025 2:15	27.83	7.73864366	1
LH-NC-01	7/29/2025 2:30	27.8	7.72044433	1
LH-NC-01	7/29/2025 2:45	27.73	7.61605559	1
LH-NC-01	7/29/2025 3:00	27.65	7.60546528	1
LH-NC-01	7/29/2025 3:15	27.63	7.58265144	1
LH-NC-01	7/29/2025 3:30	27.55	7.50104769	1
LH-NC-01	7/29/2025 3:45	27.51	7.46641605	1
LH-NC-01	7/29/2025 4:00	27.48	7.43552691	1
LH-NC-01	7/29/2025 4:15	27.43	7.4108467	1
LH-NC-01	7/29/2025 4:30	27.38	7.39665299	1
LH-NC-01	7/29/2025 4:45	27.33	7.3485429	1
LH-NC-01	7/29/2025 5:00	27.28	7.32679693	1
LH-NC-01	7/29/2025 5:15	27.23	7.28296687	1
LH-NC-01	7/29/2025 5:30	27.19	7.27896557	1
LH-NC-01	7/29/2025 5:45	27.16	7.2622973	1
LH-NC-01	7/29/2025 6:00	27.11	7.24618073	1
LH-NC-01	7/29/2025 6:15	27.06	7.21174081	1
LH-NC-01	7/29/2025 6:30	27.01	7.18752764	1
LH-NC-01	7/29/2025 6:45	26.96	7.1633064	1
LH-NC-01	7/29/2025 7:00	26.94	7.13960217	1
LH-NC-01	7/29/2025 7:15	26.92	7.13044821	1
LH-NC-01	7/29/2025 7:30	26.87	7.11214036	1
LH-NC-01	7/29/2025 7:45	26.84	7.10783829	1
LH-NC-01	7/29/2025 8:00	26.82	7.09166962	1
LH-NC-01	7/29/2025 8:15	26.79	7.08655592	1
LH-NC-01	7/29/2025 8:30	26.77	7.08009026	1
LH-NC-01	7/29/2025 8:45	26.74	7.07982861	1
LH-NC-01	7/29/2025 9:00	26.74	7.10059317	1
LH-NC-01	7/29/2025 9:15	26.74	7.0879187	1
LH-NC-01	7/29/2025 9:30	25.57	7.47675463	2
LH-NC-01	7/29/2025 9:45			2
LH-NC-01	7/29/2025 10:00	26.87	7.75672601	2
LH-NC-01	7/29/2025 10:15	26.82	7.17919475	1
LH-NC-01	7/29/2025 10:30	26.84	7.20683044	1
LH-NC-01	7/29/2025 10:45	26.89	7.30273357	1
LH-NC-01	7/29/2025 11:00	26.96	7.43651075	1
LH-NC-01	7/29/2025 11:15	27.04	7.52009472	1

Station Name	Date Time	Temp C	pH SU	Use Code
LH-NC-01	7/29/2025 11:30	27.09	7.60342363	1
LH-NC-01	7/29/2025 11:45	27.16	7.6864083	1
LH-NC-01	7/29/2025 12:00	27.21	7.74828925	1
LH-NC-01	7/29/2025 12:15	27.28	7.8144262	1
LH-NC-01	7/29/2025 12:30	27.38	8.03737406	1
LH-NC-01	7/29/2025 12:45	27.48	8.28181186	1
LH-NC-01	7/29/2025 13:00	27.51	8.20758031	1
LH-NC-01	7/29/2025 13:15	27.63	8.36173498	1
LH-NC-01	7/29/2025 13:30	27.8	8.56820207	1
LH-NC-01	7/29/2025 13:45	27.85	8.54092699	1
LH-NC-01	7/29/2025 14:00	28.02	8.67829382	1
LH-NC-01	7/29/2025 14:15	28.15	8.81736593	1
LH-NC-01	7/29/2025 14:30	28.15	8.65975784	1
LH-NC-01	7/29/2025 14:45	28.3	8.83534363	1
LH-NC-01	7/29/2025 15:00	28.3	8.86906145	1
LH-NC-01	7/29/2025 15:15	28.39	8.95452581	1
LH-NC-01	7/29/2025 15:30	28.47	9.00684717	1
LH-NC-01	7/29/2025 15:45	28.49	9.01722744	1
LH-NC-01	7/29/2025 16:00	28.62	9.13033859	1
LH-NC-01	7/29/2025 16:15	28.72	9.17165419	1
LH-NC-01	7/29/2025 16:30	28.72	9.12047441	1
LH-NC-01	7/29/2025 16:45	28.79	9.17788337	1
LH-NC-01	7/29/2025 17:00	28.87	9.18592197	1
LH-NC-01	7/29/2025 17:15	28.87	9.17299877	1
LH-NC-01	7/29/2025 17:30	28.92	9.2162477	1
LH-NC-01	7/29/2025 17:45	28.94	9.2233686	1
LH-NC-01	7/29/2025 18:00	28.92	9.1408748	1
LH-NC-01	7/29/2025 18:15	28.97	9.20942147	1
LH-NC-01	7/29/2025 18:30	28.99	9.28032464	1
LH-NC-01	7/29/2025 18:45	29.02	9.32745982	1
LH-NC-01	7/29/2025 19:00	29.04	9.2896343	1
LH-NC-01	7/29/2025 19:15	29.07	9.31335295	1
LH-NC-01	7/29/2025 19:30	29.04	9.33806907	1
LH-NC-01	7/29/2025 19:45	29.02	9.32180873	1
LH-NC-01	7/29/2025 20:00	29.02	9.32611433	1
LH-NC-01	7/29/2025 20:15	29.02	9.34468222	1
LH-NC-01	7/29/2025 20:30	28.99	9.33118956	1
LH-NC-01	7/29/2025 20:45	28.94	9.2877005	1
LH-NC-01	7/29/2025 21:00	28.92	9.30104222	1
LH-NC-01	7/29/2025 21:15	28.89	9.27354155	1
LH-NC-01	7/29/2025 21:30	28.84	9.26072421	1
LH-NC-01	7/29/2025 21:45	28.82	9.25064137	1
LH-NC-01	7/29/2025 22:00	28.79	9.21343161	1
LH-NC-01	7/29/2025 22:15	28.77	9.17398779	1
LH-NC-01	7/29/2025 22:30	28.74	9.17070228	1
LH-NC-01	7/29/2025 22:45	28.72	9.16061013	1
LH-NC-01	7/29/2025 23:00	28.69	9.09859484	1
LH-NC-01	7/29/2025 23:15	28.67	9.13537392	1
LH-NC-01	7/29/2025 23:30	28.64	9.11322277	1
LH-NC-01	7/29/2025 23:45	28.62	9.09234521	1
LH-NC-01	7/30/2025 0:00	28.59	9.09174479	1
LH-NC-01	7/30/2025 0:15	28.57	9.08730192	1
LH-NC-01	7/30/2025 0:30	28.54	9.08211891	1
LH-NC-01	7/30/2025 0:45	28.52	8.98791589	1
LH-NC-01	7/30/2025 1:00	28.47	9.00927348	1
LH-NC-01	7/30/2025 1:15	28.44	8.97361424	1
LH-NC-01	7/30/2025 1:30	28.39	8.93025623	1
LH-NC-01	7/30/2025 1:45	28.37	8.90530402	1
LH-NC-01	7/30/2025 2:00	28.32	8.83630077	1
LH-NC-01	7/30/2025 2:15	28.27	8.77671656	1
LH-NC-01	7/30/2025 2:30	28.22	8.66881584	1
LH-NC-01	7/30/2025 2:45	28.15	8.59525727	1
LH-NC-01	7/30/2025 3:00	28.12	8.50985664	1
LH-NC-01	7/30/2025 3:15	28.07	8.39052006	1
LH-NC-01	7/30/2025 3:30	28.02	8.32433254	1
LH-NC-01	7/30/2025 3:45	28	8.18995487	1
LH-NC-01	7/30/2025 4:00	27.97	8.17117075	1
LH-NC-01	7/30/2025 4:15	27.92	8.07764643	1
LH-NC-01	7/30/2025 4:30	27.9	7.97778067	1
LH-NC-01	7/30/2025 4:45	27.87	7.83227918	1
LH-NC-01	7/30/2025 5:00	27.85	7.79694538	1
LH-NC-01	7/30/2025 5:15	27.8	7.65495747	1
LH-NC-01	7/30/2025 5:30	27.78	7.5898807	1
LH-NC-01	7/30/2025 5:45	27.75	7.54778276	1
LH-NC-01	7/30/2025 6:00	27.73	7.48890389	1
LH-NC-01	7/30/2025 6:15	27.7	7.46408684	1
LH-NC-01	7/30/2025 6:30	27.68	7.40627381	1
LH-NC-01	7/30/2025 6:45	27.63	7.37606288	1
LH-NC-01	7/30/2025 7:00	27.6	7.31256336	1
LH-NC-01	7/30/2025 7:15	27.58	7.30798754	1
LH-NC-01	7/30/2025 7:30	27.55	7.30909993	1
LH-NC-01	7/30/2025 7:45	27.55	7.3015283	1
LH-NC-01	7/30/2025 8:00	27.55	7.31910529	1
LH-NC-01	7/30/2025 8:15	27.53	7.29181275	1

pH Continous Monitoring Data

Station Name	Date Time	Temp C	pH SU	Use Code
LH-NC-01	7/30/2025 8:30	27.53	7.25963119	1
LH-NC-01	7/30/2025 8:45	27.53	7.29019015	1
LH-NC-01	7/30/2025 9:00	27.53	7.27234155	1
LH-NC-01	7/30/2025 9:15	27.55	7.32586568	1
LH-NC-01	7/30/2025 9:30	27.6	7.35609299	1
LH-NC-01	7/30/2025 9:45	27.63	7.36470846	1
LH-NC-01	7/30/2025 10:00	27.68	7.49358022	1
LH-NC-01	7/30/2025 10:15	27.65	7.40955824	1
LH-NC-01	7/30/2025 10:30	27.75	7.62074637	1
LH-NC-01	7/30/2025 10:45	27.8	7.7006197	1
LH-NC-01	7/30/2025 11:00	27.8	7.66225261	1
LH-NC-01	7/30/2025 11:15	27.85	7.68969748	1
LH-NC-01	7/30/2025 11:30	27.9	7.78168737	1
LH-NC-01	7/30/2025 11:45	27.97	7.86116692	1
LH-NC-01	7/30/2025 12:00	28.02	8.0254499	1
LH-NC-01	7/30/2025 12:15	28.07	8.18832861	1
LH-NC-01	7/30/2025 12:30	28.17	8.3131488	1
LH-NC-01	7/30/2025 12:45	28.3	8.46417785	1
LH-NC-01	7/30/2025 13:00	28.39	8.51416766	1
LH-NC-01	7/30/2025 13:15	28.52	8.61729033	1
LH-NC-01	7/30/2025 13:30	28.64	8.68239031	1
LH-NC-01	7/30/2025 13:45	28.82	8.83622239	1
LH-NC-01	7/30/2025 14:00	28.97	8.8234684	1
LH-NC-01	7/30/2025 14:15	29.07	8.85542076	1
LH-NC-01	7/30/2025 14:30	29.16	8.91189116	1
LH-NC-01	7/30/2025 14:45	29.24	8.97350221	1
LH-NC-01	7/30/2025 15:00	29.34	8.95994668	1
LH-NC-01	7/30/2025 15:15	29.36	8.9711066	1
LH-NC-01	7/30/2025 15:30	29.46	9.01909151	1
LH-NC-01	7/30/2025 15:45	29.51	9.0109667	1
LH-NC-01	7/30/2025 16:00	29.51	8.95427855	1
LH-NC-01	7/30/2025 16:15	29.59	9.03971198	1
LH-NC-01	7/30/2025 16:30	29.66	9.06126003	1
LH-NC-01	7/30/2025 16:45	29.69	9.03876997	1
LH-NC-01	7/30/2025 17:00	29.69	8.95741309	1
LH-NC-01	7/30/2025 17:15	29.77	9.05890094	1
LH-NC-01	7/30/2025 17:30	29.77	9.05433757	1
LH-NC-01	7/30/2025 17:45	29.82	9.02984351	1
LH-NC-01	7/30/2025 18:00	29.77	8.97622339	1
LH-NC-01	7/30/2025 18:15	29.82	9.02850156	1
LH-NC-01	7/30/2025 18:30	29.82	9.06714962	1
LH-NC-01	7/30/2025 18:45	29.89	9.09162659	1
LH-NC-01	7/30/2025 19:00	29.87	9.12772287	1
LH-NC-01	7/30/2025 19:15	29.77	9.08601274	1
LH-NC-01	7/30/2025 19:30	29.66	9.00701674	1
LH-NC-01	7/30/2025 19:45	29.61	9.01245112	1
LH-NC-01	7/30/2025 20:00	29.54	8.97530724	1
LH-NC-01	7/30/2025 20:15	29.49	8.96354289	1
LH-NC-01	7/30/2025 20:30	29.46	8.89763522	1
LH-NC-01	7/30/2025 20:45	29.46	8.98604035	1
LH-NC-01	7/30/2025 21:00	29.46	9.0217786	1
LH-NC-01	7/30/2025 21:15	29.44	9.03104892	1
LH-NC-01	7/30/2025 21:30	29.41	9.00088121	1
LH-NC-01	7/30/2025 21:45	29.39	9.01015168	1
LH-NC-01	7/30/2025 22:00	29.36	8.97298818	1
LH-NC-01	7/30/2025 22:15	29.31	8.94589246	1
LH-NC-01	7/30/2025 22:30	29.26	8.91233451	1
LH-NC-01	7/30/2025 22:45	29.21	8.87715187	1
LH-NC-01	7/30/2025 23:00	29.19	8.84016114	1
LH-NC-01	7/30/2025 23:15	29.14	8.80011654	1
LH-NC-01	7/30/2025 23:30	29.11	8.73788262	1
LH-NC-01	7/30/2025 23:45	29.04	8.75281561	1
LH-NC-01	7/31/2025 0:00	29.02	8.68780945	1
LH-NC-01	7/31/2025 0:15	28.99	8.64357115	1
LH-NC-01	7/31/2025 0:30	28.97	8.62483984	1
LH-NC-01	7/31/2025 0:45	28.92	8.61864825	1
LH-NC-01	7/31/2025 1:00	28.92	8.57261694	1
LH-NC-01	7/31/2025 1:15	28.89	8.5310447	1
LH-NC-01	7/31/2025 1:30	28.84	8.48121578	1
LH-NC-01	7/31/2025 1:45	28.84	8.46909907	1
LH-NC-01	7/31/2025 2:00	28.79	8.44806725	1
LH-NC-01	7/31/2025 2:15	28.79	8.42733078	1
LH-NC-01	7/31/2025 2:30	28.77	8.42123091	1
LH-NC-01	7/31/2025 2:45	28.77	8.32104287	1
LH-NC-01	7/31/2025 3:00	28.74	8.35888306	1
LH-NC-01	7/31/2025 3:15	28.72	8.33149763	1
LH-NC-01	7/31/2025 3:30	28.69	8.266706	1
LH-NC-01	7/31/2025 3:45	28.67	8.21883461	1
LH-NC-01	7/31/2025 4:00	28.64	8.17395951	1
LH-NC-01	7/31/2025 4:15	28.62	8.13631339	1
LH-NC-01	7/31/2025 4:30	28.59	8.04507151	1
LH-NC-01	7/31/2025 4:45	28.57	7.99204905	1
LH-NC-01	7/31/2025 5:00	28.54	7.92611334	1
LH-NC-01	7/31/2025 5:15	28.52	7.86390964	1

Station Name	Date Time	Temp C	pH SU	Use Code
LH-NC-01	7/31/2025 5:30	28.49	7.78528034	1
LH-NC-01	7/31/2025 5:45	28.49	7.72166119	1
LH-NC-01	7/31/2025 6:00	28.47	7.71308214	1
LH-NC-01	7/31/2025 6:15	28.44	7.67513702	1
LH-NC-01	7/31/2025 6:30	28.42	7.65738587	1
LH-NC-01	7/31/2025 6:45	28.39	7.58194589	1
LH-NC-01	7/31/2025 7:00	28.39	7.52585618	1
LH-NC-01	7/31/2025 7:15	28.37	7.53047562	1
LH-NC-01	7/31/2025 7:30	28.34	7.45932581	1
LH-NC-01	7/31/2025 7:45	28.32	7.44236363	1
LH-NC-01	7/31/2025 8:00	28.3	7.40247108	1
LH-NC-01	7/31/2025 8:15	28.27	7.38281797	1
LH-NC-01	7/31/2025 8:30	28.27	7.32562685	1
LH-NC-01	7/31/2025 8:45	28.25	7.36800507	1
LH-NC-01	7/31/2025 9:00	28.25	7.37016336	1
LH-NC-01	7/31/2025 9:15	28.22	7.36021709	1
LH-NC-01	7/31/2025 9:30	28.22	7.34726601	1
LH-NC-01	7/31/2025 9:45	28.2	7.35538402	1
LH-NC-01	7/31/2025 10:00	28.2	7.35673318	1
LH-NC-01	7/31/2025 10:15	28.17	7.37538896	1
LH-NC-01	7/31/2025 10:30	28.15	7.35679237	1
LH-NC-01	7/31/2025 10:45	28.12	7.34495214	1
LH-NC-01	7/31/2025 11:00	28.12	7.33604531	1
LH-NC-01	7/31/2025 11:15	28.1	7.3320188	1
LH-NC-01	7/31/2025 11:30	28.07	7.36363584	1
LH-NC-01	7/31/2025 11:45	28.05	7.33153398	1
LH-NC-01	7/31/2025 12:00	28.02	7.35046654	1
LH-NC-01	7/31/2025 12:15	28.02	7.34479668	1
LH-NC-01	7/31/2025 12:30	28	7.32105858	1
LH-NC-01	7/31/2025 12:45	27.97	7.29597702	1
LH-NC-01	7/31/2025 13:00	27.95	7.30949948	1
LH-NC-01	7/31/2025 13:15	27.92	7.32006356	1
LH-NC-01	7/31/2025 13:30	27.92	7.30817991	1
LH-NC-01	7/31/2025 13:45	27.9	7.30739008	1
LH-NC-01	7/31/2025 14:00	27.9	7.3130622	1
LH-NC-01	7/31/2025 14:15	27.87	7.28743125	1
LH-NC-01	7/31/2025 14:30	27.85	7.28853093	1
LH-NC-01	7/31/2025 14:45	27.83	7.27207011	1
LH-NC-01	7/31/2025 15:00	27.8	7.24318682	1
LH-NC-01	7/31/2025 15:15	27.75	7.23890346	1
LH-NC-01	7/31/2025 15:30	27.73	7.22297438	1
LH-NC-01	7/31/2025 15:45	27.7	7.23002391	1
LH-NC-01	7/31/2025 16:00	27.68	7.21490249	1
LH-NC-01	7/31/2025 16:15	27.65	7.23114344	1
LH-NC-01	7/31/2025 16:30	27.63	7.21331615	1
LH-NC-01	7/31/2025 16:45	27.63	7.20601688	1
LH-NC-01	7/31/2025 17:00	27.6	7.1990078	1
LH-NC-01	7/31/2025 17:15	27.58	7.19469482	1
LH-NC-01	7/31/2025 17:30	27.55	7.18579053	1
LH-NC-01	7/31/2025 17:45	27.51	7.17851306	1
LH-NC-01	7/31/2025 18:00	27.48	7.16446601	1
LH-NC-01	7/31/2025 18:15	27.46	7.16853439	1
LH-NC-01	7/31/2025 18:30	27.43	7.13635894	1
LH-NC-01	7/31/2025 18:45	27.41	7.15314157	1
LH-NC-01	7/31/2025 19:00	27.38	7.13367594	1
LH-NC-01	7/31/2025 19:15	27.36	7.15262588	1
LH-NC-01	7/31/2025 19:30	27.31	7.12531752	1
LH-NC-01	7/31/2025 19:45	27.28	7.10800789	1
LH-NC-01	7/31/2025 20:00	27.26	7.08825571	1
LH-NC-01	7/31/2025 20:15	27.21	7.07256856	1
LH-NC-01	7/31/2025 20:30	27.19	7.06066085	1
LH-NC-01	7/31/2025 20:45	27.14	7.05417212	1
LH-NC-01	7/31/2025 21:00	27.11	7.05823971	1
LH-NC-01	7/31/2025 21:15	27.09	7.04036883	1
LH-NC-01	7/31/2025 21:30	27.04	7.04362606	1
LH-NC-01	7/31/2025 21:45	27.04	7.01491333	1
LH-NC-01	7/31/2025 22:00	26.99	7.0105811	1
LH-NC-01	7/31/2025 22:15	26.99	7.00407902	1
LH-NC-01	7/31/2025 22:30	26.96	6.98755167	1
LH-NC-01	7/31/2025 22:45	26.94	6.97373162	1
LH-NC-01	7/31/2025 23:00	26.92	6.98646608	1
LH-NC-01	7/31/2025 23:15	26.89	6.98131553	1
LH-NC-01	7/31/2025 23:30	26.87	6.96884699	1
LH-NC-01	7/31/2025 23:45	26.87	6.96966007	1
LH-NC-01	8/1/2025 0:00	26.84	6.94634628	1
LH-NC-01	8/1/2025 0:15	26.82	6.95122202	1
LH-NC-01	8/1/2025 0:30	26.79	6.94552403	1
LH-NC-01	8/1/2025 0:45	26.77	6.93413342	1
LH-NC-01	8/1/2025 1:00	26.74	6.92355215	1
LH-NC-01	8/1/2025 1:15	26.72	6.91758145	1
LH-NC-01	8/1/2025 1:30	26.72	6.9067349	1
LH-NC-01	8/1/2025 1:45	26.7	6.91974541	1
LH-NC-01	8/1/2025 2:00	26.67	6.91160111	1
LH-NC-01	8/1/2025 2:15	26.65	6.91240889	1

pH Continous Monitoring Data

Station Name	Date Time	Temp C	pH SU	Use Code
LH-NC-01	8/1/2025 2:30	26.62	6.90833131	1
LH-NC-01	8/1/2025 2:45	26.6	6.91836227	1
LH-NC-01	8/1/2025 3:00	26.57	6.90587432	1
LH-NC-01	8/1/2025 3:15	26.57	6.89854924	1
LH-NC-01	8/1/2025 3:30	26.55	6.89827115	1
LH-NC-01	8/1/2025 3:45	26.52	6.90287383	1
LH-NC-01	8/1/2025 4:00	26.52	6.89066331	1
LH-NC-01	8/1/2025 4:15	26.5	6.88604285	1
LH-NC-01	8/1/2025 4:30	26.48	6.87409448	1
LH-NC-01	8/1/2025 4:45	26.45	6.85046936	1
LH-NC-01	8/1/2025 5:00	26.43	6.84313087	1
LH-NC-01	8/1/2025 5:15	26.4	6.84745841	1
LH-NC-01	8/1/2025 5:30	26.38	6.84120438	1
LH-NC-01	8/1/2025 5:45	26.35	6.835487	1
LH-NC-01	8/1/2025 6:00	26.33	6.8352045	1
LH-NC-01	8/1/2025 6:15	26.3	6.82215387	1
LH-NC-01	8/1/2025 6:30	26.28	6.82132731	1
LH-NC-01	8/1/2025 6:45	26.26	6.81615535	1
LH-NC-01	8/1/2025 7:00	26.26	6.8237596	1
LH-NC-01	8/1/2025 7:15	26.23	6.80826031	1
LH-NC-01	8/1/2025 7:30	26.21	6.83106406	1
LH-NC-01	8/1/2025 7:45	26.21	6.80553124	1
LH-NC-01	8/1/2025 8:00	26.18	6.80279522	1
LH-NC-01	8/1/2025 8:15	26.18	6.78513778	1
LH-NC-01	8/1/2025 8:30	26.16	6.7862101	1
LH-NC-01	8/1/2025 8:45	26.16	6.79354522	1
LH-NC-01	8/1/2025 9:00	26.16	6.79164353	1
LH-NC-01	8/1/2025 9:15	26.16	6.78974183	1
LH-NC-01	8/1/2025 9:30	26.16	6.76664979	1
LH-NC-01	8/1/2025 9:45	26.16	6.80332538	1
LH-NC-01	8/1/2025 10:00	26.18	6.78676769	1
LH-NC-01	8/1/2025 10:15	26.18	6.79274406	1
LH-NC-01	8/1/2025 10:30	26.18	6.78758265	1
LH-NC-01	8/1/2025 10:45	26.21	6.79575271	1
LH-NC-01	8/1/2025 11:00	26.23	6.80500101	1
LH-NC-01	8/1/2025 11:15	26.28	6.80204639	1
LH-NC-01	8/1/2025 11:30	26.33	6.82461534	1
LH-NC-01	8/1/2025 11:45	26.35	6.82707054	1
LH-NC-01	8/1/2025 12:00	26.38	6.84690529	1
LH-NC-01	8/1/2025 12:15	26.4	6.83279993	1
LH-NC-01	8/1/2025 12:30	26.45	6.85128359	1
LH-NC-01	8/1/2025 12:45	26.5	6.86053474	1
LH-NC-01	8/1/2025 13:00	26.55	6.85296111	1
LH-NC-01	8/1/2025 13:15	26.55	6.85323243	1
LH-NC-01	8/1/2025 13:30	26.62	6.86845694	1
LH-NC-01	8/1/2025 13:45	26.65	6.88637109	1
LH-NC-01	8/1/2025 14:00	26.7	6.8928984	1
LH-NC-01	8/1/2025 14:15	26.72	6.90483675	1
LH-NC-01	8/1/2025 14:30	26.74	6.92165413	1
LH-NC-01	8/1/2025 14:45	26.77	6.93277783	1
LH-NC-01	8/1/2025 15:00	26.82	6.95013773	1
LH-NC-01	8/1/2025 15:15	26.84	6.96396487	1
LH-NC-01	8/1/2025 15:30	26.84	6.97507814	1
LH-NC-01	8/1/2025 15:45	26.87	6.99838906	1
LH-NC-01	8/1/2025 16:00	26.87	7.0246788	1
LH-NC-01	8/1/2025 16:15	26.87	7.01194047	1
LH-NC-01	8/1/2025 16:30	26.87	7.05151059	1
LH-NC-01	8/1/2025 16:45	26.87	7.04256666	1
LH-NC-01	8/1/2025 17:00	26.84	7.02847604	1
LH-NC-01	8/1/2025 17:15	26.82	7.0523324	1
LH-NC-01	8/1/2025 17:30	26.79	7.01438356	1
LH-NC-01	8/1/2025 17:45	26.79	7.0333606	1
LH-NC-01	8/1/2025 18:00	26.79	7.00137074	1
LH-NC-01	8/1/2025 18:15	26.77	7.02929604	1
LH-NC-01	8/1/2025 18:30	26.72	7.0130311	1
LH-NC-01	8/1/2025 18:45	26.67	6.98781084	1
LH-NC-01	8/1/2025 19:00	26.62	6.98075619	1
LH-NC-01	8/1/2025 19:15	26.57	6.95172394	1
LH-NC-01	8/1/2025 19:30	26.55	6.94927886	1
LH-NC-01	8/1/2025 19:45	26.52	6.93869133	1
LH-NC-01	8/1/2025 20:00	26.48	6.91453024	1
LH-NC-01	8/1/2025 20:15	26.43	6.91668739	1
LH-NC-01	8/1/2025 20:30	26.4	6.91396451	1
LH-NC-01	8/1/2025 20:45	26.35	6.90553369	1
LH-NC-01	8/1/2025 21:00	26.33	6.89711035	1
LH-NC-01	8/1/2025 21:15	26.3	6.90008703	1
LH-NC-01	8/1/2025 21:30	26.28	6.87998475	1
LH-NC-01	8/1/2025 21:45	26.26	6.8680272	1
LH-NC-01	8/1/2025 22:00	26.23	6.87154487	1
LH-NC-01	8/1/2025 22:15	26.21	6.85279412	1
LH-NC-01	8/1/2025 22:30	26.21	6.85985639	1
LH-NC-01	8/1/2025 22:45	26.18	6.86717697	1
LH-NC-01	8/1/2025 23:00	26.16	6.87395987	1
LH-NC-01	8/1/2025 23:15	26.13	6.85764534	1

Station Name	Date Time	Temp C	pH SU	Use Code
LH-NC-01	8/1/2025 23:30	26.11	6.85573381	1
LH-NC-01	8/1/2025 23:45	26.11	6.84595202	1
LH-NC-01	8/2/2025 0:00	26.08	6.85925201	1
LH-NC-01	8/2/2025 0:15	26.06	6.85516618	1
LH-NC-01	8/2/2025 0:30	26.04	6.8578743	1
LH-NC-01	8/2/2025 0:45	26.01	6.84671595	1
LH-NC-01	8/2/2025 1:00	25.99	6.82550331	1
LH-NC-01	8/2/2025 1:15	25.96	6.8496807	1
LH-NC-01	8/2/2025 1:30	25.96	6.85702073	1
LH-NC-01	8/2/2025 1:45	25.94	6.83879581	1
LH-NC-01	8/2/2025 2:00	25.91	6.83578876	1
LH-NC-01	8/2/2025 2:15	25.89	6.83550587	1
LH-NC-01	8/2/2025 2:30	25.89	6.83061137	1
LH-NC-01	8/2/2025 2:45	25.87	6.81700331	1
LH-NC-01	8/2/2025 3:00	25.84	6.82867931	1
LH-NC-01	8/2/2025 3:15	25.84	6.80909806	1
LH-NC-01	8/2/2025 3:30	25.82	6.83002775	1
LH-NC-01	8/2/2025 3:45	25.82	6.82948379	1
LH-NC-01	8/2/2025 4:00	25.79	6.80770609	1
LH-NC-01	8/2/2025 4:15	25.79	6.81042617	1
LH-NC-01	8/2/2025 4:30	25.77	6.81530994	1
LH-NC-01	8/2/2025 4:45	25.74	6.81910014	1
LH-NC-01	8/2/2025 5:00	25.72	6.80357999	1
LH-NC-01	8/2/2025 5:15	25.72	6.78888815	1
LH-NC-01	8/2/2025 5:30	25.7	6.81526668	1
LH-NC-01	8/2/2025 5:45	25.7	6.81064117	1
LH-NC-01	8/2/2025 6:00	25.67	6.79375093	1
LH-NC-01	8/2/2025 6:15	25.65	6.79074364	1
LH-NC-01	8/2/2025 6:30	25.65	6.77550409	1
LH-NC-01	8/2/2025 6:45	25.62	6.78691236	1
LH-NC-01	8/2/2025 7:00	25.6	6.80948906	1
LH-NC-01	8/2/2025 7:15	25.57	6.80293695	1
LH-NC-01	8/2/2025 7:30	25.57	6.79640396	1
LH-NC-01	8/2/2025 7:45	25.57	6.81246422	1
LH-NC-01	8/2/2025 8:00	25.57	6.80538682	1
LH-NC-01	8/2/2025 8:15	25.57	6.81600291	1
LH-NC-01	8/2/2025 8:30	25.57	6.81709175	1
LH-NC-01	8/2/2025 8:45	25.57	6.80593123	1
LH-NC-01	8/2/2025 9:00	25.6	6.81629357	1
LH-NC-01	8/2/2025 9:15	25.62	6.84923748	1
LH-NC-01	8/2/2025 9:30	25.67	6.83728958	1
LH-NC-01	8/2/2025 9:45	25.72	6.84166994	1
LH-NC-01	8/2/2025 10:00	25.77	6.85992213	1
LH-NC-01	8/2/2025 10:15	25.79	6.8857722	1
LH-NC-01	8/2/2025 10:30	25.82	6.88170396	1
LH-NC-01	8/2/2025 10:45	25.87	6.90347851	1
LH-NC-01	8/2/2025 11:00	25.91	6.92306809	1
LH-NC-01	8/2/2025 11:15	25.96	6.92607133	1
LH-NC-01	8/2/2025 11:30	25.99	6.93423351	1
LH-NC-01	8/2/2025 11:45	26.01	6.93831501	1
LH-NC-01	8/2/2025 12:00	26.06	6.94484761	1
LH-NC-01	8/2/2025 12:15	26.13	6.95328315	1
LH-NC-01	8/2/2025 12:30	26.18	6.97665311	1
LH-NC-01	8/2/2025 12:45	26.26	6.99213943	1
LH-NC-01	8/2/2025 13:00	26.26	7.00517529	1
LH-NC-01	8/2/2025 13:15	26.28	7.0263568	1
LH-NC-01	8/2/2025 13:30	26.3	7.03694526	1
LH-NC-01	8/2/2025 13:45	26.3	7.03938915	1
LH-NC-01	8/2/2025 14:00	26.35	7.07304843	1
LH-NC-01	8/2/2025 14:15	26.35	7.05811599	1
LH-NC-01	8/2/2025 14:30	26.35	7.06707545	1
LH-NC-01	8/2/2025 14:45	26.35	7.05377201	1
LH-NC-01	8/2/2025 15:00	26.3	7.0372168	1
LH-NC-01	8/2/2025 15:15	26.3	7.02391114	1
LH-NC-01	8/2/2025 15:30	26.28	7.00055839	1
LH-NC-01	8/2/2025 15:45	26.28	6.97638935	1
LH-NC-01	8/2/2025 16:00	26.26	6.97720251	1
LH-NC-01	8/2/2025 16:15	26.26	6.9440697	1
LH-NC-01	8/2/2025 16:30	26.23	6.92831086	1
LH-NC-01	8/2/2025 16:45	26.21	6.93699809	1
LH-NC-01	8/2/2025 17:00	26.21	6.94324549	1
LH-NC-01	8/2/2025 17:15	26.18	6.92721227	1
LH-NC-01	8/2/2025 17:30	26.18	6.9247674	1
LH-NC-01	8/2/2025 17:45	26.16	6.90628873	1
LH-NC-01	8/2/2025 18:00	26.16	6.92910911	1
LH-NC-01	8/2/2025 18:15	26.16	6.92231733	1
LH-NC-01	8/2/2025 18:30	26.16	6.94133431	1
LH-NC-01	8/2/2025 18:45	26.13	6.95029447	1
LH-NC-01	8/2/2025 19:00	26.11	6.93154271	1
LH-NC-01	8/2/2025 19:15	26.06	6.90489861	1
LH-NC-01	8/2/2025 19:30	26.01	6.90134922	1
LH-NC-01	8/2/2025 19:45	26.01	6.91439597	1
LH-NC-01	8/2/2025 20:00	25.99	6.91765215	1
LH-NC-01	8/2/2025 20:15	25.91	6.90811369	1

pH Continous Monitoring Data

Station Name	Date Time	Temp C	pH SU	Use Code
LH-NC-01	8/2/2025 20:30	25.89	6.88716998	1
LH-NC-01	8/2/2025 20:45	25.82	6.88360782	1
LH-NC-01	8/2/2025 21:00	25.79	6.86999577	1
LH-NC-01	8/2/2025 21:15	25.72	6.87323018	1
LH-NC-01	8/2/2025 21:30	25.7	6.85988932	1
LH-NC-01	8/2/2025 21:45	25.65	6.85387891	1
LH-NC-01	8/2/2025 22:00	25.62	6.82936965	1
LH-NC-01	8/2/2025 22:15	25.57	6.83451304	1
LH-NC-01	8/2/2025 22:30	25.55	6.80809604	1
LH-NC-01	8/2/2025 22:45	25.5	6.8015294	1
LH-NC-01	8/2/2025 23:00	25.48	6.79552574	1
LH-NC-01	8/2/2025 23:15	25.45	6.79441593	1
LH-NC-01	8/2/2025 23:30	25.43	6.77887904	1
LH-NC-01	8/2/2025 23:45	25.38	6.7703982	1
LH-NC-01	8/3/2025 0:00	25.36	6.77283441	1
LH-NC-01	8/3/2025 0:15	25.36	6.76929322	1
LH-NC-01	8/3/2025 0:30	25.33	6.7679079	1
LH-NC-01	8/3/2025 0:45	25.31	6.76761991	1
LH-NC-01	8/3/2025 1:00	25.28	6.77304599	1
LH-NC-01	8/3/2025 1:15	25.28	6.75969485	1
LH-NC-01	8/3/2025 1:30	25.26	6.74850664	1
LH-NC-01	8/3/2025 1:45	25.23	6.75910955	1
LH-NC-01	8/3/2025 2:00	25.21	6.76835963	1
LH-NC-01	8/3/2025 2:15	25.19	6.77106965	1
LH-NC-01	8/3/2025 2:30	25.16	6.77949666	1
LH-NC-01	8/3/2025 2:45	25.16	6.75823528	1
LH-NC-01	8/3/2025 3:00	25.14	6.76230807	1
LH-NC-01	8/3/2025 3:15	25.11	6.76964511	1
LH-NC-01	8/3/2025 3:30	25.09	6.7639041	1
LH-NC-01	8/3/2025 3:45	25.09	6.76063235	1
LH-NC-01	8/3/2025 4:00	25.06	6.76687975	1
LH-NC-01	8/3/2025 4:15	25.04	6.7736814	1
LH-NC-01	8/3/2025 4:30	25.04	6.77040911	1
LH-NC-01	8/3/2025 4:45	25.02	6.76112158	1
LH-NC-01	8/3/2025 5:00	25.02	6.77393893	1
LH-NC-01	8/3/2025 5:15	24.99	6.7747344	1
LH-NC-01	8/3/2025 5:30	24.97	6.78153818	1
LH-NC-01	8/3/2025 5:45	24.97	6.79108462	1
LH-NC-01	8/3/2025 6:00	24.97	6.7777196	1
LH-NC-01	8/3/2025 6:15	24.94	6.77960671	1
LH-NC-01	8/3/2025 6:30	24.94	6.7957009	1
LH-NC-01	8/3/2025 6:45	24.94	6.78069784	1
LH-NC-01	8/3/2025 7:00	24.94	6.81315901	1
LH-NC-01	8/3/2025 7:15	24.94	6.78342567	1
LH-NC-01	8/3/2025 7:30	24.94	6.78969968	1
LH-NC-01	8/3/2025 7:45	24.94	6.78724463	1
LH-NC-01	8/3/2025 8:00	24.94	6.79297307	1
LH-NC-01	8/3/2025 8:15	24.94	6.7861535	1
LH-NC-01	8/3/2025 8:30	24.97	6.7801744	1
LH-NC-01	8/3/2025 8:45	24.99	6.78973495	1
LH-NC-01	8/3/2025 9:00	25.02	6.80284617	1
LH-NC-01	8/3/2025 9:15	25.04	6.77231795	1
LH-NC-01	8/3/2025 9:30	25.06	6.78842093	1
LH-NC-01	8/3/2025 9:45	25.11	6.78300385	1
LH-NC-01	8/3/2025 10:00	25.16	6.77949666	1
LH-NC-01	8/3/2025 10:15	25.23	6.79426435	1
LH-NC-01	8/3/2025 10:30	25.28	6.80710501	1
LH-NC-01	8/3/2025 10:45	25.33	6.80849946	1
LH-NC-01	8/3/2025 11:00	25.4	6.82652029	1
LH-NC-01	8/3/2025 11:15	25.48	6.86414274	1
LH-NC-01	8/3/2025 11:30	25.48	6.85379573	1
LH-NC-01	8/3/2025 11:45	25.53	6.88022789	1
LH-NC-01	8/3/2025 12:00	25.6	6.89794767	1
LH-NC-01	8/3/2025 12:15	25.65	6.92817171	1
LH-NC-01	8/3/2025 12:30	25.7	6.95457638	1
LH-NC-01	8/3/2025 12:45	25.72	6.95158664	1
LH-NC-01	8/3/2025 13:00	25.77	6.94234587	1
LH-NC-01	8/3/2025 13:15	25.84	6.98832092	1
LH-NC-01	8/3/2025 13:30	25.89	7.00327828	1
LH-NC-01	8/3/2025 13:45	25.94	7.01986186	1
LH-NC-01	8/3/2025 14:00	26.01	7.04812517	1
LH-NC-01	8/3/2025 14:15	26.08	7.1027344	1
LH-NC-01	8/3/2025 14:30	26.18	7.14208976	1
LH-NC-01	8/3/2025 14:45	26.23	7.14505372	1
LH-NC-01	8/3/2025 15:00	26.26	7.16187717	1
LH-NC-01	8/3/2025 15:15	26.33	7.2207585	1
LH-NC-01	8/3/2025 15:30	26.4	7.24242319	1
LH-NC-01	8/3/2025 15:45	26.48	7.29283533	1
LH-NC-01	8/3/2025 16:00	26.57	7.35351848	1
LH-NC-01	8/3/2025 16:15	26.62	7.39713145	1
LH-NC-01	8/3/2025 16:30	26.7	7.45777024	1
LH-NC-01	8/3/2025 16:45	26.72	7.52580182	1
LH-NC-01	8/3/2025 17:00	26.82	7.57604619	1
LH-NC-01	8/3/2025 17:15	26.82	7.60017172	1

pH Continous Monitoring Data

Station Name	Date Time	Temp C	pH SU	Use Code
LH-NC-01	8/3/2025 17:30	26.82	7.579028	1
LH-NC-01	8/3/2025 17:45	26.82	7.60261138	1
LH-NC-01	8/3/2025 18:00	26.77	7.53086542	1
LH-NC-01	8/3/2025 18:15	26.79	7.61703998	1
LH-NC-01	8/3/2025 18:30	26.79	7.61053357	1
LH-NC-01	8/3/2025 18:45	26.77	7.61138764	1
LH-NC-01	8/3/2025 19:00	26.72	7.58518669	1
LH-NC-01	8/3/2025 19:15	26.74	7.5924686	1
LH-NC-01	8/3/2025 19:30	26.72	7.60227001	1
LH-NC-01	8/3/2025 19:45	26.7	7.59227645	1
LH-NC-01	8/3/2025 20:00	26.65	7.58179737	1
LH-NC-01	8/3/2025 20:15	26.62	7.50102183	1
LH-NC-01	8/3/2025 20:30	26.57	7.48428484	1
LH-NC-01	8/3/2025 20:45	26.55	7.44253424	1
LH-NC-01	8/3/2025 21:00	26.5	7.40516001	1
LH-NC-01	8/3/2025 21:15	26.45	7.36370217	1
LH-NC-01	8/3/2025 21:30	26.4	7.30512894	1
LH-NC-01	8/3/2025 21:45	26.35	7.28698946	1
LH-NC-01	8/3/2025 22:00	26.3	7.25282282	1
LH-NC-01	8/3/2025 22:15	26.28	7.21129068	1
LH-NC-01	8/3/2025 22:30	26.21	7.19694392	1
LH-NC-01	8/3/2025 22:45	26.16	7.16165958	1
LH-NC-01	8/3/2025 23:00	26.13	7.14700407	1
LH-NC-01	8/3/2025 23:15	26.08	7.14077853	1
LH-NC-01	8/3/2025 23:30	26.06	7.11714465	1
LH-NC-01	8/3/2025 23:45	26.04	7.09568186	1
LH-NC-01	8/4/2025 0:00	25.99	7.10222166	1
LH-NC-01	8/4/2025 0:15	25.96	7.08891113	1
LH-NC-01	8/4/2025 0:30	25.91	7.0720683	1
LH-NC-01	8/4/2025 0:45	25.89	7.05412664	1
LH-NC-01	8/4/2025 1:00	25.87	7.04080547	1
LH-NC-01	8/4/2025 1:15	25.84	7.05739924	1
LH-NC-01	8/4/2025 1:30	25.84	7.04080956	1
LH-NC-01	8/4/2025 1:45	25.82	7.02014181	1
LH-NC-01	8/4/2025 2:00	25.79	7.01742376	1
LH-NC-01	8/4/2025 2:15	25.77	7.01769695	1
LH-NC-01	8/4/2025 2:30	25.74	7.00219171	1
LH-NC-01	8/4/2025 2:45	25.74	7.00681661	1
LH-NC-01	8/4/2025 3:00	25.72	6.99511801	1
LH-NC-01	8/4/2025 3:15	25.7	6.98124113	1
LH-NC-01	8/4/2025 3:30	25.67	6.96708919	1
LH-NC-01	8/4/2025 3:45	25.65	6.97089687	1
LH-NC-01	8/4/2025 4:00	25.65	6.96055575	1
LH-NC-01	8/4/2025 4:15	25.62	6.95919098	1
LH-NC-01	8/4/2025 4:30	25.6	6.9529281	1
LH-NC-01	8/4/2025 4:45	25.6	6.95020629	1
LH-NC-01	8/4/2025 5:00	25.57	6.93522987	1
LH-NC-01	8/4/2025 5:15	25.57	6.91318105	1
LH-NC-01	8/4/2025 5:30	25.55	6.92161424	1
LH-NC-01	8/4/2025 5:45	25.53	6.93140978	1
LH-NC-01	8/4/2025 6:00	25.53	6.91561962	1
LH-NC-01	8/4/2025 6:15	25.5	6.91588342	1
LH-NC-01	8/4/2025 6:30	25.48	6.92459105	1
LH-NC-01	8/4/2025 6:45	25.48	6.89736208	1
LH-NC-01	8/4/2025 7:00	25.45	6.90797214	1
LH-NC-01	8/4/2025 7:15	25.45	6.90987836	1
LH-NC-01	8/4/2025 7:30	25.43	6.90333627	1
LH-NC-01	8/4/2025 7:45	25.43	6.91885939	1
LH-NC-01	8/4/2025 8:00	25.4	6.91013563	1
LH-NC-01	8/4/2025 8:15	25.4	6.91340398	1
LH-NC-01	8/4/2025 8:30	25.4	6.91013563	1
LH-NC-01	8/4/2025 8:45	25.4	6.9213025	1
LH-NC-01	8/4/2025 9:00	25.4	6.90387129	1
LH-NC-01	8/4/2025 9:15	25.4	6.91095272	1
LH-NC-01	8/4/2025 9:30	25.4	6.90250947	1
LH-NC-01	8/4/2025 9:45	24.6	7.14775943	2
LH-NC-01	8/4/2025 10:00			2
LH-NC-01	8/4/2025 10:15	23.16	9.97313837	2
LH-NC-01	8/4/2025 10:30	25.45	6.95587395	1
LH-NC-01	8/4/2025 10:45	25.57	6.92837249	1
LH-NC-01	8/4/2025 11:00	25.6	6.91764828	1
LH-NC-01	8/4/2025 11:15	25.6	6.95231897	1
LH-NC-01	8/4/2025 11:30	25.62	6.97268294	1
LH-NC-01	8/4/2025 11:45	25.65	6.98589135	1
LH-NC-01	8/4/2025 12:00	25.67	7.02550665	1
LH-NC-01	8/4/2025 12:15	25.72	7.05025722	1
LH-NC-01	8/4/2025 12:30	25.77	7.06702428	1
LH-NC-01	8/4/2025 12:45	25.79	7.0846191	1
LH-NC-01	8/4/2025 13:00	25.82	7.12228036	1
LH-NC-01	8/4/2025 13:15	25.87	7.15799896	1
LH-NC-01	8/4/2025 13:30	25.94	7.19066929	1
LH-NC-01	8/4/2025 13:45	26.01	7.27086249	1
LH-NC-01	8/4/2025 14:00	26.06	7.22878184	1
LH-NC-01	8/4/2025 14:15	26.06	7.27301516	1

Station Name	Date Time	Temp C	pH SU	Use Code
LH-NC-01	8/4/2025 14:30	26.08	7.23920601	1
LH-NC-01	8/4/2025 14:45	26.11	7.30565828	1
LH-NC-01	8/4/2025 15:00	26.11	7.28478144	1
LH-NC-01	8/4/2025 15:15	26.11	7.22901831	1
LH-NC-01	8/4/2025 15:30	26.06	7.15707441	1
LH-NC-01	8/4/2025 15:45	26.04	7.11944286	1
LH-NC-01	8/4/2025 16:00	26.01	7.08702996	1
LH-NC-01	8/4/2025 16:15	25.99	7.09060825	1
LH-NC-01	8/4/2025 16:30	25.94	7.03262976	1
LH-NC-01	8/4/2025 16:45	25.99	7.05488355	1
LH-NC-01	8/4/2025 17:00	26.06	7.08234482	1
LH-NC-01	8/4/2025 17:15	26.13	7.13753561	1
LH-NC-01	8/4/2025 17:30	26.18	7.16168016	1
LH-NC-01	8/4/2025 17:45	26.3	7.26483525	1
LH-NC-01	8/4/2025 18:00	26.3	7.28871857	1
LH-NC-01	8/4/2025 18:15	26.33	7.32464829	1
LH-NC-01	8/4/2025 18:30	26.38	7.36219342	1
LH-NC-01	8/4/2025 18:45	26.38	7.37454356	1
LH-NC-01	8/4/2025 19:00	26.45	7.50945274	1
LH-NC-01	8/4/2025 19:15	26.45	7.49573356	1
LH-NC-01	8/4/2025 19:30	26.43	7.53061569	1
LH-NC-01	8/4/2025 19:45	26.4	7.44093045	1
LH-NC-01	8/4/2025 20:00	26.4	7.4077245	1
LH-NC-01	8/4/2025 20:15	26.38	7.39732272	1
LH-NC-01	8/4/2025 20:30	26.35	7.36030837	1
LH-NC-01	8/4/2025 20:45	26.35	7.37567898	1
LH-NC-01	8/4/2025 21:00	26.35	7.38007058	1
LH-NC-01	8/4/2025 21:15	26.33	7.34139239	1
LH-NC-01	8/4/2025 21:30	26.33	7.37570407	1
LH-NC-01	8/4/2025 21:45	26.33	7.41221169	1
LH-NC-01	8/4/2025 22:00	26.3	7.39468365	1
LH-NC-01	8/4/2025 22:15	26.3	7.4097823	1
LH-NC-01	8/4/2025 22:30	26.3	7.39852694	1
LH-NC-01	8/4/2025 22:45	26.28	7.3925137	1
LH-NC-01	8/4/2025 23:00	26.28	7.36478523	1
LH-NC-01	8/4/2025 23:15	26.26	7.33186268	1
LH-NC-01	8/4/2025 23:30	26.23	7.29180651	1
LH-NC-01	8/4/2025 23:45	26.21	7.23470848	1
LH-NC-01	8/5/2025 0:00	26.18	7.21083911	1
LH-NC-01	8/5/2025 0:15	26.16	7.19409959	1
LH-NC-01	8/5/2025 0:30	26.16	7.18366291	1
LH-NC-01	8/5/2025 0:45	26.13	7.1400077	1
LH-NC-01	8/5/2025 1:00	26.11	7.13040273	1
LH-NC-01	8/5/2025 1:15	26.11	7.11254754	1
LH-NC-01	8/5/2025 1:30	26.08	7.09992157	1
LH-NC-01	8/5/2025 1:45	26.06	7.05047485	1
LH-NC-01	8/5/2025 2:00	26.06	7.05322226	1
LH-NC-01	8/5/2025 2:15	26.04	7.05569865	1
LH-NC-01	8/5/2025 2:30	26.01	7.01393661	1
LH-NC-01	8/5/2025 2:45	26.01	6.98288567	1
LH-NC-01	8/5/2025 3:00	25.99	6.99772402	1
LH-NC-01	8/5/2025 3:15	25.99	6.98893025	1
LH-NC-01	8/5/2025 3:30	25.96	6.9960748	1
LH-NC-01	8/5/2025 3:45	25.96	6.96996566	1
LH-NC-01	8/5/2025 4:00	25.94	6.96364207	1
LH-NC-01	8/5/2025 4:15	25.91	6.96968576	1
LH-NC-01	8/5/2025 4:30	25.91	6.93889932	1
LH-NC-01	8/5/2025 4:45	25.89	6.92899893	1
LH-NC-01	8/5/2025 5:00	25.87	6.94081556	1
LH-NC-01	8/5/2025 5:15	25.87	6.92514537	1
LH-NC-01	8/5/2025 5:30	25.84	6.94053468	1
LH-NC-01	8/5/2025 5:45	25.82	6.93640628	1
LH-NC-01	8/5/2025 6:00	25.79	6.89405155	1
LH-NC-01	8/5/2025 6:15	25.77	6.90339472	1
LH-NC-01	8/5/2025 6:30	25.77	6.88441919	1
LH-NC-01	8/5/2025 6:45	25.74	6.87753171	1
LH-NC-01	8/5/2025 7:00	25.72	6.89870265	1
LH-NC-01	8/5/2025 7:15	25.7	6.90777325	1
LH-NC-01	8/5/2025 7:30	25.67	6.90281219	1
LH-NC-01	8/5/2025 7:45	25.67	6.88025402	1
LH-NC-01	8/5/2025 8:00	25.65	6.88987514	1
LH-NC-01	8/5/2025 8:15	25.62	6.87693223	1
LH-NC-01	8/5/2025 8:30	25.6	6.86894423	1
LH-NC-01	8/5/2025 8:45	25.6	6.86426644	1
LH-NC-01	8/5/2025 9:00	25.57	6.84829169	1
LH-NC-01	8/5/2025 9:15	25.57	6.87305895	1
LH-NC-01	8/5/2025 9:30	25.55	6.86727103	1
LH-NC-01	8/5/2025 9:45	25.55	6.88213238	1
LH-NC-01	8/5/2025 10:00	25.55	6.87690339	1
LH-NC-01	8/5/2025 10:15	25.57	6.91020984	1
LH-NC-01	8/5/2025 10:30	25.57	6.90993464	1
LH-NC-01	8/5/2025 10:45	25.6	6.89425933	1
LH-NC-01	8/5/2025 11:00	25.62	6.93939031	1
LH-NC-01	8/5/2025 11:15	25.65	6.94764994	1

Station Name	Date Time	Temp C	pH SU	Use Code
LH-NC-01	8/5/2025 11:30	25.7	6.98479343	1
LH-NC-01	8/5/2025 11:45	25.74	7.01587444	1
LH-NC-01	8/5/2025 12:00	25.74	7.00349786	1
LH-NC-01	8/5/2025 12:15	25.77	7.05107383	1
LH-NC-01	8/5/2025 12:30	25.79	7.05849513	1
LH-NC-01	8/5/2025 12:45	25.79	7.07801936	1
LH-NC-01	8/5/2025 13:00	25.82	7.08901	1
LH-NC-01	8/5/2025 13:15	25.77	7.0606991	1
LH-NC-01	8/5/2025 13:30	25.79	7.09451872	1
LH-NC-01	8/5/2025 13:45	25.79	7.08351915	1
LH-NC-01	8/5/2025 14:00	25.84	7.12227218	1
LH-NC-01	8/5/2025 14:15	25.87	7.14205385	1
LH-NC-01	8/5/2025 14:30	25.84	7.09065371	1
LH-NC-01	8/5/2025 14:45	25.84	7.06040995	1
LH-NC-01	8/5/2025 15:00	25.87	7.05463066	1
LH-NC-01	8/5/2025 15:15	25.89	7.07249533	1
LH-NC-01	8/5/2025 15:30	25.89	7.06562289	1
LH-NC-01	8/5/2025 15:45	25.91	7.07056633	1
LH-NC-01	8/5/2025 16:00	25.94	7.07770538	1
LH-NC-01	8/5/2025 16:15	25.96	7.06203471	1
LH-NC-01	8/5/2025 16:30	25.96	7.03620041	1
LH-NC-01	8/5/2025 16:45	25.96	7.0419719	1
LH-NC-01	8/5/2025 17:00	25.96	7.05461422	1
LH-NC-01	8/5/2025 17:15	25.96	7.06175988	1
LH-NC-01	8/5/2025 17:30	25.99	7.08593656	1
LH-NC-01	8/5/2025 17:45	25.96	7.08676968	1
LH-NC-01	8/5/2025 18:00	25.96	7.07715052	1
LH-NC-01	8/5/2025 18:15	25.94	7.04197471	1
LH-NC-01	8/5/2025 18:30	25.94	7.05406817	1
LH-NC-01	8/5/2025 18:45	25.89	7.02933645	1
LH-NC-01	8/5/2025 19:00	25.84	7.01779374	1
LH-NC-01	8/5/2025 19:15	25.84	7.03016619	1
LH-NC-01	8/5/2025 19:30	25.82	7.03044317	1
LH-NC-01	8/5/2025 19:45	25.77	6.99497227	1
LH-NC-01	8/5/2025 20:00	25.74	7.00129758	1
LH-NC-01	8/5/2025 20:15	25.72	6.99084562	1
LH-NC-01	8/5/2025 20:30	25.67	6.96691042	1
LH-NC-01	8/5/2025 20:45	25.65	6.94544899	1
LH-NC-01	8/5/2025 21:00	25.62	6.96773032	1
LH-NC-01	8/5/2025 21:15	25.6	6.95259413	1
LH-NC-01	8/5/2025 21:30	25.55	6.93359669	1
LH-NC-01	8/5/2025 21:45	25.53	6.92781244	1
LH-NC-01	8/5/2025 22:00	25.5	6.92808045	1
LH-NC-01	8/5/2025 22:15	25.48	6.88788553	1
LH-NC-01	8/5/2025 22:30	25.45	6.89723454	1
LH-NC-01	8/5/2025 22:45	25.43	6.87850584	1
LH-NC-01	8/5/2025 23:00	25.4	6.86087133	1
LH-NC-01	8/5/2025 23:15	25.38	6.85673151	1
LH-NC-01	8/5/2025 23:30	25.36	6.85231575	1
LH-NC-01	8/5/2025 23:45	25.36	6.8418511	1
LH-NC-01	8/6/2025 0:00	25.33	6.83412364	1
LH-NC-01	8/6/2025 0:15	25.31	6.84650694	1
LH-NC-01	8/6/2025 0:30	25.31	6.83356166	1
LH-NC-01	8/6/2025 0:45	25.28	6.8520007	1
LH-NC-01	8/6/2025 1:00	25.26	6.86438727	1
LH-NC-01	8/6/2025 1:15	25.23	6.84123119	1
LH-NC-01	8/6/2025 1:30	25.23	6.84563928	1
LH-NC-01	8/6/2025 1:45	25.21	6.85720093	1
LH-NC-01	8/6/2025 2:00	25.21	6.8522415	1
LH-NC-01	8/6/2025 2:15	25.19	6.84231207	1
LH-NC-01	8/6/2025 2:30	25.16	6.85717699	1
LH-NC-01	8/6/2025 2:45	25.16	6.88996982	1
LH-NC-01	8/6/2025 3:00	25.14	6.84063211	1
LH-NC-01	8/6/2025 3:15	25.14	6.85386036	1
LH-NC-01	8/6/2025 3:30	25.14	6.86047448	1
LH-NC-01	8/6/2025 3:45	25.11	6.84254539	1
LH-NC-01	8/6/2025 4:00	25.11	6.83510376	1
LH-NC-01	8/6/2025 4:15	25.11	6.8375843	1
LH-NC-01	8/6/2025 4:30	25.09	6.86816886	1
LH-NC-01	8/6/2025 4:45	25.09	6.85218205	1
LH-NC-01	8/6/2025 5:00	25.09	6.83316326	1
LH-NC-01	8/6/2025 5:15	25.09	6.85135515	1
LH-NC-01	8/6/2025 5:30	25.06	6.863745	1
LH-NC-01	8/6/2025 5:45	25.06	6.84582694	1
LH-NC-01	8/6/2025 6:00	25.06	6.82790889	1
LH-NC-01	8/6/2025 6:15	25.06	6.80916385	1
LH-NC-01	8/6/2025 6:30	25.06	6.820466	1
LH-NC-01	8/6/2025 6:45	25.04	6.83671913	1
LH-NC-01	8/6/2025 7:00	25.04	6.80281039	1
LH-NC-01	8/6/2025 7:15	25.04	6.80032926	1
LH-NC-01	8/6/2025 7:30	25.04	6.81797283	1
LH-NC-01	8/6/2025 7:45	25.04	6.82486486	1
LH-NC-01	8/6/2025 8:00	25.04	6.79646973	1
LH-NC-01	8/6/2025 8:15	25.04	6.8256919	1

Station Name	Date Time	Temp C	pH SU	Use Code
LH-NC-01	8/6/2025 8:30	25.04	6.80336175	1
LH-NC-01	8/6/2025 8:45	25.06	6.79317543	1
LH-NC-01	8/6/2025 9:00	25.06	6.80613156	1
LH-NC-01	8/6/2025 9:15	25.06	6.820466	1
LH-NC-01	8/6/2025 9:30	25.09	6.79870892	1
LH-NC-01	8/6/2025 9:45	25.11	6.82022048	1
LH-NC-01	8/6/2025 10:00	25.16	6.80674769	1
LH-NC-01	8/6/2025 10:15	25.19	6.82715725	1
LH-NC-01	8/6/2025 10:30	25.23	6.8726388	1
LH-NC-01	8/6/2025 10:45	25.26	6.86824396	1
LH-NC-01	8/6/2025 11:00	25.33	6.89719323	1
LH-NC-01	8/6/2025 11:15	25.36	6.90932052	1
LH-NC-01	8/6/2025 11:30	25.38	6.89170311	1
LH-NC-01	8/6/2025 11:45	25.43	6.93907642	1
LH-NC-01	8/6/2025 12:00	25.43	6.90906645	1
LH-NC-01	8/6/2025 12:15	25.48	6.95642893	1
LH-NC-01	8/6/2025 12:30	25.48	6.94128882	1
LH-NC-01	8/6/2025 12:45	25.53	6.95863805	1
LH-NC-01	8/6/2025 13:00	25.57	7.02386404	1
LH-NC-01	8/6/2025 13:15	25.62	7.09072046	1
LH-NC-01	8/6/2025 13:30	25.65	7.10281655	1
LH-NC-01	8/6/2025 13:45	25.7	7.1190286	1
LH-NC-01	8/6/2025 14:00	25.72	7.15092686	1
LH-NC-01	8/6/2025 14:15	25.77	7.19957797	1
LH-NC-01	8/6/2025 14:30	25.77	7.17950241	1
LH-NC-01	8/6/2025 14:45	25.82	7.21109298	1
LH-NC-01	8/6/2025 15:00	25.84	7.2850386	1
LH-NC-01	8/6/2025 15:15	25.87	7.30755309	1
LH-NC-01	8/6/2025 15:30	25.89	7.29598684	1
LH-NC-01	8/6/2025 15:45	25.91	7.29816607	1
LH-NC-01	8/6/2025 16:00	25.89	7.29296297	1
LH-NC-01	8/6/2025 16:15	25.89	7.27866831	1
LH-NC-01	8/6/2025 16:30	25.91	7.3017395	1
LH-NC-01	8/6/2025 16:45	25.91	7.28057382	1
LH-NC-01	8/6/2025 17:00	25.91	7.27452649	1
LH-NC-01	8/6/2025 17:15	25.94	7.33056863	1
LH-NC-01	8/6/2025 17:30	25.94	7.3239722	1
LH-NC-01	8/6/2025 17:45	25.91	7.29376801	1
LH-NC-01	8/6/2025 18:00	25.91	7.28579652	1
LH-NC-01	8/6/2025 18:15	25.87	7.25421945	1
LH-NC-01	8/6/2025 18:30	25.84	7.26854201	1
LH-NC-01	8/6/2025 18:45	25.84	7.25506979	1
LH-NC-01	8/6/2025 19:00	25.82	7.25151235	1
LH-NC-01	8/6/2025 19:15	25.79	7.22101378	1
LH-NC-01	8/6/2025 19:30	25.74	7.18749645	1
LH-NC-01	8/6/2025 19:45	25.72	7.17898233	1
LH-NC-01	8/6/2025 20:00	25.72	7.17898233	1
LH-NC-01	8/6/2025 20:15	25.67	7.15480351	1
LH-NC-01	8/6/2025 20:30	25.65	7.11162032	1
LH-NC-01	8/6/2025 20:45	25.62	7.10612862	1
LH-NC-01	8/6/2025 21:00	25.6	7.10255859	1
LH-NC-01	8/6/2025 21:15	25.57	7.05303437	1
LH-NC-01	8/6/2025 21:30	25.57	7.06789472	1
LH-NC-01	8/6/2025 21:45	25.55	7.0822102	1
LH-NC-01	8/6/2025 22:00	25.53	7.0687295	1
LH-NC-01	8/6/2025 22:15	25.53	7.08056433	1
LH-NC-01	8/6/2025 22:30	25.5	7.06570859	1
LH-NC-01	8/6/2025 22:45	25.5	7.06020346	1
LH-NC-01	8/6/2025 23:00	25.48	7.05002233	1
LH-NC-01	8/6/2025 23:15	25.45	7.0208453	1
LH-NC-01	8/6/2025 23:30	25.45	7.03818935	1
LH-NC-01	8/6/2025 23:45	25.43	7.02112202	1
LH-NC-01	8/7/2025 0:00	25.4	7.04397807	1
LH-NC-01	8/7/2025 0:15	25.4	7.02139949	1
LH-NC-01	8/7/2025 0:30	25.38	7.02966193	1
LH-NC-01	8/7/2025 0:45	25.38	7.02635753	1
LH-NC-01	8/7/2025 1:00	25.36	7.00185	1
LH-NC-01	8/7/2025 1:15	25.36	6.99138535	1
LH-NC-01	8/7/2025 1:30	25.33	7.00680762	1
LH-NC-01	8/7/2025 1:45	25.33	6.98477458	1
LH-NC-01	8/7/2025 2:00	25.31	6.99331193	1
LH-NC-01	8/7/2025 2:15	25.31	6.99661711	1
LH-NC-01	8/7/2025 2:30	25.31	6.97623518	1
LH-NC-01	8/7/2025 2:45	25.31	6.98312097	1
LH-NC-01	8/7/2025 3:00	25.28	6.97926284	1
LH-NC-01	8/7/2025 3:15	25.28	6.96053162	1
LH-NC-01	8/7/2025 3:30	25.28	6.97154998	1
LH-NC-01	8/7/2025 3:45	25.28	6.95419606	1
LH-NC-01	8/7/2025 4:00	25.26	6.94427579	1
LH-NC-01	8/7/2025 4:15	25.26	6.97705763	1
LH-NC-01	8/7/2025 4:30	25.26	6.95116273	1
LH-NC-01	8/7/2025 4:45	25.23	6.95225984	1
LH-NC-01	8/7/2025 5:00	25.23	6.91258707	1
LH-NC-01	8/7/2025 5:15	25.23	6.91479112	1

Station Name	Date Time	Temp C	pH SU	Use Code
LH-NC-01	8/7/2025 5:30	25.21	6.90569312	1
LH-NC-01	8/7/2025 5:45	25.21	6.92553083	1
LH-NC-01	8/7/2025 6:00	25.19	6.89990041	1
LH-NC-01	8/7/2025 6:15	25.19	6.90403354	1
LH-NC-01	8/7/2025 6:30	25.19	6.88998089	1
LH-NC-01	8/7/2025 6:45	25.16	6.88363171	1
LH-NC-01	8/7/2025 7:00	25.16	6.8883164	1
LH-NC-01	8/7/2025 7:15	25.16	6.89741021	1
LH-NC-01	8/7/2025 7:30	25.16	6.88032487	1
LH-NC-01	8/7/2025 7:45	25.14	6.86543507	1
LH-NC-01	8/7/2025 8:00	25.14	6.87618302	1
LH-NC-01	8/7/2025 8:15	25.14	6.85496271	1
LH-NC-01	8/7/2025 8:30	25.14	6.86102566	1
LH-NC-01	8/7/2025 8:45	25.14	6.87177361	1
LH-NC-01	8/7/2025 9:00	25.16	6.89961477	1
LH-NC-01	8/7/2025 9:15	25.16	6.89961477	1
LH-NC-01	8/7/2025 9:30	25.19	6.88116353	1
LH-NC-01	8/7/2025 9:45	25.21	6.93600074	1
LH-NC-01	8/7/2025 10:00	25.26	6.92912452	1
LH-NC-01	8/7/2025 10:15	25.31	6.93932736	1
LH-NC-01	8/7/2025 10:30	25.38	6.98422639	1
LH-NC-01	8/7/2025 10:45	25.5	7.02717271	1
LH-NC-01	8/7/2025 11:00	25.55	7.01588454	1
LH-NC-01	8/7/2025 11:15	25.55	7.01505891	1
LH-NC-01	8/7/2025 11:30	25.67	7.03981184	1
LH-NC-01	8/7/2025 11:45	25.72	7.08683935	1
LH-NC-01	8/7/2025 12:00	25.79	7.09809358	1
LH-NC-01	8/7/2025 12:15	25.87	7.13847994	1
LH-NC-01	8/7/2025 12:30	25.91	7.18766475	1
LH-NC-01	8/7/2025 12:45	26.04	7.25270121	1
LH-NC-01	8/7/2025 13:00	26.13	7.30096835	1
LH-NC-01	8/7/2025 13:15	26.28	7.36643247	1
LH-NC-01	8/7/2025 13:30	26.35	7.43880825	1
LH-NC-01	8/7/2025 13:45	26.48	7.46550477	1
LH-NC-01	8/7/2025 14:00	26.6	7.58955194	1
LH-NC-01	8/7/2025 14:15	26.72	7.75845822	1
LH-NC-01	8/7/2025 14:30	26.82	7.90509354	1
LH-NC-01	8/7/2025 14:45	26.92	8.02615343	1
LH-NC-01	8/7/2025 15:00	27.01	8.16634189	1
LH-NC-01	8/7/2025 15:15	27.11	8.33953023	1
LH-NC-01	8/7/2025 15:30	27.19	8.45248833	1
LH-NC-01	8/7/2025 15:45	27.21	8.5087716	1
LH-NC-01	8/7/2025 16:00	27.26	8.57528955	1
LH-NC-01	8/7/2025 16:15	27.31	8.6371342	1
LH-NC-01	8/7/2025 16:30	27.41	8.72602635	1
LH-NC-01	8/7/2025 16:45	27.48	8.79507911	1
LH-NC-01	8/7/2025 17:00	27.48	8.81285293	1
LH-NC-01	8/7/2025 17:15	27.48	8.78660236	1
LH-NC-01	8/7/2025 17:30	27.53	8.88336156	1
LH-NC-01	8/7/2025 17:45	27.55	8.90674696	1
LH-NC-01	8/7/2025 18:00	27.53	8.90960777	1
LH-NC-01	8/7/2025 18:15	27.51	8.90180572	1
LH-NC-01	8/7/2025 18:30	27.51	8.93570933	1
LH-NC-01	8/7/2025 18:45	27.51	8.96086361	1
LH-NC-01	8/7/2025 19:00	27.43	8.96658178	1
LH-NC-01	8/7/2025 19:15	27.41	8.9694477	1
LH-NC-01	8/7/2025 19:30	27.33	8.94890638	1
LH-NC-01	8/7/2025 19:45	27.31	8.95341367	1
LH-NC-01	8/7/2025 20:00	27.26	8.955107	1
LH-NC-01	8/7/2025 20:15	27.19	8.93065528	1
LH-NC-01	8/7/2025 20:30	27.11	8.85779652	1
LH-NC-01	8/7/2025 20:45	27.01	8.80994016	1
LH-NC-01	8/7/2025 21:00	26.94	8.79529588	1
LH-NC-01	8/7/2025 21:15	26.84	8.68929789	1
LH-NC-01	8/7/2025 21:30	26.74	8.6388752	1
LH-NC-01	8/7/2025 21:45	26.65	8.61167293	1
LH-NC-01	8/7/2025 22:00	26.55	8.52498583	1
LH-NC-01	8/7/2025 22:15	26.48	8.51848319	1
LH-NC-01	8/7/2025 22:30	26.4	8.38743708	1
LH-NC-01	8/7/2025 22:45	26.33	8.36031202	1
LH-NC-01	8/7/2025 23:00	26.23	8.26987871	1
LH-NC-01	8/7/2025 23:15	26.21	8.24470003	1
LH-NC-01	8/7/2025 23:30	26.16	8.17185123	1
LH-NC-01	8/7/2025 23:45	26.06	8.04751039	1
LH-NC-01	8/8/2025 0:00	26.01	7.99025497	1
LH-NC-01	8/8/2025 0:15	25.96	7.90577194	1
LH-NC-01	8/8/2025 0:30	25.91	7.72202937	1
LH-NC-01	8/8/2025 0:45	25.87	7.62288139	1
LH-NC-01	8/8/2025 1:00	25.82	7.490729	1
LH-NC-01	8/8/2025 1:15	25.74	7.39982367	1
LH-NC-01	8/8/2025 1:30	25.7	7.28104605	1
LH-NC-01	8/8/2025 1:45	25.65	7.22634457	1
LH-NC-01	8/8/2025 2:00	25.6	7.1707993	1
LH-NC-01	8/8/2025 2:15	25.57	7.13118883	1

Station Name	Date Time	Temp C	pH SU	Use Code
LH-NC-01	8/8/2025 2:30	25.53	7.104234	1
LH-NC-01	8/8/2025 2:45	25.5	7.04974372	1
LH-NC-01	8/8/2025 3:00	25.43	7.0208467	1
LH-NC-01	8/8/2025 3:15	25.4	7.02470367	1
LH-NC-01	8/8/2025 3:30	25.38	7.01424139	1
LH-NC-01	8/8/2025 3:45	25.36	6.9811961	1
LH-NC-01	8/8/2025 4:00	25.31	6.96907396	1
LH-NC-01	8/8/2025 4:15	25.28	6.95033963	1
LH-NC-01	8/8/2025 4:30	25.26	6.9528156	1
LH-NC-01	8/8/2025 4:45	25.23	6.92112774	1
LH-NC-01	8/8/2025 5:00	25.19	6.90954439	1
LH-NC-01	8/8/2025 5:15	25.16	6.89961477	1
LH-NC-01	8/8/2025 5:30	25.14	6.89492304	1
LH-NC-01	8/8/2025 5:45	25.11	6.85660182	1
LH-NC-01	8/8/2025 6:00	25.09	6.87202775	1
LH-NC-01	8/8/2025 6:15	25.06	6.8549238	1
LH-NC-01	8/8/2025 6:30	25.04	6.83258392	1
LH-NC-01	8/8/2025 6:45	25.02	6.8298157	1
LH-NC-01	8/8/2025 7:00	24.99	6.85571692	1
LH-NC-01	8/8/2025 7:15	24.97	6.84826211	1
LH-NC-01	8/8/2025 7:30	24.97	6.85019233	1
LH-NC-01	8/8/2025 7:45	24.94	6.84962571	1
LH-NC-01	8/8/2025 8:00	24.94	6.84466179	1
LH-NC-01	8/8/2025 8:15	24.92	6.84299661	1
LH-NC-01	8/8/2025 8:30	24.92	6.81541743	1
LH-NC-01	8/8/2025 8:45	24.92	6.85954413	1
LH-NC-01	8/8/2025 9:00	24.92	6.8366534	1
LH-NC-01	8/8/2025 9:15	24.92	6.83141336	1
LH-NC-01	8/8/2025 9:30	24.97	6.86618558	1
LH-NC-01	8/8/2025 9:45	25.04	6.95581328	1
LH-NC-01	8/8/2025 10:00	25.11	7.02279838	1
LH-NC-01	8/8/2025 10:15	25.23	7.13299135	1
LH-NC-01	8/8/2025 10:30	25.33	7.23760375	1
LH-NC-01	8/8/2025 10:45	25.4	7.28353124	1
LH-NC-01	8/8/2025 11:00	25.43	7.32838004	1
LH-NC-01	8/8/2025 11:15	25.53	7.42432489	1
LH-NC-01	8/8/2025 11:30	25.57	7.45206244	1
LH-NC-01	8/8/2025 11:45	25.65	7.49513496	1
LH-NC-01	8/8/2025 12:00	25.74	7.66660787	1
LH-NC-01	8/8/2025 12:15	25.84	7.83025112	1
LH-NC-01	8/8/2025 12:30	25.89	7.91835434	1
LH-NC-01	8/8/2025 12:45	25.94	8.14110526	1
LH-NC-01	8/8/2025 13:00	26.04	8.3006339	1
LH-NC-01	8/8/2025 13:15	26.13	8.4971861	1
LH-NC-01	8/8/2025 13:30	26.18	8.52659616	1
LH-NC-01	8/8/2025 13:45	26.26	8.61047747	1
LH-NC-01	8/8/2025 14:00	26.35	8.67971021	1
LH-NC-01	8/8/2025 14:15	26.33	8.6372759	1
LH-NC-01	8/8/2025 14:30	26.48	8.77802399	1
LH-NC-01	8/8/2025 14:45	26.57	8.87513152	1
LH-NC-01	8/8/2025 15:00	26.65	8.93824567	1
LH-NC-01	8/8/2025 15:15	26.72	8.8848849	1
LH-NC-01	8/8/2025 15:30	26.84	8.93975838	1
LH-NC-01	8/8/2025 15:45	26.89	8.96655928	1
LH-NC-01	8/8/2025 16:00	26.99	9.03875879	1
LH-NC-01	8/8/2025 16:15	27.01	9.01315289	1
LH-NC-01	8/8/2025 16:30	27.14	9.05224934	1
LH-NC-01	8/8/2025 16:45	27.21	9.09829824	1
LH-NC-01	8/8/2025 17:00	27.26	9.13625913	1
LH-NC-01	8/8/2025 17:15	27.28	9.14049493	1
LH-NC-01	8/8/2025 17:30	27.31	9.15642351	1
LH-NC-01	8/8/2025 17:45	27.36	9.22472644	1
LH-NC-01	8/8/2025 18:00	27.38	9.22922847	1
LH-NC-01	8/8/2025 18:15	27.36	9.22226446	1
LH-NC-01	8/8/2025 18:30	27.38	9.25849666	1
LH-NC-01	8/8/2025 18:45	27.33	9.16257232	1
LH-NC-01	8/8/2025 19:00	27.33	9.23835396	1
LH-NC-01	8/8/2025 19:15	27.31	9.23056861	1
LH-NC-01	8/8/2025 19:30	27.28	9.25733301	1
LH-NC-01	8/8/2025 19:45	27.26	9.3113911	1
LH-NC-01	8/8/2025 20:00	27.19	9.19423558	1
LH-NC-01	8/8/2025 20:15	27.14	9.22608252	1
LH-NC-01	8/8/2025 20:30	27.09	9.16566993	1
LH-NC-01	8/8/2025 20:45	27.04	9.19314121	1
LH-NC-01	8/8/2025 21:00	26.96	9.19043881	1
LH-NC-01	8/8/2025 21:15	26.92	9.15182936	1
LH-NC-01	8/8/2025 21:30	26.82	9.14131084	1
LH-NC-01	8/8/2025 21:45	26.74	9.08733253	1
LH-NC-01	8/8/2025 22:00	26.67	9.10015804	1
LH-NC-01	8/8/2025 22:15	26.6	9.03647486	1
LH-NC-01	8/8/2025 22:30	26.5	9.00368526	1
LH-NC-01	8/8/2025 22:45	26.4	8.95825001	1
LH-NC-01	8/8/2025 23:00	26.3	8.90674496	1
LH-NC-01	8/8/2025 23:15	26.23	8.83277821	1

Station Name	Date Time	Temp C	pH SU	Use Code
LH-NC-01	8/8/2025 23:30	26.13	8.73395756	1
LH-NC-01	8/8/2025 23:45	26.06	8.66540318	1
LH-NC-01	8/9/2025 0:00	26.01	8.57720009	1
LH-NC-01	8/9/2025 0:15	25.94	8.44673997	1
LH-NC-01	8/9/2025 0:30	25.87	8.31731843	1
LH-NC-01	8/9/2025 0:45	25.82	8.11214236	1
LH-NC-01	8/9/2025 1:00	25.74	7.9366925	1
LH-NC-01	8/9/2025 1:15	25.7	7.78855402	1
LH-NC-01	8/9/2025 1:30	25.65	7.6159118	1
LH-NC-01	8/9/2025 1:45	25.6	7.51090218	1
LH-NC-01	8/9/2025 2:00	25.55	7.40750866	1
LH-NC-01	8/9/2025 2:15	25.5	7.29307027	1
LH-NC-01	8/9/2025 2:30	25.43	7.21604915	1
LH-NC-01	8/9/2025 2:45	25.4	7.1731165	1
LH-NC-01	8/9/2025 3:00	25.38	7.11337348	1
LH-NC-01	8/9/2025 3:15	25.33	7.10375301	1
LH-NC-01	8/9/2025 3:30	25.28	7.02939641	1
LH-NC-01	8/9/2025 3:45	25.26	7.03270411	1
LH-NC-01	8/9/2025 4:00	25.23	7.01314652	1
LH-NC-01	8/9/2025 4:15	25.21	7.03381169	1
LH-NC-01	8/9/2025 4:30	25.19	7.03849818	1
LH-NC-01	8/9/2025 4:45	25.16	7.01259847	1
LH-NC-01	8/9/2025 5:00	25.11	7.01783729	1
LH-NC-01	8/9/2025 5:15	25.09	7.00350548	1
LH-NC-01	8/9/2025 5:30	25.06	7.01508365	1
LH-NC-01	8/9/2025 5:45	25.04	7.00240335	1
LH-NC-01	8/9/2025 6:00	25.02	7.01067449	1
LH-NC-01	8/9/2025 6:15	25.02	6.98806714	1
LH-NC-01	8/9/2025 6:30	24.99	6.98227567	1
LH-NC-01	8/9/2025 6:45	24.97	6.99826773	1
LH-NC-01	8/9/2025 7:00	24.94	6.99413095	1
LH-NC-01	8/9/2025 7:15	24.92	6.98337467	1
LH-NC-01	8/9/2025 7:30	24.92	6.96186291	1
LH-NC-01	8/9/2025 7:45	24.9	6.95855063	1
LH-NC-01	8/9/2025 8:00	24.87	6.94834044	1
LH-NC-01	8/9/2025 8:15	24.87	6.96930414	1
LH-NC-01	8/9/2025 8:30	24.85	6.97040551	1
LH-NC-01	8/9/2025 8:45	24.87	6.95937397	1
LH-NC-01	8/9/2025 9:00	24.9	7.01978053	1
LH-NC-01	8/9/2025 9:15	24.94	7.10719803	1
LH-NC-01	8/9/2025 9:30	25.02	7.26073382	1
LH-NC-01	8/9/2025 9:45	25.11	7.38826544	1
LH-NC-01	8/9/2025 10:00	25.21	7.55096988	1
LH-NC-01	8/9/2025 10:15	25.31	7.70254804	1
LH-NC-01	8/9/2025 10:30	25.36	7.79303215	1
LH-NC-01	8/9/2025 10:45	25.43	7.91949381	1
LH-NC-01	8/9/2025 11:00	25.48	7.99036074	1
LH-NC-01	8/9/2025 11:15	25.55	8.04324422	1
LH-NC-01	8/9/2025 11:30	25.6	8.12369272	1
LH-NC-01	8/9/2025 11:45	25.65	8.27481965	1
LH-NC-01	8/9/2025 12:00	25.84	8.49066486	1
LH-NC-01	8/9/2025 12:15	25.91	8.50983236	1
LH-NC-01	8/9/2025 12:30	25.99	8.56164163	1
LH-NC-01	8/9/2025 12:45	26.04	8.58720805	1
LH-NC-01	8/9/2025 13:00	26.23	8.74216512	1
LH-NC-01	8/9/2025 13:15	26.38	8.81182574	1
LH-NC-01	8/9/2025 13:30	26.5	8.86404736	1
LH-NC-01	8/9/2025 13:45	26.67	8.91261744	1
LH-NC-01	8/9/2025 14:00	26.82	8.98072043	1
LH-NC-01	8/9/2025 14:15	26.92	9.00362038	1
LH-NC-01	8/9/2025 14:30	26.92	9.02608459	1
LH-NC-01	8/9/2025 14:45	27.06	9.04567673	1
LH-NC-01	8/9/2025 15:00	27.28	9.11203788	1
LH-NC-01	8/9/2025 15:15	27.33	9.10676201	1
LH-NC-01	8/9/2025 15:30	27.51	9.1787763	1
LH-NC-01	8/9/2025 15:45	27.58	9.18264281	1
LH-NC-01	8/9/2025 16:00	27.53	9.11274247	1
LH-NC-01	8/9/2025 16:15	27.7	9.20827687	1
LH-NC-01	8/9/2025 16:30	27.7	9.22412499	1
LH-NC-01	8/9/2025 16:45	27.78	9.20468496	1
LH-NC-01	8/9/2025 17:00	27.8	9.27419239	1
LH-NC-01	8/9/2025 17:15	27.83	9.25266193	1
LH-NC-01	8/9/2025 17:30	27.85	9.26452898	1
LH-NC-01	8/9/2025 17:45	27.85	9.30057914	1
LH-NC-01	8/9/2025 18:00	27.8	9.29385938	1
LH-NC-01	8/9/2025 18:15	27.85	9.32160841	1
LH-NC-01	8/9/2025 18:30	27.8	9.34029534	1
LH-NC-01	8/9/2025 18:45	27.73	9.33564869	1
LH-NC-01	8/9/2025 19:00	27.68	9.32893207	1
LH-NC-01	8/9/2025 19:15	27.68	9.36691544	1
LH-NC-01	8/9/2025 19:30	27.6	9.36699836	1
LH-NC-01	8/9/2025 19:45	27.53	9.36290162	1
LH-NC-01	8/9/2025 20:00	27.43	9.34399651	1
LH-NC-01	8/9/2025 20:15	27.36	9.34536315	1

pH Continous Monitoring Data

Station Name	Date Time	Temp C	pH SU	Use Code
LH-NC-01	8/9/2025 20:30	27.26	9.32534692	1
LH-NC-01	8/9/2025 20:45	27.19	9.27443187	1
LH-NC-01	8/9/2025 21:00	27.09	9.31708057	1
LH-NC-01	8/9/2025 21:15	27.04	9.29391589	1
LH-NC-01	8/9/2025 21:30	26.99	9.27266072	1
LH-NC-01	8/9/2025 21:45	26.94	9.28016169	1
LH-NC-01	8/9/2025 22:00	26.87	9.26808971	1
LH-NC-01	8/9/2025 22:15	26.82	9.25010673	1
LH-NC-01	8/9/2025 22:30	26.74	9.25152931	1
LH-NC-01	8/9/2025 22:45	26.67	9.20846	1
LH-NC-01	8/9/2025 23:00	26.55	9.15174293	1
LH-NC-01	8/9/2025 23:15	26.48	9.11136656	1
LH-NC-01	8/9/2025 23:30	26.4	9.06555187	1
LH-NC-01	8/9/2025 23:45	26.3	9.01353361	1
LH-NC-01	8/10/2025 0:00	26.23	8.98160334	1
LH-NC-01	8/10/2025 0:15	26.16	8.91395373	1
LH-NC-01	8/10/2025 0:30	26.08	8.84523528	1
LH-NC-01	8/10/2025 0:45	26.04	8.80069617	1
LH-NC-01	8/10/2025 1:00	25.99	8.73834151	1
LH-NC-01	8/10/2025 1:15	25.94	8.68860916	1
LH-NC-01	8/10/2025 1:30	25.89	8.64848158	1
LH-NC-01	8/10/2025 1:45	25.87	8.60817923	1
LH-NC-01	8/10/2025 2:00	25.82	8.573803	1
LH-NC-01	8/10/2025 2:15	25.79	8.53216257	1
LH-NC-01	8/10/2025 2:30	25.74	8.54011986	1
LH-NC-01	8/10/2025 2:45	25.72	8.51354271	1
LH-NC-01	8/10/2025 3:00	25.7	8.51226864	1
LH-NC-01	8/10/2025 3:15	25.65	8.48638547	1
LH-NC-01	8/10/2025 3:30	25.62	8.45104091	1
LH-NC-01	8/10/2025 3:45	25.6	8.38757514	1
LH-NC-01	8/10/2025 4:00	25.57	8.37780758	1
LH-NC-01	8/10/2025 4:15	25.53	8.38129484	1
LH-NC-01	8/10/2025 4:30	25.5	8.33353899	1
LH-NC-01	8/10/2025 4:45	25.48	8.27554534	1
LH-NC-01	8/10/2025 5:00	25.45	8.28558437	1
LH-NC-01	8/10/2025 5:15	25.43	8.19921975	1
LH-NC-01	8/10/2025 5:30	25.4	8.07901297	1
LH-NC-01	8/10/2025 5:45	25.38	8.0163016	1
LH-NC-01	8/10/2025 6:00	25.36	7.94284179	1
LH-NC-01	8/10/2025 6:15	25.33	7.87490953	1
LH-NC-01	8/10/2025 6:30	25.31	7.83833577	1
LH-NC-01	8/10/2025 6:45	25.31	7.77526196	1
LH-NC-01	8/10/2025 7:00	25.28	7.71666708	1
LH-NC-01	8/10/2025 7:15	25.26	7.67153678	1
LH-NC-01	8/10/2025 7:30	25.23	7.64019668	1
LH-NC-01	8/10/2025 7:45	25.23	7.56525923	1
LH-NC-01	8/10/2025 8:00	25.21	7.58072645	1
LH-NC-01	8/10/2025 8:15	25.21	7.56639922	1
LH-NC-01	8/10/2025 8:30	25.19	7.5730502	1
LH-NC-01	8/10/2025 8:45	25.19	7.59564467	1
LH-NC-01	8/10/2025 9:00	25.19	7.61796359	1
LH-NC-01	8/10/2025 9:15	25.21	7.61544245	1
LH-NC-01	8/10/2025 9:30	25.23	7.73607254	1
LH-NC-01	8/10/2025 9:45	25.28	7.82492254	1
LH-NC-01	8/10/2025 10:00	25.33	7.86912586	1
LH-NC-01	8/10/2025 10:15	25.38	7.98077926	1
LH-NC-01	8/10/2025 10:30	25.43	8.05522697	1
LH-NC-01	8/10/2025 10:45	25.53	8.14019456	1
LH-NC-01	8/10/2025 11:00	25.62	8.3010865	1
LH-NC-01	8/10/2025 11:15	25.67	8.37899711	1
LH-NC-01	8/10/2025 11:30	25.77	8.44921277	1
LH-NC-01	8/10/2025 11:45	25.84	8.46949423	1
LH-NC-01	8/10/2025 12:00	25.94	8.57234703	1
LH-NC-01	8/10/2025 12:15	25.96	8.56647041	1
LH-NC-01	8/10/2025 12:30	26.08	8.66748965	1
LH-NC-01	8/10/2025 12:45	26.18	8.66940428	1
LH-NC-01	8/10/2025 13:00	26.28	8.7319908	1
LH-NC-01	8/10/2025 13:15	26.4	8.82268194	1
LH-NC-01	8/10/2025 13:30	26.57	8.88116554	1
LH-NC-01	8/10/2025 13:45	26.72	8.92655364	1
LH-NC-01	8/10/2025 14:00	26.84	8.98469878	1
LH-NC-01	8/10/2025 14:15	27.01	9.02684647	1
LH-NC-01	8/10/2025 14:30	27.11	9.05546596	1
LH-NC-01	8/10/2025 14:45	27.23	9.13236741	1
LH-NC-01	8/10/2025 15:00	27.38	9.14279159	1
LH-NC-01	8/10/2025 15:15	27.48	9.15110248	1
LH-NC-01	8/10/2025 15:30	27.53	9.17398362	1
LH-NC-01	8/10/2025 15:45	27.65	9.19279317	1
LH-NC-01	8/10/2025 16:00	27.8	9.23567785	1
LH-NC-01	8/10/2025 16:15	27.95	9.27933886	1
LH-NC-01	8/10/2025 16:30	28.05	9.30123499	1
LH-NC-01	8/10/2025 16:45	28.15	9.36267773	1
LH-NC-01	8/10/2025 17:00	28.2	9.33500671	1
LH-NC-01	8/10/2025 17:15	28.17	9.3576102	1

Station Name	Date Time	Temp C	pH SU	Use Code
LH-NC-01	8/10/2025 17:30	28.37	9.37022352	1
LH-NC-01	8/10/2025 17:45	28.49	9.3818169	1
LH-NC-01	8/10/2025 18:00	28.49	9.36055973	1
LH-NC-01	8/10/2025 18:15	28.57	9.37818838	1
LH-NC-01	8/10/2025 18:30	28.59	9.38484169	1
LH-NC-01	8/10/2025 18:45	28.59	9.41372008	1
LH-NC-01	8/10/2025 19:00	28.69	9.44042751	1
LH-NC-01	8/10/2025 19:15	28.64	9.40814473	1
LH-NC-01	8/10/2025 19:30	28.64	9.39207358	1
LH-NC-01	8/10/2025 19:45	28.62	9.37316338	1
LH-NC-01	8/10/2025 20:00	28.62	9.41484218	1
LH-NC-01	8/10/2025 20:15	28.54	9.43973347	1
LH-NC-01	8/10/2025 20:30	28.47	9.42912528	1
LH-NC-01	8/10/2025 20:45	28.37	9.40702943	1
LH-NC-01	8/10/2025 21:00	28.34	9.41299487	1
LH-NC-01	8/10/2025 21:15	28.2	9.29245145	1
LH-NC-01	8/10/2025 21:30	28.17	9.36606753	1
LH-NC-01	8/10/2025 21:45	28.02	9.33230793	1
LH-NC-01	8/10/2025 22:00	27.9	9.31521547	1
LH-NC-01	8/10/2025 22:15	27.83	9.29663513	1
LH-NC-01	8/10/2025 22:30	27.75	9.26582793	1
LH-NC-01	8/10/2025 22:45	27.63	9.23065535	1
LH-NC-01	8/10/2025 23:00	27.58	9.21681188	1
LH-NC-01	8/10/2025 23:15	27.48	9.18500947	1
LH-NC-01	8/10/2025 23:30	27.41	9.18305678	1
LH-NC-01	8/10/2025 23:45	27.36	9.15032012	1
LH-NC-01	8/11/2025 0:00	27.26	9.15815063	1
LH-NC-01	8/11/2025 0:15	27.23	9.14440894	1
LH-NC-01	8/11/2025 0:30	27.21	9.17438385	1
LH-NC-01	8/11/2025 0:45	27.19	9.12307164	1
LH-NC-01	8/11/2025 1:00	27.14	9.13629152	1
LH-NC-01	8/11/2025 1:15	27.11	9.16005007	1
LH-NC-01	8/11/2025 1:30	27.09	9.13582588	1
LH-NC-01	8/11/2025 1:45	27.09	9.13007611	1
LH-NC-01	8/11/2025 2:00	27.04	9.14932613	1
LH-NC-01	8/11/2025 2:15	27.01	9.10928182	1
LH-NC-01	8/11/2025 2:30	26.99	9.09490621	1
LH-NC-01	8/11/2025 2:45	26.96	9.08717201	1
LH-NC-01	8/11/2025 3:00	26.96	9.06087596	1
LH-NC-01	8/11/2025 3:15	26.94	9.04430324	1
LH-NC-01	8/11/2025 3:30	26.92	9.01320876	1
LH-NC-01	8/11/2025 3:45	26.87	9.01025627	1
LH-NC-01	8/11/2025 4:00	26.89	8.97751852	1
LH-NC-01	8/11/2025 4:15	26.84	8.96305066	1
LH-NC-01	8/11/2025 4:30	26.82	8.90919466	1
LH-NC-01	8/11/2025 4:45	26.79	8.89787457	1
LH-NC-01	8/11/2025 5:00	26.77	8.89388976	1
LH-NC-01	8/11/2025 5:15	26.74	8.88667803	1
LH-NC-01	8/11/2025 5:30	26.72	8.87529012	1
LH-NC-01	8/11/2025 5:45	26.72	8.87008153	1
LH-NC-01	8/11/2025 6:00	26.7	8.82853474	1
LH-NC-01	8/11/2025 6:15	26.67	8.84516863	1
LH-NC-01	8/11/2025 6:30	26.65	8.80553265	1
LH-NC-01	8/11/2025 6:45	26.62	8.80406797	1
LH-NC-01	8/11/2025 7:00	26.6	8.74796787	1
LH-NC-01	8/11/2025 7:15	26.57	8.78215275	1
LH-NC-01	8/11/2025 7:30	26.57	8.75582248	1
LH-NC-01	8/11/2025 7:45	26.55	8.78528889	1
LH-NC-01	8/11/2025 8:00	26.52	8.75748703	1
LH-NC-01	8/11/2025 8:15	26.52	8.71908231	1
LH-NC-01	8/11/2025 8:30	26.5	8.72495814	1
LH-NC-01	8/11/2025 8:45	26.52	8.699057	1
LH-NC-01	8/11/2025 9:00	26.52	8.6622982	1
LH-NC-01	8/11/2025 9:15	26.55	8.61577647	1
LH-NC-01	8/11/2025 9:30	26.57	8.71660135	1
LH-NC-01	8/11/2025 9:45	25.84	8.13378849	2
LH-NC-01	8/11/2025 10:00			2
LH-NC-01	8/11/2025 10:15	24.99	9.94380069	2
LH-NC-01	8/11/2025 10:30	26.7	8.87515498	1
LH-NC-01	8/11/2025 10:45	26.79	8.96583072	1
LH-NC-01	8/11/2025 11:00	26.87	9.04731799	1
LH-NC-01	8/11/2025 11:15	26.94	9.05333488	1
LH-NC-01	8/11/2025 11:30	27.01	9.08802606	1
LH-NC-01	8/11/2025 11:45	27.06	9.11445717	1
LH-NC-01	8/11/2025 12:00	27.09	9.10261584	1
LH-NC-01	8/11/2025 12:15	27.16	9.15052798	1
LH-NC-01	8/11/2025 12:30	27.26	9.15008245	1
LH-NC-01	8/11/2025 12:45	27.31	9.19783245	1
LH-NC-01	8/11/2025 13:00	27.41	9.22033659	1
LH-NC-01	8/11/2025 13:15	27.53	9.20405646	1
LH-NC-01	8/11/2025 13:30	27.63	9.21844263	1
LH-NC-01	8/11/2025 13:45	27.65	9.21019625	1
LH-NC-01	8/11/2025 14:00	27.8	9.25739397	1
LH-NC-01	8/11/2025 14:15	27.9	9.25934154	1

Station Name	Date Time	Temp C	pH SU	Use Code
LH-NC-01	8/11/2025 14:30	28.02	9.27731554	1
LH-NC-01	8/11/2025 14:45	28.07	9.2936519	1
LH-NC-01	8/11/2025 15:00	28.17	9.27860738	1
LH-NC-01	8/11/2025 15:15	28.2	9.27784161	1
LH-NC-01	8/11/2025 15:30	28.3	9.30833419	1
LH-NC-01	8/11/2025 15:45	28.37	9.36489381	1
LH-NC-01	8/11/2025 16:00	28.37	9.28221307	1
LH-NC-01	8/11/2025 16:15	28.52	9.34595177	1
LH-NC-01	8/11/2025 16:30	28.59	9.36478434	1
LH-NC-01	8/11/2025 16:45	28.69	9.35054927	1
LH-NC-01	8/11/2025 17:00	28.84	9.40827071	1
LH-NC-01	8/11/2025 17:15	28.84	9.38057409	1
LH-NC-01	8/11/2025 17:30	28.92	9.3853202	1
LH-NC-01	8/11/2025 17:45	28.97	9.3612725	1
LH-NC-01	8/11/2025 18:00	29.04	9.38168581	1
LH-NC-01	8/11/2025 18:15	29.09	9.39983051	1
LH-NC-01	8/11/2025 18:30	29.11	9.39886575	1
LH-NC-01	8/11/2025 18:45	29.09	9.3837099	1
LH-NC-01	8/11/2025 19:00	29.14	9.37498804	1
LH-NC-01	8/11/2025 19:15	29.16	9.40518437	1
LH-NC-01	8/11/2025 19:30	29.14	9.40829845	1
LH-NC-01	8/11/2025 19:45	29.11	9.43056752	1
LH-NC-01	8/11/2025 20:00	29.07	9.40912494	1
LH-NC-01	8/11/2025 20:15	29.07	9.41987272	1
LH-NC-01	8/11/2025 20:30	28.99	9.43744567	1
LH-NC-01	8/11/2025 20:45	28.94	9.41258093	1
LH-NC-01	8/11/2025 21:00	28.84	9.37869179	1
LH-NC-01	8/11/2025 21:15	28.77	9.39645682	1
LH-NC-01	8/11/2025 21:30	28.69	9.38202611	1
LH-NC-01	8/11/2025 21:45	28.62	9.34840354	1
LH-NC-01	8/11/2025 22:00	28.57	9.34367904	1
LH-NC-01	8/11/2025 22:15	28.49	9.33595505	1
LH-NC-01	8/11/2025 22:30	28.39	9.30252854	1
LH-NC-01	8/11/2025 22:45	28.32	9.28178348	1
LH-NC-01	8/11/2025 23:00	28.27	9.25764587	1
LH-NC-01	8/11/2025 23:15	28.2	9.23203166	1
LH-NC-01	8/11/2025 23:30	28.15	9.22539465	1
LH-NC-01	8/11/2025 23:45	28.1	9.20419922	1
LH-NC-01	8/12/2025 0:00	28.05	9.19998184	1
LH-NC-01	8/12/2025 0:15	27.97	9.16901419	1
LH-NC-01	8/12/2025 0:30	27.97	9.15795747	1
LH-NC-01	8/12/2025 0:45	27.92	9.1836696	1
LH-NC-01	8/12/2025 1:00	27.9	9.17545276	1
LH-NC-01	8/12/2025 1:15	27.87	9.18888809	1
LH-NC-01	8/12/2025 1:30	27.87	9.19482293	1
LH-NC-01	8/12/2025 1:45	27.85	9.18579612	1
LH-NC-01	8/12/2025 2:00	27.85	9.16475299	1
LH-NC-01	8/12/2025 2:15	27.83	9.17110227	1
LH-NC-01	8/12/2025 2:30	27.8	9.16214452	1
LH-NC-01	8/12/2025 2:45	27.78	9.13476389	1
LH-NC-01	8/12/2025 3:00	27.75	9.12661064	1
LH-NC-01	8/12/2025 3:15	27.75	9.12796001	1
LH-NC-01	8/12/2025 3:30	27.73	9.08087049	1
LH-NC-01	8/12/2025 3:45	27.7	9.06218371	1
LH-NC-01	8/12/2025 4:00	27.68	9.04450503	1
LH-NC-01	8/12/2025 4:15	27.65	9.04254922	1
LH-NC-01	8/12/2025 4:30	27.63	9.01460702	1
LH-NC-01	8/12/2025 4:45	27.63	8.97869955	1
LH-NC-01	8/12/2025 5:00	27.6	8.98321705	1
LH-NC-01	8/12/2025 5:15	27.58	8.9882094	1
LH-NC-01	8/12/2025 5:30	27.58	8.95769648	1
LH-NC-01	8/12/2025 5:45	27.55	8.93790788	1
LH-NC-01	8/12/2025 6:00	27.53	8.88753355	1
LH-NC-01	8/12/2025 6:15	27.51	8.85092704	1
LH-NC-01	8/12/2025 6:30	27.48	8.85057151	1
LH-NC-01	8/12/2025 6:45	27.46	8.81611752	1
LH-NC-01	8/12/2025 7:00	27.46	8.77424681	1
LH-NC-01	8/12/2025 7:15	27.43	8.75281104	1
LH-NC-01	8/12/2025 7:30	27.41	8.71186053	1
LH-NC-01	8/12/2025 7:45	27.38	8.64664167	1
LH-NC-01	8/12/2025 8:00	27.36	8.6264845	1
LH-NC-01	8/12/2025 8:15	27.36	8.59946214	1
LH-NC-01	8/12/2025 8:30	27.33	8.56854302	1
LH-NC-01	8/12/2025 8:45	27.33	8.57556954	1
LH-NC-01	8/12/2025 9:00	27.31	8.52594501	1
LH-NC-01	8/12/2025 9:15	27.31	8.50108031	1
LH-NC-01	8/12/2025 9:30	27.31	8.52080991	1
LH-NC-01	8/12/2025 9:45	27.31	8.4651346	1
LH-NC-01	8/12/2025 10:00	27.33	8.53205921	1
LH-NC-01	8/12/2025 10:15	27.36	8.57757404	1
LH-NC-01	8/12/2025 10:30	27.41	8.70213411	1
LH-NC-01	8/12/2025 10:45	27.46	8.72562276	1
LH-NC-01	8/12/2025 11:00	27.55	8.83447767	1
LH-NC-01	8/12/2025 11:15	27.58	8.94149493	1

Station Name	Date Time	Temp C	pH SU	Use Code
LH-NC-01	8/12/2025 11:30	27.65	9.02257196	1
LH-NC-01	8/12/2025 11:45	27.7	9.07702921	1
LH-NC-01	8/12/2025 12:00	27.75	9.0664289	1
LH-NC-01	8/12/2025 12:15	27.78	9.05947674	1
LH-NC-01	8/12/2025 12:30	27.83	9.08017915	1
LH-NC-01	8/12/2025 12:45	27.9	9.1082878	1
LH-NC-01	8/12/2025 13:00	27.97	9.19301536	1
LH-NC-01	8/12/2025 13:15	28.1	9.20150362	1
LH-NC-01	8/12/2025 13:30	28.15	9.22431659	1
LH-NC-01	8/12/2025 13:45	28.22	9.20493829	1
LH-NC-01	8/12/2025 14:00	28.32	9.21471208	1
LH-NC-01	8/12/2025 14:15	28.44	9.25583481	1
LH-NC-01	8/12/2025 14:30	28.57	9.27020386	1
LH-NC-01	8/12/2025 14:45	28.72	9.33659636	1
LH-NC-01	8/12/2025 15:00	28.79	9.31884228	1
LH-NC-01	8/12/2025 15:15	28.92	9.36730872	1
LH-NC-01	8/12/2025 15:30	28.99	9.39068043	1
LH-NC-01	8/12/2025 15:45	29.11	9.37764168	1
LH-NC-01	8/12/2025 16:00	29.16	9.37133893	1
LH-NC-01	8/12/2025 16:15	29.16	9.3689214	1
LH-NC-01	8/12/2025 16:30	29.24	9.40938186	1
LH-NC-01	8/12/2025 16:45	29.26	9.37001776	1
LH-NC-01	8/12/2025 17:00	29.36	9.41674769	1
LH-NC-01	8/12/2025 17:15	29.41	9.4354042	1
LH-NC-01	8/12/2025 17:30	29.51	9.47028399	1
LH-NC-01	8/12/2025 17:45	29.46	9.43875869	1
LH-NC-01	8/12/2025 18:00	29.51	9.46894247	1
LH-NC-01	8/12/2025 18:15	29.49	9.43637037	1
LH-NC-01	8/12/2025 18:30	29.51	9.46760095	1
LH-NC-01	8/12/2025 18:45	29.44	9.46065752	1
LH-NC-01	8/12/2025 19:00	29.39	9.45301186	1
LH-NC-01	8/12/2025 19:15	29.31	9.44748559	1
LH-NC-01	8/12/2025 19:30	29.26	9.45540896	1
LH-NC-01	8/12/2025 19:45	29.19	9.41568924	1
LH-NC-01	8/12/2025 20:00	29.11	9.41740322	1
LH-NC-01	8/12/2025 20:15	29.07	9.42551531	1
LH-NC-01	8/12/2025 20:30	29.04	9.40130246	1
LH-NC-01	8/12/2025 20:45	28.97	9.43169379	1
LH-NC-01	8/12/2025 21:00	28.92	9.38800848	1
LH-NC-01	8/12/2025 21:15	28.82	9.36056297	1
LH-NC-01	8/12/2025 21:30	28.74	9.38297655	1
LH-NC-01	8/12/2025 21:45	28.67	9.3633504	1
LH-NC-01	8/12/2025 22:00	28.59	9.27705056	1
LH-NC-01	8/12/2025 22:15	28.49	9.29934233	1
LH-NC-01	8/12/2025 22:30	28.42	9.24386709	1
LH-NC-01	8/12/2025 22:45	28.37	9.22134711	1
LH-NC-01	8/12/2025 23:00	28.3	9.1995043	1
LH-NC-01	8/12/2025 23:15	28.25	9.21010734	1
LH-NC-01	8/12/2025 23:30	28.17	9.17458149	1
LH-NC-01	8/12/2025 23:45	28.1	9.16915645	1
LH-NC-01	8/13/2025 0:00	28.07	9.13675251	1
LH-NC-01	8/13/2025 0:15	28.02	9.15517254	1
LH-NC-01	8/13/2025 0:30	27.97	9.14393431	1
LH-NC-01	8/13/2025 0:45	27.97	9.10914609	1
LH-NC-01	8/13/2025 1:00	27.92	9.14213258	1
LH-NC-01	8/13/2025 1:15	27.9	9.13040638	1
LH-NC-01	8/13/2025 1:30	27.87	9.10256306	1
LH-NC-01	8/13/2025 1:45	27.85	9.10324233	1
LH-NC-01	8/13/2025 2:00	27.8	9.13408236	1
LH-NC-01	8/13/2025 2:15	27.78	9.11776356	1
LH-NC-01	8/13/2025 2:30	27.75	9.12310229	1
LH-NC-01	8/13/2025 2:45	27.73	9.09004679	1
LH-NC-01	8/13/2025 3:00	27.73	9.10785961	1
LH-NC-01	8/13/2025 3:15	27.7	9.0872861	1
LH-NC-01	8/13/2025 3:30	27.68	9.06717966	1
LH-NC-01	8/13/2025 3:45	27.65	9.07251512	1
LH-NC-01	8/13/2025 4:00	27.63	9.02837605	1
LH-NC-01	8/13/2025 4:15	27.6	9.00832778	1
LH-NC-01	8/13/2025 4:30	27.58	9.00981147	1
LH-NC-01	8/13/2025 4:45	27.55	9.0218943	1
LH-NC-01	8/13/2025 5:00	27.55	8.99191844	1
LH-NC-01	8/13/2025 5:15	27.53	8.93776671	1
LH-NC-01	8/13/2025 5:30	27.51	8.96976607	1
LH-NC-01	8/13/2025 5:45	27.51	8.93870587	1
LH-NC-01	8/13/2025 6:00	27.48	8.89676129	1
LH-NC-01	8/13/2025 6:15	27.46	8.9171475	1
LH-NC-01	8/13/2025 6:30	27.46	8.84232049	1
LH-NC-01	8/13/2025 6:45	27.43	8.86114544	1
LH-NC-01	8/13/2025 7:00	27.41	8.8193916	1
LH-NC-01	8/13/2025 7:15	27.38	8.81200746	1
LH-NC-01	8/13/2025 7:30	27.38	8.82173486	1
LH-NC-01	8/13/2025 7:45	27.38	8.80714376	1
LH-NC-01	8/13/2025 8:00	27.36	8.71133468	1
LH-NC-01	8/13/2025 8:15	27.36	8.71376669	1

Station Name	Date Time	Temp C	pH SU	Use Code
LH-NC-01	8/13/2025 8:30	27.36	8.70998356	1
LH-NC-01	8/13/2025 8:45	27.36	8.70836222	1
LH-NC-01	8/13/2025 9:00	27.38	8.71203141	1
LH-NC-01	8/13/2025 9:15	27.41	8.7323941	1
LH-NC-01	8/13/2025 9:30	27.43	8.78414967	1
LH-NC-01	8/13/2025 9:45	27.46	8.79369643	1
LH-NC-01	8/13/2025 10:00	27.51	8.856869	1
LH-NC-01	8/13/2025 10:15	27.55	8.86445353	1
LH-NC-01	8/13/2025 10:30	27.63	8.87745669	1
LH-NC-01	8/13/2025 10:45	27.63	8.88096645	1
LH-NC-01	8/13/2025 11:00	27.73	8.9637377	1
LH-NC-01	8/13/2025 11:15	27.78	8.92266463	1
LH-NC-01	8/13/2025 11:30	27.83	9.05751582	1
LH-NC-01	8/13/2025 11:45	27.85	9.06034673	1
LH-NC-01	8/13/2025 12:00	28	9.13131688	1
LH-NC-01	8/13/2025 12:15	28.02	9.18186604	1
LH-NC-01	8/13/2025 12:30	28.07	9.18177347	1
LH-NC-01	8/13/2025 12:45	28.1	9.2492157	1
LH-NC-01	8/13/2025 13:00	28.2	9.23634318	1
LH-NC-01	8/13/2025 13:15	28.32	9.31491513	1
LH-NC-01	8/13/2025 13:30	28.37	9.32449605	1
LH-NC-01	8/13/2025 13:45	28.42	9.34996094	1
LH-NC-01	8/13/2025 14:00	28.49	9.37176015	1
LH-NC-01	8/13/2025 14:15	28.57	9.36171141	1
LH-NC-01	8/13/2025 14:30	28.64	9.40233248	1
LH-NC-01	8/13/2025 14:45	28.72	9.44635086	1
LH-NC-01	8/13/2025 15:00	28.79	9.48074643	1
LH-NC-01	8/13/2025 15:15	28.89	9.54848308	1
LH-NC-01	8/13/2025 15:30	28.99	9.52318195	1
LH-NC-01	8/13/2025 15:45	29.07	9.57490951	1
LH-NC-01	8/13/2025 16:00	29.11	9.56462838	1
LH-NC-01	8/13/2025 16:15	29.09	9.56318602	1
LH-NC-01	8/13/2025 16:30	29.16	9.57521742	1
LH-NC-01	8/13/2025 16:45	29.19	9.54568581	1
LH-NC-01	8/13/2025 17:00	29.16	9.50725793	1
LH-NC-01	8/13/2025 17:15	29.14	9.5455696	1
LH-NC-01	8/13/2025 17:30	29.11	9.53453857	1
LH-NC-01	8/13/2025 17:45	29.09	9.49950962	1
LH-NC-01	8/13/2025 18:00	29.07	9.49161418	1
LH-NC-01	8/13/2025 18:15	29.04	9.50690992	1
LH-NC-01	8/13/2025 18:30	28.99	9.49442401	1
LH-NC-01	8/13/2025 18:45	28.99	9.46808497	1
LH-NC-01	8/13/2025 19:00	29.02	9.49014528	1
LH-NC-01	8/13/2025 19:15	28.94	9.43166645	1
LH-NC-01	8/13/2025 19:30	28.79	9.39925646	1
LH-NC-01	8/13/2025 19:45	28.69	9.37745255	1
LH-NC-01	8/13/2025 20:00	28.64	9.34528806	1
LH-NC-01	8/13/2025 20:15	28.54	9.2930396	1
LH-NC-01	8/13/2025 20:30	28.47	9.30137939	1
LH-NC-01	8/13/2025 20:45	28.42	9.22178665	1
LH-NC-01	8/13/2025 21:00	28.34	9.21483451	1
LH-NC-01	8/13/2025 21:15	28.3	9.19869616	1
LH-NC-01	8/13/2025 21:30	28.25	9.18828387	1
LH-NC-01	8/13/2025 21:45	28.22	9.18661553	1
LH-NC-01	8/13/2025 22:00	28.17	9.14224183	1
LH-NC-01	8/13/2025 22:15	28.15	9.12971682	1
LH-NC-01	8/13/2025 22:30	28.12	9.17278604	1
LH-NC-01	8/13/2025 22:45	28.1	9.14920903	1
LH-NC-01	8/13/2025 23:00	28.05	9.12044851	1
LH-NC-01	8/13/2025 23:15	28.02	9.1050211	1
LH-NC-01	8/13/2025 23:30	28	9.09437493	1
LH-NC-01	8/13/2025 23:45	27.97	9.12236022	1
LH-NC-01	8/14/2025 0:00	27.95	9.08555311	1
LH-NC-01	8/14/2025 0:15	27.92	9.07038682	1
LH-NC-01	8/14/2025 0:30	27.9	9.04570839	1
LH-NC-01	8/14/2025 0:45	27.87	9.03080538	1
LH-NC-01	8/14/2025 1:00	27.83	8.99384265	1
LH-NC-01	8/14/2025 1:15	27.83	8.97333773	1
LH-NC-01	8/14/2025 1:30	27.78	8.8951403	1
LH-NC-01	8/14/2025 1:45	27.75	8.85754698	1
LH-NC-01	8/14/2025 2:00	27.73	8.81178894	1
LH-NC-01	8/14/2025 2:15	27.7	8.79010623	1
LH-NC-01	8/14/2025 2:30	27.68	8.77159965	1
LH-NC-01	8/14/2025 2:45	27.65	8.7129244	1
LH-NC-01	8/14/2025 3:00	27.63	8.64716294	1
LH-NC-01	8/14/2025 3:15	27.63	8.61260538	1
LH-NC-01	8/14/2025 3:30	27.6	8.56605487	1
LH-NC-01	8/14/2025 3:45	27.6	8.52852378	1
LH-NC-01	8/14/2025 4:00	27.58	8.44950786	1
LH-NC-01	8/14/2025 4:15	27.58	8.37498073	1
LH-NC-01	8/14/2025 4:30	27.55	8.30598439	1
LH-NC-01	8/14/2025 4:45	27.53	8.21964862	1
LH-NC-01	8/14/2025 5:00	27.51	8.12573888	1
LH-NC-01	8/14/2025 5:15	27.46	7.94682752	1

Station Name	Date Time	Temp C	pH SU	Use Code
LH-NC-01	8/14/2025 5:30	27.43	7.88343428	1
LH-NC-01	8/14/2025 5:45	27.41	7.77001807	1
LH-NC-01	8/14/2025 6:00	27.38	7.77766069	1
LH-NC-01	8/14/2025 6:15	27.38	7.65579799	1
LH-NC-01	8/14/2025 6:30	27.33	7.68347266	1
LH-NC-01	8/14/2025 6:45	27.31	7.58405936	1
LH-NC-01	8/14/2025 7:00	27.26	7.53414857	1
LH-NC-01	8/14/2025 7:15	27.23	7.52825443	1
LH-NC-01	8/14/2025 7:30	27.23	7.50311277	1
LH-NC-01	8/14/2025 7:45	27.23	7.47743042	1
LH-NC-01	8/14/2025 8:00	27.23	7.4525591	1
LH-NC-01	8/14/2025 8:15	27.21	7.45718533	1
LH-NC-01	8/14/2025 8:30	27.19	7.44396733	1
LH-NC-01	8/14/2025 8:45	27.19	7.4166593	1
LH-NC-01	8/14/2025 9:00	27.19	7.40773688	1
LH-NC-01	8/14/2025 9:15	27.19	7.42395947	1
LH-NC-01	8/14/2025 9:30	27.16	7.41940496	1
LH-NC-01	8/14/2025 9:45	27.19	7.43288189	1
LH-NC-01	8/14/2025 10:00	27.19	7.43288189	1
LH-NC-01	8/14/2025 10:15	27.21	7.48070651	1
LH-NC-01	8/14/2025 10:30	27.21	7.48719512	1
LH-NC-01	8/14/2025 10:45	27.21	7.53991502	1
LH-NC-01	8/14/2025 11:00	27.23	7.58610729	1
LH-NC-01	8/14/2025 11:15	27.26	7.59767224	1
LH-NC-01	8/14/2025 11:30	27.28	7.68169434	1
LH-NC-01	8/14/2025 11:45	27.36	7.75393277	1
LH-NC-01	8/14/2025 12:00	27.38	7.76144836	1
LH-NC-01	8/14/2025 12:15	27.48	7.90975869	1
LH-NC-01	8/14/2025 12:30	27.51	8.09548894	1
LH-NC-01	8/14/2025 12:45	27.55	8.0783299	1
LH-NC-01	8/14/2025 13:00	27.63	8.20007449	1
LH-NC-01	8/14/2025 13:15	27.7	8.28643899	1
LH-NC-01	8/14/2025 13:30	27.75	8.34883584	1
LH-NC-01	8/14/2025 13:45	27.85	8.51754207	1
LH-NC-01	8/14/2025 14:00	27.87	8.53551555	1
LH-NC-01	8/14/2025 14:15	27.97	8.65474183	1
LH-NC-01	8/14/2025 14:30	27.97	8.69654163	1
LH-NC-01	8/14/2025 14:45	28.07	8.76580135	1
LH-NC-01	8/14/2025 15:00	28.17	8.88702805	1
LH-NC-01	8/14/2025 15:15	28.27	8.95995033	1
LH-NC-01	8/14/2025 15:30	28.34	9.03275717	1
LH-NC-01	8/14/2025 15:45	28.37	8.9676492	1
LH-NC-01	8/14/2025 16:00	28.42	8.9947889	1
LH-NC-01	8/14/2025 16:15	28.54	8.98618965	1
LH-NC-01	8/14/2025 16:30	28.62	9.00557617	1
LH-NC-01	8/14/2025 16:45	28.67	9.04721584	1
LH-NC-01	8/14/2025 17:00	28.64	9.04203779	1
LH-NC-01	8/14/2025 17:15	28.69	9.02259821	1
LH-NC-01	8/14/2025 17:30	28.77	9.07854423	1
LH-NC-01	8/14/2025 17:45	28.82	9.07255282	1
LH-NC-01	8/14/2025 18:00	28.89	9.11078758	1
LH-NC-01	8/14/2025 18:15	28.89	9.07933158	1
LH-NC-01	8/14/2025 18:30	29.02	9.16927084	1
LH-NC-01	8/14/2025 18:45	29.04	9.13526839	1
LH-NC-01	8/14/2025 19:00	28.97	9.05028995	1
LH-NC-01	8/14/2025 19:15	28.99	9.07192426	1
LH-NC-01	8/14/2025 19:30	28.99	9.10121972	1
LH-NC-01	8/14/2025 19:45	28.92	9.05869415	1
LH-NC-01	8/14/2025 20:00	28.87	9.06575677	1
LH-NC-01	8/14/2025 20:15	28.79	8.96598806	1
LH-NC-01	8/14/2025 20:30	28.72	8.95783573	1
LH-NC-01	8/14/2025 20:45	28.59	8.89893412	1
LH-NC-01	8/14/2025 21:00	28.47	8.80949785	1
LH-NC-01	8/14/2025 21:15	28.37	8.70667969	1
LH-NC-01	8/14/2025 21:30	28.27	8.63612225	1
LH-NC-01	8/14/2025 21:45	28.22	8.56606661	1
LH-NC-01	8/14/2025 22:00	28.15	8.45835491	1
LH-NC-01	8/14/2025 22:15	28.07	8.37139616	1
LH-NC-01	8/14/2025 22:30	28.05	8.33913468	1
LH-NC-01	8/14/2025 22:45	27.97	8.20842785	1
LH-NC-01	8/14/2025 23:00	27.97	8.23296838	1
LH-NC-01	8/14/2025 23:15	27.95	8.29400112	1
LH-NC-01	8/14/2025 23:30	27.92	8.36830331	1
LH-NC-01	8/14/2025 23:45	27.87	8.33157267	1
LH-NC-01	8/15/2025 0:00	27.87	8.32240064	1
LH-NC-01	8/15/2025 0:15	27.87	8.45944162	1
LH-NC-01	8/15/2025 0:30	27.85	8.42608542	1
LH-NC-01	8/15/2025 0:45	27.85	8.41853148	1
LH-NC-01	8/15/2025 1:00	27.83	8.44263807	1
LH-NC-01	8/15/2025 1:15	27.83	8.50793005	1
LH-NC-01	8/15/2025 1:30	27.8	8.45654313	1
LH-NC-01	8/15/2025 1:45	27.78	8.43046483	1
LH-NC-01	8/15/2025 2:00	27.75	8.41279581	1
LH-NC-01	8/15/2025 2:15	27.75	8.36286925	1

pH Continous Monitoring Data

Station Name	Date Time	Temp C	pH SU	Use Code
LH-NC-01	8/15/2025 2:30	27.73	8.39345755	1
LH-NC-01	8/15/2025 2:45	27.73	8.29413757	1
LH-NC-01	8/15/2025 3:00	27.7	8.28751867	1
LH-NC-01	8/15/2025 3:15	27.68	8.19906523	1
LH-NC-01	8/15/2025 3:30	27.65	8.24939793	1
LH-NC-01	8/15/2025 3:45	27.65	8.1802874	1
LH-NC-01	8/15/2025 4:00	27.63	8.15849742	1
LH-NC-01	8/15/2025 4:15	27.6	8.10515142	1
LH-NC-01	8/15/2025 4:30	27.58	8.02637737	1
LH-NC-01	8/15/2025 4:45	27.55	8.05510536	1
LH-NC-01	8/15/2025 5:00	27.55	7.97949058	1
LH-NC-01	8/15/2025 5:15	27.53	7.93931519	1
LH-NC-01	8/15/2025 5:30	27.51	7.86834434	1
LH-NC-01	8/15/2025 5:45	27.51	7.87914789	1
LH-NC-01	8/15/2025 6:00	27.48	7.78955722	1
LH-NC-01	8/15/2025 6:15	27.48	7.80522393	1
LH-NC-01	8/15/2025 6:30	27.46	7.73639343	1
LH-NC-01	8/15/2025 6:45	27.46	7.70316699	1
LH-NC-01	8/15/2025 7:00	27.43	7.68405577	1
LH-NC-01	8/15/2025 7:15	27.41	7.69896111	1
LH-NC-01	8/15/2025 7:30	27.41	7.69706986	1
LH-NC-01	8/15/2025 7:45	27.38	7.73037472	1
LH-NC-01	8/15/2025 8:00	27.36	7.7209655	1
LH-NC-01	8/15/2025 8:15	27.36	7.71366947	1
LH-NC-01	8/15/2025 8:30	27.36	7.69934762	1
LH-NC-01	8/15/2025 8:45	27.33	7.69617444	1
LH-NC-01	8/15/2025 9:00	27.33	7.68158091	1
LH-NC-01	8/15/2025 9:15	27.31	7.66568044	1
LH-NC-01	8/15/2025 9:30	27.31	7.59892412	1
LH-NC-01	8/15/2025 9:45	27.31	7.53703264	1
LH-NC-01	8/15/2025 10:00	27.28	7.51897647	1
LH-NC-01	8/15/2025 10:15	27.28	7.49978549	1
LH-NC-01	8/15/2025 10:30	27.28	7.53762686	1
LH-NC-01	8/15/2025 10:45	27.28	7.50681317	1
LH-NC-01	8/15/2025 11:00	27.28	7.50627258	1
LH-NC-01	8/15/2025 11:15	27.28	7.43275222	1
LH-NC-01	8/15/2025 11:30	27.28	7.37220603	1
LH-NC-01	8/15/2025 11:45	27.33	7.3999799	1
LH-NC-01	8/15/2025 12:00	27.33	7.3726846	1
LH-NC-01	8/15/2025 12:15	27.33	7.35701007	1
LH-NC-01	8/15/2025 12:30	27.36	7.32373694	1
LH-NC-01	8/15/2025 12:45	27.38	7.3631654	1
LH-NC-01	8/15/2025 13:00	27.41	7.32449362	1
LH-NC-01	8/15/2025 13:15	27.43	7.30664143	1
LH-NC-01	8/15/2025 13:30	27.43	7.26638751	1
LH-NC-01	8/15/2025 13:45	27.46	7.28527028	1
LH-NC-01	8/15/2025 14:00	27.51	7.297917	1
LH-NC-01	8/15/2025 14:15	27.53	7.30599931	1
LH-NC-01	8/15/2025 14:30	27.53	7.26332813	1
LH-NC-01	8/15/2025 14:45	27.55	7.26385073	1
LH-NC-01	8/15/2025 15:00	27.6	7.28189739	1
LH-NC-01	8/15/2025 15:15	27.6	7.26893701	1
LH-NC-01	8/15/2025 15:30	27.68	7.31583437	1
LH-NC-01	8/15/2025 15:45	27.7	7.34766372	1
LH-NC-01	8/15/2025 16:00	27.75	7.47930411	1
LH-NC-01	8/15/2025 16:15	27.78	7.50543143	1
LH-NC-01	8/15/2025 16:30	27.78	7.55913086	1
LH-NC-01	8/15/2025 16:45	27.8	7.62843962	1
LH-NC-01	8/15/2025 17:00	27.83	7.6842259	1
LH-NC-01	8/15/2025 17:15	27.8	7.68321479	1
LH-NC-01	8/15/2025 17:30	27.83	7.84502763	1
LH-NC-01	8/15/2025 17:45	27.83	7.9087008	1
LH-NC-01	8/15/2025 18:00	27.78	7.8735019	1
LH-NC-01	8/15/2025 18:15	27.78	7.9625512	1
LH-NC-01	8/15/2025 18:30	27.73	7.88714161	1
LH-NC-01	8/15/2025 18:45	27.68	7.79065194	1
LH-NC-01	8/15/2025 19:00	27.63	7.70276958	1
LH-NC-01	8/15/2025 19:15	27.6	7.6968995	1
LH-NC-01	8/15/2025 19:30	27.55	7.64786577	1
LH-NC-01	8/15/2025 19:45	27.48	7.52808527	1
LH-NC-01	8/15/2025 20:00	27.43	7.48548774	1
LH-NC-01	8/15/2025 20:15	27.41	7.4331054	1
LH-NC-01	8/15/2025 20:30	27.36	7.41101913	1
LH-NC-01	8/15/2025 20:45	27.31	7.38027692	1
LH-NC-01	8/15/2025 21:00	27.26	7.35222761	1
LH-NC-01	8/15/2025 21:15	27.23	7.33387964	1
LH-NC-01	8/15/2025 21:30	27.19	7.32040528	1
LH-NC-01	8/15/2025 21:45	27.16	7.30691712	1
LH-NC-01	8/15/2025 22:00	27.11	7.30372284	1
LH-NC-01	8/15/2025 22:15	27.09	7.3050954	1
LH-NC-01	8/15/2025 22:30	27.06	7.25778952	1
LH-NC-01	8/15/2025 22:45	27.01	7.2854274	1
LH-NC-01	8/15/2025 23:00	26.99	7.28003529	1
LH-NC-01	8/15/2025 23:15	26.96	7.2267583	1

Station Name	Date Time	Temp C	pH SU	Use Code
LH-NC-01	8/15/2025 23:30	26.94	7.26898727	1
LH-NC-01	8/15/2025 23:45	26.92	7.25195616	1
LH-NC-01	8/16/2025 0:00	26.89	7.25820623	1
LH-NC-01	8/16/2025 0:15	26.87	7.22547299	1
LH-NC-01	8/16/2025 0:30	26.84	7.23253353	1
LH-NC-01	8/16/2025 0:45	26.84	7.20086258	1
LH-NC-01	8/16/2025 1:00	26.82	7.22551057	1
LH-NC-01	8/16/2025 1:15	26.79	7.22228428	1
LH-NC-01	8/16/2025 1:30	26.74	7.23396498	1
LH-NC-01	8/16/2025 1:45	26.74	7.21149006	1
LH-NC-01	8/16/2025 2:00	26.72	7.20175535	1
LH-NC-01	8/16/2025 2:15	26.7	7.20935172	1
LH-NC-01	8/16/2025 2:30	26.67	7.20856013	1
LH-NC-01	8/16/2025 2:45	26.67	7.20097646	1
LH-NC-01	8/16/2025 3:00	26.65	7.20315678	1
LH-NC-01	8/16/2025 3:15	26.62	7.19911375	1
LH-NC-01	8/16/2025 3:30	26.62	7.22566102	1
LH-NC-01	8/16/2025 3:45	26.6	7.19316705	1
LH-NC-01	8/16/2025 4:00	26.57	7.20890065	1
LH-NC-01	8/16/2025 4:15	26.57	7.17963959	1
LH-NC-01	8/16/2025 4:30	26.55	7.1988893	1
LH-NC-01	8/16/2025 4:45	26.55	7.19265736	1
LH-NC-01	8/16/2025 5:00	26.52	7.18156643	1
LH-NC-01	8/16/2025 5:15	26.5	7.18483054	1
LH-NC-01	8/16/2025 5:30	26.5	7.15610464	1
LH-NC-01	8/16/2025 5:45	26.48	7.16858185	1
LH-NC-01	8/16/2025 6:00	26.48	7.14798455	1
LH-NC-01	8/16/2025 6:15	26.45	7.15206503	1
LH-NC-01	8/16/2025 6:30	26.45	7.14203639	1
LH-NC-01	8/16/2025 6:45	26.43	7.13662462	1
LH-NC-01	8/16/2025 7:00	26.43	7.13581144	1
LH-NC-01	8/16/2025 7:15	26.4	7.11196916	1
LH-NC-01	8/16/2025 7:30	26.4	7.10166776	1
LH-NC-01	8/16/2025 7:45	26.4	7.09624597	1
LH-NC-01	8/16/2025 8:00	26.38	7.06371949	1
LH-NC-01	8/16/2025 8:15	26.38	7.07673265	1
LH-NC-01	8/16/2025 8:30	26.38	7.05802623	1
LH-NC-01	8/16/2025 8:45	26.38	7.0748349	1
LH-NC-01	8/16/2025 9:00	26.38	7.05938176	1
LH-NC-01	8/16/2025 9:15	26.4	7.07266119	1
LH-NC-01	8/16/2025 9:30	26.45	7.06804131	1
LH-NC-01	8/16/2025 9:45	26.52	7.07154817	1
LH-NC-01	8/16/2025 10:00	26.57	7.10892536	1
LH-NC-01	8/16/2025 10:15	26.65	7.12406465	1
LH-NC-01	8/16/2025 10:30	26.7	7.11321123	1
LH-NC-01	8/16/2025 10:45	26.82	7.17488781	1
LH-NC-01	8/16/2025 11:00	26.84	7.18868144	1
LH-NC-01	8/16/2025 11:15	26.92	7.22408232	1
LH-NC-01	8/16/2025 11:30	26.99	7.26975413	1
LH-NC-01	8/16/2025 11:45	27.01	7.2938141	1
LH-NC-01	8/16/2025 12:00	27.11	7.36403286	1
LH-NC-01	8/16/2025 12:15	27.19	7.47289761	1
LH-NC-01	8/16/2025 12:30	27.23	7.56042494	1
LH-NC-01	8/16/2025 12:45	27.36	7.71826327	1
LH-NC-01	8/16/2025 13:00	27.41	7.75461789	1
LH-NC-01	8/16/2025 13:15	27.55	7.86228768	1
LH-NC-01	8/16/2025 13:30	27.63	7.92658379	1
LH-NC-01	8/16/2025 13:45	27.75	8.13050835	1
LH-NC-01	8/16/2025 14:00	27.85	8.268262	1
LH-NC-01	8/16/2025 14:15	27.87	8.34020518	1
LH-NC-01	8/16/2025 14:30	28.02	8.55254647	1
LH-NC-01	8/16/2025 14:45	28.12	8.55122252	1
LH-NC-01	8/16/2025 15:00	28.2	8.63811911	1
LH-NC-01	8/16/2025 15:15	28.3	8.73778541	1
LH-NC-01	8/16/2025 15:30	28.34	8.79600277	1
LH-NC-01	8/16/2025 15:45	28.37	8.84133888	1
LH-NC-01	8/16/2025 16:00	28.42	8.85961349	1
LH-NC-01	8/16/2025 16:15	28.44	8.91387986	1
LH-NC-01	8/16/2025 16:30	28.44	8.91818795	1
LH-NC-01	8/16/2025 16:45	28.54	9.02952547	1
LH-NC-01	8/16/2025 17:00	28.54	9.03356297	1
LH-NC-01	8/16/2025 17:15	28.52	9.03908148	1
LH-NC-01	8/16/2025 17:30	28.54	9.0688238	1
LH-NC-01	8/16/2025 17:45	28.49	9.03336162	1
LH-NC-01	8/16/2025 18:00	28.49	8.98463439	1
LH-NC-01	8/16/2025 18:15	28.49	9.10847156	1
LH-NC-01	8/16/2025 18:30	28.44	9.14813246	1
LH-NC-01	8/16/2025 18:45	28.42	9.18031849	1
LH-NC-01	8/16/2025 19:00	28.39	9.16141507	1
LH-NC-01	8/16/2025 19:15	28.37	9.19710846	1
LH-NC-01	8/16/2025 19:30	28.32	9.18508215	1
LH-NC-01	8/16/2025 19:45	28.25	9.11688608	1
LH-NC-01	8/16/2025 20:00	28.2	9.15657997	1
LH-NC-01	8/16/2025 20:15	28.15	9.14238403	1

Station Name	Date Time	Temp C	pH SU	Use Code
LH-NC-01	8/16/2025 20:30	28.1	9.17373897	1
LH-NC-01	8/16/2025 20:45	28.02	9.16811484	1
LH-NC-01	8/16/2025 21:00	28	9.1582818	1
LH-NC-01	8/16/2025 21:15	27.92	9.15615807	1
LH-NC-01	8/16/2025 21:30	27.87	9.14680464	1
LH-NC-01	8/16/2025 21:45	27.83	9.11606276	1
LH-NC-01	8/16/2025 22:00	27.8	9.12814614	1
LH-NC-01	8/16/2025 22:15	27.75	9.0826213	1
LH-NC-01	8/16/2025 22:30	27.73	9.09031668	1
LH-NC-01	8/16/2025 22:45	27.68	9.07149864	1
LH-NC-01	8/16/2025 23:00	27.63	9.03566553	1
LH-NC-01	8/16/2025 23:15	27.6	8.99590742	1
LH-NC-01	8/16/2025 23:30	27.55	8.92602556	1
LH-NC-01	8/16/2025 23:45	27.51	8.93006303	1
LH-NC-01	8/17/2025 0:00	27.46	8.86987412	1
LH-NC-01	8/17/2025 0:15	27.43	8.82926649	1
LH-NC-01	8/17/2025 0:30	27.38	8.76796396	1
LH-NC-01	8/17/2025 0:45	27.36	8.80726403	1
LH-NC-01	8/17/2025 1:00	27.31	8.72864637	1
LH-NC-01	8/17/2025 1:15	27.28	8.67719255	1
LH-NC-01	8/17/2025 1:30	27.23	8.63800201	1
LH-NC-01	8/17/2025 1:45	27.21	8.62459315	1
LH-NC-01	8/17/2025 2:00	27.19	8.56251475	1
LH-NC-01	8/17/2025 2:15	27.14	8.48570478	1
LH-NC-01	8/17/2025 2:30	27.11	8.4807147	1
LH-NC-01	8/17/2025 2:45	27.09	8.38723192	1
LH-NC-01	8/17/2025 3:00	27.04	8.341476	1
LH-NC-01	8/17/2025 3:15	27.01	8.26856466	1
LH-NC-01	8/17/2025 3:30	26.99	8.27081364	1
LH-NC-01	8/17/2025 3:45	26.96	8.20302417	1
LH-NC-01	8/17/2025 4:00	26.94	8.13058309	1
LH-NC-01	8/17/2025 4:15	26.92	8.11604497	1
LH-NC-01	8/17/2025 4:30	26.89	8.00816849	1
LH-NC-01	8/17/2025 4:45	26.87	7.97413192	1
LH-NC-01	8/17/2025 5:00	26.84	7.90655636	1
LH-NC-01	8/17/2025 5:15	26.82	7.84516564	1
LH-NC-01	8/17/2025 5:30	26.79	7.76998528	1
LH-NC-01	8/17/2025 5:45	26.77	7.69503747	1
LH-NC-01	8/17/2025 6:00	26.74	7.60033324	1
LH-NC-01	8/17/2025 6:15	26.72	7.55812845	1
LH-NC-01	8/17/2025 6:30	26.7	7.51998029	1
LH-NC-01	8/17/2025 6:45	26.7	7.46148354	1
LH-NC-01	8/17/2025 7:00	26.67	7.42090291	1
LH-NC-01	8/17/2025 7:15	26.65	7.37650938	1
LH-NC-01	8/17/2025 7:30	26.62	7.33835149	1
LH-NC-01	8/17/2025 7:45	26.6	7.30776139	1
LH-NC-01	8/17/2025 8:00	26.57	7.29614196	1
LH-NC-01	8/17/2025 8:15	26.57	7.24303856	1
LH-NC-01	8/17/2025 8:30	26.55	7.21460462	1
LH-NC-01	8/17/2025 8:45	26.55	7.26554394	1
LH-NC-01	8/17/2025 9:00	26.55	7.25551865	1
LH-NC-01	8/17/2025 9:15	26.55	7.25904105	1
LH-NC-01	8/17/2025 9:30	26.57	7.26931932	1
LH-NC-01	8/17/2025 9:45	26.6	7.25222513	1
LH-NC-01	8/17/2025 10:00	26.65	7.28847876	1
LH-NC-01	8/17/2025 10:15	26.7	7.27082747	1
LH-NC-01	8/17/2025 10:30	26.72	7.29274423	1
LH-NC-01	8/17/2025 10:45	26.77	7.33222567	1
LH-NC-01	8/17/2025 11:00	26.87	7.36513605	1
LH-NC-01	8/17/2025 11:15	26.92	7.47197	1
LH-NC-01	8/17/2025 11:30	26.99	7.50649118	1
LH-NC-01	8/17/2025 11:45	27.11	7.7334655	1
LH-NC-01	8/17/2025 12:00	27.23	7.81481531	1
LH-NC-01	8/17/2025 12:15	27.31	8.00675926	1
LH-NC-01	8/17/2025 12:30	27.33	8.13506124	1
LH-NC-01	8/17/2025 12:45	27.43	8.29975174	1
LH-NC-01	8/17/2025 13:00	27.48	8.40271976	1
LH-NC-01	8/17/2025 13:15	27.65	8.73074196	1
LH-NC-01	8/17/2025 13:30	27.7	8.71290965	1
LH-NC-01	8/17/2025 13:45	27.8	8.76090962	1
LH-NC-01	8/17/2025 14:00	27.83	8.84059537	1
LH-NC-01	8/17/2025 14:15	27.92	8.92662558	1
LH-NC-01	8/17/2025 14:30	28.05	9.02339089	1
LH-NC-01	8/17/2025 14:45	28.12	9.09461891	1
LH-NC-01	8/17/2025 15:00	28.15	9.01005215	1
LH-NC-01	8/17/2025 15:15	28.22	9.0995824	1
LH-NC-01	8/17/2025 15:30	28.27	9.16227553	1
LH-NC-01	8/17/2025 15:45	28.32	9.16380246	1
LH-NC-01	8/17/2025 16:00	28.32	9.17323017	1
LH-NC-01	8/17/2025 16:15	28.37	9.22565621	1
LH-NC-01	8/17/2025 16:30	28.47	9.29599481	1
LH-NC-01	8/17/2025 16:45	28.47	9.20499538	1
LH-NC-01	8/17/2025 17:00	28.54	9.30569043	1
LH-NC-01	8/17/2025 17:15	28.47	9.25857197	1

pH Continous Monitoring Data

Station Name	Date Time	Temp C	pH SU	Use Code
LH-NC-01	8/17/2025 17:30	28.52	9.28969222	1
LH-NC-01	8/17/2025 17:45	28.57	9.34098764	1
LH-NC-01	8/17/2025 18:00	28.57	9.36736335	1
LH-NC-01	8/17/2025 18:15	28.59	9.3777022	1
LH-NC-01	8/17/2025 18:30	28.59	9.36020927	1
LH-NC-01	8/17/2025 18:45	28.59	9.39654074	1
LH-NC-01	8/17/2025 19:00	28.62	9.41594645	1
LH-NC-01	8/17/2025 19:15	28.62	9.4361286	1
LH-NC-01	8/17/2025 19:30	28.62	9.43236127	1
LH-NC-01	8/17/2025 19:45	28.59	9.38443025	1
LH-NC-01	8/17/2025 20:00	28.59	9.40569089	1
LH-NC-01	8/17/2025 20:15	28.57	9.35094582	1
LH-NC-01	8/17/2025 20:30	28.54	9.36948292	1
LH-NC-01	8/17/2025 20:45	28.49	9.34160849	1
LH-NC-01	8/17/2025 21:00	28.42	9.28910508	1
LH-NC-01	8/17/2025 21:15	28.39	9.25701675	1
LH-NC-01	8/17/2025 21:30	28.34	9.23611278	1
LH-NC-01	8/17/2025 21:45	28.3	9.20893263	1
LH-NC-01	8/17/2025 22:00	28.22	9.16775386	1
LH-NC-01	8/17/2025 22:15	28.2	9.11669837	1
LH-NC-01	8/17/2025 22:30	28.15	9.09225423	1
LH-NC-01	8/17/2025 22:45	28.1	9.04192425	1
LH-NC-01	8/17/2025 23:00	28.07	9.06396412	1
LH-NC-01	8/17/2025 23:15	28.05	9.05574343	1
LH-NC-01	8/17/2025 23:30	28	8.9973012	1
LH-NC-01	8/17/2025 23:45	27.97	8.96891451	1
LH-NC-01	8/18/2025 0:00	27.92	8.95170962	1
LH-NC-01	8/18/2025 0:15	27.9	8.91785219	1
LH-NC-01	8/18/2025 0:30	27.85	8.86097663	1
LH-NC-01	8/18/2025 0:45	27.8	8.82674776	1
LH-NC-01	8/18/2025 1:00	27.78	8.80474176	1
LH-NC-01	8/18/2025 1:15	27.75	8.71964173	1
LH-NC-01	8/18/2025 1:30	27.7	8.67863004	1
LH-NC-01	8/18/2025 1:45	27.65	8.67108013	1
LH-NC-01	8/18/2025 2:00	27.63	8.6350138	1
LH-NC-01	8/18/2025 2:15	27.58	8.63042517	1
LH-NC-01	8/18/2025 2:30	27.55	8.50879402	1
LH-NC-01	8/18/2025 2:45	27.53	8.48215737	1
LH-NC-01	8/18/2025 3:00	27.48	8.38705305	1
LH-NC-01	8/18/2025 3:15	27.46	8.41767043	1
LH-NC-01	8/18/2025 3:30	27.41	8.26471501	1
LH-NC-01	8/18/2025 3:45	27.38	8.23322721	1
LH-NC-01	8/18/2025 4:00	27.33	8.12668347	1
LH-NC-01	8/18/2025 4:15	27.28	8.0538912	1
LH-NC-01	8/18/2025 4:30	27.26	7.97475952	1
LH-NC-01	8/18/2025 4:45	27.21	7.88597384	1
LH-NC-01	8/18/2025 5:00	27.19	7.73867767	1
LH-NC-01	8/18/2025 5:15	27.14	7.71987115	1
LH-NC-01	8/18/2025 5:30	27.09	7.69186252	1
LH-NC-01	8/18/2025 5:45	27.06	7.62998863	1
LH-NC-01	8/18/2025 6:00	27.04	7.55942709	1
LH-NC-01	8/18/2025 6:15	27.01	7.53378183	1
LH-NC-01	8/18/2025 6:30	26.99	7.56493141	1
LH-NC-01	8/18/2025 6:45	26.96	7.50275364	1
LH-NC-01	8/18/2025 7:00	26.94	7.4640911	1
LH-NC-01	8/18/2025 7:15	26.92	7.51770474	1
LH-NC-01	8/18/2025 7:30	26.89	7.49448088	1
LH-NC-01	8/18/2025 7:45	26.87	7.50588176	1
LH-NC-01	8/18/2025 8:00	26.84	7.49348052	1
LH-NC-01	8/18/2025 8:15	26.82	7.4902649	1
LH-NC-01	8/18/2025 8:30	26.79	7.46757203	1
LH-NC-01	8/18/2025 8:45	26.77	7.43484184	1
LH-NC-01	8/18/2025 9:00	26.77	7.43944468	1
LH-NC-01	8/18/2025 9:15	26.74	7.41809685	1
LH-NC-01	8/18/2025 9:30	26.72	7.41785393	1
LH-NC-01	8/18/2025 9:45	26.72	7.42245753	1
LH-NC-01	8/18/2025 10:00	22.32	7.40318892	2
LH-NC-01	8/18/2025 10:15			2
LH-NC-01	8/18/2025 10:30	20.63	9.97507824	2
LH-NC-01	8/18/2025 10:45	26.04	7.63699964	1
LH-NC-01	8/18/2025 11:00	26.7	7.56572579	1
LH-NC-01	8/18/2025 11:15	26.89	7.7938941	1
LH-NC-01	8/18/2025 11:30	26.94	7.76119946	1
LH-NC-01	8/18/2025 11:45	26.99	7.81294304	1
LH-NC-01	8/18/2025 12:00	27.01	7.78143765	1
LH-NC-01	8/18/2025 12:15	27.01	7.70143016	1
LH-NC-01	8/18/2025 12:30	27.09	7.75861266	1
LH-NC-01	8/18/2025 12:45	27.14	7.8412169	1
LH-NC-01	8/18/2025 13:00	27.16	7.80889811	1
LH-NC-01	8/18/2025 13:15	27.21	7.93476028	1
LH-NC-01	8/18/2025 13:30	27.26	8.03687395	1
LH-NC-01	8/18/2025 13:45	27.26	8.04982989	1
LH-NC-01	8/18/2025 14:00	27.28	8.05858048	1
LH-NC-01	8/18/2025 14:15	27.28	8.10599055	1

Station Name	Date Time	Temp C	pH SU	Use Code
LH-NC-01	8/18/2025 14:30	27.28	8.07952912	1
LH-NC-01	8/18/2025 14:45	27.28	8.08642012	1
LH-NC-01	8/18/2025 15:00	27.31	8.16541242	1
LH-NC-01	8/18/2025 15:15	27.33	8.22954828	1
LH-NC-01	8/18/2025 15:30	27.31	8.08713848	1
LH-NC-01	8/18/2025 15:45	27.33	8.1443897	1
LH-NC-01	8/18/2025 16:00	27.33	8.0319473	1
LH-NC-01	8/18/2025 16:15	27.36	8.10156264	1
LH-NC-01	8/18/2025 16:30	27.41	8.15620802	1
LH-NC-01	8/18/2025 16:45	27.41	8.26917153	1
LH-NC-01	8/18/2025 17:00	27.43	8.26770957	1
LH-NC-01	8/18/2025 17:15	27.43	8.30986144	1
LH-NC-01	8/18/2025 17:30	27.41	8.18238249	1
LH-NC-01	8/18/2025 17:45	27.46	8.4232264	1
LH-NC-01	8/18/2025 18:00	27.43	8.43824557	1
LH-NC-01	8/18/2025 18:15	27.41	8.41574857	1
LH-NC-01	8/18/2025 18:30	27.38	8.36766895	1
LH-NC-01	8/18/2025 18:45	27.33	8.17442946	1
LH-NC-01	8/18/2025 19:00	27.28	8.28708602	1
LH-NC-01	8/18/2025 19:15	27.26	8.23038609	1
LH-NC-01	8/18/2025 19:30	27.23	8.16213888	1
LH-NC-01	8/18/2025 19:45	27.19	8.08040404	1
LH-NC-01	8/18/2025 20:00	27.16	8.09926298	1
LH-NC-01	8/18/2025 20:15	27.11	8.00181423	1
LH-NC-01	8/18/2025 20:30	27.06	7.94267505	1
LH-NC-01	8/18/2025 20:45	27.04	7.9159794	1
LH-NC-01	8/18/2025 21:00	26.99	7.88826546	1
LH-NC-01	8/18/2025 21:15	26.96	7.94243729	1
LH-NC-01	8/18/2025 21:30	26.94	7.89972749	1
LH-NC-01	8/18/2025 21:45	26.89	7.81818194	1
LH-NC-01	8/18/2025 22:00	26.87	7.74730021	1
LH-NC-01	8/18/2025 22:15	26.84	7.76034902	1
LH-NC-01	8/18/2025 22:30	26.82	7.71015631	1
LH-NC-01	8/18/2025 22:45	26.79	7.70166854	1
LH-NC-01	8/18/2025 23:00	26.74	7.71200256	1
LH-NC-01	8/18/2025 23:15	26.72	7.69216691	1
LH-NC-01	8/18/2025 23:30	26.7	7.65437736	1
LH-NC-01	8/18/2025 23:45	26.67	7.65085222	1
LH-NC-01	8/19/2025 0:00	26.65	7.64619991	1
LH-NC-01	8/19/2025 0:15	26.62	7.60178884	1
LH-NC-01	8/19/2025 0:30	26.6	7.60873563	1
LH-NC-01	8/19/2025 0:45	26.6	7.57337367	1
LH-NC-01	8/19/2025 1:00	26.57	7.54386772	1
LH-NC-01	8/19/2025 1:15	26.55	7.49886527	1
LH-NC-01	8/19/2025 1:30	26.52	7.46851791	1
LH-NC-01	8/19/2025 1:45	26.5	7.42958278	1
LH-NC-01	8/19/2025 2:00	26.48	7.39561722	1
LH-NC-01	8/19/2025 2:15	26.45	7.37216253	1
LH-NC-01	8/19/2025 2:30	26.45	7.32710875	1
LH-NC-01	8/19/2025 2:45	26.43	7.30280545	1
LH-NC-01	8/19/2025 3:00	26.4	7.2751908	1
LH-NC-01	8/19/2025 3:15	26.38	7.26083283	1
LH-NC-01	8/19/2025 3:30	26.38	7.27133862	1
LH-NC-01	8/19/2025 3:45	26.35	7.22187305	1
LH-NC-01	8/19/2025 4:00	26.33	7.17930466	1
LH-NC-01	8/19/2025 4:15	26.33	7.13229722	1
LH-NC-01	8/19/2025 4:30	26.3	7.12263151	1
LH-NC-01	8/19/2025 4:45	26.28	7.10051486	1
LH-NC-01	8/19/2025 5:00	26.26	7.08088446	1
LH-NC-01	8/19/2025 5:15	26.23	7.0488062	1
LH-NC-01	8/19/2025 5:30	26.23	7.05101905	1
LH-NC-01	8/19/2025 5:45	26.21	7.04880946	1
LH-NC-01	8/19/2025 6:00	26.18	7.0391315	1
LH-NC-01	8/19/2025 6:15	26.16	7.0441142	1
LH-NC-01	8/19/2025 6:30	26.13	7.03609434	1
LH-NC-01	8/19/2025 6:45	26.11	7.04107767	1
LH-NC-01	8/19/2025 7:00	26.11	7.01119217	1
LH-NC-01	8/19/2025 7:15	26.11	7.00621126	1
LH-NC-01	8/19/2025 7:30	26.08	6.9813048	1
LH-NC-01	8/19/2025 7:45	26.06	6.99707909	1
LH-NC-01	8/19/2025 8:00	26.06	6.96829565	1
LH-NC-01	8/19/2025 8:15	26.06	6.96663507	1
LH-NC-01	8/19/2025 8:30	26.04	6.9436599	1
LH-NC-01	8/19/2025 8:45	26.04	6.91985662	1
LH-NC-01	8/19/2025 9:00	26.04	6.90020508	1
LH-NC-01	8/19/2025 9:15	26.06	6.86949096	1
LH-NC-01	8/19/2025 9:30	26.06	6.86118805	1
LH-NC-01	8/19/2025 9:45	26.06	6.87198184	1
LH-NC-01	8/19/2025 10:00	26.08	6.88250672	1
LH-NC-01	8/19/2025 10:15	26.11	6.87670742	1
LH-NC-01	8/19/2025 10:30	26.11	6.87670742	1
LH-NC-01	8/19/2025 10:45	26.13	6.83189041	1
LH-NC-01	8/19/2025 11:00	26.18	6.86511684	1
LH-NC-01	8/19/2025 11:15	26.18	6.86733006	1

Station Name	Date Time	Temp C	pH SU	Use Code
LH-NC-01	8/19/2025 11:30	26.23	6.83581905	1
LH-NC-01	8/19/2025 11:45	26.23	6.85988383	1
LH-NC-01	8/19/2025 12:00	26.21	6.82861583	1
LH-NC-01	8/19/2025 12:15	26.23	6.87592702	1
LH-NC-01	8/19/2025 12:30	26.26	6.8911513	1
LH-NC-01	8/19/2025 12:45	26.26	6.88340709	1
LH-NC-01	8/19/2025 13:00	26.3	6.89780284	1
LH-NC-01	8/19/2025 13:15	26.3	6.93596564	1
LH-NC-01	8/19/2025 13:30	26.33	6.93901371	1
LH-NC-01	8/19/2025 13:45	26.35	6.98021567	1
LH-NC-01	8/19/2025 14:00	26.38	6.99099991	1
LH-NC-01	8/19/2025 14:15	26.45	7.06563098	1
LH-NC-01	8/19/2025 14:30	26.5	7.14935633	1
LH-NC-01	8/19/2025 14:45	26.5	7.21347126	1
LH-NC-01	8/19/2025 15:00	26.5	7.22259106	1
LH-NC-01	8/19/2025 15:15	26.55	7.25156661	1
LH-NC-01	8/19/2025 15:30	26.55	7.24521145	1
LH-NC-01	8/19/2025 15:45	26.55	7.2805793	1
LH-NC-01	8/19/2025 16:00	26.55	7.27146103	1
LH-NC-01	8/19/2025 16:15	26.55	7.26676374	1
LH-NC-01	8/19/2025 16:30	26.5	7.2112604	1
LH-NC-01	8/19/2025 16:45	26.55	7.31843396	1
LH-NC-01	8/19/2025 17:00	26.57	7.36593509	1
LH-NC-01	8/19/2025 17:15	26.57	7.41097083	1
LH-NC-01	8/19/2025 17:30	26.57	7.48308328	1
LH-NC-01	8/19/2025 17:45	26.6	7.63691468	1
LH-NC-01	8/19/2025 18:00	26.57	7.57287848	1
LH-NC-01	8/19/2025 18:15	26.57	7.61598017	1
LH-NC-01	8/19/2025 18:30	26.55	7.61767914	1
LH-NC-01	8/19/2025 18:45	26.52	7.72634221	1
LH-NC-01	8/19/2025 19:00	26.5	7.7548555	1
LH-NC-01	8/19/2025 19:15	26.5	7.68852971	1
LH-NC-01	8/19/2025 19:30	26.48	7.6424209	1
LH-NC-01	8/19/2025 19:45	26.45	7.57835959	1
LH-NC-01	8/19/2025 20:00	26.43	7.53555279	1
LH-NC-01	8/19/2025 20:15	26.38	7.57434773	1
LH-NC-01	8/19/2025 20:30	26.35	7.55560354	1
LH-NC-01	8/19/2025 20:45	26.33	7.5741671	1
LH-NC-01	8/19/2025 21:00	26.3	7.52804211	1
LH-NC-01	8/19/2025 21:15	26.26	7.53032528	1
LH-NC-01	8/19/2025 21:30	26.23	7.45597122	1
LH-NC-01	8/19/2025 21:45	26.21	7.48117458	1
LH-NC-01	8/19/2025 22:00	26.18	7.39795028	1
LH-NC-01	8/19/2025 22:15	26.16	7.36920305	1
LH-NC-01	8/19/2025 22:30	26.13	7.39137599	1
LH-NC-01	8/19/2025 22:45	26.08	7.32308528	1
LH-NC-01	8/19/2025 23:00	26.08	7.3042666	1
LH-NC-01	8/19/2025 23:15	26.04	7.25808463	1
LH-NC-01	8/19/2025 23:30	26.01	7.23818018	1
LH-NC-01	8/19/2025 23:45	25.99	7.1839377	1
LH-NC-01	8/20/2025 0:00	25.96	7.14270455	1
LH-NC-01	8/20/2025 0:15	25.94	7.12637848	1
LH-NC-01	8/20/2025 0:30	25.94	7.0842935	1
LH-NC-01	8/20/2025 0:45	25.89	7.07295383	1
LH-NC-01	8/20/2025 1:00	25.89	7.04941553	1
LH-NC-01	8/20/2025 1:15	25.87	7.02532508	1
LH-NC-01	8/20/2025 1:30	25.84	6.95359305	1
LH-NC-01	8/20/2025 1:45	25.82	6.93503188	1
LH-NC-01	8/20/2025 2:00	25.79	6.94749098	1
LH-NC-01	8/20/2025 2:15	25.79	6.91286426	1
LH-NC-01	8/20/2025 2:30	25.77	6.90842591	1
LH-NC-01	8/20/2025 2:45	25.74	6.92642563	1
LH-NC-01	8/20/2025 3:00	25.74	6.9092479	1
LH-NC-01	8/20/2025 3:15	25.72	6.88679845	1
LH-NC-01	8/20/2025 3:30	25.7	6.88014055	1
LH-NC-01	8/20/2025 3:45	25.7	6.87598409	1
LH-NC-01	8/20/2025 4:00	25.67	6.85795851	1
LH-NC-01	8/20/2025 4:15	25.67	6.83357151	1
LH-NC-01	8/20/2025 4:30	25.65	6.8388261	1
LH-NC-01	8/20/2025 4:45	25.62	6.82079377	1
LH-NC-01	8/20/2025 5:00	25.62	6.8185764	1
LH-NC-01	8/20/2025 5:15	25.6	6.79001369	1
LH-NC-01	8/20/2025 5:30	25.57	6.78278494	1
LH-NC-01	8/20/2025 5:45	25.57	6.78916095	1
LH-NC-01	8/20/2025 6:00	25.55	6.76170043	1
LH-NC-01	8/20/2025 6:15	25.53	6.77915154	1
LH-NC-01	8/20/2025 6:30	25.53	6.78026056	1
LH-NC-01	8/20/2025 6:45	25.53	6.76556604	1
LH-NC-01	8/20/2025 7:00	25.5	6.75195564	1
LH-NC-01	8/20/2025 7:15	25.5	6.77164272	1
LH-NC-01	8/20/2025 7:30	25.48	6.74112428	1
LH-NC-01	8/20/2025 7:45	25.48	6.73862856	1
LH-NC-01	8/20/2025 8:00	25.48	6.7264273	1
LH-NC-01	8/20/2025 8:15	25.48	6.75221633	1

pH Continous Monitoring Data

Station Name	Date Time	Temp C	pH SU	Use Code
LH-NC-01	8/20/2025 8:30	25.45	6.73693833	1
LH-NC-01	8/20/2025 8:45	25.45	6.74054361	1
LH-NC-01	8/20/2025 9:00	25.45	6.72390386	1
LH-NC-01	8/20/2025 9:15	25.43	6.75134279	1
LH-NC-01	8/20/2025 9:30	25.43	6.72776823	1
LH-NC-01	8/20/2025 9:45	25.43	6.74579584	1
LH-NC-01	8/20/2025 10:00	25.4	6.74022278	1
LH-NC-01	8/20/2025 10:15	25.4	6.73855853	1
LH-NC-01	8/20/2025 10:30	25.4	6.75686532	1
LH-NC-01	8/20/2025 10:45	25.4	6.78432551	1
LH-NC-01	8/20/2025 11:00	25.4	6.77961012	1
LH-NC-01	8/20/2025 11:15	25.4	6.76352234	1
LH-NC-01	8/20/2025 11:30	25.4	6.76490921	1
LH-NC-01	8/20/2025 11:45	25.4	6.77933275	1
LH-NC-01	8/20/2025 12:00	25.4	6.79042777	1
LH-NC-01	8/20/2025 12:15	25.4	6.78044225	1
LH-NC-01	8/20/2025 12:30	25.4	6.79791692	1
LH-NC-01	8/20/2025 12:45	25.4	6.79708479	1
LH-NC-01	8/20/2025 13:00	25.4	6.80596081	1
LH-NC-01	8/20/2025 13:15	25.4	6.80817982	1
LH-NC-01	8/20/2025 13:30	25.4	6.81428208	1
LH-NC-01	8/20/2025 13:45	25.4	6.82565448	1
LH-NC-01	8/20/2025 14:00	25.4	6.82371285	1
LH-NC-01	8/20/2025 14:15	25.4	6.83674951	1
LH-NC-01	8/20/2025 14:30	25.4	6.83702688	1
LH-NC-01	8/20/2025 14:45	25.4	6.81039882	1
LH-NC-01	8/20/2025 15:00	25.4	6.8425744	1
LH-NC-01	8/20/2025 15:15	25.4	6.86004906	1
LH-NC-01	8/20/2025 15:30	25.4	6.85755268	1
LH-NC-01	8/20/2025 15:45	25.4	6.85117304	1
LH-NC-01	8/20/2025 16:00	25.4	6.87391784	1
LH-NC-01	8/20/2025 16:15	25.38	6.88084425	1
LH-NC-01	8/20/2025 16:30	25.38	6.86863891	1
LH-NC-01	8/20/2025 16:45	25.38	6.86253623	1
LH-NC-01	8/20/2025 17:00	25.38	6.86114926	1
LH-NC-01	8/20/2025 17:15	25.38	6.87529637	1
LH-NC-01	8/20/2025 17:30	25.36	6.86613339	1
LH-NC-01	8/20/2025 17:45	25.36	6.90552601	1
LH-NC-01	8/20/2025 18:00	25.36	6.91384839	1
LH-NC-01	8/20/2025 18:15	25.33	6.91411718	1
LH-NC-01	8/20/2025 18:30	25.33	6.9224404	1
LH-NC-01	8/20/2025 18:45	25.31	6.91660856	1
LH-NC-01	8/20/2025 19:00	25.31	6.92077044	1
LH-NC-01	8/20/2025 19:15	25.31	6.91799585	1
LH-NC-01	8/20/2025 19:30	25.28	6.91105043	1
LH-NC-01	8/20/2025 19:45	25.28	6.93935412	1
LH-NC-01	8/20/2025 20:00	25.26	6.95072779	1
LH-NC-01	8/20/2025 20:15	25.26	6.94989528	1
LH-NC-01	8/20/2025 20:30	25.23	6.94600477	1
LH-NC-01	8/20/2025 20:45	25.23	6.95100037	1
LH-NC-01	8/20/2025 21:00	25.21	6.94600115	1
LH-NC-01	8/20/2025 21:15	25.19	6.95793308	1
LH-NC-01	8/20/2025 21:30	25.19	6.93822554	1
LH-NC-01	8/20/2025 21:45	25.16	6.95570806	1
LH-NC-01	8/20/2025 22:00	25.16	6.92433939	1
LH-NC-01	8/20/2025 22:15	25.14	6.95237368	1
LH-NC-01	8/20/2025 22:30	25.14	6.93599425	1
LH-NC-01	8/20/2025 22:45	25.11	6.91683028	1
LH-NC-01	8/20/2025 23:00	25.11	6.92404906	1
LH-NC-01	8/20/2025 23:15	25.09	6.89960954	1
LH-NC-01	8/20/2025 23:30	25.09	6.90460749	1
LH-NC-01	8/20/2025 23:45	25.09	6.89016897	1
LH-NC-01	8/21/2025 0:00	25.06	6.90570866	1
LH-NC-01	8/21/2025 0:15	25.06	6.88349331	1
LH-NC-01	8/21/2025 0:30	25.04	6.91042342	1
LH-NC-01	8/21/2025 0:45	25.04	6.87237708	1
LH-NC-01	8/21/2025 1:00	25.04	6.8862626	1
LH-NC-01	8/21/2025 1:15	25.02	6.90402964	1
LH-NC-01	8/21/2025 1:30	25.02	6.88625498	1
LH-NC-01	8/21/2025 1:45	25.02	6.8979196	1
LH-NC-01	8/21/2025 2:00	25.02	6.91708291	1
LH-NC-01	8/21/2025 2:15	25.02	6.88042266	1
LH-NC-01	8/21/2025 2:30	25.02	6.91624972	1
LH-NC-01	8/21/2025 2:45	25.02	6.9284698	1
LH-NC-01	8/21/2025 3:00	25.02	6.91847156	1
LH-NC-01	8/21/2025 3:15	24.99	6.90901961	1
LH-NC-01	8/21/2025 3:30	24.99	6.90013138	1
LH-NC-01	8/21/2025 3:45	24.99	6.90346447	1
LH-NC-01	8/21/2025 4:00	24.99	6.87096689	1
LH-NC-01	8/21/2025 4:15	24.99	6.88679905	1
LH-NC-01	8/21/2025 4:30	24.99	6.90124241	1
LH-NC-01	8/21/2025 4:45	24.97	6.85318059	1
LH-NC-01	8/21/2025 5:00	24.97	6.89734693	1
LH-NC-01	8/21/2025 5:15	24.97	6.89234697	1

Station Name	Date Time	Temp C	pH SU	Use Code
LH-NC-01	8/21/2025 5:30	24.94	6.88094618	1
LH-NC-01	8/21/2025 5:45	24.94	6.8820574	1
LH-NC-01	8/21/2025 6:00	24.92	6.86454668	1
LH-NC-01	8/21/2025 6:15	24.92	6.86204628	1
LH-NC-01	8/21/2025 6:30	24.92	6.85398943	1
LH-NC-01	8/21/2025 6:45	24.92	6.86593579	1
LH-NC-01	8/21/2025 7:00	24.92	6.86204628	1
LH-NC-01	8/21/2025 7:15	24.9	6.85008986	1
LH-NC-01	8/21/2025 7:30	24.9	6.83591997	1
LH-NC-01	8/21/2025 7:45	24.9	6.86425975	1
LH-NC-01	8/21/2025 8:00	24.9	6.86620463	1
LH-NC-01	8/21/2025 8:15	24.87	6.83479198	1
LH-NC-01	8/21/2025 8:30	24.87	6.85285346	1
LH-NC-01	8/21/2025 8:45	24.87	6.85285346	1
LH-NC-01	8/21/2025 9:00	24.87	6.86507969	1
LH-NC-01	8/21/2025 9:15	24.85	6.84033864	1
LH-NC-01	8/21/2025 9:30	24.87	6.86785838	1
LH-NC-01	8/21/2025 9:45	24.87	6.8703592	1
LH-NC-01	8/21/2025 10:00	24.87	6.85396493	1
LH-NC-01	8/21/2025 10:15	24.85	6.86312542	1
LH-NC-01	8/21/2025 10:30	24.87	6.88453051	1
LH-NC-01	8/21/2025 10:45	24.87	6.87202641	1
LH-NC-01	8/21/2025 11:00	24.9	6.90843646	1
LH-NC-01	8/21/2025 11:15	24.9	6.90121259	1
LH-NC-01	8/21/2025 11:30	24.92	6.9184442	1
LH-NC-01	8/21/2025 11:45	24.94	6.95123051	1
LH-NC-01	8/21/2025 12:00	24.99	6.92596279	1
LH-NC-01	8/21/2025 12:15	25.04	6.98568297	1
LH-NC-01	8/21/2025 12:30	25.09	7.00151221	1
LH-NC-01	8/21/2025 12:45	25.14	7.03204987	1
LH-NC-01	8/21/2025 13:00	25.19	7.04703333	1
LH-NC-01	8/21/2025 13:15	25.23	7.06700945	1
LH-NC-01	8/21/2025 13:30	25.26	7.080878	1
LH-NC-01	8/21/2025 13:45	25.28	7.08420243	1
LH-NC-01	8/21/2025 14:00	25.28	7.0717155	1
LH-NC-01	8/21/2025 14:15	25.31	7.10389357	1
LH-NC-01	8/21/2025 14:30	25.31	7.11110751	1
LH-NC-01	8/21/2025 14:45	25.33	7.12996604	1
LH-NC-01	8/21/2025 15:00	25.31	7.10417103	1
LH-NC-01	8/21/2025 15:15	25.33	7.13579229	1
LH-NC-01	8/21/2025 15:30	25.36	7.1435462	1
LH-NC-01	8/21/2025 15:45	25.38	7.14658792	1
LH-NC-01	8/21/2025 16:00	25.38	7.13632434	1
LH-NC-01	8/21/2025 16:15	25.38	7.13105385	1
LH-NC-01	8/21/2025 16:30	25.4	7.14408172	1
LH-NC-01	8/21/2025 16:45	25.4	7.156841	1
LH-NC-01	8/21/2025 17:00	25.38	7.16323158	1
LH-NC-01	8/21/2025 17:15	25.38	7.17515953	1
LH-NC-01	8/21/2025 17:30	25.36	7.14049466	1
LH-NC-01	8/21/2025 17:45	25.33	7.11859097	1
LH-NC-01	8/21/2025 18:00	25.31	7.11610178	1
LH-NC-01	8/21/2025 18:15	25.28	7.07088304	1
LH-NC-01	8/21/2025 18:30	25.26	7.05729001	1
LH-NC-01	8/21/2025 18:45	25.23	7.08588174	1
LH-NC-01	8/21/2025 19:00	25.21	7.06285066	1
LH-NC-01	8/21/2025 19:15	25.16	7.03315812	1
LH-NC-01	8/21/2025 19:30	25.14	7.00345528	1
LH-NC-01	8/21/2025 19:45	25.09	6.98846201	1
LH-NC-01	8/21/2025 20:00	25.06	6.98207393	1
LH-NC-01	8/21/2025 20:15	25.02	6.97207328	1
LH-NC-01	8/21/2025 20:30	24.99	6.92818485	1
LH-NC-01	8/21/2025 20:45	24.97	6.93901328	1
LH-NC-01	8/21/2025 21:00	24.94	6.92928402	1
LH-NC-01	8/21/2025 21:15	24.92	6.87704868	1
LH-NC-01	8/21/2025 21:30	24.87	6.89870183	1
LH-NC-01	8/21/2025 21:45	24.85	6.89146995	1
LH-NC-01	8/21/2025 22:00	24.82	6.8372655	1
LH-NC-01	8/21/2025 22:15	24.8	6.86032311	1
LH-NC-01	8/21/2025 22:30	24.77	6.81722491	1
LH-NC-01	8/21/2025 22:45	24.75	6.82972178	1
LH-NC-01	8/21/2025 23:00	24.73	6.82943234	1
LH-NC-01	8/21/2025 23:15	24.7	6.82135237	1
LH-NC-01	8/21/2025 23:30	24.68	6.81327703	1
LH-NC-01	8/21/2025 23:45	24.65	6.7876754	1
LH-NC-01	8/22/2025 0:00	24.63	6.76763845	1
LH-NC-01	8/22/2025 0:15	24.6	6.77846175	1
LH-NC-01	8/22/2025 0:30	24.58	6.79541339	1
LH-NC-01	8/22/2025 0:45	24.56	6.77871015	1
LH-NC-01	8/22/2025 1:00	24.53	6.78452976	1
LH-NC-01	8/22/2025 1:15	24.51	6.7575294	1
LH-NC-01	8/22/2025 1:30	24.48	6.77225131	1
LH-NC-01	8/22/2025 1:45	24.46	6.76444496	1
LH-NC-01	8/22/2025 2:00	24.46	6.76945349	1
LH-NC-01	8/22/2025 2:15	24.44	6.76053334	1

pH Continous Monitoring Data

Station Name	Date Time	Temp C	pH SU	Use Code
LH-NC-01	8/22/2025 2:30	24.44	6.77583821	1
LH-NC-01	8/22/2025 2:45	24.41	6.76496198	1
LH-NC-01	8/22/2025 3:00	24.41	6.76579687	1
LH-NC-01	8/22/2025 3:15	24.39	6.73767109	1
LH-NC-01	8/22/2025 3:30	24.36	6.76965434	1
LH-NC-01	8/22/2025 3:45	24.36	6.77215945	1
LH-NC-01	8/22/2025 4:00	24.34	6.78049505	1
LH-NC-01	8/22/2025 4:15	24.34	6.76017449	1
LH-NC-01	8/22/2025 4:30	24.34	6.77993833	1
LH-NC-01	8/22/2025 4:45	24.32	6.75876645	1
LH-NC-01	8/22/2025 5:00	24.32	6.76405572	1
LH-NC-01	8/22/2025 5:15	24.32	6.78103706	1
LH-NC-01	8/22/2025 5:30	24.29	6.77990133	1
LH-NC-01	8/22/2025 5:45	24.29	6.75261708	1
LH-NC-01	8/22/2025 6:00	24.29	6.75957735	1
LH-NC-01	8/22/2025 6:15	24.27	6.75566317	1
LH-NC-01	8/22/2025 6:30	24.27	6.77515323	1
LH-NC-01	8/22/2025 6:45	24.27	6.75761218	1
LH-NC-01	8/22/2025 7:00	24.27	6.76401605	1
LH-NC-01	8/22/2025 7:15	24.27	6.73004766	1
LH-NC-01	8/22/2025 7:30	24.24	6.74700634	1
LH-NC-01	8/22/2025 7:45	24.24	6.71804676	1
LH-NC-01	8/22/2025 8:00	24.24	6.74338639	1
LH-NC-01	8/22/2025 8:15	24.24	6.74227256	1
LH-NC-01	8/22/2025 8:30	24.27	6.71362032	1
LH-NC-01	8/22/2025 8:45	24.27	6.75148673	1
LH-NC-01	8/22/2025 9:00	24.29	6.7400886	1
LH-NC-01	8/22/2025 9:15	24.29	6.74844092	1
LH-NC-01	8/22/2025 9:30	24.34	6.74124574	1
LH-NC-01	8/22/2025 9:45	24.44	6.79754331	1
LH-NC-01	8/22/2025 10:00	24.51	6.79341784	1
LH-NC-01	8/22/2025 10:15	24.58	6.79930734	1
LH-NC-01	8/22/2025 10:30	24.58	6.82155851	1
LH-NC-01	8/22/2025 10:45	24.65	6.82799615	1
LH-NC-01	8/22/2025 11:00	24.7	6.84832104	1
LH-NC-01	8/22/2025 11:15	24.7	6.83970218	1
LH-NC-01	8/22/2025 11:30	24.75	6.87948035	1
LH-NC-01	8/22/2025 11:45	24.8	6.87783297	1
LH-NC-01	8/22/2025 12:00	24.82	6.91146895	1
LH-NC-01	8/22/2025 12:15	24.82	6.91508185	1
LH-NC-01	8/22/2025 12:30	24.85	6.93204154	1
LH-NC-01	8/22/2025 12:45	24.92	6.9856772	1
LH-NC-01	8/22/2025 13:00	24.99	6.98512505	1
LH-NC-01	8/22/2025 13:15	25.04	7.0103992	1
LH-NC-01	8/22/2025 13:30	25.09	7.04593844	1
LH-NC-01	8/22/2025 13:45	25.16	7.10144742	1
LH-NC-01	8/22/2025 14:00	25.19	7.1550084	1
LH-NC-01	8/22/2025 14:15	25.16	7.10255782	1
LH-NC-01	8/22/2025 14:30	25.21	7.11392028	1
LH-NC-01	8/22/2025 14:45	25.23	7.1350052	1
LH-NC-01	8/22/2025 15:00	25.23	7.12862192	1
LH-NC-01	8/22/2025 15:15	25.28	7.12998781	1
LH-NC-01	8/22/2025 15:30	25.31	7.16382478	1
LH-NC-01	8/22/2025 15:45	25.31	7.12137351	1
LH-NC-01	8/22/2025 16:00	25.31	7.14384771	1
LH-NC-01	8/22/2025 16:15	25.31	7.15022927	1
LH-NC-01	8/22/2025 16:30	25.31	7.1405182	1
LH-NC-01	8/22/2025 16:45	25.31	7.13330426	1
LH-NC-01	8/22/2025 17:00	25.33	7.17352423	1
LH-NC-01	8/22/2025 17:15	25.36	7.17766798	1
LH-NC-01	8/22/2025 17:30	25.31	7.16521208	1
LH-NC-01	8/22/2025 17:45	25.36	7.23564726	1
LH-NC-01	8/22/2025 18:00	25.38	7.26725441	1
LH-NC-01	8/22/2025 18:15	25.4	7.32909128	1
LH-NC-01	8/22/2025 18:30	25.4	7.37042025	1
LH-NC-01	8/22/2025 18:45	25.4	7.43088814	1
LH-NC-01	8/22/2025 19:00	25.4	7.45807096	1
LH-NC-01	8/22/2025 19:15	25.38	7.50442648	1
LH-NC-01	8/22/2025 19:30	25.36	7.53553051	1
LH-NC-01	8/22/2025 19:45	25.33	7.5230995	1
LH-NC-01	8/22/2025 20:00	25.31	7.56974771	1
LH-NC-01	8/22/2025 20:15	25.28	7.55232329	1
LH-NC-01	8/22/2025 20:30	25.26	7.54181509	1
LH-NC-01	8/22/2025 20:45	25.23	7.52743781	1
LH-NC-01	8/22/2025 21:00	25.23	7.52105454	1
LH-NC-01	8/22/2025 21:15	25.21	7.47113006	1
LH-NC-01	8/22/2025 21:30	25.21	7.49361179	1
LH-NC-01	8/22/2025 21:45	25.19	7.4420167	1
LH-NC-01	8/22/2025 22:00	25.16	7.43206759	1
LH-NC-01	8/22/2025 22:15	25.14	7.3896211	1
LH-NC-01	8/22/2025 22:30	25.14	7.3737969	1
LH-NC-01	8/22/2025 22:45	25.11	7.34773584	1
LH-NC-01	8/22/2025 23:00	25.09	7.33470895	1
LH-NC-01	8/22/2025 23:15	25.06	7.30919497	1

Station Name	Date Time	Temp C	pH SU	Use Code
LH-NC-01	8/22/2025 23:30	25.04	7.30810486	1
LH-NC-01	8/22/2025 23:45	25.02	7.2859072	1
LH-NC-01	8/23/2025 0:00	24.99	7.26482643	1
LH-NC-01	8/23/2025 0:15	24.99	7.21371913	1
LH-NC-01	8/23/2025 0:30	24.97	7.20317799	1
LH-NC-01	8/23/2025 0:45	24.94	7.16819517	1
LH-NC-01	8/23/2025 1:00	24.9	7.13320979	1
LH-NC-01	8/23/2025 1:15	24.87	7.09598876	1
LH-NC-01	8/23/2025 1:30	24.82	7.0412555	1
LH-NC-01	8/23/2025 1:45	24.8	7.01263105	1
LH-NC-01	8/23/2025 2:00	24.77	6.99984606	1
LH-NC-01	8/23/2025 2:15	24.73	6.93368216	1
LH-NC-01	8/23/2025 2:30	24.68	6.91698826	1
LH-NC-01	8/23/2025 2:45	24.65	6.86915113	1
LH-NC-01	8/23/2025 3:00	24.58	6.87245805	1
LH-NC-01	8/23/2025 3:15	24.56	6.85715077	1
LH-NC-01	8/23/2025 3:30	24.51	6.82290757	1
LH-NC-01	8/23/2025 3:45	24.48	6.81621213	1
LH-NC-01	8/23/2025 4:00	24.46	6.79560915	1
LH-NC-01	8/23/2025 4:15	24.41	6.78861734	1
LH-NC-01	8/23/2025 4:30	24.39	6.77719213	1
LH-NC-01	8/23/2025 4:45	24.36	6.77995312	1
LH-NC-01	8/23/2025 5:00	24.36	6.7490568	1
LH-NC-01	8/23/2025 5:15	24.32	6.75514747	1
LH-NC-01	8/23/2025 5:30	24.32	6.7225767	1
LH-NC-01	8/23/2025 5:45	24.27	6.73645154	1
LH-NC-01	8/23/2025 6:00	24.27	6.73255353	1
LH-NC-01	8/23/2025 6:15	24.24	6.71386989	1
LH-NC-01	8/23/2025 6:30	24.22	6.70577484	1
LH-NC-01	8/23/2025 6:45	24.19	6.71187225	1
LH-NC-01	8/23/2025 7:00	24.17	6.69235625	1
LH-NC-01	8/23/2025 7:15	24.17	6.67926566	1
LH-NC-01	8/23/2025 7:30	24.15	6.69038576	1
LH-NC-01	8/23/2025 7:45	24.12	6.70205446	1
LH-NC-01	8/23/2025 8:00	24.12	6.69202594	1
LH-NC-01	8/23/2025 8:15	24.1	6.66108187	1
LH-NC-01	8/23/2025 8:30	24.1	6.6800259	1
LH-NC-01	8/23/2025 8:45	24.1	6.67194683	1
LH-NC-01	8/23/2025 9:00	24.1	6.66136046	1
LH-NC-01	8/23/2025 9:15	24.12	6.67781887	1
LH-NC-01	8/23/2025 9:30	24.15	6.7079339	1
LH-NC-01	8/23/2025 9:45	24.17	6.70294013	1
LH-NC-01	8/23/2025 10:00	24.22	6.70633179	1
LH-NC-01	8/23/2025 10:15	24.29	6.7141964	1
LH-NC-01	8/23/2025 10:30	24.34	6.75599903	1
LH-NC-01	8/23/2025 10:45	24.41	6.76802326	1
LH-NC-01	8/23/2025 11:00	24.51	6.75697299	1
LH-NC-01	8/23/2025 11:15	24.56	6.78622042	1
LH-NC-01	8/23/2025 11:30	24.63	6.8124114	1
LH-NC-01	8/23/2025 11:45	24.7	6.81134338	1
LH-NC-01	8/23/2025 12:00	24.82	6.84476922	1
LH-NC-01	8/23/2025 12:15	24.87	6.84257231	1
LH-NC-01	8/23/2025 12:30	24.85	6.84145019	1
LH-NC-01	8/23/2025 12:45	24.97	6.90734685	1
LH-NC-01	8/23/2025 13:00	25.04	6.93819447	1
LH-NC-01	8/23/2025 13:15	25.11	6.98624162	1
LH-NC-01	8/23/2025 13:30	25.16	6.98568873	1
LH-NC-01	8/23/2025 13:45	25.21	7.04675262	1
LH-NC-01	8/23/2025 14:00	25.23	7.05896097	1
LH-NC-01	8/23/2025 14:15	25.28	7.06949561	1
LH-NC-01	8/23/2025 14:30	25.28	7.08947468	1
LH-NC-01	8/23/2025 14:45	25.33	7.13801182	1
LH-NC-01	8/23/2025 15:00	25.43	7.23475997	1
LH-NC-01	8/23/2025 15:15	25.4	7.24948447	1
LH-NC-01	8/23/2025 15:30	25.43	7.30187813	1
LH-NC-01	8/23/2025 15:45	25.45	7.34872655	1
LH-NC-01	8/23/2025 16:00	25.5	7.42103897	1
LH-NC-01	8/23/2025 16:15	25.5	7.40467929	1
LH-NC-01	8/23/2025 16:30	25.5	7.52307903	1
LH-NC-01	8/23/2025 16:45	25.5	7.51503783	1
LH-NC-01	8/23/2025 17:00	25.5	7.68501217	1
LH-NC-01	8/23/2025 17:15	25.5	7.66920705	1
LH-NC-01	8/23/2025 17:30	25.5	7.66477053	1
LH-NC-01	8/23/2025 17:45	25.48	7.73386308	1
LH-NC-01	8/23/2025 18:00	25.48	7.737468	1
LH-NC-01	8/23/2025 18:15	25.45	7.70620389	1
LH-NC-01	8/23/2025 18:30	25.45	7.70509457	1
LH-NC-01	8/23/2025 18:45	25.4	7.67442396	1
LH-NC-01	8/23/2025 19:00	25.38	7.68057181	1
LH-NC-01	8/23/2025 19:15	25.36	7.60183217	1
LH-NC-01	8/23/2025 19:30	25.33	7.61465493	1
LH-NC-01	8/23/2025 19:45	25.31	7.57862641	1
LH-NC-01	8/23/2025 20:00	25.26	7.55374784	1
LH-NC-01	8/23/2025 20:15	25.23	7.52938055	1

pH Continous Monitoring Data

Station Name	Date Time	Temp C	pH SU	Use Code
LH-NC-01	8/23/2025 20:30	25.19	7.46338965	1
LH-NC-01	8/23/2025 20:45	25.16	7.4309572	1
LH-NC-01	8/23/2025 21:00	25.11	7.40826252	1
LH-NC-01	8/23/2025 21:15	25.09	7.38885342	1
LH-NC-01	8/23/2025 21:30	25.04	7.3619807	1
LH-NC-01	8/23/2025 21:45	25.02	7.31201374	1
LH-NC-01	8/23/2025 22:00	24.97	7.29956616	1
LH-NC-01	8/23/2025 22:15	24.94	7.28515052	1
LH-NC-01	8/23/2025 22:30	24.9	7.25212571	1
LH-NC-01	8/23/2025 22:45	24.87	7.24353715	1
LH-NC-01	8/23/2025 23:00	24.82	7.21578646	1
LH-NC-01	8/23/2025 23:15	24.8	7.17855777	1
LH-NC-01	8/23/2025 23:30	24.75	7.16385475	1
LH-NC-01	8/23/2025 23:45	24.7	7.15859973	1
LH-NC-01	8/24/2025 0:00	24.68	7.14220566	1
LH-NC-01	8/24/2025 0:15	24.65	7.13971732	1
LH-NC-01	8/24/2025 0:30	24.6	7.12055044	1
LH-NC-01	8/24/2025 0:45	24.58	7.12306179	1
LH-NC-01	8/24/2025 1:00	24.56	7.10777135	1
LH-NC-01	8/24/2025 1:15	24.56	7.10443345	1
LH-NC-01	8/24/2025 1:30	24.51	7.10055613	1
LH-NC-01	8/24/2025 1:45	24.48	7.09110634	1
LH-NC-01	8/24/2025 2:00	24.46	7.08888645	1
LH-NC-01	8/24/2025 2:15	24.46	7.07692163	1
LH-NC-01	8/24/2025 2:30	24.44	7.05828268	1
LH-NC-01	8/24/2025 2:45	24.41	7.06023664	1
LH-NC-01	8/24/2025 3:00	24.39	7.05272613	1
LH-NC-01	8/24/2025 3:15	24.36	7.06080346	1
LH-NC-01	8/24/2025 3:30	24.36	7.02434023	1
LH-NC-01	8/24/2025 3:45	24.34	7.03352788	1
LH-NC-01	8/24/2025 4:00	24.32	7.03102469	1
LH-NC-01	8/24/2025 4:15	24.32	6.99956745	1
LH-NC-01	8/24/2025 4:30	24.29	7.02601642	1
LH-NC-01	8/24/2025 4:45	24.27	7.01655157	1
LH-NC-01	8/24/2025 5:00	24.27	7.00012423	1
LH-NC-01	8/24/2025 5:15	24.24	7.00235191	1
LH-NC-01	8/24/2025 5:30	24.24	6.97367078	1
LH-NC-01	8/24/2025 5:45	24.22	6.98870673	1
LH-NC-01	8/24/2025 6:00	24.19	6.99928875	1
LH-NC-01	8/24/2025 6:15	24.19	6.97561588	1
LH-NC-01	8/24/2025 6:30	24.17	6.99845314	1
LH-NC-01	8/24/2025 6:45	24.17	6.99204711	1
LH-NC-01	8/24/2025 7:00	24.15	6.97366281	1
LH-NC-01	8/24/2025 7:15	24.12	6.97756013	1
LH-NC-01	8/24/2025 7:30	24.12	6.97254587	1
LH-NC-01	8/24/2025 7:45	24.12	6.99316005	1
LH-NC-01	8/24/2025 8:00	24.12	6.96335306	1
LH-NC-01	8/24/2025 8:15	24.1	6.97170826	1
LH-NC-01	8/24/2025 8:30	24.1	6.98229463	1
LH-NC-01	8/24/2025 8:45	24.1	7.00792479	1
LH-NC-01	8/24/2025 9:00	24.1	7.04386273	1
LH-NC-01	8/24/2025 9:15	24.12	7.06475252	1
LH-NC-01	8/24/2025 9:30	24.15	7.10959122	1
LH-NC-01	8/24/2025 9:45	24.17	7.15916096	1
LH-NC-01	8/24/2025 10:00	24.22	7.22652546	1
LH-NC-01	8/24/2025 10:15	24.27	7.2966516	1
LH-NC-01	8/24/2025 10:30	24.34	7.45831125	1
LH-NC-01	8/24/2025 10:45	24.39	7.53783295	1
LH-NC-01	8/24/2025 11:00	24.41	7.53918829	1
LH-NC-01	8/24/2025 11:15	24.48	7.71852178	1
LH-NC-01	8/24/2025 11:30	24.51	7.686734	1
LH-NC-01	8/24/2025 11:45	24.58	7.90129628	1
LH-NC-01	8/24/2025 12:00	24.63	8.02990195	1
LH-NC-01	8/24/2025 12:15	24.65	8.09768288	1
LH-NC-01	8/24/2025 12:30	24.6	8.02639014	1
LH-NC-01	8/24/2025 12:45	24.65	8.20279493	1
LH-NC-01	8/24/2025 13:00	24.7	8.31686232	1
LH-NC-01	8/24/2025 13:15	24.73	8.3172857	1
LH-NC-01	8/24/2025 13:30	24.73	8.30060573	1
LH-NC-01	8/24/2025 13:45	24.73	8.33869167	1
LH-NC-01	8/24/2025 14:00	24.75	8.34110362	1
LH-NC-01	8/24/2025 14:15	24.82	8.4591806	1
LH-NC-01	8/24/2025 14:30	24.9	8.47712645	1
LH-NC-01	8/24/2025 14:45	24.87	8.46282596	1
LH-NC-01	8/24/2025 15:00	24.9	8.52658214	1
LH-NC-01	8/24/2025 15:15	24.92	8.53481438	1
LH-NC-01	8/24/2025 15:30	24.94	8.55026841	1
LH-NC-01	8/24/2025 15:45	24.94	8.52887753	1
LH-NC-01	8/24/2025 16:00	24.99	8.6136148	1
LH-NC-01	8/24/2025 16:15	25.02	8.639559	1
LH-NC-01	8/24/2025 16:30	25.04	8.62917374	1
LH-NC-01	8/24/2025 16:45	25.09	8.72413936	1
LH-NC-01	8/24/2025 17:00	25.09	8.68360042	1
LH-NC-01	8/24/2025 17:15	25.11	8.69764744	1

Station Name	Date Time	Temp C	pH SU	Use Code
LH-NC-01	8/24/2025 17:30	25.11	8.71958142	1
LH-NC-01	8/24/2025 17:45	25.11	8.71763791	1
LH-NC-01	8/24/2025 18:00	25.09	8.69248567	1
LH-NC-01	8/24/2025 18:15	25.06	8.67210673	1
LH-NC-01	8/24/2025 18:30	25.06	8.65266829	1
LH-NC-01	8/24/2025 18:45	25.04	8.66916406	1
LH-NC-01	8/24/2025 19:00	25.04	8.69360258	1
LH-NC-01	8/24/2025 19:15	25.04	8.66722008	1
LH-NC-01	8/24/2025 19:30	25.02	8.69149434	1
LH-NC-01	8/24/2025 19:45	24.97	8.60650089	1
LH-NC-01	8/24/2025 20:00	24.94	8.53498921	1
LH-NC-01	8/24/2025 20:15	24.9	8.48712873	1
LH-NC-01	8/24/2025 20:30	24.87	8.42086775	1
LH-NC-01	8/24/2025 20:45	24.82	8.34523523	1
LH-NC-01	8/24/2025 21:00	24.8	8.19440725	1
LH-NC-01	8/24/2025 21:15	24.77	8.13837916	1
LH-NC-01	8/24/2025 21:30	24.73	8.0378962	1
LH-NC-01	8/24/2025 21:45	24.7	7.97516652	1
LH-NC-01	8/24/2025 22:00	24.68	7.9065546	1
LH-NC-01	8/24/2025 22:15	24.65	7.83267819	1
LH-NC-01	8/24/2025 22:30	24.65	7.76649653	1
LH-NC-01	8/24/2025 22:45	24.63	7.70981706	1
LH-NC-01	8/24/2025 23:00	24.6	7.664833	1
LH-NC-01	8/24/2025 23:15	24.58	7.61064044	1
LH-NC-01	8/24/2025 23:30	24.58	7.53915857	1
LH-NC-01	8/24/2025 23:45	24.56	7.54920849	1
LH-NC-01	8/25/2025 0:00	24.53	7.50280673	1
LH-NC-01	8/25/2025 0:15	24.51	7.46583925	1
LH-NC-01	8/25/2025 0:30	24.51	7.42299569	1
LH-NC-01	8/25/2025 0:45	24.48	7.36739172	1
LH-NC-01	8/25/2025 1:00	24.48	7.325935	1
LH-NC-01	8/25/2025 1:15	24.46	7.31260082	1
LH-NC-01	8/25/2025 1:30	24.46	7.29896649	1
LH-NC-01	8/25/2025 1:45	24.44	7.25891564	1
LH-NC-01	8/25/2025 2:00	24.44	7.24528039	1
LH-NC-01	8/25/2025 2:15	24.41	7.25309748	1
LH-NC-01	8/25/2025 2:30	24.41	7.24419193	1
LH-NC-01	8/25/2025 2:45	24.39	7.23474556	1
LH-NC-01	8/25/2025 3:00	24.39	7.18158698	1
LH-NC-01	8/25/2025 3:15	24.36	7.19079068	1
LH-NC-01	8/25/2025 3:30	24.36	7.17158486	1
LH-NC-01	8/25/2025 3:45	24.36	7.16406954	1
LH-NC-01	8/25/2025 4:00	24.34	7.13318217	1
LH-NC-01	8/25/2025 4:15	24.34	7.09504631	1
LH-NC-01	8/25/2025 4:30	24.34	7.10451068	1
LH-NC-01	8/25/2025 4:45	24.32	7.08670122	1
LH-NC-01	8/25/2025 5:00	24.32	7.07834974	1
LH-NC-01	8/25/2025 5:15	24.29	7.06137459	1
LH-NC-01	8/25/2025 5:30	24.29	7.03548239	1
LH-NC-01	8/25/2025 5:45	24.27	7.02768875	1
LH-NC-01	8/25/2025 6:00	24.27	7.00095952	1
LH-NC-01	8/25/2025 6:15	24.24	6.98397371	1
LH-NC-01	8/25/2025 6:30	24.24	6.99344126	1
LH-NC-01	8/25/2025 6:45	24.22	6.95779586	1
LH-NC-01	8/25/2025 7:00	24.22	6.97533987	1
LH-NC-01	8/25/2025 7:15	24.19	6.96001964	1
LH-NC-01	8/25/2025 7:30	24.19	6.96753926	1
LH-NC-01	8/25/2025 7:45	24.19	6.96670374	1
LH-NC-01	8/25/2025 8:00	24.19	6.96558973	1
LH-NC-01	8/25/2025 8:15	24.19	6.95389254	1
LH-NC-01	8/25/2025 8:30	24.19	6.98062896	1
LH-NC-01	8/25/2025 8:45	24.19	6.95974113	1
LH-NC-01	8/25/2025 9:00	24.22	7.00847854	1
LH-NC-01	8/25/2025 9:15	24.22	7.03576922	1
LH-NC-01	8/25/2025 9:30	24.22	7.04523741	1
LH-NC-01	8/25/2025 9:45	24.24	7.12097482	1
LH-NC-01	8/25/2025 10:00	24.27	7.16022117	1
LH-NC-01	8/25/2025 10:15	22.7	7.06394368	2
LH-NC-01	8/25/2025 10:30			2
LH-NC-01	8/25/2025 10:45	24.29	9.931156	2
LH-NC-01	8/25/2025 11:00	24.39	7.43092946	1
LH-NC-01	8/25/2025 11:15	24.36	7.48896138	1
LH-NC-01	8/25/2025 11:30	24.41	7.7648906	1
LH-NC-01	8/25/2025 11:45	24.46	7.76802796	1
LH-NC-01	8/25/2025 12:00	24.51	7.92327327	1
LH-NC-01	8/25/2025 12:15	24.63	8.27214854	1
LH-NC-01	8/25/2025 12:30	24.73	8.42725296	1
LH-NC-01	8/25/2025 12:45	24.82	8.53827056	1
LH-NC-01	8/25/2025 13:00	24.9	8.61231803	1
LH-NC-01	8/25/2025 13:15	24.94	8.57134419	1
LH-NC-01	8/25/2025 13:30	24.99	8.57597076	1
LH-NC-01	8/25/2025 13:45	25.04	8.55723598	1
LH-NC-01	8/25/2025 14:00	25.14	8.56187309	1
LH-NC-01	8/25/2025 14:15	25.23	8.69278503	1

pH Continous Monitoring Data

Station Name	Date Time	Temp C	pH SU	Use Code
LH-NC-01	8/25/2025 14:30	25.33	8.74431935	1
LH-NC-01	8/25/2025 14:45	25.53	8.84213203	1
LH-NC-01	8/25/2025 15:00	25.57	8.85679827	1
LH-NC-01	8/25/2025 15:15	25.72	8.88378016	1
LH-NC-01	8/25/2025 15:30	25.79	8.89878288	1
LH-NC-01	8/25/2025 15:45	25.82	8.97797099	1
LH-NC-01	8/25/2025 16:00	25.89	8.95042266	1
LH-NC-01	8/25/2025 16:15	25.96	9.02659981	1
LH-NC-01	8/25/2025 16:30	26.01	9.02409515	1
LH-NC-01	8/25/2025 16:45	26.04	9.03255516	1
LH-NC-01	8/25/2025 17:00	26.08	9.04690026	1
LH-NC-01	8/25/2025 17:15	26.11	9.03505694	1
LH-NC-01	8/25/2025 17:30	26.11	9.07863229	1
LH-NC-01	8/25/2025 17:45	26.13	9.08877756	1
LH-NC-01	8/25/2025 18:00	26.13	9.10285065	1
LH-NC-01	8/25/2025 18:15	26.13	9.08255293	1
LH-NC-01	8/25/2025 18:30	26.16	9.08883882	1
LH-NC-01	8/25/2025 18:45	26.18	9.1054759	1
LH-NC-01	8/25/2025 19:00	26.16	9.10967572	1
LH-NC-01	8/25/2025 19:15	26.13	9.11124037	1
LH-NC-01	8/25/2025 19:30	26.11	9.07836163	1
LH-NC-01	8/25/2025 19:45	26.11	9.10623903	1
LH-NC-01	8/25/2025 20:00	26.06	9.07085864	1
LH-NC-01	8/25/2025 20:15	25.99	9.00717241	1
LH-NC-01	8/25/2025 20:30	25.87	8.96003361	1
LH-NC-01	8/25/2025 20:45	25.79	8.90636931	1
LH-NC-01	8/25/2025 21:00	25.74	8.90018447	1
LH-NC-01	8/25/2025 21:15	25.7	8.87577546	1
LH-NC-01	8/25/2025 21:30	25.62	8.85052337	1
LH-NC-01	8/25/2025 21:45	25.55	8.80133443	1
LH-NC-01	8/25/2025 22:00	25.53	8.78545543	1
LH-NC-01	8/25/2025 22:15	25.48	8.78900907	1
LH-NC-01	8/25/2025 22:30	25.45	8.76558983	1
LH-NC-01	8/25/2025 22:45	25.4	8.77700873	1
LH-NC-01	8/25/2025 23:00	25.38	8.76030617	1
LH-NC-01	8/25/2025 23:15	25.36	8.72813532	1
LH-NC-01	8/25/2025 23:30	25.33	8.71474093	1
LH-NC-01	8/25/2025 23:45	25.31	8.67170645	1
LH-NC-01	8/26/2025 0:00	25.28	8.70797163	1
LH-NC-01	8/26/2025 0:15	25.26	8.71432888	1
LH-NC-01	8/26/2025 0:30	25.23	8.66482542	1
LH-NC-01	8/26/2025 0:45	25.23	8.67921241	1
LH-NC-01	8/26/2025 1:00	25.21	8.67633879	1
LH-NC-01	8/26/2025 1:15	25.19	8.65283162	1
LH-NC-01	8/26/2025 1:30	25.16	8.61688618	1
LH-NC-01	8/26/2025 1:45	25.11	8.56420268	1
LH-NC-01	8/26/2025 2:00	25.09	8.55371595	1
LH-NC-01	8/26/2025 2:15	25.06	8.5106867	1
LH-NC-01	8/26/2025 2:30	25.04	8.48253896	1
LH-NC-01	8/26/2025 2:45	24.99	8.47653915	1
LH-NC-01	8/26/2025 3:00	24.97	8.41170447	1
LH-NC-01	8/26/2025 3:15	24.94	8.3376679	1
LH-NC-01	8/26/2025 3:30	24.92	8.28313895	1
LH-NC-01	8/26/2025 3:45	24.9	8.24083157	1
LH-NC-01	8/26/2025 4:00	24.85	8.16575152	1
LH-NC-01	8/26/2025 4:15	24.82	8.09845602	1
LH-NC-01	8/26/2025 4:30	24.8	8.0417143	1
LH-NC-01	8/26/2025 4:45	24.77	7.97820123	1
LH-NC-01	8/26/2025 5:00	24.75	7.86706392	1
LH-NC-01	8/26/2025 5:15	24.73	7.83503697	1
LH-NC-01	8/26/2025 5:30	24.7	7.80847139	1
LH-NC-01	8/26/2025 5:45	24.68	7.7424409	1
LH-NC-01	8/26/2025 6:00	24.65	7.71368568	1
LH-NC-01	8/26/2025 6:15	24.63	7.67565369	1
LH-NC-01	8/26/2025 6:30	24.6	7.65259948	1
LH-NC-01	8/26/2025 6:45	24.58	7.59306543	1
LH-NC-01	8/26/2025 7:00	24.56	7.5199202	1
LH-NC-01	8/26/2025 7:15	24.53	7.46990788	1
LH-NC-01	8/26/2025 7:30	24.48	7.45148154	1
LH-NC-01	8/26/2025 7:45	24.46	7.42592932	1
LH-NC-01	8/26/2025 8:00	24.44	7.40227888	1
LH-NC-01	8/26/2025 8:15	24.44	7.35165468	1
LH-NC-01	8/26/2025 8:30	24.39	7.36096921	1
LH-NC-01	8/26/2025 8:45	24.36	7.33514221	1
LH-NC-01	8/26/2025 9:00	24.36	7.35419945	1
LH-NC-01	8/26/2025 9:15	24.34	7.35313421	1
LH-NC-01	8/26/2025 9:30	24.34	7.35204515	1
LH-NC-01	8/26/2025 9:45	24.36	7.37734039	1
LH-NC-01	8/26/2025 10:00	24.36	7.43995704	1
LH-NC-01	8/26/2025 10:15	24.39	7.5036119	1
LH-NC-01	8/26/2025 10:30	24.41	7.58850463	1
LH-NC-01	8/26/2025 10:45	24.46	7.65590016	1
LH-NC-01	8/26/2025 11:00	24.48	7.73232646	1
LH-NC-01	8/26/2025 11:15	24.53	7.79968199	1

Station Name	Date Time	Temp C	pH SU	Use Code
LH-NC-01	8/26/2025 11:30	24.56	7.87197028	1
LH-NC-01	8/26/2025 11:45	24.58	7.84824378	1
LH-NC-01	8/26/2025 12:00	24.63	8.03006901	1
LH-NC-01	8/26/2025 12:15	24.63	8.03877299	1
LH-NC-01	8/26/2025 12:30	24.65	8.04087908	1
LH-NC-01	8/26/2025 12:45	24.68	8.1199128	1
LH-NC-01	8/26/2025 13:00	24.73	8.27607202	1
LH-NC-01	8/26/2025 13:15	24.75	8.27054856	1
LH-NC-01	8/26/2025 13:30	24.77	8.45397664	1
LH-NC-01	8/26/2025 13:45	24.8	8.41468467	1
LH-NC-01	8/26/2025 14:00	24.87	8.64020194	1
LH-NC-01	8/26/2025 14:15	24.92	8.74400126	1
LH-NC-01	8/26/2025 14:30	24.97	8.69752159	1
LH-NC-01	8/26/2025 14:45	24.99	8.76260877	1
LH-NC-01	8/26/2025 15:00	25.06	8.83308454	1
LH-NC-01	8/26/2025 15:15	25.11	8.8615628	1
LH-NC-01	8/26/2025 15:30	25.11	8.84445441	1
LH-NC-01	8/26/2025 15:45	25.11	8.87785651	1
LH-NC-01	8/26/2025 16:00	25.14	8.87359463	1
LH-NC-01	8/26/2025 16:15	25.14	8.87956839	1
LH-NC-01	8/26/2025 16:30	25.09	8.82882646	1
LH-NC-01	8/26/2025 16:45	25.06	8.76654076	1
LH-NC-01	8/26/2025 17:00	25.06	8.79315827	1
LH-NC-01	8/26/2025 17:15	25.04	8.75660909	1
LH-NC-01	8/26/2025 17:30	24.99	8.74114676	1
LH-NC-01	8/26/2025 17:45	24.97	8.68067685	1
LH-NC-01	8/26/2025 18:00	24.92	8.63557905	1
LH-NC-01	8/26/2025 18:15	24.87	8.59889131	1
LH-NC-01	8/26/2025 18:30	24.85	8.49136634	1
LH-NC-01	8/26/2025 18:45	24.82	8.50266135	1
LH-NC-01	8/26/2025 19:00	24.8	8.47911176	1
LH-NC-01	8/26/2025 19:15	24.75	8.37359483	1
LH-NC-01	8/26/2025 19:30	24.7	8.35642153	1
LH-NC-01	8/26/2025 19:45	24.7	8.37817638	1
LH-NC-01	8/26/2025 20:00	24.68	8.29423519	1
LH-NC-01	8/26/2025 20:15	24.63	8.33362043	1
LH-NC-01	8/26/2025 20:30	24.6	8.31063251	1
LH-NC-01	8/26/2025 20:45	24.6	8.31743318	1
LH-NC-01	8/26/2025 21:00	24.58	8.30691191	1
LH-NC-01	8/26/2025 21:15	24.56	8.28305813	1
LH-NC-01	8/26/2025 21:30	24.53	8.18523472	1
LH-NC-01	8/26/2025 21:45	24.51	8.1597361	1
LH-NC-01	8/26/2025 22:00	24.48	8.10896346	1
LH-NC-01	8/26/2025 22:15	24.46	7.98738476	1
LH-NC-01	8/26/2025 22:30	24.44	7.92294609	1
LH-NC-01	8/26/2025 22:45	24.41	7.88846966	1
LH-NC-01	8/26/2025 23:00	24.39	7.88471832	1
LH-NC-01	8/26/2025 23:15	24.36	7.81048428	1
LH-NC-01	8/26/2025 23:30	24.34	7.76670416	1
LH-NC-01	8/26/2025 23:45	24.32	7.69487302	1
LH-NC-01	8/27/2025 0:00	24.32	7.64667894	1
LH-NC-01	8/27/2025 0:15	24.29	7.53673077	1
LH-NC-01	8/27/2025 0:30	24.24	7.49160988	1
LH-NC-01	8/27/2025 0:45	24.22	7.44179841	1
LH-NC-01	8/27/2025 1:00	24.19	7.41487519	1
LH-NC-01	8/27/2025 1:15	24.19	7.35549156	1
LH-NC-01	8/27/2025 1:30	24.17	7.33426669	1
LH-NC-01	8/27/2025 1:45	24.15	7.29750997	1
LH-NC-01	8/27/2025 2:00	24.12	7.26348173	1
LH-NC-01	8/27/2025 2:15	24.1	7.22344424	1
LH-NC-01	8/27/2025 2:30	24.07	7.21202129	1
LH-NC-01	8/27/2025 2:45	24.05	7.18560012	1
LH-NC-01	8/27/2025 3:00	24.03	7.17089499	1
LH-NC-01	8/27/2025 3:15	24	7.14120144	1
LH-NC-01	8/27/2025 3:30	23.98	7.13057976	1
LH-NC-01	8/27/2025 3:45	23.95	7.11450825	1
LH-NC-01	8/27/2025 4:00	23.93	7.12378573	1
LH-NC-01	8/27/2025 4:15	23.91	7.07962335	1
LH-NC-01	8/27/2025 4:30	23.88	7.08263094	1
LH-NC-01	8/27/2025 4:45	23.88	7.04799979	1
LH-NC-01	8/27/2025 5:00	23.86	7.04282163	1
LH-NC-01	8/27/2025 5:15	23.83	7.05809896	1
LH-NC-01	8/27/2025 5:30	23.81	7.02837306	1
LH-NC-01	8/27/2025 5:45	23.81	7.03300982	1
LH-NC-01	8/27/2025 6:00	23.79	6.99700655	1
LH-NC-01	8/27/2025 6:15	23.76	7.01310124	1
LH-NC-01	8/27/2025 6:30	23.76	6.98582159	1
LH-NC-01	8/27/2025 6:45	23.74	6.97108864	1
LH-NC-01	8/27/2025 7:00	23.74	6.97927308	1
LH-NC-01	8/27/2025 7:15	23.71	6.99591437	1
LH-NC-01	8/27/2025 7:30	23.71	6.9735413	1
LH-NC-01	8/27/2025 7:45	23.69	6.99373121	1
LH-NC-01	8/27/2025 8:00	23.69	7.00082559	1
LH-NC-01	8/27/2025 8:15	23.69	6.96562655	1

pH Continous Monitoring Data

Station Name	Date Time	Temp C	pH SU	Use Code
LH-NC-01	8/27/2025 8:30	23.66	6.96889774	1
LH-NC-01	8/27/2025 8:45	23.66	6.99209325	1
LH-NC-01	8/27/2025 9:00	23.66	6.99864257	1
LH-NC-01	8/27/2025 9:15	23.66	6.99291191	1
LH-NC-01	8/27/2025 9:30	23.69	6.99564124	1
LH-NC-01	8/27/2025 9:45	23.69	7.03302316	1
LH-NC-01	8/27/2025 10:00	23.71	7.04257042	1
LH-NC-01	8/27/2025 10:15	23.71	7.07640288	1
LH-NC-01	8/27/2025 10:30	23.74	7.09849316	1
LH-NC-01	8/27/2025 10:45	23.76	7.15331862	1
LH-NC-01	8/27/2025 11:00	23.81	7.1494743	1
LH-NC-01	8/27/2025 11:15	23.86	7.22362479	1
LH-NC-01	8/27/2025 11:30	23.88	7.22197361	1
LH-NC-01	8/27/2025 11:45	23.93	7.28791522	1
LH-NC-01	8/27/2025 12:00	23.95	7.30316268	1
LH-NC-01	8/27/2025 12:15	23.98	7.34184048	1
LH-NC-01	8/27/2025 12:30	23.98	7.32384925	1
LH-NC-01	8/27/2025 12:45	24.03	7.39111427	1
LH-NC-01	8/27/2025 13:00	24.05	7.4374181	1
LH-NC-01	8/27/2025 13:15	24.07	7.46273228	1
LH-NC-01	8/27/2025 13:30	24.12	7.54412182	1
LH-NC-01	8/27/2025 13:45	24.15	7.63751336	1
LH-NC-01	8/27/2025 14:00	24.19	7.74992961	1
LH-NC-01	8/27/2025 14:15	24.32	8.02297394	1
LH-NC-01	8/27/2025 14:30	24.36	8.09334821	1
LH-NC-01	8/27/2025 14:45	24.44	8.241933	1
LH-NC-01	8/27/2025 15:00	24.51	8.27565459	1
LH-NC-01	8/27/2025 15:15	24.6	8.37591896	1
LH-NC-01	8/27/2025 15:30	24.63	8.38122033	1
LH-NC-01	8/27/2025 15:45	24.65	8.32917917	1
LH-NC-01	8/27/2025 16:00	24.73	8.39571162	1
LH-NC-01	8/27/2025 16:15	24.75	8.40486217	1
LH-NC-01	8/27/2025 16:30	24.8	8.45518946	1
LH-NC-01	8/27/2025 16:45	24.82	8.496953	1
LH-NC-01	8/27/2025 17:00	24.85	8.47424302	1
LH-NC-01	8/27/2025 17:15	24.87	8.50621418	1
LH-NC-01	8/27/2025 17:30	24.87	8.49099447	1
LH-NC-01	8/27/2025 17:45	24.85	8.48212518	1
LH-NC-01	8/27/2025 18:00	24.85	8.49055094	1
LH-NC-01	8/27/2025 18:15	24.82	8.4249191	1
LH-NC-01	8/27/2025 18:30	24.8	8.40217983	1
LH-NC-01	8/27/2025 18:45	24.75	8.30263157	1
LH-NC-01	8/27/2025 19:00	24.7	8.19815504	1
LH-NC-01	8/27/2025 19:15	24.63	8.06515694	1
LH-NC-01	8/27/2025 19:30	24.56	7.93835376	1
LH-NC-01	8/27/2025 19:45	24.48	7.80743615	1
LH-NC-01	8/27/2025 20:00	24.46	7.74652773	1
LH-NC-01	8/27/2025 20:15	24.41	7.70310107	1
LH-NC-01	8/27/2025 20:30	24.39	7.62284377	1
LH-NC-01	8/27/2025 20:45	24.36	7.67490562	1
LH-NC-01	8/27/2025 21:00	24.36	7.60384933	1
LH-NC-01	8/27/2025 21:15	24.32	7.61945065	1
LH-NC-01	8/27/2025 21:30	24.29	7.58983129	1
LH-NC-01	8/27/2025 21:45	24.27	7.56890164	1
LH-NC-01	8/27/2025 22:00	24.24	7.51857314	1
LH-NC-01	8/27/2025 22:15	24.22	7.5262345	1
LH-NC-01	8/27/2025 22:30	24.19	7.47099	1
LH-NC-01	8/27/2025 22:45	24.17	7.4726562	1
LH-NC-01	8/27/2025 23:00	24.15	7.44271975	1
LH-NC-01	8/27/2025 23:15	24.12	7.49426052	1
LH-NC-01	8/27/2025 23:30	24.1	7.43734453	1
LH-NC-01	8/27/2025 23:45	24.07	7.45455692	1
LH-NC-01	8/28/2025 0:00	24.05	7.40198916	1
LH-NC-01	8/28/2025 0:15	24.03	7.40664954	1
LH-NC-01	8/28/2025 0:30	24	7.38188617	1
LH-NC-01	8/28/2025 0:45	24	7.37398146	1
LH-NC-01	8/28/2025 1:00	23.98	7.35928653	1
LH-NC-01	8/28/2025 1:15	23.95	7.31870213	1
LH-NC-01	8/28/2025 1:30	23.93	7.31490662	1
LH-NC-01	8/28/2025 1:45	23.93	7.30018404	1
LH-NC-01	8/28/2025 2:00	23.91	7.25930544	1
LH-NC-01	8/28/2025 2:15	23.88	7.25660477	1
LH-NC-01	8/28/2025 2:30	23.86	7.24298682	1
LH-NC-01	8/28/2025 2:45	23.83	7.21137443	1
LH-NC-01	8/28/2025 3:00	23.83	7.21901093	1
LH-NC-01	8/28/2025 3:15	23.81	7.1748401	1
LH-NC-01	8/28/2025 3:30	23.79	7.19203631	1
LH-NC-01	8/28/2025 3:45	23.76	7.17977987	1
LH-NC-01	8/28/2025 4:00	23.76	7.15822895	1
LH-NC-01	8/28/2025 4:15	23.74	7.13696006	1
LH-NC-01	8/28/2025 4:30	23.71	7.13397263	1
LH-NC-01	8/28/2025 4:45	23.69	7.12525011	1
LH-NC-01	8/28/2025 5:00	23.66	7.1315392	1
LH-NC-01	8/28/2025 5:15	23.66	7.12335255	1

Station Name	Date Time	Temp C	pH SU	Use Code
LH-NC-01	8/28/2025 5:30	23.64	7.08078741	1
LH-NC-01	8/28/2025 5:45	23.62	7.08461381	1
LH-NC-01	8/28/2025 6:00	23.62	7.0736968	1
LH-NC-01	8/28/2025 6:15	23.59	7.06906405	1
LH-NC-01	8/28/2025 6:30	23.57	7.05460124	1
LH-NC-01	8/28/2025 6:45	23.57	7.05678501	1
LH-NC-01	8/28/2025 7:00	23.54	7.04259482	1
LH-NC-01	8/28/2025 7:15	23.52	7.0395945	1
LH-NC-01	8/28/2025 7:30	23.5	7.03440949	1
LH-NC-01	8/28/2025 7:45	23.5	7.02812968	1
LH-NC-01	8/28/2025 8:00	23.5	7.01693522	1
LH-NC-01	8/28/2025 8:15	23.47	7.01256792	1
LH-NC-01	8/28/2025 8:30	23.47	7.05243514	1
LH-NC-01	8/28/2025 8:45	23.47	7.02922477	1
LH-NC-01	8/28/2025 9:00	23.47	7.04042036	1
LH-NC-01	8/28/2025 9:15	23.47	7.04806613	1
LH-NC-01	8/28/2025 9:30	23.47	7.1045902	1
LH-NC-01	8/28/2025 9:45	23.54	7.16080327	1
LH-NC-01	8/28/2025 10:00	23.59	7.21673148	1
LH-NC-01	8/28/2025 10:15	23.69	7.29087661	1
LH-NC-01	8/28/2025 10:30	23.71	7.32032399	1
LH-NC-01	8/28/2025 10:45	23.79	7.40534159	1
LH-NC-01	8/28/2025 11:00	23.86	7.46224133	1
LH-NC-01	8/28/2025 11:15	23.88	7.41312668	1
LH-NC-01	8/28/2025 11:30	23.93	7.45831545	1
LH-NC-01	8/28/2025 11:45	24	7.56260415	1
LH-NC-01	8/28/2025 12:00	24	7.55088337	1
LH-NC-01	8/28/2025 12:15	24.03	7.61814727	1
LH-NC-01	8/28/2025 12:30	24.05	7.72548261	1
LH-NC-01	8/28/2025 12:45	24.1	7.76214598	1
LH-NC-01	8/28/2025 13:00	24.17	7.94585024	1
LH-NC-01	8/28/2025 13:15	24.19	7.9708476	1
LH-NC-01	8/28/2025 13:30	24.24	8.11748436	1
LH-NC-01	8/28/2025 13:45	24.29	8.15514765	1
LH-NC-01	8/28/2025 14:00	24.34	8.1704726	1
LH-NC-01	8/28/2025 14:15	24.41	8.22708717	1
LH-NC-01	8/28/2025 14:30	24.48	8.3772901	1
LH-NC-01	8/28/2025 14:45	24.53	8.38440522	1
LH-NC-01	8/28/2025 15:00	24.56	8.37419938	1
LH-NC-01	8/28/2025 15:15	24.63	8.41494827	1
LH-NC-01	8/28/2025 15:30	24.63	8.44214822	1
LH-NC-01	8/28/2025 15:45	24.7	8.53834642	1
LH-NC-01	8/28/2025 16:00	24.7	8.52230222	1
LH-NC-01	8/28/2025 16:15	24.7	8.52964448	1
LH-NC-01	8/28/2025 16:30	24.7	8.54922384	1
LH-NC-01	8/28/2025 16:45	24.73	8.53220952	1
LH-NC-01	8/28/2025 17:00	24.7	8.49728415	1
LH-NC-01	8/28/2025 17:15	24.73	8.51888602	1
LH-NC-01	8/28/2025 17:30	24.7	8.52855674	1
LH-NC-01	8/28/2025 17:45	24.7	8.49429286	1
LH-NC-01	8/28/2025 18:00	24.7	8.53834642	1
LH-NC-01	8/28/2025 18:15	24.68	8.51750928	1
LH-NC-01	8/28/2025 18:30	24.65	8.50705488	1
LH-NC-01	8/28/2025 18:45	24.63	8.4530282	1
LH-NC-01	8/28/2025 19:00	24.6	8.39822516	1
LH-NC-01	8/28/2025 19:15	24.58	8.3640414	1
LH-NC-01	8/28/2025 19:30	24.56	8.33039716	1
LH-NC-01	8/28/2025 19:45	24.51	8.27483826	1
LH-NC-01	8/28/2025 20:00	24.48	8.24584814	1
LH-NC-01	8/28/2025 20:15	24.46	8.20347571	1
LH-NC-01	8/28/2025 20:30	24.41	8.05505641	1
LH-NC-01	8/28/2025 20:45	24.36	7.97083736	1
LH-NC-01	8/28/2025 21:00	24.34	7.88214436	1
LH-NC-01	8/28/2025 21:15	24.32	7.78499867	1
LH-NC-01	8/28/2025 21:30	24.27	7.7401964	1
LH-NC-01	8/28/2025 21:45	24.24	7.66646254	1
LH-NC-01	8/28/2025 22:00	24.19	7.61427343	1
LH-NC-01	8/28/2025 22:15	24.17	7.56609636	1
LH-NC-01	8/28/2025 22:30	24.15	7.53752838	1
LH-NC-01	8/28/2025 22:45	24.12	7.46565158	1
LH-NC-01	8/28/2025 23:00	24.07	7.42022041	1
LH-NC-01	8/28/2025 23:15	24.05	7.38863518	1
LH-NC-01	8/28/2025 23:30	24.03	7.35350256	1
LH-NC-01	8/28/2025 23:45	24	7.35735432	1
LH-NC-01	8/29/2025 0:00	23.98	7.30994693	1
LH-NC-01	8/29/2025 0:15	23.95	7.32742603	1
LH-NC-01	8/29/2025 0:30	23.93	7.28491618	1
LH-NC-01	8/29/2025 0:45	23.91	7.29802298	1
LH-NC-01	8/29/2025 1:00	23.91	7.27920953	1
LH-NC-01	8/29/2025 1:15	23.88	7.25387791	1
LH-NC-01	8/29/2025 1:30	23.86	7.23316945	1
LH-NC-01	8/29/2025 1:45	23.86	7.21189849	1
LH-NC-01	8/29/2025 2:00	23.83	7.20837438	1
LH-NC-01	8/29/2025 2:15	23.81	7.17320359	1

Station Name	Date Time	Temp C	pH SU	Use Code
LH-NC-01	8/29/2025 2:30	23.79	7.1614862	1
LH-NC-01	8/29/2025 2:45	23.79	7.15712189	1
LH-NC-01	8/29/2025 3:00	23.76	7.16641285	1
LH-NC-01	8/29/2025 3:15	23.76	7.1546826	1
LH-NC-01	8/29/2025 3:30	23.74	7.1377785	1
LH-NC-01	8/29/2025 3:45	23.74	7.11431642	1
LH-NC-01	8/29/2025 4:00	23.71	7.11159955	1
LH-NC-01	8/29/2025 4:15	23.71	7.1061427	1
LH-NC-01	8/29/2025 4:30	23.69	7.11215279	1
LH-NC-01	8/29/2025 4:45	23.69	7.10751416	1
LH-NC-01	8/29/2025 5:00	23.66	7.08924151	1
LH-NC-01	8/29/2025 5:15	23.66	7.08542107	1
LH-NC-01	8/29/2025 5:30	23.64	7.09061205	1
LH-NC-01	8/29/2025 5:45	23.64	7.08515392	1
LH-NC-01	8/29/2025 6:00	23.64	7.08106032	1
LH-NC-01	8/29/2025 6:15	23.64	7.07860416	1
LH-NC-01	8/29/2025 6:30	23.62	7.07533435	1
LH-NC-01	8/29/2025 6:45	23.62	7.06769245	1
LH-NC-01	8/29/2025 7:00	23.62	7.05786714	1
LH-NC-01	8/29/2025 7:15	23.62	7.05131694	1
LH-NC-01	8/29/2025 7:30	23.62	7.05350034	1
LH-NC-01	8/29/2025 7:45	23.62	7.03576021	1
LH-NC-01	8/29/2025 8:00	23.62	7.04231041	1
LH-NC-01	8/29/2025 8:15	23.59	7.05514346	1
LH-NC-01	8/29/2025 8:30	23.59	7.03985811	1
LH-NC-01	8/29/2025 8:45	23.59	7.03985811	1
LH-NC-01	8/29/2025 9:00	23.59	7.04094992	1
LH-NC-01	8/29/2025 9:15	23.59	7.04531717	1
LH-NC-01	8/29/2025 9:30	23.59	7.04941146	1
LH-NC-01	8/29/2025 9:45	23.59	7.06933701	1
LH-NC-01	8/29/2025 10:00	23.59	7.138667	1
LH-NC-01	8/29/2025 10:15	23.62	7.14929707	1
LH-NC-01	8/29/2025 10:30	23.66	7.21531593	1
LH-NC-01	8/29/2025 10:45	23.66	7.19675952	1
LH-NC-01	8/29/2025 11:00	23.71	7.26984815	1
LH-NC-01	8/29/2025 11:15	23.74	7.33529644	1
LH-NC-01	8/29/2025 11:30	23.76	7.36991901	1
LH-NC-01	8/29/2025 11:45	23.76	7.41984076	1
LH-NC-01	8/29/2025 12:00	23.79	7.41570681	1
LH-NC-01	8/29/2025 12:15	23.79	7.46644182	1
LH-NC-01	8/29/2025 12:30	23.79	7.42443541	1
LH-NC-01	8/29/2025 12:45	23.81	7.48304819	1
LH-NC-01	8/29/2025 13:00	23.83	7.51247074	1
LH-NC-01	8/29/2025 13:15	23.86	7.55796065	1
LH-NC-01	8/29/2025 13:30	23.91	7.62957598	1
LH-NC-01	8/29/2025 13:45	23.91	7.67456467	1
LH-NC-01	8/29/2025 14:00	23.91	7.64184562	1
LH-NC-01	8/29/2025 14:15	23.93	7.66634004	1
LH-NC-01	8/29/2025 14:30	23.93	7.63907601	1
LH-NC-01	8/29/2025 14:45	23.91	7.61185316	1
LH-NC-01	8/29/2025 15:00	23.88	7.5930996	1
LH-NC-01	8/29/2025 15:15	23.88	7.59882602	1
LH-NC-01	8/29/2025 15:30	23.88	7.64136507	1
LH-NC-01	8/29/2025 15:45	23.88	7.67708697	1
LH-NC-01	8/29/2025 16:00	23.91	7.71600879	1
LH-NC-01	8/29/2025 16:15	23.88	7.70871858	1
LH-NC-01	8/29/2025 16:30	23.86	7.7327643	1
LH-NC-01	8/29/2025 16:45	23.86	7.72212882	1
LH-NC-01	8/29/2025 17:00	23.86	7.71312957	1
LH-NC-01	8/29/2025 17:15	23.86	7.71231146	1
LH-NC-01	8/29/2025 17:30	23.83	7.69465582	1
LH-NC-01	8/29/2025 17:45	23.83	7.74729313	1
LH-NC-01	8/29/2025 18:00	23.81	7.67997407	1
LH-NC-01	8/29/2025 18:15	23.81	7.60605868	1
LH-NC-01	8/29/2025 18:30	23.81	7.67997407	1
LH-NC-01	8/29/2025 18:45	23.79	7.61891964	1
LH-NC-01	8/29/2025 19:00	23.76	7.60206879	1
LH-NC-01	8/29/2025 19:15	23.76	7.58706499	1
LH-NC-01	8/29/2025 19:30	23.76	7.55296543	1
LH-NC-01	8/29/2025 19:45	23.74	7.52081053	1
LH-NC-01	8/29/2025 20:00	23.74	7.52462994	1
LH-NC-01	8/29/2025 20:15	23.74	7.46924852	1
LH-NC-01	8/29/2025 20:30	23.71	7.41718304	1
LH-NC-01	8/29/2025 20:45	23.71	7.38225922	1
LH-NC-01	8/29/2025 21:00	23.69	7.32252846	1
LH-NC-01	8/29/2025 21:15	23.69	7.29715241	1
LH-NC-01	8/29/2025 21:30	23.66	7.27589715	1
LH-NC-01	8/29/2025 21:45	23.66	7.2606154	1
LH-NC-01	8/29/2025 22:00	23.66	7.21913637	1
LH-NC-01	8/29/2025 22:15	23.64	7.19377081	1
LH-NC-01	8/29/2025 22:30	23.64	7.14410178	1
LH-NC-01	8/29/2025 22:45	23.62	7.14929707	1
LH-NC-01	8/29/2025 23:00	23.62	7.13319448	1
LH-NC-01	8/29/2025 23:15	23.59	7.09226504	1

Station Name	Date Time	Temp C	pH SU	Use Code
LH-NC-01	8/29/2025 23:30	23.59	7.10509382	1
LH-NC-01	8/29/2025 23:45	23.57	7.09036046	1
LH-NC-01	8/30/2025 0:00	23.57	7.10209822	1
LH-NC-01	8/30/2025 0:15	23.54	7.08026864	1
LH-NC-01	8/30/2025 0:30	23.54	7.05952074	1
LH-NC-01	8/30/2025 0:45	23.52	7.0491501	1
LH-NC-01	8/30/2025 1:00	23.52	7.06280096	1
LH-NC-01	8/30/2025 1:15	23.5	7.01693522	1
LH-NC-01	8/30/2025 1:30	23.5	7.03277128	1
LH-NC-01	8/30/2025 1:45	23.47	7.00301071	1
LH-NC-01	8/30/2025 2:00	23.47	6.98799224	1
LH-NC-01	8/30/2025 2:15	23.45	7.00383016	1
LH-NC-01	8/30/2025 2:30	23.42	6.98034315	1
LH-NC-01	8/30/2025 2:45	23.42	6.96859946	1
LH-NC-01	8/30/2025 3:00	23.4	6.96805109	1
LH-NC-01	8/30/2025 3:15	23.38	6.97105354	1
LH-NC-01	8/30/2025 3:30	23.38	6.95985455	1
LH-NC-01	8/30/2025 3:45	23.35	6.93499168	1
LH-NC-01	8/30/2025 4:00	23.33	6.94755414	1
LH-NC-01	8/30/2025 4:15	23.33	6.93088942	1
LH-NC-01	8/30/2025 4:30	23.3	6.92050007	1
LH-NC-01	8/30/2025 4:45	23.28	6.93279043	1
LH-NC-01	8/30/2025 5:00	23.28	6.91229757	1
LH-NC-01	8/30/2025 5:15	23.26	6.88797181	1
LH-NC-01	8/30/2025 5:30	23.23	6.88440777	1
LH-NC-01	8/30/2025 5:45	23.23	6.88550091	1
LH-NC-01	8/30/2025 6:00	23.21	6.88385337	1
LH-NC-01	8/30/2025 6:15	23.18	6.85541525	1
LH-NC-01	8/30/2025 6:30	23.18	6.86279517	1
LH-NC-01	8/30/2025 6:45	23.16	6.86087247	1
LH-NC-01	8/30/2025 7:00	23.16	6.8537654	1
LH-NC-01	8/30/2025 7:15	23.14	6.85894951	1
LH-NC-01	8/30/2025 7:30	23.11	6.84362511	1
LH-NC-01	8/30/2025 7:45	23.11	6.8496398	1
LH-NC-01	8/30/2025 8:00	23.09	6.86165984	1
LH-NC-01	8/30/2025 8:15	23.09	6.84361455	1
LH-NC-01	8/30/2025 8:30	23.09	6.83732604	1
LH-NC-01	8/30/2025 8:45	23.06	6.8315673	1
LH-NC-01	8/30/2025 9:00	23.09	6.86849517	1
LH-NC-01	8/30/2025 9:15	23.09	6.90130478	1
LH-NC-01	8/30/2025 9:30	23.09	6.92235761	1
LH-NC-01	8/30/2025 9:45	23.14	6.91170939	1
LH-NC-01	8/30/2025 10:00	23.18	6.92948778	1
LH-NC-01	8/30/2025 10:15	23.26	6.96202435	1
LH-NC-01	8/30/2025 10:30	23.28	6.97295644	1
LH-NC-01	8/30/2025 10:45	23.3	7.0010999	1
LH-NC-01	8/30/2025 11:00	23.35	7.03005612	1
LH-NC-01	8/30/2025 11:15	23.38	7.02377072	1
LH-NC-01	8/30/2025 11:30	23.38	7.07020555	1
LH-NC-01	8/30/2025 11:45	23.42	7.09668767	1
LH-NC-01	8/30/2025 12:00	23.45	7.12098215	1
LH-NC-01	8/30/2025 12:15	23.47	7.14281905	1
LH-NC-01	8/30/2025 12:30	23.5	7.17010816	1
LH-NC-01	8/30/2025 12:45	23.54	7.20530206	1
LH-NC-01	8/30/2025 13:00	23.59	7.19953546	1
LH-NC-01	8/30/2025 13:15	23.66	7.25106431	1
LH-NC-01	8/30/2025 13:30	23.74	7.36203229	1
LH-NC-01	8/30/2025 13:45	23.81	7.40013203	1
LH-NC-01	8/30/2025 14:00	23.88	7.46002871	1
LH-NC-01	8/30/2025 14:15	23.93	7.5161152	1
LH-NC-01	8/30/2025 14:30	23.95	7.51008278	1
LH-NC-01	8/30/2025 14:45	24.03	7.6323198	1
LH-NC-01	8/30/2025 15:00	24.07	7.65567073	1
LH-NC-01	8/30/2025 15:15	24.15	7.7895341	1
LH-NC-01	8/30/2025 15:30	24.17	7.78484985	1
LH-NC-01	8/30/2025 15:45	24.22	7.80460123	1
LH-NC-01	8/30/2025 16:00	24.29	7.93566548	1
LH-NC-01	8/30/2025 16:15	24.29	7.88583268	1
LH-NC-01	8/30/2025 16:30	24.32	7.89009988	1
LH-NC-01	8/30/2025 16:45	24.32	7.88111454	1
LH-NC-01	8/30/2025 17:00	24.32	8.00200816	1
LH-NC-01	8/30/2025 17:15	24.29	7.90788982	1
LH-NC-01	8/30/2025 17:30	24.29	7.92667924	1
LH-NC-01	8/30/2025 17:45	24.27	7.87990102	1
LH-NC-01	8/30/2025 18:00	24.24	7.89469701	1
LH-NC-01	8/30/2025 18:15	24.22	7.86643023	1
LH-NC-01	8/30/2025 18:30	24.19	7.83900505	1
LH-NC-01	8/30/2025 18:45	24.15	7.78435777	1
LH-NC-01	8/30/2025 19:00	24.1	7.74988418	1
LH-NC-01	8/30/2025 19:15	24.07	7.69327738	1
LH-NC-01	8/30/2025 19:30	24.05	7.66389076	1
LH-NC-01	8/30/2025 19:45	24.03	7.62523354	1
LH-NC-01	8/30/2025 20:00	24	7.62856757	1
LH-NC-01	8/30/2025 20:15	23.98	7.60162303	1

pH Continous Monitoring Data

Station Name	Date Time	Temp C	pH SU	Use Code
LH-NC-01	8/30/2025 20:30	23.93	7.58318473	1
LH-NC-01	8/30/2025 20:45	23.91	7.5395986	1
LH-NC-01	8/30/2025 21:00	23.88	7.52492804	1
LH-NC-01	8/30/2025 21:15	23.86	7.48296688	1
LH-NC-01	8/30/2025 21:30	23.83	7.44019671	1
LH-NC-01	8/30/2025 21:45	23.81	7.40258679	1
LH-NC-01	8/30/2025 22:00	23.76	7.35109605	1
LH-NC-01	8/30/2025 22:15	23.74	7.30774214	1
LH-NC-01	8/30/2025 22:30	23.71	7.30122502	1
LH-NC-01	8/30/2025 22:45	23.69	7.26277195	1
LH-NC-01	8/30/2025 23:00	23.64	7.26963888	1
LH-NC-01	8/30/2025 23:15	23.62	7.22680781	1
LH-NC-01	8/30/2025 23:30	23.59	7.21864215	1
LH-NC-01	8/30/2025 23:45	23.57	7.18426253	1
LH-NC-01	8/31/2025 0:00	23.54	7.17008522	1
LH-NC-01	8/31/2025 0:15	23.52	7.18374755	1
LH-NC-01	8/31/2025 0:30	23.47	7.14718806	1
LH-NC-01	8/31/2025 0:45	23.45	7.16303671	1
LH-NC-01	8/31/2025 1:00	23.42	7.10679271	1
LH-NC-01	8/31/2025 1:15	23.4	7.10461489	1
LH-NC-01	8/31/2025 1:30	23.38	7.09752015	1
LH-NC-01	8/31/2025 1:45	23.35	7.09179337	1
LH-NC-01	8/31/2025 2:00	23.3	7.08361226	1
LH-NC-01	8/31/2025 2:15	23.28	7.06667713	1
LH-NC-01	8/31/2025 2:30	23.28	7.04591103	1
LH-NC-01	8/31/2025 2:45	23.26	7.05274555	1
LH-NC-01	8/31/2025 3:00	23.23	7.02870187	1
LH-NC-01	8/31/2025 3:15	23.21	7.03034362	1
LH-NC-01	8/31/2025 3:30	23.18	7.01996014	1
LH-NC-01	8/31/2025 3:45	23.16	7.03499567	1
LH-NC-01	8/31/2025 4:00	23.14	7.00055376	1
LH-NC-01	8/31/2025 4:15	23.14	6.99481304	1
LH-NC-01	8/31/2025 4:30	23.11	7.00766208	1
LH-NC-01	8/31/2025 4:45	23.09	7.00547529	1
LH-NC-01	8/31/2025 5:00	23.06	6.99727261	1
LH-NC-01	8/31/2025 5:15	23.06	6.98250679	1
LH-NC-01	8/31/2025 5:30	23.04	6.96582458	1
LH-NC-01	8/31/2025 5:45	23.02	6.97976965	1
LH-NC-01	8/31/2025 6:00	22.99	6.97922059	1
LH-NC-01	8/31/2025 6:15	22.97	6.97675747	1
LH-NC-01	8/31/2025 6:30	22.97	6.98961311	1
LH-NC-01	8/31/2025 6:45	22.94	6.96882211	1
LH-NC-01	8/31/2025 7:00	22.92	6.97456498	1
LH-NC-01	8/31/2025 7:15	22.92	6.94501938	1
LH-NC-01	8/31/2025 7:30	22.9	6.96252535	1
LH-NC-01	8/31/2025 7:45	22.87	6.91929013	1
LH-NC-01	8/31/2025 8:00	22.87	6.95294497	1
LH-NC-01	8/31/2025 8:15	22.85	6.91627469	1
LH-NC-01	8/31/2025 8:30	22.85	6.91955831	1
LH-NC-01	8/31/2025 8:45	22.85	6.93378734	1
LH-NC-01	8/31/2025 9:00	22.85	6.93159826	1
LH-NC-01	8/31/2025 9:15	22.85	6.9381655	1
LH-NC-01	8/31/2025 9:30	22.85	6.95129998	1
LH-NC-01	8/31/2025 9:45	22.9	6.95732716	1
LH-NC-01	8/31/2025 10:00	22.94	7.03502167	1
LH-NC-01	8/31/2025 10:15	22.97	7.04295033	1
LH-NC-01	8/31/2025 10:30	23.04	7.05989467	1
LH-NC-01	8/31/2025 10:45	23.06	7.08012527	1
LH-NC-01	8/31/2025 11:00	23.11	7.10745124	1
LH-NC-01	8/31/2025 11:15	23.14	7.13587056	1
LH-NC-01	8/31/2025 11:30	23.16	7.1683899	1
LH-NC-01	8/31/2025 11:45	23.18	7.1689252	1
LH-NC-01	8/31/2025 12:00	23.23	7.20223738	1
LH-NC-01	8/31/2025 12:15	23.28	7.24728757	1
LH-NC-01	8/31/2025 12:30	23.33	7.28221445	1
LH-NC-01	8/31/2025 12:45	23.33	7.30079152	1
LH-NC-01	8/31/2025 13:00	23.38	7.33761551	1
LH-NC-01	8/31/2025 13:15	23.4	7.36736365	1
LH-NC-01	8/31/2025 13:30	23.45	7.43011049	1
LH-NC-01	8/31/2025 13:45	23.5	7.4884676	1
LH-NC-01	8/31/2025 14:00	23.54	7.50751166	1
LH-NC-01	8/31/2025 14:15	23.59	7.54563953	1
LH-NC-01	8/31/2025 14:30	23.64	7.61213686	1
LH-NC-01	8/31/2025 14:45	23.64	7.6301487	1
LH-NC-01	8/31/2025 15:00	23.71	7.67911175	1
LH-NC-01	8/31/2025 15:15	23.79	7.69802262	1
LH-NC-01	8/31/2025 15:30	23.81	7.80734857	1
LH-NC-01	8/31/2025 15:45	23.83	7.8768409	1
LH-NC-01	8/31/2025 16:00	23.83	7.90465958	1
LH-NC-01	8/31/2025 16:15	23.83	7.932751	1
LH-NC-01	8/31/2025 16:30	23.83	7.92156898	1
LH-NC-01	8/31/2025 16:45	23.81	7.94836059	1
LH-NC-01	8/31/2025 17:00	23.81	7.92244929	1
LH-NC-01	8/31/2025 17:15	23.76	7.81430444	1

Station Name	Date Time	Temp C	pH SU	Use Code
LH-NC-01	8/31/2025 17:30	23.74	7.76034195	1
LH-NC-01	8/31/2025 17:45	23.71	7.70284904	1
LH-NC-01	8/31/2025 18:00	23.69	7.66524161	1
LH-NC-01	8/31/2025 18:15	23.69	7.62949684	1
LH-NC-01	8/31/2025 18:30	23.69	7.57437897	1
LH-NC-01	8/31/2025 18:45	23.74	7.59638024	1
LH-NC-01	8/31/2025 19:00	23.79	7.62819378	1
LH-NC-01	8/31/2025 19:15	23.83	7.68020102	1
LH-NC-01	8/31/2025 19:30	23.83	7.66574621	1
LH-NC-01	8/31/2025 19:45	23.86	7.74367249	1
LH-NC-01	8/31/2025 20:00	23.91	7.84552168	1
LH-NC-01	8/31/2025 20:15	23.91	7.87469616	1
LH-NC-01	8/31/2025 20:30	23.91	7.80489553	1
LH-NC-01	8/31/2025 20:45	23.88	7.79843235	1
LH-NC-01	8/31/2025 21:00	23.86	7.79957693	1
LH-NC-01	8/31/2025 21:15	23.83	7.80211229	1
LH-NC-01	8/31/2025 21:30	23.81	7.72525066	1
LH-NC-01	8/31/2025 21:45	23.79	7.72257182	1
LH-NC-01	8/31/2025 22:00	23.76	7.69645637	1
LH-NC-01	8/31/2025 22:15	23.74	7.66103735	1
LH-NC-01	8/31/2025 22:30	23.69	7.64013841	1
LH-NC-01	8/31/2025 22:45	23.66	7.6148245	1
LH-NC-01	8/31/2025 23:00	23.64	7.60394966	1
LH-NC-01	8/31/2025 23:15	23.62	7.6359226	1
LH-NC-01	8/31/2025 23:30	23.59	7.59477102	1
LH-NC-01	8/31/2025 23:45	23.57	7.5939922	1
LH-NC-01	9/1/2025 0:00	23.54	7.57876433	1
LH-NC-01	9/1/2025 0:15	23.52	7.5414	1
LH-NC-01	9/1/2025 0:30	23.5	7.5045767	1
LH-NC-01	9/1/2025 0:45	23.47	7.44400771	1
LH-NC-01	9/1/2025 1:00	23.45	7.42219112	1
LH-NC-01	9/1/2025 1:15	23.4	7.41270284	1
LH-NC-01	9/1/2025 1:30	23.38	7.36875416	1
LH-NC-01	9/1/2025 1:45	23.33	7.37291423	1
LH-NC-01	9/1/2025 2:00	23.3	7.30410059	1
LH-NC-01	9/1/2025 2:15	23.28	7.31095206	1
LH-NC-01	9/1/2025 2:30	23.26	7.28528692	1
LH-NC-01	9/1/2025 2:45	23.21	7.26347083	1
LH-NC-01	9/1/2025 3:00	23.18	7.26513749	1
LH-NC-01	9/1/2025 3:15	23.16	7.21157901	1
LH-NC-01	9/1/2025 3:30	23.14	7.22389482	1
LH-NC-01	9/1/2025 3:45	23.11	7.20368627	1
LH-NC-01	9/1/2025 4:00	23.06	7.18348601	1
LH-NC-01	9/1/2025 4:15	23.04	7.17173963	1
LH-NC-01	9/1/2025 4:30	23.02	7.17120428	1
LH-NC-01	9/1/2025 4:45	22.99	7.13730691	1
LH-NC-01	9/1/2025 5:00	22.97	7.12446054	1
LH-NC-01	9/1/2025 5:15	22.94	7.07386605	1
LH-NC-01	9/1/2025 5:30	22.9	7.07715909	1
LH-NC-01	9/1/2025 5:45	22.87	7.04652185	1
LH-NC-01	9/1/2025 6:00	22.85	7.00821608	1
LH-NC-01	9/1/2025 6:15	22.82	6.99809139	1
LH-NC-01	9/1/2025 6:30	22.8	7.0019228	1
LH-NC-01	9/1/2025 6:45	22.78	7.01314462	1
LH-NC-01	9/1/2025 7:00	22.75	6.95265216	1
LH-NC-01	9/1/2025 7:15	22.73	6.92472686	1
LH-NC-01	9/1/2025 7:30	22.7	6.90993544	1
LH-NC-01	9/1/2025 7:45	22.7	6.9427883	1
LH-NC-01	9/1/2025 8:00	22.68	6.91595279	1
LH-NC-01	9/1/2025 8:15	22.66	6.91923283	1
LH-NC-01	9/1/2025 8:30	22.66	6.88172075	1
LH-NC-01	9/1/2025 8:45	22.66	6.8754231	1
LH-NC-01	9/1/2025 9:00	22.66	6.88226837	1
LH-NC-01	9/1/2025 9:15	22.66	6.88226837	1
LH-NC-01	9/1/2025 9:30	22.68	6.92717827	1
LH-NC-01	9/1/2025 9:45	22.68	6.90198938	1
LH-NC-01	9/1/2025 10:00	22.68	6.90773902	1
LH-NC-01	9/1/2025 10:15	22.7	6.94579982	1
LH-NC-01	9/1/2025 10:30	22.73	6.96743125	1
LH-NC-01	9/1/2025 10:45	22.78	6.96798415	1
LH-NC-01	9/1/2025 11:00	22.8	6.98167038	1
LH-NC-01	9/1/2025 11:15	22.82	7.00219633	1
LH-NC-01	9/1/2025 11:30	22.85	7.00028066	1
LH-NC-01	9/1/2025 11:45	22.87	7.01368786	1
LH-NC-01	9/1/2025 12:00	22.92	7.02955263	1
LH-NC-01	9/1/2025 12:15	22.94	7.04951993	1
LH-NC-01	9/1/2025 12:30	22.97	7.05936178	1
LH-NC-01	9/1/2025 12:45	22.99	7.07877668	1
LH-NC-01	9/1/2025 13:00	23.04	7.10064015	1
LH-NC-01	9/1/2025 13:15	23.09	7.13288594	1
LH-NC-01	9/1/2025 13:30	23.09	7.13425301	1
LH-NC-01	9/1/2025 13:45	23.11	7.15638894	1
LH-NC-01	9/1/2025 14:00	23.11	7.15365499	1
LH-NC-01	9/1/2025 14:15	23.16	7.1908045	1

Station Name	Date Time	Temp C	pH SU	Use Code
LH-NC-01	9/1/2025 14:30	23.14	7.16047361	1
LH-NC-01	9/1/2025 14:45	23.14	7.16129372	1
LH-NC-01	9/1/2025 15:00	23.14	7.14243137	1
LH-NC-01	9/1/2025 15:15	23.14	7.14981229	1
LH-NC-01	9/1/2025 15:30	23.11	7.15283481	1
LH-NC-01	9/1/2025 15:45	23.11	7.12467512	1
LH-NC-01	9/1/2025 16:00	23.09	7.10718508	1
LH-NC-01	9/1/2025 16:15	23.09	7.11593431	1
LH-NC-01	9/1/2025 16:30	23.06	7.11512573	1
LH-NC-01	9/1/2025 16:45	23.06	7.10774282	1
LH-NC-01	9/1/2025 17:00	23.04	7.0664577	1
LH-NC-01	9/1/2025 17:15	23.02	7.07193175	1
LH-NC-01	9/1/2025 17:30	23.02	7.05196785	1
LH-NC-01	9/1/2025 17:45	22.99	7.03474225	1
LH-NC-01	9/1/2025 18:00	22.97	7.05088253	1
LH-NC-01	9/1/2025 18:15	22.97	7.03146231	1
LH-NC-01	9/1/2025 18:30	22.92	7.01450626	1
LH-NC-01	9/1/2025 18:45	22.92	7.03666546	1
LH-NC-01	9/1/2025 19:00	22.9	7.03529999	1
LH-NC-01	9/1/2025 19:15	22.9	6.99973344	1
LH-NC-01	9/1/2025 19:30	22.87	7.00958361	1
LH-NC-01	9/1/2025 19:45	22.87	6.99371385	1
LH-NC-01	9/1/2025 20:00	22.85	7.00903699	1
LH-NC-01	9/1/2025 20:15	22.82	7.01505849	1
LH-NC-01	9/1/2025 20:30	22.8	6.97948093	1
LH-NC-01	9/1/2025 20:45	22.78	6.98057434	1
LH-NC-01	9/1/2025 21:00	22.75	6.97619273	1
LH-NC-01	9/1/2025 21:15	22.75	6.9589479	1
LH-NC-01	9/1/2025 21:30	22.73	6.95155398	1
LH-NC-01	9/1/2025 21:45	22.7	6.91951753	1
LH-NC-01	9/1/2025 22:00	22.68	6.90445351	1
LH-NC-01	9/1/2025 22:15	22.66	6.89705416	1
LH-NC-01	9/1/2025 22:30	22.63	6.88362562	1
LH-NC-01	9/1/2025 22:45	22.63	6.87102905	1
LH-NC-01	9/1/2025 23:00	22.61	6.86362618	1
LH-NC-01	9/1/2025 23:15	22.58	6.85293084	1
LH-NC-01	9/1/2025 23:30	22.58	6.84854868	1
LH-NC-01	9/1/2025 23:45	22.56	6.84086914	1
LH-NC-01	9/2/2025 0:00	22.56	6.84470379	1
LH-NC-01	9/2/2025 0:15	22.54	6.86003291	1
LH-NC-01	9/2/2025 0:30	22.54	6.83428425	1
LH-NC-01	9/2/2025 0:45	22.51	6.85727921	1
LH-NC-01	9/2/2025 1:00	22.51	6.83536323	1
LH-NC-01	9/2/2025 1:15	22.49	6.82603717	1
LH-NC-01	9/2/2025 1:30	22.47	6.83479298	1
LH-NC-01	9/2/2025 1:45	22.47	6.8282173	1
LH-NC-01	9/2/2025 2:00	22.47	6.82328554	1
LH-NC-01	9/2/2025 2:15	22.44	6.80518264	1
LH-NC-01	9/2/2025 2:30	22.44	6.830666	1
LH-NC-01	9/2/2025 2:45	22.44	6.84217461	1
LH-NC-01	9/2/2025 3:00	22.42	6.81119819	1
LH-NC-01	9/2/2025 3:15	22.42	6.80873189	1
LH-NC-01	9/2/2025 3:30	22.39	6.81638618	1
LH-NC-01	9/2/2025 3:45	22.39	6.83776294	1
LH-NC-01	9/2/2025 4:00	22.39	6.80542374	1
LH-NC-01	9/2/2025 4:15	22.37	6.80321794	1
LH-NC-01	9/2/2025 4:30	22.37	6.80623281	1
LH-NC-01	9/2/2025 4:45	22.37	6.82569246	1
LH-NC-01	9/2/2025 5:00	22.35	6.81663542	1
LH-NC-01	9/2/2025 5:15	22.35	6.84706031	1
LH-NC-01	9/2/2025 5:30	22.32	6.83224198	1
LH-NC-01	9/2/2025 5:45	22.32	6.83251611	1
LH-NC-01	9/2/2025 6:00	22.32	6.85938045	1
LH-NC-01	9/2/2025 6:15	22.32	6.84951192	1
LH-NC-01	9/2/2025 6:30	22.3	6.87170743	1
LH-NC-01	9/2/2025 6:45	22.3	6.86924013	1
LH-NC-01	9/2/2025 7:00	22.3	6.87609374	1
LH-NC-01	9/2/2025 7:15	22.3	6.86978842	1
LH-NC-01	9/2/2025 7:30	22.27	6.85469572	1
LH-NC-01	9/2/2025 7:45	22.27	6.86922685	1
LH-NC-01	9/2/2025 8:00	22.27	6.87087189	1
LH-NC-01	9/2/2025 8:15	22.27	6.88129043	1
LH-NC-01	9/2/2025 8:30	22.3	6.91611884	1
LH-NC-01	9/2/2025 8:45	22.3	6.944904	1
LH-NC-01	9/2/2025 9:00	22.32	6.93120144	1
LH-NC-01	9/2/2025 9:15	22.35	6.94546152	1
LH-NC-01	9/2/2025 9:30	22.37	6.97588804	1
LH-NC-01	9/2/2025 9:45	22.42	6.98767555	1
LH-NC-01	9/2/2025 10:00	22.49	7.02165053	1
LH-NC-01	9/2/2025 10:15	22.54	7.0369865	1
LH-NC-01	9/2/2025 10:30	22.61	7.10379889	1
LH-NC-01	9/2/2025 10:45	25.55	7.21395358	2
LH-NC-01	9/2/2025 11:00			2
LH-NC-01	9/2/2025 11:15	25.33	9.97622241	2

pH Continous Monitoring Data

Station Name	Date Time	Temp C	pH SU	Use Code
LH-NC-01	9/2/2025 11:30	22.97	7.17544619	1
LH-NC-01	9/2/2025 11:45	22.92	7.2042629	1
LH-NC-01	9/2/2025 12:00	22.94	7.25414334	1
LH-NC-01	9/2/2025 12:15	23.02	7.30559987	1
LH-NC-01	9/2/2025 12:30	23.09	7.35539664	1
LH-NC-01	9/2/2025 12:45	23.14	7.38245861	1
LH-NC-01	9/2/2025 13:00	23.21	7.50178624	1
LH-NC-01	9/2/2025 13:15	23.28	7.56163646	1
LH-NC-01	9/2/2025 13:30	23.26	7.56359129	1
LH-NC-01	9/2/2025 13:45	23.38	7.71008646	1
LH-NC-01	9/2/2025 14:00	23.38	7.6745006	1
LH-NC-01	9/2/2025 14:15	23.54	7.81175251	1
LH-NC-01	9/2/2025 14:30	23.57	7.87814604	1
LH-NC-01	9/2/2025 14:45	23.64	7.95780022	1
LH-NC-01	9/2/2025 15:00	23.71	8.10468138	1
LH-NC-01	9/2/2025 15:15	23.76	8.19772034	1
LH-NC-01	9/2/2025 15:30	23.86	8.2517028	1
LH-NC-01	9/2/2025 15:45	23.88	8.24560644	1
LH-NC-01	9/2/2025 16:00	23.98	8.34517282	1
LH-NC-01	9/2/2025 16:15	24.05	8.35960449	1
LH-NC-01	9/2/2025 16:30	24.1	8.36975263	1
LH-NC-01	9/2/2025 16:45	24.15	8.40665414	1
LH-NC-01	9/2/2025 17:00	24.12	8.31095344	1
LH-NC-01	9/2/2025 17:15	24.17	8.35632567	1
LH-NC-01	9/2/2025 17:30	24.27	8.47977455	1
LH-NC-01	9/2/2025 17:45	24.27	8.46831198	1
LH-NC-01	9/2/2025 18:00	24.27	8.46667447	1
LH-NC-01	9/2/2025 18:15	24.24	8.46027172	1
LH-NC-01	9/2/2025 18:30	24.19	8.40755688	1
LH-NC-01	9/2/2025 18:45	24.22	8.44453801	1
LH-NC-01	9/2/2025 19:00	24.17	8.44314287	1
LH-NC-01	9/2/2025 19:15	24.17	8.44723802	1
LH-NC-01	9/2/2025 19:30	24.12	8.43382863	1
LH-NC-01	9/2/2025 19:45	24.07	8.4007514	1
LH-NC-01	9/2/2025 20:00	24.03	8.41077292	1
LH-NC-01	9/2/2025 20:15	23.98	8.3880628	1
LH-NC-01	9/2/2025 20:30	23.93	8.34649213	1
LH-NC-01	9/2/2025 20:45	23.91	8.28783424	1
LH-NC-01	9/2/2025 21:00	23.88	8.3021747	1
LH-NC-01	9/2/2025 21:15	23.83	8.28052811	1
LH-NC-01	9/2/2025 21:30	23.79	8.27140639	1
LH-NC-01	9/2/2025 21:45	23.76	8.26114614	1
LH-NC-01	9/2/2025 22:00	23.71	8.1973752	1
LH-NC-01	9/2/2025 22:15	23.66	8.16804115	1
LH-NC-01	9/2/2025 22:30	23.62	8.13400908	1
LH-NC-01	9/2/2025 22:45	23.59	8.05014582	1
LH-NC-01	9/2/2025 23:00	23.54	8.03199227	1
LH-NC-01	9/2/2025 23:15	23.5	7.91775548	1
LH-NC-01	9/2/2025 23:30	23.42	7.92895106	1
LH-NC-01	9/2/2025 23:45	23.35	7.83335259	1
LH-NC-01	9/3/2025 0:00	23.3	7.75518312	1
LH-NC-01	9/3/2025 0:15	23.26	7.71886322	1
LH-NC-01	9/3/2025 0:30	23.21	7.67570918	1
LH-NC-01	9/3/2025 0:45	23.16	7.63884121	1
LH-NC-01	9/3/2025 1:00	23.11	7.64799059	1
LH-NC-01	9/3/2025 1:15	23.09	7.61405768	1
LH-NC-01	9/3/2025 1:30	23.04	7.59196315	1
LH-NC-01	9/3/2025 1:45	23.02	7.55418145	1
LH-NC-01	9/3/2025 2:00	22.97	7.50164468	1
LH-NC-01	9/3/2025 2:15	22.94	7.4737328	1
LH-NC-01	9/3/2025 2:30	22.92	7.41015906	1
LH-NC-01	9/3/2025 2:45	22.87	7.38527532	1
LH-NC-01	9/3/2025 3:00	22.85	7.35020024	1
LH-NC-01	9/3/2025 3:15	22.8	7.31021542	1
LH-NC-01	9/3/2025 3:30	22.78	7.27183545	1
LH-NC-01	9/3/2025 3:45	22.75	7.2554038	1
LH-NC-01	9/3/2025 4:00	22.73	7.23127926	1
LH-NC-01	9/3/2025 4:15	22.7	7.19618379	1
LH-NC-01	9/3/2025 4:30	22.68	7.17945957	1
LH-NC-01	9/3/2025 4:45	22.63	7.16961037	1
LH-NC-01	9/3/2025 5:00	22.61	7.14025569	1
LH-NC-01	9/3/2025 5:15	22.58	7.12215438	1
LH-NC-01	9/3/2025 5:30	22.58	7.09388316	1
LH-NC-01	9/3/2025 5:45	22.56	7.10706533	1
LH-NC-01	9/3/2025 6:00	22.54	7.08017011	1
LH-NC-01	9/3/2025 6:15	22.51	7.0626075	1
LH-NC-01	9/3/2025 6:30	22.49	7.04174507	1
LH-NC-01	9/3/2025 6:45	22.47	7.03158843	1
LH-NC-01	9/3/2025 7:00	22.44	7.02307879	1
LH-NC-01	9/3/2025 7:15	22.42	7.00413113	1
LH-NC-01	9/3/2025 7:30	22.42	6.99561771	1
LH-NC-01	9/3/2025 7:45	22.39	6.98023662	1
LH-NC-01	9/3/2025 8:00	22.37	6.97254445	1
LH-NC-01	9/3/2025 8:15	22.37	6.97529117	1

pH Continous Monitoring Data

Station Name	Date Time	Temp C	pH SU	Use Code
LH-NC-01	9/3/2025 8:30	22.37	6.95908547	1
LH-NC-01	9/3/2025 8:45	22.37	6.96128286	1
LH-NC-01	9/3/2025 9:00	22.37	6.96265622	1
LH-NC-01	9/3/2025 9:15	22.37	6.96238155	1
LH-NC-01	9/3/2025 9:30	22.39	6.95579239	1
LH-NC-01	9/3/2025 9:45	22.42	7.00001173	1
LH-NC-01	9/3/2025 10:00	22.49	7.04037226	1
LH-NC-01	9/3/2025 10:15	22.54	7.05052249	1
LH-NC-01	9/3/2025 10:30	22.61	7.08783573	1
LH-NC-01	9/3/2025 10:45	22.63	7.07712697	1
LH-NC-01	9/3/2025 11:00	22.68	7.10866822	1
LH-NC-01	9/3/2025 11:15	22.73	7.10919853	1
LH-NC-01	9/3/2025 11:30	22.78	7.1445638	1
LH-NC-01	9/3/2025 11:45	22.85	7.16098326	1
LH-NC-01	9/3/2025 12:00	22.92	7.23195333	1
LH-NC-01	9/3/2025 12:15	22.99	7.28041383	1
LH-NC-01	9/3/2025 12:30	23.02	7.30998499	1
LH-NC-01	9/3/2025 12:45	23.14	7.39971804	1
LH-NC-01	9/3/2025 13:00	23.23	7.51298129	1
LH-NC-01	9/3/2025 13:15	23.28	7.57258965	1
LH-NC-01	9/3/2025 13:30	23.38	7.74676727	1
LH-NC-01	9/3/2025 13:45	23.42	7.82001827	1
LH-NC-01	9/3/2025 14:00	23.52	7.89443692	1
LH-NC-01	9/3/2025 14:15	23.64	8.11314685	1
LH-NC-01	9/3/2025 14:30	23.69	8.22698864	1
LH-NC-01	9/3/2025 14:45	23.83	8.33054615	1
LH-NC-01	9/3/2025 15:00	23.98	8.42931368	1
LH-NC-01	9/3/2025 15:15	24	8.42949065	1
LH-NC-01	9/3/2025 15:30	24.12	8.34590461	1
LH-NC-01	9/3/2025 15:45	24.22	8.55754517	1
LH-NC-01	9/3/2025 16:00	24.27	8.69346956	1
LH-NC-01	9/3/2025 16:15	24.27	8.74614278	1
LH-NC-01	9/3/2025 16:30	24.29	8.75530397	1
LH-NC-01	9/3/2025 16:45	24.39	8.86274611	1
LH-NC-01	9/3/2025 17:00	24.46	8.92176619	1
LH-NC-01	9/3/2025 17:15	24.46	8.90894722	1
LH-NC-01	9/3/2025 17:30	24.46	8.89694648	1
LH-NC-01	9/3/2025 17:45	24.46	8.9329487	1
LH-NC-01	9/3/2025 18:00	24.46	8.95067706	1
LH-NC-01	9/3/2025 18:15	24.46	8.94822236	1
LH-NC-01	9/3/2025 18:30	24.44	8.92489573	1
LH-NC-01	9/3/2025 18:45	24.41	8.86316649	1
LH-NC-01	9/3/2025 19:00	24.39	8.89930241	1
LH-NC-01	9/3/2025 19:15	24.36	8.88612497	1
LH-NC-01	9/3/2025 19:30	24.34	8.87451904	1
LH-NC-01	9/3/2025 19:45	24.32	8.85445251	1
LH-NC-01	9/3/2025 20:00	24.29	8.87019484	1
LH-NC-01	9/3/2025 20:15	24.27	8.84903297	1
LH-NC-01	9/3/2025 20:30	24.22	8.82068262	1
LH-NC-01	9/3/2025 20:45	24.19	8.83970274	1
LH-NC-01	9/3/2025 21:00	24.17	8.83928047	1
LH-NC-01	9/3/2025 21:15	24.15	8.81756192	1
LH-NC-01	9/3/2025 21:30	24.12	8.84832761	1
LH-NC-01	9/3/2025 21:45	24.1	8.80530622	1
LH-NC-01	9/3/2025 22:00	24.07	8.8139546	1
LH-NC-01	9/3/2025 22:15	24.05	8.7930464	1
LH-NC-01	9/3/2025 22:30	24.03	8.78360721	1
LH-NC-01	9/3/2025 22:45	24	8.77777762	1
LH-NC-01	9/3/2025 23:00	23.98	8.75385703	1
LH-NC-01	9/3/2025 23:15	23.93	8.7175393	1
LH-NC-01	9/3/2025 23:30	23.91	8.70563198	1
LH-NC-01	9/3/2025 23:45	23.86	8.6679311	1
LH-NC-01	9/4/2025 0:00	23.83	8.59758234	1
LH-NC-01	9/4/2025 0:15	23.79	8.5805759	1
LH-NC-01	9/4/2025 0:30	23.74	8.52889504	1
LH-NC-01	9/4/2025 0:45	23.69	8.48348616	1
LH-NC-01	9/4/2025 1:00	23.66	8.42128285	1
LH-NC-01	9/4/2025 1:15	23.59	8.3876987	1
LH-NC-01	9/4/2025 1:30	23.54	8.30530845	1
LH-NC-01	9/4/2025 1:45	23.52	8.27639397	1
LH-NC-01	9/4/2025 2:00	23.5	8.22585909	1
LH-NC-01	9/4/2025 2:15	23.45	8.16968914	1
LH-NC-01	9/4/2025 2:30	23.4	8.13402917	1
LH-NC-01	9/4/2025 2:45	23.35	8.07837233	1
LH-NC-01	9/4/2025 3:00	23.3	8.04158969	1
LH-NC-01	9/4/2025 3:15	23.3	7.91098172	1
LH-NC-01	9/4/2025 3:30	23.23	7.89887246	1
LH-NC-01	9/4/2025 3:45	23.21	7.81895595	1
LH-NC-01	9/4/2025 4:00	23.16	7.82922994	1
LH-NC-01	9/4/2025 4:15	23.14	7.76243989	1
LH-NC-01	9/4/2025 4:30	23.09	7.72448183	1
LH-NC-01	9/4/2025 4:45	23.06	7.6491961	1
LH-NC-01	9/4/2025 5:00	23.02	7.62626189	1
LH-NC-01	9/4/2025 5:15	22.99	7.6043975	1

Station Name	Date Time	Temp C	pH SU	Use Code
LH-NC-01	9/4/2025 5:30	22.94	7.56557109	1
LH-NC-01	9/4/2025 5:45	22.92	7.53298394	1
LH-NC-01	9/4/2025 6:00	22.87	7.51223408	1
LH-NC-01	9/4/2025 6:15	22.85	7.4944439	1
LH-NC-01	9/4/2025 6:30	22.82	7.4755704	1
LH-NC-01	9/4/2025 6:45	22.8	7.42897599	1
LH-NC-01	9/4/2025 7:00	22.75	7.43179167	1
LH-NC-01	9/4/2025 7:15	22.73	7.40850207	1
LH-NC-01	9/4/2025 7:30	22.73	7.39176741	1
LH-NC-01	9/4/2025 7:45	22.68	7.37207789	1
LH-NC-01	9/4/2025 8:00	22.66	7.37759112	1
LH-NC-01	9/4/2025 8:15	22.63	7.36116353	1
LH-NC-01	9/4/2025 8:30	22.63	7.32905505	1
LH-NC-01	9/4/2025 8:45	22.61	7.30959135	1
LH-NC-01	9/4/2025 9:00	22.61	7.31288475	1
LH-NC-01	9/4/2025 9:15	22.61	7.3005345	1
LH-NC-01	9/4/2025 9:30	22.63	7.29036021	1
LH-NC-01	9/4/2025 9:45	22.63	7.31011928	1
LH-NC-01	9/4/2025 10:00	22.66	7.33944902	1
LH-NC-01	9/4/2025 10:15	22.7	7.36629104	1
LH-NC-01	9/4/2025 10:30	22.78	7.39554131	1
LH-NC-01	9/4/2025 10:45	22.82	7.36723956	1
LH-NC-01	9/4/2025 11:00	22.9	7.44528196	1
LH-NC-01	9/4/2025 11:15	22.9	7.43979834	1
LH-NC-01	9/4/2025 11:30	23.02	7.4327684	1
LH-NC-01	9/4/2025 11:45	23.11	7.45592582	1
LH-NC-01	9/4/2025 12:00	23.14	7.47122136	1
LH-NC-01	9/4/2025 12:15	23.3	7.5429794	1
LH-NC-01	9/4/2025 12:30	23.33	7.56099418	1
LH-NC-01	9/4/2025 12:45	23.42	7.5953102	1
LH-NC-01	9/4/2025 13:00	23.5	7.6848992	1
LH-NC-01	9/4/2025 13:15	23.62	7.77843826	1
LH-NC-01	9/4/2025 13:30	23.62	7.78554968	1
LH-NC-01	9/4/2025 13:45	23.66	7.82673917	1
LH-NC-01	9/4/2025 14:00	23.76	7.91695184	1
LH-NC-01	9/4/2025 14:15	23.83	8.07471619	1
LH-NC-01	9/4/2025 14:30	23.91	8.08644973	1
LH-NC-01	9/4/2025 14:45	23.98	8.18208159	1
LH-NC-01	9/4/2025 15:00	24.03	8.23623731	1
LH-NC-01	9/4/2025 15:15	24.03	8.15975848	1
LH-NC-01	9/4/2025 15:30	24.12	8.35600768	1
LH-NC-01	9/4/2025 15:45	24.12	8.38522467	1
LH-NC-01	9/4/2025 16:00	24.17	8.45788541	1
LH-NC-01	9/4/2025 16:15	24.22	8.54717253	1
LH-NC-01	9/4/2025 16:30	24.24	8.57108772	1
LH-NC-01	9/4/2025 16:45	24.29	8.64205051	1
LH-NC-01	9/4/2025 17:00	24.32	8.63479023	1
LH-NC-01	9/4/2025 17:15	24.32	8.62769554	1
LH-NC-01	9/4/2025 17:30	24.32	8.66125885	1
LH-NC-01	9/4/2025 17:45	24.32	8.62523969	1
LH-NC-01	9/4/2025 18:00	24.32	8.65716576	1
LH-NC-01	9/4/2025 18:15	24.32	8.6637147	1
LH-NC-01	9/4/2025 18:30	24.32	8.62878703	1
LH-NC-01	9/4/2025 18:45	24.29	8.6439608	1
LH-NC-01	9/4/2025 19:00	24.27	8.65362349	1
LH-NC-01	9/4/2025 19:15	24.24	8.63304642	1
LH-NC-01	9/4/2025 19:30	24.22	8.60094647	1
LH-NC-01	9/4/2025 19:45	24.19	8.6041109	1
LH-NC-01	9/4/2025 20:00	24.17	8.60531084	1
LH-NC-01	9/4/2025 20:15	24.15	8.57893508	1
LH-NC-01	9/4/2025 20:30	24.12	8.55342715	1
LH-NC-01	9/4/2025 20:45	24.1	8.58329677	1
LH-NC-01	9/4/2025 21:00	24.07	8.52883619	1
LH-NC-01	9/4/2025 21:15	24.05	8.48879039	1
LH-NC-01	9/4/2025 21:30	24.03	8.45474825	1
LH-NC-01	9/4/2025 21:45	23.98	8.44242655	1
LH-NC-01	9/4/2025 22:00	23.95	8.3868369	1
LH-NC-01	9/4/2025 22:15	23.93	8.3800995	1
LH-NC-01	9/4/2025 22:30	23.91	8.33428658	1
LH-NC-01	9/4/2025 22:45	23.88	8.32977563	1
LH-NC-01	9/4/2025 23:00	23.86	8.27575276	1
LH-NC-01	9/4/2025 23:15	23.83	8.22094379	1
LH-NC-01	9/4/2025 23:30	23.81	8.20954569	1
LH-NC-01	9/4/2025 23:45	23.79	8.18119777	1
LH-NC-01	9/5/2025 0:00	23.76	8.12089858	1
LH-NC-01	9/5/2025 0:15	23.74	8.08871224	1
LH-NC-01	9/5/2025 0:30	23.69	8.06455844	1
LH-NC-01	9/5/2025 0:45	23.69	8.01369645	1
LH-NC-01	9/5/2025 1:00	23.64	8.02152516	1
LH-NC-01	9/5/2025 1:15	23.62	7.96661728	1
LH-NC-01	9/5/2025 1:30	23.59	7.94592568	1
LH-NC-01	9/5/2025 1:45	23.57	7.87787247	1
LH-NC-01	9/5/2025 2:00	23.54	7.88315944	1
LH-NC-01	9/5/2025 2:15	23.5	7.82800594	1

Station Name	Date Time	Temp C	pH SU	Use Code
LH-NC-01	9/5/2025 2:30	23.47	7.8105758	1
LH-NC-01	9/5/2025 2:45	23.45	7.80679904	1
LH-NC-01	9/5/2025 3:00	23.42	7.7778684	1
LH-NC-01	9/5/2025 3:15	23.4	7.71742898	1
LH-NC-01	9/5/2025 3:30	23.35	7.69811264	1
LH-NC-01	9/5/2025 3:45	23.35	7.66252318	1
LH-NC-01	9/5/2025 4:00	23.33	7.62095277	1
LH-NC-01	9/5/2025 4:15	23.28	7.59312688	1
LH-NC-01	9/5/2025 4:30	23.28	7.51590689	1
LH-NC-01	9/5/2025 4:45	23.23	7.52722284	1
LH-NC-01	9/5/2025 5:00	23.21	7.49137825	1
LH-NC-01	9/5/2025 5:15	23.16	7.45119189	1
LH-NC-01	9/5/2025 5:30	23.14	7.41122432	1
LH-NC-01	9/5/2025 5:45	23.11	7.37948349	1
LH-NC-01	9/5/2025 6:00	23.06	7.33899064	1
LH-NC-01	9/5/2025 6:15	23.04	7.30201657	1
LH-NC-01	9/5/2025 6:30	23.02	7.27682251	1
LH-NC-01	9/5/2025 6:45	22.97	7.25740699	1
LH-NC-01	9/5/2025 7:00	22.94	7.23166352	1
LH-NC-01	9/5/2025 7:15	22.92	7.20453706	1
LH-NC-01	9/5/2025 7:30	22.9	7.19577708	1
LH-NC-01	9/5/2025 7:45	22.87	7.19470009	1
LH-NC-01	9/5/2025 8:00	22.85	7.17743691	1
LH-NC-01	9/5/2025 8:15	22.82	7.16264511	1
LH-NC-01	9/5/2025 8:30	22.82	7.15496596	1
LH-NC-01	9/5/2025 8:45	22.8	7.14729677	1
LH-NC-01	9/5/2025 9:00	22.8	7.12014366	1
LH-NC-01	9/5/2025 9:15	22.8	7.11164117	1
LH-NC-01	9/5/2025 9:30	22.78	7.1083572	1
LH-NC-01	9/5/2025 9:45	22.78	7.10972867	1
LH-NC-01	9/5/2025 10:00	22.78	7.08723669	1
LH-NC-01	9/5/2025 10:15	22.78	7.08229943	1
LH-NC-01	9/5/2025 10:30	22.78	7.09711122	1
LH-NC-01	9/5/2025 10:45	22.78	7.09930556	1
LH-NC-01	9/5/2025 11:00	22.78	7.09573975	1
LH-NC-01	9/5/2025 11:15	22.78	7.10890579	1
LH-NC-01	9/5/2025 11:30	22.8	7.11218971	1
LH-NC-01	9/5/2025 11:45	22.82	7.14509277	1
LH-NC-01	9/5/2025 12:00	22.82	7.15194915	1
LH-NC-01	9/5/2025 12:15	22.85	7.15467603	1
LH-NC-01	9/5/2025 12:30	22.92	7.18644233	1
LH-NC-01	9/5/2025 12:45	22.94	7.19465406	1
LH-NC-01	9/5/2025 13:00	22.99	7.20997068	1
LH-NC-01	9/5/2025 13:15	23.09	7.24469848	1
LH-NC-01	9/5/2025 13:30	23.18	7.28023404	1
LH-NC-01	9/5/2025 13:45	23.28	7.30943928	1
LH-NC-01	9/5/2025 14:00	23.38	7.3588814	1
LH-NC-01	9/5/2025 14:15	23.38	7.37749554	1
LH-NC-01	9/5/2025 14:30	23.45	7.40969984	1
LH-NC-01	9/5/2025 14:45	23.5	7.4405506	1
LH-NC-01	9/5/2025 15:00	23.54	7.48727506	1
LH-NC-01	9/5/2025 15:15	23.62	7.52379485	1
LH-NC-01	9/5/2025 15:30	23.64	7.58557001	1
LH-NC-01	9/5/2025 15:45	23.69	7.65219355	1
LH-NC-01	9/5/2025 16:00	23.74	7.71469357	1
LH-NC-01	9/5/2025 16:15	23.76	7.74553816	1
LH-NC-01	9/5/2025 16:30	23.83	7.83364564	1
LH-NC-01	9/5/2025 16:45	23.86	7.86908979	1
LH-NC-01	9/5/2025 17:00	23.88	7.89854515	1
LH-NC-01	9/5/2025 17:15	23.88	7.96413154	1
LH-NC-01	9/5/2025 17:30	23.93	8.03801477	1
LH-NC-01	9/5/2025 17:45	23.93	8.03883446	1
LH-NC-01	9/5/2025 18:00	23.93	8.03364308	1
LH-NC-01	9/5/2025 18:15	23.93	8.03446277	1
LH-NC-01	9/5/2025 18:30	23.91	8.00638777	1
LH-NC-01	9/5/2025 18:45	23.91	7.98179536	1
LH-NC-01	9/5/2025 19:00	23.88	7.98107469	1
LH-NC-01	9/5/2025 19:15	23.88	7.94254268	1
LH-NC-01	9/5/2025 19:30	23.86	7.87127615	1
LH-NC-01	9/5/2025 19:45	23.83	7.80904661	1
LH-NC-01	9/5/2025 20:00	23.83	7.81451306	1
LH-NC-01	9/5/2025 20:15	23.81	7.77684686	1
LH-NC-01	9/5/2025 20:30	23.81	7.72573209	1
LH-NC-01	9/5/2025 20:45	23.79	7.69434463	1
LH-NC-01	9/5/2025 21:00	23.79	7.652794	1
LH-NC-01	9/5/2025 21:15	23.76	7.60802448	1
LH-NC-01	9/5/2025 21:30	23.74	7.56404716	1
LH-NC-01	9/5/2025 21:45	23.71	7.52910472	1
LH-NC-01	9/5/2025 22:00	23.71	7.5173471	1
LH-NC-01	9/5/2025 22:15	23.69	7.49222441	1
LH-NC-01	9/5/2025 22:30	23.66	7.48297587	1
LH-NC-01	9/5/2025 22:45	23.64	7.47015403	1
LH-NC-01	9/5/2025 23:00	23.64	7.44389826	1
LH-NC-01	9/5/2025 23:15	23.62	7.42669667	1

Station Name	Date Time	Temp C	pH SU	Use Code
LH-NC-01	9/5/2025 23:30	23.59	7.41196845	1
LH-NC-01	9/5/2025 23:45	23.57	7.38546069	1
LH-NC-01	9/6/2025 0:00	23.54	7.371273	1
LH-NC-01	9/6/2025 0:15	23.54	7.32914017	1
LH-NC-01	9/6/2025 0:30	23.52	7.34804133	1
LH-NC-01	9/6/2025 0:45	23.5	7.33657247	1
LH-NC-01	9/6/2025 1:00	23.47	7.3138932	1
LH-NC-01	9/6/2025 1:15	23.47	7.30458896	1
LH-NC-01	9/6/2025 1:30	23.45	7.29968338	1
LH-NC-01	9/6/2025 1:45	23.45	7.29475727	1
LH-NC-01	9/6/2025 2:00	23.42	7.28438647	1
LH-NC-01	9/6/2025 2:15	23.4	7.27099342	1
LH-NC-01	9/6/2025 2:30	23.4	7.25894979	1
LH-NC-01	9/6/2025 2:45	23.38	7.25759857	1
LH-NC-01	9/6/2025 3:00	23.38	7.22995109	1
LH-NC-01	9/6/2025 3:15	23.35	7.24475767	1
LH-NC-01	9/6/2025 3:30	23.35	7.21874999	1
LH-NC-01	9/6/2025 3:45	23.33	7.22779961	1
LH-NC-01	9/6/2025 4:00	23.33	7.21684826	1
LH-NC-01	9/6/2025 4:15	23.3	7.19852485	1
LH-NC-01	9/6/2025 4:30	23.3	7.16867943	1
LH-NC-01	9/6/2025 4:45	23.28	7.17060762	1
LH-NC-01	9/6/2025 5:00	23.28	7.15363017	1
LH-NC-01	9/6/2025 5:15	23.26	7.14734203	1
LH-NC-01	9/6/2025 5:30	23.23	7.13612803	1
LH-NC-01	9/6/2025 5:45	23.23	7.12216036	1
LH-NC-01	9/6/2025 6:00	23.21	7.12189471	1
LH-NC-01	9/6/2025 6:15	23.18	7.11040232	1
LH-NC-01	9/6/2025 6:30	23.18	7.10382819	1
LH-NC-01	9/6/2025 6:45	23.16	7.09232969	1
LH-NC-01	9/6/2025 7:00	23.16	7.09835638	1
LH-NC-01	9/6/2025 7:15	23.14	7.10603388	1
LH-NC-01	9/6/2025 7:30	23.14	7.09507551	1
LH-NC-01	9/6/2025 7:45	23.11	7.08220776	1
LH-NC-01	9/6/2025 8:00	23.11	7.08165979	1
LH-NC-01	9/6/2025 8:15	23.11	7.0668645	1
LH-NC-01	9/6/2025 8:30	23.09	7.07536318	1
LH-NC-01	9/6/2025 8:45	23.09	7.09372153	1
LH-NC-01	9/6/2025 9:00	23.09	7.09646159	1
LH-NC-01	9/6/2025 9:15	23.09	7.07043108	1
LH-NC-01	9/6/2025 9:30	23.11	7.10330475	1
LH-NC-01	9/6/2025 9:45	23.11	7.12111389	1
LH-NC-01	9/6/2025 10:00	23.14	7.15370276	1
LH-NC-01	9/6/2025 10:15	23.16	7.17341611	1
LH-NC-01	9/6/2025 10:30	23.18	7.20463153	1
LH-NC-01	9/6/2025 10:45	23.23	7.23253235	1
LH-NC-01	9/6/2025 11:00	23.28	7.28616376	1
LH-NC-01	9/6/2025 11:15	23.3	7.2970969	1
LH-NC-01	9/6/2025 11:30	23.4	7.44836328	1
LH-NC-01	9/6/2025 11:45	23.47	7.46522405	1
LH-NC-01	9/6/2025 12:00	23.54	7.52639839	1
LH-NC-01	9/6/2025 12:15	23.62	7.61651678	1
LH-NC-01	9/6/2025 12:30	23.69	7.68227322	1
LH-NC-01	9/6/2025 12:45	23.76	7.7657688	1
LH-NC-01	9/6/2025 13:00	23.86	7.87236933	1
LH-NC-01	9/6/2025 13:15	23.86	7.88138807	1
LH-NC-01	9/6/2025 13:30	23.93	7.94675574	1
LH-NC-01	9/6/2025 13:45	24	8.03831658	1
LH-NC-01	9/6/2025 14:00	24.05	8.12991032	1
LH-NC-01	9/6/2025 14:15	24.07	8.15495967	1
LH-NC-01	9/6/2025 14:30	24.17	8.24166144	1
LH-NC-01	9/6/2025 14:45	24.19	8.23884801	1
LH-NC-01	9/6/2025 15:00	24.22	8.33862791	1
LH-NC-01	9/6/2025 15:15	24.22	8.35609762	1
LH-NC-01	9/6/2025 15:30	24.22	8.33043899	1
LH-NC-01	9/6/2025 15:45	24.24	8.41441683	1
LH-NC-01	9/6/2025 16:00	24.24	8.35873588	1
LH-NC-01	9/6/2025 16:15	24.24	8.33853789	1
LH-NC-01	9/6/2025 16:30	24.24	8.34426975	1
LH-NC-01	9/6/2025 16:45	24.24	8.31588339	1
LH-NC-01	9/6/2025 17:00	24.22	8.26301684	1
LH-NC-01	9/6/2025 17:15	24.22	8.23271782	1
LH-NC-01	9/6/2025 17:30	24.19	8.18807155	1
LH-NC-01	9/6/2025 17:45	24.19	8.13074329	1
LH-NC-01	9/6/2025 18:00	24.17	8.03881496	1
LH-NC-01	9/6/2025 18:15	24.15	7.95479209	1
LH-NC-01	9/6/2025 18:30	24.12	7.8800711	1
LH-NC-01	9/6/2025 18:45	24.1	7.84981906	1
LH-NC-01	9/6/2025 19:00	24.07	7.78381417	1
LH-NC-01	9/6/2025 19:15	24.05	7.72487293	1
LH-NC-01	9/6/2025 19:30	24.03	7.67521047	1
LH-NC-01	9/6/2025 19:45	24	7.64413769	1
LH-NC-01	9/6/2025 20:00	23.98	7.59418825	1
LH-NC-01	9/6/2025 20:15	23.95	7.56282885	1

pH Continous Monitoring Data

Station Name	Date Time	Temp C	pH SU	Use Code
LH-NC-01	9/6/2025 20:30	23.93	7.53199168	1
LH-NC-01	9/6/2025 20:45	23.88	7.4681345	1
LH-NC-01	9/6/2025 21:00	23.86	7.41323373	1
LH-NC-01	9/6/2025 21:15	23.81	7.3813224	1
LH-NC-01	9/6/2025 21:30	23.76	7.32588904	1
LH-NC-01	9/6/2025 21:45	23.74	7.28900126	1
LH-NC-01	9/6/2025 22:00	23.69	7.26225169	1
LH-NC-01	9/6/2025 22:15	23.64	7.22400621	1
LH-NC-01	9/6/2025 22:30	23.59	7.18219177	1
LH-NC-01	9/6/2025 22:45	23.54	7.15951452	1
LH-NC-01	9/6/2025 23:00	23.52	7.13216445	1
LH-NC-01	9/6/2025 23:15	23.5	7.11219862	1
LH-NC-01	9/6/2025 23:30	23.45	7.06514581	1
LH-NC-01	9/6/2025 23:45	23.42	7.06761571	1
LH-NC-01	9/7/2025 0:00	23.4	7.0637882	1
LH-NC-01	9/7/2025 0:15	23.38	7.03559756	1
LH-NC-01	9/7/2025 0:30	23.33	7.04217436	1
LH-NC-01	9/7/2025 0:45	23.3	7.00849985	1
LH-NC-01	9/7/2025 1:00	23.3	7.01151177	1
LH-NC-01	9/7/2025 1:15	23.28	7.01917978	1
LH-NC-01	9/7/2025 1:30	23.26	7.01644259	1
LH-NC-01	9/7/2025 1:45	23.23	6.9909738	1
LH-NC-01	9/7/2025 2:00	23.23	7.0057631	1
LH-NC-01	9/7/2025 2:15	23.21	7.00302454	1
LH-NC-01	9/7/2025 2:30	23.18	7.01809056	1
LH-NC-01	9/7/2025 2:45	23.16	7.00357293	1
LH-NC-01	9/7/2025 3:00	23.16	7.00959963	1
LH-NC-01	9/7/2025 3:15	23.14	7.00466901	1
LH-NC-01	9/7/2025 3:30	23.11	7.00055968	1
LH-NC-01	9/7/2025 3:45	23.11	6.9876823	1
LH-NC-01	9/7/2025 4:00	23.09	6.98603743	1
LH-NC-01	9/7/2025 4:15	23.06	6.99206475	1
LH-NC-01	9/7/2025 4:30	23.06	6.98192552	1
LH-NC-01	9/7/2025 4:45	23.04	6.97507301	1
LH-NC-01	9/7/2025 5:00	23.02	6.98027866	1
LH-NC-01	9/7/2025 5:15	23.02	6.96027155	1
LH-NC-01	9/7/2025 5:30	22.99	6.97808388	1
LH-NC-01	9/7/2025 5:45	22.99	6.96383079	1
LH-NC-01	9/7/2025 6:00	22.97	6.98904706	1
LH-NC-01	9/7/2025 6:15	22.97	6.99507762	1
LH-NC-01	9/7/2025 6:30	22.94	7.00467216	1
LH-NC-01	9/7/2025 6:45	22.94	6.98685279	1
LH-NC-01	9/7/2025 7:00	22.94	7.01015505	1
LH-NC-01	9/7/2025 7:15	22.92	7.00851076	1
LH-NC-01	9/7/2025 7:30	22.92	7.00686578	1
LH-NC-01	9/7/2025 7:45	22.92	7.00741411	1
LH-NC-01	9/7/2025 8:00	22.92	6.99151267	1
LH-NC-01	9/7/2025 8:15	22.9	7.02413966	1
LH-NC-01	9/7/2025 8:30	22.9	7.01947858	1
LH-NC-01	9/7/2025 8:45	22.9	7.04141307	1
LH-NC-01	9/7/2025 9:00	22.9	7.05402541	1
LH-NC-01	9/7/2025 9:15	22.9	7.05429959	1
LH-NC-01	9/7/2025 9:30	22.9	7.05292868	1
LH-NC-01	9/7/2025 9:45	22.9	7.08610461	1
LH-NC-01	9/7/2025 10:00	22.9	7.09295914	1
LH-NC-01	9/7/2025 10:15	22.9	7.09295914	1
LH-NC-01	9/7/2025 10:30	22.9	7.10557147	1
LH-NC-01	9/7/2025 10:45	22.9	7.09158823	1
LH-NC-01	9/7/2025 11:00	22.9	7.09378168	1
LH-NC-01	9/7/2025 11:15	22.9	7.12366743	1
LH-NC-01	9/7/2025 11:30	22.9	7.15245646	1
LH-NC-01	9/7/2025 11:45	22.9	7.16150443	1
LH-NC-01	9/7/2025 12:00	22.9	7.16945569	1
LH-NC-01	9/7/2025 12:15	22.92	7.17903994	1
LH-NC-01	9/7/2025 12:30	22.92	7.19960214	1
LH-NC-01	9/7/2025 12:45	22.92	7.21303611	1
LH-NC-01	9/7/2025 13:00	22.92	7.23003419	1
LH-NC-01	9/7/2025 13:15	22.94	7.2538692	1
LH-NC-01	9/7/2025 13:30	22.94	7.26154523	1
LH-NC-01	9/7/2025 13:45	22.94	7.26976956	1
LH-NC-01	9/7/2025 14:00	22.94	7.28704064	1
LH-NC-01	9/7/2025 14:15	22.97	7.31469731	1
LH-NC-01	9/7/2025 14:30	22.97	7.31058557	1
LH-NC-01	9/7/2025 14:45	22.97	7.35855593	1
LH-NC-01	9/7/2025 15:00	22.97	7.3697947	1
LH-NC-01	9/7/2025 15:15	22.99	7.39032707	1
LH-NC-01	9/7/2025 15:30	22.99	7.38868248	1
LH-NC-01	9/7/2025 15:45	22.99	7.39526083	1
LH-NC-01	9/7/2025 16:00	22.99	7.36648056	1
LH-NC-01	9/7/2025 16:15	22.99	7.41609227	1
LH-NC-01	9/7/2025 16:30	22.99	7.3859415	1
LH-NC-01	9/7/2025 16:45	22.99	7.3999205	1
LH-NC-01	9/7/2025 17:00	22.97	7.38569345	1
LH-NC-01	9/7/2025 17:15	22.97	7.35855593	1

Station Name	Date Time	Temp C	pH SU	Use Code
LH-NC-01	9/7/2025 17:30	22.97	7.28207746	1
LH-NC-01	9/7/2025 17:45	22.97	7.29468682	1
LH-NC-01	9/7/2025 18:00	22.94	7.26483496	1
LH-NC-01	9/7/2025 18:15	22.94	7.26181938	1
LH-NC-01	9/7/2025 18:30	22.94	7.23413082	1
LH-NC-01	9/7/2025 18:45	22.94	7.21411829	1
LH-NC-01	9/7/2025 19:00	22.92	7.19521553	1
LH-NC-01	9/7/2025 19:15	22.92	7.20919783	1
LH-NC-01	9/7/2025 19:30	22.92	7.20618204	1
LH-NC-01	9/7/2025 19:45	22.9	7.19522872	1
LH-NC-01	9/7/2025 20:00	22.9	7.16890733	1
LH-NC-01	9/7/2025 20:15	22.87	7.15823029	1
LH-NC-01	9/7/2025 20:30	22.87	7.15823029	1
LH-NC-01	9/7/2025 20:45	22.85	7.13191514	1
LH-NC-01	9/7/2025 21:00	22.85	7.14315847	1
LH-NC-01	9/7/2025 21:15	22.82	7.14427	1
LH-NC-01	9/7/2025 21:30	22.82	7.11766724	1
LH-NC-01	9/7/2025 21:45	22.8	7.12562913	1
LH-NC-01	9/7/2025 22:00	22.78	7.12618621	1
LH-NC-01	9/7/2025 22:15	22.78	7.10918008	1
LH-NC-01	9/7/2025 22:30	22.78	7.09628834	1
LH-NC-01	9/7/2025 22:45	22.75	7.08998874	1
LH-NC-01	9/7/2025 23:00	22.73	7.07984429	1
LH-NC-01	9/7/2025 23:15	22.73	7.06996809	1
LH-NC-01	9/7/2025 23:30	22.7	7.05049516	1
LH-NC-01	9/7/2025 23:45	22.7	7.04336163	1
LH-NC-01	9/8/2025 0:00	22.68	7.04501088	1
LH-NC-01	9/8/2025 0:15	22.68	7.04610842	1
LH-NC-01	9/8/2025 0:30	22.66	7.03870264	1
LH-NC-01	9/8/2025 0:45	22.66	7.01839677	1
LH-NC-01	9/8/2025 1:00	22.63	7.02882703	1
LH-NC-01	9/8/2025 1:15	22.63	7.02882703	1
LH-NC-01	9/8/2025 1:30	22.61	7.00769633	1
LH-NC-01	9/8/2025 1:45	22.61	7.01675318	1
LH-NC-01	9/8/2025 2:00	22.58	7.0140101	1
LH-NC-01	9/8/2025 2:15	22.58	6.99836486	1
LH-NC-01	9/8/2025 2:30	22.56	7.01812849	1
LH-NC-01	9/8/2025 2:45	22.56	7.01593252	1
LH-NC-01	9/8/2025 3:00	22.54	7.00522751	1
LH-NC-01	9/8/2025 3:15	22.54	6.99891367	1
LH-NC-01	9/8/2025 3:30	22.51	6.99012819	1
LH-NC-01	9/8/2025 3:45	22.49	6.99754068	1
LH-NC-01	9/8/2025 4:00	22.49	6.96541699	1
LH-NC-01	9/8/2025 4:15	22.47	6.96568923	1
LH-NC-01	9/8/2025 4:30	22.47	6.94537031	1
LH-NC-01	9/8/2025 4:45	22.44	6.94234408	1
LH-NC-01	9/8/2025 5:00	22.42	6.93382676	1
LH-NC-01	9/8/2025 5:15	22.42	6.9456357	1
LH-NC-01	9/8/2025 5:30	22.39	6.92832696	1
LH-NC-01	9/8/2025 5:45	22.37	6.92585005	1
LH-NC-01	9/8/2025 6:00	22.37	6.89838276	1
LH-NC-01	9/8/2025 6:15	22.35	6.88876168	1
LH-NC-01	9/8/2025 6:30	22.32	6.90468411	1
LH-NC-01	9/8/2025 6:45	22.32	6.90276108	1
LH-NC-01	9/8/2025 7:00	22.3	6.9129198	1
LH-NC-01	9/8/2025 7:15	22.27	6.90961377	1
LH-NC-01	9/8/2025 7:30	22.25	6.91263028	1
LH-NC-01	9/8/2025 7:45	22.25	6.87718308	1
LH-NC-01	9/8/2025 8:00	22.23	6.9156472	1
LH-NC-01	9/8/2025 8:15	22.23	6.90163224	1
LH-NC-01	9/8/2025 8:30	22.2	6.90134742	1
LH-NC-01	9/8/2025 8:45	22.2	6.91508897	1
LH-NC-01	9/8/2025 9:00	22.2	6.91756244	1
LH-NC-01	9/8/2025 9:15	22.2	6.91921143	1
LH-NC-01	9/8/2025 9:30	22.2	6.92910535	1
LH-NC-01	9/8/2025 9:45	22.2	6.96043608	1
LH-NC-01	9/8/2025 10:00	22.23	6.96483695	1
LH-NC-01	9/8/2025 10:15	22.27	6.97830524	1
LH-NC-01	9/8/2025 10:30	22.32	7.02226401	1
LH-NC-01	9/8/2025 10:45	22.37	7.04972753	1
LH-NC-01	9/8/2025 11:00	22.42	7.06976685	1
LH-NC-01	9/8/2025 11:15	22.47	7.09034855	1
LH-NC-01	9/8/2025 11:30	22.49	7.10105033	1
LH-NC-01	9/8/2025 11:45	22.51	7.08704181	1
LH-NC-01	9/8/2025 12:00	22.56	7.13945591	1
LH-NC-01	9/8/2025 12:15	22.58	7.14822977	1
LH-NC-01	9/8/2025 12:30	22.63	7.15890754	1
LH-NC-01	9/8/2025 12:45	22.7	7.22801031	1
LH-NC-01	9/8/2025 13:00	22.73	7.24664223	1
LH-NC-01	9/8/2025 13:15	22.73	7.23566868	1
LH-NC-01	9/8/2025 13:30	22.78	7.28116139	1
LH-NC-01	9/8/2025 13:45	22.8	7.29595318	1
LH-NC-01	9/8/2025 14:00	22.82	7.3436536	1
LH-NC-01	9/8/2025 14:15	22.85	7.37131575	1

pH Continous Monitoring Data

Station Name	Date Time	Temp C	pH SU	Use Code
LH-NC-01	9/8/2025 14:30	22.9	7.44226597	1
LH-NC-01	9/8/2025 14:45	22.92	7.46115332	1
LH-NC-01	9/8/2025 15:00	22.94	7.45947731	1
LH-NC-01	9/8/2025 15:15	22.94	7.50471109	1
LH-NC-01	9/8/2025 15:30	22.97	7.5104164	1
LH-NC-01	9/8/2025 15:45	22.94	7.47510352	1
LH-NC-01	9/8/2025 16:00	22.94	7.47455524	1
LH-NC-01	9/8/2025 16:15	22.94	7.50059893	1
LH-NC-01	9/8/2025 16:30	22.97	7.50520819	1
LH-NC-01	9/8/2025 16:45	22.94	7.45618758	1
LH-NC-01	9/8/2025 17:00	22.97	7.49122826	1
LH-NC-01	9/8/2025 17:15	23.04	7.62128668	1
LH-NC-01	9/8/2025 17:30	23.11	7.66771765	1
LH-NC-01	9/8/2025 17:45	23.14	7.72435958	1
LH-NC-01	9/8/2025 18:00	23.16	7.73088526	1
LH-NC-01	9/8/2025 18:15	23.16	7.61829567	1
LH-NC-01	9/8/2025 18:30	23.14	7.60299569	1
LH-NC-01	9/8/2025 18:45	23.11	7.58004186	1
LH-NC-01	9/8/2025 19:00	23.09	7.53103406	1
LH-NC-01	9/8/2025 19:15	23.06	7.49710774	1
LH-NC-01	9/8/2025 19:30	23.04	7.47631338	1
LH-NC-01	9/8/2025 19:45	23.02	7.44564969	1
LH-NC-01	9/8/2025 20:00	22.99	7.41088441	1
LH-NC-01	9/8/2025 20:15	22.97	7.35526654	1
LH-NC-01	9/8/2025 20:30	22.94	7.33611244	1
LH-NC-01	9/8/2025 20:45	22.92	7.30104232	1
LH-NC-01	9/8/2025 21:00	22.87	7.26736547	1
LH-NC-01	9/8/2025 21:15	22.85	7.24050923	1
LH-NC-01	9/8/2025 21:30	22.82	7.22298127	1
LH-NC-01	9/8/2025 21:45	22.8	7.19556896	1
LH-NC-01	9/8/2025 22:00	22.78	7.16458714	1
LH-NC-01	9/8/2025 22:15	22.75	7.15582558	1
LH-NC-01	9/8/2025 22:30	22.73	7.13279166	1
LH-NC-01	9/8/2025 22:45	22.7	7.12429976	1
LH-NC-01	9/8/2025 23:00	22.68	7.1108633	1
LH-NC-01	9/8/2025 23:15	22.66	7.0812352	1
LH-NC-01	9/8/2025 23:30	22.63	7.07602924	1
LH-NC-01	9/8/2025 23:45	22.61	7.05984183	1
LH-NC-01	9/9/2025 0:00	22.58	7.04831983	1
LH-NC-01	9/9/2025 0:15	22.56	7.02252044	1
LH-NC-01	9/9/2025 0:30	22.56	7.01236407	1
LH-NC-01	9/9/2025 0:45	22.54	7.00110979	1
LH-NC-01	9/9/2025 1:00	22.51	6.99506996	1
LH-NC-01	9/9/2025 1:15	22.49	6.9860091	1
LH-NC-01	9/9/2025 1:30	22.47	6.97639785	1
LH-NC-01	9/9/2025 1:45	22.47	6.95607893	1
LH-NC-01	9/9/2025 2:00	22.44	6.96513654	1
LH-NC-01	9/9/2025 2:15	22.42	6.93437602	1
LH-NC-01	9/9/2025 2:30	22.39	6.95414446	1
LH-NC-01	9/9/2025 2:45	22.39	6.9406864	1
LH-NC-01	9/9/2025 3:00	22.37	6.92804744	1
LH-NC-01	9/9/2025 3:15	22.37	6.93463959	1
LH-NC-01	9/9/2025 3:30	22.35	6.9332617	1
LH-NC-01	9/9/2025 3:45	22.32	6.92226615	1
LH-NC-01	9/9/2025 4:00	22.32	6.91539817	1
LH-NC-01	9/9/2025 4:15	22.3	6.90769978	1
LH-NC-01	9/9/2025 4:30	22.3	6.92116194	1
LH-NC-01	9/9/2025 4:45	22.27	6.92802308	1
LH-NC-01	9/9/2025 5:00	22.25	6.90850851	1
LH-NC-01	9/9/2025 5:15	22.23	6.90960153	1
LH-NC-01	9/9/2025 5:30	22.23	6.88541886	1
LH-NC-01	9/9/2025 5:45	22.2	6.87413915	1
LH-NC-01	9/9/2025 6:00	22.2	6.88650654	1
LH-NC-01	9/9/2025 6:15	22.18	6.88649886	1
LH-NC-01	9/9/2025 6:30	22.15	6.88511294	1
LH-NC-01	9/9/2025 6:45	22.15	6.8807149	1
LH-NC-01	9/9/2025 7:00	22.13	6.86118919	1
LH-NC-01	9/9/2025 7:15	22.13	6.84854397	1
LH-NC-01	9/9/2025 7:30	22.11	6.87382587	1
LH-NC-01	9/9/2025 7:45	22.11	6.87107672	1
LH-NC-01	9/9/2025 8:00	22.08	6.86968891	1
LH-NC-01	9/9/2025 8:15	22.08	6.87958685	1
LH-NC-01	9/9/2025 8:30	22.06	6.87407946	1
LH-NC-01	9/9/2025 8:45	22.06	6.87572923	1
LH-NC-01	9/9/2025 9:00	22.06	6.86693047	1
LH-NC-01	9/9/2025 9:15	22.06	6.87297962	1
LH-NC-01	9/9/2025 9:30	20.13	7.19900997	2
LH-NC-01	9/9/2025 9:45			2
LH-NC-01	9/9/2025 10:00	20.17	10	2
LH-NC-01	9/9/2025 10:15	21.94	6.85	1
LH-NC-01	9/9/2025 10:30	22.2	6.85	1
LH-NC-01	9/9/2025 10:45	22.27	6.87	1
LH-NC-01	9/9/2025 11:00	22.35	6.91	1
LH-NC-01	9/9/2025 11:15	22.39	6.94	1

Station Name	Date Time	Temp C	pH SU	Use Code
LH-NC-01	9/9/2025 11:30	22.42	6.94	1
LH-NC-01	9/9/2025 11:45	22.44	6.98	1
LH-NC-01	9/9/2025 12:00	22.47	7	1
LH-NC-01	9/9/2025 12:15	22.54	7.04	1
LH-NC-01	9/9/2025 12:30	22.58	7.06	1
LH-NC-01	9/9/2025 12:45	22.66	7.08	1
LH-NC-01	9/9/2025 13:00	22.73	7.15	1
LH-NC-01	9/9/2025 13:15	22.75	7.19	1
LH-NC-01	9/9/2025 13:30	22.8	7.22	1
LH-NC-01	9/9/2025 13:45	22.85	7.25	1
LH-NC-01	9/9/2025 14:00	22.9	7.3	1
LH-NC-01	9/9/2025 14:15	22.92	7.37	1
LH-NC-01	9/9/2025 14:30	22.92	7.39	1
LH-NC-01	9/9/2025 14:45	22.94	7.43	1
LH-NC-01	9/9/2025 15:00	22.97	7.45	1
LH-NC-01	9/9/2025 15:15	22.97	7.45	1
LH-NC-01	9/9/2025 15:30	22.97	7.48	1
LH-NC-01	9/9/2025 15:45	22.94	7.42	1
LH-NC-01	9/9/2025 16:00	22.92	7.39	1
LH-NC-01	9/9/2025 16:15	22.92	7.36	1
LH-NC-01	9/9/2025 16:30	22.9	7.31	1
LH-NC-01	9/9/2025 16:45	22.85	7.26	1
LH-NC-01	9/9/2025 17:00	22.82	7.22	1
LH-NC-01	9/9/2025 17:15	22.8	7.18	1
LH-NC-01	9/9/2025 17:30	22.75	7.14	1
LH-NC-01	9/9/2025 17:45	22.73	7.11	1
LH-NC-01	9/9/2025 18:00	22.68	7.08	1
LH-NC-01	9/9/2025 18:15	22.63	7.04	1
LH-NC-01	9/9/2025 18:30	22.61	7.01	1
LH-NC-01	9/9/2025 18:45	22.54	6.97	1
LH-NC-01	9/9/2025 19:00	22.51	6.95	1
LH-NC-01	9/9/2025 19:15	22.47	6.92	1
LH-NC-01	9/9/2025 19:30	22.44	6.9	1
LH-NC-01	9/9/2025 19:45	22.42	6.9	1
LH-NC-01	9/9/2025 20:00	22.37	6.89	1
LH-NC-01	9/9/2025 20:15	22.35	6.84	1
LH-NC-01	9/9/2025 20:30	22.3	6.85	1
LH-NC-01	9/9/2025 20:45	22.27	6.85	1
LH-NC-01	9/9/2025 21:00	22.25	6.84	1
LH-NC-01	9/9/2025 21:15	22.2	6.82	1
LH-NC-01	9/9/2025 21:30	22.18	6.81	1
LH-NC-01	9/9/2025 21:45	22.15	6.79	1
LH-NC-01	9/9/2025 22:00	22.13	6.8	1
LH-NC-01	9/9/2025 22:15	22.08	6.79	1
LH-NC-01	9/9/2025 22:30	22.03	6.77	1
LH-NC-01	9/9/2025 22:45	22.01	6.74	1
LH-NC-01	9/9/2025 23:00	21.99	6.75	1
LH-NC-01	9/9/2025 23:15	21.96	6.71	1
LH-NC-01	9/9/2025 23:30	21.91	6.72	1
LH-NC-01	9/9/2025 23:45	21.89	6.73	1
LH-NC-01	9/10/2025 0:00	21.87	6.74	1
LH-NC-01	9/10/2025 0:15	21.84	6.74	1
LH-NC-01	9/10/2025 0:30	21.82	6.73	1
LH-NC-01	9/10/2025 0:45	21.8	6.72	1
LH-NC-01	9/10/2025 1:00	21.77	6.7	1
LH-NC-01	9/10/2025 1:15	21.77	6.71	1
LH-NC-01	9/10/2025 1:30	21.75	6.71	1
LH-NC-01	9/10/2025 1:45	21.72	6.7	1
LH-NC-01	9/10/2025 2:00	21.7	6.69	1
LH-NC-01	9/10/2025 2:15	21.68	6.69	1
LH-NC-01	9/10/2025 2:30	21.65	6.67	1
LH-NC-01	9/10/2025 2:45	21.63	6.67	1
LH-NC-01	9/10/2025 3:00	21.6	6.69	1
LH-NC-01	9/10/2025 3:15	21.58	6.67	1
LH-NC-01	9/10/2025 3:30	21.58	6.68	1
LH-NC-01	9/10/2025 3:45	21.56	6.67	1
LH-NC-01	9/10/2025 4:00	21.53	6.67	1
LH-NC-01	9/10/2025 4:15	21.53	6.68	1
LH-NC-01	9/10/2025 4:30	21.51	6.68	1
LH-NC-01	9/10/2025 4:45	21.51	6.65	1
LH-NC-01	9/10/2025 5:00	21.49	6.66	1
LH-NC-01	9/10/2025 5:15	21.49	6.68	1
LH-NC-01	9/10/2025 5:30	21.49	6.67	1
LH-NC-01	9/10/2025 5:45	21.49	6.68	1
LH-NC-01	9/10/2025 6:00	21.49	6.68	1
LH-NC-01	9/10/2025 6:15	21.46	6.69	1
LH-NC-01	9/10/2025 6:30	21.46	6.71	1
LH-NC-01	9/10/2025 6:45	21.46	6.69	1
LH-NC-01	9/10/2025 7:00	21.46	6.69	1
LH-NC-01	9/10/2025 7:15	21.46	6.69	1
LH-NC-01	9/10/2025 7:30	21.46	6.68	1
LH-NC-01	9/10/2025 7:45	21.46	6.7	1
LH-NC-01	9/10/2025 8:00	21.46	6.71	1
LH-NC-01	9/10/2025 8:15	21.46	6.7	1

Station Name	Date Time	Temp C	pH SU	Use Code
LH-NC-01	9/10/2025 8:30	21.46	6.7	1
LH-NC-01	9/10/2025 8:45	21.46	6.71	1
LH-NC-01	9/10/2025 9:00	21.46	6.7	1
LH-NC-01	9/10/2025 9:15	21.46	6.73	1
LH-NC-01	9/10/2025 9:30	21.46	6.71	1
LH-NC-01	9/10/2025 9:45	21.46	6.73	1
LH-NC-01	9/10/2025 10:00	21.46	6.71	1
LH-NC-01	9/10/2025 10:15	21.49	6.74	1
LH-NC-01	9/10/2025 10:30	21.49	6.74	1
LH-NC-01	9/10/2025 10:45	21.51	6.77	1
LH-NC-01	9/10/2025 11:00	21.53	6.78	1
LH-NC-01	9/10/2025 11:15	21.58	6.77	1
LH-NC-01	9/10/2025 11:30	21.63	6.81	1
LH-NC-01	9/10/2025 11:45	21.68	6.84	1
LH-NC-01	9/10/2025 12:00	21.72	6.85	1
LH-NC-01	9/10/2025 12:15	21.77	6.84	1
LH-NC-01	9/10/2025 12:30	21.8	6.87	1
LH-NC-01	9/10/2025 12:45	21.87	6.89	1
LH-NC-01	9/10/2025 13:00	21.91	6.91	1
LH-NC-01	9/10/2025 13:15	21.94	6.92	1
LH-NC-01	9/10/2025 13:30	21.96	6.92	1
LH-NC-01	9/10/2025 13:45	21.99	6.93	1
LH-NC-01	9/10/2025 14:00	22.01	6.95	1
LH-NC-01	9/10/2025 14:15	22.03	6.94	1
LH-NC-01	9/10/2025 14:30	22.06	6.96	1
LH-NC-01	9/10/2025 14:45	22.08	6.98	1
LH-NC-01	9/10/2025 15:00	22.08	6.99	1
LH-NC-01	9/10/2025 15:15	22.11	6.99	1
LH-NC-01	9/10/2025 15:30	22.11	6.99	1
LH-NC-01	9/10/2025 15:45	22.13	6.99	1
LH-NC-01	9/10/2025 16:00	22.13	7.01	1
LH-NC-01	9/10/2025 16:15	22.13	7	1
LH-NC-01	9/10/2025 16:30	22.13	7.01	1
LH-NC-01	9/10/2025 16:45	22.11	7.02	1
LH-NC-01	9/10/2025 17:00	22.11	7.03	1
LH-NC-01	9/10/2025 17:15	22.11	7.04	1
LH-NC-01	9/10/2025 17:30	22.06	7.01	1
LH-NC-01	9/10/2025 17:45	22.06	6.99	1
LH-NC-01	9/10/2025 18:00	22.03	7.01	1
LH-NC-01	9/10/2025 18:15	22.01	6.98	1
LH-NC-01	9/10/2025 18:30	21.99	6.96	1
LH-NC-01	9/10/2025 18:45	21.94	6.95	1
LH-NC-01	9/10/2025 19:00	21.91	6.93	1
LH-NC-01	9/10/2025 19:15	21.87	6.91	1
LH-NC-01	9/10/2025 19:30	21.84	6.9	1
LH-NC-01	9/10/2025 19:45	21.82	6.9	1
LH-NC-01	9/10/2025 20:00	21.8	6.88	1
LH-NC-01	9/10/2025 20:15	21.77	6.88	1
LH-NC-01	9/10/2025 20:30	21.75	6.88	1
LH-NC-01	9/10/2025 20:45	21.72	6.85	1
LH-NC-01	9/10/2025 21:00	21.68	6.85	1
LH-NC-01	9/10/2025 21:15	21.65	6.82	1
LH-NC-01	9/10/2025 21:30	21.63	6.82	1
LH-NC-01	9/10/2025 21:45	21.6	6.82	1
LH-NC-01	9/10/2025 22:00	21.58	6.81	1
LH-NC-01	9/10/2025 22:15	21.56	6.81	1
LH-NC-01	9/10/2025 22:30	21.53	6.81	1
LH-NC-01	9/10/2025 22:45	21.51	6.79	1
LH-NC-01	9/10/2025 23:00	21.49	6.8	1
LH-NC-01	9/10/2025 23:15	21.46	6.8	1
LH-NC-01	9/10/2025 23:30	21.44	6.78	1
LH-NC-01	9/10/2025 23:45	21.41	6.78	1
LH-NC-01	9/11/2025 0:00	21.39	6.77	1
LH-NC-01	9/11/2025 0:15	21.37	6.77	1
LH-NC-01	9/11/2025 0:30	21.34	6.77	1
LH-NC-01	9/11/2025 0:45	21.32	6.76	1
LH-NC-01	9/11/2025 1:00	21.29	6.75	1
LH-NC-01	9/11/2025 1:15	21.27	6.75	1
LH-NC-01	9/11/2025 1:30	21.25	6.77	1
LH-NC-01	9/11/2025 1:45	21.25	6.78	1
LH-NC-01	9/11/2025 2:00	21.22	6.76	1
LH-NC-01	9/11/2025 2:15	21.2	6.78	1
LH-NC-01	9/11/2025 2:30	21.2	6.75	1
LH-NC-01	9/11/2025 2:45	21.17	6.76	1
LH-NC-01	9/11/2025 3:00	21.15	6.74	1
LH-NC-01	9/11/2025 3:15	21.15	6.76	1
LH-NC-01	9/11/2025 3:30	21.13	6.76	1
LH-NC-01	9/11/2025 3:45	21.13	6.76	1
LH-NC-01	9/11/2025 4:00	21.1	6.74	1
LH-NC-01	9/11/2025 4:15	21.1	6.76	1
LH-NC-01	9/11/2025 4:30	21.08	6.75	1
LH-NC-01	9/11/2025 4:45	21.08	6.76	1
LH-NC-01	9/11/2025 5:00	21.08	6.75	1
LH-NC-01	9/11/2025 5:15	21.06	6.76	1

Station Name	Date Time	Temp C	pH SU	Use Code
LH-NC-01	9/11/2025 5:30	21.06	6.77	1
LH-NC-01	9/11/2025 5:45	21.03	6.77	1
LH-NC-01	9/11/2025 6:00	21.03	6.78	1
LH-NC-01	9/11/2025 6:15	21.03	6.78	1
LH-NC-01	9/11/2025 6:30	21.03	6.76	1
LH-NC-01	9/11/2025 6:45	21.01	6.76	1
LH-NC-01	9/11/2025 7:00	21.01	6.77	1
LH-NC-01	9/11/2025 7:15	21.01	6.76	1
LH-NC-01	9/11/2025 7:30	21.01	6.76	1
LH-NC-01	9/11/2025 7:45	20.98	6.79	1
LH-NC-01	9/11/2025 8:00	20.98	6.79	1
LH-NC-01	9/11/2025 8:15	20.98	6.79	1
LH-NC-01	9/11/2025 8:30	21.01	6.8	1
LH-NC-01	9/11/2025 8:45	21.01	6.8	1
LH-NC-01	9/11/2025 9:00	21.01	6.82	1
LH-NC-01	9/11/2025 9:15	21.03	6.81	1
LH-NC-01	9/11/2025 9:30	21.06	6.87	1
LH-NC-01	9/11/2025 9:45	21.1	6.88	1
LH-NC-01	9/11/2025 10:00	21.17	6.93	1
LH-NC-01	9/11/2025 10:15	21.27	6.93	1
LH-NC-01	9/11/2025 10:30	21.32	6.97	1
LH-NC-01	9/11/2025 10:45	21.32	6.96	1
LH-NC-01	9/11/2025 11:00	21.37	6.97	1
LH-NC-01	9/11/2025 11:15	21.41	6.99	1
LH-NC-01	9/11/2025 11:30	21.49	7.04	1
LH-NC-01	9/11/2025 11:45	21.53	7.07	1
LH-NC-01	9/11/2025 12:00	21.58	7.09	1
LH-NC-01	9/11/2025 12:15	21.68	7.16	1
LH-NC-01	9/11/2025 12:30	21.7	7.17	1
LH-NC-01	9/11/2025 12:45	21.77	7.24	1
LH-NC-01	9/11/2025 13:00	21.8	7.28	1
LH-NC-01	9/11/2025 13:15	21.87	7.34	1
LH-NC-01	9/11/2025 13:30	21.91	7.45	1
LH-NC-01	9/11/2025 13:45	21.96	7.53	1
LH-NC-01	9/11/2025 14:00	22.01	7.59	1
LH-NC-01	9/11/2025 14:15	22.06	7.73	1
LH-NC-01	9/11/2025 14:30	22.11	7.81	1
LH-NC-01	9/11/2025 14:45	22.13	7.82	1
LH-NC-01	9/11/2025 15:00	22.15	7.89	1
LH-NC-01	9/11/2025 15:15	22.23	7.98	1
LH-NC-01	9/11/2025 15:30	22.25	8.08	1
LH-NC-01	9/11/2025 15:45	22.3	8.18	1
LH-NC-01	9/11/2025 16:00	22.32	8.23	1
LH-NC-01	9/11/2025 16:15	22.39	8.34	1
LH-NC-01	9/11/2025 16:30	22.47	8.39	1
LH-NC-01	9/11/2025 16:45	22.51	8.42	1
LH-NC-01	9/11/2025 17:00	22.68	8.53	1
LH-NC-01	9/11/2025 17:15	22.78	8.57	1
LH-NC-01	9/11/2025 17:30	22.9	8.66	1
LH-NC-01	9/11/2025 17:45	22.97	8.65	1
LH-NC-01	9/11/2025 18:00	23.06	8.69	1
LH-NC-01	9/11/2025 18:15	23.14	8.75	1
LH-NC-01	9/11/2025 18:30	23.18	8.78	1
LH-NC-01	9/11/2025 18:45	23.26	8.79	1
LH-NC-01	9/11/2025 19:00	23.3	8.79	1
LH-NC-01	9/11/2025 19:15	23.28	8.74	1
LH-NC-01	9/11/2025 19:30	23.28	8.74	1
LH-NC-01	9/11/2025 19:45	23.3	8.76	1
LH-NC-01	9/11/2025 20:00	23.23	8.71	1
LH-NC-01	9/11/2025 20:15	23.18	8.69	1
LH-NC-01	9/11/2025 20:30	23.14	8.65	1
LH-NC-01	9/11/2025 20:45	23.09	8.61	1
LH-NC-01	9/11/2025 21:00	23.09	8.61	1
LH-NC-01	9/11/2025 21:15	23.06	8.62	1
LH-NC-01	9/11/2025 21:30	23.06	8.59	1
LH-NC-01	9/11/2025 21:45	23.06	8.59	1
LH-NC-01	9/11/2025 22:00	23.04	8.6	1
LH-NC-01	9/11/2025 22:15	22.99	8.56	1
LH-NC-01	9/11/2025 22:30	22.97	8.54	1
LH-NC-01	9/11/2025 22:45	22.94	8.52	1
LH-NC-01	9/11/2025 23:00	22.9	8.46	1
LH-NC-01	9/11/2025 23:15	22.82	8.4	1
LH-NC-01	9/11/2025 23:30	22.78	8.33	1
LH-NC-01	9/11/2025 23:45	22.73	8.29	1
LH-NC-01	9/12/2025 0:00	22.68	8.21	1
LH-NC-01	9/12/2025 0:15	22.66	8.15	1
LH-NC-01	9/12/2025 0:30	22.61	8.11	1
LH-NC-01	9/12/2025 0:45	22.56	8.08	1
LH-NC-01	9/12/2025 1:00	22.54	8	1
LH-NC-01	9/12/2025 1:15	22.49	7.95	1
LH-NC-01	9/12/2025 1:30	22.47	7.89	1
LH-NC-01	9/12/2025 1:45	22.44	7.79	1
LH-NC-01	9/12/2025 2:00	22.37	7.75	1
LH-NC-01	9/12/2025 2:15	22.32	7.71	1

Station Name	Date Time	Temp C	pH SU	Use Code
LH-NC-01	9/12/2025 2:30	22.3	7.64	1
LH-NC-01	9/12/2025 2:45	22.27	7.57	1
LH-NC-01	9/12/2025 3:00	22.23	7.53	1
LH-NC-01	9/12/2025 3:15	22.18	7.47	1
LH-NC-01	9/12/2025 3:30	22.13	7.42	1
LH-NC-01	9/12/2025 3:45	22.08	7.37	1
LH-NC-01	9/12/2025 4:00	22.03	7.31	1
LH-NC-01	9/12/2025 4:15	21.99	7.27	1
LH-NC-01	9/12/2025 4:30	21.96	7.24	1
LH-NC-01	9/12/2025 4:45	21.91	7.21	1
LH-NC-01	9/12/2025 5:00	21.87	7.19	1
LH-NC-01	9/12/2025 5:15	21.84	7.16	1
LH-NC-01	9/12/2025 5:30	21.82	7.12	1
LH-NC-01	9/12/2025 5:45	21.77	7.12	1
LH-NC-01	9/12/2025 6:00	21.75	7.1	1
LH-NC-01	9/12/2025 6:15	21.72	7.08	1
LH-NC-01	9/12/2025 6:30	21.7	7.09	1
LH-NC-01	9/12/2025 6:45	21.68	7.08	1
LH-NC-01	9/12/2025 7:00	21.65	7.08	1
LH-NC-01	9/12/2025 7:15	21.63	7.08	1
LH-NC-01	9/12/2025 7:30	21.6	7.06	1
LH-NC-01	9/12/2025 7:45	21.58	7.07	1
LH-NC-01	9/12/2025 8:00	21.56	7.07	1
LH-NC-01	9/12/2025 8:15	21.56	7.07	1
LH-NC-01	9/12/2025 8:30	21.53	7.08	1
LH-NC-01	9/12/2025 8:45	21.51	7.09	1
LH-NC-01	9/12/2025 9:00	21.51	7.06	1
LH-NC-01	9/12/2025 9:15	21.51	7.09	1
LH-NC-01	9/12/2025 9:30	21.49	7.09	1
LH-NC-01	9/12/2025 9:45	21.51	7.11	1
LH-NC-01	9/12/2025 10:00	21.53	7.16	1
LH-NC-01	9/12/2025 10:15	21.56	7.22	1
LH-NC-01	9/12/2025 10:30	21.58	7.27	1
LH-NC-01	9/12/2025 10:45	21.65	7.36	1
LH-NC-01	9/12/2025 11:00	21.7	7.45	1
LH-NC-01	9/12/2025 11:15	21.75	7.52	1
LH-NC-01	9/12/2025 11:30	21.77	7.55	1
LH-NC-01	9/12/2025 11:45	21.82	7.63	1
LH-NC-01	9/12/2025 12:00	21.82	7.62	1
LH-NC-01	9/12/2025 12:15	21.87	7.68	1
LH-NC-01	9/12/2025 12:30	21.87	7.68	1
LH-NC-01	9/12/2025 12:45	21.94	7.79	1
LH-NC-01	9/12/2025 13:00	21.99	7.83	1
LH-NC-01	9/12/2025 13:15	22.01	7.79	1
LH-NC-01	9/12/2025 13:30	22.01	7.81	1
LH-NC-01	9/12/2025 13:45	22.06	7.77	1
LH-NC-01	9/12/2025 14:00	22.08	7.78	1
LH-NC-01	9/12/2025 14:15	22.11	7.74	1
LH-NC-01	9/12/2025 14:30	22.15	7.73	1
LH-NC-01	9/12/2025 14:45	22.15	7.68	1
LH-NC-01	9/12/2025 15:00	22.2	7.74	1
LH-NC-01	9/12/2025 15:15	22.2	7.69	1
LH-NC-01	9/12/2025 15:30	22.2	7.61	1
LH-NC-01	9/12/2025 15:45	22.23	7.6	1
LH-NC-01	9/12/2025 16:00	22.2	7.6	1
LH-NC-01	9/12/2025 16:15	22.25	7.57	1
LH-NC-01	9/12/2025 16:30	22.27	7.55	1
LH-NC-01	9/12/2025 16:45	22.23	7.48	1
LH-NC-01	9/12/2025 17:00	22.25	7.48	1
LH-NC-01	9/12/2025 17:15	22.25	7.46	1
LH-NC-01	9/12/2025 17:30	22.25	7.47	1
LH-NC-01	9/12/2025 17:45	22.23	7.47	1
LH-NC-01	9/12/2025 18:00	22.2	7.47	1
LH-NC-01	9/12/2025 18:15	22.23	7.5	1
LH-NC-01	9/12/2025 18:30	22.2	7.47	1
LH-NC-01	9/12/2025 18:45	22.18	7.42	1
LH-NC-01	9/12/2025 19:00	22.13	7.39	1
LH-NC-01	9/12/2025 19:15	22.08	7.36	1
LH-NC-01	9/12/2025 19:30	22.03	7.32	1
LH-NC-01	9/12/2025 19:45	21.99	7.28	1
LH-NC-01	9/12/2025 20:00	21.96	7.26	1
LH-NC-01	9/12/2025 20:15	21.94	7.23	1
LH-NC-01	9/12/2025 20:30	21.89	7.21	1
LH-NC-01	9/12/2025 20:45	21.84	7.18	1
LH-NC-01	9/12/2025 21:00	21.8	7.15	1
LH-NC-01	9/12/2025 21:15	21.77	7.15	1
LH-NC-01	9/12/2025 21:30	21.72	7.1	1
LH-NC-01	9/12/2025 21:45	21.68	7.08	1
LH-NC-01	9/12/2025 22:00	21.65	7.06	1
LH-NC-01	9/12/2025 22:15	21.6	7.04	1
LH-NC-01	9/12/2025 22:30	21.58	7.02	1
LH-NC-01	9/12/2025 22:45	21.56	6.99	1
LH-NC-01	9/12/2025 23:00	21.51	6.99	1
LH-NC-01	9/12/2025 23:15	21.49	6.98	1

pH Continous Monitoring Data

Station Name	Date Time	Temp C	pH SU	Use Code
LH-NC-01	9/12/2025 23:30	21.46	6.96	1
LH-NC-01	9/12/2025 23:45	21.44	6.95	1
LH-NC-01	9/13/2025 0:00	21.41	6.93	1
LH-NC-01	9/13/2025 0:15	21.39	6.93	1
LH-NC-01	9/13/2025 0:30	21.37	6.92	1
LH-NC-01	9/13/2025 0:45	21.34	6.91	1
LH-NC-01	9/13/2025 1:00	21.32	6.91	1
LH-NC-01	9/13/2025 1:15	21.29	6.89	1
LH-NC-01	9/13/2025 1:30	21.27	6.89	1
LH-NC-01	9/13/2025 1:45	21.25	6.88	1
LH-NC-01	9/13/2025 2:00	21.22	6.88	1
LH-NC-01	9/13/2025 2:15	21.22	6.88	1
LH-NC-01	9/13/2025 2:30	21.2	6.89	1
LH-NC-01	9/13/2025 2:45	21.17	6.87	1
LH-NC-01	9/13/2025 3:00	21.15	6.87	1
LH-NC-01	9/13/2025 3:15	21.13	6.86	1
LH-NC-01	9/13/2025 3:30	21.13	6.88	1
LH-NC-01	9/13/2025 3:45	21.1	6.87	1
LH-NC-01	9/13/2025 4:00	21.08	6.87	1
LH-NC-01	9/13/2025 4:15	21.08	6.86	1
LH-NC-01	9/13/2025 4:30	21.06	6.86	1
LH-NC-01	9/13/2025 4:45	21.06	6.85	1
LH-NC-01	9/13/2025 5:00	21.03	6.85	1
LH-NC-01	9/13/2025 5:15	21.01	6.85	1
LH-NC-01	9/13/2025 5:30	21.01	6.85	1
LH-NC-01	9/13/2025 5:45	20.98	6.83	1
LH-NC-01	9/13/2025 6:00	20.98	6.84	1
LH-NC-01	9/13/2025 6:15	20.96	6.84	1
LH-NC-01	9/13/2025 6:30	20.96	6.85	1
LH-NC-01	9/13/2025 6:45	20.94	6.85	1
LH-NC-01	9/13/2025 7:00	20.94	6.85	1
LH-NC-01	9/13/2025 7:15	20.94	6.84	1
LH-NC-01	9/13/2025 7:30	20.91	6.83	1
LH-NC-01	9/13/2025 7:45	20.91	6.85	1
LH-NC-01	9/13/2025 8:00	20.91	6.86	1
LH-NC-01	9/13/2025 8:15	20.89	6.86	1
LH-NC-01	9/13/2025 8:30	20.89	6.88	1
LH-NC-01	9/13/2025 8:45	20.89	6.88	1
LH-NC-01	9/13/2025 9:00	20.91	6.9	1
LH-NC-01	9/13/2025 9:15	20.94	6.93	1
LH-NC-01	9/13/2025 9:30	20.96	6.95	1
LH-NC-01	9/13/2025 9:45	21.01	6.96	1
LH-NC-01	9/13/2025 10:00	21.06	6.99	1
LH-NC-01	9/13/2025 10:15	21.1	7.01	1
LH-NC-01	9/13/2025 10:30	21.2	7.04	1
LH-NC-01	9/13/2025 10:45	21.25	7.07	1
LH-NC-01	9/13/2025 11:00	21.32	7.1	1
LH-NC-01	9/13/2025 11:15	21.34	7.11	1
LH-NC-01	9/13/2025 11:30	21.46	7.16	1
LH-NC-01	9/13/2025 11:45	21.49	7.15	1
LH-NC-01	9/13/2025 12:00	21.56	7.19	1
LH-NC-01	9/13/2025 12:15	21.68	7.22	1
LH-NC-01	9/13/2025 12:30	21.7	7.24	1
LH-NC-01	9/13/2025 12:45	21.75	7.26	1
LH-NC-01	9/13/2025 13:00	21.8	7.31	1
LH-NC-01	9/13/2025 13:15	21.87	7.32	1
LH-NC-01	9/13/2025 13:30	21.96	7.37	1
LH-NC-01	9/13/2025 13:45	22.03	7.43	1
LH-NC-01	9/13/2025 14:00	22.08	7.48	1
LH-NC-01	9/13/2025 14:15	22.08	7.52	1
LH-NC-01	9/13/2025 14:30	22.15	7.56	1
LH-NC-01	9/13/2025 14:45	22.23	7.6	1
LH-NC-01	9/13/2025 15:00	22.23	7.61	1
LH-NC-01	9/13/2025 15:15	22.27	7.68	1
LH-NC-01	9/13/2025 15:30	22.3	7.74	1
LH-NC-01	9/13/2025 15:45	22.35	7.75	1
LH-NC-01	9/13/2025 16:00	22.37	7.81	1
LH-NC-01	9/13/2025 16:15	22.35	7.8	1
LH-NC-01	9/13/2025 16:30	22.37	7.84	1
LH-NC-01	9/13/2025 16:45	22.37	7.93	1
LH-NC-01	9/13/2025 17:00	22.39	8.01	1
LH-NC-01	9/13/2025 17:15	22.37	8.04	1
LH-NC-01	9/13/2025 17:30	22.37	8.04	1
LH-NC-01	9/13/2025 17:45	22.37	8.09	1
LH-NC-01	9/13/2025 18:00	22.35	8.05	1
LH-NC-01	9/13/2025 18:15	22.35	8	1
LH-NC-01	9/13/2025 18:30	22.32	7.99	1
LH-NC-01	9/13/2025 18:45	22.32	8	1
LH-NC-01	9/13/2025 19:00	22.3	8	1
LH-NC-01	9/13/2025 19:15	22.27	7.97	1
LH-NC-01	9/13/2025 19:30	22.25	7.95	1
LH-NC-01	9/13/2025 19:45	22.23	7.93	1
LH-NC-01	9/13/2025 20:00	22.2	7.89	1
LH-NC-01	9/13/2025 20:15	22.18	7.84	1

Station Name	Date Time	Temp C	pH SU	Use Code
LH-NC-01	9/13/2025 20:30	22.15	7.84	1
LH-NC-01	9/13/2025 20:45	22.13	7.8	1
LH-NC-01	9/13/2025 21:00	22.13	7.78	1
LH-NC-01	9/13/2025 21:15	22.11	7.76	1
LH-NC-01	9/13/2025 21:30	22.08	7.73	1
LH-NC-01	9/13/2025 21:45	22.08	7.72	1
LH-NC-01	9/13/2025 22:00	22.06	7.7	1
LH-NC-01	9/13/2025 22:15	22.03	7.71	1
LH-NC-01	9/13/2025 22:30	22.03	7.71	1
LH-NC-01	9/13/2025 22:45	22.01	7.72	1
LH-NC-01	9/13/2025 23:00	21.99	7.75	1
LH-NC-01	9/13/2025 23:15	21.99	7.76	1
LH-NC-01	9/13/2025 23:30	21.99	7.76	1
LH-NC-01	9/13/2025 23:45	21.96	7.79	1
LH-NC-01	9/14/2025 0:00	21.96	7.76	1
LH-NC-01	9/14/2025 0:15	21.94	7.76	1
LH-NC-01	9/14/2025 0:30	21.91	7.74	1
LH-NC-01	9/14/2025 0:45	21.91	7.73	1
LH-NC-01	9/14/2025 1:00	21.89	7.69	1
LH-NC-01	9/14/2025 1:15	21.87	7.64	1
LH-NC-01	9/14/2025 1:30	21.87	7.62	1
LH-NC-01	9/14/2025 1:45	21.84	7.59	1
LH-NC-01	9/14/2025 2:00	21.82	7.55	1
LH-NC-01	9/14/2025 2:15	21.8	7.52	1
LH-NC-01	9/14/2025 2:30	21.77	7.5	1
LH-NC-01	9/14/2025 2:45	21.77	7.47	1
LH-NC-01	9/14/2025 3:00	21.75	7.43	1
LH-NC-01	9/14/2025 3:15	21.72	7.4	1
LH-NC-01	9/14/2025 3:30	21.7	7.38	1
LH-NC-01	9/14/2025 3:45	21.68	7.34	1
LH-NC-01	9/14/2025 4:00	21.65	7.31	1
LH-NC-01	9/14/2025 4:15	21.63	7.27	1
LH-NC-01	9/14/2025 4:30	21.6	7.27	1
LH-NC-01	9/14/2025 4:45	21.58	7.26	1
LH-NC-01	9/14/2025 5:00	21.58	7.23	1
LH-NC-01	9/14/2025 5:15	21.56	7.22	1
LH-NC-01	9/14/2025 5:30	21.53	7.19	1
LH-NC-01	9/14/2025 5:45	21.51	7.17	1
LH-NC-01	9/14/2025 6:00	21.49	7.17	1
LH-NC-01	9/14/2025 6:15	21.49	7.15	1
LH-NC-01	9/14/2025 6:30	21.46	7.16	1
LH-NC-01	9/14/2025 6:45	21.46	7.14	1
LH-NC-01	9/14/2025 7:00	21.44	7.12	1
LH-NC-01	9/14/2025 7:15	21.41	7.11	1
LH-NC-01	9/14/2025 7:30	21.41	7.1	1
LH-NC-01	9/14/2025 7:45	21.39	7.1	1
LH-NC-01	9/14/2025 8:00	21.39	7.08	1
LH-NC-01	9/14/2025 8:15	21.39	7.07	1
LH-NC-01	9/14/2025 8:30	21.37	7.09	1
LH-NC-01	9/14/2025 8:45	21.37	7.09	1
LH-NC-01	9/14/2025 9:00	21.37	7.1	1
LH-NC-01	9/14/2025 9:15	21.37	7.1	1
LH-NC-01	9/14/2025 9:30	21.39	7.12	1
LH-NC-01	9/14/2025 9:45	21.41	7.13	1
LH-NC-01	9/14/2025 10:00	21.44	7.15	1
LH-NC-01	9/14/2025 10:15	21.46	7.17	1
LH-NC-01	9/14/2025 10:30	21.46	7.21	1
LH-NC-01	9/14/2025 10:45	21.51	7.23	1
LH-NC-01	9/14/2025 11:00	21.53	7.25	1
LH-NC-01	9/14/2025 11:15	21.58	7.28	1
LH-NC-01	9/14/2025 11:30	21.63	7.31	1
LH-NC-01	9/14/2025 11:45	21.65	7.35	1
LH-NC-01	9/14/2025 12:00	21.72	7.4	1
LH-NC-01	9/14/2025 12:15	21.77	7.46	1
LH-NC-01	9/14/2025 12:30	21.82	7.5	1
LH-NC-01	9/14/2025 12:45	21.87	7.56	1
LH-NC-01	9/14/2025 13:00	21.91	7.66	1
LH-NC-01	9/14/2025 13:15	21.99	7.84	1
LH-NC-01	9/14/2025 13:30	22.06	7.97	1
LH-NC-01	9/14/2025 13:45	22.15	8.1	1
LH-NC-01	9/14/2025 14:00	22.2	8.16	1
LH-NC-01	9/14/2025 14:15	22.23	8.21	1
LH-NC-01	9/14/2025 14:30	22.35	8.36	1
LH-NC-01	9/14/2025 14:45	22.39	8.43	1
LH-NC-01	9/14/2025 15:00	22.44	8.53	1
LH-NC-01	9/14/2025 15:15	22.44	8.53	1
LH-NC-01	9/14/2025 15:30	22.51	8.55	1
LH-NC-01	9/14/2025 15:45	22.63	8.63	1
LH-NC-01	9/14/2025 16:00	22.78	8.68	1
LH-NC-01	9/14/2025 16:15	22.85	8.74	1
LH-NC-01	9/14/2025 16:30	22.97	8.76	1
LH-NC-01	9/14/2025 16:45	23.09	8.81	1
LH-NC-01	9/14/2025 17:00	23.23	8.87	1
LH-NC-01	9/14/2025 17:15	23.33	8.94	1

Station Name	Date Time	Temp C	pH SU	Use Code
LH-NC-01	9/14/2025 17:30	23.35	8.97	1
LH-NC-01	9/14/2025 17:45	23.42	9.01	1
LH-NC-01	9/14/2025 18:00	23.42	9.02	1
LH-NC-01	9/14/2025 18:15	23.5	9.04	1
LH-NC-01	9/14/2025 18:30	23.5	9.08	1
LH-NC-01	9/14/2025 18:45	23.5	9.09	1
LH-NC-01	9/14/2025 19:00	23.47	9.09	1
LH-NC-01	9/14/2025 19:15	23.45	9.07	1
LH-NC-01	9/14/2025 19:30	23.42	9.05	1
LH-NC-01	9/14/2025 19:45	23.4	9.06	1
LH-NC-01	9/14/2025 20:00	23.38	9.03	1
LH-NC-01	9/14/2025 20:15	23.33	9.01	1
LH-NC-01	9/14/2025 20:30	23.28	9.01	1
LH-NC-01	9/14/2025 20:45	23.23	8.98	1
LH-NC-01	9/14/2025 21:00	23.18	8.95	1
LH-NC-01	9/14/2025 21:15	23.14	8.93	1
LH-NC-01	9/14/2025 21:30	23.11	8.89	1
LH-NC-01	9/14/2025 21:45	23.06	8.89	1
LH-NC-01	9/14/2025 22:00	23.06	8.89	1
LH-NC-01	9/14/2025 22:15	23.04	8.85	1
LH-NC-01	9/14/2025 22:30	23.02	8.86	1
LH-NC-01	9/14/2025 22:45	22.99	8.86	1
LH-NC-01	9/14/2025 23:00	22.97	8.86	1
LH-NC-01	9/14/2025 23:15	22.94	8.8	1
LH-NC-01	9/14/2025 23:30	22.9	8.81	1
LH-NC-01	9/14/2025 23:45	22.87	8.79	1
LH-NC-01	9/15/2025 0:00	22.85	8.74	1
LH-NC-01	9/15/2025 0:15	22.82	8.72	1
LH-NC-01	9/15/2025 0:30	22.8	8.7	1
LH-NC-01	9/15/2025 0:45	22.75	8.67	1
LH-NC-01	9/15/2025 1:00	22.7	8.62	1
LH-NC-01	9/15/2025 1:15	22.68	8.59	1
LH-NC-01	9/15/2025 1:30	22.63	8.55	1
LH-NC-01	9/15/2025 1:45	22.61	8.53	1
LH-NC-01	9/15/2025 2:00	22.58	8.48	1
LH-NC-01	9/15/2025 2:15	22.56	8.44	1
LH-NC-01	9/15/2025 2:30	22.51	8.44	1
LH-NC-01	9/15/2025 2:45	22.49	8.41	1
LH-NC-01	9/15/2025 3:00	22.47	8.39	1
LH-NC-01	9/15/2025 3:15	22.44	8.4	1
LH-NC-01	9/15/2025 3:30	22.42	8.36	1
LH-NC-01	9/15/2025 3:45	22.39	8.39	1
LH-NC-01	9/15/2025 4:00	22.37	8.32	1
LH-NC-01	9/15/2025 4:15	22.32	8.3	1
LH-NC-01	9/15/2025 4:30	22.3	8.28	1
LH-NC-01	9/15/2025 4:45	22.27	8.25	1
LH-NC-01	9/15/2025 5:00	22.25	8.21	1
LH-NC-01	9/15/2025 5:15	22.23	8.22	1
LH-NC-01	9/15/2025 5:30	22.2	8.18	1
LH-NC-01	9/15/2025 5:45	22.18	8.13	1
LH-NC-01	9/15/2025 6:00	22.13	8.11	1
LH-NC-01	9/15/2025 6:15	22.13	8.06	1
LH-NC-01	9/15/2025 6:30	22.08	8.05	1
LH-NC-01	9/15/2025 6:45	22.06	8.03	1
LH-NC-01	9/15/2025 7:00	22.03	8.02	1
LH-NC-01	9/15/2025 7:15	22.01	7.96	1
LH-NC-01	9/15/2025 7:30	21.99	7.93	1
LH-NC-01	9/15/2025 7:45	21.96	7.89	1
LH-NC-01	9/15/2025 8:00	21.94	7.88	1
LH-NC-01	9/15/2025 8:15	21.94	7.83	1
LH-NC-01	9/15/2025 8:30	21.91	7.79	1
LH-NC-01	9/15/2025 8:45	21.91	7.78	1
LH-NC-01	9/15/2025 9:00	21.89	7.75	1
LH-NC-01	9/15/2025 9:15	21.89	7.72	1
LH-NC-01	9/15/2025 9:30	21.87	7.72	1
LH-NC-01	9/15/2025 9:45	21.87	7.7	1
LH-NC-01	9/15/2025 10:00	21.87	7.67	1
LH-NC-01	9/15/2025 10:15	21.87	7.66	1
LH-NC-01	9/15/2025 10:30	21.84	7.6	1
LH-NC-01	9/15/2025 10:45	21.84	7.53	1
LH-NC-01	9/15/2025 11:00	21.84	7.49	1
LH-NC-01	9/15/2025 11:15	21.84	7.47	1
LH-NC-01	9/15/2025 11:30	21.87	7.46	1
LH-NC-01	9/15/2025 11:45	21.89	7.47	1
LH-NC-01	9/15/2025 12:00	21.91	7.47	1
LH-NC-01	9/15/2025 12:15	21.96	7.42	1
LH-NC-01	9/15/2025 12:30	21.99	7.36	1
LH-NC-01	9/15/2025 12:45	22.01	7.33	1
LH-NC-01	9/15/2025 13:00	22.03	7.25	1
LH-NC-01	9/15/2025 13:15	22.08	7.24	1
LH-NC-01	9/15/2025 13:30	22.11	7.21	1
LH-NC-01	9/15/2025 13:45	22.13	7.21	1
LH-NC-01	9/15/2025 14:00	22.18	7.18	1
LH-NC-01	9/15/2025 14:15	22.2	7.19	1

Station Name	Date Time	Temp C	pH SU	Use Code
LH-NC-01	9/15/2025 14:30	22.25	7.21	1
LH-NC-01	9/15/2025 14:45	22.3	7.21	1
LH-NC-01	9/15/2025 15:00	22.3	7.23	1
LH-NC-01	9/15/2025 15:15	22.32	7.22	1
LH-NC-01	9/15/2025 15:30	22.3	7.2	1
LH-NC-01	9/15/2025 15:45	22.3	7.21	1
LH-NC-01	9/15/2025 16:00	22.3	7.21	1
LH-NC-01	9/15/2025 16:15	22.32	7.21	1
LH-NC-01	9/15/2025 16:30	22.32	7.2	1
LH-NC-01	9/15/2025 16:45	22.27	7.19	1
LH-NC-01	9/15/2025 17:00	22.25	7.18	1
LH-NC-01	9/15/2025 17:15	22.23	7.15	1
LH-NC-01	9/15/2025 17:30	22.23	7.15	1
LH-NC-01	9/15/2025 17:45	22.2	7.15	1
LH-NC-01	9/15/2025 18:00	22.18	7.15	1
LH-NC-01	9/15/2025 18:15	22.15	7.13	1
LH-NC-01	9/15/2025 18:30	22.13	7.14	1
LH-NC-01	9/15/2025 18:45	22.11	7.09	1
LH-NC-01	9/15/2025 19:00	22.11	7.11	1
LH-NC-01	9/15/2025 19:15	22.08	7.1	1
LH-NC-01	9/15/2025 19:30	22.06	7.09	1
LH-NC-01	9/15/2025 19:45	22.03	7.08	1
LH-NC-01	9/15/2025 20:00	22.01	7.08	1
LH-NC-01	9/15/2025 20:15	21.99	7.07	1
LH-NC-01	9/15/2025 20:30	21.96	7.07	1
LH-NC-01	9/15/2025 20:45	21.94	7.06	1
LH-NC-01	9/15/2025 21:00	21.91	7.05	1
LH-NC-01	9/15/2025 21:15	21.89	7.02	1
LH-NC-01	9/15/2025 21:30	21.84	7.02	1
LH-NC-01	9/15/2025 21:45	21.82	6.99	1
LH-NC-01	9/15/2025 22:00	21.8	6.98	1
LH-NC-01	9/15/2025 22:15	21.77	6.96	1
LH-NC-01	9/15/2025 22:30	21.75	6.96	1
LH-NC-01	9/15/2025 22:45	21.7	6.94	1
LH-NC-01	9/15/2025 23:00	21.68	6.93	1
LH-NC-01	9/15/2025 23:15	21.65	6.92	1
LH-NC-01	9/15/2025 23:30	21.63	6.9	1
LH-NC-01	9/15/2025 23:45	21.6	6.89	1
LH-NC-01	9/16/2025 0:00	21.58	6.89	1
LH-NC-01	9/16/2025 0:15	21.56	6.88	1
LH-NC-01	9/16/2025 0:30	21.56	6.89	1
LH-NC-01	9/16/2025 0:45	21.53	6.85	1
LH-NC-01	9/16/2025 1:00	21.53	6.86	1
LH-NC-01	9/16/2025 1:15	21.51	6.86	1
LH-NC-01	9/16/2025 1:30	21.51	6.84	1
LH-NC-01	9/16/2025 1:45	21.49	6.86	1
LH-NC-01	9/16/2025 2:00	21.49	6.85	1
LH-NC-01	9/16/2025 2:15	21.46	6.86	1
LH-NC-01	9/16/2025 2:30	21.46	6.88	1
LH-NC-01	9/16/2025 2:45	21.46	6.87	1
LH-NC-01	9/16/2025 3:00	21.46	6.87	1
LH-NC-01	9/16/2025 3:15	21.44	6.87	1
LH-NC-01	9/16/2025 3:30	21.44	6.86	1
LH-NC-01	9/16/2025 3:45	21.44	6.86	1
LH-NC-01	9/16/2025 4:00	21.44	6.86	1
LH-NC-01	9/16/2025 4:15	21.44	6.86	1
LH-NC-01	9/16/2025 4:30	21.41	6.86	1
LH-NC-01	9/16/2025 4:45	21.41	6.85	1
LH-NC-01	9/16/2025 5:00	21.41	6.84	1
LH-NC-01	9/16/2025 5:15	21.41	6.84	1
LH-NC-01	9/16/2025 5:30	21.39	6.83	1
LH-NC-01	9/16/2025 5:45	21.39	6.81	1
LH-NC-01	9/16/2025 6:00	21.39	6.83	1
LH-NC-01	9/16/2025 6:15	21.39	6.84	1
LH-NC-01	9/16/2025 6:30	21.39	6.83	1
LH-NC-01	9/16/2025 6:45	21.37	6.81	1
LH-NC-01	9/16/2025 7:00	21.37	6.85	1
LH-NC-01	9/16/2025 7:15	21.37	6.84	1
LH-NC-01	9/16/2025 7:30	21.37	6.84	1
LH-NC-01	9/16/2025 7:45	21.34	6.84	1
LH-NC-01	9/16/2025 8:00	21.34	6.83	1
LH-NC-01	9/16/2025 8:15	21.34	6.81	1
LH-NC-01	9/16/2025 8:30	21.34	6.84	1
LH-NC-01	9/16/2025 8:45	19.53	6.62	2
LH-NC-01	9/16/2025 9:00			2
LH-NC-01	9/16/2025 9:15	22.63	9.70602689	2
LH-NC-01	9/16/2025 9:30	22.75	7.15259257	2
LH-NC-01	9/16/2025 9:45	21.51	6.86854125	1
LH-NC-01	9/16/2025 10:00	21.41	6.87463314	1
LH-NC-01	9/16/2025 10:15	21.44	6.90448865	1
LH-NC-01	9/16/2025 10:30	21.46	6.92847925	1
LH-NC-01	9/16/2025 10:45	21.53	6.94132191	1
LH-NC-01	9/16/2025 11:00	21.6	7.00015267	1
LH-NC-01	9/16/2025 11:15	21.7	7.03414891	1

Station Name	Date Time	Temp C	pH SU	Use Code
LH-NC-01	9/16/2025 11:30	21.8	7.05335823	1
LH-NC-01	9/16/2025 11:45	21.8	7.08149316	1
LH-NC-01	9/16/2025 12:00	21.84	7.0845459	1
LH-NC-01	9/16/2025 12:15	21.96	7.11402326	1
LH-NC-01	9/16/2025 12:30	22.01	7.15214002	1
LH-NC-01	9/16/2025 12:45	22.06	7.17465804	1
LH-NC-01	9/16/2025 13:00	22.08	7.19078758	1
LH-NC-01	9/16/2025 13:15	22.13	7.22247605	1
LH-NC-01	9/16/2025 13:30	22.18	7.26416918	1
LH-NC-01	9/16/2025 13:45	22.2	7.32507412	1
LH-NC-01	9/16/2025 14:00	22.23	7.36147983	1
LH-NC-01	9/16/2025 14:15	22.23	7.38401064	1
LH-NC-01	9/16/2025 14:30	22.27	7.40008964	1
LH-NC-01	9/16/2025 14:45	22.32	7.50457756	1
LH-NC-01	9/16/2025 15:00	22.35	7.50230197	1
LH-NC-01	9/16/2025 15:15	22.35	7.60434457	1
LH-NC-01	9/16/2025 15:30	22.37	7.66769369	1
LH-NC-01	9/16/2025 15:45	22.39	7.70517954	1
LH-NC-01	9/16/2025 16:00	22.39	7.77968558	1
LH-NC-01	9/16/2025 16:15	22.39	7.75800098	1
LH-NC-01	9/16/2025 16:30	22.39	7.7624491	1
LH-NC-01	9/16/2025 16:45	22.39	7.78969385	1
LH-NC-01	9/16/2025 17:00	22.37	7.73414201	1
LH-NC-01	9/16/2025 17:15	22.35	7.73947455	1
LH-NC-01	9/16/2025 17:30	22.32	7.722031	1
LH-NC-01	9/16/2025 17:45	22.27	7.6259235	1
LH-NC-01	9/16/2025 18:00	22.25	7.59898636	1
LH-NC-01	9/16/2025 18:15	22.2	7.54456322	1
LH-NC-01	9/16/2025 18:30	22.15	7.51321503	1
LH-NC-01	9/16/2025 18:45	22.11	7.44316021	1
LH-NC-01	9/16/2025 19:00	22.03	7.39623972	1
LH-NC-01	9/16/2025 19:15	21.99	7.34284363	1
LH-NC-01	9/16/2025 19:30	21.96	7.31670769	1
LH-NC-01	9/16/2025 19:45	21.91	7.29504148	1
LH-NC-01	9/16/2025 20:00	21.87	7.24634441	1
LH-NC-01	9/16/2025 20:15	21.87	7.23464751	1
LH-NC-01	9/16/2025 20:30	21.82	7.18789175	1
LH-NC-01	9/16/2025 20:45	21.8	7.16896216	1
LH-NC-01	9/16/2025 21:00	21.77	7.14028437	1
LH-NC-01	9/16/2025 21:15	21.72	7.14309455	1
LH-NC-01	9/16/2025 21:30	21.7	7.08681531	1
LH-NC-01	9/16/2025 21:45	21.68	7.08654252	1
LH-NC-01	9/16/2025 22:00	21.65	7.05617243	1
LH-NC-01	9/16/2025 22:15	21.63	7.03582937	1
LH-NC-01	9/16/2025 22:30	21.6	7.02579792	1
LH-NC-01	9/16/2025 22:45	21.58	7.00907337	1
LH-NC-01	9/16/2025 23:00	21.56	7.00238301	1
LH-NC-01	9/16/2025 23:15	21.56	6.99262534	1
LH-NC-01	9/16/2025 23:30	21.53	6.99624924	1
LH-NC-01	9/16/2025 23:45	21.51	7.00015271	1
LH-NC-01	9/17/2025 0:00	21.51	6.99513363	1
LH-NC-01	9/17/2025 0:15	21.49	7.00238358	1
LH-NC-01	9/17/2025 0:30	21.46	7.01688585	1
LH-NC-01	9/17/2025 0:45	21.44	7.00043166	1
LH-NC-01	9/17/2025 1:00	21.44	6.98676535	1
LH-NC-01	9/17/2025 1:15	21.41	7.00573142	1
LH-NC-01	9/17/2025 1:30	21.41	7.00015277	1
LH-NC-01	9/17/2025 1:45	21.39	7.01270559	1
LH-NC-01	9/17/2025 2:00	21.39	7.01047398	1
LH-NC-01	9/17/2025 2:15	21.37	6.99736308	1
LH-NC-01	9/17/2025 2:30	21.37	7.00238455	1
LH-NC-01	9/17/2025 2:45	21.34	6.99875781	1
LH-NC-01	9/17/2025 3:00	21.34	6.98982985	1
LH-NC-01	9/17/2025 3:15	21.32	7.00238496	1
LH-NC-01	9/17/2025 3:30	21.32	7.01633584	1
LH-NC-01	9/17/2025 3:45	21.32	7.00517513	1
LH-NC-01	9/17/2025 4:00	21.29	6.99959474	1
LH-NC-01	9/17/2025 4:15	21.29	6.98285197	1
LH-NC-01	9/17/2025 4:30	21.27	6.9948506	1
LH-NC-01	9/17/2025 4:45	21.27	6.98145548	1
LH-NC-01	9/17/2025 5:00	21.25	6.97615162	1
LH-NC-01	9/17/2025 5:15	21.25	6.964151	1
LH-NC-01	9/17/2025 5:30	21.25	6.96694184	1
LH-NC-01	9/17/2025 5:45	21.22	6.96247267	1
LH-NC-01	9/17/2025 6:00	21.22	6.96721759	1
LH-NC-01	9/17/2025 6:15	21.2	6.96414491	1
LH-NC-01	9/17/2025 6:30	21.2	6.94460571	1
LH-NC-01	9/17/2025 6:45	21.2	6.94963008	1
LH-NC-01	9/17/2025 7:00	21.2	6.94348918	1
LH-NC-01	9/17/2025 7:15	21.17	6.94655418	1
LH-NC-01	9/17/2025 7:30	21.17	6.96190798	1
LH-NC-01	9/17/2025 7:45	21.17	6.94683334	1
LH-NC-01	9/17/2025 8:00	21.15	6.93622093	1
LH-NC-01	9/17/2025 8:15	21.15	6.95408838	1

pH Continous Monitoring Data

Station Name	Date Time	Temp C	pH SU	Use Code
LH-NC-01	9/17/2025 8:30	21.15	6.94487548	1
LH-NC-01	9/17/2025 8:45	21.15	6.97000158	1
LH-NC-01	9/17/2025 9:00	21.15	6.96776815	1
LH-NC-01	9/17/2025 9:15	21.17	6.98256581	1
LH-NC-01	9/17/2025 9:30	21.17	6.98340329	1
LH-NC-01	9/17/2025 9:45	21.17	6.98731153	1
LH-NC-01	9/17/2025 10:00	21.22	7.02331921	1
LH-NC-01	9/17/2025 10:15	21.25	7.03448019	1
LH-NC-01	9/17/2025 10:30	21.25	7.03699195	1
LH-NC-01	9/17/2025 10:45	21.32	7.08357912	1
LH-NC-01	9/17/2025 11:00	21.37	7.0763117	1
LH-NC-01	9/17/2025 11:15	21.41	7.11088897	1
LH-NC-01	9/17/2025 11:30	21.51	7.13678326	1
LH-NC-01	9/17/2025 11:45	21.53	7.13984098	1
LH-NC-01	9/17/2025 12:00	21.6	7.18998326	1
LH-NC-01	9/17/2025 12:15	21.68	7.19606261	1
LH-NC-01	9/17/2025 12:30	21.68	7.20860307	1
LH-NC-01	9/17/2025 12:45	21.75	7.25842491	1
LH-NC-01	9/17/2025 13:00	21.82	7.29234606	1
LH-NC-01	9/17/2025 13:15	21.82	7.27869736	1
LH-NC-01	9/17/2025 13:30	21.84	7.28954098	1
LH-NC-01	9/17/2025 13:45	21.89	7.34212439	1
LH-NC-01	9/17/2025 14:00	21.94	7.35877231	1
LH-NC-01	9/17/2025 14:15	21.96	7.36710038	1
LH-NC-01	9/17/2025 14:30	22.03	7.42908463	1
LH-NC-01	9/17/2025 14:45	22.01	7.44136178	1
LH-NC-01	9/17/2025 15:00	22.06	7.4710671	1
LH-NC-01	9/17/2025 15:15	22.06	7.49361089	1
LH-NC-01	9/17/2025 15:30	22.08	7.55814293	1
LH-NC-01	9/17/2025 15:45	22.08	7.59070398	1
LH-NC-01	9/17/2025 16:00	22.08	7.58179839	1
LH-NC-01	9/17/2025 16:15	22.11	7.62848885	1
LH-NC-01	9/17/2025 16:30	22.08	7.58875588	1
LH-NC-01	9/17/2025 16:45	22.06	7.5515011	1
LH-NC-01	9/17/2025 17:00	22.03	7.54710361	1
LH-NC-01	9/17/2025 17:15	22.01	7.49480796	1
LH-NC-01	9/17/2025 17:30	21.99	7.4377727	1
LH-NC-01	9/17/2025 17:45	21.96	7.41498736	1
LH-NC-01	9/17/2025 18:00	21.94	7.37742723	1
LH-NC-01	9/17/2025 18:15	21.91	7.35602419	1
LH-NC-01	9/17/2025 18:30	21.89	7.30898542	1
LH-NC-01	9/17/2025 18:45	21.87	7.26945971	1
LH-NC-01	9/17/2025 19:00	21.84	7.22408738	1
LH-NC-01	9/17/2025 19:15	21.82	7.20349026	1
LH-NC-01	9/17/2025 19:30	21.8	7.17815476	1
LH-NC-01	9/17/2025 19:45	21.77	7.14000578	1
LH-NC-01	9/17/2025 20:00	21.75	7.10992529	1
LH-NC-01	9/17/2025 20:15	21.72	7.08931717	1
LH-NC-01	9/17/2025 20:30	21.7	7.05922815	1
LH-NC-01	9/17/2025 20:45	21.68	7.06229761	1
LH-NC-01	9/17/2025 21:00	21.65	7.04390939	1
LH-NC-01	9/17/2025 21:15	21.63	7.03081233	1
LH-NC-01	9/17/2025 21:30	21.6	6.99541387	1
LH-NC-01	9/17/2025 21:45	21.58	6.9862141	1
LH-NC-01	9/17/2025 22:00	21.56	6.96809178	1
LH-NC-01	9/17/2025 22:15	21.53	6.94187955	1
LH-NC-01	9/17/2025 22:30	21.51	6.93267396	1
LH-NC-01	9/17/2025 22:45	21.51	6.92960674	1
LH-NC-01	9/17/2025 23:00	21.49	6.92179397	1
LH-NC-01	9/17/2025 23:15	21.46	6.90588956	1
LH-NC-01	9/17/2025 23:30	21.46	6.88831979	1
LH-NC-01	9/17/2025 23:45	21.44	6.88580207	1
LH-NC-01	9/18/2025 0:00	21.41	6.87463314	1
LH-NC-01	9/18/2025 0:15	21.41	6.85399214	1
LH-NC-01	9/18/2025 0:30	21.39	6.86820875	1
LH-NC-01	9/18/2025 0:45	21.39	6.83752409	1
LH-NC-01	9/18/2025 1:00	21.39	6.85398222	1
LH-NC-01	9/18/2025 1:15	21.37	6.8436504	1
LH-NC-01	9/18/2025 1:30	21.34	6.82019858	1
LH-NC-01	9/18/2025 1:45	21.34	6.80764363	1
LH-NC-01	9/18/2025 2:00	21.34	6.8151766	1
LH-NC-01	9/18/2025 2:15	21.32	6.81711717	1
LH-NC-01	9/18/2025 2:30	21.32	6.81990735	1
LH-NC-01	9/18/2025 2:45	21.32	6.81851226	1
LH-NC-01	9/18/2025 3:00	21.32	6.84027564	1
LH-NC-01	9/18/2025 3:15	21.32	6.84613502	1
LH-NC-01	9/18/2025 3:30	21.32	6.83190511	1
LH-NC-01	9/18/2025 3:45	21.34	6.85395743	1
LH-NC-01	9/18/2025 4:00	21.34	6.86260639	1
LH-NC-01	9/18/2025 4:15	21.34	6.84307648	1
LH-NC-01	9/18/2025 4:30	21.34	6.87599834	1
LH-NC-01	9/18/2025 4:45	21.34	6.86846537	1
LH-NC-01	9/18/2025 5:00	21.34	6.88939028	1
LH-NC-01	9/18/2025 5:15	21.34	6.88241531	1

pH Continous Monitoring Data

Station Name	Date Time	Temp C	pH SU	Use Code
LH-NC-01	9/18/2025 5:30	21.34	6.86902337	1
LH-NC-01	9/18/2025 5:45	21.34	6.87013936	1
LH-NC-01	9/18/2025 6:00	21.34	6.8849263	1
LH-NC-01	9/18/2025 6:15	21.34	6.89469126	1
LH-NC-01	9/18/2025 6:30	21.34	6.87683533	1
LH-NC-01	9/18/2025 6:45	21.34	6.89385426	1
LH-NC-01	9/18/2025 7:00	21.34	6.88604229	1
LH-NC-01	9/18/2025 7:15	21.34	6.89831824	1
LH-NC-01	9/18/2025 7:30	21.34	6.88102032	1
LH-NC-01	9/18/2025 7:45	21.34	6.89245927	1
LH-NC-01	9/18/2025 8:00	21.34	6.89971323	1
LH-NC-01	9/18/2025 8:15	21.37	6.89777066	1
LH-NC-01	9/18/2025 8:30	21.37	6.90474492	1
LH-NC-01	9/18/2025 8:45	21.37	6.91283506	1
LH-NC-01	9/18/2025 9:00	21.37	6.92678358	1
LH-NC-01	9/18/2025 9:15	21.39	6.9368308	1
LH-NC-01	9/18/2025 9:30	21.39	6.94687305	1
LH-NC-01	9/18/2025 9:45	21.41	6.95608143	1
LH-NC-01	9/18/2025 10:00	21.44	6.98537083	1
LH-NC-01	9/18/2025 10:15	21.44	6.98927549	1
LH-NC-01	9/18/2025 10:30	21.49	7.01939384	1
LH-NC-01	9/18/2025 10:45	21.53	7.04448491	1
LH-NC-01	9/18/2025 11:00	21.58	7.09605012	1
LH-NC-01	9/18/2025 11:15	21.65	7.17629447	1
LH-NC-01	9/18/2025 11:30	21.7	7.20162247	1
LH-NC-01	9/18/2025 11:45	21.77	7.23779158	1
LH-NC-01	9/18/2025 12:00	21.84	7.25054735	1
LH-NC-01	9/18/2025 12:15	21.89	7.27807428	1
LH-NC-01	9/18/2025 12:30	21.99	7.32864602	1
LH-NC-01	9/18/2025 12:45	22.01	7.28686893	1
LH-NC-01	9/18/2025 13:00	22.15	7.3329197	1
LH-NC-01	9/18/2025 13:15	22.15	7.32707679	1
LH-NC-01	9/18/2025 13:30	22.23	7.39068644	1
LH-NC-01	9/18/2025 13:45	22.35	7.43167848	1
LH-NC-01	9/18/2025 14:00	22.37	7.47613349	1
LH-NC-01	9/18/2025 14:15	22.47	7.53044718	1
LH-NC-01	9/18/2025 14:30	22.58	7.63999234	1
LH-NC-01	9/18/2025 14:45	22.63	7.68016255	1
LH-NC-01	9/18/2025 15:00	22.75	7.74930407	1
LH-NC-01	9/18/2025 15:15	22.87	7.83892874	1
LH-NC-01	9/18/2025 15:30	22.97	7.90468166	1
LH-NC-01	9/18/2025 15:45	23.09	7.94702721	1
LH-NC-01	9/18/2025 16:00	23.18	8.0301968	1
LH-NC-01	9/18/2025 16:15	23.21	8.04894473	1
LH-NC-01	9/18/2025 16:30	23.33	8.13526069	1
LH-NC-01	9/18/2025 16:45	23.38	8.1846665	1
LH-NC-01	9/18/2025 17:00	23.38	8.18660605	1
LH-NC-01	9/18/2025 17:15	23.42	8.24601006	1
LH-NC-01	9/18/2025 17:30	23.47	8.2782085	1
LH-NC-01	9/18/2025 17:45	23.5	8.28500342	1
LH-NC-01	9/18/2025 18:00	23.52	8.34418382	1
LH-NC-01	9/18/2025 18:15	23.5	8.29857483	1
LH-NC-01	9/18/2025 18:30	23.47	8.37155595	1
LH-NC-01	9/18/2025 18:45	23.42	8.35848916	1
LH-NC-01	9/18/2025 19:00	23.4	8.33530767	1
LH-NC-01	9/18/2025 19:15	23.35	8.39344831	1
LH-NC-01	9/18/2025 19:30	23.35	8.38762905	1
LH-NC-01	9/18/2025 19:45	23.35	8.4006531	1
LH-NC-01	9/18/2025 20:00	23.3	8.33354085	1
LH-NC-01	9/18/2025 20:15	23.28	8.34998403	1
LH-NC-01	9/18/2025 20:30	23.23	8.35187508	1
LH-NC-01	9/18/2025 20:45	23.21	8.36610547	1
LH-NC-01	9/18/2025 21:00	23.16	8.30921523	1
LH-NC-01	9/18/2025 21:15	23.11	8.30167089	1
LH-NC-01	9/18/2025 21:30	23.06	8.27276583	1
LH-NC-01	9/18/2025 21:45	23.04	8.24039626	1
LH-NC-01	9/18/2025 22:00	23.02	8.2623959	1
LH-NC-01	9/18/2025 22:15	22.99	8.286384	1
LH-NC-01	9/18/2025 22:30	22.97	8.33336214	1
LH-NC-01	9/18/2025 22:45	22.94	8.42062947	1
LH-NC-01	9/18/2025 23:00	22.92	8.4701222	1
LH-NC-01	9/18/2025 23:15	22.9	8.48409795	1
LH-NC-01	9/18/2025 23:30	22.85	8.52376437	1
LH-NC-01	9/18/2025 23:45	22.82	8.55501043	1
LH-NC-01	9/19/2025 0:00	22.8	8.59092881	1
LH-NC-01	9/19/2025 0:15	22.75	8.55010256	1
LH-NC-01	9/19/2025 0:30	22.73	8.54298745	1
LH-NC-01	9/19/2025 0:45	22.66	8.55140743	1
LH-NC-01	9/19/2025 1:00	22.63	8.45017433	1
LH-NC-01	9/19/2025 1:15	22.56	8.42690054	1
LH-NC-01	9/19/2025 1:30	22.51	8.32793341	1
LH-NC-01	9/19/2025 1:45	22.47	8.31921925	1
LH-NC-01	9/19/2025 2:00	22.44	8.26987615	1
LH-NC-01	9/19/2025 2:15	22.39	8.2595267	1

pH Continous Monitoring Data

Station Name	Date Time	Temp C	pH SU	Use Code
LH-NC-01	9/19/2025 2:30	22.37	8.23208732	1
LH-NC-01	9/19/2025 2:45	22.35	8.19046392	1
LH-NC-01	9/19/2025 3:00	22.32	8.13636046	1
LH-NC-01	9/19/2025 3:15	22.3	8.08026274	1
LH-NC-01	9/19/2025 3:30	22.27	8.0675789	1
LH-NC-01	9/19/2025 3:45	22.25	8.04178421	1
LH-NC-01	9/19/2025 4:00	22.23	7.99178628	1
LH-NC-01	9/19/2025 4:15	22.18	7.9719234	1
LH-NC-01	9/19/2025 4:30	22.15	7.97897798	1
LH-NC-01	9/19/2025 4:45	22.13	8.01271282	1
LH-NC-01	9/19/2025 5:00	22.11	7.98662392	1
LH-NC-01	9/19/2025 5:15	22.08	7.94330945	1
LH-NC-01	9/19/2025 5:30	22.06	7.93669372	1
LH-NC-01	9/19/2025 5:45	22.03	7.92008811	1
LH-NC-01	9/19/2025 6:00	22.01	7.85306437	1
LH-NC-01	9/19/2025 6:15	21.99	7.83252173	1
LH-NC-01	9/19/2025 6:30	21.99	7.82444858	1
LH-NC-01	9/19/2025 6:45	21.96	7.78889557	1
LH-NC-01	9/19/2025 7:00	21.94	7.76890197	1
LH-NC-01	9/19/2025 7:15	21.91	7.75338639	1
LH-NC-01	9/19/2025 7:30	21.91	7.7325019	1
LH-NC-01	9/19/2025 7:45	21.89	7.70832391	1
LH-NC-01	9/19/2025 8:00	21.87	7.7222968	1
LH-NC-01	9/19/2025 8:15	21.87	7.65629287	1
LH-NC-01	9/19/2025 8:30	21.87	7.66019184	1
LH-NC-01	9/19/2025 8:45	21.84	7.64382595	1
LH-NC-01	9/19/2025 9:00	21.84	7.63352049	1
LH-NC-01	9/19/2025 9:15	21.84	7.6357487	1
LH-NC-01	9/19/2025 9:30	21.84	7.68588336	1
LH-NC-01	9/19/2025 9:45	21.87	7.8270119	1
LH-NC-01	9/19/2025 10:00	21.89	7.88042376	1
LH-NC-01	9/19/2025 10:15	21.94	8.06181194	1
LH-NC-01	9/19/2025 10:30	21.99	8.12760916	1
LH-NC-01	9/19/2025 10:45	22.01	8.2054751	1
LH-NC-01	9/19/2025 11:00	22.08	8.28840084	1
LH-NC-01	9/19/2025 11:15	22.11	8.30524448	1
LH-NC-01	9/19/2025 11:30	22.13	8.37611044	1
LH-NC-01	9/19/2025 11:45	22.15	8.40050179	1
LH-NC-01	9/19/2025 12:00	22.18	8.47102367	1
LH-NC-01	9/19/2025 12:15	22.23	8.56590477	1
LH-NC-01	9/19/2025 12:30	22.25	8.62865825	1
LH-NC-01	9/19/2025 12:45	22.25	8.62810197	1
LH-NC-01	9/19/2025 13:00	22.3	8.67371168	1
LH-NC-01	9/19/2025 13:15	22.32	8.67943794	1
LH-NC-01	9/19/2025 13:30	22.35	8.7312619	1
LH-NC-01	9/19/2025 13:45	22.37	8.7539429	1
LH-NC-01	9/19/2025 14:00	22.42	8.77727445	1
LH-NC-01	9/19/2025 14:15	22.47	8.82088718	1
LH-NC-01	9/19/2025 14:30	22.49	8.83882838	1
LH-NC-01	9/19/2025 14:45	22.54	8.86046891	1
LH-NC-01	9/19/2025 15:00	22.61	8.97031552	1
LH-NC-01	9/19/2025 15:15	22.61	8.99754	1
LH-NC-01	9/19/2025 15:30	22.68	9.05983548	1
LH-NC-01	9/19/2025 15:45	22.73	9.10336213	1
LH-NC-01	9/19/2025 16:00	22.7	9.0760815	1
LH-NC-01	9/19/2025 16:15	22.8	9.15228145	1
LH-NC-01	9/19/2025 16:30	22.82	9.16268495	1
LH-NC-01	9/19/2025 16:45	22.87	9.18507933	1
LH-NC-01	9/19/2025 17:00	22.87	9.16814837	1
LH-NC-01	9/19/2025 17:15	22.92	9.21801153	1
LH-NC-01	9/19/2025 17:30	22.92	9.22467176	1
LH-NC-01	9/19/2025 17:45	22.92	9.20774366	1
LH-NC-01	9/19/2025 18:00	22.92	9.2144039	1
LH-NC-01	9/19/2025 18:15	22.92	9.22827939	1
LH-NC-01	9/19/2025 18:30	22.9	9.21316584	1
LH-NC-01	9/19/2025 18:45	22.87	9.20756144	1
LH-NC-01	9/19/2025 19:00	22.82	9.2037703	1
LH-NC-01	9/19/2025 19:15	22.8	9.19725629	1
LH-NC-01	9/19/2025 19:30	22.78	9.16630896	1
LH-NC-01	9/19/2025 19:45	22.73	9.14695917	1
LH-NC-01	9/19/2025 20:00	22.68	9.10649497	1
LH-NC-01	9/19/2025 20:15	22.66	9.09386071	1
LH-NC-01	9/19/2025 20:30	22.61	9.07699103	1
LH-NC-01	9/19/2025 20:45	22.58	9.04969665	1
LH-NC-01	9/19/2025 21:00	22.56	9.03844352	1
LH-NC-01	9/19/2025 21:15	22.54	8.99912433	1
LH-NC-01	9/19/2025 21:30	22.51	8.99321349	1
LH-NC-01	9/19/2025 21:45	22.51	8.95430822	1
LH-NC-01	9/19/2025 22:00	22.49	8.90941843	1
LH-NC-01	9/19/2025 22:15	22.47	8.87591779	1
LH-NC-01	9/19/2025 22:30	22.44	8.85887461	1
LH-NC-01	9/19/2025 22:45	22.42	8.8198053	1
LH-NC-01	9/19/2025 23:00	22.39	8.79913945	1
LH-NC-01	9/19/2025 23:15	22.37	8.75171869	1

Station Name	Date Time	Temp C	pH SU	Use Code
LH-NC-01	9/19/2025 23:30	22.35	8.74266175	1
LH-NC-01	9/19/2025 23:45	22.32	8.68861436	1
LH-NC-01	9/20/2025 0:00	22.32	8.67109573	1
LH-NC-01	9/20/2025 0:15	22.3	8.62226461	1
LH-NC-01	9/20/2025 0:30	22.27	8.58488307	1
LH-NC-01	9/20/2025 0:45	22.25	8.5491104	1
LH-NC-01	9/20/2025 1:00	22.23	8.51305472	1
LH-NC-01	9/20/2025 1:15	22.2	8.51098291	1
LH-NC-01	9/20/2025 1:30	22.2	8.48205152	1
LH-NC-01	9/20/2025 1:45	22.18	8.44515058	1
LH-NC-01	9/20/2025 2:00	22.15	8.39855416	1
LH-NC-01	9/20/2025 2:15	22.13	8.38000597	1
LH-NC-01	9/20/2025 2:30	22.11	8.34448073	1
LH-NC-01	9/20/2025 2:45	22.11	8.28353933	1
LH-NC-01	9/20/2025 3:00	22.08	8.28339145	1
LH-NC-01	9/20/2025 3:15	22.06	8.24841028	1
LH-NC-01	9/20/2025 3:30	22.06	8.21890853	1
LH-NC-01	9/20/2025 3:45	22.03	8.18173396	1
LH-NC-01	9/20/2025 4:00	22.01	8.15008036	1
LH-NC-01	9/20/2025 4:15	21.99	8.15155022	1
LH-NC-01	9/20/2025 4:30	21.99	8.09197596	1
LH-NC-01	9/20/2025 4:45	21.96	8.08289935	1
LH-NC-01	9/20/2025 5:00	21.94	8.06097665	1
LH-NC-01	9/20/2025 5:15	21.94	8.03452565	1
LH-NC-01	9/20/2025 5:30	21.91	8.02850472	1
LH-NC-01	9/20/2025 5:45	21.89	8.02662508	1
LH-NC-01	9/20/2025 6:00	21.89	8.01687833	1
LH-NC-01	9/20/2025 6:15	21.87	7.98408455	1
LH-NC-01	9/20/2025 6:30	21.84	7.95967434	1
LH-NC-01	9/20/2025 6:45	21.84	7.92151629	1
LH-NC-01	9/20/2025 7:00	21.82	7.92074314	1
LH-NC-01	9/20/2025 7:15	21.8	7.88097096	1
LH-NC-01	9/20/2025 7:30	21.8	7.84141492	1
LH-NC-01	9/20/2025 7:45	21.77	7.81587004	1
LH-NC-01	9/20/2025 8:00	21.75	7.80700982	1
LH-NC-01	9/20/2025 8:15	21.75	7.76048179	1
LH-NC-01	9/20/2025 8:30	21.75	7.70921738	1
LH-NC-01	9/20/2025 8:45	21.72	7.69758669	1
LH-NC-01	9/20/2025 9:00	21.72	7.68281881	1
LH-NC-01	9/20/2025 9:15	21.7	7.67283343	1
LH-NC-01	9/20/2025 9:30	21.7	7.6803572	1
LH-NC-01	9/20/2025 9:45	21.7	7.74556321	1
LH-NC-01	9/20/2025 10:00	21.72	7.85278876	1
LH-NC-01	9/20/2025 10:15	21.75	7.89978725	1
LH-NC-01	9/20/2025 10:30	21.8	7.98905367	1
LH-NC-01	9/20/2025 10:45	21.84	8.05019527	1
LH-NC-01	9/20/2025 11:00	21.91	8.1749746	1
LH-NC-01	9/20/2025 11:15	21.96	8.29644187	1
LH-NC-01	9/20/2025 11:30	21.99	8.31830246	1
LH-NC-01	9/20/2025 11:45	22.06	8.39564069	1
LH-NC-01	9/20/2025 12:00	22.11	8.41043101	1
LH-NC-01	9/20/2025 12:15	22.15	8.47451191	1
LH-NC-01	9/20/2025 12:30	22.18	8.4935583	1
LH-NC-01	9/20/2025 12:45	22.23	8.54810265	1
LH-NC-01	9/20/2025 13:00	22.23	8.56757372	1
LH-NC-01	9/20/2025 13:15	22.23	8.57258057	1
LH-NC-01	9/20/2025 13:30	22.25	8.59778478	1
LH-NC-01	9/20/2025 13:45	22.3	8.64840528	1
LH-NC-01	9/20/2025 14:00	22.35	8.67565285	1
LH-NC-01	9/20/2025 14:15	22.42	8.69054489	1
LH-NC-01	9/20/2025 14:30	22.42	8.6930467	1
LH-NC-01	9/20/2025 14:45	22.49	8.7246059	1
LH-NC-01	9/20/2025 15:00	22.51	8.73282609	1
LH-NC-01	9/20/2025 15:15	22.58	8.73991732	1
LH-NC-01	9/20/2025 15:30	22.58	8.77464595	1
LH-NC-01	9/20/2025 15:45	22.63	8.79795743	1
LH-NC-01	9/20/2025 16:00	22.7	8.82252651	1
LH-NC-01	9/20/2025 16:15	22.7	8.8053081	1
LH-NC-01	9/20/2025 16:30	22.78	8.81786922	1
LH-NC-01	9/20/2025 16:45	22.82	8.84371829	1
LH-NC-01	9/20/2025 17:00	22.85	8.81882721	1
LH-NC-01	9/20/2025 17:15	22.85	8.82715447	1
LH-NC-01	9/20/2025 17:30	22.87	8.84035376	1
LH-NC-01	9/20/2025 17:45	22.87	8.86783188	1
LH-NC-01	9/20/2025 18:00	22.87	8.88920376	1
LH-NC-01	9/20/2025 18:15	22.87	8.88948132	1
LH-NC-01	9/20/2025 18:30	22.85	8.8746199	1
LH-NC-01	9/20/2025 18:45	22.82	8.86426096	1
LH-NC-01	9/20/2025 19:00	22.8	8.85217156	1
LH-NC-01	9/20/2025 19:15	22.78	8.83452769	1
LH-NC-01	9/20/2025 19:30	22.75	8.81888652	1
LH-NC-01	9/20/2025 19:45	22.7	8.80003149	1
LH-NC-01	9/20/2025 20:00	22.68	8.76960232	1
LH-NC-01	9/20/2025 20:15	22.63	8.74628998	1

Station Name	Date Time	Temp C	pH SU	Use Code
LH-NC-01	9/20/2025 20:30	22.58	8.70241041	1
LH-NC-01	9/20/2025 20:45	22.54	8.65429191	1
LH-NC-01	9/20/2025 21:00	22.49	8.61066134	1
LH-NC-01	9/20/2025 21:15	22.44	8.545891	1
LH-NC-01	9/20/2025 21:30	22.39	8.46163822	1
LH-NC-01	9/20/2025 21:45	22.3	8.3953413	1
LH-NC-01	9/20/2025 22:00	22.23	8.29386607	1
LH-NC-01	9/20/2025 22:15	22.18	8.15526068	1
LH-NC-01	9/20/2025 22:30	22.11	7.97271036	1
LH-NC-01	9/20/2025 22:45	22.08	7.81417848	1
LH-NC-01	9/20/2025 23:00	22.01	7.65737342	1
LH-NC-01	9/20/2025 23:15	21.96	7.52161941	1
LH-NC-01	9/20/2025 23:30	21.91	7.38749015	1
LH-NC-01	9/20/2025 23:45	21.87	7.28923304	1
LH-NC-01	9/21/2025 0:00	21.82	7.22438112	1
LH-NC-01	9/21/2025 0:15	21.77	7.16535765	1
LH-NC-01	9/21/2025 0:30	21.75	7.11243279	1
LH-NC-01	9/21/2025 0:45	21.7	7.07037447	1
LH-NC-01	9/21/2025 1:00	21.68	7.02997107	1
LH-NC-01	9/21/2025 1:15	21.65	7.00572675	1
LH-NC-01	9/21/2025 1:30	21.6	6.96084854	1
LH-NC-01	9/21/2025 1:45	21.58	6.94746484	1
LH-NC-01	9/21/2025 2:00	21.56	6.93575208	1
LH-NC-01	9/21/2025 2:15	21.53	6.90396018	1
LH-NC-01	9/21/2025 2:30	21.51	6.89140596	1
LH-NC-01	9/21/2025 2:45	21.46	6.88329986	1
LH-NC-01	9/21/2025 3:00	21.44	6.86432646	1
LH-NC-01	9/21/2025 3:15	21.41	6.85399214	1
LH-NC-01	9/21/2025 3:30	21.39	6.86207181	1
LH-NC-01	9/21/2025 3:45	21.37	6.82774909	1
LH-NC-01	9/21/2025 4:00	21.34	6.81657159	1
LH-NC-01	9/21/2025 4:15	21.32	6.80037611	1
LH-NC-01	9/21/2025 4:30	21.29	6.79254247	1
LH-NC-01	9/21/2025 4:45	21.27	6.78750521	1
LH-NC-01	9/21/2025 5:00	21.25	6.78693261	1
LH-NC-01	9/21/2025 5:15	21.22	6.76569834	1
LH-NC-01	9/21/2025 5:30	21.2	6.74614322	1
LH-NC-01	9/21/2025 5:45	21.17	6.73830086	1
LH-NC-01	9/21/2025 6:00	21.15	6.73102443	1
LH-NC-01	9/21/2025 6:15	21.13	6.74440765	1
LH-NC-01	9/21/2025 6:30	21.13	6.70839112	1
LH-NC-01	9/21/2025 6:45	21.1	6.69412084	1
LH-NC-01	9/21/2025 7:00	21.08	6.68963213	1
LH-NC-01	9/21/2025 7:15	21.06	6.69743043	1
LH-NC-01	9/21/2025 7:30	21.06	6.68179163	1
LH-NC-01	9/21/2025 7:45	21.03	6.68957938	1
LH-NC-01	9/21/2025 8:00	21.03	6.66220869	1
LH-NC-01	9/21/2025 8:15	21.01	6.66777195	1
LH-NC-01	9/21/2025 8:30	21.01	6.66190641	1
LH-NC-01	9/21/2025 8:45	20.98	6.65628512	1
LH-NC-01	9/21/2025 9:00	20.98	6.65293304	1
LH-NC-01	9/21/2025 9:15	20.98	6.64986029	1
LH-NC-01	9/21/2025 9:30	20.98	6.64148008	1
LH-NC-01	9/21/2025 9:45	20.98	6.65013963	1
LH-NC-01	9/21/2025 10:00	21.01	6.65604086	1
LH-NC-01	9/21/2025 10:15	21.06	6.66056754	1
LH-NC-01	9/21/2025 10:30	21.1	6.67122428	1
LH-NC-01	9/21/2025 10:45	21.15	6.66402149	1
LH-NC-01	9/21/2025 11:00	21.22	6.67024185	1
LH-NC-01	9/21/2025 11:15	21.29	6.7068753	1
LH-NC-01	9/21/2025 11:30	21.37	6.69328537	1
LH-NC-01	9/21/2025 11:45	21.49	6.72157481	1
LH-NC-01	9/21/2025 12:00	21.53	6.72133379	1
LH-NC-01	9/21/2025 12:15	21.6	6.71136487	1
LH-NC-01	9/21/2025 12:30	21.6	6.71080736	1
LH-NC-01	9/21/2025 12:45	21.7	6.73347675	1
LH-NC-01	9/21/2025 13:00	21.72	6.7432472	1
LH-NC-01	9/21/2025 13:15	21.77	6.76502091	1
LH-NC-01	9/21/2025 13:30	21.84	6.78540906	1
LH-NC-01	9/21/2025 13:45	21.89	6.78488847	1
LH-NC-01	9/21/2025 14:00	21.96	6.81333758	1
LH-NC-01	9/21/2025 14:15	22.01	6.83480335	1
LH-NC-01	9/21/2025 14:30	22.06	6.85542688	1
LH-NC-01	9/21/2025 14:45	22.11	6.86825184	1
LH-NC-01	9/21/2025 15:00	22.13	6.8902427	1
LH-NC-01	9/21/2025 15:15	22.15	6.92447286	1
LH-NC-01	9/21/2025 15:30	22.23	6.96760783	1
LH-NC-01	9/21/2025 15:45	22.25	6.98123886	1
LH-NC-01	9/21/2025 16:00	22.27	6.99236495	1
LH-NC-01	9/21/2025 16:15	22.27	7.01155526	1
LH-NC-01	9/21/2025 16:30	22.27	7.0107209	1
LH-NC-01	9/21/2025 16:45	22.3	7.04103187	1
LH-NC-01	9/21/2025 17:00	22.3	7.07440295	1
LH-NC-01	9/21/2025 17:15	22.3	7.11806344	1

Station Name	Date Time	Temp C	pH SU	Use Code
LH-NC-01	9/21/2025 17:30	22.27	7.12920025	1
LH-NC-01	9/21/2025 17:45	22.27	7.13392829	1
LH-NC-01	9/21/2025 18:00	22.27	7.16619028	1
LH-NC-01	9/21/2025 18:15	22.27	7.17286517	1
LH-NC-01	9/21/2025 18:30	22.25	7.17037362	1
LH-NC-01	9/21/2025 18:45	22.23	7.18095516	1
LH-NC-01	9/21/2025 19:00	22.2	7.13535097	1
LH-NC-01	9/21/2025 19:15	22.18	7.12089346	1
LH-NC-01	9/21/2025 19:30	22.11	7.14791443	1
LH-NC-01	9/21/2025 19:45	22.08	7.13651918	1
LH-NC-01	9/21/2025 20:00	22.03	7.09980055	1
LH-NC-01	9/21/2025 20:15	21.99	7.09814376	1
LH-NC-01	9/21/2025 20:30	21.94	7.06474861	1
LH-NC-01	9/21/2025 20:45	21.89	7.07144307	1
LH-NC-01	9/21/2025 21:00	21.84	7.06114972	1
LH-NC-01	9/21/2025 21:15	21.82	7.05168334	1
LH-NC-01	9/21/2025 21:30	21.77	7.02439009	1
LH-NC-01	9/21/2025 21:45	21.7	7.02105198	1
LH-NC-01	9/21/2025 22:00	21.68	7.02606959	1
LH-NC-01	9/21/2025 22:15	21.65	7.00210358	1
LH-NC-01	9/21/2025 22:30	21.6	6.99123258	1
LH-NC-01	9/21/2025 22:45	21.58	6.99792251	1
LH-NC-01	9/21/2025 23:00	21.53	6.98398121	1
LH-NC-01	9/21/2025 23:15	21.51	6.96529798	1
LH-NC-01	9/21/2025 23:30	21.49	6.9744979	1
LH-NC-01	9/21/2025 23:45	21.44	6.95134453	1
LH-NC-01	9/22/2025 0:00	21.41	6.92539886	1
LH-NC-01	9/22/2025 0:15	21.37	6.92315696	1
LH-NC-01	9/22/2025 0:30	21.34	6.91450017	1
LH-NC-01	9/22/2025 0:45	21.32	6.86734036	1
LH-NC-01	9/22/2025 1:00	21.29	6.86062974	1
LH-NC-01	9/22/2025 1:15	21.25	6.83800499	1
LH-NC-01	9/22/2025 1:30	21.22	6.80616966	1
LH-NC-01	9/22/2025 1:45	21.2	6.78522163	1
LH-NC-01	9/22/2025 2:00	21.17	6.83126112	1
LH-NC-01	9/22/2025 2:15	21.15	6.79691065	1
LH-NC-01	9/22/2025 2:30	21.13	6.79633845	1
LH-NC-01	9/22/2025 2:45	21.1	6.80050609	1
LH-NC-01	9/22/2025 3:00	21.08	6.78345856	1
LH-NC-01	9/22/2025 3:15	21.06	6.78707428	1
LH-NC-01	9/22/2025 3:30	21.03	6.7856561	1
LH-NC-01	9/22/2025 3:45	21.01	6.77642424	1
LH-NC-01	9/22/2025 4:00	20.98	6.77528407	1
LH-NC-01	9/22/2025 4:15	20.96	6.76074211	1
LH-NC-01	9/22/2025 4:30	20.94	6.75765268	1
LH-NC-01	9/22/2025 4:45	20.94	6.73781682	1
LH-NC-01	9/22/2025 5:00	20.91	6.74226058	1
LH-NC-01	9/22/2025 5:15	20.89	6.74364018	1
LH-NC-01	9/22/2025 5:30	20.86	6.75283602	1
LH-NC-01	9/22/2025 5:45	20.86	6.73355367	1
LH-NC-01	9/22/2025 6:00	20.84	6.7455529	1
LH-NC-01	9/22/2025 6:15	20.82	6.71031956	1
LH-NC-01	9/22/2025 6:30	20.82	6.7307225	1
LH-NC-01	9/22/2025 6:45	20.79	6.73544687	1
LH-NC-01	9/22/2025 7:00	20.77	6.70803396	1
LH-NC-01	9/22/2025 7:15	20.77	6.72340865	1
LH-NC-01	9/22/2025 7:30	20.75	6.72534674	1
LH-NC-01	9/22/2025 7:45	20.72	6.7342655	1
LH-NC-01	9/22/2025 8:00	20.72	6.72559829	1
LH-NC-01	9/22/2025 8:15	20.7	6.72753686	1
LH-NC-01	9/22/2025 8:30	20.7	6.74263561	1
LH-NC-01	9/22/2025 8:45	20.7	6.72138552	1
LH-NC-01	9/22/2025 9:00	19.13	6.99340736	2
LH-NC-01	9/22/2025 9:15			2
LH-NC-01	9/22/2025 9:30	19.86	9.78026159	2
LH-NC-01	9/22/2025 9:45	20.72	6.71887547	1
LH-NC-01	9/22/2025 10:00	20.77	6.74481512	1
LH-NC-01	9/22/2025 10:15	20.82	6.76517876	1
LH-NC-01	9/22/2025 10:30	20.86	6.76437574	1
LH-NC-01	9/22/2025 10:45	20.89	6.77497493	1
LH-NC-01	9/22/2025 11:00	20.98	6.80425562	1
LH-NC-01	9/22/2025 11:15	21.03	6.80595786	1
LH-NC-01	9/22/2025 11:30	21.08	6.81210933	1
LH-NC-01	9/22/2025 11:45	21.13	6.82465423	1
LH-NC-01	9/22/2025 12:00	21.15	6.83133928	1
LH-NC-01	9/22/2025 12:15	21.25	6.85307689	1
LH-NC-01	9/22/2025 12:30	21.29	6.85254102	1
LH-NC-01	9/22/2025 12:45	21.34	6.86451438	1
LH-NC-01	9/22/2025 13:00	21.44	6.90039317	1
LH-NC-01	9/22/2025 13:15	21.49	6.92207274	1
LH-NC-01	9/22/2025 13:30	21.49	6.90846414	1
LH-NC-01	9/22/2025 13:45	21.49	6.90235416	1
LH-NC-01	9/22/2025 14:00	21.6	6.97984738	1
LH-NC-01	9/22/2025 14:15	21.6	6.96652148	1

pH Continous Monitoring Data

Station Name	Date Time	Temp C	pH SU	Use Code
LH-NC-01	9/22/2025 14:30	21.65	7.00594292	1
LH-NC-01	9/22/2025 14:45	21.72	7.07365392	1
LH-NC-01	9/22/2025 15:00	21.77	7.09278637	1
LH-NC-01	9/22/2025 15:15	21.8	7.08195698	1
LH-NC-01	9/22/2025 15:30	21.77	7.05449649	1
LH-NC-01	9/22/2025 15:45	21.77	7.06531755	1
LH-NC-01	9/22/2025 16:00	21.82	7.15740852	1
LH-NC-01	9/22/2025 16:15	21.84	7.21481903	1
LH-NC-01	9/22/2025 16:30	21.84	7.23007586	1
LH-NC-01	9/22/2025 16:45	21.84	7.21814779	1
LH-NC-01	9/22/2025 17:00	21.87	7.24863618	1
LH-NC-01	9/22/2025 17:15	21.87	7.27165779	1
LH-NC-01	9/22/2025 17:30	21.89	7.24612317	1
LH-NC-01	9/22/2025 17:45	21.89	7.28661627	1
LH-NC-01	9/22/2025 18:00	21.87	7.31048942	1
LH-NC-01	9/22/2025 18:15	21.87	7.32213891	1
LH-NC-01	9/22/2025 18:30	21.84	7.2633635	1
LH-NC-01	9/22/2025 18:45	21.82	7.30166474	1
LH-NC-01	9/22/2025 19:00	21.8	7.30196263	1
LH-NC-01	9/22/2025 19:15	21.77	7.25537959	1
LH-NC-01	9/22/2025 19:30	21.75	7.25373202	1
LH-NC-01	9/22/2025 19:45	21.72	7.25597791	1
LH-NC-01	9/22/2025 20:00	21.7	7.26459866	1
LH-NC-01	9/22/2025 20:15	21.68	7.26239623	1
LH-NC-01	9/22/2025 20:30	21.65	7.23133445	1
LH-NC-01	9/22/2025 20:45	21.63	7.19998195	1
LH-NC-01	9/22/2025 21:00	21.6	7.22693172	1
LH-NC-01	9/22/2025 21:15	21.58	7.20862277	1
LH-NC-01	9/22/2025 21:30	21.56	7.20197307	1
LH-NC-01	9/22/2025 21:45	21.53	7.20421514	1
LH-NC-01	9/22/2025 22:00	21.53	7.17394706	1
LH-NC-01	9/22/2025 22:15	21.51	7.1967309	1
LH-NC-01	9/22/2025 22:30	21.49	7.17702567	1
LH-NC-01	9/22/2025 22:45	21.46	7.18759838	1
LH-NC-01	9/22/2025 23:00	21.46	7.18565409	1
LH-NC-01	9/22/2025 23:15	21.44	7.18650002	1
LH-NC-01	9/22/2025 23:30	21.44	7.21427738	1
LH-NC-01	9/22/2025 23:45	21.41	7.20346493	1
LH-NC-01	9/23/2025 0:00	21.39	7.17125153	1
LH-NC-01	9/23/2025 0:15	21.39	7.17514102	1
LH-NC-01	9/23/2025 0:30	21.37	7.1862665	1
LH-NC-01	9/23/2025 0:45	21.34	7.16322244	1
LH-NC-01	9/23/2025 1:00	21.34	7.15710934	1
LH-NC-01	9/23/2025 1:15	21.32	7.13516695	1
LH-NC-01	9/23/2025 1:30	21.29	7.12878868	1
LH-NC-01	9/23/2025 1:45	21.27	7.11073171	1
LH-NC-01	9/23/2025 2:00	21.25	7.08655733	1
LH-NC-01	9/23/2025 2:15	21.25	7.07655103	1
LH-NC-01	9/23/2025 2:30	21.22	7.06043592	1
LH-NC-01	9/23/2025 2:45	21.2	7.06099602	1
LH-NC-01	9/23/2025 3:00	21.17	7.05154927	1
LH-NC-01	9/23/2025 3:15	21.17	7.04960308	1
LH-NC-01	9/23/2025 3:30	21.15	7.02319195	1
LH-NC-01	9/23/2025 3:45	21.15	7.00789934	1
LH-NC-01	9/23/2025 4:00	21.13	7.02235933	1
LH-NC-01	9/23/2025 4:15	21.1	6.99594262	1
LH-NC-01	9/23/2025 4:30	21.1	6.98009123	1
LH-NC-01	9/23/2025 4:45	21.08	6.9806461	1
LH-NC-01	9/23/2025 5:00	21.08	6.97063402	1
LH-NC-01	9/23/2025 5:15	21.06	6.96868509	1
LH-NC-01	9/23/2025 5:30	21.06	6.97146642	1
LH-NC-01	9/23/2025 5:45	21.06	6.96228805	1
LH-NC-01	9/23/2025 6:00	21.03	6.94976697	1
LH-NC-01	9/23/2025 6:15	21.03	6.94503823	1
LH-NC-01	9/23/2025 6:30	21.01	6.95421443	1
LH-NC-01	9/23/2025 6:45	21.01	6.94447814	1
LH-NC-01	9/23/2025 7:00	21.01	6.9408618	1
LH-NC-01	9/23/2025 7:15	20.98	6.9453071	1
LH-NC-01	9/23/2025 7:30	20.98	6.94085577	1
LH-NC-01	9/23/2025 7:45	20.98	6.92917103	1
LH-NC-01	9/23/2025 8:00	20.98	6.92889283	1
LH-NC-01	9/23/2025 8:15	20.96	6.92109764	1
LH-NC-01	9/23/2025 8:30	20.96	6.93139203	1
LH-NC-01	9/23/2025 8:45	20.96	6.95949296	1
LH-NC-01	9/23/2025 9:00	20.96	6.95337196	1
LH-NC-01	9/23/2025 9:15	20.96	6.97090026	1
LH-NC-01	9/23/2025 9:30	20.96	6.97312608	1
LH-NC-01	9/23/2025 9:45	20.98	6.96728554	1
LH-NC-01	9/23/2025 10:00	21.01	6.97007067	1
LH-NC-01	9/23/2025 10:15	21.03	7.00233935	1
LH-NC-01	9/23/2025 10:30	21.08	7.03181898	1
LH-NC-01	9/23/2025 10:45	21.13	7.06907445	1
LH-NC-01	9/23/2025 11:00	21.2	7.10936804	1
LH-NC-01	9/23/2025 11:15	21.29	7.17797966	1

Station Name	Date Time	Temp C	pH SU	Use Code
LH-NC-01	9/23/2025 11:30	21.37	7.20321472	1
LH-NC-01	9/23/2025 11:45	21.39	7.21764761	1
LH-NC-01	9/23/2025 12:00	21.46	7.25453728	1
LH-NC-01	9/23/2025 12:15	21.51	7.30836937	1
LH-NC-01	9/23/2025 12:30	21.53	7.33806115	1
LH-NC-01	9/23/2025 12:45	21.56	7.3530204	1
LH-NC-01	9/23/2025 13:00	21.63	7.39540855	1
LH-NC-01	9/23/2025 13:15	21.68	7.41976568	1
LH-NC-01	9/23/2025 13:30	21.7	7.45720358	1
LH-NC-01	9/23/2025 13:45	21.72	7.49574645	1
LH-NC-01	9/23/2025 14:00	21.8	7.59576589	1
LH-NC-01	9/23/2025 14:15	21.82	7.66480203	1
LH-NC-01	9/23/2025 14:30	21.89	7.70874295	1
LH-NC-01	9/23/2025 14:45	21.91	7.72172948	1
LH-NC-01	9/23/2025 15:00	21.94	7.79347758	1
LH-NC-01	9/23/2025 15:15	21.96	7.80950629	1
LH-NC-01	9/23/2025 15:30	21.96	7.84416682	1
LH-NC-01	9/23/2025 15:45	21.96	7.90406021	1
LH-NC-01	9/23/2025 16:00	21.99	7.92642605	1
LH-NC-01	9/23/2025 16:15	21.99	7.96662818	1
LH-NC-01	9/23/2025 16:30	21.96	7.91265602	1
LH-NC-01	9/23/2025 16:45	21.96	7.90211922	1
LH-NC-01	9/23/2025 17:00	21.96	7.89601897	1
LH-NC-01	9/23/2025 17:15	21.96	7.91099231	1
LH-NC-01	9/23/2025 17:30	21.96	7.88465031	1
LH-NC-01	9/23/2025 17:45	21.94	7.92214617	1
LH-NC-01	9/23/2025 18:00	21.94	7.88554218	1
LH-NC-01	9/23/2025 18:15	21.94	7.91465899	1
LH-NC-01	9/23/2025 18:30	21.91	7.86926967	1
LH-NC-01	9/23/2025 18:45	21.91	7.84264588	1
LH-NC-01	9/23/2025 19:00	21.89	7.82412055	1
LH-NC-01	9/23/2025 19:15	21.89	7.80415135	1
LH-NC-01	9/23/2025 19:30	21.87	7.76925739	1
LH-NC-01	9/23/2025 19:45	21.87	7.74734526	1
LH-NC-01	9/23/2025 20:00	21.84	7.71025006	1
LH-NC-01	9/23/2025 20:15	21.84	7.68611652	1
LH-NC-01	9/23/2025 20:30	21.82	7.65370539	1
LH-NC-01	9/23/2025 20:45	21.82	7.63040247	1
LH-NC-01	9/23/2025 21:00	21.82	7.60904145	1
LH-NC-01	9/23/2025 21:15	21.82	7.65009899	1
LH-NC-01	9/23/2025 21:30	21.82	7.6853308	1
LH-NC-01	9/23/2025 21:45	21.84	7.72190074	1
LH-NC-01	9/23/2025 22:00	21.87	7.82362168	1
LH-NC-01	9/23/2025 22:15	21.89	7.88486019	1
LH-NC-01	9/23/2025 22:30	21.89	7.90455204	1
LH-NC-01	9/23/2025 22:45	21.91	7.90643205	1
LH-NC-01	9/23/2025 23:00	21.91	7.88147224	1
LH-NC-01	9/23/2025 23:15	21.91	7.88008559	1
LH-NC-01	9/23/2025 23:30	21.91	7.91031469	1
LH-NC-01	9/23/2025 23:45	21.91	7.8570671	1
LH-NC-01	9/24/2025 0:00	21.91	7.8909015	1
LH-NC-01	9/24/2025 0:15	21.91	7.88452289	1
LH-NC-01	9/24/2025 0:30	21.91	7.87259765	1
LH-NC-01	9/24/2025 0:45	21.91	7.8090888	1
LH-NC-01	9/24/2025 1:00	21.91	7.78717964	1
LH-NC-01	9/24/2025 1:15	21.91	7.79466758	1
LH-NC-01	9/24/2025 1:30	21.89	7.76865055	1
LH-NC-01	9/24/2025 1:45	21.89	7.73425915	1
LH-NC-01	9/24/2025 2:00	21.89	7.7367553	1
LH-NC-01	9/24/2025 2:15	21.89	7.7068015	1
LH-NC-01	9/24/2025 2:30	21.89	7.73425915	1
LH-NC-01	9/24/2025 2:45	21.89	7.68322675	1
LH-NC-01	9/24/2025 3:00	21.89	7.64883535	1
LH-NC-01	9/24/2025 3:15	21.89	7.6463392	1
LH-NC-01	9/24/2025 3:30	21.89	7.65271825	1
LH-NC-01	9/24/2025 3:45	21.89	7.63469051	1
LH-NC-01	9/24/2025 4:00	21.89	7.62082301	1
LH-NC-01	9/24/2025 4:15	21.89	7.62193241	1
LH-NC-01	9/24/2025 4:30	21.87	7.56455923	1
LH-NC-01	9/24/2025 4:45	21.87	7.56677818	1
LH-NC-01	9/24/2025 5:00	21.87	7.55845711	1
LH-NC-01	9/24/2025 5:15	21.87	7.55346448	1
LH-NC-01	9/24/2025 5:30	21.84	7.52411668	1
LH-NC-01	9/24/2025 5:45	21.84	7.51385299	1
LH-NC-01	9/24/2025 6:00	21.84	7.49110644	1
LH-NC-01	9/24/2025 6:15	21.84	7.49970574	1
LH-NC-01	9/24/2025 6:30	21.82	7.48032052	1
LH-NC-01	9/24/2025 6:45	21.82	7.45618534	1
LH-NC-01	9/24/2025 7:00	21.82	7.44786287	1
LH-NC-01	9/24/2025 7:15	21.8	7.41737543	1
LH-NC-01	9/24/2025 7:30	21.8	7.41598826	1
LH-NC-01	9/24/2025 7:45	21.8	7.38325097	1
LH-NC-01	9/24/2025 8:00	21.77	7.37080413	1
LH-NC-01	9/24/2025 8:15	21.77	7.3702492	1

Station Name	Date Time	Temp C	pH SU	Use Code
LH-NC-01	9/24/2025 8:30	21.77	7.33223679	1
LH-NC-01	9/24/2025 8:45	21.75	7.31977265	1
LH-NC-01	9/24/2025 9:00	21.75	7.29896153	1
LH-NC-01	9/24/2025 9:15	21.72	7.29455178	1
LH-NC-01	9/24/2025 9:30	21.72	7.29177668	1
LH-NC-01	9/24/2025 9:45	21.7	7.29457176	1
LH-NC-01	9/24/2025 10:00	21.7	7.2640436	1
LH-NC-01	9/24/2025 10:15	21.68	7.27849399	1
LH-NC-01	9/24/2025 10:30	21.68	7.27627361	1
LH-NC-01	9/24/2025 10:45	21.65	7.26436596	1
LH-NC-01	9/24/2025 11:00	21.63	7.29131058	1
LH-NC-01	9/24/2025 11:15	21.6	7.27801433	1
LH-NC-01	9/24/2025 11:30	21.58	7.26026412	1
LH-NC-01	9/24/2025 11:45	21.56	7.23473702	1
LH-NC-01	9/24/2025 12:00	21.53	7.21865496	1
LH-NC-01	9/24/2025 12:15	21.49	7.20590923	1
LH-NC-01	9/24/2025 12:30	21.46	7.17926573	1
LH-NC-01	9/24/2025 12:45	21.44	7.15788933	1
LH-NC-01	9/24/2025 13:00	21.41	7.16290585	1
LH-NC-01	9/24/2025 13:15	21.39	7.14652548	1
LH-NC-01	9/24/2025 13:30	21.37	7.13431049	1
LH-NC-01	9/24/2025 13:45	21.34	7.12376519	1
LH-NC-01	9/24/2025 14:00	21.32	7.10154265	1
LH-NC-01	9/24/2025 14:15	21.29	7.10210882	1
LH-NC-01	9/24/2025 14:30	21.29	7.08348851	1
LH-NC-01	9/24/2025 14:45	21.27	7.08071484	1
LH-NC-01	9/24/2025 15:00	21.25	7.08238804	1
LH-NC-01	9/24/2025 15:15	21.22	7.0874001	1
LH-NC-01	9/24/2025 15:30	21.2	7.05543602	1
LH-NC-01	9/24/2025 15:45	21.17	7.05238336	1
LH-NC-01	9/24/2025 16:00	21.17	7.06294844	1
LH-NC-01	9/24/2025 16:15	21.15	7.0487723	1
LH-NC-01	9/24/2025 16:30	21.13	7.04182396	1
LH-NC-01	9/24/2025 16:45	21.13	7.0407117	1
LH-NC-01	9/24/2025 17:00	21.1	7.02291779	1
LH-NC-01	9/24/2025 17:15	21.08	7.00595443	1
LH-NC-01	9/24/2025 17:30	21.06	7.01012682	1
LH-NC-01	9/24/2025 17:45	21.06	6.98787623	1
LH-NC-01	9/24/2025 18:00	21.03	7.00011407	1
LH-NC-01	9/24/2025 18:15	21.03	6.96923822	1
LH-NC-01	9/24/2025 18:30	21.01	6.94531268	1
LH-NC-01	9/24/2025 18:45	20.98	6.94586352	1
LH-NC-01	9/24/2025 19:00	20.98	6.92889283	1
LH-NC-01	9/24/2025 19:15	20.96	6.93389608	1
LH-NC-01	9/24/2025 19:30	20.96	6.91497664	1
LH-NC-01	9/24/2025 19:45	20.96	6.91052501	1
LH-NC-01	9/24/2025 20:00	20.94	6.90161506	1
LH-NC-01	9/24/2025 20:15	20.94	6.86544309	1
LH-NC-01	9/24/2025 20:30	20.91	6.84567189	1
LH-NC-01	9/24/2025 20:45	20.91	6.87349932	1
LH-NC-01	9/24/2025 21:00	20.89	6.84315676	1
LH-NC-01	9/24/2025 21:15	20.89	6.84510481	1
LH-NC-01	9/24/2025 21:30	20.89	6.82478941	1
LH-NC-01	9/24/2025 21:45	20.89	6.8331382	1
LH-NC-01	9/24/2025 22:00	20.86	6.83479111	1
LH-NC-01	9/24/2025 22:15	20.89	6.83091186	1
LH-NC-01	9/24/2025 22:30	20.89	6.85067067	1
LH-NC-01	9/24/2025 22:45	20.91	6.85513322	1
LH-NC-01	9/24/2025 23:00	20.94	6.88770276	1
LH-NC-01	9/24/2025 23:15	20.94	6.8818596	1
LH-NC-01	9/24/2025 23:30	20.96	6.8877104	1
LH-NC-01	9/24/2025 23:45	20.96	6.92554927	1
LH-NC-01	9/25/2025 0:00	20.98	6.90830543	1
LH-NC-01	9/25/2025 0:15	20.98	6.90079381	1
LH-NC-01	9/25/2025 0:30	20.98	6.92499791	1
LH-NC-01	9/25/2025 0:45	20.98	6.90747081	1
LH-NC-01	9/25/2025 1:00	20.98	6.90969647	1
LH-NC-01	9/25/2025 1:15	21.01	6.92250194	1
LH-NC-01	9/25/2025 1:30	21.01	6.92027651	1
LH-NC-01	9/25/2025 1:45	21.01	6.93835819	1
LH-NC-01	9/25/2025 2:00	21.01	6.92417102	1
LH-NC-01	9/25/2025 2:15	21.01	6.92556192	1
LH-NC-01	9/25/2025 2:30	21.01	6.94113998	1
LH-NC-01	9/25/2025 2:45	21.01	6.92528374	1
LH-NC-01	9/25/2025 3:00	21.01	6.92500556	1
LH-NC-01	9/25/2025 3:15	20.98	6.92555433	1
LH-NC-01	9/25/2025 3:30	20.98	6.92471971	1
LH-NC-01	9/25/2025 3:45	20.98	6.93529161	1
LH-NC-01	9/25/2025 4:00	20.98	6.9141478	1
LH-NC-01	9/25/2025 4:15	20.98	6.93807369	1
LH-NC-01	9/25/2025 4:30	20.98	6.95420976	1
LH-NC-01	9/25/2025 4:45	20.98	6.9419686	1
LH-NC-01	9/25/2025 5:00	20.98	6.95977392	1
LH-NC-01	9/25/2025 5:15	20.98	6.94057756	1

Station Name	Date Time	Temp C	pH SU	Use Code
LH-NC-01	9/25/2025 5:30	20.98	6.9556008	1
LH-NC-01	9/25/2025 5:45	20.98	6.9419686	1
LH-NC-01	9/25/2025 6:00	20.98	6.95838288	1
LH-NC-01	9/25/2025 6:15	20.98	6.93223132	1
LH-NC-01	9/25/2025 6:30	20.98	6.9383519	1
LH-NC-01	9/25/2025 6:45	20.96	6.95309374	1
LH-NC-01	9/25/2025 7:00	20.96	6.95559778	1
LH-NC-01	9/25/2025 7:15	20.96	6.91998473	1
LH-NC-01	9/25/2025 7:30	20.96	6.93250494	1
LH-NC-01	9/25/2025 7:45	20.96	6.96978735	1
LH-NC-01	9/25/2025 8:00	20.96	6.96310991	1
LH-NC-01	9/25/2025 8:15	20.96	6.94391225	1
LH-NC-01	9/25/2025 8:30	20.96	6.94001707	1
LH-NC-01	9/25/2025 8:45	20.96	6.92109764	1
LH-NC-01	9/25/2025 9:00	20.96	6.96338813	1
LH-NC-01	9/25/2025 9:15	20.96	6.93751303	1
LH-NC-01	9/25/2025 9:30	20.96	6.94057352	1
LH-NC-01	9/25/2025 9:45	20.96	6.95949296	1
LH-NC-01	9/25/2025 10:00	20.96	6.95587601	1
LH-NC-01	9/25/2025 10:15	20.98	6.94224681	1
LH-NC-01	9/25/2025 10:30	20.98	6.9661727	1
LH-NC-01	9/25/2025 10:45	20.98	6.95504438	1
LH-NC-01	9/25/2025 11:00	20.98	6.94753276	1
LH-NC-01	9/25/2025 11:15	21.01	6.95755258	1
LH-NC-01	9/25/2025 11:30	21.01	6.95171081	1
LH-NC-01	9/25/2025 11:45	21.01	6.97201793	1
LH-NC-01	9/25/2025 12:00	21.03	6.95004513	1
LH-NC-01	9/25/2025 12:15	21.03	6.99316005	1
LH-NC-01	9/25/2025 12:30	21.03	6.97980833	1
LH-NC-01	9/25/2025 12:45	21.06	6.96256618	1
LH-NC-01	9/25/2025 13:00	21.06	6.99455141	1
LH-NC-01	9/25/2025 13:15	21.08	6.98871139	1
LH-NC-01	9/25/2025 13:30	21.08	7.01401972	1
LH-NC-01	9/25/2025 13:45	21.08	6.97174647	1
LH-NC-01	9/25/2025 14:00	21.08	6.99594234	1
LH-NC-01	9/25/2025 14:15	21.1	7.02987016	1
LH-NC-01	9/25/2025 14:30	21.1	6.98398455	1
LH-NC-01	9/25/2025 14:45	21.1	7.0173559	1
LH-NC-01	9/25/2025 15:00	21.13	7.01985673	1
LH-NC-01	9/25/2025 15:15	21.13	7.02569612	1
LH-NC-01	9/25/2025 15:30	21.13	7.05211241	1
LH-NC-01	9/25/2025 15:45	21.13	7.04293623	1
LH-NC-01	9/25/2025 16:00	21.15	7.05377716	1
LH-NC-01	9/25/2025 16:15	21.15	7.06072834	1
LH-NC-01	9/25/2025 16:30	21.15	7.03709432	1
LH-NC-01	9/25/2025 16:45	21.15	7.08269408	1
LH-NC-01	9/25/2025 17:00	21.15	7.06962586	1
LH-NC-01	9/25/2025 17:15	21.15	7.06072834	1
LH-NC-01	9/25/2025 17:30	21.15	7.06045029	1
LH-NC-01	9/25/2025 17:45	21.15	7.10716225	1
LH-NC-01	9/25/2025 18:00	21.15	7.0963184	1
LH-NC-01	9/25/2025 18:15	21.15	7.10855248	1
LH-NC-01	9/25/2025 18:30	21.15	7.08325017	1
LH-NC-01	9/25/2025 18:45	21.15	7.11550367	1
LH-NC-01	9/25/2025 19:00	21.15	7.10021106	1
LH-NC-01	9/25/2025 19:15	21.15	7.07741118	1
LH-NC-01	9/25/2025 19:30	21.15	7.05516739	1
LH-NC-01	9/25/2025 19:45	21.15	7.09687449	1
LH-NC-01	9/25/2025 20:00	21.15	7.0757429	1
LH-NC-01	9/25/2025 20:15	21.15	7.07824532	1
LH-NC-01	9/25/2025 20:30	21.15	7.07991361	1
LH-NC-01	9/25/2025 20:45	21.15	7.07657704	1
LH-NC-01	9/25/2025 21:00	21.15	7.04293331	1
LH-NC-01	9/25/2025 21:15	21.15	7.04738207	1
LH-NC-01	9/25/2025 21:30	21.15	7.04515769	1
LH-NC-01	9/25/2025 21:45	21.13	7.03626264	1
LH-NC-01	9/25/2025 22:00	21.13	7.04265816	1
LH-NC-01	9/25/2025 22:15	21.13	7.04265816	1
LH-NC-01	9/25/2025 22:30	21.13	7.01318314	1
LH-NC-01	9/25/2025 22:45	21.13	7.03014518	1
LH-NC-01	9/25/2025 23:00	21.13	7.02736452	1
LH-NC-01	9/25/2025 23:15	21.13	7.0201348	1
LH-NC-01	9/25/2025 23:30	21.13	7.02513999	1
LH-NC-01	9/25/2025 23:45	21.13	7.02569612	1
LH-NC-01	9/26/2025 0:00	21.1	7.03849109	1
LH-NC-01	9/26/2025 0:15	21.1	7.02681112	1
LH-NC-01	9/26/2025 0:30	21.1	7.04099394	1
LH-NC-01	9/26/2025 0:45	21.1	7.04043775	1
LH-NC-01	9/26/2025 1:00	21.1	7.01095973	1
LH-NC-01	9/26/2025 1:15	21.1	7.01485305	1
LH-NC-01	9/26/2025 1:30	21.1	7.01262829	1
LH-NC-01	9/26/2025 1:45	21.08	7.00345141	1
LH-NC-01	9/26/2025 2:00	21.06	7.00122658	1
LH-NC-01	9/26/2025 2:15	21.06	6.99455141	1

pH Continous Monitoring Data

Station Name	Date Time	Temp C	pH SU	Use Code
LH-NC-01	9/26/2025 2:30	21.03	6.9970543	1
LH-NC-01	9/26/2025 2:45	21.01	6.97285247	1
LH-NC-01	9/26/2025 3:00	20.98	6.95003664	1
LH-NC-01	9/26/2025 3:15	20.98	6.98091773	1
LH-NC-01	9/26/2025 3:30	20.96	6.97729948	1
LH-NC-01	9/26/2025 3:45	20.94	6.96060319	1
LH-NC-01	9/26/2025 4:00	20.94	6.96143792	1
LH-NC-01	9/26/2025 4:15	20.91	6.95058129	1
LH-NC-01	9/26/2025 4:30	20.91	6.96254709	1
LH-NC-01	9/26/2025 4:45	20.91	6.94501581	1
LH-NC-01	9/26/2025 5:00	20.89	6.95252598	1
LH-NC-01	9/26/2025 5:15	20.89	6.96115307	1
LH-NC-01	9/26/2025 5:30	20.86	6.95168617	1
LH-NC-01	9/26/2025 5:45	20.86	6.96727218	1
LH-NC-01	9/26/2025 6:00	20.84	6.9600331	1
LH-NC-01	9/26/2025 6:15	20.84	6.95891974	1
LH-NC-01	9/26/2025 6:30	20.84	6.96392987	1
LH-NC-01	9/26/2025 6:45	20.82	6.95585499	1
LH-NC-01	9/26/2025 7:00	20.82	6.95334976	1
LH-NC-01	9/26/2025 7:15	20.79	6.94137432	1
LH-NC-01	9/26/2025 7:30	20.79	6.9555721	1
LH-NC-01	9/26/2025 7:45	20.77	6.94526802	1
LH-NC-01	9/26/2025 8:00	20.77	6.93023406	1
LH-NC-01	9/26/2025 8:15	20.77	6.94860891	1
LH-NC-01	9/26/2025 8:30	20.77	6.95027935	1
LH-NC-01	9/26/2025 8:45	20.75	6.94387217	1
LH-NC-01	9/26/2025 9:00	20.75	6.92716663	1
LH-NC-01	9/26/2025 9:15	20.77	6.95473386	1
LH-NC-01	9/26/2025 9:30	20.77	6.97561437	1
LH-NC-01	9/26/2025 9:45	20.77	6.95751792	1
LH-NC-01	9/26/2025 10:00	20.79	6.97004827	1
LH-NC-01	9/26/2025 10:15	20.84	6.97200175	1
LH-NC-01	9/26/2025 10:30	20.86	6.98508477	1
LH-NC-01	9/26/2025 10:45	20.89	6.9845297	1
LH-NC-01	9/26/2025 11:00	20.91	7.00901889	1
LH-NC-01	9/26/2025 11:15	20.96	7.00623509	1
LH-NC-01	9/26/2025 11:30	21.01	7.02097755	1
LH-NC-01	9/26/2025 11:45	21.06	7.03126488	1
LH-NC-01	9/26/2025 12:00	21.1	7.05406439	1
LH-NC-01	9/26/2025 12:15	21.15	7.06295272	1
LH-NC-01	9/26/2025 12:30	21.2	7.06377603	1
LH-NC-01	9/26/2025 12:45	21.25	7.09017072	1
LH-NC-01	9/26/2025 13:00	21.25	7.07210378	1
LH-NC-01	9/26/2025 13:15	21.29	7.09404928	1
LH-NC-01	9/26/2025 13:30	21.32	7.11238023	1
LH-NC-01	9/26/2025 13:45	21.32	7.07708861	1
LH-NC-01	9/26/2025 14:00	21.32	7.11349178	1
LH-NC-01	9/26/2025 14:15	21.32	7.11793797	1
LH-NC-01	9/26/2025 14:30	21.29	7.10850087	1
LH-NC-01	9/26/2025 14:45	21.29	7.10627755	1
LH-NC-01	9/26/2025 15:00	21.27	7.08488385	1
LH-NC-01	9/26/2025 15:15	21.29	7.0979401	1
LH-NC-01	9/26/2025 15:30	21.32	7.10654461	1
LH-NC-01	9/26/2025 15:45	21.41	7.13318104	1
LH-NC-01	9/26/2025 16:00	21.49	7.11953628	1
LH-NC-01	9/26/2025 16:15	21.63	7.16556022	1
LH-NC-01	9/26/2025 16:30	21.72	7.18909803	1
LH-NC-01	9/26/2025 16:45	21.72	7.1827153	1
LH-NC-01	9/26/2025 17:00	21.75	7.19518339	1
LH-NC-01	9/26/2025 17:15	21.8	7.22344863	1
LH-NC-01	9/26/2025 17:30	21.8	7.21207381	1
LH-NC-01	9/26/2025 17:45	21.82	7.2500654	1
LH-NC-01	9/26/2025 18:00	21.77	7.21653479	1
LH-NC-01	9/26/2025 18:15	21.77	7.20821091	1
LH-NC-01	9/26/2025 18:30	21.75	7.19240857	1
LH-NC-01	9/26/2025 18:45	21.75	7.19518339	1
LH-NC-01	9/26/2025 19:00	21.72	7.18327032	1
LH-NC-01	9/26/2025 19:15	21.7	7.19160861	1
LH-NC-01	9/26/2025 19:30	21.68	7.16775252	1
LH-NC-01	9/26/2025 19:45	21.65	7.15694414	1
LH-NC-01	9/26/2025 20:00	21.65	7.1355708	1
LH-NC-01	9/26/2025 20:15	21.63	7.13391443	1
LH-NC-01	9/26/2025 20:30	21.6	7.14780921	1
LH-NC-01	9/26/2025 20:45	21.58	7.10617298	1
LH-NC-01	9/26/2025 21:00	21.56	7.09590675	1
LH-NC-01	9/26/2025 21:15	21.53	7.08064363	1
LH-NC-01	9/26/2025 21:30	21.49	7.06649052	1
LH-NC-01	9/26/2025 21:45	21.44	7.03566893	1
LH-NC-01	9/26/2025 22:00	21.37	7.05401483	1
LH-NC-01	9/26/2025 22:15	21.34	7.02762287	1
LH-NC-01	9/26/2025 22:30	21.29	7.01428764	1
LH-NC-01	9/26/2025 22:45	21.29	7.0265159	1
LH-NC-01	9/26/2025 23:00	21.27	7.01762382	1
LH-NC-01	9/26/2025 23:15	21.25	7.03346833	1

Station Name	Date Time	Temp C	pH SU	Use Code
LH-NC-01	9/26/2025 23:30	21.25	7.01234391	1
LH-NC-01	9/26/2025 23:45	21.25	7.02651951	1
LH-NC-01	9/27/2025 0:00	21.25	7.04041715	1
LH-NC-01	9/27/2025 0:15	21.25	7.02679746	1
LH-NC-01	9/27/2025 0:30	21.25	7.01873682	1
LH-NC-01	9/27/2025 0:45	21.22	7.02179653	1
LH-NC-01	9/27/2025 1:00	21.2	7.01679401	1
LH-NC-01	9/27/2025 1:15	21.17	7.01512755	1
LH-NC-01	9/27/2025 1:30	21.15	7.00845544	1
LH-NC-01	9/27/2025 1:45	21.15	7.0023384	1
LH-NC-01	9/27/2025 2:00	21.1	6.99788928	1
LH-NC-01	9/27/2025 2:15	21.1	6.99649881	1
LH-NC-01	9/27/2025 2:30	21.08	6.97786497	1
LH-NC-01	9/27/2025 2:45	21.06	6.94003746	1
LH-NC-01	9/27/2025 3:00	21.03	6.97869569	1
LH-NC-01	9/27/2025 3:15	21.03	6.9622842	1
LH-NC-01	9/27/2025 3:30	21.01	6.96561979	1
LH-NC-01	9/27/2025 3:45	20.98	6.95587901	1
LH-NC-01	9/27/2025 4:00	20.96	6.96004941	1
LH-NC-01	9/27/2025 4:15	20.96	6.93834771	1
LH-NC-01	9/27/2025 4:30	20.94	6.95114283	1
LH-NC-01	9/27/2025 4:45	20.91	6.94557236	1
LH-NC-01	9/27/2025 5:00	20.89	6.92914936	1
LH-NC-01	9/27/2025 5:15	20.89	6.93248887	1
LH-NC-01	9/27/2025 5:30	20.86	6.91132954	1
LH-NC-01	9/27/2025 5:45	20.84	6.91716866	1
LH-NC-01	9/27/2025 6:00	20.84	6.89991155	1
LH-NC-01	9/27/2025 6:15	20.84	6.89851985	1
LH-NC-01	9/27/2025 6:30	20.82	6.89739951	1
LH-NC-01	9/27/2025 6:45	20.82	6.89016216	1
LH-NC-01	9/27/2025 7:00	20.82	6.88014122	1
LH-NC-01	9/27/2025 7:15	20.82	6.88069794	1
LH-NC-01	9/27/2025 7:30	20.79	6.86704476	1
LH-NC-01	9/27/2025 7:45	20.79	6.83892758	1
LH-NC-01	9/27/2025 8:00	20.79	6.87094219	1
LH-NC-01	9/27/2025 8:15	20.79	6.86787992	1
LH-NC-01	9/27/2025 8:30	20.79	6.87456123	1
LH-NC-01	9/27/2025 8:45	20.79	6.87010702	1
LH-NC-01	9/27/2025 9:00	20.79	6.85507408	1
LH-NC-01	9/27/2025 9:15	20.79	6.85980667	1
LH-NC-01	9/27/2025 9:30	20.82	6.87151208	1
LH-NC-01	9/27/2025 9:45	20.84	6.89517976	1
LH-NC-01	9/27/2025 10:00	20.86	6.89463025	1
LH-NC-01	9/27/2025 10:15	20.91	6.8910306	1
LH-NC-01	9/27/2025 10:30	20.96	6.91942827	1
LH-NC-01	9/27/2025 10:45	21.01	6.9080366	1
LH-NC-01	9/27/2025 11:00	21.06	6.91389301	1
LH-NC-01	9/27/2025 11:15	21.08	6.94643814	1
LH-NC-01	9/27/2025 11:30	21.13	6.93866139	1
LH-NC-01	9/27/2025 11:45	21.15	6.94200212	1
LH-NC-01	9/27/2025 12:00	21.17	6.96758468	1
LH-NC-01	9/27/2025 12:15	21.22	6.96481038	1
LH-NC-01	9/27/2025 12:30	21.27	6.9692633	1
LH-NC-01	9/27/2025 12:45	21.34	6.99816887	1
LH-NC-01	9/27/2025 13:00	21.34	7.01539668	1
LH-NC-01	9/27/2025 13:15	21.37	6.99677986	1
LH-NC-01	9/27/2025 13:30	21.41	7.00483655	1
LH-NC-01	9/27/2025 13:45	21.41	7.01844885	1
LH-NC-01	9/27/2025 14:00	21.37	6.96093854	1
LH-NC-01	9/27/2025 14:15	21.39	6.98788981	1
LH-NC-01	9/27/2025 14:30	21.39	6.99872482	1
LH-NC-01	9/27/2025 14:45	21.41	6.98816844	1
LH-NC-01	9/27/2025 15:00	21.44	6.9917807	1
LH-NC-01	9/27/2025 15:15	21.44	6.98900296	1
LH-NC-01	9/27/2025 15:30	21.44	6.99094738	1
LH-NC-01	9/27/2025 15:45	21.58	7.00094678	1
LH-NC-01	9/27/2025 16:00	21.7	7.00510932	1
LH-NC-01	9/27/2025 16:15	21.82	7.02119736	1
LH-NC-01	9/27/2025 16:30	21.99	7.04780173	1
LH-NC-01	9/27/2025 16:45	22.08	7.04335241	1
LH-NC-01	9/27/2025 17:00	22.18	7.03474833	1
LH-NC-01	9/27/2025 17:15	22.25	7.04388149	1
LH-NC-01	9/27/2025 17:30	22.27	7.03944663	1
LH-NC-01	9/27/2025 17:45	22.3	7.04969033	1
LH-NC-01	9/27/2025 18:00	22.3	7.04608978	1
LH-NC-01	9/27/2025 18:15	22.3	7.05218302	1
LH-NC-01	9/27/2025 18:30	22.3	7.05024426	1
LH-NC-01	9/27/2025 18:45	22.27	7.03501474	1
LH-NC-01	9/27/2025 19:00	22.25	7.03584814	1
LH-NC-01	9/27/2025 19:15	22.2	7.03807068	1
LH-NC-01	9/27/2025 19:30	22.15	7.01646288	1
LH-NC-01	9/27/2025 19:45	22.11	7.01009081	1
LH-NC-01	9/27/2025 20:00	22.03	6.96490694	1
LH-NC-01	9/27/2025 20:15	21.99	6.95242566	1

pH Continous Monitoring Data

Station Name	Date Time	Temp C	pH SU	Use Code
LH-NC-01	9/27/2025 20:30	21.91	6.97543125	1
LH-NC-01	9/27/2025 20:45	21.87	6.95296105	1
LH-NC-01	9/27/2025 21:00	21.8	6.93880072	1
LH-NC-01	9/27/2025 21:15	21.77	6.92741852	1
LH-NC-01	9/27/2025 21:30	21.75	6.90660247	1
LH-NC-01	9/27/2025 21:45	21.7	6.91657767	1
LH-NC-01	9/27/2025 22:00	21.68	6.9346126	1
LH-NC-01	9/27/2025 22:15	21.63	6.88963118	1
LH-NC-01	9/27/2025 22:30	21.58	6.90571568	1
LH-NC-01	9/27/2025 22:45	21.53	6.89986821	1
LH-NC-01	9/27/2025 23:00	21.49	6.88957874	1
LH-NC-01	9/27/2025 23:15	21.44	6.8842823	1
LH-NC-01	9/27/2025 23:30	21.39	6.88454048	1
LH-NC-01	9/27/2025 23:45	21.37	6.86174978	1
LH-NC-01	9/28/2025 0:00	21.34	6.88757742	1
LH-NC-01	9/28/2025 0:15	21.29	6.86115639	1
LH-NC-01	9/28/2025 0:30	21.27	6.86587184	1
LH-NC-01	9/28/2025 0:45	21.27	6.83140802	1
LH-NC-01	9/28/2025 1:00	21.25	6.86447296	1
LH-NC-01	9/28/2025 1:15	21.22	6.87919216	1
LH-NC-01	9/28/2025 1:30	21.2	6.87890595	1
LH-NC-01	9/28/2025 1:45	21.2	6.86500594	1
LH-NC-01	9/28/2025 2:00	21.17	6.85998767	1
LH-NC-01	9/28/2025 2:15	21.17	6.86193387	1
LH-NC-01	9/28/2025 2:30	21.15	6.87554881	1
LH-NC-01	9/28/2025 2:45	21.15	6.86498301	1
LH-NC-01	9/28/2025 3:00	21.13	6.83577688	1
LH-NC-01	9/28/2025 3:15	21.13	6.85301699	1
LH-NC-01	9/28/2025 3:30	21.13	6.88193587	1
LH-NC-01	9/28/2025 3:45	21.1	6.86523816	1
LH-NC-01	9/28/2025 4:00	21.1	6.86996577	1
LH-NC-01	9/28/2025 4:15	21.1	6.83659442	1
LH-NC-01	9/28/2025 4:30	21.1	6.86051055	1
LH-NC-01	9/28/2025 4:45	21.1	6.82324588	1
LH-NC-01	9/28/2025 5:00	21.08	6.85938862	1
LH-NC-01	9/28/2025 5:15	21.08	6.85577314	1
LH-NC-01	9/28/2025 5:30	21.08	6.8671758	1
LH-NC-01	9/28/2025 5:45	21.08	6.85938862	1
LH-NC-01	9/28/2025 6:00	21.08	6.86439466	1
LH-NC-01	9/28/2025 6:15	21.06	6.86243852	1
LH-NC-01	9/28/2025 6:30	21.06	6.87745767	1
LH-NC-01	9/28/2025 6:45	21.06	6.86494171	1
LH-NC-01	9/28/2025 7:00	21.06	6.87968273	1
LH-NC-01	9/28/2025 7:15	21.06	6.86772303	1
LH-NC-01	9/28/2025 7:30	21.06	6.86605424	1
LH-NC-01	9/28/2025 7:45	21.06	6.87412008	1
LH-NC-01	9/28/2025 8:00	21.06	6.88135152	1
LH-NC-01	9/28/2025 8:15	21.06	6.85075696	1
LH-NC-01	9/28/2025 8:30	21.08	6.85243578	1
LH-NC-01	9/28/2025 8:45	21.08	6.89387469	1
LH-NC-01	9/28/2025 9:00	21.08	6.89915885	1
LH-NC-01	9/28/2025 9:15	21.1	6.90027808	1
LH-NC-01	9/28/2025 9:30	21.1	6.873581	1
LH-NC-01	9/28/2025 9:45	21.1	6.89721904	1
LH-NC-01	9/28/2025 10:00	21.13	6.91168896	1
LH-NC-01	9/28/2025 10:15	21.15	6.91697786	1
LH-NC-01	9/28/2025 10:30	21.17	6.92977281	1
LH-NC-01	9/28/2025 10:45	21.22	6.93756822	1
LH-NC-01	9/28/2025 11:00	21.27	6.91367649	1
LH-NC-01	9/28/2025 11:15	21.32	6.97732723	1
LH-NC-01	9/28/2025 11:30	21.37	6.95482607	1
LH-NC-01	9/28/2025 11:45	21.41	6.9834458	1
LH-NC-01	9/28/2025 12:00	21.49	6.98761619	1
LH-NC-01	9/28/2025 12:15	21.56	7.00927666	1
LH-NC-01	9/28/2025 12:30	21.58	7.0203817	1
LH-NC-01	9/28/2025 12:45	21.65	7.03092474	1
LH-NC-01	9/28/2025 13:00	21.7	7.04895886	1
LH-NC-01	9/28/2025 13:15	21.75	7.05727501	1
LH-NC-01	9/28/2025 13:30	21.82	7.09609963	1
LH-NC-01	9/28/2025 13:45	21.84	7.08083628	1
LH-NC-01	9/28/2025 14:00	21.89	7.10606143	1
LH-NC-01	9/28/2025 14:15	21.94	7.09716976	1
LH-NC-01	9/28/2025 14:30	22.01	7.14178191	1
LH-NC-01	9/28/2025 14:45	22.03	7.14953442	1
LH-NC-01	9/28/2025 15:00	22.13	7.1710995	1
LH-NC-01	9/28/2025 15:15	22.13	7.167774	1
LH-NC-01	9/28/2025 15:30	22.2	7.18241836	1
LH-NC-01	9/28/2025 15:45	22.18	7.19462213	1
LH-NC-01	9/28/2025 16:00	22.18	7.18076825	1
LH-NC-01	9/28/2025 16:15	22.18	7.20265739	1
LH-NC-01	9/28/2025 16:30	22.15	7.17607582	1
LH-NC-01	9/28/2025 16:45	22.15	7.16914817	1
LH-NC-01	9/28/2025 17:00	22.18	7.1962846	1
LH-NC-01	9/28/2025 17:15	22.18	7.20321154	1

Station Name	Date Time	Temp C	pH SU	Use Code
LH-NC-01	9/28/2025 17:30	22.18	7.19656168	1
LH-NC-01	9/28/2025 17:45	22.18	7.18547857	1
LH-NC-01	9/28/2025 18:00	22.18	7.19046597	1
LH-NC-01	9/28/2025 18:15	22.18	7.1777204	1
LH-NC-01	9/28/2025 18:30	22.18	7.17633501	1
LH-NC-01	9/28/2025 18:45	22.15	7.16360606	1
LH-NC-01	9/28/2025 19:00	22.13	7.15807464	1
LH-NC-01	9/28/2025 19:15	22.08	7.13315598	1
LH-NC-01	9/28/2025 19:30	22.06	7.12623524	1
LH-NC-01	9/28/2025 19:45	22.01	7.1007508	1
LH-NC-01	9/28/2025 20:00	21.96	7.0844081	1
LH-NC-01	9/28/2025 20:15	21.94	7.0733217	1
LH-NC-01	9/28/2025 20:30	21.91	7.05419331	1
LH-NC-01	9/28/2025 20:45	21.87	7.07112015	1
LH-NC-01	9/28/2025 21:00	21.84	7.04921302	1
LH-NC-01	9/28/2025 21:15	21.82	7.0200877	1
LH-NC-01	9/28/2025 21:30	21.8	7.02730236	1
LH-NC-01	9/28/2025 21:45	21.77	7.02896991	1
LH-NC-01	9/28/2025 22:00	21.75	7.00427601	1
LH-NC-01	9/28/2025 22:15	21.72	7.00982664	1
LH-NC-01	9/28/2025 22:30	21.7	7.00455427	1
LH-NC-01	9/28/2025 22:45	21.68	7.0076076	1
LH-NC-01	9/28/2025 23:00	21.65	7.01593564	1
LH-NC-01	9/28/2025 23:15	21.63	7.00594332	1
LH-NC-01	9/28/2025 23:30	21.6	6.99067467	1
LH-NC-01	9/28/2025 23:45	21.58	6.998448	1
LH-NC-01	9/29/2025 0:00	21.56	6.98650849	1
LH-NC-01	9/29/2025 0:15	21.56	6.9667946	1
LH-NC-01	9/29/2025 0:30	21.53	6.98095334	1
LH-NC-01	9/29/2025 0:45	21.51	6.97956351	1
LH-NC-01	9/29/2025 1:00	21.49	6.97983985	1
LH-NC-01	9/29/2025 1:15	21.46	6.97539372	1
LH-NC-01	9/29/2025 1:30	21.44	6.9906696	1
LH-NC-01	9/29/2025 1:45	21.41	6.97900097	1
LH-NC-01	9/29/2025 2:00	21.39	6.95677388	1
LH-NC-01	9/29/2025 2:15	21.37	6.9795538	1
LH-NC-01	9/29/2025 2:30	21.34	6.97399436	1
LH-NC-01	9/29/2025 2:45	21.34	6.95621081	1
LH-NC-01	9/29/2025 3:00	21.32	6.97649357	1
LH-NC-01	9/29/2025 3:15	21.29	6.96648623	1
LH-NC-01	9/29/2025 3:30	21.29	6.96759789	1
LH-NC-01	9/29/2025 3:45	21.27	6.92201451	1
LH-NC-01	9/29/2025 4:00	21.27	6.95064172	1
LH-NC-01	9/29/2025 4:15	21.27	6.95175345	1
LH-NC-01	9/29/2025 4:30	21.25	6.94591316	1
LH-NC-01	9/29/2025 4:45	21.25	6.93840844	1
LH-NC-01	9/29/2025 5:00	21.22	6.94090399	1
LH-NC-01	9/29/2025 5:15	21.2	6.89197195	1
LH-NC-01	9/29/2025 5:30	21.2	6.91143196	1
LH-NC-01	9/29/2025 5:45	21.17	6.91948576	1
LH-NC-01	9/29/2025 6:00	21.17	6.92337816	1
LH-NC-01	9/29/2025 6:15	21.15	6.9130852	1
LH-NC-01	9/29/2025 6:30	21.13	6.91252316	1
LH-NC-01	9/29/2025 6:45	21.13	6.90501537	1
LH-NC-01	9/29/2025 7:00	21.1	6.88609526	1
LH-NC-01	9/29/2025 7:15	21.08	6.88747808	1
LH-NC-01	9/29/2025 7:30	21.08	6.91195207	1
LH-NC-01	9/29/2025 7:45	21.06	6.89776133	1
LH-NC-01	9/29/2025 8:00	21.03	6.89051873	1
LH-NC-01	9/29/2025 8:15	21.03	6.89691642	1
LH-NC-01	9/29/2025 8:30	21.03	6.89858539	1
LH-NC-01	9/29/2025 8:45	21.01	6.89551852	1
LH-NC-01	9/29/2025 9:00	21.01	6.91499109	1
LH-NC-01	9/29/2025 9:15	21.03	6.90164516	1
LH-NC-01	9/29/2025 9:30	21.03	6.9027578	1
LH-NC-01	9/29/2025 9:45	21.06	6.92501831	1
LH-NC-01	9/29/2025 10:00	21.08	6.93308869	1
LH-NC-01	9/29/2025 10:15	21.1	6.93559609	1
LH-NC-01	9/29/2025 10:30	21.13	6.94561304	1
LH-NC-01	9/29/2025 10:45	21.17	6.96063397	1
LH-NC-01	9/29/2025 11:00	21.22	6.98121127	1
LH-NC-01	9/29/2025 11:15	21.29	6.99010902	1
LH-NC-01	9/29/2025 11:30	21.34	7.01595242	1
LH-NC-01	9/29/2025 11:45	21.41	7.02928312	1
LH-NC-01	9/29/2025 12:00	21.49	7.03427425	1
LH-NC-01	9/29/2025 12:15	21.56	7.05897789	1
LH-NC-01	9/29/2025 12:30	21.63	7.08838892	1
LH-NC-01	9/29/2025 12:45	21.7	7.1102927	1
LH-NC-01	9/29/2025 13:00	21.77	7.11637071	1
LH-NC-01	9/29/2025 13:15	21.8	7.14687668	1
LH-NC-01	9/29/2025 13:30	21.82	7.15602144	1
LH-NC-01	9/29/2025 13:45	21.82	7.17322122	1
LH-NC-01	9/29/2025 14:00	21.87	7.16625765	1
LH-NC-01	9/29/2025 14:15	21.87	7.18955662	1

pH Continous Monitoring Data

Station Name	Date Time	Temp C	pH SU	Use Code
LH-NC-01	9/29/2025 14:30	21.91	7.18564829	1
LH-NC-01	9/29/2025 14:45	21.94	7.2211242	1
LH-NC-01	9/29/2025 15:00	21.99	7.22884991	1
LH-NC-01	9/29/2025 15:15	21.99	7.25103039	1
LH-NC-01	9/29/2025 15:30	22.01	7.25849879	1
LH-NC-01	9/29/2025 15:45	22.03	7.29424245	1
LH-NC-01	9/29/2025 16:00	22.03	7.29313358	1
LH-NC-01	9/29/2025 16:15	22.03	7.31641993	1
LH-NC-01	9/29/2025 16:30	22.06	7.32276315	1
LH-NC-01	9/29/2025 16:45	22.06	7.31250711	1
LH-NC-01	9/29/2025 17:00	22.06	7.3441068	1
LH-NC-01	9/29/2025 17:15	22.06	7.35630318	1
LH-NC-01	9/29/2025 17:30	22.06	7.32692101	1
LH-NC-01	9/29/2025 17:45	22.06	7.33939457	1
LH-NC-01	9/29/2025 18:00	22.06	7.34382961	1
LH-NC-01	9/29/2025 18:15	22.06	7.31195273	1
LH-NC-01	9/29/2025 18:30	22.03	7.30449954	1
LH-NC-01	9/29/2025 18:45	22.01	7.29980714	1
LH-NC-01	9/29/2025 19:00	21.96	7.25937444	1
LH-NC-01	9/29/2025 19:15	21.94	7.23138441	1
LH-NC-01	9/29/2025 19:30	21.89	7.18843437	1
LH-NC-01	9/29/2025 19:45	21.87	7.19593611	1
LH-NC-01	9/29/2025 20:00	21.82	7.15269245	1
LH-NC-01	9/29/2025 20:15	21.77	7.13995505	1
LH-NC-01	9/29/2025 20:30	21.75	7.14412676	1
LH-NC-01	9/29/2025 20:45	21.72	7.13748119	1
LH-NC-01	9/29/2025 21:00	21.68	7.11196547	1
LH-NC-01	9/29/2025 21:15	21.65	7.07977807	1
LH-NC-01	9/29/2025 21:30	21.63	7.08339222	1
LH-NC-01	9/29/2025 21:45	21.6	7.09728185	1
LH-NC-01	9/29/2025 22:00	21.58	7.083684	1
LH-NC-01	9/29/2025 22:15	21.58	7.07007956	1
LH-NC-01	9/29/2025 22:30	21.56	7.10284826	1
LH-NC-01	9/29/2025 22:45	21.53	7.09008504	1
LH-NC-01	9/29/2025 23:00	21.53	7.06759225	1
LH-NC-01	9/29/2025 23:15	21.51	7.04177003	1
LH-NC-01	9/29/2025 23:30	21.51	7.0442694	1
LH-NC-01	9/29/2025 23:45	21.49	7.02510927	1
LH-NC-01	9/30/2025 0:00	21.46	7.02761162	1
LH-NC-01	9/30/2025 0:15	21.44	7.02705795	1
LH-NC-01	9/30/2025 0:30	21.44	6.99761394	1
LH-NC-01	9/30/2025 0:45	21.41	7.00539215	1
LH-NC-01	9/30/2025 1:00	21.39	6.99816918	1
LH-NC-01	9/30/2025 1:15	21.37	6.99594634	1
LH-NC-01	9/30/2025 1:30	21.37	6.98788899	1
LH-NC-01	9/30/2025 1:45	21.34	6.98121892	1
LH-NC-01	9/30/2025 2:00	21.32	6.97315893	1
LH-NC-01	9/30/2025 2:15	21.32	6.99205524	1
LH-NC-01	9/30/2025 2:30	21.29	6.95731503	1
LH-NC-01	9/30/2025 2:45	21.27	6.96036941	1
LH-NC-01	9/30/2025 3:00	21.25	6.94257773	1
LH-NC-01	9/30/2025 3:15	21.25	6.9250667	1
LH-NC-01	9/30/2025 3:30	21.22	6.94423976	1
LH-NC-01	9/30/2025 3:45	21.2	6.93617397	1
LH-NC-01	9/30/2025 4:00	21.17	6.94145001	1
LH-NC-01	9/30/2025 4:15	21.15	6.91391934	1
LH-NC-01	9/30/2025 4:30	21.13	6.928651	1
LH-NC-01	9/30/2025 4:45	21.1	6.91362662	1
LH-NC-01	9/30/2025 5:00	21.08	6.91083962	1
LH-NC-01	9/30/2025 5:15	21.06	6.90499277	1
LH-NC-01	9/30/2025 5:30	21.06	6.93809053	1
LH-NC-01	9/30/2025 5:45	21.03	6.90971182	1
LH-NC-01	9/30/2025 6:00	21.01	6.91026204	1
LH-NC-01	9/30/2025 6:15	21.01	6.89496216	1
LH-NC-01	9/30/2025 6:30	20.98	6.89856815	1
LH-NC-01	9/30/2025 6:45	20.98	6.89522965	1
LH-NC-01	9/30/2025 7:00	20.96	6.88826685	1
LH-NC-01	9/30/2025 7:15	20.96	6.89299671	1
LH-NC-01	9/30/2025 7:30	20.96	6.91108146	1
LH-NC-01	9/30/2025 7:45	20.94	6.88102486	1
LH-NC-01	9/30/2025 8:00	20.94	6.86739081	1
LH-NC-01	9/30/2025 8:15	20.91	6.89436989	1
LH-NC-01	9/30/2025 8:30	20.91	6.89548299	1
LH-NC-01	9/30/2025 8:45	20.91	6.87349932	1
LH-NC-01	9/30/2025 9:00	20.91	6.88769131	1
LH-NC-01	9/30/2025 9:15	20.91	6.89381334	1
LH-NC-01	9/30/2025 9:30	20.91	6.89325679	1
LH-NC-01	9/30/2025 9:45	20.94	6.90328453	1
LH-NC-01	9/30/2025 10:00	20.94	6.90272804	1
LH-NC-01	9/30/2025 10:15	20.96	6.91692423	1
LH-NC-01	9/30/2025 10:30	20.98	6.90663618	1
LH-NC-01	9/30/2025 10:45	21.01	6.91777289	1
LH-NC-01	9/30/2025 11:00	21.06	6.94615637	1
LH-NC-01	9/30/2025 11:15	21.08	6.95227853	1

Station Name	Date Time	Temp C	pH SU	Use Code
LH-NC-01	9/30/2025 11:30	21.13	6.99260624	1
LH-NC-01	9/30/2025 11:45	21.17	6.9873247	1
LH-NC-01	9/30/2025 12:00	21.2	7.02902601	1
LH-NC-01	9/30/2025 12:15	21.25	6.98732815	1
LH-NC-01	9/30/2025 12:30	21.27	6.99122008	1
LH-NC-01	9/30/2025 12:45	21.29	6.99955813	1
LH-NC-01	9/30/2025 13:00	21.32	6.99761297	1
LH-NC-01	9/30/2025 13:15	21.37	6.99928041	1
LH-NC-01	9/30/2025 13:30	21.37	6.97232997	1
LH-NC-01	9/30/2025 13:45	21.39	6.99372405	1
LH-NC-01	9/30/2025 14:00	21.41	7.02511609	1
LH-NC-01	9/30/2025 14:15	21.41	7.03567257	1
LH-NC-01	9/30/2025 14:30	21.44	7.04177995	1
LH-NC-01	9/30/2025 14:45	21.44	7.01983584	1
LH-NC-01	9/30/2025 15:00	21.41	7.01261501	1
LH-NC-01	9/30/2025 15:15	21.41	7.01872665	1
LH-NC-01	9/30/2025 15:30	21.39	7.0198392	1
LH-NC-01	9/30/2025 15:45	21.39	6.97455441	1
LH-NC-01	9/30/2025 16:00	21.37	7.0090048	1
LH-NC-01	9/30/2025 16:15	21.34	6.99677953	1
LH-NC-01	9/30/2025 16:30	21.32	7.01567562	1
LH-NC-01	9/30/2025 16:45	21.29	6.98260531	1
LH-NC-01	9/30/2025 17:00	21.27	6.97509991	1
LH-NC-01	9/30/2025 17:15	21.25	6.9634242	1
LH-NC-01	9/30/2025 17:30	21.22	6.98260117	1
LH-NC-01	9/30/2025 17:45	21.2	6.96035998	1
LH-NC-01	9/30/2025 18:00	21.17	6.95145903	1
LH-NC-01	9/30/2025 18:15	21.13	6.96591188	1
LH-NC-01	9/30/2025 18:30	21.1	6.94004561	1
LH-NC-01	9/30/2025 18:45	21.06	6.91389301	1
LH-NC-01	9/30/2025 19:00	21.03	6.90442676	1
LH-NC-01	9/30/2025 19:15	21.01	6.90442027	1
LH-NC-01	9/30/2025 19:30	20.98	6.87186018	1
LH-NC-01	9/30/2025 19:45	20.94	6.86878204	1
LH-NC-01	9/30/2025 20:00	20.91	6.8726645	1
LH-NC-01	9/30/2025 20:15	20.89	6.81755378	1
LH-NC-01	9/30/2025 20:30	20.86	6.84035754	1
LH-NC-01	9/30/2025 20:45	20.84	6.84313008	1
LH-NC-01	9/30/2025 21:00	20.82	6.83170667	1
LH-NC-01	9/30/2025 21:15	20.82	6.82836636	1
LH-NC-01	9/30/2025 21:30	20.79	6.81387267	1
LH-NC-01	9/30/2025 21:45	20.77	6.82360425	1
LH-NC-01	9/30/2025 22:00	20.75	6.8166316	1
LH-NC-01	9/30/2025 22:15	20.75	6.79853393	1
LH-NC-01	9/30/2025 22:30	20.72	6.84195221	1
LH-NC-01	9/30/2025 22:45	20.72	6.79377964	1
LH-NC-01	9/30/2025 23:00	20.7	6.79293018	1
LH-NC-01	9/30/2025 23:15	20.67	6.80544161	1
LH-NC-01	9/30/2025 23:30	20.65	6.76977774	1
LH-NC-01	9/30/2025 23:45	20.65	6.79289495	1
LH-NC-01	10/1/2025 0:00	20.63	6.79566624	1
LH-NC-01	10/1/2025 0:15	20.6	6.76778858	1
LH-NC-01	10/1/2025 0:30	20.6	6.7936954	1
LH-NC-01	10/1/2025 0:45	20.58	6.78922396	1
LH-NC-01	10/1/2025 1:00	20.56	6.78781658	1
LH-NC-01	10/1/2025 1:15	20.53	6.80061209	1
LH-NC-01	10/1/2025 1:30	20.51	6.79307487	1
LH-NC-01	10/1/2025 1:45	20.51	6.80031985	1
LH-NC-01	10/1/2025 2:00	20.48	6.79444714	1
LH-NC-01	10/1/2025 2:15	20.46	6.80892557	1
LH-NC-01	10/1/2025 2:30	20.44	6.81197847	1
LH-NC-01	10/1/2025 2:45	20.44	6.81615927	1
LH-NC-01	10/1/2025 3:00	20.41	6.79634936	1
LH-NC-01	10/1/2025 3:15	20.39	6.76260465	1
LH-NC-01	10/1/2025 3:30	20.39	6.8225396	1
LH-NC-01	10/1/2025 3:45	20.36	6.77624138	1
LH-NC-01	10/1/2025 4:00	20.36	6.81304241	1
LH-NC-01	10/1/2025 4:15	20.34	6.8060593	1
LH-NC-01	10/1/2025 4:30	20.32	6.81915127	1
LH-NC-01	10/1/2025 4:45	20.32	6.79433507	1
LH-NC-01	10/1/2025 5:00	20.29	6.81634416	1
LH-NC-01	10/1/2025 5:15	20.27	6.82748689	1
LH-NC-01	10/1/2025 5:30	20.27	6.8258136	1
LH-NC-01	10/1/2025 5:45	20.27	6.81326395	1
LH-NC-01	10/1/2025 6:00	20.27	6.83278563	1
LH-NC-01	10/1/2025 6:15	20.25	6.79623831	1
LH-NC-01	10/1/2025 6:30	20.25	6.84476695	1
LH-NC-01	10/1/2025 6:45	20.25	6.82998523	1
LH-NC-01	10/1/2025 7:00	20.22	6.82885213	1
LH-NC-01	10/1/2025 7:15	20.22	6.84977179	1
LH-NC-01	10/1/2025 7:30	20.22	6.83554642	1
LH-NC-01	10/1/2025 7:45	20.22	6.82215784	1
LH-NC-01	10/1/2025 8:00	20.2	6.84083522	1
LH-NC-01	10/1/2025 8:15	20.2	6.83804574	1

pH Continous Monitoring Data

Station Name	Date Time	Temp C	pH SU	Use Code
LH-NC-01	10/1/2025 8:30	20.2	6.8430668	1
LH-NC-01	10/1/2025 8:45	20.17	6.82435934	1
LH-NC-01	10/1/2025 9:00	20.2	6.83804574	1
LH-NC-01	10/1/2025 9:15	20.2	6.85785103	1
LH-NC-01	10/1/2025 9:30	20.2	6.83804574	1
LH-NC-01	10/1/2025 9:45	20.22	6.8653918	1
LH-NC-01	10/1/2025 10:00	20.22	6.85981322	1
LH-NC-01	10/1/2025 10:15	20.27	6.90139041	1
LH-NC-01	10/1/2025 10:30	20.29	6.87323205	1
LH-NC-01	10/1/2025 10:45	20.32	6.92259857	1
LH-NC-01	10/1/2025 11:00	20.39	6.91007251	1
LH-NC-01	10/1/2025 11:15	17.58	7.12311409	2
LH-NC-02	6/2/2025 17:00	25.23	9.92806201	2
LH-NC-02	6/2/2025 17:15	26.26	9.92551836	2
LH-NC-02	6/2/2025 17:30	25.99	9.91120365	2
LH-NC-02	6/2/2025 17:45	18.46	7.10687339	1
LH-NC-02	6/2/2025 18:00	18.08	7.10369557	1
LH-NC-02	6/2/2025 18:15	17.91	7.06890448	1
LH-NC-02	6/2/2025 18:30	17.82	7.04042714	1
LH-NC-02	6/2/2025 18:45	17.75	7.02078743	1
LH-NC-02	6/2/2025 19:00	17.68	7.00113828	1
LH-NC-02	6/2/2025 19:15	17.61	6.98120277	1
LH-NC-02	6/2/2025 19:30	17.51	6.96346952	1
LH-NC-02	6/2/2025 19:45	17.44	6.94489852	1
LH-NC-02	6/2/2025 20:00	17.37	6.92853549	1
LH-NC-02	6/2/2025 20:15	17.3	6.91549074	1
LH-NC-02	6/2/2025 20:30	17.22	6.90465441	1
LH-NC-02	6/2/2025 20:45	17.18	6.89327215	1
LH-NC-02	6/2/2025 21:00	17.13	6.88216002	1
LH-NC-02	6/2/2025 21:15	17.08	6.87381798	1
LH-NC-02	6/2/2025 21:30	17.06	6.8663192	1
LH-NC-02	6/2/2025 21:45	17.01	6.85797241	1
LH-NC-02	6/2/2025 22:00	16.99	6.85241307	1
LH-NC-02	6/2/2025 22:15	16.96	6.84629268	1
LH-NC-02	6/2/2025 22:30	16.96	6.8426851	1
LH-NC-02	6/2/2025 22:45	16.94	6.83684622	1
LH-NC-02	6/2/2025 23:00	16.94	6.83434849	1
LH-NC-02	6/2/2025 23:15	16.92	6.83128408	1
LH-NC-02	6/2/2025 23:30	16.92	6.82684337	1
LH-NC-02	6/2/2025 23:45	16.89	6.8243273	1
LH-NC-02	6/3/2025 0:00	16.87	6.82292723	1
LH-NC-02	6/3/2025 0:15	16.84	6.8201327	1
LH-NC-02	6/3/2025 0:30	16.82	6.81623333	1
LH-NC-02	6/3/2025 0:45	16.8	6.81344407	1
LH-NC-02	6/3/2025 1:00	16.8	6.81205577	1
LH-NC-02	6/3/2025 1:15	16.77	6.80898175	1
LH-NC-02	6/3/2025 1:30	16.75	6.80869087	1
LH-NC-02	6/3/2025 1:45	16.72	6.80367182	1
LH-NC-02	6/3/2025 2:00	16.7	6.80254726	1
LH-NC-02	6/3/2025 2:15	16.68	6.79781147	1
LH-NC-02	6/3/2025 2:30	16.63	6.79610965	1
LH-NC-02	6/3/2025 2:45	16.61	6.79470637	1
LH-NC-02	6/3/2025 3:00	16.58	6.79829743	1
LH-NC-02	6/3/2025 3:15	16.58	6.79496299	1
LH-NC-02	6/3/2025 3:30	16.53	6.79326009	1
LH-NC-02	6/3/2025 3:45	16.51	6.79268994	1
LH-NC-02	6/3/2025 4:00	16.49	6.78767241	1
LH-NC-02	6/3/2025 4:15	16.44	6.78402169	1
LH-NC-02	6/3/2025 4:30	16.42	6.78456283	1
LH-NC-02	6/3/2025 4:45	16.39	6.78481856	1
LH-NC-02	6/3/2025 5:00	16.37	6.78396948	1
LH-NC-02	6/3/2025 5:15	16.34	6.77949748	1
LH-NC-02	6/3/2025 5:30	16.32	6.78031661	1
LH-NC-02	6/3/2025 5:45	16.3	6.77640748	1
LH-NC-02	6/3/2025 6:00	16.3	6.78113585	1
LH-NC-02	6/3/2025 6:15	16.27	6.78111316	1
LH-NC-02	6/3/2025 6:30	16.27	6.78667651	1
LH-NC-02	6/3/2025 6:45	16.27	6.79084903	1
LH-NC-02	6/3/2025 7:00	16.27	6.79557788	1
LH-NC-02	6/3/2025 7:15	16.3	6.80060557	1
LH-NC-02	6/3/2025 7:30	16.32	6.81007541	1
LH-NC-02	6/3/2025 7:45	16.37	6.82262144	1
LH-NC-02	6/3/2025 8:00	16.39	6.82986305	1
LH-NC-02	6/3/2025 8:15	16.44	6.83767655	1
LH-NC-02	6/3/2025 8:30	16.49	6.85549378	1
LH-NC-02	6/3/2025 8:45	16.53	6.86385128	1
LH-NC-02	6/3/2025 9:00	16.61	6.87333547	1
LH-NC-02	6/3/2025 9:15	16.68	6.89031029	1
LH-NC-02	6/3/2025 9:30	16.75	6.89755716	1
LH-NC-02	6/3/2025 9:45	16.82	6.90368997	1
LH-NC-02	6/3/2025 10:00	16.92	6.92509409	1
LH-NC-02	6/3/2025 10:15	17.01	6.94093245	1
LH-NC-02	6/3/2025 10:30	17.06	6.93844593	1
LH-NC-02	6/3/2025 10:45	17.13	6.94761311	1

pH Continous Monitoring Data

Station Name	Date Time	Temp C	pH SU	Use Code
LH-NC-02	6/3/2025 11:00	17.25	6.96066453	1
LH-NC-02	6/3/2025 11:15	17.3	6.97286727	1
LH-NC-02	6/3/2025 11:30	17.39	6.98479078	1
LH-NC-02	6/3/2025 11:45	17.46	6.98479445	1
LH-NC-02	6/3/2025 12:00	17.58	6.99753878	1
LH-NC-02	6/3/2025 12:15	17.65	7.01055122	1
LH-NC-02	6/3/2025 12:30	17.75	7.00861032	1
LH-NC-02	6/3/2025 12:45	17.8	7.02050716	1
LH-NC-02	6/3/2025 13:00	17.84	7.01939767	1
LH-NC-02	6/3/2025 13:15	17.99	7.0456575	1
LH-NC-02	6/3/2025 13:30	18.01	7.03818871	1
LH-NC-02	6/3/2025 13:45	18.1	7.05559137	1
LH-NC-02	6/3/2025 14:00	18.13	7.04950503	1
LH-NC-02	6/3/2025 14:15	18.18	7.05529976	1
LH-NC-02	6/3/2025 14:30	18.22	7.04866082	1
LH-NC-02	6/3/2025 14:45	18.25	7.04616931	1
LH-NC-02	6/3/2025 15:00	18.32	7.07156967	1
LH-NC-02	6/3/2025 15:15	18.39	7.06437272	1
LH-NC-02	6/3/2025 15:30	18.37	7.05167359	1
LH-NC-02	6/3/2025 15:45	18.37	7.05995851	1
LH-NC-02	6/3/2025 16:00	18.3	7.04312286	1
LH-NC-02	6/3/2025 16:15	18.32	7.04477717	1
LH-NC-02	6/3/2025 16:30	18.3	7.04450401	1
LH-NC-02	6/3/2025 16:45	18.25	7.01992293	1
LH-NC-02	6/3/2025 17:00	18.27	7.02599926	1
LH-NC-02	6/3/2025 17:15	18.22	7.01660931	1
LH-NC-02	6/3/2025 17:30	18.15	7.01080948	1
LH-NC-02	6/3/2025 17:45	18.08	6.99284355	1
LH-NC-02	6/3/2025 18:00	17.99	6.98150383	1
LH-NC-02	6/3/2025 18:15	17.89	6.95936792	1
LH-NC-02	6/3/2025 18:30	17.8	6.9397093	1
LH-NC-02	6/3/2025 18:45	17.72	6.92142517	1
LH-NC-02	6/3/2025 19:00	17.65	6.90230376	1
LH-NC-02	6/3/2025 19:15	17.58	6.88871144	1
LH-NC-02	6/3/2025 19:30	17.49	6.87482697	1
LH-NC-02	6/3/2025 19:45	17.39	6.85898945	1
LH-NC-02	6/3/2025 20:00	17.32	6.84953195	1
LH-NC-02	6/3/2025 20:15	17.25	6.83203026	1
LH-NC-02	6/3/2025 20:30	17.18	6.82172981	1
LH-NC-02	6/3/2025 20:45	17.13	6.80921864	1
LH-NC-02	6/3/2025 21:00	17.08	6.80086404	1
LH-NC-02	6/3/2025 21:15	17.03	6.79861021	1
LH-NC-02	6/3/2025 21:30	16.99	6.78970317	1
LH-NC-02	6/3/2025 21:45	16.96	6.78662885	1
LH-NC-02	6/3/2025 22:00	16.94	6.78494899	1
LH-NC-02	6/3/2025 22:15	16.89	6.77852774	1
LH-NC-02	6/3/2025 22:30	16.87	6.78017802	1
LH-NC-02	6/3/2025 22:45	16.84	6.77488048	1
LH-NC-02	6/3/2025 23:00	16.84	6.77265951	1
LH-NC-02	6/3/2025 23:15	16.82	6.76542519	1
LH-NC-02	6/3/2025 23:30	16.82	6.76792395	1
LH-NC-02	6/3/2025 23:45	16.8	6.76540901	1
LH-NC-02	6/4/2025 0:00	16.77	6.76010867	1
LH-NC-02	6/4/2025 0:15	16.77	6.75844254	1
LH-NC-02	6/4/2025 0:30	16.75	6.75898129	1
LH-NC-02	6/4/2025 0:45	16.75	6.76175836	1
LH-NC-02	6/4/2025 1:00	16.72	6.75617899	1
LH-NC-02	6/4/2025 1:15	16.72	6.75701219	1
LH-NC-02	6/4/2025 1:30	16.72	6.7539571	1
LH-NC-02	6/4/2025 1:45	16.7	6.75338461	1
LH-NC-02	6/4/2025 2:00	16.7	6.75171808	1
LH-NC-02	6/4/2025 2:15	16.7	6.75255135	1
LH-NC-02	6/4/2025 2:30	16.7	6.75255135	1
LH-NC-02	6/4/2025 2:45	16.7	6.75310686	1
LH-NC-02	6/4/2025 3:00	16.68	6.75031208	1
LH-NC-02	6/4/2025 3:15	16.68	6.74975653	1
LH-NC-02	6/4/2025 3:30	16.68	6.75336759	1
LH-NC-02	6/4/2025 3:45	16.68	6.75281205	1
LH-NC-02	6/4/2025 4:00	16.65	6.75223085	1
LH-NC-02	6/4/2025 4:15	16.65	6.74945282	1
LH-NC-02	6/4/2025 4:30	16.63	6.75193593	1
LH-NC-02	6/4/2025 4:45	16.63	6.74971335	1
LH-NC-02	6/4/2025 5:00	16.63	6.74749078	1
LH-NC-02	6/4/2025 5:15	16.61	6.74941824	1
LH-NC-02	6/4/2025 5:30	16.61	6.75108528	1
LH-NC-02	6/4/2025 5:45	16.61	6.75497506	1
LH-NC-02	6/4/2025 6:00	16.58	6.75467182	1
LH-NC-02	6/4/2025 6:15	16.61	6.76080973	1
LH-NC-02	6/4/2025 6:30	16.61	6.7619211	1
LH-NC-02	6/4/2025 6:45	16.61	6.76720008	1
LH-NC-02	6/4/2025 7:00	16.63	6.77305041	1
LH-NC-02	6/4/2025 7:15	16.63	6.78610806	1
LH-NC-02	6/4/2025 7:30	16.65	6.79556812	1
LH-NC-02	6/4/2025 7:45	16.68	6.80447805	1

pH Continous Monitoring Data

Station Name	Date Time	Temp C	pH SU	Use Code
LH-NC-02	6/4/2025 8:00	16.7	6.81976807	1
LH-NC-02	6/4/2025 8:15	16.72	6.83005673	1
LH-NC-02	6/4/2025 8:30	16.77	6.84619195	1
LH-NC-02	6/4/2025 8:45	16.82	6.85177127	1
LH-NC-02	6/4/2025 9:00	16.84	6.86455206	1
LH-NC-02	6/4/2025 9:15	16.89	6.87789892	1
LH-NC-02	6/4/2025 9:30	16.96	6.88736358	1
LH-NC-02	6/4/2025 9:45	17.01	6.89764895	1
LH-NC-02	6/4/2025 10:00	17.08	6.91071103	1
LH-NC-02	6/4/2025 10:15	17.13	6.9284764	1
LH-NC-02	6/4/2025 10:30	17.22	6.93958888	1
LH-NC-02	6/4/2025 10:45	17.32	6.95402211	1
LH-NC-02	6/4/2025 11:00	17.39	6.97093601	1
LH-NC-02	6/4/2025 11:15	17.49	6.98230301	1
LH-NC-02	6/4/2025 11:30	17.56	6.99587701	1
LH-NC-02	6/4/2025 11:45	17.65	7.00805959	1
LH-NC-02	6/4/2025 12:00	17.75	7.02161769	1
LH-NC-02	6/4/2025 12:15	17.84	7.02437768	1
LH-NC-02	6/4/2025 12:30	17.94	7.03266646	1
LH-NC-02	6/4/2025 12:45	18.01	7.04123027	1
LH-NC-02	6/4/2025 13:00	18.1	7.05116865	1
LH-NC-02	6/4/2025 13:15	18.18	7.05833955	1
LH-NC-02	6/4/2025 13:30	18.2	7.06109879	1
LH-NC-02	6/4/2025 13:45	18.25	7.0574967	1
LH-NC-02	6/4/2025 14:00	18.3	7.06328767	1
LH-NC-02	6/4/2025 14:15	18.32	7.06052122	1
LH-NC-02	6/4/2025 14:30	18.37	7.06106316	1
LH-NC-02	6/4/2025 14:45	18.39	7.06188741	1
LH-NC-02	6/4/2025 15:00	18.39	7.0654773	1
LH-NC-02	6/4/2025 15:15	18.41	7.06851019	1
LH-NC-02	6/4/2025 15:30	18.44	7.0734729	1
LH-NC-02	6/4/2025 15:45	18.44	7.07236851	1
LH-NC-02	6/4/2025 16:00	18.41	7.06381605	1
LH-NC-02	6/4/2025 16:15	18.41	7.06795794	1
LH-NC-02	6/4/2025 16:30	18.41	7.06878632	1
LH-NC-02	6/4/2025 16:45	18.39	7.06023054	1
LH-NC-02	6/4/2025 17:00	18.39	7.05912596	1
LH-NC-02	6/4/2025 17:15	18.37	7.04946428	1
LH-NC-02	6/4/2025 17:30	18.34	7.0411836	1
LH-NC-02	6/4/2025 17:45	18.32	7.02461374	1
LH-NC-02	6/4/2025 18:00	18.27	7.00997625	1
LH-NC-02	6/4/2025 18:15	18.25	6.98980867	1
LH-NC-02	6/4/2025 18:30	18.2	6.98234614	1
LH-NC-02	6/4/2025 18:45	18.15	6.95719321	1
LH-NC-02	6/4/2025 19:00	18.08	6.93451493	1
LH-NC-02	6/4/2025 19:15	18.03	6.92067936	1
LH-NC-02	6/4/2025 19:30	18.01	6.90933719	1
LH-NC-02	6/4/2025 19:45	17.91	6.8835822	1
LH-NC-02	6/4/2025 20:00	17.87	6.86890437	1
LH-NC-02	6/4/2025 20:15	17.82	6.85089725	1
LH-NC-02	6/4/2025 20:30	17.8	6.83788187	1
LH-NC-02	6/4/2025 20:45	17.75	6.82706066	1
LH-NC-02	6/4/2025 21:00	17.72	6.81624836	1
LH-NC-02	6/4/2025 21:15	17.68	6.80570396	1
LH-NC-02	6/4/2025 21:30	17.65	6.79931642	1
LH-NC-02	6/4/2025 21:45	17.63	6.79210408	1
LH-NC-02	6/4/2025 22:00	17.63	6.79016601	1
LH-NC-02	6/4/2025 22:15	17.61	6.78821338	1
LH-NC-02	6/4/2025 22:30	17.58	6.78320707	1
LH-NC-02	6/4/2025 22:45	17.58	6.78265324	1
LH-NC-02	6/4/2025 23:00	17.56	6.77433028	1
LH-NC-02	6/4/2025 23:15	17.56	6.76989935	1
LH-NC-02	6/4/2025 23:30	17.53	6.77292218	1
LH-NC-02	6/4/2025 23:45	17.53	6.7698756	1
LH-NC-02	6/5/2025 0:00	17.51	6.7679209	1
LH-NC-02	6/5/2025 0:15	17.51	6.76653599	1
LH-NC-02	6/5/2025 0:30	17.49	6.76042593	1
LH-NC-02	6/5/2025 0:45	17.49	6.76097993	1
LH-NC-02	6/5/2025 1:00	17.49	6.75793293	1
LH-NC-02	6/5/2025 1:15	17.46	6.75624577	1
LH-NC-02	6/5/2025 1:30	17.46	6.76095525	1
LH-NC-02	6/5/2025 1:45	17.46	6.75596874	1
LH-NC-02	6/5/2025 2:00	17.44	6.75373556	1
LH-NC-02	6/5/2025 2:15	17.44	6.75068803	1
LH-NC-02	6/5/2025 2:30	17.44	6.75678308	1
LH-NC-02	6/5/2025 2:45	17.42	6.74762314	1
LH-NC-02	6/5/2025 3:00	17.42	6.75344154	1
LH-NC-02	6/5/2025 3:15	17.42	6.75122501	1
LH-NC-02	6/5/2025 3:30	17.42	6.74679194	1
LH-NC-02	6/5/2025 3:45	17.39	6.74953675	1
LH-NC-02	6/5/2025 4:00	17.39	6.74593451	1
LH-NC-02	6/5/2025 4:15	17.39	6.74565741	1
LH-NC-02	6/5/2025 4:30	17.37	6.74619413	1
LH-NC-02	6/5/2025 4:45	17.37	6.74868816	1

pH Continous Monitoring Data

Station Name	Date Time	Temp C	pH SU	Use Code
LH-NC-02	6/5/2025 5:00	17.34	6.74533649	1
LH-NC-02	6/5/2025 5:15	17.34	6.74145649	1
LH-NC-02	6/5/2025 5:30	17.34	6.74256506	1
LH-NC-02	6/5/2025 5:45	17.34	6.74145649	1
LH-NC-02	6/5/2025 6:00	17.34	6.74672221	1
LH-NC-02	6/5/2025 6:15	17.34	6.75198793	1
LH-NC-02	6/5/2025 6:30	17.37	6.75755583	1
LH-NC-02	6/5/2025 6:45	17.37	6.76309812	1
LH-NC-02	6/5/2025 7:00	17.39	6.77475243	1
LH-NC-02	6/5/2025 7:15	17.42	6.78391889	1
LH-NC-02	6/5/2025 7:30	17.46	6.79475276	1
LH-NC-02	6/5/2025 7:45	17.51	6.80531334	1
LH-NC-02	6/5/2025 8:00	17.53	6.81585129	1
LH-NC-02	6/5/2025 8:15	17.61	6.83030002	1
LH-NC-02	6/5/2025 8:30	17.65	6.84195096	1
LH-NC-02	6/5/2025 8:45	17.75	6.85971746	1
LH-NC-02	6/5/2025 9:00	17.82	6.8735855	1
LH-NC-02	6/5/2025 9:15	17.91	6.88634821	1
LH-NC-02	6/5/2025 9:30	17.99	6.9018648	1
LH-NC-02	6/5/2025 9:45	18.08	6.91488776	1
LH-NC-02	6/5/2025 10:00	18.2	6.92956804	1
LH-NC-02	6/5/2025 10:15	18.3	6.95030948	1
LH-NC-02	6/5/2025 10:30	18.39	6.95722845	1
LH-NC-02	6/5/2025 10:45	18.51	6.96911539	1
LH-NC-02	6/5/2025 11:00	18.6	6.98375007	1
LH-NC-02	6/5/2025 11:15	18.7	6.9936863	1
LH-NC-02	6/5/2025 11:30	18.79	7.00416738	1
LH-NC-02	6/5/2025 11:45	18.91	7.01767269	1
LH-NC-02	6/5/2025 12:00	19.01	7.0273112	1
LH-NC-02	6/5/2025 12:15	19.1	7.03887271	1
LH-NC-02	6/5/2025 12:30	19.17	7.04437156	1
LH-NC-02	6/5/2025 12:45	19.25	7.04848942	1
LH-NC-02	6/5/2025 13:00	19.37	7.06305618	1
LH-NC-02	6/5/2025 13:15	19.41	7.07157821	1
LH-NC-02	6/5/2025 13:30	19.51	7.0776057	1
LH-NC-02	6/5/2025 13:45	19.56	7.07346682	1
LH-NC-02	6/5/2025 14:00	19.6	7.08060688	1
LH-NC-02	6/5/2025 14:15	19.65	7.09461591	1
LH-NC-02	6/5/2025 14:30	19.7	7.09350012	1
LH-NC-02	6/5/2025 14:45	19.67	7.08471168	1
LH-NC-02	6/5/2025 15:00	19.65	7.06327084	1
LH-NC-02	6/5/2025 15:15	19.75	7.07726725	1
LH-NC-02	6/5/2025 15:30	19.82	7.0854927	1
LH-NC-02	6/5/2025 15:45	19.84	7.08768509	1
LH-NC-02	6/5/2025 16:00	19.84	7.08136519	1
LH-NC-02	6/5/2025 16:15	19.84	7.08548687	1
LH-NC-02	6/5/2025 16:30	19.86	7.08603055	1
LH-NC-02	6/5/2025 16:45	19.84	7.07339661	1
LH-NC-02	6/5/2025 17:00	19.82	7.07422602	1
LH-NC-02	6/5/2025 17:15	19.77	7.05857257	1
LH-NC-02	6/5/2025 17:30	19.75	7.051705	1
LH-NC-02	6/5/2025 17:45	19.7	7.03054577	1
LH-NC-02	6/5/2025 18:00	19.65	7.00937932	1
LH-NC-02	6/5/2025 18:15	19.6	6.99123068	1
LH-NC-02	6/5/2025 18:30	19.51	6.96536969	1
LH-NC-02	6/5/2025 18:45	19.41	6.94114181	1
LH-NC-02	6/5/2025 19:00	19.37	6.92186837	1
LH-NC-02	6/5/2025 19:15	19.27	6.89899058	1
LH-NC-02	6/5/2025 19:30	19.17	6.87830041	1
LH-NC-02	6/5/2025 19:45	19.1	6.85898807	1
LH-NC-02	6/5/2025 20:00	19.06	6.84298908	1
LH-NC-02	6/5/2025 20:15	19.01	6.82615311	1
LH-NC-02	6/5/2025 20:30	18.96	6.81068941	1
LH-NC-02	6/5/2025 20:45	18.94	6.80075394	1
LH-NC-02	6/5/2025 21:00	18.91	6.79080996	1
LH-NC-02	6/5/2025 21:15	18.89	6.78197412	1
LH-NC-02	6/5/2025 21:30	18.87	6.77368845	1
LH-NC-02	6/5/2025 21:45	18.87	6.76982878	1
LH-NC-02	6/5/2025 22:00	18.87	6.76431496	1
LH-NC-02	6/5/2025 22:15	18.87	6.75935251	1
LH-NC-02	6/5/2025 22:30	18.87	6.75576853	1
LH-NC-02	6/5/2025 22:45	18.87	6.75494146	1
LH-NC-02	6/5/2025 23:00	18.87	6.75383869	1
LH-NC-02	6/5/2025 23:15	18.84	6.75105621	1
LH-NC-02	6/5/2025 23:30	18.84	6.74885045	1
LH-NC-02	6/5/2025 23:45	18.82	6.74442143	1
LH-NC-02	6/6/2025 0:00	18.82	6.74331848	1
LH-NC-02	6/6/2025 0:15	18.79	6.74163751	1
LH-NC-02	6/6/2025 0:30	18.77	6.74079245	1
LH-NC-02	6/6/2025 0:45	18.77	6.73693145	1
LH-NC-02	6/6/2025 1:00	18.75	6.73663762	1
LH-NC-02	6/6/2025 1:15	18.75	6.73277636	1
LH-NC-02	6/6/2025 1:30	18.75	6.73415538	1
LH-NC-02	6/6/2025 1:45	18.75	6.73029412	1

pH Continous Monitoring Data

Station Name	Date Time	Temp C	pH SU	Use Code
LH-NC-02	6/6/2025 2:00	18.72	6.72999057	1
LH-NC-02	6/6/2025 2:15	18.72	6.7294389	1
LH-NC-02	6/6/2025 2:30	18.72	6.72585307	1
LH-NC-02	6/6/2025 2:45	18.72	6.7277839	1
LH-NC-02	6/6/2025 3:00	18.72	6.72392224	1
LH-NC-02	6/6/2025 3:15	18.75	6.72781188	1
LH-NC-02	6/6/2025 3:30	18.75	6.72726027	1
LH-NC-02	6/6/2025 3:45	18.75	6.72643286	1
LH-NC-02	6/6/2025 4:00	18.75	6.72808768	1
LH-NC-02	6/6/2025 4:15	18.77	6.72700317	1
LH-NC-02	6/6/2025 4:30	18.77	6.72893367	1
LH-NC-02	6/6/2025 4:45	18.77	6.72948524	1
LH-NC-02	6/6/2025 5:00	18.77	6.73003681	1
LH-NC-02	6/6/2025 5:15	18.79	6.72895224	1
LH-NC-02	6/6/2025 5:30	18.79	6.7284007	1
LH-NC-02	6/6/2025 5:45	18.79	6.72895224	1
LH-NC-02	6/6/2025 6:00	18.82	6.73394338	1
LH-NC-02	6/6/2025 6:15	18.82	6.73614928	1
LH-NC-02	6/6/2025 6:30	18.84	6.73920027	1
LH-NC-02	6/6/2025 6:45	18.87	6.74777349	1
LH-NC-02	6/6/2025 7:00	18.91	6.75883417	1
LH-NC-02	6/6/2025 7:15	18.94	6.76960831	1
LH-NC-02	6/6/2025 7:30	18.94	6.77071081	1
LH-NC-02	6/6/2025 7:45	18.94	6.76740331	1
LH-NC-02	6/6/2025 8:00	18.94	6.76933269	1
LH-NC-02	6/6/2025 8:15	18.94	6.76161519	1
LH-NC-02	6/6/2025 8:30	18.94	6.75665393	1
LH-NC-02	6/6/2025 8:45	18.94	6.75389768	1
LH-NC-02	6/6/2025 9:00	18.96	6.75115847	1
LH-NC-02	6/6/2025 9:15	18.96	6.75446574	1
LH-NC-02	6/6/2025 9:30	19.03	6.77023036	1
LH-NC-02	6/6/2025 9:45	19.08	6.78542179	1
LH-NC-02	6/6/2025 10:00	19.13	6.80887139	1
LH-NC-02	6/6/2025 10:15	19.17	6.82239255	1
LH-NC-02	6/6/2025 10:30	19.29	6.84283727	1
LH-NC-02	6/6/2025 10:45	19.37	6.86352174	1
LH-NC-02	6/6/2025 11:00	19.44	6.8839158	1
LH-NC-02	6/6/2025 11:15	19.48	6.90429028	1
LH-NC-02	6/6/2025 11:30	19.53	6.9172349	1
LH-NC-02	6/6/2025 11:45	19.56	6.9180685	1
LH-NC-02	6/6/2025 12:00	19.56	6.90596669	1
LH-NC-02	6/6/2025 12:15	19.56	6.90486652	1
LH-NC-02	6/6/2025 12:30	19.56	6.9007409	1
LH-NC-02	6/6/2025 12:45	19.58	6.89497221	1
LH-NC-02	6/6/2025 13:00	19.67	6.90270275	1
LH-NC-02	6/6/2025 13:15	19.79	6.917858	1
LH-NC-02	6/6/2025 13:30	19.89	6.93217207	1
LH-NC-02	6/6/2025 13:45	19.91	6.94371464	1
LH-NC-02	6/6/2025 14:00	19.96	6.95992953	1
LH-NC-02	6/6/2025 14:15	19.98	6.97036886	1
LH-NC-02	6/6/2025 14:30	20.01	6.9791597	1
LH-NC-02	6/6/2025 14:45	20.01	6.97751199	1
LH-NC-02	6/6/2025 15:00	19.98	6.97338998	1
LH-NC-02	6/6/2025 15:15	19.96	6.96267619	1
LH-NC-02	6/6/2025 15:30	20.01	6.96982265	1
LH-NC-02	6/6/2025 15:45	20.03	6.97147231	1
LH-NC-02	6/6/2025 16:00	20.1	6.97093005	1
LH-NC-02	6/6/2025 16:15	20.08	6.96049504	1
LH-NC-02	6/6/2025 16:30	20.03	6.94401228	1
LH-NC-02	6/6/2025 16:45	19.96	6.92010297	1
LH-NC-02	6/6/2025 17:00	19.91	6.89976059	1
LH-NC-02	6/6/2025 17:15	19.84	6.8824256	1
LH-NC-02	6/6/2025 17:30	19.75	6.8562775	1
LH-NC-02	6/6/2025 17:45	19.65	6.83203223	1
LH-NC-02	6/6/2025 18:00	19.58	6.8141156	1
LH-NC-02	6/6/2025 18:15	19.53	6.80335614	1
LH-NC-02	6/6/2025 18:30	19.51	6.79371461	1
LH-NC-02	6/6/2025 18:45	19.48	6.79204276	1
LH-NC-02	6/6/2025 19:00	19.44	6.78678641	1
LH-NC-02	6/6/2025 19:15	19.41	6.78263681	1
LH-NC-02	6/6/2025 19:30	19.39	6.78179635	1
LH-NC-02	6/6/2025 19:45	19.37	6.77792835	1
LH-NC-02	6/6/2025 20:00	19.34	6.77102437	1
LH-NC-02	6/6/2025 20:15	19.29	6.76988404	1
LH-NC-02	6/6/2025 20:30	19.27	6.76298545	1
LH-NC-02	6/6/2025 20:45	19.25	6.75911458	1
LH-NC-02	6/6/2025 21:00	19.22	6.75633625	1
LH-NC-02	6/6/2025 21:15	19.2	6.75191351	1
LH-NC-02	6/6/2025 21:30	19.17	6.74830774	1
LH-NC-02	6/6/2025 21:45	19.15	6.74663796	1
LH-NC-02	6/6/2025 22:00	19.15	6.74498539	1
LH-NC-02	6/6/2025 22:15	19.15	6.74223112	1
LH-NC-02	6/6/2025 22:30	19.15	6.73975228	1
LH-NC-02	6/6/2025 22:45	19.15	6.73507002	1

pH Continous Monitoring Data

Station Name	Date Time	Temp C	pH SU	Use Code
LH-NC-02	6/6/2025 23:00	19.15	6.73644716	1
LH-NC-02	6/6/2025 23:15	19.15	6.73507002	1
LH-NC-02	6/6/2025 23:30	19.15	6.73562087	1
LH-NC-02	6/6/2025 23:45	19.15	6.7358963	1
LH-NC-02	6/7/2025 0:00	19.15	6.73396831	1
LH-NC-02	6/7/2025 0:15	19.13	6.72981842	1
LH-NC-02	6/7/2025 0:30	19.13	6.73119565	1
LH-NC-02	6/7/2025 0:45	19.13	6.72871664	1
LH-NC-02	6/7/2025 1:00	19.13	6.7278903	1
LH-NC-02	6/7/2025 1:15	19.13	6.72596218	1
LH-NC-02	6/7/2025 1:30	19.1	6.72483215	1
LH-NC-02	6/7/2025 1:45	19.1	6.72593405	1
LH-NC-02	6/7/2025 2:00	19.1	6.72317931	1
LH-NC-02	6/7/2025 2:15	19.1	6.726485	1
LH-NC-02	6/7/2025 2:30	19.1	6.72262836	1
LH-NC-02	6/7/2025 2:45	19.1	6.72235288	1
LH-NC-02	6/7/2025 3:00	19.1	6.72207741	1
LH-NC-02	6/7/2025 3:15	19.1	6.72042456	1
LH-NC-02	6/7/2025 3:30	19.1	6.71711887	1
LH-NC-02	6/7/2025 3:45	19.1	6.71877172	1
LH-NC-02	6/7/2025 4:00	19.1	6.7157415	1
LH-NC-02	6/7/2025 4:15	19.1	6.71491508	1
LH-NC-02	6/7/2025 4:30	19.1	6.71546603	1
LH-NC-02	6/7/2025 4:45	19.1	6.71381318	1
LH-NC-02	6/7/2025 5:00	19.13	6.71218988	1
LH-NC-02	6/7/2025 5:15	19.13	6.71053721	1
LH-NC-02	6/7/2025 5:30	19.13	6.71081265	1
LH-NC-02	6/7/2025 5:45	19.13	6.71026176	1
LH-NC-02	6/7/2025 6:00	19.15	6.7094553	1
LH-NC-02	6/7/2025 6:15	19.15	6.712485	1
LH-NC-02	6/7/2025 6:30	19.15	6.71193415	1
LH-NC-02	6/7/2025 6:45	19.17	6.7166358	1
LH-NC-02	6/7/2025 7:00	19.2	6.71914329	1
LH-NC-02	6/7/2025 7:15	19.22	6.72164075	1
LH-NC-02	6/7/2025 7:30	19.25	6.72442264	1
LH-NC-02	6/7/2025 7:45	19.27	6.7285712	1
LH-NC-02	6/7/2025 8:00	19.29	6.73684862	1
LH-NC-02	6/7/2025 8:15	19.34	6.74597679	1
LH-NC-02	6/7/2025 8:30	19.39	6.75372584	1
LH-NC-02	6/7/2025 8:45	19.44	6.76422377	1
LH-NC-02	6/7/2025 9:00	19.51	6.77913493	1
LH-NC-02	6/7/2025 9:15	19.56	6.79154952	1
LH-NC-02	6/7/2025 9:30	19.63	6.8056231	1
LH-NC-02	6/7/2025 9:45	19.7	6.82188924	1
LH-NC-02	6/7/2025 10:00	19.75	6.82879122	1
LH-NC-02	6/7/2025 10:15	19.77	6.8362237	1
LH-NC-02	6/7/2025 10:30	19.79	6.83815866	1
LH-NC-02	6/7/2025 10:45	19.82	6.83954921	1
LH-NC-02	6/7/2025 11:00	19.84	6.8365376	1
LH-NC-02	6/7/2025 11:15	19.86	6.82803121	1
LH-NC-02	6/7/2025 11:30	19.86	6.8178651	1
LH-NC-02	6/7/2025 11:45	19.89	6.81321331	1
LH-NC-02	6/7/2025 12:00	19.89	6.80936707	1
LH-NC-02	6/7/2025 12:15	19.91	6.80938008	1
LH-NC-02	6/7/2025 12:30	19.94	6.81159707	1
LH-NC-02	6/7/2025 12:45	19.96	6.81737791	1
LH-NC-02	6/7/2025 13:00	19.96	6.82039923	1
LH-NC-02	6/7/2025 13:15	19.96	6.8214979	1
LH-NC-02	6/7/2025 13:30	19.94	6.8217604	1
LH-NC-02	6/7/2025 13:45	19.96	6.82699121	1
LH-NC-02	6/7/2025 14:00	19.94	6.82725409	1
LH-NC-02	6/7/2025 14:15	19.96	6.83138587	1
LH-NC-02	6/7/2025 14:30	19.96	6.83495653	1
LH-NC-02	6/7/2025 14:45	19.96	6.82973787	1
LH-NC-02	6/7/2025 15:00	19.96	6.82616722	1
LH-NC-02	6/7/2025 15:15	19.96	6.82671655	1
LH-NC-02	6/7/2025 15:30	19.98	6.83057343	1
LH-NC-02	6/7/2025 15:45	19.98	6.8286509	1
LH-NC-02	6/7/2025 16:00	19.96	6.81875124	1
LH-NC-02	6/7/2025 16:15	19.94	6.81159707	1
LH-NC-02	6/7/2025 16:30	19.91	6.80718238	1
LH-NC-02	6/7/2025 16:45	19.89	6.80304824	1
LH-NC-02	6/7/2025 17:00	19.84	6.79944251	1
LH-NC-02	6/7/2025 17:15	19.79	6.79363695	1
LH-NC-02	6/7/2025 17:30	19.77	6.7895002	1
LH-NC-02	6/7/2025 17:45	19.72	6.78396644	1
LH-NC-02	6/7/2025 18:00	19.7	6.78037786	1
LH-NC-02	6/7/2025 18:15	19.67	6.77760598	1
LH-NC-02	6/7/2025 18:30	19.65	6.77896558	1
LH-NC-02	6/7/2025 18:45	19.65	6.77649097	1
LH-NC-02	6/7/2025 19:00	19.63	6.77565077	1
LH-NC-02	6/7/2025 19:15	19.63	6.7797754	1
LH-NC-02	6/7/2025 19:30	19.6	6.78057785	1
LH-NC-02	6/7/2025 19:45	19.6	6.77617779	1

Station Name	Date Time	Temp C	pH SU	Use Code
LH-NC-02	6/7/2025 20:00	19.58	6.77203716	1
LH-NC-02	6/7/2025 20:15	19.56	6.76514555	1
LH-NC-02	6/7/2025 20:30	19.53	6.76292093	1
LH-NC-02	6/7/2025 20:45	19.53	6.75769461	1
LH-NC-02	6/7/2025 21:00	19.51	6.74887522	1
LH-NC-02	6/7/2025 21:15	19.51	6.73979731	1
LH-NC-02	6/7/2025 21:30	19.51	6.73457063	1
LH-NC-02	6/7/2025 21:45	19.48	6.72986644	1
LH-NC-02	6/7/2025 22:00	19.48	6.72684016	1
LH-NC-02	6/7/2025 22:15	19.46	6.72517068	1
LH-NC-02	6/7/2025 22:30	19.44	6.72542705	1
LH-NC-02	6/7/2025 22:45	19.44	6.72432643	1
LH-NC-02	6/7/2025 23:00	19.41	6.72182153	1
LH-NC-02	6/7/2025 23:15	19.39	6.72180251	1
LH-NC-02	6/7/2025 23:30	19.39	6.7201513	1
LH-NC-02	6/7/2025 23:45	19.37	6.71820563	1
LH-NC-02	6/8/2025 0:00	19.37	6.71848085	1
LH-NC-02	6/8/2025 0:15	19.37	6.72013217	1
LH-NC-02	6/8/2025 0:30	19.37	6.71903129	1
LH-NC-02	6/8/2025 0:45	19.37	6.71903129	1
LH-NC-02	6/8/2025 1:00	19.37	6.71985695	1
LH-NC-02	6/8/2025 1:15	19.37	6.71765519	1
LH-NC-02	6/8/2025 1:30	19.37	6.71903129	1
LH-NC-02	6/8/2025 1:45	19.39	6.71822489	1
LH-NC-02	6/8/2025 2:00	19.39	6.7187753	1
LH-NC-02	6/8/2025 2:15	19.41	6.7190697	1
LH-NC-02	6/8/2025 2:30	19.41	6.71851934	1
LH-NC-02	6/8/2025 2:45	19.41	6.71549233	1
LH-NC-02	6/8/2025 3:00	19.41	6.71494197	1
LH-NC-02	6/8/2025 3:15	19.41	6.71246533	1
LH-NC-02	6/8/2025 3:30	19.41	6.71549233	1
LH-NC-02	6/8/2025 3:45	19.41	6.7143916	1
LH-NC-02	6/8/2025 4:00	19.41	6.71549233	1
LH-NC-02	6/8/2025 4:15	19.41	6.71494197	1
LH-NC-02	6/8/2025 4:30	19.41	6.7160427	1
LH-NC-02	6/8/2025 4:45	19.39	6.71519768	1
LH-NC-02	6/8/2025 5:00	19.39	6.71574808	1
LH-NC-02	6/8/2025 5:15	19.39	6.71547288	1
LH-NC-02	6/8/2025 5:30	19.39	6.71437208	1
LH-NC-02	6/8/2025 5:45	19.37	6.71545343	1
LH-NC-02	6/8/2025 6:00	19.37	6.71710475	1
LH-NC-02	6/8/2025 6:15	19.37	6.71985695	1
LH-NC-02	6/8/2025 6:30	19.39	6.72372892	1
LH-NC-02	6/8/2025 6:45	19.39	6.72785693	1
LH-NC-02	6/8/2025 7:00	19.39	6.73088414	1
LH-NC-02	6/8/2025 7:15	19.41	6.736131	1
LH-NC-02	6/8/2025 7:30	19.44	6.74386237	1
LH-NC-02	6/8/2025 7:45	19.46	6.74745664	1
LH-NC-02	6/8/2025 8:00	19.48	6.75737809	1
LH-NC-02	6/8/2025 8:15	19.51	6.76730614	1
LH-NC-02	6/8/2025 8:30	19.56	6.77202159	1
LH-NC-02	6/8/2025 8:45	19.58	6.78056286	1
LH-NC-02	6/8/2025 9:00	19.63	6.78939955	1
LH-NC-02	6/8/2025 9:15	19.67	6.80070077	1
LH-NC-02	6/8/2025 9:30	19.72	6.80788196	1
LH-NC-02	6/8/2025 9:45	19.77	6.81643492	1
LH-NC-02	6/8/2025 10:00	19.82	6.82828253	1
LH-NC-02	6/8/2025 10:15	19.89	6.83876335	1
LH-NC-02	6/8/2025 10:30	19.96	6.84731649	1
LH-NC-02	6/8/2025 10:45	20.01	6.85448263	1
LH-NC-02	6/8/2025 11:00	20.08	6.86193031	1
LH-NC-02	6/8/2025 11:15	20.13	6.87018905	1
LH-NC-02	6/8/2025 11:30	20.17	6.87679402	1
LH-NC-02	6/8/2025 11:45	20.25	6.88149232	1
LH-NC-02	6/8/2025 12:00	20.29	6.89165968	1
LH-NC-02	6/8/2025 12:15	20.36	6.89909139	1
LH-NC-02	6/8/2025 12:30	20.41	6.90294801	1
LH-NC-02	6/8/2025 12:45	20.46	6.90954529	1
LH-NC-02	6/8/2025 13:00	20.53	6.91806497	1
LH-NC-02	6/8/2025 13:15	20.58	6.92191613	1
LH-NC-02	6/8/2025 13:30	20.6	6.92849906	1
LH-NC-02	6/8/2025 13:45	20.67	6.93043411	1
LH-NC-02	6/8/2025 14:00	20.7	6.93290698	1
LH-NC-02	6/8/2025 14:15	20.75	6.93839695	1
LH-NC-02	6/8/2025 14:30	20.75	6.93620553	1
LH-NC-02	6/8/2025 14:45	20.82	6.94744908	1
LH-NC-02	6/8/2025 15:00	20.84	6.95265569	1
LH-NC-02	6/8/2025 15:15	20.84	6.952108	1
LH-NC-02	6/8/2025 15:30	20.82	6.94909225	1
LH-NC-02	6/8/2025 15:45	20.84	6.95128647	1
LH-NC-02	6/8/2025 16:00	20.82	6.94115024	1
LH-NC-02	6/8/2025 16:15	20.82	6.94580591	1
LH-NC-02	6/8/2025 16:30	20.77	6.9370316	1
LH-NC-02	6/8/2025 16:45	20.7	6.92715352	1

pH Continous Monitoring Data

Station Name	Date Time	Temp C	pH SU	Use Code
LH-NC-02	6/8/2025 17:00	20.63	6.91425631	1
LH-NC-02	6/8/2025 17:15	20.6	6.90438112	1
LH-NC-02	6/8/2025 17:30	20.56	6.89230748	1
LH-NC-02	6/8/2025 17:45	20.51	6.87830742	1
LH-NC-02	6/8/2025 18:00	20.46	6.87060915	1
LH-NC-02	6/8/2025 18:15	20.41	6.86126278	1
LH-NC-02	6/8/2025 18:30	20.34	6.8560178	1
LH-NC-02	6/8/2025 18:45	20.29	6.85105484	1
LH-NC-02	6/8/2025 19:00	20.22	6.83976798	1
LH-NC-02	6/8/2025 19:15	20.17	6.8260172	1
LH-NC-02	6/8/2025 19:30	20.13	6.81967981	1
LH-NC-02	6/8/2025 19:45	20.08	6.81360889	1
LH-NC-02	6/8/2025 20:00	20.03	6.80204389	1
LH-NC-02	6/8/2025 20:15	20.01	6.79132024	1
LH-NC-02	6/8/2025 20:30	19.96	6.78002334	1
LH-NC-02	6/8/2025 20:45	19.94	6.77451463	1
LH-NC-02	6/8/2025 21:00	19.91	6.76762373	1
LH-NC-02	6/8/2025 21:15	19.89	6.76623421	1
LH-NC-02	6/8/2025 21:30	19.84	6.7626222	1
LH-NC-02	6/8/2025 21:45	19.82	6.7620564	1
LH-NC-02	6/8/2025 22:00	19.79	6.75488658	1
LH-NC-02	6/8/2025 22:15	19.77	6.75239625	1
LH-NC-02	6/8/2025 22:30	19.75	6.75237934	1
LH-NC-02	6/8/2025 22:45	19.72	6.7515293	1
LH-NC-02	6/8/2025 23:00	19.7	6.7476636	1
LH-NC-02	6/8/2025 23:15	19.67	6.74323874	1
LH-NC-02	6/8/2025 23:30	19.67	6.73911467	1
LH-NC-02	6/8/2025 23:45	19.65	6.73827198	1
LH-NC-02	6/9/2025 0:00	19.65	6.73854694	1
LH-NC-02	6/9/2025 0:15	19.63	6.72615518	1
LH-NC-02	6/9/2025 0:30	19.6	6.72612712	1
LH-NC-02	6/9/2025 0:45	19.58	6.72693347	1
LH-NC-02	6/9/2025 1:00	19.56	6.72718986	1
LH-NC-02	6/9/2025 1:15	19.53	6.7271619	1
LH-NC-02	6/9/2025 1:30	19.51	6.7235671	1
LH-NC-02	6/9/2025 1:45	19.51	6.73181975	1
LH-NC-02	6/9/2025 2:00	19.48	6.72904109	1
LH-NC-02	6/9/2025 2:15	19.46	6.7229696	1
LH-NC-02	6/9/2025 2:30	19.44	6.73037982	1
LH-NC-02	6/9/2025 2:45	19.41	6.72539889	1
LH-NC-02	6/9/2025 3:00	19.39	6.72758173	1
LH-NC-02	6/9/2025 3:15	19.37	6.72398525	1
LH-NC-02	6/9/2025 3:30	19.34	6.72615892	1
LH-NC-02	6/9/2025 3:45	19.32	6.7286176	1
LH-NC-02	6/9/2025 4:00	19.29	6.7318933	1
LH-NC-02	6/9/2025 4:15	19.27	6.73077371	1
LH-NC-02	6/9/2025 4:30	19.25	6.7282773	1
LH-NC-02	6/9/2025 4:45	19.22	6.73045231	1
LH-NC-02	6/9/2025 5:00	19.2	6.72960773	1
LH-NC-02	6/9/2025 5:15	19.2	6.73346305	1
LH-NC-02	6/9/2025 5:30	19.17	6.73453733	1
LH-NC-02	6/9/2025 5:45	19.15	6.7317649	1
LH-NC-02	6/9/2025 6:00	19.13	6.73036931	1
LH-NC-02	6/9/2025 6:15	19.13	6.73422555	1
LH-NC-02	6/9/2025 6:30	19.1	6.73447375	1
LH-NC-02	6/9/2025 6:45	19.08	6.73500656	1
LH-NC-02	6/9/2025 7:00	19.08	6.74106741	1
LH-NC-02	6/9/2025 7:15	19.08	6.7454753	1
LH-NC-02	6/9/2025 7:30	19.08	6.74988319	1
LH-NC-02	6/9/2025 7:45	19.08	6.75263812	1
LH-NC-02	6/9/2025 8:00	19.08	6.75649502	1
LH-NC-02	6/9/2025 8:15	19.08	6.76475981	1
LH-NC-02	6/9/2025 8:30	19.08	6.7688922	1
LH-NC-02	6/9/2025 8:45	19.1	6.77689677	1
LH-NC-02	6/9/2025 9:00	19.1	6.77689677	1
LH-NC-02	6/9/2025 9:15	19.13	6.78683572	1
LH-NC-02	6/9/2025 9:30	19.15	6.79786739	1
LH-NC-02	6/9/2025 9:45	19.17	6.79870744	1
LH-NC-02	6/9/2025 10:00	19.2	6.8056126	1
LH-NC-02	6/9/2025 10:15	19.22	6.81774178	1
LH-NC-02	6/9/2025 10:30	19.22	6.81416209	1
LH-NC-02	6/9/2025 10:45	19.22	6.80782878	1
LH-NC-02	6/9/2025 11:00	19.22	6.80810414	1
LH-NC-02	6/9/2025 11:15	19.22	6.81939395	1
LH-NC-02	6/9/2025 11:30	19.25	6.82602047	1
LH-NC-02	6/9/2025 11:45	19.25	6.82932446	1
LH-NC-02	6/9/2025 12:00	19.25	6.82904913	1
LH-NC-02	6/9/2025 12:15	19.25	6.82409314	1
LH-NC-02	6/9/2025 12:30	19.27	6.83291522	1
LH-NC-02	6/9/2025 12:45	19.25	6.82189047	1
LH-NC-02	6/9/2025 13:00	19.25	6.82519447	1
LH-NC-02	6/9/2025 13:15	19.25	6.82189047	1
LH-NC-02	6/9/2025 13:30	19.22	6.82049539	1
LH-NC-02	6/9/2025 13:45	19.2	6.81662779	1

pH Continous Monitoring Data

Station Name	Date Time	Temp C	pH SU	Use Code
LH-NC-02	6/9/2025 14:00	19.15	6.80172337	1
LH-NC-02	6/9/2025 14:15	19.15	6.80062166	1
LH-NC-02	6/9/2025 14:30	19.13	6.79840445	1
LH-NC-02	6/9/2025 14:45	19.13	6.798129	1
LH-NC-02	6/9/2025 15:00	19.1	6.79865923	1
LH-NC-02	6/9/2025 15:15	19.08	6.7928601	1
LH-NC-02	6/9/2025 15:30	19.06	6.79532553	1
LH-NC-02	6/9/2025 15:45	19.06	6.78871324	1
LH-NC-02	6/9/2025 16:00	19.03	6.79502897	1
LH-NC-02	6/9/2025 16:15	19.01	6.78812597	1
LH-NC-02	6/9/2025 16:30	18.98	6.7883798	1
LH-NC-02	6/9/2025 16:45	18.98	6.79003332	1
LH-NC-02	6/9/2025 17:00	18.98	6.78865538	1
LH-NC-02	6/9/2025 17:15	18.94	6.78283832	1
LH-NC-02	6/9/2025 17:30	18.91	6.77427075	1
LH-NC-02	6/9/2025 17:45	18.89	6.76460677	1
LH-NC-02	6/9/2025 18:00	18.87	6.76073097	1
LH-NC-02	6/9/2025 18:15	18.84	6.75188337	1
LH-NC-02	6/9/2025 18:30	18.82	6.7441457	1
LH-NC-02	6/9/2025 18:45	18.79	6.74660131	1
LH-NC-02	6/9/2025 19:00	18.77	6.73968931	1
LH-NC-02	6/9/2025 19:15	18.75	6.73139734	1
LH-NC-02	6/9/2025 19:30	18.72	6.72999057	1
LH-NC-02	6/9/2025 19:45	18.7	6.72611014	1
LH-NC-02	6/9/2025 20:00	18.68	6.72416027	1
LH-NC-02	6/9/2025 20:15	18.65	6.72192472	1
LH-NC-02	6/9/2025 20:30	18.65	6.71999343	1
LH-NC-02	6/9/2025 20:45	18.63	6.71693914	1
LH-NC-02	6/9/2025 21:00	18.6	6.71773788	1
LH-NC-02	6/9/2025 21:15	18.58	6.71523484	1
LH-NC-02	6/9/2025 21:30	18.58	6.70778378	1
LH-NC-02	6/9/2025 21:45	18.56	6.71328343	1
LH-NC-02	6/9/2025 22:00	18.56	6.71631925	1
LH-NC-02	6/9/2025 22:15	18.53	6.71297793	1
LH-NC-02	6/9/2025 22:30	18.53	6.70911375	1
LH-NC-02	6/9/2025 22:45	18.51	6.70578143	1
LH-NC-02	6/9/2025 23:00	18.49	6.70300075	1
LH-NC-02	6/9/2025 23:15	18.49	6.7054852	1
LH-NC-02	6/9/2025 23:30	18.46	6.70490275	1
LH-NC-02	6/9/2025 23:45	18.46	6.70793961	1
LH-NC-02	6/10/2025 0:00	18.44	6.70902397	1
LH-NC-02	6/10/2025 0:15	18.44	6.70267372	1
LH-NC-02	6/10/2025 0:30	18.44	6.70377812	1
LH-NC-02	6/10/2025 0:45	18.44	6.70681519	1
LH-NC-02	6/10/2025 1:00	18.41	6.70236701	1
LH-NC-02	6/10/2025 1:15	18.41	6.70374764	1
LH-NC-02	6/10/2025 1:30	18.39	6.69903285	1
LH-NC-02	6/10/2025 1:45	18.39	6.70096586	1
LH-NC-02	6/10/2025 2:00	18.39	6.7017943	1
LH-NC-02	6/10/2025 2:15	18.37	6.70481164	1
LH-NC-02	6/10/2025 2:30	18.37	6.69928837	1
LH-NC-02	6/10/2025 2:45	18.37	6.7059163	1
LH-NC-02	6/10/2025 3:00	18.34	6.69566692	1
LH-NC-02	6/10/2025 3:15	18.34	6.70201934	1
LH-NC-02	6/10/2025 3:30	18.34	6.69732407	1
LH-NC-02	6/10/2025 3:45	18.34	6.7034003	1
LH-NC-02	6/10/2025 4:00	18.32	6.70255132	1
LH-NC-02	6/10/2025 4:15	18.32	6.70669449	1
LH-NC-02	6/10/2025 4:30	18.3	6.7061219	1
LH-NC-02	6/10/2025 4:45	18.3	6.70308337	1
LH-NC-02	6/10/2025 5:00	18.27	6.70388158	1
LH-NC-02	6/10/2025 5:15	18.27	6.70167151	1
LH-NC-02	6/10/2025 5:30	18.27	6.70553913	1
LH-NC-02	6/10/2025 5:45	18.27	6.70332906	1
LH-NC-02	6/10/2025 6:00	18.25	6.70607148	1
LH-NC-02	6/10/2025 6:15	18.25	6.70303242	1
LH-NC-02	6/10/2025 6:30	18.25	6.71242586	1
LH-NC-02	6/10/2025 6:45	18.22	6.70769905	1
LH-NC-02	6/10/2025 7:00	18.22	6.71294887	1
LH-NC-02	6/10/2025 7:15	18.22	6.71350148	1
LH-NC-02	6/10/2025 7:30	18.22	6.71405409	1
LH-NC-02	6/10/2025 7:45	18.22	6.71930391	1
LH-NC-02	6/10/2025 8:00	18.22	6.72179066	1
LH-NC-02	6/10/2025 8:15	18.25	6.72706858	1
LH-NC-02	6/10/2025 8:30	18.25	6.73148903	1
LH-NC-02	6/10/2025 8:45	18.27	6.72681105	1
LH-NC-02	6/10/2025 9:00	18.27	6.73730889	1
LH-NC-02	6/10/2025 9:15	18.3	6.73705969	1
LH-NC-02	6/10/2025 9:30	18.32	6.74039227	1
LH-NC-02	6/10/2025 9:45	18.32	6.74923103	1
LH-NC-02	6/10/2025 10:00	18.37	6.75286418	1
LH-NC-02	6/10/2025 10:15	18.39	6.76144162	1
LH-NC-02	6/10/2025 10:30	18.41	6.76670438	1
LH-NC-02	6/10/2025 10:45	18.41	6.77084628	1

pH Continous Monitoring Data

Station Name	Date Time	Temp C	pH SU	Use Code
LH-NC-02	6/10/2025 11:00	18.44	6.76783278	1
LH-NC-02	6/10/2025 11:15	18.46	6.77613106	1
LH-NC-02	6/10/2025 11:30	18.46	6.76702046	1
LH-NC-02	6/10/2025 11:45	18.49	6.76400787	1
LH-NC-02	6/10/2025 12:00	18.49	6.76428392	1
LH-NC-02	6/10/2025 12:15	18.49	6.76870073	1
LH-NC-02	6/10/2025 12:30	18.51	6.76374802	1
LH-NC-02	6/10/2025 12:45	18.53	6.76348821	1
LH-NC-02	6/10/2025 13:00	18.56	6.77151607	1
LH-NC-02	6/10/2025 13:15	18.56	6.76792828	1
LH-NC-02	6/10/2025 13:30	18.56	6.76792828	1
LH-NC-02	6/10/2025 13:45	18.56	6.77262001	1
LH-NC-02	6/10/2025 14:00	18.56	6.76158064	1
LH-NC-02	6/10/2025 14:15	18.53	6.76045207	1
LH-NC-02	6/10/2025 14:30	18.53	6.76514429	1
LH-NC-02	6/10/2025 14:45	18.53	6.75796796	1
LH-NC-02	6/10/2025 15:00	18.53	6.76183214	1
LH-NC-02	6/10/2025 15:15	18.53	6.7610041	1
LH-NC-02	6/10/2025 15:30			2
LH-NC-02	6/10/2025 15:45	18.08	9.0202475	2
LH-NC-02	6/10/2025 16:00	18.51	6.7240473	1
LH-NC-02	6/10/2025 16:15	18.51	6.72180837	1
LH-NC-02	6/10/2025 16:30	18.51	6.72432717	1
LH-NC-02	6/10/2025 16:45	18.51	6.73216341	1
LH-NC-02	6/10/2025 17:00	18.53	6.73665933	1
LH-NC-02	6/10/2025 17:15	18.53	6.74113687	1
LH-NC-02	6/10/2025 17:30	18.51	6.73860033	1
LH-NC-02	6/10/2025 17:45	18.51	6.73776073	1
LH-NC-02	6/10/2025 18:00	18.51	6.7363614	1
LH-NC-02	6/10/2025 18:15	18.49	6.7349439	1
LH-NC-02	6/10/2025 18:30	18.49	6.72850654	1
LH-NC-02	6/10/2025 18:45	18.49	6.72066975	1
LH-NC-02	6/10/2025 19:00	18.46	6.71700214	1
LH-NC-02	6/10/2025 19:15	18.46	6.71588248	1
LH-NC-02	6/10/2025 19:30	18.46	6.71056412	1
LH-NC-02	6/10/2025 19:45	18.44	6.7041058	1
LH-NC-02	6/10/2025 20:00	18.44	6.69822721	1
LH-NC-02	6/10/2025 20:15	18.44	6.69458807	1
LH-NC-02	6/10/2025 20:30	18.44	6.69150881	1
LH-NC-02	6/10/2025 20:45	18.41	6.68783756	1
LH-NC-02	6/10/2025 21:00	18.41	6.6839181	1
LH-NC-02	6/10/2025 21:15	18.39	6.68165656	1
LH-NC-02	6/10/2025 21:30	18.39	6.68249651	1
LH-NC-02	6/10/2025 21:45	18.37	6.67967472	1
LH-NC-02	6/10/2025 22:00	18.37	6.67855472	1
LH-NC-02	6/10/2025 22:15	18.37	6.67883472	1
LH-NC-02	6/10/2025 22:30	18.34	6.67740152	1
LH-NC-02	6/10/2025 22:45	18.34	6.67740152	1
LH-NC-02	6/10/2025 23:00	18.32	6.6756991	1
LH-NC-02	6/10/2025 23:15	18.32	6.6756991	1
LH-NC-02	6/10/2025 23:30	18.32	6.67625919	1
LH-NC-02	6/10/2025 23:45	18.32	6.67653924	1
LH-NC-02	6/11/2025 0:00	18.3	6.67595691	1
LH-NC-02	6/11/2025 0:15	18.3	6.67147583	1
LH-NC-02	6/11/2025 0:30	18.3	6.67231603	1
LH-NC-02	6/11/2025 0:45	18.27	6.66920124	1
LH-NC-02	6/11/2025 1:00	18.27	6.67004153	1
LH-NC-02	6/11/2025 1:15	18.27	6.67620365	1
LH-NC-02	6/11/2025 1:30	18.25	6.67113934	1
LH-NC-02	6/11/2025 1:45	18.25	6.66805807	1
LH-NC-02	6/11/2025 2:00	18.22	6.6705452	1
LH-NC-02	6/11/2025 2:15	18.2	6.66968209	1
LH-NC-02	6/11/2025 2:30	18.18	6.66937923	1
LH-NC-02	6/11/2025 2:45	18.18	6.66209447	1
LH-NC-02	6/11/2025 3:00	18.15	6.66570243	1
LH-NC-02	6/11/2025 3:15	18.13	6.67072363	1
LH-NC-02	6/11/2025 3:30	18.1	6.66900816	1
LH-NC-02	6/11/2025 3:45	18.08	6.67038683	1
LH-NC-02	6/11/2025 4:00	18.08	6.66870515	1
LH-NC-02	6/11/2025 4:15	18.06	6.66363703	1
LH-NC-02	6/11/2025 4:30	18.06	6.67260658	1
LH-NC-02	6/11/2025 4:45	18.03	6.67537612	1
LH-NC-02	6/11/2025 5:00	18.01	6.66722377	1
LH-NC-02	6/11/2025 5:15	17.99	6.67000457	1
LH-NC-02	6/11/2025 5:30	17.99	6.66832238	1
LH-NC-02	6/11/2025 5:45	17.96	6.66997056	1
LH-NC-02	6/11/2025 6:00	17.96	6.66884899	1
LH-NC-02	6/11/2025 6:15	17.96	6.67641964	1
LH-NC-02	6/11/2025 6:30	17.99	6.68318176	1
LH-NC-02	6/11/2025 6:45	17.99	6.6829014	1
LH-NC-02	6/11/2025 7:00	18.01	6.69441739	1
LH-NC-02	6/11/2025 7:15	18.03	6.69948427	1
LH-NC-02	6/11/2025 7:30	18.06	6.70287881	1
LH-NC-02	6/11/2025 7:45	18.1	6.71777339	1

pH Continous Monitoring Data

Station Name	Date Time	Temp C	pH SU	Use Code
LH-NC-02	6/11/2025 8:00	18.15	6.73071157	1
LH-NC-02	6/11/2025 8:15	18.18	6.73746369	1
LH-NC-02	6/11/2025 8:30	18.25	6.74705069	1
LH-NC-02	6/11/2025 8:45	18.32	6.75971362	1
LH-NC-02	6/11/2025 9:00	18.39	6.75949133	1
LH-NC-02	6/11/2025 9:15	18.44	6.77408909	1
LH-NC-02	6/11/2025 9:30	18.51	6.78030036	1
LH-NC-02	6/11/2025 9:45	18.63	6.79689602	1
LH-NC-02	6/11/2025 10:00	18.68	6.8056016	1
LH-NC-02	6/11/2025 10:15	18.77	6.81125387	1
LH-NC-02	6/11/2025 10:30	18.87	6.82026317	1
LH-NC-02	6/11/2025 10:45	19.01	6.82789275	1
LH-NC-02	6/11/2025 11:00	19.03	6.83209505	1
LH-NC-02	6/11/2025 11:15	19.17	6.84446176	1
LH-NC-02	6/11/2025 11:30	19.22	6.8478386	1
LH-NC-02	6/11/2025 11:45	19.29	6.85206181	1
LH-NC-02	6/11/2025 12:00	19.39	6.85992505	1
LH-NC-02	6/11/2025 12:15	19.46	6.86358501	1
LH-NC-02	6/11/2025 12:30	19.53	6.87867773	1
LH-NC-02	6/11/2025 12:45	19.63	6.88457387	1
LH-NC-02	6/11/2025 13:00	19.7	6.88292909	1
LH-NC-02	6/11/2025 13:15	19.79	6.89299621	1
LH-NC-02	6/11/2025 13:30	19.77	6.88769432	1
LH-NC-02	6/11/2025 13:45	19.72	6.86565708	1
LH-NC-02	6/11/2025 14:00	19.75	6.86985105	1
LH-NC-02	6/11/2025 14:15	19.77	6.8679093	1
LH-NC-02	6/11/2025 14:30	19.82	6.86347401	1
LH-NC-02	6/11/2025 14:45	19.89	6.86879904	1
LH-NC-02	6/11/2025 15:00	19.91	6.86657976	1
LH-NC-02	6/11/2025 15:15	20.01	6.88528035	1
LH-NC-02	6/11/2025 15:30	19.98	6.88331937	1
LH-NC-02	6/11/2025 15:45	20.01	6.88834312	1
LH-NC-02	6/11/2025 16:00	20.03	6.89614636	1
LH-NC-02	6/11/2025 16:15	19.98	6.88471168	1
LH-NC-02	6/11/2025 16:30	19.91	6.88078474	1
LH-NC-02	6/11/2025 16:45	19.96	6.88748863	1
LH-NC-02	6/11/2025 17:00	19.91	6.88050621	1
LH-NC-02	6/11/2025 17:15	19.82	6.86040925	1
LH-NC-02	6/11/2025 17:30	19.77	6.84533767	1
LH-NC-02	6/11/2025 17:45	19.77	6.84533767	1
LH-NC-02	6/11/2025 18:00	19.75	6.84198293	1
LH-NC-02	6/11/2025 18:15	19.72	6.84001578	1
LH-NC-02	6/11/2025 18:30	19.67	6.82270551	1
LH-NC-02	6/11/2025 18:45	19.6	6.80704897	1
LH-NC-02	6/11/2025 19:00	19.56	6.7975413	1
LH-NC-02	6/11/2025 19:15	19.48	6.78939674	1
LH-NC-02	6/11/2025 19:30	19.41	6.77511709	1
LH-NC-02	6/11/2025 19:45	19.34	6.75999339	1
LH-NC-02	6/11/2025 20:00	19.27	6.74486246	1
LH-NC-02	6/11/2025 20:15	19.22	6.73700161	1
LH-NC-02	6/11/2025 20:30	19.17	6.72746267	1
LH-NC-02	6/11/2025 20:45	19.13	6.71206539	1
LH-NC-02	6/11/2025 21:00	19.08	6.70894361	1
LH-NC-02	6/11/2025 21:15	19.03	6.69716035	1
LH-NC-02	6/11/2025 21:30	19.01	6.69490452	1
LH-NC-02	6/11/2025 21:45	18.98	6.6862113	1
LH-NC-02	6/11/2025 22:00	18.96	6.68395434	1
LH-NC-02	6/11/2025 22:15	18.94	6.68477106	1
LH-NC-02	6/11/2025 22:30	18.94	6.68197652	1
LH-NC-02	6/11/2025 22:45	18.91	6.68110541	1
LH-NC-02	6/11/2025 23:00	18.91	6.67467731	1
LH-NC-02	6/11/2025 23:15	18.89	6.67102151	1
LH-NC-02	6/11/2025 23:30	18.89	6.67381652	1
LH-NC-02	6/11/2025 23:45	18.89	6.67661154	1
LH-NC-02	6/12/2025 0:00	18.89	6.66515197	1
LH-NC-02	6/12/2025 0:15	18.89	6.66459296	1
LH-NC-02	6/12/2025 0:30	18.89	6.65900293	1
LH-NC-02	6/12/2025 0:45	18.87	6.65981814	1
LH-NC-02	6/12/2025 1:00	18.87	6.66093622	1
LH-NC-02	6/12/2025 1:15	18.89	6.66012093	1
LH-NC-02	6/12/2025 1:30	18.87	6.66037718	1
LH-NC-02	6/12/2025 1:45	18.87	6.65758197	1
LH-NC-02	6/12/2025 2:00	18.87	6.65227107	1
LH-NC-02	6/12/2025 2:15	18.87	6.65925909	1
LH-NC-02	6/12/2025 2:30	18.87	6.65758197	1
LH-NC-02	6/12/2025 2:45	18.84	6.65195579	1
LH-NC-02	6/12/2025 3:00	18.84	6.65922409	1
LH-NC-02	6/12/2025 3:15	18.84	6.66006274	1
LH-NC-02	6/12/2025 3:30	18.82	6.66115773	1
LH-NC-02	6/12/2025 3:45	18.82	6.65500721	1
LH-NC-02	6/12/2025 4:00	18.79	6.66000452	1
LH-NC-02	6/12/2025 4:15	18.79	6.65385337	1
LH-NC-02	6/12/2025 4:30	18.77	6.65550736	1
LH-NC-02	6/12/2025 4:45	18.77	6.65718506	1

Station Name	Date Time	Temp C	pH SU	Use Code
LH-NC-02	6/12/2025 5:00	18.75	6.64681504	1
LH-NC-02	6/12/2025 5:15	18.75	6.65100958	1
LH-NC-02	6/12/2025 5:30	18.72	6.64985505	1
LH-NC-02	6/12/2025 5:45	18.7	6.65682315	1
LH-NC-02	6/12/2025 6:00	18.7	6.65794189	1
LH-NC-02	6/12/2025 6:15	18.7	6.65934031	1
LH-NC-02	6/12/2025 6:30	18.72	6.65936365	1
LH-NC-02	6/12/2025 6:45	18.72	6.66775359	1
LH-NC-02	6/12/2025 7:00	18.75	6.66583028	1
LH-NC-02	6/12/2025 7:15	18.77	6.68151171	1
LH-NC-02	6/12/2025 7:30	18.79	6.69048065	1
LH-NC-02	6/12/2025 7:45	18.84	6.69808149	1
LH-NC-02	6/12/2025 8:00	18.87	6.70901383	1
LH-NC-02	6/12/2025 8:15	18.91	6.72833798	1
LH-NC-02	6/12/2025 8:30	18.96	6.73509092	1
LH-NC-02	6/12/2025 8:45	19.03	6.74688784	1
LH-NC-02	6/12/2025 9:00	19.1	6.75532749	1
LH-NC-02	6/12/2025 9:15	19.17	6.77353629	1
LH-NC-02	6/12/2025 9:30	19.25	6.78588119	1
LH-NC-02	6/12/2025 9:45	19.37	6.79517745	1
LH-NC-02	6/12/2025 10:00	19.41	6.79966954	1
LH-NC-02	6/12/2025 10:15	19.48	6.81673269	1
LH-NC-02	6/12/2025 10:30	19.56	6.8298893	1
LH-NC-02	6/12/2025 10:45	19.63	6.82992997	1
LH-NC-02	6/12/2025 11:00	19.7	6.8453007	1
LH-NC-02	6/12/2025 11:15	19.75	6.85675304	1
LH-NC-02	6/12/2025 11:30	19.84	6.86069738	1
LH-NC-02	6/12/2025 11:45	19.91	6.87354299	1
LH-NC-02	6/12/2025 12:00	20.01	6.8914059	1
LH-NC-02	6/12/2025 12:15	20.03	6.89391904	1
LH-NC-02	6/12/2025 12:30	20.13	6.91121106	1
LH-NC-02	6/12/2025 12:45	20.17	6.9201282	1
LH-NC-02	6/12/2025 13:00	20.25	6.93322567	1
LH-NC-02	6/12/2025 13:15	20.27	6.93128291	1
LH-NC-02	6/12/2025 13:30	20.32	6.94242021	1
LH-NC-02	6/12/2025 13:45	20.36	6.9471558	1
LH-NC-02	6/12/2025 14:00	20.36	6.94103755	1
LH-NC-02	6/12/2025 14:15	20.39	6.95411304	1
LH-NC-02	6/12/2025 14:30	20.36	6.95188353	1
LH-NC-02	6/12/2025 14:45	20.39	6.95689377	1
LH-NC-02	6/12/2025 15:00	20.44	6.95745717	1
LH-NC-02	6/12/2025 15:15	20.46	6.95217793	1
LH-NC-02	6/12/2025 15:30	20.48	6.95051325	1
LH-NC-02	6/12/2025 15:45	20.48	6.95134722	1
LH-NC-02	6/12/2025 16:00	20.51	6.95246403	1
LH-NC-02	6/12/2025 16:15	20.51	6.95246403	1
LH-NC-02	6/12/2025 16:30	20.48	6.95384911	1
LH-NC-02	6/12/2025 16:45	20.46	6.94216966	1
LH-NC-02	6/12/2025 17:00	20.44	6.94689217	1
LH-NC-02	6/12/2025 17:15	20.41	6.94355009	1
LH-NC-02	6/12/2025 17:30	20.32	6.92406298	1
LH-NC-02	6/12/2025 17:45	20.25	6.90484863	1
LH-NC-02	6/12/2025 18:00	20.2	6.9001021	1
LH-NC-02	6/12/2025 18:15	20.13	6.88421401	1
LH-NC-02	6/12/2025 18:30	20.06	6.86859672	1
LH-NC-02	6/12/2025 18:45	19.98	6.85547312	1
LH-NC-02	6/12/2025 19:00	19.89	6.83871585	1
LH-NC-02	6/12/2025 19:15	19.82	6.82530381	1
LH-NC-02	6/12/2025 19:30	19.72	6.80378351	1
LH-NC-02	6/12/2025 19:45	19.65	6.78673125	1
LH-NC-02	6/12/2025 20:00	19.56	6.77160712	1
LH-NC-02	6/12/2025 20:15	19.48	6.75955034	1
LH-NC-02	6/12/2025 20:30	19.44	6.74780046	1
LH-NC-02	6/12/2025 20:45	19.39	6.7402237	1
LH-NC-02	6/12/2025 21:00	19.34	6.73348157	1
LH-NC-02	6/12/2025 21:15	19.29	6.72645802	1
LH-NC-02	6/12/2025 21:30	19.27	6.72308964	1
LH-NC-02	6/12/2025 21:45	19.22	6.71829612	1
LH-NC-02	6/12/2025 22:00	19.2	6.71325115	1
LH-NC-02	6/12/2025 22:15	19.2	6.71185513	1
LH-NC-02	6/12/2025 22:30	19.2	6.70822545	1
LH-NC-02	6/12/2025 22:45	19.2	6.70459578	1
LH-NC-02	6/12/2025 23:00	19.17	6.69870155	1
LH-NC-02	6/12/2025 23:15	19.17	6.69702615	1
LH-NC-02	6/12/2025 23:30	19.15	6.69868094	1
LH-NC-02	6/12/2025 23:45	19.15	6.69672616	1
LH-NC-02	6/13/2025 0:00	19.13	6.6958676	1
LH-NC-02	6/13/2025 0:15	19.1	6.68913315	1
LH-NC-02	6/13/2025 0:30	19.1	6.69276407	1
LH-NC-02	6/13/2025 0:45	19.08	6.68687732	1
LH-NC-02	6/13/2025 1:00	19.06	6.68490051	1
LH-NC-02	6/13/2025 1:15	19.06	6.68490051	1
LH-NC-02	6/13/2025 1:30	19.03	6.68766184	1
LH-NC-02	6/13/2025 1:45	19.03	6.68430942	1

Station Name	Date Time	Temp C	pH SU	Use Code
LH-NC-02	6/13/2025 2:00	19.01	6.67674436	1
LH-NC-02	6/13/2025 2:15	18.98	6.68397598	1
LH-NC-02	6/13/2025 2:30	18.98	6.68229948	1
LH-NC-02	6/13/2025 2:45	18.96	6.67948338	1
LH-NC-02	6/13/2025 3:00	18.94	6.68113816	1
LH-NC-02	6/13/2025 3:15	18.96	6.6764096	1
LH-NC-02	6/13/2025 3:30	18.91	6.68082593	1
LH-NC-02	6/13/2025 3:45	18.91	6.67998748	1
LH-NC-02	6/13/2025 4:00	18.91	6.68138489	1
LH-NC-02	6/13/2025 4:15	18.91	6.67719265	1
LH-NC-02	6/13/2025 4:30	18.91	6.67998748	1
LH-NC-02	6/13/2025 4:45	18.91	6.67747213	1
LH-NC-02	6/13/2025 5:00	18.91	6.67859007	1
LH-NC-02	6/13/2025 5:15	18.91	6.6780311	1
LH-NC-02	6/13/2025 5:30	18.91	6.679708	1
LH-NC-02	6/13/2025 5:45	18.91	6.67914903	1
LH-NC-02	6/13/2025 6:00	18.91	6.67998748	1
LH-NC-02	6/13/2025 6:15	18.94	6.68365325	1
LH-NC-02	6/13/2025 6:30	18.94	6.6870067	1
LH-NC-02	6/13/2025 6:45	18.94	6.6911985	1
LH-NC-02	6/13/2025 7:00	18.94	6.69008069	1
LH-NC-02	6/13/2025 7:15	18.94	6.68924233	1
LH-NC-02	6/13/2025 7:30	18.94	6.6911985	1
LH-NC-02	6/13/2025 7:45	18.94	6.69315468	1
LH-NC-02	6/13/2025 8:00	18.94	6.70097939	1
LH-NC-02	6/13/2025 8:15	18.94	6.70014103	1
LH-NC-02	6/13/2025 8:30	18.94	6.7051712	1
LH-NC-02	6/13/2025 8:45	18.94	6.71355482	1
LH-NC-02	6/13/2025 9:00	18.96	6.72391352	1
LH-NC-02	6/13/2025 9:15	18.96	6.73676753	1
LH-NC-02	6/13/2025 9:30	18.98	6.74097678	1
LH-NC-02	6/13/2025 9:45	18.98	6.75299166	1
LH-NC-02	6/13/2025 10:00	19.01	6.75217886	1
LH-NC-02	6/13/2025 10:15	19.03	6.71699547	1
LH-NC-02	6/13/2025 10:30	19.1	6.73661432	1
LH-NC-02	6/13/2025 10:45	19.2	6.75038548	1
LH-NC-02	6/13/2025 11:00	19.25	6.76410689	1
LH-NC-02	6/13/2025 11:15	19.34	6.78120285	1
LH-NC-02	6/13/2025 11:30	19.46	6.79133505	1
LH-NC-02	6/13/2025 11:45	19.56	6.8011665	1
LH-NC-02	6/13/2025 12:00	19.65	6.8026215	1
LH-NC-02	6/13/2025 12:15	19.67	6.80765261	1
LH-NC-02	6/13/2025 12:30	19.67	6.80765261	1
LH-NC-02	6/13/2025 12:45	19.65	6.80959091	1
LH-NC-02	6/13/2025 13:00	19.7	6.79819554	1
LH-NC-02	6/13/2025 13:15	19.67	6.81880291	1
LH-NC-02	6/13/2025 13:30	19.7	6.82634714	1
LH-NC-02	6/13/2025 13:45	19.72	6.82886739	1
LH-NC-02	6/13/2025 14:00	19.7	6.82969189	1
LH-NC-02	6/13/2025 14:15	19.7	6.83638138	1
LH-NC-02	6/13/2025 14:30	19.7	6.83972613	1
LH-NC-02	6/13/2025 14:45	19.72	6.84391772	1
LH-NC-02	6/13/2025 15:00	19.75	6.85117941	1
LH-NC-02	6/13/2025 15:15	19.77	6.85118957	1
LH-NC-02	6/13/2025 15:30	19.82	6.85205081	1
LH-NC-02	6/13/2025 15:45	19.84	6.84843917	1
LH-NC-02	6/13/2025 16:00	19.89	6.84735084	1
LH-NC-02	6/13/2025 16:15	19.94	6.84041436	1
LH-NC-02	6/13/2025 16:30	19.94	6.82983134	1
LH-NC-02	6/13/2025 16:45	19.94	6.82453983	1
LH-NC-02	6/13/2025 17:00	19.96	6.82232395	1
LH-NC-02	6/13/2025 17:15	19.94	6.81451381	1
LH-NC-02	6/13/2025 17:30	19.94	6.81089331	1
LH-NC-02	6/13/2025 17:45	19.94	6.81089331	1
LH-NC-02	6/13/2025 18:00	19.94	6.81228581	1
LH-NC-02	6/13/2025 18:15	19.91	6.80502484	1
LH-NC-02	6/13/2025 18:30	19.89	6.80055476	1
LH-NC-02	6/13/2025 18:45	19.86	6.79329135	1
LH-NC-02	6/13/2025 19:00	19.84	6.78101904	1
LH-NC-02	6/13/2025 19:15	19.79	6.7754088	1
LH-NC-02	6/13/2025 19:30	19.77	6.77149219	1
LH-NC-02	6/13/2025 19:45	19.72	6.76587899	1
LH-NC-02	6/13/2025 20:00	19.67	6.75691878	1
LH-NC-02	6/13/2025 20:15	19.63	6.74740653	1
LH-NC-02	6/13/2025 20:30	19.6	6.74319828	1
LH-NC-02	6/13/2025 20:45	19.56	6.73730709	1
LH-NC-02	6/13/2025 21:00	19.51	6.73279965	1
LH-NC-02	6/13/2025 21:15	19.48	6.729425	1
LH-NC-02	6/13/2025 21:30	19.44	6.72157667	1
LH-NC-02	6/13/2025 21:45	19.39	6.71371641	1
LH-NC-02	6/13/2025 22:00	19.37	6.70923214	1
LH-NC-02	6/13/2025 22:15	19.32	6.70471698	1
LH-NC-02	6/13/2025 22:30	19.27	6.69824631	1
LH-NC-02	6/13/2025 22:45	19.25	6.69655072	1

pH Continous Monitoring Data

Station Name	Date Time	Temp C	pH SU	Use Code
LH-NC-02	6/13/2025 23:00	19.22	6.69177342	1
LH-NC-02	6/13/2025 23:15	19.2	6.6900771	1
LH-NC-02	6/13/2025 23:30	19.17	6.68892836	1
LH-NC-02	6/13/2025 23:45	19.17	6.68585678	1
LH-NC-02	6/14/2025 0:00	19.15	6.68164649	1
LH-NC-02	6/14/2025 0:15	19.15	6.68108798	1
LH-NC-02	6/14/2025 0:30	19.13	6.67855271	1
LH-NC-02	6/14/2025 0:45	19.13	6.6746429	1
LH-NC-02	6/14/2025 1:00	19.13	6.67492217	1
LH-NC-02	6/14/2025 1:15	19.1	6.6737716	1
LH-NC-02	6/14/2025 1:30	19.1	6.67293369	1
LH-NC-02	6/14/2025 1:45	19.08	6.67263199	1
LH-NC-02	6/14/2025 2:00	19.08	6.67235267	1
LH-NC-02	6/14/2025 2:15	19.06	6.67260959	1
LH-NC-02	6/14/2025 2:30	19.06	6.66981619	1
LH-NC-02	6/14/2025 2:45	19.06	6.66953685	1
LH-NC-02	6/14/2025 3:00	19.06	6.66814016	1
LH-NC-02	6/14/2025 3:15	19.03	6.66615051	1
LH-NC-02	6/14/2025 3:30	19.03	6.67089976	1
LH-NC-02	6/14/2025 3:45	19.03	6.66810609	1
LH-NC-02	6/14/2025 4:00	19.06	6.66925751	1
LH-NC-02	6/14/2025 4:15	19.06	6.66953685	1
LH-NC-02	6/14/2025 4:30	19.06	6.67009553	1
LH-NC-02	6/14/2025 4:45	19.06	6.67009553	1
LH-NC-02	6/14/2025 5:00	19.06	6.67121289	1
LH-NC-02	6/14/2025 5:15	19.06	6.66869884	1
LH-NC-02	6/14/2025 5:30	19.03	6.66810609	1
LH-NC-02	6/14/2025 5:45	19.03	6.66894419	1
LH-NC-02	6/14/2025 6:00	19.01	6.6694803	1
LH-NC-02	6/14/2025 6:15	19.01	6.67031846	1
LH-NC-02	6/14/2025 6:30	19.01	6.67003908	1
LH-NC-02	6/14/2025 6:45	19.01	6.66808337	1
LH-NC-02	6/14/2025 7:00	19.01	6.66808337	1
LH-NC-02	6/14/2025 7:15	19.01	6.6630544	1
LH-NC-02	6/14/2025 7:30	19.01	6.66417195	1
LH-NC-02	6/14/2025 7:45	19.01	6.66668643	1
LH-NC-02	6/14/2025 8:00	19.01	6.66668643	1
LH-NC-02	6/14/2025 8:15	19.01	6.66696582	1
LH-NC-02	6/14/2025 8:30	18.98	6.66804928	1
LH-NC-02	6/14/2025 8:45	18.98	6.6683287	1
LH-NC-02	6/14/2025 9:00	19.01	6.66892153	1
LH-NC-02	6/14/2025 9:15	19.01	6.67003908	1
LH-NC-02	6/14/2025 9:30	19.01	6.67003908	1
LH-NC-02	6/14/2025 9:45	19.01	6.67255356	1
LH-NC-02	6/14/2025 10:00	19.01	6.67059785	1
LH-NC-02	6/14/2025 10:15	19.01	6.66920091	1
LH-NC-02	6/14/2025 10:30	19.01	6.67255356	1
LH-NC-02	6/14/2025 10:45	19.03	6.67509028	1
LH-NC-02	6/14/2025 11:00	19.03	6.67816333	1
LH-NC-02	6/14/2025 11:15	19.06	6.67847571	1
LH-NC-02	6/14/2025 11:30	19.06	6.68294514	1
LH-NC-02	6/14/2025 11:45	19.08	6.68603936	1
LH-NC-02	6/14/2025 12:00	19.08	6.69134644	1
LH-NC-02	6/14/2025 12:15	19.1	6.69890869	1
LH-NC-02	6/14/2025 12:30	19.13	6.69949814	1
LH-NC-02	6/14/2025 12:45	19.13	6.70480431	1
LH-NC-02	6/14/2025 13:00	19.17	6.70791628	1
LH-NC-02	6/14/2025 13:15	19.2	6.71213433	1
LH-NC-02	6/14/2025 13:30	19.22	6.71382914	1
LH-NC-02	6/14/2025 13:45	19.22	6.71773775	1
LH-NC-02	6/14/2025 14:00	19.27	6.71834429	1
LH-NC-02	6/14/2025 14:15	19.27	6.72755586	1
LH-NC-02	6/14/2025 14:30	19.29	6.73120305	1
LH-NC-02	6/14/2025 14:45	19.29	6.73455248	1
LH-NC-02	6/14/2025 15:00	19.32	6.73346335	1
LH-NC-02	6/14/2025 15:15	19.29	6.73790192	1
LH-NC-02	6/14/2025 15:30	19.29	6.73678544	1
LH-NC-02	6/14/2025 15:45	19.27	6.73593002	1
LH-NC-02	6/14/2025 16:00	19.27	6.73537174	1
LH-NC-02	6/14/2025 16:15	19.25	6.73479533	1
LH-NC-02	6/14/2025 16:30	19.25	6.7356328	1
LH-NC-02	6/14/2025 16:45	19.22	6.73365137	1
LH-NC-02	6/14/2025 17:00	19.22	6.73141788	1
LH-NC-02	6/14/2025 17:15	19.22	6.72946358	1
LH-NC-02	6/14/2025 17:30	19.2	6.72860745	1
LH-NC-02	6/14/2025 17:45	19.2	6.7260946	1
LH-NC-02	6/14/2025 18:00	19.17	6.72355339	1
LH-NC-02	6/14/2025 18:15	19.15	6.72185895	1
LH-NC-02	6/14/2025 18:30	19.15	6.71571538	1
LH-NC-02	6/14/2025 18:45	19.15	6.71822866	1
LH-NC-02	6/14/2025 19:00	19.13	6.71625448	1
LH-NC-02	6/14/2025 19:15	19.1	6.71818046	1
LH-NC-02	6/14/2025 19:30	19.1	6.71650465	1
LH-NC-02	6/14/2025 19:45	19.1	6.71678395	1

pH Continous Monitoring Data

Station Name	Date Time	Temp C	pH SU	Use Code
LH-NC-02	6/14/2025 20:00	19.08	6.71453001	1
LH-NC-02	6/14/2025 20:15	19.06	6.71423113	1
LH-NC-02	6/14/2025 20:30	19.03	6.71029064	1
LH-NC-02	6/14/2025 20:45	19.03	6.70917317	1
LH-NC-02	6/14/2025 21:00	19.01	6.70608	1
LH-NC-02	6/14/2025 21:15	18.98	6.70521157	1
LH-NC-02	6/14/2025 21:30	18.98	6.70409391	1
LH-NC-02	6/14/2025 21:45	18.96	6.70099987	1
LH-NC-02	6/14/2025 22:00	18.94	6.69902322	1
LH-NC-02	6/14/2025 22:15	18.91	6.7006692	1
LH-NC-02	6/14/2025 22:30	18.89	6.69757418	1
LH-NC-02	6/14/2025 22:45	18.89	6.69757418	1
LH-NC-02	6/14/2025 23:00	18.87	6.69587634	1
LH-NC-02	6/14/2025 23:15	18.84	6.69892014	1
LH-NC-02	6/14/2025 23:30	18.82	6.69582426	1
LH-NC-02	6/14/2025 23:45	18.82	6.69470599	1
LH-NC-02	6/15/2025 0:00	18.79	6.69243783	1
LH-NC-02	6/15/2025 0:15	18.77	6.6896206	1
LH-NC-02	6/15/2025 0:30	18.77	6.68850213	1
LH-NC-02	6/15/2025 0:45	18.75	6.69071787	1
LH-NC-02	6/15/2025 1:00	18.72	6.68621145	1
LH-NC-02	6/15/2025 1:15	18.72	6.68453346	1
LH-NC-02	6/15/2025 1:30	18.7	6.68171501	1
LH-NC-02	6/15/2025 1:45	18.7	6.68199469	1
LH-NC-02	6/15/2025 2:00	18.68	6.68141349	1
LH-NC-02	6/15/2025 2:15	18.68	6.68113379	1
LH-NC-02	6/15/2025 2:30	18.65	6.68082128	1
LH-NC-02	6/15/2025 2:45	18.65	6.67774423	1
LH-NC-02	6/15/2025 3:00	18.65	6.67774423	1
LH-NC-02	6/15/2025 3:15	18.63	6.67660314	1
LH-NC-02	6/15/2025 3:30	18.63	6.6807994	1
LH-NC-02	6/15/2025 3:45	18.6	6.67740922	1
LH-NC-02	6/15/2025 4:00	18.6	6.68020702	1
LH-NC-02	6/15/2025 4:15	18.58	6.67542852	1
LH-NC-02	6/15/2025 4:30	18.58	6.67598811	1
LH-NC-02	6/15/2025 4:45	18.58	6.67598811	1
LH-NC-02	6/15/2025 5:00	18.56	6.67204845	1
LH-NC-02	6/15/2025 5:15	18.56	6.67148881	1
LH-NC-02	6/15/2025 5:30	18.53	6.67033564	1
LH-NC-02	6/15/2025 5:45	18.53	6.6689364	1
LH-NC-02	6/15/2025 6:00	18.53	6.66697748	1
LH-NC-02	6/15/2025 6:15	18.51	6.66667477	1
LH-NC-02	6/15/2025 6:30	18.51	6.66779424	1
LH-NC-02	6/15/2025 6:45	18.51	6.6689137	1
LH-NC-02	6/15/2025 7:00	18.51	6.65436067	1
LH-NC-02	6/15/2025 7:15	18.51	6.6714325	1
LH-NC-02	6/15/2025 7:30	18.51	6.67535062	1
LH-NC-02	6/15/2025 7:45	18.51	6.67898888	1
LH-NC-02	6/15/2025 8:00	18.51	6.68066807	1
LH-NC-02	6/15/2025 8:15	18.51	6.6845862	1
LH-NC-02	6/15/2025 8:30	18.51	6.68570566	1
LH-NC-02	6/15/2025 8:45	18.53	6.68348844	1
LH-NC-02	6/15/2025 9:00	18.56	6.68771826	1
LH-NC-02	6/15/2025 9:15	18.58	6.69277604	1
LH-NC-02	6/15/2025 9:30	18.63	6.69142993	1
LH-NC-02	6/15/2025 9:45	18.7	6.69877572	1
LH-NC-02	6/15/2025 10:00	18.72	6.70355066	1
LH-NC-02	6/15/2025 10:15	18.82	6.70365219	1
LH-NC-02	6/15/2025 10:30	18.89	6.71993433	1
LH-NC-02	6/15/2025 10:45	18.96	6.72866392	1
LH-NC-02	6/15/2025 11:00	19.01	6.74407664	1
LH-NC-02	6/15/2025 11:15	19.08	6.74246202	1
LH-NC-02	6/15/2025 11:30	19.1	6.74918287	1
LH-NC-02	6/15/2025 11:45	19.17	6.74282054	1
LH-NC-02	6/15/2025 12:00	19.27	6.75519059	1
LH-NC-02	6/15/2025 12:15	19.39	6.76533587	1
LH-NC-02	6/15/2025 12:30	19.41	6.77511709	1
LH-NC-02	6/15/2025 12:45	19.48	6.78437585	1
LH-NC-02	6/15/2025 13:00	19.56	6.78164616	1
LH-NC-02	6/15/2025 13:15	19.67	6.7959448	1
LH-NC-02	6/15/2025 13:30	19.72	6.79848803	1
LH-NC-02	6/15/2025 13:45	19.77	6.80576764	1
LH-NC-02	6/15/2025 14:00	19.84	6.79940635	1
LH-NC-02	6/15/2025 14:15	19.84	6.8088786	1
LH-NC-02	6/15/2025 14:30	19.84	6.80943579	1
LH-NC-02	6/15/2025 14:45	19.86	6.81223456	1
LH-NC-02	6/15/2025 15:00	19.86	6.81864182	1
LH-NC-02	6/15/2025 15:15	19.89	6.81866039	1
LH-NC-02	6/15/2025 15:30	19.91	6.82145805	1
LH-NC-02	6/15/2025 15:45	19.89	6.82478844	1
LH-NC-02	6/15/2025 16:00	19.91	6.82424334	1
LH-NC-02	6/15/2025 16:15	19.89	6.82367425	1
LH-NC-02	6/15/2025 16:30	19.84	6.82252978	1
LH-NC-02	6/15/2025 16:45	19.86	6.82114901	1

pH Continous Monitoring Data

Station Name	Date Time	Temp C	pH SU	Use Code
LH-NC-02	6/15/2025 17:00	19.86	6.82226332	1
LH-NC-02	6/15/2025 17:15	19.86	6.82867058	1
LH-NC-02	6/15/2025 17:30	19.86	6.82226332	1
LH-NC-02	6/15/2025 17:45	19.79	6.82138492	1
LH-NC-02	6/15/2025 18:00	19.79	6.81079648	1
LH-NC-02	6/15/2025 18:15	19.75	6.81300009	1
LH-NC-02	6/15/2025 18:30	19.7	6.81408308	1
LH-NC-02	6/15/2025 18:45	19.67	6.8090464	1
LH-NC-02	6/15/2025 19:00	19.65	6.81042724	1
LH-NC-02	6/15/2025 19:15	19.65	6.80624559	1
LH-NC-02	6/15/2025 19:30	19.65	6.80513049	1
LH-NC-02	6/15/2025 19:45	19.67	6.80291374	1
LH-NC-02	6/15/2025 20:00	19.67	6.79873238	1
LH-NC-02	6/15/2025 20:15	19.65	6.79453699	1
LH-NC-02	6/15/2025 20:30	19.65	6.78756758	1
LH-NC-02	6/15/2025 20:45	19.65	6.78505859	1
LH-NC-02	6/15/2025 21:00	19.63	6.77612245	1
LH-NC-02	6/15/2025 21:15	19.6	6.77526304	1
LH-NC-02	6/15/2025 21:30	19.56	6.76714533	1
LH-NC-02	6/15/2025 21:45	19.53	6.76154365	1
LH-NC-02	6/15/2025 22:00	19.51	6.75483352	1
LH-NC-02	6/15/2025 22:15	19.48	6.75146113	1
LH-NC-02	6/15/2025 22:30	19.46	6.74949144	1
LH-NC-02	6/15/2025 22:45	19.41	6.74442654	1
LH-NC-02	6/15/2025 23:00	19.39	6.7413398	1
LH-NC-02	6/15/2025 23:15	19.34	6.74101651	1
LH-NC-02	6/15/2025 23:30	19.32	6.73820789	1
LH-NC-02	6/15/2025 23:45	19.27	6.727835	1
LH-NC-02	6/16/2025 0:00	19.25	6.73172459	1
LH-NC-02	6/16/2025 0:15	19.22	6.733093	1
LH-NC-02	6/16/2025 0:30	19.2	6.7311203	1
LH-NC-02	6/16/2025 0:45	19.17	6.73025501	1
LH-NC-02	6/16/2025 1:00	19.15	6.72939879	1
LH-NC-02	6/16/2025 1:15	19.15	6.72800252	1
LH-NC-02	6/16/2025 1:30	19.13	6.72574973	1
LH-NC-02	6/16/2025 1:45	19.1	6.72572158	1
LH-NC-02	6/16/2025 2:00	19.1	6.72209067	1
LH-NC-02	6/16/2025 2:15	19.08	6.72067505	1
LH-NC-02	6/16/2025 2:30	19.06	6.71925924	1
LH-NC-02	6/16/2025 2:45	19.03	6.71839231	1
LH-NC-02	6/16/2025 3:00	19.01	6.71921119	1
LH-NC-02	6/16/2025 3:15	18.96	6.71580991	1
LH-NC-02	6/16/2025 3:30	18.94	6.71439319	1
LH-NC-02	6/16/2025 3:45	18.91	6.7135254	1
LH-NC-02	6/16/2025 4:00	18.89	6.71378529	1
LH-NC-02	6/16/2025 4:15	18.87	6.70901383	1
LH-NC-02	6/16/2025 4:30	18.84	6.70954303	1
LH-NC-02	6/16/2025 4:45	18.82	6.70952313	1
LH-NC-02	6/16/2025 5:00	18.79	6.70474013	1
LH-NC-02	6/16/2025 5:15	18.77	6.7030422	1
LH-NC-02	6/16/2025 5:30	18.77	6.7013645	1
LH-NC-02	6/16/2025 5:45	18.75	6.69882731	1
LH-NC-02	6/16/2025 6:00	18.75	6.70162367	1
LH-NC-02	6/16/2025 6:15	18.72	6.70103368	1
LH-NC-02	6/16/2025 6:30	18.72	6.69991502	1
LH-NC-02	6/16/2025 6:45	18.72	6.69935569	1
LH-NC-02	6/16/2025 7:00	18.72	6.70103368	1
LH-NC-02	6/16/2025 7:15	18.72	6.70187267	1
LH-NC-02	6/16/2025 7:30	18.72	6.70159301	1
LH-NC-02	6/16/2025 7:45	18.72	6.70522865	1
LH-NC-02	6/16/2025 8:00	18.77	6.70611798	1
LH-NC-02	6/16/2025 8:15	18.77	6.70611798	1
LH-NC-02	6/16/2025 8:30	18.79	6.70893409	1
LH-NC-02	6/16/2025 8:45	18.82	6.71287796	1
LH-NC-02	6/16/2025 9:00	18.87	6.71572233	1
LH-NC-02	6/16/2025 9:15	18.87	6.71879706	1
LH-NC-02	6/16/2025 9:30	18.94	6.72054117	1
LH-NC-02	6/16/2025 9:45	18.96	6.72782561	1
LH-NC-02	6/16/2025 10:00	19.03	6.7315226	1
LH-NC-02	6/16/2025 10:15	19.1	6.73717292	1
LH-NC-02	6/16/2025 10:30	19.1	6.74415545	1
LH-NC-02	6/16/2025 10:45	19.22	6.74844825	1
LH-NC-02	6/16/2025 11:00	19.32	6.75606971	1
LH-NC-02	6/16/2025 11:15	19.39	6.76226661	1
LH-NC-02	6/16/2025 11:30	19.44	6.76704983	1
LH-NC-02	6/16/2025 11:45	19.53	6.77716153	1
LH-NC-02	6/16/2025 12:00	19.58	6.78166108	1
LH-NC-02	6/16/2025 12:15	19.65	6.78533737	1
LH-NC-02	6/16/2025 12:30	19.72	6.79235641	1
LH-NC-02	6/16/2025 12:45	19.82	6.80496494	1
LH-NC-02	6/16/2025 13:00	19.89	6.81197523	1
LH-NC-02	6/16/2025 13:15	19.98	6.81788067	1
LH-NC-02	6/16/2025 13:30	20.03	6.82487211	1
LH-NC-02	6/16/2025 13:45	20.13	6.82994158	1

Station Name	Date Time	Temp C	pH SU	Use Code
LH-NC-02	6/16/2025 14:00	20.15	6.8349626	1
LH-NC-02	6/16/2025 14:15	20.22	6.84167961	1
LH-NC-02	6/16/2025 14:30	20.27	6.8458794	1
LH-NC-02	6/16/2025 14:45	20.32	6.84952148	1
LH-NC-02	6/16/2025 15:00	20.36	6.85593833	1
LH-NC-02	6/16/2025 15:15	20.39	6.86290489	1
LH-NC-02	6/16/2025 15:30	20.44	6.86737666	1
LH-NC-02	6/16/2025 15:45	20.51	6.87129971	1
LH-NC-02	6/16/2025 16:00	20.58	6.87522089	1
LH-NC-02	6/16/2025 16:15	20.63	6.88107691	1
LH-NC-02	6/16/2025 16:30	20.65	6.88886417	1
LH-NC-02	6/16/2025 16:45	20.7	6.89054976	1
LH-NC-02	6/16/2025 17:00	20.65	6.88775286	1
LH-NC-02	6/16/2025 17:15	20.63	6.88746737	1
LH-NC-02	6/16/2025 17:30	20.58	6.89022716	1
LH-NC-02	6/16/2025 17:45	20.56	6.88799638	1
LH-NC-02	6/16/2025 18:00	20.51	6.88630955	1
LH-NC-02	6/16/2025 18:15	20.46	6.88045204	1
LH-NC-02	6/16/2025 18:30	20.39	6.87597435	1
LH-NC-02	6/16/2025 18:45	20.29	6.86897788	1
LH-NC-02	6/16/2025 19:00	20.27	6.86590889	1
LH-NC-02	6/16/2025 19:15	20.2	6.86031182	1
LH-NC-02	6/16/2025 19:30	20.17	6.8544536	1
LH-NC-02	6/16/2025 19:45	20.15	6.85166067	1
LH-NC-02	6/16/2025 20:00	20.13	6.84524919	1
LH-NC-02	6/16/2025 20:15	20.1	6.83827464	1
LH-NC-02	6/16/2025 20:30	20.06	6.83101453	1
LH-NC-02	6/16/2025 20:45	20.03	6.82709943	1
LH-NC-02	6/16/2025 21:00	20.01	6.81984835	1
LH-NC-02	6/16/2025 21:15	19.98	6.8139822	1
LH-NC-02	6/16/2025 21:30	19.96	6.80728595	1
LH-NC-02	6/16/2025 21:45	19.96	6.80060239	1
LH-NC-02	6/16/2025 22:00	19.91	6.79527632	1
LH-NC-02	6/16/2025 22:15	19.89	6.79052703	1
LH-NC-02	6/16/2025 22:30	19.89	6.78718446	1
LH-NC-02	6/16/2025 22:45	19.86	6.78242687	1
LH-NC-02	6/16/2025 23:00	19.84	6.77906887	1
LH-NC-02	6/16/2025 23:15	19.84	6.77488993	1
LH-NC-02	6/16/2025 23:30	19.82	6.77264565	1
LH-NC-02	6/16/2025 23:45	19.79	6.77485151	1
LH-NC-02	6/17/2025 0:00	19.79	6.77067187	1
LH-NC-02	6/17/2025 0:15	19.77	6.76759092	1
LH-NC-02	6/17/2025 0:30	19.77	6.76536163	1
LH-NC-02	6/17/2025 0:45	19.75	6.76032934	1
LH-NC-02	6/17/2025 1:00	19.75	6.75726385	1
LH-NC-02	6/17/2025 1:15	19.75	6.75169023	1
LH-NC-02	6/17/2025 1:30	19.72	6.74859898	1
LH-NC-02	6/17/2025 1:45	19.72	6.74804157	1
LH-NC-02	6/17/2025 2:00	19.72	6.7460906	1
LH-NC-02	6/17/2025 2:15	19.72	6.74386092	1
LH-NC-02	6/17/2025 2:30	19.7	6.74244978	1
LH-NC-02	6/17/2025 2:45	19.7	6.73994122	1
LH-NC-02	6/17/2025 3:00	19.7	6.73854758	1
LH-NC-02	6/17/2025 3:15	19.67	6.73629074	1
LH-NC-02	6/17/2025 3:30	19.67	6.73461819	1
LH-NC-02	6/17/2025 3:45	19.65	6.73320618	1
LH-NC-02	6/17/2025 4:00	19.65	6.72735188	1
LH-NC-02	6/17/2025 4:15	19.63	6.72872723	1
LH-NC-02	6/17/2025 4:30	19.6	6.72981473	1
LH-NC-02	6/17/2025 4:45	19.58	6.72728668	1
LH-NC-02	6/17/2025 5:00	19.56	6.72531602	1
LH-NC-02	6/17/2025 5:15	19.53	6.72333563	1
LH-NC-02	6/17/2025 5:30	19.51	6.72164326	1
LH-NC-02	6/17/2025 5:45	19.48	6.72161473	1
LH-NC-02	6/17/2025 6:00	19.46	6.71992196	1
LH-NC-02	6/17/2025 6:15	19.44	6.71739202	1
LH-NC-02	6/17/2025 6:30	19.41	6.71624702	1
LH-NC-02	6/17/2025 6:45	19.39	6.71315836	1
LH-NC-02	6/17/2025 7:00	19.37	6.71341779	1
LH-NC-02	6/17/2025 7:15	19.37	6.71481301	1
LH-NC-02	6/17/2025 7:30	19.34	6.71478376	1
LH-NC-02	6/17/2025 7:45	19.37	6.71816153	1
LH-NC-02	6/17/2025 8:00	19.37	6.71788248	1
LH-NC-02	6/17/2025 8:15	19.37	6.71062736	1
LH-NC-02	6/17/2025 8:30	19.37	6.71648727	1
LH-NC-02	6/17/2025 8:45	19.39	6.72180811	1
LH-NC-02	6/17/2025 9:00	19.39	6.72348225	1
LH-NC-02	6/17/2025 9:15	19.41	6.72433817	1
LH-NC-02	6/17/2025 9:30	19.41	6.72657021	1
LH-NC-02	6/17/2025 9:45	19.41	6.73019728	1
LH-NC-02	6/17/2025 10:00	19.44	6.73106187	1
LH-NC-02	6/17/2025 10:15	19.46	6.73163817	1
LH-NC-02	6/17/2025 10:30	19.48	6.73249332	1
LH-NC-02	6/17/2025 10:45	19.48	6.74086147	1

pH Continous Monitoring Data

Station Name	Date Time	Temp C	pH SU	Use Code
LH-NC-02	6/17/2025 11:00	19.51	6.7428404	1
LH-NC-02	6/17/2025 11:15	19.56	6.75069247	1
LH-NC-02	6/17/2025 11:30	19.58	6.75210371	1
LH-NC-02	6/17/2025 11:45	19.63	6.75855834	1
LH-NC-02	6/17/2025 12:00	19.65	6.76777445	1
LH-NC-02	6/17/2025 12:15	19.65	6.77223488	1
LH-NC-02	6/17/2025 12:30	19.67	6.77698931	1
LH-NC-02	6/17/2025 12:45	19.67	6.77782558	1
LH-NC-02	6/17/2025 13:00	20.22	6.98135345	2
LH-NC-02	6/17/2025 13:15			2
LH-NC-02	6/17/2025 13:30	21.13	9.98678796	2
LH-NC-02	6/17/2025 13:45	19.94	6.92459916	2
LH-NC-02	6/17/2025 14:00	19.75	6.82452573	1
LH-NC-02	6/17/2025 14:15	19.75	6.81424544	1
LH-NC-02	6/17/2025 14:30	19.75	6.81730174	1
LH-NC-02	6/17/2025 14:45	19.77	6.82148162	1
LH-NC-02	6/17/2025 15:00	19.84	6.82957932	1
LH-NC-02	6/17/2025 15:15	19.84	6.83541229	1
LH-NC-02	6/17/2025 15:30	19.84	6.83624557	1
LH-NC-02	6/17/2025 15:45	19.86	6.84042287	1
LH-NC-02	6/17/2025 16:00	19.86	6.84569996	1
LH-NC-02	6/17/2025 16:15	19.89	6.84960374	1
LH-NC-02	6/17/2025 16:30	19.89	6.85404715	1
LH-NC-02	6/17/2025 16:45	19.89	6.85488029	1
LH-NC-02	6/17/2025 17:00	19.89	6.85626886	1
LH-NC-02	6/17/2025 17:15	19.89	6.85376944	1
LH-NC-02	6/17/2025 17:30	19.89	6.85404715	1
LH-NC-02	6/17/2025 17:45	19.86	6.85375447	1
LH-NC-02	6/17/2025 18:00	19.86	6.84986609	1
LH-NC-02	6/17/2025 18:15	19.84	6.84763376	1
LH-NC-02	6/17/2025 18:30	19.84	6.84513391	1
LH-NC-02	6/17/2025 18:45	19.84	6.84235631	1
LH-NC-02	6/17/2025 19:00	19.84	6.8409675	1
LH-NC-02	6/17/2025 19:15	19.84	6.84430063	1
LH-NC-02	6/17/2025 19:30	19.84	6.84568943	1
LH-NC-02	6/17/2025 19:45	19.84	6.84235631	1
LH-NC-02	6/17/2025 20:00	19.84	6.83985646	1
LH-NC-02	6/17/2025 20:15	19.84	6.83735662	1
LH-NC-02	6/17/2025 20:30	19.84	6.83485677	1
LH-NC-02	6/17/2025 20:45	19.84	6.83263469	1
LH-NC-02	6/17/2025 21:00	19.84	6.82680172	1
LH-NC-02	6/17/2025 21:15	19.84	6.82319083	1
LH-NC-02	6/17/2025 21:30	19.82	6.81956763	1
LH-NC-02	6/17/2025 21:45	19.82	6.81512315	1
LH-NC-02	6/17/2025 22:00	19.82	6.80928979	1
LH-NC-02	6/17/2025 22:15	19.82	6.8037342	1
LH-NC-02	6/17/2025 22:30	19.79	6.80093602	1
LH-NC-02	6/17/2025 22:45	19.79	6.80065821	1
LH-NC-02	6/17/2025 23:00	19.79	6.79621328	1
LH-NC-02	6/17/2025 23:15	19.77	6.79230979	1
LH-NC-02	6/17/2025 23:30	19.77	6.7934211	1
LH-NC-02	6/17/2025 23:45	19.77	6.790365	1
LH-NC-02	6/18/2025 0:00	19.77	6.79064283	1
LH-NC-02	6/18/2025 0:15	19.77	6.78786456	1
LH-NC-02	6/18/2025 0:30	19.77	6.78786456	1
LH-NC-02	6/18/2025 0:45	19.77	6.78536412	1
LH-NC-02	6/18/2025 1:00	19.77	6.78869804	1
LH-NC-02	6/18/2025 1:15	19.77	6.78591977	1
LH-NC-02	6/18/2025 1:30	19.77	6.7861976	1
LH-NC-02	6/18/2025 1:45	19.75	6.78534946	1
LH-NC-02	6/18/2025 2:00	19.75	6.78423808	1
LH-NC-02	6/18/2025 2:15	19.75	6.78118178	1
LH-NC-02	6/18/2025 2:30	19.75	6.78173747	1
LH-NC-02	6/18/2025 2:45	19.75	6.78007039	1
LH-NC-02	6/18/2025 3:00	19.72	6.78115936	1
LH-NC-02	6/18/2025 3:15	19.72	6.78060361	1
LH-NC-02	6/18/2025 3:30	19.72	6.77921424	1
LH-NC-02	6/18/2025 3:45	19.72	6.77782487	1
LH-NC-02	6/18/2025 4:00	19.72	6.77976999	1
LH-NC-02	6/18/2025 4:15	19.7	6.77669812	1
LH-NC-02	6/18/2025 4:30	19.7	6.77419708	1
LH-NC-02	6/18/2025 4:45	19.7	6.77669812	1
LH-NC-02	6/18/2025 5:00	19.7	6.77252972	1
LH-NC-02	6/18/2025 5:15	19.67	6.77278434	1
LH-NC-02	6/18/2025 5:30	19.67	6.76861552	1
LH-NC-02	6/18/2025 5:45	19.67	6.76722591	1
LH-NC-02	6/18/2025 6:00	19.65	6.7658203	1
LH-NC-02	6/18/2025 6:15	19.65	6.76415266	1
LH-NC-02	6/18/2025 6:30	19.65	6.76137325	1
LH-NC-02	6/18/2025 6:45	19.63	6.76080103	1
LH-NC-02	6/18/2025 7:00	19.63	6.75802143	1
LH-NC-02	6/18/2025 7:15	19.63	6.75663164	1
LH-NC-02	6/18/2025 7:30	19.6	6.75549474	1
LH-NC-02	6/18/2025 7:45	19.6	6.75438279	1

pH Continous Monitoring Data

Station Name	Date Time	Temp C	pH SU	Use Code
LH-NC-02	6/18/2025 8:00	19.63	6.75579776	1
LH-NC-02	6/18/2025 8:15	19.63	6.75468592	1
LH-NC-02	6/18/2025 8:30	19.63	6.75663164	1
LH-NC-02	6/18/2025 8:45	19.63	6.75718756	1
LH-NC-02	6/18/2025 9:00	19.63	6.75968919	1
LH-NC-02	6/18/2025 9:15	19.65	6.76053943	1
LH-NC-02	6/18/2025 9:30	19.67	6.76305708	1
LH-NC-02	6/18/2025 9:45	19.67	6.76917136	1
LH-NC-02	6/18/2025 10:00	19.67	6.76861552	1
LH-NC-02	6/18/2025 10:15	19.67	6.77111681	1
LH-NC-02	6/18/2025 10:30	19.67	6.77361811	1
LH-NC-02	6/18/2025 10:45	19.7	6.7775318	1
LH-NC-02	6/18/2025 11:00	19.75	6.78534946	1
LH-NC-02	6/18/2025 11:15	19.79	6.79037932	1
LH-NC-02	6/18/2025 11:30	19.82	6.79373413	1
LH-NC-02	6/18/2025 11:45	19.86	6.80042809	1
LH-NC-02	6/18/2025 12:00	19.89	6.80350336	1
LH-NC-02	6/18/2025 12:15	19.91	6.80851527	1
LH-NC-02	6/18/2025 12:30	19.94	6.81297752	1
LH-NC-02	6/18/2025 12:45	19.96	6.81854322	1
LH-NC-02	6/18/2025 13:00	19.98	6.82383053	1
LH-NC-02	6/18/2025 13:15	20.03	6.8291346	1
LH-NC-02	6/18/2025 13:30	20.01	6.83023334	1
LH-NC-02	6/18/2025 13:45	20.03	6.83357589	1
LH-NC-02	6/18/2025 14:00	20.06	6.83858885	1
LH-NC-02	6/18/2025 14:15	20.08	6.84109766	1
LH-NC-02	6/18/2025 14:30	20.1	6.84388364	1
LH-NC-02	6/18/2025 14:45	20.1	6.84360613	1
LH-NC-02	6/18/2025 15:00	20.13	6.84584201	1
LH-NC-02	6/18/2025 15:15	20.15	6.84502012	1
LH-NC-02	6/18/2025 15:30	20.2	6.84837557	1
LH-NC-02	6/18/2025 15:45	20.22	6.85060512	1
LH-NC-02	6/18/2025 16:00	20.27	6.85534558	1
LH-NC-02	6/18/2025 16:15	20.27	6.86006059	1
LH-NC-02	6/18/2025 16:30	20.32	6.86285749	1
LH-NC-02	6/18/2025 16:45	20.34	6.86674886	1
LH-NC-02	6/18/2025 17:00	20.34	6.86952174	1
LH-NC-02	6/18/2025 17:15	20.36	6.87396692	1
LH-NC-02	6/18/2025 17:30	20.39	6.87592048	1
LH-NC-02	6/18/2025 17:45	20.39	6.88340597	1
LH-NC-02	6/18/2025 18:00	20.41	6.88535446	1
LH-NC-02	6/18/2025 18:15	20.41	6.88729501	1
LH-NC-02	6/18/2025 18:30	20.41	6.89256221	1
LH-NC-02	6/18/2025 18:45	20.44	6.89534512	1
LH-NC-02	6/18/2025 19:00	20.44	6.8961767	1
LH-NC-02	6/18/2025 19:15	20.41	6.89367109	1
LH-NC-02	6/18/2025 19:30	20.41	6.89256221	1
LH-NC-02	6/18/2025 19:45	20.39	6.88396045	1
LH-NC-02	6/18/2025 20:00	20.39	6.88063357	1
LH-NC-02	6/18/2025 20:15	20.39	6.87203912	1
LH-NC-02	6/18/2025 20:30	20.36	6.8653716	1
LH-NC-02	6/18/2025 20:45	20.36	6.85871716	1
LH-NC-02	6/18/2025 21:00	20.34	6.85149806	1
LH-NC-02	6/18/2025 21:15	20.34	6.84484316	1
LH-NC-02	6/18/2025 21:30	20.32	6.84011838	1
LH-NC-02	6/18/2025 21:45	20.32	6.83235381	1
LH-NC-02	6/18/2025 22:00	20.29	6.82651264	1
LH-NC-02	6/18/2025 22:15	20.29	6.82318463	1
LH-NC-02	6/18/2025 22:30	20.27	6.81623874	1
LH-NC-02	6/18/2025 22:45	20.25	6.81012402	1
LH-NC-02	6/18/2025 23:00	20.22	6.80150518	1
LH-NC-02	6/18/2025 23:15	20.2	6.79954971	1
LH-NC-02	6/18/2025 23:30	20.17	6.79509004	1
LH-NC-02	6/18/2025 23:45	20.15	6.7906366	1
LH-NC-02	6/19/2025 0:00	20.13	6.787015	1
LH-NC-02	6/19/2025 0:15	20.13	6.78368517	1
LH-NC-02	6/19/2025 0:30	20.1	6.77866779	1
LH-NC-02	6/19/2025 0:45	20.08	6.77670996	1
LH-NC-02	6/19/2025 1:00	20.06	6.77419676	1
LH-NC-02	6/19/2025 1:15	20.06	6.77391921	1
LH-NC-02	6/19/2025 1:30	20.06	6.77058858	1
LH-NC-02	6/19/2025 1:45	20.06	6.76753551	1
LH-NC-02	6/19/2025 2:00	20.06	6.76864572	1
LH-NC-02	6/19/2025 2:15	20.06	6.76531509	1
LH-NC-02	6/19/2025 2:30	20.06	6.76531509	1
LH-NC-02	6/19/2025 2:45	20.06	6.76392733	1
LH-NC-02	6/19/2025 3:00	20.06	6.76281712	1
LH-NC-02	6/19/2025 3:15	20.06	6.76392733	1
LH-NC-02	6/19/2025 3:30	20.06	6.76115181	1
LH-NC-02	6/19/2025 3:45	20.06	6.76115181	1
LH-NC-02	6/19/2025 4:00	20.08	6.75756017	1
LH-NC-02	6/19/2025 4:15	20.08	6.75811524	1
LH-NC-02	6/19/2025 4:30	20.08	6.75395224	1
LH-NC-02	6/19/2025 4:45	20.08	6.75311964	1

pH Continous Monitoring Data

Station Name	Date Time	Temp C	pH SU	Use Code
LH-NC-02	6/19/2025 5:00	20.08	6.74923417	1
LH-NC-02	6/19/2025 5:15	20.08	6.74895664	1
LH-NC-02	6/19/2025 5:30	20.08	6.74507118	1
LH-NC-02	6/19/2025 5:45	20.1	6.74619862	1
LH-NC-02	6/19/2025 6:00	20.1	6.74148088	1
LH-NC-02	6/19/2025 6:15	20.1	6.74508856	1
LH-NC-02	6/19/2025 6:30	20.1	6.74259093	1
LH-NC-02	6/19/2025 6:45	20.1	6.74286845	1
LH-NC-02	6/19/2025 7:00	20.13	6.74344972	1
LH-NC-02	6/19/2025 7:15	20.15	6.74291228	1
LH-NC-02	6/19/2025 7:30	20.15	6.74624188	1
LH-NC-02	6/19/2025 7:45	20.17	6.74820132	1
LH-NC-02	6/19/2025 8:00	20.17	6.74931111	1
LH-NC-02	6/19/2025 8:15	20.2	6.75183353	1
LH-NC-02	6/19/2025 8:30	20.22	6.75684366	1
LH-NC-02	6/19/2025 8:45	20.27	6.75965863	1
LH-NC-02	6/19/2025 9:00	20.27	6.76409628	1
LH-NC-02	6/19/2025 9:15	20.32	6.7696826	1
LH-NC-02	6/19/2025 9:30	20.34	6.77468947	1
LH-NC-02	6/19/2025 9:45	20.34	6.77995793	1
LH-NC-02	6/19/2025 10:00	20.39	6.78498573	1
LH-NC-02	6/19/2025 10:15	20.44	6.79472409	1
LH-NC-02	6/19/2025 10:30	20.48	6.7994637	1
LH-NC-02	6/19/2025 10:45	20.53	6.80781107	1
LH-NC-02	6/19/2025 11:00	20.58	6.81477031	1
LH-NC-02	6/19/2025 11:15	20.63	6.82200419	1
LH-NC-02	6/19/2025 11:30	20.75	6.82789177	1
LH-NC-02	6/19/2025 11:45	20.82	6.83319261	1
LH-NC-02	6/19/2025 12:00	20.94	6.84432954	1
LH-NC-02	6/19/2025 12:15	21.08	6.85685015	1
LH-NC-02	6/19/2025 12:30	21.06	6.86320243	1
LH-NC-02	6/19/2025 12:45	21.2	6.87598544	1
LH-NC-02	6/19/2025 13:00	21.34	6.88986168	1
LH-NC-02	6/19/2025 13:15	21.41	6.89596602	1
LH-NC-02	6/19/2025 13:30	21.51	6.90898208	1
LH-NC-02	6/19/2025 13:45	21.63	6.91840565	1
LH-NC-02	6/19/2025 14:00	21.77	6.92782644	1
LH-NC-02	6/19/2025 14:15	21.89	6.93282074	1
LH-NC-02	6/19/2025 14:30	22.01	6.94056817	1
LH-NC-02	6/19/2025 14:45	22.11	6.94444705	1
LH-NC-02	6/19/2025 15:00	22.2	6.95052589	1
LH-NC-02	6/19/2025 15:15	22.32	6.95935971	1
LH-NC-02	6/19/2025 15:30	22.39	6.96542735	1
LH-NC-02	6/19/2025 15:45	22.47	6.97176836	1
LH-NC-02	6/19/2025 16:00	22.47	6.97424597	1
LH-NC-02	6/19/2025 16:15	22.54	6.9792061	1
LH-NC-02	6/19/2025 16:30	22.54	6.9792061	1
LH-NC-02	6/19/2025 16:45	22.51	6.97837824	1
LH-NC-02	6/19/2025 17:00	22.56	6.98388601	1
LH-NC-02	6/19/2025 17:15	22.58	6.97783298	1
LH-NC-02	6/19/2025 17:30	22.58	6.98911565	1
LH-NC-02	6/19/2025 17:45	22.54	6.97975655	1
LH-NC-02	6/19/2025 18:00	22.47	6.97039191	1
LH-NC-02	6/19/2025 18:15	22.42	6.96185149	1
LH-NC-02	6/19/2025 18:30	22.35	6.95743603	1
LH-NC-02	6/19/2025 18:45	22.3	6.95715338	1
LH-NC-02	6/19/2025 19:00	22.2	6.95245467	1
LH-NC-02	6/19/2025 19:15	22.13	6.94555324	1
LH-NC-02	6/19/2025 19:30	22.08	6.93837704	1
LH-NC-02	6/19/2025 19:45	22.03	6.9309227	1
LH-NC-02	6/19/2025 20:00	21.96	6.92401219	1
LH-NC-02	6/19/2025 20:15	21.89	6.91516758	1
LH-NC-02	6/19/2025 20:30	21.82	6.90852594	1
LH-NC-02	6/19/2025 20:45	21.77	6.89747272	1
LH-NC-02	6/19/2025 21:00	21.7	6.88696006	1
LH-NC-02	6/19/2025 21:15	21.63	6.87947922	1
LH-NC-02	6/19/2025 21:30	21.58	6.86813783	1
LH-NC-02	6/19/2025 21:45	21.53	6.86148743	1
LH-NC-02	6/19/2025 22:00	21.49	6.85401109	1
LH-NC-02	6/19/2025 22:15	21.44	6.84652751	1
LH-NC-02	6/19/2025 22:30	21.41	6.83877603	1
LH-NC-02	6/19/2025 22:45	21.39	6.83130502	1
LH-NC-02	6/19/2025 23:00	21.37	6.82549089	1
LH-NC-02	6/19/2025 23:15	21.34	6.81966985	1
LH-NC-02	6/19/2025 23:30	21.32	6.81247213	1
LH-NC-02	6/19/2025 23:45	21.32	6.81164303	1
LH-NC-02	6/20/2025 0:00	21.29	6.80885992	1
LH-NC-02	6/20/2025 0:15	21.29	6.80167371	1
LH-NC-02	6/20/2025 0:30	21.27	6.7889453	1
LH-NC-02	6/20/2025 0:45	21.27	6.79530277	1
LH-NC-02	6/20/2025 1:00	21.25	6.79252456	1
LH-NC-02	6/20/2025 1:15	21.25	6.78865454	1
LH-NC-02	6/20/2025 1:30	21.25	6.78865454	1
LH-NC-02	6/20/2025 1:45	21.22	6.78752717	1

pH Continous Monitoring Data

Station Name	Date Time	Temp C	pH SU	Use Code
LH-NC-02	6/20/2025 2:00	21.22	6.78144508	1
LH-NC-02	6/20/2025 2:15	21.22	6.77840404	1
LH-NC-02	6/20/2025 2:30	21.2	6.77645364	1
LH-NC-02	6/20/2025 2:45	21.2	6.77258296	1
LH-NC-02	6/20/2025 3:00	21.17	6.7736658	1
LH-NC-02	6/20/2025 3:15	21.17	6.76785919	1
LH-NC-02	6/20/2025 3:30	21.15	6.76811994	1
LH-NC-02	6/20/2025 3:45	21.15	6.76397207	1
LH-NC-02	6/20/2025 4:00	21.13	6.76450912	1
LH-NC-02	6/20/2025 4:15	21.13	6.76146715	1
LH-NC-02	6/20/2025 4:30	21.13	6.75980789	1
LH-NC-02	6/20/2025 4:45	21.1	6.75535826	1
LH-NC-02	6/20/2025 5:00	21.1	6.75812397	1
LH-NC-02	6/20/2025 5:15	21.08	6.75285232	1
LH-NC-02	6/20/2025 5:30	21.08	6.75478845	1
LH-NC-02	6/20/2025 5:45	21.06	6.75394196	1
LH-NC-02	6/20/2025 6:00	21.06	6.75338874	1
LH-NC-02	6/20/2025 6:15	21.06	6.75311213	1
LH-NC-02	6/20/2025 6:30	21.06	6.75449518	1
LH-NC-02	6/20/2025 6:45	21.03	6.75391687	1
LH-NC-02	6/20/2025 7:00	21.03	6.7564066	1
LH-NC-02	6/20/2025 7:15	21.03	6.76221598	1
LH-NC-02	6/20/2025 7:30	21.03	6.76747208	1
LH-NC-02	6/20/2025 7:45	21.03	6.76885526	1
LH-NC-02	6/20/2025 8:00	21.03	6.77826092	1
LH-NC-02	6/20/2025 8:15	21.06	6.7868584	1
LH-NC-02	6/20/2025 8:30	21.06	6.79709293	1
LH-NC-02	6/20/2025 8:45	21.08	6.80153216	1
LH-NC-02	6/20/2025 9:00	21.08	6.81231917	1
LH-NC-02	6/20/2025 9:15	21.1	6.81703363	1
LH-NC-02	6/20/2025 9:30	21.15	6.83752751	1
LH-NC-02	6/20/2025 9:45	21.17	6.83892108	1
LH-NC-02	6/20/2025 10:00	21.2	6.84557295	1
LH-NC-02	6/20/2025 10:15	21.22	6.85774761	1
LH-NC-02	6/20/2025 10:30	21.27	6.86965746	1
LH-NC-02	6/20/2025 10:45	21.29	6.88293316	1
LH-NC-02	6/20/2025 11:00	21.32	6.89372331	1
LH-NC-02	6/20/2025 11:15	21.32	6.89565786	1
LH-NC-02	6/20/2025 11:30	21.32	6.90726517	1
LH-NC-02	6/20/2025 11:45	21.37	6.91750467	1
LH-NC-02	6/20/2025 12:00	21.41	6.92967219	1
LH-NC-02	6/20/2025 12:15	21.46	6.93465633	1
LH-NC-02	6/20/2025 12:30	21.51	6.94681961	1
LH-NC-02	6/20/2025 12:45	21.58	6.96422785	1
LH-NC-02	6/20/2025 13:00	21.68	6.97666121	1
LH-NC-02	6/20/2025 13:15	21.75	6.99294848	1
LH-NC-02	6/20/2025 13:30	21.8	7.00481401	1
LH-NC-02	6/20/2025 13:45	21.84	7.01888311	1
LH-NC-02	6/20/2025 14:00	21.89	7.03487808	1
LH-NC-02	6/20/2025 14:15	21.96	7.05251879	1
LH-NC-02	6/20/2025 14:30	21.99	7.06905768	1
LH-NC-02	6/20/2025 14:45	22.06	7.08199788	1
LH-NC-02	6/20/2025 15:00	22.11	7.10596338	1
LH-NC-02	6/20/2025 15:15	22.15	7.11724813	1
LH-NC-02	6/20/2025 15:30	22.23	7.13126755	1
LH-NC-02	6/20/2025 15:45	22.25	7.14503339	1
LH-NC-02	6/20/2025 16:00	22.3	7.15602676	1
LH-NC-02	6/20/2025 16:15	22.37	7.16452666	1
LH-NC-02	6/20/2025 16:30	22.39	7.18076201	1
LH-NC-02	6/20/2025 16:45	22.42	7.17523694	1
LH-NC-02	6/20/2025 17:00	22.44	7.18431056	1
LH-NC-02	6/20/2025 17:15	22.47	7.19227525	1
LH-NC-02	6/20/2025 17:30	22.49	7.19116116	1
LH-NC-02	6/20/2025 17:45	22.49	7.18730737	1
LH-NC-02	6/20/2025 18:00	22.49	7.19198697	1
LH-NC-02	6/20/2025 18:15	22.47	7.17438143	1
LH-NC-02	6/20/2025 18:30	22.47	7.16612275	1
LH-NC-02	6/20/2025 18:45	22.44	7.15677881	1
LH-NC-02	6/20/2025 19:00	22.42	7.14384863	1
LH-NC-02	6/20/2025 19:15	22.37	7.13919146	1
LH-NC-02	6/20/2025 19:30	22.3	7.11333234	1
LH-NC-02	6/20/2025 19:45	22.25	7.09571987	1
LH-NC-02	6/20/2025 20:00	22.2	7.07865252	1
LH-NC-02	6/20/2025 20:15	22.15	7.06268175	1
LH-NC-02	6/20/2025 20:30	22.11	7.0469796	1
LH-NC-02	6/20/2025 20:45	22.03	7.02796905	1
LH-NC-02	6/20/2025 21:00	22.01	7.01225499	1
LH-NC-02	6/20/2025 21:15	21.96	6.99598691	1
LH-NC-02	6/20/2025 21:30	21.89	6.97888446	1
LH-NC-02	6/20/2025 21:45	21.84	6.96315587	1
LH-NC-02	6/20/2025 22:00	21.8	6.95183837	1
LH-NC-02	6/20/2025 22:15	21.75	6.93692828	1
LH-NC-02	6/20/2025 22:30	21.7	6.92366918	1
LH-NC-02	6/20/2025 22:45	21.63	6.91260809	1

pH Continous Monitoring Data

Station Name	Date Time	Temp C	pH SU	Use Code
LH-NC-02	6/20/2025 23:00	21.6	6.90100291	1
LH-NC-02	6/20/2025 23:15	21.56	6.88828706	1
LH-NC-02	6/20/2025 23:30	21.51	6.87860158	1
LH-NC-02	6/20/2025 23:45	21.46	6.87195138	1
LH-NC-02	6/21/2025 0:00	21.44	6.86448389	1
LH-NC-02	6/21/2025 0:15	21.39	6.85589562	1
LH-NC-02	6/21/2025 0:30	21.34	6.85089693	1
LH-NC-02	6/21/2025 0:45	21.32	6.85033407	1
LH-NC-02	6/21/2025 1:00	21.27	6.84533325	1
LH-NC-02	6/21/2025 1:15	21.25	6.84421702	1
LH-NC-02	6/21/2025 1:30	21.22	6.83701323	1
LH-NC-02	6/21/2025 1:45	21.2	6.83672567	1
LH-NC-02	6/21/2025 2:00	21.17	6.83283796	1
LH-NC-02	6/21/2025 2:15	21.15	6.8328266	1
LH-NC-02	6/21/2025 2:30	21.13	6.82507203	1
LH-NC-02	6/21/2025 2:45	21.1	6.82394791	1
LH-NC-02	6/21/2025 3:00	21.1	6.82062906	1
LH-NC-02	6/21/2025 3:15	21.08	6.81868074	1
LH-NC-02	6/21/2025 3:30	21.06	6.81341285	1
LH-NC-02	6/21/2025 3:45	21.03	6.80813772	1
LH-NC-02	6/21/2025 4:00	21.01	6.80591142	1
LH-NC-02	6/21/2025 4:15	21.01	6.80535811	1
LH-NC-02	6/21/2025 4:30	20.98	6.801188	1
LH-NC-02	6/21/2025 4:45	20.98	6.80201805	1
LH-NC-02	6/21/2025 5:00	20.96	6.80145118	1
LH-NC-02	6/21/2025 5:15	20.94	6.79756358	1
LH-NC-02	6/21/2025 5:30	20.94	6.79534981	1
LH-NC-02	6/21/2025 5:45	20.91	6.79283818	1
LH-NC-02	6/21/2025 6:00	20.89	6.79586855	1
LH-NC-02	6/21/2025 6:15	20.89	6.79393116	1
LH-NC-02	6/21/2025 6:30	20.89	6.79752916	1
LH-NC-02	6/21/2025 6:45	20.89	6.79863623	1
LH-NC-02	6/21/2025 7:00	20.91	6.80224768	1
LH-NC-02	6/21/2025 7:15	20.91	6.80529192	1
LH-NC-02	6/21/2025 7:30	20.91	6.80944317	1
LH-NC-02	6/21/2025 7:45	20.96	6.81417951	1
LH-NC-02	6/21/2025 8:00	20.98	6.81834241	1
LH-NC-02	6/21/2025 8:15	21.03	6.82528921	1
LH-NC-02	6/21/2025 8:30	21.06	6.83166902	1
LH-NC-02	6/21/2025 8:45	21.13	6.83917572	1
LH-NC-02	6/21/2025 9:00	21.13	6.84747201	1
LH-NC-02	6/21/2025 9:15	21.2	6.85773794	1
LH-NC-02	6/21/2025 9:30	21.25	6.86660787	1
LH-NC-02	6/21/2025 9:45	21.32	6.8774178	1
LH-NC-02	6/21/2025 10:00	21.39	6.88794629	1
LH-NC-02	6/21/2025 10:15	21.44	6.89929164	1
LH-NC-02	6/21/2025 10:30	21.53	6.91257844	1
LH-NC-02	6/21/2025 10:45	21.58	6.92667543	1
LH-NC-02	6/21/2025 11:00	21.65	6.94215193	1
LH-NC-02	6/21/2025 11:15	21.75	6.95707347	1
LH-NC-02	6/21/2025 11:30	21.77	6.97335701	1
LH-NC-02	6/21/2025 11:45	21.82	6.98688044	1
LH-NC-02	6/21/2025 12:00	21.94	7.0001234	1
LH-NC-02	6/21/2025 12:15	22.01	7.02190513	1
LH-NC-02	6/21/2025 12:30	22.13	7.03981065	1
LH-NC-02	6/21/2025 12:45	22.2	7.06101789	1
LH-NC-02	6/21/2025 13:00	22.35	7.08329442	1
LH-NC-02	6/21/2025 13:15	22.44	7.09951279	1
LH-NC-02	6/21/2025 13:30	22.51	7.12150941	1
LH-NC-02	6/21/2025 13:45	22.66	7.14043057	1
LH-NC-02	6/21/2025 14:00	22.73	7.16130097	1
LH-NC-02	6/21/2025 14:15	22.82	7.18434889	1
LH-NC-02	6/21/2025 14:30	22.94	7.20653724	1
LH-NC-02	6/21/2025 14:45	22.99	7.22079228	1
LH-NC-02	6/21/2025 15:00	23.09	7.23912355	1
LH-NC-02	6/21/2025 15:15	23.16	7.2585671	1
LH-NC-02	6/21/2025 15:30	23.26	7.27495322	1
LH-NC-02	6/21/2025 15:45	23.35	7.29572967	1
LH-NC-02	6/21/2025 16:00	23.45	7.31785475	1
LH-NC-02	6/21/2025 16:15	23.47	7.32743597	1
LH-NC-02	6/21/2025 16:30	23.52	7.33835339	1
LH-NC-02	6/21/2025 16:45	23.57	7.34542737	1
LH-NC-02	6/21/2025 17:00	23.57	7.34350749	1
LH-NC-02	6/21/2025 17:15	23.57	7.35584959	1
LH-NC-02	6/21/2025 17:30	23.57	7.36983731	1
LH-NC-02	6/21/2025 17:45	23.54	7.37261767	1
LH-NC-02	6/21/2025 18:00	23.52	7.36797943	1
LH-NC-02	6/21/2025 18:15	23.5	7.3652609	1
LH-NC-02	6/21/2025 18:30	23.45	7.36010926	1
LH-NC-02	6/21/2025 18:45	23.4	7.34260669	1
LH-NC-02	6/21/2025 19:00	23.38	7.32232089	1
LH-NC-02	6/21/2025 19:15	23.3	7.29715214	1
LH-NC-02	6/21/2025 19:30	23.23	7.27525564	1
LH-NC-02	6/21/2025 19:45	23.16	7.25197554	1

pH Continous Monitoring Data

Station Name	Date Time	Temp C	pH SU	Use Code
LH-NC-02	6/21/2025 20:00	23.09	7.231981	1
LH-NC-02	6/21/2025 20:15	23.04	7.20371991	1
LH-NC-02	6/21/2025 20:30	22.99	7.18369346	1
LH-NC-02	6/21/2025 20:45	22.92	7.15954823	1
LH-NC-02	6/21/2025 21:00	22.87	7.13070884	1
LH-NC-02	6/21/2025 21:15	22.8	7.10461641	1
LH-NC-02	6/21/2025 21:30	22.73	7.08071202	1
LH-NC-02	6/21/2025 21:45	22.66	7.05844699	1
LH-NC-02	6/21/2025 22:00	22.61	7.03671929	1
LH-NC-02	6/21/2025 22:15	22.56	7.01553466	1
LH-NC-02	6/21/2025 22:30	22.51	7.0050777	1
LH-NC-02	6/21/2025 22:45	22.47	6.98360581	1
LH-NC-02	6/21/2025 23:00	22.42	6.97011157	1
LH-NC-02	6/21/2025 23:15	22.39	6.95744179	1
LH-NC-02	6/21/2025 23:30	22.35	6.94917399	1
LH-NC-02	6/21/2025 23:45	22.32	6.93897795	1
LH-NC-02	6/22/2025 0:00	22.32	6.92796078	1
LH-NC-02	6/22/2025 0:15	22.3	6.92134515	1
LH-NC-02	6/22/2025 0:30	22.3	6.91748888	1
LH-NC-02	6/22/2025 0:45	22.3	6.91005179	1
LH-NC-02	6/22/2025 1:00	22.3	6.89986022	1
LH-NC-02	6/22/2025 1:15	22.32	6.90014243	1
LH-NC-02	6/22/2025 1:30	22.32	6.8951847	1
LH-NC-02	6/22/2025 1:45	22.32	6.88802354	1
LH-NC-02	6/22/2025 2:00	22.35	6.8861071	1
LH-NC-02	6/22/2025 2:15	22.35	6.88142528	1
LH-NC-02	6/22/2025 2:30	22.37	6.87565026	1
LH-NC-02	6/22/2025 2:45	22.37	6.86986723	1
LH-NC-02	6/22/2025 3:00	22.37	6.86518572	1
LH-NC-02	6/22/2025 3:15	22.39	6.85968757	1
LH-NC-02	6/22/2025 3:30	22.39	6.85831075	1
LH-NC-02	6/22/2025 3:45	22.39	6.84922373	1
LH-NC-02	6/22/2025 4:00	22.39	6.84536864	1
LH-NC-02	6/22/2025 4:15	22.39	6.84041208	1
LH-NC-02	6/22/2025 4:30	22.37	6.83516901	1
LH-NC-02	6/22/2025 4:45	22.37	6.83186442	1
LH-NC-02	6/22/2025 5:00	22.35	6.79219526	1
LH-NC-02	6/22/2025 5:15	22.32	6.78611472	1
LH-NC-02	6/22/2025 5:30	22.32	6.786941	1
LH-NC-02	6/22/2025 5:45	22.32	6.77124154	1
LH-NC-02	6/22/2025 6:00	22.3	6.78059128	1
LH-NC-02	6/22/2025 6:15	22.3	6.77645956	1
LH-NC-02	6/22/2025 6:30	22.3	6.80455525	1
LH-NC-02	6/22/2025 6:45	22.3	6.78499845	1
LH-NC-02	6/22/2025 7:00	22.27	6.76183664	1
LH-NC-02	6/22/2025 7:15	22.27	6.79985231	1
LH-NC-02	6/22/2025 7:30	22.27	6.80095421	1
LH-NC-02	6/22/2025 7:45	22.25	6.79873678	1
LH-NC-02	6/22/2025 8:00	22.27	6.76734616	1
LH-NC-02	6/22/2025 8:15	22.27	6.78139543	1
LH-NC-02	6/22/2025 8:30	22.27	6.81004492	1
LH-NC-02	6/22/2025 8:45	22.27	6.78304828	1
LH-NC-02	6/22/2025 9:00	22.27	6.81169777	1
LH-NC-02	6/22/2025 9:15	22.3	6.78141762	1
LH-NC-02	6/22/2025 9:30	22.3	6.78692658	1
LH-NC-02	6/22/2025 9:45	22.3	6.79877084	1
LH-NC-02	6/22/2025 10:00	22.32	6.81806451	1
LH-NC-02	6/22/2025 10:15	22.35	6.8021097	1
LH-NC-02	6/22/2025 10:30	22.42	6.8054606	1
LH-NC-02	6/22/2025 10:45	22.51	6.80579507	1
LH-NC-02	6/22/2025 11:00	22.58	6.84106499	1
LH-NC-02	6/22/2025 11:15	22.7	6.85900936	1
LH-NC-02	6/22/2025 11:30	22.73	6.87800194	1
LH-NC-02	6/22/2025 11:45	22.78	6.89864763	1
LH-NC-02	6/22/2025 12:00	22.9	6.91518209	1
LH-NC-02	6/22/2025 12:15	22.99	6.94543654	1
LH-NC-02	6/22/2025 12:30	23.02	6.95863143	1
LH-NC-02	6/22/2025 12:45	23.16	7.0075384	1
LH-NC-02	6/22/2025 13:00	23.18	7.01165734	1
LH-NC-02	6/22/2025 13:15	23.3	7.03773191	1
LH-NC-02	6/22/2025 13:30	23.4	7.08903688	1
LH-NC-02	6/22/2025 13:45	23.45	7.11947805	1
LH-NC-02	6/22/2025 14:00	23.57	7.15069639	1
LH-NC-02	6/22/2025 14:15	23.66	7.18273044	1
LH-NC-02	6/22/2025 14:30	23.79	7.22101965	1
LH-NC-02	6/22/2025 14:45	23.91	7.25791431	1
LH-NC-02	6/22/2025 15:00	23.95	7.27102766	1
LH-NC-02	6/22/2025 15:15	23.98	7.29208987	1
LH-NC-02	6/22/2025 15:30	24.05	7.30406942	1
LH-NC-02	6/22/2025 15:45	24.12	7.32206608	1
LH-NC-02	6/22/2025 16:00	24.12	7.31494828	1
LH-NC-02	6/22/2025 16:15	24.19	7.32417984	1
LH-NC-02	6/22/2025 16:30	24.22	7.31265302	1
LH-NC-02	6/22/2025 16:45	24.27	7.33230135	1

pH Continous Monitoring Data

Station Name	Date Time	Temp C	pH SU	Use Code
LH-NC-02	6/22/2025 17:00	24.29	7.33911914	1
LH-NC-02	6/22/2025 17:15	24.24	7.33206122	1
LH-NC-02	6/22/2025 17:30	24.27	7.33339585	1
LH-NC-02	6/22/2025 17:45	24.27	7.34242542	1
LH-NC-02	6/22/2025 18:00	24.29	7.35553544	1
LH-NC-02	6/22/2025 18:15	24.27	7.34078368	1
LH-NC-02	6/22/2025 18:30	24.24	7.33315583	1
LH-NC-02	6/22/2025 18:45	24.19	7.33676991	1
LH-NC-02	6/22/2025 19:00	24.17	7.32091706	1
LH-NC-02	6/22/2025 19:15	24.12	7.30043892	1
LH-NC-02	6/22/2025 19:30	24.07	7.27721581	1
LH-NC-02	6/22/2025 19:45	24.03	7.23946259	1
LH-NC-02	6/22/2025 20:00	23.98	7.21950888	1
LH-NC-02	6/22/2025 20:15	23.95	7.20200028	1
LH-NC-02	6/22/2025 20:30	23.91	7.168331	1
LH-NC-02	6/22/2025 20:45	23.88	7.15300497	1
LH-NC-02	6/22/2025 21:00	23.83	7.12919021	1
LH-NC-02	6/22/2025 21:15	23.79	7.10563796	1
LH-NC-02	6/22/2025 21:30	23.76	7.08536572	1
LH-NC-02	6/22/2025 21:45	23.71	7.06290064	1
LH-NC-02	6/22/2025 22:00	23.66	7.0461859	1
LH-NC-02	6/22/2025 22:15	23.64	7.02096222	1
LH-NC-02	6/22/2025 22:30	23.62	6.99984848	1
LH-NC-02	6/22/2025 22:45	23.59	6.98723294	1
LH-NC-02	6/22/2025 23:00	23.57	6.97297009	1
LH-NC-02	6/22/2025 23:15	23.54	6.95568667	1
LH-NC-02	6/22/2025 23:30	23.52	6.94443676	1
LH-NC-02	6/22/2025 23:45	23.5	6.92687566	1
LH-NC-02	6/23/2025 0:00	23.47	6.90958349	1
LH-NC-02	6/23/2025 0:15	23.45	6.90820549	1
LH-NC-02	6/23/2025 0:30	23.42	6.89447582	1
LH-NC-02	6/23/2025 0:45	23.42	6.88871326	1
LH-NC-02	6/23/2025 1:00	23.4	6.87745428	1
LH-NC-02	6/23/2025 1:15	23.38	6.87278046	1
LH-NC-02	6/23/2025 1:30	23.35	6.86590577	1
LH-NC-02	6/23/2025 1:45	23.35	6.86041632	1
LH-NC-02	6/23/2025 2:00	23.33	6.84887829	1
LH-NC-02	6/23/2025 2:15	23.3	6.84556877	1
LH-NC-02	6/23/2025 2:30	23.3	6.83815676	1
LH-NC-02	6/23/2025 2:45	23.28	6.83292963	1
LH-NC-02	6/23/2025 3:00	23.26	6.82605447	1
LH-NC-02	6/23/2025 3:15	23.23	6.81944685	1
LH-NC-02	6/23/2025 3:30	23.23	6.81615185	1
LH-NC-02	6/23/2025 3:45	23.21	6.80762678	1
LH-NC-02	6/23/2025 4:00	23.18	6.80568489	1
LH-NC-02	6/23/2025 4:15	23.18	6.80156544	1
LH-NC-02	6/23/2025 4:30	23.16	6.79193935	1
LH-NC-02	6/23/2025 4:45	23.14	6.78945331	1
LH-NC-02	6/23/2025 5:00	23.11	6.78256462	1
LH-NC-02	6/23/2025 5:15	23.11	6.78174053	1
LH-NC-02	6/23/2025 5:30	23.09	6.77266026	1
LH-NC-02	6/23/2025 5:45	23.06	6.76549396	1
LH-NC-02	6/23/2025 6:00	23.06	6.76164758	1
LH-NC-02	6/23/2025 6:15	23.06	6.76302129	1
LH-NC-02	6/23/2025 6:30	23.06	6.76054862	1
LH-NC-02	6/23/2025 6:45	23.06	6.76796663	1
LH-NC-02	6/23/2025 7:00	23.09	6.77073726	1
LH-NC-02	6/23/2025 7:15	23.09	6.76881427	1
LH-NC-02	6/23/2025 7:30	23.11	6.77377438	1
LH-NC-02	6/23/2025 7:45	23.14	6.77846663	1
LH-NC-02	6/23/2025 8:00	23.18	6.77684875	1
LH-NC-02	6/23/2025 8:15	23.23	6.7785339	1
LH-NC-02	6/23/2025 8:30	23.23	6.77661181	1
LH-NC-02	6/23/2025 8:45	23.28	6.79010182	1
LH-NC-02	6/23/2025 9:00	23.33	6.80111685	1
LH-NC-02	6/23/2025 9:15	23.4	6.8074756	1
LH-NC-02	6/23/2025 9:30	23.45	6.81381879	1
LH-NC-02	6/23/2025 9:45	23.52	6.83141889	1
LH-NC-02	6/23/2025 10:00	23.57	6.8437894	1
LH-NC-02	6/23/2025 10:15	23.66	6.86248141	1
LH-NC-02	6/23/2025 10:30	23.74	6.87101593	1
LH-NC-02	6/23/2025 10:45	23.79	6.89433324	1
LH-NC-02	6/23/2025 11:00	23.83	6.91462561	1
LH-NC-02	6/23/2025 11:15	23.95	6.92506898	1
LH-NC-02	6/23/2025 11:30	24.1	6.93633177	1
LH-NC-02	6/23/2025 11:45	24.15	6.95085038	1
LH-NC-02	6/23/2025 12:00	24.22	6.97795523	1
LH-NC-02	6/23/2025 12:15	24.34	6.98179395	1
LH-NC-02	6/23/2025 12:30	24.36	7.01927025	1
LH-NC-02	6/23/2025 12:45	24.51	7.02964985	1
LH-NC-02	6/23/2025 13:00	24.6	7.06872568	1
LH-NC-02	6/23/2025 13:15	24.7	7.0935664	1
LH-NC-02	6/23/2025 13:30	24.92	7.11588554	1
LH-NC-02	6/23/2025 13:45	24.97	7.13306391	1

pH Continous Monitoring Data

Station Name	Date Time	Temp C	pH SU	Use Code
LH-NC-02	6/23/2025 14:00	25.06	7.13984622	1
LH-NC-02	6/23/2025 14:15	25.14	7.13844459	1
LH-NC-02	6/23/2025 14:30	25.23	7.17876882	1
LH-NC-02	6/23/2025 14:45	25.31	7.19753514	1
LH-NC-02	6/23/2025 15:00	25.36	7.21876675	1
LH-NC-02	6/23/2025 15:15	25.43	7.2288002	1
LH-NC-02	6/23/2025 15:30	25.5	7.24618636	1
LH-NC-02	6/23/2025 15:45	25.57	7.26737843	1
LH-NC-02	6/23/2025 16:00	25.62	7.28885227	1
LH-NC-02	6/23/2025 16:15	25.67	7.29697418	1
LH-NC-02	6/23/2025 16:30	25.72	7.30999471	1
LH-NC-02	6/23/2025 16:45	25.74	7.32848886	1
LH-NC-02	6/23/2025 17:00	25.74	7.34373642	1
LH-NC-02	6/23/2025 17:15	25.77	7.35595319	1
LH-NC-02	6/23/2025 17:30	25.77	7.3586757	1
LH-NC-02	6/23/2025 17:45	25.77	7.36629871	1
LH-NC-02	6/23/2025 18:00	25.74	7.36197903	1
LH-NC-02	6/23/2025 18:15	25.7	7.35630888	1
LH-NC-02	6/23/2025 18:30	25.67	7.34354459	1
LH-NC-02	6/23/2025 18:45	25.65	7.33539679	1
LH-NC-02	6/23/2025 19:00	25.6	7.3240119	1
LH-NC-02	6/23/2025 19:15	25.57	7.30824334	1
LH-NC-02	6/23/2025 19:30	25.53	7.28485226	1
LH-NC-02	6/23/2025 19:45	25.48	7.26091865	1
LH-NC-02	6/23/2025 20:00	25.4	7.22309885	1
LH-NC-02	6/23/2025 20:15	25.33	7.20188433	1
LH-NC-02	6/23/2025 20:30	25.28	7.1746484	1
LH-NC-02	6/23/2025 20:45	25.21	7.14959533	1
LH-NC-02	6/23/2025 21:00	25.19	7.12587352	1
LH-NC-02	6/23/2025 21:15	25.14	7.10079467	1
LH-NC-02	6/23/2025 21:30	25.11	7.07379237	1
LH-NC-02	6/23/2025 21:45	25.06	7.04869807	1
LH-NC-02	6/23/2025 22:00	25.06	7.02986806	1
LH-NC-02	6/23/2025 22:15	25.04	7.01813464	1
LH-NC-02	6/23/2025 22:30	25.04	7.00012212	1
LH-NC-02	6/23/2025 22:45	25.04	6.99111586	1
LH-NC-02	6/23/2025 23:00	25.02	6.97446621	1
LH-NC-02	6/23/2025 23:15	25.04	6.96300541	1
LH-NC-02	6/23/2025 23:30	25.04	6.94935957	1
LH-NC-02	6/23/2025 23:45	25.06	6.9417218	1
LH-NC-02	6/24/2025 0:00	25.09	6.92944846	1
LH-NC-02	6/24/2025 0:15	25.11	6.91963048	1
LH-NC-02	6/24/2025 0:30	25.14	6.91008968	1
LH-NC-02	6/24/2025 0:45	25.16	6.90491237	1
LH-NC-02	6/24/2025 1:00	25.21	6.89756374	1
LH-NC-02	6/24/2025 1:15	25.23	6.89075203	1
LH-NC-02	6/24/2025 1:30	25.26	6.88176339	1
LH-NC-02	6/24/2025 1:45	25.26	6.87658179	1
LH-NC-02	6/24/2025 2:00	25.28	6.86840914	1
LH-NC-02	6/24/2025 2:15	25.28	6.8621371	1
LH-NC-02	6/24/2025 2:30	25.28	6.8509565	1
LH-NC-02	6/24/2025 2:45	25.28	6.85177459	1
LH-NC-02	6/24/2025 3:00	25.26	6.84140146	1
LH-NC-02	6/24/2025 3:15	25.26	6.83212913	1
LH-NC-02	6/24/2025 3:30	25.23	6.82747561	1
LH-NC-02	6/24/2025 3:45	25.21	6.81628083	1
LH-NC-02	6/24/2025 4:00	25.19	6.80999458	1
LH-NC-02	6/24/2025 4:15	25.16	6.80042722	1
LH-NC-02	6/24/2025 4:30	25.16	6.79660792	1
LH-NC-02	6/24/2025 4:45	25.14	6.78540844	1
LH-NC-02	6/24/2025 5:00	25.09	6.77800494	1
LH-NC-02	6/24/2025 5:15	25.06	6.76488348	1
LH-NC-02	6/24/2025 5:30	25.04	6.75859062	1
LH-NC-02	6/24/2025 5:45	25.02	6.75393453	1
LH-NC-02	6/24/2025 6:00	24.99	6.7514531	1
LH-NC-02	6/24/2025 6:15	24.97	6.74515786	1
LH-NC-02	6/24/2025 6:30	24.97	6.74297402	1
LH-NC-02	6/24/2025 6:45	24.94	6.74049107	1
LH-NC-02	6/24/2025 7:00	24.94	6.73666895	1
LH-NC-02	6/24/2025 7:15	24.92	6.7418388	1
LH-NC-02	6/24/2025 7:30	24.92	6.74511512	1
LH-NC-02	6/24/2025 7:45	24.92	6.74620722	1
LH-NC-02	6/24/2025 8:00	24.9	6.75028587	1
LH-NC-02	6/24/2025 8:15	24.9	6.7625729	1
LH-NC-02	6/24/2025 8:30	24.92	6.77405596	1
LH-NC-02	6/24/2025 8:45	24.94	6.77843926	1
LH-NC-02	6/24/2025 9:00	24.99	6.79075973	1
LH-NC-02	6/24/2025 9:15	25.04	6.79952816	1
LH-NC-02	6/24/2025 9:30	25.06	6.81700712	1
LH-NC-02	6/24/2025 9:45	25.16	6.83070882	1
LH-NC-02	6/24/2025 10:00	25.21	6.85474019	1
LH-NC-02	6/24/2025 10:15	25.36	6.86735391	1
LH-NC-02	6/24/2025 10:30	25.55	6.90558142	2
LH-NC-02	6/24/2025 10:45	28.44	7.44994452	2

Station Name	Date Time	Temp C	pH SU	Use Code
LH-NC-02	6/24/2025 11:00	30.24	7.36197498	2
LH-NC-02	6/24/2025 11:15	30.95	9.93085949	2
LH-NC-02	6/24/2025 11:30	32.66	9.87125083	2
LH-NC-02	6/24/2025 11:45	26.21	7.17429719	1
LH-NC-02	6/24/2025 12:00	25.96	7.12483215	1
LH-NC-02	6/24/2025 12:15	25.94	7.14002293	1
LH-NC-02	6/24/2025 12:30	26.06	7.17059048	1
LH-NC-02	6/24/2025 12:45	26.16	7.20331429	1
LH-NC-02	6/24/2025 13:00	26.21	7.23578478	1
LH-NC-02	6/24/2025 13:15	26.3	7.26550071	1
LH-NC-02	6/24/2025 13:30	26.4	7.28490238	1
LH-NC-02	6/24/2025 13:45	26.45	7.30596581	1
LH-NC-02	6/24/2025 14:00	26.57	7.33127455	1
LH-NC-02	6/24/2025 14:15	26.62	7.3501543	1
LH-NC-02	6/24/2025 14:30	26.65	7.36553622	1
LH-NC-02	6/24/2025 14:45	26.7	7.38900248	1
LH-NC-02	6/24/2025 15:00	26.77	7.41000014	1
LH-NC-02	6/24/2025 15:15	26.84	7.430988	1
LH-NC-02	6/24/2025 15:30	26.89	7.47577877	1
LH-NC-02	6/24/2025 15:45	26.99	7.50371758	1
LH-NC-02	6/24/2025 16:00	26.99	7.54694422	1
LH-NC-02	6/24/2025 16:15	27.01	7.59175244	1
LH-NC-02	6/24/2025 16:30	27.01	7.625521	1
LH-NC-02	6/24/2025 16:45	27.04	7.65463162	1
LH-NC-02	6/24/2025 17:00	27.04	7.67110903	1
LH-NC-02	6/24/2025 17:15	27.04	7.68866693	1
LH-NC-02	6/24/2025 17:30	27.04	7.70352362	1
LH-NC-02	6/24/2025 17:45	27.04	7.71675957	1
LH-NC-02	6/24/2025 18:00	27.04	7.71594921	1
LH-NC-02	6/24/2025 18:15	27.01	7.69359843	1
LH-NC-02	6/24/2025 18:30	26.96	7.66291192	1
LH-NC-02	6/24/2025 18:45	26.92	7.62489792	1
LH-NC-02	6/24/2025 19:00	26.84	7.58019449	1
LH-NC-02	6/24/2025 19:15	26.79	7.52649222	1
LH-NC-02	6/24/2025 19:30	26.72	7.48145668	1
LH-NC-02	6/24/2025 19:45	26.67	7.43366646	1
LH-NC-02	6/24/2025 20:00	26.62	7.39586879	1
LH-NC-02	6/24/2025 20:15	26.57	7.35805852	1
LH-NC-02	6/24/2025 20:30	26.52	7.32158857	1
LH-NC-02	6/24/2025 20:45	26.48	7.26804748	1
LH-NC-02	6/24/2025 21:00	26.45	7.23532525	1
LH-NC-02	6/24/2025 21:15	26.4	7.20450489	1
LH-NC-02	6/24/2025 21:30	26.35	7.17096679	1
LH-NC-02	6/24/2025 21:45	26.3	7.13714671	1
LH-NC-02	6/24/2025 22:00	26.23	7.10765587	1
LH-NC-02	6/24/2025 22:15	26.18	7.07868781	1
LH-NC-02	6/24/2025 22:30	26.13	7.05187761	1
LH-NC-02	6/24/2025 22:45	26.11	7.02586883	1
LH-NC-02	6/24/2025 23:00	26.06	7.00879976	1
LH-NC-02	6/24/2025 23:15	26.04	6.98413713	1
LH-NC-02	6/24/2025 23:30	25.99	6.97274956	1
LH-NC-02	6/24/2025 23:45	25.96	6.95349895	1
LH-NC-02	6/25/2025 0:00	25.94	6.94753131	1
LH-NC-02	6/25/2025 0:15	25.94	6.93695783	1
LH-NC-02	6/25/2025 0:30	25.91	6.9317998	1
LH-NC-02	6/25/2025 0:45	25.89	6.91905071	1
LH-NC-02	6/25/2025 1:00	25.87	6.91118112	1
LH-NC-02	6/25/2025 1:15	25.87	6.89735102	1
LH-NC-02	6/25/2025 1:30	25.84	6.89354384	1
LH-NC-02	6/25/2025 1:45	25.84	6.88866214	1
LH-NC-02	6/25/2025 2:00	25.82	6.88160287	1
LH-NC-02	6/25/2025 2:15	25.82	6.87807696	1
LH-NC-02	6/25/2025 2:30	25.82	6.87373738	1
LH-NC-02	6/25/2025 2:45	25.79	6.86477343	1
LH-NC-02	6/25/2025 3:00	25.77	6.8514722	1
LH-NC-02	6/25/2025 3:15	25.77	6.8479457	1
LH-NC-02	6/25/2025 3:30	25.74	6.83979154	1
LH-NC-02	6/25/2025 3:45	25.74	6.83409432	1
LH-NC-02	6/25/2025 4:00	25.72	6.82078881	1
LH-NC-02	6/25/2025 4:15	25.7	6.81589283	1
LH-NC-02	6/25/2025 4:30	25.67	6.81234666	1
LH-NC-02	6/25/2025 4:45	25.67	6.80230635	1
LH-NC-02	6/25/2025 5:00	25.65	6.79605142	1
LH-NC-02	6/25/2025 5:15	25.62	6.78408911	1
LH-NC-02	6/25/2025 5:30	25.6	6.77511768	1
LH-NC-02	6/25/2025 5:45	25.57	6.76993753	1
LH-NC-02	6/25/2025 6:00	25.55	6.76802184	1
LH-NC-02	6/25/2025 6:15	25.55	6.76612156	1
LH-NC-02	6/25/2025 6:30	25.55	6.76693597	1
LH-NC-02	6/25/2025 6:45	25.55	6.77019359	1
LH-NC-02	6/25/2025 7:00	25.57	6.77183768	1
LH-NC-02	6/25/2025 7:15	25.57	6.7778096	1
LH-NC-02	6/25/2025 7:30	25.62	6.78191786	1
LH-NC-02	6/25/2025 7:45	25.62	6.7838177	1

Station Name	Date Time	Temp C	pH SU	Use Code
LH-NC-02	6/25/2025 8:00	25.62	6.78843159	1
LH-NC-02	6/25/2025 8:15	25.65	6.7963228	1
LH-NC-02	6/25/2025 8:30	25.67	6.80610539	1
LH-NC-02	6/25/2025 8:45	25.72	6.81047886	1
LH-NC-02	6/25/2025 9:00	25.74	6.82324247	1
LH-NC-02	6/25/2025 9:15	25.79	6.83737708	1
LH-NC-02	6/25/2025 9:30	25.87	6.85287776	1
LH-NC-02	6/25/2025 9:45	25.91	6.86672568	1
LH-NC-02	6/25/2025 10:00	25.96	6.88491145	1
LH-NC-02	6/25/2025 10:15	26.01	6.90227798	1
LH-NC-02	6/25/2025 10:30	26.06	6.92289079	1
LH-NC-02	6/25/2025 10:45	26.11	6.93997421	1
LH-NC-02	6/25/2025 11:00	26.13	6.95677668	1
LH-NC-02	6/25/2025 11:15	26.21	6.97927047	1
LH-NC-02	6/25/2025 11:30	26.23	7.00635709	1
LH-NC-02	6/25/2025 11:45	26.33	7.03072354	1
LH-NC-02	6/25/2025 12:00	26.38	7.06239227	1
LH-NC-02	6/25/2025 12:15	26.48	7.09349348	1
LH-NC-02	6/25/2025 12:30	26.55	7.12512753	1
LH-NC-02	6/25/2025 12:45	26.6	7.15459313	1
LH-NC-02	6/25/2025 13:00	26.67	7.17592297	1
LH-NC-02	6/25/2025 13:15	26.72	7.20590912	1
LH-NC-02	6/25/2025 13:30	26.79	7.22640741	1
LH-NC-02	6/25/2025 13:45	26.84	7.25367014	1
LH-NC-02	6/25/2025 14:00	26.87	7.26418549	1
LH-NC-02	6/25/2025 14:15	26.89	7.28200481	1
LH-NC-02	6/25/2025 14:30	26.87	7.27202345	1
LH-NC-02	6/25/2025 14:45	26.87	7.27310455	1
LH-NC-02	6/25/2025 15:00	26.84	7.28178151	1
LH-NC-02	6/25/2025 15:15	26.87	7.29121295	1
LH-NC-02	6/25/2025 15:30	26.92	7.30899957	1
LH-NC-02	6/25/2025 15:45	26.96	7.33408639	1
LH-NC-02	6/25/2025 16:00	27.01	7.36320678	1
LH-NC-02	6/25/2025 16:15	27.06	7.38421437	1
LH-NC-02	6/25/2025 16:30	27.09	7.40686241	1
LH-NC-02	6/25/2025 16:45	27.11	7.43087052	1
LH-NC-02	6/25/2025 17:00	27.14	7.45945082	1
LH-NC-02	6/25/2025 17:15	27.11	7.48542235	1
LH-NC-02	6/25/2025 17:30	27.11	7.50459651	1
LH-NC-02	6/25/2025 17:45	27.09	7.51030173	1
LH-NC-02	6/25/2025 18:00	27.06	7.53223111	1
LH-NC-02	6/25/2025 18:15	27.06	7.50089909	1
LH-NC-02	6/25/2025 18:30	27.01	7.53664214	1
LH-NC-02	6/25/2025 18:45	26.99	7.50804024	1
LH-NC-02	6/25/2025 19:00	26.94	7.48353564	1
LH-NC-02	6/25/2025 19:15	26.89	7.45469876	1
LH-NC-02	6/25/2025 19:30	26.87	7.42067447	1
LH-NC-02	6/25/2025 19:45	26.79	7.37915328	1
LH-NC-02	6/25/2025 20:00	26.74	7.34325439	1
LH-NC-02	6/25/2025 20:15	26.7	7.29597532	1
LH-NC-02	6/25/2025 20:30	26.67	7.27517991	1
LH-NC-02	6/25/2025 20:45	26.62	7.23492131	1
LH-NC-02	6/25/2025 21:00	26.6	7.20653259	1
LH-NC-02	6/25/2025 21:15	26.57	7.18274529	1
LH-NC-02	6/25/2025 21:30	26.57	7.15487914	1
LH-NC-02	6/25/2025 21:45	26.6	7.15459313	1
LH-NC-02	6/25/2025 22:00	26.6	7.13484531	1
LH-NC-02	6/25/2025 22:15	26.65	7.13076573	1
LH-NC-02	6/25/2025 22:30	26.7	7.12398323	1
LH-NC-02	6/25/2025 22:45	26.72	7.12045963	1
LH-NC-02	6/25/2025 23:00	26.74	7.10882475	1
LH-NC-02	6/25/2025 23:15	26.72	7.08665841	1
LH-NC-02	6/25/2025 23:30	26.72	7.07908694	1
LH-NC-02	6/25/2025 23:45	26.72	7.06745931	1
LH-NC-02	6/26/2025 0:00	26.7	7.05286071	1
LH-NC-02	6/26/2025 0:15	26.7	7.04853387	1
LH-NC-02	6/26/2025 0:30	26.67	7.03258189	1
LH-NC-02	6/26/2025 0:45	26.67	7.02257506	1
LH-NC-02	6/26/2025 1:00	26.65	7.0112167	1
LH-NC-02	6/26/2025 1:15	26.62	7.00364382	1
LH-NC-02	6/26/2025 1:30	26.62	6.99688132	1
LH-NC-02	6/26/2025 1:45	26.57	6.98768227	1
LH-NC-02	6/26/2025 2:00	26.57	6.97794265	1
LH-NC-02	6/26/2025 2:15	26.52	6.95872706	1
LH-NC-02	6/26/2025 2:30	26.5	6.9522297	1
LH-NC-02	6/26/2025 2:45	26.48	6.94464898	1
LH-NC-02	6/26/2025 3:00	26.48	6.94167209	1
LH-NC-02	6/26/2025 3:15	26.45	6.93273468	1
LH-NC-02	6/26/2025 3:30	26.43	6.9183846	1
LH-NC-02	6/26/2025 3:45	26.4	6.91377455	1
LH-NC-02	6/26/2025 4:00	26.38	6.90808374	1
LH-NC-02	6/26/2025 4:15	26.38	6.90131582	1
LH-NC-02	6/26/2025 4:30	26.35	6.88939321	1
LH-NC-02	6/26/2025 4:45	26.33	6.88424135	1

Station Name	Date Time	Temp C	pH SU	Use Code
LH-NC-02	6/26/2025 5:00	26.3	6.87854318	1
LH-NC-02	6/26/2025 5:15	26.28	6.87149408	1
LH-NC-02	6/26/2025 5:30	26.23	6.86984751	1
LH-NC-02	6/26/2025 5:45	26.21	6.87173491	1
LH-NC-02	6/26/2025 6:00	26.16	6.86629517	1
LH-NC-02	6/26/2025 6:15	26.11	6.86193745	1
LH-NC-02	6/26/2025 6:30	26.08	6.8621946	1
LH-NC-02	6/26/2025 6:45	26.04	6.85946593	1
LH-NC-02	6/26/2025 7:00	26.01	6.85890974	1
LH-NC-02	6/26/2025 7:15	25.96	6.85969945	1
LH-NC-02	6/26/2025 7:30	25.94	6.85779226	1
LH-NC-02	6/26/2025 7:45	25.91	6.853982	1
LH-NC-02	6/26/2025 8:00	25.87	6.8523354	1
LH-NC-02	6/26/2025 8:15	25.84	6.84906612	1
LH-NC-02	6/26/2025 8:30	25.82	6.84688623	1
LH-NC-02	6/26/2025 8:45	25.79	6.84578586	1
LH-NC-02	6/26/2025 9:00	25.74	6.8509147	1
LH-NC-02	6/26/2025 9:15	25.72	6.85307524	1
LH-NC-02	6/26/2025 9:30	25.72	6.86121467	1
LH-NC-02	6/26/2025 9:45	25.72	6.87125331	1
LH-NC-02	6/26/2025 10:00	25.7	6.87341535	1
LH-NC-02	6/26/2025 10:15	25.67	6.87285993	1
LH-NC-02	6/26/2025 10:30	25.65	6.87882173	1
LH-NC-02	6/26/2025 10:45	25.62	6.88315205	1
LH-NC-02	6/26/2025 11:00	25.6	6.88558704	1
LH-NC-02	6/26/2025 11:15	25.6	6.88965839	1
LH-NC-02	6/26/2025 11:30	25.62	6.89916497	1
LH-NC-02	6/26/2025 11:45	25.65	6.92088534	1
LH-NC-02	6/26/2025 12:00	25.65	6.92712703	1
LH-NC-02	6/26/2025 12:15	25.65	6.93418286	1
LH-NC-02	6/26/2025 12:30	25.67	6.94395622	1
LH-NC-02	6/26/2025 12:45	25.67	6.94992614	1
LH-NC-02	6/26/2025 13:00	25.65	6.95670724	1
LH-NC-02	6/26/2025 13:15	25.57	6.95343824	1
LH-NC-02	6/26/2025 13:30	25.5	6.94881158	1
LH-NC-02	6/26/2025 13:45	25.45	6.93006538	1
LH-NC-02	6/26/2025 14:00	25.4	6.92788083	1
LH-NC-02	6/26/2025 14:15	25.36	6.93439057	1
LH-NC-02	6/26/2025 14:30	25.31	6.93410789	1
LH-NC-02	6/26/2025 14:45	25.28	6.93736184	1
LH-NC-02	6/26/2025 15:00	25.26	6.94252056	1
LH-NC-02	6/26/2025 15:15	25.23	6.95012406	1
LH-NC-02	6/26/2025 15:30	25.21	6.95392562	1
LH-NC-02	6/26/2025 15:45	25.19	6.94739941	1
LH-NC-02	6/26/2025 16:00	25.16	6.94685048	1
LH-NC-02	6/26/2025 16:15	25.14	6.93760428	1
LH-NC-02	6/26/2025 16:30	25.11	6.93596679	1
LH-NC-02	6/26/2025 16:45	25.11	6.92753884	1
LH-NC-02	6/26/2025 17:00	25.09	6.92862153	1
LH-NC-02	6/26/2025 17:15	25.09	6.92943719	1
LH-NC-02	6/26/2025 17:30	25.09	6.92563077	1
LH-NC-02	6/26/2025 17:45	25.09	6.92209623	1
LH-NC-02	6/26/2025 18:00	25.06	6.9239918	1
LH-NC-02	6/26/2025 18:15	25.04	6.91963577	1
LH-NC-02	6/26/2025 18:30	25.02	6.91011207	1
LH-NC-02	6/26/2025 18:45	24.99	6.90303158	1
LH-NC-02	6/26/2025 19:00	24.97	6.89948911	1
LH-NC-02	6/26/2025 19:15	24.94	6.89431053	1
LH-NC-02	6/26/2025 19:30	24.92	6.88614216	1
LH-NC-02	6/26/2025 19:45	24.92	6.88287765	1
LH-NC-02	6/26/2025 20:00	24.9	6.87824476	1
LH-NC-02	6/26/2025 20:15	24.87	6.87088611	1
LH-NC-02	6/26/2025 20:30	24.85	6.86516321	1
LH-NC-02	6/26/2025 20:45	24.82	6.86787098	1
LH-NC-02	6/26/2025 21:00	24.82	6.86378897	1
LH-NC-02	6/26/2025 21:15	24.8	6.860514	1
LH-NC-02	6/26/2025 21:30	24.8	6.86187476	1
LH-NC-02	6/26/2025 21:45	24.8	6.860514	1
LH-NC-02	6/26/2025 22:00	24.8	6.85969754	1
LH-NC-02	6/26/2025 22:15	24.8	6.85752032	1
LH-NC-02	6/26/2025 22:30	24.82	6.85725775	1
LH-NC-02	6/26/2025 22:45	24.82	6.85780202	1
LH-NC-02	6/26/2025 23:00	24.82	6.85399214	1
LH-NC-02	6/26/2025 23:15	24.85	6.8521021	1
LH-NC-02	6/26/2025 23:30	24.85	6.85046946	1
LH-NC-02	6/26/2025 23:45	24.85	6.84910892	1
LH-NC-02	6/27/2025 0:00	24.85	6.84611575	1
LH-NC-02	6/27/2025 0:15	24.85	6.84747628	1
LH-NC-02	6/27/2025 0:30	24.85	6.84529943	1
LH-NC-02	6/27/2025 0:45	24.85	6.84339468	1
LH-NC-02	6/27/2025 1:00	24.85	6.8398573	1
LH-NC-02	6/27/2025 1:15	24.85	6.83904098	1
LH-NC-02	6/27/2025 1:30	24.85	6.83604781	1
LH-NC-02	6/27/2025 1:45	24.85	6.83196621	1

Station Name	Date Time	Temp C	pH SU	Use Code
LH-NC-02	6/27/2025 2:00	24.82	6.83167716	1
LH-NC-02	6/27/2025 2:15	24.85	6.82897304	1
LH-NC-02	6/27/2025 2:30	24.82	6.82623448	1
LH-NC-02	6/27/2025 2:45	24.82	6.82188033	1
LH-NC-02	6/27/2025 3:00	24.82	6.81834259	1
LH-NC-02	6/27/2025 3:15	24.85	6.81863299	1
LH-NC-02	6/27/2025 3:30	24.82	6.81317205	1
LH-NC-02	6/27/2025 3:45	24.82	6.81126711	1
LH-NC-02	6/27/2025 4:00	24.85	6.80883715	1
LH-NC-02	6/27/2025 4:15	24.85	6.80747661	1
LH-NC-02	6/27/2025 4:30	24.85	6.80094606	1
LH-NC-02	6/27/2025 4:45	24.85	6.79904131	1
LH-NC-02	6/27/2025 5:00	24.85	6.79550393	1
LH-NC-02	6/27/2025 5:15	24.82	6.7935784	1
LH-NC-02	6/27/2025 5:30	24.82	6.78786359	1
LH-NC-02	6/27/2025 5:45	24.85	6.78815705	1
LH-NC-02	6/27/2025 6:00	24.82	6.78568651	1
LH-NC-02	6/27/2025 6:15	24.82	6.78269304	1
LH-NC-02	6/27/2025 6:30	24.87	6.7849062	1
LH-NC-02	6/27/2025 6:45	24.92	6.7863025	1
LH-NC-02	6/27/2025 7:00	24.94	6.78686088	1
LH-NC-02	6/27/2025 7:15	24.97	6.79069029	1
LH-NC-02	6/27/2025 7:30	24.99	6.78744058	1
LH-NC-02	6/27/2025 7:45	25.04	6.79699389	1
LH-NC-02	6/27/2025 8:00	25.04	6.80759928	1
LH-NC-02	6/27/2025 8:15	25.09	6.81116608	1
LH-NC-02	6/27/2025 8:30	25.14	6.81690641	1
LH-NC-02	6/27/2025 8:45	25.16	6.82289881	1
LH-NC-02	6/27/2025 9:00	25.21	6.82972295	1
LH-NC-02	6/27/2025 9:15	25.26	6.84062078	1
LH-NC-02	6/27/2025 9:30	25.28	6.85177176	1
LH-NC-02	6/27/2025 9:45	25.33	6.85315494	1
LH-NC-02	6/27/2025 10:00	25.38	6.86567421	1
LH-NC-02	6/27/2025 10:15	25.45	6.87683965	1
LH-NC-02	6/27/2025 10:30	25.48	6.90128996	1
LH-NC-02	6/27/2025 10:45	25.55	6.91380066	1
LH-NC-02	6/27/2025 11:00	25.62	6.92494847	1
LH-NC-02	6/27/2025 11:15	25.7	6.93636454	1
LH-NC-02	6/27/2025 11:30	25.74	6.95617769	1
LH-NC-02	6/27/2025 11:45	25.82	6.96459735	1
LH-NC-02	6/27/2025 12:00	25.87	6.97951808	1
LH-NC-02	6/27/2025 12:15	25.94	7.0017543	1
LH-NC-02	6/27/2025 12:30	26.04	7.01801518	1
LH-NC-02	6/27/2025 12:45	26.13	7.03751764	1
LH-NC-02	6/27/2025 13:00	26.21	7.05457246	1
LH-NC-02	6/27/2025 13:15	26.26	7.0648547	1
LH-NC-02	6/27/2025 13:30	26.33	7.07621154	1
LH-NC-02	6/27/2025 13:45	26.35	7.09082662	1
LH-NC-02	6/27/2025 14:00	26.38	7.09758544	1
LH-NC-02	6/27/2025 14:15	26.45	7.10378767	1
LH-NC-02	6/27/2025 14:30	26.48	7.10567166	1
LH-NC-02	6/27/2025 14:45	26.5	7.1183832	1
LH-NC-02	6/27/2025 15:00	26.55	7.1275626	1
LH-NC-02	6/27/2025 15:15	26.57	7.13377663	1
LH-NC-02	6/27/2025 15:30	26.6	7.14133774	1
LH-NC-02	6/27/2025 15:45	26.6	7.14458396	1
LH-NC-02	6/27/2025 16:00	26.57	7.14838606	1
LH-NC-02	6/27/2025 16:15	26.55	7.1451492	1
LH-NC-02	6/27/2025 16:30	26.48	7.1430181	1
LH-NC-02	6/27/2025 16:45	26.45	7.1565651	1
LH-NC-02	6/27/2025 17:00	26.45	7.16630862	1
LH-NC-02	6/27/2025 17:15	26.4	7.15929822	1
LH-NC-02	6/27/2025 17:30	26.35	7.15472216	1
LH-NC-02	6/27/2025 17:45	26.3	7.14310407	1
LH-NC-02	6/27/2025 18:00	26.28	7.10492982	1
LH-NC-02	6/27/2025 18:15	26.26	7.12524872	1
LH-NC-02	6/27/2025 18:30	26.23	7.13961645	1
LH-NC-02	6/27/2025 18:45	26.23	7.14313753	1
LH-NC-02	6/27/2025 19:00	26.18	7.12176053	1
LH-NC-02	6/27/2025 19:15	26.13	7.09658318	1
LH-NC-02	6/27/2025 19:30	26.08	7.081153	1
LH-NC-02	6/27/2025 19:45	26.04	7.05650063	1
LH-NC-02	6/27/2025 20:00	25.96	7.03591239	1
LH-NC-02	6/27/2025 20:15	25.89	7.01585493	1
LH-NC-02	6/27/2025 20:30	25.84	6.99334751	1
LH-NC-02	6/27/2025 20:45	25.77	6.97327204	1
LH-NC-02	6/27/2025 21:00	25.7	6.94341918	1
LH-NC-02	6/27/2025 21:15	25.62	6.93390485	1
LH-NC-02	6/27/2025 21:30	25.57	6.91814964	1
LH-NC-02	6/27/2025 21:45	25.5	6.90862745	1
LH-NC-02	6/27/2025 22:00	25.45	6.89829288	1
LH-NC-02	6/27/2025 22:15	25.4	6.88632521	1
LH-NC-02	6/27/2025 22:30	25.36	6.88006222	1
LH-NC-02	6/27/2025 22:45	25.33	6.87488846	1

pH Continous Monitoring Data

Station Name	Date Time	Temp C	pH SU	Use Code
LH-NC-02	6/27/2025 23:00	25.28	6.85883634	1
LH-NC-02	6/27/2025 23:15	25.21	6.84847565	1
LH-NC-02	6/27/2025 23:30	25.19	6.83868082	1
LH-NC-02	6/27/2025 23:45	25.16	6.83730547	1
LH-NC-02	6/28/2025 0:00	25.14	6.83321693	1
LH-NC-02	6/28/2025 0:15	25.11	6.82939399	1
LH-NC-02	6/28/2025 0:30	25.09	6.82476046	1
LH-NC-02	6/28/2025 0:45	25.06	6.82800581	1
LH-NC-02	6/28/2025 1:00	25.04	6.83016974	1
LH-NC-02	6/28/2025 1:15	25.02	6.82716688	1
LH-NC-02	6/28/2025 1:30	25.02	6.82961445	1
LH-NC-02	6/28/2025 1:45	24.99	6.82606158	1
LH-NC-02	6/28/2025 2:00	24.99	6.82742147	1
LH-NC-02	6/28/2025 2:15	24.97	6.82224195	1
LH-NC-02	6/28/2025 2:30	24.97	6.82958587	1
LH-NC-02	6/28/2025 2:45	24.97	6.82876988	1
LH-NC-02	6/28/2025 3:00	24.94	6.8282086	1
LH-NC-02	6/28/2025 3:15	24.92	6.83010137	1
LH-NC-02	6/28/2025 3:30	24.92	6.83254975	1
LH-NC-02	6/28/2025 3:45	24.9	6.83308264	1
LH-NC-02	6/28/2025 4:00	24.9	6.8382518	1
LH-NC-02	6/28/2025 4:15	24.87	6.84041222	1
LH-NC-02	6/28/2025 4:30	24.87	6.83769134	1
LH-NC-02	6/28/2025 4:45	24.85	6.83768045	1
LH-NC-02	6/28/2025 5:00	24.82	6.8352149	1
LH-NC-02	6/28/2025 5:15	24.8	6.83520384	1
LH-NC-02	6/28/2025 5:30	24.77	6.83164891	1
LH-NC-02	6/28/2025 5:45	24.75	6.82673804	1
LH-NC-02	6/28/2025 6:00	24.73	6.82699863	1
LH-NC-02	6/28/2025 6:15	24.7	6.82289755	1
LH-NC-02	6/28/2025 6:30	24.68	6.82016304	1
LH-NC-02	6/28/2025 6:45	24.65	6.82259552	1
LH-NC-02	6/28/2025 7:00	24.6	6.81657436	1
LH-NC-02	6/28/2025 7:15	24.56	6.81055754	1
LH-NC-02	6/28/2025 7:30	24.51	6.80562221	1
LH-NC-02	6/28/2025 7:45	24.46	6.81158374	1
LH-NC-02	6/28/2025 8:00	24.41	6.81155208	1
LH-NC-02	6/28/2025 8:15	24.41	6.808827	1
LH-NC-02	6/28/2025 8:30	24.36	6.80525166	1
LH-NC-02	6/28/2025 8:45	24.34	6.80523856	1
LH-NC-02	6/28/2025 9:00	24.32	6.79841068	1
LH-NC-02	6/28/2025 9:15	24.32	6.79895587	1
LH-NC-02	6/28/2025 9:30	24.29	6.79457369	1
LH-NC-02	6/28/2025 9:45	24.27	6.79455988	1
LH-NC-02	6/28/2025 10:00	24.24	6.79453915	1
LH-NC-02	6/28/2025 10:15	24.22	6.78743557	1
LH-NC-02	6/28/2025 10:30	24.19	6.78632329	1
LH-NC-02	6/28/2025 10:45	24.19	6.79150479	1
LH-NC-02	6/28/2025 11:00	24.19	6.79259563	1
LH-NC-02	6/28/2025 11:15	24.17	6.79339986	1
LH-NC-02	6/28/2025 11:30	24.17	6.79694534	1
LH-NC-02	6/28/2025 11:45	24.17	6.79612715	1
LH-NC-02	6/28/2025 12:00	24.19	6.8021405	1
LH-NC-02	6/28/2025 12:15	24.19	6.8048676	1
LH-NC-02	6/28/2025 12:30	24.19	6.80950368	1
LH-NC-02	6/28/2025 12:45	24.19	6.817685	1
LH-NC-02	6/28/2025 13:00	24.22	6.82370242	1
LH-NC-02	6/28/2025 13:15	24.22	6.82670193	1
LH-NC-02	6/28/2025 13:30	24.22	6.82997413	1
LH-NC-02	6/28/2025 13:45	24.24	6.83707485	1
LH-NC-02	6/28/2025 14:00	24.24	6.83025823	1
LH-NC-02	6/28/2025 14:15	24.27	6.84254402	1
LH-NC-02	6/28/2025 14:30	24.27	6.84227139	1
LH-NC-02	6/28/2025 14:45	24.29	6.84200937	1
LH-NC-02	6/28/2025 15:00	24.29	6.84773437	1
LH-NC-02	6/28/2025 15:15	24.32	6.84911268	1
LH-NC-02	6/28/2025 15:30	24.34	6.84612452	1
LH-NC-02	6/28/2025 15:45	24.34	6.84775996	1
LH-NC-02	6/28/2025 16:00	24.34	6.84912283	1
LH-NC-02	6/28/2025 16:15	24.36	6.85049574	1
LH-NC-02	6/28/2025 16:30	24.36	6.84886041	1
LH-NC-02	6/28/2025 16:45	24.39	6.85023829	1
LH-NC-02	6/28/2025 17:00	24.39	6.84587785	1
LH-NC-02	6/28/2025 17:15	24.39	6.84778554	1
LH-NC-02	6/28/2025 17:30	24.39	6.84151742	1
LH-NC-02	6/28/2025 17:45	24.39	6.84178994	1
LH-NC-02	6/28/2025 18:00	24.39	6.84097236	1
LH-NC-02	6/28/2025 18:15	24.39	6.83524929	1
LH-NC-02	6/28/2025 18:30	24.39	6.83579434	1
LH-NC-02	6/28/2025 18:45	24.39	6.83306907	1
LH-NC-02	6/28/2025 19:00	24.41	6.82899266	1
LH-NC-02	6/28/2025 19:15	24.41	6.82790262	1
LH-NC-02	6/28/2025 19:30	24.41	6.8240875	1
LH-NC-02	6/28/2025 19:45	24.41	6.81781979	1

Station Name	Date Time	Temp C	pH SU	Use Code
LH-NC-02	6/28/2025 20:00	24.41	6.81318714	1
LH-NC-02	6/28/2025 20:15	24.41	6.80937201	1
LH-NC-02	6/28/2025 20:30	24.41	6.79601908	1
LH-NC-02	6/28/2025 20:45	24.41	6.80337682	1
LH-NC-02	6/28/2025 21:00	24.41	6.79574657	1
LH-NC-02	6/28/2025 21:15	24.41	6.79492904	1
LH-NC-02	6/28/2025 21:30	24.41	6.79302148	1
LH-NC-02	6/28/2025 21:45	24.41	6.78920635	1
LH-NC-02	6/28/2025 22:00	24.41	6.79084141	1
LH-NC-02	6/28/2025 22:15	24.41	6.78402868	1
LH-NC-02	6/28/2025 22:30	24.41	6.78729879	1
LH-NC-02	6/28/2025 22:45	24.41	6.7815761	1
LH-NC-02	6/28/2025 23:00	24.41	6.78293865	1
LH-NC-02	6/28/2025 23:15	24.41	6.78048607	1
LH-NC-02	6/28/2025 23:30	24.41	6.77912352	1
LH-NC-02	6/28/2025 23:45	24.41	6.77966854	1
LH-NC-02	6/29/2025 0:00	24.41	6.78321116	1
LH-NC-02	6/29/2025 0:15	24.41	6.77694345	1
LH-NC-02	6/29/2025 0:30	24.41	6.77503589	1
LH-NC-02	6/29/2025 0:45	24.41	6.77449087	1
LH-NC-02	6/29/2025 1:00	24.41	6.77176578	1
LH-NC-02	6/29/2025 1:15	24.39	6.77175044	1
LH-NC-02	6/29/2025 1:30	24.39	6.76902517	1
LH-NC-02	6/29/2025 1:45	24.39	6.76684495	1
LH-NC-02	6/29/2025 2:00	24.39	6.76629989	1
LH-NC-02	6/29/2025 2:15	24.39	6.76302957	1
LH-NC-02	6/29/2025 2:30	24.39	6.76057682	1
LH-NC-02	6/29/2025 2:45	24.39	6.75703397	1
LH-NC-02	6/29/2025 3:00	24.39	6.75648891	1
LH-NC-02	6/29/2025 3:15	24.39	6.75676144	1
LH-NC-02	6/29/2025 3:30	24.39	6.75567133	1
LH-NC-02	6/29/2025 3:45	24.39	6.75403617	1
LH-NC-02	6/29/2025 4:00	24.39	6.75430869	1
LH-NC-02	6/29/2025 4:15	24.39	6.74885815	1
LH-NC-02	6/29/2025 4:30	24.36	6.74583472	1
LH-NC-02	6/29/2025 4:45	24.39	6.74667793	1
LH-NC-02	6/29/2025 5:00	24.39	6.7434076	1
LH-NC-02	6/29/2025 5:15	24.39	6.74286255	1
LH-NC-02	6/29/2025 5:30	24.39	6.74204497	1
LH-NC-02	6/29/2025 5:45	24.41	6.74042725	1
LH-NC-02	6/29/2025 6:00	24.41	6.74124478	1
LH-NC-02	6/29/2025 6:15	24.44	6.74290575	1
LH-NC-02	6/29/2025 6:30	24.44	6.74099838	1
LH-NC-02	6/29/2025 6:45	24.46	6.74101579	1
LH-NC-02	6/29/2025 7:00	24.46	6.73992593	1
LH-NC-02	6/29/2025 7:15	24.48	6.73749141	1
LH-NC-02	6/29/2025 7:30	24.51	6.74541797	1
LH-NC-02	6/29/2025 7:45	24.51	6.7443283	1
LH-NC-02	6/29/2025 8:00	24.53	6.74924866	1
LH-NC-02	6/29/2025 8:15	24.56	6.75363187	1
LH-NC-02	6/29/2025 8:30	24.6	6.75638832	1
LH-NC-02	6/29/2025 8:45	24.63	6.75831901	1
LH-NC-02	6/29/2025 9:00	24.65	6.76623163	1
LH-NC-02	6/29/2025 9:15	24.7	6.77008229	1
LH-NC-02	6/29/2025 9:30	24.75	6.76277153	1
LH-NC-02	6/29/2025 9:45	24.85	6.77618436	1
LH-NC-02	6/29/2025 10:00	24.94	6.78713291	1
LH-NC-02	6/29/2025 10:15	25.04	6.79101136	1
LH-NC-02	6/29/2025 10:30	25.09	6.80953475	1
LH-NC-02	6/29/2025 10:45	25.16	6.81555957	1
LH-NC-02	6/29/2025 11:00	25.23	6.82158156	1
LH-NC-02	6/29/2025 11:15	25.28	6.83411032	1
LH-NC-02	6/29/2025 11:30	25.36	6.84230402	1
LH-NC-02	6/29/2025 11:45	25.38	6.85372278	1
LH-NC-02	6/29/2025 12:00	25.48	6.8632754	1
LH-NC-02	6/29/2025 12:15	25.53	6.87958751	1
LH-NC-02	6/29/2025 12:30	25.6	6.88368708	1
LH-NC-02	6/29/2025 12:45	25.62	6.90052199	1
LH-NC-02	6/29/2025 13:00	25.7	6.91791391	1
LH-NC-02	6/29/2025 13:15	25.74	6.92416471	1
LH-NC-02	6/29/2025 13:30	25.82	6.94208578	1
LH-NC-02	6/29/2025 13:45	25.89	6.95240342	1
LH-NC-02	6/29/2025 14:00	25.94	6.97437169	1
LH-NC-02	6/29/2025 14:15	26.01	6.99308024	1
LH-NC-02	6/29/2025 14:30	26.08	7.01096708	1
LH-NC-02	6/29/2025 14:45	26.13	7.02695087	1
LH-NC-02	6/29/2025 15:00	26.23	7.04048449	1
LH-NC-02	6/29/2025 15:15	26.33	7.0537383	1
LH-NC-02	6/29/2025 15:30	26.38	7.06347514	1
LH-NC-02	6/29/2025 15:45	26.48	7.06480708	1
LH-NC-02	6/29/2025 16:00	26.5	7.07725074	1
LH-NC-02	6/29/2025 16:15	26.55	7.0834608	1
LH-NC-02	6/29/2025 16:30	26.55	7.08400193	1
LH-NC-02	6/29/2025 16:45	26.55	7.09184826	1

pH Continous Monitoring Data

Station Name	Date Time	Temp C	pH SU	Use Code
LH-NC-02	6/29/2025 17:00	26.52	7.09781044	1
LH-NC-02	6/29/2025 17:15	26.52	7.09266923	1
LH-NC-02	6/29/2025 17:30	26.5	7.0921342	1
LH-NC-02	6/29/2025 17:45	26.48	7.09295223	1
LH-NC-02	6/29/2025 18:00	26.43	7.08782498	1
LH-NC-02	6/29/2025 18:15	26.38	7.0710552	1
LH-NC-02	6/29/2025 18:30	26.33	7.05319678	1
LH-NC-02	6/29/2025 18:45	26.28	7.04453983	1
LH-NC-02	6/29/2025 19:00	26.23	7.03371318	1
LH-NC-02	6/29/2025 19:15	26.16	7.01340239	1
LH-NC-02	6/29/2025 19:30	26.11	6.98061835	1
LH-NC-02	6/29/2025 19:45	26.04	6.96760465	1
LH-NC-02	6/29/2025 20:00	25.94	6.95078469	1
LH-NC-02	6/29/2025 20:15	25.87	6.93585836	1
LH-NC-02	6/29/2025 20:30	25.79	6.91278486	1
LH-NC-02	6/29/2025 20:45	25.74	6.89730637	1
LH-NC-02	6/29/2025 21:00	25.67	6.8831716	1
LH-NC-02	6/29/2025 21:15	25.57	6.86494529	1
LH-NC-02	6/29/2025 21:30	25.5	6.85351004	1
LH-NC-02	6/29/2025 21:45	25.45	6.84425247	1
LH-NC-02	6/29/2025 22:00	25.38	6.82411581	1
LH-NC-02	6/29/2025 22:15	25.31	6.82896493	1
LH-NC-02	6/29/2025 22:30	25.26	6.8175235	1
LH-NC-02	6/29/2025 22:45	25.23	6.80745003	1
LH-NC-02	6/29/2025 23:00	25.19	6.79954212	1
LH-NC-02	6/29/2025 23:15	25.14	6.80440168	1
LH-NC-02	6/29/2025 23:30	25.14	6.80983852	1
LH-NC-02	6/29/2025 23:45	25.11	6.80846004	1
LH-NC-02	6/30/2025 0:00	25.11	6.81145061	1
LH-NC-02	6/30/2025 0:15	25.11	6.81172248	1
LH-NC-02	6/30/2025 0:30	25.09	6.81361307	1
LH-NC-02	6/30/2025 0:45	25.09	6.81143796	1
LH-NC-02	6/30/2025 1:00	25.09	6.81035041	1
LH-NC-02	6/30/2025 1:15	25.09	6.80980664	1
LH-NC-02	6/30/2025 1:30	25.06	6.80489304	1
LH-NC-02	6/30/2025 1:45	25.06	6.80217389	1
LH-NC-02	6/30/2025 2:00	25.04	6.79971322	1
LH-NC-02	6/30/2025 2:15	25.04	6.79944129	1
LH-NC-02	6/30/2025 2:30	25.02	6.79562051	1
LH-NC-02	6/30/2025 2:45	25.02	6.79426076	1
LH-NC-02	6/30/2025 3:00	24.99	6.78227299	1
LH-NC-02	6/30/2025 3:15	24.97	6.78416236	1
LH-NC-02	6/30/2025 3:30	24.97	6.78225838	1
LH-NC-02	6/30/2025 3:45	24.97	6.78715433	1
LH-NC-02	6/30/2025 4:00	24.94	6.78876505	1
LH-NC-02	6/30/2025 4:15	24.94	6.78332457	1
LH-NC-02	6/30/2025 4:30	24.92	6.78222186	1
LH-NC-02	6/30/2025 4:45	24.92	6.78194981	1
LH-NC-02	6/30/2025 5:00	24.9	6.78003076	1
LH-NC-02	6/30/2025 5:15	24.9	6.7797587	1
LH-NC-02	6/30/2025 5:30	24.87	6.77211805	1
LH-NC-02	6/30/2025 5:45	24.87	6.77619938	1
LH-NC-02	6/30/2025 6:00	24.87	6.78218532	1
LH-NC-02	6/30/2025 6:15	24.85	6.77727278	1
LH-NC-02	6/30/2025 6:30	24.87	6.7802807	1
LH-NC-02	6/30/2025 6:45	24.87	6.78354576	1
LH-NC-02	6/30/2025 7:00	24.9	6.78383961	1
LH-NC-02	6/30/2025 7:15	24.9	6.79254556	1
LH-NC-02	6/30/2025 7:30	24.92	6.79255948	1
LH-NC-02	6/30/2025 7:45	24.94	6.79202935	1
LH-NC-02	6/30/2025 8:00	24.97	6.79205027	1
LH-NC-02	6/30/2025 8:15	24.99	6.79777578	1
LH-NC-02	6/30/2025 8:30	25.04	6.79481842	1
LH-NC-02	6/30/2025 8:45	25.09	6.79947491	1
LH-NC-02	6/30/2025 9:00	25.11	6.80139144	1
LH-NC-02	6/30/2025 9:15	25.16	6.80876397	1
LH-NC-02	6/30/2025 9:30	25.19	6.82210123	1
LH-NC-02	6/30/2025 9:45	25.23	6.8294626	1
LH-NC-02	6/30/2025 10:00	25.31	6.84445111	1
LH-NC-02	6/30/2025 10:15	25.33	6.85940332	1
LH-NC-02	6/30/2025 10:30	25.4	6.87165853	1
LH-NC-02	6/30/2025 10:45	25.45	6.87819745	1
LH-NC-02	6/30/2025 11:00	25.48	6.90590601	1
LH-NC-02	6/30/2025 11:15	25.6	6.90621523	1
LH-NC-02	6/30/2025 11:30	25.65	6.91382951	1
LH-NC-02	6/30/2025 11:45	25.7	6.93826386	1
LH-NC-02	6/30/2025 12:00	25.72	6.97028311	1
LH-NC-02	6/30/2025 12:15	25.82	6.97897221	1
LH-NC-02	6/30/2025 12:30	25.87	7.0069071	1
LH-NC-02	6/30/2025 12:45	25.94	7.03157695	1
LH-NC-02	6/30/2025 13:00	26.04	7.04701478	1
LH-NC-02	6/30/2025 13:15	26.13	7.07165644	1
LH-NC-02	6/30/2025 13:30	26.16	7.09034244	1
LH-NC-02	6/30/2025 13:45	26.26	7.11306159	1

Station Name	Date Time	Temp C	pH SU	Use Code
LH-NC-02	6/30/2025 14:00	26.33	7.13144697	1
LH-NC-02	6/30/2025 14:15	26.38	7.14658517	1
LH-NC-02	6/30/2025 14:30	26.48	7.14599499	1
LH-NC-02	6/30/2025 14:45	26.5	7.17196365	1
LH-NC-02	6/30/2025 15:00	26.57	7.18734456	1
LH-NC-02	6/30/2025 15:15	26.67	7.20296845	1
LH-NC-02	6/30/2025 15:30	26.72	7.2107765	1
LH-NC-02	6/30/2025 15:45	26.77	7.22912616	1
LH-NC-02	6/30/2025 16:00	26.82	7.2501729	1
LH-NC-02	6/30/2025 16:15	26.84	7.25934648	1
LH-NC-02	6/30/2025 16:30	26.87	7.26526659	1
LH-NC-02	6/30/2025 16:45	26.84	7.2796191	1
LH-NC-02	6/30/2025 17:00	26.82	7.28585509	1
LH-NC-02	6/30/2025 17:15	26.82	7.27396103	1
LH-NC-02	6/30/2025 17:30	26.74	7.27511568	1
LH-NC-02	6/30/2025 17:45	26.72	7.27134829	1
LH-NC-02	6/30/2025 18:00	26.67	7.24786396	1
LH-NC-02	6/30/2025 18:15	26.62	7.23086381	1
LH-NC-02	6/30/2025 18:30	26.57	7.20492999	1
LH-NC-02	6/30/2025 18:45	26.45	7.19175005	1
LH-NC-02	6/30/2025 19:00	26.38	7.15741383	1
LH-NC-02	6/30/2025 19:15	26.28	7.13553103	1
LH-NC-02	6/30/2025 19:30	26.23	7.10819757	1
LH-NC-02	6/30/2025 19:45	26.18	7.09385808	1
LH-NC-02	6/30/2025 20:00	26.13	7.03941424	1
LH-NC-02	6/30/2025 20:15	26.08	7.01611585	1
LH-NC-02	6/30/2025 20:30	26.04	7.00527703	1
LH-NC-02	6/30/2025 20:45	25.96	6.99768773	1
LH-NC-02	6/30/2025 21:00	25.91	6.96216772	1
LH-NC-02	6/30/2025 21:15	25.87	6.93368893	1
LH-NC-02	6/30/2025 21:30	25.82	6.9537484	1
LH-NC-02	6/30/2025 21:45	25.74	6.92416471	1
LH-NC-02	6/30/2025 22:00	25.7	6.90488994	1
LH-NC-02	6/30/2025 22:15	25.65	6.91220124	1
LH-NC-02	6/30/2025 22:30	25.6	6.92738626	1
LH-NC-02	6/30/2025 22:45	25.6	6.92222921	1
LH-NC-02	6/30/2025 23:00	25.57	6.92466446	1
LH-NC-02	6/30/2025 23:15	25.55	6.92004444	1
LH-NC-02	6/30/2025 23:30	25.55	6.91841563	1
LH-NC-02	6/30/2025 23:45	25.53	6.89614823	1
LH-NC-02	7/1/2025 0:00	25.53	6.89424782	1
LH-NC-02	7/1/2025 0:15	25.5	6.89125053	1
LH-NC-02	7/1/2025 0:30	25.5	6.89070751	1
LH-NC-02	7/1/2025 0:45	25.5	6.89152205	1
LH-NC-02	7/1/2025 1:00	25.53	6.89153294	1
LH-NC-02	7/1/2025 1:15	25.55	6.88991139	1
LH-NC-02	7/1/2025 1:30	25.55	6.88448201	1
LH-NC-02	7/1/2025 1:45	25.57	6.88394685	1
LH-NC-02	7/1/2025 2:00	25.62	6.88885156	1
LH-NC-02	7/1/2025 2:15	25.65	6.88072138	1
LH-NC-02	7/1/2025 2:30	25.67	6.88615656	1
LH-NC-02	7/1/2025 2:45	25.72	6.88481903	1
LH-NC-02	7/1/2025 3:00	25.74	6.88292767	1
LH-NC-02	7/1/2025 3:15	25.77	6.87995546	1
LH-NC-02	7/1/2025 3:30	25.77	6.87534388	1
LH-NC-02	7/1/2025 3:45	25.77	6.87181738	1
LH-NC-02	7/1/2025 4:00	25.77	6.87018977	1
LH-NC-02	7/1/2025 4:15	25.77	6.859339	1
LH-NC-02	7/1/2025 4:30	25.74	6.85634062	1
LH-NC-02	7/1/2025 4:45	25.74	6.85172858	1
LH-NC-02	7/1/2025 5:00	25.72	6.84357923	1
LH-NC-02	7/1/2025 5:15	25.7	6.83814211	1
LH-NC-02	7/1/2025 5:30	25.67	6.83161322	1
LH-NC-02	7/1/2025 5:45	25.67	6.82645738	1
LH-NC-02	7/1/2025 6:00	25.65	6.8161334	1
LH-NC-02	7/1/2025 6:15	25.62	6.8144865	1
LH-NC-02	7/1/2025 6:30	25.6	6.80171718	1
LH-NC-02	7/1/2025 6:45	25.57	6.80956934	1
LH-NC-02	7/1/2025 7:00	25.55	6.81091393	1
LH-NC-02	7/1/2025 7:15	25.55	6.80412721	1
LH-NC-02	7/1/2025 7:30	25.53	6.80248517	1
LH-NC-02	7/1/2025 7:45	25.53	6.80764343	1
LH-NC-02	7/1/2025 8:00	25.53	6.80845789	1
LH-NC-02	7/1/2025 8:15	25.53	6.81415912	1
LH-NC-02	7/1/2025 8:30	25.53	6.81388763	1
LH-NC-02	7/1/2025 8:45	25.53	6.81931737	1
LH-NC-02	7/1/2025 9:00	25.53	6.82420414	1
LH-NC-02	7/1/2025 9:15	25.57	6.82721364	1
LH-NC-02	7/1/2025 9:30	25.6	6.82560245	1
LH-NC-02	7/1/2025 9:45	25.62	6.83619893	1
LH-NC-02	7/1/2025 10:00	25.7	6.84248343	1
LH-NC-02	7/1/2025 10:15	25.72	6.85388918	1
LH-NC-02	7/1/2025 10:30	25.74	6.87994341	1
LH-NC-02	7/1/2025 10:45	25.79	6.90247732	1

pH Continous Monitoring Data

Station Name	Date Time	Temp C	pH SU	Use Code
LH-NC-02	7/1/2025 11:00	25.79	6.91549737	1
LH-NC-02	7/1/2025 11:15	25.84	6.9252749	1
LH-NC-02	7/1/2025 11:30	25.91	6.93939178	1
LH-NC-02	7/1/2025 11:45	26.08	6.94674289	2
LH-NC-02	7/1/2025 12:00	28.72	7.38102715	2
LH-NC-02	7/1/2025 12:15	30.02	7.06512025	2
LH-NC-02	7/1/2025 12:30			2
LH-NC-02	7/1/2025 12:45	30.14	9.8937798	2
LH-NC-02	7/1/2025 13:00	26.74	7.27724932	2
LH-NC-02	7/1/2025 13:15	26.3	7.09348746	1
LH-NC-02	7/1/2025 13:30	26.23	7.06366639	1
LH-NC-02	7/1/2025 13:45	26.21	7.07045358	1
LH-NC-02	7/1/2025 14:00	26.26	7.09485631	1
LH-NC-02	7/1/2025 14:15	26.3	7.12305218	1
LH-NC-02	7/1/2025 14:30	26.35	7.13713356	1
LH-NC-02	7/1/2025 14:45	26.4	7.15798887	1
LH-NC-02	7/1/2025 15:00	26.43	7.19050724	1
LH-NC-02	7/1/2025 15:15	26.52	7.21782475	1
LH-NC-02	7/1/2025 15:30	26.6	7.25272104	1
LH-NC-02	7/1/2025 15:45	26.65	7.27543611	1
LH-NC-02	7/1/2025 16:00	26.72	7.30381171	1
LH-NC-02	7/1/2025 16:15	26.79	7.33190327	1
LH-NC-02	7/1/2025 16:30	26.77	7.35981893	1
LH-NC-02	7/1/2025 16:45	26.79	7.36412762	1
LH-NC-02	7/1/2025 17:00	26.79	7.35817018	1
LH-NC-02	7/1/2025 17:15	26.79	7.35140035	1
LH-NC-02	7/1/2025 17:30	26.79	7.34111023	1
LH-NC-02	7/1/2025 17:45	26.82	7.33890999	1
LH-NC-02	7/1/2025 18:00	26.82	7.34107611	1
LH-NC-02	7/1/2025 18:15	26.77	7.31107296	1
LH-NC-02	7/1/2025 18:30	26.74	7.28022854	1
LH-NC-02	7/1/2025 18:45	26.72	7.25397419	1
LH-NC-02	7/1/2025 19:00	26.7	7.2217571	1
LH-NC-02	7/1/2025 19:15	26.65	7.1854909	1
LH-NC-02	7/1/2025 19:30	26.6	7.15381899	1
LH-NC-02	7/1/2025 19:45	26.55	7.12565964	1
LH-NC-02	7/1/2025 20:00	26.48	7.09722632	1
LH-NC-02	7/1/2025 20:15	26.43	7.07392638	1
LH-NC-02	7/1/2025 20:30	26.38	7.04817818	1
LH-NC-02	7/1/2025 20:45	26.33	7.02920161	1
LH-NC-02	7/1/2025 21:00	26.3	7.01265914	1
LH-NC-02	7/1/2025 21:15	26.26	6.99312923	1
LH-NC-02	7/1/2025 21:30	26.21	6.97684904	1
LH-NC-02	7/1/2025 21:45	26.16	6.96029204	1
LH-NC-02	7/1/2025 22:00	26.11	6.94400091	1
LH-NC-02	7/1/2025 22:15	26.04	6.9344863	1
LH-NC-02	7/1/2025 22:30	25.99	6.92280012	1
LH-NC-02	7/1/2025 22:45	25.94	6.90893753	1
LH-NC-02	7/1/2025 23:00	25.89	6.90349015	1
LH-NC-02	7/1/2025 23:15	25.84	6.8942378	1
LH-NC-02	7/1/2025 23:30	25.79	6.88851443	1
LH-NC-02	7/1/2025 23:45	25.77	6.88198577	1
LH-NC-02	7/2/2025 0:00	25.74	6.87191939	1
LH-NC-02	7/2/2025 0:15	25.72	6.8735414	1
LH-NC-02	7/2/2025 0:30	25.7	6.87081513	1
LH-NC-02	7/2/2025 0:45	25.67	6.86590962	1
LH-NC-02	7/2/2025 1:00	25.65	6.86182325	1
LH-NC-02	7/2/2025 1:15	25.65	6.86073595	1
LH-NC-02	7/2/2025 1:30	25.65	6.86236691	1
LH-NC-02	7/2/2025 1:45	25.65	6.85665856	1
LH-NC-02	7/2/2025 2:00	25.62	6.85773158	1
LH-NC-02	7/2/2025 2:15	25.62	6.8552849	1
LH-NC-02	7/2/2025 2:30	25.62	6.84984784	1
LH-NC-02	7/2/2025 2:45	25.62	6.85147896	1
LH-NC-02	7/2/2025 3:00	25.62	6.84984784	1
LH-NC-02	7/2/2025 3:15	25.62	6.85093525	1
LH-NC-02	7/2/2025 3:30	25.62	6.8506634	1
LH-NC-02	7/2/2025 3:45	25.65	6.84986291	1
LH-NC-02	7/2/2025 4:00	25.65	6.85067839	1
LH-NC-02	7/2/2025 4:15	25.65	6.84904743	1
LH-NC-02	7/2/2025 4:30	25.67	6.84824211	1
LH-NC-02	7/2/2025 4:45	25.65	6.84986291	1
LH-NC-02	7/2/2025 5:00	25.65	6.84605735	1
LH-NC-02	7/2/2025 5:15	25.67	6.84552403	1
LH-NC-02	7/2/2025 5:30	25.65	6.83898987	1
LH-NC-02	7/2/2025 5:45	25.65	6.83681526	1
LH-NC-02	7/2/2025 6:00	25.65	6.82811683	1
LH-NC-02	7/2/2025 6:15	25.65	6.83328153	1
LH-NC-02	7/2/2025 6:30	25.65	6.83056327	1
LH-NC-02	7/2/2025 6:45	25.65	6.83083509	1
LH-NC-02	7/2/2025 7:00	25.65	6.82648588	1
LH-NC-02	7/2/2025 7:15	25.67	6.83193364	1
LH-NC-02	7/2/2025 7:30	25.67	6.83274907	1
LH-NC-02	7/2/2025 7:45	25.67	6.83818522	1

pH Continous Monitoring Data

Station Name	Date Time	Temp C	pH SU	Use Code
LH-NC-02	7/2/2025 8:00	25.7	6.84119105	1
LH-NC-02	7/2/2025 8:15	25.7	6.84363708	1
LH-NC-02	7/2/2025 8:30	25.72	6.85777918	1
LH-NC-02	7/2/2025 8:45	25.74	6.86648451	1
LH-NC-02	7/2/2025 9:00	25.77	6.87220396	1
LH-NC-02	7/2/2025 9:15	25.79	6.87628799	1
LH-NC-02	7/2/2025 9:30	25.79	6.88498235	1
LH-NC-02	7/2/2025 9:45	25.82	6.89178568	1
LH-NC-02	7/2/2025 10:00	25.87	6.90158231	1
LH-NC-02	7/2/2025 10:15	25.94	6.90730815	1
LH-NC-02	7/2/2025 10:30	25.99	6.91546916	1
LH-NC-02	7/2/2025 10:45	26.01	6.93339374	1
LH-NC-02	7/2/2025 11:00	26.01	6.94886917	1
LH-NC-02	7/2/2025 11:15	26.01	6.96298712	1
LH-NC-02	7/2/2025 11:30	26.04	6.97249233	1
LH-NC-02	7/2/2025 11:45	26.04	6.98172237	1
LH-NC-02	7/2/2025 12:00	26.06	6.99068156	1
LH-NC-02	7/2/2025 12:15	26.08	6.99991099	1
LH-NC-02	7/2/2025 12:30	26.08	7.00533969	1
LH-NC-02	7/2/2025 12:45	26.11	7.01266718	1
LH-NC-02	7/2/2025 13:00	26.13	7.02216498	1
LH-NC-02	7/2/2025 13:15	26.16	7.03328864	1
LH-NC-02	7/2/2025 13:30	26.18	7.05092382	1
LH-NC-02	7/2/2025 13:45	26.21	7.06529855	1
LH-NC-02	7/2/2025 14:00	26.26	7.08156397	1
LH-NC-02	7/2/2025 14:15	26.26	7.09295741	1
LH-NC-02	7/2/2025 14:30	26.28	7.1094977	1
LH-NC-02	7/2/2025 14:45	26.3	7.12630701	1
LH-NC-02	7/2/2025 15:00	26.33	7.14121085	1
LH-NC-02	7/2/2025 15:15	26.33	7.16100909	1
LH-NC-02	7/2/2025 15:30	26.4	7.16585208	1
LH-NC-02	7/2/2025 15:45	26.43	7.17966251	1
LH-NC-02	7/2/2025 16:00	26.43	7.19132059	1
LH-NC-02	7/2/2025 16:15	26.43	7.19647184	1
LH-NC-02	7/2/2025 16:30	26.45	7.20160963	1
LH-NC-02	7/2/2025 16:45	26.45	7.20757383	1
LH-NC-02	7/2/2025 17:00	26.48	7.21487202	1
LH-NC-02	7/2/2025 17:15	26.48	7.21568524	1
LH-NC-02	7/2/2025 17:30	26.45	7.20648943	1
LH-NC-02	7/2/2025 17:45	26.43	7.19267618	1
LH-NC-02	7/2/2025 18:00	26.43	7.17939139	1
LH-NC-02	7/2/2025 18:15	26.4	7.1707327	1
LH-NC-02	7/2/2025 18:30	26.35	7.16099834	1
LH-NC-02	7/2/2025 18:45	26.35	7.14825237	1
LH-NC-02	7/2/2025 19:00	26.33	7.1428381	1
LH-NC-02	7/2/2025 19:15	26.28	7.13092677	1
LH-NC-02	7/2/2025 19:30	26.23	7.11250028	1
LH-NC-02	7/2/2025 19:45	26.21	7.09568611	1
LH-NC-02	7/2/2025 20:00	26.16	7.07833487	1
LH-NC-02	7/2/2025 20:15	26.11	7.06260628	1
LH-NC-02	7/2/2025 20:30	26.06	7.04687244	1
LH-NC-02	7/2/2025 20:45	26.04	7.03655965	1
LH-NC-02	7/2/2025 21:00	25.99	7.01457288	1
LH-NC-02	7/2/2025 21:15	25.96	7.0069711	1
LH-NC-02	7/2/2025 21:30	25.94	6.99339345	1
LH-NC-02	7/2/2025 21:45	25.89	6.98062677	1
LH-NC-02	7/2/2025 22:00	25.87	6.97736596	1
LH-NC-02	7/2/2025 22:15	25.82	6.96323527	1
LH-NC-02	7/2/2025 22:30	25.79	6.95209193	1
LH-NC-02	7/2/2025 22:45	25.77	6.9452958	1
LH-NC-02	7/2/2025 23:00	25.74	6.93469229	1
LH-NC-02	7/2/2025 23:15	25.72	6.9297962	1
LH-NC-02	7/2/2025 23:30	25.67	6.92679457	1
LH-NC-02	7/2/2025 23:45	25.65	6.91836306	1
LH-NC-02	7/3/2025 0:00	25.65	6.91374202	1
LH-NC-02	7/3/2025 0:15	25.6	6.9088339	1
LH-NC-02	7/3/2025 0:30	25.6	6.90584331	1
LH-NC-02	7/3/2025 0:45	25.57	6.89903638	1
LH-NC-02	7/3/2025 1:00	25.55	6.89603854	1
LH-NC-02	7/3/2025 1:15	25.53	6.89575964	1
LH-NC-02	7/3/2025 1:30	25.5	6.89493328	1
LH-NC-02	7/3/2025 1:45	25.5	6.89547721	1
LH-NC-02	7/3/2025 2:00	25.45	6.88920352	1
LH-NC-02	7/3/2025 2:15	25.45	6.88729946	1
LH-NC-02	7/3/2025 2:30	25.43	6.88593178	1
LH-NC-02	7/3/2025 2:45	25.43	6.88647584	1
LH-NC-02	7/3/2025 3:00	25.4	6.88374389	1
LH-NC-02	7/3/2025 3:15	25.4	6.8802072	1
LH-NC-02	7/3/2025 3:30	25.38	6.88047124	1
LH-NC-02	7/3/2025 3:45	25.38	6.87938296	1
LH-NC-02	7/3/2025 4:00	25.38	6.87883881	1
LH-NC-02	7/3/2025 4:15	25.36	6.8758377	1
LH-NC-02	7/3/2025 4:30	25.36	6.87066799	1
LH-NC-02	7/3/2025 4:45	25.36	6.86876336	1

pH Continous Monitoring Data

Station Name	Date Time	Temp C	pH SU	Use Code
LH-NC-02	7/3/2025 5:00	25.33	6.86085877	1
LH-NC-02	7/3/2025 5:15	25.33	6.86113089	1
LH-NC-02	7/3/2025 5:30	25.33	6.86058665	1
LH-NC-02	7/3/2025 5:45	25.33	6.85432795	1
LH-NC-02	7/3/2025 6:00	25.33	6.85677701	1
LH-NC-02	7/3/2025 6:15	25.33	6.85704912	1
LH-NC-02	7/3/2025 6:30	25.33	6.85759336	1
LH-NC-02	7/3/2025 6:45	25.33	6.86276359	1
LH-NC-02	7/3/2025 7:00	25.36	6.86549828	1
LH-NC-02	7/3/2025 7:15	25.36	6.86930754	1
LH-NC-02	7/3/2025 7:30	25.38	6.87611809	1
LH-NC-02	7/3/2025 7:45	25.4	6.88047925	1
LH-NC-02	7/3/2025 8:00	25.45	6.87995525	1
LH-NC-02	7/3/2025 8:15	25.48	6.88350306	1
LH-NC-02	7/3/2025 8:30	25.53	6.88841739	1
LH-NC-02	7/3/2025 8:45	25.6	6.89034663	1
LH-NC-02	7/3/2025 9:00	25.62	6.90775259	1
LH-NC-02	7/3/2025 9:15	25.67	6.9210866	1
LH-NC-02	7/3/2025 9:30	25.74	6.93143136	1
LH-NC-02	7/3/2025 9:45	25.77	6.95100186	1
LH-NC-02	7/3/2025 10:00	25.84	6.96622591	1
LH-NC-02	7/3/2025 10:15	25.87	6.98578637	1
LH-NC-02	7/3/2025 10:30	25.91	6.99936776	1
LH-NC-02	7/3/2025 10:45	26.04	7.01511339	1
LH-NC-02	7/3/2025 11:00	26.08	7.0322118	1
LH-NC-02	7/3/2025 11:15	26.13	7.05256067	1
LH-NC-02	7/3/2025 11:30	26.18	7.07371678	1
LH-NC-02	7/3/2025 11:45	26.23	7.09595101	1
LH-NC-02	7/3/2025 12:00	26.28	7.13038426	1
LH-NC-02	7/3/2025 12:15	26.35	7.15720167	1
LH-NC-02	7/3/2025 12:30	26.43	7.17857803	1
LH-NC-02	7/3/2025 12:45	26.43	7.21490788	1
LH-NC-02	7/3/2025 13:00	26.43	7.2536778	1
LH-NC-02	7/3/2025 13:15	26.43	7.26126911	1
LH-NC-02	7/3/2025 13:30	26.43	7.28621199	1
LH-NC-02	7/3/2025 13:45	26.48	7.29944681	1
LH-NC-02	7/3/2025 14:00	26.55	7.32268371	1
LH-NC-02	7/3/2025 14:15	26.6	7.3415974	1
LH-NC-02	7/3/2025 14:30	26.67	7.36400245	1
LH-NC-02	7/3/2025 14:45	26.72	7.39292336	1
LH-NC-02	7/3/2025 15:00	26.77	7.42941734	1
LH-NC-02	7/3/2025 15:15	26.79	7.46323781	1
LH-NC-02	7/3/2025 15:30	26.84	7.49213062	1
LH-NC-02	7/3/2025 15:45	26.84	7.49754557	1
LH-NC-02	7/3/2025 16:00	26.87	7.51238546	1
LH-NC-02	7/3/2025 16:15	26.84	7.52624483	1
LH-NC-02	7/3/2025 16:30	26.84	7.53707474	1
LH-NC-02	7/3/2025 16:45	26.79	7.55801532	1
LH-NC-02	7/3/2025 17:00	26.77	7.55913578	1
LH-NC-02	7/3/2025 17:15	26.79	7.56668069	1
LH-NC-02	7/3/2025 17:30	26.77	7.58323795	1
LH-NC-02	7/3/2025 17:45	26.77	7.56888497	1
LH-NC-02	7/3/2025 18:00	26.72	7.54270678	1
LH-NC-02	7/3/2025 18:15	26.7	7.51132158	1
LH-NC-02	7/3/2025 18:30	26.65	7.47998021	1
LH-NC-02	7/3/2025 18:45	26.6	7.45350575	1
LH-NC-02	7/3/2025 19:00	26.57	7.4288909	1
LH-NC-02	7/3/2025 19:15	26.57	7.40260471	1
LH-NC-02	7/3/2025 19:30	26.55	7.37525959	1
LH-NC-02	7/3/2025 19:45	26.52	7.34683829	1
LH-NC-02	7/3/2025 20:00	26.5	7.3230086	1
LH-NC-02	7/3/2025 20:15	26.48	7.29294106	1
LH-NC-02	7/3/2025 20:30	26.43	7.25991352	1
LH-NC-02	7/3/2025 20:45	26.4	7.22658866	1
LH-NC-02	7/3/2025 21:00	26.35	7.19299884	1
LH-NC-02	7/3/2025 21:15	26.3	7.16373758	1
LH-NC-02	7/3/2025 21:30	26.23	7.13121993	1
LH-NC-02	7/3/2025 21:45	26.18	7.10926293	1
LH-NC-02	7/3/2025 22:00	26.11	7.08567598	1
LH-NC-02	7/3/2025 22:15	26.06	7.06967454	1
LH-NC-02	7/3/2025 22:30	26.01	7.05040976	1
LH-NC-02	7/3/2025 22:45	25.94	7.02598094	1
LH-NC-02	7/3/2025 23:00	25.89	7.01077524	1
LH-NC-02	7/3/2025 23:15	25.87	6.99067564	1
LH-NC-02	7/3/2025 23:30	25.79	6.97464292	1
LH-NC-02	7/3/2025 23:45	25.77	6.96322912	1
LH-NC-02	7/4/2025 0:00	25.72	6.94773251	1
LH-NC-02	7/4/2025 0:15	25.7	6.93549889	1
LH-NC-02	7/4/2025 0:30	25.67	6.92570733	1
LH-NC-02	7/4/2025 0:45	25.65	6.91863489	1
LH-NC-02	7/4/2025 1:00	25.6	6.91236822	1
LH-NC-02	7/4/2025 1:15	25.57	6.90257107	1
LH-NC-02	7/4/2025 1:30	25.55	6.89821387	1
LH-NC-02	7/4/2025 1:45	25.55	6.89304745	1

Station Name	Date Time	Temp C	pH SU	Use Code
LH-NC-02	7/4/2025 2:00	25.53	6.89086481	1
LH-NC-02	7/4/2025 2:15	25.5	6.88487067	1
LH-NC-02	7/4/2025 2:30	25.5	6.87779964	1
LH-NC-02	7/4/2025 2:45	25.48	6.8786074	1
LH-NC-02	7/4/2025 3:00	25.45	6.87342705	1
LH-NC-02	7/4/2025 3:15	25.45	6.87641914	1
LH-NC-02	7/4/2025 3:30	25.43	6.87287452	1
LH-NC-02	7/4/2025 3:45	25.4	6.869053	1
LH-NC-02	7/4/2025 4:00	25.4	6.86687657	1
LH-NC-02	7/4/2025 4:15	25.38	6.86441901	1
LH-NC-02	7/4/2025 4:30	25.4	6.86470014	1
LH-NC-02	7/4/2025 4:45	25.38	6.86305865	1
LH-NC-02	7/4/2025 5:00	25.36	6.85787976	1
LH-NC-02	7/4/2025 5:15	25.36	6.85434259	1
LH-NC-02	7/4/2025 5:30	25.36	6.85624722	1
LH-NC-02	7/4/2025 5:45	25.33	6.85079042	1
LH-NC-02	7/4/2025 6:00	25.31	6.84778693	1
LH-NC-02	7/4/2025 6:15	25.28	6.84532217	1
LH-NC-02	7/4/2025 6:30	25.28	6.84069539	1
LH-NC-02	7/4/2025 6:45	25.26	6.84177344	1
LH-NC-02	7/4/2025 7:00	25.23	6.84230195	1
LH-NC-02	7/4/2025 7:15	25.23	6.84529625	1
LH-NC-02	7/4/2025 7:30	25.21	6.85100264	1
LH-NC-02	7/4/2025 7:45	25.21	6.85617495	1
LH-NC-02	7/4/2025 8:00	25.21	6.85944167	1
LH-NC-02	7/4/2025 8:15	25.23	6.86816177	1
LH-NC-02	7/4/2025 8:30	25.26	6.88042318	1
LH-NC-02	7/4/2025 8:45	25.26	6.89131043	1
LH-NC-02	7/4/2025 9:00	25.28	6.90574235	1
LH-NC-02	7/4/2025 9:15	25.33	6.92535059	1
LH-NC-02	7/4/2025 9:30	25.36	6.94467649	1
LH-NC-02	7/4/2025 9:45	25.38	6.94794506	1
LH-NC-02	7/4/2025 10:00	25.4	6.96372765	1
LH-NC-02	7/4/2025 10:15	25.45	6.98141425	1
LH-NC-02	7/4/2025 10:30	25.48	7.0056224	1
LH-NC-02	7/4/2025 10:45	25.5	7.0333622	1
LH-NC-02	7/4/2025 11:00	25.53	7.05049077	1
LH-NC-02	7/4/2025 11:15	25.57	7.07060452	1
LH-NC-02	7/4/2025 11:30	25.62	7.09016614	1
LH-NC-02	7/4/2025 11:45	25.67	7.10156698	1
LH-NC-02	7/4/2025 12:00	25.72	7.12954151	1
LH-NC-02	7/4/2025 12:15	25.74	7.15100063	1
LH-NC-02	7/4/2025 12:30	25.77	7.1626693	1
LH-NC-02	7/4/2025 12:45	25.77	7.18603695	1
LH-NC-02	7/4/2025 13:00	25.79	7.19933774	1
LH-NC-02	7/4/2025 13:15	25.82	7.23191831	1
LH-NC-02	7/4/2025 13:30	25.84	7.2533634	1
LH-NC-02	7/4/2025 13:45	25.87	7.29571164	1
LH-NC-02	7/4/2025 14:00	25.94	7.33827774	1
LH-NC-02	7/4/2025 14:15	25.99	7.36428683	1
LH-NC-02	7/4/2025 14:30	26.04	7.38702958	1
LH-NC-02	7/4/2025 14:45	26.08	7.41357851	1
LH-NC-02	7/4/2025 15:00	26.16	7.47371052	1
LH-NC-02	7/4/2025 15:15	26.18	7.48995955	1
LH-NC-02	7/4/2025 15:30	26.21	7.52328251	1
LH-NC-02	7/4/2025 15:45	26.23	7.53518473	1
LH-NC-02	7/4/2025 16:00	26.28	7.52234642	1
LH-NC-02	7/4/2025 16:15	26.3	7.53126232	1
LH-NC-02	7/4/2025 16:30	26.3	7.50902097	1
LH-NC-02	7/4/2025 16:45	26.33	7.48890053	1
LH-NC-02	7/4/2025 17:00	26.35	7.55015698	1
LH-NC-02	7/4/2025 17:15	26.35	7.59463225	1
LH-NC-02	7/4/2025 17:30	26.38	7.57803172	1
LH-NC-02	7/4/2025 17:45	26.38	7.58291267	1
LH-NC-02	7/4/2025 18:00	26.38	7.54006883	1
LH-NC-02	7/4/2025 18:15	26.35	7.55666556	1
LH-NC-02	7/4/2025 18:30	26.3	7.5491639	1
LH-NC-02	7/4/2025 18:45	26.26	7.50339226	1
LH-NC-02	7/4/2025 19:00	26.21	7.44704229	1
LH-NC-02	7/4/2025 19:15	26.13	7.39315516	1
LH-NC-02	7/4/2025 19:30	26.06	7.37397394	1
LH-NC-02	7/4/2025 19:45	25.99	7.34908188	1
LH-NC-02	7/4/2025 20:00	25.94	7.29944431	1
LH-NC-02	7/4/2025 20:15	25.87	7.25551099	1
LH-NC-02	7/4/2025 20:30	25.82	7.21860641	1
LH-NC-02	7/4/2025 20:45	25.74	7.18931655	1
LH-NC-02	7/4/2025 21:00	25.7	7.15373864	1
LH-NC-02	7/4/2025 21:15	25.62	7.1241478	1
LH-NC-02	7/4/2025 21:30	25.57	7.10241668	1
LH-NC-02	7/4/2025 21:45	25.53	7.074693	1
LH-NC-02	7/4/2025 22:00	25.48	7.04342772	1
LH-NC-02	7/4/2025 22:15	25.43	7.01514426	1
LH-NC-02	7/4/2025 22:30	25.38	6.9833144	1
LH-NC-02	7/4/2025 22:45	25.33	6.96834514	1

pH Continous Monitoring Data

Station Name	Date Time	Temp C	pH SU	Use Code
LH-NC-02	7/4/2025 23:00	25.28	6.95146573	1
LH-NC-02	7/4/2025 23:15	25.26	6.93240979	1
LH-NC-02	7/4/2025 23:30	25.19	6.92286536	1
LH-NC-02	7/4/2025 23:45	25.16	6.90951625	1
LH-NC-02	7/5/2025 0:00	25.11	6.89697445	1
LH-NC-02	7/5/2025 0:15	25.09	6.88825278	1
LH-NC-02	7/5/2025 0:30	25.04	6.88115211	1
LH-NC-02	7/5/2025 0:45	24.99	6.87486634	1
LH-NC-02	7/5/2025 1:00	24.97	6.86695701	1
LH-NC-02	7/5/2025 1:15	24.94	6.85658963	1
LH-NC-02	7/5/2025 1:30	24.9	6.85847795	1
LH-NC-02	7/5/2025 1:45	24.87	6.85383057	1
LH-NC-02	7/5/2025 2:00	24.85	6.85654632	1
LH-NC-02	7/5/2025 2:15	24.82	6.85734963	1
LH-NC-02	7/5/2025 2:30	24.8	6.85515924	1
LH-NC-02	7/5/2025 2:45	24.8	6.85843046	1
LH-NC-02	7/5/2025 3:00	24.8	6.85979346	1
LH-NC-02	7/5/2025 3:15	24.77	6.86441404	1
LH-NC-02	7/5/2025 3:30	24.77	6.86414141	1
LH-NC-02	7/5/2025 3:45	24.8	6.86824411	1
LH-NC-02	7/5/2025 4:00	24.77	6.86823084	1
LH-NC-02	7/5/2025 4:15	24.77	6.8706845	1
LH-NC-02	7/5/2025 4:30	24.77	6.87313816	1
LH-NC-02	7/5/2025 4:45	24.77	6.86932136	1
LH-NC-02	7/5/2025 5:00	24.75	6.85867934	1
LH-NC-02	7/5/2025 5:15	24.75	6.86222376	1
LH-NC-02	7/5/2025 5:30	24.73	6.86521383	1
LH-NC-02	7/5/2025 5:45	24.73	6.85648853	1
LH-NC-02	7/5/2025 6:00	24.73	6.85485254	1
LH-NC-02	7/5/2025 6:15	24.7	6.85783754	1
LH-NC-02	7/5/2025 6:30	24.68	6.86164595	1
LH-NC-02	7/5/2025 6:45	24.68	6.86110053	1
LH-NC-02	7/5/2025 7:00	24.68	6.86464578	1
LH-NC-02	7/5/2025 7:15	24.68	6.86791831	1
LH-NC-02	7/5/2025 7:30	24.68	6.86900916	1
LH-NC-02	7/5/2025 7:45	24.68	6.87828134	1
LH-NC-02	7/5/2025 8:00	24.7	6.88292529	1
LH-NC-02	7/5/2025 8:15	24.7	6.88810646	1
LH-NC-02	7/5/2025 8:30	24.75	6.89085171	1
LH-NC-02	7/5/2025 8:45	24.77	6.88595172	1
LH-NC-02	7/5/2025 9:00	24.85	6.90015523	1
LH-NC-02	7/5/2025 9:15	24.9	6.90916481	1
LH-NC-02	7/5/2025 9:30	24.94	6.91462647	1
LH-NC-02	7/5/2025 9:45	25.02	6.92854179	1
LH-NC-02	7/5/2025 10:00	25.09	6.93318828	1
LH-NC-02	7/5/2025 10:15	25.14	6.95416586	1
LH-NC-02	7/5/2025 10:30	25.16	6.96914392	1
LH-NC-02	7/5/2025 10:45	25.23	6.98248938	1
LH-NC-02	7/5/2025 11:00	25.26	7.01678598	1
LH-NC-02	7/5/2025 11:15	25.31	7.02930141	1
LH-NC-02	7/5/2025 11:30	25.36	7.0347383	1
LH-NC-02	7/5/2025 11:45	25.43	7.05213984	1
LH-NC-02	7/5/2025 12:00	25.48	7.08204899	1
LH-NC-02	7/5/2025 12:15	25.5	7.11767058	1
LH-NC-02	7/5/2025 12:30	25.57	7.11465212	1
LH-NC-02	7/5/2025 12:45	25.62	7.1491583	1
LH-NC-02	7/5/2025 13:00	25.72	7.19150332	1
LH-NC-02	7/5/2025 13:15	25.74	7.24529585	1
LH-NC-02	7/5/2025 13:30	25.82	7.26207384	1
LH-NC-02	7/5/2025 13:45	25.87	7.28756286	1
LH-NC-02	7/5/2025 14:00	25.94	7.32714368	1
LH-NC-02	7/5/2025 14:15	26.01	7.37512244	1
LH-NC-02	7/5/2025 14:30	26.08	7.40706406	1
LH-NC-02	7/5/2025 14:45	26.13	7.42599336	1
LH-NC-02	7/5/2025 15:00	26.21	7.47037559	1
LH-NC-02	7/5/2025 15:15	26.28	7.51665008	1
LH-NC-02	7/5/2025 15:30	26.33	7.52117438	1
LH-NC-02	7/5/2025 15:45	26.35	7.5292753	1
LH-NC-02	7/5/2025 16:00	26.4	7.52267947	1
LH-NC-02	7/5/2025 16:15	26.4	7.53162726	1
LH-NC-02	7/5/2025 16:30	26.4	7.52322176	1
LH-NC-02	7/5/2025 16:45	26.38	7.50427524	1
LH-NC-02	7/5/2025 17:00	26.35	7.52303791	1
LH-NC-02	7/5/2025 17:15	26.4	7.56741846	1
LH-NC-02	7/5/2025 17:30	26.43	7.64137693	1
LH-NC-02	7/5/2025 17:45	26.48	7.59383213	1
LH-NC-02	7/5/2025 18:00	26.48	7.58380242	1
LH-NC-02	7/5/2025 18:15	26.45	7.58711408	1
LH-NC-02	7/5/2025 18:30	26.45	7.53885825	1
LH-NC-02	7/5/2025 18:45	26.4	7.50207241	1
LH-NC-02	7/5/2025 19:00	26.35	7.46337596	1
LH-NC-02	7/5/2025 19:15	26.3	7.42954883	1
LH-NC-02	7/5/2025 19:30	26.23	7.42937796	1
LH-NC-02	7/5/2025 19:45	26.18	7.44844381	1

pH Continous Monitoring Data

Station Name	Date Time	Temp C	pH SU	Use Code
LH-NC-02	7/5/2025 20:00	26.13	7.4574746	1
LH-NC-02	7/5/2025 20:15	26.11	7.42385056	1
LH-NC-02	7/5/2025 20:30	26.08	7.41113559	1
LH-NC-02	7/5/2025 20:45	26.06	7.382389	1
LH-NC-02	7/5/2025 21:00	26.04	7.34386558	1
LH-NC-02	7/5/2025 21:15	25.99	7.31134101	1
LH-NC-02	7/5/2025 21:30	25.96	7.2872048	1
LH-NC-02	7/5/2025 21:45	25.91	7.24488482	1
LH-NC-02	7/5/2025 22:00	25.87	7.2231875	1
LH-NC-02	7/5/2025 22:15	25.82	7.18383247	1
LH-NC-02	7/5/2025 22:30	25.79	7.15722444	1
LH-NC-02	7/5/2025 22:45	25.74	7.145294	1
LH-NC-02	7/5/2025 23:00	25.72	7.14829311	1
LH-NC-02	7/5/2025 23:15	25.67	7.1404355	1
LH-NC-02	7/5/2025 23:30	25.65	7.13392107	1
LH-NC-02	7/5/2025 23:45	25.65	7.12032977	1
LH-NC-02	7/6/2025 0:00	25.62	7.1032151	1
LH-NC-02	7/6/2025 0:15	25.6	7.09506586	1
LH-NC-02	7/6/2025 0:30	25.6	7.08255977	1
LH-NC-02	7/6/2025 0:45	25.57	7.06761363	1
LH-NC-02	7/6/2025 1:00	25.57	7.06271945	1
LH-NC-02	7/6/2025 1:15	25.55	7.04804014	1
LH-NC-02	7/6/2025 1:30	25.53	7.03227111	1
LH-NC-02	7/6/2025 1:45	25.53	7.02955176	1
LH-NC-02	7/6/2025 2:00	25.5	7.02166781	1
LH-NC-02	7/6/2025 2:15	25.5	7.01133324	1
LH-NC-02	7/6/2025 2:30	25.53	7.01350758	1
LH-NC-02	7/6/2025 2:45	25.53	7.0058934	1
LH-NC-02	7/6/2025 3:00	25.53	7.00480566	1
LH-NC-02	7/6/2025 3:15	25.53	7.0020863	1
LH-NC-02	7/6/2025 3:30	25.55	6.99637591	1
LH-NC-02	7/6/2025 3:45	25.55	6.97598213	1
LH-NC-02	7/6/2025 4:00	25.53	6.96972601	1
LH-NC-02	7/6/2025 4:15	25.53	6.96238376	1
LH-NC-02	7/6/2025 4:30	25.53	6.96102409	1
LH-NC-02	7/6/2025 4:45	25.53	6.95286603	1
LH-NC-02	7/6/2025 5:00	25.5	6.9441585	1
LH-NC-02	7/6/2025 5:15	25.48	6.92729195	1
LH-NC-02	7/6/2025 5:30	25.45	6.92782866	1
LH-NC-02	7/6/2025 5:45	25.43	6.9212952	1
LH-NC-02	7/6/2025 6:00	25.43	6.91123023	1
LH-NC-02	7/6/2025 6:15	25.4	6.90441997	1
LH-NC-02	7/6/2025 6:30	25.38	6.89380276	1
LH-NC-02	7/6/2025 6:45	25.38	6.89978834	1
LH-NC-02	7/6/2025 7:00	25.38	6.89135412	1
LH-NC-02	7/6/2025 7:15	25.38	6.89461898	1
LH-NC-02	7/6/2025 7:30	25.38	6.89407483	1
LH-NC-02	7/6/2025 7:45	25.38	6.89706762	1
LH-NC-02	7/6/2025 8:00	25.38	6.90169285	1
LH-NC-02	7/6/2025 8:15	25.4	6.90033916	1
LH-NC-02	7/6/2025 8:30	25.43	6.89708486	1
LH-NC-02	7/6/2025 8:45	25.48	6.90036586	1
LH-NC-02	7/6/2025 9:00	25.53	6.91261962	1
LH-NC-02	7/6/2025 9:15	25.62	6.90965556	1
LH-NC-02	7/6/2025 9:30	25.6	6.93574917	1
LH-NC-02	7/6/2025 9:45	25.65	6.93902184	1
LH-NC-02	7/6/2025 10:00	25.74	6.95208392	1
LH-NC-02	7/6/2025 10:15	25.79	6.94883154	1
LH-NC-02	7/6/2025 10:30	25.89	6.94233007	1
LH-NC-02	7/6/2025 10:45	25.87	6.98279848	1
LH-NC-02	7/6/2025 11:00	25.91	7.0246256	1
LH-NC-02	7/6/2025 11:15	25.99	7.01294378	1
LH-NC-02	7/6/2025 11:30	26.01	7.03357683	1
LH-NC-02	7/6/2025 11:45	26.08	7.03112605	1
LH-NC-02	7/6/2025 12:00	26.26	7.07478217	1
LH-NC-02	7/6/2025 12:15	26.21	7.1404535	1
LH-NC-02	7/6/2025 12:30	26.28	7.18653386	1
LH-NC-02	7/6/2025 12:45	26.35	7.18079526	1
LH-NC-02	7/6/2025 13:00	26.4	7.24828029	1
LH-NC-02	7/6/2025 13:15	26.5	7.30132421	1
LH-NC-02	7/6/2025 13:30	26.57	7.30775763	1
LH-NC-02	7/6/2025 13:45	26.65	7.36673593	1
LH-NC-02	7/6/2025 14:00	26.77	7.3863584	1
LH-NC-02	7/6/2025 14:15	26.87	7.41140665	1
LH-NC-02	7/6/2025 14:30	26.89	7.49854547	1
LH-NC-02	7/6/2025 14:45	26.94	7.54961668	1
LH-NC-02	7/6/2025 15:00	26.99	7.58714025	1
LH-NC-02	7/6/2025 15:15	27.06	7.60513016	1
LH-NC-02	7/6/2025 15:30	27.14	7.60848516	1
LH-NC-02	7/6/2025 15:45	27.19	7.61379251	1
LH-NC-02	7/6/2025 16:00	27.23	7.64291357	1
LH-NC-02	7/6/2025 16:15	27.26	7.5906681	1
LH-NC-02	7/6/2025 16:30	27.31	7.59273241	1
LH-NC-02	7/6/2025 16:45	27.36	7.63560819	1

Station Name	Date Time	Temp C	pH SU	Use Code
LH-NC-02	7/6/2025 17:00	27.36	7.7229084	1
LH-NC-02	7/6/2025 17:15	27.41	7.70765502	1
LH-NC-02	7/6/2025 17:30	27.41	7.7217072	1
LH-NC-02	7/6/2025 17:45	27.41	7.64306902	1
LH-NC-02	7/6/2025 18:00	27.38	7.62880936	1
LH-NC-02	7/6/2025 18:15	27.33	7.6032349	1
LH-NC-02	7/6/2025 18:30	27.28	7.59630616	1
LH-NC-02	7/6/2025 18:45	27.26	7.54119054	1
LH-NC-02	7/6/2025 19:00	27.19	7.49290929	1
LH-NC-02	7/6/2025 19:15	27.14	7.44322355	1
LH-NC-02	7/6/2025 19:30	27.06	7.37732761	1
LH-NC-02	7/6/2025 19:45	27.01	7.33923665	1
LH-NC-02	7/6/2025 20:00	26.96	7.29247254	1
LH-NC-02	7/6/2025 20:15	26.89	7.27440369	1
LH-NC-02	7/6/2025 20:30	26.84	7.28527934	1
LH-NC-02	7/6/2025 20:45	26.77	7.29807403	1
LH-NC-02	7/6/2025 21:00	26.72	7.30218657	1
LH-NC-02	7/6/2025 21:15	26.67	7.25753826	1
LH-NC-02	7/6/2025 21:30	26.62	7.25270418	1
LH-NC-02	7/6/2025 21:45	26.57	7.22185328	1
LH-NC-02	7/6/2025 22:00	26.55	7.20100034	1
LH-NC-02	7/6/2025 22:15	26.5	7.16986256	1
LH-NC-02	7/6/2025 22:30	26.45	7.17016201	1
LH-NC-02	7/6/2025 22:45	26.43	7.15770193	1
LH-NC-02	7/6/2025 23:00	26.4	7.15066794	1
LH-NC-02	7/6/2025 23:15	26.35	7.12031973	1
LH-NC-02	7/6/2025 23:30	26.33	7.13009129	1
LH-NC-02	7/6/2025 23:45	26.3	7.13173173	1
LH-NC-02	7/7/2025 0:00	26.28	7.10976895	1
LH-NC-02	7/7/2025 0:15	26.26	7.13256315	1
LH-NC-02	7/7/2025 0:30	26.26	7.12469625	1
LH-NC-02	7/7/2025 0:45	26.23	7.11222898	1
LH-NC-02	7/7/2025 1:00	26.18	7.10953428	1
LH-NC-02	7/7/2025 1:15	26.16	7.09733027	1
LH-NC-02	7/7/2025 1:30	26.13	7.08322774	1
LH-NC-02	7/7/2025 1:45	26.13	7.07590021	1
LH-NC-02	7/7/2025 2:00	26.11	7.05093573	1
LH-NC-02	7/7/2025 2:15	26.11	7.05093573	1
LH-NC-02	7/7/2025 2:30	26.08	7.04415495	1
LH-NC-02	7/7/2025 2:45	26.06	7.02542761	1
LH-NC-02	7/7/2025 3:00	26.06	7.02977087	1
LH-NC-02	7/7/2025 3:15	26.06	7.02705633	1
LH-NC-02	7/7/2025 3:30	26.06	7.01918418	1
LH-NC-02	7/7/2025 3:45	26.06	7.01484092	1
LH-NC-02	7/7/2025 4:00	26.06	7.01701255	1
LH-NC-02	7/7/2025 4:15	26.08	7.01348275	1
LH-NC-02	7/7/2025 4:30	26.08	7.00452539	1
LH-NC-02	7/7/2025 4:45	26.08	6.99122505	1
LH-NC-02	7/7/2025 5:00	26.08	6.98335343	1
LH-NC-02	7/7/2025 5:15	26.08	6.97901046	1
LH-NC-02	7/7/2025 5:30	26.08	6.96136716	1
LH-NC-02	7/7/2025 5:45	26.06	6.94209138	1
LH-NC-02	7/7/2025 6:00	26.06	6.94969208	1
LH-NC-02	7/7/2025 6:15	26.04	6.93502924	1
LH-NC-02	7/7/2025 6:30	26.04	6.93312894	1
LH-NC-02	7/7/2025 6:45	26.04	6.92932834	1
LH-NC-02	7/7/2025 7:00	26.04	6.9287854	1
LH-NC-02	7/7/2025 7:15	26.01	6.93176474	1
LH-NC-02	7/7/2025 7:30	26.04	6.92715657	1
LH-NC-02	7/7/2025 7:45	26.04	6.93340041	1
LH-NC-02	7/7/2025 8:00	26.06	6.93394777	1
LH-NC-02	7/7/2025 8:15	26.08	6.9317807	1
LH-NC-02	7/7/2025 8:30	26.13	6.93342044	1
LH-NC-02	7/7/2025 8:45	26.16	6.93505529	1
LH-NC-02	7/7/2025 9:00	26.18	6.95405376	1
LH-NC-02	7/7/2025 9:15	26.16	6.97060382	1
LH-NC-02	7/7/2025 9:30	26.21	6.96301184	1
LH-NC-02	7/7/2025 9:45	26.33	6.98797787	1
LH-NC-02	7/7/2025 10:00	26.35	7.01455536	1
LH-NC-02	7/7/2025 10:15	26.43	7.02810739	1
LH-NC-02	7/7/2025 10:30	26.48	7.02457875	1
LH-NC-02	7/7/2025 10:45	26.45	7.07175264	1
LH-NC-02	7/7/2025 11:00	26.48	7.08204623	1
LH-NC-02	7/7/2025 11:15	26.52	7.0961292	1
LH-NC-02	7/7/2025 11:30	26.55	7.13243488	1
LH-NC-02	7/7/2025 11:45	26.6	7.16655432	1
LH-NC-02	7/7/2025 12:00	26.67	7.19631457	1
LH-NC-02	7/7/2025 12:15	26.77	7.20626912	1
LH-NC-02	7/7/2025 12:30	26.79	7.24389558	1
LH-NC-02	7/7/2025 12:45	26.79	7.29588781	1
LH-NC-02	7/7/2025 13:00	26.84	7.27065896	1
LH-NC-02	7/7/2025 13:15	26.94	7.28653756	1
LH-NC-02	7/7/2025 13:30	26.96	7.35011875	1
LH-NC-02	7/7/2025 13:45	27.01	7.40417931	1

pH Continous Monitoring Data

Station Name	Date Time	Temp C	pH SU	Use Code
LH-NC-02	7/7/2025 14:00	27.14	7.39291477	1
LH-NC-02	7/7/2025 14:15	27.09	7.481441	1
LH-NC-02	7/7/2025 14:30	27.19	7.45504878	1
LH-NC-02	7/7/2025 14:45	27.21	7.50044807	1
LH-NC-02	7/7/2025 15:00	27.26	7.48225004	1
LH-NC-02	7/7/2025 15:15	27.26	7.45575386	1
LH-NC-02	7/7/2025 15:30	27.26	7.44412798	1
LH-NC-02	7/7/2025 15:45	27.28	7.47329635	1
LH-NC-02	7/7/2025 16:00	27.26	7.5309165	1
LH-NC-02	7/7/2025 16:15	27.26	7.52713134	1
LH-NC-02	7/7/2025 16:30	27.26	7.55362752	1
LH-NC-02	7/7/2025 16:45	27.26	7.51090918	1
LH-NC-02	7/7/2025 17:00	27.26	7.53226835	1
LH-NC-02	7/7/2025 17:15	27.28	7.54980575	1
LH-NC-02	7/7/2025 17:30	27.23	7.54989726	1
LH-NC-02	7/7/2025 17:45	27.23	7.4968996	1
LH-NC-02	7/7/2025 18:00	27.21	7.54668891	1
LH-NC-02	7/7/2025 18:15	27.19	7.46018699	1
LH-NC-02	7/7/2025 18:30	27.16	7.43102336	1
LH-NC-02	7/7/2025 18:45	27.14	7.38615284	1
LH-NC-02	7/7/2025 19:00	27.14	7.31745162	1
LH-NC-02	7/7/2025 19:15	27.11	7.30990921	1
LH-NC-02	7/7/2025 19:30	27.06	7.31401907	1
LH-NC-02	7/7/2025 19:45	27.04	7.30024105	1
LH-NC-02	7/7/2025 20:00	26.99	7.31896332	1
LH-NC-02	7/7/2025 20:15	26.94	7.29059743	1
LH-NC-02	7/7/2025 20:30	26.92	7.29359423	1
LH-NC-02	7/7/2025 20:45	26.87	7.28470937	1
LH-NC-02	7/7/2025 21:00	26.84	7.25089437	1
LH-NC-02	7/7/2025 21:15	26.79	7.26420505	1
LH-NC-02	7/7/2025 21:30	26.77	7.25745239	1
LH-NC-02	7/7/2025 21:45	26.72	7.23338913	1
LH-NC-02	7/7/2025 22:00	26.7	7.22554934	1
LH-NC-02	7/7/2025 22:15	26.65	7.23398546	1
LH-NC-02	7/7/2025 22:30	26.65	7.21231191	1
LH-NC-02	7/7/2025 22:45	26.62	7.20420476	1
LH-NC-02	7/7/2025 23:00	26.6	7.19771524	1
LH-NC-02	7/7/2025 23:15	26.57	7.18201751	1
LH-NC-02	7/7/2025 23:30	26.57	7.17307479	1
LH-NC-02	7/7/2025 23:45	26.55	7.16820816	1
LH-NC-02	7/8/2025 0:00	26.55	7.14029416	1
LH-NC-02	7/8/2025 0:15	26.52	7.13055088	1
LH-NC-02	7/8/2025 0:30	26.52	7.12729844	1
LH-NC-02	7/8/2025 0:45	26.5	7.11239891	1
LH-NC-02	7/8/2025 1:00	26.5	7.09613562	1
LH-NC-02	7/8/2025 1:15	26.48	7.08204623	1
LH-NC-02	7/8/2025 1:30	26.48	7.07960658	1
LH-NC-02	7/8/2025 1:45	26.45	7.06389074	1
LH-NC-02	7/8/2025 2:00	26.45	7.06117974	1
LH-NC-02	7/8/2025 2:15	26.43	7.04925462	1
LH-NC-02	7/8/2025 2:30	26.43	7.04383225	1
LH-NC-02	7/8/2025 2:45	26.4	7.03732915	1
LH-NC-02	7/8/2025 3:00	26.4	7.02322959	1
LH-NC-02	7/8/2025 3:15	26.4	7.01482408	1
LH-NC-02	7/8/2025 3:30	26.38	7.01157111	1
LH-NC-02	7/8/2025 3:45	26.38	7.00506318	1
LH-NC-02	7/8/2025 4:00	26.38	6.99909758	1
LH-NC-02	7/8/2025 4:15	26.35	6.99502963	1
LH-NC-02	7/8/2025 4:30	26.35	6.97821581	1
LH-NC-02	7/8/2025 4:45	26.33	6.97740073	1
LH-NC-02	7/8/2025 5:00	26.33	6.97821436	1
LH-NC-02	7/8/2025 5:15	26.33	6.97387501	1
LH-NC-02	7/8/2025 5:30	26.33	6.9733326	1
LH-NC-02	7/8/2025 5:45	26.33	6.96167062	1
LH-NC-02	7/8/2025 6:00	26.3	6.96003936	1
LH-NC-02	7/8/2025 6:15	26.33	6.96139941	1
LH-NC-02	7/8/2025 6:30	26.33	6.95407677	1
LH-NC-02	7/8/2025 6:45	26.33	6.95624644	1
LH-NC-02	7/8/2025 7:00	26.33	6.95570403	1
LH-NC-02	7/8/2025 7:15	26.35	6.95706294	1
LH-NC-02	7/8/2025 7:30	26.35	6.96519866	1
LH-NC-02	7/8/2025 7:45	26.35	6.9698089	1
LH-NC-02	7/8/2025 8:00	26.38	6.97686217	1
LH-NC-02	7/8/2025 8:15	26.38	6.96411749	1
LH-NC-02	7/8/2025 8:30	26.45	6.96981898	1
LH-NC-02	7/8/2025 8:45	26.5	6.97253456	1
LH-NC-02	7/8/2025 9:00	26.57	6.98094172	1
LH-NC-02	7/8/2025 9:15	26.65	6.99855656	1
LH-NC-02	7/8/2025 9:30	26.72	7.00912028	1
LH-NC-02	7/8/2025 9:45	26.79	7.03917616	1
LH-NC-02	7/8/2025 10:00	26.79	7.07546241	1
LH-NC-02	7/8/2025 10:15	26.87	7.09764138	1
LH-NC-02	7/8/2025 10:30	26.94	7.13118014	1
LH-NC-02	7/8/2025 10:45	26.99	7.14306524	1

Station Name	Date Time	Temp C	pH SU	Use Code
LH-NC-02	7/8/2025 11:00	26.99	7.16417301	1
LH-NC-02	7/8/2025 11:15	27.04	7.18119141	1
LH-NC-02	7/8/2025 11:30	27.16	7.21709009	1
LH-NC-02	7/8/2025 11:45	27.16	7.24873382	1
LH-NC-02	7/8/2025 12:00	27.16	7.26820689	1
LH-NC-02	7/8/2025 12:15	27.23	7.28842411	1
LH-NC-02	7/8/2025 12:30	27.23	7.32519799	1
LH-NC-02	7/8/2025 12:45	27.31	7.3283553	1
LH-NC-02	7/8/2025 13:00	27.33	7.33644263	1
LH-NC-02	7/8/2025 13:15	27.46	7.32575976	1
LH-NC-02	7/8/2025 13:30	27.51	7.40458776	1
LH-NC-02	7/8/2025 13:45	27.58	7.45823981	1
LH-NC-02	7/8/2025 14:00	27.65	7.50808664	1
LH-NC-02	7/8/2025 14:15	27.68	7.55933441	1
LH-NC-02	7/8/2025 14:30	27.73	7.612421	1
LH-NC-02	7/8/2025 14:45	27.51	7.40269675	2
LH-NC-02	7/8/2025 15:00			2
LH-NC-02	7/8/2025 15:15	30.98	9.9013091	2
LH-NC-02	7/8/2025 15:30	28.02	7.72026208	4
LH-NC-02	7/8/2025 15:45	27.92	7.82619109	4
LH-NC-02	7/8/2025 16:00	27.95	7.88529997	4
LH-NC-02	7/8/2025 16:15	27.97	7.9425366	4
LH-NC-02	7/8/2025 16:30	27.97	7.96307647	4
LH-NC-02	7/8/2025 16:45	28.02	7.97994023	4
LH-NC-02	7/8/2025 17:00	28.02	8.01506839	4
LH-NC-02	7/8/2025 17:15	28	8.01027158	4
LH-NC-02	7/8/2025 17:30	27.97	7.98929183	4
LH-NC-02	7/8/2025 17:45	27.95	7.95827541	4
LH-NC-02	7/8/2025 18:00	27.95	7.9150307	4
LH-NC-02	7/8/2025 18:15	27.9	7.89382705	4
LH-NC-02	7/8/2025 18:30	27.87	7.87850611	4
LH-NC-02	7/8/2025 18:45	27.87	7.85120063	4
LH-NC-02	7/8/2025 19:00	27.83	7.82427504	4
LH-NC-02	7/8/2025 19:15	27.78	7.77627507	4
LH-NC-02	7/8/2025 19:30	27.73	7.72798868	4
LH-NC-02	7/8/2025 19:45	27.68	7.68888399	4
LH-NC-02	7/8/2025 20:00	27.6	7.63494843	4
LH-NC-02	7/8/2025 20:15	27.55	7.56712364	4
LH-NC-02	7/8/2025 20:30	27.46	7.49961343	4
LH-NC-02	7/8/2025 20:45	27.36	7.4545544	4
LH-NC-02	7/8/2025 21:00	27.31	7.41183494	4
LH-NC-02	7/8/2025 21:15	27.23	7.36534513	4
LH-NC-02	7/8/2025 21:30	27.16	7.32613668	4
LH-NC-02	7/8/2025 21:45	27.09	7.29775209	4
LH-NC-02	7/8/2025 22:00	27.04	7.28587334	4
LH-NC-02	7/8/2025 22:15	26.99	7.25012997	4
LH-NC-02	7/8/2025 22:30	26.94	7.22603582	4
LH-NC-02	7/8/2025 22:45	26.92	7.20679518	4
LH-NC-02	7/8/2025 23:00	26.87	7.19245327	4
LH-NC-02	7/8/2025 23:15	26.87	7.18404445	4
LH-NC-02	7/8/2025 23:30	26.84	7.171584	4
LH-NC-02	7/8/2025 23:45	26.84	7.15856258	4
LH-NC-02	7/9/2025 0:00	26.84	7.13821662	4
LH-NC-02	7/9/2025 0:15	26.84	7.12411009	4
LH-NC-02	7/9/2025 0:30	26.82	7.11245257	4
LH-NC-02	7/9/2025 0:45	26.82	7.09671732	4
LH-NC-02	7/9/2025 1:00	26.82	7.09156266	4
LH-NC-02	7/9/2025 1:15	26.82	7.08043946	4
LH-NC-02	7/9/2025 1:30	26.82	7.07175794	4
LH-NC-02	7/9/2025 1:45	26.82	7.06280512	4
LH-NC-02	7/9/2025 2:00	26.79	7.05114444	4
LH-NC-02	7/9/2025 2:15	26.79	7.04653192	4
LH-NC-02	7/9/2025 2:30	26.79	7.04191941	4
LH-NC-02	7/9/2025 2:45	26.79	7.03920616	4
LH-NC-02	7/9/2025 3:00	26.79	7.03269437	4
LH-NC-02	7/9/2025 3:15	26.82	7.0326911	4
LH-NC-02	7/9/2025 3:30	26.82	7.01641324	4
LH-NC-02	7/9/2025 3:45	26.84	7.01749727	4
LH-NC-02	7/9/2025 4:00	26.87	7.02644685	4
LH-NC-02	7/9/2025 4:15	26.87	7.01776677	4
LH-NC-02	7/9/2025 4:30	26.87	7.01152797	4
LH-NC-02	7/9/2025 4:45	26.87	7.0033904	4
LH-NC-02	7/9/2025 5:00	26.84	6.99606619	4
LH-NC-02	7/9/2025 5:15	26.84	6.99443852	4
LH-NC-02	7/9/2025 5:30	26.82	6.98195846	4
LH-NC-02	7/9/2025 5:45	26.79	6.97463089	4
LH-NC-02	7/9/2025 6:00	26.77	6.96648891	4
LH-NC-02	7/9/2025 6:15	26.77	6.95780594	4
LH-NC-02	7/9/2025 6:30	26.74	6.95345981	4
LH-NC-02	7/9/2025 6:45	26.72	6.94884311	4
LH-NC-02	7/9/2025 7:00	26.7	6.94232595	4
LH-NC-02	7/9/2025 7:15	26.67	6.94069158	4
LH-NC-02	7/9/2025 7:30	26.67	6.93309145	4
LH-NC-02	7/9/2025 7:45	26.65	6.93145827	4

pH Continous Monitoring Data

Station Name	Date Time	Temp C	pH SU	Use Code
LH-NC-02	7/9/2025 8:00	26.62	6.91733453	4
LH-NC-02	7/9/2025 8:15	26.6	6.91407106	4
LH-NC-02	7/9/2025 8:30	26.57	6.90944655	4
LH-NC-02	7/9/2025 8:45	26.55	6.90944051	4
LH-NC-02	7/9/2025 9:00	26.52	6.89422357	4
LH-NC-02	7/9/2025 9:15	26.5	6.89095746	4
LH-NC-02	7/9/2025 9:30	26.48	6.89611069	4
LH-NC-02	7/9/2025 9:45	26.45	6.89555702	4
LH-NC-02	7/9/2025 10:00	26.43	6.89935316	4
LH-NC-02	7/9/2025 10:15	26.4	6.89553959	4
LH-NC-02	7/9/2025 10:30	26.4	6.89390952	4
LH-NC-02	7/9/2025 10:45	26.38	6.89172887	4
LH-NC-02	7/9/2025 11:00	26.38	6.90531367	4
LH-NC-02	7/9/2025 11:15	26.38	6.90042314	4
LH-NC-02	7/9/2025 11:30	26.38	6.90069484	4
LH-NC-02	7/9/2025 11:45	26.38	6.90259671	4
LH-NC-02	7/9/2025 12:00	26.35	6.91508622	4
LH-NC-02	7/9/2025 12:15	26.38	6.92650596	4
LH-NC-02	7/9/2025 12:30	26.4	6.94661503	4
LH-NC-02	7/9/2025 12:45	26.43	6.94852194	4
LH-NC-02	7/9/2025 13:00	26.45	6.96563822	4
LH-NC-02	7/9/2025 13:15	26.48	6.96346882	4
LH-NC-02	7/9/2025 13:30	26.5	6.98302554	4
LH-NC-02	7/9/2025 13:45	26.52	7.00801103	4
LH-NC-02	7/9/2025 14:00	26.55	7.03136284	4
LH-NC-02	7/9/2025 14:15	26.55	7.02756125	4
LH-NC-02	7/9/2025 14:30	26.55	7.06068937	4
LH-NC-02	7/9/2025 14:45	26.57	7.0867516	4
LH-NC-02	7/9/2025 15:00	26.57	7.10548675	4
LH-NC-02	7/9/2025 15:15	26.6	7.11009163	4
LH-NC-02	7/9/2025 15:30	26.62	7.12610152	4
LH-NC-02	7/9/2025 15:45	26.62	7.15053459	4
LH-NC-02	7/9/2025 16:00	26.65	7.14671921	4
LH-NC-02	7/9/2025 16:15	26.65	7.15431985	4
LH-NC-02	7/9/2025 16:30	26.65	7.16354919	4
LH-NC-02	7/9/2025 16:45	26.67	7.15458099	4
LH-NC-02	7/9/2025 17:00	26.67	7.19529598	4
LH-NC-02	7/9/2025 17:15	26.65	7.1556771	4
LH-NC-02	7/9/2025 17:30	26.67	7.17439561	4
LH-NC-02	7/9/2025 17:45	26.65	7.18119353	4
LH-NC-02	7/9/2025 18:00	26.65	7.14617631	4
LH-NC-02	7/9/2025 18:15	26.65	7.14074728	4
LH-NC-02	7/9/2025 18:30	26.6	7.16574845	4
LH-NC-02	7/9/2025 18:45	26.57	7.15979151	4
LH-NC-02	7/9/2025 19:00	26.55	7.16115988	4
LH-NC-02	7/9/2025 19:15	26.52	7.13211812	4
LH-NC-02	7/9/2025 19:30	26.5	7.12859631	4
LH-NC-02	7/9/2025 19:45	26.45	7.10036798	4
LH-NC-02	7/9/2025 20:00	26.4	7.09739627	4
LH-NC-02	7/9/2025 20:15	26.38	7.06452756	4
LH-NC-02	7/9/2025 20:30	26.35	7.07812018	4
LH-NC-02	7/9/2025 20:45	26.33	7.0637231	4
LH-NC-02	7/9/2025 21:00	26.28	7.04633939	4
LH-NC-02	7/9/2025 21:15	26.26	7.03166502	4
LH-NC-02	7/9/2025 21:30	26.23	7.02378506	4
LH-NC-02	7/9/2025 21:45	26.21	7.01535929	4
LH-NC-02	7/9/2025 22:00	26.21	7.00013567	4
LH-NC-02	7/9/2025 22:15	26.18	6.99850442	4
LH-NC-02	7/9/2025 22:30	26.18	6.97186041	4
LH-NC-02	7/9/2025 22:45	26.16	6.98817228	4
LH-NC-02	7/9/2025 23:00	26.16	6.98409384	4
LH-NC-02	7/9/2025 23:15	26.13	6.98300456	4
LH-NC-02	7/9/2025 23:30	26.11	6.97511713	4
LH-NC-02	7/9/2025 23:45	26.11	6.97212577	4
LH-NC-02	7/10/2025 0:00	26.08	6.96396393	4
LH-NC-02	7/10/2025 0:15	26.06	6.95580192	4
LH-NC-02	7/10/2025 0:30	26.04	6.94247073	4
LH-NC-02	7/10/2025 0:45	26.04	6.93866266	4
LH-NC-02	7/10/2025 1:00	26.04	6.93159054	4
LH-NC-02	7/10/2025 1:15	26.01	6.92369475	4
LH-NC-02	7/10/2025 1:30	25.99	6.91634429	4
LH-NC-02	7/10/2025 1:45	25.99	6.91362379	4
LH-NC-02	7/10/2025 2:00	25.96	6.91035019	4
LH-NC-02	7/10/2025 2:15	25.96	6.90926188	4
LH-NC-02	7/10/2025 2:30	25.96	6.90354825	4
LH-NC-02	7/10/2025 2:45	25.96	6.90327618	4
LH-NC-02	7/10/2025 3:00	25.94	6.90082085	4
LH-NC-02	7/10/2025 3:15	25.94	6.90490228	4
LH-NC-02	7/10/2025 3:30	25.94	6.90680695	4
LH-NC-02	7/10/2025 3:45	25.91	6.90625336	4
LH-NC-02	7/10/2025 4:00	25.91	6.90843034	4
LH-NC-02	7/10/2025 4:15	25.91	6.90679761	4
LH-NC-02	7/10/2025 4:30	25.91	6.90924671	4
LH-NC-02	7/10/2025 4:45	25.89	6.90706351	4

pH Continous Monitoring Data

Station Name	Date Time	Temp C	pH SU	Use Code
LH-NC-02	7/10/2025 5:00	25.89	6.9076078	4
LH-NC-02	7/10/2025 5:15	25.89	6.90025998	4
LH-NC-02	7/10/2025 5:30	25.87	6.89399364	4
LH-NC-02	7/10/2025 5:45	25.84	6.88445647	4
LH-NC-02	7/10/2025 6:00	25.82	6.87437716	4
LH-NC-02	7/10/2025 6:15	25.82	6.87138291	4
LH-NC-02	7/10/2025 6:30	25.79	6.86728652	4
LH-NC-02	7/10/2025 6:45	25.79	6.85993624	4
LH-NC-02	7/10/2025 7:00	25.77	6.85829337	4
LH-NC-02	7/10/2025 7:15	25.74	6.85119992	4
LH-NC-02	7/10/2025 7:30	25.72	6.84846701	4
LH-NC-02	7/10/2025 7:45	25.7	6.83783661	4
LH-NC-02	7/10/2025 8:00	25.7	6.83674735	4
LH-NC-02	7/10/2025 8:15	25.67	6.83455223	4
LH-NC-02	7/10/2025 8:30	25.65	6.83100048	4
LH-NC-02	7/10/2025 8:45	25.62	6.82253951	4
LH-NC-02	7/10/2025 9:00	25.62	6.82417383	4
LH-NC-02	7/10/2025 9:15	25.6	6.82280004	4
LH-NC-02	7/10/2025 9:30	25.55	6.82086322	4
LH-NC-02	7/10/2025 9:45	25.53	6.82221357	4
LH-NC-02	7/10/2025 10:00	25.53	6.81676418	4
LH-NC-02	7/10/2025 10:15	25.5	6.81429331	4
LH-NC-02	7/10/2025 10:30	25.48	6.81673351	4
LH-NC-02	7/10/2025 10:45	25.5	6.81129585	4
LH-NC-02	7/10/2025 11:00	25.48	6.81319081	4
LH-NC-02	7/10/2025 11:15	25.48	6.8183686	4
LH-NC-02	7/10/2025 11:30	25.48	6.81319081	4
LH-NC-02	7/10/2025 11:45	25.45	6.81835035	4
LH-NC-02	7/10/2025 12:00	25.45	6.81916797	4
LH-NC-02	7/10/2025 12:15	25.48	6.82054871	4
LH-NC-02	7/10/2025 12:30	25.48	6.82191129	4
LH-NC-02	7/10/2025 12:45	25.48	6.82082123	4
LH-NC-02	7/10/2025 13:00	25.48	6.83226685	4
LH-NC-02	7/10/2025 13:15	25.48	6.83253937	4
LH-NC-02	7/10/2025 13:30	25.48	6.83798966	4
LH-NC-02	7/10/2025 13:45	25.48	6.8404423	4
LH-NC-02	7/10/2025 14:00	25.48	6.84016978	4
LH-NC-02	7/10/2025 14:15	25.48	6.84671014	4
LH-NC-02	7/10/2025 14:30	25.48	6.84943529	4
LH-NC-02	7/10/2025 14:45	25.48	6.85951834	4
LH-NC-02	7/10/2025 15:00	25.5	6.85980024	4
LH-NC-02	7/10/2025 15:15	25.5	6.84535792	4
LH-NC-02	7/10/2025 15:30	25.5	6.86770264	4
LH-NC-02	7/10/2025 15:45	25.5	6.86225271	4
LH-NC-02	7/10/2025 16:00	25.5	6.8554403	4
LH-NC-02	7/10/2025 16:15	25.53	6.8573621	4
LH-NC-02	7/10/2025 16:30	25.53	6.86935075	4
LH-NC-02	7/10/2025 16:45	25.53	6.87262038	4
LH-NC-02	7/10/2025 17:00	25.53	6.85627222	4
LH-NC-02	7/10/2025 17:15	25.53	6.87997705	4
LH-NC-02	7/10/2025 17:30	25.53	6.88052199	4
LH-NC-02	7/10/2025 17:45	25.53	6.88133939	4
LH-NC-02	7/10/2025 18:00	25.53	6.88297421	4
LH-NC-02	7/10/2025 18:15	25.53	6.88624384	4
LH-NC-02	7/10/2025 18:30	25.53	6.89441792	4
LH-NC-02	7/10/2025 18:45	25.53	6.89550779	4
LH-NC-02	7/10/2025 19:00	25.53	6.8963252	4
LH-NC-02	7/10/2025 19:15	25.53	6.89523532	4
LH-NC-02	7/10/2025 19:30	25.5	6.89631479	4
LH-NC-02	7/10/2025 19:45	25.5	6.88786739	4
LH-NC-02	7/10/2025 20:00	25.48	6.89685287	4
LH-NC-02	7/10/2025 20:15	25.45	6.88866624	4
LH-NC-02	7/10/2025 20:30	25.45	6.88812116	4
LH-NC-02	7/10/2025 20:45	25.43	6.88211733	4
LH-NC-02	7/10/2025 21:00	25.43	6.87993685	4
LH-NC-02	7/10/2025 21:15	25.43	6.87748381	4
LH-NC-02	7/10/2025 21:30	25.4	6.87719891	4
LH-NC-02	7/10/2025 21:45	25.4	6.87038421	4
LH-NC-02	7/10/2025 22:00	25.4	6.87038421	4
LH-NC-02	7/10/2025 22:15	25.38	6.86846728	4
LH-NC-02	7/10/2025 22:30	25.38	6.86110692	4
LH-NC-02	7/10/2025 22:45	25.38	6.85238352	4
LH-NC-02	7/10/2025 23:00	25.38	6.85183831	4
LH-NC-02	7/10/2025 23:15	25.38	6.84665879	4
LH-NC-02	7/10/2025 23:30	25.38	6.85047528	4
LH-NC-02	7/10/2025 23:45	25.38	6.84993007	4
LH-NC-02	7/11/2025 0:00	25.38	6.84774922	4
LH-NC-02	7/11/2025 0:15	25.36	6.83983291	4
LH-NC-02	7/11/2025 0:30	25.36	6.83683404	4
LH-NC-02	7/11/2025 0:45	25.38	6.84284231	4
LH-NC-02	7/11/2025 1:00	25.38	6.83848061	4
LH-NC-02	7/11/2025 1:15	25.36	6.83574354	4
LH-NC-02	7/11/2025 1:30	25.36	6.82947318	4
LH-NC-02	7/11/2025 1:45	25.33	6.8229124	4

Station Name	Date Time	Temp C	pH SU	Use Code
LH-NC-02	7/11/2025 2:00	25.33	6.82863809	4
LH-NC-02	7/11/2025 2:15	25.33	6.8234577	4
LH-NC-02	7/11/2025 2:30	25.31	6.8278086	4
LH-NC-02	7/11/2025 2:45	25.31	6.82126451	4
LH-NC-02	7/11/2025 3:00	25.31	6.8204465	4
LH-NC-02	7/11/2025 3:15	25.28	6.82042845	4
LH-NC-02	7/11/2025 3:30	25.28	6.81797418	4
LH-NC-02	7/11/2025 3:45	25.28	6.82124655	4
LH-NC-02	7/11/2025 4:00	25.26	6.80650792	4
LH-NC-02	7/11/2025 4:15	25.26	6.81059865	4
LH-NC-02	7/11/2025 4:30	25.26	6.80896236	4
LH-NC-02	7/11/2025 4:45	25.26	6.80759878	4
LH-NC-02	7/11/2025 5:00	25.23	6.80267006	4
LH-NC-02	7/11/2025 5:15	25.23	6.80048811	4
LH-NC-02	7/11/2025 5:30	25.23	6.79776068	4
LH-NC-02	7/11/2025 5:45	25.23	6.79230582	4
LH-NC-02	7/11/2025 6:00	25.23	6.79176033	4
LH-NC-02	7/11/2025 6:15	25.23	6.78739644	4
LH-NC-02	7/11/2025 6:30	25.23	6.78439627	4
LH-NC-02	7/11/2025 6:45	25.23	6.77948689	4
LH-NC-02	7/11/2025 7:00	25.21	6.77401688	4
LH-NC-02	7/11/2025 7:15	25.23	6.77403203	4
LH-NC-02	7/11/2025 7:30	25.23	6.775123	4
LH-NC-02	7/11/2025 7:45	25.23	6.77348654	4
LH-NC-02	7/11/2025 8:00	25.23	6.76612247	4
LH-NC-02	7/11/2025 8:15	25.26	6.7716003	4
LH-NC-02	7/11/2025 8:30	25.26	6.768055	4
LH-NC-02	7/11/2025 8:45	25.28	6.76479817	4
LH-NC-02	7/11/2025 9:00	25.28	6.76670705	4
LH-NC-02	7/11/2025 9:15	25.28	6.77325179	4
LH-NC-02	7/11/2025 9:30	25.28	6.77052482	4
LH-NC-02	7/11/2025 9:45	25.31	6.76427647	4
LH-NC-02	7/11/2025 10:00	25.33	6.76265635	4
LH-NC-02	7/11/2025 10:15	25.38	6.76787562	4
LH-NC-02	7/11/2025 10:30	25.45	6.76847512	4
LH-NC-02	7/11/2025 10:45	25.5	6.76769639	4
LH-NC-02	7/11/2025 11:00	25.55	6.7876242	4
LH-NC-02	7/11/2025 11:15	25.57	6.79962546	4
LH-NC-02	7/11/2025 11:30	25.67	6.81521598	4
LH-NC-02	7/11/2025 11:45	25.72	6.81933133	4
LH-NC-02	7/11/2025 12:00	25.79	6.83870213	4
LH-NC-02	7/11/2025 12:15	25.89	6.85100242	4
LH-NC-02	7/11/2025 12:30	25.99	6.84833172	4
LH-NC-02	7/11/2025 12:45	26.06	6.84564734	4
LH-NC-02	7/11/2025 13:00	26.06	6.84265549	4
LH-NC-02	7/11/2025 13:15	26.18	6.87072195	4
LH-NC-02	7/11/2025 13:30	26.16	6.8652754	4
LH-NC-02	7/11/2025 13:45	26.18	6.87724702	4
LH-NC-02	7/11/2025 14:00	26.23	6.89140279	4
LH-NC-02	7/11/2025 14:15	26.23	6.87019988	4
LH-NC-02	7/11/2025 14:30	26.26	6.86341776	4
LH-NC-02	7/11/2025 14:45	26.28	6.86777547	4
LH-NC-02	7/11/2025 15:00	26.35	6.89226147	4
LH-NC-02	7/11/2025 15:15	26.33	6.85991705	4
LH-NC-02	7/11/2025 15:30	26.38	6.87325354	4
LH-NC-02	7/11/2025 15:45	26.48	6.91485146	4
LH-NC-02	7/11/2025 16:00	26.52	6.91649224	4
LH-NC-02	7/11/2025 16:15	26.57	6.92872474	4
LH-NC-02	7/11/2025 16:30	26.65	6.96403244	4
LH-NC-02	7/11/2025 16:45	26.65	6.95887486	4
LH-NC-02	7/11/2025 17:00	26.65	6.95806051	4
LH-NC-02	7/11/2025 17:15	26.67	6.97082067	4
LH-NC-02	7/11/2025 17:30	26.67	6.9670206	4
LH-NC-02	7/11/2025 17:45	26.62	6.94095316	4
LH-NC-02	7/11/2025 18:00	26.6	6.93280432	4
LH-NC-02	7/11/2025 18:15	26.57	6.91650617	4
LH-NC-02	7/11/2025 18:30	26.52	6.91106086	4
LH-NC-02	7/11/2025 18:45	26.48	6.91322183	4
LH-NC-02	7/11/2025 19:00	26.43	6.89609335	4
LH-NC-02	7/11/2025 19:15	26.4	6.88277073	4
LH-NC-02	7/11/2025 19:30	26.35	6.87650152	4
LH-NC-02	7/11/2025 19:45	26.3	6.85446764	4
LH-NC-02	7/11/2025 20:00	26.23	6.84981247	4
LH-NC-02	7/11/2025 20:15	26.21	6.84925873	4
LH-NC-02	7/11/2025 20:30	26.16	6.82884137	4
LH-NC-02	7/11/2025 20:45	26.11	6.80950495	4
LH-NC-02	7/11/2025 21:00	26.06	6.82688026	4
LH-NC-02	7/11/2025 21:15	26.04	6.84726905	4
LH-NC-02	7/11/2025 21:30	26.01	6.86411972	4
LH-NC-02	7/11/2025 21:45	25.99	6.86356654	4
LH-NC-02	7/11/2025 22:00	25.99	6.85431683	4
LH-NC-02	7/11/2025 22:15	25.96	6.84559574	4
LH-NC-02	7/11/2025 22:30	25.94	6.84476913	4
LH-NC-02	7/11/2025 22:45	25.91	6.84965177	4

pH Continous Monitoring Data

Station Name	Date Time	Temp C	pH SU	Use Code
LH-NC-02	7/11/2025 23:00	25.91	6.83849472	4
LH-NC-02	7/11/2025 23:15	25.89	6.84147748	4
LH-NC-02	7/11/2025 23:30	25.89	6.84174962	4
LH-NC-02	7/11/2025 23:45	25.87	6.83956176	4
LH-NC-02	7/12/2025 0:00	25.87	6.83411857	4
LH-NC-02	7/12/2025 0:15	25.84	6.83029131	4
LH-NC-02	7/12/2025 0:30	25.84	6.83029131	4
LH-NC-02	7/12/2025 0:45	25.84	6.82294227	4
LH-NC-02	7/12/2025 1:00	25.84	6.82130915	4
LH-NC-02	7/12/2025 1:15	25.82	6.8161253	4
LH-NC-02	7/12/2025 1:30	25.84	6.81804291	4
LH-NC-02	7/12/2025 1:45	25.84	6.81559323	4
LH-NC-02	7/12/2025 2:00	25.87	6.81833332	4
LH-NC-02	7/12/2025 2:15	25.87	6.81506741	4
LH-NC-02	7/12/2025 2:30	25.87	6.81071286	4
LH-NC-02	7/12/2025 2:45	25.89	6.81181408	4
LH-NC-02	7/12/2025 3:00	25.89	6.80582698	4
LH-NC-02	7/12/2025 3:15	25.89	6.80555483	4
LH-NC-02	7/12/2025 3:30	25.89	6.80011201	4
LH-NC-02	7/12/2025 3:45	25.89	6.80256128	4
LH-NC-02	7/12/2025 4:00	25.89	6.80065629	4
LH-NC-02	7/12/2025 4:15	25.89	6.79657417	4
LH-NC-02	7/12/2025 4:30	25.87	6.78485771	4
LH-NC-02	7/12/2025 4:45	25.87	6.7903009	4
LH-NC-02	7/12/2025 5:00	25.87	6.77914236	4
LH-NC-02	7/12/2025 5:15	25.84	6.77667052	4
LH-NC-02	7/12/2025 5:30	25.84	6.7690493	4
LH-NC-02	7/12/2025 5:45	25.82	6.77148369	4
LH-NC-02	7/12/2025 6:00	25.82	6.76440636	4
LH-NC-02	7/12/2025 6:15	25.79	6.75458236	4
LH-NC-02	7/12/2025 6:30	25.77	6.76600046	4
LH-NC-02	7/12/2025 6:45	25.77	6.75837745	4
LH-NC-02	7/12/2025 7:00	25.74	6.76352647	4
LH-NC-02	7/12/2025 7:15	25.74	6.75617497	4
LH-NC-02	7/12/2025 7:30	25.72	6.74826207	4
LH-NC-02	7/12/2025 7:45	25.7	6.76104399	4
LH-NC-02	7/12/2025 8:00	25.7	6.7572316	4
LH-NC-02	7/12/2025 8:15	25.67	6.76347108	4
LH-NC-02	7/12/2025 8:30	25.67	6.75856893	4
LH-NC-02	7/12/2025 8:45	25.65	6.75310558	4
LH-NC-02	7/12/2025 9:00	25.65	6.75038198	4
LH-NC-02	7/12/2025 9:15	25.65	6.73049971	4
LH-NC-02	7/12/2025 9:30	25.67	6.73623692	4
LH-NC-02	7/12/2025 9:45	25.67	6.75067103	4
LH-NC-02	7/12/2025 10:00	25.7	6.74661134	4
LH-NC-02	7/12/2025 10:15	25.7	6.75587002	4
LH-NC-02	7/12/2025 10:30	25.74	6.75889775	4
LH-NC-02	7/12/2025 10:45	25.77	6.7630057	4
LH-NC-02	7/12/2025 11:00	25.79	6.76628835	4
LH-NC-02	7/12/2025 11:15	25.84	6.77177116	4
LH-NC-02	7/12/2025 11:30	25.89	6.78840994	4
LH-NC-02	7/12/2025 11:45	25.99	6.80834034	4
LH-NC-02	7/12/2025 12:00	26.06	6.81300895	4
LH-NC-02	7/12/2025 12:15	26.13	6.80571076	4
LH-NC-02	7/12/2025 12:30	26.21	6.83050106	4
LH-NC-02	7/12/2025 12:45	26.28	6.83407391	4
LH-NC-02	7/12/2025 13:00	26.35	6.84606851	4
LH-NC-02	7/12/2025 13:15	26.43	6.85914885	4
LH-NC-02	7/12/2025 13:30	26.48	6.89964156	4
LH-NC-02	7/12/2025 13:45	26.5	6.91702984	4
LH-NC-02	7/12/2025 14:00	26.52	6.92626873	4
LH-NC-02	7/12/2025 14:15	26.6	6.94502167	4
LH-NC-02	7/12/2025 14:30	26.67	6.96810634	4
LH-NC-02	7/12/2025 14:45	26.74	6.98656693	4
LH-NC-02	7/12/2025 15:00	26.84	7.01641215	4
LH-NC-02	7/12/2025 15:15	26.89	7.03241224	4
LH-NC-02	7/12/2025 15:30	26.92	7.06468264	4
LH-NC-02	7/12/2025 15:45	26.94	7.09071248	4
LH-NC-02	7/12/2025 16:00	27.01	7.08662444	4
LH-NC-02	7/12/2025 16:15	27.01	7.14383199	4
LH-NC-02	7/12/2025 16:30	27.06	7.14814532	4
LH-NC-02	7/12/2025 16:45	27.09	7.19122804	4
LH-NC-02	7/12/2025 17:00	27.06	7.22811412	4
LH-NC-02	7/12/2025 17:15	27.06	7.23733086	4
LH-NC-02	7/12/2025 17:30	27.04	7.23680447	4
LH-NC-02	7/12/2025 17:45	27.01	7.22218735	4
LH-NC-02	7/12/2025 18:00	26.96	7.24744326	4
LH-NC-02	7/12/2025 18:15	26.92	7.25479884	4
LH-NC-02	7/12/2025 18:30	26.84	7.19437147	4
LH-NC-02	7/12/2025 18:45	26.82	7.20387984	4
LH-NC-02	7/12/2025 19:00	26.79	7.18897738	4
LH-NC-02	7/12/2025 19:15	26.77	7.19306012	4
LH-NC-02	7/12/2025 19:30	26.74	7.15617312	4
LH-NC-02	7/12/2025 19:45	26.72	7.13175862	4

pH Continous Monitoring Data

Station Name	Date Time	Temp C	pH SU	Use Code
LH-NC-02	7/12/2025 20:00	26.65	7.14644776	4
LH-NC-02	7/12/2025 20:15	26.62	7.12528709	4
LH-NC-02	7/12/2025 20:30	26.6	7.14430021	4
LH-NC-02	7/12/2025 20:45	26.57	7.12856627	4
LH-NC-02	7/12/2025 21:00	26.55	7.10766612	4
LH-NC-02	7/12/2025 21:15	26.52	7.09464158	4
LH-NC-02	7/12/2025 21:30	26.5	7.07292092	4
LH-NC-02	7/12/2025 21:45	26.5	7.06830394	4
LH-NC-02	7/12/2025 22:00	26.48	7.04549364	4
LH-NC-02	7/12/2025 22:15	26.48	7.03055535	4
LH-NC-02	7/12/2025 22:30	26.45	7.02105127	4
LH-NC-02	7/12/2025 22:45	26.45	7.01018597	4
LH-NC-02	7/12/2025 23:00	26.45	7.0088278	4
LH-NC-02	7/12/2025 23:15	26.45	6.9979625	4
LH-NC-02	7/12/2025 23:30	26.45	6.98927026	4
LH-NC-02	7/12/2025 23:45	26.48	6.98546886	4
LH-NC-02	7/13/2025 0:00	26.48	6.97406143	4
LH-NC-02	7/13/2025 0:15	26.48	6.9727034	4
LH-NC-02	7/13/2025 0:30	26.48	6.96075277	4
LH-NC-02	7/13/2025 0:45	26.48	6.94934534	4
LH-NC-02	7/13/2025 1:00	26.48	6.94472805	4
LH-NC-02	7/13/2025 1:15	26.5	6.93576936	4
LH-NC-02	7/13/2025 1:30	26.5	6.92762174	4
LH-NC-02	7/13/2025 1:45	26.5	6.92137524	4
LH-NC-02	7/13/2025 2:00	26.5	6.91024016	4
LH-NC-02	7/13/2025 2:15	26.5	6.90426524	4
LH-NC-02	7/13/2025 2:30	26.5	6.89910508	4
LH-NC-02	7/13/2025 2:45	26.48	6.8966539	4
LH-NC-02	7/13/2025 3:00	26.48	6.89040697	4
LH-NC-02	7/13/2025 3:15	26.45	6.88143213	4
LH-NC-02	7/13/2025 3:30	26.43	6.8776211	4
LH-NC-02	7/13/2025 3:45	26.4	6.86130817	4
LH-NC-02	7/13/2025 4:00	26.38	6.85178955	4
LH-NC-02	7/13/2025 4:15	26.35	6.84797058	4
LH-NC-02	7/13/2025 4:30	26.33	6.83274291	4
LH-NC-02	7/13/2025 4:45	26.28	6.8321714	4
LH-NC-02	7/13/2025 5:00	26.26	6.81503648	4
LH-NC-02	7/13/2025 5:15	26.23	6.81773627	4
LH-NC-02	7/13/2025 5:30	26.23	6.80414466	4
LH-NC-02	7/13/2025 5:45	26.21	6.79951012	4
LH-NC-02	7/13/2025 6:00	26.18	6.80873387	4
LH-NC-02	7/13/2025 6:15	26.18	6.81036513	4
LH-NC-02	7/13/2025 6:30	26.16	6.81089625	4
LH-NC-02	7/13/2025 6:45	26.13	6.80815807	4
LH-NC-02	7/13/2025 7:00	26.13	6.81060537	4
LH-NC-02	7/13/2025 7:15	26.11	6.80732942	4
LH-NC-02	7/13/2025 7:30	26.11	6.79862731	4
LH-NC-02	7/13/2025 7:45	26.08	6.81873278	4
LH-NC-02	7/13/2025 8:00	26.06	6.81926464	4
LH-NC-02	7/13/2025 8:15	26.04	6.82278862	4
LH-NC-02	7/13/2025 8:30	26.01	6.83174791	4
LH-NC-02	7/13/2025 8:45	26.01	6.81270566	4
LH-NC-02	7/13/2025 9:00	26.01	6.80971331	4
LH-NC-02	7/13/2025 9:15	26.01	6.80291251	4
LH-NC-02	7/13/2025 9:30	26.01	6.81651411	4
LH-NC-02	7/13/2025 9:45	26.11	6.82364589	4
LH-NC-02	7/13/2025 10:00	26.11	6.8217423	4
LH-NC-02	7/13/2025 10:15	26.11	6.82908472	4
LH-NC-02	7/13/2025 10:30	26.11	6.84077819	4
LH-NC-02	7/13/2025 10:45	26.11	6.85763854	4
LH-NC-02	7/13/2025 11:00	26.13	6.84513959	4
LH-NC-02	7/13/2025 11:15	26.13	6.87097228	4
LH-NC-02	7/13/2025 11:30	26.13	6.84432383	4
LH-NC-02	7/13/2025 11:45	26.16	6.84243616	4
LH-NC-02	7/13/2025 12:00	26.16	6.86310024	4
LH-NC-02	7/13/2025 12:15	26.18	6.88540334	4
LH-NC-02	7/13/2025 12:30	26.21	6.88731778	4
LH-NC-02	7/13/2025 12:45	26.23	6.87699568	4
LH-NC-02	7/13/2025 13:00	26.23	6.88542248	4
LH-NC-02	7/13/2025 13:15	26.26	6.93000997	4
LH-NC-02	7/13/2025 13:30	26.3	6.9596421	4
LH-NC-02	7/13/2025 13:45	26.33	6.97567889	4
LH-NC-02	7/13/2025 14:00	26.35	7.02785138	4
LH-NC-02	7/13/2025 14:15	26.43	7.03327696	4
LH-NC-02	7/13/2025 14:30	26.48	7.03462943	4
LH-NC-02	7/13/2025 14:45	26.52	7.06504055	4
LH-NC-02	7/13/2025 15:00	26.55	7.10929537	4
LH-NC-02	7/13/2025 15:15	26.65	7.14861937	4
LH-NC-02	7/13/2025 15:30	26.7	7.17872066	4
LH-NC-02	7/13/2025 15:45	26.74	7.22455834	4
LH-NC-02	7/13/2025 16:00	26.79	7.24432761	4
LH-NC-02	7/13/2025 16:15	26.84	7.28850544	4
LH-NC-02	7/13/2025 16:30	26.89	7.3394494	4
LH-NC-02	7/13/2025 16:45	26.92	7.38931757	4

Station Name	Date Time	Temp C	pH SU	Use Code
LH-NC-02	7/13/2025 17:00	26.96	7.37435128	4
LH-NC-02	7/13/2025 17:15	26.99	7.49632861	4
LH-NC-02	7/13/2025 17:30	26.99	7.48195799	4
LH-NC-02	7/13/2025 17:45	26.99	7.50473407	4
LH-NC-02	7/13/2025 18:00	26.99	7.49063459	4
LH-NC-02	7/13/2025 18:15	26.99	7.48900773	4
LH-NC-02	7/13/2025 18:30	26.99	7.4900923	4
LH-NC-02	7/13/2025 18:45	26.96	7.49637822	4
LH-NC-02	7/13/2025 19:00	26.94	7.4964113	4
LH-NC-02	7/13/2025 19:15	26.89	7.41051277	4
LH-NC-02	7/13/2025 19:30	26.84	7.4037992	4
LH-NC-02	7/13/2025 19:45	26.82	7.40735299	4
LH-NC-02	7/13/2025 20:00	26.79	7.40468049	4
LH-NC-02	7/13/2025 20:15	26.77	7.34365535	4
LH-NC-02	7/13/2025 20:30	26.74	7.33554863	4
LH-NC-02	7/13/2025 20:45	26.7	7.3271798	4
LH-NC-02	7/13/2025 21:00	26.67	7.25609703	4
LH-NC-02	7/13/2025 21:15	26.62	7.26509853	4
LH-NC-02	7/13/2025 21:30	26.6	7.23823805	4
LH-NC-02	7/13/2025 21:45	26.57	7.24233475	4
LH-NC-02	7/13/2025 22:00	26.55	7.21764061	4
LH-NC-02	7/13/2025 22:15	26.52	7.18181527	4
LH-NC-02	7/13/2025 22:30	26.5	7.17856836	4
LH-NC-02	7/13/2025 22:45	26.48	7.16744446	4
LH-NC-02	7/13/2025 23:00	26.45	7.14681715	4
LH-NC-02	7/13/2025 23:15	26.43	7.14193724	4
LH-NC-02	7/13/2025 23:30	26.4	7.13624622	4
LH-NC-02	7/13/2025 23:45	26.4	7.13923467	4
LH-NC-02	7/14/2025 0:00	26.38	7.11913846	4
LH-NC-02	7/14/2025 0:15	26.38	7.11153097	4
LH-NC-02	7/14/2025 0:30	26.38	7.1099008	4
LH-NC-02	7/14/2025 0:45	26.35	7.08708705	4
LH-NC-02	7/14/2025 1:00	26.35	7.07839191	4
LH-NC-02	7/14/2025 1:15	26.35	7.07703329	4
LH-NC-02	7/14/2025 1:30	26.38	7.07322183	4
LH-NC-02	7/14/2025 1:45	26.38	7.07403692	4
LH-NC-02	7/14/2025 2:00	26.38	7.07131996	4
LH-NC-02	7/14/2025 2:15	26.4	7.07077184	4
LH-NC-02	7/14/2025 2:30	26.4	7.05963304	4
LH-NC-02	7/14/2025 2:45	26.43	7.05446571	4
LH-NC-02	7/14/2025 3:00	26.43	7.05419406	4
LH-NC-02	7/14/2025 3:15	26.43	7.04495794	4
LH-NC-02	7/14/2025 3:30	26.45	7.04033718	4
LH-NC-02	7/14/2025 3:45	26.48	7.03245659	4
LH-NC-02	7/14/2025 4:00	26.48	7.02512324	4
LH-NC-02	7/14/2025 4:15	26.48	7.01996274	4
LH-NC-02	7/14/2025 4:30	26.48	7.01127137	4
LH-NC-02	7/14/2025 4:45	26.45	6.99443128	4
LH-NC-02	7/14/2025 5:00	26.45	6.98682556	4
LH-NC-02	7/14/2025 5:15	26.43	6.96101787	4
LH-NC-02	7/14/2025 5:30	26.43	6.94716368	4
LH-NC-02	7/14/2025 5:45	26.4	6.94851678	4
LH-NC-02	7/14/2025 6:00	26.38	6.94226433	4
LH-NC-02	7/14/2025 6:15	26.35	6.93138962	4
LH-NC-02	7/14/2025 6:30	26.33	6.92078712	4
LH-NC-02	7/14/2025 6:45	26.33	6.89578691	4
LH-NC-02	7/14/2025 7:00	26.33	6.88546074	4
LH-NC-02	7/14/2025 7:15	26.33	6.87024322	4
LH-NC-02	7/14/2025 7:30	26.33	6.88763467	4
LH-NC-02	7/14/2025 7:45	26.3	6.87539383	4
LH-NC-02	7/14/2025 8:00	26.33	6.87676501	4
LH-NC-02	7/14/2025 8:15	26.28	6.88000588	4
LH-NC-02	7/14/2025 8:30	26.33	6.84415605	4
LH-NC-02	7/14/2025 8:45	26.28	6.88951842	4
LH-NC-02	7/14/2025 9:00	26.26	6.90310128	4
LH-NC-02	7/14/2025 9:15	26.26	6.90065504	4
LH-NC-02	7/14/2025 9:30	26.3	6.88300335	4
LH-NC-02	7/14/2025 9:45	26.35	6.89063113	4
LH-NC-02	7/14/2025 10:00	26.35	6.91399933	4
LH-NC-02	7/14/2025 10:15	26.45	6.93494374	4
LH-NC-02	7/14/2025 10:30	26.45	6.94689558	4
LH-NC-02	7/14/2025 10:45	26.5	6.9583111	4
LH-NC-02	7/14/2025 11:00	26.55	6.97678291	4
LH-NC-02	7/14/2025 11:15	26.55	6.99687701	4
LH-NC-02	7/14/2025 11:30	26.57	7.00773817	4
LH-NC-02	7/14/2025 11:45	26.55	6.99497622	4
LH-NC-02	7/14/2025 12:00	26.57	7.04547998	4
LH-NC-02	7/14/2025 12:15	26.6	7.05660679	4
LH-NC-02	7/14/2025 12:30	26.57	7.04004951	4
LH-NC-02	7/14/2025 12:45	26.6	7.02619917	4
LH-NC-02	7/14/2025 13:00	26.65	7.02538045	4
LH-NC-02	7/14/2025 13:15	26.67	7.10192293	4
LH-NC-02	7/14/2025 13:30	26.7	7.12199679	4
LH-NC-02	7/14/2025 13:45	26.82	7.1203202	4

Station Name	Date Time	Temp C	pH SU	Use Code
LH-NC-02	7/14/2025 14:00	26.82	7.13035821	4
LH-NC-02	7/14/2025 14:15	26.87	7.14254284	4
LH-NC-02	7/14/2025 14:30	26.94	7.18373033	4
LH-NC-02	7/14/2025 14:45	27.01	7.17121569	4
LH-NC-02	7/14/2025 15:00	27.09	7.23053081	4
LH-NC-02	7/14/2025 15:15	27.21	7.24859204	4
LH-NC-02	7/14/2025 15:30	27.23	7.32578975	4
LH-NC-02	7/14/2025 15:45	27.33	7.35032751	4
LH-NC-02	7/14/2025 16:00	27.43	7.40084065	4
LH-NC-02	7/14/2025 16:15	27.48	7.39725486	4
LH-NC-02	7/14/2025 16:30	27.48	7.4172868	4
LH-NC-02	7/14/2025 16:45	27.46	7.42245824	4
LH-NC-02	7/14/2025 17:00	27.38	7.41877961	4
LH-NC-02	7/14/2025 17:15	27.38	7.41200981	4
LH-NC-02	7/14/2025 17:30	27.38	7.38059793	4
LH-NC-02	7/14/2025 17:45	27.41	7.37947689	4
LH-NC-02	7/14/2025 18:00	27.43	7.45092884	4
LH-NC-02	7/14/2025 18:15	27.41	7.44527278	4
LH-NC-02	7/14/2025 18:30	27.41	7.46151868	4
LH-NC-02	7/14/2025 18:45	27.38	7.59344046	4
LH-NC-02	7/14/2025 19:00	27.38	7.48728999	4
LH-NC-02	7/14/2025 19:15	27.36	7.43857661	4
LH-NC-02	7/14/2025 19:30	27.33	7.35547341	4
LH-NC-02	7/14/2025 19:45	27.26	7.40865268	4
LH-NC-02	7/14/2025 20:00	27.21	7.39354777	4
LH-NC-02	7/14/2025 20:15	27.19	7.39790939	4
LH-NC-02	7/14/2025 20:30	27.16	7.34917087	4
LH-NC-02	7/14/2025 20:45	27.11	7.33974276	4
LH-NC-02	7/14/2025 21:00	27.09	7.31076266	4
LH-NC-02	7/14/2025 21:15	27.04	7.29237971	4
LH-NC-02	7/14/2025 21:30	27.01	7.26854986	4
LH-NC-02	7/14/2025 21:45	26.99	7.23223447	4
LH-NC-02	7/14/2025 22:00	26.96	7.19131087	4
LH-NC-02	7/14/2025 22:15	26.94	7.15417072	4
LH-NC-02	7/14/2025 22:30	26.92	7.14333271	4
LH-NC-02	7/14/2025 22:45	26.89	7.11459621	4
LH-NC-02	7/14/2025 23:00	26.87	7.11867264	4
LH-NC-02	7/14/2025 23:15	26.87	7.11460385	4
LH-NC-02	7/14/2025 23:30	26.84	7.10647693	4
LH-NC-02	7/14/2025 23:45	26.84	7.10674821	4
LH-NC-02	7/15/2025 0:00	26.87	7.11216258	4
LH-NC-02	7/15/2025 0:15	26.87	7.11053507	4
LH-NC-02	7/15/2025 0:30	26.89	7.10320437	4
LH-NC-02	7/15/2025 0:45	26.89	7.10320437	4
LH-NC-02	7/15/2025 1:00	26.92	7.08393835	4
LH-NC-02	7/15/2025 1:15	26.92	7.0896337	4
LH-NC-02	7/15/2025 1:30	26.94	7.09233962	4
LH-NC-02	7/15/2025 1:45	26.94	7.08230562	4
LH-NC-02	7/15/2025 2:00	26.94	7.08420394	4
LH-NC-02	7/15/2025 2:15	26.94	7.06115288	4
LH-NC-02	7/15/2025 2:30	26.94	7.06115288	4
LH-NC-02	7/15/2025 2:45	26.94	7.03891537	4
LH-NC-02	7/15/2025 3:00	26.92	7.03186658	4
LH-NC-02	7/15/2025 3:15	26.92	7.03105296	4
LH-NC-02	7/15/2025 3:30	26.92	7.00528828	4
LH-NC-02	7/15/2025 3:45	26.89	6.99688055	4
LH-NC-02	7/15/2025 4:00	26.89	6.99145587	4
LH-NC-02	7/15/2025 4:15	26.87	6.98711526	4
LH-NC-02	7/15/2025 4:30	26.87	6.98250397	4
LH-NC-02	7/15/2025 4:45	26.84	6.97436384	4
LH-NC-02	7/15/2025 5:00	26.84	6.97653407	4
LH-NC-02	7/15/2025 5:15	26.84	6.96459778	4
LH-NC-02	7/15/2025 5:30	26.84	6.97002336	4
LH-NC-02	7/15/2025 5:45	26.82	6.95727038	4
LH-NC-02	7/15/2025 6:00	26.82	6.96242504	4
LH-NC-02	7/15/2025 6:15	26.82	6.95130184	4
LH-NC-02	7/15/2025 6:30	26.79	6.94369988	4
LH-NC-02	7/15/2025 6:45	26.79	6.9418006	4
LH-NC-02	7/15/2025 7:00	26.77	6.92524481	4
LH-NC-02	7/15/2025 7:15	26.77	6.92280273	4
LH-NC-02	7/15/2025 7:30	26.77	6.91303439	4
LH-NC-02	7/15/2025 7:45	26.77	6.91493379	4
LH-NC-02	7/15/2025 8:00	26.82	6.90680904	4
LH-NC-02	7/15/2025 8:15	26.79	6.90761369	4
LH-NC-02	7/15/2025 8:30	26.87	6.88268311	4
LH-NC-02	7/15/2025 8:45	26.87	6.90655332	4
LH-NC-02	7/15/2025 9:00	26.94	6.90142252	4
LH-NC-02	7/15/2025 9:15	26.96	6.91932638	4
LH-NC-02	7/15/2025 9:30	27.01	6.90741028	4
LH-NC-02	7/15/2025 9:45	27.09	6.9036402	4
LH-NC-02	7/15/2025 10:00	27.14	6.96598819	4
LH-NC-02	7/15/2025 10:15	27.21	6.96328666	4
LH-NC-02	7/15/2025 10:30	27.31	6.99959346	4
LH-NC-02	7/15/2025 10:45	27.38	7.01313316	4

Station Name	Date Time	Temp C	pH SU	Use Code
LH-NC-02	7/15/2025 11:00	27.38	7.0694579	4
LH-NC-02	7/15/2025 11:15	27.41	7.06782638	4
LH-NC-02	7/15/2025 11:30	27.48	7.07403673	4
LH-NC-02	7/15/2025 11:45	27.55	7.117863	4
LH-NC-02	7/15/2025 12:00	27.6	7.11919638	4
LH-NC-02	7/15/2025 12:15	27.73	7.17405172	4
LH-NC-02	7/15/2025 12:30	27.92	7.17961831	4
LH-NC-02	7/15/2025 12:45	28.07	7.24301923	4
LH-NC-02	7/15/2025 13:00	28.25	7.25664463	4
LH-NC-02	7/15/2025 13:15	28.42	7.33556841	4
LH-NC-02	7/15/2025 13:30	28.57	7.4173977	4
LH-NC-02	7/15/2025 13:45	28.64	7.49037915	4
LH-NC-02	7/15/2025 14:00	28.72	7.57894431	4
LH-NC-02	7/15/2025 14:15	28.77	7.45458802	2
LH-NC-02	7/15/2025 14:30			2
LH-NC-02	7/15/2025 14:45			2
LH-NC-02	7/15/2025 15:00	29.82	9.90091935	2
LH-NC-02	7/15/2025 15:15	29.21	8.17385243	1
LH-NC-02	7/15/2025 15:30	29.11	8.17718207	1
LH-NC-02	7/15/2025 15:45	29.02	8.21685079	1
LH-NC-02	7/15/2025 16:00	29.07	8.27789	1
LH-NC-02	7/15/2025 16:15	29.14	8.32197651	1
LH-NC-02	7/15/2025 16:30	28.99	8.40742924	1
LH-NC-02	7/15/2025 16:45	28.97	8.41207015	1
LH-NC-02	7/15/2025 17:00	28.97	8.45059223	1
LH-NC-02	7/15/2025 17:15	28.87	8.4050448	1
LH-NC-02	7/15/2025 17:30	28.79	8.4715325	1
LH-NC-02	7/15/2025 17:45	28.69	8.46612923	1
LH-NC-02	7/15/2025 18:00	28.57	8.44662214	1
LH-NC-02	7/15/2025 18:15	28.52	8.39327922	1
LH-NC-02	7/15/2025 18:30	28.37	8.42131309	1
LH-NC-02	7/15/2025 18:45	28.32	8.41994026	1
LH-NC-02	7/15/2025 19:00	28.27	8.40301511	1
LH-NC-02	7/15/2025 19:15	28.15	8.35904564	1
LH-NC-02	7/15/2025 19:30	28.07	8.30869529	1
LH-NC-02	7/15/2025 19:45	28.02	8.2565827	1
LH-NC-02	7/15/2025 20:00	27.97	8.1939851	1
LH-NC-02	7/15/2025 20:15	27.95	8.11192771	1
LH-NC-02	7/15/2025 20:30	27.92	8.03767859	1
LH-NC-02	7/15/2025 20:45	27.9	7.96499347	1
LH-NC-02	7/15/2025 21:00	27.87	7.90628991	1
LH-NC-02	7/15/2025 21:15	27.85	7.8287508	1
LH-NC-02	7/15/2025 21:30	27.83	7.73938618	1
LH-NC-02	7/15/2025 21:45	27.8	7.67957226	1
LH-NC-02	7/15/2025 22:00	27.78	7.63208014	1
LH-NC-02	7/15/2025 22:15	27.78	7.5754114	1
LH-NC-02	7/15/2025 22:30	27.75	7.54269969	1
LH-NC-02	7/15/2025 22:45	27.75	7.50939342	1
LH-NC-02	7/15/2025 23:00	27.75	7.4876369	1
LH-NC-02	7/15/2025 23:15	27.73	7.45516668	1
LH-NC-02	7/15/2025 23:30	27.73	7.43367733	1
LH-NC-02	7/15/2025 23:45	27.75	7.41135479	1
LH-NC-02	7/16/2025 0:00	27.75	7.39335866	1
LH-NC-02	7/16/2025 0:15	27.75	7.36596156	1
LH-NC-02	7/16/2025 0:30	27.78	7.34873645	1
LH-NC-02	7/16/2025 0:45	27.78	7.33638213	1
LH-NC-02	7/16/2025 1:00	27.8	7.31594965	1
LH-NC-02	7/16/2025 1:15	27.8	7.29473385	1
LH-NC-02	7/16/2025 1:30	27.8	7.2762036	1
LH-NC-02	7/16/2025 1:45	27.8	7.25847901	1
LH-NC-02	7/16/2025 2:00	27.8	7.23699466	1
LH-NC-02	7/16/2025 2:15	27.8	7.2208814	1
LH-NC-02	7/16/2025 2:30	27.78	7.20317031	1
LH-NC-02	7/16/2025 2:45	27.78	7.19054742	1
LH-NC-02	7/16/2025 3:00	27.75	7.17821086	1
LH-NC-02	7/16/2025 3:15	27.75	7.16666111	1
LH-NC-02	7/16/2025 3:30	27.75	7.15457415	1
LH-NC-02	7/16/2025 3:45	27.73	7.1414222	1
LH-NC-02	7/16/2025 4:00	27.73	7.12960306	1
LH-NC-02	7/16/2025 4:15	27.7	7.11779566	1
LH-NC-02	7/16/2025 4:30	27.68	7.108669	1
LH-NC-02	7/16/2025 4:45	27.65	7.09255854	1
LH-NC-02	7/16/2025 5:00	27.65	7.08234839	1
LH-NC-02	7/16/2025 5:15	27.63	7.07456139	1
LH-NC-02	7/16/2025 5:30	27.6	7.0686567	1
LH-NC-02	7/16/2025 5:45	27.6	7.06408824	1
LH-NC-02	7/16/2025 6:00	27.6	7.05951978	1
LH-NC-02	7/16/2025 6:15	27.6	7.05710118	1
LH-NC-02	7/16/2025 6:30	27.6	7.06059471	1
LH-NC-02	7/16/2025 6:45	27.63	7.06999338	1
LH-NC-02	7/16/2025 7:00	27.63	7.07993551	1
LH-NC-02	7/16/2025 7:15	27.65	7.08799084	1
LH-NC-02	7/16/2025 7:30	27.68	7.09899719	1
LH-NC-02	7/16/2025 7:45	27.7	7.10678127	1

pH Continous Monitoring Data

Station Name	Date Time	Temp C	pH SU	Use Code
LH-NC-02	7/16/2025 8:00	27.75	7.11831329	1
LH-NC-02	7/16/2025 8:15	27.8	7.13037858	1
LH-NC-02	7/16/2025 8:30	27.87	7.14055095	1
LH-NC-02	7/16/2025 8:45	27.92	7.15636601	1
LH-NC-02	7/16/2025 9:00	27.97	7.17485983	1
LH-NC-02	7/16/2025 9:15	28.02	7.19737289	1
LH-NC-02	7/16/2025 9:30	28.05	7.22740636	1
LH-NC-02	7/16/2025 9:45	28.12	7.25525351	1
LH-NC-02	7/16/2025 10:00	28.17	7.2981271	1
LH-NC-02	7/16/2025 10:15	28.22	7.33615921	1
LH-NC-02	7/16/2025 10:30	28.3	7.38245285	1
LH-NC-02	7/16/2025 10:45	28.39	7.43031588	1
LH-NC-02	7/16/2025 11:00	28.49	7.47465128	1
LH-NC-02	7/16/2025 11:15	28.62	7.52935086	1
LH-NC-02	7/16/2025 11:30	28.72	7.58299043	1
LH-NC-02	7/16/2025 11:45	28.87	7.5741376	1
LH-NC-02	7/16/2025 12:00	28.97	7.64537392	1
LH-NC-02	7/16/2025 12:15	29.09	7.75502245	1
LH-NC-02	7/16/2025 12:30	29.24	7.8369688	1
LH-NC-02	7/16/2025 12:45	29.36	7.91571898	1
LH-NC-02	7/16/2025 13:00	29.34	8.01463878	1
LH-NC-02	7/16/2025 13:15	29.49	8.13617993	1
LH-NC-02	7/16/2025 13:30	29.56	8.20773832	1
LH-NC-02	7/16/2025 13:45	29.69	8.2613962	1
LH-NC-02	7/16/2025 14:00	29.66	8.34506238	1
LH-NC-02	7/16/2025 14:15	29.79	8.36956349	1
LH-NC-02	7/16/2025 14:30	29.89	8.42778606	1
LH-NC-02	7/16/2025 14:45	29.94	8.46248276	1
LH-NC-02	7/16/2025 15:00	30.07	8.53755425	1
LH-NC-02	7/16/2025 15:15	30.12	8.55862076	1
LH-NC-02	7/16/2025 15:30	30.14	8.57424045	1
LH-NC-02	7/16/2025 15:45	30.22	8.62364441	1
LH-NC-02	7/16/2025 16:00	30.19	8.67282966	1
LH-NC-02	7/16/2025 16:15	30.19	8.71572626	1
LH-NC-02	7/16/2025 16:30	30.17	8.71797104	1
LH-NC-02	7/16/2025 16:45	30.19	8.71545982	1
LH-NC-02	7/16/2025 17:00	30.22	8.70623218	1
LH-NC-02	7/16/2025 17:15	30.09	8.74427731	1
LH-NC-02	7/16/2025 17:30	30.02	8.7742713	1
LH-NC-02	7/16/2025 17:45	29.94	8.79367234	1
LH-NC-02	7/16/2025 18:00	29.87	8.79862091	1
LH-NC-02	7/16/2025 18:15	29.77	8.76292878	1
LH-NC-02	7/16/2025 18:30	29.66	8.79746608	1
LH-NC-02	7/16/2025 18:45	29.54	8.78322606	1
LH-NC-02	7/16/2025 19:00	29.41	8.7690332	1
LH-NC-02	7/16/2025 19:15	29.34	8.73176917	1
LH-NC-02	7/16/2025 19:30	29.16	8.67157797	1
LH-NC-02	7/16/2025 19:45	29.07	8.64426345	1
LH-NC-02	7/16/2025 20:00	29.02	8.57579569	1
LH-NC-02	7/16/2025 20:15	28.89	8.54168782	1
LH-NC-02	7/16/2025 20:30	28.79	8.49053734	1
LH-NC-02	7/16/2025 20:45	28.72	8.43787126	1
LH-NC-02	7/16/2025 21:00	28.64	8.36139182	1
LH-NC-02	7/16/2025 21:15	28.62	8.29773978	1
LH-NC-02	7/16/2025 21:30	28.54	8.20619568	1
LH-NC-02	7/16/2025 21:45	28.47	8.12153297	1
LH-NC-02	7/16/2025 22:00	28.44	8.07769507	1
LH-NC-02	7/16/2025 22:15	28.42	8.04694628	1
LH-NC-02	7/16/2025 22:30	28.39	7.95833286	1
LH-NC-02	7/16/2025 22:45	28.37	7.87985875	1
LH-NC-02	7/16/2025 23:00	28.37	7.81177488	1
LH-NC-02	7/16/2025 23:15	28.34	7.74403309	1
LH-NC-02	7/16/2025 23:30	28.34	7.68827383	1
LH-NC-02	7/16/2025 23:45	28.32	7.63711408	1
LH-NC-02	7/17/2025 0:00	28.34	7.58881861	1
LH-NC-02	7/17/2025 0:15	28.32	7.557491	1
LH-NC-02	7/17/2025 0:30	28.32	7.51593688	1
LH-NC-02	7/17/2025 0:45	28.32	7.48912776	1
LH-NC-02	7/17/2025 1:00	28.32	7.46339101	1
LH-NC-02	7/17/2025 1:15	28.32	7.43390098	1
LH-NC-02	7/17/2025 1:30	28.3	7.40416967	1
LH-NC-02	7/17/2025 1:45	28.27	7.37310617	1
LH-NC-02	7/17/2025 2:00	28.27	7.35326413	1
LH-NC-02	7/17/2025 2:15	28.27	7.33610345	1
LH-NC-02	7/17/2025 2:30	28.27	7.32108786	1
LH-NC-02	7/17/2025 2:45	28.3	7.31033154	1
LH-NC-02	7/17/2025 3:00	28.3	7.29719421	1
LH-NC-02	7/17/2025 3:15	28.32	7.28993603	1
LH-NC-02	7/17/2025 3:30	28.34	7.27490469	1
LH-NC-02	7/17/2025 3:45	28.37	7.26790812	1
LH-NC-02	7/17/2025 4:00	28.37	7.26442351	1
LH-NC-02	7/17/2025 4:15	28.39	7.25850934	1
LH-NC-02	7/17/2025 4:30	28.39	7.24966439	1
LH-NC-02	7/17/2025 4:45	28.39	7.23787111	1

Station Name	Date Time	Temp C	pH SU	Use Code
LH-NC-02	7/17/2025 5:00	28.42	7.22793137	1
LH-NC-02	7/17/2025 5:15	28.42	7.22149931	1
LH-NC-02	7/17/2025 5:30	28.42	7.20488317	1
LH-NC-02	7/17/2025 5:45	28.42	7.1957711	1
LH-NC-02	7/17/2025 6:00	28.42	7.184515	1
LH-NC-02	7/17/2025 6:15	28.42	7.17406291	1
LH-NC-02	7/17/2025 6:30	28.42	7.17084689	1
LH-NC-02	7/17/2025 6:45	28.42	7.16361082	1
LH-NC-02	7/17/2025 7:00	28.42	7.15074672	1
LH-NC-02	7/17/2025 7:15	28.42	7.1483347	1
LH-NC-02	7/17/2025 7:30	28.42	7.14190264	1
LH-NC-02	7/17/2025 7:45	28.42	7.12850253	1
LH-NC-02	7/17/2025 8:00	28.42	7.11751444	1
LH-NC-02	7/17/2025 8:15	28.42	7.12796652	1
LH-NC-02	7/17/2025 8:30	28.42	7.14002663	1
LH-NC-02	7/17/2025 8:45	28.44	7.15180866	1
LH-NC-02	7/17/2025 9:00	28.52	7.16060954	1
LH-NC-02	7/17/2025 9:15	28.54	7.16917156	1
LH-NC-02	7/17/2025 9:30	28.57	7.18790557	1
LH-NC-02	7/17/2025 9:45	28.57	7.19969181	1
LH-NC-02	7/17/2025 10:00	28.57	7.21629969	1
LH-NC-02	7/17/2025 10:15	28.59	7.21387469	1
LH-NC-02	7/17/2025 10:30	28.62	7.23876112	1
LH-NC-02	7/17/2025 10:45	28.62	7.26206186	1
LH-NC-02	7/17/2025 11:00	28.64	7.27945195	1
LH-NC-02	7/17/2025 11:15	28.64	7.28213002	1
LH-NC-02	7/17/2025 11:30	28.69	7.32733515	1
LH-NC-02	7/17/2025 11:45	28.72	7.34898923	1
LH-NC-02	7/17/2025 12:00	28.72	7.36987263	1
LH-NC-02	7/17/2025 12:15	28.79	7.44286185	1
LH-NC-02	7/17/2025 12:30	28.84	7.48427111	1
LH-NC-02	7/17/2025 12:45	28.87	7.55165895	1
LH-NC-02	7/17/2025 13:00	28.92	7.57752084	1
LH-NC-02	7/17/2025 13:15	29.02	7.66131534	1
LH-NC-02	7/17/2025 13:30	29.09	7.74593057	1
LH-NC-02	7/17/2025 13:45	29.07	7.83931156	1
LH-NC-02	7/17/2025 14:00	29.04	7.87148917	1
LH-NC-02	7/17/2025 14:15	29.04	7.94664331	1
LH-NC-02	7/17/2025 14:30	29.02	7.96435899	1
LH-NC-02	7/17/2025 14:45	29.04	8.03730968	1
LH-NC-02	7/17/2025 15:00	29.02	8.04968196	1
LH-NC-02	7/17/2025 15:15	29.04	8.14001141	1
LH-NC-02	7/17/2025 15:30	28.99	8.15223741	1
LH-NC-02	7/17/2025 15:45	29.07	8.16904767	1
LH-NC-02	7/17/2025 16:00	29.16	8.23847702	1
LH-NC-02	7/17/2025 16:15	29.14	8.31288614	1
LH-NC-02	7/17/2025 16:30	29.16	8.34087064	1
LH-NC-02	7/17/2025 16:45	29.21	8.3387778	1
LH-NC-02	7/17/2025 17:00	29.21	8.39544583	1
LH-NC-02	7/17/2025 17:15	29.19	8.36640029	1
LH-NC-02	7/17/2025 17:30	29.16	8.36439711	1
LH-NC-02	7/17/2025 17:45	29.14	8.34817818	1
LH-NC-02	7/17/2025 18:00	29.09	8.37059608	1
LH-NC-02	7/17/2025 18:15	29.07	8.34180478	1
LH-NC-02	7/17/2025 18:30	29.02	8.30511593	1
LH-NC-02	7/17/2025 18:45	28.99	8.2576311	1
LH-NC-02	7/17/2025 19:00	28.94	8.19229172	1
LH-NC-02	7/17/2025 19:15	28.89	8.14753476	1
LH-NC-02	7/17/2025 19:30	28.84	8.04709604	1
LH-NC-02	7/17/2025 19:45	28.79	7.9431443	1
LH-NC-02	7/17/2025 20:00	28.74	7.84959913	1
LH-NC-02	7/17/2025 20:15	28.69	7.82858662	1
LH-NC-02	7/17/2025 20:30	28.64	7.82202873	1
LH-NC-02	7/17/2025 20:45	28.59	7.80502245	1
LH-NC-02	7/17/2025 21:00	28.54	7.76229256	1
LH-NC-02	7/17/2025 21:15	28.52	7.72563896	1
LH-NC-02	7/17/2025 21:30	28.49	7.65390319	1
LH-NC-02	7/17/2025 21:45	28.49	7.58959757	1
LH-NC-02	7/17/2025 22:00	28.44	7.54092214	1
LH-NC-02	7/17/2025 22:15	28.42	7.50316969	1
LH-NC-02	7/17/2025 22:30	28.42	7.47127742	1
LH-NC-02	7/17/2025 22:45	28.37	7.43356098	1
LH-NC-02	7/17/2025 23:00	28.37	7.39898296	1
LH-NC-02	7/17/2025 23:15	28.34	7.37489606	1
LH-NC-02	7/17/2025 23:30	28.32	7.35669073	1
LH-NC-02	7/17/2025 23:45	28.27	7.32752311	1
LH-NC-02	7/18/2025 0:00	28.25	7.31091933	1
LH-NC-02	7/18/2025 0:15	28.22	7.28815497	1
LH-NC-02	7/18/2025 0:30	28.17	7.26969529	1
LH-NC-02	7/18/2025 0:45	28.15	7.24825379	1
LH-NC-02	7/18/2025 1:00	28.07	7.23490404	1
LH-NC-02	7/18/2025 1:15	28.05	7.21908808	1
LH-NC-02	7/18/2025 1:30	28.02	7.19817797	1
LH-NC-02	7/18/2025 1:45	28	7.18047831	1

pH Continous Monitoring Data

Station Name	Date Time	Temp C	pH SU	Use Code
LH-NC-02	7/18/2025 2:00	27.95	7.16869777	1
LH-NC-02	7/18/2025 2:15	27.92	7.15126551	1
LH-NC-02	7/18/2025 2:30	27.9	7.12791909	1
LH-NC-02	7/18/2025 2:45	27.85	7.12095908	1
LH-NC-02	7/18/2025 3:00	27.83	7.11317982	1
LH-NC-02	7/18/2025 3:15	27.8	7.10164326	1
LH-NC-02	7/18/2025 3:30	27.8	7.10137471	1
LH-NC-02	7/18/2025 3:45	27.75	7.09682537	1
LH-NC-02	7/18/2025 4:00	27.75	7.089036	1
LH-NC-02	7/18/2025 4:15	27.7	7.07723048	1
LH-NC-02	7/18/2025 4:30	27.7	7.07723048	1
LH-NC-02	7/18/2025 4:45	27.68	7.06165324	1
LH-NC-02	7/18/2025 5:00	27.65	7.05521087	1
LH-NC-02	7/18/2025 5:15	27.63	7.04822818	1
LH-NC-02	7/18/2025 5:30	27.6	7.03479635	1
LH-NC-02	7/18/2025 5:45	27.58	7.02700489	1
LH-NC-02	7/18/2025 6:00	27.55	7.01437503	1
LH-NC-02	7/18/2025 6:15	27.53	7.00389296	1
LH-NC-02	7/18/2025 6:30	27.51	7.00658136	1
LH-NC-02	7/18/2025 6:45	27.48	7.00873274	1
LH-NC-02	7/18/2025 7:00	27.46	7.01679906	1
LH-NC-02	7/18/2025 7:15	27.46	7.02513366	1
LH-NC-02	7/18/2025 7:30	27.43	7.02002736	1
LH-NC-02	7/18/2025 7:45	27.43	7.02916944	1
LH-NC-02	7/18/2025 8:00	27.41	7.02863358	1
LH-NC-02	7/18/2025 8:15	27.41	7.030247	1
LH-NC-02	7/18/2025 8:30	27.38	7.0237957	1
LH-NC-02	7/18/2025 8:45	27.38	7.0410072	1
LH-NC-02	7/18/2025 9:00	27.36	7.04961625	1
LH-NC-02	7/18/2025 9:15	27.38	7.06440408	1
LH-NC-02	7/18/2025 9:30	27.38	7.0754302	1
LH-NC-02	7/18/2025 9:45	27.41	7.09935502	1
LH-NC-02	7/18/2025 10:00	27.43	7.12301029	1
LH-NC-02	7/18/2025 10:15	27.48	7.14046444	1
LH-NC-02	7/18/2025 10:30	27.51	7.16356838	1
LH-NC-02	7/18/2025 10:45	27.55	7.18155472	1
LH-NC-02	7/18/2025 11:00	27.6	7.21001023	1
LH-NC-02	7/18/2025 11:15	27.63	7.23041095	1
LH-NC-02	7/18/2025 11:30	27.65	7.24866644	1
LH-NC-02	7/18/2025 11:45	27.68	7.28222433	1
LH-NC-02	7/18/2025 12:00	27.7	7.3230394	1
LH-NC-02	7/18/2025 12:15	27.78	7.36028506	1
LH-NC-02	7/18/2025 12:30	27.85	7.39913519	1
LH-NC-02	7/18/2025 12:45	27.9	7.45115114	1
LH-NC-02	7/18/2025 13:00	27.92	7.48172417	1
LH-NC-02	7/18/2025 13:15	28	7.53553979	1
LH-NC-02	7/18/2025 13:30	28.02	7.57817318	1
LH-NC-02	7/18/2025 13:45	28.07	7.60759171	1
LH-NC-02	7/18/2025 14:00	28.1	7.66977377	1
LH-NC-02	7/18/2025 14:15	28.12	7.72713891	1
LH-NC-02	7/18/2025 14:30	28.15	7.77830081	1
LH-NC-02	7/18/2025 14:45	28.17	7.81177723	1
LH-NC-02	7/18/2025 15:00	28.2	7.84441656	1
LH-NC-02	7/18/2025 15:15	28.22	7.86366949	1
LH-NC-02	7/18/2025 15:30	28.25	7.90568362	1
LH-NC-02	7/18/2025 15:45	28.25	7.93866649	1
LH-NC-02	7/18/2025 16:00	28.27	7.96246828	1
LH-NC-02	7/18/2025 16:15	28.3	7.95781465	1
LH-NC-02	7/18/2025 16:30	28.32	7.98804541	1
LH-NC-02	7/18/2025 16:45	28.37	7.99404664	1
LH-NC-02	7/18/2025 17:00	28.42	8.07026248	1
LH-NC-02	7/18/2025 17:15	28.39	8.09181127	1
LH-NC-02	7/18/2025 17:30	28.42	8.07026248	1
LH-NC-02	7/18/2025 17:45	28.39	8.10574877	1
LH-NC-02	7/18/2025 18:00	28.39	8.05294708	1
LH-NC-02	7/18/2025 18:15	28.34	8.02041674	1
LH-NC-02	7/18/2025 18:30	28.34	8.04856445	1
LH-NC-02	7/18/2025 18:45	28.3	7.95111192	1
LH-NC-02	7/18/2025 19:00	28.25	7.85178478	1
LH-NC-02	7/18/2025 19:15	28.15	7.78125148	1
LH-NC-02	7/18/2025 19:30	28.07	7.69962329	1
LH-NC-02	7/18/2025 19:45	28	7.6517466	1
LH-NC-02	7/18/2025 20:00	27.92	7.58990845	1
LH-NC-02	7/18/2025 20:15	27.85	7.54896364	1
LH-NC-02	7/18/2025 20:30	27.83	7.51033214	1
LH-NC-02	7/18/2025 20:45	27.75	7.4615828	1
LH-NC-02	7/18/2025 21:00	27.73	7.39795129	1
LH-NC-02	7/18/2025 21:15	27.65	7.33625882	1
LH-NC-02	7/18/2025 21:30	27.58	7.28715568	1
LH-NC-02	7/18/2025 21:45	27.55	7.2455238	1
LH-NC-02	7/18/2025 22:00	27.51	7.21706224	1
LH-NC-02	7/18/2025 22:15	27.48	7.19181292	1
LH-NC-02	7/18/2025 22:30	27.46	7.17031704	1
LH-NC-02	7/18/2025 22:45	27.41	7.14990875	1

pH Continous Monitoring Data

Station Name	Date Time	Temp C	pH SU	Use Code
LH-NC-02	7/18/2025 23:00	27.38	7.12921613	1
LH-NC-02	7/18/2025 23:15	27.33	7.1106784	1
LH-NC-02	7/18/2025 23:30	27.31	7.09400824	1
LH-NC-02	7/18/2025 23:45	27.26	7.08406952	1
LH-NC-02	7/19/2025 0:00	27.21	7.06444053	1
LH-NC-02	7/19/2025 0:15	27.16	7.05287881	1
LH-NC-02	7/19/2025 0:30	27.14	7.04803773	1
LH-NC-02	7/19/2025 0:45	27.11	7.0351223	1
LH-NC-02	7/19/2025 1:00	27.09	7.02947166	1
LH-NC-02	7/19/2025 1:15	27.04	7.01816873	1
LH-NC-02	7/19/2025 1:30	27.01	7.01278533	1
LH-NC-02	7/19/2025 1:45	26.99	7.00955483	1
LH-NC-02	7/19/2025 2:00	26.96	7.00282313	1
LH-NC-02	7/19/2025 2:15	26.92	6.99016444	1
LH-NC-02	7/19/2025 2:30	26.89	6.98342924	1
LH-NC-02	7/19/2025 2:45	26.87	6.97777101	1
LH-NC-02	7/19/2025 3:00	26.84	6.97103344	1
LH-NC-02	7/19/2025 3:15	26.82	6.97049265	1
LH-NC-02	7/19/2025 3:30	26.82	6.96860663	1
LH-NC-02	7/19/2025 3:45	26.82	6.96402629	1
LH-NC-02	7/19/2025 4:00	26.79	6.95971135	1
LH-NC-02	7/19/2025 4:15	26.77	6.95431913	1
LH-NC-02	7/19/2025 4:30	26.77	6.9535107	1
LH-NC-02	7/19/2025 4:45	26.74	6.95108052	1
LH-NC-02	7/19/2025 5:00	26.7	6.94325735	1
LH-NC-02	7/19/2025 5:15	26.67	6.94001687	1
LH-NC-02	7/19/2025 5:30	26.65	6.93138617	1
LH-NC-02	7/19/2025 5:45	26.62	6.92383018	1
LH-NC-02	7/19/2025 6:00	26.6	6.9165451	1
LH-NC-02	7/19/2025 6:15	26.57	6.91384018	1
LH-NC-02	7/19/2025 6:30	26.55	6.90844095	1
LH-NC-02	7/19/2025 6:45	26.55	6.90871062	1
LH-NC-02	7/19/2025 7:00	26.52	6.90924089	1
LH-NC-02	7/19/2025 7:15	26.52	6.90654387	1
LH-NC-02	7/19/2025 7:30	26.52	6.90816208	1
LH-NC-02	7/19/2025 7:45	26.52	6.90762268	1
LH-NC-02	7/19/2025 8:00	26.52	6.90276805	1
LH-NC-02	7/19/2025 8:15	26.55	6.9046655	1
LH-NC-02	7/19/2025 8:30	26.6	6.8982103	1
LH-NC-02	7/19/2025 8:45	26.62	6.90468777	1
LH-NC-02	7/19/2025 9:00	26.67	6.90766889	1
LH-NC-02	7/19/2025 9:15	26.74	6.91361952	1
LH-NC-02	7/19/2025 9:30	26.77	6.92386827	1
LH-NC-02	7/19/2025 9:45	26.84	6.92738842	1
LH-NC-02	7/19/2025 10:00	26.84	6.95917924	1
LH-NC-02	7/19/2025 10:15	26.92	6.97615866	1
LH-NC-02	7/19/2025 10:30	26.96	7.0014766	1
LH-NC-02	7/19/2025 10:45	27.04	7.02409189	1
LH-NC-02	7/19/2025 11:00	27.09	7.04212357	1
LH-NC-02	7/19/2025 11:15	27.16	7.06472039	1
LH-NC-02	7/19/2025 11:30	27.23	7.0953786	1
LH-NC-02	7/19/2025 11:45	27.31	7.11203073	1
LH-NC-02	7/19/2025 12:00	27.38	7.13459473	1
LH-NC-02	7/19/2025 12:15	27.48	7.17191875	1
LH-NC-02	7/19/2025 12:30	27.58	7.1941679	1
LH-NC-02	7/19/2025 12:45	27.68	7.21828289	1
LH-NC-02	7/19/2025 13:00	27.78	7.24130757	1
LH-NC-02	7/19/2025 13:15	27.87	7.25815041	1
LH-NC-02	7/19/2025 13:30	27.92	7.28334159	1
LH-NC-02	7/19/2025 13:45	28.1	7.26975795	1
LH-NC-02	7/19/2025 14:00	28.12	7.28529965	1
LH-NC-02	7/19/2025 14:15	28.2	7.37051085	1
LH-NC-02	7/19/2025 14:30	28.2	7.40108542	1
LH-NC-02	7/19/2025 14:45	28.25	7.46457124	1
LH-NC-02	7/19/2025 15:00	28.3	7.48996454	1
LH-NC-02	7/19/2025 15:15	28.44	7.48544935	1
LH-NC-02	7/19/2025 15:30	28.52	7.59543303	1
LH-NC-02	7/19/2025 15:45	28.49	7.69757742	1
LH-NC-02	7/19/2025 16:00	28.54	7.70174814	1
LH-NC-02	7/19/2025 16:15	28.59	7.80180824	1
LH-NC-02	7/19/2025 16:30	28.69	7.6893501	1
LH-NC-02	7/19/2025 16:45	28.69	7.82992544	1
LH-NC-02	7/19/2025 17:00	28.67	7.82516038	1
LH-NC-02	7/19/2025 17:15	28.69	7.89418845	1
LH-NC-02	7/19/2025 17:30	28.67	7.89906774	1
LH-NC-02	7/19/2025 17:45	28.62	7.90939404	1
LH-NC-02	7/19/2025 18:00	28.49	8.0191055	1
LH-NC-02	7/19/2025 18:15	28.49	7.98775652	1
LH-NC-02	7/19/2025 18:30	28.42	7.93599335	1
LH-NC-02	7/19/2025 18:45	28.34	7.9855672	1
LH-NC-02	7/19/2025 19:00	28.3	8.03020406	1
LH-NC-02	7/19/2025 19:15	28.22	8.04549561	1
LH-NC-02	7/19/2025 19:30	28.2	8.05468372	1
LH-NC-02	7/19/2025 19:45	28.15	8.02883923	1

Station Name	Date Time	Temp C	pH SU	Use Code
LH-NC-02	7/19/2025 20:00	28.1	8.00379101	1
LH-NC-02	7/19/2025 20:15	28.05	7.94116807	1
LH-NC-02	7/19/2025 20:30	28.02	7.88598003	1
LH-NC-02	7/19/2025 20:45	27.97	7.80023826	1
LH-NC-02	7/19/2025 21:00	27.92	7.70721993	1
LH-NC-02	7/19/2025 21:15	27.9	7.62914355	1
LH-NC-02	7/19/2025 21:30	27.85	7.56910187	1
LH-NC-02	7/19/2025 21:45	27.83	7.55920416	1
LH-NC-02	7/19/2025 22:00	27.8	7.51870819	1
LH-NC-02	7/19/2025 22:15	27.75	7.49274028	1
LH-NC-02	7/19/2025 22:30	27.7	7.44957055	1
LH-NC-02	7/19/2025 22:45	27.68	7.40231601	1
LH-NC-02	7/19/2025 23:00	27.63	7.36234567	1
LH-NC-02	7/19/2025 23:15	27.6	7.33335866	1
LH-NC-02	7/19/2025 23:30	27.58	7.3078495	1
LH-NC-02	7/19/2025 23:45	27.58	7.2914557	1
LH-NC-02	7/20/2025 0:00	27.55	7.27535812	1
LH-NC-02	7/20/2025 0:15	27.55	7.24713646	1
LH-NC-02	7/20/2025 0:30	27.53	7.23666988	1
LH-NC-02	7/20/2025 0:45	27.51	7.21733106	1
LH-NC-02	7/20/2025 1:00	27.48	7.1923506	1
LH-NC-02	7/20/2025 1:15	27.46	7.17945821	1
LH-NC-02	7/20/2025 1:30	27.48	7.17084339	1
LH-NC-02	7/20/2025 1:45	27.46	7.15741185	1
LH-NC-02	7/20/2025 2:00	27.46	7.14531323	1
LH-NC-02	7/20/2025 2:15	27.46	7.1410115	1
LH-NC-02	7/20/2025 2:30	27.46	7.13832292	1
LH-NC-02	7/20/2025 2:45	27.46	7.12299801	1
LH-NC-02	7/20/2025 3:00	27.46	7.12057829	1
LH-NC-02	7/20/2025 3:15	27.46	7.11170597	1
LH-NC-02	7/20/2025 3:30	27.46	7.11439455	1
LH-NC-02	7/20/2025 3:45	27.48	7.11304274	1
LH-NC-02	7/20/2025 4:00	27.48	7.10363333	1
LH-NC-02	7/20/2025 4:15	27.48	7.09449276	1
LH-NC-02	7/20/2025 4:30	27.51	7.09071995	1
LH-NC-02	7/20/2025 4:45	27.51	7.08131148	1
LH-NC-02	7/20/2025 5:00	27.51	7.07781691	1
LH-NC-02	7/20/2025 5:15	27.51	7.07002132	1
LH-NC-02	7/20/2025 5:30	27.48	7.05900586	1
LH-NC-02	7/20/2025 5:45	27.48	7.04959645	1
LH-NC-02	7/20/2025 6:00	27.46	7.04664231	1
LH-NC-02	7/20/2025 6:15	27.46	7.04234058	1
LH-NC-02	7/20/2025 6:30	27.43	7.03158941	1
LH-NC-02	7/20/2025 6:45	27.43	7.01626297	1
LH-NC-02	7/20/2025 7:00	27.43	7.013843	1
LH-NC-02	7/20/2025 7:15	27.41	7.0022811	1
LH-NC-02	7/20/2025 7:30	27.41	6.99824756	1
LH-NC-02	7/20/2025 7:45	27.38	6.99824738	1
LH-NC-02	7/20/2025 8:00	27.41	7.00147439	1
LH-NC-02	7/20/2025 8:15	27.41	7.00981038	1
LH-NC-02	7/20/2025 8:30	27.41	7.00712135	1
LH-NC-02	7/20/2025 8:45	27.41	7.01707076	1
LH-NC-02	7/20/2025 9:00	27.38	7.01223173	1
LH-NC-02	7/20/2025 9:15	27.38	7.0219132	1
LH-NC-02	7/20/2025 9:30	27.38	7.02271998	1
LH-NC-02	7/20/2025 9:45	27.36	7.03616887	1
LH-NC-02	7/20/2025 10:00	27.36	7.04127888	1
LH-NC-02	7/20/2025 10:15	27.38	7.04477222	1
LH-NC-02	7/20/2025 10:30	27.41	7.05095251	1
LH-NC-02	7/20/2025 10:45	27.43	7.05014247	1
LH-NC-02	7/20/2025 11:00	27.51	7.04179591	1
LH-NC-02	7/20/2025 11:15	27.58	7.06382375	1
LH-NC-02	7/20/2025 11:30	27.58	7.06543626	1
LH-NC-02	7/20/2025 11:45	27.58	7.07000502	1
LH-NC-02	7/20/2025 12:00	27.63	7.09498305	1
LH-NC-02	7/20/2025 12:15	27.68	7.09469861	1
LH-NC-02	7/20/2025 12:30	27.68	7.11592286	1
LH-NC-02	7/20/2025 12:45	27.78	7.13092439	1
LH-NC-02	7/20/2025 13:00	27.85	7.13572712	1
LH-NC-02	7/20/2025 13:15	27.85	7.17734613	1
LH-NC-02	7/20/2025 13:30	27.95	7.18909774	1
LH-NC-02	7/20/2025 13:45	28.05	7.21694143	1
LH-NC-02	7/20/2025 14:00	28.1	7.25392902	1
LH-NC-02	7/20/2025 14:15	28.17	7.26433079	1
LH-NC-02	7/20/2025 14:30	28.22	7.29673673	1
LH-NC-02	7/20/2025 14:45	28.32	7.30789814	1
LH-NC-02	7/20/2025 15:00	28.42	7.30913605	1
LH-NC-02	7/20/2025 15:15	28.49	7.34094918	1
LH-NC-02	7/20/2025 15:30	28.62	7.36972737	1
LH-NC-02	7/20/2025 15:45	28.62	7.40320545	1
LH-NC-02	7/20/2025 16:00	28.67	7.45615916	1
LH-NC-02	7/20/2025 16:15	28.67	7.47169041	1
LH-NC-02	7/20/2025 16:30	28.72	7.47054134	1
LH-NC-02	7/20/2025 16:45	28.72	7.49731494	1

pH Continous Monitoring Data

Station Name	Date Time	Temp C	pH SU	Use Code
LH-NC-02	7/20/2025 17:00	28.69	7.50164856	1
LH-NC-02	7/20/2025 17:15	28.69	7.484244	1
LH-NC-02	7/20/2025 17:30	28.62	7.47712506	1
LH-NC-02	7/20/2025 17:45	28.57	7.52006317	1
LH-NC-02	7/20/2025 18:00	28.54	7.45153359	1
LH-NC-02	7/20/2025 18:15	28.49	7.45991458	1
LH-NC-02	7/20/2025 18:30	28.42	7.47958549	1
LH-NC-02	7/20/2025 18:45	28.39	7.42977982	1
LH-NC-02	7/20/2025 19:00	28.32	7.40628759	1
LH-NC-02	7/20/2025 19:15	28.25	7.39485135	1
LH-NC-02	7/20/2025 19:30	28.07	7.43533434	1
LH-NC-02	7/20/2025 19:45	28.02	7.40481378	1
LH-NC-02	7/20/2025 20:00	28	7.35197059	1
LH-NC-02	7/20/2025 20:15	27.95	7.31579225	1
LH-NC-02	7/20/2025 20:30	27.92	7.28387849	1
LH-NC-02	7/20/2025 20:45	27.87	7.26352025	1
LH-NC-02	7/20/2025 21:00	27.83	7.25442534	1
LH-NC-02	7/20/2025 21:15	27.78	7.21713607	1
LH-NC-02	7/20/2025 21:30	27.73	7.18896738	1
LH-NC-02	7/20/2025 21:45	27.68	7.16213264	1
LH-NC-02	7/20/2025 22:00	27.63	7.13770733	1
LH-NC-02	7/20/2025 22:15	27.6	7.12320949	1
LH-NC-02	7/20/2025 22:30	27.58	7.11434891	1
LH-NC-02	7/20/2025 22:45	27.55	7.08533233	1
LH-NC-02	7/20/2025 23:00	27.53	7.08265005	1
LH-NC-02	7/20/2025 23:15	27.48	7.06814642	1
LH-NC-02	7/20/2025 23:30	27.46	7.06062293	1
LH-NC-02	7/20/2025 23:45	27.43	7.05794013	1
LH-NC-02	7/21/2025 0:00	27.41	7.06009521	1
LH-NC-02	7/21/2025 0:15	27.41	7.0498769	1
LH-NC-02	7/21/2025 0:30	27.38	7.04611687	1
LH-NC-02	7/21/2025 0:45	27.36	7.03724466	1
LH-NC-02	7/21/2025 1:00	27.33	7.03267582	1
LH-NC-02	7/21/2025 1:15	27.33	7.02191684	1
LH-NC-02	7/21/2025 1:30	27.31	7.01734543	1
LH-NC-02	7/21/2025 1:45	27.31	7.00685473	1
LH-NC-02	7/21/2025 2:00	27.28	6.99636367	1
LH-NC-02	7/21/2025 2:15	27.26	6.99098268	1
LH-NC-02	7/21/2025 2:30	27.23	6.98183361	1
LH-NC-02	7/21/2025 2:45	27.21	6.96864739	1
LH-NC-02	7/21/2025 3:00	27.21	6.96676381	1
LH-NC-02	7/21/2025 3:15	27.19	6.95841951	1
LH-NC-02	7/21/2025 3:30	27.19	6.95761221	1
LH-NC-02	7/21/2025 3:45	27.16	6.94711203	1
LH-NC-02	7/21/2025 4:00	27.16	6.93849998	1
LH-NC-02	7/21/2025 4:15	27.14	6.92746095	1
LH-NC-02	7/21/2025 4:30	27.14	6.91669517	1
LH-NC-02	7/21/2025 4:45	27.11	6.91291845	1
LH-NC-02	7/21/2025 5:00	27.09	6.89676128	1
LH-NC-02	7/21/2025 5:15	27.09	6.89433858	1
LH-NC-02	7/21/2025 5:30	27.04	6.88489778	1
LH-NC-02	7/21/2025 5:45	27.01	6.87492361	1
LH-NC-02	7/21/2025 6:00	26.99	6.8695297	1
LH-NC-02	7/21/2025 6:15	26.94	6.86008162	1
LH-NC-02	7/21/2025 6:30	26.89	6.85386282	1
LH-NC-02	7/21/2025 6:45	26.87	6.85035105	1
LH-NC-02	7/21/2025 7:00	26.84	6.84306191	1
LH-NC-02	7/21/2025 7:15	26.82	6.83658509	1
LH-NC-02	7/21/2025 7:30	26.77	6.83305465	1
LH-NC-02	7/21/2025 7:45	26.77	6.83386308	1
LH-NC-02	7/21/2025 8:00	26.74	6.82576136	1
LH-NC-02	7/21/2025 8:15	26.74	6.83357696	1
LH-NC-02	7/21/2025 8:30	26.74	6.83384646	1
LH-NC-02	7/21/2025 8:45	26.74	6.84893866	1
LH-NC-02	7/21/2025 9:00	26.74	6.86861242	1
LH-NC-02	7/21/2025 9:15	26.74	6.87157696	1
LH-NC-02	7/21/2025 9:30	26.77	6.88829736	1
LH-NC-02	7/21/2025 9:45	26.79	6.89719694	1
LH-NC-02	7/21/2025 10:00	26.84	6.90341059	1
LH-NC-02	7/21/2025 10:15	26.84	6.90879887	1
LH-NC-02	7/21/2025 10:30	26.84	6.91661187	1
LH-NC-02	7/21/2025 10:45	26.84	6.91418714	1
LH-NC-02	7/21/2025 11:00	26.87	6.92658752	1
LH-NC-02	7/21/2025 11:15	26.84	6.94543914	1
LH-NC-02	7/21/2025 11:30	26.87	6.94140379	1
LH-NC-02	7/21/2025 11:45	26.92	6.95245657	1
LH-NC-02	7/21/2025 12:00	26.96	6.96889058	1
LH-NC-02	7/21/2025 12:15	27.01	6.98828256	1
LH-NC-02	7/21/2025 12:30	27.06	7.01170633	1
LH-NC-02	7/21/2025 12:45	27.11	7.02462461	1
LH-NC-02	7/21/2025 13:00	27.14	7.04023254	1
LH-NC-02	7/21/2025 13:15	27.16	7.05637746	1
LH-NC-02	7/21/2025 13:30	27.21	7.0708985	1
LH-NC-02	7/21/2025 13:45	27.23	7.08138727	1

pH Continous Monitoring Data

Station Name	Date Time	Temp C	pH SU	Use Code
LH-NC-02	7/21/2025 14:00	27.26	7.09805944	1
LH-NC-02	7/21/2025 14:15	27.28	7.1160772	1
LH-NC-02	7/21/2025 14:30	27.31	7.13005321	1
LH-NC-02	7/21/2025 14:45	27.33	7.13461712	1
LH-NC-02	7/21/2025 15:00	27.36	7.15638844	1
LH-NC-02	7/21/2025 15:15	25.84	7.21530113	2
LH-NC-02	7/21/2025 15:30	24.97	7.13432723	2
LH-NC-02	7/21/2025 15:45			2
LH-NC-02	7/21/2025 16:00	24.73	9.90306314	2
LH-NC-02	7/21/2025 16:15	27.28	7.36085516	1
LH-NC-02	7/21/2025 16:30	27.46	7.31813167	1
LH-NC-02	7/21/2025 16:45	27.51	7.32728266	1
LH-NC-02	7/21/2025 17:00	27.51	7.33621586	1
LH-NC-02	7/21/2025 17:15	27.51	7.34433695	1
LH-NC-02	7/21/2025 17:30	27.48	7.37604671	1
LH-NC-02	7/21/2025 17:45	27.46	7.38987987	1
LH-NC-02	7/21/2025 18:00	27.43	7.42159945	1
LH-NC-02	7/21/2025 18:15	27.43	7.43351355	1
LH-NC-02	7/21/2025 18:30	27.41	7.43110526	1
LH-NC-02	7/21/2025 18:45	27.36	7.42738526	1
LH-NC-02	7/21/2025 19:00	27.28	7.37873523	1
LH-NC-02	7/21/2025 19:15	27.23	7.36091523	1
LH-NC-02	7/21/2025 19:30	27.16	7.34636436	1
LH-NC-02	7/21/2025 19:45	27.14	7.31955481	1
LH-NC-02	7/21/2025 20:00	27.06	7.28493806	1
LH-NC-02	7/21/2025 20:15	27.04	7.26028451	1
LH-NC-02	7/21/2025 20:30	26.96	7.23133559	1
LH-NC-02	7/21/2025 20:45	26.92	7.21509232	1
LH-NC-02	7/21/2025 21:00	26.89	7.19259906	1
LH-NC-02	7/21/2025 21:15	26.84	7.16468648	1
LH-NC-02	7/21/2025 21:30	26.79	7.14110625	1
LH-NC-02	7/21/2025 21:45	26.77	7.11614954	1
LH-NC-02	7/21/2025 22:00	26.72	7.09011297	1
LH-NC-02	7/21/2025 22:15	26.7	7.06677564	1
LH-NC-02	7/21/2025 22:30	26.65	7.04696878	1
LH-NC-02	7/21/2025 22:45	26.62	7.03394116	1
LH-NC-02	7/21/2025 23:00	26.6	7.02606921	1
LH-NC-02	7/21/2025 23:15	26.55	7.01466762	1
LH-NC-02	7/21/2025 23:30	26.52	7.00570638	1
LH-NC-02	7/21/2025 23:45	26.48	6.99538507	1
LH-NC-02	7/22/2025 0:00	26.43	6.98397379	1
LH-NC-02	7/22/2025 0:15	26.38	6.97527595	1
LH-NC-02	7/22/2025 0:30	26.35	6.95869664	1
LH-NC-02	7/22/2025 0:45	26.3	6.94618709	1
LH-NC-02	7/22/2025 1:00	26.28	6.93259275	1
LH-NC-02	7/22/2025 1:15	26.26	6.9173656	1
LH-NC-02	7/22/2025 1:30	26.21	6.90865169	1
LH-NC-02	7/22/2025 1:45	26.16	6.89286485	1
LH-NC-02	7/22/2025 2:00	26.13	6.88306387	1
LH-NC-02	7/22/2025 2:15	26.11	6.874625	1
LH-NC-02	7/22/2025 2:30	26.08	6.86754052	1
LH-NC-02	7/22/2025 2:45	26.06	6.86372347	1
LH-NC-02	7/22/2025 3:00	26.06	6.85828317	1
LH-NC-02	7/22/2025 3:15	26.06	6.84930668	1
LH-NC-02	7/22/2025 3:30	26.04	6.84684832	1
LH-NC-02	7/22/2025 3:45	26.04	6.84657628	1
LH-NC-02	7/22/2025 4:00	26.01	6.83812703	1
LH-NC-02	7/22/2025 4:15	26.01	6.84111969	1
LH-NC-02	7/22/2025 4:30	25.99	6.83974868	1
LH-NC-02	7/22/2025 4:45	25.96	6.83320207	1
LH-NC-02	7/22/2025 5:00	25.94	6.83237455	1
LH-NC-02	7/22/2025 5:15	25.89	6.82581446	1
LH-NC-02	7/22/2025 5:30	25.87	6.82416968	1
LH-NC-02	7/22/2025 5:45	25.87	6.82444187	1
LH-NC-02	7/22/2025 6:00	25.84	6.82088546	1
LH-NC-02	7/22/2025 6:15	25.82	6.82196241	1
LH-NC-02	7/22/2025 6:30	25.79	6.81486577	1
LH-NC-02	7/22/2025 6:45	25.79	6.81513803	1
LH-NC-02	7/22/2025 7:00	25.79	6.82276133	1
LH-NC-02	7/22/2025 7:15	25.77	6.82383858	1
LH-NC-02	7/22/2025 7:30	25.77	6.82710592	1
LH-NC-02	7/22/2025 7:45	25.79	6.83011236	1
LH-NC-02	7/22/2025 8:00	25.79	6.83474078	1
LH-NC-02	7/22/2025 8:15	25.84	6.83585728	1
LH-NC-02	7/22/2025 8:30	25.87	6.83995656	1
LH-NC-02	7/22/2025 8:45	25.89	6.84786017	1
LH-NC-02	7/22/2025 9:00	25.96	6.85741948	1
LH-NC-02	7/22/2025 9:15	26.01	6.86424481	1
LH-NC-02	7/22/2025 9:30	26.06	6.87569211	1
LH-NC-02	7/22/2025 9:45	26.13	6.88605533	1
LH-NC-02	7/22/2025 10:00	26.21	6.89696092	1
LH-NC-02	7/22/2025 10:15	26.23	6.90838593	1
LH-NC-02	7/22/2025 10:30	26.28	6.91818656	1
LH-NC-02	7/22/2025 10:45	26.35	6.9415763	1

Station Name	Date Time	Temp C	pH SU	Use Code
LH-NC-02	7/22/2025 11:00	26.43	6.96115277	1
LH-NC-02	7/22/2025 11:15	26.48	6.98044523	1
LH-NC-02	7/22/2025 11:30	26.57	7.00108905	1
LH-NC-02	7/22/2025 11:45	26.65	7.02579338	1
LH-NC-02	7/22/2025 12:00	26.72	7.05265755	1
LH-NC-02	7/22/2025 12:15	26.79	7.06865507	1
LH-NC-02	7/22/2025 12:30	26.87	7.09115304	1
LH-NC-02	7/22/2025 12:45	26.94	7.10821845	1
LH-NC-02	7/22/2025 13:00	27.01	7.12500475	1
LH-NC-02	7/22/2025 13:15	27.11	7.14285332	1
LH-NC-02	7/22/2025 13:30	27.16	7.16559508	1
LH-NC-02	7/22/2025 13:45	27.21	7.18318078	1
LH-NC-02	7/22/2025 14:00	27.28	7.20589455	1
LH-NC-02	7/22/2025 14:15	27.36	7.22290254	1
LH-NC-02	7/22/2025 14:30	27.38	7.23209558	1
LH-NC-02	7/22/2025 14:45	27.43	7.25913447	1
LH-NC-02	7/22/2025 15:00	27.48	7.28264488	1
LH-NC-02	7/22/2025 15:15	27.53	7.30262857	1
LH-NC-02	7/22/2025 15:30	27.6	7.33882147	1
LH-NC-02	7/22/2025 15:45	27.65	7.37610477	1
LH-NC-02	7/22/2025 16:00	27.68	7.42747175	1
LH-NC-02	7/22/2025 16:15	27.75	7.45388004	1
LH-NC-02	7/22/2025 16:30	27.78	7.47087377	1
LH-NC-02	7/22/2025 16:45	27.83	7.49405125	1
LH-NC-02	7/22/2025 17:00	27.83	7.49972997	1
LH-NC-02	7/22/2025 17:15	27.8	7.52547178	1
LH-NC-02	7/22/2025 17:30	27.78	7.4930515	1
LH-NC-02	7/22/2025 17:45	27.78	7.53686603	1
LH-NC-02	7/22/2025 18:00	27.73	7.52775807	1
LH-NC-02	7/22/2025 18:15	27.7	7.54972378	1
LH-NC-02	7/22/2025 18:30	27.68	7.56193508	1
LH-NC-02	7/22/2025 18:45	27.63	7.58773501	1
LH-NC-02	7/22/2025 19:00	27.58	7.56753473	1
LH-NC-02	7/22/2025 19:15	27.51	7.5441157	1
LH-NC-02	7/22/2025 19:30	27.41	7.50530254	1
LH-NC-02	7/22/2025 19:45	27.33	7.44530502	1
LH-NC-02	7/22/2025 20:00	27.26	7.4532657	1
LH-NC-02	7/22/2025 20:15	27.19	7.39727613	1
LH-NC-02	7/22/2025 20:30	27.14	7.38108009	1
LH-NC-02	7/22/2025 20:45	27.06	7.33563538	1
LH-NC-02	7/22/2025 21:00	27.01	7.32647206	1
LH-NC-02	7/22/2025 21:15	26.96	7.29154177	1
LH-NC-02	7/22/2025 21:30	26.92	7.26499959	1
LH-NC-02	7/22/2025 21:45	26.89	7.23952743	1
LH-NC-02	7/22/2025 22:00	26.87	7.2118728	1
LH-NC-02	7/22/2025 22:15	26.84	7.18449193	1
LH-NC-02	7/22/2025 22:30	26.82	7.16252686	1
LH-NC-02	7/22/2025 22:45	26.79	7.14463384	1
LH-NC-02	7/22/2025 23:00	26.74	7.12728848	1
LH-NC-02	7/22/2025 23:15	26.72	7.1058551	1
LH-NC-02	7/22/2025 23:30	26.67	7.08714192	1
LH-NC-02	7/22/2025 23:45	26.65	7.07764596	1
LH-NC-02	7/23/2025 0:00	26.65	7.07330228	1
LH-NC-02	7/23/2025 0:15	26.6	7.05485083	1
LH-NC-02	7/23/2025 0:30	26.6	7.04643356	1
LH-NC-02	7/23/2025 0:45	26.57	7.04263649	1
LH-NC-02	7/23/2025 1:00	26.55	7.03910892	1
LH-NC-02	7/23/2025 1:15	26.55	7.04263933	1
LH-NC-02	7/23/2025 1:30	26.55	7.03829421	1
LH-NC-02	7/23/2025 1:45	26.55	7.0456266	1
LH-NC-02	7/23/2025 2:00	26.57	7.05105459	1
LH-NC-02	7/23/2025 2:15	26.6	7.04507594	1
LH-NC-02	7/23/2025 2:30	26.62	7.04914553	1
LH-NC-02	7/23/2025 2:45	26.62	7.04452992	1
LH-NC-02	7/23/2025 3:00	26.65	7.03855292	1
LH-NC-02	7/23/2025 3:15	26.67	7.03474989	1
LH-NC-02	7/23/2025 3:30	26.67	7.01954805	1
LH-NC-02	7/23/2025 3:45	26.7	7.01520315	1
LH-NC-02	7/23/2025 4:00	26.7	7.00054571	1
LH-NC-02	7/23/2025 4:15	26.7	6.99158838	1
LH-NC-02	7/23/2025 4:30	26.7	6.98507396	1
LH-NC-02	7/23/2025 4:45	26.67	6.98290078	1
LH-NC-02	7/23/2025 5:00	26.65	6.97719857	1
LH-NC-02	7/23/2025 5:15	26.65	6.97529821	1
LH-NC-02	7/23/2025 5:30	26.62	6.97746779	1
LH-NC-02	7/23/2025 5:45	26.62	6.97203766	1
LH-NC-02	7/23/2025 6:00	26.6	6.96633378	1
LH-NC-02	7/23/2025 6:15	26.57	6.96605885	1
LH-NC-02	7/23/2025 6:30	26.52	6.96252243	1
LH-NC-02	7/23/2025 6:45	26.52	6.96116444	1
LH-NC-02	7/23/2025 7:00	26.48	6.96197416	1
LH-NC-02	7/23/2025 7:15	26.48	6.95817129	1
LH-NC-02	7/23/2025 7:30	26.45	6.95572215	1
LH-NC-02	7/23/2025 7:45	26.43	6.95789263	1

pH Continous Monitoring Data

Station Name	Date Time	Temp C	pH SU	Use Code
LH-NC-02	7/23/2025 8:00	26.45	6.95762378	1
LH-NC-02	7/23/2025 8:15	26.45	6.96115537	1
LH-NC-02	7/23/2025 8:30	26.48	6.96441886	1
LH-NC-02	7/23/2025 8:45	26.55	6.96931543	1
LH-NC-02	7/23/2025 9:00	26.55	6.98153608	1
LH-NC-02	7/23/2025 9:15	26.62	6.99511572	1
LH-NC-02	7/23/2025 9:30	26.65	7.00353207	1
LH-NC-02	7/23/2025 9:45	26.7	7.01683176	1
LH-NC-02	7/23/2025 10:00	26.74	7.02822823	1
LH-NC-02	7/23/2025 10:15	26.77	7.05319152	1
LH-NC-02	7/23/2025 10:30	26.84	7.0748837	1
LH-NC-02	7/23/2025 10:45	26.87	7.09847761	1
LH-NC-02	7/23/2025 11:00	26.94	7.11608375	1
LH-NC-02	7/23/2025 11:15	26.99	7.13477527	1
LH-NC-02	7/23/2025 11:30	27.04	7.15915423	1
LH-NC-02	7/23/2025 11:45	27.09	7.17159748	1
LH-NC-02	7/23/2025 12:00	27.16	7.1924259	1
LH-NC-02	7/23/2025 12:15	27.21	7.21623952	1
LH-NC-02	7/23/2025 12:30	27.23	7.24819784	1
LH-NC-02	7/23/2025 12:45	27.26	7.26930546	1
LH-NC-02	7/23/2025 13:00	27.36	7.30036222	1
LH-NC-02	7/23/2025 13:15	27.41	7.33037027	1
LH-NC-02	7/23/2025 13:30	27.6	7.36290682	1
LH-NC-02	7/23/2025 13:45	27.73	7.34408518	1
LH-NC-02	7/23/2025 14:00	27.73	7.39196456	1
LH-NC-02	7/23/2025 14:15	27.83	7.41644211	1
LH-NC-02	7/23/2025 14:30	27.85	7.45021409	1
LH-NC-02	7/23/2025 14:45	27.9	7.45635742	1
LH-NC-02	7/23/2025 15:00	28	7.46728665	1
LH-NC-02	7/23/2025 15:15	28.07	7.49311723	1
LH-NC-02	7/23/2025 15:30	28.02	7.57265098	1
LH-NC-02	7/23/2025 15:45	28.1	7.61113362	1
LH-NC-02	7/23/2025 16:00	28.1	7.63031589	1
LH-NC-02	7/23/2025 16:15	28.12	7.69808291	1
LH-NC-02	7/23/2025 16:30	28.07	7.69117359	1
LH-NC-02	7/23/2025 16:45	28.05	7.72634777	1
LH-NC-02	7/23/2025 17:00	28.02	7.75290408	1
LH-NC-02	7/23/2025 17:15	28	7.78619637	1
LH-NC-02	7/23/2025 17:30	27.92	7.78721627	1
LH-NC-02	7/23/2025 17:45	27.85	7.77496107	1
LH-NC-02	7/23/2025 18:00	27.8	7.78158043	1
LH-NC-02	7/23/2025 18:15	27.75	7.78847247	1
LH-NC-02	7/23/2025 18:30	27.7	7.76560829	1
LH-NC-02	7/23/2025 18:45	27.65	7.73732497	1
LH-NC-02	7/23/2025 19:00	27.6	7.68305254	1
LH-NC-02	7/23/2025 19:15	27.53	7.60606636	1
LH-NC-02	7/23/2025 19:30	27.48	7.5495846	1
LH-NC-02	7/23/2025 19:45	27.43	7.48333615	1
LH-NC-02	7/23/2025 20:00	27.36	7.45392738	1
LH-NC-02	7/23/2025 20:15	27.31	7.46565089	1
LH-NC-02	7/23/2025 20:30	27.26	7.43348794	1
LH-NC-02	7/23/2025 20:45	27.23	7.40751953	1
LH-NC-02	7/23/2025 21:00	27.21	7.37584279	1
LH-NC-02	7/23/2025 21:15	27.19	7.35256256	1
LH-NC-02	7/23/2025 21:30	27.16	7.31709437	1
LH-NC-02	7/23/2025 21:45	27.16	7.28348809	1
LH-NC-02	7/23/2025 22:00	27.14	7.24989845	1
LH-NC-02	7/23/2025 22:15	27.11	7.21712473	1
LH-NC-02	7/23/2025 22:30	27.09	7.20195862	1
LH-NC-02	7/23/2025 22:45	27.09	7.18732021	1
LH-NC-02	7/23/2025 23:00	27.06	7.16483691	1
LH-NC-02	7/23/2025 23:15	27.06	7.16375248	1
LH-NC-02	7/23/2025 23:30	27.06	7.15263702	1
LH-NC-02	7/23/2025 23:45	27.06	7.13826826	1
LH-NC-02	7/24/2025 0:00	27.04	7.12363663	1
LH-NC-02	7/24/2025 0:15	27.04	7.11496057	1
LH-NC-02	7/24/2025 0:30	27.01	7.1035836	1
LH-NC-02	7/24/2025 0:45	26.99	7.09626886	1
LH-NC-02	7/24/2025 1:00	26.99	7.08216792	1
LH-NC-02	7/24/2025 1:15	26.99	7.07457511	1
LH-NC-02	7/24/2025 1:30	26.99	7.0688805	1
LH-NC-02	7/24/2025 1:45	26.99	7.0583048	1
LH-NC-02	7/24/2025 2:00	26.99	7.05125433	1
LH-NC-02	7/24/2025 2:15	26.99	7.03905159	1
LH-NC-02	7/24/2025 2:30	26.99	7.03661104	1
LH-NC-02	7/24/2025 2:45	26.96	7.03200432	1
LH-NC-02	7/24/2025 3:00	26.96	7.02413955	1
LH-NC-02	7/24/2025 3:15	26.94	7.01491978	1
LH-NC-02	7/24/2025 3:30	26.94	7.01925925	1
LH-NC-02	7/24/2025 3:45	26.94	7.01600464	1
LH-NC-02	7/24/2025 4:00	26.92	7.00217272	1
LH-NC-02	7/24/2025 4:15	26.92	6.9997316	1
LH-NC-02	7/24/2025 4:30	26.87	6.98996546	1
LH-NC-02	7/24/2025 4:45	26.84	6.97585647	1

pH Continous Monitoring Data

Station Name	Date Time	Temp C	pH SU	Use Code
LH-NC-02	7/24/2025 5:00	26.82	6.96934305	1
LH-NC-02	7/24/2025 5:15	26.77	6.95251295	1
LH-NC-02	7/24/2025 5:30	26.74	6.96200712	1
LH-NC-02	7/24/2025 5:45	26.72	6.95331928	1
LH-NC-02	7/24/2025 6:00	26.7	6.96064489	1
LH-NC-02	7/24/2025 6:15	26.67	6.95711195	1
LH-NC-02	7/24/2025 6:30	26.65	6.96986862	1
LH-NC-02	7/24/2025 6:45	26.67	6.98317224	1
LH-NC-02	7/24/2025 7:00	26.65	6.99484473	1
LH-NC-02	7/24/2025 7:15	26.65	7.00434651	1
LH-NC-02	7/24/2025 7:30	26.65	7.01574865	1
LH-NC-02	7/24/2025 7:45	26.65	7.02009232	1
LH-NC-02	7/24/2025 8:00	26.67	7.02932066	1
LH-NC-02	7/24/2025 8:15	26.67	7.03203527	1
LH-NC-02	7/24/2025 8:30	26.7	7.04424661	1
LH-NC-02	7/24/2025 8:45	26.72	7.04315799	1
LH-NC-02	7/24/2025 9:00	26.77	7.04559313	1
LH-NC-02	7/24/2025 9:15	26.82	7.05698121	1
LH-NC-02	7/24/2025 9:30	26.82	7.064307	1
LH-NC-02	7/24/2025 9:45	26.87	7.0778603	1
LH-NC-02	7/24/2025 10:00	26.92	7.08462821	1
LH-NC-02	7/24/2025 10:15	26.96	7.10794004	1
LH-NC-02	7/24/2025 10:30	26.99	7.12284371	1
LH-NC-02	7/24/2025 10:45	27.04	7.1385486	1
LH-NC-02	7/24/2025 11:00	27.01	7.15727206	1
LH-NC-02	7/24/2025 11:15	27.06	7.17730791	1
LH-NC-02	7/24/2025 11:30	27.09	7.21659702	1
LH-NC-02	7/24/2025 11:45	27.14	7.23959906	1
LH-NC-02	7/24/2025 12:00	27.19	7.27072318	1
LH-NC-02	7/24/2025 12:15	27.26	7.29612735	1
LH-NC-02	7/24/2025 12:30	27.31	7.33779407	1
LH-NC-02	7/24/2025 12:45	27.36	7.38730123	1
LH-NC-02	7/24/2025 13:00	27.43	7.43892905	1
LH-NC-02	7/24/2025 13:15	27.48	7.49029474	1
LH-NC-02	7/24/2025 13:30	27.55	7.54133666	1
LH-NC-02	7/24/2025 13:45	27.6	7.58589928	1
LH-NC-02	7/24/2025 14:00	27.68	7.65716866	1
LH-NC-02	7/24/2025 14:15	27.73	7.72495621	1
LH-NC-02	7/24/2025 14:30	27.78	7.79163939	1
LH-NC-02	7/24/2025 14:45	27.83	7.83666721	1
LH-NC-02	7/24/2025 15:00	27.87	7.88170936	1
LH-NC-02	7/24/2025 15:15	27.9	7.94650604	1
LH-NC-02	7/24/2025 15:30	27.95	8.04068614	1
LH-NC-02	7/24/2025 15:45	28	8.10834924	1
LH-NC-02	7/24/2025 16:00	28.05	8.16626204	1
LH-NC-02	7/24/2025 16:15	28.15	8.18802547	1
LH-NC-02	7/24/2025 16:30	28.17	8.29950205	1
LH-NC-02	7/24/2025 16:45	28.2	8.329622	1
LH-NC-02	7/24/2025 17:00	28.2	8.38687962	1
LH-NC-02	7/24/2025 17:15	28.2	8.43252366	1
LH-NC-02	7/24/2025 17:30	28.15	8.47382082	1
LH-NC-02	7/24/2025 17:45	28.12	8.53042994	1
LH-NC-02	7/24/2025 18:00	28.07	8.56716093	1
LH-NC-02	7/24/2025 18:15	28.05	8.55024127	1
LH-NC-02	7/24/2025 18:30	28	8.55184996	1
LH-NC-02	7/24/2025 18:45	27.95	8.52291446	1
LH-NC-02	7/24/2025 19:00	27.92	8.48251606	1
LH-NC-02	7/24/2025 19:15	27.87	8.41760092	1
LH-NC-02	7/24/2025 19:30	27.83	8.27555095	1
LH-NC-02	7/24/2025 19:45	27.75	8.30483218	1
LH-NC-02	7/24/2025 20:00	27.7	8.31451765	1
LH-NC-02	7/24/2025 20:15	27.65	8.23464538	1
LH-NC-02	7/24/2025 20:30	27.6	8.20941217	1
LH-NC-02	7/24/2025 20:45	27.55	8.19039591	1
LH-NC-02	7/24/2025 21:00	27.51	8.17458281	1
LH-NC-02	7/24/2025 21:15	27.46	8.15907478	1
LH-NC-02	7/24/2025 21:30	27.41	8.07125988	1
LH-NC-02	7/24/2025 21:45	27.36	7.96337373	1
LH-NC-02	7/24/2025 22:00	27.31	7.88551971	1
LH-NC-02	7/24/2025 22:15	27.28	7.76776222	1
LH-NC-02	7/24/2025 22:30	27.23	7.6717009	1
LH-NC-02	7/24/2025 22:45	27.21	7.5674209	1
LH-NC-02	7/24/2025 23:00	27.16	7.48946207	1
LH-NC-02	7/24/2025 23:15	27.11	7.4410232	1
LH-NC-02	7/24/2025 23:30	27.09	7.42289011	1
LH-NC-02	7/24/2025 23:45	27.06	7.40558142	1
LH-NC-02	7/25/2025 0:00	27.04	7.38608731	1
LH-NC-02	7/25/2025 0:15	27.01	7.35711244	1
LH-NC-02	7/25/2025 0:30	27.01	7.34680859	1
LH-NC-02	7/25/2025 0:45	26.99	7.32784967	1
LH-NC-02	7/25/2025 1:00	26.99	7.29991896	1
LH-NC-02	7/25/2025 1:15	26.99	7.29313966	1
LH-NC-02	7/25/2025 1:30	26.96	7.28828739	1
LH-NC-02	7/25/2025 1:45	26.94	7.25955759	1

pH Continous Monitoring Data

Station Name	Date Time	Temp C	pH SU	Use Code
LH-NC-02	7/25/2025 2:00	26.94	7.26172732	1
LH-NC-02	7/25/2025 2:15	26.94	7.25304838	1
LH-NC-02	7/25/2025 2:30	26.94	7.24816647	1
LH-NC-02	7/25/2025 2:45	26.94	7.25440446	1
LH-NC-02	7/25/2025 3:00	26.92	7.24330078	1
LH-NC-02	7/25/2025 3:15	26.92	7.25252277	1
LH-NC-02	7/25/2025 3:30	26.94	7.25277716	1
LH-NC-02	7/25/2025 3:45	26.92	7.23136643	1
LH-NC-02	7/25/2025 4:00	26.94	7.2280964	1
LH-NC-02	7/25/2025 4:15	26.94	7.21426433	1
LH-NC-02	7/25/2025 4:30	26.92	7.20532785	1
LH-NC-02	7/25/2025 4:45	26.92	7.1925798	1
LH-NC-02	7/25/2025 5:00	26.92	7.17223716	1
LH-NC-02	7/25/2025 5:15	26.92	7.16464258	1
LH-NC-02	7/25/2025 5:30	26.92	7.15162329	1
LH-NC-02	7/25/2025 5:45	26.89	7.15163845	1
LH-NC-02	7/25/2025 6:00	26.89	7.14729825	1
LH-NC-02	7/25/2025 6:15	26.89	7.12776737	1
LH-NC-02	7/25/2025 6:30	26.89	7.12532601	1
LH-NC-02	7/25/2025 6:45	26.89	7.12559727	1
LH-NC-02	7/25/2025 7:00	26.89	7.13644776	1
LH-NC-02	7/25/2025 7:15	26.89	7.14024544	1
LH-NC-02	7/25/2025 7:30	26.92	7.14565612	1
LH-NC-02	7/25/2025 7:45	26.92	7.14728353	1
LH-NC-02	7/25/2025 8:00	26.92	7.14484241	1
LH-NC-02	7/25/2025 8:15	26.96	7.14861989	1
LH-NC-02	7/25/2025 8:30	26.99	7.14914738	1
LH-NC-02	7/25/2025 8:45	27.01	7.14290091	1
LH-NC-02	7/25/2025 9:00	27.09	7.16780234	1
LH-NC-02	7/25/2025 9:15	27.11	7.18378391	1
LH-NC-02	7/25/2025 9:30	27.21	7.18887122	1
LH-NC-02	7/25/2025 9:45	27.23	7.20809646	1
LH-NC-02	7/25/2025 10:00	27.26	7.22080931	1
LH-NC-02	7/25/2025 10:15	27.31	7.26817711	1
LH-NC-02	7/25/2025 10:30	27.43	7.29271057	1
LH-NC-02	7/25/2025 10:45	27.46	7.3335643	1
LH-NC-02	7/25/2025 11:00	27.53	7.40657157	1
LH-NC-02	7/25/2025 11:15	27.6	7.44652899	1
LH-NC-02	7/25/2025 11:30	27.7	7.48019707	1
LH-NC-02	7/25/2025 11:45	27.78	7.51766336	1
LH-NC-02	7/25/2025 12:00	27.85	7.53025165	1
LH-NC-02	7/25/2025 12:15	27.95	7.57764964	1
LH-NC-02	7/25/2025 12:30	27.92	7.67556821	1
LH-NC-02	7/25/2025 12:45	27.97	7.72194582	1
LH-NC-02	7/25/2025 13:00	27.97	7.7835718	1
LH-NC-02	7/25/2025 13:15	28	7.81484419	1
LH-NC-02	7/25/2025 13:30	28.02	7.82668084	1
LH-NC-02	7/25/2025 13:45	28.07	7.91516912	1
LH-NC-02	7/25/2025 14:00	28.12	7.9941726	1
LH-NC-02	7/25/2025 14:15	28.15	8.04944984	1
LH-NC-02	7/25/2025 14:30	28.17	8.00076039	1
LH-NC-02	7/25/2025 14:45	28.25	8.12984312	1
LH-NC-02	7/25/2025 15:00	28.22	8.14804995	1
LH-NC-02	7/25/2025 15:15	28.17	8.09313801	1
LH-NC-02	7/25/2025 15:30	28.17	8.13284418	1
LH-NC-02	7/25/2025 15:45	28.2	8.11868708	1
LH-NC-02	7/25/2025 16:00	28.25	8.17034886	1
LH-NC-02	7/25/2025 16:15	28.27	8.20969419	1
LH-NC-02	7/25/2025 16:30	28.27	8.20564388	1
LH-NC-02	7/25/2025 16:45	28.22	8.18072784	1
LH-NC-02	7/25/2025 17:00	28.17	8.1387866	1
LH-NC-02	7/25/2025 17:15	28.15	8.14453487	1
LH-NC-02	7/25/2025 17:30	28.1	8.12635308	1
LH-NC-02	7/25/2025 17:45	28.05	8.01331888	1
LH-NC-02	7/25/2025 18:00	28	7.92375997	1
LH-NC-02	7/25/2025 18:15	27.95	7.7965986	1
LH-NC-02	7/25/2025 18:30	27.92	7.79208229	1
LH-NC-02	7/25/2025 18:45	27.9	7.75780017	1
LH-NC-02	7/25/2025 19:00	27.83	7.7022709	1
LH-NC-02	7/25/2025 19:15	27.75	7.62509832	1
LH-NC-02	7/25/2025 19:30	27.7	7.560004	1
LH-NC-02	7/25/2025 19:45	27.68	7.44099925	1
LH-NC-02	7/25/2025 20:00	27.63	7.41103652	1
LH-NC-02	7/25/2025 20:15	27.58	7.31502769	1
LH-NC-02	7/25/2025 20:30	27.53	7.32103514	1
LH-NC-02	7/25/2025 20:45	27.48	7.29618138	1
LH-NC-02	7/25/2025 21:00	27.43	7.2772764	1
LH-NC-02	7/25/2025 21:15	27.38	7.25944841	1
LH-NC-02	7/25/2025 21:30	27.36	7.24944467	1
LH-NC-02	7/25/2025 21:45	27.31	7.2427141	1
LH-NC-02	7/25/2025 22:00	27.28	7.25438747	1
LH-NC-02	7/25/2025 22:15	27.26	7.25521719	1
LH-NC-02	7/25/2025 22:30	27.23	7.22814715	1
LH-NC-02	7/25/2025 22:45	27.21	7.20811032	1

pH Continous Monitoring Data

Station Name	Date Time	Temp C	pH SU	Use Code
LH-NC-02	7/25/2025 23:00	27.19	7.19863948	1
LH-NC-02	7/25/2025 23:15	27.16	7.17020239	1
LH-NC-02	7/25/2025 23:30	27.11	7.13824524	1
LH-NC-02	7/25/2025 23:45	27.11	7.13770311	1
LH-NC-02	7/26/2025 0:00	27.09	7.13120632	1
LH-NC-02	7/26/2025 0:15	27.09	7.12307388	1
LH-NC-02	7/26/2025 0:30	27.09	7.13418822	1
LH-NC-02	7/26/2025 0:45	27.06	7.12769502	1
LH-NC-02	7/26/2025 1:00	27.06	7.14206378	1
LH-NC-02	7/26/2025 1:15	27.09	7.14286283	1
LH-NC-02	7/26/2025 1:30	27.09	7.14123634	1
LH-NC-02	7/26/2025 1:45	27.09	7.13283281	1
LH-NC-02	7/26/2025 2:00	27.11	7.13445035	1
LH-NC-02	7/26/2025 2:15	27.11	7.11791547	1
LH-NC-02	7/26/2025 2:30	27.11	7.10192272	1
LH-NC-02	7/26/2025 2:45	27.11	7.08782742	1
LH-NC-02	7/26/2025 3:00	27.06	7.07103331	1
LH-NC-02	7/26/2025 3:15	27.06	7.01572714	1
LH-NC-02	7/26/2025 3:30	27.04	7.05910846	1
LH-NC-02	7/26/2025 3:45	27.01	7.05097976	1
LH-NC-02	7/26/2025 4:00	26.99	7.0379669	1
LH-NC-02	7/26/2025 4:15	26.94	7.01790316	1
LH-NC-02	7/26/2025 4:30	26.92	7.00217272	1
LH-NC-02	7/26/2025 4:45	26.87	6.98318345	1
LH-NC-02	7/26/2025 5:00	26.84	6.97829824	1
LH-NC-02	7/26/2025 5:15	26.79	6.95685776	1
LH-NC-02	7/26/2025 5:30	26.74	6.95087981	1
LH-NC-02	7/26/2025 5:45	26.72	6.93784856	1
LH-NC-02	7/26/2025 6:00	26.67	6.92426513	1
LH-NC-02	7/26/2025 6:15	26.65	6.91502978	1
LH-NC-02	7/26/2025 6:30	26.6	6.91148578	1
LH-NC-02	7/26/2025 6:45	26.6	6.9006248	1
LH-NC-02	7/26/2025 7:00	26.57	6.8721019	1
LH-NC-02	7/26/2025 7:15	26.55	6.87100709	1
LH-NC-02	7/26/2025 7:30	26.55	6.90033665	1
LH-NC-02	7/26/2025 7:45	26.55	6.91581614	1
LH-NC-02	7/26/2025 8:00	26.55	6.91690242	1
LH-NC-02	7/26/2025 8:15	26.55	6.91554457	1
LH-NC-02	7/26/2025 8:30	26.57	6.91419244	1
LH-NC-02	7/26/2025 8:45	26.62	6.87510981	1
LH-NC-02	7/26/2025 9:00	26.62	6.90823361	1
LH-NC-02	7/26/2025 9:15	26.67	6.90417699	1
LH-NC-02	7/26/2025 9:30	26.72	6.90500722	1
LH-NC-02	7/26/2025 9:45	26.72	6.96336167	1
LH-NC-02	7/26/2025 10:00	26.77	6.97612221	1
LH-NC-02	7/26/2025 10:15	26.77	6.98507744	1
LH-NC-02	7/26/2025 10:30	26.79	7.0013596	1
LH-NC-02	7/26/2025 10:45	26.82	7.01139851	1
LH-NC-02	7/26/2025 11:00	26.87	7.03743953	1
LH-NC-02	7/26/2025 11:15	26.89	7.04611742	1
LH-NC-02	7/26/2025 11:30	26.94	7.05885694	1
LH-NC-02	7/26/2025 11:45	26.96	7.07865055	1
LH-NC-02	7/26/2025 12:00	27.01	7.09327976	1
LH-NC-02	7/26/2025 12:15	27.04	7.10682677	1
LH-NC-02	7/26/2025 12:30	27.11	7.1184576	1
LH-NC-02	7/26/2025 12:45	27.16	7.13307287	1
LH-NC-02	7/26/2025 13:00	27.23	7.14821535	1
LH-NC-02	7/26/2025 13:15	27.26	7.1140636	1
LH-NC-02	7/26/2025 13:30	27.33	7.12135039	1
LH-NC-02	7/26/2025 13:45	27.38	7.13107972	1
LH-NC-02	7/26/2025 14:00	27.46	7.14458223	1
LH-NC-02	7/26/2025 14:15	27.46	7.24069775	1
LH-NC-02	7/26/2025 14:30	27.51	7.27747332	1
LH-NC-02	7/26/2025 14:45	27.58	7.30934425	1
LH-NC-02	7/26/2025 15:00	27.65	7.33037726	1
LH-NC-02	7/26/2025 15:15	27.68	7.35279997	1
LH-NC-02	7/26/2025 15:30	27.7	7.35331758	1
LH-NC-02	7/26/2025 15:45	27.73	7.39277608	1
LH-NC-02	7/26/2025 16:00	27.7	7.31571363	1
LH-NC-02	7/26/2025 16:15	27.68	7.43071835	1
LH-NC-02	7/26/2025 16:30	27.65	7.45348977	1
LH-NC-02	7/26/2025 16:45	27.63	7.46921443	1
LH-NC-02	7/26/2025 17:00	27.55	7.46257258	1
LH-NC-02	7/26/2025 17:15	27.51	7.50161534	1
LH-NC-02	7/26/2025 17:30	27.48	7.50274832	1
LH-NC-02	7/26/2025 17:45	27.43	7.53315874	1
LH-NC-02	7/26/2025 18:00	27.41	7.51098919	1
LH-NC-02	7/26/2025 18:15	27.38	7.50210314	1
LH-NC-02	7/26/2025 18:30	27.31	7.46700531	1
LH-NC-02	7/26/2025 18:45	27.28	7.43752273	1
LH-NC-02	7/26/2025 19:00	27.23	7.42377684	1
LH-NC-02	7/26/2025 19:15	27.19	7.3918563	1
LH-NC-02	7/26/2025 19:30	27.11	7.3518433	1
LH-NC-02	7/26/2025 19:45	27.09	7.33451752	1

pH Continous Monitoring Data

Station Name	Date Time	Temp C	pH SU	Use Code
LH-NC-02	7/26/2025 20:00	27.06	7.31936886	1
LH-NC-02	7/26/2025 20:15	27.06	7.32912877	1
LH-NC-02	7/26/2025 20:30	27.09	7.27623497	1
LH-NC-02	7/26/2025 20:45	27.11	7.34344033	1
LH-NC-02	7/26/2025 21:00	27.09	7.34427645	1
LH-NC-02	7/26/2025 21:15	27.04	7.30041126	1
LH-NC-02	7/26/2025 21:30	27.01	7.26112398	1
LH-NC-02	7/26/2025 21:45	26.96	7.21425005	1
LH-NC-02	7/26/2025 22:00	26.94	7.17439542	1
LH-NC-02	7/26/2025 22:15	26.89	7.12749611	1
LH-NC-02	7/26/2025 22:30	26.87	7.10010529	1
LH-NC-02	7/26/2025 22:45	26.82	7.07244677	1
LH-NC-02	7/26/2025 23:00	26.77	7.054277	1
LH-NC-02	7/26/2025 23:15	26.72	7.04180091	1
LH-NC-02	7/26/2025 23:30	26.7	7.03393211	1
LH-NC-02	7/26/2025 23:45	26.65	7.01384829	1
LH-NC-02	7/27/2025 0:00	26.6	7.00434723	1
LH-NC-02	7/27/2025 0:15	26.57	6.99891663	1
LH-NC-02	7/27/2025 0:30	26.55	6.99375673	1
LH-NC-02	7/27/2025 0:45	26.52	6.99348451	1
LH-NC-02	7/27/2025 1:00	26.5	6.99266923	1
LH-NC-02	7/27/2025 1:15	26.48	7.00434898	1
LH-NC-02	7/27/2025 1:30	26.45	7.00815266	1
LH-NC-02	7/27/2025 1:45	26.43	6.99810109	1
LH-NC-02	7/27/2025 2:00	26.4	7.00000284	1
LH-NC-02	7/27/2025 2:15	26.38	6.99348146	1
LH-NC-02	7/27/2025 2:30	26.38	6.99212284	1
LH-NC-02	7/27/2025 2:45	26.35	6.99266556	1
LH-NC-02	7/27/2025 3:00	26.35	7.00353561	1
LH-NC-02	7/27/2025 3:15	26.35	7.00516612	1
LH-NC-02	7/27/2025 3:30	26.35	7.01223165	1
LH-NC-02	7/27/2025 3:45	26.38	7.0130456	1
LH-NC-02	7/27/2025 4:00	26.38	7.01549112	1
LH-NC-02	7/27/2025 4:15	26.38	7.01250215	1
LH-NC-02	7/27/2025 4:30	26.38	7.01494767	1
LH-NC-02	7/27/2025 4:45	26.4	7.02717344	1
LH-NC-02	7/27/2025 5:00	26.43	7.03070254	1
LH-NC-02	7/27/2025 5:15	26.43	7.03369101	1
LH-NC-02	7/27/2025 5:30	26.4	7.0345095	1
LH-NC-02	7/27/2025 5:45	26.4	7.04130215	1
LH-NC-02	7/27/2025 6:00	26.4	7.04483433	1
LH-NC-02	7/27/2025 6:15	26.4	7.05217039	1
LH-NC-02	7/27/2025 6:30	26.43	7.0529802	1
LH-NC-02	7/27/2025 6:45	26.43	7.05922882	1
LH-NC-02	7/27/2025 7:00	26.4	7.06385375	1
LH-NC-02	7/27/2025 7:15	26.4	7.06847275	1
LH-NC-02	7/27/2025 7:30	26.4	7.06276693	1
LH-NC-02	7/27/2025 7:45	26.38	7.07798767	1
LH-NC-02	7/27/2025 8:00	26.35	7.08261525	1
LH-NC-02	7/27/2025 8:15	26.33	7.07392415	1
LH-NC-02	7/27/2025 8:30	26.3	7.086706	1
LH-NC-02	7/27/2025 8:45	26.3	7.08453162	1
LH-NC-02	7/27/2025 9:00	26.28	7.08671179	1
LH-NC-02	7/27/2025 9:15	26.28	7.09704075	1
LH-NC-02	7/27/2025 9:30	26.26	7.10547406	1
LH-NC-02	7/27/2025 9:45	26.23	7.10466905	1
LH-NC-02	7/27/2025 10:00	26.23	7.12098066	1
LH-NC-02	7/27/2025 10:15	26.23	7.10657207	1
LH-NC-02	7/27/2025 10:30	26.21	7.09842284	1
LH-NC-02	7/27/2025 10:45	26.21	7.09271339	1
LH-NC-02	7/27/2025 11:00	26.18	7.09788889	1
LH-NC-02	7/27/2025 11:15	26.16	7.10333391	1
LH-NC-02	7/27/2025 11:30	26.13	7.09817719	1
LH-NC-02	7/27/2025 11:45	26.13	7.09627354	1
LH-NC-02	7/27/2025 12:00	26.13	7.08621135	1
LH-NC-02	7/27/2025 12:15	26.11	7.09492012	1
LH-NC-02	7/27/2025 12:30	26.11	7.0818656	1
LH-NC-02	7/27/2025 12:45	26.11	7.07098683	1
LH-NC-02	7/27/2025 13:00	26.08	7.06963396	1
LH-NC-02	7/27/2025 13:15	26.04	7.07372376	1
LH-NC-02	7/27/2025 13:30	26.04	7.0715475	1
LH-NC-02	7/27/2025 13:45	26.06	7.07915913	1
LH-NC-02	7/27/2025 14:00	26.08	7.07017795	1
LH-NC-02	7/27/2025 14:15	26.08	7.06011408	1
LH-NC-02	7/27/2025 14:30	26.11	7.07180273	1
LH-NC-02	7/27/2025 14:45	26.11	7.07833	1
LH-NC-02	7/27/2025 15:00	26.06	7.07045466	1
LH-NC-02	7/27/2025 15:15	26.06	7.06283825	1
LH-NC-02	7/27/2025 15:30	26.04	7.06093822	1
LH-NC-02	7/27/2025 15:45	26.04	7.05658569	1
LH-NC-02	7/27/2025 16:00	26.01	7.03564273	1
LH-NC-02	7/27/2025 16:15	26.01	7.01795882	1
LH-NC-02	7/27/2025 16:30	26.01	7.00517199	1
LH-NC-02	7/27/2025 16:45	26.01	7.01034113	1

pH Continous Monitoring Data

Station Name	Date Time	Temp C	pH SU	Use Code
LH-NC-02	7/27/2025 17:00	26.01	7.00734847	1
LH-NC-02	7/27/2025 17:15	26.01	7.00952495	1
LH-NC-02	7/27/2025 17:30	26.01	7.00326757	1
LH-NC-02	7/27/2025 17:45	26.01	6.99510576	1
LH-NC-02	7/27/2025 18:00	25.99	6.98884763	1
LH-NC-02	7/27/2025 18:15	25.99	6.98340606	1
LH-NC-02	7/27/2025 18:30	26.01	6.99020868	1
LH-NC-02	7/27/2025 18:45	25.99	6.98476646	1
LH-NC-02	7/27/2025 19:00	26.01	6.97524537	1
LH-NC-02	7/27/2025 19:15	26.01	6.97714979	1
LH-NC-02	7/27/2025 19:30	26.01	6.95728939	1
LH-NC-02	7/27/2025 19:45	26.01	6.94613493	1
LH-NC-02	7/27/2025 20:00	26.01	6.93906136	1
LH-NC-02	7/27/2025 20:15	26.01	6.93579664	1
LH-NC-02	7/27/2025 20:30	25.99	6.9175631	1
LH-NC-02	7/27/2025 20:45	26.01	6.89879645	1
LH-NC-02	7/27/2025 21:00	26.01	6.90559796	1
LH-NC-02	7/27/2025 21:15	25.99	6.90015008	1
LH-NC-02	7/27/2025 21:30	25.99	6.89688514	1
LH-NC-02	7/27/2025 21:45	25.99	6.88899487	1
LH-NC-02	7/27/2025 22:00	25.99	6.88001628	1
LH-NC-02	7/27/2025 22:15	25.99	6.87702342	1
LH-NC-02	7/27/2025 22:30	25.96	6.88054846	1
LH-NC-02	7/27/2025 22:45	25.94	6.87945197	1
LH-NC-02	7/27/2025 23:00	25.94	6.87074401	1
LH-NC-02	7/27/2025 23:15	25.94	6.87237675	1
LH-NC-02	7/27/2025 23:30	25.94	6.8614918	1
LH-NC-02	7/27/2025 23:45	25.94	6.81196526	1
LH-NC-02	7/28/2025 0:00	25.94	6.85142322	1
LH-NC-02	7/28/2025 0:15	25.94	6.84870198	1
LH-NC-02	7/28/2025 0:30	25.91	6.85412982	1
LH-NC-02	7/28/2025 0:45	25.91	6.84950325	1
LH-NC-02	7/28/2025 1:00	25.91	6.84732605	1
LH-NC-02	7/28/2025 1:15	25.91	6.84787035	1
LH-NC-02	7/28/2025 1:30	25.91	6.85031971	1
LH-NC-02	7/28/2025 1:45	25.91	6.8481425	1
LH-NC-02	7/28/2025 2:00	25.91	6.84378808	1
LH-NC-02	7/28/2025 2:15	25.91	6.85140831	1
LH-NC-02	7/28/2025 2:30	25.91	6.84950325	1
LH-NC-02	7/28/2025 2:45	25.89	6.84949319	1
LH-NC-02	7/28/2025 3:00	25.91	6.85222477	1
LH-NC-02	7/28/2025 3:15	25.89	6.85303139	1
LH-NC-02	7/28/2025 3:30	25.91	6.85603488	1
LH-NC-02	7/28/2025 3:45	25.89	6.85439224	1
LH-NC-02	7/28/2025 4:00	25.89	6.85085404	1
LH-NC-02	7/28/2025 4:15	25.89	6.85003753	1
LH-NC-02	7/28/2025 4:30	25.89	6.863646	1
LH-NC-02	7/28/2025 4:45	25.89	6.86609552	1
LH-NC-02	7/28/2025 5:00	25.89	6.85466441	1
LH-NC-02	7/28/2025 5:15	25.89	6.85112621	1
LH-NC-02	7/28/2025 5:30	25.89	6.85629742	1
LH-NC-02	7/28/2025 5:45	25.87	6.85057187	1
LH-NC-02	7/28/2025 6:00	25.87	6.84512812	1
LH-NC-02	7/28/2025 6:15	25.87	6.84948312	1
LH-NC-02	7/28/2025 6:30	25.87	6.84485593	1
LH-NC-02	7/28/2025 6:45	25.87	6.84648906	1
LH-NC-02	7/28/2025 7:00	25.87	6.84158968	1
LH-NC-02	7/28/2025 7:15	25.87	6.83941218	1
LH-NC-02	7/28/2025 7:30	25.87	6.83369624	1
LH-NC-02	7/28/2025 7:45	25.89	6.83806208	1
LH-NC-02	7/28/2025 8:00	25.91	6.85222477	1
LH-NC-02	7/28/2025 8:15	25.96	6.84871209	1
LH-NC-02	7/28/2025 8:30	26.01	6.85390652	1
LH-NC-02	7/28/2025 8:45	26.06	6.86725966	1
LH-NC-02	7/28/2025 9:00	26.13	6.87191387	1
LH-NC-02	7/28/2025 9:15	26.21	6.89097959	1
LH-NC-02	7/28/2025 9:30	26.23	6.89914268	1
LH-NC-02	7/28/2025 9:45	26.35	6.91739043	1
LH-NC-02	7/28/2025 10:00	26.4	6.92474028	1
LH-NC-02	7/28/2025 10:15	26.5	6.94051908	1
LH-NC-02	7/28/2025 10:30	26.6	6.95085687	1
LH-NC-02	7/28/2025 10:45	26.74	6.95060841	1
LH-NC-02	7/28/2025 11:00	26.77	6.964996	1
LH-NC-02	7/28/2025 11:15	26.92	6.97830402	1
LH-NC-02	7/28/2025 11:30	26.94	7.01600464	1
LH-NC-02	7/28/2025 11:45	27.06	7.01979377	1
LH-NC-02	7/28/2025 12:00	27.23	7.00921531	1
LH-NC-02	7/28/2025 12:15	27.38	7.05470847	1
LH-NC-02	7/28/2025 12:30	27.58	7.05007121	1
LH-NC-02	7/28/2025 12:45	27.75	7.09575523	1
LH-NC-02	7/28/2025 13:00	27.92	7.10110785	1
LH-NC-02	7/28/2025 13:15	27.92	7.13030395	1
LH-NC-02	7/28/2025 13:30	28.05	7.1637547	1
LH-NC-02	7/28/2025 13:45	28	7.18243	1

pH Continous Monitoring Data

Station Name	Date Time	Temp C	pH SU	Use Code
LH-NC-02	7/28/2025 14:00	28.07	7.1891426	1
LH-NC-02	7/28/2025 14:15	28.07	7.24210173	1
LH-NC-02	7/28/2025 14:30	28.02	7.25322195	1
LH-NC-02	7/28/2025 14:45	28.02	7.28592154	1
LH-NC-02	7/28/2025 15:00	26.4	6.6035838	2
LH-NC-02	7/28/2025 15:15			2
LH-NC-02	7/28/2025 15:30	27.85	9.95370695	2
LH-NC-02	7/28/2025 15:45	28.25	8.01109222	2
LH-NC-02	7/28/2025 16:00	28.44	7.73231655	1
LH-NC-02	7/28/2025 16:15	28.57	7.72060904	1
LH-NC-02	7/28/2025 16:30	28.64	7.72993302	1
LH-NC-02	7/28/2025 16:45	28.62	7.65811526	1
LH-NC-02	7/28/2025 17:00	28.47	7.62099929	1
LH-NC-02	7/28/2025 17:15	28.44	7.68374403	1
LH-NC-02	7/28/2025 17:30	28.44	7.69568364	1
LH-NC-02	7/28/2025 17:45	28.32	7.77658502	1
LH-NC-02	7/28/2025 18:00	28.37	7.77292781	1
LH-NC-02	7/28/2025 18:15	28.32	7.77658502	1
LH-NC-02	7/28/2025 18:30	28.25	7.85930924	1
LH-NC-02	7/28/2025 18:45	28.15	7.78109741	1
LH-NC-02	7/28/2025 19:00	28.12	7.78579312	1
LH-NC-02	7/28/2025 19:15	27.97	7.68915966	1
LH-NC-02	7/28/2025 19:30	27.92	7.69552605	1
LH-NC-02	7/28/2025 19:45	27.78	7.64961812	1
LH-NC-02	7/28/2025 20:00	27.75	7.5036312	1
LH-NC-02	7/28/2025 20:15	27.68	7.49313882	1
LH-NC-02	7/28/2025 20:30	27.6	7.52646774	1
LH-NC-02	7/28/2025 20:45	27.53	7.38723616	1
LH-NC-02	7/28/2025 21:00	27.48	7.41397825	1
LH-NC-02	7/28/2025 21:15	27.46	7.46055873	1
LH-NC-02	7/28/2025 21:30	27.46	7.50003345	1
LH-NC-02	7/28/2025 21:45	27.41	7.49494322	1
LH-NC-02	7/28/2025 22:00	27.38	7.45659665	1
LH-NC-02	7/28/2025 22:15	27.33	7.42235562	1
LH-NC-02	7/28/2025 22:30	27.28	7.367673	1
LH-NC-02	7/28/2025 22:45	27.26	7.32628953	1
LH-NC-02	7/28/2025 23:00	27.23	7.27864374	1
LH-NC-02	7/28/2025 23:15	27.19	7.23154109	1
LH-NC-02	7/28/2025 23:30	27.19	7.21192223	1
LH-NC-02	7/28/2025 23:45	27.16	7.18060459	1
LH-NC-02	7/29/2025 0:00	27.19	7.19938795	1
LH-NC-02	7/29/2025 0:15	27.23	7.2454051	1
LH-NC-02	7/29/2025 0:30	27.31	7.28537893	1
LH-NC-02	7/29/2025 0:45	27.38	7.29457107	1
LH-NC-02	7/29/2025 1:00	27.48	7.28984532	1
LH-NC-02	7/29/2025 1:15	27.55	7.2707268	1
LH-NC-02	7/29/2025 1:30	27.63	7.25650634	1
LH-NC-02	7/29/2025 1:45	27.68	7.22925968	1
LH-NC-02	7/29/2025 2:00	27.73	7.21834177	1
LH-NC-02	7/29/2025 2:15	27.78	7.1954617	1
LH-NC-02	7/29/2025 2:30	27.83	7.13941685	1
LH-NC-02	7/29/2025 2:45	27.85	7.14973928	1
LH-NC-02	7/29/2025 3:00	27.87	7.14402009	1
LH-NC-02	7/29/2025 3:15	27.87	7.13287347	1
LH-NC-02	7/29/2025 3:30	27.9	7.12388946	1
LH-NC-02	7/29/2025 3:45	27.9	7.11220027	1
LH-NC-02	7/29/2025 4:00	27.9	7.09779267	1
LH-NC-02	7/29/2025 4:15	27.9	7.08420059	1
LH-NC-02	7/29/2025 4:30	27.87	7.0727905	1
LH-NC-02	7/29/2025 4:45	27.87	7.07496545	1
LH-NC-02	7/29/2025 5:00	27.85	7.07034836	1
LH-NC-02	7/29/2025 5:15	27.85	7.06790138	1
LH-NC-02	7/29/2025 5:30	27.85	7.05865723	1
LH-NC-02	7/29/2025 5:45	27.83	7.06709017	1
LH-NC-02	7/29/2025 6:00	27.83	7.05838922	1
LH-NC-02	7/29/2025 6:15	27.8	7.04887743	1
LH-NC-02	7/29/2025 6:30	27.78	7.04969652	1
LH-NC-02	7/29/2025 6:45	27.75	7.04997346	1
LH-NC-02	7/29/2025 7:00	27.75	7.05242125	1
LH-NC-02	7/29/2025 7:15	27.73	7.04616884	1
LH-NC-02	7/29/2025 7:30	27.73	7.03909697	1
LH-NC-02	7/29/2025 7:45	27.73	7.03991296	1
LH-NC-02	7/29/2025 8:00	27.73	7.04399288	1
LH-NC-02	7/29/2025 8:15	27.75	7.03909437	1
LH-NC-02	7/29/2025 8:30	27.78	7.05187212	1
LH-NC-02	7/29/2025 8:45	27.78	7.05567942	1
LH-NC-02	7/29/2025 9:00	27.85	7.05430704	1
LH-NC-02	7/29/2025 9:15	27.85	7.05729779	1
LH-NC-02	7/29/2025 9:30	28	7.0760201	1
LH-NC-02	7/29/2025 9:45	27.95	7.09369949	1
LH-NC-02	7/29/2025 10:00	28	7.11542403	1
LH-NC-02	7/29/2025 10:15	28	7.13444662	1
LH-NC-02	7/29/2025 10:30	28.02	7.15998062	1
LH-NC-02	7/29/2025 10:45	28.1	7.18004106	1

Station Name	Date Time	Temp C	pH SU	Use Code
LH-NC-02	7/29/2025 11:00	28.17	7.19548032	1
LH-NC-02	7/29/2025 11:15	28.22	7.21744367	1
LH-NC-02	7/29/2025 11:30	28.32	7.24506076	1
LH-NC-02	7/29/2025 11:45	28.37	7.26890489	1
LH-NC-02	7/29/2025 12:00	28.52	7.28667586	1
LH-NC-02	7/29/2025 12:15	28.57	7.28798454	1
LH-NC-02	7/29/2025 12:30	28.64	7.28439247	1
LH-NC-02	7/29/2025 12:45	28.69	7.30657803	1
LH-NC-02	7/29/2025 13:00	28.77	7.33333157	1
LH-NC-02	7/29/2025 13:15	28.82	7.36498494	1
LH-NC-02	7/29/2025 13:30	28.87	7.40177624	1
LH-NC-02	7/29/2025 13:45	28.99	7.41705574	1
LH-NC-02	7/29/2025 14:00	28.97	7.43116905	1
LH-NC-02	7/29/2025 14:15	29.02	7.47226447	1
LH-NC-02	7/29/2025 14:30	29.04	7.49796075	1
LH-NC-02	7/29/2025 14:45	28.99	7.50508553	1
LH-NC-02	7/29/2025 15:00	29.04	7.54968662	1
LH-NC-02	7/29/2025 15:15	29.07	7.54394548	1
LH-NC-02	7/29/2025 15:30	29.07	7.59268754	1
LH-NC-02	7/29/2025 15:45	29.11	7.57852993	1
LH-NC-02	7/29/2025 16:00	29.07	7.65090722	1
LH-NC-02	7/29/2025 16:15	28.97	7.74240882	1
LH-NC-02	7/29/2025 16:30	29.02	7.68568167	1
LH-NC-02	7/29/2025 16:45	28.97	7.90331084	1
LH-NC-02	7/29/2025 17:00	28.87	8.04993292	1
LH-NC-02	7/29/2025 17:15	28.77	8.24706895	1
LH-NC-02	7/29/2025 17:30	28.74	8.35210284	1
LH-NC-02	7/29/2025 17:45	28.67	8.44623365	1
LH-NC-02	7/29/2025 18:00	28.59	8.53856064	1
LH-NC-02	7/29/2025 18:15	28.52	8.54325816	1
LH-NC-02	7/29/2025 18:30	28.44	8.5509941	1
LH-NC-02	7/29/2025 18:45	28.39	8.52112589	1
LH-NC-02	7/29/2025 19:00	28.34	8.49369077	1
LH-NC-02	7/29/2025 19:15	28.3	8.46538348	1
LH-NC-02	7/29/2025 19:30	28.25	8.41023528	1
LH-NC-02	7/29/2025 19:45	28.2	8.35180994	1
LH-NC-02	7/29/2025 20:00	28.15	8.27896955	1
LH-NC-02	7/29/2025 20:15	28.1	8.22294798	1
LH-NC-02	7/29/2025 20:30	28.02	8.11240565	1
LH-NC-02	7/29/2025 20:45	28	7.96084231	1
LH-NC-02	7/29/2025 21:00	27.95	7.82727802	1
LH-NC-02	7/29/2025 21:15	27.9	7.75129978	1
LH-NC-02	7/29/2025 21:30	27.87	7.69428223	1
LH-NC-02	7/29/2025 21:45	27.85	7.68454044	1
LH-NC-02	7/29/2025 22:00	27.83	7.63210831	1
LH-NC-02	7/29/2025 22:15	27.8	7.5843113	1
LH-NC-02	7/29/2025 22:30	27.8	7.58267971	1
LH-NC-02	7/29/2025 22:45	27.8	7.5911096	1
LH-NC-02	7/29/2025 23:00	27.78	7.58788548	1
LH-NC-02	7/29/2025 23:15	27.78	7.55633929	1
LH-NC-02	7/29/2025 23:30	27.78	7.57619164	1
LH-NC-02	7/29/2025 23:45	27.78	7.55226004	1
LH-NC-02	7/30/2025 0:00	27.78	7.54246984	1
LH-NC-02	7/30/2025 0:15	27.78	7.52397725	1
LH-NC-02	7/30/2025 0:30	27.78	7.54029424	1
LH-NC-02	7/30/2025 0:45	27.8	7.55902164	1
LH-NC-02	7/30/2025 1:00	27.83	7.53966068	1
LH-NC-02	7/30/2025 1:15	27.85	7.5442469	1
LH-NC-02	7/30/2025 1:30	27.85	7.54995652	1
LH-NC-02	7/30/2025 1:45	27.87	7.57003826	1
LH-NC-02	7/30/2025 2:00	27.92	7.5873403	1
LH-NC-02	7/30/2025 2:15	27.92	7.5827193	1
LH-NC-02	7/30/2025 2:30	27.95	7.58402022	1
LH-NC-02	7/30/2025 2:45	27.97	7.5970268	1
LH-NC-02	7/30/2025 3:00	28	7.61109839	1
LH-NC-02	7/30/2025 3:15	28	7.59452156	1
LH-NC-02	7/30/2025 3:30	28	7.58582552	1
LH-NC-02	7/30/2025 3:45	28.02	7.57872156	1
LH-NC-02	7/30/2025 4:00	28.02	7.54910263	1
LH-NC-02	7/30/2025 4:15	28.02	7.50942958	1
LH-NC-02	7/30/2025 4:30	28.02	7.48959305	1
LH-NC-02	7/30/2025 4:45	28	7.48310353	1
LH-NC-02	7/30/2025 5:00	28	7.44913462	1
LH-NC-02	7/30/2025 5:15	28	7.45755891	1
LH-NC-02	7/30/2025 5:30	28	7.40266515	1
LH-NC-02	7/30/2025 5:45	27.97	7.38150655	1
LH-NC-02	7/30/2025 6:00	27.97	7.37824521	1
LH-NC-02	7/30/2025 6:15	27.95	7.35707022	1
LH-NC-02	7/30/2025 6:30	27.95	7.32989057	1
LH-NC-02	7/30/2025 6:45	27.95	7.34402399	1
LH-NC-02	7/30/2025 7:00	27.95	7.31874692	1
LH-NC-02	7/30/2025 7:15	27.95	7.30678788	1
LH-NC-02	7/30/2025 7:30	27.97	7.32470487	1
LH-NC-02	7/30/2025 7:45	27.97	7.3230742	1

pH Continous Monitoring Data

Station Name	Date Time	Temp C	pH SU	Use Code
LH-NC-02	7/30/2025 8:00	28	7.33282507	1
LH-NC-02	7/30/2025 8:15	28.05	7.35423461	1
LH-NC-02	7/30/2025 8:30	28.07	7.37513108	1
LH-NC-02	7/30/2025 8:45	28.12	7.40657941	1
LH-NC-02	7/30/2025 9:00	28.15	7.42202105	1
LH-NC-02	7/30/2025 9:15	28.2	7.45535425	1
LH-NC-02	7/30/2025 9:30	28.27	7.48647191	1
LH-NC-02	7/30/2025 9:45	28.3	7.53963375	1
LH-NC-02	7/30/2025 10:00	28.34	7.57593576	1
LH-NC-02	7/30/2025 10:15	28.42	7.61404656	1
LH-NC-02	7/30/2025 10:30	28.47	7.65084536	1
LH-NC-02	7/30/2025 10:45	28.52	7.65860469	1
LH-NC-02	7/30/2025 11:00	28.59	7.64841677	1
LH-NC-02	7/30/2025 11:15	28.62	7.68306501	1
LH-NC-02	7/30/2025 11:30	28.74	7.706649	1
LH-NC-02	7/30/2025 11:45	28.77	7.74181636	1
LH-NC-02	7/30/2025 12:00	28.89	7.79327321	1
LH-NC-02	7/30/2025 12:15	29.02	7.76151519	1
LH-NC-02	7/30/2025 12:30	29.16	7.75574837	1
LH-NC-02	7/30/2025 12:45	29.19	7.8073736	1
LH-NC-02	7/30/2025 13:00	29.26	7.84913267	1
LH-NC-02	7/30/2025 13:15	29.31	7.80570041	1
LH-NC-02	7/30/2025 13:30	29.36	7.80800201	1
LH-NC-02	7/30/2025 13:45	29.44	7.85538902	1
LH-NC-02	7/30/2025 14:00	29.54	7.89376917	1
LH-NC-02	7/30/2025 14:15	29.56	7.88857345	1
LH-NC-02	7/30/2025 14:30	29.61	7.99465706	1
LH-NC-02	7/30/2025 14:45	29.61	8.05439474	1
LH-NC-02	7/30/2025 15:00	29.59	8.08230778	1
LH-NC-02	7/30/2025 15:15	29.69	8.04709011	1
LH-NC-02	7/30/2025 15:30	29.74	8.07420648	1
LH-NC-02	7/30/2025 15:45	29.71	8.08917481	1
LH-NC-02	7/30/2025 16:00	29.82	8.13956173	1
LH-NC-02	7/30/2025 16:15	29.87	8.1393737	1
LH-NC-02	7/30/2025 16:30	29.89	8.11742393	1
LH-NC-02	7/30/2025 16:45	29.87	8.0510594	1
LH-NC-02	7/30/2025 17:00	29.77	8.05978143	1
LH-NC-02	7/30/2025 17:15	29.66	8.17259523	1
LH-NC-02	7/30/2025 17:30	29.64	8.16861848	1
LH-NC-02	7/30/2025 17:45	29.51	8.17344675	1
LH-NC-02	7/30/2025 18:00	29.44	8.23294852	1
LH-NC-02	7/30/2025 18:15	29.29	8.25710153	1
LH-NC-02	7/30/2025 18:30	29.16	8.19862762	1
LH-NC-02	7/30/2025 18:45	29.07	8.19113167	1
LH-NC-02	7/30/2025 19:00	28.97	8.26872638	1
LH-NC-02	7/30/2025 19:15	28.89	8.25063777	1
LH-NC-02	7/30/2025 19:30	28.82	8.17802507	1
LH-NC-02	7/30/2025 19:45	28.77	8.05705711	1
LH-NC-02	7/30/2025 20:00	28.72	7.98647427	1
LH-NC-02	7/30/2025 20:15	28.67	7.75724643	1
LH-NC-02	7/30/2025 20:30	28.64	7.80477733	1
LH-NC-02	7/30/2025 20:45	28.64	7.7681687	1
LH-NC-02	7/30/2025 21:00	28.62	7.76143978	1
LH-NC-02	7/30/2025 21:15	28.59	7.71052614	1
LH-NC-02	7/30/2025 21:30	28.59	7.69805002	1
LH-NC-02	7/30/2025 21:45	28.57	7.67693973	1
LH-NC-02	7/30/2025 22:00	28.54	7.63387592	1
LH-NC-02	7/30/2025 22:15	28.54	7.58287812	1
LH-NC-02	7/30/2025 22:30	28.54	7.55222519	1
LH-NC-02	7/30/2025 22:45	28.54	7.55710796	1
LH-NC-02	7/30/2025 23:00	28.54	7.53540677	1
LH-NC-02	7/30/2025 23:15	28.57	7.53101373	1
LH-NC-02	7/30/2025 23:30	28.54	7.52265732	1
LH-NC-02	7/30/2025 23:45	28.54	7.48142505	1
LH-NC-02	7/31/2025 0:00	28.57	7.44476007	1
LH-NC-02	7/31/2025 0:15	28.57	7.42577341	1
LH-NC-02	7/31/2025 0:30	28.57	7.40461685	1
LH-NC-02	7/31/2025 0:45	28.57	7.38671515	1
LH-NC-02	7/31/2025 1:00	28.57	7.36718602	1
LH-NC-02	7/31/2025 1:15	28.59	7.3498036	1
LH-NC-02	7/31/2025 1:30	28.59	7.35143092	1
LH-NC-02	7/31/2025 1:45	28.62	7.33024294	1
LH-NC-02	7/31/2025 2:00	28.62	7.27898746	1
LH-NC-02	7/31/2025 2:15	28.62	7.28061462	1
LH-NC-02	7/31/2025 2:30	28.62	7.250241	1
LH-NC-02	7/31/2025 2:45	28.62	7.24535953	1
LH-NC-02	7/31/2025 3:00	28.59	7.24050197	1
LH-NC-02	7/31/2025 3:15	28.59	7.20388727	1
LH-NC-02	7/31/2025 3:30	28.57	7.18708404	1
LH-NC-02	7/31/2025 3:45	28.54	7.16458765	1
LH-NC-02	7/31/2025 4:00	28.52	7.14560876	1
LH-NC-02	7/31/2025 4:15	28.49	7.13585609	1
LH-NC-02	7/31/2025 4:30	28.47	7.12935323	1
LH-NC-02	7/31/2025 4:45	28.44	7.08242171	1

Station Name	Date Time	Temp C	pH SU	Use Code
LH-NC-02	7/31/2025 5:00	28.44	7.10657229	1
LH-NC-02	7/31/2025 5:15	28.42	7.11662015	1
LH-NC-02	7/31/2025 5:30	28.42	7.11390642	1
LH-NC-02	7/31/2025 5:45	28.42	7.07944207	1
LH-NC-02	7/31/2025 6:00	28.39	7.09030597	1
LH-NC-02	7/31/2025 6:15	28.39	7.10333316	1
LH-NC-02	7/31/2025 6:30	28.39	7.09899076	1
LH-NC-02	7/31/2025 6:45	28.37	7.08814062	1
LH-NC-02	7/31/2025 7:00	28.34	7.08054893	1
LH-NC-02	7/31/2025 7:15	28.34	7.07321992	1
LH-NC-02	7/31/2025 7:30	28.32	7.07213893	1
LH-NC-02	7/31/2025 7:45	28.32	7.06589528	1
LH-NC-02	7/31/2025 8:00	28.34	7.06480513	1
LH-NC-02	7/31/2025 8:15	28.32	7.07403917	1
LH-NC-02	7/31/2025 8:30	28.3	7.06047003	1
LH-NC-02	7/31/2025 8:45	28.3	7.05802671	1
LH-NC-02	7/31/2025 9:00	28.34	7.09574984	1
LH-NC-02	7/31/2025 9:15	28.32	7.10987226	1
LH-NC-02	7/31/2025 9:30	28.3	7.09169033	1
LH-NC-02	7/31/2025 9:45	28.27	7.09197097	1
LH-NC-02	7/31/2025 10:00	28.22	7.06021453	1
LH-NC-02	7/31/2025 10:15	28.2	7.05424397	1
LH-NC-02	7/31/2025 10:30	28.15	7.04827742	1
LH-NC-02	7/31/2025 10:45	28.12	7.06947038	1
LH-NC-02	7/31/2025 11:00	28.12	7.08685554	1
LH-NC-02	7/31/2025 11:15	28.12	7.09337497	1
LH-NC-02	7/31/2025 11:30	28.07	7.08279463	1
LH-NC-02	7/31/2025 11:45	28.05	7.07301871	1
LH-NC-02	7/31/2025 12:00	28.02	7.06514572	1
LH-NC-02	7/31/2025 12:15	28.02	7.08389531	1
LH-NC-02	7/31/2025 12:30	28	7.08607489	1
LH-NC-02	7/31/2025 12:45	28	7.10509748	1
LH-NC-02	7/31/2025 13:00	28	7.1094455	1
LH-NC-02	7/31/2025 13:15	27.97	7.11217419	1
LH-NC-02	7/31/2025 13:30	27.95	7.11272524	1
LH-NC-02	7/31/2025 13:45	27.9	7.07985113	1
LH-NC-02	7/31/2025 14:00	27.87	7.0953556	1
LH-NC-02	7/31/2025 14:15	27.83	7.09509637	1
LH-NC-02	7/31/2025 14:30	27.8	7.09429005	1
LH-NC-02	7/31/2025 14:45	27.78	7.07933907	1
LH-NC-02	7/31/2025 15:00	27.73	7.08642413	1
LH-NC-02	7/31/2025 15:15	27.7	7.08153634	1
LH-NC-02	7/31/2025 15:30	27.68	7.06113874	1
LH-NC-02	7/31/2025 15:45	27.65	7.05135041	1
LH-NC-02	7/31/2025 16:00	27.63	7.04373542	1
LH-NC-02	7/31/2025 16:15	27.58	7.03503451	1
LH-NC-02	7/31/2025 16:30	27.53	7.03558469	1
LH-NC-02	7/31/2025 16:45	27.51	7.02796562	1
LH-NC-02	7/31/2025 17:00	27.46	7.02089204	1
LH-NC-02	7/31/2025 17:15	27.41	7.01109327	1
LH-NC-02	7/31/2025 17:30	27.36	7.01027812	1
LH-NC-02	7/31/2025 17:45	27.36	6.98631308	1
LH-NC-02	7/31/2025 18:00	27.31	6.9852213	1
LH-NC-02	7/31/2025 18:15	27.28	6.94463185	1
LH-NC-02	7/31/2025 18:30	27.26	6.96505971	1
LH-NC-02	7/31/2025 18:45	27.21	6.9634191	1
LH-NC-02	7/31/2025 19:00	27.19	6.95633208	1
LH-NC-02	7/31/2025 19:15	27.11	6.95250465	1
LH-NC-02	7/31/2025 19:30	27.06	6.95304194	1
LH-NC-02	7/31/2025 19:45	27.01	6.94730852	1
LH-NC-02	7/31/2025 20:00	26.99	6.94866834	1
LH-NC-02	7/31/2025 20:15	26.96	6.95029937	1
LH-NC-02	7/31/2025 20:30	26.94	6.93829676	1
LH-NC-02	7/31/2025 20:45	26.87	6.92764415	1
LH-NC-02	7/31/2025 21:00	26.82	6.9344526	1
LH-NC-02	7/31/2025 21:15	26.82	6.93308849	1
LH-NC-02	7/31/2025 21:30	26.79	6.9227136	1
LH-NC-02	7/31/2025 21:45	26.74	6.90687291	1
LH-NC-02	7/31/2025 22:00	26.72	6.89622317	1
LH-NC-02	7/31/2025 22:15	26.67	6.90302978	1
LH-NC-02	7/31/2025 22:30	26.67	6.90193795	1
LH-NC-02	7/31/2025 22:45	26.65	6.88773671	1
LH-NC-02	7/31/2025 23:00	26.62	6.87271035	1
LH-NC-02	7/31/2025 23:15	26.6	6.86014292	1
LH-NC-02	7/31/2025 23:30	26.55	6.85301987	1
LH-NC-02	7/31/2025 23:45	26.52	6.86119796	1
LH-NC-02	8/1/2025 0:00	26.5	6.85763824	1
LH-NC-02	8/1/2025 0:15	26.48	6.85325866	1
LH-NC-02	8/1/2025 0:30	26.45	6.85078556	1
LH-NC-02	8/1/2025 0:45	26.43	6.84421938	1
LH-NC-02	8/1/2025 1:00	26.38	6.84637915	1
LH-NC-02	8/1/2025 1:15	26.38	6.84555949	1
LH-NC-02	8/1/2025 1:30	26.35	6.85182873	1
LH-NC-02	8/1/2025 1:45	26.33	6.84662677	1

Station Name	Date Time	Temp C	pH SU	Use Code
LH-NC-02	8/1/2025 2:00	26.3	6.84633811	1
LH-NC-02	8/1/2025 2:15	26.3	6.84141882	1
LH-NC-02	8/1/2025 2:30	26.26	6.82991775	1
LH-NC-02	8/1/2025 2:45	26.23	6.83782809	1
LH-NC-02	8/1/2025 3:00	26.18	6.82495103	1
LH-NC-02	8/1/2025 3:15	26.16	6.82876724	1
LH-NC-02	8/1/2025 3:30	26.13	6.82328109	1
LH-NC-02	8/1/2025 3:45	26.08	6.82434554	1
LH-NC-02	8/1/2025 4:00	26.04	6.83061329	1
LH-NC-02	8/1/2025 4:15	26.04	6.82568972	1
LH-NC-02	8/1/2025 4:30	26.01	6.81555056	1
LH-NC-02	8/1/2025 4:45	25.99	6.81635896	1
LH-NC-02	8/1/2025 5:00	25.94	6.81030856	1
LH-NC-02	8/1/2025 5:15	25.91	6.80208002	1
LH-NC-02	8/1/2025 5:30	25.89	6.79933009	1
LH-NC-02	8/1/2025 5:45	25.84	6.79683311	1
LH-NC-02	8/1/2025 6:00	25.82	6.79216606	1
LH-NC-02	8/1/2025 6:15	25.82	6.79462965	1
LH-NC-02	8/1/2025 6:30	25.79	6.78009975	1
LH-NC-02	8/1/2025 6:45	25.77	6.78501305	1
LH-NC-02	8/1/2025 7:00	25.79	6.78776504	1
LH-NC-02	8/1/2025 7:15	25.79	6.78228983	1
LH-NC-02	8/1/2025 7:30	25.79	6.76695926	1
LH-NC-02	8/1/2025 7:45	25.79	6.7680543	1
LH-NC-02	8/1/2025 8:00	25.79	6.7680543	1
LH-NC-02	8/1/2025 8:15	25.79	6.76969686	1
LH-NC-02	8/1/2025 8:30	25.82	6.76889877	1
LH-NC-02	8/1/2025 8:45	25.84	6.78041024	1
LH-NC-02	8/1/2025 9:00	25.87	6.78782182	1
LH-NC-02	8/1/2025 9:15	25.89	6.78154163	1
LH-NC-02	8/1/2025 9:30	25.91	6.79304955	1
LH-NC-02	8/1/2025 9:45	25.96	6.79992426	1
LH-NC-02	8/1/2025 10:00	25.94	6.80237349	1
LH-NC-02	8/1/2025 10:15	25.99	6.80131221	1
LH-NC-02	8/1/2025 10:30	26.01	6.80871159	1
LH-NC-02	8/1/2025 10:45	26.04	6.80845724	1
LH-NC-02	8/1/2025 11:00	26.11	6.8180734	1
LH-NC-02	8/1/2025 11:15	26.13	6.82082005	1
LH-NC-02	8/1/2025 11:30	26.16	6.82740013	1
LH-NC-02	8/1/2025 11:45	26.18	6.83151272	1
LH-NC-02	8/1/2025 12:00	26.23	6.84520875	1
LH-NC-02	8/1/2025 12:15	26.3	6.84087223	1
LH-NC-02	8/1/2025 12:30	26.35	6.85128223	1
LH-NC-02	8/1/2025 12:45	26.45	6.86061921	1
LH-NC-02	8/1/2025 13:00	26.52	6.86884457	1
LH-NC-02	8/1/2025 13:15	26.57	6.88524932	1
LH-NC-02	8/1/2025 13:30	26.67	6.89293038	1
LH-NC-02	8/1/2025 13:45	26.67	6.88528759	1
LH-NC-02	8/1/2025 14:00	26.7	6.89266816	1
LH-NC-02	8/1/2025 14:15	26.74	6.89732166	1
LH-NC-02	8/1/2025 14:30	26.74	6.90005059	1
LH-NC-02	8/1/2025 14:45	26.74	6.90277952	1
LH-NC-02	8/1/2025 15:00	26.74	6.90305241	1
LH-NC-02	8/1/2025 15:15	26.77	6.90087918	1
LH-NC-02	8/1/2025 15:30	26.79	6.89379176	1
LH-NC-02	8/1/2025 15:45	26.79	6.90306857	1
LH-NC-02	8/1/2025 16:00	26.79	6.89761162	1
LH-NC-02	8/1/2025 16:15	26.82	6.89598494	1
LH-NC-02	8/1/2025 16:30	26.84	6.90062951	1
LH-NC-02	8/1/2025 16:45	26.94	6.91757071	1
LH-NC-02	8/1/2025 17:00	26.99	6.90449649	1
LH-NC-02	8/1/2025 17:15	26.96	6.90012386	1
LH-NC-02	8/1/2025 17:30	26.96	6.90939542	1
LH-NC-02	8/1/2025 17:45	26.96	6.83549562	1
LH-NC-02	8/1/2025 18:00	26.94	6.86684644	1
LH-NC-02	8/1/2025 18:15	26.89	6.76399501	1
LH-NC-02	8/1/2025 18:30	26.84	6.77595897	1
LH-NC-02	8/1/2025 18:45	26.77	6.88341578	1
LH-NC-02	8/1/2025 19:00	26.67	6.8997543	1
LH-NC-02	8/1/2025 19:15	26.6	6.87925435	1
LH-NC-02	8/1/2025 19:30	26.57	6.85739844	1
LH-NC-02	8/1/2025 19:45	26.55	6.82899006	1
LH-NC-02	8/1/2025 20:00	26.52	6.84098905	1
LH-NC-02	8/1/2025 20:15	26.5	6.83933977	1
LH-NC-02	8/1/2025 20:30	26.5	6.81230172	1
LH-NC-02	8/1/2025 20:45	26.48	6.82567255	1
LH-NC-02	8/1/2025 21:00	26.48	6.81884431	1
LH-NC-02	8/1/2025 21:15	26.43	6.79586734	1
LH-NC-02	8/1/2025 21:30	26.4	6.8160639	1
LH-NC-02	8/1/2025 21:45	26.35	6.79881855	1
LH-NC-02	8/1/2025 22:00	26.3	6.79468554	1
LH-NC-02	8/1/2025 22:15	26.3	6.79987813	1
LH-NC-02	8/1/2025 22:30	26.26	6.77798496	1
LH-NC-02	8/1/2025 22:45	26.23	6.74926013	1

pH Continous Monitoring Data

Station Name	Date Time	Temp C	pH SU	Use Code
LH-NC-02	8/1/2025 23:00	26.16	6.74482674	1
LH-NC-02	8/1/2025 23:15	26.11	6.75298813	1
LH-NC-02	8/1/2025 23:30	26.06	6.75130578	1
LH-NC-02	8/1/2025 23:45	26.01	6.73649203	1
LH-NC-02	8/2/2025 0:00	25.99	6.64701467	1
LH-NC-02	8/2/2025 0:15	25.94	6.66993999	1
LH-NC-02	8/2/2025 0:30	25.94	6.68416838	1
LH-NC-02	8/2/2025 0:45	25.91	6.71150174	1
LH-NC-02	8/2/2025 1:00	25.89	6.72927091	1
LH-NC-02	8/2/2025 1:15	25.84	6.63643644	1
LH-NC-02	8/2/2025 1:30	25.82	6.6479089	1
LH-NC-02	8/2/2025 1:45	25.82	6.67309231	1
LH-NC-02	8/2/2025 2:00	25.77	6.68563144	1
LH-NC-02	8/2/2025 2:15	25.72	6.65052934	1
LH-NC-02	8/2/2025 2:30	25.67	6.66279502	1
LH-NC-02	8/2/2025 2:45	25.67	6.67238048	1
LH-NC-02	8/2/2025 3:00	25.62	6.70327816	1
LH-NC-02	8/2/2025 3:15	25.6	6.62902209	1
LH-NC-02	8/2/2025 3:30	25.57	6.69007832	1
LH-NC-02	8/2/2025 3:45	25.55	6.68403001	1
LH-NC-02	8/2/2025 4:00	25.53	6.65332102	1
LH-NC-02	8/2/2025 4:15	25.5	6.68205893	1
LH-NC-02	8/2/2025 4:30	25.43	6.62963315	1
LH-NC-02	8/2/2025 4:45	25.43	6.70117071	1
LH-NC-02	8/2/2025 5:00	25.38	6.68193113	1
LH-NC-02	8/2/2025 5:15	25.33	6.67447493	1
LH-NC-02	8/2/2025 5:30	25.31	6.64319427	1
LH-NC-02	8/2/2025 5:45	25.28	6.66975852	1
LH-NC-02	8/2/2025 6:00	25.26	6.65437859	1
LH-NC-02	8/2/2025 6:15	25.23	6.63487038	1
LH-NC-02	8/2/2025 6:30	25.21	6.65953222	1
LH-NC-02	8/2/2025 6:45	25.19	6.60574449	1
LH-NC-02	8/2/2025 7:00	25.16	6.68197091	1
LH-NC-02	8/2/2025 7:15	25.19	6.62823797	1
LH-NC-02	8/2/2025 7:30	25.19	6.61397381	1
LH-NC-02	8/2/2025 7:45	25.19	6.66225251	1
LH-NC-02	8/2/2025 8:00	25.19	6.70559361	1
LH-NC-02	8/2/2025 8:15	25.21	6.65953222	1
LH-NC-02	8/2/2025 8:30	25.23	6.70481025	1
LH-NC-02	8/2/2025 8:45	25.31	6.67746933	1
LH-NC-02	8/2/2025 9:00	25.31	6.72984162	1
LH-NC-02	8/2/2025 9:15	25.36	6.74112721	1
LH-NC-02	8/2/2025 9:30	25.4	6.7474666	1
LH-NC-02	8/2/2025 9:45	25.43	6.75681104	1
LH-NC-02	8/2/2025 10:00	25.5	6.7396044	1
LH-NC-02	8/2/2025 10:15	25.5	6.76125246	1
LH-NC-02	8/2/2025 10:30	25.55	6.76731998	1
LH-NC-02	8/2/2025 10:45	25.62	6.76819625	1
LH-NC-02	8/2/2025 11:00	25.67	6.7786421	1
LH-NC-02	8/2/2025 11:15	25.72	6.79647771	1
LH-NC-02	8/2/2025 11:30	25.77	6.80143977	1
LH-NC-02	8/2/2025 11:45	25.82	6.77984808	1
LH-NC-02	8/2/2025 12:00	25.87	6.81217996	1
LH-NC-02	8/2/2025 12:15	25.91	6.8297187	1
LH-NC-02	8/2/2025 12:30	25.91	6.64363645	1
LH-NC-02	8/2/2025 12:45	25.99	6.80322725	1
LH-NC-02	8/2/2025 13:00	26.13	6.84625083	1
LH-NC-02	8/2/2025 13:15	26.26	6.83292439	1
LH-NC-02	8/2/2025 13:30	26.35	6.85538096	1
LH-NC-02	8/2/2025 13:45	26.35	6.8646714	1
LH-NC-02	8/2/2025 14:00	26.38	6.83353776	1
LH-NC-02	8/2/2025 14:15	26.4	6.81360507	1
LH-NC-02	8/2/2025 14:30	26.35	6.88981025	1
LH-NC-02	8/2/2025 14:45	26.3	6.87667374	1
LH-NC-02	8/2/2025 15:00	26.33	6.8291377	1
LH-NC-02	8/2/2025 15:15	26.33	6.8553713	1
LH-NC-02	8/2/2025 15:30	26.38	6.88954807	1
LH-NC-02	8/2/2025 15:45	26.38	6.89801792	1
LH-NC-02	8/2/2025 16:00	26.4	6.88873583	1
LH-NC-02	8/2/2025 16:15	26.43	6.7529788	1
LH-NC-02	8/2/2025 16:30	26.5	6.81093616	1
LH-NC-02	8/2/2025 16:45	26.52	6.60257854	1
LH-NC-02	8/2/2025 17:00	26.5	6.84971801	1
LH-NC-02	8/2/2025 17:15	26.45	6.67787707	1
LH-NC-02	8/2/2025 17:30	26.52	6.87376025	1
LH-NC-02	8/2/2025 17:45	26.52	6.93001748	1
LH-NC-02	8/2/2025 18:00	26.48	6.96797319	1
LH-NC-02	8/2/2025 18:15	26.45	6.96796998	1
LH-NC-02	8/2/2025 18:30	26.43	6.8750882	1
LH-NC-02	8/2/2025 18:45	26.38	6.95102279	1
LH-NC-02	8/2/2025 19:00	26.33	6.97314921	1
LH-NC-02	8/2/2025 19:15	26.26	6.98489615	1
LH-NC-02	8/2/2025 19:30	26.21	6.93404566	1
LH-NC-02	8/2/2025 19:45	26.18	6.95891877	1

pH Continous Monitoring Data

Station Name	Date Time	Temp C	pH SU	Use Code
LH-NC-02	8/2/2025 20:00	26.16	6.88536556	1
LH-NC-02	8/2/2025 20:15	26.13	6.92199626	1
LH-NC-02	8/2/2025 20:30	26.11	6.91679517	1
LH-NC-02	8/2/2025 20:45	26.08	6.91022295	1
LH-NC-02	8/2/2025 21:00	26.04	6.90638151	1
LH-NC-02	8/2/2025 21:15	26.01	6.91293753	1
LH-NC-02	8/2/2025 21:30	25.99	6.90253578	1
LH-NC-02	8/2/2025 21:45	25.96	6.87160868	1
LH-NC-02	8/2/2025 22:00	25.96	6.89951635	1
LH-NC-02	8/2/2025 22:15	25.91	6.88581703	1
LH-NC-02	8/2/2025 22:30	25.89	6.86637892	1
LH-NC-02	8/2/2025 22:45	25.89	6.86966294	1
LH-NC-02	8/2/2025 23:00	25.84	6.74291136	1
LH-NC-02	8/2/2025 23:15	25.82	6.8351421	1
LH-NC-02	8/2/2025 23:30	25.77	6.80253488	1
LH-NC-02	8/2/2025 23:45	25.74	6.84166932	1
LH-NC-02	8/3/2025 0:00	25.67	6.81369748	1
LH-NC-02	8/3/2025 0:15	25.62	6.81065322	1
LH-NC-02	8/3/2025 0:30	25.57	6.79007439	1
LH-NC-02	8/3/2025 0:45	25.53	6.77251038	1
LH-NC-02	8/3/2025 1:00	25.45	6.74750888	1
LH-NC-02	8/3/2025 1:15	25.4	6.74938542	1
LH-NC-02	8/3/2025 1:30	25.36	6.71919484	1
LH-NC-02	8/3/2025 1:45	25.31	6.7213414	1
LH-NC-02	8/3/2025 2:00	25.28	6.69964938	1
LH-NC-02	8/3/2025 2:15	25.23	6.70810154	1
LH-NC-02	8/3/2025 2:30	25.16	6.70501533	1
LH-NC-02	8/3/2025 2:45	25.14	6.70033148	1
LH-NC-02	8/3/2025 3:00	25.14	6.69676485	1
LH-NC-02	8/3/2025 3:15	25.11	6.69673435	1
LH-NC-02	8/3/2025 3:30	25.06	6.67719895	1
LH-NC-02	8/3/2025 3:45	25.06	6.69860451	1
LH-NC-02	8/3/2025 4:00	25.02	6.68676199	1
LH-NC-02	8/3/2025 4:15	25.02	6.64559192	1
LH-NC-02	8/3/2025 4:30	25.02	6.66782376	1
LH-NC-02	8/3/2025 4:45	24.99	6.67877013	1
LH-NC-02	8/3/2025 5:00	24.94	6.67157819	1
LH-NC-02	8/3/2025 5:15	24.94	6.67349997	1
LH-NC-02	8/3/2025 5:30	24.9	6.62320844	1
LH-NC-02	8/3/2025 5:45	24.87	6.58033209	1
LH-NC-02	8/3/2025 6:00	24.85	6.6124349	1
LH-NC-02	8/3/2025 6:15	24.8	6.65494368	1
LH-NC-02	8/3/2025 6:30	24.77	6.66781972	1
LH-NC-02	8/3/2025 6:45	24.75	6.64774316	1
LH-NC-02	8/3/2025 7:00	24.73	6.66695091	1
LH-NC-02	8/3/2025 7:15	24.7	6.61443782	1
LH-NC-02	8/3/2025 7:30	24.7	6.65867451	1
LH-NC-02	8/3/2025 7:45	24.75	6.61505196	1
LH-NC-02	8/3/2025 8:00	24.77	6.56398407	1
LH-NC-02	8/3/2025 8:15	24.8	6.55606255	1
LH-NC-02	8/3/2025 8:30	24.8	6.64038618	1
LH-NC-02	8/3/2025 8:45	24.85	6.66708502	1
LH-NC-02	8/3/2025 9:00	24.87	6.66793118	1
LH-NC-02	8/3/2025 9:15	24.9	6.6778494	1
LH-NC-02	8/3/2025 9:30	24.97	6.66419938	1
LH-NC-02	8/3/2025 9:45	25.02	6.6549238	1
LH-NC-02	8/3/2025 10:00	25.06	6.68268755	1
LH-NC-02	8/3/2025 10:15	25.14	6.69210078	1
LH-NC-02	8/3/2025 10:30	25.19	6.68858634	1
LH-NC-02	8/3/2025 10:45	25.19	6.72342381	1
LH-NC-02	8/3/2025 11:00	25.23	6.72346089	1
LH-NC-02	8/3/2025 11:15	25.31	6.73368043	1
LH-NC-02	8/3/2025 11:30	25.38	6.74032214	1
LH-NC-02	8/3/2025 11:45	25.4	6.74637013	1
LH-NC-02	8/3/2025 12:00	25.48	6.71985576	1
LH-NC-02	8/3/2025 12:15	25.53	6.74812451	1
LH-NC-02	8/3/2025 12:30	25.6	6.71092845	1
LH-NC-02	8/3/2025 12:45	25.72	6.70200831	1
LH-NC-02	8/3/2025 13:00	25.77	6.7078075	1
LH-NC-02	8/3/2025 13:15	25.87	6.7692111	1
LH-NC-02	8/3/2025 13:30	25.96	6.80922682	1
LH-NC-02	8/3/2025 13:45	26.04	6.82486912	1
LH-NC-02	8/3/2025 14:00	26.11	6.82217541	1
LH-NC-02	8/3/2025 14:15	26.16	6.82712671	1
LH-NC-02	8/3/2025 14:30	26.16	6.7267809	1
LH-NC-02	8/3/2025 14:45	26.23	6.76839518	1
LH-NC-02	8/3/2025 15:00	26.3	6.76790273	1
LH-NC-02	8/3/2025 15:15	26.33	6.72884886	1
LH-NC-02	8/3/2025 15:30	26.4	6.79885212	1
LH-NC-02	8/3/2025 15:45	26.38	6.71495985	1
LH-NC-02	8/3/2025 16:00	26.43	6.8518683	1
LH-NC-02	8/3/2025 16:15	26.5	6.74757427	1
LH-NC-02	8/3/2025 16:30	26.52	6.73093242	1
LH-NC-02	8/3/2025 16:45	26.57	6.66872241	1

Station Name	Date Time	Temp C	pH SU	Use Code
LH-NC-02	8/3/2025 17:00	26.67	6.66774107	1
LH-NC-02	8/3/2025 17:15	26.62	6.81319586	1
LH-NC-02	8/3/2025 17:30	26.65	6.80775505	1
LH-NC-02	8/3/2025 17:45	26.6	6.87242884	1
LH-NC-02	8/3/2025 18:00	26.6	6.71708019	1
LH-NC-02	8/3/2025 18:15	26.5	6.81066305	1
LH-NC-02	8/3/2025 18:30	26.45	6.92399168	1
LH-NC-02	8/3/2025 18:45	26.45	6.70683173	1
LH-NC-02	8/3/2025 19:00	26.3	6.96686076	1
LH-NC-02	8/3/2025 19:15	26.23	6.83919488	1
LH-NC-02	8/3/2025 19:30	26.13	6.70378378	1
LH-NC-02	8/3/2025 19:45	26.08	6.9288206	1
LH-NC-02	8/3/2025 20:00	25.99	6.74714393	1
LH-NC-02	8/3/2025 20:15	25.91	6.73229917	1
LH-NC-02	8/3/2025 20:30	25.87	6.62251488	1
LH-NC-02	8/3/2025 20:45	25.79	6.79460904	1
LH-NC-02	8/3/2025 21:00	25.74	6.87288321	1
LH-NC-02	8/3/2025 21:15	25.72	6.86219555	1
LH-NC-02	8/3/2025 21:30	25.72	6.9032692	1
LH-NC-02	8/3/2025 21:45	25.7	6.90134583	1
LH-NC-02	8/3/2025 22:00	25.62	6.89994984	1
LH-NC-02	8/3/2025 22:15	25.62	6.8821453	1
LH-NC-02	8/3/2025 22:30	25.6	6.84899135	1
LH-NC-02	8/3/2025 22:45	25.57	6.83473017	1
LH-NC-02	8/3/2025 23:00	25.57	6.85281166	1
LH-NC-02	8/3/2025 23:15	25.55	6.84677424	1
LH-NC-02	8/3/2025 23:30	25.55	6.83389717	1
LH-NC-02	8/3/2025 23:45	25.55	6.74183983	1
LH-NC-02	8/4/2025 0:00	25.57	6.77171895	1
LH-NC-02	8/4/2025 0:15	25.57	6.77171895	1
LH-NC-02	8/4/2025 0:30	25.55	6.81280069	1
LH-NC-02	8/4/2025 0:45	25.55	6.77334755	1
LH-NC-02	8/4/2025 1:00	25.53	6.75278248	1
LH-NC-02	8/4/2025 1:15	25.53	6.64893704	1
LH-NC-02	8/4/2025 1:30	25.53	6.67003493	1
LH-NC-02	8/4/2025 1:45	25.53	6.69003682	1
LH-NC-02	8/4/2025 2:00	25.53	6.69606479	1
LH-NC-02	8/4/2025 2:15	25.5	6.72973946	1
LH-NC-02	8/4/2025 2:30	25.53	6.7314106	1
LH-NC-02	8/4/2025 2:45	25.53	6.71962866	1
LH-NC-02	8/4/2025 3:00	25.5	6.57957319	1
LH-NC-02	8/4/2025 3:15	25.5	6.77166545	1
LH-NC-02	8/4/2025 3:30	25.48	6.6497004	1
LH-NC-02	8/4/2025 3:45	25.5	6.65575243	1
LH-NC-02	8/4/2025 4:00	25.5	6.72946544	1
LH-NC-02	8/4/2025 4:15	25.48	6.75767389	1
LH-NC-02	8/4/2025 4:30	25.45	6.63979861	1
LH-NC-02	8/4/2025 4:45	25.48	6.73794269	1
LH-NC-02	8/4/2025 5:00	25.45	6.74230152	1
LH-NC-02	8/4/2025 5:15	25.45	6.72887199	1
LH-NC-02	8/4/2025 5:30	25.43	6.66992442	1
LH-NC-02	8/4/2025 5:45	25.4	6.59889474	1
LH-NC-02	8/4/2025 6:00	25.4	6.50158291	1
LH-NC-02	8/4/2025 6:15	25.4	6.52214174	1
LH-NC-02	8/4/2025 6:30	25.4	6.65399242	1
LH-NC-02	8/4/2025 6:45	25.38	6.49551852	1
LH-NC-02	8/4/2025 7:00	25.38	6.52539936	1
LH-NC-02	8/4/2025 7:15	25.36	6.59253543	1
LH-NC-02	8/4/2025 7:30	25.36	6.65093036	1
LH-NC-02	8/4/2025 7:45	25.36	6.7079545	1
LH-NC-02	8/4/2025 8:00	25.36	6.68629629	1
LH-NC-02	8/4/2025 8:15	25.38	6.58872482	1
LH-NC-02	8/4/2025 8:30	25.38	6.68165699	1
LH-NC-02	8/4/2025 8:45	25.38	6.71893952	1
LH-NC-02	8/4/2025 9:00	25.4	6.77926427	1
LH-NC-02	8/4/2025 9:15	25.45	6.76669392	1
LH-NC-02	8/4/2025 9:30	25.48	6.82481477	1
LH-NC-02	8/4/2025 9:45	25.5	6.77193947	1
LH-NC-02	8/4/2025 10:00	25.55	6.78951238	1
LH-NC-02	8/4/2025 10:15	25.6	6.76051057	1
LH-NC-02	8/4/2025 10:30	25.65	6.78328339	1
LH-NC-02	8/4/2025 10:45	25.67	6.76440085	1
LH-NC-02	8/4/2025 11:00	25.7	6.75922149	1
LH-NC-02	8/4/2025 11:15	25.77	6.82744873	1
LH-NC-02	8/4/2025 11:30	25.79	6.88084352	1
LH-NC-02	8/4/2025 11:45	25.84	6.77739938	1
LH-NC-02	8/4/2025 12:00	25.91	6.92549634	1
LH-NC-02	8/4/2025 12:15	25.94	6.9372696	1
LH-NC-02	8/4/2025 12:30	26.01	6.96354593	1
LH-NC-02	8/4/2025 12:45	26.08	6.98789551	1
LH-NC-02	8/4/2025 13:00	26.13	6.95809156	1
LH-NC-02	8/4/2025 13:15	26.21	6.94252032	1
LH-NC-02	8/4/2025 13:30	26.23	7.0338257	1
LH-NC-02	8/4/2025 13:45	26.3	6.98435158	1

Station Name	Date Time	Temp C	pH SU	Use Code
LH-NC-02	8/4/2025 14:00	26.4	7.10128758	1
LH-NC-02	8/4/2025 14:15	26.4	6.98381039	1
LH-NC-02	8/4/2025 14:30	26.38	7.10703199	1
LH-NC-02	8/4/2025 14:45	26.43	7.03872027	1
LH-NC-02	8/4/2025 15:00	26.43	7.17776655	1
LH-NC-02	8/4/2025 15:15	26.45	7.02123563	1
LH-NC-02	8/4/2025 15:30	26.48	7.01495152	1
LH-NC-02	8/4/2025 15:45	26.48	7.1384062	1
LH-NC-02	8/4/2025 16:00	26.48	7.07039687	1
LH-NC-02	8/4/2025 16:15	26.48	7.10126054	1
LH-NC-02	8/4/2025 16:30	26.45	7.24768292	1
LH-NC-02	8/4/2025 16:45	26.43	7.28512449	1
LH-NC-02	8/4/2025 17:00	26.48	7.13622116	1
LH-NC-02	8/4/2025 17:15	26.45	7.11656748	1
LH-NC-02	8/4/2025 17:30	26.45	6.93491796	1
LH-NC-02	8/4/2025 17:45	26.4	7.13434512	1
LH-NC-02	8/4/2025 18:00	26.3	7.2519064	1
LH-NC-02	8/4/2025 18:15	26.23	7.25087186	1
LH-NC-02	8/4/2025 18:30	26.23	6.94635117	1
LH-NC-02	8/4/2025 18:45	26.18	7.13581087	1
LH-NC-02	8/4/2025 19:00	26.16	6.97805556	1
LH-NC-02	8/4/2025 19:15	26.13	6.76530986	1
LH-NC-02	8/4/2025 19:30	26.04	6.93181993	1
LH-NC-02	8/4/2025 19:45	26.04	6.94276119	1
LH-NC-02	8/4/2025 20:00	25.96	6.84588984	1
LH-NC-02	8/4/2025 20:15	25.94	6.95779132	1
LH-NC-02	8/4/2025 20:30	25.89	6.96024728	1
LH-NC-02	8/4/2025 20:45	25.87	6.95367613	1
LH-NC-02	8/4/2025 21:00	25.84	6.92794233	1
LH-NC-02	8/4/2025 21:15	25.87	6.99281337	1
LH-NC-02	8/4/2025 21:30	25.87	6.98131852	1
LH-NC-02	8/4/2025 21:45	25.84	7.01224638	1
LH-NC-02	8/4/2025 22:00	25.82	6.98377899	1
LH-NC-02	8/4/2025 22:15	25.82	6.98158913	1
LH-NC-02	8/4/2025 22:30	25.79	6.95749638	1
LH-NC-02	8/4/2025 22:45	25.79	6.9539375	1
LH-NC-02	8/4/2025 23:00	25.74	6.92737061	1
LH-NC-02	8/4/2025 23:15	25.74	6.91970404	1
LH-NC-02	8/4/2025 23:30	25.72	6.87397	1
LH-NC-02	8/4/2025 23:45	25.7	6.86410323	1
LH-NC-02	8/5/2025 0:00	25.67	6.86682829	1
LH-NC-02	8/5/2025 0:15	25.65	6.86599771	1
LH-NC-02	8/5/2025 0:30	25.62	6.85968419	1
LH-NC-02	8/5/2025 0:45	25.62	6.8462623	1
LH-NC-02	8/5/2025 1:00	25.57	6.8445928	1
LH-NC-02	8/5/2025 1:15	25.57	6.80678607	1
LH-NC-02	8/5/2025 1:30	25.5	6.8122213	1
LH-NC-02	8/5/2025 1:45	25.53	6.81087017	1
LH-NC-02	8/5/2025 2:00	25.5	6.79468363	1
LH-NC-02	8/5/2025 2:15	25.48	6.78644855	1
LH-NC-02	8/5/2025 2:30	25.45	6.79684183	1
LH-NC-02	8/5/2025 2:45	25.45	6.77930123	1
LH-NC-02	8/5/2025 3:00	25.45	6.63322089	1
LH-NC-02	8/5/2025 3:15	25.5	6.7407005	1
LH-NC-02	8/5/2025 3:30	25.53	6.74675451	1
LH-NC-02	8/5/2025 3:45	25.53	6.73990455	1
LH-NC-02	8/5/2025 4:00	25.55	6.71553773	1
LH-NC-02	8/5/2025 4:15	25.55	6.7919782	1
LH-NC-02	8/5/2025 4:30	25.57	6.75719897	1
LH-NC-02	8/5/2025 4:45	25.57	6.77802007	1
LH-NC-02	8/5/2025 5:00	25.57	6.75226766	1
LH-NC-02	8/5/2025 5:15	25.57	6.73226845	1
LH-NC-02	8/5/2025 5:30	25.57	6.77445857	1
LH-NC-02	8/5/2025 5:45	25.57	6.76678764	1
LH-NC-02	8/5/2025 6:00	25.55	6.73827809	1
LH-NC-02	8/5/2025 6:15	25.57	6.76897933	1
LH-NC-02	8/5/2025 6:30	25.55	6.73855207	1
LH-NC-02	8/5/2025 6:45	25.55	6.74594953	1
LH-NC-02	8/5/2025 7:00	25.55	6.69471524	1
LH-NC-02	8/5/2025 7:15	25.55	6.78978636	1
LH-NC-02	8/5/2025 7:30	25.55	6.78567666	1
LH-NC-02	8/5/2025 7:45	25.55	6.83006145	1
LH-NC-02	8/5/2025 8:00	25.57	6.83993545	1
LH-NC-02	8/5/2025 8:15	25.57	6.85253769	1
LH-NC-02	8/5/2025 8:30	25.6	6.87802839	1
LH-NC-02	8/5/2025 8:45	25.6	6.8900815	1
LH-NC-02	8/5/2025 9:00	25.62	6.84544056	1
LH-NC-02	8/5/2025 9:15	25.65	6.8709277	1
LH-NC-02	8/5/2025 9:30	25.67	6.812602	1
LH-NC-02	8/5/2025 9:45	25.67	6.8832605	1
LH-NC-02	8/5/2025 10:00	25.7	6.86300786	1
LH-NC-02	8/5/2025 10:15	25.72	6.88930416	1
LH-NC-02	8/5/2025 10:30	25.74	6.90464471	1
LH-NC-02	8/5/2025 10:45	25.79	6.8589427	1

pH Continous Monitoring Data

Station Name	Date Time	Temp C	pH SU	Use Code
LH-NC-02	8/5/2025 11:00	25.82	6.88496146	1
LH-NC-02	8/5/2025 11:15	25.84	6.91644632	1
LH-NC-02	8/5/2025 11:30	25.84	6.89181202	1
LH-NC-02	8/5/2025 11:45	25.89	6.79823542	1
LH-NC-02	8/5/2025 12:00	25.89	6.8953878	1
LH-NC-02	8/5/2025 12:15	25.89	6.93233307	1
LH-NC-02	8/5/2025 12:30	25.91	6.93808426	1
LH-NC-02	8/5/2025 12:45	25.94	6.89896239	1
LH-NC-02	8/5/2025 13:00	25.94	6.96900986	1
LH-NC-02	8/5/2025 13:15	26.04	6.86316353	1
LH-NC-02	8/5/2025 13:30	25.99	6.98707113	1
LH-NC-02	8/5/2025 13:45	26.01	7.03220922	1
LH-NC-02	8/5/2025 14:00	26.04	7.03931781	1
LH-NC-02	8/5/2025 14:15	26.08	7.07596087	1
LH-NC-02	8/5/2025 14:30	26.13	6.86894711	1
LH-NC-02	8/5/2025 14:45	24.27	6.84033648	2
LH-NC-02	8/5/2025 15:00	24.75	6.98481959	2
LH-NC-02	8/5/2025 15:15			2
LH-NC-02	8/5/2025 15:30	23.88	9.99830025	2
LH-NC-02	8/5/2025 15:45	25.84	7.51541608	4
LH-NC-02	8/5/2025 16:00	26.11	7.35656941	4
LH-NC-02	8/5/2025 16:15	26.13	7.29428002	4
LH-NC-02	8/5/2025 16:30	26.18	7.3088473	4
LH-NC-02	8/5/2025 16:45	26.18	7.29883234	4
LH-NC-02	8/5/2025 17:00	26.16	7.29722815	4
LH-NC-02	8/5/2025 17:15	26.16	7.28315213	4
LH-NC-02	8/5/2025 17:30	26.16	7.31455248	4
LH-NC-02	8/5/2025 17:45	26.16	7.33323027	4
LH-NC-02	8/5/2025 18:00	26.11	7.32137348	4
LH-NC-02	8/5/2025 18:15	26.08	7.2881016	4
LH-NC-02	8/5/2025 18:30	26.06	7.28730851	4
LH-NC-02	8/5/2025 18:45	25.99	7.28791743	4
LH-NC-02	8/5/2025 19:00	25.96	7.26112981	4
LH-NC-02	8/5/2025 19:15	25.91	7.24491833	4
LH-NC-02	8/5/2025 19:30	25.87	7.23926104	4
LH-NC-02	8/5/2025 19:45	25.82	7.22466702	4
LH-NC-02	8/5/2025 20:00	25.77	7.20600244	4
LH-NC-02	8/5/2025 20:15	25.74	7.1911141	4
LH-NC-02	8/5/2025 20:30	25.74	7.17918689	4
LH-NC-02	8/5/2025 20:45	25.7	7.16484207	4
LH-NC-02	8/5/2025 21:00	25.7	7.14911773	4
LH-NC-02	8/5/2025 21:15	25.67	7.13611815	4
LH-NC-02	8/5/2025 21:30	25.65	7.12311184	4
LH-NC-02	8/5/2025 21:45	25.62	7.11336165	4
LH-NC-02	8/5/2025 22:00	25.6	7.10170764	4
LH-NC-02	8/5/2025 22:15	25.57	7.0952084	4
LH-NC-02	8/5/2025 22:30	25.55	7.08083876	4
LH-NC-02	8/5/2025 22:45	25.53	7.07107868	4
LH-NC-02	8/5/2025 23:00	25.5	7.06213322	4
LH-NC-02	8/5/2025 23:15	25.48	7.04938586	4
LH-NC-02	8/5/2025 23:30	25.45	7.03473866	4
LH-NC-02	8/5/2025 23:45	25.43	7.0203592	4
LH-NC-02	8/6/2025 0:00	25.4	7.00706354	4
LH-NC-02	8/6/2025 0:15	25.36	6.98969373	4
LH-NC-02	8/6/2025 0:30	25.33	6.97449176	4
LH-NC-02	8/6/2025 0:45	25.31	6.96227419	4
LH-NC-02	8/6/2025 1:00	25.28	6.94896734	4
LH-NC-02	8/6/2025 1:15	25.26	6.93674602	4
LH-NC-02	8/6/2025 1:30	25.21	6.92478702	4
LH-NC-02	8/6/2025 1:45	25.19	6.91446221	4
LH-NC-02	8/6/2025 2:00	25.16	6.90576241	4
LH-NC-02	8/6/2025 2:15	25.16	6.8987008	4
LH-NC-02	8/6/2025 2:30	25.14	6.88864414	4
LH-NC-02	8/6/2025 2:45	25.11	6.88510154	4
LH-NC-02	8/6/2025 3:00	25.09	6.87966056	4
LH-NC-02	8/6/2025 3:15	25.06	6.87693155	4
LH-NC-02	8/6/2025 3:30	25.04	6.87203252	4
LH-NC-02	8/6/2025 3:45	25.04	6.86687005	4
LH-NC-02	8/6/2025 4:00	25.02	6.86387211	4
LH-NC-02	8/6/2025 4:15	24.99	6.8603256	4
LH-NC-02	8/6/2025 4:30	24.97	6.85841382	4
LH-NC-02	8/6/2025 4:45	24.97	6.85406545	4
LH-NC-02	8/6/2025 5:00	24.92	6.85077915	4
LH-NC-02	8/6/2025 5:15	24.92	6.84914823	4
LH-NC-02	8/6/2025 5:30	24.9	6.8431577	4
LH-NC-02	8/6/2025 5:45	24.87	6.84232632	4
LH-NC-02	8/6/2025 6:00	24.85	6.83687808	4
LH-NC-02	8/6/2025 6:15	24.82	6.83359874	4
LH-NC-02	8/6/2025 6:30	24.82	6.82952009	4
LH-NC-02	8/6/2025 6:45	24.8	6.82706129	4
LH-NC-02	8/6/2025 7:00	24.77	6.82541215	4
LH-NC-02	8/6/2025 7:15	24.77	6.82160477	4
LH-NC-02	8/6/2025 7:30	24.75	6.81778516	4
LH-NC-02	8/6/2025 7:45	24.75	6.81588134	4

pH Continous Monitoring Data

Station Name	Date Time	Temp C	pH SU	Use Code
LH-NC-02	8/6/2025 8:00	24.77	6.81970108	4
LH-NC-02	8/6/2025 8:15	24.77	6.82160477	4
LH-NC-02	8/6/2025 8:30	24.77	6.82133281	4
LH-NC-02	8/6/2025 8:45	24.77	6.82622801	4
LH-NC-02	8/6/2025 9:00	24.8	6.82760515	4
LH-NC-02	8/6/2025 9:15	24.8	6.83549107	4
LH-NC-02	8/6/2025 9:30	24.85	6.84177197	4
LH-NC-02	8/6/2025 9:45	24.9	6.85838057	4
LH-NC-02	8/6/2025 10:00	24.92	6.87007828	4
LH-NC-02	8/6/2025 10:15	24.94	6.88258982	4
LH-NC-02	8/6/2025 10:30	24.97	6.89129837	4
LH-NC-02	8/6/2025 10:45	24.99	6.90163235	4
LH-NC-02	8/6/2025 11:00	25.04	6.9266461	4
LH-NC-02	8/6/2025 11:15	25.06	6.92311904	4
LH-NC-02	8/6/2025 11:30	25.14	6.94840016	4
LH-NC-02	8/6/2025 11:45	25.11	6.95654433	4
LH-NC-02	8/6/2025 12:00	25.16	6.96442802	4
LH-NC-02	8/6/2025 12:15	25.19	6.97529451	4
LH-NC-02	8/6/2025 12:30	25.21	6.99267565	4
LH-NC-02	8/6/2025 12:45	25.23	7.0005507	4
LH-NC-02	8/6/2025 13:00	25.28	7.01412515	4
LH-NC-02	8/6/2025 13:15	25.31	7.03692667	4
LH-NC-02	8/6/2025 13:30	25.36	7.05239131	4
LH-NC-02	8/6/2025 13:45	25.4	7.0759945	4
LH-NC-02	8/6/2025 14:00	25.45	7.08466454	4
LH-NC-02	8/6/2025 14:15	25.53	7.13157047	4
LH-NC-02	8/6/2025 14:30	25.53	7.12750152	4
LH-NC-02	8/6/2025 14:45	25.57	7.16626995	4
LH-NC-02	8/6/2025 15:00	25.57	7.17223695	4
LH-NC-02	8/6/2025 15:15	25.6	7.16354125	4
LH-NC-02	8/6/2025 15:30	25.62	7.17763176	4
LH-NC-02	8/6/2025 15:45	25.65	7.1789697	4
LH-NC-02	8/6/2025 16:00	25.62	7.18875022	4
LH-NC-02	8/6/2025 16:15	25.65	7.18764665	4
LH-NC-02	8/6/2025 16:30	25.65	7.17083506	4
LH-NC-02	8/6/2025 16:45	25.62	7.16244557	4
LH-NC-02	8/6/2025 17:00	25.65	7.18303702	4
LH-NC-02	8/6/2025 17:15	25.67	7.18492273	4
LH-NC-02	8/6/2025 17:30	25.67	7.17380613	4
LH-NC-02	8/6/2025 17:45	25.67	7.18926091	4
LH-NC-02	8/6/2025 18:00	25.67	7.1935991	4
LH-NC-02	8/6/2025 18:15	25.65	7.20798325	4
LH-NC-02	8/6/2025 18:30	25.65	7.17815624	4
LH-NC-02	8/6/2025 18:45	25.62	7.16542858	4
LH-NC-02	8/6/2025 19:00	25.6	7.16571085	4
LH-NC-02	8/6/2025 19:15	25.57	7.15406472	4
LH-NC-02	8/6/2025 19:30	25.53	7.1440486	4
LH-NC-02	8/6/2025 19:45	25.53	7.13021415	4
LH-NC-02	8/6/2025 20:00	25.53	7.12180498	4
LH-NC-02	8/6/2025 20:15	25.5	7.11096558	4
LH-NC-02	8/6/2025 20:30	25.48	7.10120589	4
LH-NC-02	8/6/2025 20:45	25.48	7.09740756	4
LH-NC-02	8/6/2025 21:00	25.48	7.09686494	4
LH-NC-02	8/6/2025 21:15	25.48	7.09930672	4
LH-NC-02	8/6/2025 21:30	25.48	7.09523709	4
LH-NC-02	8/6/2025 21:45	25.45	7.09443265	4
LH-NC-02	8/6/2025 22:00	25.45	7.08764924	4
LH-NC-02	8/6/2025 22:15	25.43	7.08087125	4
LH-NC-02	8/6/2025 22:30	25.4	7.0746376	4
LH-NC-02	8/6/2025 22:45	25.4	7.07626589	4
LH-NC-02	8/6/2025 23:00	25.4	7.07708003	4
LH-NC-02	8/6/2025 23:15	25.38	7.08034199	4
LH-NC-02	8/6/2025 23:30	25.38	7.070843	4
LH-NC-02	8/6/2025 23:45	25.36	7.06134811	4
LH-NC-02	8/7/2025 0:00	25.33	7.05483959	4
LH-NC-02	8/7/2025 0:15	25.33	7.04343888	4
LH-NC-02	8/7/2025 0:30	25.31	7.03584081	4
LH-NC-02	8/7/2025 0:45	25.28	7.03557292	4
LH-NC-02	8/7/2025 1:00	25.28	7.02335584	4
LH-NC-02	8/7/2025 1:15	25.26	7.01684118	4
LH-NC-02	8/7/2025 1:30	25.26	7.00978195	4
LH-NC-02	8/7/2025 1:45	25.23	6.99973609	4
LH-NC-02	8/7/2025 2:00	25.21	6.98724456	4
LH-NC-02	8/7/2025 2:15	25.21	6.98072725	4
LH-NC-02	8/7/2025 2:30	25.19	6.97420821	4
LH-NC-02	8/7/2025 2:45	25.19	6.96769047	4
LH-NC-02	8/7/2025 3:00	25.16	6.95926762	4
LH-NC-02	8/7/2025 3:15	25.14	6.95301767	4
LH-NC-02	8/7/2025 3:30	25.11	6.94676509	4
LH-NC-02	8/7/2025 3:45	25.11	6.93780079	4
LH-NC-02	8/7/2025 4:00	25.09	6.93046169	4
LH-NC-02	8/7/2025 4:15	25.06	6.92828117	4
LH-NC-02	8/7/2025 4:30	25.06	6.92339073	4
LH-NC-02	8/7/2025 4:45	25.04	6.91659286	4

Station Name	Date Time	Temp C	pH SU	Use Code
LH-NC-02	8/7/2025 5:00	25.04	6.91034354	4
LH-NC-02	8/7/2025 5:15	25.02	6.90598989	4
LH-NC-02	8/7/2025 5:30	24.99	6.90027357	4
LH-NC-02	8/7/2025 5:45	24.97	6.89374433	4
LH-NC-02	8/7/2025 6:00	24.97	6.88912419	4
LH-NC-02	8/7/2025 6:15	24.94	6.88177441	4
LH-NC-02	8/7/2025 6:30	24.92	6.8863874	4
LH-NC-02	8/7/2025 6:45	24.92	6.88557194	4
LH-NC-02	8/7/2025 7:00	24.92	6.88883377	4
LH-NC-02	8/7/2025 7:15	24.92	6.88801831	4
LH-NC-02	8/7/2025 7:30	24.9	6.89344754	4
LH-NC-02	8/7/2025 7:45	24.92	6.89427014	4
LH-NC-02	8/7/2025 8:00	24.92	6.90106561	4
LH-NC-02	8/7/2025 8:15	24.92	6.90704562	4
LH-NC-02	8/7/2025 8:30	24.94	6.90868266	4
LH-NC-02	8/7/2025 8:45	24.97	6.913312	4
LH-NC-02	8/7/2025 9:00	24.99	6.92581854	4
LH-NC-02	8/7/2025 9:15	25.02	6.93289092	4
LH-NC-02	8/7/2025 9:30	25.04	6.93995986	4
LH-NC-02	8/7/2025 9:45	25.11	6.95600104	4
LH-NC-02	8/7/2025 10:00	25.19	6.97991124	4
LH-NC-02	8/7/2025 10:15	25.23	6.98996078	4
LH-NC-02	8/7/2025 10:30	25.28	7.00272253	4
LH-NC-02	8/7/2025 10:45	25.38	7.02660481	4
LH-NC-02	8/7/2025 11:00	25.4	7.03962935	4
LH-NC-02	8/7/2025 11:15	25.48	7.06810618	4
LH-NC-02	8/7/2025 11:30	25.55	7.08138125	4
LH-NC-02	8/7/2025 11:45	25.6	7.10984364	4
LH-NC-02	8/7/2025 12:00	25.67	7.12933974	4
LH-NC-02	8/7/2025 12:15	25.77	7.15125118	4
LH-NC-02	8/7/2025 12:30	25.82	7.17642893	4
LH-NC-02	8/7/2025 12:45	25.91	7.20075855	4
LH-NC-02	8/7/2025 13:00	25.94	7.21888816	4
LH-NC-02	8/7/2025 13:15	25.99	7.2399776	4
LH-NC-02	8/7/2025 13:30	26.06	7.295432	4
LH-NC-02	8/7/2025 13:45	26.16	7.188139	4
LH-NC-02	8/7/2025 14:00	26.16	6.77262576	4
LH-NC-02	8/7/2025 14:15	26.21	7.0216594	4
LH-NC-02	8/7/2025 14:30	26.18	7.03898474	4
LH-NC-02	8/7/2025 14:45	26.26	7.09904803	4
LH-NC-02	8/7/2025 15:00	26.28	7.19969873	4
LH-NC-02	8/7/2025 15:15	26.28	7.16181694	4
LH-NC-02	8/7/2025 15:30	26.28	7.11148828	4
LH-NC-02	8/7/2025 15:45	26.35	7.0879269	4
LH-NC-02	8/7/2025 16:00	26.38	7.08845909	4
LH-NC-02	8/7/2025 16:15	26.43	7.13225701	4
LH-NC-02	8/7/2025 16:30	26.45	7.18687518	4
LH-NC-02	8/7/2025 16:45	26.5	7.20982677	4
LH-NC-02	8/7/2025 17:00	26.57	7.16382296	4
LH-NC-02	8/7/2025 17:15	26.7	7.26048539	4
LH-NC-02	8/7/2025 17:30	26.82	7.24336507	4
LH-NC-02	8/7/2025 17:45	26.84	7.3408474	4
LH-NC-02	8/7/2025 18:00	26.82	7.35086372	4
LH-NC-02	8/7/2025 18:15	26.74	7.40580165	4
LH-NC-02	8/7/2025 18:30	26.7	7.4063962	4
LH-NC-02	8/7/2025 18:45	26.6	7.45842848	4
LH-NC-02	8/7/2025 19:00	26.52	7.36527407	4
LH-NC-02	8/7/2025 19:15	26.35	7.24753426	4
LH-NC-02	8/7/2025 19:30	26.21	7.15833636	4
LH-NC-02	8/7/2025 19:45	26.13	7.18842858	4
LH-NC-02	8/7/2025 20:00	26.06	7.02871062	4
LH-NC-02	8/7/2025 20:15	25.99	7.1124089	4
LH-NC-02	8/7/2025 20:30	25.94	7.0035292	4
LH-NC-02	8/7/2025 20:45	25.89	7.01680571	4
LH-NC-02	8/7/2025 21:00	25.89	6.99756917	4
LH-NC-02	8/7/2025 21:15	25.84	7.02087325	4
LH-NC-02	8/7/2025 21:30	25.84	6.99377501	4
LH-NC-02	8/7/2025 21:45	25.79	7.00407303	4
LH-NC-02	8/7/2025 22:00	25.77	6.99838134	4
LH-NC-02	8/7/2025 22:15	25.74	6.97452675	4
LH-NC-02	8/7/2025 22:30	25.72	6.97994687	4
LH-NC-02	8/7/2025 22:45	25.67	6.97560533	4
LH-NC-02	8/7/2025 23:00	25.7	6.98048774	4
LH-NC-02	8/7/2025 23:15	25.65	6.93384587	4
LH-NC-02	8/7/2025 23:30	25.62	6.96855051	4
LH-NC-02	8/7/2025 23:45	25.57	6.95389898	4
LH-NC-02	8/8/2025 0:00	25.62	6.93438159	4
LH-NC-02	8/8/2025 0:15	25.57	6.9690877	4
LH-NC-02	8/8/2025 0:30	25.57	6.98997221	4
LH-NC-02	8/8/2025 0:45	25.6	6.97098921	4
LH-NC-02	8/8/2025 1:00	25.62	6.97885543	4
LH-NC-02	8/8/2025 1:15	25.62	7.00570243	4
LH-NC-02	8/8/2025 1:30	25.62	7.07078609	4
LH-NC-02	8/8/2025 1:45	25.7	7.0200697	4

pH Continous Monitoring Data

Station Name	Date Time	Temp C	pH SU	Use Code
LH-NC-02	8/8/2025 2:00	25.7	7.00353203	4
LH-NC-02	8/8/2025 2:15	25.72	7.02359254	4
LH-NC-02	8/8/2025 2:30	25.7	7.00949644	4
LH-NC-02	8/8/2025 2:45	25.67	6.99783852	4
LH-NC-02	8/8/2025 3:00	25.67	6.970996	4
LH-NC-02	8/8/2025 3:15	25.67	6.94144212	4
LH-NC-02	8/8/2025 3:30	25.67	7.00895512	4
LH-NC-02	8/8/2025 3:45	25.67	6.96774237	4
LH-NC-02	8/8/2025 4:00	25.65	6.94008243	4
LH-NC-02	8/8/2025 4:15	25.62	6.91322941	4
LH-NC-02	8/8/2025 4:30	25.6	6.9113252	4
LH-NC-02	8/8/2025 4:45	25.62	6.88421294	4
LH-NC-02	8/8/2025 5:00	25.62	6.88990776	4
LH-NC-02	8/8/2025 5:15	25.57	6.90263702	4
LH-NC-02	8/8/2025 5:30	25.57	6.8616817	4
LH-NC-02	8/8/2025 5:45	25.55	6.83861657	4
LH-NC-02	8/8/2025 6:00	25.55	6.88689826	4
LH-NC-02	8/8/2025 6:15	25.5	6.91699261	4
LH-NC-02	8/8/2025 6:30	25.48	6.88497259	4
LH-NC-02	8/8/2025 6:45	25.48	6.87005059	4
LH-NC-02	8/8/2025 7:00	25.5	6.94357912	4
LH-NC-02	8/8/2025 7:15	25.53	7.00326278	4
LH-NC-02	8/8/2025 7:30	25.48	6.91183218	4
LH-NC-02	8/8/2025 7:45	25.5	7.01085925	4
LH-NC-02	8/8/2025 8:00	25.53	7.00380531	4
LH-NC-02	8/8/2025 8:15	25.55	7.00299132	4
LH-NC-02	8/8/2025 8:30	25.62	7.01980389	4
LH-NC-02	8/8/2025 8:45	25.7	7.08540705	4
LH-NC-02	8/8/2025 9:00	25.74	7.01708521	4
LH-NC-02	8/8/2025 9:15	25.82	7.09512878	4
LH-NC-02	8/8/2025 9:30	25.84	7.11165235	4
LH-NC-02	8/8/2025 9:45	25.87	7.04308948	4
LH-NC-02	8/8/2025 10:00	25.82	6.94499451	4
LH-NC-02	8/8/2025 10:15	25.77	6.93766707	4
LH-NC-02	8/8/2025 10:30	25.79	6.9314376	4
LH-NC-02	8/8/2025 10:45	25.77	6.85716646	4
LH-NC-02	8/8/2025 11:00	25.82	7.01572564	4
LH-NC-02	8/8/2025 11:15	25.77	7.01925186	4
LH-NC-02	8/8/2025 11:30	25.77	7.01627036	4
LH-NC-02	8/8/2025 11:45	25.74	6.99187542	4
LH-NC-02	8/8/2025 12:00	25.74	7.04148179	4
LH-NC-02	8/8/2025 12:15	25.79	6.95339085	4
LH-NC-02	8/8/2025 12:30	25.87	6.98158266	4
LH-NC-02	8/8/2025 12:45	25.94	6.90113211	4
LH-NC-02	8/8/2025 13:00	26.04	6.92039204	4
LH-NC-02	8/8/2025 13:15	26.13	6.96481403	4
LH-NC-02	8/8/2025 13:30	26.21	6.98809911	4
LH-NC-02	8/8/2025 13:45	26.28	6.87256245	4
LH-NC-02	8/8/2025 14:00	26.3	6.90774455	4
LH-NC-02	8/8/2025 14:15	26.3	6.83198604	4
LH-NC-02	8/8/2025 14:30	26.33	6.93426662	4
LH-NC-02	8/8/2025 14:45	26.33	6.92425667	4
LH-NC-02	8/8/2025 15:00	26.3	7.05682648	4
LH-NC-02	8/8/2025 15:15	26.33	7.10849374	4
LH-NC-02	8/8/2025 15:30	26.35	7.09766566	4
LH-NC-02	8/8/2025 15:45	26.35	7.11741369	4
LH-NC-02	8/8/2025 16:00	26.35	7.04464355	4
LH-NC-02	8/8/2025 16:15	26.35	7.1834208	4
LH-NC-02	8/8/2025 16:30	26.33	7.12580824	4
LH-NC-02	8/8/2025 16:45	26.35	7.03842157	4
LH-NC-02	8/8/2025 17:00	26.38	7.004065	4
LH-NC-02	8/8/2025 17:15	26.43	7.08492849	4
LH-NC-02	8/8/2025 17:30	26.52	7.16195772	4
LH-NC-02	8/8/2025 17:45	26.62	7.26704156	4
LH-NC-02	8/8/2025 18:00	26.57	7.5036182	4
LH-NC-02	8/8/2025 18:15	26.5	7.61080851	4
LH-NC-02	8/8/2025 18:30	26.48	7.62220623	4
LH-NC-02	8/8/2025 18:45	26.38	7.48878999	4
LH-NC-02	8/8/2025 19:00	26.3	7.50758963	4
LH-NC-02	8/8/2025 19:15	26.18	7.44580864	4
LH-NC-02	8/8/2025 19:30	26.13	7.38767836	4
LH-NC-02	8/8/2025 19:45	26.04	7.22098141	4
LH-NC-02	8/8/2025 20:00	25.96	7.1419454	4
LH-NC-02	8/8/2025 20:15	25.91	7.06692459	4
LH-NC-02	8/8/2025 20:30	25.91	6.99946577	4
LH-NC-02	8/8/2025 20:45	25.89	7.0525694	4
LH-NC-02	8/8/2025 21:00	25.87	7.07858461	4
LH-NC-02	8/8/2025 21:15	25.82	7.09892279	4
LH-NC-02	8/8/2025 21:30	25.77	7.1531485	4
LH-NC-02	8/8/2025 21:45	25.74	7.07102875	4
LH-NC-02	8/8/2025 22:00	25.7	7.04311399	4
LH-NC-02	8/8/2025 22:15	25.65	7.01356535	4
LH-NC-02	8/8/2025 22:30	25.62	6.98048252	4
LH-NC-02	8/8/2025 22:45	25.57	6.9153847	4

pH Continous Monitoring Data

Station Name	Date Time	Temp C	pH SU	Use Code
LH-NC-02	8/8/2025 23:00	25.55	7.05290048	4
LH-NC-02	8/8/2025 23:15	25.55	6.98129168	4
LH-NC-02	8/8/2025 23:30	25.55	6.94358856	4
LH-NC-02	8/8/2025 23:45	25.57	6.84133965	4
LH-NC-02	8/9/2025 0:00	25.57	6.84866279	4
LH-NC-02	8/9/2025 0:15	25.57	6.86846238	4
LH-NC-02	8/9/2025 0:30	25.6	6.9129524	4
LH-NC-02	8/9/2025 0:45	25.57	6.8467642	4
LH-NC-02	8/9/2025 1:00	25.57	6.77516019	4
LH-NC-02	8/9/2025 1:15	25.6	6.82752438	4
LH-NC-02	8/9/2025 1:30	25.6	6.81423558	4
LH-NC-02	8/9/2025 1:45	25.62	6.84217975	4
LH-NC-02	8/9/2025 2:00	25.62	6.8503152	4
LH-NC-02	8/9/2025 2:15	25.65	6.79935315	4
LH-NC-02	8/9/2025 2:30	25.65	6.80640317	4
LH-NC-02	8/9/2025 2:45	25.65	6.82131668	4
LH-NC-02	8/9/2025 3:00	25.67	6.77631998	4
LH-NC-02	8/9/2025 3:15	25.67	6.75950951	4
LH-NC-02	8/9/2025 3:30	25.67	6.7868943	4
LH-NC-02	8/9/2025 3:45	25.67	6.88314777	4
LH-NC-02	8/9/2025 4:00	25.62	6.88285703	4
LH-NC-02	8/9/2025 4:15	25.65	6.83162056	4
LH-NC-02	8/9/2025 4:30	25.67	6.77713339	4
LH-NC-02	8/9/2025 4:45	25.65	6.776305	4
LH-NC-02	8/9/2025 5:00	25.65	6.74946069	4
LH-NC-02	8/9/2025 5:15	25.62	6.77167245	4
LH-NC-02	8/9/2025 5:30	25.6	6.75511396	4
LH-NC-02	8/9/2025 5:45	25.57	6.78492437	4
LH-NC-02	8/9/2025 6:00	25.55	6.7504618	4
LH-NC-02	8/9/2025 6:15	25.55	6.7623966	4
LH-NC-02	8/9/2025 6:30	25.55	6.66122205	4
LH-NC-02	8/9/2025 6:45	25.55	6.76890649	4
LH-NC-02	8/9/2025 7:00	25.53	6.85433906	4
LH-NC-02	8/9/2025 7:15	25.53	6.81419204	4
LH-NC-02	8/9/2025 7:30	25.5	6.83099341	4
LH-NC-02	8/9/2025 7:45	25.53	6.83372302	4
LH-NC-02	8/9/2025 8:00	25.57	6.85517224	4
LH-NC-02	8/9/2025 8:15	25.6	6.97722681	4
LH-NC-02	8/9/2025 8:30	25.62	6.9956687	4
LH-NC-02	8/9/2025 8:45	25.7	6.98536771	4
LH-NC-02	8/9/2025 9:00	25.7	7.17053537	4
LH-NC-02	8/9/2025 9:15	25.72	7.16591541	4
LH-NC-02	8/9/2025 9:30	25.72	7.2030549	4
LH-NC-02	8/9/2025 9:45	25.74	7.19545127	4
LH-NC-02	8/9/2025 10:00	25.74	7.08864849	4
LH-NC-02	8/9/2025 10:15	25.67	7.07457016	4
LH-NC-02	8/9/2025 10:30	25.67	7.08405994	4
LH-NC-02	8/9/2025 10:45	25.7	6.99648319	4
LH-NC-02	8/9/2025 11:00	25.7	7.09814918	4
LH-NC-02	8/9/2025 11:15	25.7	6.98048774	4
LH-NC-02	8/9/2025 11:30	25.7	6.98618104	4
LH-NC-02	8/9/2025 11:45	25.7	7.00163427	4
LH-NC-02	8/9/2025 12:00	25.7	7.02820298	4
LH-NC-02	8/9/2025 12:15	25.74	7.11602687	4
LH-NC-02	8/9/2025 12:30	25.89	7.10675681	4
LH-NC-02	8/9/2025 12:45	26.04	7.00244481	4
LH-NC-02	8/9/2025 13:00	26.08	7.03249941	4
LH-NC-02	8/9/2025 13:15	26.13	7.00081976	4
LH-NC-02	8/9/2025 13:30	26.21	6.989723	4
LH-NC-02	8/9/2025 13:45	26.26	7.03924493	4
LH-NC-02	8/9/2025 14:00	26.3	7.05466195	4
LH-NC-02	8/9/2025 14:15	26.35	6.96997977	4
LH-NC-02	8/9/2025 14:30	26.38	6.94807277	4
LH-NC-02	8/9/2025 14:45	26.38	7.02813896	4
LH-NC-02	8/9/2025 15:00	26.4	7.0089333	4
LH-NC-02	8/9/2025 15:15	26.38	7.0173192	4
LH-NC-02	8/9/2025 15:30	26.38	7.05086044	4
LH-NC-02	8/9/2025 15:45	26.38	7.17501712	4
LH-NC-02	8/9/2025 16:00	26.35	7.27025802	4
LH-NC-02	8/9/2025 16:15	26.35	7.24753426	4
LH-NC-02	8/9/2025 16:30	26.4	7.22747774	4
LH-NC-02	8/9/2025 16:45	26.43	7.1987874	4
LH-NC-02	8/9/2025 17:00	26.43	7.11819368	4
LH-NC-02	8/9/2025 17:15	26.45	7.14604015	4
LH-NC-02	8/9/2025 17:30	26.57	7.25519192	4
LH-NC-02	8/9/2025 17:45	26.65	7.26377184	4
LH-NC-02	8/9/2025 18:00	26.62	7.42272129	4
LH-NC-02	8/9/2025 18:15	26.57	7.56606267	4
LH-NC-02	8/9/2025 18:30	26.52	7.62158245	4
LH-NC-02	8/9/2025 18:45	26.48	7.6419457	4
LH-NC-02	8/9/2025 19:00	26.4	7.58369436	4
LH-NC-02	8/9/2025 19:15	26.28	7.35203763	4
LH-NC-02	8/9/2025 19:30	26.13	7.23959463	4
LH-NC-02	8/9/2025 19:45	26.13	7.04359349	4

pH Continous Monitoring Data

Station Name	Date Time	Temp C	pH SU	Use Code
LH-NC-02	8/9/2025 20:00	26.13	7.01652151	4
LH-NC-02	8/9/2025 20:15	26.11	7.1007221	4
LH-NC-02	8/9/2025 20:30	26.11	6.94910888	4
LH-NC-02	8/9/2025 20:45	26.11	7.00894195	4
LH-NC-02	8/9/2025 21:00	26.06	6.99513351	4
LH-NC-02	8/9/2025 21:15	26.01	6.94394613	4
LH-NC-02	8/9/2025 21:30	26.01	6.8979053	4
LH-NC-02	8/9/2025 21:45	26.04	6.91497602	4
LH-NC-02	8/9/2025 22:00	26.01	6.89330122	4
LH-NC-02	8/9/2025 22:15	26.01	6.9179466	4
LH-NC-02	8/9/2025 22:30	25.99	6.8997944	4
LH-NC-02	8/9/2025 22:45	25.99	6.92850413	4
LH-NC-02	8/9/2025 23:00	25.99	6.79876866	4
LH-NC-02	8/9/2025 23:15	26.01	6.86811418	4
LH-NC-02	8/9/2025 23:30	26.01	6.88978045	4
LH-NC-02	8/9/2025 23:45	26.04	6.83725606	4
LH-NC-02	8/10/2025 0:00	26.04	6.86487779	4
LH-NC-02	8/10/2025 0:15	26.06	6.76361393	4
LH-NC-02	8/10/2025 0:30	26.06	6.88194616	4
LH-NC-02	8/10/2025 0:45	26.06	6.82237387	4
LH-NC-02	8/10/2025 1:00	26.08	6.90848902	4
LH-NC-02	8/10/2025 1:15	26.08	6.97482645	4
LH-NC-02	8/10/2025 1:30	26.11	6.83864782	4
LH-NC-02	8/10/2025 1:45	26.11	6.98728292	4
LH-NC-02	8/10/2025 2:00	26.13	6.95425595	4
LH-NC-02	8/10/2025 2:15	26.13	6.98890809	4
LH-NC-02	8/10/2025 2:30	26.13	6.98809593	4
LH-NC-02	8/10/2025 2:45	26.13	6.9699577	4
LH-NC-02	8/10/2025 3:00	26.16	6.86682681	4
LH-NC-02	8/10/2025 3:15	26.16	6.85654049	4
LH-NC-02	8/10/2025 3:30	26.13	6.84867523	4
LH-NC-02	8/10/2025 3:45	26.16	6.82459875	4
LH-NC-02	8/10/2025 4:00	26.13	6.72035405	4
LH-NC-02	8/10/2025 4:15	26.11	6.7249379	4
LH-NC-02	8/10/2025 4:30	26.11	6.75526055	4
LH-NC-02	8/10/2025 4:45	26.11	6.79695418	4
LH-NC-02	8/10/2025 5:00	26.06	6.77119586	4
LH-NC-02	8/10/2025 5:15	26.04	6.77713819	4
LH-NC-02	8/10/2025 5:30	26.04	6.84104728	4
LH-NC-02	8/10/2025 5:45	25.99	6.79606019	4
LH-NC-02	8/10/2025 6:00	25.96	6.77653684	4
LH-NC-02	8/10/2025 6:15	25.94	6.85643497	4
LH-NC-02	8/10/2025 6:30	25.89	6.82904632	4
LH-NC-02	8/10/2025 6:45	25.87	6.86236237	4
LH-NC-02	8/10/2025 7:00	25.89	6.76212486	4
LH-NC-02	8/10/2025 7:15	25.87	6.76644424	4
LH-NC-02	8/10/2025 7:30	25.87	6.89189649	4
LH-NC-02	8/10/2025 7:45	25.89	6.76618892	4
LH-NC-02	8/10/2025 8:00	25.89	6.8106226	4
LH-NC-02	8/10/2025 8:15	25.89	6.92251961	4
LH-NC-02	8/10/2025 8:30	25.91	6.79275461	4
LH-NC-02	8/10/2025 8:45	25.91	6.93715441	4
LH-NC-02	8/10/2025 9:00	25.94	6.90600816	4
LH-NC-02	8/10/2025 9:15	25.96	6.98429693	4
LH-NC-02	8/10/2025 9:30	25.96	6.98267169	4
LH-NC-02	8/10/2025 9:45	25.99	6.99567406	4
LH-NC-02	8/10/2025 10:00	25.99	7.00325776	4
LH-NC-02	8/10/2025 10:15	25.96	6.93581055	4
LH-NC-02	8/10/2025 10:30	26.01	6.97373725	4
LH-NC-02	8/10/2025 10:45	26.06	6.8973808	4
LH-NC-02	8/10/2025 11:00	26.01	6.98782033	4
LH-NC-02	8/10/2025 11:15	26.04	6.9780727	4
LH-NC-02	8/10/2025 11:30	26.04	6.96209543	4
LH-NC-02	8/10/2025 11:45	26.08	7.02545952	4
LH-NC-02	8/10/2025 12:00	26.13	6.96291899	4
LH-NC-02	8/10/2025 12:15	26.18	6.98566185	4
LH-NC-02	8/10/2025 12:30	26.21	6.94263034	4
LH-NC-02	8/10/2025 12:45	26.28	6.90503255	4
LH-NC-02	8/10/2025 13:00	26.35	7.07169565	4
LH-NC-02	8/10/2025 13:15	26.43	7.02624112	4
LH-NC-02	8/10/2025 13:30	26.5	7.01271571	4
LH-NC-02	8/10/2025 13:45	26.55	7.05380534	4
LH-NC-02	8/10/2025 14:00	26.62	7.08703688	4
LH-NC-02	8/10/2025 14:15	26.7	7.1153852	4
LH-NC-02	8/10/2025 14:30	26.77	7.10374216	4
LH-NC-02	8/10/2025 14:45	26.82	7.08319749	4
LH-NC-02	8/10/2025 15:00	26.87	7.08858467	4
LH-NC-02	8/10/2025 15:15	26.94	7.15741123	4
LH-NC-02	8/10/2025 15:30	26.99	7.08072087	4
LH-NC-02	8/10/2025 15:45	27.04	7.09825087	4
LH-NC-02	8/10/2025 16:00	27.09	7.23127264	4
LH-NC-02	8/10/2025 16:15	27.11	7.1044342	4
LH-NC-02	8/10/2025 16:30	27.21	7.03642334	4
LH-NC-02	8/10/2025 16:45	27.26	7.16695281	4

pH Continous Monitoring Data

Station Name	Date Time	Temp C	pH SU	Use Code
LH-NC-02	8/10/2025 17:00	27.31	7.15748705	4
LH-NC-02	8/10/2025 17:15	27.36	7.1334654	4
LH-NC-02	8/10/2025 17:30	27.41	7.14665197	4
LH-NC-02	8/10/2025 17:45	27.43	7.29812875	4
LH-NC-02	8/10/2025 18:00	27.43	7.47252694	4
LH-NC-02	8/10/2025 18:15	27.41	7.47606275	4
LH-NC-02	8/10/2025 18:30	27.33	7.4044656	4
LH-NC-02	8/10/2025 18:45	27.28	7.45037912	4
LH-NC-02	8/10/2025 19:00	27.21	7.41271958	4
LH-NC-02	8/10/2025 19:15	27.11	7.409619	4
LH-NC-02	8/10/2025 19:30	27.01	7.33498592	4
LH-NC-02	8/10/2025 19:45	26.94	7.23003829	4
LH-NC-02	8/10/2025 20:00	26.89	7.18768128	4
LH-NC-02	8/10/2025 20:15	26.84	7.08211163	4
LH-NC-02	8/10/2025 20:30	26.74	7.09942983	4
LH-NC-02	8/10/2025 20:45	26.67	7.12485488	4
LH-NC-02	8/10/2025 21:00	26.62	7.27920404	4
LH-NC-02	8/10/2025 21:15	26.57	7.14463007	4
LH-NC-02	8/10/2025 21:30	26.55	7.04866887	4
LH-NC-02	8/10/2025 21:45	26.52	7.05921807	4
LH-NC-02	8/10/2025 22:00	26.52	7.10734348	4
LH-NC-02	8/10/2025 22:15	26.52	6.98567811	4
LH-NC-02	8/10/2025 22:30	26.52	7.15384669	4
LH-NC-02	8/10/2025 22:45	26.5	7.0465139	4
LH-NC-02	8/10/2025 23:00	26.5	7.06030357	4
LH-NC-02	8/10/2025 23:15	26.52	7.03704794	4
LH-NC-02	8/10/2025 23:30	26.55	6.94864291	4
LH-NC-02	8/10/2025 23:45	26.55	6.85023899	4
LH-NC-02	8/11/2025 0:00	26.6	6.80458406	4
LH-NC-02	8/11/2025 0:15	26.62	6.82108402	4
LH-NC-02	8/11/2025 0:30	26.65	6.80812991	4
LH-NC-02	8/11/2025 0:45	26.65	6.7489451	4
LH-NC-02	8/11/2025 1:00	26.7	6.79708349	4
LH-NC-02	8/11/2025 1:15	26.72	6.77115905	4
LH-NC-02	8/11/2025 1:30	26.74	6.76631127	4
LH-NC-02	8/11/2025 1:45	26.74	6.87951214	4
LH-NC-02	8/11/2025 2:00	26.77	6.87655263	4
LH-NC-02	8/11/2025 2:15	26.84	6.82310577	4
LH-NC-02	8/11/2025 2:30	26.89	6.78965102	4
LH-NC-02	8/11/2025 2:45	26.89	6.80018235	4
LH-NC-02	8/11/2025 3:00	26.92	6.76240134	4
LH-NC-02	8/11/2025 3:15	26.94	6.77753656	4
LH-NC-02	8/11/2025 3:30	26.96	6.80049893	4
LH-NC-02	8/11/2025 3:45	26.96	6.94142385	4
LH-NC-02	8/11/2025 4:00	26.96	6.76513272	4
LH-NC-02	8/11/2025 4:15	26.96	6.78430066	4
LH-NC-02	8/11/2025 4:30	26.94	6.76592703	4
LH-NC-02	8/11/2025 4:45	26.94	6.85205355	4
LH-NC-02	8/11/2025 5:00	26.92	6.88147447	4
LH-NC-02	8/11/2025 5:15	26.89	6.93384923	4
LH-NC-02	8/11/2025 5:30	26.87	6.81475185	4
LH-NC-02	8/11/2025 5:45	26.82	6.84254097	4
LH-NC-02	8/11/2025 6:00	26.82	7.06050934	4
LH-NC-02	8/11/2025 6:15	26.82	7.12182138	4
LH-NC-02	8/11/2025 6:30	26.77	7.08213079	4
LH-NC-02	8/11/2025 6:45	26.74	7.11942235	4
LH-NC-02	8/11/2025 7:00	26.72	7.04107604	4
LH-NC-02	8/11/2025 7:15	26.67	6.90137282	4
LH-NC-02	8/11/2025 7:30	26.67	6.87137705	4
LH-NC-02	8/11/2025 7:45	26.72	6.92354462	4
LH-NC-02	8/11/2025 8:00	26.74	7.03810144	4
LH-NC-02	8/11/2025 8:15	26.77	7.08267108	4
LH-NC-02	8/11/2025 8:30	26.82	7.14504973	4
LH-NC-02	8/11/2025 8:45	26.84	7.00405877	4
LH-NC-02	8/11/2025 9:00	26.87	6.99406644	4
LH-NC-02	8/11/2025 9:15	26.89	7.01215912	4
LH-NC-02	8/11/2025 9:30	26.94	7.09936357	4
LH-NC-02	8/11/2025 9:45	26.94	7.08559413	4
LH-NC-02	8/11/2025 10:00	26.96	6.90956726	4
LH-NC-02	8/11/2025 10:15	26.99	6.9414297	4
LH-NC-02	8/11/2025 10:30	27.01	7.03374835	4
LH-NC-02	8/11/2025 10:45	27.06	7.06181037	4
LH-NC-02	8/11/2025 11:00	27.11	7.05937155	4
LH-NC-02	8/11/2025 11:15	27.16	6.98813676	4
LH-NC-02	8/11/2025 11:30	27.19	7.11195979	4
LH-NC-02	8/11/2025 11:45	27.21	7.05018041	4
LH-NC-02	8/11/2025 12:00	27.23	6.99434328	4
LH-NC-02	8/11/2025 12:15	27.28	7.02050352	4
LH-NC-02	8/11/2025 12:30	27.38	7.00917376	4
LH-NC-02	8/11/2025 12:45	27.48	6.95203583	4
LH-NC-02	8/11/2025 13:00	27.55	6.96821348	4
LH-NC-02	8/11/2025 13:15	27.68	7.09588726	4
LH-NC-02	8/11/2025 13:30	27.73	7.01212517	4
LH-NC-02	8/11/2025 13:45	27.78	7.00835386	4

pH Continous Monitoring Data

Station Name	Date Time	Temp C	pH SU	Use Code
LH-NC-02	8/11/2025 14:00	27.85	7.07483762	4
LH-NC-02	8/11/2025 14:15	27.87	7.08263814	4
LH-NC-02	8/11/2025 14:30	27.9	7.02180694	4
LH-NC-02	8/11/2025 14:45	28.02	7.02475748	4
LH-NC-02	8/11/2025 15:00	28.05	7.01480223	4
LH-NC-02	8/11/2025 15:15	28.12	7.00081435	4
LH-NC-02	8/11/2025 15:30	28.22	6.93279694	4
LH-NC-02	8/11/2025 15:45	28.25	6.91909403	4
LH-NC-02	8/11/2025 16:00	28.27	7.00323312	4
LH-NC-02	8/11/2025 16:15	28.32	7.01371396	4
LH-NC-02	8/11/2025 16:30	28.37	6.95647674	4
LH-NC-02	8/11/2025 16:45	28.42	6.82295788	4
LH-NC-02	8/11/2025 17:00	28.47	6.83050858	4
LH-NC-02	8/11/2025 17:15	28.47	6.90411035	4
LH-NC-02	8/11/2025 17:30	28.52	6.82543374	4
LH-NC-02	8/11/2025 17:45	28.54	6.86599746	4
LH-NC-02	8/11/2025 18:00	28.54	6.9374337	4
LH-NC-02	8/11/2025 18:15	28.52	6.95757268	4
LH-NC-02	8/11/2025 18:30	28.49	6.91593518	4
LH-NC-02	8/11/2025 18:45	28.44	7.00296265	4
LH-NC-02	8/11/2025 19:00	28.37	7.03144646	4
LH-NC-02	8/11/2025 19:15	28.3	7.0013514	4
LH-NC-02	8/11/2025 19:30	28.2	6.92633984	4
LH-NC-02	8/11/2025 19:45	28.12	6.98387165	4
LH-NC-02	8/11/2025 20:00	28.05	7.05488236	4
LH-NC-02	8/11/2025 20:15	27.97	6.95211388	4
LH-NC-02	8/11/2025 20:30	27.92	6.9200818	4
LH-NC-02	8/11/2025 20:45	27.85	6.92356246	4
LH-NC-02	8/11/2025 21:00	27.78	6.94858358	4
LH-NC-02	8/11/2025 21:15	27.73	6.95530704	4
LH-NC-02	8/11/2025 21:30	27.68	6.99731431	4
LH-NC-02	8/11/2025 21:45	27.65	6.97172562	4
LH-NC-02	8/11/2025 22:00	27.63	6.85697222	4
LH-NC-02	8/11/2025 22:15	27.6	6.8531864	4
LH-NC-02	8/11/2025 22:30	27.55	6.85370087	4
LH-NC-02	8/11/2025 22:45	27.53	6.93479841	4
LH-NC-02	8/11/2025 23:00	27.48	6.99919905	4
LH-NC-02	8/11/2025 23:15	27.51	7.02911111	4
LH-NC-02	8/11/2025 23:30	27.51	7.15630438	4
LH-NC-02	8/11/2025 23:45	27.48	7.1835399	4
LH-NC-02	8/12/2025 0:00	27.48	7.16548312	4
LH-NC-02	8/12/2025 0:15	27.48	7.13125609	4
LH-NC-02	8/12/2025 0:30	27.51	7.26652058	4
LH-NC-02	8/12/2025 0:45	27.51	7.20265447	4
LH-NC-02	8/12/2025 1:00	27.53	7.16922803	4
LH-NC-02	8/12/2025 1:15	27.55	7.15520582	4
LH-NC-02	8/12/2025 1:30	27.55	7.16113353	4
LH-NC-02	8/12/2025 1:45	27.58	7.20152964	4
LH-NC-02	8/12/2025 2:00	27.6	7.1888546	4
LH-NC-02	8/12/2025 2:15	27.63	7.12768883	4
LH-NC-02	8/12/2025 2:30	27.65	7.19097802	4
LH-NC-02	8/12/2025 2:45	27.68	7.18988168	4
LH-NC-02	8/12/2025 3:00	27.7	7.21168293	4
LH-NC-02	8/12/2025 3:15	27.73	7.06678906	4
LH-NC-02	8/12/2025 3:30	27.73	7.23158856	4
LH-NC-02	8/12/2025 3:45	27.73	7.18150244	4
LH-NC-02	8/12/2025 4:00	27.73	7.20169846	4
LH-NC-02	8/12/2025 4:15	27.73	7.24424473	4
LH-NC-02	8/12/2025 4:30	27.73	7.17046195	4
LH-NC-02	8/12/2025 4:45	27.73	7.10206477	4
LH-NC-02	8/12/2025 5:00	27.7	6.98438775	4
LH-NC-02	8/12/2025 5:15	27.68	6.97980819	4
LH-NC-02	8/12/2025 5:30	27.65	7.03179108	4
LH-NC-02	8/12/2025 5:45	27.63	7.04310672	4
LH-NC-02	8/12/2025 6:00	27.58	7.22011925	4
LH-NC-02	8/12/2025 6:15	27.55	7.21421349	4
LH-NC-02	8/12/2025 6:30	27.51	7.0873182	4
LH-NC-02	8/12/2025 6:45	27.51	7.07168852	4
LH-NC-02	8/12/2025 7:00	27.43	7.16254561	4
LH-NC-02	8/12/2025 7:15	27.46	7.16010369	4
LH-NC-02	8/12/2025 7:30	27.46	6.95930973	4
LH-NC-02	8/12/2025 7:45	27.46	7.00674562	4
LH-NC-02	8/12/2025 8:00	27.48	7.07573823	4
LH-NC-02	8/12/2025 8:15	27.48	7.02480195	4
LH-NC-02	8/12/2025 8:30	27.51	6.96443657	4
LH-NC-02	8/12/2025 8:45	27.55	6.98626605	4
LH-NC-02	8/12/2025 9:00	27.6	6.91487823	4
LH-NC-02	8/12/2025 9:15	27.65	6.87556701	4
LH-NC-02	8/12/2025 9:30	27.68	6.79962977	4
LH-NC-02	8/12/2025 9:45	27.7	6.88016591	4
LH-NC-02	8/12/2025 10:00	27.68	6.93967876	4
LH-NC-02	8/12/2025 10:15	27.68	6.99973824	4
LH-NC-02	8/12/2025 10:30	27.73	7.09290924	4
LH-NC-02	8/12/2025 10:45	27.75	7.09398012	4

Station Name	Date Time	Temp C	pH SU	Use Code
LH-NC-02	8/12/2025 11:00	27.78	6.87615923	4
LH-NC-02	8/12/2025 11:15	27.85	7.11763611	4
LH-NC-02	8/12/2025 11:30	27.85	7.29959698	4
LH-NC-02	8/12/2025 11:45	27.87	7.3496399	4
LH-NC-02	8/12/2025 12:00	27.92	7.41497564	4
LH-NC-02	8/12/2025 12:15	28	7.39468749	4
LH-NC-02	8/12/2025 12:30	28.1	7.29020407	4
LH-NC-02	8/12/2025 12:45	28.2	7.09787269	4
LH-NC-02	8/12/2025 13:00	28.27	7.03710165	4
LH-NC-02	8/12/2025 13:15	27.58	7.69752181	2
LH-NC-02	8/12/2025 13:30			2
LH-NC-02	8/12/2025 13:45			2
LH-NC-02	8/12/2025 14:00	28.3	9.92190766	2
LH-NC-02	8/12/2025 14:15	28.99	8.97418916	4
LH-NC-02	8/12/2025 14:30	28.69	9.04018767	4
LH-NC-02	8/12/2025 14:45	28.72	9.06231474	4
LH-NC-02	8/12/2025 15:00	28.74	9.08585153	4
LH-NC-02	8/12/2025 15:15	28.79	9.11428608	4
LH-NC-02	8/12/2025 15:30	28.84	9.1225417	4
LH-NC-02	8/12/2025 15:45	28.87	9.13308688	4
LH-NC-02	8/12/2025 16:00	28.89	9.14719641	4
LH-NC-02	8/12/2025 16:15	28.94	9.16619736	4
LH-NC-02	8/12/2025 16:30	28.97	9.17458423	4
LH-NC-02	8/12/2025 16:45	28.99	9.1862672	4
LH-NC-02	8/12/2025 17:00	29.04	9.18751797	4
LH-NC-02	8/12/2025 17:15	29.07	9.15962243	4
LH-NC-02	8/12/2025 17:30	29.07	9.17816427	4
LH-NC-02	8/12/2025 17:45	28.94	9.20087746	4
LH-NC-02	8/12/2025 18:00	28.89	9.2071572	4
LH-NC-02	8/12/2025 18:15	28.84	9.22715429	4
LH-NC-02	8/12/2025 18:30	28.74	9.23407937	4
LH-NC-02	8/12/2025 18:45	28.67	9.21656924	4
LH-NC-02	8/12/2025 19:00	28.59	9.23438248	4
LH-NC-02	8/12/2025 19:15	28.52	9.2077105	4
LH-NC-02	8/12/2025 19:30	28.47	9.19434436	4
LH-NC-02	8/12/2025 19:45	28.42	9.16535431	4
LH-NC-02	8/12/2025 20:00	28.37	9.13312248	4
LH-NC-02	8/12/2025 20:15	28.32	9.0793287	4
LH-NC-02	8/12/2025 20:30	28.27	9.07751813	4
LH-NC-02	8/12/2025 20:45	28.2	9.04619992	4
LH-NC-02	8/12/2025 21:00	28.17	9.0113654	4
LH-NC-02	8/12/2025 21:15	28.12	8.99363803	4
LH-NC-02	8/12/2025 21:30	28.1	8.96842916	4
LH-NC-02	8/12/2025 21:45	28.05	8.92399695	4
LH-NC-02	8/12/2025 22:00	28.02	8.90720007	4
LH-NC-02	8/12/2025 22:15	28	8.89492158	4
LH-NC-02	8/12/2025 22:30	27.97	8.84737276	4
LH-NC-02	8/12/2025 22:45	27.97	8.83065112	4
LH-NC-02	8/12/2025 23:00	27.97	8.79774724	4
LH-NC-02	8/12/2025 23:15	27.97	8.78614997	4
LH-NC-02	8/12/2025 23:30	27.97	8.75351579	4
LH-NC-02	8/12/2025 23:45	27.97	8.71090257	4
LH-NC-02	8/13/2025 0:00	27.97	8.68204425	4
LH-NC-02	8/13/2025 0:15	28	8.65652705	4
LH-NC-02	8/13/2025 0:30	28	8.60717614	4
LH-NC-02	8/13/2025 0:45	28.02	8.60410317	4
LH-NC-02	8/13/2025 1:00	28.05	8.56700378	4
LH-NC-02	8/13/2025 1:15	28.05	8.54057981	4
LH-NC-02	8/13/2025 1:30	28.07	8.51917799	4
LH-NC-02	8/13/2025 1:45	28.1	8.49988599	4
LH-NC-02	8/13/2025 2:00	28.12	8.46258581	4
LH-NC-02	8/13/2025 2:15	28.12	8.44371593	4
LH-NC-02	8/13/2025 2:30	28.12	8.4164894	4
LH-NC-02	8/13/2025 2:45	28.12	8.40408919	4
LH-NC-02	8/13/2025 3:00	28.12	8.40705446	4
LH-NC-02	8/13/2025 3:15	28.1	8.40175612	4
LH-NC-02	8/13/2025 3:30	28.07	8.37466467	4
LH-NC-02	8/13/2025 3:45	28.05	8.35884764	4
LH-NC-02	8/13/2025 4:00	28.02	8.32015207	4
LH-NC-02	8/13/2025 4:15	28	8.28437269	4
LH-NC-02	8/13/2025 4:30	27.97	8.22192933	4
LH-NC-02	8/13/2025 4:45	27.95	8.18317055	4
LH-NC-02	8/13/2025 5:00	27.92	8.14525387	4
LH-NC-02	8/13/2025 5:15	27.9	8.10162776	4
LH-NC-02	8/13/2025 5:30	27.87	8.0701717	4
LH-NC-02	8/13/2025 5:45	27.85	8.03408807	4
LH-NC-02	8/13/2025 6:00	27.8	7.98028861	4
LH-NC-02	8/13/2025 6:15	27.78	7.92206093	4
LH-NC-02	8/13/2025 6:30	27.73	7.95028573	4
LH-NC-02	8/13/2025 6:45	27.7	7.93256406	4
LH-NC-02	8/13/2025 7:00	27.65	7.93514898	4
LH-NC-02	8/13/2025 7:15	27.6	7.9258532	4
LH-NC-02	8/13/2025 7:30	27.58	7.90431047	4
LH-NC-02	8/13/2025 7:45	27.55	7.89899908	4

pH Continous Monitoring Data

Station Name	Date Time	Temp C	pH SU	Use Code
LH-NC-02	8/13/2025 8:00	27.55	7.87793279	4
LH-NC-02	8/13/2025 8:15	27.53	7.86232546	4
LH-NC-02	8/13/2025 8:30	27.53	7.84638965	4
LH-NC-02	8/13/2025 8:45	27.55	7.84741368	4
LH-NC-02	8/13/2025 9:00	27.55	7.8736115	4
LH-NC-02	8/13/2025 9:15	27.6	7.89209873	4
LH-NC-02	8/13/2025 9:30	27.63	7.93845127	4
LH-NC-02	8/13/2025 9:45	27.6	8.01685524	4
LH-NC-02	8/13/2025 10:00	27.65	8.15060168	4
LH-NC-02	8/13/2025 10:15	27.7	8.25137025	4
LH-NC-02	8/13/2025 10:30	27.75	8.33672098	4
LH-NC-02	8/13/2025 10:45	27.78	8.43752068	4
LH-NC-02	8/13/2025 11:00	27.83	8.54548346	4
LH-NC-02	8/13/2025 11:15	27.9	8.62281692	4
LH-NC-02	8/13/2025 11:30	27.95	8.6751432	4
LH-NC-02	8/13/2025 11:45	28.05	8.75628565	4
LH-NC-02	8/13/2025 12:00	28.07	8.78933162	4
LH-NC-02	8/13/2025 12:15	28.17	8.84156469	4
LH-NC-02	8/13/2025 12:30	28.22	8.88060328	4
LH-NC-02	8/13/2025 12:45	28.32	8.91095944	4
LH-NC-02	8/13/2025 13:00	28.34	8.94612053	4
LH-NC-02	8/13/2025 13:15	28.42	8.97792046	4
LH-NC-02	8/13/2025 13:30	28.44	8.99636987	4
LH-NC-02	8/13/2025 13:45	28.52	9.03353019	4
LH-NC-02	8/13/2025 14:00	28.57	9.04234491	4
LH-NC-02	8/13/2025 14:15	28.74	9.01859751	4
LH-NC-02	8/13/2025 14:30	28.74	9.0519555	4
LH-NC-02	8/13/2025 14:45	28.77	9.07434672	4
LH-NC-02	8/13/2025 15:00	28.74	9.10279954	4
LH-NC-02	8/13/2025 15:15	28.82	9.09471201	4
LH-NC-02	8/13/2025 15:30	28.89	9.12729911	4
LH-NC-02	8/13/2025 15:45	28.89	9.14504535	4
LH-NC-02	8/13/2025 16:00	28.89	9.16816924	4
LH-NC-02	8/13/2025 16:15	28.92	9.21930537	4
LH-NC-02	8/13/2025 16:30	28.94	9.21647006	4
LH-NC-02	8/13/2025 16:45	28.92	9.18677382	4
LH-NC-02	8/13/2025 17:00	28.89	9.10336857	4
LH-NC-02	8/13/2025 17:15	28.82	9.21519928	4
LH-NC-02	8/13/2025 17:30	28.79	9.20358462	4
LH-NC-02	8/13/2025 17:45	28.77	9.22202186	4
LH-NC-02	8/13/2025 18:00	28.72	9.20759303	4
LH-NC-02	8/13/2025 18:15	28.72	9.21404984	4
LH-NC-02	8/13/2025 18:30	28.67	9.18939232	4
LH-NC-02	8/13/2025 18:45	28.62	9.1539617	4
LH-NC-02	8/13/2025 19:00	28.54	9.11200014	4
LH-NC-02	8/13/2025 19:15	28.32	9.14344372	4
LH-NC-02	8/13/2025 19:30	28.25	9.10729586	4
LH-NC-02	8/13/2025 19:45	28.12	9.06776969	4
LH-NC-02	8/13/2025 20:00	28.05	9.02510906	4
LH-NC-02	8/13/2025 20:15	27.97	8.99274318	4
LH-NC-02	8/13/2025 20:30	27.97	9.01135276	4
LH-NC-02	8/13/2025 20:45	27.95	9.00447358	4
LH-NC-02	8/13/2025 21:00	27.9	8.97486239	4
LH-NC-02	8/13/2025 21:15	27.85	8.92689418	4
LH-NC-02	8/13/2025 21:30	27.83	8.85470794	4
LH-NC-02	8/13/2025 21:45	27.8	8.81954165	4
LH-NC-02	8/13/2025 22:00	27.8	8.8198115	4
LH-NC-02	8/13/2025 22:15	27.8	8.77879335	4
LH-NC-02	8/13/2025 22:30	27.78	8.74436766	4
LH-NC-02	8/13/2025 22:45	27.75	8.69218076	4
LH-NC-02	8/13/2025 23:00	27.75	8.6794954	4
LH-NC-02	8/13/2025 23:15	27.78	8.68202672	4
LH-NC-02	8/13/2025 23:30	27.78	8.67500999	4
LH-NC-02	8/13/2025 23:45	27.8	8.63549966	4
LH-NC-02	8/14/2025 0:00	27.83	8.60781405	4
LH-NC-02	8/14/2025 0:15	27.83	8.58083111	4
LH-NC-02	8/14/2025 0:30	27.85	8.54511097	4
LH-NC-02	8/14/2025 0:45	27.85	8.52757322	4
LH-NC-02	8/14/2025 1:00	27.87	8.50588825	4
LH-NC-02	8/14/2025 1:15	27.87	8.45165975	4
LH-NC-02	8/14/2025 1:30	27.87	8.42306164	4
LH-NC-02	8/14/2025 1:45	27.87	8.38475096	4
LH-NC-02	8/14/2025 2:00	27.85	8.32521463	4
LH-NC-02	8/14/2025 2:15	27.83	8.22249769	4
LH-NC-02	8/14/2025 2:30	27.8	8.09254882	4
LH-NC-02	8/14/2025 2:45	27.8	7.97381206	4
LH-NC-02	8/14/2025 3:00	27.78	7.90532873	4
LH-NC-02	8/14/2025 3:15	27.78	7.85702124	4
LH-NC-02	8/14/2025 3:30	27.78	7.78847319	4
LH-NC-02	8/14/2025 3:45	27.78	7.76391464	4
LH-NC-02	8/14/2025 4:00	27.75	7.70731156	4
LH-NC-02	8/14/2025 4:15	27.75	7.67330402	4
LH-NC-02	8/14/2025 4:30	27.73	7.64797638	4
LH-NC-02	8/14/2025 4:45	27.73	7.60667877	4

pH Continous Monitoring Data

Station Name	Date Time	Temp C	pH SU	Use Code
LH-NC-02	8/14/2025 5:00	27.7	7.5540998	4
LH-NC-02	8/14/2025 5:15	27.68	7.51202226	4
LH-NC-02	8/14/2025 5:30	27.65	7.47886445	4
LH-NC-02	8/14/2025 5:45	27.63	7.45810562	4
LH-NC-02	8/14/2025 6:00	27.63	7.42570456	4
LH-NC-02	8/14/2025 6:15	27.6	7.4119752	4
LH-NC-02	8/14/2025 6:30	27.58	7.40336088	4
LH-NC-02	8/14/2025 6:45	27.55	7.41231378	4
LH-NC-02	8/14/2025 7:00	27.55	7.4036712	4
LH-NC-02	8/14/2025 7:15	27.55	7.42257685	4
LH-NC-02	8/14/2025 7:30	27.53	7.44124176	4
LH-NC-02	8/14/2025 7:45	27.53	7.46474033	4
LH-NC-02	8/14/2025 8:00	27.53	7.49337078	4
LH-NC-02	8/14/2025 8:15	27.51	7.51555316	4
LH-NC-02	8/14/2025 8:30	27.51	7.53230039	4
LH-NC-02	8/14/2025 8:45	27.53	7.57737145	4
LH-NC-02	8/14/2025 9:00	27.53	7.6054617	4
LH-NC-02	8/14/2025 9:15	27.53	7.63814363	4
LH-NC-02	8/14/2025 9:30	27.55	7.64755401	4
LH-NC-02	8/14/2025 9:45	27.58	7.66153221	4
LH-NC-02	8/14/2025 10:00	27.6	7.69200225	4
LH-NC-02	8/14/2025 10:15	27.63	7.72568433	4
LH-NC-02	8/14/2025 10:30	27.6	7.72629679	4
LH-NC-02	8/14/2025 10:45	27.63	7.74674502	4
LH-NC-02	8/14/2025 11:00	27.68	7.77388727	4
LH-NC-02	8/14/2025 11:15	27.7	7.81432772	4
LH-NC-02	8/14/2025 11:30	27.73	7.90412957	4
LH-NC-02	8/14/2025 11:45	27.78	7.97657552	4
LH-NC-02	8/14/2025 12:00	27.8	7.99324171	4
LH-NC-02	8/14/2025 12:15	27.83	8.02282395	4
LH-NC-02	8/14/2025 12:30	27.92	8.118279	4
LH-NC-02	8/14/2025 12:45	27.95	8.17615778	4
LH-NC-02	8/14/2025 13:00	28.02	8.26487194	4
LH-NC-02	8/14/2025 13:15	28.1	8.36185716	4
LH-NC-02	8/14/2025 13:30	28.17	8.43485158	4
LH-NC-02	8/14/2025 13:45	28.22	8.48285049	4
LH-NC-02	8/14/2025 14:00	28.25	8.48997814	4
LH-NC-02	8/14/2025 14:15	28.32	8.5478206	4
LH-NC-02	8/14/2025 14:30	28.32	8.56344527	4
LH-NC-02	8/14/2025 14:45	28.34	8.56603529	4
LH-NC-02	8/14/2025 15:00	28.42	8.59739744	4
LH-NC-02	8/14/2025 15:15	28.49	8.63472022	4
LH-NC-02	8/14/2025 15:30	28.52	8.65582542	4
LH-NC-02	8/14/2025 15:45	28.54	8.63364172	4
LH-NC-02	8/14/2025 16:00	28.64	8.70844987	4
LH-NC-02	8/14/2025 16:15	28.69	8.74314475	4
LH-NC-02	8/14/2025 16:30	28.72	8.74862124	4
LH-NC-02	8/14/2025 16:45	28.77	8.72331565	4
LH-NC-02	8/14/2025 17:00	28.84	8.65541554	4
LH-NC-02	8/14/2025 17:15	28.84	8.61292508	4
LH-NC-02	8/14/2025 17:30	28.77	8.63428019	4
LH-NC-02	8/14/2025 17:45	28.69	8.66511718	4
LH-NC-02	8/14/2025 18:00	28.62	8.64155146	4
LH-NC-02	8/14/2025 18:15	28.49	8.5752184	4
LH-NC-02	8/14/2025 18:30	28.42	8.54649946	4
LH-NC-02	8/14/2025 18:45	28.32	8.56991065	4
LH-NC-02	8/14/2025 19:00	28.22	8.53755497	4
LH-NC-02	8/14/2025 19:15	28.1	8.45351693	4
LH-NC-02	8/14/2025 19:30	28.02	8.36518515	4
LH-NC-02	8/14/2025 19:45	27.97	8.22354756	4
LH-NC-02	8/14/2025 20:00	27.92	8.12852945	4
LH-NC-02	8/14/2025 20:15	27.9	7.96728397	4
LH-NC-02	8/14/2025 20:30	27.85	7.89432573	4
LH-NC-02	8/14/2025 20:45	27.8	7.82566096	4
LH-NC-02	8/14/2025 21:00	27.78	7.77336024	4
LH-NC-02	8/14/2025 21:15	27.75	7.7391599	4
LH-NC-02	8/14/2025 21:30	27.73	7.68576505	4
LH-NC-02	8/14/2025 21:45	27.7	7.70284003	4
LH-NC-02	8/14/2025 22:00	27.7	7.65937873	4
LH-NC-02	8/14/2025 22:15	27.68	7.61487852	4
LH-NC-02	8/14/2025 22:30	27.65	7.57741111	4
LH-NC-02	8/14/2025 22:45	27.65	7.54690215	4
LH-NC-02	8/14/2025 23:00	27.63	7.50589717	4
LH-NC-02	8/14/2025 23:15	27.63	7.47727624	4
LH-NC-02	8/14/2025 23:30	27.63	7.44784528	4
LH-NC-02	8/14/2025 23:45	27.63	7.41706428	4
LH-NC-02	8/15/2025 0:00	27.63	7.39708363	4
LH-NC-02	8/15/2025 0:15	27.63	7.36630262	4
LH-NC-02	8/15/2025 0:30	27.6	7.34500634	4
LH-NC-02	8/15/2025 0:45	27.6	7.32826412	4
LH-NC-02	8/15/2025 1:00	27.6	7.31017173	4
LH-NC-02	8/15/2025 1:15	27.6	7.29099919	4
LH-NC-02	8/15/2025 1:30	27.6	7.29261941	4
LH-NC-02	8/15/2025 1:45	27.63	7.3012305	4

pH Continous Monitoring Data

Station Name	Date Time	Temp C	pH SU	Use Code
LH-NC-02	8/15/2025 2:00	27.65	7.30013051	4
LH-NC-02	8/15/2025 2:15	27.68	7.31224896	4
LH-NC-02	8/15/2025 2:30	27.7	7.30331999	4
LH-NC-02	8/15/2025 2:45	27.73	7.30841821	4
LH-NC-02	8/15/2025 3:00	27.73	7.28979379	4
LH-NC-02	8/15/2025 3:15	27.75	7.27843868	4
LH-NC-02	8/15/2025 3:30	27.78	7.26491721	4
LH-NC-02	8/15/2025 3:45	27.75	7.24524084	4
LH-NC-02	8/15/2025 4:00	27.78	7.23010344	4
LH-NC-02	8/15/2025 4:15	27.75	7.2096139	4
LH-NC-02	8/15/2025 4:30	27.75	7.20313627	4
LH-NC-02	8/15/2025 4:45	27.73	7.17993673	4
LH-NC-02	8/15/2025 5:00	27.7	7.17347597	4
LH-NC-02	8/15/2025 5:15	27.65	7.15676537	4
LH-NC-02	8/15/2025 5:30	27.63	7.15731581	4
LH-NC-02	8/15/2025 5:45	27.58	7.13114676	4
LH-NC-02	8/15/2025 6:00	27.53	7.10064743	4
LH-NC-02	8/15/2025 6:15	27.48	7.06770666	4
LH-NC-02	8/15/2025 6:30	27.43	7.04286058	4
LH-NC-02	8/15/2025 6:45	27.36	7.02206121	4
LH-NC-02	8/15/2025 7:00	27.31	7.01017184	4
LH-NC-02	8/15/2025 7:15	27.26	6.99043862	4
LH-NC-02	8/15/2025 7:30	27.21	6.99530398	4
LH-NC-02	8/15/2025 7:45	27.19	6.98908437	4
LH-NC-02	8/15/2025 8:00	27.16	6.99827794	4
LH-NC-02	8/15/2025 8:15	27.14	7.0101776	4
LH-NC-02	8/15/2025 8:30	27.14	7.03532939	4
LH-NC-02	8/15/2025 8:45	27.14	7.05534264	4
LH-NC-02	8/15/2025 9:00	27.16	7.0902246	4
LH-NC-02	8/15/2025 9:15	27.19	7.13212827	4
LH-NC-02	8/15/2025 9:30	27.19	7.15484223	4
LH-NC-02	8/15/2025 9:45	27.23	7.18807692	4
LH-NC-02	8/15/2025 10:00	27.21	7.22296928	4
LH-NC-02	8/15/2025 10:15	27.23	7.27432442	4
LH-NC-02	8/15/2025 10:30	27.26	7.3453968	4
LH-NC-02	8/15/2025 10:45	27.26	7.4094677	4
LH-NC-02	8/15/2025 11:00	27.36	7.48013731	4
LH-NC-02	8/15/2025 11:15	27.36	7.55851021	4
LH-NC-02	8/15/2025 11:30	27.41	7.63569634	4
LH-NC-02	8/15/2025 11:45	27.43	7.7256268	4
LH-NC-02	8/15/2025 12:00	27.48	7.82816065	4
LH-NC-02	8/15/2025 12:15	27.55	7.94815375	4
LH-NC-02	8/15/2025 12:30	27.6	8.0611411	4
LH-NC-02	8/15/2025 12:45	27.63	8.15553834	4
LH-NC-02	8/15/2025 13:00	27.68	8.2301263	4
LH-NC-02	8/15/2025 13:15	27.73	8.31953501	4
LH-NC-02	8/15/2025 13:30	27.75	8.38854199	4
LH-NC-02	8/15/2025 13:45	27.8	8.42609119	4
LH-NC-02	8/15/2025 14:00	27.83	8.4540113	4
LH-NC-02	8/15/2025 14:15	27.85	8.5130034	4
LH-NC-02	8/15/2025 14:30	27.83	8.55168954	4
LH-NC-02	8/15/2025 14:45	27.83	8.59513207	4
LH-NC-02	8/15/2025 15:00	27.87	8.63457976	4
LH-NC-02	8/15/2025 15:15	27.87	8.65535387	4
LH-NC-02	8/15/2025 15:30	27.9	8.68917951	4
LH-NC-02	8/15/2025 15:45	27.9	8.70887248	4
LH-NC-02	8/15/2025 16:00	27.92	8.7432868	4
LH-NC-02	8/15/2025 16:15	27.97	8.76646158	4
LH-NC-02	8/15/2025 16:30	28	8.79055655	4
LH-NC-02	8/15/2025 16:45	28.02	8.78450515	4
LH-NC-02	8/15/2025 17:00	28.02	8.80742618	4
LH-NC-02	8/15/2025 17:15	28.02	8.79798811	4
LH-NC-02	8/15/2025 17:30	28.02	8.76401105	4
LH-NC-02	8/15/2025 17:45	28.02	8.75214605	4
LH-NC-02	8/15/2025 18:00	28	8.68430379	4
LH-NC-02	8/15/2025 18:15	27.97	8.68716862	4
LH-NC-02	8/15/2025 18:30	27.92	8.60706369	4
LH-NC-02	8/15/2025 18:45	27.85	8.5623789	4
LH-NC-02	8/15/2025 19:00	27.78	8.44318804	4
LH-NC-02	8/15/2025 19:15	27.73	8.32655291	4
LH-NC-02	8/15/2025 19:30	27.68	8.17559358	4
LH-NC-02	8/15/2025 19:45	27.6	8.07977356	4
LH-NC-02	8/15/2025 20:00	27.55	7.9335694	4
LH-NC-02	8/15/2025 20:15	27.51	7.80700893	4
LH-NC-02	8/15/2025 20:30	27.48	7.6968709	4
LH-NC-02	8/15/2025 20:45	27.46	7.60073978	4
LH-NC-02	8/15/2025 21:00	27.43	7.50974623	4
LH-NC-02	8/15/2025 21:15	27.41	7.46492588	4
LH-NC-02	8/15/2025 21:30	27.38	7.40173767	4
LH-NC-02	8/15/2025 21:45	27.36	7.34582237	4
LH-NC-02	8/15/2025 22:00	27.33	7.28693621	4
LH-NC-02	8/15/2025 22:15	27.28	7.2445432	4
LH-NC-02	8/15/2025 22:30	27.26	7.21184818	4
LH-NC-02	8/15/2025 22:45	27.23	7.18321029	4

pH Continous Monitoring Data

Station Name	Date Time	Temp C	pH SU	Use Code
LH-NC-02	8/15/2025 23:00	27.21	7.16781047	4
LH-NC-02	8/15/2025 23:15	27.16	7.14701519	4
LH-NC-02	8/15/2025 23:30	27.11	7.1089025	4
LH-NC-02	8/15/2025 23:45	27.06	7.08781996	4
LH-NC-02	8/16/2025 0:00	27.04	7.05698432	4
LH-NC-02	8/16/2025 0:15	26.99	7.02668834	4
LH-NC-02	8/16/2025 0:30	26.94	7.00612494	4
LH-NC-02	8/16/2025 0:45	26.89	6.98528401	4
LH-NC-02	8/16/2025 1:00	26.84	6.97174556	4
LH-NC-02	8/16/2025 1:15	26.82	6.95441645	4
LH-NC-02	8/16/2025 1:30	26.79	6.94953813	4
LH-NC-02	8/16/2025 1:45	26.72	6.93598494	4
LH-NC-02	8/16/2025 2:00	26.7	6.93895998	4
LH-NC-02	8/16/2025 2:15	26.67	6.93001505	4
LH-NC-02	8/16/2025 2:30	26.67	6.9468092	4
LH-NC-02	8/16/2025 2:45	26.65	6.94897278	4
LH-NC-02	8/16/2025 3:00	26.65	6.94816011	4
LH-NC-02	8/16/2025 3:15	26.62	6.94923859	4
LH-NC-02	8/16/2025 3:30	26.6	6.94598397	4
LH-NC-02	8/16/2025 3:45	26.55	6.93296783	4
LH-NC-02	8/16/2025 4:00	26.55	6.93513568	4
LH-NC-02	8/16/2025 4:15	26.52	6.92537287	4
LH-NC-02	8/16/2025 4:30	26.5	6.91615297	4
LH-NC-02	8/16/2025 4:45	26.45	6.90258537	4
LH-NC-02	8/16/2025 5:00	26.43	6.89498834	4
LH-NC-02	8/16/2025 5:15	26.38	6.89198832	4
LH-NC-02	8/16/2025 5:30	26.35	6.88221564	4
LH-NC-02	8/16/2025 5:45	26.3	6.86972041	4
LH-NC-02	8/16/2025 6:00	26.28	6.86998293	4
LH-NC-02	8/16/2025 6:15	26.23	6.8615518	4
LH-NC-02	8/16/2025 6:30	26.23	6.86128053	4
LH-NC-02	8/16/2025 6:45	26.21	6.86262771	4
LH-NC-02	8/16/2025 7:00	26.18	6.86288526	4
LH-NC-02	8/16/2025 7:15	26.16	6.86179076	4
LH-NC-02	8/16/2025 7:30	26.13	6.86014873	4
LH-NC-02	8/16/2025 7:45	26.13	6.86720415	4
LH-NC-02	8/16/2025 8:00	26.16	6.87942753	4
LH-NC-02	8/16/2025 8:15	26.18	6.89137352	4
LH-NC-02	8/16/2025 8:30	26.18	6.89191615	4
LH-NC-02	8/16/2025 8:45	26.21	6.90494888	4
LH-NC-02	8/16/2025 9:00	26.26	6.90686346	4
LH-NC-02	8/16/2025 9:15	26.28	6.92477061	4
LH-NC-02	8/16/2025 9:30	26.33	6.94240992	4
LH-NC-02	8/16/2025 9:45	26.38	6.95814539	4
LH-NC-02	8/16/2025 10:00	26.43	6.966014	4
LH-NC-02	8/16/2025 10:15	26.45	6.99014169	4
LH-NC-02	8/16/2025 10:30	26.5	7.02754506	4
LH-NC-02	8/16/2025 10:45	26.55	7.06168417	4
LH-NC-02	8/16/2025 11:00	26.62	7.10149479	4
LH-NC-02	8/16/2025 11:15	26.67	7.12937781	4
LH-NC-02	8/16/2025 11:30	26.74	7.1585951	4
LH-NC-02	8/16/2025 11:45	26.82	7.16667495	4
LH-NC-02	8/16/2025 12:00	26.87	7.20995801	4
LH-NC-02	8/16/2025 12:15	26.94	7.25564544	4
LH-NC-02	8/16/2025 12:30	27.04	7.31237357	4
LH-NC-02	8/16/2025 12:45	27.11	7.35855221	4
LH-NC-02	8/16/2025 13:00	27.16	7.43015683	4
LH-NC-02	8/16/2025 13:15	27.21	7.4938964	4
LH-NC-02	8/16/2025 13:30	27.26	7.54382735	4
LH-NC-02	8/16/2025 13:45	27.33	7.60640524	4
LH-NC-02	8/16/2025 14:00	27.41	7.6675807	4
LH-NC-02	8/16/2025 14:15	27.46	7.68530032	4
LH-NC-02	8/16/2025 14:30	27.48	7.67066698	4
LH-NC-02	8/16/2025 14:45	27.51	7.70517499	4
LH-NC-02	8/16/2025 15:00	27.53	7.82262097	4
LH-NC-02	8/16/2025 15:15	27.55	7.93140875	4
LH-NC-02	8/16/2025 15:30	27.6	7.99174191	4
LH-NC-02	8/16/2025 15:45	27.6	8.03602777	4
LH-NC-02	8/16/2025 16:00	27.6	8.02927688	4
LH-NC-02	8/16/2025 16:15	27.68	8.13671878	4
LH-NC-02	8/16/2025 16:30	27.68	8.17802326	4
LH-NC-02	8/16/2025 16:45	27.7	8.21897674	4
LH-NC-02	8/16/2025 17:00	27.7	8.24732106	4
LH-NC-02	8/16/2025 17:15	27.7	8.26567739	4
LH-NC-02	8/16/2025 17:30	27.7	8.20304992	4
LH-NC-02	8/16/2025 17:45	27.65	8.15492153	4
LH-NC-02	8/16/2025 18:00	27.6	8.19291853	4
LH-NC-02	8/16/2025 18:15	27.58	8.03285603	4
LH-NC-02	8/16/2025 18:30	27.55	8.09399729	4
LH-NC-02	8/16/2025 18:45	27.51	8.11872344	4
LH-NC-02	8/16/2025 19:00	27.48	8.06966896	4
LH-NC-02	8/16/2025 19:15	27.43	7.96798584	4
LH-NC-02	8/16/2025 19:30	27.38	7.87113309	4
LH-NC-02	8/16/2025 19:45	27.33	7.90776562	4

pH Continous Monitoring Data

Station Name	Date Time	Temp C	pH SU	Use Code
LH-NC-02	8/16/2025 20:00	27.33	7.88587307	4
LH-NC-02	8/16/2025 20:15	27.31	7.8664707	4
LH-NC-02	8/16/2025 20:30	27.31	7.84538758	4
LH-NC-02	8/16/2025 20:45	27.28	7.82168354	4
LH-NC-02	8/16/2025 21:00	27.26	7.77388783	4
LH-NC-02	8/16/2025 21:15	27.26	7.73793243	4
LH-NC-02	8/16/2025 21:30	27.21	7.66126555	4
LH-NC-02	8/16/2025 21:45	27.21	7.58069042	4
LH-NC-02	8/16/2025 22:00	27.21	7.52228696	4
LH-NC-02	8/16/2025 22:15	27.19	7.49555171	4
LH-NC-02	8/16/2025 22:30	27.21	7.48172901	4
LH-NC-02	8/16/2025 22:45	27.21	7.45928695	4
LH-NC-02	8/16/2025 23:00	27.21	7.43792643	4
LH-NC-02	8/16/2025 23:15	27.23	7.41897148	4
LH-NC-02	8/16/2025 23:30	27.23	7.38869023	4
LH-NC-02	8/16/2025 23:45	27.23	7.3727385	4
LH-NC-02	8/17/2025 0:00	27.23	7.35840898	4
LH-NC-02	8/17/2025 0:15	27.23	7.33326472	4
LH-NC-02	8/17/2025 0:30	27.23	7.3197463	4
LH-NC-02	8/17/2025 0:45	27.23	7.29000578	4
LH-NC-02	8/17/2025 1:00	27.23	7.27837995	4
LH-NC-02	8/17/2025 1:15	27.23	7.26621337	4
LH-NC-02	8/17/2025 1:30	27.23	7.26378006	4
LH-NC-02	8/17/2025 1:45	27.23	7.25161348	4
LH-NC-02	8/17/2025 2:00	27.23	7.23836543	4
LH-NC-02	8/17/2025 2:15	27.26	7.23861197	4
LH-NC-02	8/17/2025 2:30	27.26	7.24996631	4
LH-NC-02	8/17/2025 2:45	27.26	7.25131801	4
LH-NC-02	8/17/2025 3:00	27.26	7.25969859	4
LH-NC-02	8/17/2025 3:15	27.26	7.2688902	4
LH-NC-02	8/17/2025 3:30	27.26	7.27024191	4
LH-NC-02	8/17/2025 3:45	27.26	7.27159361	4
LH-NC-02	8/17/2025 4:00	27.26	7.27564873	4
LH-NC-02	8/17/2025 4:15	27.23	7.29000578	4
LH-NC-02	8/17/2025 4:30	27.21	7.29570321	4
LH-NC-02	8/17/2025 4:45	27.19	7.30113099	4
LH-NC-02	8/17/2025 5:00	27.16	7.30873314	4
LH-NC-02	8/17/2025 5:15	27.14	7.31984213	4
LH-NC-02	8/17/2025 5:30	27.11	7.34286458	4
LH-NC-02	8/17/2025 5:45	27.11	7.37910842	4
LH-NC-02	8/17/2025 6:00	27.09	7.39103542	4
LH-NC-02	8/17/2025 6:15	27.06	7.39810805	4
LH-NC-02	8/17/2025 6:30	27.01	7.40899703	4
LH-NC-02	8/17/2025 6:45	26.99	7.40794194	4
LH-NC-02	8/17/2025 7:00	26.96	7.40798272	4
LH-NC-02	8/17/2025 7:15	26.94	7.40395047	4
LH-NC-02	8/17/2025 7:30	26.92	7.39802314	4
LH-NC-02	8/17/2025 7:45	26.92	7.38855047	4
LH-NC-02	8/17/2025 8:00	26.89	7.37911571	4
LH-NC-02	8/17/2025 8:15	26.89	7.37099547	4
LH-NC-02	8/17/2025 8:30	26.89	7.36287522	4
LH-NC-02	8/17/2025 8:45	26.89	7.36476995	4
LH-NC-02	8/17/2025 9:00	26.92	7.35201304	4
LH-NC-02	8/17/2025 9:15	26.92	7.34795333	4
LH-NC-02	8/17/2025 9:30	26.94	7.35388399	4
LH-NC-02	8/17/2025 9:45	26.96	7.3817334	4
LH-NC-02	8/17/2025 10:00	27.01	7.40466796	4
LH-NC-02	8/17/2025 10:15	27.04	7.44953708	4
LH-NC-02	8/17/2025 10:30	27.06	7.47953501	4
LH-NC-02	8/17/2025 10:45	27.14	7.52808815	4
LH-NC-02	8/17/2025 11:00	27.19	7.57721383	4
LH-NC-02	8/17/2025 11:15	27.23	7.63715874	4
LH-NC-02	8/17/2025 11:30	27.28	7.6903064	4
LH-NC-02	8/17/2025 11:45	27.33	7.73532802	4
LH-NC-02	8/17/2025 12:00	27.38	7.81357337	4
LH-NC-02	8/17/2025 12:15	27.46	7.90007871	4
LH-NC-02	8/17/2025 12:30	27.53	7.9703649	4
LH-NC-02	8/17/2025 12:45	27.58	8.07174376	4
LH-NC-02	8/17/2025 13:00	27.6	8.13513089	4
LH-NC-02	8/17/2025 13:15	27.68	8.18828189	4
LH-NC-02	8/17/2025 13:30	27.7	8.24948063	4
LH-NC-02	8/17/2025 13:45	27.78	8.27829489	4
LH-NC-02	8/17/2025 14:00	27.85	8.3198184	4
LH-NC-02	8/17/2025 14:15	27.83	8.31154139	4
LH-NC-02	8/17/2025 14:30	27.85	8.33897501	4
LH-NC-02	8/17/2025 14:45	27.9	8.37166417	4
LH-NC-02	8/17/2025 15:00	27.92	8.40933787	4
LH-NC-02	8/17/2025 15:15	27.95	8.40002692	4
LH-NC-02	8/17/2025 15:30	27.97	8.43310752	4
LH-NC-02	8/17/2025 15:45	27.97	8.43445604	4
LH-NC-02	8/17/2025 16:00	28.02	8.44770085	4
LH-NC-02	8/17/2025 16:15	28.02	8.45255472	4
LH-NC-02	8/17/2025 16:30	28	8.42730154	4
LH-NC-02	8/17/2025 16:45	28	8.30217138	4

Station Name	Date Time	Temp C	pH SU	Use Code
LH-NC-02	8/17/2025 17:00	27.95	8.26732377	4
LH-NC-02	8/17/2025 17:15	27.95	8.25977155	4
LH-NC-02	8/17/2025 17:30	27.9	8.20629721	4
LH-NC-02	8/17/2025 17:45	27.85	8.19192777	4
LH-NC-02	8/17/2025 18:00	27.83	8.16448437	4
LH-NC-02	8/17/2025 18:15	27.8	8.0248149	4
LH-NC-02	8/17/2025 18:30	27.75	8.02606479	4
LH-NC-02	8/17/2025 18:45	27.73	8.06932004	4
LH-NC-02	8/17/2025 19:00	27.7	8.14366181	4
LH-NC-02	8/17/2025 19:15	27.65	8.18084065	4
LH-NC-02	8/17/2025 19:30	27.6	8.13054028	4
LH-NC-02	8/17/2025 19:45	27.6	8.11244789	4
LH-NC-02	8/17/2025 20:00	27.58	8.13601654	4
LH-NC-02	8/17/2025 20:15	27.55	8.10020915	4
LH-NC-02	8/17/2025 20:30	27.55	8.08319407	4
LH-NC-02	8/17/2025 20:45	27.53	8.01168999	4
LH-NC-02	8/17/2025 21:00	27.51	7.97394096	4
LH-NC-02	8/17/2025 21:15	27.48	7.91541701	4
LH-NC-02	8/17/2025 21:30	27.43	7.83451274	4
LH-NC-02	8/17/2025 21:45	27.38	7.75331133	4
LH-NC-02	8/17/2025 22:00	27.38	7.72790939	4
LH-NC-02	8/17/2025 22:15	27.36	7.69714917	4
LH-NC-02	8/17/2025 22:30	27.31	7.62563665	4
LH-NC-02	8/17/2025 22:45	27.31	7.59482286	4
LH-NC-02	8/17/2025 23:00	27.28	7.57487833	4
LH-NC-02	8/17/2025 23:15	27.28	7.54135823	4
LH-NC-02	8/17/2025 23:30	27.28	7.51540719	4
LH-NC-02	8/17/2025 23:45	27.28	7.51216331	4
LH-NC-02	8/18/2025 0:00	27.28	7.51648849	4
LH-NC-02	8/18/2025 0:15	27.28	7.50783814	4
LH-NC-02	8/18/2025 0:30	27.28	7.51729946	4
LH-NC-02	8/18/2025 0:45	27.28	7.50891943	4
LH-NC-02	8/18/2025 1:00	27.28	7.50675685	4
LH-NC-02	8/18/2025 1:15	27.26	7.50219478	4
LH-NC-02	8/18/2025 1:30	27.28	7.51405558	4
LH-NC-02	8/18/2025 1:45	27.28	7.50432394	4
LH-NC-02	8/18/2025 2:00	27.28	7.50297232	4
LH-NC-02	8/18/2025 2:15	27.28	7.50135038	4
LH-NC-02	8/18/2025 2:30	27.28	7.48648259	4
LH-NC-02	8/18/2025 2:45	27.31	7.4953538	4
LH-NC-02	8/18/2025 3:00	27.28	7.50513491	4
LH-NC-02	8/18/2025 3:15	27.28	7.49837682	4
LH-NC-02	8/18/2025 3:30	27.28	7.49594391	4
LH-NC-02	8/18/2025 3:45	27.26	7.47434962	4
LH-NC-02	8/18/2025 4:00	27.23	7.46466373	4
LH-NC-02	8/18/2025 4:15	27.21	7.45009381	4
LH-NC-02	8/18/2025 4:30	27.21	7.43468179	4
LH-NC-02	8/18/2025 4:45	27.21	7.43278908	4
LH-NC-02	8/18/2025 5:00	27.19	7.41307839	4
LH-NC-02	8/18/2025 5:15	27.16	7.39473032	4
LH-NC-02	8/18/2025 5:30	27.11	7.35097887	4
LH-NC-02	8/18/2025 5:45	27.09	7.36182203	4
LH-NC-02	8/18/2025 6:00	27.06	7.33615865	4
LH-NC-02	8/18/2025 6:15	27.04	7.32373623	4
LH-NC-02	8/18/2025 6:30	27.01	7.30401723	4
LH-NC-02	8/18/2025 6:45	26.99	7.28320248	4
LH-NC-02	8/18/2025 7:00	26.94	7.27621329	4
LH-NC-02	8/18/2025 7:15	26.92	7.26026349	4
LH-NC-02	8/18/2025 7:30	26.89	7.2508159	4
LH-NC-02	8/18/2025 7:45	26.87	7.24298253	4
LH-NC-02	8/18/2025 8:00	26.82	7.24789631	4
LH-NC-02	8/18/2025 8:15	26.82	7.25439402	4
LH-NC-02	8/18/2025 8:30	26.79	7.25604405	4
LH-NC-02	8/18/2025 8:45	26.77	7.26499696	4
LH-NC-02	8/18/2025 9:00	26.77	7.26608009	4
LH-NC-02	8/18/2025 9:15	26.74	7.25987808	4
LH-NC-02	8/18/2025 9:30	26.74	7.27152291	4
LH-NC-02	8/18/2025 9:45	26.74	7.28479261	4
LH-NC-02	8/18/2025 10:00	26.74	7.27856397	4
LH-NC-02	8/18/2025 10:15	26.74	7.30699903	4
LH-NC-02	8/18/2025 10:30	26.74	7.32974708	4
LH-NC-02	8/18/2025 10:45	26.77	7.35895866	4
LH-NC-02	8/18/2025 11:00	26.82	7.40546575	4
LH-NC-02	8/18/2025 11:15	26.84	7.42276478	4
LH-NC-02	8/18/2025 11:30	26.84	7.47014075	4
LH-NC-02	8/18/2025 11:45	26.87	7.47063513	4
LH-NC-02	8/18/2025 12:00	26.89	7.50146068	4
LH-NC-02	8/18/2025 12:15	26.94	7.54197157	4
LH-NC-02	8/18/2025 12:30	26.99	7.55649285	4
LH-NC-02	8/18/2025 12:45	27.01	7.59135885	4
LH-NC-02	8/18/2025 13:00	27.06	7.61668938	4
LH-NC-02	8/18/2025 13:15	27.09	7.65557895	4
LH-NC-02	8/18/2025 13:30	27.11	7.70368009	4
LH-NC-02	8/18/2025 13:45	27.11	7.72450677	4

pH Continous Monitoring Data

Station Name	Date Time	Temp C	pH SU	Use Code
LH-NC-02	8/18/2025 14:00	27.16	7.7352034	4
LH-NC-02	8/18/2025 14:15	27.16	7.76332826	4
LH-NC-02	8/18/2025 14:30	27.11	7.77075823	4
LH-NC-02	8/18/2025 14:45	27.14	7.73985	4
LH-NC-02	8/18/2025 15:00	27.16	7.74142332	4
LH-NC-02	8/18/2025 15:15	27.16	7.79172356	4
LH-NC-02	8/18/2025 15:30	27.14	7.79880797	4
LH-NC-02	8/18/2025 15:45	27.16	7.82958395	4
LH-NC-02	8/18/2025 16:00	27.19	7.85005181	4
LH-NC-02	8/18/2025 16:15	27.21	7.86081067	4
LH-NC-02	8/18/2025 16:30	27.23	7.90184934	4
LH-NC-02	8/18/2025 16:45	27.26	7.89040495	4
LH-NC-02	8/18/2025 17:00	27.28	7.90061796	4
LH-NC-02	8/18/2025 17:15	27.28	7.89494117	4
LH-NC-02	8/18/2025 17:30	27.31	7.85484796	4
LH-NC-02	8/18/2025 17:45	27.31	7.83322425	4
LH-NC-02	8/18/2025 18:00	27.28	7.82898228	4
LH-NC-02	8/18/2025 18:15	27.26	7.78848626	4
LH-NC-02	8/18/2025 18:30	27.21	7.83323126	4
LH-NC-02	8/18/2025 18:45	27.19	7.89791338	4
LH-NC-02	8/18/2025 19:00	27.14	7.88670401	4
LH-NC-02	8/18/2025 19:15	27.14	7.86182267	4
LH-NC-02	8/18/2025 19:30	27.11	7.80997731	4
LH-NC-02	8/18/2025 19:45	27.06	7.7381535	4
LH-NC-02	8/18/2025 20:00	27.04	7.66759188	4
LH-NC-02	8/18/2025 20:15	27.01	7.60407548	4
LH-NC-02	8/18/2025 20:30	26.96	7.54491218	4
LH-NC-02	8/18/2025 20:45	26.94	7.47972676	4
LH-NC-02	8/18/2025 21:00	26.92	7.42075754	4
LH-NC-02	8/18/2025 21:15	26.89	7.39481484	4
LH-NC-02	8/18/2025 21:30	26.87	7.34828201	4
LH-NC-02	8/18/2025 21:45	26.84	7.30094087	4
LH-NC-02	8/18/2025 22:00	26.82	7.26224541	4
LH-NC-02	8/18/2025 22:15	26.77	7.22600421	4
LH-NC-02	8/18/2025 22:30	26.74	7.19650852	4
LH-NC-02	8/18/2025 22:45	26.7	7.1699918	4
LH-NC-02	8/18/2025 23:00	26.65	7.13155357	4
LH-NC-02	8/18/2025 23:15	26.6	7.11911244	4
LH-NC-02	8/18/2025 23:30	26.55	7.09067922	4
LH-NC-02	8/18/2025 23:45	26.52	7.06738153	4
LH-NC-02	8/19/2025 0:00	26.48	7.03513616	4
LH-NC-02	8/19/2025 0:15	26.43	7.01508134	4
LH-NC-02	8/19/2025 0:30	26.4	7.00234033	4
LH-NC-02	8/19/2025 0:45	26.35	6.98173236	4
LH-NC-02	8/19/2025 1:00	26.33	6.96681619	4
LH-NC-02	8/19/2025 1:15	26.28	6.95840264	4
LH-NC-02	8/19/2025 1:30	26.26	6.94700761	4
LH-NC-02	8/19/2025 1:45	26.23	6.94401831	4
LH-NC-02	8/19/2025 2:00	26.21	6.93614717	4
LH-NC-02	8/19/2025 2:15	26.18	6.93668341	4
LH-NC-02	8/19/2025 2:30	26.18	6.94102448	4
LH-NC-02	8/19/2025 2:45	26.16	6.93559384	4
LH-NC-02	8/19/2025 3:00	26.16	6.93586517	4
LH-NC-02	8/19/2025 3:15	26.13	6.92826061	4
LH-NC-02	8/19/2025 3:30	26.13	6.92961742	4
LH-NC-02	8/19/2025 3:45	26.11	6.92825581	4
LH-NC-02	8/19/2025 4:00	26.08	6.92472032	4
LH-NC-02	8/19/2025 4:15	26.06	6.92281531	4
LH-NC-02	8/19/2025 4:30	26.04	6.91358107	4
LH-NC-02	8/19/2025 4:45	26.01	6.90841446	4
LH-NC-02	8/19/2025 5:00	25.99	6.90759387	4
LH-NC-02	8/19/2025 5:15	25.96	6.90324034	4
LH-NC-02	8/19/2025 5:30	25.94	6.90812149	4
LH-NC-02	8/19/2025 5:45	25.91	6.90376729	4
LH-NC-02	8/19/2025 6:00	25.89	6.90267453	4
LH-NC-02	8/19/2025 6:15	25.87	6.89533488	4
LH-NC-02	8/19/2025 6:30	25.84	6.89423787	4
LH-NC-02	8/19/2025 6:45	25.82	6.89124272	4
LH-NC-02	8/19/2025 7:00	25.79	6.89639355	4
LH-NC-02	8/19/2025 7:15	25.79	6.89802357	4
LH-NC-02	8/19/2025 7:30	25.77	6.90127702	4
LH-NC-02	8/19/2025 7:45	25.74	6.8977348	4
LH-NC-02	8/19/2025 8:00	25.77	6.90209208	4
LH-NC-02	8/19/2025 8:15	25.77	6.91187288	4
LH-NC-02	8/19/2025 8:30	25.77	6.92029524	4
LH-NC-02	8/19/2025 8:45	25.79	6.92030057	4
LH-NC-02	8/19/2025 9:00	25.79	6.91975723	4
LH-NC-02	8/19/2025 9:15	25.82	6.93198923	4
LH-NC-02	8/19/2025 9:30	25.82	6.93307581	4
LH-NC-02	8/19/2025 9:45	25.82	6.93796539	4
LH-NC-02	8/19/2025 10:00	25.82	6.92519815	4
LH-NC-02	8/19/2025 10:15	25.87	6.94775329	4
LH-NC-02	8/19/2025 10:30	25.89	6.92277144	4
LH-NC-02	8/19/2025 10:45	25.94	6.95455388	4

Station Name	Date Time	Temp C	pH SU	Use Code
LH-NC-02	8/19/2025 11:00	25.96	6.96215937	4
LH-NC-02	8/19/2025 11:15	25.99	6.92496917	4
LH-NC-02	8/19/2025 11:30	26.01	6.91954476	4
LH-NC-02	8/19/2025 11:45	25.99	6.90759387	4
LH-NC-02	8/19/2025 12:00	25.99	6.91519556	4
LH-NC-02	8/19/2025 12:15	25.99	6.87773007	4
LH-NC-02	8/19/2025 12:30	26.04	6.94751153	4
LH-NC-02	8/19/2025 12:45	26.08	6.94127618	4
LH-NC-02	8/19/2025 13:00	26.11	6.94942347	4
LH-NC-02	8/19/2025 13:15	26.13	6.92717516	4
LH-NC-02	8/19/2025 13:30	26.13	6.94481369	4
LH-NC-02	8/19/2025 13:45	26.16	6.96164198	4
LH-NC-02	8/19/2025 14:00	26.21	6.90087954	4
LH-NC-02	8/19/2025 14:15	26.26	6.91554328	4
LH-NC-02	8/19/2025 14:30	26.26	6.9120171	4
LH-NC-02	8/19/2025 14:45	26.28	6.98037196	4
LH-NC-02	8/19/2025 15:00	26.26	6.92259563	4
LH-NC-02	8/19/2025 15:15	26.26	6.91961194	4
LH-NC-02	8/19/2025 15:30	26.26	6.94293894	4
LH-NC-02	8/19/2025 15:45	26.28	6.94646869	4
LH-NC-02	8/19/2025 16:00	26.28	6.98959365	4
LH-NC-02	8/19/2025 16:15	26.28	7.01563135	4
LH-NC-02	8/19/2025 16:30	26.3	6.96708408	4
LH-NC-02	8/19/2025 16:45	26.3	7.01698635	4
LH-NC-02	8/19/2025 17:00	26.3	6.98118689	4
LH-NC-02	8/19/2025 17:15	26.35	6.98905375	4
LH-NC-02	8/19/2025 17:30	21.84	7.13342326	2
LH-NC-02	8/19/2025 17:45			2
LH-NC-02	8/19/2025 18:00	21.25	9.96487925	2
LH-NC-02	8/19/2025 18:15	25.67	7.42993159	2
LH-NC-02	8/19/2025 18:30	26.06	7.26600313	4
LH-NC-02	8/19/2025 18:45	26.13	7.17345942	4
LH-NC-02	8/19/2025 19:00	26.13	7.1237033	4
LH-NC-02	8/19/2025 19:15	26.11	7.10126573	4
LH-NC-02	8/19/2025 19:30	26.08	7.07422999	4
LH-NC-02	8/19/2025 19:45	26.06	7.05746538	4
LH-NC-02	8/19/2025 20:00	26.04	7.03610011	4
LH-NC-02	8/19/2025 20:15	26.01	7.01419144	4
LH-NC-02	8/19/2025 20:30	25.99	6.991467	4
LH-NC-02	8/19/2025 20:45	25.96	6.96955019	4
LH-NC-02	8/19/2025 21:00	25.94	6.95033658	4
LH-NC-02	8/19/2025 21:15	25.91	6.93598913	4
LH-NC-02	8/19/2025 21:30	25.89	6.92110016	4
LH-NC-02	8/19/2025 21:45	25.87	6.90999828	4
LH-NC-02	8/19/2025 22:00	25.82	6.89807269	4
LH-NC-02	8/19/2025 22:15	25.82	6.88995187	4
LH-NC-02	8/19/2025 22:30	25.82	6.88562076	4
LH-NC-02	8/19/2025 22:45	25.79	6.88263135	4
LH-NC-02	8/19/2025 23:00	25.74	6.87692562	4
LH-NC-02	8/19/2025 23:15	25.72	6.87637581	4
LH-NC-02	8/19/2025 23:30	25.72	6.87204326	4
LH-NC-02	8/19/2025 23:45	25.67	6.86579276	4
LH-NC-02	8/20/2025 0:00	25.67	6.86768857	4
LH-NC-02	8/20/2025 0:15	25.67	6.8679594	4
LH-NC-02	8/20/2025 0:30	25.65	6.86686717	4
LH-NC-02	8/20/2025 0:45	25.62	6.8646868	4
LH-NC-02	8/20/2025 1:00	25.6	6.8622397	4
LH-NC-02	8/20/2025 1:15	25.6	6.86115613	4
LH-NC-02	8/20/2025 1:30	25.57	6.86249679	4
LH-NC-02	8/20/2025 1:45	25.53	6.85895593	4
LH-NC-02	8/20/2025 2:00	25.53	6.8597688	4
LH-NC-02	8/20/2025 2:15	25.5	6.86273554	4
LH-NC-02	8/20/2025 2:30	25.5	6.86598735	4
LH-NC-02	8/20/2025 2:45	25.5	6.86707129	4
LH-NC-02	8/20/2025 3:00	25.5	6.87980754	4
LH-NC-02	8/20/2025 3:15	25.5	6.88712411	4
LH-NC-02	8/20/2025 3:30	25.5	6.889021	4
LH-NC-02	8/20/2025 3:45	25.5	6.89362773	4
LH-NC-02	8/20/2025 4:00	25.5	6.90175726	4
LH-NC-02	8/20/2025 4:15	25.5	6.89877643	4
LH-NC-02	8/20/2025 4:30	25.48	6.89849865	4
LH-NC-02	8/20/2025 4:45	25.48	6.89822765	4
LH-NC-02	8/20/2025 5:00	25.45	6.89198374	4
LH-NC-02	8/20/2025 5:15	25.45	6.89225477	4
LH-NC-02	8/20/2025 5:30	25.4	6.88545986	4
LH-NC-02	8/20/2025 5:45	25.38	6.88247016	4
LH-NC-02	8/20/2025 6:00	25.36	6.88300451	4
LH-NC-02	8/20/2025 6:15	25.36	6.87731117	4
LH-NC-02	8/20/2025 6:30	25.33	6.8783834	4
LH-NC-02	8/20/2025 6:45	25.33	6.87268949	4
LH-NC-02	8/20/2025 7:00	25.31	6.86969823	4
LH-NC-02	8/20/2025 7:15	25.26	6.86560837	4
LH-NC-02	8/20/2025 7:30	25.26	6.86479476	4
LH-NC-02	8/20/2025 7:45	25.23	6.8604415	4

pH Continous Monitoring Data

Station Name	Date Time	Temp C	pH SU	Use Code
LH-NC-02	8/20/2025 8:00	25.23	6.85827167	4
LH-NC-02	8/20/2025 8:15	25.21	6.85120973	4
LH-NC-02	8/20/2025 8:30	25.21	6.84632728	4
LH-NC-02	8/20/2025 8:45	25.19	6.84251926	4
LH-NC-02	8/20/2025 9:00	25.16	6.83436463	4
LH-NC-02	8/20/2025 9:15	25.14	6.82594288	4
LH-NC-02	8/20/2025 9:30	25.14	6.82187321	4
LH-NC-02	8/20/2025 9:45	25.11	6.81724254	4
LH-NC-02	8/20/2025 10:00	25.11	6.81615719	4
LH-NC-02	8/20/2025 10:15	25.14	6.81644699	4
LH-NC-02	8/20/2025 10:30	25.14	6.81590436	4
LH-NC-02	8/20/2025 10:45	25.14	6.81807485	4
LH-NC-02	8/20/2025 11:00	25.14	6.81970272	4
LH-NC-02	8/20/2025 11:15	25.14	6.81617568	4
LH-NC-02	8/20/2025 11:30	25.11	6.8134438	4
LH-NC-02	8/20/2025 11:45	25.11	6.8134438	4
LH-NC-02	8/20/2025 12:00	25.11	6.81208711	4
LH-NC-02	8/20/2025 12:15	25.09	6.81478808	4
LH-NC-02	8/20/2025 12:30	25.09	6.81885843	4
LH-NC-02	8/20/2025 12:45	25.09	6.82320013	4
LH-NC-02	8/20/2025 13:00	25.06	6.82833864	4
LH-NC-02	8/20/2025 13:15	25.06	6.82888141	4
LH-NC-02	8/20/2025 13:30	25.06	6.83295217	4
LH-NC-02	8/20/2025 13:45	25.06	6.83458047	4
LH-NC-02	8/20/2025 14:00	25.04	6.83484078	4
LH-NC-02	8/20/2025 14:15	25.04	6.8375548	4
LH-NC-02	8/20/2025 14:30	25.04	6.84135443	4
LH-NC-02	8/20/2025 14:45	25.04	6.84651107	4
LH-NC-02	8/20/2025 15:00	25.02	6.84595794	4
LH-NC-02	8/20/2025 15:15	24.99	6.83698466	4
LH-NC-02	8/20/2025 15:30	24.97	6.834802	4
LH-NC-02	8/20/2025 15:45	24.94	6.82745506	4
LH-NC-02	8/20/2025 16:00	24.94	6.82799805	4
LH-NC-02	8/20/2025 16:15	24.92	6.82744348	4
LH-NC-02	8/20/2025 16:30	24.92	6.82880104	4
LH-NC-02	8/20/2025 16:45	24.92	6.82717197	4
LH-NC-02	8/20/2025 17:00	24.92	6.82798651	4
LH-NC-02	8/20/2025 17:15	24.9	6.82797496	4
LH-NC-02	8/20/2025 17:30	24.9	6.82308743	4
LH-NC-02	8/20/2025 17:45	24.87	6.82171184	4
LH-NC-02	8/20/2025 18:00	24.85	6.8225146	4
LH-NC-02	8/20/2025 18:15	24.87	6.81573758	4
LH-NC-02	8/20/2025 18:30	24.85	6.81246632	4
LH-NC-02	8/20/2025 18:45	24.82	6.8089166	4
LH-NC-02	8/20/2025 19:00	24.8	6.80700243	4
LH-NC-02	8/20/2025 19:15	24.77	6.806983	4
LH-NC-02	8/20/2025 19:30	24.77	6.80155003	4
LH-NC-02	8/20/2025 19:45	24.77	6.80399487	4
LH-NC-02	8/20/2025 20:00	24.75	6.80262338	4
LH-NC-02	8/20/2025 20:15	24.75	6.79746172	4
LH-NC-02	8/20/2025 20:30	24.73	6.79554633	4
LH-NC-02	8/20/2025 20:45	24.73	6.79282948	4
LH-NC-02	8/20/2025 21:00	24.73	6.79011263	4
LH-NC-02	8/20/2025 21:15	24.7	6.78764609	4
LH-NC-02	8/20/2025 21:30	24.73	6.7871241	4
LH-NC-02	8/20/2025 21:45	24.68	6.78246895	4
LH-NC-02	8/20/2025 22:00	24.68	6.78165376	4
LH-NC-02	8/20/2025 22:15	24.68	6.778393	4
LH-NC-02	8/20/2025 22:30	24.65	6.78000122	4
LH-NC-02	8/20/2025 22:45	24.65	6.77619662	4
LH-NC-02	8/20/2025 23:00	24.63	6.77237672	4
LH-NC-02	8/20/2025 23:15	24.63	6.77346383	4
LH-NC-02	8/20/2025 23:30	24.6	6.77072297	4
LH-NC-02	8/20/2025 23:45	24.6	6.77045117	4
LH-NC-02	8/21/2025 0:00	24.58	6.76798936	4
LH-NC-02	8/21/2025 0:15	24.58	6.77016393	4
LH-NC-02	8/21/2025 0:30	24.56	6.77042033	4
LH-NC-02	8/21/2025 0:45	24.56	6.76906113	4
LH-NC-02	8/21/2025 1:00	24.53	6.76903786	4
LH-NC-02	8/21/2025 1:15	24.51	6.76820668	4
LH-NC-02	8/21/2025 1:30	24.53	6.76142558	4
LH-NC-02	8/21/2025 1:45	24.51	6.76494406	4
LH-NC-02	8/21/2025 2:00	24.48	6.76002594	4
LH-NC-02	8/21/2025 2:15	24.48	6.76301698	4
LH-NC-02	8/21/2025 2:30	24.48	6.76029785	4
LH-NC-02	8/21/2025 2:45	24.46	6.76408878	4
LH-NC-02	8/21/2025 3:00	24.44	6.76162538	4
LH-NC-02	8/21/2025 3:15	24.44	6.76570462	4
LH-NC-02	8/21/2025 3:30	24.41	6.76350518	4
LH-NC-02	8/21/2025 3:45	24.39	6.76756921	4
LH-NC-02	8/21/2025 4:00	24.39	6.77137714	4
LH-NC-02	8/21/2025 4:15	24.36	6.76972195	4
LH-NC-02	8/21/2025 4:30	24.36	6.77053802	4
LH-NC-02	8/21/2025 4:45	24.34	6.77079464	4

pH Continous Monitoring Data

Station Name	Date Time	Temp C	pH SU	Use Code
LH-NC-02	8/21/2025 5:00	24.34	6.77378708	4
LH-NC-02	8/21/2025 5:15	24.32	6.7775807	4
LH-NC-02	8/21/2025 5:30	24.32	6.77703658	4
LH-NC-02	8/21/2025 5:45	24.27	6.77808752	4
LH-NC-02	8/21/2025 6:00	24.24	6.77997006	4
LH-NC-02	8/21/2025 6:15	24.24	6.77561595	4
LH-NC-02	8/21/2025 6:30	24.22	6.77859451	4
LH-NC-02	8/21/2025 6:45	24.19	6.7783	4
LH-NC-02	8/21/2025 7:00	24.19	6.77966089	4
LH-NC-02	8/21/2025 7:15	24.17	6.77910167	4
LH-NC-02	8/21/2025 7:30	24.12	6.77906452	4
LH-NC-02	8/21/2025 7:45	24.12	6.78124245	4
LH-NC-02	8/21/2025 8:00	24.12	6.78314815	4
LH-NC-02	8/21/2025 8:15	24.12	6.78260367	4
LH-NC-02	8/21/2025 8:30	24.12	6.78587057	4
LH-NC-02	8/21/2025 8:45	24.12	6.78695954	4
LH-NC-02	8/21/2025 9:00	24.12	6.79077093	4
LH-NC-02	8/21/2025 9:15	24.12	6.79594353	4
LH-NC-02	8/21/2025 9:30	24.15	6.80195284	4
LH-NC-02	8/21/2025 9:45	24.12	6.81418374	4
LH-NC-02	8/21/2025 10:00	24.15	6.81556357	4
LH-NC-02	8/21/2025 10:15	24.15	6.82373	4
LH-NC-02	8/21/2025 10:30	24.17	6.83245214	4
LH-NC-02	8/21/2025 10:45	24.19	6.8474332	4
LH-NC-02	8/21/2025 11:00	24.22	6.85751816	4
LH-NC-02	8/21/2025 11:15	24.24	6.87059009	4
LH-NC-02	8/21/2025 11:30	24.27	6.88448048	4
LH-NC-02	8/21/2025 11:45	24.29	6.89809258	4
LH-NC-02	8/21/2025 12:00	24.36	6.91797419	4
LH-NC-02	8/21/2025 12:15	24.41	6.93675437	4
LH-NC-02	8/21/2025 12:30	24.44	6.95851669	4
LH-NC-02	8/21/2025 12:45	24.48	6.97973146	4
LH-NC-02	8/21/2025 13:00	24.53	6.98925022	4
LH-NC-02	8/21/2025 13:15	24.56	7.01099848	4
LH-NC-02	8/21/2025 13:30	24.6	7.03219765	4
LH-NC-02	8/21/2025 13:45	24.6	7.04605961	4
LH-NC-02	8/21/2025 14:00	24.65	7.06697721	4
LH-NC-02	8/21/2025 14:15	24.68	7.08735023	4
LH-NC-02	8/21/2025 14:30	24.7	7.1085379	4
LH-NC-02	8/21/2025 14:45	24.73	7.12292625	4
LH-NC-02	8/21/2025 15:00	24.75	7.12835132	4
LH-NC-02	8/21/2025 15:15	24.82	7.14869136	4
LH-NC-02	8/21/2025 15:30	24.85	7.17501919	4
LH-NC-02	8/21/2025 15:45	24.9	7.18693713	4
LH-NC-02	8/21/2025 16:00	24.94	7.20700254	4
LH-NC-02	8/21/2025 16:15	24.97	7.2229982	4
LH-NC-02	8/21/2025 16:30	24.99	7.23519838	4
LH-NC-02	8/21/2025 16:45	24.99	7.2512138	4
LH-NC-02	8/21/2025 17:00	25.02	7.26367386	4
LH-NC-02	8/21/2025 17:15	25.02	7.2788734	4
LH-NC-02	8/21/2025 17:30	25.04	7.28916798	4
LH-NC-02	8/21/2025 17:45	25.04	7.28536834	4
LH-NC-02	8/21/2025 18:00	25.02	7.30710111	4
LH-NC-02	8/21/2025 18:15	24.99	7.29708845	4
LH-NC-02	8/21/2025 18:30	24.97	7.28299216	4
LH-NC-02	8/21/2025 18:45	24.92	7.2634908	4
LH-NC-02	8/21/2025 19:00	24.9	7.245316	4
LH-NC-02	8/21/2025 19:15	24.9	7.2333687	4
LH-NC-02	8/21/2025 19:30	24.9	7.22739504	4
LH-NC-02	8/21/2025 19:45	24.9	7.21246091	4
LH-NC-02	8/21/2025 20:00	24.85	7.20353458	4
LH-NC-02	8/21/2025 20:15	24.85	7.18914109	4
LH-NC-02	8/21/2025 20:30	24.82	7.17612322	4
LH-NC-02	8/21/2025 20:45	24.82	7.16145668	4
LH-NC-02	8/21/2025 21:00	24.77	7.13730709	4
LH-NC-02	8/21/2025 21:15	24.77	7.12046491	4
LH-NC-02	8/21/2025 21:30	24.75	7.10580302	4
LH-NC-02	8/21/2025 21:45	24.73	7.0903241	4
LH-NC-02	8/21/2025 22:00	24.7	7.07511733	4
LH-NC-02	8/21/2025 22:15	24.65	7.05719394	4
LH-NC-02	8/21/2025 22:30	24.63	7.04442432	4
LH-NC-02	8/21/2025 22:45	24.58	7.02866613	4
LH-NC-02	8/21/2025 23:00	24.56	7.005018	4
LH-NC-02	8/21/2025 23:15	24.53	6.99224075	4
LH-NC-02	8/21/2025 23:30	24.48	6.97809999	4
LH-NC-02	8/21/2025 23:45	24.46	6.96096686	4
LH-NC-02	8/22/2025 0:00	24.44	6.95090211	4
LH-NC-02	8/22/2025 0:15	24.39	6.93511815	4
LH-NC-02	8/22/2025 0:30	24.36	6.92640689	4
LH-NC-02	8/22/2025 0:45	24.32	6.91524257	4
LH-NC-02	8/22/2025 1:00	24.29	6.90679934	4
LH-NC-02	8/22/2025 1:15	24.27	6.86189579	4
LH-NC-02	8/22/2025 1:30	24.24	6.88773442	4
LH-NC-02	8/22/2025 1:45	24.19	6.88009456	4

pH Continous Monitoring Data

Station Name	Date Time	Temp C	pH SU	Use Code
LH-NC-02	8/22/2025 2:00	24.17	6.86892644	4
LH-NC-02	8/22/2025 2:15	24.12	6.86209835	4
LH-NC-02	8/22/2025 2:30	24.12	6.85474781	4
LH-NC-02	8/22/2025 2:45	24.07	6.85118364	4
LH-NC-02	8/22/2025 3:00	24.05	6.84491058	4
LH-NC-02	8/22/2025 3:15	24.03	6.83863668	4
LH-NC-02	8/22/2025 3:30	23.98	6.83316212	4
LH-NC-02	8/22/2025 3:45	23.98	6.82716997	4
LH-NC-02	8/22/2025 4:00	23.95	6.82306655	4
LH-NC-02	8/22/2025 4:15	23.91	6.8173216	4
LH-NC-02	8/22/2025 4:30	23.88	6.81185391	4
LH-NC-02	8/22/2025 4:45	23.88	6.80585975	4
LH-NC-02	8/22/2025 5:00	23.86	6.80230443	4
LH-NC-02	8/22/2025 5:15	23.83	6.79628929	4
LH-NC-02	8/22/2025 5:30	23.81	6.79327778	4
LH-NC-02	8/22/2025 5:45	23.79	6.7886306	4
LH-NC-02	8/22/2025 6:00	23.76	6.78070465	4
LH-NC-02	8/22/2025 6:15	23.74	6.77278475	4
LH-NC-02	8/22/2025 6:30	23.74	6.76624258	4
LH-NC-02	8/22/2025 6:45	23.71	6.75504162	4
LH-NC-02	8/22/2025 7:00	23.71	6.75286067	4
LH-NC-02	8/22/2025 7:15	23.69	6.75011766	4
LH-NC-02	8/22/2025 7:30	23.69	6.74766393	4
LH-NC-02	8/22/2025 7:45	23.69	6.74684602	4
LH-NC-02	8/22/2025 8:00	23.69	6.74493757	4
LH-NC-02	8/22/2025 8:15	23.69	6.75393457	4
LH-NC-02	8/22/2025 8:30	23.74	6.75642932	4
LH-NC-02	8/22/2025 8:45	23.74	6.75288565	4
LH-NC-02	8/22/2025 9:00	23.79	6.76410158	4
LH-NC-02	8/22/2025 9:15	23.81	6.76984052	4
LH-NC-02	8/22/2025 9:30	23.83	6.77694123	4
LH-NC-02	8/22/2025 9:45	23.91	6.7786359	4
LH-NC-02	8/22/2025 10:00	23.93	6.79445094	4
LH-NC-02	8/22/2025 10:15	23.98	6.80374612	4
LH-NC-02	8/22/2025 10:30	24.03	6.81821234	4
LH-NC-02	8/22/2025 10:45	24.1	6.83077913	4
LH-NC-02	8/22/2025 11:00	24.17	6.85205028	4
LH-NC-02	8/22/2025 11:15	24.22	6.86649913	4
LH-NC-02	8/22/2025 11:30	24.27	6.88448048	4
LH-NC-02	8/22/2025 11:45	24.32	6.90218374	4
LH-NC-02	8/22/2025 12:00	24.36	6.92586284	4
LH-NC-02	8/22/2025 12:15	24.41	6.94328181	4
LH-NC-02	8/22/2025 12:30	24.48	6.96532009	4
LH-NC-02	8/22/2025 12:45	24.56	6.97946507	4
LH-NC-02	8/22/2025 13:00	24.6	6.99550422	4
LH-NC-02	8/22/2025 13:15	24.63	7.02838954	4
LH-NC-02	8/22/2025 13:30	24.68	7.04332994	4
LH-NC-02	8/22/2025 13:45	24.7	7.07729102	4
LH-NC-02	8/22/2025 14:00	24.73	7.08815062	4
LH-NC-02	8/22/2025 14:15	24.7	7.11043988	4
LH-NC-02	8/22/2025 14:30	24.75	7.12318966	4
LH-NC-02	8/22/2025 14:45	24.8	7.15141755	4
LH-NC-02	8/22/2025 15:00	24.85	7.16795823	4
LH-NC-02	8/22/2025 15:15	24.9	7.18069195	4
LH-NC-02	8/22/2025 15:30	24.94	7.19451385	4
LH-NC-02	8/22/2025 15:45	24.94	7.21840526	4
LH-NC-02	8/22/2025 16:00	24.97	7.21919768	4
LH-NC-02	8/22/2025 16:15	24.99	7.24035589	4
LH-NC-02	8/22/2025 16:30	25.04	7.25117167	4
LH-NC-02	8/22/2025 16:45	25.09	7.25764213	4
LH-NC-02	8/22/2025 17:00	25.09	7.27066725	4
LH-NC-02	8/22/2025 17:15	25.11	7.28068862	4
LH-NC-02	8/22/2025 17:30	25.14	7.2760481	4
LH-NC-02	8/22/2025 17:45	25.14	7.29585382	4
LH-NC-02	8/22/2025 18:00	25.16	7.30125984	4
LH-NC-02	8/22/2025 18:15	25.16	7.31184027	4
LH-NC-02	8/22/2025 18:30	25.19	7.31804802	4
LH-NC-02	8/22/2025 18:45	25.16	7.30424406	4
LH-NC-02	8/22/2025 19:00	25.14	7.26899401	4
LH-NC-02	8/22/2025 19:15	25.14	7.24484732	4
LH-NC-02	8/22/2025 19:30	25.11	7.22316487	4
LH-NC-02	8/22/2025 19:45	25.11	7.20335716	4
LH-NC-02	8/22/2025 20:00	25.09	7.17759191	4
LH-NC-02	8/22/2025 20:15	25.06	7.14965723	4
LH-NC-02	8/22/2025 20:30	25.06	7.13174589	4
LH-NC-02	8/22/2025 20:45	25.09	7.12657686	4
LH-NC-02	8/22/2025 21:00	25.06	7.11899085	4
LH-NC-02	8/22/2025 21:15	25.04	7.10759994	4
LH-NC-02	8/22/2025 21:30	25.04	7.10407171	4
LH-NC-02	8/22/2025 21:45	24.99	7.09105968	4
LH-NC-02	8/22/2025 22:00	24.99	7.06798662	4
LH-NC-02	8/22/2025 22:15	24.97	7.04871711	4
LH-NC-02	8/22/2025 22:30	24.92	7.0302625	4
LH-NC-02	8/22/2025 22:45	24.9	7.01533041	4

pH Continous Monitoring Data

Station Name	Date Time	Temp C	pH SU	Use Code
LH-NC-02	8/22/2025 23:00	24.87	7.00039632	4
LH-NC-02	8/22/2025 23:15	24.87	6.98899092	4
LH-NC-02	8/22/2025 23:30	24.82	6.97350773	4
LH-NC-02	8/22/2025 23:45	24.8	6.96046816	4
LH-NC-02	8/23/2025 0:00	24.75	6.94090155	4
LH-NC-02	8/23/2025 0:15	24.73	6.92921514	4
LH-NC-02	8/23/2025 0:30	24.7	6.91290529	4
LH-NC-02	8/23/2025 0:45	24.65	6.90093334	4
LH-NC-02	8/23/2025 1:00	24.63	6.89032743	4
LH-NC-02	8/23/2025 1:15	24.58	6.87862069	4
LH-NC-02	8/23/2025 1:30	24.56	6.86556423	4
LH-NC-02	8/23/2025 1:45	24.51	6.85575377	4
LH-NC-02	8/23/2025 2:00	24.48	6.8486695	4
LH-NC-02	8/23/2025 2:15	24.44	6.84484187	4
LH-NC-02	8/23/2025 2:30	24.41	6.84237844	4
LH-NC-02	8/23/2025 2:45	24.39	6.84155186	4
LH-NC-02	8/23/2025 3:00	24.39	6.84644777	4
LH-NC-02	8/23/2025 3:15	24.39	6.84862373	4
LH-NC-02	8/23/2025 3:30	24.36	6.85622509	4
LH-NC-02	8/23/2025 3:45	24.39	6.86303947	4
LH-NC-02	8/23/2025 4:00	24.39	6.87364727	4
LH-NC-02	8/23/2025 4:15	24.39	6.8777272	4
LH-NC-02	8/23/2025 4:30	24.39	6.88806301	4
LH-NC-02	8/23/2025 4:45	24.39	6.8940469	4
LH-NC-02	8/23/2025 5:00	24.36	6.90056475	4
LH-NC-02	8/23/2025 5:15	24.36	6.90654925	4
LH-NC-02	8/23/2025 5:30	24.34	6.90708705	4
LH-NC-02	8/23/2025 5:45	24.34	6.91171174	4
LH-NC-02	8/23/2025 6:00	24.29	6.90652726	4
LH-NC-02	8/23/2025 6:15	24.29	6.90353431	4
LH-NC-02	8/23/2025 6:30	24.27	6.89944625	4
LH-NC-02	8/23/2025 6:45	24.27	6.89999046	4
LH-NC-02	8/23/2025 7:00	24.27	6.89999046	4
LH-NC-02	8/23/2025 7:15	24.24	6.89589838	4
LH-NC-02	8/23/2025 7:30	24.27	6.90325571	4
LH-NC-02	8/23/2025 7:45	24.29	6.90462265	4
LH-NC-02	8/23/2025 8:00	24.29	6.91088064	4
LH-NC-02	8/23/2025 8:15	24.32	6.92177199	4
LH-NC-02	8/23/2025 8:30	24.34	6.92885031	4
LH-NC-02	8/23/2025 8:45	24.36	6.94191217	4
LH-NC-02	8/23/2025 9:00	24.39	6.94898989	4
LH-NC-02	8/23/2025 9:15	24.41	6.95334495	4
LH-NC-02	8/23/2025 9:30	24.44	6.95851669	4
LH-NC-02	8/23/2025 9:45	24.48	6.97021452	4
LH-NC-02	8/23/2025 10:00	24.53	6.98381287	4
LH-NC-02	8/23/2025 10:15	24.58	6.99468845	4
LH-NC-02	8/23/2025 10:30	24.6	7.00175569	4
LH-NC-02	8/23/2025 10:45	24.63	7.01262655	4
LH-NC-02	8/23/2025 11:00	24.68	7.02838478	4
LH-NC-02	8/23/2025 11:15	24.73	7.04114919	4
LH-NC-02	8/23/2025 11:30	24.77	7.05255289	4
LH-NC-02	8/23/2025 11:45	24.82	7.05987734	4
LH-NC-02	8/23/2025 12:00	24.85	7.06204391	4
LH-NC-02	8/23/2025 12:15	24.9	7.07370927	4
LH-NC-02	8/23/2025 12:30	24.94	7.09460436	4
LH-NC-02	8/23/2025 12:45	24.99	7.11494707	4
LH-NC-02	8/23/2025 13:00	25.02	7.12850652	4
LH-NC-02	8/23/2025 13:15	25.06	7.1366308	4
LH-NC-02	8/23/2025 13:30	25.06	7.14911447	4
LH-NC-02	8/23/2025 13:45	25.11	7.15587293	4
LH-NC-02	8/23/2025 14:00	25.11	7.17622331	4
LH-NC-02	8/23/2025 14:15	25.16	7.20467954	4
LH-NC-02	8/23/2025 14:30	25.16	7.20413696	4
LH-NC-02	8/23/2025 14:45	25.19	7.21876478	4
LH-NC-02	8/23/2025 15:00	25.21	7.23665245	4
LH-NC-02	8/23/2025 15:15	25.23	7.24612961	4
LH-NC-02	8/23/2025 15:30	25.26	7.28244595	4
LH-NC-02	8/23/2025 15:45	25.28	7.31063014	4
LH-NC-02	8/23/2025 16:00	25.28	7.30493528	4
LH-NC-02	8/23/2025 16:15	25.31	7.34937432	4
LH-NC-02	8/23/2025 16:30	25.33	7.35368913	4
LH-NC-02	8/23/2025 16:45	25.33	7.37700703	4
LH-NC-02	8/23/2025 17:00	25.36	7.34226691	4
LH-NC-02	8/23/2025 17:15	25.31	7.35913596	4
LH-NC-02	8/23/2025 17:30	25.28	7.35944324	4
LH-NC-02	8/23/2025 17:45	25.23	7.32614227	4
LH-NC-02	8/23/2025 18:00	25.19	7.33676535	4
LH-NC-02	8/23/2025 18:15	25.16	7.31997906	4
LH-NC-02	8/23/2025 18:30	25.14	7.29232677	4
LH-NC-02	8/23/2025 18:45	25.11	7.27146311	4
LH-NC-02	8/23/2025 19:00	25.06	7.244913	4
LH-NC-02	8/23/2025 19:15	25.04	7.22810249	4
LH-NC-02	8/23/2025 19:30	24.99	7.21293968	4
LH-NC-02	8/23/2025 19:45	24.97	7.18933643	4

pH Continous Monitoring Data

Station Name	Date Time	Temp C	pH SU	Use Code
LH-NC-02	8/23/2025 20:00	24.97	7.16626183	4
LH-NC-02	8/23/2025 20:15	24.94	7.1410297	4
LH-NC-02	8/23/2025 20:30	24.92	7.12257638	4
LH-NC-02	8/23/2025 20:45	24.9	7.11226648	4
LH-NC-02	8/23/2025 21:00	24.87	7.09272568	4
LH-NC-02	8/23/2025 21:15	24.85	7.07507952	4
LH-NC-02	8/23/2025 21:30	24.82	7.06286496	4
LH-NC-02	8/23/2025 21:45	24.8	7.05010301	4
LH-NC-02	8/23/2025 22:00	24.77	7.03869883	4
LH-NC-02	8/23/2025 22:15	24.73	7.02077285	4
LH-NC-02	8/23/2025 22:30	24.7	7.01017817	4
LH-NC-02	8/23/2025 22:45	24.65	6.99333091	4
LH-NC-02	8/23/2025 23:00	24.63	6.98354653	4
LH-NC-02	8/23/2025 23:15	24.6	6.97240095	4
LH-NC-02	8/23/2025 23:30	24.58	6.96641902	4
LH-NC-02	8/23/2025 23:45	24.56	6.96125181	4
LH-NC-02	8/24/2025 0:00	24.53	6.95363563	4
LH-NC-02	8/24/2025 0:15	24.51	6.94792292	4
LH-NC-02	8/24/2025 0:30	24.51	6.94058201	4
LH-NC-02	8/24/2025 0:45	24.51	6.94302898	4
LH-NC-02	8/24/2025 1:00	24.48	6.93731307	4
LH-NC-02	8/24/2025 1:15	24.46	6.93023865	4
LH-NC-02	8/24/2025 1:30	24.44	6.92941811	4
LH-NC-02	8/24/2025 1:45	24.41	6.92478739	4
LH-NC-02	8/24/2025 2:00	24.39	6.91907044	4
LH-NC-02	8/24/2025 2:15	24.39	6.91471852	4
LH-NC-02	8/24/2025 2:30	24.36	6.91226172	4
LH-NC-02	8/24/2025 2:45	24.36	6.90872543	4
LH-NC-02	8/24/2025 3:00	24.34	6.90300644	4
LH-NC-02	8/24/2025 3:15	24.34	6.90246235	4
LH-NC-02	8/24/2025 3:30	24.34	6.89484521	4
LH-NC-02	8/24/2025 3:45	24.32	6.88722049	4
LH-NC-02	8/24/2025 4:00	24.29	6.8874812	4
LH-NC-02	8/24/2025 4:15	24.27	6.88448048	4
LH-NC-02	8/24/2025 4:30	24.27	6.88094312	4
LH-NC-02	8/24/2025 4:45	24.24	6.87548847	4
LH-NC-02	8/24/2025 5:00	24.22	6.87166999	4
LH-NC-02	8/24/2025 5:15	24.22	6.87003708	4
LH-NC-02	8/24/2025 5:30	24.17	6.86892644	4
LH-NC-02	8/24/2025 5:45	24.15	6.86047897	4
LH-NC-02	8/24/2025 6:00	24.12	6.86100938	4
LH-NC-02	8/24/2025 6:15	24.1	6.8563716	4
LH-NC-02	8/24/2025 6:30	24.07	6.8520005	4
LH-NC-02	8/24/2025 6:45	24.05	6.84872287	4
LH-NC-02	8/24/2025 7:00	24.05	6.84708903	4
LH-NC-02	8/24/2025 7:15	24.03	6.84571712	4
LH-NC-02	8/24/2025 7:30	24.03	6.84571712	4
LH-NC-02	8/24/2025 7:45	24.03	6.84626176	4
LH-NC-02	8/24/2025 8:00	24.03	6.85116361	4
LH-NC-02	8/24/2025 8:15	24.05	6.86233817	4
LH-NC-02	8/24/2025 8:30	24.05	6.87622579	4
LH-NC-02	8/24/2025 8:45	24.07	6.88903165	4
LH-NC-02	8/24/2025 9:00	24.07	6.90373519	4
LH-NC-02	8/24/2025 9:15	24.07	6.92225077	4
LH-NC-02	8/24/2025 9:30	24.1	6.94131684	4
LH-NC-02	8/24/2025 9:45	24.15	6.96664267	4
LH-NC-02	8/24/2025 10:00	24.17	6.98515426	4
LH-NC-02	8/24/2025 10:15	24.22	7.0112832	4
LH-NC-02	8/24/2025 10:30	24.24	7.03659074	4
LH-NC-02	8/24/2025 10:45	24.29	7.07766965	4
LH-NC-02	8/24/2025 11:00	24.34	7.0950672	4
LH-NC-02	8/24/2025 11:15	24.39	7.14129038	4
LH-NC-02	8/24/2025 11:30	24.41	7.17092635	4
LH-NC-02	8/24/2025 11:45	24.46	7.21712591	4
LH-NC-02	8/24/2025 12:00	24.48	7.27910744	4
LH-NC-02	8/24/2025 12:15	24.53	7.33452145	4
LH-NC-02	8/24/2025 12:30	24.56	7.3711861	4
LH-NC-02	8/24/2025 12:45	24.58	7.39861514	4
LH-NC-02	8/24/2025 13:00	24.6	7.45131818	4
LH-NC-02	8/24/2025 13:15	24.63	7.50725853	4
LH-NC-02	8/24/2025 13:30	24.65	7.57597913	4
LH-NC-02	8/24/2025 13:45	24.7	7.65821117	4
LH-NC-02	8/24/2025 14:00	24.75	7.7097173	4
LH-NC-02	8/24/2025 14:15	24.77	7.77296366	4
LH-NC-02	8/24/2025 14:30	24.82	7.94340035	4
LH-NC-02	8/24/2025 14:45	24.85	7.91994991	4
LH-NC-02	8/24/2025 15:00	24.9	8.06262017	4
LH-NC-02	8/24/2025 15:15	24.92	8.08291223	4
LH-NC-02	8/24/2025 15:30	24.94	8.2253735	4
LH-NC-02	8/24/2025 15:45	24.97	8.28497269	4
LH-NC-02	8/24/2025 16:00	24.99	8.36957816	4
LH-NC-02	8/24/2025 16:15	25.04	8.44724094	4
LH-NC-02	8/24/2025 16:30	25.06	8.47618196	4
LH-NC-02	8/24/2025 16:45	25.11	8.46806569	4

pH Continous Monitoring Data

Station Name	Date Time	Temp C	pH SU	Use Code
LH-NC-02	8/24/2025 17:00	25.11	8.47132175	4
LH-NC-02	8/24/2025 17:15	25.11	8.44174586	4
LH-NC-02	8/24/2025 17:30	25.09	8.51103849	4
LH-NC-02	8/24/2025 17:45	25.09	8.55065656	4
LH-NC-02	8/24/2025 18:00	25.06	8.63874095	4
LH-NC-02	8/24/2025 18:15	25.04	8.64075067	4
LH-NC-02	8/24/2025 18:30	25.04	8.63342281	4
LH-NC-02	8/24/2025 18:45	25.02	8.56920575	4
LH-NC-02	8/24/2025 19:00	24.97	8.64032152	4
LH-NC-02	8/24/2025 19:15	24.92	8.57679148	4
LH-NC-02	8/24/2025 19:30	24.9	8.54974433	4
LH-NC-02	8/24/2025 19:45	24.85	8.47939479	4
LH-NC-02	8/24/2025 20:00	24.82	8.41055669	4
LH-NC-02	8/24/2025 20:15	24.8	8.32998001	4
LH-NC-02	8/24/2025 20:30	24.77	8.19754966	4
LH-NC-02	8/24/2025 20:45	24.75	8.13704846	4
LH-NC-02	8/24/2025 21:00	24.73	8.01486674	4
LH-NC-02	8/24/2025 21:15	24.7	7.92530401	4
LH-NC-02	8/24/2025 21:30	24.68	7.72347061	4
LH-NC-02	8/24/2025 21:45	24.63	7.71924367	4
LH-NC-02	8/24/2025 22:00	24.6	7.61195387	4
LH-NC-02	8/24/2025 22:15	24.58	7.50979011	4
LH-NC-02	8/24/2025 22:30	24.56	7.4492041	4
LH-NC-02	8/24/2025 22:45	24.53	7.42641253	4
LH-NC-02	8/24/2025 23:00	24.48	7.38569725	4
LH-NC-02	8/24/2025 23:15	24.46	7.33460013	4
LH-NC-02	8/24/2025 23:30	24.46	7.29517012	4
LH-NC-02	8/24/2025 23:45	24.44	7.26309994	4
LH-NC-02	8/25/2025 0:00	24.41	7.26203856	4
LH-NC-02	8/25/2025 0:15	24.39	7.19732136	4
LH-NC-02	8/25/2025 0:30	24.36	7.20169361	4
LH-NC-02	8/25/2025 0:45	24.36	7.20659002	4
LH-NC-02	8/25/2025 1:00	24.34	7.19409003	4
LH-NC-02	8/25/2025 1:15	24.34	7.17151065	4
LH-NC-02	8/25/2025 1:30	24.34	7.14811514	4
LH-NC-02	8/25/2025 1:45	24.34	7.16389351	4
LH-NC-02	8/25/2025 2:00	24.34	7.15355596	4
LH-NC-02	8/25/2025 2:15	24.34	7.13995392	4
LH-NC-02	8/25/2025 2:30	24.34	7.12363148	4
LH-NC-02	8/25/2025 2:45	24.34	7.11819066	4
LH-NC-02	8/25/2025 3:00	24.34	7.10866924	4
LH-NC-02	8/25/2025 3:15	24.32	7.10160301	4
LH-NC-02	8/25/2025 3:30	24.34	7.09397904	4
LH-NC-02	8/25/2025 3:45	24.34	7.08092108	4
LH-NC-02	8/25/2025 4:00	24.34	7.07684047	4
LH-NC-02	8/25/2025 4:15	24.34	7.07112761	4
LH-NC-02	8/25/2025 4:30	24.32	7.05589709	4
LH-NC-02	8/25/2025 4:45	24.32	7.05045591	4
LH-NC-02	8/25/2025 5:00	24.29	7.02814991	4
LH-NC-02	8/25/2025 5:15	24.27	7.03005653	4
LH-NC-02	8/25/2025 5:30	24.27	7.01917234	4
LH-NC-02	8/25/2025 5:45	24.22	6.99604277	4
LH-NC-02	8/25/2025 6:00	24.19	6.97698992	4
LH-NC-02	8/25/2025 6:15	24.19	6.95929835	4
LH-NC-02	8/25/2025 6:30	24.17	6.95167411	4
LH-NC-02	8/25/2025 6:45	24.15	6.94296	4
LH-NC-02	8/25/2025 7:00	24.15	6.93506577	4
LH-NC-02	8/25/2025 7:15	24.15	6.88987815	4
LH-NC-02	8/25/2025 7:30	24.15	6.91464968	4
LH-NC-02	8/25/2025 7:45	24.17	6.90104561	4
LH-NC-02	8/25/2025 8:00	24.19	6.91330027	4
LH-NC-02	8/25/2025 8:15	24.22	6.85506881	4
LH-NC-02	8/25/2025 8:30	24.27	6.88039891	4
LH-NC-02	8/25/2025 8:45	24.27	6.93264303	4
LH-NC-02	8/25/2025 9:00	24.29	6.91414568	4
LH-NC-02	8/25/2025 9:15	24.32	6.92830141	4
LH-NC-02	8/25/2025 9:30	24.32	6.99033086	4
LH-NC-02	8/25/2025 9:45	24.32	6.96911026	4
LH-NC-02	8/25/2025 10:00	24.32	6.95659554	4
LH-NC-02	8/25/2025 10:15	24.34	6.93728357	4
LH-NC-02	8/25/2025 10:30	24.36	7.01971059	4
LH-NC-02	8/25/2025 10:45	24.46	6.97891431	4
LH-NC-02	8/25/2025 11:00	24.46	7.02432679	4
LH-NC-02	8/25/2025 11:15	24.56	7.03410485	4
LH-NC-02	8/25/2025 11:30	24.53	7.13143672	4
LH-NC-02	8/25/2025 11:45	24.56	7.19965524	4
LH-NC-02	8/25/2025 12:00	24.6	7.26839463	4
LH-NC-02	8/25/2025 12:15	24.68	7.3210382	4
LH-NC-02	8/25/2025 12:30	24.75	7.36741771	4
LH-NC-02	8/25/2025 12:45	24.85	7.44577964	4
LH-NC-02	8/25/2025 13:00	24.87	7.46557339	4
LH-NC-02	8/25/2025 13:15	24.87	7.40908954	4
LH-NC-02	8/25/2025 13:30	24.9	7.44027427	4
LH-NC-02	8/25/2025 13:45	24.94	7.46302062	4

pH Continous Monitoring Data

Station Name	Date Time	Temp C	pH SU	Use Code
LH-NC-02	8/25/2025 14:00	24.97	7.50830883	4
LH-NC-02	8/25/2025 14:15	24.97	7.66630197	4
LH-NC-02	8/25/2025 14:30	25.02	7.77991537	4
LH-NC-02	8/25/2025 14:45	25.09	7.88474734	4
LH-NC-02	8/25/2025 15:00	25.14	7.97114731	4
LH-NC-02	8/25/2025 15:15	25.16	7.98057745	4
LH-NC-02	8/25/2025 15:30	25.21	8.02218525	4
LH-NC-02	8/25/2025 15:45	25.26	8.06133828	4
LH-NC-02	8/25/2025 16:00	25.28	8.07645345	4
LH-NC-02	8/25/2025 16:15	25.33	8.14785369	4
LH-NC-02	8/25/2025 16:30	25.4	8.23622606	4
LH-NC-02	8/25/2025 16:45	25.45	8.27667349	4
LH-NC-02	8/25/2025 17:00	25.43	8.17620032	4
LH-NC-02	8/25/2025 17:15	25.38	8.17368638	4
LH-NC-02	8/25/2025 17:30	25.33	8.14731141	4
LH-NC-02	8/25/2025 17:45	25.28	8.05557229	4
LH-NC-02	8/25/2025 18:00	25.33	8.11585935	4
LH-NC-02	8/25/2025 18:15	25.26	8.01469152	4
LH-NC-02	8/25/2025 18:30	25.21	7.9077188	4
LH-NC-02	8/25/2025 18:45	25.19	7.85840929	4
LH-NC-02	8/25/2025 19:00	25.11	7.87654786	4
LH-NC-02	8/25/2025 19:15	25.09	7.85001369	4
LH-NC-02	8/25/2025 19:30	25.04	7.8615551	4
LH-NC-02	8/25/2025 19:45	25.02	7.66157609	4
LH-NC-02	8/25/2025 20:00	24.99	7.81881086	4
LH-NC-02	8/25/2025 20:15	24.97	7.92120842	4
LH-NC-02	8/25/2025 20:30	24.97	7.94916941	4
LH-NC-02	8/25/2025 20:45	24.97	7.93993957	4
LH-NC-02	8/25/2025 21:00	24.94	7.91912918	4
LH-NC-02	8/25/2025 21:15	24.97	7.88808959	4
LH-NC-02	8/25/2025 21:30	24.97	7.83298201	4
LH-NC-02	8/25/2025 21:45	24.97	7.76022916	4
LH-NC-02	8/25/2025 22:00	24.97	7.71435143	4
LH-NC-02	8/25/2025 22:15	24.97	7.65164281	4
LH-NC-02	8/25/2025 22:30	24.97	7.59490644	4
LH-NC-02	8/25/2025 22:45	24.99	7.56147847	4
LH-NC-02	8/25/2025 23:00	24.99	7.51343224	4
LH-NC-02	8/25/2025 23:15	24.99	7.45588533	4
LH-NC-02	8/25/2025 23:30	25.02	7.4656106	4
LH-NC-02	8/25/2025 23:45	25.02	7.42544039	4
LH-NC-02	8/26/2025 0:00	25.04	7.40017145	4
LH-NC-02	8/26/2025 0:15	25.06	7.38928926	4
LH-NC-02	8/26/2025 0:30	25.06	7.36106533	4
LH-NC-02	8/26/2025 0:45	25.06	7.34206845	4
LH-NC-02	8/26/2025 1:00	25.06	7.339626	4
LH-NC-02	8/26/2025 1:15	25.06	7.3176439	4
LH-NC-02	8/26/2025 1:30	25.09	7.29970241	4
LH-NC-02	8/26/2025 1:45	25.09	7.29617477	4
LH-NC-02	8/26/2025 2:00	25.09	7.29183306	4
LH-NC-02	8/26/2025 2:15	25.09	7.26686825	4
LH-NC-02	8/26/2025 2:30	25.09	7.25248635	4
LH-NC-02	8/26/2025 2:45	25.09	7.2546572	4
LH-NC-02	8/26/2025 3:00	25.11	7.23646045	4
LH-NC-02	8/26/2025 3:15	25.09	7.23566224	4
LH-NC-02	8/26/2025 3:30	25.09	7.23430545	4
LH-NC-02	8/26/2025 3:45	25.06	7.21804599	4
LH-NC-02	8/26/2025 4:00	25.04	7.19689124	4
LH-NC-02	8/26/2025 4:15	25.02	7.188219	4
LH-NC-02	8/26/2025 4:30	24.99	7.16679357	4
LH-NC-02	8/26/2025 4:45	24.94	7.16655006	4
LH-NC-02	8/26/2025 5:00	24.92	7.15298566	4
LH-NC-02	8/26/2025 5:15	24.87	7.12612719	4
LH-NC-02	8/26/2025 5:30	24.82	7.09219804	4
LH-NC-02	8/26/2025 5:45	24.8	7.07536374	4
LH-NC-02	8/26/2025 6:00	24.73	7.06723091	4
LH-NC-02	8/26/2025 6:15	24.7	7.05419551	4
LH-NC-02	8/26/2025 6:30	24.68	7.04061264	4
LH-NC-02	8/26/2025 6:45	24.63	7.04252189	4
LH-NC-02	8/26/2025 7:00	24.6	7.02920781	4
LH-NC-02	8/26/2025 7:15	24.58	7.0370926	4
LH-NC-02	8/26/2025 7:30	24.56	7.03954165	4
LH-NC-02	8/26/2025 7:45	24.51	7.04389846	4
LH-NC-02	8/26/2025 8:00	24.51	7.05586141	4
LH-NC-02	8/26/2025 8:15	24.51	7.0653774	4
LH-NC-02	8/26/2025 8:30	24.51	7.11757939	4
LH-NC-02	8/26/2025 8:45	24.48	7.13037114	4
LH-NC-02	8/26/2025 9:00	24.48	7.15266799	4
LH-NC-02	8/26/2025 9:15	24.48	7.17333336	4
LH-NC-02	8/26/2025 9:30	24.48	7.17632441	4
LH-NC-02	8/26/2025 9:45	24.48	7.24158347	4
LH-NC-02	8/26/2025 10:00	24.51	7.28016685	4
LH-NC-02	8/26/2025 10:15	24.56	7.33340038	4
LH-NC-02	8/26/2025 10:30	24.56	7.37308898	4
LH-NC-02	8/26/2025 10:45	24.58	7.44455296	4

Station Name	Date Time	Temp C	pH SU	Use Code
LH-NC-02	8/26/2025 11:00	24.63	7.51704246	4
LH-NC-02	8/26/2025 11:15	24.65	7.56347828	4
LH-NC-02	8/26/2025 11:30	24.68	7.5884207	4
LH-NC-02	8/26/2025 11:45	24.73	7.64347391	4
LH-NC-02	8/26/2025 12:00	24.75	7.71786729	4
LH-NC-02	8/26/2025 12:15	24.77	7.76182609	4
LH-NC-02	8/26/2025 12:30	24.8	7.78103446	4
LH-NC-02	8/26/2025 12:45	24.8	7.77505881	4
LH-NC-02	8/26/2025 13:00	24.82	7.83312972	4
LH-NC-02	8/26/2025 13:15	24.82	7.87414171	4
LH-NC-02	8/26/2025 13:30	24.85	7.8982239	4
LH-NC-02	8/26/2025 13:45	24.87	7.92097441	4
LH-NC-02	8/26/2025 14:00	24.87	7.88322799	4
LH-NC-02	8/26/2025 14:15	24.87	7.90658189	4
LH-NC-02	8/26/2025 14:30	24.9	7.95971045	4
LH-NC-02	8/26/2025 14:45	24.9	7.98469117	4
LH-NC-02	8/26/2025 15:00	24.92	7.99521405	4
LH-NC-02	8/26/2025 15:15	24.97	7.95921364	4
LH-NC-02	8/26/2025 15:30	24.97	8.00481991	4
LH-NC-02	8/26/2025 15:45	22.23	7.69823699	2
LH-NC-02	8/26/2025 16:00	22.61	7.45791196	2
LH-NC-02	8/26/2025 16:15			2
LH-NC-02	8/26/2025 16:30	23.33	9.98366767	2
LH-NC-02	8/26/2025 16:45	24.7	8.59174695	1
LH-NC-02	8/26/2025 17:00	24.85	8.61205485	1
LH-NC-02	8/26/2025 17:15	24.87	8.60734628	1
LH-NC-02	8/26/2025 17:30	24.87	8.62791274	1
LH-NC-02	8/26/2025 17:45	24.85	8.63965905	1
LH-NC-02	8/26/2025 18:00	24.82	8.63711756	1
LH-NC-02	8/26/2025 18:15	24.8	8.60474647	1
LH-NC-02	8/26/2025 18:30	24.75	8.56170057	1
LH-NC-02	8/26/2025 18:45	24.7	8.50997571	1
LH-NC-02	8/26/2025 19:00	24.68	8.46241914	1
LH-NC-02	8/26/2025 19:15	24.63	8.39387403	1
LH-NC-02	8/26/2025 19:30	24.6	8.3281963	1
LH-NC-02	8/26/2025 19:45	24.6	8.26942041	1
LH-NC-02	8/26/2025 20:00	24.56	8.16096286	1
LH-NC-02	8/26/2025 20:15	24.53	8.08738953	1
LH-NC-02	8/26/2025 20:30	24.51	7.997511	1
LH-NC-02	8/26/2025 20:45	24.48	7.92851525	1
LH-NC-02	8/26/2025 21:00	24.46	7.8665223	1
LH-NC-02	8/26/2025 21:15	24.44	7.80587603	1
LH-NC-02	8/26/2025 21:30	24.41	7.75202239	1
LH-NC-02	8/26/2025 21:45	24.39	7.70978948	1
LH-NC-02	8/26/2025 22:00	24.34	7.66138307	1
LH-NC-02	8/26/2025 22:15	24.32	7.62591192	1
LH-NC-02	8/26/2025 22:30	24.29	7.59235382	1
LH-NC-02	8/26/2025 22:45	24.27	7.56771835	1
LH-NC-02	8/26/2025 23:00	24.22	7.53933751	1
LH-NC-02	8/26/2025 23:15	24.19	7.51579491	1
LH-NC-02	8/26/2025 23:30	24.17	7.48490729	1
LH-NC-02	8/26/2025 23:45	24.17	7.47242987	1
LH-NC-02	8/27/2025 0:00	24.17	7.45696871	1
LH-NC-02	8/27/2025 0:15	24.15	7.44777639	1
LH-NC-02	8/27/2025 0:30	24.15	7.43773952	1
LH-NC-02	8/27/2025 0:45	24.15	7.41956466	1
LH-NC-02	8/27/2025 1:00	24.12	7.39600443	1
LH-NC-02	8/27/2025 1:15	24.1	7.37649659	1
LH-NC-02	8/27/2025 1:30	24.1	7.34203994	1
LH-NC-02	8/27/2025 1:45	24.07	7.3162972	1
LH-NC-02	8/27/2025 2:00	24.05	7.28348418	1
LH-NC-02	8/27/2025 2:15	24	7.25991977	1
LH-NC-02	8/27/2025 2:30	23.98	7.23225225	1
LH-NC-02	8/27/2025 2:45	23.95	7.20920251	1
LH-NC-02	8/27/2025 3:00	23.91	7.18751182	1
LH-NC-02	8/27/2025 3:15	23.91	7.17203714	1
LH-NC-02	8/27/2025 3:30	23.86	7.15061511	1
LH-NC-02	8/27/2025 3:45	23.83	7.13678082	1
LH-NC-02	8/27/2025 4:00	23.81	7.12321118	1
LH-NC-02	8/27/2025 4:15	23.79	7.10936811	1
LH-NC-02	8/27/2025 4:30	23.74	7.09661939	1
LH-NC-02	8/27/2025 4:45	23.74	7.08656866	1
LH-NC-02	8/27/2025 5:00	23.71	7.07788402	1
LH-NC-02	8/27/2025 5:15	23.71	7.07299398	1
LH-NC-02	8/27/2025 5:30	23.66	7.0678437	1
LH-NC-02	8/27/2025 5:45	23.64	7.06404402	1
LH-NC-02	8/27/2025 6:00	23.64	7.06051149	1
LH-NC-02	8/27/2025 6:15	23.62	7.05453705	1
LH-NC-02	8/27/2025 6:30	23.57	7.04231538	1
LH-NC-02	8/27/2025 6:45	23.59	7.04285608	1
LH-NC-02	8/27/2025 7:00	23.57	7.03878202	1
LH-NC-02	8/27/2025 7:15	23.57	7.03823843	1
LH-NC-02	8/27/2025 7:30	23.57	7.03878202	1
LH-NC-02	8/27/2025 7:45	23.57	7.04122819	1

pH Continous Monitoring Data

Station Name	Date Time	Temp C	pH SU	Use Code
LH-NC-02	8/27/2025 8:00	23.57	7.03823843	1
LH-NC-02	8/27/2025 8:15	23.54	7.04123236	1
LH-NC-02	8/27/2025 8:30	23.54	7.03470858	1
LH-NC-02	8/27/2025 8:45	23.54	7.03307763	1
LH-NC-02	8/27/2025 9:00	23.54	7.03416493	1
LH-NC-02	8/27/2025 9:15	23.54	7.03932959	1
LH-NC-02	8/27/2025 9:30	23.54	7.04096054	1
LH-NC-02	8/27/2025 9:45	23.54	7.0450379	1
LH-NC-02	8/27/2025 10:00	23.57	7.05563342	1
LH-NC-02	8/27/2025 10:15	23.59	7.06215236	1
LH-NC-02	8/27/2025 10:30	23.62	7.07002685	1
LH-NC-02	8/27/2025 10:45	23.64	7.06648961	1
LH-NC-02	8/27/2025 11:00	23.69	7.08712662	1
LH-NC-02	8/27/2025 11:15	23.74	7.10585519	1
LH-NC-02	8/27/2025 11:30	23.76	7.11752784	1
LH-NC-02	8/27/2025 11:45	23.79	7.13082415	1
LH-NC-02	8/27/2025 12:00	23.79	7.14902104	1
LH-NC-02	8/27/2025 12:15	23.83	7.17805777	1
LH-NC-02	8/27/2025 12:30	23.88	7.20707971	1
LH-NC-02	8/27/2025 12:45	23.91	7.23855114	1
LH-NC-02	8/27/2025 13:00	24	7.25991977	1
LH-NC-02	8/27/2025 13:15	23.95	7.27380742	1
LH-NC-02	8/27/2025 13:30	24	7.30687258	1
LH-NC-02	8/27/2025 13:45	24	7.3315703	1
LH-NC-02	8/27/2025 14:00	24.03	7.36057408	1
LH-NC-02	8/27/2025 14:15	24.1	7.40525569	1
LH-NC-02	8/27/2025 14:30	24.15	7.45265919	1
LH-NC-02	8/27/2025 14:45	24.19	7.50521693	1
LH-NC-02	8/27/2025 15:00	24.22	7.53147263	1
LH-NC-02	8/27/2025 15:15	24.19	7.52962764	1
LH-NC-02	8/27/2025 15:30	24.17	7.50172469	1
LH-NC-02	8/27/2025 15:45	24.15	7.50311477	1
LH-NC-02	8/27/2025 16:00	24.15	7.50989644	1
LH-NC-02	8/27/2025 16:15	24.15	7.51016771	1
LH-NC-02	8/27/2025 16:30	24.15	7.52020457	1
LH-NC-02	8/27/2025 16:45	24.17	7.55190563	1
LH-NC-02	8/27/2025 17:00	24.19	7.58929827	1
LH-NC-02	8/27/2025 17:15	24.24	7.63909714	1
LH-NC-02	8/27/2025 17:30	24.24	7.62960568	1
LH-NC-02	8/27/2025 17:45	24.19	7.65710579	1
LH-NC-02	8/27/2025 18:00	24.17	7.6471138	1
LH-NC-02	8/27/2025 18:15	24.17	7.64467257	1
LH-NC-02	8/27/2025 18:30	24.15	7.61487661	1
LH-NC-02	8/27/2025 18:45	24.12	7.58753797	1
LH-NC-02	8/27/2025 19:00	24.07	7.56321624	1
LH-NC-02	8/27/2025 19:15	24.05	7.54046008	1
LH-NC-02	8/27/2025 19:30	24.05	7.50111319	1
LH-NC-02	8/27/2025 19:45	24	7.46781487	1
LH-NC-02	8/27/2025 20:00	23.98	7.4184476	1
LH-NC-02	8/27/2025 20:15	23.93	7.37996964	1
LH-NC-02	8/27/2025 20:30	23.91	7.3498603	1
LH-NC-02	8/27/2025 20:45	23.86	7.31652083	1
LH-NC-02	8/27/2025 21:00	23.81	7.28561432	1
LH-NC-02	8/27/2025 21:15	23.79	7.26118997	1
LH-NC-02	8/27/2025 21:30	23.74	7.23895938	1
LH-NC-02	8/27/2025 21:45	23.74	7.22184598	1
LH-NC-02	8/27/2025 22:00	23.71	7.20638329	1
LH-NC-02	8/27/2025 22:15	23.69	7.1958014	1
LH-NC-02	8/27/2025 22:30	23.66	7.18603947	1
LH-NC-02	8/27/2025 22:45	23.66	7.17924661	1
LH-NC-02	8/27/2025 23:00	23.64	7.18007389	1
LH-NC-02	8/27/2025 23:15	23.64	7.17790003	1
LH-NC-02	8/27/2025 23:30	23.64	7.17871522	1
LH-NC-02	8/27/2025 23:45	23.66	7.18196375	1
LH-NC-02	8/28/2025 0:00	23.64	7.1751827	1
LH-NC-02	8/28/2025 0:15	23.66	7.17680118	1
LH-NC-02	8/28/2025 0:30	23.69	7.17107789	1
LH-NC-02	8/28/2025 0:45	23.69	7.15966704	1
LH-NC-02	8/28/2025 1:00	23.69	7.14662606	1
LH-NC-02	8/28/2025 1:15	23.71	7.13737945	1
LH-NC-02	8/28/2025 1:30	23.71	7.1308594	1
LH-NC-02	8/28/2025 1:45	23.71	7.12379602	1
LH-NC-02	8/28/2025 2:00	23.71	7.11292927	1
LH-NC-02	8/28/2025 2:15	23.74	7.10829996	1
LH-NC-02	8/28/2025 2:30	23.71	7.0936408	1
LH-NC-02	8/28/2025 2:45	23.71	7.08657741	1
LH-NC-02	8/28/2025 3:00	23.71	7.08358906	1
LH-NC-02	8/28/2025 3:15	23.69	7.07517239	1
LH-NC-02	8/28/2025 3:30	23.66	7.06349627	1
LH-NC-02	8/28/2025 3:45	23.64	7.05018565	1
LH-NC-02	8/28/2025 4:00	23.59	7.03986652	1
LH-NC-02	8/28/2025 4:15	23.57	7.02519218	1
LH-NC-02	8/28/2025 4:30	23.52	7.01214798	1
LH-NC-02	8/28/2025 4:45	23.47	6.99746805	1

pH Continous Monitoring Data

Station Name	Date Time	Temp C	pH SU	Use Code
LH-NC-02	8/28/2025 5:00	23.45	6.98360063	1
LH-NC-02	8/28/2025 5:15	23.4	6.97299171	1
LH-NC-02	8/28/2025 5:30	23.38	6.96510273	1
LH-NC-02	8/28/2025 5:45	23.33	6.95421618	1
LH-NC-02	8/28/2025 6:00	23.3	6.95067497	1
LH-NC-02	8/28/2025 6:15	23.28	6.94631864	1
LH-NC-02	8/28/2025 6:30	23.26	6.94441045	1
LH-NC-02	8/28/2025 6:45	23.23	6.94195584	1
LH-NC-02	8/28/2025 7:00	23.23	6.94304428	1
LH-NC-02	8/28/2025 7:15	23.21	6.94385681	1
LH-NC-02	8/28/2025 7:30	23.21	6.94113554	1
LH-NC-02	8/28/2025 7:45	23.23	6.95501706	1
LH-NC-02	8/28/2025 8:00	23.23	6.94440482	1
LH-NC-02	8/28/2025 8:15	23.23	6.96209188	1
LH-NC-02	8/28/2025 8:30	23.23	6.97515309	1
LH-NC-02	8/28/2025 8:45	23.26	6.98467844	1
LH-NC-02	8/28/2025 9:00	23.28	7.00154737	1
LH-NC-02	8/28/2025 9:15	23.3	7.01025268	1
LH-NC-02	8/28/2025 9:30	23.33	7.02738871	1
LH-NC-02	8/28/2025 9:45	23.35	7.04234677	1
LH-NC-02	8/28/2025 10:00	23.4	7.06083241	1
LH-NC-02	8/28/2025 10:15	23.45	7.08502186	1
LH-NC-02	8/28/2025 10:30	23.47	7.10024188	1
LH-NC-02	8/28/2025 10:45	23.5	7.1200776	1
LH-NC-02	8/28/2025 11:00	23.57	7.15456747	1
LH-NC-02	8/28/2025 11:15	23.62	7.17546625	1
LH-NC-02	8/28/2025 11:30	23.69	7.2123743	1
LH-NC-02	8/28/2025 11:45	23.71	7.22784511	1
LH-NC-02	8/28/2025 12:00	23.76	7.25333929	1
LH-NC-02	8/28/2025 12:15	23.79	7.26797985	1
LH-NC-02	8/28/2025 12:30	23.83	7.29862991	1
LH-NC-02	8/28/2025 12:45	23.88	7.33903511	1
LH-NC-02	8/28/2025 13:00	23.91	7.36777836	1
LH-NC-02	8/28/2025 13:15	23.95	7.41088927	1
LH-NC-02	8/28/2025 13:30	23.98	7.46160366	1
LH-NC-02	8/28/2025 13:45	24	7.48844154	1
LH-NC-02	8/28/2025 14:00	24.03	7.51661535	1
LH-NC-02	8/28/2025 14:15	24.05	7.54995761	1
LH-NC-02	8/28/2025 14:30	24.1	7.60439886	1
LH-NC-02	8/28/2025 14:45	24.12	7.63826994	1
LH-NC-02	8/28/2025 15:00	24.12	7.7033805	1
LH-NC-02	8/28/2025 15:15	24.17	7.74883194	1
LH-NC-02	8/28/2025 15:30	24.17	7.80715033	1
LH-NC-02	8/28/2025 15:45	24.22	7.844983	1
LH-NC-02	8/28/2025 16:00	24.22	7.88756183	1
LH-NC-02	8/28/2025 16:15	24.27	7.93269587	1
LH-NC-02	8/28/2025 16:30	24.29	7.99255486	1
LH-NC-02	8/28/2025 16:45	24.29	8.03485253	1
LH-NC-02	8/28/2025 17:00	24.29	8.04190215	1
LH-NC-02	8/28/2025 17:15	24.29	8.09531651	1
LH-NC-02	8/28/2025 17:30	24.29	8.16499921	1
LH-NC-02	8/28/2025 17:45	24.24	8.18444918	1
LH-NC-02	8/28/2025 18:00	24.24	8.18987287	1
LH-NC-02	8/28/2025 18:15	24.24	8.18987287	1
LH-NC-02	8/28/2025 18:30	24.24	8.16166968	1
LH-NC-02	8/28/2025 18:45	24.19	8.1328434	1
LH-NC-02	8/28/2025 19:00	24.17	8.08653613	1
LH-NC-02	8/28/2025 19:15	24.15	8.0388663	1
LH-NC-02	8/28/2025 19:30	24.1	7.96388755	1
LH-NC-02	8/28/2025 19:45	24.05	7.88671272	1
LH-NC-02	8/28/2025 20:00	24.03	7.81947111	1
LH-NC-02	8/28/2025 20:15	24	7.74003261	1
LH-NC-02	8/28/2025 20:30	23.98	7.66951275	1
LH-NC-02	8/28/2025 20:45	23.95	7.62289109	1
LH-NC-02	8/28/2025 21:00	23.93	7.57026834	1
LH-NC-02	8/28/2025 21:15	23.91	7.52143929	1
LH-NC-02	8/28/2025 21:30	23.88	7.48809584	1
LH-NC-02	8/28/2025 21:45	23.83	7.44581483	1
LH-NC-02	8/28/2025 22:00	23.83	7.41784426	1
LH-NC-02	8/28/2025 22:15	23.79	7.38558069	1
LH-NC-02	8/28/2025 22:30	23.76	7.36008709	1
LH-NC-02	8/28/2025 22:45	23.74	7.33186067	1
LH-NC-02	8/28/2025 23:00	23.74	7.31094429	1
LH-NC-02	8/28/2025 23:15	23.71	7.28734054	1
LH-NC-02	8/28/2025 23:30	23.71	7.26750873	1
LH-NC-02	8/28/2025 23:45	23.71	7.25202362	1
LH-NC-02	8/29/2025 0:00	23.71	7.24034187	1
LH-NC-02	8/29/2025 0:15	23.71	7.22458509	1
LH-NC-02	8/29/2025 0:30	23.71	7.20719829	1
LH-NC-02	8/29/2025 0:45	23.71	7.19442987	1
LH-NC-02	8/29/2025 1:00	23.71	7.18220478	1
LH-NC-02	8/29/2025 1:15	23.69	7.17189295	1
LH-NC-02	8/29/2025 1:30	23.69	7.15858029	1
LH-NC-02	8/29/2025 1:45	23.69	7.14445257	1

pH Continous Monitoring Data

Station Name	Date Time	Temp C	pH SU	Use Code
LH-NC-02	8/29/2025 2:00	23.66	7.12870773	1
LH-NC-02	8/29/2025 2:15	23.66	7.11838258	1
LH-NC-02	8/29/2025 2:30	23.64	7.10263006	1
LH-NC-02	8/29/2025 2:45	23.66	7.09311314	1
LH-NC-02	8/29/2025 3:00	23.66	7.08469	1
LH-NC-02	8/29/2025 3:15	23.64	7.07491332	1
LH-NC-02	8/29/2025 3:30	23.64	7.07002214	1
LH-NC-02	8/29/2025 3:45	23.64	7.06159842	1
LH-NC-02	8/29/2025 4:00	23.62	7.05508055	1
LH-NC-02	8/29/2025 4:15	23.62	7.04665627	1
LH-NC-02	8/29/2025 4:30	23.59	7.03905118	1
LH-NC-02	8/29/2025 4:45	23.59	7.03823585	1
LH-NC-02	8/29/2025 5:00	23.57	7.02627937	1
LH-NC-02	8/29/2025 5:15	23.57	7.02492038	1
LH-NC-02	8/29/2025 5:30	23.54	7.01459358	1
LH-NC-02	8/29/2025 5:45	23.52	7.00372086	1
LH-NC-02	8/29/2025 6:00	23.52	6.99937137	1
LH-NC-02	8/29/2025 6:15	23.5	6.99039992	1
LH-NC-02	8/29/2025 6:30	23.47	6.98006719	1
LH-NC-02	8/29/2025 6:45	23.47	6.96592899	1
LH-NC-02	8/29/2025 7:00	23.45	6.96375144	1
LH-NC-02	8/29/2025 7:15	23.45	6.95260326	1
LH-NC-02	8/29/2025 7:30	23.45	6.94498987	1
LH-NC-02	8/29/2025 7:45	23.45	6.94580559	1
LH-NC-02	8/29/2025 8:00	23.42	6.95531781	1
LH-NC-02	8/29/2025 8:15	23.42	6.95939682	1
LH-NC-02	8/29/2025 8:30	23.4	6.95667456	1
LH-NC-02	8/29/2025 8:45	23.38	6.95177616	1
LH-NC-02	8/29/2025 9:00	23.38	6.95721558	1
LH-NC-02	8/29/2025 9:15	23.38	6.95830346	1
LH-NC-02	8/29/2025 9:30	23.4	6.95558675	1
LH-NC-02	8/29/2025 9:45	23.42	6.96837065	1
LH-NC-02	8/29/2025 10:00	23.47	6.97897963	1
LH-NC-02	8/29/2025 10:15	23.5	6.99964319	1
LH-NC-02	8/29/2025 10:30	23.54	7.0148654	1
LH-NC-02	8/29/2025 10:45	23.57	7.02763835	1
LH-NC-02	8/29/2025 11:00	23.62	7.04910202	1
LH-NC-02	8/29/2025 11:15	23.59	7.05209655	1
LH-NC-02	8/29/2025 11:30	23.59	7.07030571	1
LH-NC-02	8/29/2025 11:45	23.57	7.06351553	1
LH-NC-02	8/29/2025 12:00	23.57	7.08254131	1
LH-NC-02	8/29/2025 12:15	23.57	7.09749013	1
LH-NC-02	8/29/2025 12:30	23.59	7.10753937	1
LH-NC-02	8/29/2025 12:45	23.62	7.15128041	1
LH-NC-02	8/29/2025 13:00	23.64	7.17382403	1
LH-NC-02	8/29/2025 13:15	23.69	7.19091103	1
LH-NC-02	8/29/2025 13:30	23.69	7.2104725	1
LH-NC-02	8/29/2025 13:45	23.69	7.22025323	1
LH-NC-02	8/29/2025 14:00	23.74	7.25444292	1
LH-NC-02	8/29/2025 14:15	23.74	7.26666678	1
LH-NC-02	8/29/2025 14:30	23.71	7.25963034	1
LH-NC-02	8/29/2025 14:45	23.69	7.26915688	1
LH-NC-02	8/29/2025 15:00	23.71	7.27973382	1
LH-NC-02	8/29/2025 15:15	23.71	7.30010897	1
LH-NC-02	8/29/2025 15:30	23.71	7.33515422	1
LH-NC-02	8/29/2025 15:45	23.71	7.34629264	1
LH-NC-02	8/29/2025 16:00	23.71	7.34520596	1
LH-NC-02	8/29/2025 16:15	23.69	7.3685943	1
LH-NC-02	8/29/2025 16:30	23.71	7.39845302	1
LH-NC-02	8/29/2025 16:45	23.71	7.41964317	1
LH-NC-02	8/29/2025 17:00	23.71	7.3916613	1
LH-NC-02	8/29/2025 17:15	23.69	7.39467625	1
LH-NC-02	8/29/2025 17:30	23.71	7.40768975	1
LH-NC-02	8/29/2025 17:45	23.71	7.42534822	1
LH-NC-02	8/29/2025 18:00	23.71	7.40741809	1
LH-NC-02	8/29/2025 18:15	23.69	7.3976648	1
LH-NC-02	8/29/2025 18:30	23.64	7.40669898	1
LH-NC-02	8/29/2025 18:45	23.62	7.38281229	1
LH-NC-02	8/29/2025 19:00	23.64	7.36186308	1
LH-NC-02	8/29/2025 19:15	23.62	7.35101742	1
LH-NC-02	8/29/2025 19:30	23.62	7.33552761	1
LH-NC-02	8/29/2025 19:45	23.59	7.30919902	1
LH-NC-02	8/29/2025 20:00	23.59	7.29832788	1
LH-NC-02	8/29/2025 20:15	23.59	7.27740093	1
LH-NC-02	8/29/2025 20:30	23.57	7.26219901	1
LH-NC-02	8/29/2025 20:45	23.57	7.25920924	1
LH-NC-02	8/29/2025 21:00	23.57	7.24860917	1
LH-NC-02	8/29/2025 21:15	23.54	7.2296066	1
LH-NC-02	8/29/2025 21:30	23.54	7.20731701	1
LH-NC-02	8/29/2025 21:45	23.54	7.18638654	1
LH-NC-02	8/29/2025 22:00	23.52	7.18069041	1
LH-NC-02	8/29/2025 22:15	23.52	7.17389434	1
LH-NC-02	8/29/2025 22:30	23.5	7.17037187	1
LH-NC-02	8/29/2025 22:45	23.5	7.1548758	1

pH Continous Monitoring Data

Station Name	Date Time	Temp C	pH SU	Use Code
LH-NC-02	8/29/2025 23:00	23.5	7.14916672	1
LH-NC-02	8/29/2025 23:15	23.47	7.12362429	1
LH-NC-02	8/29/2025 23:30	23.47	7.13939382	1
LH-NC-02	8/29/2025 23:45	23.45	7.12689551	1
LH-NC-02	8/30/2025 0:00	23.42	7.11956612	1
LH-NC-02	8/30/2025 0:15	23.42	7.10080265	1
LH-NC-02	8/30/2025 0:30	23.38	7.07987448	1
LH-NC-02	8/30/2025 0:45	23.38	7.06899565	1
LH-NC-02	8/30/2025 1:00	23.35	7.04642675	1
LH-NC-02	8/30/2025 1:15	23.35	7.04316277	1
LH-NC-02	8/30/2025 1:30	23.33	7.01814013	1
LH-NC-02	8/30/2025 1:45	23.3	7.02113446	1
LH-NC-02	8/30/2025 2:00	23.28	7.01242988	1
LH-NC-02	8/30/2025 2:15	23.26	7.00698909	1
LH-NC-02	8/30/2025 2:30	23.23	7.00399661	1
LH-NC-02	8/30/2025 2:45	23.21	6.99746583	1
LH-NC-02	8/30/2025 3:00	23.18	6.98930094	1
LH-NC-02	8/30/2025 3:15	23.16	6.98494545	1
LH-NC-02	8/30/2025 3:30	23.14	6.98222252	1
LH-NC-02	8/30/2025 3:45	23.14	6.98195033	1
LH-NC-02	8/30/2025 4:00	23.11	6.97650412	1
LH-NC-02	8/30/2025 4:15	23.09	6.97051332	1
LH-NC-02	8/30/2025 4:30	23.06	6.9661541	1
LH-NC-02	8/30/2025 4:45	23.04	6.94627514	1
LH-NC-02	8/30/2025 5:00	23.04	6.95526048	1
LH-NC-02	8/30/2025 5:15	23.02	6.94817762	1
LH-NC-02	8/30/2025 5:30	22.99	6.94245346	1
LH-NC-02	8/30/2025 5:45	22.97	6.9345515	1
LH-NC-02	8/30/2025 6:00	22.94	6.93100399	1
LH-NC-02	8/30/2025 6:15	22.92	6.92146556	1
LH-NC-02	8/30/2025 6:30	22.9	6.91247066	1
LH-NC-02	8/30/2025 6:45	22.9	6.90838448	1
LH-NC-02	8/30/2025 7:00	22.87	6.89965713	1
LH-NC-02	8/30/2025 7:15	22.85	6.8961084	1
LH-NC-02	8/30/2025 7:30	22.85	6.89311136	1
LH-NC-02	8/30/2025 7:45	22.85	6.89174907	1
LH-NC-02	8/30/2025 8:00	22.85	6.88738974	1
LH-NC-02	8/30/2025 8:15	22.87	6.88521783	1
LH-NC-02	8/30/2025 8:30	22.85	6.89120415	1
LH-NC-02	8/30/2025 8:45	22.87	6.9029264	1
LH-NC-02	8/30/2025 9:00	22.9	6.89857765	1
LH-NC-02	8/30/2025 9:15	22.92	6.90539434	1
LH-NC-02	8/30/2025 9:30	22.94	6.91329961	1
LH-NC-02	8/30/2025 9:45	22.94	6.92174323	1
LH-NC-02	8/30/2025 10:00	22.99	6.9334666	1
LH-NC-02	8/30/2025 10:15	23.04	6.95090395	1
LH-NC-02	8/30/2025 10:30	23.06	6.96397598	1
LH-NC-02	8/30/2025 10:45	23.09	6.98276399	1
LH-NC-02	8/30/2025 11:00	23.11	6.99610388	1
LH-NC-02	8/30/2025 11:15	23.16	7.0135236	1
LH-NC-02	8/30/2025 11:30	23.21	7.03120957	1
LH-NC-02	8/30/2025 11:45	23.26	7.04671293	1
LH-NC-02	8/30/2025 12:00	23.3	7.06221316	1
LH-NC-02	8/30/2025 12:15	23.33	7.07607972	1
LH-NC-02	8/30/2025 12:30	23.33	7.08396821	1
LH-NC-02	8/30/2025 12:45	23.33	7.09212871	1
LH-NC-02	8/30/2025 13:00	23.35	7.10273044	1
LH-NC-02	8/30/2025 13:15	23.38	7.11849436	1
LH-NC-02	8/30/2025 13:30	23.4	7.13888282	1
LH-NC-02	8/30/2025 13:45	23.42	7.14866309	1
LH-NC-02	8/30/2025 14:00	23.47	7.16495134	1
LH-NC-02	8/30/2025 14:15	23.5	7.18369306	1
LH-NC-02	8/30/2025 14:30	23.5	7.18885842	1
LH-NC-02	8/30/2025 14:45	23.5	7.20598566	1
LH-NC-02	8/30/2025 15:00	23.54	7.222811	1
LH-NC-02	8/30/2025 15:15	23.57	7.23202956	1
LH-NC-02	8/30/2025 15:30	23.57	7.24127065	1
LH-NC-02	8/30/2025 15:45	23.57	7.24507581	1
LH-NC-02	8/30/2025 16:00	23.59	7.25647399	1
LH-NC-02	8/30/2025 16:15	23.62	7.27248137	1
LH-NC-02	8/30/2025 16:30	23.64	7.30289708	1
LH-NC-02	8/30/2025 16:45	23.64	7.32028797	1
LH-NC-02	8/30/2025 17:00	23.64	7.34229832	1
LH-NC-02	8/30/2025 17:15	23.64	7.36050441	1
LH-NC-02	8/30/2025 17:30	23.64	7.38441689	1
LH-NC-02	8/30/2025 17:45	23.62	7.3838993	1
LH-NC-02	8/30/2025 18:00	23.59	7.37496942	1
LH-NC-02	8/30/2025 18:15	23.57	7.36493821	1
LH-NC-02	8/30/2025 18:30	23.54	7.348122	1
LH-NC-02	8/30/2025 18:45	23.52	7.33455334	1
LH-NC-02	8/30/2025 19:00	23.5	7.30657421	1
LH-NC-02	8/30/2025 19:15	23.47	7.28702925	1
LH-NC-02	8/30/2025 19:30	23.45	7.26312081	1
LH-NC-02	8/30/2025 19:45	23.42	7.23595399	1

pH Continous Monitoring Data

Station Name	Date Time	Temp C	pH SU	Use Code
LH-NC-02	8/30/2025 20:00	23.42	7.20876056	1
LH-NC-02	8/30/2025 20:15	23.4	7.18647453	1
LH-NC-02	8/30/2025 20:30	23.4	7.17559642	1
LH-NC-02	8/30/2025 20:45	23.38	7.15194679	1
LH-NC-02	8/30/2025 21:00	23.38	7.1397081	1
LH-NC-02	8/30/2025 21:15	23.35	7.13319427	1
LH-NC-02	8/30/2025 21:30	23.35	7.12231433	1
LH-NC-02	8/30/2025 21:45	23.35	7.11687436	1
LH-NC-02	8/30/2025 22:00	23.35	7.11959434	1
LH-NC-02	8/30/2025 22:15	23.35	7.10463443	1
LH-NC-02	8/30/2025 22:30	23.35	7.10273044	1
LH-NC-02	8/30/2025 22:45	23.33	7.10192132	1
LH-NC-02	8/30/2025 23:00	23.33	7.09784107	1
LH-NC-02	8/30/2025 23:15	23.33	7.09620896	1
LH-NC-02	8/30/2025 23:30	23.3	7.08180035	1
LH-NC-02	8/30/2025 23:45	23.3	7.07826377	1
LH-NC-02	8/31/2025 0:00	23.33	7.0741756	1
LH-NC-02	8/31/2025 0:15	23.3	7.06574973	1
LH-NC-02	8/31/2025 0:30	23.33	7.06166283	1
LH-NC-02	8/31/2025 0:45	23.33	7.05241425	1
LH-NC-02	8/31/2025 1:00	23.33	7.04370972	1
LH-NC-02	8/31/2025 1:15	23.33	7.03446114	1
LH-NC-02	8/31/2025 1:30	23.33	7.02983686	1
LH-NC-02	8/31/2025 1:45	23.3	7.02167855	1
LH-NC-02	8/31/2025 2:00	23.3	7.01324517	1
LH-NC-02	8/31/2025 2:15	23.3	7.00617202	1
LH-NC-02	8/31/2025 2:30	23.3	6.99855477	1
LH-NC-02	8/31/2025 2:45	23.28	6.99392961	1
LH-NC-02	8/31/2025 3:00	23.23	6.99256804	1
LH-NC-02	8/31/2025 3:15	23.23	6.98739798	1
LH-NC-02	8/31/2025 3:30	23.21	6.98249884	1
LH-NC-02	8/31/2025 3:45	23.18	6.97596536	1
LH-NC-02	8/31/2025 4:00	23.16	6.97269767	1
LH-NC-02	8/31/2025 4:15	23.14	6.96970172	1
LH-NC-02	8/31/2025 4:30	23.11	6.96452649	1
LH-NC-02	8/31/2025 4:45	23.09	6.96125725	1
LH-NC-02	8/31/2025 5:00	23.04	6.95934473	1
LH-NC-02	8/31/2025 5:15	23.02	6.95498516	1
LH-NC-02	8/31/2025 5:30	22.99	6.95770389	1
LH-NC-02	8/31/2025 5:45	22.94	6.9495255	1
LH-NC-02	8/31/2025 6:00	22.94	6.94870837	1
LH-NC-02	8/31/2025 6:15	22.9	6.93726014	1
LH-NC-02	8/31/2025 6:30	22.87	6.93834354	1
LH-NC-02	8/31/2025 6:45	22.82	6.93288341	1
LH-NC-02	8/31/2025 7:00	22.8	6.92415875	1
LH-NC-02	8/31/2025 7:15	22.78	6.92033831	1
LH-NC-02	8/31/2025 7:30	22.75	6.91542434	1
LH-NC-02	8/31/2025 7:45	22.73	6.91514605	1
LH-NC-02	8/31/2025 8:00	22.73	6.90369818	1
LH-NC-02	8/31/2025 8:15	22.75	6.92196554	1
LH-NC-02	8/31/2025 8:30	22.75	6.92114789	1
LH-NC-02	8/31/2025 8:45	22.75	6.92986949	1
LH-NC-02	8/31/2025 9:00	22.78	6.9372347	1
LH-NC-02	8/31/2025 9:15	22.8	6.94486905	1
LH-NC-02	8/31/2025 9:30	22.82	6.95222989	1
LH-NC-02	8/31/2025 9:45	22.85	6.96313305	1
LH-NC-02	8/31/2025 10:00	22.87	6.97702995	1
LH-NC-02	8/31/2025 10:15	22.9	6.99010805	1
LH-NC-02	8/31/2025 10:30	22.92	7.00563515	1
LH-NC-02	8/31/2025 10:45	22.97	7.01761749	1
LH-NC-02	8/31/2025 11:00	22.97	7.0279667	1
LH-NC-02	8/31/2025 11:15	23.04	7.05164872	1
LH-NC-02	8/31/2025 11:30	23.06	7.0666198	1
LH-NC-02	8/31/2025 11:45	23.14	7.08456643	1
LH-NC-02	8/31/2025 12:00	23.18	7.10278937	1
LH-NC-02	8/31/2025 12:15	23.21	7.12264424	1
LH-NC-02	8/31/2025 12:30	23.26	7.13241847	1
LH-NC-02	8/31/2025 12:45	23.28	7.15118186	1
LH-NC-02	8/31/2025 13:00	23.33	7.17128561	1
LH-NC-02	8/31/2025 13:15	23.38	7.1883909	1
LH-NC-02	8/31/2025 13:30	23.4	7.20523926	1
LH-NC-02	8/31/2025 13:45	23.42	7.22371695	1
LH-NC-02	8/31/2025 14:00	23.45	7.24408733	1
LH-NC-02	8/31/2025 14:15	23.47	7.2693565	1
LH-NC-02	8/31/2025 14:30	23.5	7.28428161	1
LH-NC-02	8/31/2025 14:45	23.54	7.31115389	1
LH-NC-02	8/31/2025 15:00	23.59	7.33447442	1
LH-NC-02	8/31/2025 15:15	23.62	7.33824512	1
LH-NC-02	8/31/2025 15:30	23.64	7.34338525	1
LH-NC-02	8/31/2025 15:45	23.66	7.37352241	1
LH-NC-02	8/31/2025 16:00	23.69	7.38353708	1
LH-NC-02	8/31/2025 16:15	23.69	7.37212623	1
LH-NC-02	8/31/2025 16:30	23.69	7.38462383	1
LH-NC-02	8/31/2025 16:45	23.66	7.41618158	1

pH Continous Monitoring Data

Station Name	Date Time	Temp C	pH SU	Use Code
LH-NC-02	8/31/2025 17:00	23.64	7.41593789	1
LH-NC-02	8/31/2025 17:15	23.66	7.41754015	1
LH-NC-02	8/31/2025 17:30	23.66	7.43492987	1
LH-NC-02	8/31/2025 17:45	23.69	7.4498287	1
LH-NC-02	8/31/2025 18:00	23.66	7.4599276	1
LH-NC-02	8/31/2025 18:15	23.66	7.45096102	1
LH-NC-02	8/31/2025 18:30	23.64	7.457513	1
LH-NC-02	8/31/2025 18:45	23.62	7.42303145	1
LH-NC-02	8/31/2025 19:00	23.57	7.39048711	1
LH-NC-02	8/31/2025 19:15	23.54	7.36388781	1
LH-NC-02	8/31/2025 19:30	23.52	7.34787363	1
LH-NC-02	8/31/2025 19:45	23.5	7.3372945	1
LH-NC-02	8/31/2025 20:00	23.5	7.31663307	1
LH-NC-02	8/31/2025 20:15	23.5	7.33294473	1
LH-NC-02	8/31/2025 20:30	23.5	7.31935168	1
LH-NC-02	8/31/2025 20:45	23.47	7.307149	1
LH-NC-02	8/31/2025 21:00	23.47	7.2930108	1
LH-NC-02	8/31/2025 21:15	23.47	7.27588182	1
LH-NC-02	8/31/2025 21:30	23.47	7.26337495	1
LH-NC-02	8/31/2025 21:45	23.45	7.26339271	1
LH-NC-02	8/31/2025 22:00	23.45	7.24544687	1
LH-NC-02	8/31/2025 22:15	23.45	7.26094555	1
LH-NC-02	8/31/2025 22:30	23.42	7.25390166	1
LH-NC-02	8/31/2025 22:45	23.4	7.22808328	1
LH-NC-02	8/31/2025 23:00	23.38	7.2136842	1
LH-NC-02	8/31/2025 23:15	23.35	7.19031395	1
LH-NC-02	8/31/2025 23:30	23.33	7.15931687	1
LH-NC-02	8/31/2025 23:45	23.3	7.15035553	1
LH-NC-02	9/1/2025 0:00	23.28	7.12724034	1
LH-NC-02	9/1/2025 0:15	23.23	7.10549312	1
LH-NC-02	9/1/2025 0:30	23.21	7.09570367	1
LH-NC-02	9/1/2025 0:45	23.18	7.08373855	1
LH-NC-02	9/1/2025 1:00	23.14	7.07585631	1
LH-NC-02	9/1/2025 1:15	23.11	7.06334193	1
LH-NC-02	9/1/2025 1:30	23.06	7.0464722	1
LH-NC-02	9/1/2025 1:45	23.04	7.03749	1
LH-NC-02	9/1/2025 2:00	23.02	7.02632817	1
LH-NC-02	9/1/2025 2:15	22.97	7.01298758	1
LH-NC-02	9/1/2025 2:30	22.94	6.99473977	1
LH-NC-02	9/1/2025 2:45	22.92	6.98956393	1
LH-NC-02	9/1/2025 3:00	22.9	6.97921158	1
LH-NC-02	9/1/2025 3:15	22.87	6.97376068	1
LH-NC-02	9/1/2025 3:30	22.87	6.96967409	1
LH-NC-02	9/1/2025 3:45	22.85	6.96885466	1
LH-NC-02	9/1/2025 4:00	22.85	6.966675	1
LH-NC-02	9/1/2025 4:15	22.9	6.96804269	1
LH-NC-02	9/1/2025 4:30	22.9	6.97022198	1
LH-NC-02	9/1/2025 4:45	22.92	6.97185836	1
LH-NC-02	9/1/2025 5:00	22.94	6.97077076	1
LH-NC-02	9/1/2025 5:15	22.94	6.97621826	1
LH-NC-02	9/1/2025 5:30	22.97	6.97322484	1
LH-NC-02	9/1/2025 5:45	22.97	6.97567597	1
LH-NC-02	9/1/2025 6:00	22.97	6.97731006	1
LH-NC-02	9/1/2025 6:15	22.97	6.9781271	1
LH-NC-02	9/1/2025 6:30	22.94	6.98221051	1
LH-NC-02	9/1/2025 6:45	22.92	6.97948537	1
LH-NC-02	9/1/2025 7:00	22.92	6.97948537	1
LH-NC-02	9/1/2025 7:15	22.9	6.97812193	1
LH-NC-02	9/1/2025 7:30	22.9	6.98602187	1
LH-NC-02	9/1/2025 7:45	22.9	6.99092529	1
LH-NC-02	9/1/2025 8:00	22.9	6.99719076	1
LH-NC-02	9/1/2025 8:15	22.92	7.00427318	1
LH-NC-02	9/1/2025 8:30	22.9	7.00863206	1
LH-NC-02	9/1/2025 8:45	22.92	7.01871004	1
LH-NC-02	9/1/2025 9:00	22.92	7.02742663	1
LH-NC-02	9/1/2025 9:15	22.92	7.03995673	1
LH-NC-02	9/1/2025 9:30	22.94	7.04785291	1
LH-NC-02	9/1/2025 9:45	22.94	7.05874792	1
LH-NC-02	9/1/2025 10:00	22.97	7.06881882	1
LH-NC-02	9/1/2025 10:15	22.99	7.07398843	1
LH-NC-02	9/1/2025 10:30	23.02	7.08814062	1
LH-NC-02	9/1/2025 10:45	23.06	7.1090931	1
LH-NC-02	9/1/2025 11:00	23.09	7.11779364	1
LH-NC-02	9/1/2025 11:15	23.11	7.13139663	1
LH-NC-02	9/1/2025 11:30	23.11	7.14582423	1
LH-NC-02	9/1/2025 11:45	23.14	7.16622381	1
LH-NC-02	9/1/2025 12:00	23.14	7.17956118	1
LH-NC-02	9/1/2025 12:15	23.16	7.19587944	1
LH-NC-02	9/1/2025 12:30	23.18	7.21763858	1
LH-NC-02	9/1/2025 12:45	23.21	7.2342163	1
LH-NC-02	9/1/2025 13:00	23.28	7.24395525	1
LH-NC-02	9/1/2025 13:15	23.33	7.24799436	1
LH-NC-02	9/1/2025 13:30	23.35	7.28796141	1
LH-NC-02	9/1/2025 13:45	23.35	7.2898654	1

pH Continous Monitoring Data

Station Name	Date Time	Temp C	pH SU	Use Code
LH-NC-02	9/1/2025 14:00	23.35	7.31026528	1
LH-NC-02	9/1/2025 14:15	23.33	7.31627058	1
LH-NC-02	9/1/2025 14:30	23.3	7.30433264	1
LH-NC-02	9/1/2025 14:45	23.3	7.31983917	1
LH-NC-02	9/1/2025 15:00	23.28	7.29292654	1
LH-NC-02	9/1/2025 15:15	23.26	7.27961433	1
LH-NC-02	9/1/2025 15:30	23.26	7.27117981	1
LH-NC-02	9/1/2025 15:45	23.23	7.25134333	1
LH-NC-02	9/1/2025 16:00	23.26	7.27036357	1
LH-NC-02	9/1/2025 16:15	23.26	7.25349454	1
LH-NC-02	9/1/2025 16:30	23.23	7.25188755	1
LH-NC-02	9/1/2025 16:45	23.23	7.23420049	1
LH-NC-02	9/1/2025 17:00	23.23	7.23311206	1
LH-NC-02	9/1/2025 17:15	23.21	7.2312229	1
LH-NC-02	9/1/2025 17:30	23.21	7.21761655	1
LH-NC-02	9/1/2025 17:45	23.21	7.2070036	1
LH-NC-02	9/1/2025 18:00	23.21	7.21680017	1
LH-NC-02	9/1/2025 18:15	23.18	7.20348655	1
LH-NC-02	9/1/2025 18:30	23.18	7.18634081	1
LH-NC-02	9/1/2025 18:45	23.16	7.17383343	1
LH-NC-02	9/1/2025 19:00	23.16	7.16485173	1
LH-NC-02	9/1/2025 19:15	23.14	7.15778588	1
LH-NC-02	9/1/2025 19:30	23.11	7.14037986	1
LH-NC-02	9/1/2025 19:45	23.11	7.12704113	1
LH-NC-02	9/1/2025 20:00	23.11	7.1294911	1
LH-NC-02	9/1/2025 20:15	23.11	7.11343019	1
LH-NC-02	9/1/2025 20:30	23.09	7.11316561	1
LH-NC-02	9/1/2025 20:45	23.09	7.11125995	1
LH-NC-02	9/1/2025 21:00	23.09	7.10363731	1
LH-NC-02	9/1/2025 21:15	23.06	7.09221269	1
LH-NC-02	9/1/2025 21:30	23.04	7.09058521	1
LH-NC-02	9/1/2025 21:45	23.04	7.08813466	1
LH-NC-02	9/1/2025 22:00	23.02	7.07833776	1
LH-NC-02	9/1/2025 22:15	22.99	7.0737161	1
LH-NC-02	9/1/2025 22:30	22.97	7.06228248	1
LH-NC-02	9/1/2025 22:45	22.94	7.04376729	1
LH-NC-02	9/1/2025 23:00	22.92	7.02606466	1
LH-NC-02	9/1/2025 23:15	22.9	7.01353548	1
LH-NC-02	9/1/2025 23:30	22.87	6.99909755	1
LH-NC-02	9/1/2025 23:45	22.85	6.99010638	1
LH-NC-02	9/2/2025 0:00	22.82	6.96939648	1
LH-NC-02	9/2/2025 0:15	22.8	6.95168165	1
LH-NC-02	9/2/2025 0:30	22.75	6.94322444	1
LH-NC-02	9/2/2025 0:45	22.73	6.92904704	1
LH-NC-02	9/2/2025 1:00	22.68	6.91731263	1
LH-NC-02	9/2/2025 1:15	22.66	6.90803752	1
LH-NC-02	9/2/2025 1:30	22.63	6.90202966	1
LH-NC-02	9/2/2025 1:45	22.61	6.89057051	1
LH-NC-02	9/2/2025 2:00	22.58	6.88455987	1
LH-NC-02	9/2/2025 2:15	22.56	6.87664303	1
LH-NC-02	9/2/2025 2:30	22.54	6.86790689	1
LH-NC-02	9/2/2025 2:45	22.51	6.86107421	1
LH-NC-02	9/2/2025 3:00	22.49	6.85369949	1
LH-NC-02	9/2/2025 3:15	22.44	6.85367474	1
LH-NC-02	9/2/2025 3:30	22.44	6.85067355	1
LH-NC-02	9/2/2025 3:45	22.39	6.83809572	1
LH-NC-02	9/2/2025 4:00	22.37	6.83699316	1
LH-NC-02	9/2/2025 4:15	22.35	6.8323425	1
LH-NC-02	9/2/2025 4:30	22.32	6.82686655	1
LH-NC-02	9/2/2025 4:45	22.3	6.81866588	1
LH-NC-02	9/2/2025 5:00	22.3	6.82303332	1
LH-NC-02	9/2/2025 5:15	22.27	6.8208314	1
LH-NC-02	9/2/2025 5:30	22.25	6.81754314	1
LH-NC-02	9/2/2025 5:45	22.23	6.80906686	1
LH-NC-02	9/2/2025 6:00	22.2	6.80686301	1
LH-NC-02	9/2/2025 6:15	22.18	6.80220764	1
LH-NC-02	9/2/2025 6:30	22.15	6.79727167	1
LH-NC-02	9/2/2025 6:45	22.13	6.79507297	1
LH-NC-02	9/2/2025 7:00	22.13	6.7868793	1
LH-NC-02	9/2/2025 7:15	22.11	6.78167519	1
LH-NC-02	9/2/2025 7:30	22.11	6.78467974	1
LH-NC-02	9/2/2025 7:45	22.11	6.7917814	1
LH-NC-02	9/2/2025 8:00	22.11	6.79806363	1
LH-NC-02	9/2/2025 8:15	22.13	6.79507297	1
LH-NC-02	9/2/2025 8:30	22.13	6.79889668	1
LH-NC-02	9/2/2025 8:45	22.15	6.80409927	1
LH-NC-02	9/2/2025 9:00	22.2	6.81341639	1
LH-NC-02	9/2/2025 9:15	22.27	6.82929418	1
LH-NC-02	9/2/2025 9:30	22.27	6.82956717	1
LH-NC-02	9/2/2025 9:45	22.3	6.83477082	1
LH-NC-02	9/2/2025 10:00	22.35	6.84435094	1
LH-NC-02	9/2/2025 10:15	22.37	6.85391299	1
LH-NC-02	9/2/2025 10:30	22.42	6.86266903	1
LH-NC-02	9/2/2025 10:45	22.42	6.87221893	1

pH Continous Monitoring Data

Station Name	Date Time	Temp C	pH SU	Use Code
LH-NC-02	9/2/2025 11:00	22.49	6.88588867	1
LH-NC-02	9/2/2025 11:15	22.54	6.89954515	1
LH-NC-02	9/2/2025 11:30	22.56	6.91537	1
LH-NC-02	9/2/2025 11:45	22.61	6.93256308	1
LH-NC-02	9/2/2025 12:00	22.68	6.94375623	1
LH-NC-02	9/2/2025 12:15	22.73	6.95821186	1
LH-NC-02	9/2/2025 12:30	22.75	6.95739704	1
LH-NC-02	9/2/2025 12:45	22.8	6.9827471	1
LH-NC-02	9/2/2025 13:00	22.85	6.99473817	1
LH-NC-02	9/2/2025 13:15	22.85	7.00781615	1
LH-NC-02	9/2/2025 13:30	22.87	7.02307223	1
LH-NC-02	9/2/2025 13:45	22.9	7.02225266	1
LH-NC-02	9/2/2025 14:00	22.94	7.04213304	1
LH-NC-02	9/2/2025 14:15	22.97	7.04594163	1
LH-NC-02	9/2/2025 14:30	23.04	7.07697106	1
LH-NC-02	9/2/2025 14:45	23.14	7.10307544	1
LH-NC-02	9/2/2025 15:00	23.18	7.12047942	1
LH-NC-02	9/2/2025 15:15	23.23	7.13814615	1
LH-NC-02	9/2/2025 15:30	23.23	7.16045906	1
LH-NC-02	9/2/2025 15:45	23.21	7.16700093	1
LH-NC-02	9/2/2025 16:00	23.18	7.17354955	1
LH-NC-02	9/2/2025 16:15	23.18	7.18606866	1
LH-NC-02	9/2/2025 16:30	23.18	7.20185362	1
LH-NC-02	9/2/2025 16:45	23.18	7.21682212	1
LH-NC-02	9/2/2025 17:00	23.21	7.25571433	1
LH-NC-02	9/2/2025 17:15	23.23	7.26685352	1
LH-NC-02	9/2/2025 17:30	23.26	7.31144781	1
LH-NC-02	9/2/2025 17:45	23.28	7.32285343	1
LH-NC-02	9/2/2025 18:00	23.26	7.33267014	1
LH-NC-02	9/2/2025 18:15	23.26	7.31607319	1
LH-NC-02	9/2/2025 18:30	23.23	7.34032285	1
LH-NC-02	9/2/2025 18:45	23.23	7.34086707	1
LH-NC-02	9/2/2025 19:00	23.23	7.34168339	1
LH-NC-02	9/2/2025 19:15	23.21	7.34143432	1
LH-NC-02	9/2/2025 19:30	23.26	7.34926708	1
LH-NC-02	9/2/2025 19:45	23.3	7.35112427	1
LH-NC-02	9/2/2025 20:00	23.3	7.36826306	1
LH-NC-02	9/2/2025 20:15	23.28	7.3457067	1
LH-NC-02	9/2/2025 20:30	23.26	7.36151073	1
LH-NC-02	9/2/2025 20:45	23.23	7.33732965	1
LH-NC-02	9/2/2025 21:00	23.18	7.31425344	1
LH-NC-02	9/2/2025 21:15	23.16	7.30855902	1
LH-NC-02	9/2/2025 21:30	23.14	7.28598797	1
LH-NC-02	9/2/2025 21:45	23.11	7.2827503	1
LH-NC-02	9/2/2025 22:00	23.06	7.2528489	1
LH-NC-02	9/2/2025 22:15	23.04	7.22427624	1
LH-NC-02	9/2/2025 22:30	23.02	7.20468568	1
LH-NC-02	9/2/2025 22:45	23.02	7.190526	1
LH-NC-02	9/2/2025 23:00	22.99	7.18373707	1
LH-NC-02	9/2/2025 23:15	22.99	7.17665651	1
LH-NC-02	9/2/2025 23:30	22.99	7.17965213	1
LH-NC-02	9/2/2025 23:45	22.99	7.18074145	1
LH-NC-02	9/3/2025 0:00	22.99	7.17447788	1
LH-NC-02	9/3/2025 0:15	23.02	7.17636632	1
LH-NC-02	9/3/2025 0:30	23.02	7.16955878	1
LH-NC-02	9/3/2025 0:45	23.02	7.17146489	1
LH-NC-02	9/3/2025 1:00	22.99	7.15922745	1
LH-NC-02	9/3/2025 1:15	23.02	7.16193433	1
LH-NC-02	9/3/2025 1:30	23.06	7.16409059	1
LH-NC-02	9/3/2025 1:45	23.06	7.15183867	1
LH-NC-02	9/3/2025 2:00	23.09	7.15155106	1
LH-NC-02	9/3/2025 2:15	23.14	7.15261425	1
LH-NC-02	9/3/2025 2:30	23.14	7.13682716	1
LH-NC-02	9/3/2025 2:45	23.16	7.13382402	1
LH-NC-02	9/3/2025 3:00	23.18	7.12701112	1
LH-NC-02	9/3/2025 3:15	23.18	7.13109344	1
LH-NC-02	9/3/2025 3:30	23.18	7.11884649	1
LH-NC-02	9/3/2025 3:45	23.21	7.12482125	1
LH-NC-02	9/3/2025 4:00	23.18	7.12456173	1
LH-NC-02	9/3/2025 4:15	23.21	7.12727039	1
LH-NC-02	9/3/2025 4:30	23.18	7.1313656	1
LH-NC-02	9/3/2025 4:45	23.16	7.13382402	1
LH-NC-02	9/3/2025 5:00	23.14	7.14063783	1
LH-NC-02	9/3/2025 5:15	23.11	7.13711323	1
LH-NC-02	9/3/2025 5:30	23.09	7.13440011	1
LH-NC-02	9/3/2025 5:45	23.06	7.1191669	1
LH-NC-02	9/3/2025 6:00	23.04	7.12761572	1
LH-NC-02	9/3/2025 6:15	22.99	7.11347615	1
LH-NC-02	9/3/2025 6:30	22.97	7.10340696	1
LH-NC-02	9/3/2025 6:45	22.92	7.08898757	1
LH-NC-02	9/3/2025 7:00	22.9	7.08109363	1
LH-NC-02	9/3/2025 7:15	22.87	7.08028453	1
LH-NC-02	9/3/2025 7:30	22.85	7.08083487	1
LH-NC-02	9/3/2025 7:45	22.82	7.06830873	1

pH Continous Monitoring Data

Station Name	Date Time	Temp C	pH SU	Use Code
LH-NC-02	9/3/2025 8:00	22.8	7.08193854	1
LH-NC-02	9/3/2025 8:15	22.8	7.08766113	1
LH-NC-02	9/3/2025 8:30	22.8	7.09529124	1
LH-NC-02	9/3/2025 8:45	22.8	7.09529124	1
LH-NC-02	9/3/2025 9:00	22.8	7.10482888	1
LH-NC-02	9/3/2025 9:15	22.8	7.11681905	1
LH-NC-02	9/3/2025 9:30	22.82	7.12416827	1
LH-NC-02	9/3/2025 9:45	22.82	7.14351474	1
LH-NC-02	9/3/2025 10:00	22.85	7.14949427	1
LH-NC-02	9/3/2025 10:15	22.87	7.15438808	1
LH-NC-02	9/3/2025 10:30	22.9	7.17262404	1
LH-NC-02	9/3/2025 10:45	22.92	7.19140753	1
LH-NC-02	9/3/2025 11:00	22.94	7.20174485	1
LH-NC-02	9/3/2025 11:15	22.97	7.21180127	1
LH-NC-02	9/3/2025 11:30	23.02	7.23981258	1
LH-NC-02	9/3/2025 11:45	23.04	7.22345939	1
LH-NC-02	9/3/2025 12:00	23.09	7.2579958	1
LH-NC-02	9/3/2025 12:15	23.11	7.25933948	1
LH-NC-02	9/3/2025 12:30	23.14	7.28299386	1
LH-NC-02	9/3/2025 12:45	23.02	7.35417923	2
LH-NC-02	9/3/2025 13:00	21.82	6.99882093	2
LH-NC-02	9/3/2025 13:15			2
LH-NC-02	9/3/2025 13:30	24.6	9.96955506	2
LH-NC-02	9/3/2025 13:45	24.05	9.95746253	2
LH-NC-02	9/3/2025 14:00	23.66	9.74243103	2
LH-NC-02	9/3/2025 14:15	23.4	7.49381247	2
LH-NC-02	9/3/2025 14:30	23.38	7.43879356	1
LH-NC-02	9/3/2025 14:45	23.38	7.45777708	1
LH-NC-02	9/3/2025 15:00	23.42	7.49079645	1
LH-NC-02	9/3/2025 15:15	23.42	7.49865999	1
LH-NC-02	9/3/2025 15:30	23.42	7.52333524	1
LH-NC-02	9/3/2025 15:45	23.5	7.54135671	1
LH-NC-02	9/3/2025 16:00	23.52	7.54240448	1
LH-NC-02	9/3/2025 16:15	23.54	7.57299622	1
LH-NC-02	9/3/2025 16:30	23.54	7.57245413	1
LH-NC-02	9/3/2025 16:45	23.54	7.57326727	1
LH-NC-02	9/3/2025 17:00	23.57	7.56182649	1
LH-NC-02	9/3/2025 17:15	23.57	7.57131217	1
LH-NC-02	9/3/2025 17:30	23.59	7.56178862	1
LH-NC-02	9/3/2025 17:45	23.57	7.5536959	1
LH-NC-02	9/3/2025 18:00	23.54	7.54372315	1
LH-NC-02	9/3/2025 18:15	23.54	7.53206813	1
LH-NC-02	9/3/2025 18:30	23.5	7.52075437	1
LH-NC-02	9/3/2025 18:45	23.45	7.50023633	1
LH-NC-02	9/3/2025 19:00	23.42	7.47479821	1
LH-NC-02	9/3/2025 19:15	23.38	7.45614992	1
LH-NC-02	9/3/2025 19:30	23.35	7.45402631	1
LH-NC-02	9/3/2025 19:45	23.3	7.43484297	1
LH-NC-02	9/3/2025 20:00	23.28	7.42103679	1
LH-NC-02	9/3/2025 20:15	23.26	7.40614354	1
LH-NC-02	9/3/2025 20:30	23.23	7.40102937	1
LH-NC-02	9/3/2025 20:45	23.21	7.38667494	1
LH-NC-02	9/3/2025 21:00	23.18	7.36527537	1
LH-NC-02	9/3/2025 21:15	23.16	7.34385985	1
LH-NC-02	9/3/2025 21:30	23.14	7.3213558	1
LH-NC-02	9/3/2025 21:45	23.14	7.2961144	1
LH-NC-02	9/3/2025 22:00	23.11	7.27117187	1
LH-NC-02	9/3/2025 22:15	23.11	7.25162817	1
LH-NC-02	9/3/2025 22:30	23.11	7.24212776	1
LH-NC-02	9/3/2025 22:45	23.09	7.23671493	1
LH-NC-02	9/3/2025 23:00	23.11	7.24267064	1
LH-NC-02	9/3/2025 23:15	23.14	7.24644585	1
LH-NC-02	9/3/2025 23:30	23.16	7.25104292	1
LH-NC-02	9/3/2025 23:45	23.16	7.25158571	1
LH-NC-02	9/4/2025 0:00	23.16	7.25022874	1
LH-NC-02	9/4/2025 0:15	23.18	7.24994047	1
LH-NC-02	9/4/2025 0:30	23.21	7.25425675	1
LH-NC-02	9/4/2025 0:45	23.21	7.24774438	1
LH-NC-02	9/4/2025 1:00	23.21	7.25317136	1
LH-NC-02	9/4/2025 1:15	23.23	7.25668157	1
LH-NC-02	9/4/2025 1:30	23.26	7.26045383	1
LH-NC-02	9/4/2025 1:45	23.28	7.26450553	1
LH-NC-02	9/4/2025 2:00	23.28	7.26450553	1
LH-NC-02	9/4/2025 2:15	23.3	7.26557275	1
LH-NC-02	9/4/2025 2:30	23.3	7.26096122	1
LH-NC-02	9/4/2025 2:45	23.35	7.26417187	1
LH-NC-02	9/4/2025 3:00	23.35	7.25820501	1
LH-NC-02	9/4/2025 3:15	23.35	7.25440792	1
LH-NC-02	9/4/2025 3:30	23.35	7.25115328	1
LH-NC-02	9/4/2025 3:45	23.35	7.2462713	1
LH-NC-02	9/4/2025 4:00	23.35	7.24111811	1
LH-NC-02	9/4/2025 4:15	23.33	7.23001358	1
LH-NC-02	9/4/2025 4:30	23.33	7.22241889	1
LH-NC-02	9/4/2025 4:45	23.33	7.22079146	1

Station Name	Date Time	Temp C	pH SU	Use Code
LH-NC-02	9/4/2025 5:00	23.3	7.22217013	1
LH-NC-02	9/4/2025 5:15	23.28	7.217302	1
LH-NC-02	9/4/2025 5:30	23.28	7.21703071	1
LH-NC-02	9/4/2025 5:45	23.26	7.21867317	1
LH-NC-02	9/4/2025 6:00	23.26	7.22437054	1
LH-NC-02	9/4/2025 6:15	23.23	7.23850243	1
LH-NC-02	9/4/2025 6:30	23.21	7.2450309	1
LH-NC-02	9/4/2025 6:45	23.21	7.25127192	1
LH-NC-02	9/4/2025 7:00	23.18	7.2610669	1
LH-NC-02	9/4/2025 7:15	23.16	7.26244149	1
LH-NC-02	9/4/2025 7:30	23.16	7.2621701	1
LH-NC-02	9/4/2025 7:45	23.14	7.26680181	1
LH-NC-02	9/4/2025 8:00	23.14	7.27820115	1
LH-NC-02	9/4/2025 8:15	23.14	7.30317113	1
LH-NC-02	9/4/2025 8:30	23.14	7.34958273	1
LH-NC-02	9/4/2025 8:45	23.16	7.32540502	1
LH-NC-02	9/4/2025 9:00	23.18	7.37531629	1
LH-NC-02	9/4/2025 9:15	23.21	7.34217375	1
LH-NC-02	9/4/2025 9:30	23.23	7.34866259	1
LH-NC-02	9/4/2025 9:45	23.23	7.35246122	1
LH-NC-02	9/4/2025 10:00	23.28	7.37329069	1
LH-NC-02	9/4/2025 10:15	23.28	7.37546097	1
LH-NC-02	9/4/2025 10:30	23.28	7.3925519	1
LH-NC-02	9/4/2025 10:45	23.28	7.403132	1
LH-NC-02	9/4/2025 11:00	23.33	7.42639057	1
LH-NC-02	9/4/2025 11:15	23.35	7.45836584	1
LH-NC-02	9/4/2025 11:30	23.38	7.50849021	1
LH-NC-02	9/4/2025 11:45	23.42	7.54773934	1
LH-NC-02	9/4/2025 12:00	23.45	7.59242026	1
LH-NC-02	9/4/2025 12:15	23.47	7.61650918	1
LH-NC-02	9/4/2025 12:30	23.52	7.65435441	1
LH-NC-02	9/4/2025 12:45	23.54	7.70472504	1
LH-NC-02	9/4/2025 13:00	23.59	7.73360344	1
LH-NC-02	9/4/2025 13:15	23.62	7.77851094	1
LH-NC-02	9/4/2025 13:30	23.62	7.79802106	1
LH-NC-02	9/4/2025 13:45	23.64	7.86624811	1
LH-NC-02	9/4/2025 14:00	23.62	7.88988121	1
LH-NC-02	9/4/2025 14:15	23.62	7.9045138	1
LH-NC-02	9/4/2025 14:30	23.59	7.91165128	1
LH-NC-02	9/4/2025 14:45	23.57	7.93664652	1
LH-NC-02	9/4/2025 15:00	23.59	7.95663749	1
LH-NC-02	9/4/2025 15:15	23.59	8.00758573	1
LH-NC-02	9/4/2025 15:30	23.62	8.04894288	1
LH-NC-02	9/4/2025 15:45	23.62	8.08985994	1
LH-NC-02	9/4/2025 16:00	23.62	8.11343467	1
LH-NC-02	9/4/2025 16:15	23.64	8.14993865	1
LH-NC-02	9/4/2025 16:30	23.59	8.16178546	1
LH-NC-02	9/4/2025 16:45	23.59	8.15094541	1
LH-NC-02	9/4/2025 17:00	23.59	8.15636543	1
LH-NC-02	9/4/2025 17:15	23.57	8.12717326	1
LH-NC-02	9/4/2025 17:30	23.59	8.13305932	1
LH-NC-02	9/4/2025 17:45	23.57	8.11064107	1
LH-NC-02	9/4/2025 18:00	23.54	8.07361994	1
LH-NC-02	9/4/2025 18:15	23.52	8.03086401	1
LH-NC-02	9/4/2025 18:30	23.5	7.99108423	1
LH-NC-02	9/4/2025 18:45	23.47	7.9399445	1
LH-NC-02	9/4/2025 19:00	23.45	7.89662721	1
LH-NC-02	9/4/2025 19:15	23.45	7.8537888	1
LH-NC-02	9/4/2025 19:30	23.42	7.81130357	1
LH-NC-02	9/4/2025 19:45	23.4	7.76769913	1
LH-NC-02	9/4/2025 20:00	23.4	7.71997235	1
LH-NC-02	9/4/2025 20:15	23.38	7.67500283	1
LH-NC-02	9/4/2025 20:30	23.38	7.64001891	1
LH-NC-02	9/4/2025 20:45	23.35	7.59940057	1
LH-NC-02	9/4/2025 21:00	23.35	7.56414189	1
LH-NC-02	9/4/2025 21:15	23.35	7.54081691	1
LH-NC-02	9/4/2025 21:30	23.33	7.5088472	1
LH-NC-02	9/4/2025 21:45	23.3	7.48719738	1
LH-NC-02	9/4/2025 22:00	23.3	7.45410289	1
LH-NC-02	9/4/2025 22:15	23.28	7.41832394	1
LH-NC-02	9/4/2025 22:30	23.28	7.38631235	1
LH-NC-02	9/4/2025 22:45	23.28	7.36189673	1
LH-NC-02	9/4/2025 23:00	23.28	7.34561965	1
LH-NC-02	9/4/2025 23:15	23.28	7.32907129	1
LH-NC-02	9/4/2025 23:30	23.28	7.31062393	1
LH-NC-02	9/4/2025 23:45	23.28	7.29950126	1
LH-NC-02	9/5/2025 0:00	23.28	7.28729344	1
LH-NC-02	9/5/2025 0:15	23.28	7.27969747	1
LH-NC-02	9/5/2025 0:30	23.28	7.26260654	1
LH-NC-02	9/5/2025 0:45	23.3	7.25987616	1
LH-NC-02	9/5/2025 1:00	23.33	7.2454742	1
LH-NC-02	9/5/2025 1:15	23.35	7.24247422	1
LH-NC-02	9/5/2025 1:30	23.35	7.2343376	1
LH-NC-02	9/5/2025 1:45	23.35	7.22592976	1

Station Name	Date Time	Temp C	pH SU	Use Code
LH-NC-02	9/5/2025 2:00	23.38	7.22292378	1
LH-NC-02	9/5/2025 2:15	23.38	7.21316082	1
LH-NC-02	9/5/2025 2:30	23.38	7.20665218	1
LH-NC-02	9/5/2025 2:45	23.4	7.20853647	1
LH-NC-02	9/5/2025 3:00	23.42	7.20337043	1
LH-NC-02	9/5/2025 3:15	23.42	7.19686267	1
LH-NC-02	9/5/2025 3:30	23.45	7.20199422	1
LH-NC-02	9/5/2025 3:45	23.45	7.20172309	1
LH-NC-02	9/5/2025 4:00	23.45	7.19223357	1
LH-NC-02	9/5/2025 4:15	23.45	7.19575825	1
LH-NC-02	9/5/2025 4:30	23.45	7.19684276	1
LH-NC-02	9/5/2025 4:45	23.42	7.18438947	1
LH-NC-02	9/5/2025 5:00	23.42	7.18411831	1
LH-NC-02	9/5/2025 5:15	23.42	7.19279532	1
LH-NC-02	9/5/2025 5:30	23.4	7.19714713	1
LH-NC-02	9/5/2025 5:45	23.4	7.19606243	1
LH-NC-02	9/5/2025 6:00	23.38	7.1860415	1
LH-NC-02	9/5/2025 6:15	23.35	7.17900859	1
LH-NC-02	9/5/2025 6:30	23.35	7.17195685	1
LH-NC-02	9/5/2025 6:45	23.33	7.16301757	1
LH-NC-02	9/5/2025 7:00	23.33	7.16111889	1
LH-NC-02	9/5/2025 7:15	23.33	7.15786403	1
LH-NC-02	9/5/2025 7:30	23.3	7.15408227	1
LH-NC-02	9/5/2025 7:45	23.3	7.15136961	1
LH-NC-02	9/5/2025 8:00	23.3	7.15381101	1
LH-NC-02	9/5/2025 8:15	23.3	7.15977887	1
LH-NC-02	9/5/2025 8:30	23.3	7.1595076	1
LH-NC-02	9/5/2025 8:45	23.28	7.16602919	1
LH-NC-02	9/5/2025 9:00	23.28	7.16711433	1
LH-NC-02	9/5/2025 9:15	23.28	7.16521534	1
LH-NC-02	9/5/2025 9:30	23.3	7.17496978	1
LH-NC-02	9/5/2025 9:45	23.3	7.18907563	1
LH-NC-02	9/5/2025 10:00	23.3	7.19205956	1
LH-NC-02	9/5/2025 10:15	23.3	7.20236769	1
LH-NC-02	9/5/2025 10:30	23.3	7.20453782	1
LH-NC-02	9/5/2025 10:45	23.28	7.21458915	1
LH-NC-02	9/5/2025 11:00	23.3	7.2208138	1
LH-NC-02	9/5/2025 11:15	23.35	7.25440792	1
LH-NC-02	9/5/2025 11:30	23.38	7.27987435	1
LH-NC-02	9/5/2025 11:45	23.38	7.27417929	1
LH-NC-02	9/5/2025 12:00	23.45	7.35463995	1
LH-NC-02	9/5/2025 12:15	23.5	7.37301386	1
LH-NC-02	9/5/2025 12:30	23.42	7.34762575	1
LH-NC-02	9/5/2025 12:45	23.45	7.36982319	1
LH-NC-02	9/5/2025 13:00	23.54	7.41985469	1
LH-NC-02	9/5/2025 13:15	23.57	7.46832474	1
LH-NC-02	9/5/2025 13:30	23.57	7.46507251	1
LH-NC-02	9/5/2025 13:45	23.59	7.47425521	1
LH-NC-02	9/5/2025 14:00	23.62	7.50509829	1
LH-NC-02	9/5/2025 14:15	23.59	7.50758837	1
LH-NC-02	9/5/2025 14:30	23.64	7.57144838	1
LH-NC-02	9/5/2025 14:45	23.62	7.52975692	1
LH-NC-02	9/5/2025 15:00	23.62	7.54818314	1
LH-NC-02	9/5/2025 15:15	23.62	7.5568543	1
LH-NC-02	9/5/2025 15:30	23.66	7.63237079	1
LH-NC-02	9/5/2025 15:45	23.69	7.64531056	1
LH-NC-02	9/5/2025 16:00	23.74	7.71914786	1
LH-NC-02	9/5/2025 16:15	23.76	7.7272248	1
LH-NC-02	9/5/2025 16:30	23.76	7.77814387	1
LH-NC-02	9/5/2025 16:45	23.74	7.80067803	1
LH-NC-02	9/5/2025 17:00	23.74	7.74813034	1
LH-NC-02	9/5/2025 17:15	23.74	7.71941872	1
LH-NC-02	9/5/2025 17:30	23.74	7.71833526	1
LH-NC-02	9/5/2025 17:45	23.74	7.72591947	1
LH-NC-02	9/5/2025 18:00	23.71	7.67885766	1
LH-NC-02	9/5/2025 18:15	23.69	7.64124691	1
LH-NC-02	9/5/2025 18:30	23.66	7.62017861	1
LH-NC-02	9/5/2025 18:45	23.62	7.5953326	1
LH-NC-02	9/5/2025 19:00	23.57	7.56941504	1
LH-NC-02	9/5/2025 19:15	23.52	7.52071926	1
LH-NC-02	9/5/2025 19:30	23.5	7.47548342	1
LH-NC-02	9/5/2025 19:45	23.45	7.43787662	1
LH-NC-02	9/5/2025 20:00	23.42	7.40267055	1
LH-NC-02	9/5/2025 20:15	23.4	7.37313964	1
LH-NC-02	9/5/2025 20:30	23.38	7.35282532	1
LH-NC-02	9/5/2025 20:45	23.35	7.33251947	1
LH-NC-02	9/5/2025 21:00	23.33	7.30731668	1
LH-NC-02	9/5/2025 21:15	23.28	7.29624584	1
LH-NC-02	9/5/2025 21:30	23.26	7.27890244	1
LH-NC-02	9/5/2025 21:45	23.23	7.26862011	1
LH-NC-02	9/5/2025 22:00	23.21	7.23661908	1
LH-NC-02	9/5/2025 22:15	23.18	7.21737533	1
LH-NC-02	9/5/2025 22:30	23.18	7.20082138	1
LH-NC-02	9/5/2025 22:45	23.16	7.18048034	1

Station Name	Date Time	Temp C	pH SU	Use Code
LH-NC-02	9/5/2025 23:00	23.16	7.16501085	1
LH-NC-02	9/5/2025 23:15	23.16	7.15551204	1
LH-NC-02	9/5/2025 23:30	23.14	7.14683733	1
LH-NC-02	9/5/2025 23:45	23.14	7.1441232	1
LH-NC-02	9/6/2025 0:00	23.14	7.14032342	1
LH-NC-02	9/6/2025 0:15	23.16	7.14438487	1
LH-NC-02	9/6/2025 0:30	23.16	7.1378714	1
LH-NC-02	9/6/2025 0:45	23.16	7.13162932	1
LH-NC-02	9/6/2025 1:00	23.18	7.13976173	1
LH-NC-02	9/6/2025 1:15	23.18	7.13134906	1
LH-NC-02	9/6/2025 1:30	23.18	7.12917805	1
LH-NC-02	9/6/2025 1:45	23.21	7.12563744	1
LH-NC-02	9/6/2025 2:00	23.21	7.11831103	1
LH-NC-02	9/6/2025 2:15	23.21	7.11451214	1
LH-NC-02	9/6/2025 2:30	23.23	7.1098918	1
LH-NC-02	9/6/2025 2:45	23.23	7.10093789	1
LH-NC-02	9/6/2025 3:00	23.26	7.10201289	1
LH-NC-02	9/6/2025 3:15	23.26	7.09577292	1
LH-NC-02	9/6/2025 3:30	23.26	7.09088947	1
LH-NC-02	9/6/2025 3:45	23.26	7.08654862	1
LH-NC-02	9/6/2025 4:00	23.26	7.08519211	1
LH-NC-02	9/6/2025 4:15	23.26	7.0754252	1
LH-NC-02	9/6/2025 4:30	23.26	7.07244087	1
LH-NC-02	9/6/2025 4:45	23.26	7.06565829	1
LH-NC-02	9/6/2025 5:00	23.26	7.06186005	1
LH-NC-02	9/6/2025 5:15	23.26	7.05670529	1
LH-NC-02	9/6/2025 5:30	23.26	7.05127923	1
LH-NC-02	9/6/2025 5:45	23.26	7.04992272	1
LH-NC-02	9/6/2025 6:00	23.26	7.04476796	1
LH-NC-02	9/6/2025 6:15	23.26	7.03635757	1
LH-NC-02	9/6/2025 6:30	23.23	7.02659335	1
LH-NC-02	9/6/2025 6:45	23.23	7.02170941	1
LH-NC-02	9/6/2025 7:00	23.23	7.02496537	1
LH-NC-02	9/6/2025 7:15	23.21	7.01954008	1
LH-NC-02	9/6/2025 7:30	23.21	7.02415301	1
LH-NC-02	9/6/2025 7:45	23.23	7.02795001	1
LH-NC-02	9/6/2025 8:00	23.23	7.02442271	1
LH-NC-02	9/6/2025 8:15	23.23	7.03012065	1
LH-NC-02	9/6/2025 8:30	23.23	7.03283395	1
LH-NC-02	9/6/2025 8:45	23.23	7.03690391	1
LH-NC-02	9/6/2025 9:00	23.26	7.04503926	1
LH-NC-02	9/6/2025 9:15	23.26	7.05290705	1
LH-NC-02	9/6/2025 9:30	23.28	7.06592515	1
LH-NC-02	9/6/2025 9:45	23.3	7.07188856	1
LH-NC-02	9/6/2025 10:00	23.35	7.09547263	1
LH-NC-02	9/6/2025 10:15	23.38	7.10576831	1
LH-NC-02	9/6/2025 10:30	23.4	7.11281173	1
LH-NC-02	9/6/2025 10:45	23.45	7.14099015	1
LH-NC-02	9/6/2025 11:00	23.5	7.15668923	1
LH-NC-02	9/6/2025 11:15	23.52	7.17429791	1
LH-NC-02	9/6/2025 11:30	23.59	7.21653299	1
LH-NC-02	9/6/2025 11:45	23.62	7.22491129	1
LH-NC-02	9/6/2025 12:00	23.66	7.25820628	1
LH-NC-02	9/6/2025 12:15	23.71	7.28985712	1
LH-NC-02	9/6/2025 12:30	23.76	7.29982962	1
LH-NC-02	9/6/2025 12:45	23.81	7.34635683	1
LH-NC-02	9/6/2025 13:00	23.88	7.38553203	1
LH-NC-02	9/6/2025 13:15	23.93	7.42119837	1
LH-NC-02	9/6/2025 13:30	23.95	7.49100363	1
LH-NC-02	9/6/2025 13:45	24	7.50905305	1
LH-NC-02	9/6/2025 14:00	24.07	7.63528638	1
LH-NC-02	9/6/2025 14:15	24	7.54937653	1
LH-NC-02	9/6/2025 14:30	24.1	7.62494189	1
LH-NC-02	9/6/2025 14:45	24.03	7.59342888	1
LH-NC-02	9/6/2025 15:00	24.05	7.61692957	1
LH-NC-02	9/6/2025 15:15	24.07	7.65584922	1
LH-NC-02	9/6/2025 15:30	24.1	7.66768663	1
LH-NC-02	9/6/2025 15:45	24.1	7.69068222	1
LH-NC-02	9/6/2025 16:00	24.07	7.61310017	1
LH-NC-02	9/6/2025 16:15	24.05	7.56849542	1
LH-NC-02	9/6/2025 16:30	24.05	7.54224898	1
LH-NC-02	9/6/2025 16:45	24.03	7.51522547	1
LH-NC-02	9/6/2025 17:00	24	7.50120486	1
LH-NC-02	9/6/2025 17:15	23.98	7.49149535	1
LH-NC-02	9/6/2025 17:30	23.95	7.47963537	1
LH-NC-02	9/6/2025 17:45	23.93	7.46802794	1
LH-NC-02	9/6/2025 18:00	23.91	7.44965121	1
LH-NC-02	9/6/2025 18:15	23.88	7.41747896	1
LH-NC-02	9/6/2025 18:30	23.86	7.39584668	1
LH-NC-02	9/6/2025 18:45	23.83	7.37070391	1
LH-NC-02	9/6/2025 19:00	23.81	7.34798163	1
LH-NC-02	9/6/2025 19:15	23.76	7.32745593	1
LH-NC-02	9/6/2025 19:30	23.74	7.31014266	1
LH-NC-02	9/6/2025 19:45	23.71	7.29635853	1

pH Continous Monitoring Data

Station Name	Date Time	Temp C	pH SU	Use Code
LH-NC-02	9/6/2025 20:00	23.69	7.28445845	1
LH-NC-02	9/6/2025 20:15	23.66	7.26497971	1
LH-NC-02	9/6/2025 20:30	23.64	7.25280457	1
LH-NC-02	9/6/2025 20:45	23.64	7.24250825	1
LH-NC-02	9/6/2025 21:00	23.62	7.23439538	1
LH-NC-02	9/6/2025 21:15	23.62	7.23683414	1
LH-NC-02	9/6/2025 21:30	23.62	7.23195661	1
LH-NC-02	9/6/2025 21:45	23.62	7.23358246	1
LH-NC-02	9/6/2025 22:00	23.59	7.219243	1
LH-NC-02	9/6/2025 22:15	23.59	7.21978501	1
LH-NC-02	9/6/2025 22:30	23.59	7.21355198	1
LH-NC-02	9/6/2025 22:45	23.59	7.20786095	1
LH-NC-02	9/6/2025 23:00	23.59	7.21002896	1
LH-NC-02	9/6/2025 23:15	23.59	7.21300997	1
LH-NC-02	9/6/2025 23:30	23.59	7.20515094	1
LH-NC-02	9/6/2025 23:45	23.59	7.1972919	1
LH-NC-02	9/7/2025 0:00	23.62	7.19347832	1
LH-NC-02	9/7/2025 0:15	23.59	7.18997486	1
LH-NC-02	9/7/2025 0:30	23.59	7.18374184	1
LH-NC-02	9/7/2025 0:45	23.59	7.17181778	1
LH-NC-02	9/7/2025 1:00	23.59	7.1761538	1
LH-NC-02	9/7/2025 1:15	23.59	7.16395874	1
LH-NC-02	9/7/2025 1:30	23.59	7.16124873	1
LH-NC-02	9/7/2025 1:45	23.57	7.15123187	1
LH-NC-02	9/7/2025 2:00	23.57	7.1460825	1
LH-NC-02	9/7/2025 2:15	23.57	7.13280254	1
LH-NC-02	9/7/2025 2:30	23.54	7.11817944	1
LH-NC-02	9/7/2025 2:45	23.54	7.10706651	1
LH-NC-02	9/7/2025 3:00	23.54	7.09541149	1
LH-NC-02	9/7/2025 3:15	23.52	7.08349106	1
LH-NC-02	9/7/2025 3:30	23.5	7.07400876	1
LH-NC-02	9/7/2025 3:45	23.5	7.06479192	1
LH-NC-02	9/7/2025 4:00	23.47	7.05314071	1
LH-NC-02	9/7/2025 4:15	23.47	7.05097182	1
LH-NC-02	9/7/2025 4:30	23.42	7.04257456	1
LH-NC-02	9/7/2025 4:45	23.42	7.03498217	1
LH-NC-02	9/7/2025 5:00	23.4	7.02305284	1
LH-NC-02	9/7/2025 5:15	23.38	7.00759638	1
LH-NC-02	9/7/2025 5:30	23.33	6.99973173	1
LH-NC-02	9/7/2025 5:45	23.33	6.98101624	1
LH-NC-02	9/7/2025 6:00	23.28	6.97585863	1
LH-NC-02	9/7/2025 6:15	23.26	6.96934573	1
LH-NC-02	9/7/2025 6:30	23.21	6.95875796	1
LH-NC-02	9/7/2025 6:45	23.18	6.94572773	1
LH-NC-02	9/7/2025 7:00	23.16	6.92536947	1
LH-NC-02	9/7/2025 7:15	23.11	6.92264247	1
LH-NC-02	9/7/2025 7:30	23.09	6.9085214	1
LH-NC-02	9/7/2025 7:45	23.06	6.90009606	1
LH-NC-02	9/7/2025 8:00	23.02	6.8932945	1
LH-NC-02	9/7/2025 8:15	22.97	6.88675884	1
LH-NC-02	9/7/2025 8:30	22.94	6.88375981	1
LH-NC-02	9/7/2025 8:45	22.9	6.87776818	1
LH-NC-02	9/7/2025 9:00	22.87	6.87340922	1
LH-NC-02	9/7/2025 9:15	22.85	6.87014053	1
LH-NC-02	9/7/2025 9:30	22.82	6.8758332	1
LH-NC-02	9/7/2025 9:45	22.8	6.87528136	1
LH-NC-02	9/7/2025 10:00	22.78	6.8763599	1
LH-NC-02	9/7/2025 10:15	22.75	6.86900956	1
LH-NC-02	9/7/2025 10:30	22.73	6.87715437	1
LH-NC-02	9/7/2025 10:45	22.73	6.87987226	1
LH-NC-02	9/7/2025 11:00	22.7	6.88257825	1
LH-NC-02	9/7/2025 11:15	22.7	6.89535362	1
LH-NC-02	9/7/2025 11:30	22.68	6.89942407	1
LH-NC-02	9/7/2025 11:45	22.68	6.9105693	1
LH-NC-02	9/7/2025 12:00	22.66	6.91545661	1
LH-NC-02	9/7/2025 12:15	22.66	6.92334036	1
LH-NC-02	9/7/2025 12:30	22.66	6.92633074	1
LH-NC-02	9/7/2025 12:45	22.66	6.93965155	1
LH-NC-02	9/7/2025 13:00	22.66	6.94237009	1
LH-NC-02	9/7/2025 13:15	22.66	6.95650645	1
LH-NC-02	9/7/2025 13:30	22.68	6.96439261	1
LH-NC-02	9/7/2025 13:45	22.68	6.96466444	1
LH-NC-02	9/7/2025 14:00	22.68	6.98342105	1
LH-NC-02	9/7/2025 14:15	22.68	6.99130426	1
LH-NC-02	9/7/2025 14:30	22.68	6.99456628	1
LH-NC-02	9/7/2025 14:45	22.68	7.01332288	1
LH-NC-02	9/7/2025 15:00	22.68	7.00870169	1
LH-NC-02	9/7/2025 15:15	22.66	7.01305193	1
LH-NC-02	9/7/2025 15:30	22.66	7.0144112	1
LH-NC-02	9/7/2025 15:45	22.66	7.02528533	1
LH-NC-02	9/7/2025 16:00	22.66	7.03507205	1
LH-NC-02	9/7/2025 16:15	22.63	7.03779441	1
LH-NC-02	9/7/2025 16:30	22.63	7.04350391	1
LH-NC-02	9/7/2025 16:45	22.63	7.05682607	1

Station Name	Date Time	Temp C	pH SU	Use Code
LH-NC-02	9/7/2025 17:00	22.66	7.06715073	1
LH-NC-02	9/7/2025 17:15	22.63	7.07504208	1
LH-NC-02	9/7/2025 17:30	22.63	7.08183911	1
LH-NC-02	9/7/2025 17:45	22.63	7.10331769	1
LH-NC-02	9/7/2025 18:00	22.63	7.11147412	1
LH-NC-02	9/7/2025 18:15	22.63	7.11337728	1
LH-NC-02	9/7/2025 18:30	22.63	7.11772737	1
LH-NC-02	9/7/2025 18:45	22.63	7.11337728	1
LH-NC-02	9/7/2025 19:00	22.61	7.11093786	1
LH-NC-02	9/7/2025 19:15	22.61	7.11855103	1
LH-NC-02	9/7/2025 19:30	22.58	7.11339645	1
LH-NC-02	9/7/2025 19:45	22.61	7.11066596	1
LH-NC-02	9/7/2025 20:00	22.58	7.11149296	1
LH-NC-02	9/7/2025 20:15	22.58	7.10877369	1
LH-NC-02	9/7/2025 20:30	22.58	7.11312452	1
LH-NC-02	9/7/2025 20:45	22.56	7.11585163	1
LH-NC-02	9/7/2025 21:00	22.56	7.10660549	1
LH-NC-02	9/7/2025 21:15	22.56	7.09817519	1
LH-NC-02	9/7/2025 21:30	22.56	7.09980686	1
LH-NC-02	9/7/2025 21:45	22.56	7.10143853	1
LH-NC-02	9/7/2025 22:00	22.56	7.09654352	1
LH-NC-02	9/7/2025 22:15	22.54	7.09491827	1
LH-NC-02	9/7/2025 22:30	22.54	7.09328648	1
LH-NC-02	9/7/2025 22:45	22.54	7.08431169	1
LH-NC-02	9/7/2025 23:00	22.51	7.0824163	1
LH-NC-02	9/7/2025 23:15	22.49	7.07752571	1
LH-NC-02	9/7/2025 23:30	22.49	7.09520633	1
LH-NC-02	9/7/2025 23:45	22.49	7.09303025	1
LH-NC-02	9/8/2025 0:00	22.47	7.08895613	1
LH-NC-02	9/8/2025 0:15	22.47	7.08650787	1
LH-NC-02	9/8/2025 0:30	22.47	7.08569179	1
LH-NC-02	9/8/2025 0:45	22.44	7.07781087	1
LH-NC-02	9/8/2025 1:00	22.42	7.07346296	1
LH-NC-02	9/8/2025 1:15	22.42	7.07237466	1
LH-NC-02	9/8/2025 1:30	22.39	7.06095374	1
LH-NC-02	9/8/2025 1:45	22.39	7.04925337	1
LH-NC-02	9/8/2025 2:00	22.35	7.04245658	1
LH-NC-02	9/8/2025 2:15	22.35	7.03157104	1
LH-NC-02	9/8/2025 2:30	22.32	7.02585876	1
LH-NC-02	9/8/2025 2:45	22.32	7.01524428	1
LH-NC-02	9/8/2025 3:00	22.27	7.00354174	1
LH-NC-02	9/8/2025 3:15	22.27	6.9959198	1
LH-NC-02	9/8/2025 3:30	22.23	6.98557378	1
LH-NC-02	9/8/2025 3:45	22.23	6.97713406	1
LH-NC-02	9/8/2025 4:00	22.2	6.97086938	1
LH-NC-02	9/8/2025 4:15	22.18	6.96841675	1
LH-NC-02	9/8/2025 4:30	22.15	6.96405638	1
LH-NC-02	9/8/2025 4:45	22.13	6.95670073	1
LH-NC-02	9/8/2025 5:00	22.11	6.95615308	1
LH-NC-02	9/8/2025 5:15	22.11	6.9526124	1
LH-NC-02	9/8/2025 5:30	22.08	6.94634268	1
LH-NC-02	9/8/2025 5:45	22.06	6.94143574	1
LH-NC-02	9/8/2025 6:00	22.03	6.93870546	1
LH-NC-02	9/8/2025 6:15	21.99	6.93760727	1
LH-NC-02	9/8/2025 6:30	21.99	6.93106798	1
LH-NC-02	9/8/2025 6:45	21.94	6.93187385	1
LH-NC-02	9/8/2025 7:00	21.94	6.92996623	1
LH-NC-02	9/8/2025 7:15	21.94	6.9245159	1
LH-NC-02	9/8/2025 7:30	21.91	6.92014752	1
LH-NC-02	9/8/2025 7:45	21.91	6.92287296	1
LH-NC-02	9/8/2025 8:00	21.89	6.92041467	1
LH-NC-02	9/8/2025 8:15	21.89	6.92886411	1
LH-NC-02	9/8/2025 8:30	21.89	6.9318623	1
LH-NC-02	9/8/2025 8:45	21.91	6.93023166	1
LH-NC-02	9/8/2025 9:00	21.91	6.93731781	1
LH-NC-02	9/8/2025 9:15	21.94	6.95640034	1
LH-NC-02	9/8/2025 9:30	21.94	6.94958742	1
LH-NC-02	9/8/2025 9:45	21.96	6.96130826	1
LH-NC-02	9/8/2025 10:00	21.99	6.97466324	1
LH-NC-02	9/8/2025 10:15	22.01	6.9880151	1
LH-NC-02	9/8/2025 10:30	22.06	7.0008202	1
LH-NC-02	9/8/2025 10:45	22.06	7.01607492	1
LH-NC-02	9/8/2025 11:00	22.11	7.03731625	1
LH-NC-02	9/8/2025 11:15	22.13	7.04548396	1
LH-NC-02	9/8/2025 11:30	22.15	7.07053457	1
LH-NC-02	9/8/2025 11:45	22.2	7.08359191	1
LH-NC-02	9/8/2025 12:00	22.23	7.09692362	1
LH-NC-02	9/8/2025 12:15	22.25	7.11488428	1
LH-NC-02	9/8/2025 12:30	22.27	7.13474799	1
LH-NC-02	9/8/2025 12:45	22.3	7.14371639	1
LH-NC-02	9/8/2025 13:00	22.32	7.16629645	1
LH-NC-02	9/8/2025 13:15	22.37	7.18450035	1
LH-NC-02	9/8/2025 13:30	22.37	7.20844692	1
LH-NC-02	9/8/2025 13:45	22.37	7.22286928	1

pH Continous Monitoring Data

Station Name	Date Time	Temp C	pH SU	Use Code
LH-NC-02	9/8/2025 14:00	22.42	7.22691269	1
LH-NC-02	9/8/2025 14:15	22.44	7.25083823	1
LH-NC-02	9/8/2025 14:30	22.49	7.256236	1
LH-NC-02	9/8/2025 14:45	22.51	7.2643784	1
LH-NC-02	9/8/2025 15:00	22.56	7.27602734	1
LH-NC-02	9/8/2025 15:15	22.56	7.30675715	1
LH-NC-02	9/8/2025 15:30	22.58	7.31516613	1
LH-NC-02	9/8/2025 15:45	22.58	7.34317459	1
LH-NC-02	9/8/2025 16:00	22.58	7.37580581	1
LH-NC-02	9/8/2025 16:15	22.58	7.3717269	1
LH-NC-02	9/8/2025 16:30	22.58	7.3828759	1
LH-NC-02	9/8/2025 16:45	22.61	7.38664366	1
LH-NC-02	9/8/2025 17:00	22.61	7.36434792	1
LH-NC-02	9/8/2025 17:15	22.63	7.38389871	1
LH-NC-02	9/8/2025 17:30	22.66	7.43741487	1
LH-NC-02	9/8/2025 17:45	22.68	7.47054915	1
LH-NC-02	9/8/2025 18:00	22.7	7.49470901	1
LH-NC-02	9/8/2025 18:15	22.7	7.47432277	1
LH-NC-02	9/8/2025 18:30	22.68	7.45668557	1
LH-NC-02	9/8/2025 18:45	22.63	7.44561565	1
LH-NC-02	9/8/2025 19:00	22.63	7.43174973	1
LH-NC-02	9/8/2025 19:15	22.61	7.39289734	1
LH-NC-02	9/8/2025 19:30	22.58	7.39212141	1
LH-NC-02	9/8/2025 19:45	22.56	7.37474344	1
LH-NC-02	9/8/2025 20:00	22.54	7.33016676	1
LH-NC-02	9/8/2025 20:15	22.54	7.35029207	1
LH-NC-02	9/8/2025 20:30	22.54	7.33315836	1
LH-NC-02	9/8/2025 20:45	22.51	7.32829632	1
LH-NC-02	9/8/2025 21:00	22.51	7.30000924	1
LH-NC-02	9/8/2025 21:15	22.49	7.30356566	1
LH-NC-02	9/8/2025 21:30	22.47	7.28019179	1
LH-NC-02	9/8/2025 21:45	22.44	7.27287473	1
LH-NC-02	9/8/2025 22:00	22.44	7.25192645	1
LH-NC-02	9/8/2025 22:15	22.42	7.22174328	1
LH-NC-02	9/8/2025 22:30	22.37	7.20518148	1
LH-NC-02	9/8/2025 22:45	22.37	7.19592939	1
LH-NC-02	9/8/2025 23:00	22.35	7.18560139	1
LH-NC-02	9/8/2025 23:15	22.32	7.1714676	1
LH-NC-02	9/8/2025 23:30	22.32	7.17418926	1
LH-NC-02	9/8/2025 23:45	22.3	7.15269848	1
LH-NC-02	9/9/2025 0:00	22.3	7.14861571	1
LH-NC-02	9/9/2025 0:15	22.27	7.14509205	1
LH-NC-02	9/9/2025 0:30	22.25	7.13666272	1
LH-NC-02	9/9/2025 0:45	22.23	7.11461981	1
LH-NC-02	9/9/2025 1:00	22.2	7.1059186	1
LH-NC-02	9/9/2025 1:15	22.18	7.09911839	1
LH-NC-02	9/9/2025 1:30	22.15	7.07897658	1
LH-NC-02	9/9/2025 1:45	22.13	7.06127975	1
LH-NC-02	9/9/2025 2:00	22.13	7.06618189	1
LH-NC-02	9/9/2025 2:15	22.13	7.06345848	1
LH-NC-02	9/9/2025 2:30	22.11	7.05011715	1
LH-NC-02	9/9/2025 2:45	22.13	7.04793503	1
LH-NC-02	9/9/2025 3:00	22.11	7.04630412	1
LH-NC-02	9/9/2025 3:15	22.15	7.04493623	1
LH-NC-02	9/9/2025 3:30	22.15	7.03186474	1
LH-NC-02	9/9/2025 3:45	22.13	7.02669242	1
LH-NC-02	9/9/2025 4:00	22.13	7.01961155	1
LH-NC-02	9/9/2025 4:15	22.11	7.01416568	1
LH-NC-02	9/9/2025 4:30	22.11	7.00599489	1
LH-NC-02	9/9/2025 4:45	22.11	6.99455579	1
LH-NC-02	9/9/2025 5:00	22.08	6.98937988	1
LH-NC-02	9/9/2025 5:15	22.03	6.97303207	1
LH-NC-02	9/9/2025 5:30	22.03	6.96812827	1
LH-NC-02	9/9/2025 5:45	22.01	6.95940765	1
LH-NC-02	9/9/2025 6:00	21.99	6.95559031	1
LH-NC-02	9/9/2025 6:15	21.94	6.94522716	1
LH-NC-02	9/9/2025 6:30	21.94	6.94168444	1
LH-NC-02	9/9/2025 6:45	21.89	6.92913668	1
LH-NC-02	9/9/2025 7:00	21.87	6.92258992	1
LH-NC-02	9/9/2025 7:15	21.87	6.91577539	1
LH-NC-02	9/9/2025 7:30	21.84	6.91058726	1
LH-NC-02	9/9/2025 7:45	21.82	6.90785492	1
LH-NC-02	9/9/2025 8:00	21.84	6.91222291	1
LH-NC-02	9/9/2025 8:15	21.82	6.91848739	1
LH-NC-02	9/9/2025 8:30	21.84	6.92367249	1
LH-NC-02	9/9/2025 8:45	21.87	6.8996931	1
LH-NC-02	9/9/2025 9:00	21.87	6.90814312	1
LH-NC-02	9/9/2025 9:15	21.91	6.91742208	1
LH-NC-02	9/9/2025 9:30	21.91	6.93159438	1
LH-NC-02	9/9/2025 9:45	21.94	6.94195696	1
LH-NC-02	9/9/2025 10:00	21.96	6.94386838	1
LH-NC-02	9/9/2025 10:15	21.99	6.95286561	1
LH-NC-02	9/9/2025 10:30	21.99	6.95559031	1
LH-NC-02	9/9/2025 10:45	22.03	6.9667661	1

pH Continous Monitoring Data

Station Name	Date Time	Temp C	pH SU	Use Code
LH-NC-02	9/9/2025 11:00	22.06	6.97575887	1
LH-NC-02	9/9/2025 11:15	22.08	6.98175303	1
LH-NC-02	9/9/2025 11:30	22.15	6.99564582	1
LH-NC-02	9/9/2025 11:45	22.2	7.00435941	1
LH-NC-02	9/9/2025 12:00	22.23	7.01742692	1
LH-NC-02	9/9/2025 12:15	22.27	7.03212401	1
LH-NC-02	9/9/2025 12:30	22.32	7.04763204	1
LH-NC-02	9/9/2025 12:45	22.35	7.07048683	1
LH-NC-02	9/9/2025 13:00	22.37	7.08816987	1
LH-NC-02	9/9/2025 13:15	22.42	7.10311902	1
LH-NC-02	9/9/2025 13:30	22.44	7.12215593	1
LH-NC-02	9/9/2025 13:45	22.47	7.15125053	1
LH-NC-02	9/9/2025 14:00	22.47	7.1392813	1
LH-NC-02	9/9/2025 14:15	22.47	7.15179459	1
LH-NC-02	9/9/2025 14:30	22.47	7.17219669	1
LH-NC-02	9/9/2025 14:45	22.49	7.17191303	1
LH-NC-02	9/9/2025 15:00	22.51	7.18305304	1
LH-NC-02	9/9/2025 15:15	22.54	7.20805511	1
LH-NC-02	9/9/2025 15:30	22.56	7.22354192	1
LH-NC-02	9/9/2025 15:45	22.56	7.22816499	1
LH-NC-02	9/9/2025 16:00	22.56	7.23577945	1
LH-NC-02	9/9/2025 16:15	22.58	7.24935985	1
LH-NC-02	9/9/2025 16:30	22.56	7.24475364	1
LH-NC-02	9/9/2025 16:45	22.56	7.24230614	1
LH-NC-02	9/9/2025 17:00	22.58	7.2499037	1
LH-NC-02	9/9/2025 17:15	22.58	7.2428336	1
LH-NC-02	9/9/2025 17:30	22.61	7.2675518	1
LH-NC-02	9/9/2025 17:45	22.58	7.27791216	1
LH-NC-02	9/9/2025 18:00	22.56	7.26868482	1
LH-NC-02	9/9/2025 18:15	22.56	7.26460564	1
LH-NC-02	9/9/2025 18:30	22.56	7.27222011	1
LH-NC-02	9/9/2025 18:45	22.54	7.26625532	1
LH-NC-02	9/9/2025 19:00	22.58	7.27682445	1
LH-NC-02	9/9/2025 19:15	22.56	7.26950066	1
LH-NC-02	9/9/2025 19:30	22.58	7.26866665	1
LH-NC-02	9/9/2025 19:45	22.58	7.26676316	1
LH-NC-02	9/9/2025 20:00	22.61	7.27434928	1
LH-NC-02	9/9/2025 20:15	22.61	7.269727	1
LH-NC-02	9/9/2025 20:30	22.61	7.28033106	1
LH-NC-02	9/9/2025 20:45	22.61	7.26592041	1
LH-NC-02	9/9/2025 21:00	22.61	7.2675518	1
LH-NC-02	9/9/2025 21:15	22.58	7.26050885	1
LH-NC-02	9/9/2025 21:30	22.58	7.25371068	1
LH-NC-02	9/9/2025 21:45	22.56	7.25671923	1
LH-NC-02	9/9/2025 22:00	22.54	7.24096271	1
LH-NC-02	9/9/2025 22:15	22.54	7.24558609	1
LH-NC-02	9/9/2025 22:30	22.49	7.24181949	1
LH-NC-02	9/9/2025 22:45	22.47	7.2491806	1
LH-NC-02	9/9/2025 23:00	22.44	7.21873567	1
LH-NC-02	9/9/2025 23:15	22.39	7.19863715	1
LH-NC-02	9/9/2025 23:30	22.37	7.19674575	1
LH-NC-02	9/9/2025 23:45	22.35	7.18097504	1
LH-NC-02	9/10/2025 0:00	22.3	7.16331367	1
LH-NC-02	9/10/2025 0:15	22.27	7.13420356	1
LH-NC-02	9/10/2025 0:30	22.23	7.10944708	1
LH-NC-02	9/10/2025 0:45	22.2	7.07596816	1
LH-NC-02	9/10/2025 1:00	22.15	7.07080689	1
LH-NC-02	9/10/2025 1:15	22.11	7.05066187	1
LH-NC-02	9/10/2025 1:30	22.08	7.03432378	1
LH-NC-02	9/10/2025 1:45	22.03	7.01008302	1
LH-NC-02	9/10/2025 2:00	21.99	6.99128393	1
LH-NC-02	9/10/2025 2:15	21.94	6.96539338	1
LH-NC-02	9/10/2025 2:30	21.91	6.95503318	1
LH-NC-02	9/10/2025 2:45	21.89	6.93949406	1
LH-NC-02	9/10/2025 3:00	21.84	6.92449031	1
LH-NC-02	9/10/2025 3:15	21.82	6.9056739	1
LH-NC-02	9/10/2025 3:30	21.77	6.89011552	1
LH-NC-02	9/10/2025 3:45	21.75	6.88138192	1
LH-NC-02	9/10/2025 4:00	21.7	6.86554298	1
LH-NC-02	9/10/2025 4:15	21.68	6.85162326	1
LH-NC-02	9/10/2025 4:30	21.63	6.83741233	1
LH-NC-02	9/10/2025 4:45	21.6	6.82511839	1
LH-NC-02	9/10/2025 5:00	21.58	6.8144654	1
LH-NC-02	9/10/2025 5:15	21.53	6.81197786	1
LH-NC-02	9/10/2025 5:30	21.51	6.8062339	1
LH-NC-02	9/10/2025 5:45	21.49	6.79202824	1
LH-NC-02	9/10/2025 6:00	21.44	6.78516847	1
LH-NC-02	9/10/2025 6:15	21.41	6.77804841	1
LH-NC-02	9/10/2025 6:30	21.39	6.76956955	1
LH-NC-02	9/10/2025 6:45	21.37	6.76846173	1
LH-NC-02	9/10/2025 7:00	21.34	6.76270364	1
LH-NC-02	9/10/2025 7:15	21.32	6.76432606	1
LH-NC-02	9/10/2025 7:30	21.29	6.76594076	1
LH-NC-02	9/10/2025 7:45	21.29	6.75665474	1

pH Continous Monitoring Data

Station Name	Date Time	Temp C	pH SU	Use Code
LH-NC-02	9/10/2025 8:00	21.29	6.75255797	1
LH-NC-02	9/10/2025 8:15	21.27	6.7528143	1
LH-NC-02	9/10/2025 8:30	21.25	6.75279751	1
LH-NC-02	9/10/2025 8:45	21.22	6.7514064	1
LH-NC-02	9/10/2025 9:00	21.22	6.7546846	1
LH-NC-02	9/10/2025 9:15	21.2	6.75138951	1
LH-NC-02	9/10/2025 9:30	21.2	6.74018824	1
LH-NC-02	9/10/2025 9:45	21.2	6.74619868	1
LH-NC-02	9/10/2025 10:00	21.22	6.76014826	1
LH-NC-02	9/10/2025 10:15	21.22	6.76779739	1
LH-NC-02	9/10/2025 10:30	21.25	6.77082575	1
LH-NC-02	9/10/2025 10:45	21.27	6.766198	1
LH-NC-02	9/10/2025 11:00	21.27	6.77712347	1
LH-NC-02	9/10/2025 11:15	21.29	6.7951644	1
LH-NC-02	9/10/2025 11:30	21.32	6.79272745	1
LH-NC-02	9/10/2025 11:45	21.37	6.80313831	1
LH-NC-02	9/10/2025 12:00	21.39	6.81789505	1
LH-NC-02	9/10/2025 12:15	21.41	6.8252786	1
LH-NC-02	9/10/2025 12:30	21.46	6.83595371	1
LH-NC-02	9/10/2025 12:45	21.51	6.84307732	1
LH-NC-02	9/10/2025 13:00	21.56	6.86002175	1
LH-NC-02	9/10/2025 13:15	21.63	6.8696031	1
LH-NC-02	9/10/2025 13:30	21.65	6.8827056	1
LH-NC-02	9/10/2025 13:45	21.68	6.9031743	1
LH-NC-02	9/10/2025 14:00	21.68	6.89417333	1
LH-NC-02	9/10/2025 14:15	21.68	6.89853744	1
LH-NC-02	9/10/2025 14:30	19.37	6.82625944	2
LH-NC-02	9/10/2025 14:45	20.77	7.05527046	2
LH-NC-02	9/10/2025 15:00	20.6	6.98960013	2
LH-NC-02	9/10/2025 15:15			2
LH-NC-02	9/10/2025 15:30	21.41	7.29	2
LH-NC-02	9/10/2025 15:45	21.8	7.08	1
LH-NC-02	9/10/2025 16:00	21.84	7.08	1
LH-NC-02	9/10/2025 16:15	21.87	7.09	1
LH-NC-02	9/10/2025 16:30	21.87	7.09	1
LH-NC-02	9/10/2025 16:45	21.89	7.11	1
LH-NC-02	9/10/2025 17:00	21.87	7.11	1
LH-NC-02	9/10/2025 17:15	21.89	7.11	1
LH-NC-02	9/10/2025 17:30	21.91	7.13	1
LH-NC-02	9/10/2025 17:45	21.91	7.14	1
LH-NC-02	9/10/2025 18:00	21.94	7.15	1
LH-NC-02	9/10/2025 18:15	21.94	7.16	1
LH-NC-02	9/10/2025 18:30	21.91	7.16	1
LH-NC-02	9/10/2025 18:45	21.91	7.16	1
LH-NC-02	9/10/2025 19:00	21.94	7.16	1
LH-NC-02	9/10/2025 19:15	21.91	7.16	1
LH-NC-02	9/10/2025 19:30	21.94	7.16	1
LH-NC-02	9/10/2025 19:45	21.96	7.17	1
LH-NC-02	9/10/2025 20:00	21.96	7.18	1
LH-NC-02	9/10/2025 20:15	21.96	7.18	1
LH-NC-02	9/10/2025 20:30	21.96	7.17	1
LH-NC-02	9/10/2025 20:45	21.96	7.17	1
LH-NC-02	9/10/2025 21:00	21.96	7.18	1
LH-NC-02	9/10/2025 21:15	21.96	7.17	1
LH-NC-02	9/10/2025 21:30	21.96	7.17	1
LH-NC-02	9/10/2025 21:45	21.94	7.17	1
LH-NC-02	9/10/2025 22:00	21.91	7.17	1
LH-NC-02	9/10/2025 22:15	21.89	7.18	1
LH-NC-02	9/10/2025 22:30	21.87	7.17	1
LH-NC-02	9/10/2025 22:45	21.84	7.16	1
LH-NC-02	9/10/2025 23:00	21.82	7.14	1
LH-NC-02	9/10/2025 23:15	21.77	7.13	1
LH-NC-02	9/10/2025 23:30	21.75	7.12	1
LH-NC-02	9/10/2025 23:45	21.72	7.1	1
LH-NC-02	9/11/2025 0:00	21.68	7.08	1
LH-NC-02	9/11/2025 0:15	21.65	7.07	1
LH-NC-02	9/11/2025 0:30	21.6	7.06	1
LH-NC-02	9/11/2025 0:45	21.58	7.05	1
LH-NC-02	9/11/2025 1:00	21.53	7.04	1
LH-NC-02	9/11/2025 1:15	21.51	7.02	1
LH-NC-02	9/11/2025 1:30	21.46	7.01	1
LH-NC-02	9/11/2025 1:45	21.44	7	1
LH-NC-02	9/11/2025 2:00	21.41	6.98	1
LH-NC-02	9/11/2025 2:15	21.37	6.97	1
LH-NC-02	9/11/2025 2:30	21.32	6.96	1
LH-NC-02	9/11/2025 2:45	21.32	6.96	1
LH-NC-02	9/11/2025 3:00	21.27	6.95	1
LH-NC-02	9/11/2025 3:15	21.25	6.94	1
LH-NC-02	9/11/2025 3:30	21.22	6.93	1
LH-NC-02	9/11/2025 3:45	21.17	6.92	1
LH-NC-02	9/11/2025 4:00	21.15	6.91	1
LH-NC-02	9/11/2025 4:15	21.13	6.91	1
LH-NC-02	9/11/2025 4:30	21.1	6.9	1
LH-NC-02	9/11/2025 4:45	21.08	6.9	1

Station Name	Date Time	Temp C	pH SU	Use Code
LH-NC-02	9/11/2025 5:00	21.03	6.88	1
LH-NC-02	9/11/2025 5:15	21.01	6.88	1
LH-NC-02	9/11/2025 5:30	20.96	6.87	1
LH-NC-02	9/11/2025 5:45	20.94	6.87	1
LH-NC-02	9/11/2025 6:00	20.91	6.86	1
LH-NC-02	9/11/2025 6:15	20.91	6.86	1
LH-NC-02	9/11/2025 6:30	20.89	6.85	1
LH-NC-02	9/11/2025 6:45	20.86	6.85	1
LH-NC-02	9/11/2025 7:00	20.82	6.85	1
LH-NC-02	9/11/2025 7:15	20.79	6.85	1
LH-NC-02	9/11/2025 7:30	20.79	6.85	1
LH-NC-02	9/11/2025 7:45	20.79	6.85	1
LH-NC-02	9/11/2025 8:00	20.77	6.85	1
LH-NC-02	9/11/2025 8:15	20.79	6.84	1
LH-NC-02	9/11/2025 8:30	20.79	6.85	1
LH-NC-02	9/11/2025 8:45	20.82	6.85	1
LH-NC-02	9/11/2025 9:00	20.82	6.86	1
LH-NC-02	9/11/2025 9:15	20.84	6.87	1
LH-NC-02	9/11/2025 9:30	20.86	6.87	1
LH-NC-02	9/11/2025 9:45	20.89	6.89	1
LH-NC-02	9/11/2025 10:00	20.91	6.89	1
LH-NC-02	9/11/2025 10:15	20.94	6.9	1
LH-NC-02	9/11/2025 10:30	20.96	6.91	1
LH-NC-02	9/11/2025 10:45	20.98	6.92	1
LH-NC-02	9/11/2025 11:00	21.01	6.93	1
LH-NC-02	9/11/2025 11:15	21.06	6.94	1
LH-NC-02	9/11/2025 11:30	21.08	6.96	1
LH-NC-02	9/11/2025 11:45	21.13	6.97	1
LH-NC-02	9/11/2025 12:00	21.15	6.99	1
LH-NC-02	9/11/2025 12:15	21.2	6.99	1
LH-NC-02	9/11/2025 12:30	21.22	7.01	1
LH-NC-02	9/11/2025 12:45	21.27	7.03	1
LH-NC-02	9/11/2025 13:00	21.29	7.04	1
LH-NC-02	9/11/2025 13:15	21.34	7.06	1
LH-NC-02	9/11/2025 13:30	21.39	7.07	1
LH-NC-02	9/11/2025 13:45	21.41	7.09	1
LH-NC-02	9/11/2025 14:00	21.41	7.11	1
LH-NC-02	9/11/2025 14:15	21.46	7.12	1
LH-NC-02	9/11/2025 14:30	21.49	7.14	1
LH-NC-02	9/11/2025 14:45	21.53	7.16	1
LH-NC-02	9/11/2025 15:00	21.56	7.17	1
LH-NC-02	9/11/2025 15:15	21.58	7.18	1
LH-NC-02	9/11/2025 15:30	21.6	7.19	1
LH-NC-02	9/11/2025 15:45	21.65	7.21	1
LH-NC-02	9/11/2025 16:00	21.68	7.24	1
LH-NC-02	9/11/2025 16:15	21.72	7.25	1
LH-NC-02	9/11/2025 16:30	21.75	7.28	1
LH-NC-02	9/11/2025 16:45	21.77	7.3	1
LH-NC-02	9/11/2025 17:00	21.8	7.32	1
LH-NC-02	9/11/2025 17:15	21.82	7.34	1
LH-NC-02	9/11/2025 17:30	21.84	7.35	1
LH-NC-02	9/11/2025 17:45	21.89	7.38	1
LH-NC-02	9/11/2025 18:00	21.91	7.39	1
LH-NC-02	9/11/2025 18:15	21.94	7.4	1
LH-NC-02	9/11/2025 18:30	21.96	7.42	1
LH-NC-02	9/11/2025 18:45	21.99	7.42	1
LH-NC-02	9/11/2025 19:00	22.01	7.44	1
LH-NC-02	9/11/2025 19:15	22.01	7.45	1
LH-NC-02	9/11/2025 19:30	22.01	7.47	1
LH-NC-02	9/11/2025 19:45	22.01	7.47	1
LH-NC-02	9/11/2025 20:00	21.99	7.46	1
LH-NC-02	9/11/2025 20:15	21.99	7.46	1
LH-NC-02	9/11/2025 20:30	21.96	7.48	1
LH-NC-02	9/11/2025 20:45	21.96	7.49	1
LH-NC-02	9/11/2025 21:00	21.94	7.5	1
LH-NC-02	9/11/2025 21:15	21.94	7.52	1
LH-NC-02	9/11/2025 21:30	21.91	7.52	1
LH-NC-02	9/11/2025 21:45	21.89	7.5	1
LH-NC-02	9/11/2025 22:00	21.87	7.48	1
LH-NC-02	9/11/2025 22:15	21.84	7.45	1
LH-NC-02	9/11/2025 22:30	21.84	7.43	1
LH-NC-02	9/11/2025 22:45	21.82	7.4	1
LH-NC-02	9/11/2025 23:00	21.8	7.39	1
LH-NC-02	9/11/2025 23:15	21.8	7.38	1
LH-NC-02	9/11/2025 23:30	21.8	7.37	1
LH-NC-02	9/11/2025 23:45	21.77	7.37	1
LH-NC-02	9/12/2025 0:00	21.77	7.37	1
LH-NC-02	9/12/2025 0:15	21.77	7.37	1
LH-NC-02	9/12/2025 0:30	21.8	7.39	1
LH-NC-02	9/12/2025 0:45	21.82	7.39	1
LH-NC-02	9/12/2025 1:00	21.84	7.4	1
LH-NC-02	9/12/2025 1:15	21.84	7.4	1
LH-NC-02	9/12/2025 1:30	21.89	7.41	1
LH-NC-02	9/12/2025 1:45	21.94	7.4	1

pH Continous Monitoring Data

Station Name	Date Time	Temp C	pH SU	Use Code
LH-NC-02	9/12/2025 2:00	21.96	7.39	1
LH-NC-02	9/12/2025 2:15	22.01	7.39	1
LH-NC-02	9/12/2025 2:30	22.03	7.39	1
LH-NC-02	9/12/2025 2:45	22.08	7.38	1
LH-NC-02	9/12/2025 3:00	22.11	7.37	1
LH-NC-02	9/12/2025 3:15	22.11	7.36	1
LH-NC-02	9/12/2025 3:30	22.15	7.36	1
LH-NC-02	9/12/2025 3:45	22.15	7.35	1
LH-NC-02	9/12/2025 4:00	22.15	7.34	1
LH-NC-02	9/12/2025 4:15	22.18	7.33	1
LH-NC-02	9/12/2025 4:30	22.18	7.32	1
LH-NC-02	9/12/2025 4:45	22.15	7.31	1
LH-NC-02	9/12/2025 5:00	22.15	7.3	1
LH-NC-02	9/12/2025 5:15	22.15	7.29	1
LH-NC-02	9/12/2025 5:30	22.15	7.29	1
LH-NC-02	9/12/2025 5:45	22.13	7.28	1
LH-NC-02	9/12/2025 6:00	22.13	7.28	1
LH-NC-02	9/12/2025 6:15	22.13	7.27	1
LH-NC-02	9/12/2025 6:30	22.11	7.27	1
LH-NC-02	9/12/2025 6:45	22.11	7.27	1
LH-NC-02	9/12/2025 7:00	22.08	7.27	1
LH-NC-02	9/12/2025 7:15	22.08	7.28	1
LH-NC-02	9/12/2025 7:30	22.06	7.28	1
LH-NC-02	9/12/2025 7:45	22.01	7.28	1
LH-NC-02	9/12/2025 8:00	22.01	7.3	1
LH-NC-02	9/12/2025 8:15	22.01	7.33	1
LH-NC-02	9/12/2025 8:30	21.99	7.34	1
LH-NC-02	9/12/2025 8:45	21.99	7.36	1
LH-NC-02	9/12/2025 9:00	21.99	7.37	1
LH-NC-02	9/12/2025 9:15	21.99	7.4	1
LH-NC-02	9/12/2025 9:30	22.01	7.44	1
LH-NC-02	9/12/2025 9:45	21.99	7.45	1
LH-NC-02	9/12/2025 10:00	22.03	7.5	1
LH-NC-02	9/12/2025 10:15	22.01	7.51	1
LH-NC-02	9/12/2025 10:30	22.01	7.54	1
LH-NC-02	9/12/2025 10:45	22.01	7.56	1
LH-NC-02	9/12/2025 11:00	22.03	7.6	1
LH-NC-02	9/12/2025 11:15	22.03	7.62	1
LH-NC-02	9/12/2025 11:30	22.06	7.67	1
LH-NC-02	9/12/2025 11:45	22.08	7.7	1
LH-NC-02	9/12/2025 12:00	22.08	7.72	1
LH-NC-02	9/12/2025 12:15	22.11	7.75	1
LH-NC-02	9/12/2025 12:30	22.11	7.73	1
LH-NC-02	9/12/2025 12:45	22.13	7.77	1
LH-NC-02	9/12/2025 13:00	22.15	7.79	1
LH-NC-02	9/12/2025 13:15	22.2	7.82	1
LH-NC-02	9/12/2025 13:30	22.2	7.88	1
LH-NC-02	9/12/2025 13:45	22.23	7.95	1
LH-NC-02	9/12/2025 14:00	22.2	7.94	1
LH-NC-02	9/12/2025 14:15	22.18	7.97	1
LH-NC-02	9/12/2025 14:30	22.15	7.95	1
LH-NC-02	9/12/2025 14:45	22.13	7.95	1
LH-NC-02	9/12/2025 15:00	22.13	7.91	1
LH-NC-02	9/12/2025 15:15	22.11	7.9	1
LH-NC-02	9/12/2025 15:30	22.08	7.92	1
LH-NC-02	9/12/2025 15:45	22.11	7.96	1
LH-NC-02	9/12/2025 16:00	22.13	8.03	1
LH-NC-02	9/12/2025 16:15	22.15	8.07	1
LH-NC-02	9/12/2025 16:30	22.18	8.13	1
LH-NC-02	9/12/2025 16:45	22.2	8.18	1
LH-NC-02	9/12/2025 17:00	22.2	8.19	1
LH-NC-02	9/12/2025 17:15	22.2	8.24	1
LH-NC-02	9/12/2025 17:30	22.18	8.27	1
LH-NC-02	9/12/2025 17:45	22.18	8.29	1
LH-NC-02	9/12/2025 18:00	22.15	8.29	1
LH-NC-02	9/12/2025 18:15	22.11	8.28	1
LH-NC-02	9/12/2025 18:30	22.06	8.23	1
LH-NC-02	9/12/2025 18:45	22.03	8.21	1
LH-NC-02	9/12/2025 19:00	22.01	8.21	1
LH-NC-02	9/12/2025 19:15	22.03	8.2	1
LH-NC-02	9/12/2025 19:30	22.03	8.19	1
LH-NC-02	9/12/2025 19:45	22.03	8.16	1
LH-NC-02	9/12/2025 20:00	22.01	8.14	1
LH-NC-02	9/12/2025 20:15	22.01	8.12	1
LH-NC-02	9/12/2025 20:30	22.03	8.1	1
LH-NC-02	9/12/2025 20:45	22.03	8.08	1
LH-NC-02	9/12/2025 21:00	22.03	8.1	1
LH-NC-02	9/12/2025 21:15	22.03	8.1	1
LH-NC-02	9/12/2025 21:30	22.01	8.09	1
LH-NC-02	9/12/2025 21:45	21.99	8.03	1
LH-NC-02	9/12/2025 22:00	21.96	7.97	1
LH-NC-02	9/12/2025 22:15	21.91	7.89	1
LH-NC-02	9/12/2025 22:30	21.89	7.81	1
LH-NC-02	9/12/2025 22:45	21.87	7.73	1

Station Name	Date Time	Temp C	pH SU	Use Code
LH-NC-02	9/12/2025 23:00	21.82	7.64	1
LH-NC-02	9/12/2025 23:15	21.8	7.58	1
LH-NC-02	9/12/2025 23:30	21.77	7.52	1
LH-NC-02	9/12/2025 23:45	21.75	7.47	1
LH-NC-02	9/13/2025 0:00	21.72	7.43	1
LH-NC-02	9/13/2025 0:15	21.68	7.39	1
LH-NC-02	9/13/2025 0:30	21.65	7.35	1
LH-NC-02	9/13/2025 0:45	21.63	7.32	1
LH-NC-02	9/13/2025 1:00	21.58	7.29	1
LH-NC-02	9/13/2025 1:15	21.56	7.26	1
LH-NC-02	9/13/2025 1:30	21.53	7.24	1
LH-NC-02	9/13/2025 1:45	21.51	7.21	1
LH-NC-02	9/13/2025 2:00	21.46	7.19	1
LH-NC-02	9/13/2025 2:15	21.44	7.17	1
LH-NC-02	9/13/2025 2:30	21.41	7.16	1
LH-NC-02	9/13/2025 2:45	21.41	7.14	1
LH-NC-02	9/13/2025 3:00	21.39	7.13	1
LH-NC-02	9/13/2025 3:15	21.37	7.12	1
LH-NC-02	9/13/2025 3:30	21.37	7.12	1
LH-NC-02	9/13/2025 3:45	21.34	7.11	1
LH-NC-02	9/13/2025 4:00	21.32	7.09	1
LH-NC-02	9/13/2025 4:15	21.27	7.09	1
LH-NC-02	9/13/2025 4:30	21.27	7.08	1
LH-NC-02	9/13/2025 4:45	21.22	7.07	1
LH-NC-02	9/13/2025 5:00	21.2	7.07	1
LH-NC-02	9/13/2025 5:15	21.17	7.05	1
LH-NC-02	9/13/2025 5:30	21.13	7.04	1
LH-NC-02	9/13/2025 5:45	21.1	7.02	1
LH-NC-02	9/13/2025 6:00	21.08	7.02	1
LH-NC-02	9/13/2025 6:15	21.03	7	1
LH-NC-02	9/13/2025 6:30	21.03	6.99	1
LH-NC-02	9/13/2025 6:45	20.98	6.99	1
LH-NC-02	9/13/2025 7:00	20.96	6.98	1
LH-NC-02	9/13/2025 7:15	20.94	6.97	1
LH-NC-02	9/13/2025 7:30	20.91	6.97	1
LH-NC-02	9/13/2025 7:45	20.89	6.96	1
LH-NC-02	9/13/2025 8:00	20.89	6.96	1
LH-NC-02	9/13/2025 8:15	20.89	6.96	1
LH-NC-02	9/13/2025 8:30	20.89	6.97	1
LH-NC-02	9/13/2025 8:45	20.91	6.97	1
LH-NC-02	9/13/2025 9:00	20.91	6.97	1
LH-NC-02	9/13/2025 9:15	20.91	6.97	1
LH-NC-02	9/13/2025 9:30	20.94	6.98	1
LH-NC-02	9/13/2025 9:45	20.96	6.98	1
LH-NC-02	9/13/2025 10:00	20.98	7	1
LH-NC-02	9/13/2025 10:15	21.03	7.01	1
LH-NC-02	9/13/2025 10:30	21.06	7	1
LH-NC-02	9/13/2025 10:45	21.03	7.01	1
LH-NC-02	9/13/2025 11:00	21.06	7.01	1
LH-NC-02	9/13/2025 11:15	21.1	7.02	1
LH-NC-02	9/13/2025 11:30	21.15	7.04	1
LH-NC-02	9/13/2025 11:45	21.17	7.05	1
LH-NC-02	9/13/2025 12:00	21.22	7.07	1
LH-NC-02	9/13/2025 12:15	21.25	7.07	1
LH-NC-02	9/13/2025 12:30	21.29	7.11	1
LH-NC-02	9/13/2025 12:45	21.32	7.1	1
LH-NC-02	9/13/2025 13:00	21.37	7.14	1
LH-NC-02	9/13/2025 13:15	21.41	7.15	1
LH-NC-02	9/13/2025 13:30	21.44	7.16	1
LH-NC-02	9/13/2025 13:45	21.49	7.18	1
LH-NC-02	9/13/2025 14:00	21.49	7.19	1
LH-NC-02	9/13/2025 14:15	21.51	7.21	1
LH-NC-02	9/13/2025 14:30	21.53	7.23	1
LH-NC-02	9/13/2025 14:45	21.56	7.24	1
LH-NC-02	9/13/2025 15:00	21.56	7.26	1
LH-NC-02	9/13/2025 15:15	21.56	7.27	1
LH-NC-02	9/13/2025 15:30	21.58	7.29	1
LH-NC-02	9/13/2025 15:45	21.63	7.31	1
LH-NC-02	9/13/2025 16:00	21.65	7.33	1
LH-NC-02	9/13/2025 16:15	21.7	7.35	1
LH-NC-02	9/13/2025 16:30	21.72	7.38	1
LH-NC-02	9/13/2025 16:45	21.72	7.4	1
LH-NC-02	9/13/2025 17:00	21.77	7.42	1
LH-NC-02	9/13/2025 17:15	21.77	7.44	1
LH-NC-02	9/13/2025 17:30	21.77	7.44	1
LH-NC-02	9/13/2025 17:45	21.75	7.45	1
LH-NC-02	9/13/2025 18:00	21.75	7.44	1
LH-NC-02	9/13/2025 18:15	21.72	7.44	1
LH-NC-02	9/13/2025 18:30	21.72	7.44	1
LH-NC-02	9/13/2025 18:45	21.72	7.44	1
LH-NC-02	9/13/2025 19:00	21.7	7.44	1
LH-NC-02	9/13/2025 19:15	21.7	7.43	1
LH-NC-02	9/13/2025 19:30	21.68	7.43	1
LH-NC-02	9/13/2025 19:45	21.68	7.42	1

pH Continous Monitoring Data

Station Name	Date Time	Temp C	pH SU	Use Code
LH-NC-02	9/13/2025 20:00	21.65	7.41	1
LH-NC-02	9/13/2025 20:15	21.65	7.41	1
LH-NC-02	9/13/2025 20:30	21.63	7.38	1
LH-NC-02	9/13/2025 20:45	21.63	7.38	1
LH-NC-02	9/13/2025 21:00	21.6	7.36	1
LH-NC-02	9/13/2025 21:15	21.63	7.35	1
LH-NC-02	9/13/2025 21:30	21.6	7.34	1
LH-NC-02	9/13/2025 21:45	21.6	7.32	1
LH-NC-02	9/13/2025 22:00	21.6	7.32	1
LH-NC-02	9/13/2025 22:15	21.6	7.32	1
LH-NC-02	9/13/2025 22:30	21.58	7.31	1
LH-NC-02	9/13/2025 22:45	21.58	7.3	1
LH-NC-02	9/13/2025 23:00	21.58	7.3	1
LH-NC-02	9/13/2025 23:15	21.6	7.29	1
LH-NC-02	9/13/2025 23:30	21.58	7.29	1
LH-NC-02	9/13/2025 23:45	21.6	7.28	1
LH-NC-02	9/14/2025 0:00	21.6	7.27	1
LH-NC-02	9/14/2025 0:15	21.6	7.26	1
LH-NC-02	9/14/2025 0:30	21.6	7.25	1
LH-NC-02	9/14/2025 0:45	21.63	7.24	1
LH-NC-02	9/14/2025 1:00	21.63	7.23	1
LH-NC-02	9/14/2025 1:15	21.63	7.23	1
LH-NC-02	9/14/2025 1:30	21.65	7.23	1
LH-NC-02	9/14/2025 1:45	21.68	7.23	1
LH-NC-02	9/14/2025 2:00	21.68	7.23	1
LH-NC-02	9/14/2025 2:15	21.68	7.23	1
LH-NC-02	9/14/2025 2:30	21.68	7.23	1
LH-NC-02	9/14/2025 2:45	21.7	7.22	1
LH-NC-02	9/14/2025 3:00	21.7	7.22	1
LH-NC-02	9/14/2025 3:15	21.7	7.22	1
LH-NC-02	9/14/2025 3:30	21.7	7.22	1
LH-NC-02	9/14/2025 3:45	21.7	7.23	1
LH-NC-02	9/14/2025 4:00	21.7	7.23	1
LH-NC-02	9/14/2025 4:15	21.68	7.23	1
LH-NC-02	9/14/2025 4:30	21.65	7.22	1
LH-NC-02	9/14/2025 4:45	21.65	7.22	1
LH-NC-02	9/14/2025 5:00	21.63	7.21	1
LH-NC-02	9/14/2025 5:15	21.6	7.21	1
LH-NC-02	9/14/2025 5:30	21.6	7.21	1
LH-NC-02	9/14/2025 5:45	21.58	7.19	1
LH-NC-02	9/14/2025 6:00	21.56	7.19	1
LH-NC-02	9/14/2025 6:15	21.53	7.18	1
LH-NC-02	9/14/2025 6:30	21.53	7.18	1
LH-NC-02	9/14/2025 6:45	21.51	7.17	1
LH-NC-02	9/14/2025 7:00	21.49	7.17	1
LH-NC-02	9/14/2025 7:15	21.49	7.17	1
LH-NC-02	9/14/2025 7:30	21.49	7.18	1
LH-NC-02	9/14/2025 7:45	21.49	7.19	1
LH-NC-02	9/14/2025 8:00	21.49	7.19	1
LH-NC-02	9/14/2025 8:15	21.49	7.2	1
LH-NC-02	9/14/2025 8:30	21.49	7.22	1
LH-NC-02	9/14/2025 8:45	21.51	7.24	1
LH-NC-02	9/14/2025 9:00	21.53	7.25	1
LH-NC-02	9/14/2025 9:15	21.56	7.27	1
LH-NC-02	9/14/2025 9:30	21.58	7.3	1
LH-NC-02	9/14/2025 9:45	21.6	7.32	1
LH-NC-02	9/14/2025 10:00	21.63	7.35	1
LH-NC-02	9/14/2025 10:15	21.63	7.36	1
LH-NC-02	9/14/2025 10:30	21.63	7.37	1
LH-NC-02	9/14/2025 10:45	21.63	7.38	1
LH-NC-02	9/14/2025 11:00	21.65	7.41	1
LH-NC-02	9/14/2025 11:15	21.65	7.42	1
LH-NC-02	9/14/2025 11:30	21.68	7.43	1
LH-NC-02	9/14/2025 11:45	21.72	7.44	1
LH-NC-02	9/14/2025 12:00	21.77	7.46	1
LH-NC-02	9/14/2025 12:15	21.82	7.5	1
LH-NC-02	9/14/2025 12:30	21.87	7.53	1
LH-NC-02	9/14/2025 12:45	21.94	7.57	1
LH-NC-02	9/14/2025 13:00	21.96	7.61	1
LH-NC-02	9/14/2025 13:15	21.99	7.66	1
LH-NC-02	9/14/2025 13:30	22.01	7.68	1
LH-NC-02	9/14/2025 13:45	22.01	7.74	1
LH-NC-02	9/14/2025 14:00	22.01	7.75	1
LH-NC-02	9/14/2025 14:15	22.03	7.79	1
LH-NC-02	9/14/2025 14:30	22.06	7.81	1
LH-NC-02	9/14/2025 14:45	22.08	7.87	1
LH-NC-02	9/14/2025 15:00	22.06	7.87	1
LH-NC-02	9/14/2025 15:15	22.06	7.83	1
LH-NC-02	9/14/2025 15:30	22.03	7.85	1
LH-NC-02	9/14/2025 15:45	22.03	7.9	1
LH-NC-02	9/14/2025 16:00	22.06	7.89	1
LH-NC-02	9/14/2025 16:15	22.08	7.91	1
LH-NC-02	9/14/2025 16:30	22.13	7.96	1
LH-NC-02	9/14/2025 16:45	22.15	7.98	1

pH Continous Monitoring Data

Station Name	Date Time	Temp C	pH SU	Use Code
LH-NC-02	9/14/2025 17:00	22.15	7.98	1
LH-NC-02	9/14/2025 17:15	22.13	7.98	1
LH-NC-02	9/14/2025 17:30	22.13	7.99	1
LH-NC-02	9/14/2025 17:45	22.15	8	1
LH-NC-02	9/14/2025 18:00	22.18	8.01	1
LH-NC-02	9/14/2025 18:15	22.18	7.98	1
LH-NC-02	9/14/2025 18:30	22.15	7.93	1
LH-NC-02	9/14/2025 18:45	22.15	7.89	1
LH-NC-02	9/14/2025 19:00	22.13	7.85	1
LH-NC-02	9/14/2025 19:15	22.13	7.82	1
LH-NC-02	9/14/2025 19:30	22.11	7.8	1
LH-NC-02	9/14/2025 19:45	22.08	7.78	1
LH-NC-02	9/14/2025 20:00	22.06	7.75	1
LH-NC-02	9/14/2025 20:15	22.06	7.74	1
LH-NC-02	9/14/2025 20:30	22.03	7.73	1
LH-NC-02	9/14/2025 20:45	22.03	7.75	1
LH-NC-02	9/14/2025 21:00	22.03	7.76	1
LH-NC-02	9/14/2025 21:15	22.01	7.77	1
LH-NC-02	9/14/2025 21:30	22.01	7.76	1
LH-NC-02	9/14/2025 21:45	22.01	7.76	1
LH-NC-02	9/14/2025 22:00	21.99	7.74	1
LH-NC-02	9/14/2025 22:15	21.99	7.7	1
LH-NC-02	9/14/2025 22:30	21.96	7.67	1
LH-NC-02	9/14/2025 22:45	21.96	7.64	1
LH-NC-02	9/14/2025 23:00	21.96	7.63	1
LH-NC-02	9/14/2025 23:15	21.99	7.63	1
LH-NC-02	9/14/2025 23:30	21.99	7.64	1
LH-NC-02	9/14/2025 23:45	22.01	7.66	1
LH-NC-02	9/15/2025 0:00	22.03	7.67	1
LH-NC-02	9/15/2025 0:15	22.08	7.69	1
LH-NC-02	9/15/2025 0:30	22.11	7.68	1
LH-NC-02	9/15/2025 0:45	22.18	7.7	1
LH-NC-02	9/15/2025 1:00	22.23	7.7	1
LH-NC-02	9/15/2025 1:15	22.25	7.7	1
LH-NC-02	9/15/2025 1:30	22.3	7.7	1
LH-NC-02	9/15/2025 1:45	22.35	7.7	1
LH-NC-02	9/15/2025 2:00	22.37	7.7	1
LH-NC-02	9/15/2025 2:15	22.39	7.69	1
LH-NC-02	9/15/2025 2:30	22.44	7.7	1
LH-NC-02	9/15/2025 2:45	22.44	7.69	1
LH-NC-02	9/15/2025 3:00	22.44	7.69	1
LH-NC-02	9/15/2025 3:15	22.47	7.68	1
LH-NC-02	9/15/2025 3:30	22.47	7.67	1
LH-NC-02	9/15/2025 3:45	22.49	7.66	1
LH-NC-02	9/15/2025 4:00	22.49	7.66	1
LH-NC-02	9/15/2025 4:15	22.49	7.64	1
LH-NC-02	9/15/2025 4:30	22.49	7.63	1
LH-NC-02	9/15/2025 4:45	22.44	7.61	1
LH-NC-02	9/15/2025 5:00	22.47	7.61	1
LH-NC-02	9/15/2025 5:15	22.44	7.59	1
LH-NC-02	9/15/2025 5:30	22.42	7.58	1
LH-NC-02	9/15/2025 5:45	22.42	7.57	1
LH-NC-02	9/15/2025 6:00	22.39	7.57	1
LH-NC-02	9/15/2025 6:15	22.37	7.56	1
LH-NC-02	9/15/2025 6:30	22.37	7.55	1
LH-NC-02	9/15/2025 6:45	22.35	7.54	1
LH-NC-02	9/15/2025 7:00	22.32	7.55	1
LH-NC-02	9/15/2025 7:15	22.3	7.53	1
LH-NC-02	9/15/2025 7:30	22.3	7.55	1
LH-NC-02	9/15/2025 7:45	22.27	7.55	1
LH-NC-02	9/15/2025 8:00	22.27	7.57	1
LH-NC-02	9/15/2025 8:15	22.25	7.58	1
LH-NC-02	9/15/2025 8:30	22.25	7.59	1
LH-NC-02	9/15/2025 8:45	22.25	7.61	1
LH-NC-02	9/15/2025 9:00	22.23	7.61	1
LH-NC-02	9/15/2025 9:15	22.23	7.64	1
LH-NC-02	9/15/2025 9:30	22.23	7.64	1
LH-NC-02	9/15/2025 9:45	22.25	7.65	1
LH-NC-02	9/15/2025 10:00	22.25	7.67	1
LH-NC-02	9/15/2025 10:15	22.25	7.71	1
LH-NC-02	9/15/2025 10:30	22.27	7.73	1
LH-NC-02	9/15/2025 10:45	22.3	7.74	1
LH-NC-02	9/15/2025 11:00	22.32	7.82	1
LH-NC-02	9/15/2025 11:15	22.35	7.83	1
LH-NC-02	9/15/2025 11:30	22.37	7.86	1
LH-NC-02	9/15/2025 11:45	22.37	7.92	1
LH-NC-02	9/15/2025 12:00	22.42	8.04	1
LH-NC-02	9/15/2025 12:15	22.42	8.08	1
LH-NC-02	9/15/2025 12:30	22.44	8.13	1
LH-NC-02	9/15/2025 12:45	22.47	8.17	1
LH-NC-02	9/15/2025 13:00	22.49	8.24	1
LH-NC-02	9/15/2025 13:15	22.56	8.33	1
LH-NC-02	9/15/2025 13:30	22.58	8.37	1
LH-NC-02	9/15/2025 13:45	22.58	8.44	1

Station Name	Date Time	Temp C	pH SU	Use Code
LH-NC-02	9/15/2025 14:00	22.56	8.42	1
LH-NC-02	9/15/2025 14:15	22.56	8.46	1
LH-NC-02	9/15/2025 14:30	22.58	8.47	1
LH-NC-02	9/15/2025 14:45	22.58	8.62	1
LH-NC-02	9/15/2025 15:00	22.54	8.53	1
LH-NC-02	9/15/2025 15:15	22.54	8.36	1
LH-NC-02	9/15/2025 15:30	22.54	8.45	1
LH-NC-02	9/15/2025 15:45	22.49	8.52	1
LH-NC-02	9/15/2025 16:00	22.49	8.57	1
LH-NC-02	9/15/2025 16:15	22.51	8.51	1
LH-NC-02	9/15/2025 16:30	22.49	8.55	1
LH-NC-02	9/15/2025 16:45	22.49	8.62	1
LH-NC-02	9/15/2025 17:00	22.49	8.52	1
LH-NC-02	9/15/2025 17:15	22.49	8.67	1
LH-NC-02	9/15/2025 17:30	22.49	8.69	1
LH-NC-02	9/15/2025 17:45	22.47	8.7	1
LH-NC-02	9/15/2025 18:00	22.44	8.65	1
LH-NC-02	9/15/2025 18:15	22.42	8.49	1
LH-NC-02	9/15/2025 18:30	22.37	8.4	1
LH-NC-02	9/15/2025 18:45	22.32	8.16	1
LH-NC-02	9/15/2025 19:00	22.3	8.31	1
LH-NC-02	9/15/2025 19:15	22.27	8.26	1
LH-NC-02	9/15/2025 19:30	22.25	8.19	1
LH-NC-02	9/15/2025 19:45	22.25	8.11	1
LH-NC-02	9/15/2025 20:00	22.23	8.02	1
LH-NC-02	9/15/2025 20:15	22.23	7.94	1
LH-NC-02	9/15/2025 20:30	22.23	7.86	1
LH-NC-02	9/15/2025 20:45	22.23	7.8	1
LH-NC-02	9/15/2025 21:00	22.23	7.73	1
LH-NC-02	9/15/2025 21:15	22.23	7.67	1
LH-NC-02	9/15/2025 21:30	22.2	7.62	1
LH-NC-02	9/15/2025 21:45	22.2	7.57	1
LH-NC-02	9/15/2025 22:00	22.2	7.54	1
LH-NC-02	9/15/2025 22:15	22.18	7.51	1
LH-NC-02	9/15/2025 22:30	22.15	7.47	1
LH-NC-02	9/15/2025 22:45	22.13	7.47	1
LH-NC-02	9/15/2025 23:00	22.11	7.43	1
LH-NC-02	9/15/2025 23:15	22.08	7.39	1
LH-NC-02	9/15/2025 23:30	22.06	7.37	1
LH-NC-02	9/15/2025 23:45	22.03	7.32	1
LH-NC-02	9/16/2025 0:00	22.01	7.29	1
LH-NC-02	9/16/2025 0:15	21.99	7.25	1
LH-NC-02	9/16/2025 0:30	21.96	7.22	1
LH-NC-02	9/16/2025 0:45	21.94	7.19	1
LH-NC-02	9/16/2025 1:00	21.91	7.19	1
LH-NC-02	9/16/2025 1:15	21.89	7.17	1
LH-NC-02	9/16/2025 1:30	21.87	7.14	1
LH-NC-02	9/16/2025 1:45	21.82	7.13	1
LH-NC-02	9/16/2025 2:00	21.8	7.09	1
LH-NC-02	9/16/2025 2:15	21.77	7.09	1
LH-NC-02	9/16/2025 2:30	21.75	7.08	1
LH-NC-02	9/16/2025 2:45	21.72	7.06	1
LH-NC-02	9/16/2025 3:00	21.7	7.05	1
LH-NC-02	9/16/2025 3:15	21.68	7.03	1
LH-NC-02	9/16/2025 3:30	21.65	7.03	1
LH-NC-02	9/16/2025 3:45	21.63	7.02	1
LH-NC-02	9/16/2025 4:00	21.6	7.02	1
LH-NC-02	9/16/2025 4:15	21.6	7	1
LH-NC-02	9/16/2025 4:30	21.58	7	1
LH-NC-02	9/16/2025 4:45	21.56	7	1
LH-NC-02	9/16/2025 5:00	21.53	6.99	1
LH-NC-02	9/16/2025 5:15	21.51	6.99	1
LH-NC-02	9/16/2025 5:30	21.51	6.97	1
LH-NC-02	9/16/2025 5:45	21.49	6.97	1
LH-NC-02	9/16/2025 6:00	21.46	6.96	1
LH-NC-02	9/16/2025 6:15	21.44	6.9	1
LH-NC-02	9/16/2025 6:30	21.41	6.93	1
LH-NC-02	9/16/2025 6:45	21.41	6.87	1
LH-NC-02	9/16/2025 7:00	21.39	6.87	1
LH-NC-02	9/16/2025 7:15	21.37	6.9	1
LH-NC-02	9/16/2025 7:30	21.34	6.9	1
LH-NC-02	9/16/2025 7:45	21.34	6.92	1
LH-NC-02	9/16/2025 8:00	21.32	6.9	1
LH-NC-02	9/16/2025 8:15	21.32	6.91	1
LH-NC-02	9/16/2025 8:30	21.32	6.92	1
LH-NC-02	9/16/2025 8:45	21.32	6.93	1
LH-NC-02	9/16/2025 9:00	21.32	6.93	1
LH-NC-02	9/16/2025 9:15	21.32	6.94	1
LH-NC-02	9/16/2025 9:30	21.34	6.94	1
LH-NC-02	9/16/2025 9:45	21.37	6.95	1
LH-NC-02	9/16/2025 10:00	21.37	6.95	1
LH-NC-02	9/16/2025 10:15	21.41	6.96	1
LH-NC-02	9/16/2025 10:30	21.41	6.96	1
LH-NC-02	9/16/2025 10:45	21.44	6.97	1

Station Name	Date Time	Temp C	pH SU	Use Code
LH-NC-02	9/16/2025 11:00	21.49	6.98	1
LH-NC-02	9/16/2025 11:15	21.53	6.99	1
LH-NC-02	9/16/2025 11:30	21.56	6.99	1
LH-NC-02	9/16/2025 11:45	21.6	7	1
LH-NC-02	9/16/2025 12:00	21.63	7.01	1
LH-NC-02	9/16/2025 12:15	21.68	7.05	1
LH-NC-02	9/16/2025 12:30	21.65	7.05	1
LH-NC-02	9/16/2025 12:45	21.68	7.08	1
LH-NC-02	9/16/2025 13:00	21.65	7.09	1
LH-NC-02	9/16/2025 13:15	21.68	7.08	1
LH-NC-02	9/16/2025 13:30	21.7	7.11	1
LH-NC-02	9/16/2025 13:45	21.72	7.12	1
LH-NC-02	9/16/2025 14:00	21.72	7.1	1
LH-NC-02	9/16/2025 14:15	21.75	7.1	1
LH-NC-02	9/16/2025 14:30	21.77	7.1	1
LH-NC-02	9/16/2025 14:45	21.8	7.14	1
LH-NC-02	9/16/2025 15:00	21.84	7.16	1
LH-NC-02	9/16/2025 15:15	21.89	7.17	1
LH-NC-02	9/16/2025 15:30	21.89	7.17	1
LH-NC-02	9/16/2025 15:45	21.91	7.18	1
LH-NC-02	9/16/2025 16:00	21.91	7.2	1
LH-NC-02	9/16/2025 16:15	21.91	7.22	1
LH-NC-02	9/16/2025 16:30	21.89	7.19	1
LH-NC-02	9/16/2025 16:45	21.87	7.2	1
LH-NC-02	9/16/2025 17:00	21.84	7.19	1
LH-NC-02	9/16/2025 17:15	21.8	7.19	1
LH-NC-02	9/16/2025 17:30	21.77	7.18	1
LH-NC-02	9/16/2025 17:45	21.75	7.19	1
LH-NC-02	9/16/2025 18:00	21.75	7.2	1
LH-NC-02	9/16/2025 18:15	21.75	7.22	1
LH-NC-02	9/16/2025 18:30	21.77	7.22	1
LH-NC-02	9/16/2025 18:45	21.77	7.23	1
LH-NC-02	9/16/2025 19:00	21.8	7.24	1
LH-NC-02	9/16/2025 19:15	21.8	7.24	1
LH-NC-02	9/16/2025 19:30	21.82	7.25	1
LH-NC-02	9/16/2025 19:45	21.82	7.25	1
LH-NC-02	9/16/2025 20:00	21.84	7.27	1
LH-NC-02	9/16/2025 20:15	21.84	7.27	1
LH-NC-02	9/16/2025 20:30	21.84	7.28	1
LH-NC-02	9/16/2025 20:45	21.84	7.28	1
LH-NC-02	9/16/2025 21:00	21.84	7.29	1
LH-NC-02	9/16/2025 21:15	21.84	7.28	1
LH-NC-02	9/16/2025 21:30	21.84	7.3	1
LH-NC-02	9/16/2025 21:45	21.84	7.31	1
LH-NC-02	9/16/2025 22:00	21.84	7.31	1
LH-NC-02	9/16/2025 22:15	21.84	7.31	1
LH-NC-02	9/16/2025 22:30	21.84	7.31	1
LH-NC-02	9/16/2025 22:45	21.84	7.31	1
LH-NC-02	9/16/2025 23:00	21.82	7.31	1
LH-NC-02	9/16/2025 23:15	21.8	7.31	1
LH-NC-02	9/16/2025 23:30	21.8	7.3	1
LH-NC-02	9/16/2025 23:45	21.77	7.3	1
LH-NC-02	9/17/2025 0:00	21.75	7.29	1
LH-NC-02	9/17/2025 0:15	21.75	7.29	1
LH-NC-02	9/17/2025 0:30	21.72	7.27	1
LH-NC-02	9/17/2025 0:45	21.7	7.26	1
LH-NC-02	9/17/2025 1:00	21.68	7.25	1
LH-NC-02	9/17/2025 1:15	21.65	7.25	1
LH-NC-02	9/17/2025 1:30	21.65	7.23	1
LH-NC-02	9/17/2025 1:45	21.6	7.23	1
LH-NC-02	9/17/2025 2:00	21.6	7.22	1
LH-NC-02	9/17/2025 2:15	21.58	7.21	1
LH-NC-02	9/17/2025 2:30	21.53	7.18	1
LH-NC-02	9/17/2025 2:45	21.51	7.17	1
LH-NC-02	9/17/2025 3:00	21.46	7.17	1
LH-NC-02	9/17/2025 3:15	21.44	7.15	1
LH-NC-02	9/17/2025 3:30	21.41	7.14	1
LH-NC-02	9/17/2025 3:45	21.39	7.12	1
LH-NC-02	9/17/2025 4:00	21.34	7.11	1
LH-NC-02	9/17/2025 4:15	21.32	7.1	1
LH-NC-02	9/17/2025 4:30	21.27	7.08	1
LH-NC-02	9/17/2025 4:45	21.25	7.07	1
LH-NC-02	9/17/2025 5:00	21.22	7.06	1
LH-NC-02	9/17/2025 5:15	21.17	7.05	1
LH-NC-02	9/17/2025 5:30	21.15	7.04	1
LH-NC-02	9/17/2025 5:45	21.13	7.03	1
LH-NC-02	9/17/2025 6:00	21.1	7.02	1
LH-NC-02	9/17/2025 6:15	21.06	7.01	1
LH-NC-02	9/17/2025 6:30	21.03	7	1
LH-NC-02	9/17/2025 6:45	21.01	7	1
LH-NC-02	9/17/2025 7:00	20.98	6.99	1
LH-NC-02	9/17/2025 7:15	20.98	6.98	1
LH-NC-02	9/17/2025 7:30	20.96	6.98	1
LH-NC-02	9/17/2025 7:45	20.94	6.98	1

pH Continous Monitoring Data

Station Name	Date Time	Temp C	pH SU	Use Code
LH-NC-02	9/17/2025 8:00	20.91	6.98	1
LH-NC-02	9/17/2025 8:15	20.91	6.98	1
LH-NC-02	9/17/2025 8:30	20.91	6.98	1
LH-NC-02	9/17/2025 8:45	20.94	6.99	1
LH-NC-02	9/17/2025 9:00	20.94	7	1
LH-NC-02	9/17/2025 9:15	20.94	7	1
LH-NC-02	9/17/2025 9:30	20.96	7.01	1
LH-NC-02	9/17/2025 9:45	20.98	7.01	1
LH-NC-02	9/17/2025 10:00	21.03	7.02	1
LH-NC-02	9/17/2025 10:15	21.1	7.1	1
LH-NC-02	9/17/2025 10:30	21.06	7.05	1
LH-NC-02	9/17/2025 10:45	21.08	7.05	1
LH-NC-02	9/17/2025 11:00	21.13	7.08	1
LH-NC-02	9/17/2025 11:15	21.15	7.08	1
LH-NC-02	9/17/2025 11:30	21.22	7.11	1
LH-NC-02	9/17/2025 11:45	21.27	7.13	1
LH-NC-02	9/17/2025 12:00	21.32	7.15	1
LH-NC-02	9/17/2025 12:15	21.34	7.15	1
LH-NC-02	9/17/2025 12:30	21.34	7.15	1
LH-NC-02	9/17/2025 12:45	21.34	7.19	1
LH-NC-02	9/17/2025 13:00	21.34	7.2	2
LH-NC-02	9/17/2025 13:15			2
LH-NC-02	9/17/2025 13:30	23.09	9.97873358	2
LH-NC-02	9/17/2025 13:45	21.56	7.23652491	1
LH-NC-02	9/17/2025 14:00	21.49	7.24235396	1
LH-NC-02	9/17/2025 14:15	21.53	7.26650882	1
LH-NC-02	9/17/2025 14:30	21.56	7.28379615	1
LH-NC-02	9/17/2025 14:45	21.58	7.30081538	1
LH-NC-02	9/17/2025 15:00	21.6	7.32085504	1
LH-NC-02	9/17/2025 15:15	21.65	7.34525327	1
LH-NC-02	9/17/2025 15:30	21.68	7.37406384	1
LH-NC-02	9/17/2025 15:45	21.68	7.39768984	1
LH-NC-02	9/17/2025 16:00	21.68	7.41334894	1
LH-NC-02	9/17/2025 16:15	21.65	7.43894265	1
LH-NC-02	9/17/2025 16:30	21.63	7.42633312	1
LH-NC-02	9/17/2025 16:45	21.63	7.43237801	1
LH-NC-02	9/17/2025 17:00	21.63	7.43100417	1
LH-NC-02	9/17/2025 17:15	21.63	7.43430138	1
LH-NC-02	9/17/2025 17:30	21.63	7.44199487	1
LH-NC-02	9/17/2025 17:45	21.6	7.44643658	1
LH-NC-02	9/17/2025 18:00	21.6	7.44368863	1
LH-NC-02	9/17/2025 18:15	21.58	7.43794764	1
LH-NC-02	9/17/2025 18:30	21.56	7.42478538	1
LH-NC-02	9/17/2025 18:45	21.56	7.41324241	1
LH-NC-02	9/17/2025 19:00	21.56	7.40279876	1
LH-NC-02	9/17/2025 19:15	21.58	7.40002329	1
LH-NC-02	9/17/2025 19:30	21.6	7.40576685	1
LH-NC-02	9/17/2025 19:45	21.6	7.39999614	1
LH-NC-02	9/17/2025 20:00	21.63	7.39830683	1
LH-NC-02	9/17/2025 20:15	21.65	7.40240104	1
LH-NC-02	9/17/2025 20:30	21.65	7.3999283	1
LH-NC-02	9/17/2025 20:45	21.65	7.39415858	1
LH-NC-02	9/17/2025 21:00	21.65	7.39305958	1
LH-NC-02	9/17/2025 21:15	21.68	7.3957668	1
LH-NC-02	9/17/2025 21:30	21.68	7.38834933	1
LH-NC-02	9/17/2025 21:45	21.68	7.38340435	1
LH-NC-02	9/17/2025 22:00	21.7	7.38640007	1
LH-NC-02	9/17/2025 22:15	21.7	7.38557597	1
LH-NC-02	9/17/2025 22:30	21.68	7.38065714	1
LH-NC-02	9/17/2025 22:45	21.68	7.36527277	1
LH-NC-02	9/17/2025 23:00	21.7	7.37239026	1
LH-NC-02	9/17/2025 23:15	21.7	7.35892984	1
LH-NC-02	9/17/2025 23:30	21.7	7.34958996	1
LH-NC-02	9/17/2025 23:45	21.7	7.33420663	1
LH-NC-02	9/18/2025 0:00	21.68	7.31939437	1
LH-NC-02	9/18/2025 0:15	21.68	7.30236167	1
LH-NC-02	9/18/2025 0:30	21.65	7.28480851	1
LH-NC-02	9/18/2025 0:45	21.63	7.26284643	1
LH-NC-02	9/18/2025 1:00	21.63	7.2419641	1
LH-NC-02	9/18/2025 1:15	21.6	7.2191807	1
LH-NC-02	9/18/2025 1:30	21.58	7.19830969	1
LH-NC-02	9/18/2025 1:45	21.56	7.17688619	1
LH-NC-02	9/18/2025 2:00	21.56	7.15902206	1
LH-NC-02	9/18/2025 2:15	21.53	7.13787397	1
LH-NC-02	9/18/2025 2:30	21.51	7.12001616	1
LH-NC-02	9/18/2025 2:45	21.49	7.10188104	1
LH-NC-02	9/18/2025 3:00	21.49	7.08703654	1
LH-NC-02	9/18/2025 3:15	21.46	7.07082476	1
LH-NC-02	9/18/2025 3:30	21.44	7.05735728	1
LH-NC-02	9/18/2025 3:45	21.41	7.04223962	1
LH-NC-02	9/18/2025 4:00	21.39	7.02629298	1
LH-NC-02	9/18/2025 4:15	21.39	7.01529333	1
LH-NC-02	9/18/2025 4:30	21.37	7.00236889	1
LH-NC-02	9/18/2025 4:45	21.34	6.99219272	1

Station Name	Date Time	Temp C	pH SU	Use Code
LH-NC-02	9/18/2025 5:00	21.34	6.98394158	1
LH-NC-02	9/18/2025 5:15	21.32	6.96798719	1
LH-NC-02	9/18/2025 5:30	21.32	6.96056066	1
LH-NC-02	9/18/2025 5:45	21.29	6.95010342	1
LH-NC-02	9/18/2025 6:00	21.27	6.93937099	1
LH-NC-02	9/18/2025 6:15	21.27	6.93166809	1
LH-NC-02	9/18/2025 6:30	21.25	6.92313466	1
LH-NC-02	9/18/2025 6:45	21.25	6.91598149	1
LH-NC-02	9/18/2025 7:00	21.22	6.90826872	1
LH-NC-02	9/18/2025 7:15	21.2	6.90303428	1
LH-NC-02	9/18/2025 7:30	21.2	6.89863157	1
LH-NC-02	9/18/2025 7:45	21.2	6.89725573	1
LH-NC-02	9/18/2025 8:00	21.17	6.89531888	1
LH-NC-02	9/18/2025 8:15	21.2	6.89477921	1
LH-NC-02	9/18/2025 8:30	21.17	6.89531888	1
LH-NC-02	9/18/2025 8:45	21.2	6.89367853	1
LH-NC-02	9/18/2025 9:00	21.2	6.90028259	1
LH-NC-02	9/18/2025 9:15	21.22	6.89808816	1
LH-NC-02	9/18/2025 9:30	21.22	6.90414146	1
LH-NC-02	9/18/2025 9:45	21.27	6.91406147	1
LH-NC-02	9/18/2025 10:00	21.29	6.91516765	1
LH-NC-02	9/18/2025 10:15	21.32	6.913801	1
LH-NC-02	9/18/2025 10:30	21.32	6.91490123	1
LH-NC-02	9/18/2025 10:45	21.34	6.92838388	1
LH-NC-02	9/18/2025 11:00	21.39	6.93554581	1
LH-NC-02	9/18/2025 11:15	21.44	6.94462993	1
LH-NC-02	9/18/2025 11:30	21.44	6.94380509	1
LH-NC-02	9/18/2025 11:45	21.46	6.94215935	1
LH-NC-02	9/18/2025 12:00	21.49	6.9625077	1
LH-NC-02	9/18/2025 12:15	21.53	6.96993403	1
LH-NC-02	9/18/2025 12:30	21.58	6.98258058	1
LH-NC-02	9/18/2025 12:45	21.63	6.99522284	1
LH-NC-02	9/18/2025 13:00	21.68	7.00868498	1
LH-NC-02	9/18/2025 13:15	21.75	7.0268102	1
LH-NC-02	9/18/2025 13:30	21.77	7.04603298	1
LH-NC-02	9/18/2025 13:45	21.82	7.06002929	1
LH-NC-02	9/18/2025 14:00	21.84	7.0759504	1
LH-NC-02	9/18/2025 14:15	21.89	7.0929581	1
LH-NC-02	9/18/2025 14:30	21.91	7.10804968	1
LH-NC-02	9/18/2025 14:45	21.94	7.12533086	1
LH-NC-02	9/18/2025 15:00	21.96	7.14206445	1
LH-NC-02	9/18/2025 15:15	21.99	7.15686936	1
LH-NC-02	9/18/2025 15:30	22.01	7.17881183	1
LH-NC-02	9/18/2025 15:45	22.03	7.19855617	1
LH-NC-02	9/18/2025 16:00	22.06	7.21554677	1
LH-NC-02	9/18/2025 16:15	22.11	7.24568557	1
LH-NC-02	9/18/2025 16:30	22.13	7.25938404	1
LH-NC-02	9/18/2025 16:45	22.18	7.28566869	1
LH-NC-02	9/18/2025 17:00	22.2	7.30978223	1
LH-NC-02	9/18/2025 17:15	22.25	7.33303602	1
LH-NC-02	9/18/2025 17:30	22.27	7.35768898	1
LH-NC-02	9/18/2025 17:45	22.3	7.38095494	1
LH-NC-02	9/18/2025 18:00	22.3	7.38972757	1
LH-NC-02	9/18/2025 18:15	22.27	7.38976714	1
LH-NC-02	9/18/2025 18:30	22.27	7.39771814	1
LH-NC-02	9/18/2025 18:45	22.27	7.39552476	1
LH-NC-02	9/18/2025 19:00	22.27	7.39278304	1
LH-NC-02	9/18/2025 19:15	22.25	7.39445477	1
LH-NC-02	9/18/2025 19:30	22.25	7.41118042	1
LH-NC-02	9/18/2025 19:45	22.25	7.40240631	1
LH-NC-02	9/18/2025 20:00	22.23	7.41340193	1
LH-NC-02	9/18/2025 20:15	22.2	7.41097579	1
LH-NC-02	9/18/2025 20:30	22.2	7.42002562	1
LH-NC-02	9/18/2025 20:45	22.18	7.4197798	1
LH-NC-02	9/18/2025 21:00	22.18	7.43102429	1
LH-NC-02	9/18/2025 21:15	22.18	7.43075004	1
LH-NC-02	9/18/2025 21:30	22.15	7.43490805	1
LH-NC-02	9/18/2025 21:45	22.13	7.42451402	1
LH-NC-02	9/18/2025 22:00	22.13	7.41326763	1
LH-NC-02	9/18/2025 22:15	22.15	7.40144544	1
LH-NC-02	9/18/2025 22:30	22.15	7.39239408	1
LH-NC-02	9/18/2025 22:45	22.18	7.39729082	1
LH-NC-02	9/18/2025 23:00	22.18	7.39098294	1
LH-NC-02	9/18/2025 23:15	22.2	7.38684291	1
LH-NC-02	9/18/2025 23:30	22.23	7.38406152	1
LH-NC-02	9/18/2025 23:45	22.25	7.37471303	1
LH-NC-02	9/19/2025 0:00	22.27	7.35823733	1
LH-NC-02	9/19/2025 0:15	22.27	7.35083467	1
LH-NC-02	9/19/2025 0:30	22.3	7.33681768	1
LH-NC-02	9/19/2025 0:45	22.35	7.32826365	1
LH-NC-02	9/19/2025 1:00	22.37	7.31837458	1
LH-NC-02	9/19/2025 1:15	22.37	7.30384836	1
LH-NC-02	9/19/2025 1:30	22.39	7.29615409	1
LH-NC-02	9/19/2025 1:45	22.42	7.28872514	1

Station Name	Date Time	Temp C	pH SU	Use Code
LH-NC-02	9/19/2025 2:00	22.44	7.28103319	1
LH-NC-02	9/19/2025 2:15	22.44	7.27308677	1
LH-NC-02	9/19/2025 2:30	22.47	7.2637435	1
LH-NC-02	9/19/2025 2:45	22.47	7.26264756	1
LH-NC-02	9/19/2025 3:00	22.47	7.26018168	1
LH-NC-02	9/19/2025 3:15	22.47	7.25470194	1
LH-NC-02	9/19/2025 3:30	22.47	7.25387998	1
LH-NC-02	9/19/2025 3:45	22.47	7.24785227	1
LH-NC-02	9/19/2025 4:00	22.47	7.2451124	1
LH-NC-02	9/19/2025 4:15	22.47	7.24977018	1
LH-NC-02	9/19/2025 4:30	22.47	7.25360599	1
LH-NC-02	9/19/2025 4:45	22.47	7.25059214	1
LH-NC-02	9/19/2025 5:00	22.44	7.24760341	1
LH-NC-02	9/19/2025 5:15	22.44	7.25143961	1
LH-NC-02	9/19/2025 5:30	22.44	7.2511656	1
LH-NC-02	9/19/2025 5:45	22.42	7.25090856	1
LH-NC-02	9/19/2025 6:00	22.42	7.24953839	1
LH-NC-02	9/19/2025 6:15	22.39	7.25011185	1
LH-NC-02	9/19/2025 6:30	22.37	7.24793614	1
LH-NC-02	9/19/2025 6:45	22.37	7.25396588	1
LH-NC-02	9/19/2025 7:00	22.35	7.25727225	1
LH-NC-02	9/19/2025 7:15	22.32	7.25702425	1
LH-NC-02	9/19/2025 7:30	22.32	7.28471096	1
LH-NC-02	9/19/2025 7:45	22.3	7.30721008	1
LH-NC-02	9/19/2025 8:00	22.3	7.33928498	1
LH-NC-02	9/19/2025 8:15	22.3	7.35929753	1
LH-NC-02	9/19/2025 8:30	22.3	7.38863099	1
LH-NC-02	9/19/2025 8:45	22.3	7.41741616	1
LH-NC-02	9/19/2025 9:00	22.3	7.44345988	1
LH-NC-02	9/19/2025 9:15	22.3	7.45634467	1
LH-NC-02	9/19/2025 9:30	22.3	7.487323	1
LH-NC-02	9/19/2025 9:45	22.32	7.50976834	1
LH-NC-02	9/19/2025 10:00	22.32	7.52758652	1
LH-NC-02	9/19/2025 10:15	22.32	7.53772918	1
LH-NC-02	9/19/2025 10:30	22.32	7.55088722	1
LH-NC-02	9/19/2025 10:45	22.3	7.55311767	1
LH-NC-02	9/19/2025 11:00	22.32	7.56569002	1
LH-NC-02	9/19/2025 11:15	22.32	7.58104107	1
LH-NC-02	9/19/2025 11:30	22.3	7.58299942	1
LH-NC-02	9/19/2025 11:45	22.32	7.58816835	1
LH-NC-02	9/19/2025 12:00	22.32	7.61969283	1
LH-NC-02	9/19/2025 12:15	22.32	7.66245647	1
LH-NC-02	9/19/2025 12:30	22.35	7.68678395	1
LH-NC-02	9/19/2025 12:45	22.37	7.73661994	1
LH-NC-02	9/19/2025 13:00	22.39	7.80207067	1
LH-NC-02	9/19/2025 13:15	22.39	7.83523205	1
LH-NC-02	9/19/2025 13:30	22.39	7.87085998	1
LH-NC-02	9/19/2025 13:45	22.39	7.91580598	1
LH-NC-02	9/19/2025 14:00	22.42	7.95736607	1
LH-NC-02	9/19/2025 14:15	22.42	8.03793182	1
LH-NC-02	9/19/2025 14:30	22.44	8.06827722	1
LH-NC-02	9/19/2025 14:45	22.44	8.13130059	1
LH-NC-02	9/19/2025 15:00	22.42	8.17933294	1
LH-NC-02	9/19/2025 15:15	22.42	8.21440919	1
LH-NC-02	9/19/2025 15:30	22.42	8.27606665	1
LH-NC-02	9/19/2025 15:45	22.42	8.32484455	1
LH-NC-02	9/19/2025 16:00	22.42	8.35772853	1
LH-NC-02	9/19/2025 16:15	22.39	8.38554651	1
LH-NC-02	9/19/2025 16:30	22.39	8.3989755	1
LH-NC-02	9/19/2025 16:45	22.37	8.4094852	1
LH-NC-02	9/19/2025 17:00	22.35	8.43507171	1
LH-NC-02	9/19/2025 17:15	22.35	8.4797497	1
LH-NC-02	9/19/2025 17:30	22.3	8.50549555	1
LH-NC-02	9/19/2025 17:45	22.25	8.53371783	1
LH-NC-02	9/19/2025 18:00	22.23	8.52148225	1
LH-NC-02	9/19/2025 18:15	22.18	8.51268939	1
LH-NC-02	9/19/2025 18:30	22.13	8.50499076	1
LH-NC-02	9/19/2025 18:45	22.11	8.49165098	1
LH-NC-02	9/19/2025 19:00	22.08	8.48741297	1
LH-NC-02	9/19/2025 19:15	22.08	8.48494383	1
LH-NC-02	9/19/2025 19:30	22.08	8.5011304	1
LH-NC-02	9/19/2025 19:45	22.08	8.51375045	1
LH-NC-02	9/19/2025 20:00	22.08	8.55243362	1
LH-NC-02	9/19/2025 20:15	22.11	8.57723909	1
LH-NC-02	9/19/2025 20:30	22.11	8.59287538	1
LH-NC-02	9/19/2025 20:45	22.11	8.60357389	1
LH-NC-02	9/19/2025 21:00	22.08	8.60209074	1
LH-NC-02	9/19/2025 21:15	22.08	8.58919635	1
LH-NC-02	9/19/2025 21:30	22.06	8.60411985	1
LH-NC-02	9/19/2025 21:45	22.06	8.59479136	1
LH-NC-02	9/19/2025 22:00	22.03	8.61141715	1
LH-NC-02	9/19/2025 22:15	22.03	8.59687421	1
LH-NC-02	9/19/2025 22:30	22.01	8.6008242	1
LH-NC-02	9/19/2025 22:45	21.99	8.58638776	1

pH Continous Monitoring Data

Station Name	Date Time	Temp C	pH SU	Use Code
LH-NC-02	9/19/2025 23:00	21.96	8.58764686	1
LH-NC-02	9/19/2025 23:15	21.94	8.56113001	1
LH-NC-02	9/19/2025 23:30	21.91	8.54728888	1
LH-NC-02	9/19/2025 23:45	21.89	8.52131385	1
LH-NC-02	9/20/2025 0:00	21.87	8.49753165	1
LH-NC-02	9/20/2025 0:15	21.84	8.49548736	1
LH-NC-02	9/20/2025 0:30	21.84	8.455949	1
LH-NC-02	9/20/2025 0:45	21.82	8.43572802	1
LH-NC-02	9/20/2025 1:00	21.8	8.42401717	1
LH-NC-02	9/20/2025 1:15	21.77	8.40823307	1
LH-NC-02	9/20/2025 1:30	21.77	8.41317654	1
LH-NC-02	9/20/2025 1:45	21.77	8.42223956	1
LH-NC-02	9/20/2025 2:00	21.77	8.39834613	1
LH-NC-02	9/20/2025 2:15	21.77	8.39889541	1
LH-NC-02	9/20/2025 2:30	21.8	8.40918828	1
LH-NC-02	9/20/2025 2:45	21.8	8.41797577	1
LH-NC-02	9/20/2025 3:00	21.8	8.41605351	1
LH-NC-02	9/20/2025 3:15	21.82	8.41348618	1
LH-NC-02	9/20/2025 3:30	21.82	8.41074028	1
LH-NC-02	9/20/2025 3:45	21.82	8.412937	1
LH-NC-02	9/20/2025 4:00	21.8	8.40726601	1
LH-NC-02	9/20/2025 4:15	21.77	8.38488892	1
LH-NC-02	9/20/2025 4:30	21.77	8.35028464	1
LH-NC-02	9/20/2025 4:45	21.72	8.30876167	1
LH-NC-02	9/20/2025 5:00	21.72	8.27222874	1
LH-NC-02	9/20/2025 5:15	21.7	8.20693589	1
LH-NC-02	9/20/2025 5:30	21.68	8.1446561	1
LH-NC-02	9/20/2025 5:45	21.65	8.1032855	1
LH-NC-02	9/20/2025 6:00	21.63	8.04126289	1
LH-NC-02	9/20/2025 6:15	21.58	7.98510262	1
LH-NC-02	9/20/2025 6:30	21.58	7.94415532	1
LH-NC-02	9/20/2025 6:45	21.56	7.88622966	1
LH-NC-02	9/20/2025 7:00	21.53	7.8357455	1
LH-NC-02	9/20/2025 7:15	21.51	7.79292103	1
LH-NC-02	9/20/2025 7:30	21.49	7.74816646	1
LH-NC-02	9/20/2025 7:45	21.49	7.71490379	1
LH-NC-02	9/20/2025 8:00	21.46	7.68336009	1
LH-NC-02	9/20/2025 8:15	21.46	7.66686452	1
LH-NC-02	9/20/2025 8:30	21.46	7.65449285	1
LH-NC-02	9/20/2025 8:45	21.44	7.65151289	1
LH-NC-02	9/20/2025 9:00	21.46	7.65476778	1
LH-NC-02	9/20/2025 9:15	21.49	7.65882458	1
LH-NC-02	9/20/2025 9:30	21.49	7.66322295	1
LH-NC-02	9/20/2025 9:45	21.49	7.67586826	1
LH-NC-02	9/20/2025 10:00	21.51	7.68351901	1
LH-NC-02	9/20/2025 10:15	21.51	7.69561371	1
LH-NC-02	9/20/2025 10:30	21.56	7.72215448	1
LH-NC-02	9/20/2025 10:45	21.6	7.72370525	1
LH-NC-02	9/20/2025 11:00	21.6	7.71738496	1
LH-NC-02	9/20/2025 11:15	21.63	7.70961846	1
LH-NC-02	9/20/2025 11:30	21.65	7.73512197	1
LH-NC-02	9/20/2025 11:45	21.65	7.72440676	1
LH-NC-02	9/20/2025 12:00	21.7	7.74406249	1
LH-NC-02	9/20/2025 12:15	21.7	7.75038064	1
LH-NC-02	9/20/2025 12:30	21.72	7.7695576	1
LH-NC-02	9/20/2025 12:45	21.75	7.79804352	1
LH-NC-02	9/20/2025 13:00	21.77	7.8364386	1
LH-NC-02	9/20/2025 13:15	21.8	7.90912496	1
LH-NC-02	9/20/2025 13:30	21.82	7.92801007	1
LH-NC-02	9/20/2025 13:45	21.82	7.9590388	1
LH-NC-02	9/20/2025 14:00	21.84	8.01114245	1
LH-NC-02	9/20/2025 14:15	21.87	8.04178856	1
LH-NC-02	9/20/2025 14:30	21.89	8.10046638	1
LH-NC-02	9/20/2025 14:45	21.91	8.13497965	1
LH-NC-02	9/20/2025 15:00	21.91	8.14788147	1
LH-NC-02	9/20/2025 15:15	21.94	8.20128816	1
LH-NC-02	9/20/2025 15:30	21.94	8.24712614	1
LH-NC-02	9/20/2025 15:45	21.96	8.28134916	1
LH-NC-02	9/20/2025 16:00	21.99	8.31497411	1
LH-NC-02	9/20/2025 16:15	22.01	8.34891232	1
LH-NC-02	9/20/2025 16:30	22.01	8.3763537	1
LH-NC-02	9/20/2025 16:45	22.01	8.37443281	1
LH-NC-02	9/20/2025 17:00	22.03	8.39958404	1
LH-NC-02	9/20/2025 17:15	22.03	8.43745058	1
LH-NC-02	9/20/2025 17:30	22.03	8.49562237	1
LH-NC-02	9/20/2025 17:45	22.03	8.5170252	1
LH-NC-02	9/20/2025 18:00	22.03	8.53486089	1
LH-NC-02	9/20/2025 18:15	22.03	8.52882419	1
LH-NC-02	9/20/2025 18:30	22.03	8.53925121	1
LH-NC-02	9/20/2025 18:45	22.06	8.54677708	1
LH-NC-02	9/20/2025 19:00	22.06	8.54485651	1
LH-NC-02	9/20/2025 19:15	22.03	8.53568407	1
LH-NC-02	9/20/2025 19:30	22.03	8.53842802	1
LH-NC-02	9/20/2025 19:45	22.01	8.5253604	1

Station Name	Date Time	Temp C	pH SU	Use Code
LH-NC-02	9/20/2025 20:00	22.01	8.52755571	1
LH-NC-02	9/20/2025 20:15	22.01	8.51795123	1
LH-NC-02	9/20/2025 20:30	21.99	8.5131143	1
LH-NC-02	9/20/2025 20:45	21.99	8.49747166	1
LH-NC-02	9/20/2025 21:00	21.96	8.50064294	1
LH-NC-02	9/20/2025 21:15	21.96	8.49323252	1
LH-NC-02	9/20/2025 21:30	21.91	8.46576036	1
LH-NC-02	9/20/2025 21:45	21.89	8.43840717	1
LH-NC-02	9/20/2025 22:00	21.89	8.39173785	1
LH-NC-02	9/20/2025 22:15	21.87	8.32374528	1
LH-NC-02	9/20/2025 22:30	21.84	8.24727432	1
LH-NC-02	9/20/2025 22:45	21.82	8.1715719	1
LH-NC-02	9/20/2025 23:00	21.82	8.11665378	1
LH-NC-02	9/20/2025 23:15	21.8	8.07828421	1
LH-NC-02	9/20/2025 23:30	21.77	8.04131788	1
LH-NC-02	9/20/2025 23:45	21.77	7.99984768	1
LH-NC-02	9/21/2025 0:00	21.77	7.96716586	1
LH-NC-02	9/21/2025 0:15	21.72	7.92887414	1
LH-NC-02	9/21/2025 0:30	21.72	7.89865894	1
LH-NC-02	9/21/2025 0:45	21.72	7.85965385	1
LH-NC-02	9/21/2025 1:00	21.7	7.82702259	1
LH-NC-02	9/21/2025 1:15	21.7	7.7811473	1
LH-NC-02	9/21/2025 1:30	21.68	7.75702484	1
LH-NC-02	9/21/2025 1:45	21.68	7.7158167	1
LH-NC-02	9/21/2025 2:00	21.7	7.69681369	1
LH-NC-02	9/21/2025 2:15	21.7	7.67126637	1
LH-NC-02	9/21/2025 2:30	21.7	7.64269733	1
LH-NC-02	9/21/2025 2:45	21.72	7.62397525	1
LH-NC-02	9/21/2025 3:00	21.72	7.60557145	1
LH-NC-02	9/21/2025 3:15	21.75	7.59781948	1
LH-NC-02	9/21/2025 3:30	21.72	7.58304738	1
LH-NC-02	9/21/2025 3:45	21.72	7.58194865	1
LH-NC-02	9/21/2025 4:00	21.75	7.5747484	1
LH-NC-02	9/21/2025 4:15	21.72	7.57508156	1
LH-NC-02	9/21/2025 4:30	21.7	7.56495658	1
LH-NC-02	9/21/2025 4:45	21.7	7.54517801	1
LH-NC-02	9/21/2025 5:00	21.65	7.52164207	1
LH-NC-02	9/21/2025 5:15	21.63	7.49392594	1
LH-NC-02	9/21/2025 5:30	21.6	7.4640235	1
LH-NC-02	9/21/2025 5:45	21.58	7.43492468	1
LH-NC-02	9/21/2025 6:00	21.53	7.40338949	1
LH-NC-02	9/21/2025 6:15	21.46	7.36252134	1
LH-NC-02	9/21/2025 6:30	21.41	7.33701041	1
LH-NC-02	9/21/2025 6:45	21.37	7.30377996	1
LH-NC-02	9/21/2025 7:00	21.32	7.27302518	1
LH-NC-02	9/21/2025 7:15	21.27	7.24005912	1
LH-NC-02	9/21/2025 7:30	21.22	7.21423577	1
LH-NC-02	9/21/2025 7:45	21.17	7.18867885	1
LH-NC-02	9/21/2025 8:00	21.13	7.1631077	1
LH-NC-02	9/21/2025 8:15	21.1	7.13669913	1
LH-NC-02	9/21/2025 8:30	21.08	7.11275896	1
LH-NC-02	9/21/2025 8:45	21.06	7.09404624	1
LH-NC-02	9/21/2025 9:00	21.06	7.08248364	1
LH-NC-02	9/21/2025 9:15	21.06	7.06238675	1
LH-NC-02	9/21/2025 9:30	21.06	7.05275126	1
LH-NC-02	9/21/2025 9:45	21.06	7.04284046	1
LH-NC-02	9/21/2025 10:00	21.06	7.03430617	1
LH-NC-02	9/21/2025 10:15	21.08	7.02742181	1
LH-NC-02	9/21/2025 10:30	21.1	7.02163943	1
LH-NC-02	9/21/2025 10:45	21.1	7.00732579	1
LH-NC-02	9/21/2025 11:00	21.13	6.99493949	1
LH-NC-02	9/21/2025 11:15	21.15	6.98778423	1
LH-NC-02	9/21/2025 11:30	21.15	6.98227992	1
LH-NC-02	9/21/2025 11:45	21.15	6.96604219	1
LH-NC-02	9/21/2025 12:00	21.17	6.98200592	1
LH-NC-02	9/21/2025 12:15	21.17	6.98200592	1
LH-NC-02	9/21/2025 12:30	21.2	6.98530978	1
LH-NC-02	9/21/2025 12:45	21.17	6.97264923	1
LH-NC-02	9/21/2025 13:00	21.2	6.97760505	1
LH-NC-02	9/21/2025 13:15	21.2	6.98888698	1
LH-NC-02	9/21/2025 13:30	21.25	7.00814742	1
LH-NC-02	9/21/2025 13:45	21.22	6.99301499	1
LH-NC-02	9/21/2025 14:00	21.25	6.99246546	1
LH-NC-02	9/21/2025 14:15	21.27	6.99439169	1
LH-NC-02	9/21/2025 14:30	21.29	6.99686784	1
LH-NC-02	9/21/2025 14:45	21.29	6.99356682	1
LH-NC-02	9/21/2025 15:00	21.32	6.99796838	1
LH-NC-02	9/21/2025 15:15	21.34	6.99604325	1
LH-NC-02	9/21/2025 15:30	21.37	6.99274354	1
LH-NC-02	9/21/2025 15:45	21.37	6.98944341	1
LH-NC-02	9/21/2025 16:00	21.39	6.98916914	1
LH-NC-02	9/21/2025 16:15	21.39	6.98889415	1
LH-NC-02	9/21/2025 16:30	21.39	6.98284434	1
LH-NC-02	9/21/2025 16:45	21.41	6.9798208	1

Station Name	Date Time	Temp C	pH SU	Use Code
LH-NC-02	9/21/2025 17:00	21.39	6.97926945	1
LH-NC-02	9/21/2025 17:15	21.37	6.97706796	1
LH-NC-02	9/21/2025 17:30	21.37	6.97404285	1
LH-NC-02	9/21/2025 17:45	21.34	6.96908952	1
LH-NC-02	9/21/2025 18:00	21.34	6.96386379	1
LH-NC-02	9/21/2025 18:15	21.34	6.95698784	1
LH-NC-02	9/21/2025 18:30	21.34	6.95038693	1
LH-NC-02	9/21/2025 18:45	21.34	6.94543624	1
LH-NC-02	9/21/2025 19:00	21.37	6.94379174	1
LH-NC-02	9/21/2025 19:15	21.39	6.94077065	1
LH-NC-02	9/21/2025 19:30	21.41	6.94104964	1
LH-NC-02	9/21/2025 19:45	21.44	6.94462993	1
LH-NC-02	9/21/2025 20:00	21.44	6.9432552	1
LH-NC-02	9/21/2025 20:15	21.44	6.94270531	1
LH-NC-02	9/21/2025 20:30	21.41	6.93829992	1
LH-NC-02	9/21/2025 20:45	21.44	6.93638159	1
LH-NC-02	9/21/2025 21:00	21.44	6.93143258	1
LH-NC-02	9/21/2025 21:15	21.41	6.93060068	1
LH-NC-02	9/21/2025 21:30	21.41	6.9253762	1
LH-NC-02	9/21/2025 21:45	21.41	6.92317641	1
LH-NC-02	9/21/2025 22:00	21.39	6.91932132	1
LH-NC-02	9/21/2025 22:15	21.39	6.91492145	1
LH-NC-02	9/21/2025 22:30	21.39	6.91519645	1
LH-NC-02	9/21/2025 22:45	21.39	6.91409648	1
LH-NC-02	9/21/2025 23:00	21.39	6.91437147	1
LH-NC-02	9/21/2025 23:15	21.39	6.91244653	1
LH-NC-02	9/21/2025 23:30	21.39	6.91382149	1
LH-NC-02	9/21/2025 23:45	21.39	6.9165714	1
LH-NC-02	9/22/2025 0:00	21.39	6.92262121	1
LH-NC-02	9/22/2025 0:15	21.37	6.92316598	1
LH-NC-02	9/22/2025 0:30	21.37	6.92619109	1
LH-NC-02	9/22/2025 0:45	21.37	6.92866618	1
LH-NC-02	9/22/2025 1:00	21.37	6.92894119	1
LH-NC-02	9/22/2025 1:15	21.37	6.93224131	1
LH-NC-02	9/22/2025 1:30	21.37	6.93361636	1
LH-NC-02	9/22/2025 1:45	21.37	6.93444139	1
LH-NC-02	9/22/2025 2:00	21.37	6.94104164	1
LH-NC-02	9/22/2025 2:15	21.34	6.94268586	1
LH-NC-02	9/22/2025 2:30	21.37	6.94984196	1
LH-NC-02	9/22/2025 2:45	21.37	6.95231705	1
LH-NC-02	9/22/2025 3:00	21.34	6.95973822	1
LH-NC-02	9/22/2025 3:15	21.34	6.96441387	1
LH-NC-02	9/22/2025 3:30	21.34	6.96661418	1
LH-NC-02	9/22/2025 3:45	21.32	6.96936248	1
LH-NC-02	9/22/2025 4:00	21.32	6.97293821	1
LH-NC-02	9/22/2025 4:15	21.27	6.9718332	1
LH-NC-02	9/22/2025 4:30	21.25	6.97155617	1
LH-NC-02	9/22/2025 4:45	21.22	6.96770117	1
LH-NC-02	9/22/2025 5:00	21.17	6.96191654	1
LH-NC-02	9/22/2025 5:15	21.13	6.95503051	1
LH-NC-02	9/22/2025 5:30	21.1	6.94594226	1
LH-NC-02	9/22/2025 5:45	21.06	6.94373252	1
LH-NC-02	9/22/2025 6:00	21.01	6.93656394	1
LH-NC-02	9/22/2025 6:15	20.98	6.92912235	1
LH-NC-02	9/22/2025 6:30	20.96	6.92388506	1
LH-NC-02	9/22/2025 6:45	20.91	6.91946507	1
LH-NC-02	9/22/2025 7:00	20.89	6.916705	1
LH-NC-02	9/22/2025 7:15	20.84	6.91586432	1
LH-NC-02	9/22/2025 7:30	20.82	6.9114502	1
LH-NC-02	9/22/2025 7:45	20.77	6.90950614	1
LH-NC-02	9/22/2025 8:00	20.77	6.90923057	1
LH-NC-02	9/22/2025 8:15	20.75	6.90949998	1
LH-NC-02	9/22/2025 8:30	20.75	6.90812203	1
LH-NC-02	9/22/2025 8:45	20.75	6.90867321	1
LH-NC-02	9/22/2025 9:00	20.72	6.90645894	1
LH-NC-02	9/22/2025 9:15	20.75	6.90674408	1
LH-NC-02	9/22/2025 9:30	20.75	6.90646849	1
LH-NC-02	9/22/2025 9:45	20.77	6.90041228	1
LH-NC-02	9/22/2025 10:00	20.79	6.90152126	1
LH-NC-02	9/22/2025 10:15	20.79	6.90593011	1
LH-NC-02	9/22/2025 10:30	20.79	6.90097016	1
LH-NC-02	9/22/2025 10:45	20.79	6.89738797	1
LH-NC-02	9/22/2025 11:00	20.77	6.89600313	1
LH-NC-02	9/22/2025 11:15	20.75	6.8976496	1
LH-NC-02	9/22/2025 11:30	20.75	6.89599606	1
LH-NC-02	9/22/2025 11:45	20.77	6.89407413	1
LH-NC-02	9/22/2025 12:00	20.82	6.8935411	1
LH-NC-02	9/22/2025 12:15	20.84	6.89437486	1
LH-NC-02	9/22/2025 12:30	20.91	6.89605264	1
LH-NC-02	9/22/2025 12:45	20.94	6.90267314	1
LH-NC-02	9/22/2025 13:00	21.01	6.91233343	1
LH-NC-02	9/22/2025 13:15	21.03	6.9134407	1
LH-NC-02	9/22/2025 13:30	21.08	6.92171385	1
LH-NC-02	9/22/2025 13:45	21.06	6.92198383	1

pH Continous Monitoring Data

Station Name	Date Time	Temp C	pH SU	Use Code
LH-NC-02	9/22/2025 14:00	21.08	6.92281497	1
LH-NC-02	9/22/2025 14:15	21.1	6.92226969	1
LH-NC-02	9/22/2025 14:30	21.1	6.9302523	1
LH-NC-02	9/22/2025 14:45	21.13	6.93603934	1
LH-NC-02	9/22/2025 15:00	21.13	6.93934215	1
LH-NC-02	9/22/2025 15:15	21.15	6.94732753	1
LH-NC-02	9/22/2025 15:30	21.15	6.95723529	1
LH-NC-02	9/22/2025 15:45	21.2	6.97953124	1
LH-NC-02	9/22/2025 16:00	21.2	6.99163867	1
LH-NC-02	9/22/2025 16:15	21.22	6.98833743	1
LH-NC-02	9/22/2025 16:30	21.25	7.00154449	1
LH-NC-02	9/22/2025 16:45	21.27	7.00732156	1
LH-NC-02	9/22/2025 17:00	21.27	7.01144811	1
LH-NC-02	9/22/2025 17:15	21.29	7.02960293	1
LH-NC-02	9/22/2025 17:30	21.32	7.03620128	1
LH-NC-02	9/22/2025 17:45	21.29	7.04253192	1
LH-NC-02	9/22/2025 18:00	21.32	7.04500309	1
LH-NC-02	9/22/2025 18:15	21.32	7.04637838	1
LH-NC-02	9/22/2025 18:30	21.32	7.04280264	1
LH-NC-02	9/22/2025 18:45	21.34	7.03977431	1
LH-NC-02	9/22/2025 19:00	21.34	7.04224966	1
LH-NC-02	9/22/2025 19:15	21.37	7.04334539	1
LH-NC-02	9/22/2025 19:30	21.37	7.05379578	1
LH-NC-02	9/22/2025 19:45	21.39	7.0513172	1
LH-NC-02	9/22/2025 20:00	21.39	7.04884228	1
LH-NC-02	9/22/2025 20:15	21.39	7.04939226	1
LH-NC-02	9/22/2025 20:30	21.39	7.04306746	1
LH-NC-02	9/22/2025 20:45	21.37	7.04142032	1
LH-NC-02	9/22/2025 21:00	21.34	7.04417492	1
LH-NC-02	9/22/2025 21:15	21.34	7.0425247	1
LH-NC-02	9/22/2025 21:30	21.32	7.03620128	1
LH-NC-02	9/22/2025 21:45	21.29	7.02932784	1
LH-NC-02	9/22/2025 22:00	21.29	7.02080022	1
LH-NC-02	9/22/2025 22:15	21.27	7.01309873	1
LH-NC-02	9/22/2025 22:30	21.27	7.00952238	1
LH-NC-02	9/22/2025 22:45	21.25	7.00319522	1
LH-NC-02	9/22/2025 23:00	21.25	7.00457083	1
LH-NC-02	9/22/2025 23:15	21.25	6.99604204	1
LH-NC-02	9/22/2025 23:30	21.22	6.99934344	1
LH-NC-02	9/22/2025 23:45	21.2	6.99411519	1
LH-NC-02	9/23/2025 0:00	21.2	6.99053799	1
LH-NC-02	9/23/2025 0:15	21.2	6.9949407	1
LH-NC-02	9/23/2025 0:30	21.2	7.00016891	1
LH-NC-02	9/23/2025 0:45	21.2	6.9993434	1
LH-NC-02	9/23/2025 1:00	21.2	7.00154475	1
LH-NC-02	9/23/2025 1:15	21.2	7.00044407	1
LH-NC-02	9/23/2025 1:30	21.22	7.00319555	1
LH-NC-02	9/23/2025 1:45	21.22	7.00071919	1
LH-NC-02	9/23/2025 2:00	21.22	7.00594705	1
LH-NC-02	9/23/2025 2:15	21.22	7.0067725	1
LH-NC-02	9/23/2025 2:30	21.22	7.01089975	1
LH-NC-02	9/23/2025 2:45	21.22	7.0084234	1
LH-NC-02	9/23/2025 3:00	21.2	7.00402127	1
LH-NC-02	9/23/2025 3:15	21.2	7.00264543	1
LH-NC-02	9/23/2025 3:30	21.2	7.00154475	1
LH-NC-02	9/23/2025 3:45	21.17	6.99851774	1
LH-NC-02	9/23/2025 4:00	21.15	6.99934329	1
LH-NC-02	9/23/2025 4:15	21.13	6.98888434	1
LH-NC-02	9/23/2025 4:30	21.1	6.98200164	1
LH-NC-02	9/23/2025 4:45	21.08	6.98007345	1
LH-NC-02	9/23/2025 5:00	21.08	6.98089929	1
LH-NC-02	9/23/2025 5:15	21.06	6.9737402	1
LH-NC-02	9/23/2025 5:30	21.03	6.96740498	1
LH-NC-02	9/23/2025 5:45	21.03	6.96768031	1
LH-NC-02	9/23/2025 6:00	21.01	6.96217118	1
LH-NC-02	9/23/2025 6:15	20.98	6.95831207	1
LH-NC-02	9/23/2025 6:30	20.96	6.95307676	1
LH-NC-02	9/23/2025 6:45	20.96	6.94811968	1
LH-NC-02	9/23/2025 7:00	20.94	6.95775558	1
LH-NC-02	9/23/2025 7:15	20.94	6.95940805	1
LH-NC-02	9/23/2025 7:30	20.94	6.95692934	1
LH-NC-02	9/23/2025 7:45	20.91	6.96794256	1
LH-NC-02	9/23/2025 8:00	20.91	6.96931976	1
LH-NC-02	9/23/2025 8:15	20.91	6.98557074	1
LH-NC-02	9/23/2025 8:30	20.91	7.01118668	1
LH-NC-02	9/23/2025 8:45	20.94	7.01421508	1
LH-NC-02	9/23/2025 9:00	20.94	7.01641837	1
LH-NC-02	9/23/2025 9:15	20.96	7.01696804	1
LH-NC-02	9/23/2025 9:30	20.96	7.02357749	1
LH-NC-02	9/23/2025 9:45	20.98	7.033214	1
LH-NC-02	9/23/2025 10:00	20.98	7.04202599	1
LH-NC-02	9/23/2025 10:15	21.01	7.04835468	1
LH-NC-02	9/23/2025 10:30	21.03	7.05330729	1
LH-NC-02	9/23/2025 10:45	21.06	7.05330186	1

Station Name	Date Time	Temp C	pH SU	Use Code
LH-NC-02	9/23/2025 11:00	22.58	6.72025774	2
LH-NC-02	9/23/2025 11:15	29.26	7.17639997	2
LH-NC-02	9/23/2025 11:30			2
LH-NC-02	9/23/2025 11:45	23.71	9.97039834	2
LH-NC-02	9/23/2025 12:00	21.46	7.06833652	4
LH-NC-02	9/23/2025 12:15	21.34	7.10268059	4
LH-NC-02	9/23/2025 12:30	21.34	7.14715441	4
LH-NC-02	9/23/2025 12:45	21.39	7.17924396	4
LH-NC-02	9/23/2025 13:00	21.44	7.2126948	4
LH-NC-02	9/23/2025 13:15	21.49	7.24393917	4
LH-NC-02	9/23/2025 13:30	21.51	7.26312861	4
LH-NC-02	9/23/2025 13:45	21.53	7.28505898	4
LH-NC-02	9/23/2025 14:00	21.56	7.30450703	4
LH-NC-02	9/23/2025 14:15	21.6	7.32311726	4
LH-NC-02	9/23/2025 14:30	21.63	7.32582698	4
LH-NC-02	9/23/2025 14:45	21.63	7.33021513	4
LH-NC-02	9/23/2025 15:00	21.65	7.33403211	4
LH-NC-02	9/23/2025 15:15	21.65	7.33841996	4
LH-NC-02	9/23/2025 15:30	21.65	7.3326609	4
LH-NC-02	9/23/2025 15:45	21.65	7.33101545	4
LH-NC-02	9/23/2025 16:00	21.65	7.35350322	4
LH-NC-02	9/23/2025 16:15	21.65	7.36419863	4
LH-NC-02	9/23/2025 16:30	21.65	7.37461979	4
LH-NC-02	9/23/2025 16:45	21.65	7.38888033	4
LH-NC-02	9/23/2025 17:00	21.65	7.3866864	4
LH-NC-02	9/23/2025 17:15	21.65	7.39793028	4
LH-NC-02	9/23/2025 17:30	21.65	7.39930149	4
LH-NC-02	9/23/2025 17:45	21.65	7.38888033	4
LH-NC-02	9/23/2025 18:00	21.65	7.37818492	4
LH-NC-02	9/23/2025 18:15	21.65	7.36776376	4
LH-NC-02	9/23/2025 18:30	21.63	7.36010944	4
LH-NC-02	9/23/2025 18:45	21.63	7.34557368	4
LH-NC-02	9/23/2025 19:00	21.63	7.3420083	4
LH-NC-02	9/23/2025 19:15	21.65	7.33101545	4
LH-NC-02	9/23/2025 19:30	21.65	7.32223974	4
LH-NC-02	9/23/2025 19:45	21.65	7.31702916	4
LH-NC-02	9/23/2025 20:00	21.68	7.31617426	4
LH-NC-02	9/23/2025 20:15	21.7	7.32520124	4
LH-NC-02	9/23/2025 20:30	21.72	7.32682424	4
LH-NC-02	9/23/2025 20:45	21.72	7.33779128	4
LH-NC-02	9/23/2025 21:00	21.75	7.33857936	4
LH-NC-02	9/23/2025 21:15	21.75	7.3399501	4
LH-NC-02	9/23/2025 21:30	21.77	7.33554097	4
LH-NC-02	9/23/2025 21:45	21.77	7.33060664	4
LH-NC-02	9/23/2025 22:00	21.77	7.33252555	4
LH-NC-02	9/23/2025 22:15	21.77	7.33499271	4
LH-NC-02	9/23/2025 22:30	21.77	7.33088077	4
LH-NC-02	9/23/2025 22:45	21.77	7.31991559	4
LH-NC-02	9/23/2025 23:00	21.75	7.32788758	4
LH-NC-02	9/23/2025 23:15	21.75	7.32980662	4
LH-NC-02	9/23/2025 23:30	21.75	7.30924551	4
LH-NC-02	9/23/2025 23:45	21.75	7.29279662	4
LH-NC-02	9/24/2025 0:00	21.72	7.2974874	4
LH-NC-02	9/24/2025 0:15	21.72	7.29008465	4
LH-NC-02	9/24/2025 0:30	21.7	7.28900755	4
LH-NC-02	9/24/2025 0:45	21.7	7.27502362	4
LH-NC-02	9/24/2025 1:00	21.7	7.27255587	4
LH-NC-02	9/24/2025 1:15	21.68	7.2588637	4
LH-NC-02	9/24/2025 1:30	21.68	7.25063731	4
LH-NC-02	9/24/2025 1:45	21.68	7.23226502	4
LH-NC-02	9/24/2025 2:00	21.68	7.22952289	4
LH-NC-02	9/24/2025 2:15	21.68	7.22157071	4
LH-NC-02	9/24/2025 2:30	21.65	7.21967357	4
LH-NC-02	9/24/2025 2:45	21.68	7.22184492	4
LH-NC-02	9/24/2025 3:00	21.68	7.23281345	4
LH-NC-02	9/24/2025 3:15	21.68	7.21855436	4
LH-NC-02	9/24/2025 3:30	21.68	7.25063731	4
LH-NC-02	9/24/2025 3:45	21.7	7.24952353	4
LH-NC-02	9/24/2025 4:00	21.7	7.25857195	4
LH-NC-02	9/24/2025 4:15	21.7	7.26789456	4
LH-NC-02	9/24/2025 4:30	21.7	7.26981393	4
LH-NC-02	9/24/2025 4:45	21.7	7.25665259	4
LH-NC-02	9/24/2025 5:00	21.7	7.26762037	4
LH-NC-02	9/24/2025 5:15	21.7	7.26789456	4
LH-NC-02	9/24/2025 5:30	21.7	7.2610397	4
LH-NC-02	9/24/2025 5:45	21.7	7.2607655	4
LH-NC-02	9/24/2025 6:00	21.7	7.25747517	4
LH-NC-02	9/24/2025 6:15	21.7	7.25281386	4
LH-NC-02	9/24/2025 6:30	21.7	7.24815255	4
LH-NC-02	9/24/2025 6:45	21.68	7.23089395	4
LH-NC-02	9/24/2025 7:00	21.68	7.23939456	4
LH-NC-02	9/24/2025 7:15	21.68	7.2402172	4
LH-NC-02	9/24/2025 7:30	21.68	7.23994299	4
LH-NC-02	9/24/2025 7:45	21.68	7.23939456	4

pH Continous Monitoring Data

Station Name	Date Time	Temp C	pH SU	Use Code
LH-NC-02	9/24/2025 8:00	21.68	7.24076563	4
LH-NC-02	9/24/2025 8:15	21.68	7.24131406	4
LH-NC-02	9/24/2025 8:30	21.68	7.23720086	4
LH-NC-02	9/24/2025 8:45	21.68	7.24487883	4
LH-NC-02	9/24/2025 9:00	21.68	7.24652411	4
LH-NC-02	9/24/2025 9:15	21.7	7.25007192	4
LH-NC-02	9/24/2025 9:30	21.7	7.25281386	4
LH-NC-02	9/24/2025 9:45	21.7	7.25857195	4
LH-NC-02	9/24/2025 10:00	21.72	7.26376375	4
LH-NC-02	9/24/2025 10:15	21.72	7.27802091	4
LH-NC-02	9/24/2025 10:30	21.72	7.27527915	4
LH-NC-02	9/24/2025 10:45	21.72	7.29310059	4
LH-NC-02	9/24/2025 11:00	21.72	7.29255223	4
LH-NC-02	9/24/2025 11:15	21.7	7.29915275	4
LH-NC-02	9/24/2025 11:30	21.7	7.30737859	4
LH-NC-02	9/24/2025 11:45	21.7	7.31066892	4
LH-NC-02	9/24/2025 12:00	21.7	7.31779798	4
LH-NC-02	9/24/2025 12:15	21.68	7.32083588	4
LH-NC-02	9/24/2025 12:30	21.68	7.29149507	4
LH-NC-02	9/24/2025 12:45	21.65	7.30880192	4
LH-NC-02	9/24/2025 13:00	21.63	7.31074269	4
LH-NC-02	9/24/2025 13:15	21.63	7.30278916	4
LH-NC-02	9/24/2025 13:30	21.6	7.28636272	4
LH-NC-02	9/24/2025 13:45	21.58	7.28747938	4
LH-NC-02	9/24/2025 14:00	21.58	7.27815297	4
LH-NC-02	9/24/2025 14:15	21.53	7.26557993	4
LH-NC-02	9/24/2025 14:30	21.51	7.22169853	4
LH-NC-02	9/24/2025 14:45	21.49	7.23433552	4
LH-NC-02	9/24/2025 15:00	21.44	7.21626248	4
LH-NC-02	9/24/2025 15:15	21.39	7.17896948	4
LH-NC-02	9/24/2025 15:30	21.34	7.15648842	4
LH-NC-02	9/24/2025 15:45	21.32	7.14441892	4
LH-NC-02	9/24/2025 16:00	21.27	7.12522179	4
LH-NC-02	9/24/2025 16:15	21.25	7.05575303	4
LH-NC-02	9/24/2025 16:30	21.2	7.06455163	4
LH-NC-02	9/24/2025 16:45	21.17	7.06703041	4
LH-NC-02	9/24/2025 17:00	21.13	7.047534	4
LH-NC-02	9/24/2025 17:15	21.1	6.93873638	4
LH-NC-02	9/24/2025 17:30	21.08	6.92581792	4
LH-NC-02	9/24/2025 17:45	21.06	6.87360258	4
LH-NC-02	9/24/2025 18:00	21.03	6.86342138	4
LH-NC-02	9/24/2025 18:15	21.01	6.8576405	4
LH-NC-02	9/24/2025 18:30	20.98	6.80979934	4
LH-NC-02	9/24/2025 18:45	20.96	6.8859294	4
LH-NC-02	9/24/2025 19:00	20.94	6.85815643	4
LH-NC-02	9/24/2025 19:15	20.94	6.81389702	4
LH-NC-02	9/24/2025 19:30	20.91	6.87106372	4
LH-NC-02	9/24/2025 19:45	20.89	6.8702301	4
LH-NC-02	9/24/2025 20:00	20.89	6.87875355	4
LH-NC-02	9/24/2025 20:15	20.89	6.72148221	4
LH-NC-02	9/24/2025 20:30	20.86	6.65930877	4
LH-NC-02	9/24/2025 20:45	20.86	6.63373582	4
LH-NC-02	9/24/2025 21:00	20.86	6.6202619	4
LH-NC-02	9/24/2025 21:15	20.84	6.6092362	4
LH-NC-02	9/24/2025 21:30	20.84	6.61913608	4
LH-NC-02	9/24/2025 21:45	20.82	6.60838457	4
LH-NC-02	9/24/2025 22:00	20.82	6.60618445	4
LH-NC-02	9/24/2025 22:15	20.82	6.59545885	4
LH-NC-02	9/24/2025 22:30	20.79	6.58991669	4
LH-NC-02	9/24/2025 22:45	20.79	6.59349226	4
LH-NC-02	9/24/2025 23:00	20.77	6.59979103	4
LH-NC-02	9/24/2025 23:15	20.77	6.59511497	4
LH-NC-02	9/24/2025 23:30	20.77	6.59594015	4
LH-NC-02	9/24/2025 23:45	20.77	6.59566509	4
LH-NC-02	9/25/2025 0:00	20.77	6.60584239	4
LH-NC-02	9/25/2025 0:15	20.77	6.60116634	4
LH-NC-02	9/25/2025 0:30	20.77	6.62014562	4
LH-NC-02	9/25/2025 0:45	20.77	6.59483991	4
LH-NC-02	9/25/2025 1:00	20.77	6.59373966	4
LH-NC-02	9/25/2025 1:15	20.79	6.60036834	4
LH-NC-02	9/25/2025 1:30	20.79	6.59596765	4
LH-NC-02	9/25/2025 1:45	20.79	6.60724443	4
LH-NC-02	9/25/2025 2:00	20.82	6.616085	4
LH-NC-02	9/25/2025 2:15	20.82	6.60370931	4
LH-NC-02	9/25/2025 2:30	20.84	6.60373627	4
LH-NC-02	9/25/2025 2:45	20.84	6.61143617	4
LH-NC-02	9/25/2025 3:00	20.84	6.64278579	4
LH-NC-02	9/25/2025 3:15	20.86	6.63071106	4
LH-NC-02	9/25/2025 3:30	20.86	6.61723714	4
LH-NC-02	9/25/2025 3:45	20.86	6.60266331	4
LH-NC-02	9/25/2025 4:00	20.86	6.60816287	4
LH-NC-02	9/25/2025 4:15	20.89	6.61562649	4
LH-NC-02	9/25/2025 4:30	20.89	6.62414994	4
LH-NC-02	9/25/2025 4:45	20.89	6.64257158	4

pH Continous Monitoring Data

Station Name	Date Time	Temp C	pH SU	Use Code
LH-NC-02	9/25/2025 5:00	20.89	6.65109503	4
LH-NC-02	9/25/2025 5:15	20.89	6.68271427	4
LH-NC-02	9/25/2025 5:30	20.89	6.70745976	4
LH-NC-02	9/25/2025 5:45	20.86	6.71540427	4
LH-NC-02	9/25/2025 6:00	20.86	6.68928137	4
LH-NC-02	9/25/2025 6:15	20.86	6.68460674	4
LH-NC-02	9/25/2025 6:30	20.86	6.71650418	4
LH-NC-02	9/25/2025 6:45	20.84	6.74700953	4
LH-NC-02	9/25/2025 7:00	20.84	6.77588418	4
LH-NC-02	9/25/2025 7:15	20.84	6.77890914	4
LH-NC-02	9/25/2025 7:30	20.84	6.77835915	4
LH-NC-02	9/25/2025 7:45	20.84	6.77505919	4
LH-NC-02	9/25/2025 8:00	20.84	6.77808415	4
LH-NC-02	9/25/2025 8:15	20.84	6.77725916	4
LH-NC-02	9/25/2025 8:30	20.84	6.78055912	4
LH-NC-02	9/25/2025 8:45	20.86	6.78579863	4
LH-NC-02	9/25/2025 9:00	20.86	6.78469872	4
LH-NC-02	9/25/2025 9:15	20.86	6.78827343	4
LH-NC-02	9/25/2025 9:30	20.86	6.80532206	4
LH-NC-02	9/25/2025 9:45	20.89	6.81826457	4
LH-NC-02	9/25/2025 10:00	20.89	6.83036237	4
LH-NC-02	9/25/2025 10:15	20.91	6.83889677	4
LH-NC-02	9/25/2025 10:30	20.94	6.85155875	4
LH-NC-02	9/25/2025 10:45	20.94	6.86640352	4
LH-NC-02	9/25/2025 11:00	20.96	6.87905729	4
LH-NC-02	9/25/2025 11:15	20.98	6.89006015	4
LH-NC-02	9/25/2025 11:30	20.98	6.89995531	4
LH-NC-02	9/25/2025 11:45	21.01	6.90161454	4
LH-NC-02	9/25/2025 12:00	21.03	6.90794207	4
LH-NC-02	9/25/2025 12:15	21.06	6.91454644	4
LH-NC-02	9/25/2025 12:30	21.06	6.92169101	4
LH-NC-02	9/25/2025 12:45	21.08	6.92746655	4
LH-NC-02	9/25/2025 13:00	21.08	6.93048905	4
LH-NC-02	9/25/2025 13:15	21.1	6.93406557	4
LH-NC-02	9/25/2025 13:30	21.1	6.94011015	4
LH-NC-02	9/25/2025 13:45	21.1	6.94697899	4
LH-NC-02	9/25/2025 14:00	21.1	6.95384784	4
LH-NC-02	9/25/2025 14:15	21.13	6.95824815	4
LH-NC-02	9/25/2025 14:30	21.13	6.96319321	4
LH-NC-02	9/25/2025 14:45	21.13	6.96703937	4
LH-NC-02	9/25/2025 15:00	21.13	7.00192953	4
LH-NC-02	9/25/2025 15:15	21.13	7.07610547	4
LH-NC-02	9/25/2025 15:30	21.15	7.09340684	4
LH-NC-02	9/25/2025 15:45	21.15	7.09450566	4
LH-NC-02	9/25/2025 16:00	21.15	7.02198301	4
LH-NC-02	9/25/2025 16:15	21.15	6.93819738	4
LH-NC-02	9/25/2025 16:30	21.15	6.91869318	4
LH-NC-02	9/25/2025 16:45	21.15	6.96182218	4
LH-NC-02	9/25/2025 17:00	21.15	7.04808018	4
LH-NC-02	9/25/2025 17:15	21.17	7.09504862	4
LH-NC-02	9/25/2025 17:30	21.17	7.14064688	4
LH-NC-02	9/25/2025 17:45	21.2	7.1527176	4
LH-NC-02	9/25/2025 18:00	21.25	7.13484178	4
LH-NC-02	9/25/2025 18:15	21.27	7.11643475	4
LH-NC-02	9/25/2025 18:30	21.29	6.81247077	4
LH-NC-02	9/25/2025 18:45	21.29	6.8028606	4
LH-NC-02	9/25/2025 19:00	21.29	6.84514536	4
LH-NC-02	9/25/2025 19:15	21.25	6.97721351	4
LH-NC-02	9/25/2025 19:30	21.25	6.98682499	4
LH-NC-02	9/25/2025 19:45	21.25	7.02801705	4
LH-NC-02	9/25/2025 20:00	21.25	7.01401175	4
LH-NC-02	9/25/2025 20:15	21.22	6.98133082	4
LH-NC-02	9/25/2025 20:30	21.22	6.92008572	4
LH-NC-02	9/25/2025 20:45	21.2	6.87146541	4
LH-NC-02	9/25/2025 21:00	21.15	6.81045862	4
LH-NC-02	9/25/2025 21:15	21.13	6.81511607	4
LH-NC-02	9/25/2025 21:30	21.1	6.75822321	4
LH-NC-02	9/25/2025 21:45	21.1	6.72607703	4
LH-NC-02	9/25/2025 22:00	21.1	6.68788627	4
LH-NC-02	9/25/2025 22:15	21.1	6.67085154	4
LH-NC-02	9/25/2025 22:30	21.03	6.63394747	4
LH-NC-02	9/25/2025 22:45	20.98	6.5860586	4
LH-NC-02	9/25/2025 23:00	20.98	6.57286504	4
LH-NC-02	9/25/2025 23:15	20.98	6.53823195	4
LH-NC-02	9/25/2025 23:30	21.01	6.51134495	4
LH-NC-02	9/25/2025 23:45	21.01	6.46104964	4
LH-NC-02	9/26/2025 0:00	21.06	6.42789151	4
LH-NC-02	9/26/2025 0:15	21.08	6.39193522	4
LH-NC-02	9/26/2025 0:30	21.03	6.33604361	4
LH-NC-02	9/26/2025 0:45	20.98	6.27985812	4
LH-NC-02	9/26/2025 1:00	20.91	6.25439303	4
LH-NC-02	9/26/2025 1:15	20.84	6.23441575	4
LH-NC-02	9/26/2025 1:30	20.79	6.2164077	4
LH-NC-02	9/26/2025 1:45	20.7	6.18480315	4

pH Continous Monitoring Data

Station Name	Date Time	Temp C	pH SU	Use Code
LH-NC-02	9/26/2025 2:00	20.6	6.16801237	4
LH-NC-02	9/26/2025 2:15	20.48	6.15693435	4
LH-NC-02	9/26/2025 2:30	20.36	6.1430928	4
LH-NC-02	9/26/2025 2:45	20.22	6.11705515	4
LH-NC-02	9/26/2025 3:00	20.13	6.10382808	4
LH-NC-02	9/26/2025 3:15	20.01	6.06981668	4
LH-NC-02	9/26/2025 3:30	19.91	6.03915366	4
LH-NC-02	9/26/2025 3:45	19.84	6.05382461	4
LH-NC-02	9/26/2025 4:00	19.77	6.03455443	4
LH-NC-02	9/26/2025 4:15	19.67	6.01765901	4
LH-NC-02	9/26/2025 4:30	19.65	6.01676357	4
LH-NC-02	9/26/2025 4:45	19.65	6.02145751	4
LH-NC-02	9/26/2025 5:00	19.51	5.99557476	4
LH-NC-02	9/26/2025 5:15	19.32	5.96230402	4
LH-NC-02	9/26/2025 5:30	19.22	5.93263795	4
LH-NC-02	9/26/2025 5:45	19.15	5.94593509	4
LH-NC-02	9/26/2025 6:00	19.1	5.93662584	4
LH-NC-02	9/26/2025 6:15	19.15	5.95506245	4
LH-NC-02	9/26/2025 6:30	19.06	5.94588712	4
LH-NC-02	9/26/2025 6:45	19.01	5.94100251	4
LH-NC-02	9/26/2025 7:00	18.96	5.92476879	4
LH-NC-02	9/26/2025 7:15	19.01	5.9307639	4
LH-NC-02	9/26/2025 7:30	19.08	5.94623592	4
LH-NC-02	9/26/2025 7:45	19.17	5.94628377	4
LH-NC-02	9/26/2025 8:00	19.15	5.90831932	4
LH-NC-02	9/26/2025 8:15	19.22	5.90830416	4
LH-NC-02	9/26/2025 8:30	19.32	5.90453103	4
LH-NC-02	9/26/2025 8:45	19.51	5.91408209	4
LH-NC-02	9/26/2025 9:00	19.72	5.916517	4
LH-NC-02	9/26/2025 9:15	19.94	5.90712414	4
LH-NC-02	9/26/2025 9:30	20.13	5.89983792	4
LH-NC-02	9/26/2025 9:45	20.25	5.88926588	4
LH-NC-02	9/26/2025 10:00	20.63	5.92620248	4
LH-NC-02	9/26/2025 10:15	20.44	5.86244755	4
LH-NC-02	9/26/2025 10:30	20.41	5.85241692	4
LH-NC-02	9/26/2025 10:45	20.25	5.75452211	4
LH-NC-02	9/26/2025 11:00	20.36	5.83707188	4
LH-NC-02	9/26/2025 11:15	20.46	5.8209468	4
LH-NC-02	9/26/2025 11:30	20.67	5.83472178	4
LH-NC-02	9/26/2025 11:45	20.77	5.8411696	4
LH-NC-02	9/26/2025 12:00	20.58	5.78950062	4
LH-NC-02	9/26/2025 12:15	20.46	5.75926782	4
LH-NC-02	9/26/2025 12:30	20.6	5.78710604	4
LH-NC-02	9/26/2025 12:45	20.98	5.81231144	4
LH-NC-02	9/26/2025 13:00	21.72	5.88027165	4
LH-NC-02	9/26/2025 13:15	21.65	5.77826233	4
LH-NC-02	9/26/2025 13:30	21.65	5.79553952	4
LH-NC-02	9/26/2025 13:45	21.7	5.76009846	4
LH-NC-02	9/26/2025 14:00	21.63	5.7770824	4
LH-NC-02	9/26/2025 14:15	21.58	5.77440619	4
LH-NC-02	9/26/2025 14:30	21.96	5.82200839	4
LH-NC-02	9/26/2025 14:45	22.35	5.86980001	4
LH-NC-02	9/26/2025 15:00	22.39	5.86229344	4
LH-NC-02	9/26/2025 15:15	21.84	5.71683658	4
LH-NC-02	9/26/2025 15:30	21.63	5.75212477	4
LH-NC-02	9/26/2025 15:45	21.13	5.62198246	4
LH-NC-02	9/26/2025 16:00	21.15	5.67564397	4
LH-NC-02	9/26/2025 16:15	21.34	5.75473938	4
LH-NC-02	9/26/2025 16:30	21.37	5.72576903	4
LH-NC-02	9/26/2025 16:45	21.1	5.66827534	4
LH-NC-02	9/26/2025 17:00	21.1	5.74190933	4
LH-NC-02	9/26/2025 17:15	21.37	5.7680423	4
LH-NC-02	9/26/2025 17:30	21.25	5.68048762	4
LH-NC-02	9/26/2025 17:45	21.68	5.7090107	4
LH-NC-02	9/26/2025 18:00	21.08	5.70775204	4
LH-NC-02	9/26/2025 18:15	20.94	5.73655153	4
LH-NC-02	9/26/2025 18:30	20.77	5.73031955	4
LH-NC-02	9/26/2025 18:45	20.56	5.73216436	4
LH-NC-02	9/26/2025 19:00	20.48	5.73484762	4
LH-NC-02	9/26/2025 19:15	20.34	5.73479507	4
LH-NC-02	9/26/2025 19:30	20.13	5.73829976	4
LH-NC-02	9/26/2025 19:45	20.06	5.73910147	4
LH-NC-02	9/26/2025 20:00	19.91	5.73873198	4
LH-NC-02	9/26/2025 20:15	19.77	5.73454117	4
LH-NC-02	9/26/2025 20:30	19.72	5.74177844	4
LH-NC-02	9/26/2025 20:45	19.63	5.74083941	4
LH-NC-02	9/26/2025 21:00	19.58	5.74090052	4
LH-NC-02	9/26/2025 21:15	19.48	5.74323302	4
LH-NC-02	9/26/2025 21:30	19.29	5.73799325	4
LH-NC-02	9/26/2025 21:45	19.22	5.74543368	4
LH-NC-02	9/26/2025 22:00	19.15	5.74209079	4
LH-NC-02	9/26/2025 22:15	19.08	5.74455601	4
LH-NC-02	9/26/2025 22:30	18.96	5.74320999	4
LH-NC-02	9/26/2025 22:45	18.87	5.7483597	4

pH Continous Monitoring Data

Station Name	Date Time	Temp C	pH SU	Use Code
LH-NC-02	9/26/2025 23:00	18.68	5.7334162	4
LH-NC-02	9/26/2025 23:15	18.72	5.74716248	4
LH-NC-02	9/26/2025 23:30	18.6	5.74720141	4
LH-NC-02	9/26/2025 23:45	18.44	5.7201743	4
LH-NC-02	9/27/2025 0:00	18.3	5.70901861	4
LH-NC-02	9/27/2025 0:15	18.46	5.7563034	4
LH-NC-02	9/27/2025 0:30	18.2	5.72244994	4
LH-NC-02	9/27/2025 0:45	18.15	5.74970673	4
LH-NC-02	9/27/2025 1:00	18.22	5.75694383	4
LH-NC-02	9/27/2025 1:15	18.01	5.75410361	4
LH-NC-02	9/27/2025 1:30	18.01	5.75576963	4
LH-NC-02	9/27/2025 1:45	18.06	5.7629238	4
LH-NC-02	9/27/2025 2:00	17.94	5.76185837	4
LH-NC-02	9/27/2025 2:15	17.87	5.76156056	4
LH-NC-02	9/27/2025 2:30	17.75	5.7641068	4
LH-NC-02	9/27/2025 2:45	17.56	5.74021685	4
LH-NC-02	9/27/2025 3:00	17.63	5.75887024	4
LH-NC-02	9/27/2025 3:15	17.61	5.764902	4
LH-NC-02	9/27/2025 3:30	17.53	5.76511835	4
LH-NC-02	9/27/2025 3:45	17.3	5.7652539	4
LH-NC-02	9/27/2025 4:00	17.3	5.76358382	4
LH-NC-02	9/27/2025 4:15	17.2	5.76622088	4
LH-NC-02	9/27/2025 4:30	17.11	5.77113041	4
LH-NC-02	9/27/2025 4:45	17.08	5.77406755	4
LH-NC-02	9/27/2025 5:00	17.06	5.77231159	4
LH-NC-02	9/27/2025 5:15	16.96	5.76770831	4
LH-NC-02	9/27/2025 5:30	16.89	5.77326449	4
LH-NC-02	9/27/2025 5:45	16.87	5.77875511	4
LH-NC-02	9/27/2025 6:00	16.72	5.77700755	4
LH-NC-02	9/27/2025 6:15	16.68	5.78130187	4
LH-NC-02	9/27/2025 6:30	16.68	5.78297553	4
LH-NC-02	9/27/2025 6:45	16.58	5.78785725	4
LH-NC-02	9/27/2025 7:00	16.7	5.79142723	4
LH-NC-02	9/27/2025 7:15	16.8	5.79881475	4
LH-NC-02	9/27/2025 7:30	16.87	5.80356483	4
LH-NC-02	9/27/2025 7:45	16.84	5.81180475	4
LH-NC-02	9/27/2025 8:00	17.13	5.82079008	4
LH-NC-02	9/27/2025 8:15	17.34	5.85142167	4
LH-NC-02	9/27/2025 8:30	17.65	5.8559822	4
LH-NC-02	9/27/2025 8:45	18.06	5.85703759	4
LH-NC-02	9/27/2025 9:00	18.3	5.84577345	4
LH-NC-02	9/27/2025 9:15	18.44	5.83052378	4
LH-NC-02	9/27/2025 9:30	18.7	5.82907248	4
LH-NC-02	9/27/2025 9:45	18.7	5.81106663	4
LH-NC-02	9/27/2025 10:00	18.79	5.80423303	4
LH-NC-02	9/27/2025 10:15	18.84	5.79502386	4
LH-NC-02	9/27/2025 10:30	18.79	5.78124804	4
LH-NC-02	9/27/2025 10:45	18.77	5.76704027	4
LH-NC-02	9/27/2025 11:00	18.7	5.70524766	4
LH-NC-02	9/27/2025 11:15	18.98	5.78868262	4
LH-NC-02	9/27/2025 11:30	19.1	5.79692573	4
LH-NC-02	9/27/2025 11:45	19.08	5.74676923	4
LH-NC-02	9/27/2025 12:00	18.96	5.72300604	4
LH-NC-02	9/27/2025 12:15	19.2	5.78351027	4
LH-NC-02	9/27/2025 12:30	19.39	5.78927481	4
LH-NC-02	9/27/2025 12:45	20.06	5.83119469	4
LH-NC-02	9/27/2025 13:00	20.91	5.85051909	4
LH-NC-02	9/27/2025 13:15	21.25	5.80351456	4
LH-NC-02	9/27/2025 13:30	21.06	5.73679205	4
LH-NC-02	9/27/2025 13:45	20.72	5.68746164	4
LH-NC-02	9/27/2025 14:00	21.32	5.78018781	4
LH-NC-02	9/27/2025 14:15	20.82	5.61145384	4
LH-NC-02	9/27/2025 14:30	20.82	5.67195722	4
LH-NC-02	9/27/2025 14:45	20.89	5.66292507	4
LH-NC-02	9/27/2025 15:00	21.15	5.68937932	4
LH-NC-02	9/27/2025 15:15	21.91	5.78865484	4
LH-NC-02	9/27/2025 15:30	22.03	5.79352948	4
LH-NC-02	9/27/2025 15:45	22.47	5.80434999	4
LH-NC-02	9/27/2025 16:00	22.2	5.78957047	4
LH-NC-02	9/27/2025 16:15	22.18	5.77744355	4
LH-NC-02	9/27/2025 16:30	22.13	5.77860552	4
LH-NC-02	9/27/2025 16:45	22.3	5.80147294	4
LH-NC-02	9/27/2025 17:00	22.35	5.79319439	4
LH-NC-02	9/27/2025 17:15	21.8	5.76353395	4
LH-NC-02	9/27/2025 17:30	21.22	5.7300633	4
LH-NC-02	9/27/2025 17:45	20.84	5.72649691	4
LH-NC-02	9/27/2025 18:00	20.41	5.71499259	4
LH-NC-02	9/27/2025 18:15	20.1	5.71583976	4
LH-NC-02	9/27/2025 18:30	19.72	5.70589216	4
LH-NC-02	9/27/2025 18:45	19.46	5.70861042	4
LH-NC-02	9/27/2025 19:00	19.32	5.72043144	4
LH-NC-02	9/27/2025 19:15	19.29	5.73661098	4
LH-NC-02	9/27/2025 19:30	19.22	5.74349803	4
LH-NC-02	9/27/2025 19:45	19.13	5.7461538	4

Station Name	Date Time	Temp C	pH SU	Use Code
LH-NC-02	9/27/2025 20:00	19.01	5.75089648	4
LH-NC-02	9/27/2025 20:15	18.94	5.75945428	4
LH-NC-02	9/27/2025 20:30	18.84	5.75875255	4
LH-NC-02	9/27/2025 20:45	18.75	5.76501703	4
LH-NC-02	9/27/2025 21:00	18.68	5.766383	4
LH-NC-02	9/27/2025 21:15	18.63	5.76617162	4
LH-NC-02	9/27/2025 21:30	18.63	5.77337568	4
LH-NC-02	9/27/2025 21:45	18.68	5.78134273	4
LH-NC-02	9/27/2025 22:00	18.7	5.78945962	4
LH-NC-02	9/27/2025 22:15	18.75	5.797422	4
LH-NC-02	9/27/2025 22:30	18.72	5.80256129	4
LH-NC-02	9/27/2025 22:45	18.84	5.80526843	4
LH-NC-02	9/27/2025 23:00	18.87	5.80926708	4
LH-NC-02	9/27/2025 23:15	18.87	5.80982079	4
LH-NC-02	9/27/2025 23:30	18.84	5.81440547	4
LH-NC-02	9/27/2025 23:45	18.84	5.8182818	4
LH-NC-02	9/28/2025 0:00	18.82	5.81377046	4
LH-NC-02	9/28/2025 0:15	18.72	5.81862694	4
LH-NC-02	9/28/2025 0:30	18.75	5.81653263	4
LH-NC-02	9/28/2025 0:45	18.75	5.81764049	4
LH-NC-02	9/28/2025 1:00	18.72	5.81862694	4
LH-NC-02	9/28/2025 1:15	18.7	5.82020806	4
LH-NC-02	9/28/2025 1:30	18.7	5.82464027	4
LH-NC-02	9/28/2025 1:45	18.68	5.82317456	4
LH-NC-02	9/28/2025 2:00	18.65	5.82582418	4
LH-NC-02	9/28/2025 2:15	18.63	5.82546662	4
LH-NC-02	9/28/2025 2:30	18.58	5.82831372	4
LH-NC-02	9/28/2025 2:45	18.51	5.82914129	4
LH-NC-02	9/28/2025 3:00	18.46	5.82339572	4
LH-NC-02	9/28/2025 3:15	18.44	5.8227605	4
LH-NC-02	9/28/2025 3:30	18.39	5.82422246	4
LH-NC-02	9/28/2025 3:45	18.37	5.83107496	4
LH-NC-02	9/28/2025 4:00	18.34	5.83178672	4
LH-NC-02	9/28/2025 4:15	18.32	5.8281007	4
LH-NC-02	9/28/2025 4:30	18.27	5.83039644	4
LH-NC-02	9/28/2025 4:45	18.25	5.83392289	4
LH-NC-02	9/28/2025 5:00	18.2	5.83233534	4
LH-NC-02	9/28/2025 5:15	18.2	5.83372278	4
LH-NC-02	9/28/2025 5:30	18.18	5.83836035	4
LH-NC-02	9/28/2025 5:45	18.18	5.83919287	4
LH-NC-02	9/28/2025 6:00	18.18	5.84502053	4
LH-NC-02	9/28/2025 6:15	18.13	5.83816095	4
LH-NC-02	9/28/2025 6:30	18.08	5.83657347	4
LH-NC-02	9/28/2025 6:45	18.08	5.84712238	4
LH-NC-02	9/28/2025 7:00	18.08	5.84268073	4
LH-NC-02	9/28/2025 7:15	18.13	5.85509181	4
LH-NC-02	9/28/2025 7:30	18.25	5.86638347	4
LH-NC-02	9/28/2025 7:45	18.44	5.86379499	4
LH-NC-02	9/28/2025 8:00	18.68	5.87304032	4
LH-NC-02	9/28/2025 8:15	18.94	5.88290057	4
LH-NC-02	9/28/2025 8:30	19.03	5.89016216	4
LH-NC-02	9/28/2025 8:45	19.08	5.89367188	4
LH-NC-02	9/28/2025 9:00	19.22	5.88894774	4
LH-NC-02	9/28/2025 9:15	19.29	5.87649678	4
LH-NC-02	9/28/2025 9:30	19.32	5.85864434	4
LH-NC-02	9/28/2025 9:45	19.32	5.81911545	4
LH-NC-02	9/28/2025 10:00	19.29	5.7346758	4
LH-NC-02	9/28/2025 10:15	19.22	5.68681136	4
LH-NC-02	9/28/2025 10:30	19.34	5.68983777	4
LH-NC-02	9/28/2025 10:45	19.53	5.68267766	4
LH-NC-02	9/28/2025 11:00	19.75	5.73583486	4
LH-NC-02	9/28/2025 11:15	19.79	5.6576285	4
LH-NC-02	9/28/2025 11:30	19.94	5.71375954	4
LH-NC-02	9/28/2025 11:45	20.08	5.66557306	4
LH-NC-02	9/28/2025 12:00	20.27	5.67194774	4
LH-NC-02	9/28/2025 12:15	20.46	5.6984149	4
LH-NC-02	9/28/2025 12:30	20.72	5.72074983	4
LH-NC-02	9/28/2025 12:45	21.27	5.68140104	4
LH-NC-02	9/28/2025 13:00	21.58	5.65755173	4
LH-NC-02	9/28/2025 13:15	21.32	5.56247091	4
LH-NC-02	9/28/2025 13:30	21.25	5.555813	4
LH-NC-02	9/28/2025 13:45	21.32	5.55780359	4
LH-NC-02	9/28/2025 14:00	21.41	5.5692228	4
LH-NC-02	9/28/2025 14:15	21.34	5.52660513	4
LH-NC-02	9/28/2025 14:30	21.39	5.59218224	4
LH-NC-02	9/28/2025 14:45	21.2	5.52013651	4
LH-NC-02	9/28/2025 15:00	21.01	5.49609432	4
LH-NC-02	9/28/2025 15:15	20.89	5.48063329	4
LH-NC-02	9/28/2025 15:30	20.94	5.5075572	4
LH-NC-02	9/28/2025 15:45	21.1	5.52815096	4
LH-NC-02	9/28/2025 16:00	21.32	5.53172149	4
LH-NC-02	9/28/2025 16:15	21.27	5.51032833	4
LH-NC-02	9/28/2025 16:30	22.08	5.50099704	4
LH-NC-02	9/28/2025 16:45	21.41	5.50856614	4

Station Name	Date Time	Temp C	pH SU	Use Code
LH-NC-02	9/28/2025 17:00	21.65	5.54598012	4
LH-NC-02	9/28/2025 17:15	21.37	5.54679384	4
LH-NC-02	9/28/2025 17:30	21.46	5.50936809	4
LH-NC-02	9/28/2025 17:45	21.84	5.55459041	4
LH-NC-02	9/28/2025 18:00	21.27	5.54767325	4
LH-NC-02	9/28/2025 18:15	20.96	5.5871003	4
LH-NC-02	9/28/2025 18:30	20.75	5.62405193	4
LH-NC-02	9/28/2025 18:45	20.6	5.6382113	4
LH-NC-02	9/28/2025 19:00	20.46	5.66372048	4
LH-NC-02	9/28/2025 19:15	20.25	5.66496847	4
LH-NC-02	9/28/2025 19:30	20.22	5.69569667	4
LH-NC-02	9/28/2025 19:45	20.13	5.7079769	4
LH-NC-02	9/28/2025 20:00	20.03	5.71387862	4
LH-NC-02	9/28/2025 20:15	19.91	5.72383504	4
LH-NC-02	9/28/2025 20:30	19.86	5.73465394	4
LH-NC-02	9/28/2025 20:45	19.79	5.74125114	4
LH-NC-02	9/28/2025 21:00	19.89	5.75106087	4
LH-NC-02	9/28/2025 21:15	19.65	5.71828404	4
LH-NC-02	9/28/2025 21:30	19.37	5.71014776	4
LH-NC-02	9/28/2025 21:45	19.13	5.71019509	4
LH-NC-02	9/28/2025 22:00	18.94	5.72762395	4
LH-NC-02	9/28/2025 22:15	18.94	5.74533822	4
LH-NC-02	9/28/2025 22:30	18.79	5.74829365	4
LH-NC-02	9/28/2025 22:45	18.56	5.74093241	4
LH-NC-02	9/28/2025 23:00	18.15	5.70197053	4
LH-NC-02	9/28/2025 23:15	17.87	5.68516473	4
LH-NC-02	9/28/2025 23:30	17.77	5.72417438	4
LH-NC-02	9/28/2025 23:45	17.89	5.74858982	4
LH-NC-02	9/29/2025 0:00	17.82	5.75356794	4
LH-NC-02	9/29/2025 0:15	17.39	5.73586234	4
LH-NC-02	9/29/2025 0:30	17.11	5.7251729	4
LH-NC-02	9/29/2025 0:45	17.01	5.7272412	4
LH-NC-02	9/29/2025 1:00	17.03	5.75351799	4
LH-NC-02	9/29/2025 1:15	16.94	5.76065601	4
LH-NC-02	9/29/2025 1:30	16.75	5.7643058	4
LH-NC-02	9/29/2025 1:45	16.46	5.75888115	4
LH-NC-02	9/29/2025 2:00	16.39	5.75886033	4
LH-NC-02	9/29/2025 2:15	16.27	5.76337384	4
LH-NC-02	9/29/2025 2:30	16.11	5.76520528	4
LH-NC-02	9/29/2025 2:45	16.06	5.7703031	4
LH-NC-02	9/29/2025 3:00	15.96	5.77463163	4
LH-NC-02	9/29/2025 3:15	15.84	5.77580135	4
LH-NC-02	9/29/2025 3:30	15.75	5.77821841	4
LH-NC-02	9/29/2025 3:45	15.65	5.78087469	4
LH-NC-02	9/29/2025 4:00	15.49	5.78299986	4
LH-NC-02	9/29/2025 4:15	15.46	5.78847582	4
LH-NC-02	9/29/2025 4:30	15.34	5.79049404	4
LH-NC-02	9/29/2025 4:45	15.29	5.79252669	4
LH-NC-02	9/29/2025 5:00	15.2	5.7913087	4
LH-NC-02	9/29/2025 5:15	15.1	5.79397459	4
LH-NC-02	9/29/2025 5:30	14.98	5.79740058	4
LH-NC-02	9/29/2025 5:45	14.94	5.79639172	4
LH-NC-02	9/29/2025 6:00	14.84	5.79850033	4
LH-NC-02	9/29/2025 6:15	14.77	5.80045458	4
LH-NC-02	9/29/2025 6:30	14.7	5.80184806	4
LH-NC-02	9/29/2025 6:45	14.65	5.80416811	4
LH-NC-02	9/29/2025 7:00	14.65	5.80866269	4
LH-NC-02	9/29/2025 7:15	14.62	5.81022414	4
LH-NC-02	9/29/2025 7:30	14.77	5.81786381	4
LH-NC-02	9/29/2025 7:45	14.94	5.82754147	4
LH-NC-02	9/29/2025 8:00	14.94	5.83371529	4
LH-NC-02	9/29/2025 8:15	14.82	5.82480694	4
LH-NC-02	9/29/2025 8:30	15.08	5.83905012	4
LH-NC-02	9/29/2025 8:45	15.44	5.84526071	4
LH-NC-02	9/29/2025 9:00	15.84	5.83762707	4
LH-NC-02	9/29/2025 9:15	16.15	5.84110821	4
LH-NC-02	9/29/2025 9:30	16.32	5.83592368	4
LH-NC-02	9/29/2025 9:45	16.7	5.85111705	4
LH-NC-02	9/29/2025 10:00	16.99	5.86926272	4
LH-NC-02	9/29/2025 10:15	16.87	5.84008251	4
LH-NC-02	9/29/2025 10:30	16.94	5.80385353	4
LH-NC-02	9/29/2025 10:45	16.99	5.81771329	4
LH-NC-02	9/29/2025 11:00	17.03	5.79920957	4
LH-NC-02	9/29/2025 11:15	17.3	5.78418158	4
LH-NC-02	9/29/2025 11:30	17.15	5.74957736	4
LH-NC-02	9/29/2025 11:45	17.08	5.69662809	4
LH-NC-02	9/29/2025 12:00	17.22	5.72676952	4
LH-NC-02	9/29/2025 12:15	17.61	5.73681881	4
LH-NC-02	9/29/2025 12:30	17.42	5.62386485	4
LH-NC-02	9/29/2025 12:45	17.63	5.64571108	4
LH-NC-02	9/29/2025 13:00	18.82	5.66286042	4
LH-NC-02	9/29/2025 13:15	18.77	5.58259383	4
LH-NC-02	9/29/2025 13:30	19.01	5.58846237	4
LH-NC-02	9/29/2025 13:45	19.13	5.61863867	4

pH Continous Monitoring Data

Station Name	Date Time	Temp C	pH SU	Use Code
LH-NC-02	9/29/2025 14:00	19.51	5.61352606	4
LH-NC-02	9/29/2025 14:15	19.2	5.54430381	4
LH-NC-02	9/29/2025 14:30	19.08	5.52074388	4
LH-NC-02	9/29/2025 14:45	18.96	5.48637071	4
LH-NC-02	9/29/2025 15:00	18.82	5.48204526	4
LH-NC-02	9/29/2025 15:15	18.96	5.50657466	4
LH-NC-02	9/29/2025 15:30	18.87	5.52549403	4
LH-NC-02	9/29/2025 15:45	19.01	5.49161069	4
LH-NC-02	9/29/2025 16:00	19.08	5.4778627	4
LH-NC-02	9/29/2025 16:15	19.01	5.48303239	4
LH-NC-02	9/29/2025 16:30	18.77	5.4754155	4
LH-NC-02	9/29/2025 16:45	19.01	5.52260323	4
LH-NC-02	9/29/2025 17:00	18.91	5.53593808	4
LH-NC-02	9/29/2025 17:15	19.22	5.62293516	4
LH-NC-02	9/29/2025 17:30	19.08	5.61867898	4
LH-NC-02	9/29/2025 17:45	19.15	5.68456078	4
LH-NC-02	9/29/2025 18:00	18.72	5.67043513	4
LH-NC-02	9/29/2025 18:15	18.25	5.65275406	4
LH-NC-02	9/29/2025 18:30	17.94	5.61549137	4
LH-NC-02	9/29/2025 18:45	17.89	5.66331015	4
LH-NC-02	9/29/2025 19:00	17.87	5.69544344	4
LH-NC-02	9/29/2025 19:15	17.49	5.65229107	4
LH-NC-02	9/29/2025 19:30	17.39	5.66935773	4
LH-NC-02	9/29/2025 19:45	17.27	5.68801594	4
LH-NC-02	9/29/2025 20:00	17.37	5.7213047	4
LH-NC-02	9/29/2025 20:15	17.22	5.72704795	4
LH-NC-02	9/29/2025 20:30	17.11	5.7315791	4
LH-NC-02	9/29/2025 20:45	16.99	5.73885658	4
LH-NC-02	9/29/2025 21:00	16.89	5.74678403	4
LH-NC-02	9/29/2025 21:15	16.77	5.74682305	4
LH-NC-02	9/29/2025 21:30	16.65	5.75132566	4
LH-NC-02	9/29/2025 21:45	16.53	5.75527382	4
LH-NC-02	9/29/2025 22:00	16.44	5.76019131	4
LH-NC-02	9/29/2025 22:15	16.42	5.76513118	4
LH-NC-02	9/29/2025 22:30	16.32	5.77168686	4
LH-NC-02	9/29/2025 22:45	16.3	5.77635026	4
LH-NC-02	9/29/2025 23:00	16.27	5.78097218	4
LH-NC-02	9/29/2025 23:15	15.89	5.74049045	4
LH-NC-02	9/29/2025 23:30	15.89	5.75251781	4
LH-NC-02	9/29/2025 23:45	16.11	5.78365184	4
LH-NC-02	9/30/2025 0:00	15.7	5.75141738	4
LH-NC-02	9/30/2025 0:15	16.03	5.79030462	4
LH-NC-02	9/30/2025 0:30	16.01	5.79581275	4
LH-NC-02	9/30/2025 0:45	15.99	5.80244008	4
LH-NC-02	9/30/2025 1:00	15.99	5.80579539	4
LH-NC-02	9/30/2025 1:15	15.91	5.81049925	4
LH-NC-02	9/30/2025 1:30	15.91	5.81189769	4
LH-NC-02	9/30/2025 1:45	15.68	5.80703288	4
LH-NC-02	9/30/2025 2:00	15.77	5.81020271	4
LH-NC-02	9/30/2025 2:15	15.75	5.81403813	4
LH-NC-02	9/30/2025 2:30	15.65	5.81502718	4
LH-NC-02	9/30/2025 2:45	15.63	5.81718478	4
LH-NC-02	9/30/2025 3:00	15.58	5.82034003	4
LH-NC-02	9/30/2025 3:15	15.49	5.81941203	4
LH-NC-02	9/30/2025 3:30	15.44	5.82172877	4
LH-NC-02	9/30/2025 3:45	15.37	5.82424501	4
LH-NC-02	9/30/2025 4:00	15.32	5.82572278	4
LH-NC-02	9/30/2025 4:15	15.29	5.82756267	4
LH-NC-02	9/30/2025 4:30	15.2	5.82719674	4
LH-NC-02	9/30/2025 4:45	15.15	5.82895631	4
LH-NC-02	9/30/2025 5:00	15.1	5.83408217	4
LH-NC-02	9/30/2025 5:15	15.15	5.83540606	4
LH-NC-02	9/30/2025 5:30	15.1	5.83660642	4
LH-NC-02	9/30/2025 5:45	15.06	5.83616445	4
LH-NC-02	9/30/2025 6:00	15.03	5.83997087	4
LH-NC-02	9/30/2025 6:15	15.06	5.84373826	4
LH-NC-02	9/30/2025 6:30	15.1	5.84782532	4
LH-NC-02	9/30/2025 6:45	15.06	5.84738491	4
LH-NC-02	9/30/2025 7:00	15.08	5.85111128	4
LH-NC-02	9/30/2025 7:15	15.13	5.8594434	4
LH-NC-02	9/30/2025 7:30	15.34	5.86643888	4
LH-NC-02	9/30/2025 7:45	15.56	5.87486332	4
LH-NC-02	9/30/2025 8:00	15.89	5.88314051	4
LH-NC-02	9/30/2025 8:15	16.18	5.89180441	4
LH-NC-02	9/30/2025 8:30	16.75	5.90151292	4
LH-NC-02	9/30/2025 8:45	16.65	5.89555444	4
LH-NC-02	9/30/2025 9:00	17.15	5.91082424	4
LH-NC-02	9/30/2025 9:15	17.34	5.89233323	4
LH-NC-02	9/30/2025 9:30	17.61	5.90031306	4
LH-NC-02	9/30/2025 9:45	17.58	5.88852022	4
LH-NC-02	9/30/2025 10:00	17.82	5.88721416	4
LH-NC-02	9/30/2025 10:15	18.01	5.87488983	4
LH-NC-02	9/30/2025 10:30	18.1	5.87440474	4
LH-NC-02	9/30/2025 10:45	17.96	5.82415207	4

pH Continous Monitoring Data

Station Name	Date Time	Temp C	pH SU	Use Code
LH-NC-02	9/30/2025 11:00	18.32	5.86748783	4
LH-NC-02	9/30/2025 11:15	18.3	5.85132131	4
LH-NC-02	9/30/2025 11:30	18.32	5.84085991	4
LH-NC-02	9/30/2025 11:45	18.13	5.81928721	4
LH-NC-02	9/30/2025 12:00	18.06	5.81789291	4
LH-NC-02	9/30/2025 12:15	18.3	5.84688302	4
LH-NC-02	9/30/2025 12:30	18.15	5.80854436	4
LH-NC-02	9/30/2025 12:45	18.56	5.85234509	4
LH-NC-02	9/30/2025 13:00	19.2	5.84268967	4
LH-NC-02	9/30/2025 13:15	19.15	5.78330219	4
LH-NC-02	9/30/2025 13:30	18.65	5.75434258	4
LH-NC-02	9/30/2025 13:45	18.39	5.75434095	4
LH-NC-02	9/30/2025 14:00	18.22	5.75999599	4
LH-NC-02	9/30/2025 14:15	18.03	5.74835853	4
LH-NC-02	9/30/2025 14:30	17.82	5.72078154	4
LH-NC-02	9/30/2025 14:45	17.82	5.75968065	4
LH-NC-02	9/30/2025 15:00	17.65	5.7422748	4
LH-NC-02	9/30/2025 15:15	17.61	5.73681881	4
LH-NC-02	9/30/2025 15:30	17.61	5.78519976	4
LH-NC-02	9/30/2025 15:45	17.46	5.77706149	4
LH-NC-02	9/30/2025 16:00	17.49	5.78914887	4
LH-NC-02	9/30/2025 16:15	17.42	5.77800608	4
LH-NC-02	9/30/2025 16:30	17.32	5.77229714	4
LH-NC-02	9/30/2025 16:45	17.2	5.78209219	4
LH-NC-02	9/30/2025 17:00	16.96	5.76297085	4
LH-NC-02	9/30/2025 17:15	17.01	5.79856955	4
LH-NC-02	9/30/2025 17:30	16.84	5.79898043	4
LH-NC-02	9/30/2025 17:45	17.06	5.82329144	4
LH-NC-02	9/30/2025 18:00	16.77	5.80649845	4
LH-NC-02	9/30/2025 18:15	16.44	5.79145889	4
LH-NC-02	9/30/2025 18:30	16.2	5.79800048	4
LH-NC-02	9/30/2025 18:45	16.03	5.7961756	4
LH-NC-02	9/30/2025 19:00	15.84	5.80461605	4
LH-NC-02	9/30/2025 19:15	15.65	5.80942841	4
LH-NC-02	9/30/2025 19:30	15.51	5.81137167	4
LH-NC-02	9/30/2025 19:45	15.37	5.81471787	4
LH-NC-02	9/30/2025 20:00	15.25	5.82459679	4
LH-NC-02	9/30/2025 20:15	15.2	5.82915936	4
LH-NC-02	9/30/2025 20:30	14.96	5.82986772	4
LH-NC-02	9/30/2025 20:45	14.98	5.83920839	4
LH-NC-02	9/30/2025 21:00	14.98	5.84397841	4
LH-NC-02	9/30/2025 21:15	14.82	5.84305539	4
LH-NC-02	9/30/2025 21:30	14.7	5.83920274	4
LH-NC-02	9/30/2025 21:45	14.51	5.8269131	4
LH-NC-02	9/30/2025 22:00	14.41	5.8371887	4
LH-NC-02	9/30/2025 22:15	14.19	5.82588808	4
LH-NC-02	9/30/2025 22:30	14.12	5.82982344	4
LH-NC-02	9/30/2025 22:45	14.12	5.84614634	4
LH-NC-02	9/30/2025 23:00	14.22	5.85723844	4
LH-NC-02	9/30/2025 23:15	13.64	5.77627722	4
LH-NC-02	9/30/2025 23:30	13.35	5.78124667	4
LH-NC-02	9/30/2025 23:45	13.16	5.7586952	4
LH-NC-02	10/1/2025 0:00	13.06	5.78707361	4
LH-NC-02	10/1/2025 0:15	13.06	5.81955785	4
LH-NC-02	10/1/2025 0:30	12.92	5.83056717	4
LH-NC-02	10/1/2025 0:45	12.99	5.85119618	4
LH-NC-02	10/1/2025 1:00	12.73	5.84053629	4
LH-NC-02	10/1/2025 1:15	12.82	5.8547539	4
LH-NC-02	10/1/2025 1:30	12.68	5.85447583	4
LH-NC-02	10/1/2025 1:45	12.17	5.79462437	4
LH-NC-02	10/1/2025 2:00	12.05	5.80177096	4
LH-NC-02	10/1/2025 2:15	11.95	5.80276854	4
LH-NC-02	10/1/2025 2:30	11.98	5.80884888	4
LH-NC-02	10/1/2025 2:45	11.83	5.79886014	4
LH-NC-02	10/1/2025 3:00	11.64	5.7770517	4
LH-NC-02	10/1/2025 3:15	11.66	5.75868667	4
LH-NC-02	10/1/2025 3:30	11.54	5.7982046	4
LH-NC-02	10/1/2025 3:45	11.52	5.81288815	4
LH-NC-02	10/1/2025 4:00	11.37	5.79237186	4
LH-NC-02	10/1/2025 4:15	11.2	5.77345347	4
LH-NC-02	10/1/2025 4:30	11.05	5.77934892	4
LH-NC-02	10/1/2025 4:45	11.3	5.83840244	4
LH-NC-02	10/1/2025 5:00	11.1	5.81909791	4
LH-NC-02	10/1/2025 5:15	11.13	5.84140488	4
LH-NC-02	10/1/2025 5:30	11.2	5.86017084	4
LH-NC-02	10/1/2025 5:45	10.91	5.82940783	4
LH-NC-02	10/1/2025 6:00	10.91	5.84079221	4
LH-NC-02	10/1/2025 6:15	10.93	5.86734064	4
LH-NC-02	10/1/2025 6:30	10.74	5.84664801	4
LH-NC-02	10/1/2025 6:45	10.61	5.83500814	4
LH-NC-02	10/1/2025 7:00	10.64	5.84880554	4
LH-NC-02	10/1/2025 7:15	10.66	5.8471775	4
LH-NC-02	10/1/2025 7:30	10.76	5.85755013	4
LH-NC-02	10/1/2025 7:45	10.74	5.86487393	4

pH Continous Monitoring Data

Station Name	Date Time	Temp C	pH SU	Use Code
LH-NC-02	10/1/2025 8:00	10.81	5.85319593	4
LH-NC-02	10/1/2025 8:15	10.98	5.86014193	4
LH-NC-02	10/1/2025 8:30	11.03	5.82847967	4
LH-NC-02	10/1/2025 8:45	11.71	5.87640198	4
LH-NC-02	10/1/2025 9:00	12.12	5.88255123	4
LH-NC-02	10/1/2025 9:15	10.96	5.92607947	2
LH-SC-01	6/2/2025 11:00	23.3	9.65222731	2
LH-SC-01	6/2/2025 11:15	27.58	9.53498069	2
LH-SC-01	6/2/2025 11:30	26.45	9.46824521	2
LH-SC-01	6/2/2025 11:45	26.92	8.73302776	2
LH-SC-01	6/2/2025 12:00	21.77	8.06791725	2
LH-SC-01	6/2/2025 12:15	17.03	7.14509459	2
LH-SC-01	6/2/2025 12:30	16.56	7.04691304	2
LH-SC-01	6/2/2025 12:45	16.56	6.99003753	2
LH-SC-01	6/2/2025 13:00	16.56	6.97414584	2
LH-SC-01	6/2/2025 13:15	16.58	7.00676515	1
LH-SC-01	6/2/2025 13:30	16.58	6.97359006	1
LH-SC-01	6/2/2025 13:45	16.58	6.99421995	1
LH-SC-01	6/2/2025 14:00	16.61	6.9986806	1
LH-SC-01	6/2/2025 14:15	16.63	6.99422095	1
LH-SC-01	6/2/2025 14:30	16.68	7.00397596	1
LH-SC-01	6/2/2025 14:45	16.68	7.00118909	1
LH-SC-01	6/2/2025 15:00	16.7	6.99227167	1
LH-SC-01	6/2/2025 15:15	16.72	6.99199356	1
LH-SC-01	6/2/2025 15:30	16.72	6.96663662	1
LH-SC-01	6/2/2025 15:45	16.75	6.9892082	1
LH-SC-01	6/2/2025 16:00	16.77	6.99589533	1
LH-SC-01	6/2/2025 16:15	16.8	6.97110296	1
LH-SC-01	6/2/2025 16:30	16.82	6.96052	1
LH-SC-01	6/2/2025 16:45	16.82	7.00258128	1
LH-SC-01	6/2/2025 17:00	16.82	7.00285983	1
LH-SC-01	6/2/2025 17:15	16.82	7.0059239	1
LH-SC-01	6/2/2025 17:30	16.82	7.00258128	1
LH-SC-01	6/2/2025 17:45	16.82	6.99645314	1
LH-SC-01	6/2/2025 18:00	16.82	6.99923866	1
LH-SC-01	6/2/2025 18:15	16.82	7.01316624	1
LH-SC-01	6/2/2025 18:30	16.82	7.00480969	1
LH-SC-01	6/2/2025 18:45	16.82	7.01288769	1
LH-SC-01	6/2/2025 19:00	16.82	6.98531108	1
LH-SC-01	6/2/2025 19:15	16.82	7.0070381	1
LH-SC-01	6/2/2025 19:30	16.82	7.00369548	1
LH-SC-01	6/2/2025 19:45	16.82	7.00815231	1
LH-SC-01	6/2/2025 20:00	16.8	7.0031386	1
LH-SC-01	6/2/2025 20:15	16.8	6.98781721	1
LH-SC-01	6/2/2025 20:30	16.8	6.95856728	1
LH-SC-01	6/2/2025 20:45	16.77	6.97667196	1
LH-SC-01	6/2/2025 21:00	16.77	6.98753735	1
LH-SC-01	6/2/2025 21:15	16.77	6.99840273	1
LH-SC-01	6/2/2025 21:30	16.75	6.941843	1
LH-SC-01	6/2/2025 21:45	16.75	6.98976544	1
LH-SC-01	6/2/2025 22:00	16.72	6.9401651	1
LH-SC-01	6/2/2025 22:15	16.7	6.95186498	1
LH-SC-01	6/2/2025 22:30	16.7	6.97165033	1
LH-SC-01	6/2/2025 22:45	16.68	6.97332049	1
LH-SC-01	6/2/2025 23:00	16.65	6.96634985	1
LH-SC-01	6/2/2025 23:15	16.63	6.96160905	1
LH-SC-01	6/2/2025 23:30	16.61	6.94153615	1
LH-SC-01	6/2/2025 23:45	16.58	6.95296017	1
LH-SC-01	6/3/2025 0:00	16.58	6.92508195	1
LH-SC-01	6/3/2025 0:15	16.56	6.96801221	1
LH-SC-01	6/3/2025 0:30	16.53	6.93733755	1
LH-SC-01	6/3/2025 0:45	16.51	6.95239111	1
LH-SC-01	6/3/2025 1:00	16.49	6.95350329	1
LH-SC-01	6/3/2025 1:15	16.46	6.96493329	1
LH-SC-01	6/3/2025 1:30	16.46	6.94819942	1
LH-SC-01	6/3/2025 1:45	16.44	6.95879469	1
LH-SC-01	6/3/2025 2:00	16.42	6.97162291	1
LH-SC-01	6/3/2025 2:15	16.39	6.9601824	1
LH-SC-01	6/3/2025 2:30	16.37	6.96241153	1
LH-SC-01	6/3/2025 2:45	16.37	6.96631731	1
LH-SC-01	6/3/2025 3:00	16.34	6.94482979	1
LH-SC-01	6/3/2025 3:15	16.34	6.94371373	1
LH-SC-01	6/3/2025 3:30	16.32	6.96491633	1
LH-SC-01	6/3/2025 3:45	16.3	6.95765855	1
LH-SC-01	6/3/2025 4:00	16.27	6.93951391	1
LH-SC-01	6/3/2025 4:15	16.25	6.95262744	1
LH-SC-01	6/3/2025 4:30	16.25	6.93281132	1
LH-SC-01	6/3/2025 4:45	16.22	6.95066862	1
LH-SC-01	6/3/2025 5:00	16.2	6.94452395	1
LH-SC-01	6/3/2025 5:15	16.18	6.93921593	1
LH-SC-01	6/3/2025 5:30	16.18	6.9048783	1
LH-SC-01	6/3/2025 5:45	16.15	6.95205267	1
LH-SC-01	6/3/2025 6:00	16.13	6.89955676	1
LH-SC-01	6/3/2025 6:15	16.13	6.94339366	1

Station Name	Date Time	Temp C	pH SU	Use Code
LH-SC-01	6/3/2025 6:30	16.11	6.92886951	1
LH-SC-01	6/3/2025 6:45	16.08	6.92802434	1
LH-SC-01	6/3/2025 7:00	16.08	6.93779859	1
LH-SC-01	6/3/2025 7:15	16.08	6.92997919	1
LH-SC-01	6/3/2025 7:30	16.06	6.95874055	1
LH-SC-01	6/3/2025 7:45	16.06	6.95706485	1
LH-SC-01	6/3/2025 8:00	16.06	6.9595784	1
LH-SC-01	6/3/2025 8:15	16.06	6.93779429	1
LH-SC-01	6/3/2025 8:30	16.06	6.95678557	1
LH-SC-01	6/3/2025 8:45	16.06	6.95818198	1
LH-SC-01	6/3/2025 9:00	16.08	6.96432869	1
LH-SC-01	6/3/2025 9:15	16.08	6.96069825	1
LH-SC-01	6/3/2025 9:30	16.11	6.97354715	1
LH-SC-01	6/3/2025 9:45	16.11	6.93724657	1
LH-SC-01	6/3/2025 10:00	16.13	6.94339366	1
LH-SC-01	6/3/2025 10:15	16.15	6.90486844	1
LH-SC-01	6/3/2025 10:30	16.18	6.960991	1
LH-SC-01	6/3/2025 10:45	16.2	6.94815288	1
LH-SC-01	6/3/2025 11:00	16.22	6.95122688	1
LH-SC-01	6/3/2025 11:15	16.25	6.94788273	1
LH-SC-01	6/3/2025 11:30	16.27	6.96211946	1
LH-SC-01	6/3/2025 11:45	16.3	6.9423107	1
LH-SC-01	6/3/2025 12:00	16.34	6.97245211	1
LH-SC-01	6/3/2025 12:15	16.37	6.95906371	1
LH-SC-01	6/3/2025 12:30	16.39	6.96464584	1
LH-SC-01	6/3/2025 12:45	16.44	6.95628444	1
LH-SC-01	6/3/2025 13:00	16.46	6.95907643	1
LH-SC-01	6/3/2025 13:15	16.49	6.95908067	1
LH-SC-01	6/3/2025 13:30	16.51	6.9607566	1
LH-SC-01	6/3/2025 13:45	16.56	6.96884861	1
LH-SC-01	6/3/2025 14:00	16.58	6.96243877	1
LH-SC-01	6/3/2025 14:15	16.63	6.94377006	1
LH-SC-01	6/3/2025 14:30	16.65	6.91032815	1
LH-SC-01	6/3/2025 14:45	16.68	6.95966487	1
LH-SC-01	6/3/2025 15:00	16.7	6.96245432	1
LH-SC-01	6/3/2025 15:15	16.72	6.97471741	1
LH-SC-01	6/3/2025 15:30	16.77	6.96023459	1
LH-SC-01	6/3/2025 15:45	16.77	6.90562907	1
LH-SC-01	6/3/2025 16:00	16.8	6.90396741	1
LH-SC-01	6/3/2025 16:15	16.82	6.95857014	1
LH-SC-01	6/3/2025 16:30	16.84	6.9663719	1
LH-SC-01	6/3/2025 16:45	16.87	6.9599698	1
LH-SC-01	6/3/2025 17:00	16.89	6.94799773	1
LH-SC-01	6/3/2025 17:15	16.92	6.95635677	1
LH-SC-01	6/3/2025 17:30	16.94	6.90735499	1
LH-SC-01	6/3/2025 17:45	16.94	6.94466546	1
LH-SC-01	6/3/2025 18:00	16.96	6.97640882	1
LH-SC-01	6/3/2025 18:15	16.96	6.97139732	1
LH-SC-01	6/3/2025 18:30	16.99	6.98281419	1
LH-SC-01	6/3/2025 18:45	16.99	6.97279221	1
LH-SC-01	6/3/2025 19:00	16.99	6.95497536	1
LH-SC-01	6/3/2025 19:15	17.01	6.97474267	1
LH-SC-01	6/3/2025 19:30	17.01	6.97669126	1
LH-SC-01	6/3/2025 19:45	17.01	6.96666997	1
LH-SC-01	6/3/2025 20:00	17.01	6.97028877	1
LH-SC-01	6/3/2025 20:15	17.01	6.92463623	1
LH-SC-01	6/3/2025 20:30	17.01	6.97251572	1
LH-SC-01	6/3/2025 20:45	17.01	6.9744643	1
LH-SC-01	6/3/2025 21:00	17.01	6.96778345	1
LH-SC-01	6/3/2025 21:15	17.01	6.97168061	1
LH-SC-01	6/3/2025 21:30	17.01	6.96444302	1
LH-SC-01	6/3/2025 21:45	17.01	6.97223735	1
LH-SC-01	6/3/2025 22:00	16.99	6.98058709	1
LH-SC-01	6/3/2025 22:15	16.99	6.97724643	1
LH-SC-01	6/3/2025 22:30	16.99	6.97474093	1
LH-SC-01	6/3/2025 22:45	16.99	6.95386181	1
LH-SC-01	6/3/2025 23:00	16.96	6.97863616	1
LH-SC-01	6/3/2025 23:15	16.96	6.95775488	1
LH-SC-01	6/3/2025 23:30	16.94	6.97529345	1
LH-SC-01	6/3/2025 23:45	16.94	6.97835625	1
LH-SC-01	6/4/2025 0:00	16.94	6.97947	1
LH-SC-01	6/4/2025 0:15	16.92	6.98336696	1
LH-SC-01	6/4/2025 0:30	16.89	6.97779555	1
LH-SC-01	6/4/2025 0:45	16.89	6.93741533	1
LH-SC-01	6/4/2025 1:00	16.87	6.96943892	1
LH-SC-01	6/4/2025 1:15	16.87	6.9764015	1
LH-SC-01	6/4/2025 1:30	16.84	6.95885153	1
LH-SC-01	6/4/2025 1:45	16.82	6.98308267	1
LH-SC-01	6/4/2025 2:00	16.82	6.98029716	1
LH-SC-01	6/4/2025 2:15	16.8	6.98224579	1
LH-SC-01	6/4/2025 2:30	16.77	6.96580658	1
LH-SC-01	6/4/2025 2:45	16.77	6.94909061	1
LH-SC-01	6/4/2025 3:00	16.75	6.93543477	1
LH-SC-01	6/4/2025 3:15	16.72	6.95883449	1

pH Continous Monitoring Data

Station Name	Date Time	Temp C	pH SU	Use Code
LH-SC-01	6/4/2025 3:30	16.72	6.95326154	1
LH-SC-01	6/4/2025 3:45	16.7	6.96663432	1
LH-SC-01	6/4/2025 4:00	16.7	6.95493031	1
LH-SC-01	6/4/2025 4:15	16.68	6.94851743	1
LH-SC-01	6/4/2025 4:30	16.68	6.96635333	1
LH-SC-01	6/4/2025 4:45	16.65	6.96634985	1
LH-SC-01	6/4/2025 5:00	16.65	6.96495628	1
LH-SC-01	6/4/2025 5:15	16.63	6.9563131	1
LH-SC-01	6/4/2025 5:30	16.63	6.95965791	1
LH-SC-01	6/4/2025 5:45	16.63	6.95185335	1
LH-SC-01	6/4/2025 6:00	16.61	6.96327892	1
LH-SC-01	6/4/2025 6:15	16.61	6.92982851	1
LH-SC-01	6/4/2025 6:30	16.61	6.96216391	1
LH-SC-01	6/4/2025 6:45	16.58	6.94989357	1
LH-SC-01	6/4/2025 7:00	16.58	6.93260907	1
LH-SC-01	6/4/2025 7:15	16.58	6.95156626	1
LH-SC-01	6/4/2025 7:30	16.58	6.96912954	1
LH-SC-01	6/4/2025 7:45	16.58	6.97080224	1
LH-SC-01	6/4/2025 8:00	16.58	6.95965095	1
LH-SC-01	6/4/2025 8:15	16.58	6.96411146	1
LH-SC-01	6/4/2025 8:30	16.61	6.95491632	1
LH-SC-01	6/4/2025 8:45	16.61	6.97247778	1
LH-SC-01	6/4/2025 9:00	16.61	6.97052651	1
LH-SC-01	6/4/2025 9:15	16.63	6.96997107	1
LH-SC-01	6/4/2025 9:30	16.63	6.94126145	1
LH-SC-01	6/4/2025 9:45	16.65	6.96216913	1
LH-SC-01	6/4/2025 10:00	16.65	6.96997315	1
LH-SC-01	6/4/2025 10:15	16.68	6.96941888	1
LH-SC-01	6/4/2025 10:30	16.7	6.96217565	1
LH-SC-01	6/4/2025 10:45	16.72	6.96775122	1
LH-SC-01	6/4/2025 11:00	16.75	6.94713676	1
LH-SC-01	6/4/2025 11:15	16.77	6.9554984	1
LH-SC-01	6/4/2025 11:30	16.82	6.94074284	1
LH-SC-01	6/4/2025 11:45	16.84	6.97222108	1
LH-SC-01	6/4/2025 12:00	16.87	6.97278096	1
LH-SC-01	6/4/2025 12:15	16.89	6.9716689	1
LH-SC-01	6/4/2025 12:30	16.94	6.97501502	1
LH-SC-01	6/4/2025 12:45	16.96	6.95524912	1
LH-SC-01	6/4/2025 13:00	17.01	6.96611323	1
LH-SC-01	6/4/2025 13:15	17.03	6.96667227	1
LH-SC-01	6/4/2025 13:30	17.06	6.98727148	1
LH-SC-01	6/4/2025 13:45	17.08	6.92298459	1
LH-SC-01	6/4/2025 14:00	17.11	6.95749843	1
LH-SC-01	6/4/2025 14:15	17.15	6.94748783	1
LH-SC-01	6/4/2025 14:30	17.18	6.97086258	1
LH-SC-01	6/4/2025 14:45	17.18	6.98171262	1
LH-SC-01	6/4/2025 15:00	17.22	6.9725356	1
LH-SC-01	6/4/2025 15:15	17.25	6.97392913	1
LH-SC-01	6/4/2025 15:30	17.27	6.95001261	1
LH-SC-01	6/4/2025 15:45	17.3	6.96141951	1
LH-SC-01	6/4/2025 16:00	17.32	6.94863085	1
LH-SC-01	6/4/2025 16:15	17.34	6.92360963	1
LH-SC-01	6/4/2025 16:30	17.37	6.98394877	1
LH-SC-01	6/4/2025 16:45	17.39	6.98728594	1
LH-SC-01	6/4/2025 17:00	17.42	6.98812118	1
LH-SC-01	6/4/2025 17:15	17.44	6.9939591	1
LH-SC-01	6/4/2025 17:30	17.46	6.98423168	1
LH-SC-01	6/4/2025 17:45	17.46	6.98200817	1
LH-SC-01	6/4/2025 18:00	17.49	6.99062522	1
LH-SC-01	6/4/2025 18:15	17.49	6.98006466	1
LH-SC-01	6/4/2025 18:30	17.51	6.9639484	1
LH-SC-01	6/4/2025 18:45	17.51	6.98201127	1
LH-SC-01	6/4/2025 19:00	17.51	6.98534595	1
LH-SC-01	6/4/2025 19:15	17.53	6.98034528	1
LH-SC-01	6/4/2025 19:30	17.53	6.98729206	1
LH-SC-01	6/4/2025 19:45	17.53	6.98895929	1
LH-SC-01	6/4/2025 20:00	17.53	6.99924052	1
LH-SC-01	6/4/2025 20:15	17.53	6.99340522	1
LH-SC-01	6/4/2025 20:30	17.53	6.99146013	1
LH-SC-01	6/4/2025 20:45	17.53	6.99034864	1
LH-SC-01	6/4/2025 21:00	17.53	6.99924052	1
LH-SC-01	6/4/2025 21:15	17.53	6.98117889	1
LH-SC-01	6/4/2025 21:30	17.53	6.96645172	1
LH-SC-01	6/4/2025 21:45	17.53	6.95589261	1
LH-SC-01	6/4/2025 22:00	17.53	6.96784108	1
LH-SC-01	6/4/2025 22:15	17.51	6.98562384	1
LH-SC-01	6/4/2025 22:30	17.51	6.95950215	1
LH-SC-01	6/4/2025 22:45	17.51	6.95060966	1
LH-SC-01	6/4/2025 23:00	17.51	6.93171312	1
LH-SC-01	6/4/2025 23:15	17.49	6.93254215	1
LH-SC-01	6/4/2025 23:30	17.49	6.89585811	1
LH-SC-01	6/4/2025 23:45	17.49	6.94060153	1
LH-SC-01	6/5/2025 0:00	17.49	6.90808612	1
LH-SC-01	6/5/2025 0:15	17.46	6.96060694	1

Station Name	Date Time	Temp C	pH SU	Use Code
LH-SC-01	6/5/2025 0:30	17.46	6.94198509	1
LH-SC-01	6/5/2025 0:45	17.46	6.94003952	1
LH-SC-01	6/5/2025 1:00	17.46	6.94476447	1
LH-SC-01	6/5/2025 1:15	17.46	6.94142921	1
LH-SC-01	6/5/2025 1:30	17.44	6.94920798	1
LH-SC-01	6/5/2025 1:45	17.44	6.93030689	1
LH-SC-01	6/5/2025 2:00	17.44	6.94531658	1
LH-SC-01	6/5/2025 2:15	17.44	6.9575467	1
LH-SC-01	6/5/2025 2:30	17.42	6.94503484	1
LH-SC-01	6/5/2025 2:45	17.42	6.94447889	1
LH-SC-01	6/5/2025 3:00	17.42	6.93391578	1
LH-SC-01	6/5/2025 3:15	17.39	6.90471843	1
LH-SC-01	6/5/2025 3:30	17.39	6.93641101	1
LH-SC-01	6/5/2025 3:45	17.39	6.93446497	1
LH-SC-01	6/5/2025 4:00	17.37	6.93668465	1
LH-SC-01	6/5/2025 4:15	17.37	6.93473848	1
LH-SC-01	6/5/2025 4:30	17.37	6.93056812	1
LH-SC-01	6/5/2025 4:45	17.34	6.94057086	1
LH-SC-01	6/5/2025 5:00	17.34	6.93945864	1
LH-SC-01	6/5/2025 5:15	17.34	6.94084891	1
LH-SC-01	6/5/2025 5:30	17.34	6.93000484	1
LH-SC-01	6/5/2025 5:45	17.32	6.9391764	1
LH-SC-01	6/5/2025 6:00	17.32	6.93945448	1
LH-SC-01	6/5/2025 6:15	17.32	6.92277015	1
LH-SC-01	6/5/2025 6:30	17.32	6.92638509	1
LH-SC-01	6/5/2025 6:45	17.32	6.89496294	1
LH-SC-01	6/5/2025 7:00	17.32	6.93111231	1
LH-SC-01	6/5/2025 7:15	17.32	6.92666316	1
LH-SC-01	6/5/2025 7:30	17.32	6.93556147	1
LH-SC-01	6/5/2025 7:45	17.32	6.93945448	1
LH-SC-01	6/5/2025 8:00	17.32	6.93750797	1
LH-SC-01	6/5/2025 8:15	17.32	6.92805352	1
LH-SC-01	6/5/2025 8:30	17.34	6.92583405	1
LH-SC-01	6/5/2025 8:45	17.34	6.92944874	1
LH-SC-01	6/5/2025 9:00	17.37	6.90332175	1
LH-SC-01	6/5/2025 9:15	17.39	6.92056472	1
LH-SC-01	6/5/2025 9:30	17.42	6.91278958	1
LH-SC-01	6/5/2025 9:45	17.44	6.92419183	1
LH-SC-01	6/5/2025 10:00	17.46	6.91780447	1
LH-SC-01	6/5/2025 10:15	17.49	6.91531177	1
LH-SC-01	6/5/2025 10:30	17.51	6.91253869	1
LH-SC-01	6/5/2025 10:45	17.53	6.91143323	1
LH-SC-01	6/5/2025 11:00	17.58	6.91506016	1
LH-SC-01	6/5/2025 11:15	17.61	6.9375703	1
LH-SC-01	6/5/2025 11:30	17.65	6.93063497	1
LH-SC-01	6/5/2025 11:45	17.7	6.92481501	1
LH-SC-01	6/5/2025 12:00	17.75	6.92788221	1
LH-SC-01	6/5/2025 12:15	17.77	6.9267766	1
LH-SC-01	6/5/2025 12:30	17.82	6.92151489	1
LH-SC-01	6/5/2025 12:45	17.84	6.91929968	1
LH-SC-01	6/5/2025 13:00	17.89	6.91542816	1
LH-SC-01	6/5/2025 13:15	17.91	6.91293639	1
LH-SC-01	6/5/2025 13:30	17.96	6.8716097	1
LH-SC-01	6/5/2025 13:45	18.01	6.89992788	1
LH-SC-01	6/5/2025 14:00	18.03	6.88023977	1
LH-SC-01	6/5/2025 14:15	18.06	6.90715656	1
LH-SC-01	6/5/2025 14:30	18.1	6.89635355	1
LH-SC-01	6/5/2025 14:45	18.13	6.91882542	1
LH-SC-01	6/5/2025 15:00	18.18	6.91662135	1
LH-SC-01	6/5/2025 15:15	18.2	6.9340927	1
LH-SC-01	6/5/2025 15:30	18.25	6.94713168	1
LH-SC-01	6/5/2025 15:45	18.3	6.94021233	1
LH-SC-01	6/5/2025 16:00	18.34	6.93911214	1
LH-SC-01	6/5/2025 16:15	18.39	6.93967668	1
LH-SC-01	6/5/2025 16:30	18.41	6.95159322	1
LH-SC-01	6/5/2025 16:45	18.44	6.94411909	1
LH-SC-01	6/5/2025 17:00	18.46	6.95270946	1
LH-SC-01	6/5/2025 17:15	18.49	6.92751128	1
LH-SC-01	6/5/2025 17:30	18.53	6.94275174	1
LH-SC-01	6/5/2025 17:45	18.56	6.94081939	1
LH-SC-01	6/5/2025 18:00	18.56	6.93555848	1
LH-SC-01	6/5/2025 18:15	18.58	6.94082345	1
LH-SC-01	6/5/2025 18:30	18.6	6.92864601	1
LH-SC-01	6/5/2025 18:45	18.63	6.94996877	1
LH-SC-01	6/5/2025 19:00	18.65	6.9441593	1
LH-SC-01	6/5/2025 19:15	18.68	6.92285327	1
LH-SC-01	6/5/2025 19:30	18.7	6.93060776	1
LH-SC-01	6/5/2025 19:45	18.72	6.93974488	1
LH-SC-01	6/5/2025 20:00	18.75	6.92314848	1
LH-SC-01	6/5/2025 20:15	18.77	6.93947851	1
LH-SC-01	6/5/2025 20:30	18.77	6.94003189	1
LH-SC-01	6/5/2025 20:45	18.79	6.90296196	1
LH-SC-01	6/5/2025 21:00	18.82	6.92261362	1
LH-SC-01	6/5/2025 21:15	18.84	6.92400204	1

pH Continous Monitoring Data

Station Name	Date Time	Temp C	pH SU	Use Code
LH-SC-01	6/5/2025 21:30	18.87	6.9132226	1
LH-SC-01	6/5/2025 21:45	18.87	6.93894604	1
LH-SC-01	6/5/2025 22:00	18.89	6.91018619	1
LH-SC-01	6/5/2025 22:15	18.89	6.94503492	1
LH-SC-01	6/5/2025 22:30	18.91	6.90438462	1
LH-SC-01	6/5/2025 22:45	18.91	6.93923096	1
LH-SC-01	6/5/2025 23:00	18.91	6.92429682	1
LH-SC-01	6/5/2025 23:15	18.91	6.94393245	1
LH-SC-01	6/5/2025 23:30	18.94	6.94974534	1
LH-SC-01	6/5/2025 23:45	18.94	6.9447678	1
LH-SC-01	6/6/2025 0:00	18.94	6.93149437	1
LH-SC-01	6/6/2025 0:15	18.96	6.93592323	1
LH-SC-01	6/6/2025 0:30	18.96	6.94698367	1
LH-SC-01	6/6/2025 0:45	18.96	6.94753669	1
LH-SC-01	6/6/2025 1:00	18.96	6.94062392	1
LH-SC-01	6/6/2025 1:15	18.96	6.94477158	1
LH-SC-01	6/6/2025 1:30	18.96	6.88891637	1
LH-SC-01	6/6/2025 1:45	18.96	6.91573793	1
LH-SC-01	6/6/2025 2:00	18.96	6.91933258	1
LH-SC-01	6/6/2025 2:15	18.96	6.9326051	1
LH-SC-01	6/6/2025 2:30	18.96	6.90910167	1
LH-SC-01	6/6/2025 2:45	18.96	6.91048423	1
LH-SC-01	6/6/2025 3:00	18.94	6.86429761	1
LH-SC-01	6/6/2025 3:15	18.94	6.87674145	1
LH-SC-01	6/6/2025 3:30	18.91	6.81948123	1
LH-SC-01	6/6/2025 3:45	18.91	6.82390616	1
LH-SC-01	6/6/2025 4:00	18.89	6.90742042	1
LH-SC-01	6/6/2025 4:15	18.89	6.93618445	1
LH-SC-01	6/6/2025 4:30	18.87	6.91100983	1
LH-SC-01	6/6/2025 4:45	18.84	6.91708643	1
LH-SC-01	6/6/2025 5:00	18.82	6.92703992	1
LH-SC-01	6/6/2025 5:15	18.82	6.92482677	1
LH-SC-01	6/6/2025 5:30	18.79	6.92315901	1
LH-SC-01	6/6/2025 5:45	18.79	6.90074858	1
LH-SC-01	6/6/2025 6:00	18.77	6.89520797	1
LH-SC-01	6/6/2025 6:15	18.75	6.85839838	1
LH-SC-01	6/6/2025 6:30	18.72	6.9145617	1
LH-SC-01	6/6/2025 6:45	18.72	6.87941593	1
LH-SC-01	6/6/2025 7:00	18.72	6.90210847	1
LH-SC-01	6/6/2025 7:15	18.7	6.9070834	1
LH-SC-01	6/6/2025 7:30	18.7	6.89739689	1
LH-SC-01	6/6/2025 7:45	18.68	6.91344288	1
LH-SC-01	6/6/2025 8:00	18.68	6.90513959	1
LH-SC-01	6/6/2025 8:15	18.68	6.90763058	1
LH-SC-01	6/6/2025 8:30	18.65	6.90180819	1
LH-SC-01	6/6/2025 8:45	18.65	6.9023618	1
LH-SC-01	6/6/2025 9:00	18.65	6.87246689	1
LH-SC-01	6/6/2025 9:15	18.65	6.89931694	1
LH-SC-01	6/6/2025 9:30	18.65	6.89322724	1
LH-SC-01	6/6/2025 9:45	18.65	6.89737931	1
LH-SC-01	6/6/2025 10:00	18.65	6.8968257	1
LH-SC-01	6/6/2025 10:15	18.68	6.89157756	1
LH-SC-01	6/6/2025 10:30	18.68	6.85559665	1
LH-SC-01	6/6/2025 10:45	18.7	6.90680664	1
LH-SC-01	6/6/2025 11:00	18.72	6.90183174	1
LH-SC-01	6/6/2025 11:15	18.75	6.8954775	1
LH-SC-01	6/6/2025 11:30	18.77	6.90738237	1
LH-SC-01	6/6/2025 11:45	18.77	6.91457633	1
LH-SC-01	6/6/2025 12:00	18.77	6.90987258	1
LH-SC-01	6/6/2025 12:15	18.77	6.8971448	1
LH-SC-01	6/6/2025 12:30	18.79	6.90019524	1
LH-SC-01	6/6/2025 12:45	18.84	6.89993571	1
LH-SC-01	6/6/2025 13:00	18.84	6.90187208	1
LH-SC-01	6/6/2025 13:15	18.89	6.9052078	1
LH-SC-01	6/6/2025 13:30	18.96	6.89776472	1
LH-SC-01	6/6/2025 13:45	18.98	6.90634298	1
LH-SC-01	6/6/2025 14:00	19.01	6.9024821	1
LH-SC-01	6/6/2025 14:15	19.03	6.90995278	1
LH-SC-01	6/6/2025 14:30	19.08	6.88371044	1
LH-SC-01	6/6/2025 14:45	19.08	6.90195267	1
LH-SC-01	6/6/2025 15:00	19.1	6.89422078	1
LH-SC-01	6/6/2025 15:15	19.13	6.88400668	1
LH-SC-01	6/6/2025 15:30	19.17	6.84478621	1
LH-SC-01	6/6/2025 15:45	19.2	6.86193174	1
LH-SC-01	6/6/2025 16:00	19.29	6.77441917	1
LH-SC-01	6/6/2025 16:15	19.27	6.90781694	1
LH-SC-01	6/6/2025 16:30	19.25	6.8939988	1
LH-SC-01	6/6/2025 16:45	19.25	6.85090588	1
LH-SC-01	6/6/2025 17:00	19.22	6.88846263	1
LH-SC-01	6/6/2025 17:15	19.25	6.85477319	1
LH-SC-01	6/6/2025 17:30	19.25	6.91195419	1
LH-SC-01	6/6/2025 17:45	19.25	6.87852955	1
LH-SC-01	6/6/2025 18:00	19.27	6.89372983	1
LH-SC-01	6/6/2025 18:15	19.27	6.89842554	1

pH Continous Monitoring Data

Station Name	Date Time	Temp C	pH SU	Use Code
LH-SC-01	6/6/2025 18:30	19.27	6.90947425	1
LH-SC-01	6/6/2025 18:45	19.27	6.90615964	1
LH-SC-01	6/6/2025 19:00	19.27	6.90284502	1
LH-SC-01	6/6/2025 19:15	19.29	6.91030904	1
LH-SC-01	6/6/2025 19:30	19.29	6.90892804	1
LH-SC-01	6/6/2025 19:45	19.32	6.86005519	1
LH-SC-01	6/6/2025 20:00	19.32	6.88822459	1
LH-SC-01	6/6/2025 20:15	19.34	6.89237451	1
LH-SC-01	6/6/2025 20:30	19.37	6.87471365	1
LH-SC-01	6/6/2025 20:45	19.37	6.8835496	1
LH-SC-01	6/6/2025 21:00	19.39	6.88190093	1
LH-SC-01	6/6/2025 21:15	19.39	6.90012383	1
LH-SC-01	6/6/2025 21:30	19.41	6.88881115	1
LH-SC-01	6/6/2025 21:45	19.41	6.90592846	1
LH-SC-01	6/6/2025 22:00	19.44	6.87143093	1
LH-SC-01	6/6/2025 22:15	19.44	6.90345358	1
LH-SC-01	6/6/2025 22:30	19.46	6.90373622	1
LH-SC-01	6/6/2025 22:45	19.48	6.89684231	1
LH-SC-01	6/6/2025 23:00	19.48	6.89076988	1
LH-SC-01	6/6/2025 23:15	19.51	6.89795685	1
LH-SC-01	6/6/2025 23:30	19.51	6.90099275	1
LH-SC-01	6/6/2025 23:45	19.51	6.8742216	1
LH-SC-01	6/7/2025 0:00	19.53	6.9081748	1
LH-SC-01	6/7/2025 0:15	19.53	6.90293133	1
LH-SC-01	6/7/2025 0:30	19.56	6.89355917	1
LH-SC-01	6/7/2025 0:45	19.58	6.8941183	1
LH-SC-01	6/7/2025 1:00	19.58	6.90901826	1
LH-SC-01	6/7/2025 1:15	19.6	6.9101281	1
LH-SC-01	6/7/2025 1:30	19.63	6.90930968	1
LH-SC-01	6/7/2025 1:45	19.63	6.89496401	1
LH-SC-01	6/7/2025 2:00	19.63	6.90572326	1
LH-SC-01	6/7/2025 2:15	19.65	6.88255752	1
LH-SC-01	6/7/2025 2:30	19.65	6.9220054	1
LH-SC-01	6/7/2025 2:45	19.65	6.90269525	1
LH-SC-01	6/7/2025 3:00	19.65	6.89386775	1
LH-SC-01	6/7/2025 3:15	19.65	6.87648861	1
LH-SC-01	6/7/2025 3:30	19.65	6.91869509	1
LH-SC-01	6/7/2025 3:45	19.65	6.91759165	1
LH-SC-01	6/7/2025 4:00	19.65	6.89745392	1
LH-SC-01	6/7/2025 4:15	19.65	6.91400548	1
LH-SC-01	6/7/2025 4:30	19.63	6.8963434	1
LH-SC-01	6/7/2025 4:45	19.63	6.88448064	1
LH-SC-01	6/7/2025 5:00	19.63	6.90544738	1
LH-SC-01	6/7/2025 5:15	19.63	6.91565488	1
LH-SC-01	6/7/2025 5:30	19.63	6.88917057	1
LH-SC-01	6/7/2025 5:45	19.63	6.85578931	1
LH-SC-01	6/7/2025 6:00	19.6	6.89384962	1
LH-SC-01	6/7/2025 6:15	19.6	6.90295454	1
LH-SC-01	6/7/2025 6:30	19.6	6.892746	1
LH-SC-01	6/7/2025 6:45	19.6	6.88833149	1
LH-SC-01	6/7/2025 7:00	19.6	6.88888331	1
LH-SC-01	6/7/2025 7:15	19.6	6.90543769	1
LH-SC-01	6/7/2025 7:30	19.58	6.89604977	1
LH-SC-01	6/7/2025 7:45	19.58	6.89825718	1
LH-SC-01	6/7/2025 8:00	19.58	6.88639239	1
LH-SC-01	6/7/2025 8:15	19.58	6.90653493	1
LH-SC-01	6/7/2025 8:30	19.58	6.86155911	1
LH-SC-01	6/7/2025 8:45	19.58	6.90377568	1
LH-SC-01	6/7/2025 9:00	19.58	6.89494607	1
LH-SC-01	6/7/2025 9:15	19.58	6.85134987	1
LH-SC-01	6/7/2025 9:30	19.58	6.87590723	1
LH-SC-01	6/7/2025 9:45	19.58	6.90349976	1
LH-SC-01	6/7/2025 10:00	19.58	6.91288122	1
LH-SC-01	6/7/2025 10:15	19.58	6.91122567	1
LH-SC-01	6/7/2025 10:30	19.58	6.89936088	1
LH-SC-01	6/7/2025 10:45	19.58	6.9018442	1
LH-SC-01	6/7/2025 11:00	19.58	6.8985331	1
LH-SC-01	6/7/2025 11:15	19.58	6.90570716	1
LH-SC-01	6/7/2025 11:30	19.56	6.8968705	1
LH-SC-01	6/7/2025 11:45	19.56	6.91149554	1
LH-SC-01	6/7/2025 12:00	19.56	6.89549078	1
LH-SC-01	6/7/2025 12:15	19.53	6.89492813	1
LH-SC-01	6/7/2025 12:30	19.53	6.906243	1
LH-SC-01	6/7/2025 12:45	19.53	6.89989563	1
LH-SC-01	6/7/2025 13:00	19.53	6.876162	1
LH-SC-01	6/7/2025 13:15	19.53	6.91397022	1
LH-SC-01	6/7/2025 13:30	19.51	6.89022909	1
LH-SC-01	6/7/2025 13:45	19.51	6.91451633	1
LH-SC-01	6/7/2025 14:00	19.51	6.91368835	1
LH-SC-01	6/7/2025 14:15	19.53	6.90541508	1
LH-SC-01	6/7/2025 14:30	19.53	6.88802881	1
LH-SC-01	6/7/2025 14:45	19.53	6.90403522	1
LH-SC-01	6/7/2025 15:00	19.53	6.9142462	1
LH-SC-01	6/7/2025 15:15	19.56	6.91287526	1

Station Name	Date Time	Temp C	pH SU	Use Code
LH-SC-01	6/7/2025 15:30	19.56	6.90680449	1
LH-SC-01	6/7/2025 15:45	19.56	6.89024784	1
LH-SC-01	6/7/2025 16:00	19.58	6.88584054	1
LH-SC-01	6/7/2025 16:15	19.58	6.88915164	1
LH-SC-01	6/7/2025 16:30	19.6	6.87977839	1
LH-SC-01	6/7/2025 16:45	19.6	6.90874857	1
LH-SC-01	6/7/2025 17:00	19.63	6.9115167	1
LH-SC-01	6/7/2025 17:15	19.65	6.90738486	1
LH-SC-01	6/7/2025 17:30	19.67	6.91152879	1
LH-SC-01	6/7/2025 17:45	19.7	6.90519417	1
LH-SC-01	6/7/2025 18:00	19.72	6.89775422	1
LH-SC-01	6/7/2025 18:15	19.77	6.88536309	1
LH-SC-01	6/7/2025 18:30	19.79	6.90274175	1
LH-SC-01	6/7/2025 18:45	19.82	6.89723772	1
LH-SC-01	6/7/2025 19:00	19.84	6.92233166	1
LH-SC-01	6/7/2025 19:15	19.86	6.91572108	1
LH-SC-01	6/7/2025 19:30	19.89	6.90525564	1
LH-SC-01	6/7/2025 19:45	19.89	6.89367904	1
LH-SC-01	6/7/2025 20:00	19.91	6.89699367	1
LH-SC-01	6/7/2025 20:15	19.91	6.88514224	1
LH-SC-01	6/7/2025 20:30	19.91	6.8975449	1
LH-SC-01	6/7/2025 20:45	19.91	6.87025905	1
LH-SC-01	6/7/2025 21:00	19.91	6.888174	1
LH-SC-01	6/7/2025 21:15	19.91	6.91380616	1
LH-SC-01	6/7/2025 21:30	19.91	6.91187686	1
LH-SC-01	6/7/2025 21:45	19.91	6.88844961	1
LH-SC-01	6/7/2025 22:00	19.89	6.91159521	1
LH-SC-01	6/7/2025 22:15	19.89	6.89781354	1
LH-SC-01	6/7/2025 22:30	19.89	6.91159521	1
LH-SC-01	6/7/2025 22:45	19.86	6.9162724	1
LH-SC-01	6/7/2025 23:00	19.84	6.90661787	1
LH-SC-01	6/7/2025 23:15	19.84	6.90358539	1
LH-SC-01	6/7/2025 23:30	19.82	6.91074699	1
LH-SC-01	6/7/2025 23:45	19.82	6.91405538	1
LH-SC-01	6/8/2025 0:00	19.79	6.90632621	1
LH-SC-01	6/8/2025 0:15	19.77	6.88453585	1
LH-SC-01	6/8/2025 0:30	19.77	6.90962877	1
LH-SC-01	6/8/2025 0:45	19.75	6.89997082	1
LH-SC-01	6/8/2025 1:00	19.72	6.90547644	1
LH-SC-01	6/8/2025 1:15	19.72	6.85031776	1
LH-SC-01	6/8/2025 1:30	19.7	6.87678551	1
LH-SC-01	6/8/2025 1:45	19.67	6.893875	1
LH-SC-01	6/8/2025 2:00	19.65	6.87676447	1
LH-SC-01	6/8/2025 2:15	19.65	6.88145408	1
LH-SC-01	6/8/2025 2:30	19.63	6.91124083	1
LH-SC-01	6/8/2025 2:45	19.6	6.90681723	1
LH-SC-01	6/8/2025 3:00	19.58	6.88915164	1
LH-SC-01	6/8/2025 3:15	19.56	6.89797428	1
LH-SC-01	6/8/2025 3:30	19.56	6.81408726	1
LH-SC-01	6/8/2025 3:45	19.53	6.87423019	1
LH-SC-01	6/8/2025 4:00	19.51	6.88746918	1
LH-SC-01	6/8/2025 4:15	19.48	6.8192808	1
LH-SC-01	6/8/2025 4:30	19.46	6.86288253	1
LH-SC-01	6/8/2025 4:45	19.44	6.87667602	1
LH-SC-01	6/8/2025 5:00	19.41	6.87749163	1
LH-SC-01	6/8/2025 5:15	19.39	6.85898426	1
LH-SC-01	6/8/2025 5:30	19.37	6.82666818	1
LH-SC-01	6/8/2025 5:45	19.34	6.86834931	1
LH-SC-01	6/8/2025 6:00	19.34	6.86365473	1
LH-SC-01	6/8/2025 6:15	19.32	6.85646497	1
LH-SC-01	6/8/2025 6:30	19.32	6.87524457	1
LH-SC-01	6/8/2025 6:45	19.29	6.88600353	1
LH-SC-01	6/8/2025 7:00	19.29	6.85727884	1
LH-SC-01	6/8/2025 7:15	19.29	6.87164119	1
LH-SC-01	6/8/2025 7:30	19.27	6.83489544	1
LH-SC-01	6/8/2025 7:45	19.29	6.83932592	1
LH-SC-01	6/8/2025 8:00	19.29	6.83904972	1
LH-SC-01	6/8/2025 8:15	19.29	6.80480105	1
LH-SC-01	6/8/2025 8:30	19.32	6.84127559	1
LH-SC-01	6/8/2025 8:45	19.32	6.8769016	1
LH-SC-01	6/8/2025 9:00	19.34	6.83024037	1
LH-SC-01	6/8/2025 9:15	19.37	6.90702009	1
LH-SC-01	6/8/2025 9:30	19.37	6.89459453	1
LH-SC-01	6/8/2025 9:45	19.39	6.85042502	1
LH-SC-01	6/8/2025 10:00	19.41	6.86589604	1
LH-SC-01	6/8/2025 10:15	19.44	6.76156012	1
LH-SC-01	6/8/2025 10:30	19.46	6.88468957	1
LH-SC-01	6/8/2025 10:45	19.48	6.89491017	1
LH-SC-01	6/8/2025 11:00	19.51	6.81267554	1
LH-SC-01	6/8/2025 11:15	19.53	6.89465215	1
LH-SC-01	6/8/2025 11:30	19.56	6.93081163	1
LH-SC-01	6/8/2025 11:45	19.58	6.93771449	1
LH-SC-01	6/8/2025 12:00	19.6	6.92337161	1
LH-SC-01	6/8/2025 12:15	19.63	6.89606752	1

Station Name	Date Time	Temp C	pH SU	Use Code
LH-SC-01	6/8/2025 12:30	19.65	6.92090196	1
LH-SC-01	6/8/2025 12:45	19.67	6.91870064	1
LH-SC-01	6/8/2025 13:00	19.7	6.85444472	1
LH-SC-01	6/8/2025 13:15	19.72	6.84231975	1
LH-SC-01	6/8/2025 13:30	19.75	6.84895426	1
LH-SC-01	6/8/2025 13:45	19.77	6.94189109	1
LH-SC-01	6/8/2025 14:00	19.79	6.91735531	1
LH-SC-01	6/8/2025 14:15	19.82	6.90054611	1
LH-SC-01	6/8/2025 14:30	19.84	6.87960119	1
LH-SC-01	6/8/2025 14:45	19.86	6.90993219	1
LH-SC-01	6/8/2025 15:00	19.86	6.938601	1
LH-SC-01	6/8/2025 15:15	19.89	6.89064707	1
LH-SC-01	6/8/2025 15:30	19.89	6.92896011	1
LH-SC-01	6/8/2025 15:45	19.91	6.90939632	1
LH-SC-01	6/8/2025 16:00	19.91	6.92813812	1
LH-SC-01	6/8/2025 16:15	19.91	6.8994742	1
LH-SC-01	6/8/2025 16:30	19.91	6.92758689	1
LH-SC-01	6/8/2025 16:45	19.91	6.89285945	1
LH-SC-01	6/8/2025 17:00	19.91	6.80879699	1
LH-SC-01	6/8/2025 17:15	19.89	6.83414222	1
LH-SC-01	6/8/2025 17:30	19.89	6.93116518	1
LH-SC-01	6/8/2025 17:45	19.89	6.8727309	1
LH-SC-01	6/8/2025 18:00	19.86	6.93667137	1
LH-SC-01	6/8/2025 18:15	19.86	6.93253644	1
LH-SC-01	6/8/2025 18:30	19.84	6.93253184	1
LH-SC-01	6/8/2025 18:45	19.82	6.93280293	1
LH-SC-01	6/8/2025 19:00	19.82	6.93583562	1
LH-SC-01	6/8/2025 19:15	19.79	6.90549902	1
LH-SC-01	6/8/2025 19:30	19.77	6.89115376	1
LH-SC-01	6/8/2025 19:45	19.75	6.94657513	1
LH-SC-01	6/8/2025 20:00	19.72	6.92450618	1
LH-SC-01	6/8/2025 20:15	19.7	6.9374642	1
LH-SC-01	6/8/2025 20:30	19.67	6.93111347	1
LH-SC-01	6/8/2025 20:45	19.65	6.92917775	1
LH-SC-01	6/8/2025 21:00	19.63	6.91565488	1
LH-SC-01	6/8/2025 21:15	19.6	6.93495969	1
LH-SC-01	6/8/2025 21:30	19.58	6.93302376	1
LH-SC-01	6/8/2025 21:45	19.56	6.90928799	1
LH-SC-01	6/8/2025 22:00	19.53	6.93604802	1
LH-SC-01	6/8/2025 22:15	19.53	6.906243	1
LH-SC-01	6/8/2025 22:30	19.51	6.85600617	1
LH-SC-01	6/8/2025 22:45	19.48	6.84439859	1
LH-SC-01	6/8/2025 23:00	19.46	6.93051195	1
LH-SC-01	6/8/2025 23:15	19.46	6.93106403	1
LH-SC-01	6/8/2025 23:30	19.44	6.93602835	1
LH-SC-01	6/8/2025 23:45	19.41	6.93823047	1
LH-SC-01	6/9/2025 0:00	19.41	6.89101983	1
LH-SC-01	6/9/2025 0:15	19.39	6.85649932	1
LH-SC-01	6/9/2025 0:30	19.39	6.90481761	1
LH-SC-01	6/9/2025 0:45	19.39	6.89543005	1
LH-SC-01	6/9/2025 1:00	19.37	6.91419929	1
LH-SC-01	6/9/2025 1:15	19.37	6.88548246	1
LH-SC-01	6/9/2025 1:30	19.34	6.88547072	1
LH-SC-01	6/9/2025 1:45	19.34	6.88933684	1
LH-SC-01	6/9/2025 2:00	19.32	6.90286163	1
LH-SC-01	6/9/2025 2:15	19.32	6.88877693	1
LH-SC-01	6/9/2025 2:30	19.29	6.91058524	1
LH-SC-01	6/9/2025 2:45	19.29	6.88186055	1
LH-SC-01	6/9/2025 3:00	19.27	6.92079918	1
LH-SC-01	6/9/2025 3:15	19.27	6.88461465	1
LH-SC-01	6/9/2025 3:30	19.25	6.86361277	1
LH-SC-01	6/9/2025 3:45	19.25	6.83571286	1
LH-SC-01	6/9/2025 4:00	19.22	6.90641985	1
LH-SC-01	6/9/2025 4:15	19.2	6.87491708	1
LH-SC-01	6/9/2025 4:30	19.2	6.89398067	1
LH-SC-01	6/9/2025 4:45	19.17	6.88374624	1
LH-SC-01	6/9/2025 5:00	19.15	6.89147556	1
LH-SC-01	6/9/2025 5:15	19.13	6.91053629	1
LH-SC-01	6/9/2025 5:30	19.13	6.86521487	1
LH-SC-01	6/9/2025 5:45	19.1	6.89560267	1
LH-SC-01	6/9/2025 6:00	19.08	6.88758	1
LH-SC-01	6/9/2025 6:15	19.08	6.86021666	1
LH-SC-01	6/9/2025 6:30	19.06	6.81929748	1
LH-SC-01	6/9/2025 6:45	19.03	6.90829411	1
LH-SC-01	6/9/2025 7:00	19.03	6.88866654	1
LH-SC-01	6/9/2025 7:15	19.01	6.83198388	1
LH-SC-01	6/9/2025 7:30	18.98	6.87316393	1
LH-SC-01	6/9/2025 7:45	18.98	6.88228817	1
LH-SC-01	6/9/2025 8:00	18.96	6.90550703	1
LH-SC-01	6/9/2025 8:15	18.96	6.90108286	1
LH-SC-01	6/9/2025 8:30	18.94	6.86955168	1
LH-SC-01	6/9/2025 8:45	18.94	6.87093433	1
LH-SC-01	6/9/2025 9:00	18.91	6.86732581	1
LH-SC-01	6/9/2025 9:15	18.91	6.8720273	1

pH Continous Monitoring Data

Station Name	Date Time	Temp C	pH SU	Use Code
LH-SC-01	6/9/2025 9:30	18.91	6.90051281	1
LH-SC-01	6/9/2025 9:45	18.91	6.90327839	1
LH-SC-01	6/9/2025 10:00	18.89	6.90133572	1
LH-SC-01	6/9/2025 10:15	18.89	6.83965901	1
LH-SC-01	6/9/2025 10:30	18.89	6.8894429	1
LH-SC-01	6/9/2025 10:45			2
LH-SC-01	6/9/2025 11:00	19.67	8.98665264	2
LH-SC-01	6/9/2025 11:15	22.13	8.89052206	2
LH-SC-01	6/9/2025 11:30	23.76	8.72988207	2
LH-SC-01	6/9/2025 11:45	19.6	6.80277414	1
LH-SC-01	6/9/2025 12:00	18.94	6.77813746	1
LH-SC-01	6/9/2025 12:15	18.87	6.77667749	1
LH-SC-01	6/9/2025 12:30	18.84	6.76708737	1
LH-SC-01	6/9/2025 12:45	18.84	6.76905708	1
LH-SC-01	6/9/2025 13:00	18.82	6.76791564	1
LH-SC-01	6/9/2025 13:15	18.82	6.78086035	1
LH-SC-01	6/9/2025 13:30	18.82	6.77354377	1
LH-SC-01	6/9/2025 13:45	18.82	6.7704483	1
LH-SC-01	6/9/2025 14:00	18.82	6.77720206	1
LH-SC-01	6/9/2025 14:15	18.82	6.77326237	1
LH-SC-01	6/9/2025 14:30	18.82	6.77776487	1
LH-SC-01	6/9/2025 14:45	18.82	6.77551362	1
LH-SC-01	6/9/2025 15:00	18.82	6.77523221	1
LH-SC-01	6/9/2025 15:15	18.82	6.76875986	1
LH-SC-01	6/9/2025 15:30	18.79	6.75944872	1
LH-SC-01	6/9/2025 15:45	18.79	6.76113733	1
LH-SC-01	6/9/2025 16:00	18.79	6.75579006	1
LH-SC-01	6/9/2025 16:15	18.79	6.77380194	1
LH-SC-01	6/9/2025 16:30	18.79	6.76113733	1
LH-SC-01	6/9/2025 16:45	18.79	6.75663436	1
LH-SC-01	6/9/2025 17:00	18.79	6.75973015	1
LH-SC-01	6/9/2025 17:15	18.77	6.74338931	1
LH-SC-01	6/9/2025 17:30	18.77	6.75098859	1
LH-SC-01	6/9/2025 17:45	18.77	6.76112097	1
LH-SC-01	6/9/2025 18:00	18.75	6.70030617	1
LH-SC-01	6/9/2025 18:15	18.75	6.68032149	1
LH-SC-01	6/9/2025 18:30	18.75	6.74309025	1
LH-SC-01	6/9/2025 18:45	18.72	6.75122744	1
LH-SC-01	6/9/2025 19:00	18.72	6.74475286	1
LH-SC-01	6/9/2025 19:15	18.72	6.74644188	1
LH-SC-01	6/9/2025 19:30	18.7	6.74783212	1
LH-SC-01	6/9/2025 19:45	18.7	6.74163863	1
LH-SC-01	6/9/2025 20:00	18.7	6.76050063	1
LH-SC-01	6/9/2025 20:15	18.68	6.77146435	1
LH-SC-01	6/9/2025 20:30	18.68	6.75597955	1
LH-SC-01	6/9/2025 20:45	18.68	6.76048422	1
LH-SC-01	6/9/2025 21:00	18.65	6.75539132	1
LH-SC-01	6/9/2025 21:15	18.65	6.75482818	1
LH-SC-01	6/9/2025 21:30	18.65	6.76271216	1
LH-SC-01	6/9/2025 21:45	18.63	6.72974987	1
LH-SC-01	6/9/2025 22:00	18.63	6.68385069	1
LH-SC-01	6/9/2025 22:15	18.63	6.68187956	1
LH-SC-01	6/9/2025 22:30	18.6	6.6900138	1
LH-SC-01	6/9/2025 22:45	18.6	6.74211331	1
LH-SC-01	6/9/2025 23:00	18.6	6.75028026	1
LH-SC-01	6/9/2025 23:15	18.58	6.74913659	1
LH-SC-01	6/9/2025 23:30	18.58	6.76181031	1
LH-SC-01	6/9/2025 23:45	18.58	6.75983884	1
LH-SC-01	6/10/2025 0:00	18.56	6.76770879	1
LH-SC-01	6/10/2025 0:15	18.56	6.73757143	1
LH-SC-01	6/10/2025 0:30	18.53	6.78768464	1
LH-SC-01	6/10/2025 0:45	18.53	6.74599503	1
LH-SC-01	6/10/2025 1:00	18.53	6.7488119	1
LH-SC-01	6/10/2025 1:15	18.53	6.76655815	1
LH-SC-01	6/10/2025 1:30	18.51	6.75724585	1
LH-SC-01	6/10/2025 1:45	18.51	6.75527391	1
LH-SC-01	6/10/2025 2:00	18.51	6.76992261	1
LH-SC-01	6/10/2025 2:15	18.49	6.76906166	1
LH-SC-01	6/10/2025 2:30	18.49	6.76399061	1
LH-SC-01	6/10/2025 2:45	18.49	6.76427233	1
LH-SC-01	6/10/2025 3:00	18.49	6.75187643	1
LH-SC-01	6/10/2025 3:15	18.49	6.76483578	1
LH-SC-01	6/10/2025 3:30	18.46	6.76143054	1
LH-SC-01	6/10/2025 3:45	18.46	6.74734283	1
LH-SC-01	6/10/2025 4:00	18.46	6.76762913	1
LH-SC-01	6/10/2025 4:15	18.46	6.76368458	1
LH-SC-01	6/10/2025 4:30	18.46	6.77749053	1
LH-SC-01	6/10/2025 4:45	18.46	6.76481159	1
LH-SC-01	6/10/2025 5:00	18.44	6.76535901	1
LH-SC-01	6/10/2025 5:15	18.44	6.76197773	1
LH-SC-01	6/10/2025 5:30	18.44	6.76535901	1
LH-SC-01	6/10/2025 5:45	18.44	6.76479546	1
LH-SC-01	6/10/2025 6:00	18.41	6.77040731	1
LH-SC-01	6/10/2025 6:15	18.41	6.77660696	1

Station Name	Date Time	Temp C	pH SU	Use Code
LH-SC-01	6/10/2025 6:30	18.41	6.78224301	1
LH-SC-01	6/10/2025 6:45	18.41	6.76054422	1
LH-SC-01	6/10/2025 7:00	18.41	6.78224301	1
LH-SC-01	6/10/2025 7:15	18.39	6.77546435	1
LH-SC-01	6/10/2025 7:30	18.39	6.77574617	1
LH-SC-01	6/10/2025 7:45	18.39	6.77518253	1
LH-SC-01	6/10/2025 8:00	18.39	6.79378277	1
LH-SC-01	6/10/2025 8:15	18.39	6.78307354	1
LH-SC-01	6/10/2025 8:30	18.39	6.77828257	1
LH-SC-01	6/10/2025 8:45	18.39	6.78730087	1
LH-SC-01	6/10/2025 9:00	18.39	6.77123703	1
LH-SC-01	6/10/2025 9:15	18.39	6.78391901	1
LH-SC-01	6/10/2025 9:30	18.39	6.7799735	1
LH-SC-01	6/10/2025 9:45	18.39	6.78110079	1
LH-SC-01	6/10/2025 10:00	18.39	6.76757334	1
LH-SC-01	6/10/2025 10:15	18.39	6.78927362	1
LH-SC-01	6/10/2025 10:30	18.39	6.7734916	1
LH-SC-01	6/10/2025 10:45	18.39	6.77912804	1
LH-SC-01	6/10/2025 11:00	18.39	6.77940986	1
LH-SC-01	6/10/2025 11:15	18.41	6.77998859	1
LH-SC-01	6/10/2025 11:30	18.39	6.7915282	1
LH-SC-01	6/10/2025 11:45	18.39	6.78391901	1
LH-SC-01	6/10/2025 12:00	18.39	6.80505564	1
LH-SC-01	6/10/2025 12:15	18.39	6.80111014	1
LH-SC-01	6/10/2025 12:30	18.39	6.80533746	1
LH-SC-01	6/10/2025 12:45	18.39	6.80787386	1
LH-SC-01	6/10/2025 13:00	18.39	6.81210119	1
LH-SC-01	6/10/2025 13:15	18.39	6.81463758	1
LH-SC-01	6/10/2025 13:30	18.39	6.81576487	1
LH-SC-01	6/10/2025 13:45	18.39	6.81830127	1
LH-SC-01	6/10/2025 14:00	18.39	6.81435576	1
LH-SC-01	6/10/2025 14:15	18.39	6.8135103	1
LH-SC-01	6/10/2025 14:30	18.39	6.81294665	1
LH-SC-01	6/10/2025 14:45	18.39	6.81604669	1
LH-SC-01	6/10/2025 15:00	18.25	6.62620112	1
LH-SC-01	6/10/2025 15:15	18.2	6.43409117	1
LH-SC-01	6/10/2025 15:30	17.94	6.48241627	1
LH-SC-01	6/10/2025 15:45	17.68	6.4859087	1
LH-SC-01	6/10/2025 16:00	18.44	6.47203282	1
LH-SC-01	6/10/2025 16:15			3
LH-SC-01	6/10/2025 16:30			3
LH-SC-01	6/10/2025 16:45			3
LH-SC-01	6/10/2025 17:00			3
LH-SC-01	6/10/2025 17:15			3
LH-SC-01	6/10/2025 17:30			3
LH-SC-01	6/10/2025 17:45			3
LH-SC-01	6/10/2025 18:00			3
LH-SC-01	6/10/2025 18:15			3
LH-SC-01	6/10/2025 18:30			3
LH-SC-01	6/10/2025 18:45			3
LH-SC-01	6/10/2025 19:00			3
LH-SC-01	6/10/2025 19:15			3
LH-SC-01	6/10/2025 19:30			3
LH-SC-01	6/10/2025 19:45			3
LH-SC-01	6/10/2025 20:00			3
LH-SC-01	6/10/2025 20:15			3
LH-SC-01	6/10/2025 20:30			3
LH-SC-01	6/10/2025 20:45			3
LH-SC-01	6/10/2025 21:00			3
LH-SC-01	6/10/2025 21:15			3
LH-SC-01	6/10/2025 21:30			3
LH-SC-01	6/10/2025 21:45			3
LH-SC-01	6/10/2025 22:00			3
LH-SC-01	6/10/2025 22:15			3
LH-SC-01	6/10/2025 22:30			3
LH-SC-01	6/10/2025 22:45			3
LH-SC-01	6/10/2025 23:00			3
LH-SC-01	6/10/2025 23:15			3
LH-SC-01	6/10/2025 23:30			3
LH-SC-01	6/10/2025 23:45			3
LH-SC-01	6/11/2025 0:00			3
LH-SC-01	6/11/2025 0:15			3
LH-SC-01	6/11/2025 0:30			3
LH-SC-01	6/11/2025 0:45			3
LH-SC-01	6/11/2025 1:00			3
LH-SC-01	6/11/2025 1:15			3
LH-SC-01	6/11/2025 1:30			3
LH-SC-01	6/11/2025 1:45			3
LH-SC-01	6/11/2025 2:00			3
LH-SC-01	6/11/2025 2:15			3
LH-SC-01	6/11/2025 2:30			3
LH-SC-01	6/11/2025 2:45			3
LH-SC-01	6/11/2025 3:00			3
LH-SC-01	6/11/2025 3:15			3

Station Name	Date Time	Temp C	pH SU	Use Code
LH-SC-01	6/11/2025 3:30			3
LH-SC-01	6/11/2025 3:45			3
LH-SC-01	6/11/2025 4:00			3
LH-SC-01	6/11/2025 4:15			3
LH-SC-01	6/11/2025 4:30			3
LH-SC-01	6/11/2025 4:45			3
LH-SC-01	6/11/2025 5:00			3
LH-SC-01	6/11/2025 5:15			3
LH-SC-01	6/11/2025 5:30			3
LH-SC-01	6/11/2025 5:45			3
LH-SC-01	6/11/2025 6:00			3
LH-SC-01	6/11/2025 6:15			3
LH-SC-01	6/11/2025 6:30			3
LH-SC-01	6/11/2025 6:45			3
LH-SC-01	6/11/2025 7:00			3
LH-SC-01	6/11/2025 7:15			3
LH-SC-01	6/11/2025 7:30			3
LH-SC-01	6/11/2025 7:45			3
LH-SC-01	6/11/2025 8:00			3
LH-SC-01	6/11/2025 8:15			3
LH-SC-01	6/11/2025 8:30			3
LH-SC-01	6/11/2025 8:45			3
LH-SC-01	6/11/2025 9:00			3
LH-SC-01	6/11/2025 9:15			3
LH-SC-01	6/11/2025 9:30			3
LH-SC-01	6/11/2025 9:45			3
LH-SC-01	6/11/2025 10:00			3
LH-SC-01	6/11/2025 10:15			3
LH-SC-01	6/11/2025 10:30			3
LH-SC-01	6/11/2025 10:45			3
LH-SC-01	6/11/2025 11:00			3
LH-SC-01	6/11/2025 11:15			3
LH-SC-01	6/11/2025 11:30			3
LH-SC-01	6/11/2025 11:45			3
LH-SC-01	6/11/2025 12:00			3
LH-SC-01	6/11/2025 12:15			3
LH-SC-01	6/11/2025 12:30			3
LH-SC-01	6/11/2025 12:45			3
LH-SC-01	6/11/2025 13:00			3
LH-SC-01	6/11/2025 13:15			3
LH-SC-01	6/11/2025 13:30			3
LH-SC-01	6/11/2025 13:45			3
LH-SC-01	6/11/2025 14:00			3
LH-SC-01	6/11/2025 14:15			3
LH-SC-01	6/11/2025 14:30			3
LH-SC-01	6/11/2025 14:45			3
LH-SC-01	6/11/2025 15:00			3
LH-SC-01	6/11/2025 15:15			3
LH-SC-01	6/11/2025 15:30			3
LH-SC-01	6/11/2025 15:45			3
LH-SC-01	6/11/2025 16:00			3
LH-SC-01	6/11/2025 16:15			3
LH-SC-01	6/11/2025 16:30			3
LH-SC-01	6/11/2025 16:45			3
LH-SC-01	6/11/2025 17:00			3
LH-SC-01	6/11/2025 17:15			3
LH-SC-01	6/11/2025 17:30			3
LH-SC-01	6/11/2025 17:45			3
LH-SC-01	6/11/2025 18:00			3
LH-SC-01	6/11/2025 18:15			3
LH-SC-01	6/11/2025 18:30			3
LH-SC-01	6/11/2025 18:45			3
LH-SC-01	6/11/2025 19:00			3
LH-SC-01	6/11/2025 19:15			3
LH-SC-01	6/11/2025 19:30			3
LH-SC-01	6/11/2025 19:45			3
LH-SC-01	6/11/2025 20:00			3
LH-SC-01	6/11/2025 20:15			3
LH-SC-01	6/11/2025 20:30			3
LH-SC-01	6/11/2025 20:45			3
LH-SC-01	6/11/2025 21:00			3
LH-SC-01	6/11/2025 21:15			3
LH-SC-01	6/11/2025 21:30			3
LH-SC-01	6/11/2025 21:45			3
LH-SC-01	6/11/2025 22:00			3
LH-SC-01	6/11/2025 22:15			3
LH-SC-01	6/11/2025 22:30			3
LH-SC-01	6/11/2025 22:45			3
LH-SC-01	6/11/2025 23:00			3
LH-SC-01	6/11/2025 23:15			3
LH-SC-01	6/11/2025 23:30			3
LH-SC-01	6/11/2025 23:45			3
LH-SC-01	6/12/2025 0:00			3
LH-SC-01	6/12/2025 0:15			3

Station Name	Date Time	Temp C	pH SU	Use Code
LH-SC-01	6/12/2025 0:30			3
LH-SC-01	6/12/2025 0:45			3
LH-SC-01	6/12/2025 1:00			3
LH-SC-01	6/12/2025 1:15			3
LH-SC-01	6/12/2025 1:30			3
LH-SC-01	6/12/2025 1:45			3
LH-SC-01	6/12/2025 2:00			3
LH-SC-01	6/12/2025 2:15			3
LH-SC-01	6/12/2025 2:30			3
LH-SC-01	6/12/2025 2:45			3
LH-SC-01	6/12/2025 3:00			3
LH-SC-01	6/12/2025 3:15			3
LH-SC-01	6/12/2025 3:30			3
LH-SC-01	6/12/2025 3:45			3
LH-SC-01	6/12/2025 4:00			3
LH-SC-01	6/12/2025 4:15			3
LH-SC-01	6/12/2025 4:30			3
LH-SC-01	6/12/2025 4:45			3
LH-SC-01	6/12/2025 5:00			3
LH-SC-01	6/12/2025 5:15			3
LH-SC-01	6/12/2025 5:30			3
LH-SC-01	6/12/2025 5:45			3
LH-SC-01	6/12/2025 6:00			3
LH-SC-01	6/12/2025 6:15			3
LH-SC-01	6/12/2025 6:30			3
LH-SC-01	6/12/2025 6:45			3
LH-SC-01	6/12/2025 7:00			3
LH-SC-01	6/12/2025 7:15			3
LH-SC-01	6/12/2025 7:30			3
LH-SC-01	6/12/2025 7:45			3
LH-SC-01	6/12/2025 8:00			3
LH-SC-01	6/12/2025 8:15			3
LH-SC-01	6/12/2025 8:30			3
LH-SC-01	6/12/2025 8:45			3
LH-SC-01	6/12/2025 9:00			3
LH-SC-01	6/12/2025 9:15			3
LH-SC-01	6/12/2025 9:30			3
LH-SC-01	6/12/2025 9:45			3
LH-SC-01	6/12/2025 10:00			3
LH-SC-01	6/12/2025 10:15			3
LH-SC-01	6/12/2025 10:30			3
LH-SC-01	6/12/2025 10:45			3
LH-SC-01	6/12/2025 11:00			3
LH-SC-01	6/12/2025 11:15			3
LH-SC-01	6/12/2025 11:30			3
LH-SC-01	6/12/2025 11:45			3
LH-SC-01	6/12/2025 12:00			3
LH-SC-01	6/12/2025 12:15			3
LH-SC-01	6/12/2025 12:30			3
LH-SC-01	6/12/2025 12:45			3
LH-SC-01	6/12/2025 13:00			3
LH-SC-01	6/12/2025 13:15			3
LH-SC-01	6/12/2025 13:30			3
LH-SC-01	6/12/2025 13:45			3
LH-SC-01	6/12/2025 14:00			3
LH-SC-01	6/12/2025 14:15			3
LH-SC-01	6/12/2025 14:30			3
LH-SC-01	6/12/2025 14:45			3
LH-SC-01	6/12/2025 15:00			3
LH-SC-01	6/12/2025 15:15			3
LH-SC-01	6/12/2025 15:30			3
LH-SC-01	6/12/2025 15:45			3
LH-SC-01	6/12/2025 16:00			3
LH-SC-01	6/12/2025 16:15			3
LH-SC-01	6/12/2025 16:30			3
LH-SC-01	6/12/2025 16:45			3
LH-SC-01	6/12/2025 17:00			3
LH-SC-01	6/12/2025 17:15			3
LH-SC-01	6/12/2025 17:30			3
LH-SC-01	6/12/2025 17:45			3
LH-SC-01	6/12/2025 18:00			3
LH-SC-01	6/12/2025 18:15			3
LH-SC-01	6/12/2025 18:30			3
LH-SC-01	6/12/2025 18:45			3
LH-SC-01	6/12/2025 19:00			3
LH-SC-01	6/12/2025 19:15			3
LH-SC-01	6/12/2025 19:30			3
LH-SC-01	6/12/2025 19:45			3
LH-SC-01	6/12/2025 20:00			3
LH-SC-01	6/12/2025 20:15			3
LH-SC-01	6/12/2025 20:30			3
LH-SC-01	6/12/2025 20:45			3
LH-SC-01	6/12/2025 21:00			3
LH-SC-01	6/12/2025 21:15			3

Station Name	Date Time	Temp C	pH SU	Use Code
LH-SC-01	6/12/2025 21:30			3
LH-SC-01	6/12/2025 21:45			3
LH-SC-01	6/12/2025 22:00			3
LH-SC-01	6/12/2025 22:15			3
LH-SC-01	6/12/2025 22:30			3
LH-SC-01	6/12/2025 22:45			3
LH-SC-01	6/12/2025 23:00			3
LH-SC-01	6/12/2025 23:15			3
LH-SC-01	6/12/2025 23:30			3
LH-SC-01	6/12/2025 23:45			3
LH-SC-01	6/13/2025 0:00			3
LH-SC-01	6/13/2025 0:15			3
LH-SC-01	6/13/2025 0:30			3
LH-SC-01	6/13/2025 0:45			3
LH-SC-01	6/13/2025 1:00			3
LH-SC-01	6/13/2025 1:15			3
LH-SC-01	6/13/2025 1:30			3
LH-SC-01	6/13/2025 1:45			3
LH-SC-01	6/13/2025 2:00			3
LH-SC-01	6/13/2025 2:15			3
LH-SC-01	6/13/2025 2:30			3
LH-SC-01	6/13/2025 2:45			3
LH-SC-01	6/13/2025 3:00			3
LH-SC-01	6/13/2025 3:15			3
LH-SC-01	6/13/2025 3:30			3
LH-SC-01	6/13/2025 3:45			3
LH-SC-01	6/13/2025 4:00			3
LH-SC-01	6/13/2025 4:15			3
LH-SC-01	6/13/2025 4:30			3
LH-SC-01	6/13/2025 4:45			3
LH-SC-01	6/13/2025 5:00			3
LH-SC-01	6/13/2025 5:15			3
LH-SC-01	6/13/2025 5:30			3
LH-SC-01	6/13/2025 5:45			3
LH-SC-01	6/13/2025 6:00			3
LH-SC-01	6/13/2025 6:15			3
LH-SC-01	6/13/2025 6:30			3
LH-SC-01	6/13/2025 6:45			3
LH-SC-01	6/13/2025 7:00			3
LH-SC-01	6/13/2025 7:15			3
LH-SC-01	6/13/2025 7:30			3
LH-SC-01	6/13/2025 7:45			3
LH-SC-01	6/13/2025 8:00			3
LH-SC-01	6/13/2025 8:15			3
LH-SC-01	6/13/2025 8:30			3
LH-SC-01	6/13/2025 8:45			3
LH-SC-01	6/13/2025 9:00			3
LH-SC-01	6/13/2025 9:15			3
LH-SC-01	6/13/2025 9:30			3
LH-SC-01	6/13/2025 9:45			3
LH-SC-01	6/13/2025 10:00			3
LH-SC-01	6/13/2025 10:15			3
LH-SC-01	6/13/2025 10:30			3
LH-SC-01	6/13/2025 10:45			3
LH-SC-01	6/13/2025 11:00			3
LH-SC-01	6/13/2025 11:15			3
LH-SC-01	6/13/2025 11:30			3
LH-SC-01	6/13/2025 11:45			3
LH-SC-01	6/13/2025 12:00			3
LH-SC-01	6/13/2025 12:15			3
LH-SC-01	6/13/2025 12:30			3
LH-SC-01	6/13/2025 12:45			3
LH-SC-01	6/13/2025 13:00			3
LH-SC-01	6/13/2025 13:15			3
LH-SC-01	6/13/2025 13:30			3
LH-SC-01	6/13/2025 13:45			3
LH-SC-01	6/13/2025 14:00			3
LH-SC-01	6/13/2025 14:15			3
LH-SC-01	6/13/2025 14:30			3
LH-SC-01	6/13/2025 14:45			3
LH-SC-01	6/13/2025 15:00			3
LH-SC-01	6/13/2025 15:15			3
LH-SC-01	6/13/2025 15:30			3
LH-SC-01	6/13/2025 15:45			3
LH-SC-01	6/13/2025 16:00			3
LH-SC-01	6/13/2025 16:15			3
LH-SC-01	6/13/2025 16:30			3
LH-SC-01	6/13/2025 16:45			3
LH-SC-01	6/13/2025 17:00			3
LH-SC-01	6/13/2025 17:15			3
LH-SC-01	6/13/2025 17:30			3
LH-SC-01	6/13/2025 17:45			3
LH-SC-01	6/13/2025 18:00			3
LH-SC-01	6/13/2025 18:15			3

Station Name	Date Time	Temp C	pH SU	Use Code
LH-SC-01	6/13/2025 18:30			3
LH-SC-01	6/13/2025 18:45			3
LH-SC-01	6/13/2025 19:00			3
LH-SC-01	6/13/2025 19:15			3
LH-SC-01	6/13/2025 19:30			3
LH-SC-01	6/13/2025 19:45			3
LH-SC-01	6/13/2025 20:00			3
LH-SC-01	6/13/2025 20:15			3
LH-SC-01	6/13/2025 20:30			3
LH-SC-01	6/13/2025 20:45			3
LH-SC-01	6/13/2025 21:00			3
LH-SC-01	6/13/2025 21:15			3
LH-SC-01	6/13/2025 21:30			3
LH-SC-01	6/13/2025 21:45			3
LH-SC-01	6/13/2025 22:00			3
LH-SC-01	6/13/2025 22:15			3
LH-SC-01	6/13/2025 22:30			3
LH-SC-01	6/13/2025 22:45			3
LH-SC-01	6/13/2025 23:00			3
LH-SC-01	6/13/2025 23:15			3
LH-SC-01	6/13/2025 23:30			3
LH-SC-01	6/13/2025 23:45			3
LH-SC-01	6/14/2025 0:00			3
LH-SC-01	6/14/2025 0:15			3
LH-SC-01	6/14/2025 0:30			3
LH-SC-01	6/14/2025 0:45			3
LH-SC-01	6/14/2025 1:00			3
LH-SC-01	6/14/2025 1:15			3
LH-SC-01	6/14/2025 1:30			3
LH-SC-01	6/14/2025 1:45			3
LH-SC-01	6/14/2025 2:00			3
LH-SC-01	6/14/2025 2:15			3
LH-SC-01	6/14/2025 2:30			3
LH-SC-01	6/14/2025 2:45			3
LH-SC-01	6/14/2025 3:00			3
LH-SC-01	6/14/2025 3:15			3
LH-SC-01	6/14/2025 3:30			3
LH-SC-01	6/14/2025 3:45			3
LH-SC-01	6/14/2025 4:00			3
LH-SC-01	6/14/2025 4:15			3
LH-SC-01	6/14/2025 4:30			3
LH-SC-01	6/14/2025 4:45			3
LH-SC-01	6/14/2025 5:00			3
LH-SC-01	6/14/2025 5:15			3
LH-SC-01	6/14/2025 5:30			3
LH-SC-01	6/14/2025 5:45			3
LH-SC-01	6/14/2025 6:00			3
LH-SC-01	6/14/2025 6:15			3
LH-SC-01	6/14/2025 6:30			3
LH-SC-01	6/14/2025 6:45			3
LH-SC-01	6/14/2025 7:00			3
LH-SC-01	6/14/2025 7:15			3
LH-SC-01	6/14/2025 7:30			3
LH-SC-01	6/14/2025 7:45			3
LH-SC-01	6/14/2025 8:00			3
LH-SC-01	6/14/2025 8:15			3
LH-SC-01	6/14/2025 8:30			3
LH-SC-01	6/14/2025 8:45			3
LH-SC-01	6/14/2025 9:00			3
LH-SC-01	6/14/2025 9:15			3
LH-SC-01	6/14/2025 9:30			3
LH-SC-01	6/14/2025 9:45			3
LH-SC-01	6/14/2025 10:00			3
LH-SC-01	6/14/2025 10:15			3
LH-SC-01	6/14/2025 10:30			3
LH-SC-01	6/14/2025 10:45			3
LH-SC-01	6/14/2025 11:00			3
LH-SC-01	6/14/2025 11:15			3
LH-SC-01	6/14/2025 11:30			3
LH-SC-01	6/14/2025 11:45			3
LH-SC-01	6/14/2025 12:00			3
LH-SC-01	6/14/2025 12:15			3
LH-SC-01	6/14/2025 12:30			3
LH-SC-01	6/14/2025 12:45			3
LH-SC-01	6/14/2025 13:00			3
LH-SC-01	6/14/2025 13:15			3
LH-SC-01	6/14/2025 13:30			3
LH-SC-01	6/14/2025 13:45			3
LH-SC-01	6/14/2025 14:00			3
LH-SC-01	6/14/2025 14:15			3
LH-SC-01	6/14/2025 14:30			3
LH-SC-01	6/14/2025 14:45			3
LH-SC-01	6/14/2025 15:00			3
LH-SC-01	6/14/2025 15:15			3

Station Name	Date Time	Temp C	pH SU	Use Code
LH-SC-01	6/14/2025 15:30			3
LH-SC-01	6/14/2025 15:45			3
LH-SC-01	6/14/2025 16:00			3
LH-SC-01	6/14/2025 16:15			3
LH-SC-01	6/14/2025 16:30			3
LH-SC-01	6/14/2025 16:45			3
LH-SC-01	6/14/2025 17:00			3
LH-SC-01	6/14/2025 17:15			3
LH-SC-01	6/14/2025 17:30			3
LH-SC-01	6/14/2025 17:45			3
LH-SC-01	6/14/2025 18:00			3
LH-SC-01	6/14/2025 18:15			3
LH-SC-01	6/14/2025 18:30			3
LH-SC-01	6/14/2025 18:45			3
LH-SC-01	6/14/2025 19:00			3
LH-SC-01	6/14/2025 19:15			3
LH-SC-01	6/14/2025 19:30			3
LH-SC-01	6/14/2025 19:45			3
LH-SC-01	6/14/2025 20:00			3
LH-SC-01	6/14/2025 20:15			3
LH-SC-01	6/14/2025 20:30			3
LH-SC-01	6/14/2025 20:45			3
LH-SC-01	6/14/2025 21:00			3
LH-SC-01	6/14/2025 21:15			3
LH-SC-01	6/14/2025 21:30			3
LH-SC-01	6/14/2025 21:45			3
LH-SC-01	6/14/2025 22:00			3
LH-SC-01	6/14/2025 22:15			3
LH-SC-01	6/14/2025 22:30			3
LH-SC-01	6/14/2025 22:45			3
LH-SC-01	6/14/2025 23:00			3
LH-SC-01	6/14/2025 23:15			3
LH-SC-01	6/14/2025 23:30			3
LH-SC-01	6/14/2025 23:45			3
LH-SC-01	6/15/2025 0:00			3
LH-SC-01	6/15/2025 0:15			3
LH-SC-01	6/15/2025 0:30			3
LH-SC-01	6/15/2025 0:45			3
LH-SC-01	6/15/2025 1:00			3
LH-SC-01	6/15/2025 1:15			3
LH-SC-01	6/15/2025 1:30			3
LH-SC-01	6/15/2025 1:45			3
LH-SC-01	6/15/2025 2:00			3
LH-SC-01	6/15/2025 2:15			3
LH-SC-01	6/15/2025 2:30			3
LH-SC-01	6/15/2025 2:45			3
LH-SC-01	6/15/2025 3:00			3
LH-SC-01	6/15/2025 3:15			3
LH-SC-01	6/15/2025 3:30			3
LH-SC-01	6/15/2025 3:45			3
LH-SC-01	6/15/2025 4:00			3
LH-SC-01	6/15/2025 4:15			3
LH-SC-01	6/15/2025 4:30			3
LH-SC-01	6/15/2025 4:45			3
LH-SC-01	6/15/2025 5:00			3
LH-SC-01	6/15/2025 5:15			3
LH-SC-01	6/15/2025 5:30			3
LH-SC-01	6/15/2025 5:45			3
LH-SC-01	6/15/2025 6:00			3
LH-SC-01	6/15/2025 6:15			3
LH-SC-01	6/15/2025 6:30			3
LH-SC-01	6/15/2025 6:45			3
LH-SC-01	6/15/2025 7:00			3
LH-SC-01	6/15/2025 7:15			3
LH-SC-01	6/15/2025 7:30			3
LH-SC-01	6/15/2025 7:45			3
LH-SC-01	6/15/2025 8:00			3
LH-SC-01	6/15/2025 8:15			3
LH-SC-01	6/15/2025 8:30			3
LH-SC-01	6/15/2025 8:45			3
LH-SC-01	6/15/2025 9:00			3
LH-SC-01	6/15/2025 9:15			3
LH-SC-01	6/15/2025 9:30			3
LH-SC-01	6/15/2025 9:45			3
LH-SC-01	6/15/2025 10:00			3
LH-SC-01	6/15/2025 10:15			3
LH-SC-01	6/15/2025 10:30			3
LH-SC-01	6/15/2025 10:45			3
LH-SC-01	6/15/2025 11:00			3
LH-SC-01	6/15/2025 11:15			3
LH-SC-01	6/15/2025 11:30			3
LH-SC-01	6/15/2025 11:45			3
LH-SC-01	6/15/2025 12:00			3
LH-SC-01	6/15/2025 12:15			3

Station Name	Date Time	Temp C	pH SU	Use Code
LH-SC-01	6/15/2025 12:30			3
LH-SC-01	6/15/2025 12:45			3
LH-SC-01	6/15/2025 13:00			3
LH-SC-01	6/15/2025 13:15			3
LH-SC-01	6/15/2025 13:30			3
LH-SC-01	6/15/2025 13:45			3
LH-SC-01	6/15/2025 14:00			3
LH-SC-01	6/15/2025 14:15			3
LH-SC-01	6/15/2025 14:30			3
LH-SC-01	6/15/2025 14:45			3
LH-SC-01	6/15/2025 15:00			3
LH-SC-01	6/15/2025 15:15			3
LH-SC-01	6/15/2025 15:30			3
LH-SC-01	6/15/2025 15:45			3
LH-SC-01	6/15/2025 16:00			3
LH-SC-01	6/15/2025 16:15			3
LH-SC-01	6/15/2025 16:30			3
LH-SC-01	6/15/2025 16:45			3
LH-SC-01	6/15/2025 17:00			3
LH-SC-01	6/15/2025 17:15			3
LH-SC-01	6/15/2025 17:30			3
LH-SC-01	6/15/2025 17:45			3
LH-SC-01	6/15/2025 18:00			3
LH-SC-01	6/15/2025 18:15			3
LH-SC-01	6/15/2025 18:30			3
LH-SC-01	6/15/2025 18:45			3
LH-SC-01	6/15/2025 19:00			3
LH-SC-01	6/15/2025 19:15			3
LH-SC-01	6/15/2025 19:30			3
LH-SC-01	6/15/2025 19:45			3
LH-SC-01	6/15/2025 20:00			3
LH-SC-01	6/15/2025 20:15			3
LH-SC-01	6/15/2025 20:30			3
LH-SC-01	6/15/2025 20:45			3
LH-SC-01	6/15/2025 21:00			3
LH-SC-01	6/15/2025 21:15			3
LH-SC-01	6/15/2025 21:30			3
LH-SC-01	6/15/2025 21:45			3
LH-SC-01	6/15/2025 22:00			3
LH-SC-01	6/15/2025 22:15			3
LH-SC-01	6/15/2025 22:30			3
LH-SC-01	6/15/2025 22:45			3
LH-SC-01	6/15/2025 23:00			3
LH-SC-01	6/15/2025 23:15			3
LH-SC-01	6/15/2025 23:30			3
LH-SC-01	6/15/2025 23:45			3
LH-SC-01	6/16/2025 0:00			3
LH-SC-01	6/16/2025 0:15			3
LH-SC-01	6/16/2025 0:30			3
LH-SC-01	6/16/2025 0:45			3
LH-SC-01	6/16/2025 1:00			3
LH-SC-01	6/16/2025 1:15			3
LH-SC-01	6/16/2025 1:30			3
LH-SC-01	6/16/2025 1:45			3
LH-SC-01	6/16/2025 2:00			3
LH-SC-01	6/16/2025 2:15			3
LH-SC-01	6/16/2025 2:30			3
LH-SC-01	6/16/2025 2:45			3
LH-SC-01	6/16/2025 3:00			3
LH-SC-01	6/16/2025 3:15			3
LH-SC-01	6/16/2025 3:30			3
LH-SC-01	6/16/2025 3:45			3
LH-SC-01	6/16/2025 4:00			3
LH-SC-01	6/16/2025 4:15			3
LH-SC-01	6/16/2025 4:30			3
LH-SC-01	6/16/2025 4:45			3
LH-SC-01	6/16/2025 5:00			3
LH-SC-01	6/16/2025 5:15			3
LH-SC-01	6/16/2025 5:30			3
LH-SC-01	6/16/2025 5:45			3
LH-SC-01	6/16/2025 6:00			3
LH-SC-01	6/16/2025 6:15			3
LH-SC-01	6/16/2025 6:30			3
LH-SC-01	6/16/2025 6:45			3
LH-SC-01	6/16/2025 7:00			3
LH-SC-01	6/16/2025 7:15			3
LH-SC-01	6/16/2025 7:30			3
LH-SC-01	6/16/2025 7:45			3
LH-SC-01	6/16/2025 8:00			3
LH-SC-01	6/16/2025 8:15			3
LH-SC-01	6/16/2025 8:30			3
LH-SC-01	6/16/2025 8:45			3
LH-SC-01	6/16/2025 9:00			3
LH-SC-01	6/16/2025 9:15			3

Station Name	Date Time	Temp C	pH SU	Use Code
LH-SC-01	6/16/2025 9:30			3
LH-SC-01	6/16/2025 9:45			3
LH-SC-01	6/16/2025 10:00			3
LH-SC-01	6/16/2025 10:15			3
LH-SC-01	6/16/2025 10:30			3
LH-SC-01	6/16/2025 10:45			3
LH-SC-01	6/16/2025 11:00	21.8	8.9716412	2
LH-SC-01	6/16/2025 11:15	23.45	8.45623125	2
LH-SC-01	6/16/2025 11:30	25.96	8.08190374	2
LH-SC-01	6/16/2025 11:45	24.8	7.82193778	2
LH-SC-01	6/16/2025 12:00	19.77	6.98160686	1
LH-SC-01	6/16/2025 12:15	19.41	6.97435782	1
LH-SC-01	6/16/2025 12:30	19.25	6.97350951	1
LH-SC-01	6/16/2025 12:45	19.1	6.96681831	1
LH-SC-01	6/16/2025 13:00	19.34	6.97490769	1
LH-SC-01	6/16/2025 13:15	19.56	6.97687113	1
LH-SC-01	6/16/2025 13:30	19.53	6.98214743	1
LH-SC-01	6/16/2025 13:45	19.79	6.9921561	1
LH-SC-01	6/16/2025 14:00	19.75	6.98965648	1
LH-SC-01	6/16/2025 14:15	20.01	6.99798676	1
LH-SC-01	6/16/2025 14:30	19.84	6.99160238	1
LH-SC-01	6/16/2025 14:45	19.77	6.9985403	1
LH-SC-01	6/16/2025 15:00	19.86	7.00353597	1
LH-SC-01	6/16/2025 15:15	19.94	7.00436731	1
LH-SC-01	6/16/2025 15:30	20.03	7.01268651	1
LH-SC-01	6/16/2025 15:45	20.25	7.02126844	1
LH-SC-01	6/16/2025 16:00	20.03	7.01296386	1
LH-SC-01	6/16/2025 16:15	20.1	7.01323805	1
LH-SC-01	6/16/2025 16:30	20.01	7.01130052	1
LH-SC-01	6/16/2025 16:45	20.17	7.02654139	1
LH-SC-01	6/16/2025 17:00	19.86	7.01630153	1
LH-SC-01	6/16/2025 17:15	19.86	7.01435894	1
LH-SC-01	6/16/2025 17:30	20.03	7.02100704	1
LH-SC-01	6/16/2025 17:45	19.86	7.01463645	1
LH-SC-01	6/16/2025 18:00	20.03	7.02738612	1
LH-SC-01	6/16/2025 18:15	19.94	7.02073606	1
LH-SC-01	6/16/2025 18:30	20.03	7.03071434	1
LH-SC-01	6/16/2025 18:45	20.06	7.03847623	1
LH-SC-01	6/16/2025 19:00	19.91	7.02545508	1
LH-SC-01	6/16/2025 19:15	19.86	7.02989962	1
LH-SC-01	6/16/2025 19:30	19.77	7.02102569	1
LH-SC-01	6/16/2025 19:45	19.63	7.01131519	1
LH-SC-01	6/16/2025 20:00	19.53	7.00715168	1
LH-SC-01	6/16/2025 20:15	19.53	7.00965211	1
LH-SC-01	6/16/2025 20:30	19.53	7.00326213	1
LH-SC-01	6/16/2025 20:45	19.46	7.00520815	1
LH-SC-01	6/16/2025 21:00	19.39	6.99826045	1
LH-SC-01	6/16/2025 21:15	19.34	6.99965018	1
LH-SC-01	6/16/2025 21:30	19.37	6.99853831	1
LH-SC-01	6/16/2025 21:45	19.27	6.99631323	1
LH-SC-01	6/16/2025 22:00	19.32	7.0002062	1
LH-SC-01	6/16/2025 22:15	19.25	6.99603489	1
LH-SC-01	6/16/2025 22:30	19.27	7.00048431	1
LH-SC-01	6/16/2025 22:45	19.27	7.00187467	1
LH-SC-01	6/16/2025 23:00	19.27	7.00243081	1
LH-SC-01	6/16/2025 23:15	19.29	7.0027087	1
LH-SC-01	6/16/2025 23:30	19.29	7.00437702	1
LH-SC-01	6/16/2025 23:45	19.32	7.00270842	1
LH-SC-01	6/17/2025 0:00	19.34	7.00521029	1
LH-SC-01	6/17/2025 0:15	19.34	6.99464608	1
LH-SC-01	6/17/2025 0:30	19.37	6.99909426	1
LH-SC-01	6/17/2025 0:45	19.39	7.00076207	1
LH-SC-01	6/17/2025 1:00	19.39	7.00381961	1
LH-SC-01	6/17/2025 1:15	19.41	6.99687087	1
LH-SC-01	6/17/2025 1:30	19.44	7.00326313	1
LH-SC-01	6/17/2025 1:45	19.44	7.00409687	1
LH-SC-01	6/17/2025 2:00	19.46	7.00409659	1
LH-SC-01	6/17/2025 2:15	19.46	7.00409659	1
LH-SC-01	6/17/2025 2:30	19.48	7.00270694	1
LH-SC-01	6/17/2025 2:45	19.48	6.98242225	1
LH-SC-01	6/17/2025 3:00	19.51	6.98992584	1
LH-SC-01	6/17/2025 3:15	19.51	6.98409112	1
LH-SC-01	6/17/2025 3:30	19.51	7.00465157	1
LH-SC-01	6/17/2025 3:45	19.53	7.00465126	1
LH-SC-01	6/17/2025 4:00	19.53	7.00437343	1
LH-SC-01	6/17/2025 4:15	19.53	7.00020606	1
LH-SC-01	6/17/2025 4:30	19.53	6.99131566	1
LH-SC-01	6/17/2025 4:45	19.53	7.00715168	1
LH-SC-01	6/17/2025 5:00	19.53	7.00687386	1
LH-SC-01	6/17/2025 5:15	19.53	7.00715168	1
LH-SC-01	6/17/2025 5:30	19.53	7.00604038	1
LH-SC-01	6/17/2025 5:45	19.53	7.00576256	1
LH-SC-01	6/17/2025 6:00	19.53	6.99631651	1
LH-SC-01	6/17/2025 6:15	19.53	7.00215083	1

Station Name	Date Time	Temp C	pH SU	Use Code
LH-SC-01	6/17/2025 6:30	19.51	6.99075937	1
LH-SC-01	6/17/2025 6:45	19.51	7.00298451	1
LH-SC-01	6/17/2025 7:00	19.51	6.98909231	1
LH-SC-01	6/17/2025 7:15	19.48	7.00354056	1
LH-SC-01	6/17/2025 7:30	19.46	6.99659352	1
LH-SC-01	6/17/2025 7:45	19.46	6.99937243	1
LH-SC-01	6/17/2025 8:00	19.44	6.98964552	1
LH-SC-01	6/17/2025 8:15	19.44	6.98575478	1
LH-SC-01	6/17/2025 8:30	19.44	6.99742701	1
LH-SC-01	6/17/2025 8:45	19.41	6.98964446	1
LH-SC-01	6/17/2025 9:00	19.41	6.99575912	1
LH-SC-01	6/17/2025 9:15	19.39	6.98019318	1
LH-SC-01	6/17/2025 9:30	19.39	6.99687066	1
LH-SC-01	6/17/2025 9:45	19.39	6.99353516	1
LH-SC-01	6/17/2025 10:00	19.39	6.99381312	1
LH-SC-01	6/17/2025 10:15	19.39	6.99186742	1
LH-SC-01	6/17/2025 10:30	19.39	6.97713564	1
LH-SC-01	6/17/2025 10:45	19.39	6.9774136	1
LH-SC-01	6/17/2025 11:00	19.39	6.98158297	1
LH-SC-01	6/17/2025 11:15	19.39	6.99381312	1
LH-SC-01	6/17/2025 11:30	19.39	6.98047114	1
LH-SC-01	6/17/2025 11:45	19.41	6.98158423	1
LH-SC-01	6/17/2025 12:00	19.41	6.99214591	1
LH-SC-01	6/17/2025 12:15	19.41	6.97769309	1
LH-SC-01	6/17/2025 12:30	19.41	6.98658713	1
LH-SC-01	6/17/2025 12:45	19.41	6.98519744	1
LH-SC-01	6/17/2025 13:00	19.41	6.98214011	1
LH-SC-01	6/17/2025 13:15	19.44	6.98742224	1
LH-SC-01	6/17/2025 13:30	19.44	6.98770015	1
LH-SC-01	6/17/2025 13:45	19.44	6.98492104	1
LH-SC-01	6/17/2025 14:00	19.46	6.99159147	1
LH-SC-01	6/17/2025 14:15	19.44	6.98853388	1
LH-SC-01	6/17/2025 14:30	19.46	6.9904799	1
LH-SC-01	6/17/2025 14:45	19.46	6.98770099	1
LH-SC-01	6/17/2025 15:00	19.48	6.99075843	1
LH-SC-01	6/17/2025 15:15	19.48	6.98964694	1
LH-SC-01	6/17/2025 15:30	19.48	6.98770183	1
LH-SC-01	6/17/2025 15:45	19.48	6.98381162	1
LH-SC-01	6/17/2025 16:00	19.46	6.98881256	1
LH-SC-01	6/17/2025 16:15	19.46	6.98825677	1
LH-SC-01	6/17/2025 16:30	19.46	6.98631153	1
LH-SC-01	6/17/2025 16:45	19.46	6.98186527	1
LH-SC-01	6/17/2025 17:00	19.46	6.98992412	1
LH-SC-01	6/17/2025 17:15	19.46	6.99159147	1
LH-SC-01	6/17/2025 17:30	19.46	6.99298093	1
LH-SC-01	6/17/2025 17:45	19.46	6.99159147	1
LH-SC-01	6/17/2025 18:00	19.46	6.99548195	1
LH-SC-01	6/17/2025 18:15	19.44	6.98214194	1
LH-SC-01	6/17/2025 18:30	19.44	6.98658851	1
LH-SC-01	6/17/2025 18:45	19.44	6.99742701	1
LH-SC-01	6/17/2025 19:00	19.44	6.99548164	1
LH-SC-01	6/17/2025 19:15	19.41	6.97908278	1
LH-SC-01	6/17/2025 19:30	19.41	6.9785269	1
LH-SC-01	6/17/2025 19:45	19.41	6.99297973	1
LH-SC-01	6/17/2025 20:00	19.39	6.97685769	1
LH-SC-01	6/17/2025 20:15	19.39	6.97129853	1
LH-SC-01	6/17/2025 20:30	19.39	6.97324423	1
LH-SC-01	6/17/2025 20:45	19.39	6.97463402	1
LH-SC-01	6/17/2025 21:00	19.37	6.97630015	1
LH-SC-01	6/17/2025 21:15	19.37	6.97185252	1
LH-SC-01	6/17/2025 21:30	19.37	6.990199	1
LH-SC-01	6/17/2025 21:45	19.37	6.97963587	1
LH-SC-01	6/17/2025 22:00	19.34	6.98352586	1
LH-SC-01	6/17/2025 22:15	19.34	6.98686193	1
LH-SC-01	6/17/2025 22:30	19.34	6.98380387	1
LH-SC-01	6/17/2025 22:45	19.34	6.98352586	1
LH-SC-01	6/17/2025 23:00	19.34	6.97268365	1
LH-SC-01	6/17/2025 23:15	19.34	6.9801898	1
LH-SC-01	6/17/2025 23:30	19.34	6.96712354	1
LH-SC-01	6/17/2025 23:45	19.34	6.9854719	1
LH-SC-01	6/18/2025 0:00	19.34	6.97574171	1
LH-SC-01	6/18/2025 0:15	19.34	6.97935578	1
LH-SC-01	6/18/2025 0:30	19.34	6.98185783	1
LH-SC-01	6/18/2025 0:45	19.34	6.98102381	1
LH-SC-01	6/18/2025 1:00	19.34	6.9804678	1
LH-SC-01	6/18/2025 1:15	19.34	6.98102381	1
LH-SC-01	6/18/2025 1:30	19.37	6.96684893	1
LH-SC-01	6/18/2025 1:45	19.37	6.98408351	1
LH-SC-01	6/18/2025 2:00	19.37	6.96712691	1
LH-SC-01	6/18/2025 2:15	19.37	6.98269362	1
LH-SC-01	6/18/2025 2:30	19.37	6.98019183	1
LH-SC-01	6/18/2025 2:45	19.37	6.97268645	1
LH-SC-01	6/18/2025 3:00	19.37	6.98269362	1
LH-SC-01	6/18/2025 3:15	19.37	6.98102576	1

pH Continous Monitoring Data

Station Name	Date Time	Temp C	pH SU	Use Code
LH-SC-01	6/18/2025 3:30	19.39	6.97880339	1
LH-SC-01	6/18/2025 3:45	19.39	6.96796303	1
LH-SC-01	6/18/2025 4:00	19.39	6.97796952	1
LH-SC-01	6/18/2025 4:15	19.39	6.98019318	1
LH-SC-01	6/18/2025 4:30	19.39	6.97241036	1
LH-SC-01	6/18/2025 4:45	19.39	6.97352219	1
LH-SC-01	6/18/2025 5:00	19.41	6.97463576	1
LH-SC-01	6/18/2025 5:15	19.41	6.97241225	1
LH-SC-01	6/18/2025 5:30	19.41	6.97574751	1
LH-SC-01	6/18/2025 5:45	19.41	6.97658133	1
LH-SC-01	6/18/2025 6:00	19.41	6.95768148	1
LH-SC-01	6/18/2025 6:15	19.44	6.95907537	1
LH-SC-01	6/18/2025 6:30	19.44	6.95657418	1
LH-SC-01	6/18/2025 6:45	19.44	6.95907537	1
LH-SC-01	6/18/2025 7:00	19.46	6.95629926	1
LH-SC-01	6/18/2025 7:15	19.46	6.95602136	1
LH-SC-01	6/18/2025 7:30	19.46	6.95768871	1
LH-SC-01	6/18/2025 7:45	19.46	6.95546558	1
LH-SC-01	6/18/2025 8:00	19.48	6.95991458	1
LH-SC-01	6/18/2025 8:15	19.48	6.96130395	1
LH-SC-01	6/18/2025 8:30	19.51	6.95769594	1
LH-SC-01	6/18/2025 8:45	19.51	6.96491988	1
LH-SC-01	6/18/2025 9:00	19.51	6.96686479	1
LH-SC-01	6/18/2025 9:15	19.53	6.97631311	1
LH-SC-01	6/18/2025 9:30	20.89	3.94111928	2
LH-SC-01	6/18/2025 9:45	21.1	3.92312925	2
LH-SC-01	6/18/2025 10:00	20.96	3.91475281	2
LH-SC-01	6/18/2025 10:15	20.77	3.90999194	2
LH-SC-01	6/18/2025 10:30	20.58	3.90660907	2
LH-SC-01	6/18/2025 10:45	20.41	3.90426377	2
LH-SC-01	6/18/2025 11:00			3
LH-SC-01	6/18/2025 11:15			3
LH-SC-01	6/18/2025 11:30			3
LH-SC-01	6/18/2025 11:45			3
LH-SC-01	6/18/2025 12:00			3
LH-SC-01	6/18/2025 12:15			3
LH-SC-01	6/18/2025 12:30			3
LH-SC-01	6/18/2025 12:45			3
LH-SC-01	6/18/2025 13:00			3
LH-SC-01	6/18/2025 13:15			3
LH-SC-01	6/18/2025 13:30			3
LH-SC-01	6/18/2025 13:45			3
LH-SC-01	6/18/2025 14:00			3
LH-SC-01	6/18/2025 14:15			3
LH-SC-01	6/18/2025 14:30			3
LH-SC-01	6/18/2025 14:45			3
LH-SC-01	6/18/2025 15:00			3
LH-SC-01	6/18/2025 15:15			3
LH-SC-01	6/18/2025 15:30			3
LH-SC-01	6/18/2025 15:45			3
LH-SC-01	6/18/2025 16:00			3
LH-SC-01	6/18/2025 16:15			3
LH-SC-01	6/18/2025 16:30			3
LH-SC-01	6/18/2025 16:45			3
LH-SC-01	6/18/2025 17:00			3
LH-SC-01	6/18/2025 17:15			3
LH-SC-01	6/18/2025 17:30			3
LH-SC-01	6/18/2025 17:45			3
LH-SC-01	6/18/2025 18:00			3
LH-SC-01	6/18/2025 18:15			3
LH-SC-01	6/18/2025 18:30			3
LH-SC-01	6/18/2025 18:45			3
LH-SC-01	6/18/2025 19:00			3
LH-SC-01	6/18/2025 19:15			3
LH-SC-01	6/18/2025 19:30			3
LH-SC-01	6/18/2025 19:45			3
LH-SC-01	6/18/2025 20:00			3
LH-SC-01	6/18/2025 20:15			3
LH-SC-01	6/18/2025 20:30			3
LH-SC-01	6/18/2025 20:45			3
LH-SC-01	6/18/2025 21:00			3
LH-SC-01	6/18/2025 21:15			3
LH-SC-01	6/18/2025 21:30			3
LH-SC-01	6/18/2025 21:45			3
LH-SC-01	6/18/2025 22:00			3
LH-SC-01	6/18/2025 22:15			3
LH-SC-01	6/18/2025 22:30			3
LH-SC-01	6/18/2025 22:45			3
LH-SC-01	6/18/2025 23:00			3
LH-SC-01	6/18/2025 23:15			3
LH-SC-01	6/18/2025 23:30			3
LH-SC-01	6/18/2025 23:45			3
LH-SC-01	6/19/2025 0:00			3
LH-SC-01	6/19/2025 0:15			3

pH Continous Monitoring Data

Station Name	Date Time	Temp C	pH SU	Use Code
LH-SC-01	6/19/2025 0:30			3
LH-SC-01	6/19/2025 0:45			3
LH-SC-01	6/19/2025 1:00			3
LH-SC-01	6/19/2025 1:15			3
LH-SC-01	6/19/2025 1:30			3
LH-SC-01	6/19/2025 1:45			3
LH-SC-01	6/19/2025 2:00			3
LH-SC-01	6/19/2025 2:15			3
LH-SC-01	6/19/2025 2:30			3
LH-SC-01	6/19/2025 2:45			3
LH-SC-01	6/19/2025 3:00			3
LH-SC-01	6/19/2025 3:15			3
LH-SC-01	6/19/2025 3:30			3
LH-SC-01	6/19/2025 3:45			3
LH-SC-01	6/19/2025 4:00			3
LH-SC-01	6/19/2025 4:15			3
LH-SC-01	6/19/2025 4:30			3
LH-SC-01	6/19/2025 4:45			3
LH-SC-01	6/19/2025 5:00			3
LH-SC-01	6/19/2025 5:15			3
LH-SC-01	6/19/2025 5:30			3
LH-SC-01	6/19/2025 5:45			3
LH-SC-01	6/19/2025 6:00			3
LH-SC-01	6/19/2025 6:15			3
LH-SC-01	6/19/2025 6:30			3
LH-SC-01	6/19/2025 6:45			3
LH-SC-01	6/19/2025 7:00			3
LH-SC-01	6/19/2025 7:15			3
LH-SC-01	6/19/2025 7:30			3
LH-SC-01	6/19/2025 7:45			3
LH-SC-01	6/19/2025 8:00			3
LH-SC-01	6/19/2025 8:15			3
LH-SC-01	6/19/2025 8:30			3
LH-SC-01	6/19/2025 8:45			3
LH-SC-01	6/19/2025 9:00			3
LH-SC-01	6/19/2025 9:15			3
LH-SC-01	6/19/2025 9:30			3
LH-SC-01	6/19/2025 9:45			3
LH-SC-01	6/19/2025 10:00			3
LH-SC-01	6/19/2025 10:15			3
LH-SC-01	6/19/2025 10:30			3
LH-SC-01	6/19/2025 10:45			3
LH-SC-01	6/19/2025 11:00			3
LH-SC-01	6/19/2025 11:15			3
LH-SC-01	6/19/2025 11:30			3
LH-SC-01	6/19/2025 11:45			3
LH-SC-01	6/19/2025 12:00			3
LH-SC-01	6/19/2025 12:15			3
LH-SC-01	6/19/2025 12:30			3
LH-SC-01	6/19/2025 12:45			3
LH-SC-01	6/19/2025 13:00			3
LH-SC-01	6/19/2025 13:15			3
LH-SC-01	6/19/2025 13:30			3
LH-SC-01	6/19/2025 13:45			3
LH-SC-01	6/19/2025 14:00			3
LH-SC-01	6/19/2025 14:15			3
LH-SC-01	6/19/2025 14:30			3
LH-SC-01	6/19/2025 14:45			3
LH-SC-01	6/19/2025 15:00			3
LH-SC-01	6/19/2025 15:15			3
LH-SC-01	6/19/2025 15:30			3
LH-SC-01	6/19/2025 15:45			3
LH-SC-01	6/19/2025 16:00			3
LH-SC-01	6/19/2025 16:15			3
LH-SC-01	6/19/2025 16:30			3
LH-SC-01	6/19/2025 16:45			3
LH-SC-01	6/19/2025 17:00			3
LH-SC-01	6/19/2025 17:15			3
LH-SC-01	6/19/2025 17:30			3
LH-SC-01	6/19/2025 17:45			3
LH-SC-01	6/19/2025 18:00			3
LH-SC-01	6/19/2025 18:15			3
LH-SC-01	6/19/2025 18:30			3
LH-SC-01	6/19/2025 18:45			3
LH-SC-01	6/19/2025 19:00			3
LH-SC-01	6/19/2025 19:15			3
LH-SC-01	6/19/2025 19:30			3
LH-SC-01	6/19/2025 19:45			3
LH-SC-01	6/19/2025 20:00			3
LH-SC-01	6/19/2025 20:15			3
LH-SC-01	6/19/2025 20:30			3
LH-SC-01	6/19/2025 20:45			3
LH-SC-01	6/19/2025 21:00			3
LH-SC-01	6/19/2025 21:15			3

Station Name	Date Time	Temp C	pH SU	Use Code
LH-SC-01	6/19/2025 21:30			3
LH-SC-01	6/19/2025 21:45			3
LH-SC-01	6/19/2025 22:00			3
LH-SC-01	6/19/2025 22:15			3
LH-SC-01	6/19/2025 22:30			3
LH-SC-01	6/19/2025 22:45			3
LH-SC-01	6/19/2025 23:00			3
LH-SC-01	6/19/2025 23:15			3
LH-SC-01	6/19/2025 23:30			3
LH-SC-01	6/19/2025 23:45			3
LH-SC-01	6/20/2025 0:00			3
LH-SC-01	6/20/2025 0:15			3
LH-SC-01	6/20/2025 0:30			3
LH-SC-01	6/20/2025 0:45			3
LH-SC-01	6/20/2025 1:00			3
LH-SC-01	6/20/2025 1:15			3
LH-SC-01	6/20/2025 1:30			3
LH-SC-01	6/20/2025 1:45			3
LH-SC-01	6/20/2025 2:00			3
LH-SC-01	6/20/2025 2:15			3
LH-SC-01	6/20/2025 2:30			3
LH-SC-01	6/20/2025 2:45			3
LH-SC-01	6/20/2025 3:00			3
LH-SC-01	6/20/2025 3:15			3
LH-SC-01	6/20/2025 3:30			3
LH-SC-01	6/20/2025 3:45			3
LH-SC-01	6/20/2025 4:00			3
LH-SC-01	6/20/2025 4:15			3
LH-SC-01	6/20/2025 4:30			3
LH-SC-01	6/20/2025 4:45			3
LH-SC-01	6/20/2025 5:00			3
LH-SC-01	6/20/2025 5:15			3
LH-SC-01	6/20/2025 5:30			3
LH-SC-01	6/20/2025 5:45			3
LH-SC-01	6/20/2025 6:00			3
LH-SC-01	6/20/2025 6:15			3
LH-SC-01	6/20/2025 6:30			3
LH-SC-01	6/20/2025 6:45			3
LH-SC-01	6/20/2025 7:00			3
LH-SC-01	6/20/2025 7:15			3
LH-SC-01	6/20/2025 7:30			3
LH-SC-01	6/20/2025 7:45			3
LH-SC-01	6/20/2025 8:00			3
LH-SC-01	6/20/2025 8:15			3
LH-SC-01	6/20/2025 8:30			3
LH-SC-01	6/20/2025 8:45			3
LH-SC-01	6/20/2025 9:00			3
LH-SC-01	6/20/2025 9:15			3
LH-SC-01	6/20/2025 9:30			3
LH-SC-01	6/20/2025 9:45			3
LH-SC-01	6/20/2025 10:00			3
LH-SC-01	6/20/2025 10:15			3
LH-SC-01	6/20/2025 10:30			3
LH-SC-01	6/20/2025 10:45			3
LH-SC-01	6/20/2025 11:00			3
LH-SC-01	6/20/2025 11:15			3
LH-SC-01	6/20/2025 11:30			3
LH-SC-01	6/20/2025 11:45			3
LH-SC-01	6/20/2025 12:00			3
LH-SC-01	6/20/2025 12:15			3
LH-SC-01	6/20/2025 12:30			3
LH-SC-01	6/20/2025 12:45			3
LH-SC-01	6/20/2025 13:00			3
LH-SC-01	6/20/2025 13:15			3
LH-SC-01	6/20/2025 13:30			3
LH-SC-01	6/20/2025 13:45			3
LH-SC-01	6/20/2025 14:00			3
LH-SC-01	6/20/2025 14:15			3
LH-SC-01	6/20/2025 14:30			3
LH-SC-01	6/20/2025 14:45			3
LH-SC-01	6/20/2025 15:00			3
LH-SC-01	6/20/2025 15:15			3
LH-SC-01	6/20/2025 15:30			3
LH-SC-01	6/20/2025 15:45			3
LH-SC-01	6/20/2025 16:00			3
LH-SC-01	6/20/2025 16:15			3
LH-SC-01	6/20/2025 16:30			3
LH-SC-01	6/20/2025 16:45			3
LH-SC-01	6/20/2025 17:00			3
LH-SC-01	6/20/2025 17:15			3
LH-SC-01	6/20/2025 17:30			3
LH-SC-01	6/20/2025 17:45			3
LH-SC-01	6/20/2025 18:00			3
LH-SC-01	6/20/2025 18:15			3

Station Name	Date Time	Temp C	pH SU	Use Code
LH-SC-01	6/20/2025 18:30			3
LH-SC-01	6/20/2025 18:45			3
LH-SC-01	6/20/2025 19:00			3
LH-SC-01	6/20/2025 19:15			3
LH-SC-01	6/20/2025 19:30			3
LH-SC-01	6/20/2025 19:45			3
LH-SC-01	6/20/2025 20:00			3
LH-SC-01	6/20/2025 20:15			3
LH-SC-01	6/20/2025 20:30			3
LH-SC-01	6/20/2025 20:45			3
LH-SC-01	6/20/2025 21:00			3
LH-SC-01	6/20/2025 21:15			3
LH-SC-01	6/20/2025 21:30			3
LH-SC-01	6/20/2025 21:45			3
LH-SC-01	6/20/2025 22:00			3
LH-SC-01	6/20/2025 22:15			3
LH-SC-01	6/20/2025 22:30			3
LH-SC-01	6/20/2025 22:45			3
LH-SC-01	6/20/2025 23:00			3
LH-SC-01	6/20/2025 23:15			3
LH-SC-01	6/20/2025 23:30			3
LH-SC-01	6/20/2025 23:45			3
LH-SC-01	6/21/2025 0:00			3
LH-SC-01	6/21/2025 0:15			3
LH-SC-01	6/21/2025 0:30			3
LH-SC-01	6/21/2025 0:45			3
LH-SC-01	6/21/2025 1:00			3
LH-SC-01	6/21/2025 1:15			3
LH-SC-01	6/21/2025 1:30			3
LH-SC-01	6/21/2025 1:45			3
LH-SC-01	6/21/2025 2:00			3
LH-SC-01	6/21/2025 2:15			3
LH-SC-01	6/21/2025 2:30			3
LH-SC-01	6/21/2025 2:45			3
LH-SC-01	6/21/2025 3:00			3
LH-SC-01	6/21/2025 3:15			3
LH-SC-01	6/21/2025 3:30			3
LH-SC-01	6/21/2025 3:45			3
LH-SC-01	6/21/2025 4:00			3
LH-SC-01	6/21/2025 4:15			3
LH-SC-01	6/21/2025 4:30			3
LH-SC-01	6/21/2025 4:45			3
LH-SC-01	6/21/2025 5:00			3
LH-SC-01	6/21/2025 5:15			3
LH-SC-01	6/21/2025 5:30			3
LH-SC-01	6/21/2025 5:45			3
LH-SC-01	6/21/2025 6:00			3
LH-SC-01	6/21/2025 6:15			3
LH-SC-01	6/21/2025 6:30			3
LH-SC-01	6/21/2025 6:45			3
LH-SC-01	6/21/2025 7:00			3
LH-SC-01	6/21/2025 7:15			3
LH-SC-01	6/21/2025 7:30			3
LH-SC-01	6/21/2025 7:45			3
LH-SC-01	6/21/2025 8:00			3
LH-SC-01	6/21/2025 8:15			3
LH-SC-01	6/21/2025 8:30			3
LH-SC-01	6/21/2025 8:45			3
LH-SC-01	6/21/2025 9:00			3
LH-SC-01	6/21/2025 9:15			3
LH-SC-01	6/21/2025 9:30			3
LH-SC-01	6/21/2025 9:45			3
LH-SC-01	6/21/2025 10:00			3
LH-SC-01	6/21/2025 10:15			3
LH-SC-01	6/21/2025 10:30			3
LH-SC-01	6/21/2025 10:45			3
LH-SC-01	6/21/2025 11:00			3
LH-SC-01	6/21/2025 11:15			3
LH-SC-01	6/21/2025 11:30			3
LH-SC-01	6/21/2025 11:45			3
LH-SC-01	6/21/2025 12:00			3
LH-SC-01	6/21/2025 12:15			3
LH-SC-01	6/21/2025 12:30			3
LH-SC-01	6/21/2025 12:45			3
LH-SC-01	6/21/2025 13:00			3
LH-SC-01	6/21/2025 13:15			3
LH-SC-01	6/21/2025 13:30			3
LH-SC-01	6/21/2025 13:45			3
LH-SC-01	6/21/2025 14:00			3
LH-SC-01	6/21/2025 14:15			3
LH-SC-01	6/21/2025 14:30			3
LH-SC-01	6/21/2025 14:45			3
LH-SC-01	6/21/2025 15:00			3
LH-SC-01	6/21/2025 15:15			3

Station Name	Date Time	Temp C	pH SU	Use Code
LH-SC-01	6/21/2025 15:30			3
LH-SC-01	6/21/2025 15:45			3
LH-SC-01	6/21/2025 16:00			3
LH-SC-01	6/21/2025 16:15			3
LH-SC-01	6/21/2025 16:30			3
LH-SC-01	6/21/2025 16:45			3
LH-SC-01	6/21/2025 17:00			3
LH-SC-01	6/21/2025 17:15			3
LH-SC-01	6/21/2025 17:30			3
LH-SC-01	6/21/2025 17:45			3
LH-SC-01	6/21/2025 18:00			3
LH-SC-01	6/21/2025 18:15			3
LH-SC-01	6/21/2025 18:30			3
LH-SC-01	6/21/2025 18:45			3
LH-SC-01	6/21/2025 19:00			3
LH-SC-01	6/21/2025 19:15			3
LH-SC-01	6/21/2025 19:30			3
LH-SC-01	6/21/2025 19:45			3
LH-SC-01	6/21/2025 20:00			3
LH-SC-01	6/21/2025 20:15			3
LH-SC-01	6/21/2025 20:30			3
LH-SC-01	6/21/2025 20:45			3
LH-SC-01	6/21/2025 21:00			3
LH-SC-01	6/21/2025 21:15			3
LH-SC-01	6/21/2025 21:30			3
LH-SC-01	6/21/2025 21:45			3
LH-SC-01	6/21/2025 22:00			3
LH-SC-01	6/21/2025 22:15			3
LH-SC-01	6/21/2025 22:30			3
LH-SC-01	6/21/2025 22:45			3
LH-SC-01	6/21/2025 23:00			3
LH-SC-01	6/21/2025 23:15			3
LH-SC-01	6/21/2025 23:30			3
LH-SC-01	6/21/2025 23:45			3
LH-SC-01	6/22/2025 0:00			3
LH-SC-01	6/22/2025 0:15			3
LH-SC-01	6/22/2025 0:30			3
LH-SC-01	6/22/2025 0:45			3
LH-SC-01	6/22/2025 1:00			3
LH-SC-01	6/22/2025 1:15			3
LH-SC-01	6/22/2025 1:30			3
LH-SC-01	6/22/2025 1:45			3
LH-SC-01	6/22/2025 2:00			3
LH-SC-01	6/22/2025 2:15			3
LH-SC-01	6/22/2025 2:30			3
LH-SC-01	6/22/2025 2:45			3
LH-SC-01	6/22/2025 3:00			3
LH-SC-01	6/22/2025 3:15			3
LH-SC-01	6/22/2025 3:30			3
LH-SC-01	6/22/2025 3:45			3
LH-SC-01	6/22/2025 4:00			3
LH-SC-01	6/22/2025 4:15			3
LH-SC-01	6/22/2025 4:30			3
LH-SC-01	6/22/2025 4:45			3
LH-SC-01	6/22/2025 5:00			3
LH-SC-01	6/22/2025 5:15			3
LH-SC-01	6/22/2025 5:30			3
LH-SC-01	6/22/2025 5:45			3
LH-SC-01	6/22/2025 6:00			3
LH-SC-01	6/22/2025 6:15			3
LH-SC-01	6/22/2025 6:30			3
LH-SC-01	6/22/2025 6:45			3
LH-SC-01	6/22/2025 7:00			3
LH-SC-01	6/22/2025 7:15			3
LH-SC-01	6/22/2025 7:30			3
LH-SC-01	6/22/2025 7:45			3
LH-SC-01	6/22/2025 8:00			3
LH-SC-01	6/22/2025 8:15			3
LH-SC-01	6/22/2025 8:30			3
LH-SC-01	6/22/2025 8:45			3
LH-SC-01	6/22/2025 9:00			3
LH-SC-01	6/22/2025 9:15			3
LH-SC-01	6/22/2025 9:30			3
LH-SC-01	6/22/2025 9:45			3
LH-SC-01	6/22/2025 10:00			3
LH-SC-01	6/22/2025 10:15			3
LH-SC-01	6/22/2025 10:30			3
LH-SC-01	6/22/2025 10:45			3
LH-SC-01	6/22/2025 11:00			3
LH-SC-01	6/22/2025 11:15			3
LH-SC-01	6/22/2025 11:30			3
LH-SC-01	6/22/2025 11:45			3
LH-SC-01	6/22/2025 12:00			3
LH-SC-01	6/22/2025 12:15			3

Station Name	Date Time	Temp C	pH SU	Use Code
LH-SC-01	6/22/2025 12:30			3
LH-SC-01	6/22/2025 12:45			3
LH-SC-01	6/22/2025 13:00			3
LH-SC-01	6/22/2025 13:15			3
LH-SC-01	6/22/2025 13:30			3
LH-SC-01	6/22/2025 13:45			3
LH-SC-01	6/22/2025 14:00			3
LH-SC-01	6/22/2025 14:15			3
LH-SC-01	6/22/2025 14:30			3
LH-SC-01	6/22/2025 14:45			3
LH-SC-01	6/22/2025 15:00			3
LH-SC-01	6/22/2025 15:15			3
LH-SC-01	6/22/2025 15:30			3
LH-SC-01	6/22/2025 15:45			3
LH-SC-01	6/22/2025 16:00			3
LH-SC-01	6/22/2025 16:15			3
LH-SC-01	6/22/2025 16:30			3
LH-SC-01	6/22/2025 16:45			3
LH-SC-01	6/22/2025 17:00			3
LH-SC-01	6/22/2025 17:15			3
LH-SC-01	6/22/2025 17:30			3
LH-SC-01	6/22/2025 17:45			3
LH-SC-01	6/22/2025 18:00			3
LH-SC-01	6/22/2025 18:15			3
LH-SC-01	6/22/2025 18:30			3
LH-SC-01	6/22/2025 18:45			3
LH-SC-01	6/22/2025 19:00			3
LH-SC-01	6/22/2025 19:15			3
LH-SC-01	6/22/2025 19:30			3
LH-SC-01	6/22/2025 19:45			3
LH-SC-01	6/22/2025 20:00			3
LH-SC-01	6/22/2025 20:15			3
LH-SC-01	6/22/2025 20:30			3
LH-SC-01	6/22/2025 20:45			3
LH-SC-01	6/22/2025 21:00			3
LH-SC-01	6/22/2025 21:15			3
LH-SC-01	6/22/2025 21:30			3
LH-SC-01	6/22/2025 21:45			3
LH-SC-01	6/22/2025 22:00			3
LH-SC-01	6/22/2025 22:15			3
LH-SC-01	6/22/2025 22:30			3
LH-SC-01	6/22/2025 22:45			3
LH-SC-01	6/22/2025 23:00			3
LH-SC-01	6/22/2025 23:15			3
LH-SC-01	6/22/2025 23:30			3
LH-SC-01	6/22/2025 23:45			3
LH-SC-01	6/23/2025 0:00			3
LH-SC-01	6/23/2025 0:15			3
LH-SC-01	6/23/2025 0:30			3
LH-SC-01	6/23/2025 0:45			3
LH-SC-01	6/23/2025 1:00			3
LH-SC-01	6/23/2025 1:15			3
LH-SC-01	6/23/2025 1:30			3
LH-SC-01	6/23/2025 1:45			3
LH-SC-01	6/23/2025 2:00			3
LH-SC-01	6/23/2025 2:15			3
LH-SC-01	6/23/2025 2:30			3
LH-SC-01	6/23/2025 2:45			3
LH-SC-01	6/23/2025 3:00			3
LH-SC-01	6/23/2025 3:15			3
LH-SC-01	6/23/2025 3:30			3
LH-SC-01	6/23/2025 3:45			3
LH-SC-01	6/23/2025 4:00			3
LH-SC-01	6/23/2025 4:15			3
LH-SC-01	6/23/2025 4:30			3
LH-SC-01	6/23/2025 4:45			3
LH-SC-01	6/23/2025 5:00			3
LH-SC-01	6/23/2025 5:15			3
LH-SC-01	6/23/2025 5:30			3
LH-SC-01	6/23/2025 5:45			3
LH-SC-01	6/23/2025 6:00			3
LH-SC-01	6/23/2025 6:15			3
LH-SC-01	6/23/2025 6:30			3
LH-SC-01	6/23/2025 6:45			3
LH-SC-01	6/23/2025 7:00			3
LH-SC-01	6/23/2025 7:15			3
LH-SC-01	6/23/2025 7:30			3
LH-SC-01	6/23/2025 7:45			3
LH-SC-01	6/23/2025 8:00			3
LH-SC-01	6/23/2025 8:15			3
LH-SC-01	6/23/2025 8:30			3
LH-SC-01	6/23/2025 8:45			3
LH-SC-01	6/23/2025 9:00			3
LH-SC-01	6/23/2025 9:15			3

Station Name	Date Time	Temp C	pH SU	Use Code
LH-SC-01	6/23/2025 9:30			3
LH-SC-01	6/23/2025 9:45			3
LH-SC-01	6/23/2025 10:00			3
LH-SC-01	6/23/2025 10:15			3
LH-SC-01	6/23/2025 10:30			3
LH-SC-01	6/23/2025 10:45			3
LH-SC-01	6/23/2025 11:00			3
LH-SC-01	6/23/2025 11:15			3
LH-SC-01	6/23/2025 11:30			3
LH-SC-01	6/23/2025 11:45			3
LH-SC-01	6/23/2025 12:00			3
LH-SC-01	6/23/2025 12:15			3
LH-SC-01	6/23/2025 12:30			3
LH-SC-01	6/23/2025 12:45			3
LH-SC-01	6/23/2025 13:00			3
LH-SC-01	6/23/2025 13:15			3
LH-SC-01	6/23/2025 13:30			3
LH-SC-01	6/23/2025 13:45			3
LH-SC-01	6/23/2025 14:00			3
LH-SC-01	6/23/2025 14:15			3
LH-SC-01	6/23/2025 14:30			3
LH-SC-01	6/23/2025 14:45			3
LH-SC-01	6/23/2025 15:00			3
LH-SC-01	6/23/2025 15:15			3
LH-SC-01	6/23/2025 15:30			3
LH-SC-01	6/23/2025 15:45			3
LH-SC-01	6/23/2025 16:00			3
LH-SC-01	6/23/2025 16:15			3
LH-SC-01	6/23/2025 16:30			3
LH-SC-01	6/23/2025 16:45			3
LH-SC-01	6/23/2025 17:00			3
LH-SC-01	6/23/2025 17:15			3
LH-SC-01	6/23/2025 17:30			3
LH-SC-01	6/23/2025 17:45			3
LH-SC-01	6/23/2025 18:00			3
LH-SC-01	6/23/2025 18:15			3
LH-SC-01	6/23/2025 18:30			3
LH-SC-01	6/23/2025 18:45			3
LH-SC-01	6/23/2025 19:00			3
LH-SC-01	6/23/2025 19:15			3
LH-SC-01	6/23/2025 19:30			3
LH-SC-01	6/23/2025 19:45			3
LH-SC-01	6/23/2025 20:00			3
LH-SC-01	6/23/2025 20:15			3
LH-SC-01	6/23/2025 20:30			3
LH-SC-01	6/23/2025 20:45			3
LH-SC-01	6/23/2025 21:00			3
LH-SC-01	6/23/2025 21:15			3
LH-SC-01	6/23/2025 21:30			3
LH-SC-01	6/23/2025 21:45			3
LH-SC-01	6/23/2025 22:00			3
LH-SC-01	6/23/2025 22:15			3
LH-SC-01	6/23/2025 22:30			3
LH-SC-01	6/23/2025 22:45			3
LH-SC-01	6/23/2025 23:00			3
LH-SC-01	6/23/2025 23:15			3
LH-SC-01	6/23/2025 23:30			3
LH-SC-01	6/23/2025 23:45			3
LH-SC-01	6/24/2025 0:00			3
LH-SC-01	6/24/2025 0:15			3
LH-SC-01	6/24/2025 0:30			3
LH-SC-01	6/24/2025 0:45			3
LH-SC-01	6/24/2025 1:00			3
LH-SC-01	6/24/2025 1:15			3
LH-SC-01	6/24/2025 1:30			3
LH-SC-01	6/24/2025 1:45			3
LH-SC-01	6/24/2025 2:00			3
LH-SC-01	6/24/2025 2:15			3
LH-SC-01	6/24/2025 2:30			3
LH-SC-01	6/24/2025 2:45			3
LH-SC-01	6/24/2025 3:00			3
LH-SC-01	6/24/2025 3:15			3
LH-SC-01	6/24/2025 3:30			3
LH-SC-01	6/24/2025 3:45			3
LH-SC-01	6/24/2025 4:00			3
LH-SC-01	6/24/2025 4:15			3
LH-SC-01	6/24/2025 4:30			3
LH-SC-01	6/24/2025 4:45			3
LH-SC-01	6/24/2025 5:00			3
LH-SC-01	6/24/2025 5:15			3
LH-SC-01	6/24/2025 5:30			3
LH-SC-01	6/24/2025 5:45			3
LH-SC-01	6/24/2025 6:00			3
LH-SC-01	6/24/2025 6:15			3

Station Name	Date Time	Temp C	pH SU	Use Code
LH-SC-01	6/24/2025 6:30			3
LH-SC-01	6/24/2025 6:45			3
LH-SC-01	6/24/2025 7:00			3
LH-SC-01	6/24/2025 7:15			3
LH-SC-01	6/24/2025 7:30			3
LH-SC-01	6/24/2025 7:45			3
LH-SC-01	6/24/2025 8:00			3
LH-SC-01	6/24/2025 8:15			3
LH-SC-01	6/24/2025 8:30			3
LH-SC-01	6/24/2025 8:45			3
LH-SC-01	6/24/2025 9:00			3
LH-SC-01	6/24/2025 9:15			3
LH-SC-01	6/24/2025 9:30			3
LH-SC-01	6/24/2025 9:45			3
LH-SC-01	6/24/2025 10:00			3
LH-SC-01	6/24/2025 10:15			3
LH-SC-01	6/24/2025 10:30			3
LH-SC-01	6/24/2025 10:45			3
LH-SC-01	6/24/2025 11:00			3
LH-SC-01	6/24/2025 11:15			3
LH-SC-01	6/24/2025 11:30			3
LH-SC-01	6/24/2025 11:45			3
LH-SC-01	6/24/2025 12:00			3
LH-SC-01	6/24/2025 12:15			3
LH-SC-01	6/24/2025 12:30			3
LH-SC-01	6/24/2025 12:45			3
LH-SC-01	6/24/2025 13:00			3
LH-SC-01	6/24/2025 13:15			3
LH-SC-01	6/24/2025 13:30			3
LH-SC-01	6/24/2025 13:45			3
LH-SC-01	6/24/2025 14:00			3
LH-SC-01	6/24/2025 14:15			3
LH-SC-01	6/24/2025 14:30			3
LH-SC-01	6/24/2025 14:45			3
LH-SC-01	6/24/2025 15:00			3
LH-SC-01	6/24/2025 15:15			3
LH-SC-01	6/24/2025 15:30			3
LH-SC-01	6/24/2025 15:45			3
LH-SC-01	6/24/2025 16:00			3
LH-SC-01	6/24/2025 16:15			3
LH-SC-01	6/24/2025 16:30			3
LH-SC-01	6/24/2025 16:45			3
LH-SC-01	6/24/2025 17:00			3
LH-SC-01	6/24/2025 17:15			3
LH-SC-01	6/24/2025 17:30			3
LH-SC-01	6/24/2025 17:45			3
LH-SC-01	6/24/2025 18:00			3
LH-SC-01	6/24/2025 18:15			3
LH-SC-01	6/24/2025 18:30			3
LH-SC-01	6/24/2025 18:45			3
LH-SC-01	6/24/2025 19:00			3
LH-SC-01	6/24/2025 19:15			3
LH-SC-01	6/24/2025 19:30			3
LH-SC-01	6/24/2025 19:45			3
LH-SC-01	6/24/2025 20:00			3
LH-SC-01	6/24/2025 20:15			3
LH-SC-01	6/24/2025 20:30			3
LH-SC-01	6/24/2025 20:45			3
LH-SC-01	6/24/2025 21:00			3
LH-SC-01	6/24/2025 21:15			3
LH-SC-01	6/24/2025 21:30			3
LH-SC-01	6/24/2025 21:45			3
LH-SC-01	6/24/2025 22:00			3
LH-SC-01	6/24/2025 22:15			3
LH-SC-01	6/24/2025 22:30			3
LH-SC-01	6/24/2025 22:45			3
LH-SC-01	6/24/2025 23:00			3
LH-SC-01	6/24/2025 23:15			3
LH-SC-01	6/24/2025 23:30			3
LH-SC-01	6/24/2025 23:45			3
LH-SC-01	6/25/2025 0:00			3
LH-SC-01	6/25/2025 0:15			3
LH-SC-01	6/25/2025 0:30			3
LH-SC-01	6/25/2025 0:45			3
LH-SC-01	6/25/2025 1:00			3
LH-SC-01	6/25/2025 1:15			3
LH-SC-01	6/25/2025 1:30			3
LH-SC-01	6/25/2025 1:45			3
LH-SC-01	6/25/2025 2:00			3
LH-SC-01	6/25/2025 2:15			3
LH-SC-01	6/25/2025 2:30			3
LH-SC-01	6/25/2025 2:45			3
LH-SC-01	6/25/2025 3:00			3
LH-SC-01	6/25/2025 3:15			3

Station Name	Date Time	Temp C	pH SU	Use Code
LH-SC-01	6/25/2025 3:30			3
LH-SC-01	6/25/2025 3:45			3
LH-SC-01	6/25/2025 4:00			3
LH-SC-01	6/25/2025 4:15			3
LH-SC-01	6/25/2025 4:30			3
LH-SC-01	6/25/2025 4:45			3
LH-SC-01	6/25/2025 5:00			3
LH-SC-01	6/25/2025 5:15			3
LH-SC-01	6/25/2025 5:30			3
LH-SC-01	6/25/2025 5:45			3
LH-SC-01	6/25/2025 6:00			3
LH-SC-01	6/25/2025 6:15			3
LH-SC-01	6/25/2025 6:30			3
LH-SC-01	6/25/2025 6:45			3
LH-SC-01	6/25/2025 7:00			3
LH-SC-01	6/25/2025 7:15			3
LH-SC-01	6/25/2025 7:30			3
LH-SC-01	6/25/2025 7:45			3
LH-SC-01	6/25/2025 8:00			3
LH-SC-01	6/25/2025 8:15			3
LH-SC-01	6/25/2025 8:30			3
LH-SC-01	6/25/2025 8:45			3
LH-SC-01	6/25/2025 9:00			3
LH-SC-01	6/25/2025 9:15			3
LH-SC-01	6/25/2025 9:30			3
LH-SC-01	6/25/2025 9:45			3
LH-SC-01	6/25/2025 10:00			3
LH-SC-01	6/25/2025 10:15			3
LH-SC-01	6/25/2025 10:30			3
LH-SC-01	6/25/2025 10:45			3
LH-SC-01	6/25/2025 11:00			3
LH-SC-01	6/25/2025 11:15			3
LH-SC-01	6/25/2025 11:30			3
LH-SC-01	6/25/2025 11:45			3
LH-SC-01	6/25/2025 12:00			3
LH-SC-01	6/25/2025 12:15			3
LH-SC-01	6/25/2025 12:30			3
LH-SC-01	6/25/2025 12:45			3
LH-SC-01	6/25/2025 13:00			3
LH-SC-01	6/25/2025 13:15			3
LH-SC-01	6/25/2025 13:30			3
LH-SC-01	6/25/2025 13:45			3
LH-SC-01	6/25/2025 14:00			3
LH-SC-01	6/25/2025 14:15			3
LH-SC-01	6/25/2025 14:30			3
LH-SC-01	6/25/2025 14:45			3
LH-SC-01	6/25/2025 15:00			3
LH-SC-01	6/25/2025 15:15			3
LH-SC-01	6/25/2025 15:30			3
LH-SC-01	6/25/2025 15:45			3
LH-SC-01	6/25/2025 16:00			3
LH-SC-01	6/25/2025 16:15			3
LH-SC-01	6/25/2025 16:30			3
LH-SC-01	6/25/2025 16:45			3
LH-SC-01	6/25/2025 17:00			3
LH-SC-01	6/25/2025 17:15			3
LH-SC-01	6/25/2025 17:30			3
LH-SC-01	6/25/2025 17:45			3
LH-SC-01	6/25/2025 18:00			3
LH-SC-01	6/25/2025 18:15			3
LH-SC-01	6/25/2025 18:30			3
LH-SC-01	6/25/2025 18:45			3
LH-SC-01	6/25/2025 19:00			3
LH-SC-01	6/25/2025 19:15			3
LH-SC-01	6/25/2025 19:30			3
LH-SC-01	6/25/2025 19:45			3
LH-SC-01	6/25/2025 20:00			3
LH-SC-01	6/25/2025 20:15			3
LH-SC-01	6/25/2025 20:30			3
LH-SC-01	6/25/2025 20:45			3
LH-SC-01	6/25/2025 21:00			3
LH-SC-01	6/25/2025 21:15			3
LH-SC-01	6/25/2025 21:30			3
LH-SC-01	6/25/2025 21:45			3
LH-SC-01	6/25/2025 22:00			3
LH-SC-01	6/25/2025 22:15			3
LH-SC-01	6/25/2025 22:30			3
LH-SC-01	6/25/2025 22:45			3
LH-SC-01	6/25/2025 23:00			3
LH-SC-01	6/25/2025 23:15			3
LH-SC-01	6/25/2025 23:30			3
LH-SC-01	6/25/2025 23:45			3
LH-SC-01	6/26/2025 0:00			3
LH-SC-01	6/26/2025 0:15			3

Station Name	Date Time	Temp C	pH SU	Use Code
LH-SC-01	6/26/2025 0:30			3
LH-SC-01	6/26/2025 0:45			3
LH-SC-01	6/26/2025 1:00			3
LH-SC-01	6/26/2025 1:15			3
LH-SC-01	6/26/2025 1:30			3
LH-SC-01	6/26/2025 1:45			3
LH-SC-01	6/26/2025 2:00			3
LH-SC-01	6/26/2025 2:15			3
LH-SC-01	6/26/2025 2:30			3
LH-SC-01	6/26/2025 2:45			3
LH-SC-01	6/26/2025 3:00			3
LH-SC-01	6/26/2025 3:15			3
LH-SC-01	6/26/2025 3:30			3
LH-SC-01	6/26/2025 3:45			3
LH-SC-01	6/26/2025 4:00			3
LH-SC-01	6/26/2025 4:15			3
LH-SC-01	6/26/2025 4:30			3
LH-SC-01	6/26/2025 4:45			3
LH-SC-01	6/26/2025 5:00			3
LH-SC-01	6/26/2025 5:15			3
LH-SC-01	6/26/2025 5:30			3
LH-SC-01	6/26/2025 5:45			3
LH-SC-01	6/26/2025 6:00			3
LH-SC-01	6/26/2025 6:15			3
LH-SC-01	6/26/2025 6:30			3
LH-SC-01	6/26/2025 6:45			3
LH-SC-01	6/26/2025 7:00			3
LH-SC-01	6/26/2025 7:15			3
LH-SC-01	6/26/2025 7:30			3
LH-SC-01	6/26/2025 7:45			3
LH-SC-01	6/26/2025 8:00			3
LH-SC-01	6/26/2025 8:15			3
LH-SC-01	6/26/2025 8:30			3
LH-SC-01	6/26/2025 8:45			3
LH-SC-01	6/26/2025 9:00			3
LH-SC-01	6/26/2025 9:15			3
LH-SC-01	6/26/2025 9:30			3
LH-SC-01	6/26/2025 9:45			3
LH-SC-01	6/26/2025 10:00			3
LH-SC-01	6/26/2025 10:15			3
LH-SC-01	6/26/2025 10:30			3
LH-SC-01	6/26/2025 10:45			3
LH-SC-01	6/26/2025 11:00			3
LH-SC-01	6/26/2025 11:15			3
LH-SC-01	6/26/2025 11:30			3
LH-SC-01	6/26/2025 11:45			3
LH-SC-01	6/26/2025 12:00			3
LH-SC-01	6/26/2025 12:15			3
LH-SC-01	6/26/2025 12:30			3
LH-SC-01	6/26/2025 12:45			3
LH-SC-01	6/26/2025 13:00			3
LH-SC-01	6/26/2025 13:15			3
LH-SC-01	6/26/2025 13:30			3
LH-SC-01	6/26/2025 13:45			3
LH-SC-01	6/26/2025 14:00			3
LH-SC-01	6/26/2025 14:15			3
LH-SC-01	6/26/2025 14:30			3
LH-SC-01	6/26/2025 14:45			3
LH-SC-01	6/26/2025 15:00			3
LH-SC-01	6/26/2025 15:15			3
LH-SC-01	6/26/2025 15:30			3
LH-SC-01	6/26/2025 15:45			3
LH-SC-01	6/26/2025 16:00			3
LH-SC-01	6/26/2025 16:15			3
LH-SC-01	6/26/2025 16:30			3
LH-SC-01	6/26/2025 16:45			3
LH-SC-01	6/26/2025 17:00			3
LH-SC-01	6/26/2025 17:15			3
LH-SC-01	6/26/2025 17:30			3
LH-SC-01	6/26/2025 17:45			3
LH-SC-01	6/26/2025 18:00			3
LH-SC-01	6/26/2025 18:15			3
LH-SC-01	6/26/2025 18:30			3
LH-SC-01	6/26/2025 18:45			3
LH-SC-01	6/26/2025 19:00			3
LH-SC-01	6/26/2025 19:15			3
LH-SC-01	6/26/2025 19:30			3
LH-SC-01	6/26/2025 19:45			3
LH-SC-01	6/26/2025 20:00			3
LH-SC-01	6/26/2025 20:15			3
LH-SC-01	6/26/2025 20:30			3
LH-SC-01	6/26/2025 20:45			3
LH-SC-01	6/26/2025 21:00			3
LH-SC-01	6/26/2025 21:15			3

Station Name	Date Time	Temp C	pH SU	Use Code
LH-SC-01	6/26/2025 21:30			3
LH-SC-01	6/26/2025 21:45			3
LH-SC-01	6/26/2025 22:00			3
LH-SC-01	6/26/2025 22:15			3
LH-SC-01	6/26/2025 22:30			3
LH-SC-01	6/26/2025 22:45			3
LH-SC-01	6/26/2025 23:00			3
LH-SC-01	6/26/2025 23:15			3
LH-SC-01	6/26/2025 23:30			3
LH-SC-01	6/26/2025 23:45			3
LH-SC-01	6/27/2025 0:00			3
LH-SC-01	6/27/2025 0:15			3
LH-SC-01	6/27/2025 0:30			3
LH-SC-01	6/27/2025 0:45			3
LH-SC-01	6/27/2025 1:00			3
LH-SC-01	6/27/2025 1:15			3
LH-SC-01	6/27/2025 1:30			3
LH-SC-01	6/27/2025 1:45			3
LH-SC-01	6/27/2025 2:00			3
LH-SC-01	6/27/2025 2:15			3
LH-SC-01	6/27/2025 2:30			3
LH-SC-01	6/27/2025 2:45			3
LH-SC-01	6/27/2025 3:00			3
LH-SC-01	6/27/2025 3:15			3
LH-SC-01	6/27/2025 3:30			3
LH-SC-01	6/27/2025 3:45			3
LH-SC-01	6/27/2025 4:00			3
LH-SC-01	6/27/2025 4:15			3
LH-SC-01	6/27/2025 4:30			3
LH-SC-01	6/27/2025 4:45			3
LH-SC-01	6/27/2025 5:00			3
LH-SC-01	6/27/2025 5:15			3
LH-SC-01	6/27/2025 5:30			3
LH-SC-01	6/27/2025 5:45			3
LH-SC-01	6/27/2025 6:00			3
LH-SC-01	6/27/2025 6:15			3
LH-SC-01	6/27/2025 6:30			3
LH-SC-01	6/27/2025 6:45			3
LH-SC-01	6/27/2025 7:00			3
LH-SC-01	6/27/2025 7:15			3
LH-SC-01	6/27/2025 7:30			3
LH-SC-01	6/27/2025 7:45			3
LH-SC-01	6/27/2025 8:00			3
LH-SC-01	6/27/2025 8:15			3
LH-SC-01	6/27/2025 8:30			3
LH-SC-01	6/27/2025 8:45			3
LH-SC-01	6/27/2025 9:00			3
LH-SC-01	6/27/2025 9:15			3
LH-SC-01	6/27/2025 9:30			3
LH-SC-01	6/27/2025 9:45			3
LH-SC-01	6/27/2025 10:00			3
LH-SC-01	6/27/2025 10:15			3
LH-SC-01	6/27/2025 10:30			3
LH-SC-01	6/27/2025 10:45			3
LH-SC-01	6/27/2025 11:00			3
LH-SC-01	6/27/2025 11:15			3
LH-SC-01	6/27/2025 11:30			3
LH-SC-01	6/27/2025 11:45			3
LH-SC-01	6/27/2025 12:00			3
LH-SC-01	6/27/2025 12:15			3
LH-SC-01	6/27/2025 12:30			3
LH-SC-01	6/27/2025 12:45			3
LH-SC-01	6/27/2025 13:00			3
LH-SC-01	6/27/2025 13:15			3
LH-SC-01	6/27/2025 13:30			3
LH-SC-01	6/27/2025 13:45			3
LH-SC-01	6/27/2025 14:00			3
LH-SC-01	6/27/2025 14:15			3
LH-SC-01	6/27/2025 14:30			3
LH-SC-01	6/27/2025 14:45			3
LH-SC-01	6/27/2025 15:00			3
LH-SC-01	6/27/2025 15:15			3
LH-SC-01	6/27/2025 15:30			3
LH-SC-01	6/27/2025 15:45			3
LH-SC-01	6/27/2025 16:00			3
LH-SC-01	6/27/2025 16:15			3
LH-SC-01	6/27/2025 16:30			3
LH-SC-01	6/27/2025 16:45			3
LH-SC-01	6/27/2025 17:00			3
LH-SC-01	6/27/2025 17:15			3
LH-SC-01	6/27/2025 17:30			3
LH-SC-01	6/27/2025 17:45			3
LH-SC-01	6/27/2025 18:00			3
LH-SC-01	6/27/2025 18:15			3

Station Name	Date Time	Temp C	pH SU	Use Code
LH-SC-01	6/27/2025 18:30			3
LH-SC-01	6/27/2025 18:45			3
LH-SC-01	6/27/2025 19:00			3
LH-SC-01	6/27/2025 19:15			3
LH-SC-01	6/27/2025 19:30			3
LH-SC-01	6/27/2025 19:45			3
LH-SC-01	6/27/2025 20:00			3
LH-SC-01	6/27/2025 20:15			3
LH-SC-01	6/27/2025 20:30			3
LH-SC-01	6/27/2025 20:45			3
LH-SC-01	6/27/2025 21:00			3
LH-SC-01	6/27/2025 21:15			3
LH-SC-01	6/27/2025 21:30			3
LH-SC-01	6/27/2025 21:45			3
LH-SC-01	6/27/2025 22:00			3
LH-SC-01	6/27/2025 22:15			3
LH-SC-01	6/27/2025 22:30			3
LH-SC-01	6/27/2025 22:45			3
LH-SC-01	6/27/2025 23:00			3
LH-SC-01	6/27/2025 23:15			3
LH-SC-01	6/27/2025 23:30			3
LH-SC-01	6/27/2025 23:45			3
LH-SC-01	6/28/2025 0:00			3
LH-SC-01	6/28/2025 0:15			3
LH-SC-01	6/28/2025 0:30			3
LH-SC-01	6/28/2025 0:45			3
LH-SC-01	6/28/2025 1:00			3
LH-SC-01	6/28/2025 1:15			3
LH-SC-01	6/28/2025 1:30			3
LH-SC-01	6/28/2025 1:45			3
LH-SC-01	6/28/2025 2:00			3
LH-SC-01	6/28/2025 2:15			3
LH-SC-01	6/28/2025 2:30			3
LH-SC-01	6/28/2025 2:45			3
LH-SC-01	6/28/2025 3:00			3
LH-SC-01	6/28/2025 3:15			3
LH-SC-01	6/28/2025 3:30			3
LH-SC-01	6/28/2025 3:45			3
LH-SC-01	6/28/2025 4:00			3
LH-SC-01	6/28/2025 4:15			3
LH-SC-01	6/28/2025 4:30			3
LH-SC-01	6/28/2025 4:45			3
LH-SC-01	6/28/2025 5:00			3
LH-SC-01	6/28/2025 5:15			3
LH-SC-01	6/28/2025 5:30			3
LH-SC-01	6/28/2025 5:45			3
LH-SC-01	6/28/2025 6:00			3
LH-SC-01	6/28/2025 6:15			3
LH-SC-01	6/28/2025 6:30			3
LH-SC-01	6/28/2025 6:45			3
LH-SC-01	6/28/2025 7:00			3
LH-SC-01	6/28/2025 7:15			3
LH-SC-01	6/28/2025 7:30			3
LH-SC-01	6/28/2025 7:45			3
LH-SC-01	6/28/2025 8:00			3
LH-SC-01	6/28/2025 8:15			3
LH-SC-01	6/28/2025 8:30			3
LH-SC-01	6/28/2025 8:45			3
LH-SC-01	6/28/2025 9:00			3
LH-SC-01	6/28/2025 9:15			3
LH-SC-01	6/28/2025 9:30			3
LH-SC-01	6/28/2025 9:45			3
LH-SC-01	6/28/2025 10:00			3
LH-SC-01	6/28/2025 10:15			3
LH-SC-01	6/28/2025 10:30			3
LH-SC-01	6/28/2025 10:45			3
LH-SC-01	6/28/2025 11:00			3
LH-SC-01	6/28/2025 11:15			3
LH-SC-01	6/28/2025 11:30			3
LH-SC-01	6/28/2025 11:45			3
LH-SC-01	6/28/2025 12:00			3
LH-SC-01	6/28/2025 12:15			3
LH-SC-01	6/28/2025 12:30			3
LH-SC-01	6/28/2025 12:45			3
LH-SC-01	6/28/2025 13:00			3
LH-SC-01	6/28/2025 13:15			3
LH-SC-01	6/28/2025 13:30			3
LH-SC-01	6/28/2025 13:45			3
LH-SC-01	6/28/2025 14:00			3
LH-SC-01	6/28/2025 14:15			3
LH-SC-01	6/28/2025 14:30			3
LH-SC-01	6/28/2025 14:45			3
LH-SC-01	6/28/2025 15:00			3
LH-SC-01	6/28/2025 15:15			3

Station Name	Date Time	Temp C	pH SU	Use Code
LH-SC-01	6/28/2025 15:30			3
LH-SC-01	6/28/2025 15:45			3
LH-SC-01	6/28/2025 16:00			3
LH-SC-01	6/28/2025 16:15			3
LH-SC-01	6/28/2025 16:30			3
LH-SC-01	6/28/2025 16:45			3
LH-SC-01	6/28/2025 17:00			3
LH-SC-01	6/28/2025 17:15			3
LH-SC-01	6/28/2025 17:30			3
LH-SC-01	6/28/2025 17:45			3
LH-SC-01	6/28/2025 18:00			3
LH-SC-01	6/28/2025 18:15			3
LH-SC-01	6/28/2025 18:30			3
LH-SC-01	6/28/2025 18:45			3
LH-SC-01	6/28/2025 19:00			3
LH-SC-01	6/28/2025 19:15			3
LH-SC-01	6/28/2025 19:30			3
LH-SC-01	6/28/2025 19:45			3
LH-SC-01	6/28/2025 20:00			3
LH-SC-01	6/28/2025 20:15			3
LH-SC-01	6/28/2025 20:30			3
LH-SC-01	6/28/2025 20:45			3
LH-SC-01	6/28/2025 21:00			3
LH-SC-01	6/28/2025 21:15			3
LH-SC-01	6/28/2025 21:30			3
LH-SC-01	6/28/2025 21:45			3
LH-SC-01	6/28/2025 22:00			3
LH-SC-01	6/28/2025 22:15			3
LH-SC-01	6/28/2025 22:30			3
LH-SC-01	6/28/2025 22:45			3
LH-SC-01	6/28/2025 23:00			3
LH-SC-01	6/28/2025 23:15			3
LH-SC-01	6/28/2025 23:30			3
LH-SC-01	6/28/2025 23:45			3
LH-SC-01	6/29/2025 0:00			3
LH-SC-01	6/29/2025 0:15			3
LH-SC-01	6/29/2025 0:30			3
LH-SC-01	6/29/2025 0:45			3
LH-SC-01	6/29/2025 1:00			3
LH-SC-01	6/29/2025 1:15			3
LH-SC-01	6/29/2025 1:30			3
LH-SC-01	6/29/2025 1:45			3
LH-SC-01	6/29/2025 2:00			3
LH-SC-01	6/29/2025 2:15			3
LH-SC-01	6/29/2025 2:30			3
LH-SC-01	6/29/2025 2:45			3
LH-SC-01	6/29/2025 3:00			3
LH-SC-01	6/29/2025 3:15			3
LH-SC-01	6/29/2025 3:30			3
LH-SC-01	6/29/2025 3:45			3
LH-SC-01	6/29/2025 4:00			3
LH-SC-01	6/29/2025 4:15			3
LH-SC-01	6/29/2025 4:30			3
LH-SC-01	6/29/2025 4:45			3
LH-SC-01	6/29/2025 5:00			3
LH-SC-01	6/29/2025 5:15			3
LH-SC-01	6/29/2025 5:30			3
LH-SC-01	6/29/2025 5:45			3
LH-SC-01	6/29/2025 6:00			3
LH-SC-01	6/29/2025 6:15			3
LH-SC-01	6/29/2025 6:30			3
LH-SC-01	6/29/2025 6:45			3
LH-SC-01	6/29/2025 7:00			3
LH-SC-01	6/29/2025 7:15			3
LH-SC-01	6/29/2025 7:30			3
LH-SC-01	6/29/2025 7:45			3
LH-SC-01	6/29/2025 8:00			3
LH-SC-01	6/29/2025 8:15			3
LH-SC-01	6/29/2025 8:30			3
LH-SC-01	6/29/2025 8:45			3
LH-SC-01	6/29/2025 9:00			3
LH-SC-01	6/29/2025 9:15			3
LH-SC-01	6/29/2025 9:30			3
LH-SC-01	6/29/2025 9:45			3
LH-SC-01	6/29/2025 10:00			3
LH-SC-01	6/29/2025 10:15			3
LH-SC-01	6/29/2025 10:30			3
LH-SC-01	6/29/2025 10:45			3
LH-SC-01	6/29/2025 11:00			3
LH-SC-01	6/29/2025 11:15			3
LH-SC-01	6/29/2025 11:30			3
LH-SC-01	6/29/2025 11:45			3
LH-SC-01	6/29/2025 12:00			3
LH-SC-01	6/29/2025 12:15			3

Station Name	Date Time	Temp C	pH SU	Use Code
LH-SC-01	6/29/2025 12:30			3
LH-SC-01	6/29/2025 12:45			3
LH-SC-01	6/29/2025 13:00			3
LH-SC-01	6/29/2025 13:15			3
LH-SC-01	6/29/2025 13:30			3
LH-SC-01	6/29/2025 13:45			3
LH-SC-01	6/29/2025 14:00			3
LH-SC-01	6/29/2025 14:15			3
LH-SC-01	6/29/2025 14:30			3
LH-SC-01	6/29/2025 14:45			3
LH-SC-01	6/29/2025 15:00			3
LH-SC-01	6/29/2025 15:15			3
LH-SC-01	6/29/2025 15:30			3
LH-SC-01	6/29/2025 15:45			3
LH-SC-01	6/29/2025 16:00			3
LH-SC-01	6/29/2025 16:15			3
LH-SC-01	6/29/2025 16:30			3
LH-SC-01	6/29/2025 16:45			3
LH-SC-01	6/29/2025 17:00			3
LH-SC-01	6/29/2025 17:15			3
LH-SC-01	6/29/2025 17:30			3
LH-SC-01	6/29/2025 17:45			3
LH-SC-01	6/29/2025 18:00			3
LH-SC-01	6/29/2025 18:15			3
LH-SC-01	6/29/2025 18:30			3
LH-SC-01	6/29/2025 18:45			3
LH-SC-01	6/29/2025 19:00			3
LH-SC-01	6/29/2025 19:15			3
LH-SC-01	6/29/2025 19:30			3
LH-SC-01	6/29/2025 19:45			3
LH-SC-01	6/29/2025 20:00			3
LH-SC-01	6/29/2025 20:15			3
LH-SC-01	6/29/2025 20:30			3
LH-SC-01	6/29/2025 20:45			3
LH-SC-01	6/29/2025 21:00			3
LH-SC-01	6/29/2025 21:15			3
LH-SC-01	6/29/2025 21:30			3
LH-SC-01	6/29/2025 21:45			3
LH-SC-01	6/29/2025 22:00			3
LH-SC-01	6/29/2025 22:15			3
LH-SC-01	6/29/2025 22:30			3
LH-SC-01	6/29/2025 22:45			3
LH-SC-01	6/29/2025 23:00			3
LH-SC-01	6/29/2025 23:15			3
LH-SC-01	6/29/2025 23:30			3
LH-SC-01	6/29/2025 23:45			3
LH-SC-01	6/30/2025 0:00			3
LH-SC-01	6/30/2025 0:15			3
LH-SC-01	6/30/2025 0:30			3
LH-SC-01	6/30/2025 0:45			3
LH-SC-01	6/30/2025 1:00			3
LH-SC-01	6/30/2025 1:15			3
LH-SC-01	6/30/2025 1:30			3
LH-SC-01	6/30/2025 1:45			3
LH-SC-01	6/30/2025 2:00			3
LH-SC-01	6/30/2025 2:15			3
LH-SC-01	6/30/2025 2:30			3
LH-SC-01	6/30/2025 2:45			3
LH-SC-01	6/30/2025 3:00			3
LH-SC-01	6/30/2025 3:15			3
LH-SC-01	6/30/2025 3:30			3
LH-SC-01	6/30/2025 3:45			3
LH-SC-01	6/30/2025 4:00			3
LH-SC-01	6/30/2025 4:15			3
LH-SC-01	6/30/2025 4:30			3
LH-SC-01	6/30/2025 4:45			3
LH-SC-01	6/30/2025 5:00			3
LH-SC-01	6/30/2025 5:15			3
LH-SC-01	6/30/2025 5:30			3
LH-SC-01	6/30/2025 5:45			3
LH-SC-01	6/30/2025 6:00			3
LH-SC-01	6/30/2025 6:15			3
LH-SC-01	6/30/2025 6:30			3
LH-SC-01	6/30/2025 6:45			3
LH-SC-01	6/30/2025 7:00			3
LH-SC-01	6/30/2025 7:15			3
LH-SC-01	6/30/2025 7:30			3
LH-SC-01	6/30/2025 7:45			3
LH-SC-01	6/30/2025 8:00			3
LH-SC-01	6/30/2025 8:15			3
LH-SC-01	6/30/2025 8:30			3
LH-SC-01	6/30/2025 8:45			3
LH-SC-01	6/30/2025 9:00			3
LH-SC-01	6/30/2025 9:15			3

Station Name	Date Time	Temp C	pH SU	Use Code
LH-SC-01	6/30/2025 9:30			3
LH-SC-01	6/30/2025 9:45			3
LH-SC-01	6/30/2025 10:00			3
LH-SC-01	6/30/2025 10:15			3
LH-SC-01	6/30/2025 10:30			3
LH-SC-01	6/30/2025 10:45			3
LH-SC-01	6/30/2025 11:00			3
LH-SC-01	6/30/2025 11:15			3
LH-SC-01	6/30/2025 11:30			3
LH-SC-01	6/30/2025 11:45			3
LH-SC-01	6/30/2025 12:00			3
LH-SC-01	6/30/2025 12:15			3
LH-SC-01	6/30/2025 12:30			3
LH-SC-01	6/30/2025 12:45			3
LH-SC-01	6/30/2025 13:00			3
LH-SC-01	6/30/2025 13:15			3
LH-SC-01	6/30/2025 13:30			3
LH-SC-01	6/30/2025 13:45			3
LH-SC-01	6/30/2025 14:00			3
LH-SC-01	6/30/2025 14:15			3
LH-SC-01	6/30/2025 14:30			3
LH-SC-01	6/30/2025 14:45			3
LH-SC-01	6/30/2025 15:00			3
LH-SC-01	6/30/2025 15:15			3
LH-SC-01	6/30/2025 15:30			3
LH-SC-01	6/30/2025 15:45			3
LH-SC-01	6/30/2025 16:00			3
LH-SC-01	6/30/2025 16:15			3
LH-SC-01	6/30/2025 16:30			3
LH-SC-01	6/30/2025 16:45			3
LH-SC-01	6/30/2025 17:00			3
LH-SC-01	6/30/2025 17:15			3
LH-SC-01	6/30/2025 17:30			3
LH-SC-01	6/30/2025 17:45			3
LH-SC-01	6/30/2025 18:00			3
LH-SC-01	6/30/2025 18:15			3
LH-SC-01	6/30/2025 18:30			3
LH-SC-01	6/30/2025 18:45			3
LH-SC-01	6/30/2025 19:00			3
LH-SC-01	6/30/2025 19:15			3
LH-SC-01	6/30/2025 19:30			3
LH-SC-01	6/30/2025 19:45			3
LH-SC-01	6/30/2025 20:00			3
LH-SC-01	6/30/2025 20:15			3
LH-SC-01	6/30/2025 20:30			3
LH-SC-01	6/30/2025 20:45			3
LH-SC-01	6/30/2025 21:00			3
LH-SC-01	6/30/2025 21:15			3
LH-SC-01	6/30/2025 21:30			3
LH-SC-01	6/30/2025 21:45			3
LH-SC-01	6/30/2025 22:00			3
LH-SC-01	6/30/2025 22:15			3
LH-SC-01	6/30/2025 22:30			3
LH-SC-01	6/30/2025 22:45			3
LH-SC-01	6/30/2025 23:00			3
LH-SC-01	6/30/2025 23:15			3
LH-SC-01	6/30/2025 23:30			3
LH-SC-01	6/30/2025 23:45			3
LH-SC-01	7/1/2025 0:00			3
LH-SC-01	7/1/2025 0:15			3
LH-SC-01	7/1/2025 0:30			3
LH-SC-01	7/1/2025 0:45			3
LH-SC-01	7/1/2025 1:00			3
LH-SC-01	7/1/2025 1:15			3
LH-SC-01	7/1/2025 1:30			3
LH-SC-01	7/1/2025 1:45			3
LH-SC-01	7/1/2025 2:00			3
LH-SC-01	7/1/2025 2:15			3
LH-SC-01	7/1/2025 2:30			3
LH-SC-01	7/1/2025 2:45			3
LH-SC-01	7/1/2025 3:00			3
LH-SC-01	7/1/2025 3:15			3
LH-SC-01	7/1/2025 3:30			3
LH-SC-01	7/1/2025 3:45			3
LH-SC-01	7/1/2025 4:00			3
LH-SC-01	7/1/2025 4:15			3
LH-SC-01	7/1/2025 4:30			3
LH-SC-01	7/1/2025 4:45			3
LH-SC-01	7/1/2025 5:00			3
LH-SC-01	7/1/2025 5:15			3
LH-SC-01	7/1/2025 5:30			3
LH-SC-01	7/1/2025 5:45			3
LH-SC-01	7/1/2025 6:00			3
LH-SC-01	7/1/2025 6:15			3

Station Name	Date Time	Temp C	pH SU	Use Code
LH-SC-01	7/1/2025 6:30			3
LH-SC-01	7/1/2025 6:45			3
LH-SC-01	7/1/2025 7:00			3
LH-SC-01	7/1/2025 7:15			3
LH-SC-01	7/1/2025 7:30			3
LH-SC-01	7/1/2025 7:45			3
LH-SC-01	7/1/2025 8:00			3
LH-SC-01	7/1/2025 8:15			3
LH-SC-01	7/1/2025 8:30			3
LH-SC-01	7/1/2025 8:45			3
LH-SC-01	7/1/2025 9:00			3
LH-SC-01	7/1/2025 9:15			3
LH-SC-01	7/1/2025 9:30			3
LH-SC-01	7/1/2025 9:45			3
LH-SC-01	7/1/2025 10:00			3
LH-SC-01	7/1/2025 10:15			3
LH-SC-01	7/1/2025 10:30			3
LH-SC-01	7/1/2025 10:45			3
LH-SC-01	7/1/2025 11:00			3
LH-SC-01	7/1/2025 11:15			3
LH-SC-01	7/1/2025 11:30			3
LH-SC-01	7/1/2025 11:45			3
LH-SC-01	7/1/2025 12:00			3
LH-SC-01	7/1/2025 12:15			3
LH-SC-01	7/1/2025 12:30			3
LH-SC-01	7/1/2025 12:45			3
LH-SC-01	7/1/2025 13:00			3
LH-SC-01	7/1/2025 13:15			3
LH-SC-01	7/1/2025 13:30			3
LH-SC-01	7/1/2025 13:45			3
LH-SC-01	7/1/2025 14:00			3
LH-SC-01	7/1/2025 14:15			3
LH-SC-01	7/1/2025 14:30			3
LH-SC-01	7/1/2025 14:45			3
LH-SC-01	7/1/2025 15:00			3
LH-SC-01	7/1/2025 15:15			3
LH-SC-01	7/1/2025 15:30			3
LH-SC-01	7/1/2025 15:45			3
LH-SC-01	7/1/2025 16:00			3
LH-SC-01	7/1/2025 16:15			3
LH-SC-01	7/1/2025 16:30			3
LH-SC-01	7/1/2025 16:45			3
LH-SC-01	7/1/2025 17:00			3
LH-SC-01	7/1/2025 17:15			3
LH-SC-01	7/1/2025 17:30			3
LH-SC-01	7/1/2025 17:45			3
LH-SC-01	7/1/2025 18:00			3
LH-SC-01	7/1/2025 18:15			3
LH-SC-01	7/1/2025 18:30			3
LH-SC-01	7/1/2025 18:45			3
LH-SC-01	7/1/2025 19:00			3
LH-SC-01	7/1/2025 19:15			3
LH-SC-01	7/1/2025 19:30			3
LH-SC-01	7/1/2025 19:45			3
LH-SC-01	7/1/2025 20:00			3
LH-SC-01	7/1/2025 20:15			3
LH-SC-01	7/1/2025 20:30			3
LH-SC-01	7/1/2025 20:45			3
LH-SC-01	7/1/2025 21:00			3
LH-SC-01	7/1/2025 21:15			3
LH-SC-01	7/1/2025 21:30			3
LH-SC-01	7/1/2025 21:45			3
LH-SC-01	7/1/2025 22:00			3
LH-SC-01	7/1/2025 22:15			3
LH-SC-01	7/1/2025 22:30			3
LH-SC-01	7/1/2025 22:45			3
LH-SC-01	7/1/2025 23:00			3
LH-SC-01	7/1/2025 23:15			3
LH-SC-01	7/1/2025 23:30			3
LH-SC-01	7/1/2025 23:45			3
LH-SC-01	7/2/2025 0:00			3
LH-SC-01	7/2/2025 0:15			3
LH-SC-01	7/2/2025 0:30			3
LH-SC-01	7/2/2025 0:45			3
LH-SC-01	7/2/2025 1:00			3
LH-SC-01	7/2/2025 1:15			3
LH-SC-01	7/2/2025 1:30			3
LH-SC-01	7/2/2025 1:45			3
LH-SC-01	7/2/2025 2:00			3
LH-SC-01	7/2/2025 2:15			3
LH-SC-01	7/2/2025 2:30			3
LH-SC-01	7/2/2025 2:45			3
LH-SC-01	7/2/2025 3:00			3
LH-SC-01	7/2/2025 3:15			3

Station Name	Date Time	Temp C	pH SU	Use Code
LH-SC-01	7/2/2025 3:30			3
LH-SC-01	7/2/2025 3:45			3
LH-SC-01	7/2/2025 4:00			3
LH-SC-01	7/2/2025 4:15			3
LH-SC-01	7/2/2025 4:30			3
LH-SC-01	7/2/2025 4:45			3
LH-SC-01	7/2/2025 5:00			3
LH-SC-01	7/2/2025 5:15			3
LH-SC-01	7/2/2025 5:30			3
LH-SC-01	7/2/2025 5:45			3
LH-SC-01	7/2/2025 6:00			3
LH-SC-01	7/2/2025 6:15			3
LH-SC-01	7/2/2025 6:30			3
LH-SC-01	7/2/2025 6:45			3
LH-SC-01	7/2/2025 7:00			3
LH-SC-01	7/2/2025 7:15			3
LH-SC-01	7/2/2025 7:30			3
LH-SC-01	7/2/2025 7:45			3
LH-SC-01	7/2/2025 8:00			3
LH-SC-01	7/2/2025 8:15			3
LH-SC-01	7/2/2025 8:30			3
LH-SC-01	7/2/2025 8:45			3
LH-SC-01	7/2/2025 9:00			3
LH-SC-01	7/2/2025 9:15			3
LH-SC-01	7/2/2025 9:30			3
LH-SC-01	7/2/2025 9:45			3
LH-SC-01	7/2/2025 10:00			3
LH-SC-01	7/2/2025 10:15			3
LH-SC-01	7/2/2025 10:30			3
LH-SC-01	7/2/2025 10:45			3
LH-SC-01	7/2/2025 11:00			3
LH-SC-01	7/2/2025 11:15			3
LH-SC-01	7/2/2025 11:30			3
LH-SC-01	7/2/2025 11:45			3
LH-SC-01	7/2/2025 12:00			3
LH-SC-01	7/2/2025 12:15			3
LH-SC-01	7/2/2025 12:30			3
LH-SC-01	7/2/2025 12:45			3
LH-SC-01	7/2/2025 13:00			3
LH-SC-01	7/2/2025 13:15			3
LH-SC-01	7/2/2025 13:30			3
LH-SC-01	7/2/2025 13:45			3
LH-SC-01	7/2/2025 14:00			3
LH-SC-01	7/2/2025 14:15			3
LH-SC-01	7/2/2025 14:30			3
LH-SC-01	7/2/2025 14:45			3
LH-SC-01	7/2/2025 15:00			3
LH-SC-01	7/2/2025 15:15			3
LH-SC-01	7/2/2025 15:30			3
LH-SC-01	7/2/2025 15:45			3
LH-SC-01	7/2/2025 16:00			3
LH-SC-01	7/2/2025 16:15			3
LH-SC-01	7/2/2025 16:30			3
LH-SC-01	7/2/2025 16:45			3
LH-SC-01	7/2/2025 17:00			3
LH-SC-01	7/2/2025 17:15			3
LH-SC-01	7/2/2025 17:30			3
LH-SC-01	7/2/2025 17:45			3
LH-SC-01	7/2/2025 18:00			3
LH-SC-01	7/2/2025 18:15			3
LH-SC-01	7/2/2025 18:30			3
LH-SC-01	7/2/2025 18:45			3
LH-SC-01	7/2/2025 19:00			3
LH-SC-01	7/2/2025 19:15			3
LH-SC-01	7/2/2025 19:30			3
LH-SC-01	7/2/2025 19:45			3
LH-SC-01	7/2/2025 20:00			3
LH-SC-01	7/2/2025 20:15			3
LH-SC-01	7/2/2025 20:30			3
LH-SC-01	7/2/2025 20:45			3
LH-SC-01	7/2/2025 21:00			3
LH-SC-01	7/2/2025 21:15			3
LH-SC-01	7/2/2025 21:30			3
LH-SC-01	7/2/2025 21:45			3
LH-SC-01	7/2/2025 22:00			3
LH-SC-01	7/2/2025 22:15			3
LH-SC-01	7/2/2025 22:30			3
LH-SC-01	7/2/2025 22:45			3
LH-SC-01	7/2/2025 23:00			3
LH-SC-01	7/2/2025 23:15			3
LH-SC-01	7/2/2025 23:30			3
LH-SC-01	7/2/2025 23:45			3
LH-SC-01	7/3/2025 0:00			3
LH-SC-01	7/3/2025 0:15			3

Station Name	Date Time	Temp C	pH SU	Use Code
LH-SC-01	7/3/2025 0:30			3
LH-SC-01	7/3/2025 0:45			3
LH-SC-01	7/3/2025 1:00			3
LH-SC-01	7/3/2025 1:15			3
LH-SC-01	7/3/2025 1:30			3
LH-SC-01	7/3/2025 1:45			3
LH-SC-01	7/3/2025 2:00			3
LH-SC-01	7/3/2025 2:15			3
LH-SC-01	7/3/2025 2:30			3
LH-SC-01	7/3/2025 2:45			3
LH-SC-01	7/3/2025 3:00			3
LH-SC-01	7/3/2025 3:15			3
LH-SC-01	7/3/2025 3:30			3
LH-SC-01	7/3/2025 3:45			3
LH-SC-01	7/3/2025 4:00			3
LH-SC-01	7/3/2025 4:15			3
LH-SC-01	7/3/2025 4:30			3
LH-SC-01	7/3/2025 4:45			3
LH-SC-01	7/3/2025 5:00			3
LH-SC-01	7/3/2025 5:15			3
LH-SC-01	7/3/2025 5:30			3
LH-SC-01	7/3/2025 5:45			3
LH-SC-01	7/3/2025 6:00			3
LH-SC-01	7/3/2025 6:15			3
LH-SC-01	7/3/2025 6:30			3
LH-SC-01	7/3/2025 6:45			3
LH-SC-01	7/3/2025 7:00			3
LH-SC-01	7/3/2025 7:15			3
LH-SC-01	7/3/2025 7:30			3
LH-SC-01	7/3/2025 7:45			3
LH-SC-01	7/3/2025 8:00			3
LH-SC-01	7/3/2025 8:15			3
LH-SC-01	7/3/2025 8:30			3
LH-SC-01	7/3/2025 8:45			3
LH-SC-01	7/3/2025 9:00			3
LH-SC-01	7/3/2025 9:15			3
LH-SC-01	7/3/2025 9:30			3
LH-SC-01	7/3/2025 9:45			3
LH-SC-01	7/3/2025 10:00			3
LH-SC-01	7/3/2025 10:15			3
LH-SC-01	7/3/2025 10:30			3
LH-SC-01	7/3/2025 10:45			3
LH-SC-01	7/3/2025 11:00			3
LH-SC-01	7/3/2025 11:15			3
LH-SC-01	7/3/2025 11:30			3
LH-SC-01	7/3/2025 11:45			3
LH-SC-01	7/3/2025 12:00			3
LH-SC-01	7/3/2025 12:15			3
LH-SC-01	7/3/2025 12:30			3
LH-SC-01	7/3/2025 12:45			3
LH-SC-01	7/3/2025 13:00			3
LH-SC-01	7/3/2025 13:15			3
LH-SC-01	7/3/2025 13:30			3
LH-SC-01	7/3/2025 13:45			3
LH-SC-01	7/3/2025 14:00			3
LH-SC-01	7/3/2025 14:15			3
LH-SC-01	7/3/2025 14:30			3
LH-SC-01	7/3/2025 14:45			3
LH-SC-01	7/3/2025 15:00			3
LH-SC-01	7/3/2025 15:15			3
LH-SC-01	7/3/2025 15:30			3
LH-SC-01	7/3/2025 15:45			3
LH-SC-01	7/3/2025 16:00			3
LH-SC-01	7/3/2025 16:15			3
LH-SC-01	7/3/2025 16:30			3
LH-SC-01	7/3/2025 16:45			3
LH-SC-01	7/3/2025 17:00			3
LH-SC-01	7/3/2025 17:15			3
LH-SC-01	7/3/2025 17:30			3
LH-SC-01	7/3/2025 17:45			3
LH-SC-01	7/3/2025 18:00			3
LH-SC-01	7/3/2025 18:15			3
LH-SC-01	7/3/2025 18:30			3
LH-SC-01	7/3/2025 18:45			3
LH-SC-01	7/3/2025 19:00			3
LH-SC-01	7/3/2025 19:15			3
LH-SC-01	7/3/2025 19:30			3
LH-SC-01	7/3/2025 19:45			3
LH-SC-01	7/3/2025 20:00			3
LH-SC-01	7/3/2025 20:15			3
LH-SC-01	7/3/2025 20:30			3
LH-SC-01	7/3/2025 20:45			3
LH-SC-01	7/3/2025 21:00			3
LH-SC-01	7/3/2025 21:15			3

Station Name	Date Time	Temp C	pH SU	Use Code
LH-SC-01	7/3/2025 21:30			3
LH-SC-01	7/3/2025 21:45			3
LH-SC-01	7/3/2025 22:00			3
LH-SC-01	7/3/2025 22:15			3
LH-SC-01	7/3/2025 22:30			3
LH-SC-01	7/3/2025 22:45			3
LH-SC-01	7/3/2025 23:00			3
LH-SC-01	7/3/2025 23:15			3
LH-SC-01	7/3/2025 23:30			3
LH-SC-01	7/3/2025 23:45			3
LH-SC-01	7/4/2025 0:00			3
LH-SC-01	7/4/2025 0:15			3
LH-SC-01	7/4/2025 0:30			3
LH-SC-01	7/4/2025 0:45			3
LH-SC-01	7/4/2025 1:00			3
LH-SC-01	7/4/2025 1:15			3
LH-SC-01	7/4/2025 1:30			3
LH-SC-01	7/4/2025 1:45			3
LH-SC-01	7/4/2025 2:00			3
LH-SC-01	7/4/2025 2:15			3
LH-SC-01	7/4/2025 2:30			3
LH-SC-01	7/4/2025 2:45			3
LH-SC-01	7/4/2025 3:00			3
LH-SC-01	7/4/2025 3:15			3
LH-SC-01	7/4/2025 3:30			3
LH-SC-01	7/4/2025 3:45			3
LH-SC-01	7/4/2025 4:00			3
LH-SC-01	7/4/2025 4:15			3
LH-SC-01	7/4/2025 4:30			3
LH-SC-01	7/4/2025 4:45			3
LH-SC-01	7/4/2025 5:00			3
LH-SC-01	7/4/2025 5:15			3
LH-SC-01	7/4/2025 5:30			3
LH-SC-01	7/4/2025 5:45			3
LH-SC-01	7/4/2025 6:00			3
LH-SC-01	7/4/2025 6:15			3
LH-SC-01	7/4/2025 6:30			3
LH-SC-01	7/4/2025 6:45			3
LH-SC-01	7/4/2025 7:00			3
LH-SC-01	7/4/2025 7:15			3
LH-SC-01	7/4/2025 7:30			3
LH-SC-01	7/4/2025 7:45			3
LH-SC-01	7/4/2025 8:00			3
LH-SC-01	7/4/2025 8:15			3
LH-SC-01	7/4/2025 8:30			3
LH-SC-01	7/4/2025 8:45			3
LH-SC-01	7/4/2025 9:00			3
LH-SC-01	7/4/2025 9:15			3
LH-SC-01	7/4/2025 9:30			3
LH-SC-01	7/4/2025 9:45			3
LH-SC-01	7/4/2025 10:00			3
LH-SC-01	7/4/2025 10:15			3
LH-SC-01	7/4/2025 10:30			3
LH-SC-01	7/4/2025 10:45			3
LH-SC-01	7/4/2025 11:00			3
LH-SC-01	7/4/2025 11:15			3
LH-SC-01	7/4/2025 11:30			3
LH-SC-01	7/4/2025 11:45			3
LH-SC-01	7/4/2025 12:00			3
LH-SC-01	7/4/2025 12:15			3
LH-SC-01	7/4/2025 12:30			3
LH-SC-01	7/4/2025 12:45			3
LH-SC-01	7/4/2025 13:00			3
LH-SC-01	7/4/2025 13:15			3
LH-SC-01	7/4/2025 13:30			3
LH-SC-01	7/4/2025 13:45			3
LH-SC-01	7/4/2025 14:00			3
LH-SC-01	7/4/2025 14:15			3
LH-SC-01	7/4/2025 14:30			3
LH-SC-01	7/4/2025 14:45			3
LH-SC-01	7/4/2025 15:00			3
LH-SC-01	7/4/2025 15:15			3
LH-SC-01	7/4/2025 15:30			3
LH-SC-01	7/4/2025 15:45			3
LH-SC-01	7/4/2025 16:00			3
LH-SC-01	7/4/2025 16:15			3
LH-SC-01	7/4/2025 16:30			3
LH-SC-01	7/4/2025 16:45			3
LH-SC-01	7/4/2025 17:00			3
LH-SC-01	7/4/2025 17:15			3
LH-SC-01	7/4/2025 17:30			3
LH-SC-01	7/4/2025 17:45			3
LH-SC-01	7/4/2025 18:00			3
LH-SC-01	7/4/2025 18:15			3

Station Name	Date Time	Temp C	pH SU	Use Code
LH-SC-01	7/4/2025 18:30			3
LH-SC-01	7/4/2025 18:45			3
LH-SC-01	7/4/2025 19:00			3
LH-SC-01	7/4/2025 19:15			3
LH-SC-01	7/4/2025 19:30			3
LH-SC-01	7/4/2025 19:45			3
LH-SC-01	7/4/2025 20:00			3
LH-SC-01	7/4/2025 20:15			3
LH-SC-01	7/4/2025 20:30			3
LH-SC-01	7/4/2025 20:45			3
LH-SC-01	7/4/2025 21:00			3
LH-SC-01	7/4/2025 21:15			3
LH-SC-01	7/4/2025 21:30			3
LH-SC-01	7/4/2025 21:45			3
LH-SC-01	7/4/2025 22:00			3
LH-SC-01	7/4/2025 22:15			3
LH-SC-01	7/4/2025 22:30			3
LH-SC-01	7/4/2025 22:45			3
LH-SC-01	7/4/2025 23:00			3
LH-SC-01	7/4/2025 23:15			3
LH-SC-01	7/4/2025 23:30			3
LH-SC-01	7/4/2025 23:45			3
LH-SC-01	7/5/2025 0:00			3
LH-SC-01	7/5/2025 0:15			3
LH-SC-01	7/5/2025 0:30			3
LH-SC-01	7/5/2025 0:45			3
LH-SC-01	7/5/2025 1:00			3
LH-SC-01	7/5/2025 1:15			3
LH-SC-01	7/5/2025 1:30			3
LH-SC-01	7/5/2025 1:45			3
LH-SC-01	7/5/2025 2:00			3
LH-SC-01	7/5/2025 2:15			3
LH-SC-01	7/5/2025 2:30			3
LH-SC-01	7/5/2025 2:45			3
LH-SC-01	7/5/2025 3:00			3
LH-SC-01	7/5/2025 3:15			3
LH-SC-01	7/5/2025 3:30			3
LH-SC-01	7/5/2025 3:45			3
LH-SC-01	7/5/2025 4:00			3
LH-SC-01	7/5/2025 4:15			3
LH-SC-01	7/5/2025 4:30			3
LH-SC-01	7/5/2025 4:45			3
LH-SC-01	7/5/2025 5:00			3
LH-SC-01	7/5/2025 5:15			3
LH-SC-01	7/5/2025 5:30			3
LH-SC-01	7/5/2025 5:45			3
LH-SC-01	7/5/2025 6:00			3
LH-SC-01	7/5/2025 6:15			3
LH-SC-01	7/5/2025 6:30			3
LH-SC-01	7/5/2025 6:45			3
LH-SC-01	7/5/2025 7:00			3
LH-SC-01	7/5/2025 7:15			3
LH-SC-01	7/5/2025 7:30			3
LH-SC-01	7/5/2025 7:45			3
LH-SC-01	7/5/2025 8:00			3
LH-SC-01	7/5/2025 8:15			3
LH-SC-01	7/5/2025 8:30			3
LH-SC-01	7/5/2025 8:45			3
LH-SC-01	7/5/2025 9:00			3
LH-SC-01	7/5/2025 9:15			3
LH-SC-01	7/5/2025 9:30			3
LH-SC-01	7/5/2025 9:45			3
LH-SC-01	7/5/2025 10:00			3
LH-SC-01	7/5/2025 10:15			3
LH-SC-01	7/5/2025 10:30			3
LH-SC-01	7/5/2025 10:45			3
LH-SC-01	7/5/2025 11:00			3
LH-SC-01	7/5/2025 11:15			3
LH-SC-01	7/5/2025 11:30			3
LH-SC-01	7/5/2025 11:45			3
LH-SC-01	7/5/2025 12:00			3
LH-SC-01	7/5/2025 12:15			3
LH-SC-01	7/5/2025 12:30			3
LH-SC-01	7/5/2025 12:45			3
LH-SC-01	7/5/2025 13:00			3
LH-SC-01	7/5/2025 13:15			3
LH-SC-01	7/5/2025 13:30			3
LH-SC-01	7/5/2025 13:45			3
LH-SC-01	7/5/2025 14:00			3
LH-SC-01	7/5/2025 14:15			3
LH-SC-01	7/5/2025 14:30			3
LH-SC-01	7/5/2025 14:45			3
LH-SC-01	7/5/2025 15:00			3
LH-SC-01	7/5/2025 15:15			3

Station Name	Date Time	Temp C	pH SU	Use Code
LH-SC-01	7/5/2025 15:30			3
LH-SC-01	7/5/2025 15:45			3
LH-SC-01	7/5/2025 16:00			3
LH-SC-01	7/5/2025 16:15			3
LH-SC-01	7/5/2025 16:30			3
LH-SC-01	7/5/2025 16:45			3
LH-SC-01	7/5/2025 17:00			3
LH-SC-01	7/5/2025 17:15			3
LH-SC-01	7/5/2025 17:30			3
LH-SC-01	7/5/2025 17:45			3
LH-SC-01	7/5/2025 18:00			3
LH-SC-01	7/5/2025 18:15			3
LH-SC-01	7/5/2025 18:30			3
LH-SC-01	7/5/2025 18:45			3
LH-SC-01	7/5/2025 19:00			3
LH-SC-01	7/5/2025 19:15			3
LH-SC-01	7/5/2025 19:30			3
LH-SC-01	7/5/2025 19:45			3
LH-SC-01	7/5/2025 20:00			3
LH-SC-01	7/5/2025 20:15			3
LH-SC-01	7/5/2025 20:30			3
LH-SC-01	7/5/2025 20:45			3
LH-SC-01	7/5/2025 21:00			3
LH-SC-01	7/5/2025 21:15			3
LH-SC-01	7/5/2025 21:30			3
LH-SC-01	7/5/2025 21:45			3
LH-SC-01	7/5/2025 22:00			3
LH-SC-01	7/5/2025 22:15			3
LH-SC-01	7/5/2025 22:30			3
LH-SC-01	7/5/2025 22:45			3
LH-SC-01	7/5/2025 23:00			3
LH-SC-01	7/5/2025 23:15			3
LH-SC-01	7/5/2025 23:30			3
LH-SC-01	7/5/2025 23:45			3
LH-SC-01	7/6/2025 0:00			3
LH-SC-01	7/6/2025 0:15			3
LH-SC-01	7/6/2025 0:30			3
LH-SC-01	7/6/2025 0:45			3
LH-SC-01	7/6/2025 1:00			3
LH-SC-01	7/6/2025 1:15			3
LH-SC-01	7/6/2025 1:30			3
LH-SC-01	7/6/2025 1:45			3
LH-SC-01	7/6/2025 2:00			3
LH-SC-01	7/6/2025 2:15			3
LH-SC-01	7/6/2025 2:30			3
LH-SC-01	7/6/2025 2:45			3
LH-SC-01	7/6/2025 3:00			3
LH-SC-01	7/6/2025 3:15			3
LH-SC-01	7/6/2025 3:30			3
LH-SC-01	7/6/2025 3:45			3
LH-SC-01	7/6/2025 4:00			3
LH-SC-01	7/6/2025 4:15			3
LH-SC-01	7/6/2025 4:30			3
LH-SC-01	7/6/2025 4:45			3
LH-SC-01	7/6/2025 5:00			3
LH-SC-01	7/6/2025 5:15			3
LH-SC-01	7/6/2025 5:30			3
LH-SC-01	7/6/2025 5:45			3
LH-SC-01	7/6/2025 6:00			3
LH-SC-01	7/6/2025 6:15			3
LH-SC-01	7/6/2025 6:30			3
LH-SC-01	7/6/2025 6:45			3
LH-SC-01	7/6/2025 7:00			3
LH-SC-01	7/6/2025 7:15			3
LH-SC-01	7/6/2025 7:30			3
LH-SC-01	7/6/2025 7:45			3
LH-SC-01	7/6/2025 8:00			3
LH-SC-01	7/6/2025 8:15			3
LH-SC-01	7/6/2025 8:30			3
LH-SC-01	7/6/2025 8:45			3
LH-SC-01	7/6/2025 9:00			3
LH-SC-01	7/6/2025 9:15			3
LH-SC-01	7/6/2025 9:30			3
LH-SC-01	7/6/2025 9:45			3
LH-SC-01	7/6/2025 10:00			3
LH-SC-01	7/6/2025 10:15			3
LH-SC-01	7/6/2025 10:30			3
LH-SC-01	7/6/2025 10:45			3
LH-SC-01	7/6/2025 11:00			3
LH-SC-01	7/6/2025 11:15			3
LH-SC-01	7/6/2025 11:30			3
LH-SC-01	7/6/2025 11:45			3
LH-SC-01	7/6/2025 12:00			3
LH-SC-01	7/6/2025 12:15			3

Station Name	Date Time	Temp C	pH SU	Use Code
LH-SC-01	7/6/2025 12:30			3
LH-SC-01	7/6/2025 12:45			3
LH-SC-01	7/6/2025 13:00			3
LH-SC-01	7/6/2025 13:15			3
LH-SC-01	7/6/2025 13:30			3
LH-SC-01	7/6/2025 13:45			3
LH-SC-01	7/6/2025 14:00			3
LH-SC-01	7/6/2025 14:15			3
LH-SC-01	7/6/2025 14:30			3
LH-SC-01	7/6/2025 14:45			3
LH-SC-01	7/6/2025 15:00			3
LH-SC-01	7/6/2025 15:15			3
LH-SC-01	7/6/2025 15:30			3
LH-SC-01	7/6/2025 15:45			3
LH-SC-01	7/6/2025 16:00			3
LH-SC-01	7/6/2025 16:15			3
LH-SC-01	7/6/2025 16:30			3
LH-SC-01	7/6/2025 16:45			3
LH-SC-01	7/6/2025 17:00			3
LH-SC-01	7/6/2025 17:15			3
LH-SC-01	7/6/2025 17:30			3
LH-SC-01	7/6/2025 17:45			3
LH-SC-01	7/6/2025 18:00			3
LH-SC-01	7/6/2025 18:15			3
LH-SC-01	7/6/2025 18:30			3
LH-SC-01	7/6/2025 18:45			3
LH-SC-01	7/6/2025 19:00			3
LH-SC-01	7/6/2025 19:15			3
LH-SC-01	7/6/2025 19:30			3
LH-SC-01	7/6/2025 19:45			3
LH-SC-01	7/6/2025 20:00			3
LH-SC-01	7/6/2025 20:15			3
LH-SC-01	7/6/2025 20:30			3
LH-SC-01	7/6/2025 20:45			3
LH-SC-01	7/6/2025 21:00			3
LH-SC-01	7/6/2025 21:15			3
LH-SC-01	7/6/2025 21:30			3
LH-SC-01	7/6/2025 21:45			3
LH-SC-01	7/6/2025 22:00			3
LH-SC-01	7/6/2025 22:15			3
LH-SC-01	7/6/2025 22:30			3
LH-SC-01	7/6/2025 22:45			3
LH-SC-01	7/6/2025 23:00			3
LH-SC-01	7/6/2025 23:15			3
LH-SC-01	7/6/2025 23:30			3
LH-SC-01	7/6/2025 23:45			3
LH-SC-01	7/7/2025 0:00			3
LH-SC-01	7/7/2025 0:15			3
LH-SC-01	7/7/2025 0:30			3
LH-SC-01	7/7/2025 0:45			3
LH-SC-01	7/7/2025 1:00			3
LH-SC-01	7/7/2025 1:15			3
LH-SC-01	7/7/2025 1:30			3
LH-SC-01	7/7/2025 1:45			3
LH-SC-01	7/7/2025 2:00			3
LH-SC-01	7/7/2025 2:15			3
LH-SC-01	7/7/2025 2:30			3
LH-SC-01	7/7/2025 2:45			3
LH-SC-01	7/7/2025 3:00			3
LH-SC-01	7/7/2025 3:15			3
LH-SC-01	7/7/2025 3:30			3
LH-SC-01	7/7/2025 3:45			3
LH-SC-01	7/7/2025 4:00			3
LH-SC-01	7/7/2025 4:15			3
LH-SC-01	7/7/2025 4:30			3
LH-SC-01	7/7/2025 4:45			3
LH-SC-01	7/7/2025 5:00			3
LH-SC-01	7/7/2025 5:15			3
LH-SC-01	7/7/2025 5:30			3
LH-SC-01	7/7/2025 5:45			3
LH-SC-01	7/7/2025 6:00			3
LH-SC-01	7/7/2025 6:15			3
LH-SC-01	7/7/2025 6:30			3
LH-SC-01	7/7/2025 6:45			3
LH-SC-01	7/7/2025 7:00			3
LH-SC-01	7/7/2025 7:15			3
LH-SC-01	7/7/2025 7:30			3
LH-SC-01	7/7/2025 7:45			3
LH-SC-01	7/7/2025 8:00			3
LH-SC-01	7/7/2025 8:15			3
LH-SC-01	7/7/2025 8:30			3
LH-SC-01	7/7/2025 8:45			3
LH-SC-01	7/7/2025 9:00			3
LH-SC-01	7/7/2025 9:15			3

Station Name	Date Time	Temp C	pH SU	Use Code
LH-SC-01	7/7/2025 9:30			3
LH-SC-01	7/7/2025 9:45			3
LH-SC-01	7/7/2025 10:00			3
LH-SC-01	7/7/2025 10:15			3
LH-SC-01	7/7/2025 10:30			3
LH-SC-01	7/7/2025 10:45			3
LH-SC-01	7/7/2025 11:00			3
LH-SC-01	7/7/2025 11:15			3
LH-SC-01	7/7/2025 11:30			3
LH-SC-01	7/7/2025 11:45			3
LH-SC-01	7/7/2025 12:00			3
LH-SC-01	7/7/2025 12:15			3
LH-SC-01	7/7/2025 12:30			3
LH-SC-01	7/7/2025 12:45			3
LH-SC-01	7/7/2025 13:00			3
LH-SC-01	7/7/2025 13:15			3
LH-SC-01	7/7/2025 13:30			3
LH-SC-01	7/7/2025 13:45			3
LH-SC-01	7/7/2025 14:00			3
LH-SC-01	7/7/2025 14:15			3
LH-SC-01	7/7/2025 14:30			3
LH-SC-01	7/7/2025 14:45			3
LH-SC-01	7/7/2025 15:00			3
LH-SC-01	7/7/2025 15:15			3
LH-SC-01	7/7/2025 15:30			3
LH-SC-01	7/7/2025 15:45			3
LH-SC-01	7/7/2025 16:00			3
LH-SC-01	7/7/2025 16:15			3
LH-SC-01	7/7/2025 16:30			3
LH-SC-01	7/7/2025 16:45			3
LH-SC-01	7/7/2025 17:00			3
LH-SC-01	7/7/2025 17:15			3
LH-SC-01	7/7/2025 17:30			3
LH-SC-01	7/7/2025 17:45			3
LH-SC-01	7/7/2025 18:00			3
LH-SC-01	7/7/2025 18:15			3
LH-SC-01	7/7/2025 18:30			3
LH-SC-01	7/7/2025 18:45			3
LH-SC-01	7/7/2025 19:00			3
LH-SC-01	7/7/2025 19:15			3
LH-SC-01	7/7/2025 19:30			3
LH-SC-01	7/7/2025 19:45			3
LH-SC-01	7/7/2025 20:00			3
LH-SC-01	7/7/2025 20:15			3
LH-SC-01	7/7/2025 20:30			3
LH-SC-01	7/7/2025 20:45			3
LH-SC-01	7/7/2025 21:00			3
LH-SC-01	7/7/2025 21:15			3
LH-SC-01	7/7/2025 21:30			3
LH-SC-01	7/7/2025 21:45			3
LH-SC-01	7/7/2025 22:00			3
LH-SC-01	7/7/2025 22:15			3
LH-SC-01	7/7/2025 22:30			3
LH-SC-01	7/7/2025 22:45			3
LH-SC-01	7/7/2025 23:00			3
LH-SC-01	7/7/2025 23:15			3
LH-SC-01	7/7/2025 23:30			3
LH-SC-01	7/7/2025 23:45			3
LH-SC-01	7/8/2025 0:00			3
LH-SC-01	7/8/2025 0:15			3
LH-SC-01	7/8/2025 0:30			3
LH-SC-01	7/8/2025 0:45			3
LH-SC-01	7/8/2025 1:00			3
LH-SC-01	7/8/2025 1:15			3
LH-SC-01	7/8/2025 1:30			3
LH-SC-01	7/8/2025 1:45			3
LH-SC-01	7/8/2025 2:00			3
LH-SC-01	7/8/2025 2:15			3
LH-SC-01	7/8/2025 2:30			3
LH-SC-01	7/8/2025 2:45			3
LH-SC-01	7/8/2025 3:00			3
LH-SC-01	7/8/2025 3:15			3
LH-SC-01	7/8/2025 3:30			3
LH-SC-01	7/8/2025 3:45			3
LH-SC-01	7/8/2025 4:00			3
LH-SC-01	7/8/2025 4:15			3
LH-SC-01	7/8/2025 4:30			3
LH-SC-01	7/8/2025 4:45			3
LH-SC-01	7/8/2025 5:00			3
LH-SC-01	7/8/2025 5:15			3
LH-SC-01	7/8/2025 5:30			3
LH-SC-01	7/8/2025 5:45			3
LH-SC-01	7/8/2025 6:00			3
LH-SC-01	7/8/2025 6:15			3

Station Name	Date Time	Temp C	pH SU	Use Code
LH-SC-01	7/8/2025 6:30			3
LH-SC-01	7/8/2025 6:45			3
LH-SC-01	7/8/2025 7:00			3
LH-SC-01	7/8/2025 7:15			3
LH-SC-01	7/8/2025 7:30			3
LH-SC-01	7/8/2025 7:45			3
LH-SC-01	7/8/2025 8:00			3
LH-SC-01	7/8/2025 8:15			3
LH-SC-01	7/8/2025 8:30			3
LH-SC-01	7/8/2025 8:45			3
LH-SC-01	7/8/2025 9:00			3
LH-SC-01	7/8/2025 9:15			3
LH-SC-01	7/8/2025 9:30			3
LH-SC-01	7/8/2025 9:45			3
LH-SC-01	7/8/2025 10:00			3
LH-SC-01	7/8/2025 10:15			3
LH-SC-01	7/8/2025 10:30			3
LH-SC-01	7/8/2025 10:45			3
LH-SC-01	7/8/2025 11:00			3
LH-SC-01	7/8/2025 11:15			3
LH-SC-01	7/8/2025 11:30			3
LH-SC-01	7/8/2025 11:45			3
LH-SC-01	7/8/2025 12:00			3
LH-SC-01	7/8/2025 12:15			3
LH-SC-01	7/8/2025 12:30			3
LH-SC-01	7/8/2025 12:45			3
LH-SC-01	7/8/2025 13:00			3
LH-SC-01	7/8/2025 13:15			3
LH-SC-01	7/8/2025 13:30			3
LH-SC-01	7/8/2025 13:45			3
LH-SC-01	7/8/2025 14:00			3
LH-SC-01	7/8/2025 14:15			3
LH-SC-01	7/8/2025 14:30			3
LH-SC-01	7/8/2025 14:45			3
LH-SC-01	7/8/2025 15:00			3
LH-SC-01	7/8/2025 15:15			3
LH-SC-01	7/8/2025 15:30			3
LH-SC-01	7/8/2025 15:45			3
LH-SC-01	7/8/2025 16:00			3
LH-SC-01	7/8/2025 16:15			3
LH-SC-01	7/8/2025 16:30			3
LH-SC-01	7/8/2025 16:45			3
LH-SC-01	7/8/2025 17:00			3
LH-SC-01	7/8/2025 17:15			3
LH-SC-01	7/8/2025 17:30			3
LH-SC-01	7/8/2025 17:45			3
LH-SC-01	7/8/2025 18:00			3
LH-SC-01	7/8/2025 18:15			3
LH-SC-01	7/8/2025 18:30			3
LH-SC-01	7/8/2025 18:45			3
LH-SC-01	7/8/2025 19:00			3
LH-SC-01	7/8/2025 19:15			3
LH-SC-01	7/8/2025 19:30			3
LH-SC-01	7/8/2025 19:45			3
LH-SC-01	7/8/2025 20:00			3
LH-SC-01	7/8/2025 20:15			3
LH-SC-01	7/8/2025 20:30			3
LH-SC-01	7/8/2025 20:45			3
LH-SC-01	7/8/2025 21:00			3
LH-SC-01	7/8/2025 21:15			3
LH-SC-01	7/8/2025 21:30			3
LH-SC-01	7/8/2025 21:45			3
LH-SC-01	7/8/2025 22:00			3
LH-SC-01	7/8/2025 22:15			3
LH-SC-01	7/8/2025 22:30			3
LH-SC-01	7/8/2025 22:45			3
LH-SC-01	7/8/2025 23:00			3
LH-SC-01	7/8/2025 23:15			3
LH-SC-01	7/8/2025 23:30			3
LH-SC-01	7/8/2025 23:45			3
LH-SC-01	7/9/2025 0:00			3
LH-SC-01	7/9/2025 0:15			3
LH-SC-01	7/9/2025 0:30			3
LH-SC-01	7/9/2025 0:45			3
LH-SC-01	7/9/2025 1:00			3
LH-SC-01	7/9/2025 1:15			3
LH-SC-01	7/9/2025 1:30			3
LH-SC-01	7/9/2025 1:45			3
LH-SC-01	7/9/2025 2:00			3
LH-SC-01	7/9/2025 2:15			3
LH-SC-01	7/9/2025 2:30			3
LH-SC-01	7/9/2025 2:45			3
LH-SC-01	7/9/2025 3:00			3
LH-SC-01	7/9/2025 3:15			3

Station Name	Date Time	Temp C	pH SU	Use Code
LH-SC-01	7/9/2025 3:30			3
LH-SC-01	7/9/2025 3:45			3
LH-SC-01	7/9/2025 4:00			3
LH-SC-01	7/9/2025 4:15			3
LH-SC-01	7/9/2025 4:30			3
LH-SC-01	7/9/2025 4:45			3
LH-SC-01	7/9/2025 5:00			3
LH-SC-01	7/9/2025 5:15			3
LH-SC-01	7/9/2025 5:30			3
LH-SC-01	7/9/2025 5:45			3
LH-SC-01	7/9/2025 6:00			3
LH-SC-01	7/9/2025 6:15			3
LH-SC-01	7/9/2025 6:30			3
LH-SC-01	7/9/2025 6:45			3
LH-SC-01	7/9/2025 7:00			3
LH-SC-01	7/9/2025 7:15			3
LH-SC-01	7/9/2025 7:30			3
LH-SC-01	7/9/2025 7:45			3
LH-SC-01	7/9/2025 8:00			3
LH-SC-01	7/9/2025 8:15			3
LH-SC-01	7/9/2025 8:30			3
LH-SC-01	7/9/2025 8:45			3
LH-SC-01	7/9/2025 9:00			3
LH-SC-01	7/9/2025 9:15			3
LH-SC-01	7/9/2025 9:30			3
LH-SC-01	7/9/2025 9:45			3
LH-SC-01	7/9/2025 10:00			3
LH-SC-01	7/9/2025 10:15			3
LH-SC-01	7/9/2025 10:30			3
LH-SC-01	7/9/2025 10:45			3
LH-SC-01	7/9/2025 11:00			3
LH-SC-01	7/9/2025 11:15			3
LH-SC-01	7/9/2025 11:30			3
LH-SC-01	7/9/2025 11:45			3
LH-SC-01	7/9/2025 12:00			3
LH-SC-01	7/9/2025 12:15			3
LH-SC-01	7/9/2025 12:30			3
LH-SC-01	7/9/2025 12:45			3
LH-SC-01	7/9/2025 13:00			3
LH-SC-01	7/9/2025 13:15			3
LH-SC-01	7/9/2025 13:30			3
LH-SC-01	7/9/2025 13:45			3
LH-SC-01	7/9/2025 14:00			3
LH-SC-01	7/9/2025 14:15			3
LH-SC-01	7/9/2025 14:30			3
LH-SC-01	7/9/2025 14:45			3
LH-SC-01	7/9/2025 15:00			3
LH-SC-01	7/9/2025 15:15			3
LH-SC-01	7/9/2025 15:30			3
LH-SC-01	7/9/2025 15:45			3
LH-SC-01	7/9/2025 16:00			3
LH-SC-01	7/9/2025 16:15			3
LH-SC-01	7/9/2025 16:30			3
LH-SC-01	7/9/2025 16:45			3
LH-SC-01	7/9/2025 17:00			3
LH-SC-01	7/9/2025 17:15			3
LH-SC-01	7/9/2025 17:30			3
LH-SC-01	7/9/2025 17:45			3
LH-SC-01	7/9/2025 18:00			3
LH-SC-01	7/9/2025 18:15			3
LH-SC-01	7/9/2025 18:30			3
LH-SC-01	7/9/2025 18:45			3
LH-SC-01	7/9/2025 19:00			3
LH-SC-01	7/9/2025 19:15			3
LH-SC-01	7/9/2025 19:30			3
LH-SC-01	7/9/2025 19:45			3
LH-SC-01	7/9/2025 20:00			3
LH-SC-01	7/9/2025 20:15			3
LH-SC-01	7/9/2025 20:30			3
LH-SC-01	7/9/2025 20:45			3
LH-SC-01	7/9/2025 21:00			3
LH-SC-01	7/9/2025 21:15			3
LH-SC-01	7/9/2025 21:30			3
LH-SC-01	7/9/2025 21:45			3
LH-SC-01	7/9/2025 22:00			3
LH-SC-01	7/9/2025 22:15			3
LH-SC-01	7/9/2025 22:30			3
LH-SC-01	7/9/2025 22:45			3
LH-SC-01	7/9/2025 23:00			3
LH-SC-01	7/9/2025 23:15			3
LH-SC-01	7/9/2025 23:30			3
LH-SC-01	7/9/2025 23:45			3
LH-SC-01	7/10/2025 0:00			3
LH-SC-01	7/10/2025 0:15			3

Station Name	Date Time	Temp C	pH SU	Use Code
LH-SC-01	7/10/2025 0:30			3
LH-SC-01	7/10/2025 0:45			3
LH-SC-01	7/10/2025 1:00			3
LH-SC-01	7/10/2025 1:15			3
LH-SC-01	7/10/2025 1:30			3
LH-SC-01	7/10/2025 1:45			3
LH-SC-01	7/10/2025 2:00			3
LH-SC-01	7/10/2025 2:15			3
LH-SC-01	7/10/2025 2:30			3
LH-SC-01	7/10/2025 2:45			3
LH-SC-01	7/10/2025 3:00			3
LH-SC-01	7/10/2025 3:15			3
LH-SC-01	7/10/2025 3:30			3
LH-SC-01	7/10/2025 3:45			3
LH-SC-01	7/10/2025 4:00			3
LH-SC-01	7/10/2025 4:15			3
LH-SC-01	7/10/2025 4:30			3
LH-SC-01	7/10/2025 4:45			3
LH-SC-01	7/10/2025 5:00			3
LH-SC-01	7/10/2025 5:15			3
LH-SC-01	7/10/2025 5:30			3
LH-SC-01	7/10/2025 5:45			3
LH-SC-01	7/10/2025 6:00			3
LH-SC-01	7/10/2025 6:15			3
LH-SC-01	7/10/2025 6:30			3
LH-SC-01	7/10/2025 6:45			3
LH-SC-01	7/10/2025 7:00			3
LH-SC-01	7/10/2025 7:15			3
LH-SC-01	7/10/2025 7:30			3
LH-SC-01	7/10/2025 7:45			3
LH-SC-01	7/10/2025 8:00			3
LH-SC-01	7/10/2025 8:15			3
LH-SC-01	7/10/2025 8:30			3
LH-SC-01	7/10/2025 8:45			3
LH-SC-01	7/10/2025 9:00			3
LH-SC-01	7/10/2025 9:15			3
LH-SC-01	7/10/2025 9:30			3
LH-SC-01	7/10/2025 9:45			3
LH-SC-01	7/10/2025 10:00			3
LH-SC-01	7/10/2025 10:15			3
LH-SC-01	7/10/2025 10:30			3
LH-SC-01	7/10/2025 10:45			3
LH-SC-01	7/10/2025 11:00			3
LH-SC-01	7/10/2025 11:15			3
LH-SC-01	7/10/2025 11:30			3
LH-SC-01	7/10/2025 11:45			3
LH-SC-01	7/10/2025 12:00			3
LH-SC-01	7/10/2025 12:15			3
LH-SC-01	7/10/2025 12:30			3
LH-SC-01	7/10/2025 12:45			3
LH-SC-01	7/10/2025 13:00			3
LH-SC-01	7/10/2025 13:15			3
LH-SC-01	7/10/2025 13:30			3
LH-SC-01	7/10/2025 13:45			3
LH-SC-01	7/10/2025 14:00			3
LH-SC-01	7/10/2025 14:15			3
LH-SC-01	7/10/2025 14:30			3
LH-SC-01	7/10/2025 14:45			3
LH-SC-01	7/10/2025 15:00			3
LH-SC-01	7/10/2025 15:15			3
LH-SC-01	7/10/2025 15:30			3
LH-SC-01	7/10/2025 15:45			3
LH-SC-01	7/10/2025 16:00			3
LH-SC-01	7/10/2025 16:15			3
LH-SC-01	7/10/2025 16:30			3
LH-SC-01	7/10/2025 16:45			3
LH-SC-01	7/10/2025 17:00			3
LH-SC-01	7/10/2025 17:15			3
LH-SC-01	7/10/2025 17:30			3
LH-SC-01	7/10/2025 17:45			3
LH-SC-01	7/10/2025 18:00			3
LH-SC-01	7/10/2025 18:15			3
LH-SC-01	7/10/2025 18:30			3
LH-SC-01	7/10/2025 18:45			3
LH-SC-01	7/10/2025 19:00			3
LH-SC-01	7/10/2025 19:15			3
LH-SC-01	7/10/2025 19:30			3
LH-SC-01	7/10/2025 19:45			3
LH-SC-01	7/10/2025 20:00			3
LH-SC-01	7/10/2025 20:15			3
LH-SC-01	7/10/2025 20:30			3
LH-SC-01	7/10/2025 20:45			3
LH-SC-01	7/10/2025 21:00			3
LH-SC-01	7/10/2025 21:15			3

Station Name	Date Time	Temp C	pH SU	Use Code
LH-SC-01	7/10/2025 21:30			3
LH-SC-01	7/10/2025 21:45			3
LH-SC-01	7/10/2025 22:00			3
LH-SC-01	7/10/2025 22:15			3
LH-SC-01	7/10/2025 22:30			3
LH-SC-01	7/10/2025 22:45			3
LH-SC-01	7/10/2025 23:00			3
LH-SC-01	7/10/2025 23:15			3
LH-SC-01	7/10/2025 23:30			3
LH-SC-01	7/10/2025 23:45			3
LH-SC-01	7/11/2025 0:00			3
LH-SC-01	7/11/2025 0:15			3
LH-SC-01	7/11/2025 0:30			3
LH-SC-01	7/11/2025 0:45			3
LH-SC-01	7/11/2025 1:00			3
LH-SC-01	7/11/2025 1:15			3
LH-SC-01	7/11/2025 1:30			3
LH-SC-01	7/11/2025 1:45			3
LH-SC-01	7/11/2025 2:00			3
LH-SC-01	7/11/2025 2:15			3
LH-SC-01	7/11/2025 2:30			3
LH-SC-01	7/11/2025 2:45			3
LH-SC-01	7/11/2025 3:00			3
LH-SC-01	7/11/2025 3:15			3
LH-SC-01	7/11/2025 3:30			3
LH-SC-01	7/11/2025 3:45			3
LH-SC-01	7/11/2025 4:00			3
LH-SC-01	7/11/2025 4:15			3
LH-SC-01	7/11/2025 4:30			3
LH-SC-01	7/11/2025 4:45			3
LH-SC-01	7/11/2025 5:00			3
LH-SC-01	7/11/2025 5:15			3
LH-SC-01	7/11/2025 5:30			3
LH-SC-01	7/11/2025 5:45			3
LH-SC-01	7/11/2025 6:00			3
LH-SC-01	7/11/2025 6:15			3
LH-SC-01	7/11/2025 6:30			3
LH-SC-01	7/11/2025 6:45			3
LH-SC-01	7/11/2025 7:00			3
LH-SC-01	7/11/2025 7:15			3
LH-SC-01	7/11/2025 7:30			3
LH-SC-01	7/11/2025 7:45			3
LH-SC-01	7/11/2025 8:00			3
LH-SC-01	7/11/2025 8:15			3
LH-SC-01	7/11/2025 8:30			3
LH-SC-01	7/11/2025 8:45			3
LH-SC-01	7/11/2025 9:00			3
LH-SC-01	7/11/2025 9:15			3
LH-SC-01	7/11/2025 9:30			3
LH-SC-01	7/11/2025 9:45			3
LH-SC-01	7/11/2025 10:00			3
LH-SC-01	7/11/2025 10:15			3
LH-SC-01	7/11/2025 10:30			3
LH-SC-01	7/11/2025 10:45			3
LH-SC-01	7/11/2025 11:00			3
LH-SC-01	7/11/2025 11:15			3
LH-SC-01	7/11/2025 11:30			3
LH-SC-01	7/11/2025 11:45			3
LH-SC-01	7/11/2025 12:00			3
LH-SC-01	7/11/2025 12:15			3
LH-SC-01	7/11/2025 12:30			3
LH-SC-01	7/11/2025 12:45			3
LH-SC-01	7/11/2025 13:00			3
LH-SC-01	7/11/2025 13:15			3
LH-SC-01	7/11/2025 13:30			3
LH-SC-01	7/11/2025 13:45			3
LH-SC-01	7/11/2025 14:00			3
LH-SC-01	7/11/2025 14:15			3
LH-SC-01	7/11/2025 14:30			3
LH-SC-01	7/11/2025 14:45			3
LH-SC-01	7/11/2025 15:00			3
LH-SC-01	7/11/2025 15:15			3
LH-SC-01	7/11/2025 15:30			3
LH-SC-01	7/11/2025 15:45			3
LH-SC-01	7/11/2025 16:00			3
LH-SC-01	7/11/2025 16:15			3
LH-SC-01	7/11/2025 16:30			3
LH-SC-01	7/11/2025 16:45			3
LH-SC-01	7/11/2025 17:00			3
LH-SC-01	7/11/2025 17:15			3
LH-SC-01	7/11/2025 17:30			3
LH-SC-01	7/11/2025 17:45			3
LH-SC-01	7/11/2025 18:00			3
LH-SC-01	7/11/2025 18:15			3

Station Name	Date Time	Temp C	pH SU	Use Code
LH-SC-01	7/11/2025 18:30			3
LH-SC-01	7/11/2025 18:45			3
LH-SC-01	7/11/2025 19:00			3
LH-SC-01	7/11/2025 19:15			3
LH-SC-01	7/11/2025 19:30			3
LH-SC-01	7/11/2025 19:45			3
LH-SC-01	7/11/2025 20:00			3
LH-SC-01	7/11/2025 20:15			3
LH-SC-01	7/11/2025 20:30			3
LH-SC-01	7/11/2025 20:45			3
LH-SC-01	7/11/2025 21:00			3
LH-SC-01	7/11/2025 21:15			3
LH-SC-01	7/11/2025 21:30			3
LH-SC-01	7/11/2025 21:45			3
LH-SC-01	7/11/2025 22:00			3
LH-SC-01	7/11/2025 22:15			3
LH-SC-01	7/11/2025 22:30			3
LH-SC-01	7/11/2025 22:45			3
LH-SC-01	7/11/2025 23:00			3
LH-SC-01	7/11/2025 23:15			3
LH-SC-01	7/11/2025 23:30			3
LH-SC-01	7/11/2025 23:45			3
LH-SC-01	7/12/2025 0:00			3
LH-SC-01	7/12/2025 0:15			3
LH-SC-01	7/12/2025 0:30			3
LH-SC-01	7/12/2025 0:45			3
LH-SC-01	7/12/2025 1:00			3
LH-SC-01	7/12/2025 1:15			3
LH-SC-01	7/12/2025 1:30			3
LH-SC-01	7/12/2025 1:45			3
LH-SC-01	7/12/2025 2:00			3
LH-SC-01	7/12/2025 2:15			3
LH-SC-01	7/12/2025 2:30			3
LH-SC-01	7/12/2025 2:45			3
LH-SC-01	7/12/2025 3:00			3
LH-SC-01	7/12/2025 3:15			3
LH-SC-01	7/12/2025 3:30			3
LH-SC-01	7/12/2025 3:45			3
LH-SC-01	7/12/2025 4:00			3
LH-SC-01	7/12/2025 4:15			3
LH-SC-01	7/12/2025 4:30			3
LH-SC-01	7/12/2025 4:45			3
LH-SC-01	7/12/2025 5:00			3
LH-SC-01	7/12/2025 5:15			3
LH-SC-01	7/12/2025 5:30			3
LH-SC-01	7/12/2025 5:45			3
LH-SC-01	7/12/2025 6:00			3
LH-SC-01	7/12/2025 6:15			3
LH-SC-01	7/12/2025 6:30			3
LH-SC-01	7/12/2025 6:45			3
LH-SC-01	7/12/2025 7:00			3
LH-SC-01	7/12/2025 7:15			3
LH-SC-01	7/12/2025 7:30			3
LH-SC-01	7/12/2025 7:45			3
LH-SC-01	7/12/2025 8:00			3
LH-SC-01	7/12/2025 8:15			3
LH-SC-01	7/12/2025 8:30			3
LH-SC-01	7/12/2025 8:45			3
LH-SC-01	7/12/2025 9:00			3
LH-SC-01	7/12/2025 9:15			3
LH-SC-01	7/12/2025 9:30			3
LH-SC-01	7/12/2025 9:45			3
LH-SC-01	7/12/2025 10:00			3
LH-SC-01	7/12/2025 10:15			3
LH-SC-01	7/12/2025 10:30			3
LH-SC-01	7/12/2025 10:45			3
LH-SC-01	7/12/2025 11:00			3
LH-SC-01	7/12/2025 11:15			3
LH-SC-01	7/12/2025 11:30			3
LH-SC-01	7/12/2025 11:45			3
LH-SC-01	7/12/2025 12:00			3
LH-SC-01	7/12/2025 12:15			3
LH-SC-01	7/12/2025 12:30			3
LH-SC-01	7/12/2025 12:45			3
LH-SC-01	7/12/2025 13:00			3
LH-SC-01	7/12/2025 13:15			3
LH-SC-01	7/12/2025 13:30			3
LH-SC-01	7/12/2025 13:45			3
LH-SC-01	7/12/2025 14:00			3
LH-SC-01	7/12/2025 14:15			3
LH-SC-01	7/12/2025 14:30			3
LH-SC-01	7/12/2025 14:45			3
LH-SC-01	7/12/2025 15:00			3
LH-SC-01	7/12/2025 15:15			3

Station Name	Date Time	Temp C	pH SU	Use Code
LH-SC-01	7/12/2025 15:30			3
LH-SC-01	7/12/2025 15:45			3
LH-SC-01	7/12/2025 16:00			3
LH-SC-01	7/12/2025 16:15			3
LH-SC-01	7/12/2025 16:30			3
LH-SC-01	7/12/2025 16:45			3
LH-SC-01	7/12/2025 17:00			3
LH-SC-01	7/12/2025 17:15			3
LH-SC-01	7/12/2025 17:30			3
LH-SC-01	7/12/2025 17:45			3
LH-SC-01	7/12/2025 18:00			3
LH-SC-01	7/12/2025 18:15			3
LH-SC-01	7/12/2025 18:30			3
LH-SC-01	7/12/2025 18:45			3
LH-SC-01	7/12/2025 19:00			3
LH-SC-01	7/12/2025 19:15			3
LH-SC-01	7/12/2025 19:30			3
LH-SC-01	7/12/2025 19:45			3
LH-SC-01	7/12/2025 20:00			3
LH-SC-01	7/12/2025 20:15			3
LH-SC-01	7/12/2025 20:30			3
LH-SC-01	7/12/2025 20:45			3
LH-SC-01	7/12/2025 21:00			3
LH-SC-01	7/12/2025 21:15			3
LH-SC-01	7/12/2025 21:30			3
LH-SC-01	7/12/2025 21:45			3
LH-SC-01	7/12/2025 22:00			3
LH-SC-01	7/12/2025 22:15			3
LH-SC-01	7/12/2025 22:30			3
LH-SC-01	7/12/2025 22:45			3
LH-SC-01	7/12/2025 23:00			3
LH-SC-01	7/12/2025 23:15			3
LH-SC-01	7/12/2025 23:30			3
LH-SC-01	7/12/2025 23:45			3
LH-SC-01	7/13/2025 0:00			3
LH-SC-01	7/13/2025 0:15			3
LH-SC-01	7/13/2025 0:30			3
LH-SC-01	7/13/2025 0:45			3
LH-SC-01	7/13/2025 1:00			3
LH-SC-01	7/13/2025 1:15			3
LH-SC-01	7/13/2025 1:30			3
LH-SC-01	7/13/2025 1:45			3
LH-SC-01	7/13/2025 2:00			3
LH-SC-01	7/13/2025 2:15			3
LH-SC-01	7/13/2025 2:30			3
LH-SC-01	7/13/2025 2:45			3
LH-SC-01	7/13/2025 3:00			3
LH-SC-01	7/13/2025 3:15			3
LH-SC-01	7/13/2025 3:30			3
LH-SC-01	7/13/2025 3:45			3
LH-SC-01	7/13/2025 4:00			3
LH-SC-01	7/13/2025 4:15			3
LH-SC-01	7/13/2025 4:30			3
LH-SC-01	7/13/2025 4:45			3
LH-SC-01	7/13/2025 5:00			3
LH-SC-01	7/13/2025 5:15			3
LH-SC-01	7/13/2025 5:30			3
LH-SC-01	7/13/2025 5:45			3
LH-SC-01	7/13/2025 6:00			3
LH-SC-01	7/13/2025 6:15			3
LH-SC-01	7/13/2025 6:30			3
LH-SC-01	7/13/2025 6:45			3
LH-SC-01	7/13/2025 7:00			3
LH-SC-01	7/13/2025 7:15			3
LH-SC-01	7/13/2025 7:30			3
LH-SC-01	7/13/2025 7:45			3
LH-SC-01	7/13/2025 8:00			3
LH-SC-01	7/13/2025 8:15			3
LH-SC-01	7/13/2025 8:30			3
LH-SC-01	7/13/2025 8:45			3
LH-SC-01	7/13/2025 9:00			3
LH-SC-01	7/13/2025 9:15			3
LH-SC-01	7/13/2025 9:30			3
LH-SC-01	7/13/2025 9:45			3
LH-SC-01	7/13/2025 10:00			3
LH-SC-01	7/13/2025 10:15			3
LH-SC-01	7/13/2025 10:30			3
LH-SC-01	7/13/2025 10:45			3
LH-SC-01	7/13/2025 11:00			3
LH-SC-01	7/13/2025 11:15			3
LH-SC-01	7/13/2025 11:30			3
LH-SC-01	7/13/2025 11:45			3
LH-SC-01	7/13/2025 12:00			3
LH-SC-01	7/13/2025 12:15			3

Station Name	Date Time	Temp C	pH SU	Use Code
LH-SC-01	7/13/2025 12:30			3
LH-SC-01	7/13/2025 12:45			3
LH-SC-01	7/13/2025 13:00			3
LH-SC-01	7/13/2025 13:15			3
LH-SC-01	7/13/2025 13:30			3
LH-SC-01	7/13/2025 13:45			3
LH-SC-01	7/13/2025 14:00			3
LH-SC-01	7/13/2025 14:15			3
LH-SC-01	7/13/2025 14:30			3
LH-SC-01	7/13/2025 14:45			3
LH-SC-01	7/13/2025 15:00			3
LH-SC-01	7/13/2025 15:15			3
LH-SC-01	7/13/2025 15:30			3
LH-SC-01	7/13/2025 15:45			3
LH-SC-01	7/13/2025 16:00			3
LH-SC-01	7/13/2025 16:15			3
LH-SC-01	7/13/2025 16:30			3
LH-SC-01	7/13/2025 16:45			3
LH-SC-01	7/13/2025 17:00			3
LH-SC-01	7/13/2025 17:15			3
LH-SC-01	7/13/2025 17:30			3
LH-SC-01	7/13/2025 17:45			3
LH-SC-01	7/13/2025 18:00			3
LH-SC-01	7/13/2025 18:15			3
LH-SC-01	7/13/2025 18:30			3
LH-SC-01	7/13/2025 18:45			3
LH-SC-01	7/13/2025 19:00			3
LH-SC-01	7/13/2025 19:15			3
LH-SC-01	7/13/2025 19:30			3
LH-SC-01	7/13/2025 19:45			3
LH-SC-01	7/13/2025 20:00			3
LH-SC-01	7/13/2025 20:15			3
LH-SC-01	7/13/2025 20:30			3
LH-SC-01	7/13/2025 20:45			3
LH-SC-01	7/13/2025 21:00			3
LH-SC-01	7/13/2025 21:15			3
LH-SC-01	7/13/2025 21:30			3
LH-SC-01	7/13/2025 21:45			3
LH-SC-01	7/13/2025 22:00			3
LH-SC-01	7/13/2025 22:15			3
LH-SC-01	7/13/2025 22:30			3
LH-SC-01	7/13/2025 22:45			3
LH-SC-01	7/13/2025 23:00			3
LH-SC-01	7/13/2025 23:15			3
LH-SC-01	7/13/2025 23:30			3
LH-SC-01	7/13/2025 23:45			3
LH-SC-01	7/14/2025 0:00			3
LH-SC-01	7/14/2025 0:15			3
LH-SC-01	7/14/2025 0:30			3
LH-SC-01	7/14/2025 0:45			3
LH-SC-01	7/14/2025 1:00			3
LH-SC-01	7/14/2025 1:15			3
LH-SC-01	7/14/2025 1:30			3
LH-SC-01	7/14/2025 1:45			3
LH-SC-01	7/14/2025 2:00			3
LH-SC-01	7/14/2025 2:15			3
LH-SC-01	7/14/2025 2:30			3
LH-SC-01	7/14/2025 2:45			3
LH-SC-01	7/14/2025 3:00			3
LH-SC-01	7/14/2025 3:15			3
LH-SC-01	7/14/2025 3:30			3
LH-SC-01	7/14/2025 3:45			3
LH-SC-01	7/14/2025 4:00			3
LH-SC-01	7/14/2025 4:15			3
LH-SC-01	7/14/2025 4:30			3
LH-SC-01	7/14/2025 4:45			3
LH-SC-01	7/14/2025 5:00			3
LH-SC-01	7/14/2025 5:15			3
LH-SC-01	7/14/2025 5:30			3
LH-SC-01	7/14/2025 5:45			3
LH-SC-01	7/14/2025 6:00			3
LH-SC-01	7/14/2025 6:15			3
LH-SC-01	7/14/2025 6:30			3
LH-SC-01	7/14/2025 6:45			3
LH-SC-01	7/14/2025 7:00			3
LH-SC-01	7/14/2025 7:15			3
LH-SC-01	7/14/2025 7:30			3
LH-SC-01	7/14/2025 7:45			3
LH-SC-01	7/14/2025 8:00			3
LH-SC-01	7/14/2025 8:15			3
LH-SC-01	7/14/2025 8:30			3
LH-SC-01	7/14/2025 8:45			3
LH-SC-01	7/14/2025 9:00			3
LH-SC-01	7/14/2025 9:15			3

Station Name	Date Time	Temp C	pH SU	Use Code
LH-SC-01	7/14/2025 9:30			3
LH-SC-01	7/14/2025 9:45			3
LH-SC-01	7/14/2025 10:00			3
LH-SC-01	7/14/2025 10:15			3
LH-SC-01	7/14/2025 10:30			3
LH-SC-01	7/14/2025 10:45			3
LH-SC-01	7/14/2025 11:00			3
LH-SC-01	7/14/2025 11:15			3
LH-SC-01	7/14/2025 11:30			3
LH-SC-01	7/14/2025 11:45			3
LH-SC-01	7/14/2025 12:00			3
LH-SC-01	7/14/2025 12:15			3
LH-SC-01	7/14/2025 12:30			3
LH-SC-01	7/14/2025 12:45			3
LH-SC-01	7/14/2025 13:00			3
LH-SC-01	7/14/2025 13:15			3
LH-SC-01	7/14/2025 13:30			3
LH-SC-01	7/14/2025 13:45			3
LH-SC-01	7/14/2025 14:00			3
LH-SC-01	7/14/2025 14:15			3
LH-SC-01	7/14/2025 14:30			3
LH-SC-01	7/14/2025 14:45			3
LH-SC-01	7/14/2025 15:00			3
LH-SC-01	7/14/2025 15:15			3
LH-SC-01	7/14/2025 15:30			3
LH-SC-01	7/14/2025 15:45			3
LH-SC-01	7/14/2025 16:00			3
LH-SC-01	7/14/2025 16:15			3
LH-SC-01	7/14/2025 16:30			3
LH-SC-01	7/14/2025 16:45			3
LH-SC-01	7/14/2025 17:00			3
LH-SC-01	7/14/2025 17:15			3
LH-SC-01	7/14/2025 17:30			3
LH-SC-01	7/14/2025 17:45			3
LH-SC-01	7/14/2025 18:00			3
LH-SC-01	7/14/2025 18:15			3
LH-SC-01	7/14/2025 18:30			3
LH-SC-01	7/14/2025 18:45			3
LH-SC-01	7/14/2025 19:00			3
LH-SC-01	7/14/2025 19:15			3
LH-SC-01	7/14/2025 19:30			3
LH-SC-01	7/14/2025 19:45			3
LH-SC-01	7/14/2025 20:00			3
LH-SC-01	7/14/2025 20:15			3
LH-SC-01	7/14/2025 20:30			3
LH-SC-01	7/14/2025 20:45			3
LH-SC-01	7/14/2025 21:00			3
LH-SC-01	7/14/2025 21:15			3
LH-SC-01	7/14/2025 21:30			3
LH-SC-01	7/14/2025 21:45			3
LH-SC-01	7/14/2025 22:00			3
LH-SC-01	7/14/2025 22:15			3
LH-SC-01	7/14/2025 22:30			3
LH-SC-01	7/14/2025 22:45			3
LH-SC-01	7/14/2025 23:00			3
LH-SC-01	7/14/2025 23:15			3
LH-SC-01	7/14/2025 23:30			3
LH-SC-01	7/14/2025 23:45			3
LH-SC-01	7/15/2025 0:00			3
LH-SC-01	7/15/2025 0:15			3
LH-SC-01	7/15/2025 0:30			3
LH-SC-01	7/15/2025 0:45			3
LH-SC-01	7/15/2025 1:00			3
LH-SC-01	7/15/2025 1:15			3
LH-SC-01	7/15/2025 1:30			3
LH-SC-01	7/15/2025 1:45			3
LH-SC-01	7/15/2025 2:00			3
LH-SC-01	7/15/2025 2:15			3
LH-SC-01	7/15/2025 2:30			3
LH-SC-01	7/15/2025 2:45			3
LH-SC-01	7/15/2025 3:00			3
LH-SC-01	7/15/2025 3:15			3
LH-SC-01	7/15/2025 3:30			3
LH-SC-01	7/15/2025 3:45			3
LH-SC-01	7/15/2025 4:00			3
LH-SC-01	7/15/2025 4:15			3
LH-SC-01	7/15/2025 4:30			3
LH-SC-01	7/15/2025 4:45			3
LH-SC-01	7/15/2025 5:00			3
LH-SC-01	7/15/2025 5:15			3
LH-SC-01	7/15/2025 5:30			3
LH-SC-01	7/15/2025 5:45			3
LH-SC-01	7/15/2025 6:00			3
LH-SC-01	7/15/2025 6:15			3

Station Name	Date Time	Temp C	pH SU	Use Code
LH-SC-01	7/15/2025 6:30			3
LH-SC-01	7/15/2025 6:45			3
LH-SC-01	7/15/2025 7:00			3
LH-SC-01	7/15/2025 7:15			3
LH-SC-01	7/15/2025 7:30			3
LH-SC-01	7/15/2025 7:45			3
LH-SC-01	7/15/2025 8:00			3
LH-SC-01	7/15/2025 8:15			3
LH-SC-01	7/15/2025 8:30			3
LH-SC-01	7/15/2025 8:45			3
LH-SC-01	7/15/2025 9:00			3
LH-SC-01	7/15/2025 9:15			3
LH-SC-01	7/15/2025 9:30			3
LH-SC-01	7/15/2025 9:45			3
LH-SC-01	7/15/2025 10:00			3
LH-SC-01	7/15/2025 10:15			3
LH-SC-01	7/15/2025 10:30			3
LH-SC-01	7/15/2025 10:45			3
LH-SC-01	7/15/2025 11:00			3
LH-SC-01	7/15/2025 11:15			3
LH-SC-01	7/15/2025 11:30			3
LH-SC-01	7/15/2025 11:45			3
LH-SC-01	7/15/2025 12:00			3
LH-SC-01	7/15/2025 12:15			3
LH-SC-01	7/15/2025 12:30			3
LH-SC-01	7/15/2025 12:45			3
LH-SC-01	7/15/2025 13:00			3
LH-SC-01	7/15/2025 13:15			3
LH-SC-01	7/15/2025 13:30			3
LH-SC-01	7/15/2025 13:45			3
LH-SC-01	7/15/2025 14:00			3
LH-SC-01	7/15/2025 14:15			3
LH-SC-01	7/15/2025 14:30			3
LH-SC-01	7/15/2025 14:45			3
LH-SC-01	7/15/2025 15:00			3
LH-SC-01	7/15/2025 15:15			3
LH-SC-01	7/15/2025 15:30			3
LH-SC-01	7/15/2025 15:45			3
LH-SC-01	7/15/2025 16:00			3
LH-SC-01	7/15/2025 16:15			3
LH-SC-01	7/15/2025 16:30			3
LH-SC-01	7/15/2025 16:45			3
LH-SC-01	7/15/2025 17:00			3
LH-SC-01	7/15/2025 17:15			3
LH-SC-01	7/15/2025 17:30			3
LH-SC-01	7/15/2025 17:45			3
LH-SC-01	7/15/2025 18:00			3
LH-SC-01	7/15/2025 18:15			3
LH-SC-01	7/15/2025 18:30			3
LH-SC-01	7/15/2025 18:45			3
LH-SC-01	7/15/2025 19:00			3
LH-SC-01	7/15/2025 19:15			3
LH-SC-01	7/15/2025 19:30			3
LH-SC-01	7/15/2025 19:45			3
LH-SC-01	7/15/2025 20:00			3
LH-SC-01	7/15/2025 20:15			3
LH-SC-01	7/15/2025 20:30			3
LH-SC-01	7/15/2025 20:45			3
LH-SC-01	7/15/2025 21:00			3
LH-SC-01	7/15/2025 21:15			3
LH-SC-01	7/15/2025 21:30			3
LH-SC-01	7/15/2025 21:45			3
LH-SC-01	7/15/2025 22:00			3
LH-SC-01	7/15/2025 22:15			3
LH-SC-01	7/15/2025 22:30			3
LH-SC-01	7/15/2025 22:45			3
LH-SC-01	7/15/2025 23:00			3
LH-SC-01	7/15/2025 23:15			3
LH-SC-01	7/15/2025 23:30			3
LH-SC-01	7/15/2025 23:45			3
LH-SC-01	7/16/2025 0:00			3
LH-SC-01	7/16/2025 0:15			3
LH-SC-01	7/16/2025 0:30			3
LH-SC-01	7/16/2025 0:45			3
LH-SC-01	7/16/2025 1:00			3
LH-SC-01	7/16/2025 1:15			3
LH-SC-01	7/16/2025 1:30			3
LH-SC-01	7/16/2025 1:45			3
LH-SC-01	7/16/2025 2:00			3
LH-SC-01	7/16/2025 2:15			3
LH-SC-01	7/16/2025 2:30			3
LH-SC-01	7/16/2025 2:45			3
LH-SC-01	7/16/2025 3:00			3
LH-SC-01	7/16/2025 3:15			3

Station Name	Date Time	Temp C	pH SU	Use Code
LH-SC-01	7/16/2025 3:30			3
LH-SC-01	7/16/2025 3:45			3
LH-SC-01	7/16/2025 4:00			3
LH-SC-01	7/16/2025 4:15			3
LH-SC-01	7/16/2025 4:30			3
LH-SC-01	7/16/2025 4:45			3
LH-SC-01	7/16/2025 5:00			3
LH-SC-01	7/16/2025 5:15			3
LH-SC-01	7/16/2025 5:30			3
LH-SC-01	7/16/2025 5:45			3
LH-SC-01	7/16/2025 6:00			3
LH-SC-01	7/16/2025 6:15			3
LH-SC-01	7/16/2025 6:30			3
LH-SC-01	7/16/2025 6:45			3
LH-SC-01	7/16/2025 7:00			3
LH-SC-01	7/16/2025 7:15			3
LH-SC-01	7/16/2025 7:30			3
LH-SC-01	7/16/2025 7:45			3
LH-SC-01	7/16/2025 8:00			3
LH-SC-01	7/16/2025 8:15			3
LH-SC-01	7/16/2025 8:30			3
LH-SC-01	7/16/2025 8:45			3
LH-SC-01	7/16/2025 9:00			3
LH-SC-01	7/16/2025 9:15			3
LH-SC-01	7/16/2025 9:30			3
LH-SC-01	7/16/2025 9:45			3
LH-SC-01	7/16/2025 10:00			3
LH-SC-01	7/16/2025 10:15			3
LH-SC-01	7/16/2025 10:30			3
LH-SC-01	7/16/2025 10:45			3
LH-SC-01	7/16/2025 11:00			3
LH-SC-01	7/16/2025 11:15			3
LH-SC-01	7/16/2025 11:30			3
LH-SC-01	7/16/2025 11:45			3
LH-SC-01	7/16/2025 12:00			3
LH-SC-01	7/16/2025 12:15			3
LH-SC-01	7/16/2025 12:30			3
LH-SC-01	7/16/2025 12:45			3
LH-SC-01	7/16/2025 13:00			3
LH-SC-01	7/16/2025 13:15			3
LH-SC-01	7/16/2025 13:30			3
LH-SC-01	7/16/2025 13:45			3
LH-SC-01	7/16/2025 14:00			3
LH-SC-01	7/16/2025 14:15			3
LH-SC-01	7/16/2025 14:30			3
LH-SC-01	7/16/2025 14:45			3
LH-SC-01	7/16/2025 15:00			3
LH-SC-01	7/16/2025 15:15			3
LH-SC-01	7/16/2025 15:30			3
LH-SC-01	7/16/2025 15:45			3
LH-SC-01	7/16/2025 16:00			3
LH-SC-01	7/16/2025 16:15			3
LH-SC-01	7/16/2025 16:30			3
LH-SC-01	7/16/2025 16:45			3
LH-SC-01	7/16/2025 17:00			3
LH-SC-01	7/16/2025 17:15			3
LH-SC-01	7/16/2025 17:30			3
LH-SC-01	7/16/2025 17:45			3
LH-SC-01	7/16/2025 18:00			3
LH-SC-01	7/16/2025 18:15			3
LH-SC-01	7/16/2025 18:30			3
LH-SC-01	7/16/2025 18:45			3
LH-SC-01	7/16/2025 19:00			3
LH-SC-01	7/16/2025 19:15			3
LH-SC-01	7/16/2025 19:30			3
LH-SC-01	7/16/2025 19:45			3
LH-SC-01	7/16/2025 20:00			3
LH-SC-01	7/16/2025 20:15			3
LH-SC-01	7/16/2025 20:30			3
LH-SC-01	7/16/2025 20:45			3
LH-SC-01	7/16/2025 21:00			3
LH-SC-01	7/16/2025 21:15			3
LH-SC-01	7/16/2025 21:30			3
LH-SC-01	7/16/2025 21:45			3
LH-SC-01	7/16/2025 22:00			3
LH-SC-01	7/16/2025 22:15			3
LH-SC-01	7/16/2025 22:30			3
LH-SC-01	7/16/2025 22:45			3
LH-SC-01	7/16/2025 23:00			3
LH-SC-01	7/16/2025 23:15			3
LH-SC-01	7/16/2025 23:30			3
LH-SC-01	7/16/2025 23:45			3
LH-SC-01	7/17/2025 0:00			3
LH-SC-01	7/17/2025 0:15			3

Station Name	Date Time	Temp C	pH SU	Use Code
LH-SC-01	7/17/2025 0:30			3
LH-SC-01	7/17/2025 0:45			3
LH-SC-01	7/17/2025 1:00			3
LH-SC-01	7/17/2025 1:15			3
LH-SC-01	7/17/2025 1:30			3
LH-SC-01	7/17/2025 1:45			3
LH-SC-01	7/17/2025 2:00			3
LH-SC-01	7/17/2025 2:15			3
LH-SC-01	7/17/2025 2:30			3
LH-SC-01	7/17/2025 2:45			3
LH-SC-01	7/17/2025 3:00			3
LH-SC-01	7/17/2025 3:15			3
LH-SC-01	7/17/2025 3:30			3
LH-SC-01	7/17/2025 3:45			3
LH-SC-01	7/17/2025 4:00			3
LH-SC-01	7/17/2025 4:15			3
LH-SC-01	7/17/2025 4:30			3
LH-SC-01	7/17/2025 4:45			3
LH-SC-01	7/17/2025 5:00			3
LH-SC-01	7/17/2025 5:15			3
LH-SC-01	7/17/2025 5:30			3
LH-SC-01	7/17/2025 5:45			3
LH-SC-01	7/17/2025 6:00			3
LH-SC-01	7/17/2025 6:15			3
LH-SC-01	7/17/2025 6:30			3
LH-SC-01	7/17/2025 6:45			3
LH-SC-01	7/17/2025 7:00			3
LH-SC-01	7/17/2025 7:15			3
LH-SC-01	7/17/2025 7:30			3
LH-SC-01	7/17/2025 7:45			3
LH-SC-01	7/17/2025 8:00			3
LH-SC-01	7/17/2025 8:15			3
LH-SC-01	7/17/2025 8:30			3
LH-SC-01	7/17/2025 8:45			3
LH-SC-01	7/17/2025 9:00			3
LH-SC-01	7/17/2025 9:15			3
LH-SC-01	7/17/2025 9:30			3
LH-SC-01	7/17/2025 9:45			3
LH-SC-01	7/17/2025 10:00			3
LH-SC-01	7/17/2025 10:15			3
LH-SC-01	7/17/2025 10:30			3
LH-SC-01	7/17/2025 10:45			3
LH-SC-01	7/17/2025 11:00			3
LH-SC-01	7/17/2025 11:15			3
LH-SC-01	7/17/2025 11:30			3
LH-SC-01	7/17/2025 11:45			3
LH-SC-01	7/17/2025 12:00			3
LH-SC-01	7/17/2025 12:15			3
LH-SC-01	7/17/2025 12:30			3
LH-SC-01	7/17/2025 12:45			3
LH-SC-01	7/17/2025 13:00			3
LH-SC-01	7/17/2025 13:15			3
LH-SC-01	7/17/2025 13:30			3
LH-SC-01	7/17/2025 13:45			3
LH-SC-01	7/17/2025 14:00			3
LH-SC-01	7/17/2025 14:15			3
LH-SC-01	7/17/2025 14:30			3
LH-SC-01	7/17/2025 14:45			3
LH-SC-01	7/17/2025 15:00			3
LH-SC-01	7/17/2025 15:15			3
LH-SC-01	7/17/2025 15:30			3
LH-SC-01	7/17/2025 15:45			3
LH-SC-01	7/17/2025 16:00			3
LH-SC-01	7/17/2025 16:15			3
LH-SC-01	7/17/2025 16:30			3
LH-SC-01	7/17/2025 16:45			3
LH-SC-01	7/17/2025 17:00			3
LH-SC-01	7/17/2025 17:15			3
LH-SC-01	7/17/2025 17:30			3
LH-SC-01	7/17/2025 17:45			3
LH-SC-01	7/17/2025 18:00			3
LH-SC-01	7/17/2025 18:15			3
LH-SC-01	7/17/2025 18:30			3
LH-SC-01	7/17/2025 18:45			3
LH-SC-01	7/17/2025 19:00			3
LH-SC-01	7/17/2025 19:15			3
LH-SC-01	7/17/2025 19:30			3
LH-SC-01	7/17/2025 19:45			3
LH-SC-01	7/17/2025 20:00			3
LH-SC-01	7/17/2025 20:15			3
LH-SC-01	7/17/2025 20:30			3
LH-SC-01	7/17/2025 20:45			3
LH-SC-01	7/17/2025 21:00			3
LH-SC-01	7/17/2025 21:15			3

Station Name	Date Time	Temp C	pH SU	Use Code
LH-SC-01	7/17/2025 21:30			3
LH-SC-01	7/17/2025 21:45			3
LH-SC-01	7/17/2025 22:00			3
LH-SC-01	7/17/2025 22:15			3
LH-SC-01	7/17/2025 22:30			3
LH-SC-01	7/17/2025 22:45			3
LH-SC-01	7/17/2025 23:00			3
LH-SC-01	7/17/2025 23:15			3
LH-SC-01	7/17/2025 23:30			3
LH-SC-01	7/17/2025 23:45			3
LH-SC-01	7/18/2025 0:00			3
LH-SC-01	7/18/2025 0:15			3
LH-SC-01	7/18/2025 0:30			3
LH-SC-01	7/18/2025 0:45			3
LH-SC-01	7/18/2025 1:00			3
LH-SC-01	7/18/2025 1:15			3
LH-SC-01	7/18/2025 1:30			3
LH-SC-01	7/18/2025 1:45			3
LH-SC-01	7/18/2025 2:00			3
LH-SC-01	7/18/2025 2:15			3
LH-SC-01	7/18/2025 2:30			3
LH-SC-01	7/18/2025 2:45			3
LH-SC-01	7/18/2025 3:00			3
LH-SC-01	7/18/2025 3:15			3
LH-SC-01	7/18/2025 3:30			3
LH-SC-01	7/18/2025 3:45			3
LH-SC-01	7/18/2025 4:00			3
LH-SC-01	7/18/2025 4:15			3
LH-SC-01	7/18/2025 4:30			3
LH-SC-01	7/18/2025 4:45			3
LH-SC-01	7/18/2025 5:00			3
LH-SC-01	7/18/2025 5:15			3
LH-SC-01	7/18/2025 5:30			3
LH-SC-01	7/18/2025 5:45			3
LH-SC-01	7/18/2025 6:00			3
LH-SC-01	7/18/2025 6:15			3
LH-SC-01	7/18/2025 6:30			3
LH-SC-01	7/18/2025 6:45			3
LH-SC-01	7/18/2025 7:00			3
LH-SC-01	7/18/2025 7:15			3
LH-SC-01	7/18/2025 7:30			3
LH-SC-01	7/18/2025 7:45			3
LH-SC-01	7/18/2025 8:00			3
LH-SC-01	7/18/2025 8:15			3
LH-SC-01	7/18/2025 8:30			3
LH-SC-01	7/18/2025 8:45			3
LH-SC-01	7/18/2025 9:00			3
LH-SC-01	7/18/2025 9:15			3
LH-SC-01	7/18/2025 9:30			3
LH-SC-01	7/18/2025 9:45			3
LH-SC-01	7/18/2025 10:00			3
LH-SC-01	7/18/2025 10:15			3
LH-SC-01	7/18/2025 10:30			3
LH-SC-01	7/18/2025 10:45			3
LH-SC-01	7/18/2025 11:00			3
LH-SC-01	7/18/2025 11:15			3
LH-SC-01	7/18/2025 11:30			3
LH-SC-01	7/18/2025 11:45			3
LH-SC-01	7/18/2025 12:00			3
LH-SC-01	7/18/2025 12:15			3
LH-SC-01	7/18/2025 12:30			3
LH-SC-01	7/18/2025 12:45			3
LH-SC-01	7/18/2025 13:00			3
LH-SC-01	7/18/2025 13:15			3
LH-SC-01	7/18/2025 13:30			3
LH-SC-01	7/18/2025 13:45			3
LH-SC-01	7/18/2025 14:00			3
LH-SC-01	7/18/2025 14:15			3
LH-SC-01	7/18/2025 14:30			3
LH-SC-01	7/18/2025 14:45			3
LH-SC-01	7/18/2025 15:00			3
LH-SC-01	7/18/2025 15:15			3
LH-SC-01	7/18/2025 15:30			3
LH-SC-01	7/18/2025 15:45			3
LH-SC-01	7/18/2025 16:00			3
LH-SC-01	7/18/2025 16:15			3
LH-SC-01	7/18/2025 16:30			3
LH-SC-01	7/18/2025 16:45			3
LH-SC-01	7/18/2025 17:00			3
LH-SC-01	7/18/2025 17:15			3
LH-SC-01	7/18/2025 17:30			3
LH-SC-01	7/18/2025 17:45			3
LH-SC-01	7/18/2025 18:00			3
LH-SC-01	7/18/2025 18:15			3

Station Name	Date Time	Temp C	pH SU	Use Code
LH-SC-01	7/18/2025 18:30			3
LH-SC-01	7/18/2025 18:45			3
LH-SC-01	7/18/2025 19:00			3
LH-SC-01	7/18/2025 19:15			3
LH-SC-01	7/18/2025 19:30			3
LH-SC-01	7/18/2025 19:45			3
LH-SC-01	7/18/2025 20:00			3
LH-SC-01	7/18/2025 20:15			3
LH-SC-01	7/18/2025 20:30			3
LH-SC-01	7/18/2025 20:45			3
LH-SC-01	7/18/2025 21:00			3
LH-SC-01	7/18/2025 21:15			3
LH-SC-01	7/18/2025 21:30			3
LH-SC-01	7/18/2025 21:45			3
LH-SC-01	7/18/2025 22:00			3
LH-SC-01	7/18/2025 22:15			3
LH-SC-01	7/18/2025 22:30			3
LH-SC-01	7/18/2025 22:45			3
LH-SC-01	7/18/2025 23:00			3
LH-SC-01	7/18/2025 23:15			3
LH-SC-01	7/18/2025 23:30			3
LH-SC-01	7/18/2025 23:45			3
LH-SC-01	7/19/2025 0:00			3
LH-SC-01	7/19/2025 0:15			3
LH-SC-01	7/19/2025 0:30			3
LH-SC-01	7/19/2025 0:45			3
LH-SC-01	7/19/2025 1:00			3
LH-SC-01	7/19/2025 1:15			3
LH-SC-01	7/19/2025 1:30			3
LH-SC-01	7/19/2025 1:45			3
LH-SC-01	7/19/2025 2:00			3
LH-SC-01	7/19/2025 2:15			3
LH-SC-01	7/19/2025 2:30			3
LH-SC-01	7/19/2025 2:45			3
LH-SC-01	7/19/2025 3:00			3
LH-SC-01	7/19/2025 3:15			3
LH-SC-01	7/19/2025 3:30			3
LH-SC-01	7/19/2025 3:45			3
LH-SC-01	7/19/2025 4:00			3
LH-SC-01	7/19/2025 4:15			3
LH-SC-01	7/19/2025 4:30			3
LH-SC-01	7/19/2025 4:45			3
LH-SC-01	7/19/2025 5:00			3
LH-SC-01	7/19/2025 5:15			3
LH-SC-01	7/19/2025 5:30			3
LH-SC-01	7/19/2025 5:45			3
LH-SC-01	7/19/2025 6:00			3
LH-SC-01	7/19/2025 6:15			3
LH-SC-01	7/19/2025 6:30			3
LH-SC-01	7/19/2025 6:45			3
LH-SC-01	7/19/2025 7:00			3
LH-SC-01	7/19/2025 7:15			3
LH-SC-01	7/19/2025 7:30			3
LH-SC-01	7/19/2025 7:45			3
LH-SC-01	7/19/2025 8:00			3
LH-SC-01	7/19/2025 8:15			3
LH-SC-01	7/19/2025 8:30			3
LH-SC-01	7/19/2025 8:45			3
LH-SC-01	7/19/2025 9:00			3
LH-SC-01	7/19/2025 9:15			3
LH-SC-01	7/19/2025 9:30			3
LH-SC-01	7/19/2025 9:45			3
LH-SC-01	7/19/2025 10:00			3
LH-SC-01	7/19/2025 10:15			3
LH-SC-01	7/19/2025 10:30			3
LH-SC-01	7/19/2025 10:45			3
LH-SC-01	7/19/2025 11:00			3
LH-SC-01	7/19/2025 11:15			3
LH-SC-01	7/19/2025 11:30			3
LH-SC-01	7/19/2025 11:45			3
LH-SC-01	7/19/2025 12:00			3
LH-SC-01	7/19/2025 12:15			3
LH-SC-01	7/19/2025 12:30			3
LH-SC-01	7/19/2025 12:45			3
LH-SC-01	7/19/2025 13:00			3
LH-SC-01	7/19/2025 13:15			3
LH-SC-01	7/19/2025 13:30			3
LH-SC-01	7/19/2025 13:45			3
LH-SC-01	7/19/2025 14:00			3
LH-SC-01	7/19/2025 14:15			3
LH-SC-01	7/19/2025 14:30			3
LH-SC-01	7/19/2025 14:45			3
LH-SC-01	7/19/2025 15:00			3
LH-SC-01	7/19/2025 15:15			3

Station Name	Date Time	Temp C	pH SU	Use Code
LH-SC-01	7/19/2025 15:30			3
LH-SC-01	7/19/2025 15:45			3
LH-SC-01	7/19/2025 16:00			3
LH-SC-01	7/19/2025 16:15			3
LH-SC-01	7/19/2025 16:30			3
LH-SC-01	7/19/2025 16:45			3
LH-SC-01	7/19/2025 17:00			3
LH-SC-01	7/19/2025 17:15			3
LH-SC-01	7/19/2025 17:30			3
LH-SC-01	7/19/2025 17:45			3
LH-SC-01	7/19/2025 18:00			3
LH-SC-01	7/19/2025 18:15			3
LH-SC-01	7/19/2025 18:30			3
LH-SC-01	7/19/2025 18:45			3
LH-SC-01	7/19/2025 19:00			3
LH-SC-01	7/19/2025 19:15			3
LH-SC-01	7/19/2025 19:30			3
LH-SC-01	7/19/2025 19:45			3
LH-SC-01	7/19/2025 20:00			3
LH-SC-01	7/19/2025 20:15			3
LH-SC-01	7/19/2025 20:30			3
LH-SC-01	7/19/2025 20:45			3
LH-SC-01	7/19/2025 21:00			3
LH-SC-01	7/19/2025 21:15			3
LH-SC-01	7/19/2025 21:30			3
LH-SC-01	7/19/2025 21:45			3
LH-SC-01	7/19/2025 22:00			3
LH-SC-01	7/19/2025 22:15			3
LH-SC-01	7/19/2025 22:30			3
LH-SC-01	7/19/2025 22:45			3
LH-SC-01	7/19/2025 23:00			3
LH-SC-01	7/19/2025 23:15			3
LH-SC-01	7/19/2025 23:30			3
LH-SC-01	7/19/2025 23:45			3
LH-SC-01	7/20/2025 0:00			3
LH-SC-01	7/20/2025 0:15			3
LH-SC-01	7/20/2025 0:30			3
LH-SC-01	7/20/2025 0:45			3
LH-SC-01	7/20/2025 1:00			3
LH-SC-01	7/20/2025 1:15			3
LH-SC-01	7/20/2025 1:30			3
LH-SC-01	7/20/2025 1:45			3
LH-SC-01	7/20/2025 2:00			3
LH-SC-01	7/20/2025 2:15			3
LH-SC-01	7/20/2025 2:30			3
LH-SC-01	7/20/2025 2:45			3
LH-SC-01	7/20/2025 3:00			3
LH-SC-01	7/20/2025 3:15			3
LH-SC-01	7/20/2025 3:30			3
LH-SC-01	7/20/2025 3:45			3
LH-SC-01	7/20/2025 4:00			3
LH-SC-01	7/20/2025 4:15			3
LH-SC-01	7/20/2025 4:30			3
LH-SC-01	7/20/2025 4:45			3
LH-SC-01	7/20/2025 5:00			3
LH-SC-01	7/20/2025 5:15			3
LH-SC-01	7/20/2025 5:30			3
LH-SC-01	7/20/2025 5:45			3
LH-SC-01	7/20/2025 6:00			3
LH-SC-01	7/20/2025 6:15			3
LH-SC-01	7/20/2025 6:30			3
LH-SC-01	7/20/2025 6:45			3
LH-SC-01	7/20/2025 7:00			3
LH-SC-01	7/20/2025 7:15			3
LH-SC-01	7/20/2025 7:30			3
LH-SC-01	7/20/2025 7:45			3
LH-SC-01	7/20/2025 8:00			3
LH-SC-01	7/20/2025 8:15			3
LH-SC-01	7/20/2025 8:30			3
LH-SC-01	7/20/2025 8:45			3
LH-SC-01	7/20/2025 9:00			3
LH-SC-01	7/20/2025 9:15			3
LH-SC-01	7/20/2025 9:30			3
LH-SC-01	7/20/2025 9:45			3
LH-SC-01	7/20/2025 10:00			3
LH-SC-01	7/20/2025 10:15			3
LH-SC-01	7/20/2025 10:30			3
LH-SC-01	7/20/2025 10:45			3
LH-SC-01	7/20/2025 11:00			3
LH-SC-01	7/20/2025 11:15			3
LH-SC-01	7/20/2025 11:30			3
LH-SC-01	7/20/2025 11:45			3
LH-SC-01	7/20/2025 12:00			3
LH-SC-01	7/20/2025 12:15			3

Station Name	Date Time	Temp C	pH SU	Use Code
LH-SC-01	7/20/2025 12:30			3
LH-SC-01	7/20/2025 12:45			3
LH-SC-01	7/20/2025 13:00			3
LH-SC-01	7/20/2025 13:15			3
LH-SC-01	7/20/2025 13:30			3
LH-SC-01	7/20/2025 13:45			3
LH-SC-01	7/20/2025 14:00			3
LH-SC-01	7/20/2025 14:15			3
LH-SC-01	7/20/2025 14:30			3
LH-SC-01	7/20/2025 14:45			3
LH-SC-01	7/20/2025 15:00			3
LH-SC-01	7/20/2025 15:15			3
LH-SC-01	7/20/2025 15:30			3
LH-SC-01	7/20/2025 15:45			3
LH-SC-01	7/20/2025 16:00			3
LH-SC-01	7/20/2025 16:15			3
LH-SC-01	7/20/2025 16:30			3
LH-SC-01	7/20/2025 16:45			3
LH-SC-01	7/20/2025 17:00			3
LH-SC-01	7/20/2025 17:15			3
LH-SC-01	7/20/2025 17:30			3
LH-SC-01	7/20/2025 17:45			3
LH-SC-01	7/20/2025 18:00			3
LH-SC-01	7/20/2025 18:15			3
LH-SC-01	7/20/2025 18:30			3
LH-SC-01	7/20/2025 18:45			3
LH-SC-01	7/20/2025 19:00			3
LH-SC-01	7/20/2025 19:15			3
LH-SC-01	7/20/2025 19:30			3
LH-SC-01	7/20/2025 19:45			3
LH-SC-01	7/20/2025 20:00			3
LH-SC-01	7/20/2025 20:15			3
LH-SC-01	7/20/2025 20:30			3
LH-SC-01	7/20/2025 20:45			3
LH-SC-01	7/20/2025 21:00			3
LH-SC-01	7/20/2025 21:15			3
LH-SC-01	7/20/2025 21:30			3
LH-SC-01	7/20/2025 21:45			3
LH-SC-01	7/20/2025 22:00			3
LH-SC-01	7/20/2025 22:15			3
LH-SC-01	7/20/2025 22:30			3
LH-SC-01	7/20/2025 22:45			3
LH-SC-01	7/20/2025 23:00			3
LH-SC-01	7/20/2025 23:15			3
LH-SC-01	7/20/2025 23:30			3
LH-SC-01	7/20/2025 23:45			3
LH-SC-01	7/21/2025 0:00			3
LH-SC-01	7/21/2025 0:15			3
LH-SC-01	7/21/2025 0:30			3
LH-SC-01	7/21/2025 0:45			3
LH-SC-01	7/21/2025 1:00			3
LH-SC-01	7/21/2025 1:15			3
LH-SC-01	7/21/2025 1:30			3
LH-SC-01	7/21/2025 1:45			3
LH-SC-01	7/21/2025 2:00			3
LH-SC-01	7/21/2025 2:15			3
LH-SC-01	7/21/2025 2:30			3
LH-SC-01	7/21/2025 2:45			3
LH-SC-01	7/21/2025 3:00			3
LH-SC-01	7/21/2025 3:15			3
LH-SC-01	7/21/2025 3:30			3
LH-SC-01	7/21/2025 3:45			3
LH-SC-01	7/21/2025 4:00			3
LH-SC-01	7/21/2025 4:15			3
LH-SC-01	7/21/2025 4:30			3
LH-SC-01	7/21/2025 4:45			3
LH-SC-01	7/21/2025 5:00			3
LH-SC-01	7/21/2025 5:15			3
LH-SC-01	7/21/2025 5:30			3
LH-SC-01	7/21/2025 5:45			3
LH-SC-01	7/21/2025 6:00			3
LH-SC-01	7/21/2025 6:15			3
LH-SC-01	7/21/2025 6:30			3
LH-SC-01	7/21/2025 6:45			3
LH-SC-01	7/21/2025 7:00			3
LH-SC-01	7/21/2025 7:15			3
LH-SC-01	7/21/2025 7:30			3
LH-SC-01	7/21/2025 7:45			3
LH-SC-01	7/21/2025 8:00			3
LH-SC-01	7/21/2025 8:15			3
LH-SC-01	7/21/2025 8:30			3
LH-SC-01	7/21/2025 8:45			3
LH-SC-01	7/21/2025 9:00			3
LH-SC-01	7/21/2025 9:15			3

Station Name	Date Time	Temp C	pH SU	Use Code
LH-SC-01	7/21/2025 9:30			3
LH-SC-01	7/21/2025 9:45			3
LH-SC-01	7/21/2025 10:00			3
LH-SC-01	7/21/2025 10:15			3
LH-SC-01	7/21/2025 10:30			3
LH-SC-01	7/21/2025 10:45			3
LH-SC-01	7/21/2025 11:00			3
LH-SC-01	7/21/2025 11:15			3
LH-SC-01	7/21/2025 11:30			3
LH-SC-01	7/21/2025 11:45			3
LH-SC-01	7/21/2025 12:00			3
LH-SC-01	7/21/2025 12:15			3
LH-SC-01	7/21/2025 12:30			3
LH-SC-01	7/21/2025 12:45			3
LH-SC-01	7/21/2025 13:00			3
LH-SC-01	7/21/2025 13:15			3
LH-SC-01	7/21/2025 13:30			3
LH-SC-01	7/21/2025 13:45			3
LH-SC-01	7/21/2025 14:00			3
LH-SC-01	7/21/2025 14:15			3
LH-SC-01	7/21/2025 14:30			3
LH-SC-01	7/21/2025 14:45			3
LH-SC-01	7/21/2025 15:00			3
LH-SC-01	7/21/2025 15:15			3
LH-SC-01	7/21/2025 15:30			3
LH-SC-01	7/21/2025 15:45			3
LH-SC-01	7/21/2025 16:00			3
LH-SC-01	7/21/2025 16:15			3
LH-SC-01	7/21/2025 16:30			3
LH-SC-01	7/21/2025 16:45			3
LH-SC-01	7/21/2025 17:00			3
LH-SC-01	7/21/2025 17:15			3
LH-SC-01	7/21/2025 17:30			3
LH-SC-01	7/21/2025 17:45			3
LH-SC-01	7/21/2025 18:00			3
LH-SC-01	7/21/2025 18:15			3
LH-SC-01	7/21/2025 18:30			3
LH-SC-01	7/21/2025 18:45			3
LH-SC-01	7/21/2025 19:00			3
LH-SC-01	7/21/2025 19:15			3
LH-SC-01	7/21/2025 19:30			3
LH-SC-01	7/21/2025 19:45			3
LH-SC-01	7/21/2025 20:00			3
LH-SC-01	7/21/2025 20:15			3
LH-SC-01	7/21/2025 20:30			3
LH-SC-01	7/21/2025 20:45			3
LH-SC-01	7/21/2025 21:00			3
LH-SC-01	7/21/2025 21:15			3
LH-SC-01	7/21/2025 21:30			3
LH-SC-01	7/21/2025 21:45			3
LH-SC-01	7/21/2025 22:00			3
LH-SC-01	7/21/2025 22:15			3
LH-SC-01	7/21/2025 22:30			3
LH-SC-01	7/21/2025 22:45			3
LH-SC-01	7/21/2025 23:00			3
LH-SC-01	7/21/2025 23:15			3
LH-SC-01	7/21/2025 23:30			3
LH-SC-01	7/21/2025 23:45			3
LH-SC-01	7/22/2025 0:00			3
LH-SC-01	7/22/2025 0:15			3
LH-SC-01	7/22/2025 0:30			3
LH-SC-01	7/22/2025 0:45			3
LH-SC-01	7/22/2025 1:00			3
LH-SC-01	7/22/2025 1:15			3
LH-SC-01	7/22/2025 1:30			3
LH-SC-01	7/22/2025 1:45			3
LH-SC-01	7/22/2025 2:00			3
LH-SC-01	7/22/2025 2:15			3
LH-SC-01	7/22/2025 2:30			3
LH-SC-01	7/22/2025 2:45			3
LH-SC-01	7/22/2025 3:00			3
LH-SC-01	7/22/2025 3:15			3
LH-SC-01	7/22/2025 3:30			3
LH-SC-01	7/22/2025 3:45			3
LH-SC-01	7/22/2025 4:00			3
LH-SC-01	7/22/2025 4:15			3
LH-SC-01	7/22/2025 4:30			3
LH-SC-01	7/22/2025 4:45			3
LH-SC-01	7/22/2025 5:00			3
LH-SC-01	7/22/2025 5:15			3
LH-SC-01	7/22/2025 5:30			3
LH-SC-01	7/22/2025 5:45			3
LH-SC-01	7/22/2025 6:00			3
LH-SC-01	7/22/2025 6:15			3

Station Name	Date Time	Temp C	pH SU	Use Code
LH-SC-01	7/22/2025 6:30			3
LH-SC-01	7/22/2025 6:45			3
LH-SC-01	7/22/2025 7:00			3
LH-SC-01	7/22/2025 7:15			3
LH-SC-01	7/22/2025 7:30			3
LH-SC-01	7/22/2025 7:45			3
LH-SC-01	7/22/2025 8:00			3
LH-SC-01	7/22/2025 8:15			3
LH-SC-01	7/22/2025 8:30			3
LH-SC-01	7/22/2025 8:45			3
LH-SC-01	7/22/2025 9:00			3
LH-SC-01	7/22/2025 9:15			3
LH-SC-01	7/22/2025 9:30			3
LH-SC-01	7/22/2025 9:45			3
LH-SC-01	7/22/2025 10:00			3
LH-SC-01	7/22/2025 10:15			3
LH-SC-01	7/22/2025 10:30			3
LH-SC-01	7/22/2025 10:45			3
LH-SC-01	7/22/2025 11:00			3
LH-SC-01	7/22/2025 11:15			3
LH-SC-01	7/22/2025 11:30			3
LH-SC-01	7/22/2025 11:45			3
LH-SC-01	7/22/2025 12:00			3
LH-SC-01	7/22/2025 12:15			3
LH-SC-01	7/22/2025 12:30			3
LH-SC-01	7/22/2025 12:45			3
LH-SC-01	7/22/2025 13:00			3
LH-SC-01	7/22/2025 13:15			3
LH-SC-01	7/22/2025 13:30			3
LH-SC-01	7/22/2025 13:45			3
LH-SC-01	7/22/2025 14:00			3
LH-SC-01	7/22/2025 14:15			3
LH-SC-01	7/22/2025 14:30			3
LH-SC-01	7/22/2025 14:45			3
LH-SC-01	7/22/2025 15:00			3
LH-SC-01	7/22/2025 15:15			3
LH-SC-01	7/22/2025 15:30			3
LH-SC-01	7/22/2025 15:45			3
LH-SC-01	7/22/2025 16:00			3
LH-SC-01	7/22/2025 16:15			3
LH-SC-01	7/22/2025 16:30			3
LH-SC-01	7/22/2025 16:45			3
LH-SC-01	7/22/2025 17:00			3
LH-SC-01	7/22/2025 17:15			3
LH-SC-01	7/22/2025 17:30			3
LH-SC-01	7/22/2025 17:45			3
LH-SC-01	7/22/2025 18:00			3
LH-SC-01	7/22/2025 18:15			3
LH-SC-01	7/22/2025 18:30			3
LH-SC-01	7/22/2025 18:45			3
LH-SC-01	7/22/2025 19:00			3
LH-SC-01	7/22/2025 19:15			3
LH-SC-01	7/22/2025 19:30			3
LH-SC-01	7/22/2025 19:45			3
LH-SC-01	7/22/2025 20:00			3
LH-SC-01	7/22/2025 20:15			3
LH-SC-01	7/22/2025 20:30			3
LH-SC-01	7/22/2025 20:45			3
LH-SC-01	7/22/2025 21:00			3
LH-SC-01	7/22/2025 21:15			3
LH-SC-01	7/22/2025 21:30			3
LH-SC-01	7/22/2025 21:45			3
LH-SC-01	7/22/2025 22:00			3
LH-SC-01	7/22/2025 22:15			3
LH-SC-01	7/22/2025 22:30			3
LH-SC-01	7/22/2025 22:45			3
LH-SC-01	7/22/2025 23:00			3
LH-SC-01	7/22/2025 23:15			3
LH-SC-01	7/22/2025 23:30			3
LH-SC-01	7/22/2025 23:45			3
LH-SC-01	7/23/2025 0:00			3
LH-SC-01	7/23/2025 0:15			3
LH-SC-01	7/23/2025 0:30			3
LH-SC-01	7/23/2025 0:45			3
LH-SC-01	7/23/2025 1:00			3
LH-SC-01	7/23/2025 1:15			3
LH-SC-01	7/23/2025 1:30			3
LH-SC-01	7/23/2025 1:45			3
LH-SC-01	7/23/2025 2:00			3
LH-SC-01	7/23/2025 2:15			3
LH-SC-01	7/23/2025 2:30			3
LH-SC-01	7/23/2025 2:45			3
LH-SC-01	7/23/2025 3:00			3
LH-SC-01	7/23/2025 3:15			3

Station Name	Date Time	Temp C	pH SU	Use Code
LH-SC-01	7/23/2025 3:30			3
LH-SC-01	7/23/2025 3:45			3
LH-SC-01	7/23/2025 4:00			3
LH-SC-01	7/23/2025 4:15			3
LH-SC-01	7/23/2025 4:30			3
LH-SC-01	7/23/2025 4:45			3
LH-SC-01	7/23/2025 5:00			3
LH-SC-01	7/23/2025 5:15			3
LH-SC-01	7/23/2025 5:30			3
LH-SC-01	7/23/2025 5:45			3
LH-SC-01	7/23/2025 6:00			3
LH-SC-01	7/23/2025 6:15			3
LH-SC-01	7/23/2025 6:30			3
LH-SC-01	7/23/2025 6:45			3
LH-SC-01	7/23/2025 7:00			3
LH-SC-01	7/23/2025 7:15			3
LH-SC-01	7/23/2025 7:30			3
LH-SC-01	7/23/2025 7:45			3
LH-SC-01	7/23/2025 8:00			3
LH-SC-01	7/23/2025 8:15			3
LH-SC-01	7/23/2025 8:30			3
LH-SC-01	7/23/2025 8:45			3
LH-SC-01	7/23/2025 9:00			3
LH-SC-01	7/23/2025 9:15			3
LH-SC-01	7/23/2025 9:30			3
LH-SC-01	7/23/2025 9:45			3
LH-SC-01	7/23/2025 10:00			3
LH-SC-01	7/23/2025 10:15			3
LH-SC-01	7/23/2025 10:30			3
LH-SC-01	7/23/2025 10:45			3
LH-SC-01	7/23/2025 11:00			3
LH-SC-01	7/23/2025 11:15			3
LH-SC-01	7/23/2025 11:30			3
LH-SC-01	7/23/2025 11:45			3
LH-SC-01	7/23/2025 12:00			3
LH-SC-01	7/23/2025 12:15			3
LH-SC-01	7/23/2025 12:30			3
LH-SC-01	7/23/2025 12:45			3
LH-SC-01	7/23/2025 13:00			3
LH-SC-01	7/23/2025 13:15			3
LH-SC-01	7/23/2025 13:30			3
LH-SC-01	7/23/2025 13:45			3
LH-SC-01	7/23/2025 14:00			3
LH-SC-01	7/23/2025 14:15			3
LH-SC-01	7/23/2025 14:30			3
LH-SC-01	7/23/2025 14:45			3
LH-SC-01	7/23/2025 15:00			3
LH-SC-01	7/23/2025 15:15			3
LH-SC-01	7/23/2025 15:30			3
LH-SC-01	7/23/2025 15:45			3
LH-SC-01	7/23/2025 16:00			3
LH-SC-01	7/23/2025 16:15			3
LH-SC-01	7/23/2025 16:30			3
LH-SC-01	7/23/2025 16:45			3
LH-SC-01	7/23/2025 17:00			3
LH-SC-01	7/23/2025 17:15			3
LH-SC-01	7/23/2025 17:30			3
LH-SC-01	7/23/2025 17:45			3
LH-SC-01	7/23/2025 18:00			3
LH-SC-01	7/23/2025 18:15			3
LH-SC-01	7/23/2025 18:30			3
LH-SC-01	7/23/2025 18:45			3
LH-SC-01	7/23/2025 19:00			3
LH-SC-01	7/23/2025 19:15			3
LH-SC-01	7/23/2025 19:30			3
LH-SC-01	7/23/2025 19:45			3
LH-SC-01	7/23/2025 20:00			3
LH-SC-01	7/23/2025 20:15			3
LH-SC-01	7/23/2025 20:30			3
LH-SC-01	7/23/2025 20:45			3
LH-SC-01	7/23/2025 21:00			3
LH-SC-01	7/23/2025 21:15			3
LH-SC-01	7/23/2025 21:30			3
LH-SC-01	7/23/2025 21:45			3
LH-SC-01	7/23/2025 22:00			3
LH-SC-01	7/23/2025 22:15			3
LH-SC-01	7/23/2025 22:30			3
LH-SC-01	7/23/2025 22:45			3
LH-SC-01	7/23/2025 23:00			3
LH-SC-01	7/23/2025 23:15			3
LH-SC-01	7/23/2025 23:30			3
LH-SC-01	7/23/2025 23:45			3
LH-SC-01	7/24/2025 0:00			3
LH-SC-01	7/24/2025 0:15			3

Station Name	Date Time	Temp C	pH SU	Use Code
LH-SC-01	7/24/2025 0:30			3
LH-SC-01	7/24/2025 0:45			3
LH-SC-01	7/24/2025 1:00			3
LH-SC-01	7/24/2025 1:15			3
LH-SC-01	7/24/2025 1:30			3
LH-SC-01	7/24/2025 1:45			3
LH-SC-01	7/24/2025 2:00			3
LH-SC-01	7/24/2025 2:15			3
LH-SC-01	7/24/2025 2:30			3
LH-SC-01	7/24/2025 2:45			3
LH-SC-01	7/24/2025 3:00			3
LH-SC-01	7/24/2025 3:15			3
LH-SC-01	7/24/2025 3:30			3
LH-SC-01	7/24/2025 3:45			3
LH-SC-01	7/24/2025 4:00			3
LH-SC-01	7/24/2025 4:15			3
LH-SC-01	7/24/2025 4:30			3
LH-SC-01	7/24/2025 4:45			3
LH-SC-01	7/24/2025 5:00			3
LH-SC-01	7/24/2025 5:15			3
LH-SC-01	7/24/2025 5:30			3
LH-SC-01	7/24/2025 5:45			3
LH-SC-01	7/24/2025 6:00			3
LH-SC-01	7/24/2025 6:15			3
LH-SC-01	7/24/2025 6:30			3
LH-SC-01	7/24/2025 6:45			3
LH-SC-01	7/24/2025 7:00			3
LH-SC-01	7/24/2025 7:15			3
LH-SC-01	7/24/2025 7:30			3
LH-SC-01	7/24/2025 7:45			3
LH-SC-01	7/24/2025 8:00			3
LH-SC-01	7/24/2025 8:15			3
LH-SC-01	7/24/2025 8:30			3
LH-SC-01	7/24/2025 8:45			3
LH-SC-01	7/24/2025 9:00			3
LH-SC-01	7/24/2025 9:15			3
LH-SC-01	7/24/2025 9:30			3
LH-SC-01	7/24/2025 9:45			3
LH-SC-01	7/24/2025 10:00			3
LH-SC-01	7/24/2025 10:15			3
LH-SC-01	7/24/2025 10:30			3
LH-SC-01	7/24/2025 10:45			3
LH-SC-01	7/24/2025 11:00			3
LH-SC-01	7/24/2025 11:15			3
LH-SC-01	7/24/2025 11:30			3
LH-SC-01	7/24/2025 11:45			3
LH-SC-01	7/24/2025 12:00			3
LH-SC-01	7/24/2025 12:15			3
LH-SC-01	7/24/2025 12:30			3
LH-SC-01	7/24/2025 12:45			3
LH-SC-01	7/24/2025 13:00			3
LH-SC-01	7/24/2025 13:15			3
LH-SC-01	7/24/2025 13:30			3
LH-SC-01	7/24/2025 13:45			3
LH-SC-01	7/24/2025 14:00			3
LH-SC-01	7/24/2025 14:15			3
LH-SC-01	7/24/2025 14:30			3
LH-SC-01	7/24/2025 14:45			3
LH-SC-01	7/24/2025 15:00			3
LH-SC-01	7/24/2025 15:15			3
LH-SC-01	7/24/2025 15:30			3
LH-SC-01	7/24/2025 15:45			3
LH-SC-01	7/24/2025 16:00			3
LH-SC-01	7/24/2025 16:15			3
LH-SC-01	7/24/2025 16:30			3
LH-SC-01	7/24/2025 16:45			3
LH-SC-01	7/24/2025 17:00			3
LH-SC-01	7/24/2025 17:15			3
LH-SC-01	7/24/2025 17:30			3
LH-SC-01	7/24/2025 17:45			3
LH-SC-01	7/24/2025 18:00			3
LH-SC-01	7/24/2025 18:15			3
LH-SC-01	7/24/2025 18:30			3
LH-SC-01	7/24/2025 18:45			3
LH-SC-01	7/24/2025 19:00			3
LH-SC-01	7/24/2025 19:15			3
LH-SC-01	7/24/2025 19:30			3
LH-SC-01	7/24/2025 19:45			3
LH-SC-01	7/24/2025 20:00			3
LH-SC-01	7/24/2025 20:15			3
LH-SC-01	7/24/2025 20:30			3
LH-SC-01	7/24/2025 20:45			3
LH-SC-01	7/24/2025 21:00			3
LH-SC-01	7/24/2025 21:15			3

Station Name	Date Time	Temp C	pH SU	Use Code
LH-SC-01	7/24/2025 21:30			3
LH-SC-01	7/24/2025 21:45			3
LH-SC-01	7/24/2025 22:00			3
LH-SC-01	7/24/2025 22:15			3
LH-SC-01	7/24/2025 22:30			3
LH-SC-01	7/24/2025 22:45			3
LH-SC-01	7/24/2025 23:00			3
LH-SC-01	7/24/2025 23:15			3
LH-SC-01	7/24/2025 23:30			3
LH-SC-01	7/24/2025 23:45			3
LH-SC-01	7/25/2025 0:00			3
LH-SC-01	7/25/2025 0:15			3
LH-SC-01	7/25/2025 0:30			3
LH-SC-01	7/25/2025 0:45			3
LH-SC-01	7/25/2025 1:00			3
LH-SC-01	7/25/2025 1:15			3
LH-SC-01	7/25/2025 1:30			3
LH-SC-01	7/25/2025 1:45			3
LH-SC-01	7/25/2025 2:00			3
LH-SC-01	7/25/2025 2:15			3
LH-SC-01	7/25/2025 2:30			3
LH-SC-01	7/25/2025 2:45			3
LH-SC-01	7/25/2025 3:00			3
LH-SC-01	7/25/2025 3:15			3
LH-SC-01	7/25/2025 3:30			3
LH-SC-01	7/25/2025 3:45			3
LH-SC-01	7/25/2025 4:00			3
LH-SC-01	7/25/2025 4:15			3
LH-SC-01	7/25/2025 4:30			3
LH-SC-01	7/25/2025 4:45			3
LH-SC-01	7/25/2025 5:00			3
LH-SC-01	7/25/2025 5:15			3
LH-SC-01	7/25/2025 5:30			3
LH-SC-01	7/25/2025 5:45			3
LH-SC-01	7/25/2025 6:00			3
LH-SC-01	7/25/2025 6:15			3
LH-SC-01	7/25/2025 6:30			3
LH-SC-01	7/25/2025 6:45			3
LH-SC-01	7/25/2025 7:00			3
LH-SC-01	7/25/2025 7:15			3
LH-SC-01	7/25/2025 7:30			3
LH-SC-01	7/25/2025 7:45			3
LH-SC-01	7/25/2025 8:00			3
LH-SC-01	7/25/2025 8:15			3
LH-SC-01	7/25/2025 8:30			3
LH-SC-01	7/25/2025 8:45			3
LH-SC-01	7/25/2025 9:00			3
LH-SC-01	7/25/2025 9:15			3
LH-SC-01	7/25/2025 9:30			3
LH-SC-01	7/25/2025 9:45			3
LH-SC-01	7/25/2025 10:00			3
LH-SC-01	7/25/2025 10:15			3
LH-SC-01	7/25/2025 10:30			3
LH-SC-01	7/25/2025 10:45			3
LH-SC-01	7/25/2025 11:00			3
LH-SC-01	7/25/2025 11:15			3
LH-SC-01	7/25/2025 11:30			3
LH-SC-01	7/25/2025 11:45			3
LH-SC-01	7/25/2025 12:00			3
LH-SC-01	7/25/2025 12:15			3
LH-SC-01	7/25/2025 12:30			3
LH-SC-01	7/25/2025 12:45			3
LH-SC-01	7/25/2025 13:00			3
LH-SC-01	7/25/2025 13:15			3
LH-SC-01	7/25/2025 13:30			3
LH-SC-01	7/25/2025 13:45			3
LH-SC-01	7/25/2025 14:00			3
LH-SC-01	7/25/2025 14:15			3
LH-SC-01	7/25/2025 14:30			3
LH-SC-01	7/25/2025 14:45			3
LH-SC-01	7/25/2025 15:00			3
LH-SC-01	7/25/2025 15:15			3
LH-SC-01	7/25/2025 15:30			3
LH-SC-01	7/25/2025 15:45			3
LH-SC-01	7/25/2025 16:00			3
LH-SC-01	7/25/2025 16:15			3
LH-SC-01	7/25/2025 16:30			3
LH-SC-01	7/25/2025 16:45			3
LH-SC-01	7/25/2025 17:00			3
LH-SC-01	7/25/2025 17:15			3
LH-SC-01	7/25/2025 17:30			3
LH-SC-01	7/25/2025 17:45			3
LH-SC-01	7/25/2025 18:00			3
LH-SC-01	7/25/2025 18:15			3

Station Name	Date Time	Temp C	pH SU	Use Code
LH-SC-01	7/25/2025 18:30			3
LH-SC-01	7/25/2025 18:45			3
LH-SC-01	7/25/2025 19:00			3
LH-SC-01	7/25/2025 19:15			3
LH-SC-01	7/25/2025 19:30			3
LH-SC-01	7/25/2025 19:45			3
LH-SC-01	7/25/2025 20:00			3
LH-SC-01	7/25/2025 20:15			3
LH-SC-01	7/25/2025 20:30			3
LH-SC-01	7/25/2025 20:45			3
LH-SC-01	7/25/2025 21:00			3
LH-SC-01	7/25/2025 21:15			3
LH-SC-01	7/25/2025 21:30			3
LH-SC-01	7/25/2025 21:45			3
LH-SC-01	7/25/2025 22:00			3
LH-SC-01	7/25/2025 22:15			3
LH-SC-01	7/25/2025 22:30			3
LH-SC-01	7/25/2025 22:45			3
LH-SC-01	7/25/2025 23:00			3
LH-SC-01	7/25/2025 23:15			3
LH-SC-01	7/25/2025 23:30			3
LH-SC-01	7/25/2025 23:45			3
LH-SC-01	7/26/2025 0:00			3
LH-SC-01	7/26/2025 0:15			3
LH-SC-01	7/26/2025 0:30			3
LH-SC-01	7/26/2025 0:45			3
LH-SC-01	7/26/2025 1:00			3
LH-SC-01	7/26/2025 1:15			3
LH-SC-01	7/26/2025 1:30			3
LH-SC-01	7/26/2025 1:45			3
LH-SC-01	7/26/2025 2:00			3
LH-SC-01	7/26/2025 2:15			3
LH-SC-01	7/26/2025 2:30			3
LH-SC-01	7/26/2025 2:45			3
LH-SC-01	7/26/2025 3:00			3
LH-SC-01	7/26/2025 3:15			3
LH-SC-01	7/26/2025 3:30			3
LH-SC-01	7/26/2025 3:45			3
LH-SC-01	7/26/2025 4:00			3
LH-SC-01	7/26/2025 4:15			3
LH-SC-01	7/26/2025 4:30			3
LH-SC-01	7/26/2025 4:45			3
LH-SC-01	7/26/2025 5:00			3
LH-SC-01	7/26/2025 5:15			3
LH-SC-01	7/26/2025 5:30			3
LH-SC-01	7/26/2025 5:45			3
LH-SC-01	7/26/2025 6:00			3
LH-SC-01	7/26/2025 6:15			3
LH-SC-01	7/26/2025 6:30			3
LH-SC-01	7/26/2025 6:45			3
LH-SC-01	7/26/2025 7:00			3
LH-SC-01	7/26/2025 7:15			3
LH-SC-01	7/26/2025 7:30			3
LH-SC-01	7/26/2025 7:45			3
LH-SC-01	7/26/2025 8:00			3
LH-SC-01	7/26/2025 8:15			3
LH-SC-01	7/26/2025 8:30			3
LH-SC-01	7/26/2025 8:45			3
LH-SC-01	7/26/2025 9:00			3
LH-SC-01	7/26/2025 9:15			3
LH-SC-01	7/26/2025 9:30			3
LH-SC-01	7/26/2025 9:45			3
LH-SC-01	7/26/2025 10:00			3
LH-SC-01	7/26/2025 10:15			3
LH-SC-01	7/26/2025 10:30			3
LH-SC-01	7/26/2025 10:45			3
LH-SC-01	7/26/2025 11:00			3
LH-SC-01	7/26/2025 11:15			3
LH-SC-01	7/26/2025 11:30			3
LH-SC-01	7/26/2025 11:45			3
LH-SC-01	7/26/2025 12:00			3
LH-SC-01	7/26/2025 12:15			3
LH-SC-01	7/26/2025 12:30			3
LH-SC-01	7/26/2025 12:45			3
LH-SC-01	7/26/2025 13:00			3
LH-SC-01	7/26/2025 13:15			3
LH-SC-01	7/26/2025 13:30			3
LH-SC-01	7/26/2025 13:45			3
LH-SC-01	7/26/2025 14:00			3
LH-SC-01	7/26/2025 14:15			3
LH-SC-01	7/26/2025 14:30			3
LH-SC-01	7/26/2025 14:45			3
LH-SC-01	7/26/2025 15:00			3
LH-SC-01	7/26/2025 15:15			3

Station Name	Date Time	Temp C	pH SU	Use Code
LH-SC-01	7/26/2025 15:30			3
LH-SC-01	7/26/2025 15:45			3
LH-SC-01	7/26/2025 16:00			3
LH-SC-01	7/26/2025 16:15			3
LH-SC-01	7/26/2025 16:30			3
LH-SC-01	7/26/2025 16:45			3
LH-SC-01	7/26/2025 17:00			3
LH-SC-01	7/26/2025 17:15			3
LH-SC-01	7/26/2025 17:30			3
LH-SC-01	7/26/2025 17:45			3
LH-SC-01	7/26/2025 18:00			3
LH-SC-01	7/26/2025 18:15			3
LH-SC-01	7/26/2025 18:30			3
LH-SC-01	7/26/2025 18:45			3
LH-SC-01	7/26/2025 19:00			3
LH-SC-01	7/26/2025 19:15			3
LH-SC-01	7/26/2025 19:30			3
LH-SC-01	7/26/2025 19:45			3
LH-SC-01	7/26/2025 20:00			3
LH-SC-01	7/26/2025 20:15			3
LH-SC-01	7/26/2025 20:30			3
LH-SC-01	7/26/2025 20:45			3
LH-SC-01	7/26/2025 21:00			3
LH-SC-01	7/26/2025 21:15			3
LH-SC-01	7/26/2025 21:30			3
LH-SC-01	7/26/2025 21:45			3
LH-SC-01	7/26/2025 22:00			3
LH-SC-01	7/26/2025 22:15			3
LH-SC-01	7/26/2025 22:30			3
LH-SC-01	7/26/2025 22:45			3
LH-SC-01	7/26/2025 23:00			3
LH-SC-01	7/26/2025 23:15			3
LH-SC-01	7/26/2025 23:30			3
LH-SC-01	7/26/2025 23:45			3
LH-SC-01	7/27/2025 0:00			3
LH-SC-01	7/27/2025 0:15			3
LH-SC-01	7/27/2025 0:30			3
LH-SC-01	7/27/2025 0:45			3
LH-SC-01	7/27/2025 1:00			3
LH-SC-01	7/27/2025 1:15			3
LH-SC-01	7/27/2025 1:30			3
LH-SC-01	7/27/2025 1:45			3
LH-SC-01	7/27/2025 2:00			3
LH-SC-01	7/27/2025 2:15			3
LH-SC-01	7/27/2025 2:30			3
LH-SC-01	7/27/2025 2:45			3
LH-SC-01	7/27/2025 3:00			3
LH-SC-01	7/27/2025 3:15			3
LH-SC-01	7/27/2025 3:30			3
LH-SC-01	7/27/2025 3:45			3
LH-SC-01	7/27/2025 4:00			3
LH-SC-01	7/27/2025 4:15			3
LH-SC-01	7/27/2025 4:30			3
LH-SC-01	7/27/2025 4:45			3
LH-SC-01	7/27/2025 5:00			3
LH-SC-01	7/27/2025 5:15			3
LH-SC-01	7/27/2025 5:30			3
LH-SC-01	7/27/2025 5:45			3
LH-SC-01	7/27/2025 6:00			3
LH-SC-01	7/27/2025 6:15			3
LH-SC-01	7/27/2025 6:30			3
LH-SC-01	7/27/2025 6:45			3
LH-SC-01	7/27/2025 7:00			3
LH-SC-01	7/27/2025 7:15			3
LH-SC-01	7/27/2025 7:30			3
LH-SC-01	7/27/2025 7:45			3
LH-SC-01	7/27/2025 8:00			3
LH-SC-01	7/27/2025 8:15			3
LH-SC-01	7/27/2025 8:30			3
LH-SC-01	7/27/2025 8:45			3
LH-SC-01	7/27/2025 9:00			3
LH-SC-01	7/27/2025 9:15			3
LH-SC-01	7/27/2025 9:30			3
LH-SC-01	7/27/2025 9:45			3
LH-SC-01	7/27/2025 10:00			3
LH-SC-01	7/27/2025 10:15			3
LH-SC-01	7/27/2025 10:30			3
LH-SC-01	7/27/2025 10:45			3
LH-SC-01	7/27/2025 11:00			3
LH-SC-01	7/27/2025 11:15			3
LH-SC-01	7/27/2025 11:30			3
LH-SC-01	7/27/2025 11:45			3
LH-SC-01	7/27/2025 12:00			3
LH-SC-01	7/27/2025 12:15			3

Station Name	Date Time	Temp C	pH SU	Use Code
LH-SC-01	7/27/2025 12:30			3
LH-SC-01	7/27/2025 12:45			3
LH-SC-01	7/27/2025 13:00			3
LH-SC-01	7/27/2025 13:15			3
LH-SC-01	7/27/2025 13:30			3
LH-SC-01	7/27/2025 13:45			3
LH-SC-01	7/27/2025 14:00			3
LH-SC-01	7/27/2025 14:15			3
LH-SC-01	7/27/2025 14:30			3
LH-SC-01	7/27/2025 14:45			3
LH-SC-01	7/27/2025 15:00			3
LH-SC-01	7/27/2025 15:15			3
LH-SC-01	7/27/2025 15:30			3
LH-SC-01	7/27/2025 15:45			3
LH-SC-01	7/27/2025 16:00			3
LH-SC-01	7/27/2025 16:15			3
LH-SC-01	7/27/2025 16:30			3
LH-SC-01	7/27/2025 16:45			3
LH-SC-01	7/27/2025 17:00			3
LH-SC-01	7/27/2025 17:15			3
LH-SC-01	7/27/2025 17:30			3
LH-SC-01	7/27/2025 17:45			3
LH-SC-01	7/27/2025 18:00			3
LH-SC-01	7/27/2025 18:15			3
LH-SC-01	7/27/2025 18:30			3
LH-SC-01	7/27/2025 18:45			3
LH-SC-01	7/27/2025 19:00			3
LH-SC-01	7/27/2025 19:15			3
LH-SC-01	7/27/2025 19:30			3
LH-SC-01	7/27/2025 19:45			3
LH-SC-01	7/27/2025 20:00			3
LH-SC-01	7/27/2025 20:15			3
LH-SC-01	7/27/2025 20:30			3
LH-SC-01	7/27/2025 20:45			3
LH-SC-01	7/27/2025 21:00			3
LH-SC-01	7/27/2025 21:15			3
LH-SC-01	7/27/2025 21:30			3
LH-SC-01	7/27/2025 21:45			3
LH-SC-01	7/27/2025 22:00			3
LH-SC-01	7/27/2025 22:15			3
LH-SC-01	7/27/2025 22:30			3
LH-SC-01	7/27/2025 22:45			3
LH-SC-01	7/27/2025 23:00			3
LH-SC-01	7/27/2025 23:15			3
LH-SC-01	7/27/2025 23:30			3
LH-SC-01	7/27/2025 23:45			3
LH-SC-01	7/28/2025 0:00			3
LH-SC-01	7/28/2025 0:15			3
LH-SC-01	7/28/2025 0:30			3
LH-SC-01	7/28/2025 0:45			3
LH-SC-01	7/28/2025 1:00			3
LH-SC-01	7/28/2025 1:15			3
LH-SC-01	7/28/2025 1:30			3
LH-SC-01	7/28/2025 1:45			3
LH-SC-01	7/28/2025 2:00			3
LH-SC-01	7/28/2025 2:15			3
LH-SC-01	7/28/2025 2:30			3
LH-SC-01	7/28/2025 2:45			3
LH-SC-01	7/28/2025 3:00			3
LH-SC-01	7/28/2025 3:15			3
LH-SC-01	7/28/2025 3:30			3
LH-SC-01	7/28/2025 3:45			3
LH-SC-01	7/28/2025 4:00			3
LH-SC-01	7/28/2025 4:15			3
LH-SC-01	7/28/2025 4:30			3
LH-SC-01	7/28/2025 4:45			3
LH-SC-01	7/28/2025 5:00			3
LH-SC-01	7/28/2025 5:15			3
LH-SC-01	7/28/2025 5:30			3
LH-SC-01	7/28/2025 5:45			3
LH-SC-01	7/28/2025 6:00			3
LH-SC-01	7/28/2025 6:15			3
LH-SC-01	7/28/2025 6:30			3
LH-SC-01	7/28/2025 6:45			3
LH-SC-01	7/28/2025 7:00			3
LH-SC-01	7/28/2025 7:15			3
LH-SC-01	7/28/2025 7:30			3
LH-SC-01	7/28/2025 7:45			3
LH-SC-01	7/28/2025 8:00			3
LH-SC-01	7/28/2025 8:15			3
LH-SC-01	7/28/2025 8:30			3
LH-SC-01	7/28/2025 8:45			3
LH-SC-01	7/28/2025 9:00			3
LH-SC-01	7/28/2025 9:15			3

Station Name	Date Time	Temp C	pH SU	Use Code
LH-SC-01	7/28/2025 9:30			3
LH-SC-01	7/28/2025 9:45			3
LH-SC-01	7/28/2025 10:00			3
LH-SC-01	7/28/2025 10:15			3
LH-SC-01	7/28/2025 10:30			3
LH-SC-01	7/28/2025 10:45			3
LH-SC-01	7/28/2025 11:00			3
LH-SC-01	7/28/2025 11:15			3
LH-SC-01	7/28/2025 11:30			3
LH-SC-01	7/28/2025 11:45			3
LH-SC-01	7/28/2025 12:00			3
LH-SC-01	7/28/2025 12:15			3
LH-SC-01	7/28/2025 12:30			3
LH-SC-01	7/28/2025 12:45			3
LH-SC-01	7/28/2025 13:00			3
LH-SC-01	7/28/2025 13:15			3
LH-SC-01	7/28/2025 13:30			3
LH-SC-01	7/28/2025 13:45			3
LH-SC-01	7/28/2025 14:00			3
LH-SC-01	7/28/2025 14:15			3
LH-SC-01	7/28/2025 14:30			3
LH-SC-01	7/28/2025 14:45			3
LH-SC-01	7/28/2025 15:00			3
LH-SC-01	7/28/2025 15:15			3
LH-SC-01	7/28/2025 15:30			3
LH-SC-01	7/28/2025 15:45			3
LH-SC-01	7/28/2025 16:00			3
LH-SC-01	7/28/2025 16:15			3
LH-SC-01	7/28/2025 16:30			3
LH-SC-01	7/28/2025 16:45			3
LH-SC-01	7/28/2025 17:00			3
LH-SC-01	7/28/2025 17:15			3
LH-SC-01	7/28/2025 17:30			3
LH-SC-01	7/28/2025 17:45			3
LH-SC-01	7/28/2025 18:00			3
LH-SC-01	7/28/2025 18:15			3
LH-SC-01	7/28/2025 18:30			3
LH-SC-01	7/28/2025 18:45			3
LH-SC-01	7/28/2025 19:00			3
LH-SC-01	7/28/2025 19:15			3
LH-SC-01	7/28/2025 19:30			3
LH-SC-01	7/28/2025 19:45			3
LH-SC-01	7/28/2025 20:00			3
LH-SC-01	7/28/2025 20:15			3
LH-SC-01	7/28/2025 20:30			3
LH-SC-01	7/28/2025 20:45			3
LH-SC-01	7/28/2025 21:00			3
LH-SC-01	7/28/2025 21:15			3
LH-SC-01	7/28/2025 21:30			3
LH-SC-01	7/28/2025 21:45			3
LH-SC-01	7/28/2025 22:00			3
LH-SC-01	7/28/2025 22:15			3
LH-SC-01	7/28/2025 22:30			3
LH-SC-01	7/28/2025 22:45			3
LH-SC-01	7/28/2025 23:00			3
LH-SC-01	7/28/2025 23:15			3
LH-SC-01	7/28/2025 23:30			3
LH-SC-01	7/28/2025 23:45			3
LH-SC-01	7/29/2025 0:00			3
LH-SC-01	7/29/2025 0:15			3
LH-SC-01	7/29/2025 0:30			3
LH-SC-01	7/29/2025 0:45			3
LH-SC-01	7/29/2025 1:00			3
LH-SC-01	7/29/2025 1:15			3
LH-SC-01	7/29/2025 1:30			3
LH-SC-01	7/29/2025 1:45			3
LH-SC-01	7/29/2025 2:00			3
LH-SC-01	7/29/2025 2:15			3
LH-SC-01	7/29/2025 2:30			3
LH-SC-01	7/29/2025 2:45			3
LH-SC-01	7/29/2025 3:00			3
LH-SC-01	7/29/2025 3:15			3
LH-SC-01	7/29/2025 3:30			3
LH-SC-01	7/29/2025 3:45			3
LH-SC-01	7/29/2025 4:00			3
LH-SC-01	7/29/2025 4:15			3
LH-SC-01	7/29/2025 4:30			3
LH-SC-01	7/29/2025 4:45			3
LH-SC-01	7/29/2025 5:00			3
LH-SC-01	7/29/2025 5:15			3
LH-SC-01	7/29/2025 5:30			3
LH-SC-01	7/29/2025 5:45			3
LH-SC-01	7/29/2025 6:00			3
LH-SC-01	7/29/2025 6:15			3

Station Name	Date Time	Temp C	pH SU	Use Code
LH-SC-01	7/29/2025 6:30			3
LH-SC-01	7/29/2025 6:45			3
LH-SC-01	7/29/2025 7:00			3
LH-SC-01	7/29/2025 7:15			3
LH-SC-01	7/29/2025 7:30			3
LH-SC-01	7/29/2025 7:45			3
LH-SC-01	7/29/2025 8:00			3
LH-SC-01	7/29/2025 8:15			3
LH-SC-01	7/29/2025 8:30			3
LH-SC-01	7/29/2025 8:45			3
LH-SC-01	7/29/2025 9:00			3
LH-SC-01	7/29/2025 9:15			3
LH-SC-01	7/29/2025 9:30			3
LH-SC-01	7/29/2025 9:45			3
LH-SC-01	7/29/2025 10:00			3
LH-SC-01	7/29/2025 10:15			3
LH-SC-01	7/29/2025 10:30			3
LH-SC-01	7/29/2025 10:45			3
LH-SC-01	7/29/2025 11:00			3
LH-SC-01	7/29/2025 11:15			3
LH-SC-01	7/29/2025 11:30			3
LH-SC-01	7/29/2025 11:45			3
LH-SC-01	7/29/2025 12:00			3
LH-SC-01	7/29/2025 12:15			3
LH-SC-01	7/29/2025 12:30			3
LH-SC-01	7/29/2025 12:45			3
LH-SC-01	7/29/2025 13:00			3
LH-SC-01	7/29/2025 13:15			3
LH-SC-01	7/29/2025 13:30			3
LH-SC-01	7/29/2025 13:45			3
LH-SC-01	7/29/2025 14:00			3
LH-SC-01	7/29/2025 14:15			3
LH-SC-01	7/29/2025 14:30			3
LH-SC-01	7/29/2025 14:45			3
LH-SC-01	7/29/2025 15:00			3
LH-SC-01	7/29/2025 15:15			3
LH-SC-01	7/29/2025 15:30			3
LH-SC-01	7/29/2025 15:45			3
LH-SC-01	7/29/2025 16:00			3
LH-SC-01	7/29/2025 16:15			3
LH-SC-01	7/29/2025 16:30			3
LH-SC-01	7/29/2025 16:45			3
LH-SC-01	7/29/2025 17:00			3
LH-SC-01	7/29/2025 17:15			3
LH-SC-01	7/29/2025 17:30			3
LH-SC-01	7/29/2025 17:45			3
LH-SC-01	7/29/2025 18:00			3
LH-SC-01	7/29/2025 18:15			3
LH-SC-01	7/29/2025 18:30			3
LH-SC-01	7/29/2025 18:45			3
LH-SC-01	7/29/2025 19:00			3
LH-SC-01	7/29/2025 19:15			3
LH-SC-01	7/29/2025 19:30			3
LH-SC-01	7/29/2025 19:45			3
LH-SC-01	7/29/2025 20:00			3
LH-SC-01	7/29/2025 20:15			3
LH-SC-01	7/29/2025 20:30			3
LH-SC-01	7/29/2025 20:45			3
LH-SC-01	7/29/2025 21:00			3
LH-SC-01	7/29/2025 21:15			3
LH-SC-01	7/29/2025 21:30			3
LH-SC-01	7/29/2025 21:45			3
LH-SC-01	7/29/2025 22:00			3
LH-SC-01	7/29/2025 22:15			3
LH-SC-01	7/29/2025 22:30			3
LH-SC-01	7/29/2025 22:45			3
LH-SC-01	7/29/2025 23:00			3
LH-SC-01	7/29/2025 23:15			3
LH-SC-01	7/29/2025 23:30			3
LH-SC-01	7/29/2025 23:45			3
LH-SC-01	7/30/2025 0:00			3
LH-SC-01	7/30/2025 0:15			3
LH-SC-01	7/30/2025 0:30			3
LH-SC-01	7/30/2025 0:45			3
LH-SC-01	7/30/2025 1:00			3
LH-SC-01	7/30/2025 1:15			3
LH-SC-01	7/30/2025 1:30			3
LH-SC-01	7/30/2025 1:45			3
LH-SC-01	7/30/2025 2:00			3
LH-SC-01	7/30/2025 2:15			3
LH-SC-01	7/30/2025 2:30			3
LH-SC-01	7/30/2025 2:45			3
LH-SC-01	7/30/2025 3:00			3
LH-SC-01	7/30/2025 3:15			3

Station Name	Date Time	Temp C	pH SU	Use Code
LH-SC-01	7/30/2025 3:30			3
LH-SC-01	7/30/2025 3:45			3
LH-SC-01	7/30/2025 4:00			3
LH-SC-01	7/30/2025 4:15			3
LH-SC-01	7/30/2025 4:30			3
LH-SC-01	7/30/2025 4:45			3
LH-SC-01	7/30/2025 5:00			3
LH-SC-01	7/30/2025 5:15			3
LH-SC-01	7/30/2025 5:30			3
LH-SC-01	7/30/2025 5:45			3
LH-SC-01	7/30/2025 6:00			3
LH-SC-01	7/30/2025 6:15			3
LH-SC-01	7/30/2025 6:30			3
LH-SC-01	7/30/2025 6:45			3
LH-SC-01	7/30/2025 7:00			3
LH-SC-01	7/30/2025 7:15			3
LH-SC-01	7/30/2025 7:30			3
LH-SC-01	7/30/2025 7:45			3
LH-SC-01	7/30/2025 8:00			3
LH-SC-01	7/30/2025 8:15			3
LH-SC-01	7/30/2025 8:30			3
LH-SC-01	7/30/2025 8:45			3
LH-SC-01	7/30/2025 9:00			3
LH-SC-01	7/30/2025 9:15			3
LH-SC-01	7/30/2025 9:30			3
LH-SC-01	7/30/2025 9:45			3
LH-SC-01	7/30/2025 10:00			3
LH-SC-01	7/30/2025 10:15			3
LH-SC-01	7/30/2025 10:30			3
LH-SC-01	7/30/2025 10:45			3
LH-SC-01	7/30/2025 11:00			3
LH-SC-01	7/30/2025 11:15			3
LH-SC-01	7/30/2025 11:30			3
LH-SC-01	7/30/2025 11:45			3
LH-SC-01	7/30/2025 12:00			3
LH-SC-01	7/30/2025 12:15			3
LH-SC-01	7/30/2025 12:30			3
LH-SC-01	7/30/2025 12:45			3
LH-SC-01	7/30/2025 13:00			3
LH-SC-01	7/30/2025 13:15			3
LH-SC-01	7/30/2025 13:30			3
LH-SC-01	7/30/2025 13:45			3
LH-SC-01	7/30/2025 14:00			3
LH-SC-01	7/30/2025 14:15			3
LH-SC-01	7/30/2025 14:30			3
LH-SC-01	7/30/2025 14:45			3
LH-SC-01	7/30/2025 15:00			3
LH-SC-01	7/30/2025 15:15			3
LH-SC-01	7/30/2025 15:30			3
LH-SC-01	7/30/2025 15:45			3
LH-SC-01	7/30/2025 16:00			3
LH-SC-01	7/30/2025 16:15			3
LH-SC-01	7/30/2025 16:30			3
LH-SC-01	7/30/2025 16:45			3
LH-SC-01	7/30/2025 17:00			3
LH-SC-01	7/30/2025 17:15			3
LH-SC-01	7/30/2025 17:30			3
LH-SC-01	7/30/2025 17:45			3
LH-SC-01	7/30/2025 18:00			3
LH-SC-01	7/30/2025 18:15			3
LH-SC-01	7/30/2025 18:30			3
LH-SC-01	7/30/2025 18:45			3
LH-SC-01	7/30/2025 19:00			3
LH-SC-01	7/30/2025 19:15			3
LH-SC-01	7/30/2025 19:30			3
LH-SC-01	7/30/2025 19:45			3
LH-SC-01	7/30/2025 20:00			3
LH-SC-01	7/30/2025 20:15			3
LH-SC-01	7/30/2025 20:30			3
LH-SC-01	7/30/2025 20:45			3
LH-SC-01	7/30/2025 21:00			3
LH-SC-01	7/30/2025 21:15			3
LH-SC-01	7/30/2025 21:30			3
LH-SC-01	7/30/2025 21:45			3
LH-SC-01	7/30/2025 22:00			3
LH-SC-01	7/30/2025 22:15			3
LH-SC-01	7/30/2025 22:30			3
LH-SC-01	7/30/2025 22:45			3
LH-SC-01	7/30/2025 23:00			3
LH-SC-01	7/30/2025 23:15			3
LH-SC-01	7/30/2025 23:30			3
LH-SC-01	7/30/2025 23:45			3
LH-SC-01	7/31/2025 0:00			3
LH-SC-01	7/31/2025 0:15			3

Station Name	Date Time	Temp C	pH SU	Use Code
LH-SC-01	7/31/2025 0:30			3
LH-SC-01	7/31/2025 0:45			3
LH-SC-01	7/31/2025 1:00			3
LH-SC-01	7/31/2025 1:15			3
LH-SC-01	7/31/2025 1:30			3
LH-SC-01	7/31/2025 1:45			3
LH-SC-01	7/31/2025 2:00			3
LH-SC-01	7/31/2025 2:15			3
LH-SC-01	7/31/2025 2:30			3
LH-SC-01	7/31/2025 2:45			3
LH-SC-01	7/31/2025 3:00			3
LH-SC-01	7/31/2025 3:15			3
LH-SC-01	7/31/2025 3:30			3
LH-SC-01	7/31/2025 3:45			3
LH-SC-01	7/31/2025 4:00			3
LH-SC-01	7/31/2025 4:15			3
LH-SC-01	7/31/2025 4:30			3
LH-SC-01	7/31/2025 4:45			3
LH-SC-01	7/31/2025 5:00			3
LH-SC-01	7/31/2025 5:15			3
LH-SC-01	7/31/2025 5:30			3
LH-SC-01	7/31/2025 5:45			3
LH-SC-01	7/31/2025 6:00			3
LH-SC-01	7/31/2025 6:15			3
LH-SC-01	7/31/2025 6:30			3
LH-SC-01	7/31/2025 6:45			3
LH-SC-01	7/31/2025 7:00			3
LH-SC-01	7/31/2025 7:15			3
LH-SC-01	7/31/2025 7:30			3
LH-SC-01	7/31/2025 7:45			3
LH-SC-01	7/31/2025 8:00			3
LH-SC-01	7/31/2025 8:15			3
LH-SC-01	7/31/2025 8:30			3
LH-SC-01	7/31/2025 8:45			3
LH-SC-01	7/31/2025 9:00			3
LH-SC-01	7/31/2025 9:15			3
LH-SC-01	7/31/2025 9:30			3
LH-SC-01	7/31/2025 9:45			3
LH-SC-01	7/31/2025 10:00			3
LH-SC-01	7/31/2025 10:15			3
LH-SC-01	7/31/2025 10:30			3
LH-SC-01	7/31/2025 10:45			3
LH-SC-01	7/31/2025 11:00			3
LH-SC-01	7/31/2025 11:15			3
LH-SC-01	7/31/2025 11:30			3
LH-SC-01	7/31/2025 11:45			3
LH-SC-01	7/31/2025 12:00			3
LH-SC-01	7/31/2025 12:15			3
LH-SC-01	7/31/2025 12:30			3
LH-SC-01	7/31/2025 12:45			3
LH-SC-01	7/31/2025 13:00			3
LH-SC-01	7/31/2025 13:15			3
LH-SC-01	7/31/2025 13:30			3
LH-SC-01	7/31/2025 13:45			3
LH-SC-01	7/31/2025 14:00			3
LH-SC-01	7/31/2025 14:15			3
LH-SC-01	7/31/2025 14:30			3
LH-SC-01	7/31/2025 14:45			3
LH-SC-01	7/31/2025 15:00			3
LH-SC-01	7/31/2025 15:15			3
LH-SC-01	7/31/2025 15:30			3
LH-SC-01	7/31/2025 15:45			3
LH-SC-01	7/31/2025 16:00			3
LH-SC-01	7/31/2025 16:15			3
LH-SC-01	7/31/2025 16:30			3
LH-SC-01	7/31/2025 16:45			3
LH-SC-01	7/31/2025 17:00			3
LH-SC-01	7/31/2025 17:15			3
LH-SC-01	7/31/2025 17:30			3
LH-SC-01	7/31/2025 17:45			3
LH-SC-01	7/31/2025 18:00			3
LH-SC-01	7/31/2025 18:15			3
LH-SC-01	7/31/2025 18:30			3
LH-SC-01	7/31/2025 18:45			3
LH-SC-01	7/31/2025 19:00			3
LH-SC-01	7/31/2025 19:15			3
LH-SC-01	7/31/2025 19:30			3
LH-SC-01	7/31/2025 19:45			3
LH-SC-01	7/31/2025 20:00			3
LH-SC-01	7/31/2025 20:15			3
LH-SC-01	7/31/2025 20:30			3
LH-SC-01	7/31/2025 20:45			3
LH-SC-01	7/31/2025 21:00			3
LH-SC-01	7/31/2025 21:15			3

Station Name	Date Time	Temp C	pH SU	Use Code
LH-SC-01	7/31/2025 21:30			3
LH-SC-01	7/31/2025 21:45			3
LH-SC-01	7/31/2025 22:00			3
LH-SC-01	7/31/2025 22:15			3
LH-SC-01	7/31/2025 22:30			3
LH-SC-01	7/31/2025 22:45			3
LH-SC-01	7/31/2025 23:00			3
LH-SC-01	7/31/2025 23:15			3
LH-SC-01	7/31/2025 23:30			3
LH-SC-01	7/31/2025 23:45			3
LH-SC-01	8/1/2025 0:00			3
LH-SC-01	8/1/2025 0:15			3
LH-SC-01	8/1/2025 0:30			3
LH-SC-01	8/1/2025 0:45			3
LH-SC-01	8/1/2025 1:00			3
LH-SC-01	8/1/2025 1:15			3
LH-SC-01	8/1/2025 1:30			3
LH-SC-01	8/1/2025 1:45			3
LH-SC-01	8/1/2025 2:00			3
LH-SC-01	8/1/2025 2:15			3
LH-SC-01	8/1/2025 2:30			3
LH-SC-01	8/1/2025 2:45			3
LH-SC-01	8/1/2025 3:00			3
LH-SC-01	8/1/2025 3:15			3
LH-SC-01	8/1/2025 3:30			3
LH-SC-01	8/1/2025 3:45			3
LH-SC-01	8/1/2025 4:00			3
LH-SC-01	8/1/2025 4:15			3
LH-SC-01	8/1/2025 4:30			3
LH-SC-01	8/1/2025 4:45			3
LH-SC-01	8/1/2025 5:00			3
LH-SC-01	8/1/2025 5:15			3
LH-SC-01	8/1/2025 5:30			3
LH-SC-01	8/1/2025 5:45			3
LH-SC-01	8/1/2025 6:00			3
LH-SC-01	8/1/2025 6:15			3
LH-SC-01	8/1/2025 6:30			3
LH-SC-01	8/1/2025 6:45			3
LH-SC-01	8/1/2025 7:00			3
LH-SC-01	8/1/2025 7:15			3
LH-SC-01	8/1/2025 7:30			3
LH-SC-01	8/1/2025 7:45			3
LH-SC-01	8/1/2025 8:00			3
LH-SC-01	8/1/2025 8:15			3
LH-SC-01	8/1/2025 8:30			3
LH-SC-01	8/1/2025 8:45			3
LH-SC-01	8/1/2025 9:00			3
LH-SC-01	8/1/2025 9:15			3
LH-SC-01	8/1/2025 9:30			3
LH-SC-01	8/1/2025 9:45			3
LH-SC-01	8/1/2025 10:00			3
LH-SC-01	8/1/2025 10:15			3
LH-SC-01	8/1/2025 10:30			3
LH-SC-01	8/1/2025 10:45			3
LH-SC-01	8/1/2025 11:00			3
LH-SC-01	8/1/2025 11:15			3
LH-SC-01	8/1/2025 11:30			3
LH-SC-01	8/1/2025 11:45			3
LH-SC-01	8/1/2025 12:00			3
LH-SC-01	8/1/2025 12:15			3
LH-SC-01	8/1/2025 12:30			3
LH-SC-01	8/1/2025 12:45			3
LH-SC-01	8/1/2025 13:00			3
LH-SC-01	8/1/2025 13:15			3
LH-SC-01	8/1/2025 13:30			3
LH-SC-01	8/1/2025 13:45			3
LH-SC-01	8/1/2025 14:00			3
LH-SC-01	8/1/2025 14:15			3
LH-SC-01	8/1/2025 14:30			3
LH-SC-01	8/1/2025 14:45			3
LH-SC-01	8/1/2025 15:00			3
LH-SC-01	8/1/2025 15:15			3
LH-SC-01	8/1/2025 15:30			3
LH-SC-01	8/1/2025 15:45			3
LH-SC-01	8/1/2025 16:00			3
LH-SC-01	8/1/2025 16:15			3
LH-SC-01	8/1/2025 16:30			3
LH-SC-01	8/1/2025 16:45			3
LH-SC-01	8/1/2025 17:00			3
LH-SC-01	8/1/2025 17:15			3
LH-SC-01	8/1/2025 17:30			3
LH-SC-01	8/1/2025 17:45			3
LH-SC-01	8/1/2025 18:00			3
LH-SC-01	8/1/2025 18:15			3

Station Name	Date Time	Temp C	pH SU	Use Code
LH-SC-01	8/1/2025 18:30			3
LH-SC-01	8/1/2025 18:45			3
LH-SC-01	8/1/2025 19:00			3
LH-SC-01	8/1/2025 19:15			3
LH-SC-01	8/1/2025 19:30			3
LH-SC-01	8/1/2025 19:45			3
LH-SC-01	8/1/2025 20:00			3
LH-SC-01	8/1/2025 20:15			3
LH-SC-01	8/1/2025 20:30			3
LH-SC-01	8/1/2025 20:45			3
LH-SC-01	8/1/2025 21:00			3
LH-SC-01	8/1/2025 21:15			3
LH-SC-01	8/1/2025 21:30			3
LH-SC-01	8/1/2025 21:45			3
LH-SC-01	8/1/2025 22:00			3
LH-SC-01	8/1/2025 22:15			3
LH-SC-01	8/1/2025 22:30			3
LH-SC-01	8/1/2025 22:45			3
LH-SC-01	8/1/2025 23:00			3
LH-SC-01	8/1/2025 23:15			3
LH-SC-01	8/1/2025 23:30			3
LH-SC-01	8/1/2025 23:45			3
LH-SC-01	8/2/2025 0:00			3
LH-SC-01	8/2/2025 0:15			3
LH-SC-01	8/2/2025 0:30			3
LH-SC-01	8/2/2025 0:45			3
LH-SC-01	8/2/2025 1:00			3
LH-SC-01	8/2/2025 1:15			3
LH-SC-01	8/2/2025 1:30			3
LH-SC-01	8/2/2025 1:45			3
LH-SC-01	8/2/2025 2:00			3
LH-SC-01	8/2/2025 2:15			3
LH-SC-01	8/2/2025 2:30			3
LH-SC-01	8/2/2025 2:45			3
LH-SC-01	8/2/2025 3:00			3
LH-SC-01	8/2/2025 3:15			3
LH-SC-01	8/2/2025 3:30			3
LH-SC-01	8/2/2025 3:45			3
LH-SC-01	8/2/2025 4:00			3
LH-SC-01	8/2/2025 4:15			3
LH-SC-01	8/2/2025 4:30			3
LH-SC-01	8/2/2025 4:45			3
LH-SC-01	8/2/2025 5:00			3
LH-SC-01	8/2/2025 5:15			3
LH-SC-01	8/2/2025 5:30			3
LH-SC-01	8/2/2025 5:45			3
LH-SC-01	8/2/2025 6:00			3
LH-SC-01	8/2/2025 6:15			3
LH-SC-01	8/2/2025 6:30			3
LH-SC-01	8/2/2025 6:45			3
LH-SC-01	8/2/2025 7:00			3
LH-SC-01	8/2/2025 7:15			3
LH-SC-01	8/2/2025 7:30			3
LH-SC-01	8/2/2025 7:45			3
LH-SC-01	8/2/2025 8:00			3
LH-SC-01	8/2/2025 8:15			3
LH-SC-01	8/2/2025 8:30			3
LH-SC-01	8/2/2025 8:45			3
LH-SC-01	8/2/2025 9:00			3
LH-SC-01	8/2/2025 9:15			3
LH-SC-01	8/2/2025 9:30			3
LH-SC-01	8/2/2025 9:45			3
LH-SC-01	8/2/2025 10:00			3
LH-SC-01	8/2/2025 10:15			3
LH-SC-01	8/2/2025 10:30			3
LH-SC-01	8/2/2025 10:45			3
LH-SC-01	8/2/2025 11:00			3
LH-SC-01	8/2/2025 11:15			3
LH-SC-01	8/2/2025 11:30			3
LH-SC-01	8/2/2025 11:45			3
LH-SC-01	8/2/2025 12:00			3
LH-SC-01	8/2/2025 12:15			3
LH-SC-01	8/2/2025 12:30			3
LH-SC-01	8/2/2025 12:45			3
LH-SC-01	8/2/2025 13:00			3
LH-SC-01	8/2/2025 13:15			3
LH-SC-01	8/2/2025 13:30			3
LH-SC-01	8/2/2025 13:45			3
LH-SC-01	8/2/2025 14:00			3
LH-SC-01	8/2/2025 14:15			3
LH-SC-01	8/2/2025 14:30			3
LH-SC-01	8/2/2025 14:45			3
LH-SC-01	8/2/2025 15:00			3
LH-SC-01	8/2/2025 15:15			3

Station Name	Date Time	Temp C	pH SU	Use Code
LH-SC-01	8/2/2025 15:30			3
LH-SC-01	8/2/2025 15:45			3
LH-SC-01	8/2/2025 16:00			3
LH-SC-01	8/2/2025 16:15			3
LH-SC-01	8/2/2025 16:30			3
LH-SC-01	8/2/2025 16:45			3
LH-SC-01	8/2/2025 17:00			3
LH-SC-01	8/2/2025 17:15			3
LH-SC-01	8/2/2025 17:30			3
LH-SC-01	8/2/2025 17:45			3
LH-SC-01	8/2/2025 18:00			3
LH-SC-01	8/2/2025 18:15			3
LH-SC-01	8/2/2025 18:30			3
LH-SC-01	8/2/2025 18:45			3
LH-SC-01	8/2/2025 19:00			3
LH-SC-01	8/2/2025 19:15			3
LH-SC-01	8/2/2025 19:30			3
LH-SC-01	8/2/2025 19:45			3
LH-SC-01	8/2/2025 20:00			3
LH-SC-01	8/2/2025 20:15			3
LH-SC-01	8/2/2025 20:30			3
LH-SC-01	8/2/2025 20:45			3
LH-SC-01	8/2/2025 21:00			3
LH-SC-01	8/2/2025 21:15			3
LH-SC-01	8/2/2025 21:30			3
LH-SC-01	8/2/2025 21:45			3
LH-SC-01	8/2/2025 22:00			3
LH-SC-01	8/2/2025 22:15			3
LH-SC-01	8/2/2025 22:30			3
LH-SC-01	8/2/2025 22:45			3
LH-SC-01	8/2/2025 23:00			3
LH-SC-01	8/2/2025 23:15			3
LH-SC-01	8/2/2025 23:30			3
LH-SC-01	8/2/2025 23:45			3
LH-SC-01	8/3/2025 0:00			3
LH-SC-01	8/3/2025 0:15			3
LH-SC-01	8/3/2025 0:30			3
LH-SC-01	8/3/2025 0:45			3
LH-SC-01	8/3/2025 1:00			3
LH-SC-01	8/3/2025 1:15			3
LH-SC-01	8/3/2025 1:30			3
LH-SC-01	8/3/2025 1:45			3
LH-SC-01	8/3/2025 2:00			3
LH-SC-01	8/3/2025 2:15			3
LH-SC-01	8/3/2025 2:30			3
LH-SC-01	8/3/2025 2:45			3
LH-SC-01	8/3/2025 3:00			3
LH-SC-01	8/3/2025 3:15			3
LH-SC-01	8/3/2025 3:30			3
LH-SC-01	8/3/2025 3:45			3
LH-SC-01	8/3/2025 4:00			3
LH-SC-01	8/3/2025 4:15			3
LH-SC-01	8/3/2025 4:30			3
LH-SC-01	8/3/2025 4:45			3
LH-SC-01	8/3/2025 5:00			3
LH-SC-01	8/3/2025 5:15			3
LH-SC-01	8/3/2025 5:30			3
LH-SC-01	8/3/2025 5:45			3
LH-SC-01	8/3/2025 6:00			3
LH-SC-01	8/3/2025 6:15			3
LH-SC-01	8/3/2025 6:30			3
LH-SC-01	8/3/2025 6:45			3
LH-SC-01	8/3/2025 7:00			3
LH-SC-01	8/3/2025 7:15			3
LH-SC-01	8/3/2025 7:30			3
LH-SC-01	8/3/2025 7:45			3
LH-SC-01	8/3/2025 8:00			3
LH-SC-01	8/3/2025 8:15			3
LH-SC-01	8/3/2025 8:30			3
LH-SC-01	8/3/2025 8:45			3
LH-SC-01	8/3/2025 9:00			3
LH-SC-01	8/3/2025 9:15			3
LH-SC-01	8/3/2025 9:30			3
LH-SC-01	8/3/2025 9:45			3
LH-SC-01	8/3/2025 10:00			3
LH-SC-01	8/3/2025 10:15			3
LH-SC-01	8/3/2025 10:30			3
LH-SC-01	8/3/2025 10:45			3
LH-SC-01	8/3/2025 11:00			3
LH-SC-01	8/3/2025 11:15			3
LH-SC-01	8/3/2025 11:30			3
LH-SC-01	8/3/2025 11:45			3
LH-SC-01	8/3/2025 12:00			3
LH-SC-01	8/3/2025 12:15			3

Station Name	Date Time	Temp C	pH SU	Use Code
LH-SC-01	8/3/2025 12:30			3
LH-SC-01	8/3/2025 12:45			3
LH-SC-01	8/3/2025 13:00			3
LH-SC-01	8/3/2025 13:15			3
LH-SC-01	8/3/2025 13:30			3
LH-SC-01	8/3/2025 13:45			3
LH-SC-01	8/3/2025 14:00			3
LH-SC-01	8/3/2025 14:15			3
LH-SC-01	8/3/2025 14:30			3
LH-SC-01	8/3/2025 14:45			3
LH-SC-01	8/3/2025 15:00			3
LH-SC-01	8/3/2025 15:15			3
LH-SC-01	8/3/2025 15:30			3
LH-SC-01	8/3/2025 15:45			3
LH-SC-01	8/3/2025 16:00			3
LH-SC-01	8/3/2025 16:15			3
LH-SC-01	8/3/2025 16:30			3
LH-SC-01	8/3/2025 16:45			3
LH-SC-01	8/3/2025 17:00			3
LH-SC-01	8/3/2025 17:15			3
LH-SC-01	8/3/2025 17:30			3
LH-SC-01	8/3/2025 17:45			3
LH-SC-01	8/3/2025 18:00			3
LH-SC-01	8/3/2025 18:15			3
LH-SC-01	8/3/2025 18:30			3
LH-SC-01	8/3/2025 18:45			3
LH-SC-01	8/3/2025 19:00			3
LH-SC-01	8/3/2025 19:15			3
LH-SC-01	8/3/2025 19:30			3
LH-SC-01	8/3/2025 19:45			3
LH-SC-01	8/3/2025 20:00			3
LH-SC-01	8/3/2025 20:15			3
LH-SC-01	8/3/2025 20:30			3
LH-SC-01	8/3/2025 20:45			3
LH-SC-01	8/3/2025 21:00			3
LH-SC-01	8/3/2025 21:15			3
LH-SC-01	8/3/2025 21:30			3
LH-SC-01	8/3/2025 21:45			3
LH-SC-01	8/3/2025 22:00			3
LH-SC-01	8/3/2025 22:15			3
LH-SC-01	8/3/2025 22:30			3
LH-SC-01	8/3/2025 22:45			3
LH-SC-01	8/3/2025 23:00			3
LH-SC-01	8/3/2025 23:15			3
LH-SC-01	8/3/2025 23:30			3
LH-SC-01	8/3/2025 23:45			3
LH-SC-01	8/4/2025 0:00			3
LH-SC-01	8/4/2025 0:15			3
LH-SC-01	8/4/2025 0:30			3
LH-SC-01	8/4/2025 0:45			3
LH-SC-01	8/4/2025 1:00			3
LH-SC-01	8/4/2025 1:15			3
LH-SC-01	8/4/2025 1:30			3
LH-SC-01	8/4/2025 1:45			3
LH-SC-01	8/4/2025 2:00			3
LH-SC-01	8/4/2025 2:15			3
LH-SC-01	8/4/2025 2:30			3
LH-SC-01	8/4/2025 2:45			3
LH-SC-01	8/4/2025 3:00			3
LH-SC-01	8/4/2025 3:15			3
LH-SC-01	8/4/2025 3:30			3
LH-SC-01	8/4/2025 3:45			3
LH-SC-01	8/4/2025 4:00			3
LH-SC-01	8/4/2025 4:15			3
LH-SC-01	8/4/2025 4:30			3
LH-SC-01	8/4/2025 4:45			3
LH-SC-01	8/4/2025 5:00			3
LH-SC-01	8/4/2025 5:15			3
LH-SC-01	8/4/2025 5:30			3
LH-SC-01	8/4/2025 5:45			3
LH-SC-01	8/4/2025 6:00			3
LH-SC-01	8/4/2025 6:15			3
LH-SC-01	8/4/2025 6:30			3
LH-SC-01	8/4/2025 6:45			3
LH-SC-01	8/4/2025 7:00			3
LH-SC-01	8/4/2025 7:15			3
LH-SC-01	8/4/2025 7:30			3
LH-SC-01	8/4/2025 7:45			3
LH-SC-01	8/4/2025 8:00			3
LH-SC-01	8/4/2025 8:15			3
LH-SC-01	8/4/2025 8:30			3
LH-SC-01	8/4/2025 8:45			3
LH-SC-01	8/4/2025 9:00			3
LH-SC-01	8/4/2025 9:15			3

Station Name	Date Time	Temp C	pH SU	Use Code
LH-SC-01	8/4/2025 9:30			3
LH-SC-01	8/4/2025 9:45			3
LH-SC-01	8/4/2025 10:00			3
LH-SC-01	8/4/2025 10:15			3
LH-SC-01	8/4/2025 10:30			3
LH-SC-01	8/4/2025 10:45			3
LH-SC-01	8/4/2025 11:00			3
LH-SC-01	8/4/2025 11:15			3
LH-SC-01	8/4/2025 11:30			3
LH-SC-01	8/4/2025 11:45			3
LH-SC-01	8/4/2025 12:00			3
LH-SC-01	8/4/2025 12:15			3
LH-SC-01	8/4/2025 12:30			3
LH-SC-01	8/4/2025 12:45			3
LH-SC-01	8/4/2025 13:00			3
LH-SC-01	8/4/2025 13:15			3
LH-SC-01	8/4/2025 13:30			3
LH-SC-01	8/4/2025 13:45			3
LH-SC-01	8/4/2025 14:00			3
LH-SC-01	8/4/2025 14:15			3
LH-SC-01	8/4/2025 14:30			3
LH-SC-01	8/4/2025 14:45			3
LH-SC-01	8/4/2025 15:00			3
LH-SC-01	8/4/2025 15:15			3
LH-SC-01	8/4/2025 15:30			3
LH-SC-01	8/4/2025 15:45			3
LH-SC-01	8/4/2025 16:00			3
LH-SC-01	8/4/2025 16:15			3
LH-SC-01	8/4/2025 16:30			3
LH-SC-01	8/4/2025 16:45			3
LH-SC-01	8/4/2025 17:00			3
LH-SC-01	8/4/2025 17:15			3
LH-SC-01	8/4/2025 17:30			3
LH-SC-01	8/4/2025 17:45			3
LH-SC-01	8/4/2025 18:00			3
LH-SC-01	8/4/2025 18:15			3
LH-SC-01	8/4/2025 18:30			3
LH-SC-01	8/4/2025 18:45			3
LH-SC-01	8/4/2025 19:00			3
LH-SC-01	8/4/2025 19:15			3
LH-SC-01	8/4/2025 19:30			3
LH-SC-01	8/4/2025 19:45			3
LH-SC-01	8/4/2025 20:00			3
LH-SC-01	8/4/2025 20:15			3
LH-SC-01	8/4/2025 20:30			3
LH-SC-01	8/4/2025 20:45			3
LH-SC-01	8/4/2025 21:00			3
LH-SC-01	8/4/2025 21:15			3
LH-SC-01	8/4/2025 21:30			3
LH-SC-01	8/4/2025 21:45			3
LH-SC-01	8/4/2025 22:00			3
LH-SC-01	8/4/2025 22:15			3
LH-SC-01	8/4/2025 22:30			3
LH-SC-01	8/4/2025 22:45			3
LH-SC-01	8/4/2025 23:00			3
LH-SC-01	8/4/2025 23:15			3
LH-SC-01	8/4/2025 23:30			3
LH-SC-01	8/4/2025 23:45			3
LH-SC-01	8/5/2025 0:00			3
LH-SC-01	8/5/2025 0:15			3
LH-SC-01	8/5/2025 0:30			3
LH-SC-01	8/5/2025 0:45			3
LH-SC-01	8/5/2025 1:00			3
LH-SC-01	8/5/2025 1:15			3
LH-SC-01	8/5/2025 1:30			3
LH-SC-01	8/5/2025 1:45			3
LH-SC-01	8/5/2025 2:00			3
LH-SC-01	8/5/2025 2:15			3
LH-SC-01	8/5/2025 2:30			3
LH-SC-01	8/5/2025 2:45			3
LH-SC-01	8/5/2025 3:00			3
LH-SC-01	8/5/2025 3:15			3
LH-SC-01	8/5/2025 3:30			3
LH-SC-01	8/5/2025 3:45			3
LH-SC-01	8/5/2025 4:00			3
LH-SC-01	8/5/2025 4:15			3
LH-SC-01	8/5/2025 4:30			3
LH-SC-01	8/5/2025 4:45			3
LH-SC-01	8/5/2025 5:00			3
LH-SC-01	8/5/2025 5:15			3
LH-SC-01	8/5/2025 5:30			3
LH-SC-01	8/5/2025 5:45			3
LH-SC-01	8/5/2025 6:00			3
LH-SC-01	8/5/2025 6:15			3

Station Name	Date Time	Temp C	pH SU	Use Code
LH-SC-01	8/5/2025 6:30			3
LH-SC-01	8/5/2025 6:45			3
LH-SC-01	8/5/2025 7:00			3
LH-SC-01	8/5/2025 7:15			3
LH-SC-01	8/5/2025 7:30			3
LH-SC-01	8/5/2025 7:45			3
LH-SC-01	8/5/2025 8:00			3
LH-SC-01	8/5/2025 8:15			3
LH-SC-01	8/5/2025 8:30			3
LH-SC-01	8/5/2025 8:45			3
LH-SC-01	8/5/2025 9:00			3
LH-SC-01	8/5/2025 9:15			3
LH-SC-01	8/5/2025 9:30			3
LH-SC-01	8/5/2025 9:45			3
LH-SC-01	8/5/2025 10:00	23.52	9.98402533	2
LH-SC-01	8/5/2025 10:15	24.15	9.97878992	2
LH-SC-01	8/5/2025 10:30	25.21	7.27613039	4
LH-SC-01	8/5/2025 10:45	25.31	7.18068874	4
LH-SC-01	8/5/2025 11:00	25.33	7.187719	4
LH-SC-01	8/5/2025 11:15	25.36	7.19365845	4
LH-SC-01	8/5/2025 11:30	25.38	7.1866043	4
LH-SC-01	8/5/2025 11:45	25.38	7.18416696	4
LH-SC-01	8/5/2025 12:00	25.38	7.18904163	4
LH-SC-01	8/5/2025 12:15	25.38	7.20149911	4
LH-SC-01	8/5/2025 12:30	25.4	7.21285906	4
LH-SC-01	8/5/2025 12:45	25.4	7.22856526	4
LH-SC-01	8/5/2025 13:00	25.4	7.22314933	4
LH-SC-01	8/5/2025 13:15	25.4	7.2258573	4
LH-SC-01	8/5/2025 13:30	25.4	7.22775287	4
LH-SC-01	8/5/2025 13:45	25.43	7.23856076	4
LH-SC-01	8/5/2025 14:00	25.45	7.2407108	4
LH-SC-01	8/5/2025 14:15	25.53	7.27339845	4
LH-SC-01	8/5/2025 14:30	25.55	7.27446278	4
LH-SC-01	8/5/2025 14:45	25.57	7.28878846	4
LH-SC-01	8/5/2025 15:00	25.6	7.29877222	4
LH-SC-01	8/5/2025 15:15	25.62	7.31931761	4
LH-SC-01	8/5/2025 15:30	25.62	7.32905911	4
LH-SC-01	8/5/2025 15:45	25.62	7.32635314	4
LH-SC-01	8/5/2025 16:00	25.62	7.3388006	4
LH-SC-01	8/5/2025 16:15	25.6	7.3675085	4
LH-SC-01	8/5/2025 16:30	25.62	7.35909539	4
LH-SC-01	8/5/2025 16:45	25.62	7.38426093	4
LH-SC-01	8/5/2025 17:00	25.62	7.38074316	4
LH-SC-01	8/5/2025 17:15	25.62	7.38209615	4
LH-SC-01	8/5/2025 17:30	25.6	7.37562696	4
LH-SC-01	8/5/2025 17:45	25.6	7.3691322	4
LH-SC-01	8/5/2025 18:00	25.57	7.36700413	4
LH-SC-01	8/5/2025 18:15	25.57	7.35753164	4
LH-SC-01	8/5/2025 18:30	25.57	7.34129309	4
LH-SC-01	8/5/2025 18:45	25.55	7.31885112	4
LH-SC-01	8/5/2025 19:00	25.53	7.31778975	4
LH-SC-01	8/5/2025 19:15	25.5	7.29210462	4
LH-SC-01	8/5/2025 19:30	25.48	7.2710077	4
LH-SC-01	8/5/2025 19:45	25.45	7.24883333	4
LH-SC-01	8/5/2025 20:00	25.43	7.23693615	4
LH-SC-01	8/5/2025 20:15	25.4	7.21935818	4
LH-SC-01	8/5/2025 20:30	25.38	7.2088111	4
LH-SC-01	8/5/2025 20:45	25.38	7.20529051	4
LH-SC-01	8/5/2025 21:00	25.36	7.19122096	4
LH-SC-01	8/5/2025 21:15	25.33	7.19205276	4
LH-SC-01	8/5/2025 21:30	25.33	7.19963684	4
LH-SC-01	8/5/2025 21:45	25.33	7.2039706	4
LH-SC-01	8/5/2025 22:00	25.31	7.20019197	4
LH-SC-01	8/5/2025 22:15	25.31	7.202359	4
LH-SC-01	8/5/2025 22:30	25.31	7.20560954	4
LH-SC-01	8/5/2025 22:45	25.28	7.20454658	4
LH-SC-01	8/5/2025 23:00	25.28	7.20454658	4
LH-SC-01	8/5/2025 23:15	25.28	7.20292115	4
LH-SC-01	8/5/2025 23:30	25.28	7.20427568	4
LH-SC-01	8/5/2025 23:45	25.26	7.19914182	4
LH-SC-01	8/6/2025 0:00	25.26	7.18424102	4
LH-SC-01	8/6/2025 0:15	25.26	7.1782807	4
LH-SC-01	8/6/2025 0:30	25.23	7.17640197	4
LH-SC-01	8/6/2025 0:45	25.23	7.18751095	4
LH-SC-01	8/6/2025 1:00	25.21	7.18725255	4
LH-SC-01	8/6/2025 1:15	25.21	7.17776864	4
LH-SC-01	8/6/2025 1:30	25.21	7.17587186	4
LH-SC-01	8/6/2025 1:45	25.19	7.17317378	4
LH-SC-01	8/6/2025 2:00	25.19	7.16450219	4
LH-SC-01	8/6/2025 2:15	25.16	7.15205207	4
LH-SC-01	8/6/2025 2:30	25.16	7.14202453	4
LH-SC-01	8/6/2025 2:45	25.16	7.14473468	4
LH-SC-01	8/6/2025 3:00	25.14	7.14799677	4
LH-SC-01	8/6/2025 3:15	25.14	7.14040786	4

Station Name	Date Time	Temp C	pH SU	Use Code
LH-SC-01	8/6/2025 3:30	25.14	7.14555748	4
LH-SC-01	8/6/2025 3:45	25.14	7.14555748	4
LH-SC-01	8/6/2025 4:00	25.14	7.14880987	4
LH-SC-01	8/6/2025 4:15	25.11	7.14475894	4
LH-SC-01	8/6/2025 4:30	25.11	7.14042198	4
LH-SC-01	8/6/2025 4:45	25.11	7.14042198	4
LH-SC-01	8/6/2025 5:00	25.11	7.13906668	4
LH-SC-01	8/6/2025 5:15	25.09	7.13636523	4
LH-SC-01	8/6/2025 5:30	25.09	7.13257014	4
LH-SC-01	8/6/2025 5:45	25.06	7.12689026	4
LH-SC-01	8/6/2025 6:00	25.06	7.11740158	4
LH-SC-01	8/6/2025 6:15	25.06	7.11279279	4
LH-SC-01	8/6/2025 6:30	25.04	7.10358215	4
LH-SC-01	8/6/2025 6:45	25.04	7.0995153	4
LH-SC-01	8/6/2025 7:00	25.04	7.0867725	4
LH-SC-01	8/6/2025 7:15	25.04	7.06806498	4
LH-SC-01	8/6/2025 7:30	25.02	7.06888297	4
LH-SC-01	8/6/2025 7:45	25.02	7.06427356	4
LH-SC-01	8/6/2025 8:00	25.02	7.05830844	4
LH-SC-01	8/6/2025 8:15	25.02	7.06346013	4
LH-SC-01	8/6/2025 8:30	25.02	7.06481584	4
LH-SC-01	8/6/2025 8:45	25.04	7.06589599	4
LH-SC-01	8/6/2025 9:00	25.04	7.05586442	4
LH-SC-01	8/6/2025 9:15	25.04	7.06643824	4
LH-SC-01	8/6/2025 9:30	25.04	7.07186071	4
LH-SC-01	8/6/2025 9:45	25.06	7.07890462	4
LH-SC-01	8/6/2025 10:00	25.09	7.08973981	4
LH-SC-01	8/6/2025 10:15	25.11	7.1024736	4
LH-SC-01	8/6/2025 10:30	25.11	7.12117673	4
LH-SC-01	8/6/2025 10:45	25.14	7.12360384	4
LH-SC-01	8/6/2025 11:00	25.14	7.13607134	4
LH-SC-01	8/6/2025 11:15	25.19	7.1663991	4
LH-SC-01	8/6/2025 11:30	25.21	7.17126538	4
LH-SC-01	8/6/2025 11:45	25.28	7.23895157	4
LH-SC-01	8/6/2025 12:00	25.33	7.25299627	4
LH-SC-01	8/6/2025 12:15	25.36	7.28926245	4
LH-SC-01	8/6/2025 12:30	25.4	7.31359538	4
LH-SC-01	8/6/2025 12:45	25.43	7.33333004	4
LH-SC-01	8/6/2025 13:00	25.43	7.32114541	4
LH-SC-01	8/6/2025 13:15	25.43	7.32547772	4
LH-SC-01	8/6/2025 13:30	25.48	7.36197097	4
LH-SC-01	8/6/2025 13:45	25.48	7.36251242	4
LH-SC-01	8/6/2025 14:00	25.5	7.40146979	4
LH-SC-01	8/6/2025 14:15	25.5	7.38522744	4
LH-SC-01	8/6/2025 14:30	25.53	7.38139925	4
LH-SC-01	8/6/2025 14:45	25.53	7.39357979	4
LH-SC-01	8/6/2025 15:00	25.53	7.40034675	4
LH-SC-01	8/6/2025 15:15	25.53	7.42118901	4
LH-SC-01	8/6/2025 15:30	25.55	7.43740045	4
LH-SC-01	8/6/2025 15:45	25.55	7.41872487	4
LH-SC-01	8/6/2025 16:00	25.57	7.44684365	4
LH-SC-01	8/6/2025 16:15	25.6	7.51201706	4
LH-SC-01	8/6/2025 16:30	25.62	7.54256027	4
LH-SC-01	8/6/2025 16:45	25.62	7.57936148	4
LH-SC-01	8/6/2025 17:00	25.65	7.56875108	4
LH-SC-01	8/6/2025 17:15	25.67	7.61903567	4
LH-SC-01	8/6/2025 17:30	25.62	7.57503193	4
LH-SC-01	8/6/2025 17:45	25.62	7.53444235	4
LH-SC-01	8/6/2025 18:00	25.62	7.5393131	4
LH-SC-01	8/6/2025 18:15	25.57	7.4630822	4
LH-SC-01	8/6/2025 18:30	25.55	7.43821243	4
LH-SC-01	8/6/2025 18:45	25.53	7.4073844	4
LH-SC-01	8/6/2025 19:00	25.53	7.3960159	4
LH-SC-01	8/6/2025 19:15	25.5	7.37683556	4
LH-SC-01	8/6/2025 19:30	25.48	7.33733509	4
LH-SC-01	8/6/2025 19:45	25.48	7.33733509	4
LH-SC-01	8/6/2025 20:00	25.48	7.35357853	4
LH-SC-01	8/6/2025 20:15	25.48	7.3949993	4
LH-SC-01	8/6/2025 20:30	25.45	7.34982353	4
LH-SC-01	8/6/2025 20:45	25.43	7.31302233	4
LH-SC-01	8/6/2025 21:00	25.43	7.27646847	4
LH-SC-01	8/6/2025 21:15	25.4	7.28543254	4
LH-SC-01	8/6/2025 21:30	25.38	7.25891182	4
LH-SC-01	8/6/2025 21:45	25.36	7.23184588	4
LH-SC-01	8/6/2025 22:00	25.33	7.20992952	4
LH-SC-01	8/6/2025 22:15	25.33	7.20072028	4
LH-SC-01	8/6/2025 22:30	25.33	7.20992952	4
LH-SC-01	8/6/2025 22:45	25.31	7.21590291	4
LH-SC-01	8/6/2025 23:00	25.31	7.22402925	4
LH-SC-01	8/6/2025 23:15	25.31	7.24407424	4
LH-SC-01	8/6/2025 23:30	25.31	7.27603787	4
LH-SC-01	8/6/2025 23:45	25.31	7.27712138	4
LH-SC-01	8/7/2025 0:00	25.31	7.28280983	4
LH-SC-01	8/7/2025 0:15	25.31	7.30529272	4

pH Continous Monitoring Data

Station Name	Date Time	Temp C	pH SU	Use Code
LH-SC-01	8/7/2025 0:30	25.31	7.29337408	4
LH-SC-01	8/7/2025 0:45	25.31	7.27116206	4
LH-SC-01	8/7/2025 1:00	25.28	7.25710224	4
LH-SC-01	8/7/2025 1:15	25.28	7.23786795	4
LH-SC-01	8/7/2025 1:30	25.26	7.22569233	4
LH-SC-01	8/7/2025 1:45	25.26	7.20618583	4
LH-SC-01	8/7/2025 2:00	25.23	7.18344669	4
LH-SC-01	8/7/2025 2:15	25.21	7.16855569	4
LH-SC-01	8/7/2025 2:30	25.21	7.15527821	4
LH-SC-01	8/7/2025 2:45	25.19	7.14878493	4
LH-SC-01	8/7/2025 3:00	25.19	7.15013987	4
LH-SC-01	8/7/2025 3:15	25.16	7.15232308	4
LH-SC-01	8/7/2025 3:30	25.16	7.1376883	4
LH-SC-01	8/7/2025 3:45	25.16	7.12386657	4
LH-SC-01	8/7/2025 4:00	25.16	7.12332454	4
LH-SC-01	8/7/2025 4:15	25.14	7.10896808	4
LH-SC-01	8/7/2025 4:30	25.14	7.11574389	4
LH-SC-01	8/7/2025 4:45	25.14	7.11818319	4
LH-SC-01	8/7/2025 5:00	25.14	7.12360384	4
LH-SC-01	8/7/2025 5:15	25.14	7.11845422	4
LH-SC-01	8/7/2025 5:30	25.14	7.12197764	4
LH-SC-01	8/7/2025 5:45	25.11	7.12686899	4
LH-SC-01	8/7/2025 6:00	25.11	7.13174807	4
LH-SC-01	8/7/2025 6:15	25.11	7.12930853	4
LH-SC-01	8/7/2025 6:30	25.11	7.12849535	4
LH-SC-01	8/7/2025 6:45	25.11	7.1382535	4
LH-SC-01	8/7/2025 7:00	25.11	7.14340364	4
LH-SC-01	8/7/2025 7:15	25.11	7.15641451	4
LH-SC-01	8/7/2025 7:30	25.11	7.15424603	4
LH-SC-01	8/7/2025 7:45	25.11	7.16563055	4
LH-SC-01	8/7/2025 8:00	25.11	7.15668557	4
LH-SC-01	8/7/2025 8:15	25.11	7.16671479	4
LH-SC-01	8/7/2025 8:30	25.11	7.16617267	4
LH-SC-01	8/7/2025 8:45	25.11	7.17837036	4
LH-SC-01	8/7/2025 9:00	25.11	7.19002593	4
LH-SC-01	8/7/2025 9:15	25.14	7.19759573	4
LH-SC-01	8/7/2025 9:30	25.14	7.20464258	4
LH-SC-01	8/7/2025 9:45	25.19	7.22791318	4
LH-SC-01	8/7/2025 10:00	25.21	7.25120124	4
LH-SC-01	8/7/2025 10:15	25.28	7.28879817	4
LH-SC-01	8/7/2025 10:30	25.33	7.32531591	4
LH-SC-01	8/7/2025 10:45	25.38	7.34421845	4
LH-SC-01	8/7/2025 11:00	25.43	7.34795158	4
LH-SC-01	8/7/2025 11:15	25.48	7.35087129	4
LH-SC-01	8/7/2025 11:30	25.55	7.35187171	4
LH-SC-01	8/7/2025 11:45	25.62	7.34448315	4
LH-SC-01	8/7/2025 12:00	25.48	7.29401925	4
LH-SC-01	8/7/2025 12:15	25.36	7.25134585	4
LH-SC-01	8/7/2025 12:30	25.33	7.23755725	4
LH-SC-01	8/7/2025 12:45	25.33	7.25570487	4
LH-SC-01	8/7/2025 13:00	25.45	7.28944601	4
LH-SC-01	8/7/2025 13:15	25.72	7.44607838	4
LH-SC-01	8/7/2025 13:30	25.62	7.38399033	4
LH-SC-01	8/7/2025 13:45	25.43	7.29081925	4
LH-SC-01	8/7/2025 14:00	25.45	7.31435513	4
LH-SC-01	8/7/2025 14:15	25.53	7.35324866	4
LH-SC-01	8/7/2025 14:30	25.72	7.45987422	4
LH-SC-01	8/7/2025 14:45	26.01	7.74804946	4
LH-SC-01	8/7/2025 15:00	25.96	7.57356744	4
LH-SC-01	8/7/2025 15:15	25.94	7.89905621	4
LH-SC-01	8/7/2025 15:30	25.91	8.138663	4
LH-SC-01	8/7/2025 15:45	25.96	8.31497176	4
LH-SC-01	8/7/2025 16:00	26.01	8.32177834	4
LH-SC-01	8/7/2025 16:15	26.01	8.11936528	4
LH-SC-01	8/7/2025 16:30	25.99	8.03782085	4
LH-SC-01	8/7/2025 16:45	25.87	8.27183781	4
LH-SC-01	8/7/2025 17:00	25.74	8.17717901	4
LH-SC-01	8/7/2025 17:15	25.72	8.04525055	4
LH-SC-01	8/7/2025 17:30	25.72	8.08934313	4
LH-SC-01	8/7/2025 17:45	25.72	8.04200447	4
LH-SC-01	8/7/2025 18:00	25.82	8.16766987	4
LH-SC-01	8/7/2025 18:15	25.72	8.00521557	4
LH-SC-01	8/7/2025 18:30	25.7	8.06317513	4
LH-SC-01	8/7/2025 18:45	25.7	8.20168379	4
LH-SC-01	8/7/2025 19:00	25.72	8.45209251	4
LH-SC-01	8/7/2025 19:15	25.72	8.45019896	4
LH-SC-01	8/7/2025 19:30	25.82	8.66766933	4
LH-SC-01	8/7/2025 19:45	25.84	8.70189833	4
LH-SC-01	8/7/2025 20:00	25.91	8.75178225	4
LH-SC-01	8/7/2025 20:15	25.89	8.73540789	4
LH-SC-01	8/7/2025 20:30	25.82	8.65333727	4
LH-SC-01	8/7/2025 20:45	25.7	8.49682626	4
LH-SC-01	8/7/2025 21:00	25.6	8.27082229	4
LH-SC-01	8/7/2025 21:15	25.48	7.978951	4

pH Continous Monitoring Data

Station Name	Date Time	Temp C	pH SU	Use Code
LH-SC-01	8/7/2025 21:30	25.36	7.65759511	4
LH-SC-01	8/7/2025 21:45	25.26	7.44216028	4
LH-SC-01	8/7/2025 22:00	25.16	7.29921289	4
LH-SC-01	8/7/2025 22:15	25.14	7.24285818	4
LH-SC-01	8/7/2025 22:30	25.14	7.22713829	4
LH-SC-01	8/7/2025 22:45	25.09	7.19979748	4
LH-SC-01	8/7/2025 23:00	25.06	7.16755605	4
LH-SC-01	8/7/2025 23:15	25.06	7.16186284	4
LH-SC-01	8/7/2025 23:30	25.02	7.13802409	4
LH-SC-01	8/7/2025 23:45	24.99	7.13505512	4
LH-SC-01	8/8/2025 0:00	24.97	7.13153875	4
LH-SC-01	8/8/2025 0:15	24.97	7.15106422	4
LH-SC-01	8/8/2025 0:30	24.94	7.15948707	4
LH-SC-01	8/8/2025 0:45	24.94	7.16545379	4
LH-SC-01	8/8/2025 1:00	24.92	7.16275256	4
LH-SC-01	8/8/2025 1:15	24.92	7.1630238	4
LH-SC-01	8/8/2025 1:30	24.9	7.166561	4
LH-SC-01	8/8/2025 1:45	24.9	7.16520474	4
LH-SC-01	8/8/2025 2:00	24.9	7.15842347	4
LH-SC-01	8/8/2025 2:15	24.87	7.15789686	4
LH-SC-01	8/8/2025 2:30	24.87	7.14975852	4
LH-SC-01	8/8/2025 2:45	24.87	7.15518408	4
LH-SC-01	8/8/2025 3:00	24.87	7.19668963	4
LH-SC-01	8/8/2025 3:15	24.87	7.23249835	4
LH-SC-01	8/8/2025 3:30	24.9	7.27831633	4
LH-SC-01	8/8/2025 3:45	24.9	7.28781011	4
LH-SC-01	8/8/2025 4:00	24.92	7.28182368	4
LH-SC-01	8/8/2025 4:15	24.92	7.31898255	4
LH-SC-01	8/8/2025 4:30	24.92	7.32250858	4
LH-SC-01	8/8/2025 4:45	24.92	7.31410037	4
LH-SC-01	8/8/2025 5:00	24.94	7.3631691	4
LH-SC-01	8/8/2025 5:15	24.94	7.3818829	4
LH-SC-01	8/8/2025 5:30	24.97	7.3663868	4
LH-SC-01	8/8/2025 5:45	24.97	7.37587835	4
LH-SC-01	8/8/2025 6:00	24.97	7.37560717	4
LH-SC-01	8/8/2025 6:15	24.97	7.36475968	4
LH-SC-01	8/8/2025 6:30	24.97	7.35662407	4
LH-SC-01	8/8/2025 6:45	24.97	7.35798	4
LH-SC-01	8/8/2025 7:00	24.99	7.35795599	4
LH-SC-01	8/8/2025 7:15	24.99	7.37666665	4
LH-SC-01	8/8/2025 7:30	25.02	7.40211606	4
LH-SC-01	8/8/2025 7:45	25.02	7.39425296	4
LH-SC-01	8/8/2025 8:00	25.04	7.39205753	4
LH-SC-01	8/8/2025 8:15	25.06	7.41914176	4
LH-SC-01	8/8/2025 8:30	25.11	7.48575222	4
LH-SC-01	8/8/2025 8:45	25.16	7.54746209	4
LH-SC-01	8/8/2025 9:00	25.21	7.56931884	4
LH-SC-01	8/8/2025 9:15	25.23	7.58472488	4
LH-SC-01	8/8/2025 9:30	25.28	7.61740647	4
LH-SC-01	8/8/2025 9:45	25.31	7.60244611	4
LH-SC-01	8/8/2025 10:00	25.28	7.52340229	4
LH-SC-01	8/8/2025 10:15	25.26	7.4399929	4
LH-SC-01	8/8/2025 10:30	25.19	7.33847594	4
LH-SC-01	8/8/2025 10:45	25.21	7.34007907	4
LH-SC-01	8/8/2025 11:00	25.26	7.36467614	4
LH-SC-01	8/8/2025 11:15	25.36	7.47532461	4
LH-SC-01	8/8/2025 11:30	25.33	7.41686661	4
LH-SC-01	8/8/2025 11:45	25.4	7.48419721	4
LH-SC-01	8/8/2025 12:00	25.43	7.50418549	4
LH-SC-01	8/8/2025 12:15	25.55	7.66746193	4
LH-SC-01	8/8/2025 12:30	25.33	7.42932617	4
LH-SC-01	8/8/2025 12:45	25.53	7.66128102	4
LH-SC-01	8/8/2025 13:00	25.5	7.62669709	4
LH-SC-01	8/8/2025 13:15	25.53	7.59279931	4
LH-SC-01	8/8/2025 13:30	25.65	7.8355331	4
LH-SC-01	8/8/2025 13:45	25.55	7.73106717	4
LH-SC-01	8/8/2025 14:00	25.57	7.84901833	4
LH-SC-01	8/8/2025 14:15	25.7	8.00528284	4
LH-SC-01	8/8/2025 14:30	25.87	8.25101925	4
LH-SC-01	8/8/2025 14:45	25.67	8.14201246	4
LH-SC-01	8/8/2025 15:00	25.77	8.25684697	4
LH-SC-01	8/8/2025 15:15	25.74	8.29862835	4
LH-SC-01	8/8/2025 15:30	25.77	8.33555123	4
LH-SC-01	8/8/2025 15:45	25.67	8.36224169	4
LH-SC-01	8/8/2025 16:00	25.7	8.42270249	4
LH-SC-01	8/8/2025 16:15	25.72	8.35092303	4
LH-SC-01	8/8/2025 16:30	25.91	8.57687566	4
LH-SC-01	8/8/2025 16:45	25.94	8.73430686	4
LH-SC-01	8/8/2025 17:00	26.06	8.89681167	4
LH-SC-01	8/8/2025 17:15	25.99	8.86617534	4
LH-SC-01	8/8/2025 17:30	26.23	8.93462122	4
LH-SC-01	8/8/2025 17:45	26.28	9.03770846	4
LH-SC-01	8/8/2025 18:00	26.11	8.80653345	4
LH-SC-01	8/8/2025 18:15	26.3	9.03163275	4

pH Continous Monitoring Data

Station Name	Date Time	Temp C	pH SU	Use Code
LH-SC-01	8/8/2025 18:30	26.33	9.11808501	4
LH-SC-01	8/8/2025 18:45	26.13	8.88475218	4
LH-SC-01	8/8/2025 19:00	25.84	8.29089328	4
LH-SC-01	8/8/2025 19:15	25.7	7.8221376	4
LH-SC-01	8/8/2025 19:30	25.5	7.48241085	4
LH-SC-01	8/8/2025 19:45	25.45	7.38420894	4
LH-SC-01	8/8/2025 20:00	25.5	7.45588168	4
LH-SC-01	8/8/2025 20:15	25.55	7.60493934	4
LH-SC-01	8/8/2025 20:30	25.55	7.78952985	4
LH-SC-01	8/8/2025 20:45	25.55	7.95382082	4
LH-SC-01	8/8/2025 21:00	25.55	8.04368013	4
LH-SC-01	8/8/2025 21:15	25.53	8.17692393	4
LH-SC-01	8/8/2025 21:30	25.5	8.1426625	4
LH-SC-01	8/8/2025 21:45	25.45	8.06650199	4
LH-SC-01	8/8/2025 22:00	25.43	7.93118875	4
LH-SC-01	8/8/2025 22:15	25.38	7.8186858	4
LH-SC-01	8/8/2025 22:30	25.33	7.74596158	4
LH-SC-01	8/8/2025 22:45	25.31	7.75467967	4
LH-SC-01	8/8/2025 23:00	25.28	7.70924342	4
LH-SC-01	8/8/2025 23:15	25.23	7.67061629	4
LH-SC-01	8/8/2025 23:30	25.21	7.68339679	4
LH-SC-01	8/8/2025 23:45	25.19	7.6666414	4
LH-SC-01	8/9/2025 0:00	25.16	7.59570266	4
LH-SC-01	8/9/2025 0:15	25.16	7.58675918	4
LH-SC-01	8/9/2025 0:30	25.16	7.54420992	4
LH-SC-01	8/9/2025 0:45	25.14	7.58950885	4
LH-SC-01	8/9/2025 1:00	25.11	7.58821284	4
LH-SC-01	8/9/2025 1:15	25.11	7.54240373	4
LH-SC-01	8/9/2025 1:30	25.09	7.50855535	4
LH-SC-01	8/9/2025 1:45	25.06	7.47770051	4
LH-SC-01	8/9/2025 2:00	25.04	7.44058863	4
LH-SC-01	8/9/2025 2:15	25.02	7.40564091	4
LH-SC-01	8/9/2025 2:30	25.02	7.3880167	4
LH-SC-01	8/9/2025 2:45	24.99	7.36283703	4
LH-SC-01	8/9/2025 3:00	24.97	7.32597992	4
LH-SC-01	8/9/2025 3:15	24.97	7.34469183	4
LH-SC-01	8/9/2025 3:30	24.94	7.36479639	4
LH-SC-01	8/9/2025 3:45	24.92	7.34610581	4
LH-SC-01	8/9/2025 4:00	24.92	7.37485647	4
LH-SC-01	8/9/2025 4:15	24.92	7.4141852	4
LH-SC-01	8/9/2025 4:30	24.92	7.45134407	4
LH-SC-01	8/9/2025 4:45	24.92	7.4415797	4
LH-SC-01	8/9/2025 5:00	24.92	7.46816049	4
LH-SC-01	8/9/2025 5:15	24.92	7.46002352	4
LH-SC-01	8/9/2025 5:30	24.92	7.45134407	4
LH-SC-01	8/9/2025 5:45	24.92	7.46680433	4
LH-SC-01	8/9/2025 6:00	24.92	7.43262902	4
LH-SC-01	8/9/2025 6:15	24.94	7.48087616	4
LH-SC-01	8/9/2025 6:30	24.97	7.46075992	4
LH-SC-01	8/9/2025 6:45	24.99	7.47862617	4
LH-SC-01	8/9/2025 7:00	25.04	7.46851435	4
LH-SC-01	8/9/2025 7:15	25.06	7.4673985	4
LH-SC-01	8/9/2025 7:30	25.11	7.50960549	4
LH-SC-01	8/9/2025 7:45	25.14	7.55590081	4
LH-SC-01	8/9/2025 8:00	25.16	7.53743456	4
LH-SC-01	8/9/2025 8:15	25.21	7.69044198	4
LH-SC-01	8/9/2025 8:30	25.23	7.78333184	4
LH-SC-01	8/9/2025 8:45	25.26	7.80899083	4
LH-SC-01	8/9/2025 9:00	25.28	7.89670998	4
LH-SC-01	8/9/2025 9:15	25.28	7.84984334	4
LH-SC-01	8/9/2025 9:30	25.33	7.92039546	4
LH-SC-01	8/9/2025 9:45	25.31	7.77147412	4
LH-SC-01	8/9/2025 10:00	25.26	7.61202938	4
LH-SC-01	8/9/2025 10:15	25.28	7.55130555	4
LH-SC-01	8/9/2025 10:30	25.33	7.55473438	4
LH-SC-01	8/9/2025 10:45	25.33	7.53062783	4
LH-SC-01	8/9/2025 11:00	25.43	7.61195169	4
LH-SC-01	8/9/2025 11:15	25.5	7.64997779	4
LH-SC-01	8/9/2025 11:30	25.57	7.75212833	4
LH-SC-01	8/9/2025 11:45	25.62	7.83182863	4
LH-SC-01	8/9/2025 12:00	25.6	7.79995171	4
LH-SC-01	8/9/2025 12:15	25.45	7.63140479	4
LH-SC-01	8/9/2025 12:30	25.84	7.79336085	4
LH-SC-01	8/9/2025 12:45	25.6	7.66004362	4
LH-SC-01	8/9/2025 13:00	25.94	7.95744266	4
LH-SC-01	8/9/2025 13:15	25.96	7.9844076	4
LH-SC-01	8/9/2025 13:30	25.87	8.00930763	4
LH-SC-01	8/9/2025 13:45	25.62	7.85239401	4
LH-SC-01	8/9/2025 14:00	25.87	8.06527442	4
LH-SC-01	8/9/2025 14:15	25.91	8.11027785	4
LH-SC-01	8/9/2025 14:30	25.82	8.21850811	4
LH-SC-01	8/9/2025 14:45	25.79	8.10098756	4
LH-SC-01	8/9/2025 15:00	25.99	8.12160222	4
LH-SC-01	8/9/2025 15:15	25.94	8.21828955	4

pH Continous Monitoring Data

Station Name	Date Time	Temp C	pH SU	Use Code
LH-SC-01	8/9/2025 15:30	25.89	8.30095086	4
LH-SC-01	8/9/2025 15:45	25.77	8.49268929	4
LH-SC-01	8/9/2025 16:00	26.11	8.44344633	4
LH-SC-01	8/9/2025 16:15	25.91	8.20408401	4
LH-SC-01	8/9/2025 16:30	26.33	8.69911383	4
LH-SC-01	8/9/2025 16:45	25.99	8.31456962	4
LH-SC-01	8/9/2025 17:00	25.94	8.14665802	4
LH-SC-01	8/9/2025 17:15	26.35	8.41556586	4
LH-SC-01	8/9/2025 17:30	26.62	8.85874746	4
LH-SC-01	8/9/2025 17:45	26.13	8.36852219	4
LH-SC-01	8/9/2025 18:00	26.43	8.74280463	4
LH-SC-01	8/9/2025 18:15	26.57	9.05353971	4
LH-SC-01	8/9/2025 18:30	26.06	8.36992314	4
LH-SC-01	8/9/2025 18:45	26.38	8.82190944	4
LH-SC-01	8/9/2025 19:00	26.04	8.3886597	4
LH-SC-01	8/9/2025 19:15	25.99	8.10917014	4
LH-SC-01	8/9/2025 19:30	25.89	8.0346533	4
LH-SC-01	8/9/2025 19:45	25.91	8.16001944	4
LH-SC-01	8/9/2025 20:00	25.87	8.17450427	4
LH-SC-01	8/9/2025 20:15	25.84	8.15190868	4
LH-SC-01	8/9/2025 20:30	25.82	8.05463592	4
LH-SC-01	8/9/2025 20:45	25.74	8.08494242	4
LH-SC-01	8/9/2025 21:00	25.74	8.11307323	4
LH-SC-01	8/9/2025 21:15	25.67	8.17853696	4
LH-SC-01	8/9/2025 21:30	25.65	8.06984671	4
LH-SC-01	8/9/2025 21:45	25.55	7.87505859	4
LH-SC-01	8/9/2025 22:00	25.5	7.8067165	4
LH-SC-01	8/9/2025 22:15	25.48	7.74342111	4
LH-SC-01	8/9/2025 22:30	25.5	7.72063203	4
LH-SC-01	8/9/2025 22:45	25.43	7.62440708	4
LH-SC-01	8/9/2025 23:00	25.4	7.57328928	4
LH-SC-01	8/9/2025 23:15	25.4	7.55081316	4
LH-SC-01	8/9/2025 23:30	25.38	7.5958053	4
LH-SC-01	8/9/2025 23:45	25.38	7.59472204	4
LH-SC-01	8/10/2025 0:00	25.38	7.53297629	4
LH-SC-01	8/10/2025 0:15	25.21	7.33167903	4
LH-SC-01	8/10/2025 0:30	25.19	7.30270564	4
LH-SC-01	8/10/2025 0:45	25.16	7.29812883	4
LH-SC-01	8/10/2025 1:00	25.26	7.44378583	4
LH-SC-01	8/10/2025 1:15	25.28	7.55455641	4
LH-SC-01	8/10/2025 1:30	25.28	7.56593444	4
LH-SC-01	8/10/2025 1:45	25.28	7.58841959	4
LH-SC-01	8/10/2025 2:00	25.28	7.60250667	4
LH-SC-01	8/10/2025 2:15	25.26	7.54782049	4
LH-SC-01	8/10/2025 2:30	25.23	7.56684212	4
LH-SC-01	8/10/2025 2:45	25.23	7.49910441	4
LH-SC-01	8/10/2025 3:00	25.21	7.46472481	4
LH-SC-01	8/10/2025 3:15	25.21	7.4831507	4
LH-SC-01	8/10/2025 3:30	25.19	7.47884729	4
LH-SC-01	8/10/2025 3:45	25.16	7.46317661	4
LH-SC-01	8/10/2025 4:00	25.14	7.44450642	4
LH-SC-01	8/10/2025 4:15	25.11	7.43262449	4
LH-SC-01	8/10/2025 4:30	25.09	7.38765455	4
LH-SC-01	8/10/2025 4:45	25.06	7.39907997	4
LH-SC-01	8/10/2025 5:00	25.04	7.36494518	4
LH-SC-01	8/10/2025 5:15	25.02	7.35059915	4
LH-SC-01	8/10/2025 5:30	25.02	7.34056691	4
LH-SC-01	8/10/2025 5:45	25.02	7.34300718	4
LH-SC-01	8/10/2025 6:00	25.02	7.33758435	4
LH-SC-01	8/10/2025 6:15	25.04	7.36819866	4
LH-SC-01	8/10/2025 6:30	25.04	7.39097303	4
LH-SC-01	8/10/2025 6:45	25.06	7.37413828	4
LH-SC-01	8/10/2025 7:00	25.06	7.4004355	4
LH-SC-01	8/10/2025 7:15	25.09	7.42343685	4
LH-SC-01	8/10/2025 7:30	25.09	7.41611774	4
LH-SC-01	8/10/2025 7:45	25.14	7.54370434	4
LH-SC-01	8/10/2025 8:00	25.19	7.61921864	4
LH-SC-01	8/10/2025 8:15	25.19	7.62816122	4
LH-SC-01	8/10/2025 8:30	25.21	7.6037319	4
LH-SC-01	8/10/2025 8:45	25.21	7.65738376	4
LH-SC-01	8/10/2025 9:00	25.26	7.67244534	4
LH-SC-01	8/10/2025 9:15	25.31	7.84650738	4
LH-SC-01	8/10/2025 9:30	25.36	7.92815712	4
LH-SC-01	8/10/2025 9:45	25.4	8.04014254	4
LH-SC-01	8/10/2025 10:00	25.43	8.05059804	4
LH-SC-01	8/10/2025 10:15	25.45	8.08220556	4
LH-SC-01	8/10/2025 10:30	25.55	8.17278522	4
LH-SC-01	8/10/2025 10:45	25.6	8.14173881	4
LH-SC-01	8/10/2025 11:00	25.62	8.05940084	4
LH-SC-01	8/10/2025 11:15	25.62	8.02124664	4
LH-SC-01	8/10/2025 11:30	25.45	7.88618169	4
LH-SC-01	8/10/2025 11:45	25.55	7.84095536	4
LH-SC-01	8/10/2025 12:00	25.72	7.93894144	4
LH-SC-01	8/10/2025 12:15	25.72	8.01765887	4

Station Name	Date Time	Temp C	pH SU	Use Code
LH-SC-01	8/10/2025 12:30	25.72	7.92866219	4
LH-SC-01	8/10/2025 12:45	25.96	8.19036826	4
LH-SC-01	8/10/2025 13:00	26.26	8.48376606	4
LH-SC-01	8/10/2025 13:15	26.18	8.44148824	4
LH-SC-01	8/10/2025 13:30	26.18	8.41204833	4
LH-SC-01	8/10/2025 13:45	26.45	8.60290727	4
LH-SC-01	8/10/2025 14:00	26.4	8.5818533	4
LH-SC-01	8/10/2025 14:15	26.72	8.78209914	4
LH-SC-01	8/10/2025 14:30	26.65	8.84049375	4
LH-SC-01	8/10/2025 14:45	26.65	8.85208945	4
LH-SC-01	8/10/2025 15:00	26.4	8.71868884	4
LH-SC-01	8/10/2025 15:15	26.79	8.85634629	4
LH-SC-01	8/10/2025 15:30	26.35	8.57239962	4
LH-SC-01	8/10/2025 15:45	26.57	8.73147075	4
LH-SC-01	8/10/2025 16:00	26.5	8.64580822	4
LH-SC-01	8/10/2025 16:15	26.57	8.63571323	4
LH-SC-01	8/10/2025 16:30	26.28	8.4604469	4
LH-SC-01	8/10/2025 16:45	26.3	8.49598707	4
LH-SC-01	8/10/2025 17:00	26.06	8.18483665	4
LH-SC-01	8/10/2025 17:15	25.99	8.01052434	4
LH-SC-01	8/10/2025 17:30	26.04	8.03251329	4
LH-SC-01	8/10/2025 17:45	25.94	7.69956916	4
LH-SC-01	8/10/2025 18:00	26.11	8.08657276	4
LH-SC-01	8/10/2025 18:15	26.06	7.92598577	4
LH-SC-01	8/10/2025 18:30	26.04	7.87146377	4
LH-SC-01	8/10/2025 18:45	26.16	7.98591071	4
LH-SC-01	8/10/2025 19:00	26.23	8.23817304	4
LH-SC-01	8/10/2025 19:15	26.16	8.11853422	4
LH-SC-01	8/10/2025 19:30	26.33	8.39541372	4
LH-SC-01	8/10/2025 19:45	26.18	8.38557942	4
LH-SC-01	8/10/2025 20:00	26.35	8.47333251	4
LH-SC-01	8/10/2025 20:15	26.35	8.42960262	4
LH-SC-01	8/10/2025 20:30	26.23	8.31081537	4
LH-SC-01	8/10/2025 20:45	26.3	8.37341493	4
LH-SC-01	8/10/2025 21:00	26.35	8.47765151	4
LH-SC-01	8/10/2025 21:15	26.38	8.50665387	4
LH-SC-01	8/10/2025 21:30	26.33	8.43104786	4
LH-SC-01	8/10/2025 21:45	26.35	8.41934499	4
LH-SC-01	8/10/2025 22:00	26.4	8.5710576	4
LH-SC-01	8/10/2025 22:15	26.38	8.6043615	4
LH-SC-01	8/10/2025 22:30	26.43	8.71689754	4
LH-SC-01	8/10/2025 22:45	26.5	8.86596707	4
LH-SC-01	8/10/2025 23:00	26.57	8.99446676	4
LH-SC-01	8/10/2025 23:15	26.5	8.91075428	4
LH-SC-01	8/10/2025 23:30	26.45	8.71840202	4
LH-SC-01	8/10/2025 23:45	26.52	8.90010517	4
LH-SC-01	8/11/2025 0:00	26.55	8.92311412	4
LH-SC-01	8/11/2025 0:15	26.5	8.81443479	4
LH-SC-01	8/11/2025 0:30	26.43	8.70988104	4
LH-SC-01	8/11/2025 0:45	26.4	8.6617415	4
LH-SC-01	8/11/2025 1:00	26.43	8.71150023	4
LH-SC-01	8/11/2025 1:15	26.5	8.77099658	4
LH-SC-01	8/11/2025 1:30	26.55	8.91798872	4
LH-SC-01	8/11/2025 1:45	26.52	8.90550086	4
LH-SC-01	8/11/2025 2:00	26.55	8.93255563	4
LH-SC-01	8/11/2025 2:15	26.55	8.90908673	4
LH-SC-01	8/11/2025 2:30	26.5	8.89510574	4
LH-SC-01	8/11/2025 2:45	26.5	8.8697443	4
LH-SC-01	8/11/2025 3:00	26.48	8.91411966	4
LH-SC-01	8/11/2025 3:15	26.48	8.87769389	4
LH-SC-01	8/11/2025 3:30	26.48	8.83209423	4
LH-SC-01	8/11/2025 3:45	26.5	8.79500901	4
LH-SC-01	8/11/2025 4:00	26.52	8.75792873	4
LH-SC-01	8/11/2025 4:15	26.5	8.69680089	4
LH-SC-01	8/11/2025 4:30	26.45	8.67036916	4
LH-SC-01	8/11/2025 4:45	26.45	8.57538282	4
LH-SC-01	8/11/2025 5:00	26.45	8.56890648	4
LH-SC-01	8/11/2025 5:15	26.48	8.58331971	4
LH-SC-01	8/11/2025 5:30	26.45	8.51979423	4
LH-SC-01	8/11/2025 5:45	26.45	8.41563308	4
LH-SC-01	8/11/2025 6:00	26.45	8.2828681	4
LH-SC-01	8/11/2025 6:15	26.43	8.19578717	4
LH-SC-01	8/11/2025 6:30	26.4	8.01345954	4
LH-SC-01	8/11/2025 6:45	26.38	7.9163594	4
LH-SC-01	8/11/2025 7:00	26.35	7.76825542	4
LH-SC-01	8/11/2025 7:15	26.35	7.78418174	4
LH-SC-01	8/11/2025 7:30	26.33	7.71809498	4
LH-SC-01	8/11/2025 7:45	26.26	7.64238758	4
LH-SC-01	8/11/2025 8:00	26.21	7.55229354	4
LH-SC-01	8/11/2025 8:15	26.21	7.52852792	4
LH-SC-01	8/11/2025 8:30	26.26	7.62726653	4
LH-SC-01	8/11/2025 8:45	26.33	7.70486715	4
LH-SC-01	8/11/2025 9:00	26.38	7.74496617	4
LH-SC-01	8/11/2025 9:15	26.4	7.81643796	4

pH Continous Monitoring Data

Station Name	Date Time	Temp C	pH SU	Use Code
LH-SC-01	8/11/2025 9:30	26.43	7.88895004	4
LH-SC-01	8/11/2025 9:45	26.45	7.88646207	4
LH-SC-01	8/11/2025 10:00	26.48	7.95598701	4
LH-SC-01	8/11/2025 10:15	26.55	8.12786902	4
LH-SC-01	8/11/2025 10:30	26.6	8.20724607	4
LH-SC-01	8/11/2025 10:45	26.6	8.14548191	4
LH-SC-01	8/11/2025 11:00	26.5	8.1277874	4
LH-SC-01	8/11/2025 11:15	26.5	8.20198309	4
LH-SC-01	8/11/2025 11:30	26.6	8.0632196	4
LH-SC-01	8/11/2025 11:45	26.6	8.04514886	4
LH-SC-01	8/11/2025 12:00	26.67	8.11663163	4
LH-SC-01	8/11/2025 12:15	26.5	8.10836162	4
LH-SC-01	8/11/2025 12:30	26.5	8.12427997	4
LH-SC-01	8/11/2025 12:45	26.67	8.11474408	4
LH-SC-01	8/11/2025 13:00	26.6	7.87226315	4
LH-SC-01	8/11/2025 13:15	26.52	7.76647069	4
LH-SC-01	8/11/2025 13:30	26.52	7.85927656	4
LH-SC-01	8/11/2025 13:45	26.72	7.95009943	4
LH-SC-01	8/11/2025 14:00	26.74	7.98535191	4
LH-SC-01	8/11/2025 14:15	26.77	7.89899427	4
LH-SC-01	8/11/2025 14:30	26.89	8.07808965	4
LH-SC-01	8/11/2025 14:45	27.09	8.25401417	4
LH-SC-01	8/11/2025 15:00	27.04	8.28788769	4
LH-SC-01	8/11/2025 15:15	27.23	8.30160701	4
LH-SC-01	8/11/2025 15:30	27.06	8.23313414	4
LH-SC-01	8/11/2025 15:45	27.38	8.42739326	4
LH-SC-01	8/11/2025 16:00	27.28	8.41656607	4
LH-SC-01	8/11/2025 16:15	26.96	8.28041871	4
LH-SC-01	8/11/2025 16:30	27.31	8.33624023	4
LH-SC-01	8/11/2025 16:45	27.28	8.48303428	4
LH-SC-01	8/11/2025 17:00	27.33	8.50000717	4
LH-SC-01	8/11/2025 17:15	27.38	8.47070427	4
LH-SC-01	8/11/2025 17:30	27.19	8.41295281	4
LH-SC-01	8/11/2025 17:45	27.21	8.4069371	4
LH-SC-01	8/11/2025 18:00	27.41	8.60128451	4
LH-SC-01	8/11/2025 18:15	27.09	8.35849184	4
LH-SC-01	8/11/2025 18:30	26.92	8.24637242	4
LH-SC-01	8/11/2025 18:45	26.96	8.35827212	4
LH-SC-01	8/11/2025 19:00	26.89	8.38041459	4
LH-SC-01	8/11/2025 19:15	27.06	8.39390579	4
LH-SC-01	8/11/2025 19:30	27.14	8.40511124	4
LH-SC-01	8/11/2025 19:45	26.94	8.41924861	4
LH-SC-01	8/11/2025 20:00	27.09	8.52894123	4
LH-SC-01	8/11/2025 20:15	27.21	8.70086502	4
LH-SC-01	8/11/2025 20:30	27.11	8.63546414	4
LH-SC-01	8/11/2025 20:45	27.21	8.54851777	4
LH-SC-01	8/11/2025 21:00	27.28	8.58529306	4
LH-SC-01	8/11/2025 21:15	27.36	8.6225353	4
LH-SC-01	8/11/2025 21:30	27.33	8.69857144	4
LH-SC-01	8/11/2025 21:45	27.31	8.6954556	4
LH-SC-01	8/11/2025 22:00	27.41	8.81916289	4
LH-SC-01	8/11/2025 22:15	27.48	8.93249377	4
LH-SC-01	8/11/2025 22:30	27.43	8.88547689	4
LH-SC-01	8/11/2025 22:45	27.48	8.86311163	4
LH-SC-01	8/11/2025 23:00	27.43	8.72059965	4
LH-SC-01	8/11/2025 23:15	27.38	8.6993649	4
LH-SC-01	8/11/2025 23:30	27.21	8.64272543	4
LH-SC-01	8/11/2025 23:45	27.38	8.68537625	4
LH-SC-01	8/12/2025 0:00	27.14	8.57553225	4
LH-SC-01	8/12/2025 0:15	27.01	8.33973047	4
LH-SC-01	8/12/2025 0:30	27.09	8.4085765	4
LH-SC-01	8/12/2025 0:45	27.04	8.35979537	4
LH-SC-01	8/12/2025 1:00	27.19	8.39868612	4
LH-SC-01	8/12/2025 1:15	27.11	8.37186408	4
LH-SC-01	8/12/2025 1:30	27.04	8.24829806	4
LH-SC-01	8/12/2025 1:45	26.94	8.16923898	4
LH-SC-01	8/12/2025 2:00	27.19	8.29666589	4
LH-SC-01	8/12/2025 2:15	27.36	8.42022443	4
LH-SC-01	8/12/2025 2:30	27.28	8.45316395	4
LH-SC-01	8/12/2025 2:45	27.16	8.32910056	4
LH-SC-01	8/12/2025 3:00	27.09	8.24755164	4
LH-SC-01	8/12/2025 3:15	27.06	8.19004626	4
LH-SC-01	8/12/2025 3:30	27.16	8.2569524	4
LH-SC-01	8/12/2025 3:45	27.21	8.20560186	4
LH-SC-01	8/12/2025 4:00	27.21	8.16038218	4
LH-SC-01	8/12/2025 4:15	27.21	8.08797686	4
LH-SC-01	8/12/2025 4:30	27.19	8.04013479	4
LH-SC-01	8/12/2025 4:45	27.16	7.82944759	4
LH-SC-01	8/12/2025 5:00	27.09	7.67507865	4
LH-SC-01	8/12/2025 5:15	26.72	7.36937118	4
LH-SC-01	8/12/2025 5:30	26.5	7.22152078	4
LH-SC-01	8/12/2025 5:45	26.7	7.31870677	4
LH-SC-01	8/12/2025 6:00	26.77	7.37497035	4
LH-SC-01	8/12/2025 6:15	26.82	7.39700806	4

pH Continous Monitoring Data

Station Name	Date Time	Temp C	pH SU	Use Code
LH-SC-01	8/12/2025 6:30	26.87	7.45811154	4
LH-SC-01	8/12/2025 6:45	26.89	7.49014577	4
LH-SC-01	8/12/2025 7:00	26.92	7.40145598	4
LH-SC-01	8/12/2025 7:15	26.92	7.47500898	4
LH-SC-01	8/12/2025 7:30	26.89	7.46104497	4
LH-SC-01	8/12/2025 7:45	26.79	7.35095614	4
LH-SC-01	8/12/2025 8:00	26.6	7.29750581	4
LH-SC-01	8/12/2025 8:15	26.7	7.3596894	4
LH-SC-01	8/12/2025 8:30	26.74	7.39980983	4
LH-SC-01	8/12/2025 8:45	26.82	7.47759296	4
LH-SC-01	8/12/2025 9:00	26.84	7.53415543	4
LH-SC-01	8/12/2025 9:15	26.87	7.52520952	4
LH-SC-01	8/12/2025 9:30	26.89	7.54188052	4
LH-SC-01	8/12/2025 9:45	26.89	7.62621894	4
LH-SC-01	8/12/2025 10:00	26.89	7.65774481	4
LH-SC-01	8/12/2025 10:15	26.89	7.69034848	4
LH-SC-01	8/12/2025 10:30	26.26	7.05266659	2
LH-SC-01	8/12/2025 10:45	25.55	9.9479166	2
LH-SC-01	8/12/2025 11:00	27.16	9.93671553	2
LH-SC-01	8/12/2025 11:15	27.28	8.69172521	1
LH-SC-01	8/12/2025 11:30	27.38	8.78341658	1
LH-SC-01	8/12/2025 11:45	27.48	8.81987508	1
LH-SC-01	8/12/2025 12:00	27.55	8.8224257	1
LH-SC-01	8/12/2025 12:15	27.7	8.87827014	1
LH-SC-01	8/12/2025 12:30	27.58	8.66462377	1
LH-SC-01	8/12/2025 12:45	27.41	8.60010104	1
LH-SC-01	8/12/2025 13:00	27.31	8.58845642	1
LH-SC-01	8/12/2025 13:15	27.65	8.78749208	1
LH-SC-01	8/12/2025 13:30	27.7	8.89178277	1
LH-SC-01	8/12/2025 13:45	27.63	8.87303063	1
LH-SC-01	8/12/2025 14:00	27.41	8.94338248	1
LH-SC-01	8/12/2025 14:15	27.46	9.07504782	1
LH-SC-01	8/12/2025 14:30	27.41	9.04861218	1
LH-SC-01	8/12/2025 14:45	27.7	8.84692084	1
LH-SC-01	8/12/2025 15:00	27.7	8.8220576	1
LH-SC-01	8/12/2025 15:15	27.58	8.92498088	1
LH-SC-01	8/12/2025 15:30	27.65	8.9929182	1
LH-SC-01	8/12/2025 15:45	27.63	9.17524336	1
LH-SC-01	8/12/2025 16:00	27.65	9.13049964	1
LH-SC-01	8/12/2025 16:15	27.58	9.19074519	1
LH-SC-01	8/12/2025 16:30	27.65	9.12509369	1
LH-SC-01	8/12/2025 16:45	27.9	9.12035821	1
LH-SC-01	8/12/2025 17:00	28	9.12802363	1
LH-SC-01	8/12/2025 17:15	27.95	9.08598256	1
LH-SC-01	8/12/2025 17:30	27.87	9.12327052	1
LH-SC-01	8/12/2025 17:45	27.55	8.85730568	1
LH-SC-01	8/12/2025 18:00	27.55	8.90137883	1
LH-SC-01	8/12/2025 18:15	27.41	9.05239937	1
LH-SC-01	8/12/2025 18:30	27.63	9.17145894	1
LH-SC-01	8/12/2025 18:45	27.78	9.30033355	1
LH-SC-01	8/12/2025 19:00	27.63	9.23309087	1
LH-SC-01	8/12/2025 19:15	27.6	9.27359465	1
LH-SC-01	8/12/2025 19:30	27.63	9.31148237	1
LH-SC-01	8/12/2025 19:45	27.48	9.10411841	1
LH-SC-01	8/12/2025 20:00	27.46	9.22596916	1
LH-SC-01	8/12/2025 20:15	27.31	9.13534586	1
LH-SC-01	8/12/2025 20:30	27.41	9.15303033	1
LH-SC-01	8/12/2025 20:45	27.38	9.10914717	1
LH-SC-01	8/12/2025 21:00	27.43	9.22619132	1
LH-SC-01	8/12/2025 21:15	27.63	9.44447759	1
LH-SC-01	8/12/2025 21:30	27.68	9.46028755	1
LH-SC-01	8/12/2025 21:45	27.73	9.47933497	1
LH-SC-01	8/12/2025 22:00	27.65	9.40133776	1
LH-SC-01	8/12/2025 22:15	27.48	9.21851892	1
LH-SC-01	8/12/2025 22:30	27.41	9.11055974	1
LH-SC-01	8/12/2025 22:45	27.55	9.31507157	1
LH-SC-01	8/12/2025 23:00	27.63	9.35581411	1
LH-SC-01	8/12/2025 23:15	27.68	9.41542264	1
LH-SC-01	8/12/2025 23:30	27.68	9.40947669	1
LH-SC-01	8/12/2025 23:45	27.6	9.35740081	1
LH-SC-01	8/13/2025 0:00	27.41	9.21660097	1
LH-SC-01	8/13/2025 0:15	27.43	9.23647015	1
LH-SC-01	8/13/2025 0:30	27.48	9.2420481	1
LH-SC-01	8/13/2025 0:45	27.51	9.2280328	1
LH-SC-01	8/13/2025 1:00	27.55	9.24855627	1
LH-SC-01	8/13/2025 1:15	27.58	9.23913971	1
LH-SC-01	8/13/2025 1:30	27.58	9.21561835	1
LH-SC-01	8/13/2025 1:45	27.58	9.1858787	1
LH-SC-01	8/13/2025 2:00	27.55	9.16879198	1
LH-SC-01	8/13/2025 2:15	27.53	9.13838042	1
LH-SC-01	8/13/2025 2:30	27.53	9.11431434	1
LH-SC-01	8/13/2025 2:45	27.51	9.07308021	1
LH-SC-01	8/13/2025 3:00	27.48	9.07139392	1
LH-SC-01	8/13/2025 3:15	27.46	9.04773051	1

Station Name	Date Time	Temp C	pH SU	Use Code
LH-SC-01	8/13/2025 3:30	27.41	9.01317493	1
LH-SC-01	8/13/2025 3:45	27.33	9.00126397	1
LH-SC-01	8/13/2025 4:00	27.31	8.97731348	1
LH-SC-01	8/13/2025 4:15	27.33	8.97041724	1
LH-SC-01	8/13/2025 4:30	27.38	8.95223376	1
LH-SC-01	8/13/2025 4:45	27.41	8.91714269	1
LH-SC-01	8/13/2025 5:00	27.41	8.87548363	1
LH-SC-01	8/13/2025 5:15	27.41	8.83598868	1
LH-SC-01	8/13/2025 5:30	27.38	8.80046062	1
LH-SC-01	8/13/2025 5:45	27.36	8.72752969	1
LH-SC-01	8/13/2025 6:00	27.36	8.72103629	1
LH-SC-01	8/13/2025 6:15	27.31	8.65746028	1
LH-SC-01	8/13/2025 6:30	27.28	8.6194669	1
LH-SC-01	8/13/2025 6:45	27.26	8.59656959	1
LH-SC-01	8/13/2025 7:00	27.26	8.56219724	1
LH-SC-01	8/13/2025 7:15	27.21	8.56597631	1
LH-SC-01	8/13/2025 7:30	27.21	8.55352441	1
LH-SC-01	8/13/2025 7:45	27.19	8.53088809	1
LH-SC-01	8/13/2025 8:00	27.16	8.51181858	1
LH-SC-01	8/13/2025 8:15	27.14	8.4967569	1
LH-SC-01	8/13/2025 8:30	27.14	8.51895893	1
LH-SC-01	8/13/2025 8:45	27.14	8.58123295	1
LH-SC-01	8/13/2025 9:00	27.14	8.56417528	1
LH-SC-01	8/13/2025 9:15	27.16	8.59358162	1
LH-SC-01	8/13/2025 9:30	27.19	8.61859861	1
LH-SC-01	8/13/2025 9:45	27.21	8.68508143	1
LH-SC-01	8/13/2025 10:00	27.21	8.68805906	1
LH-SC-01	8/13/2025 10:15	27.26	8.75841735	1
LH-SC-01	8/13/2025 10:30	27.31	8.83605851	1
LH-SC-01	8/13/2025 10:45	27.41	8.87927082	1
LH-SC-01	8/13/2025 11:00	27.53	8.9618057	1
LH-SC-01	8/13/2025 11:15	27.63	9.04035592	1
LH-SC-01	8/13/2025 11:30	27.65	9.02724598	1
LH-SC-01	8/13/2025 11:45	27.65	9.014542	1
LH-SC-01	8/13/2025 12:00	27.63	9.02629952	1
LH-SC-01	8/13/2025 12:15	27.53	9.04617218	1
LH-SC-01	8/13/2025 12:30	27.48	9.05922365	1
LH-SC-01	8/13/2025 12:45	27.48	9.09843896	1
LH-SC-01	8/13/2025 13:00	27.48	9.11574778	1
LH-SC-01	8/13/2025 13:15	27.51	9.14879875	1
LH-SC-01	8/13/2025 13:30	27.53	9.1424365	1
LH-SC-01	8/13/2025 13:45	27.55	9.18474484	1
LH-SC-01	8/13/2025 14:00	27.6	9.22385163	1
LH-SC-01	8/13/2025 14:15	27.63	9.20443743	1
LH-SC-01	8/13/2025 14:30	27.68	9.25515219	1
LH-SC-01	8/13/2025 14:45	27.58	8.98527125	1
LH-SC-01	8/13/2025 15:00	27.73	9.12155619	1
LH-SC-01	8/13/2025 15:15	27.78	9.17686094	1
LH-SC-01	8/13/2025 15:30	27.68	8.90920586	1
LH-SC-01	8/13/2025 15:45	27.63	8.87276031	1
LH-SC-01	8/13/2025 16:00	27.68	8.98650324	1
LH-SC-01	8/13/2025 16:15	27.83	9.20351291	1
LH-SC-01	8/13/2025 16:30	27.83	9.22971609	1
LH-SC-01	8/13/2025 16:45	27.75	9.13303411	1
LH-SC-01	8/13/2025 17:00	27.8	9.10620379	1
LH-SC-01	8/13/2025 17:15	27.83	9.12301242	1
LH-SC-01	8/13/2025 17:30	27.83	9.07735945	1
LH-SC-01	8/13/2025 17:45	27.9	9.27132906	1
LH-SC-01	8/13/2025 18:00	27.85	9.21444134	1
LH-SC-01	8/13/2025 18:15	27.9	9.20327064	1
LH-SC-01	8/13/2025 18:30	27.97	9.15253656	1
LH-SC-01	8/13/2025 18:45	27.87	9.00901822	1
LH-SC-01	8/13/2025 19:00	27.92	9.23607101	1
LH-SC-01	8/13/2025 19:15	27.9	9.17221224	1
LH-SC-01	8/13/2025 19:30	27.75	9.26111256	1
LH-SC-01	8/13/2025 19:45	27.68	9.25109813	1
LH-SC-01	8/13/2025 20:00	27.63	9.26120369	1
LH-SC-01	8/13/2025 20:15	27.63	9.23444245	1
LH-SC-01	8/13/2025 20:30	27.58	9.15343545	1
LH-SC-01	8/13/2025 20:45	27.51	9.11337329	1
LH-SC-01	8/13/2025 21:00	27.43	9.05577925	1
LH-SC-01	8/13/2025 21:15	27.43	9.14720668	1
LH-SC-01	8/13/2025 21:30	27.41	9.09838664	1
LH-SC-01	8/13/2025 21:45	27.31	8.95350038	1
LH-SC-01	8/13/2025 22:00	27.31	8.98976124	1
LH-SC-01	8/13/2025 22:15	27.33	8.99287583	1
LH-SC-01	8/13/2025 22:30	27.31	8.96188909	1
LH-SC-01	8/13/2025 22:45	27.28	8.90281693	1
LH-SC-01	8/13/2025 23:00	27.26	8.85774532	1
LH-SC-01	8/13/2025 23:15	27.26	8.80361564	1
LH-SC-01	8/13/2025 23:30	27.23	8.73666825	1
LH-SC-01	8/13/2025 23:45	27.28	8.7450394	1
LH-SC-01	8/14/2025 0:00	27.31	8.69669777	1
LH-SC-01	8/14/2025 0:15	27.26	8.61957471	1

Station Name	Date Time	Temp C	pH SU	Use Code
LH-SC-01	8/14/2025 0:30	27.28	8.56885901	1
LH-SC-01	8/14/2025 0:45	27.26	8.44798361	1
LH-SC-01	8/14/2025 1:00	27.23	8.34743695	1
LH-SC-01	8/14/2025 1:15	27.21	8.22896293	1
LH-SC-01	8/14/2025 1:30	27.23	8.22725705	1
LH-SC-01	8/14/2025 1:45	27.26	8.25149286	1
LH-SC-01	8/14/2025 2:00	27.26	8.15054099	1
LH-SC-01	8/14/2025 2:15	27.26	8.15866045	1
LH-SC-01	8/14/2025 2:30	27.23	8.04969395	1
LH-SC-01	8/14/2025 2:45	27.21	8.01213745	1
LH-SC-01	8/14/2025 3:00	27.19	7.85383862	1
LH-SC-01	8/14/2025 3:15	27.16	7.84065773	1
LH-SC-01	8/14/2025 3:30	27.14	7.77356609	1
LH-SC-01	8/14/2025 3:45	27.06	7.65487841	1
LH-SC-01	8/14/2025 4:00	27.01	7.59295739	1
LH-SC-01	8/14/2025 4:15	27.01	7.59783312	1
LH-SC-01	8/14/2025 4:30	27.01	7.58510205	1
LH-SC-01	8/14/2025 4:45	26.99	7.54477814	1
LH-SC-01	8/14/2025 5:00	26.89	7.45743246	1
LH-SC-01	8/14/2025 5:15	26.92	7.42568499	1
LH-SC-01	8/14/2025 5:30	26.89	7.42328871	1
LH-SC-01	8/14/2025 5:45	26.89	7.40730076	1
LH-SC-01	8/14/2025 6:00	26.89	7.40459094	1
LH-SC-01	8/14/2025 6:15	26.89	7.4021521	1
LH-SC-01	8/14/2025 6:30	26.87	7.36911688	1
LH-SC-01	8/14/2025 6:45	26.87	7.35881887	1
LH-SC-01	8/14/2025 7:00	26.87	7.3962169	1
LH-SC-01	8/14/2025 7:15	26.84	7.36563044	1
LH-SC-01	8/14/2025 7:30	26.84	7.34205106	1
LH-SC-01	8/14/2025 7:45	26.84	7.31874271	1
LH-SC-01	8/14/2025 8:00	26.84	7.32877072	1
LH-SC-01	8/14/2025 8:15	26.84	7.35099496	1
LH-SC-01	8/14/2025 8:30	26.84	7.32877072	1
LH-SC-01	8/14/2025 8:45	26.84	7.3463875	1
LH-SC-01	8/14/2025 9:00	26.82	7.32581114	1
LH-SC-01	8/14/2025 9:15	26.82	7.31307201	1
LH-SC-01	8/14/2025 9:30	26.82	7.342887	1
LH-SC-01	8/14/2025 9:45	26.87	7.38347989	1
LH-SC-01	8/14/2025 10:00	26.87	7.35990287	1
LH-SC-01	8/14/2025 10:15	26.89	7.35229138	1
LH-SC-01	8/14/2025 10:30	26.89	7.32383826	1
LH-SC-01	8/14/2025 10:45	26.89	7.33196772	1
LH-SC-01	8/14/2025 11:00	26.92	7.35523667	1
LH-SC-01	8/14/2025 11:15	26.94	7.3603608	1
LH-SC-01	8/14/2025 11:30	26.99	7.41989698	1
LH-SC-01	8/14/2025 11:45	27.06	7.52975554	1
LH-SC-01	8/14/2025 12:00	27.11	7.52831341	1
LH-SC-01	8/14/2025 12:15	27.11	7.47199041	1
LH-SC-01	8/14/2025 12:30	27.16	7.58941236	1
LH-SC-01	8/14/2025 12:45	27.16	7.56531663	1
LH-SC-01	8/14/2025 13:00	27.14	7.49252076	1
LH-SC-01	8/14/2025 13:15	27.04	7.38786713	1
LH-SC-01	8/14/2025 13:30	27.16	7.50656637	1
LH-SC-01	8/14/2025 13:45	27.21	7.57767443	1
LH-SC-01	8/14/2025 14:00	27.6	8.06759692	1
LH-SC-01	8/14/2025 14:15	27.65	7.92821624	1
LH-SC-01	8/14/2025 14:30	27.9	8.19562801	1
LH-SC-01	8/14/2025 14:45	27.95	8.14142383	1
LH-SC-01	8/14/2025 15:00	27.8	7.89182196	1
LH-SC-01	8/14/2025 15:15	27.78	7.99211829	1
LH-SC-01	8/14/2025 15:30	27.68	7.79217758	1
LH-SC-01	8/14/2025 15:45	27.95	8.11334089	1
LH-SC-01	8/14/2025 16:00	27.85	8.05968717	1
LH-SC-01	8/14/2025 16:15	27.63	7.98639579	1
LH-SC-01	8/14/2025 16:30	27.78	8.181515	1
LH-SC-01	8/14/2025 16:45	27.85	8.42083485	1
LH-SC-01	8/14/2025 17:00	27.7	8.23236641	1
LH-SC-01	8/14/2025 17:15	27.85	8.32548322	1
LH-SC-01	8/14/2025 17:30	27.78	8.13072102	1
LH-SC-01	8/14/2025 17:45	27.92	8.2357868	1
LH-SC-01	8/14/2025 18:00	28.07	8.48079923	1
LH-SC-01	8/14/2025 18:15	27.92	8.41267291	1
LH-SC-01	8/14/2025 18:30	28.07	8.66272575	1
LH-SC-01	8/14/2025 18:45	28.22	8.87125237	1
LH-SC-01	8/14/2025 19:00	28	8.82672216	1
LH-SC-01	8/14/2025 19:15	27.48	7.9233321	1
LH-SC-01	8/14/2025 19:30	27.63	8.23481573	1
LH-SC-01	8/14/2025 19:45	27.8	8.64854799	1
LH-SC-01	8/14/2025 20:00	27.55	8.11157719	1
LH-SC-01	8/14/2025 20:15	27.68	8.24244835	1
LH-SC-01	8/14/2025 20:30	27.65	8.25230297	1
LH-SC-01	8/14/2025 20:45	27.53	7.96265775	1
LH-SC-01	8/14/2025 21:00	27.58	8.14607244	1
LH-SC-01	8/14/2025 21:15	27.6	8.20655294	1

pH Continous Monitoring Data

Station Name	Date Time	Temp C	pH SU	Use Code
LH-SC-01	8/14/2025 21:30	27.6	8.18168144	1
LH-SC-01	8/14/2025 21:45	27.63	8.13506931	1
LH-SC-01	8/14/2025 22:00	27.68	8.17001584	1
LH-SC-01	8/14/2025 22:15	27.78	8.2236632	1
LH-SC-01	8/14/2025 22:30	27.83	8.27451561	1
LH-SC-01	8/14/2025 22:45	27.9	8.37657697	1
LH-SC-01	8/14/2025 23:00	27.95	8.50326165	1
LH-SC-01	8/14/2025 23:15	27.95	8.44790586	1
LH-SC-01	8/14/2025 23:30	27.95	8.39119994	1
LH-SC-01	8/14/2025 23:45	27.95	8.38201898	1
LH-SC-01	8/15/2025 0:00	27.92	8.36325282	1
LH-SC-01	8/15/2025 0:15	27.92	8.35083029	1
LH-SC-01	8/15/2025 0:30	27.9	8.34038718	1
LH-SC-01	8/15/2025 0:45	27.9	8.27719008	1
LH-SC-01	8/15/2025 1:00	27.87	8.20168936	1
LH-SC-01	8/15/2025 1:15	27.87	8.14118697	1
LH-SC-01	8/15/2025 1:30	27.85	8.14585479	1
LH-SC-01	8/15/2025 1:45	27.83	8.00194851	1
LH-SC-01	8/15/2025 2:00	27.83	8.01815666	1
LH-SC-01	8/15/2025 2:15	27.83	8.03679604	1
LH-SC-01	8/15/2025 2:30	27.8	7.91505596	1
LH-SC-01	8/15/2025 2:45	27.75	7.88710641	1
LH-SC-01	8/15/2025 3:00	27.73	7.7663745	1
LH-SC-01	8/15/2025 3:15	27.65	7.68738114	1
LH-SC-01	8/15/2025 3:30	27.63	7.58092254	1
LH-SC-01	8/15/2025 3:45	27.58	7.4950445	1
LH-SC-01	8/15/2025 4:00	27.41	7.41417049	1
LH-SC-01	8/15/2025 4:15	27.28	7.3307249	1
LH-SC-01	8/15/2025 4:30	27.19	7.22605866	1
LH-SC-01	8/15/2025 4:45	27.14	7.15678261	1
LH-SC-01	8/15/2025 5:00	27.11	7.18306429	1
LH-SC-01	8/15/2025 5:15	27.16	7.28077042	1
LH-SC-01	8/15/2025 5:30	27.21	7.2512181	1
LH-SC-01	8/15/2025 5:45	27.23	7.33673481	1
LH-SC-01	8/15/2025 6:00	27.21	7.36518005	1
LH-SC-01	8/15/2025 6:15	27.21	7.34190041	1
LH-SC-01	8/15/2025 6:30	27.19	7.33921606	1
LH-SC-01	8/15/2025 6:45	27.16	7.36199199	1
LH-SC-01	8/15/2025 7:00	27.14	7.28349669	1
LH-SC-01	8/15/2025 7:15	27.09	7.29870879	1
LH-SC-01	8/15/2025 7:30	27.04	7.26300677	1
LH-SC-01	8/15/2025 7:45	26.99	7.24977688	1
LH-SC-01	8/15/2025 8:00	26.96	7.21593698	1
LH-SC-01	8/15/2025 8:15	26.94	7.20213358	1
LH-SC-01	8/15/2025 8:30	26.94	7.16176396	1
LH-SC-01	8/15/2025 8:45	26.92	7.19103789	1
LH-SC-01	8/15/2025 9:00	26.89	7.20081235	1
LH-SC-01	8/15/2025 9:15	26.89	7.22926548	1
LH-SC-01	8/15/2025 9:30	26.89	7.20677396	1
LH-SC-01	8/15/2025 9:45	26.89	7.21436146	1
LH-SC-01	8/15/2025 10:00	26.92	7.2259911	1
LH-SC-01	8/15/2025 10:15	26.92	7.27828543	1
LH-SC-01	8/15/2025 10:30	26.92	7.19916655	1
LH-SC-01	8/15/2025 10:45	26.94	7.247651	1
LH-SC-01	8/15/2025 11:00	26.94	7.25090224	1
LH-SC-01	8/15/2025 11:15	26.96	7.29396164	1
LH-SC-01	8/15/2025 11:30	26.96	7.23896509	1
LH-SC-01	8/15/2025 11:45	26.99	7.23704496	1
LH-SC-01	8/15/2025 12:00	27.01	7.23377868	1
LH-SC-01	8/15/2025 12:15	27.04	7.31094665	1
LH-SC-01	8/15/2025 12:30	27.06	7.29332207	1
LH-SC-01	8/15/2025 12:45	27.11	7.30139673	1
LH-SC-01	8/15/2025 13:00	27.11	7.29516871	1
LH-SC-01	8/15/2025 13:15	27.14	7.33277438	1
LH-SC-01	8/15/2025 13:30	27.19	7.28859301	1
LH-SC-01	8/15/2025 13:45	27.23	7.37571208	1
LH-SC-01	8/15/2025 14:00	27.28	7.31448708	1
LH-SC-01	8/15/2025 14:15	27.26	7.40950561	1
LH-SC-01	8/15/2025 14:30	27.31	7.48277099	1
LH-SC-01	8/15/2025 14:45	27.38	7.46399126	1
LH-SC-01	8/15/2025 15:00	27.41	7.53698355	1
LH-SC-01	8/15/2025 15:15	27.43	7.63540813	1
LH-SC-01	8/15/2025 15:30	27.46	7.65535938	1
LH-SC-01	8/15/2025 15:45	27.48	7.76620044	1
LH-SC-01	8/15/2025 16:00	27.53	7.69360438	1
LH-SC-01	8/15/2025 16:15	27.53	7.76526181	1
LH-SC-01	8/15/2025 16:30	27.51	7.8299439	1
LH-SC-01	8/15/2025 16:45	27.53	7.85152113	1
LH-SC-01	8/15/2025 17:00	27.53	7.98050451	1
LH-SC-01	8/15/2025 17:15	27.51	7.95460909	1
LH-SC-01	8/15/2025 17:30	27.53	7.86125573	1
LH-SC-01	8/15/2025 17:45	27.51	7.93811326	1
LH-SC-01	8/15/2025 18:00	27.43	7.83936163	1
LH-SC-01	8/15/2025 18:15	27.41	7.68333128	1

pH Continous Monitoring Data

Station Name	Date Time	Temp C	pH SU	Use Code
LH-SC-01	8/15/2025 18:30	27.31	7.57234071	1
LH-SC-01	8/15/2025 18:45	27.28	7.417056	1
LH-SC-01	8/15/2025 19:00	27.23	7.31670483	1
LH-SC-01	8/15/2025 19:15	27.14	7.16977893	1
LH-SC-01	8/15/2025 19:30	27.14	7.19387626	1
LH-SC-01	8/15/2025 19:45	27.06	7.12919986	1
LH-SC-01	8/15/2025 20:00	26.96	7.02927381	1
LH-SC-01	8/15/2025 20:15	26.92	7.00868513	1
LH-SC-01	8/15/2025 20:30	26.87	6.97887655	1
LH-SC-01	8/15/2025 20:45	26.89	6.98511055	1
LH-SC-01	8/15/2025 21:00	26.89	6.99025921	1
LH-SC-01	8/15/2025 21:15	26.89	7.0268418	1
LH-SC-01	8/15/2025 21:30	26.89	7.01112484	1
LH-SC-01	8/15/2025 21:45	26.87	7.04879461	1
LH-SC-01	8/15/2025 22:00	26.87	7.0333476	1
LH-SC-01	8/15/2025 22:15	26.87	7.04825261	1
LH-SC-01	8/15/2025 22:30	26.87	7.05963462	1
LH-SC-01	8/15/2025 22:45	26.89	7.08130922	1
LH-SC-01	8/15/2025 23:00	26.87	7.04391661	1
LH-SC-01	8/15/2025 23:15	26.84	7.1084255	1
LH-SC-01	8/15/2025 23:30	26.82	7.08512283	1
LH-SC-01	8/15/2025 23:45	26.79	7.12958723	1
LH-SC-01	8/16/2025 0:00	26.77	7.22447758	1
LH-SC-01	8/16/2025 0:15	26.74	7.20009944	1
LH-SC-01	8/16/2025 0:30	26.72	7.16974558	1
LH-SC-01	8/16/2025 0:45	26.7	7.13477805	1
LH-SC-01	8/16/2025 1:00	26.65	7.14808928	1
LH-SC-01	8/16/2025 1:15	26.62	7.14674797	1
LH-SC-01	8/16/2025 1:30	26.6	7.111496	1
LH-SC-01	8/16/2025 1:45	26.6	7.08871148	1
LH-SC-01	8/16/2025 2:00	26.57	7.12941108	1
LH-SC-01	8/16/2025 2:15	26.55	7.06566666	1
LH-SC-01	8/16/2025 2:30	26.55	7.05698539	1
LH-SC-01	8/16/2025 2:45	26.52	7.10555679	1
LH-SC-01	8/16/2025 3:00	26.52	7.06730114	1
LH-SC-01	8/16/2025 3:15	26.5	7.05536689	1
LH-SC-01	8/16/2025 3:30	26.48	7.07653612	1
LH-SC-01	8/16/2025 3:45	26.45	7.04750611	1
LH-SC-01	8/16/2025 4:00	26.45	7.02633846	1
LH-SC-01	8/16/2025 4:15	26.43	7.07926288	1
LH-SC-01	8/16/2025 4:30	26.43	7.05537983	1
LH-SC-01	8/16/2025 4:45	26.4	7.04968544	1
LH-SC-01	8/16/2025 5:00	26.4	7.02742856	1
LH-SC-01	8/16/2025 5:15	26.38	7.06298949	1
LH-SC-01	8/16/2025 5:30	26.38	7.04534566	1
LH-SC-01	8/16/2025 5:45	26.35	7.01766019	1
LH-SC-01	8/16/2025 6:00	26.35	7.00815872	1
LH-SC-01	8/16/2025 6:15	26.33	7.04969706	1
LH-SC-01	8/16/2025 6:30	26.33	7.02390561	1
LH-SC-01	8/16/2025 6:45	26.3	6.9983855	1
LH-SC-01	8/16/2025 7:00	26.3	7.01223282	1
LH-SC-01	8/16/2025 7:15	26.3	7.0355832	1
LH-SC-01	8/16/2025 7:30	26.3	7.03476865	1
LH-SC-01	8/16/2025 7:45	26.28	6.98888169	1
LH-SC-01	8/16/2025 8:00	26.3	7.02282194	1
LH-SC-01	8/16/2025 8:15	26.28	7.01820739	1
LH-SC-01	8/16/2025 8:30	26.3	6.98806789	1
LH-SC-01	8/16/2025 8:45	26.3	7.03476865	1
LH-SC-01	8/16/2025 9:00	26.3	7.00788856	1
LH-SC-01	8/16/2025 9:15	26.3	6.96037325	1
LH-SC-01	8/16/2025 9:30	26.33	7.0192903	1
LH-SC-01	8/16/2025 9:45	26.35	7.04670756	1
LH-SC-01	8/16/2025 10:00	26.43	7.0762775	1
LH-SC-01	8/16/2025 10:15	26.52	7.19943239	1
LH-SC-01	8/16/2025 10:30	26.6	7.18174828	1
LH-SC-01	8/16/2025 10:45	26.7	7.26032229	1
LH-SC-01	8/16/2025 11:00	26.77	7.29604549	1
LH-SC-01	8/16/2025 11:15	26.82	7.26618115	1
LH-SC-01	8/16/2025 11:30	26.79	7.28328534	1
LH-SC-01	8/16/2025 11:45	26.7	7.14291266	1
LH-SC-01	8/16/2025 12:00	26.77	7.13881295	1
LH-SC-01	8/16/2025 12:15	26.87	7.1607177	1
LH-SC-01	8/16/2025 12:30	27.09	7.22911276	1
LH-SC-01	8/16/2025 12:45	27.19	7.35979014	1
LH-SC-01	8/16/2025 13:00	27.09	7.31089487	1
LH-SC-01	8/16/2025 13:15	27.41	7.6211132	1
LH-SC-01	8/16/2025 13:30	27.58	7.75999773	1
LH-SC-01	8/16/2025 13:45	27.6	7.63991514	1
LH-SC-01	8/16/2025 14:00	27.68	7.74893429	1
LH-SC-01	8/16/2025 14:15	27.63	7.77960443	1
LH-SC-01	8/16/2025 14:30	27.9	8.17726304	1
LH-SC-01	8/16/2025 14:45	27.78	8.38847347	1
LH-SC-01	8/16/2025 15:00	27.7	8.54450817	1
LH-SC-01	8/16/2025 15:15	27.63	8.54054256	1

pH Continous Monitoring Data

Station Name	Date Time	Temp C	pH SU	Use Code
LH-SC-01	8/16/2025 15:30	27.53	8.50968787	1
LH-SC-01	8/16/2025 15:45	27.7	8.62828648	1
LH-SC-01	8/16/2025 16:00	27.55	8.38899468	1
LH-SC-01	8/16/2025 16:15	27.7	8.47370199	1
LH-SC-01	8/16/2025 16:30	27.73	8.6046145	1
LH-SC-01	8/16/2025 16:45	27.53	8.43640801	1
LH-SC-01	8/16/2025 17:00	27.31	8.14574928	1
LH-SC-01	8/16/2025 17:15	27.51	8.38620481	1
LH-SC-01	8/16/2025 17:30	27.19	7.8273089	1
LH-SC-01	8/16/2025 17:45	27.01	7.51630009	1
LH-SC-01	8/16/2025 18:00	27.01	7.41553502	1
LH-SC-01	8/16/2025 18:15	26.92	7.43571033	1
LH-SC-01	8/16/2025 18:30	26.96	7.44405074	1
LH-SC-01	8/16/2025 18:45	27.14	7.83448632	1
LH-SC-01	8/16/2025 19:00	27.04	7.76136482	1
LH-SC-01	8/16/2025 19:15	27.36	8.41205864	1
LH-SC-01	8/16/2025 19:30	27.33	8.47335191	1
LH-SC-01	8/16/2025 19:45	27.28	8.41622346	1
LH-SC-01	8/16/2025 20:00	27.23	8.2432269	1
LH-SC-01	8/16/2025 20:15	27.19	8.24799457	1
LH-SC-01	8/16/2025 20:30	27.14	8.07627194	1
LH-SC-01	8/16/2025 20:45	27.09	7.94159194	1
LH-SC-01	8/16/2025 21:00	27.06	7.97499796	1
LH-SC-01	8/16/2025 21:15	27.04	8.14542553	1
LH-SC-01	8/16/2025 21:30	27.06	8.29999243	1
LH-SC-01	8/16/2025 21:45	27.06	8.30513817	1
LH-SC-01	8/16/2025 22:00	27.06	8.3741995	1
LH-SC-01	8/16/2025 22:15	27.06	8.52071784	1
LH-SC-01	8/16/2025 22:30	27.04	8.51865238	1
LH-SC-01	8/16/2025 22:45	27.01	8.48927891	1
LH-SC-01	8/16/2025 23:00	26.96	8.3120751	1
LH-SC-01	8/16/2025 23:15	26.89	8.00048073	1
LH-SC-01	8/16/2025 23:30	26.82	7.7554181	1
LH-SC-01	8/16/2025 23:45	26.77	7.58448587	1
LH-SC-01	8/17/2025 0:00	26.74	7.45467896	1
LH-SC-01	8/17/2025 0:15	26.72	7.29175668	1
LH-SC-01	8/17/2025 0:30	26.7	7.26059344	1
LH-SC-01	8/17/2025 0:45	26.67	7.25546708	1
LH-SC-01	8/17/2025 1:00	26.67	7.24190803	1
LH-SC-01	8/17/2025 1:15	26.62	7.1698022	1
LH-SC-01	8/17/2025 1:30	26.57	7.15952221	1
LH-SC-01	8/17/2025 1:45	26.55	7.14244161	1
LH-SC-01	8/17/2025 2:00	26.5	7.05428155	1
LH-SC-01	8/17/2025 2:15	26.5	7.02199271	1
LH-SC-01	8/17/2025 2:30	26.48	6.99811512	1
LH-SC-01	8/17/2025 2:45	26.45	6.97749004	1
LH-SC-01	8/17/2025 3:00	26.43	6.93515041	1
LH-SC-01	8/17/2025 3:15	26.4	6.95034374	1
LH-SC-01	8/17/2025 3:30	26.4	6.95658652	1
LH-SC-01	8/17/2025 3:45	26.38	6.93486814	1
LH-SC-01	8/17/2025 4:00	26.38	6.9620125	1
LH-SC-01	8/17/2025 4:15	26.38	6.93161082	1
LH-SC-01	8/17/2025 4:30	26.35	6.93296132	1
LH-SC-01	8/17/2025 4:45	26.35	6.91585867	1
LH-SC-01	8/17/2025 5:00	26.35	6.94219133	1
LH-SC-01	8/17/2025 5:15	26.35	6.97666811	1
LH-SC-01	8/17/2025 5:30	26.38	6.98617097	1
LH-SC-01	8/17/2025 5:45	26.38	7.00245758	1
LH-SC-01	8/17/2025 6:00	26.4	6.97965768	1
LH-SC-01	8/17/2025 6:15	26.4	7.01820009	1
LH-SC-01	8/17/2025 6:30	26.4	6.99078613	1
LH-SC-01	8/17/2025 6:45	26.4	7.01114303	1
LH-SC-01	8/17/2025 7:00	26.4	6.99485751	1
LH-SC-01	8/17/2025 7:15	26.43	6.95794786	1
LH-SC-01	8/17/2025 7:30	26.43	6.98481629	1
LH-SC-01	8/17/2025 7:45	26.43	6.98698747	1
LH-SC-01	8/17/2025 8:00	26.43	6.96581841	1
LH-SC-01	8/17/2025 8:15	26.45	7.00001459	1
LH-SC-01	8/17/2025 8:30	26.45	7.01412635	1
LH-SC-01	8/17/2025 8:45	26.48	7.00978329	1
LH-SC-01	8/17/2025 9:00	26.5	7.09226843	1
LH-SC-01	8/17/2025 9:15	26.52	7.12156448	1
LH-SC-01	8/17/2025 9:30	26.55	7.13565937	1
LH-SC-01	8/17/2025 9:45	26.57	7.16983053	1
LH-SC-01	8/17/2025 10:00	26.65	7.22782181	1
LH-SC-01	8/17/2025 10:15	26.67	7.13506272	1
LH-SC-01	8/17/2025 10:30	26.77	7.21905577	1
LH-SC-01	8/17/2025 10:45	26.89	7.44307041	1
LH-SC-01	8/17/2025 11:00	26.94	7.60312037	1
LH-SC-01	8/17/2025 11:15	26.94	7.67166743	1
LH-SC-01	8/17/2025 11:30	27.04	7.75161433	1
LH-SC-01	8/17/2025 11:45	27.06	7.64729521	1
LH-SC-01	8/17/2025 12:00	27.14	7.78547938	1
LH-SC-01	8/17/2025 12:15	27.16	7.79706882	1

pH Continous Monitoring Data

Station Name	Date Time	Temp C	pH SU	Use Code
LH-SC-01	8/17/2025 12:30	27.04	7.46885031	1
LH-SC-01	8/17/2025 12:45	27.04	7.38678374	1
LH-SC-01	8/17/2025 13:00	27.38	7.78431104	1
LH-SC-01	8/17/2025 13:15	27.09	7.53403544	1
LH-SC-01	8/17/2025 13:30	27.21	7.65671692	1
LH-SC-01	8/17/2025 13:45	27.26	7.61249193	1
LH-SC-01	8/17/2025 14:00	27.46	7.92258212	1
LH-SC-01	8/17/2025 14:15	27.19	7.80538127	1
LH-SC-01	8/17/2025 14:30	27.33	7.92433418	1
LH-SC-01	8/17/2025 14:45	27.23	7.87646167	1
LH-SC-01	8/17/2025 15:00	27.46	8.14734133	1
LH-SC-01	8/17/2025 15:15	27.65	8.22689501	1
LH-SC-01	8/17/2025 15:30	27.55	8.21729867	1
LH-SC-01	8/17/2025 15:45	27.53	8.13409478	1
LH-SC-01	8/17/2025 16:00	27.58	8.18094894	1
LH-SC-01	8/17/2025 16:15	27.8	8.34974792	1
LH-SC-01	8/17/2025 16:30	27.7	8.31046942	1
LH-SC-01	8/17/2025 16:45	27.87	8.46206575	1
LH-SC-01	8/17/2025 17:00	27.65	8.28554957	1
LH-SC-01	8/17/2025 17:15	27.73	8.39708119	1
LH-SC-01	8/17/2025 17:30	27.6	8.22331418	1
LH-SC-01	8/17/2025 17:45	27.7	8.31884725	1
LH-SC-01	8/17/2025 18:00	27.68	8.18244828	1
LH-SC-01	8/17/2025 18:15	27.73	8.12685553	1
LH-SC-01	8/17/2025 18:30	27.73	8.16171464	1
LH-SC-01	8/17/2025 18:45	27.7	8.23101515	1
LH-SC-01	8/17/2025 19:00	27.8	8.21844879	1
LH-SC-01	8/17/2025 19:15	27.9	8.44679597	1
LH-SC-01	8/17/2025 19:30	27.8	8.34245352	1
LH-SC-01	8/17/2025 19:45	27.85	8.39409317	1
LH-SC-01	8/17/2025 20:00	27.8	8.31273561	1
LH-SC-01	8/17/2025 20:15	27.83	8.29612648	1
LH-SC-01	8/17/2025 20:30	27.8	8.35650199	1
LH-SC-01	8/17/2025 20:45	27.8	8.31111464	1
LH-SC-01	8/17/2025 21:00	27.85	8.36086867	1
LH-SC-01	8/17/2025 21:15	27.85	8.35222489	1
LH-SC-01	8/17/2025 21:30	27.83	8.30179934	1
LH-SC-01	8/17/2025 21:45	27.8	8.23141661	1
LH-SC-01	8/17/2025 22:00	27.8	8.08228674	1
LH-SC-01	8/17/2025 22:15	27.78	8.06614782	1
LH-SC-01	8/17/2025 22:30	27.75	7.92925881	1
LH-SC-01	8/17/2025 22:45	27.7	7.8161774	1
LH-SC-01	8/17/2025 23:00	27.68	7.92352908	1
LH-SC-01	8/17/2025 23:15	27.65	7.85172204	1
LH-SC-01	8/17/2025 23:30	27.63	7.74527436	1
LH-SC-01	8/17/2025 23:45	27.6	7.80239096	1
LH-SC-01	8/18/2025 0:00	27.58	7.73215061	1
LH-SC-01	8/18/2025 0:15	27.55	7.7611551	1
LH-SC-01	8/18/2025 0:30	27.53	7.72145614	1
LH-SC-01	8/18/2025 0:45	27.51	7.80858046	1
LH-SC-01	8/18/2025 1:00	27.48	7.75511197	1
LH-SC-01	8/18/2025 1:15	27.48	7.76701179	1
LH-SC-01	8/18/2025 1:30	27.46	7.72514022	1
LH-SC-01	8/18/2025 1:45	27.41	7.65114019	1
LH-SC-01	8/18/2025 2:00	27.38	7.41448237	1
LH-SC-01	8/18/2025 2:15	27.33	7.46731549	1
LH-SC-01	8/18/2025 2:30	27.33	7.37558705	1
LH-SC-01	8/18/2025 2:45	27.28	7.27010369	1
LH-SC-01	8/18/2025 3:00	27.26	7.29908106	1
LH-SC-01	8/18/2025 3:15	27.21	7.37194739	1
LH-SC-01	8/18/2025 3:30	27.19	7.24148921	1
LH-SC-01	8/18/2025 3:45	27.16	7.2033392	1
LH-SC-01	8/18/2025 4:00	27.11	7.2540096	1
LH-SC-01	8/18/2025 4:15	27.09	7.23263319	1
LH-SC-01	8/18/2025 4:30	27.06	7.25621853	1
LH-SC-01	8/18/2025 4:45	27.04	7.12920847	1
LH-SC-01	8/18/2025 5:00	26.99	7.20399615	1
LH-SC-01	8/18/2025 5:15	26.96	7.10269285	1
LH-SC-01	8/18/2025 5:30	26.94	7.14306931	1
LH-SC-01	8/18/2025 5:45	26.92	7.05935373	1
LH-SC-01	8/18/2025 6:00	26.87	7.07345563	1
LH-SC-01	8/18/2025 6:15	26.84	6.99052861	1
LH-SC-01	8/18/2025 6:30	26.82	7.03281106	1
LH-SC-01	8/18/2025 6:45	26.79	7.03688043	1
LH-SC-01	8/18/2025 7:00	26.74	6.96775157	1
LH-SC-01	8/18/2025 7:15	26.72	7.01492704	1
LH-SC-01	8/18/2025 7:30	26.7	7.02062227	1
LH-SC-01	8/18/2025 7:45	26.65	7.00082818	1
LH-SC-01	8/18/2025 8:00	26.62	7.01140608	1
LH-SC-01	8/18/2025 8:15	26.57	7.0046262	1
LH-SC-01	8/18/2025 8:30	26.57	6.97831286	1
LH-SC-01	8/18/2025 8:45	26.55	6.9864501	1
LH-SC-01	8/18/2025 9:00	26.55	6.91862771	1
LH-SC-01	8/18/2025 9:15	26.52	6.93598384	1

Station Name	Date Time	Temp C	pH SU	Use Code
LH-SC-01	8/18/2025 9:30	26.5	6.91942814	1
LH-SC-01	8/18/2025 9:45	26.48	6.94194505	1
LH-SC-01	8/18/2025 10:00	26.48	6.94737211	1
LH-SC-01	8/18/2025 10:15	26.5	7.03311744	1
LH-SC-01	8/18/2025 10:30	26.5	6.99892925	1
LH-SC-01	8/18/2025 10:45	26.52	7.0797817	1
LH-SC-01	8/18/2025 11:00	26.52	7.0700143	1
LH-SC-01	8/18/2025 11:15	26.55	7.06783698	1
LH-SC-01	8/18/2025 11:30	26.57	7.14595864	1
LH-SC-01	8/18/2025 11:45	26.57	7.12642709	1
LH-SC-01	8/18/2025 12:00	26.62	7.15569844	1
LH-SC-01	8/18/2025 12:15	26.65	7.15731005	1
LH-SC-01	8/18/2025 12:30	26.67	7.18007876	1
LH-SC-01	8/18/2025 12:45	26.72	7.28253806	1
LH-SC-01	8/18/2025 13:00	26.74	7.29688846	1
LH-SC-01	8/18/2025 13:15	26.77	7.29902749	1
LH-SC-01	8/18/2025 13:30	26.77	7.20631451	1
LH-SC-01	8/18/2025 13:45	26.79	7.23205264	1
LH-SC-01	8/18/2025 14:00	26.82	7.27648088	1
LH-SC-01	8/18/2025 14:15	26.84	7.27646245	1
LH-SC-01	8/18/2025 14:30	26.87	7.28700381	1
LH-SC-01	8/18/2025 14:45	26.87	7.30461883	1
LH-SC-01	8/18/2025 15:00	26.87	7.2748088	1
LH-SC-01	8/18/2025 15:15	26.87	7.22982276	1
LH-SC-01	8/18/2025 15:30	26.87	7.22846776	1
LH-SC-01	8/18/2025 15:45	26.87	7.19567673	1
LH-SC-01	8/18/2025 16:00	26.89	7.26368022	1
LH-SC-01	8/18/2025 16:15	26.84	7.2740232	1
LH-SC-01	8/18/2025 16:30	26.79	7.32340408	1
LH-SC-01	8/18/2025 16:45	26.79	7.28464071	1
LH-SC-01	8/18/2025 17:00	26.77	7.18679599	1
LH-SC-01	8/18/2025 17:15	26.72	7.22993772	1
LH-SC-01	8/18/2025 17:30	26.72	7.20472209	1
LH-SC-01	8/18/2025 17:45	26.74	7.22422891	1
LH-SC-01	8/18/2025 18:00	26.74	7.20308173	1
LH-SC-01	8/18/2025 18:15	26.74	7.21989103	1
LH-SC-01	8/18/2025 18:30	26.79	7.29521253	1
LH-SC-01	8/18/2025 18:45	26.79	7.37111284	1
LH-SC-01	8/18/2025 19:00	26.79	7.3478006	1
LH-SC-01	8/18/2025 19:15	26.79	7.52155808	1
LH-SC-01	8/18/2025 19:30	26.77	7.37195086	1
LH-SC-01	8/18/2025 19:45	26.77	7.42128934	1
LH-SC-01	8/18/2025 20:00	26.77	7.41451208	1
LH-SC-01	8/18/2025 20:15	26.77	7.40556609	1
LH-SC-01	8/18/2025 20:30	26.72	7.25515335	1
LH-SC-01	8/18/2025 20:45	26.7	7.10712035	1
LH-SC-01	8/18/2025 21:00	26.67	7.13072382	1
LH-SC-01	8/18/2025 21:15	26.65	7.1437501	1
LH-SC-01	8/18/2025 21:30	26.65	7.09954464	1
LH-SC-01	8/18/2025 21:45	26.62	7.12613478	1
LH-SC-01	8/18/2025 22:00	26.6	7.02198537	1
LH-SC-01	8/18/2025 22:15	26.57	7.02388647	1
LH-SC-01	8/18/2025 22:30	26.57	7.046402	1
LH-SC-01	8/18/2025 22:45	26.55	7.08140146	1
LH-SC-01	8/18/2025 23:00	26.55	7.06702311	1
LH-SC-01	8/18/2025 23:15	26.55	7.03880899	1
LH-SC-01	8/18/2025 23:30	26.52	7.01900676	1
LH-SC-01	8/18/2025 23:45	26.5	6.96067103	1
LH-SC-01	8/19/2025 0:00	26.5	7.05102554	1
LH-SC-01	8/19/2025 0:15	26.48	7.02172282	1
LH-SC-01	8/19/2025 0:30	26.45	7.01439773	1
LH-SC-01	8/19/2025 0:45	26.45	7.03637952	1
LH-SC-01	8/19/2025 1:00	26.43	7.03963873	1
LH-SC-01	8/19/2025 1:15	26.43	7.05402284	1
LH-SC-01	8/19/2025 1:30	26.4	6.97721486	1
LH-SC-01	8/19/2025 1:45	26.4	6.95930078	1
LH-SC-01	8/19/2025 2:00	26.38	6.97232735	1
LH-SC-01	8/19/2025 2:15	26.35	6.97096722	1
LH-SC-01	8/19/2025 2:30	26.33	6.96689295	1
LH-SC-01	8/19/2025 2:45	26.3	6.91693068	1
LH-SC-01	8/19/2025 3:00	26.28	6.90280535	1
LH-SC-01	8/19/2025 3:15	26.28	6.89004325	1
LH-SC-01	8/19/2025 3:30	26.26	6.89628161	1
LH-SC-01	8/19/2025 3:45	26.23	6.85336165	1
LH-SC-01	8/19/2025 4:00	26.21	6.88594357	1
LH-SC-01	8/19/2025 4:15	26.18	6.86230077	1
LH-SC-01	8/19/2025 4:30	26.16	6.8397452	1
LH-SC-01	8/19/2025 4:45	26.13	6.8592894	1
LH-SC-01	8/19/2025 5:00	26.11	6.84678233	1
LH-SC-01	8/19/2025 5:15	26.08	6.85845074	1
LH-SC-01	8/19/2025 5:30	26.08	6.85817902	1
LH-SC-01	8/19/2025 5:45	26.06	6.86632156	1
LH-SC-01	8/19/2025 6:00	26.04	6.84620297	1
LH-SC-01	8/19/2025 6:15	26.01	6.8717348	1

pH Continous Monitoring Data

Station Name	Date Time	Temp C	pH SU	Use Code
LH-SC-01	8/19/2025 6:30	25.99	6.81573596	1
LH-SC-01	8/19/2025 6:45	25.96	6.83773528	1
LH-SC-01	8/19/2025 7:00	25.96	6.82713411	1
LH-SC-01	8/19/2025 7:15	25.94	6.80510328	1
LH-SC-01	8/19/2025 7:30	25.91	6.84667986	1
LH-SC-01	8/19/2025 7:45	25.89	6.8004486	1
LH-SC-01	8/19/2025 8:00	25.87	6.86977141	1
LH-SC-01	8/19/2025 8:15	25.87	6.86650853	1
LH-SC-01	8/19/2025 8:30	25.87	6.81185532	1
LH-SC-01	8/19/2025 8:45	25.84	6.83875789	1
LH-SC-01	8/19/2025 9:00	25.82	6.87872404	1
LH-SC-01	8/19/2025 9:15	25.82	6.86947767	1
LH-SC-01	8/19/2025 9:30	25.84	6.87682862	1
LH-SC-01	8/19/2025 9:45	25.84	6.85915292	1
LH-SC-01	8/19/2025 10:00	25.84	6.87166188	1
LH-SC-01	8/19/2025 10:15	25.87	6.90892594	1
LH-SC-01	8/19/2025 10:30	25.87	6.86813997	1
LH-SC-01	8/19/2025 10:45	25.87	6.87983195	1
LH-SC-01	8/19/2025 11:00	21.37	7.22169169	2
LH-SC-01	8/19/2025 11:15			2
LH-SC-01	8/19/2025 11:30	21.29	9.97817667	2
LH-SC-01	8/19/2025 11:45	21.94	9.96776419	2
LH-SC-01	8/19/2025 12:00	22.54	9.95872144	2
LH-SC-01	8/19/2025 12:15	25.72	7.11888546	4
LH-SC-01	8/19/2025 12:30	25.87	7.10769145	4
LH-SC-01	8/19/2025 12:45	25.91	7.11093545	4
LH-SC-01	8/19/2025 13:00	25.91	7.09382883	4
LH-SC-01	8/19/2025 13:15	25.94	7.0845882	4
LH-SC-01	8/19/2025 13:30	25.96	7.12612025	4
LH-SC-01	8/19/2025 13:45	25.99	7.15841147	4
LH-SC-01	8/19/2025 14:00	26.04	7.17792692	4
LH-SC-01	8/19/2025 14:15	26.08	7.24764764	4
LH-SC-01	8/19/2025 14:30	26.13	7.31706779	4
LH-SC-01	8/19/2025 14:45	26.21	7.36716645	4
LH-SC-01	8/19/2025 15:00	26.26	7.38934487	4
LH-SC-01	8/19/2025 15:15	26.26	7.40209203	4
LH-SC-01	8/19/2025 15:30	26.26	7.35327311	4
LH-SC-01	8/19/2025 15:45	26.4	7.54964789	4
LH-SC-01	8/19/2025 16:00	26.5	7.99823886	4
LH-SC-01	8/19/2025 16:15	26.5	8.240241	4
LH-SC-01	8/19/2025 16:30	26.43	7.99820104	4
LH-SC-01	8/19/2025 16:45	26.4	7.96712572	4
LH-SC-01	8/19/2025 17:00	26.38	8.00297649	4
LH-SC-01	8/19/2025 17:15	26.4	8.14929786	4
LH-SC-01	8/19/2025 17:30	26.4	7.99992755	4
LH-SC-01	8/19/2025 17:45	26.38	7.95200827	4
LH-SC-01	8/19/2025 18:00	26.35	7.88730242	4
LH-SC-01	8/19/2025 18:15	26.33	7.72765264	4
LH-SC-01	8/19/2025 18:30	26.28	7.77197943	4
LH-SC-01	8/19/2025 18:45	26.21	7.58010676	4
LH-SC-01	8/19/2025 19:00	26.18	7.4982357	4
LH-SC-01	8/19/2025 19:15	26.16	7.50505167	4
LH-SC-01	8/19/2025 19:30	26.13	7.34474386	4
LH-SC-01	8/19/2025 19:45	26.08	7.2666442	4
LH-SC-01	8/19/2025 20:00	26.08	7.29459628	4
LH-SC-01	8/19/2025 20:15	26.06	7.24413603	4
LH-SC-01	8/19/2025 20:30	26.04	7.18851213	4
LH-SC-01	8/19/2025 20:45	26.01	7.15595789	4
LH-SC-01	8/19/2025 21:00	25.99	7.12719345	4
LH-SC-01	8/19/2025 21:15	25.99	7.09516104	4
LH-SC-01	8/19/2025 21:30	25.96	7.07833832	4
LH-SC-01	8/19/2025 21:45	25.94	7.0930049	4
LH-SC-01	8/19/2025 22:00	25.94	7.10875227	4
LH-SC-01	8/19/2025 22:15	25.91	7.08676896	4
LH-SC-01	8/19/2025 22:30	25.89	7.08460234	4
LH-SC-01	8/19/2025 22:45	25.87	7.06804223	4
LH-SC-01	8/19/2025 23:00	25.84	7.06180233	4
LH-SC-01	8/19/2025 23:15	25.82	7.06723877	4
LH-SC-01	8/19/2025 23:30	25.82	7.05881869	4
LH-SC-01	8/19/2025 23:45	25.79	7.03573497	4
LH-SC-01	8/20/2025 0:00	25.77	7.04741877	4
LH-SC-01	8/20/2025 0:15	25.74	7.02867706	4
LH-SC-01	8/20/2025 0:30	25.74	7.01183239	4
LH-SC-01	8/20/2025 0:45	25.72	7.00938783	4
LH-SC-01	8/20/2025 1:00	25.7	7.00123672	4
LH-SC-01	8/20/2025 1:15	25.7	7.00721466	4
LH-SC-01	8/20/2025 1:30	25.67	7.00259561	4
LH-SC-01	8/20/2025 1:45	25.67	7.02188998	4
LH-SC-01	8/20/2025 2:00	25.65	6.99770392	4
LH-SC-01	8/20/2025 2:15	25.62	7.00368323	4
LH-SC-01	8/20/2025 2:30	25.62	7.00531401	4
LH-SC-01	8/20/2025 2:45	25.6	7.00667345	4
LH-SC-01	8/20/2025 3:00	25.57	7.01428571	4
LH-SC-01	8/20/2025 3:15	25.57	6.99688778	4

pH Continous Monitoring Data

Station Name	Date Time	Temp C	pH SU	Use Code
LH-SC-01	8/20/2025 3:30	25.57	7.0129265	4
LH-SC-01	8/20/2025 3:45	25.55	6.99824687	4
LH-SC-01	8/20/2025 4:00	25.53	7.01564702	4
LH-SC-01	8/20/2025 4:15	25.53	7.04283493	4
LH-SC-01	8/20/2025 4:30	25.53	7.04120366	4
LH-SC-01	8/20/2025 4:45	25.5	7.02217435	4
LH-SC-01	8/20/2025 5:00	25.5	7.02706866	4
LH-SC-01	8/20/2025 5:15	25.48	7.0428421	4
LH-SC-01	8/20/2025 5:30	25.48	7.0461052	4
LH-SC-01	8/20/2025 5:45	25.48	7.0074919	4
LH-SC-01	8/20/2025 6:00	25.45	7.03631956	4
LH-SC-01	8/20/2025 6:15	25.45	7.02571343	4
LH-SC-01	8/20/2025 6:30	25.45	7.01483536	4
LH-SC-01	8/20/2025 6:45	25.45	7.00749265	4
LH-SC-01	8/20/2025 7:00	25.45	6.99661458	4
LH-SC-01	8/20/2025 7:15	25.43	6.99008707	4
LH-SC-01	8/20/2025 7:30	25.43	6.97540068	4
LH-SC-01	8/20/2025 7:45	25.4	6.98546211	4
LH-SC-01	8/20/2025 8:00	25.4	6.97866217	4
LH-SC-01	8/20/2025 8:15	25.38	6.97240438	4
LH-SC-01	8/20/2025 8:30	25.38	6.98845331	4
LH-SC-01	8/20/2025 8:45	25.36	6.98165169	4
LH-SC-01	8/20/2025 9:00	25.36	6.98056355	4
LH-SC-01	8/20/2025 9:15	25.33	6.98573076	4
LH-SC-01	8/20/2025 9:30	25.31	6.9911714	4
LH-SC-01	8/20/2025 9:45	25.31	7.00640785	4
LH-SC-01	8/20/2025 10:00	25.31	7.02545342	4
LH-SC-01	8/20/2025 10:15	25.31	6.99062724	4
LH-SC-01	8/20/2025 10:30	25.31	7.01919559	4
LH-SC-01	8/20/2025 10:45	25.31	7.02001183	4
LH-SC-01	8/20/2025 11:00	25.31	7.00940072	4
LH-SC-01	8/20/2025 11:15	25.31	7.03334372	4
LH-SC-01	8/20/2025 11:30	25.31	7.04177819	4
LH-SC-01	8/20/2025 11:45	25.31	7.03987363	4
LH-SC-01	8/20/2025 12:00	25.31	7.05511008	4
LH-SC-01	8/20/2025 12:15	25.31	7.04041779	4
LH-SC-01	8/20/2025 12:30	25.31	7.02790213	4
LH-SC-01	8/20/2025 12:45	25.31	7.03824115	4
LH-SC-01	8/20/2025 13:00	25.28	7.03089811	4
LH-SC-01	8/20/2025 13:15	25.28	7.02001384	4
LH-SC-01	8/20/2025 13:30	25.28	7.01375538	4
LH-SC-01	8/20/2025 13:45	25.28	7.02327912	4
LH-SC-01	8/20/2025 14:00	25.28	7.03144233	4
LH-SC-01	8/20/2025 14:15	25.28	7.0344355	4
LH-SC-01	8/20/2025 14:30	25.28	7.06491147	4
LH-SC-01	8/20/2025 14:45	25.28	7.09239426	4
LH-SC-01	8/20/2025 15:00	25.28	7.11878863	4
LH-SC-01	8/20/2025 15:15	25.26	7.10464608	4
LH-SC-01	8/20/2025 15:30	25.26	7.11553109	4
LH-SC-01	8/20/2025 15:45	25.26	7.11498684	4
LH-SC-01	8/20/2025 16:00	25.26	7.11716384	4
LH-SC-01	8/20/2025 16:15	25.26	7.12342271	4
LH-SC-01	8/20/2025 16:30	25.23	7.11635916	4
LH-SC-01	8/20/2025 16:45	25.23	7.09023252	4
LH-SC-01	8/20/2025 17:00	25.23	7.07689705	4
LH-SC-01	8/20/2025 17:15	25.21	7.10221408	4
LH-SC-01	8/20/2025 17:30	25.21	7.10275842	4
LH-SC-01	8/20/2025 17:45	25.21	7.08778904	4
LH-SC-01	8/20/2025 18:00	25.19	7.10113218	4
LH-SC-01	8/20/2025 18:15	25.19	7.12399605	4
LH-SC-01	8/20/2025 18:30	25.16	7.12291965	4
LH-SC-01	8/20/2025 18:45	25.16	7.13516939	4
LH-SC-01	8/20/2025 19:00	25.16	7.10794776	4
LH-SC-01	8/20/2025 19:15	25.14	7.1308227	4
LH-SC-01	8/20/2025 19:30	25.14	7.1308227	4
LH-SC-01	8/20/2025 19:45	25.14	7.1536904	4
LH-SC-01	8/20/2025 20:00	25.11	7.14472121	4
LH-SC-01	8/20/2025 20:15	25.11	7.14390443	4
LH-SC-01	8/20/2025 20:30	25.11	7.13927598	4
LH-SC-01	8/20/2025 20:45	25.11	7.14581026	4
LH-SC-01	8/20/2025 21:00	25.11	7.15043872	4
LH-SC-01	8/20/2025 21:15	25.11	7.18256562	4
LH-SC-01	8/20/2025 21:30	25.11	7.16214598	4
LH-SC-01	8/20/2025 21:45	25.09	7.16215685	4
LH-SC-01	8/20/2025 22:00	25.09	7.15616669	4
LH-SC-01	8/20/2025 22:15	25.09	7.15725581	4
LH-SC-01	8/20/2025 22:30	25.09	7.15671125	4
LH-SC-01	8/20/2025 22:45	25.09	7.16106773	4
LH-SC-01	8/20/2025 23:00	25.09	7.16896386	4
LH-SC-01	8/20/2025 23:15	25.09	7.15562213	4
LH-SC-01	8/20/2025 23:30	25.09	7.15208248	4
LH-SC-01	8/20/2025 23:45	25.09	7.14064672	4
LH-SC-01	8/21/2025 0:00	25.09	7.13138919	4
LH-SC-01	8/21/2025 0:15	25.06	7.12976856	4

pH Continous Monitoring Data

Station Name	Date Time	Temp C	pH SU	Use Code
LH-SC-01	8/21/2025 0:30	25.06	7.11805933	4
LH-SC-01	8/21/2025 0:45	25.06	7.13058548	4
LH-SC-01	8/21/2025 1:00	25.04	7.13004959	4
LH-SC-01	8/21/2025 1:15	25.04	7.11452702	4
LH-SC-01	8/21/2025 1:30	25.02	7.11589642	4
LH-SC-01	8/21/2025 1:45	25.02	7.10990485	4
LH-SC-01	8/21/2025 2:00	24.99	7.10256188	4
LH-SC-01	8/21/2025 2:15	24.99	7.11454622	4
LH-SC-01	8/21/2025 2:30	24.97	7.08595298	4
LH-SC-01	8/21/2025 2:45	24.97	7.09684857	4
LH-SC-01	8/21/2025 3:00	24.97	7.07887084	4
LH-SC-01	8/21/2025 3:15	24.94	7.09604107	4
LH-SC-01	8/21/2025 3:30	24.94	7.09549623	4
LH-SC-01	8/21/2025 3:45	24.92	7.1074898	4
LH-SC-01	8/21/2025 4:00	24.92	7.11375582	4
LH-SC-01	8/21/2025 4:15	24.9	7.09387432	4
LH-SC-01	8/21/2025 4:30	24.9	7.07425765	4
LH-SC-01	8/21/2025 4:45	24.9	7.08679053	4
LH-SC-01	8/21/2025 5:00	24.9	7.09142224	4
LH-SC-01	8/21/2025 5:15	24.87	7.07971475	4
LH-SC-01	8/21/2025 5:30	24.87	7.07154032	4
LH-SC-01	8/21/2025 5:45	24.87	7.07835235	4
LH-SC-01	8/21/2025 6:00	24.85	7.08571509	4
LH-SC-01	8/21/2025 6:15	24.82	7.08599625	4
LH-SC-01	8/21/2025 6:30	24.82	7.0977149	4
LH-SC-01	8/21/2025 6:45	24.8	7.09799401	4
LH-SC-01	8/21/2025 7:00	24.8	7.08463929	4
LH-SC-01	8/21/2025 7:15	24.77	7.09064441	4
LH-SC-01	8/21/2025 7:30	24.77	7.07892379	4
LH-SC-01	8/21/2025 7:45	24.77	7.11054222	4
LH-SC-01	8/21/2025 8:00	24.75	7.09910082	4
LH-SC-01	8/21/2025 8:15	24.75	7.09910082	4
LH-SC-01	8/21/2025 8:30	24.75	7.10128155	4
LH-SC-01	8/21/2025 8:45	24.75	7.11627405	4
LH-SC-01	8/21/2025 9:00	24.75	7.12963101	4
LH-SC-01	8/21/2025 9:15	24.75	7.12417919	4
LH-SC-01	8/21/2025 9:30	24.75	7.1206355	4
LH-SC-01	8/21/2025 9:45	24.75	7.13044878	4
LH-SC-01	8/21/2025 10:00	24.75	7.12281623	4
LH-SC-01	8/21/2025 10:15	24.75	7.14871237	4
LH-SC-01	8/21/2025 10:30	24.75	7.1658856	4
LH-SC-01	8/21/2025 10:45	24.75	7.13371987	4
LH-SC-01	8/21/2025 11:00	24.77	7.15742471	4
LH-SC-01	8/21/2025 11:15	24.77	7.13998006	4
LH-SC-01	8/21/2025 11:30	24.77	7.14543152	4
LH-SC-01	8/21/2025 11:45	24.77	7.14488637	4
LH-SC-01	8/21/2025 12:00	24.8	7.14650705	4
LH-SC-01	8/21/2025 12:15	24.8	7.16749304	4
LH-SC-01	8/21/2025 12:30	24.82	7.15903346	4
LH-SC-01	8/21/2025 12:45	24.85	7.19607738	4
LH-SC-01	8/21/2025 13:00	24.87	7.22848948	4
LH-SC-01	8/21/2025 13:15	24.9	7.24045445	4
LH-SC-01	8/21/2025 13:30	24.92	7.23934858	4
LH-SC-01	8/21/2025 13:45	24.92	7.23744153	4
LH-SC-01	8/21/2025 14:00	24.92	7.16224933	4
LH-SC-01	8/21/2025 14:15	24.92	7.20311466	4
LH-SC-01	8/21/2025 14:30	24.92	7.19848325	4
LH-SC-01	8/21/2025 14:45	24.92	7.19167237	4
LH-SC-01	8/21/2025 15:00	24.94	7.17150063	4
LH-SC-01	8/21/2025 15:15	24.94	7.17177305	4
LH-SC-01	8/21/2025 15:30	24.94	7.15406593	4
LH-SC-01	8/21/2025 15:45	24.97	7.1548676	4
LH-SC-01	8/21/2025 16:00	24.97	7.16412885	4
LH-SC-01	8/21/2025 16:15	24.97	7.12054648	4
LH-SC-01	8/21/2025 16:30	24.94	7.12001378	4
LH-SC-01	8/21/2025 16:45	24.94	7.13254497	4
LH-SC-01	8/21/2025 17:00	24.94	7.1202862	4
LH-SC-01	8/21/2025 17:15	24.94	7.13581398	4
LH-SC-01	8/21/2025 17:30	24.94	7.13009322	4
LH-SC-01	8/21/2025 17:45	24.92	7.08188086	4
LH-SC-01	8/21/2025 18:00	24.9	7.0562757	4
LH-SC-01	8/21/2025 18:15	24.9	7.07425765	4
LH-SC-01	8/21/2025 18:30	24.87	7.06990543	4
LH-SC-01	8/21/2025 18:45	24.87	7.05083175	4
LH-SC-01	8/21/2025 19:00	24.85	7.04102518	4
LH-SC-01	8/21/2025 19:15	24.85	7.0265827	4
LH-SC-01	8/21/2025 19:30	24.82	7.01214145	4
LH-SC-01	8/21/2025 19:45	24.82	7.00369312	4
LH-SC-01	8/21/2025 20:00	24.8	6.99360919	4
LH-SC-01	8/21/2025 20:15	24.77	6.9930634	4
LH-SC-01	8/21/2025 20:30	24.75	6.97698007	4
LH-SC-01	8/21/2025 20:45	24.73	7.00914642	4
LH-SC-01	8/21/2025 21:00	24.7	6.99060804	4
LH-SC-01	8/21/2025 21:15	24.7	7.00642097	4

Station Name	Date Time	Temp C	pH SU	Use Code
LH-SC-01	8/21/2025 21:30	24.68	7.01787291	4
LH-SC-01	8/21/2025 21:45	24.65	7.005604	4
LH-SC-01	8/21/2025 22:00	24.63	7.0110584	4
LH-SC-01	8/21/2025 22:15	24.63	7.0116038	4
LH-SC-01	8/21/2025 22:30	24.6	7.0080595	4
LH-SC-01	8/21/2025 22:45	24.6	7.00724131	4
LH-SC-01	8/21/2025 23:00	24.58	6.9873313	4
LH-SC-01	8/21/2025 23:15	24.56	6.9946951	4
LH-SC-01	8/21/2025 23:30	24.53	7.00124158	4
LH-SC-01	8/21/2025 23:45	24.51	6.98814675	4
LH-SC-01	8/22/2025 0:00	24.51	6.96905	4
LH-SC-01	8/22/2025 0:15	24.46	6.97368336	4
LH-SC-01	8/22/2025 0:30	24.44	6.9660411	4
LH-SC-01	8/22/2025 0:45	24.41	6.96003382	4
LH-SC-01	8/22/2025 1:00	24.39	6.95812069	4
LH-SC-01	8/22/2025 1:15	24.36	6.97476631	4
LH-SC-01	8/22/2025 1:30	24.36	6.97312862	4
LH-SC-01	8/22/2025 1:45	24.34	6.98431845	4
LH-SC-01	8/22/2025 2:00	24.32	6.97831172	4
LH-SC-01	8/22/2025 2:15	24.32	6.98349844	4
LH-SC-01	8/22/2025 2:30	24.29	6.98923004	4
LH-SC-01	8/22/2025 2:45	24.27	6.98049232	4
LH-SC-01	8/22/2025 3:00	24.27	6.98103839	4
LH-SC-01	8/22/2025 3:15	24.27	6.96247229	4
LH-SC-01	8/22/2025 3:30	24.27	6.97721595	4
LH-SC-01	8/22/2025 3:45	24.24	6.96929496	4
LH-SC-01	8/22/2025 4:00	24.22	6.97202366	4
LH-SC-01	8/22/2025 4:15	24.22	6.97338905	4
LH-SC-01	8/22/2025 4:30	24.19	6.96628565	4
LH-SC-01	8/22/2025 4:45	24.17	6.99304941	4
LH-SC-01	8/22/2025 5:00	24.17	6.99987747	4
LH-SC-01	8/22/2025 5:15	24.15	6.99386836	4
LH-SC-01	8/22/2025 5:30	24.15	6.97092451	4
LH-SC-01	8/22/2025 5:45	24.15	6.99714606	4
LH-SC-01	8/22/2025 6:00	24.15	6.99304894	4
LH-SC-01	8/22/2025 6:15	24.12	6.9968726	4
LH-SC-01	8/22/2025 6:30	24.12	6.99386774	4
LH-SC-01	8/22/2025 6:45	24.1	6.98567172	4
LH-SC-01	8/22/2025 7:00	24.1	6.99741876	4
LH-SC-01	8/22/2025 7:15	24.1	6.99332096	4
LH-SC-01	8/22/2025 7:30	24.12	6.9881312	4
LH-SC-01	8/22/2025 7:45	24.12	6.98157516	4
LH-SC-01	8/22/2025 8:00	24.12	6.97174108	4
LH-SC-01	8/22/2025 8:15	24.15	6.96901253	4
LH-SC-01	8/22/2025 8:30	24.15	6.97174394	4
LH-SC-01	8/22/2025 8:45	24.15	6.95890631	4
LH-SC-01	8/22/2025 9:00	24.17	6.97475019	4
LH-SC-01	8/22/2025 9:15	24.19	6.99059194	4
LH-SC-01	8/22/2025 9:30	24.24	7.00151585	4
LH-SC-01	8/22/2025 9:45	24.27	7.0094336	4
LH-SC-01	8/22/2025 10:00	24.32	7.0168026	4
LH-SC-01	8/22/2025 10:15	24.41	7.05363935	4
LH-SC-01	8/22/2025 10:30	24.48	7.07436244	4
LH-SC-01	8/22/2025 10:45	24.48	7.06317607	4
LH-SC-01	8/22/2025 11:00	24.48	7.04707862	4
LH-SC-01	8/22/2025 11:15	24.46	7.0418975	4
LH-SC-01	8/22/2025 11:30	24.46	7.03971465	4
LH-SC-01	8/22/2025 11:45	24.56	7.07461522	4
LH-SC-01	8/22/2025 12:00	24.63	7.0819606	4
LH-SC-01	8/22/2025 12:15	24.63	7.0467822	4
LH-SC-01	8/22/2025 12:30	24.63	7.08305141	4
LH-SC-01	8/22/2025 12:45	24.6	7.06396879	4
LH-SC-01	8/22/2025 13:00	24.6	7.05715059	4
LH-SC-01	8/22/2025 13:15	24.6	7.04051416	4
LH-SC-01	8/22/2025 13:30	24.6	7.04024144	4
LH-SC-01	8/22/2025 13:45	24.6	7.03424141	4
LH-SC-01	8/22/2025 14:00	24.68	7.02905177	4
LH-SC-01	8/22/2025 14:15	24.73	7.02277688	4
LH-SC-01	8/22/2025 14:30	24.75	7.00560212	4
LH-SC-01	8/22/2025 14:45	24.75	6.99388071	4
LH-SC-01	8/22/2025 15:00	24.82	7.02004473	4
LH-SC-01	8/22/2025 15:15	24.8	7.00260319	4
LH-SC-01	8/22/2025 15:30	24.73	7.01323556	4
LH-SC-01	8/22/2025 15:45	24.8	7.02604207	4
LH-SC-01	8/22/2025 16:00	25.04	7.17934057	4
LH-SC-01	8/22/2025 16:15	24.99	7.16602444	4
LH-SC-01	8/22/2025 16:30	24.97	7.16440124	4
LH-SC-01	8/22/2025 16:45	25.02	7.25697067	4
LH-SC-01	8/22/2025 17:00	25.06	7.3070408	4
LH-SC-01	8/22/2025 17:15	25.09	7.42708549	4
LH-SC-01	8/22/2025 17:30	25.11	7.45292174	4
LH-SC-01	8/22/2025 17:45	25.09	7.43579845	4
LH-SC-01	8/22/2025 18:00	24.87	7.23557399	4
LH-SC-01	8/22/2025 18:15	24.92	7.24234537	4

Station Name	Date Time	Temp C	pH SU	Use Code
LH-SC-01	8/22/2025 18:30	24.85	7.19444238	4
LH-SC-01	8/22/2025 18:45	24.85	7.19171739	4
LH-SC-01	8/22/2025 19:00	24.73	7.14899497	4
LH-SC-01	8/22/2025 19:15	24.65	7.11058676	4
LH-SC-01	8/22/2025 19:30	24.63	7.10704908	4
LH-SC-01	8/22/2025 19:45	24.63	7.10459477	4
LH-SC-01	8/22/2025 20:00	24.58	7.09124775	4
LH-SC-01	8/22/2025 20:15	24.75	7.2413933	4
LH-SC-01	8/22/2025 20:30	24.87	7.31595595	4
LH-SC-01	8/22/2025 20:45	24.94	7.3957	4
LH-SC-01	8/22/2025 21:00	24.99	7.4533764	4
LH-SC-01	8/22/2025 21:15	24.99	7.4236879	4
LH-SC-01	8/22/2025 21:30	24.99	7.48006881	4
LH-SC-01	8/22/2025 21:45	24.99	7.39018621	4
LH-SC-01	8/22/2025 22:00	24.97	7.42153721	4
LH-SC-01	8/22/2025 22:15	24.94	7.41422437	4
LH-SC-01	8/22/2025 22:30	24.92	7.42405984	4
LH-SC-01	8/22/2025 22:45	24.92	7.37910798	4
LH-SC-01	8/22/2025 23:00	24.9	7.41237278	4
LH-SC-01	8/22/2025 23:15	24.87	7.4412973	4
LH-SC-01	8/22/2025 23:30	24.87	7.41704647	4
LH-SC-01	8/22/2025 23:45	24.85	7.40317698	4
LH-SC-01	8/23/2025 0:00	24.82	7.41084833	4
LH-SC-01	8/23/2025 0:15	24.77	7.36158163	4
LH-SC-01	8/23/2025 0:30	24.75	7.35697186	4
LH-SC-01	8/23/2025 0:45	24.73	7.30410963	4
LH-SC-01	8/23/2025 1:00	24.68	7.27662253	4
LH-SC-01	8/23/2025 1:15	24.63	7.22021991	4
LH-SC-01	8/23/2025 1:30	24.58	7.16898053	4
LH-SC-01	8/23/2025 1:45	24.53	7.13545545	4
LH-SC-01	8/23/2025 2:00	24.48	7.16576324	4
LH-SC-01	8/23/2025 2:15	24.46	7.13166731	4
LH-SC-01	8/23/2025 2:30	24.41	7.1270501	4
LH-SC-01	8/23/2025 2:45	24.39	7.1278774	4
LH-SC-01	8/23/2025 3:00	24.34	7.14973622	4
LH-SC-01	8/23/2025 3:15	24.32	7.12818047	4
LH-SC-01	8/23/2025 3:30	24.27	7.13093233	4
LH-SC-01	8/23/2025 3:45	24.24	7.13203777	4
LH-SC-01	8/23/2025 4:00	24.22	7.13286588	4
LH-SC-01	8/23/2025 4:15	24.19	7.10556885	4
LH-SC-01	8/23/2025 4:30	24.17	7.09055421	4
LH-SC-01	8/23/2025 4:45	24.15	7.07499126	4
LH-SC-01	8/23/2025 5:00	24.12	7.07827685	4
LH-SC-01	8/23/2025 5:15	24.1	7.05724672	4
LH-SC-01	8/23/2025 5:30	24.07	7.04249891	4
LH-SC-01	8/23/2025 5:45	24.05	7.02282899	4
LH-SC-01	8/23/2025 6:00	24.03	7.02064452	4
LH-SC-01	8/23/2025 6:15	24	6.99823773	4
LH-SC-01	8/23/2025 6:30	24	6.99495838	4
LH-SC-01	8/23/2025 6:45	23.95	6.99577751	4
LH-SC-01	8/23/2025 7:00	23.95	6.98621114	4
LH-SC-01	8/23/2025 7:15	23.93	6.9867569	4
LH-SC-01	8/23/2025 7:30	23.91	6.97828179	4
LH-SC-01	8/23/2025 7:45	23.91	6.97664162	4
LH-SC-01	8/23/2025 8:00	23.91	6.98374902	4
LH-SC-01	8/23/2025 8:15	23.88	7.00015074	4
LH-SC-01	8/23/2025 8:30	23.88	7.01573394	4
LH-SC-01	8/23/2025 8:45	23.88	7.02202189	4
LH-SC-01	8/23/2025 9:00	23.91	7.03978818	4
LH-SC-01	8/23/2025 9:15	23.93	7.07094664	4
LH-SC-01	8/23/2025 9:30	23.95	7.09253453	4
LH-SC-01	8/23/2025 9:45	24.03	7.11764875	4
LH-SC-01	8/23/2025 10:00	24.05	7.10643828	4
LH-SC-01	8/23/2025 10:15	24.1	7.12144566	4
LH-SC-01	8/23/2025 10:30	24.17	7.16020049	4
LH-SC-01	8/23/2025 10:45	24.27	7.21174947	4
LH-SC-01	8/23/2025 11:00	24.27	7.1819891	4
LH-SC-01	8/23/2025 11:15	24.34	7.22289127	4
LH-SC-01	8/23/2025 11:30	24.32	7.19506179	4
LH-SC-01	8/23/2025 11:45	24.36	7.24853343	4
LH-SC-01	8/23/2025 12:00	24.32	7.20843806	4
LH-SC-01	8/23/2025 12:15	24.29	7.20736703	4
LH-SC-01	8/23/2025 12:30	24.29	7.19071327	4
LH-SC-01	8/23/2025 12:45	24.34	7.21251854	4
LH-SC-01	8/23/2025 13:00	24.46	7.26673131	4
LH-SC-01	8/23/2025 13:15	24.6	7.47415212	4
LH-SC-01	8/23/2025 13:30	24.63	7.49401151	4
LH-SC-01	8/23/2025 13:45	24.48	7.31827981	4
LH-SC-01	8/23/2025 14:00	24.36	7.24089088	4
LH-SC-01	8/23/2025 14:15	24.39	7.2935403	4
LH-SC-01	8/23/2025 14:30	24.44	7.32159709	4
LH-SC-01	8/23/2025 14:45	24.46	7.35022542	4
LH-SC-01	8/23/2025 15:00	24.63	7.53409852	4
LH-SC-01	8/23/2025 15:15	24.68	7.64497945	4

Station Name	Date Time	Temp C	pH SU	Use Code
LH-SC-01	8/23/2025 15:30	24.68	7.63952635	4
LH-SC-01	8/23/2025 15:45	24.6	7.53933417	4
LH-SC-01	8/23/2025 16:00	24.58	7.49873116	4
LH-SC-01	8/23/2025 16:15	24.58	7.47609319	4
LH-SC-01	8/23/2025 16:30	24.58	7.42590782	4
LH-SC-01	8/23/2025 16:45	24.58	7.41199774	4
LH-SC-01	8/23/2025 17:00	24.63	7.48283077	4
LH-SC-01	8/23/2025 17:15	24.58	7.42808979	4
LH-SC-01	8/23/2025 17:30	24.63	7.49837472	4
LH-SC-01	8/23/2025 17:45	24.6	7.46487935	4
LH-SC-01	8/23/2025 18:00	24.6	7.4103337	4
LH-SC-01	8/23/2025 18:15	24.63	7.50846465	4
LH-SC-01	8/23/2025 18:30	24.6	7.41087916	4
LH-SC-01	8/23/2025 18:45	24.58	7.39154175	4
LH-SC-01	8/23/2025 19:00	24.58	7.38745055	4
LH-SC-01	8/23/2025 19:15	24.58	7.37026751	4
LH-SC-01	8/23/2025 19:30	24.6	7.37842449	4
LH-SC-01	8/23/2025 19:45	24.6	7.37324265	4
LH-SC-01	8/23/2025 20:00	24.63	7.41056506	4
LH-SC-01	8/23/2025 20:15	24.63	7.40565645	4
LH-SC-01	8/23/2025 20:30	24.6	7.37106083	4
LH-SC-01	8/23/2025 20:45	24.6	7.2955151	4
LH-SC-01	8/23/2025 21:00	24.56	7.2644596	4
LH-SC-01	8/23/2025 21:15	24.53	7.25221059	4
LH-SC-01	8/23/2025 21:30	24.51	7.27541645	4
LH-SC-01	8/23/2025 21:45	24.48	7.30436506	4
LH-SC-01	8/23/2025 22:00	24.48	7.29863546	4
LH-SC-01	8/23/2025 22:15	24.48	7.29754411	4
LH-SC-01	8/23/2025 22:30	24.46	7.37259966	4
LH-SC-01	8/23/2025 22:45	24.46	7.35268113	4
LH-SC-01	8/23/2025 23:00	24.44	7.40509681	4
LH-SC-01	8/23/2025 23:15	24.44	7.40809844	4
LH-SC-01	8/23/2025 23:30	24.41	7.44143367	4
LH-SC-01	8/23/2025 23:45	24.39	7.39697726	4
LH-SC-01	8/24/2025 0:00	24.36	7.37026836	4
LH-SC-01	8/24/2025 0:15	24.34	7.38694421	4
LH-SC-01	8/24/2025 0:30	24.29	7.33267977	4
LH-SC-01	8/24/2025 0:45	24.29	7.27043292	4
LH-SC-01	8/24/2025 1:00	24.27	7.24314802	4
LH-SC-01	8/24/2025 1:15	24.24	7.24699536	4
LH-SC-01	8/24/2025 1:30	24.24	7.17272347	4
LH-SC-01	8/24/2025 1:45	24.22	7.18802739	4
LH-SC-01	8/24/2025 2:00	24.19	7.13861448	4
LH-SC-01	8/24/2025 2:15	24.19	7.13260618	4
LH-SC-01	8/24/2025 2:30	24.17	7.12769889	4
LH-SC-01	8/24/2025 2:45	24.17	7.13780443	4
LH-SC-01	8/24/2025 3:00	24.15	7.14382281	4
LH-SC-01	8/24/2025 3:15	24.15	7.10831447	4
LH-SC-01	8/24/2025 3:30	24.12	7.11133025	4
LH-SC-01	8/24/2025 3:45	24.12	7.14411049	4
LH-SC-01	8/24/2025 4:00	24.1	7.12253841	4
LH-SC-01	8/24/2025 4:15	24.1	7.11953335	4
LH-SC-01	8/24/2025 4:30	24.07	7.13320615	4
LH-SC-01	8/24/2025 4:45	24.05	7.10999031	4
LH-SC-01	8/24/2025 5:00	24.05	7.07501649	4
LH-SC-01	8/24/2025 5:15	24.03	7.11382323	4
LH-SC-01	8/24/2025 5:30	24	7.10426996	4
LH-SC-01	8/24/2025 5:45	24	7.08268092	4
LH-SC-01	8/24/2025 6:00	23.98	7.06246249	4
LH-SC-01	8/24/2025 6:15	23.95	7.05700229	4
LH-SC-01	8/24/2025 6:30	23.95	7.05399572	4
LH-SC-01	8/24/2025 6:45	23.93	7.02857842	4
LH-SC-01	8/24/2025 7:00	23.93	7.03814544	4
LH-SC-01	8/24/2025 7:15	23.91	7.05810342	4
LH-SC-01	8/24/2025 7:30	23.91	7.04662222	4
LH-SC-01	8/24/2025 7:45	23.88	7.02557595	4
LH-SC-01	8/24/2025 8:00	23.88	7.04717371	4
LH-SC-01	8/24/2025 8:15	23.86	7.05291845	4
LH-SC-01	8/24/2025 8:30	23.86	7.0477237	4
LH-SC-01	8/24/2025 8:45	23.86	7.06276113	4
LH-SC-01	8/24/2025 9:00	23.83	7.05866594	4
LH-SC-01	8/24/2025 9:15	23.83	7.05155662	4
LH-SC-01	8/24/2025 9:30	23.81	7.06359206	4
LH-SC-01	8/24/2025 9:45	23.81	7.05593535	4
LH-SC-01	8/24/2025 10:00	23.81	7.06851423	4
LH-SC-01	8/24/2025 10:15	23.83	7.11718111	4
LH-SC-01	8/24/2025 10:30	23.86	7.15271228	4
LH-SC-01	8/24/2025 10:45	23.88	7.1680118	4
LH-SC-01	8/24/2025 11:00	23.91	7.26695178	4
LH-SC-01	8/24/2025 11:15	23.91	7.25082344	4
LH-SC-01	8/24/2025 11:30	23.91	7.21009254	4
LH-SC-01	8/24/2025 11:45	23.93	7.22073879	4
LH-SC-01	8/24/2025 12:00	23.95	7.17425869	4
LH-SC-01	8/24/2025 12:15	24	7.26823732	4

Station Name	Date Time	Temp C	pH SU	Use Code
LH-SC-01	8/24/2025 12:30	24.03	7.2791403	4
LH-SC-01	8/24/2025 12:45	24.07	7.28046881	4
LH-SC-01	8/24/2025 13:00	24.12	7.33177734	4
LH-SC-01	8/24/2025 13:15	24.15	7.34021123	4
LH-SC-01	8/24/2025 13:30	24.19	7.41963883	4
LH-SC-01	8/24/2025 13:45	24.19	7.40024842	4
LH-SC-01	8/24/2025 14:00	24.22	7.41031188	4
LH-SC-01	8/24/2025 14:15	24.29	7.45225925	4
LH-SC-01	8/24/2025 14:30	24.41	7.51184249	4
LH-SC-01	8/24/2025 14:45	24.39	7.58229045	4
LH-SC-01	8/24/2025 15:00	24.34	7.51687633	4
LH-SC-01	8/24/2025 15:15	24.32	7.50571869	4
LH-SC-01	8/24/2025 15:30	24.27	7.41788777	4
LH-SC-01	8/24/2025 15:45	24.36	7.51493094	4
LH-SC-01	8/24/2025 16:00	24.44	7.59174324	4
LH-SC-01	8/24/2025 16:15	24.36	7.43468415	4
LH-SC-01	8/24/2025 16:30	24.34	7.44071864	4
LH-SC-01	8/24/2025 16:45	24.32	7.36813427	4
LH-SC-01	8/24/2025 17:00	24.34	7.40468705	4
LH-SC-01	8/24/2025 17:15	24.39	7.42945483	4
LH-SC-01	8/24/2025 17:30	24.41	7.44798333	4
LH-SC-01	8/24/2025 17:45	24.41	7.46654069	4
LH-SC-01	8/24/2025 18:00	24.41	7.41850987	4
LH-SC-01	8/24/2025 18:15	24.41	7.36201907	4
LH-SC-01	8/24/2025 18:30	24.39	7.37323316	4
LH-SC-01	8/24/2025 18:45	24.39	7.38387706	4
LH-SC-01	8/24/2025 19:00	24.39	7.34948905	4
LH-SC-01	8/24/2025 19:15	24.39	7.31155306	4
LH-SC-01	8/24/2025 19:30	24.39	7.32055945	4
LH-SC-01	8/24/2025 19:45	24.39	7.30227376	4
LH-SC-01	8/24/2025 20:00	24.36	7.28565439	4
LH-SC-01	8/24/2025 20:15	24.36	7.28701914	4
LH-SC-01	8/24/2025 20:30	24.36	7.31213038	4
LH-SC-01	8/24/2025 20:45	24.36	7.28701914	4
LH-SC-01	8/24/2025 21:00	24.34	7.30478126	4
LH-SC-01	8/24/2025 21:15	24.34	7.35582602	4
LH-SC-01	8/24/2025 21:30	24.34	7.32498079	4
LH-SC-01	8/24/2025 21:45	24.32	7.27723027	4
LH-SC-01	8/24/2025 22:00	24.32	7.32309175	4
LH-SC-01	8/24/2025 22:15	24.32	7.31790503	4
LH-SC-01	8/24/2025 22:30	24.32	7.27422744	4
LH-SC-01	8/24/2025 22:45	24.32	7.29715817	4
LH-SC-01	8/24/2025 23:00	24.29	7.25760133	4
LH-SC-01	8/24/2025 23:15	24.32	7.28951459	4
LH-SC-01	8/24/2025 23:30	24.29	7.29882622	4
LH-SC-01	8/24/2025 23:45	24.29	7.23794443	4
LH-SC-01	8/25/2025 0:00	24.29	7.25514422	4
LH-SC-01	8/25/2025 0:15	24.27	7.23714134	4
LH-SC-01	8/25/2025 0:30	24.27	7.23168072	4
LH-SC-01	8/25/2025 0:45	24.24	7.2270621	4
LH-SC-01	8/25/2025 1:00	24.22	7.15662356	4
LH-SC-01	8/25/2025 1:15	24.22	7.20632353	4
LH-SC-01	8/25/2025 1:30	24.19	7.19214293	4
LH-SC-01	8/25/2025 1:45	24.19	7.18995809	4
LH-SC-01	8/25/2025 2:00	24.17	7.20171514	4
LH-SC-01	8/25/2025 2:15	24.15	7.16622037	4
LH-SC-01	8/25/2025 2:30	24.12	7.17470538	4
LH-SC-01	8/25/2025 2:45	24.12	7.19109549	4
LH-SC-01	8/25/2025 3:00	24.1	7.16761427	4
LH-SC-01	8/25/2025 3:15	24.1	7.15668679	4
LH-SC-01	8/25/2025 3:30	24.1	7.18537142	4
LH-SC-01	8/25/2025 3:45	24.07	7.17774013	4
LH-SC-01	8/25/2025 4:00	24.07	7.19358657	4
LH-SC-01	8/25/2025 4:15	24.05	7.16654953	4
LH-SC-01	8/25/2025 4:30	24.03	7.17694429	4
LH-SC-01	8/25/2025 4:45	24.03	7.13732285	4
LH-SC-01	8/25/2025 5:00	24	7.14854115	4
LH-SC-01	8/25/2025 5:15	23.98	7.14144542	4
LH-SC-01	8/25/2025 5:30	23.98	7.13898574	4
LH-SC-01	8/25/2025 5:45	23.98	7.12614076	4
LH-SC-01	8/25/2025 6:00	23.98	7.13898574	4
LH-SC-01	8/25/2025 6:15	23.95	7.13735982	4
LH-SC-01	8/25/2025 6:30	23.95	7.1338066	4
LH-SC-01	8/25/2025 6:45	23.93	7.11960175	4
LH-SC-01	8/25/2025 7:00	23.93	7.10320115	4
LH-SC-01	8/25/2025 7:15	23.93	7.07696019	4
LH-SC-01	8/25/2025 7:30	23.93	7.1116748	4
LH-SC-01	8/25/2025 7:45	23.93	7.09336079	4
LH-SC-01	8/25/2025 8:00	23.93	7.10429453	4
LH-SC-01	8/25/2025 8:15	23.95	7.13243997	4
LH-SC-01	8/25/2025 8:30	23.98	7.16576888	4
LH-SC-01	8/25/2025 8:45	24	7.206203	4
LH-SC-01	8/25/2025 9:00	24.05	7.23595071	4
LH-SC-01	8/25/2025 9:15	24.07	7.29549561	4

pH Continous Monitoring Data

Station Name	Date Time	Temp C	pH SU	Use Code
LH-SC-01	8/25/2025 9:30	24.07	7.29850097	4
LH-SC-01	8/25/2025 9:45	24.1	7.29000205	4
LH-SC-01	8/25/2025 10:00	24.1	7.27251808	4
LH-SC-01	8/25/2025 10:15	24.05	7.26518664	4
LH-SC-01	8/25/2025 10:30	24.03	7.15808995	4
LH-SC-01	8/25/2025 10:45	24	7.1504541	4
LH-SC-01	8/25/2025 11:00	24.03	7.12967181	4
LH-SC-01	8/25/2025 11:15	24.07	7.23210983	4
LH-SC-01	8/25/2025 11:30	24.15	7.30197148	4
LH-SC-01	8/25/2025 11:45	24.24	7.34447721	4
LH-SC-01	8/25/2025 12:00	24.39	7.47694304	4
LH-SC-01	8/25/2025 12:15	24.51	7.60278933	4
LH-SC-01	8/25/2025 12:30	24.51	7.46965769	4
LH-SC-01	8/25/2025 12:45	24.68	7.68369647	4
LH-SC-01	8/25/2025 13:00	24.8	7.89028293	4
LH-SC-01	8/25/2025 13:15	24.68	8.02669648	4
LH-SC-01	8/25/2025 13:30	24.63	8.13240407	4
LH-SC-01	8/25/2025 13:45	24.7	8.21065732	4
LH-SC-01	8/25/2025 14:00	24.85	8.17135302	4
LH-SC-01	8/25/2025 14:15	24.8	7.92489617	4
LH-SC-01	8/25/2025 14:30	24.8	7.83604643	4
LH-SC-01	8/25/2025 14:45	24.68	7.68615036	4
LH-SC-01	8/25/2025 15:00	24.8	7.9347078	4
LH-SC-01	8/25/2025 15:15	24.82	8.28893005	4
LH-SC-01	8/25/2025 15:30	24.77	8.13241709	4
LH-SC-01	8/25/2025 15:45	24.9	8.14963268	4
LH-SC-01	8/25/2025 16:00	25.02	8.20636228	4
LH-SC-01	8/25/2025 16:15	24.85	8.09750566	4
LH-SC-01	8/25/2025 16:30	24.94	8.18135123	4
LH-SC-01	8/25/2025 16:45	24.87	8.14293637	4
LH-SC-01	8/25/2025 17:00	24.87	8.06882148	4
LH-SC-01	8/25/2025 17:15	24.75	7.86344584	4
LH-SC-01	8/25/2025 17:30	24.9	7.99160949	4
LH-SC-01	8/25/2025 17:45	24.87	7.97999262	4
LH-SC-01	8/25/2025 18:00	24.6	7.48206124	4
LH-SC-01	8/25/2025 18:15	24.87	7.88407924	4
LH-SC-01	8/25/2025 18:30	24.92	7.94958789	4
LH-SC-01	8/25/2025 18:45	24.87	7.93476074	4
LH-SC-01	8/25/2025 19:00	24.75	7.86399103	4
LH-SC-01	8/25/2025 19:15	24.73	7.93492744	4
LH-SC-01	8/25/2025 19:30	24.7	7.98900367	4
LH-SC-01	8/25/2025 19:45	24.65	7.94090492	4
LH-SC-01	8/25/2025 20:00	24.68	8.06214163	4
LH-SC-01	8/25/2025 20:15	24.65	8.01507455	4
LH-SC-01	8/25/2025 20:30	24.63	7.91942475	4
LH-SC-01	8/25/2025 20:45	24.7	8.00536188	4
LH-SC-01	8/25/2025 21:00	24.75	8.04417365	4
LH-SC-01	8/25/2025 21:15	24.77	8.06618193	4
LH-SC-01	8/25/2025 21:30	24.8	8.13775398	4
LH-SC-01	8/25/2025 21:45	24.85	8.19369798	4
LH-SC-01	8/25/2025 22:00	24.87	8.22495321	4
LH-SC-01	8/25/2025 22:15	24.94	8.29413195	4
LH-SC-01	8/25/2025 22:30	24.94	8.25790046	4
LH-SC-01	8/25/2025 22:45	24.92	8.21957146	4
LH-SC-01	8/25/2025 23:00	24.87	8.07972073	4
LH-SC-01	8/25/2025 23:15	24.87	8.003426	4
LH-SC-01	8/25/2025 23:30	24.85	7.97896839	4
LH-SC-01	8/25/2025 23:45	24.8	7.87883603	4
LH-SC-01	8/26/2025 0:00	24.8	7.90254746	4
LH-SC-01	8/26/2025 0:15	24.77	7.82740829	4
LH-SC-01	8/26/2025 0:30	24.68	7.62616626	4
LH-SC-01	8/26/2025 0:45	24.7	7.69864558	4
LH-SC-01	8/26/2025 1:00	24.7	7.70655204	4
LH-SC-01	8/26/2025 1:15	24.68	7.69024019	4
LH-SC-01	8/26/2025 1:30	24.68	7.6719723	4
LH-SC-01	8/26/2025 1:45	24.63	7.65435957	4
LH-SC-01	8/26/2025 2:00	24.6	7.61433445	4
LH-SC-01	8/26/2025 2:15	24.58	7.56828154	4
LH-SC-01	8/26/2025 2:30	24.56	7.49712807	4
LH-SC-01	8/26/2025 2:45	24.51	7.46120056	4
LH-SC-01	8/26/2025 3:00	24.46	7.37778393	4
LH-SC-01	8/26/2025 3:15	24.41	7.31344244	4
LH-SC-01	8/26/2025 3:30	24.39	7.31264475	4
LH-SC-01	8/26/2025 3:45	24.34	7.30614609	4
LH-SC-01	8/26/2025 4:00	24.32	7.30998847	4
LH-SC-01	8/26/2025 4:15	24.29	7.28108041	4
LH-SC-01	8/26/2025 4:30	24.27	7.31741241	4
LH-SC-01	8/26/2025 4:45	24.27	7.35427158	4
LH-SC-01	8/26/2025 5:00	24.24	7.34939226	4
LH-SC-01	8/26/2025 5:15	24.24	7.34147357	4
LH-SC-01	8/26/2025 5:30	24.24	7.36577577	4
LH-SC-01	8/26/2025 5:45	24.22	7.34586576	4
LH-SC-01	8/26/2025 6:00	24.22	7.27431965	4
LH-SC-01	8/26/2025 6:15	24.17	7.26835708	4

Station Name	Date Time	Temp C	pH SU	Use Code
LH-SC-01	8/26/2025 6:30	24.15	7.25116725	4
LH-SC-01	8/26/2025 6:45	24.15	7.23805647	4
LH-SC-01	8/26/2025 7:00	24.12	7.26949489	4
LH-SC-01	8/26/2025 7:15	24.1	7.25066312	4
LH-SC-01	8/26/2025 7:30	24.1	7.25967829	4
LH-SC-01	8/26/2025 7:45	24.07	7.24139912	4
LH-SC-01	8/26/2025 8:00	24.05	7.28540588	4
LH-SC-01	8/26/2025 8:15	24.05	7.29797459	4
LH-SC-01	8/26/2025 8:30	24.03	7.28460533	4
LH-SC-01	8/26/2025 8:45	24.03	7.32067451	4
LH-SC-01	8/26/2025 9:00	24	7.26796405	4
LH-SC-01	8/26/2025 9:15	23.98	7.28929927	4
LH-SC-01	8/26/2025 9:30	24	7.31551458	4
LH-SC-01	8/26/2025 9:45	24.03	7.32832554	4
LH-SC-01	8/26/2025 10:00	24.05	7.43295168	4
LH-SC-01	8/26/2025 10:15	24.05	7.37092779	4
LH-SC-01	8/26/2025 10:30	23.28	7.42777558	2
LH-SC-01	8/26/2025 10:45	20.84	9.08254642	2
LH-SC-01	8/26/2025 11:00			2
LH-SC-01	8/26/2025 11:15	22.66	9.66460743	2
LH-SC-01	8/26/2025 11:30	24.07	7.95539942	4
LH-SC-01	8/26/2025 11:45	24.19	7.97400774	4
LH-SC-01	8/26/2025 12:00	24.22	7.91340648	4
LH-SC-01	8/26/2025 12:15	24.24	7.92663855	4
LH-SC-01	8/26/2025 12:30	24.24	7.91470154	4
LH-SC-01	8/26/2025 12:45	24.24	7.88974234	4
LH-SC-01	8/26/2025 13:00	24.27	7.88395596	4
LH-SC-01	8/26/2025 13:15	24.27	7.83458513	4
LH-SC-01	8/26/2025 13:30	24.27	7.80474562	4
LH-SC-01	8/26/2025 13:45	24.27	7.80800084	4
LH-SC-01	8/26/2025 14:00	24.27	7.81396874	4
LH-SC-01	8/26/2025 14:15	24.29	7.80957401	4
LH-SC-01	8/26/2025 14:30	24.29	7.84809152	4
LH-SC-01	8/26/2025 14:45	24.32	7.88597717	4
LH-SC-01	8/26/2025 15:00	24.36	8.04748505	4
LH-SC-01	8/26/2025 15:15	24.44	8.29635662	4
LH-SC-01	8/26/2025 15:30	24.51	8.48117863	4
LH-SC-01	8/26/2025 15:45	24.51	8.47792604	4
LH-SC-01	8/26/2025 16:00	24.58	8.81089117	4
LH-SC-01	8/26/2025 16:15	24.58	8.84693229	4
LH-SC-01	8/26/2025 16:30	24.56	8.83459017	4
LH-SC-01	8/26/2025 16:45	24.51	8.79749349	4
LH-SC-01	8/26/2025 17:00	24.48	8.76026605	4
LH-SC-01	8/26/2025 17:15	24.41	8.58498098	4
LH-SC-01	8/26/2025 17:30	24.39	8.51702664	4
LH-SC-01	8/26/2025 17:45	24.36	8.45589152	4
LH-SC-01	8/26/2025 18:00	24.34	8.40446054	4
LH-SC-01	8/26/2025 18:15	24.32	8.33864785	4
LH-SC-01	8/26/2025 18:30	24.32	8.29633711	4
LH-SC-01	8/26/2025 18:45	24.29	8.23896284	4
LH-SC-01	8/26/2025 19:00	24.27	8.14871381	4
LH-SC-01	8/26/2025 19:15	24.24	8.06228637	4
LH-SC-01	8/26/2025 19:30	24.24	7.9670616	4
LH-SC-01	8/26/2025 19:45	24.22	7.88301933	4
LH-SC-01	8/26/2025 20:00	24.17	7.78167936	4
LH-SC-01	8/26/2025 20:15	24.15	7.68620696	4
LH-SC-01	8/26/2025 20:30	24.12	7.61625368	4
LH-SC-01	8/26/2025 20:45	24.1	7.57802443	4
LH-SC-01	8/26/2025 21:00	24.1	7.54572505	4
LH-SC-01	8/26/2025 21:15	24.07	7.51673489	4
LH-SC-01	8/26/2025 21:30	24.05	7.4839219	4
LH-SC-01	8/26/2025 21:45	24.03	7.46522184	4
LH-SC-01	8/26/2025 22:00	24	7.43377309	4
LH-SC-01	8/26/2025 22:15	24	7.41585312	4
LH-SC-01	8/26/2025 22:30	23.98	7.41751031	4
LH-SC-01	8/26/2025 22:45	23.98	7.41343731	4
LH-SC-01	8/26/2025 23:00	23.95	7.39284046	4
LH-SC-01	8/26/2025 23:15	23.95	7.36622754	4
LH-SC-01	8/26/2025 23:30	23.93	7.39069428	4
LH-SC-01	8/26/2025 23:45	23.93	7.3814606	4
LH-SC-01	8/27/2025 0:00	23.93	7.36625219	4
LH-SC-01	8/27/2025 0:15	23.91	7.3801283	4
LH-SC-01	8/27/2025 0:30	23.91	7.36111651	4
LH-SC-01	8/27/2025 0:45	23.91	7.36872122	4
LH-SC-01	8/27/2025 1:00	23.88	7.36033811	4
LH-SC-01	8/27/2025 1:15	23.86	7.34895337	4
LH-SC-01	8/27/2025 1:30	23.86	7.32993838	4
LH-SC-01	8/27/2025 1:45	23.83	7.33893683	4
LH-SC-01	8/27/2025 2:00	23.83	7.31856156	4
LH-SC-01	8/27/2025 2:15	23.81	7.31803964	4
LH-SC-01	8/27/2025 2:30	23.81	7.30988898	4
LH-SC-01	8/27/2025 2:45	23.81	7.29820638	4
LH-SC-01	8/27/2025 3:00	23.81	7.29032741	4
LH-SC-01	8/27/2025 3:15	23.79	7.28382601	4

pH Continous Monitoring Data

Station Name	Date Time	Temp C	pH SU	Use Code
LH-SC-01	8/27/2025 3:30	23.79	7.26236117	4
LH-SC-01	8/27/2025 3:45	23.76	7.25532259	4
LH-SC-01	8/27/2025 4:00	23.76	7.24390975	4
LH-SC-01	8/27/2025 4:15	23.74	7.23495835	4
LH-SC-01	8/27/2025 4:30	23.74	7.23414309	4
LH-SC-01	8/27/2025 4:45	23.71	7.23307963	4
LH-SC-01	8/27/2025 5:00	23.71	7.21541393	4
LH-SC-01	8/27/2025 5:15	23.71	7.22084953	4
LH-SC-01	8/27/2025 5:30	23.69	7.20808989	4
LH-SC-01	8/27/2025 5:45	23.69	7.20265392	4
LH-SC-01	8/27/2025 6:00	23.66	7.19397598	4
LH-SC-01	8/27/2025 6:15	23.66	7.18419025	4
LH-SC-01	8/27/2025 6:30	23.66	7.18174382	4
LH-SC-01	8/27/2025 6:45	23.64	7.17387259	4
LH-SC-01	8/27/2025 7:00	23.64	7.17061046	4
LH-SC-01	8/27/2025 7:15	23.62	7.16627216	4
LH-SC-01	8/27/2025 7:30	23.62	7.16110677	4
LH-SC-01	8/27/2025 7:45	23.62	7.16246608	4
LH-SC-01	8/27/2025 8:00	23.62	7.16572843	4
LH-SC-01	8/27/2025 8:15	23.59	7.16302629	4
LH-SC-01	8/27/2025 8:30	23.62	7.16763147	4
LH-SC-01	8/27/2025 8:45	23.59	7.16873598	4
LH-SC-01	8/27/2025 9:00	23.59	7.15867605	4
LH-SC-01	8/27/2025 9:15	23.59	7.16737653	4
LH-SC-01	8/27/2025 9:30	23.59	7.17526133	4
LH-SC-01	8/27/2025 9:45	23.59	7.17281433	4
LH-SC-01	8/27/2025 10:00	23.59	7.17444566	4
LH-SC-01	8/27/2025 10:15	23.62	7.18747743	4
LH-SC-01	8/27/2025 10:30	23.62	7.18829301	4
LH-SC-01	8/27/2025 10:45	23.62	7.2043329	4
LH-SC-01	8/27/2025 11:00	23.64	7.21845502	4
LH-SC-01	8/27/2025 11:15	23.69	7.25782898	4
LH-SC-01	8/27/2025 11:30	23.76	7.30695209	4
LH-SC-01	8/27/2025 11:45	23.81	7.3544459	4
LH-SC-01	8/27/2025 12:00	23.83	7.37615564	4
LH-SC-01	8/27/2025 12:15	23.93	7.46999527	4
LH-SC-01	8/27/2025 12:30	24	7.53477659	4
LH-SC-01	8/27/2025 12:45	23.98	7.47100232	4
LH-SC-01	8/27/2025 13:00	23.91	7.38311587	4
LH-SC-01	8/27/2025 13:15	23.93	7.41785215	4
LH-SC-01	8/27/2025 13:30	23.98	7.45308114	4
LH-SC-01	8/27/2025 13:45	23.98	7.43163003	4
LH-SC-01	8/27/2025 14:00	24	7.42562765	4
LH-SC-01	8/27/2025 14:15	24.24	7.7106872	4
LH-SC-01	8/27/2025 14:30	24.34	7.87127256	4
LH-SC-01	8/27/2025 14:45	24.39	7.93701777	4
LH-SC-01	8/27/2025 15:00	24.29	7.66201398	4
LH-SC-01	8/27/2025 15:15	24.29	7.68724024	4
LH-SC-01	8/27/2025 15:30	24.32	7.84827721	4
LH-SC-01	8/27/2025 15:45	24.34	7.97839833	4
LH-SC-01	8/27/2025 16:00	24.15	7.54346225	4
LH-SC-01	8/27/2025 16:15	24.29	8.05424156	4
LH-SC-01	8/27/2025 16:30	24.29	8.26771535	4
LH-SC-01	8/27/2025 16:45	24.36	8.64409476	4
LH-SC-01	8/27/2025 17:00	24.27	8.26535918	4
LH-SC-01	8/27/2025 17:15	24.39	8.75944269	4
LH-SC-01	8/27/2025 17:30	24.36	8.72300996	4
LH-SC-01	8/27/2025 17:45	24.36	8.79216245	4
LH-SC-01	8/27/2025 18:00	24.32	8.83579906	4
LH-SC-01	8/27/2025 18:15	24.29	8.7990942	4
LH-SC-01	8/27/2025 18:30	24.27	8.72787162	4
LH-SC-01	8/27/2025 18:45	24.24	8.69576173	4
LH-SC-01	8/27/2025 19:00	24.22	8.60281511	4
LH-SC-01	8/27/2025 19:15	24.17	8.46604808	4
LH-SC-01	8/27/2025 19:30	24.15	8.37062173	4
LH-SC-01	8/27/2025 19:45	24.1	8.29458228	4
LH-SC-01	8/27/2025 20:00	24.1	8.1626705	4
LH-SC-01	8/27/2025 20:15	24.03	7.93570943	4
LH-SC-01	8/27/2025 20:30	23.98	7.79059671	4
LH-SC-01	8/27/2025 20:45	23.98	7.74905215	4
LH-SC-01	8/27/2025 21:00	23.95	7.72821763	4
LH-SC-01	8/27/2025 21:15	23.93	7.7187614	4
LH-SC-01	8/27/2025 21:30	23.91	7.68214419	4
LH-SC-01	8/27/2025 21:45	23.88	7.66700212	4
LH-SC-01	8/27/2025 22:00	23.86	7.63472154	4
LH-SC-01	8/27/2025 22:15	23.83	7.59648016	4
LH-SC-01	8/27/2025 22:30	23.81	7.55332186	4
LH-SC-01	8/27/2025 22:45	23.81	7.538379	4
LH-SC-01	8/27/2025 23:00	23.79	7.54058891	4
LH-SC-01	8/27/2025 23:15	23.76	7.50694849	4
LH-SC-01	8/27/2025 23:30	23.76	7.49716605	4
LH-SC-01	8/27/2025 23:45	23.74	7.50589563	4
LH-SC-01	8/28/2025 0:00	23.74	7.48469893	4
LH-SC-01	8/28/2025 0:15	23.74	7.49502552	4

Station Name	Date Time	Temp C	pH SU	Use Code
LH-SC-01	8/28/2025 0:30	23.71	7.47605095	4
LH-SC-01	8/28/2025 0:45	23.71	7.45648279	4
LH-SC-01	8/28/2025 1:00	23.69	7.45895973	4
LH-SC-01	8/28/2025 1:15	23.69	7.45868793	4
LH-SC-01	8/28/2025 1:30	23.66	7.451395	4
LH-SC-01	8/28/2025 1:45	23.66	7.42774615	4
LH-SC-01	8/28/2025 2:00	23.64	7.42125072	4
LH-SC-01	8/28/2025 2:15	23.64	7.4082022	4
LH-SC-01	8/28/2025 2:30	23.62	7.39463659	4
LH-SC-01	8/28/2025 2:45	23.62	7.38321837	4
LH-SC-01	8/28/2025 3:00	23.59	7.36585616	4
LH-SC-01	8/28/2025 3:15	23.59	7.3566119	4
LH-SC-01	8/28/2025 3:30	23.59	7.33893906	4
LH-SC-01	8/28/2025 3:45	23.57	7.33352374	4
LH-SC-01	8/28/2025 4:00	23.57	7.32047214	4
LH-SC-01	8/28/2025 4:15	23.54	7.32512745	4
LH-SC-01	8/28/2025 4:30	23.54	7.31425002	4
LH-SC-01	8/28/2025 4:45	23.52	7.31046385	4
LH-SC-01	8/28/2025 5:00	23.5	7.30286955	4
LH-SC-01	8/28/2025 5:15	23.5	7.27676021	4
LH-SC-01	8/28/2025 5:30	23.47	7.2776042	4
LH-SC-01	8/28/2025 5:45	23.47	7.25122021	4
LH-SC-01	8/28/2025 6:00	23.45	7.23546009	4
LH-SC-01	8/28/2025 6:15	23.45	7.21206652	4
LH-SC-01	8/28/2025 6:30	23.42	7.21970525	4
LH-SC-01	8/28/2025 6:45	23.42	7.2134482	4
LH-SC-01	8/28/2025 7:00	23.42	7.20827933	4
LH-SC-01	8/28/2025 7:15	23.4	7.20856544	4
LH-SC-01	8/28/2025 7:30	23.4	7.20856544	4
LH-SC-01	8/28/2025 7:45	23.38	7.21429324	4
LH-SC-01	8/28/2025 8:00	23.38	7.19851246	4
LH-SC-01	8/28/2025 8:15	23.38	7.21919072	4
LH-SC-01	8/28/2025 8:30	23.38	7.21293283	4
LH-SC-01	8/28/2025 8:45	23.38	7.23442734	4
LH-SC-01	8/28/2025 9:00	23.38	7.21891864	4
LH-SC-01	8/28/2025 9:15	23.38	7.23469942	4
LH-SC-01	8/28/2025 9:30	23.38	7.24068524	4
LH-SC-01	8/28/2025 9:45	23.38	7.26190767	4
LH-SC-01	8/28/2025 10:00	23.4	7.26787541	4
LH-SC-01	8/28/2025 10:15	23.4	7.25672079	4
LH-SC-01	8/28/2025 10:30	23.4	7.23522772	4
LH-SC-01	8/28/2025 10:45	23.42	7.22514617	4
LH-SC-01	8/28/2025 11:00	23.42	7.21589661	4
LH-SC-01	8/28/2025 11:15	23.45	7.22349129	4
LH-SC-01	8/28/2025 11:30	23.5	7.22100587	4
LH-SC-01	8/28/2025 11:45	23.57	7.26065233	4
LH-SC-01	8/28/2025 12:00	23.59	7.27993895	4
LH-SC-01	8/28/2025 12:15	23.64	7.32175578	4
LH-SC-01	8/28/2025 12:30	23.66	7.34375199	4
LH-SC-01	8/28/2025 12:45	23.69	7.37144067	4
LH-SC-01	8/28/2025 13:00	23.69	7.38965116	4
LH-SC-01	8/28/2025 13:15	23.71	7.37032853	4
LH-SC-01	8/28/2025 13:30	23.76	7.4602102	4
LH-SC-01	8/28/2025 13:45	23.83	7.56279306	4
LH-SC-01	8/28/2025 14:00	23.93	7.70002247	4
LH-SC-01	8/28/2025 14:15	24	7.82855557	4
LH-SC-01	8/28/2025 14:30	23.95	7.76026177	4
LH-SC-01	8/28/2025 14:45	24.05	8.02305951	4
LH-SC-01	8/28/2025 15:00	23.81	7.55114836	4
LH-SC-01	8/28/2025 15:15	23.76	7.459395	4
LH-SC-01	8/28/2025 15:30	23.79	7.57726933	4
LH-SC-01	8/28/2025 15:45	23.98	8.11779403	4
LH-SC-01	8/28/2025 16:00	23.98	8.03579105	4
LH-SC-01	8/28/2025 16:15	23.88	7.90711813	4
LH-SC-01	8/28/2025 16:30	23.88	7.91390875	4
LH-SC-01	8/28/2025 16:45	23.79	7.78729867	4
LH-SC-01	8/28/2025 17:00	23.83	7.77170743	4
LH-SC-01	8/28/2025 17:15	23.98	8.1110057	4
LH-SC-01	8/28/2025 17:30	23.91	7.91137208	4
LH-SC-01	8/28/2025 17:45	23.93	7.8963739	4
LH-SC-01	8/28/2025 18:00	23.93	7.78448345	4
LH-SC-01	8/28/2025 18:15	23.88	7.77320728	4
LH-SC-01	8/28/2025 18:30	23.95	7.88164929	4
LH-SC-01	8/28/2025 18:45	23.95	7.8843649	4
LH-SC-01	8/28/2025 19:00	24	7.86765369	4
LH-SC-01	8/28/2025 19:15	24.05	8.01328663	4
LH-SC-01	8/28/2025 19:30	24.03	7.87761114	4
LH-SC-01	8/28/2025 19:45	24.03	7.79752237	4
LH-SC-01	8/28/2025 20:00	24	7.77913988	4
LH-SC-01	8/28/2025 20:15	24	7.81497983	4
LH-SC-01	8/28/2025 20:30	24	7.77370958	4
LH-SC-01	8/28/2025 20:45	23.98	7.72841564	4
LH-SC-01	8/28/2025 21:00	23.98	7.6779105	4
LH-SC-01	8/28/2025 21:15	23.95	7.67879363	4

pH Continous Monitoring Data

Station Name	Date Time	Temp C	pH SU	Use Code
LH-SC-01	8/28/2025 21:30	23.93	7.6677046	4
LH-SC-01	8/28/2025 21:45	23.93	7.63348567	4
LH-SC-01	8/28/2025 22:00	23.91	7.66231761	4
LH-SC-01	8/28/2025 22:15	23.91	7.63407152	4
LH-SC-01	8/28/2025 22:30	23.88	7.64201267	4
LH-SC-01	8/28/2025 22:45	23.88	7.69253481	4
LH-SC-01	8/28/2025 23:00	23.86	7.64613054	4
LH-SC-01	8/28/2025 23:15	23.86	7.65971267	4
LH-SC-01	8/28/2025 23:30	23.83	7.6562476	4
LH-SC-01	8/28/2025 23:45	23.83	7.65842096	4
LH-SC-01	8/29/2025 0:00	23.81	7.60684449	4
LH-SC-01	8/29/2025 0:15	23.81	7.64651101	4
LH-SC-01	8/29/2025 0:30	23.79	7.65796624	4
LH-SC-01	8/29/2025 0:45	23.79	7.63459946	4
LH-SC-01	8/29/2025 1:00	23.76	7.63004409	4
LH-SC-01	8/29/2025 1:15	23.76	7.62026166	4
LH-SC-01	8/29/2025 1:30	23.74	7.59774798	4
LH-SC-01	8/29/2025 1:45	23.74	7.58714963	4
LH-SC-01	8/29/2025 2:00	23.71	7.51708973	4
LH-SC-01	8/29/2025 2:15	23.69	7.49456531	4
LH-SC-01	8/29/2025 2:30	23.66	7.49869268	4
LH-SC-01	8/29/2025 2:45	23.66	7.4715101	4
LH-SC-01	8/29/2025 3:00	23.64	7.46393024	4
LH-SC-01	8/29/2025 3:15	23.64	7.45523123	4
LH-SC-01	8/29/2025 3:30	23.62	7.40931716	4
LH-SC-01	8/29/2025 3:45	23.62	7.43133802	4
LH-SC-01	8/29/2025 4:00	23.59	7.42485626	4
LH-SC-01	8/29/2025 4:15	23.59	7.36558427	4
LH-SC-01	8/29/2025 4:30	23.57	7.39715026	4
LH-SC-01	8/29/2025 4:45	23.57	7.37594142	4
LH-SC-01	8/29/2025 5:00	23.54	7.38277782	4
LH-SC-01	8/29/2025 5:15	23.54	7.394743	4
LH-SC-01	8/29/2025 5:30	23.52	7.3876988	4
LH-SC-01	8/29/2025 5:45	23.52	7.36920593	4
LH-SC-01	8/29/2025 6:00	23.52	7.37219742	4
LH-SC-01	8/29/2025 6:15	23.5	7.36433531	4
LH-SC-01	8/29/2025 6:30	23.5	7.34312147	4
LH-SC-01	8/29/2025 6:45	23.5	7.33958583	4
LH-SC-01	8/29/2025 7:00	23.47	7.32466018	4
LH-SC-01	8/29/2025 7:15	23.47	7.30806818	4
LH-SC-01	8/29/2025 7:30	23.45	7.30210455	4
LH-SC-01	8/29/2025 7:45	23.45	7.29067979	4
LH-SC-01	8/29/2025 8:00	23.45	7.29448804	4
LH-SC-01	8/29/2025 8:15	23.45	7.28659952	4
LH-SC-01	8/29/2025 8:30	23.42	7.27574668	4
LH-SC-01	8/29/2025 8:45	23.42	7.28336396	4
LH-SC-01	8/29/2025 9:00	23.42	7.2675853	4
LH-SC-01	8/29/2025 9:15	23.42	7.27792304	4
LH-SC-01	8/29/2025 9:30	23.42	7.26676917	4
LH-SC-01	8/29/2025 9:45	23.4	7.26134588	4
LH-SC-01	8/29/2025 10:00	23.4	7.2627062	4
LH-SC-01	8/29/2025 10:15	23.4	7.24583822	4
LH-SC-01	8/29/2025 10:30	23.42	7.27166599	4
LH-SC-01	8/29/2025 10:45	23.42	7.27846713	4
LH-SC-01	8/29/2025 11:00	23.42	7.25915189	4
LH-SC-01	8/29/2025 11:15	23.4	7.25835317	4
LH-SC-01	8/29/2025 11:30	23.4	7.26161794	4
LH-SC-01	8/29/2025 11:45	23.4	7.28120655	4
LH-SC-01	8/29/2025 12:00	23.4	7.28365513	4
LH-SC-01	8/29/2025 12:15	23.4	7.32664126	4
LH-SC-01	8/29/2025 12:30	23.42	7.35110335	4
LH-SC-01	8/29/2025 12:45	23.45	7.43022514	4
LH-SC-01	8/29/2025 13:00	23.47	7.44978013	4
LH-SC-01	8/29/2025 13:15	23.47	7.45957212	4
LH-SC-01	8/29/2025 13:30	23.47	7.45794012	4
LH-SC-01	8/29/2025 13:45	23.5	7.47693188	4
LH-SC-01	8/29/2025 14:00	23.5	7.46958863	4
LH-SC-01	8/29/2025 14:15	23.5	7.45435817	4
LH-SC-01	8/29/2025 14:30	23.47	7.41414814	4
LH-SC-01	8/29/2025 14:45	23.47	7.40408415	4
LH-SC-01	8/29/2025 15:00	23.47	7.40816414	4
LH-SC-01	8/29/2025 15:15	23.5	7.42199346	4
LH-SC-01	8/29/2025 15:30	23.5	7.4334163	4
LH-SC-01	8/29/2025 15:45	23.5	7.44728689	4
LH-SC-01	8/29/2025 16:00	23.52	7.44834455	4
LH-SC-01	8/29/2025 16:15	23.52	7.42658823	4
LH-SC-01	8/29/2025 16:30	23.52	7.41842961	4
LH-SC-01	8/29/2025 16:45	23.52	7.39830501	4
LH-SC-01	8/29/2025 17:00	23.52	7.41571007	4
LH-SC-01	8/29/2025 17:15	23.5	7.39642806	4
LH-SC-01	8/29/2025 17:30	23.5	7.38718099	4
LH-SC-01	8/29/2025 17:45	23.5	7.37684604	4
LH-SC-01	8/29/2025 18:00	23.47	7.36328416	4
LH-SC-01	8/29/2025 18:15	23.47	7.33390817	4

pH Continous Monitoring Data

Station Name	Date Time	Temp C	pH SU	Use Code
LH-SC-01	8/29/2025 18:30	23.45	7.34018711	4
LH-SC-01	8/29/2025 18:45	23.45	7.3355628	4
LH-SC-01	8/29/2025 19:00	23.45	7.31978574	4
LH-SC-01	8/29/2025 19:15	23.42	7.31492126	4
LH-SC-01	8/29/2025 19:30	23.42	7.31736968	4
LH-SC-01	8/29/2025 19:45	23.4	7.30542026	4
LH-SC-01	8/29/2025 20:00	23.4	7.29100086	4
LH-SC-01	8/29/2025 20:15	23.4	7.28039036	4
LH-SC-01	8/29/2025 20:30	23.4	7.25971349	4
LH-SC-01	8/29/2025 20:45	23.38	7.22871361	4
LH-SC-01	8/29/2025 21:00	23.38	7.21919072	4
LH-SC-01	8/29/2025 21:15	23.35	7.18628759	4
LH-SC-01	8/29/2025 21:30	23.35	7.15989293	4
LH-SC-01	8/29/2025 21:45	23.33	7.14466452	4
LH-SC-01	8/29/2025 22:00	23.33	7.12561554	4
LH-SC-01	8/29/2025 22:15	23.3	7.12807766	4
LH-SC-01	8/29/2025 22:30	23.28	7.1280863	4
LH-SC-01	8/29/2025 22:45	23.28	7.12073759	4
LH-SC-01	8/29/2025 23:00	23.26	7.12346767	4
LH-SC-01	8/29/2025 23:15	23.26	7.11312435	4
LH-SC-01	8/29/2025 23:30	23.26	7.10822488	4
LH-SC-01	8/29/2025 23:45	23.23	7.09625815	4
LH-SC-01	8/30/2025 0:00	23.23	7.08536934	4
LH-SC-01	8/30/2025 0:15	23.21	7.08210824	4
LH-SC-01	8/30/2025 0:30	23.21	7.0924533	4
LH-SC-01	8/30/2025 0:45	23.18	7.07803256	4
LH-SC-01	8/30/2025 1:00	23.18	7.08511148	4
LH-SC-01	8/30/2025 1:15	23.16	7.0750427	4
LH-SC-01	8/30/2025 1:30	23.16	7.08157753	4
LH-SC-01	8/30/2025 1:45	23.14	7.06824019	4
LH-SC-01	8/30/2025 2:00	23.14	7.06524486	4
LH-SC-01	8/30/2025 2:15	23.11	7.06960876	4
LH-SC-01	8/30/2025 2:30	23.11	7.06879177	4
LH-SC-01	8/30/2025 2:45	23.09	7.05953655	4
LH-SC-01	8/30/2025 3:00	23.09	7.05572367	4
LH-SC-01	8/30/2025 3:15	23.09	7.0698858	4
LH-SC-01	8/30/2025 3:30	23.06	7.06716912	4
LH-SC-01	8/30/2025 3:45	23.06	7.06308347	4
LH-SC-01	8/30/2025 4:00	23.04	7.06553929	4
LH-SC-01	8/30/2025 4:15	23.04	7.05164715	4
LH-SC-01	8/30/2025 4:30	23.04	7.0649945	4
LH-SC-01	8/30/2025 4:45	23.02	7.05546442	4
LH-SC-01	8/30/2025 5:00	23.02	7.05764373	4
LH-SC-01	8/30/2025 5:15	22.99	7.05029367	4
LH-SC-01	8/30/2025 5:30	22.99	7.05683225	4
LH-SC-01	8/30/2025 5:45	22.97	7.06691707	4
LH-SC-01	8/30/2025 6:00	22.97	7.05847084	4
LH-SC-01	8/30/2025 6:15	22.94	7.08354555	4
LH-SC-01	8/30/2025 6:30	22.94	7.07700586	4
LH-SC-01	8/30/2025 6:45	22.92	7.06801839	4
LH-SC-01	8/30/2025 7:00	22.92	7.08000862	4
LH-SC-01	8/30/2025 7:15	22.92	7.08600374	4
LH-SC-01	8/30/2025 7:30	22.92	7.09908398	4
LH-SC-01	8/30/2025 7:45	22.9	7.10481367	4
LH-SC-01	8/30/2025 8:00	22.9	7.09500282	4
LH-SC-01	8/30/2025 8:15	22.9	7.10644881	4
LH-SC-01	8/30/2025 8:30	22.9	7.10781143	4
LH-SC-01	8/30/2025 8:45	22.87	7.10128113	4
LH-SC-01	8/30/2025 9:00	22.9	7.13070341	4
LH-SC-01	8/30/2025 9:15	22.9	7.1225277	4
LH-SC-01	8/30/2025 9:30	22.9	7.12389032	4
LH-SC-01	8/30/2025 9:45	22.92	7.14268481	4
LH-SC-01	8/30/2025 10:00	22.94	7.13204819	4
LH-SC-01	8/30/2025 10:15	22.97	7.16445745	4
LH-SC-01	8/30/2025 10:30	22.99	7.17044004	4
LH-SC-01	8/30/2025 10:45	23.06	7.19872691	4
LH-SC-01	8/30/2025 11:00	23.11	7.2177565	4
LH-SC-01	8/30/2025 11:15	23.18	7.26426256	4
LH-SC-01	8/30/2025 11:30	23.18	7.24847112	4
LH-SC-01	8/30/2025 11:45	23.33	7.32318071	4
LH-SC-01	8/30/2025 12:00	23.4	7.3573845	4
LH-SC-01	8/30/2025 12:15	23.45	7.3847981	4
LH-SC-01	8/30/2025 12:30	23.38	7.34053949	4
LH-SC-01	8/30/2025 12:45	23.54	7.40426075	4
LH-SC-01	8/30/2025 13:00	23.5	7.31510831	4
LH-SC-01	8/30/2025 13:15	23.59	7.42594382	4
LH-SC-01	8/30/2025 13:30	23.57	7.41727147	4
LH-SC-01	8/30/2025 13:45	23.59	7.49364441	4
LH-SC-01	8/30/2025 14:00	23.62	7.48163256	4
LH-SC-01	8/30/2025 14:15	23.64	7.53080389	4
LH-SC-01	8/30/2025 14:30	23.62	7.56101639	4
LH-SC-01	8/30/2025 14:45	23.64	7.62377457	4
LH-SC-01	8/30/2025 15:00	23.64	7.61561925	4
LH-SC-01	8/30/2025 15:15	23.64	7.60882315	4

pH Continous Monitoring Data

Station Name	Date Time	Temp C	pH SU	Use Code
LH-SC-01	8/30/2025 15:30	23.66	7.70854218	4
LH-SC-01	8/30/2025 15:45	23.62	7.63305993	4
LH-SC-01	8/30/2025 16:00	23.74	7.88254464	4
LH-SC-01	8/30/2025 16:15	23.66	7.70772671	4
LH-SC-01	8/30/2025 16:30	23.59	7.48793472	4
LH-SC-01	8/30/2025 16:45	23.69	7.74190177	4
LH-SC-01	8/30/2025 17:00	23.79	8.12475849	4
LH-SC-01	8/30/2025 17:15	23.79	8.1492121	4
LH-SC-01	8/30/2025 17:30	23.83	8.2968459	4
LH-SC-01	8/30/2025 17:45	23.86	8.4599722	4
LH-SC-01	8/30/2025 18:00	23.79	8.29919424	4
LH-SC-01	8/30/2025 18:15	23.71	8.38053479	4
LH-SC-01	8/30/2025 18:30	23.66	8.22827308	4
LH-SC-01	8/30/2025 18:45	23.59	8.05591273	4
LH-SC-01	8/30/2025 19:00	23.54	7.92338604	4
LH-SC-01	8/30/2025 19:15	23.5	7.86258873	4
LH-SC-01	8/30/2025 19:30	23.45	7.85511762	4
LH-SC-01	8/30/2025 19:45	23.4	7.91674828	4
LH-SC-01	8/30/2025 20:00	23.38	7.76689268	4
LH-SC-01	8/30/2025 20:15	23.35	7.67662977	4
LH-SC-01	8/30/2025 20:30	23.33	7.62742018	4
LH-SC-01	8/30/2025 20:45	23.3	7.58067286	4
LH-SC-01	8/30/2025 21:00	23.28	7.5145737	4
LH-SC-01	8/30/2025 21:15	23.28	7.50586413	4
LH-SC-01	8/30/2025 21:30	23.26	7.46888006	4
LH-SC-01	8/30/2025 21:45	23.23	7.43054448	4
LH-SC-01	8/30/2025 22:00	23.23	7.41339461	4
LH-SC-01	8/30/2025 22:15	23.21	7.41750609	4
LH-SC-01	8/30/2025 22:30	23.21	7.38184284	4
LH-SC-01	8/30/2025 22:45	23.18	7.37153539	4
LH-SC-01	8/30/2025 23:00	23.16	7.35467883	4
LH-SC-01	8/30/2025 23:15	23.14	7.35824271	4
LH-SC-01	8/30/2025 23:30	23.11	7.3593683	4
LH-SC-01	8/30/2025 23:45	23.09	7.35040506	4
LH-SC-01	8/31/2025 0:00	23.09	7.34386868	4
LH-SC-01	8/31/2025 0:15	23.06	7.33927311	4
LH-SC-01	8/31/2025 0:30	23.04	7.31859402	4
LH-SC-01	8/31/2025 0:45	23.02	7.32896723	4
LH-SC-01	8/31/2025 1:00	23.02	7.3014535	4
LH-SC-01	8/31/2025 1:15	22.99	7.31510608	4
LH-SC-01	8/31/2025 1:30	22.97	7.31730703	4
LH-SC-01	8/31/2025 1:45	22.97	7.28869882	4
LH-SC-01	8/31/2025 2:00	22.94	7.28682067	4
LH-SC-01	8/31/2025 2:15	22.92	7.28084493	4
LH-SC-01	8/31/2025 2:30	22.92	7.26694716	4
LH-SC-01	8/31/2025 2:45	22.9	7.2623323	4
LH-SC-01	8/31/2025 3:00	22.87	7.24600581	4
LH-SC-01	8/31/2025 3:15	22.85	7.2373002	4
LH-SC-01	8/31/2025 3:30	22.85	7.24329673	4
LH-SC-01	8/31/2025 3:45	22.82	7.22423959	4
LH-SC-01	8/31/2025 4:00	22.82	7.2035222	4
LH-SC-01	8/31/2025 4:15	22.8	7.20408118	4
LH-SC-01	8/31/2025 4:30	22.78	7.19155381	4
LH-SC-01	8/31/2025 4:45	22.78	7.19618859	4
LH-SC-01	8/31/2025 5:00	22.78	7.17165152	4
LH-SC-01	8/31/2025 5:15	22.75	7.15585454	4
LH-SC-01	8/31/2025 5:30	22.73	7.15259292	4
LH-SC-01	8/31/2025 5:45	22.73	7.15177488	4
LH-SC-01	8/31/2025 6:00	22.7	7.15888067	4
LH-SC-01	8/31/2025 6:15	22.7	7.14442716	4
LH-SC-01	8/31/2025 6:30	22.68	7.14389147	4
LH-SC-01	8/31/2025 6:45	22.68	7.13625513	4
LH-SC-01	8/31/2025 7:00	22.68	7.14280056	4
LH-SC-01	8/31/2025 7:15	22.68	7.13570968	4
LH-SC-01	8/31/2025 7:30	22.68	7.13816422	4
LH-SC-01	8/31/2025 7:45	22.68	7.13707331	4
LH-SC-01	8/31/2025 8:00	22.66	7.12671828	4
LH-SC-01	8/31/2025 8:15	22.66	7.13571886	4
LH-SC-01	8/31/2025 8:30	22.66	7.11962692	4
LH-SC-01	8/31/2025 8:45	22.66	7.14226473	4
LH-SC-01	8/31/2025 9:00	22.68	7.15180053	4
LH-SC-01	8/31/2025 9:15	22.7	7.16951627	4
LH-SC-01	8/31/2025 9:30	22.73	7.18695061	4
LH-SC-01	8/31/2025 9:45	22.75	7.21147753	4
LH-SC-01	8/31/2025 10:00	22.78	7.20654868	4
LH-SC-01	8/31/2025 10:15	22.8	7.256696	4
LH-SC-01	8/31/2025 10:30	22.82	7.25204451	4
LH-SC-01	8/31/2025 10:45	22.85	7.28227419	4
LH-SC-01	8/31/2025 11:00	22.9	7.31165906	4
LH-SC-01	8/31/2025 11:15	22.92	7.3323484	4
LH-SC-01	8/31/2025 11:30	22.97	7.35109197	4
LH-SC-01	8/31/2025 11:45	23.06	7.42098602	4
LH-SC-01	8/31/2025 12:00	23.14	7.45681633	4
LH-SC-01	8/31/2025 12:15	23.23	7.51901603	4

pH Continous Monitoring Data

Station Name	Date Time	Temp C	pH SU	Use Code
LH-SC-01	8/31/2025 12:30	23.28	7.53553112	4
LH-SC-01	8/31/2025 12:45	23.35	7.58411237	4
LH-SC-01	8/31/2025 13:00	23.33	7.53081462	4
LH-SC-01	8/31/2025 13:15	23.35	7.52588084	4
LH-SC-01	8/31/2025 13:30	23.42	7.56928404	4
LH-SC-01	8/31/2025 13:45	23.45	7.60023654	4
LH-SC-01	8/31/2025 14:00	23.42	7.57581314	4
LH-SC-01	8/31/2025 14:15	23.42	7.69823372	4
LH-SC-01	8/31/2025 14:30	23.45	7.77460023	4
LH-SC-01	8/31/2025 14:45	23.5	7.81227383	4
LH-SC-01	8/31/2025 15:00	23.62	7.93863329	4
LH-SC-01	8/31/2025 15:15	23.66	7.99640569	4
LH-SC-01	8/31/2025 15:30	23.71	8.04923497	4
LH-SC-01	8/31/2025 15:45	23.62	7.97886892	4
LH-SC-01	8/31/2025 16:00	23.62	8.12485904	4
LH-SC-01	8/31/2025 16:15	23.64	8.14109389	4
LH-SC-01	8/31/2025 16:30	23.71	8.17642801	4
LH-SC-01	8/31/2025 16:45	23.64	8.13293857	4
LH-SC-01	8/31/2025 17:00	23.66	8.14509439	4
LH-SC-01	8/31/2025 17:15	23.54	7.80590981	4
LH-SC-01	8/31/2025 17:30	23.86	8.12096206	4
LH-SC-01	8/31/2025 17:45	23.71	8.12234379	4
LH-SC-01	8/31/2025 18:00	23.47	7.79630799	4
LH-SC-01	8/31/2025 18:15	23.42	7.66041936	4
LH-SC-01	8/31/2025 18:30	23.5	7.65670563	4
LH-SC-01	8/31/2025 18:45	23.45	7.72427685	4
LH-SC-01	8/31/2025 19:00	23.45	7.726453	4
LH-SC-01	8/31/2025 19:15	23.21	7.54600267	4
LH-SC-01	8/31/2025 19:30	23.18	7.5046735	4
LH-SC-01	8/31/2025 19:45	23.21	7.53293522	4
LH-SC-01	8/31/2025 20:00	23.23	7.56828788	4
LH-SC-01	8/31/2025 20:15	23.21	7.5843883	4
LH-SC-01	8/31/2025 20:30	23.18	7.54578568	4
LH-SC-01	8/31/2025 20:45	23.21	7.59800022	4
LH-SC-01	8/31/2025 21:00	23.23	7.64859282	4
LH-SC-01	8/31/2025 21:15	23.23	7.64124287	4
LH-SC-01	8/31/2025 21:30	23.3	7.8258853	4
LH-SC-01	8/31/2025 21:45	23.38	8.01503187	4
LH-SC-01	8/31/2025 22:00	23.42	8.04645228	4
LH-SC-01	8/31/2025 22:15	23.45	8.14699319	4
LH-SC-01	8/31/2025 22:30	23.45	8.13094411	4
LH-SC-01	8/31/2025 22:45	23.42	8.04672433	4
LH-SC-01	8/31/2025 23:00	23.38	7.90102933	4
LH-SC-01	8/31/2025 23:15	23.14	7.54204712	4
LH-SC-01	8/31/2025 23:30	23.18	7.57981894	4
LH-SC-01	8/31/2025 23:45	23.26	7.69806623	4
LH-SC-01	9/1/2025 0:00	23.28	7.75708094	4
LH-SC-01	9/1/2025 0:15	23.26	7.63627851	4
LH-SC-01	9/1/2025 0:30	23.23	7.65403722	4
LH-SC-01	9/1/2025 0:45	23.14	7.49112649	4
LH-SC-01	9/1/2025 1:00	23.06	7.40546057	4
LH-SC-01	9/1/2025 1:15	23.04	7.38342397	4
LH-SC-01	9/1/2025 1:30	22.97	7.35054705	4
LH-SC-01	9/1/2025 1:45	22.9	7.28767699	4
LH-SC-01	9/1/2025 2:00	22.85	7.25774292	4
LH-SC-01	9/1/2025 2:15	22.82	7.24386659	4
LH-SC-01	9/1/2025 2:30	22.8	7.24470092	4
LH-SC-01	9/1/2025 2:45	22.8	7.20135503	4
LH-SC-01	9/1/2025 3:00	22.78	7.20791185	4
LH-SC-01	9/1/2025 3:15	22.78	7.24717116	4
LH-SC-01	9/1/2025 3:30	22.78	7.21527297	4
LH-SC-01	9/1/2025 3:45	22.78	7.24117321	4
LH-SC-01	9/1/2025 4:00	22.8	7.25533293	4
LH-SC-01	9/1/2025 4:15	22.8	7.2880468	4
LH-SC-01	9/1/2025 4:30	22.8	7.3210333	4
LH-SC-01	9/1/2025 4:45	22.78	7.34259309	4
LH-SC-01	9/1/2025 5:00	22.75	7.33362998	4
LH-SC-01	9/1/2025 5:15	22.73	7.30011288	4
LH-SC-01	9/1/2025 5:30	22.7	7.30532475	4
LH-SC-01	9/1/2025 5:45	22.68	7.28080004	4
LH-SC-01	9/1/2025 6:00	22.66	7.29609272	4
LH-SC-01	9/1/2025 6:15	22.63	7.29912325	4
LH-SC-01	9/1/2025 6:30	22.61	7.25276904	4
LH-SC-01	9/1/2025 6:45	22.58	7.24215476	4
LH-SC-01	9/1/2025 7:00	22.58	7.23478867	4
LH-SC-01	9/1/2025 7:15	22.56	7.21625164	4
LH-SC-01	9/1/2025 7:30	22.54	7.19798495	4
LH-SC-01	9/1/2025 7:45	22.54	7.21162772	4
LH-SC-01	9/1/2025 8:00	22.51	7.22229163	4
LH-SC-01	9/1/2025 8:15	22.51	7.22474758	4
LH-SC-01	9/1/2025 8:30	22.49	7.22967501	4
LH-SC-01	9/1/2025 8:45	22.49	7.27961598	4
LH-SC-01	9/1/2025 9:00	22.49	7.28480111	4
LH-SC-01	9/1/2025 9:15	22.49	7.31563898	4

pH Continous Monitoring Data

Station Name	Date Time	Temp C	pH SU	Use Code
LH-SC-01	9/1/2025 9:30	22.51	7.37510613	4
LH-SC-01	9/1/2025 9:45	22.51	7.38192821	4
LH-SC-01	9/1/2025 10:00	22.54	7.38625515	4
LH-SC-01	9/1/2025 10:15	22.54	7.35896961	4
LH-SC-01	9/1/2025 10:30	22.56	7.43424832	4
LH-SC-01	9/1/2025 10:45	22.56	7.41705959	4
LH-SC-01	9/1/2025 11:00	22.58	7.4511337	4
LH-SC-01	9/1/2025 11:15	22.61	7.47072887	4
LH-SC-01	9/1/2025 11:30	22.63	7.4957921	4
LH-SC-01	9/1/2025 11:45	22.66	7.48837771	4
LH-SC-01	9/1/2025 12:00	22.7	7.46131361	4
LH-SC-01	9/1/2025 12:15	22.7	7.52403641	4
LH-SC-01	9/1/2025 12:30	22.75	7.54603346	4
LH-SC-01	9/1/2025 12:45	22.78	7.54761391	4
LH-SC-01	9/1/2025 13:00	22.85	7.52867711	4
LH-SC-01	9/1/2025 13:15	22.9	7.50896613	4
LH-SC-01	9/1/2025 13:30	22.92	7.48958388	4
LH-SC-01	9/1/2025 13:45	22.97	7.51456746	4
LH-SC-01	9/1/2025 14:00	23.02	7.4959565	4
LH-SC-01	9/1/2025 14:15	22.97	7.47996515	4
LH-SC-01	9/1/2025 14:30	22.94	7.46856933	4
LH-SC-01	9/1/2025 14:45	22.87	7.44742114	4
LH-SC-01	9/1/2025 15:00	22.87	7.47549391	4
LH-SC-01	9/1/2025 15:15	22.87	7.38691477	4
LH-SC-01	9/1/2025 15:30	22.92	7.40047469	4
LH-SC-01	9/1/2025 15:45	22.94	7.62824657	4
LH-SC-01	9/1/2025 16:00	22.94	7.70699524	4
LH-SC-01	9/1/2025 16:15	22.9	7.42557391	4
LH-SC-01	9/1/2025 16:30	22.75	7.35707889	4
LH-SC-01	9/1/2025 16:45	22.8	7.39845614	4
LH-SC-01	9/1/2025 17:00	22.87	7.44769369	4
LH-SC-01	9/1/2025 17:15	22.8	7.34802225	4
LH-SC-01	9/1/2025 17:30	22.78	7.44701194	4
LH-SC-01	9/1/2025 17:45	22.82	7.39706623	4
LH-SC-01	9/1/2025 18:00	22.78	7.41756746	4
LH-SC-01	9/1/2025 18:15	22.75	7.39606952	4
LH-SC-01	9/1/2025 18:30	22.75	7.41488317	4
LH-SC-01	9/1/2025 18:45	22.73	7.43590759	4
LH-SC-01	9/1/2025 19:00	22.7	7.33450449	4
LH-SC-01	9/1/2025 19:15	22.68	7.29116363	4
LH-SC-01	9/1/2025 19:30	22.63	7.2276569	4
LH-SC-01	9/1/2025 19:45	22.61	7.24458532	4
LH-SC-01	9/1/2025 20:00	22.66	7.24618045	4
LH-SC-01	9/1/2025 20:15	22.63	7.28493909	4
LH-SC-01	9/1/2025 20:30	22.63	7.29475889	4
LH-SC-01	9/1/2025 20:45	22.61	7.30678162	4
LH-SC-01	9/1/2025 21:00	22.61	7.27568347	4
LH-SC-01	9/1/2025 21:15	22.58	7.26507151	4
LH-SC-01	9/1/2025 21:30	22.58	7.25361314	4
LH-SC-01	9/1/2025 21:45	22.58	7.23069639	4
LH-SC-01	9/1/2025 22:00	22.56	7.25035625	4
LH-SC-01	9/1/2025 22:15	22.56	7.2211627	4
LH-SC-01	9/1/2025 22:30	22.56	7.23562306	4
LH-SC-01	9/1/2025 22:45	22.56	7.22716511	4
LH-SC-01	9/1/2025 23:00	22.56	7.23453171	4
LH-SC-01	9/1/2025 23:15	22.56	7.26017838	4
LH-SC-01	9/1/2025 23:30	22.56	7.20670234	4
LH-SC-01	9/1/2025 23:45	22.56	7.2618154	4
LH-SC-01	9/2/2025 0:00	22.54	7.23727612	4
LH-SC-01	9/2/2025 0:15	22.54	7.23127331	4
LH-SC-01	9/2/2025 0:30	22.54	7.24300609	4
LH-SC-01	9/2/2025 0:45	22.54	7.24846319	4
LH-SC-01	9/2/2025 1:00	22.51	7.21492379	4
LH-SC-01	9/2/2025 1:15	22.51	7.22911371	4
LH-SC-01	9/2/2025 1:30	22.51	7.24139344	4
LH-SC-01	9/2/2025 1:45	22.51	7.23839173	4
LH-SC-01	9/2/2025 2:00	22.49	7.21548413	4
LH-SC-01	9/2/2025 2:15	22.49	7.18955849	4
LH-SC-01	9/2/2025 2:30	22.49	7.22885631	4
LH-SC-01	9/2/2025 2:45	22.49	7.19365201	4
LH-SC-01	9/2/2025 3:00	22.47	7.24251779	4
LH-SC-01	9/2/2025 3:15	22.47	7.24743035	4
LH-SC-01	9/2/2025 3:30	22.47	7.24142611	4
LH-SC-01	9/2/2025 3:45	22.44	7.25100378	4
LH-SC-01	9/2/2025 4:00	22.44	7.25700862	4
LH-SC-01	9/2/2025 4:15	22.44	7.24909314	4
LH-SC-01	9/2/2025 4:30	22.42	7.19233304	4
LH-SC-01	9/2/2025 4:45	22.42	7.1781388	4
LH-SC-01	9/2/2025 5:00	22.39	7.20818621	4
LH-SC-01	9/2/2025 5:15	22.39	7.18907664	4
LH-SC-01	9/2/2025 5:30	22.37	7.17025159	4
LH-SC-01	9/2/2025 5:45	22.37	7.16670243	4
LH-SC-01	9/2/2025 6:00	22.35	7.16862492	4
LH-SC-01	9/2/2025 6:15	22.35	7.16616765	4

Station Name	Date Time	Temp C	pH SU	Use Code
LH-SC-01	9/2/2025 6:30	22.35	7.1241209	4
LH-SC-01	9/2/2025 6:45	22.32	7.08781673	4
LH-SC-01	9/2/2025 7:00	22.32	7.1465243	4
LH-SC-01	9/2/2025 7:15	22.32	7.14051702	4
LH-SC-01	9/2/2025 7:30	22.3	7.13670345	4
LH-SC-01	9/2/2025 7:45	22.3	7.13861499	4
LH-SC-01	9/2/2025 8:00	22.32	7.13041385	4
LH-SC-01	9/2/2025 8:15	22.32	7.14051702	4
LH-SC-01	9/2/2025 8:30	22.32	7.1143034	4
LH-SC-01	9/2/2025 8:45	22.32	7.16208864	4
LH-SC-01	9/2/2025 9:00	22.32	7.15171242	4
LH-SC-01	9/2/2025 9:15	22.32	7.10338106	4
LH-SC-01	9/2/2025 9:30	22.35	7.14487124	4
LH-SC-01	9/2/2025 9:45	22.37	7.15332482	4
LH-SC-01	9/2/2025 10:00	22.39	7.13638883	4
LH-SC-01	9/2/2025 10:15	22.42	7.16476346	4
LH-SC-01	9/2/2025 10:30	22.42	7.1298238	4
LH-SC-01	9/2/2025 10:45	22.44	7.12899617	4
LH-SC-01	9/2/2025 11:00	22.49	7.15080648	4
LH-SC-01	9/2/2025 11:15	22.44	7.11780532	4
LH-SC-01	9/2/2025 11:30	22.66	7.16272058	4
LH-SC-01	9/2/2025 11:45	22.87	7.26808246	4
LH-SC-01	9/2/2025 12:00	22.94	7.23014342	4
LH-SC-01	9/2/2025 12:15	23.02	7.31126038	4
LH-SC-01	9/2/2025 12:30	23.09	7.4299309	4
LH-SC-01	9/2/2025 12:45	23.18	7.50657936	4
LH-SC-01	9/2/2025 13:00	23.18	7.51311375	4
LH-SC-01	9/2/2025 13:15	23.18	7.51393055	4
LH-SC-01	9/2/2025 13:30	23.21	7.48175438	4
LH-SC-01	9/2/2025 13:45	23.3	7.54638122	4
LH-SC-01	9/2/2025 14:00	22.92	7.34842621	4
LH-SC-01	9/2/2025 14:15	23.26	7.3646303	4
LH-SC-01	9/2/2025 14:30	23.42	7.47488416	4
LH-SC-01	9/2/2025 14:45	23.57	7.43739268	4
LH-SC-01	9/2/2025 15:00	23.62	7.47646718	4
LH-SC-01	9/2/2025 15:15	23.28	7.33330567	4
LH-SC-01	9/2/2025 15:30	23.18	7.21552693	4
LH-SC-01	9/2/2025 15:45	23.23	7.25496249	4
LH-SC-01	9/2/2025 16:00	23.21	7.26233014	4
LH-SC-01	9/2/2025 16:15	23.57	7.51624606	4
LH-SC-01	9/2/2025 16:30	23.59	7.81257126	4
LH-SC-01	9/2/2025 16:45	23.26	7.60307101	4
LH-SC-01	9/2/2025 17:00	23.42	7.48440577	4
LH-SC-01	9/2/2025 17:15	23.54	7.86573566	4
LH-SC-01	9/2/2025 17:30	23.35	7.86520198	4
LH-SC-01	9/2/2025 17:45	23.14	7.77350452	4
LH-SC-01	9/2/2025 18:00	23.16	7.56461014	4
LH-SC-01	9/2/2025 18:15	23.35	7.71064351	4
LH-SC-01	9/2/2025 18:30	23.47	7.84717197	4
LH-SC-01	9/2/2025 18:45	23.57	7.97849005	4
LH-SC-01	9/2/2025 19:00	23.64	8.14109389	4
LH-SC-01	9/2/2025 19:15	23.74	8.2418015	4
LH-SC-01	9/2/2025 19:30	23.64	8.23678301	4
LH-SC-01	9/2/2025 19:45	23.69	8.24527224	4
LH-SC-01	9/2/2025 20:00	23.64	8.39608365	4
LH-SC-01	9/2/2025 20:15	23.59	8.45613466	4
LH-SC-01	9/2/2025 20:30	23.54	8.53660109	4
LH-SC-01	9/2/2025 20:45	23.5	8.40027813	4
LH-SC-01	9/2/2025 21:00	23.4	8.38932362	4
LH-SC-01	9/2/2025 21:15	23.21	8.25708967	4
LH-SC-01	9/2/2025 21:30	22.94	7.91953491	4
LH-SC-01	9/2/2025 21:45	22.75	7.59374926	4
LH-SC-01	9/2/2025 22:00	22.73	7.464539	4
LH-SC-01	9/2/2025 22:15	22.63	7.32503662	4
LH-SC-01	9/2/2025 22:30	22.66	7.32363993	4
LH-SC-01	9/2/2025 22:45	22.66	7.39237159	4
LH-SC-01	9/2/2025 23:00	22.68	7.52625364	4
LH-SC-01	9/2/2025 23:15	22.68	7.47361748	4
LH-SC-01	9/2/2025 23:30	22.66	7.4632852	4
LH-SC-01	9/2/2025 23:45	22.63	7.58007875	4
LH-SC-01	9/3/2025 0:00	22.61	7.53347075	4
LH-SC-01	9/3/2025 0:15	22.58	7.54252788	4
LH-SC-01	9/3/2025 0:30	22.54	7.57397963	4
LH-SC-01	9/3/2025 0:45	22.51	7.46788637	4
LH-SC-01	9/3/2025 1:00	22.44	7.26765358	4
LH-SC-01	9/3/2025 1:15	22.39	7.13229392	4
LH-SC-01	9/3/2025 1:30	22.39	7.06977833	4
LH-SC-01	9/3/2025 1:45	22.37	7.01299649	4
LH-SC-01	9/3/2025 2:00	22.35	7.00999404	4
LH-SC-01	9/3/2025 2:15	22.32	7.00699141	4
LH-SC-01	9/3/2025 2:30	22.3	6.99634188	4
LH-SC-01	9/3/2025 2:45	22.3	6.96630341	4
LH-SC-01	9/3/2025 3:00	22.3	6.94418417	4
LH-SC-01	9/3/2025 3:15	22.27	6.96001858	4

pH Continous Monitoring Data

Station Name	Date Time	Temp C	pH SU	Use Code
LH-SC-01	9/3/2025 3:30	22.25	6.9510028	4
LH-SC-01	9/3/2025 3:45	22.23	6.9438978	4
LH-SC-01	9/3/2025 4:00	22.23	6.95509661	4
LH-SC-01	9/3/2025 4:15	22.23	6.95263834	4
LH-SC-01	9/3/2025 4:30	22.23	6.94089324	4
LH-SC-01	9/3/2025 4:45	22.2	6.95454571	4
LH-SC-01	9/3/2025 5:00	22.2	6.93159948	4
LH-SC-01	9/3/2025 5:15	22.2	6.97120905	4
LH-SC-01	9/3/2025 5:30	22.18	6.95946002	4
LH-SC-01	9/3/2025 5:45	22.18	6.97066072	4
LH-SC-01	9/3/2025 6:00	22.15	6.96901845	4
LH-SC-01	9/3/2025 6:15	22.15	6.96956488	4
LH-SC-01	9/3/2025 6:30	22.15	6.99524716	4
LH-SC-01	9/3/2025 6:45	22.15	6.9594559	4
LH-SC-01	9/3/2025 7:00	22.13	7.00016505	4
LH-SC-01	9/3/2025 7:15	22.13	6.97775985	4
LH-SC-01	9/3/2025 7:30	22.13	6.97584721	4
LH-SC-01	9/3/2025 7:45	22.13	6.98185836	4
LH-SC-01	9/3/2025 8:00	22.13	7.00508327	4
LH-SC-01	9/3/2025 8:15	22.15	7.00863473	4
LH-SC-01	9/3/2025 8:30	22.15	7.01655798	4
LH-SC-01	9/3/2025 8:45	22.13	7.0261223	4
LH-SC-01	9/3/2025 9:00	22.13	7.02338996	4
LH-SC-01	9/3/2025 9:15	22.15	7.02120265	4
LH-SC-01	9/3/2025 9:30	22.15	7.02666696	4
LH-SC-01	9/3/2025 9:45	22.2	7.03321851	4
LH-SC-01	9/3/2025 10:00	21.37	7.16124176	2
LH-SC-01	9/3/2025 10:15			2
LH-SC-01	9/3/2025 10:30	21.58	9.96968265	2
LH-SC-01	9/3/2025 10:45	22.37	7.77725753	1
LH-SC-01	9/3/2025 11:00	22.56	7.94831139	1
LH-SC-01	9/3/2025 11:15	22.66	8.08055937	1
LH-SC-01	9/3/2025 11:30	22.73	8.15514507	1
LH-SC-01	9/3/2025 11:45	22.51	7.58324666	1
LH-SC-01	9/3/2025 12:00	22.82	8.26008395	1
LH-SC-01	9/3/2025 12:15	22.78	8.17671824	1
LH-SC-01	9/3/2025 12:30	22.82	8.22661964	1
LH-SC-01	9/3/2025 12:45	22.87	8.24490993	1
LH-SC-01	9/3/2025 13:00	22.9	8.10361889	1
LH-SC-01	9/3/2025 13:15	22.99	8.1750681	1
LH-SC-01	9/3/2025 13:30	23.04	8.08026056	1
LH-SC-01	9/3/2025 13:45	22.87	7.81865211	1
LH-SC-01	9/3/2025 14:00	23.11	8.27706122	1
LH-SC-01	9/3/2025 14:15	23.14	8.26497387	1
LH-SC-01	9/3/2025 14:30	23.26	8.36878063	1
LH-SC-01	9/3/2025 14:45	23.23	8.38141697	1
LH-SC-01	9/3/2025 15:00	23.28	8.5400965	1
LH-SC-01	9/3/2025 15:15	23.42	8.71259743	1
LH-SC-01	9/3/2025 15:30	23.28	8.50695577	1
LH-SC-01	9/3/2025 15:45	23.45	8.91169762	1
LH-SC-01	9/3/2025 16:00	23.18	8.50719255	1
LH-SC-01	9/3/2025 16:15	23.26	8.33672431	1
LH-SC-01	9/3/2025 16:30	23.47	8.71149434	1
LH-SC-01	9/3/2025 16:45	23.47	8.77936218	1
LH-SC-01	9/3/2025 17:00	23.4	8.86395816	1
LH-SC-01	9/3/2025 17:15	23.38	8.69246191	1
LH-SC-01	9/3/2025 17:30	23.52	8.89876099	1
LH-SC-01	9/3/2025 17:45	23.62	8.96948209	1
LH-SC-01	9/3/2025 18:00	23.57	8.89789828	1
LH-SC-01	9/3/2025 18:15	23.54	8.83593791	1
LH-SC-01	9/3/2025 18:30	23.59	8.88474502	1
LH-SC-01	9/3/2025 18:45	23.54	8.9170887	1
LH-SC-01	9/3/2025 19:00	23.59	8.85950839	1
LH-SC-01	9/3/2025 19:15	23.62	8.90164855	1
LH-SC-01	9/3/2025 19:30	23.66	8.96731759	1
LH-SC-01	9/3/2025 19:45	23.79	9.22895743	1
LH-SC-01	9/3/2025 20:00	23.74	9.13657402	1
LH-SC-01	9/3/2025 20:15	23.66	9.02727436	1
LH-SC-01	9/3/2025 20:30	23.62	9.04464165	1
LH-SC-01	9/3/2025 20:45	23.62	9.06607704	1
LH-SC-01	9/3/2025 21:00	23.64	9.0485736	1
LH-SC-01	9/3/2025 21:15	23.69	9.17219902	1
LH-SC-01	9/3/2025 21:30	23.69	9.21316082	1
LH-SC-01	9/3/2025 21:45	23.57	9.16792126	1
LH-SC-01	9/3/2025 22:00	23.5	9.11251536	1
LH-SC-01	9/3/2025 22:15	23.4	9.04805919	1
LH-SC-01	9/3/2025 22:30	23.38	9.04602489	1
LH-SC-01	9/3/2025 22:45	23.38	9.02457214	1
LH-SC-01	9/3/2025 23:00	23.35	9.04758981	1
LH-SC-01	9/3/2025 23:15	23.28	9.0545928	1
LH-SC-01	9/3/2025 23:30	23.14	8.85553814	1
LH-SC-01	9/3/2025 23:45	23.04	8.67809271	1
LH-SC-01	9/4/2025 0:00	22.9	8.13353823	1
LH-SC-01	9/4/2025 0:15	22.85	7.98519588	1

pH Continous Monitoring Data

Station Name	Date Time	Temp C	pH SU	Use Code
LH-SC-01	9/4/2025 0:30	22.8	7.93257765	1
LH-SC-01	9/4/2025 0:45	22.78	7.88883189	1
LH-SC-01	9/4/2025 1:00	22.78	8.09862431	1
LH-SC-01	9/4/2025 1:15	22.78	8.22352019	1
LH-SC-01	9/4/2025 1:30	22.8	8.2139145	1
LH-SC-01	9/4/2025 1:45	22.78	8.33644347	1
LH-SC-01	9/4/2025 2:00	22.75	8.32732648	1
LH-SC-01	9/4/2025 2:15	22.7	8.13267143	1
LH-SC-01	9/4/2025 2:30	22.66	7.93274679	1
LH-SC-01	9/4/2025 2:45	22.63	7.79862594	1
LH-SC-01	9/4/2025 3:00	22.61	7.72353599	1
LH-SC-01	9/4/2025 3:15	22.58	7.65308671	1
LH-SC-01	9/4/2025 3:30	22.54	7.56140147	1
LH-SC-01	9/4/2025 3:45	22.54	7.54206639	1
LH-SC-01	9/4/2025 4:00	22.49	7.47978505	1
LH-SC-01	9/4/2025 4:15	22.49	7.4604467	1
LH-SC-01	9/4/2025 4:30	22.47	7.43569039	1
LH-SC-01	9/4/2025 4:45	22.44	7.39078576	1
LH-SC-01	9/4/2025 5:00	22.42	7.33387313	1
LH-SC-01	9/4/2025 5:15	22.39	7.29712447	1
LH-SC-01	9/4/2025 5:30	22.37	7.25409245	1
LH-SC-01	9/4/2025 5:45	22.37	7.22984157	1
LH-SC-01	9/4/2025 6:00	22.35	7.21650461	1
LH-SC-01	9/4/2025 6:15	22.32	7.20208261	1
LH-SC-01	9/4/2025 6:30	22.32	7.19281666	1
LH-SC-01	9/4/2025 6:45	22.3	7.17865731	1
LH-SC-01	9/4/2025 7:00	22.27	7.16613704	1
LH-SC-01	9/4/2025 7:15	22.27	7.15850497	1
LH-SC-01	9/4/2025 7:30	22.25	7.16505792	1
LH-SC-01	9/4/2025 7:45	22.23	7.17052131	1
LH-SC-01	9/4/2025 8:00	22.23	7.19860024	1
LH-SC-01	9/4/2025 8:15	22.25	7.22093938	1
LH-SC-01	9/4/2025 8:30	22.25	7.21576012	1
LH-SC-01	9/4/2025 8:45	22.25	7.21903123	1
LH-SC-01	9/4/2025 9:00	22.27	7.24300292	1
LH-SC-01	9/4/2025 9:15	22.27	7.24681896	1
LH-SC-01	9/4/2025 9:30	22.3	7.26587214	1
LH-SC-01	9/4/2025 9:45	22.32	7.28138824	1
LH-SC-01	9/4/2025 10:00	22.42	7.38045964	1
LH-SC-01	9/4/2025 10:15	22.47	7.40245885	1
LH-SC-01	9/4/2025 10:30	22.56	7.47749303	1
LH-SC-01	9/4/2025 10:45	22.7	7.56327529	1
LH-SC-01	9/4/2025 11:00	22.75	7.5229046	1
LH-SC-01	9/4/2025 11:15	22.85	7.57768002	1
LH-SC-01	9/4/2025 11:30	22.75	7.47392086	1
LH-SC-01	9/4/2025 11:45	22.73	7.45653527	1
LH-SC-01	9/4/2025 12:00	22.85	7.5714231	1
LH-SC-01	9/4/2025 12:15	22.97	7.58288452	1
LH-SC-01	9/4/2025 12:30	23.02	7.61187769	1
LH-SC-01	9/4/2025 12:45	23.02	7.55043195	1
LH-SC-01	9/4/2025 13:00	22.97	7.62394591	1
LH-SC-01	9/4/2025 13:15	23.16	7.60887105	1
LH-SC-01	9/4/2025 13:30	23.04	7.52021771	1
LH-SC-01	9/4/2025 13:45	23.09	7.49566615	1
LH-SC-01	9/4/2025 14:00	23.16	7.47543916	1
LH-SC-01	9/4/2025 14:15	22.97	7.57771786	1
LH-SC-01	9/4/2025 14:30	23.11	7.94437652	1
LH-SC-01	9/4/2025 14:45	23.09	7.61825678	1
LH-SC-01	9/4/2025 15:00	23.16	7.65425419	1
LH-SC-01	9/4/2025 15:15	23.35	8.03486341	1
LH-SC-01	9/4/2025 15:30	23.28	7.89602536	1
LH-SC-01	9/4/2025 15:45	23.52	8.33772426	1
LH-SC-01	9/4/2025 16:00	23.45	8.20555301	1
LH-SC-01	9/4/2025 16:15	23.64	8.45900422	1
LH-SC-01	9/4/2025 16:30	23.57	8.30601878	1
LH-SC-01	9/4/2025 16:45	23.64	8.47202739	1
LH-SC-01	9/4/2025 17:00	23.59	8.48747166	1
LH-SC-01	9/4/2025 17:15	23.62	8.40320771	1
LH-SC-01	9/4/2025 17:30	23.69	8.55695828	1
LH-SC-01	9/4/2025 17:45	23.69	8.56943671	1
LH-SC-01	9/4/2025 18:00	23.71	8.6227676	1
LH-SC-01	9/4/2025 18:15	23.83	8.74846422	1
LH-SC-01	9/4/2025 18:30	23.71	8.62900639	1
LH-SC-01	9/4/2025 18:45	23.83	8.80974238	1
LH-SC-01	9/4/2025 19:00	23.88	8.86474146	1
LH-SC-01	9/4/2025 19:15	23.71	8.60459372	1
LH-SC-01	9/4/2025 19:30	23.76	8.82942467	1
LH-SC-01	9/4/2025 19:45	23.66	8.78771859	1
LH-SC-01	9/4/2025 20:00	23.66	8.85662818	1
LH-SC-01	9/4/2025 20:15	23.66	8.89732281	1
LH-SC-01	9/4/2025 20:30	23.57	8.90006932	1
LH-SC-01	9/4/2025 20:45	23.5	8.8902028	1
LH-SC-01	9/4/2025 21:00	23.42	8.74925224	1
LH-SC-01	9/4/2025 21:15	23.42	8.77043058	1

Station Name	Date Time	Temp C	pH SU	Use Code
LH-SC-01	9/4/2025 21:30	23.45	8.80310176	1
LH-SC-01	9/4/2025 21:45	23.42	8.75278196	1
LH-SC-01	9/4/2025 22:00	23.4	8.70510993	1
LH-SC-01	9/4/2025 22:15	23.38	8.70576804	1
LH-SC-01	9/4/2025 22:30	23.35	8.67796776	1
LH-SC-01	9/4/2025 22:45	23.3	8.63153091	1
LH-SC-01	9/4/2025 23:00	23.11	8.35180655	1
LH-SC-01	9/4/2025 23:15	23.02	8.09936538	1
LH-SC-01	9/4/2025 23:30	22.97	8.01389313	1
LH-SC-01	9/4/2025 23:45	22.92	7.92431239	1
LH-SC-01	9/5/2025 0:00	22.87	7.75309491	1
LH-SC-01	9/5/2025 0:15	22.87	7.72045232	1
LH-SC-01	9/5/2025 0:30	22.87	7.91630786	1
LH-SC-01	9/5/2025 0:45	22.87	7.94214991	1
LH-SC-01	9/5/2025 1:00	22.82	7.90557995	1
LH-SC-01	9/5/2025 1:15	22.78	7.77999016	1
LH-SC-01	9/5/2025 1:30	22.78	7.8077448	1
LH-SC-01	9/5/2025 1:45	22.75	7.78904959	1
LH-SC-01	9/5/2025 2:00	22.73	7.75154618	1
LH-SC-01	9/5/2025 2:15	22.7	7.71079571	1
LH-SC-01	9/5/2025 2:30	22.68	7.66593137	1
LH-SC-01	9/5/2025 2:45	22.66	7.59329507	1
LH-SC-01	9/5/2025 3:00	22.63	7.55850823	1
LH-SC-01	9/5/2025 3:15	22.61	7.49837638	1
LH-SC-01	9/5/2025 3:30	22.61	7.48966404	1
LH-SC-01	9/5/2025 3:45	22.61	7.45154754	1
LH-SC-01	9/5/2025 4:00	22.58	7.45703911	1
LH-SC-01	9/5/2025 4:15	22.58	7.47909447	1
LH-SC-01	9/5/2025 4:30	22.58	7.45404394	1
LH-SC-01	9/5/2025 4:45	22.56	7.4600654	1
LH-SC-01	9/5/2025 5:00	22.56	7.42303168	1
LH-SC-01	9/5/2025 5:15	22.54	7.37322479	1
LH-SC-01	9/5/2025 5:30	22.51	7.3337715	1
LH-SC-01	9/5/2025 5:45	22.51	7.3187921	1
LH-SC-01	9/5/2025 6:00	22.47	7.29595451	1
LH-SC-01	9/5/2025 6:15	22.47	7.27852157	1
LH-SC-01	9/5/2025 6:30	22.47	7.26163341	1
LH-SC-01	9/5/2025 6:45	22.47	7.23521162	1
LH-SC-01	9/5/2025 7:00	22.47	7.22268169	1
LH-SC-01	9/5/2025 7:15	22.47	7.21042416	1
LH-SC-01	9/5/2025 7:30	22.47	7.20443159	1
LH-SC-01	9/5/2025 7:45	22.47	7.19408078	1
LH-SC-01	9/5/2025 8:00	22.47	7.20497637	1
LH-SC-01	9/5/2025 8:15	22.49	7.20959281	1
LH-SC-01	9/5/2025 8:30	22.49	7.2087757	1
LH-SC-01	9/5/2025 8:45	22.49	7.19869796	1
LH-SC-01	9/5/2025 9:00	22.49	7.19297817	1
LH-SC-01	9/5/2025 9:15	22.49	7.2011493	1
LH-SC-01	9/5/2025 9:30	22.51	7.20059099	1
LH-SC-01	9/5/2025 9:45	22.51	7.21557039	1
LH-SC-01	9/5/2025 10:00	22.54	7.22262898	1
LH-SC-01	9/5/2025 10:15	22.54	7.22208433	1
LH-SC-01	9/5/2025 10:30	22.58	7.27242763	1
LH-SC-01	9/5/2025 10:45	22.61	7.30588806	1
LH-SC-01	9/5/2025 11:00	22.63	7.32410762	1
LH-SC-01	9/5/2025 11:15	22.7	7.39044234	1
LH-SC-01	9/5/2025 11:30	22.78	7.44530186	1
LH-SC-01	9/5/2025 11:45	22.8	7.48880552	1
LH-SC-01	9/5/2025 12:00	22.9	7.55582294	1
LH-SC-01	9/5/2025 12:15	22.92	7.59386198	1
LH-SC-01	9/5/2025 12:30	22.99	7.6342364	1
LH-SC-01	9/5/2025 12:45	23.04	7.62352659	1
LH-SC-01	9/5/2025 13:00	23.09	7.64407964	1
LH-SC-01	9/5/2025 13:15	23.09	7.59814213	1
LH-SC-01	9/5/2025 13:30	23.18	7.70502486	1
LH-SC-01	9/5/2025 13:45	23.14	7.57059205	1
LH-SC-01	9/5/2025 14:00	23.09	7.4255367	1
LH-SC-01	9/5/2025 14:15	23.11	7.52770524	1
LH-SC-01	9/5/2025 14:30	23.09	7.5671547	1
LH-SC-01	9/5/2025 14:45	23.11	7.5633112	1
LH-SC-01	9/5/2025 15:00	23.3	7.71153016	1
LH-SC-01	9/5/2025 15:15	23.28	7.61677393	1
LH-SC-01	9/5/2025 15:30	23.47	7.80260823	1
LH-SC-01	9/5/2025 15:45	23.3	7.67187261	1
LH-SC-01	9/5/2025 16:00	23.35	7.77577492	1
LH-SC-01	9/5/2025 16:15	23.16	7.56375966	1
LH-SC-01	9/5/2025 16:30	23.26	7.70972453	1
LH-SC-01	9/5/2025 16:45	23.4	7.81230141	1
LH-SC-01	9/5/2025 17:00	23.42	7.81822001	1
LH-SC-01	9/5/2025 17:15	23.23	7.57721107	1
LH-SC-01	9/5/2025 17:30	23.28	7.74797864	1
LH-SC-01	9/5/2025 17:45	23.4	7.90516653	1
LH-SC-01	9/5/2025 18:00	23.4	7.96436126	1
LH-SC-01	9/5/2025 18:15	23.38	7.86992559	1

Station Name	Date Time	Temp C	pH SU	Use Code
LH-SC-01	9/5/2025 18:30	23.35	7.85643455	1
LH-SC-01	9/5/2025 18:45	23.35	7.90206019	1
LH-SC-01	9/5/2025 19:00	23.33	7.77528406	1
LH-SC-01	9/5/2025 19:15	23.33	7.80217241	1
LH-SC-01	9/5/2025 19:30	23.3	7.83539208	1
LH-SC-01	9/5/2025 19:45	23.3	7.80904426	1
LH-SC-01	9/5/2025 20:00	23.3	7.83593534	1
LH-SC-01	9/5/2025 20:15	23.3	7.83186093	1
LH-SC-01	9/5/2025 20:30	23.3	7.81827958	1
LH-SC-01	9/5/2025 20:45	23.28	7.80665404	1
LH-SC-01	9/5/2025 21:00	23.3	7.85956689	1
LH-SC-01	9/5/2025 21:15	23.3	7.80632799	1
LH-SC-01	9/5/2025 21:30	23.3	7.83647859	1
LH-SC-01	9/5/2025 21:45	23.28	7.80774062	1
LH-SC-01	9/5/2025 22:00	23.26	7.80670846	1
LH-SC-01	9/5/2025 22:15	23.23	7.77527394	1
LH-SC-01	9/5/2025 22:30	23.21	7.79162883	1
LH-SC-01	9/5/2025 22:45	23.21	7.70848572	1
LH-SC-01	9/5/2025 23:00	23.18	7.61344948	1
LH-SC-01	9/5/2025 23:15	23.16	7.62490461	1
LH-SC-01	9/5/2025 23:30	23.16	7.61811073	1
LH-SC-01	9/5/2025 23:45	23.16	7.57435811	1
LH-SC-01	9/6/2025 0:00	23.16	7.63441605	1
LH-SC-01	9/6/2025 0:15	23.14	7.62141373	1
LH-SC-01	9/6/2025 0:30	23.14	7.60700973	1
LH-SC-01	9/6/2025 0:45	23.14	7.59505169	1
LH-SC-01	9/6/2025 1:00	23.11	7.59565554	1
LH-SC-01	9/6/2025 1:15	23.11	7.58831691	1
LH-SC-01	9/6/2025 1:30	23.09	7.57721202	1
LH-SC-01	9/6/2025 1:45	23.09	7.56144649	1
LH-SC-01	9/6/2025 2:00	23.04	7.53462658	1
LH-SC-01	9/6/2025 2:15	23.04	7.52375196	1
LH-SC-01	9/6/2025 2:30	22.99	7.51513923	1
LH-SC-01	9/6/2025 2:45	22.97	7.44528808	1
LH-SC-01	9/6/2025 3:00	22.94	7.41378615	1
LH-SC-01	9/6/2025 3:15	22.92	7.403751	1
LH-SC-01	9/6/2025 3:30	22.92	7.40619878	1
LH-SC-01	9/6/2025 3:45	22.9	7.40078634	1
LH-SC-01	9/6/2025 4:00	22.87	7.37335278	1
LH-SC-01	9/6/2025 4:15	22.87	7.36954448	1
LH-SC-01	9/6/2025 4:30	22.85	7.35079869	1
LH-SC-01	9/6/2025 4:45	22.85	7.34345361	1
LH-SC-01	9/6/2025 5:00	22.82	7.33723087	1
LH-SC-01	9/6/2025 5:15	22.82	7.31573753	1
LH-SC-01	9/6/2025 5:30	22.82	7.30567103	1
LH-SC-01	9/6/2025 5:45	22.82	7.2849939	1
LH-SC-01	9/6/2025 6:00	22.8	7.26515089	1
LH-SC-01	9/6/2025 6:15	22.82	7.32634817	1
LH-SC-01	9/6/2025 6:30	22.82	7.4090567	1
LH-SC-01	9/6/2025 6:45	22.82	7.33886327	1
LH-SC-01	9/6/2025 7:00	22.85	7.414184	1
LH-SC-01	9/6/2025 7:15	22.9	7.53351943	1
LH-SC-01	9/6/2025 7:30	22.94	7.55601981	1
LH-SC-01	9/6/2025 7:45	22.99	7.66305901	1
LH-SC-01	9/6/2025 8:00	23.02	7.73531294	1
LH-SC-01	9/6/2025 8:15	23.04	7.74613791	1
LH-SC-01	9/6/2025 8:30	23.06	7.74037874	1
LH-SC-01	9/6/2025 8:45	23.06	7.74119429	1
LH-SC-01	9/6/2025 9:00	23.06	7.72026206	1
LH-SC-01	9/6/2025 9:15	23.06	7.70531047	1
LH-SC-01	9/6/2025 9:30	23.09	7.72046094	1
LH-SC-01	9/6/2025 9:45	23.06	7.6645334	1
LH-SC-01	9/6/2025 10:00	23.09	7.66745612	1
LH-SC-01	9/6/2025 10:15	23.06	7.58569774	1
LH-SC-01	9/6/2025 10:30	23.04	7.49656542	1
LH-SC-01	9/6/2025 10:45	23.06	7.54682361	1
LH-SC-01	9/6/2025 11:00	23.06	7.52507584	1
LH-SC-01	9/6/2025 11:15	23.04	7.46638835	1
LH-SC-01	9/6/2025 11:30	23.02	7.44249407	1
LH-SC-01	9/6/2025 11:45	23.02	7.42726858	1
LH-SC-01	9/6/2025 12:00	23.04	7.42479294	1
LH-SC-01	9/6/2025 12:15	23.14	7.50210508	1
LH-SC-01	9/6/2025 12:30	23.21	7.53758043	1
LH-SC-01	9/6/2025 12:45	23.35	7.67746252	1
LH-SC-01	9/6/2025 13:00	23.5	7.81962803	1
LH-SC-01	9/6/2025 13:15	23.54	7.67160054	1
LH-SC-01	9/6/2025 13:30	23.57	7.68483026	1
LH-SC-01	9/6/2025 13:45	23.57	7.69324303	1
LH-SC-01	9/6/2025 14:00	23.45	7.68646477	1
LH-SC-01	9/6/2025 14:15	23.5	7.88043146	1
LH-SC-01	9/6/2025 14:30	23.47	7.9147259	1
LH-SC-01	9/6/2025 14:45	23.59	7.92683863	1
LH-SC-01	9/6/2025 15:00	23.52	7.89584337	1
LH-SC-01	9/6/2025 15:15	23.47	7.80478	1

Station Name	Date Time	Temp C	pH SU	Use Code
LH-SC-01	9/6/2025 15:30	23.45	7.81542236	1
LH-SC-01	9/6/2025 15:45	23.47	7.84197157	1
LH-SC-01	9/6/2025 16:00	23.47	7.8264977	1
LH-SC-01	9/6/2025 16:15	23.52	7.88118639	1
LH-SC-01	9/6/2025 16:30	23.59	7.96754287	1
LH-SC-01	9/6/2025 16:45	23.54	7.81816049	1
LH-SC-01	9/6/2025 17:00	23.57	7.82621917	1
LH-SC-01	9/6/2025 17:15	23.59	7.91978323	1
LH-SC-01	9/6/2025 17:30	23.59	7.93226586	1
LH-SC-01	9/6/2025 17:45	23.57	7.86665477	1
LH-SC-01	9/6/2025 18:00	23.54	7.81436079	1
LH-SC-01	9/6/2025 18:15	23.54	7.78939132	1
LH-SC-01	9/6/2025 18:30	23.57	7.86963995	1
LH-SC-01	9/6/2025 18:45	23.54	7.76197918	1
LH-SC-01	9/6/2025 19:00	23.5	7.70236426	1
LH-SC-01	9/6/2025 19:15	23.47	7.72551036	1
LH-SC-01	9/6/2025 19:30	23.45	7.67967753	1
LH-SC-01	9/6/2025 19:45	23.38	7.62824275	1
LH-SC-01	9/6/2025 20:00	23.33	7.54768364	1
LH-SC-01	9/6/2025 20:15	23.28	7.58716459	1
LH-SC-01	9/6/2025 20:30	23.28	7.58607801	1
LH-SC-01	9/6/2025 20:45	23.3	7.60749701	1
LH-SC-01	9/6/2025 21:00	23.3	7.58685335	1
LH-SC-01	9/6/2025 21:15	23.3	7.54583767	1
LH-SC-01	9/6/2025 21:30	23.3	7.59608867	1
LH-SC-01	9/6/2025 21:45	23.28	7.58499143	1
LH-SC-01	9/6/2025 22:00	23.23	7.55330224	1
LH-SC-01	9/6/2025 22:15	23.21	7.51883247	1
LH-SC-01	9/6/2025 22:30	23.16	7.50533225	1
LH-SC-01	9/6/2025 22:45	23.14	7.4295415	1
LH-SC-01	9/6/2025 23:00	23.09	7.40025748	1
LH-SC-01	9/6/2025 23:15	23.06	7.39078337	1
LH-SC-01	9/6/2025 23:30	22.99	7.41018144	1
LH-SC-01	9/6/2025 23:45	22.99	7.3995769	1
LH-SC-01	9/7/2025 0:00	22.97	7.37839337	1
LH-SC-01	9/7/2025 0:15	22.94	7.39474914	1
LH-SC-01	9/7/2025 0:30	22.92	7.39124012	1
LH-SC-01	9/7/2025 0:45	22.9	7.39208254	1
LH-SC-01	9/7/2025 1:00	22.87	7.37498491	1
LH-SC-01	9/7/2025 1:15	22.87	7.37552895	1
LH-SC-01	9/7/2025 1:30	22.87	7.44571052	1
LH-SC-01	9/7/2025 1:45	22.9	7.42608179	1
LH-SC-01	9/7/2025 2:00	22.9	7.45654512	1
LH-SC-01	9/7/2025 2:15	22.92	7.56068095	1
LH-SC-01	9/7/2025 2:30	22.94	7.56662614	1
LH-SC-01	9/7/2025 2:45	22.99	7.62308804	1
LH-SC-01	9/7/2025 3:00	22.99	7.60677336	1
LH-SC-01	9/7/2025 3:15	23.02	7.62112174	1
LH-SC-01	9/7/2025 3:30	23.04	7.61482689	1
LH-SC-01	9/7/2025 3:45	23.06	7.70612601	1
LH-SC-01	9/7/2025 4:00	23.06	7.65447506	1
LH-SC-01	9/7/2025 4:15	23.09	7.66093245	1
LH-SC-01	9/7/2025 4:30	23.09	7.67588253	1
LH-SC-01	9/7/2025 4:45	23.11	7.66795467	1
LH-SC-01	9/7/2025 5:00	23.11	7.65626722	1
LH-SC-01	9/7/2025 5:15	23.09	7.64000235	1
LH-SC-01	9/7/2025 5:30	23.11	7.63452312	1
LH-SC-01	9/7/2025 5:45	23.09	7.61880042	1
LH-SC-01	9/7/2025 6:00	23.09	7.57177563	1
LH-SC-01	9/7/2025 6:15	23.06	7.51991074	1
LH-SC-01	9/7/2025 6:30	23.06	7.50224068	1
LH-SC-01	9/7/2025 6:45	23.06	7.50577469	1
LH-SC-01	9/7/2025 7:00	23.06	7.49870667	1
LH-SC-01	9/7/2025 7:15	23.04	7.50227459	1
LH-SC-01	9/7/2025 7:30	23.04	7.46040731	1
LH-SC-01	9/7/2025 7:45	23.04	7.44844523	1
LH-SC-01	9/7/2025 8:00	23.02	7.43732828	1
LH-SC-01	9/7/2025 8:15	23.02	7.42427785	1
LH-SC-01	9/7/2025 8:30	22.99	7.44933668	1
LH-SC-01	9/7/2025 8:45	22.99	7.41290056	1
LH-SC-01	9/7/2025 9:00	22.97	7.44284071	1
LH-SC-01	9/7/2025 9:15	22.94	7.46273846	1
LH-SC-01	9/7/2025 9:30	22.94	7.45186017	1
LH-SC-01	9/7/2025 9:45	22.94	7.43010359	1
LH-SC-01	9/7/2025 10:00	22.92	7.43774796	1
LH-SC-01	9/7/2025 10:15	22.9	7.4026903	1
LH-SC-01	9/7/2025 10:30	22.9	7.39534646	1
LH-SC-01	9/7/2025 10:45	22.87	7.41089176	1
LH-SC-01	9/7/2025 11:00	22.87	7.41415602	1
LH-SC-01	9/7/2025 11:15	22.87	7.41170782	1
LH-SC-01	9/7/2025 11:30	22.85	7.41500012	1
LH-SC-01	9/7/2025 11:45	22.82	7.40932877	1
LH-SC-01	9/7/2025 12:00	22.82	7.37395999	1
LH-SC-01	9/7/2025 12:15	22.8	7.35140213	1

Station Name	Date Time	Temp C	pH SU	Use Code
LH-SC-01	9/7/2025 12:30	22.78	7.32367123	1
LH-SC-01	9/7/2025 12:45	22.78	7.32612017	1
LH-SC-01	9/7/2025 13:00	22.78	7.32203861	1
LH-SC-01	9/7/2025 13:15	22.78	7.31659652	1
LH-SC-01	9/7/2025 13:30	22.78	7.3217665	1
LH-SC-01	9/7/2025 13:45	22.78	7.33183436	1
LH-SC-01	9/7/2025 14:00	22.78	7.34435116	1
LH-SC-01	9/7/2025 14:15	22.78	7.3721058	1
LH-SC-01	9/7/2025 14:30	22.78	7.36094952	1
LH-SC-01	9/7/2025 14:45	22.75	7.40017311	1
LH-SC-01	9/7/2025 15:00	22.75	7.42003874	1
LH-SC-01	9/7/2025 15:15	22.75	7.43174041	1
LH-SC-01	9/7/2025 15:30	22.75	7.41622889	1
LH-SC-01	9/7/2025 15:45	22.73	7.42061143	1
LH-SC-01	9/7/2025 16:00	22.73	7.39584576	1
LH-SC-01	9/7/2025 16:15	22.73	7.36264342	1
LH-SC-01	9/7/2025 16:30	22.73	7.34059925	1
LH-SC-01	9/7/2025 16:45	22.7	7.35206525	1
LH-SC-01	9/7/2025 17:00	22.7	7.34090596	1
LH-SC-01	9/7/2025 17:15	22.7	7.34145032	1
LH-SC-01	9/7/2025 17:30	22.68	7.32432503	1
LH-SC-01	9/7/2025 17:45	22.68	7.33766265	1
LH-SC-01	9/7/2025 18:00	22.68	7.31752013	1
LH-SC-01	9/7/2025 18:15	22.66	7.29222563	1
LH-SC-01	9/7/2025 18:30	22.66	7.29576442	1
LH-SC-01	9/7/2025 18:45	22.66	7.26663745	1
LH-SC-01	9/7/2025 19:00	22.63	7.22991178	1
LH-SC-01	9/7/2025 19:15	22.63	7.22283348	1
LH-SC-01	9/7/2025 19:30	22.61	7.21685881	1
LH-SC-01	9/7/2025 19:45	22.61	7.21195812	1
LH-SC-01	9/7/2025 20:00	22.58	7.20462784	1
LH-SC-01	9/7/2025 20:15	22.58	7.18257248	1
LH-SC-01	9/7/2025 20:30	22.56	7.18095099	1
LH-SC-01	9/7/2025 20:45	22.56	7.16869719	1
LH-SC-01	9/7/2025 21:00	22.54	7.14828421	1
LH-SC-01	9/7/2025 21:15	22.54	7.13602958	1
LH-SC-01	9/7/2025 21:30	22.51	7.12079162	1
LH-SC-01	9/7/2025 21:45	22.51	7.13849455	1
LH-SC-01	9/7/2025 22:00	22.51	7.12242574	1
LH-SC-01	9/7/2025 22:15	22.49	7.11862082	1
LH-SC-01	9/7/2025 22:30	22.49	7.12079979	1
LH-SC-01	9/7/2025 22:45	22.47	7.10310264	1
LH-SC-01	9/7/2025 23:00	22.47	7.11100194	1
LH-SC-01	9/7/2025 23:15	22.44	7.12082023	1
LH-SC-01	9/7/2025 23:30	22.44	7.11700638	1
LH-SC-01	9/7/2025 23:45	22.44	7.09739234	1
LH-SC-01	9/8/2025 0:00	22.44	7.08785774	1
LH-SC-01	9/8/2025 0:15	22.42	7.07996304	1
LH-SC-01	9/8/2025 0:30	22.42	7.08105279	1
LH-SC-01	9/8/2025 0:45	22.39	7.07506682	1
LH-SC-01	9/8/2025 1:00	22.39	7.08024362	1
LH-SC-01	9/8/2025 1:15	22.37	7.08460876	1
LH-SC-01	9/8/2025 1:30	22.37	7.07725175	1
LH-SC-01	9/8/2025 1:45	22.37	7.08188395	1
LH-SC-01	9/8/2025 2:00	22.37	7.09986775	1
LH-SC-01	9/8/2025 2:15	22.35	7.07289698	1
LH-SC-01	9/8/2025 2:30	22.35	7.07262448	1
LH-SC-01	9/8/2025 2:45	22.32	7.08080769	1
LH-SC-01	9/8/2025 3:00	22.32	7.06854393	1
LH-SC-01	9/8/2025 3:15	22.32	7.06227579	1
LH-SC-01	9/8/2025 3:30	22.3	7.07072894	1
LH-SC-01	9/8/2025 3:45	22.3	7.05383107	1
LH-SC-01	9/8/2025 4:00	22.3	7.05628399	1
LH-SC-01	9/8/2025 4:15	22.3	7.04238412	1
LH-SC-01	9/8/2025 4:30	22.27	7.03693695	1
LH-SC-01	9/8/2025 4:45	22.27	7.0415707	1
LH-SC-01	9/8/2025 5:00	22.25	7.01785797	1
LH-SC-01	9/8/2025 5:15	22.25	7.02140167	1
LH-SC-01	9/8/2025 5:30	22.25	7.02440019	1
LH-SC-01	9/8/2025 5:45	22.23	7.01758657	1
LH-SC-01	9/8/2025 6:00	22.23	6.99523247	1
LH-SC-01	9/8/2025 6:15	22.23	7.00368341	1
LH-SC-01	9/8/2025 6:30	22.2	7.00286587	1
LH-SC-01	9/8/2025 6:45	22.2	7.00068476	1
LH-SC-01	9/8/2025 7:00	22.18	7.01131843	1
LH-SC-01	9/8/2025 7:15	22.18	7.01922549	1
LH-SC-01	9/8/2025 7:30	22.18	7.02904115	1
LH-SC-01	9/8/2025 7:45	22.15	7.03504316	1
LH-SC-01	9/8/2025 8:00	22.15	7.03695195	1
LH-SC-01	9/8/2025 8:15	22.15	7.02304503	1
LH-SC-01	9/8/2025 8:30	22.13	7.03422743	1
LH-SC-01	9/8/2025 8:45	22.13	7.05440747	1
LH-SC-01	9/8/2025 9:00	22.15	7.07321903	1
LH-SC-01	9/8/2025 9:15	22.18	7.07484754	1

Station Name	Date Time	Temp C	pH SU	Use Code
LH-SC-01	9/8/2025 9:30	22.18	7.09175228	1
LH-SC-01	9/8/2025 9:45	22.2	7.09719884	1
LH-SC-01	9/8/2025 10:00	22.23	7.13235578	1
LH-SC-01	9/8/2025 10:15	22.25	7.13452756	1
LH-SC-01	9/8/2025 10:30	22.27	7.15005517	1
LH-SC-01	9/8/2025 10:45	22.27	7.14896488	1
LH-SC-01	9/8/2025 11:00	22.32	7.17346718	1
LH-SC-01	9/8/2025 11:15	22.35	7.16145956	1
LH-SC-01	9/8/2025 11:30	22.37	7.19005922	1
LH-SC-01	9/8/2025 11:45	22.42	7.1962931	1
LH-SC-01	9/8/2025 12:00	22.47	7.18209564	1
LH-SC-01	9/8/2025 12:15	22.51	7.21311922	1
LH-SC-01	9/8/2025 12:30	22.56	7.22452007	1
LH-SC-01	9/8/2025 12:45	22.56	7.22751544	1
LH-SC-01	9/8/2025 13:00	22.56	7.22016316	1
LH-SC-01	9/8/2025 13:15	22.58	7.23022294	1
LH-SC-01	9/8/2025 13:30	22.63	7.25550256	1
LH-SC-01	9/8/2025 13:45	22.68	7.26035891	1
LH-SC-01	9/8/2025 14:00	22.78	7.27768561	1
LH-SC-01	9/8/2025 14:15	22.73	7.22547967	1
LH-SC-01	9/8/2025 14:30	22.56	7.21226626	1
LH-SC-01	9/8/2025 14:45	22.56	7.20899858	1
LH-SC-01	9/8/2025 15:00	22.54	7.22317363	1
LH-SC-01	9/8/2025 15:15	22.51	7.21284687	1
LH-SC-01	9/8/2025 15:30	22.49	7.20142167	1
LH-SC-01	9/8/2025 15:45	22.47	7.18345758	1
LH-SC-01	9/8/2025 16:00	22.47	7.18917777	1
LH-SC-01	9/8/2025 16:15	22.47	7.18427475	1
LH-SC-01	9/8/2025 16:30	22.51	7.20086334	1
LH-SC-01	9/8/2025 16:45	22.51	7.21693216	1
LH-SC-01	9/8/2025 17:00	22.51	7.19786746	1
LH-SC-01	9/8/2025 17:15	22.51	7.20876157	1
LH-SC-01	9/8/2025 17:30	22.51	7.20985098	1
LH-SC-01	9/8/2025 17:45	22.54	7.22780316	1
LH-SC-01	9/8/2025 18:00	22.54	7.21908875	1
LH-SC-01	9/8/2025 18:15	22.56	7.2296939	1
LH-SC-01	9/8/2025 18:30	22.56	7.21852932	1
LH-SC-01	9/8/2025 18:45	22.58	7.24111447	1
LH-SC-01	9/8/2025 19:00	22.61	7.23782289	1
LH-SC-01	9/8/2025 19:15	22.58	7.23267353	1
LH-SC-01	9/8/2025 19:30	22.56	7.22479237	1
LH-SC-01	9/8/2025 19:45	22.58	7.23212896	1
LH-SC-01	9/8/2025 20:00	22.58	7.24492651	1
LH-SC-01	9/8/2025 20:15	22.56	7.27244605	1
LH-SC-01	9/8/2025 20:30	22.56	7.28279371	1
LH-SC-01	9/8/2025 20:45	22.56	7.26373224	1
LH-SC-01	9/8/2025 21:00	22.54	7.25884822	1
LH-SC-01	9/8/2025 21:15	22.51	7.23545215	1
LH-SC-01	9/8/2025 21:30	22.47	7.22268169	1
LH-SC-01	9/8/2025 21:45	22.44	7.2118076	1
LH-SC-01	9/8/2025 22:00	22.42	7.18294375	1
LH-SC-01	9/8/2025 22:15	22.37	7.16390097	1
LH-SC-01	9/8/2025 22:30	22.35	7.13638954	1
LH-SC-01	9/8/2025 22:45	22.32	7.12959019	1
LH-SC-01	9/8/2025 23:00	22.32	7.10615279	1
LH-SC-01	9/8/2025 23:15	22.27	7.10480788	1
LH-SC-01	9/8/2025 23:30	22.27	7.10153699	1
LH-SC-01	9/8/2025 23:45	22.25	7.0966372	1
LH-SC-01	9/9/2025 0:00	22.25	7.09581943	1
LH-SC-01	9/9/2025 0:15	22.23	7.09964247	1
LH-SC-01	9/9/2025 0:30	22.23	7.09691636	1
LH-SC-01	9/9/2025 0:45	22.2	7.0813858	1
LH-SC-01	9/9/2025 1:00	22.2	7.08329427	1
LH-SC-01	9/9/2025 1:15	22.2	7.06393693	1
LH-SC-01	9/9/2025 1:30	22.18	7.0655772	1
LH-SC-01	9/9/2025 1:45	22.18	7.07975537	1
LH-SC-01	9/9/2025 2:00	22.15	7.06367507	1
LH-SC-01	9/9/2025 2:15	22.15	7.06503849	1
LH-SC-01	9/9/2025 2:30	22.13	7.04949881	1
LH-SC-01	9/9/2025 2:45	22.13	7.06776993	1
LH-SC-01	9/9/2025 3:00	22.11	7.03777513	1
LH-SC-01	9/9/2025 3:15	22.11	7.06068375	1
LH-SC-01	9/9/2025 3:30	22.08	7.0197775	1
LH-SC-01	9/9/2025 3:45	22.08	7.03559697	1
LH-SC-01	9/9/2025 4:00	22.06	7.04841947	1
LH-SC-01	9/9/2025 4:15	22.06	7.04350965	1
LH-SC-01	9/9/2025 4:30	22.06	7.02659804	1
LH-SC-01	9/9/2025 4:45	22.03	7.05278912	1
LH-SC-01	9/9/2025 5:00	22.03	7.04351407	1
LH-SC-01	9/9/2025 5:15	22.01	7.0238744	1
LH-SC-01	9/9/2025 5:30	22.01	7.0334229	1
LH-SC-01	9/9/2025 5:45	21.99	7.04870379	1
LH-SC-01	9/9/2025 6:00	21.96	7.04134151	1
LH-SC-01	9/9/2025 6:15	21.96	7.02687991	1

pH Continous Monitoring Data

Station Name	Date Time	Temp C	pH SU	Use Code
LH-SC-01	9/9/2025 6:30	21.96	7.04297867	1
LH-SC-01	9/9/2025 6:45	21.96	7.02606133	1
LH-SC-01	9/9/2025 7:00	21.94	7.03534098	1
LH-SC-01	9/9/2025 7:15	21.94	7.02551734	1
LH-SC-01	9/9/2025 7:30	21.94	7.02306143	1
LH-SC-01	9/9/2025 7:45	21.94	7.01623946	1
LH-SC-01	9/9/2025 8:00	21.91	7.02497412	1
LH-SC-01	9/9/2025 8:15	21.91	7.02961353	1
LH-SC-01	9/9/2025 8:30	21.91	7.03316132	1
LH-SC-01	9/9/2025 8:45	21.91	7.0034145	1
LH-SC-01	9/9/2025 9:00	21.94	7.01787673	1
LH-SC-01	9/9/2025 9:15	21.96	7.00259534	1
LH-SC-01	9/9/2025 9:30	21.99	7.02578585	1
LH-SC-01	9/9/2025 9:45	21.99	7.03997315	1
LH-SC-01	9/9/2025 10:00	22.01	7.03833355	1
LH-SC-01	9/9/2025 10:15	22.01	7.04378983	1
LH-SC-01	9/9/2025 10:30	22.03	7.04133171	1
LH-SC-01	9/9/2025 10:45	22.08	7.06396291	1
LH-SC-01	9/9/2025 11:00	22.13	7.05358936	1
LH-SC-01	9/9/2025 11:15	22.15	7.08139958	1
LH-SC-01	9/9/2025 11:30	22.18	7.0751202	1
LH-SC-01	9/9/2025 11:45	22.2	7.06911706	1
LH-SC-01	9/9/2025 12:00	22.23	7.08464886	1
LH-SC-01	9/9/2025 12:15	22.27	7.10644333	1
LH-SC-01	9/9/2025 12:30	22.3	7.11978729	1
LH-SC-01	9/9/2025 12:45	22.32	7.1170539	1
LH-SC-01	9/9/2025 13:00	22.32	7.10915059	1
LH-SC-01	9/9/2025 13:15	22.32	7.11514621	1
LH-SC-01	9/9/2025 13:30	22.32	7.098522	1
LH-SC-01	9/9/2025 13:45	22.35	7.08161699	1
LH-SC-01	9/9/2025 14:00	22.39	7.06525814	1
LH-SC-01	9/9/2025 14:15	22.35	7.08842949	1
LH-SC-01	9/9/2025 14:30	22.37	7.07752424	1
LH-SC-01	9/9/2025 14:45	22.47	7.06714721	1
LH-SC-01	9/9/2025 15:00	22.47	7.06823677	1
LH-SC-01	9/9/2025 15:15	22.39	7.11103199	1
LH-SC-01	9/9/2025 15:30	22.42	7.10339252	1
LH-SC-01	9/9/2025 15:45	22.39	7.09713635	1
LH-SC-01	9/9/2025 16:00	22.49	7.08648102	1
LH-SC-01	9/9/2025 16:15	22.44	7.09657509	1
LH-SC-01	9/9/2025 16:30	22.35	7.10859451	1
LH-SC-01	9/9/2025 16:45	22.3	7.11188345	1
LH-SC-01	9/9/2025 17:00	22.3	7.12496567	1
LH-SC-01	9/9/2025 17:15	22.27	7.1277041	1
LH-SC-01	9/9/2025 17:30	22.25	7.09909054	1
LH-SC-01	9/9/2025 17:45	22.25	7.10999424	1
LH-SC-01	9/9/2025 18:00	22.23	7.08328581	1
LH-SC-01	9/9/2025 18:15	22.18	7.0693944	1
LH-SC-01	9/9/2025 18:30	22.18	7.06230531	1
LH-SC-01	9/9/2025 18:45	22.11	7.02959347	1
LH-SC-01	9/9/2025 19:00	22.06	7.03914536	1
LH-SC-01	9/9/2025 19:15	22.03	7.06015461	1
LH-SC-01	9/9/2025 19:30	22.01	7.03505978	1
LH-SC-01	9/9/2025 19:45	21.99	7.05579744	1
LH-SC-01	9/9/2025 20:00	21.96	7.03561144	1
LH-SC-01	9/9/2025 20:15	21.94	7.05007644	1
LH-SC-01	9/9/2025 20:30	21.91	7.03971108	1
LH-SC-01	9/9/2025 20:45	21.89	7.0683709	1
LH-SC-01	9/9/2025 21:00	21.87	7.04271884	1
LH-SC-01	9/9/2025 21:15	21.84	7.02934759	1
LH-SC-01	9/9/2025 21:30	21.82	7.02143287	1
LH-SC-01	9/9/2025 21:45	21.82	7.00095863	1
LH-SC-01	9/9/2025 22:00	21.8	7.01460912	1
LH-SC-01	9/9/2025 22:15	21.8	7.0402719	1
LH-SC-01	9/9/2025 22:30	21.8	7.03863385	1
LH-SC-01	9/9/2025 22:45	21.8	7.01460912	1
LH-SC-01	9/9/2025 23:00	21.82	7.05910547	1
LH-SC-01	9/9/2025 23:15	21.82	7.07876074	1
LH-SC-01	9/9/2025 23:30	21.82	7.10933561	1
LH-SC-01	9/9/2025 23:45	21.82	7.05637557	1
LH-SC-01	9/10/2025 0:00	21.84	7.09731746	1
LH-SC-01	9/10/2025 0:15	21.84	7.0806662	1
LH-SC-01	9/10/2025 0:30	21.84	7.10932819	1
LH-SC-01	9/10/2025 0:45	21.82	7.08695044	1
LH-SC-01	9/10/2025 1:00	21.82	7.11015458	1
LH-SC-01	9/10/2025 1:15	21.8	7.1118001	1
LH-SC-01	9/10/2025 1:30	21.8	7.10934302	1
LH-SC-01	9/10/2025 1:45	21.77	7.0954293	1
LH-SC-01	9/10/2025 2:00	21.77	7.09925181	1
LH-SC-01	9/10/2025 2:15	21.75	7.08915551	1
LH-SC-01	9/10/2025 2:30	21.72	7.08670684	1
LH-SC-01	9/10/2025 2:45	21.7	7.06431845	1
LH-SC-01	9/10/2025 3:00	21.7	7.02553811	1
LH-SC-01	9/10/2025 3:15	21.68	7.04493132	1

Station Name	Date Time	Temp C	pH SU	Use Code
LH-SC-01	9/10/2025 3:30	21.65	7.04056554	1
LH-SC-01	9/10/2025 3:45	21.63	7.04603161	1
LH-SC-01	9/10/2025 4:00	21.6	7.03483536	1
LH-SC-01	9/10/2025 4:15	21.58	7.02063069	1
LH-SC-01	9/10/2025 4:30	21.58	6.9804685	1
LH-SC-01	9/10/2025 4:45	21.56	7.03839208	1
LH-SC-01	9/10/2025 5:00	21.53	7.022547	1
LH-SC-01	9/10/2025 5:15	21.53	7.0001398	1
LH-SC-01	9/10/2025 5:30	21.51	7.00833812	1
LH-SC-01	9/10/2025 5:45	21.51	7.00095964	1
LH-SC-01	9/10/2025 6:00	21.49	7.01790403	1
LH-SC-01	9/10/2025 6:15	21.49	7.00970517	1
LH-SC-01	9/10/2025 6:30	21.49	7.01626426	1
LH-SC-01	9/10/2025 6:45	21.46	6.99849989	1
LH-SC-01	9/10/2025 7:00	21.46	7.02801882	1
LH-SC-01	9/10/2025 7:15	21.44	7.04305453	1
LH-SC-01	9/10/2025 7:30	21.44	7.03977443	1
LH-SC-01	9/10/2025 7:45	21.44	7.05016143	1
LH-SC-01	9/10/2025 8:00	21.44	6.99193958	1
LH-SC-01	9/10/2025 8:15	21.41	6.99713279	1
LH-SC-01	9/10/2025 8:30	21.41	7.01845564	1
LH-SC-01	9/10/2025 8:45	21.41	7.0124415	1
LH-SC-01	9/10/2025 9:00	21.39	7.02419804	1
LH-SC-01	9/10/2025 9:15	21.39	7.00834152	1
LH-SC-01	9/10/2025 9:30	17.61	7.0799011	2
LH-SC-01	9/10/2025 9:45			2
LH-SC-01	9/10/2025 10:00	19.67	9.98	2
LH-SC-01	9/10/2025 10:15	21.1	7.17	2
LH-SC-01	9/10/2025 10:30	21.34	7.09	1
LH-SC-01	9/10/2025 10:45	21.37	7.07	1
LH-SC-01	9/10/2025 11:00	21.39	7.08	1
LH-SC-01	9/10/2025 11:15	21.41	7.11	1
LH-SC-01	9/10/2025 11:30	21.41	7.11	1
LH-SC-01	9/10/2025 11:45	21.46	7.12	1
LH-SC-01	9/10/2025 12:00	21.46	7.12	1
LH-SC-01	9/10/2025 12:15	21.49	7.15	1
LH-SC-01	9/10/2025 12:30	21.51	7.12	1
LH-SC-01	9/10/2025 12:45	21.53	7.15	1
LH-SC-01	9/10/2025 13:00	21.56	7.12	1
LH-SC-01	9/10/2025 13:15	21.58	7.18	1
LH-SC-01	9/10/2025 13:30	21.63	7.18	1
LH-SC-01	9/10/2025 13:45	21.65	7.19	1
LH-SC-01	9/10/2025 14:00	21.68	7.22	1
LH-SC-01	9/10/2025 14:15	21.75	7.25	1
LH-SC-01	9/10/2025 14:30	21.75	7.24	1
LH-SC-01	9/10/2025 14:45	21.82	7.23	1
LH-SC-01	9/10/2025 15:00	21.87	7.25	1
LH-SC-01	9/10/2025 15:15	21.84	7.31	1
LH-SC-01	9/10/2025 15:30	21.91	7.31	1
LH-SC-01	9/10/2025 15:45	21.89	7.37	1
LH-SC-01	9/10/2025 16:00	21.91	7.4	1
LH-SC-01	9/10/2025 16:15	21.87	7.41	1
LH-SC-01	9/10/2025 16:30	21.84	7.43	1
LH-SC-01	9/10/2025 16:45	21.87	7.43	1
LH-SC-01	9/10/2025 17:00	21.82	7.41	1
LH-SC-01	9/10/2025 17:15	21.8	7.41	1
LH-SC-01	9/10/2025 17:30	21.82	7.45	1
LH-SC-01	9/10/2025 17:45	21.8	7.44	1
LH-SC-01	9/10/2025 18:00	21.77	7.44	1
LH-SC-01	9/10/2025 18:15	21.72	7.42	1
LH-SC-01	9/10/2025 18:30	21.77	7.42	1
LH-SC-01	9/10/2025 18:45	21.72	7.4	1
LH-SC-01	9/10/2025 19:00	21.65	7.35	1
LH-SC-01	9/10/2025 19:15	21.6	7.31	1
LH-SC-01	9/10/2025 19:30	21.58	7.3	1
LH-SC-01	9/10/2025 19:45	21.53	7.23	1
LH-SC-01	9/10/2025 20:00	21.51	7.23	1
LH-SC-01	9/10/2025 20:15	21.49	7.22	1
LH-SC-01	9/10/2025 20:30	21.49	7.22	1
LH-SC-01	9/10/2025 20:45	21.46	7.21	1
LH-SC-01	9/10/2025 21:00	21.46	7.2	1
LH-SC-01	9/10/2025 21:15	21.44	7.21	1
LH-SC-01	9/10/2025 21:30	21.44	7.23	1
LH-SC-01	9/10/2025 21:45	21.41	7.18	1
LH-SC-01	9/10/2025 22:00	21.39	7.18	1
LH-SC-01	9/10/2025 22:15	21.37	7.2	1
LH-SC-01	9/10/2025 22:30	21.34	7.18	1
LH-SC-01	9/10/2025 22:45	21.34	7.17	1
LH-SC-01	9/10/2025 23:00	21.32	7.17	1
LH-SC-01	9/10/2025 23:15	21.29	7.2	1
LH-SC-01	9/10/2025 23:30	21.29	7.17	1
LH-SC-01	9/10/2025 23:45	21.29	7.22	1
LH-SC-01	9/11/2025 0:00	21.29	7.22	1
LH-SC-01	9/11/2025 0:15	21.29	7.19	1

pH Continous Monitoring Data

Station Name	Date Time	Temp C	pH SU	Use Code
LH-SC-01	9/11/2025 0:30	21.29	7.25	1
LH-SC-01	9/11/2025 0:45	21.27	7.25	1
LH-SC-01	9/11/2025 1:00	21.27	7.27	1
LH-SC-01	9/11/2025 1:15	21.27	7.28	1
LH-SC-01	9/11/2025 1:30	21.27	7.26	1
LH-SC-01	9/11/2025 1:45	21.27	7.27	1
LH-SC-01	9/11/2025 2:00	21.27	7.27	1
LH-SC-01	9/11/2025 2:15	21.25	7.27	1
LH-SC-01	9/11/2025 2:30	21.25	7.26	1
LH-SC-01	9/11/2025 2:45	21.27	7.27	1
LH-SC-01	9/11/2025 3:00	21.27	7.3	1
LH-SC-01	9/11/2025 3:15	21.27	7.3	1
LH-SC-01	9/11/2025 3:30	21.27	7.33	1
LH-SC-01	9/11/2025 3:45	21.27	7.32	1
LH-SC-01	9/11/2025 4:00	21.27	7.3	1
LH-SC-01	9/11/2025 4:15	21.27	7.29	1
LH-SC-01	9/11/2025 4:30	21.25	7.29	1
LH-SC-01	9/11/2025 4:45	21.25	7.29	1
LH-SC-01	9/11/2025 5:00	21.25	7.27	1
LH-SC-01	9/11/2025 5:15	21.25	7.28	1
LH-SC-01	9/11/2025 5:30	21.22	7.27	1
LH-SC-01	9/11/2025 5:45	21.22	7.25	1
LH-SC-01	9/11/2025 6:00	21.22	7.25	1
LH-SC-01	9/11/2025 6:15	21.2	7.23	1
LH-SC-01	9/11/2025 6:30	21.2	7.22	1
LH-SC-01	9/11/2025 6:45	21.17	7.21	1
LH-SC-01	9/11/2025 7:00	21.17	7.21	1
LH-SC-01	9/11/2025 7:15	21.17	7.2	1
LH-SC-01	9/11/2025 7:30	21.15	7.19	1
LH-SC-01	9/11/2025 7:45	21.15	7.17	1
LH-SC-01	9/11/2025 8:00	21.15	7.19	1
LH-SC-01	9/11/2025 8:15	21.15	7.18	1
LH-SC-01	9/11/2025 8:30	21.15	7.18	1
LH-SC-01	9/11/2025 8:45	21.15	7.22	1
LH-SC-01	9/11/2025 9:00	21.15	7.21	1
LH-SC-01	9/11/2025 9:15	21.15	7.21	1
LH-SC-01	9/11/2025 9:30	21.15	7.22	1
LH-SC-01	9/11/2025 9:45	21.15	7.22	1
LH-SC-01	9/11/2025 10:00	21.17	7.23	1
LH-SC-01	9/11/2025 10:15	21.2	7.25	1
LH-SC-01	9/11/2025 10:30	21.25	7.26	1
LH-SC-01	9/11/2025 10:45	21.29	7.29	1
LH-SC-01	9/11/2025 11:00	21.34	7.3	1
LH-SC-01	9/11/2025 11:15	21.41	7.32	1
LH-SC-01	9/11/2025 11:30	21.53	7.35	1
LH-SC-01	9/11/2025 11:45	21.6	7.38	1
LH-SC-01	9/11/2025 12:00	21.7	7.45	1
LH-SC-01	9/11/2025 12:15	21.72	7.43	1
LH-SC-01	9/11/2025 12:30	21.72	7.42	1
LH-SC-01	9/11/2025 12:45	21.65	7.38	1
LH-SC-01	9/11/2025 13:00	21.6	7.35	1
LH-SC-01	9/11/2025 13:15	21.82	7.48	1
LH-SC-01	9/11/2025 13:30	21.96	7.63	1
LH-SC-01	9/11/2025 13:45	21.91	7.57	1
LH-SC-01	9/11/2025 14:00	21.87	7.5	1
LH-SC-01	9/11/2025 14:15	22.18	7.76	1
LH-SC-01	9/11/2025 14:30	22.15	7.74	1
LH-SC-01	9/11/2025 14:45	22.3	7.79	1
LH-SC-01	9/11/2025 15:00	22.27	7.75	1
LH-SC-01	9/11/2025 15:15	22.2	7.71	1
LH-SC-01	9/11/2025 15:30	22.47	7.89	1
LH-SC-01	9/11/2025 15:45	22.7	8.09	1
LH-SC-01	9/11/2025 16:00	22.61	8.02	1
LH-SC-01	9/11/2025 16:15	22.47	7.91	1
LH-SC-01	9/11/2025 16:30	22.47	8.05	1
LH-SC-01	9/11/2025 16:45	22.2	7.97	1
LH-SC-01	9/11/2025 17:00	22.06	7.94	1
LH-SC-01	9/11/2025 17:15	22.15	8.03	1
LH-SC-01	9/11/2025 17:30	21.91	7.81	1
LH-SC-01	9/11/2025 17:45	22.01	8.01	1
LH-SC-01	9/11/2025 18:00	22.03	8.15	1
LH-SC-01	9/11/2025 18:15	22.08	8.24	1
LH-SC-01	9/11/2025 18:30	22.13	8.4	1
LH-SC-01	9/11/2025 18:45	22.08	8.31	1
LH-SC-01	9/11/2025 19:00	22.11	8.36	1
LH-SC-01	9/11/2025 19:15	22.15	8.4	1
LH-SC-01	9/11/2025 19:30	22.3	8.54	1
LH-SC-01	9/11/2025 19:45	22.35	8.59	1
LH-SC-01	9/11/2025 20:00	22.3	8.46	1
LH-SC-01	9/11/2025 20:15	22.32	8.52	1
LH-SC-01	9/11/2025 20:30	22.3	8.4	1
LH-SC-01	9/11/2025 20:45	22.32	8.42	1
LH-SC-01	9/11/2025 21:00	22.27	8.33	1
LH-SC-01	9/11/2025 21:15	22.25	8.34	1

Station Name	Date Time	Temp C	pH SU	Use Code
LH-SC-01	9/11/2025 21:30	22.27	8.45	1
LH-SC-01	9/11/2025 21:45	22.27	8.43	1
LH-SC-01	9/11/2025 22:00	22.25	8.35	1
LH-SC-01	9/11/2025 22:15	22.23	8.35	1
LH-SC-01	9/11/2025 22:30	22.23	8.36	1
LH-SC-01	9/11/2025 22:45	22.18	8.27	1
LH-SC-01	9/11/2025 23:00	22.11	8.05	1
LH-SC-01	9/11/2025 23:15	22.06	7.95	1
LH-SC-01	9/11/2025 23:30	22.03	7.95	1
LH-SC-01	9/11/2025 23:45	22.03	7.95	1
LH-SC-01	9/12/2025 0:00	22.01	7.91	1
LH-SC-01	9/12/2025 0:15	22.01	7.88	1
LH-SC-01	9/12/2025 0:30	21.99	7.84	1
LH-SC-01	9/12/2025 0:45	21.94	7.8	1
LH-SC-01	9/12/2025 1:00	21.91	7.8	1
LH-SC-01	9/12/2025 1:15	21.91	7.8	1
LH-SC-01	9/12/2025 1:30	21.91	7.77	1
LH-SC-01	9/12/2025 1:45	21.89	7.72	1
LH-SC-01	9/12/2025 2:00	21.89	7.7	1
LH-SC-01	9/12/2025 2:15	21.87	7.77	1
LH-SC-01	9/12/2025 2:30	21.87	7.81	1
LH-SC-01	9/12/2025 2:45	21.84	7.78	1
LH-SC-01	9/12/2025 3:00	21.84	7.74	1
LH-SC-01	9/12/2025 3:15	21.82	7.74	1
LH-SC-01	9/12/2025 3:30	21.8	7.71	1
LH-SC-01	9/12/2025 3:45	21.77	7.68	1
LH-SC-01	9/12/2025 4:00	21.75	7.63	1
LH-SC-01	9/12/2025 4:15	21.68	7.56	1
LH-SC-01	9/12/2025 4:30	21.65	7.52	1
LH-SC-01	9/12/2025 4:45	21.63	7.47	1
LH-SC-01	9/12/2025 5:00	21.6	7.46	1
LH-SC-01	9/12/2025 5:15	21.56	7.43	1
LH-SC-01	9/12/2025 5:30	21.53	7.39	1
LH-SC-01	9/12/2025 5:45	21.51	7.37	1
LH-SC-01	9/12/2025 6:00	21.49	7.36	1
LH-SC-01	9/12/2025 6:15	21.46	7.35	1
LH-SC-01	9/12/2025 6:30	21.44	7.33	1
LH-SC-01	9/12/2025 6:45	21.41	7.34	1
LH-SC-01	9/12/2025 7:00	21.39	7.32	1
LH-SC-01	9/12/2025 7:15	21.39	7.33	1
LH-SC-01	9/12/2025 7:30	21.37	7.33	1
LH-SC-01	9/12/2025 7:45	21.34	7.34	1
LH-SC-01	9/12/2025 8:00	21.34	7.34	1
LH-SC-01	9/12/2025 8:15	21.32	7.34	1
LH-SC-01	9/12/2025 8:30	21.29	7.32	1
LH-SC-01	9/12/2025 8:45	21.29	7.33	1
LH-SC-01	9/12/2025 9:00	21.29	7.31	1
LH-SC-01	9/12/2025 9:15	21.27	7.35	1
LH-SC-01	9/12/2025 9:30	21.27	7.39	1
LH-SC-01	9/12/2025 9:45	21.29	7.43	1
LH-SC-01	9/12/2025 10:00	21.32	7.45	1
LH-SC-01	9/12/2025 10:15	21.32	7.48	1
LH-SC-01	9/12/2025 10:30	21.37	7.51	1
LH-SC-01	9/12/2025 10:45	21.39	7.53	1
LH-SC-01	9/12/2025 11:00	21.39	7.54	1
LH-SC-01	9/12/2025 11:15	21.44	7.57	1
LH-SC-01	9/12/2025 11:30	21.44	7.56	1
LH-SC-01	9/12/2025 11:45	21.49	7.6	1
LH-SC-01	9/12/2025 12:00	21.51	7.63	1
LH-SC-01	9/12/2025 12:15	21.56	7.65	1
LH-SC-01	9/12/2025 12:30	21.6	7.68	1
LH-SC-01	9/12/2025 12:45	21.65	7.72	1
LH-SC-01	9/12/2025 13:00	21.72	7.78	1
LH-SC-01	9/12/2025 13:15	21.82	7.84	1
LH-SC-01	9/12/2025 13:30	21.89	7.89	1
LH-SC-01	9/12/2025 13:45	21.96	7.89	1
LH-SC-01	9/12/2025 14:00	22.03	7.99	1
LH-SC-01	9/12/2025 14:15	21.99	7.95	1
LH-SC-01	9/12/2025 14:30	21.87	7.81	1
LH-SC-01	9/12/2025 14:45	21.96	7.85	1
LH-SC-01	9/12/2025 15:00	22.03	7.97	1
LH-SC-01	9/12/2025 15:15	22.13	8.16	1
LH-SC-01	9/12/2025 15:30	22.27	8.13	1
LH-SC-01	9/12/2025 15:45	22.23	8.18	1
LH-SC-01	9/12/2025 16:00	22.13	8.18	1
LH-SC-01	9/12/2025 16:15	22.08	8.16	1
LH-SC-01	9/12/2025 16:30	22.03	8.18	1
LH-SC-01	9/12/2025 16:45	21.99	8.14	1
LH-SC-01	9/12/2025 17:00	22.01	8.22	1
LH-SC-01	9/12/2025 17:15	22.08	8.35	1
LH-SC-01	9/12/2025 17:30	22.03	8.39	1
LH-SC-01	9/12/2025 17:45	22.01	8.41	1
LH-SC-01	9/12/2025 18:00	22.03	8.44	1
LH-SC-01	9/12/2025 18:15	21.91	8.37	1

pH Continous Monitoring Data

Station Name	Date Time	Temp C	pH SU	Use Code
LH-SC-01	9/12/2025 18:30	21.96	8.37	1
LH-SC-01	9/12/2025 18:45	21.94	8.34	1
LH-SC-01	9/12/2025 19:00	21.84	8.22	1
LH-SC-01	9/12/2025 19:15	21.8	8.14	1
LH-SC-01	9/12/2025 19:30	21.77	8.01	1
LH-SC-01	9/12/2025 19:45	21.68	7.85	1
LH-SC-01	9/12/2025 20:00	21.65	7.73	1
LH-SC-01	9/12/2025 20:15	21.6	7.61	1
LH-SC-01	9/12/2025 20:30	21.56	7.57	1
LH-SC-01	9/12/2025 20:45	21.49	7.47	1
LH-SC-01	9/12/2025 21:00	21.46	7.44	1
LH-SC-01	9/12/2025 21:15	21.44	7.43	1
LH-SC-01	9/12/2025 21:30	21.41	7.44	1
LH-SC-01	9/12/2025 21:45	21.41	7.42	1
LH-SC-01	9/12/2025 22:00	21.39	7.43	1
LH-SC-01	9/12/2025 22:15	21.41	7.47	1
LH-SC-01	9/12/2025 22:30	21.37	7.45	1
LH-SC-01	9/12/2025 22:45	21.34	7.41	1
LH-SC-01	9/12/2025 23:00	21.34	7.43	1
LH-SC-01	9/12/2025 23:15	21.32	7.45	1
LH-SC-01	9/12/2025 23:30	21.29	7.46	1
LH-SC-01	9/12/2025 23:45	21.29	7.46	1
LH-SC-01	9/13/2025 0:00	21.27	7.45	1
LH-SC-01	9/13/2025 0:15	21.27	7.43	1
LH-SC-01	9/13/2025 0:30	21.25	7.41	1
LH-SC-01	9/13/2025 0:45	21.25	7.41	1
LH-SC-01	9/13/2025 1:00	21.22	7.39	1
LH-SC-01	9/13/2025 1:15	21.22	7.36	1
LH-SC-01	9/13/2025 1:30	21.22	7.35	1
LH-SC-01	9/13/2025 1:45	21.2	7.37	1
LH-SC-01	9/13/2025 2:00	21.2	7.37	1
LH-SC-01	9/13/2025 2:15	21.2	7.35	1
LH-SC-01	9/13/2025 2:30	21.2	7.35	1
LH-SC-01	9/13/2025 2:45	21.2	7.34	1
LH-SC-01	9/13/2025 3:00	21.17	7.35	1
LH-SC-01	9/13/2025 3:15	21.17	7.34	1
LH-SC-01	9/13/2025 3:30	21.17	7.34	1
LH-SC-01	9/13/2025 3:45	21.17	7.32	1
LH-SC-01	9/13/2025 4:00	21.17	7.34	1
LH-SC-01	9/13/2025 4:15	21.15	7.33	1
LH-SC-01	9/13/2025 4:30	21.15	7.33	1
LH-SC-01	9/13/2025 4:45	21.15	7.33	1
LH-SC-01	9/13/2025 5:00	21.15	7.32	1
LH-SC-01	9/13/2025 5:15	21.13	7.32	1
LH-SC-01	9/13/2025 5:30	21.13	7.3	1
LH-SC-01	9/13/2025 5:45	21.13	7.28	1
LH-SC-01	9/13/2025 6:00	21.1	7.29	1
LH-SC-01	9/13/2025 6:15	21.1	7.28	1
LH-SC-01	9/13/2025 6:30	21.1	7.27	1
LH-SC-01	9/13/2025 6:45	21.1	7.26	1
LH-SC-01	9/13/2025 7:00	21.08	7.26	1
LH-SC-01	9/13/2025 7:15	21.08	7.26	1
LH-SC-01	9/13/2025 7:30	21.08	7.26	1
LH-SC-01	9/13/2025 7:45	21.08	7.26	1
LH-SC-01	9/13/2025 8:00	21.08	7.26	1
LH-SC-01	9/13/2025 8:15	21.08	7.26	1
LH-SC-01	9/13/2025 8:30	21.08	7.25	1
LH-SC-01	9/13/2025 8:45	21.08	7.25	1
LH-SC-01	9/13/2025 9:00	21.08	7.23	1
LH-SC-01	9/13/2025 9:15	21.1	7.24	1
LH-SC-01	9/13/2025 9:30	21.13	7.24	1
LH-SC-01	9/13/2025 9:45	21.13	7.24	1
LH-SC-01	9/13/2025 10:00	21.15	7.26	1
LH-SC-01	9/13/2025 10:15	21.17	7.29	1
LH-SC-01	9/13/2025 10:30	21.2	7.29	1
LH-SC-01	9/13/2025 10:45	21.22	7.34	1
LH-SC-01	9/13/2025 11:00	21.25	7.36	1
LH-SC-01	9/13/2025 11:15	21.25	7.37	1
LH-SC-01	9/13/2025 11:30	21.32	7.36	1
LH-SC-01	9/13/2025 11:45	21.41	7.44	1
LH-SC-01	9/13/2025 12:00	21.44	7.44	1
LH-SC-01	9/13/2025 12:15	21.51	7.47	1
LH-SC-01	9/13/2025 12:30	21.58	7.5	1
LH-SC-01	9/13/2025 12:45	21.58	7.5	1
LH-SC-01	9/13/2025 13:00	21.56	7.5	1
LH-SC-01	9/13/2025 13:15	21.6	7.56	1
LH-SC-01	9/13/2025 13:30	21.6	7.54	1
LH-SC-01	9/13/2025 13:45	21.63	7.56	1
LH-SC-01	9/13/2025 14:00	21.51	7.46	1
LH-SC-01	9/13/2025 14:15	21.44	7.41	1
LH-SC-01	9/13/2025 14:30	21.41	7.39	1
LH-SC-01	9/13/2025 14:45	21.41	7.4	1
LH-SC-01	9/13/2025 15:00	21.39	7.36	1
LH-SC-01	9/13/2025 15:15	21.46	7.43	1

Station Name	Date Time	Temp C	pH SU	Use Code
LH-SC-01	9/13/2025 15:30	21.77	7.75	1
LH-SC-01	9/13/2025 15:45	21.96	8.02	1
LH-SC-01	9/13/2025 16:00	21.89	8.05	1
LH-SC-01	9/13/2025 16:15	21.99	8.25	1
LH-SC-01	9/13/2025 16:30	21.89	8.14	1
LH-SC-01	9/13/2025 16:45	21.99	8.34	1
LH-SC-01	9/13/2025 17:00	21.99	8.44	1
LH-SC-01	9/13/2025 17:15	22.01	8.48	1
LH-SC-01	9/13/2025 17:30	22.01	8.55	1
LH-SC-01	9/13/2025 17:45	22.03	8.59	1
LH-SC-01	9/13/2025 18:00	22.03	8.63	1
LH-SC-01	9/13/2025 18:15	22.11	8.85	1
LH-SC-01	9/13/2025 18:30	22.11	8.89	1
LH-SC-01	9/13/2025 18:45	22.15	8.96	1
LH-SC-01	9/13/2025 19:00	21.99	8.8	1
LH-SC-01	9/13/2025 19:15	21.84	8.55	1
LH-SC-01	9/13/2025 19:30	21.72	8.27	1
LH-SC-01	9/13/2025 19:45	21.63	7.91	1
LH-SC-01	9/13/2025 20:00	21.58	7.77	1
LH-SC-01	9/13/2025 20:15	21.7	8.28	1
LH-SC-01	9/13/2025 20:30	21.75	8.43	1
LH-SC-01	9/13/2025 20:45	21.72	8.42	1
LH-SC-01	9/13/2025 21:00	21.65	8.13	1
LH-SC-01	9/13/2025 21:15	21.65	8.09	1
LH-SC-01	9/13/2025 21:30	21.63	8.08	1
LH-SC-01	9/13/2025 21:45	21.6	8.01	1
LH-SC-01	9/13/2025 22:00	21.56	7.8	1
LH-SC-01	9/13/2025 22:15	21.49	7.57	1
LH-SC-01	9/13/2025 22:30	21.44	7.45	1
LH-SC-01	9/13/2025 22:45	21.41	7.4	1
LH-SC-01	9/13/2025 23:00	21.41	7.4	1
LH-SC-01	9/13/2025 23:15	21.39	7.42	1
LH-SC-01	9/13/2025 23:30	21.39	7.4	1
LH-SC-01	9/13/2025 23:45	21.39	7.45	1
LH-SC-01	9/14/2025 0:00	21.39	7.47	1
LH-SC-01	9/14/2025 0:15	21.34	7.39	1
LH-SC-01	9/14/2025 0:30	21.34	7.41	1
LH-SC-01	9/14/2025 0:45	21.34	7.37	1
LH-SC-01	9/14/2025 1:00	21.34	7.41	1
LH-SC-01	9/14/2025 1:15	21.32	7.41	1
LH-SC-01	9/14/2025 1:30	21.32	7.41	1
LH-SC-01	9/14/2025 1:45	21.32	7.4	1
LH-SC-01	9/14/2025 2:00	21.32	7.41	1
LH-SC-01	9/14/2025 2:15	21.32	7.41	1
LH-SC-01	9/14/2025 2:30	21.32	7.4	1
LH-SC-01	9/14/2025 2:45	21.32	7.38	1
LH-SC-01	9/14/2025 3:00	21.32	7.38	1
LH-SC-01	9/14/2025 3:15	21.32	7.38	1
LH-SC-01	9/14/2025 3:30	21.32	7.39	1
LH-SC-01	9/14/2025 3:45	21.29	7.35	1
LH-SC-01	9/14/2025 4:00	21.29	7.39	1
LH-SC-01	9/14/2025 4:15	21.32	7.38	1
LH-SC-01	9/14/2025 4:30	21.32	7.4	1
LH-SC-01	9/14/2025 4:45	21.32	7.46	1
LH-SC-01	9/14/2025 5:00	21.32	7.45	1
LH-SC-01	9/14/2025 5:15	21.34	7.48	1
LH-SC-01	9/14/2025 5:30	21.34	7.49	1
LH-SC-01	9/14/2025 5:45	21.37	7.48	1
LH-SC-01	9/14/2025 6:00	21.37	7.47	1
LH-SC-01	9/14/2025 6:15	21.37	7.46	1
LH-SC-01	9/14/2025 6:30	21.34	7.43	1
LH-SC-01	9/14/2025 6:45	21.34	7.39	1
LH-SC-01	9/14/2025 7:00	21.34	7.38	1
LH-SC-01	9/14/2025 7:15	21.34	7.35	1
LH-SC-01	9/14/2025 7:30	21.32	7.38	1
LH-SC-01	9/14/2025 7:45	21.32	7.39	1
LH-SC-01	9/14/2025 8:00	21.32	7.37	1
LH-SC-01	9/14/2025 8:15	21.32	7.39	1
LH-SC-01	9/14/2025 8:30	21.32	7.39	1
LH-SC-01	9/14/2025 8:45	21.32	7.39	1
LH-SC-01	9/14/2025 9:00	21.32	7.36	1
LH-SC-01	9/14/2025 9:15	21.32	7.38	1
LH-SC-01	9/14/2025 9:30	21.34	7.36	1
LH-SC-01	9/14/2025 9:45	21.37	7.38	1
LH-SC-01	9/14/2025 10:00	21.41	7.4	1
LH-SC-01	9/14/2025 10:15	21.49	7.45	1
LH-SC-01	9/14/2025 10:30	21.53	7.47	1
LH-SC-01	9/14/2025 10:45	21.53	7.45	1
LH-SC-01	9/14/2025 11:00	21.56	7.47	1
LH-SC-01	9/14/2025 11:15	21.58	7.48	1
LH-SC-01	9/14/2025 11:30	21.63	7.53	1
LH-SC-01	9/14/2025 11:45	21.68	7.58	1
LH-SC-01	9/14/2025 12:00	21.77	7.7	1
LH-SC-01	9/14/2025 12:15	21.91	7.86	1

pH Continous Monitoring Data

Station Name	Date Time	Temp C	pH SU	Use Code
LH-SC-01	9/14/2025 12:30	22.01	7.9	1
LH-SC-01	9/14/2025 12:45	22.08	7.9	1
LH-SC-01	9/14/2025 13:00	22.23	8.09	1
LH-SC-01	9/14/2025 13:15	22.2	8.07	1
LH-SC-01	9/14/2025 13:30	22.27	8.1	1
LH-SC-01	9/14/2025 13:45	22.32	8.07	1
LH-SC-01	9/14/2025 14:00	22.3	8.06	1
LH-SC-01	9/14/2025 14:15	22.49	8.16	1
LH-SC-01	9/14/2025 14:30	22.49	8.05	1
LH-SC-01	9/14/2025 14:45	22.61	8.22	1
LH-SC-01	9/14/2025 15:00	22.51	8.22	1
LH-SC-01	9/14/2025 15:15	22.75	8.52	1
LH-SC-01	9/14/2025 15:30	22.32	8.26	1
LH-SC-01	9/14/2025 15:45	22.54	8.32	1
LH-SC-01	9/14/2025 16:00	22.66	8.6	1
LH-SC-01	9/14/2025 16:15	22.73	8.68	1
LH-SC-01	9/14/2025 16:30	22.75	8.69	1
LH-SC-01	9/14/2025 16:45	22.51	8.63	1
LH-SC-01	9/14/2025 17:00	22.8	8.75	1
LH-SC-01	9/14/2025 17:15	22.61	8.74	1
LH-SC-01	9/14/2025 17:30	22.54	8.72	1
LH-SC-01	9/14/2025 17:45	22.44	8.64	1
LH-SC-01	9/14/2025 18:00	22.54	8.6	1
LH-SC-01	9/14/2025 18:15	22.63	8.68	1
LH-SC-01	9/14/2025 18:30	22.61	8.61	1
LH-SC-01	9/14/2025 18:45	22.58	8.54	1
LH-SC-01	9/14/2025 19:00	22.63	8.62	1
LH-SC-01	9/14/2025 19:15	22.63	8.65	1
LH-SC-01	9/14/2025 19:30	22.63	8.65	1
LH-SC-01	9/14/2025 19:45	22.63	8.71	1
LH-SC-01	9/14/2025 20:00	22.54	8.56	1
LH-SC-01	9/14/2025 20:15	22.61	8.6	1
LH-SC-01	9/14/2025 20:30	22.39	8.4	1
LH-SC-01	9/14/2025 20:45	22.01	7.74	1
LH-SC-01	9/14/2025 21:00	21.91	7.52	1
LH-SC-01	9/14/2025 21:15	22.06	7.6	1
LH-SC-01	9/14/2025 21:30	22.13	7.71	1
LH-SC-01	9/14/2025 21:45	22.11	7.64	1
LH-SC-01	9/14/2025 22:00	22.15	7.67	1
LH-SC-01	9/14/2025 22:15	22.2	7.77	1
LH-SC-01	9/14/2025 22:30	22.13	7.62	1
LH-SC-01	9/14/2025 22:45	22.3	7.95	1
LH-SC-01	9/14/2025 23:00	22.37	8.18	1
LH-SC-01	9/14/2025 23:15	22.39	8.36	1
LH-SC-01	9/14/2025 23:30	22.42	8.44	1
LH-SC-01	9/14/2025 23:45	22.42	8.51	1
LH-SC-01	9/15/2025 0:00	22.39	8.44	1
LH-SC-01	9/15/2025 0:15	22.35	8.29	1
LH-SC-01	9/15/2025 0:30	22.3	8.13	1
LH-SC-01	9/15/2025 0:45	22.3	8.16	1
LH-SC-01	9/15/2025 1:00	22.25	8.15	1
LH-SC-01	9/15/2025 1:15	22.18	7.89	1
LH-SC-01	9/15/2025 1:30	22.2	7.86	1
LH-SC-01	9/15/2025 1:45	22.2	7.96	1
LH-SC-01	9/15/2025 2:00	22.18	8.01	1
LH-SC-01	9/15/2025 2:15	22.15	7.94	1
LH-SC-01	9/15/2025 2:30	22.08	7.75	1
LH-SC-01	9/15/2025 2:45	21.96	7.45	1
LH-SC-01	9/15/2025 3:00	21.82	7.25	1
LH-SC-01	9/15/2025 3:15	21.8	7.23	1
LH-SC-01	9/15/2025 3:30	21.8	7.21	1
LH-SC-01	9/15/2025 3:45	21.8	7.27	1
LH-SC-01	9/15/2025 4:00	21.87	7.35	1
LH-SC-01	9/15/2025 4:15	21.87	7.44	1
LH-SC-01	9/15/2025 4:30	21.87	7.45	1
LH-SC-01	9/15/2025 4:45	21.84	7.48	1
LH-SC-01	9/15/2025 5:00	21.84	7.51	1
LH-SC-01	9/15/2025 5:15	21.82	7.52	1
LH-SC-01	9/15/2025 5:30	21.82	7.53	1
LH-SC-01	9/15/2025 5:45	21.8	7.54	1
LH-SC-01	9/15/2025 6:00	21.8	7.45	1
LH-SC-01	9/15/2025 6:15	21.77	7.49	1
LH-SC-01	9/15/2025 6:30	21.75	7.46	1
LH-SC-01	9/15/2025 6:45	21.75	7.41	1
LH-SC-01	9/15/2025 7:00	21.72	7.4	1
LH-SC-01	9/15/2025 7:15	21.7	7.36	1
LH-SC-01	9/15/2025 7:30	21.65	7.36	1
LH-SC-01	9/15/2025 7:45	21.65	7.38	1
LH-SC-01	9/15/2025 8:00	21.63	7.36	1
LH-SC-01	9/15/2025 8:15	21.6	7.37	1
LH-SC-01	9/15/2025 8:30	21.6	7.37	1
LH-SC-01	9/15/2025 8:45	21.58	7.35	1
LH-SC-01	9/15/2025 9:00	21.58	7.38	1
LH-SC-01	9/15/2025 9:15	21.56	7.36	1

pH Continous Monitoring Data

Station Name	Date Time	Temp C	pH SU	Use Code
LH-SC-01	9/15/2025 9:30	21.56	7.4	1
LH-SC-01	9/15/2025 9:45	21.56	7.39	1
LH-SC-01	9/15/2025 10:00	21.56	7.32	1
LH-SC-01	9/15/2025 10:15	21.53	7.36	1
LH-SC-01	9/15/2025 10:30	21.56	7.32	1
LH-SC-01	9/15/2025 10:45	21.56	7.32	1
LH-SC-01	9/15/2025 11:00	21.58	7.35	1
LH-SC-01	9/15/2025 11:15	21.6	7.33	1
LH-SC-01	9/15/2025 11:30	21.63	7.33	1
LH-SC-01	9/15/2025 11:45	21.68	7.36	1
LH-SC-01	9/15/2025 12:00	21.75	7.37	1
LH-SC-01	9/15/2025 12:15	21.77	7.41	1
LH-SC-01	9/15/2025 12:30	21.8	7.38	1
LH-SC-01	9/15/2025 12:45	21.84	7.38	1
LH-SC-01	9/15/2025 13:00	21.89	7.35	1
LH-SC-01	9/15/2025 13:15	21.94	7.35	1
LH-SC-01	9/15/2025 13:30	21.99	7.32	1
LH-SC-01	9/15/2025 13:45	22.06	7.36	1
LH-SC-01	9/15/2025 14:00	22.08	7.32	1
LH-SC-01	9/15/2025 14:15	22.13	7.33	1
LH-SC-01	9/15/2025 14:30	22.2	7.33	1
LH-SC-01	9/15/2025 14:45	22.27	7.38	1
LH-SC-01	9/15/2025 15:00	22.23	7.41	1
LH-SC-01	9/15/2025 15:15	22.2	7.45	1
LH-SC-01	9/15/2025 15:30	22.32	7.47	1
LH-SC-01	9/15/2025 15:45	22.27	7.46	1
LH-SC-01	9/15/2025 16:00	22.39	7.52	1
LH-SC-01	9/15/2025 16:15	22.27	7.48	1
LH-SC-01	9/15/2025 16:30	22.25	7.43	1
LH-SC-01	9/15/2025 16:45	22.23	7.44	1
LH-SC-01	9/15/2025 17:00	22.23	7.42	1
LH-SC-01	9/15/2025 17:15	22.11	7.3	1
LH-SC-01	9/15/2025 17:30	22.2	7.34	1
LH-SC-01	9/15/2025 17:45	22.15	7.37	1
LH-SC-01	9/15/2025 18:00	22.08	7.27	1
LH-SC-01	9/15/2025 18:15	22.08	7.26	1
LH-SC-01	9/15/2025 18:30	21.94	7.26	1
LH-SC-01	9/15/2025 18:45	21.91	7.25	1
LH-SC-01	9/15/2025 19:00	21.82	7.17	1
LH-SC-01	9/15/2025 19:15	21.75	7.14	1
LH-SC-01	9/15/2025 19:30	21.77	7.12	1
LH-SC-01	9/15/2025 19:45	21.75	7.11	1
LH-SC-01	9/15/2025 20:00	21.72	7.13	1
LH-SC-01	9/15/2025 20:15	21.65	7.07	1
LH-SC-01	9/15/2025 20:30	21.63	7.1	1
LH-SC-01	9/15/2025 20:45	21.6	7.13	1
LH-SC-01	9/15/2025 21:00	21.58	7.08	1
LH-SC-01	9/15/2025 21:15	21.56	7.09	1
LH-SC-01	9/15/2025 21:30	21.53	7.08	1
LH-SC-01	9/15/2025 21:45	21.51	7.09	1
LH-SC-01	9/15/2025 22:00	21.51	7.05	1
LH-SC-01	9/15/2025 22:15	21.49	7.07	1
LH-SC-01	9/15/2025 22:30	21.51	7.06	1
LH-SC-01	9/15/2025 22:45	21.49	7.09	1
LH-SC-01	9/15/2025 23:00	21.46	7.07	1
LH-SC-01	9/15/2025 23:15	21.46	7.09	1
LH-SC-01	9/15/2025 23:30	21.46	7.08	1
LH-SC-01	9/15/2025 23:45	21.44	7.05	1
LH-SC-01	9/16/2025 0:00	21.44	7.06	1
LH-SC-01	9/16/2025 0:15	21.41	7.06	1
LH-SC-01	9/16/2025 0:30	21.41	7.07	1
LH-SC-01	9/16/2025 0:45	21.39	7.04	1
LH-SC-01	9/16/2025 1:00	21.39	7.06	1
LH-SC-01	9/16/2025 1:15	21.37	7.06	1
LH-SC-01	9/16/2025 1:30	21.37	7.07	1
LH-SC-01	9/16/2025 1:45	21.37	7.07	1
LH-SC-01	9/16/2025 2:00	21.37	7.08	1
LH-SC-01	9/16/2025 2:15	21.37	7.09	1
LH-SC-01	9/16/2025 2:30	21.37	7.11	1
LH-SC-01	9/16/2025 2:45	21.37	7.1	1
LH-SC-01	9/16/2025 3:00	21.37	7.11	1
LH-SC-01	9/16/2025 3:15	21.37	7.13	1
LH-SC-01	9/16/2025 3:30	21.39	7.16	1
LH-SC-01	9/16/2025 3:45	21.37	7.14	1
LH-SC-01	9/16/2025 4:00	21.37	7.13	1
LH-SC-01	9/16/2025 4:15	21.37	7.14	1
LH-SC-01	9/16/2025 4:30	21.37	7.1	1
LH-SC-01	9/16/2025 4:45	21.37	7.14	1
LH-SC-01	9/16/2025 5:00	21.37	7.15	1
LH-SC-01	9/16/2025 5:15	21.37	7.15	1
LH-SC-01	9/16/2025 5:30	21.34	7.12	1
LH-SC-01	9/16/2025 5:45	21.34	7.12	1
LH-SC-01	9/16/2025 6:00	21.34	7.11	1
LH-SC-01	9/16/2025 6:15	21.34	7.09	1

pH Continous Monitoring Data

Station Name	Date Time	Temp C	pH SU	Use Code
LH-SC-01	9/16/2025 6:30	21.34	7.08	1
LH-SC-01	9/16/2025 6:45	21.34	7.1	1
LH-SC-01	9/16/2025 7:00	21.34	7.09	1
LH-SC-01	9/16/2025 7:15	21.32	7.09	1
LH-SC-01	9/16/2025 7:30	21.32	7.13	1
LH-SC-01	9/16/2025 7:45	21.32	7.09	1
LH-SC-01	9/16/2025 8:00	21.32	7.09	1
LH-SC-01	9/16/2025 8:15	21.32	7.1	1
LH-SC-01	9/16/2025 8:30	21.32	7.07	1
LH-SC-01	9/16/2025 8:45	21.32	7.09	1
LH-SC-01	9/16/2025 9:00	21.34	7.1	1
LH-SC-01	9/16/2025 9:15	21.34	7.1	1
LH-SC-01	9/16/2025 9:30	21.34	7.12	1
LH-SC-01	9/16/2025 9:45	21.37	7.14	1
LH-SC-01	9/16/2025 10:00	21.37	7.14	1
LH-SC-01	9/16/2025 10:15	21.39	7.14	1
LH-SC-01	9/16/2025 10:30	21.41	7.17	1
LH-SC-01	9/16/2025 10:45	21.46	7.18	1
LH-SC-01	9/16/2025 11:00	21.56	7.18	1
LH-SC-01	9/16/2025 11:15	21.6	7.2	1
LH-SC-01	9/16/2025 11:30	21.68	7.21	1
LH-SC-01	9/16/2025 11:45	21.8	7.26	1
LH-SC-01	9/16/2025 12:00	21.87	7.34	1
LH-SC-01	9/16/2025 12:15	21.82	7.32	1
LH-SC-01	9/16/2025 12:30	21.75	7.22	1
LH-SC-01	9/16/2025 12:45	21.72	7.18	1
LH-SC-01	9/16/2025 13:00	21.75	7.18	1
LH-SC-01	9/16/2025 13:15	21.77	7.18	1
LH-SC-01	9/16/2025 13:30	21.84	7.22	1
LH-SC-01	9/16/2025 13:45	21.87	7.23	1
LH-SC-01	9/16/2025 14:00	21.82	7.2	1
LH-SC-01	9/16/2025 14:15	21.89	7.25	1
LH-SC-01	9/16/2025 14:30	21.94	7.25	1
LH-SC-01	9/16/2025 14:45	22.01	7.25	1
LH-SC-01	9/16/2025 15:00	22.01	7.28	1
LH-SC-01	9/16/2025 15:15	22.01	7.25	1
LH-SC-01	9/16/2025 15:30	21.94	7.24	1
LH-SC-01	9/16/2025 15:45	21.96	7.26	1
LH-SC-01	9/16/2025 16:00	21.94	7.27	1
LH-SC-01	9/16/2025 16:15	21.99	7.27	1
LH-SC-01	9/16/2025 16:30	21.87	7.23	1
LH-SC-01	9/16/2025 16:45	21.8	7.23	1
LH-SC-01	9/16/2025 17:00	21.77	7.22	1
LH-SC-01	9/16/2025 17:15	21.72	7.17	1
LH-SC-01	9/16/2025 17:30	21.72	7.18	1
LH-SC-01	9/16/2025 17:45	21.75	7.21	1
LH-SC-01	9/16/2025 18:00	21.7	7.18	1
LH-SC-01	9/16/2025 18:15	21.65	7.18	1
LH-SC-01	9/16/2025 18:30	21.6	7.13	1
LH-SC-01	9/16/2025 18:45	21.58	7.12	1
LH-SC-01	9/16/2025 19:00	21.58	7.13	1
LH-SC-01	9/16/2025 19:15	21.6	7.16	1
LH-SC-01	9/16/2025 19:30	21.6	7.17	1
LH-SC-01	9/16/2025 19:45	21.56	7.14	1
LH-SC-01	9/16/2025 20:00	21.53	7.13	1
LH-SC-01	9/16/2025 20:15	21.51	7.12	1
LH-SC-01	9/16/2025 20:30	21.49	7.1	1
LH-SC-01	9/16/2025 20:45	21.49	7.11	1
LH-SC-01	9/16/2025 21:00	21.49	7.12	1
LH-SC-01	9/16/2025 21:15	21.49	7.1	1
LH-SC-01	9/16/2025 21:30	21.46	7.11	1
LH-SC-01	9/16/2025 21:45	21.46	7.12	1
LH-SC-01	9/16/2025 22:00	21.46	7.13	1
LH-SC-01	9/16/2025 22:15	21.46	7.11	1
LH-SC-01	9/16/2025 22:30	21.46	7.12	1
LH-SC-01	9/16/2025 22:45	21.44	7.11	1
LH-SC-01	9/16/2025 23:00	21.44	7.16	1
LH-SC-01	9/16/2025 23:15	21.44	7.17	1
LH-SC-01	9/16/2025 23:30	21.44	7.17	1
LH-SC-01	9/16/2025 23:45	21.41	7.15	1
LH-SC-01	9/17/2025 0:00	21.41	7.16	1
LH-SC-01	9/17/2025 0:15	21.41	7.16	1
LH-SC-01	9/17/2025 0:30	21.39	7.15	1
LH-SC-01	9/17/2025 0:45	21.37	7.2	1
LH-SC-01	9/17/2025 1:00	21.37	7.18	1
LH-SC-01	9/17/2025 1:15	21.37	7.17	1
LH-SC-01	9/17/2025 1:30	21.37	7.18	1
LH-SC-01	9/17/2025 1:45	21.34	7.16	1
LH-SC-01	9/17/2025 2:00	21.34	7.16	1
LH-SC-01	9/17/2025 2:15	21.32	7.16	1
LH-SC-01	9/17/2025 2:30	21.32	7.12	1
LH-SC-01	9/17/2025 2:45	21.29	7.11	1
LH-SC-01	9/17/2025 3:00	21.29	7.12	1
LH-SC-01	9/17/2025 3:15	21.27	7.1	1

pH Continous Monitoring Data

Station Name	Date Time	Temp C	pH SU	Use Code
LH-SC-01	9/17/2025 3:30	21.27	7.09	1
LH-SC-01	9/17/2025 3:45	21.27	7.09	1
LH-SC-01	9/17/2025 4:00	21.25	7.09	1
LH-SC-01	9/17/2025 4:15	21.25	7.08	1
LH-SC-01	9/17/2025 4:30	21.25	7.07	1
LH-SC-01	9/17/2025 4:45	21.25	7.09	1
LH-SC-01	9/17/2025 5:00	21.22	7.08	1
LH-SC-01	9/17/2025 5:15	21.22	7.05	1
LH-SC-01	9/17/2025 5:30	21.22	7.06	1
LH-SC-01	9/17/2025 5:45	21.2	7.08	1
LH-SC-01	9/17/2025 6:00	21.2	7.05	1
LH-SC-01	9/17/2025 6:15	21.2	7.05	1
LH-SC-01	9/17/2025 6:30	21.17	7.05	1
LH-SC-01	9/17/2025 6:45	21.17	7.03	1
LH-SC-01	9/17/2025 7:00	21.17	7.04	1
LH-SC-01	9/17/2025 7:15	21.17	7.06	1
LH-SC-01	9/17/2025 7:30	21.17	7.06	1
LH-SC-01	9/17/2025 7:45	21.17	7.08	1
LH-SC-01	9/17/2025 8:00	21.15	7.06	1
LH-SC-01	9/17/2025 8:15	21.15	7.08	1
LH-SC-01	9/17/2025 8:30	21.15	7.06	1
LH-SC-01	9/17/2025 8:45	21.15	7.07	1
LH-SC-01	9/17/2025 9:00	18.82	7.3	2
LH-SC-01	9/17/2025 9:15	18.82	10.0435337	2
LH-SC-01	9/17/2025 9:30	20.08	10.0237573	2
LH-SC-01	9/17/2025 9:45	20.98	7.3272917	2
LH-SC-01	9/17/2025 10:00	21.15	7.19389028	4
LH-SC-01	9/17/2025 10:15	21.2	7.19663793	4
LH-SC-01	9/17/2025 10:30	21.22	7.18939556	4
LH-SC-01	9/17/2025 10:45	21.22	7.19189791	4
LH-SC-01	9/17/2025 11:00	21.25	7.18548411	4
LH-SC-01	9/17/2025 11:15	21.27	7.18352556	4
LH-SC-01	9/17/2025 11:30	21.29	7.18490296	4
LH-SC-01	9/17/2025 11:45	21.37	7.18596433	4
LH-SC-01	9/17/2025 12:00	21.41	7.19649775	4
LH-SC-01	9/17/2025 12:15	21.44	7.20175653	4
LH-SC-01	9/17/2025 12:30	21.46	7.2097994	4
LH-SC-01	9/17/2025 12:45	21.46	7.20340971	4
LH-SC-01	9/17/2025 13:00	21.49	7.2245006	4
LH-SC-01	9/17/2025 13:15	21.53	7.25141154	4
LH-SC-01	9/17/2025 13:30	21.6	7.27078948	4
LH-SC-01	9/17/2025 13:45	21.65	7.28629103	4
LH-SC-01	9/17/2025 14:00	21.65	7.27046592	4
LH-SC-01	9/17/2025 14:15	21.68	7.27959937	4
LH-SC-01	9/17/2025 14:30	21.68	7.26405348	4
LH-SC-01	9/17/2025 14:45	21.68	7.27016079	4
LH-SC-01	9/17/2025 15:00	21.65	7.25297501	4
LH-SC-01	9/17/2025 15:15	21.68	7.27682332	4
LH-SC-01	9/17/2025 15:30	21.75	7.31200511	4
LH-SC-01	9/17/2025 15:45	21.75	7.34975046	4
LH-SC-01	9/17/2025 16:00	21.68	7.30319582	4
LH-SC-01	9/17/2025 16:15	21.65	7.2935095	4
LH-SC-01	9/17/2025 16:30	21.68	7.31180158	4
LH-SC-01	9/17/2025 16:45	21.72	7.35283929	4
LH-SC-01	9/17/2025 17:00	21.7	7.33259941	4
LH-SC-01	9/17/2025 17:15	21.63	7.28797637	4
LH-SC-01	9/17/2025 17:30	21.6	7.28828336	4
LH-SC-01	9/17/2025 17:45	21.56	7.25499629	4
LH-SC-01	9/17/2025 18:00	21.56	7.25499629	4
LH-SC-01	9/17/2025 18:15	21.53	7.25363352	4
LH-SC-01	9/17/2025 18:30	21.51	7.22837408	4
LH-SC-01	9/17/2025 18:45	21.53	7.23641323	4
LH-SC-01	9/17/2025 19:00	21.49	7.23783425	4
LH-SC-01	9/17/2025 19:15	21.46	7.23535815	4
LH-SC-01	9/17/2025 19:30	21.44	7.22731702	4
LH-SC-01	9/17/2025 19:45	21.44	7.2164816	4
LH-SC-01	9/17/2025 20:00	21.41	7.19677561	4
LH-SC-01	9/17/2025 20:15	21.41	7.21844866	4
LH-SC-01	9/17/2025 20:30	21.41	7.23762098	4
LH-SC-01	9/17/2025 20:45	21.41	7.21039073	4
LH-SC-01	9/17/2025 21:00	21.39	7.23096803	4
LH-SC-01	9/17/2025 21:15	21.39	7.22457682	4
LH-SC-01	9/17/2025 21:30	21.39	7.22263167	4
LH-SC-01	9/17/2025 21:45	21.39	7.24124953	4
LH-SC-01	9/17/2025 22:00	21.39	7.24708498	4
LH-SC-01	9/17/2025 22:15	21.39	7.2520868	4
LH-SC-01	9/17/2025 22:30	21.37	7.25682817	4
LH-SC-01	9/17/2025 22:45	21.37	7.25543868	4
LH-SC-01	9/17/2025 23:00	21.37	7.28183894	4
LH-SC-01	9/17/2025 23:15	21.37	7.24487858	4
LH-SC-01	9/17/2025 23:30	21.37	7.26183033	4
LH-SC-01	9/17/2025 23:45	21.34	7.24017879	4
LH-SC-01	9/18/2025 0:00	21.34	7.25991152	4
LH-SC-01	9/18/2025 0:15	21.34	7.25991152	4

Station Name	Date Time	Temp C	pH SU	Use Code
LH-SC-01	9/18/2025 0:30	21.34	7.23990087	4
LH-SC-01	9/18/2025 0:45	21.34	7.2424022	4
LH-SC-01	9/18/2025 1:00	21.34	7.25602056	4
LH-SC-01	9/18/2025 1:15	21.34	7.27658706	4
LH-SC-01	9/18/2025 1:30	21.34	7.24851656	4
LH-SC-01	9/18/2025 1:45	21.34	7.31077193	4
LH-SC-01	9/18/2025 2:00	21.34	7.2996549	4
LH-SC-01	9/18/2025 2:15	21.34	7.28798202	4
LH-SC-01	9/18/2025 2:30	21.37	7.31490873	4
LH-SC-01	9/18/2025 2:45	21.34	7.30743682	4
LH-SC-01	9/18/2025 3:00	21.34	7.32605784	4
LH-SC-01	9/18/2025 3:15	21.34	7.32550199	4
LH-SC-01	9/18/2025 3:30	21.34	7.32800332	4
LH-SC-01	9/18/2025 3:45	21.34	7.31271741	4
LH-SC-01	9/18/2025 4:00	21.34	7.33828657	4
LH-SC-01	9/18/2025 4:15	21.34	7.3385645	4
LH-SC-01	9/18/2025 4:30	21.34	7.32355651	4
LH-SC-01	9/18/2025 4:45	21.34	7.32105518	4
LH-SC-01	9/18/2025 5:00	21.34	7.31772007	4
LH-SC-01	9/18/2025 5:15	21.34	7.3202214	4
LH-SC-01	9/18/2025 5:30	21.34	7.29715356	4
LH-SC-01	9/18/2025 5:45	21.32	7.26437628	4
LH-SC-01	9/18/2025 6:00	21.32	7.2943943	4
LH-SC-01	9/18/2025 6:15	21.32	7.28077501	4
LH-SC-01	9/18/2025 6:30	21.29	7.27135254	4
LH-SC-01	9/18/2025 6:45	21.29	7.26718295	4
LH-SC-01	9/18/2025 7:00	21.29	7.27857984	4
LH-SC-01	9/18/2025 7:15	21.29	7.26634903	4
LH-SC-01	9/18/2025 7:30	21.29	7.2532843	4
LH-SC-01	9/18/2025 7:45	21.29	7.24689093	4
LH-SC-01	9/18/2025 8:00	21.29	7.24049755	4
LH-SC-01	9/18/2025 8:15	21.29	7.24327728	4
LH-SC-01	9/18/2025 8:30	21.29	7.23104647	4
LH-SC-01	9/18/2025 8:45	21.29	7.23855174	4
LH-SC-01	9/18/2025 9:00	21.29	7.22520904	4
LH-SC-01	9/18/2025 9:15	21.32	7.23324649	4
LH-SC-01	9/18/2025 9:30	21.32	7.23602593	4
LH-SC-01	9/18/2025 9:45	21.34	7.25490885	4
LH-SC-01	9/18/2025 10:00	21.37	7.25516079	4
LH-SC-01	9/18/2025 10:15	21.41	7.3257025	4
LH-SC-01	9/18/2025 10:30	21.44	7.34650669	4
LH-SC-01	9/18/2025 10:45	21.44	7.32122403	4
LH-SC-01	9/18/2025 11:00	21.46	7.3406491	4
LH-SC-01	9/18/2025 11:15	21.49	7.35839261	4
LH-SC-01	9/18/2025 11:30	21.46	7.3317591	4
LH-SC-01	9/18/2025 11:45	21.44	7.31205559	4
LH-SC-01	9/18/2025 12:00	21.46	7.29286535	4
LH-SC-01	9/18/2025 12:15	21.58	7.36383716	4
LH-SC-01	9/18/2025 12:30	21.68	7.40396652	4
LH-SC-01	9/18/2025 12:45	21.84	7.47311108	4
LH-SC-01	9/18/2025 13:00	21.77	7.42909761	4
LH-SC-01	9/18/2025 13:15	21.68	7.40674257	4
LH-SC-01	9/18/2025 13:30	21.72	7.41390415	4
LH-SC-01	9/18/2025 13:45	22.2	7.60083937	4
LH-SC-01	9/18/2025 14:00	22.11	7.49790375	4
LH-SC-01	9/18/2025 14:15	22.15	7.60565287	4
LH-SC-01	9/18/2025 14:30	22.32	7.69228366	4
LH-SC-01	9/18/2025 14:45	22.27	7.89908075	4
LH-SC-01	9/18/2025 15:00	22.49	7.80732982	4
LH-SC-01	9/18/2025 15:15	22.37	7.72817096	4
LH-SC-01	9/18/2025 15:30	22.63	8.08587505	4
LH-SC-01	9/18/2025 15:45	22.3	8.00259595	4
LH-SC-01	9/18/2025 16:00	22.39	8.21497929	4
LH-SC-01	9/18/2025 16:15	22.23	8.21092689	4
LH-SC-01	9/18/2025 16:30	22.3	8.35136753	4
LH-SC-01	9/18/2025 16:45	22.27	8.30579137	4
LH-SC-01	9/18/2025 17:00	22.54	8.50749189	4
LH-SC-01	9/18/2025 17:15	22.51	8.63443113	4
LH-SC-01	9/18/2025 17:30	22.58	8.746409	4
LH-SC-01	9/18/2025 17:45	22.23	8.29876389	4
LH-SC-01	9/18/2025 18:00	22.39	8.593554	4
LH-SC-01	9/18/2025 18:15	22.58	8.83275825	4
LH-SC-01	9/18/2025 18:30	22.49	8.79621899	4
LH-SC-01	9/18/2025 18:45	22.25	8.52836665	4
LH-SC-01	9/18/2025 19:00	22.3	8.57187759	4
LH-SC-01	9/18/2025 19:15	22.39	8.696852	4
LH-SC-01	9/18/2025 19:30	22.23	8.5481434	4
LH-SC-01	9/18/2025 19:45	21.91	8.00253415	4
LH-SC-01	9/18/2025 20:00	21.82	7.7300836	4
LH-SC-01	9/18/2025 20:15	21.77	7.73242754	4
LH-SC-01	9/18/2025 20:30	21.65	7.5464336	4
LH-SC-01	9/18/2025 20:45	21.6	7.49460002	4
LH-SC-01	9/18/2025 21:00	21.58	7.43714981	4
LH-SC-01	9/18/2025 21:15	21.58	7.43076272	4

pH Continous Monitoring Data

Station Name	Date Time	Temp C	pH SU	Use Code
LH-SC-01	9/18/2025 21:30	21.58	7.41687775	4
LH-SC-01	9/18/2025 21:45	21.63	7.45290184	4
LH-SC-01	9/18/2025 22:00	21.68	7.51084453	4
LH-SC-01	9/18/2025 22:15	21.82	7.87215002	4
LH-SC-01	9/18/2025 22:30	22.08	8.64401955	4
LH-SC-01	9/18/2025 22:45	22.25	8.93261118	4
LH-SC-01	9/18/2025 23:00	22.01	8.63747706	4
LH-SC-01	9/18/2025 23:15	22.13	8.90706425	4
LH-SC-01	9/18/2025 23:30	22.08	8.76433699	4
LH-SC-01	9/18/2025 23:45	22.2	8.79992242	4
LH-SC-01	9/19/2025 0:00	22.11	8.87088009	4
LH-SC-01	9/19/2025 0:15	22.06	8.75198036	4
LH-SC-01	9/19/2025 0:30	21.87	8.29091616	4
LH-SC-01	9/19/2025 0:45	21.72	7.75225903	4
LH-SC-01	9/19/2025 1:00	21.68	7.55304053	4
LH-SC-01	9/19/2025 1:15	21.63	7.43124496	4
LH-SC-01	9/19/2025 1:30	21.6	7.37964027	4
LH-SC-01	9/19/2025 1:45	21.6	7.37658578	4
LH-SC-01	9/19/2025 2:00	21.6	7.37936259	4
LH-SC-01	9/19/2025 2:15	21.6	7.38880372	4
LH-SC-01	9/19/2025 2:30	21.63	7.45540071	4
LH-SC-01	9/19/2025 2:45	21.65	7.53449536	4
LH-SC-01	9/19/2025 3:00	21.68	7.66158417	4
LH-SC-01	9/19/2025 3:15	21.7	7.7267721	4
LH-SC-01	9/19/2025 3:30	21.68	7.69350877	4
LH-SC-01	9/19/2025 3:45	21.7	7.77534972	4
LH-SC-01	9/19/2025 4:00	21.65	7.6086235	4
LH-SC-01	9/19/2025 4:15	21.63	7.63226524	4
LH-SC-01	9/19/2025 4:30	21.6	7.55346831	4
LH-SC-01	9/19/2025 4:45	21.6	7.52514489	4
LH-SC-01	9/19/2025 5:00	21.58	7.4885242	4
LH-SC-01	9/19/2025 5:15	21.63	7.60283409	4
LH-SC-01	9/19/2025 5:30	21.65	7.73328093	4
LH-SC-01	9/19/2025 5:45	21.65	7.77686939	4
LH-SC-01	9/19/2025 6:00	21.7	7.99408781	4
LH-SC-01	9/19/2025 6:15	21.72	8.03815363	4
LH-SC-01	9/19/2025 6:30	21.75	8.06552442	4
LH-SC-01	9/19/2025 6:45	21.77	8.11041049	4
LH-SC-01	9/19/2025 7:00	21.8	8.11806733	4
LH-SC-01	9/19/2025 7:15	21.8	8.05979395	4
LH-SC-01	9/19/2025 7:30	21.8	8.04147946	4
LH-SC-01	9/19/2025 7:45	21.8	8.08227083	4
LH-SC-01	9/19/2025 8:00	21.8	8.16274359	4
LH-SC-01	9/19/2025 8:15	21.77	8.0646196	4
LH-SC-01	9/19/2025 8:30	21.77	8.09237165	4
LH-SC-01	9/19/2025 8:45	21.77	8.06572968	4
LH-SC-01	9/19/2025 9:00	21.77	7.98441617	4
LH-SC-01	9/19/2025 9:15	21.77	7.94639586	4
LH-SC-01	9/19/2025 9:30	21.75	7.93036276	4
LH-SC-01	9/19/2025 9:45	21.77	7.97276031	4
LH-SC-01	9/19/2025 10:00	21.82	8.16099992	4
LH-SC-01	9/19/2025 10:15	21.87	8.31089087	4
LH-SC-01	9/19/2025 10:30	21.94	8.43927525	4
LH-SC-01	9/19/2025 10:45	22.01	8.61168863	4
LH-SC-01	9/19/2025 11:00	22.06	8.68460912	4
LH-SC-01	9/19/2025 11:15	22.13	8.74740731	4
LH-SC-01	9/19/2025 11:30	22.18	8.81584102	4
LH-SC-01	9/19/2025 11:45	22.2	8.80435629	4
LH-SC-01	9/19/2025 12:00	22.27	8.74741039	4
LH-SC-01	9/19/2025 12:15	22.15	8.58376255	4
LH-SC-01	9/19/2025 12:30	22.27	8.53297305	4
LH-SC-01	9/19/2025 12:45	22.25	8.64057983	4
LH-SC-01	9/19/2025 13:00	22.39	8.62069396	4
LH-SC-01	9/19/2025 13:15	22.25	8.5397265	4
LH-SC-01	9/19/2025 13:30	22.32	8.72301536	4
LH-SC-01	9/19/2025 13:45	22.51	8.87776114	4
LH-SC-01	9/19/2025 14:00	22.47	8.84119238	4
LH-SC-01	9/19/2025 14:15	22.56	8.95438825	4
LH-SC-01	9/19/2025 14:30	22.42	8.83402725	4
LH-SC-01	9/19/2025 14:45	22.44	8.85051665	4
LH-SC-01	9/19/2025 15:00	22.58	8.92934764	4
LH-SC-01	9/19/2025 15:15	22.54	8.92130469	4
LH-SC-01	9/19/2025 15:30	22.56	8.93418337	4
LH-SC-01	9/19/2025 15:45	22.73	8.97733133	4
LH-SC-01	9/19/2025 16:00	22.68	8.97655885	4
LH-SC-01	9/19/2025 16:15	22.61	8.94852321	4
LH-SC-01	9/19/2025 16:30	22.61	8.9330262	4
LH-SC-01	9/19/2025 16:45	22.66	9.00463773	4
LH-SC-01	9/19/2025 17:00	22.66	8.97309557	4
LH-SC-01	9/19/2025 17:15	22.78	9.05416123	4
LH-SC-01	9/19/2025 17:30	22.75	9.08424244	4
LH-SC-01	9/19/2025 17:45	22.73	9.0896391	4
LH-SC-01	9/19/2025 18:00	22.75	9.07539119	4
LH-SC-01	9/19/2025 18:15	22.8	9.15496488	4

Station Name	Date Time	Temp C	pH SU	Use Code
LH-SC-01	9/19/2025 18:30	22.97	9.29109655	4
LH-SC-01	9/19/2025 18:45	22.94	9.30929623	4
LH-SC-01	9/19/2025 19:00	22.87	9.28689368	4
LH-SC-01	9/19/2025 19:15	22.8	9.25120591	4
LH-SC-01	9/19/2025 19:30	22.7	9.17118555	4
LH-SC-01	9/19/2025 19:45	22.63	9.10390453	4
LH-SC-01	9/19/2025 20:00	22.58	9.03396308	4
LH-SC-01	9/19/2025 20:15	22.56	8.99867291	4
LH-SC-01	9/19/2025 20:30	22.51	8.93727872	4
LH-SC-01	9/19/2025 20:45	22.49	8.9047421	4
LH-SC-01	9/19/2025 21:00	22.47	8.8727548	4
LH-SC-01	9/19/2025 21:15	22.44	8.83556451	4
LH-SC-01	9/19/2025 21:30	22.39	8.79682674	4
LH-SC-01	9/19/2025 21:45	22.37	8.77562265	4
LH-SC-01	9/19/2025 22:00	22.35	8.71037652	4
LH-SC-01	9/19/2025 22:15	22.3	8.65304525	4
LH-SC-01	9/19/2025 22:30	22.3	8.55719539	4
LH-SC-01	9/19/2025 22:45	22.25	8.5042616	4
LH-SC-01	9/19/2025 23:00	22.25	8.41421398	4
LH-SC-01	9/19/2025 23:15	22.2	8.38341634	4
LH-SC-01	9/19/2025 23:30	22.18	8.36411055	4
LH-SC-01	9/19/2025 23:45	22.13	8.41506587	4
LH-SC-01	9/20/2025 0:00	22.13	8.37459727	4
LH-SC-01	9/20/2025 0:15	22.11	8.32479421	4
LH-SC-01	9/20/2025 0:30	22.08	8.28833458	4
LH-SC-01	9/20/2025 0:45	22.06	8.19138509	4
LH-SC-01	9/20/2025 1:00	22.01	8.14916079	4
LH-SC-01	9/20/2025 1:15	22.01	8.06153561	4
LH-SC-01	9/20/2025 1:30	21.99	8.01030451	4
LH-SC-01	9/20/2025 1:45	21.96	7.95022403	4
LH-SC-01	9/20/2025 2:00	21.94	7.93697512	4
LH-SC-01	9/20/2025 2:15	21.94	7.83046863	4
LH-SC-01	9/20/2025 2:30	21.91	7.78367435	4
LH-SC-01	9/20/2025 2:45	21.89	7.72991039	4
LH-SC-01	9/20/2025 3:00	21.89	7.68940887	4
LH-SC-01	9/20/2025 3:15	21.87	7.68446193	4
LH-SC-01	9/20/2025 3:30	21.87	7.71886281	4
LH-SC-01	9/20/2025 3:45	21.84	7.69285518	4
LH-SC-01	9/20/2025 4:00	21.84	7.65262425	4
LH-SC-01	9/20/2025 4:15	21.82	7.59356665	4
LH-SC-01	9/20/2025 4:30	21.82	7.57192372	4
LH-SC-01	9/20/2025 4:45	21.8	7.54365829	4
LH-SC-01	9/20/2025 5:00	21.8	7.49037976	4
LH-SC-01	9/20/2025 5:15	21.77	7.44186355	4
LH-SC-01	9/20/2025 5:30	21.75	7.38555303	4
LH-SC-01	9/20/2025 5:45	21.75	7.44133844	4
LH-SC-01	9/20/2025 6:00	21.72	7.40502199	4
LH-SC-01	9/20/2025 6:15	21.7	7.35619426	4
LH-SC-01	9/20/2025 6:30	21.68	7.34594702	4
LH-SC-01	9/20/2025 6:45	21.68	7.34400379	4
LH-SC-01	9/20/2025 7:00	21.65	7.33376635	4
LH-SC-01	9/20/2025 7:15	21.63	7.31379803	4
LH-SC-01	9/20/2025 7:30	21.63	7.29464002	4
LH-SC-01	9/20/2025 7:45	21.6	7.30133434	4
LH-SC-01	9/20/2025 8:00	21.58	7.28941372	4
LH-SC-01	9/20/2025 8:15	21.56	7.29998665	4
LH-SC-01	9/20/2025 8:30	21.56	7.26443871	4
LH-SC-01	9/20/2025 8:45	21.53	7.28585212	4
LH-SC-01	9/20/2025 9:00	21.53	7.28113042	4
LH-SC-01	9/20/2025 9:15	21.53	7.27279803	4
LH-SC-01	9/20/2025 9:30	21.53	7.28029718	4
LH-SC-01	9/20/2025 9:45	21.53	7.26446563	4
LH-SC-01	9/20/2025 10:00	21.53	7.27724197	4
LH-SC-01	9/20/2025 10:15	21.56	7.33025794	4
LH-SC-01	9/20/2025 10:30	21.56	7.28915564	4
LH-SC-01	9/20/2025 10:45	21.56	7.30443014	4
LH-SC-01	9/20/2025 11:00	21.6	7.37186521	4
LH-SC-01	9/20/2025 11:15	21.63	7.4479041	4
LH-SC-01	9/20/2025 11:30	21.65	7.41428006	4
LH-SC-01	9/20/2025 11:45	21.68	7.42811817	4
LH-SC-01	9/20/2025 12:00	21.7	7.48610469	4
LH-SC-01	9/20/2025 12:15	21.72	7.53492362	4
LH-SC-01	9/20/2025 12:30	21.77	7.56230746	4
LH-SC-01	9/20/2025 12:45	21.8	7.63634071	4
LH-SC-01	9/20/2025 13:00	21.87	7.69528157	4
LH-SC-01	9/20/2025 13:15	21.91	7.67438315	4
LH-SC-01	9/20/2025 13:30	21.99	7.78706702	4
LH-SC-01	9/20/2025 13:45	22.01	7.87768911	4
LH-SC-01	9/20/2025 14:00	21.94	7.86291983	4
LH-SC-01	9/20/2025 14:15	21.87	7.72829531	4
LH-SC-01	9/20/2025 14:30	21.84	7.70977991	4
LH-SC-01	9/20/2025 14:45	21.89	7.7229752	4
LH-SC-01	9/20/2025 15:00	21.89	7.74433559	4
LH-SC-01	9/20/2025 15:15	21.99	7.84197512	4

pH Continous Monitoring Data

Station Name	Date Time	Temp C	pH SU	Use Code
LH-SC-01	9/20/2025 15:30	22.01	7.89349492	4
LH-SC-01	9/20/2025 15:45	22.11	7.99547947	4
LH-SC-01	9/20/2025 16:00	22.06	8.00590624	4
LH-SC-01	9/20/2025 16:15	22.01	7.94229882	4
LH-SC-01	9/20/2025 16:30	22.2	8.19470001	4
LH-SC-01	9/20/2025 16:45	22.18	8.19533518	4
LH-SC-01	9/20/2025 17:00	22.25	8.16512842	4
LH-SC-01	9/20/2025 17:15	22.35	8.42813816	4
LH-SC-01	9/20/2025 17:30	22.42	8.5621014	4
LH-SC-01	9/20/2025 17:45	22.27	8.51164013	4
LH-SC-01	9/20/2025 18:00	22.2	8.41528473	4
LH-SC-01	9/20/2025 18:15	22.15	8.26668761	4
LH-SC-01	9/20/2025 18:30	22.08	8.07348201	4
LH-SC-01	9/20/2025 18:45	21.99	7.84058855	4
LH-SC-01	9/20/2025 19:00	21.91	7.66855798	4
LH-SC-01	9/20/2025 19:15	21.91	7.60309422	4
LH-SC-01	9/20/2025 19:30	21.94	7.69123359	4
LH-SC-01	9/20/2025 19:45	21.89	7.63420475	4
LH-SC-01	9/20/2025 20:00	21.87	7.55323922	4
LH-SC-01	9/20/2025 20:15	21.77	7.41993943	4
LH-SC-01	9/20/2025 20:30	21.77	7.36082756	4
LH-SC-01	9/20/2025 20:45	21.75	7.33892643	4
LH-SC-01	9/20/2025 21:00	21.77	7.51068864	4
LH-SC-01	9/20/2025 21:15	21.77	7.52844996	4
LH-SC-01	9/20/2025 21:30	21.75	7.51044574	4
LH-SC-01	9/20/2025 21:45	21.72	7.5085547	4
LH-SC-01	9/20/2025 22:00	21.68	7.50085074	4
LH-SC-01	9/20/2025 22:15	21.68	7.37925965	4
LH-SC-01	9/20/2025 22:30	21.63	7.35877771	4
LH-SC-01	9/20/2025 22:45	21.6	7.3677	4
LH-SC-01	9/20/2025 23:00	21.58	7.35217378	4
LH-SC-01	9/20/2025 23:15	21.53	7.33001381	4
LH-SC-01	9/20/2025 23:30	21.51	7.37614527	4
LH-SC-01	9/20/2025 23:45	21.49	7.34005885	4
LH-SC-01	9/21/2025 0:00	21.46	7.31286785	4
LH-SC-01	9/21/2025 0:15	21.44	7.27065872	4
LH-SC-01	9/21/2025 0:30	21.41	7.29597151	4
LH-SC-01	9/21/2025 0:45	21.39	7.25625498	4
LH-SC-01	9/21/2025 1:00	21.39	7.20095714	4
LH-SC-01	9/21/2025 1:15	21.34	7.20766148	4
LH-SC-01	9/21/2025 1:30	21.32	7.14791749	4
LH-SC-01	9/21/2025 1:45	21.29	7.14682067	4
LH-SC-01	9/21/2025 2:00	21.27	7.11374962	4
LH-SC-01	9/21/2025 2:15	21.25	7.0759479	4
LH-SC-01	9/21/2025 2:30	21.22	7.08374073	4
LH-SC-01	9/21/2025 2:45	21.2	7.04314996	4
LH-SC-01	9/21/2025 3:00	21.17	7.04009541	4
LH-SC-01	9/21/2025 3:15	21.15	7.02508046	4
LH-SC-01	9/21/2025 3:30	21.15	7.01367815	4
LH-SC-01	9/21/2025 3:45	21.13	6.98836979	4
LH-SC-01	9/21/2025 4:00	21.1	6.98725599	4
LH-SC-01	9/21/2025 4:15	21.1	6.96333489	4
LH-SC-01	9/21/2025 4:30	21.08	6.94914566	4
LH-SC-01	9/21/2025 4:45	21.06	6.95609696	4
LH-SC-01	9/21/2025 5:00	21.03	6.95581426	4
LH-SC-01	9/21/2025 5:15	21.01	6.96805371	4
LH-SC-01	9/21/2025 5:30	21.01	6.91602329	4
LH-SC-01	9/21/2025 5:45	20.98	6.9391108	4
LH-SC-01	9/21/2025 6:00	20.96	6.94495064	4
LH-SC-01	9/21/2025 6:15	20.96	6.94272436	4
LH-SC-01	9/21/2025 6:30	20.94	6.92518733	4
LH-SC-01	9/21/2025 6:45	20.94	6.9160033	4
LH-SC-01	9/21/2025 7:00	20.91	6.90346979	4
LH-SC-01	9/21/2025 7:15	20.89	6.90708179	4
LH-SC-01	9/21/2025 7:30	20.89	6.92740142	4
LH-SC-01	9/21/2025 7:45	20.89	6.92155604	4
LH-SC-01	9/21/2025 8:00	20.86	6.91653721	4
LH-SC-01	9/21/2025 8:15	20.86	6.89538037	4
LH-SC-01	9/21/2025 8:30	20.86	6.91792911	4
LH-SC-01	9/21/2025 8:45	20.86	6.92238318	4
LH-SC-01	9/21/2025 9:00	20.86	6.92934266	4
LH-SC-01	9/21/2025 9:15	20.86	6.91458855	4
LH-SC-01	9/21/2025 9:30	20.89	6.93074163	4
LH-SC-01	9/21/2025 9:45	20.89	6.90819519	4
LH-SC-01	9/21/2025 10:00	20.91	6.91098476	4
LH-SC-01	9/21/2025 10:15	20.96	6.95246433	4
LH-SC-01	9/21/2025 10:30	21.01	6.92130981	4
LH-SC-01	9/21/2025 10:45	21.06	6.92299232	4
LH-SC-01	9/21/2025 11:00	21.13	6.9480418	4
LH-SC-01	9/21/2025 11:15	21.17	6.95166398	4
LH-SC-01	9/21/2025 11:30	21.27	6.96974987	4
LH-SC-01	9/21/2025 11:45	21.34	7.00060681	4
LH-SC-01	9/21/2025 12:00	21.39	7.03534153	4
LH-SC-01	9/21/2025 12:15	21.39	7.03228487	4

Station Name	Date Time	Temp C	pH SU	Use Code
LH-SC-01	9/21/2025 12:30	21.37	7.01811429	4
LH-SC-01	9/21/2025 12:45	21.27	6.96585798	4
LH-SC-01	9/21/2025 13:00	21.22	6.93526789	4
LH-SC-01	9/21/2025 13:15	21.22	6.94499926	4
LH-SC-01	9/21/2025 13:30	21.22	6.94944788	4
LH-SC-01	9/21/2025 13:45	21.17	6.93831584	4
LH-SC-01	9/21/2025 14:00	21.17	6.92886091	4
LH-SC-01	9/21/2025 14:15	21.53	7.03199178	4
LH-SC-01	9/21/2025 14:30	21.7	7.08415958	4
LH-SC-01	9/21/2025 14:45	21.6	7.05864152	4
LH-SC-01	9/21/2025 15:00	21.58	7.03004246	4
LH-SC-01	9/21/2025 15:15	21.56	7.02199067	4
LH-SC-01	9/21/2025 15:30	21.44	6.9925495	4
LH-SC-01	9/21/2025 15:45	21.44	6.93364924	4
LH-SC-01	9/21/2025 16:00	21.53	6.99144079	4
LH-SC-01	9/21/2025 16:15	21.56	7.01393684	4
LH-SC-01	9/21/2025 16:30	21.58	7.02032298	4
LH-SC-01	9/21/2025 16:45	21.8	7.15849898	4
LH-SC-01	9/21/2025 17:00	21.82	7.1704196	4
LH-SC-01	9/21/2025 17:15	21.77	7.20735872	4
LH-SC-01	9/21/2025 17:30	21.53	7.11198278	4
LH-SC-01	9/21/2025 17:45	21.58	7.07253047	4
LH-SC-01	9/21/2025 18:00	21.6	7.1375028	4
LH-SC-01	9/21/2025 18:15	21.6	7.21275424	4
LH-SC-01	9/21/2025 18:30	21.49	7.16894375	4
LH-SC-01	9/21/2025 18:45	21.34	7.07648054	4
LH-SC-01	9/21/2025 19:00	21.41	7.12258707	4
LH-SC-01	9/21/2025 19:15	21.44	7.22898401	4
LH-SC-01	9/21/2025 19:30	21.44	7.22509437	4
LH-SC-01	9/21/2025 19:45	21.41	7.16732248	4
LH-SC-01	9/21/2025 20:00	21.32	7.13930121	4
LH-SC-01	9/21/2025 20:15	21.25	7.06093532	4
LH-SC-01	9/21/2025 20:30	21.2	7.02869095	4
LH-SC-01	9/21/2025 20:45	21.13	7.01117596	4
LH-SC-01	9/21/2025 21:00	21.13	6.97919169	4
LH-SC-01	9/21/2025 21:15	21.13	6.99254165	4
LH-SC-01	9/21/2025 21:30	21.08	6.99448758	4
LH-SC-01	9/21/2025 21:45	21.1	7.00978634	4
LH-SC-01	9/21/2025 22:00	21.13	7.04065711	4
LH-SC-01	9/21/2025 22:15	21.1	7.01228971	4
LH-SC-01	9/21/2025 22:30	21.1	7.04205202	4
LH-SC-01	9/21/2025 22:45	21.08	7.07126286	4
LH-SC-01	9/21/2025 23:00	21.06	7.05874915	4
LH-SC-01	9/21/2025 23:15	21.03	7.03594121	4
LH-SC-01	9/21/2025 23:30	21.01	7.01034581	4
LH-SC-01	9/21/2025 23:45	21.01	6.97946144	4
LH-SC-01	9/22/2025 0:00	20.98	6.94161519	4
LH-SC-01	9/22/2025 0:15	20.96	6.95775174	4
LH-SC-01	9/22/2025 0:30	20.96	6.94829005	4
LH-SC-01	9/22/2025 0:45	20.94	6.95468752	4
LH-SC-01	9/22/2025 1:00	20.94	6.98557924	4
LH-SC-01	9/22/2025 1:15	20.91	6.94911626	4
LH-SC-01	9/22/2025 1:30	20.89	6.96553551	4
LH-SC-01	9/22/2025 1:45	20.89	6.93797876	4
LH-SC-01	9/22/2025 2:00	20.86	6.96692389	4
LH-SC-01	9/22/2025 2:15	20.86	6.93713729	4
LH-SC-01	9/22/2025 2:30	20.84	6.91987231	4
LH-SC-01	9/22/2025 2:45	20.82	6.96246471	4
LH-SC-01	9/22/2025 3:00	20.82	6.9349014	4
LH-SC-01	9/22/2025 3:15	20.79	6.92514915	4
LH-SC-01	9/22/2025 3:30	20.79	6.92264314	4
LH-SC-01	9/22/2025 3:45	20.77	6.92486559	4
LH-SC-01	9/22/2025 4:00	20.77	6.89785452	4
LH-SC-01	9/22/2025 4:15	20.77	6.91400547	4
LH-SC-01	9/22/2025 4:30	20.75	6.93683528	4
LH-SC-01	9/22/2025 4:45	20.75	6.9262529	4
LH-SC-01	9/22/2025 5:00	20.72	6.94434866	4
LH-SC-01	9/22/2025 5:15	20.72	6.940728	4
LH-SC-01	9/22/2025 5:30	20.7	6.90702171	4
LH-SC-01	9/22/2025 5:45	20.7	6.91203527	4
LH-SC-01	9/22/2025 6:00	20.67	6.91982595	4
LH-SC-01	9/22/2025 6:15	20.67	6.92121875	4
LH-SC-01	9/22/2025 6:30	20.67	6.90951925	4
LH-SC-01	9/22/2025 6:45	20.65	6.92734211	4
LH-SC-01	9/22/2025 7:00	20.65	6.91619898	4
LH-SC-01	9/22/2025 7:15	20.65	6.91564182	4
LH-SC-01	9/22/2025 7:30	20.63	6.9028206	4
LH-SC-01	9/22/2025 7:45	20.63	6.93903826	4
LH-SC-01	9/22/2025 8:00	20.63	6.92260101	4
LH-SC-01	9/22/2025 8:15	20.63	6.91117852	4
LH-SC-01	9/22/2025 8:30	20.63	6.92761576	4
LH-SC-01	9/22/2025 8:45	20.63	6.94962496	4
LH-SC-01	9/22/2025 9:00	20.63	6.93764527	4
LH-SC-01	9/22/2025 9:15	20.65	6.93542089	4

pH Continous Monitoring Data

Station Name	Date Time	Temp C	pH SU	Use Code
LH-SC-01	9/22/2025 9:30	20.67	6.9682953	4
LH-SC-01	9/22/2025 9:45	20.67	6.95353165	4
LH-SC-01	9/22/2025 10:00	20.67	6.98083048	4
LH-SC-01	9/22/2025 10:15	20.7	6.98751718	4
LH-SC-01	9/22/2025 10:30	20.7	6.98640305	4
LH-SC-01	9/22/2025 10:45	20.72	6.99169571	4
LH-SC-01	9/22/2025 11:00	20.77	6.99448177	4
LH-SC-01	9/22/2025 11:15	20.82	7.01981868	4
LH-SC-01	9/22/2025 11:30	20.84	7.00589741	4
LH-SC-01	9/22/2025 11:45	20.86	7.02955927	4
LH-SC-01	9/22/2025 12:00	20.89	7.02621604	4
LH-SC-01	9/22/2025 12:15	20.89	7.02510263	4
LH-SC-01	9/22/2025 12:30	20.96	7.05960398	4
LH-SC-01	9/22/2025 12:45	21.03	7.04873927	4
LH-SC-01	9/22/2025 13:00	21.1	7.11409349	4
LH-SC-01	9/22/2025 13:15	21.15	7.12742315	4
LH-SC-01	9/22/2025 13:30	21.2	7.13185044	4
LH-SC-01	9/22/2025 13:45	21.2	7.14352887	4
LH-SC-01	9/22/2025 14:00	21.22	7.14852382	4
LH-SC-01	9/22/2025 14:15	21.29	7.20269323	4
LH-SC-01	9/22/2025 14:30	21.39	7.26347982	4
LH-SC-01	9/22/2025 14:45	21.39	7.25625498	4
LH-SC-01	9/22/2025 15:00	21.39	7.23791499	4
LH-SC-01	9/22/2025 15:15	21.44	7.29871969	4
LH-SC-01	9/22/2025 15:30	21.44	7.28343896	4
LH-SC-01	9/22/2025 15:45	21.46	7.35231723	4
LH-SC-01	9/22/2025 16:00	21.39	7.3465655	4
LH-SC-01	9/22/2025 16:15	21.34	7.29576394	4
LH-SC-01	9/22/2025 16:30	21.46	7.34259379	4
LH-SC-01	9/22/2025 16:45	21.46	7.42149255	4
LH-SC-01	9/22/2025 17:00	21.41	7.42100837	4
LH-SC-01	9/22/2025 17:15	21.41	7.38822093	4
LH-SC-01	9/22/2025 17:30	21.41	7.37238293	4
LH-SC-01	9/22/2025 17:45	21.44	7.38345826	4
LH-SC-01	9/22/2025 18:00	21.41	7.36376927	4
LH-SC-01	9/22/2025 18:15	21.44	7.40874092	4
LH-SC-01	9/22/2025 18:30	21.49	7.54756368	4
LH-SC-01	9/22/2025 18:45	21.49	7.55506385	4
LH-SC-01	9/22/2025 19:00	21.49	7.46561733	4
LH-SC-01	9/22/2025 19:15	21.46	7.45621911	4
LH-SC-01	9/22/2025 19:30	21.46	7.44649567	4
LH-SC-01	9/22/2025 19:45	21.44	7.38595874	4
LH-SC-01	9/22/2025 20:00	21.44	7.33706042	4
LH-SC-01	9/22/2025 20:15	21.44	7.34650669	4
LH-SC-01	9/22/2025 20:30	21.44	7.40318429	4
LH-SC-01	9/22/2025 20:45	21.44	7.41429754	4
LH-SC-01	9/22/2025 21:00	21.41	7.33320471	4
LH-SC-01	9/22/2025 21:15	21.39	7.27626223	4
LH-SC-01	9/22/2025 21:30	21.37	7.26377561	4
LH-SC-01	9/22/2025 21:45	21.34	7.21183037	4
LH-SC-01	9/22/2025 22:00	21.32	7.18544002	4
LH-SC-01	9/22/2025 22:15	21.32	7.21295653	4
LH-SC-01	9/22/2025 22:30	21.29	7.27441024	4
LH-SC-01	9/22/2025 22:45	21.29	7.29053267	4
LH-SC-01	9/22/2025 23:00	21.25	7.24914855	4
LH-SC-01	9/22/2025 23:15	21.22	7.18133242	4
LH-SC-01	9/22/2025 23:30	21.2	7.18134474	4
LH-SC-01	9/22/2025 23:45	21.15	7.15606798	4
LH-SC-01	9/23/2025 0:00	21.13	7.10851938	4
LH-SC-01	9/23/2025 0:15	21.08	7.10241805	4
LH-SC-01	9/23/2025 0:30	21.06	7.119951	4
LH-SC-01	9/23/2025 0:45	21.03	7.09798396	4
LH-SC-01	9/23/2025 1:00	21.01	7.0851917	4
LH-SC-01	9/23/2025 1:15	20.98	7.11219218	4
LH-SC-01	9/23/2025 1:30	20.98	7.0687827	4
LH-SC-01	9/23/2025 1:45	20.96	7.10412954	4
LH-SC-01	9/23/2025 2:00	20.94	7.08242894	4
LH-SC-01	9/23/2025 2:15	20.94	7.07074018	4
LH-SC-01	9/23/2025 2:30	20.94	7.07547134	4
LH-SC-01	9/23/2025 2:45	20.91	7.10080726	4
LH-SC-01	9/23/2025 3:00	20.91	7.06072744	4
LH-SC-01	9/23/2025 3:15	20.91	7.09106564	4
LH-SC-01	9/23/2025 3:30	20.89	7.03122636	4
LH-SC-01	9/23/2025 3:45	20.89	7.03373152	4
LH-SC-01	9/23/2025 4:00	20.86	7.0615729	4
LH-SC-01	9/23/2025 4:15	20.86	7.05155124	4
LH-SC-01	9/23/2025 4:30	20.84	7.03318046	4
LH-SC-01	9/23/2025 4:45	20.84	7.02399331	4
LH-SC-01	9/23/2025 5:00	20.82	7.03318271	4
LH-SC-01	9/23/2025 5:15	20.82	7.01703451	4
LH-SC-01	9/23/2025 5:30	20.82	7.0329043	4
LH-SC-01	9/23/2025 5:45	20.79	7.04738683	4
LH-SC-01	9/23/2025 6:00	20.79	7.02928786	4
LH-SC-01	9/23/2025 6:15	20.79	6.99587437	4

Station Name	Date Time	Temp C	pH SU	Use Code
LH-SC-01	9/23/2025 6:30	20.79	7.00200018	4
LH-SC-01	9/23/2025 6:45	20.77	7.01230351	4
LH-SC-01	9/23/2025 7:00	20.77	7.01508815	4
LH-SC-01	9/23/2025 7:15	20.77	7.03151757	4
LH-SC-01	9/23/2025 7:30	20.77	7.01369583	4
LH-SC-01	9/23/2025 7:45	20.77	7.04460541	4
LH-SC-01	9/23/2025 8:00	20.77	7.02288517	4
LH-SC-01	9/23/2025 8:15	20.75	7.02595004	4
LH-SC-01	9/23/2025 8:30	20.75	6.99615229	4
LH-SC-01	9/23/2025 8:45	20.75	7.02427914	4
LH-SC-01	9/23/2025 9:00	20.75	6.99308897	4
LH-SC-01	9/23/2025 9:15	20.75	7.03458304	4
LH-SC-01	9/23/2025 9:30	20.75	7.02038037	4
LH-SC-01	9/23/2025 9:45	20.75	6.97637995	4
LH-SC-01	9/23/2025 10:00	20.75	7.01592463	4
LH-SC-01	9/23/2025 10:15	20.75	7.05157054	4
LH-SC-01	9/23/2025 10:30	20.75	6.99308897	4
LH-SC-01	9/23/2025 10:45	20.77	7.05435168	4
LH-SC-01	9/23/2025 11:00	20.82	7.09248561	4
LH-SC-01	9/23/2025 11:15	20.86	7.09052437	4
LH-SC-01	9/23/2025 11:30	20.94	7.14031611	4
LH-SC-01	9/23/2025 11:45	21.08	7.28573294	4
LH-SC-01	9/23/2025 12:00	21.22	7.36567229	4
LH-SC-01	9/23/2025 12:15	21.27	7.40925491	4
LH-SC-01	9/23/2025 12:30	21.22	7.25278845	4
LH-SC-01	9/23/2025 12:45	21.25	7.28250984	4
LH-SC-01	9/23/2025 13:00	21.32	7.38083507	4
LH-SC-01	9/23/2025 13:15	21.44	7.51237202	4
LH-SC-01	9/23/2025 13:30	21.32	7.42113704	4
LH-SC-01	9/23/2025 13:45	21.39	7.40547576	4
LH-SC-01	9/23/2025 14:00	21.49	7.46339505	4
LH-SC-01	9/23/2025 14:15	21.41	7.41545118	4
LH-SC-01	9/23/2025 14:30	21.34	7.32105518	4
LH-SC-01	9/23/2025 14:45	23.64	6.17245882	2
LH-SC-01	9/23/2025 15:00	24.07	9.98803535	2
LH-SC-01	9/23/2025 15:15	23.83	9.98012971	2
LH-SC-01	9/23/2025 15:30	24.17	9.97400914	2
LH-SC-01	9/23/2025 15:45	24.48	9.96847269	2
LH-SC-01	9/23/2025 16:00	24.63	9.96453972	2
LH-SC-01	9/23/2025 16:15	24.65	9.96217392	2
LH-SC-01	9/23/2025 16:30	25.26	9.95584866	2
LH-SC-01	9/23/2025 16:45	21.89	8.5448365	2
LH-SC-01	9/23/2025 17:00	21.65	8.36333269	1
LH-SC-01	9/23/2025 17:15	21.68	8.37167455	1
LH-SC-01	9/23/2025 17:30	21.6	8.16572123	1
LH-SC-01	9/23/2025 17:45	21.65	8.30013225	1
LH-SC-01	9/23/2025 18:00	21.49	7.86777597	1
LH-SC-01	9/23/2025 18:15	21.65	8.35074732	1
LH-SC-01	9/23/2025 18:30	21.63	8.27450078	1
LH-SC-01	9/23/2025 18:45	21.68	8.38808858	1
LH-SC-01	9/23/2025 19:00	21.51	7.88359312	1
LH-SC-01	9/23/2025 19:15	21.56	8.06872357	1
LH-SC-01	9/23/2025 19:30	21.6	8.23385793	1
LH-SC-01	9/23/2025 19:45	21.68	8.37030671	1
LH-SC-01	9/23/2025 20:00	21.65	8.15649489	1
LH-SC-01	9/23/2025 20:15	21.72	8.39227677	1
LH-SC-01	9/23/2025 20:30	21.77	8.48502517	1
LH-SC-01	9/23/2025 20:45	21.65	8.09110569	1
LH-SC-01	9/23/2025 21:00	21.68	8.15254728	1
LH-SC-01	9/23/2025 21:15	21.63	8.08379215	1
LH-SC-01	9/23/2025 21:30	21.6	7.99059075	1
LH-SC-01	9/23/2025 21:45	21.58	7.93619964	1
LH-SC-01	9/23/2025 22:00	21.58	7.93428402	1
LH-SC-01	9/23/2025 22:15	21.6	7.96733123	1
LH-SC-01	9/23/2025 22:30	21.65	8.03282996	1
LH-SC-01	9/23/2025 22:45	21.68	8.13941605	1
LH-SC-01	9/23/2025 23:00	21.72	8.22788522	1
LH-SC-01	9/23/2025 23:15	21.72	8.09549669	1
LH-SC-01	9/23/2025 23:30	21.7	8.05535936	1
LH-SC-01	9/23/2025 23:45	21.72	8.09932611	1
LH-SC-01	9/24/2025 0:00	21.77	8.20798623	1
LH-SC-01	9/24/2025 0:15	21.77	8.2837412	1
LH-SC-01	9/24/2025 0:30	21.82	8.49106251	1
LH-SC-01	9/24/2025 0:45	21.82	8.50610156	1
LH-SC-01	9/24/2025 1:00	21.82	8.43391412	1
LH-SC-01	9/24/2025 1:15	21.8	8.31560497	1
LH-SC-01	9/24/2025 1:30	21.8	8.30576056	1
LH-SC-01	9/24/2025 1:45	21.77	8.25557239	1
LH-SC-01	9/24/2025 2:00	21.77	8.22767706	1
LH-SC-01	9/24/2025 2:15	21.75	8.12191496	1
LH-SC-01	9/24/2025 2:30	21.72	8.01617298	1
LH-SC-01	9/24/2025 2:45	21.7	7.95907026	1
LH-SC-01	9/24/2025 3:00	21.68	7.9309579	1
LH-SC-01	9/24/2025 3:15	21.68	7.91071393	1

pH Continous Monitoring Data

Station Name	Date Time	Temp C	pH SU	Use Code
LH-SC-01	9/24/2025 3:30	21.68	7.90496902	1
LH-SC-01	9/24/2025 3:45	21.65	7.96278965	1
LH-SC-01	9/24/2025 4:00	21.65	7.89110777	1
LH-SC-01	9/24/2025 4:15	21.63	7.82112316	1
LH-SC-01	9/24/2025 4:30	21.63	7.85997628	1
LH-SC-01	9/24/2025 4:45	21.63	7.8643541	1
LH-SC-01	9/24/2025 5:00	21.6	7.86498935	1
LH-SC-01	9/24/2025 5:15	21.6	7.79657901	1
LH-SC-01	9/24/2025 5:30	21.6	7.73610426	1
LH-SC-01	9/24/2025 5:45	21.6	7.76511025	1
LH-SC-01	9/24/2025 6:00	21.58	7.77255099	1
LH-SC-01	9/24/2025 6:15	21.58	7.73204931	1
LH-SC-01	9/24/2025 6:30	21.58	7.71316678	1
LH-SC-01	9/24/2025 6:45	21.56	7.69953125	1
LH-SC-01	9/24/2025 7:00	21.53	7.60927936	1
LH-SC-01	9/24/2025 7:15	21.53	7.63473405	1
LH-SC-01	9/24/2025 7:30	21.51	7.64928455	1
LH-SC-01	9/24/2025 7:45	21.51	7.60822581	1
LH-SC-01	9/24/2025 8:00	21.49	7.59074751	1
LH-SC-01	9/24/2025 8:15	21.49	7.5743229	1
LH-SC-01	9/24/2025 8:30	21.46	7.61900612	1
LH-SC-01	9/24/2025 8:45	21.46	7.61927989	1
LH-SC-01	9/24/2025 9:00	21.46	7.61599463	1
LH-SC-01	9/24/2025 9:15	21.44	7.62698805	1
LH-SC-01	9/24/2025 9:30	21.44	7.59139535	1
LH-SC-01	9/24/2025 9:45	21.41	7.57721705	1
LH-SC-01	9/24/2025 10:00	21.41	7.5917294	1
LH-SC-01	9/24/2025 10:15	21.39	7.58245914	1
LH-SC-01	9/24/2025 10:30	21.39	7.57506555	1
LH-SC-01	9/24/2025 10:45	21.39	7.56411209	1
LH-SC-01	9/24/2025 11:00	21.39	7.57889926	1
LH-SC-01	9/24/2025 11:15	21.37	7.54717139	1
LH-SC-01	9/24/2025 11:30	21.37	7.52444141	1
LH-SC-01	9/24/2025 11:45	21.34	7.55270478	1
LH-SC-01	9/24/2025 12:00	21.34	7.55955186	1
LH-SC-01	9/24/2025 12:15	21.32	7.53411701	1
LH-SC-01	9/24/2025 12:30	21.32	7.50700076	1
LH-SC-01	9/24/2025 12:45	21.29	7.47445481	1
LH-SC-01	9/24/2025 13:00	21.29	7.45034901	1
LH-SC-01	9/24/2025 13:15	21.27	7.41230082	1
LH-SC-01	9/24/2025 13:30	21.25	7.36876813	1
LH-SC-01	9/24/2025 13:45	21.22	7.33181644	1
LH-SC-01	9/24/2025 14:00	21.17	7.29761766	1
LH-SC-01	9/24/2025 14:15	21.17	7.29268492	1
LH-SC-01	9/24/2025 14:30	21.15	7.27653528	1
LH-SC-01	9/24/2025 14:45	21.15	7.27598716	1
LH-SC-01	9/24/2025 15:00	21.15	7.26392853	1
LH-SC-01	9/24/2025 15:15	21.13	7.25407965	1
LH-SC-01	9/24/2025 15:30	21.13	7.24503506	1
LH-SC-01	9/24/2025 15:45	21.1	7.22093868	1
LH-SC-01	9/24/2025 16:00	21.08	7.19710483	1
LH-SC-01	9/24/2025 16:15	21.06	7.18670077	1
LH-SC-01	9/24/2025 16:30	21.06	7.18066961	1
LH-SC-01	9/24/2025 16:45	21.03	7.18589729	1
LH-SC-01	9/24/2025 17:00	21.03	7.19329992	1
LH-SC-01	9/24/2025 17:15	21.01	7.19276469	1
LH-SC-01	9/24/2025 17:30	21.01	7.1782326	1
LH-SC-01	9/24/2025 17:45	20.98	7.17276642	1
LH-SC-01	9/24/2025 18:00	20.98	7.16481409	1
LH-SC-01	9/24/2025 18:15	20.98	7.17441173	1
LH-SC-01	9/24/2025 18:30	20.96	7.1596148	1
LH-SC-01	9/24/2025 18:45	20.96	7.16235717	1
LH-SC-01	9/24/2025 19:00	20.96	7.16592225	1
LH-SC-01	9/24/2025 19:15	20.96	7.15742091	1
LH-SC-01	9/24/2025 19:30	20.96	7.16400259	1
LH-SC-01	9/24/2025 19:45	20.96	7.1804568	1
LH-SC-01	9/24/2025 20:00	20.94	7.18403439	1
LH-SC-01	9/24/2025 20:15	20.94	7.20405504	1
LH-SC-01	9/24/2025 20:30	20.94	7.21365398	1
LH-SC-01	9/24/2025 20:45	20.94	7.21859058	1
LH-SC-01	9/24/2025 21:00	20.94	7.20871738	1
LH-SC-01	9/24/2025 21:15	20.94	7.22133314	1
LH-SC-01	9/24/2025 21:30	20.94	7.22160739	1
LH-SC-01	9/24/2025 21:45	20.94	7.18869673	1
LH-SC-01	9/24/2025 22:00	20.94	7.20981441	1
LH-SC-01	9/24/2025 22:15	20.94	7.19747291	1
LH-SC-01	9/24/2025 22:30	20.94	7.21557377	1
LH-SC-01	9/24/2025 22:45	20.94	7.20323227	1
LH-SC-01	9/24/2025 23:00	20.91	7.20270444	1
LH-SC-01	9/24/2025 23:15	20.91	7.20243016	1
LH-SC-01	9/24/2025 23:30	20.91	7.22766423	1
LH-SC-01	9/24/2025 23:45	20.91	7.21696718	1
LH-SC-01	9/25/2025 0:00	20.91	7.21011009	1
LH-SC-01	9/25/2025 0:15	20.91	7.21257864	1

pH Continous Monitoring Data

Station Name	Date Time	Temp C	pH SU	Use Code
LH-SC-01	9/25/2025 0:30	20.91	7.20517299	1
LH-SC-01	9/25/2025 0:45	20.91	7.20681869	1
LH-SC-01	9/25/2025 1:00	20.91	7.19118454	1
LH-SC-01	9/25/2025 1:15	20.89	7.19202045	1
LH-SC-01	9/25/2025 1:30	20.89	7.19339196	1
LH-SC-01	9/25/2025 1:45	20.89	7.17556232	1
LH-SC-01	9/25/2025 2:00	20.89	7.1857115	1
LH-SC-01	9/25/2025 2:15	20.89	7.18132266	1
LH-SC-01	9/25/2025 2:30	20.86	7.17722621	1
LH-SC-01	9/25/2025 2:45	20.86	7.16817332	1
LH-SC-01	9/25/2025 3:00	20.86	7.1561028	1
LH-SC-01	9/25/2025 3:15	20.86	7.16405837	1
LH-SC-01	9/25/2025 3:30	20.86	7.14814722	1
LH-SC-01	9/25/2025 3:45	20.86	7.15308517	1
LH-SC-01	9/25/2025 4:00	20.84	7.15748516	1
LH-SC-01	9/25/2025 4:15	20.84	7.13251942	1
LH-SC-01	9/25/2025 4:30	20.84	7.13965249	1
LH-SC-01	9/25/2025 4:45	20.84	7.13910379	1
LH-SC-01	9/25/2025 5:00	20.84	7.14349337	1
LH-SC-01	9/25/2025 5:15	20.84	7.14486512	1
LH-SC-01	9/25/2025 5:30	20.84	7.13498856	1
LH-SC-01	9/25/2025 5:45	20.84	7.11962503	1
LH-SC-01	9/25/2025 6:00	20.82	7.1421313	1
LH-SC-01	9/25/2025 6:15	20.82	7.12896166	1
LH-SC-01	9/25/2025 6:30	20.82	7.14158256	1
LH-SC-01	9/25/2025 6:45	20.82	7.13554648	1
LH-SC-01	9/25/2025 7:00	20.79	7.12403571	1
LH-SC-01	9/25/2025 7:15	20.79	7.14104822	1
LH-SC-01	9/25/2025 7:30	20.79	7.13391394	1
LH-SC-01	9/25/2025 7:45	20.79	7.13254196	1
LH-SC-01	9/25/2025 8:00	20.79	7.10921835	1
LH-SC-01	9/25/2025 8:15	20.79	7.1001633	1
LH-SC-01	9/25/2025 8:30	20.79	7.12293812	1
LH-SC-01	9/25/2025 8:45	20.79	7.12870043	1
LH-SC-01	9/25/2025 9:00	20.79	7.1306212	1
LH-SC-01	9/25/2025 9:15	20.79	7.13912745	1
LH-SC-01	9/25/2025 9:30	20.79	7.13281636	1
LH-SC-01	9/25/2025 9:45	20.79	7.12156615	1
LH-SC-01	9/25/2025 10:00	20.79	7.12760285	1
LH-SC-01	9/25/2025 10:15	20.79	7.12787724	1
LH-SC-01	9/25/2025 10:30	20.79	7.1306212	1
LH-SC-01	9/25/2025 10:45	20.79	7.13336515	1
LH-SC-01	9/25/2025 11:00	20.79	7.13857866	1
LH-SC-01	9/25/2025 11:15	20.79	7.13007241	1
LH-SC-01	9/25/2025 11:30	20.82	7.1437775	1
LH-SC-01	9/25/2025 11:45	20.82	7.14075946	1
LH-SC-01	9/25/2025 12:00	20.82	7.14844175	1
LH-SC-01	9/25/2025 12:15	20.84	7.16489258	1
LH-SC-01	9/25/2025 12:30	20.84	7.15611342	1
LH-SC-01	9/25/2025 12:45	20.84	7.14074989	1
LH-SC-01	9/25/2025 13:00	20.84	7.14678556	1
LH-SC-01	9/25/2025 13:15	20.84	7.14157293	1
LH-SC-01	9/25/2025 13:30	20.84	7.15693646	1
LH-SC-01	9/25/2025 13:45	20.84	7.14843165	1
LH-SC-01	9/25/2025 14:00	20.82	7.13636958	1
LH-SC-01	9/25/2025 14:15	20.82	7.1446006	1
LH-SC-01	9/25/2025 14:30	20.82	7.13911326	1
LH-SC-01	9/25/2025 14:45	20.82	7.14185693	1
LH-SC-01	9/25/2025 15:00	20.84	7.15117514	1
LH-SC-01	9/25/2025 15:15	20.84	7.15858255	1
LH-SC-01	9/25/2025 15:30	20.86	7.18545612	1
LH-SC-01	9/25/2025 15:45	20.86	7.20877417	1
LH-SC-01	9/25/2025 16:00	20.89	7.20408974	1
LH-SC-01	9/25/2025 16:15	20.89	7.22905123	1
LH-SC-01	9/25/2025 16:30	20.91	7.2249214	1
LH-SC-01	9/25/2025 16:45	20.91	7.24604123	1
LH-SC-01	9/25/2025 17:00	20.91	7.24823549	1
LH-SC-01	9/25/2025 17:15	20.91	7.25207546	1
LH-SC-01	9/25/2025 17:30	20.89	7.24742947	1
LH-SC-01	9/25/2025 17:45	20.89	7.24358924	1
LH-SC-01	9/25/2025 18:00	20.86	7.23593285	1
LH-SC-01	9/25/2025 18:15	20.86	7.24333977	1
LH-SC-01	9/25/2025 18:30	20.84	7.22991323	1
LH-SC-01	9/25/2025 18:45	20.82	7.20852821	1
LH-SC-01	9/25/2025 19:00	20.82	7.19151743	1
LH-SC-01	9/25/2025 19:15	20.82	7.19837662	1
LH-SC-01	9/25/2025 19:30	20.79	7.19318335	1
LH-SC-01	9/25/2025 19:45	20.77	7.17288985	1
LH-SC-01	9/25/2025 20:00	20.77	7.16767599	1
LH-SC-01	9/25/2025 20:15	20.75	7.1501237	1
LH-SC-01	9/25/2025 20:30	20.75	7.14353731	1
LH-SC-01	9/25/2025 20:45	20.72	7.13065231	1
LH-SC-01	9/25/2025 21:00	20.72	7.12680986	1
LH-SC-01	9/25/2025 21:15	20.67	7.11859621	1

Station Name	Date Time	Temp C	pH SU	Use Code
LH-SC-01	9/25/2025 21:30	20.65	7.11146661	1
LH-SC-01	9/25/2025 21:45	20.65	7.09993651	1
LH-SC-01	9/25/2025 22:00	20.63	7.10021785	1
LH-SC-01	9/25/2025 22:15	20.63	7.09692332	1
LH-SC-01	9/25/2025 22:30	20.6	7.10050266	1
LH-SC-01	9/25/2025 22:45	20.6	7.09665864	1
LH-SC-01	9/25/2025 23:00	20.6	7.09638407	1
LH-SC-01	9/25/2025 23:15	20.6	7.08951975	1
LH-SC-01	9/25/2025 23:30	20.6	7.09226548	1
LH-SC-01	9/25/2025 23:45	20.6	7.09995352	1
LH-SC-01	9/26/2025 0:00	20.6	7.09226548	1
LH-SC-01	9/26/2025 0:15	20.6	7.0961095	1
LH-SC-01	9/26/2025 0:30	20.6	7.10324839	1
LH-SC-01	9/26/2025 0:45	20.6	7.09171633	1
LH-SC-01	9/26/2025 1:00	20.6	7.09556035	1
LH-SC-01	9/26/2025 1:15	20.58	7.10133328	1
LH-SC-01	9/26/2025 1:30	20.58	7.10105869	1
LH-SC-01	9/26/2025 1:45	20.58	7.11259153	1
LH-SC-01	9/26/2025 2:00	20.58	7.09529226	1
LH-SC-01	9/26/2025 2:15	20.58	7.09693981	1
LH-SC-01	9/26/2025 2:30	20.58	7.09611604	1
LH-SC-01	9/26/2025 2:45	20.58	7.09913655	1
LH-SC-01	9/26/2025 3:00	20.58	7.08787829	1
LH-SC-01	9/26/2025 3:15	20.56	7.08651122	1
LH-SC-01	9/26/2025 3:30	20.56	7.10161479	1
LH-SC-01	9/26/2025 3:45	20.56	7.09008116	1
LH-SC-01	9/26/2025 4:00	20.56	7.08541278	1
LH-SC-01	9/26/2025 4:15	20.56	7.09777025	1
LH-SC-01	9/26/2025 4:30	20.56	7.09474953	1
LH-SC-01	9/26/2025 4:45	20.56	7.08623661	1
LH-SC-01	9/26/2025 5:00	20.53	7.09585776	1
LH-SC-01	9/26/2025 5:15	20.53	7.090365	1
LH-SC-01	9/26/2025 5:30	20.53	7.09860415	1
LH-SC-01	9/26/2025 5:45	20.51	7.09970949	1
LH-SC-01	9/26/2025 6:00	20.51	7.09449101	1
LH-SC-01	9/26/2025 6:15	20.51	7.08570198	1
LH-SC-01	9/26/2025 6:30	20.51	7.08652595	1
LH-SC-01	9/26/2025 6:45	20.51	7.08680061	1
LH-SC-01	9/26/2025 7:00	20.48	7.08186515	1
LH-SC-01	9/26/2025 7:15	20.48	7.08598542	1
LH-SC-01	9/26/2025 7:30	20.48	7.08900696	1
LH-SC-01	9/26/2025 7:45	20.48	7.07994235	1
LH-SC-01	9/26/2025 8:00	20.48	7.0752727	1
LH-SC-01	9/26/2025 8:15	20.48	7.07637144	1
LH-SC-01	9/26/2025 8:30	20.46	7.07665135	1
LH-SC-01	9/26/2025 8:45	20.46	7.07335491	1
LH-SC-01	9/26/2025 9:00	20.46	7.08159602	1
LH-SC-01	9/26/2025 9:15	20.46	7.07829957	1
LH-SC-01	9/26/2025 9:30	20.46	7.08269483	1
LH-SC-01	9/26/2025 9:45	20.46	7.0804972	1
LH-SC-01	9/26/2025 10:00	20.46	7.08269483	1
LH-SC-01	9/26/2025 10:15	20.46	7.0802225	1
LH-SC-01	9/26/2025 10:30	20.48	7.07747019	1
LH-SC-01	9/26/2025 10:45	20.48	7.07334991	1
LH-SC-01	9/26/2025 11:00	20.56	7.11424686	1
LH-SC-01	9/26/2025 11:15	20.58	7.12384979	1
LH-SC-01	9/26/2025 11:30	20.58	7.11561204	1
LH-SC-01	9/26/2025 11:45	20.63	7.11943599	1
LH-SC-01	9/26/2025 12:00	20.65	7.11805523	1
LH-SC-01	9/26/2025 12:15	20.72	7.13723937	1
LH-SC-01	9/26/2025 12:30	20.79	7.14982888	1
LH-SC-01	9/26/2025 12:45	20.89	7.17007628	1
LH-SC-01	9/26/2025 13:00	20.94	7.1821146	1
LH-SC-01	9/26/2025 13:15	21.08	7.20916633	1
LH-SC-01	9/26/2025 13:30	21.03	7.20810519	1
LH-SC-01	9/26/2025 13:45	20.96	7.19444288	1
LH-SC-01	9/26/2025 14:00	20.79	7.16684139	1
LH-SC-01	9/26/2025 14:15	20.72	7.14766888	1
LH-SC-01	9/26/2025 14:30	20.72	7.15425594	1
LH-SC-01	9/26/2025 14:45	20.7	7.1520706	1
LH-SC-01	9/26/2025 15:00	20.72	7.16029407	1
LH-SC-01	9/26/2025 15:15	20.75	7.17015729	1
LH-SC-01	9/26/2025 15:30	20.79	7.18330512	1
LH-SC-01	9/26/2025 15:45	20.82	7.19974846	1
LH-SC-01	9/26/2025 16:00	20.86	7.21727841	1
LH-SC-01	9/26/2025 16:15	20.91	7.22903565	1
LH-SC-01	9/26/2025 16:30	20.91	7.22217857	1
LH-SC-01	9/26/2025 16:45	20.89	7.20463834	1
LH-SC-01	9/26/2025 17:00	20.89	7.20765567	1
LH-SC-01	9/26/2025 17:15	20.89	7.18982603	1
LH-SC-01	9/26/2025 17:30	20.91	7.18542458	1
LH-SC-01	9/26/2025 17:45	20.98	7.20375307	1
LH-SC-01	9/26/2025 18:00	20.98	7.19251013	1
LH-SC-01	9/26/2025 18:15	20.96	7.16976156	1

Station Name	Date Time	Temp C	pH SU	Use Code
LH-SC-01	9/26/2025 18:30	20.96	7.16290564	1
LH-SC-01	9/26/2025 18:45	20.96	7.16893885	1
LH-SC-01	9/26/2025 19:00	21.01	7.17987775	1
LH-SC-01	9/26/2025 19:15	21.03	7.18233306	1
LH-SC-01	9/26/2025 19:30	21.15	7.2082944	1
LH-SC-01	9/26/2025 19:45	21.2	7.20497086	1
LH-SC-01	9/26/2025 20:00	21.22	7.20550492	1
LH-SC-01	9/26/2025 20:15	21.25	7.20027861	1
LH-SC-01	9/26/2025 20:30	21.25	7.18521045	1
LH-SC-01	9/26/2025 20:45	21.22	7.17235157	1
LH-SC-01	9/26/2025 21:00	21.15	7.16115612	1
LH-SC-01	9/26/2025 21:15	21.1	7.15049335	1
LH-SC-01	9/26/2025 21:30	21.06	7.13406519	1
LH-SC-01	9/26/2025 21:45	21.03	7.1250312	1
LH-SC-01	9/26/2025 22:00	21.03	7.12996629	1
LH-SC-01	9/26/2025 22:15	21.03	7.12037029	1
LH-SC-01	9/26/2025 22:30	21.03	7.113516	1
LH-SC-01	9/26/2025 22:45	21.01	7.11599143	1
LH-SC-01	9/26/2025 23:00	20.98	7.103115	1
LH-SC-01	9/26/2025 23:15	20.96	7.08611933	1
LH-SC-01	9/26/2025 23:30	20.96	7.09434644	1
LH-SC-01	9/26/2025 23:45	20.91	7.08174544	1
LH-SC-01	9/27/2025 0:00	20.86	7.06886583	1
LH-SC-01	9/27/2025 0:15	20.84	7.06749877	1
LH-SC-01	9/27/2025 0:30	20.84	7.04774566	1
LH-SC-01	9/27/2025 0:45	20.79	7.06010157	1
LH-SC-01	9/27/2025 1:00	20.77	7.04858027	1
LH-SC-01	9/27/2025 1:15	20.77	7.03623164	1
LH-SC-01	9/27/2025 1:30	20.75	7.0395273	1
LH-SC-01	9/27/2025 1:45	20.75	7.04172276	1
LH-SC-01	9/27/2025 2:00	20.75	7.04309492	1
LH-SC-01	9/27/2025 2:15	20.75	7.038704	1
LH-SC-01	9/27/2025 2:30	20.72	7.02635721	1
LH-SC-01	9/27/2025 2:45	20.72	7.03596334	1
LH-SC-01	9/27/2025 3:00	20.72	7.03047413	1
LH-SC-01	9/27/2025 3:15	20.72	7.03404212	1
LH-SC-01	9/27/2025 3:30	20.72	7.03596334	1
LH-SC-01	9/27/2025 3:45	20.72	7.02965074	1
LH-SC-01	9/27/2025 4:00	20.7	7.03102516	1
LH-SC-01	9/27/2025 4:15	20.7	7.02718245	1
LH-SC-01	9/27/2025 4:30	20.67	7.01757746	1
LH-SC-01	9/27/2025 4:45	20.67	7.00879322	1
LH-SC-01	9/27/2025 5:00	20.67	7.00851871	1
LH-SC-01	9/27/2025 5:15	20.65	7.00879382	1
LH-SC-01	9/27/2025 5:30	20.65	7.00412687	1
LH-SC-01	9/27/2025 5:45	20.63	7.00028353	1
LH-SC-01	9/27/2025 6:00	20.6	6.99589039	1
LH-SC-01	9/27/2025 6:15	20.6	6.99506667	1
LH-SC-01	9/27/2025 6:30	20.6	6.99259551	1
LH-SC-01	9/27/2025 6:45	20.58	6.98710318	1
LH-SC-01	9/27/2025 7:00	20.58	6.97914002	1
LH-SC-01	9/27/2025 7:15	20.58	6.98408267	1
LH-SC-01	9/27/2025 7:30	20.56	6.97968782	1
LH-SC-01	9/27/2025 7:45	20.56	6.98133548	1
LH-SC-01	9/27/2025 8:00	20.56	6.97941321	1
LH-SC-01	9/27/2025 8:15	20.56	6.97501945	1
LH-SC-01	9/27/2025 8:30	20.56	6.9763925	1
LH-SC-01	9/27/2025 8:45	20.56	6.97392101	1
LH-SC-01	9/27/2025 9:00	20.56	6.97062568	1
LH-SC-01	9/27/2025 9:15	20.56	6.97282257	1
LH-SC-01	9/27/2025 9:30	20.58	6.97721788	1
LH-SC-01	9/27/2025 9:45	20.63	6.98216357	1
LH-SC-01	9/27/2025 10:00	20.65	6.98408646	1
LH-SC-01	9/27/2025 10:15	20.7	6.98463813	1
LH-SC-01	9/27/2025 10:30	20.72	6.99122623	1
LH-SC-01	9/27/2025 10:45	20.77	6.9945207	1
LH-SC-01	9/27/2025 11:00	20.84	7.00138072	1
LH-SC-01	9/27/2025 11:15	20.96	7.01042997	1
LH-SC-01	9/27/2025 11:30	20.98	6.99425039	1
LH-SC-01	9/27/2025 11:45	21.01	7.00384763	1
LH-SC-01	9/27/2025 12:00	21.08	7.00028309	1
LH-SC-01	9/27/2025 12:15	21.01	6.99781545	1
LH-SC-01	9/27/2025 12:30	21.06	7.00604013	1
LH-SC-01	9/27/2025 12:45	21.1	7.0142625	1
LH-SC-01	9/27/2025 13:00	21.17	7.01042253	1
LH-SC-01	9/27/2025 13:15	21.25	7.02384407	1
LH-SC-01	9/27/2025 13:30	21.29	7.01781438	1
LH-SC-01	9/27/2025 13:45	21.29	7.01480115	1
LH-SC-01	9/27/2025 14:00	21.41	7.00630677	1
LH-SC-01	9/27/2025 14:15	21.53	7.03121148	1
LH-SC-01	9/27/2025 14:30	21.44	6.98850978	1
LH-SC-01	9/27/2025 14:45	21.46	6.99891387	1
LH-SC-01	9/27/2025 15:00	21.53	7.01862099	1
LH-SC-01	9/27/2025 15:15	21.53	7.0191684	1

pH Continous Monitoring Data

Station Name	Date Time	Temp C	pH SU	Use Code
LH-SC-01	9/27/2025 15:30	21.58	7.02846959	1
LH-SC-01	9/27/2025 15:45	21.39	7.01041474	1
LH-SC-01	9/27/2025 16:00	21.56	7.00548252	1
LH-SC-01	9/27/2025 16:15	21.6	7.00383993	1
LH-SC-01	9/27/2025 16:30	21.46	6.98851056	1
LH-SC-01	9/27/2025 16:45	21.46	6.99562861	1
LH-SC-01	9/27/2025 17:00	21.27	6.9882292	1
LH-SC-01	9/27/2025 17:15	21.22	6.97096554	1
LH-SC-01	9/27/2025 17:30	21.27	7.0013787	1
LH-SC-01	9/27/2025 17:45	21.17	6.98904732	1
LH-SC-01	9/27/2025 18:00	21.22	6.99726902	1
LH-SC-01	9/27/2025 18:15	21.53	7.03832785	1
LH-SC-01	9/27/2025 18:30	21.63	7.0413246	1
LH-SC-01	9/27/2025 18:45	21.56	7.04598695	1
LH-SC-01	9/27/2025 19:00	21.46	7.05695341	1
LH-SC-01	9/27/2025 19:15	21.39	7.03095248	1
LH-SC-01	9/27/2025 19:30	21.39	7.03615537	1
LH-SC-01	9/27/2025 19:45	21.37	7.0186311	1
LH-SC-01	9/27/2025 20:00	20.94	6.94927171	1
LH-SC-01	9/27/2025 20:15	20.82	6.92428357	1
LH-SC-01	9/27/2025 20:30	20.79	6.92345266	1
LH-SC-01	9/27/2025 20:45	20.82	6.92839908	1
LH-SC-01	9/27/2025 21:00	20.86	6.93773604	1
LH-SC-01	9/27/2025 21:15	20.96	6.96600361	1
LH-SC-01	9/27/2025 21:30	20.98	6.94845596	1
LH-SC-01	9/27/2025 21:45	20.91	6.95804361	1
LH-SC-01	9/27/2025 22:00	20.89	6.93664519	1
LH-SC-01	9/27/2025 22:15	20.91	6.96325499	1
LH-SC-01	9/27/2025 22:30	21.03	6.98355868	1
LH-SC-01	9/27/2025 22:45	21.15	7.03426644	1
LH-SC-01	9/27/2025 23:00	21.17	7.05646144	1
LH-SC-01	9/27/2025 23:15	21.15	7.04742131	1
LH-SC-01	9/27/2025 23:30	21.1	7.02796782	1
LH-SC-01	9/27/2025 23:45	21.01	6.99479936	1
LH-SC-01	9/28/2025 0:00	20.91	6.98492338	1
LH-SC-01	9/28/2025 0:15	20.91	6.96380356	1
LH-SC-01	9/28/2025 0:30	20.86	6.96050544	1
LH-SC-01	9/28/2025 0:45	20.86	6.97175298	1
LH-SC-01	9/28/2025 1:00	20.86	6.96297441	1
LH-SC-01	9/28/2025 1:15	20.86	6.95803647	1
LH-SC-01	9/28/2025 1:30	20.84	6.94980315	1
LH-SC-01	9/28/2025 1:45	20.84	6.96105145	1
LH-SC-01	9/28/2025 2:00	20.86	6.9810802	1
LH-SC-01	9/28/2025 2:15	20.89	6.98492236	1
LH-SC-01	9/28/2025 2:30	20.91	7.00549464	1
LH-SC-01	9/28/2025 2:45	20.91	7.01152888	1
LH-SC-01	9/28/2025 3:00	20.94	7.01235047	1
LH-SC-01	9/28/2025 3:15	20.94	6.99342684	1
LH-SC-01	9/28/2025 3:30	20.96	7.01344658	1
LH-SC-01	9/28/2025 3:45	20.96	6.99479847	1
LH-SC-01	9/28/2025 4:00	20.98	7.02030112	1
LH-SC-01	9/28/2025 4:15	20.96	7.00576795	1
LH-SC-01	9/28/2025 4:30	20.96	7.01180116	1
LH-SC-01	9/28/2025 4:45	20.94	6.99013578	1
LH-SC-01	9/28/2025 5:00	20.94	6.99178131	1
LH-SC-01	9/28/2025 5:15	20.91	6.97340348	1
LH-SC-01	9/28/2025 5:30	20.89	6.9769676	1
LH-SC-01	9/28/2025 5:45	20.89	6.95036029	1
LH-SC-01	9/28/2025 6:00	20.86	6.95913379	1
LH-SC-01	9/28/2025 6:15	20.84	6.95419273	1
LH-SC-01	9/28/2025 6:30	20.82	6.94979974	1
LH-SC-01	9/28/2025 6:45	20.82	6.94979974	1
LH-SC-01	9/28/2025 7:00	20.82	6.92291173	1
LH-SC-01	9/28/2025 7:15	20.82	6.93196586	1
LH-SC-01	9/28/2025 7:30	20.82	6.93882504	1
LH-SC-01	9/28/2025 7:45	20.79	6.93415408	1
LH-SC-01	9/28/2025 8:00	20.79	6.93141012	1
LH-SC-01	9/28/2025 8:15	20.79	6.95171538	1
LH-SC-01	9/28/2025 8:30	20.79	6.94238594	1
LH-SC-01	9/28/2025 8:45	20.79	6.95610571	1
LH-SC-01	9/28/2025 9:00	20.82	6.95693329	1
LH-SC-01	9/28/2025 9:15	20.82	6.9459586	1
LH-SC-01	9/28/2025 9:30	20.79	6.95747769	1
LH-SC-01	9/28/2025 9:45	20.82	6.95391525	1
LH-SC-01	9/28/2025 10:00	20.82	6.94952537	1
LH-SC-01	9/28/2025 10:15	20.82	6.95912823	1
LH-SC-01	9/28/2025 10:30	20.82	6.97531591	1
LH-SC-01	9/28/2025 10:45	20.84	6.97778673	1
LH-SC-01	9/28/2025 11:00	20.86	6.97120432	1
LH-SC-01	9/28/2025 11:15	20.91	6.97340348	1
LH-SC-01	9/28/2025 11:30	20.94	6.96846959	1
LH-SC-01	9/28/2025 11:45	20.96	6.97368224	1
LH-SC-01	9/28/2025 12:00	20.96	6.99315305	1
LH-SC-01	9/28/2025 12:15	20.98	6.95174657	1

Station Name	Date Time	Temp C	pH SU	Use Code
LH-SC-01	9/28/2025 12:30	20.98	6.96819966	1
LH-SC-01	9/28/2025 12:45	21.01	6.965461	1
LH-SC-01	9/28/2025 13:00	21.08	6.98191672	1
LH-SC-01	9/28/2025 13:15	21.17	6.98986944	1
LH-SC-01	9/28/2025 13:30	21.22	7.00987277	1
LH-SC-01	9/28/2025 13:45	21.27	7.01808954	1
LH-SC-01	9/28/2025 14:00	21.27	7.02822561	1
LH-SC-01	9/28/2025 14:15	21.32	7.04547662	1
LH-SC-01	9/28/2025 14:30	21.32	7.01972987	1
LH-SC-01	9/28/2025 14:45	21.25	7.0276796	1
LH-SC-01	9/28/2025 15:00	21.17	7.01480719	1
LH-SC-01	9/28/2025 15:15	21.1	6.9882224	1
LH-SC-01	9/28/2025 15:30	21.06	6.98465693	1
LH-SC-01	9/28/2025 15:45	21.03	6.96464084	1
LH-SC-01	9/28/2025 16:00	21.08	6.98273909	1
LH-SC-01	9/28/2025 16:15	21.06	6.98109306	1
LH-SC-01	9/28/2025 16:30	20.98	6.97094185	1
LH-SC-01	9/28/2025 16:45	20.98	6.96161843	1
LH-SC-01	9/28/2025 17:00	20.98	6.95860203	1
LH-SC-01	9/28/2025 17:15	20.96	6.97148834	1
LH-SC-01	9/28/2025 17:30	21.03	6.98986462	1
LH-SC-01	9/28/2025 17:45	21.17	7.01261486	1
LH-SC-01	9/28/2025 18:00	21.37	7.07449754	1
LH-SC-01	9/28/2025 18:15	21.34	7.07039688	1
LH-SC-01	9/28/2025 18:30	21.34	7.09915459	1
LH-SC-01	9/28/2025 18:45	21.37	7.09202426	1
LH-SC-01	9/28/2025 19:00	21.34	7.07395736	1
LH-SC-01	9/28/2025 19:15	21.32	7.0775231	1
LH-SC-01	9/28/2025 19:30	21.32	7.09916133	1
LH-SC-01	9/28/2025 19:45	21.32	7.10217425	1
LH-SC-01	9/28/2025 20:00	21.37	7.10681244	1
LH-SC-01	9/28/2025 20:15	21.39	7.14459462	1
LH-SC-01	9/28/2025 20:30	21.41	7.15718042	1
LH-SC-01	9/28/2025 20:45	21.41	7.14732298	1
LH-SC-01	9/28/2025 21:00	21.41	7.13664408	1
LH-SC-01	9/28/2025 21:15	21.41	7.1369179	1
LH-SC-01	9/28/2025 21:30	21.39	7.11803248	1
LH-SC-01	9/28/2025 21:45	21.37	7.13063783	1
LH-SC-01	9/28/2025 22:00	21.34	7.14160645	1
LH-SC-01	9/28/2025 22:15	21.32	7.10628277	1
LH-SC-01	9/28/2025 22:30	21.27	7.07287915	1
LH-SC-01	9/28/2025 22:45	21.25	7.07014444	1
LH-SC-01	9/28/2025 23:00	21.22	7.06795963	1
LH-SC-01	9/28/2025 23:15	21.22	7.04549207	1
LH-SC-01	9/28/2025 23:30	21.22	7.06302772	1
LH-SC-01	9/28/2025 23:45	21.2	7.09125537	1
LH-SC-01	9/29/2025 0:00	21.2	7.03837082	1
LH-SC-01	9/29/2025 0:15	21.17	7.04522576	1
LH-SC-01	9/29/2025 0:30	21.17	7.04440363	1
LH-SC-01	9/29/2025 0:45	21.15	7.02522247	1
LH-SC-01	9/29/2025 1:00	21.15	7.03919951	1
LH-SC-01	9/29/2025 1:15	21.15	7.04988785	1
LH-SC-01	9/29/2025 1:30	21.13	7.04303928	1
LH-SC-01	9/29/2025 1:45	21.1	7.02961245	1
LH-SC-01	9/29/2025 2:00	21.1	7.04139903	1
LH-SC-01	9/29/2025 2:15	21.1	7.02824192	1
LH-SC-01	9/29/2025 2:30	21.08	7.03317809	1
LH-SC-01	9/29/2025 2:45	21.06	7.03372863	1
LH-SC-01	9/29/2025 3:00	21.06	7.03372863	1
LH-SC-01	9/29/2025 3:15	21.06	7.00658842	1
LH-SC-01	9/29/2025 3:30	21.03	7.02632944	1
LH-SC-01	9/29/2025 3:45	21.01	7.0244119	1
LH-SC-01	9/29/2025 4:00	21.01	7.02249257	1
LH-SC-01	9/29/2025 4:15	21.01	7.02468609	1
LH-SC-01	9/29/2025 4:30	20.98	7.01454253	1
LH-SC-01	9/29/2025 4:45	20.98	7.01728472	1
LH-SC-01	9/29/2025 5:00	20.98	7.02139799	1
LH-SC-01	9/29/2025 5:15	20.96	7.00576795	1
LH-SC-01	9/29/2025 5:30	20.96	7.00521947	1
LH-SC-01	9/29/2025 5:45	20.96	6.99397576	1
LH-SC-01	9/29/2025 6:00	20.94	7.00000897	1
LH-SC-01	9/29/2025 6:15	20.94	6.99397535	1
LH-SC-01	9/29/2025 6:30	20.91	6.99534616	1
LH-SC-01	9/29/2025 6:45	20.91	6.9879405	1
LH-SC-01	9/29/2025 7:00	20.89	6.98958549	1
LH-SC-01	9/29/2025 7:15	20.89	6.98629387	1
LH-SC-01	9/29/2025 7:30	20.86	7.00357527	1
LH-SC-01	9/29/2025 7:45	20.86	6.99013309	1
LH-SC-01	9/29/2025 8:00	20.86	6.98821278	1
LH-SC-01	9/29/2025 8:15	20.84	6.98738893	1
LH-SC-01	9/29/2025 8:30	20.84	6.99534505	1
LH-SC-01	9/29/2025 8:45	20.84	6.98629154	1
LH-SC-01	9/29/2025 9:00	20.82	7.00549632	1
LH-SC-01	9/29/2025 9:15	20.82	6.99836277	1

pH Continous Monitoring Data

Station Name	Date Time	Temp C	pH SU	Use Code
LH-SC-01	9/29/2025 9:30	20.82	6.99424726	1
LH-SC-01	9/29/2025 9:45	20.82	7.03732295	1
LH-SC-01	9/29/2025 10:00	20.82	7.05049258	1
LH-SC-01	9/29/2025 10:15	20.84	7.05268394	1
LH-SC-01	9/29/2025 10:30	20.84	7.05570177	1
LH-SC-01	9/29/2025 10:45	20.86	7.04637076	1
LH-SC-01	9/29/2025 11:00	20.89	7.0691331	1
LH-SC-01	9/29/2025 11:15	20.91	7.05705993	1
LH-SC-01	9/29/2025 11:30	20.94	7.06802433	1
LH-SC-01	9/29/2025 11:45	21.01	7.0636211	1
LH-SC-01	9/29/2025 12:00	21.06	7.05538598	1
LH-SC-01	9/29/2025 12:15	21.08	7.06360596	1
LH-SC-01	9/29/2025 12:30	21.06	7.05291869	1
LH-SC-01	9/29/2025 12:45	21.01	7.03894398	1
LH-SC-01	9/29/2025 13:00	21.01	7.05895987	1
LH-SC-01	9/29/2025 13:15	21.03	7.08061541	1
LH-SC-01	9/29/2025 13:30	21.03	7.07677701	1
LH-SC-01	9/29/2025 13:45	20.98	7.06554711	1
LH-SC-01	9/29/2025 14:00	21.03	7.07211609	1
LH-SC-01	9/29/2025 14:15	21.06	7.08526763	1
LH-SC-01	9/29/2025 14:30	21.03	7.08006707	1
LH-SC-01	9/29/2025 14:45	21.01	7.0636211	1
LH-SC-01	9/29/2025 15:00	21.06	7.0781399	1
LH-SC-01	9/29/2025 15:15	21.03	7.08582467	1
LH-SC-01	9/29/2025 15:30	21.01	7.07294357	1
LH-SC-01	9/29/2025 15:45	21.03	7.07540615	1
LH-SC-01	9/29/2025 16:00	21.1	7.09923546	1
LH-SC-01	9/29/2025 16:15	21.25	7.15370428	1
LH-SC-01	9/29/2025 16:30	21.39	7.2067555	1
LH-SC-01	9/29/2025 16:45	21.32	7.17119744	1
LH-SC-01	9/29/2025 17:00	21.37	7.20129243	1
LH-SC-01	9/29/2025 17:15	21.39	7.19169449	1
LH-SC-01	9/29/2025 17:30	21.39	7.19114682	1
LH-SC-01	9/29/2025 17:45	21.39	7.17088292	1
LH-SC-01	9/29/2025 18:00	21.46	7.20232603	1
LH-SC-01	9/29/2025 18:15	21.56	7.23455144	1
LH-SC-01	9/29/2025 18:30	21.53	7.22198483	1
LH-SC-01	9/29/2025 18:45	21.46	7.18617352	1
LH-SC-01	9/29/2025 19:00	21.53	7.20173056	1
LH-SC-01	9/29/2025 19:15	21.46	7.17850792	1
LH-SC-01	9/29/2025 19:30	21.39	7.12131852	1
LH-SC-01	9/29/2025 19:45	21.39	7.12679525	1
LH-SC-01	9/29/2025 20:00	21.41	7.13527499	1
LH-SC-01	9/29/2025 20:15	21.32	7.11285641	1
LH-SC-01	9/29/2025 20:30	21.32	7.08327504	1
LH-SC-01	9/29/2025 20:45	21.15	7.06359083	1
LH-SC-01	9/29/2025 21:00	21.06	7.03071305	1
LH-SC-01	9/29/2025 21:15	20.98	7.03730264	1
LH-SC-01	9/29/2025 21:30	21.13	7.07263974	1
LH-SC-01	9/29/2025 21:45	21.13	7.05838767	1
LH-SC-01	9/29/2025 22:00	21.15	7.06276866	1
LH-SC-01	9/29/2025 22:15	21.1	7.05839362	1
LH-SC-01	9/29/2025 22:30	21.13	7.07099527	1
LH-SC-01	9/29/2025 22:45	21.1	7.07374357	1
LH-SC-01	9/29/2025 23:00	21.13	7.06989896	1
LH-SC-01	9/29/2025 23:15	21.13	7.06661002	1
LH-SC-01	9/29/2025 23:30	21.13	7.08689182	1
LH-SC-01	9/29/2025 23:45	21.13	7.077025	1
LH-SC-01	9/30/2025 0:00	21.13	7.07921763	1
LH-SC-01	9/30/2025 0:15	21.1	7.07018019	1
LH-SC-01	9/30/2025 0:30	21.1	7.06113468	1
LH-SC-01	9/30/2025 0:45	21.08	7.05017384	1
LH-SC-01	9/30/2025 1:00	21.08	7.04907734	1
LH-SC-01	9/30/2025 1:15	21.06	7.04304952	1
LH-SC-01	9/30/2025 1:30	21.06	7.06032056	1
LH-SC-01	9/30/2025 1:45	21.06	7.06415857	1
LH-SC-01	9/30/2025 2:00	21.03	7.0518274	1
LH-SC-01	9/30/2025 2:15	21.03	7.0537466	1
LH-SC-01	9/30/2025 2:30	21.01	7.05210511	1
LH-SC-01	9/30/2025 2:45	21.01	7.04333102	1
LH-SC-01	9/30/2025 3:00	20.98	7.04141592	1
LH-SC-01	9/30/2025 3:15	20.98	7.03730264	1
LH-SC-01	9/30/2025 3:30	20.96	7.03812789	1
LH-SC-01	9/30/2025 3:45	20.96	7.03401434	1
LH-SC-01	9/30/2025 4:00	20.94	7.01097919	1
LH-SC-01	9/30/2025 4:15	20.91	7.02304878	1
LH-SC-01	9/30/2025 4:30	20.91	7.00000897	1
LH-SC-01	9/30/2025 4:45	20.89	7.01948442	1
LH-SC-01	9/30/2025 5:00	20.86	7.00686723	1
LH-SC-01	9/30/2025 5:15	20.86	7.00165496	1
LH-SC-01	9/30/2025 5:30	20.84	7.00275246	1
LH-SC-01	9/30/2025 5:45	20.82	7.00686816	1
LH-SC-01	9/30/2025 6:00	20.82	6.994796	1
LH-SC-01	9/30/2025 6:15	20.79	7.00083216	1

pH Continous Monitoring Data

Station Name	Date Time	Temp C	pH SU	Use Code
LH-SC-01	9/30/2025 6:30	20.79	6.98354525	1
LH-SC-01	9/30/2025 6:45	20.77	6.9750373	1
LH-SC-01	9/30/2025 7:00	20.75	6.97284014	1
LH-SC-01	9/30/2025 7:15	20.75	6.98409188	1
LH-SC-01	9/30/2025 7:30	20.72	6.96515246	1
LH-SC-01	9/30/2025 7:45	20.72	6.97530751	1
LH-SC-01	9/30/2025 8:00	20.72	6.98079673	1
LH-SC-01	9/30/2025 8:15	20.72	6.9711906	1
LH-SC-01	9/30/2025 8:30	20.72	6.96926937	1
LH-SC-01	9/30/2025 8:45	20.7	6.96844384	1
LH-SC-01	9/30/2025 9:00	20.7	6.97448239	1
LH-SC-01	9/30/2025 9:15	20.7	6.98848084	1
LH-SC-01	9/30/2025 9:30	20.72	6.9851881	1
LH-SC-01	9/30/2025 9:45	20.72	6.98985393	1
LH-SC-01	9/30/2025 10:00	20.72	6.99479422	1
LH-SC-01	9/30/2025 10:15	20.75	7.01263289	1
LH-SC-01	9/30/2025 10:30	20.75	7.00193001	1
LH-SC-01	9/30/2025 10:45	20.79	7.04857697	1
LH-SC-01	9/30/2025 11:00	20.82	7.04939511	1
LH-SC-01	9/30/2025 11:15	20.84	7.06118875	1
LH-SC-01	9/30/2025 11:30	20.86	7.06804284	1
LH-SC-01	9/30/2025 11:45	20.86	7.04472478	1
LH-SC-01	9/30/2025 12:00	20.89	7.0688588	1
LH-SC-01	9/30/2025 12:15	20.91	7.06446558	1
LH-SC-01	9/30/2025 12:30	20.94	7.07542923	1
LH-SC-01	9/30/2025 12:45	20.96	7.0754241	1
LH-SC-01	9/30/2025 13:00	20.98	7.06554711	1
LH-SC-01	9/30/2025 13:15	21.03	7.07184192	1
LH-SC-01	9/30/2025 13:30	21.03	7.07513198	1
LH-SC-01	9/30/2025 13:45	21.03	7.08692136	1
LH-SC-01	9/30/2025 14:00	21.06	7.08636421	1
LH-SC-01	9/30/2025 14:15	21.06	7.07786575	1
LH-SC-01	9/30/2025 14:30	21.08	7.07182971	1
LH-SC-01	9/30/2025 14:45	21.1	7.09375334	1
LH-SC-01	9/30/2025 15:00	21.1	7.06579449	1
LH-SC-01	9/30/2025 15:15	21.08	7.07977934	1
LH-SC-01	9/30/2025 15:30	21.1	7.11129614	1
LH-SC-01	9/30/2025 15:45	21.1	7.11403721	1
LH-SC-01	9/30/2025 16:00	21.1	7.12061576	1
LH-SC-01	9/30/2025 16:15	21.1	7.13267644	1
LH-SC-01	9/30/2025 16:30	21.08	7.12692883	1
LH-SC-01	9/30/2025 16:45	21.1	7.11129614	1
LH-SC-01	9/30/2025 17:00	21.08	7.12117221	1
LH-SC-01	9/30/2025 17:15	21.03	7.12777292	1
LH-SC-01	9/30/2025 17:30	21.01	7.09679811	1
LH-SC-01	9/30/2025 17:45	21.01	7.07678223	1
LH-SC-01	9/30/2025 18:00	20.91	7.04416861	1
LH-SC-01	9/30/2025 18:15	20.89	7.02743918	1
LH-SC-01	9/30/2025 18:30	20.86	7.01811476	1
LH-SC-01	9/30/2025 18:45	20.86	7.01592012	1
LH-SC-01	9/30/2025 19:00	20.84	7.02442601	1
LH-SC-01	9/30/2025 19:15	20.84	7.02003643	1
LH-SC-01	9/30/2025 19:30	20.82	7.02360457	1
LH-SC-01	9/30/2025 19:45	20.82	7.04034099	1
LH-SC-01	9/30/2025 20:00	20.82	7.04966948	1
LH-SC-01	9/30/2025 20:15	20.82	7.0452796	1
LH-SC-01	9/30/2025 20:30	20.79	7.01866787	1
LH-SC-01	9/30/2025 20:45	20.79	7.02909489	1
LH-SC-01	9/30/2025 21:00	20.77	7.03925019	1
LH-SC-01	9/30/2025 21:15	20.77	7.03979902	1
LH-SC-01	9/30/2025 21:30	20.77	7.02333418	1
LH-SC-01	9/30/2025 21:45	20.75	7.03595967	1
LH-SC-01	9/30/2025 22:00	20.75	7.02251247	1
LH-SC-01	9/30/2025 22:15	20.72	7.03102305	1
LH-SC-01	9/30/2025 22:30	20.72	7.02196584	1
LH-SC-01	9/30/2025 22:45	20.7	7.03541683	1
LH-SC-01	9/30/2025 23:00	20.7	7.03239756	1
LH-SC-01	9/30/2025 23:15	20.67	7.02800874	1
LH-SC-01	9/30/2025 23:30	20.65	7.01977487	1
LH-SC-01	9/30/2025 23:45	20.65	7.03020686	1
LH-SC-01	10/1/2025 0:00	20.6	7.01565964	1
LH-SC-01	10/1/2025 0:15	20.6	7.01209019	1
LH-SC-01	10/1/2025 0:30	20.6	7.02170024	1
LH-SC-01	10/1/2025 0:45	20.58	7.00907051	1
LH-SC-01	10/1/2025 1:00	20.58	7.0321362	1
LH-SC-01	10/1/2025 1:15	20.56	7.02664618	1
LH-SC-01	10/1/2025 1:30	20.56	7.02856845	1
LH-SC-01	10/1/2025 1:45	20.53	7.00824814	1
LH-SC-01	10/1/2025 2:00	20.53	7.02472644	1
LH-SC-01	10/1/2025 2:15	20.51	7.01786169	1
LH-SC-01	10/1/2025 2:30	20.48	7.01017234	1
LH-SC-01	10/1/2025 2:45	20.48	7.020061	1
LH-SC-01	10/1/2025 3:00	20.46	6.99588843	1
LH-SC-01	10/1/2025 3:15	20.44	7.00660233	1

pH Continous Monitoring Data

Station Name	Date Time	Temp C	pH SU	Use Code
LH-SC-01	10/1/2025 3:30	20.44	7.00220677	1
LH-SC-01	10/1/2025 3:45	20.41	7.01869203	1
LH-SC-01	10/1/2025 4:00	20.39	7.03243177	1
LH-SC-01	10/1/2025 4:15	20.36	7.0093521	1
LH-SC-01	10/1/2025 4:30	20.36	7.03353427	1
LH-SC-01	10/1/2025 4:45	20.34	7.03408619	1
LH-SC-01	10/1/2025 5:00	20.34	7.00028381	1
LH-SC-01	10/1/2025 5:15	20.32	7.01237656	1
LH-SC-01	10/1/2025 5:30	20.32	7.00523085	1
LH-SC-01	10/1/2025 5:45	20.32	7.00742953	1
LH-SC-01	10/1/2025 6:00	20.32	7.00578052	1
LH-SC-01	10/1/2025 6:15	20.29	7.0044068	1
LH-SC-01	10/1/2025 6:30	20.29	6.99341228	1
LH-SC-01	10/1/2025 6:45	20.27	6.99368671	1
LH-SC-01	10/1/2025 7:00	20.27	6.99423648	1
LH-SC-01	10/1/2025 7:15	20.25	6.99616039	1
LH-SC-01	10/1/2025 7:30	20.22	6.99341071	1
LH-SC-01	10/1/2025 7:45	20.2	6.99808436	1
LH-SC-01	10/1/2025 8:00	20.17	7.0022088	1
LH-SC-01	10/1/2025 8:15	20.17	6.99945905	1
LH-SC-01	10/1/2025 8:30	20.17	6.9832355	1
LH-SC-01	10/1/2025 8:45	20.15	6.99698406	1
LH-SC-01	10/1/2025 9:00	20.15	6.97883445	1
LH-SC-01	10/1/2025 9:15	20.15	7.0140337	1
LH-SC-01	10/1/2025 9:30	20.13	7.00963445	1
LH-SC-01	10/1/2025 9:45	20.13	7.02421013	1
LH-SC-01	10/1/2025 10:00	20.13	7.03053543	1
LH-SC-01	10/1/2025 10:15	20.15	7.02640843	1
LH-SC-01	10/1/2025 10:30	20.15	7.02200853	1
LH-SC-01	10/1/2025 10:45	20.15	7.0374082	1
LH-SC-01	10/1/2025 11:00	20.15	7.04070813	1
LH-SC-01	10/1/2025 11:15	20.17	7.03988043	1
LH-SC-01	10/1/2025 11:30	20.2	7.03740183	1
LH-SC-01	10/1/2025 11:45	20.22	7.0511457	1
LH-SC-01	10/1/2025 12:00	20.27	7.06378154	1
LH-SC-01	10/1/2025 12:15	20.34	7.06019372	1
LH-SC-01	10/1/2025 12:30	17.89	6.96619927	2
LH-SC-02	6/2/2025 14:30	27.41	9.56879102	2
LH-SC-02	6/2/2025 14:45	27.68	9.50087154	2
LH-SC-02	6/2/2025 15:00	20.41	7.26510714	2
LH-SC-02	6/2/2025 15:15	18.13	6.98279059	1
LH-SC-02	6/2/2025 15:30	17.8	6.97359571	1
LH-SC-02	6/2/2025 15:45	17.7	6.96830204	1
LH-SC-02	6/2/2025 16:00	17.7	6.97275223	1
LH-SC-02	6/2/2025 16:15	17.7	6.97525546	1
LH-SC-02	6/2/2025 16:30	17.7	6.97497732	1
LH-SC-02	6/2/2025 16:45	17.68	6.97275035	1
LH-SC-02	6/2/2025 17:00	17.63	6.9752495	1
LH-SC-02	6/2/2025 17:15	17.61	6.9752478	1
LH-SC-02	6/2/2025 17:30	17.56	6.97635662	1
LH-SC-02	6/2/2025 17:45	17.56	6.97886106	1
LH-SC-02	6/2/2025 18:00	17.53	6.98192017	1
LH-SC-02	6/2/2025 18:15	17.51	6.98052733	1
LH-SC-02	6/2/2025 18:30	17.44	6.97913072	1
LH-SC-02	6/2/2025 18:45	17.39	6.97996243	1
LH-SC-02	6/2/2025 19:00	17.34	6.97132605	1
LH-SC-02	6/2/2025 19:15	17.3	6.97160062	1
LH-SC-02	6/2/2025 19:30	17.27	6.97744721	1
LH-SC-02	6/2/2025 19:45	17.25	6.97577425	1
LH-SC-02	6/2/2025 20:00	17.2	6.96741161	1
LH-SC-02	6/2/2025 20:15	17.18	6.96657346	1
LH-SC-02	6/2/2025 20:30	17.13	6.96601033	1
LH-SC-02	6/2/2025 20:45	17.11	6.96015525	1
LH-SC-02	6/2/2025 21:00	17.06	6.95652463	1
LH-SC-02	6/2/2025 21:15	17.03	6.95233845	1
LH-SC-02	6/2/2025 21:30	16.99	6.94898607	1
LH-SC-02	6/2/2025 21:45	16.96	6.94814426	1
LH-SC-02	6/2/2025 22:00	16.94	6.94618863	1
LH-SC-02	6/2/2025 22:15	16.92	6.94255942	1
LH-SC-02	6/2/2025 22:30	16.87	6.93864446	1
LH-SC-02	6/2/2025 22:45	16.84	6.93501161	1
LH-SC-02	6/2/2025 23:00	16.82	6.93082241	1
LH-SC-02	6/2/2025 23:15	16.8	6.92914364	1
LH-SC-02	6/2/2025 23:30	16.77	6.92550893	1
LH-SC-02	6/2/2025 23:45	16.75	6.92243426	1
LH-SC-02	6/3/2025 0:00	16.75	6.91936473	1
LH-SC-02	6/3/2025 0:15	16.72	6.9168447	1
LH-SC-02	6/3/2025 0:30	16.7	6.9134898	1
LH-SC-02	6/3/2025 0:45	16.7	6.91014065	1
LH-SC-02	6/3/2025 1:00	16.68	6.90873887	1
LH-SC-02	6/3/2025 1:15	16.68	6.90678506	1
LH-SC-02	6/3/2025 1:30	16.65	6.90593798	1
LH-SC-02	6/3/2025 1:45	16.63	6.90341901	1
LH-SC-02	6/3/2025 2:00	16.63	6.90090654	1

Station Name	Date Time	Temp C	pH SU	Use Code
LH-SC-02	6/3/2025 2:15	16.63	6.89839406	1
LH-SC-02	6/3/2025 2:30	16.63	6.89420661	1
LH-SC-02	6/3/2025 2:45	16.61	6.89280339	1
LH-SC-02	6/3/2025 3:00	16.61	6.88945319	1
LH-SC-02	6/3/2025 3:15	16.58	6.88525357	1
LH-SC-02	6/3/2025 3:30	16.58	6.8813446	1
LH-SC-02	6/3/2025 3:45	16.58	6.87855248	1
LH-SC-02	6/3/2025 4:00	16.58	6.87408509	1
LH-SC-02	6/3/2025 4:15	16.56	6.86932947	1
LH-SC-02	6/3/2025 4:30	16.56	6.86793331	1
LH-SC-02	6/3/2025 4:45	16.53	6.86652334	1
LH-SC-02	6/3/2025 5:00	16.53	6.86373074	1
LH-SC-02	6/3/2025 5:15	16.51	6.86120781	1
LH-SC-02	6/3/2025 5:30	16.51	6.85981142	1
LH-SC-02	6/3/2025 5:45	16.49	6.86036033	1
LH-SC-02	6/3/2025 6:00	16.49	6.85980174	1
LH-SC-02	6/3/2025 6:15	16.46	6.86090452	1
LH-SC-02	6/3/2025 6:30	16.46	6.86202183	1
LH-SC-02	6/3/2025 6:45	16.46	6.85922856	1
LH-SC-02	6/3/2025 7:00	16.44	6.85754276	1
LH-SC-02	6/3/2025 7:15	16.44	6.86005688	1
LH-SC-02	6/3/2025 7:30	16.44	6.85977753	1
LH-SC-02	6/3/2025 7:45	16.44	6.85893949	1
LH-SC-02	6/3/2025 8:00	16.44	6.85893949	1
LH-SC-02	6/3/2025 8:15	16.44	6.85921884	1
LH-SC-02	6/3/2025 8:30	16.44	6.86285035	1
LH-SC-02	6/3/2025 8:45	16.42	6.86088531	1
LH-SC-02	6/3/2025 9:00	16.42	6.86256151	1
LH-SC-02	6/3/2025 9:15	16.44	6.862571	1
LH-SC-02	6/3/2025 9:30	16.44	6.86648186	1
LH-SC-02	6/3/2025 9:45	16.49	6.87292877	1
LH-SC-02	6/3/2025 10:00	16.46	6.86844637	1
LH-SC-02	6/3/2025 10:15	16.46	6.8748709	1
LH-SC-02	6/3/2025 10:30	16.49	6.87348737	1
LH-SC-02	6/3/2025 10:45	16.46	6.86704973	1
LH-SC-02	6/3/2025 11:00	16.46	6.86453578	1
LH-SC-02	6/3/2025 11:15	16.49	6.87628036	1
LH-SC-02	6/3/2025 11:30	16.46	6.86984301	1
LH-SC-02	6/3/2025 11:45	16.49	6.86454981	1
LH-SC-02	6/3/2025 12:00	16.53	6.87322558	1
LH-SC-02	6/3/2025 12:15	16.53	6.87490114	1
LH-SC-02	6/3/2025 12:30	16.61	6.88079852	1
LH-SC-02	6/3/2025 12:45	16.7	6.88167282	1
LH-SC-02	6/3/2025 13:00	16.75	6.89592469	1
LH-SC-02	6/3/2025 13:15	16.99	6.90158712	1
LH-SC-02	6/3/2025 13:30	17.03	6.90912772	1
LH-SC-02	6/3/2025 13:45	16.99	6.90827874	1
LH-SC-02	6/3/2025 14:00	16.92	6.89877453	1
LH-SC-02	6/3/2025 14:15	16.84	6.90851026	1
LH-SC-02	6/3/2025 14:30	16.87	6.90098854	1
LH-SC-02	6/3/2025 14:45	16.82	6.87335236	1
LH-SC-02	6/3/2025 15:00	16.92	6.91355541	1
LH-SC-02	6/3/2025 15:15	16.96	6.91496156	1
LH-SC-02	6/3/2025 15:30	17.18	6.91809098	1
LH-SC-02	6/3/2025 15:45	17.18	6.91614054	1
LH-SC-02	6/3/2025 16:00	17.3	6.91728926	1
LH-SC-02	6/3/2025 16:15	17.18	6.915026	1
LH-SC-02	6/3/2025 16:30	17.25	6.91671789	1
LH-SC-02	6/3/2025 16:45	17.27	6.91588798	1
LH-SC-02	6/3/2025 17:00	17.2	6.91921109	1
LH-SC-02	6/3/2025 17:15	17.32	6.92453597	1
LH-SC-02	6/3/2025 17:30	17.32	6.91534545	1
LH-SC-02	6/3/2025 17:45	17.13	6.91417531	1
LH-SC-02	6/3/2025 18:00	16.99	6.90827874	1
LH-SC-02	6/3/2025 18:15	16.92	6.9065833	1
LH-SC-02	6/3/2025 18:30	16.87	6.9015464	1
LH-SC-02	6/3/2025 18:45	16.82	6.89706573	1
LH-SC-02	6/3/2025 19:00	16.82	6.8917651	1
LH-SC-02	6/3/2025 19:15	16.75	6.88280942	1
LH-SC-02	6/3/2025 19:30	16.75	6.88085608	1
LH-SC-02	6/3/2025 19:45	16.82	6.87921096	1
LH-SC-02	6/3/2025 20:00	16.82	6.87753708	1
LH-SC-02	6/3/2025 20:15	16.84	6.87754552	1
LH-SC-02	6/3/2025 20:30	16.84	6.87391902	1
LH-SC-02	6/3/2025 20:45	16.84	6.87364006	1
LH-SC-02	6/3/2025 21:00	16.87	6.87030594	1
LH-SC-02	6/3/2025 21:15	16.87	6.86863234	1
LH-SC-02	6/3/2025 21:30	16.92	6.87060718	1
LH-SC-02	6/3/2025 21:45	16.92	6.87088606	1
LH-SC-02	6/3/2025 22:00	16.92	6.8683761	1
LH-SC-02	6/3/2025 22:15	16.92	6.86447171	1
LH-SC-02	6/3/2025 22:30	16.92	6.86251952	1
LH-SC-02	6/3/2025 22:45	16.92	6.8647506	1
LH-SC-02	6/3/2025 23:00	16.92	6.86921275	1

pH Continous Monitoring Data

Station Name	Date Time	Temp C	pH SU	Use Code
LH-SC-02	6/3/2025 23:15	16.94	6.87591454	1
LH-SC-02	6/3/2025 23:30	16.94	6.87619341	1
LH-SC-02	6/3/2025 23:45	16.92	6.87060718	1
LH-SC-02	6/4/2025 0:00	16.89	6.86919923	1
LH-SC-02	6/4/2025 0:15	16.89	6.86808357	1
LH-SC-02	6/4/2025 0:30	16.89	6.86724683	1
LH-SC-02	6/4/2025 0:45	16.89	6.86947814	1
LH-SC-02	6/4/2025 1:00	16.89	6.86836248	1
LH-SC-02	6/4/2025 1:15	16.89	6.8644577	1
LH-SC-02	6/4/2025 1:30	16.89	6.86389987	1
LH-SC-02	6/4/2025 1:45	16.87	6.85608037	1
LH-SC-02	6/4/2025 2:00	16.87	6.85859076	1
LH-SC-02	6/4/2025 2:15	16.84	6.85969198	1
LH-SC-02	6/4/2025 2:30	16.84	6.86136575	1
LH-SC-02	6/4/2025 2:45	16.82	6.86330905	1
LH-SC-02	6/4/2025 3:00	16.84	6.86917667	1
LH-SC-02	6/4/2025 3:15	16.82	6.86916765	1
LH-SC-02	6/4/2025 3:30	16.8	6.87362263	1
LH-SC-02	6/4/2025 3:45	16.77	6.86607577	1
LH-SC-02	6/4/2025 4:00	16.72	6.84819174	1
LH-SC-02	6/4/2025 4:15	16.7	6.83673831	1
LH-SC-02	6/4/2025 4:30	16.7	6.83673831	1
LH-SC-02	6/4/2025 4:45	16.7	6.83645922	1
LH-SC-02	6/4/2025 5:00	16.7	6.83701741	1
LH-SC-02	6/4/2025 5:15	16.7	6.83366825	1
LH-SC-02	6/4/2025 5:30	16.7	6.83255187	1
LH-SC-02	6/4/2025 5:45	16.7	6.83087729	1
LH-SC-02	6/4/2025 6:00	16.7	6.83059819	1
LH-SC-02	6/4/2025 6:15	16.7	6.83059819	1
LH-SC-02	6/4/2025 6:30	16.7	6.83087729	1
LH-SC-02	6/4/2025 6:45	16.72	6.83172619	1
LH-SC-02	6/4/2025 7:00	16.72	6.83172619	1
LH-SC-02	6/4/2025 7:15	16.72	6.83340065	1
LH-SC-02	6/4/2025 7:30	16.72	6.83367973	1
LH-SC-02	6/4/2025 7:45	16.75	6.83537123	1
LH-SC-02	6/4/2025 8:00	16.75	6.83788266	1
LH-SC-02	6/4/2025 8:15	16.75	6.83955695	1
LH-SC-02	6/4/2025 8:30	16.75	6.84402172	1
LH-SC-02	6/4/2025 8:45	16.77	6.84152122	1
LH-SC-02	6/4/2025 9:00	16.77	6.84347443	1
LH-SC-02	6/4/2025 9:15	16.77	6.84654374	1
LH-SC-02	6/4/2025 9:30	16.8	6.85018662	1
LH-SC-02	6/4/2025 9:45	16.82	6.85354472	1
LH-SC-02	6/4/2025 10:00	16.84	6.85773925	1
LH-SC-02	6/4/2025 10:15	16.89	6.86808357	1
LH-SC-02	6/4/2025 10:30	16.94	6.86643312	1
LH-SC-02	6/4/2025 10:45	16.96	6.87648079	1
LH-SC-02	6/4/2025 11:00	17.08	6.8904684	1
LH-SC-02	6/4/2025 11:15	17.08	6.89464936	1
LH-SC-02	6/4/2025 11:30	17.13	6.89411014	1
LH-SC-02	6/4/2025 11:45	17.22	6.90082928	1
LH-SC-02	6/4/2025 12:00	17.25	6.90696802	1
LH-SC-02	6/4/2025 12:15	17.27	6.90948136	1
LH-SC-02	6/4/2025 12:30	17.39	6.91258151	1
LH-SC-02	6/4/2025 12:45	17.53	6.91234532	1
LH-SC-02	6/4/2025 13:00	17.68	6.91239052	1
LH-SC-02	6/4/2025 13:15	17.72	6.91295881	1
LH-SC-02	6/4/2025 13:30	17.77	6.9126957	1
LH-SC-02	6/4/2025 13:45	17.89	6.91551124	1
LH-SC-02	6/4/2025 14:00	17.87	6.91884113	1
LH-SC-02	6/4/2025 14:15	17.96	6.92136721	1
LH-SC-02	6/4/2025 14:30	18.01	6.92221424	1
LH-SC-02	6/4/2025 14:45	17.99	6.9208196	1
LH-SC-02	6/4/2025 15:00	17.99	6.9222089	1
LH-SC-02	6/4/2025 15:15	17.96	6.92192299	1
LH-SC-02	6/4/2025 15:30	17.84	6.91577473	1
LH-SC-02	6/4/2025 15:45	17.89	6.92412785	1
LH-SC-02	6/4/2025 16:00	17.84	6.91855476	1
LH-SC-02	6/4/2025 16:15	17.84	6.91772075	1
LH-SC-02	6/4/2025 16:30	17.87	6.92356669	1
LH-SC-02	6/4/2025 16:45	17.94	6.91802692	1
LH-SC-02	6/4/2025 17:00	17.94	6.91802692	1
LH-SC-02	6/4/2025 17:15	17.99	6.91887458	1
LH-SC-02	6/4/2025 17:30	17.99	6.92026388	1
LH-SC-02	6/4/2025 17:45	18.01	6.92054719	1
LH-SC-02	6/4/2025 18:00	17.96	6.91747678	1
LH-SC-02	6/4/2025 18:15	17.91	6.91496118	1
LH-SC-02	6/4/2025 18:30	17.89	6.91523329	1
LH-SC-02	6/4/2025 18:45	17.89	6.91217578	1
LH-SC-02	6/4/2025 19:00	17.87	6.91216974	1
LH-SC-02	6/4/2025 19:15	17.82	6.90826234	1
LH-SC-02	6/4/2025 19:30	17.77	6.9071343	1
LH-SC-02	6/4/2025 19:45	17.72	6.90239034	1
LH-SC-02	6/4/2025 20:00	17.7	6.90043667	1

Station Name	Date Time	Temp C	pH SU	Use Code
LH-SC-02	6/4/2025 20:15	17.72	6.90211222	1
LH-SC-02	6/4/2025 20:30	17.68	6.90154244	1
LH-SC-02	6/4/2025 20:45	17.68	6.90070798	1
LH-SC-02	6/4/2025 21:00	17.63	6.89707425	1
LH-SC-02	6/4/2025 21:15	17.61	6.89623251	1
LH-SC-02	6/4/2025 21:30	17.61	6.89651073	1
LH-SC-02	6/4/2025 21:45	17.56	6.89231887	1
LH-SC-02	6/4/2025 22:00	17.53	6.88980306	1
LH-SC-02	6/4/2025 22:15	17.51	6.88784725	1
LH-SC-02	6/4/2025 22:30	17.49	6.8839428	1
LH-SC-02	6/4/2025 22:45	17.49	6.87642769	1
LH-SC-02	6/4/2025 23:00	17.46	6.87279617	1
LH-SC-02	6/4/2025 23:15	17.44	6.86833324	1
LH-SC-02	6/4/2025 23:30	17.42	6.86665375	1
LH-SC-02	6/4/2025 23:45	17.39	6.86496938	1
LH-SC-02	6/5/2025 0:00	17.39	6.86385565	1
LH-SC-02	6/5/2025 0:15	17.37	6.86161865	1
LH-SC-02	6/5/2025 0:30	17.37	6.86328937	1
LH-SC-02	6/5/2025 0:45	17.37	6.8613402	1
LH-SC-02	6/5/2025 1:00	17.37	6.86106175	1
LH-SC-02	6/5/2025 1:15	17.34	6.86049044	1
LH-SC-02	6/5/2025 1:30	17.34	6.85965499	1
LH-SC-02	6/5/2025 1:45	17.34	6.85603473	1
LH-SC-02	6/5/2025 2:00	17.34	6.85519929	1
LH-SC-02	6/5/2025 2:15	17.34	6.8535284	1
LH-SC-02	6/5/2025 2:30	17.34	6.85324992	1
LH-SC-02	6/5/2025 2:45	17.34	6.85130055	1
LH-SC-02	6/5/2025 3:00	17.32	6.85045481	1
LH-SC-02	6/5/2025 3:15	17.34	6.85018662	1
LH-SC-02	6/5/2025 3:30	17.32	6.8485053	1
LH-SC-02	6/5/2025 3:45	17.34	6.84768029	1
LH-SC-02	6/5/2025 4:00	17.32	6.8471128	1
LH-SC-02	6/5/2025 4:15	17.34	6.84795877	1
LH-SC-02	6/5/2025 4:30	17.32	6.8465558	1
LH-SC-02	6/5/2025 4:45	17.32	6.8465558	1
LH-SC-02	6/5/2025 5:00	17.32	6.8448848	1
LH-SC-02	6/5/2025 5:15	17.32	6.84321379	1
LH-SC-02	6/5/2025 5:30	17.32	6.84209979	1
LH-SC-02	6/5/2025 5:45	17.32	6.84321379	1
LH-SC-02	6/5/2025 6:00	17.32	6.84237829	1
LH-SC-02	6/5/2025 6:15	17.32	6.84182129	1
LH-SC-02	6/5/2025 6:30	17.32	6.84154279	1
LH-SC-02	6/5/2025 6:45	17.34	6.84378155	1
LH-SC-02	6/5/2025 7:00	17.34	6.84350307	1
LH-SC-02	6/5/2025 7:15	17.34	6.84433851	1
LH-SC-02	6/5/2025 7:30	17.34	6.84545244	1
LH-SC-02	6/5/2025 7:45	17.37	6.84686066	1
LH-SC-02	6/5/2025 8:00	17.37	6.84491149	1
LH-SC-02	6/5/2025 8:15	17.37	6.84686066	1
LH-SC-02	6/5/2025 8:30	17.39	6.84714964	1
LH-SC-02	6/5/2025 8:45	17.42	6.85663118	1
LH-SC-02	6/5/2025 9:00	17.46	6.86277497	1
LH-SC-02	6/5/2025 9:15	17.53	6.8725485	1
LH-SC-02	6/5/2025 9:30	17.53	6.8728268	1
LH-SC-02	6/5/2025 9:45	17.58	6.87813545	1
LH-SC-02	6/5/2025 10:00	17.63	6.88455509	1
LH-SC-02	6/5/2025 10:15	17.61	6.87953913	1
LH-SC-02	6/5/2025 10:30	17.58	6.87924845	1
LH-SC-02	6/5/2025 10:45	17.68	6.8898599	1
LH-SC-02	6/5/2025 11:00	17.68	6.88846912	1
LH-SC-02	6/5/2025 11:15	17.63	6.88622431	1
LH-SC-02	6/5/2025 11:30	17.68	6.88624387	1
LH-SC-02	6/5/2025 11:45	17.68	6.88457493	1
LH-SC-02	6/5/2025 12:00	17.7	6.88986747	1
LH-SC-02	6/5/2025 12:15	17.77	6.89462116	1
LH-SC-02	6/5/2025 12:30	17.77	6.90185097	1
LH-SC-02	6/5/2025 12:45	17.8	6.90297326	1
LH-SC-02	6/5/2025 13:00	17.94	6.91524785	1
LH-SC-02	6/5/2025 13:15	18.06	6.91972746	1
LH-SC-02	6/5/2025 13:30	18.08	6.92195516	1
LH-SC-02	6/5/2025 13:45	18.18	6.92864623	1
LH-SC-02	6/5/2025 14:00	18.58	6.93318083	1
LH-SC-02	6/5/2025 14:15	18.41	6.93314187	1
LH-SC-02	6/5/2025 14:30	18.58	6.9367857	1
LH-SC-02	6/5/2025 14:45	18.79	6.93960215	1
LH-SC-02	6/5/2025 15:00	19.13	6.93109235	1
LH-SC-02	6/5/2025 15:15	19.34	6.92561028	1
LH-SC-02	6/5/2025 15:30	19.13	6.93302979	1
LH-SC-02	6/5/2025 15:45	19.06	6.93190638	1
LH-SC-02	6/5/2025 16:00	19.27	6.92531583	1
LH-SC-02	6/5/2025 16:15	19.34	6.92339766	1
LH-SC-02	6/5/2025 16:30	19.27	6.92061289	1
LH-SC-02	6/5/2025 16:45	19.25	6.92586405	1
LH-SC-02	6/5/2025 17:00	19.2	6.92059388	1

pH Continous Monitoring Data

Station Name	Date Time	Temp C	pH SU	Use Code
LH-SC-02	6/5/2025 17:15	19.17	6.91422076	1
LH-SC-02	6/5/2025 17:30	19.17	6.91477423	1
LH-SC-02	6/5/2025 17:45	19.06	6.90283793	1
LH-SC-02	6/5/2025 18:00	19.03	6.90781163	1
LH-SC-02	6/5/2025 18:15	18.91	6.89918723	1
LH-SC-02	6/5/2025 18:30	18.79	6.89776031	1
LH-SC-02	6/5/2025 18:45	18.7	6.89800596	1
LH-SC-02	6/5/2025 19:00	18.65	6.89161217	1
LH-SC-02	6/5/2025 19:15	18.63	6.88550523	1
LH-SC-02	6/5/2025 19:30	18.63	6.88495073	1
LH-SC-02	6/5/2025 19:45	18.58	6.87938506	1
LH-SC-02	6/5/2025 20:00	18.53	6.87409482	1
LH-SC-02	6/5/2025 20:15	18.49	6.87074895	1
LH-SC-02	6/5/2025 20:30	18.46	6.86907118	1
LH-SC-02	6/5/2025 20:45	18.46	6.86158106	1
LH-SC-02	6/5/2025 21:00	18.41	6.85711797	1
LH-SC-02	6/5/2025 21:15	18.44	6.85602295	1
LH-SC-02	6/5/2025 21:30	18.44	6.85158406	1
LH-SC-02	6/5/2025 21:45	18.46	6.85103941	1
LH-SC-02	6/5/2025 22:00	18.46	6.84909753	1
LH-SC-02	6/5/2025 22:15	18.51	6.8491234	1
LH-SC-02	6/5/2025 22:30	18.51	6.84662712	1
LH-SC-02	6/5/2025 22:45	18.51	6.84607239	1
LH-SC-02	6/5/2025 23:00	18.53	6.84663763	1
LH-SC-02	6/5/2025 23:15	18.53	6.84414152	1
LH-SC-02	6/5/2025 23:30	18.56	6.84304829	1
LH-SC-02	6/5/2025 23:45	18.56	6.84304829	1
LH-SC-02	6/6/2025 0:00	18.56	6.84249365	1
LH-SC-02	6/6/2025 0:15	18.56	6.84193902	1
LH-SC-02	6/6/2025 0:30	18.58	6.84278175	1
LH-SC-02	6/6/2025 0:45	18.58	6.84305905	1
LH-SC-02	6/6/2025 1:00	18.58	6.84278175	1
LH-SC-02	6/6/2025 1:15	18.6	6.8430698	1
LH-SC-02	6/6/2025 1:30	18.63	6.84364044	1
LH-SC-02	6/6/2025 1:45	18.63	6.84225419	1
LH-SC-02	6/6/2025 2:00	18.65	6.842265	1
LH-SC-02	6/6/2025 2:15	18.68	6.84200401	1
LH-SC-02	6/6/2025 2:30	18.68	6.84034079	1
LH-SC-02	6/6/2025 2:45	18.7	6.84146047	1
LH-SC-02	6/6/2025 3:00	18.7	6.84146047	1
LH-SC-02	6/6/2025 3:15	18.72	6.83869969	1
LH-SC-02	6/6/2025 3:30	18.72	6.83925402	1
LH-SC-02	6/6/2025 3:45	18.72	6.83897685	1
LH-SC-02	6/6/2025 4:00	18.75	6.83843913	1
LH-SC-02	6/6/2025 4:15	18.75	6.83760772	1
LH-SC-02	6/6/2025 4:30	18.75	6.83649917	1
LH-SC-02	6/6/2025 4:45	18.75	6.8359449	1
LH-SC-02	6/6/2025 5:00	18.75	6.83733058	1
LH-SC-02	6/6/2025 5:15	18.77	6.83734173	1
LH-SC-02	6/6/2025 5:30	18.77	6.83706461	1
LH-SC-02	6/6/2025 5:45	18.79	6.83679867	1
LH-SC-02	6/6/2025 6:00	18.79	6.83818416	1
LH-SC-02	6/6/2025 6:15	18.82	6.84041735	1
LH-SC-02	6/6/2025 6:30	18.84	6.84153648	1
LH-SC-02	6/6/2025 6:45	18.84	6.84319879	1
LH-SC-02	6/6/2025 7:00	18.84	6.84209058	1
LH-SC-02	6/6/2025 7:15	18.87	6.8432149	1
LH-SC-02	6/6/2025 7:30	18.87	6.84210681	1
LH-SC-02	6/6/2025 7:45	18.87	6.84404596	1
LH-SC-02	6/6/2025 8:00	18.87	6.84487703	1
LH-SC-02	6/6/2025 8:15	18.87	6.84266085	1
LH-SC-02	6/6/2025 8:30	18.89	6.84488765	1
LH-SC-02	6/6/2025 8:45	18.89	6.83823957	1
LH-SC-02	6/6/2025 9:00	18.91	6.83880462	1
LH-SC-02	6/6/2025 9:15	18.94	6.84519116	1
LH-SC-02	6/6/2025 9:30	18.98	6.85158147	1
LH-SC-02	6/6/2025 9:45	18.98	6.85601216	1
LH-SC-02	6/6/2025 10:00	18.91	6.84600621	1
LH-SC-02	6/6/2025 10:15	18.89	6.84239462	1
LH-SC-02	6/6/2025 10:30	18.89	6.84267163	1
LH-SC-02	6/6/2025 10:45	18.87	6.8396136	1
LH-SC-02	6/6/2025 11:00	18.89	6.83602354	1
LH-SC-02	6/6/2025 11:15	18.94	6.84103682	1
LH-SC-02	6/6/2025 11:30	18.91	6.84074351	1
LH-SC-02	6/6/2025 11:45	18.91	6.84711415	1
LH-SC-02	6/6/2025 12:00	18.89	6.84461065	1
LH-SC-02	6/6/2025 12:15	18.87	6.84626214	1
LH-SC-02	6/6/2025 12:30	18.87	6.84681619	1
LH-SC-02	6/6/2025 12:45	18.84	6.84458404	1
LH-SC-02	6/6/2025 13:00	18.84	6.84513814	1
LH-SC-02	6/6/2025 13:15	18.87	6.85014046	1
LH-SC-02	6/6/2025 13:30	18.84	6.8481857	1
LH-SC-02	6/6/2025 13:45	18.87	6.84792428	1
LH-SC-02	6/6/2025 14:00	18.87	6.85014046	1

Station Name	Date Time	Temp C	pH SU	Use Code
LH-SC-02	6/6/2025 14:15	18.89	6.85264375	1
LH-SC-02	6/6/2025 14:30	18.89	6.84738068	1
LH-SC-02	6/6/2025 14:45	18.89	6.84654967	1
LH-SC-02	6/6/2025 15:00	18.89	6.84350264	1
LH-SC-02	6/6/2025 15:15	18.87	6.83795147	1
LH-SC-02	6/6/2025 15:30	18.89	6.84211762	1
LH-SC-02	6/6/2025 15:45	18.91	6.84295938	1
LH-SC-02	6/6/2025 16:00	18.94	6.84352942	1
LH-SC-02	6/6/2025 16:15	18.94	6.83937508	1
LH-SC-02	6/6/2025 16:30	18.96	6.83966302	1
LH-SC-02	6/6/2025 16:45	18.98	6.8366279	1
LH-SC-02	6/6/2025 17:00	18.98	6.83247412	1
LH-SC-02	6/6/2025 17:15	18.98	6.82804343	1
LH-SC-02	6/6/2025 17:30	19.01	6.82750731	1
LH-SC-02	6/6/2025 17:45	19.03	6.82751912	1
LH-SC-02	6/6/2025 18:00	19.08	6.82671816	1
LH-SC-02	6/6/2025 18:15	19.08	6.82090487	1
LH-SC-02	6/6/2025 18:30	19.1	6.81980991	1
LH-SC-02	6/6/2025 18:45	19.13	6.81595354	1
LH-SC-02	6/6/2025 19:00	19.25	6.82211564	1
LH-SC-02	6/6/2025 19:15	19.32	6.82686035	1
LH-SC-02	6/6/2025 19:30	19.34	6.82576588	1
LH-SC-02	6/6/2025 19:45	19.39	6.82551913	1
LH-SC-02	6/6/2025 20:00	19.41	6.82304245	1
LH-SC-02	6/6/2025 20:15	19.41	6.82000083	1
LH-SC-02	6/6/2025 20:30	19.48	6.82363767	1
LH-SC-02	6/6/2025 20:45	19.53	6.82643178	1
LH-SC-02	6/6/2025 21:00	19.53	6.82836656	1
LH-SC-02	6/6/2025 21:15	19.48	6.8250199	1
LH-SC-02	6/6/2025 21:30	19.46	6.82058451	1
LH-SC-02	6/6/2025 21:45	19.46	6.81892573	1
LH-SC-02	6/6/2025 22:00	19.44	6.81918984	1
LH-SC-02	6/6/2025 22:15	19.46	6.82141391	1
LH-SC-02	6/6/2025 22:30	19.44	6.82499598	1
LH-SC-02	6/6/2025 22:45	19.41	6.81861827	1
LH-SC-02	6/6/2025 23:00	19.39	6.81639363	1
LH-SC-02	6/6/2025 23:15	19.37	6.81167975	1
LH-SC-02	6/6/2025 23:30	19.37	6.80587222	1
LH-SC-02	6/6/2025 23:45	19.39	6.80892732	1
LH-SC-02	6/7/2025 0:00	19.39	6.81473445	1
LH-SC-02	6/7/2025 0:15	19.39	6.81252221	1
LH-SC-02	6/7/2025 0:30	19.39	6.81694669	1
LH-SC-02	6/7/2025 0:45	19.39	6.81445792	1
LH-SC-02	6/7/2025 1:00	19.39	6.8105865	1
LH-SC-02	6/7/2025 1:15	19.39	6.8105865	1
LH-SC-02	6/7/2025 1:30	19.41	6.80976992	1
LH-SC-02	6/7/2025 1:45	19.44	6.81227777	1
LH-SC-02	6/7/2025 2:00	19.46	6.81173767	1
LH-SC-02	6/7/2025 2:15	19.46	6.81007889	1
LH-SC-02	6/7/2025 2:30	19.46	6.80897303	1
LH-SC-02	6/7/2025 2:45	19.48	6.80926253	1
LH-SC-02	6/7/2025 3:00	19.46	6.80980242	1
LH-SC-02	6/7/2025 3:15	19.48	6.81313276	1
LH-SC-02	6/7/2025 3:30	19.51	6.81646892	1
LH-SC-02	6/7/2025 3:45	19.51	6.82807842	1
LH-SC-02	6/7/2025 4:00	19.48	6.83331325	1
LH-SC-02	6/7/2025 4:15	19.48	6.83027235	1
LH-SC-02	6/7/2025 4:30	19.46	6.82473147	1
LH-SC-02	6/7/2025 4:45	19.44	6.82223115	1
LH-SC-02	6/7/2025 5:00	19.44	6.81946632	1
LH-SC-02	6/7/2025 5:15	19.44	6.81531908	1
LH-SC-02	6/7/2025 5:30	19.41	6.81115247	1
LH-SC-02	6/7/2025 5:45	19.41	6.80838736	1
LH-SC-02	6/7/2025 6:00	19.39	6.80312019	1
LH-SC-02	6/7/2025 6:15	19.39	6.80394978	1
LH-SC-02	6/7/2025 6:30	19.37	6.79757575	1
LH-SC-02	6/7/2025 6:45	19.37	6.79425717	1
LH-SC-02	6/7/2025 7:00	19.37	6.79287442	1
LH-SC-02	6/7/2025 7:15	19.37	6.79010893	1
LH-SC-02	6/7/2025 7:30	19.39	6.78957022	1
LH-SC-02	6/7/2025 7:45	19.41	6.7942853	1
LH-SC-02	6/7/2025 8:00	19.44	6.79762418	1
LH-SC-02	6/7/2025 8:15	19.46	6.79984972	1
LH-SC-02	6/7/2025 8:30	19.48	6.80428652	1
LH-SC-02	6/7/2025 8:45	19.51	6.80596508	1
LH-SC-02	6/7/2025 9:00	19.53	6.80818952	1
LH-SC-02	6/7/2025 9:15	19.56	6.81152562	1
LH-SC-02	6/7/2025 9:30	19.58	6.81457835	1
LH-SC-02	6/7/2025 9:45	19.6	6.81569634	1
LH-SC-02	6/7/2025 10:00	19.63	6.81626783	1
LH-SC-02	6/7/2025 10:15	19.65	6.81738552	1
LH-SC-02	6/7/2025 10:30	19.65	6.82042465	1
LH-SC-02	6/7/2025 10:45	19.67	6.82237077	1
LH-SC-02	6/7/2025 11:00	19.7	6.82211273	1

pH Continous Monitoring Data

Station Name	Date Time	Temp C	pH SU	Use Code
LH-SC-02	6/7/2025 11:15	19.7	6.82238897	1
LH-SC-02	6/7/2025 11:30	19.7	6.82100778	1
LH-SC-02	6/7/2025 11:45	19.7	6.82100778	1
LH-SC-02	6/7/2025 12:00	19.7	6.81631175	1
LH-SC-02	6/7/2025 12:15	19.7	6.81796917	1
LH-SC-02	6/7/2025 12:30	19.7	6.82128402	1
LH-SC-02	6/7/2025 12:45	19.7	6.81907412	1
LH-SC-02	6/7/2025 13:00	19.7	6.8196266	1
LH-SC-02	6/7/2025 13:15	19.7	6.81686422	1
LH-SC-02	6/7/2025 13:30	19.7	6.82017907	1
LH-SC-02	6/7/2025 13:45	19.67	6.81463534	1
LH-SC-02	6/7/2025 14:00	19.67	6.81546413	1
LH-SC-02	6/7/2025 14:15	19.67	6.81104388	1
LH-SC-02	6/7/2025 14:30	19.67	6.81408281	1
LH-SC-02	6/7/2025 14:45	19.67	6.81463534	1
LH-SC-02	6/7/2025 15:00	19.67	6.80993882	1
LH-SC-02	6/7/2025 15:15	19.67	6.81104388	1
LH-SC-02	6/7/2025 15:30	19.65	6.80799185	1
LH-SC-02	6/7/2025 15:45	19.63	6.80355788	1
LH-SC-02	6/7/2025 16:00	19.63	6.79913703	1
LH-SC-02	6/7/2025 16:15	19.63	6.79305835	1
LH-SC-02	6/7/2025 16:30	19.6	6.79276081	1
LH-SC-02	6/7/2025 16:45	19.63	6.78421664	1
LH-SC-02	6/7/2025 17:00	19.75	6.81275263	1
LH-SC-02	6/7/2025 17:15	19.75	6.81247644	1
LH-SC-02	6/7/2025 17:30	19.77	6.82464078	1
LH-SC-02	6/7/2025 17:45	19.75	6.82076215	1
LH-SC-02	6/7/2025 18:00	19.77	6.8274025	1
LH-SC-02	6/7/2025 18:15	19.75	6.82932404	1
LH-SC-02	6/7/2025 18:30	19.7	6.8174167	1
LH-SC-02	6/7/2025 18:45	19.7	6.82045531	1
LH-SC-02	6/7/2025 19:00	19.7	6.81216819	1
LH-SC-02	6/7/2025 19:15	19.72	6.81963891	1
LH-SC-02	6/7/2025 19:30	19.75	6.82103834	1
LH-SC-02	6/7/2025 19:45	19.75	6.81827644	1
LH-SC-02	6/7/2025 20:00	19.77	6.81994587	1
LH-SC-02	6/7/2025 20:15	19.77	6.82243141	1
LH-SC-02	6/7/2025 20:30	19.75	6.81468596	1
LH-SC-02	6/7/2025 20:45	19.75	6.81579072	1
LH-SC-02	6/7/2025 21:00	19.75	6.8135812	1
LH-SC-02	6/7/2025 21:15	19.75	6.82186691	1
LH-SC-02	6/7/2025 21:30	19.77	6.8274025	1
LH-SC-02	6/7/2025 21:45	19.77	6.82408844	1
LH-SC-02	6/7/2025 22:00	19.75	6.82656214	1
LH-SC-02	6/7/2025 22:15	19.75	6.83208594	1
LH-SC-02	6/7/2025 22:30	19.75	6.83595261	1
LH-SC-02	6/7/2025 22:45	19.72	6.83842177	1
LH-SC-02	6/7/2025 23:00	19.72	6.85361378	1
LH-SC-02	6/7/2025 23:15	19.72	6.84891807	1
LH-SC-02	6/7/2025 23:30	19.7	6.84310677	1
LH-SC-02	6/7/2025 23:45	19.7	6.85194636	1
LH-SC-02	6/8/2025 0:00	19.67	6.84557709	1
LH-SC-02	6/8/2025 0:15	19.65	6.84390883	1
LH-SC-02	6/8/2025 0:30	19.65	6.84031713	1
LH-SC-02	6/8/2025 0:45	19.63	6.83312234	1
LH-SC-02	6/8/2025 1:00	19.63	6.82704366	1
LH-SC-02	6/8/2025 1:15	19.6	6.82039398	1
LH-SC-02	6/8/2025 1:30	19.6	6.8231573	1
LH-SC-02	6/8/2025 1:45	19.58	6.81844726	1
LH-SC-02	6/8/2025 2:00	19.58	6.81292025	1
LH-SC-02	6/8/2025 2:15	19.56	6.80489275	1
LH-SC-02	6/8/2025 2:30	19.56	6.79743077	1
LH-SC-02	6/8/2025 2:45	19.56	6.79328523	1
LH-SC-02	6/8/2025 3:00	19.56	6.78609963	1
LH-SC-02	6/8/2025 3:15	19.58	6.78749599	1
LH-SC-02	6/8/2025 3:30	19.58	6.78556154	1
LH-SC-02	6/8/2025 3:45	19.58	6.78279804	1
LH-SC-02	6/8/2025 4:00	19.58	6.77810008	1
LH-SC-02	6/8/2025 4:15	19.58	6.77837643	1
LH-SC-02	6/8/2025 4:30	19.58	6.77533657	1
LH-SC-02	6/8/2025 4:45	19.58	6.77229671	1
LH-SC-02	6/8/2025 5:00	19.58	6.77395482	1
LH-SC-02	6/8/2025 5:15	19.58	6.77284942	1
LH-SC-02	6/8/2025 5:30	19.58	6.77146766	1
LH-SC-02	6/8/2025 5:45	19.58	6.77008591	1
LH-SC-02	6/8/2025 6:00	19.58	6.76815146	1
LH-SC-02	6/8/2025 6:15	19.56	6.76813562	1
LH-SC-02	6/8/2025 6:30	19.56	6.76620103	1
LH-SC-02	6/8/2025 6:45	19.56	6.76758288	1
LH-SC-02	6/8/2025 7:00	19.56	6.76951746	1
LH-SC-02	6/8/2025 7:15	19.56	6.77117568	1
LH-SC-02	6/8/2025 7:30	19.58	6.77395482	1
LH-SC-02	6/8/2025 7:45	19.58	6.77561292	1
LH-SC-02	6/8/2025 8:00	19.58	6.78196898	1

pH Continous Monitoring Data

Station Name	Date Time	Temp C	pH SU	Use Code
LH-SC-02	6/8/2025 8:15	19.58	6.78362709	1
LH-SC-02	6/8/2025 8:30	19.58	6.78113993	1
LH-SC-02	6/8/2025 8:45	19.58	6.78252168	1
LH-SC-02	6/8/2025 9:00	19.58	6.78445614	1
LH-SC-02	6/8/2025 9:15	19.58	6.78086358	1
LH-SC-02	6/8/2025 9:30	19.58	6.78031088	1
LH-SC-02	6/8/2025 9:45	19.58	6.77948183	1
LH-SC-02	6/8/2025 10:00	19.56	6.78223046	1
LH-SC-02	6/8/2025 10:15	19.58	6.78141628	1
LH-SC-02	6/8/2025 10:30	19.56	6.77946676	1
LH-SC-02	6/8/2025 10:45	19.56	6.77725581	1
LH-SC-02	6/8/2025 11:00	19.51	6.78025834	1
LH-SC-02	6/8/2025 11:15	19.51	6.76754317	1
LH-SC-02	6/8/2025 11:30	19.48	6.76917801	1
LH-SC-02	6/8/2025 11:45	19.51	6.77086017	1
LH-SC-02	6/8/2025 12:00	19.48	6.77387757	1
LH-SC-02	6/8/2025 12:15	19.48	6.77028379	1
LH-SC-02	6/8/2025 12:30	19.48	6.76862512	1
LH-SC-02	6/8/2025 12:45	19.56	6.77255753	1
LH-SC-02	6/8/2025 13:00	19.56	6.78305956	1
LH-SC-02	6/8/2025 13:15	19.58	6.78583789	1
LH-SC-02	6/8/2025 13:30	19.63	6.79388726	1
LH-SC-02	6/8/2025 13:45	19.63	6.79582138	1
LH-SC-02	6/8/2025 14:00	19.63	6.79858442	1
LH-SC-02	6/8/2025 14:15	19.6	6.79884011	1
LH-SC-02	6/8/2025 14:30	19.6	6.80243242	1
LH-SC-02	6/8/2025 14:45	19.67	6.80220338	1
LH-SC-02	6/8/2025 15:00	19.7	6.80415731	1
LH-SC-02	6/8/2025 15:15	19.7	6.80056622	1
LH-SC-02	6/8/2025 15:30	19.7	6.80056622	1
LH-SC-02	6/8/2025 15:45	19.7	6.80028998	1
LH-SC-02	6/8/2025 16:00	19.72	6.79837009	1
LH-SC-02	6/8/2025 16:15	19.72	6.79781766	1
LH-SC-02	6/8/2025 16:30	19.75	6.80060027	1
LH-SC-02	6/8/2025 16:45	19.75	6.79618122	1
LH-SC-02	6/8/2025 17:00	19.77	6.79950919	1
LH-SC-02	6/8/2025 17:15	19.79	6.7959329	1
LH-SC-02	6/8/2025 17:30	19.79	6.79344753	1
LH-SC-02	6/8/2025 17:45	19.84	6.79596772	1
LH-SC-02	6/8/2025 18:00	19.86	6.79874252	1
LH-SC-02	6/8/2025 18:15	19.94	6.80210958	1
LH-SC-02	6/8/2025 18:30	19.96	6.80488301	1
LH-SC-02	6/8/2025 18:45	19.98	6.80434437	1
LH-SC-02	6/8/2025 19:00	19.98	6.80130866	1
LH-SC-02	6/8/2025 19:15	20.01	6.80629601	1
LH-SC-02	6/8/2025 19:30	19.96	6.79963915	1
LH-SC-02	6/8/2025 19:45	20.01	6.80353656	1
LH-SC-02	6/8/2025 20:00	19.98	6.80103269	1
LH-SC-02	6/8/2025 20:15	20.01	6.80243278	1
LH-SC-02	6/8/2025 20:30	19.98	6.80048074	1
LH-SC-02	6/8/2025 20:45	20.03	6.79692773	1
LH-SC-02	6/8/2025 21:00	20.06	6.79501722	1
LH-SC-02	6/8/2025 21:15	20.03	6.79278883	1
LH-SC-02	6/8/2025 21:30	20.08	6.79144476	1
LH-SC-02	6/8/2025 21:45	20.03	6.78837401	1
LH-SC-02	6/8/2025 22:00	19.98	6.78061065	1
LH-SC-02	6/8/2025 22:15	19.98	6.78005871	1
LH-SC-02	6/8/2025 22:30	20.01	6.77621798	1
LH-SC-02	6/8/2025 22:45	20.01	6.78532417	1
LH-SC-02	6/8/2025 23:00	20.01	6.78808362	1
LH-SC-02	6/8/2025 23:15	20.01	6.7922228	1
LH-SC-02	6/8/2025 23:30	19.98	6.7946853	1
LH-SC-02	6/8/2025 23:45	19.96	6.79549927	1
LH-SC-02	6/9/2025 0:00	19.96	6.79632725	1
LH-SC-02	6/9/2025 0:15	19.94	6.79934947	1
LH-SC-02	6/9/2025 0:30	19.91	6.80429764	1
LH-SC-02	6/9/2025 0:45	19.89	6.8048364	1
LH-SC-02	6/9/2025 1:00	19.84	6.7998332	1
LH-SC-02	6/9/2025 1:15	19.82	6.79871504	1
LH-SC-02	6/9/2025 1:30	19.79	6.79510444	1
LH-SC-02	6/9/2025 1:45	19.77	6.79453811	1
LH-SC-02	6/9/2025 2:00	19.75	6.79176218	1
LH-SC-02	6/9/2025 2:15	19.72	6.78621648	1
LH-SC-02	6/9/2025 2:30	19.7	6.78205832	1
LH-SC-02	6/9/2025 2:45	19.67	6.7803784	1
LH-SC-02	6/9/2025 3:00	19.63	6.77841427	1
LH-SC-02	6/9/2025 3:15	19.6	6.77645725	1
LH-SC-02	6/9/2025 3:30	19.58	6.77423117	1
LH-SC-02	6/9/2025 3:45	19.56	6.77172842	1
LH-SC-02	6/9/2025 4:00	19.53	6.76866465	1
LH-SC-02	6/9/2025 4:15	19.48	6.77747136	1
LH-SC-02	6/9/2025 4:30	19.44	6.78103521	1
LH-SC-02	6/9/2025 4:45	19.41	6.78045974	1
LH-SC-02	6/9/2025 5:00	19.39	6.77380801	1

pH Continous Monitoring Data

Station Name	Date Time	Temp C	pH SU	Use Code
LH-SC-02	6/9/2025 5:15	19.37	6.76853812	1
LH-SC-02	6/9/2025 5:30	19.34	6.77017384	1
LH-SC-02	6/9/2025 5:45	19.32	6.77043472	1
LH-SC-02	6/9/2025 6:00	19.29	6.77151767	1
LH-SC-02	6/9/2025 6:15	19.29	6.76543193	1
LH-SC-02	6/9/2025 6:30	19.27	6.76652246	1
LH-SC-02	6/9/2025 6:45	19.25	6.76650649	1
LH-SC-02	6/9/2025 7:00	19.25	6.7678898	1
LH-SC-02	6/9/2025 7:15	19.25	6.76678315	1
LH-SC-02	6/9/2025 7:30	19.22	6.76675922	1
LH-SC-02	6/9/2025 7:45	19.22	6.76371562	1
LH-SC-02	6/9/2025 8:00	19.22	6.7645457	1
LH-SC-02	6/9/2025 8:15	19.22	6.76094872	1
LH-SC-02	6/9/2025 8:30	19.22	6.76205548	1
LH-SC-02	6/9/2025 8:45	19.2	6.76397617	1
LH-SC-02	6/9/2025 9:00	19.22	6.76675922	1
LH-SC-02	6/9/2025 9:15	19.2	6.76785011	1
LH-SC-02	6/9/2025 9:30	19.2	6.76895695	1
LH-SC-02	6/9/2025 9:45	19.22	6.76897275	1
LH-SC-02	6/9/2025 10:00	19.22	6.77256973	1
LH-SC-02	6/9/2025 10:15	19.2	6.77366101	1
LH-SC-02	6/9/2025 10:30	19.22	6.77838024	1
LH-SC-02	6/9/2025 10:45	19.22	6.77865693	1
LH-SC-02	6/9/2025 11:00	19.25	6.77701966	1
LH-SC-02	6/9/2025 11:15	19.25	6.77508303	1
LH-SC-02	6/9/2025 11:30	19.22	6.77699678	1
LH-SC-02	6/9/2025 11:45	19.22	6.77533664	1
LH-SC-02	6/9/2025 12:00	19.22	6.77312311	1
LH-SC-02	6/9/2025 12:15	19.22	6.77561333	1
LH-SC-02	6/9/2025 12:30	19.22	6.77173966	1
LH-SC-02	6/9/2025 12:45	19.22	6.76841937	1
LH-SC-02	6/9/2025 13:00	19.22	6.77533664	1
LH-SC-02	6/9/2025 13:15	19.2	6.77172404	1
LH-SC-02	6/9/2025 13:30	19.2	6.76259262	1
LH-SC-02	6/9/2025 13:45	19.2	6.76674327	1
LH-SC-02	6/9/2025 14:00	19.2	6.77034049	1
LH-SC-02	6/9/2025 14:15	19.22	6.77450657	1
LH-SC-02	6/9/2025 14:30	19.25	6.776743	1
LH-SC-02	6/9/2025 14:45	19.22	6.77450657	1
LH-SC-02	6/9/2025 15:00	19.22	6.77422988	1
LH-SC-02	6/9/2025 15:15	19.2	6.77642811	1
LH-SC-02	6/9/2025 15:30	19.2	6.77725824	1
LH-SC-02	6/9/2025 15:45	19.17	6.77612843	1
LH-SC-02	6/9/2025 16:00	19.2	6.77449114	1
LH-SC-02	6/9/2025 16:15	19.17	6.77419126	1
LH-SC-02	6/9/2025 16:30	19.17	6.77861907	1
LH-SC-02	6/9/2025 16:45	19.15	6.77943419	1
LH-SC-02	6/9/2025 17:00	19.15	6.77805041	1
LH-SC-02	6/9/2025 17:15	19.1	6.77358357	1
LH-SC-02	6/9/2025 17:30	19.1	6.77662842	1
LH-SC-02	6/9/2025 17:45	19.08	6.77190713	1
LH-SC-02	6/9/2025 18:00	19.08	6.77052301	1
LH-SC-02	6/9/2025 18:15	19.06	6.77604416	1
LH-SC-02	6/9/2025 18:30	19.03	6.77325245	1
LH-SC-02	6/9/2025 18:45	19.01	6.77212937	1
LH-SC-02	6/9/2025 19:00	18.96	6.77125956	1
LH-SC-02	6/9/2025 19:15	18.94	6.76515086	1
LH-SC-02	6/9/2025 19:30	18.91	6.76651166	1
LH-SC-02	6/9/2025 19:45	18.91	6.7623569	1
LH-SC-02	6/9/2025 20:00	18.89	6.76649567	1
LH-SC-02	6/9/2025 20:15	18.89	6.76511066	1
LH-SC-02	6/9/2025 20:30	18.87	6.75456772	1
LH-SC-02	6/9/2025 20:45	18.84	6.76313108	1
LH-SC-02	6/9/2025 21:00	18.79	6.76170502	1
LH-SC-02	6/9/2025 21:15	18.77	6.75476076	1
LH-SC-02	6/9/2025 21:30	18.75	6.74975551	1
LH-SC-02	6/9/2025 21:45	18.75	6.74864696	1
LH-SC-02	6/9/2025 22:00	18.72	6.75083845	1
LH-SC-02	6/9/2025 22:15	18.7	6.74749517	1
LH-SC-02	6/9/2025 22:30	18.7	6.7486039	1
LH-SC-02	6/9/2025 22:45	18.68	6.74664625	1
LH-SC-02	6/9/2025 23:00	18.65	6.74246174	1
LH-SC-02	6/9/2025 23:15	18.63	6.73773083	1
LH-SC-02	6/9/2025 23:30	18.63	6.73939433	1
LH-SC-02	6/9/2025 23:45	18.63	6.73911708	1
LH-SC-02	6/10/2025 0:00	18.63	6.73800808	1
LH-SC-02	6/10/2025 0:15	18.6	6.73714931	1
LH-SC-02	6/10/2025 0:30	18.6	6.73548563	1
LH-SC-02	6/10/2025 0:45	18.6	6.73271285	1
LH-SC-02	6/10/2025 1:00	18.58	6.72908965	1
LH-SC-02	6/10/2025 1:15	18.56	6.73073498	1
LH-SC-02	6/10/2025 1:30	18.56	6.72102889	1
LH-SC-02	6/10/2025 1:45	18.56	6.72130621	1
LH-SC-02	6/10/2025 2:00	18.53	6.72155489	1

Station Name	Date Time	Temp C	pH SU	Use Code
LH-SC-02	6/10/2025 2:15	18.53	6.73375808	1
LH-SC-02	6/10/2025 2:30	18.53	6.73292605	1
LH-SC-02	6/10/2025 2:45	18.51	6.73595874	1
LH-SC-02	6/10/2025 3:00	18.51	6.73845502	1
LH-SC-02	6/10/2025 3:15	18.51	6.7370682	1
LH-SC-02	6/10/2025 3:30	18.51	6.73568138	1
LH-SC-02	6/10/2025 3:45	18.49	6.73677278	1
LH-SC-02	6/10/2025 4:00	18.49	6.73705017	1
LH-SC-02	6/10/2025 4:15	18.49	6.73677278	1
LH-SC-02	6/10/2025 4:30	18.46	6.73591347	1
LH-SC-02	6/10/2025 4:45	18.46	6.73563606	1
LH-SC-02	6/10/2025 5:00	18.44	6.73256619	1
LH-SC-02	6/10/2025 5:15	18.44	6.73312105	1
LH-SC-02	6/10/2025 5:30	18.44	6.73839224	1
LH-SC-02	6/10/2025 5:45	18.44	6.74948947	1
LH-SC-02	6/10/2025 6:00	18.41	6.7494637	1
LH-SC-02	6/10/2025 6:15	18.41	6.74752148	1
LH-SC-02	6/10/2025 6:30	18.41	6.74779894	1
LH-SC-02	6/10/2025 6:45	18.39	6.75055643	1
LH-SC-02	6/10/2025 7:00	18.39	6.74750416	1
LH-SC-02	6/10/2025 7:15	18.39	6.7483366	1
LH-SC-02	6/10/2025 7:30	18.39	6.74889155	1
LH-SC-02	6/10/2025 7:45	18.37	6.74998432	1
LH-SC-02	6/10/2025 8:00	18.39	6.7483366	1
LH-SC-02	6/10/2025 8:15	18.39	6.74722668	1
LH-SC-02	6/10/2025 8:30	18.39	6.74750416	1
LH-SC-02	6/10/2025 8:45	18.39	6.74556181	1
LH-SC-02	6/10/2025 9:00	18.39	6.74139963	1
LH-SC-02	6/10/2025 9:15	18.39	6.74084468	1
LH-SC-02	6/10/2025 9:30	18.39	6.75111138	1
LH-SC-02	6/10/2025 9:45	18.39	6.75194382	1
LH-SC-02	6/10/2025 10:00	18.39	6.756106	1
LH-SC-02	6/10/2025 10:15	18.39	6.75777087	1
LH-SC-02	6/10/2025 10:30	18.41	6.7583424	1
LH-SC-02	6/10/2025 10:45	18.41	6.75889732	1
LH-SC-02	6/10/2025 11:00	18.41	6.76028462	1
LH-SC-02	6/10/2025 11:15	18.41	6.76056208	1
LH-SC-02	6/10/2025 11:30	18.44	6.75587038	1
LH-SC-02	6/10/2025 11:45	18.44	6.75975442	1
LH-SC-02	6/10/2025 12:00	18.44	6.76669019	1
LH-SC-02	6/10/2025 12:15	18.44	6.76363845	1
LH-SC-02	6/10/2025 12:30	18.44	6.77251624	1
LH-SC-02	6/10/2025 12:45	18.44	6.77473569	1
LH-SC-02	6/10/2025 13:00	18.46	6.76476431	1
LH-SC-02	6/10/2025 13:15	18.46	6.75866125	1
LH-SC-02	6/10/2025 13:30	18.44	6.75725754	1
LH-SC-02	6/10/2025 13:45	18.46	6.7622676	1
LH-SC-02	6/10/2025 14:00	17.84	5.623617	2
LH-SC-02	6/10/2025 14:15			3
LH-SC-02	6/10/2025 14:30			3
LH-SC-02	6/10/2025 14:45			3
LH-SC-02	6/10/2025 15:00			3
LH-SC-02	6/10/2025 15:15			3
LH-SC-02	6/10/2025 15:30			3
LH-SC-02	6/10/2025 15:45			3
LH-SC-02	6/10/2025 16:00			3
LH-SC-02	6/10/2025 16:15			3
LH-SC-02	6/10/2025 16:30			3
LH-SC-02	6/10/2025 16:45			3
LH-SC-02	6/10/2025 17:00			3
LH-SC-02	6/10/2025 17:15			3
LH-SC-02	6/10/2025 17:30			3
LH-SC-02	6/10/2025 17:45			3
LH-SC-02	6/10/2025 18:00			3
LH-SC-02	6/10/2025 18:15			3
LH-SC-02	6/10/2025 18:30			3
LH-SC-02	6/10/2025 18:45			3
LH-SC-02	6/10/2025 19:00			3
LH-SC-02	6/10/2025 19:15			3
LH-SC-02	6/10/2025 19:30			3
LH-SC-02	6/10/2025 19:45			3
LH-SC-02	6/10/2025 20:00			3
LH-SC-02	6/10/2025 20:15			3
LH-SC-02	6/10/2025 20:30			3
LH-SC-02	6/10/2025 20:45			3
LH-SC-02	6/10/2025 21:00			3
LH-SC-02	6/10/2025 21:15			3
LH-SC-02	6/10/2025 21:30			3
LH-SC-02	6/10/2025 21:45			3
LH-SC-02	6/10/2025 22:00			3
LH-SC-02	6/10/2025 22:15			3
LH-SC-02	6/10/2025 22:30			3
LH-SC-02	6/10/2025 22:45			3
LH-SC-02	6/10/2025 23:00			3

Station Name	Date Time	Temp C	pH SU	Use Code
LH-SC-02	6/10/2025 23:15			3
LH-SC-02	6/10/2025 23:30			3
LH-SC-02	6/10/2025 23:45			3
LH-SC-02	6/11/2025 0:00			3
LH-SC-02	6/11/2025 0:15			3
LH-SC-02	6/11/2025 0:30			3
LH-SC-02	6/11/2025 0:45			3
LH-SC-02	6/11/2025 1:00			3
LH-SC-02	6/11/2025 1:15			3
LH-SC-02	6/11/2025 1:30			3
LH-SC-02	6/11/2025 1:45			3
LH-SC-02	6/11/2025 2:00			3
LH-SC-02	6/11/2025 2:15			3
LH-SC-02	6/11/2025 2:30			3
LH-SC-02	6/11/2025 2:45			3
LH-SC-02	6/11/2025 3:00			3
LH-SC-02	6/11/2025 3:15			3
LH-SC-02	6/11/2025 3:30			3
LH-SC-02	6/11/2025 3:45			3
LH-SC-02	6/11/2025 4:00			3
LH-SC-02	6/11/2025 4:15			3
LH-SC-02	6/11/2025 4:30			3
LH-SC-02	6/11/2025 4:45			3
LH-SC-02	6/11/2025 5:00			3
LH-SC-02	6/11/2025 5:15			3
LH-SC-02	6/11/2025 5:30			3
LH-SC-02	6/11/2025 5:45			3
LH-SC-02	6/11/2025 6:00			3
LH-SC-02	6/11/2025 6:15			3
LH-SC-02	6/11/2025 6:30			3
LH-SC-02	6/11/2025 6:45			3
LH-SC-02	6/11/2025 7:00			3
LH-SC-02	6/11/2025 7:15			3
LH-SC-02	6/11/2025 7:30			3
LH-SC-02	6/11/2025 7:45			3
LH-SC-02	6/11/2025 8:00			3
LH-SC-02	6/11/2025 8:15			3
LH-SC-02	6/11/2025 8:30			3
LH-SC-02	6/11/2025 8:45			3
LH-SC-02	6/11/2025 9:00			3
LH-SC-02	6/11/2025 9:15			3
LH-SC-02	6/11/2025 9:30			3
LH-SC-02	6/11/2025 9:45			3
LH-SC-02	6/11/2025 10:00			3
LH-SC-02	6/11/2025 10:15			3
LH-SC-02	6/11/2025 10:30			3
LH-SC-02	6/11/2025 10:45			3
LH-SC-02	6/11/2025 11:00			3
LH-SC-02	6/11/2025 11:15			3
LH-SC-02	6/11/2025 11:30			3
LH-SC-02	6/11/2025 11:45			3
LH-SC-02	6/11/2025 12:00			3
LH-SC-02	6/11/2025 12:15			3
LH-SC-02	6/11/2025 12:30			3
LH-SC-02	6/11/2025 12:45			3
LH-SC-02	6/11/2025 13:00			3
LH-SC-02	6/11/2025 13:15			3
LH-SC-02	6/11/2025 13:30			3
LH-SC-02	6/11/2025 13:45			3
LH-SC-02	6/11/2025 14:00			3
LH-SC-02	6/11/2025 14:15			3
LH-SC-02	6/11/2025 14:30			3
LH-SC-02	6/11/2025 14:45			3
LH-SC-02	6/11/2025 15:00			3
LH-SC-02	6/11/2025 15:15			3
LH-SC-02	6/11/2025 15:30			3
LH-SC-02	6/11/2025 15:45			3
LH-SC-02	6/11/2025 16:00			3
LH-SC-02	6/11/2025 16:15			3
LH-SC-02	6/11/2025 16:30			3
LH-SC-02	6/11/2025 16:45			3
LH-SC-02	6/11/2025 17:00			3
LH-SC-02	6/11/2025 17:15			3
LH-SC-02	6/11/2025 17:30			3
LH-SC-02	6/11/2025 17:45			3
LH-SC-02	6/11/2025 18:00			3
LH-SC-02	6/11/2025 18:15			3
LH-SC-02	6/11/2025 18:30			3
LH-SC-02	6/11/2025 18:45			3
LH-SC-02	6/11/2025 19:00			3
LH-SC-02	6/11/2025 19:15			3
LH-SC-02	6/11/2025 19:30			3
LH-SC-02	6/11/2025 19:45			3
LH-SC-02	6/11/2025 20:00			3

Station Name	Date Time	Temp C	pH SU	Use Code
LH-SC-02	6/11/2025 20:15			3
LH-SC-02	6/11/2025 20:30			3
LH-SC-02	6/11/2025 20:45			3
LH-SC-02	6/11/2025 21:00			3
LH-SC-02	6/11/2025 21:15			3
LH-SC-02	6/11/2025 21:30			3
LH-SC-02	6/11/2025 21:45			3
LH-SC-02	6/11/2025 22:00			3
LH-SC-02	6/11/2025 22:15			3
LH-SC-02	6/11/2025 22:30			3
LH-SC-02	6/11/2025 22:45			3
LH-SC-02	6/11/2025 23:00			3
LH-SC-02	6/11/2025 23:15			3
LH-SC-02	6/11/2025 23:30			3
LH-SC-02	6/11/2025 23:45			3
LH-SC-02	6/12/2025 0:00			3
LH-SC-02	6/12/2025 0:15			3
LH-SC-02	6/12/2025 0:30			3
LH-SC-02	6/12/2025 0:45			3
LH-SC-02	6/12/2025 1:00			3
LH-SC-02	6/12/2025 1:15			3
LH-SC-02	6/12/2025 1:30			3
LH-SC-02	6/12/2025 1:45			3
LH-SC-02	6/12/2025 2:00			3
LH-SC-02	6/12/2025 2:15			3
LH-SC-02	6/12/2025 2:30			3
LH-SC-02	6/12/2025 2:45			3
LH-SC-02	6/12/2025 3:00			3
LH-SC-02	6/12/2025 3:15			3
LH-SC-02	6/12/2025 3:30			3
LH-SC-02	6/12/2025 3:45			3
LH-SC-02	6/12/2025 4:00			3
LH-SC-02	6/12/2025 4:15			3
LH-SC-02	6/12/2025 4:30			3
LH-SC-02	6/12/2025 4:45			3
LH-SC-02	6/12/2025 5:00			3
LH-SC-02	6/12/2025 5:15			3
LH-SC-02	6/12/2025 5:30			3
LH-SC-02	6/12/2025 5:45			3
LH-SC-02	6/12/2025 6:00			3
LH-SC-02	6/12/2025 6:15			3
LH-SC-02	6/12/2025 6:30			3
LH-SC-02	6/12/2025 6:45			3
LH-SC-02	6/12/2025 7:00			3
LH-SC-02	6/12/2025 7:15			3
LH-SC-02	6/12/2025 7:30			3
LH-SC-02	6/12/2025 7:45			3
LH-SC-02	6/12/2025 8:00			3
LH-SC-02	6/12/2025 8:15			3
LH-SC-02	6/12/2025 8:30			3
LH-SC-02	6/12/2025 8:45			3
LH-SC-02	6/12/2025 9:00			3
LH-SC-02	6/12/2025 9:15			3
LH-SC-02	6/12/2025 9:30			3
LH-SC-02	6/12/2025 9:45			3
LH-SC-02	6/12/2025 10:00			3
LH-SC-02	6/12/2025 10:15			3
LH-SC-02	6/12/2025 10:30			3
LH-SC-02	6/12/2025 10:45			3
LH-SC-02	6/12/2025 11:00			3
LH-SC-02	6/12/2025 11:15			3
LH-SC-02	6/12/2025 11:30			3
LH-SC-02	6/12/2025 11:45			3
LH-SC-02	6/12/2025 12:00			3
LH-SC-02	6/12/2025 12:15			3
LH-SC-02	6/12/2025 12:30			3
LH-SC-02	6/12/2025 12:45			3
LH-SC-02	6/12/2025 13:00			3
LH-SC-02	6/12/2025 13:15			3
LH-SC-02	6/12/2025 13:30			3
LH-SC-02	6/12/2025 13:45			3
LH-SC-02	6/12/2025 14:00			3
LH-SC-02	6/12/2025 14:15			3
LH-SC-02	6/12/2025 14:30			3
LH-SC-02	6/12/2025 14:45			3
LH-SC-02	6/12/2025 15:00			3
LH-SC-02	6/12/2025 15:15			3
LH-SC-02	6/12/2025 15:30			3
LH-SC-02	6/12/2025 15:45			3
LH-SC-02	6/12/2025 16:00			3
LH-SC-02	6/12/2025 16:15			3
LH-SC-02	6/12/2025 16:30			3
LH-SC-02	6/12/2025 16:45			3
LH-SC-02	6/12/2025 17:00			3

Station Name	Date Time	Temp C	pH SU	Use Code
LH-SC-02	6/12/2025 17:15			3
LH-SC-02	6/12/2025 17:30			3
LH-SC-02	6/12/2025 17:45			3
LH-SC-02	6/12/2025 18:00			3
LH-SC-02	6/12/2025 18:15			3
LH-SC-02	6/12/2025 18:30			3
LH-SC-02	6/12/2025 18:45			3
LH-SC-02	6/12/2025 19:00			3
LH-SC-02	6/12/2025 19:15			3
LH-SC-02	6/12/2025 19:30			3
LH-SC-02	6/12/2025 19:45			3
LH-SC-02	6/12/2025 20:00			3
LH-SC-02	6/12/2025 20:15			3
LH-SC-02	6/12/2025 20:30			3
LH-SC-02	6/12/2025 20:45			3
LH-SC-02	6/12/2025 21:00			3
LH-SC-02	6/12/2025 21:15			3
LH-SC-02	6/12/2025 21:30			3
LH-SC-02	6/12/2025 21:45			3
LH-SC-02	6/12/2025 22:00			3
LH-SC-02	6/12/2025 22:15			3
LH-SC-02	6/12/2025 22:30			3
LH-SC-02	6/12/2025 22:45			3
LH-SC-02	6/12/2025 23:00			3
LH-SC-02	6/12/2025 23:15			3
LH-SC-02	6/12/2025 23:30			3
LH-SC-02	6/12/2025 23:45			3
LH-SC-02	6/13/2025 0:00			3
LH-SC-02	6/13/2025 0:15			3
LH-SC-02	6/13/2025 0:30			3
LH-SC-02	6/13/2025 0:45			3
LH-SC-02	6/13/2025 1:00			3
LH-SC-02	6/13/2025 1:15			3
LH-SC-02	6/13/2025 1:30			3
LH-SC-02	6/13/2025 1:45			3
LH-SC-02	6/13/2025 2:00			3
LH-SC-02	6/13/2025 2:15			3
LH-SC-02	6/13/2025 2:30			3
LH-SC-02	6/13/2025 2:45			3
LH-SC-02	6/13/2025 3:00			3
LH-SC-02	6/13/2025 3:15			3
LH-SC-02	6/13/2025 3:30			3
LH-SC-02	6/13/2025 3:45			3
LH-SC-02	6/13/2025 4:00			3
LH-SC-02	6/13/2025 4:15			3
LH-SC-02	6/13/2025 4:30			3
LH-SC-02	6/13/2025 4:45			3
LH-SC-02	6/13/2025 5:00			3
LH-SC-02	6/13/2025 5:15			3
LH-SC-02	6/13/2025 5:30			3
LH-SC-02	6/13/2025 5:45			3
LH-SC-02	6/13/2025 6:00			3
LH-SC-02	6/13/2025 6:15			3
LH-SC-02	6/13/2025 6:30			3
LH-SC-02	6/13/2025 6:45			3
LH-SC-02	6/13/2025 7:00			3
LH-SC-02	6/13/2025 7:15			3
LH-SC-02	6/13/2025 7:30			3
LH-SC-02	6/13/2025 7:45			3
LH-SC-02	6/13/2025 8:00			3
LH-SC-02	6/13/2025 8:15			3
LH-SC-02	6/13/2025 8:30			3
LH-SC-02	6/13/2025 8:45			3
LH-SC-02	6/13/2025 9:00			3
LH-SC-02	6/13/2025 9:15			3
LH-SC-02	6/13/2025 9:30			3
LH-SC-02	6/13/2025 9:45			3
LH-SC-02	6/13/2025 10:00			3
LH-SC-02	6/13/2025 10:15			3
LH-SC-02	6/13/2025 10:30			3
LH-SC-02	6/13/2025 10:45			3
LH-SC-02	6/13/2025 11:00			3
LH-SC-02	6/13/2025 11:15			3
LH-SC-02	6/13/2025 11:30			3
LH-SC-02	6/13/2025 11:45			3
LH-SC-02	6/13/2025 12:00			3
LH-SC-02	6/13/2025 12:15			3
LH-SC-02	6/13/2025 12:30			3
LH-SC-02	6/13/2025 12:45			3
LH-SC-02	6/13/2025 13:00			3
LH-SC-02	6/13/2025 13:15			3
LH-SC-02	6/13/2025 13:30			3
LH-SC-02	6/13/2025 13:45			3
LH-SC-02	6/13/2025 14:00			3

Station Name	Date Time	Temp C	pH SU	Use Code
LH-SC-02	6/13/2025 14:15			3
LH-SC-02	6/13/2025 14:30			3
LH-SC-02	6/13/2025 14:45			3
LH-SC-02	6/13/2025 15:00			3
LH-SC-02	6/13/2025 15:15			3
LH-SC-02	6/13/2025 15:30			3
LH-SC-02	6/13/2025 15:45			3
LH-SC-02	6/13/2025 16:00			3
LH-SC-02	6/13/2025 16:15			3
LH-SC-02	6/13/2025 16:30			3
LH-SC-02	6/13/2025 16:45			3
LH-SC-02	6/13/2025 17:00			3
LH-SC-02	6/13/2025 17:15			3
LH-SC-02	6/13/2025 17:30			3
LH-SC-02	6/13/2025 17:45			3
LH-SC-02	6/13/2025 18:00			3
LH-SC-02	6/13/2025 18:15			3
LH-SC-02	6/13/2025 18:30			3
LH-SC-02	6/13/2025 18:45			3
LH-SC-02	6/13/2025 19:00			3
LH-SC-02	6/13/2025 19:15			3
LH-SC-02	6/13/2025 19:30			3
LH-SC-02	6/13/2025 19:45			3
LH-SC-02	6/13/2025 20:00			3
LH-SC-02	6/13/2025 20:15			3
LH-SC-02	6/13/2025 20:30			3
LH-SC-02	6/13/2025 20:45			3
LH-SC-02	6/13/2025 21:00			3
LH-SC-02	6/13/2025 21:15			3
LH-SC-02	6/13/2025 21:30			3
LH-SC-02	6/13/2025 21:45			3
LH-SC-02	6/13/2025 22:00			3
LH-SC-02	6/13/2025 22:15			3
LH-SC-02	6/13/2025 22:30			3
LH-SC-02	6/13/2025 22:45			3
LH-SC-02	6/13/2025 23:00			3
LH-SC-02	6/13/2025 23:15			3
LH-SC-02	6/13/2025 23:30			3
LH-SC-02	6/13/2025 23:45			3
LH-SC-02	6/14/2025 0:00			3
LH-SC-02	6/14/2025 0:15			3
LH-SC-02	6/14/2025 0:30			3
LH-SC-02	6/14/2025 0:45			3
LH-SC-02	6/14/2025 1:00			3
LH-SC-02	6/14/2025 1:15			3
LH-SC-02	6/14/2025 1:30			3
LH-SC-02	6/14/2025 1:45			3
LH-SC-02	6/14/2025 2:00			3
LH-SC-02	6/14/2025 2:15			3
LH-SC-02	6/14/2025 2:30			3
LH-SC-02	6/14/2025 2:45			3
LH-SC-02	6/14/2025 3:00			3
LH-SC-02	6/14/2025 3:15			3
LH-SC-02	6/14/2025 3:30			3
LH-SC-02	6/14/2025 3:45			3
LH-SC-02	6/14/2025 4:00			3
LH-SC-02	6/14/2025 4:15			3
LH-SC-02	6/14/2025 4:30			3
LH-SC-02	6/14/2025 4:45			3
LH-SC-02	6/14/2025 5:00			3
LH-SC-02	6/14/2025 5:15			3
LH-SC-02	6/14/2025 5:30			3
LH-SC-02	6/14/2025 5:45			3
LH-SC-02	6/14/2025 6:00			3
LH-SC-02	6/14/2025 6:15			3
LH-SC-02	6/14/2025 6:30			3
LH-SC-02	6/14/2025 6:45			3
LH-SC-02	6/14/2025 7:00			3
LH-SC-02	6/14/2025 7:15			3
LH-SC-02	6/14/2025 7:30			3
LH-SC-02	6/14/2025 7:45			3
LH-SC-02	6/14/2025 8:00			3
LH-SC-02	6/14/2025 8:15			3
LH-SC-02	6/14/2025 8:30			3
LH-SC-02	6/14/2025 8:45			3
LH-SC-02	6/14/2025 9:00			3
LH-SC-02	6/14/2025 9:15			3
LH-SC-02	6/14/2025 9:30			3
LH-SC-02	6/14/2025 9:45			3
LH-SC-02	6/14/2025 10:00			3
LH-SC-02	6/14/2025 10:15			3
LH-SC-02	6/14/2025 10:30			3
LH-SC-02	6/14/2025 10:45			3
LH-SC-02	6/14/2025 11:00			3

Station Name	Date Time	Temp C	pH SU	Use Code
LH-SC-02	6/14/2025 11:15			3
LH-SC-02	6/14/2025 11:30			3
LH-SC-02	6/14/2025 11:45			3
LH-SC-02	6/14/2025 12:00			3
LH-SC-02	6/14/2025 12:15			3
LH-SC-02	6/14/2025 12:30			3
LH-SC-02	6/14/2025 12:45			3
LH-SC-02	6/14/2025 13:00			3
LH-SC-02	6/14/2025 13:15			3
LH-SC-02	6/14/2025 13:30			3
LH-SC-02	6/14/2025 13:45			3
LH-SC-02	6/14/2025 14:00			3
LH-SC-02	6/14/2025 14:15			3
LH-SC-02	6/14/2025 14:30			3
LH-SC-02	6/14/2025 14:45			3
LH-SC-02	6/14/2025 15:00			3
LH-SC-02	6/14/2025 15:15			3
LH-SC-02	6/14/2025 15:30			3
LH-SC-02	6/14/2025 15:45			3
LH-SC-02	6/14/2025 16:00			3
LH-SC-02	6/14/2025 16:15			3
LH-SC-02	6/14/2025 16:30			3
LH-SC-02	6/14/2025 16:45			3
LH-SC-02	6/14/2025 17:00			3
LH-SC-02	6/14/2025 17:15			3
LH-SC-02	6/14/2025 17:30			3
LH-SC-02	6/14/2025 17:45			3
LH-SC-02	6/14/2025 18:00			3
LH-SC-02	6/14/2025 18:15			3
LH-SC-02	6/14/2025 18:30			3
LH-SC-02	6/14/2025 18:45			3
LH-SC-02	6/14/2025 19:00			3
LH-SC-02	6/14/2025 19:15			3
LH-SC-02	6/14/2025 19:30			3
LH-SC-02	6/14/2025 19:45			3
LH-SC-02	6/14/2025 20:00			3
LH-SC-02	6/14/2025 20:15			3
LH-SC-02	6/14/2025 20:30			3
LH-SC-02	6/14/2025 20:45			3
LH-SC-02	6/14/2025 21:00			3
LH-SC-02	6/14/2025 21:15			3
LH-SC-02	6/14/2025 21:30			3
LH-SC-02	6/14/2025 21:45			3
LH-SC-02	6/14/2025 22:00			3
LH-SC-02	6/14/2025 22:15			3
LH-SC-02	6/14/2025 22:30			3
LH-SC-02	6/14/2025 22:45			3
LH-SC-02	6/14/2025 23:00			3
LH-SC-02	6/14/2025 23:15			3
LH-SC-02	6/14/2025 23:30			3
LH-SC-02	6/14/2025 23:45			3
LH-SC-02	6/15/2025 0:00			3
LH-SC-02	6/15/2025 0:15			3
LH-SC-02	6/15/2025 0:30			3
LH-SC-02	6/15/2025 0:45			3
LH-SC-02	6/15/2025 1:00			3
LH-SC-02	6/15/2025 1:15			3
LH-SC-02	6/15/2025 1:30			3
LH-SC-02	6/15/2025 1:45			3
LH-SC-02	6/15/2025 2:00			3
LH-SC-02	6/15/2025 2:15			3
LH-SC-02	6/15/2025 2:30			3
LH-SC-02	6/15/2025 2:45			3
LH-SC-02	6/15/2025 3:00			3
LH-SC-02	6/15/2025 3:15			3
LH-SC-02	6/15/2025 3:30			3
LH-SC-02	6/15/2025 3:45			3
LH-SC-02	6/15/2025 4:00			3
LH-SC-02	6/15/2025 4:15			3
LH-SC-02	6/15/2025 4:30			3
LH-SC-02	6/15/2025 4:45			3
LH-SC-02	6/15/2025 5:00			3
LH-SC-02	6/15/2025 5:15			3
LH-SC-02	6/15/2025 5:30			3
LH-SC-02	6/15/2025 5:45			3
LH-SC-02	6/15/2025 6:00			3
LH-SC-02	6/15/2025 6:15			3
LH-SC-02	6/15/2025 6:30			3
LH-SC-02	6/15/2025 6:45			3
LH-SC-02	6/15/2025 7:00			3
LH-SC-02	6/15/2025 7:15			3
LH-SC-02	6/15/2025 7:30			3
LH-SC-02	6/15/2025 7:45			3
LH-SC-02	6/15/2025 8:00			3

Station Name	Date Time	Temp C	pH SU	Use Code
LH-SC-02	6/15/2025 8:15			3
LH-SC-02	6/15/2025 8:30			3
LH-SC-02	6/15/2025 8:45			3
LH-SC-02	6/15/2025 9:00			3
LH-SC-02	6/15/2025 9:15			3
LH-SC-02	6/15/2025 9:30			3
LH-SC-02	6/15/2025 9:45			3
LH-SC-02	6/15/2025 10:00			3
LH-SC-02	6/15/2025 10:15			3
LH-SC-02	6/15/2025 10:30			3
LH-SC-02	6/15/2025 10:45			3
LH-SC-02	6/15/2025 11:00			3
LH-SC-02	6/15/2025 11:15			3
LH-SC-02	6/15/2025 11:30			3
LH-SC-02	6/15/2025 11:45			3
LH-SC-02	6/15/2025 12:00			3
LH-SC-02	6/15/2025 12:15			3
LH-SC-02	6/15/2025 12:30			3
LH-SC-02	6/15/2025 12:45			3
LH-SC-02	6/15/2025 13:00			3
LH-SC-02	6/15/2025 13:15			3
LH-SC-02	6/15/2025 13:30			3
LH-SC-02	6/15/2025 13:45			3
LH-SC-02	6/15/2025 14:00			3
LH-SC-02	6/15/2025 14:15			3
LH-SC-02	6/15/2025 14:30			3
LH-SC-02	6/15/2025 14:45			3
LH-SC-02	6/15/2025 15:00			3
LH-SC-02	6/15/2025 15:15			3
LH-SC-02	6/15/2025 15:30			3
LH-SC-02	6/15/2025 15:45			3
LH-SC-02	6/15/2025 16:00			3
LH-SC-02	6/15/2025 16:15			3
LH-SC-02	6/15/2025 16:30			3
LH-SC-02	6/15/2025 16:45			3
LH-SC-02	6/15/2025 17:00			3
LH-SC-02	6/15/2025 17:15			3
LH-SC-02	6/15/2025 17:30			3
LH-SC-02	6/15/2025 17:45			3
LH-SC-02	6/15/2025 18:00			3
LH-SC-02	6/15/2025 18:15			3
LH-SC-02	6/15/2025 18:30			3
LH-SC-02	6/15/2025 18:45			3
LH-SC-02	6/15/2025 19:00			3
LH-SC-02	6/15/2025 19:15			3
LH-SC-02	6/15/2025 19:30			3
LH-SC-02	6/15/2025 19:45			3
LH-SC-02	6/15/2025 20:00			3
LH-SC-02	6/15/2025 20:15			3
LH-SC-02	6/15/2025 20:30			3
LH-SC-02	6/15/2025 20:45			3
LH-SC-02	6/15/2025 21:00			3
LH-SC-02	6/15/2025 21:15			3
LH-SC-02	6/15/2025 21:30			3
LH-SC-02	6/15/2025 21:45			3
LH-SC-02	6/15/2025 22:00			3
LH-SC-02	6/15/2025 22:15			3
LH-SC-02	6/15/2025 22:30			3
LH-SC-02	6/15/2025 22:45			3
LH-SC-02	6/15/2025 23:00			3
LH-SC-02	6/15/2025 23:15			3
LH-SC-02	6/15/2025 23:30			3
LH-SC-02	6/15/2025 23:45			3
LH-SC-02	6/16/2025 0:00			3
LH-SC-02	6/16/2025 0:15			3
LH-SC-02	6/16/2025 0:30			3
LH-SC-02	6/16/2025 0:45			3
LH-SC-02	6/16/2025 1:00			3
LH-SC-02	6/16/2025 1:15			3
LH-SC-02	6/16/2025 1:30			3
LH-SC-02	6/16/2025 1:45			3
LH-SC-02	6/16/2025 2:00			3
LH-SC-02	6/16/2025 2:15			3
LH-SC-02	6/16/2025 2:30			3
LH-SC-02	6/16/2025 2:45			3
LH-SC-02	6/16/2025 3:00			3
LH-SC-02	6/16/2025 3:15			3
LH-SC-02	6/16/2025 3:30			3
LH-SC-02	6/16/2025 3:45			3
LH-SC-02	6/16/2025 4:00			3
LH-SC-02	6/16/2025 4:15			3
LH-SC-02	6/16/2025 4:30			3
LH-SC-02	6/16/2025 4:45			3
LH-SC-02	6/16/2025 5:00			3

Station Name	Date Time	Temp C	pH SU	Use Code
LH-SC-02	6/16/2025 5:15			3
LH-SC-02	6/16/2025 5:30			3
LH-SC-02	6/16/2025 5:45			3
LH-SC-02	6/16/2025 6:00			3
LH-SC-02	6/16/2025 6:15			3
LH-SC-02	6/16/2025 6:30			3
LH-SC-02	6/16/2025 6:45			3
LH-SC-02	6/16/2025 7:00			3
LH-SC-02	6/16/2025 7:15			3
LH-SC-02	6/16/2025 7:30			3
LH-SC-02	6/16/2025 7:45			3
LH-SC-02	6/16/2025 8:00			3
LH-SC-02	6/16/2025 8:15			3
LH-SC-02	6/16/2025 8:30			3
LH-SC-02	6/16/2025 8:45			3
LH-SC-02	6/16/2025 9:00			3
LH-SC-02	6/16/2025 9:15			3
LH-SC-02	6/16/2025 9:30			3
LH-SC-02	6/16/2025 9:45			3
LH-SC-02	6/16/2025 10:00			3
LH-SC-02	6/16/2025 10:15			3
LH-SC-02	6/16/2025 10:30			3
LH-SC-02	6/16/2025 10:45			3
LH-SC-02	6/16/2025 11:00			3
LH-SC-02	6/16/2025 11:15			3
LH-SC-02	6/16/2025 11:30			3
LH-SC-02	6/16/2025 11:45			3
LH-SC-02	6/16/2025 12:00			3
LH-SC-02	6/16/2025 12:15			3
LH-SC-02	6/16/2025 12:30			3
LH-SC-02	6/16/2025 12:45			3
LH-SC-02	6/16/2025 13:00			3
LH-SC-02	6/16/2025 13:15			3
LH-SC-02	6/16/2025 13:30			3
LH-SC-02	6/16/2025 13:45			3
LH-SC-02	6/16/2025 14:00			3
LH-SC-02	6/16/2025 14:15			3
LH-SC-02	6/16/2025 14:30			3
LH-SC-02	6/16/2025 14:45			3
LH-SC-02	6/16/2025 15:00			3
LH-SC-02	6/16/2025 15:15			3
LH-SC-02	6/16/2025 15:30			3
LH-SC-02	6/16/2025 15:45			3
LH-SC-02	6/16/2025 16:00			3
LH-SC-02	6/16/2025 16:15			3
LH-SC-02	6/16/2025 16:30			3
LH-SC-02	6/16/2025 16:45			3
LH-SC-02	6/16/2025 17:00			3
LH-SC-02	6/16/2025 17:15			3
LH-SC-02	6/16/2025 17:30			3
LH-SC-02	6/16/2025 17:45			3
LH-SC-02	6/16/2025 18:00			3
LH-SC-02	6/16/2025 18:15			3
LH-SC-02	6/16/2025 18:30			3
LH-SC-02	6/16/2025 18:45			3
LH-SC-02	6/16/2025 19:00			3
LH-SC-02	6/16/2025 19:15			3
LH-SC-02	6/16/2025 19:30			3
LH-SC-02	6/16/2025 19:45			3
LH-SC-02	6/16/2025 20:00			3
LH-SC-02	6/16/2025 20:15			3
LH-SC-02	6/16/2025 20:30			3
LH-SC-02	6/16/2025 20:45			3
LH-SC-02	6/16/2025 21:00			3
LH-SC-02	6/16/2025 21:15			3
LH-SC-02	6/16/2025 21:30			3
LH-SC-02	6/16/2025 21:45			3
LH-SC-02	6/16/2025 22:00			3
LH-SC-02	6/16/2025 22:15			3
LH-SC-02	6/16/2025 22:30			3
LH-SC-02	6/16/2025 22:45			3
LH-SC-02	6/16/2025 23:00			3
LH-SC-02	6/16/2025 23:15			3
LH-SC-02	6/16/2025 23:30			3
LH-SC-02	6/16/2025 23:45			3
LH-SC-02	6/17/2025 0:00			3
LH-SC-02	6/17/2025 0:15			3
LH-SC-02	6/17/2025 0:30			3
LH-SC-02	6/17/2025 0:45			3
LH-SC-02	6/17/2025 1:00			3
LH-SC-02	6/17/2025 1:15			3
LH-SC-02	6/17/2025 1:30			3
LH-SC-02	6/17/2025 1:45			3
LH-SC-02	6/17/2025 2:00			3

Station Name	Date Time	Temp C	pH SU	Use Code
LH-SC-02	6/17/2025 2:15			3
LH-SC-02	6/17/2025 2:30			3
LH-SC-02	6/17/2025 2:45			3
LH-SC-02	6/17/2025 3:00			3
LH-SC-02	6/17/2025 3:15			3
LH-SC-02	6/17/2025 3:30			3
LH-SC-02	6/17/2025 3:45			3
LH-SC-02	6/17/2025 4:00			3
LH-SC-02	6/17/2025 4:15			3
LH-SC-02	6/17/2025 4:30			3
LH-SC-02	6/17/2025 4:45			3
LH-SC-02	6/17/2025 5:00			3
LH-SC-02	6/17/2025 5:15			3
LH-SC-02	6/17/2025 5:30			3
LH-SC-02	6/17/2025 5:45			3
LH-SC-02	6/17/2025 6:00			3
LH-SC-02	6/17/2025 6:15			3
LH-SC-02	6/17/2025 6:30			3
LH-SC-02	6/17/2025 6:45			3
LH-SC-02	6/17/2025 7:00			3
LH-SC-02	6/17/2025 7:15			3
LH-SC-02	6/17/2025 7:30			3
LH-SC-02	6/17/2025 7:45			3
LH-SC-02	6/17/2025 8:00			3
LH-SC-02	6/17/2025 8:15			3
LH-SC-02	6/17/2025 8:30			3
LH-SC-02	6/17/2025 8:45			3
LH-SC-02	6/17/2025 9:00			3
LH-SC-02	6/17/2025 9:15			3
LH-SC-02	6/17/2025 9:30			3
LH-SC-02	6/17/2025 9:45			3
LH-SC-02	6/17/2025 10:00			3
LH-SC-02	6/17/2025 10:15			3
LH-SC-02	6/17/2025 10:30			3
LH-SC-02	6/17/2025 10:45			3
LH-SC-02	6/17/2025 11:00			3
LH-SC-02	6/17/2025 11:15			3
LH-SC-02	6/17/2025 11:30			3
LH-SC-02	6/17/2025 11:45			3
LH-SC-02	6/17/2025 12:00			3
LH-SC-02	6/17/2025 12:15			3
LH-SC-02	6/17/2025 12:30			3
LH-SC-02	6/17/2025 12:45			3
LH-SC-02	6/17/2025 13:00			3
LH-SC-02	6/17/2025 13:15			3
LH-SC-02	6/17/2025 13:30			3
LH-SC-02	6/17/2025 13:45			3
LH-SC-02	6/17/2025 14:00			3
LH-SC-02	6/17/2025 14:15			3
LH-SC-02	6/17/2025 14:30			3
LH-SC-02	6/17/2025 14:45			3
LH-SC-02	6/17/2025 15:00			3
LH-SC-02	6/17/2025 15:15			3
LH-SC-02	6/17/2025 15:30			3
LH-SC-02	6/17/2025 15:45			3
LH-SC-02	6/17/2025 16:00	22.75	9.20841409	2
LH-SC-02	6/17/2025 16:15	20.58	7.0581371	2
LH-SC-02	6/17/2025 16:30	20.1	7.02769018	1
LH-SC-02	6/17/2025 16:45	20.01	7.01751487	1
LH-SC-02	6/17/2025 17:00	20.01	7.0508187	1
LH-SC-02	6/17/2025 17:15	20.03	7.05109045	1
LH-SC-02	6/17/2025 17:30	20.01	7.05522251	1
LH-SC-02	6/17/2025 17:45	20.01	7.05907584	1
LH-SC-02	6/17/2025 18:00	19.98	7.04944757	1
LH-SC-02	6/17/2025 18:15	19.98	7.06293562	1
LH-SC-02	6/17/2025 18:30	19.98	7.05825609	1
LH-SC-02	6/17/2025 18:45	19.96	7.05220379	1
LH-SC-02	6/17/2025 19:00	19.96	7.04972622	1
LH-SC-02	6/17/2025 19:15	19.96	7.05963649	1
LH-SC-02	6/17/2025 19:30	19.96	7.05798478	1
LH-SC-02	6/17/2025 19:45	19.98	7.07119361	1
LH-SC-02	6/17/2025 20:00	19.96	7.06596805	1
LH-SC-02	6/17/2025 20:15	19.96	7.06101292	1
LH-SC-02	6/17/2025 20:30	19.98	7.08550747	1
LH-SC-02	6/17/2025 20:45	19.98	7.08908593	1
LH-SC-02	6/17/2025 21:00	19.98	7.09156333	1
LH-SC-02	6/17/2025 21:15	19.96	7.0855133	1
LH-SC-02	6/17/2025 21:30	19.96	7.08496273	1
LH-SC-02	6/17/2025 21:45	19.96	7.08303573	1
LH-SC-02	6/17/2025 22:00	19.94	7.07533289	1
LH-SC-02	6/17/2025 22:15	19.94	7.07230454	1
LH-SC-02	6/17/2025 22:30	19.94	7.06679846	1
LH-SC-02	6/17/2025 22:45	19.94	7.07202924	1
LH-SC-02	6/17/2025 23:00	19.91	7.07891992	1

Station Name	Date Time	Temp C	pH SU	Use Code
LH-SC-02	6/17/2025 23:15	19.91	7.0676313	1
LH-SC-02	6/17/2025 23:30	19.91	7.07038462	1
LH-SC-02	6/17/2025 23:45	19.89	7.06075214	1
LH-SC-02	6/18/2025 0:00	19.86	7.06488905	1
LH-SC-02	6/18/2025 0:15	19.86	7.06571518	1
LH-SC-02	6/18/2025 0:30	19.86	7.07039663	1
LH-SC-02	6/18/2025 0:45	19.86	7.06957049	1
LH-SC-02	6/18/2025 1:00	19.86	7.06736746	1
LH-SC-02	6/18/2025 1:15	19.84	7.06489348	1
LH-SC-02	6/18/2025 1:30	19.84	7.06048711	1
LH-SC-02	6/18/2025 1:45	19.82	7.05938957	1
LH-SC-02	6/18/2025 2:00	19.82	7.05966499	1
LH-SC-02	6/18/2025 2:15	19.82	7.06021582	1
LH-SC-02	6/18/2025 2:30	19.79	7.05856932	1
LH-SC-02	6/18/2025 2:45	19.79	7.05801843	1
LH-SC-02	6/18/2025 3:00	19.79	7.0541622	1
LH-SC-02	6/18/2025 3:15	19.79	7.05884476	1
LH-SC-02	6/18/2025 3:30	19.79	7.05774298	1
LH-SC-02	6/18/2025 3:45	19.79	7.05939565	1
LH-SC-02	6/18/2025 4:00	19.77	7.05389043	1
LH-SC-02	6/18/2025 4:15	19.77	7.04948301	1
LH-SC-02	6/18/2025 4:30	19.77	7.04232096	1
LH-SC-02	6/18/2025 4:45	19.77	7.04700384	1
LH-SC-02	6/18/2025 5:00	19.77	7.04590199	1
LH-SC-02	6/18/2025 5:15	19.77	7.04507559	1
LH-SC-02	6/18/2025 5:30	19.77	7.03956632	1
LH-SC-02	6/18/2025 5:45	19.77	7.04562652	1
LH-SC-02	6/18/2025 6:00	19.75	7.04976188	1
LH-SC-02	6/18/2025 6:15	19.75	7.05279218	1
LH-SC-02	6/18/2025 6:30	19.75	7.05554701	1
LH-SC-02	6/18/2025 6:45	19.75	7.0588528	1
LH-SC-02	6/18/2025 7:00	19.75	7.05912828	1
LH-SC-02	6/18/2025 7:15	19.75	7.05527153	1
LH-SC-02	6/18/2025 7:30	19.75	7.05554701	1
LH-SC-02	6/18/2025 7:45	19.75	7.05499604	1
LH-SC-02	6/18/2025 8:00	19.75	7.05995473	1
LH-SC-02	6/18/2025 8:15	19.75	7.06436245	1
LH-SC-02	6/18/2025 8:30	19.75	7.06629083	1
LH-SC-02	6/18/2025 8:45	19.77	7.07758032	1
LH-SC-02	6/18/2025 9:00	19.77	7.07207104	1
LH-SC-02	6/18/2025 9:15	19.79	7.08363481	1
LH-SC-02	6/18/2025 9:30	19.82	7.08252458	1
LH-SC-02	6/18/2025 9:45	21.1	3.96868641	2
LH-SC-02	6/18/2025 10:00	21.1	3.94647469	2
LH-SC-02	6/18/2025 10:15	20.91	3.9373675	2
LH-SC-02	6/18/2025 10:30	20.67	3.93019741	2
LH-SC-02	6/18/2025 10:45	20.48	3.92381433	2
LH-SC-02	6/18/2025 11:00	20.41	3.91978247	2
LH-SC-02	6/18/2025 11:15			3
LH-SC-02	6/18/2025 11:30			3
LH-SC-02	6/18/2025 11:45			3
LH-SC-02	6/18/2025 12:00			3
LH-SC-02	6/18/2025 12:15			3
LH-SC-02	6/18/2025 12:30			3
LH-SC-02	6/18/2025 12:45			3
LH-SC-02	6/18/2025 13:00			3
LH-SC-02	6/18/2025 13:15			3
LH-SC-02	6/18/2025 13:30			3
LH-SC-02	6/18/2025 13:45			3
LH-SC-02	6/18/2025 14:00			3
LH-SC-02	6/18/2025 14:15			3
LH-SC-02	6/18/2025 14:30			3
LH-SC-02	6/18/2025 14:45			3
LH-SC-02	6/18/2025 15:00			3
LH-SC-02	6/18/2025 15:15			3
LH-SC-02	6/18/2025 15:30			3
LH-SC-02	6/18/2025 15:45			3
LH-SC-02	6/18/2025 16:00			3
LH-SC-02	6/18/2025 16:15			3
LH-SC-02	6/18/2025 16:30			3
LH-SC-02	6/18/2025 16:45			3
LH-SC-02	6/18/2025 17:00			3
LH-SC-02	6/18/2025 17:15			3
LH-SC-02	6/18/2025 17:30			3
LH-SC-02	6/18/2025 17:45			3
LH-SC-02	6/18/2025 18:00			3
LH-SC-02	6/18/2025 18:15			3
LH-SC-02	6/18/2025 18:30			3
LH-SC-02	6/18/2025 18:45			3
LH-SC-02	6/18/2025 19:00			3
LH-SC-02	6/18/2025 19:15			3
LH-SC-02	6/18/2025 19:30			3
LH-SC-02	6/18/2025 19:45			3
LH-SC-02	6/18/2025 20:00			3

Station Name	Date Time	Temp C	pH SU	Use Code
LH-SC-02	6/18/2025 20:15			3
LH-SC-02	6/18/2025 20:30			3
LH-SC-02	6/18/2025 20:45			3
LH-SC-02	6/18/2025 21:00			3
LH-SC-02	6/18/2025 21:15			3
LH-SC-02	6/18/2025 21:30			3
LH-SC-02	6/18/2025 21:45			3
LH-SC-02	6/18/2025 22:00			3
LH-SC-02	6/18/2025 22:15			3
LH-SC-02	6/18/2025 22:30			3
LH-SC-02	6/18/2025 22:45			3
LH-SC-02	6/18/2025 23:00			3
LH-SC-02	6/18/2025 23:15			3
LH-SC-02	6/18/2025 23:30			3
LH-SC-02	6/18/2025 23:45			3
LH-SC-02	6/19/2025 0:00			3
LH-SC-02	6/19/2025 0:15			3
LH-SC-02	6/19/2025 0:30			3
LH-SC-02	6/19/2025 0:45			3
LH-SC-02	6/19/2025 1:00			3
LH-SC-02	6/19/2025 1:15			3
LH-SC-02	6/19/2025 1:30			3
LH-SC-02	6/19/2025 1:45			3
LH-SC-02	6/19/2025 2:00			3
LH-SC-02	6/19/2025 2:15			3
LH-SC-02	6/19/2025 2:30			3
LH-SC-02	6/19/2025 2:45			3
LH-SC-02	6/19/2025 3:00			3
LH-SC-02	6/19/2025 3:15			3
LH-SC-02	6/19/2025 3:30			3
LH-SC-02	6/19/2025 3:45			3
LH-SC-02	6/19/2025 4:00			3
LH-SC-02	6/19/2025 4:15			3
LH-SC-02	6/19/2025 4:30			3
LH-SC-02	6/19/2025 4:45			3
LH-SC-02	6/19/2025 5:00			3
LH-SC-02	6/19/2025 5:15			3
LH-SC-02	6/19/2025 5:30			3
LH-SC-02	6/19/2025 5:45			3
LH-SC-02	6/19/2025 6:00			3
LH-SC-02	6/19/2025 6:15			3
LH-SC-02	6/19/2025 6:30			3
LH-SC-02	6/19/2025 6:45			3
LH-SC-02	6/19/2025 7:00			3
LH-SC-02	6/19/2025 7:15			3
LH-SC-02	6/19/2025 7:30			3
LH-SC-02	6/19/2025 7:45			3
LH-SC-02	6/19/2025 8:00			3
LH-SC-02	6/19/2025 8:15			3
LH-SC-02	6/19/2025 8:30			3
LH-SC-02	6/19/2025 8:45			3
LH-SC-02	6/19/2025 9:00			3
LH-SC-02	6/19/2025 9:15			3
LH-SC-02	6/19/2025 9:30			3
LH-SC-02	6/19/2025 9:45			3
LH-SC-02	6/19/2025 10:00			3
LH-SC-02	6/19/2025 10:15			3
LH-SC-02	6/19/2025 10:30			3
LH-SC-02	6/19/2025 10:45			3
LH-SC-02	6/19/2025 11:00			3
LH-SC-02	6/19/2025 11:15			3
LH-SC-02	6/19/2025 11:30			3
LH-SC-02	6/19/2025 11:45			3
LH-SC-02	6/19/2025 12:00			3
LH-SC-02	6/19/2025 12:15			3
LH-SC-02	6/19/2025 12:30			3
LH-SC-02	6/19/2025 12:45			3
LH-SC-02	6/19/2025 13:00			3
LH-SC-02	6/19/2025 13:15			3
LH-SC-02	6/19/2025 13:30			3
LH-SC-02	6/19/2025 13:45			3
LH-SC-02	6/19/2025 14:00			3
LH-SC-02	6/19/2025 14:15			3
LH-SC-02	6/19/2025 14:30			3
LH-SC-02	6/19/2025 14:45			3
LH-SC-02	6/19/2025 15:00			3
LH-SC-02	6/19/2025 15:15			3
LH-SC-02	6/19/2025 15:30			3
LH-SC-02	6/19/2025 15:45			3
LH-SC-02	6/19/2025 16:00			3
LH-SC-02	6/19/2025 16:15			3
LH-SC-02	6/19/2025 16:30			3
LH-SC-02	6/19/2025 16:45			3
LH-SC-02	6/19/2025 17:00			3

Station Name	Date Time	Temp C	pH SU	Use Code
LH-SC-02	6/19/2025 17:15			3
LH-SC-02	6/19/2025 17:30			3
LH-SC-02	6/19/2025 17:45			3
LH-SC-02	6/19/2025 18:00			3
LH-SC-02	6/19/2025 18:15			3
LH-SC-02	6/19/2025 18:30			3
LH-SC-02	6/19/2025 18:45			3
LH-SC-02	6/19/2025 19:00			3
LH-SC-02	6/19/2025 19:15			3
LH-SC-02	6/19/2025 19:30			3
LH-SC-02	6/19/2025 19:45			3
LH-SC-02	6/19/2025 20:00			3
LH-SC-02	6/19/2025 20:15			3
LH-SC-02	6/19/2025 20:30			3
LH-SC-02	6/19/2025 20:45			3
LH-SC-02	6/19/2025 21:00			3
LH-SC-02	6/19/2025 21:15			3
LH-SC-02	6/19/2025 21:30			3
LH-SC-02	6/19/2025 21:45			3
LH-SC-02	6/19/2025 22:00			3
LH-SC-02	6/19/2025 22:15			3
LH-SC-02	6/19/2025 22:30			3
LH-SC-02	6/19/2025 22:45			3
LH-SC-02	6/19/2025 23:00			3
LH-SC-02	6/19/2025 23:15			3
LH-SC-02	6/19/2025 23:30			3
LH-SC-02	6/19/2025 23:45			3
LH-SC-02	6/20/2025 0:00			3
LH-SC-02	6/20/2025 0:15			3
LH-SC-02	6/20/2025 0:30			3
LH-SC-02	6/20/2025 0:45			3
LH-SC-02	6/20/2025 1:00			3
LH-SC-02	6/20/2025 1:15			3
LH-SC-02	6/20/2025 1:30			3
LH-SC-02	6/20/2025 1:45			3
LH-SC-02	6/20/2025 2:00			3
LH-SC-02	6/20/2025 2:15			3
LH-SC-02	6/20/2025 2:30			3
LH-SC-02	6/20/2025 2:45			3
LH-SC-02	6/20/2025 3:00			3
LH-SC-02	6/20/2025 3:15			3
LH-SC-02	6/20/2025 3:30			3
LH-SC-02	6/20/2025 3:45			3
LH-SC-02	6/20/2025 4:00			3
LH-SC-02	6/20/2025 4:15			3
LH-SC-02	6/20/2025 4:30			3
LH-SC-02	6/20/2025 4:45			3
LH-SC-02	6/20/2025 5:00			3
LH-SC-02	6/20/2025 5:15			3
LH-SC-02	6/20/2025 5:30			3
LH-SC-02	6/20/2025 5:45			3
LH-SC-02	6/20/2025 6:00			3
LH-SC-02	6/20/2025 6:15			3
LH-SC-02	6/20/2025 6:30			3
LH-SC-02	6/20/2025 6:45			3
LH-SC-02	6/20/2025 7:00			3
LH-SC-02	6/20/2025 7:15			3
LH-SC-02	6/20/2025 7:30			3
LH-SC-02	6/20/2025 7:45			3
LH-SC-02	6/20/2025 8:00			3
LH-SC-02	6/20/2025 8:15			3
LH-SC-02	6/20/2025 8:30			3
LH-SC-02	6/20/2025 8:45			3
LH-SC-02	6/20/2025 9:00			3
LH-SC-02	6/20/2025 9:15			3
LH-SC-02	6/20/2025 9:30			3
LH-SC-02	6/20/2025 9:45			3
LH-SC-02	6/20/2025 10:00			3
LH-SC-02	6/20/2025 10:15			3
LH-SC-02	6/20/2025 10:30			3
LH-SC-02	6/20/2025 10:45			3
LH-SC-02	6/20/2025 11:00			3
LH-SC-02	6/20/2025 11:15			3
LH-SC-02	6/20/2025 11:30			3
LH-SC-02	6/20/2025 11:45			3
LH-SC-02	6/20/2025 12:00			3
LH-SC-02	6/20/2025 12:15			3
LH-SC-02	6/20/2025 12:30			3
LH-SC-02	6/20/2025 12:45			3
LH-SC-02	6/20/2025 13:00			3
LH-SC-02	6/20/2025 13:15			3
LH-SC-02	6/20/2025 13:30			3
LH-SC-02	6/20/2025 13:45			3
LH-SC-02	6/20/2025 14:00			3

Station Name	Date Time	Temp C	pH SU	Use Code
LH-SC-02	6/20/2025 14:15			3
LH-SC-02	6/20/2025 14:30			3
LH-SC-02	6/20/2025 14:45			3
LH-SC-02	6/20/2025 15:00			3
LH-SC-02	6/20/2025 15:15			3
LH-SC-02	6/20/2025 15:30			3
LH-SC-02	6/20/2025 15:45			3
LH-SC-02	6/20/2025 16:00			3
LH-SC-02	6/20/2025 16:15			3
LH-SC-02	6/20/2025 16:30			3
LH-SC-02	6/20/2025 16:45			3
LH-SC-02	6/20/2025 17:00			3
LH-SC-02	6/20/2025 17:15			3
LH-SC-02	6/20/2025 17:30			3
LH-SC-02	6/20/2025 17:45			3
LH-SC-02	6/20/2025 18:00			3
LH-SC-02	6/20/2025 18:15			3
LH-SC-02	6/20/2025 18:30			3
LH-SC-02	6/20/2025 18:45			3
LH-SC-02	6/20/2025 19:00			3
LH-SC-02	6/20/2025 19:15			3
LH-SC-02	6/20/2025 19:30			3
LH-SC-02	6/20/2025 19:45			3
LH-SC-02	6/20/2025 20:00			3
LH-SC-02	6/20/2025 20:15			3
LH-SC-02	6/20/2025 20:30			3
LH-SC-02	6/20/2025 20:45			3
LH-SC-02	6/20/2025 21:00			3
LH-SC-02	6/20/2025 21:15			3
LH-SC-02	6/20/2025 21:30			3
LH-SC-02	6/20/2025 21:45			3
LH-SC-02	6/20/2025 22:00			3
LH-SC-02	6/20/2025 22:15			3
LH-SC-02	6/20/2025 22:30			3
LH-SC-02	6/20/2025 22:45			3
LH-SC-02	6/20/2025 23:00			3
LH-SC-02	6/20/2025 23:15			3
LH-SC-02	6/20/2025 23:30			3
LH-SC-02	6/20/2025 23:45			3
LH-SC-02	6/21/2025 0:00			3
LH-SC-02	6/21/2025 0:15			3
LH-SC-02	6/21/2025 0:30			3
LH-SC-02	6/21/2025 0:45			3
LH-SC-02	6/21/2025 1:00			3
LH-SC-02	6/21/2025 1:15			3
LH-SC-02	6/21/2025 1:30			3
LH-SC-02	6/21/2025 1:45			3
LH-SC-02	6/21/2025 2:00			3
LH-SC-02	6/21/2025 2:15			3
LH-SC-02	6/21/2025 2:30			3
LH-SC-02	6/21/2025 2:45			3
LH-SC-02	6/21/2025 3:00			3
LH-SC-02	6/21/2025 3:15			3
LH-SC-02	6/21/2025 3:30			3
LH-SC-02	6/21/2025 3:45			3
LH-SC-02	6/21/2025 4:00			3
LH-SC-02	6/21/2025 4:15			3
LH-SC-02	6/21/2025 4:30			3
LH-SC-02	6/21/2025 4:45			3
LH-SC-02	6/21/2025 5:00			3
LH-SC-02	6/21/2025 5:15			3
LH-SC-02	6/21/2025 5:30			3
LH-SC-02	6/21/2025 5:45			3
LH-SC-02	6/21/2025 6:00			3
LH-SC-02	6/21/2025 6:15			3
LH-SC-02	6/21/2025 6:30			3
LH-SC-02	6/21/2025 6:45			3
LH-SC-02	6/21/2025 7:00			3
LH-SC-02	6/21/2025 7:15			3
LH-SC-02	6/21/2025 7:30			3
LH-SC-02	6/21/2025 7:45			3
LH-SC-02	6/21/2025 8:00			3
LH-SC-02	6/21/2025 8:15			3
LH-SC-02	6/21/2025 8:30			3
LH-SC-02	6/21/2025 8:45			3
LH-SC-02	6/21/2025 9:00			3
LH-SC-02	6/21/2025 9:15			3
LH-SC-02	6/21/2025 9:30			3
LH-SC-02	6/21/2025 9:45			3
LH-SC-02	6/21/2025 10:00			3
LH-SC-02	6/21/2025 10:15			3
LH-SC-02	6/21/2025 10:30			3
LH-SC-02	6/21/2025 10:45			3
LH-SC-02	6/21/2025 11:00			3

Station Name	Date Time	Temp C	pH SU	Use Code
LH-SC-02	6/21/2025 11:15			3
LH-SC-02	6/21/2025 11:30			3
LH-SC-02	6/21/2025 11:45			3
LH-SC-02	6/21/2025 12:00			3
LH-SC-02	6/21/2025 12:15			3
LH-SC-02	6/21/2025 12:30			3
LH-SC-02	6/21/2025 12:45			3
LH-SC-02	6/21/2025 13:00			3
LH-SC-02	6/21/2025 13:15			3
LH-SC-02	6/21/2025 13:30			3
LH-SC-02	6/21/2025 13:45			3
LH-SC-02	6/21/2025 14:00			3
LH-SC-02	6/21/2025 14:15			3
LH-SC-02	6/21/2025 14:30			3
LH-SC-02	6/21/2025 14:45			3
LH-SC-02	6/21/2025 15:00			3
LH-SC-02	6/21/2025 15:15			3
LH-SC-02	6/21/2025 15:30			3
LH-SC-02	6/21/2025 15:45			3
LH-SC-02	6/21/2025 16:00			3
LH-SC-02	6/21/2025 16:15			3
LH-SC-02	6/21/2025 16:30			3
LH-SC-02	6/21/2025 16:45			3
LH-SC-02	6/21/2025 17:00			3
LH-SC-02	6/21/2025 17:15			3
LH-SC-02	6/21/2025 17:30			3
LH-SC-02	6/21/2025 17:45			3
LH-SC-02	6/21/2025 18:00			3
LH-SC-02	6/21/2025 18:15			3
LH-SC-02	6/21/2025 18:30			3
LH-SC-02	6/21/2025 18:45			3
LH-SC-02	6/21/2025 19:00			3
LH-SC-02	6/21/2025 19:15			3
LH-SC-02	6/21/2025 19:30			3
LH-SC-02	6/21/2025 19:45			3
LH-SC-02	6/21/2025 20:00			3
LH-SC-02	6/21/2025 20:15			3
LH-SC-02	6/21/2025 20:30			3
LH-SC-02	6/21/2025 20:45			3
LH-SC-02	6/21/2025 21:00			3
LH-SC-02	6/21/2025 21:15			3
LH-SC-02	6/21/2025 21:30			3
LH-SC-02	6/21/2025 21:45			3
LH-SC-02	6/21/2025 22:00			3
LH-SC-02	6/21/2025 22:15			3
LH-SC-02	6/21/2025 22:30			3
LH-SC-02	6/21/2025 22:45			3
LH-SC-02	6/21/2025 23:00			3
LH-SC-02	6/21/2025 23:15			3
LH-SC-02	6/21/2025 23:30			3
LH-SC-02	6/21/2025 23:45			3
LH-SC-02	6/22/2025 0:00			3
LH-SC-02	6/22/2025 0:15			3
LH-SC-02	6/22/2025 0:30			3
LH-SC-02	6/22/2025 0:45			3
LH-SC-02	6/22/2025 1:00			3
LH-SC-02	6/22/2025 1:15			3
LH-SC-02	6/22/2025 1:30			3
LH-SC-02	6/22/2025 1:45			3
LH-SC-02	6/22/2025 2:00			3
LH-SC-02	6/22/2025 2:15			3
LH-SC-02	6/22/2025 2:30			3
LH-SC-02	6/22/2025 2:45			3
LH-SC-02	6/22/2025 3:00			3
LH-SC-02	6/22/2025 3:15			3
LH-SC-02	6/22/2025 3:30			3
LH-SC-02	6/22/2025 3:45			3
LH-SC-02	6/22/2025 4:00			3
LH-SC-02	6/22/2025 4:15			3
LH-SC-02	6/22/2025 4:30			3
LH-SC-02	6/22/2025 4:45			3
LH-SC-02	6/22/2025 5:00			3
LH-SC-02	6/22/2025 5:15			3
LH-SC-02	6/22/2025 5:30			3
LH-SC-02	6/22/2025 5:45			3
LH-SC-02	6/22/2025 6:00			3
LH-SC-02	6/22/2025 6:15			3
LH-SC-02	6/22/2025 6:30			3
LH-SC-02	6/22/2025 6:45			3
LH-SC-02	6/22/2025 7:00			3
LH-SC-02	6/22/2025 7:15			3
LH-SC-02	6/22/2025 7:30			3
LH-SC-02	6/22/2025 7:45			3
LH-SC-02	6/22/2025 8:00			3

Station Name	Date Time	Temp C	pH SU	Use Code
LH-SC-02	6/22/2025 8:15			3
LH-SC-02	6/22/2025 8:30			3
LH-SC-02	6/22/2025 8:45			3
LH-SC-02	6/22/2025 9:00			3
LH-SC-02	6/22/2025 9:15			3
LH-SC-02	6/22/2025 9:30			3
LH-SC-02	6/22/2025 9:45			3
LH-SC-02	6/22/2025 10:00			3
LH-SC-02	6/22/2025 10:15			3
LH-SC-02	6/22/2025 10:30			3
LH-SC-02	6/22/2025 10:45			3
LH-SC-02	6/22/2025 11:00			3
LH-SC-02	6/22/2025 11:15			3
LH-SC-02	6/22/2025 11:30			3
LH-SC-02	6/22/2025 11:45			3
LH-SC-02	6/22/2025 12:00			3
LH-SC-02	6/22/2025 12:15			3
LH-SC-02	6/22/2025 12:30			3
LH-SC-02	6/22/2025 12:45			3
LH-SC-02	6/22/2025 13:00			3
LH-SC-02	6/22/2025 13:15			3
LH-SC-02	6/22/2025 13:30			3
LH-SC-02	6/22/2025 13:45			3
LH-SC-02	6/22/2025 14:00			3
LH-SC-02	6/22/2025 14:15			3
LH-SC-02	6/22/2025 14:30			3
LH-SC-02	6/22/2025 14:45			3
LH-SC-02	6/22/2025 15:00			3
LH-SC-02	6/22/2025 15:15			3
LH-SC-02	6/22/2025 15:30			3
LH-SC-02	6/22/2025 15:45			3
LH-SC-02	6/22/2025 16:00			3
LH-SC-02	6/22/2025 16:15			3
LH-SC-02	6/22/2025 16:30			3
LH-SC-02	6/22/2025 16:45			3
LH-SC-02	6/22/2025 17:00			3
LH-SC-02	6/22/2025 17:15			3
LH-SC-02	6/22/2025 17:30			3
LH-SC-02	6/22/2025 17:45			3
LH-SC-02	6/22/2025 18:00			3
LH-SC-02	6/22/2025 18:15			3
LH-SC-02	6/22/2025 18:30			3
LH-SC-02	6/22/2025 18:45			3
LH-SC-02	6/22/2025 19:00			3
LH-SC-02	6/22/2025 19:15			3
LH-SC-02	6/22/2025 19:30			3
LH-SC-02	6/22/2025 19:45			3
LH-SC-02	6/22/2025 20:00			3
LH-SC-02	6/22/2025 20:15			3
LH-SC-02	6/22/2025 20:30			3
LH-SC-02	6/22/2025 20:45			3
LH-SC-02	6/22/2025 21:00			3
LH-SC-02	6/22/2025 21:15			3
LH-SC-02	6/22/2025 21:30			3
LH-SC-02	6/22/2025 21:45			3
LH-SC-02	6/22/2025 22:00			3
LH-SC-02	6/22/2025 22:15			3
LH-SC-02	6/22/2025 22:30			3
LH-SC-02	6/22/2025 22:45			3
LH-SC-02	6/22/2025 23:00			3
LH-SC-02	6/22/2025 23:15			3
LH-SC-02	6/22/2025 23:30			3
LH-SC-02	6/22/2025 23:45			3
LH-SC-02	6/23/2025 0:00			3
LH-SC-02	6/23/2025 0:15			3
LH-SC-02	6/23/2025 0:30			3
LH-SC-02	6/23/2025 0:45			3
LH-SC-02	6/23/2025 1:00			3
LH-SC-02	6/23/2025 1:15			3
LH-SC-02	6/23/2025 1:30			3
LH-SC-02	6/23/2025 1:45			3
LH-SC-02	6/23/2025 2:00			3
LH-SC-02	6/23/2025 2:15			3
LH-SC-02	6/23/2025 2:30			3
LH-SC-02	6/23/2025 2:45			3
LH-SC-02	6/23/2025 3:00			3
LH-SC-02	6/23/2025 3:15			3
LH-SC-02	6/23/2025 3:30			3
LH-SC-02	6/23/2025 3:45			3
LH-SC-02	6/23/2025 4:00			3
LH-SC-02	6/23/2025 4:15			3
LH-SC-02	6/23/2025 4:30			3
LH-SC-02	6/23/2025 4:45			3
LH-SC-02	6/23/2025 5:00			3

Station Name	Date Time	Temp C	pH SU	Use Code
LH-SC-02	6/23/2025 5:15			3
LH-SC-02	6/23/2025 5:30			3
LH-SC-02	6/23/2025 5:45			3
LH-SC-02	6/23/2025 6:00			3
LH-SC-02	6/23/2025 6:15			3
LH-SC-02	6/23/2025 6:30			3
LH-SC-02	6/23/2025 6:45			3
LH-SC-02	6/23/2025 7:00			3
LH-SC-02	6/23/2025 7:15			3
LH-SC-02	6/23/2025 7:30			3
LH-SC-02	6/23/2025 7:45			3
LH-SC-02	6/23/2025 8:00			3
LH-SC-02	6/23/2025 8:15			3
LH-SC-02	6/23/2025 8:30			3
LH-SC-02	6/23/2025 8:45			3
LH-SC-02	6/23/2025 9:00			3
LH-SC-02	6/23/2025 9:15			3
LH-SC-02	6/23/2025 9:30			3
LH-SC-02	6/23/2025 9:45			3
LH-SC-02	6/23/2025 10:00			3
LH-SC-02	6/23/2025 10:15			3
LH-SC-02	6/23/2025 10:30			3
LH-SC-02	6/23/2025 10:45			3
LH-SC-02	6/23/2025 11:00			3
LH-SC-02	6/23/2025 11:15			3
LH-SC-02	6/23/2025 11:30			3
LH-SC-02	6/23/2025 11:45			3
LH-SC-02	6/23/2025 12:00			3
LH-SC-02	6/23/2025 12:15			3
LH-SC-02	6/23/2025 12:30			3
LH-SC-02	6/23/2025 12:45			3
LH-SC-02	6/23/2025 13:00			3
LH-SC-02	6/23/2025 13:15			3
LH-SC-02	6/23/2025 13:30			3
LH-SC-02	6/23/2025 13:45			3
LH-SC-02	6/23/2025 14:00			3
LH-SC-02	6/23/2025 14:15			3
LH-SC-02	6/23/2025 14:30			3
LH-SC-02	6/23/2025 14:45			3
LH-SC-02	6/23/2025 15:00			3
LH-SC-02	6/23/2025 15:15			3
LH-SC-02	6/23/2025 15:30			3
LH-SC-02	6/23/2025 15:45			3
LH-SC-02	6/23/2025 16:00			3
LH-SC-02	6/23/2025 16:15			3
LH-SC-02	6/23/2025 16:30			3
LH-SC-02	6/23/2025 16:45			3
LH-SC-02	6/23/2025 17:00			3
LH-SC-02	6/23/2025 17:15			3
LH-SC-02	6/23/2025 17:30			3
LH-SC-02	6/23/2025 17:45			3
LH-SC-02	6/23/2025 18:00			3
LH-SC-02	6/23/2025 18:15			3
LH-SC-02	6/23/2025 18:30			3
LH-SC-02	6/23/2025 18:45			3
LH-SC-02	6/23/2025 19:00			3
LH-SC-02	6/23/2025 19:15			3
LH-SC-02	6/23/2025 19:30			3
LH-SC-02	6/23/2025 19:45			3
LH-SC-02	6/23/2025 20:00			3
LH-SC-02	6/23/2025 20:15			3
LH-SC-02	6/23/2025 20:30			3
LH-SC-02	6/23/2025 20:45			3
LH-SC-02	6/23/2025 21:00			3
LH-SC-02	6/23/2025 21:15			3
LH-SC-02	6/23/2025 21:30			3
LH-SC-02	6/23/2025 21:45			3
LH-SC-02	6/23/2025 22:00			3
LH-SC-02	6/23/2025 22:15			3
LH-SC-02	6/23/2025 22:30			3
LH-SC-02	6/23/2025 22:45			3
LH-SC-02	6/23/2025 23:00			3
LH-SC-02	6/23/2025 23:15			3
LH-SC-02	6/23/2025 23:30			3
LH-SC-02	6/23/2025 23:45			3
LH-SC-02	6/24/2025 0:00			3
LH-SC-02	6/24/2025 0:15			3
LH-SC-02	6/24/2025 0:30			3
LH-SC-02	6/24/2025 0:45			3
LH-SC-02	6/24/2025 1:00			3
LH-SC-02	6/24/2025 1:15			3
LH-SC-02	6/24/2025 1:30			3
LH-SC-02	6/24/2025 1:45			3
LH-SC-02	6/24/2025 2:00			3

Station Name	Date Time	Temp C	pH SU	Use Code
LH-SC-02	6/24/2025 2:15			3
LH-SC-02	6/24/2025 2:30			3
LH-SC-02	6/24/2025 2:45			3
LH-SC-02	6/24/2025 3:00			3
LH-SC-02	6/24/2025 3:15			3
LH-SC-02	6/24/2025 3:30			3
LH-SC-02	6/24/2025 3:45			3
LH-SC-02	6/24/2025 4:00			3
LH-SC-02	6/24/2025 4:15			3
LH-SC-02	6/24/2025 4:30			3
LH-SC-02	6/24/2025 4:45			3
LH-SC-02	6/24/2025 5:00			3
LH-SC-02	6/24/2025 5:15			3
LH-SC-02	6/24/2025 5:30			3
LH-SC-02	6/24/2025 5:45			3
LH-SC-02	6/24/2025 6:00			3
LH-SC-02	6/24/2025 6:15			3
LH-SC-02	6/24/2025 6:30			3
LH-SC-02	6/24/2025 6:45			3
LH-SC-02	6/24/2025 7:00			3
LH-SC-02	6/24/2025 7:15			3
LH-SC-02	6/24/2025 7:30			3
LH-SC-02	6/24/2025 7:45			3
LH-SC-02	6/24/2025 8:00			3
LH-SC-02	6/24/2025 8:15			3
LH-SC-02	6/24/2025 8:30			3
LH-SC-02	6/24/2025 8:45			3
LH-SC-02	6/24/2025 9:00			3
LH-SC-02	6/24/2025 9:15			3
LH-SC-02	6/24/2025 9:30			3
LH-SC-02	6/24/2025 9:45			3
LH-SC-02	6/24/2025 10:00			3
LH-SC-02	6/24/2025 10:15			3
LH-SC-02	6/24/2025 10:30			3
LH-SC-02	6/24/2025 10:45			3
LH-SC-02	6/24/2025 11:00			3
LH-SC-02	6/24/2025 11:15			3
LH-SC-02	6/24/2025 11:30			3
LH-SC-02	6/24/2025 11:45			3
LH-SC-02	6/24/2025 12:00			3
LH-SC-02	6/24/2025 12:15			3
LH-SC-02	6/24/2025 12:30			3
LH-SC-02	6/24/2025 12:45			3
LH-SC-02	6/24/2025 13:00			3
LH-SC-02	6/24/2025 13:15			3
LH-SC-02	6/24/2025 13:30			3
LH-SC-02	6/24/2025 13:45			3
LH-SC-02	6/24/2025 14:00			3
LH-SC-02	6/24/2025 14:15			3
LH-SC-02	6/24/2025 14:30			3
LH-SC-02	6/24/2025 14:45			3
LH-SC-02	6/24/2025 15:00			3
LH-SC-02	6/24/2025 15:15			3
LH-SC-02	6/24/2025 15:30			3
LH-SC-02	6/24/2025 15:45			3
LH-SC-02	6/24/2025 16:00			3
LH-SC-02	6/24/2025 16:15			3
LH-SC-02	6/24/2025 16:30			3
LH-SC-02	6/24/2025 16:45			3
LH-SC-02	6/24/2025 17:00			3
LH-SC-02	6/24/2025 17:15			3
LH-SC-02	6/24/2025 17:30			3
LH-SC-02	6/24/2025 17:45			3
LH-SC-02	6/24/2025 18:00			3
LH-SC-02	6/24/2025 18:15			3
LH-SC-02	6/24/2025 18:30			3
LH-SC-02	6/24/2025 18:45			3
LH-SC-02	6/24/2025 19:00			3
LH-SC-02	6/24/2025 19:15			3
LH-SC-02	6/24/2025 19:30			3
LH-SC-02	6/24/2025 19:45			3
LH-SC-02	6/24/2025 20:00			3
LH-SC-02	6/24/2025 20:15			3
LH-SC-02	6/24/2025 20:30			3
LH-SC-02	6/24/2025 20:45			3
LH-SC-02	6/24/2025 21:00			3
LH-SC-02	6/24/2025 21:15			3
LH-SC-02	6/24/2025 21:30			3
LH-SC-02	6/24/2025 21:45			3
LH-SC-02	6/24/2025 22:00			3
LH-SC-02	6/24/2025 22:15			3
LH-SC-02	6/24/2025 22:30			3
LH-SC-02	6/24/2025 22:45			3
LH-SC-02	6/24/2025 23:00			3

Station Name	Date Time	Temp C	pH SU	Use Code
LH-SC-02	6/24/2025 23:15			3
LH-SC-02	6/24/2025 23:30			3
LH-SC-02	6/24/2025 23:45			3
LH-SC-02	6/25/2025 0:00			3
LH-SC-02	6/25/2025 0:15			3
LH-SC-02	6/25/2025 0:30			3
LH-SC-02	6/25/2025 0:45			3
LH-SC-02	6/25/2025 1:00			3
LH-SC-02	6/25/2025 1:15			3
LH-SC-02	6/25/2025 1:30			3
LH-SC-02	6/25/2025 1:45			3
LH-SC-02	6/25/2025 2:00			3
LH-SC-02	6/25/2025 2:15			3
LH-SC-02	6/25/2025 2:30			3
LH-SC-02	6/25/2025 2:45			3
LH-SC-02	6/25/2025 3:00			3
LH-SC-02	6/25/2025 3:15			3
LH-SC-02	6/25/2025 3:30			3
LH-SC-02	6/25/2025 3:45			3
LH-SC-02	6/25/2025 4:00			3
LH-SC-02	6/25/2025 4:15			3
LH-SC-02	6/25/2025 4:30			3
LH-SC-02	6/25/2025 4:45			3
LH-SC-02	6/25/2025 5:00			3
LH-SC-02	6/25/2025 5:15			3
LH-SC-02	6/25/2025 5:30			3
LH-SC-02	6/25/2025 5:45			3
LH-SC-02	6/25/2025 6:00			3
LH-SC-02	6/25/2025 6:15			3
LH-SC-02	6/25/2025 6:30			3
LH-SC-02	6/25/2025 6:45			3
LH-SC-02	6/25/2025 7:00			3
LH-SC-02	6/25/2025 7:15			3
LH-SC-02	6/25/2025 7:30			3
LH-SC-02	6/25/2025 7:45			3
LH-SC-02	6/25/2025 8:00			3
LH-SC-02	6/25/2025 8:15			3
LH-SC-02	6/25/2025 8:30			3
LH-SC-02	6/25/2025 8:45			3
LH-SC-02	6/25/2025 9:00			3
LH-SC-02	6/25/2025 9:15			3
LH-SC-02	6/25/2025 9:30			3
LH-SC-02	6/25/2025 9:45			3
LH-SC-02	6/25/2025 10:00			3
LH-SC-02	6/25/2025 10:15			3
LH-SC-02	6/25/2025 10:30			3
LH-SC-02	6/25/2025 10:45			3
LH-SC-02	6/25/2025 11:00			3
LH-SC-02	6/25/2025 11:15			3
LH-SC-02	6/25/2025 11:30			3
LH-SC-02	6/25/2025 11:45			3
LH-SC-02	6/25/2025 12:00			3
LH-SC-02	6/25/2025 12:15			3
LH-SC-02	6/25/2025 12:30			3
LH-SC-02	6/25/2025 12:45			3
LH-SC-02	6/25/2025 13:00			3
LH-SC-02	6/25/2025 13:15			3
LH-SC-02	6/25/2025 13:30			3
LH-SC-02	6/25/2025 13:45			3
LH-SC-02	6/25/2025 14:00			3
LH-SC-02	6/25/2025 14:15			3
LH-SC-02	6/25/2025 14:30			3
LH-SC-02	6/25/2025 14:45			3
LH-SC-02	6/25/2025 15:00			3
LH-SC-02	6/25/2025 15:15			3
LH-SC-02	6/25/2025 15:30			3
LH-SC-02	6/25/2025 15:45			3
LH-SC-02	6/25/2025 16:00			3
LH-SC-02	6/25/2025 16:15			3
LH-SC-02	6/25/2025 16:30			3
LH-SC-02	6/25/2025 16:45			3
LH-SC-02	6/25/2025 17:00			3
LH-SC-02	6/25/2025 17:15			3
LH-SC-02	6/25/2025 17:30			3
LH-SC-02	6/25/2025 17:45			3
LH-SC-02	6/25/2025 18:00			3
LH-SC-02	6/25/2025 18:15			3
LH-SC-02	6/25/2025 18:30			3
LH-SC-02	6/25/2025 18:45			3
LH-SC-02	6/25/2025 19:00			3
LH-SC-02	6/25/2025 19:15			3
LH-SC-02	6/25/2025 19:30			3
LH-SC-02	6/25/2025 19:45			3
LH-SC-02	6/25/2025 20:00			3

Station Name	Date Time	Temp C	pH SU	Use Code
LH-SC-02	6/25/2025 20:15			3
LH-SC-02	6/25/2025 20:30			3
LH-SC-02	6/25/2025 20:45			3
LH-SC-02	6/25/2025 21:00			3
LH-SC-02	6/25/2025 21:15			3
LH-SC-02	6/25/2025 21:30			3
LH-SC-02	6/25/2025 21:45			3
LH-SC-02	6/25/2025 22:00			3
LH-SC-02	6/25/2025 22:15			3
LH-SC-02	6/25/2025 22:30			3
LH-SC-02	6/25/2025 22:45			3
LH-SC-02	6/25/2025 23:00			3
LH-SC-02	6/25/2025 23:15			3
LH-SC-02	6/25/2025 23:30			3
LH-SC-02	6/25/2025 23:45			3
LH-SC-02	6/26/2025 0:00			3
LH-SC-02	6/26/2025 0:15			3
LH-SC-02	6/26/2025 0:30			3
LH-SC-02	6/26/2025 0:45			3
LH-SC-02	6/26/2025 1:00			3
LH-SC-02	6/26/2025 1:15			3
LH-SC-02	6/26/2025 1:30			3
LH-SC-02	6/26/2025 1:45			3
LH-SC-02	6/26/2025 2:00			3
LH-SC-02	6/26/2025 2:15			3
LH-SC-02	6/26/2025 2:30			3
LH-SC-02	6/26/2025 2:45			3
LH-SC-02	6/26/2025 3:00			3
LH-SC-02	6/26/2025 3:15			3
LH-SC-02	6/26/2025 3:30			3
LH-SC-02	6/26/2025 3:45			3
LH-SC-02	6/26/2025 4:00			3
LH-SC-02	6/26/2025 4:15			3
LH-SC-02	6/26/2025 4:30			3
LH-SC-02	6/26/2025 4:45			3
LH-SC-02	6/26/2025 5:00			3
LH-SC-02	6/26/2025 5:15			3
LH-SC-02	6/26/2025 5:30			3
LH-SC-02	6/26/2025 5:45			3
LH-SC-02	6/26/2025 6:00			3
LH-SC-02	6/26/2025 6:15			3
LH-SC-02	6/26/2025 6:30			3
LH-SC-02	6/26/2025 6:45			3
LH-SC-02	6/26/2025 7:00			3
LH-SC-02	6/26/2025 7:15			3
LH-SC-02	6/26/2025 7:30			3
LH-SC-02	6/26/2025 7:45			3
LH-SC-02	6/26/2025 8:00			3
LH-SC-02	6/26/2025 8:15			3
LH-SC-02	6/26/2025 8:30			3
LH-SC-02	6/26/2025 8:45			3
LH-SC-02	6/26/2025 9:00			3
LH-SC-02	6/26/2025 9:15			3
LH-SC-02	6/26/2025 9:30			3
LH-SC-02	6/26/2025 9:45			3
LH-SC-02	6/26/2025 10:00			3
LH-SC-02	6/26/2025 10:15			3
LH-SC-02	6/26/2025 10:30			3
LH-SC-02	6/26/2025 10:45			3
LH-SC-02	6/26/2025 11:00			3
LH-SC-02	6/26/2025 11:15			3
LH-SC-02	6/26/2025 11:30			3
LH-SC-02	6/26/2025 11:45			3
LH-SC-02	6/26/2025 12:00			3
LH-SC-02	6/26/2025 12:15			3
LH-SC-02	6/26/2025 12:30			3
LH-SC-02	6/26/2025 12:45			3
LH-SC-02	6/26/2025 13:00			3
LH-SC-02	6/26/2025 13:15			3
LH-SC-02	6/26/2025 13:30			3
LH-SC-02	6/26/2025 13:45			3
LH-SC-02	6/26/2025 14:00			3
LH-SC-02	6/26/2025 14:15			3
LH-SC-02	6/26/2025 14:30			3
LH-SC-02	6/26/2025 14:45			3
LH-SC-02	6/26/2025 15:00			3
LH-SC-02	6/26/2025 15:15			3
LH-SC-02	6/26/2025 15:30			3
LH-SC-02	6/26/2025 15:45			3
LH-SC-02	6/26/2025 16:00			3
LH-SC-02	6/26/2025 16:15			3
LH-SC-02	6/26/2025 16:30			3
LH-SC-02	6/26/2025 16:45			3
LH-SC-02	6/26/2025 17:00			3

Station Name	Date Time	Temp C	pH SU	Use Code
LH-SC-02	6/26/2025 17:15			3
LH-SC-02	6/26/2025 17:30			3
LH-SC-02	6/26/2025 17:45			3
LH-SC-02	6/26/2025 18:00			3
LH-SC-02	6/26/2025 18:15			3
LH-SC-02	6/26/2025 18:30			3
LH-SC-02	6/26/2025 18:45			3
LH-SC-02	6/26/2025 19:00			3
LH-SC-02	6/26/2025 19:15			3
LH-SC-02	6/26/2025 19:30			3
LH-SC-02	6/26/2025 19:45			3
LH-SC-02	6/26/2025 20:00			3
LH-SC-02	6/26/2025 20:15			3
LH-SC-02	6/26/2025 20:30			3
LH-SC-02	6/26/2025 20:45			3
LH-SC-02	6/26/2025 21:00			3
LH-SC-02	6/26/2025 21:15			3
LH-SC-02	6/26/2025 21:30			3
LH-SC-02	6/26/2025 21:45			3
LH-SC-02	6/26/2025 22:00			3
LH-SC-02	6/26/2025 22:15			3
LH-SC-02	6/26/2025 22:30			3
LH-SC-02	6/26/2025 22:45			3
LH-SC-02	6/26/2025 23:00			3
LH-SC-02	6/26/2025 23:15			3
LH-SC-02	6/26/2025 23:30			3
LH-SC-02	6/26/2025 23:45			3
LH-SC-02	6/27/2025 0:00			3
LH-SC-02	6/27/2025 0:15			3
LH-SC-02	6/27/2025 0:30			3
LH-SC-02	6/27/2025 0:45			3
LH-SC-02	6/27/2025 1:00			3
LH-SC-02	6/27/2025 1:15			3
LH-SC-02	6/27/2025 1:30			3
LH-SC-02	6/27/2025 1:45			3
LH-SC-02	6/27/2025 2:00			3
LH-SC-02	6/27/2025 2:15			3
LH-SC-02	6/27/2025 2:30			3
LH-SC-02	6/27/2025 2:45			3
LH-SC-02	6/27/2025 3:00			3
LH-SC-02	6/27/2025 3:15			3
LH-SC-02	6/27/2025 3:30			3
LH-SC-02	6/27/2025 3:45			3
LH-SC-02	6/27/2025 4:00			3
LH-SC-02	6/27/2025 4:15			3
LH-SC-02	6/27/2025 4:30			3
LH-SC-02	6/27/2025 4:45			3
LH-SC-02	6/27/2025 5:00			3
LH-SC-02	6/27/2025 5:15			3
LH-SC-02	6/27/2025 5:30			3
LH-SC-02	6/27/2025 5:45			3
LH-SC-02	6/27/2025 6:00			3
LH-SC-02	6/27/2025 6:15			3
LH-SC-02	6/27/2025 6:30			3
LH-SC-02	6/27/2025 6:45			3
LH-SC-02	6/27/2025 7:00			3
LH-SC-02	6/27/2025 7:15			3
LH-SC-02	6/27/2025 7:30			3
LH-SC-02	6/27/2025 7:45			3
LH-SC-02	6/27/2025 8:00			3
LH-SC-02	6/27/2025 8:15			3
LH-SC-02	6/27/2025 8:30			3
LH-SC-02	6/27/2025 8:45			3
LH-SC-02	6/27/2025 9:00			3
LH-SC-02	6/27/2025 9:15			3
LH-SC-02	6/27/2025 9:30			3
LH-SC-02	6/27/2025 9:45			3
LH-SC-02	6/27/2025 10:00			3
LH-SC-02	6/27/2025 10:15			3
LH-SC-02	6/27/2025 10:30			3
LH-SC-02	6/27/2025 10:45			3
LH-SC-02	6/27/2025 11:00			3
LH-SC-02	6/27/2025 11:15			3
LH-SC-02	6/27/2025 11:30			3
LH-SC-02	6/27/2025 11:45			3
LH-SC-02	6/27/2025 12:00			3
LH-SC-02	6/27/2025 12:15			3
LH-SC-02	6/27/2025 12:30			3
LH-SC-02	6/27/2025 12:45			3
LH-SC-02	6/27/2025 13:00			3
LH-SC-02	6/27/2025 13:15			3
LH-SC-02	6/27/2025 13:30			3
LH-SC-02	6/27/2025 13:45			3
LH-SC-02	6/27/2025 14:00			3

Station Name	Date Time	Temp C	pH SU	Use Code
LH-SC-02	6/27/2025 14:15			3
LH-SC-02	6/27/2025 14:30			3
LH-SC-02	6/27/2025 14:45			3
LH-SC-02	6/27/2025 15:00			3
LH-SC-02	6/27/2025 15:15			3
LH-SC-02	6/27/2025 15:30			3
LH-SC-02	6/27/2025 15:45			3
LH-SC-02	6/27/2025 16:00			3
LH-SC-02	6/27/2025 16:15			3
LH-SC-02	6/27/2025 16:30			3
LH-SC-02	6/27/2025 16:45			3
LH-SC-02	6/27/2025 17:00			3
LH-SC-02	6/27/2025 17:15			3
LH-SC-02	6/27/2025 17:30			3
LH-SC-02	6/27/2025 17:45			3
LH-SC-02	6/27/2025 18:00			3
LH-SC-02	6/27/2025 18:15			3
LH-SC-02	6/27/2025 18:30			3
LH-SC-02	6/27/2025 18:45			3
LH-SC-02	6/27/2025 19:00			3
LH-SC-02	6/27/2025 19:15			3
LH-SC-02	6/27/2025 19:30			3
LH-SC-02	6/27/2025 19:45			3
LH-SC-02	6/27/2025 20:00			3
LH-SC-02	6/27/2025 20:15			3
LH-SC-02	6/27/2025 20:30			3
LH-SC-02	6/27/2025 20:45			3
LH-SC-02	6/27/2025 21:00			3
LH-SC-02	6/27/2025 21:15			3
LH-SC-02	6/27/2025 21:30			3
LH-SC-02	6/27/2025 21:45			3
LH-SC-02	6/27/2025 22:00			3
LH-SC-02	6/27/2025 22:15			3
LH-SC-02	6/27/2025 22:30			3
LH-SC-02	6/27/2025 22:45			3
LH-SC-02	6/27/2025 23:00			3
LH-SC-02	6/27/2025 23:15			3
LH-SC-02	6/27/2025 23:30			3
LH-SC-02	6/27/2025 23:45			3
LH-SC-02	6/28/2025 0:00			3
LH-SC-02	6/28/2025 0:15			3
LH-SC-02	6/28/2025 0:30			3
LH-SC-02	6/28/2025 0:45			3
LH-SC-02	6/28/2025 1:00			3
LH-SC-02	6/28/2025 1:15			3
LH-SC-02	6/28/2025 1:30			3
LH-SC-02	6/28/2025 1:45			3
LH-SC-02	6/28/2025 2:00			3
LH-SC-02	6/28/2025 2:15			3
LH-SC-02	6/28/2025 2:30			3
LH-SC-02	6/28/2025 2:45			3
LH-SC-02	6/28/2025 3:00			3
LH-SC-02	6/28/2025 3:15			3
LH-SC-02	6/28/2025 3:30			3
LH-SC-02	6/28/2025 3:45			3
LH-SC-02	6/28/2025 4:00			3
LH-SC-02	6/28/2025 4:15			3
LH-SC-02	6/28/2025 4:30			3
LH-SC-02	6/28/2025 4:45			3
LH-SC-02	6/28/2025 5:00			3
LH-SC-02	6/28/2025 5:15			3
LH-SC-02	6/28/2025 5:30			3
LH-SC-02	6/28/2025 5:45			3
LH-SC-02	6/28/2025 6:00			3
LH-SC-02	6/28/2025 6:15			3
LH-SC-02	6/28/2025 6:30			3
LH-SC-02	6/28/2025 6:45			3
LH-SC-02	6/28/2025 7:00			3
LH-SC-02	6/28/2025 7:15			3
LH-SC-02	6/28/2025 7:30			3
LH-SC-02	6/28/2025 7:45			3
LH-SC-02	6/28/2025 8:00			3
LH-SC-02	6/28/2025 8:15			3
LH-SC-02	6/28/2025 8:30			3
LH-SC-02	6/28/2025 8:45			3
LH-SC-02	6/28/2025 9:00			3
LH-SC-02	6/28/2025 9:15			3
LH-SC-02	6/28/2025 9:30			3
LH-SC-02	6/28/2025 9:45			3
LH-SC-02	6/28/2025 10:00			3
LH-SC-02	6/28/2025 10:15			3
LH-SC-02	6/28/2025 10:30			3
LH-SC-02	6/28/2025 10:45			3
LH-SC-02	6/28/2025 11:00			3

Station Name	Date Time	Temp C	pH SU	Use Code
LH-SC-02	6/28/2025 11:15			3
LH-SC-02	6/28/2025 11:30			3
LH-SC-02	6/28/2025 11:45			3
LH-SC-02	6/28/2025 12:00			3
LH-SC-02	6/28/2025 12:15			3
LH-SC-02	6/28/2025 12:30			3
LH-SC-02	6/28/2025 12:45			3
LH-SC-02	6/28/2025 13:00			3
LH-SC-02	6/28/2025 13:15			3
LH-SC-02	6/28/2025 13:30			3
LH-SC-02	6/28/2025 13:45			3
LH-SC-02	6/28/2025 14:00			3
LH-SC-02	6/28/2025 14:15			3
LH-SC-02	6/28/2025 14:30			3
LH-SC-02	6/28/2025 14:45			3
LH-SC-02	6/28/2025 15:00			3
LH-SC-02	6/28/2025 15:15			3
LH-SC-02	6/28/2025 15:30			3
LH-SC-02	6/28/2025 15:45			3
LH-SC-02	6/28/2025 16:00			3
LH-SC-02	6/28/2025 16:15			3
LH-SC-02	6/28/2025 16:30			3
LH-SC-02	6/28/2025 16:45			3
LH-SC-02	6/28/2025 17:00			3
LH-SC-02	6/28/2025 17:15			3
LH-SC-02	6/28/2025 17:30			3
LH-SC-02	6/28/2025 17:45			3
LH-SC-02	6/28/2025 18:00			3
LH-SC-02	6/28/2025 18:15			3
LH-SC-02	6/28/2025 18:30			3
LH-SC-02	6/28/2025 18:45			3
LH-SC-02	6/28/2025 19:00			3
LH-SC-02	6/28/2025 19:15			3
LH-SC-02	6/28/2025 19:30			3
LH-SC-02	6/28/2025 19:45			3
LH-SC-02	6/28/2025 20:00			3
LH-SC-02	6/28/2025 20:15			3
LH-SC-02	6/28/2025 20:30			3
LH-SC-02	6/28/2025 20:45			3
LH-SC-02	6/28/2025 21:00			3
LH-SC-02	6/28/2025 21:15			3
LH-SC-02	6/28/2025 21:30			3
LH-SC-02	6/28/2025 21:45			3
LH-SC-02	6/28/2025 22:00			3
LH-SC-02	6/28/2025 22:15			3
LH-SC-02	6/28/2025 22:30			3
LH-SC-02	6/28/2025 22:45			3
LH-SC-02	6/28/2025 23:00			3
LH-SC-02	6/28/2025 23:15			3
LH-SC-02	6/28/2025 23:30			3
LH-SC-02	6/28/2025 23:45			3
LH-SC-02	6/29/2025 0:00			3
LH-SC-02	6/29/2025 0:15			3
LH-SC-02	6/29/2025 0:30			3
LH-SC-02	6/29/2025 0:45			3
LH-SC-02	6/29/2025 1:00			3
LH-SC-02	6/29/2025 1:15			3
LH-SC-02	6/29/2025 1:30			3
LH-SC-02	6/29/2025 1:45			3
LH-SC-02	6/29/2025 2:00			3
LH-SC-02	6/29/2025 2:15			3
LH-SC-02	6/29/2025 2:30			3
LH-SC-02	6/29/2025 2:45			3
LH-SC-02	6/29/2025 3:00			3
LH-SC-02	6/29/2025 3:15			3
LH-SC-02	6/29/2025 3:30			3
LH-SC-02	6/29/2025 3:45			3
LH-SC-02	6/29/2025 4:00			3
LH-SC-02	6/29/2025 4:15			3
LH-SC-02	6/29/2025 4:30			3
LH-SC-02	6/29/2025 4:45			3
LH-SC-02	6/29/2025 5:00			3
LH-SC-02	6/29/2025 5:15			3
LH-SC-02	6/29/2025 5:30			3
LH-SC-02	6/29/2025 5:45			3
LH-SC-02	6/29/2025 6:00			3
LH-SC-02	6/29/2025 6:15			3
LH-SC-02	6/29/2025 6:30			3
LH-SC-02	6/29/2025 6:45			3
LH-SC-02	6/29/2025 7:00			3
LH-SC-02	6/29/2025 7:15			3
LH-SC-02	6/29/2025 7:30			3
LH-SC-02	6/29/2025 7:45			3
LH-SC-02	6/29/2025 8:00			3

Station Name	Date Time	Temp C	pH SU	Use Code
LH-SC-02	6/29/2025 8:15			3
LH-SC-02	6/29/2025 8:30			3
LH-SC-02	6/29/2025 8:45			3
LH-SC-02	6/29/2025 9:00			3
LH-SC-02	6/29/2025 9:15			3
LH-SC-02	6/29/2025 9:30			3
LH-SC-02	6/29/2025 9:45			3
LH-SC-02	6/29/2025 10:00			3
LH-SC-02	6/29/2025 10:15			3
LH-SC-02	6/29/2025 10:30			3
LH-SC-02	6/29/2025 10:45			3
LH-SC-02	6/29/2025 11:00			3
LH-SC-02	6/29/2025 11:15			3
LH-SC-02	6/29/2025 11:30			3
LH-SC-02	6/29/2025 11:45			3
LH-SC-02	6/29/2025 12:00			3
LH-SC-02	6/29/2025 12:15			3
LH-SC-02	6/29/2025 12:30			3
LH-SC-02	6/29/2025 12:45			3
LH-SC-02	6/29/2025 13:00			3
LH-SC-02	6/29/2025 13:15			3
LH-SC-02	6/29/2025 13:30			3
LH-SC-02	6/29/2025 13:45			3
LH-SC-02	6/29/2025 14:00			3
LH-SC-02	6/29/2025 14:15			3
LH-SC-02	6/29/2025 14:30			3
LH-SC-02	6/29/2025 14:45			3
LH-SC-02	6/29/2025 15:00			3
LH-SC-02	6/29/2025 15:15			3
LH-SC-02	6/29/2025 15:30			3
LH-SC-02	6/29/2025 15:45			3
LH-SC-02	6/29/2025 16:00			3
LH-SC-02	6/29/2025 16:15			3
LH-SC-02	6/29/2025 16:30			3
LH-SC-02	6/29/2025 16:45			3
LH-SC-02	6/29/2025 17:00			3
LH-SC-02	6/29/2025 17:15			3
LH-SC-02	6/29/2025 17:30			3
LH-SC-02	6/29/2025 17:45			3
LH-SC-02	6/29/2025 18:00			3
LH-SC-02	6/29/2025 18:15			3
LH-SC-02	6/29/2025 18:30			3
LH-SC-02	6/29/2025 18:45			3
LH-SC-02	6/29/2025 19:00			3
LH-SC-02	6/29/2025 19:15			3
LH-SC-02	6/29/2025 19:30			3
LH-SC-02	6/29/2025 19:45			3
LH-SC-02	6/29/2025 20:00			3
LH-SC-02	6/29/2025 20:15			3
LH-SC-02	6/29/2025 20:30			3
LH-SC-02	6/29/2025 20:45			3
LH-SC-02	6/29/2025 21:00			3
LH-SC-02	6/29/2025 21:15			3
LH-SC-02	6/29/2025 21:30			3
LH-SC-02	6/29/2025 21:45			3
LH-SC-02	6/29/2025 22:00			3
LH-SC-02	6/29/2025 22:15			3
LH-SC-02	6/29/2025 22:30			3
LH-SC-02	6/29/2025 22:45			3
LH-SC-02	6/29/2025 23:00			3
LH-SC-02	6/29/2025 23:15			3
LH-SC-02	6/29/2025 23:30			3
LH-SC-02	6/29/2025 23:45			3
LH-SC-02	6/30/2025 0:00			3
LH-SC-02	6/30/2025 0:15			3
LH-SC-02	6/30/2025 0:30			3
LH-SC-02	6/30/2025 0:45			3
LH-SC-02	6/30/2025 1:00			3
LH-SC-02	6/30/2025 1:15			3
LH-SC-02	6/30/2025 1:30			3
LH-SC-02	6/30/2025 1:45			3
LH-SC-02	6/30/2025 2:00			3
LH-SC-02	6/30/2025 2:15			3
LH-SC-02	6/30/2025 2:30			3
LH-SC-02	6/30/2025 2:45			3
LH-SC-02	6/30/2025 3:00			3
LH-SC-02	6/30/2025 3:15			3
LH-SC-02	6/30/2025 3:30			3
LH-SC-02	6/30/2025 3:45			3
LH-SC-02	6/30/2025 4:00			3
LH-SC-02	6/30/2025 4:15			3
LH-SC-02	6/30/2025 4:30			3
LH-SC-02	6/30/2025 4:45			3
LH-SC-02	6/30/2025 5:00			3

Station Name	Date Time	Temp C	pH SU	Use Code
LH-SC-02	6/30/2025 5:15			3
LH-SC-02	6/30/2025 5:30			3
LH-SC-02	6/30/2025 5:45			3
LH-SC-02	6/30/2025 6:00			3
LH-SC-02	6/30/2025 6:15			3
LH-SC-02	6/30/2025 6:30			3
LH-SC-02	6/30/2025 6:45			3
LH-SC-02	6/30/2025 7:00			3
LH-SC-02	6/30/2025 7:15			3
LH-SC-02	6/30/2025 7:30			3
LH-SC-02	6/30/2025 7:45			3
LH-SC-02	6/30/2025 8:00			3
LH-SC-02	6/30/2025 8:15			3
LH-SC-02	6/30/2025 8:30			3
LH-SC-02	6/30/2025 8:45			3
LH-SC-02	6/30/2025 9:00			3
LH-SC-02	6/30/2025 9:15			3
LH-SC-02	6/30/2025 9:30			3
LH-SC-02	6/30/2025 9:45			3
LH-SC-02	6/30/2025 10:00			3
LH-SC-02	6/30/2025 10:15			3
LH-SC-02	6/30/2025 10:30			3
LH-SC-02	6/30/2025 10:45			3
LH-SC-02	6/30/2025 11:00			3
LH-SC-02	6/30/2025 11:15			3
LH-SC-02	6/30/2025 11:30			3
LH-SC-02	6/30/2025 11:45			3
LH-SC-02	6/30/2025 12:00			3
LH-SC-02	6/30/2025 12:15			3
LH-SC-02	6/30/2025 12:30			3
LH-SC-02	6/30/2025 12:45			3
LH-SC-02	6/30/2025 13:00			3
LH-SC-02	6/30/2025 13:15			3
LH-SC-02	6/30/2025 13:30			3
LH-SC-02	6/30/2025 13:45			3
LH-SC-02	6/30/2025 14:00			3
LH-SC-02	6/30/2025 14:15			3
LH-SC-02	6/30/2025 14:30			3
LH-SC-02	6/30/2025 14:45			3
LH-SC-02	6/30/2025 15:00			3
LH-SC-02	6/30/2025 15:15			3
LH-SC-02	6/30/2025 15:30			3
LH-SC-02	6/30/2025 15:45			3
LH-SC-02	6/30/2025 16:00			3
LH-SC-02	6/30/2025 16:15			3
LH-SC-02	6/30/2025 16:30			3
LH-SC-02	6/30/2025 16:45			3
LH-SC-02	6/30/2025 17:00			3
LH-SC-02	6/30/2025 17:15			3
LH-SC-02	6/30/2025 17:30			3
LH-SC-02	6/30/2025 17:45			3
LH-SC-02	6/30/2025 18:00			3
LH-SC-02	6/30/2025 18:15			3
LH-SC-02	6/30/2025 18:30			3
LH-SC-02	6/30/2025 18:45			3
LH-SC-02	6/30/2025 19:00			3
LH-SC-02	6/30/2025 19:15			3
LH-SC-02	6/30/2025 19:30			3
LH-SC-02	6/30/2025 19:45			3
LH-SC-02	6/30/2025 20:00			3
LH-SC-02	6/30/2025 20:15			3
LH-SC-02	6/30/2025 20:30			3
LH-SC-02	6/30/2025 20:45			3
LH-SC-02	6/30/2025 21:00			3
LH-SC-02	6/30/2025 21:15			3
LH-SC-02	6/30/2025 21:30			3
LH-SC-02	6/30/2025 21:45			3
LH-SC-02	6/30/2025 22:00			3
LH-SC-02	6/30/2025 22:15			3
LH-SC-02	6/30/2025 22:30			3
LH-SC-02	6/30/2025 22:45			3
LH-SC-02	6/30/2025 23:00			3
LH-SC-02	6/30/2025 23:15			3
LH-SC-02	6/30/2025 23:30			3
LH-SC-02	6/30/2025 23:45			3
LH-SC-02	7/1/2025 0:00			3
LH-SC-02	7/1/2025 0:15			3
LH-SC-02	7/1/2025 0:30			3
LH-SC-02	7/1/2025 0:45			3
LH-SC-02	7/1/2025 1:00			3
LH-SC-02	7/1/2025 1:15			3
LH-SC-02	7/1/2025 1:30			3
LH-SC-02	7/1/2025 1:45			3
LH-SC-02	7/1/2025 2:00			3

Station Name	Date Time	Temp C	pH SU	Use Code
LH-SC-02	7/1/2025 2:15			3
LH-SC-02	7/1/2025 2:30			3
LH-SC-02	7/1/2025 2:45			3
LH-SC-02	7/1/2025 3:00			3
LH-SC-02	7/1/2025 3:15			3
LH-SC-02	7/1/2025 3:30			3
LH-SC-02	7/1/2025 3:45			3
LH-SC-02	7/1/2025 4:00			3
LH-SC-02	7/1/2025 4:15			3
LH-SC-02	7/1/2025 4:30			3
LH-SC-02	7/1/2025 4:45			3
LH-SC-02	7/1/2025 5:00			3
LH-SC-02	7/1/2025 5:15			3
LH-SC-02	7/1/2025 5:30			3
LH-SC-02	7/1/2025 5:45			3
LH-SC-02	7/1/2025 6:00			3
LH-SC-02	7/1/2025 6:15			3
LH-SC-02	7/1/2025 6:30			3
LH-SC-02	7/1/2025 6:45			3
LH-SC-02	7/1/2025 7:00			3
LH-SC-02	7/1/2025 7:15			3
LH-SC-02	7/1/2025 7:30			3
LH-SC-02	7/1/2025 7:45			3
LH-SC-02	7/1/2025 8:00			3
LH-SC-02	7/1/2025 8:15			3
LH-SC-02	7/1/2025 8:30			3
LH-SC-02	7/1/2025 8:45			3
LH-SC-02	7/1/2025 9:00			3
LH-SC-02	7/1/2025 9:15			3
LH-SC-02	7/1/2025 9:30			3
LH-SC-02	7/1/2025 9:45			3
LH-SC-02	7/1/2025 10:00			3
LH-SC-02	7/1/2025 10:15			3
LH-SC-02	7/1/2025 10:30			3
LH-SC-02	7/1/2025 10:45			3
LH-SC-02	7/1/2025 11:00			3
LH-SC-02	7/1/2025 11:15			3
LH-SC-02	7/1/2025 11:30			3
LH-SC-02	7/1/2025 11:45			3
LH-SC-02	7/1/2025 12:00			3
LH-SC-02	7/1/2025 12:15			3
LH-SC-02	7/1/2025 12:30			3
LH-SC-02	7/1/2025 12:45			3
LH-SC-02	7/1/2025 13:00			3
LH-SC-02	7/1/2025 13:15			3
LH-SC-02	7/1/2025 13:30			3
LH-SC-02	7/1/2025 13:45			3
LH-SC-02	7/1/2025 14:00			3
LH-SC-02	7/1/2025 14:15			3
LH-SC-02	7/1/2025 14:30			3
LH-SC-02	7/1/2025 14:45			3
LH-SC-02	7/1/2025 15:00			3
LH-SC-02	7/1/2025 15:15			3
LH-SC-02	7/1/2025 15:30			3
LH-SC-02	7/1/2025 15:45			3
LH-SC-02	7/1/2025 16:00			3
LH-SC-02	7/1/2025 16:15			3
LH-SC-02	7/1/2025 16:30			3
LH-SC-02	7/1/2025 16:45			3
LH-SC-02	7/1/2025 17:00			3
LH-SC-02	7/1/2025 17:15			3
LH-SC-02	7/1/2025 17:30			3
LH-SC-02	7/1/2025 17:45			3
LH-SC-02	7/1/2025 18:00			3
LH-SC-02	7/1/2025 18:15			3
LH-SC-02	7/1/2025 18:30			3
LH-SC-02	7/1/2025 18:45			3
LH-SC-02	7/1/2025 19:00			3
LH-SC-02	7/1/2025 19:15			3
LH-SC-02	7/1/2025 19:30			3
LH-SC-02	7/1/2025 19:45			3
LH-SC-02	7/1/2025 20:00			3
LH-SC-02	7/1/2025 20:15			3
LH-SC-02	7/1/2025 20:30			3
LH-SC-02	7/1/2025 20:45			3
LH-SC-02	7/1/2025 21:00			3
LH-SC-02	7/1/2025 21:15			3
LH-SC-02	7/1/2025 21:30			3
LH-SC-02	7/1/2025 21:45			3
LH-SC-02	7/1/2025 22:00			3
LH-SC-02	7/1/2025 22:15			3
LH-SC-02	7/1/2025 22:30			3
LH-SC-02	7/1/2025 22:45			3
LH-SC-02	7/1/2025 23:00			3

Station Name	Date Time	Temp C	pH SU	Use Code
LH-SC-02	7/1/2025 23:15			3
LH-SC-02	7/1/2025 23:30			3
LH-SC-02	7/1/2025 23:45			3
LH-SC-02	7/2/2025 0:00			3
LH-SC-02	7/2/2025 0:15			3
LH-SC-02	7/2/2025 0:30			3
LH-SC-02	7/2/2025 0:45			3
LH-SC-02	7/2/2025 1:00			3
LH-SC-02	7/2/2025 1:15			3
LH-SC-02	7/2/2025 1:30			3
LH-SC-02	7/2/2025 1:45			3
LH-SC-02	7/2/2025 2:00			3
LH-SC-02	7/2/2025 2:15			3
LH-SC-02	7/2/2025 2:30			3
LH-SC-02	7/2/2025 2:45			3
LH-SC-02	7/2/2025 3:00			3
LH-SC-02	7/2/2025 3:15			3
LH-SC-02	7/2/2025 3:30			3
LH-SC-02	7/2/2025 3:45			3
LH-SC-02	7/2/2025 4:00			3
LH-SC-02	7/2/2025 4:15			3
LH-SC-02	7/2/2025 4:30			3
LH-SC-02	7/2/2025 4:45			3
LH-SC-02	7/2/2025 5:00			3
LH-SC-02	7/2/2025 5:15			3
LH-SC-02	7/2/2025 5:30			3
LH-SC-02	7/2/2025 5:45			3
LH-SC-02	7/2/2025 6:00			3
LH-SC-02	7/2/2025 6:15			3
LH-SC-02	7/2/2025 6:30			3
LH-SC-02	7/2/2025 6:45			3
LH-SC-02	7/2/2025 7:00			3
LH-SC-02	7/2/2025 7:15			3
LH-SC-02	7/2/2025 7:30			3
LH-SC-02	7/2/2025 7:45			3
LH-SC-02	7/2/2025 8:00			3
LH-SC-02	7/2/2025 8:15			3
LH-SC-02	7/2/2025 8:30			3
LH-SC-02	7/2/2025 8:45			3
LH-SC-02	7/2/2025 9:00			3
LH-SC-02	7/2/2025 9:15			3
LH-SC-02	7/2/2025 9:30			3
LH-SC-02	7/2/2025 9:45			3
LH-SC-02	7/2/2025 10:00			3
LH-SC-02	7/2/2025 10:15			3
LH-SC-02	7/2/2025 10:30			3
LH-SC-02	7/2/2025 10:45			3
LH-SC-02	7/2/2025 11:00			3
LH-SC-02	7/2/2025 11:15			3
LH-SC-02	7/2/2025 11:30			3
LH-SC-02	7/2/2025 11:45			3
LH-SC-02	7/2/2025 12:00			3
LH-SC-02	7/2/2025 12:15			3
LH-SC-02	7/2/2025 12:30			3
LH-SC-02	7/2/2025 12:45			3
LH-SC-02	7/2/2025 13:00			3
LH-SC-02	7/2/2025 13:15			3
LH-SC-02	7/2/2025 13:30			3
LH-SC-02	7/2/2025 13:45			3
LH-SC-02	7/2/2025 14:00			3
LH-SC-02	7/2/2025 14:15			3
LH-SC-02	7/2/2025 14:30			3
LH-SC-02	7/2/2025 14:45			3
LH-SC-02	7/2/2025 15:00			3
LH-SC-02	7/2/2025 15:15			3
LH-SC-02	7/2/2025 15:30			3
LH-SC-02	7/2/2025 15:45			3
LH-SC-02	7/2/2025 16:00			3
LH-SC-02	7/2/2025 16:15			3
LH-SC-02	7/2/2025 16:30			3
LH-SC-02	7/2/2025 16:45			3
LH-SC-02	7/2/2025 17:00			3
LH-SC-02	7/2/2025 17:15			3
LH-SC-02	7/2/2025 17:30			3
LH-SC-02	7/2/2025 17:45			3
LH-SC-02	7/2/2025 18:00			3
LH-SC-02	7/2/2025 18:15			3
LH-SC-02	7/2/2025 18:30			3
LH-SC-02	7/2/2025 18:45			3
LH-SC-02	7/2/2025 19:00			3
LH-SC-02	7/2/2025 19:15			3
LH-SC-02	7/2/2025 19:30			3
LH-SC-02	7/2/2025 19:45			3
LH-SC-02	7/2/2025 20:00			3

Station Name	Date Time	Temp C	pH SU	Use Code
LH-SC-02	7/2/2025 20:15			3
LH-SC-02	7/2/2025 20:30			3
LH-SC-02	7/2/2025 20:45			3
LH-SC-02	7/2/2025 21:00			3
LH-SC-02	7/2/2025 21:15			3
LH-SC-02	7/2/2025 21:30			3
LH-SC-02	7/2/2025 21:45			3
LH-SC-02	7/2/2025 22:00			3
LH-SC-02	7/2/2025 22:15			3
LH-SC-02	7/2/2025 22:30			3
LH-SC-02	7/2/2025 22:45			3
LH-SC-02	7/2/2025 23:00			3
LH-SC-02	7/2/2025 23:15			3
LH-SC-02	7/2/2025 23:30			3
LH-SC-02	7/2/2025 23:45			3
LH-SC-02	7/3/2025 0:00			3
LH-SC-02	7/3/2025 0:15			3
LH-SC-02	7/3/2025 0:30			3
LH-SC-02	7/3/2025 0:45			3
LH-SC-02	7/3/2025 1:00			3
LH-SC-02	7/3/2025 1:15			3
LH-SC-02	7/3/2025 1:30			3
LH-SC-02	7/3/2025 1:45			3
LH-SC-02	7/3/2025 2:00			3
LH-SC-02	7/3/2025 2:15			3
LH-SC-02	7/3/2025 2:30			3
LH-SC-02	7/3/2025 2:45			3
LH-SC-02	7/3/2025 3:00			3
LH-SC-02	7/3/2025 3:15			3
LH-SC-02	7/3/2025 3:30			3
LH-SC-02	7/3/2025 3:45			3
LH-SC-02	7/3/2025 4:00			3
LH-SC-02	7/3/2025 4:15			3
LH-SC-02	7/3/2025 4:30			3
LH-SC-02	7/3/2025 4:45			3
LH-SC-02	7/3/2025 5:00			3
LH-SC-02	7/3/2025 5:15			3
LH-SC-02	7/3/2025 5:30			3
LH-SC-02	7/3/2025 5:45			3
LH-SC-02	7/3/2025 6:00			3
LH-SC-02	7/3/2025 6:15			3
LH-SC-02	7/3/2025 6:30			3
LH-SC-02	7/3/2025 6:45			3
LH-SC-02	7/3/2025 7:00			3
LH-SC-02	7/3/2025 7:15			3
LH-SC-02	7/3/2025 7:30			3
LH-SC-02	7/3/2025 7:45			3
LH-SC-02	7/3/2025 8:00			3
LH-SC-02	7/3/2025 8:15			3
LH-SC-02	7/3/2025 8:30			3
LH-SC-02	7/3/2025 8:45			3
LH-SC-02	7/3/2025 9:00			3
LH-SC-02	7/3/2025 9:15			3
LH-SC-02	7/3/2025 9:30			3
LH-SC-02	7/3/2025 9:45			3
LH-SC-02	7/3/2025 10:00			3
LH-SC-02	7/3/2025 10:15			3
LH-SC-02	7/3/2025 10:30			3
LH-SC-02	7/3/2025 10:45			3
LH-SC-02	7/3/2025 11:00			3
LH-SC-02	7/3/2025 11:15			3
LH-SC-02	7/3/2025 11:30			3
LH-SC-02	7/3/2025 11:45			3
LH-SC-02	7/3/2025 12:00			3
LH-SC-02	7/3/2025 12:15			3
LH-SC-02	7/3/2025 12:30			3
LH-SC-02	7/3/2025 12:45			3
LH-SC-02	7/3/2025 13:00			3
LH-SC-02	7/3/2025 13:15			3
LH-SC-02	7/3/2025 13:30			3
LH-SC-02	7/3/2025 13:45			3
LH-SC-02	7/3/2025 14:00			3
LH-SC-02	7/3/2025 14:15			3
LH-SC-02	7/3/2025 14:30			3
LH-SC-02	7/3/2025 14:45			3
LH-SC-02	7/3/2025 15:00			3
LH-SC-02	7/3/2025 15:15			3
LH-SC-02	7/3/2025 15:30			3
LH-SC-02	7/3/2025 15:45			3
LH-SC-02	7/3/2025 16:00			3
LH-SC-02	7/3/2025 16:15			3
LH-SC-02	7/3/2025 16:30			3
LH-SC-02	7/3/2025 16:45			3
LH-SC-02	7/3/2025 17:00			3

Station Name	Date Time	Temp C	pH SU	Use Code
LH-SC-02	7/3/2025 17:15			3
LH-SC-02	7/3/2025 17:30			3
LH-SC-02	7/3/2025 17:45			3
LH-SC-02	7/3/2025 18:00			3
LH-SC-02	7/3/2025 18:15			3
LH-SC-02	7/3/2025 18:30			3
LH-SC-02	7/3/2025 18:45			3
LH-SC-02	7/3/2025 19:00			3
LH-SC-02	7/3/2025 19:15			3
LH-SC-02	7/3/2025 19:30			3
LH-SC-02	7/3/2025 19:45			3
LH-SC-02	7/3/2025 20:00			3
LH-SC-02	7/3/2025 20:15			3
LH-SC-02	7/3/2025 20:30			3
LH-SC-02	7/3/2025 20:45			3
LH-SC-02	7/3/2025 21:00			3
LH-SC-02	7/3/2025 21:15			3
LH-SC-02	7/3/2025 21:30			3
LH-SC-02	7/3/2025 21:45			3
LH-SC-02	7/3/2025 22:00			3
LH-SC-02	7/3/2025 22:15			3
LH-SC-02	7/3/2025 22:30			3
LH-SC-02	7/3/2025 22:45			3
LH-SC-02	7/3/2025 23:00			3
LH-SC-02	7/3/2025 23:15			3
LH-SC-02	7/3/2025 23:30			3
LH-SC-02	7/3/2025 23:45			3
LH-SC-02	7/4/2025 0:00			3
LH-SC-02	7/4/2025 0:15			3
LH-SC-02	7/4/2025 0:30			3
LH-SC-02	7/4/2025 0:45			3
LH-SC-02	7/4/2025 1:00			3
LH-SC-02	7/4/2025 1:15			3
LH-SC-02	7/4/2025 1:30			3
LH-SC-02	7/4/2025 1:45			3
LH-SC-02	7/4/2025 2:00			3
LH-SC-02	7/4/2025 2:15			3
LH-SC-02	7/4/2025 2:30			3
LH-SC-02	7/4/2025 2:45			3
LH-SC-02	7/4/2025 3:00			3
LH-SC-02	7/4/2025 3:15			3
LH-SC-02	7/4/2025 3:30			3
LH-SC-02	7/4/2025 3:45			3
LH-SC-02	7/4/2025 4:00			3
LH-SC-02	7/4/2025 4:15			3
LH-SC-02	7/4/2025 4:30			3
LH-SC-02	7/4/2025 4:45			3
LH-SC-02	7/4/2025 5:00			3
LH-SC-02	7/4/2025 5:15			3
LH-SC-02	7/4/2025 5:30			3
LH-SC-02	7/4/2025 5:45			3
LH-SC-02	7/4/2025 6:00			3
LH-SC-02	7/4/2025 6:15			3
LH-SC-02	7/4/2025 6:30			3
LH-SC-02	7/4/2025 6:45			3
LH-SC-02	7/4/2025 7:00			3
LH-SC-02	7/4/2025 7:15			3
LH-SC-02	7/4/2025 7:30			3
LH-SC-02	7/4/2025 7:45			3
LH-SC-02	7/4/2025 8:00			3
LH-SC-02	7/4/2025 8:15			3
LH-SC-02	7/4/2025 8:30			3
LH-SC-02	7/4/2025 8:45			3
LH-SC-02	7/4/2025 9:00			3
LH-SC-02	7/4/2025 9:15			3
LH-SC-02	7/4/2025 9:30			3
LH-SC-02	7/4/2025 9:45			3
LH-SC-02	7/4/2025 10:00			3
LH-SC-02	7/4/2025 10:15			3
LH-SC-02	7/4/2025 10:30			3
LH-SC-02	7/4/2025 10:45			3
LH-SC-02	7/4/2025 11:00			3
LH-SC-02	7/4/2025 11:15			3
LH-SC-02	7/4/2025 11:30			3
LH-SC-02	7/4/2025 11:45			3
LH-SC-02	7/4/2025 12:00			3
LH-SC-02	7/4/2025 12:15			3
LH-SC-02	7/4/2025 12:30			3
LH-SC-02	7/4/2025 12:45			3
LH-SC-02	7/4/2025 13:00			3
LH-SC-02	7/4/2025 13:15			3
LH-SC-02	7/4/2025 13:30			3
LH-SC-02	7/4/2025 13:45			3
LH-SC-02	7/4/2025 14:00			3

Station Name	Date Time	Temp C	pH SU	Use Code
LH-SC-02	7/4/2025 14:15			3
LH-SC-02	7/4/2025 14:30			3
LH-SC-02	7/4/2025 14:45			3
LH-SC-02	7/4/2025 15:00			3
LH-SC-02	7/4/2025 15:15			3
LH-SC-02	7/4/2025 15:30			3
LH-SC-02	7/4/2025 15:45			3
LH-SC-02	7/4/2025 16:00			3
LH-SC-02	7/4/2025 16:15			3
LH-SC-02	7/4/2025 16:30			3
LH-SC-02	7/4/2025 16:45			3
LH-SC-02	7/4/2025 17:00			3
LH-SC-02	7/4/2025 17:15			3
LH-SC-02	7/4/2025 17:30			3
LH-SC-02	7/4/2025 17:45			3
LH-SC-02	7/4/2025 18:00			3
LH-SC-02	7/4/2025 18:15			3
LH-SC-02	7/4/2025 18:30			3
LH-SC-02	7/4/2025 18:45			3
LH-SC-02	7/4/2025 19:00			3
LH-SC-02	7/4/2025 19:15			3
LH-SC-02	7/4/2025 19:30			3
LH-SC-02	7/4/2025 19:45			3
LH-SC-02	7/4/2025 20:00			3
LH-SC-02	7/4/2025 20:15			3
LH-SC-02	7/4/2025 20:30			3
LH-SC-02	7/4/2025 20:45			3
LH-SC-02	7/4/2025 21:00			3
LH-SC-02	7/4/2025 21:15			3
LH-SC-02	7/4/2025 21:30			3
LH-SC-02	7/4/2025 21:45			3
LH-SC-02	7/4/2025 22:00			3
LH-SC-02	7/4/2025 22:15			3
LH-SC-02	7/4/2025 22:30			3
LH-SC-02	7/4/2025 22:45			3
LH-SC-02	7/4/2025 23:00			3
LH-SC-02	7/4/2025 23:15			3
LH-SC-02	7/4/2025 23:30			3
LH-SC-02	7/4/2025 23:45			3
LH-SC-02	7/5/2025 0:00			3
LH-SC-02	7/5/2025 0:15			3
LH-SC-02	7/5/2025 0:30			3
LH-SC-02	7/5/2025 0:45			3
LH-SC-02	7/5/2025 1:00			3
LH-SC-02	7/5/2025 1:15			3
LH-SC-02	7/5/2025 1:30			3
LH-SC-02	7/5/2025 1:45			3
LH-SC-02	7/5/2025 2:00			3
LH-SC-02	7/5/2025 2:15			3
LH-SC-02	7/5/2025 2:30			3
LH-SC-02	7/5/2025 2:45			3
LH-SC-02	7/5/2025 3:00			3
LH-SC-02	7/5/2025 3:15			3
LH-SC-02	7/5/2025 3:30			3
LH-SC-02	7/5/2025 3:45			3
LH-SC-02	7/5/2025 4:00			3
LH-SC-02	7/5/2025 4:15			3
LH-SC-02	7/5/2025 4:30			3
LH-SC-02	7/5/2025 4:45			3
LH-SC-02	7/5/2025 5:00			3
LH-SC-02	7/5/2025 5:15			3
LH-SC-02	7/5/2025 5:30			3
LH-SC-02	7/5/2025 5:45			3
LH-SC-02	7/5/2025 6:00			3
LH-SC-02	7/5/2025 6:15			3
LH-SC-02	7/5/2025 6:30			3
LH-SC-02	7/5/2025 6:45			3
LH-SC-02	7/5/2025 7:00			3
LH-SC-02	7/5/2025 7:15			3
LH-SC-02	7/5/2025 7:30			3
LH-SC-02	7/5/2025 7:45			3
LH-SC-02	7/5/2025 8:00			3
LH-SC-02	7/5/2025 8:15			3
LH-SC-02	7/5/2025 8:30			3
LH-SC-02	7/5/2025 8:45			3
LH-SC-02	7/5/2025 9:00			3
LH-SC-02	7/5/2025 9:15			3
LH-SC-02	7/5/2025 9:30			3
LH-SC-02	7/5/2025 9:45			3
LH-SC-02	7/5/2025 10:00			3
LH-SC-02	7/5/2025 10:15			3
LH-SC-02	7/5/2025 10:30			3
LH-SC-02	7/5/2025 10:45			3
LH-SC-02	7/5/2025 11:00			3

Station Name	Date Time	Temp C	pH SU	Use Code
LH-SC-02	7/5/2025 11:15			3
LH-SC-02	7/5/2025 11:30			3
LH-SC-02	7/5/2025 11:45			3
LH-SC-02	7/5/2025 12:00			3
LH-SC-02	7/5/2025 12:15			3
LH-SC-02	7/5/2025 12:30			3
LH-SC-02	7/5/2025 12:45			3
LH-SC-02	7/5/2025 13:00			3
LH-SC-02	7/5/2025 13:15			3
LH-SC-02	7/5/2025 13:30			3
LH-SC-02	7/5/2025 13:45			3
LH-SC-02	7/5/2025 14:00			3
LH-SC-02	7/5/2025 14:15			3
LH-SC-02	7/5/2025 14:30			3
LH-SC-02	7/5/2025 14:45			3
LH-SC-02	7/5/2025 15:00			3
LH-SC-02	7/5/2025 15:15			3
LH-SC-02	7/5/2025 15:30			3
LH-SC-02	7/5/2025 15:45			3
LH-SC-02	7/5/2025 16:00			3
LH-SC-02	7/5/2025 16:15			3
LH-SC-02	7/5/2025 16:30			3
LH-SC-02	7/5/2025 16:45			3
LH-SC-02	7/5/2025 17:00			3
LH-SC-02	7/5/2025 17:15			3
LH-SC-02	7/5/2025 17:30			3
LH-SC-02	7/5/2025 17:45			3
LH-SC-02	7/5/2025 18:00			3
LH-SC-02	7/5/2025 18:15			3
LH-SC-02	7/5/2025 18:30			3
LH-SC-02	7/5/2025 18:45			3
LH-SC-02	7/5/2025 19:00			3
LH-SC-02	7/5/2025 19:15			3
LH-SC-02	7/5/2025 19:30			3
LH-SC-02	7/5/2025 19:45			3
LH-SC-02	7/5/2025 20:00			3
LH-SC-02	7/5/2025 20:15			3
LH-SC-02	7/5/2025 20:30			3
LH-SC-02	7/5/2025 20:45			3
LH-SC-02	7/5/2025 21:00			3
LH-SC-02	7/5/2025 21:15			3
LH-SC-02	7/5/2025 21:30			3
LH-SC-02	7/5/2025 21:45			3
LH-SC-02	7/5/2025 22:00			3
LH-SC-02	7/5/2025 22:15			3
LH-SC-02	7/5/2025 22:30			3
LH-SC-02	7/5/2025 22:45			3
LH-SC-02	7/5/2025 23:00			3
LH-SC-02	7/5/2025 23:15			3
LH-SC-02	7/5/2025 23:30			3
LH-SC-02	7/5/2025 23:45			3
LH-SC-02	7/6/2025 0:00			3
LH-SC-02	7/6/2025 0:15			3
LH-SC-02	7/6/2025 0:30			3
LH-SC-02	7/6/2025 0:45			3
LH-SC-02	7/6/2025 1:00			3
LH-SC-02	7/6/2025 1:15			3
LH-SC-02	7/6/2025 1:30			3
LH-SC-02	7/6/2025 1:45			3
LH-SC-02	7/6/2025 2:00			3
LH-SC-02	7/6/2025 2:15			3
LH-SC-02	7/6/2025 2:30			3
LH-SC-02	7/6/2025 2:45			3
LH-SC-02	7/6/2025 3:00			3
LH-SC-02	7/6/2025 3:15			3
LH-SC-02	7/6/2025 3:30			3
LH-SC-02	7/6/2025 3:45			3
LH-SC-02	7/6/2025 4:00			3
LH-SC-02	7/6/2025 4:15			3
LH-SC-02	7/6/2025 4:30			3
LH-SC-02	7/6/2025 4:45			3
LH-SC-02	7/6/2025 5:00			3
LH-SC-02	7/6/2025 5:15			3
LH-SC-02	7/6/2025 5:30			3
LH-SC-02	7/6/2025 5:45			3
LH-SC-02	7/6/2025 6:00			3
LH-SC-02	7/6/2025 6:15			3
LH-SC-02	7/6/2025 6:30			3
LH-SC-02	7/6/2025 6:45			3
LH-SC-02	7/6/2025 7:00			3
LH-SC-02	7/6/2025 7:15			3
LH-SC-02	7/6/2025 7:30			3
LH-SC-02	7/6/2025 7:45			3
LH-SC-02	7/6/2025 8:00			3

Station Name	Date Time	Temp C	pH SU	Use Code
LH-SC-02	7/6/2025 8:15			3
LH-SC-02	7/6/2025 8:30			3
LH-SC-02	7/6/2025 8:45			3
LH-SC-02	7/6/2025 9:00			3
LH-SC-02	7/6/2025 9:15			3
LH-SC-02	7/6/2025 9:30			3
LH-SC-02	7/6/2025 9:45			3
LH-SC-02	7/6/2025 10:00			3
LH-SC-02	7/6/2025 10:15			3
LH-SC-02	7/6/2025 10:30			3
LH-SC-02	7/6/2025 10:45			3
LH-SC-02	7/6/2025 11:00			3
LH-SC-02	7/6/2025 11:15			3
LH-SC-02	7/6/2025 11:30			3
LH-SC-02	7/6/2025 11:45			3
LH-SC-02	7/6/2025 12:00			3
LH-SC-02	7/6/2025 12:15			3
LH-SC-02	7/6/2025 12:30			3
LH-SC-02	7/6/2025 12:45			3
LH-SC-02	7/6/2025 13:00			3
LH-SC-02	7/6/2025 13:15			3
LH-SC-02	7/6/2025 13:30			3
LH-SC-02	7/6/2025 13:45			3
LH-SC-02	7/6/2025 14:00			3
LH-SC-02	7/6/2025 14:15			3
LH-SC-02	7/6/2025 14:30			3
LH-SC-02	7/6/2025 14:45			3
LH-SC-02	7/6/2025 15:00			3
LH-SC-02	7/6/2025 15:15			3
LH-SC-02	7/6/2025 15:30			3
LH-SC-02	7/6/2025 15:45			3
LH-SC-02	7/6/2025 16:00			3
LH-SC-02	7/6/2025 16:15			3
LH-SC-02	7/6/2025 16:30			3
LH-SC-02	7/6/2025 16:45			3
LH-SC-02	7/6/2025 17:00			3
LH-SC-02	7/6/2025 17:15			3
LH-SC-02	7/6/2025 17:30			3
LH-SC-02	7/6/2025 17:45			3
LH-SC-02	7/6/2025 18:00			3
LH-SC-02	7/6/2025 18:15			3
LH-SC-02	7/6/2025 18:30			3
LH-SC-02	7/6/2025 18:45			3
LH-SC-02	7/6/2025 19:00			3
LH-SC-02	7/6/2025 19:15			3
LH-SC-02	7/6/2025 19:30			3
LH-SC-02	7/6/2025 19:45			3
LH-SC-02	7/6/2025 20:00			3
LH-SC-02	7/6/2025 20:15			3
LH-SC-02	7/6/2025 20:30			3
LH-SC-02	7/6/2025 20:45			3
LH-SC-02	7/6/2025 21:00			3
LH-SC-02	7/6/2025 21:15			3
LH-SC-02	7/6/2025 21:30			3
LH-SC-02	7/6/2025 21:45			3
LH-SC-02	7/6/2025 22:00			3
LH-SC-02	7/6/2025 22:15			3
LH-SC-02	7/6/2025 22:30			3
LH-SC-02	7/6/2025 22:45			3
LH-SC-02	7/6/2025 23:00			3
LH-SC-02	7/6/2025 23:15			3
LH-SC-02	7/6/2025 23:30			3
LH-SC-02	7/6/2025 23:45			3
LH-SC-02	7/7/2025 0:00			3
LH-SC-02	7/7/2025 0:15			3
LH-SC-02	7/7/2025 0:30			3
LH-SC-02	7/7/2025 0:45			3
LH-SC-02	7/7/2025 1:00			3
LH-SC-02	7/7/2025 1:15			3
LH-SC-02	7/7/2025 1:30			3
LH-SC-02	7/7/2025 1:45			3
LH-SC-02	7/7/2025 2:00			3
LH-SC-02	7/7/2025 2:15			3
LH-SC-02	7/7/2025 2:30			3
LH-SC-02	7/7/2025 2:45			3
LH-SC-02	7/7/2025 3:00			3
LH-SC-02	7/7/2025 3:15			3
LH-SC-02	7/7/2025 3:30			3
LH-SC-02	7/7/2025 3:45			3
LH-SC-02	7/7/2025 4:00			3
LH-SC-02	7/7/2025 4:15			3
LH-SC-02	7/7/2025 4:30			3
LH-SC-02	7/7/2025 4:45			3
LH-SC-02	7/7/2025 5:00			3

Station Name	Date Time	Temp C	pH SU	Use Code
LH-SC-02	7/7/2025 5:15			3
LH-SC-02	7/7/2025 5:30			3
LH-SC-02	7/7/2025 5:45			3
LH-SC-02	7/7/2025 6:00			3
LH-SC-02	7/7/2025 6:15			3
LH-SC-02	7/7/2025 6:30			3
LH-SC-02	7/7/2025 6:45			3
LH-SC-02	7/7/2025 7:00			3
LH-SC-02	7/7/2025 7:15			3
LH-SC-02	7/7/2025 7:30			3
LH-SC-02	7/7/2025 7:45			3
LH-SC-02	7/7/2025 8:00			3
LH-SC-02	7/7/2025 8:15			3
LH-SC-02	7/7/2025 8:30			3
LH-SC-02	7/7/2025 8:45			3
LH-SC-02	7/7/2025 9:00			3
LH-SC-02	7/7/2025 9:15			3
LH-SC-02	7/7/2025 9:30			3
LH-SC-02	7/7/2025 9:45			3
LH-SC-02	7/7/2025 10:00			3
LH-SC-02	7/7/2025 10:15			3
LH-SC-02	7/7/2025 10:30			3
LH-SC-02	7/7/2025 10:45			3
LH-SC-02	7/7/2025 11:00			3
LH-SC-02	7/7/2025 11:15			3
LH-SC-02	7/7/2025 11:30			3
LH-SC-02	7/7/2025 11:45			3
LH-SC-02	7/7/2025 12:00			3
LH-SC-02	7/7/2025 12:15			3
LH-SC-02	7/7/2025 12:30			3
LH-SC-02	7/7/2025 12:45			3
LH-SC-02	7/7/2025 13:00			3
LH-SC-02	7/7/2025 13:15			3
LH-SC-02	7/7/2025 13:30			3
LH-SC-02	7/7/2025 13:45			3
LH-SC-02	7/7/2025 14:00			3
LH-SC-02	7/7/2025 14:15			3
LH-SC-02	7/7/2025 14:30			3
LH-SC-02	7/7/2025 14:45			3
LH-SC-02	7/7/2025 15:00			3
LH-SC-02	7/7/2025 15:15			3
LH-SC-02	7/7/2025 15:30			3
LH-SC-02	7/7/2025 15:45			3
LH-SC-02	7/7/2025 16:00			3
LH-SC-02	7/7/2025 16:15			3
LH-SC-02	7/7/2025 16:30			3
LH-SC-02	7/7/2025 16:45			3
LH-SC-02	7/7/2025 17:00			3
LH-SC-02	7/7/2025 17:15			3
LH-SC-02	7/7/2025 17:30			3
LH-SC-02	7/7/2025 17:45			3
LH-SC-02	7/7/2025 18:00			3
LH-SC-02	7/7/2025 18:15			3
LH-SC-02	7/7/2025 18:30			3
LH-SC-02	7/7/2025 18:45			3
LH-SC-02	7/7/2025 19:00			3
LH-SC-02	7/7/2025 19:15			3
LH-SC-02	7/7/2025 19:30			3
LH-SC-02	7/7/2025 19:45			3
LH-SC-02	7/7/2025 20:00			3
LH-SC-02	7/7/2025 20:15			3
LH-SC-02	7/7/2025 20:30			3
LH-SC-02	7/7/2025 20:45			3
LH-SC-02	7/7/2025 21:00			3
LH-SC-02	7/7/2025 21:15			3
LH-SC-02	7/7/2025 21:30			3
LH-SC-02	7/7/2025 21:45			3
LH-SC-02	7/7/2025 22:00			3
LH-SC-02	7/7/2025 22:15			3
LH-SC-02	7/7/2025 22:30			3
LH-SC-02	7/7/2025 22:45			3
LH-SC-02	7/7/2025 23:00			3
LH-SC-02	7/7/2025 23:15			3
LH-SC-02	7/7/2025 23:30			3
LH-SC-02	7/7/2025 23:45			3
LH-SC-02	7/8/2025 0:00			3
LH-SC-02	7/8/2025 0:15			3
LH-SC-02	7/8/2025 0:30			3
LH-SC-02	7/8/2025 0:45			3
LH-SC-02	7/8/2025 1:00			3
LH-SC-02	7/8/2025 1:15			3
LH-SC-02	7/8/2025 1:30			3
LH-SC-02	7/8/2025 1:45			3
LH-SC-02	7/8/2025 2:00			3

Station Name	Date Time	Temp C	pH SU	Use Code
LH-SC-02	7/8/2025 2:15			3
LH-SC-02	7/8/2025 2:30			3
LH-SC-02	7/8/2025 2:45			3
LH-SC-02	7/8/2025 3:00			3
LH-SC-02	7/8/2025 3:15			3
LH-SC-02	7/8/2025 3:30			3
LH-SC-02	7/8/2025 3:45			3
LH-SC-02	7/8/2025 4:00			3
LH-SC-02	7/8/2025 4:15			3
LH-SC-02	7/8/2025 4:30			3
LH-SC-02	7/8/2025 4:45			3
LH-SC-02	7/8/2025 5:00			3
LH-SC-02	7/8/2025 5:15			3
LH-SC-02	7/8/2025 5:30			3
LH-SC-02	7/8/2025 5:45			3
LH-SC-02	7/8/2025 6:00			3
LH-SC-02	7/8/2025 6:15			3
LH-SC-02	7/8/2025 6:30			3
LH-SC-02	7/8/2025 6:45			3
LH-SC-02	7/8/2025 7:00			3
LH-SC-02	7/8/2025 7:15			3
LH-SC-02	7/8/2025 7:30			3
LH-SC-02	7/8/2025 7:45			3
LH-SC-02	7/8/2025 8:00			3
LH-SC-02	7/8/2025 8:15			3
LH-SC-02	7/8/2025 8:30			3
LH-SC-02	7/8/2025 8:45			3
LH-SC-02	7/8/2025 9:00			3
LH-SC-02	7/8/2025 9:15			3
LH-SC-02	7/8/2025 9:30			3
LH-SC-02	7/8/2025 9:45			3
LH-SC-02	7/8/2025 10:00			3
LH-SC-02	7/8/2025 10:15			3
LH-SC-02	7/8/2025 10:30			3
LH-SC-02	7/8/2025 10:45			3
LH-SC-02	7/8/2025 11:00			3
LH-SC-02	7/8/2025 11:15			3
LH-SC-02	7/8/2025 11:30			3
LH-SC-02	7/8/2025 11:45			3
LH-SC-02	7/8/2025 12:00			3
LH-SC-02	7/8/2025 12:15			3
LH-SC-02	7/8/2025 12:30			3
LH-SC-02	7/8/2025 12:45			3
LH-SC-02	7/8/2025 13:00			3
LH-SC-02	7/8/2025 13:15			3
LH-SC-02	7/8/2025 13:30			3
LH-SC-02	7/8/2025 13:45			3
LH-SC-02	7/8/2025 14:00			3
LH-SC-02	7/8/2025 14:15			3
LH-SC-02	7/8/2025 14:30			3
LH-SC-02	7/8/2025 14:45			3
LH-SC-02	7/8/2025 15:00			3
LH-SC-02	7/8/2025 15:15			3
LH-SC-02	7/8/2025 15:30			3
LH-SC-02	7/8/2025 15:45			3
LH-SC-02	7/8/2025 16:00			3
LH-SC-02	7/8/2025 16:15			3
LH-SC-02	7/8/2025 16:30			3
LH-SC-02	7/8/2025 16:45			3
LH-SC-02	7/8/2025 17:00			3
LH-SC-02	7/8/2025 17:15			3
LH-SC-02	7/8/2025 17:30			3
LH-SC-02	7/8/2025 17:45			3
LH-SC-02	7/8/2025 18:00			3
LH-SC-02	7/8/2025 18:15			3
LH-SC-02	7/8/2025 18:30			3
LH-SC-02	7/8/2025 18:45			3
LH-SC-02	7/8/2025 19:00			3
LH-SC-02	7/8/2025 19:15			3
LH-SC-02	7/8/2025 19:30			3
LH-SC-02	7/8/2025 19:45			3
LH-SC-02	7/8/2025 20:00			3
LH-SC-02	7/8/2025 20:15			3
LH-SC-02	7/8/2025 20:30			3
LH-SC-02	7/8/2025 20:45			3
LH-SC-02	7/8/2025 21:00			3
LH-SC-02	7/8/2025 21:15			3
LH-SC-02	7/8/2025 21:30			3
LH-SC-02	7/8/2025 21:45			3
LH-SC-02	7/8/2025 22:00			3
LH-SC-02	7/8/2025 22:15			3
LH-SC-02	7/8/2025 22:30			3
LH-SC-02	7/8/2025 22:45			3
LH-SC-02	7/8/2025 23:00			3

Station Name	Date Time	Temp C	pH SU	Use Code
LH-SC-02	7/8/2025 23:15			3
LH-SC-02	7/8/2025 23:30			3
LH-SC-02	7/8/2025 23:45			3
LH-SC-02	7/9/2025 0:00			3
LH-SC-02	7/9/2025 0:15			3
LH-SC-02	7/9/2025 0:30			3
LH-SC-02	7/9/2025 0:45			3
LH-SC-02	7/9/2025 1:00			3
LH-SC-02	7/9/2025 1:15			3
LH-SC-02	7/9/2025 1:30			3
LH-SC-02	7/9/2025 1:45			3
LH-SC-02	7/9/2025 2:00			3
LH-SC-02	7/9/2025 2:15			3
LH-SC-02	7/9/2025 2:30			3
LH-SC-02	7/9/2025 2:45			3
LH-SC-02	7/9/2025 3:00			3
LH-SC-02	7/9/2025 3:15			3
LH-SC-02	7/9/2025 3:30			3
LH-SC-02	7/9/2025 3:45			3
LH-SC-02	7/9/2025 4:00			3
LH-SC-02	7/9/2025 4:15			3
LH-SC-02	7/9/2025 4:30			3
LH-SC-02	7/9/2025 4:45			3
LH-SC-02	7/9/2025 5:00			3
LH-SC-02	7/9/2025 5:15			3
LH-SC-02	7/9/2025 5:30			3
LH-SC-02	7/9/2025 5:45			3
LH-SC-02	7/9/2025 6:00			3
LH-SC-02	7/9/2025 6:15			3
LH-SC-02	7/9/2025 6:30			3
LH-SC-02	7/9/2025 6:45			3
LH-SC-02	7/9/2025 7:00			3
LH-SC-02	7/9/2025 7:15			3
LH-SC-02	7/9/2025 7:30			3
LH-SC-02	7/9/2025 7:45			3
LH-SC-02	7/9/2025 8:00			3
LH-SC-02	7/9/2025 8:15			3
LH-SC-02	7/9/2025 8:30			3
LH-SC-02	7/9/2025 8:45			3
LH-SC-02	7/9/2025 9:00			3
LH-SC-02	7/9/2025 9:15			3
LH-SC-02	7/9/2025 9:30			3
LH-SC-02	7/9/2025 9:45			3
LH-SC-02	7/9/2025 10:00			3
LH-SC-02	7/9/2025 10:15			3
LH-SC-02	7/9/2025 10:30			3
LH-SC-02	7/9/2025 10:45			3
LH-SC-02	7/9/2025 11:00			3
LH-SC-02	7/9/2025 11:15			3
LH-SC-02	7/9/2025 11:30			3
LH-SC-02	7/9/2025 11:45			3
LH-SC-02	7/9/2025 12:00			3
LH-SC-02	7/9/2025 12:15			3
LH-SC-02	7/9/2025 12:30			3
LH-SC-02	7/9/2025 12:45			3
LH-SC-02	7/9/2025 13:00			3
LH-SC-02	7/9/2025 13:15			3
LH-SC-02	7/9/2025 13:30			3
LH-SC-02	7/9/2025 13:45			3
LH-SC-02	7/9/2025 14:00			3
LH-SC-02	7/9/2025 14:15			3
LH-SC-02	7/9/2025 14:30			3
LH-SC-02	7/9/2025 14:45			3
LH-SC-02	7/9/2025 15:00			3
LH-SC-02	7/9/2025 15:15			3
LH-SC-02	7/9/2025 15:30			3
LH-SC-02	7/9/2025 15:45			3
LH-SC-02	7/9/2025 16:00			3
LH-SC-02	7/9/2025 16:15			3
LH-SC-02	7/9/2025 16:30			3
LH-SC-02	7/9/2025 16:45			3
LH-SC-02	7/9/2025 17:00			3
LH-SC-02	7/9/2025 17:15			3
LH-SC-02	7/9/2025 17:30			3
LH-SC-02	7/9/2025 17:45			3
LH-SC-02	7/9/2025 18:00			3
LH-SC-02	7/9/2025 18:15			3
LH-SC-02	7/9/2025 18:30			3
LH-SC-02	7/9/2025 18:45			3
LH-SC-02	7/9/2025 19:00			3
LH-SC-02	7/9/2025 19:15			3
LH-SC-02	7/9/2025 19:30			3
LH-SC-02	7/9/2025 19:45			3
LH-SC-02	7/9/2025 20:00			3

Station Name	Date Time	Temp C	pH SU	Use Code
LH-SC-02	7/9/2025 20:15			3
LH-SC-02	7/9/2025 20:30			3
LH-SC-02	7/9/2025 20:45			3
LH-SC-02	7/9/2025 21:00			3
LH-SC-02	7/9/2025 21:15			3
LH-SC-02	7/9/2025 21:30			3
LH-SC-02	7/9/2025 21:45			3
LH-SC-02	7/9/2025 22:00			3
LH-SC-02	7/9/2025 22:15			3
LH-SC-02	7/9/2025 22:30			3
LH-SC-02	7/9/2025 22:45			3
LH-SC-02	7/9/2025 23:00			3
LH-SC-02	7/9/2025 23:15			3
LH-SC-02	7/9/2025 23:30			3
LH-SC-02	7/9/2025 23:45			3
LH-SC-02	7/10/2025 0:00			3
LH-SC-02	7/10/2025 0:15			3
LH-SC-02	7/10/2025 0:30			3
LH-SC-02	7/10/2025 0:45			3
LH-SC-02	7/10/2025 1:00			3
LH-SC-02	7/10/2025 1:15			3
LH-SC-02	7/10/2025 1:30			3
LH-SC-02	7/10/2025 1:45			3
LH-SC-02	7/10/2025 2:00			3
LH-SC-02	7/10/2025 2:15			3
LH-SC-02	7/10/2025 2:30			3
LH-SC-02	7/10/2025 2:45			3
LH-SC-02	7/10/2025 3:00			3
LH-SC-02	7/10/2025 3:15			3
LH-SC-02	7/10/2025 3:30			3
LH-SC-02	7/10/2025 3:45			3
LH-SC-02	7/10/2025 4:00			3
LH-SC-02	7/10/2025 4:15			3
LH-SC-02	7/10/2025 4:30			3
LH-SC-02	7/10/2025 4:45			3
LH-SC-02	7/10/2025 5:00			3
LH-SC-02	7/10/2025 5:15			3
LH-SC-02	7/10/2025 5:30			3
LH-SC-02	7/10/2025 5:45			3
LH-SC-02	7/10/2025 6:00			3
LH-SC-02	7/10/2025 6:15			3
LH-SC-02	7/10/2025 6:30			3
LH-SC-02	7/10/2025 6:45			3
LH-SC-02	7/10/2025 7:00			3
LH-SC-02	7/10/2025 7:15			3
LH-SC-02	7/10/2025 7:30			3
LH-SC-02	7/10/2025 7:45			3
LH-SC-02	7/10/2025 8:00			3
LH-SC-02	7/10/2025 8:15			3
LH-SC-02	7/10/2025 8:30			3
LH-SC-02	7/10/2025 8:45			3
LH-SC-02	7/10/2025 9:00			3
LH-SC-02	7/10/2025 9:15			3
LH-SC-02	7/10/2025 9:30			3
LH-SC-02	7/10/2025 9:45			3
LH-SC-02	7/10/2025 10:00			3
LH-SC-02	7/10/2025 10:15			3
LH-SC-02	7/10/2025 10:30			3
LH-SC-02	7/10/2025 10:45			3
LH-SC-02	7/10/2025 11:00			3
LH-SC-02	7/10/2025 11:15			3
LH-SC-02	7/10/2025 11:30			3
LH-SC-02	7/10/2025 11:45			3
LH-SC-02	7/10/2025 12:00			3
LH-SC-02	7/10/2025 12:15			3
LH-SC-02	7/10/2025 12:30			3
LH-SC-02	7/10/2025 12:45			3
LH-SC-02	7/10/2025 13:00			3
LH-SC-02	7/10/2025 13:15			3
LH-SC-02	7/10/2025 13:30			3
LH-SC-02	7/10/2025 13:45			3
LH-SC-02	7/10/2025 14:00			3
LH-SC-02	7/10/2025 14:15			3
LH-SC-02	7/10/2025 14:30			3
LH-SC-02	7/10/2025 14:45			3
LH-SC-02	7/10/2025 15:00			3
LH-SC-02	7/10/2025 15:15			3
LH-SC-02	7/10/2025 15:30			3
LH-SC-02	7/10/2025 15:45			3
LH-SC-02	7/10/2025 16:00			3
LH-SC-02	7/10/2025 16:15			3
LH-SC-02	7/10/2025 16:30			3
LH-SC-02	7/10/2025 16:45			3
LH-SC-02	7/10/2025 17:00			3

Station Name	Date Time	Temp C	pH SU	Use Code
LH-SC-02	7/10/2025 17:15			3
LH-SC-02	7/10/2025 17:30			3
LH-SC-02	7/10/2025 17:45			3
LH-SC-02	7/10/2025 18:00			3
LH-SC-02	7/10/2025 18:15			3
LH-SC-02	7/10/2025 18:30			3
LH-SC-02	7/10/2025 18:45			3
LH-SC-02	7/10/2025 19:00			3
LH-SC-02	7/10/2025 19:15			3
LH-SC-02	7/10/2025 19:30			3
LH-SC-02	7/10/2025 19:45			3
LH-SC-02	7/10/2025 20:00			3
LH-SC-02	7/10/2025 20:15			3
LH-SC-02	7/10/2025 20:30			3
LH-SC-02	7/10/2025 20:45			3
LH-SC-02	7/10/2025 21:00			3
LH-SC-02	7/10/2025 21:15			3
LH-SC-02	7/10/2025 21:30			3
LH-SC-02	7/10/2025 21:45			3
LH-SC-02	7/10/2025 22:00			3
LH-SC-02	7/10/2025 22:15			3
LH-SC-02	7/10/2025 22:30			3
LH-SC-02	7/10/2025 22:45			3
LH-SC-02	7/10/2025 23:00			3
LH-SC-02	7/10/2025 23:15			3
LH-SC-02	7/10/2025 23:30			3
LH-SC-02	7/10/2025 23:45			3
LH-SC-02	7/11/2025 0:00			3
LH-SC-02	7/11/2025 0:15			3
LH-SC-02	7/11/2025 0:30			3
LH-SC-02	7/11/2025 0:45			3
LH-SC-02	7/11/2025 1:00			3
LH-SC-02	7/11/2025 1:15			3
LH-SC-02	7/11/2025 1:30			3
LH-SC-02	7/11/2025 1:45			3
LH-SC-02	7/11/2025 2:00			3
LH-SC-02	7/11/2025 2:15			3
LH-SC-02	7/11/2025 2:30			3
LH-SC-02	7/11/2025 2:45			3
LH-SC-02	7/11/2025 3:00			3
LH-SC-02	7/11/2025 3:15			3
LH-SC-02	7/11/2025 3:30			3
LH-SC-02	7/11/2025 3:45			3
LH-SC-02	7/11/2025 4:00			3
LH-SC-02	7/11/2025 4:15			3
LH-SC-02	7/11/2025 4:30			3
LH-SC-02	7/11/2025 4:45			3
LH-SC-02	7/11/2025 5:00			3
LH-SC-02	7/11/2025 5:15			3
LH-SC-02	7/11/2025 5:30			3
LH-SC-02	7/11/2025 5:45			3
LH-SC-02	7/11/2025 6:00			3
LH-SC-02	7/11/2025 6:15			3
LH-SC-02	7/11/2025 6:30			3
LH-SC-02	7/11/2025 6:45			3
LH-SC-02	7/11/2025 7:00			3
LH-SC-02	7/11/2025 7:15			3
LH-SC-02	7/11/2025 7:30			3
LH-SC-02	7/11/2025 7:45			3
LH-SC-02	7/11/2025 8:00			3
LH-SC-02	7/11/2025 8:15			3
LH-SC-02	7/11/2025 8:30			3
LH-SC-02	7/11/2025 8:45			3
LH-SC-02	7/11/2025 9:00			3
LH-SC-02	7/11/2025 9:15			3
LH-SC-02	7/11/2025 9:30			3
LH-SC-02	7/11/2025 9:45			3
LH-SC-02	7/11/2025 10:00			3
LH-SC-02	7/11/2025 10:15			3
LH-SC-02	7/11/2025 10:30			3
LH-SC-02	7/11/2025 10:45			3
LH-SC-02	7/11/2025 11:00			3
LH-SC-02	7/11/2025 11:15			3
LH-SC-02	7/11/2025 11:30			3
LH-SC-02	7/11/2025 11:45			3
LH-SC-02	7/11/2025 12:00			3
LH-SC-02	7/11/2025 12:15			3
LH-SC-02	7/11/2025 12:30			3
LH-SC-02	7/11/2025 12:45			3
LH-SC-02	7/11/2025 13:00			3
LH-SC-02	7/11/2025 13:15			3
LH-SC-02	7/11/2025 13:30			3
LH-SC-02	7/11/2025 13:45			3
LH-SC-02	7/11/2025 14:00			3

Station Name	Date Time	Temp C	pH SU	Use Code
LH-SC-02	7/11/2025 14:15			3
LH-SC-02	7/11/2025 14:30			3
LH-SC-02	7/11/2025 14:45			3
LH-SC-02	7/11/2025 15:00			3
LH-SC-02	7/11/2025 15:15			3
LH-SC-02	7/11/2025 15:30			3
LH-SC-02	7/11/2025 15:45			3
LH-SC-02	7/11/2025 16:00			3
LH-SC-02	7/11/2025 16:15			3
LH-SC-02	7/11/2025 16:30			3
LH-SC-02	7/11/2025 16:45			3
LH-SC-02	7/11/2025 17:00			3
LH-SC-02	7/11/2025 17:15			3
LH-SC-02	7/11/2025 17:30			3
LH-SC-02	7/11/2025 17:45			3
LH-SC-02	7/11/2025 18:00			3
LH-SC-02	7/11/2025 18:15			3
LH-SC-02	7/11/2025 18:30			3
LH-SC-02	7/11/2025 18:45			3
LH-SC-02	7/11/2025 19:00			3
LH-SC-02	7/11/2025 19:15			3
LH-SC-02	7/11/2025 19:30			3
LH-SC-02	7/11/2025 19:45			3
LH-SC-02	7/11/2025 20:00			3
LH-SC-02	7/11/2025 20:15			3
LH-SC-02	7/11/2025 20:30			3
LH-SC-02	7/11/2025 20:45			3
LH-SC-02	7/11/2025 21:00			3
LH-SC-02	7/11/2025 21:15			3
LH-SC-02	7/11/2025 21:30			3
LH-SC-02	7/11/2025 21:45			3
LH-SC-02	7/11/2025 22:00			3
LH-SC-02	7/11/2025 22:15			3
LH-SC-02	7/11/2025 22:30			3
LH-SC-02	7/11/2025 22:45			3
LH-SC-02	7/11/2025 23:00			3
LH-SC-02	7/11/2025 23:15			3
LH-SC-02	7/11/2025 23:30			3
LH-SC-02	7/11/2025 23:45			3
LH-SC-02	7/12/2025 0:00			3
LH-SC-02	7/12/2025 0:15			3
LH-SC-02	7/12/2025 0:30			3
LH-SC-02	7/12/2025 0:45			3
LH-SC-02	7/12/2025 1:00			3
LH-SC-02	7/12/2025 1:15			3
LH-SC-02	7/12/2025 1:30			3
LH-SC-02	7/12/2025 1:45			3
LH-SC-02	7/12/2025 2:00			3
LH-SC-02	7/12/2025 2:15			3
LH-SC-02	7/12/2025 2:30			3
LH-SC-02	7/12/2025 2:45			3
LH-SC-02	7/12/2025 3:00			3
LH-SC-02	7/12/2025 3:15			3
LH-SC-02	7/12/2025 3:30			3
LH-SC-02	7/12/2025 3:45			3
LH-SC-02	7/12/2025 4:00			3
LH-SC-02	7/12/2025 4:15			3
LH-SC-02	7/12/2025 4:30			3
LH-SC-02	7/12/2025 4:45			3
LH-SC-02	7/12/2025 5:00			3
LH-SC-02	7/12/2025 5:15			3
LH-SC-02	7/12/2025 5:30			3
LH-SC-02	7/12/2025 5:45			3
LH-SC-02	7/12/2025 6:00			3
LH-SC-02	7/12/2025 6:15			3
LH-SC-02	7/12/2025 6:30			3
LH-SC-02	7/12/2025 6:45			3
LH-SC-02	7/12/2025 7:00			3
LH-SC-02	7/12/2025 7:15			3
LH-SC-02	7/12/2025 7:30			3
LH-SC-02	7/12/2025 7:45			3
LH-SC-02	7/12/2025 8:00			3
LH-SC-02	7/12/2025 8:15			3
LH-SC-02	7/12/2025 8:30			3
LH-SC-02	7/12/2025 8:45			3
LH-SC-02	7/12/2025 9:00			3
LH-SC-02	7/12/2025 9:15			3
LH-SC-02	7/12/2025 9:30			3
LH-SC-02	7/12/2025 9:45			3
LH-SC-02	7/12/2025 10:00			3
LH-SC-02	7/12/2025 10:15			3
LH-SC-02	7/12/2025 10:30			3
LH-SC-02	7/12/2025 10:45			3
LH-SC-02	7/12/2025 11:00			3

Station Name	Date Time	Temp C	pH SU	Use Code
LH-SC-02	7/12/2025 11:15			3
LH-SC-02	7/12/2025 11:30			3
LH-SC-02	7/12/2025 11:45			3
LH-SC-02	7/12/2025 12:00			3
LH-SC-02	7/12/2025 12:15			3
LH-SC-02	7/12/2025 12:30			3
LH-SC-02	7/12/2025 12:45			3
LH-SC-02	7/12/2025 13:00			3
LH-SC-02	7/12/2025 13:15			3
LH-SC-02	7/12/2025 13:30			3
LH-SC-02	7/12/2025 13:45			3
LH-SC-02	7/12/2025 14:00			3
LH-SC-02	7/12/2025 14:15			3
LH-SC-02	7/12/2025 14:30			3
LH-SC-02	7/12/2025 14:45			3
LH-SC-02	7/12/2025 15:00			3
LH-SC-02	7/12/2025 15:15			3
LH-SC-02	7/12/2025 15:30			3
LH-SC-02	7/12/2025 15:45			3
LH-SC-02	7/12/2025 16:00			3
LH-SC-02	7/12/2025 16:15			3
LH-SC-02	7/12/2025 16:30			3
LH-SC-02	7/12/2025 16:45			3
LH-SC-02	7/12/2025 17:00			3
LH-SC-02	7/12/2025 17:15			3
LH-SC-02	7/12/2025 17:30			3
LH-SC-02	7/12/2025 17:45			3
LH-SC-02	7/12/2025 18:00			3
LH-SC-02	7/12/2025 18:15			3
LH-SC-02	7/12/2025 18:30			3
LH-SC-02	7/12/2025 18:45			3
LH-SC-02	7/12/2025 19:00			3
LH-SC-02	7/12/2025 19:15			3
LH-SC-02	7/12/2025 19:30			3
LH-SC-02	7/12/2025 19:45			3
LH-SC-02	7/12/2025 20:00			3
LH-SC-02	7/12/2025 20:15			3
LH-SC-02	7/12/2025 20:30			3
LH-SC-02	7/12/2025 20:45			3
LH-SC-02	7/12/2025 21:00			3
LH-SC-02	7/12/2025 21:15			3
LH-SC-02	7/12/2025 21:30			3
LH-SC-02	7/12/2025 21:45			3
LH-SC-02	7/12/2025 22:00			3
LH-SC-02	7/12/2025 22:15			3
LH-SC-02	7/12/2025 22:30			3
LH-SC-02	7/12/2025 22:45			3
LH-SC-02	7/12/2025 23:00			3
LH-SC-02	7/12/2025 23:15			3
LH-SC-02	7/12/2025 23:30			3
LH-SC-02	7/12/2025 23:45			3
LH-SC-02	7/13/2025 0:00			3
LH-SC-02	7/13/2025 0:15			3
LH-SC-02	7/13/2025 0:30			3
LH-SC-02	7/13/2025 0:45			3
LH-SC-02	7/13/2025 1:00			3
LH-SC-02	7/13/2025 1:15			3
LH-SC-02	7/13/2025 1:30			3
LH-SC-02	7/13/2025 1:45			3
LH-SC-02	7/13/2025 2:00			3
LH-SC-02	7/13/2025 2:15			3
LH-SC-02	7/13/2025 2:30			3
LH-SC-02	7/13/2025 2:45			3
LH-SC-02	7/13/2025 3:00			3
LH-SC-02	7/13/2025 3:15			3
LH-SC-02	7/13/2025 3:30			3
LH-SC-02	7/13/2025 3:45			3
LH-SC-02	7/13/2025 4:00			3
LH-SC-02	7/13/2025 4:15			3
LH-SC-02	7/13/2025 4:30			3
LH-SC-02	7/13/2025 4:45			3
LH-SC-02	7/13/2025 5:00			3
LH-SC-02	7/13/2025 5:15			3
LH-SC-02	7/13/2025 5:30			3
LH-SC-02	7/13/2025 5:45			3
LH-SC-02	7/13/2025 6:00			3
LH-SC-02	7/13/2025 6:15			3
LH-SC-02	7/13/2025 6:30			3
LH-SC-02	7/13/2025 6:45			3
LH-SC-02	7/13/2025 7:00			3
LH-SC-02	7/13/2025 7:15			3
LH-SC-02	7/13/2025 7:30			3
LH-SC-02	7/13/2025 7:45			3
LH-SC-02	7/13/2025 8:00			3

Station Name	Date Time	Temp C	pH SU	Use Code
LH-SC-02	7/13/2025 8:15			3
LH-SC-02	7/13/2025 8:30			3
LH-SC-02	7/13/2025 8:45			3
LH-SC-02	7/13/2025 9:00			3
LH-SC-02	7/13/2025 9:15			3
LH-SC-02	7/13/2025 9:30			3
LH-SC-02	7/13/2025 9:45			3
LH-SC-02	7/13/2025 10:00			3
LH-SC-02	7/13/2025 10:15			3
LH-SC-02	7/13/2025 10:30			3
LH-SC-02	7/13/2025 10:45			3
LH-SC-02	7/13/2025 11:00			3
LH-SC-02	7/13/2025 11:15			3
LH-SC-02	7/13/2025 11:30			3
LH-SC-02	7/13/2025 11:45			3
LH-SC-02	7/13/2025 12:00			3
LH-SC-02	7/13/2025 12:15			3
LH-SC-02	7/13/2025 12:30			3
LH-SC-02	7/13/2025 12:45			3
LH-SC-02	7/13/2025 13:00			3
LH-SC-02	7/13/2025 13:15			3
LH-SC-02	7/13/2025 13:30			3
LH-SC-02	7/13/2025 13:45			3
LH-SC-02	7/13/2025 14:00			3
LH-SC-02	7/13/2025 14:15			3
LH-SC-02	7/13/2025 14:30			3
LH-SC-02	7/13/2025 14:45			3
LH-SC-02	7/13/2025 15:00			3
LH-SC-02	7/13/2025 15:15			3
LH-SC-02	7/13/2025 15:30			3
LH-SC-02	7/13/2025 15:45			3
LH-SC-02	7/13/2025 16:00			3
LH-SC-02	7/13/2025 16:15			3
LH-SC-02	7/13/2025 16:30			3
LH-SC-02	7/13/2025 16:45			3
LH-SC-02	7/13/2025 17:00			3
LH-SC-02	7/13/2025 17:15			3
LH-SC-02	7/13/2025 17:30			3
LH-SC-02	7/13/2025 17:45			3
LH-SC-02	7/13/2025 18:00			3
LH-SC-02	7/13/2025 18:15			3
LH-SC-02	7/13/2025 18:30			3
LH-SC-02	7/13/2025 18:45			3
LH-SC-02	7/13/2025 19:00			3
LH-SC-02	7/13/2025 19:15			3
LH-SC-02	7/13/2025 19:30			3
LH-SC-02	7/13/2025 19:45			3
LH-SC-02	7/13/2025 20:00			3
LH-SC-02	7/13/2025 20:15			3
LH-SC-02	7/13/2025 20:30			3
LH-SC-02	7/13/2025 20:45			3
LH-SC-02	7/13/2025 21:00			3
LH-SC-02	7/13/2025 21:15			3
LH-SC-02	7/13/2025 21:30			3
LH-SC-02	7/13/2025 21:45			3
LH-SC-02	7/13/2025 22:00			3
LH-SC-02	7/13/2025 22:15			3
LH-SC-02	7/13/2025 22:30			3
LH-SC-02	7/13/2025 22:45			3
LH-SC-02	7/13/2025 23:00			3
LH-SC-02	7/13/2025 23:15			3
LH-SC-02	7/13/2025 23:30			3
LH-SC-02	7/13/2025 23:45			3
LH-SC-02	7/14/2025 0:00			3
LH-SC-02	7/14/2025 0:15			3
LH-SC-02	7/14/2025 0:30			3
LH-SC-02	7/14/2025 0:45			3
LH-SC-02	7/14/2025 1:00			3
LH-SC-02	7/14/2025 1:15			3
LH-SC-02	7/14/2025 1:30			3
LH-SC-02	7/14/2025 1:45			3
LH-SC-02	7/14/2025 2:00			3
LH-SC-02	7/14/2025 2:15			3
LH-SC-02	7/14/2025 2:30			3
LH-SC-02	7/14/2025 2:45			3
LH-SC-02	7/14/2025 3:00			3
LH-SC-02	7/14/2025 3:15			3
LH-SC-02	7/14/2025 3:30			3
LH-SC-02	7/14/2025 3:45			3
LH-SC-02	7/14/2025 4:00			3
LH-SC-02	7/14/2025 4:15			3
LH-SC-02	7/14/2025 4:30			3
LH-SC-02	7/14/2025 4:45			3
LH-SC-02	7/14/2025 5:00			3

Station Name	Date Time	Temp C	pH SU	Use Code
LH-SC-02	7/14/2025 5:15			3
LH-SC-02	7/14/2025 5:30			3
LH-SC-02	7/14/2025 5:45			3
LH-SC-02	7/14/2025 6:00			3
LH-SC-02	7/14/2025 6:15			3
LH-SC-02	7/14/2025 6:30			3
LH-SC-02	7/14/2025 6:45			3
LH-SC-02	7/14/2025 7:00			3
LH-SC-02	7/14/2025 7:15			3
LH-SC-02	7/14/2025 7:30			3
LH-SC-02	7/14/2025 7:45			3
LH-SC-02	7/14/2025 8:00			3
LH-SC-02	7/14/2025 8:15			3
LH-SC-02	7/14/2025 8:30			3
LH-SC-02	7/14/2025 8:45			3
LH-SC-02	7/14/2025 9:00			3
LH-SC-02	7/14/2025 9:15			3
LH-SC-02	7/14/2025 9:30			3
LH-SC-02	7/14/2025 9:45			3
LH-SC-02	7/14/2025 10:00			3
LH-SC-02	7/14/2025 10:15			3
LH-SC-02	7/14/2025 10:30			3
LH-SC-02	7/14/2025 10:45			3
LH-SC-02	7/14/2025 11:00			3
LH-SC-02	7/14/2025 11:15			3
LH-SC-02	7/14/2025 11:30			3
LH-SC-02	7/14/2025 11:45			3
LH-SC-02	7/14/2025 12:00			3
LH-SC-02	7/14/2025 12:15			3
LH-SC-02	7/14/2025 12:30			3
LH-SC-02	7/14/2025 12:45			3
LH-SC-02	7/14/2025 13:00			3
LH-SC-02	7/14/2025 13:15			3
LH-SC-02	7/14/2025 13:30			3
LH-SC-02	7/14/2025 13:45			3
LH-SC-02	7/14/2025 14:00			3
LH-SC-02	7/14/2025 14:15			3
LH-SC-02	7/14/2025 14:30			3
LH-SC-02	7/14/2025 14:45			3
LH-SC-02	7/14/2025 15:00			3
LH-SC-02	7/14/2025 15:15			3
LH-SC-02	7/14/2025 15:30			3
LH-SC-02	7/14/2025 15:45			3
LH-SC-02	7/14/2025 16:00			3
LH-SC-02	7/14/2025 16:15			3
LH-SC-02	7/14/2025 16:30			3
LH-SC-02	7/14/2025 16:45			3
LH-SC-02	7/14/2025 17:00			3
LH-SC-02	7/14/2025 17:15			3
LH-SC-02	7/14/2025 17:30			3
LH-SC-02	7/14/2025 17:45			3
LH-SC-02	7/14/2025 18:00			3
LH-SC-02	7/14/2025 18:15			3
LH-SC-02	7/14/2025 18:30			3
LH-SC-02	7/14/2025 18:45			3
LH-SC-02	7/14/2025 19:00			3
LH-SC-02	7/14/2025 19:15			3
LH-SC-02	7/14/2025 19:30			3
LH-SC-02	7/14/2025 19:45			3
LH-SC-02	7/14/2025 20:00			3
LH-SC-02	7/14/2025 20:15			3
LH-SC-02	7/14/2025 20:30			3
LH-SC-02	7/14/2025 20:45			3
LH-SC-02	7/14/2025 21:00			3
LH-SC-02	7/14/2025 21:15			3
LH-SC-02	7/14/2025 21:30			3
LH-SC-02	7/14/2025 21:45			3
LH-SC-02	7/14/2025 22:00			3
LH-SC-02	7/14/2025 22:15			3
LH-SC-02	7/14/2025 22:30			3
LH-SC-02	7/14/2025 22:45			3
LH-SC-02	7/14/2025 23:00			3
LH-SC-02	7/14/2025 23:15			3
LH-SC-02	7/14/2025 23:30			3
LH-SC-02	7/14/2025 23:45			3
LH-SC-02	7/15/2025 0:00			3
LH-SC-02	7/15/2025 0:15			3
LH-SC-02	7/15/2025 0:30			3
LH-SC-02	7/15/2025 0:45			3
LH-SC-02	7/15/2025 1:00			3
LH-SC-02	7/15/2025 1:15			3
LH-SC-02	7/15/2025 1:30			3
LH-SC-02	7/15/2025 1:45			3
LH-SC-02	7/15/2025 2:00			3

Station Name	Date Time	Temp C	pH SU	Use Code
LH-SC-02	7/15/2025 2:15			3
LH-SC-02	7/15/2025 2:30			3
LH-SC-02	7/15/2025 2:45			3
LH-SC-02	7/15/2025 3:00			3
LH-SC-02	7/15/2025 3:15			3
LH-SC-02	7/15/2025 3:30			3
LH-SC-02	7/15/2025 3:45			3
LH-SC-02	7/15/2025 4:00			3
LH-SC-02	7/15/2025 4:15			3
LH-SC-02	7/15/2025 4:30			3
LH-SC-02	7/15/2025 4:45			3
LH-SC-02	7/15/2025 5:00			3
LH-SC-02	7/15/2025 5:15			3
LH-SC-02	7/15/2025 5:30			3
LH-SC-02	7/15/2025 5:45			3
LH-SC-02	7/15/2025 6:00			3
LH-SC-02	7/15/2025 6:15			3
LH-SC-02	7/15/2025 6:30			3
LH-SC-02	7/15/2025 6:45			3
LH-SC-02	7/15/2025 7:00			3
LH-SC-02	7/15/2025 7:15			3
LH-SC-02	7/15/2025 7:30			3
LH-SC-02	7/15/2025 7:45			3
LH-SC-02	7/15/2025 8:00			3
LH-SC-02	7/15/2025 8:15			3
LH-SC-02	7/15/2025 8:30			3
LH-SC-02	7/15/2025 8:45			3
LH-SC-02	7/15/2025 9:00			3
LH-SC-02	7/15/2025 9:15			3
LH-SC-02	7/15/2025 9:30			3
LH-SC-02	7/15/2025 9:45			3
LH-SC-02	7/15/2025 10:00			3
LH-SC-02	7/15/2025 10:15			3
LH-SC-02	7/15/2025 10:30			3
LH-SC-02	7/15/2025 10:45			3
LH-SC-02	7/15/2025 11:00			3
LH-SC-02	7/15/2025 11:15			3
LH-SC-02	7/15/2025 11:30			3
LH-SC-02	7/15/2025 11:45			3
LH-SC-02	7/15/2025 12:00			3
LH-SC-02	7/15/2025 12:15			3
LH-SC-02	7/15/2025 12:30			3
LH-SC-02	7/15/2025 12:45			3
LH-SC-02	7/15/2025 13:00			3
LH-SC-02	7/15/2025 13:15			3
LH-SC-02	7/15/2025 13:30			3
LH-SC-02	7/15/2025 13:45			3
LH-SC-02	7/15/2025 14:00			3
LH-SC-02	7/15/2025 14:15			3
LH-SC-02	7/15/2025 14:30			3
LH-SC-02	7/15/2025 14:45			3
LH-SC-02	7/15/2025 15:00			3
LH-SC-02	7/15/2025 15:15			3
LH-SC-02	7/15/2025 15:30			3
LH-SC-02	7/15/2025 15:45			3
LH-SC-02	7/15/2025 16:00			3
LH-SC-02	7/15/2025 16:15			3
LH-SC-02	7/15/2025 16:30			3
LH-SC-02	7/15/2025 16:45			3
LH-SC-02	7/15/2025 17:00			3
LH-SC-02	7/15/2025 17:15			3
LH-SC-02	7/15/2025 17:30			3
LH-SC-02	7/15/2025 17:45			3
LH-SC-02	7/15/2025 18:00			3
LH-SC-02	7/15/2025 18:15			3
LH-SC-02	7/15/2025 18:30			3
LH-SC-02	7/15/2025 18:45			3
LH-SC-02	7/15/2025 19:00			3
LH-SC-02	7/15/2025 19:15			3
LH-SC-02	7/15/2025 19:30			3
LH-SC-02	7/15/2025 19:45			3
LH-SC-02	7/15/2025 20:00			3
LH-SC-02	7/15/2025 20:15			3
LH-SC-02	7/15/2025 20:30			3
LH-SC-02	7/15/2025 20:45			3
LH-SC-02	7/15/2025 21:00			3
LH-SC-02	7/15/2025 21:15			3
LH-SC-02	7/15/2025 21:30			3
LH-SC-02	7/15/2025 21:45			3
LH-SC-02	7/15/2025 22:00			3
LH-SC-02	7/15/2025 22:15			3
LH-SC-02	7/15/2025 22:30			3
LH-SC-02	7/15/2025 22:45			3
LH-SC-02	7/15/2025 23:00			3

Station Name	Date Time	Temp C	pH SU	Use Code
LH-SC-02	7/15/2025 23:15			3
LH-SC-02	7/15/2025 23:30			3
LH-SC-02	7/15/2025 23:45			3
LH-SC-02	7/16/2025 0:00			3
LH-SC-02	7/16/2025 0:15			3
LH-SC-02	7/16/2025 0:30			3
LH-SC-02	7/16/2025 0:45			3
LH-SC-02	7/16/2025 1:00			3
LH-SC-02	7/16/2025 1:15			3
LH-SC-02	7/16/2025 1:30			3
LH-SC-02	7/16/2025 1:45			3
LH-SC-02	7/16/2025 2:00			3
LH-SC-02	7/16/2025 2:15			3
LH-SC-02	7/16/2025 2:30			3
LH-SC-02	7/16/2025 2:45			3
LH-SC-02	7/16/2025 3:00			3
LH-SC-02	7/16/2025 3:15			3
LH-SC-02	7/16/2025 3:30			3
LH-SC-02	7/16/2025 3:45			3
LH-SC-02	7/16/2025 4:00			3
LH-SC-02	7/16/2025 4:15			3
LH-SC-02	7/16/2025 4:30			3
LH-SC-02	7/16/2025 4:45			3
LH-SC-02	7/16/2025 5:00			3
LH-SC-02	7/16/2025 5:15			3
LH-SC-02	7/16/2025 5:30			3
LH-SC-02	7/16/2025 5:45			3
LH-SC-02	7/16/2025 6:00			3
LH-SC-02	7/16/2025 6:15			3
LH-SC-02	7/16/2025 6:30			3
LH-SC-02	7/16/2025 6:45			3
LH-SC-02	7/16/2025 7:00			3
LH-SC-02	7/16/2025 7:15			3
LH-SC-02	7/16/2025 7:30			3
LH-SC-02	7/16/2025 7:45			3
LH-SC-02	7/16/2025 8:00			3
LH-SC-02	7/16/2025 8:15			3
LH-SC-02	7/16/2025 8:30			3
LH-SC-02	7/16/2025 8:45			3
LH-SC-02	7/16/2025 9:00			3
LH-SC-02	7/16/2025 9:15			3
LH-SC-02	7/16/2025 9:30			3
LH-SC-02	7/16/2025 9:45			3
LH-SC-02	7/16/2025 10:00			3
LH-SC-02	7/16/2025 10:15			3
LH-SC-02	7/16/2025 10:30			3
LH-SC-02	7/16/2025 10:45			3
LH-SC-02	7/16/2025 11:00			3
LH-SC-02	7/16/2025 11:15			3
LH-SC-02	7/16/2025 11:30			3
LH-SC-02	7/16/2025 11:45			3
LH-SC-02	7/16/2025 12:00			3
LH-SC-02	7/16/2025 12:15			3
LH-SC-02	7/16/2025 12:30			3
LH-SC-02	7/16/2025 12:45			3
LH-SC-02	7/16/2025 13:00			3
LH-SC-02	7/16/2025 13:15			3
LH-SC-02	7/16/2025 13:30			3
LH-SC-02	7/16/2025 13:45			3
LH-SC-02	7/16/2025 14:00			3
LH-SC-02	7/16/2025 14:15			3
LH-SC-02	7/16/2025 14:30			3
LH-SC-02	7/16/2025 14:45			3
LH-SC-02	7/16/2025 15:00			3
LH-SC-02	7/16/2025 15:15			3
LH-SC-02	7/16/2025 15:30			3
LH-SC-02	7/16/2025 15:45			3
LH-SC-02	7/16/2025 16:00			3
LH-SC-02	7/16/2025 16:15			3
LH-SC-02	7/16/2025 16:30			3
LH-SC-02	7/16/2025 16:45			3
LH-SC-02	7/16/2025 17:00			3
LH-SC-02	7/16/2025 17:15			3
LH-SC-02	7/16/2025 17:30			3
LH-SC-02	7/16/2025 17:45			3
LH-SC-02	7/16/2025 18:00			3
LH-SC-02	7/16/2025 18:15			3
LH-SC-02	7/16/2025 18:30			3
LH-SC-02	7/16/2025 18:45			3
LH-SC-02	7/16/2025 19:00			3
LH-SC-02	7/16/2025 19:15			3
LH-SC-02	7/16/2025 19:30			3
LH-SC-02	7/16/2025 19:45			3
LH-SC-02	7/16/2025 20:00			3

Station Name	Date Time	Temp C	pH SU	Use Code
LH-SC-02	7/16/2025 20:15			3
LH-SC-02	7/16/2025 20:30			3
LH-SC-02	7/16/2025 20:45			3
LH-SC-02	7/16/2025 21:00			3
LH-SC-02	7/16/2025 21:15			3
LH-SC-02	7/16/2025 21:30			3
LH-SC-02	7/16/2025 21:45			3
LH-SC-02	7/16/2025 22:00			3
LH-SC-02	7/16/2025 22:15			3
LH-SC-02	7/16/2025 22:30			3
LH-SC-02	7/16/2025 22:45			3
LH-SC-02	7/16/2025 23:00			3
LH-SC-02	7/16/2025 23:15			3
LH-SC-02	7/16/2025 23:30			3
LH-SC-02	7/16/2025 23:45			3
LH-SC-02	7/17/2025 0:00			3
LH-SC-02	7/17/2025 0:15			3
LH-SC-02	7/17/2025 0:30			3
LH-SC-02	7/17/2025 0:45			3
LH-SC-02	7/17/2025 1:00			3
LH-SC-02	7/17/2025 1:15			3
LH-SC-02	7/17/2025 1:30			3
LH-SC-02	7/17/2025 1:45			3
LH-SC-02	7/17/2025 2:00			3
LH-SC-02	7/17/2025 2:15			3
LH-SC-02	7/17/2025 2:30			3
LH-SC-02	7/17/2025 2:45			3
LH-SC-02	7/17/2025 3:00			3
LH-SC-02	7/17/2025 3:15			3
LH-SC-02	7/17/2025 3:30			3
LH-SC-02	7/17/2025 3:45			3
LH-SC-02	7/17/2025 4:00			3
LH-SC-02	7/17/2025 4:15			3
LH-SC-02	7/17/2025 4:30			3
LH-SC-02	7/17/2025 4:45			3
LH-SC-02	7/17/2025 5:00			3
LH-SC-02	7/17/2025 5:15			3
LH-SC-02	7/17/2025 5:30			3
LH-SC-02	7/17/2025 5:45			3
LH-SC-02	7/17/2025 6:00			3
LH-SC-02	7/17/2025 6:15			3
LH-SC-02	7/17/2025 6:30			3
LH-SC-02	7/17/2025 6:45			3
LH-SC-02	7/17/2025 7:00			3
LH-SC-02	7/17/2025 7:15			3
LH-SC-02	7/17/2025 7:30			3
LH-SC-02	7/17/2025 7:45			3
LH-SC-02	7/17/2025 8:00			3
LH-SC-02	7/17/2025 8:15			3
LH-SC-02	7/17/2025 8:30			3
LH-SC-02	7/17/2025 8:45			3
LH-SC-02	7/17/2025 9:00			3
LH-SC-02	7/17/2025 9:15			3
LH-SC-02	7/17/2025 9:30			3
LH-SC-02	7/17/2025 9:45			3
LH-SC-02	7/17/2025 10:00			3
LH-SC-02	7/17/2025 10:15			3
LH-SC-02	7/17/2025 10:30			3
LH-SC-02	7/17/2025 10:45			3
LH-SC-02	7/17/2025 11:00			3
LH-SC-02	7/17/2025 11:15			3
LH-SC-02	7/17/2025 11:30			3
LH-SC-02	7/17/2025 11:45			3
LH-SC-02	7/17/2025 12:00			3
LH-SC-02	7/17/2025 12:15			3
LH-SC-02	7/17/2025 12:30			3
LH-SC-02	7/17/2025 12:45			3
LH-SC-02	7/17/2025 13:00			3
LH-SC-02	7/17/2025 13:15			3
LH-SC-02	7/17/2025 13:30			3
LH-SC-02	7/17/2025 13:45			3
LH-SC-02	7/17/2025 14:00			3
LH-SC-02	7/17/2025 14:15			3
LH-SC-02	7/17/2025 14:30			3
LH-SC-02	7/17/2025 14:45			3
LH-SC-02	7/17/2025 15:00			3
LH-SC-02	7/17/2025 15:15			3
LH-SC-02	7/17/2025 15:30			3
LH-SC-02	7/17/2025 15:45			3
LH-SC-02	7/17/2025 16:00			3
LH-SC-02	7/17/2025 16:15			3
LH-SC-02	7/17/2025 16:30			3
LH-SC-02	7/17/2025 16:45			3
LH-SC-02	7/17/2025 17:00			3

Station Name	Date Time	Temp C	pH SU	Use Code
LH-SC-02	7/17/2025 17:15			3
LH-SC-02	7/17/2025 17:30			3
LH-SC-02	7/17/2025 17:45			3
LH-SC-02	7/17/2025 18:00			3
LH-SC-02	7/17/2025 18:15			3
LH-SC-02	7/17/2025 18:30			3
LH-SC-02	7/17/2025 18:45			3
LH-SC-02	7/17/2025 19:00			3
LH-SC-02	7/17/2025 19:15			3
LH-SC-02	7/17/2025 19:30			3
LH-SC-02	7/17/2025 19:45			3
LH-SC-02	7/17/2025 20:00			3
LH-SC-02	7/17/2025 20:15			3
LH-SC-02	7/17/2025 20:30			3
LH-SC-02	7/17/2025 20:45			3
LH-SC-02	7/17/2025 21:00			3
LH-SC-02	7/17/2025 21:15			3
LH-SC-02	7/17/2025 21:30			3
LH-SC-02	7/17/2025 21:45			3
LH-SC-02	7/17/2025 22:00			3
LH-SC-02	7/17/2025 22:15			3
LH-SC-02	7/17/2025 22:30			3
LH-SC-02	7/17/2025 22:45			3
LH-SC-02	7/17/2025 23:00			3
LH-SC-02	7/17/2025 23:15			3
LH-SC-02	7/17/2025 23:30			3
LH-SC-02	7/17/2025 23:45			3
LH-SC-02	7/18/2025 0:00			3
LH-SC-02	7/18/2025 0:15			3
LH-SC-02	7/18/2025 0:30			3
LH-SC-02	7/18/2025 0:45			3
LH-SC-02	7/18/2025 1:00			3
LH-SC-02	7/18/2025 1:15			3
LH-SC-02	7/18/2025 1:30			3
LH-SC-02	7/18/2025 1:45			3
LH-SC-02	7/18/2025 2:00			3
LH-SC-02	7/18/2025 2:15			3
LH-SC-02	7/18/2025 2:30			3
LH-SC-02	7/18/2025 2:45			3
LH-SC-02	7/18/2025 3:00			3
LH-SC-02	7/18/2025 3:15			3
LH-SC-02	7/18/2025 3:30			3
LH-SC-02	7/18/2025 3:45			3
LH-SC-02	7/18/2025 4:00			3
LH-SC-02	7/18/2025 4:15			3
LH-SC-02	7/18/2025 4:30			3
LH-SC-02	7/18/2025 4:45			3
LH-SC-02	7/18/2025 5:00			3
LH-SC-02	7/18/2025 5:15			3
LH-SC-02	7/18/2025 5:30			3
LH-SC-02	7/18/2025 5:45			3
LH-SC-02	7/18/2025 6:00			3
LH-SC-02	7/18/2025 6:15			3
LH-SC-02	7/18/2025 6:30			3
LH-SC-02	7/18/2025 6:45			3
LH-SC-02	7/18/2025 7:00			3
LH-SC-02	7/18/2025 7:15			3
LH-SC-02	7/18/2025 7:30			3
LH-SC-02	7/18/2025 7:45			3
LH-SC-02	7/18/2025 8:00			3
LH-SC-02	7/18/2025 8:15			3
LH-SC-02	7/18/2025 8:30			3
LH-SC-02	7/18/2025 8:45			3
LH-SC-02	7/18/2025 9:00			3
LH-SC-02	7/18/2025 9:15			3
LH-SC-02	7/18/2025 9:30			3
LH-SC-02	7/18/2025 9:45			3
LH-SC-02	7/18/2025 10:00			3
LH-SC-02	7/18/2025 10:15			3
LH-SC-02	7/18/2025 10:30			3
LH-SC-02	7/18/2025 10:45			3
LH-SC-02	7/18/2025 11:00			3
LH-SC-02	7/18/2025 11:15			3
LH-SC-02	7/18/2025 11:30			3
LH-SC-02	7/18/2025 11:45			3
LH-SC-02	7/18/2025 12:00			3
LH-SC-02	7/18/2025 12:15			3
LH-SC-02	7/18/2025 12:30			3
LH-SC-02	7/18/2025 12:45			3
LH-SC-02	7/18/2025 13:00			3
LH-SC-02	7/18/2025 13:15			3
LH-SC-02	7/18/2025 13:30			3
LH-SC-02	7/18/2025 13:45			3
LH-SC-02	7/18/2025 14:00			3

Station Name	Date Time	Temp C	pH SU	Use Code
LH-SC-02	7/18/2025 14:15			3
LH-SC-02	7/18/2025 14:30			3
LH-SC-02	7/18/2025 14:45			3
LH-SC-02	7/18/2025 15:00			3
LH-SC-02	7/18/2025 15:15			3
LH-SC-02	7/18/2025 15:30			3
LH-SC-02	7/18/2025 15:45			3
LH-SC-02	7/18/2025 16:00			3
LH-SC-02	7/18/2025 16:15			3
LH-SC-02	7/18/2025 16:30			3
LH-SC-02	7/18/2025 16:45			3
LH-SC-02	7/18/2025 17:00			3
LH-SC-02	7/18/2025 17:15			3
LH-SC-02	7/18/2025 17:30			3
LH-SC-02	7/18/2025 17:45			3
LH-SC-02	7/18/2025 18:00			3
LH-SC-02	7/18/2025 18:15			3
LH-SC-02	7/18/2025 18:30			3
LH-SC-02	7/18/2025 18:45			3
LH-SC-02	7/18/2025 19:00			3
LH-SC-02	7/18/2025 19:15			3
LH-SC-02	7/18/2025 19:30			3
LH-SC-02	7/18/2025 19:45			3
LH-SC-02	7/18/2025 20:00			3
LH-SC-02	7/18/2025 20:15			3
LH-SC-02	7/18/2025 20:30			3
LH-SC-02	7/18/2025 20:45			3
LH-SC-02	7/18/2025 21:00			3
LH-SC-02	7/18/2025 21:15			3
LH-SC-02	7/18/2025 21:30			3
LH-SC-02	7/18/2025 21:45			3
LH-SC-02	7/18/2025 22:00			3
LH-SC-02	7/18/2025 22:15			3
LH-SC-02	7/18/2025 22:30			3
LH-SC-02	7/18/2025 22:45			3
LH-SC-02	7/18/2025 23:00			3
LH-SC-02	7/18/2025 23:15			3
LH-SC-02	7/18/2025 23:30			3
LH-SC-02	7/18/2025 23:45			3
LH-SC-02	7/19/2025 0:00			3
LH-SC-02	7/19/2025 0:15			3
LH-SC-02	7/19/2025 0:30			3
LH-SC-02	7/19/2025 0:45			3
LH-SC-02	7/19/2025 1:00			3
LH-SC-02	7/19/2025 1:15			3
LH-SC-02	7/19/2025 1:30			3
LH-SC-02	7/19/2025 1:45			3
LH-SC-02	7/19/2025 2:00			3
LH-SC-02	7/19/2025 2:15			3
LH-SC-02	7/19/2025 2:30			3
LH-SC-02	7/19/2025 2:45			3
LH-SC-02	7/19/2025 3:00			3
LH-SC-02	7/19/2025 3:15			3
LH-SC-02	7/19/2025 3:30			3
LH-SC-02	7/19/2025 3:45			3
LH-SC-02	7/19/2025 4:00			3
LH-SC-02	7/19/2025 4:15			3
LH-SC-02	7/19/2025 4:30			3
LH-SC-02	7/19/2025 4:45			3
LH-SC-02	7/19/2025 5:00			3
LH-SC-02	7/19/2025 5:15			3
LH-SC-02	7/19/2025 5:30			3
LH-SC-02	7/19/2025 5:45			3
LH-SC-02	7/19/2025 6:00			3
LH-SC-02	7/19/2025 6:15			3
LH-SC-02	7/19/2025 6:30			3
LH-SC-02	7/19/2025 6:45			3
LH-SC-02	7/19/2025 7:00			3
LH-SC-02	7/19/2025 7:15			3
LH-SC-02	7/19/2025 7:30			3
LH-SC-02	7/19/2025 7:45			3
LH-SC-02	7/19/2025 8:00			3
LH-SC-02	7/19/2025 8:15			3
LH-SC-02	7/19/2025 8:30			3
LH-SC-02	7/19/2025 8:45			3
LH-SC-02	7/19/2025 9:00			3
LH-SC-02	7/19/2025 9:15			3
LH-SC-02	7/19/2025 9:30			3
LH-SC-02	7/19/2025 9:45			3
LH-SC-02	7/19/2025 10:00			3
LH-SC-02	7/19/2025 10:15			3
LH-SC-02	7/19/2025 10:30			3
LH-SC-02	7/19/2025 10:45			3
LH-SC-02	7/19/2025 11:00			3

Station Name	Date Time	Temp C	pH SU	Use Code
LH-SC-02	7/19/2025 11:15			3
LH-SC-02	7/19/2025 11:30			3
LH-SC-02	7/19/2025 11:45			3
LH-SC-02	7/19/2025 12:00			3
LH-SC-02	7/19/2025 12:15			3
LH-SC-02	7/19/2025 12:30			3
LH-SC-02	7/19/2025 12:45			3
LH-SC-02	7/19/2025 13:00			3
LH-SC-02	7/19/2025 13:15			3
LH-SC-02	7/19/2025 13:30			3
LH-SC-02	7/19/2025 13:45			3
LH-SC-02	7/19/2025 14:00			3
LH-SC-02	7/19/2025 14:15			3
LH-SC-02	7/19/2025 14:30			3
LH-SC-02	7/19/2025 14:45			3
LH-SC-02	7/19/2025 15:00			3
LH-SC-02	7/19/2025 15:15			3
LH-SC-02	7/19/2025 15:30			3
LH-SC-02	7/19/2025 15:45			3
LH-SC-02	7/19/2025 16:00			3
LH-SC-02	7/19/2025 16:15			3
LH-SC-02	7/19/2025 16:30			3
LH-SC-02	7/19/2025 16:45			3
LH-SC-02	7/19/2025 17:00			3
LH-SC-02	7/19/2025 17:15			3
LH-SC-02	7/19/2025 17:30			3
LH-SC-02	7/19/2025 17:45			3
LH-SC-02	7/19/2025 18:00			3
LH-SC-02	7/19/2025 18:15			3
LH-SC-02	7/19/2025 18:30			3
LH-SC-02	7/19/2025 18:45			3
LH-SC-02	7/19/2025 19:00			3
LH-SC-02	7/19/2025 19:15			3
LH-SC-02	7/19/2025 19:30			3
LH-SC-02	7/19/2025 19:45			3
LH-SC-02	7/19/2025 20:00			3
LH-SC-02	7/19/2025 20:15			3
LH-SC-02	7/19/2025 20:30			3
LH-SC-02	7/19/2025 20:45			3
LH-SC-02	7/19/2025 21:00			3
LH-SC-02	7/19/2025 21:15			3
LH-SC-02	7/19/2025 21:30			3
LH-SC-02	7/19/2025 21:45			3
LH-SC-02	7/19/2025 22:00			3
LH-SC-02	7/19/2025 22:15			3
LH-SC-02	7/19/2025 22:30			3
LH-SC-02	7/19/2025 22:45			3
LH-SC-02	7/19/2025 23:00			3
LH-SC-02	7/19/2025 23:15			3
LH-SC-02	7/19/2025 23:30			3
LH-SC-02	7/19/2025 23:45			3
LH-SC-02	7/20/2025 0:00			3
LH-SC-02	7/20/2025 0:15			3
LH-SC-02	7/20/2025 0:30			3
LH-SC-02	7/20/2025 0:45			3
LH-SC-02	7/20/2025 1:00			3
LH-SC-02	7/20/2025 1:15			3
LH-SC-02	7/20/2025 1:30			3
LH-SC-02	7/20/2025 1:45			3
LH-SC-02	7/20/2025 2:00			3
LH-SC-02	7/20/2025 2:15			3
LH-SC-02	7/20/2025 2:30			3
LH-SC-02	7/20/2025 2:45			3
LH-SC-02	7/20/2025 3:00			3
LH-SC-02	7/20/2025 3:15			3
LH-SC-02	7/20/2025 3:30			3
LH-SC-02	7/20/2025 3:45			3
LH-SC-02	7/20/2025 4:00			3
LH-SC-02	7/20/2025 4:15			3
LH-SC-02	7/20/2025 4:30			3
LH-SC-02	7/20/2025 4:45			3
LH-SC-02	7/20/2025 5:00			3
LH-SC-02	7/20/2025 5:15			3
LH-SC-02	7/20/2025 5:30			3
LH-SC-02	7/20/2025 5:45			3
LH-SC-02	7/20/2025 6:00			3
LH-SC-02	7/20/2025 6:15			3
LH-SC-02	7/20/2025 6:30			3
LH-SC-02	7/20/2025 6:45			3
LH-SC-02	7/20/2025 7:00			3
LH-SC-02	7/20/2025 7:15			3
LH-SC-02	7/20/2025 7:30			3
LH-SC-02	7/20/2025 7:45			3
LH-SC-02	7/20/2025 8:00			3

Station Name	Date Time	Temp C	pH SU	Use Code
LH-SC-02	7/20/2025 8:15			3
LH-SC-02	7/20/2025 8:30			3
LH-SC-02	7/20/2025 8:45			3
LH-SC-02	7/20/2025 9:00			3
LH-SC-02	7/20/2025 9:15			3
LH-SC-02	7/20/2025 9:30			3
LH-SC-02	7/20/2025 9:45			3
LH-SC-02	7/20/2025 10:00			3
LH-SC-02	7/20/2025 10:15			3
LH-SC-02	7/20/2025 10:30			3
LH-SC-02	7/20/2025 10:45			3
LH-SC-02	7/20/2025 11:00			3
LH-SC-02	7/20/2025 11:15			3
LH-SC-02	7/20/2025 11:30			3
LH-SC-02	7/20/2025 11:45			3
LH-SC-02	7/20/2025 12:00			3
LH-SC-02	7/20/2025 12:15			3
LH-SC-02	7/20/2025 12:30			3
LH-SC-02	7/20/2025 12:45			3
LH-SC-02	7/20/2025 13:00			3
LH-SC-02	7/20/2025 13:15			3
LH-SC-02	7/20/2025 13:30			3
LH-SC-02	7/20/2025 13:45			3
LH-SC-02	7/20/2025 14:00			3
LH-SC-02	7/20/2025 14:15			3
LH-SC-02	7/20/2025 14:30			3
LH-SC-02	7/20/2025 14:45			3
LH-SC-02	7/20/2025 15:00			3
LH-SC-02	7/20/2025 15:15			3
LH-SC-02	7/20/2025 15:30			3
LH-SC-02	7/20/2025 15:45			3
LH-SC-02	7/20/2025 16:00			3
LH-SC-02	7/20/2025 16:15			3
LH-SC-02	7/20/2025 16:30			3
LH-SC-02	7/20/2025 16:45			3
LH-SC-02	7/20/2025 17:00			3
LH-SC-02	7/20/2025 17:15			3
LH-SC-02	7/20/2025 17:30			3
LH-SC-02	7/20/2025 17:45			3
LH-SC-02	7/20/2025 18:00			3
LH-SC-02	7/20/2025 18:15			3
LH-SC-02	7/20/2025 18:30			3
LH-SC-02	7/20/2025 18:45			3
LH-SC-02	7/20/2025 19:00			3
LH-SC-02	7/20/2025 19:15			3
LH-SC-02	7/20/2025 19:30			3
LH-SC-02	7/20/2025 19:45			3
LH-SC-02	7/20/2025 20:00			3
LH-SC-02	7/20/2025 20:15			3
LH-SC-02	7/20/2025 20:30			3
LH-SC-02	7/20/2025 20:45			3
LH-SC-02	7/20/2025 21:00			3
LH-SC-02	7/20/2025 21:15			3
LH-SC-02	7/20/2025 21:30			3
LH-SC-02	7/20/2025 21:45			3
LH-SC-02	7/20/2025 22:00			3
LH-SC-02	7/20/2025 22:15			3
LH-SC-02	7/20/2025 22:30			3
LH-SC-02	7/20/2025 22:45			3
LH-SC-02	7/20/2025 23:00			3
LH-SC-02	7/20/2025 23:15			3
LH-SC-02	7/20/2025 23:30			3
LH-SC-02	7/20/2025 23:45			3
LH-SC-02	7/21/2025 0:00			3
LH-SC-02	7/21/2025 0:15			3
LH-SC-02	7/21/2025 0:30			3
LH-SC-02	7/21/2025 0:45			3
LH-SC-02	7/21/2025 1:00			3
LH-SC-02	7/21/2025 1:15			3
LH-SC-02	7/21/2025 1:30			3
LH-SC-02	7/21/2025 1:45			3
LH-SC-02	7/21/2025 2:00			3
LH-SC-02	7/21/2025 2:15			3
LH-SC-02	7/21/2025 2:30			3
LH-SC-02	7/21/2025 2:45			3
LH-SC-02	7/21/2025 3:00			3
LH-SC-02	7/21/2025 3:15			3
LH-SC-02	7/21/2025 3:30			3
LH-SC-02	7/21/2025 3:45			3
LH-SC-02	7/21/2025 4:00			3
LH-SC-02	7/21/2025 4:15			3
LH-SC-02	7/21/2025 4:30			3
LH-SC-02	7/21/2025 4:45			3
LH-SC-02	7/21/2025 5:00			3

Station Name	Date Time	Temp C	pH SU	Use Code
LH-SC-02	7/21/2025 5:15			3
LH-SC-02	7/21/2025 5:30			3
LH-SC-02	7/21/2025 5:45			3
LH-SC-02	7/21/2025 6:00			3
LH-SC-02	7/21/2025 6:15			3
LH-SC-02	7/21/2025 6:30			3
LH-SC-02	7/21/2025 6:45			3
LH-SC-02	7/21/2025 7:00			3
LH-SC-02	7/21/2025 7:15			3
LH-SC-02	7/21/2025 7:30			3
LH-SC-02	7/21/2025 7:45			3
LH-SC-02	7/21/2025 8:00			3
LH-SC-02	7/21/2025 8:15			3
LH-SC-02	7/21/2025 8:30			3
LH-SC-02	7/21/2025 8:45			3
LH-SC-02	7/21/2025 9:00			3
LH-SC-02	7/21/2025 9:15			3
LH-SC-02	7/21/2025 9:30			3
LH-SC-02	7/21/2025 9:45			3
LH-SC-02	7/21/2025 10:00			3
LH-SC-02	7/21/2025 10:15			3
LH-SC-02	7/21/2025 10:30			3
LH-SC-02	7/21/2025 10:45			3
LH-SC-02	7/21/2025 11:00			3
LH-SC-02	7/21/2025 11:15			3
LH-SC-02	7/21/2025 11:30			3
LH-SC-02	7/21/2025 11:45			3
LH-SC-02	7/21/2025 12:00			3
LH-SC-02	7/21/2025 12:15			3
LH-SC-02	7/21/2025 12:30			3
LH-SC-02	7/21/2025 12:45			3
LH-SC-02	7/21/2025 13:00			3
LH-SC-02	7/21/2025 13:15			3
LH-SC-02	7/21/2025 13:30			3
LH-SC-02	7/21/2025 13:45			3
LH-SC-02	7/21/2025 14:00			3
LH-SC-02	7/21/2025 14:15			3
LH-SC-02	7/21/2025 14:30			3
LH-SC-02	7/21/2025 14:45			3
LH-SC-02	7/21/2025 15:00			3
LH-SC-02	7/21/2025 15:15			3
LH-SC-02	7/21/2025 15:30			3
LH-SC-02	7/21/2025 15:45			3
LH-SC-02	7/21/2025 16:00			3
LH-SC-02	7/21/2025 16:15			3
LH-SC-02	7/21/2025 16:30			3
LH-SC-02	7/21/2025 16:45			3
LH-SC-02	7/21/2025 17:00			3
LH-SC-02	7/21/2025 17:15			3
LH-SC-02	7/21/2025 17:30			3
LH-SC-02	7/21/2025 17:45			3
LH-SC-02	7/21/2025 18:00			3
LH-SC-02	7/21/2025 18:15			3
LH-SC-02	7/21/2025 18:30			3
LH-SC-02	7/21/2025 18:45			3
LH-SC-02	7/21/2025 19:00			3
LH-SC-02	7/21/2025 19:15			3
LH-SC-02	7/21/2025 19:30			3
LH-SC-02	7/21/2025 19:45			3
LH-SC-02	7/21/2025 20:00			3
LH-SC-02	7/21/2025 20:15			3
LH-SC-02	7/21/2025 20:30			3
LH-SC-02	7/21/2025 20:45			3
LH-SC-02	7/21/2025 21:00			3
LH-SC-02	7/21/2025 21:15			3
LH-SC-02	7/21/2025 21:30			3
LH-SC-02	7/21/2025 21:45			3
LH-SC-02	7/21/2025 22:00			3
LH-SC-02	7/21/2025 22:15			3
LH-SC-02	7/21/2025 22:30			3
LH-SC-02	7/21/2025 22:45			3
LH-SC-02	7/21/2025 23:00			3
LH-SC-02	7/21/2025 23:15			3
LH-SC-02	7/21/2025 23:30			3
LH-SC-02	7/21/2025 23:45			3
LH-SC-02	7/22/2025 0:00			3
LH-SC-02	7/22/2025 0:15			3
LH-SC-02	7/22/2025 0:30			3
LH-SC-02	7/22/2025 0:45			3
LH-SC-02	7/22/2025 1:00			3
LH-SC-02	7/22/2025 1:15			3
LH-SC-02	7/22/2025 1:30			3
LH-SC-02	7/22/2025 1:45			3
LH-SC-02	7/22/2025 2:00			3

Station Name	Date Time	Temp C	pH SU	Use Code
LH-SC-02	7/22/2025 2:15			3
LH-SC-02	7/22/2025 2:30			3
LH-SC-02	7/22/2025 2:45			3
LH-SC-02	7/22/2025 3:00			3
LH-SC-02	7/22/2025 3:15			3
LH-SC-02	7/22/2025 3:30			3
LH-SC-02	7/22/2025 3:45			3
LH-SC-02	7/22/2025 4:00			3
LH-SC-02	7/22/2025 4:15			3
LH-SC-02	7/22/2025 4:30			3
LH-SC-02	7/22/2025 4:45			3
LH-SC-02	7/22/2025 5:00			3
LH-SC-02	7/22/2025 5:15			3
LH-SC-02	7/22/2025 5:30			3
LH-SC-02	7/22/2025 5:45			3
LH-SC-02	7/22/2025 6:00			3
LH-SC-02	7/22/2025 6:15			3
LH-SC-02	7/22/2025 6:30			3
LH-SC-02	7/22/2025 6:45			3
LH-SC-02	7/22/2025 7:00			3
LH-SC-02	7/22/2025 7:15			3
LH-SC-02	7/22/2025 7:30			3
LH-SC-02	7/22/2025 7:45			3
LH-SC-02	7/22/2025 8:00			3
LH-SC-02	7/22/2025 8:15			3
LH-SC-02	7/22/2025 8:30			3
LH-SC-02	7/22/2025 8:45			3
LH-SC-02	7/22/2025 9:00			3
LH-SC-02	7/22/2025 9:15			3
LH-SC-02	7/22/2025 9:30			3
LH-SC-02	7/22/2025 9:45			3
LH-SC-02	7/22/2025 10:00			3
LH-SC-02	7/22/2025 10:15			3
LH-SC-02	7/22/2025 10:30			3
LH-SC-02	7/22/2025 10:45			3
LH-SC-02	7/22/2025 11:00			3
LH-SC-02	7/22/2025 11:15			3
LH-SC-02	7/22/2025 11:30			3
LH-SC-02	7/22/2025 11:45			3
LH-SC-02	7/22/2025 12:00			3
LH-SC-02	7/22/2025 12:15			3
LH-SC-02	7/22/2025 12:30			3
LH-SC-02	7/22/2025 12:45			3
LH-SC-02	7/22/2025 13:00			3
LH-SC-02	7/22/2025 13:15			3
LH-SC-02	7/22/2025 13:30			3
LH-SC-02	7/22/2025 13:45			3
LH-SC-02	7/22/2025 14:00			3
LH-SC-02	7/22/2025 14:15			3
LH-SC-02	7/22/2025 14:30			3
LH-SC-02	7/22/2025 14:45			3
LH-SC-02	7/22/2025 15:00			3
LH-SC-02	7/22/2025 15:15			3
LH-SC-02	7/22/2025 15:30			3
LH-SC-02	7/22/2025 15:45			3
LH-SC-02	7/22/2025 16:00			3
LH-SC-02	7/22/2025 16:15			3
LH-SC-02	7/22/2025 16:30			3
LH-SC-02	7/22/2025 16:45			3
LH-SC-02	7/22/2025 17:00			3
LH-SC-02	7/22/2025 17:15			3
LH-SC-02	7/22/2025 17:30			3
LH-SC-02	7/22/2025 17:45			3
LH-SC-02	7/22/2025 18:00			3
LH-SC-02	7/22/2025 18:15			3
LH-SC-02	7/22/2025 18:30			3
LH-SC-02	7/22/2025 18:45			3
LH-SC-02	7/22/2025 19:00			3
LH-SC-02	7/22/2025 19:15			3
LH-SC-02	7/22/2025 19:30			3
LH-SC-02	7/22/2025 19:45			3
LH-SC-02	7/22/2025 20:00			3
LH-SC-02	7/22/2025 20:15			3
LH-SC-02	7/22/2025 20:30			3
LH-SC-02	7/22/2025 20:45			3
LH-SC-02	7/22/2025 21:00			3
LH-SC-02	7/22/2025 21:15			3
LH-SC-02	7/22/2025 21:30			3
LH-SC-02	7/22/2025 21:45			3
LH-SC-02	7/22/2025 22:00			3
LH-SC-02	7/22/2025 22:15			3
LH-SC-02	7/22/2025 22:30			3
LH-SC-02	7/22/2025 22:45			3
LH-SC-02	7/22/2025 23:00			3

Station Name	Date Time	Temp C	pH SU	Use Code
LH-SC-02	7/22/2025 23:15			3
LH-SC-02	7/22/2025 23:30			3
LH-SC-02	7/22/2025 23:45			3
LH-SC-02	7/23/2025 0:00			3
LH-SC-02	7/23/2025 0:15			3
LH-SC-02	7/23/2025 0:30			3
LH-SC-02	7/23/2025 0:45			3
LH-SC-02	7/23/2025 1:00			3
LH-SC-02	7/23/2025 1:15			3
LH-SC-02	7/23/2025 1:30			3
LH-SC-02	7/23/2025 1:45			3
LH-SC-02	7/23/2025 2:00			3
LH-SC-02	7/23/2025 2:15			3
LH-SC-02	7/23/2025 2:30			3
LH-SC-02	7/23/2025 2:45			3
LH-SC-02	7/23/2025 3:00			3
LH-SC-02	7/23/2025 3:15			3
LH-SC-02	7/23/2025 3:30			3
LH-SC-02	7/23/2025 3:45			3
LH-SC-02	7/23/2025 4:00			3
LH-SC-02	7/23/2025 4:15			3
LH-SC-02	7/23/2025 4:30			3
LH-SC-02	7/23/2025 4:45			3
LH-SC-02	7/23/2025 5:00			3
LH-SC-02	7/23/2025 5:15			3
LH-SC-02	7/23/2025 5:30			3
LH-SC-02	7/23/2025 5:45			3
LH-SC-02	7/23/2025 6:00			3
LH-SC-02	7/23/2025 6:15			3
LH-SC-02	7/23/2025 6:30			3
LH-SC-02	7/23/2025 6:45			3
LH-SC-02	7/23/2025 7:00			3
LH-SC-02	7/23/2025 7:15			3
LH-SC-02	7/23/2025 7:30			3
LH-SC-02	7/23/2025 7:45			3
LH-SC-02	7/23/2025 8:00			3
LH-SC-02	7/23/2025 8:15			3
LH-SC-02	7/23/2025 8:30			3
LH-SC-02	7/23/2025 8:45			3
LH-SC-02	7/23/2025 9:00			3
LH-SC-02	7/23/2025 9:15			3
LH-SC-02	7/23/2025 9:30			3
LH-SC-02	7/23/2025 9:45			3
LH-SC-02	7/23/2025 10:00			3
LH-SC-02	7/23/2025 10:15			3
LH-SC-02	7/23/2025 10:30			3
LH-SC-02	7/23/2025 10:45			3
LH-SC-02	7/23/2025 11:00			3
LH-SC-02	7/23/2025 11:15			3
LH-SC-02	7/23/2025 11:30			3
LH-SC-02	7/23/2025 11:45			3
LH-SC-02	7/23/2025 12:00			3
LH-SC-02	7/23/2025 12:15			3
LH-SC-02	7/23/2025 12:30			3
LH-SC-02	7/23/2025 12:45			3
LH-SC-02	7/23/2025 13:00			3
LH-SC-02	7/23/2025 13:15			3
LH-SC-02	7/23/2025 13:30			3
LH-SC-02	7/23/2025 13:45			3
LH-SC-02	7/23/2025 14:00			3
LH-SC-02	7/23/2025 14:15			3
LH-SC-02	7/23/2025 14:30			3
LH-SC-02	7/23/2025 14:45			3
LH-SC-02	7/23/2025 15:00			3
LH-SC-02	7/23/2025 15:15			3
LH-SC-02	7/23/2025 15:30			3
LH-SC-02	7/23/2025 15:45			3
LH-SC-02	7/23/2025 16:00			3
LH-SC-02	7/23/2025 16:15			3
LH-SC-02	7/23/2025 16:30			3
LH-SC-02	7/23/2025 16:45			3
LH-SC-02	7/23/2025 17:00			3
LH-SC-02	7/23/2025 17:15			3
LH-SC-02	7/23/2025 17:30			3
LH-SC-02	7/23/2025 17:45			3
LH-SC-02	7/23/2025 18:00			3
LH-SC-02	7/23/2025 18:15			3
LH-SC-02	7/23/2025 18:30			3
LH-SC-02	7/23/2025 18:45			3
LH-SC-02	7/23/2025 19:00			3
LH-SC-02	7/23/2025 19:15			3
LH-SC-02	7/23/2025 19:30			3
LH-SC-02	7/23/2025 19:45			3
LH-SC-02	7/23/2025 20:00			3

Station Name	Date Time	Temp C	pH SU	Use Code
LH-SC-02	7/23/2025 20:15			3
LH-SC-02	7/23/2025 20:30			3
LH-SC-02	7/23/2025 20:45			3
LH-SC-02	7/23/2025 21:00			3
LH-SC-02	7/23/2025 21:15			3
LH-SC-02	7/23/2025 21:30			3
LH-SC-02	7/23/2025 21:45			3
LH-SC-02	7/23/2025 22:00			3
LH-SC-02	7/23/2025 22:15			3
LH-SC-02	7/23/2025 22:30			3
LH-SC-02	7/23/2025 22:45			3
LH-SC-02	7/23/2025 23:00			3
LH-SC-02	7/23/2025 23:15			3
LH-SC-02	7/23/2025 23:30			3
LH-SC-02	7/23/2025 23:45			3
LH-SC-02	7/24/2025 0:00			3
LH-SC-02	7/24/2025 0:15			3
LH-SC-02	7/24/2025 0:30			3
LH-SC-02	7/24/2025 0:45			3
LH-SC-02	7/24/2025 1:00			3
LH-SC-02	7/24/2025 1:15			3
LH-SC-02	7/24/2025 1:30			3
LH-SC-02	7/24/2025 1:45			3
LH-SC-02	7/24/2025 2:00			3
LH-SC-02	7/24/2025 2:15			3
LH-SC-02	7/24/2025 2:30			3
LH-SC-02	7/24/2025 2:45			3
LH-SC-02	7/24/2025 3:00			3
LH-SC-02	7/24/2025 3:15			3
LH-SC-02	7/24/2025 3:30			3
LH-SC-02	7/24/2025 3:45			3
LH-SC-02	7/24/2025 4:00			3
LH-SC-02	7/24/2025 4:15			3
LH-SC-02	7/24/2025 4:30			3
LH-SC-02	7/24/2025 4:45			3
LH-SC-02	7/24/2025 5:00			3
LH-SC-02	7/24/2025 5:15			3
LH-SC-02	7/24/2025 5:30			3
LH-SC-02	7/24/2025 5:45			3
LH-SC-02	7/24/2025 6:00			3
LH-SC-02	7/24/2025 6:15			3
LH-SC-02	7/24/2025 6:30			3
LH-SC-02	7/24/2025 6:45			3
LH-SC-02	7/24/2025 7:00			3
LH-SC-02	7/24/2025 7:15			3
LH-SC-02	7/24/2025 7:30			3
LH-SC-02	7/24/2025 7:45			3
LH-SC-02	7/24/2025 8:00			3
LH-SC-02	7/24/2025 8:15			3
LH-SC-02	7/24/2025 8:30			3
LH-SC-02	7/24/2025 8:45			3
LH-SC-02	7/24/2025 9:00			3
LH-SC-02	7/24/2025 9:15			3
LH-SC-02	7/24/2025 9:30			3
LH-SC-02	7/24/2025 9:45			3
LH-SC-02	7/24/2025 10:00			3
LH-SC-02	7/24/2025 10:15			3
LH-SC-02	7/24/2025 10:30			3
LH-SC-02	7/24/2025 10:45			3
LH-SC-02	7/24/2025 11:00			3
LH-SC-02	7/24/2025 11:15			3
LH-SC-02	7/24/2025 11:30			3
LH-SC-02	7/24/2025 11:45			3
LH-SC-02	7/24/2025 12:00			3
LH-SC-02	7/24/2025 12:15			3
LH-SC-02	7/24/2025 12:30			3
LH-SC-02	7/24/2025 12:45			3
LH-SC-02	7/24/2025 13:00			3
LH-SC-02	7/24/2025 13:15			3
LH-SC-02	7/24/2025 13:30			3
LH-SC-02	7/24/2025 13:45			3
LH-SC-02	7/24/2025 14:00			3
LH-SC-02	7/24/2025 14:15			3
LH-SC-02	7/24/2025 14:30			3
LH-SC-02	7/24/2025 14:45			3
LH-SC-02	7/24/2025 15:00			3
LH-SC-02	7/24/2025 15:15			3
LH-SC-02	7/24/2025 15:30			3
LH-SC-02	7/24/2025 15:45			3
LH-SC-02	7/24/2025 16:00			3
LH-SC-02	7/24/2025 16:15			3
LH-SC-02	7/24/2025 16:30			3
LH-SC-02	7/24/2025 16:45			3
LH-SC-02	7/24/2025 17:00			3

Station Name	Date Time	Temp C	pH SU	Use Code
LH-SC-02	7/24/2025 17:15			3
LH-SC-02	7/24/2025 17:30			3
LH-SC-02	7/24/2025 17:45			3
LH-SC-02	7/24/2025 18:00			3
LH-SC-02	7/24/2025 18:15			3
LH-SC-02	7/24/2025 18:30			3
LH-SC-02	7/24/2025 18:45			3
LH-SC-02	7/24/2025 19:00			3
LH-SC-02	7/24/2025 19:15			3
LH-SC-02	7/24/2025 19:30			3
LH-SC-02	7/24/2025 19:45			3
LH-SC-02	7/24/2025 20:00			3
LH-SC-02	7/24/2025 20:15			3
LH-SC-02	7/24/2025 20:30			3
LH-SC-02	7/24/2025 20:45			3
LH-SC-02	7/24/2025 21:00			3
LH-SC-02	7/24/2025 21:15			3
LH-SC-02	7/24/2025 21:30			3
LH-SC-02	7/24/2025 21:45			3
LH-SC-02	7/24/2025 22:00			3
LH-SC-02	7/24/2025 22:15			3
LH-SC-02	7/24/2025 22:30			3
LH-SC-02	7/24/2025 22:45			3
LH-SC-02	7/24/2025 23:00			3
LH-SC-02	7/24/2025 23:15			3
LH-SC-02	7/24/2025 23:30			3
LH-SC-02	7/24/2025 23:45			3
LH-SC-02	7/25/2025 0:00			3
LH-SC-02	7/25/2025 0:15			3
LH-SC-02	7/25/2025 0:30			3
LH-SC-02	7/25/2025 0:45			3
LH-SC-02	7/25/2025 1:00			3
LH-SC-02	7/25/2025 1:15			3
LH-SC-02	7/25/2025 1:30			3
LH-SC-02	7/25/2025 1:45			3
LH-SC-02	7/25/2025 2:00			3
LH-SC-02	7/25/2025 2:15			3
LH-SC-02	7/25/2025 2:30			3
LH-SC-02	7/25/2025 2:45			3
LH-SC-02	7/25/2025 3:00			3
LH-SC-02	7/25/2025 3:15			3
LH-SC-02	7/25/2025 3:30			3
LH-SC-02	7/25/2025 3:45			3
LH-SC-02	7/25/2025 4:00			3
LH-SC-02	7/25/2025 4:15			3
LH-SC-02	7/25/2025 4:30			3
LH-SC-02	7/25/2025 4:45			3
LH-SC-02	7/25/2025 5:00			3
LH-SC-02	7/25/2025 5:15			3
LH-SC-02	7/25/2025 5:30			3
LH-SC-02	7/25/2025 5:45			3
LH-SC-02	7/25/2025 6:00			3
LH-SC-02	7/25/2025 6:15			3
LH-SC-02	7/25/2025 6:30			3
LH-SC-02	7/25/2025 6:45			3
LH-SC-02	7/25/2025 7:00			3
LH-SC-02	7/25/2025 7:15			3
LH-SC-02	7/25/2025 7:30			3
LH-SC-02	7/25/2025 7:45			3
LH-SC-02	7/25/2025 8:00			3
LH-SC-02	7/25/2025 8:15			3
LH-SC-02	7/25/2025 8:30			3
LH-SC-02	7/25/2025 8:45			3
LH-SC-02	7/25/2025 9:00			3
LH-SC-02	7/25/2025 9:15			3
LH-SC-02	7/25/2025 9:30			3
LH-SC-02	7/25/2025 9:45			3
LH-SC-02	7/25/2025 10:00			3
LH-SC-02	7/25/2025 10:15			3
LH-SC-02	7/25/2025 10:30			3
LH-SC-02	7/25/2025 10:45			3
LH-SC-02	7/25/2025 11:00			3
LH-SC-02	7/25/2025 11:15			3
LH-SC-02	7/25/2025 11:30			3
LH-SC-02	7/25/2025 11:45			3
LH-SC-02	7/25/2025 12:00			3
LH-SC-02	7/25/2025 12:15			3
LH-SC-02	7/25/2025 12:30			3
LH-SC-02	7/25/2025 12:45			3
LH-SC-02	7/25/2025 13:00			3
LH-SC-02	7/25/2025 13:15			3
LH-SC-02	7/25/2025 13:30			3
LH-SC-02	7/25/2025 13:45			3
LH-SC-02	7/25/2025 14:00			3

Station Name	Date Time	Temp C	pH SU	Use Code
LH-SC-02	7/25/2025 14:15			3
LH-SC-02	7/25/2025 14:30			3
LH-SC-02	7/25/2025 14:45			3
LH-SC-02	7/25/2025 15:00			3
LH-SC-02	7/25/2025 15:15			3
LH-SC-02	7/25/2025 15:30			3
LH-SC-02	7/25/2025 15:45			3
LH-SC-02	7/25/2025 16:00			3
LH-SC-02	7/25/2025 16:15			3
LH-SC-02	7/25/2025 16:30			3
LH-SC-02	7/25/2025 16:45			3
LH-SC-02	7/25/2025 17:00			3
LH-SC-02	7/25/2025 17:15			3
LH-SC-02	7/25/2025 17:30			3
LH-SC-02	7/25/2025 17:45			3
LH-SC-02	7/25/2025 18:00			3
LH-SC-02	7/25/2025 18:15			3
LH-SC-02	7/25/2025 18:30			3
LH-SC-02	7/25/2025 18:45			3
LH-SC-02	7/25/2025 19:00			3
LH-SC-02	7/25/2025 19:15			3
LH-SC-02	7/25/2025 19:30			3
LH-SC-02	7/25/2025 19:45			3
LH-SC-02	7/25/2025 20:00			3
LH-SC-02	7/25/2025 20:15			3
LH-SC-02	7/25/2025 20:30			3
LH-SC-02	7/25/2025 20:45			3
LH-SC-02	7/25/2025 21:00			3
LH-SC-02	7/25/2025 21:15			3
LH-SC-02	7/25/2025 21:30			3
LH-SC-02	7/25/2025 21:45			3
LH-SC-02	7/25/2025 22:00			3
LH-SC-02	7/25/2025 22:15			3
LH-SC-02	7/25/2025 22:30			3
LH-SC-02	7/25/2025 22:45			3
LH-SC-02	7/25/2025 23:00			3
LH-SC-02	7/25/2025 23:15			3
LH-SC-02	7/25/2025 23:30			3
LH-SC-02	7/25/2025 23:45			3
LH-SC-02	7/26/2025 0:00			3
LH-SC-02	7/26/2025 0:15			3
LH-SC-02	7/26/2025 0:30			3
LH-SC-02	7/26/2025 0:45			3
LH-SC-02	7/26/2025 1:00			3
LH-SC-02	7/26/2025 1:15			3
LH-SC-02	7/26/2025 1:30			3
LH-SC-02	7/26/2025 1:45			3
LH-SC-02	7/26/2025 2:00			3
LH-SC-02	7/26/2025 2:15			3
LH-SC-02	7/26/2025 2:30			3
LH-SC-02	7/26/2025 2:45			3
LH-SC-02	7/26/2025 3:00			3
LH-SC-02	7/26/2025 3:15			3
LH-SC-02	7/26/2025 3:30			3
LH-SC-02	7/26/2025 3:45			3
LH-SC-02	7/26/2025 4:00			3
LH-SC-02	7/26/2025 4:15			3
LH-SC-02	7/26/2025 4:30			3
LH-SC-02	7/26/2025 4:45			3
LH-SC-02	7/26/2025 5:00			3
LH-SC-02	7/26/2025 5:15			3
LH-SC-02	7/26/2025 5:30			3
LH-SC-02	7/26/2025 5:45			3
LH-SC-02	7/26/2025 6:00			3
LH-SC-02	7/26/2025 6:15			3
LH-SC-02	7/26/2025 6:30			3
LH-SC-02	7/26/2025 6:45			3
LH-SC-02	7/26/2025 7:00			3
LH-SC-02	7/26/2025 7:15			3
LH-SC-02	7/26/2025 7:30			3
LH-SC-02	7/26/2025 7:45			3
LH-SC-02	7/26/2025 8:00			3
LH-SC-02	7/26/2025 8:15			3
LH-SC-02	7/26/2025 8:30			3
LH-SC-02	7/26/2025 8:45			3
LH-SC-02	7/26/2025 9:00			3
LH-SC-02	7/26/2025 9:15			3
LH-SC-02	7/26/2025 9:30			3
LH-SC-02	7/26/2025 9:45			3
LH-SC-02	7/26/2025 10:00			3
LH-SC-02	7/26/2025 10:15			3
LH-SC-02	7/26/2025 10:30			3
LH-SC-02	7/26/2025 10:45			3
LH-SC-02	7/26/2025 11:00			3

Station Name	Date Time	Temp C	pH SU	Use Code
LH-SC-02	7/26/2025 11:15			3
LH-SC-02	7/26/2025 11:30			3
LH-SC-02	7/26/2025 11:45			3
LH-SC-02	7/26/2025 12:00			3
LH-SC-02	7/26/2025 12:15			3
LH-SC-02	7/26/2025 12:30			3
LH-SC-02	7/26/2025 12:45			3
LH-SC-02	7/26/2025 13:00			3
LH-SC-02	7/26/2025 13:15			3
LH-SC-02	7/26/2025 13:30			3
LH-SC-02	7/26/2025 13:45			3
LH-SC-02	7/26/2025 14:00			3
LH-SC-02	7/26/2025 14:15			3
LH-SC-02	7/26/2025 14:30			3
LH-SC-02	7/26/2025 14:45			3
LH-SC-02	7/26/2025 15:00			3
LH-SC-02	7/26/2025 15:15			3
LH-SC-02	7/26/2025 15:30			3
LH-SC-02	7/26/2025 15:45			3
LH-SC-02	7/26/2025 16:00			3
LH-SC-02	7/26/2025 16:15			3
LH-SC-02	7/26/2025 16:30			3
LH-SC-02	7/26/2025 16:45			3
LH-SC-02	7/26/2025 17:00			3
LH-SC-02	7/26/2025 17:15			3
LH-SC-02	7/26/2025 17:30			3
LH-SC-02	7/26/2025 17:45			3
LH-SC-02	7/26/2025 18:00			3
LH-SC-02	7/26/2025 18:15			3
LH-SC-02	7/26/2025 18:30			3
LH-SC-02	7/26/2025 18:45			3
LH-SC-02	7/26/2025 19:00			3
LH-SC-02	7/26/2025 19:15			3
LH-SC-02	7/26/2025 19:30			3
LH-SC-02	7/26/2025 19:45			3
LH-SC-02	7/26/2025 20:00			3
LH-SC-02	7/26/2025 20:15			3
LH-SC-02	7/26/2025 20:30			3
LH-SC-02	7/26/2025 20:45			3
LH-SC-02	7/26/2025 21:00			3
LH-SC-02	7/26/2025 21:15			3
LH-SC-02	7/26/2025 21:30			3
LH-SC-02	7/26/2025 21:45			3
LH-SC-02	7/26/2025 22:00			3
LH-SC-02	7/26/2025 22:15			3
LH-SC-02	7/26/2025 22:30			3
LH-SC-02	7/26/2025 22:45			3
LH-SC-02	7/26/2025 23:00			3
LH-SC-02	7/26/2025 23:15			3
LH-SC-02	7/26/2025 23:30			3
LH-SC-02	7/26/2025 23:45			3
LH-SC-02	7/27/2025 0:00			3
LH-SC-02	7/27/2025 0:15			3
LH-SC-02	7/27/2025 0:30			3
LH-SC-02	7/27/2025 0:45			3
LH-SC-02	7/27/2025 1:00			3
LH-SC-02	7/27/2025 1:15			3
LH-SC-02	7/27/2025 1:30			3
LH-SC-02	7/27/2025 1:45			3
LH-SC-02	7/27/2025 2:00			3
LH-SC-02	7/27/2025 2:15			3
LH-SC-02	7/27/2025 2:30			3
LH-SC-02	7/27/2025 2:45			3
LH-SC-02	7/27/2025 3:00			3
LH-SC-02	7/27/2025 3:15			3
LH-SC-02	7/27/2025 3:30			3
LH-SC-02	7/27/2025 3:45			3
LH-SC-02	7/27/2025 4:00			3
LH-SC-02	7/27/2025 4:15			3
LH-SC-02	7/27/2025 4:30			3
LH-SC-02	7/27/2025 4:45			3
LH-SC-02	7/27/2025 5:00			3
LH-SC-02	7/27/2025 5:15			3
LH-SC-02	7/27/2025 5:30			3
LH-SC-02	7/27/2025 5:45			3
LH-SC-02	7/27/2025 6:00			3
LH-SC-02	7/27/2025 6:15			3
LH-SC-02	7/27/2025 6:30			3
LH-SC-02	7/27/2025 6:45			3
LH-SC-02	7/27/2025 7:00			3
LH-SC-02	7/27/2025 7:15			3
LH-SC-02	7/27/2025 7:30			3
LH-SC-02	7/27/2025 7:45			3
LH-SC-02	7/27/2025 8:00			3

Station Name	Date Time	Temp C	pH SU	Use Code
LH-SC-02	7/27/2025 8:15			3
LH-SC-02	7/27/2025 8:30			3
LH-SC-02	7/27/2025 8:45			3
LH-SC-02	7/27/2025 9:00			3
LH-SC-02	7/27/2025 9:15			3
LH-SC-02	7/27/2025 9:30			3
LH-SC-02	7/27/2025 9:45			3
LH-SC-02	7/27/2025 10:00			3
LH-SC-02	7/27/2025 10:15			3
LH-SC-02	7/27/2025 10:30			3
LH-SC-02	7/27/2025 10:45			3
LH-SC-02	7/27/2025 11:00			3
LH-SC-02	7/27/2025 11:15			3
LH-SC-02	7/27/2025 11:30			3
LH-SC-02	7/27/2025 11:45			3
LH-SC-02	7/27/2025 12:00			3
LH-SC-02	7/27/2025 12:15			3
LH-SC-02	7/27/2025 12:30			3
LH-SC-02	7/27/2025 12:45			3
LH-SC-02	7/27/2025 13:00			3
LH-SC-02	7/27/2025 13:15			3
LH-SC-02	7/27/2025 13:30			3
LH-SC-02	7/27/2025 13:45			3
LH-SC-02	7/27/2025 14:00			3
LH-SC-02	7/27/2025 14:15			3
LH-SC-02	7/27/2025 14:30			3
LH-SC-02	7/27/2025 14:45			3
LH-SC-02	7/27/2025 15:00			3
LH-SC-02	7/27/2025 15:15			3
LH-SC-02	7/27/2025 15:30			3
LH-SC-02	7/27/2025 15:45			3
LH-SC-02	7/27/2025 16:00			3
LH-SC-02	7/27/2025 16:15			3
LH-SC-02	7/27/2025 16:30			3
LH-SC-02	7/27/2025 16:45			3
LH-SC-02	7/27/2025 17:00			3
LH-SC-02	7/27/2025 17:15			3
LH-SC-02	7/27/2025 17:30			3
LH-SC-02	7/27/2025 17:45			3
LH-SC-02	7/27/2025 18:00			3
LH-SC-02	7/27/2025 18:15			3
LH-SC-02	7/27/2025 18:30			3
LH-SC-02	7/27/2025 18:45			3
LH-SC-02	7/27/2025 19:00			3
LH-SC-02	7/27/2025 19:15			3
LH-SC-02	7/27/2025 19:30			3
LH-SC-02	7/27/2025 19:45			3
LH-SC-02	7/27/2025 20:00			3
LH-SC-02	7/27/2025 20:15			3
LH-SC-02	7/27/2025 20:30			3
LH-SC-02	7/27/2025 20:45			3
LH-SC-02	7/27/2025 21:00			3
LH-SC-02	7/27/2025 21:15			3
LH-SC-02	7/27/2025 21:30			3
LH-SC-02	7/27/2025 21:45			3
LH-SC-02	7/27/2025 22:00			3
LH-SC-02	7/27/2025 22:15			3
LH-SC-02	7/27/2025 22:30			3
LH-SC-02	7/27/2025 22:45			3
LH-SC-02	7/27/2025 23:00			3
LH-SC-02	7/27/2025 23:15			3
LH-SC-02	7/27/2025 23:30			3
LH-SC-02	7/27/2025 23:45			3
LH-SC-02	7/28/2025 0:00			3
LH-SC-02	7/28/2025 0:15			3
LH-SC-02	7/28/2025 0:30			3
LH-SC-02	7/28/2025 0:45			3
LH-SC-02	7/28/2025 1:00			3
LH-SC-02	7/28/2025 1:15			3
LH-SC-02	7/28/2025 1:30			3
LH-SC-02	7/28/2025 1:45			3
LH-SC-02	7/28/2025 2:00			3
LH-SC-02	7/28/2025 2:15			3
LH-SC-02	7/28/2025 2:30			3
LH-SC-02	7/28/2025 2:45			3
LH-SC-02	7/28/2025 3:00			3
LH-SC-02	7/28/2025 3:15			3
LH-SC-02	7/28/2025 3:30			3
LH-SC-02	7/28/2025 3:45			3
LH-SC-02	7/28/2025 4:00			3
LH-SC-02	7/28/2025 4:15			3
LH-SC-02	7/28/2025 4:30			3
LH-SC-02	7/28/2025 4:45			3
LH-SC-02	7/28/2025 5:00			3

Station Name	Date Time	Temp C	pH SU	Use Code
LH-SC-02	7/28/2025 5:15			3
LH-SC-02	7/28/2025 5:30			3
LH-SC-02	7/28/2025 5:45			3
LH-SC-02	7/28/2025 6:00			3
LH-SC-02	7/28/2025 6:15			3
LH-SC-02	7/28/2025 6:30			3
LH-SC-02	7/28/2025 6:45			3
LH-SC-02	7/28/2025 7:00			3
LH-SC-02	7/28/2025 7:15			3
LH-SC-02	7/28/2025 7:30			3
LH-SC-02	7/28/2025 7:45			3
LH-SC-02	7/28/2025 8:00			3
LH-SC-02	7/28/2025 8:15			3
LH-SC-02	7/28/2025 8:30			3
LH-SC-02	7/28/2025 8:45			3
LH-SC-02	7/28/2025 9:00			3
LH-SC-02	7/28/2025 9:15			3
LH-SC-02	7/28/2025 9:30			3
LH-SC-02	7/28/2025 9:45			3
LH-SC-02	7/28/2025 10:00			3
LH-SC-02	7/28/2025 10:15			3
LH-SC-02	7/28/2025 10:30			3
LH-SC-02	7/28/2025 10:45			3
LH-SC-02	7/28/2025 11:00			3
LH-SC-02	7/28/2025 11:15			3
LH-SC-02	7/28/2025 11:30			3
LH-SC-02	7/28/2025 11:45			3
LH-SC-02	7/28/2025 12:00			3
LH-SC-02	7/28/2025 12:15			3
LH-SC-02	7/28/2025 12:30			3
LH-SC-02	7/28/2025 12:45			3
LH-SC-02	7/28/2025 13:00			3
LH-SC-02	7/28/2025 13:15			3
LH-SC-02	7/28/2025 13:30			3
LH-SC-02	7/28/2025 13:45			3
LH-SC-02	7/28/2025 14:00			3
LH-SC-02	7/28/2025 14:15			3
LH-SC-02	7/28/2025 14:30			3
LH-SC-02	7/28/2025 14:45			3
LH-SC-02	7/28/2025 15:00			3
LH-SC-02	7/28/2025 15:15			3
LH-SC-02	7/28/2025 15:30			3
LH-SC-02	7/28/2025 15:45			3
LH-SC-02	7/28/2025 16:00			3
LH-SC-02	7/28/2025 16:15			3
LH-SC-02	7/28/2025 16:30			3
LH-SC-02	7/28/2025 16:45			3
LH-SC-02	7/28/2025 17:00			3
LH-SC-02	7/28/2025 17:15			3
LH-SC-02	7/28/2025 17:30			3
LH-SC-02	7/28/2025 17:45			3
LH-SC-02	7/28/2025 18:00			3
LH-SC-02	7/28/2025 18:15			3
LH-SC-02	7/28/2025 18:30			3
LH-SC-02	7/28/2025 18:45			3
LH-SC-02	7/28/2025 19:00			3
LH-SC-02	7/28/2025 19:15			3
LH-SC-02	7/28/2025 19:30			3
LH-SC-02	7/28/2025 19:45			3
LH-SC-02	7/28/2025 20:00			3
LH-SC-02	7/28/2025 20:15			3
LH-SC-02	7/28/2025 20:30			3
LH-SC-02	7/28/2025 20:45			3
LH-SC-02	7/28/2025 21:00			3
LH-SC-02	7/28/2025 21:15			3
LH-SC-02	7/28/2025 21:30			3
LH-SC-02	7/28/2025 21:45			3
LH-SC-02	7/28/2025 22:00			3
LH-SC-02	7/28/2025 22:15			3
LH-SC-02	7/28/2025 22:30			3
LH-SC-02	7/28/2025 22:45			3
LH-SC-02	7/28/2025 23:00			3
LH-SC-02	7/28/2025 23:15			3
LH-SC-02	7/28/2025 23:30			3
LH-SC-02	7/28/2025 23:45			3
LH-SC-02	7/29/2025 0:00			3
LH-SC-02	7/29/2025 0:15			3
LH-SC-02	7/29/2025 0:30			3
LH-SC-02	7/29/2025 0:45			3
LH-SC-02	7/29/2025 1:00			3
LH-SC-02	7/29/2025 1:15			3
LH-SC-02	7/29/2025 1:30			3
LH-SC-02	7/29/2025 1:45			3
LH-SC-02	7/29/2025 2:00			3

Station Name	Date Time	Temp C	pH SU	Use Code
LH-SC-02	7/29/2025 2:15			3
LH-SC-02	7/29/2025 2:30			3
LH-SC-02	7/29/2025 2:45			3
LH-SC-02	7/29/2025 3:00			3
LH-SC-02	7/29/2025 3:15			3
LH-SC-02	7/29/2025 3:30			3
LH-SC-02	7/29/2025 3:45			3
LH-SC-02	7/29/2025 4:00			3
LH-SC-02	7/29/2025 4:15			3
LH-SC-02	7/29/2025 4:30			3
LH-SC-02	7/29/2025 4:45			3
LH-SC-02	7/29/2025 5:00			3
LH-SC-02	7/29/2025 5:15			3
LH-SC-02	7/29/2025 5:30			3
LH-SC-02	7/29/2025 5:45			3
LH-SC-02	7/29/2025 6:00			3
LH-SC-02	7/29/2025 6:15			3
LH-SC-02	7/29/2025 6:30			3
LH-SC-02	7/29/2025 6:45			3
LH-SC-02	7/29/2025 7:00			3
LH-SC-02	7/29/2025 7:15			3
LH-SC-02	7/29/2025 7:30			3
LH-SC-02	7/29/2025 7:45			3
LH-SC-02	7/29/2025 8:00			3
LH-SC-02	7/29/2025 8:15			3
LH-SC-02	7/29/2025 8:30			3
LH-SC-02	7/29/2025 8:45			3
LH-SC-02	7/29/2025 9:00			3
LH-SC-02	7/29/2025 9:15			3
LH-SC-02	7/29/2025 9:30			3
LH-SC-02	7/29/2025 9:45			3
LH-SC-02	7/29/2025 10:00			3
LH-SC-02	7/29/2025 10:15			3
LH-SC-02	7/29/2025 10:30			3
LH-SC-02	7/29/2025 10:45			3
LH-SC-02	7/29/2025 11:00			3
LH-SC-02	7/29/2025 11:15			3
LH-SC-02	7/29/2025 11:30			3
LH-SC-02	7/29/2025 11:45			3
LH-SC-02	7/29/2025 12:00			3
LH-SC-02	7/29/2025 12:15			3
LH-SC-02	7/29/2025 12:30			3
LH-SC-02	7/29/2025 12:45			3
LH-SC-02	7/29/2025 13:00			3
LH-SC-02	7/29/2025 13:15			3
LH-SC-02	7/29/2025 13:30			3
LH-SC-02	7/29/2025 13:45			3
LH-SC-02	7/29/2025 14:00			3
LH-SC-02	7/29/2025 14:15			3
LH-SC-02	7/29/2025 14:30			3
LH-SC-02	7/29/2025 14:45			3
LH-SC-02	7/29/2025 15:00			3
LH-SC-02	7/29/2025 15:15			3
LH-SC-02	7/29/2025 15:30			3
LH-SC-02	7/29/2025 15:45			3
LH-SC-02	7/29/2025 16:00			3
LH-SC-02	7/29/2025 16:15			3
LH-SC-02	7/29/2025 16:30			3
LH-SC-02	7/29/2025 16:45			3
LH-SC-02	7/29/2025 17:00			3
LH-SC-02	7/29/2025 17:15			3
LH-SC-02	7/29/2025 17:30			3
LH-SC-02	7/29/2025 17:45			3
LH-SC-02	7/29/2025 18:00			3
LH-SC-02	7/29/2025 18:15			3
LH-SC-02	7/29/2025 18:30			3
LH-SC-02	7/29/2025 18:45			3
LH-SC-02	7/29/2025 19:00			3
LH-SC-02	7/29/2025 19:15			3
LH-SC-02	7/29/2025 19:30			3
LH-SC-02	7/29/2025 19:45			3
LH-SC-02	7/29/2025 20:00			3
LH-SC-02	7/29/2025 20:15			3
LH-SC-02	7/29/2025 20:30			3
LH-SC-02	7/29/2025 20:45			3
LH-SC-02	7/29/2025 21:00			3
LH-SC-02	7/29/2025 21:15			3
LH-SC-02	7/29/2025 21:30			3
LH-SC-02	7/29/2025 21:45			3
LH-SC-02	7/29/2025 22:00			3
LH-SC-02	7/29/2025 22:15			3
LH-SC-02	7/29/2025 22:30			3
LH-SC-02	7/29/2025 22:45			3
LH-SC-02	7/29/2025 23:00			3

Station Name	Date Time	Temp C	pH SU	Use Code
LH-SC-02	7/29/2025 23:15			3
LH-SC-02	7/29/2025 23:30			3
LH-SC-02	7/29/2025 23:45			3
LH-SC-02	7/30/2025 0:00			3
LH-SC-02	7/30/2025 0:15			3
LH-SC-02	7/30/2025 0:30			3
LH-SC-02	7/30/2025 0:45			3
LH-SC-02	7/30/2025 1:00			3
LH-SC-02	7/30/2025 1:15			3
LH-SC-02	7/30/2025 1:30			3
LH-SC-02	7/30/2025 1:45			3
LH-SC-02	7/30/2025 2:00			3
LH-SC-02	7/30/2025 2:15			3
LH-SC-02	7/30/2025 2:30			3
LH-SC-02	7/30/2025 2:45			3
LH-SC-02	7/30/2025 3:00			3
LH-SC-02	7/30/2025 3:15			3
LH-SC-02	7/30/2025 3:30			3
LH-SC-02	7/30/2025 3:45			3
LH-SC-02	7/30/2025 4:00			3
LH-SC-02	7/30/2025 4:15			3
LH-SC-02	7/30/2025 4:30			3
LH-SC-02	7/30/2025 4:45			3
LH-SC-02	7/30/2025 5:00			3
LH-SC-02	7/30/2025 5:15			3
LH-SC-02	7/30/2025 5:30			3
LH-SC-02	7/30/2025 5:45			3
LH-SC-02	7/30/2025 6:00			3
LH-SC-02	7/30/2025 6:15			3
LH-SC-02	7/30/2025 6:30			3
LH-SC-02	7/30/2025 6:45			3
LH-SC-02	7/30/2025 7:00			3
LH-SC-02	7/30/2025 7:15			3
LH-SC-02	7/30/2025 7:30			3
LH-SC-02	7/30/2025 7:45			3
LH-SC-02	7/30/2025 8:00			3
LH-SC-02	7/30/2025 8:15			3
LH-SC-02	7/30/2025 8:30			3
LH-SC-02	7/30/2025 8:45			3
LH-SC-02	7/30/2025 9:00			3
LH-SC-02	7/30/2025 9:15			3
LH-SC-02	7/30/2025 9:30			3
LH-SC-02	7/30/2025 9:45			3
LH-SC-02	7/30/2025 10:00			3
LH-SC-02	7/30/2025 10:15			3
LH-SC-02	7/30/2025 10:30			3
LH-SC-02	7/30/2025 10:45			3
LH-SC-02	7/30/2025 11:00			3
LH-SC-02	7/30/2025 11:15			3
LH-SC-02	7/30/2025 11:30			3
LH-SC-02	7/30/2025 11:45			3
LH-SC-02	7/30/2025 12:00			3
LH-SC-02	7/30/2025 12:15			3
LH-SC-02	7/30/2025 12:30			3
LH-SC-02	7/30/2025 12:45			3
LH-SC-02	7/30/2025 13:00			3
LH-SC-02	7/30/2025 13:15			3
LH-SC-02	7/30/2025 13:30			3
LH-SC-02	7/30/2025 13:45			3
LH-SC-02	7/30/2025 14:00			3
LH-SC-02	7/30/2025 14:15			3
LH-SC-02	7/30/2025 14:30			3
LH-SC-02	7/30/2025 14:45			3
LH-SC-02	7/30/2025 15:00			3
LH-SC-02	7/30/2025 15:15			3
LH-SC-02	7/30/2025 15:30			3
LH-SC-02	7/30/2025 15:45			3
LH-SC-02	7/30/2025 16:00			3
LH-SC-02	7/30/2025 16:15			3
LH-SC-02	7/30/2025 16:30			3
LH-SC-02	7/30/2025 16:45			3
LH-SC-02	7/30/2025 17:00			3
LH-SC-02	7/30/2025 17:15			3
LH-SC-02	7/30/2025 17:30			3
LH-SC-02	7/30/2025 17:45			3
LH-SC-02	7/30/2025 18:00			3
LH-SC-02	7/30/2025 18:15			3
LH-SC-02	7/30/2025 18:30			3
LH-SC-02	7/30/2025 18:45			3
LH-SC-02	7/30/2025 19:00			3
LH-SC-02	7/30/2025 19:15			3
LH-SC-02	7/30/2025 19:30			3
LH-SC-02	7/30/2025 19:45			3
LH-SC-02	7/30/2025 20:00			3

Station Name	Date Time	Temp C	pH SU	Use Code
LH-SC-02	7/30/2025 20:15			3
LH-SC-02	7/30/2025 20:30			3
LH-SC-02	7/30/2025 20:45			3
LH-SC-02	7/30/2025 21:00			3
LH-SC-02	7/30/2025 21:15			3
LH-SC-02	7/30/2025 21:30			3
LH-SC-02	7/30/2025 21:45			3
LH-SC-02	7/30/2025 22:00			3
LH-SC-02	7/30/2025 22:15			3
LH-SC-02	7/30/2025 22:30			3
LH-SC-02	7/30/2025 22:45			3
LH-SC-02	7/30/2025 23:00			3
LH-SC-02	7/30/2025 23:15			3
LH-SC-02	7/30/2025 23:30			3
LH-SC-02	7/30/2025 23:45			3
LH-SC-02	7/31/2025 0:00			3
LH-SC-02	7/31/2025 0:15			3
LH-SC-02	7/31/2025 0:30			3
LH-SC-02	7/31/2025 0:45			3
LH-SC-02	7/31/2025 1:00			3
LH-SC-02	7/31/2025 1:15			3
LH-SC-02	7/31/2025 1:30			3
LH-SC-02	7/31/2025 1:45			3
LH-SC-02	7/31/2025 2:00			3
LH-SC-02	7/31/2025 2:15			3
LH-SC-02	7/31/2025 2:30			3
LH-SC-02	7/31/2025 2:45			3
LH-SC-02	7/31/2025 3:00			3
LH-SC-02	7/31/2025 3:15			3
LH-SC-02	7/31/2025 3:30			3
LH-SC-02	7/31/2025 3:45			3
LH-SC-02	7/31/2025 4:00			3
LH-SC-02	7/31/2025 4:15			3
LH-SC-02	7/31/2025 4:30			3
LH-SC-02	7/31/2025 4:45			3
LH-SC-02	7/31/2025 5:00			3
LH-SC-02	7/31/2025 5:15			3
LH-SC-02	7/31/2025 5:30			3
LH-SC-02	7/31/2025 5:45			3
LH-SC-02	7/31/2025 6:00			3
LH-SC-02	7/31/2025 6:15			3
LH-SC-02	7/31/2025 6:30			3
LH-SC-02	7/31/2025 6:45			3
LH-SC-02	7/31/2025 7:00			3
LH-SC-02	7/31/2025 7:15			3
LH-SC-02	7/31/2025 7:30			3
LH-SC-02	7/31/2025 7:45			3
LH-SC-02	7/31/2025 8:00			3
LH-SC-02	7/31/2025 8:15			3
LH-SC-02	7/31/2025 8:30			3
LH-SC-02	7/31/2025 8:45			3
LH-SC-02	7/31/2025 9:00			3
LH-SC-02	7/31/2025 9:15			3
LH-SC-02	7/31/2025 9:30			3
LH-SC-02	7/31/2025 9:45			3
LH-SC-02	7/31/2025 10:00			3
LH-SC-02	7/31/2025 10:15			3
LH-SC-02	7/31/2025 10:30			3
LH-SC-02	7/31/2025 10:45			3
LH-SC-02	7/31/2025 11:00			3
LH-SC-02	7/31/2025 11:15			3
LH-SC-02	7/31/2025 11:30			3
LH-SC-02	7/31/2025 11:45			3
LH-SC-02	7/31/2025 12:00			3
LH-SC-02	7/31/2025 12:15			3
LH-SC-02	7/31/2025 12:30			3
LH-SC-02	7/31/2025 12:45			3
LH-SC-02	7/31/2025 13:00			3
LH-SC-02	7/31/2025 13:15			3
LH-SC-02	7/31/2025 13:30			3
LH-SC-02	7/31/2025 13:45			3
LH-SC-02	7/31/2025 14:00			3
LH-SC-02	7/31/2025 14:15			3
LH-SC-02	7/31/2025 14:30			3
LH-SC-02	7/31/2025 14:45			3
LH-SC-02	7/31/2025 15:00			3
LH-SC-02	7/31/2025 15:15			3
LH-SC-02	7/31/2025 15:30			3
LH-SC-02	7/31/2025 15:45			3
LH-SC-02	7/31/2025 16:00			3
LH-SC-02	7/31/2025 16:15			3
LH-SC-02	7/31/2025 16:30			3
LH-SC-02	7/31/2025 16:45			3
LH-SC-02	7/31/2025 17:00			3

Station Name	Date Time	Temp C	pH SU	Use Code
LH-SC-02	7/31/2025 17:15			3
LH-SC-02	7/31/2025 17:30			3
LH-SC-02	7/31/2025 17:45			3
LH-SC-02	7/31/2025 18:00			3
LH-SC-02	7/31/2025 18:15			3
LH-SC-02	7/31/2025 18:30			3
LH-SC-02	7/31/2025 18:45			3
LH-SC-02	7/31/2025 19:00			3
LH-SC-02	7/31/2025 19:15			3
LH-SC-02	7/31/2025 19:30			3
LH-SC-02	7/31/2025 19:45			3
LH-SC-02	7/31/2025 20:00			3
LH-SC-02	7/31/2025 20:15			3
LH-SC-02	7/31/2025 20:30			3
LH-SC-02	7/31/2025 20:45			3
LH-SC-02	7/31/2025 21:00			3
LH-SC-02	7/31/2025 21:15			3
LH-SC-02	7/31/2025 21:30			3
LH-SC-02	7/31/2025 21:45			3
LH-SC-02	7/31/2025 22:00			3
LH-SC-02	7/31/2025 22:15			3
LH-SC-02	7/31/2025 22:30			3
LH-SC-02	7/31/2025 22:45			3
LH-SC-02	7/31/2025 23:00			3
LH-SC-02	7/31/2025 23:15			3
LH-SC-02	7/31/2025 23:30			3
LH-SC-02	7/31/2025 23:45			3
LH-SC-02	8/1/2025 0:00			3
LH-SC-02	8/1/2025 0:15			3
LH-SC-02	8/1/2025 0:30			3
LH-SC-02	8/1/2025 0:45			3
LH-SC-02	8/1/2025 1:00			3
LH-SC-02	8/1/2025 1:15			3
LH-SC-02	8/1/2025 1:30			3
LH-SC-02	8/1/2025 1:45			3
LH-SC-02	8/1/2025 2:00			3
LH-SC-02	8/1/2025 2:15			3
LH-SC-02	8/1/2025 2:30			3
LH-SC-02	8/1/2025 2:45			3
LH-SC-02	8/1/2025 3:00			3
LH-SC-02	8/1/2025 3:15			3
LH-SC-02	8/1/2025 3:30			3
LH-SC-02	8/1/2025 3:45			3
LH-SC-02	8/1/2025 4:00			3
LH-SC-02	8/1/2025 4:15			3
LH-SC-02	8/1/2025 4:30			3
LH-SC-02	8/1/2025 4:45			3
LH-SC-02	8/1/2025 5:00			3
LH-SC-02	8/1/2025 5:15			3
LH-SC-02	8/1/2025 5:30			3
LH-SC-02	8/1/2025 5:45			3
LH-SC-02	8/1/2025 6:00			3
LH-SC-02	8/1/2025 6:15			3
LH-SC-02	8/1/2025 6:30			3
LH-SC-02	8/1/2025 6:45			3
LH-SC-02	8/1/2025 7:00			3
LH-SC-02	8/1/2025 7:15			3
LH-SC-02	8/1/2025 7:30			3
LH-SC-02	8/1/2025 7:45			3
LH-SC-02	8/1/2025 8:00			3
LH-SC-02	8/1/2025 8:15			3
LH-SC-02	8/1/2025 8:30			3
LH-SC-02	8/1/2025 8:45			3
LH-SC-02	8/1/2025 9:00			3
LH-SC-02	8/1/2025 9:15			3
LH-SC-02	8/1/2025 9:30			3
LH-SC-02	8/1/2025 9:45			3
LH-SC-02	8/1/2025 10:00			3
LH-SC-02	8/1/2025 10:15			3
LH-SC-02	8/1/2025 10:30			3
LH-SC-02	8/1/2025 10:45			3
LH-SC-02	8/1/2025 11:00			3
LH-SC-02	8/1/2025 11:15			3
LH-SC-02	8/1/2025 11:30			3
LH-SC-02	8/1/2025 11:45			3
LH-SC-02	8/1/2025 12:00			3
LH-SC-02	8/1/2025 12:15			3
LH-SC-02	8/1/2025 12:30			3
LH-SC-02	8/1/2025 12:45			3
LH-SC-02	8/1/2025 13:00			3
LH-SC-02	8/1/2025 13:15			3
LH-SC-02	8/1/2025 13:30			3
LH-SC-02	8/1/2025 13:45			3
LH-SC-02	8/1/2025 14:00			3

Station Name	Date Time	Temp C	pH SU	Use Code
LH-SC-02	8/1/2025 14:15			3
LH-SC-02	8/1/2025 14:30			3
LH-SC-02	8/1/2025 14:45			3
LH-SC-02	8/1/2025 15:00			3
LH-SC-02	8/1/2025 15:15			3
LH-SC-02	8/1/2025 15:30			3
LH-SC-02	8/1/2025 15:45			3
LH-SC-02	8/1/2025 16:00			3
LH-SC-02	8/1/2025 16:15			3
LH-SC-02	8/1/2025 16:30			3
LH-SC-02	8/1/2025 16:45			3
LH-SC-02	8/1/2025 17:00			3
LH-SC-02	8/1/2025 17:15			3
LH-SC-02	8/1/2025 17:30			3
LH-SC-02	8/1/2025 17:45			3
LH-SC-02	8/1/2025 18:00			3
LH-SC-02	8/1/2025 18:15			3
LH-SC-02	8/1/2025 18:30			3
LH-SC-02	8/1/2025 18:45			3
LH-SC-02	8/1/2025 19:00			3
LH-SC-02	8/1/2025 19:15			3
LH-SC-02	8/1/2025 19:30			3
LH-SC-02	8/1/2025 19:45			3
LH-SC-02	8/1/2025 20:00			3
LH-SC-02	8/1/2025 20:15			3
LH-SC-02	8/1/2025 20:30			3
LH-SC-02	8/1/2025 20:45			3
LH-SC-02	8/1/2025 21:00			3
LH-SC-02	8/1/2025 21:15			3
LH-SC-02	8/1/2025 21:30			3
LH-SC-02	8/1/2025 21:45			3
LH-SC-02	8/1/2025 22:00			3
LH-SC-02	8/1/2025 22:15			3
LH-SC-02	8/1/2025 22:30			3
LH-SC-02	8/1/2025 22:45			3
LH-SC-02	8/1/2025 23:00			3
LH-SC-02	8/1/2025 23:15			3
LH-SC-02	8/1/2025 23:30			3
LH-SC-02	8/1/2025 23:45			3
LH-SC-02	8/2/2025 0:00			3
LH-SC-02	8/2/2025 0:15			3
LH-SC-02	8/2/2025 0:30			3
LH-SC-02	8/2/2025 0:45			3
LH-SC-02	8/2/2025 1:00			3
LH-SC-02	8/2/2025 1:15			3
LH-SC-02	8/2/2025 1:30			3
LH-SC-02	8/2/2025 1:45			3
LH-SC-02	8/2/2025 2:00			3
LH-SC-02	8/2/2025 2:15			3
LH-SC-02	8/2/2025 2:30			3
LH-SC-02	8/2/2025 2:45			3
LH-SC-02	8/2/2025 3:00			3
LH-SC-02	8/2/2025 3:15			3
LH-SC-02	8/2/2025 3:30			3
LH-SC-02	8/2/2025 3:45			3
LH-SC-02	8/2/2025 4:00			3
LH-SC-02	8/2/2025 4:15			3
LH-SC-02	8/2/2025 4:30			3
LH-SC-02	8/2/2025 4:45			3
LH-SC-02	8/2/2025 5:00			3
LH-SC-02	8/2/2025 5:15			3
LH-SC-02	8/2/2025 5:30			3
LH-SC-02	8/2/2025 5:45			3
LH-SC-02	8/2/2025 6:00			3
LH-SC-02	8/2/2025 6:15			3
LH-SC-02	8/2/2025 6:30			3
LH-SC-02	8/2/2025 6:45			3
LH-SC-02	8/2/2025 7:00			3
LH-SC-02	8/2/2025 7:15			3
LH-SC-02	8/2/2025 7:30			3
LH-SC-02	8/2/2025 7:45			3
LH-SC-02	8/2/2025 8:00			3
LH-SC-02	8/2/2025 8:15			3
LH-SC-02	8/2/2025 8:30			3
LH-SC-02	8/2/2025 8:45			3
LH-SC-02	8/2/2025 9:00			3
LH-SC-02	8/2/2025 9:15			3
LH-SC-02	8/2/2025 9:30			3
LH-SC-02	8/2/2025 9:45			3
LH-SC-02	8/2/2025 10:00			3
LH-SC-02	8/2/2025 10:15			3
LH-SC-02	8/2/2025 10:30			3
LH-SC-02	8/2/2025 10:45			3
LH-SC-02	8/2/2025 11:00			3

Station Name	Date Time	Temp C	pH SU	Use Code
LH-SC-02	8/2/2025 11:15			3
LH-SC-02	8/2/2025 11:30			3
LH-SC-02	8/2/2025 11:45			3
LH-SC-02	8/2/2025 12:00			3
LH-SC-02	8/2/2025 12:15			3
LH-SC-02	8/2/2025 12:30			3
LH-SC-02	8/2/2025 12:45			3
LH-SC-02	8/2/2025 13:00			3
LH-SC-02	8/2/2025 13:15			3
LH-SC-02	8/2/2025 13:30			3
LH-SC-02	8/2/2025 13:45			3
LH-SC-02	8/2/2025 14:00			3
LH-SC-02	8/2/2025 14:15			3
LH-SC-02	8/2/2025 14:30			3
LH-SC-02	8/2/2025 14:45			3
LH-SC-02	8/2/2025 15:00			3
LH-SC-02	8/2/2025 15:15			3
LH-SC-02	8/2/2025 15:30			3
LH-SC-02	8/2/2025 15:45			3
LH-SC-02	8/2/2025 16:00			3
LH-SC-02	8/2/2025 16:15			3
LH-SC-02	8/2/2025 16:30			3
LH-SC-02	8/2/2025 16:45			3
LH-SC-02	8/2/2025 17:00			3
LH-SC-02	8/2/2025 17:15			3
LH-SC-02	8/2/2025 17:30			3
LH-SC-02	8/2/2025 17:45			3
LH-SC-02	8/2/2025 18:00			3
LH-SC-02	8/2/2025 18:15			3
LH-SC-02	8/2/2025 18:30			3
LH-SC-02	8/2/2025 18:45			3
LH-SC-02	8/2/2025 19:00			3
LH-SC-02	8/2/2025 19:15			3
LH-SC-02	8/2/2025 19:30			3
LH-SC-02	8/2/2025 19:45			3
LH-SC-02	8/2/2025 20:00			3
LH-SC-02	8/2/2025 20:15			3
LH-SC-02	8/2/2025 20:30			3
LH-SC-02	8/2/2025 20:45			3
LH-SC-02	8/2/2025 21:00			3
LH-SC-02	8/2/2025 21:15			3
LH-SC-02	8/2/2025 21:30			3
LH-SC-02	8/2/2025 21:45			3
LH-SC-02	8/2/2025 22:00			3
LH-SC-02	8/2/2025 22:15			3
LH-SC-02	8/2/2025 22:30			3
LH-SC-02	8/2/2025 22:45			3
LH-SC-02	8/2/2025 23:00			3
LH-SC-02	8/2/2025 23:15			3
LH-SC-02	8/2/2025 23:30			3
LH-SC-02	8/2/2025 23:45			3
LH-SC-02	8/3/2025 0:00			3
LH-SC-02	8/3/2025 0:15			3
LH-SC-02	8/3/2025 0:30			3
LH-SC-02	8/3/2025 0:45			3
LH-SC-02	8/3/2025 1:00			3
LH-SC-02	8/3/2025 1:15			3
LH-SC-02	8/3/2025 1:30			3
LH-SC-02	8/3/2025 1:45			3
LH-SC-02	8/3/2025 2:00			3
LH-SC-02	8/3/2025 2:15			3
LH-SC-02	8/3/2025 2:30			3
LH-SC-02	8/3/2025 2:45			3
LH-SC-02	8/3/2025 3:00			3
LH-SC-02	8/3/2025 3:15			3
LH-SC-02	8/3/2025 3:30			3
LH-SC-02	8/3/2025 3:45			3
LH-SC-02	8/3/2025 4:00			3
LH-SC-02	8/3/2025 4:15			3
LH-SC-02	8/3/2025 4:30			3
LH-SC-02	8/3/2025 4:45			3
LH-SC-02	8/3/2025 5:00			3
LH-SC-02	8/3/2025 5:15			3
LH-SC-02	8/3/2025 5:30			3
LH-SC-02	8/3/2025 5:45			3
LH-SC-02	8/3/2025 6:00			3
LH-SC-02	8/3/2025 6:15			3
LH-SC-02	8/3/2025 6:30			3
LH-SC-02	8/3/2025 6:45			3
LH-SC-02	8/3/2025 7:00			3
LH-SC-02	8/3/2025 7:15			3
LH-SC-02	8/3/2025 7:30			3
LH-SC-02	8/3/2025 7:45			3
LH-SC-02	8/3/2025 8:00			3

Station Name	Date Time	Temp C	pH SU	Use Code
LH-SC-02	8/3/2025 8:15			3
LH-SC-02	8/3/2025 8:30			3
LH-SC-02	8/3/2025 8:45			3
LH-SC-02	8/3/2025 9:00			3
LH-SC-02	8/3/2025 9:15			3
LH-SC-02	8/3/2025 9:30			3
LH-SC-02	8/3/2025 9:45			3
LH-SC-02	8/3/2025 10:00			3
LH-SC-02	8/3/2025 10:15			3
LH-SC-02	8/3/2025 10:30			3
LH-SC-02	8/3/2025 10:45			3
LH-SC-02	8/3/2025 11:00			3
LH-SC-02	8/3/2025 11:15			3
LH-SC-02	8/3/2025 11:30			3
LH-SC-02	8/3/2025 11:45			3
LH-SC-02	8/3/2025 12:00			3
LH-SC-02	8/3/2025 12:15			3
LH-SC-02	8/3/2025 12:30			3
LH-SC-02	8/3/2025 12:45			3
LH-SC-02	8/3/2025 13:00			3
LH-SC-02	8/3/2025 13:15			3
LH-SC-02	8/3/2025 13:30			3
LH-SC-02	8/3/2025 13:45			3
LH-SC-02	8/3/2025 14:00			3
LH-SC-02	8/3/2025 14:15			3
LH-SC-02	8/3/2025 14:30			3
LH-SC-02	8/3/2025 14:45			3
LH-SC-02	8/3/2025 15:00			3
LH-SC-02	8/3/2025 15:15			3
LH-SC-02	8/3/2025 15:30			3
LH-SC-02	8/3/2025 15:45			3
LH-SC-02	8/3/2025 16:00			3
LH-SC-02	8/3/2025 16:15			3
LH-SC-02	8/3/2025 16:30			3
LH-SC-02	8/3/2025 16:45			3
LH-SC-02	8/3/2025 17:00			3
LH-SC-02	8/3/2025 17:15			3
LH-SC-02	8/3/2025 17:30			3
LH-SC-02	8/3/2025 17:45			3
LH-SC-02	8/3/2025 18:00			3
LH-SC-02	8/3/2025 18:15			3
LH-SC-02	8/3/2025 18:30			3
LH-SC-02	8/3/2025 18:45			3
LH-SC-02	8/3/2025 19:00			3
LH-SC-02	8/3/2025 19:15			3
LH-SC-02	8/3/2025 19:30			3
LH-SC-02	8/3/2025 19:45			3
LH-SC-02	8/3/2025 20:00			3
LH-SC-02	8/3/2025 20:15			3
LH-SC-02	8/3/2025 20:30			3
LH-SC-02	8/3/2025 20:45			3
LH-SC-02	8/3/2025 21:00			3
LH-SC-02	8/3/2025 21:15			3
LH-SC-02	8/3/2025 21:30			3
LH-SC-02	8/3/2025 21:45			3
LH-SC-02	8/3/2025 22:00			3
LH-SC-02	8/3/2025 22:15			3
LH-SC-02	8/3/2025 22:30			3
LH-SC-02	8/3/2025 22:45			3
LH-SC-02	8/3/2025 23:00			3
LH-SC-02	8/3/2025 23:15			3
LH-SC-02	8/3/2025 23:30			3
LH-SC-02	8/3/2025 23:45			3
LH-SC-02	8/4/2025 0:00			3
LH-SC-02	8/4/2025 0:15			3
LH-SC-02	8/4/2025 0:30			3
LH-SC-02	8/4/2025 0:45			3
LH-SC-02	8/4/2025 1:00			3
LH-SC-02	8/4/2025 1:15			3
LH-SC-02	8/4/2025 1:30			3
LH-SC-02	8/4/2025 1:45			3
LH-SC-02	8/4/2025 2:00			3
LH-SC-02	8/4/2025 2:15			3
LH-SC-02	8/4/2025 2:30			3
LH-SC-02	8/4/2025 2:45			3
LH-SC-02	8/4/2025 3:00			3
LH-SC-02	8/4/2025 3:15			3
LH-SC-02	8/4/2025 3:30			3
LH-SC-02	8/4/2025 3:45			3
LH-SC-02	8/4/2025 4:00			3
LH-SC-02	8/4/2025 4:15			3
LH-SC-02	8/4/2025 4:30			3
LH-SC-02	8/4/2025 4:45			3
LH-SC-02	8/4/2025 5:00			3

Station Name	Date Time	Temp C	pH SU	Use Code
LH-SC-02	8/4/2025 5:15			3
LH-SC-02	8/4/2025 5:30			3
LH-SC-02	8/4/2025 5:45			3
LH-SC-02	8/4/2025 6:00			3
LH-SC-02	8/4/2025 6:15			3
LH-SC-02	8/4/2025 6:30			3
LH-SC-02	8/4/2025 6:45			3
LH-SC-02	8/4/2025 7:00			3
LH-SC-02	8/4/2025 7:15			3
LH-SC-02	8/4/2025 7:30			3
LH-SC-02	8/4/2025 7:45			3
LH-SC-02	8/4/2025 8:00			3
LH-SC-02	8/4/2025 8:15			3
LH-SC-02	8/4/2025 8:30			3
LH-SC-02	8/4/2025 8:45			3
LH-SC-02	8/4/2025 9:00			3
LH-SC-02	8/4/2025 9:15			3
LH-SC-02	8/4/2025 9:30			3
LH-SC-02	8/4/2025 9:45			3
LH-SC-02	8/4/2025 10:00			3
LH-SC-02	8/4/2025 10:15			3
LH-SC-02	8/4/2025 10:30			3
LH-SC-02	8/4/2025 10:45			3
LH-SC-02	8/4/2025 11:00	25.4	9.97626032	2
LH-SC-02	8/4/2025 11:15	28.77	9.95614146	2
LH-SC-02	8/4/2025 11:30	25.89	7.30899411	1
LH-SC-02	8/4/2025 11:45	25.67	7.55045288	1
LH-SC-02	8/4/2025 12:00	25.7	8.16138352	1
LH-SC-02	8/4/2025 12:15	25.84	8.40004398	1
LH-SC-02	8/4/2025 12:30	26.01	8.58758894	1
LH-SC-02	8/4/2025 12:45	26.23	8.38015497	1
LH-SC-02	8/4/2025 13:00	26.3	8.42458056	1
LH-SC-02	8/4/2025 13:15	26.4	8.5224643	1
LH-SC-02	8/4/2025 13:30	26.55	8.68034516	1
LH-SC-02	8/4/2025 13:45	26.62	8.68587694	1
LH-SC-02	8/4/2025 14:00	26.7	8.80522469	1
LH-SC-02	8/4/2025 14:15	26.79	8.86577489	1
LH-SC-02	8/4/2025 14:30	26.89	8.93483377	1
LH-SC-02	8/4/2025 14:45	26.89	8.92191998	1
LH-SC-02	8/4/2025 15:00	26.92	8.9819862	1
LH-SC-02	8/4/2025 15:15	26.82	8.9794177	1
LH-SC-02	8/4/2025 15:30	26.82	9.01197883	1
LH-SC-02	8/4/2025 15:45	26.77	9.03007781	1
LH-SC-02	8/4/2025 16:00	26.77	9.05295515	1
LH-SC-02	8/4/2025 16:15	26.7	9.06177984	1
LH-SC-02	8/4/2025 16:30	26.6	9.16776306	1
LH-SC-02	8/4/2025 16:45	26.43	9.15525116	1
LH-SC-02	8/4/2025 17:00	26.3	9.11494296	1
LH-SC-02	8/4/2025 17:15	26.35	9.23344932	1
LH-SC-02	8/4/2025 17:30	26.35	9.17496294	1
LH-SC-02	8/4/2025 17:45	26.35	9.11998034	1
LH-SC-02	8/4/2025 18:00	26.18	9.1589389	1
LH-SC-02	8/4/2025 18:15	26.08	9.24059008	1
LH-SC-02	8/4/2025 18:30	26.06	9.19271834	1
LH-SC-02	8/4/2025 18:45	26.06	9.19892336	1
LH-SC-02	8/4/2025 19:00	26.16	8.96031897	1
LH-SC-02	8/4/2025 19:15	26.26	9.11846074	1
LH-SC-02	8/4/2025 19:30	26.48	9.10828436	1
LH-SC-02	8/4/2025 19:45	26.5	9.08066611	1
LH-SC-02	8/4/2025 20:00	26.5	9.18572728	1
LH-SC-02	8/4/2025 20:15	26.48	9.18937544	1
LH-SC-02	8/4/2025 20:30	26.43	9.15417336	1
LH-SC-02	8/4/2025 20:45	26.38	9.13998018	1
LH-SC-02	8/4/2025 21:00	26.35	9.15474875	1
LH-SC-02	8/4/2025 21:15	26.3	9.1055081	1
LH-SC-02	8/4/2025 21:30	26.26	9.08772594	1
LH-SC-02	8/4/2025 21:45	26.23	9.02133639	1
LH-SC-02	8/4/2025 22:00	26.18	9.02679786	1
LH-SC-02	8/4/2025 22:15	26.16	8.96193713	1
LH-SC-02	8/4/2025 22:30	26.13	8.90549246	1
LH-SC-02	8/4/2025 22:45	26.11	8.80770467	1
LH-SC-02	8/4/2025 23:00	26.06	8.65099261	1
LH-SC-02	8/4/2025 23:15	26.04	8.63059804	1
LH-SC-02	8/4/2025 23:30	26.01	8.47372118	1
LH-SC-02	8/4/2025 23:45	25.99	8.37667484	1
LH-SC-02	8/5/2025 0:00	25.96	8.29585073	1
LH-SC-02	8/5/2025 0:15	25.94	8.1809634	1
LH-SC-02	8/5/2025 0:30	25.91	8.02074996	1
LH-SC-02	8/5/2025 0:45	25.89	7.96278175	1
LH-SC-02	8/5/2025 1:00	25.87	7.95312776	1
LH-SC-02	8/5/2025 1:15	25.84	7.91758573	1
LH-SC-02	8/5/2025 1:30	25.82	7.84501704	1
LH-SC-02	8/5/2025 1:45	25.79	7.79136639	1
LH-SC-02	8/5/2025 2:00	25.79	7.70792792	1

Station Name	Date Time	Temp C	pH SU	Use Code
LH-SC-02	8/5/2025 2:15	25.77	7.6801606	1
LH-SC-02	8/5/2025 2:30	25.74	7.66159386	1
LH-SC-02	8/5/2025 2:45	25.74	7.59515602	1
LH-SC-02	8/5/2025 3:00	25.72	7.51065747	1
LH-SC-02	8/5/2025 3:15	25.7	7.48773241	1
LH-SC-02	8/5/2025 3:30	25.67	7.46644064	1
LH-SC-02	8/5/2025 3:45	25.67	7.4224085	1
LH-SC-02	8/5/2025 4:00	25.65	7.40946939	1
LH-SC-02	8/5/2025 4:15	25.62	7.38357312	1
LH-SC-02	8/5/2025 4:30	25.6	7.33766495	1
LH-SC-02	8/5/2025 4:45	25.6	7.30307947	1
LH-SC-02	8/5/2025 5:00	25.57	7.29311153	1
LH-SC-02	8/5/2025 5:15	25.55	7.26745794	1
LH-SC-02	8/5/2025 5:30	25.53	7.22963911	1
LH-SC-02	8/5/2025 5:45	25.53	7.19991024	1
LH-SC-02	8/5/2025 6:00	25.5	7.21047162	1
LH-SC-02	8/5/2025 6:15	25.48	7.16642556	1
LH-SC-02	8/5/2025 6:30	25.48	7.1537211	1
LH-SC-02	8/5/2025 6:45	25.45	7.15887291	1
LH-SC-02	8/5/2025 7:00	25.43	7.14942119	1
LH-SC-02	8/5/2025 7:15	25.43	7.12590049	1
LH-SC-02	8/5/2025 7:30	25.43	7.12265625	1
LH-SC-02	8/5/2025 7:45	25.4	7.12023516	1
LH-SC-02	8/5/2025 8:00	25.4	7.11915364	1
LH-SC-02	8/5/2025 8:15	25.4	7.12942808	1
LH-SC-02	8/5/2025 8:30	25.4	7.12618352	1
LH-SC-02	8/5/2025 8:45	25.43	7.16293884	1
LH-SC-02	8/5/2025 9:00	25.43	7.16726449	1
LH-SC-02	8/5/2025 9:15	25.43	7.17564543	1
LH-SC-02	8/5/2025 9:30	25.43	7.19294802	1
LH-SC-02	8/5/2025 9:45	25.43	7.18240425	1
LH-SC-02	8/5/2025 10:00	25.45	7.22645662	1
LH-SC-02	8/5/2025 10:15	25.48	7.25157248	1
LH-SC-02	8/5/2025 10:30	25.5	7.25831288	1
LH-SC-02	8/5/2025 10:45	25.55	7.29123945	1
LH-SC-02	8/5/2025 11:00	25.57	7.31797235	1
LH-SC-02	8/5/2025 11:15	25.65	7.34139061	1
LH-SC-02	8/5/2025 11:30	25.67	7.44564018	1
LH-SC-02	8/5/2025 11:45	25.7	7.45234817	1
LH-SC-02	8/5/2025 12:00	25.7	7.50555958	1
LH-SC-02	8/5/2025 12:15	25.7	7.49475523	1
LH-SC-02	8/5/2025 12:30	25.67	7.50425966	1
LH-SC-02	8/5/2025 12:45	25.7	7.54661611	1
LH-SC-02	8/5/2025 13:00	25.72	7.51794992	1
LH-SC-02	8/5/2025 13:15	25.74	7.64268879	1
LH-SC-02	8/5/2025 13:30	25.77	7.68448133	1
LH-SC-02	8/5/2025 13:45	25.82	7.78912698	1
LH-SC-02	8/5/2025 14:00	25.87	7.93477081	1
LH-SC-02	8/5/2025 14:15	25.91	8.05368008	1
LH-SC-02	8/5/2025 14:30	25.87	7.96527574	1
LH-SC-02	8/5/2025 14:45	25.94	8.17745481	1
LH-SC-02	8/5/2025 15:00	25.89	8.16874375	1
LH-SC-02	8/5/2025 15:15	25.91	8.20645426	1
LH-SC-02	8/5/2025 15:30	25.87	8.06164973	1
LH-SC-02	8/5/2025 15:45	25.94	8.12590544	1
LH-SC-02	8/5/2025 16:00	25.94	7.87841451	1
LH-SC-02	8/5/2025 16:15	25.96	7.98873421	1
LH-SC-02	8/5/2025 16:30	26.01	8.17178273	1
LH-SC-02	8/5/2025 16:45	26.04	8.31304136	1
LH-SC-02	8/5/2025 17:00	26.08	8.36169344	1
LH-SC-02	8/5/2025 17:15	26.04	8.2423533	1
LH-SC-02	8/5/2025 17:30	26.04	8.28201416	1
LH-SC-02	8/5/2025 17:45	25.99	8.07390666	1
LH-SC-02	8/5/2025 18:00	25.96	8.11422558	1
LH-SC-02	8/5/2025 18:15	25.91	7.93302627	1
LH-SC-02	8/5/2025 18:30	25.89	7.89556741	1
LH-SC-02	8/5/2025 18:45	25.84	7.7145591	1
LH-SC-02	8/5/2025 19:00	25.82	7.60228677	1
LH-SC-02	8/5/2025 19:15	25.77	7.60427783	1
LH-SC-02	8/5/2025 19:30	25.74	7.37477681	1
LH-SC-02	8/5/2025 19:45	25.72	7.33536866	1
LH-SC-02	8/5/2025 20:00	25.7	7.28758186	1
LH-SC-02	8/5/2025 20:15	25.67	7.29247317	1
LH-SC-02	8/5/2025 20:30	25.67	7.26870122	1
LH-SC-02	8/5/2025 20:45	25.65	7.21090627	1
LH-SC-02	8/5/2025 21:00	25.62	7.22038378	1
LH-SC-02	8/5/2025 21:15	25.6	7.2322873	1
LH-SC-02	8/5/2025 21:30	25.57	7.17664402	1
LH-SC-02	8/5/2025 21:45	25.55	7.14017286	1
LH-SC-02	8/5/2025 22:00	25.55	7.19638368	1
LH-SC-02	8/5/2025 22:15	25.55	7.2336774	1
LH-SC-02	8/5/2025 22:30	25.53	7.2455846	1
LH-SC-02	8/5/2025 22:45	25.5	7.18722671	1
LH-SC-02	8/5/2025 23:00	25.5	7.17398252	1

pH Continous Monitoring Data

Station Name	Date Time	Temp C	pH SU	Use Code
LH-SC-02	8/5/2025 23:15	25.5	7.18046947	1
LH-SC-02	8/5/2025 23:30	25.48	7.18994233	1
LH-SC-02	8/5/2025 23:45	25.45	7.19212409	1
LH-SC-02	8/6/2025 0:00	25.45	7.1937461	1
LH-SC-02	8/6/2025 0:15	25.43	7.13860708	1
LH-SC-02	8/6/2025 0:30	25.43	7.18591884	1
LH-SC-02	8/6/2025 0:45	25.4	7.1794484	1
LH-SC-02	8/6/2025 1:00	25.38	7.15918056	1
LH-SC-02	8/6/2025 1:15	25.38	7.14052308	1
LH-SC-02	8/6/2025 1:30	25.36	7.16405871	1
LH-SC-02	8/6/2025 1:45	25.33	7.15650278	1
LH-SC-02	8/6/2025 2:00	25.31	7.15191542	1
LH-SC-02	8/6/2025 2:15	25.31	7.14515388	1
LH-SC-02	8/6/2025 2:30	25.31	7.14461296	1
LH-SC-02	8/6/2025 2:45	25.28	7.14057016	1
LH-SC-02	8/6/2025 3:00	25.26	7.12624272	1
LH-SC-02	8/6/2025 3:15	25.23	7.13518304	1
LH-SC-02	8/6/2025 3:30	25.21	7.12031172	1
LH-SC-02	8/6/2025 3:45	25.19	7.1211315	1
LH-SC-02	8/6/2025 4:00	25.19	7.11680237	1
LH-SC-02	8/6/2025 4:15	25.16	7.09516631	1
LH-SC-02	8/6/2025 4:30	25.14	7.10978594	1
LH-SC-02	8/6/2025 4:45	25.11	7.10032448	1
LH-SC-02	8/6/2025 5:00	25.09	7.09383534	1
LH-SC-02	8/6/2025 5:15	25.06	7.08003967	1
LH-SC-02	8/6/2025 5:30	25.06	7.06921213	1
LH-SC-02	8/6/2025 5:45	25.06	7.0583846	1
LH-SC-02	8/6/2025 6:00	25.04	7.02157243	1
LH-SC-02	8/6/2025 6:15	25.02	7.0602875	1
LH-SC-02	8/6/2025 6:30	25.02	7.04539764	1
LH-SC-02	8/6/2025 6:45	25.02	7.05243649	1
LH-SC-02	8/6/2025 7:00	25.02	7.04810489	1
LH-SC-02	8/6/2025 7:15	24.99	7.04215319	1
LH-SC-02	8/6/2025 7:30	24.97	7.04811296	1
LH-SC-02	8/6/2025 7:45	24.99	7.03755041	1
LH-SC-02	8/6/2025 8:00	24.99	7.04458996	1
LH-SC-02	8/6/2025 8:15	24.99	7.03782116	1
LH-SC-02	8/6/2025 8:30	24.99	7.05027575	1
LH-SC-02	8/6/2025 8:45	24.99	7.06760387	1
LH-SC-02	8/6/2025 9:00	25.02	7.06786779	1
LH-SC-02	8/6/2025 9:15	25.04	7.07544302	1
LH-SC-02	8/6/2025 9:30	25.06	7.10358956	1
LH-SC-02	8/6/2025 9:45	25.09	7.09735393	1
LH-SC-02	8/6/2025 10:00	25.11	7.10411348	1
LH-SC-02	8/6/2025 10:15	25.14	7.10193808	1
LH-SC-02	8/6/2025 10:30	25.16	7.14603866	1
LH-SC-02	8/6/2025 10:45	25.19	7.18715068	1
LH-SC-02	8/6/2025 11:00	25.21	7.21257005	1
LH-SC-02	8/6/2025 11:15	25.26	7.22768283	1
LH-SC-02	8/6/2025 11:30	25.26	7.26771786	1
LH-SC-02	8/6/2025 11:45	25.23	7.24042082	1
LH-SC-02	8/6/2025 12:00	25.23	7.20254604	1
LH-SC-02	8/6/2025 12:15	25.26	7.23282246	1
LH-SC-02	8/6/2025 12:30	25.26	7.21956762	1
LH-SC-02	8/6/2025 12:45	25.38	7.27545179	1
LH-SC-02	8/6/2025 13:00	25.45	7.31080109	1
LH-SC-02	8/6/2025 13:15	25.45	7.31728912	1
LH-SC-02	8/6/2025 13:30	25.5	7.32399324	1
LH-SC-02	8/6/2025 13:45	25.4	7.2597513	1
LH-SC-02	8/6/2025 14:00	25.43	7.30190026	1
LH-SC-02	8/6/2025 14:15	25.43	7.25999555	1
LH-SC-02	8/6/2025 14:30	25.48	7.2977951	1
LH-SC-02	8/6/2025 14:45	25.55	7.28475358	1
LH-SC-02	8/6/2025 15:00	25.62	7.29738538	1
LH-SC-02	8/6/2025 15:15	25.6	7.3857604	1
LH-SC-02	8/6/2025 15:30	25.62	7.38789602	1
LH-SC-02	8/6/2025 15:45	25.65	7.37434938	1
LH-SC-02	8/6/2025 16:00	25.65	7.40730816	1
LH-SC-02	8/6/2025 16:15	25.65	7.38029277	1
LH-SC-02	8/6/2025 16:30	25.62	7.46543798	1
LH-SC-02	8/6/2025 16:45	25.62	7.38168186	1
LH-SC-02	8/6/2025 17:00	25.62	7.46462743	1
LH-SC-02	8/6/2025 17:15	25.62	7.46435725	1
LH-SC-02	8/6/2025 17:30	25.6	7.47087312	1
LH-SC-02	8/6/2025 17:45	25.6	7.41899489	1
LH-SC-02	8/6/2025 18:00	25.57	7.38417778	1
LH-SC-02	8/6/2025 18:15	25.55	7.41257916	1
LH-SC-02	8/6/2025 18:30	25.53	7.4412546	1
LH-SC-02	8/6/2025 18:45	25.5	7.32020919	1
LH-SC-02	8/6/2025 19:00	25.48	7.36158771	1
LH-SC-02	8/6/2025 19:15	25.45	7.36892308	1
LH-SC-02	8/6/2025 19:30	25.43	7.30595555	1
LH-SC-02	8/6/2025 19:45	25.4	7.34681369	1
LH-SC-02	8/6/2025 20:00	25.4	7.27137764	1

pH Continous Monitoring Data

Station Name	Date Time	Temp C	pH SU	Use Code
LH-SC-02	8/6/2025 20:15	25.4	7.22757606	1
LH-SC-02	8/6/2025 20:30	25.38	7.21758657	1
LH-SC-02	8/6/2025 20:45	25.36	7.20272825	1
LH-SC-02	8/6/2025 21:00	25.36	7.17839078	1
LH-SC-02	8/6/2025 21:15	25.33	7.19247177	1
LH-SC-02	8/6/2025 21:30	25.31	7.18220713	1
LH-SC-02	8/6/2025 21:45	25.31	7.19059144	1
LH-SC-02	8/6/2025 22:00	25.28	7.16653709	1
LH-SC-02	8/6/2025 22:15	25.28	7.17492225	1
LH-SC-02	8/6/2025 22:30	25.28	7.11433275	1
LH-SC-02	8/6/2025 22:45	25.26	7.1527524	1
LH-SC-02	8/6/2025 23:00	25.26	7.15167037	1
LH-SC-02	8/6/2025 23:15	25.23	7.13734731	1
LH-SC-02	8/6/2025 23:30	25.23	7.10380107	1
LH-SC-02	8/6/2025 23:45	25.23	7.10434214	1
LH-SC-02	8/7/2025 0:00	25.21	7.06836568	1
LH-SC-02	8/7/2025 0:15	25.21	7.03589941	1
LH-SC-02	8/7/2025 0:30	25.21	7.06403684	1
LH-SC-02	8/7/2025 0:45	25.19	7.05700631	1
LH-SC-02	8/7/2025 1:00	25.19	7.05051262	1
LH-SC-02	8/7/2025 1:15	25.19	7.03617238	1
LH-SC-02	8/7/2025 1:30	25.16	6.97177378	1
LH-SC-02	8/7/2025 1:45	25.16	7.02264614	1
LH-SC-02	8/7/2025 2:00	25.14	6.97177189	1
LH-SC-02	8/7/2025 2:15	25.14	7.03726091	1
LH-SC-02	8/7/2025 2:30	25.11	7.05323259	1
LH-SC-02	8/7/2025 2:45	25.11	6.98990213	1
LH-SC-02	8/7/2025 3:00	25.11	7.03049858	1
LH-SC-02	8/7/2025 3:15	25.09	7.02400476	1
LH-SC-02	8/7/2025 3:30	25.09	7.04538699	1
LH-SC-02	8/7/2025 3:45	25.06	7.01128482	1
LH-SC-02	8/7/2025 4:00	25.04	7.016429	1
LH-SC-02	8/7/2025 4:15	25.04	7.0370027	1
LH-SC-02	8/7/2025 4:30	25.04	7.05243297	1
LH-SC-02	8/7/2025 4:45	25.04	7.02346737	1
LH-SC-02	8/7/2025 5:00	25.02	7.02617619	1
LH-SC-02	8/7/2025 5:15	25.02	7.01209851	1
LH-SC-02	8/7/2025 5:30	25.02	7.03267358	1
LH-SC-02	8/7/2025 5:45	24.99	7.00722619	1
LH-SC-02	8/7/2025 6:00	24.99	7.00072814	1
LH-SC-02	8/7/2025 6:15	24.99	6.98231701	1
LH-SC-02	8/7/2025 6:30	24.97	7.00289435	1
LH-SC-02	8/7/2025 6:45	24.94	6.96417063	1
LH-SC-02	8/7/2025 7:00	24.94	6.99097956	1
LH-SC-02	8/7/2025 7:15	24.94	6.98204325	1
LH-SC-02	8/7/2025 7:30	24.94	6.98150166	1
LH-SC-02	8/7/2025 7:45	24.94	6.99585391	1
LH-SC-02	8/7/2025 8:00	24.94	7.00262385	1
LH-SC-02	8/7/2025 8:15	24.94	7.00803979	1
LH-SC-02	8/7/2025 8:30	24.94	7.01237255	1
LH-SC-02	8/7/2025 8:45	24.97	7.04621757	1
LH-SC-02	8/7/2025 9:00	24.97	7.04188525	1
LH-SC-02	8/7/2025 9:15	24.99	7.0646256	1
LH-SC-02	8/7/2025 9:30	25.02	7.0865478	1
LH-SC-02	8/7/2025 9:45	25.06	7.10602575	1
LH-SC-02	8/7/2025 10:00	25.11	7.11006762	1
LH-SC-02	8/7/2025 10:15	25.14	7.1176338	1
LH-SC-02	8/7/2025 10:30	25.19	7.13953029	1
LH-SC-02	8/7/2025 10:45	25.26	7.18845932	1
LH-SC-02	8/7/2025 11:00	25.31	7.22061268	1
LH-SC-02	8/7/2025 11:15	25.36	7.25437777	1
LH-SC-02	8/7/2025 11:30	25.4	7.30057869	1
LH-SC-02	8/7/2025 11:45	25.45	7.33864558	1
LH-SC-02	8/7/2025 12:00	25.48	7.35023479	1
LH-SC-02	8/7/2025 12:15	25.57	7.4266033	1
LH-SC-02	8/7/2025 12:30	25.7	7.42020523	1
LH-SC-02	8/7/2025 12:45	25.82	7.58230675	1
LH-SC-02	8/7/2025 13:00	25.87	7.67048472	1
LH-SC-02	8/7/2025 13:15	26.11	7.78566491	1
LH-SC-02	8/7/2025 13:30	26.21	7.88355454	1
LH-SC-02	8/7/2025 13:45	26.18	7.85101235	1
LH-SC-02	8/7/2025 14:00	26.18	7.89874492	1
LH-SC-02	8/7/2025 14:15	26.21	7.91483377	1
LH-SC-02	8/7/2025 14:30	26.65	7.91941473	1
LH-SC-02	8/7/2025 14:45	26.6	8.07818445	1
LH-SC-02	8/7/2025 15:00	26.43	8.2240301	1
LH-SC-02	8/7/2025 15:15	26.45	8.27891263	1
LH-SC-02	8/7/2025 15:30	26.6	8.37925931	1
LH-SC-02	8/7/2025 15:45	26.62	8.44567939	1
LH-SC-02	8/7/2025 16:00	26.43	8.50668371	1
LH-SC-02	8/7/2025 16:15	26.62	8.59432182	1
LH-SC-02	8/7/2025 16:30	26.79	8.56569813	1
LH-SC-02	8/7/2025 16:45	26.92	8.54457504	1
LH-SC-02	8/7/2025 17:00	26.87	8.60456274	1

Station Name	Date Time	Temp C	pH SU	Use Code
LH-SC-02	8/7/2025 17:15	26.82	8.61344139	1
LH-SC-02	8/7/2025 17:30	26.74	8.6098342	1
LH-SC-02	8/7/2025 17:45	26.74	8.56515165	1
LH-SC-02	8/7/2025 18:00	26.67	8.57951727	1
LH-SC-02	8/7/2025 18:15	26.62	8.67402863	1
LH-SC-02	8/7/2025 18:30	26.6	8.60385362	1
LH-SC-02	8/7/2025 18:45	26.55	8.69273492	1
LH-SC-02	8/7/2025 19:00	26.55	8.70135388	1
LH-SC-02	8/7/2025 19:15	26.5	8.57879702	1
LH-SC-02	8/7/2025 19:30	26.45	8.66447061	1
LH-SC-02	8/7/2025 19:45	26.4	8.65639463	1
LH-SC-02	8/7/2025 20:00	26.35	8.67203393	1
LH-SC-02	8/7/2025 20:15	26.3	8.66206954	1
LH-SC-02	8/7/2025 20:30	26.28	8.5999063	1
LH-SC-02	8/7/2025 20:45	26.26	8.60891008	1
LH-SC-02	8/7/2025 21:00	26.21	8.59839285	1
LH-SC-02	8/7/2025 21:15	26.16	8.55793613	1
LH-SC-02	8/7/2025 21:30	26.11	8.51719614	1
LH-SC-02	8/7/2025 21:45	26.11	8.5252883	1
LH-SC-02	8/7/2025 22:00	26.06	8.46106486	1
LH-SC-02	8/7/2025 22:15	26.04	8.39371209	1
LH-SC-02	8/7/2025 22:30	26.01	8.40545449	1
LH-SC-02	8/7/2025 22:45	25.96	8.37951165	1
LH-SC-02	8/7/2025 23:00	25.94	8.32751474	1
LH-SC-02	8/7/2025 23:15	25.91	8.29390803	1
LH-SC-02	8/7/2025 23:30	25.89	8.19114853	1
LH-SC-02	8/7/2025 23:45	25.87	8.15100488	1
LH-SC-02	8/8/2025 0:00	25.82	8.05912727	1
LH-SC-02	8/8/2025 0:15	25.79	7.96904441	1
LH-SC-02	8/8/2025 0:30	25.77	7.95803738	1
LH-SC-02	8/8/2025 0:45	25.72	7.8731191	1
LH-SC-02	8/8/2025 1:00	25.7	7.77323731	1
LH-SC-02	8/8/2025 1:15	25.67	7.76521086	1
LH-SC-02	8/8/2025 1:30	25.65	7.59290389	1
LH-SC-02	8/8/2025 1:45	25.6	7.69946157	1
LH-SC-02	8/8/2025 2:00	25.6	7.56328121	1
LH-SC-02	8/8/2025 2:15	25.57	7.59063063	1
LH-SC-02	8/8/2025 2:30	25.55	7.51743396	1
LH-SC-02	8/8/2025 2:45	25.53	7.4477409	1
LH-SC-02	8/8/2025 3:00	25.5	7.44535327	1
LH-SC-02	8/8/2025 3:15	25.48	7.40429632	1
LH-SC-02	8/8/2025 3:30	25.45	7.3908202	1
LH-SC-02	8/8/2025 3:45	25.45	7.3659494	1
LH-SC-02	8/8/2025 4:00	25.4	7.37655551	1
LH-SC-02	8/8/2025 4:15	25.38	7.32412348	1
LH-SC-02	8/8/2025 4:30	25.38	7.28761971	1
LH-SC-02	8/8/2025 4:45	25.36	7.27249567	1
LH-SC-02	8/8/2025 5:00	25.33	7.23898806	1
LH-SC-02	8/8/2025 5:15	25.31	7.18626405	1
LH-SC-02	8/8/2025 5:30	25.28	7.17735664	1
LH-SC-02	8/8/2025 5:45	25.28	7.16653709	1
LH-SC-02	8/8/2025 6:00	25.26	7.13652198	1
LH-SC-02	8/8/2025 6:15	25.23	7.14221692	1
LH-SC-02	8/8/2025 6:30	25.21	7.10326693	1
LH-SC-02	8/8/2025 6:45	25.21	7.11327736	1
LH-SC-02	8/8/2025 7:00	25.19	7.10381499	1
LH-SC-02	8/8/2025 7:15	25.19	7.11139096	1
LH-SC-02	8/8/2025 7:30	25.19	7.10516784	1
LH-SC-02	8/8/2025 7:45	25.16	7.10544902	1
LH-SC-02	8/8/2025 8:00	25.16	7.12222607	1
LH-SC-02	8/8/2025 8:15	25.16	7.13169699	1
LH-SC-02	8/8/2025 8:30	25.19	7.1211315	1
LH-SC-02	8/8/2025 8:45	25.19	7.1284369	1
LH-SC-02	8/8/2025 9:00	25.23	7.17197568	1
LH-SC-02	8/8/2025 9:15	25.26	7.19035287	1
LH-SC-02	8/8/2025 9:30	25.31	7.25306808	1
LH-SC-02	8/8/2025 9:45	25.36	7.35389099	1
LH-SC-02	8/8/2025 10:00	25.36	7.36389639	1
LH-SC-02	8/8/2025 10:15	25.43	7.37138097	1
LH-SC-02	8/8/2025 10:30	25.5	7.42994676	1
LH-SC-02	8/8/2025 10:45	25.57	7.50307733	1
LH-SC-02	8/8/2025 11:00	25.62	7.41491412	1
LH-SC-02	8/8/2025 11:15	25.65	7.43999678	1
LH-SC-02	8/8/2025 11:30	25.79	7.62664968	1
LH-SC-02	8/8/2025 11:45	25.94	7.76317064	1
LH-SC-02	8/8/2025 12:00	25.91	7.71142274	1
LH-SC-02	8/8/2025 12:15	26.01	7.79537153	1
LH-SC-02	8/8/2025 12:30	26.11	7.99120576	1
LH-SC-02	8/8/2025 12:45	26.38	8.04690636	1
LH-SC-02	8/8/2025 13:00	26.52	8.14850837	1
LH-SC-02	8/8/2025 13:15	26.6	8.19990702	1
LH-SC-02	8/8/2025 13:30	26.57	8.40094333	1
LH-SC-02	8/8/2025 13:45	26.7	8.49321271	1
LH-SC-02	8/8/2025 14:00	26.72	8.56740955	1

pH Continous Monitoring Data

Station Name	Date Time	Temp C	pH SU	Use Code
LH-SC-02	8/8/2025 14:15	26.74	8.66878287	1
LH-SC-02	8/8/2025 14:30	26.92	8.73664857	1
LH-SC-02	8/8/2025 14:45	27.11	8.80383513	1
LH-SC-02	8/8/2025 15:00	27.26	8.84109074	1
LH-SC-02	8/8/2025 15:15	27.23	8.87406003	1
LH-SC-02	8/8/2025 15:30	27.11	8.96056904	1
LH-SC-02	8/8/2025 15:45	27.09	9.00264153	1
LH-SC-02	8/8/2025 16:00	27.01	9.05427194	1
LH-SC-02	8/8/2025 16:15	26.99	9.06193936	1
LH-SC-02	8/8/2025 16:30	26.84	9.03821476	1
LH-SC-02	8/8/2025 16:45	26.94	9.02650689	1
LH-SC-02	8/8/2025 17:00	26.89	9.02523036	1
LH-SC-02	8/8/2025 17:15	26.79	8.98957338	1
LH-SC-02	8/8/2025 17:30	26.57	9.05674894	1
LH-SC-02	8/8/2025 17:45	26.72	9.06487261	1
LH-SC-02	8/8/2025 18:00	26.65	9.05323834	1
LH-SC-02	8/8/2025 18:15	26.55	9.07681754	1
LH-SC-02	8/8/2025 18:30	26.43	9.00112546	1
LH-SC-02	8/8/2025 18:45	26.38	8.97936086	1
LH-SC-02	8/8/2025 19:00	26.35	8.9757858	1
LH-SC-02	8/8/2025 19:15	26.28	8.93634902	1
LH-SC-02	8/8/2025 19:30	26.23	8.99275556	1
LH-SC-02	8/8/2025 19:45	26.18	8.95317643	1
LH-SC-02	8/8/2025 20:00	26.13	8.9753501	1
LH-SC-02	8/8/2025 20:15	26.08	8.93953156	1
LH-SC-02	8/8/2025 20:30	26.04	8.91119187	1
LH-SC-02	8/8/2025 20:45	26.01	8.92730342	1
LH-SC-02	8/8/2025 21:00	25.96	8.84612366	1
LH-SC-02	8/8/2025 21:15	25.94	8.78336227	1
LH-SC-02	8/8/2025 21:30	25.91	8.85506971	1
LH-SC-02	8/8/2025 21:45	25.87	8.79565777	1
LH-SC-02	8/8/2025 22:00	25.84	8.82634593	1
LH-SC-02	8/8/2025 22:15	25.82	8.74816801	1
LH-SC-02	8/8/2025 22:30	25.77	8.72469642	1
LH-SC-02	8/8/2025 22:45	25.74	8.70353379	1
LH-SC-02	8/8/2025 23:00	25.72	8.69581516	1
LH-SC-02	8/8/2025 23:15	25.7	8.6729694	1
LH-SC-02	8/8/2025 23:30	25.67	8.58993552	1
LH-SC-02	8/8/2025 23:45	25.65	8.36365297	1
LH-SC-02	8/9/2025 0:00	25.62	8.3821622	1
LH-SC-02	8/9/2025 0:15	25.6	8.43035017	1
LH-SC-02	8/9/2025 0:30	25.57	8.29429978	1
LH-SC-02	8/9/2025 0:45	25.53	8.25177165	1
LH-SC-02	8/9/2025 1:00	25.53	8.23960984	1
LH-SC-02	8/9/2025 1:15	25.5	8.11810404	1
LH-SC-02	8/9/2025 1:30	25.5	8.00052807	1
LH-SC-02	8/9/2025 1:45	25.48	7.91842154	1
LH-SC-02	8/9/2025 2:00	25.45	7.85038943	1
LH-SC-02	8/9/2025 2:15	25.43	7.9101944	1
LH-SC-02	8/9/2025 2:30	25.4	7.80862293	1
LH-SC-02	8/9/2025 2:45	25.38	7.61344958	1
LH-SC-02	8/9/2025 3:00	25.38	7.58370578	1
LH-SC-02	8/9/2025 3:15	25.36	7.63106774	1
LH-SC-02	8/9/2025 3:30	25.33	7.62031343	1
LH-SC-02	8/9/2025 3:45	25.33	7.57217448	1
LH-SC-02	8/9/2025 4:00	25.31	7.53894604	1
LH-SC-02	8/9/2025 4:15	25.31	7.52109557	1
LH-SC-02	8/9/2025 4:30	25.28	7.58092598	1
LH-SC-02	8/9/2025 4:45	25.28	7.52736919	1
LH-SC-02	8/9/2025 5:00	25.26	7.53579025	1
LH-SC-02	8/9/2025 5:15	25.26	7.4792543	1
LH-SC-02	8/9/2025 5:30	25.23	7.42113764	1
LH-SC-02	8/9/2025 5:45	25.21	7.54697268	1
LH-SC-02	8/9/2025 6:00	25.21	7.465807	1
LH-SC-02	8/9/2025 6:15	25.19	7.49154241	1
LH-SC-02	8/9/2025 6:30	25.19	7.52617543	1
LH-SC-02	8/9/2025 6:45	25.19	7.56973727	1
LH-SC-02	8/9/2025 7:00	25.16	7.49835679	1
LH-SC-02	8/9/2025 7:15	25.16	7.55680588	1
LH-SC-02	8/9/2025 7:30	25.16	7.64935027	1
LH-SC-02	8/9/2025 7:45	25.16	7.65340923	1
LH-SC-02	8/9/2025 8:00	25.19	7.68554141	1
LH-SC-02	8/9/2025 8:15	25.21	7.74691083	1
LH-SC-02	8/9/2025 8:30	25.23	7.80069706	1
LH-SC-02	8/9/2025 8:45	25.26	7.856341	1
LH-SC-02	8/9/2025 9:00	25.28	7.87034904	1
LH-SC-02	8/9/2025 9:15	25.31	7.94085204	1
LH-SC-02	8/9/2025 9:30	25.33	8.05085952	1
LH-SC-02	8/9/2025 9:45	25.38	8.16289878	1
LH-SC-02	8/9/2025 10:00	25.43	8.31193888	1
LH-SC-02	8/9/2025 10:15	25.43	8.34951794	1
LH-SC-02	8/9/2025 10:30	25.48	8.40984092	1
LH-SC-02	8/9/2025 10:45	25.55	8.49761019	1
LH-SC-02	8/9/2025 11:00	25.6	8.75215732	1

Station Name	Date Time	Temp C	pH SU	Use Code
LH-SC-02	8/9/2025 11:15	25.67	8.85061659	1
LH-SC-02	8/9/2025 11:30	25.72	8.95159098	1
LH-SC-02	8/9/2025 11:45	25.79	8.96760568	1
LH-SC-02	8/9/2025 12:00	25.82	8.87857815	1
LH-SC-02	8/9/2025 12:15	25.89	9.01283704	1
LH-SC-02	8/9/2025 12:30	25.91	8.95898854	1
LH-SC-02	8/9/2025 12:45	25.99	9.11713461	1
LH-SC-02	8/9/2025 13:00	26.13	9.2210656	1
LH-SC-02	8/9/2025 13:15	26.18	9.25871886	1
LH-SC-02	8/9/2025 13:30	26.28	9.2868102	1
LH-SC-02	8/9/2025 13:45	26.26	9.28076206	1
LH-SC-02	8/9/2025 14:00	26.18	9.28218063	1
LH-SC-02	8/9/2025 14:15	26.13	9.29712681	1
LH-SC-02	8/9/2025 14:30	26.13	9.30953396	1
LH-SC-02	8/9/2025 14:45	26.16	9.32899012	1
LH-SC-02	8/9/2025 15:00	26.23	9.35945309	1
LH-SC-02	8/9/2025 15:15	26.23	9.34165748	1
LH-SC-02	8/9/2025 15:30	26.4	9.41632125	1
LH-SC-02	8/9/2025 15:45	26.23	9.31415516	1
LH-SC-02	8/9/2025 16:00	26.4	9.35892254	1
LH-SC-02	8/9/2025 16:15	26.28	9.38898311	1
LH-SC-02	8/9/2025 16:30	26.21	9.43592126	1
LH-SC-02	8/9/2025 16:45	26.5	9.42575162	1
LH-SC-02	8/9/2025 17:00	26.48	9.36098679	1
LH-SC-02	8/9/2025 17:15	26.48	9.41190445	1
LH-SC-02	8/9/2025 17:30	26.52	9.47838618	1
LH-SC-02	8/9/2025 17:45	26.48	9.40301406	1
LH-SC-02	8/9/2025 18:00	26.45	9.405949	1
LH-SC-02	8/9/2025 18:15	26.52	9.4525267	1
LH-SC-02	8/9/2025 18:30	26.45	9.45579402	1
LH-SC-02	8/9/2025 18:45	26.5	9.51788218	1
LH-SC-02	8/9/2025 19:00	26.48	9.41298207	1
LH-SC-02	8/9/2025 19:15	26.45	9.46845735	1
LH-SC-02	8/9/2025 19:30	26.43	9.47401115	1
LH-SC-02	8/9/2025 19:45	26.4	9.48126533	1
LH-SC-02	8/9/2025 20:00	26.38	9.48466495	1
LH-SC-02	8/9/2025 20:15	26.33	9.47510677	1
LH-SC-02	8/9/2025 20:30	26.28	9.45071819	1
LH-SC-02	8/9/2025 20:45	26.26	9.41825986	1
LH-SC-02	8/9/2025 21:00	26.21	9.40167589	1
LH-SC-02	8/9/2025 21:15	26.18	9.37953352	1
LH-SC-02	8/9/2025 21:30	26.13	9.31708614	1
LH-SC-02	8/9/2025 21:45	26.11	9.29862902	1
LH-SC-02	8/9/2025 22:00	26.11	9.31805021	1
LH-SC-02	8/9/2025 22:15	26.08	9.24652492	1
LH-SC-02	8/9/2025 22:30	26.06	9.25207076	1
LH-SC-02	8/9/2025 22:45	26.04	9.26571139	1
LH-SC-02	8/9/2025 23:00	26.01	9.24974886	1
LH-SC-02	8/9/2025 23:15	25.99	9.24315309	1
LH-SC-02	8/9/2025 23:30	25.96	9.20235723	1
LH-SC-02	8/9/2025 23:45	25.96	9.15917741	1
LH-SC-02	8/10/2025 0:00	25.94	9.14150891	1
LH-SC-02	8/10/2025 0:15	25.91	9.09394806	1
LH-SC-02	8/10/2025 0:30	25.89	9.07600232	1
LH-SC-02	8/10/2025 0:45	25.89	9.09651753	1
LH-SC-02	8/10/2025 1:00	25.87	9.08531964	1
LH-SC-02	8/10/2025 1:15	25.84	9.08633882	1
LH-SC-02	8/10/2025 1:30	25.82	9.02653831	1
LH-SC-02	8/10/2025 1:45	25.79	9.06562562	1
LH-SC-02	8/10/2025 2:00	25.79	8.98029697	1
LH-SC-02	8/10/2025 2:15	25.77	8.93344155	1
LH-SC-02	8/10/2025 2:30	25.74	8.92040205	1
LH-SC-02	8/10/2025 2:45	25.74	8.88367219	1
LH-SC-02	8/10/2025 3:00	25.72	8.81438494	1
LH-SC-02	8/10/2025 3:15	25.72	8.77711244	1
LH-SC-02	8/10/2025 3:30	25.7	8.65001016	1
LH-SC-02	8/10/2025 3:45	25.67	8.66449301	1
LH-SC-02	8/10/2025 4:00	25.67	8.48134092	1
LH-SC-02	8/10/2025 4:15	25.65	8.60976317	1
LH-SC-02	8/10/2025 4:30	25.65	8.58139701	1
LH-SC-02	8/10/2025 4:45	25.65	8.46793238	1
LH-SC-02	8/10/2025 5:00	25.62	8.48915389	1
LH-SC-02	8/10/2025 5:15	25.6	8.47655422	1
LH-SC-02	8/10/2025 5:30	25.6	8.39900707	1
LH-SC-02	8/10/2025 5:45	25.6	8.4819582	1
LH-SC-02	8/10/2025 6:00	25.57	8.22701345	1
LH-SC-02	8/10/2025 6:15	25.57	8.32213309	1
LH-SC-02	8/10/2025 6:30	25.55	8.18223504	1
LH-SC-02	8/10/2025 6:45	25.53	8.25906874	1
LH-SC-02	8/10/2025 7:00	25.53	8.17663869	1
LH-SC-02	8/10/2025 7:15	25.53	8.05529086	1
LH-SC-02	8/10/2025 7:30	25.5	8.11594173	1
LH-SC-02	8/10/2025 7:45	25.5	8.00377155	1
LH-SC-02	8/10/2025 8:00	25.5	8.01242082	1

Station Name	Date Time	Temp C	pH SU	Use Code
LH-SC-02	8/10/2025 8:15	25.5	8.07674974	1
LH-SC-02	8/10/2025 8:30	25.53	8.32690461	1
LH-SC-02	8/10/2025 8:45	25.55	8.35762362	1
LH-SC-02	8/10/2025 9:00	25.57	8.38212332	1
LH-SC-02	8/10/2025 9:15	25.6	8.54896758	1
LH-SC-02	8/10/2025 9:30	25.62	8.60100883	1
LH-SC-02	8/10/2025 9:45	25.65	8.64272195	1
LH-SC-02	8/10/2025 10:00	25.67	8.63558848	1
LH-SC-02	8/10/2025 10:15	25.7	8.41474548	1
LH-SC-02	8/10/2025 10:30	25.72	8.76846954	1
LH-SC-02	8/10/2025 10:45	25.77	8.86728042	1
LH-SC-02	8/10/2025 11:00	25.84	8.94270827	1
LH-SC-02	8/10/2025 11:15	25.87	8.99785417	1
LH-SC-02	8/10/2025 11:30	25.96	9.07821523	1
LH-SC-02	8/10/2025 11:45	26.04	9.28756533	1
LH-SC-02	8/10/2025 12:00	26.16	9.34517173	1
LH-SC-02	8/10/2025 12:15	26.26	9.31931537	1
LH-SC-02	8/10/2025 12:30	26.38	9.31838622	1
LH-SC-02	8/10/2025 12:45	26.43	9.37781731	1
LH-SC-02	8/10/2025 13:00	26.57	9.34196378	1
LH-SC-02	8/10/2025 13:15	26.72	9.30202897	1
LH-SC-02	8/10/2025 13:30	26.87	9.26105788	1
LH-SC-02	8/10/2025 13:45	27.06	9.20558102	1
LH-SC-02	8/10/2025 14:00	27.28	9.31869583	1
LH-SC-02	8/10/2025 14:15	27.53	9.28106219	1
LH-SC-02	8/10/2025 14:30	27.68	9.27992485	1
LH-SC-02	8/10/2025 14:45	27.8	9.24361022	1
LH-SC-02	8/10/2025 15:00	27.92	9.32234676	1
LH-SC-02	8/10/2025 15:15	27.75	9.38938457	1
LH-SC-02	8/10/2025 15:30	27.87	9.41658906	1
LH-SC-02	8/10/2025 15:45	27.87	9.46485815	1
LH-SC-02	8/10/2025 16:00	28	9.48202127	1
LH-SC-02	8/10/2025 16:15	28.1	9.39491528	1
LH-SC-02	8/10/2025 16:30	28.17	9.3614079	1
LH-SC-02	8/10/2025 16:45	28.22	9.42288952	1
LH-SC-02	8/10/2025 17:00	28.3	9.53605266	1
LH-SC-02	8/10/2025 17:15	28.32	9.40280704	1
LH-SC-02	8/10/2025 17:30	28.47	9.36708809	1
LH-SC-02	8/10/2025 17:45	28.47	9.35049515	1
LH-SC-02	8/10/2025 18:00	28.39	9.37762094	1
LH-SC-02	8/10/2025 18:15	28.34	9.38149591	1
LH-SC-02	8/10/2025 18:30	28.3	9.39038083	1
LH-SC-02	8/10/2025 18:45	28.27	9.40882953	1
LH-SC-02	8/10/2025 19:00	28.27	9.42516568	1
LH-SC-02	8/10/2025 19:15	28.2	9.41421068	1
LH-SC-02	8/10/2025 19:30	28.2	9.40403169	1
LH-SC-02	8/10/2025 19:45	28.17	9.39516262	1
LH-SC-02	8/10/2025 20:00	28.12	9.3714456	1
LH-SC-02	8/10/2025 20:15	28.05	9.32054045	1
LH-SC-02	8/10/2025 20:30	28	9.31154412	1
LH-SC-02	8/10/2025 20:45	27.97	9.31954851	1
LH-SC-02	8/10/2025 21:00	27.9	9.2860347	1
LH-SC-02	8/10/2025 21:15	27.87	9.34150381	1
LH-SC-02	8/10/2025 21:30	27.83	9.39330885	1
LH-SC-02	8/10/2025 21:45	27.78	9.29070164	1
LH-SC-02	8/10/2025 22:00	27.7	9.33424085	1
LH-SC-02	8/10/2025 22:15	27.53	9.26790742	1
LH-SC-02	8/10/2025 22:30	27.43	9.26973612	1
LH-SC-02	8/10/2025 22:45	27.43	9.27537575	1
LH-SC-02	8/10/2025 23:00	27.43	9.25496564	1
LH-SC-02	8/10/2025 23:15	27.31	9.27789645	1
LH-SC-02	8/10/2025 23:30	27.19	9.25139214	1
LH-SC-02	8/10/2025 23:45	27.09	9.29220185	1
LH-SC-02	8/11/2025 0:00	27.04	9.21729079	1
LH-SC-02	8/11/2025 0:15	27.01	9.24171608	1
LH-SC-02	8/11/2025 0:30	27.01	9.21294058	1
LH-SC-02	8/11/2025 0:45	27.01	9.21078914	1
LH-SC-02	8/11/2025 1:00	26.96	9.19286718	1
LH-SC-02	8/11/2025 1:15	26.89	9.1936478	1
LH-SC-02	8/11/2025 1:30	26.87	9.20374908	1
LH-SC-02	8/11/2025 1:45	26.79	9.18334493	1
LH-SC-02	8/11/2025 2:00	26.74	9.16190601	1
LH-SC-02	8/11/2025 2:15	26.72	9.13916904	1
LH-SC-02	8/11/2025 2:30	26.67	9.14760282	1
LH-SC-02	8/11/2025 2:45	26.62	9.1016449	1
LH-SC-02	8/11/2025 3:00	26.57	9.08529736	1
LH-SC-02	8/11/2025 3:15	26.55	9.07816426	1
LH-SC-02	8/11/2025 3:30	26.5	9.05372735	1
LH-SC-02	8/11/2025 3:45	26.45	9.01392464	1
LH-SC-02	8/11/2025 4:00	26.43	8.95828282	1
LH-SC-02	8/11/2025 4:15	26.38	8.96507759	1
LH-SC-02	8/11/2025 4:30	26.35	8.93293172	1
LH-SC-02	8/11/2025 4:45	26.33	8.92524413	1
LH-SC-02	8/11/2025 5:00	26.28	8.93257483	1

Station Name	Date Time	Temp C	pH SU	Use Code
LH-SC-02	8/11/2025 5:15	26.26	8.87608717	1
LH-SC-02	8/11/2025 5:30	26.23	8.8280113	1
LH-SC-02	8/11/2025 5:45	26.18	8.72664895	1
LH-SC-02	8/11/2025 6:00	26.16	8.69143446	1
LH-SC-02	8/11/2025 6:15	26.13	8.57076916	1
LH-SC-02	8/11/2025 6:30	26.11	8.49777496	1
LH-SC-02	8/11/2025 6:45	26.08	8.56239912	1
LH-SC-02	8/11/2025 7:00	26.06	8.37608299	1
LH-SC-02	8/11/2025 7:15	26.06	8.37230602	1
LH-SC-02	8/11/2025 7:30	26.04	8.38345962	1
LH-SC-02	8/11/2025 7:45	26.04	8.37347696	1
LH-SC-02	8/11/2025 8:00	26.04	8.25395478	1
LH-SC-02	8/11/2025 8:15	26.06	8.36016575	1
LH-SC-02	8/11/2025 8:30	26.08	8.53137606	1
LH-SC-02	8/11/2025 8:45	26.11	8.61295336	1
LH-SC-02	8/11/2025 9:00	26.16	8.63668666	1
LH-SC-02	8/11/2025 9:15	26.23	8.76033403	1
LH-SC-02	8/11/2025 9:30	26.23	8.79107191	1
LH-SC-02	8/11/2025 9:45	26.28	8.87272684	1
LH-SC-02	8/11/2025 10:00	26.3	8.85939296	1
LH-SC-02	8/11/2025 10:15	26.35	8.90166711	1
LH-SC-02	8/11/2025 10:30	26.38	8.86913719	1
LH-SC-02	8/11/2025 10:45	25.4	7.87946252	2
LH-SC-02	8/11/2025 11:00			2
LH-SC-02	8/11/2025 11:15	27.19	9.94680129	2
LH-SC-02	8/11/2025 11:30	27.38	9.14280823	1
LH-SC-02	8/11/2025 11:45	27.31	9.19176045	1
LH-SC-02	8/11/2025 12:00	27.36	9.2030334	1
LH-SC-02	8/11/2025 12:15	27.51	9.23655926	1
LH-SC-02	8/11/2025 12:30	27.68	9.22961797	1
LH-SC-02	8/11/2025 12:45	27.8	9.24332228	1
LH-SC-02	8/11/2025 13:00	27.92	9.23108234	1
LH-SC-02	8/11/2025 13:15	28.02	9.25275564	1
LH-SC-02	8/11/2025 13:30	28.07	9.207831	1
LH-SC-02	8/11/2025 13:45	28.1	9.23217909	1
LH-SC-02	8/11/2025 14:00	28.15	9.24314585	1
LH-SC-02	8/11/2025 14:15	28.22	9.26502405	1
LH-SC-02	8/11/2025 14:30	28.27	9.30053508	1
LH-SC-02	8/11/2025 14:45	28.3	9.32539738	1
LH-SC-02	8/11/2025 15:00	28.34	9.32320053	1
LH-SC-02	8/11/2025 15:15	28.49	9.41183153	1
LH-SC-02	8/11/2025 15:30	28.54	9.39957014	1
LH-SC-02	8/11/2025 15:45	28.62	9.38707549	1
LH-SC-02	8/11/2025 16:00	28.62	9.41429623	1
LH-SC-02	8/11/2025 16:15	28.77	9.42333317	1
LH-SC-02	8/11/2025 16:30	28.84	9.39907167	1
LH-SC-02	8/11/2025 16:45	28.89	9.40702195	1
LH-SC-02	8/11/2025 17:00	28.97	9.4308818	1
LH-SC-02	8/11/2025 17:15	28.97	9.4521486	1
LH-SC-02	8/11/2025 17:30	28.94	9.4693534	1
LH-SC-02	8/11/2025 17:45	28.99	9.50447682	1
LH-SC-02	8/11/2025 18:00	28.92	9.50317246	1
LH-SC-02	8/11/2025 18:15	28.89	9.53896489	1
LH-SC-02	8/11/2025 18:30	28.84	9.54638746	1
LH-SC-02	8/11/2025 18:45	28.79	9.52930069	1
LH-SC-02	8/11/2025 19:00	28.74	9.52675613	1
LH-SC-02	8/11/2025 19:15	28.72	9.52854007	1
LH-SC-02	8/11/2025 19:30	28.67	9.51198248	1
LH-SC-02	8/11/2025 19:45	28.62	9.50242672	1
LH-SC-02	8/11/2025 20:00	28.59	9.48919856	1
LH-SC-02	8/11/2025 20:15	28.54	9.47640149	1
LH-SC-02	8/11/2025 20:30	28.49	9.4714194	1
LH-SC-02	8/11/2025 20:45	28.47	9.4624153	1
LH-SC-02	8/11/2025 21:00	28.42	9.45419344	1
LH-SC-02	8/11/2025 21:15	28.39	9.43124187	1
LH-SC-02	8/11/2025 21:30	28.34	9.43029625	1
LH-SC-02	8/11/2025 21:45	28.3	9.416859	1
LH-SC-02	8/11/2025 22:00	28.25	9.39998997	1
LH-SC-02	8/11/2025 22:15	28.22	9.39213278	1
LH-SC-02	8/11/2025 22:30	28.17	9.38200303	1
LH-SC-02	8/11/2025 22:45	28.12	9.37106005	1
LH-SC-02	8/11/2025 23:00	28.1	9.36581791	1
LH-SC-02	8/11/2025 23:15	28.07	9.3520133	1
LH-SC-02	8/11/2025 23:30	28.05	9.34028849	1
LH-SC-02	8/11/2025 23:45	28	9.32555328	1
LH-SC-02	8/12/2025 0:00	27.97	9.31363074	1
LH-SC-02	8/12/2025 0:15	27.95	9.30838217	1
LH-SC-02	8/12/2025 0:30	27.9	9.28580222	1
LH-SC-02	8/12/2025 0:45	27.87	9.26279423	1
LH-SC-02	8/12/2025 1:00	27.83	9.25552879	1
LH-SC-02	8/12/2025 1:15	27.78	9.22995815	1
LH-SC-02	8/12/2025 1:30	27.75	9.22423406	1
LH-SC-02	8/12/2025 1:45	27.73	9.20627117	1
LH-SC-02	8/12/2025 2:00	27.68	9.18987589	1

Station Name	Date Time	Temp C	pH SU	Use Code
LH-SC-02	8/12/2025 2:15	27.65	9.16630073	1
LH-SC-02	8/12/2025 2:30	27.63	9.14346083	1
LH-SC-02	8/12/2025 2:45	27.58	9.13651521	1
LH-SC-02	8/12/2025 3:00	27.55	9.10427181	1
LH-SC-02	8/12/2025 3:15	27.53	9.07844481	1
LH-SC-02	8/12/2025 3:30	27.51	9.05261437	1
LH-SC-02	8/12/2025 3:45	27.46	9.05430853	1
LH-SC-02	8/12/2025 4:00	27.43	9.02204406	1
LH-SC-02	8/12/2025 4:15	27.41	9.01081352	1
LH-SC-02	8/12/2025 4:30	27.38	8.98584619	1
LH-SC-02	8/12/2025 4:45	27.36	8.97352881	1
LH-SC-02	8/12/2025 5:00	27.31	8.93298345	1
LH-SC-02	8/12/2025 5:15	27.28	8.89879575	1
LH-SC-02	8/12/2025 5:30	27.26	8.86887087	1
LH-SC-02	8/12/2025 5:45	27.21	8.86214176	1
LH-SC-02	8/12/2025 6:00	27.19	8.83870656	1
LH-SC-02	8/12/2025 6:15	27.16	8.80774565	1
LH-SC-02	8/12/2025 6:30	27.14	8.82574152	1
LH-SC-02	8/12/2025 6:45	27.11	8.78881507	1
LH-SC-02	8/12/2025 7:00	27.09	8.74180014	1
LH-SC-02	8/12/2025 7:15	27.06	8.72246848	1
LH-SC-02	8/12/2025 7:30	27.04	8.7266472	1
LH-SC-02	8/12/2025 7:45	27.04	8.70090878	1
LH-SC-02	8/12/2025 8:00	27.01	8.73711616	1
LH-SC-02	8/12/2025 8:15	27.04	8.75346933	1
LH-SC-02	8/12/2025 8:30	27.04	8.74425769	1
LH-SC-02	8/12/2025 8:45	27.06	8.76445994	1
LH-SC-02	8/12/2025 9:00	27.11	8.85842803	1
LH-SC-02	8/12/2025 9:15	27.14	8.9045561	1
LH-SC-02	8/12/2025 9:30	27.19	8.93158937	1
LH-SC-02	8/12/2025 9:45	27.21	8.90736158	1
LH-SC-02	8/12/2025 10:00	27.28	8.89987861	1
LH-SC-02	8/12/2025 10:15	27.31	8.92269733	1
LH-SC-02	8/12/2025 10:30	27.31	8.78978989	1
LH-SC-02	8/12/2025 10:45	27.33	8.80780561	1
LH-SC-02	8/12/2025 11:00	27.38	8.9076358	1
LH-SC-02	8/12/2025 11:15	27.41	8.87984449	1
LH-SC-02	8/12/2025 11:30	27.48	9.04659691	1
LH-SC-02	8/12/2025 11:45	27.58	9.11487967	1
LH-SC-02	8/12/2025 12:00	27.75	9.15179595	1
LH-SC-02	8/12/2025 12:15	28.07	9.18758068	1
LH-SC-02	8/12/2025 12:30	28.27	9.19800152	1
LH-SC-02	8/12/2025 12:45	28.3	9.2431089	1
LH-SC-02	8/12/2025 13:00	28.3	9.26172498	1
LH-SC-02	8/12/2025 13:15	28.44	9.2126733	1
LH-SC-02	8/12/2025 13:30	28.52	9.24309072	1
LH-SC-02	8/12/2025 13:45	28.67	9.38182964	1
LH-SC-02	8/12/2025 14:00	28.79	9.37361033	1
LH-SC-02	8/12/2025 14:15	28.89	9.32058587	1
LH-SC-02	8/12/2025 14:30	29.04	9.38564188	1
LH-SC-02	8/12/2025 14:45	29.24	9.37868488	1
LH-SC-02	8/12/2025 15:00	29.34	9.3598842	1
LH-SC-02	8/12/2025 15:15	29.31	9.36280724	1
LH-SC-02	8/12/2025 15:30	29.34	9.39429965	1
LH-SC-02	8/12/2025 15:45	29.46	9.39899427	1
LH-SC-02	8/12/2025 16:00	29.46	9.38448101	1
LH-SC-02	8/12/2025 16:15	29.46	9.40356326	1
LH-SC-02	8/12/2025 16:30	29.46	9.40920731	1
LH-SC-02	8/12/2025 16:45	29.49	9.45116028	1
LH-SC-02	8/12/2025 17:00	29.51	9.47142101	1
LH-SC-02	8/12/2025 17:15	29.49	9.4828713	1
LH-SC-02	8/12/2025 17:30	29.46	9.4661853	1
LH-SC-02	8/12/2025 17:45	29.41	9.46578641	1
LH-SC-02	8/12/2025 18:00	29.44	9.51150365	1
LH-SC-02	8/12/2025 18:15	29.41	9.5346014	1
LH-SC-02	8/12/2025 18:30	29.36	9.51593175	1
LH-SC-02	8/12/2025 18:45	29.29	9.52323693	1
LH-SC-02	8/12/2025 19:00	29.24	9.50509591	1
LH-SC-02	8/12/2025 19:15	29.19	9.53510064	1
LH-SC-02	8/12/2025 19:30	29.11	9.52527765	1
LH-SC-02	8/12/2025 19:45	29.07	9.51242543	1
LH-SC-02	8/12/2025 20:00	29.02	9.47677432	1
LH-SC-02	8/12/2025 20:15	28.97	9.4699158	1
LH-SC-02	8/12/2025 20:30	28.92	9.48244063	1
LH-SC-02	8/12/2025 20:45	28.87	9.46211632	1
LH-SC-02	8/12/2025 21:00	28.82	9.45659864	1
LH-SC-02	8/12/2025 21:15	28.74	9.43569721	1
LH-SC-02	8/12/2025 21:30	28.69	9.42882553	1
LH-SC-02	8/12/2025 21:45	28.64	9.39877506	1
LH-SC-02	8/12/2025 22:00	28.59	9.39108636	1
LH-SC-02	8/12/2025 22:15	28.54	9.3688376	1
LH-SC-02	8/12/2025 22:30	28.49	9.37435319	1
LH-SC-02	8/12/2025 22:45	28.42	9.34577768	1
LH-SC-02	8/12/2025 23:00	28.37	9.31083129	1

Station Name	Date Time	Temp C	pH SU	Use Code
LH-SC-02	8/12/2025 23:15	28.32	9.29071122	1
LH-SC-02	8/12/2025 23:30	28.27	9.25817253	1
LH-SC-02	8/12/2025 23:45	28.22	9.2196859	1
LH-SC-02	8/13/2025 0:00	28.17	9.18280599	1
LH-SC-02	8/13/2025 0:15	28.12	9.16373116	1
LH-SC-02	8/13/2025 0:30	28.07	9.13654987	1
LH-SC-02	8/13/2025 0:45	28.05	9.09915864	1
LH-SC-02	8/13/2025 1:00	28	9.07277052	1
LH-SC-02	8/13/2025 1:15	27.95	9.04988508	1
LH-SC-02	8/13/2025 1:30	27.92	8.99525115	1
LH-SC-02	8/13/2025 1:45	27.9	8.99700464	1
LH-SC-02	8/13/2025 2:00	27.85	8.96545257	1
LH-SC-02	8/13/2025 2:15	27.83	8.9301844	1
LH-SC-02	8/13/2025 2:30	27.78	8.85726342	1
LH-SC-02	8/13/2025 2:45	27.75	8.79960621	1
LH-SC-02	8/13/2025 3:00	27.73	8.79404934	1
LH-SC-02	8/13/2025 3:15	27.68	8.76190499	1
LH-SC-02	8/13/2025 3:30	27.68	8.63537917	1
LH-SC-02	8/13/2025 3:45	27.63	8.68621568	1
LH-SC-02	8/13/2025 4:00	27.63	8.60698869	1
LH-SC-02	8/13/2025 4:15	27.6	8.53656774	1
LH-SC-02	8/13/2025 4:30	27.55	8.49003171	1
LH-SC-02	8/13/2025 4:45	27.53	8.49608158	1
LH-SC-02	8/13/2025 5:00	27.51	8.45289994	1
LH-SC-02	8/13/2025 5:15	27.48	8.31047341	1
LH-SC-02	8/13/2025 5:30	27.46	8.18827101	1
LH-SC-02	8/13/2025 5:45	27.43	8.13021508	1
LH-SC-02	8/13/2025 6:00	27.41	8.11405446	1
LH-SC-02	8/13/2025 6:15	27.38	8.02458905	1
LH-SC-02	8/13/2025 6:30	27.38	8.02052969	1
LH-SC-02	8/13/2025 6:45	27.36	7.89014807	1
LH-SC-02	8/13/2025 7:00	27.33	7.77574385	1
LH-SC-02	8/13/2025 7:15	27.31	7.77119381	1
LH-SC-02	8/13/2025 7:30	27.31	7.76605075	1
LH-SC-02	8/13/2025 7:45	27.28	7.76937581	1
LH-SC-02	8/13/2025 8:00	27.31	7.76307319	1
LH-SC-02	8/13/2025 8:15	27.31	7.74953883	1
LH-SC-02	8/13/2025 8:30	27.31	7.83047431	1
LH-SC-02	8/13/2025 8:45	27.36	7.93696917	1
LH-SC-02	8/13/2025 9:00	27.38	7.99969163	1
LH-SC-02	8/13/2025 9:15	27.38	8.07005392	1
LH-SC-02	8/13/2025 9:30	27.43	8.19136598	1
LH-SC-02	8/13/2025 9:45	27.51	8.33279475	1
LH-SC-02	8/13/2025 10:00	27.51	8.28680853	1
LH-SC-02	8/13/2025 10:15	27.53	8.02786478	1
LH-SC-02	8/13/2025 10:30	27.55	8.2533694	1
LH-SC-02	8/13/2025 10:45	27.58	8.39225271	1
LH-SC-02	8/13/2025 11:00	27.68	8.63483846	1
LH-SC-02	8/13/2025 11:15	27.92	8.60273945	1
LH-SC-02	8/13/2025 11:30	28.07	8.642712	1
LH-SC-02	8/13/2025 11:45	28.2	8.68869397	1
LH-SC-02	8/13/2025 12:00	28.32	9.04359238	1
LH-SC-02	8/13/2025 12:15	28.39	9.17042478	1
LH-SC-02	8/13/2025 12:30	28.52	9.2918886	1
LH-SC-02	8/13/2025 12:45	28.69	9.3094593	1
LH-SC-02	8/13/2025 13:00	28.77	9.31315744	1
LH-SC-02	8/13/2025 13:15	28.84	9.36863898	1
LH-SC-02	8/13/2025 13:30	28.97	9.35281381	1
LH-SC-02	8/13/2025 13:45	29.09	9.35860701	1
LH-SC-02	8/13/2025 14:00	29.16	9.42720181	1
LH-SC-02	8/13/2025 14:15	29.31	9.31601909	1
LH-SC-02	8/13/2025 14:30	29.36	9.32558386	1
LH-SC-02	8/13/2025 14:45	29.41	9.37896126	1
LH-SC-02	8/13/2025 15:00	29.49	9.3831697	1
LH-SC-02	8/13/2025 15:15	29.66	9.3619564	1
LH-SC-02	8/13/2025 15:30	29.71	9.40184781	1
LH-SC-02	8/13/2025 15:45	29.64	9.45021464	1
LH-SC-02	8/13/2025 16:00	29.64	9.48271576	1
LH-SC-02	8/13/2025 16:15	29.69	9.51131035	1
LH-SC-02	8/13/2025 16:30	29.66	9.51075338	1
LH-SC-02	8/13/2025 16:45	29.69	9.52473835	1
LH-SC-02	8/13/2025 17:00	29.74	9.52405307	1
LH-SC-02	8/13/2025 17:15	29.69	9.49089979	1
LH-SC-02	8/13/2025 17:30	29.79	9.51155528	1
LH-SC-02	8/13/2025 17:45	29.74	9.50767362	1
LH-SC-02	8/13/2025 18:00	29.64	9.50742736	1
LH-SC-02	8/13/2025 18:15	29.56	9.45731036	1
LH-SC-02	8/13/2025 18:30	29.51	9.44696751	1
LH-SC-02	8/13/2025 18:45	29.44	9.44914626	1
LH-SC-02	8/13/2025 19:00	29.29	9.3987292	1
LH-SC-02	8/13/2025 19:15	29.04	9.3829505	1
LH-SC-02	8/13/2025 19:30	28.74	9.29883942	1
LH-SC-02	8/13/2025 19:45	28.67	9.21422082	1
LH-SC-02	8/13/2025 20:00	28.59	9.16925576	1

pH Continous Monitoring Data

Station Name	Date Time	Temp C	pH SU	Use Code
LH-SC-02	8/13/2025 20:15	28.54	9.12216854	1
LH-SC-02	8/13/2025 20:30	28.54	8.86148112	1
LH-SC-02	8/13/2025 20:45	28.52	8.97294997	1
LH-SC-02	8/13/2025 21:00	28.49	8.87203555	1
LH-SC-02	8/13/2025 21:15	28.47	8.8886081	1
LH-SC-02	8/13/2025 21:30	28.42	8.73843367	1
LH-SC-02	8/13/2025 21:45	28.39	8.76881501	1
LH-SC-02	8/13/2025 22:00	28.37	8.83528731	1
LH-SC-02	8/13/2025 22:15	28.32	8.74413613	1
LH-SC-02	8/13/2025 22:30	28.3	8.61825604	1
LH-SC-02	8/13/2025 22:45	28.25	8.58344489	1
LH-SC-02	8/13/2025 23:00	28.22	8.63433805	1
LH-SC-02	8/13/2025 23:15	28.17	8.57360852	1
LH-SC-02	8/13/2025 23:30	28.15	8.52782442	1
LH-SC-02	8/13/2025 23:45	28.12	8.38435811	1
LH-SC-02	8/14/2025 0:00	28.1	8.33072451	1
LH-SC-02	8/14/2025 0:15	28.07	8.28387629	1
LH-SC-02	8/14/2025 0:30	28.05	8.44948516	1
LH-SC-02	8/14/2025 0:45	28	8.35925335	1
LH-SC-02	8/14/2025 1:00	28	8.23610277	1
LH-SC-02	8/14/2025 1:15	27.97	8.23298479	1
LH-SC-02	8/14/2025 1:30	27.95	8.35569749	1
LH-SC-02	8/14/2025 1:45	27.92	8.15809096	1
LH-SC-02	8/14/2025 2:00	27.9	8.15924852	1
LH-SC-02	8/14/2025 2:15	27.87	8.13045439	1
LH-SC-02	8/14/2025 2:30	27.85	7.97921659	1
LH-SC-02	8/14/2025 2:45	27.83	7.88443457	1
LH-SC-02	8/14/2025 3:00	27.83	7.87308535	1
LH-SC-02	8/14/2025 3:15	27.8	7.71913186	1
LH-SC-02	8/14/2025 3:30	27.75	7.83169259	1
LH-SC-02	8/14/2025 3:45	27.73	7.7030806	1
LH-SC-02	8/14/2025 4:00	27.7	7.8012828	1
LH-SC-02	8/14/2025 4:15	27.68	7.57829375	1
LH-SC-02	8/14/2025 4:30	27.65	7.52589746	1
LH-SC-02	8/14/2025 4:45	27.63	7.60488901	1
LH-SC-02	8/14/2025 5:00	27.6	7.58683079	1
LH-SC-02	8/14/2025 5:15	27.58	7.49681189	1
LH-SC-02	8/14/2025 5:30	27.55	7.45385653	1
LH-SC-02	8/14/2025 5:45	27.53	7.40303475	1
LH-SC-02	8/14/2025 6:00	27.53	7.39978888	1
LH-SC-02	8/14/2025 6:15	27.51	7.44363764	1
LH-SC-02	8/14/2025 6:30	27.48	7.36549753	1
LH-SC-02	8/14/2025 6:45	27.46	7.31492859	1
LH-SC-02	8/14/2025 7:00	27.46	7.30058932	1
LH-SC-02	8/14/2025 7:15	27.46	7.25865373	1
LH-SC-02	8/14/2025 7:30	27.46	7.2294341	1
LH-SC-02	8/14/2025 7:45	27.43	7.23162163	1
LH-SC-02	8/14/2025 8:00	27.43	7.22864526	1
LH-SC-02	8/14/2025 8:15	27.43	7.21917499	1
LH-SC-02	8/14/2025 8:30	27.43	7.1812939	1
LH-SC-02	8/14/2025 8:45	27.43	7.14990672	1
LH-SC-02	8/14/2025 9:00	27.43	7.14693035	1
LH-SC-02	8/14/2025 9:15	27.46	7.17938195	1
LH-SC-02	8/14/2025 9:30	27.46	7.19534452	1
LH-SC-02	8/14/2025 9:45	27.51	7.2012632	1
LH-SC-02	8/14/2025 10:00	27.53	7.24128221	1
LH-SC-02	8/14/2025 10:15	27.58	7.27099096	1
LH-SC-02	8/14/2025 10:30	27.6	7.28719852	1
LH-SC-02	8/14/2025 10:45	27.63	7.32583697	1
LH-SC-02	8/14/2025 11:00	27.65	7.2419971	1
LH-SC-02	8/14/2025 11:15	27.7	7.31819174	1
LH-SC-02	8/14/2025 11:30	27.7	7.25952875	1
LH-SC-02	8/14/2025 11:45	27.73	7.28410103	1
LH-SC-02	8/14/2025 12:00	27.75	7.29408293	1
LH-SC-02	8/14/2025 12:15	27.8	7.27835977	1
LH-SC-02	8/14/2025 12:30	27.87	7.33179141	1
LH-SC-02	8/14/2025 12:45	27.95	7.34980076	1
LH-SC-02	8/14/2025 13:00	28.15	7.47265784	1
LH-SC-02	8/14/2025 13:15	28.32	7.58030348	1
LH-SC-02	8/14/2025 13:30	28.49	7.53090408	1
LH-SC-02	8/14/2025 13:45	28.92	8.10579321	1
LH-SC-02	8/14/2025 14:00	29.07	8.25890674	1
LH-SC-02	8/14/2025 14:15	29.16	7.98627278	1
LH-SC-02	8/14/2025 14:30	29.24	8.07584438	1
LH-SC-02	8/14/2025 14:45	29.34	8.45567194	1
LH-SC-02	8/14/2025 15:00	29.29	8.42444951	1
LH-SC-02	8/14/2025 15:15	29.31	8.6026343	1
LH-SC-02	8/14/2025 15:30	29.34	8.59629133	1
LH-SC-02	8/14/2025 15:45	29.46	8.59807722	1
LH-SC-02	8/14/2025 16:00	29.51	8.49569973	1
LH-SC-02	8/14/2025 16:15	29.66	8.75145905	1
LH-SC-02	8/14/2025 16:30	29.82	8.69416073	1
LH-SC-02	8/14/2025 16:45	29.89	8.5770229	1
LH-SC-02	8/14/2025 17:00	29.77	8.68450626	1

pH Continous Monitoring Data

Station Name	Date Time	Temp C	pH SU	Use Code
LH-SC-02	8/14/2025 17:15	29.56	8.39120666	1
LH-SC-02	8/14/2025 17:30	29.31	7.81342044	1
LH-SC-02	8/14/2025 17:45	28.94	8.42986899	1
LH-SC-02	8/14/2025 18:00	28.49	7.46053108	1
LH-SC-02	8/14/2025 18:15	28.12	7.14740372	1
LH-SC-02	8/14/2025 18:30	27.97	7.20932867	1
LH-SC-02	8/14/2025 18:45	27.87	7.03512972	1
LH-SC-02	8/14/2025 19:00	27.85	7.02999823	1
LH-SC-02	8/14/2025 19:15	27.87	7.0289155	1
LH-SC-02	8/14/2025 19:30	27.97	7.25605492	1
LH-SC-02	8/14/2025 19:45	27.95	7.23446298	1
LH-SC-02	8/14/2025 20:00	27.95	7.18584283	1
LH-SC-02	8/14/2025 20:15	27.95	7.10832072	1
LH-SC-02	8/14/2025 20:30	27.95	7.16936601	1
LH-SC-02	8/14/2025 20:45	27.95	7.12911933	1
LH-SC-02	8/14/2025 21:00	28.1	7.15875256	1
LH-SC-02	8/14/2025 21:15	28.07	7.18657881	1
LH-SC-02	8/14/2025 21:30	28.02	7.1064052	1
LH-SC-02	8/14/2025 21:45	28	7.07859536	1
LH-SC-02	8/14/2025 22:00	28.02	7.2284674	1
LH-SC-02	8/14/2025 22:15	27.97	7.26766896	1
LH-SC-02	8/14/2025 22:30	27.95	7.27227864	1
LH-SC-02	8/14/2025 22:45	27.92	7.22124954	1
LH-SC-02	8/14/2025 23:00	27.9	7.21613126	1
LH-SC-02	8/14/2025 23:15	27.87	7.2426308	1
LH-SC-02	8/14/2025 23:30	27.85	7.22022018	1
LH-SC-02	8/14/2025 23:45	27.83	7.2448248	1
LH-SC-02	8/15/2025 0:00	27.83	7.22158591	1
LH-SC-02	8/15/2025 0:15	27.8	7.22674268	1
LH-SC-02	8/15/2025 0:30	27.78	7.18810993	1
LH-SC-02	8/15/2025 0:45	27.75	7.18218227	1
LH-SC-02	8/15/2025 1:00	27.75	7.21002229	1
LH-SC-02	8/15/2025 1:15	27.73	7.1854381	1
LH-SC-02	8/15/2025 1:30	27.7	7.16220766	1
LH-SC-02	8/15/2025 1:45	27.68	7.14437506	1
LH-SC-02	8/15/2025 2:00	27.68	7.15032285	1
LH-SC-02	8/15/2025 2:15	27.65	7.12167743	1
LH-SC-02	8/15/2025 2:30	27.63	7.13141989	1
LH-SC-02	8/15/2025 2:45	27.6	7.114937	1
LH-SC-02	8/15/2025 3:00	27.58	7.1219762	1
LH-SC-02	8/15/2025 3:15	27.55	7.08790899	1
LH-SC-02	8/15/2025 3:30	27.55	7.10359632	1
LH-SC-02	8/15/2025 3:45	27.53	7.08872631	1
LH-SC-02	8/15/2025 4:00	27.51	7.08710917	1
LH-SC-02	8/15/2025 4:15	27.48	7.06466352	1
LH-SC-02	8/15/2025 4:30	27.46	7.06223285	1
LH-SC-02	8/15/2025 4:45	27.43	7.05547459	1
LH-SC-02	8/15/2025 5:00	27.41	7.04492499	1
LH-SC-02	8/15/2025 5:15	27.38	7.03735199	1
LH-SC-02	8/15/2025 5:30	27.36	7.00298292	1
LH-SC-02	8/15/2025 5:45	27.36	7.03248292	1
LH-SC-02	8/15/2025 6:00	27.33	7.02680211	1
LH-SC-02	8/15/2025 6:15	27.31	7.01895396	1
LH-SC-02	8/15/2025 6:30	27.28	7.01272943	1
LH-SC-02	8/15/2025 6:45	27.28	7.01651943	1
LH-SC-02	8/15/2025 7:00	27.26	7.01110588	1
LH-SC-02	8/15/2025 7:15	27.23	7.00325497	1
LH-SC-02	8/15/2025 7:30	27.21	6.98863321	1
LH-SC-02	8/15/2025 7:45	27.21	6.97942678	1
LH-SC-02	8/15/2025 8:00	27.21	6.98294688	1
LH-SC-02	8/15/2025 8:15	27.19	6.98077939	1
LH-SC-02	8/15/2025 8:30	27.19	6.9683228	1
LH-SC-02	8/15/2025 8:45	27.19	6.97238473	1
LH-SC-02	8/15/2025 9:00	27.21	6.97834367	1
LH-SC-02	8/15/2025 9:15	27.21	6.9707619	1
LH-SC-02	8/15/2025 9:30	27.23	6.98213574	1
LH-SC-02	8/15/2025 9:45	27.23	7.00190117	1
LH-SC-02	8/15/2025 10:00	27.26	6.99594487	1
LH-SC-02	8/15/2025 10:15	27.28	6.972393	1
LH-SC-02	8/15/2025 10:30	27.31	6.98999043	1
LH-SC-02	8/15/2025 10:45	27.36	6.97185907	1
LH-SC-02	8/15/2025 11:00	27.36	6.97429485	1
LH-SC-02	8/15/2025 11:15	27.41	6.98295823	1
LH-SC-02	8/15/2025 11:30	27.46	6.97213898	1
LH-SC-02	8/15/2025 11:45	27.51	6.98458694	1
LH-SC-02	8/15/2025 12:00	27.53	6.97349791	1
LH-SC-02	8/15/2025 12:15	27.6	6.98972965	1
LH-SC-02	8/15/2025 12:30	27.68	6.99027309	1
LH-SC-02	8/15/2025 12:45	27.73	6.99784337	1
LH-SC-02	8/15/2025 13:00	27.78	6.99243844	1
LH-SC-02	8/15/2025 13:15	27.78	7.0094651	1
LH-SC-02	8/15/2025 13:30	27.87	6.9891985	1
LH-SC-02	8/15/2025 13:45	27.95	6.99514383	1
LH-SC-02	8/15/2025 14:00	27.95	6.97245443	1

pH Continous Monitoring Data

Station Name	Date Time	Temp C	pH SU	Use Code
LH-SC-02	8/15/2025 14:15	27.97	6.95435996	1
LH-SC-02	8/15/2025 14:30	27.97	6.98244974	1
LH-SC-02	8/15/2025 14:45	28	6.95193391	1
LH-SC-02	8/15/2025 15:00	28	6.95166384	1
LH-SC-02	8/15/2025 15:15	28	6.96813793	1
LH-SC-02	8/15/2025 15:30	28.05	6.94492131	1
LH-SC-02	8/15/2025 15:45	28.02	6.92763268	1
LH-SC-02	8/15/2025 16:00	28	6.93627002	1
LH-SC-02	8/15/2025 16:15	27.97	6.96273288	1
LH-SC-02	8/15/2025 16:30	28.07	6.96517529	1
LH-SC-02	8/15/2025 16:45	28.05	6.94681146	1
LH-SC-02	8/15/2025 17:00	28.07	6.97003536	1
LH-SC-02	8/15/2025 17:15	28.02	6.97300093	1
LH-SC-02	8/15/2025 17:30	27.97	6.98893199	1
LH-SC-02	8/15/2025 17:45	27.92	6.9732621	1
LH-SC-02	8/15/2025 18:00	27.87	6.95326407	1
LH-SC-02	8/15/2025 18:15	27.83	6.95650049	1
LH-SC-02	8/15/2025 18:30	27.75	6.94189319	1
LH-SC-02	8/15/2025 18:45	27.73	6.92864417	1
LH-SC-02	8/15/2025 19:00	27.7	6.93782849	1
LH-SC-02	8/15/2025 19:15	27.65	6.93808853	1
LH-SC-02	8/15/2025 19:30	27.6	6.91563286	1
LH-SC-02	8/15/2025 19:45	27.58	6.93509924	1
LH-SC-02	8/15/2025 20:00	27.58	6.92563369	1
LH-SC-02	8/15/2025 20:15	27.53	6.91588371	1
LH-SC-02	8/15/2025 20:30	27.51	6.9191242	1
LH-SC-02	8/15/2025 20:45	27.46	6.90666535	1
LH-SC-02	8/15/2025 21:00	27.46	6.89854879	1
LH-SC-02	8/15/2025 21:15	27.43	6.88744492	1
LH-SC-02	8/15/2025 21:30	27.41	6.90475565	1
LH-SC-02	8/15/2025 21:45	27.36	6.87605173	1
LH-SC-02	8/15/2025 22:00	27.36	6.88579484	1
LH-SC-02	8/15/2025 22:15	27.33	6.86277656	1
LH-SC-02	8/15/2025 22:30	27.31	6.86141399	1
LH-SC-02	8/15/2025 22:45	27.28	6.87791372	1
LH-SC-02	8/15/2025 23:00	27.28	6.86302444	1
LH-SC-02	8/15/2025 23:15	27.26	6.8662641	1
LH-SC-02	8/15/2025 23:30	27.23	6.84323621	1
LH-SC-02	8/15/2025 23:45	27.21	6.87165739	1
LH-SC-02	8/16/2025 0:00	27.19	6.86379578	1
LH-SC-02	8/16/2025 0:15	27.16	6.85971983	1
LH-SC-02	8/16/2025 0:30	27.14	6.84996024	1
LH-SC-02	8/16/2025 0:45	27.11	6.84750744	1
LH-SC-02	8/16/2025 1:00	27.09	6.84289222	1
LH-SC-02	8/16/2025 1:15	27.06	6.83772918	1
LH-SC-02	8/16/2025 1:30	27.06	6.83745827	1
LH-SC-02	8/16/2025 1:45	27.04	6.85993469	1
LH-SC-02	8/16/2025 2:00	27.01	6.85368866	1
LH-SC-02	8/16/2025 2:15	26.96	6.84065615	1
LH-SC-02	8/16/2025 2:30	26.96	6.83903013	1
LH-SC-02	8/16/2025 2:45	26.94	6.85040228	1
LH-SC-02	8/16/2025 3:00	26.92	6.84686881	1
LH-SC-02	8/16/2025 3:15	26.89	6.84766669	1
LH-SC-02	8/16/2025 3:30	26.87	6.8552469	1
LH-SC-02	8/16/2025 3:45	26.82	6.83163451	1
LH-SC-02	8/16/2025 4:00	26.82	6.84302195	1
LH-SC-02	8/16/2025 4:15	26.79	6.82429645	1
LH-SC-02	8/16/2025 4:30	26.77	6.82862352	1
LH-SC-02	8/16/2025 4:45	26.72	6.83781642	1
LH-SC-02	8/16/2025 5:00	26.72	6.84079984	1
LH-SC-02	8/16/2025 5:15	26.67	6.83480546	1
LH-SC-02	8/16/2025 5:30	26.65	6.81444821	1
LH-SC-02	8/16/2025 5:45	26.62	6.82446812	1
LH-SC-02	8/16/2025 6:00	26.65	6.83370931	1
LH-SC-02	8/16/2025 6:15	26.6	6.82852633	1
LH-SC-02	8/16/2025 6:30	26.6	6.82961165	1
LH-SC-02	8/16/2025 6:45	26.57	6.81602682	1
LH-SC-02	8/16/2025 7:00	26.55	6.81574317	1
LH-SC-02	8/16/2025 7:15	26.55	6.80434547	1
LH-SC-02	8/16/2025 7:30	26.52	6.80106908	1
LH-SC-02	8/16/2025 7:45	26.52	6.79781227	1
LH-SC-02	8/16/2025 8:00	26.52	6.79862647	1
LH-SC-02	8/16/2025 8:15	26.52	6.81083951	1
LH-SC-02	8/16/2025 8:30	26.52	6.8075827	1
LH-SC-02	8/16/2025 8:45	26.55	6.81275806	1
LH-SC-02	8/16/2025 9:00	26.55	6.80624509	1
LH-SC-02	8/16/2025 9:15	26.57	6.82145393	1
LH-SC-02	8/16/2025 9:30	26.62	6.82555336	1
LH-SC-02	8/16/2025 9:45	26.62	6.81904191	1
LH-SC-02	8/16/2025 10:00	26.67	6.84402847	1
LH-SC-02	8/16/2025 10:15	26.77	6.82726765	1
LH-SC-02	8/16/2025 10:30	26.92	6.82870919	1
LH-SC-02	8/16/2025 10:45	27.01	6.82767672	1
LH-SC-02	8/16/2025 11:00	27.04	6.83257069	1

pH Continous Monitoring Data

Station Name	Date Time	Temp C	pH SU	Use Code
LH-SC-02	8/16/2025 11:15	27.11	6.86240515	1
LH-SC-02	8/16/2025 11:30	27.21	6.88140537	1
LH-SC-02	8/16/2025 11:45	27.28	6.88116229	1
LH-SC-02	8/16/2025 12:00	27.33	6.91582773	1
LH-SC-02	8/16/2025 12:15	27.26	6.89848125	1
LH-SC-02	8/16/2025 12:30	27.23	6.92121489	1
LH-SC-02	8/16/2025 12:45	27.85	6.88679136	1
LH-SC-02	8/16/2025 13:00	27.97	6.87171121	1
LH-SC-02	8/16/2025 13:15	27.9	6.87438295	1
LH-SC-02	8/16/2025 13:30	27.92	6.95570308	1
LH-SC-02	8/16/2025 13:45	28.05	6.98893493	1
LH-SC-02	8/16/2025 14:00	28.1	7.01755437	1
LH-SC-02	8/16/2025 14:15	28.12	7.07343482	1
LH-SC-02	8/16/2025 14:30	28	7.0642818	1
LH-SC-02	8/16/2025 14:45	28.02	7.08912205	1
LH-SC-02	8/16/2025 15:00	28.1	7.10502705	1
LH-SC-02	8/16/2025 15:15	28.15	7.00513456	1
LH-SC-02	8/16/2025 15:30	28.17	6.99514737	1
LH-SC-02	8/16/2025 15:45	28.15	7.01296261	1
LH-SC-02	8/16/2025 16:00	28.02	7.02052958	1
LH-SC-02	8/16/2025 16:15	27.85	6.97974072	1
LH-SC-02	8/16/2025 16:30	27.78	7.01622172	1
LH-SC-02	8/16/2025 16:45	27.63	7.02353059	1
LH-SC-02	8/16/2025 17:00	27.53	6.99513705	1
LH-SC-02	8/16/2025 17:15	27.48	6.9632132	1
LH-SC-02	8/16/2025 17:30	27.43	6.96970099	1
LH-SC-02	8/16/2025 17:45	27.38	6.96293034	1
LH-SC-02	8/16/2025 18:00	27.31	6.96644064	1
LH-SC-02	8/16/2025 18:15	27.26	6.93340571	1
LH-SC-02	8/16/2025 18:30	27.23	6.91742426	1
LH-SC-02	8/16/2025 18:45	27.19	6.91605929	1
LH-SC-02	8/16/2025 19:00	27.16	6.89953073	1
LH-SC-02	8/16/2025 19:15	27.14	6.89708648	1
LH-SC-02	8/16/2025 19:30	27.11	6.88569976	1
LH-SC-02	8/16/2025 19:45	27.06	6.90356096	1
LH-SC-02	8/16/2025 20:00	27.04	6.88133822	1
LH-SC-02	8/16/2025 20:15	27.04	6.85993469	1
LH-SC-02	8/16/2025 20:30	27.01	6.85992069	1
LH-SC-02	8/16/2025 20:45	27.01	6.89053892	1
LH-SC-02	8/16/2025 21:00	26.99	6.86370502	1
LH-SC-02	8/16/2025 21:15	26.99	6.87969259	1
LH-SC-02	8/16/2025 21:30	26.96	6.84878624	1
LH-SC-02	8/16/2025 21:45	26.94	6.86530844	1
LH-SC-02	8/16/2025 22:00	26.92	6.87505687	1
LH-SC-02	8/16/2025 22:15	26.92	6.83358789	1
LH-SC-02	8/16/2025 22:30	26.92	6.83765348	1
LH-SC-02	8/16/2025 22:45	26.87	6.81539752	1
LH-SC-02	8/16/2025 23:00	26.87	6.8655481	1
LH-SC-02	8/16/2025 23:15	26.84	6.86255243	1
LH-SC-02	8/16/2025 23:30	26.84	6.83517018	1
LH-SC-02	8/16/2025 23:45	26.84	6.83950797	1
LH-SC-02	8/17/2025 0:00	26.82	6.83976839	1
LH-SC-02	8/17/2025 0:15	26.82	6.8508847	1
LH-SC-02	8/17/2025 0:30	26.79	6.82266951	1
LH-SC-02	8/17/2025 0:45	26.77	6.81343775	1
LH-SC-02	8/17/2025 1:00	26.77	6.87174028	1
LH-SC-02	8/17/2025 1:15	26.74	6.82887758	1
LH-SC-02	8/17/2025 1:30	26.74	6.85274333	1
LH-SC-02	8/17/2025 1:45	26.72	6.83998618	1
LH-SC-02	8/17/2025 2:00	26.7	6.80932563	1
LH-SC-02	8/17/2025 2:15	26.7	6.84295913	1
LH-SC-02	8/17/2025 2:30	26.67	6.8182583	1
LH-SC-02	8/17/2025 2:45	26.67	6.82476866	1
LH-SC-02	8/17/2025 3:00	26.65	6.82692723	1
LH-SC-02	8/17/2025 3:15	26.65	6.82638467	1
LH-SC-02	8/17/2025 3:30	26.62	6.83206481	1
LH-SC-02	8/17/2025 3:45	26.62	6.81198785	1
LH-SC-02	8/17/2025 4:00	26.62	6.81171654	1
LH-SC-02	8/17/2025 4:15	26.6	6.81360327	1
LH-SC-02	8/17/2025 4:30	26.6	6.8138746	1
LH-SC-02	8/17/2025 4:45	26.57	6.8154841	1
LH-SC-02	8/17/2025 5:00	26.55	6.84613701	1
LH-SC-02	8/17/2025 5:15	26.55	6.81357218	1
LH-SC-02	8/17/2025 5:30	26.55	6.80868745	1
LH-SC-02	8/17/2025 5:45	26.52	6.81708172	1
LH-SC-02	8/17/2025 6:00	26.52	6.80161188	1
LH-SC-02	8/17/2025 6:15	26.5	6.78911337	1
LH-SC-02	8/17/2025 6:30	26.48	6.83117203	1
LH-SC-02	8/17/2025 6:45	26.48	6.82357179	1
LH-SC-02	8/17/2025 7:00	26.48	6.80592839	1
LH-SC-02	8/17/2025 7:15	26.45	6.84364248	1
LH-SC-02	8/17/2025 7:30	26.45	6.82925488	1
LH-SC-02	8/17/2025 7:45	26.45	6.84309955	1
LH-SC-02	8/17/2025 8:00	26.48	6.87840208	1

pH Continous Monitoring Data

Station Name	Date Time	Temp C	pH SU	Use Code
LH-SC-02	8/17/2025 8:15	26.5	6.90310932	1
LH-SC-02	8/17/2025 8:30	26.55	6.93541894	1
LH-SC-02	8/17/2025 8:45	26.62	6.95415443	1
LH-SC-02	8/17/2025 9:00	26.67	6.96853912	1
LH-SC-02	8/17/2025 9:15	26.74	6.98536097	1
LH-SC-02	8/17/2025 9:30	26.82	6.99485441	1
LH-SC-02	8/17/2025 9:45	26.87	6.99675285	1
LH-SC-02	8/17/2025 10:00	26.92	6.99865067	1
LH-SC-02	8/17/2025 10:15	26.99	7.00271562	1
LH-SC-02	8/17/2025 10:30	27.04	6.98754305	1
LH-SC-02	8/17/2025 10:45	27.11	6.9721065	1
LH-SC-02	8/17/2025 11:00	27.21	6.97184501	1
LH-SC-02	8/17/2025 11:15	27.31	6.94938734	1
LH-SC-02	8/17/2025 11:30	27.46	6.98296107	1
LH-SC-02	8/17/2025 11:45	27.55	6.97458156	1
LH-SC-02	8/17/2025 12:00	27.63	6.97107313	1
LH-SC-02	8/17/2025 12:15	27.7	6.98432634	1
LH-SC-02	8/17/2025 12:30	27.87	7.01783797	1
LH-SC-02	8/17/2025 12:45	28.05	7.13501696	1
LH-SC-02	8/17/2025 13:00	28.12	7.24026979	1
LH-SC-02	8/17/2025 13:15	28.15	7.25185297	1
LH-SC-02	8/17/2025 13:30	28.25	7.3043888	1
LH-SC-02	8/17/2025 13:45	28.3	7.30083094	1
LH-SC-02	8/17/2025 14:00	28.37	7.36549766	1
LH-SC-02	8/17/2025 14:15	28.47	7.411486	1
LH-SC-02	8/17/2025 14:30	28.54	7.45236724	1
LH-SC-02	8/17/2025 14:45	28.52	7.42058425	1
LH-SC-02	8/17/2025 15:00	28.59	7.45606583	1
LH-SC-02	8/17/2025 15:15	28.57	7.46472188	1
LH-SC-02	8/17/2025 15:30	28.54	7.5340511	1
LH-SC-02	8/17/2025 15:45	28.59	7.43881533	1
LH-SC-02	8/17/2025 16:00	28.69	7.46588438	1
LH-SC-02	8/17/2025 16:15	28.67	7.60388264	1
LH-SC-02	8/17/2025 16:30	28.64	7.56486599	1
LH-SC-02	8/17/2025 16:45	28.64	7.60367318	1
LH-SC-02	8/17/2025 17:00	28.62	7.51666074	1
LH-SC-02	8/17/2025 17:15	28.64	7.50126532	1
LH-SC-02	8/17/2025 17:30	28.62	7.49698635	1
LH-SC-02	8/17/2025 17:45	28.59	7.49029729	1
LH-SC-02	8/17/2025 18:00	28.57	7.51324212	1
LH-SC-02	8/17/2025 18:15	28.54	7.51949358	1
LH-SC-02	8/17/2025 18:30	28.52	7.5165624	1
LH-SC-02	8/17/2025 18:45	28.52	7.50038631	1
LH-SC-02	8/17/2025 19:00	28.49	7.59696303	1
LH-SC-02	8/17/2025 19:15	28.47	7.48509942	1
LH-SC-02	8/17/2025 19:30	28.44	7.5469028	1
LH-SC-02	8/17/2025 19:45	28.42	7.5431634	1
LH-SC-02	8/17/2025 20:00	28.39	7.49520767	1
LH-SC-02	8/17/2025 20:15	28.37	7.56078629	1
LH-SC-02	8/17/2025 20:30	28.3	7.53501586	1
LH-SC-02	8/17/2025 20:45	28.27	7.75929381	1
LH-SC-02	8/17/2025 21:00	28.22	7.622056	1
LH-SC-02	8/17/2025 21:15	28.17	7.47910442	1
LH-SC-02	8/17/2025 21:30	28.12	7.49376175	1
LH-SC-02	8/17/2025 21:45	28.07	7.5062639	1
LH-SC-02	8/17/2025 22:00	28.05	7.30972134	1
LH-SC-02	8/17/2025 22:15	28	7.31301356	1
LH-SC-02	8/17/2025 22:30	27.95	7.3235999	1
LH-SC-02	8/17/2025 22:45	27.92	7.27365647	1
LH-SC-02	8/17/2025 23:00	27.9	7.21342969	1
LH-SC-02	8/17/2025 23:15	27.9	7.15912818	1
LH-SC-02	8/17/2025 23:30	27.87	7.10051418	1
LH-SC-02	8/17/2025 23:45	27.83	7.23401601	1
LH-SC-02	8/18/2025 0:00	27.8	7.12945393	1
LH-SC-02	8/18/2025 0:15	27.78	7.13162465	1
LH-SC-02	8/18/2025 0:30	27.75	7.08514765	1
LH-SC-02	8/18/2025 0:45	27.7	7.15788228	1
LH-SC-02	8/18/2025 1:00	27.68	7.20844903	1
LH-SC-02	8/18/2025 1:15	27.63	7.22605964	1
LH-SC-02	8/18/2025 1:30	27.55	7.19744983	1
LH-SC-02	8/18/2025 1:45	27.53	7.14607002	1
LH-SC-02	8/18/2025 2:00	27.51	7.05194323	1
LH-SC-02	8/18/2025 2:15	27.48	7.0906348	1
LH-SC-02	8/18/2025 2:30	27.43	7.0708976	1
LH-SC-02	8/18/2025 2:45	27.41	7.11717443	1
LH-SC-02	8/18/2025 3:00	27.38	7.10365492	1
LH-SC-02	8/18/2025 3:15	27.31	7.15132002	1
LH-SC-02	8/18/2025 3:30	27.31	7.1453649	1
LH-SC-02	8/18/2025 3:45	27.28	7.10125299	1
LH-SC-02	8/18/2025 4:00	27.26	7.01354247	1
LH-SC-02	8/18/2025 4:15	27.21	7.04901656	1
LH-SC-02	8/18/2025 4:30	27.16	7.03494195	1
LH-SC-02	8/18/2025 4:45	27.14	7.01056864	1
LH-SC-02	8/18/2025 5:00	27.11	7.02411307	1

pH Continous Monitoring Data

Station Name	Date Time	Temp C	pH SU	Use Code
LH-SC-02	8/18/2025 5:15	27.09	7.05987157	1
LH-SC-02	8/18/2025 5:30	27.04	7.02791172	1
LH-SC-02	8/18/2025 5:45	26.99	7.00163172	1
LH-SC-02	8/18/2025 6:00	26.96	7.00650993	1
LH-SC-02	8/18/2025 6:15	26.94	7.01491202	1
LH-SC-02	8/18/2025 6:30	26.89	6.95311142	1
LH-SC-02	8/18/2025 6:45	26.87	7.00705405	1
LH-SC-02	8/18/2025 7:00	26.82	7.00271716	1
LH-SC-02	8/18/2025 7:15	26.79	7.00136165	1
LH-SC-02	8/18/2025 7:30	26.79	6.97749988	1
LH-SC-02	8/18/2025 7:45	26.77	6.98237952	1
LH-SC-02	8/18/2025 8:00	26.72	6.96474729	1
LH-SC-02	8/18/2025 8:15	26.7	6.94738572	1
LH-SC-02	8/18/2025 8:30	26.7	6.97830684	1
LH-SC-02	8/18/2025 8:45	26.67	6.95416208	1
LH-SC-02	8/18/2025 9:00	26.65	6.95958468	1
LH-SC-02	8/18/2025 9:15	26.67	6.98508629	1
LH-SC-02	8/18/2025 9:30	26.65	6.97559039	1
LH-SC-02	8/18/2025 9:45	26.7	6.98346036	1
LH-SC-02	8/18/2025 10:00	26.7	6.946572	1
LH-SC-02	8/18/2025 10:15	26.72	6.97179901	1
LH-SC-02	8/18/2025 10:30	26.74	6.9736993	1
LH-SC-02	8/18/2025 10:45	26.77	7.00624288	1
LH-SC-02	8/18/2025 11:00	23.47	7.00932844	2
LH-SC-02	8/18/2025 11:15			2
LH-SC-02	8/18/2025 11:30	21.44	9.98023844	2
LH-SC-02	8/18/2025 11:45	26.08	8.19238251	2
LH-SC-02	8/18/2025 12:00	26.79	7.69335689	4
LH-SC-02	8/18/2025 12:15	26.94	7.4128875	4
LH-SC-02	8/18/2025 12:30	27.01	7.31178687	4
LH-SC-02	8/18/2025 12:45	27.06	7.54908263	4
LH-SC-02	8/18/2025 13:00	27.14	7.71387469	4
LH-SC-02	8/18/2025 13:15	27.16	8.04098255	4
LH-SC-02	8/18/2025 13:30	27.16	8.15435323	4
LH-SC-02	8/18/2025 13:45	27.19	8.31564007	4
LH-SC-02	8/18/2025 14:00	27.26	8.49099959	4
LH-SC-02	8/18/2025 14:15	27.21	8.56141795	4
LH-SC-02	8/18/2025 14:30	27.33	8.4661025	4
LH-SC-02	8/18/2025 14:45	27.33	8.51061579	4
LH-SC-02	8/18/2025 15:00	27.38	8.34232106	4
LH-SC-02	8/18/2025 15:15	27.31	8.52420611	4
LH-SC-02	8/18/2025 15:30	27.23	8.50032398	4
LH-SC-02	8/18/2025 15:45	27.28	8.46472756	4
LH-SC-02	8/18/2025 16:00	27.26	8.54874542	4
LH-SC-02	8/18/2025 16:15	27.31	8.51503307	4
LH-SC-02	8/18/2025 16:30	27.28	8.48577371	4
LH-SC-02	8/18/2025 16:45	27.28	8.51059737	4
LH-SC-02	8/18/2025 17:00	27.28	8.54675357	4
LH-SC-02	8/18/2025 17:15	27.21	8.64238353	4
LH-SC-02	8/18/2025 17:30	27.21	8.61647454	4
LH-SC-02	8/18/2025 17:45	27.16	8.62889053	4
LH-SC-02	8/18/2025 18:00	27.14	8.56259176	4
LH-SC-02	8/18/2025 18:15	27.09	8.49049382	4
LH-SC-02	8/18/2025 18:30	27.04	8.43592433	4
LH-SC-02	8/18/2025 18:45	26.96	8.36121649	4
LH-SC-02	8/18/2025 19:00	26.94	8.27594673	4
LH-SC-02	8/18/2025 19:15	26.89	8.14971834	4
LH-SC-02	8/18/2025 19:30	26.87	8.01713115	4
LH-SC-02	8/18/2025 19:45	26.82	7.91407048	4
LH-SC-02	8/18/2025 20:00	26.82	7.86272561	4
LH-SC-02	8/18/2025 20:15	26.77	7.80800235	4
LH-SC-02	8/18/2025 20:30	26.74	7.77834927	4
LH-SC-02	8/18/2025 20:45	26.72	7.71622614	4
LH-SC-02	8/18/2025 21:00	26.7	7.65706851	4
LH-SC-02	8/18/2025 21:15	26.67	7.60684519	4
LH-SC-02	8/18/2025 21:30	26.65	7.57687245	4
LH-SC-02	8/18/2025 21:45	26.62	7.54826604	4
LH-SC-02	8/18/2025 22:00	26.6	7.52747916	4
LH-SC-02	8/18/2025 22:15	26.57	7.50508365	4
LH-SC-02	8/18/2025 22:30	26.55	7.50674023	4
LH-SC-02	8/18/2025 22:45	26.55	7.45264432	4
LH-SC-02	8/18/2025 23:00	26.52	7.44538595	4
LH-SC-02	8/18/2025 23:15	26.5	7.42945472	4
LH-SC-02	8/18/2025 23:30	26.48	7.38565545	4
LH-SC-02	8/18/2025 23:45	26.45	7.4078808	4
LH-SC-02	8/19/2025 0:00	26.43	7.37408453	4
LH-SC-02	8/19/2025 0:15	26.4	7.36356801	4
LH-SC-02	8/19/2025 0:30	26.38	7.3489781	4
LH-SC-02	8/19/2025 0:45	26.35	7.33629202	4
LH-SC-02	8/19/2025 1:00	26.33	7.33875059	4
LH-SC-02	8/19/2025 1:15	26.3	7.34013805	4
LH-SC-02	8/19/2025 1:30	26.26	7.31771194	4
LH-SC-02	8/19/2025 1:45	26.23	7.31476532	4
LH-SC-02	8/19/2025 2:00	26.23	7.29337459	4

Station Name	Date Time	Temp C	pH SU	Use Code
LH-SC-02	8/19/2025 2:15	26.21	7.28662452	4
LH-SC-02	8/19/2025 2:30	26.21	7.27633463	4
LH-SC-02	8/19/2025 2:45	26.18	7.27879965	4
LH-SC-02	8/19/2025 3:00	26.13	7.26069866	4
LH-SC-02	8/19/2025 3:15	26.11	7.24608871	4
LH-SC-02	8/19/2025 3:30	26.11	7.24473432	4
LH-SC-02	8/19/2025 3:45	26.08	7.22633736	4
LH-SC-02	8/19/2025 4:00	26.08	7.21143761	4
LH-SC-02	8/19/2025 4:15	26.06	7.18896518	4
LH-SC-02	8/19/2025 4:30	26.01	7.18384837	4
LH-SC-02	8/19/2025 4:45	26.01	7.14645481	4
LH-SC-02	8/19/2025 5:00	25.96	7.15379665	4
LH-SC-02	8/19/2025 5:15	25.94	7.1708819	4
LH-SC-02	8/19/2025 5:30	25.91	7.14352214	4
LH-SC-02	8/19/2025 5:45	25.87	7.15872264	4
LH-SC-02	8/19/2025 6:00	25.84	7.13867555	4
LH-SC-02	8/19/2025 6:15	25.82	7.14166737	4
LH-SC-02	8/19/2025 6:30	25.79	7.13544474	4
LH-SC-02	8/19/2025 6:45	25.79	7.10805685	4
LH-SC-02	8/19/2025 7:00	25.77	7.11864031	4
LH-SC-02	8/19/2025 7:15	25.74	7.13790831	4
LH-SC-02	8/19/2025 7:30	25.74	7.12109313	4
LH-SC-02	8/19/2025 7:45	25.72	7.12354231	4
LH-SC-02	8/19/2025 8:00	25.72	7.12679707	4
LH-SC-02	8/19/2025 8:15	25.7	7.13982551	4
LH-SC-02	8/19/2025 8:30	25.72	7.16476938	4
LH-SC-02	8/19/2025 8:45	25.7	7.16776414	4
LH-SC-02	8/19/2025 9:00	25.72	7.19189245	4
LH-SC-02	8/19/2025 9:15	25.77	7.22331785	4
LH-SC-02	8/19/2025 9:30	25.77	7.23958897	4
LH-SC-02	8/19/2025 9:45	25.77	7.2593855	4
LH-SC-02	8/19/2025 10:00	25.77	7.24121609	4
LH-SC-02	8/19/2025 10:15	25.77	7.2854193	4
LH-SC-02	8/19/2025 10:30	25.79	7.32282128	4
LH-SC-02	8/19/2025 10:45	25.87	7.32653024	4
LH-SC-02	8/19/2025 11:00	25.89	7.31810503	4
LH-SC-02	8/19/2025 11:15	25.89	7.39725938	4
LH-SC-02	8/19/2025 11:30	25.91	7.35603193	4
LH-SC-02	8/19/2025 11:45	25.89	7.45310114	4
LH-SC-02	8/19/2025 12:00	25.89	7.43304148	4
LH-SC-02	8/19/2025 12:15	25.89	7.50596107	4
LH-SC-02	8/19/2025 12:30	25.94	7.50994196	4
LH-SC-02	8/19/2025 12:45	25.96	7.54215842	4
LH-SC-02	8/19/2025 13:00	26.04	7.61381273	4
LH-SC-02	8/19/2025 13:15	26.06	7.7641337	4
LH-SC-02	8/19/2025 13:30	26.11	7.90432045	4
LH-SC-02	8/19/2025 13:45	26.13	8.04402335	4
LH-SC-02	8/19/2025 14:00	26.18	8.24289719	4
LH-SC-02	8/19/2025 14:15	26.21	8.28122436	4
LH-SC-02	8/19/2025 14:30	26.21	8.52520325	4
LH-SC-02	8/19/2025 14:45	26.18	8.57247773	4
LH-SC-02	8/19/2025 15:00	26.21	8.53576394	4
LH-SC-02	8/19/2025 15:15	26.21	8.65680563	4
LH-SC-02	8/19/2025 15:30	26.23	8.78503931	4
LH-SC-02	8/19/2025 15:45	26.23	8.82646692	4
LH-SC-02	8/19/2025 16:00	26.23	8.91527905	4
LH-SC-02	8/19/2025 16:15	26.21	8.9665857	4
LH-SC-02	8/19/2025 16:30	26.21	8.90538789	4
LH-SC-02	8/19/2025 16:45	26.21	8.81548668	4
LH-SC-02	8/19/2025 17:00	26.21	8.91784408	4
LH-SC-02	8/19/2025 17:15	26.23	8.86329146	4
LH-SC-02	8/19/2025 17:30	26.21	8.88318337	4
LH-SC-02	8/19/2025 17:45	26.16	8.98072664	4
LH-SC-02	8/19/2025 18:00	26.13	8.89208338	4
LH-SC-02	8/19/2025 18:15	26.08	8.73933853	4
LH-SC-02	8/19/2025 18:30	26.04	8.63905209	4
LH-SC-02	8/19/2025 18:45	26.01	8.53760352	4
LH-SC-02	8/19/2025 19:00	25.99	8.34855815	4
LH-SC-02	8/19/2025 19:15	25.96	8.11968733	4
LH-SC-02	8/19/2025 19:30	25.94	8.02002271	4
LH-SC-02	8/19/2025 19:45	25.91	7.96943711	4
LH-SC-02	8/19/2025 20:00	25.89	7.90390142	4
LH-SC-02	8/19/2025 20:15	25.87	7.8112475	4
LH-SC-02	8/19/2025 20:30	25.87	7.72395502	4
LH-SC-02	8/19/2025 20:45	25.82	7.63459989	4
LH-SC-02	8/19/2025 21:00	25.82	7.67337291	4
LH-SC-02	8/19/2025 21:15	25.79	7.62815556	4
LH-SC-02	8/19/2025 21:30	25.77	7.57640118	4
LH-SC-02	8/19/2025 21:45	25.74	7.59029088	4
LH-SC-02	8/19/2025 22:00	25.72	7.578125	4
LH-SC-02	8/19/2025 22:15	25.72	7.54123762	4
LH-SC-02	8/19/2025 22:30	25.7	7.5504963	4
LH-SC-02	8/19/2025 22:45	25.67	7.5047059	4
LH-SC-02	8/19/2025 23:00	25.65	7.52020346	4

Station Name	Date Time	Temp C	pH SU	Use Code
LH-SC-02	8/19/2025 23:15	25.62	7.47847218	4
LH-SC-02	8/19/2025 23:30	25.62	7.48688315	4
LH-SC-02	8/19/2025 23:45	25.57	7.45304377	4
LH-SC-02	8/20/2025 0:00	25.57	7.39497125	4
LH-SC-02	8/20/2025 0:15	25.55	7.39038415	4
LH-SC-02	8/20/2025 0:30	25.55	7.39364077	4
LH-SC-02	8/20/2025 0:45	25.53	7.3578419	4
LH-SC-02	8/20/2025 1:00	25.5	7.33426339	4
LH-SC-02	8/20/2025 1:15	25.5	7.34892064	4
LH-SC-02	8/20/2025 1:30	25.45	7.33079017	4
LH-SC-02	8/20/2025 1:45	25.45	7.2887114	4
LH-SC-02	8/20/2025 2:00	25.45	7.26753627	4
LH-SC-02	8/20/2025 2:15	25.43	7.28547281	4
LH-SC-02	8/20/2025 2:30	25.4	7.24368719	4
LH-SC-02	8/20/2025 2:45	25.4	7.25889239	4
LH-SC-02	8/20/2025 3:00	25.38	7.19319715	4
LH-SC-02	8/20/2025 3:15	25.36	7.18098999	4
LH-SC-02	8/20/2025 3:30	25.36	7.2040724	4
LH-SC-02	8/20/2025 3:45	25.36	7.19483944	4
LH-SC-02	8/20/2025 4:00	25.33	7.17476172	4
LH-SC-02	8/20/2025 4:15	25.33	7.16036771	4
LH-SC-02	8/20/2025 4:30	25.31	7.13729218	4
LH-SC-02	8/20/2025 4:45	25.28	7.15686338	4
LH-SC-02	8/20/2025 5:00	25.26	7.16964139	4
LH-SC-02	8/20/2025 5:15	25.26	7.15008268	4
LH-SC-02	8/20/2025 5:30	25.23	7.1395024	4
LH-SC-02	8/20/2025 5:45	25.23	7.147381	4
LH-SC-02	8/20/2025 6:00	25.21	7.13570803	4
LH-SC-02	8/20/2025 6:15	25.21	7.11342909	4
LH-SC-02	8/20/2025 6:30	25.21	7.10065946	4
LH-SC-02	8/20/2025 6:45	25.16	7.12214378	4
LH-SC-02	8/20/2025 7:00	25.19	7.10963272	4
LH-SC-02	8/20/2025 7:15	25.16	7.09524153	4
LH-SC-02	8/20/2025 7:30	25.14	7.1082923	4
LH-SC-02	8/20/2025 7:45	25.14	7.10068308	4
LH-SC-02	8/20/2025 8:00	25.11	7.10585713	4
LH-SC-02	8/20/2025 8:15	25.09	7.09743831	4
LH-SC-02	8/20/2025 8:30	25.06	7.1069622	4
LH-SC-02	8/20/2025 8:45	25.06	7.10179741	4
LH-SC-02	8/20/2025 9:00	25.06	7.10995234	4
LH-SC-02	8/20/2025 9:15	25.06	7.1026129	4
LH-SC-02	8/20/2025 9:30	25.06	7.10777769	4
LH-SC-02	8/20/2025 9:45	25.04	7.0966391	4
LH-SC-02	8/20/2025 10:00	25.04	7.07298822	4
LH-SC-02	8/20/2025 10:15	25.04	7.0811437	4
LH-SC-02	8/20/2025 10:30	25.04	7.06836678	4
LH-SC-02	8/20/2025 10:45	25.02	7.11540444	4
LH-SC-02	8/20/2025 11:00	25.02	7.10289854	4
LH-SC-02	8/20/2025 11:15	24.99	7.11160952	4
LH-SC-02	8/20/2025 11:30	24.99	7.128467	4
LH-SC-02	8/20/2025 11:45	24.97	7.11950249	4
LH-SC-02	8/20/2025 12:00	24.97	7.13608919	4
LH-SC-02	8/20/2025 12:15	24.94	7.14888408	4
LH-SC-02	8/20/2025 12:30	24.94	7.15731423	4
LH-SC-02	8/20/2025 12:45	24.92	7.18234499	4
LH-SC-02	8/20/2025 13:00	24.92	7.19131962	4
LH-SC-02	8/20/2025 13:15	24.92	7.17554602	4
LH-SC-02	8/20/2025 13:30	24.92	7.19811859	4
LH-SC-02	8/20/2025 13:45	24.92	7.17935344	4
LH-SC-02	8/20/2025 14:00	24.92	7.22613033	4
LH-SC-02	8/20/2025 14:15	24.92	7.20083818	4
LH-SC-02	8/20/2025 14:30	24.92	7.21824353	4
LH-SC-02	8/20/2025 14:45	24.92	7.2032858	4
LH-SC-02	8/20/2025 15:00	24.9	7.20112363	4
LH-SC-02	8/20/2025 15:15	24.9	7.20139561	4
LH-SC-02	8/20/2025 15:30	24.9	7.19568409	4
LH-SC-02	8/20/2025 15:45	24.87	7.16197526	4
LH-SC-02	8/20/2025 16:00	24.87	7.1521831	4
LH-SC-02	8/20/2025 16:15	24.87	7.15979922	4
LH-SC-02	8/20/2025 16:30	24.85	7.15382545	4
LH-SC-02	8/20/2025 16:45	24.85	7.17477119	4
LH-SC-02	8/20/2025 17:00	24.85	7.15600163	4
LH-SC-02	8/20/2025 17:15	24.85	7.15708972	4
LH-SC-02	8/20/2025 17:30	24.82	7.16581113	4
LH-SC-02	8/20/2025 17:45	24.8	7.16582226	4
LH-SC-02	8/20/2025 18:00	24.8	7.18078601	4
LH-SC-02	8/20/2025 18:15	24.75	7.1835375	4
LH-SC-02	8/20/2025 18:30	24.73	7.20395973	4
LH-SC-02	8/20/2025 18:45	24.7	7.19445469	4
LH-SC-02	8/20/2025 19:00	24.7	7.1890115	4
LH-SC-02	8/20/2025 19:15	24.68	7.16616125	4
LH-SC-02	8/20/2025 19:30	24.65	7.14902906	4
LH-SC-02	8/20/2025 19:45	24.65	7.15447317	4
LH-SC-02	8/20/2025 20:00	24.63	7.16373914	4

pH Continous Monitoring Data

Station Name	Date Time	Temp C	pH SU	Use Code
LH-SC-02	8/20/2025 20:15	24.6	7.15150434	4
LH-SC-02	8/20/2025 20:30	24.58	7.13163887	4
LH-SC-02	8/20/2025 20:45	24.58	7.14035148	4
LH-SC-02	8/20/2025 21:00	24.56	7.13981634	4
LH-SC-02	8/20/2025 21:15	24.53	7.11504977	4
LH-SC-02	8/20/2025 21:30	24.51	7.1077045	4
LH-SC-02	8/20/2025 21:45	24.51	7.0889135	4
LH-SC-02	8/20/2025 22:00	24.51	7.08755184	4
LH-SC-02	8/20/2025 22:15	24.48	7.05433266	4
LH-SC-02	8/20/2025 22:30	24.48	7.05297085	4
LH-SC-02	8/20/2025 22:45	24.48	7.05977987	4
LH-SC-02	8/20/2025 23:00	24.46	7.05624296	4
LH-SC-02	8/20/2025 23:15	24.44	7.04943681	4
LH-SC-02	8/20/2025 23:30	24.44	7.03745133	4
LH-SC-02	8/20/2025 23:45	24.44	7.01593194	4
LH-SC-02	8/21/2025 0:00	24.41	7.00966778	4
LH-SC-02	8/21/2025 0:15	24.41	7.00694353	4
LH-SC-02	8/21/2025 0:30	24.39	6.99904315	4
LH-SC-02	8/21/2025 0:45	24.39	6.98950764	4
LH-SC-02	8/21/2025 1:00	24.36	6.97288588	4
LH-SC-02	8/21/2025 1:15	24.34	6.96334694	4
LH-SC-02	8/21/2025 1:30	24.29	6.96879148	4
LH-SC-02	8/21/2025 1:45	24.27	6.97151491	4
LH-SC-02	8/21/2025 2:00	24.24	6.95815559	4
LH-SC-02	8/21/2025 2:15	24.22	6.96333215	4
LH-SC-02	8/21/2025 2:30	24.22	6.95488159	4
LH-SC-02	8/21/2025 2:45	24.19	6.93988259	4
LH-SC-02	8/21/2025 3:00	24.19	6.92788703	4
LH-SC-02	8/21/2025 3:15	24.17	6.93197185	4
LH-SC-02	8/21/2025 3:30	24.15	6.92814999	4
LH-SC-02	8/21/2025 3:45	24.15	6.91942478	4
LH-SC-02	8/21/2025 4:00	24.12	6.91478091	4
LH-SC-02	8/21/2025 4:15	24.12	6.92296162	4
LH-SC-02	8/21/2025 4:30	24.1	6.91395705	4
LH-SC-02	8/21/2025 4:45	24.07	6.91040279	4
LH-SC-02	8/21/2025 5:00	24.03	6.90384418	4
LH-SC-02	8/21/2025 5:15	24	6.88855763	4
LH-SC-02	8/21/2025 5:30	23.98	6.89346087	4
LH-SC-02	8/21/2025 5:45	23.95	6.89399581	4
LH-SC-02	8/21/2025 6:00	23.91	6.88197467	4
LH-SC-02	8/21/2025 6:15	23.88	6.88714806	4
LH-SC-02	8/21/2025 6:30	23.83	6.88112401	4
LH-SC-02	8/21/2025 6:45	23.83	6.87566487	4
LH-SC-02	8/21/2025 7:00	23.81	6.87947815	4
LH-SC-02	8/21/2025 7:15	23.76	6.87399743	4
LH-SC-02	8/21/2025 7:30	23.79	6.85326265	4
LH-SC-02	8/21/2025 7:45	23.79	6.85189768	4
LH-SC-02	8/21/2025 8:00	23.79	6.84370788	4
LH-SC-02	8/21/2025 8:15	23.76	6.8529748	4
LH-SC-02	8/21/2025 8:30	23.76	6.85079064	4
LH-SC-02	8/21/2025 8:45	23.76	6.84178094	4
LH-SC-02	8/21/2025 9:00	23.76	6.84205396	4
LH-SC-02	8/21/2025 9:15	23.76	6.83905073	4
LH-SC-02	8/21/2025 9:30	23.76	6.83604749	4
LH-SC-02	8/21/2025 9:45	23.74	6.83275997	4
LH-SC-02	8/21/2025 10:00	23.71	6.83683908	4
LH-SC-02	8/21/2025 10:15	23.71	6.84339269	4
LH-SC-02	8/21/2025 10:30	23.69	6.84775151	4
LH-SC-02	8/21/2025 10:45	23.71	6.85185777	4
LH-SC-02	8/21/2025 11:00	23.71	6.85049244	4
LH-SC-02	8/21/2025 11:15	23.74	6.86170217	4
LH-SC-02	8/21/2025 11:30	23.74	6.87344287	4
LH-SC-02	8/21/2025 11:45	23.79	6.8852029	4
LH-SC-02	8/21/2025 12:00	23.83	6.8969555	4
LH-SC-02	8/21/2025 12:15	23.86	6.91224995	4
LH-SC-02	8/21/2025 12:30	23.88	6.91252877	4
LH-SC-02	8/21/2025 12:45	23.88	6.91962445	4
LH-SC-02	8/21/2025 13:00	23.93	6.92154803	4
LH-SC-02	8/21/2025 13:15	23.95	6.93083009	4
LH-SC-02	8/21/2025 13:30	23.98	6.91910586	4
LH-SC-02	8/21/2025 13:45	23.98	6.92292533	4
LH-SC-02	8/21/2025 14:00	24.03	6.92375661	4
LH-SC-02	8/21/2025 14:15	24.1	6.93631917	4
LH-SC-02	8/21/2025 14:30	24.17	6.95160227	4
LH-SC-02	8/21/2025 14:45	24.19	6.95705805	4
LH-SC-02	8/21/2025 15:00	24.24	6.95842817	4
LH-SC-02	8/21/2025 15:15	24.27	6.95025577	4
LH-SC-02	8/21/2025 15:30	24.27	6.95461662	4
LH-SC-02	8/21/2025 15:45	24.32	6.96307197	4
LH-SC-02	8/21/2025 16:00	24.32	6.96443451	4
LH-SC-02	8/21/2025 16:15	24.34	6.96988668	4
LH-SC-02	8/21/2025 16:30	24.34	6.98623601	4
LH-SC-02	8/21/2025 16:45	24.34	6.96879672	4
LH-SC-02	8/21/2025 17:00	24.34	6.98351112	4

pH Continous Monitoring Data

Station Name	Date Time	Temp C	pH SU	Use Code
LH-SC-02	8/21/2025 17:15	24.32	6.99359278	4
LH-SC-02	8/21/2025 17:30	24.34	6.97697139	4
LH-SC-02	8/21/2025 17:45	24.32	6.99631785	4
LH-SC-02	8/21/2025 18:00	24.29	6.98160061	4
LH-SC-02	8/21/2025 18:15	24.27	6.97396789	4
LH-SC-02	8/21/2025 18:30	24.22	6.98077848	4
LH-SC-02	8/21/2025 18:45	24.19	6.97941341	4
LH-SC-02	8/21/2025 19:00	24.17	6.9701421	4
LH-SC-02	8/21/2025 19:15	24.17	6.95814574	4
LH-SC-02	8/21/2025 19:30	24.15	6.95405298	4
LH-SC-02	8/21/2025 19:45	24.12	6.94832184	4
LH-SC-02	8/21/2025 20:00	24.15	6.93796586	4
LH-SC-02	8/21/2025 20:15	24.12	6.93305117	4
LH-SC-02	8/21/2025 20:30	24.1	6.91641143	4
LH-SC-02	8/21/2025 20:45	24.07	6.92049404	4
LH-SC-02	8/21/2025 21:00	24.05	6.90248687	4
LH-SC-02	8/21/2025 21:15	24.05	6.89839555	4
LH-SC-02	8/21/2025 21:30	24	6.90574407	4
LH-SC-02	8/21/2025 21:45	24	6.89756005	4
LH-SC-02	8/21/2025 22:00	24	6.89319524	4
LH-SC-02	8/21/2025 22:15	23.98	6.88391221	4
LH-SC-02	8/21/2025 22:30	23.95	6.88362764	4
LH-SC-02	8/21/2025 22:45	23.91	6.88388485	4
LH-SC-02	8/21/2025 23:00	23.88	6.87268378	4
LH-SC-02	8/21/2025 23:15	23.83	6.88030514	4
LH-SC-02	8/21/2025 23:30	23.83	6.88139696	4
LH-SC-02	8/21/2025 23:45	23.81	6.8712889	4
LH-SC-02	8/22/2025 0:00	23.79	6.86718532	4
LH-SC-02	8/22/2025 0:15	23.76	6.87809275	4
LH-SC-02	8/22/2025 0:30	23.76	6.87208628	4
LH-SC-02	8/22/2025 0:45	23.74	6.87180463	4
LH-SC-02	8/22/2025 1:00	23.71	6.864965	4
LH-SC-02	8/22/2025 1:15	23.69	6.86577515	4
LH-SC-02	8/22/2025 1:30	23.66	6.85702197	4
LH-SC-02	8/22/2025 1:45	23.62	6.8646509	4
LH-SC-02	8/22/2025 2:00	23.57	6.86271572	4
LH-SC-02	8/22/2025 2:15	23.5	6.8621368	4
LH-SC-02	8/22/2025 2:30	23.5	6.84656096	4
LH-SC-02	8/22/2025 2:45	23.47	6.84627215	4
LH-SC-02	8/22/2025 3:00	23.45	6.84489525	4
LH-SC-02	8/22/2025 3:15	23.42	6.84542623	4
LH-SC-02	8/22/2025 3:30	23.38	6.84321841	4
LH-SC-02	8/22/2025 3:45	23.35	6.83609419	4
LH-SC-02	8/22/2025 4:00	23.35	6.82488484	4
LH-SC-02	8/22/2025 4:15	23.3	6.82813664	4
LH-SC-02	8/22/2025 4:30	23.26	6.82100293	4
LH-SC-02	8/22/2025 4:45	23.26	6.83057479	4
LH-SC-02	8/22/2025 5:00	23.23	6.81250602	4
LH-SC-02	8/22/2025 5:15	23.21	6.80620223	4
LH-SC-02	8/22/2025 5:30	23.18	6.8105595	4
LH-SC-02	8/22/2025 5:45	23.16	6.80699025	4
LH-SC-02	8/22/2025 6:00	23.11	6.80777854	4
LH-SC-02	8/22/2025 6:15	23.09	6.80995467	4
LH-SC-02	8/22/2025 6:30	23.06	6.80637776	4
LH-SC-02	8/22/2025 6:45	23.04	6.81238575	4
LH-SC-02	8/22/2025 7:00	23.04	6.80390152	4
LH-SC-02	8/22/2025 7:15	23.04	6.78830149	4
LH-SC-02	8/22/2025 7:30	23.04	6.7880278	4
LH-SC-02	8/22/2025 7:45	23.02	6.7888346	4
LH-SC-02	8/22/2025 8:00	23.02	6.78253942	4
LH-SC-02	8/22/2025 8:15	23.02	6.79184534	4
LH-SC-02	8/22/2025 8:30	23.02	6.79075052	4
LH-SC-02	8/22/2025 8:45	23.04	6.79021728	4
LH-SC-02	8/22/2025 9:00	23.04	6.7844699	4
LH-SC-02	8/22/2025 9:15	23.11	6.77850118	4
LH-SC-02	8/22/2025 9:30	23.18	6.7736295	4
LH-SC-02	8/22/2025 9:45	23.23	6.77011207	4
LH-SC-02	8/22/2025 10:00	23.33	6.78714147	4
LH-SC-02	8/22/2025 10:15	23.4	6.78691836	4
LH-SC-02	8/22/2025 10:30	23.45	6.78750089	4
LH-SC-02	8/22/2025 10:45	23.52	6.78509185	4
LH-SC-02	8/22/2025 11:00	23.52	6.77634811	4
LH-SC-02	8/22/2025 11:15	23.62	6.79281246	4
LH-SC-02	8/22/2025 11:30	23.54	6.79658173	4
LH-SC-02	8/22/2025 11:45	23.57	6.80124663	4
LH-SC-02	8/22/2025 12:00	23.57	6.80124663	4
LH-SC-02	8/22/2025 12:15	23.71	6.80953237	4
LH-SC-02	8/22/2025 12:30	23.83	6.81807099	4
LH-SC-02	8/22/2025 12:45	23.88	6.82465147	4
LH-SC-02	8/22/2025 13:00	23.98	6.82225511	4
LH-SC-02	8/22/2025 13:15	24.05	6.83020686	4
LH-SC-02	8/22/2025 13:30	24.17	6.83790944	4
LH-SC-02	8/22/2025 13:45	24.17	6.8400906	4
LH-SC-02	8/22/2025 14:00	24.17	6.8425444	4

Station Name	Date Time	Temp C	pH SU	Use Code
LH-SC-02	8/22/2025 14:15	24.27	6.84832095	4
LH-SC-02	8/22/2025 14:30	24.24	6.84394436	4
LH-SC-02	8/22/2025 14:45	24.32	6.85652166	4
LH-SC-02	8/22/2025 15:00	24.36	6.88487789	4
LH-SC-02	8/22/2025 15:15	24.39	6.88352728	4
LH-SC-02	8/22/2025 15:30	24.39	6.90668494	4
LH-SC-02	8/22/2025 15:45	24.48	6.94620546	4
LH-SC-02	8/22/2025 16:00	24.48	6.96309182	4
LH-SC-02	8/22/2025 16:15	24.75	6.9734656	4
LH-SC-02	8/22/2025 16:30	24.9	6.95988011	4
LH-SC-02	8/22/2025 16:45	24.9	6.94220161	4
LH-SC-02	8/22/2025 17:00	24.9	6.95308069	4
LH-SC-02	8/22/2025 17:15	24.9	6.98299815	4
LH-SC-02	8/22/2025 17:30	24.82	6.96531034	4
LH-SC-02	8/22/2025 17:45	24.82	6.98408178	4
LH-SC-02	8/22/2025 18:00	24.8	6.9995886	4
LH-SC-02	8/22/2025 18:15	24.75	6.99360203	4
LH-SC-02	8/22/2025 18:30	24.7	6.99659471	4
LH-SC-02	8/22/2025 18:45	24.65	7.00312706	4
LH-SC-02	8/22/2025 19:00	24.6	6.99577681	4
LH-SC-02	8/22/2025 19:15	24.56	7.03280734	4
LH-SC-02	8/22/2025 19:30	24.56	7.01510866	4
LH-SC-02	8/22/2025 19:45	24.53	7.04152473	4
LH-SC-02	8/22/2025 20:00	24.51	7.02464286	4
LH-SC-02	8/22/2025 20:15	24.51	7.02545986	4
LH-SC-02	8/22/2025 20:30	24.48	7.0249177	4
LH-SC-02	8/22/2025 20:45	24.48	7.00122232	4
LH-SC-02	8/22/2025 21:00	24.46	6.98297301	4
LH-SC-02	8/22/2025 21:15	24.41	7.0153887	4
LH-SC-02	8/22/2025 21:30	24.41	6.99332229	4
LH-SC-02	8/22/2025 21:45	24.41	6.99005319	4
LH-SC-02	8/22/2025 22:00	24.36	6.99277623	4
LH-SC-02	8/22/2025 22:15	24.36	6.98242235	4
LH-SC-02	8/22/2025 22:30	24.34	6.99168579	4
LH-SC-02	8/22/2025 22:45	24.34	6.9865085	4
LH-SC-02	8/22/2025 23:00	24.29	6.98732383	4
LH-SC-02	8/22/2025 23:15	24.29	6.95080419	4
LH-SC-02	8/22/2025 23:30	24.27	6.97860129	4
LH-SC-02	8/22/2025 23:45	24.24	6.9734201	4
LH-SC-02	8/23/2025 0:00	24.22	6.96305956	4
LH-SC-02	8/23/2025 0:15	24.19	6.95078764	4
LH-SC-02	8/23/2025 0:30	24.17	6.94287764	4
LH-SC-02	8/23/2025 0:45	24.15	6.94450977	4
LH-SC-02	8/23/2025 1:00	24.12	6.9551391	4
LH-SC-02	8/23/2025 1:15	24.1	6.93931897	4
LH-SC-02	8/23/2025 1:30	24.1	6.93195583	4
LH-SC-02	8/23/2025 1:45	24.05	6.93112612	4
LH-SC-02	8/23/2025 2:00	24.05	6.94749141	4
LH-SC-02	8/23/2025 2:15	24.03	6.93057594	4
LH-SC-02	8/23/2025 2:30	24	6.92456732	4
LH-SC-02	8/23/2025 2:45	23.98	6.90846592	4
LH-SC-02	8/23/2025 3:00	23.95	6.92428178	4
LH-SC-02	8/23/2025 3:15	23.95	6.92810163	4
LH-SC-02	8/23/2025 3:30	23.93	6.915545	4
LH-SC-02	8/23/2025 3:45	23.91	6.91035453	4
LH-SC-02	8/23/2025 4:00	23.91	6.8945273	4
LH-SC-02	8/23/2025 4:15	23.88	6.8906959	4
LH-SC-02	8/23/2025 4:30	23.88	6.8958812	4
LH-SC-02	8/23/2025 4:45	23.86	6.90979358	4
LH-SC-02	8/23/2025 5:00	23.83	6.90432534	4
LH-SC-02	8/23/2025 5:15	23.81	6.89858641	4
LH-SC-02	8/23/2025 5:30	23.81	6.8854836	4
LH-SC-02	8/23/2025 5:45	23.79	6.87128023	4
LH-SC-02	8/23/2025 6:00	23.76	6.86935607	4
LH-SC-02	8/23/2025 6:15	23.76	6.85433991	4
LH-SC-02	8/23/2025 6:30	23.74	6.85078058	4
LH-SC-02	8/23/2025 6:45	23.74	6.86252128	4
LH-SC-02	8/23/2025 7:00	23.71	6.87588768	4
LH-SC-02	8/23/2025 7:15	23.71	6.86851487	4
LH-SC-02	8/23/2025 7:30	23.69	6.84502065	4
LH-SC-02	8/23/2025 7:45	23.69	6.86058653	4
LH-SC-02	8/23/2025 8:00	23.66	6.86658093	4
LH-SC-02	8/23/2025 8:15	23.69	6.86741367	4
LH-SC-02	8/23/2025 8:30	23.71	6.85486151	4
LH-SC-02	8/23/2025 8:45	23.76	6.86334961	4
LH-SC-02	8/23/2025 9:00	23.81	6.8800241	4
LH-SC-02	8/23/2025 9:15	23.83	6.89722846	4
LH-SC-02	8/23/2025 9:30	23.88	6.920989	4
LH-SC-02	8/23/2025 9:45	23.93	6.89753592	4
LH-SC-02	8/23/2025 10:00	23.95	6.90218121	4
LH-SC-02	8/23/2025 10:15	23.98	6.91010283	4
LH-SC-02	8/23/2025 10:30	24	6.90765368	4
LH-SC-02	8/23/2025 10:45	24.12	6.93359655	4
LH-SC-02	8/23/2025 11:00	24.34	6.96852423	4

Station Name	Date Time	Temp C	pH SU	Use Code
LH-SC-02	8/23/2025 11:15	24.58	7.06438837	4
LH-SC-02	8/23/2025 11:30	24.87	7.145655	4
LH-SC-02	8/23/2025 11:45	24.94	7.20816709	4
LH-SC-02	8/23/2025 12:00	25.04	7.23990364	4
LH-SC-02	8/23/2025 12:15	25.14	7.27515177	4
LH-SC-02	8/23/2025 12:30	25.23	7.32532886	4
LH-SC-02	8/23/2025 12:45	25.36	7.36103282	4
LH-SC-02	8/23/2025 13:00	25.4	7.39655376	4
LH-SC-02	8/23/2025 13:15	25.45	7.44100942	4
LH-SC-02	8/23/2025 13:30	25.5	7.45966429	4
LH-SC-02	8/23/2025 13:45	25.55	7.50192342	4
LH-SC-02	8/23/2025 14:00	25.57	7.5176291	4
LH-SC-02	8/23/2025 14:15	25.67	7.57957811	4
LH-SC-02	8/23/2025 14:30	25.72	7.6681736	4
LH-SC-02	8/23/2025 14:45	25.74	7.75111993	4
LH-SC-02	8/23/2025 15:00	25.74	7.75356085	4
LH-SC-02	8/23/2025 15:15	25.82	7.83470121	4
LH-SC-02	8/23/2025 15:30	25.84	7.97345978	4
LH-SC-02	8/23/2025 15:45	25.82	7.99765635	4
LH-SC-02	8/23/2025 16:00	25.87	8.15770649	4
LH-SC-02	8/23/2025 16:15	25.91	8.24672986	4
LH-SC-02	8/23/2025 16:30	25.94	8.32384871	4
LH-SC-02	8/23/2025 16:45	25.94	8.27668928	4
LH-SC-02	8/23/2025 17:00	25.94	8.34580224	4
LH-SC-02	8/23/2025 17:15	25.89	8.42924775	4
LH-SC-02	8/23/2025 17:30	25.87	8.35262355	4
LH-SC-02	8/23/2025 17:45	25.84	8.28389431	4
LH-SC-02	8/23/2025 18:00	25.84	8.24973296	4
LH-SC-02	8/23/2025 18:15	25.82	8.19125032	4
LH-SC-02	8/23/2025 18:30	25.77	8.12446679	4
LH-SC-02	8/23/2025 18:45	25.74	8.16607517	4
LH-SC-02	8/23/2025 19:00	25.7	8.15972127	4
LH-SC-02	8/23/2025 19:15	25.65	8.16344215	4
LH-SC-02	8/23/2025 19:30	25.62	8.03034011	4
LH-SC-02	8/23/2025 19:45	25.6	8.11343902	4
LH-SC-02	8/23/2025 20:00	25.55	7.83762677	4
LH-SC-02	8/23/2025 20:15	25.55	7.91442875	4
LH-SC-02	8/23/2025 20:30	25.5	7.6643229	4
LH-SC-02	8/23/2025 20:45	25.45	7.65438952	4
LH-SC-02	8/23/2025 21:00	25.43	7.7499993	4
LH-SC-02	8/23/2025 21:15	25.4	7.76555138	4
LH-SC-02	8/23/2025 21:30	25.38	7.69717468	4
LH-SC-02	8/23/2025 21:45	25.36	7.80258582	4
LH-SC-02	8/23/2025 22:00	25.31	7.70385667	4
LH-SC-02	8/23/2025 22:15	25.26	7.63959383	4
LH-SC-02	8/23/2025 22:30	25.21	7.62231258	4
LH-SC-02	8/23/2025 22:45	25.21	7.60899955	4
LH-SC-02	8/23/2025 23:00	25.16	7.5039383	4
LH-SC-02	8/23/2025 23:15	25.14	7.56919402	4
LH-SC-02	8/23/2025 23:30	25.09	7.51927758	4
LH-SC-02	8/23/2025 23:45	25.04	7.56258867	4
LH-SC-02	8/24/2025 0:00	25.02	7.62406845	4
LH-SC-02	8/24/2025 0:15	24.99	7.49498121	4
LH-SC-02	8/24/2025 0:30	24.94	7.34631282	4
LH-SC-02	8/24/2025 0:45	24.92	7.54622568	4
LH-SC-02	8/24/2025 1:00	24.87	7.335786	4
LH-SC-02	8/24/2025 1:15	24.85	7.39646956	4
LH-SC-02	8/24/2025 1:30	24.8	7.27002438	4
LH-SC-02	8/24/2025 1:45	24.8	7.32906318	4
LH-SC-02	8/24/2025 2:00	24.77	7.30052628	4
LH-SC-02	8/24/2025 2:15	24.73	7.31390111	4
LH-SC-02	8/24/2025 2:30	24.7	7.24997523	4
LH-SC-02	8/24/2025 2:45	24.7	7.2804571	4
LH-SC-02	8/24/2025 3:00	24.65	7.25927218	4
LH-SC-02	8/24/2025 3:15	24.63	7.20239488	4
LH-SC-02	8/24/2025 3:30	24.6	7.15586036	4
LH-SC-02	8/24/2025 3:45	24.58	7.12401533	4
LH-SC-02	8/24/2025 4:00	24.56	7.18311005	4
LH-SC-02	8/24/2025 4:15	24.53	7.14391515	4
LH-SC-02	8/24/2025 4:30	24.51	7.09681117	4
LH-SC-02	8/24/2025 4:45	24.48	7.08211345	4
LH-SC-02	8/24/2025 5:00	24.46	7.17663448	4
LH-SC-02	8/24/2025 5:15	24.44	7.05760873	4
LH-SC-02	8/24/2025 5:30	24.41	7.04889694	4
LH-SC-02	8/24/2025 5:45	24.39	7.07832408	4
LH-SC-02	8/24/2025 6:00	24.36	7.05707928	4
LH-SC-02	8/24/2025 6:15	24.34	7.13065511	4
LH-SC-02	8/24/2025 6:30	24.32	6.96661457	4
LH-SC-02	8/24/2025 6:45	24.32	7.06744223	4
LH-SC-02	8/24/2025 7:00	24.29	6.98923158	4
LH-SC-02	8/24/2025 7:15	24.27	7.00394871	4
LH-SC-02	8/24/2025 7:30	24.27	7.01703126	4
LH-SC-02	8/24/2025 7:45	24.24	7.05819263	4
LH-SC-02	8/24/2025 8:00	24.24	7.02902652	4

pH Continous Monitoring Data

Station Name	Date Time	Temp C	pH SU	Use Code
LH-SC-02	8/24/2025 8:15	24.24	6.98296042	4
LH-SC-02	8/24/2025 8:30	24.24	7.01894104	4
LH-SC-02	8/24/2025 8:45	24.24	7.11080067	4
LH-SC-02	8/24/2025 9:00	24.27	7.12141906	4
LH-SC-02	8/24/2025 9:15	24.29	7.17155727	4
LH-SC-02	8/24/2025 9:30	24.34	7.23202097	4
LH-SC-02	8/24/2025 9:45	24.36	7.32737006	4
LH-SC-02	8/24/2025 10:00	24.39	7.30363451	4
LH-SC-02	8/24/2025 10:15	24.46	7.2956641	4
LH-SC-02	8/24/2025 10:30	24.53	7.71196414	4
LH-SC-02	8/24/2025 10:45	24.58	7.87438931	4
LH-SC-02	8/24/2025 11:00	24.6	7.86480179	4
LH-SC-02	8/24/2025 11:15	24.68	8.00855157	4
LH-SC-02	8/24/2025 11:30	24.77	8.17803454	4
LH-SC-02	8/24/2025 11:45	24.8	8.25137435	4
LH-SC-02	8/24/2025 12:00	24.92	8.39500866	4
LH-SC-02	8/24/2025 12:15	24.92	8.50868738	4
LH-SC-02	8/24/2025 12:30	24.92	8.5328917	4
LH-SC-02	8/24/2025 12:45	24.94	8.56270231	4
LH-SC-02	8/24/2025 13:00	25.04	8.67608309	4
LH-SC-02	8/24/2025 13:15	25.09	8.47765724	4
LH-SC-02	8/24/2025 13:30	25.11	8.66943867	4
LH-SC-02	8/24/2025 13:45	25.16	8.77405045	4
LH-SC-02	8/24/2025 14:00	25.21	8.76016844	4
LH-SC-02	8/24/2025 14:15	25.31	8.88288661	4
LH-SC-02	8/24/2025 14:30	25.38	8.90226752	4
LH-SC-02	8/24/2025 14:45	25.38	8.92236145	4
LH-SC-02	8/24/2025 15:00	25.43	8.89461863	4
LH-SC-02	8/24/2025 15:15	25.43	8.92366851	4
LH-SC-02	8/24/2025 15:30	25.45	8.92218228	4
LH-SC-02	8/24/2025 15:45	25.48	9.00315235	4
LH-SC-02	8/24/2025 16:00	25.53	9.06171153	4
LH-SC-02	8/24/2025 16:15	25.57	9.07826022	4
LH-SC-02	8/24/2025 16:30	25.67	9.11554341	4
LH-SC-02	8/24/2025 16:45	25.67	9.11038916	4
LH-SC-02	8/24/2025 17:00	25.65	9.13928761	4
LH-SC-02	8/24/2025 17:15	25.67	9.13995826	4
LH-SC-02	8/24/2025 17:30	25.65	9.1300636	4
LH-SC-02	8/24/2025 17:45	25.67	9.28888884	4
LH-SC-02	8/24/2025 18:00	25.62	9.06841618	4
LH-SC-02	8/24/2025 18:15	25.6	9.31031828	4
LH-SC-02	8/24/2025 18:30	25.57	9.12113619	4
LH-SC-02	8/24/2025 18:45	25.53	9.18601422	4
LH-SC-02	8/24/2025 19:00	25.5	9.23834847	4
LH-SC-02	8/24/2025 19:15	25.45	9.08398196	4
LH-SC-02	8/24/2025 19:30	25.43	9.09335235	4
LH-SC-02	8/24/2025 19:45	25.4	9.11175463	4
LH-SC-02	8/24/2025 20:00	25.36	8.92846451	4
LH-SC-02	8/24/2025 20:15	25.33	8.83930683	4
LH-SC-02	8/24/2025 20:30	25.31	9.07192251	4
LH-SC-02	8/24/2025 20:45	25.28	8.75024852	4
LH-SC-02	8/24/2025 21:00	25.23	8.92658793	4
LH-SC-02	8/24/2025 21:15	25.23	8.63181934	4
LH-SC-02	8/24/2025 21:30	25.21	8.9060683	4
LH-SC-02	8/24/2025 21:45	25.19	8.88581763	4
LH-SC-02	8/24/2025 22:00	25.16	8.85937677	4
LH-SC-02	8/24/2025 22:15	25.14	8.75732039	4
LH-SC-02	8/24/2025 22:30	25.11	8.5998616	4
LH-SC-02	8/24/2025 22:45	25.09	8.81985803	4
LH-SC-02	8/24/2025 23:00	25.06	8.5270073	4
LH-SC-02	8/24/2025 23:15	25.04	8.79297825	4
LH-SC-02	8/24/2025 23:30	25.02	8.33880799	4
LH-SC-02	8/24/2025 23:45	24.99	8.62008194	4
LH-SC-02	8/25/2025 0:00	24.97	8.66940689	4
LH-SC-02	8/25/2025 0:15	24.94	8.28831443	4
LH-SC-02	8/25/2025 0:30	24.92	8.22449058	4
LH-SC-02	8/25/2025 0:45	24.92	8.2079011	4
LH-SC-02	8/25/2025 1:00	24.9	8.25285834	4
LH-SC-02	8/25/2025 1:15	24.87	8.10093406	4
LH-SC-02	8/25/2025 1:30	24.87	8.04218113	4
LH-SC-02	8/25/2025 1:45	24.85	8.26639765	4
LH-SC-02	8/25/2025 2:00	24.82	7.90034595	4
LH-SC-02	8/25/2025 2:15	24.8	7.85415479	4
LH-SC-02	8/25/2025 2:30	24.8	8.06065454	4
LH-SC-02	8/25/2025 2:45	24.77	7.8721991	4
LH-SC-02	8/25/2025 3:00	24.75	7.81048781	4
LH-SC-02	8/25/2025 3:15	24.75	7.77402456	4
LH-SC-02	8/25/2025 3:30	24.73	7.87122769	4
LH-SC-02	8/25/2025 3:45	24.7	7.65522077	4
LH-SC-02	8/25/2025 4:00	24.7	7.60187751	4
LH-SC-02	8/25/2025 4:15	24.68	7.51209925	4
LH-SC-02	8/25/2025 4:30	24.65	7.69861141	4
LH-SC-02	8/25/2025 4:45	24.65	7.6561474	4
LH-SC-02	8/25/2025 5:00	24.63	7.67660823	4

pH Continous Monitoring Data

Station Name	Date Time	Temp C	pH SU	Use Code
LH-SC-02	8/25/2025 5:15	24.6	7.38237314	4
LH-SC-02	8/25/2025 5:30	24.6	7.33745173	4
LH-SC-02	8/25/2025 5:45	24.58	7.40145767	4
LH-SC-02	8/25/2025 6:00	24.56	7.64490967	4
LH-SC-02	8/25/2025 6:15	24.53	7.67329542	4
LH-SC-02	8/25/2025 6:30	24.53	7.42249335	4
LH-SC-02	8/25/2025 6:45	24.51	7.27927445	4
LH-SC-02	8/25/2025 7:00	24.51	7.18559181	4
LH-SC-02	8/25/2025 7:15	24.51	7.35961275	4
LH-SC-02	8/25/2025 7:30	24.51	7.24986245	4
LH-SC-02	8/25/2025 7:45	24.51	7.2068338	4
LH-SC-02	8/25/2025 8:00	24.53	7.25801512	4
LH-SC-02	8/25/2025 8:15	24.53	7.37483823	4
LH-SC-02	8/25/2025 8:30	24.56	7.35356203	4
LH-SC-02	8/25/2025 8:45	24.56	7.55777767	4
LH-SC-02	8/25/2025 9:00	24.58	7.59395201	4
LH-SC-02	8/25/2025 9:15	24.58	7.66964285	4
LH-SC-02	8/25/2025 9:30	24.6	7.83349293	4
LH-SC-02	8/25/2025 9:45	24.6	7.82668666	4
LH-SC-02	8/25/2025 10:00	24.63	7.99429306	4
LH-SC-02	8/25/2025 10:15	24.65	8.01164742	4
LH-SC-02	8/25/2025 10:30	24.68	7.97398498	4
LH-SC-02	8/25/2025 10:45	24.7	8.21233134	4
LH-SC-02	8/25/2025 11:00	24.73	8.07913664	4
LH-SC-02	8/25/2025 11:15	24.24	7.35721343	2
LH-SC-02	8/25/2025 11:30	24.15	9.94747441	2
LH-SC-02	8/25/2025 11:45	24.75	9.06243052	1
LH-SC-02	8/25/2025 12:00	24.77	9.16250578	1
LH-SC-02	8/25/2025 12:15	24.8	9.18761125	1
LH-SC-02	8/25/2025 12:30	24.85	9.21991382	1
LH-SC-02	8/25/2025 12:45	24.97	9.28270039	1
LH-SC-02	8/25/2025 13:00	25.09	9.33401127	1
LH-SC-02	8/25/2025 13:15	25.19	9.34709773	1
LH-SC-02	8/25/2025 13:30	25.67	9.33328218	1
LH-SC-02	8/25/2025 13:45	25.79	9.35297129	1
LH-SC-02	8/25/2025 14:00	26.01	9.356936	1
LH-SC-02	8/25/2025 14:15	26.08	9.35665578	1
LH-SC-02	8/25/2025 14:30	26.21	9.35752948	1
LH-SC-02	8/25/2025 14:45	26.26	9.34629721	1
LH-SC-02	8/25/2025 15:00	26.38	9.37785999	1
LH-SC-02	8/25/2025 15:15	26.35	9.37647287	1
LH-SC-02	8/25/2025 15:30	26.38	9.38056856	1
LH-SC-02	8/25/2025 15:45	26.43	9.42160533	1
LH-SC-02	8/25/2025 16:00	26.48	9.41632746	1
LH-SC-02	8/25/2025 16:15	26.55	9.42821542	1
LH-SC-02	8/25/2025 16:30	26.55	9.42496699	1
LH-SC-02	8/25/2025 16:45	26.57	9.44916679	1
LH-SC-02	8/25/2025 17:00	26.52	9.4558022	1
LH-SC-02	8/25/2025 17:15	26.5	9.44973891	1
LH-SC-02	8/25/2025 17:30	26.45	9.45610517	1
LH-SC-02	8/25/2025 17:45	26.45	9.45448041	1
LH-SC-02	8/25/2025 18:00	26.43	9.47685077	1
LH-SC-02	8/25/2025 18:15	26.43	9.47035131	1
LH-SC-02	8/25/2025 18:30	26.38	9.47076366	1
LH-SC-02	8/25/2025 18:45	26.35	9.44446458	1
LH-SC-02	8/25/2025 19:00	26.3	9.4218438	1
LH-SC-02	8/25/2025 19:15	26.28	9.42905017	1
LH-SC-02	8/25/2025 19:30	26.23	9.43866956	1
LH-SC-02	8/25/2025 19:45	26.21	9.40333017	1
LH-SC-02	8/25/2025 20:00	26.18	9.37294384	1
LH-SC-02	8/25/2025 20:15	26.18	9.41522563	1
LH-SC-02	8/25/2025 20:30	26.13	9.39231604	1
LH-SC-02	8/25/2025 20:45	26.11	9.3862406	1
LH-SC-02	8/25/2025 21:00	26.06	9.38338559	1
LH-SC-02	8/25/2025 21:15	26.04	9.35344571	1
LH-SC-02	8/25/2025 21:30	26.04	9.31602508	1
LH-SC-02	8/25/2025 21:45	25.99	9.29444423	1
LH-SC-02	8/25/2025 22:00	25.96	9.31420338	1
LH-SC-02	8/25/2025 22:15	25.94	9.32439454	1
LH-SC-02	8/25/2025 22:30	25.91	9.32327129	1
LH-SC-02	8/25/2025 22:45	25.89	9.30416437	1
LH-SC-02	8/25/2025 23:00	25.87	9.30296189	1
LH-SC-02	8/25/2025 23:15	25.82	9.28326613	1
LH-SC-02	8/25/2025 23:30	25.77	9.2155244	1
LH-SC-02	8/25/2025 23:45	25.72	9.26910008	1
LH-SC-02	8/26/2025 0:00	25.67	9.28088273	1
LH-SC-02	8/26/2025 0:15	25.62	9.27094572	1
LH-SC-02	8/26/2025 0:30	25.57	9.27621445	1
LH-SC-02	8/26/2025 0:45	25.5	9.25854711	1
LH-SC-02	8/26/2025 1:00	25.45	9.248329	1
LH-SC-02	8/26/2025 1:15	25.38	9.2382574	1
LH-SC-02	8/26/2025 1:30	25.31	9.23905416	1
LH-SC-02	8/26/2025 1:45	25.26	9.22012635	1
LH-SC-02	8/26/2025 2:00	25.23	9.13769194	1

Station Name	Date Time	Temp C	pH SU	Use Code
LH-SC-02	8/26/2025 2:15	25.19	9.13580305	1
LH-SC-02	8/26/2025 2:30	25.16	9.11262894	1
LH-SC-02	8/26/2025 2:45	25.11	9.10781491	1
LH-SC-02	8/26/2025 3:00	25.06	9.11469763	1
LH-SC-02	8/26/2025 3:15	25.02	9.04178868	1
LH-SC-02	8/26/2025 3:30	24.99	9.04172201	1
LH-SC-02	8/26/2025 3:45	24.92	9.03267508	1
LH-SC-02	8/26/2025 4:00	24.87	9.03601061	1
LH-SC-02	8/26/2025 4:15	24.85	8.99313226	1
LH-SC-02	8/26/2025 4:30	24.8	8.96759894	1
LH-SC-02	8/26/2025 4:45	24.77	8.96452923	1
LH-SC-02	8/26/2025 5:00	24.73	8.94708985	1
LH-SC-02	8/26/2025 5:15	24.7	8.87837284	1
LH-SC-02	8/26/2025 5:30	24.68	8.83491462	1
LH-SC-02	8/26/2025 5:45	24.65	8.82284013	1
LH-SC-02	8/26/2025 6:00	24.63	8.69218756	1
LH-SC-02	8/26/2025 6:15	24.58	8.530883	1
LH-SC-02	8/26/2025 6:30	24.58	8.45512976	1
LH-SC-02	8/26/2025 6:45	24.56	8.3775616	1
LH-SC-02	8/26/2025 7:00	24.53	8.38478645	1
LH-SC-02	8/26/2025 7:15	24.48	8.40791624	1
LH-SC-02	8/26/2025 7:30	24.48	8.4436249	1
LH-SC-02	8/26/2025 7:45	24.46	8.5047851	1
LH-SC-02	8/26/2025 8:00	24.44	8.48852892	1
LH-SC-02	8/26/2025 8:15	24.39	8.50841112	1
LH-SC-02	8/26/2025 8:30	24.39	8.50050376	1
LH-SC-02	8/26/2025 8:45	24.39	8.58557607	1
LH-SC-02	8/26/2025 9:00	24.41	8.67735232	1
LH-SC-02	8/26/2025 9:15	24.41	8.70107281	1
LH-SC-02	8/26/2025 9:30	24.41	8.72942835	1
LH-SC-02	8/26/2025 9:45	24.44	8.77505448	1
LH-SC-02	8/26/2025 10:00	24.46	8.77629821	1
LH-SC-02	8/26/2025 10:15	24.48	8.84078155	1
LH-SC-02	8/26/2025 10:30	24.51	8.87003227	1
LH-SC-02	8/26/2025 10:45	24.53	8.89716057	1
LH-SC-02	8/26/2025 11:00	24.58	8.94643582	1
LH-SC-02	8/26/2025 11:15	24.63	8.99651187	1
LH-SC-02	8/26/2025 11:30	24.7	9.04398224	1
LH-SC-02	8/26/2025 11:45	24.75	9.06243052	1
LH-SC-02	8/26/2025 12:00	24.8	9.07896656	1
LH-SC-02	8/26/2025 12:15	24.9	9.12073243	1
LH-SC-02	8/26/2025 12:30	24.94	9.12779631	1
LH-SC-02	8/26/2025 12:45	24.99	9.14757627	1
LH-SC-02	8/26/2025 13:00	24.99	9.14104542	1
LH-SC-02	8/26/2025 13:15	25.06	9.18352756	1
LH-SC-02	8/26/2025 13:30	25.09	9.21023867	1
LH-SC-02	8/26/2025 13:45	25.11	9.21634668	1
LH-SC-02	8/26/2025 14:00	25.11	9.22722706	1
LH-SC-02	8/26/2025 14:15	25.16	9.26601656	1
LH-SC-02	8/26/2025 14:30	25.21	9.26835601	1
LH-SC-02	8/26/2025 14:45	25.19	9.28618395	1
LH-SC-02	8/26/2025 15:00	25.23	9.29892868	1
LH-SC-02	8/26/2025 15:15	25.26	9.31256308	1
LH-SC-02	8/26/2025 15:30	25.21	9.32382735	1
LH-SC-02	8/26/2025 15:45	25.21	9.31920474	1
LH-SC-02	8/26/2025 16:00	25.19	9.31881633	1
LH-SC-02	8/26/2025 16:15	25.16	9.29865223	1
LH-SC-02	8/26/2025 16:30	25.16	9.33373557	1
LH-SC-02	8/26/2025 16:45	25.14	9.34368339	1
LH-SC-02	8/26/2025 17:00	25.11	9.33439879	1
LH-SC-02	8/26/2025 17:15	25.11	9.35316744	1
LH-SC-02	8/26/2025 17:30	25.09	9.35985391	1
LH-SC-02	8/26/2025 17:45	25.06	9.36117952	1
LH-SC-02	8/26/2025 18:00	25.04	9.35562434	1
LH-SC-02	8/26/2025 18:15	25.02	9.35687071	1
LH-SC-02	8/26/2025 18:30	24.97	9.34719691	1
LH-SC-02	8/26/2025 18:45	24.97	9.33386219	1
LH-SC-02	8/26/2025 19:00	24.92	9.32118889	1
LH-SC-02	8/26/2025 19:15	24.9	9.311001	1
LH-SC-02	8/26/2025 19:30	24.87	9.25733239	1
LH-SC-02	8/26/2025 19:45	24.85	9.2814416	1
LH-SC-02	8/26/2025 20:00	24.82	9.22204324	1
LH-SC-02	8/26/2025 20:15	24.8	9.22682136	1
LH-SC-02	8/26/2025 20:30	24.77	9.16441202	1
LH-SC-02	8/26/2025 20:45	24.75	9.18225931	1
LH-SC-02	8/26/2025 21:00	24.73	9.09579647	1
LH-SC-02	8/26/2025 21:15	24.7	9.13087269	1
LH-SC-02	8/26/2025 21:30	24.68	9.04194027	1
LH-SC-02	8/26/2025 21:45	24.68	9.01224844	1
LH-SC-02	8/26/2025 22:00	24.65	9.11025337	1
LH-SC-02	8/26/2025 22:15	24.63	9.05726776	1
LH-SC-02	8/26/2025 22:30	24.6	9.02668532	1
LH-SC-02	8/26/2025 22:45	24.58	8.99657466	1
LH-SC-02	8/26/2025 23:00	24.53	9.00099809	1

pH Continous Monitoring Data

Station Name	Date Time	Temp C	pH SU	Use Code
LH-SC-02	8/26/2025 23:15	24.53	8.98192033	1
LH-SC-02	8/26/2025 23:30	24.51	8.87466575	1
LH-SC-02	8/26/2025 23:45	24.48	8.98825015	1
LH-SC-02	8/27/2025 0:00	24.46	8.99819748	1
LH-SC-02	8/27/2025 0:15	24.44	8.98524592	1
LH-SC-02	8/27/2025 0:30	24.41	8.96745121	1
LH-SC-02	8/27/2025 0:45	24.39	8.96431144	1
LH-SC-02	8/27/2025 1:00	24.36	8.82870733	1
LH-SC-02	8/27/2025 1:15	24.36	8.90751623	1
LH-SC-02	8/27/2025 1:30	24.34	8.87791869	1
LH-SC-02	8/27/2025 1:45	24.29	8.73039881	1
LH-SC-02	8/27/2025 2:00	24.29	8.75903854	1
LH-SC-02	8/27/2025 2:15	24.24	8.81416811	1
LH-SC-02	8/27/2025 2:30	24.22	8.72916918	1
LH-SC-02	8/27/2025 2:45	24.22	8.63586353	1
LH-SC-02	8/27/2025 3:00	24.19	8.67586483	1
LH-SC-02	8/27/2025 3:15	24.17	8.6301355	1
LH-SC-02	8/27/2025 3:30	24.12	8.65524497	1
LH-SC-02	8/27/2025 3:45	24.12	8.64405544	1
LH-SC-02	8/27/2025 4:00	24.1	8.52871511	1
LH-SC-02	8/27/2025 4:15	24.07	8.53569344	1
LH-SC-02	8/27/2025 4:30	24.05	8.52187482	1
LH-SC-02	8/27/2025 4:45	24.03	8.42588196	1
LH-SC-02	8/27/2025 5:00	23.98	8.2830469	1
LH-SC-02	8/27/2025 5:15	23.98	8.3633218	1
LH-SC-02	8/27/2025 5:30	23.95	8.40114332	1
LH-SC-02	8/27/2025 5:45	23.93	8.32531867	1
LH-SC-02	8/27/2025 6:00	23.91	8.3188533	1
LH-SC-02	8/27/2025 6:15	23.88	8.21464861	1
LH-SC-02	8/27/2025 6:30	23.86	8.10847342	1
LH-SC-02	8/27/2025 6:45	23.83	8.2225022	1
LH-SC-02	8/27/2025 7:00	23.81	8.02888559	1
LH-SC-02	8/27/2025 7:15	23.81	8.1750477	1
LH-SC-02	8/27/2025 7:30	23.81	8.07724203	1
LH-SC-02	8/27/2025 7:45	23.79	7.88688122	1
LH-SC-02	8/27/2025 8:00	23.76	7.928231	1
LH-SC-02	8/27/2025 8:15	23.76	7.99271711	1
LH-SC-02	8/27/2025 8:30	23.74	8.13898054	1
LH-SC-02	8/27/2025 8:45	23.74	7.97857422	1
LH-SC-02	8/27/2025 9:00	23.74	8.06492584	1
LH-SC-02	8/27/2025 9:15	23.71	7.88957984	1
LH-SC-02	8/27/2025 9:30	23.71	8.03360485	1
LH-SC-02	8/27/2025 9:45	23.71	8.01392781	1
LH-SC-02	8/27/2025 10:00	23.74	8.14171319	1
LH-SC-02	8/27/2025 10:15	23.79	8.09589344	1
LH-SC-02	8/27/2025 10:30	23.81	8.30591059	1
LH-SC-02	8/27/2025 10:45	23.81	8.20728532	1
LH-SC-02	8/27/2025 11:00	23.86	8.28793573	1
LH-SC-02	8/27/2025 11:15	23.93	8.41543832	1
LH-SC-02	8/27/2025 11:30	23.98	8.62325958	1
LH-SC-02	8/27/2025 11:45	24.05	8.60267678	1
LH-SC-02	8/27/2025 12:00	24.07	8.7879096	1
LH-SC-02	8/27/2025 12:15	24.12	8.7949776	1
LH-SC-02	8/27/2025 12:30	24.15	8.84036874	1
LH-SC-02	8/27/2025 12:45	24.17	8.88199397	1
LH-SC-02	8/27/2025 13:00	24.29	8.88478059	1
LH-SC-02	8/27/2025 13:15	24.36	8.91624247	1
LH-SC-02	8/27/2025 13:30	24.46	8.94285897	1
LH-SC-02	8/27/2025 13:45	24.58	8.98213249	1
LH-SC-02	8/27/2025 14:00	24.6	9.00597719	1
LH-SC-02	8/27/2025 14:15	24.68	9.02641335	1
LH-SC-02	8/27/2025 14:30	24.8	9.04166249	1
LH-SC-02	8/27/2025 14:45	24.82	9.03771362	1
LH-SC-02	8/27/2025 15:00	24.87	9.03655507	1
LH-SC-02	8/27/2025 15:15	24.9	9.00178055	1
LH-SC-02	8/27/2025 15:30	24.87	9.04145518	1
LH-SC-02	8/27/2025 15:45	24.82	9.03907499	1
LH-SC-02	8/27/2025 16:00	24.82	8.99088246	1
LH-SC-02	8/27/2025 16:15	24.8	8.9763123	1
LH-SC-02	8/27/2025 16:30	24.82	9.02546128	1
LH-SC-02	8/27/2025 16:45	24.87	9.05016649	1
LH-SC-02	8/27/2025 17:00	24.87	9.04907758	1
LH-SC-02	8/27/2025 17:15	24.87	9.05996672	1
LH-SC-02	8/27/2025 17:30	24.85	8.97815869	1
LH-SC-02	8/27/2025 17:45	24.82	9.008308	1
LH-SC-02	8/27/2025 18:00	24.8	9.06153984	1
LH-SC-02	8/27/2025 18:15	24.75	9.0858516	1
LH-SC-02	8/27/2025 18:30	24.7	9.03499357	1
LH-SC-02	8/27/2025 18:45	24.63	9.04228312	1
LH-SC-02	8/27/2025 19:00	24.58	9.05516079	1
LH-SC-02	8/27/2025 19:15	24.56	9.0062467	1
LH-SC-02	8/27/2025 19:30	24.51	8.93490101	1
LH-SC-02	8/27/2025 19:45	24.44	8.95716587	1
LH-SC-02	8/27/2025 20:00	24.44	8.88601157	1

Station Name	Date Time	Temp C	pH SU	Use Code
LH-SC-02	8/27/2025 20:15	24.41	8.84121457	1
LH-SC-02	8/27/2025 20:30	24.36	8.9088797	1
LH-SC-02	8/27/2025 20:45	24.34	8.83619353	1
LH-SC-02	8/27/2025 21:00	24.29	8.75876578	1
LH-SC-02	8/27/2025 21:15	24.24	8.75060451	1
LH-SC-02	8/27/2025 21:30	24.22	8.80064895	1
LH-SC-02	8/27/2025 21:45	24.17	8.72345684	1
LH-SC-02	8/27/2025 22:00	24.15	8.64116067	1
LH-SC-02	8/27/2025 22:15	24.12	8.66425117	1
LH-SC-02	8/27/2025 22:30	24.07	8.66070968	1
LH-SC-02	8/27/2025 22:45	24.03	8.52989418	1
LH-SC-02	8/27/2025 23:00	24.03	8.61916451	1
LH-SC-02	8/27/2025 23:15	23.98	8.4908333	1
LH-SC-02	8/27/2025 23:30	23.95	8.38230139	1
LH-SC-02	8/27/2025 23:45	23.93	8.33214591	1
LH-SC-02	8/28/2025 0:00	23.91	8.31612221	1
LH-SC-02	8/28/2025 0:15	23.88	8.25671153	1
LH-SC-02	8/28/2025 0:30	23.86	8.16938681	1
LH-SC-02	8/28/2025 0:45	23.86	8.07542176	1
LH-SC-02	8/28/2025 1:00	23.81	7.99774077	1
LH-SC-02	8/28/2025 1:15	23.79	8.00791706	1
LH-SC-02	8/28/2025 1:30	23.76	8.24956854	1
LH-SC-02	8/28/2025 1:45	23.74	7.82909848	1
LH-SC-02	8/28/2025 2:00	23.74	7.88511772	1
LH-SC-02	8/28/2025 2:15	23.69	7.74287197	1
LH-SC-02	8/28/2025 2:30	23.69	7.96999311	1
LH-SC-02	8/28/2025 2:45	23.66	7.85747578	1
LH-SC-02	8/28/2025 3:00	23.64	7.73370299	1
LH-SC-02	8/28/2025 3:15	23.62	8.1172977	1
LH-SC-02	8/28/2025 3:30	23.59	8.02418032	1
LH-SC-02	8/28/2025 3:45	23.57	8.06061436	1
LH-SC-02	8/28/2025 4:00	23.54	7.93876343	1
LH-SC-02	8/28/2025 4:15	23.52	7.88987608	1
LH-SC-02	8/28/2025 4:30	23.52	7.83436223	1
LH-SC-02	8/28/2025 4:45	23.47	7.6381203	1
LH-SC-02	8/28/2025 5:00	23.47	7.80359587	1
LH-SC-02	8/28/2025 5:15	23.42	7.70059943	1
LH-SC-02	8/28/2025 5:30	23.4	7.49382179	1
LH-SC-02	8/28/2025 5:45	23.38	7.71929848	1
LH-SC-02	8/28/2025 6:00	23.33	7.64717817	1
LH-SC-02	8/28/2025 6:15	23.33	7.66222851	1
LH-SC-02	8/28/2025 6:30	23.28	7.63387658	1
LH-SC-02	8/28/2025 6:45	23.28	7.62566593	1
LH-SC-02	8/28/2025 7:00	23.26	7.55071239	1
LH-SC-02	8/28/2025 7:15	23.23	7.55569536	1
LH-SC-02	8/28/2025 7:30	23.21	7.48291449	1
LH-SC-02	8/28/2025 7:45	23.21	7.55847039	1
LH-SC-02	8/28/2025 8:00	23.21	7.53958142	1
LH-SC-02	8/28/2025 8:15	23.21	7.55436409	1
LH-SC-02	8/28/2025 8:30	23.21	7.58064441	1
LH-SC-02	8/28/2025 8:45	23.21	7.48893706	1
LH-SC-02	8/28/2025 9:00	23.21	7.43555517	1
LH-SC-02	8/28/2025 9:15	23.23	7.55925391	1
LH-SC-02	8/28/2025 9:30	23.28	7.53425392	1
LH-SC-02	8/28/2025 9:45	23.3	7.57390005	1
LH-SC-02	8/28/2025 10:00	23.35	7.63044345	1
LH-SC-02	8/28/2025 10:15	23.38	7.72312883	1
LH-SC-02	8/28/2025 10:30	23.42	7.9457087	1
LH-SC-02	8/28/2025 10:45	23.54	8.12142724	1
LH-SC-02	8/28/2025 11:00	23.59	8.18357411	1
LH-SC-02	8/28/2025 11:15	23.66	8.22675577	1
LH-SC-02	8/28/2025 11:30	23.71	8.32001509	1
LH-SC-02	8/28/2025 11:45	23.79	8.35763686	1
LH-SC-02	8/28/2025 12:00	23.86	8.41659136	1
LH-SC-02	8/28/2025 12:15	23.93	8.47251409	1
LH-SC-02	8/28/2025 12:30	23.98	8.47008196	1
LH-SC-02	8/28/2025 12:45	24.03	8.4867605	1
LH-SC-02	8/28/2025 13:00	24.12	8.50623321	1
LH-SC-02	8/28/2025 13:15	24.19	8.60656066	1
LH-SC-02	8/28/2025 13:30	24.27	8.65222797	1
LH-SC-02	8/28/2025 13:45	24.36	8.6672718	1
LH-SC-02	8/28/2025 14:00	24.46	8.66480337	1
LH-SC-02	8/28/2025 14:15	24.6	8.69453786	1
LH-SC-02	8/28/2025 14:30	24.68	8.73766705	1
LH-SC-02	8/28/2025 14:45	24.65	8.76835421	1
LH-SC-02	8/28/2025 15:00	24.7	8.81436263	1
LH-SC-02	8/28/2025 15:15	24.73	8.81935468	1
LH-SC-02	8/28/2025 15:30	24.73	8.84958624	1
LH-SC-02	8/28/2025 15:45	24.77	8.91496701	1
LH-SC-02	8/28/2025 16:00	24.75	8.95158888	1
LH-SC-02	8/28/2025 16:15	24.75	8.95485694	1
LH-SC-02	8/28/2025 16:30	24.73	8.9574394	1
LH-SC-02	8/28/2025 16:45	24.7	8.89798448	1
LH-SC-02	8/28/2025 17:00	24.68	8.92753136	1

pH Continous Monitoring Data

Station Name	Date Time	Temp C	pH SU	Use Code
LH-SC-02	8/28/2025 17:15	24.68	8.88503662	1
LH-SC-02	8/28/2025 17:30	24.65	8.87596391	1
LH-SC-02	8/28/2025 17:45	24.63	8.80007693	1
LH-SC-02	8/28/2025 18:00	24.63	8.77691886	1
LH-SC-02	8/28/2025 18:15	24.6	8.79589869	1
LH-SC-02	8/28/2025 18:30	24.58	8.79819927	1
LH-SC-02	8/28/2025 18:45	24.56	8.75390062	1
LH-SC-02	8/28/2025 19:00	24.51	8.75092453	1
LH-SC-02	8/28/2025 19:15	24.48	8.71021323	1
LH-SC-02	8/28/2025 19:30	24.44	8.78214265	1
LH-SC-02	8/28/2025 19:45	24.44	8.83912061	1
LH-SC-02	8/28/2025 20:00	24.39	8.79007681	1
LH-SC-02	8/28/2025 20:15	24.34	8.79583193	1
LH-SC-02	8/28/2025 20:30	24.32	8.7422245	1
LH-SC-02	8/28/2025 20:45	24.29	8.58392705	1
LH-SC-02	8/28/2025 21:00	24.27	8.4637386	1
LH-SC-02	8/28/2025 21:15	24.24	8.59974324	1
LH-SC-02	8/28/2025 21:30	24.22	8.49917895	1
LH-SC-02	8/28/2025 21:45	24.19	8.44939846	1
LH-SC-02	8/28/2025 22:00	24.15	8.35599295	1
LH-SC-02	8/28/2025 22:15	24.12	8.5523559	1
LH-SC-02	8/28/2025 22:30	24.1	8.49268787	1
LH-SC-02	8/28/2025 22:45	24.05	8.54098339	1
LH-SC-02	8/28/2025 23:00	24	8.38998654	1
LH-SC-02	8/28/2025 23:15	24	8.22125678	1
LH-SC-02	8/28/2025 23:30	23.98	8.26038425	1
LH-SC-02	8/28/2025 23:45	23.95	8.21654701	1
LH-SC-02	8/29/2025 0:00	23.93	8.16965746	1
LH-SC-02	8/29/2025 0:15	23.91	8.06895927	1
LH-SC-02	8/29/2025 0:30	23.88	7.90819023	1
LH-SC-02	8/29/2025 0:45	23.86	7.88448697	1
LH-SC-02	8/29/2025 1:00	23.83	7.80289496	1
LH-SC-02	8/29/2025 1:15	23.83	7.87446859	1
LH-SC-02	8/29/2025 1:30	23.81	7.94310073	1
LH-SC-02	8/29/2025 1:45	23.79	7.78551712	1
LH-SC-02	8/29/2025 2:00	23.76	7.75881836	1
LH-SC-02	8/29/2025 2:15	23.74	7.85396556	1
LH-SC-02	8/29/2025 2:30	23.71	7.65372866	1
LH-SC-02	8/29/2025 2:45	23.69	7.76883648	1
LH-SC-02	8/29/2025 3:00	23.66	7.78668117	1
LH-SC-02	8/29/2025 3:15	23.66	7.53602999	1
LH-SC-02	8/29/2025 3:30	23.64	7.62135339	1
LH-SC-02	8/29/2025 3:45	23.62	7.53227499	1
LH-SC-02	8/29/2025 4:00	23.62	7.49974335	1
LH-SC-02	8/29/2025 4:15	23.59	7.64032288	1
LH-SC-02	8/29/2025 4:30	23.57	7.52033414	1
LH-SC-02	8/29/2025 4:45	23.54	7.43561763	1
LH-SC-02	8/29/2025 5:00	23.54	7.47499425	1
LH-SC-02	8/29/2025 5:15	23.52	7.39407997	1
LH-SC-02	8/29/2025 5:30	23.52	7.3596231	1
LH-SC-02	8/29/2025 5:45	23.5	7.46220447	1
LH-SC-02	8/29/2025 6:00	23.47	7.46061014	1
LH-SC-02	8/29/2025 6:15	23.47	7.37007722	1
LH-SC-02	8/29/2025 6:30	23.45	7.31375463	1
LH-SC-02	8/29/2025 6:45	23.42	7.39530708	1
LH-SC-02	8/29/2025 7:00	23.42	7.34168943	1
LH-SC-02	8/29/2025 7:15	23.4	7.35648568	1
LH-SC-02	8/29/2025 7:30	23.4	7.29301561	1
LH-SC-02	8/29/2025 7:45	23.38	7.33079167	1
LH-SC-02	8/29/2025 8:00	23.38	7.38879409	1
LH-SC-02	8/29/2025 8:15	23.38	7.39262444	1
LH-SC-02	8/29/2025 8:30	23.35	7.43534952	1
LH-SC-02	8/29/2025 8:45	23.33	7.44495637	1
LH-SC-02	8/29/2025 9:00	23.33	7.29199022	1
LH-SC-02	8/29/2025 9:15	23.35	7.34259097	1
LH-SC-02	8/29/2025 9:30	23.35	7.26597624	1
LH-SC-02	8/29/2025 9:45	23.35	7.29251777	1
LH-SC-02	8/29/2025 10:00	23.35	7.40661899	1
LH-SC-02	8/29/2025 10:15	23.42	7.5361902	1
LH-SC-02	8/29/2025 10:30	23.45	7.600963	1
LH-SC-02	8/29/2025 10:45	23.5	7.62903074	1
LH-SC-02	8/29/2025 11:00	23.57	7.69723764	1
LH-SC-02	8/29/2025 11:15	23.57	7.87277402	1
LH-SC-02	8/29/2025 11:30	23.59	7.80600493	1
LH-SC-02	8/29/2025 11:45	23.59	7.81475382	1
LH-SC-02	8/29/2025 12:00	23.62	7.86415235	1
LH-SC-02	8/29/2025 12:15	23.64	7.86792112	1
LH-SC-02	8/29/2025 12:30	23.66	7.98321138	1
LH-SC-02	8/29/2025 12:45	23.69	8.08259709	1
LH-SC-02	8/29/2025 13:00	23.69	8.36602021	1
LH-SC-02	8/29/2025 13:15	23.66	8.42929942	1
LH-SC-02	8/29/2025 13:30	23.69	8.3963577	1
LH-SC-02	8/29/2025 13:45	23.71	8.44764256	1
LH-SC-02	8/29/2025 14:00	23.76	8.54522092	1

pH Continous Monitoring Data

Station Name	Date Time	Temp C	pH SU	Use Code
LH-SC-02	8/29/2025 14:15	23.79	8.52348055	1
LH-SC-02	8/29/2025 14:30	23.71	8.53017681	1
LH-SC-02	8/29/2025 14:45	23.71	8.4216798	1
LH-SC-02	8/29/2025 15:00	23.71	8.51459915	1
LH-SC-02	8/29/2025 15:15	23.69	8.59833425	1
LH-SC-02	8/29/2025 15:30	23.69	8.65244976	1
LH-SC-02	8/29/2025 15:45	23.71	8.64359308	1
LH-SC-02	8/29/2025 16:00	23.76	8.74742311	1
LH-SC-02	8/29/2025 16:15	23.79	8.77511487	1
LH-SC-02	8/29/2025 16:30	23.83	8.8183117	1
LH-SC-02	8/29/2025 16:45	23.81	8.77718092	1
LH-SC-02	8/29/2025 17:00	23.79	8.79943133	1
LH-SC-02	8/29/2025 17:15	23.79	8.84369274	1
LH-SC-02	8/29/2025 17:30	23.76	8.84060007	1
LH-SC-02	8/29/2025 17:45	23.79	8.82456744	1
LH-SC-02	8/29/2025 18:00	23.76	8.82256582	1
LH-SC-02	8/29/2025 18:15	23.76	8.80453157	1
LH-SC-02	8/29/2025 18:30	23.74	8.65381106	1
LH-SC-02	8/29/2025 18:45	23.71	8.70125774	1
LH-SC-02	8/29/2025 19:00	23.71	8.51487245	1
LH-SC-02	8/29/2025 19:15	23.69	8.61773931	1
LH-SC-02	8/29/2025 19:30	23.66	8.5670619	1
LH-SC-02	8/29/2025 19:45	23.64	8.41463447	1
LH-SC-02	8/29/2025 20:00	23.64	8.17107367	1
LH-SC-02	8/29/2025 20:15	23.62	8.11565745	1
LH-SC-02	8/29/2025 20:30	23.59	8.15705405	1
LH-SC-02	8/29/2025 20:45	23.59	7.97934227	1
LH-SC-02	8/29/2025 21:00	23.59	8.27981187	1
LH-SC-02	8/29/2025 21:15	23.57	8.0327254	1
LH-SC-02	8/29/2025 21:30	23.57	7.79129452	1
LH-SC-02	8/29/2025 21:45	23.54	7.79903109	1
LH-SC-02	8/29/2025 22:00	23.54	7.67379154	1
LH-SC-02	8/29/2025 22:15	23.52	7.5031934	1
LH-SC-02	8/29/2025 22:30	23.5	7.54971989	1
LH-SC-02	8/29/2025 22:45	23.5	7.75620158	1
LH-SC-02	8/29/2025 23:00	23.47	7.70841322	1
LH-SC-02	8/29/2025 23:15	23.47	7.76885967	1
LH-SC-02	8/29/2025 23:30	23.47	7.69665215	1
LH-SC-02	8/29/2025 23:45	23.45	7.72241111	1
LH-SC-02	8/30/2025 0:00	23.45	7.70791393	1
LH-SC-02	8/30/2025 0:15	23.42	7.65190585	1
LH-SC-02	8/30/2025 0:30	23.42	7.61771092	1
LH-SC-02	8/30/2025 0:45	23.42	7.44536846	1
LH-SC-02	8/30/2025 1:00	23.4	7.49518968	1
LH-SC-02	8/30/2025 1:15	23.38	7.51847876	1
LH-SC-02	8/30/2025 1:30	23.38	7.54857436	1
LH-SC-02	8/30/2025 1:45	23.35	7.50266103	1
LH-SC-02	8/30/2025 2:00	23.33	7.46246949	1
LH-SC-02	8/30/2025 2:15	23.3	7.42009741	1
LH-SC-02	8/30/2025 2:30	23.28	7.38728312	1
LH-SC-02	8/30/2025 2:45	23.23	7.35559521	1
LH-SC-02	8/30/2025 3:00	23.23	7.305228	1
LH-SC-02	8/30/2025 3:15	23.21	7.39011212	1
LH-SC-02	8/30/2025 3:30	23.21	7.43117511	1
LH-SC-02	8/30/2025 3:45	23.18	7.3874138	1
LH-SC-02	8/30/2025 4:00	23.18	7.3816644	1
LH-SC-02	8/30/2025 4:15	23.16	7.41974829	1
LH-SC-02	8/30/2025 4:30	23.14	7.30888035	1
LH-SC-02	8/30/2025 4:45	23.11	7.26509632	1
LH-SC-02	8/30/2025 5:00	23.11	7.25797633	1
LH-SC-02	8/30/2025 5:15	23.09	7.28784494	1
LH-SC-02	8/30/2025 5:30	23.06	7.26322382	1
LH-SC-02	8/30/2025 5:45	23.04	7.27858058	1
LH-SC-02	8/30/2025 6:00	23.02	7.22573111	1
LH-SC-02	8/30/2025 6:15	22.99	7.2534236	1
LH-SC-02	8/30/2025 6:30	22.97	7.19946761	1
LH-SC-02	8/30/2025 6:45	22.94	7.25976846	1
LH-SC-02	8/30/2025 7:00	22.94	7.23921824	1
LH-SC-02	8/30/2025 7:15	22.92	7.26280024	1
LH-SC-02	8/30/2025 7:30	22.92	7.29705292	1
LH-SC-02	8/30/2025 7:45	22.92	7.25211341	1
LH-SC-02	8/30/2025 8:00	22.9	7.25651508	1
LH-SC-02	8/30/2025 8:15	22.9	7.22527452	1
LH-SC-02	8/30/2025 8:30	22.87	7.27435547	1
LH-SC-02	8/30/2025 8:45	22.87	7.26202243	1
LH-SC-02	8/30/2025 9:00	22.9	7.27049111	1
LH-SC-02	8/30/2025 9:15	22.9	7.32831354	1
LH-SC-02	8/30/2025 9:30	22.94	7.44581643	1
LH-SC-02	8/30/2025 9:45	22.99	7.46738374	1
LH-SC-02	8/30/2025 10:00	23.02	7.48870285	1
LH-SC-02	8/30/2025 10:15	23.09	7.54719431	1
LH-SC-02	8/30/2025 10:30	23.16	7.63604988	1
LH-SC-02	8/30/2025 10:45	23.21	7.69397827	1
LH-SC-02	8/30/2025 11:00	23.28	7.72255171	1

Station Name	Date Time	Temp C	pH SU	Use Code
LH-SC-02	8/30/2025 11:15	23.38	7.78605599	1
LH-SC-02	8/30/2025 11:30	23.4	7.83552058	1
LH-SC-02	8/30/2025 11:45	23.47	7.88947905	1
LH-SC-02	8/30/2025 12:00	23.54	7.98524973	1
LH-SC-02	8/30/2025 12:15	23.54	8.03064223	1
LH-SC-02	8/30/2025 12:30	23.62	8.07164405	1
LH-SC-02	8/30/2025 12:45	23.69	8.09790248	1
LH-SC-02	8/30/2025 13:00	23.76	8.13617136	1
LH-SC-02	8/30/2025 13:15	23.83	8.22031674	1
LH-SC-02	8/30/2025 13:30	23.93	8.24612261	1
LH-SC-02	8/30/2025 13:45	24	8.30316443	1
LH-SC-02	8/30/2025 14:00	24.03	8.32787569	1
LH-SC-02	8/30/2025 14:15	24	8.27586188	1
LH-SC-02	8/30/2025 14:30	24.03	8.24897929	1
LH-SC-02	8/30/2025 14:45	24.05	8.23115157	1
LH-SC-02	8/30/2025 15:00	24.15	8.38437328	1
LH-SC-02	8/30/2025 15:15	24.15	8.41711981	1
LH-SC-02	8/30/2025 15:30	24.12	8.32201538	1
LH-SC-02	8/30/2025 15:45	24.17	8.29696195	1
LH-SC-02	8/30/2025 16:00	24.17	8.38291581	1
LH-SC-02	8/30/2025 16:15	24.17	8.5106187	1
LH-SC-02	8/30/2025 16:30	24.17	8.49615662	1
LH-SC-02	8/30/2025 16:45	24.15	8.48288577	1
LH-SC-02	8/30/2025 17:00	24.12	8.49586243	1
LH-SC-02	8/30/2025 17:15	24.12	8.51169152	1
LH-SC-02	8/30/2025 17:30	24.1	8.48258932	1
LH-SC-02	8/30/2025 17:45	24.07	8.31705151	1
LH-SC-02	8/30/2025 18:00	24.07	8.35335535	1
LH-SC-02	8/30/2025 18:15	24.03	8.31777477	1
LH-SC-02	8/30/2025 18:30	24	8.3553123	1
LH-SC-02	8/30/2025 18:45	23.98	8.29888344	1
LH-SC-02	8/30/2025 19:00	23.93	8.1792156	1
LH-SC-02	8/30/2025 19:15	23.93	8.10411589	1
LH-SC-02	8/30/2025 19:30	23.91	8.07114413	1
LH-SC-02	8/30/2025 19:45	23.86	8.09973248	1
LH-SC-02	8/30/2025 20:00	23.83	7.95860858	1
LH-SC-02	8/30/2025 20:15	23.83	7.95259858	1
LH-SC-02	8/30/2025 20:30	23.81	7.68957095	1
LH-SC-02	8/30/2025 20:45	23.79	7.70956235	1
LH-SC-02	8/30/2025 21:00	23.76	7.63940977	1
LH-SC-02	8/30/2025 21:15	23.74	7.81898769	1
LH-SC-02	8/30/2025 21:30	23.74	7.78209697	1
LH-SC-02	8/30/2025 21:45	23.71	7.63842429	1
LH-SC-02	8/30/2025 22:00	23.69	7.78605505	1
LH-SC-02	8/30/2025 22:15	23.66	7.84408221	1
LH-SC-02	8/30/2025 22:30	23.64	7.71702823	1
LH-SC-02	8/30/2025 22:45	23.62	7.75070169	1
LH-SC-02	8/30/2025 23:00	23.59	7.63485482	1
LH-SC-02	8/30/2025 23:15	23.54	7.66093944	1
LH-SC-02	8/30/2025 23:30	23.52	7.66973495	1
LH-SC-02	8/30/2025 23:45	23.5	7.65802022	1
LH-SC-02	8/31/2025 0:00	23.45	7.66196059	1
LH-SC-02	8/31/2025 0:15	23.42	7.62482346	1
LH-SC-02	8/31/2025 0:30	23.4	7.5542825	1
LH-SC-02	8/31/2025 0:45	23.38	7.42627679	1
LH-SC-02	8/31/2025 1:00	23.35	7.44957797	1
LH-SC-02	8/31/2025 1:15	23.33	7.32674281	1
LH-SC-02	8/31/2025 1:30	23.3	7.44445406	1
LH-SC-02	8/31/2025 1:45	23.26	7.31970359	1
LH-SC-02	8/31/2025 2:00	23.23	7.3846111	1
LH-SC-02	8/31/2025 2:15	23.23	7.39939278	1
LH-SC-02	8/31/2025 2:30	23.21	7.36656934	1
LH-SC-02	8/31/2025 2:45	23.18	7.3630473	1
LH-SC-02	8/31/2025 3:00	23.16	7.31570449	1
LH-SC-02	8/31/2025 3:15	23.14	7.29820145	1
LH-SC-02	8/31/2025 3:30	23.11	7.24866558	1
LH-SC-02	8/31/2025 3:45	23.11	7.24483174	1
LH-SC-02	8/31/2025 4:00	23.09	7.25635056	1
LH-SC-02	8/31/2025 4:15	23.06	7.16763554	1
LH-SC-02	8/31/2025 4:30	23.02	7.19094214	1
LH-SC-02	8/31/2025 4:45	23.02	7.23614041	1
LH-SC-02	8/31/2025 5:00	22.99	7.23808203	1
LH-SC-02	8/31/2025 5:15	22.97	7.23289258	1
LH-SC-02	8/31/2025 5:30	22.97	7.24960506	1
LH-SC-02	8/31/2025 5:45	22.92	7.20744791	1
LH-SC-02	8/31/2025 6:00	22.9	7.18471661	1
LH-SC-02	8/31/2025 6:15	22.87	7.21351244	1
LH-SC-02	8/31/2025 6:30	22.85	7.19790395	1
LH-SC-02	8/31/2025 6:45	22.82	7.18065483	1
LH-SC-02	8/31/2025 7:00	22.82	7.17380198	1
LH-SC-02	8/31/2025 7:15	22.8	7.17518439	1
LH-SC-02	8/31/2025 7:30	22.8	7.14201435	1
LH-SC-02	8/31/2025 7:45	22.8	7.16778281	1
LH-SC-02	8/31/2025 8:00	22.78	7.19164529	1

Station Name	Date Time	Temp C	pH SU	Use Code
LH-SC-02	8/31/2025 8:15	22.78	7.20535284	1
LH-SC-02	8/31/2025 8:30	22.78	7.20151473	1
LH-SC-02	8/31/2025 8:45	22.78	7.14942603	1
LH-SC-02	8/31/2025 9:00	22.8	7.20122698	1
LH-SC-02	8/31/2025 9:15	22.8	7.23686421	1
LH-SC-02	8/31/2025 9:30	22.85	7.2825966	1
LH-SC-02	8/31/2025 9:45	22.85	7.18858502	1
LH-SC-02	8/31/2025 10:00	22.9	7.1811541	1
LH-SC-02	8/31/2025 10:15	22.92	7.22690344	1
LH-SC-02	8/31/2025 10:30	22.94	7.23099815	1
LH-SC-02	8/31/2025 10:45	22.99	7.27999739	1
LH-SC-02	8/31/2025 11:00	23.02	7.35694305	1
LH-SC-02	8/31/2025 11:15	23.04	7.34185388	1
LH-SC-02	8/31/2025 11:30	23.06	7.38017567	1
LH-SC-02	8/31/2025 11:45	23.11	7.40831761	1
LH-SC-02	8/31/2025 12:00	23.18	7.45558527	1
LH-SC-02	8/31/2025 12:15	23.23	7.4459277	1
LH-SC-02	8/31/2025 12:30	23.28	7.47185291	1
LH-SC-02	8/31/2025 12:45	23.42	7.56874377	1
LH-SC-02	8/31/2025 13:00	23.45	7.75742318	1
LH-SC-02	8/31/2025 13:15	23.47	7.77624453	1
LH-SC-02	8/31/2025 13:30	23.45	7.84741514	1
LH-SC-02	8/31/2025 13:45	23.45	7.74265246	1
LH-SC-02	8/31/2025 14:00	23.47	7.92230065	1
LH-SC-02	8/31/2025 14:15	23.59	7.97059338	1
LH-SC-02	8/31/2025 14:30	23.62	7.94015063	1
LH-SC-02	8/31/2025 14:45	23.64	8.32470012	1
LH-SC-02	8/31/2025 15:00	23.59	8.59340481	1
LH-SC-02	8/31/2025 15:15	23.59	8.68007348	1
LH-SC-02	8/31/2025 15:30	23.59	8.71834986	1
LH-SC-02	8/31/2025 15:45	23.59	8.76154749	1
LH-SC-02	8/31/2025 16:00	23.64	8.75113654	1
LH-SC-02	8/31/2025 16:15	23.66	8.72833147	1
LH-SC-02	8/31/2025 16:30	23.64	8.7147801	1
LH-SC-02	8/31/2025 16:45	23.66	8.76031205	1
LH-SC-02	8/31/2025 17:00	23.66	8.70537106	1
LH-SC-02	8/31/2025 17:15	23.71	8.75154351	1
LH-SC-02	8/31/2025 17:30	23.71	8.83544422	1
LH-SC-02	8/31/2025 17:45	23.86	8.87958774	1
LH-SC-02	8/31/2025 18:00	24.03	8.85639973	1
LH-SC-02	8/31/2025 18:15	23.91	8.85769583	1
LH-SC-02	8/31/2025 18:30	23.86	8.85882802	1
LH-SC-02	8/31/2025 18:45	23.69	8.8205358	1
LH-SC-02	8/31/2025 19:00	23.64	8.80143417	1
LH-SC-02	8/31/2025 19:15	23.57	8.77150939	1
LH-SC-02	8/31/2025 19:30	23.54	8.67871591	1
LH-SC-02	8/31/2025 19:45	23.5	8.67456649	1
LH-SC-02	8/31/2025 20:00	23.47	8.67911206	1
LH-SC-02	8/31/2025 20:15	23.47	8.63343534	1
LH-SC-02	8/31/2025 20:30	23.45	8.61576591	1
LH-SC-02	8/31/2025 20:45	23.42	8.53550287	1
LH-SC-02	8/31/2025 21:00	23.4	8.61877411	1
LH-SC-02	8/31/2025 21:15	23.4	8.63956603	1
LH-SC-02	8/31/2025 21:30	23.38	8.60492987	1
LH-SC-02	8/31/2025 21:45	23.35	8.58812756	1
LH-SC-02	8/31/2025 22:00	23.35	8.53832799	1
LH-SC-02	8/31/2025 22:15	23.33	8.45086616	1
LH-SC-02	8/31/2025 22:30	23.3	8.31445156	1
LH-SC-02	8/31/2025 22:45	23.28	8.13691631	1
LH-SC-02	8/31/2025 23:00	23.26	8.16929046	1
LH-SC-02	8/31/2025 23:15	23.23	8.10343872	1
LH-SC-02	8/31/2025 23:30	23.21	7.9751229	1
LH-SC-02	8/31/2025 23:45	23.18	7.97604296	1
LH-SC-02	9/1/2025 0:00	23.16	7.74940286	1
LH-SC-02	9/1/2025 0:15	23.14	7.77300179	1
LH-SC-02	9/1/2025 0:30	23.14	7.66046261	1
LH-SC-02	9/1/2025 0:45	23.11	7.59015115	1
LH-SC-02	9/1/2025 1:00	23.09	7.54555113	1
LH-SC-02	9/1/2025 1:15	23.06	7.65023309	1
LH-SC-02	9/1/2025 1:30	23.04	7.47031786	1
LH-SC-02	9/1/2025 1:45	23.04	7.40759238	1
LH-SC-02	9/1/2025 2:00	23.02	7.39501917	1
LH-SC-02	9/1/2025 2:15	23.02	7.42049456	1
LH-SC-02	9/1/2025 2:30	22.99	7.39588106	1
LH-SC-02	9/1/2025 2:45	22.97	7.39316804	1
LH-SC-02	9/1/2025 3:00	22.94	7.2827847	1
LH-SC-02	9/1/2025 3:15	22.94	7.28853876	1
LH-SC-02	9/1/2025 3:30	22.92	7.3441846	1
LH-SC-02	9/1/2025 3:45	22.9	7.27597191	1
LH-SC-02	9/1/2025 4:00	22.9	7.29953935	1
LH-SC-02	9/1/2025 4:15	22.87	7.24667463	1
LH-SC-02	9/1/2025 4:30	22.87	7.22036414	1
LH-SC-02	9/1/2025 4:45	22.85	7.23161656	1
LH-SC-02	9/1/2025 5:00	22.82	7.16859382	1

Station Name	Date Time	Temp C	pH SU	Use Code
LH-SC-02	9/1/2025 5:15	22.82	7.2524727	1
LH-SC-02	9/1/2025 5:30	22.8	7.18066704	1
LH-SC-02	9/1/2025 5:45	22.8	7.30704213	1
LH-SC-02	9/1/2025 6:00	22.78	7.29088797	1
LH-SC-02	9/1/2025 6:15	22.75	7.20893799	1
LH-SC-02	9/1/2025 6:30	22.73	7.2522753	1
LH-SC-02	9/1/2025 6:45	22.73	7.27092072	1
LH-SC-02	9/1/2025 7:00	22.7	7.24736482	1
LH-SC-02	9/1/2025 7:15	22.7	7.23392779	1
LH-SC-02	9/1/2025 7:30	22.7	7.17003332	1
LH-SC-02	9/1/2025 7:45	22.68	7.23010419	1
LH-SC-02	9/1/2025 8:00	22.68	7.22599054	1
LH-SC-02	9/1/2025 8:15	22.68	7.26740134	1
LH-SC-02	9/1/2025 8:30	22.66	7.23203958	1
LH-SC-02	9/1/2025 8:45	22.68	7.28303323	1
LH-SC-02	9/1/2025 9:00	22.68	7.31649096	1
LH-SC-02	9/1/2025 9:15	22.7	7.28685325	1
LH-SC-02	9/1/2025 9:30	22.73	7.27667886	1
LH-SC-02	9/1/2025 9:45	22.75	7.35233352	1
LH-SC-02	9/1/2025 10:00	22.78	7.40685387	1
LH-SC-02	9/1/2025 10:15	22.8	7.47481124	1
LH-SC-02	9/1/2025 10:30	22.82	7.52220088	1
LH-SC-02	9/1/2025 10:45	22.87	7.58871113	1
LH-SC-02	9/1/2025 11:00	22.92	7.64615621	1
LH-SC-02	9/1/2025 11:15	22.97	7.70193804	1
LH-SC-02	9/1/2025 11:30	23.02	7.77988928	1
LH-SC-02	9/1/2025 11:45	22.99	7.88078433	1
LH-SC-02	9/1/2025 12:00	23.06	7.95836149	1
LH-SC-02	9/1/2025 12:15	23.14	7.99753252	1
LH-SC-02	9/1/2025 12:30	23.16	7.98295382	1
LH-SC-02	9/1/2025 12:45	23.16	7.91587295	1
LH-SC-02	9/1/2025 13:00	23.18	7.9106093	1
LH-SC-02	9/1/2025 13:15	23.21	7.98579927	1
LH-SC-02	9/1/2025 13:30	23.18	7.99164847	1
LH-SC-02	9/1/2025 13:45	23.21	8.0003082	1
LH-SC-02	9/1/2025 14:00	23.26	8.00041317	1
LH-SC-02	9/1/2025 14:15	23.3	8.02463484	1
LH-SC-02	9/1/2025 14:30	23.26	8.03654251	1
LH-SC-02	9/1/2025 14:45	23.23	8.04814429	1
LH-SC-02	9/1/2025 15:00	23.26	8.11181197	1
LH-SC-02	9/1/2025 15:15	23.3	8.05419122	1
LH-SC-02	9/1/2025 15:30	23.35	8.09834055	1
LH-SC-02	9/1/2025 15:45	23.3	8.02655053	1
LH-SC-02	9/1/2025 16:00	23.28	8.08272596	1
LH-SC-02	9/1/2025 16:15	23.28	8.09996835	1
LH-SC-02	9/1/2025 16:30	23.3	8.05829627	1
LH-SC-02	9/1/2025 16:45	23.28	8.0961367	1
LH-SC-02	9/1/2025 17:00	23.28	8.09230506	1
LH-SC-02	9/1/2025 17:15	23.28	8.33424583	1
LH-SC-02	9/1/2025 17:30	23.23	8.42890942	1
LH-SC-02	9/1/2025 17:45	23.21	8.40354679	1
LH-SC-02	9/1/2025 18:00	23.21	8.40245178	1
LH-SC-02	9/1/2025 18:15	23.18	8.36946625	1
LH-SC-02	9/1/2025 18:30	23.14	8.27271957	1
LH-SC-02	9/1/2025 18:45	23.14	8.11061934	1
LH-SC-02	9/1/2025 19:00	23.11	7.85523377	1
LH-SC-02	9/1/2025 19:15	23.11	7.73474167	1
LH-SC-02	9/1/2025 19:30	23.09	7.55157614	1
LH-SC-02	9/1/2025 19:45	23.06	7.44947032	1
LH-SC-02	9/1/2025 20:00	23.04	7.5502997	1
LH-SC-02	9/1/2025 20:15	23.04	7.51304788	1
LH-SC-02	9/1/2025 20:30	23.02	7.45035281	1
LH-SC-02	9/1/2025 20:45	23.02	7.35365591	1
LH-SC-02	9/1/2025 21:00	22.99	7.41396219	1
LH-SC-02	9/1/2025 21:15	22.97	7.36357872	1
LH-SC-02	9/1/2025 21:30	22.97	7.2326186	1
LH-SC-02	9/1/2025 21:45	22.94	7.28168869	1
LH-SC-02	9/1/2025 22:00	22.94	7.2729206	1
LH-SC-02	9/1/2025 22:15	22.92	7.28198174	1
LH-SC-02	9/1/2025 22:30	22.92	7.28225576	1
LH-SC-02	9/1/2025 22:45	22.9	7.37490033	1
LH-SC-02	9/1/2025 23:00	22.9	7.29981339	1
LH-SC-02	9/1/2025 23:15	22.87	7.32916901	1
LH-SC-02	9/1/2025 23:30	22.87	7.30587326	1
LH-SC-02	9/1/2025 23:45	22.87	7.19734245	1
LH-SC-02	9/2/2025 0:00	22.82	7.13789305	1
LH-SC-02	9/2/2025 0:15	22.82	7.2113556	1
LH-SC-02	9/2/2025 0:30	22.82	7.25302093	1
LH-SC-02	9/2/2025 0:45	22.8	7.14201435	1
LH-SC-02	9/2/2025 1:00	22.8	7.15983297	1
LH-SC-02	9/2/2025 1:15	22.78	7.16231113	1
LH-SC-02	9/2/2025 1:30	22.78	7.16532679	1
LH-SC-02	9/2/2025 1:45	22.75	7.18974547	1
LH-SC-02	9/2/2025 2:00	22.73	7.18098398	1

pH Continous Monitoring Data

Station Name	Date Time	Temp C	pH SU	Use Code
LH-SC-02	9/2/2025 2:15	22.73	7.19633903	1
LH-SC-02	9/2/2025 2:30	22.7	7.07542564	1
LH-SC-02	9/2/2025 2:45	22.68	7.01975926	1
LH-SC-02	9/2/2025 3:00	22.68	7.10066116	1
LH-SC-02	9/2/2025 3:15	22.66	7.13001402	1
LH-SC-02	9/2/2025 3:30	22.63	7.05980895	1
LH-SC-02	9/2/2025 3:45	22.63	7.06145469	1
LH-SC-02	9/2/2025 4:00	22.63	7.00714526	1
LH-SC-02	9/2/2025 4:15	22.61	7.11686919	1
LH-SC-02	9/2/2025 4:30	22.58	7.05570402	1
LH-SC-02	9/2/2025 4:45	22.58	7.10947396	1
LH-SC-02	9/2/2025 5:00	22.56	7.10152507	1
LH-SC-02	9/2/2025 5:15	22.54	7.08369765	1
LH-SC-02	9/2/2025 5:30	22.54	7.04720597	1
LH-SC-02	9/2/2025 5:45	22.51	7.02772826	1
LH-SC-02	9/2/2025 6:00	22.47	7.05572474	1
LH-SC-02	9/2/2025 6:15	22.47	6.98903618	1
LH-SC-02	9/2/2025 6:30	22.47	7.05984132	1
LH-SC-02	9/2/2025 6:45	22.44	7.09772375	1
LH-SC-02	9/2/2025 7:00	22.44	7.08317704	1
LH-SC-02	9/2/2025 7:15	22.44	7.10513435	1
LH-SC-02	9/2/2025 7:30	22.44	7.05957293	1
LH-SC-02	9/2/2025 7:45	22.42	7.05683211	1
LH-SC-02	9/2/2025 8:00	22.42	7.04914653	1
LH-SC-02	9/2/2025 8:15	22.42	7.00440548	1
LH-SC-02	9/2/2025 8:30	22.42	7.06040041	1
LH-SC-02	9/2/2025 8:45	22.42	7.03048155	1
LH-SC-02	9/2/2025 9:00	22.44	7.04420281	1
LH-SC-02	9/2/2025 9:15	22.49	6.98848808	1
LH-SC-02	9/2/2025 9:30	22.51	7.09029178	1
LH-SC-02	9/2/2025 9:45	22.54	7.09412385	1
LH-SC-02	9/2/2025 10:00	22.66	7.1730732	1
LH-SC-02	9/2/2025 10:15	22.73	7.15356424	1
LH-SC-02	9/2/2025 10:30	22.82	7.24699042	1
LH-SC-02	9/2/2025 10:45	22.85	7.31713146	1
LH-SC-02	9/2/2025 11:00	22.9	7.38531384	1
LH-SC-02	9/2/2025 11:15	22.94	7.46362662	1
LH-SC-02	9/2/2025 11:30	23.06	7.57765173	2
LH-SC-02	9/2/2025 11:45			2
LH-SC-02	9/2/2025 12:00	24.53	9.96739452	2
LH-SC-02	9/2/2025 12:15	23.06	7.73981608	1
LH-SC-02	9/2/2025 12:30	22.85	7.82978042	1
LH-SC-02	9/2/2025 12:45	22.87	7.83599561	1
LH-SC-02	9/2/2025 13:00	22.87	7.91615851	1
LH-SC-02	9/2/2025 13:15	22.9	7.99158566	1
LH-SC-02	9/2/2025 13:30	22.94	8.06614369	1
LH-SC-02	9/2/2025 13:45	22.97	8.12164014	1
LH-SC-02	9/2/2025 14:00	23.02	8.24163425	1
LH-SC-02	9/2/2025 14:15	23.02	8.29096125	1
LH-SC-02	9/2/2025 14:30	23.04	8.3252099	1
LH-SC-02	9/2/2025 14:45	23.02	8.238909	1
LH-SC-02	9/2/2025 15:00	23.02	8.24272435	1
LH-SC-02	9/2/2025 15:15	22.97	8.26092386	1
LH-SC-02	9/2/2025 15:30	22.99	8.47097665	1
LH-SC-02	9/2/2025 15:45	23.04	8.56501558	1
LH-SC-02	9/2/2025 16:00	23.04	8.59499129	1
LH-SC-02	9/2/2025 16:15	23.02	8.56321358	1
LH-SC-02	9/2/2025 16:30	23.02	8.52042718	1
LH-SC-02	9/2/2025 16:45	23.09	8.51788824	1
LH-SC-02	9/2/2025 17:00	23.06	8.44746756	1
LH-SC-02	9/2/2025 17:15	23.04	8.36281579	1
LH-SC-02	9/2/2025 17:30	23.16	8.50608903	1
LH-SC-02	9/2/2025 17:45	23.16	8.49001766	1
LH-SC-02	9/2/2025 18:00	23.14	8.44680433	1
LH-SC-02	9/2/2025 18:15	23.14	8.4160215	1
LH-SC-02	9/2/2025 18:30	23.11	8.44586107	1
LH-SC-02	9/2/2025 18:45	23.09	8.47674671	1
LH-SC-02	9/2/2025 19:00	23.06	8.42566852	1
LH-SC-02	9/2/2025 19:15	23.04	8.42113217	1
LH-SC-02	9/2/2025 19:30	23.02	8.37217366	1
LH-SC-02	9/2/2025 19:45	22.99	8.33115724	1
LH-SC-02	9/2/2025 20:00	22.97	8.26664785	1
LH-SC-02	9/2/2025 20:15	22.92	8.33010887	1
LH-SC-02	9/2/2025 20:30	22.92	8.28103783	1
LH-SC-02	9/2/2025 20:45	22.9	8.28630444	1
LH-SC-02	9/2/2025 21:00	22.9	8.24568178	1
LH-SC-02	9/2/2025 21:15	22.87	8.2392641	1
LH-SC-02	9/2/2025 21:30	22.87	8.25126127	1
LH-SC-02	9/2/2025 21:45	22.87	8.21390645	1
LH-SC-02	9/2/2025 22:00	22.85	8.20362658	1
LH-SC-02	9/2/2025 22:15	22.85	8.18726569	1
LH-SC-02	9/2/2025 22:30	22.85	8.09918961	1
LH-SC-02	9/2/2025 22:45	22.82	8.04530464	1
LH-SC-02	9/2/2025 23:00	22.82	8.0319419	1

pH Continous Monitoring Data

Station Name	Date Time	Temp C	pH SU	Use Code
LH-SC-02	9/2/2025 23:15	22.82	7.98830846	1
LH-SC-02	9/2/2025 23:30	22.8	7.91882975	1
LH-SC-02	9/2/2025 23:45	22.78	7.83297689	1
LH-SC-02	9/3/2025 0:00	22.78	7.8359771	1
LH-SC-02	9/3/2025 0:15	22.75	7.78150715	1
LH-SC-02	9/3/2025 0:30	22.75	7.64648426	1
LH-SC-02	9/3/2025 0:45	22.75	7.70213005	1
LH-SC-02	9/3/2025 1:00	22.73	7.66153151	1
LH-SC-02	9/3/2025 1:15	22.7	7.63458945	1
LH-SC-02	9/3/2025 1:30	22.7	7.60376083	1
LH-SC-02	9/3/2025 1:45	22.68	7.55741918	1
LH-SC-02	9/3/2025 2:00	22.68	7.55605499	1
LH-SC-02	9/3/2025 2:15	22.66	7.5214398	1
LH-SC-02	9/3/2025 2:30	22.63	7.5179452	1
LH-SC-02	9/3/2025 2:45	22.63	7.50702983	1
LH-SC-02	9/3/2025 3:00	22.63	7.48192448	1
LH-SC-02	9/3/2025 3:15	22.61	7.48059256	1
LH-SC-02	9/3/2025 3:30	22.61	7.4533023	1
LH-SC-02	9/3/2025 3:45	22.58	7.44461451	1
LH-SC-02	9/3/2025 4:00	22.58	7.4336973	1
LH-SC-02	9/3/2025 4:15	22.56	7.41516611	1
LH-SC-02	9/3/2025 4:30	22.56	7.42662996	1
LH-SC-02	9/3/2025 4:45	22.54	7.39772429	1
LH-SC-02	9/3/2025 5:00	22.51	7.38220393	1
LH-SC-02	9/3/2025 5:15	22.51	7.38138495	1
LH-SC-02	9/3/2025 5:30	22.51	7.35272048	1
LH-SC-02	9/3/2025 5:45	22.49	7.35520146	1
LH-SC-02	9/3/2025 6:00	22.47	7.3535873	1
LH-SC-02	9/3/2025 6:15	22.44	7.33532819	1
LH-SC-02	9/3/2025 6:30	22.44	7.32358663	1
LH-SC-02	9/3/2025 6:45	22.42	7.31732773	1
LH-SC-02	9/3/2025 7:00	22.42	7.30968154	1
LH-SC-02	9/3/2025 7:15	22.42	7.32306237	1
LH-SC-02	9/3/2025 7:30	22.42	7.32224313	1
LH-SC-02	9/3/2025 7:45	22.42	7.31432387	1
LH-SC-02	9/3/2025 8:00	22.42	7.33043548	1
LH-SC-02	9/3/2025 8:15	22.39	7.34084704	1
LH-SC-02	9/3/2025 8:30	22.42	7.33098163	1
LH-SC-02	9/3/2025 8:45	22.42	7.30858923	1
LH-SC-02	9/3/2025 9:00	22.42	7.32907009	1
LH-SC-02	9/3/2025 9:15	22.44	7.37492183	1
LH-SC-02	9/3/2025 9:30	22.44	7.37710631	1
LH-SC-02	9/3/2025 9:45	22.47	7.47617861	1
LH-SC-02	9/3/2025 10:00	22.47	7.48928414	1
LH-SC-02	9/3/2025 10:15	22.49	7.50535883	1
LH-SC-02	9/3/2025 10:30	22.54	7.59453367	1
LH-SC-02	9/3/2025 10:45	22.63	7.67539937	1
LH-SC-02	9/3/2025 11:00	22.75	7.66121403	1
LH-SC-02	9/3/2025 11:15	22.9	7.69904796	1
LH-SC-02	9/3/2025 11:30	22.97	7.70815013	1
LH-SC-02	9/3/2025 11:45	23.06	7.74826321	1
LH-SC-02	9/3/2025 12:00	23.14	7.7221818	1
LH-SC-02	9/3/2025 12:15	23.16	7.72512942	1
LH-SC-02	9/3/2025 12:30	23.21	7.78301766	1
LH-SC-02	9/3/2025 12:45	23.3	7.88052397	1
LH-SC-02	9/3/2025 13:00	23.38	7.98861964	1
LH-SC-02	9/3/2025 13:15	23.45	8.06730396	1
LH-SC-02	9/3/2025 13:30	23.52	8.04827961	1
LH-SC-02	9/3/2025 13:45	23.57	8.05653558	1
LH-SC-02	9/3/2025 14:00	23.62	8.0093061	1
LH-SC-02	9/3/2025 14:15	23.64	8.1125812	1
LH-SC-02	9/3/2025 14:30	23.62	8.15318029	1
LH-SC-02	9/3/2025 14:45	23.59	8.1579209	1
LH-SC-02	9/3/2025 15:00	23.59	7.85491135	1
LH-SC-02	9/3/2025 15:15	23.64	8.28418517	1
LH-SC-02	9/3/2025 15:30	23.62	8.29814238	1
LH-SC-02	9/3/2025 15:45	23.74	8.15298607	1
LH-SC-02	9/3/2025 16:00	23.74	8.45393948	1
LH-SC-02	9/3/2025 16:15	23.64	8.54308687	1
LH-SC-02	9/3/2025 16:30	23.59	8.59312312	1
LH-SC-02	9/3/2025 16:45	23.66	8.58894029	1
LH-SC-02	9/3/2025 17:00	23.54	8.63447072	1
LH-SC-02	9/3/2025 17:15	23.47	8.69254405	1
LH-SC-02	9/3/2025 17:30	23.4	8.72696552	1
LH-SC-02	9/3/2025 17:45	23.33	8.79325531	1
LH-SC-02	9/3/2025 18:00	23.28	8.84556437	1
LH-SC-02	9/3/2025 18:15	23.28	8.81479607	1
LH-SC-02	9/3/2025 18:30	23.35	8.82825093	1
LH-SC-02	9/3/2025 18:45	23.35	8.80701765	1
LH-SC-02	9/3/2025 19:00	23.3	8.78309061	1
LH-SC-02	9/3/2025 19:15	23.28	8.75325947	1
LH-SC-02	9/3/2025 19:30	23.3	8.7229195	1
LH-SC-02	9/3/2025 19:45	23.33	8.68490382	1
LH-SC-02	9/3/2025 20:00	23.35	8.6472236	1

pH Continous Monitoring Data

Station Name	Date Time	Temp C	pH SU	Use Code
LH-SC-02	9/3/2025 20:15	23.35	8.62816809	1
LH-SC-02	9/3/2025 20:30	23.42	8.62723949	1
LH-SC-02	9/3/2025 20:45	23.45	8.5511507	1
LH-SC-02	9/3/2025 21:00	23.52	8.41747259	1
LH-SC-02	9/3/2025 21:15	23.4	8.46676559	1
LH-SC-02	9/3/2025 21:30	23.38	8.59996739	1
LH-SC-02	9/3/2025 21:45	23.33	8.62011072	1
LH-SC-02	9/3/2025 22:00	23.3	8.52334745	1
LH-SC-02	9/3/2025 22:15	23.26	8.36806732	1
LH-SC-02	9/3/2025 22:30	23.28	8.31351785	1
LH-SC-02	9/3/2025 22:45	23.35	8.33117438	1
LH-SC-02	9/3/2025 23:00	23.35	8.29143003	1
LH-SC-02	9/3/2025 23:15	23.45	8.26405379	1
LH-SC-02	9/3/2025 23:30	23.5	8.18738516	1
LH-SC-02	9/3/2025 23:45	23.5	8.08480953	1
LH-SC-02	9/4/2025 0:00	23.47	8.0601571	1
LH-SC-02	9/4/2025 0:15	23.45	8.0512483	1
LH-SC-02	9/4/2025 0:30	23.42	8.02386675	1
LH-SC-02	9/4/2025 0:45	23.38	7.9948801	1
LH-SC-02	9/4/2025 1:00	23.35	7.99634187	1
LH-SC-02	9/4/2025 1:15	23.33	7.94114438	1
LH-SC-02	9/4/2025 1:30	23.3	7.93034892	1
LH-SC-02	9/4/2025 1:45	23.28	7.91244082	1
LH-SC-02	9/4/2025 2:00	23.23	7.90388013	1
LH-SC-02	9/4/2025 2:15	23.21	7.86390565	1
LH-SC-02	9/4/2025 2:30	23.21	7.85627985	1
LH-SC-02	9/4/2025 2:45	23.18	7.81196897	1
LH-SC-02	9/4/2025 3:00	23.14	7.79791303	1
LH-SC-02	9/4/2025 3:15	23.11	7.77974021	1
LH-SC-02	9/4/2025 3:30	23.09	7.74301068	1
LH-SC-02	9/4/2025 3:45	23.06	7.72346679	1
LH-SC-02	9/4/2025 4:00	23.04	7.67446448	1
LH-SC-02	9/4/2025 4:15	23.04	7.66628929	1
LH-SC-02	9/4/2025 4:30	23.02	7.61946	1
LH-SC-02	9/4/2025 4:45	22.99	7.6026245	1
LH-SC-02	9/4/2025 5:00	22.97	7.59748636	1
LH-SC-02	9/4/2025 5:15	22.94	7.51222357	1
LH-SC-02	9/4/2025 5:30	22.92	7.52234499	1
LH-SC-02	9/4/2025 5:45	22.92	7.50898676	1
LH-SC-02	9/4/2025 6:00	22.9	7.50056945	1
LH-SC-02	9/4/2025 6:15	22.87	7.47744383	1
LH-SC-02	9/4/2025 6:30	22.87	7.41227739	1
LH-SC-02	9/4/2025 6:45	22.85	7.41339597	1
LH-SC-02	9/4/2025 7:00	22.82	7.42107372	1
LH-SC-02	9/4/2025 7:15	22.82	7.41289245	1
LH-SC-02	9/4/2025 7:30	22.82	7.40552931	1
LH-SC-02	9/4/2025 7:45	22.8	7.41182944	1
LH-SC-02	9/4/2025 8:00	22.82	7.40116596	1
LH-SC-02	9/4/2025 8:15	22.82	7.38998489	1
LH-SC-02	9/4/2025 8:30	22.8	7.41401126	1
LH-SC-02	9/4/2025 8:45	22.8	7.43446582	1
LH-SC-02	9/4/2025 9:00	22.8	7.40501126	1
LH-SC-02	9/4/2025 9:15	22.85	7.44911723	1
LH-SC-02	9/4/2025 9:30	22.85	7.49847255	1
LH-SC-02	9/4/2025 9:45	22.85	7.50583495	1
LH-SC-02	9/4/2025 10:00	22.87	7.50471012	1
LH-SC-02	9/4/2025 10:15	22.9	7.59517391	1
LH-SC-02	9/4/2025 10:30	22.92	7.60767408	1
LH-SC-02	9/4/2025 10:45	22.94	7.6139028	1
LH-SC-02	9/4/2025 11:00	22.97	7.68252847	1
LH-SC-02	9/4/2025 11:15	22.99	7.81548798	1
LH-SC-02	9/4/2025 11:30	23.02	7.82358112	1
LH-SC-02	9/4/2025 11:45	23.06	7.94854193	1
LH-SC-02	9/4/2025 12:00	23.06	7.9673436	1
LH-SC-02	9/4/2025 12:15	23.11	8.07779183	1
LH-SC-02	9/4/2025 12:30	23.21	8.14143045	1
LH-SC-02	9/4/2025 12:45	23.26	8.19052498	1
LH-SC-02	9/4/2025 13:00	23.35	8.18390252	1
LH-SC-02	9/4/2025 13:15	23.3	8.26060935	1
LH-SC-02	9/4/2025 13:30	23.4	8.22616231	1
LH-SC-02	9/4/2025 13:45	23.42	8.30065073	1
LH-SC-02	9/4/2025 14:00	23.47	8.34886732	1
LH-SC-02	9/4/2025 14:15	23.47	8.46696368	1
LH-SC-02	9/4/2025 14:30	23.45	8.60122258	1
LH-SC-02	9/4/2025 14:45	23.42	8.45578039	1
LH-SC-02	9/4/2025 15:00	23.4	8.69267139	1
LH-SC-02	9/4/2025 15:15	23.35	8.64885693	1
LH-SC-02	9/4/2025 15:30	23.38	8.70149576	1
LH-SC-02	9/4/2025 15:45	23.38	8.75321262	1
LH-SC-02	9/4/2025 16:00	23.4	8.7707858	1
LH-SC-02	9/4/2025 16:15	23.35	8.78170104	1
LH-SC-02	9/4/2025 16:30	23.5	8.75005468	1
LH-SC-02	9/4/2025 16:45	23.52	8.76353999	1
LH-SC-02	9/4/2025 17:00	23.57	8.72896834	1

pH Continous Monitoring Data

Station Name	Date Time	Temp C	pH SU	Use Code
LH-SC-02	9/4/2025 17:15	23.54	8.7253345	1
LH-SC-02	9/4/2025 17:30	23.52	8.70559002	1
LH-SC-02	9/4/2025 17:45	23.5	8.6804012	1
LH-SC-02	9/4/2025 18:00	23.42	8.60029592	1
LH-SC-02	9/4/2025 18:15	23.42	8.61199868	1
LH-SC-02	9/4/2025 18:30	23.45	8.6654452	1
LH-SC-02	9/4/2025 18:45	23.4	8.61673438	1
LH-SC-02	9/4/2025 19:00	23.38	8.65032328	1
LH-SC-02	9/4/2025 19:15	23.38	8.60922199	1
LH-SC-02	9/4/2025 19:30	23.35	8.59686261	1
LH-SC-02	9/4/2025 19:45	23.33	8.53272171	1
LH-SC-02	9/4/2025 20:00	23.3	8.53015414	1
LH-SC-02	9/4/2025 20:15	23.28	8.51228651	1
LH-SC-02	9/4/2025 20:30	23.26	8.53635131	1
LH-SC-02	9/4/2025 20:45	23.23	8.48122347	1
LH-SC-02	9/4/2025 21:00	23.21	8.43747506	1
LH-SC-02	9/4/2025 21:15	23.18	8.39186112	1
LH-SC-02	9/4/2025 21:30	23.16	8.33856543	1
LH-SC-02	9/4/2025 21:45	23.16	8.30805707	1
LH-SC-02	9/4/2025 22:00	23.14	8.26047283	1
LH-SC-02	9/4/2025 22:15	23.11	8.21864438	1
LH-SC-02	9/4/2025 22:30	23.11	8.21728217	1
LH-SC-02	9/4/2025 22:45	23.09	8.09012531	1
LH-SC-02	9/4/2025 23:00	23.06	8.08941825	1
LH-SC-02	9/4/2025 23:15	23.06	8.05508476	1
LH-SC-02	9/4/2025 23:30	23.04	8.04643579	1
LH-SC-02	9/4/2025 23:45	23.04	7.9960221	1
LH-SC-02	9/5/2025 0:00	23.02	7.94894256	1
LH-SC-02	9/5/2025 0:15	23.02	7.88326407	1
LH-SC-02	9/5/2025 0:30	22.99	7.82557242	1
LH-SC-02	9/5/2025 0:45	22.99	7.78223658	1
LH-SC-02	9/5/2025 1:00	22.99	7.7517107	1
LH-SC-02	9/5/2025 1:15	22.97	7.72750266	1
LH-SC-02	9/5/2025 1:30	22.97	7.69970043	1
LH-SC-02	9/5/2025 1:45	22.94	7.68913998	1
LH-SC-02	9/5/2025 2:00	22.94	7.67360187	1
LH-SC-02	9/5/2025 2:15	22.94	7.65451998	1
LH-SC-02	9/5/2025 2:30	22.92	7.69572934	1
LH-SC-02	9/5/2025 2:45	22.94	7.76464977	1
LH-SC-02	9/5/2025 3:00	22.94	7.73384614	1
LH-SC-02	9/5/2025 3:15	22.94	7.72130661	1
LH-SC-02	9/5/2025 3:30	22.94	7.76001559	1
LH-SC-02	9/5/2025 3:45	22.94	7.72648598	1
LH-SC-02	9/5/2025 4:00	22.94	7.71858062	1
LH-SC-02	9/5/2025 4:15	22.92	7.67664616	1
LH-SC-02	9/5/2025 4:30	22.92	7.6499297	1
LH-SC-02	9/5/2025 4:45	22.92	7.67855448	1
LH-SC-02	9/5/2025 5:00	22.9	7.65897057	1
LH-SC-02	9/5/2025 5:15	22.9	7.62870805	1
LH-SC-02	9/5/2025 5:30	22.87	7.61513862	1
LH-SC-02	9/5/2025 5:45	22.87	7.61295731	1
LH-SC-02	9/5/2025 6:00	22.87	7.59796085	1
LH-SC-02	9/5/2025 6:15	22.87	7.57669314	1
LH-SC-02	9/5/2025 6:30	22.87	7.55978804	1
LH-SC-02	9/5/2025 6:45	22.85	7.55573564	1
LH-SC-02	9/5/2025 7:00	22.85	7.54455571	1
LH-SC-02	9/5/2025 7:15	22.85	7.54128353	1
LH-SC-02	9/5/2025 7:30	22.85	7.5358299	1
LH-SC-02	9/5/2025 7:45	22.85	7.51483344	1
LH-SC-02	9/5/2025 8:00	22.85	7.53337577	1
LH-SC-02	9/5/2025 8:15	22.85	7.49738183	1
LH-SC-02	9/5/2025 8:30	22.85	7.50556227	1
LH-SC-02	9/5/2025 8:45	22.87	7.50852741	1
LH-SC-02	9/5/2025 9:00	22.87	7.5115267	1
LH-SC-02	9/5/2025 9:15	22.87	7.47662584	1
LH-SC-02	9/5/2025 9:30	22.87	7.50007485	1
LH-SC-02	9/5/2025 9:45	22.9	7.51610967	1
LH-SC-02	9/5/2025 10:00	22.9	7.5433732	1
LH-SC-02	9/5/2025 10:15	22.9	7.57390835	1
LH-SC-02	9/5/2025 10:30	22.92	7.59268015	1
LH-SC-02	9/5/2025 10:45	22.92	7.64911185	1
LH-SC-02	9/5/2025 11:00	22.94	7.7035877	1
LH-SC-02	9/5/2025 11:15	22.99	7.75498133	1
LH-SC-02	9/5/2025 11:30	23.04	7.78864469	1
LH-SC-02	9/5/2025 11:45	23.06	7.90903116	1
LH-SC-02	9/5/2025 12:00	23.11	8.04918541	1
LH-SC-02	9/5/2025 12:15	23.16	8.19964342	1
LH-SC-02	9/5/2025 12:30	23.21	8.26044746	1
LH-SC-02	9/5/2025 12:45	23.28	8.4374079	1
LH-SC-02	9/5/2025 13:00	23.33	8.53653307	1
LH-SC-02	9/5/2025 13:15	23.47	8.49063738	1
LH-SC-02	9/5/2025 13:30	23.57	8.4539564	1
LH-SC-02	9/5/2025 13:45	23.66	8.38145217	1
LH-SC-02	9/5/2025 14:00	23.76	8.39784134	1

Station Name	Date Time	Temp C	pH SU	Use Code
LH-SC-02	9/5/2025 14:15	23.83	8.40349107	1
LH-SC-02	9/5/2025 14:30	23.91	8.40093944	1
LH-SC-02	9/5/2025 14:45	24.03	8.3743003	1
LH-SC-02	9/5/2025 15:00	24.05	8.39267528	1
LH-SC-02	9/5/2025 15:15	24.1	8.44946332	1
LH-SC-02	9/5/2025 15:30	24.17	8.51997596	1
LH-SC-02	9/5/2025 15:45	24.17	8.55743893	1
LH-SC-02	9/5/2025 16:00	24.22	8.57889108	1
LH-SC-02	9/5/2025 16:15	24.34	8.59480447	1
LH-SC-02	9/5/2025 16:30	24.36	8.61070381	1
LH-SC-02	9/5/2025 16:45	24.41	8.61748572	1
LH-SC-02	9/5/2025 17:00	24.41	8.63837211	1
LH-SC-02	9/5/2025 17:15	24.41	8.65112095	1
LH-SC-02	9/5/2025 17:30	24.44	8.67075389	1
LH-SC-02	9/5/2025 17:45	24.41	8.67417735	1
LH-SC-02	9/5/2025 18:00	24.41	8.68936746	1
LH-SC-02	9/5/2025 18:15	24.39	8.67835894	1
LH-SC-02	9/5/2025 18:30	24.39	8.68568323	1
LH-SC-02	9/5/2025 18:45	24.36	8.68775228	1
LH-SC-02	9/5/2025 19:00	24.34	8.66914496	1
LH-SC-02	9/5/2025 19:15	24.34	8.65395129	1
LH-SC-02	9/5/2025 19:30	24.32	8.64863581	1
LH-SC-02	9/5/2025 19:45	24.29	8.62383685	1
LH-SC-02	9/5/2025 20:00	24.29	8.61596737	1
LH-SC-02	9/5/2025 20:15	24.24	8.61325357	1
LH-SC-02	9/5/2025 20:30	24.24	8.59886901	1
LH-SC-02	9/5/2025 20:45	24.22	8.57671968	1
LH-SC-02	9/5/2025 21:00	24.19	8.55380529	1
LH-SC-02	9/5/2025 21:15	24.19	8.53263199	1
LH-SC-02	9/5/2025 21:30	24.17	8.51698978	1
LH-SC-02	9/5/2025 21:45	24.12	8.46647134	1
LH-SC-02	9/5/2025 22:00	24.12	8.44067728	1
LH-SC-02	9/5/2025 22:15	24.1	8.42774054	1
LH-SC-02	9/5/2025 22:30	24.07	8.38063284	1
LH-SC-02	9/5/2025 22:45	24.05	8.33482866	1
LH-SC-02	9/5/2025 23:00	24.03	8.33872087	1
LH-SC-02	9/5/2025 23:15	23.98	8.33405654	1
LH-SC-02	9/5/2025 23:30	23.95	8.29615719	1
LH-SC-02	9/5/2025 23:45	23.95	8.29670053	1
LH-SC-02	9/6/2025 0:00	23.93	8.27043388	1
LH-SC-02	9/6/2025 0:15	23.91	8.20938503	1
LH-SC-02	9/6/2025 0:30	23.88	8.18722483	1
LH-SC-02	9/6/2025 0:45	23.86	8.18676127	1
LH-SC-02	9/6/2025 1:00	23.83	8.16269258	1
LH-SC-02	9/6/2025 1:15	23.81	8.1274369	1
LH-SC-02	9/6/2025 1:30	23.79	8.06282011	1
LH-SC-02	9/6/2025 1:45	23.76	8.05803427	1
LH-SC-02	9/6/2025 2:00	23.74	8.07387365	1
LH-SC-02	9/6/2025 2:15	23.71	8.05848436	1
LH-SC-02	9/6/2025 2:30	23.71	7.97963584	1
LH-SC-02	9/6/2025 2:45	23.69	7.96284344	1
LH-SC-02	9/6/2025 3:00	23.66	7.92541342	1
LH-SC-02	9/6/2025 3:15	23.64	7.94043333	1
LH-SC-02	9/6/2025 3:30	23.64	7.87190053	1
LH-SC-02	9/6/2025 3:45	23.62	7.88555798	1
LH-SC-02	9/6/2025 4:00	23.59	7.89734357	1
LH-SC-02	9/6/2025 4:15	23.57	7.83919183	1
LH-SC-02	9/6/2025 4:30	23.57	7.76928276	1
LH-SC-02	9/6/2025 4:45	23.54	7.78323495	1
LH-SC-02	9/6/2025 5:00	23.54	7.73943535	1
LH-SC-02	9/6/2025 5:15	23.52	7.69976362	1
LH-SC-02	9/6/2025 5:30	23.5	7.71749625	1
LH-SC-02	9/6/2025 5:45	23.5	7.64348943	1
LH-SC-02	9/6/2025 6:00	23.47	7.62069715	1
LH-SC-02	9/6/2025 6:15	23.47	7.6217856	1
LH-SC-02	9/6/2025 6:30	23.45	7.58291296	1
LH-SC-02	9/6/2025 6:45	23.42	7.56664249	1
LH-SC-02	9/6/2025 7:00	23.42	7.5576613	1
LH-SC-02	9/6/2025 7:15	23.42	7.55493973	1
LH-SC-02	9/6/2025 7:30	23.42	7.56011071	1
LH-SC-02	9/6/2025 7:45	23.4	7.56885811	1
LH-SC-02	9/6/2025 8:00	23.4	7.56940246	1
LH-SC-02	9/6/2025 8:15	23.4	7.57702338	1
LH-SC-02	9/6/2025 8:30	23.4	7.50571336	1
LH-SC-02	9/6/2025 8:45	23.38	7.52126252	1
LH-SC-02	9/6/2025 9:00	23.38	7.52915615	1
LH-SC-02	9/6/2025 9:15	23.4	7.57920078	1
LH-SC-02	9/6/2025 9:30	23.4	7.66493611	1
LH-SC-02	9/6/2025 9:45	23.42	7.66734069	1
LH-SC-02	9/6/2025 10:00	23.45	7.74238101	1
LH-SC-02	9/6/2025 10:15	23.47	7.89416913	1
LH-SC-02	9/6/2025 10:30	23.5	7.98332223	1
LH-SC-02	9/6/2025 10:45	23.52	8.01291109	1
LH-SC-02	9/6/2025 11:00	23.54	8.05256171	1

Station Name	Date Time	Temp C	pH SU	Use Code
LH-SC-02	9/6/2025 11:15	23.57	7.99261095	1
LH-SC-02	9/6/2025 11:30	23.57	8.36663807	1
LH-SC-02	9/6/2025 11:45	23.59	8.47888253	1
LH-SC-02	9/6/2025 12:00	23.62	8.48988397	1
LH-SC-02	9/6/2025 12:15	23.69	8.55370335	1
LH-SC-02	9/6/2025 12:30	23.79	8.62820195	1
LH-SC-02	9/6/2025 12:45	23.86	8.64955855	1
LH-SC-02	9/6/2025 13:00	24.05	8.67158836	1
LH-SC-02	9/6/2025 13:15	24.12	8.65300315	1
LH-SC-02	9/6/2025 13:30	24.24	8.70987443	1
LH-SC-02	9/6/2025 13:45	24.41	8.65356221	1
LH-SC-02	9/6/2025 14:00	24.46	8.66277664	1
LH-SC-02	9/6/2025 14:15	24.46	8.70372878	1
LH-SC-02	9/6/2025 14:30	24.56	8.67279162	1
LH-SC-02	9/6/2025 14:45	24.73	8.61385146	1
LH-SC-02	9/6/2025 15:00	24.73	8.61032897	1
LH-SC-02	9/6/2025 15:15	24.73	8.70028784	1
LH-SC-02	9/6/2025 15:30	24.7	8.69260045	1
LH-SC-02	9/6/2025 15:45	24.7	8.68311588	1
LH-SC-02	9/6/2025 16:00	24.65	8.68854809	1
LH-SC-02	9/6/2025 16:15	24.6	8.70021694	1
LH-SC-02	9/6/2025 16:30	24.63	8.6791747	1
LH-SC-02	9/6/2025 16:45	24.63	8.66236951	1
LH-SC-02	9/6/2025 17:00	24.68	8.62035552	1
LH-SC-02	9/6/2025 17:15	24.65	8.59748092	1
LH-SC-02	9/6/2025 17:30	24.58	8.6330991	1
LH-SC-02	9/6/2025 17:45	24.65	8.59016302	1
LH-SC-02	9/6/2025 18:00	24.7	8.55249978	1
LH-SC-02	9/6/2025 18:15	24.77	8.49036432	1
LH-SC-02	9/6/2025 18:30	24.77	8.43021918	1
LH-SC-02	9/6/2025 18:45	24.75	8.36664376	1
LH-SC-02	9/6/2025 19:00	24.75	8.38560972	1
LH-SC-02	9/6/2025 19:15	24.7	8.32649599	1
LH-SC-02	9/6/2025 19:30	24.68	8.20734245	1
LH-SC-02	9/6/2025 19:45	24.63	8.08746937	1
LH-SC-02	9/6/2025 20:00	24.6	8.10438582	1
LH-SC-02	9/6/2025 20:15	24.6	8.17974572	1
LH-SC-02	9/6/2025 20:30	24.56	8.18993548	1
LH-SC-02	9/6/2025 20:45	24.53	8.15589145	1
LH-SC-02	9/6/2025 21:00	24.48	8.1384584	1
LH-SC-02	9/6/2025 21:15	24.48	8.14171265	1
LH-SC-02	9/6/2025 21:30	24.44	8.11609978	1
LH-SC-02	9/6/2025 21:45	24.41	8.12950364	1
LH-SC-02	9/6/2025 22:00	24.39	8.1111332	1
LH-SC-02	9/6/2025 22:15	24.36	8.09795166	1
LH-SC-02	9/6/2025 22:30	24.32	8.12631803	1
LH-SC-02	9/6/2025 22:45	24.32	8.08154793	1
LH-SC-02	9/6/2025 23:00	24.27	8.11212425	1
LH-SC-02	9/6/2025 23:15	24.24	8.09785187	1
LH-SC-02	9/6/2025 23:30	24.22	8.07974022	1
LH-SC-02	9/6/2025 23:45	24.17	8.07069179	1
LH-SC-02	9/7/2025 0:00	24.17	8.00716762	1
LH-SC-02	9/7/2025 0:15	24.12	7.99593333	1
LH-SC-02	9/7/2025 0:30	24.1	8.02369688	1
LH-SC-02	9/7/2025 0:45	24.07	7.97980713	1
LH-SC-02	9/7/2025 1:00	24.05	7.96900985	1
LH-SC-02	9/7/2025 1:15	24.03	7.88189189	1
LH-SC-02	9/7/2025 1:30	24	7.91457605	1
LH-SC-02	9/7/2025 1:45	23.98	7.83477416	1
LH-SC-02	9/7/2025 2:00	23.95	7.83540179	1
LH-SC-02	9/7/2025 2:15	23.93	7.80285522	1
LH-SC-02	9/7/2025 2:30	23.93	7.7979648	1
LH-SC-02	9/7/2025 2:45	23.91	7.75074126	1
LH-SC-02	9/7/2025 3:00	23.88	7.74483889	1
LH-SC-02	9/7/2025 3:15	23.86	7.74760659	1
LH-SC-02	9/7/2025 3:30	23.83	7.70338171	1
LH-SC-02	9/7/2025 3:45	23.81	7.70234188	1
LH-SC-02	9/7/2025 4:00	23.79	7.70510737	1
LH-SC-02	9/7/2025 4:15	23.79	7.63525009	1
LH-SC-02	9/7/2025 4:30	23.76	7.59725588	1
LH-SC-02	9/7/2025 4:45	23.74	7.60164594	1
LH-SC-02	9/7/2025 5:00	23.71	7.57913975	1
LH-SC-02	9/7/2025 5:15	23.71	7.54025927	1
LH-SC-02	9/7/2025 5:30	23.69	7.52343727	1
LH-SC-02	9/7/2025 5:45	23.66	7.52593761	1
LH-SC-02	9/7/2025 6:00	23.64	7.48898709	1
LH-SC-02	9/7/2025 6:15	23.62	7.50017097	1
LH-SC-02	9/7/2025 6:30	23.62	7.45366344	1
LH-SC-02	9/7/2025 6:45	23.59	7.44554926	1
LH-SC-02	9/7/2025 7:00	23.57	7.3974318	1
LH-SC-02	9/7/2025 7:15	23.57	7.39389554	1
LH-SC-02	9/7/2025 7:30	23.54	7.36727474	1
LH-SC-02	9/7/2025 7:45	23.52	7.3594096	1
LH-SC-02	9/7/2025 8:00	23.5	7.34365296	1

Station Name	Date Time	Temp C	pH SU	Use Code
LH-SC-02	9/7/2025 8:15	23.5	7.33848337	1
LH-SC-02	9/7/2025 8:30	23.47	7.29416344	1
LH-SC-02	9/7/2025 8:45	23.45	7.30397995	1
LH-SC-02	9/7/2025 9:00	23.42	7.29149146	1
LH-SC-02	9/7/2025 9:15	23.42	7.26944672	1
LH-SC-02	9/7/2025 9:30	23.4	7.28062409	1
LH-SC-02	9/7/2025 9:45	23.38	7.27764888	1
LH-SC-02	9/7/2025 10:00	23.38	7.2496129	1
LH-SC-02	9/7/2025 10:15	23.38	7.25097387	1
LH-SC-02	9/7/2025 10:30	23.35	7.24147151	1
LH-SC-02	9/7/2025 10:45	23.35	7.24038262	1
LH-SC-02	9/7/2025 11:00	23.35	7.2477326	1
LH-SC-02	9/7/2025 11:15	23.33	7.26108907	1
LH-SC-02	9/7/2025 11:30	23.33	7.25700547	1
LH-SC-02	9/7/2025 11:45	23.3	7.23579462	1
LH-SC-02	9/7/2025 12:00	23.28	7.29952541	1
LH-SC-02	9/7/2025 12:15	23.28	7.31749628	1
LH-SC-02	9/7/2025 12:30	23.3	7.31801939	1
LH-SC-02	9/7/2025 12:45	23.3	7.31148497	1
LH-SC-02	9/7/2025 13:00	23.3	7.29814387	1
LH-SC-02	9/7/2025 13:15	23.3	7.30386148	1
LH-SC-02	9/7/2025 13:30	23.3	7.3221034	1
LH-SC-02	9/7/2025 13:45	23.3	7.34061759	1
LH-SC-02	9/7/2025 14:00	23.3	7.30767323	1
LH-SC-02	9/7/2025 14:15	23.3	7.30685643	1
LH-SC-02	9/7/2025 14:30	23.3	7.31883619	1
LH-SC-02	9/7/2025 14:45	23.3	7.38690306	1
LH-SC-02	9/7/2025 15:00	23.28	7.36378487	1
LH-SC-02	9/7/2025 15:15	23.28	7.32430342	1
LH-SC-02	9/7/2025 15:30	23.28	7.43321775	1
LH-SC-02	9/7/2025 15:45	23.26	7.46810192	1
LH-SC-02	9/7/2025 16:00	23.26	7.47926639	1
LH-SC-02	9/7/2025 16:15	23.26	7.47273109	1
LH-SC-02	9/7/2025 16:30	23.26	7.42725629	1
LH-SC-02	9/7/2025 16:45	23.26	7.44876832	1
LH-SC-02	9/7/2025 17:00	23.23	7.41041497	1
LH-SC-02	9/7/2025 17:15	23.23	7.43356317	1
LH-SC-02	9/7/2025 17:30	23.23	7.44908608	1
LH-SC-02	9/7/2025 17:45	23.23	7.51117772	1
LH-SC-02	9/7/2025 18:00	23.23	7.5375939	1
LH-SC-02	9/7/2025 18:15	23.21	7.51093987	1
LH-SC-02	9/7/2025 18:30	23.21	7.55669469	1
LH-SC-02	9/7/2025 18:45	23.18	7.5439493	1
LH-SC-02	9/7/2025 19:00	23.18	7.55838532	1
LH-SC-02	9/7/2025 19:15	23.16	7.52328391	1
LH-SC-02	9/7/2025 19:30	23.16	7.48460366	1
LH-SC-02	9/7/2025 19:45	23.14	7.50888126	1
LH-SC-02	9/7/2025 20:00	23.11	7.48577521	1
LH-SC-02	9/7/2025 20:15	23.09	7.49588904	1
LH-SC-02	9/7/2025 20:30	23.09	7.49043984	1
LH-SC-02	9/7/2025 20:45	23.09	7.47490959	1
LH-SC-02	9/7/2025 21:00	23.06	7.47386773	1
LH-SC-02	9/7/2025 21:15	23.06	7.41364787	1
LH-SC-02	9/7/2025 21:30	23.04	7.44882914	1
LH-SC-02	9/7/2025 21:45	23.04	7.46381699	1
LH-SC-02	9/7/2025 22:00	23.02	7.42296958	1
LH-SC-02	9/7/2025 22:15	23.02	7.43278048	1
LH-SC-02	9/7/2025 22:30	22.99	7.43146156	1
LH-SC-02	9/7/2025 22:45	22.99	7.41674372	1
LH-SC-02	9/7/2025 23:00	22.97	7.38297308	1
LH-SC-02	9/7/2025 23:15	22.97	7.4164993	1
LH-SC-02	9/7/2025 23:30	22.92	7.39448766	1
LH-SC-02	9/7/2025 23:45	22.92	7.40511972	1
LH-SC-02	9/8/2025 0:00	22.9	7.38633525	1
LH-SC-02	9/8/2025 0:15	22.87	7.3621074	1
LH-SC-02	9/8/2025 0:30	22.85	7.36294991	1
LH-SC-02	9/8/2025 0:45	22.85	7.35967774	1
LH-SC-02	9/8/2025 1:00	22.82	7.34689687	1
LH-SC-02	9/8/2025 1:15	22.8	7.34746577	1
LH-SC-02	9/8/2025 1:30	22.8	7.33873849	1
LH-SC-02	9/8/2025 1:45	22.78	7.3180327	1
LH-SC-02	9/8/2025 2:00	22.75	7.31042728	1
LH-SC-02	9/8/2025 2:15	22.75	7.33579522	1
LH-SC-02	9/8/2025 2:30	22.7	7.32412072	1
LH-SC-02	9/8/2025 2:45	22.7	7.29683876	1
LH-SC-02	9/8/2025 3:00	22.68	7.29085639	1
LH-SC-02	9/8/2025 3:15	22.66	7.27777894	1
LH-SC-02	9/8/2025 3:30	22.63	7.26962059	1
LH-SC-02	9/8/2025 3:45	22.61	7.29092523	1
LH-SC-02	9/8/2025 4:00	22.58	7.28031046	1
LH-SC-02	9/8/2025 4:15	22.56	7.27541634	1
LH-SC-02	9/8/2025 4:30	22.54	7.26260551	1
LH-SC-02	9/8/2025 4:45	22.51	7.25662626	1
LH-SC-02	9/8/2025 5:00	22.51	7.2331487	1

pH Continous Monitoring Data

Station Name	Date Time	Temp C	pH SU	Use Code
LH-SC-02	9/8/2025 5:15	22.47	7.25283854	1
LH-SC-02	9/8/2025 5:30	22.44	7.24904136	1
LH-SC-02	9/8/2025 5:45	22.44	7.22473906	1
LH-SC-02	9/8/2025 6:00	22.39	7.22860056	1
LH-SC-02	9/8/2025 6:15	22.37	7.23216665	1
LH-SC-02	9/8/2025 6:30	22.35	7.22344179	1
LH-SC-02	9/8/2025 6:45	22.32	7.21991326	1
LH-SC-02	9/8/2025 7:00	22.3	7.22074772	1
LH-SC-02	9/8/2025 7:15	22.27	7.21503258	1
LH-SC-02	9/8/2025 7:30	22.27	7.22131657	1
LH-SC-02	9/8/2025 7:45	22.23	7.21752098	1
LH-SC-02	9/8/2025 8:00	22.23	7.2262651	1
LH-SC-02	9/8/2025 8:15	22.2	7.21016448	1
LH-SC-02	9/8/2025 8:30	22.2	7.22382855	1
LH-SC-02	9/8/2025 8:45	22.2	7.22683465	1
LH-SC-02	9/8/2025 9:00	22.2	7.24897045	1
LH-SC-02	9/8/2025 9:15	22.2	7.24186513	1
LH-SC-02	9/8/2025 9:30	22.23	7.27025895	1
LH-SC-02	9/8/2025 9:45	22.23	7.29075298	1
LH-SC-02	9/8/2025 10:00	22.25	7.29865711	1
LH-SC-02	9/8/2025 10:15	22.25	7.35303092	1
LH-SC-02	9/8/2025 10:30	22.25	7.3552168	1
LH-SC-02	9/8/2025 10:45	22.27	7.39398953	1
LH-SC-02	9/8/2025 11:00	22.27	7.37240541	1
LH-SC-02	9/8/2025 11:15	22.3	7.35515669	1
LH-SC-02	9/8/2025 11:30	22.3	7.39531547	1
LH-SC-02	9/8/2025 11:45	22.32	7.40840089	1
LH-SC-02	9/8/2025 12:00	22.32	7.41413747	1
LH-SC-02	9/8/2025 12:15	22.32	7.43817647	1
LH-SC-02	9/8/2025 12:30	22.35	7.49876968	1
LH-SC-02	9/8/2025 12:45	22.37	7.62164184	1
LH-SC-02	9/8/2025 13:00	22.39	7.67758646	1
LH-SC-02	9/8/2025 13:15	22.44	7.81891671	1
LH-SC-02	9/8/2025 13:30	22.47	7.8384919	1
LH-SC-02	9/8/2025 13:45	22.47	7.92640816	1
LH-SC-02	9/8/2025 14:00	22.51	8.04640061	1
LH-SC-02	9/8/2025 14:15	22.51	8.07997898	1
LH-SC-02	9/8/2025 14:30	22.54	8.07304523	1
LH-SC-02	9/8/2025 14:45	22.54	8.18359696	1
LH-SC-02	9/8/2025 15:00	22.56	8.14066396	1
LH-SC-02	9/8/2025 15:15	22.56	7.90456327	1
LH-SC-02	9/8/2025 15:30	22.56	7.97771354	1
LH-SC-02	9/8/2025 15:45	22.58	8.1089269	1
LH-SC-02	9/8/2025 16:00	22.63	8.30930932	1
LH-SC-02	9/8/2025 16:15	22.75	8.27713663	1
LH-SC-02	9/8/2025 16:30	22.8	8.22782993	1
LH-SC-02	9/8/2025 16:45	22.94	8.07704763	1
LH-SC-02	9/8/2025 17:00	22.97	8.12491099	1
LH-SC-02	9/8/2025 17:15	22.97	8.16852233	1
LH-SC-02	9/8/2025 17:30	23.02	8.13017159	1
LH-SC-02	9/8/2025 17:45	23.02	8.13889238	1
LH-SC-02	9/8/2025 18:00	23.06	8.27362018	1
LH-SC-02	9/8/2025 18:15	22.97	8.33996941	1
LH-SC-02	9/8/2025 18:30	22.82	8.5165458	1
LH-SC-02	9/8/2025 18:45	22.8	8.58701197	1
LH-SC-02	9/8/2025 19:00	22.87	8.61717495	1
LH-SC-02	9/8/2025 19:15	22.8	8.64155745	1
LH-SC-02	9/8/2025 19:30	22.8	8.64428473	1
LH-SC-02	9/8/2025 19:45	22.8	8.67073929	1
LH-SC-02	9/8/2025 20:00	22.85	8.55402213	1
LH-SC-02	9/8/2025 20:15	22.78	8.52384218	1
LH-SC-02	9/8/2025 20:30	22.68	8.42449854	1
LH-SC-02	9/8/2025 20:45	22.73	8.36860826	1
LH-SC-02	9/8/2025 21:00	22.73	8.33096297	1
LH-SC-02	9/8/2025 21:15	22.7	8.30026932	1
LH-SC-02	9/8/2025 21:30	22.66	8.29553372	1
LH-SC-02	9/8/2025 21:45	22.63	8.26155459	1
LH-SC-02	9/8/2025 22:00	22.58	8.20609009	1
LH-SC-02	9/8/2025 22:15	22.56	8.17232602	1
LH-SC-02	9/8/2025 22:30	22.54	8.09406371	1
LH-SC-02	9/8/2025 22:45	22.51	8.07561106	1
LH-SC-02	9/8/2025 23:00	22.47	8.00586044	1
LH-SC-02	9/8/2025 23:15	22.44	7.89974235	1
LH-SC-02	9/8/2025 23:30	22.44	7.82000895	1
LH-SC-02	9/8/2025 23:45	22.39	7.83489539	1
LH-SC-02	9/9/2025 0:00	22.39	7.77044242	1
LH-SC-02	9/9/2025 0:15	22.37	7.74673275	1
LH-SC-02	9/9/2025 0:30	22.35	7.70417302	1
LH-SC-02	9/9/2025 0:45	22.32	7.63977628	1
LH-SC-02	9/9/2025 1:00	22.3	7.60649054	1
LH-SC-02	9/9/2025 1:15	22.27	7.58688052	1
LH-SC-02	9/9/2025 1:30	22.27	7.55026948	1
LH-SC-02	9/9/2025 1:45	22.23	7.5538963	1
LH-SC-02	9/9/2025 2:00	22.23	7.53176275	1

Station Name	Date Time	Temp C	pH SU	Use Code
LH-SC-02	9/9/2025 2:15	22.2	7.53646254	1
LH-SC-02	9/9/2025 2:30	22.18	7.51436157	1
LH-SC-02	9/9/2025 2:45	22.13	7.48492727	1
LH-SC-02	9/9/2025 3:00	22.13	7.45895938	1
LH-SC-02	9/9/2025 3:15	22.11	7.46527786	1
LH-SC-02	9/9/2025 3:30	22.08	7.46259121	1
LH-SC-02	9/9/2025 3:45	22.06	7.45414681	1
LH-SC-02	9/9/2025 4:00	22.06	7.42981322	1
LH-SC-02	9/9/2025 4:15	22.03	7.42684908	1
LH-SC-02	9/9/2025 4:30	22.01	7.40062609	1
LH-SC-02	9/9/2025 4:45	22.01	7.3935162	1
LH-SC-02	9/9/2025 5:00	21.96	7.37826666	1
LH-SC-02	9/9/2025 5:15	21.94	7.35941926	1
LH-SC-02	9/9/2025 5:30	21.91	7.32252655	1
LH-SC-02	9/9/2025 5:45	21.91	7.34386345	1
LH-SC-02	9/9/2025 6:00	21.89	7.32801978	1
LH-SC-02	9/9/2025 6:15	21.87	7.33050431	1
LH-SC-02	9/9/2025 6:30	21.84	7.32260308	1
LH-SC-02	9/9/2025 6:45	21.8	7.32155222	1
LH-SC-02	9/9/2025 7:00	21.8	7.31279536	1
LH-SC-02	9/9/2025 7:15	21.8	7.31443727	1
LH-SC-02	9/9/2025 7:30	21.8	7.31963666	1
LH-SC-02	9/9/2025 7:45	21.77	7.32185861	1
LH-SC-02	9/9/2025 8:00	21.77	7.31912181	1
LH-SC-02	9/9/2025 8:15	21.77	7.32486909	1
LH-SC-02	9/9/2025 8:30	21.77	7.34484772	1
LH-SC-02	9/9/2025 8:45	21.77	7.33006901	1
LH-SC-02	9/9/2025 9:00	21.77	7.34211092	1
LH-SC-02	9/9/2025 9:15	21.8	7.32839352	1
LH-SC-02	9/9/2025 9:30	21.8	7.40829993	1
LH-SC-02	9/9/2025 9:45	21.82	7.44165553	1
LH-SC-02	9/9/2025 10:00	21.82	7.43426743	1
LH-SC-02	9/9/2025 10:15	21.82	7.41456581	1
LH-SC-02	9/9/2025 10:30	20.22	7.66361458	2
LH-SC-02	9/9/2025 10:45			2
LH-SC-02	9/9/2025 11:00	20.98	8.05	2
LH-SC-02	9/9/2025 11:15	21.8	7.65	4
LH-SC-02	9/9/2025 11:30	21.89	7.62	4
LH-SC-02	9/9/2025 11:45	21.91	7.71	4
LH-SC-02	9/9/2025 12:00	21.94	7.8	4
LH-SC-02	9/9/2025 12:15	21.99	8.1	4
LH-SC-02	9/9/2025 12:30	21.99	8.15	4
LH-SC-02	9/9/2025 12:45	22.01	8.21	4
LH-SC-02	9/9/2025 13:00	22.03	8.37	4
LH-SC-02	9/9/2025 13:15	22.03	8.46	4
LH-SC-02	9/9/2025 13:30	22.06	8.49	4
LH-SC-02	9/9/2025 13:45	22.08	8.45	4
LH-SC-02	9/9/2025 14:00	22.08	8.43	4
LH-SC-02	9/9/2025 14:15	22.08	8.43	4
LH-SC-02	9/9/2025 14:30	22.11	8.43	4
LH-SC-02	9/9/2025 14:45	22.11	8.41	4
LH-SC-02	9/9/2025 15:00	22.13	8.51	4
LH-SC-02	9/9/2025 15:15	22.15	8.54	4
LH-SC-02	9/9/2025 15:30	22.15	8.58	4
LH-SC-02	9/9/2025 15:45	22.18	8.63	4
LH-SC-02	9/9/2025 16:00	22.18	8.64	4
LH-SC-02	9/9/2025 16:15	22.18	8.68	4
LH-SC-02	9/9/2025 16:30	22.2	8.75	4
LH-SC-02	9/9/2025 16:45	22.2	8.75	4
LH-SC-02	9/9/2025 17:00	22.23	8.84	4
LH-SC-02	9/9/2025 17:15	22.23	8.83	4
LH-SC-02	9/9/2025 17:30	22.25	8.83	4
LH-SC-02	9/9/2025 17:45	22.3	8.81	4
LH-SC-02	9/9/2025 18:00	22.3	8.78	4
LH-SC-02	9/9/2025 18:15	22.25	8.73	4
LH-SC-02	9/9/2025 18:30	22.23	8.76	4
LH-SC-02	9/9/2025 18:45	22.18	8.74	4
LH-SC-02	9/9/2025 19:00	22.18	8.67	4
LH-SC-02	9/9/2025 19:15	22.15	8.65	4
LH-SC-02	9/9/2025 19:30	22.13	8.59	4
LH-SC-02	9/9/2025 19:45	22.13	8.58	4
LH-SC-02	9/9/2025 20:00	22.11	8.5	4
LH-SC-02	9/9/2025 20:15	22.08	8.5	4
LH-SC-02	9/9/2025 20:30	22.06	8.48	4
LH-SC-02	9/9/2025 20:45	22.03	8.36	4
LH-SC-02	9/9/2025 21:00	22.01	8.3	4
LH-SC-02	9/9/2025 21:15	22.01	8.33	4
LH-SC-02	9/9/2025 21:30	22.01	8.2	4
LH-SC-02	9/9/2025 21:45	21.99	8.18	4
LH-SC-02	9/9/2025 22:00	21.96	8.1	4
LH-SC-02	9/9/2025 22:15	21.96	8.07	4
LH-SC-02	9/9/2025 22:30	21.94	7.98	4
LH-SC-02	9/9/2025 22:45	21.91	7.98	4
LH-SC-02	9/9/2025 23:00	21.91	7.96	4

pH Continous Monitoring Data

Station Name	Date Time	Temp C	pH SU	Use Code
LH-SC-02	9/9/2025 23:15	21.89	7.9	4
LH-SC-02	9/9/2025 23:30	21.87	7.91	4
LH-SC-02	9/9/2025 23:45	21.87	7.87	4
LH-SC-02	9/10/2025 0:00	21.84	7.86	4
LH-SC-02	9/10/2025 0:15	21.82	7.83	4
LH-SC-02	9/10/2025 0:30	21.8	7.85	4
LH-SC-02	9/10/2025 0:45	21.8	7.83	4
LH-SC-02	9/10/2025 1:00	21.77	7.78	4
LH-SC-02	9/10/2025 1:15	21.77	7.8	4
LH-SC-02	9/10/2025 1:30	21.75	7.82	4
LH-SC-02	9/10/2025 1:45	21.75	7.8	4
LH-SC-02	9/10/2025 2:00	21.72	7.75	4
LH-SC-02	9/10/2025 2:15	21.7	7.75	4
LH-SC-02	9/10/2025 2:30	21.68	7.64	4
LH-SC-02	9/10/2025 2:45	21.65	7.64	4
LH-SC-02	9/10/2025 3:00	21.63	7.67	4
LH-SC-02	9/10/2025 3:15	21.6	7.64	4
LH-SC-02	9/10/2025 3:30	21.6	7.59	4
LH-SC-02	9/10/2025 3:45	21.58	7.59	4
LH-SC-02	9/10/2025 4:00	21.58	7.61	4
LH-SC-02	9/10/2025 4:15	21.56	7.59	4
LH-SC-02	9/10/2025 4:30	21.56	7.55	4
LH-SC-02	9/10/2025 4:45	21.53	7.52	4
LH-SC-02	9/10/2025 5:00	21.51	7.52	4
LH-SC-02	9/10/2025 5:15	21.51	7.52	4
LH-SC-02	9/10/2025 5:30	21.49	7.54	4
LH-SC-02	9/10/2025 5:45	21.46	7.51	4
LH-SC-02	9/10/2025 6:00	21.46	7.49	4
LH-SC-02	9/10/2025 6:15	21.44	7.5	4
LH-SC-02	9/10/2025 6:30	21.44	7.5	4
LH-SC-02	9/10/2025 6:45	21.41	7.45	4
LH-SC-02	9/10/2025 7:00	21.41	7.47	4
LH-SC-02	9/10/2025 7:15	21.39	7.45	4
LH-SC-02	9/10/2025 7:30	21.39	7.45	4
LH-SC-02	9/10/2025 7:45	21.39	7.46	4
LH-SC-02	9/10/2025 8:00	21.39	7.46	4
LH-SC-02	9/10/2025 8:15	21.37	7.44	4
LH-SC-02	9/10/2025 8:30	21.37	7.46	4
LH-SC-02	9/10/2025 8:45	21.37	7.46	4
LH-SC-02	9/10/2025 9:00	21.34	7.48	4
LH-SC-02	9/10/2025 9:15	21.34	7.49	4
LH-SC-02	9/10/2025 9:30	21.34	7.5	4
LH-SC-02	9/10/2025 9:45	21.34	7.51	4
LH-SC-02	9/10/2025 10:00	21.34	7.51	4
LH-SC-02	9/10/2025 10:15	21.37	7.56	4
LH-SC-02	9/10/2025 10:30	21.37	7.54	4
LH-SC-02	9/10/2025 10:45	21.39	7.63	4
LH-SC-02	9/10/2025 11:00	21.39	7.7	4
LH-SC-02	9/10/2025 11:15	21.41	7.72	4
LH-SC-02	9/10/2025 11:30	21.44	7.78	4
LH-SC-02	9/10/2025 11:45	21.44	7.9	4
LH-SC-02	9/10/2025 12:00	21.46	8.05	4
LH-SC-02	9/10/2025 12:15	21.49	8.17	4
LH-SC-02	9/10/2025 12:30	21.53	8.29	4
LH-SC-02	9/10/2025 12:45	21.56	8.34	4
LH-SC-02	9/10/2025 13:00	21.6	8.46	4
LH-SC-02	9/10/2025 13:15	21.65	8.5	4
LH-SC-02	9/10/2025 13:30	21.68	8.55	4
LH-SC-02	9/10/2025 13:45	21.68	8.61	4
LH-SC-02	9/10/2025 14:00	21.7	8.64	4
LH-SC-02	9/10/2025 14:15	21.77	8.64	4
LH-SC-02	9/10/2025 14:30	21.77	8.68	4
LH-SC-02	9/10/2025 14:45	21.8	8.66	4
LH-SC-02	9/10/2025 15:00	21.8	8.63	4
LH-SC-02	9/10/2025 15:15	21.84	8.53	4
LH-SC-02	9/10/2025 15:30	21.84	8.53	4
LH-SC-02	9/10/2025 15:45	21.87	8.51	4
LH-SC-02	9/10/2025 16:00	21.87	8.5	4
LH-SC-02	9/10/2025 16:15	21.89	8.51	4
LH-SC-02	9/10/2025 16:30	21.91	8.51	4
LH-SC-02	9/10/2025 16:45	21.91	8.46	4
LH-SC-02	9/10/2025 17:00	21.91	8.39	4
LH-SC-02	9/10/2025 17:15	21.96	8.38	4
LH-SC-02	9/10/2025 17:30	22.03	8.49	4
LH-SC-02	9/10/2025 17:45	22.03	8.48	4
LH-SC-02	9/10/2025 18:00	22.06	8.55	4
LH-SC-02	9/10/2025 18:15	22.03	8.51	4
LH-SC-02	9/10/2025 18:30	22.01	8.58	4
LH-SC-02	9/10/2025 18:45	21.99	8.54	4
LH-SC-02	9/10/2025 19:00	21.99	8.53	4
LH-SC-02	9/10/2025 19:15	21.96	8.42	4
LH-SC-02	9/10/2025 19:30	21.94	8.41	4
LH-SC-02	9/10/2025 19:45	21.91	8.37	4
LH-SC-02	9/10/2025 20:00	21.89	8.38	4

pH Continous Monitoring Data

Station Name	Date Time	Temp C	pH SU	Use Code
LH-SC-02	9/10/2025 20:15	21.87	8.31	4
LH-SC-02	9/10/2025 20:30	21.84	8.27	4
LH-SC-02	9/10/2025 20:45	21.82	8.18	4
LH-SC-02	9/10/2025 21:00	21.8	8.2	4
LH-SC-02	9/10/2025 21:15	21.8	8.17	4
LH-SC-02	9/10/2025 21:30	21.77	8.12	4
LH-SC-02	9/10/2025 21:45	21.75	8.07	4
LH-SC-02	9/10/2025 22:00	21.72	7.96	4
LH-SC-02	9/10/2025 22:15	21.7	7.86	4
LH-SC-02	9/10/2025 22:30	21.68	7.86	4
LH-SC-02	9/10/2025 22:45	21.65	7.82	4
LH-SC-02	9/10/2025 23:00	21.65	7.8	4
LH-SC-02	9/10/2025 23:15	21.63	7.71	4
LH-SC-02	9/10/2025 23:30	21.6	7.74	4
LH-SC-02	9/10/2025 23:45	21.58	7.68	4
LH-SC-02	9/11/2025 0:00	21.58	7.66	4
LH-SC-02	9/11/2025 0:15	21.56	7.65	4
LH-SC-02	9/11/2025 0:30	21.56	7.59	4
LH-SC-02	9/11/2025 0:45	21.53	7.53	4
LH-SC-02	9/11/2025 1:00	21.51	7.51	4
LH-SC-02	9/11/2025 1:15	21.49	7.53	4
LH-SC-02	9/11/2025 1:30	21.49	7.52	4
LH-SC-02	9/11/2025 1:45	21.44	7.51	4
LH-SC-02	9/11/2025 2:00	21.44	7.49	4
LH-SC-02	9/11/2025 2:15	21.41	7.44	4
LH-SC-02	9/11/2025 2:30	21.39	7.42	4
LH-SC-02	9/11/2025 2:45	21.39	7.42	4
LH-SC-02	9/11/2025 3:00	21.37	7.44	4
LH-SC-02	9/11/2025 3:15	21.37	7.41	4
LH-SC-02	9/11/2025 3:30	21.34	7.42	4
LH-SC-02	9/11/2025 3:45	21.32	7.38	4
LH-SC-02	9/11/2025 4:00	21.32	7.37	4
LH-SC-02	9/11/2025 4:15	21.27	7.37	4
LH-SC-02	9/11/2025 4:30	21.25	7.3	4
LH-SC-02	9/11/2025 4:45	21.25	7.34	4
LH-SC-02	9/11/2025 5:00	21.22	7.34	4
LH-SC-02	9/11/2025 5:15	21.22	7.3	4
LH-SC-02	9/11/2025 5:30	21.2	7.33	4
LH-SC-02	9/11/2025 5:45	21.17	7.31	4
LH-SC-02	9/11/2025 6:00	21.15	7.3	4
LH-SC-02	9/11/2025 6:15	21.15	7.29	4
LH-SC-02	9/11/2025 6:30	21.15	7.29	4
LH-SC-02	9/11/2025 6:45	21.1	7.28	4
LH-SC-02	9/11/2025 7:00	21.1	7.27	4
LH-SC-02	9/11/2025 7:15	21.1	7.27	4
LH-SC-02	9/11/2025 7:30	21.08	7.26	4
LH-SC-02	9/11/2025 7:45	21.06	7.28	4
LH-SC-02	9/11/2025 8:00	21.06	7.28	4
LH-SC-02	9/11/2025 8:15	21.06	7.3	4
LH-SC-02	9/11/2025 8:30	21.06	7.3	4
LH-SC-02	9/11/2025 8:45	21.06	7.28	4
LH-SC-02	9/11/2025 9:00	21.06	7.23	4
LH-SC-02	9/11/2025 9:15	21.08	7.31	4
LH-SC-02	9/11/2025 9:30	21.1	7.3	4
LH-SC-02	9/11/2025 9:45	21.1	7.31	4
LH-SC-02	9/11/2025 10:00	21.1	7.37	4
LH-SC-02	9/11/2025 10:15	21.13	7.43	4
LH-SC-02	9/11/2025 10:30	21.13	7.5	4
LH-SC-02	9/11/2025 10:45	21.17	7.53	4
LH-SC-02	9/11/2025 11:00	21.17	7.52	4
LH-SC-02	9/11/2025 11:15	21.2	7.55	4
LH-SC-02	9/11/2025 11:30	21.27	7.46	4
LH-SC-02	9/11/2025 11:45	21.32	7.62	4
LH-SC-02	9/11/2025 12:00	21.37	7.52	4
LH-SC-02	9/11/2025 12:15	21.44	7.65	4
LH-SC-02	9/11/2025 12:30	21.51	7.85	4
LH-SC-02	9/11/2025 12:45	21.51	7.97	4
LH-SC-02	9/11/2025 13:00	21.53	8.01	4
LH-SC-02	9/11/2025 13:15	21.58	8.18	4
LH-SC-02	9/11/2025 13:30	21.6	8.32	4
LH-SC-02	9/11/2025 13:45	21.63	8.42	4
LH-SC-02	9/11/2025 14:00	21.65	8.45	4
LH-SC-02	9/11/2025 14:15	21.63	8.47	4
LH-SC-02	9/11/2025 14:30	21.72	8.51	4
LH-SC-02	9/11/2025 14:45	21.77	8.57	4
LH-SC-02	9/11/2025 15:00	21.82	8.64	4
LH-SC-02	9/11/2025 15:15	21.91	8.68	4
LH-SC-02	9/11/2025 15:30	21.94	8.74	4
LH-SC-02	9/11/2025 15:45	21.96	8.78	4
LH-SC-02	9/11/2025 16:00	21.99	8.78	4
LH-SC-02	9/11/2025 16:15	22.01	8.76	4
LH-SC-02	9/11/2025 16:30	22.06	8.74	4
LH-SC-02	9/11/2025 16:45	22.13	8.86	4
LH-SC-02	9/11/2025 17:00	22.23	8.94	4

Station Name	Date Time	Temp C	pH SU	Use Code
LH-SC-02	9/11/2025 17:15	22.37	8.98	4
LH-SC-02	9/11/2025 17:30	22.35	8.8	4
LH-SC-02	9/11/2025 17:45	22.23	8.86	4
LH-SC-02	9/11/2025 18:00	22.2	8.88	4
LH-SC-02	9/11/2025 18:15	22.18	8.83	4
LH-SC-02	9/11/2025 18:30	22.11	8.71	4
LH-SC-02	9/11/2025 18:45	22.15	8.59	4
LH-SC-02	9/11/2025 19:00	22.13	8.52	4
LH-SC-02	9/11/2025 19:15	22.18	8.46	4
LH-SC-02	9/11/2025 19:30	22.27	8.46	4
LH-SC-02	9/11/2025 19:45	22.37	8.54	4
LH-SC-02	9/11/2025 20:00	22.37	8.77	4
LH-SC-02	9/11/2025 20:15	22.25	8.84	4
LH-SC-02	9/11/2025 20:30	22.23	8.79	4
LH-SC-02	9/11/2025 20:45	22.2	8.74	4
LH-SC-02	9/11/2025 21:00	22.15	8.76	4
LH-SC-02	9/11/2025 21:15	22.15	8.76	4
LH-SC-02	9/11/2025 21:30	22.15	8.81	4
LH-SC-02	9/11/2025 21:45	22.15	8.83	4
LH-SC-02	9/11/2025 22:00	22.13	8.8	4
LH-SC-02	9/11/2025 22:15	22.18	8.79	4
LH-SC-02	9/11/2025 22:30	22.18	8.73	4
LH-SC-02	9/11/2025 22:45	22.18	8.7	4
LH-SC-02	9/11/2025 23:00	22.13	8.7	4
LH-SC-02	9/11/2025 23:15	22.13	8.61	4
LH-SC-02	9/11/2025 23:30	22.11	8.63	4
LH-SC-02	9/11/2025 23:45	22.08	8.59	4
LH-SC-02	9/12/2025 0:00	22.11	8.55	4
LH-SC-02	9/12/2025 0:15	22.11	8.58	4
LH-SC-02	9/12/2025 0:30	22.11	8.47	4
LH-SC-02	9/12/2025 0:45	22.13	8.47	4
LH-SC-02	9/12/2025 1:00	22.13	8.41	4
LH-SC-02	9/12/2025 1:15	22.06	8.52	4
LH-SC-02	9/12/2025 1:30	22.06	8.55	4
LH-SC-02	9/12/2025 1:45	21.99	8.65	4
LH-SC-02	9/12/2025 2:00	21.96	8.67	4
LH-SC-02	9/12/2025 2:15	21.99	8.55	4
LH-SC-02	9/12/2025 2:30	22.01	8.65	4
LH-SC-02	9/12/2025 2:45	22.06	8.4	4
LH-SC-02	9/12/2025 3:00	22.08	8.33	4
LH-SC-02	9/12/2025 3:15	22.06	8.29	4
LH-SC-02	9/12/2025 3:30	22.03	8.28	4
LH-SC-02	9/12/2025 3:45	22.01	8.26	4
LH-SC-02	9/12/2025 4:00	21.96	8.24	4
LH-SC-02	9/12/2025 4:15	21.94	8.22	4
LH-SC-02	9/12/2025 4:30	21.91	8.19	4
LH-SC-02	9/12/2025 4:45	21.87	8.17	4
LH-SC-02	9/12/2025 5:00	21.84	8.15	4
LH-SC-02	9/12/2025 5:15	21.8	8.11	4
LH-SC-02	9/12/2025 5:30	21.77	8.07	4
LH-SC-02	9/12/2025 5:45	21.72	8.05	4
LH-SC-02	9/12/2025 6:00	21.7	8.04	4
LH-SC-02	9/12/2025 6:15	21.68	7.99	4
LH-SC-02	9/12/2025 6:30	21.65	7.93	4
LH-SC-02	9/12/2025 6:45	21.6	7.91	4
LH-SC-02	9/12/2025 7:00	21.6	7.9	4
LH-SC-02	9/12/2025 7:15	21.56	7.88	4
LH-SC-02	9/12/2025 7:30	21.56	7.86	4
LH-SC-02	9/12/2025 7:45	21.53	7.87	4
LH-SC-02	9/12/2025 8:00	21.51	7.81	4
LH-SC-02	9/12/2025 8:15	21.51	7.82	4
LH-SC-02	9/12/2025 8:30	21.49	7.81	4
LH-SC-02	9/12/2025 8:45	21.49	7.87	4
LH-SC-02	9/12/2025 9:00	21.49	7.85	4
LH-SC-02	9/12/2025 9:15	21.51	7.85	4
LH-SC-02	9/12/2025 9:30	21.51	7.92	4
LH-SC-02	9/12/2025 9:45	21.53	8.06	4
LH-SC-02	9/12/2025 10:00	21.56	8.19	4
LH-SC-02	9/12/2025 10:15	21.56	8.23	4
LH-SC-02	9/12/2025 10:30	21.58	8.08	4
LH-SC-02	9/12/2025 10:45	21.58	8.18	4
LH-SC-02	9/12/2025 11:00	21.58	8.2	4
LH-SC-02	9/12/2025 11:15	21.6	8.29	4
LH-SC-02	9/12/2025 11:30	21.63	8.31	4
LH-SC-02	9/12/2025 11:45	21.65	8.36	4
LH-SC-02	9/12/2025 12:00	21.65	8.4	4
LH-SC-02	9/12/2025 12:15	21.7	8.53	4
LH-SC-02	9/12/2025 12:30	21.75	8.66	4
LH-SC-02	9/12/2025 12:45	21.8	8.7	4
LH-SC-02	9/12/2025 13:00	21.82	8.7	4
LH-SC-02	9/12/2025 13:15	21.84	8.75	4
LH-SC-02	9/12/2025 13:30	21.87	8.81	4
LH-SC-02	9/12/2025 13:45	21.84	8.82	4
LH-SC-02	9/12/2025 14:00	21.87	8.82	4

pH Continous Monitoring Data

Station Name	Date Time	Temp C	pH SU	Use Code
LH-SC-02	9/12/2025 14:15	21.89	8.83	4
LH-SC-02	9/12/2025 14:30	21.94	8.88	4
LH-SC-02	9/12/2025 14:45	21.96	8.93	4
LH-SC-02	9/12/2025 15:00	21.94	8.91	4
LH-SC-02	9/12/2025 15:15	21.96	8.93	4
LH-SC-02	9/12/2025 15:30	21.99	8.91	4
LH-SC-02	9/12/2025 15:45	22.01	8.92	4
LH-SC-02	9/12/2025 16:00	21.99	8.91	4
LH-SC-02	9/12/2025 16:15	21.99	8.94	4
LH-SC-02	9/12/2025 16:30	21.99	8.97	4
LH-SC-02	9/12/2025 16:45	21.99	8.96	4
LH-SC-02	9/12/2025 17:00	22.01	8.93	4
LH-SC-02	9/12/2025 17:15	21.99	8.95	4
LH-SC-02	9/12/2025 17:30	22.03	8.94	4
LH-SC-02	9/12/2025 17:45	22.03	8.94	4
LH-SC-02	9/12/2025 18:00	22.06	8.94	4
LH-SC-02	9/12/2025 18:15	22.01	8.93	4
LH-SC-02	9/12/2025 18:30	22.03	8.91	4
LH-SC-02	9/12/2025 18:45	22.01	8.94	4
LH-SC-02	9/12/2025 19:00	21.96	8.92	4
LH-SC-02	9/12/2025 19:15	21.94	8.9	4
LH-SC-02	9/12/2025 19:30	21.91	8.85	4
LH-SC-02	9/12/2025 19:45	21.91	8.77	4
LH-SC-02	9/12/2025 20:00	21.89	8.78	4
LH-SC-02	9/12/2025 20:15	21.87	8.75	4
LH-SC-02	9/12/2025 20:30	21.84	8.69	4
LH-SC-02	9/12/2025 20:45	21.82	8.63	4
LH-SC-02	9/12/2025 21:00	21.8	8.62	4
LH-SC-02	9/12/2025 21:15	21.77	8.64	4
LH-SC-02	9/12/2025 21:30	21.77	8.58	4
LH-SC-02	9/12/2025 21:45	21.75	8.54	4
LH-SC-02	9/12/2025 22:00	21.72	8.43	4
LH-SC-02	9/12/2025 22:15	21.7	8.33	4
LH-SC-02	9/12/2025 22:30	21.7	8.38	4
LH-SC-02	9/12/2025 22:45	21.68	8.32	4
LH-SC-02	9/12/2025 23:00	21.68	8.09	4
LH-SC-02	9/12/2025 23:15	21.65	8.27	4
LH-SC-02	9/12/2025 23:30	21.63	8.22	4
LH-SC-02	9/12/2025 23:45	21.63	8.23	4
LH-SC-02	9/13/2025 0:00	21.6	8.21	4
LH-SC-02	9/13/2025 0:15	21.6	8.15	4
LH-SC-02	9/13/2025 0:30	21.58	8.18	4
LH-SC-02	9/13/2025 0:45	21.56	8.13	4
LH-SC-02	9/13/2025 1:00	21.53	8.09	4
LH-SC-02	9/13/2025 1:15	21.53	8.07	4
LH-SC-02	9/13/2025 1:30	21.51	8.12	4
LH-SC-02	9/13/2025 1:45	21.51	8.09	4
LH-SC-02	9/13/2025 2:00	21.49	8.07	4
LH-SC-02	9/13/2025 2:15	21.46	8.05	4
LH-SC-02	9/13/2025 2:30	21.44	8.05	4
LH-SC-02	9/13/2025 2:45	21.44	8.01	4
LH-SC-02	9/13/2025 3:00	21.41	7.94	4
LH-SC-02	9/13/2025 3:15	21.41	7.88	4
LH-SC-02	9/13/2025 3:30	21.39	7.93	4
LH-SC-02	9/13/2025 3:45	21.37	7.9	4
LH-SC-02	9/13/2025 4:00	21.37	7.86	4
LH-SC-02	9/13/2025 4:15	21.34	7.85	4
LH-SC-02	9/13/2025 4:30	21.34	7.83	4
LH-SC-02	9/13/2025 4:45	21.32	7.77	4
LH-SC-02	9/13/2025 5:00	21.29	7.74	4
LH-SC-02	9/13/2025 5:15	21.29	7.8	4
LH-SC-02	9/13/2025 5:30	21.29	7.76	4
LH-SC-02	9/13/2025 5:45	21.27	7.73	4
LH-SC-02	9/13/2025 6:00	21.25	7.66	4
LH-SC-02	9/13/2025 6:15	21.22	7.66	4
LH-SC-02	9/13/2025 6:30	21.22	7.72	4
LH-SC-02	9/13/2025 6:45	21.2	7.63	4
LH-SC-02	9/13/2025 7:00	21.17	7.63	4
LH-SC-02	9/13/2025 7:15	21.17	7.68	4
LH-SC-02	9/13/2025 7:30	21.17	7.7	4
LH-SC-02	9/13/2025 7:45	21.15	7.68	4
LH-SC-02	9/13/2025 8:00	21.15	7.7	4
LH-SC-02	9/13/2025 8:15	21.15	7.69	4
LH-SC-02	9/13/2025 8:30	21.15	7.63	4
LH-SC-02	9/13/2025 8:45	21.17	7.66	4
LH-SC-02	9/13/2025 9:00	21.17	7.6	4
LH-SC-02	9/13/2025 9:15	21.17	7.6	4
LH-SC-02	9/13/2025 9:30	21.17	7.64	4
LH-SC-02	9/13/2025 9:45	21.22	7.87	4
LH-SC-02	9/13/2025 10:00	21.25	8.18	4
LH-SC-02	9/13/2025 10:15	21.27	8.32	4
LH-SC-02	9/13/2025 10:30	21.29	8.39	4
LH-SC-02	9/13/2025 10:45	21.29	8.41	4
LH-SC-02	9/13/2025 11:00	21.34	8.55	4

pH Continous Monitoring Data

Station Name	Date Time	Temp C	pH SU	Use Code
LH-SC-02	9/13/2025 11:15	21.41	8.62	4
LH-SC-02	9/13/2025 11:30	21.51	8.68	4
LH-SC-02	9/13/2025 11:45	21.6	8.77	4
LH-SC-02	9/13/2025 12:00	21.68	8.82	4
LH-SC-02	9/13/2025 12:15	21.77	8.88	4
LH-SC-02	9/13/2025 12:30	21.87	8.9	4
LH-SC-02	9/13/2025 12:45	21.94	8.91	4
LH-SC-02	9/13/2025 13:00	22.03	8.91	4
LH-SC-02	9/13/2025 13:15	22.15	8.93	4
LH-SC-02	9/13/2025 13:30	22.27	8.96	4
LH-SC-02	9/13/2025 13:45	22.32	8.98	4
LH-SC-02	9/13/2025 14:00	22.49	8.94	4
LH-SC-02	9/13/2025 14:15	22.58	8.93	4
LH-SC-02	9/13/2025 14:30	22.7	8.92	4
LH-SC-02	9/13/2025 14:45	22.73	8.95	4
LH-SC-02	9/13/2025 15:00	22.78	8.9	4
LH-SC-02	9/13/2025 15:15	22.92	8.78	4
LH-SC-02	9/13/2025 15:30	22.8	8.89	4
LH-SC-02	9/13/2025 15:45	22.75	8.88	4
LH-SC-02	9/13/2025 16:00	22.68	8.96	4
LH-SC-02	9/13/2025 16:15	22.54	9.04	4
LH-SC-02	9/13/2025 16:30	22.44	9.05	4
LH-SC-02	9/13/2025 16:45	22.39	9.02	4
LH-SC-02	9/13/2025 17:00	22.3	9.09	4
LH-SC-02	9/13/2025 17:15	22.27	9.11	4
LH-SC-02	9/13/2025 17:30	22.25	9.13	4
LH-SC-02	9/13/2025 17:45	22.06	9.14	4
LH-SC-02	9/13/2025 18:00	22.03	9.11	4
LH-SC-02	9/13/2025 18:15	21.94	9.12	4
LH-SC-02	9/13/2025 18:30	21.91	9.08	4
LH-SC-02	9/13/2025 18:45	21.84	9.07	4
LH-SC-02	9/13/2025 19:00	21.84	9.04	4
LH-SC-02	9/13/2025 19:15	21.8	9.01	4
LH-SC-02	9/13/2025 19:30	21.77	8.93	4
LH-SC-02	9/13/2025 19:45	21.77	8.88	4
LH-SC-02	9/13/2025 20:00	21.77	8.8	4
LH-SC-02	9/13/2025 20:15	21.77	8.78	4
LH-SC-02	9/13/2025 20:30	21.8	8.68	4
LH-SC-02	9/13/2025 20:45	21.8	8.68	4
LH-SC-02	9/13/2025 21:00	21.8	8.75	4
LH-SC-02	9/13/2025 21:15	21.8	8.75	4
LH-SC-02	9/13/2025 21:30	21.8	8.72	4
LH-SC-02	9/13/2025 21:45	21.8	8.7	4
LH-SC-02	9/13/2025 22:00	21.8	8.64	4
LH-SC-02	9/13/2025 22:15	21.8	8.53	4
LH-SC-02	9/13/2025 22:30	21.8	8.39	4
LH-SC-02	9/13/2025 22:45	21.8	8.55	4
LH-SC-02	9/13/2025 23:00	21.8	8.56	4
LH-SC-02	9/13/2025 23:15	21.8	8.51	4
LH-SC-02	9/13/2025 23:30	21.82	8.43	4
LH-SC-02	9/13/2025 23:45	21.82	8.27	4
LH-SC-02	9/14/2025 0:00	21.87	8.36	4
LH-SC-02	9/14/2025 0:15	21.84	8.47	4
LH-SC-02	9/14/2025 0:30	21.84	8.42	4
LH-SC-02	9/14/2025 0:45	21.82	8.36	4
LH-SC-02	9/14/2025 1:00	21.8	8.31	4
LH-SC-02	9/14/2025 1:15	21.77	8.35	4
LH-SC-02	9/14/2025 1:30	21.75	8.29	4
LH-SC-02	9/14/2025 1:45	21.75	8.32	4
LH-SC-02	9/14/2025 2:00	21.72	8.3	4
LH-SC-02	9/14/2025 2:15	21.7	8.26	4
LH-SC-02	9/14/2025 2:30	21.68	8.13	4
LH-SC-02	9/14/2025 2:45	21.68	8.09	4
LH-SC-02	9/14/2025 3:00	21.65	8.03	4
LH-SC-02	9/14/2025 3:15	21.63	8.06	4
LH-SC-02	9/14/2025 3:30	21.63	7.99	4
LH-SC-02	9/14/2025 3:45	21.6	7.87	4
LH-SC-02	9/14/2025 4:00	21.6	7.97	4
LH-SC-02	9/14/2025 4:15	21.58	7.88	4
LH-SC-02	9/14/2025 4:30	21.58	8.01	4
LH-SC-02	9/14/2025 4:45	21.56	7.98	4
LH-SC-02	9/14/2025 5:00	21.56	7.92	4
LH-SC-02	9/14/2025 5:15	21.53	7.85	4
LH-SC-02	9/14/2025 5:30	21.51	7.84	4
LH-SC-02	9/14/2025 5:45	21.51	7.78	4
LH-SC-02	9/14/2025 6:00	21.49	7.7	4
LH-SC-02	9/14/2025 6:15	21.49	7.63	4
LH-SC-02	9/14/2025 6:30	21.46	7.71	4
LH-SC-02	9/14/2025 6:45	21.46	7.63	4
LH-SC-02	9/14/2025 7:00	21.44	7.71	4
LH-SC-02	9/14/2025 7:15	21.44	7.58	4
LH-SC-02	9/14/2025 7:30	21.44	7.54	4
LH-SC-02	9/14/2025 7:45	21.41	7.7	4
LH-SC-02	9/14/2025 8:00	21.41	7.64	4

Station Name	Date Time	Temp C	pH SU	Use Code
LH-SC-02	9/14/2025 8:15	21.39	7.63	4
LH-SC-02	9/14/2025 8:30	21.41	7.63	4
LH-SC-02	9/14/2025 8:45	21.41	7.52	4
LH-SC-02	9/14/2025 9:00	21.41	7.5	4
LH-SC-02	9/14/2025 9:15	21.44	7.64	4
LH-SC-02	9/14/2025 9:30	21.44	7.65	4
LH-SC-02	9/14/2025 9:45	21.46	7.63	4
LH-SC-02	9/14/2025 10:00	21.46	7.84	4
LH-SC-02	9/14/2025 10:15	21.46	7.66	4
LH-SC-02	9/14/2025 10:30	21.49	7.64	4
LH-SC-02	9/14/2025 10:45	21.49	7.69	4
LH-SC-02	9/14/2025 11:00	21.51	7.65	4
LH-SC-02	9/14/2025 11:15	21.51	7.9	4
LH-SC-02	9/14/2025 11:30	21.53	8.07	4
LH-SC-02	9/14/2025 11:45	21.56	8.23	4
LH-SC-02	9/14/2025 12:00	21.63	8.28	4
LH-SC-02	9/14/2025 12:15	21.68	8.51	4
LH-SC-02	9/14/2025 12:30	21.77	8.68	4
LH-SC-02	9/14/2025 12:45	21.87	8.69	4
LH-SC-02	9/14/2025 13:00	21.89	8.68	4
LH-SC-02	9/14/2025 13:15	21.94	8.64	4
LH-SC-02	9/14/2025 13:30	21.96	8.56	4
LH-SC-02	9/14/2025 13:45	21.96	8.69	4
LH-SC-02	9/14/2025 14:00	21.96	8.71	4
LH-SC-02	9/14/2025 14:15	22.03	8.79	4
LH-SC-02	9/14/2025 14:30	21.96	8.82	4
LH-SC-02	9/14/2025 14:45	21.89	8.74	4
LH-SC-02	9/14/2025 15:00	21.94	8.72	4
LH-SC-02	9/14/2025 15:15	21.96	8.86	4
LH-SC-02	9/14/2025 15:30	22.03	8.91	4
LH-SC-02	9/14/2025 15:45	22.08	8.95	4
LH-SC-02	9/14/2025 16:00	22.15	8.98	4
LH-SC-02	9/14/2025 16:15	22.08	8.93	4
LH-SC-02	9/14/2025 16:30	22.03	8.88	4
LH-SC-02	9/14/2025 16:45	22.01	8.92	4
LH-SC-02	9/14/2025 17:00	21.96	9.01	4
LH-SC-02	9/14/2025 17:15	21.94	9.06	4
LH-SC-02	9/14/2025 17:30	21.96	9.09	4
LH-SC-02	9/14/2025 17:45	21.94	9.08	4
LH-SC-02	9/14/2025 18:00	21.94	9.07	4
LH-SC-02	9/14/2025 18:15	21.94	9.06	4
LH-SC-02	9/14/2025 18:30	21.91	9.04	4
LH-SC-02	9/14/2025 18:45	21.89	9.02	4
LH-SC-02	9/14/2025 19:00	21.91	8.93	4
LH-SC-02	9/14/2025 19:15	21.89	8.95	4
LH-SC-02	9/14/2025 19:30	21.87	8.9	4
LH-SC-02	9/14/2025 19:45	21.89	8.88	4
LH-SC-02	9/14/2025 20:00	21.89	8.85	4
LH-SC-02	9/14/2025 20:15	21.89	8.78	4
LH-SC-02	9/14/2025 20:30	21.89	8.76	4
LH-SC-02	9/14/2025 20:45	21.89	8.65	4
LH-SC-02	9/14/2025 21:00	21.91	8.58	4
LH-SC-02	9/14/2025 21:15	21.91	8.56	4
LH-SC-02	9/14/2025 21:30	21.91	8.5	4
LH-SC-02	9/14/2025 21:45	21.94	8.51	4
LH-SC-02	9/14/2025 22:00	21.96	8.57	4
LH-SC-02	9/14/2025 22:15	21.99	8.68	4
LH-SC-02	9/14/2025 22:30	22.01	8.85	4
LH-SC-02	9/14/2025 22:45	22.03	8.85	4
LH-SC-02	9/14/2025 23:00	22.06	8.83	4
LH-SC-02	9/14/2025 23:15	22.06	8.8	4
LH-SC-02	9/14/2025 23:30	22.08	8.73	4
LH-SC-02	9/14/2025 23:45	22.11	8.68	4
LH-SC-02	9/15/2025 0:00	22.15	8.7	4
LH-SC-02	9/15/2025 0:15	22.23	8.53	4
LH-SC-02	9/15/2025 0:30	22.23	8.44	4
LH-SC-02	9/15/2025 0:45	22.2	8.36	4
LH-SC-02	9/15/2025 1:00	22.2	8.5	4
LH-SC-02	9/15/2025 1:15	22.18	8.53	4
LH-SC-02	9/15/2025 1:30	22.15	8.47	4
LH-SC-02	9/15/2025 1:45	22.13	8.55	4
LH-SC-02	9/15/2025 2:00	22.11	8.48	4
LH-SC-02	9/15/2025 2:15	22.08	8.47	4
LH-SC-02	9/15/2025 2:30	22.06	8.4	4
LH-SC-02	9/15/2025 2:45	22.03	8.4	4
LH-SC-02	9/15/2025 3:00	22.01	8.39	4
LH-SC-02	9/15/2025 3:15	21.99	8.45	4
LH-SC-02	9/15/2025 3:30	21.96	8.33	4
LH-SC-02	9/15/2025 3:45	21.94	8.34	4
LH-SC-02	9/15/2025 4:00	21.91	8.29	4
LH-SC-02	9/15/2025 4:15	21.89	8.32	4
LH-SC-02	9/15/2025 4:30	21.87	8.29	4
LH-SC-02	9/15/2025 4:45	21.84	8.27	4
LH-SC-02	9/15/2025 5:00	21.84	8.1	4

pH Continous Monitoring Data

Station Name	Date Time	Temp C	pH SU	Use Code
LH-SC-02	9/15/2025 5:15	21.8	8.06	4
LH-SC-02	9/15/2025 5:30	21.8	8.12	4
LH-SC-02	9/15/2025 5:45	21.77	8.1	4
LH-SC-02	9/15/2025 6:00	21.75	8.1	4
LH-SC-02	9/15/2025 6:15	21.75	7.95	4
LH-SC-02	9/15/2025 6:30	21.72	7.9	4
LH-SC-02	9/15/2025 6:45	21.7	7.93	4
LH-SC-02	9/15/2025 7:00	21.7	7.92	4
LH-SC-02	9/15/2025 7:15	21.68	7.86	4
LH-SC-02	9/15/2025 7:30	21.68	7.82	4
LH-SC-02	9/15/2025 7:45	21.68	7.69	4
LH-SC-02	9/15/2025 8:00	21.65	7.79	4
LH-SC-02	9/15/2025 8:15	21.65	7.85	4
LH-SC-02	9/15/2025 8:30	21.65	7.88	4
LH-SC-02	9/15/2025 8:45	21.65	7.81	4
LH-SC-02	9/15/2025 9:00	21.63	7.88	4
LH-SC-02	9/15/2025 9:15	21.65	7.87	4
LH-SC-02	9/15/2025 9:30	21.65	7.86	4
LH-SC-02	9/15/2025 9:45	21.65	7.84	4
LH-SC-02	9/15/2025 10:00	21.68	7.86	4
LH-SC-02	9/15/2025 10:15	21.68	7.92	4
LH-SC-02	9/15/2025 10:30	21.7	7.84	4
LH-SC-02	9/15/2025 10:45	21.72	8.07	4
LH-SC-02	9/15/2025 11:00	21.72	8.19	4
LH-SC-02	9/15/2025 11:15	21.75	8.24	4
LH-SC-02	9/15/2025 11:30	21.77	8.3	4
LH-SC-02	9/15/2025 11:45	21.77	8.38	4
LH-SC-02	9/15/2025 12:00	21.8	8.39	4
LH-SC-02	9/15/2025 12:15	21.84	8.41	4
LH-SC-02	9/15/2025 12:30	21.87	8.43	4
LH-SC-02	9/15/2025 12:45	21.89	8.47	4
LH-SC-02	9/15/2025 13:00	21.91	8.51	4
LH-SC-02	9/15/2025 13:15	21.96	8.56	4
LH-SC-02	9/15/2025 13:30	21.96	8.57	4
LH-SC-02	9/15/2025 13:45	21.99	8.63	4
LH-SC-02	9/15/2025 14:00	21.99	8.67	4
LH-SC-02	9/15/2025 14:15	22.01	8.69	4
LH-SC-02	9/15/2025 14:30	21.99	8.64	4
LH-SC-02	9/15/2025 14:45	22.01	8.65	4
LH-SC-02	9/15/2025 15:00	22.01	8.61	4
LH-SC-02	9/15/2025 15:15	22.03	8.61	4
LH-SC-02	9/15/2025 15:30	22.03	8.61	4
LH-SC-02	9/15/2025 15:45	22.03	8.62	4
LH-SC-02	9/15/2025 16:00	22.06	8.63	4
LH-SC-02	9/15/2025 16:15	22.06	8.65	4
LH-SC-02	9/15/2025 16:30	22.06	8.67	4
LH-SC-02	9/15/2025 16:45	22.06	8.68	4
LH-SC-02	9/15/2025 17:00	22.06	8.7	4
LH-SC-02	9/15/2025 17:15	22.06	8.74	4
LH-SC-02	9/15/2025 17:30	22.08	8.81	4
LH-SC-02	9/15/2025 17:45	22.11	8.83	4
LH-SC-02	9/15/2025 18:00	22.11	8.79	4
LH-SC-02	9/15/2025 18:15	22.11	8.75	4
LH-SC-02	9/15/2025 18:30	22.11	8.74	4
LH-SC-02	9/15/2025 18:45	22.08	8.68	4
LH-SC-02	9/15/2025 19:00	22.06	8.63	4
LH-SC-02	9/15/2025 19:15	22.06	8.59	4
LH-SC-02	9/15/2025 19:30	22.03	8.62	4
LH-SC-02	9/15/2025 19:45	22.01	8.55	4
LH-SC-02	9/15/2025 20:00	22.01	8.53	4
LH-SC-02	9/15/2025 20:15	21.99	8.43	4
LH-SC-02	9/15/2025 20:30	21.96	8.44	4
LH-SC-02	9/15/2025 20:45	21.94	8.54	4
LH-SC-02	9/15/2025 21:00	21.94	8.49	4
LH-SC-02	9/15/2025 21:15	21.91	8.43	4
LH-SC-02	9/15/2025 21:30	21.91	8.39	4
LH-SC-02	9/15/2025 21:45	21.89	8.34	4
LH-SC-02	9/15/2025 22:00	21.87	8.16	4
LH-SC-02	9/15/2025 22:15	21.87	8.14	4
LH-SC-02	9/15/2025 22:30	21.87	7.96	4
LH-SC-02	9/15/2025 22:45	21.84	8.09	4
LH-SC-02	9/15/2025 23:00	21.82	8.1	4
LH-SC-02	9/15/2025 23:15	21.82	8.05	4
LH-SC-02	9/15/2025 23:30	21.8	8.01	4
LH-SC-02	9/15/2025 23:45	21.8	8.07	4
LH-SC-02	9/16/2025 0:00	21.77	7.97	4
LH-SC-02	9/16/2025 0:15	21.77	8.03	4
LH-SC-02	9/16/2025 0:30	21.75	7.89	4
LH-SC-02	9/16/2025 0:45	21.75	7.89	4
LH-SC-02	9/16/2025 1:00	21.75	7.94	4
LH-SC-02	9/16/2025 1:15	21.75	7.98	4
LH-SC-02	9/16/2025 1:30	21.72	7.93	4
LH-SC-02	9/16/2025 1:45	21.72	7.79	4
LH-SC-02	9/16/2025 2:00	21.7	7.84	4

pH Continous Monitoring Data

Station Name	Date Time	Temp C	pH SU	Use Code
LH-SC-02	9/16/2025 2:15	21.7	7.69	4
LH-SC-02	9/16/2025 2:30	21.68	7.67	4
LH-SC-02	9/16/2025 2:45	21.68	7.73	4
LH-SC-02	9/16/2025 3:00	21.68	7.71	4
LH-SC-02	9/16/2025 3:15	21.68	7.77	4
LH-SC-02	9/16/2025 3:30	21.65	7.68	4
LH-SC-02	9/16/2025 3:45	21.65	7.62	4
LH-SC-02	9/16/2025 4:00	21.65	7.66	4
LH-SC-02	9/16/2025 4:15	21.65	7.63	4
LH-SC-02	9/16/2025 4:30	21.63	7.72	4
LH-SC-02	9/16/2025 4:45	21.63	7.61	4
LH-SC-02	9/16/2025 5:00	21.63	7.58	4
LH-SC-02	9/16/2025 5:15	21.6	7.44	4
LH-SC-02	9/16/2025 5:30	21.6	7.35	4
LH-SC-02	9/16/2025 5:45	21.58	7.4	4
LH-SC-02	9/16/2025 6:00	21.58	7.34	4
LH-SC-02	9/16/2025 6:15	21.56	7.53	4
LH-SC-02	9/16/2025 6:30	21.56	7.54	4
LH-SC-02	9/16/2025 6:45	21.56	7.5	4
LH-SC-02	9/16/2025 7:00	21.56	7.5	4
LH-SC-02	9/16/2025 7:15	21.53	7.51	4
LH-SC-02	9/16/2025 7:30	21.53	7.52	4
LH-SC-02	9/16/2025 7:45	21.53	7.46	4
LH-SC-02	9/16/2025 8:00	21.53	7.46	4
LH-SC-02	9/16/2025 8:15	21.53	7.42	4
LH-SC-02	9/16/2025 8:30	21.53	7.49	4
LH-SC-02	9/16/2025 8:45	21.53	7.46	4
LH-SC-02	9/16/2025 9:00	21.56	7.42	4
LH-SC-02	9/16/2025 9:15	21.56	7.47	4
LH-SC-02	9/16/2025 9:30	21.58	7.3	4
LH-SC-02	9/16/2025 9:45	21.6	7.43	2
LH-SC-02	9/16/2025 10:00	21.1	10.025551	2
LH-SC-02	9/16/2025 10:15	20.67	9.85288127	2
LH-SC-02	9/16/2025 10:30	21.46	8.15031821	1
LH-SC-02	9/16/2025 10:45	21.63	8.30600966	1
LH-SC-02	9/16/2025 11:00	21.68	8.31269314	1
LH-SC-02	9/16/2025 11:15	21.7	8.34767892	1
LH-SC-02	9/16/2025 11:30	21.75	8.36291387	1
LH-SC-02	9/16/2025 11:45	21.77	8.37082875	1
LH-SC-02	9/16/2025 12:00	21.8	8.51646276	1
LH-SC-02	9/16/2025 12:15	21.82	8.66212348	1
LH-SC-02	9/16/2025 12:30	21.82	8.73114031	1
LH-SC-02	9/16/2025 12:45	21.84	8.7887171	1
LH-SC-02	9/16/2025 13:00	21.87	8.79515971	1
LH-SC-02	9/16/2025 13:15	21.87	8.76120918	1
LH-SC-02	9/16/2025 13:30	21.89	8.86403848	1
LH-SC-02	9/16/2025 13:45	21.89	8.8527224	1
LH-SC-02	9/16/2025 14:00	21.91	8.86391213	1
LH-SC-02	9/16/2025 14:15	21.91	8.89206241	1
LH-SC-02	9/16/2025 14:30	21.94	8.87724444	1
LH-SC-02	9/16/2025 14:45	21.99	8.78366942	1
LH-SC-02	9/16/2025 15:00	22.01	8.76092562	1
LH-SC-02	9/16/2025 15:15	22.01	8.74354457	1
LH-SC-02	9/16/2025 15:30	22.06	8.74076669	1
LH-SC-02	9/16/2025 15:45	22.03	8.74259883	1
LH-SC-02	9/16/2025 16:00	22.01	8.75485604	1
LH-SC-02	9/16/2025 16:15	22.03	8.71556348	1
LH-SC-02	9/16/2025 16:30	22.06	8.71180318	1
LH-SC-02	9/16/2025 16:45	22.08	8.71113558	1
LH-SC-02	9/16/2025 17:00	22.11	8.7630872	1
LH-SC-02	9/16/2025 17:15	22.08	8.81567295	1
LH-SC-02	9/16/2025 17:30	22.03	8.66342387	1
LH-SC-02	9/16/2025 17:45	22.03	8.70535625	1
LH-SC-02	9/16/2025 18:00	22.03	8.80135933	1
LH-SC-02	9/16/2025 18:15	22.01	8.74106156	1
LH-SC-02	9/16/2025 18:30	21.99	8.68379061	1
LH-SC-02	9/16/2025 18:45	21.96	8.60780334	1
LH-SC-02	9/16/2025 19:00	21.94	8.60818827	1
LH-SC-02	9/16/2025 19:15	21.91	8.64450556	1
LH-SC-02	9/16/2025 19:30	21.91	8.50375417	1
LH-SC-02	9/16/2025 19:45	21.89	8.43982368	1
LH-SC-02	9/16/2025 20:00	21.87	8.40265852	1
LH-SC-02	9/16/2025 20:15	21.84	8.43620304	1
LH-SC-02	9/16/2025 20:30	21.84	8.39589994	1
LH-SC-02	9/16/2025 20:45	21.82	8.3316709	1
LH-SC-02	9/16/2025 21:00	21.8	8.3179569	1
LH-SC-02	9/16/2025 21:15	21.8	8.2111116	1
LH-SC-02	9/16/2025 21:30	21.77	8.15131803	1
LH-SC-02	9/16/2025 21:45	21.75	8.04315204	1
LH-SC-02	9/16/2025 22:00	21.72	8.02061297	1
LH-SC-02	9/16/2025 22:15	21.72	8.03718262	1
LH-SC-02	9/16/2025 22:30	21.7	7.99775928	1
LH-SC-02	9/16/2025 22:45	21.7	7.95550379	1
LH-SC-02	9/16/2025 23:00	21.68	7.93181554	1

pH Continous Monitoring Data

Station Name	Date Time	Temp C	pH SU	Use Code
LH-SC-02	9/16/2025 23:15	21.68	7.89756694	1
LH-SC-02	9/16/2025 23:30	21.65	7.89351488	1
LH-SC-02	9/16/2025 23:45	21.65	7.88688545	1
LH-SC-02	9/17/2025 0:00	21.63	7.85158622	1
LH-SC-02	9/17/2025 0:15	21.6	7.8433847	1
LH-SC-02	9/17/2025 0:30	21.58	7.80752395	1
LH-SC-02	9/17/2025 0:45	21.58	7.80393215	1
LH-SC-02	9/17/2025 1:00	21.56	7.78492126	1
LH-SC-02	9/17/2025 1:15	21.53	7.76013066	1
LH-SC-02	9/17/2025 1:30	21.53	7.71591642	1
LH-SC-02	9/17/2025 1:45	21.51	7.71900495	1
LH-SC-02	9/17/2025 2:00	21.49	7.69528537	1
LH-SC-02	9/17/2025 2:15	21.46	7.67628425	1
LH-SC-02	9/17/2025 2:30	21.44	7.64537074	1
LH-SC-02	9/17/2025 2:45	21.41	7.62304389	1
LH-SC-02	9/17/2025 3:00	21.41	7.6252555	1
LH-SC-02	9/17/2025 3:15	21.39	7.60760385	1
LH-SC-02	9/17/2025 3:30	21.37	7.58994981	1
LH-SC-02	9/17/2025 3:45	21.37	7.57391344	1
LH-SC-02	9/17/2025 4:00	21.34	7.53996028	1
LH-SC-02	9/17/2025 4:15	21.34	7.53166476	1
LH-SC-02	9/17/2025 4:30	21.32	7.51013106	1
LH-SC-02	9/17/2025 4:45	21.32	7.50764224	1
LH-SC-02	9/17/2025 5:00	21.29	7.48197348	1
LH-SC-02	9/17/2025 5:15	21.27	7.4709429	1
LH-SC-02	9/17/2025 5:30	21.25	7.46931528	1
LH-SC-02	9/17/2025 5:45	21.25	7.45133617	1
LH-SC-02	9/17/2025 6:00	21.22	7.42980502	1
LH-SC-02	9/17/2025 6:15	21.2	7.43426061	1
LH-SC-02	9/17/2025 6:30	21.2	7.42208806	1
LH-SC-02	9/17/2025 6:45	21.17	7.39363335	1
LH-SC-02	9/17/2025 7:00	21.15	7.41081524	1
LH-SC-02	9/17/2025 7:15	21.15	7.37041766	1
LH-SC-02	9/17/2025 7:30	21.1	7.38570145	1
LH-SC-02	9/17/2025 7:45	21.1	7.39289676	1
LH-SC-02	9/17/2025 8:00	21.1	7.39345025	1
LH-SC-02	9/17/2025 8:15	21.1	7.39123631	1
LH-SC-02	9/17/2025 8:30	21.1	7.41503619	1
LH-SC-02	9/17/2025 8:45	21.1	7.40922459	1
LH-SC-02	9/17/2025 9:00	21.13	7.41527059	1
LH-SC-02	9/17/2025 9:15	21.13	7.41748431	1
LH-SC-02	9/17/2025 9:30	21.13	7.44598591	1
LH-SC-02	9/17/2025 9:45	21.15	7.45508657	1
LH-SC-02	9/17/2025 10:00	21.15	7.48330954	1
LH-SC-02	9/17/2025 10:15	21.15	7.5187266	1
LH-SC-02	9/17/2025 10:30	21.15	7.57461914	1
LH-SC-02	9/17/2025 10:45	21.17	7.6407059	1
LH-SC-02	9/17/2025 11:00	21.2	7.62431832	1
LH-SC-02	9/17/2025 11:15	21.25	7.74149146	1
LH-SC-02	9/17/2025 11:30	21.27	7.77656713	1
LH-SC-02	9/17/2025 11:45	21.27	7.81750142	1
LH-SC-02	9/17/2025 12:00	21.29	7.83652882	1
LH-SC-02	9/17/2025 12:15	21.32	8.11519194	1
LH-SC-02	9/17/2025 12:30	21.34	8.17484394	1
LH-SC-02	9/17/2025 12:45	21.37	8.18688979	1
LH-SC-02	9/17/2025 13:00	21.39	8.29767381	1
LH-SC-02	9/17/2025 13:15	21.44	8.33366503	1
LH-SC-02	9/17/2025 13:30	21.44	8.36794153	1
LH-SC-02	9/17/2025 13:45	21.44	8.40000665	1
LH-SC-02	9/17/2025 14:00	21.49	8.54486674	1
LH-SC-02	9/17/2025 14:15	21.49	8.54597225	1
LH-SC-02	9/17/2025 14:30	21.49	8.49567172	1
LH-SC-02	9/17/2025 14:45	21.53	8.4692165	1
LH-SC-02	9/17/2025 15:00	21.56	8.43452809	1
LH-SC-02	9/17/2025 15:15	21.58	8.45984962	1
LH-SC-02	9/17/2025 15:30	21.58	8.34712244	1
LH-SC-02	9/17/2025 15:45	21.6	8.35283278	1
LH-SC-02	9/17/2025 16:00	21.58	8.41840581	1
LH-SC-02	9/17/2025 16:15	21.6	8.44510808	1
LH-SC-02	9/17/2025 16:30	21.65	8.48298225	1
LH-SC-02	9/17/2025 16:45	21.63	8.4863978	1
LH-SC-02	9/17/2025 17:00	21.6	8.46527604	1
LH-SC-02	9/17/2025 17:15	21.63	8.48059665	1
LH-SC-02	9/17/2025 17:30	21.65	8.48519206	1
LH-SC-02	9/17/2025 17:45	21.65	8.43022299	1
LH-SC-02	9/17/2025 18:00	21.68	8.41488655	1
LH-SC-02	9/17/2025 18:15	21.68	8.40356241	1
LH-SC-02	9/17/2025 18:30	21.63	8.32009816	1
LH-SC-02	9/17/2025 18:45	21.65	8.40094298	1
LH-SC-02	9/17/2025 19:00	21.65	8.4106109	1
LH-SC-02	9/17/2025 19:15	21.63	8.47286179	1
LH-SC-02	9/17/2025 19:30	21.63	8.38612078	1
LH-SC-02	9/17/2025 19:45	21.6	8.35559551	1
LH-SC-02	9/17/2025 20:00	21.58	8.38884255	1

Station Name	Date Time	Temp C	pH SU	Use Code
LH-SC-02	9/17/2025 20:15	21.58	8.27722054	1
LH-SC-02	9/17/2025 20:30	21.56	8.24801826	1
LH-SC-02	9/17/2025 20:45	21.53	8.24731629	1
LH-SC-02	9/17/2025 21:00	21.51	8.23275399	1
LH-SC-02	9/17/2025 21:15	21.51	8.20705272	1
LH-SC-02	9/17/2025 21:30	21.49	8.16595455	1
LH-SC-02	9/17/2025 21:45	21.49	8.12919648	1
LH-SC-02	9/17/2025 22:00	21.46	8.08204627	1
LH-SC-02	9/17/2025 22:15	21.46	8.06159232	1
LH-SC-02	9/17/2025 22:30	21.44	8.06498147	1
LH-SC-02	9/17/2025 22:45	21.44	7.99808701	1
LH-SC-02	9/17/2025 23:00	21.44	7.93810313	1
LH-SC-02	9/17/2025 23:15	21.41	7.92465254	1
LH-SC-02	9/17/2025 23:30	21.39	7.84122129	1
LH-SC-02	9/17/2025 23:45	21.41	7.85719836	1
LH-SC-02	9/18/2025 0:00	21.39	7.83541541	1
LH-SC-02	9/18/2025 0:15	21.39	7.79090368	1
LH-SC-02	9/18/2025 0:30	21.39	7.7897978	1
LH-SC-02	9/18/2025 0:45	21.37	7.71298746	1
LH-SC-02	9/18/2025 1:00	21.37	7.67510846	1
LH-SC-02	9/18/2025 1:15	21.37	7.67566143	1
LH-SC-02	9/18/2025 1:30	21.34	7.66522261	1
LH-SC-02	9/18/2025 1:45	21.34	7.67766588	1
LH-SC-02	9/18/2025 2:00	21.34	7.67407116	1
LH-SC-02	9/18/2025 2:15	21.32	7.6638851	1
LH-SC-02	9/18/2025 2:30	21.32	7.6193628	1
LH-SC-02	9/18/2025 2:45	21.32	7.58313658	1
LH-SC-02	9/18/2025 3:00	21.32	7.5986226	1
LH-SC-02	9/18/2025 3:15	21.32	7.54939918	1
LH-SC-02	9/18/2025 3:30	21.29	7.54696608	1
LH-SC-02	9/18/2025 3:45	21.29	7.50243924	1
LH-SC-02	9/18/2025 4:00	21.29	7.50299236	1
LH-SC-02	9/18/2025 4:15	21.27	7.51768543	1
LH-SC-02	9/18/2025 4:30	21.27	7.51298352	1
LH-SC-02	9/18/2025 4:45	21.27	7.49445246	1
LH-SC-02	9/18/2025 5:00	21.25	7.50555012	1
LH-SC-02	9/18/2025 5:15	21.25	7.46599606	1
LH-SC-02	9/18/2025 5:30	21.25	7.47788994	1
LH-SC-02	9/18/2025 5:45	21.25	7.46157043	1
LH-SC-02	9/18/2025 6:00	21.25	7.43059103	1
LH-SC-02	9/18/2025 6:15	21.22	7.40131213	1
LH-SC-02	9/18/2025 6:30	21.22	7.36258393	1
LH-SC-02	9/18/2025 6:45	21.22	7.39135345	1
LH-SC-02	9/18/2025 7:00	21.22	7.36839316	1
LH-SC-02	9/18/2025 7:15	21.2	7.36592836	1
LH-SC-02	9/18/2025 7:30	21.2	7.38861356	1
LH-SC-02	9/18/2025 7:45	21.2	7.39580642	1
LH-SC-02	9/18/2025 8:00	21.2	7.40299929	1
LH-SC-02	9/18/2025 8:15	21.2	7.40161605	1
LH-SC-02	9/18/2025 8:30	21.2	7.36924814	1
LH-SC-02	9/18/2025 8:45	21.2	7.39801961	1
LH-SC-02	9/18/2025 9:00	21.2	7.39801961	1
LH-SC-02	9/18/2025 9:15	21.22	7.38831052	1
LH-SC-02	9/18/2025 9:30	21.25	7.42256958	1
LH-SC-02	9/18/2025 9:45	21.25	7.4723579	1
LH-SC-02	9/18/2025 10:00	21.27	7.46043275	1
LH-SC-02	9/18/2025 10:15	21.29	7.45569988	1
LH-SC-02	9/18/2025 10:30	21.29	7.50741739	1
LH-SC-02	9/18/2025 10:45	21.29	7.52069247	1
LH-SC-02	9/18/2025 11:00	21.32	7.55161147	1
LH-SC-02	9/18/2025 11:15	21.34	7.63757088	1
LH-SC-02	9/18/2025 11:30	21.37	7.72764139	1
LH-SC-02	9/18/2025 11:45	21.39	7.77818605	1
LH-SC-02	9/18/2025 12:00	21.41	7.8381232	1
LH-SC-02	9/18/2025 12:15	21.46	7.94412035	1
LH-SC-02	9/18/2025 12:30	21.51	8.03101284	1
LH-SC-02	9/18/2025 12:45	21.53	8.09588253	1
LH-SC-02	9/18/2025 13:00	21.58	8.19267515	1
LH-SC-02	9/18/2025 13:15	21.58	8.20317425	1
LH-SC-02	9/18/2025 13:30	21.63	8.24164451	1
LH-SC-02	9/18/2025 13:45	21.7	8.33746027	1
LH-SC-02	9/18/2025 14:00	21.8	8.38835884	1
LH-SC-02	9/18/2025 14:15	21.91	8.47643184	1
LH-SC-02	9/18/2025 14:30	22.06	8.48533618	1
LH-SC-02	9/18/2025 14:45	22.06	8.48147438	1
LH-SC-02	9/18/2025 15:00	22.18	8.63114573	1
LH-SC-02	9/18/2025 15:15	22.23	8.70916392	1
LH-SC-02	9/18/2025 15:30	22.35	8.80877814	1
LH-SC-02	9/18/2025 15:45	22.73	8.7704016	1
LH-SC-02	9/18/2025 16:00	23.21	8.70571045	1
LH-SC-02	9/18/2025 16:15	23.26	8.63729063	1
LH-SC-02	9/18/2025 16:30	23.38	8.59433736	1
LH-SC-02	9/18/2025 16:45	23.35	8.64475831	1
LH-SC-02	9/18/2025 17:00	23.26	8.65926873	1

pH Continous Monitoring Data

Station Name	Date Time	Temp C	pH SU	Use Code
LH-SC-02	9/18/2025 17:15	22.99	8.82769231	1
LH-SC-02	9/18/2025 17:30	22.73	8.88379154	1
LH-SC-02	9/18/2025 17:45	22.51	8.82129506	1
LH-SC-02	9/18/2025 18:00	22.49	8.88890148	1
LH-SC-02	9/18/2025 18:15	22.3	8.88543065	1
LH-SC-02	9/18/2025 18:30	22.37	8.88167742	1
LH-SC-02	9/18/2025 18:45	22.32	8.81061539	1
LH-SC-02	9/18/2025 19:00	22.2	8.886069	1
LH-SC-02	9/18/2025 19:15	22.13	8.70312407	1
LH-SC-02	9/18/2025 19:30	22.08	8.87525097	1
LH-SC-02	9/18/2025 19:45	22.03	8.87170642	1
LH-SC-02	9/18/2025 20:00	22.03	8.86149919	1
LH-SC-02	9/18/2025 20:15	21.99	8.83084974	1
LH-SC-02	9/18/2025 20:30	21.99	8.78560078	1
LH-SC-02	9/18/2025 20:45	22.01	8.75016592	1
LH-SC-02	9/18/2025 21:00	22.01	8.79127347	1
LH-SC-02	9/18/2025 21:15	21.99	8.79498166	1
LH-SC-02	9/18/2025 21:30	22.01	8.77306476	1
LH-SC-02	9/18/2025 21:45	22.03	8.7238396	1
LH-SC-02	9/18/2025 22:00	22.06	8.69856273	1
LH-SC-02	9/18/2025 22:15	22.08	8.70506744	1
LH-SC-02	9/18/2025 22:30	22.11	8.64697701	1
LH-SC-02	9/18/2025 22:45	22.11	8.53362478	1
LH-SC-02	9/18/2025 23:00	22.11	8.54410504	1
LH-SC-02	9/18/2025 23:15	22.11	8.54410504	1
LH-SC-02	9/18/2025 23:30	22.13	8.60081062	1
LH-SC-02	9/18/2025 23:45	22.15	8.54692923	1
LH-SC-02	9/19/2025 0:00	22.18	8.52416217	1
LH-SC-02	9/19/2025 0:15	22.2	8.42121834	1
LH-SC-02	9/19/2025 0:30	22.2	8.50779195	1
LH-SC-02	9/19/2025 0:45	22.25	8.61256529	1
LH-SC-02	9/19/2025 1:00	22.3	8.57398138	1
LH-SC-02	9/19/2025 1:15	22.39	8.52996757	1
LH-SC-02	9/19/2025 1:30	22.42	8.38985477	1
LH-SC-02	9/19/2025 1:45	22.47	8.22847541	1
LH-SC-02	9/19/2025 2:00	22.44	8.19609247	1
LH-SC-02	9/19/2025 2:15	22.39	8.1637817	1
LH-SC-02	9/19/2025 2:30	22.39	8.12548235	1
LH-SC-02	9/19/2025 2:45	22.35	8.13114614	1
LH-SC-02	9/19/2025 3:00	22.32	8.09818896	1
LH-SC-02	9/19/2025 3:15	22.3	8.06215723	1
LH-SC-02	9/19/2025 3:30	22.27	8.06612415	1
LH-SC-02	9/19/2025 3:45	22.25	8.05186172	1
LH-SC-02	9/19/2025 4:00	22.23	8.02188337	1
LH-SC-02	9/19/2025 4:15	22.18	8.04797507	1
LH-SC-02	9/19/2025 4:30	22.15	8.00202981	1
LH-SC-02	9/19/2025 4:45	22.13	7.9993399	1
LH-SC-02	9/19/2025 5:00	22.11	7.96907001	1
LH-SC-02	9/19/2025 5:15	22.11	7.92080568	1
LH-SC-02	9/19/2025 5:30	22.06	7.89144644	1
LH-SC-02	9/19/2025 5:45	22.03	7.90395123	1
LH-SC-02	9/19/2025 6:00	22.01	7.88332076	1
LH-SC-02	9/19/2025 6:15	21.99	7.86020432	1
LH-SC-02	9/19/2025 6:30	21.96	7.84097622	1
LH-SC-02	9/19/2025 6:45	21.94	7.83165074	1
LH-SC-02	9/19/2025 7:00	21.91	7.82097196	1
LH-SC-02	9/19/2025 7:15	21.89	7.82820365	1
LH-SC-02	9/19/2025 7:30	21.87	7.80921438	1
LH-SC-02	9/19/2025 7:45	21.84	7.80736433	1
LH-SC-02	9/19/2025 8:00	21.84	7.77699899	1
LH-SC-02	9/19/2025 8:15	21.84	7.80046312	1
LH-SC-02	9/19/2025 8:30	21.84	7.85015186	1
LH-SC-02	9/19/2025 8:45	21.84	7.79107746	1
LH-SC-02	9/19/2025 9:00	21.87	7.79292917	1
LH-SC-02	9/19/2025 9:15	21.87	7.83157204	1
LH-SC-02	9/19/2025 9:30	21.87	7.91382616	1
LH-SC-02	9/19/2025 9:45	21.89	7.90658817	1
LH-SC-02	9/19/2025 10:00	21.91	7.97497053	1
LH-SC-02	9/19/2025 10:15	21.91	8.10716644	1
LH-SC-02	9/19/2025 10:30	21.94	8.25524175	1
LH-SC-02	9/19/2025 10:45	21.94	8.34216759	1
LH-SC-02	9/19/2025 11:00	21.96	8.39229705	1
LH-SC-02	9/19/2025 11:15	22.03	8.35334496	1
LH-SC-02	9/19/2025 11:30	22.08	8.1084597	1
LH-SC-02	9/19/2025 11:45	22.11	8.35683943	1
LH-SC-02	9/19/2025 12:00	22.18	8.38105788	1
LH-SC-02	9/19/2025 12:15	22.23	8.23746837	1
LH-SC-02	9/19/2025 12:30	22.25	8.19631043	1
LH-SC-02	9/19/2025 12:45	22.39	8.5002098	1
LH-SC-02	9/19/2025 13:00	22.51	8.56597788	1
LH-SC-02	9/19/2025 13:15	22.47	8.40752462	1
LH-SC-02	9/19/2025 13:30	22.56	8.46547607	1
LH-SC-02	9/19/2025 13:45	22.61	8.43576802	1
LH-SC-02	9/19/2025 14:00	22.63	8.46898361	1

Station Name	Date Time	Temp C	pH SU	Use Code
LH-SC-02	9/19/2025 14:15	22.68	8.4948855	1
LH-SC-02	9/19/2025 14:30	22.73	8.53426432	1
LH-SC-02	9/19/2025 14:45	22.8	8.55701431	1
LH-SC-02	9/19/2025 15:00	22.75	8.53443582	1
LH-SC-02	9/19/2025 15:15	22.85	8.60049327	1
LH-SC-02	9/19/2025 15:30	22.85	8.63983353	1
LH-SC-02	9/19/2025 15:45	22.9	8.79359033	1
LH-SC-02	9/19/2025 16:00	22.9	8.80981888	1
LH-SC-02	9/19/2025 16:15	22.94	8.92288391	1
LH-SC-02	9/19/2025 16:30	22.85	8.87367423	1
LH-SC-02	9/19/2025 16:45	22.75	8.86742743	1
LH-SC-02	9/19/2025 17:00	22.66	8.8974509	1
LH-SC-02	9/19/2025 17:15	22.68	8.95815614	1
LH-SC-02	9/19/2025 17:30	22.66	8.99269896	1
LH-SC-02	9/19/2025 17:45	22.63	8.97968612	1
LH-SC-02	9/19/2025 18:00	22.66	8.92718151	1
LH-SC-02	9/19/2025 18:15	22.63	8.8891087	1
LH-SC-02	9/19/2025 18:30	22.66	8.83826497	1
LH-SC-02	9/19/2025 18:45	22.58	8.86795017	1
LH-SC-02	9/19/2025 19:00	22.54	8.85801323	1
LH-SC-02	9/19/2025 19:15	22.66	8.87047313	1
LH-SC-02	9/19/2025 19:30	22.68	8.85410605	1
LH-SC-02	9/19/2025 19:45	22.7	8.87544992	1
LH-SC-02	9/19/2025 20:00	22.66	8.86359104	1
LH-SC-02	9/19/2025 20:15	22.63	8.85056511	1
LH-SC-02	9/19/2025 20:30	22.56	8.8410896	1
LH-SC-02	9/19/2025 20:45	22.54	8.81835633	1
LH-SC-02	9/19/2025 21:00	22.51	8.81082899	1
LH-SC-02	9/19/2025 21:15	22.49	8.80213735	1
LH-SC-02	9/19/2025 21:30	22.44	8.73357011	1
LH-SC-02	9/19/2025 21:45	22.39	8.79337892	1
LH-SC-02	9/19/2025 22:00	22.37	8.76181163	1
LH-SC-02	9/19/2025 22:15	22.32	8.75411735	1
LH-SC-02	9/19/2025 22:30	22.3	8.73466716	1
LH-SC-02	9/19/2025 22:45	22.27	8.7353946	1
LH-SC-02	9/19/2025 23:00	22.25	8.69002729	1
LH-SC-02	9/19/2025 23:15	22.2	8.70961323	1
LH-SC-02	9/19/2025 23:30	22.18	8.67415973	1
LH-SC-02	9/19/2025 23:45	22.15	8.65750852	1
LH-SC-02	9/20/2025 0:00	22.13	8.58922796	1
LH-SC-02	9/20/2025 0:15	22.08	8.62287183	1
LH-SC-02	9/20/2025 0:30	22.06	8.59319074	1
LH-SC-02	9/20/2025 0:45	22.03	8.51500532	1
LH-SC-02	9/20/2025 1:00	22.03	8.4838319	1
LH-SC-02	9/20/2025 1:15	22.01	8.4877949	1
LH-SC-02	9/20/2025 1:30	21.96	8.40195482	1
LH-SC-02	9/20/2025 1:45	21.96	8.34731943	1
LH-SC-02	9/20/2025 2:00	21.91	8.28821136	1
LH-SC-02	9/20/2025 2:15	21.91	8.22804704	1
LH-SC-02	9/20/2025 2:30	21.91	8.17423034	1
LH-SC-02	9/20/2025 2:45	21.87	8.23124977	1
LH-SC-02	9/20/2025 3:00	21.84	8.16401912	1
LH-SC-02	9/20/2025 3:15	21.82	8.14366906	1
LH-SC-02	9/20/2025 3:30	21.82	8.12020334	1
LH-SC-02	9/20/2025 3:45	21.8	8.10399022	1
LH-SC-02	9/20/2025 4:00	21.77	8.05053638	1
LH-SC-02	9/20/2025 4:15	21.75	8.02188981	1
LH-SC-02	9/20/2025 4:30	21.72	8.01039501	1
LH-SC-02	9/20/2025 4:45	21.7	8.00383523	1
LH-SC-02	9/20/2025 5:00	21.7	7.95495143	1
LH-SC-02	9/20/2025 5:15	21.68	7.88928099	1
LH-SC-02	9/20/2025 5:30	21.65	7.8374409	1
LH-SC-02	9/20/2025 5:45	21.63	7.85379619	1
LH-SC-02	9/20/2025 6:00	21.6	7.80525897	1
LH-SC-02	9/20/2025 6:15	21.58	7.78210508	1
LH-SC-02	9/20/2025 6:30	21.56	7.76475057	1
LH-SC-02	9/20/2025 6:45	21.53	7.75018245	1
LH-SC-02	9/20/2025 7:00	21.51	7.72812475	1
LH-SC-02	9/20/2025 7:15	21.49	7.68367756	1
LH-SC-02	9/20/2025 7:30	21.46	7.6793247	1
LH-SC-02	9/20/2025 7:45	21.46	7.64615614	1
LH-SC-02	9/20/2025 8:00	21.46	7.61823927	1
LH-SC-02	9/20/2025 8:15	21.44	7.63293168	1
LH-SC-02	9/20/2025 8:30	21.44	7.66057403	1
LH-SC-02	9/20/2025 8:45	21.41	7.62414969	1
LH-SC-02	9/20/2025 9:00	21.41	7.6600884	1
LH-SC-02	9/20/2025 9:15	21.44	7.68600498	1
LH-SC-02	9/20/2025 9:30	21.44	7.69512695	1
LH-SC-02	9/20/2025 9:45	21.44	7.71005382	1
LH-SC-02	9/20/2025 10:00	21.46	7.71746854	1
LH-SC-02	9/20/2025 10:15	21.46	7.76694497	1
LH-SC-02	9/20/2025 10:30	21.49	7.80859974	1
LH-SC-02	9/20/2025 10:45	21.51	7.85801289	1
LH-SC-02	9/20/2025 11:00	21.56	7.90097182	1

Station Name	Date Time	Temp C	pH SU	Use Code
LH-SC-02	9/20/2025 11:15	21.58	7.9843509	1
LH-SC-02	9/20/2025 11:30	21.6	7.99726896	1
LH-SC-02	9/20/2025 11:45	21.63	8.05849392	1
LH-SC-02	9/20/2025 12:00	21.65	8.17222743	1
LH-SC-02	9/20/2025 12:15	21.68	8.22430965	1
LH-SC-02	9/20/2025 12:30	21.75	8.31679968	1
LH-SC-02	9/20/2025 12:45	21.75	8.33447219	1
LH-SC-02	9/20/2025 13:00	21.77	8.38988063	1
LH-SC-02	9/20/2025 13:15	21.84	8.43261441	1
LH-SC-02	9/20/2025 13:30	21.87	8.47304375	1
LH-SC-02	9/20/2025 13:45	21.89	8.48481198	1
LH-SC-02	9/20/2025 14:00	21.94	8.59218287	1
LH-SC-02	9/20/2025 14:15	22.01	8.64808676	1
LH-SC-02	9/20/2025 14:30	22.03	8.680252	1
LH-SC-02	9/20/2025 14:45	22.01	8.72450819	1
LH-SC-02	9/20/2025 15:00	22.06	8.61498233	1
LH-SC-02	9/20/2025 15:15	22.08	8.70589492	1
LH-SC-02	9/20/2025 15:30	22.13	8.70946695	1
LH-SC-02	9/20/2025 15:45	22.15	8.73830585	1
LH-SC-02	9/20/2025 16:00	22.2	8.79315401	1
LH-SC-02	9/20/2025 16:15	22.37	8.8604598	1
LH-SC-02	9/20/2025 16:30	22.56	8.92507943	1
LH-SC-02	9/20/2025 16:45	22.75	8.84238426	1
LH-SC-02	9/20/2025 17:00	22.87	8.78469418	1
LH-SC-02	9/20/2025 17:15	22.92	8.81327217	1
LH-SC-02	9/20/2025 17:30	22.92	8.8286745	1
LH-SC-02	9/20/2025 17:45	22.87	8.95689935	1
LH-SC-02	9/20/2025 18:00	22.78	8.98088407	1
LH-SC-02	9/20/2025 18:15	22.7	8.95857427	1
LH-SC-02	9/20/2025 18:30	22.61	8.89887299	1
LH-SC-02	9/20/2025 18:45	22.39	8.88017241	1
LH-SC-02	9/20/2025 19:00	22.35	8.8368865	1
LH-SC-02	9/20/2025 19:15	22.2	8.83120229	1
LH-SC-02	9/20/2025 19:30	22.27	8.80733842	1
LH-SC-02	9/20/2025 19:45	22.13	8.77289577	1
LH-SC-02	9/20/2025 20:00	22.11	8.7126165	1
LH-SC-02	9/20/2025 20:15	22.06	8.69690767	1
LH-SC-02	9/20/2025 20:30	22.08	8.67858832	1
LH-SC-02	9/20/2025 20:45	22.11	8.69358656	1
LH-SC-02	9/20/2025 21:00	22.08	8.69127623	1
LH-SC-02	9/20/2025 21:15	22.03	8.6176293	1
LH-SC-02	9/20/2025 21:30	22.03	8.6281124	1
LH-SC-02	9/20/2025 21:45	22.03	8.66121691	1
LH-SC-02	9/20/2025 22:00	21.99	8.57094412	1
LH-SC-02	9/20/2025 22:15	21.96	8.58379688	1
LH-SC-02	9/20/2025 22:30	21.91	8.46484055	1
LH-SC-02	9/20/2025 22:45	21.89	8.44865574	1
LH-SC-02	9/20/2025 23:00	21.87	8.39382586	1
LH-SC-02	9/20/2025 23:15	21.84	8.3445549	1
LH-SC-02	9/20/2025 23:30	21.82	8.29550609	1
LH-SC-02	9/20/2025 23:45	21.77	8.25762197	1
LH-SC-02	9/21/2025 0:00	21.77	8.20405583	1
LH-SC-02	9/21/2025 0:15	21.75	8.08042997	1
LH-SC-02	9/21/2025 0:30	21.72	8.08026373	1
LH-SC-02	9/21/2025 0:45	21.7	8.10464081	1
LH-SC-02	9/21/2025 1:00	21.68	8.01688465	1
LH-SC-02	9/21/2025 1:15	21.65	7.96119038	1
LH-SC-02	9/21/2025 1:30	21.63	7.86374102	1
LH-SC-02	9/21/2025 1:45	21.6	7.89698173	1
LH-SC-02	9/21/2025 2:00	21.58	7.8583617	1
LH-SC-02	9/21/2025 2:15	21.56	7.81061817	1
LH-SC-02	9/21/2025 2:30	21.56	7.79763156	1
LH-SC-02	9/21/2025 2:45	21.51	7.79085796	1
LH-SC-02	9/21/2025 3:00	21.49	7.76603775	1
LH-SC-02	9/21/2025 3:15	21.46	7.76086407	1
LH-SC-02	9/21/2025 3:30	21.44	7.69070418	1
LH-SC-02	9/21/2025 3:45	21.41	7.6788871	1
LH-SC-02	9/21/2025 4:00	21.39	7.71819199	1
LH-SC-02	9/21/2025 4:15	21.39	7.67368026	1
LH-SC-02	9/21/2025 4:30	21.34	7.6572036	1
LH-SC-02	9/21/2025 4:45	21.34	7.64724898	1
LH-SC-02	9/21/2025 5:00	21.29	7.62938222	1
LH-SC-02	9/21/2025 5:15	21.29	7.58208973	1
LH-SC-02	9/21/2025 5:30	21.25	7.55506184	1
LH-SC-02	9/21/2025 5:45	21.25	7.53127409	1
LH-SC-02	9/21/2025 6:00	21.22	7.55788471	1
LH-SC-02	9/21/2025 6:15	21.2	7.52334151	1
LH-SC-02	9/21/2025 6:30	21.15	7.53062452	1
LH-SC-02	9/21/2025 6:45	21.13	7.53315101	1
LH-SC-02	9/21/2025 7:00	21.1	7.50663805	1
LH-SC-02	9/21/2025 7:15	21.08	7.51303801	1
LH-SC-02	9/21/2025 7:30	21.08	7.53213456	1
LH-SC-02	9/21/2025 7:45	21.06	7.50476947	1
LH-SC-02	9/21/2025 8:00	21.06	7.46546665	1

pH Continous Monitoring Data

Station Name	Date Time	Temp C	pH SU	Use Code
LH-SC-02	9/21/2025 8:15	21.03	7.50814265	1
LH-SC-02	9/21/2025 8:30	21.03	7.45914752	1
LH-SC-02	9/21/2025 8:45	21.03	7.45831709	1
LH-SC-02	9/21/2025 9:00	21.03	7.48959647	1
LH-SC-02	9/21/2025 9:15	21.03	7.50482094	1
LH-SC-02	9/21/2025 9:30	21.03	7.46413007	1
LH-SC-02	9/21/2025 9:45	21.06	7.46131494	1
LH-SC-02	9/21/2025 10:00	21.06	7.39350374	1
LH-SC-02	9/21/2025 10:15	21.08	7.53019723	1
LH-SC-02	9/21/2025 10:30	21.08	7.54431207	1
LH-SC-02	9/21/2025 10:45	21.13	7.59292136	1
LH-SC-02	9/21/2025 11:00	21.15	7.64406979	1
LH-SC-02	9/21/2025 11:15	21.15	7.65320075	1
LH-SC-02	9/21/2025 11:30	21.17	7.75663355	1
LH-SC-02	9/21/2025 11:45	21.22	7.81376745	1
LH-SC-02	9/21/2025 12:00	21.25	7.88477119	1
LH-SC-02	9/21/2025 12:15	21.27	7.90462507	1
LH-SC-02	9/21/2025 12:30	21.32	8.05711937	1
LH-SC-02	9/21/2025 12:45	21.34	8.19088194	1
LH-SC-02	9/21/2025 13:00	21.39	8.25979737	1
LH-SC-02	9/21/2025 13:15	21.41	8.20220991	1
LH-SC-02	9/21/2025 13:30	21.41	8.28099861	1
LH-SC-02	9/21/2025 13:45	21.44	8.36268949	1
LH-SC-02	9/21/2025 14:00	21.41	8.29316247	1
LH-SC-02	9/21/2025 14:15	21.41	8.27629893	1
LH-SC-02	9/21/2025 14:30	21.44	8.41438066	1
LH-SC-02	9/21/2025 14:45	21.44	8.43207176	1
LH-SC-02	9/21/2025 15:00	21.44	8.49399061	1
LH-SC-02	9/21/2025 15:15	21.46	8.54944652	1
LH-SC-02	9/21/2025 15:30	21.49	8.67255268	1
LH-SC-02	9/21/2025 15:45	21.51	8.72826343	1
LH-SC-02	9/21/2025 16:00	21.56	8.72133876	1
LH-SC-02	9/21/2025 16:15	21.6	8.65590466	1
LH-SC-02	9/21/2025 16:30	21.6	8.66143012	1
LH-SC-02	9/21/2025 16:45	21.63	8.62866411	1
LH-SC-02	9/21/2025 17:00	21.58	8.64772826	1
LH-SC-02	9/21/2025 17:15	21.6	8.66143012	1
LH-SC-02	9/21/2025 17:30	21.56	8.67574747	1
LH-SC-02	9/21/2025 17:45	21.53	8.67729976	1
LH-SC-02	9/21/2025 18:00	21.51	8.64646154	1
LH-SC-02	9/21/2025 18:15	21.49	8.60511682	1
LH-SC-02	9/21/2025 18:30	21.46	8.60058138	1
LH-SC-02	9/21/2025 18:45	21.44	8.56862493	1
LH-SC-02	9/21/2025 19:00	21.41	8.48446695	1
LH-SC-02	9/21/2025 19:15	21.39	8.47765599	1
LH-SC-02	9/21/2025 19:30	21.39	8.35573258	1
LH-SC-02	9/21/2025 19:45	21.37	8.39785098	1
LH-SC-02	9/21/2025 20:00	21.34	8.31531471	1
LH-SC-02	9/21/2025 20:15	21.32	8.26037337	1
LH-SC-02	9/21/2025 20:30	21.32	8.16828686	1
LH-SC-02	9/21/2025 20:45	21.29	8.17117154	1
LH-SC-02	9/21/2025 21:00	21.29	8.13577132	1
LH-SC-02	9/21/2025 21:15	21.27	8.11316866	1
LH-SC-02	9/21/2025 21:30	21.27	7.88830667	1
LH-SC-02	9/21/2025 21:45	21.25	8.02307209	1
LH-SC-02	9/21/2025 22:00	21.25	8.10383982	1
LH-SC-02	9/21/2025 22:15	21.22	8.03756111	1
LH-SC-02	9/21/2025 22:30	21.2	7.98921807	1
LH-SC-02	9/21/2025 22:45	21.2	7.90456354	1
LH-SC-02	9/21/2025 23:00	21.17	8.02999041	1
LH-SC-02	9/21/2025 23:15	21.15	7.89032904	1
LH-SC-02	9/21/2025 23:30	21.15	7.83111614	1
LH-SC-02	9/21/2025 23:45	21.13	7.8649318	1
LH-SC-02	9/22/2025 0:00	21.13	7.94600918	1
LH-SC-02	9/22/2025 0:15	21.1	7.94001728	1
LH-SC-02	9/22/2025 0:30	21.08	7.93592975	1
LH-SC-02	9/22/2025 0:45	21.06	7.85129856	1
LH-SC-02	9/22/2025 1:00	21.03	7.82813345	1
LH-SC-02	9/22/2025 1:15	21.01	7.85255057	1
LH-SC-02	9/22/2025 1:30	20.98	7.78176246	1
LH-SC-02	9/22/2025 1:45	20.98	7.78176246	1
LH-SC-02	9/22/2025 2:00	20.96	7.83719053	1
LH-SC-02	9/22/2025 2:15	20.94	7.74061168	1
LH-SC-02	9/22/2025 2:30	20.91	7.81628683	1
LH-SC-02	9/22/2025 2:45	20.89	7.79917204	1
LH-SC-02	9/22/2025 3:00	20.86	7.77626518	1
LH-SC-02	9/22/2025 3:15	20.86	7.81642564	1
LH-SC-02	9/22/2025 3:30	20.84	7.85082764	1
LH-SC-02	9/22/2025 3:45	20.82	7.82983304	1
LH-SC-02	9/22/2025 4:00	20.82	7.81321265	1
LH-SC-02	9/22/2025 4:15	20.79	7.78060556	1
LH-SC-02	9/22/2025 4:30	20.77	7.66235683	1
LH-SC-02	9/22/2025 4:45	20.75	7.75688357	1
LH-SC-02	9/22/2025 5:00	20.72	7.6982155	1

pH Continous Monitoring Data

Station Name	Date Time	Temp C	pH SU	Use Code
LH-SC-02	9/22/2025 5:15	20.7	7.70962492	1
LH-SC-02	9/22/2025 5:30	20.67	7.68641696	1
LH-SC-02	9/22/2025 5:45	20.65	7.61052002	1
LH-SC-02	9/22/2025 6:00	20.63	7.71007119	1
LH-SC-02	9/22/2025 6:15	20.58	7.60179406	1
LH-SC-02	9/22/2025 6:30	20.58	7.60290299	1
LH-SC-02	9/22/2025 6:45	20.56	7.7080224	1
LH-SC-02	9/22/2025 7:00	20.56	7.68501052	1
LH-SC-02	9/22/2025 7:15	20.56	7.66116688	1
LH-SC-02	9/22/2025 7:30	20.53	7.63794291	1
LH-SC-02	9/22/2025 7:45	20.53	7.67925761	1
LH-SC-02	9/22/2025 8:00	20.53	7.71308576	1
LH-SC-02	9/22/2025 8:15	20.51	7.73032685	1
LH-SC-02	9/22/2025 8:30	20.51	7.62273492	1
LH-SC-02	9/22/2025 8:45	20.51	7.58668608	1
LH-SC-02	9/22/2025 9:00	20.48	7.65053125	1
LH-SC-02	9/22/2025 9:15	20.51	7.66377514	1
LH-SC-02	9/22/2025 9:30	20.51	7.57309843	1
LH-SC-02	9/22/2025 9:45	20.56	7.63482798	1
LH-SC-02	9/22/2025 10:00	19.37	7.03416219	2
LH-SC-02	9/22/2025 10:15	20.56	10.000146	2
LH-SC-02	9/22/2025 10:30	21.32	8.50474505	2
LH-SC-02	9/22/2025 10:45	20.75	8.30774932	1
LH-SC-02	9/22/2025 11:00	20.67	8.20095977	1
LH-SC-02	9/22/2025 11:15	20.7	8.19753224	1
LH-SC-02	9/22/2025 11:30	20.79	8.23460994	1
LH-SC-02	9/22/2025 11:45	20.82	8.27467746	1
LH-SC-02	9/22/2025 12:00	20.89	8.3935497	1
LH-SC-02	9/22/2025 12:15	20.98	8.42283932	1
LH-SC-02	9/22/2025 12:30	21.06	8.42877913	1
LH-SC-02	9/22/2025 12:45	21.1	8.4635145	1
LH-SC-02	9/22/2025 13:00	21.06	8.44968472	1
LH-SC-02	9/22/2025 13:15	21.15	8.5012144	1
LH-SC-02	9/22/2025 13:30	21.22	8.59433158	1
LH-SC-02	9/22/2025 13:45	21.17	8.58140383	1
LH-SC-02	9/22/2025 14:00	21.2	8.65685189	1
LH-SC-02	9/22/2025 14:15	21.32	8.71554014	1
LH-SC-02	9/22/2025 14:30	21.41	8.67874943	1
LH-SC-02	9/22/2025 14:45	21.58	8.71539974	1
LH-SC-02	9/22/2025 15:00	21.6	8.69716176	1
LH-SC-02	9/22/2025 15:15	21.72	8.69921568	1
LH-SC-02	9/22/2025 15:30	21.89	8.68095576	1
LH-SC-02	9/22/2025 15:45	22.13	8.53679557	1
LH-SC-02	9/22/2025 16:00	22.18	8.43925462	1
LH-SC-02	9/22/2025 16:15	22.32	8.13399534	1
LH-SC-02	9/22/2025 16:30	22.37	8.020154	1
LH-SC-02	9/22/2025 16:45	22.35	7.92108113	1
LH-SC-02	9/22/2025 17:00	22.3	7.92479795	1
LH-SC-02	9/22/2025 17:15	22.3	7.95164201	1
LH-SC-02	9/22/2025 17:30	22.23	8.00611635	1
LH-SC-02	9/22/2025 17:45	22.27	7.97338045	1
LH-SC-02	9/22/2025 18:00	22.25	8.01974651	1
LH-SC-02	9/22/2025 18:15	22.27	8.25088862	1
LH-SC-02	9/22/2025 18:30	22.23	8.24968809	1
LH-SC-02	9/22/2025 18:45	22.2	8.23364833	1
LH-SC-02	9/22/2025 19:00	22.06	8.2923514	1
LH-SC-02	9/22/2025 19:15	22.03	8.19899091	1
LH-SC-02	9/22/2025 19:30	22.11	8.13151271	1
LH-SC-02	9/22/2025 19:45	22.08	8.14971981	1
LH-SC-02	9/22/2025 20:00	22.03	8.21571525	1
LH-SC-02	9/22/2025 20:15	22.03	8.15457543	1
LH-SC-02	9/22/2025 20:30	21.91	8.31549942	1
LH-SC-02	9/22/2025 20:45	21.94	8.22019982	1
LH-SC-02	9/22/2025 21:00	21.94	8.10364221	1
LH-SC-02	9/22/2025 21:15	21.87	8.04958905	1
LH-SC-02	9/22/2025 21:30	21.72	8.16841427	1
LH-SC-02	9/22/2025 21:45	21.72	8.23153957	1
LH-SC-02	9/22/2025 22:00	21.7	8.19868593	1
LH-SC-02	9/22/2025 22:15	21.75	8.03492248	1
LH-SC-02	9/22/2025 22:30	21.75	7.97509677	1
LH-SC-02	9/22/2025 22:45	21.72	7.90767935	1
LH-SC-02	9/22/2025 23:00	21.7	7.86794183	1
LH-SC-02	9/22/2025 23:15	21.68	7.86800071	1
LH-SC-02	9/22/2025 23:30	21.63	7.85908806	1
LH-SC-02	9/22/2025 23:45	21.63	7.84536098	1
LH-SC-02	9/23/2025 0:00	21.58	7.84440603	1
LH-SC-02	9/23/2025 0:15	21.56	7.8029977	1
LH-SC-02	9/23/2025 0:30	21.53	7.79813602	1
LH-SC-02	9/23/2025 0:45	21.51	7.80121138	1
LH-SC-02	9/23/2025 1:00	21.49	7.75319816	1
LH-SC-02	9/23/2025 1:15	21.46	7.75080255	1
LH-SC-02	9/23/2025 1:30	21.44	7.73821647	1
LH-SC-02	9/23/2025 1:45	21.41	7.71548768	1
LH-SC-02	9/23/2025 2:00	21.39	7.70207276	1

Station Name	Date Time	Temp C	pH SU	Use Code
LH-SC-02	9/23/2025 2:15	21.37	7.68123685	1
LH-SC-02	9/23/2025 2:30	21.34	7.66509234	1
LH-SC-02	9/23/2025 2:45	21.32	7.65936607	1
LH-SC-02	9/23/2025 3:00	21.29	7.6371697	1
LH-SC-02	9/23/2025 3:15	21.27	7.60532722	1
LH-SC-02	9/23/2025 3:30	21.27	7.5910336	1
LH-SC-02	9/23/2025 3:45	21.25	7.59162354	1
LH-SC-02	9/23/2025 4:00	21.22	7.57518839	1
LH-SC-02	9/23/2025 4:15	21.2	7.55323206	1
LH-SC-02	9/23/2025 4:30	21.2	7.56258011	1
LH-SC-02	9/23/2025 4:45	21.17	7.53211571	1
LH-SC-02	9/23/2025 5:00	21.15	7.53682669	1
LH-SC-02	9/23/2025 5:15	21.13	7.50413721	1
LH-SC-02	9/23/2025 5:30	21.13	7.49093682	1
LH-SC-02	9/23/2025 5:45	21.1	7.48576119	1
LH-SC-02	9/23/2025 6:00	21.08	7.4536128	1
LH-SC-02	9/23/2025 6:15	21.08	7.44893687	1
LH-SC-02	9/23/2025 6:30	21.06	7.42311048	1
LH-SC-02	9/23/2025 6:45	21.03	7.42397893	1
LH-SC-02	9/23/2025 7:00	21.03	7.40609733	1
LH-SC-02	9/23/2025 7:15	21.01	7.40282349	1
LH-SC-02	9/23/2025 7:30	21.01	7.38961772	1
LH-SC-02	9/23/2025 7:45	21.01	7.38851724	1
LH-SC-02	9/23/2025 8:00	20.98	7.39350954	1
LH-SC-02	9/23/2025 8:15	20.98	7.38140301	1
LH-SC-02	9/23/2025 8:30	20.98	7.37755094	1
LH-SC-02	9/23/2025 8:45	20.98	7.36049174	1
LH-SC-02	9/23/2025 9:00	20.98	7.35663967	1
LH-SC-02	9/23/2025 9:15	20.98	7.36737045	1
LH-SC-02	9/23/2025 9:30	21.01	7.40089765	1
LH-SC-02	9/23/2025 9:45	21.03	7.43470789	1
LH-SC-02	9/23/2025 10:00	21.06	7.42751165	1
LH-SC-02	9/23/2025 10:15	21.1	7.43625469	1
LH-SC-02	9/23/2025 10:30	21.13	7.45958591	1
LH-SC-02	9/23/2025 10:45	21.17	7.49554461	1
LH-SC-02	9/23/2025 11:00	21.2	7.52463802	1
LH-SC-02	9/23/2025 11:15	21.27	7.53935667	1
LH-SC-02	9/23/2025 11:30	21.32	7.57774138	1
LH-SC-02	9/23/2025 11:45	21.39	7.57815361	1
LH-SC-02	9/23/2025 12:00	21.49	7.57521067	1
LH-SC-02	9/23/2025 12:15	21.56	7.63713519	1
LH-SC-02	9/23/2025 12:30	21.63	7.62023686	1
LH-SC-02	9/23/2025 12:45	21.63	7.61968777	1
LH-SC-02	9/23/2025 13:00	21.68	7.5913097	1
LH-SC-02	9/23/2025 13:15	21.77	7.61555186	1
LH-SC-02	9/23/2025 13:30	21.87	7.66115437	1
LH-SC-02	9/23/2025 13:45	21.94	7.70570081	1
LH-SC-02	9/23/2025 14:00	22.08	7.76101317	1
LH-SC-02	9/23/2025 14:15	22.08	7.78869961	1
LH-SC-02	9/23/2025 14:30	22.13	7.77650669	1
LH-SC-02	9/23/2025 14:45	22.13	7.76417324	1
LH-SC-02	9/23/2025 15:00	22.15	7.75261104	1
LH-SC-02	9/23/2025 15:15	22.15	7.73808596	1
LH-SC-02	9/23/2025 15:30	22.15	7.72301276	1
LH-SC-02	9/23/2025 15:45	22.15	7.72931609	1
LH-SC-02	9/23/2025 16:00	22.18	7.73280441	1
LH-SC-02	9/23/2025 16:15	22.18	7.72567962	1
LH-SC-02	9/23/2025 16:30	22.18	7.70512734	1
LH-SC-02	9/23/2025 16:45	22.18	7.73170828	1
LH-SC-02	9/23/2025 17:00	22.18	7.71060795	1
LH-SC-02	9/23/2025 17:15	22.15	7.67834127	1
LH-SC-02	9/23/2025 17:30	22.13	7.67838722	1
LH-SC-02	9/23/2025 17:45	22.08	7.74346929	1
LH-SC-02	9/23/2025 18:00	22.06	7.74516451	1
LH-SC-02	9/23/2025 18:15	22.03	7.72111332	1
LH-SC-02	9/23/2025 18:30	22.01	7.72280731	1
LH-SC-02	9/23/2025 18:45	22.01	7.6929208	1
LH-SC-02	9/23/2025 19:00	21.99	7.67267645	1
LH-SC-02	9/23/2025 19:15	21.96	7.6669859	1
LH-SC-02	9/23/2025 19:30	21.94	7.65715799	1
LH-SC-02	9/23/2025 19:45	21.94	7.63220095	1
LH-SC-02	9/23/2025 20:00	21.91	7.61251699	1
LH-SC-02	9/23/2025 20:15	21.89	7.60323232	1
LH-SC-02	9/23/2025 20:30	21.87	7.59586662	1
LH-SC-02	9/23/2025 20:45	21.87	7.58818571	1
LH-SC-02	9/23/2025 21:00	21.84	7.57699733	1
LH-SC-02	9/23/2025 21:15	21.82	7.55728219	1
LH-SC-02	9/23/2025 21:30	21.77	7.51758703	1
LH-SC-02	9/23/2025 21:45	21.75	7.47289006	1
LH-SC-02	9/23/2025 22:00	21.72	7.4408266	1
LH-SC-02	9/23/2025 22:15	21.7	7.44689498	1
LH-SC-02	9/23/2025 22:30	21.65	7.45657908	1
LH-SC-02	9/23/2025 22:45	21.63	7.46539539	1
LH-SC-02	9/23/2025 23:00	21.63	7.47418072	1

pH Continous Monitoring Data

Station Name	Date Time	Temp C	pH SU	Use Code
LH-SC-02	9/23/2025 23:15	21.6	7.48356435	1
LH-SC-02	9/23/2025 23:30	21.58	7.48194963	1
LH-SC-02	9/23/2025 23:45	21.56	7.46275986	1
LH-SC-02	9/24/2025 0:00	21.56	7.44353738	1
LH-SC-02	9/24/2025 0:15	21.56	7.43090547	1
LH-SC-02	9/24/2025 0:30	21.56	7.41580209	1
LH-SC-02	9/24/2025 0:45	21.53	7.42463274	1
LH-SC-02	9/24/2025 1:00	21.53	7.4235342	1
LH-SC-02	9/24/2025 1:15	21.53	7.43314641	1
LH-SC-02	9/24/2025 1:30	21.53	7.44220936	1
LH-SC-02	9/24/2025 1:45	21.53	7.42490737	1
LH-SC-02	9/24/2025 2:00	21.53	7.41584442	1
LH-SC-02	9/24/2025 2:15	21.53	7.40430976	1
LH-SC-02	9/24/2025 2:30	21.56	7.4081131	1
LH-SC-02	9/24/2025 2:45	21.53	7.38535996	1
LH-SC-02	9/24/2025 3:00	21.56	7.37818096	1
LH-SC-02	9/24/2025 3:15	21.56	7.35181871	1
LH-SC-02	9/24/2025 3:30	21.58	7.30676237	1
LH-SC-02	9/24/2025 3:45	21.58	7.27106591	1
LH-SC-02	9/24/2025 4:00	21.58	7.2968772	1
LH-SC-02	9/24/2025 4:15	21.56	7.25296025	1
LH-SC-02	9/24/2025 4:30	21.56	7.28975757	1
LH-SC-02	9/24/2025 4:45	21.53	7.29390659	1
LH-SC-02	9/24/2025 5:00	21.53	7.25957724	1
LH-SC-02	9/24/2025 5:15	21.53	7.25875334	1
LH-SC-02	9/24/2025 5:30	21.51	7.22718576	1
LH-SC-02	9/24/2025 5:45	21.51	7.26124278	1
LH-SC-02	9/24/2025 6:00	21.51	7.25135526	1
LH-SC-02	9/24/2025 6:15	21.49	7.25411904	1
LH-SC-02	9/24/2025 6:30	21.49	7.24917494	1
LH-SC-02	9/24/2025 6:45	21.49	7.23956142	1
LH-SC-02	9/24/2025 7:00	21.46	7.26018831	1
LH-SC-02	9/24/2025 7:15	21.46	7.25029911	1
LH-SC-02	9/24/2025 7:30	21.46	7.23574001	1
LH-SC-02	9/24/2025 7:45	21.44	7.24866779	1
LH-SC-02	9/24/2025 8:00	21.44	7.22641558	1
LH-SC-02	9/24/2025 8:15	21.44	7.23795377	1
LH-SC-02	9/24/2025 8:30	21.44	7.24097567	1
LH-SC-02	9/24/2025 8:45	21.44	7.23520658	1
LH-SC-02	9/24/2025 9:00	21.44	7.22311896	1
LH-SC-02	9/24/2025 9:15	21.41	7.23165883	1
LH-SC-02	9/24/2025 9:30	21.41	7.24319819	1
LH-SC-02	9/24/2025 9:45	21.41	7.23083459	1
LH-SC-02	9/24/2025 10:00	21.41	7.20885485	1
LH-SC-02	9/24/2025 10:15	21.41	7.20006296	1
LH-SC-02	9/24/2025 10:30	21.41	7.21050333	1
LH-SC-02	9/24/2025 10:45	21.41	7.22369117	1
LH-SC-02	9/24/2025 11:00	21.41	7.2338568	1
LH-SC-02	9/24/2025 11:15	21.41	7.22836187	1
LH-SC-02	9/24/2025 11:30	21.41	7.24045072	1
LH-SC-02	9/24/2025 11:45	21.41	7.24292344	1
LH-SC-02	9/24/2025 12:00	21.41	7.24567091	1
LH-SC-02	9/24/2025 12:15	21.39	7.24431376	1
LH-SC-02	9/24/2025 12:30	21.39	7.24678665	1
LH-SC-02	9/24/2025 12:45	21.39	7.24568759	1
LH-SC-02	9/24/2025 13:00	21.39	7.25063336	1
LH-SC-02	9/24/2025 13:15	21.39	7.24376423	1
LH-SC-02	9/24/2025 13:30	21.37	7.23443813	1
LH-SC-02	9/24/2025 13:45	21.37	7.23883467	1
LH-SC-02	9/24/2025 14:00	21.37	7.2451547	1
LH-SC-02	9/24/2025 14:15	21.37	7.2382851	1
LH-SC-02	9/24/2025 14:30	21.37	7.22234763	1
LH-SC-02	9/24/2025 14:45	21.34	7.21659923	1
LH-SC-02	9/24/2025 15:00	21.34	7.20450751	1
LH-SC-02	9/24/2025 15:15	21.34	7.20368307	1
LH-SC-02	9/24/2025 15:30	21.34	7.18774398	1
LH-SC-02	9/24/2025 15:45	21.32	7.17951181	1
LH-SC-02	9/24/2025 16:00	21.32	7.18280978	1
LH-SC-02	9/24/2025 16:15	21.32	7.17978664	1
LH-SC-02	9/24/2025 16:30	21.29	7.17733123	1
LH-SC-02	9/24/2025 16:45	21.27	7.17074622	1
LH-SC-02	9/24/2025 17:00	21.27	7.16827233	1
LH-SC-02	9/24/2025 17:15	21.27	7.15975113	1
LH-SC-02	9/24/2025 17:30	21.27	7.15150481	1
LH-SC-02	9/24/2025 17:45	21.25	7.14794146	1
LH-SC-02	9/24/2025 18:00	21.25	7.13914478	1
LH-SC-02	9/24/2025 18:15	21.25	7.13062301	1
LH-SC-02	9/24/2025 18:30	21.25	7.12375061	1
LH-SC-02	9/24/2025 18:45	21.22	7.13256079	1
LH-SC-02	9/24/2025 19:00	21.22	7.11881459	1
LH-SC-02	9/24/2025 19:15	21.22	7.11936444	1
LH-SC-02	9/24/2025 19:30	21.22	7.11276626	1
LH-SC-02	9/24/2025 19:45	21.22	7.11496565	1
LH-SC-02	9/24/2025 20:00	21.22	7.11166657	1

Station Name	Date Time	Temp C	pH SU	Use Code
LH-SC-02	9/24/2025 20:15	21.2	7.11277392	1
LH-SC-02	9/24/2025 20:30	21.2	7.10700013	1
LH-SC-02	9/24/2025 20:45	21.2	7.10315093	1
LH-SC-02	9/24/2025 21:00	21.17	7.10041174	1
LH-SC-02	9/24/2025 21:15	21.17	7.09463735	1
LH-SC-02	9/24/2025 21:30	21.17	7.09051279	1
LH-SC-02	9/24/2025 21:45	21.15	7.08831903	1
LH-SC-02	9/24/2025 22:00	21.15	7.07731946	1
LH-SC-02	9/24/2025 22:15	21.15	7.06411997	1
LH-SC-02	9/24/2025 22:30	21.15	7.07401958	1
LH-SC-02	9/24/2025 22:45	21.13	7.07154954	1
LH-SC-02	9/24/2025 23:00	21.13	7.06769943	1
LH-SC-02	9/24/2025 23:15	21.13	7.05834915	1
LH-SC-02	9/24/2025 23:30	21.13	7.05532407	1
LH-SC-02	9/24/2025 23:45	21.13	7.0498239	1
LH-SC-02	9/25/2025 0:00	21.1	7.0583551	1
LH-SC-02	9/25/2025 0:15	21.1	7.0545046	1
LH-SC-02	9/25/2025 0:30	21.1	7.04872884	1
LH-SC-02	9/25/2025 0:45	21.1	7.04295308	1
LH-SC-02	9/25/2025 1:00	21.1	7.04405323	1
LH-SC-02	9/25/2025 1:15	21.08	7.04075556	1
LH-SC-02	9/25/2025 1:30	21.08	7.05423325	1
LH-SC-02	9/25/2025 1:45	21.08	7.04818204	1
LH-SC-02	9/25/2025 2:00	21.08	7.04790699	1
LH-SC-02	9/25/2025 2:15	21.08	7.04378117	1
LH-SC-02	9/25/2025 2:30	21.06	7.03553194	1
LH-SC-02	9/25/2025 2:45	21.06	7.03525686	1
LH-SC-02	9/25/2025 3:00	21.06	7.03718238	1
LH-SC-02	9/25/2025 3:15	21.06	7.03305628	1
LH-SC-02	9/25/2025 3:30	21.06	7.02727973	1
LH-SC-02	9/25/2025 3:45	21.06	7.02507914	1
LH-SC-02	9/25/2025 4:00	21.03	7.02810782	1
LH-SC-02	9/25/2025 4:15	21.03	7.01407764	1
LH-SC-02	9/25/2025 4:30	21.03	7.01325234	1
LH-SC-02	9/25/2025 4:45	21.03	7.01902947	1
LH-SC-02	9/25/2025 5:00	21.03	7.01380254	1
LH-SC-02	9/25/2025 5:15	21.01	7.0140786	1
LH-SC-02	9/25/2025 5:30	21.01	7.0168298	1
LH-SC-02	9/25/2025 5:45	21.01	7.00967667	1
LH-SC-02	9/25/2025 6:00	21.01	7.01050203	1
LH-SC-02	9/25/2025 6:15	20.98	7.01628122	1
LH-SC-02	9/25/2025 6:30	20.98	7.01518063	1
LH-SC-02	9/25/2025 6:45	20.98	7.0116037	1
LH-SC-02	9/25/2025 7:00	20.98	7.00857707	1
LH-SC-02	9/25/2025 7:15	20.96	7.01187966	1
LH-SC-02	9/25/2025 7:30	20.96	7.00830248	1
LH-SC-02	9/25/2025 7:45	20.96	7.00692665	1
LH-SC-02	9/25/2025 8:00	20.94	7.00857823	1
LH-SC-02	9/25/2025 8:15	20.94	7.00775268	1
LH-SC-02	9/25/2025 8:30	20.94	6.99949711	1
LH-SC-02	9/25/2025 8:45	20.94	7.00059785	1
LH-SC-02	9/25/2025 9:00	20.94	7.00087303	1
LH-SC-02	9/25/2025 9:15	20.94	7.00032266	1
LH-SC-02	9/25/2025 9:30	20.94	6.99702043	1
LH-SC-02	9/25/2025 9:45	20.94	6.99702043	1
LH-SC-02	9/25/2025 10:00	20.94	6.99702043	1
LH-SC-02	9/25/2025 10:15	20.94	6.99922192	1
LH-SC-02	9/25/2025 10:30	20.96	6.9923428	1
LH-SC-02	9/25/2025 10:45	20.96	7.00940315	1
LH-SC-02	9/25/2025 11:00	20.94	7.00279933	1
LH-SC-02	9/25/2025 11:15	20.96	6.99922197	1
LH-SC-02	9/25/2025 11:30	20.96	7.00885282	1
LH-SC-02	9/25/2025 11:45	20.98	7.01655637	1
LH-SC-02	9/25/2025 12:00	20.98	7.02123389	1
LH-SC-02	9/25/2025 12:15	20.98	7.01132855	1
LH-SC-02	9/25/2025 12:30	20.98	7.0201333	1
LH-SC-02	9/25/2025 12:45	21.01	7.019581	1
LH-SC-02	9/25/2025 13:00	21.01	7.02508341	1
LH-SC-02	9/25/2025 13:15	21.01	7.02810973	1
LH-SC-02	9/25/2025 13:30	21.01	7.03333701	1
LH-SC-02	9/25/2025 13:45	21.01	7.03608822	1
LH-SC-02	9/25/2025 14:00	21.03	7.03691107	1
LH-SC-02	9/25/2025 14:15	21.03	7.04158779	1
LH-SC-02	9/25/2025 14:30	21.03	7.03526046	1
LH-SC-02	9/25/2025 14:45	21.03	7.03305965	1
LH-SC-02	9/25/2025 15:00	21.03	7.03058373	1
LH-SC-02	9/25/2025 15:15	21.03	7.03168414	1
LH-SC-02	9/25/2025 15:30	21.03	7.03691107	1
LH-SC-02	9/25/2025 15:45	21.06	7.04515951	1
LH-SC-02	9/25/2025 16:00	21.06	7.04350907	1
LH-SC-02	9/25/2025 16:15	21.06	7.0462598	1
LH-SC-02	9/25/2025 16:30	21.06	7.04488444	1
LH-SC-02	9/25/2025 16:45	21.06	7.03003047	1
LH-SC-02	9/25/2025 17:00	21.06	7.03360642	1

Station Name	Date Time	Temp C	pH SU	Use Code
LH-SC-02	9/25/2025 17:15	21.06	7.03663223	1
LH-SC-02	9/25/2025 17:30	21.06	7.03580701	1
LH-SC-02	9/25/2025 17:45	21.06	7.0338815	1
LH-SC-02	9/25/2025 18:00	21.06	7.02893017	1
LH-SC-02	9/25/2025 18:15	21.06	7.03250613	1
LH-SC-02	9/25/2025 18:30	21.06	7.02617944	1
LH-SC-02	9/25/2025 18:45	21.06	7.0286551	1
LH-SC-02	9/25/2025 19:00	21.06	7.01462635	1
LH-SC-02	9/25/2025 19:15	21.06	7.01380113	1
LH-SC-02	9/25/2025 19:30	21.06	7.01160054	1
LH-SC-02	9/25/2025 19:45	21.06	7.00334834	1
LH-SC-02	9/25/2025 20:00	21.06	7.00142283	1
LH-SC-02	9/25/2025 20:15	21.06	7.01270084	1
LH-SC-02	9/25/2025 20:30	21.06	7.01765216	1
LH-SC-02	9/25/2025 20:45	21.06	7.01215069	1
LH-SC-02	9/25/2025 21:00	21.08	7.02397722	1
LH-SC-02	9/25/2025 21:15	21.08	7.03195381	1
LH-SC-02	9/25/2025 21:30	21.08	7.03332908	1
LH-SC-02	9/25/2025 21:45	21.08	7.0314037	1
LH-SC-02	9/25/2025 22:00	21.08	7.02947832	1
LH-SC-02	9/25/2025 22:15	21.08	7.03250392	1
LH-SC-02	9/25/2025 22:30	21.08	7.02672777	1
LH-SC-02	9/25/2025 22:45	21.08	7.02480239	1
LH-SC-02	9/25/2025 23:00	21.08	7.01572558	1
LH-SC-02	9/25/2025 23:15	21.08	7.02067656	1
LH-SC-02	9/25/2025 23:30	21.08	7.02012645	1
LH-SC-02	9/25/2025 23:45	21.08	7.01902623	1
LH-SC-02	9/26/2025 0:00	21.06	7.00774952	1
LH-SC-02	9/26/2025 0:15	21.06	6.99922224	1
LH-SC-02	9/26/2025 0:30	21.06	6.99839702	1
LH-SC-02	9/26/2025 0:45	21.06	6.99564628	1
LH-SC-02	9/26/2025 1:00	21.06	6.99482106	1
LH-SC-02	9/26/2025 1:15	21.06	6.97666621	1
LH-SC-02	9/26/2025 1:30	21.06	6.97831665	1
LH-SC-02	9/26/2025 1:45	21.03	6.9708867	1
LH-SC-02	9/26/2025 2:00	21.03	6.97638873	1
LH-SC-02	9/26/2025 2:15	21.03	6.97308751	1
LH-SC-02	9/26/2025 2:30	21.03	6.96703528	1
LH-SC-02	9/26/2025 2:45	21.03	6.95052919	1
LH-SC-02	9/26/2025 3:00	21.01	6.9461239	1
LH-SC-02	9/26/2025 3:15	21.01	6.9516263	1
LH-SC-02	9/26/2025 3:30	21.01	6.94447318	1
LH-SC-02	9/26/2025 3:45	21.01	6.94254734	1
LH-SC-02	9/26/2025 4:00	20.98	6.9381391	1
LH-SC-02	9/26/2025 4:15	20.98	6.92630773	1
LH-SC-02	9/26/2025 4:30	20.98	6.9301598	1
LH-SC-02	9/26/2025 4:45	20.98	6.91970417	1
LH-SC-02	9/26/2025 5:00	20.96	6.91914837	1
LH-SC-02	9/26/2025 5:15	20.96	6.92520205	1
LH-SC-02	9/26/2025 5:30	20.96	6.91804771	1
LH-SC-02	9/26/2025 5:45	20.94	6.90868582	1
LH-SC-02	9/26/2025 6:00	20.94	6.91556546	1
LH-SC-02	9/26/2025 6:15	20.94	6.90593396	1
LH-SC-02	9/26/2025 6:30	20.94	6.91253842	1
LH-SC-02	9/26/2025 6:45	20.91	6.90372265	1
LH-SC-02	9/26/2025 7:00	20.91	6.9086765	1
LH-SC-02	9/26/2025 7:15	20.91	6.90509872	1
LH-SC-02	9/26/2025 7:30	20.91	6.90427308	1
LH-SC-02	9/26/2025 7:45	20.91	6.89739274	1
LH-SC-02	9/26/2025 8:00	20.91	6.90372265	1
LH-SC-02	9/26/2025 8:15	20.91	6.90042009	1
LH-SC-02	9/26/2025 8:30	20.91	6.88583376	1
LH-SC-02	9/26/2025 8:45	20.91	6.87592606	1
LH-SC-02	9/26/2025 9:00	20.91	6.88693461	1
LH-SC-02	9/26/2025 9:15	20.94	6.90180617	1
LH-SC-02	9/26/2025 9:30	20.96	6.91502087	1
LH-SC-02	9/26/2025 9:45	20.98	6.91860357	1
LH-SC-02	9/26/2025 10:00	21.01	6.93016693	1
LH-SC-02	9/26/2025 10:15	21.03	6.93264759	1
LH-SC-02	9/26/2025 10:30	21.08	6.93568463	1
LH-SC-02	9/26/2025 10:45	21.08	6.93403431	1
LH-SC-02	9/26/2025 11:00	21.13	6.94532084	1
LH-SC-02	9/26/2025 11:15	21.17	6.94972781	1
LH-SC-02	9/26/2025 11:30	21.25	6.95578918	1
LH-SC-02	9/26/2025 11:45	21.25	6.96046241	1
LH-SC-02	9/26/2025 12:00	21.27	6.96788678	1
LH-SC-02	9/26/2025 12:15	21.32	6.97338885	1
LH-SC-02	9/26/2025 12:30	21.37	6.97641599	1
LH-SC-02	9/26/2025 12:45	21.44	6.97861934	1
LH-SC-02	9/26/2025 13:00	21.53	6.99180834	1
LH-SC-02	9/26/2025 13:15	21.65	6.98467408	1
LH-SC-02	9/26/2025 13:30	21.75	6.99400989	1
LH-SC-02	9/26/2025 13:45	21.77	6.99154059	1
LH-SC-02	9/26/2025 14:00	21.84	6.9915426	1

Station Name	Date Time	Temp C	pH SU	Use Code
LH-SC-02	9/26/2025 14:15	21.89	6.99730433	1
LH-SC-02	9/26/2025 14:30	21.94	6.9984018	1
LH-SC-02	9/26/2025 14:45	21.96	7.00059578	1
LH-SC-02	9/26/2025 15:00	22.01	7.00361175	1
LH-SC-02	9/26/2025 15:15	22.08	7.01265696	1
LH-SC-02	9/26/2025 15:30	22.08	7.0214289	1
LH-SC-02	9/26/2025 15:45	22.06	7.03568572	1
LH-SC-02	9/26/2025 16:00	22.11	7.03376101	1
LH-SC-02	9/26/2025 16:15	22.15	7.02471252	1
LH-SC-02	9/26/2025 16:30	22.18	7.04169989	1
LH-SC-02	9/26/2025 16:45	22.15	7.04526688	1
LH-SC-02	9/26/2025 17:00	22.11	7.04554711	1
LH-SC-02	9/26/2025 17:15	22.11	7.05322178	1
LH-SC-02	9/26/2025 17:30	22.13	7.05924786	1
LH-SC-02	9/26/2025 17:45	22.13	7.05129964	1
LH-SC-02	9/26/2025 18:00	22.13	7.06034417	1
LH-SC-02	9/26/2025 18:15	22.18	7.0617041	1
LH-SC-02	9/26/2025 18:30	22.23	7.09046197	1
LH-SC-02	9/26/2025 18:45	22.2	7.08499093	1
LH-SC-02	9/26/2025 19:00	22.13	7.05321817	1
LH-SC-02	9/26/2025 19:15	22.15	7.06116226	1
LH-SC-02	9/26/2025 19:30	22.13	7.05486263	1
LH-SC-02	9/26/2025 19:45	22.11	7.03019777	1
LH-SC-02	9/26/2025 20:00	22.06	7.01046468	1
LH-SC-02	9/26/2025 20:15	22.01	7.01814372	1
LH-SC-02	9/26/2025 20:30	21.94	6.99675628	1
LH-SC-02	9/26/2025 20:45	21.87	6.9846855	1
LH-SC-02	9/26/2025 21:00	21.75	6.97562309	1
LH-SC-02	9/26/2025 21:15	21.7	6.96793361	1
LH-SC-02	9/26/2025 21:30	21.6	6.96352962	1
LH-SC-02	9/26/2025 21:45	21.53	6.96654194	1
LH-SC-02	9/26/2025 22:00	21.53	6.96818975	1
LH-SC-02	9/26/2025 22:15	21.49	6.96104396	1
LH-SC-02	9/26/2025 22:30	21.49	6.96021994	1
LH-SC-02	9/26/2025 22:45	21.46	6.98384009	1
LH-SC-02	9/26/2025 23:00	21.44	6.97861934	1
LH-SC-02	9/26/2025 23:15	21.41	6.96158287	1
LH-SC-02	9/26/2025 23:30	21.41	6.94784554	1
LH-SC-02	9/26/2025 23:45	21.39	6.95141395	1
LH-SC-02	9/27/2025 0:00	21.39	6.94756723	1
LH-SC-02	9/27/2025 0:15	21.39	6.9398738	1
LH-SC-02	9/27/2025 0:30	21.37	6.93190098	1
LH-SC-02	9/27/2025 0:45	21.37	6.93025228	1
LH-SC-02	9/27/2025 1:00	21.37	6.94096886	1
LH-SC-02	9/27/2025 1:15	21.34	6.94178728	1
LH-SC-02	9/27/2025 1:30	21.37	6.9368471	1
LH-SC-02	9/27/2025 1:45	21.34	6.93821472	1
LH-SC-02	9/27/2025 2:00	21.32	6.93463773	1
LH-SC-02	9/27/2025 2:15	21.32	6.93656154	1
LH-SC-02	9/27/2025 2:30	21.29	6.91291724	1
LH-SC-02	9/27/2025 2:45	21.29	6.87746048	1
LH-SC-02	9/27/2025 3:00	21.29	6.89972402	1
LH-SC-02	9/27/2025 3:15	21.29	6.91236752	1
LH-SC-02	9/27/2025 3:30	21.29	6.89972402	1
LH-SC-02	9/27/2025 3:45	21.27	6.89751819	1
LH-SC-02	9/27/2025 4:00	21.27	6.88212507	1
LH-SC-02	9/27/2025 4:15	21.27	6.87992605	1
LH-SC-02	9/27/2025 4:30	21.25	6.8790932	1
LH-SC-02	9/27/2025 4:45	21.27	6.86645706	1
LH-SC-02	9/27/2025 5:00	21.27	6.87360387	1
LH-SC-02	9/27/2025 5:15	21.25	6.89146352	1
LH-SC-02	9/27/2025 5:30	21.25	6.92912427	1
LH-SC-02	9/27/2025 5:45	21.22	6.91976963	1
LH-SC-02	9/27/2025 6:00	21.2	6.90794165	1
LH-SC-02	9/27/2025 6:15	21.2	6.90546716	1
LH-SC-02	9/27/2025 6:30	21.17	6.88868431	1
LH-SC-02	9/27/2025 6:45	21.17	6.88290993	1
LH-SC-02	9/27/2025 7:00	21.15	6.87465229	1
LH-SC-02	9/27/2025 7:15	21.15	6.88372694	1
LH-SC-02	9/27/2025 7:30	21.15	6.86062783	1
LH-SC-02	9/27/2025 7:45	21.15	6.85265314	1
LH-SC-02	9/27/2025 8:00	21.15	6.84577841	1
LH-SC-02	9/27/2025 8:15	21.13	6.86831859	1
LH-SC-02	9/27/2025 8:30	21.13	6.87464377	1
LH-SC-02	9/27/2025 8:45	21.13	6.87299372	1
LH-SC-02	9/27/2025 9:00	21.13	6.86254342	1
LH-SC-02	9/27/2025 9:15	21.13	6.86996864	1
LH-SC-02	9/27/2025 9:30	21.15	6.85677798	1
LH-SC-02	9/27/2025 9:45	21.17	6.87273601	1
LH-SC-02	9/27/2025 10:00	21.17	6.85486292	1
LH-SC-02	9/27/2025 10:15	21.2	6.86999956	1
LH-SC-02	9/27/2025 10:30	21.2	6.86670025	1
LH-SC-02	9/27/2025 10:45	21.2	6.87962255	1
LH-SC-02	9/27/2025 11:00	21.22	6.88650383	1

pH Continous Monitoring Data

Station Name	Date Time	Temp C	pH SU	Use Code
LH-SC-02	9/27/2025 11:15	21.22	6.88897814	1
LH-SC-02	9/27/2025 11:30	21.25	6.90108488	1
LH-SC-02	9/27/2025 11:45	21.27	6.89999209	1
LH-SC-02	9/27/2025 12:00	21.32	6.90083356	1
LH-SC-02	9/27/2025 12:15	21.34	6.93409254	1
LH-SC-02	9/27/2025 12:30	21.41	6.96130812	1
LH-SC-02	9/27/2025 12:45	21.49	6.96186797	1
LH-SC-02	9/27/2025 13:00	21.49	6.96324133	1
LH-SC-02	9/27/2025 13:15	21.49	6.97917231	1
LH-SC-02	9/27/2025 13:30	21.53	6.9772527	1
LH-SC-02	9/27/2025 13:45	21.51	6.98823729	1
LH-SC-02	9/27/2025 14:00	21.58	6.99071138	1
LH-SC-02	9/27/2025 14:15	21.6	6.99428141	1
LH-SC-02	9/27/2025 14:30	21.58	7.01844478	1
LH-SC-02	9/27/2025 14:45	21.56	7.00636333	1
LH-SC-02	9/27/2025 15:00	21.58	7.00828502	1
LH-SC-02	9/27/2025 15:15	21.58	7.04260854	1
LH-SC-02	9/27/2025 15:30	21.56	7.05112424	1
LH-SC-02	9/27/2025 15:45	21.56	7.06238312	1
LH-SC-02	9/27/2025 16:00	21.51	7.05690064	1
LH-SC-02	9/27/2025 16:15	21.51	7.05827391	1
LH-SC-02	9/27/2025 16:30	21.53	7.06925534	1
LH-SC-02	9/27/2025 16:45	21.53	7.06321338	1
LH-SC-02	9/27/2025 17:00	21.53	7.06980461	1
LH-SC-02	9/27/2025 17:15	21.51	7.06733747	1
LH-SC-02	9/27/2025 17:30	21.51	7.0736545	1
LH-SC-02	9/27/2025 17:45	21.49	7.07915294	1
LH-SC-02	9/27/2025 18:00	21.51	7.09837331	1
LH-SC-02	9/27/2025 18:15	21.56	7.13707618	1
LH-SC-02	9/27/2025 18:30	21.51	7.16346616	1
LH-SC-02	9/27/2025 18:45	21.53	7.15384285	1
LH-SC-02	9/27/2025 19:00	21.49	7.13683407	1
LH-SC-02	9/27/2025 19:15	21.49	7.12035375	1
LH-SC-02	9/27/2025 19:30	21.53	7.10221152	1
LH-SC-02	9/27/2025 19:45	21.56	7.06293234	1
LH-SC-02	9/27/2025 20:00	21.51	7.0612951	1
LH-SC-02	9/27/2025 20:15	21.49	7.03383205	1
LH-SC-02	9/27/2025 20:30	21.49	7.02202115	1
LH-SC-02	9/27/2025 20:45	21.46	7.01185949	1
LH-SC-02	9/27/2025 21:00	21.46	7.0286162	1
LH-SC-02	9/27/2025 21:15	21.46	7.0483946	1
LH-SC-02	9/27/2025 21:30	21.46	7.0450982	1
LH-SC-02	9/27/2025 21:45	21.44	7.03273892	1
LH-SC-02	9/27/2025 22:00	21.44	7.02202489	1
LH-SC-02	9/27/2025 22:15	21.44	7.02037658	1
LH-SC-02	9/27/2025 22:30	21.41	7.01460897	1
LH-SC-02	9/27/2025 22:45	21.41	7.01048777	1
LH-SC-02	9/27/2025 23:00	21.41	7.00774031	1
LH-SC-02	9/27/2025 23:15	21.39	7.00389412	1
LH-SC-02	9/27/2025 23:30	21.39	7.00829036	1
LH-SC-02	9/27/2025 23:45	21.39	7.01268661	1
LH-SC-02	9/28/2025 0:00	21.41	7.01433423	1
LH-SC-02	9/28/2025 0:15	21.44	7.00664064	1
LH-SC-02	9/28/2025 0:30	21.49	6.98933518	1
LH-SC-02	9/28/2025 0:45	21.58	6.99208432	1
LH-SC-02	9/28/2025 1:00	21.7	7.02529919	1
LH-SC-02	9/28/2025 1:15	21.72	7.09912662	1
LH-SC-02	9/28/2025 1:30	21.7	7.09117353	1
LH-SC-02	9/28/2025 1:45	21.7	7.05796188	1
LH-SC-02	9/28/2025 2:00	21.68	7.08129789	1
LH-SC-02	9/28/2025 2:15	21.68	7.06455369	1
LH-SC-02	9/28/2025 2:30	21.68	7.04863298	1
LH-SC-02	9/28/2025 2:45	21.65	7.10052277	1
LH-SC-02	9/28/2025 3:00	21.65	7.07883546	1
LH-SC-02	9/28/2025 3:15	21.63	7.06511373	1
LH-SC-02	9/28/2025 3:30	21.6	7.08049625	1
LH-SC-02	9/28/2025 3:45	21.58	7.10521465	1
LH-SC-02	9/28/2025 4:00	21.58	7.08901394	1
LH-SC-02	9/28/2025 4:15	21.56	7.05496874	1
LH-SC-02	9/28/2025 4:30	21.53	7.04700993	1
LH-SC-02	9/28/2025 4:45	21.53	7.0799661	1
LH-SC-02	9/28/2025 5:00	21.51	7.08244341	1
LH-SC-02	9/28/2025 5:15	21.49	7.0500377	1
LH-SC-02	9/28/2025 5:30	21.49	7.06404598	1
LH-SC-02	9/28/2025 5:45	21.46	7.0624043	1
LH-SC-02	9/28/2025 6:00	21.46	7.0398789	1
LH-SC-02	9/28/2025 6:15	21.44	7.04647485	1
LH-SC-02	9/28/2025 6:30	21.44	7.05279338	1
LH-SC-02	9/28/2025 6:45	21.41	7.04016041	1
LH-SC-02	9/28/2025 7:00	21.39	7.03356877	1
LH-SC-02	9/28/2025 7:15	21.39	7.0269744	1
LH-SC-02	9/28/2025 7:30	21.39	7.01406044	1
LH-SC-02	9/28/2025 7:45	21.39	6.99922311	1
LH-SC-02	9/28/2025 8:00	21.37	7.00142133	1

pH Continous Monitoring Data

Station Name	Date Time	Temp C	pH SU	Use Code
LH-SC-02	9/28/2025 8:15	21.37	6.98740735	1
LH-SC-02	9/28/2025 8:30	21.37	7.00004741	1
LH-SC-02	9/28/2025 8:45	21.37	6.98493429	1
LH-SC-02	9/28/2025 9:00	21.37	6.96432549	1
LH-SC-02	9/28/2025 9:15	21.37	6.96844725	1
LH-SC-02	9/28/2025 9:30	21.37	6.96679855	1
LH-SC-02	9/28/2025 9:45	21.39	6.97421947	1
LH-SC-02	9/28/2025 10:00	21.39	6.96542698	1
LH-SC-02	9/28/2025 10:15	21.41	7.02917055	1
LH-SC-02	9/28/2025 10:30	21.46	7.0321873	1
LH-SC-02	9/28/2025 10:45	21.51	7.04316797	1
LH-SC-02	9/28/2025 11:00	21.56	7.05304649	1
LH-SC-02	9/28/2025 11:15	21.6	7.06319837	1
LH-SC-02	9/28/2025 11:30	21.68	7.07635698	1
LH-SC-02	9/28/2025 11:45	21.72	7.08814831	1
LH-SC-02	9/28/2025 12:00	21.82	7.08811843	1
LH-SC-02	9/28/2025 12:15	21.91	7.12374809	1
LH-SC-02	9/28/2025 12:30	21.99	7.13879592	1
LH-SC-02	9/28/2025 12:45	21.99	7.15195784	1
LH-SC-02	9/28/2025 13:00	22.08	7.18206507	1
LH-SC-02	9/28/2025 13:15	22.2	7.20391204	1
LH-SC-02	9/28/2025 13:30	22.27	7.21290397	1
LH-SC-02	9/28/2025 13:45	22.37	7.2142012	1
LH-SC-02	9/28/2025 14:00	22.42	7.21361735	1
LH-SC-02	9/28/2025 14:15	22.51	7.2165633	1
LH-SC-02	9/28/2025 14:30	22.56	7.21680036	1
LH-SC-02	9/28/2025 14:45	22.61	7.25260949	1
LH-SC-02	9/28/2025 15:00	22.68	7.27799147	1
LH-SC-02	9/28/2025 15:15	22.7	7.29739464	1
LH-SC-02	9/28/2025 15:30	22.75	7.31156652	1
LH-SC-02	9/28/2025 15:45	22.78	7.33341291	1
LH-SC-02	9/28/2025 16:00	22.8	7.36757242	1
LH-SC-02	9/28/2025 16:15	22.8	7.36976007	1
LH-SC-02	9/28/2025 16:30	22.82	7.41950076	1
LH-SC-02	9/28/2025 16:45	22.85	7.44871313	1
LH-SC-02	9/28/2025 17:00	22.85	7.4642975	1
LH-SC-02	9/28/2025 17:15	22.85	7.45964953	1
LH-SC-02	9/28/2025 17:30	22.85	7.48507667	1
LH-SC-02	9/28/2025 17:45	22.85	7.48890441	1
LH-SC-02	9/28/2025 18:00	22.85	7.52335408	1
LH-SC-02	9/28/2025 18:15	22.85	7.51241768	1
LH-SC-02	9/28/2025 18:30	22.82	7.49524303	1
LH-SC-02	9/28/2025 18:45	22.82	7.36754758	1
LH-SC-02	9/28/2025 19:00	22.8	7.34979776	1
LH-SC-02	9/28/2025 19:15	22.8	7.40448902	1
LH-SC-02	9/28/2025 19:30	22.78	7.44717841	1
LH-SC-02	9/28/2025 19:45	22.78	7.45046011	1
LH-SC-02	9/28/2025 20:00	22.75	7.46636892	1
LH-SC-02	9/28/2025 20:15	22.75	7.44421522	1
LH-SC-02	9/28/2025 20:30	22.73	7.40349062	1
LH-SC-02	9/28/2025 20:45	22.7	7.39970186	1
LH-SC-02	9/28/2025 21:00	22.68	7.3778435	1
LH-SC-02	9/28/2025 21:15	22.68	7.36361801	1
LH-SC-02	9/28/2025 21:30	22.66	7.32260474	1
LH-SC-02	9/28/2025 21:45	22.63	7.28761494	1
LH-SC-02	9/28/2025 22:00	22.63	7.2624425	1
LH-SC-02	9/28/2025 22:15	22.58	7.24333069	1
LH-SC-02	9/28/2025 22:30	22.58	7.26494981	1
LH-SC-02	9/28/2025 22:45	22.54	7.24774275	1
LH-SC-02	9/28/2025 23:00	22.51	7.23189187	1
LH-SC-02	9/28/2025 23:15	22.49	7.20590197	1
LH-SC-02	9/28/2025 23:30	22.44	7.14570315	1
LH-SC-02	9/28/2025 23:45	22.42	7.09889187	1
LH-SC-02	9/29/2025 0:00	22.39	7.12683314	1
LH-SC-02	9/29/2025 0:15	22.37	7.14984547	1
LH-SC-02	9/29/2025 0:30	22.3	7.10550609	1
LH-SC-02	9/29/2025 0:45	22.25	7.11346894	1
LH-SC-02	9/29/2025 1:00	22.15	7.07459111	1
LH-SC-02	9/29/2025 1:15	22.08	7.02252539	1
LH-SC-02	9/29/2025 1:30	22.03	6.97509787	1
LH-SC-02	9/29/2025 1:45	22.01	6.94411292	1
LH-SC-02	9/29/2025 2:00	21.96	6.93861876	1
LH-SC-02	9/29/2025 2:15	21.91	6.91035741	1
LH-SC-02	9/29/2025 2:30	21.87	6.9155573	1
LH-SC-02	9/29/2025 2:45	21.87	6.89224025	1
LH-SC-02	9/29/2025 3:00	21.84	6.88427325	1
LH-SC-02	9/29/2025 3:15	21.84	6.87275071	1
LH-SC-02	9/29/2025 3:30	21.82	6.87740628	1
LH-SC-02	9/29/2025 3:45	21.8	6.86066058	1
LH-SC-02	9/29/2025 4:00	21.8	6.87328222	1
LH-SC-02	9/29/2025 4:15	21.77	6.88973401	1
LH-SC-02	9/29/2025 4:30	21.77	6.91827278	1
LH-SC-02	9/29/2025 4:45	21.75	6.92238369	1
LH-SC-02	9/29/2025 5:00	21.75	7.00087064	1

pH Continous Monitoring Data

Station Name	Date Time	Temp C	pH SU	Use Code
LH-SC-02	9/29/2025 5:15	21.72	6.98769675	1
LH-SC-02	9/29/2025 5:30	21.7	6.93334958	1
LH-SC-02	9/29/2025 5:45	21.68	6.93471754	1
LH-SC-02	9/29/2025 6:00	21.65	6.89572863	1
LH-SC-02	9/29/2025 6:15	21.63	6.94157	1
LH-SC-02	9/29/2025 6:30	21.6	6.92920843	1
LH-SC-02	9/29/2025 6:45	21.58	6.91162998	1
LH-SC-02	9/29/2025 7:00	21.56	6.91491926	1
LH-SC-02	9/29/2025 7:15	21.53	6.89266519	1
LH-SC-02	9/29/2025 7:30	21.53	6.88772176	1
LH-SC-02	9/29/2025 7:45	21.53	6.89486226	1
LH-SC-02	9/29/2025 8:00	21.51	6.8802985	1
LH-SC-02	9/29/2025 8:15	21.51	6.87810127	1
LH-SC-02	9/29/2025 8:30	21.49	6.89127726	1
LH-SC-02	9/29/2025 8:45	21.49	6.88907988	1
LH-SC-02	9/29/2025 9:00	21.49	6.90226414	1
LH-SC-02	9/29/2025 9:15	21.49	6.92313921	1
LH-SC-02	9/29/2025 9:30	21.49	6.90473619	1
LH-SC-02	9/29/2025 9:45	21.49	6.86793013	1
LH-SC-02	9/29/2025 10:00	21.53	6.91161499	1
LH-SC-02	9/29/2025 10:15	21.56	6.91848915	1
LH-SC-02	9/29/2025 10:30	21.58	6.92783068	1
LH-SC-02	9/29/2025 10:45	21.58	6.94760103	1
LH-SC-02	9/29/2025 11:00	21.6	6.94019121	1
LH-SC-02	9/29/2025 11:15	21.63	7.00416549	1
LH-SC-02	9/29/2025 11:30	21.65	7.0423239	1
LH-SC-02	9/29/2025 11:45	21.7	7.05741293	1
LH-SC-02	9/29/2025 12:00	21.72	7.05521337	1
LH-SC-02	9/29/2025 12:15	21.84	7.0491553	1
LH-SC-02	9/29/2025 12:30	21.94	7.05599497	1
LH-SC-02	9/29/2025 12:45	22.01	7.08751333	1
LH-SC-02	9/29/2025 13:00	22.13	7.11214467	1
LH-SC-02	9/29/2025 13:15	22.25	7.16086496	1
LH-SC-02	9/29/2025 13:30	22.37	7.21201037	1
LH-SC-02	9/29/2025 13:45	22.44	7.22975647	1
LH-SC-02	9/29/2025 14:00	22.47	7.28804436	1
LH-SC-02	9/29/2025 14:15	22.51	7.25652707	1
LH-SC-02	9/29/2025 14:30	22.56	7.29616704	1
LH-SC-02	9/29/2025 14:45	22.58	7.39466451	1
LH-SC-02	9/29/2025 15:00	22.61	7.41596777	1
LH-SC-02	9/29/2025 15:15	22.66	7.44708623	1
LH-SC-02	9/29/2025 15:30	22.73	7.45956242	1
LH-SC-02	9/29/2025 15:45	22.78	7.46495427	1
LH-SC-02	9/29/2025 16:00	22.75	7.69200848	1
LH-SC-02	9/29/2025 16:15	22.73	7.75441803	1
LH-SC-02	9/29/2025 16:30	22.7	7.79798877	1
LH-SC-02	9/29/2025 16:45	22.7	7.94953476	1
LH-SC-02	9/29/2025 17:00	22.7	7.91807666	1
LH-SC-02	9/29/2025 17:15	22.7	7.75695647	1
LH-SC-02	9/29/2025 17:30	22.7	7.72823385	1
LH-SC-02	9/29/2025 17:45	22.7	7.63550084	1
LH-SC-02	9/29/2025 18:00	22.68	7.80871184	1
LH-SC-02	9/29/2025 18:15	22.66	7.68620013	1
LH-SC-02	9/29/2025 18:30	22.63	7.5861272	1
LH-SC-02	9/29/2025 18:45	22.61	7.52186333	1
LH-SC-02	9/29/2025 19:00	22.58	7.56050229	1
LH-SC-02	9/29/2025 19:15	22.56	7.56710847	1
LH-SC-02	9/29/2025 19:30	22.54	7.50802833	1
LH-SC-02	9/29/2025 19:45	22.51	7.59813524	1
LH-SC-02	9/29/2025 20:00	22.49	7.54123716	1
LH-SC-02	9/29/2025 20:15	22.47	7.62340223	1
LH-SC-02	9/29/2025 20:30	22.47	7.58507562	1
LH-SC-02	9/29/2025 20:45	22.44	7.54872102	1
LH-SC-02	9/29/2025 21:00	22.42	7.58846028	1
LH-SC-02	9/29/2025 21:15	22.39	7.5592196	1
LH-SC-02	9/29/2025 21:30	22.37	7.48613838	1
LH-SC-02	9/29/2025 21:45	22.35	7.38401677	1
LH-SC-02	9/29/2025 22:00	22.32	7.33037126	1
LH-SC-02	9/29/2025 22:15	22.3	7.3429939	1
LH-SC-02	9/29/2025 22:30	22.27	7.30823748	1
LH-SC-02	9/29/2025 22:45	22.25	7.24168475	1
LH-SC-02	9/29/2025 23:00	22.23	7.2795109	1
LH-SC-02	9/29/2025 23:15	22.2	7.30036419	1
LH-SC-02	9/29/2025 23:30	22.18	7.25188116	1
LH-SC-02	9/29/2025 23:45	22.15	7.32782086	1
LH-SC-02	9/30/2025 0:00	22.13	7.35250997	1
LH-SC-02	9/30/2025 0:15	22.11	7.35472661	1
LH-SC-02	9/30/2025 0:30	22.06	7.34491759	1
LH-SC-02	9/30/2025 0:45	22.03	7.27558774	1
LH-SC-02	9/30/2025 1:00	22.03	7.22212467	1
LH-SC-02	9/30/2025 1:15	22.01	7.19499509	1
LH-SC-02	9/30/2025 1:30	21.99	7.19994402	1
LH-SC-02	9/30/2025 1:45	21.94	7.1144109	1
LH-SC-02	9/30/2025 2:00	21.91	7.19917539	1

pH Continous Monitoring Data

Station Name	Date Time	Temp C	pH SU	Use Code
LH-SC-02	9/30/2025 2:15	21.87	7.10456259	1
LH-SC-02	9/30/2025 2:30	21.87	7.097156	1
LH-SC-02	9/30/2025 2:45	21.84	7.19016923	1
LH-SC-02	9/30/2025 3:00	21.82	7.1739946	1
LH-SC-02	9/30/2025 3:15	21.8	7.16220791	1
LH-SC-02	9/30/2025 3:30	21.77	7.10432363	1
LH-SC-02	9/30/2025 3:45	21.77	7.06672929	1
LH-SC-02	9/30/2025 4:00	21.75	7.06700824	1
LH-SC-02	9/30/2025 4:15	21.7	6.99208754	1
LH-SC-02	9/30/2025 4:30	21.7	7.02420128	1
LH-SC-02	9/30/2025 4:45	21.68	6.97424482	1
LH-SC-02	9/30/2025 5:00	21.65	7.00498878	1
LH-SC-02	9/30/2025 5:15	21.63	7.00004737	1
LH-SC-02	9/30/2025 5:30	21.6	6.99894909	1
LH-SC-02	9/30/2025 5:45	21.6	6.98879002	1
LH-SC-02	9/30/2025 6:00	21.58	6.99345726	1
LH-SC-02	9/30/2025 6:15	21.56	7.00663794	1
LH-SC-02	9/30/2025 6:30	21.53	6.98302003	1
LH-SC-02	9/30/2025 6:45	21.53	6.9725839	1
LH-SC-02	9/30/2025 7:00	21.51	6.97725115	1
LH-SC-02	9/30/2025 7:15	21.49	6.96434002	1
LH-SC-02	9/30/2025 7:30	21.49	6.95362781	1
LH-SC-02	9/30/2025 7:45	21.49	6.93247806	1
LH-SC-02	9/30/2025 8:00	21.46	6.97037979	1
LH-SC-02	9/30/2025 8:15	21.46	6.96103999	1
LH-SC-02	9/30/2025 8:30	21.46	6.95746889	1
LH-SC-02	9/30/2025 8:45	21.46	6.95719419	1
LH-SC-02	9/30/2025 9:00	21.46	6.95856769	1
LH-SC-02	9/30/2025 9:15	21.46	6.96818219	1
LH-SC-02	9/30/2025 9:30	21.46	6.94373389	1
LH-SC-02	9/30/2025 9:45	21.46	6.94126159	1
LH-SC-02	9/30/2025 10:00	21.46	6.99208109	1
LH-SC-02	9/30/2025 10:15	21.46	7.0456476	1
LH-SC-02	9/30/2025 10:30	21.46	7.0363078	1
LH-SC-02	9/30/2025 10:45	21.49	7.00993558	1
LH-SC-02	9/30/2025 11:00	21.49	7.00828755	1
LH-SC-02	9/30/2025 11:15	21.49	7.10524678	1
LH-SC-02	9/30/2025 11:30	21.51	7.15138141	1
LH-SC-02	9/30/2025 11:45	21.51	7.22169269	1
LH-SC-02	9/30/2025 12:00	21.53	7.31065931	1
LH-SC-02	9/30/2025 12:15	21.56	7.39300973	1
LH-SC-02	9/30/2025 12:30	21.58	7.39161012	1
LH-SC-02	9/30/2025 12:45	21.6	7.42974872	1
LH-SC-02	9/30/2025 13:00	21.6	7.53600713	1
LH-SC-02	9/30/2025 13:15	21.6	7.52282779	1
LH-SC-02	9/30/2025 13:30	21.58	7.54730162	1
LH-SC-02	9/30/2025 13:45	21.6	7.63320475	1
LH-SC-02	9/30/2025 14:00	21.6	7.71502648	1
LH-SC-02	9/30/2025 14:15	21.63	7.75613495	1
LH-SC-02	9/30/2025 14:30	21.6	7.70624025	1
LH-SC-02	9/30/2025 14:45	21.63	7.70177571	1
LH-SC-02	9/30/2025 15:00	21.63	7.66059447	1
LH-SC-02	9/30/2025 15:15	21.68	7.58280035	1
LH-SC-02	9/30/2025 15:30	21.68	7.54492003	1
LH-SC-02	9/30/2025 15:45	21.68	7.50703971	1
LH-SC-02	9/30/2025 16:00	21.68	7.49798138	1
LH-SC-02	9/30/2025 16:15	21.68	7.47300233	1
LH-SC-02	9/30/2025 16:30	21.68	7.50484375	1
LH-SC-02	9/30/2025 16:45	21.65	7.49281612	1
LH-SC-02	9/30/2025 17:00	21.6	7.46736474	1
LH-SC-02	9/30/2025 17:15	21.58	7.54839997	1
LH-SC-02	9/30/2025 17:30	21.56	7.53635449	1
LH-SC-02	9/30/2025 17:45	21.53	7.49850949	1
LH-SC-02	9/30/2025 18:00	21.49	7.49390774	1
LH-SC-02	9/30/2025 18:15	21.46	7.50412193	1
LH-SC-02	9/30/2025 18:30	21.44	7.51541962	1
LH-SC-02	9/30/2025 18:45	21.41	7.45228039	1
LH-SC-02	9/30/2025 19:00	21.39	7.36466096	1
LH-SC-02	9/30/2025 19:15	21.37	7.3839206	1
LH-SC-02	9/30/2025 19:30	21.34	7.41666234	1
LH-SC-02	9/30/2025 19:45	21.34	7.34631047	1
LH-SC-02	9/30/2025 20:00	21.32	7.26608345	1
LH-SC-02	9/30/2025 20:15	21.32	7.34138704	1
LH-SC-02	9/30/2025 20:30	21.29	7.28754954	1
LH-SC-02	9/30/2025 20:45	21.29	7.24274758	1
LH-SC-02	9/30/2025 21:00	21.27	7.25018576	1
LH-SC-02	9/30/2025 21:15	21.25	7.27219443	1
LH-SC-02	9/30/2025 21:30	21.25	7.27576808	1
LH-SC-02	9/30/2025 21:45	21.22	7.26122521	1
LH-SC-02	9/30/2025 22:00	21.2	7.22302593	1
LH-SC-02	9/30/2025 22:15	21.2	7.23347375	1
LH-SC-02	9/30/2025 22:30	21.17	7.20572551	1
LH-SC-02	9/30/2025 22:45	21.15	7.16256616	1
LH-SC-02	9/30/2025 23:00	21.15	7.22663868	1

Station Name	Date Time	Temp C	pH SU	Use Code
LH-SC-02	9/30/2025 23:15	21.13	7.22940416	1
LH-SC-02	9/30/2025 23:30	21.1	7.22392683	1
LH-SC-02	9/30/2025 23:45	21.06	7.24596315	1
LH-SC-02	10/1/2025 0:00	21.06	7.23798602	1
LH-SC-02	10/1/2025 0:15	21.01	7.2275719	1
LH-SC-02	10/1/2025 0:30	21.01	7.20116036	1
LH-SC-02	10/1/2025 0:45	20.98	7.22539393	1
LH-SC-02	10/1/2025 1:00	20.96	7.19981872	1
LH-SC-02	10/1/2025 1:15	20.94	7.21524271	1
LH-SC-02	10/1/2025 1:30	20.91	7.18058773	1
LH-SC-02	10/1/2025 1:45	20.89	7.18610466	1
LH-SC-02	10/1/2025 2:00	20.86	7.1899773	1
LH-SC-02	10/1/2025 2:15	20.84	7.18971495	1
LH-SC-02	10/1/2025 2:30	20.82	7.17128288	1
LH-SC-02	10/1/2025 2:45	20.79	7.16386656	1
LH-SC-02	10/1/2025 3:00	20.75	7.1900484	1
LH-SC-02	10/1/2025 3:15	20.72	7.17547204	1
LH-SC-02	10/1/2025 3:30	20.7	7.16474298	1
LH-SC-02	10/1/2025 3:45	20.67	7.15870015	1
LH-SC-02	10/1/2025 4:00	20.63	7.16450675	1
LH-SC-02	10/1/2025 4:15	20.6	7.14110569	1
LH-SC-02	10/1/2025 4:30	20.58	7.15296279	1
LH-SC-02	10/1/2025 4:45	20.53	7.12074715	1
LH-SC-02	10/1/2025 5:00	20.53	7.11992044	1
LH-SC-02	10/1/2025 5:15	20.48	7.12600443	1
LH-SC-02	10/1/2025 5:30	20.44	7.13511819	1
LH-SC-02	10/1/2025 5:45	20.44	7.10837972	1
LH-SC-02	10/1/2025 6:00	20.41	7.0799955	1
LH-SC-02	10/1/2025 6:15	20.39	7.10288416	1
LH-SC-02	10/1/2025 6:30	20.34	7.11641335	1
LH-SC-02	10/1/2025 6:45	20.32	7.11145747	1
LH-SC-02	10/1/2025 7:00	20.27	7.08748064	1
LH-SC-02	10/1/2025 7:15	20.25	7.08858994	1
LH-SC-02	10/1/2025 7:30	20.25	7.09603743	1
LH-SC-02	10/1/2025 7:45	20.2	7.09412263	1
LH-SC-02	10/1/2025 8:00	20.17	7.08806228	1
LH-SC-02	10/1/2025 8:15	20.15	7.09579424	1
LH-SC-02	10/1/2025 8:30	20.15	7.09938129	1
LH-SC-02	10/1/2025 8:45	20.13	7.10711455	1
LH-SC-02	10/1/2025 9:00	20.1	7.10408979	1
LH-SC-02	10/1/2025 9:15	20.1	7.11540472	1
LH-SC-02	10/1/2025 9:30	20.1	7.10657356	1
LH-SC-02	10/1/2025 9:45	20.08	7.1151366	1
LH-SC-02	10/1/2025 10:00	20.08	7.12755628	1
LH-SC-02	10/1/2025 10:15	17.84	7.23394459	2
LH-SR-01	6/4/2025 9:45	19.41	9.81435886	2
LH-SR-01	6/4/2025 10:00	19.91	7.09616436	2
LH-SR-01	6/4/2025 10:15	19.84	7.05846555	2
LH-SR-01	6/4/2025 10:30	19.79	6.96484344	2
LH-SR-01	6/4/2025 10:45	19.84	6.92988106	2
LH-SR-01	6/4/2025 11:00	20.82	6.90349572	2
LH-SR-01	6/4/2025 11:15	23.11	6.84161207	2
LH-SR-01	6/4/2025 11:30	24.41	6.76530796	2
LH-SR-01	6/4/2025 11:45	25.14	6.77994567	2
LH-SR-01	6/4/2025 12:00	26.89	6.78768203	2
LH-SR-01	6/4/2025 12:15	30.42	6.7688912	2
LH-SR-01	6/4/2025 12:30	32.07	6.75031733	2
LH-SR-01	6/4/2025 12:45	32.2	6.66984368	2
LH-SR-01	6/4/2025 13:00	33.89	6.64538661	2
LH-SR-01	6/4/2025 13:15	20.34	7.19662679	1
LH-SR-01	6/4/2025 13:30	19.27	7.209209	1
LH-SR-01	6/4/2025 13:45	19.15	7.22668235	1
LH-SR-01	6/4/2025 14:00	19.2	7.23574974	1
LH-SR-01	6/4/2025 14:15	19.25	7.23598533	1
LH-SR-01	6/4/2025 14:30	19.29	7.23815993	1
LH-SR-01	6/4/2025 14:45	19.41	7.25764022	1
LH-SR-01	6/4/2025 15:00	19.46	7.2564934	1
LH-SR-01	6/4/2025 15:15	19.56	7.26660316	1
LH-SR-01	6/4/2025 15:30	19.63	7.27425451	1
LH-SR-01	6/4/2025 15:45	19.7	7.27859653	1
LH-SR-01	6/4/2025 16:00	19.77	7.28706758	1
LH-SR-01	6/4/2025 16:15	19.84	7.28892639	1
LH-SR-01	6/4/2025 16:30	19.89	7.28722533	1
LH-SR-01	6/4/2025 16:45	19.91	7.28307659	1
LH-SR-01	6/4/2025 17:00	19.94	7.2794694	1
LH-SR-01	6/4/2025 17:15	19.98	7.28796277	1
LH-SR-01	6/4/2025 17:30	19.98	7.29814554	1
LH-SR-01	6/4/2025 17:45	19.98	7.29566865	1
LH-SR-01	6/4/2025 18:00	19.98	7.28961403	1
LH-SR-01	6/4/2025 18:15	19.98	7.27943126	1
LH-SR-01	6/4/2025 18:30	19.98	7.28080731	1
LH-SR-01	6/4/2025 18:45	19.98	7.28410983	1
LH-SR-01	6/4/2025 19:00	19.98	7.27722958	1
LH-SR-01	6/4/2025 19:15	19.98	7.27998168	1

Station Name	Date Time	Temp C	pH SU	Use Code
LH-SR-01	6/4/2025 19:30	19.98	7.28163294	1
LH-SR-01	6/4/2025 19:45	19.96	7.2753219	1
LH-SR-01	6/4/2025 20:00	19.96	7.27284484	1
LH-SR-01	6/4/2025 20:15	19.94	7.27451494	1
LH-SR-01	6/4/2025 20:30	19.91	7.26435784	1
LH-SR-01	6/4/2025 20:45	19.86	7.26522892	1
LH-SR-01	6/4/2025 21:00	19.84	7.26634839	1
LH-SR-01	6/4/2025 21:15	19.79	7.26832157	1
LH-SR-01	6/4/2025 21:30	19.77	7.26696285	1
LH-SR-01	6/4/2025 21:45	19.75	7.2609217	1
LH-SR-01	6/4/2025 22:00	19.75	7.26670565	1
LH-SR-01	6/4/2025 22:15	19.75	7.26284969	1
LH-SR-01	6/4/2025 22:30	19.72	7.25709207	1
LH-SR-01	6/4/2025 22:45	19.75	7.26863363	1
LH-SR-01	6/4/2025 23:00	19.72	7.26508024	1
LH-SR-01	6/4/2025 23:15	19.72	7.26370297	1
LH-SR-01	6/4/2025 23:30	19.72	7.26425388	1
LH-SR-01	6/4/2025 23:45	19.72	7.27086478	1
LH-SR-01	6/5/2025 0:00	19.7	7.2675776	1
LH-SR-01	6/5/2025 0:15	19.67	7.2645745	1
LH-SR-01	6/5/2025 0:30	19.67	7.26512551	1
LH-SR-01	6/5/2025 0:45	19.65	7.26982746	1
LH-SR-01	6/5/2025 1:00	19.63	7.26681496	1
LH-SR-01	6/5/2025 1:15	19.6	7.26325993	1
LH-SR-01	6/5/2025 1:30	19.58	7.27044315	1
LH-SR-01	6/5/2025 1:45	19.58	7.27375018	1
LH-SR-01	6/5/2025 2:00	19.56	7.26991042	1
LH-SR-01	6/5/2025 2:15	19.53	7.27379695	1
LH-SR-01	6/5/2025 2:30	19.51	7.26802697	1
LH-SR-01	6/5/2025 2:45	19.48	7.27136261	1
LH-SR-01	6/5/2025 3:00	19.48	7.27522213	1
LH-SR-01	6/5/2025 3:15	19.46	7.26917556	1
LH-SR-01	6/5/2025 3:30	19.44	7.27277829	1
LH-SR-01	6/5/2025 3:45	19.44	7.26753965	1
LH-SR-01	6/5/2025 4:00	19.41	7.27225477	1
LH-SR-01	6/5/2025 4:15	19.39	7.2697915	1
LH-SR-01	6/5/2025 4:30	19.37	7.26650054	1
LH-SR-01	6/5/2025 4:45	19.34	7.26928599	1
LH-SR-01	6/5/2025 5:00	19.32	7.26406362	1
LH-SR-01	6/5/2025 5:15	19.29	7.25553906	1
LH-SR-01	6/5/2025 5:30	19.25	7.24895249	1
LH-SR-01	6/5/2025 5:45	19.22	7.25642802	1
LH-SR-01	6/5/2025 6:00	19.2	7.25285829	1
LH-SR-01	6/5/2025 6:15	19.17	7.26005952	1
LH-SR-01	6/5/2025 6:30	19.17	7.265303	1
LH-SR-01	6/5/2025 6:45	19.15	7.26614913	1
LH-SR-01	6/5/2025 7:00	19.13	7.26175117	1
LH-SR-01	6/5/2025 7:15	19.13	7.26037112	1
LH-SR-01	6/5/2025 7:30	19.13	7.26285522	1
LH-SR-01	6/5/2025 7:45	19.15	7.25317753	1
LH-SR-01	6/5/2025 8:00	19.17	7.26337119	1
LH-SR-01	6/5/2025 8:15	19.17	7.265303	1
LH-SR-01	6/5/2025 8:30	19.22	7.27270762	1
LH-SR-01	6/5/2025 8:45	19.25	7.27157605	1
LH-SR-01	6/5/2025 9:00	19.32	7.27868266	1
LH-SR-01	6/5/2025 9:15	19.37	7.27891081	1
LH-SR-01	6/5/2025 9:30	19.46	7.2865446	1
LH-SR-01	6/5/2025 9:45	19.56	7.28920276	1
LH-SR-01	6/5/2025 10:00	19.67	7.29680816	1
LH-SR-01	6/5/2025 10:15	19.79	7.29833891	1
LH-SR-01	6/5/2025 10:30	19.89	7.2886018	1
LH-SR-01	6/5/2025 10:45	20.06	7.29503771	1
LH-SR-01	6/5/2025 11:00	20.22	7.30752611	1
LH-SR-01	6/5/2025 11:15	20.36	7.3158999	1
LH-SR-01	6/5/2025 11:30	20.51	7.32233166	1
LH-SR-01	6/5/2025 11:45	20.67	7.32297984	1
LH-SR-01	6/5/2025 12:00	20.82	7.32748024	1
LH-SR-01	6/5/2025 12:15	20.98	7.33388469	1
LH-SR-01	6/5/2025 12:30	21.08	7.33514212	1
LH-SR-01	6/5/2025 12:45	21.15	7.32875774	1
LH-SR-01	6/5/2025 13:00	21.34	7.3422426	1
LH-SR-01	6/5/2025 13:15	21.49	7.33878277	1
LH-SR-01	6/5/2025 13:30	21.58	7.34470108	1
LH-SR-01	6/5/2025 13:45	21.68	7.34704677	1
LH-SR-01	6/5/2025 14:00	21.8	7.34389695	1
LH-SR-01	6/5/2025 14:15	21.91	7.34294852	1
LH-SR-01	6/5/2025 14:30	22.01	7.35786478	1
LH-SR-01	6/5/2025 14:45	22.01	7.35868474	1
LH-SR-01	6/5/2025 15:00	22.03	7.35346776	1
LH-SR-01	6/5/2025 15:15	22.15	7.3582415	1
LH-SR-01	6/5/2025 15:30	22.23	7.36005628	1
LH-SR-01	6/5/2025 15:45	22.27	7.35973445	1
LH-SR-01	6/5/2025 16:00	22.35	7.36373211	1
LH-SR-01	6/5/2025 16:15	22.39	7.36040729	1

Station Name	Date Time	Temp C	pH SU	Use Code
LH-SR-01	6/5/2025 16:30	22.44	7.3628026	1
LH-SR-01	6/5/2025 16:45	22.44	7.35352333	1
LH-SR-01	6/5/2025 17:00	22.49	7.34937044	1
LH-SR-01	6/5/2025 17:15	22.54	7.3525853	1
LH-SR-01	6/5/2025 17:30	22.54	7.34385482	1
LH-SR-01	6/5/2025 17:45	22.54	7.35176681	1
LH-SR-01	6/5/2025 18:00	22.51	7.34770968	1
LH-SR-01	6/5/2025 18:15	22.49	7.33681826	1
LH-SR-01	6/5/2025 18:30	22.51	7.3463454	1
LH-SR-01	6/5/2025 18:45	22.54	7.34276351	1
LH-SR-01	6/5/2025 19:00	22.54	7.33921675	1
LH-SR-01	6/5/2025 19:15	22.51	7.33597691	1
LH-SR-01	6/5/2025 19:30	22.47	7.33629526	1
LH-SR-01	6/5/2025 19:45	22.39	7.32765138	1
LH-SR-01	6/5/2025 20:00	22.32	7.31626172	1
LH-SR-01	6/5/2025 20:15	22.27	7.31822679	1
LH-SR-01	6/5/2025 20:30	22.23	7.30816467	1
LH-SR-01	6/5/2025 20:45	22.18	7.30685104	1
LH-SR-01	6/5/2025 21:00	22.13	7.30499056	1
LH-SR-01	6/5/2025 21:15	22.06	7.30096381	1
LH-SR-01	6/5/2025 21:30	22.01	7.30183474	1
LH-SR-01	6/5/2025 21:45	21.94	7.29807899	1
LH-SR-01	6/5/2025 22:00	21.91	7.29428156	1
LH-SR-01	6/5/2025 22:15	21.89	7.29184065	1
LH-SR-01	6/5/2025 22:30	21.87	7.28721183	1
LH-SR-01	6/5/2025 22:45	21.89	7.29320779	1
LH-SR-01	6/5/2025 23:00	21.91	7.29209428	1
LH-SR-01	6/5/2025 23:15	21.94	7.29097105	1
LH-SR-01	6/5/2025 23:30	21.94	7.29069767	1
LH-SR-01	6/5/2025 23:45	21.96	7.29231815	1
LH-SR-01	6/6/2025 0:00	21.96	7.28931115	1
LH-SR-01	6/6/2025 0:15	21.96	7.29149806	1
LH-SR-01	6/6/2025 0:30	21.96	7.29286488	1
LH-SR-01	6/6/2025 0:45	21.94	7.29370488	1
LH-SR-01	6/6/2025 1:00	21.91	7.29482838	1
LH-SR-01	6/6/2025 1:15	21.91	7.29592202	1
LH-SR-01	6/6/2025 1:30	21.89	7.29184065	1
LH-SR-01	6/6/2025 1:45	21.89	7.2943015	1
LH-SR-01	6/6/2025 2:00	21.87	7.29322767	1
LH-SR-01	6/6/2025 2:15	21.84	7.29298401	1
LH-SR-01	6/6/2025 2:30	21.82	7.29382436	1
LH-SR-01	6/6/2025 2:45	21.8	7.29110916	1
LH-SR-01	6/6/2025 3:00	21.77	7.29223293	1
LH-SR-01	6/6/2025 3:15	21.77	7.29442125	1
LH-SR-01	6/6/2025 3:30	21.75	7.29580901	1
LH-SR-01	6/6/2025 3:45	21.7	7.29558556	1
LH-SR-01	6/6/2025 4:00	21.68	7.29286938	1
LH-SR-01	6/6/2025 4:15	21.68	7.29369025	1
LH-SR-01	6/6/2025 4:30	21.65	7.29372014	1
LH-SR-01	6/6/2025 4:45	21.53	7.27631894	1
LH-SR-01	6/6/2025 5:00	21.53	7.28672192	1
LH-SR-01	6/6/2025 5:15	21.53	7.28562687	1
LH-SR-01	6/6/2025 5:30	21.49	7.28183245	1
LH-SR-01	6/6/2025 5:45	21.49	7.28785604	1
LH-SR-01	6/6/2025 6:00	21.44	7.29365566	1
LH-SR-01	6/6/2025 6:15	21.39	7.28932323	1
LH-SR-01	6/6/2025 6:30	21.39	7.29069269	1
LH-SR-01	6/6/2025 6:45	21.39	7.29206216	1
LH-SR-01	6/6/2025 7:00	21.39	7.28959712	1
LH-SR-01	6/6/2025 7:15	21.39	7.29206216	1
LH-SR-01	6/6/2025 7:30	21.37	7.28961679	1
LH-SR-01	6/6/2025 7:45	21.34	7.28909841	1
LH-SR-01	6/6/2025 8:00	21.25	7.26616887	1
LH-SR-01	6/6/2025 8:15	21.32	7.19569847	1
LH-SR-01	6/6/2025 8:30	21.29	7.2548993	1
LH-SR-01	6/6/2025 8:45	21.22	7.22782889	1
LH-SR-01	6/6/2025 9:00	21.27	7.2080619	1
LH-SR-01	6/6/2025 9:15	21.27	7.20860991	1
LH-SR-01	6/6/2025 9:30	21.32	7.21871092	1
LH-SR-01	6/6/2025 9:45	21.32	7.23076506	1
LH-SR-01	6/6/2025 10:00	21.32	7.22309424	1
LH-SR-01	6/6/2025 10:15	21.37	7.2263433	1
LH-SR-01	6/6/2025 10:30	21.46	7.23038157	1
LH-SR-01	6/6/2025 10:45	21.49	7.22570352	1
LH-SR-01	6/6/2025 11:00	21.51	7.22952114	1
LH-SR-01	6/6/2025 11:15	21.58	7.23795183	1
LH-SR-01	6/6/2025 11:30	21.6	7.25298904	1
LH-SR-01	6/6/2025 11:45	21.6	7.24231484	1
LH-SR-01	6/6/2025 12:00	21.58	7.26669201	1
LH-SR-01	6/6/2025 12:15	21.6	7.27324265	1
LH-SR-01	6/6/2025 12:30	21.63	7.29155071	1
LH-SR-01	6/6/2025 12:45	21.65	7.29864586	1
LH-SR-01	6/6/2025 13:00	21.7	7.31336986	1
LH-SR-01	6/6/2025 13:15	21.82	7.32664356	1

Station Name	Date Time	Temp C	pH SU	Use Code
LH-SR-01	6/6/2025 13:30	21.91	7.33748032	1
LH-SR-01	6/6/2025 13:45	21.94	7.34209351	1
LH-SR-01	6/6/2025 14:00	21.99	7.34777561	1
LH-SR-01	6/6/2025 14:15	22.06	7.35069913	1
LH-SR-01	6/6/2025 14:30	22.15	7.34840675	1
LH-SR-01	6/6/2025 14:45	22.18	7.34099604	1
LH-SR-01	6/6/2025 15:00	22.2	7.33578326	1
LH-SR-01	6/6/2025 15:15	22.23	7.3346567	1
LH-SR-01	6/6/2025 15:30	22.27	7.33078832	1
LH-SR-01	6/6/2025 15:45	22.27	7.33188062	1
LH-SR-01	6/6/2025 16:00	22.3	7.33239302	1
LH-SR-01	6/6/2025 16:15	22.3	7.31983277	1
LH-SR-01	6/6/2025 16:30	22.27	7.31658833	1
LH-SR-01	6/6/2025 16:45	22.25	7.30950928	1
LH-SR-01	6/6/2025 17:00	22.2	7.29617775	1
LH-SR-01	6/6/2025 17:15	22.18	7.28363245	1
LH-SR-01	6/6/2025 17:30	22.15	7.27246056	1
LH-SR-01	6/6/2025 17:45	22.11	7.25910946	1
LH-SR-01	6/6/2025 18:00	22.06	7.24849578	1
LH-SR-01	6/6/2025 18:15	21.99	7.24199465	1
LH-SR-01	6/6/2025 18:30	21.94	7.23629463	1
LH-SR-01	6/6/2025 18:45	21.87	7.2311552	1
LH-SR-01	6/6/2025 19:00	21.8	7.22437226	1
LH-SR-01	6/6/2025 19:15	21.75	7.22413675	1
LH-SR-01	6/6/2025 19:30	21.7	7.22171231	1
LH-SR-01	6/6/2025 19:45	21.65	7.22010801	1
LH-SR-01	6/6/2025 20:00	21.63	7.22012294	1
LH-SR-01	6/6/2025 20:15	21.63	7.22176496	1
LH-SR-01	6/6/2025 20:30	21.6	7.2250719	1
LH-SR-01	6/6/2025 20:45	21.6	7.22561929	1
LH-SR-01	6/6/2025 21:00	21.58	7.22809805	1
LH-SR-01	6/6/2025 21:15	21.58	7.23001406	1
LH-SR-01	6/6/2025 21:30	21.58	7.23083521	1
LH-SR-01	6/6/2025 21:45	21.58	7.2324775	1
LH-SR-01	6/6/2025 22:00	21.56	7.23468316	1
LH-SR-01	6/6/2025 22:15	21.56	7.23796797	1
LH-SR-01	6/6/2025 22:30	21.56	7.23988412	1
LH-SR-01	6/6/2025 22:45	21.58	7.24178385	1
LH-SR-01	6/6/2025 23:00	21.58	7.24233128	1
LH-SR-01	6/6/2025 23:15	21.58	7.24561587	1
LH-SR-01	6/6/2025 23:30	21.58	7.24807932	1
LH-SR-01	6/6/2025 23:45	21.56	7.24809615	1
LH-SR-01	6/7/2025 0:00	21.56	7.24919109	1
LH-SR-01	6/7/2025 0:15	21.51	7.24649556	1
LH-SR-01	6/7/2025 0:30	21.51	7.24622178	1
LH-SR-01	6/7/2025 0:45	21.49	7.2448695	1
LH-SR-01	6/7/2025 1:00	21.46	7.24598974	1
LH-SR-01	6/7/2025 1:15	21.46	7.24571591	1
LH-SR-01	6/7/2025 1:30	21.44	7.2451849	1
LH-SR-01	6/7/2025 1:45	21.41	7.24767474	1
LH-SR-01	6/7/2025 2:00	21.41	7.24712699	1
LH-SR-01	6/7/2025 2:15	21.39	7.24906102	1
LH-SR-01	6/7/2025 2:30	21.37	7.25236487	1
LH-SR-01	6/7/2025 2:45	21.34	7.25458209	1
LH-SR-01	6/7/2025 3:00	21.34	7.25430815	1
LH-SR-01	6/7/2025 3:15	21.32	7.25514729	1
LH-SR-01	6/7/2025 3:30	21.29	7.25517329	1
LH-SR-01	6/7/2025 3:45	21.27	7.25519062	1
LH-SR-01	6/7/2025 4:00	21.25	7.255756	1
LH-SR-01	6/7/2025 4:15	21.22	7.25468586	1
LH-SR-01	6/7/2025 4:30	21.2	7.25525131	1
LH-SR-01	6/7/2025 4:45	21.17	7.25500323	1
LH-SR-01	6/7/2025 5:00	21.15	7.25474644	1
LH-SR-01	6/7/2025 5:15	21.13	7.25421548	1
LH-SR-01	6/7/2025 5:30	21.13	7.25284481	1
LH-SR-01	6/7/2025 5:45	21.1	7.25314475	1
LH-SR-01	6/7/2025 6:00	21.08	7.25343614	1
LH-SR-01	6/7/2025 6:15	21.06	7.25509856	1
LH-SR-01	6/7/2025 6:30	21.06	7.25592116	1
LH-SR-01	6/7/2025 6:45	21.03	7.25539881	1
LH-SR-01	6/7/2025 7:00	21.03	7.25676995	1
LH-SR-01	6/7/2025 7:15	21.03	7.25759263	1
LH-SR-01	6/7/2025 7:30	21.01	7.25761014	1
LH-SR-01	6/7/2025 7:45	21.01	7.26309507	1
LH-SR-01	6/7/2025 8:00	21.01	7.26583753	1
LH-SR-01	6/7/2025 8:15	21.03	7.26938442	1
LH-SR-01	6/7/2025 8:30	21.03	7.27349784	1
LH-SR-01	6/7/2025 8:45	21.06	7.27676035	1
LH-SR-01	6/7/2025 9:00	21.08	7.28112843	1
LH-SR-01	6/7/2025 9:15	21.13	7.28711163	1
LH-SR-01	6/7/2025 9:30	21.15	7.29312267	1
LH-SR-01	6/7/2025 9:45	21.2	7.29526544	1
LH-SR-01	6/7/2025 10:00	21.22	7.29771183	1
LH-SR-01	6/7/2025 10:15	21.22	7.29634158	1

Station Name	Date Time	Temp C	pH SU	Use Code
LH-SR-01	6/7/2025 10:30	21.27	7.29492123	1
LH-SR-01	6/7/2025 10:45	21.29	7.29654512	1
LH-SR-01	6/7/2025 11:00	21.29	7.2929833	1
LH-SR-01	6/7/2025 11:15	21.32	7.29076179	1
LH-SR-01	6/7/2025 11:30	21.32	7.28665243	1
LH-SR-01	6/7/2025 11:45	21.32	7.28418681	1
LH-SR-01	6/7/2025 12:00	21.32	7.28391285	1
LH-SR-01	6/7/2025 12:15	21.34	7.28471539	1
LH-SR-01	6/7/2025 12:30	21.37	7.29317763	1
LH-SR-01	6/7/2025 12:45	21.37	7.29619066	1
LH-SR-01	6/7/2025 13:00	21.37	7.29865586	1
LH-SR-01	6/7/2025 13:15	21.37	7.29536892	1
LH-SR-01	6/7/2025 13:30	21.34	7.29485113	1
LH-SR-01	6/7/2025 13:45	21.37	7.29564283	1
LH-SR-01	6/7/2025 14:00	21.37	7.29701239	1
LH-SR-01	6/7/2025 14:15	21.37	7.29947759	1
LH-SR-01	6/7/2025 14:30	21.37	7.2972863	1
LH-SR-01	6/7/2025 14:45	21.37	7.2948211	1
LH-SR-01	6/7/2025 15:00	21.37	7.28605594	1
LH-SR-01	6/7/2025 15:15	21.37	7.28797332	1
LH-SR-01	6/7/2025 15:30	21.37	7.29646457	1
LH-SR-01	6/7/2025 15:45	21.37	7.29098634	1
LH-SR-01	6/7/2025 16:00	21.34	7.28498933	1
LH-SR-01	6/7/2025 16:15	21.29	7.28202388	1
LH-SR-01	6/7/2025 16:30	21.17	7.28186476	1
LH-SR-01	6/7/2025 16:45	21.17	7.27199726	1
LH-SR-01	6/7/2025 17:00	21.15	7.27256398	1
LH-SR-01	6/7/2025 17:15	21.08	7.26029067	1
LH-SR-01	6/7/2025 17:30	20.98	7.23487164	1
LH-SR-01	6/7/2025 17:45	20.96	7.21074983	1
LH-SR-01	6/7/2025 18:00	20.94	7.20198619	1
LH-SR-01	6/7/2025 18:15	20.94	7.19073941	1
LH-SR-01	6/7/2025 18:30	20.91	7.18746679	1
LH-SR-01	6/7/2025 18:45	20.89	7.19022313	1
LH-SR-01	6/7/2025 19:00	20.86	7.18365726	1
LH-SR-01	6/7/2025 19:15	20.86	7.18201095	1
LH-SR-01	6/7/2025 19:30	20.86	7.18228533	1
LH-SR-01	6/7/2025 19:45	20.86	7.18201095	1
LH-SR-01	6/7/2025 20:00	20.89	7.18308981	1
LH-SR-01	6/7/2025 20:15	20.89	7.18583339	1
LH-SR-01	6/7/2025 20:30	20.91	7.19432528	1
LH-SR-01	6/7/2025 20:45	20.91	7.20036076	1
LH-SR-01	6/7/2025 21:00	20.91	7.20310415	1
LH-SR-01	6/7/2025 21:15	20.91	7.20859095	1
LH-SR-01	6/7/2025 21:30	20.91	7.21298038	1
LH-SR-01	6/7/2025 21:45	20.89	7.21491537	1
LH-SR-01	6/7/2025 22:00	20.89	7.21765896	1
LH-SR-01	6/7/2025 22:15	20.86	7.21713239	1
LH-SR-01	6/7/2025 22:30	20.84	7.21604954	1
LH-SR-01	6/7/2025 22:45	20.82	7.21496655	1
LH-SR-01	6/7/2025 23:00	20.79	7.21224397	1
LH-SR-01	6/7/2025 23:15	20.77	7.20786689	1
LH-SR-01	6/7/2025 23:30	20.75	7.20156779	1
LH-SR-01	6/7/2025 23:45	20.75	7.18592191	1
LH-SR-01	6/8/2025 0:00	20.72	7.18209765	1
LH-SR-01	6/8/2025 0:15	20.7	7.17469758	1
LH-SR-01	6/8/2025 0:30	20.67	7.16675307	1
LH-SR-01	6/8/2025 0:45	20.65	7.15880153	1
LH-SR-01	6/8/2025 1:00	20.6	7.15113894	1
LH-SR-01	6/8/2025 1:15	20.58	7.14565628	1
LH-SR-01	6/8/2025 1:30	20.56	7.14703953	1
LH-SR-01	6/8/2025 1:45	20.53	7.14732924	1
LH-SR-01	6/8/2025 2:00	20.51	7.15036112	1
LH-SR-01	6/8/2025 2:15	20.46	7.15203529	1
LH-SR-01	6/8/2025 2:30	20.44	7.15699166	1
LH-SR-01	6/8/2025 2:45	20.41	7.16112981	1
LH-SR-01	6/8/2025 3:00	20.39	7.16526317	1
LH-SR-01	6/8/2025 3:15	20.36	7.16637948	1
LH-SR-01	6/8/2025 3:30	20.34	7.17216314	1
LH-SR-01	6/8/2025 3:45	20.32	7.17574846	1
LH-SR-01	6/8/2025 4:00	20.29	7.17769086	1
LH-SR-01	6/8/2025 4:15	20.25	7.17689021	1
LH-SR-01	6/8/2025 4:30	20.22	7.17855821	1
LH-SR-01	6/8/2025 4:45	20.2	7.17692036	1
LH-SR-01	6/8/2025 5:00	20.17	7.17391311	1
LH-SR-01	6/8/2025 5:15	20.13	7.1678853	1
LH-SR-01	6/8/2025 5:30	20.1	7.16625189	1
LH-SR-01	6/8/2025 5:45	20.08	7.16488765	1
LH-SR-01	6/8/2025 6:00	20.06	7.16407349	1
LH-SR-01	6/8/2025 6:15	20.03	7.16381512	1
LH-SR-01	6/8/2025 6:30	20.01	7.16327593	1
LH-SR-01	6/8/2025 6:45	19.98	7.15999012	1
LH-SR-01	6/8/2025 7:00	19.98	7.15999012	1
LH-SR-01	6/8/2025 7:15	19.96	7.1577992	1

Station Name	Date Time	Temp C	pH SU	Use Code
LH-SR-01	6/8/2025 7:30	19.94	7.15808522	1
LH-SR-01	6/8/2025 7:45	19.94	7.15698423	1
LH-SR-01	6/8/2025 8:00	19.94	7.15588324	1
LH-SR-01	6/8/2025 8:15	19.94	7.15560799	1
LH-SR-01	6/8/2025 8:30	19.91	7.15672502	1
LH-SR-01	6/8/2025 8:45	19.94	7.15533274	1
LH-SR-01	6/8/2025 9:00	19.94	7.16138819	1
LH-SR-01	6/8/2025 9:15	19.94	7.15918621	1
LH-SR-01	6/8/2025 9:30	19.96	7.15890012	1
LH-SR-01	6/8/2025 9:45	19.98	7.15971491	1
LH-SR-01	6/8/2025 10:00	20.03	7.16271446	1
LH-SR-01	6/8/2025 10:15	20.06	7.16462376	1
LH-SR-01	6/8/2025 10:30	20.1	7.16652699	1
LH-SR-01	6/8/2025 10:45	20.15	7.16732375	1
LH-SR-01	6/8/2025 11:00	20.17	7.17088776	1
LH-SR-01	6/8/2025 11:15	20.25	7.17496551	1
LH-SR-01	6/8/2025 11:30	20.29	7.17879054	1
LH-SR-01	6/8/2025 11:45	20.34	7.17985957	1
LH-SR-01	6/8/2025 12:00	20.39	7.18257719	1
LH-SR-01	6/8/2025 12:15	20.46	7.1836327	1
LH-SR-01	6/8/2025 12:30	20.51	7.18360144	1
LH-SR-01	6/8/2025 12:45	20.58	7.18932529	1
LH-SR-01	6/8/2025 13:00	20.65	7.18653436	1
LH-SR-01	6/8/2025 13:15	20.67	7.19036555	1
LH-SR-01	6/8/2025 13:30	20.72	7.1908822	1
LH-SR-01	6/8/2025 13:45	20.77	7.19002632	1
LH-SR-01	6/8/2025 14:00	20.82	7.18944515	1
LH-SR-01	6/8/2025 14:15	20.84	7.18998107	1
LH-SR-01	6/8/2025 14:30	20.89	7.18912569	1
LH-SR-01	6/8/2025 14:45	20.91	7.18966151	1
LH-SR-01	6/8/2025 15:00	20.96	7.18880639	1
LH-SR-01	6/8/2025 15:15	21.01	7.1923395	1
LH-SR-01	6/8/2025 15:30	21.03	7.1901326	1
LH-SR-01	6/8/2025 15:45	21.06	7.19148421	1
LH-SR-01	6/8/2025 16:00	21.1	7.19118402	1
LH-SR-01	6/8/2025 16:15	21.13	7.19253521	1
LH-SR-01	6/8/2025 16:30	21.13	7.19500242	1
LH-SR-01	6/8/2025 16:45	21.13	7.19445415	1
LH-SR-01	6/8/2025 17:00	21.15	7.19581151	1
LH-SR-01	6/8/2025 17:15	21.17	7.19607231	1
LH-SR-01	6/8/2025 17:30	21.17	7.19442772	1
LH-SR-01	6/8/2025 17:45	21.17	7.19387953	1
LH-SR-01	6/8/2025 18:00	21.17	7.19333133	1
LH-SR-01	6/8/2025 18:15	21.15	7.19361859	1
LH-SR-01	6/8/2025 18:30	21.15	7.19224801	1
LH-SR-01	6/8/2025 18:45	21.13	7.19445415	1
LH-SR-01	6/8/2025 19:00	21.1	7.19255484	1
LH-SR-01	6/8/2025 19:15	21.08	7.19064866	1
LH-SR-01	6/8/2025 19:30	21.06	7.19011322	1
LH-SR-01	6/8/2025 19:45	21.03	7.18958415	1
LH-SR-01	6/8/2025 20:00	21.03	7.18793878	1
LH-SR-01	6/8/2025 20:15	21.01	7.1882258	1
LH-SR-01	6/8/2025 20:30	20.98	7.18687363	1
LH-SR-01	6/8/2025 20:45	20.96	7.18688634	1
LH-SR-01	6/8/2025 21:00	20.94	7.18607611	1
LH-SR-01	6/8/2025 21:15	20.91	7.18554641	1
LH-SR-01	6/8/2025 21:30	20.89	7.18501032	1
LH-SR-01	6/8/2025 21:45	20.84	7.18778583	1
LH-SR-01	6/8/2025 22:00	20.82	7.18532879	1
LH-SR-01	6/8/2025 22:15	20.79	7.18726887	1
LH-SR-01	6/8/2025 22:30	20.77	7.1837135	1
LH-SR-01	6/8/2025 22:45	20.72	7.18456831	1
LH-SR-01	6/8/2025 23:00	20.7	7.18458087	1
LH-SR-01	6/8/2025 23:15	20.65	7.18296479	1
LH-SR-01	6/8/2025 23:30	20.63	7.18489945	1
LH-SR-01	6/8/2025 23:45	20.58	7.18438163	1
LH-SR-01	6/9/2025 0:00	20.56	7.18494351	1
LH-SR-01	6/9/2025 0:15	20.51	7.18222787	1
LH-SR-01	6/9/2025 0:30	20.46	7.17703846	1
LH-SR-01	6/9/2025 0:45	20.44	7.17897397	1
LH-SR-01	6/9/2025 1:00	20.39	7.17927928	1
LH-SR-01	6/9/2025 1:15	20.34	7.18315804	1
LH-SR-01	6/9/2025 1:30	20.32	7.18344541	1
LH-SR-01	6/9/2025 1:45	20.27	7.18182704	1
LH-SR-01	6/9/2025 2:00	20.22	7.18295797	1
LH-SR-01	6/9/2025 2:15	20.2	7.18159542	1
LH-SR-01	6/9/2025 2:30	20.15	7.18080123	1
LH-SR-01	6/9/2025 2:45	20.1	7.18275774	1
LH-SR-01	6/9/2025 3:00	20.06	7.17920591	1
LH-SR-01	6/9/2025 3:15	20.03	7.17537197	1
LH-SR-01	6/9/2025 3:30	19.98	7.18861196	1
LH-SR-01	6/9/2025 3:45	19.94	7.18313275	1
LH-SR-01	6/9/2025 4:00	19.89	7.17848399	1
LH-SR-01	6/9/2025 4:15	19.86	7.17685032	1

Station Name	Date Time	Temp C	pH SU	Use Code
LH-SR-01	6/9/2025 4:30	19.82	7.17687447	1
LH-SR-01	6/9/2025 4:45	19.77	7.17277355	1
LH-SR-01	6/9/2025 5:00	19.75	7.17526418	1
LH-SR-01	6/9/2025 5:15	19.7	7.17722242	1
LH-SR-01	6/9/2025 5:30	19.65	7.1733954	1
LH-SR-01	6/9/2025 5:45	19.63	7.17258062	1
LH-SR-01	6/9/2025 6:00	19.58	7.1745392	1
LH-SR-01	6/9/2025 6:15	19.53	7.16905636	1
LH-SR-01	6/9/2025 6:30	19.51	7.16906791	1
LH-SR-01	6/9/2025 6:45	19.46	7.17295659	1
LH-SR-01	6/9/2025 7:00	19.41	7.16995294	1
LH-SR-01	6/9/2025 7:15	19.39	7.16996455	1
LH-SR-01	6/9/2025 7:30	19.37	7.17190666	1
LH-SR-01	6/9/2025 7:45	19.32	7.17193605	1
LH-SR-01	6/9/2025 8:00	19.32	7.17083273	1
LH-SR-01	6/9/2025 8:15	19.29	7.16891923	1
LH-SR-01	6/9/2025 8:30	19.27	7.17279308	1
LH-SR-01	6/9/2025 8:45	19.27	7.17086194	1
LH-SR-01	6/9/2025 9:00	19.25	7.17142542	1
LH-SR-01	6/9/2025 9:15	19.22	7.17365041	1
LH-SR-01	6/9/2025 9:30	19.2	7.17835334	1
LH-SR-01	6/9/2025 9:45	19.2	7.17338634	1
LH-SR-01	6/9/2025 10:00	19.2	7.18690761	1
LH-SR-01	6/9/2025 10:15	19.22	7.18027262	1
LH-SR-01	6/9/2025 10:30	19.2	7.19353027	1
LH-SR-01	6/9/2025 10:45	19.2	7.18939111	1
LH-SR-01	6/9/2025 11:00	19.17	7.18996249	1
LH-SR-01	6/9/2025 11:15	19.15	7.19991118	1
LH-SR-01	6/9/2025 11:30	19.15	7.18776756	1
LH-SR-01	6/9/2025 11:45	19.15	7.19356338	1
LH-SR-01	6/9/2025 12:00	19.15	7.18611161	1
LH-SR-01	6/9/2025 12:15	19.15	7.19991118	1
LH-SR-01	6/9/2025 12:30	19.13	7.1930246	1
LH-SR-01	6/9/2025 12:45	19.13	7.19882082	1
LH-SR-01	6/9/2025 13:00	19.13	7.20020087	1
LH-SR-01	6/9/2025 13:15	19.13	7.20296097	1
LH-SR-01	6/9/2025 13:30	19.13	7.20268496	1
LH-SR-01	6/9/2025 13:45	19.13	7.20185693	1
LH-SR-01	6/9/2025 14:00	19.1	7.20187765	1
LH-SR-01	6/9/2025 14:15	19.1	7.20242973	1
LH-SR-01	6/9/2025 14:30	19.08	7.20768868	1
LH-SR-01	6/9/2025 14:45	19.08	7.20078724	1
LH-SR-01	6/9/2025 15:00	19.08	7.20051118	1
LH-SR-01	6/9/2025 15:15	19.08	7.20575627	1
LH-SR-01	6/9/2025 15:30	19.06	7.20577036	1
LH-SR-01	6/9/2025 15:45	19.06	7.20935935	1
LH-SR-01	6/9/2025 16:00	19.06	7.2041139	1
LH-SR-01	6/9/2025 16:15	19.06	7.2052182	1
LH-SR-01	6/9/2025 16:30	19.06	7.20494213	1
LH-SR-01	6/9/2025 16:45	19.06	7.21046366	1
LH-SR-01	6/9/2025 17:00	19.03	7.20772422	1
LH-SR-01	6/9/2025 17:15	19.06	7.20577036	1
LH-SR-01	6/9/2025 17:30	19.03	7.20606759	1
LH-SR-01	6/9/2025 17:45	19.03	7.20717201	1
LH-SR-01	6/9/2025 18:00	19.03	7.20938085	1
LH-SR-01	6/9/2025 18:15	19.01	7.20055922	1
LH-SR-01	6/9/2025 18:30	19.01	7.20166371	1
LH-SR-01	6/9/2025 18:45	19.01	7.2038727	1
LH-SR-01	6/9/2025 19:00	18.98	7.19505677	1
LH-SR-01	6/9/2025 19:15	18.98	7.19864675	1
LH-SR-01	6/9/2025 19:30	18.96	7.20004121	1
LH-SR-01	6/9/2025 19:45	18.96	7.20335526	1
LH-SR-01	6/9/2025 20:00	18.94	7.20254061	1
LH-SR-01	6/9/2025 20:15	18.91	7.19565596	1
LH-SR-01	6/9/2025 20:30	18.91	7.20062789	1
LH-SR-01	6/9/2025 20:45	18.89	7.19926044	1
LH-SR-01	6/9/2025 21:00	18.89	7.2056139	1
LH-SR-01	6/9/2025 21:15	18.87	7.2042467	1
LH-SR-01	6/9/2025 21:30	18.87	7.20010286	1
LH-SR-01	6/9/2025 21:45	18.84	7.2003997	1
LH-SR-01	6/9/2025 22:00	18.84	7.20260997	1
LH-SR-01	6/9/2025 22:15	18.84	7.2003997	1
LH-SR-01	6/9/2025 22:30	18.82	7.19599257	1
LH-SR-01	6/9/2025 22:45	18.79	7.19518372	1
LH-SR-01	6/9/2025 23:00	18.79	7.19352573	1
LH-SR-01	6/9/2025 23:15	18.79	7.20292101	1
LH-SR-01	6/9/2025 23:30	18.77	7.20376396	1
LH-SR-01	6/9/2025 23:45	18.77	7.1996187	1
LH-SR-01	6/10/2025 0:00	18.75	7.19548683	1
LH-SR-01	6/10/2025 0:15	18.72	7.20656285	1
LH-SR-01	6/10/2025 0:30	18.7	7.20353641	1
LH-SR-01	6/10/2025 0:45	18.68	7.20161531	1
LH-SR-01	6/10/2025 1:00	18.68	7.20189175	1
LH-SR-01	6/10/2025 1:15	18.65	7.2104829	1

Station Name	Date Time	Temp C	pH SU	Use Code
LH-SR-01	6/10/2025 1:30	18.63	7.20524414	1
LH-SR-01	6/10/2025 1:45	18.6	7.19752292	1
LH-SR-01	6/10/2025 2:00	18.58	7.20887422	1
LH-SR-01	6/10/2025 2:15	18.58	7.21219259	1
LH-SR-01	6/10/2025 2:30	18.56	7.21663193	1
LH-SR-01	6/10/2025 2:45	18.53	7.20835686	1
LH-SR-01	6/10/2025 3:00	18.51	7.20007324	1
LH-SR-01	6/10/2025 3:15	18.49	7.20395958	1
LH-SR-01	6/10/2025 3:30	18.46	7.20287399	1
LH-SR-01	6/10/2025 3:45	18.46	7.20647037	1
LH-SR-01	6/10/2025 4:00	18.44	7.21063448	1
LH-SR-01	6/10/2025 4:15	18.41	7.20014186	1
LH-SR-01	6/10/2025 4:30	18.39	7.20375283	1
LH-SR-01	6/10/2025 4:45	18.37	7.20349008	1
LH-SR-01	6/10/2025 5:00	18.34	7.20489481	1
LH-SR-01	6/10/2025 5:15	18.32	7.20656954	1
LH-SR-01	6/10/2025 5:30	18.3	7.20658371	1
LH-SR-01	6/10/2025 5:45	18.27	7.20660498	1
LH-SR-01	6/10/2025 6:00	18.25	7.21935397	1
LH-SR-01	6/10/2025 6:15	18.22	7.20747105	1
LH-SR-01	6/10/2025 6:30	18.22	7.20747105	1
LH-SR-01	6/10/2025 6:45	18.2	7.20665461	1
LH-SR-01	6/10/2025 7:00	18.18	7.20694571	1
LH-SR-01	6/10/2025 7:15	18.18	7.21663757	1
LH-SR-01	6/10/2025 7:30	18.15	7.21582907	1
LH-SR-01	6/10/2025 7:45	18.13	7.21335126	1
LH-SR-01	6/10/2025 8:00	18.13	7.21473605	1
LH-SR-01	6/10/2025 8:15	18.1	7.21725105	1
LH-SR-01	6/10/2025 8:30	18.1	7.21974393	1
LH-SR-01	6/10/2025 8:45	18.1	7.21642009	1
LH-SR-01	6/10/2025 9:00	18.1	7.218359	1
LH-SR-01	6/10/2025 9:15	18.1	7.22002091	1
LH-SR-01	6/10/2025 9:30	18.1	7.21863598	1
LH-SR-01	6/10/2025 9:45	18.1	7.20894146	1
LH-SR-01	6/10/2025 10:00	18.1	7.22195982	1
LH-SR-01	6/10/2025 10:15	18.13	7.22304479	1
LH-SR-01	6/10/2025 10:30	18.15	7.2274605	1
LH-SR-01	6/10/2025 10:45	17.94	6.38262884	2
LH-SR-01	6/10/2025 11:00	18.22	9.99607897	2
LH-SR-01	6/10/2025 11:15	18.18	7.22869074	1
LH-SR-01	6/10/2025 11:30	18.18	7.21825472	1
LH-SR-01	6/10/2025 11:45	18.18	7.21599829	1
LH-SR-01	6/10/2025 12:00	18.18	7.21458802	1
LH-SR-01	6/10/2025 12:15	18.15	7.21799512	1
LH-SR-01	6/10/2025 12:30	18.15	7.21545637	1
LH-SR-01	6/10/2025 12:45	18.15	7.21432803	1
LH-SR-01	6/10/2025 13:00	18.18	7.22840868	1
LH-SR-01	6/10/2025 13:15	18.18	7.23376771	1
LH-SR-01	6/10/2025 13:30	18.18	7.2202291	1
LH-SR-01	6/10/2025 13:45	18.18	7.22135732	1
LH-SR-01	6/10/2025 14:00	18.15	7.21461012	1
LH-SR-01	6/10/2025 14:15	18.15	7.21630262	1
LH-SR-01	6/10/2025 14:30	18.15	7.2131997	1
LH-SR-01	6/10/2025 14:45	18.18	7.22135732	1
LH-SR-01	6/10/2025 15:00	18.15	7.21686678	1
LH-SR-01	6/10/2025 15:15	18.15	7.21207137	1
LH-SR-01	6/10/2025 15:30	18.15	7.21714887	1
LH-SR-01	6/10/2025 15:45	18.15	7.21940553	1
LH-SR-01	6/10/2025 16:00	18.13	7.21603537	1
LH-SR-01	6/10/2025 16:15	18.13	7.21744588	1
LH-SR-01	6/10/2025 16:30	18.1	7.20787579	1
LH-SR-01	6/10/2025 16:45	18.1	7.21887894	1
LH-SR-01	6/10/2025 17:00	18.1	7.21351843	1
LH-SR-01	6/10/2025 17:15	18.1	7.21549335	1
LH-SR-01	6/10/2025 17:30	18.13	7.21518906	1
LH-SR-01	6/10/2025 17:45	18.13	7.22139532	1
LH-SR-01	6/10/2025 18:00	18.13	7.2098291	1
LH-SR-01	6/10/2025 18:15	18.13	7.21293223	1
LH-SR-01	6/10/2025 18:30	18.13	7.21011121	1
LH-SR-01	6/10/2025 18:45	18.13	7.20785438	1
LH-SR-01	6/10/2025 19:00	18.13	7.20418705	1
LH-SR-01	6/10/2025 19:15	18.13	7.20700808	1
LH-SR-01	6/10/2025 19:30	18.15	7.19712094	1
LH-SR-01	6/10/2025 19:45	18.13	7.19487766	1
LH-SR-01	6/10/2025 20:00	18.13	7.19290294	1
LH-SR-01	6/10/2025 20:15	18.13	7.1889535	1
LH-SR-01	6/10/2025 20:30	18.13	7.18218303	1
LH-SR-01	6/10/2025 20:45	18.13	7.19205663	1
LH-SR-01	6/10/2025 21:00	18.13	7.18415775	1
LH-SR-01	6/10/2025 21:15	18.13	7.18528616	1
LH-SR-01	6/10/2025 21:30	18.13	7.1790799	1
LH-SR-01	6/10/2025 21:45	18.13	7.18302934	1
LH-SR-01	6/10/2025 22:00	18.13	7.18105462	1
LH-SR-01	6/10/2025 22:15	18.1	7.18643377	1

pH Continous Monitoring Data

Station Name	Date Time	Temp C	pH SU	Use Code
LH-SR-01	6/10/2025 22:30	18.1	7.19151215	1
LH-SR-01	6/10/2025 22:45	18.1	7.18812656	1
LH-SR-01	6/10/2025 23:00	18.08	7.19293605	1
LH-SR-01	6/10/2025 23:15	18.08	7.18362506	1
LH-SR-01	6/10/2025 23:30	18.08	7.19011454	1
LH-SR-01	6/10/2025 23:45	18.06	7.17827643	1
LH-SR-01	6/11/2025 0:00	18.06	7.1853307	1
LH-SR-01	6/11/2025 0:15	18.06	7.18899892	1
LH-SR-01	6/11/2025 0:30	18.06	7.18279116	1
LH-SR-01	6/11/2025 0:45	18.03	7.18280999	1
LH-SR-01	6/11/2025 1:00	18.03	7.1777304	1
LH-SR-01	6/11/2025 1:15	18.03	7.179988	1
LH-SR-01	6/11/2025 1:30	18.01	7.1746382	1
LH-SR-01	6/11/2025 1:45	18.01	7.17407376	1
LH-SR-01	6/11/2025 2:00	17.99	7.1709811	1
LH-SR-01	6/11/2025 2:15	17.99	7.16928767	1
LH-SR-01	6/11/2025 2:30	17.96	7.16196615	1
LH-SR-01	6/11/2025 2:45	17.94	7.16000127	1
LH-SR-01	6/11/2025 3:00	17.91	7.15606534	1
LH-SR-01	6/11/2025 3:15	17.89	7.15297038	1
LH-SR-01	6/11/2025 3:30	17.87	7.15693386	1
LH-SR-01	6/11/2025 3:45	17.87	7.15439266	1
LH-SR-01	6/11/2025 4:00	17.82	7.14594709	1
LH-SR-01	6/11/2025 4:15	17.8	7.14765166	1
LH-SR-01	6/11/2025 4:30	17.77	7.14399501	1
LH-SR-01	6/11/2025 4:45	17.75	7.13666066	1
LH-SR-01	6/11/2025 5:00	17.72	7.14147726	1
LH-SR-01	6/11/2025 5:15	17.7	7.12820856	1
LH-SR-01	6/11/2025 5:30	17.68	7.14347449	1
LH-SR-01	6/11/2025 5:45	17.65	7.14179388	1
LH-SR-01	6/11/2025 6:00	17.63	7.13897776	1
LH-SR-01	6/11/2025 6:15	17.61	7.14124817	1
LH-SR-01	6/11/2025 6:30	17.58	7.14295857	1
LH-SR-01	6/11/2025 6:45	17.56	7.14438168	1
LH-SR-01	6/11/2025 7:00	17.56	7.1378806	1
LH-SR-01	6/11/2025 7:15	17.56	7.1333581	1
LH-SR-01	6/11/2025 7:30	17.53	7.14467927	1
LH-SR-01	6/11/2025 7:45	17.53	7.14298316	1
LH-SR-01	6/11/2025 8:00	17.56	7.14127247	1
LH-SR-01	6/11/2025 8:15	17.56	7.14607762	1
LH-SR-01	6/11/2025 8:30	17.58	7.1455023	1
LH-SR-01	6/11/2025 8:45	17.61	7.15085682	1
LH-SR-01	6/11/2025 9:00	17.63	7.1613022	1
LH-SR-01	6/11/2025 9:15	17.68	7.15364591	1
LH-SR-01	6/11/2025 9:30	17.75	7.16208307	1
LH-SR-01	6/11/2025 9:45	17.82	7.16458571	1
LH-SR-01	6/11/2025 10:00	17.89	7.16765182	1
LH-SR-01	6/11/2025 10:15	17.99	7.17436796	1
LH-SR-01	6/11/2025 10:30	18.08	7.18560012	1
LH-SR-01	6/11/2025 10:45	18.2	7.19088235	1
LH-SR-01	6/11/2025 11:00	18.3	7.1896891	1
LH-SR-01	6/11/2025 11:15	18.41	7.18764471	1
LH-SR-01	6/11/2025 11:30	18.53	7.20390704	1
LH-SR-01	6/11/2025 11:45	18.65	7.20579439	1
LH-SR-01	6/11/2025 12:00	18.75	7.20037532	1
LH-SR-01	6/11/2025 12:15	18.87	7.21408099	1
LH-SR-01	6/11/2025 12:30	18.96	7.21457764	1
LH-SR-01	6/11/2025 12:45	19.08	7.22376866	1
LH-SR-01	6/11/2025 13:00	19.2	7.22564431	1
LH-SR-01	6/11/2025 13:15	19.32	7.23791375	1
LH-SR-01	6/11/2025 13:30	19.34	7.22694098	1
LH-SR-01	6/11/2025 13:45	19.37	7.22326592	1
LH-SR-01	6/11/2025 14:00	19.41	7.22688669	1
LH-SR-01	6/11/2025 14:15	19.48	7.22935963	1
LH-SR-01	6/11/2025 14:30	19.56	7.23434999	1
LH-SR-01	6/11/2025 14:45	19.63	7.23906514	1
LH-SR-01	6/11/2025 15:00	19.67	7.23482319	1
LH-SR-01	6/11/2025 15:15	19.75	7.24345588	1
LH-SR-01	6/11/2025 15:30	19.79	7.24370314	1
LH-SR-01	6/11/2025 15:45	19.84	7.24758794	1
LH-SR-01	6/11/2025 16:00	19.91	7.25117387	1
LH-SR-01	6/11/2025 16:15	19.91	7.24921114	1
LH-SR-01	6/11/2025 16:30	19.94	7.24806419	1
LH-SR-01	6/11/2025 16:45	19.94	7.23909265	1
LH-SR-01	6/11/2025 17:00	19.98	7.23906002	1
LH-SR-01	6/11/2025 17:15	20.01	7.24716408	1
LH-SR-01	6/11/2025 17:30	20.03	7.24014035	1
LH-SR-01	6/11/2025 17:45	20.08	7.2462644	1
LH-SR-01	6/11/2025 18:00	20.1	7.2426049	1
LH-SR-01	6/11/2025 18:15	20.13	7.24426116	1
LH-SR-01	6/11/2025 18:30	20.13	7.24201973	1
LH-SR-01	6/11/2025 18:45	20.13	7.24342062	1
LH-SR-01	6/11/2025 19:00	20.1	7.23868199	1
LH-SR-01	6/11/2025 19:15	20.13	7.24229991	1

Station Name	Date Time	Temp C	pH SU	Use Code
LH-SR-01	6/11/2025 19:30	20.13	7.2383774	1
LH-SR-01	6/11/2025 19:45	20.15	7.23387859	1
LH-SR-01	6/11/2025 20:00	20.13	7.233054	1
LH-SR-01	6/11/2025 20:15	20.1	7.23391846	1
LH-SR-01	6/11/2025 20:30	20.1	7.22607265	1
LH-SR-01	6/11/2025 20:45	20.1	7.22719348	1
LH-SR-01	6/11/2025 21:00	20.1	7.22943514	1
LH-SR-01	6/11/2025 21:15	20.1	7.22747368	1
LH-SR-01	6/11/2025 21:30	20.08	7.22861011	1
LH-SR-01	6/11/2025 21:45	20.08	7.22889033	1
LH-SR-01	6/11/2025 22:00	20.03	7.22920964	1
LH-SR-01	6/11/2025 22:15	20.01	7.22922528	1
LH-SR-01	6/11/2025 22:30	19.98	7.23037003	1
LH-SR-01	6/11/2025 22:45	19.96	7.22786267	1
LH-SR-01	6/11/2025 23:00	19.94	7.23040147	1
LH-SR-01	6/11/2025 23:15	19.91	7.231827	1
LH-SR-01	6/11/2025 23:30	19.89	7.23072119	1
LH-SR-01	6/11/2025 23:45	19.86	7.23102525	1
LH-SR-01	6/12/2025 0:00	19.84	7.23356512	1
LH-SR-01	6/12/2025 0:15	19.82	7.23049584	1
LH-SR-01	6/12/2025 0:30	19.79	7.23051944	1
LH-SR-01	6/12/2025 0:45	19.77	7.23109623	1
LH-SR-01	6/12/2025 1:00	19.75	7.23223418	1
LH-SR-01	6/12/2025 1:15	19.72	7.23113568	1
LH-SR-01	6/12/2025 1:30	19.67	7.232017	1
LH-SR-01	6/12/2025 1:45	19.65	7.23006838	1
LH-SR-01	6/12/2025 2:00	19.63	7.23176804	1
LH-SR-01	6/12/2025 2:15	19.6	7.23207248	1
LH-SR-01	6/12/2025 2:30	19.56	7.23182347	1
LH-SR-01	6/12/2025 2:45	19.53	7.22426688	1
LH-SR-01	6/12/2025 3:00	19.51	7.23073998	1
LH-SR-01	6/12/2025 3:15	19.48	7.23160604	1
LH-SR-01	6/12/2025 3:30	19.46	7.23134105	1
LH-SR-01	6/12/2025 3:45	19.44	7.22658258	1
LH-SR-01	6/12/2025 4:00	19.41	7.22688669	1
LH-SR-01	6/12/2025 4:15	19.37	7.22607499	1
LH-SR-01	6/12/2025 4:30	19.34	7.2246935	1
LH-SR-01	6/12/2025 4:45	19.29	7.22023617	1
LH-SR-01	6/12/2025 5:00	19.27	7.21491218	1
LH-SR-01	6/12/2025 5:15	19.22	7.21466788	1
LH-SR-01	6/12/2025 5:30	19.2	7.21496363	1
LH-SR-01	6/12/2025 5:45	19.15	7.21528152	1
LH-SR-01	6/12/2025 6:00	19.1	7.21166319	1
LH-SR-01	6/12/2025 6:15	19.08	7.209147	1
LH-SR-01	6/12/2025 6:30	19.03	7.21030773	1
LH-SR-01	6/12/2025 6:45	19.01	7.20750959	1
LH-SR-01	6/12/2025 7:00	18.96	7.20867031	1
LH-SR-01	6/12/2025 7:15	18.96	7.20810771	1
LH-SR-01	6/12/2025 7:30	18.94	7.20755932	1
LH-SR-01	6/12/2025 7:45	18.91	7.21039413	1
LH-SR-01	6/12/2025 8:00	18.91	7.21264493	1
LH-SR-01	6/12/2025 8:15	18.91	7.21180088	1
LH-SR-01	6/12/2025 8:30	18.91	7.21377033	1
LH-SR-01	6/12/2025 8:45	18.91	7.21489572	1
LH-SR-01	6/12/2025 9:00	18.94	7.21937478	1
LH-SR-01	6/12/2025 9:15	18.98	7.22046987	1
LH-SR-01	6/12/2025 9:30	19.03	7.22577559	1
LH-SR-01	6/12/2025 9:45	19.08	7.22742407	1
LH-SR-01	6/12/2025 10:00	19.17	7.22960285	1
LH-SR-01	6/12/2025 10:15	19.25	7.23740866	1
LH-SR-01	6/12/2025 10:30	19.32	7.24016139	1
LH-SR-01	6/12/2025 10:45	19.44	7.25073481	1
LH-SR-01	6/12/2025 11:00	19.53	7.25655353	1
LH-SR-01	6/12/2025 11:15	19.6	7.25733424	1
LH-SR-01	6/12/2025 11:30	19.7	7.26257759	1
LH-SR-01	6/12/2025 11:45	19.82	7.26723813	1
LH-SR-01	6/12/2025 12:00	19.91	7.26659528	1
LH-SR-01	6/12/2025 12:15	20.01	7.27799639	1
LH-SR-01	6/12/2025 12:30	20.1	7.27735066	1
LH-SR-01	6/12/2025 12:45	20.2	7.28453904	1
LH-SR-01	6/12/2025 13:00	20.27	7.28699157	1
LH-SR-01	6/12/2025 13:15	20.36	7.28998312	1
LH-SR-01	6/12/2025 13:30	20.44	7.29158341	1
LH-SR-01	6/12/2025 13:45	20.51	7.29515152	1
LH-SR-01	6/12/2025 14:00	20.56	7.29482151	1
LH-SR-01	6/12/2025 14:15	20.6	7.29869759	1
LH-SR-01	6/12/2025 14:30	20.63	7.30258293	1
LH-SR-01	6/12/2025 14:45	20.67	7.29974509	1
LH-SR-01	6/12/2025 15:00	20.72	7.29829601	1
LH-SR-01	6/12/2025 15:15	20.79	7.29598858	1
LH-SR-01	6/12/2025 15:30	20.84	7.29426122	1
LH-SR-01	6/12/2025 15:45	20.89	7.29672628	1
LH-SR-01	6/12/2025 16:00	20.94	7.29416117	1
LH-SR-01	6/12/2025 16:15	20.96	7.29721444	1

pH Continous Monitoring Data

Station Name	Date Time	Temp C	pH SU	Use Code
LH-SR-01	6/12/2025 16:30	21.01	7.29213578	1
LH-SR-01	6/12/2025 16:45	21.01	7.29185644	1
LH-SR-01	6/12/2025 17:00	21.01	7.2901804	1
LH-SR-01	6/12/2025 17:15	21.03	7.28820542	1
LH-SR-01	6/12/2025 17:30	21.08	7.28564297	1
LH-SR-01	6/12/2025 17:45	21.08	7.2853637	1
LH-SR-01	6/12/2025 18:00	21.08	7.28061603	1
LH-SR-01	6/12/2025 18:15	21.1	7.28171398	1
LH-SR-01	6/12/2025 18:30	21.1	7.27445334	1
LH-SR-01	6/12/2025 18:45	21.08	7.27447199	1
LH-SR-01	6/12/2025 19:00	21.08	7.27475127	1
LH-SR-01	6/12/2025 19:15	21.08	7.27028288	1
LH-SR-01	6/12/2025 19:30	21.08	7.26916578	1
LH-SR-01	6/12/2025 19:45	21.08	7.26050827	1
LH-SR-01	6/12/2025 20:00	21.08	7.26162537	1
LH-SR-01	6/12/2025 20:15	21.06	7.25410223	1
LH-SR-01	6/12/2025 20:30	21.06	7.24544413	1
LH-SR-01	6/12/2025 20:45	21.03	7.24658645	1
LH-SR-01	6/12/2025 21:00	21.01	7.24045771	1
LH-SR-01	6/12/2025 21:15	21.01	7.23989903	1
LH-SR-01	6/12/2025 21:30	20.98	7.23824728	1
LH-SR-01	6/12/2025 21:45	20.96	7.23574899	1
LH-SR-01	6/12/2025 22:00	20.94	7.23408857	1
LH-SR-01	6/12/2025 22:15	20.89	7.23161328	1
LH-SR-01	6/12/2025 22:30	20.89	7.2296571	1
LH-SR-01	6/12/2025 22:45	20.84	7.22662163	1
LH-SR-01	6/12/2025 23:00	20.82	7.22300327	1
LH-SR-01	6/12/2025 23:15	20.77	7.22807344	1
LH-SR-01	6/12/2025 23:30	20.75	7.2250135	1
LH-SR-01	6/12/2025 23:45	20.72	7.2272734	1
LH-SR-01	6/13/2025 0:00	20.7	7.22449251	1
LH-SR-01	6/13/2025 0:15	20.65	7.22509008	1
LH-SR-01	6/13/2025 0:30	20.63	7.2248257	1
LH-SR-01	6/13/2025 0:45	20.6	7.22400947	1
LH-SR-01	6/13/2025 1:00	20.56	7.22320067	1
LH-SR-01	6/13/2025 1:15	20.53	7.2201457	1
LH-SR-01	6/13/2025 1:30	20.51	7.22267904	1
LH-SR-01	6/13/2025 1:45	20.46	7.22103777	1
LH-SR-01	6/13/2025 2:00	20.44	7.218254	1
LH-SR-01	6/13/2025 2:15	20.39	7.22025069	1
LH-SR-01	6/13/2025 2:30	20.36	7.21691369	1
LH-SR-01	6/13/2025 2:45	20.32	7.21582326	1
LH-SR-01	6/13/2025 3:00	20.27	7.22202103	1
LH-SR-01	6/13/2025 3:15	20.25	7.21699501	1
LH-SR-01	6/13/2025 3:30	20.2	7.21675188	1
LH-SR-01	6/13/2025 3:45	20.17	7.21649391	1
LH-SR-01	6/13/2025 4:00	20.13	7.21512254	1
LH-SR-01	6/13/2025 4:15	20.08	7.21403831	1
LH-SR-01	6/13/2025 4:30	20.03	7.21295371	1
LH-SR-01	6/13/2025 4:45	20.01	7.21268795	1
LH-SR-01	6/13/2025 5:00	19.96	7.20964047	1
LH-SR-01	6/13/2025 5:15	19.91	7.2105174	1
LH-SR-01	6/13/2025 5:30	19.89	7.20660605	1
LH-SR-01	6/13/2025 5:45	19.84	7.20748268	1
LH-SR-01	6/13/2025 6:00	19.82	7.20469209	1
LH-SR-01	6/13/2025 6:15	19.79	7.2080791	1
LH-SR-01	6/13/2025 6:30	19.77	7.20753226	1
LH-SR-01	6/13/2025 6:45	19.72	7.20672598	1
LH-SR-01	6/13/2025 7:00	19.7	7.20898482	1
LH-SR-01	6/13/2025 7:15	19.65	7.20705603	1
LH-SR-01	6/13/2025 7:30	19.63	7.20903478	1
LH-SR-01	6/13/2025 7:45	19.6	7.2090562	1
LH-SR-01	6/13/2025 8:00	19.56	7.2071197	1
LH-SR-01	6/13/2025 8:15	19.51	7.20827817	1
LH-SR-01	6/13/2025 8:30	19.48	7.20886113	1
LH-SR-01	6/13/2025 8:45	19.44	7.21591067	1
LH-SR-01	6/13/2025 9:00	19.41	7.2142476	1
LH-SR-01	6/13/2025 9:15	19.39	7.21650935	1
LH-SR-01	6/13/2025 9:30	19.34	7.2207604	1
LH-SR-01	6/13/2025 9:45	19.32	7.22021358	1
LH-SR-01	6/13/2025 10:00	19.29	7.22079814	1
LH-SR-01	6/13/2025 10:15	19.29	7.22360798	1
LH-SR-01	6/13/2025 10:30	19.34	7.2325597	1
LH-SR-01	6/13/2025 10:45	19.39	7.23785682	1
LH-SR-01	6/13/2025 11:00	19.39	7.24544079	1
LH-SR-01	6/13/2025 11:15	19.41	7.24767096	1
LH-SR-01	6/13/2025 11:30	19.46	7.25156013	1
LH-SR-01	6/13/2025 11:45	19.46	7.25858065	1
LH-SR-01	6/13/2025 12:00	19.48	7.25828217	1
LH-SR-01	6/13/2025 12:15	19.53	7.26974894	1
LH-SR-01	6/13/2025 12:30	19.51	7.2725751	1
LH-SR-01	6/13/2025 12:45	19.51	7.2787521	1
LH-SR-01	6/13/2025 13:00	19.56	7.28824912	1
LH-SR-01	6/13/2025 13:15	19.63	7.28846086	1

Station Name	Date Time	Temp C	pH SU	Use Code
LH-SR-01	6/13/2025 13:30	19.6	7.30448954	1
LH-SR-01	6/13/2025 13:45	19.65	7.30724393	1
LH-SR-01	6/13/2025 14:00	19.7	7.32542986	1
LH-SR-01	6/13/2025 14:15	19.67	7.32321824	1
LH-SR-01	6/13/2025 14:30	19.7	7.32571045	1
LH-SR-01	6/13/2025 14:45	19.72	7.33017735	1
LH-SR-01	6/13/2025 15:00	19.75	7.32060508	1
LH-SR-01	6/13/2025 15:15	19.79	7.32252484	1
LH-SR-01	6/13/2025 15:30	19.84	7.33088349	1
LH-SR-01	6/13/2025 15:45	19.89	7.32942499	1
LH-SR-01	6/13/2025 16:00	19.94	7.32544374	1
LH-SR-01	6/13/2025 16:15	19.96	7.3251412	1
LH-SR-01	6/13/2025 16:30	20.01	7.32844927	1
LH-SR-01	6/13/2025 16:45	20.03	7.32842686	1
LH-SR-01	6/13/2025 17:00	20.06	7.32503031	1
LH-SR-01	6/13/2025 17:15	20.08	7.31800247	1
LH-SR-01	6/13/2025 17:30	20.1	7.31293705	1
LH-SR-01	6/13/2025 17:45	20.1	7.31321725	1
LH-SR-01	6/13/2025 18:00	20.1	7.30649227	1
LH-SR-01	6/13/2025 18:15	20.08	7.30174931	1
LH-SR-01	6/13/2025 18:30	20.08	7.29418319	1
LH-SR-01	6/13/2025 18:45	20.06	7.2914008	1
LH-SR-01	6/13/2025 19:00	20.03	7.28470402	1
LH-SR-01	6/13/2025 19:15	20.01	7.28079933	1
LH-SR-01	6/13/2025 19:30	20.01	7.27575404	1
LH-SR-01	6/13/2025 19:45	19.96	7.26823186	1
LH-SR-01	6/13/2025 20:00	19.91	7.26659528	1
LH-SR-01	6/13/2025 20:15	19.86	7.26187334	1
LH-SR-01	6/13/2025 20:30	19.82	7.25629958	1
LH-SR-01	6/13/2025 20:45	19.77	7.25101339	1
LH-SR-01	6/13/2025 21:00	19.72	7.24376139	1
LH-SR-01	6/13/2025 21:15	19.67	7.2452061	1
LH-SR-01	6/13/2025 21:30	19.63	7.23513593	1
LH-SR-01	6/13/2025 21:45	19.58	7.2354568	1
LH-SR-01	6/13/2025 22:00	19.53	7.22847819	1
LH-SR-01	6/13/2025 22:15	19.51	7.23102075	1
LH-SR-01	6/13/2025 22:30	19.44	7.22433587	1
LH-SR-01	6/13/2025 22:45	19.41	7.22520148	1
LH-SR-01	6/13/2025 23:00	19.39	7.22521687	1
LH-SR-01	6/13/2025 23:15	19.37	7.21680506	1
LH-SR-01	6/13/2025 23:30	19.37	7.21877141	1
LH-SR-01	6/13/2025 23:45	19.34	7.21935572	1
LH-SR-01	6/14/2025 0:00	19.34	7.21851291	1
LH-SR-01	6/14/2025 0:15	19.32	7.21796594	1
LH-SR-01	6/14/2025 0:30	19.32	7.2182469	1
LH-SR-01	6/14/2025 0:45	19.29	7.21855027	1
LH-SR-01	6/14/2025 1:00	19.29	7.21911224	1
LH-SR-01	6/14/2025 1:15	19.27	7.21997023	1
LH-SR-01	6/14/2025 1:30	19.27	7.21912722	1
LH-SR-01	6/14/2025 1:45	19.27	7.21997023	1
LH-SR-01	6/14/2025 2:00	19.25	7.22307652	1
LH-SR-01	6/14/2025 2:15	19.22	7.21860259	1
LH-SR-01	6/14/2025 2:30	19.22	7.21775944	1
LH-SR-01	6/14/2025 2:45	19.2	7.2200229	1
LH-SR-01	6/14/2025 3:00	19.2	7.21777434	1
LH-SR-01	6/14/2025 3:15	19.17	7.22088878	1
LH-SR-01	6/14/2025 3:30	19.17	7.22032658	1
LH-SR-01	6/14/2025 3:45	19.17	7.22145097	1
LH-SR-01	6/14/2025 4:00	19.15	7.21893606	1
LH-SR-01	6/14/2025 4:15	19.17	7.22060768	1
LH-SR-01	6/14/2025 4:30	19.15	7.22006053	1
LH-SR-01	6/14/2025 4:45	19.13	7.20911122	1
LH-SR-01	6/14/2025 5:00	19.08	7.21758257	1
LH-SR-01	6/14/2025 5:15	19.06	7.21112975	1
LH-SR-01	6/14/2025 5:30	19.03	7.20693292	1
LH-SR-01	6/14/2025 5:45	18.96	7.20782641	1
LH-SR-01	6/14/2025 6:00	18.89	7.19183821	1
LH-SR-01	6/14/2025 6:15	18.91	7.19548261	1
LH-SR-01	6/14/2025 6:30	18.91	7.19182507	1
LH-SR-01	6/14/2025 6:45	18.89	7.17636293	1
LH-SR-01	6/14/2025 7:00	18.87	7.15639647	1
LH-SR-01	6/14/2025 7:15	18.87	7.15301981	1
LH-SR-01	6/14/2025 7:30	18.87	7.1510501	1
LH-SR-01	6/14/2025 7:45	18.87	7.15695924	1
LH-SR-01	6/14/2025 8:00	18.87	7.15864757	1
LH-SR-01	6/14/2025 8:15	18.84	7.15978954	1
LH-SR-01	6/14/2025 8:30	18.84	7.15528687	1
LH-SR-01	6/14/2025 8:45	18.82	7.15304601	1
LH-SR-01	6/14/2025 9:00	18.82	7.15614181	1
LH-SR-01	6/14/2025 9:15	18.82	7.15670468	1
LH-SR-01	6/14/2025 9:30	18.82	7.15980048	1
LH-SR-01	6/14/2025 9:45	18.82	7.16486633	1
LH-SR-01	6/14/2025 10:00	18.82	7.17274654	1
LH-SR-01	6/14/2025 10:15	18.79	7.17135697	1

Station Name	Date Time	Temp C	pH SU	Use Code
LH-SR-01	6/14/2025 10:30	18.79	7.18120825	1
LH-SR-01	6/14/2025 10:45	18.79	7.18796341	1
LH-SR-01	6/14/2025 11:00	18.79	7.19725175	1
LH-SR-01	6/14/2025 11:15	18.79	7.20316252	1
LH-SR-01	6/14/2025 11:30	18.77	7.20711722	1
LH-SR-01	6/14/2025 11:45	18.77	7.21499878	1
LH-SR-01	6/14/2025 12:00	18.77	7.21049503	1
LH-SR-01	6/14/2025 12:15	18.77	7.22766558	1
LH-SR-01	6/14/2025 12:30	18.75	7.22120659	1
LH-SR-01	6/14/2025 12:45	18.75	7.23274824	1
LH-SR-01	6/14/2025 13:00	18.75	7.23837831	1
LH-SR-01	6/14/2025 13:15	18.79	7.24594521	1
LH-SR-01	6/14/2025 13:30	18.77	7.25102878	1
LH-SR-01	6/14/2025 13:45	18.77	7.25271768	1
LH-SR-01	6/14/2025 14:00	18.79	7.26142579	1
LH-SR-01	6/14/2025 14:15	18.82	7.26365041	1
LH-SR-01	6/14/2025 14:30	18.82	7.27068632	1
LH-SR-01	6/14/2025 14:45	18.84	7.26729078	1
LH-SR-01	6/14/2025 15:00	18.82	7.26533903	1
LH-SR-01	6/14/2025 15:15	18.82	7.26308754	1
LH-SR-01	6/14/2025 15:30	18.79	7.25692235	1
LH-SR-01	6/14/2025 15:45	18.79	7.25101158	1
LH-SR-01	6/14/2025 16:00	18.79	7.25213744	1
LH-SR-01	6/14/2025 16:15	18.75	7.24823094	1
LH-SR-01	6/14/2025 16:30	18.75	7.24963846	1
LH-SR-01	6/14/2025 16:45	18.75	7.24682342	1
LH-SR-01	6/14/2025 17:00	18.72	7.24403346	1
LH-SR-01	6/14/2025 17:15	18.7	7.24348708	1
LH-SR-01	6/14/2025 17:30	18.65	7.23846	1
LH-SR-01	6/14/2025 17:45	18.63	7.23228072	1
LH-SR-01	6/14/2025 18:00	18.58	7.22527884	1
LH-SR-01	6/14/2025 18:15	18.56	7.21881548	1
LH-SR-01	6/14/2025 18:30	18.53	7.21630254	1
LH-SR-01	6/14/2025 18:45	18.51	7.21519043	1
LH-SR-01	6/14/2025 19:00	18.49	7.20844308	1
LH-SR-01	6/14/2025 19:15	18.44	7.2062244	1
LH-SR-01	6/14/2025 19:30	18.41	7.20455463	1
LH-SR-01	6/14/2025 19:45	18.37	7.20289147	1
LH-SR-01	6/14/2025 20:00	18.34	7.20347615	1
LH-SR-01	6/14/2025 20:15	18.32	7.20292627	1
LH-SR-01	6/14/2025 20:30	18.3	7.20096663	1
LH-SR-01	6/14/2025 20:45	18.27	7.19816765	1
LH-SR-01	6/14/2025 21:00	18.25	7.19818125	1
LH-SR-01	6/14/2025 21:15	18.22	7.19791964	1
LH-SR-01	6/14/2025 21:30	18.2	7.20442003	1
LH-SR-01	6/14/2025 21:45	18.18	7.19992119	1
LH-SR-01	6/14/2025 22:00	18.15	7.19909553	1
LH-SR-01	6/14/2025 22:15	18.15	7.20191636	1
LH-SR-01	6/14/2025 22:30	18.13	7.20108392	1
LH-SR-01	6/14/2025 22:45	18.1	7.20307955	1
LH-SR-01	6/14/2025 23:00	18.1	7.20561874	1
LH-SR-01	6/14/2025 23:15	18.08	7.20563286	1
LH-SR-01	6/14/2025 23:30	18.08	7.20760792	1
LH-SR-01	6/14/2025 23:45	18.06	7.20790435	1
LH-SR-01	6/15/2025 0:00	18.03	7.20877236	1
LH-SR-01	6/15/2025 0:15	18.01	7.20935114	1
LH-SR-01	6/15/2025 0:30	18.01	7.21245555	1
LH-SR-01	6/15/2025 0:45	17.99	7.21049448	1
LH-SR-01	6/15/2025 1:00	17.96	7.2110807	1
LH-SR-01	6/15/2025 1:15	17.96	7.21249204	1
LH-SR-01	6/15/2025 1:30	17.94	7.2133535	1
LH-SR-01	6/15/2025 1:45	17.94	7.21420036	1
LH-SR-01	6/15/2025 2:00	17.91	7.22071571	1
LH-SR-01	6/15/2025 2:15	17.91	7.21817486	1
LH-SR-01	6/15/2025 2:30	17.89	7.21847219	1
LH-SR-01	6/15/2025 2:45	17.89	7.21847219	1
LH-SR-01	6/15/2025 3:00	17.87	7.21989898	1
LH-SR-01	6/15/2025 3:15	17.84	7.22133357	1
LH-SR-01	6/15/2025 3:30	17.84	7.21738019	1
LH-SR-01	6/15/2025 3:45	17.82	7.22191359	1
LH-SR-01	6/15/2025 4:00	17.82	7.21795994	1
LH-SR-01	6/15/2025 4:15	17.8	7.22447065	1
LH-SR-01	6/15/2025 4:30	17.77	7.22195173	1
LH-SR-01	6/15/2025 4:45	17.77	7.22279908	1
LH-SR-01	6/15/2025 5:00	17.75	7.22055463	1
LH-SR-01	6/15/2025 5:15	17.75	7.22168452	1
LH-SR-01	6/15/2025 5:30	17.72	7.22170738	1
LH-SR-01	6/15/2025 5:45	17.7	7.22341774	1
LH-SR-01	6/15/2025 6:00	17.7	7.22398278	1
LH-SR-01	6/15/2025 6:15	17.68	7.22569342	1
LH-SR-01	6/15/2025 6:30	17.68	7.22654104	1
LH-SR-01	6/15/2025 6:45	17.65	7.22797725	1
LH-SR-01	6/15/2025 7:00	17.63	7.23025363	1
LH-SR-01	6/15/2025 7:15	17.63	7.2311014	1

Station Name	Date Time	Temp C	pH SU	Use Code
LH-SR-01	6/15/2025 7:30	17.63	7.23534021	1
LH-SR-01	6/15/2025 7:45	17.63	7.23760092	1
LH-SR-01	6/15/2025 8:00	17.63	7.24127456	1
LH-SR-01	6/15/2025 8:15	17.63	7.24297009	1
LH-SR-01	6/15/2025 8:30	17.63	7.24918702	1
LH-SR-01	6/15/2025 8:45	17.65	7.25199557	1
LH-SR-01	6/15/2025 9:00	17.68	7.25959813	1
LH-SR-01	6/15/2025 9:15	17.7	7.26438312	1
LH-SR-01	6/15/2025 9:30	17.72	7.26860245	1
LH-SR-01	6/15/2025 9:45	17.77	7.27590003	1
LH-SR-01	6/15/2025 10:00	17.8	7.28123762	1
LH-SR-01	6/15/2025 10:15	17.87	7.28625236	1
LH-SR-01	6/15/2025 10:30	17.99	7.28952124	1
LH-SR-01	6/15/2025 10:45	18.08	7.2950748	1
LH-SR-01	6/15/2025 11:00	18.2	7.29918379	1
LH-SR-01	6/15/2025 11:15	18.27	7.3019316	1
LH-SR-01	6/15/2025 11:30	18.34	7.30298669	1
LH-SR-01	6/15/2025 11:45	18.39	7.30406214	1
LH-SR-01	6/15/2025 12:00	18.58	7.3109058	1
LH-SR-01	6/15/2025 12:15	18.79	7.31940759	1
LH-SR-01	6/15/2025 12:30	18.82	7.32106339	1
LH-SR-01	6/15/2025 12:45	18.94	7.32065017	1
LH-SR-01	6/15/2025 13:00	19.08	7.32190248	1
LH-SR-01	6/15/2025 13:15	19.2	7.32964033	1
LH-SR-01	6/15/2025 13:30	19.27	7.3275944	1
LH-SR-01	6/15/2025 13:45	19.29	7.32644806	1
LH-SR-01	6/15/2025 14:00	19.32	7.32416694	1
LH-SR-01	6/15/2025 14:15	19.32	7.32332407	1
LH-SR-01	6/15/2025 14:30	19.32	7.32304312	1
LH-SR-01	6/15/2025 14:45	19.29	7.32167134	1
LH-SR-01	6/15/2025 15:00	19.32	7.32360503	1
LH-SR-01	6/15/2025 15:15	19.29	7.32195232	1
LH-SR-01	6/15/2025 15:30	19.29	7.32279527	1
LH-SR-01	6/15/2025 15:45	19.32	7.31995261	1
LH-SR-01	6/15/2025 16:00	19.32	7.32107643	1
LH-SR-01	6/15/2025 16:15	19.34	7.31768325	1
LH-SR-01	6/15/2025 16:30	19.34	7.31768325	1
LH-SR-01	6/15/2025 16:45	19.34	7.31684044	1
LH-SR-01	6/15/2025 17:00	19.34	7.31459295	1
LH-SR-01	6/15/2025 17:15	19.37	7.31287525	1
LH-SR-01	6/15/2025 17:30	19.34	7.31009798	1
LH-SR-01	6/15/2025 17:45	19.32	7.305062	1
LH-SR-01	6/15/2025 18:00	19.27	7.30230412	1
LH-SR-01	6/15/2025 18:15	19.2	7.29984687	1
LH-SR-01	6/15/2025 18:30	19.17	7.29397456	1
LH-SR-01	6/15/2025 18:45	19.13	7.28951659	1
LH-SR-01	6/15/2025 19:00	19.13	7.2881109	1
LH-SR-01	6/15/2025 19:15	19.1	7.28729698	1
LH-SR-01	6/15/2025 19:30	19.08	7.28338004	1
LH-SR-01	6/15/2025 19:45	19.06	7.2817122	1
LH-SR-01	6/15/2025 20:00	19.01	7.27838538	1
LH-SR-01	6/15/2025 20:15	18.98	7.27363217	1
LH-SR-01	6/15/2025 20:30	18.96	7.2722444	1
LH-SR-01	6/15/2025 20:45	18.96	7.26746228	1
LH-SR-01	6/15/2025 21:00	18.94	7.26269814	1
LH-SR-01	6/15/2025 21:15	18.91	7.26272512	1
LH-SR-01	6/15/2025 21:30	18.89	7.26161764	1
LH-SR-01	6/15/2025 21:45	18.89	7.26443133	1
LH-SR-01	6/15/2025 22:00	18.89	7.2647127	1
LH-SR-01	6/15/2025 22:15	18.89	7.26499406	1
LH-SR-01	6/15/2025 22:30	18.87	7.26276111	1
LH-SR-01	6/15/2025 22:45	18.87	7.26219833	1
LH-SR-01	6/15/2025 23:00	18.82	7.26224323	1
LH-SR-01	6/15/2025 23:15	18.79	7.26001846	1
LH-SR-01	6/15/2025 23:30	18.77	7.25750292	1
LH-SR-01	6/15/2025 23:45	18.75	7.25752056	1
LH-SR-01	6/16/2025 0:00	18.72	7.25445017	1
LH-SR-01	6/16/2025 0:15	18.7	7.25503071	1
LH-SR-01	6/16/2025 0:30	18.7	7.2544676	1
LH-SR-01	6/16/2025 0:45	18.68	7.25138776	1
LH-SR-01	6/16/2025 1:00	18.65	7.25366641	1
LH-SR-01	6/16/2025 1:15	18.65	7.25225841	1
LH-SR-01	6/16/2025 1:30	18.63	7.25199408	1
LH-SR-01	6/16/2025 1:45	18.6	7.25061175	1
LH-SR-01	6/16/2025 2:00	18.58	7.24837559	1
LH-SR-01	6/16/2025 2:15	18.56	7.2509278	1
LH-SR-01	6/16/2025 2:30	18.53	7.25067189	1
LH-SR-01	6/16/2025 2:45	18.51	7.2492804	1
LH-SR-01	6/16/2025 3:00	18.46	7.24565995	1
LH-SR-01	6/16/2025 3:15	18.44	7.2456768	1
LH-SR-01	6/16/2025 3:30	18.41	7.24767491	1
LH-SR-01	6/16/2025 3:45	18.39	7.24346413	1
LH-SR-01	6/16/2025 4:00	18.37	7.24404457	1
LH-SR-01	6/16/2025 4:15	18.32	7.24239492	1

Station Name	Date Time	Temp C	pH SU	Use Code
LH-SR-01	6/16/2025 4:30	18.3	7.2412838	1
LH-SR-01	6/16/2025 4:45	18.27	7.24130864	1
LH-SR-01	6/16/2025 5:00	18.25	7.24047924	1
LH-SR-01	6/16/2025 5:15	18.22	7.23852989	1
LH-SR-01	6/16/2025 5:30	18.2	7.23741812	1
LH-SR-01	6/16/2025 5:45	18.18	7.23997291	1
LH-SR-01	6/16/2025 6:00	18.18	7.24194729	1
LH-SR-01	6/16/2025 6:15	18.15	7.24338263	1
LH-SR-01	6/16/2025 6:30	18.13	7.24452775	1
LH-SR-01	6/16/2025 6:45	18.13	7.24904139	1
LH-SR-01	6/16/2025 7:00	18.1	7.25301689	1
LH-SR-01	6/16/2025 7:15	18.1	7.25329902	1
LH-SR-01	6/16/2025 7:30	18.08	7.25698438	1
LH-SR-01	6/16/2025 7:45	18.08	7.2603702	1
LH-SR-01	6/16/2025 8:00	18.08	7.26319171	1
LH-SR-01	6/16/2025 8:15	18.06	7.26377412	1
LH-SR-01	6/16/2025 8:30	18.06	7.26546715	1
LH-SR-01	6/16/2025 8:45	18.08	7.27024549	1
LH-SR-01	6/16/2025 9:00	18.1	7.27417678	1
LH-SR-01	6/16/2025 9:15	18.15	7.27723264	1
LH-SR-01	6/16/2025 9:30	18.2	7.28085152	1
LH-SR-01	6/16/2025 9:45	18.27	7.28360373	1
LH-SR-01	6/16/2025 10:00	18.34	7.28776412	1
LH-SR-01	6/16/2025 10:15	18.46	7.29299959	1
LH-SR-01	6/16/2025 10:30	18.56	7.29768783	1
LH-SR-01	6/16/2025 10:45	18.68	7.30263371	1
LH-SR-01	6/16/2025 11:00	18.82	7.30671014	1
LH-SR-01	6/16/2025 11:15	18.96	7.30993876	1
LH-SR-01	6/16/2025 11:30	19.1	7.31372663	1
LH-SR-01	6/16/2025 11:45	19.22	7.31528417	1
LH-SR-01	6/16/2025 12:00	19.34	7.31993073	1
LH-SR-01	6/16/2025 12:15	19.48	7.32314729	1
LH-SR-01	6/16/2025 12:30	19.6	7.32161141	1
LH-SR-01	6/16/2025 12:45	19.7	7.32318513	1
LH-SR-01	6/16/2025 13:00	19.79	7.32308584	1
LH-SR-01	6/16/2025 13:15	19.89	7.3198911	1
LH-SR-01	6/16/2025 13:30	19.96	7.31673095	1
LH-SR-01	6/16/2025 13:45	20.03	7.31945808	1
LH-SR-01	6/16/2025 14:00	20.08	7.31548043	1
LH-SR-01	6/16/2025 14:15	20.13	7.31402575	1
LH-SR-01	6/16/2025 14:30	20.17	7.31230208	1
LH-SR-01	6/16/2025 14:45	20.22	7.3105683	1
LH-SR-01	6/16/2025 15:00	20.27	7.30603465	1
LH-SR-01	6/16/2025 15:15	20.27	7.30379429	1
LH-SR-01	6/16/2025 15:30	20.27	7.30183397	1
LH-SR-01	6/16/2025 15:45	20.29	7.30433364	1
LH-SR-01	6/16/2025 16:00	20.34	7.29756231	1
LH-SR-01	6/16/2025 16:15	20.34	7.2950425	1
LH-SR-01	6/16/2025 16:30	20.34	7.29476252	1
LH-SR-01	6/16/2025 16:45	20.32	7.29226263	1
LH-SR-01	6/16/2025 17:00	20.22	7.29628355	1
LH-SR-01	6/16/2025 17:15	20.17	7.29241208	1
LH-SR-01	6/16/2025 17:30	20.1	7.29248188	1
LH-SR-01	6/16/2025 17:45	20.06	7.29280203	1
LH-SR-01	6/16/2025 18:00	20.03	7.29227144	1
LH-SR-01	6/16/2025 18:15	20.01	7.29004903	1
LH-SR-01	6/16/2025 18:30	20.01	7.28976873	1
LH-SR-01	6/16/2025 18:45	19.96	7.28841645	1
LH-SR-01	6/16/2025 19:00	19.91	7.28706371	1
LH-SR-01	6/16/2025 19:15	19.89	7.28484003	1
LH-SR-01	6/16/2025 19:30	19.84	7.28208408	1
LH-SR-01	6/16/2025 19:45	19.79	7.27848567	1
LH-SR-01	6/16/2025 20:00	19.77	7.27373578	1
LH-SR-01	6/16/2025 20:15	19.75	7.27291285	1
LH-SR-01	6/16/2025 20:30	19.72	7.26789052	1
LH-SR-01	6/16/2025 20:45	19.72	7.26732938	1
LH-SR-01	6/16/2025 21:00	19.7	7.25836874	1
LH-SR-01	6/16/2025 21:15	19.67	7.2553084	1
LH-SR-01	6/16/2025 21:30	19.67	7.25194097	1
LH-SR-01	6/16/2025 21:45	19.65	7.24971307	1
LH-SR-01	6/16/2025 22:00	19.65	7.24859051	1
LH-SR-01	6/16/2025 22:15	19.63	7.24467829	1
LH-SR-01	6/16/2025 22:30	19.63	7.24973012	1
LH-SR-01	6/16/2025 22:45	19.65	7.24746796	1
LH-SR-01	6/16/2025 23:00	19.65	7.2550452	1
LH-SR-01	6/16/2025 23:15	19.65	7.24718732	1
LH-SR-01	6/16/2025 23:30	19.65	7.24438094	1
LH-SR-01	6/16/2025 23:45	19.65	7.24325838	1
LH-SR-01	6/17/2025 0:00	19.63	7.24074908	1
LH-SR-01	6/17/2025 0:15	19.63	7.23962645	1
LH-SR-01	6/17/2025 0:30	19.6	7.23880895	1
LH-SR-01	6/17/2025 0:45	19.6	7.24414199	1
LH-SR-01	6/17/2025 1:00	19.6	7.24779091	1
LH-SR-01	6/17/2025 1:15	19.58	7.24724643	1

pH Continous Monitoring Data

Station Name	Date Time	Temp C	pH SU	Use Code
LH-SR-01	6/17/2025 1:30	19.56	7.2447368	1
LH-SR-01	6/17/2025 1:45	19.53	7.24448113	1
LH-SR-01	6/17/2025 2:00	19.53	7.24476188	1
LH-SR-01	6/17/2025 2:15	19.51	7.24253243	1
LH-SR-01	6/17/2025 2:30	19.48	7.2433997	1
LH-SR-01	6/17/2025 2:45	19.46	7.23414925	1
LH-SR-01	6/17/2025 3:00	19.46	7.23414925	1
LH-SR-01	6/17/2025 3:15	19.44	7.23893953	1
LH-SR-01	6/17/2025 3:30	19.41	7.23755969	1
LH-SR-01	6/17/2025 3:45	19.39	7.23701416	1
LH-SR-01	6/17/2025 4:00	19.39	7.23813771	1
LH-SR-01	6/17/2025 4:15	19.37	7.24236759	1
LH-SR-01	6/17/2025 4:30	19.34	7.23508812	1
LH-SR-01	6/17/2025 4:45	19.32	7.22976605	1
LH-SR-01	6/17/2025 5:00	19.29	7.23119454	1
LH-SR-01	6/17/2025 5:15	19.29	7.23400438	1
LH-SR-01	6/17/2025 5:30	19.25	7.23347435	1
LH-SR-01	6/17/2025 5:45	19.22	7.2323741	1
LH-SR-01	6/17/2025 6:00	19.22	7.22787728	1
LH-SR-01	6/17/2025 6:15	19.2	7.22845501	1
LH-SR-01	6/17/2025 6:30	19.17	7.23157055	1
LH-SR-01	6/17/2025 6:45	19.15	7.22540178	1
LH-SR-01	6/17/2025 7:00	19.13	7.22963427	1
LH-SR-01	6/17/2025 7:15	19.1	7.22403451	1
LH-SR-01	6/17/2025 7:30	19.08	7.22404985	1
LH-SR-01	6/17/2025 7:45	19.06	7.22125313	1
LH-SR-01	6/17/2025 8:00	19.08	7.22348747	1
LH-SR-01	6/17/2025 8:15	19.08	7.22658052	1
LH-SR-01	6/17/2025 8:30	19.08	7.22911119	1
LH-SR-01	6/17/2025 8:45	19.08	7.23107949	1
LH-SR-01	6/17/2025 9:00	19.08	7.23192305	1
LH-SR-01	6/17/2025 9:15	19.1	7.23528117	1
LH-SR-01	6/17/2025 9:30	19.1	7.24118567	1
LH-SR-01	6/17/2025 9:45	19.13	7.24565912	1
LH-SR-01	6/17/2025 10:00	19.17	7.25293408	1
LH-SR-01	6/17/2025 10:15	19.2	7.26443201	1
LH-SR-01	6/17/2025 10:30	19.22	7.26553813	1
LH-SR-01	6/17/2025 10:45	19.25	7.26747804	1
LH-SR-01	6/17/2025 11:00	19.29	7.27699491	1
LH-SR-01	6/17/2025 11:15	19.34	7.28031879	1
LH-SR-01	6/17/2025 11:30	19.39	7.28729307	1
LH-SR-01	6/17/2025 11:45	19.44	7.29398413	1
LH-SR-01	6/17/2025 12:00			2
LH-SR-01	6/17/2025 12:15	21.6	9.51195131	2
LH-SR-01	6/17/2025 12:30	19.56	7.24056254	1
LH-SR-01	6/17/2025 12:45	19.51	7.28068354	1
LH-SR-01	6/17/2025 13:00	19.51	7.2940435	1
LH-SR-01	6/17/2025 13:15	19.56	7.30456811	1
LH-SR-01	6/17/2025 13:30	19.56	7.3065161	1
LH-SR-01	6/17/2025 13:45	19.53	7.30237282	1
LH-SR-01	6/17/2025 14:00	19.56	7.30484639	1
LH-SR-01	6/17/2025 14:15	19.56	7.3065161	1
LH-SR-01	6/17/2025 14:30	19.56	7.30679439	1
LH-SR-01	6/17/2025 14:45	19.6	7.31287391	1
LH-SR-01	6/17/2025 15:00	19.63	7.32035375	1
LH-SR-01	6/17/2025 15:15	19.63	7.31896266	1
LH-SR-01	6/17/2025 15:30	19.6	7.31370865	1
LH-SR-01	6/17/2025 15:45	19.56	7.30568125	1
LH-SR-01	6/17/2025 16:00	19.53	7.29847643	1
LH-SR-01	6/17/2025 16:15	19.53	7.29430172	1
LH-SR-01	6/17/2025 16:30	19.51	7.29515683	1
LH-SR-01	6/17/2025 16:45	19.48	7.29073331	1
LH-SR-01	6/17/2025 17:00	19.48	7.2965789	1
LH-SR-01	6/17/2025 17:15	19.46	7.28824776	1
LH-SR-01	6/17/2025 17:30	19.44	7.28242108	1
LH-SR-01	6/17/2025 17:45	19.44	7.27880189	1
LH-SR-01	6/17/2025 18:00	19.44	7.27935869	1
LH-SR-01	6/17/2025 18:15	19.41	7.27548934	1
LH-SR-01	6/17/2025 18:30	19.41	7.27159136	1
LH-SR-01	6/17/2025 18:45	19.39	7.26548409	1
LH-SR-01	6/17/2025 19:00	19.39	7.26158584	1
LH-SR-01	6/17/2025 19:15	19.37	7.25714827	1
LH-SR-01	6/17/2025 19:30	19.34	7.25132626	1
LH-SR-01	6/17/2025 19:45	19.34	7.24770583	1
LH-SR-01	6/17/2025 20:00	19.32	7.24549467	1
LH-SR-01	6/17/2025 20:15	19.32	7.23741778	1
LH-SR-01	6/17/2025 20:30	19.29	7.23437817	1
LH-SR-01	6/17/2025 20:45	19.27	7.23105146	1
LH-SR-01	6/17/2025 21:00	19.27	7.22325176	1
LH-SR-01	6/17/2025 21:15	19.27	7.22074471	1
LH-SR-01	6/17/2025 21:30	19.27	7.21573061	1
LH-SR-01	6/17/2025 21:45	19.27	7.21517348	1
LH-SR-01	6/17/2025 22:00	19.27	7.21489492	1
LH-SR-01	6/17/2025 22:15	19.27	7.20960226	1

Station Name	Date Time	Temp C	pH SU	Use Code
LH-SR-01	6/17/2025 22:30	19.27	7.21322356	1
LH-SR-01	6/17/2025 22:45	19.27	7.21210931	1
LH-SR-01	6/17/2025 23:00	19.25	7.2026521	1
LH-SR-01	6/17/2025 23:15	19.27	7.19149579	1
LH-SR-01	6/17/2025 23:30	19.27	7.18676026	1
LH-SR-01	6/17/2025 23:45	19.27	7.18230328	1
LH-SR-01	6/18/2025 0:00	19.27	7.17896055	1
LH-SR-01	6/18/2025 0:15	19.27	7.17617494	1
LH-SR-01	6/18/2025 0:30	19.27	7.1778463	1
LH-SR-01	6/18/2025 0:45	19.27	7.17868199	1
LH-SR-01	6/18/2025 1:00	19.27	7.17951767	1
LH-SR-01	6/18/2025 1:15	19.27	7.17868199	1
LH-SR-01	6/18/2025 1:30	19.27	7.18063191	1
LH-SR-01	6/18/2025 1:45	19.27	7.18508889	1
LH-SR-01	6/18/2025 2:00	19.25	7.18343007	1
LH-SR-01	6/18/2025 2:15	19.25	7.18844451	1
LH-SR-01	6/18/2025 2:30	19.25	7.18788735	1
LH-SR-01	6/18/2025 2:45	19.25	7.18928025	1
LH-SR-01	6/18/2025 3:00	19.25	7.18900167	1
LH-SR-01	6/18/2025 3:15	19.25	7.19067315	1
LH-SR-01	6/18/2025 3:30	19.22	7.19180715	1
LH-SR-01	6/18/2025 3:45	19.22	7.18734941	1
LH-SR-01	6/18/2025 4:00	19.22	7.18762802	1
LH-SR-01	6/18/2025 4:15	19.2	7.1870836	1
LH-SR-01	6/18/2025 4:30	19.2	7.1870836	1
LH-SR-01	6/18/2025 4:45	19.17	7.1851522	1
LH-SR-01	6/18/2025 5:00	19.17	7.18348027	1
LH-SR-01	6/18/2025 5:15	19.15	7.18237812	1
LH-SR-01	6/18/2025 5:30	19.15	7.18126342	1
LH-SR-01	6/18/2025 5:45	19.13	7.17793149	1
LH-SR-01	6/18/2025 6:00	19.13	7.1770954	1
LH-SR-01	6/18/2025 6:15	19.13	7.17402976	1
LH-SR-01	6/18/2025 6:30	19.1	7.17404763	1
LH-SR-01	6/18/2025 6:45	19.1	7.16680083	1
LH-SR-01	6/18/2025 7:00	19.1	7.16261998	1
LH-SR-01	6/18/2025 7:15	19.1	7.15816041	1
LH-SR-01	6/18/2025 7:30	19.1	7.15983275	1
LH-SR-01	6/18/2025 7:45	19.1	7.16234126	1
LH-SR-01	6/18/2025 8:00	19.1	7.16512849	1
LH-SR-01	6/18/2025 8:15	19.1	7.16986678	1
LH-SR-01	6/18/2025 8:30	19.1	7.17181784	1
LH-SR-01	6/18/2025 8:45	19.1	7.17906464	1
LH-SR-01	6/18/2025 9:00	19.13	7.18266929	1
LH-SR-01	6/18/2025 9:15	19.15	7.189345	1
LH-SR-01	6/18/2025 9:30	19.15	7.19659057	1
LH-SR-01	6/18/2025 9:45	19.17	7.2024289	1
LH-SR-01	6/18/2025 10:00	19.2	7.20380127	1
LH-SR-01	6/18/2025 10:15	19.2	7.21104559	1
LH-SR-01	6/18/2025 10:30	19.22	7.21716054	1
LH-SR-01	6/18/2025 10:45	19.25	7.22633141	1
LH-SR-01	6/18/2025 11:00	19.32	7.18951346	1
LH-SR-01	6/18/2025 11:15	19.41	7.21507052	1
LH-SR-01	6/18/2025 11:30	19.44	7.23342282	1
LH-SR-01	6/18/2025 11:45	19.51	7.25118028	1
LH-SR-01	6/18/2025 12:00	19.53	7.2550595	1
LH-SR-01	6/18/2025 12:15	19.53	7.2550595	1
LH-SR-01	6/18/2025 12:30	19.6	7.25778099	1
LH-SR-01	6/18/2025 12:45	19.7	7.26742829	1
LH-SR-01	6/18/2025 13:00	19.79	7.27680039	1
LH-SR-01	6/18/2025 13:15	19.82	7.28177674	1
LH-SR-01	6/18/2025 13:30	19.82	7.27148933	1
LH-SR-01	6/18/2025 13:45	19.82	7.26481641	1
LH-SR-01	6/18/2025 14:00	19.89	7.26781084	1
LH-SR-01	6/18/2025 14:15	19.91	7.26946028	1
LH-SR-01	6/18/2025 14:30	19.94	7.26415214	1
LH-SR-01	6/18/2025 14:45	19.96	7.25440743	1
LH-SR-01	6/18/2025 15:00	19.96	7.24857142	1
LH-SR-01	6/18/2025 15:15	20.01	7.24797331	1
LH-SR-01	6/18/2025 15:30	20.03	7.25323534	1
LH-SR-01	6/18/2025 15:45	20.06	7.25793221	1
LH-SR-01	6/18/2025 16:00	20.1	7.2662302	1
LH-SR-01	6/18/2025 16:15	20.13	7.26648072	1
LH-SR-01	6/18/2025 16:30	20.15	7.26757345	1
LH-SR-01	6/18/2025 16:45	20.2	7.27113766	1
LH-SR-01	6/18/2025 17:00	20.22	7.26695429	1
LH-SR-01	6/18/2025 17:15	20.22	7.26140111	1
LH-SR-01	6/18/2025 17:30	20.27	7.26635357	1
LH-SR-01	6/18/2025 17:45	20.29	7.26827857	1
LH-SR-01	6/18/2025 18:00	20.29	7.26078356	1
LH-SR-01	6/18/2025 18:15	20.29	7.26189394	1
LH-SR-01	6/18/2025 18:30	20.32	7.256871	1
LH-SR-01	6/18/2025 18:45	20.32	7.2538178	1
LH-SR-01	6/18/2025 19:00	20.32	7.2490992	1
LH-SR-01	6/18/2025 19:15	20.29	7.24329522	1

Station Name	Date Time	Temp C	pH SU	Use Code
LH-SR-01	6/18/2025 19:30	20.29	7.23663299	1
LH-SR-01	6/18/2025 19:45	20.29	7.23052595	1
LH-SR-01	6/18/2025 20:00	20.29	7.22330854	1
LH-SR-01	6/18/2025 20:15	20.29	7.21886705	1
LH-SR-01	6/18/2025 20:30	20.27	7.21138645	1
LH-SR-01	6/18/2025 20:45	20.27	7.20861033	1
LH-SR-01	6/18/2025 21:00	20.25	7.20251668	1
LH-SR-01	6/18/2025 21:15	20.25	7.19862985	1
LH-SR-01	6/18/2025 21:30	20.25	7.19502065	1
LH-SR-01	6/18/2025 21:45	20.25	7.19474302	1
LH-SR-01	6/18/2025 22:00	20.22	7.18782146	1
LH-SR-01	6/18/2025 22:15	20.22	7.18698848	1
LH-SR-01	6/18/2025 22:30	20.2	7.1861682	1
LH-SR-01	6/18/2025 22:45	20.17	7.18174393	1
LH-SR-01	6/18/2025 23:00	20.15	7.18008997	1
LH-SR-01	6/18/2025 23:15	20.15	7.17786817	1
LH-SR-01	6/18/2025 23:30	20.13	7.17565835	1
LH-SR-01	6/18/2025 23:45	20.1	7.17234304	1
LH-SR-01	6/19/2025 0:00	20.1	7.17650963	1
LH-SR-01	6/19/2025 0:15	20.08	7.17541051	1
LH-SR-01	6/19/2025 0:30	20.08	7.17735505	1
LH-SR-01	6/19/2025 0:45	20.08	7.17874401	1
LH-SR-01	6/19/2025 1:00	20.08	7.17957738	1
LH-SR-01	6/19/2025 1:15	20.08	7.17985517	1
LH-SR-01	6/19/2025 1:30	20.06	7.17403342	1
LH-SR-01	6/19/2025 1:45	20.06	7.17069969	1
LH-SR-01	6/19/2025 2:00	20.06	7.1681994	1
LH-SR-01	6/19/2025 2:15	20.06	7.16792159	1
LH-SR-01	6/19/2025 2:30	20.06	7.17042188	1
LH-SR-01	6/19/2025 2:45	20.06	7.16931064	1
LH-SR-01	6/19/2025 3:00	20.03	7.16877228	1
LH-SR-01	6/19/2025 3:15	20.03	7.17043932	1
LH-SR-01	6/19/2025 3:30	20.03	7.17071716	1
LH-SR-01	6/19/2025 3:45	20.03	7.16543822	1
LH-SR-01	6/19/2025 4:00	20.03	7.16516038	1
LH-SR-01	6/19/2025 4:15	20.01	7.16378236	1
LH-SR-01	6/19/2025 4:30	20.01	7.16461593	1
LH-SR-01	6/19/2025 4:45	20.01	7.16656094	1
LH-SR-01	6/19/2025 5:00	20.01	7.16822808	1
LH-SR-01	6/19/2025 5:15	20.01	7.1707288	1
LH-SR-01	6/19/2025 5:30	20.01	7.17322953	1
LH-SR-01	6/19/2025 5:45	20.01	7.17489667	1
LH-SR-01	6/19/2025 6:00	20.01	7.17684168	1
LH-SR-01	6/19/2025 6:15	20.01	7.17573025	1
LH-SR-01	6/19/2025 6:30	20.01	7.17489667	1
LH-SR-01	6/19/2025 6:45	20.01	7.17239595	1
LH-SR-01	6/19/2025 7:00	20.01	7.17628596	1
LH-SR-01	6/19/2025 7:15	20.01	7.18212098	1
LH-SR-01	6/19/2025 7:30	20.03	7.18433127	1
LH-SR-01	6/19/2025 7:45	20.03	7.18572046	1
LH-SR-01	6/19/2025 8:00	20.03	7.18655398	1
LH-SR-01	6/19/2025 8:15	20.08	7.19346696	1
LH-SR-01	6/19/2025 8:30	20.1	7.20012031	1
LH-SR-01	6/19/2025 8:45	20.13	7.20371052	1
LH-SR-01	6/19/2025 9:00	20.15	7.21036203	1
LH-SR-01	6/19/2025 9:15	20.2	7.21532438	1
LH-SR-01	6/19/2025 9:30	20.25	7.22195082	1
LH-SR-01	6/19/2025 9:45	20.29	7.23052595	1
LH-SR-01	6/19/2025 10:00	20.34	7.23298459	1
LH-SR-01	6/19/2025 10:15	20.39	7.23599738	1
LH-SR-01	6/19/2025 10:30	20.44	7.23623464	1
LH-SR-01	6/19/2025 10:45	20.51	7.2422808	1
LH-SR-01	6/19/2025 11:00	20.63	7.24745	1
LH-SR-01	6/19/2025 11:15	20.67	7.25129759	1
LH-SR-01	6/19/2025 11:30	20.82	7.25504866	1
LH-SR-01	6/19/2025 11:45	20.94	7.25937626	1
LH-SR-01	6/19/2025 12:00	21.15	7.26278935	1
LH-SR-01	6/19/2025 12:15	21.37	7.27006058	1
LH-SR-01	6/19/2025 12:30	21.51	7.27352604	1
LH-SR-01	6/19/2025 12:45	21.7	7.2763887	1
LH-SR-01	6/19/2025 13:00	21.84	7.27736207	1
LH-SR-01	6/19/2025 13:15	21.99	7.28108503	1
LH-SR-01	6/19/2025 13:30	22.11	7.27462551	1
LH-SR-01	6/19/2025 13:45	22.25	7.27890738	1
LH-SR-01	6/19/2025 14:00	22.39	7.28125585	1
LH-SR-01	6/19/2025 14:15	22.51	7.2781111	1
LH-SR-01	6/19/2025 14:30	22.63	7.27414272	1
LH-SR-01	6/19/2025 14:45	22.75	7.27705968	1
LH-SR-01	6/19/2025 15:00	22.9	7.27939562	1
LH-SR-01	6/19/2025 15:15	22.99	7.28233639	1
LH-SR-01	6/19/2025 15:30	23.09	7.28196612	1
LH-SR-01	6/19/2025 15:45	23.18	7.28133072	1
LH-SR-01	6/19/2025 16:00	23.26	7.2790563	1
LH-SR-01	6/19/2025 16:15	23.33	7.2800894	1

Station Name	Date Time	Temp C	pH SU	Use Code
LH-SR-01	6/19/2025 16:30	23.35	7.27402649	1
LH-SR-01	6/19/2025 16:45	23.35	7.27100448	1
LH-SR-01	6/19/2025 17:00	23.4	7.2693107	1
LH-SR-01	6/19/2025 17:15	23.4	7.26161961	1
LH-SR-01	6/19/2025 17:30	23.42	7.25610871	1
LH-SR-01	6/19/2025 17:45	23.42	7.25006611	1
LH-SR-01	6/19/2025 18:00	23.42	7.24484751	1
LH-SR-01	6/19/2025 18:15	23.42	7.24017824	1
LH-SR-01	6/19/2025 18:30	23.42	7.23166368	1
LH-SR-01	6/19/2025 18:45	23.42	7.23138902	1
LH-SR-01	6/19/2025 19:00	23.42	7.23138902	1
LH-SR-01	6/19/2025 19:15	23.38	7.22482742	1
LH-SR-01	6/19/2025 19:30	23.33	7.22211787	1
LH-SR-01	6/19/2025 19:45	23.26	7.21969702	1
LH-SR-01	6/19/2025 20:00	23.18	7.22058099	1
LH-SR-01	6/19/2025 20:15	23.11	7.21320944	1
LH-SR-01	6/19/2025 20:30	23.04	7.21380986	1
LH-SR-01	6/19/2025 20:45	22.99	7.20972003	1
LH-SR-01	6/19/2025 21:00	22.94	7.20782968	1
LH-SR-01	6/19/2025 21:15	22.87	7.20485192	1
LH-SR-01	6/19/2025 21:30	22.8	7.20324894	1
LH-SR-01	6/19/2025 21:45	22.75	7.201081	1
LH-SR-01	6/19/2025 22:00	22.73	7.19668973	1
LH-SR-01	6/19/2025 22:15	22.7	7.19368103	1
LH-SR-01	6/19/2025 22:30	22.68	7.19396947	1
LH-SR-01	6/19/2025 22:45	22.68	7.19562157	1
LH-SR-01	6/19/2025 23:00	22.68	7.19644762	1
LH-SR-01	6/19/2025 23:15	22.68	7.19507087	1
LH-SR-01	6/19/2025 23:30	22.68	7.19644762	1
LH-SR-01	6/19/2025 23:45	22.66	7.19288111	1
LH-SR-01	6/20/2025 0:00	22.66	7.19067816	1
LH-SR-01	6/20/2025 0:15	22.63	7.19317607	1
LH-SR-01	6/20/2025 0:30	22.61	7.1962187	1
LH-SR-01	6/20/2025 0:45	22.61	7.19291372	1
LH-SR-01	6/20/2025 1:00	22.58	7.18990341	1
LH-SR-01	6/20/2025 1:15	22.58	7.19128063	1
LH-SR-01	6/20/2025 1:30	22.56	7.1932218	1
LH-SR-01	6/20/2025 1:45	22.54	7.19158198	1
LH-SR-01	6/20/2025 2:00	22.54	7.1926839	1
LH-SR-01	6/20/2025 2:15	22.51	7.19077489	1
LH-SR-01	6/20/2025 2:30	22.49	7.19409413	1
LH-SR-01	6/20/2025 2:45	22.47	7.19686272	1
LH-SR-01	6/20/2025 3:00	22.47	7.19631162	1
LH-SR-01	6/20/2025 3:15	22.44	7.1957804	1
LH-SR-01	6/20/2025 3:30	22.42	7.19469128	1
LH-SR-01	6/20/2025 3:45	22.39	7.18864739	1
LH-SR-01	6/20/2025 4:00	22.35	7.18839727	1
LH-SR-01	6/20/2025 4:15	22.32	7.19144894	1
LH-SR-01	6/20/2025 4:30	22.3	7.19035908	1
LH-SR-01	6/20/2025 4:45	22.27	7.18486376	1
LH-SR-01	6/20/2025 5:00	22.23	7.18406149	1
LH-SR-01	6/20/2025 5:15	22.18	7.1783005	1
LH-SR-01	6/20/2025 5:30	22.15	7.179422	1
LH-SR-01	6/20/2025 5:45	22.13	7.17943415	1
LH-SR-01	6/20/2025 6:00	22.08	7.1783609	1
LH-SR-01	6/20/2025 6:15	22.06	7.17920077	1
LH-SR-01	6/20/2025 6:30	22.01	7.17923112	1
LH-SR-01	6/20/2025 6:45	21.94	7.18534653	1
LH-SR-01	6/20/2025 7:00	21.87	7.18621883	1
LH-SR-01	6/20/2025 7:15	21.82	7.18431732	1
LH-SR-01	6/20/2025 7:30	21.77	7.18738677	1
LH-SR-01	6/20/2025 7:45	21.72	7.18879977	1
LH-SR-01	6/20/2025 8:00	21.68	7.19269336	1
LH-SR-01	6/20/2025 8:15	21.65	7.19768659	1
LH-SR-01	6/20/2025 8:30	21.6	7.19910192	1
LH-SR-01	6/20/2025 8:45	21.58	7.20436661	1
LH-SR-01	6/20/2025 9:00	21.58	7.21459259	1
LH-SR-01	6/20/2025 9:15	21.58	7.22122566	1
LH-SR-01	6/20/2025 9:30	21.65	7.22863356	1
LH-SR-01	6/20/2025 9:45	21.65	7.23333087	1
LH-SR-01	6/20/2025 10:00	21.7	7.24351312	1
LH-SR-01	6/20/2025 10:15	21.68	7.24795019	1
LH-SR-01	6/20/2025 10:30	21.75	7.25507302	1
LH-SR-01	6/20/2025 10:45	21.8	7.26221024	1
LH-SR-01	6/20/2025 11:00	21.8	7.26994305	1
LH-SR-01	6/20/2025 11:15	21.82	7.27765703	1
LH-SR-01	6/20/2025 11:30	21.82	7.27572396	1
LH-SR-01	6/20/2025 11:45	21.87	7.28119936	1
LH-SR-01	6/20/2025 12:00	22.01	7.28879329	1
LH-SR-01	6/20/2025 12:15	22.13	7.29253801	1
LH-SR-01	6/20/2025 12:30	22.25	7.29186768	1
LH-SR-01	6/20/2025 12:45	22.37	7.30084525	1
LH-SR-01	6/20/2025 13:00	22.47	7.30570331	1
LH-SR-01	6/20/2025 13:15	22.56	7.29872373	1

Station Name	Date Time	Temp C	pH SU	Use Code
LH-SR-01	6/20/2025 13:30	22.68	7.30658771	1
LH-SR-01	6/20/2025 13:45	22.78	7.31336555	1
LH-SR-01	6/20/2025 14:00	22.85	7.31301625	1
LH-SR-01	6/20/2025 14:15	22.92	7.31679402	1
LH-SR-01	6/20/2025 14:30	22.99	7.31809445	1
LH-SR-01	6/20/2025 14:45	23.02	7.31421176	1
LH-SR-01	6/20/2025 15:00	23.06	7.31416933	1
LH-SR-01	6/20/2025 15:15	23.09	7.31386254	1
LH-SR-01	6/20/2025 15:30	23.14	7.31243497	1
LH-SR-01	6/20/2025 15:45	23.16	7.31516292	1
LH-SR-01	6/20/2025 16:00	23.18	7.32393799	1
LH-SR-01	6/20/2025 16:15	23.23	7.33212852	1
LH-SR-01	6/20/2025 16:30	23.28	7.33482043	1
LH-SR-01	6/20/2025 16:45	23.26	7.3318201	1
LH-SR-01	6/20/2025 17:00	23.26	7.33044604	1
LH-SR-01	6/20/2025 17:15	23.23	7.32470786	1
LH-SR-01	6/20/2025 17:30	23.23	7.31756204	1
LH-SR-01	6/20/2025 17:45	23.23	7.31481365	1
LH-SR-01	6/20/2025 18:00	23.23	7.3018962	1
LH-SR-01	6/20/2025 18:15	23.23	7.29749877	1
LH-SR-01	6/20/2025 18:30	23.21	7.29339598	1
LH-SR-01	6/20/2025 18:45	23.16	7.28025009	1
LH-SR-01	6/20/2025 19:00	23.11	7.27424847	1
LH-SR-01	6/20/2025 19:15	23.09	7.27096736	1
LH-SR-01	6/20/2025 19:30	23.06	7.26851983	1
LH-SR-01	6/20/2025 19:45	23.02	7.26525568	1
LH-SR-01	6/20/2025 20:00	22.99	7.26198181	1
LH-SR-01	6/20/2025 20:15	22.92	7.25901735	1
LH-SR-01	6/20/2025 20:30	22.87	7.25025554	1
LH-SR-01	6/20/2025 20:45	22.82	7.24534386	1
LH-SR-01	6/20/2025 21:00	22.75	7.24044677	1
LH-SR-01	6/20/2025 21:15	22.7	7.23745875	1
LH-SR-01	6/20/2025 21:30	22.63	7.23696416	1
LH-SR-01	6/20/2025 21:45	22.61	7.23284895	1
LH-SR-01	6/20/2025 22:00	22.56	7.23151101	1
LH-SR-01	6/20/2025 22:15	22.51	7.23127465	1
LH-SR-01	6/20/2025 22:30	22.44	7.22857368	1
LH-SR-01	6/20/2025 22:45	22.42	7.23051829	1
LH-SR-01	6/20/2025 23:00	22.37	7.22614707	1
LH-SR-01	6/20/2025 23:15	22.35	7.22450843	1
LH-SR-01	6/20/2025 23:30	22.3	7.21958374	1
LH-SR-01	6/20/2025 23:45	22.27	7.21629725	1
LH-SR-01	6/21/2025 0:00	22.23	7.21549923	1
LH-SR-01	6/21/2025 0:15	22.2	7.21359054	1
LH-SR-01	6/21/2025 0:30	22.18	7.213605	1
LH-SR-01	6/21/2025 0:45	22.13	7.21253772	1
LH-SR-01	6/21/2025 1:00	22.11	7.21227623	1
LH-SR-01	6/21/2025 1:15	22.08	7.20981461	1
LH-SR-01	6/21/2025 1:30	22.06	7.21093254	1
LH-SR-01	6/21/2025 1:45	22.01	7.20903645	1
LH-SR-01	6/21/2025 2:00	21.99	7.20849862	1
LH-SR-01	6/21/2025 2:15	21.96	7.20769175	1
LH-SR-01	6/21/2025 2:30	21.94	7.20522146	1
LH-SR-01	6/21/2025 2:45	21.91	7.20165343	1
LH-SR-01	6/21/2025 3:00	21.89	7.20056275	1
LH-SR-01	6/21/2025 3:15	21.87	7.20168077	1
LH-SR-01	6/21/2025 3:30	21.84	7.20087288	1
LH-SR-01	6/21/2025 3:45	21.82	7.20116265	1
LH-SR-01	6/21/2025 4:00	21.8	7.20200481	1
LH-SR-01	6/21/2025 4:15	21.77	7.20230155	1
LH-SR-01	6/21/2025 4:30	21.72	7.19984964	1
LH-SR-01	6/21/2025 4:45	21.7	7.1982056	1
LH-SR-01	6/21/2025 5:00	21.68	7.19794276	1
LH-SR-01	6/21/2025 5:15	21.65	7.19906815	1
LH-SR-01	6/21/2025 5:30	21.6	7.19744377	1
LH-SR-01	6/21/2025 5:45	21.58	7.19883905	1
LH-SR-01	6/21/2025 6:00	21.53	7.20080776	1
LH-SR-01	6/21/2025 6:15	21.51	7.2027565	1
LH-SR-01	6/21/2025 6:30	21.49	7.20138795	1
LH-SR-01	6/21/2025 6:45	21.46	7.200026	1
LH-SR-01	6/21/2025 7:00	21.44	7.20169864	1
LH-SR-01	6/21/2025 7:15	21.44	7.20391071	1
LH-SR-01	6/21/2025 7:30	21.41	7.20310187	1
LH-SR-01	6/21/2025 7:45	21.41	7.20697339	1
LH-SR-01	6/21/2025 8:00	21.41	7.20586724	1
LH-SR-01	6/21/2025 8:15	21.41	7.21084491	1
LH-SR-01	6/21/2025 8:30	21.44	7.21192948	1
LH-SR-01	6/21/2025 8:45	21.46	7.21550947	1
LH-SR-01	6/21/2025 9:00	21.49	7.21852861	1
LH-SR-01	6/21/2025 9:15	21.53	7.22153962	1
LH-SR-01	6/21/2025 9:30	21.6	7.22839599	1
LH-SR-01	6/21/2025 9:45	21.68	7.2338597	1
LH-SR-01	6/21/2025 10:00	21.77	7.23848373	1
LH-SR-01	6/21/2025 10:15	21.87	7.24668608	1

pH Continous Monitoring Data

Station Name	Date Time	Temp C	pH SU	Use Code
LH-SR-01	6/21/2025 10:30	21.96	7.25378743	1
LH-SR-01	6/21/2025 10:45	22.11	7.26303848	1
LH-SR-01	6/21/2025 11:00	22.23	7.26651663	1
LH-SR-01	6/21/2025 11:15	22.37	7.27052496	1
LH-SR-01	6/21/2025 11:30	22.49	7.27840544	1
LH-SR-01	6/21/2025 11:45	22.61	7.2838008	1
LH-SR-01	6/21/2025 12:00	22.78	7.28886766	1
LH-SR-01	6/21/2025 12:15	22.9	7.29535407	1
LH-SR-01	6/21/2025 12:30	23.06	7.29931949	1
LH-SR-01	6/21/2025 12:45	23.11	7.30586779	1
LH-SR-01	6/21/2025 13:00	23.21	7.3082383	1
LH-SR-01	6/21/2025 13:15	23.3	7.30786995	1
LH-SR-01	6/21/2025 13:30	23.45	7.31458015	1
LH-SR-01	6/21/2025 13:45	23.57	7.31692365	1
LH-SR-01	6/21/2025 14:00	23.66	7.3105154	1
LH-SR-01	6/21/2025 14:15	23.79	7.31421996	1
LH-SR-01	6/21/2025 14:30	23.86	7.31688847	1
LH-SR-01	6/21/2025 14:45	23.95	7.31432492	1
LH-SR-01	6/21/2025 15:00	24.05	7.31257467	1
LH-SR-01	6/21/2025 15:15	24.1	7.31581052	1
LH-SR-01	6/21/2025 15:30	24.17	7.31710602	1
LH-SR-01	6/21/2025 15:45	24.22	7.31513523	1
LH-SR-01	6/21/2025 16:00	24.29	7.31287019	1
LH-SR-01	6/21/2025 16:15	24.34	7.31363905	1
LH-SR-01	6/21/2025 16:30	24.39	7.30920606	1
LH-SR-01	6/21/2025 16:45	24.41	7.30973278	1
LH-SR-01	6/21/2025 17:00	24.46	7.30694371	1
LH-SR-01	6/21/2025 17:15	24.51	7.30306095	1
LH-SR-01	6/21/2025 17:30	24.53	7.30304058	1
LH-SR-01	6/21/2025 17:45	24.53	7.29866236	1
LH-SR-01	6/21/2025 18:00	24.48	7.29433357	1
LH-SR-01	6/21/2025 18:15	24.44	7.28616148	1
LH-SR-01	6/21/2025 18:30	24.41	7.28235784	1
LH-SR-01	6/21/2025 18:45	24.39	7.27854407	1
LH-SR-01	6/21/2025 19:00	24.36	7.27501281	1
LH-SR-01	6/21/2025 19:15	24.32	7.26957315	1
LH-SR-01	6/21/2025 19:30	24.29	7.26686174	1
LH-SR-01	6/21/2025 19:45	24.24	7.26033286	1
LH-SR-01	6/21/2025 20:00	24.19	7.25434969	1
LH-SR-01	6/21/2025 20:15	24.12	7.24755917	1
LH-SR-01	6/21/2025 20:30	24.03	7.24105576	1
LH-SR-01	6/21/2025 20:45	23.95	7.23536303	1
LH-SR-01	6/21/2025 21:00	23.88	7.22993373	1
LH-SR-01	6/21/2025 21:15	23.83	7.22750389	1
LH-SR-01	6/21/2025 21:30	23.79	7.22012787	1
LH-SR-01	6/21/2025 21:45	23.71	7.21716884	1
LH-SR-01	6/21/2025 22:00	23.59	7.21286457	1
LH-SR-01	6/21/2025 22:15	23.45	7.20747233	1
LH-SR-01	6/21/2025 22:30	23.28	7.2042938	1
LH-SR-01	6/21/2025 22:45	23.14	7.19889187	1
LH-SR-01	6/21/2025 23:00	23.02	7.19512197	1
LH-SR-01	6/21/2025 23:15	22.94	7.19297383	1
LH-SR-01	6/21/2025 23:30	22.9	7.19382533	1
LH-SR-01	6/21/2025 23:45	22.87	7.19026772	1
LH-SR-01	6/22/2025 0:00	22.85	7.19028058	1
LH-SR-01	6/22/2025 0:15	22.85	7.18725346	1
LH-SR-01	6/22/2025 0:30	22.85	7.18725346	1
LH-SR-01	6/22/2025 0:45	22.85	7.18642789	1
LH-SR-01	6/22/2025 1:00	22.85	7.1858775	1
LH-SR-01	6/22/2025 1:15	22.85	7.18285039	1
LH-SR-01	6/22/2025 1:30	22.85	7.18230001	1
LH-SR-01	6/22/2025 1:45	22.87	7.181187	1
LH-SR-01	6/22/2025 2:00	22.87	7.18146217	1
LH-SR-01	6/22/2025 2:15	22.9	7.17704145	1
LH-SR-01	6/22/2025 2:30	22.9	7.17951776	1
LH-SR-01	6/22/2025 2:45	22.92	7.17868025	1
LH-SR-01	6/22/2025 3:00	22.92	7.17317771	1
LH-SR-01	6/22/2025 3:15	22.92	7.17207721	1
LH-SR-01	6/22/2025 3:30	22.92	7.17015132	1
LH-SR-01	6/22/2025 3:45	22.92	7.16987619	1
LH-SR-01	6/22/2025 4:00	22.92	7.17042644	1
LH-SR-01	6/22/2025 4:15	22.92	7.17070157	1
LH-SR-01	6/22/2025 4:30	22.92	7.16960106	1
LH-SR-01	6/22/2025 4:45	22.9	7.16576048	1
LH-SR-01	6/22/2025 5:00	22.9	7.16603563	1
LH-SR-01	6/22/2025 5:15	22.87	7.16935454	1
LH-SR-01	6/22/2025 5:30	22.87	7.17128075	1
LH-SR-01	6/22/2025 5:45	22.85	7.16936598	1
LH-SR-01	6/22/2025 6:00	22.85	7.16688925	1
LH-SR-01	6/22/2025 6:15	22.82	7.16690616	1
LH-SR-01	6/22/2025 6:30	22.82	7.16553006	1
LH-SR-01	6/22/2025 6:45	22.8	7.16471553	1
LH-SR-01	6/22/2025 7:00	22.75	7.16309166	1
LH-SR-01	6/22/2025 7:15	22.7	7.15926458	1

pH Continous Monitoring Data

Station Name	Date Time	Temp C	pH SU	Use Code
LH-SR-01	6/22/2025 7:30	22.68	7.15239159	1
LH-SR-01	6/22/2025 7:45	22.68	7.15542044	1
LH-SR-01	6/22/2025 8:00	22.68	7.16423165	1
LH-SR-01	6/22/2025 8:15	22.68	7.1667098	1
LH-SR-01	6/22/2025 8:30	22.63	7.1648102	1
LH-SR-01	6/22/2025 8:45	22.58	7.1612573	1
LH-SR-01	6/22/2025 9:00	22.58	7.16318541	1
LH-SR-01	6/22/2025 9:15	22.58	7.1656644	1
LH-SR-01	6/22/2025 9:30	22.58	7.16704161	1
LH-SR-01	6/22/2025 9:45	22.58	7.16456262	1
LH-SR-01	6/22/2025 10:00	22.58	7.15960464	1
LH-SR-01	6/22/2025 10:15	22.61	7.16427052	1
LH-SR-01	6/22/2025 10:30	22.75	7.1677715	1
LH-SR-01	6/22/2025 10:45	22.9	7.17263912	1
LH-SR-01	6/22/2025 11:00	22.99	7.17726271	1
LH-SR-01	6/22/2025 11:15	22.97	7.17975041	1
LH-SR-01	6/22/2025 11:30	23.14	7.17937235	1
LH-SR-01	6/22/2025 11:45	23.3	7.18889265	1
LH-SR-01	6/22/2025 12:00	23.45	7.19291666	1
LH-SR-01	6/22/2025 12:15	23.62	7.20021706	1
LH-SR-01	6/22/2025 12:30	23.76	7.20890181	1
LH-SR-01	6/22/2025 12:45	23.91	7.21757106	1
LH-SR-01	6/22/2025 13:00	24.05	7.22075754	1
LH-SR-01	6/22/2025 13:15	24.17	7.22724374	1
LH-SR-01	6/22/2025 13:30	24.29	7.23427241	1
LH-SR-01	6/22/2025 13:45	24.41	7.23527294	1
LH-SR-01	6/22/2025 14:00	24.56	7.23816413	1
LH-SR-01	6/22/2025 14:15	24.65	7.23973333	1
LH-SR-01	6/22/2025 14:30	24.8	7.24179977	1
LH-SR-01	6/22/2025 14:45	24.9	7.24636473	1
LH-SR-01	6/22/2025 15:00	24.92	7.24525508	1
LH-SR-01	6/22/2025 15:15	24.99	7.24273854	1
LH-SR-01	6/22/2025 15:30	25.04	7.2421515	1
LH-SR-01	6/22/2025 15:45	25.11	7.24427953	1
LH-SR-01	6/22/2025 16:00	25.16	7.24178103	1
LH-SR-01	6/22/2025 16:15	25.21	7.23764529	1
LH-SR-01	6/22/2025 16:30	25.23	7.23435339	1
LH-SR-01	6/22/2025 16:45	25.28	7.23922725	1
LH-SR-01	6/22/2025 17:00	25.31	7.23347181	1
LH-SR-01	6/22/2025 17:15	25.36	7.23534285	1
LH-SR-01	6/22/2025 17:30	25.36	7.22961241	1
LH-SR-01	6/22/2025 17:45	25.38	7.22932416	1
LH-SR-01	6/22/2025 18:00	25.4	7.22467049	1
LH-SR-01	6/22/2025 18:15	25.4	7.22112355	1
LH-SR-01	6/22/2025 18:30	25.38	7.2222298	1
LH-SR-01	6/22/2025 18:45	25.33	7.22035669	1
LH-SR-01	6/22/2025 19:00	25.28	7.21629934	1
LH-SR-01	6/22/2025 19:15	25.26	7.20921662	1
LH-SR-01	6/22/2025 19:30	25.21	7.20051519	1
LH-SR-01	6/22/2025 19:45	25.19	7.19370279	1
LH-SR-01	6/22/2025 20:00	25.14	7.18827367	1
LH-SR-01	6/22/2025 20:15	25.09	7.18175022	1
LH-SR-01	6/22/2025 20:30	25.04	7.18014167	1
LH-SR-01	6/22/2025 20:45	24.99	7.17224859	1
LH-SR-01	6/22/2025 21:00	24.94	7.17036464	1
LH-SR-01	6/22/2025 21:15	24.87	7.16794472	1
LH-SR-01	6/22/2025 21:30	24.8	7.16278974	1
LH-SR-01	6/22/2025 21:45	24.75	7.15762176	1
LH-SR-01	6/22/2025 22:00	24.68	7.1560178	1
LH-SR-01	6/22/2025 22:15	24.63	7.14920531	1
LH-SR-01	6/22/2025 22:30	24.56	7.15060845	1
LH-SR-01	6/22/2025 22:45	24.51	7.15008644	1
LH-SR-01	6/22/2025 23:00	24.46	7.14518499	1
LH-SR-01	6/22/2025 23:15	24.39	7.14166016	1
LH-SR-01	6/22/2025 23:30	24.34	7.14168397	1
LH-SR-01	6/22/2025 23:45	24.29	7.13951691	1
LH-SR-01	6/23/2025 0:00	24.24	7.13433615	1
LH-SR-01	6/23/2025 0:15	24.19	7.13792012	1
LH-SR-01	6/23/2025 0:30	24.15	7.1349248	1
LH-SR-01	6/23/2025 0:45	24.1	7.13713977	1
LH-SR-01	6/23/2025 1:00	24.07	7.1335908	1
LH-SR-01	6/23/2025 1:15	24.05	7.13250346	1
LH-SR-01	6/23/2025 1:30	24.03	7.13196418	1
LH-SR-01	6/23/2025 1:45	24	7.12896211	1
LH-SR-01	6/23/2025 2:00	23.98	7.12650348	1
LH-SR-01	6/23/2025 2:15	23.95	7.1270646	1
LH-SR-01	6/23/2025 2:30	23.93	7.12597638	1
LH-SR-01	6/23/2025 2:45	23.91	7.12817855	1
LH-SR-01	6/23/2025 3:00	23.88	7.1268203	1
LH-SR-01	6/23/2025 3:15	23.88	7.12627183	1
LH-SR-01	6/23/2025 3:30	23.86	7.12847438	1
LH-SR-01	6/23/2025 3:45	23.83	7.12821307	1
LH-SR-01	6/23/2025 4:00	23.81	7.13151334	1
LH-SR-01	6/23/2025 4:15	23.79	7.12987627	1

Station Name	Date Time	Temp C	pH SU	Use Code
LH-SR-01	6/23/2025 4:30	23.76	7.12851765	1
LH-SR-01	6/23/2025 4:45	23.74	7.1268801	1
LH-SR-01	6/23/2025 5:00	23.69	7.12360851	1
LH-SR-01	6/23/2025 5:15	23.66	7.12609098	1
LH-SR-01	6/23/2025 5:30	23.64	7.12225704	1
LH-SR-01	6/23/2025 5:45	23.62	7.12226528	1
LH-SR-01	6/23/2025 6:00	23.59	7.12749325	1
LH-SR-01	6/23/2025 6:15	23.57	7.12640375	1
LH-SR-01	6/23/2025 6:30	23.54	7.12559287	1
LH-SR-01	6/23/2025 6:45	23.54	7.12669108	1
LH-SR-01	6/23/2025 7:00	23.54	7.12861294	1
LH-SR-01	6/23/2025 7:15	23.54	7.12778929	1
LH-SR-01	6/23/2025 7:30	23.54	7.12971115	1
LH-SR-01	6/23/2025 7:45	23.54	7.13382943	1
LH-SR-01	6/23/2025 8:00	23.54	7.13547675	1
LH-SR-01	6/23/2025 8:15	23.57	7.13546305	1
LH-SR-01	6/23/2025 8:30	23.59	7.14149305	1
LH-SR-01	6/23/2025 8:45	23.62	7.14559592	1
LH-SR-01	6/23/2025 9:00	23.66	7.14832071	1
LH-SR-01	6/23/2025 9:15	23.71	7.15542999	1
LH-SR-01	6/23/2025 9:30	23.79	7.16087454	1
LH-SR-01	6/23/2025 9:45	23.86	7.1685158	1
LH-SR-01	6/23/2025 10:00	23.95	7.17915751	1
LH-SR-01	6/23/2025 10:15	24.07	7.18538862	1
LH-SR-01	6/23/2025 10:30	24.17	7.19354538	1
LH-SR-01	6/23/2025 10:45	24.29	7.20195695	1
LH-SR-01	6/23/2025 11:00	24.44	7.2073296	1
LH-SR-01	6/23/2025 11:15	24.58	7.21379834	1
LH-SR-01	6/23/2025 11:30	24.7	7.21726749	1
LH-SR-01	6/23/2025 11:45	24.85	7.21961823	1
LH-SR-01	6/23/2025 12:00	25.02	7.22058578	1
LH-SR-01	6/23/2025 12:15	25.16	7.22812798	1
LH-SR-01	6/23/2025 12:30	25.33	7.22854386	1
LH-SR-01	6/23/2025 12:45	25.48	7.22979291	1
LH-SR-01	6/23/2025 13:00	25.62	7.23486541	1
LH-SR-01	6/23/2025 13:15	25.77	7.24237767	1
LH-SR-01	6/23/2025 13:30	25.91	7.24989075	1
LH-SR-01	6/23/2025 13:45	26.01	7.24762894	1
LH-SR-01	6/23/2025 14:00	26.06	7.24350396	1
LH-SR-01	6/23/2025 14:15	26.21	7.24011671	1
LH-SR-01	6/23/2025 14:30	26.35	7.24843574	1
LH-SR-01	6/23/2025 14:45	26.45	7.24753716	1
LH-SR-01	6/23/2025 15:00	26.55	7.24935713	1
LH-SR-01	6/23/2025 15:15	26.57	7.24825339	1
LH-SR-01	6/23/2025 15:30	26.67	7.24925733	1
LH-SR-01	6/23/2025 15:45	26.77	7.2451003	1
LH-SR-01	6/23/2025 16:00	26.84	7.24015553	1
LH-SR-01	6/23/2025 16:15	26.89	7.23522875	1
LH-SR-01	6/23/2025 16:30	26.94	7.23654676	1
LH-SR-01	6/23/2025 16:45	26.96	7.23273107	1
LH-SR-01	6/23/2025 17:00	27.01	7.23052128	1
LH-SR-01	6/23/2025 17:15	27.04	7.22588527	1
LH-SR-01	6/23/2025 17:30	27.06	7.22288556	1
LH-SR-01	6/23/2025 17:45	27.09	7.2187937	1
LH-SR-01	6/23/2025 18:00	27.11	7.21850784	1
LH-SR-01	6/23/2025 18:15	27.11	7.21226822	1
LH-SR-01	6/23/2025 18:30	27.11	7.20928405	1
LH-SR-01	6/23/2025 18:45	27.11	7.20901276	1
LH-SR-01	6/23/2025 19:00	27.09	7.20414318	1
LH-SR-01	6/23/2025 19:15	27.04	7.20227772	1
LH-SR-01	6/23/2025 19:30	26.96	7.19636033	1
LH-SR-01	6/23/2025 19:45	26.92	7.1836279	1
LH-SR-01	6/23/2025 20:00	26.84	7.1823192	1
LH-SR-01	6/23/2025 20:15	26.74	7.16581102	1
LH-SR-01	6/23/2025 20:30	26.62	7.16723605	1
LH-SR-01	6/23/2025 20:45	26.5	7.16295358	1
LH-SR-01	6/23/2025 21:00	26.35	7.15705171	1
LH-SR-01	6/23/2025 21:15	26.23	7.15575423	1
LH-SR-01	6/23/2025 21:30	26.11	7.1550001	1
LH-SR-01	6/23/2025 21:45	25.99	7.14988851	1
LH-SR-01	6/23/2025 22:00	25.87	7.15158314	1
LH-SR-01	6/23/2025 22:15	25.74	7.14347313	1
LH-SR-01	6/23/2025 22:30	25.67	7.14650528	1
LH-SR-01	6/23/2025 22:45	25.65	7.14242589	1
LH-SR-01	6/23/2025 23:00	25.65	7.14133543	1
LH-SR-01	6/23/2025 23:15	25.67	7.13778224	1
LH-SR-01	6/23/2025 23:30	25.7	7.13640557	1
LH-SR-01	6/23/2025 23:45	25.72	7.13803174	1
LH-SR-01	6/24/2025 0:00	25.74	7.13693238	1
LH-SR-01	6/24/2025 0:15	25.74	7.1380225	1
LH-SR-01	6/24/2025 0:30	25.77	7.13419359	1
LH-SR-01	6/24/2025 0:45	25.77	7.12547347	1
LH-SR-01	6/24/2025 1:00	25.77	7.12329343	1
LH-SR-01	6/24/2025 1:15	25.77	7.12383844	1

pH Continous Monitoring Data

Station Name	Date Time	Temp C	pH SU	Use Code
LH-SR-01	6/24/2025 1:30	25.77	7.12738099	1
LH-SR-01	6/24/2025 1:45	25.77	7.12465595	1
LH-SR-01	6/24/2025 2:00	25.77	7.12138591	1
LH-SR-01	6/24/2025 2:15	25.74	7.12439593	1
LH-SR-01	6/24/2025 2:30	25.74	7.12357834	1
LH-SR-01	6/24/2025 2:45	25.72	7.12304151	1
LH-SR-01	6/24/2025 3:00	25.7	7.12468515	1
LH-SR-01	6/24/2025 3:15	25.67	7.11924577	1
LH-SR-01	6/24/2025 3:30	25.65	7.12088943	1
LH-SR-01	6/24/2025 3:45	25.62	7.12662702	1
LH-SR-01	6/24/2025 4:00	25.6	7.12609018	1
LH-SR-01	6/24/2025 4:15	25.57	7.12855702	1
LH-SR-01	6/24/2025 4:30	25.55	7.13101997	1
LH-SR-01	6/24/2025 4:45	25.53	7.12993785	1
LH-SR-01	6/24/2025 5:00	25.5	7.12476865	1
LH-SR-01	6/24/2025 5:15	25.5	7.12095014	1
LH-SR-01	6/24/2025 5:30	25.48	7.11932163	1
LH-SR-01	6/24/2025 5:45	25.45	7.11824244	1
LH-SR-01	6/24/2025 6:00	25.43	7.11934161	1
LH-SR-01	6/24/2025 6:15	25.4	7.11635235	1
LH-SR-01	6/24/2025 6:30	25.4	7.12153634	1
LH-SR-01	6/24/2025 6:45	25.4	7.1212635	1
LH-SR-01	6/24/2025 7:00	25.38	7.12290878	1
LH-SR-01	6/24/2025 7:15	25.38	7.12290878	1
LH-SR-01	6/24/2025 7:30	25.38	7.12290878	1
LH-SR-01	6/24/2025 7:45	25.38	7.11854302	1
LH-SR-01	6/24/2025 8:00	25.38	7.116633	1
LH-SR-01	6/24/2025 8:15	25.4	7.12044497	1
LH-SR-01	6/24/2025 8:30	25.43	7.12779886	1
LH-SR-01	6/24/2025 8:45	25.45	7.12915428	1
LH-SR-01	6/24/2025 9:00	25.5	7.13976992	1
LH-SR-01	6/24/2025 9:15	25.55	7.14656414	1
LH-SR-01	6/24/2025 9:30	25.65	7.15878269	1
LH-SR-01	6/24/2025 9:45	25.72	7.16801219	1
LH-SR-01	6/24/2025 10:00	25.84	7.17475576	1
LH-SR-01	6/24/2025 10:15	25.94	7.17714848	1
LH-SR-01	6/24/2025 10:30	26.06	7.18224999	1
LH-SR-01	6/24/2025 10:45	26.21	7.19603595	1
LH-SR-01	6/24/2025 11:00	26.35	7.20111187	1
LH-SR-01	6/24/2025 11:15	26.52	7.21268613	1
LH-SR-01	6/24/2025 11:30	26.67	7.22589234	1
LH-SR-01	6/24/2025 11:45	26.82	7.23501209	1
LH-SR-01	6/24/2025 12:00	26.99	7.24383506	1
LH-SR-01	6/24/2025 12:15	27.14	7.25402117	1
LH-SR-01	6/24/2025 12:30	27.28	7.26529045	1
LH-SR-01	6/24/2025 12:45	27.43	7.26949405	1
LH-SR-01	6/24/2025 13:00	27.58	7.27017222	1
LH-SR-01	6/24/2025 13:15	27.7	7.2649201	1
LH-SR-01	6/24/2025 13:30	27.85	7.26965926	1
LH-SR-01	6/24/2025 13:45	27.92	7.26716155	1
LH-SR-01	6/24/2025 14:00	28.05	7.26839845	1
LH-SR-01	6/24/2025 14:15	28.12	7.26157663	1
LH-SR-01	6/24/2025 14:30	28.17	7.25207155	1
LH-SR-01	6/24/2025 14:45	28.25	7.24984255	1
LH-SR-01	6/24/2025 15:00	28.3	7.24628829	1
LH-SR-01	6/24/2025 15:15	28.3	7.23710091	1
LH-SR-01	6/24/2025 15:30	28.32	7.23708518	1
LH-SR-01	6/24/2025 15:45	28.32	7.2316812	1
LH-SR-01	6/24/2025 16:00	28.32	7.21655006	1
LH-SR-01	6/24/2025 16:15	28.32	7.21357787	1
LH-SR-01	6/24/2025 16:30	28.3	7.21007921	1
LH-SR-01	6/24/2025 16:45	28.27	7.20550598	1
LH-SR-01	6/24/2025 17:00	28.27	7.2001011	1
LH-SR-01	6/24/2025 17:15	28.25	7.19470914	1
LH-SR-01	6/24/2025 17:30	28.22	7.19202564	1
LH-SR-01	6/24/2025 17:45	28.2	7.1928493	1
LH-SR-01	6/24/2025 18:00	28.15	7.18585216	1
LH-SR-01	6/24/2025 18:15	28.12	7.18208537	1
LH-SR-01	6/24/2025 18:30	28.05	7.17076915	1
LH-SR-01	6/24/2025 18:45	28.02	7.1705157	1
LH-SR-01	6/24/2025 19:00	27.97	7.16188759	1
LH-SR-01	6/24/2025 19:15	27.9	7.16463099	1
LH-SR-01	6/24/2025 19:30	27.85	7.15491598	1
LH-SR-01	6/24/2025 19:45	27.83	7.15221989	1
LH-SR-01	6/24/2025 20:00	27.78	7.1484556	1
LH-SR-01	6/24/2025 20:15	27.73	7.13900476	1
LH-SR-01	6/24/2025 20:30	27.68	7.14363102	1
LH-SR-01	6/24/2025 20:45	27.68	7.13686167	1
LH-SR-01	6/24/2025 21:00	27.63	7.12848904	1
LH-SR-01	6/24/2025 21:15	27.53	7.11959177	1
LH-SR-01	6/24/2025 21:30	27.51	7.11472304	1
LH-SR-01	6/24/2025 21:45	27.43	7.11014659	1
LH-SR-01	6/24/2025 22:00	27.38	7.10067837	1
LH-SR-01	6/24/2025 22:15	27.33	7.10476146	1

Station Name	Date Time	Temp C	pH SU	Use Code
LH-SR-01	6/24/2025 22:30	27.28	7.09013764	1
LH-SR-01	6/24/2025 22:45	27.23	7.08988147	1
LH-SR-01	6/24/2025 23:00	27.21	7.09097224	1
LH-SR-01	6/24/2025 23:15	27.19	7.09558896	1
LH-SR-01	6/24/2025 23:30	27.14	7.09804623	1
LH-SR-01	6/24/2025 23:45	27.14	7.10591279	1
LH-SR-01	6/25/2025 0:00	27.09	7.11027132	1
LH-SR-01	6/25/2025 0:15	27.09	7.10864349	1
LH-SR-01	6/25/2025 0:30	27.11	7.11514716	1
LH-SR-01	6/25/2025 0:45	27.14	7.11432187	1
LH-SR-01	6/25/2025 1:00	27.16	7.11919663	1
LH-SR-01	6/25/2025 1:15	27.21	7.11863439	1
LH-SR-01	6/25/2025 1:30	27.26	7.12078387	1
LH-SR-01	6/25/2025 1:45	27.31	7.12971031	1
LH-SR-01	6/25/2025 2:00	27.38	7.13482994	1
LH-SR-01	6/25/2025 2:15	27.41	7.13617156	1
LH-SR-01	6/25/2025 2:30	27.43	7.1386015	1
LH-SR-01	6/25/2025 2:45	27.46	7.13425211	1
LH-SR-01	6/25/2025 3:00	27.46	7.13398114	1
LH-SR-01	6/25/2025 3:15	27.46	7.12964559	1
LH-SR-01	6/25/2025 3:30	27.48	7.12936601	1
LH-SR-01	6/25/2025 3:45	27.53	7.12500995	1
LH-SR-01	6/25/2025 4:00	27.55	7.11985471	1
LH-SR-01	6/25/2025 4:15	27.58	7.12092621	1
LH-SR-01	6/25/2025 4:30	27.6	7.11306364	1
LH-SR-01	6/25/2025 4:45	27.63	7.10628189	1
LH-SR-01	6/25/2025 5:00	27.63	7.10953172	1
LH-SR-01	6/25/2025 5:15	27.63	7.10546943	1
LH-SR-01	6/25/2025 5:30	27.63	7.1092609	1
LH-SR-01	6/25/2025 5:45	27.6	7.11441787	1
LH-SR-01	6/25/2025 6:00	27.58	7.11957189	1
LH-SR-01	6/25/2025 6:15	27.55	7.12148006	1
LH-SR-01	6/25/2025 6:30	27.51	7.12854032	1
LH-SR-01	6/25/2025 6:45	27.43	7.13345251	1
LH-SR-01	6/25/2025 7:00	27.36	7.13592316	1
LH-SR-01	6/25/2025 7:15	27.31	7.14353678	1
LH-SR-01	6/25/2025 7:30	27.23	7.14655798	1
LH-SR-01	6/25/2025 7:45	27.16	7.15038954	1
LH-SR-01	6/25/2025 8:00	27.09	7.15259505	1
LH-SR-01	6/25/2025 8:15	27.04	7.15967559	1
LH-SR-01	6/25/2025 8:30	27.01	7.16430498	1
LH-SR-01	6/25/2025 8:45	26.96	7.17193221	1
LH-SR-01	6/25/2025 9:00	26.96	7.17491787	1
LH-SR-01	6/25/2025 9:15	26.94	7.18605863	1
LH-SR-01	6/25/2025 9:30	26.96	7.19310324	1
LH-SR-01	6/25/2025 9:45	27.01	7.2028407	1
LH-SR-01	6/25/2025 10:00	27.06	7.21637357	1
LH-SR-01	6/25/2025 10:15	27.11	7.22637519	1
LH-SR-01	6/25/2025 10:30	27.16	7.23528851	1
LH-SR-01	6/25/2025 10:45	27.19	7.24340148	1
LH-SR-01	6/25/2025 11:00	27.11	7.24156731	1
LH-SR-01	6/25/2025 11:15	27.23	7.24635204	1
LH-SR-01	6/25/2025 11:30	27.46	7.26594452	1
LH-SR-01	6/25/2025 11:45	27.6	7.27286272	1
LH-SR-01	6/25/2025 12:00	27.73	7.28222034	1
LH-SR-01	6/25/2025 12:15	27.73	7.28898856	1
LH-SR-01	6/25/2025 12:30	27.85	7.29563887	1
LH-SR-01	6/25/2025 12:45	28.02	7.3006109	1
LH-SR-01	6/25/2025 13:00	28.07	7.30434693	1
LH-SR-01	6/25/2025 13:15	28.12	7.29834809	1
LH-SR-01	6/25/2025 13:30	28.3	7.30303386	1
LH-SR-01	6/25/2025 13:45	28.42	7.30831547	1
LH-SR-01	6/25/2025 14:00	28.49	7.31310476	1
LH-SR-01	6/25/2025 14:15	28.59	7.31651044	1
LH-SR-01	6/25/2025 14:30	28.62	7.31269995	1
LH-SR-01	6/25/2025 14:45	28.62	7.30757127	1
LH-SR-01	6/25/2025 15:00	28.72	7.30773923	1
LH-SR-01	6/25/2025 15:15	28.77	7.30445071	1
LH-SR-01	6/25/2025 15:30	28.79	7.29849542	1
LH-SR-01	6/25/2025 15:45	28.82	7.30035403	1
LH-SR-01	6/25/2025 16:00	28.89	7.29974504	1
LH-SR-01	6/25/2025 16:15	28.89	7.29623908	1
LH-SR-01	6/25/2025 16:30	28.89	7.28895748	1
LH-SR-01	6/25/2025 16:45	28.92	7.28542317	1
LH-SR-01	6/25/2025 17:00	28.92	7.28218722	1
LH-SR-01	6/25/2025 17:15	28.92	7.27922093	1
LH-SR-01	6/25/2025 17:30	28.89	7.27223675	1
LH-SR-01	6/25/2025 17:45	28.89	7.26495514	1
LH-SR-01	6/25/2025 18:00	28.89	7.2584826	1
LH-SR-01	6/25/2025 18:15	28.92	7.25414233	1
LH-SR-01	6/25/2025 18:30	28.97	7.2514041	1
LH-SR-01	6/25/2025 18:45	28.99	7.24249066	1
LH-SR-01	6/25/2025 19:00	28.99	7.23548106	1
LH-SR-01	6/25/2025 19:15	28.99	7.23035866	1

pH Continous Monitoring Data

Station Name	Date Time	Temp C	pH SU	Use Code
LH-SR-01	6/25/2025 19:30	28.97	7.22606003	1
LH-SR-01	6/25/2025 19:45	28.97	7.22039806	1
LH-SR-01	6/25/2025 20:00	28.94	7.21556634	1
LH-SR-01	6/25/2025 20:15	28.92	7.2077604	1
LH-SR-01	6/25/2025 20:30	28.89	7.20157819	1
LH-SR-01	6/25/2025 20:45	28.84	7.19702609	1
LH-SR-01	6/25/2025 21:00	28.77	7.19275502	1
LH-SR-01	6/25/2025 21:15	28.67	7.19173934	1
LH-SR-01	6/25/2025 21:30	28.59	7.18801078	1
LH-SR-01	6/25/2025 21:45	28.52	7.18319404	1
LH-SR-01	6/25/2025 22:00	28.47	7.18241422	1
LH-SR-01	6/25/2025 22:15	28.42	7.1378764	1
LH-SR-01	6/25/2025 22:30	28.37	7.13897988	1
LH-SR-01	6/25/2025 22:45	28.32	7.14900029	1
LH-SR-01	6/25/2025 23:00	28.25	7.14741333	1
LH-SR-01	6/25/2025 23:15	28.15	7.14584014	1
LH-SR-01	6/25/2025 23:30	28.05	7.12425326	1
LH-SR-01	6/25/2025 23:45	27.9	7.11673904	1
LH-SR-01	6/26/2025 0:00	27.75	7.10515666	1
LH-SR-01	6/26/2025 0:15	27.6	7.10520911	1
LH-SR-01	6/26/2025 0:30	27.43	7.11556657	1
LH-SR-01	6/26/2025 0:45	27.26	7.12159732	1
LH-SR-01	6/26/2025 1:00	27.14	7.13168256	1
LH-SR-01	6/26/2025 1:15	27.04	7.1368821	1
LH-SR-01	6/26/2025 1:30	26.92	7.14290895	1
LH-SR-01	6/26/2025 1:45	26.82	7.14838759	1
LH-SR-01	6/26/2025 2:00	26.7	7.14926195	1
LH-SR-01	6/26/2025 2:15	26.6	7.15148574	1
LH-SR-01	6/26/2025 2:30	26.52	7.15315711	1
LH-SR-01	6/26/2025 2:45	26.43	7.15401883	1
LH-SR-01	6/26/2025 3:00	26.33	7.15570223	1
LH-SR-01	6/26/2025 3:15	26.26	7.15601069	1
LH-SR-01	6/26/2025 3:30	26.16	7.15606281	1
LH-SR-01	6/26/2025 3:45	26.08	7.15855452	1
LH-SR-01	6/26/2025 4:00	26.01	7.15695791	1
LH-SR-01	6/26/2025 4:15	25.94	7.1556329	1
LH-SR-01	6/26/2025 4:30	25.87	7.15430727	1
LH-SR-01	6/26/2025 4:45	25.82	7.15297078	1
LH-SR-01	6/26/2025 5:00	25.74	7.15737222	1
LH-SR-01	6/26/2025 5:15	25.65	7.15878269	1
LH-SR-01	6/26/2025 5:30	25.57	7.15937059	1
LH-SR-01	6/26/2025 5:45	25.48	7.16050969	1
LH-SR-01	6/26/2025 6:00	25.4	7.16300827	1
LH-SR-01	6/26/2025 6:15	25.31	7.16578667	1
LH-SR-01	6/26/2025 6:30	25.23	7.16828809	1
LH-SR-01	6/26/2025 6:45	25.14	7.1718889	1
LH-SR-01	6/26/2025 7:00	25.06	7.17439338	1
LH-SR-01	6/26/2025 7:15	25.02	7.17796824	1
LH-SR-01	6/26/2025 7:30	24.97	7.18346279	1
LH-SR-01	6/26/2025 7:45	24.87	7.18379767	1
LH-SR-01	6/26/2025 8:00	24.82	7.18984272	1
LH-SR-01	6/26/2025 8:15	24.77	7.1931556	1
LH-SR-01	6/26/2025 8:30	24.73	7.19837719	1
LH-SR-01	6/26/2025 8:45	24.7	7.20331986	1
LH-SR-01	6/26/2025 9:00	24.63	7.20993278	1
LH-SR-01	6/26/2025 9:15	24.6	7.21077466	1
LH-SR-01	6/26/2025 9:30	24.6	7.22171765	1
LH-SR-01	6/26/2025 9:45	24.65	7.23727157	1
LH-SR-01	6/26/2025 10:00	24.6	7.23950001	1
LH-SR-01	6/26/2025 10:15	24.53	7.23928268	1
LH-SR-01	6/26/2025 10:30	24.51	7.23875145	1
LH-SR-01	6/26/2025 10:45	24.48	7.24178605	1
LH-SR-01	6/26/2025 11:00	24.46	7.23906526	1
LH-SR-01	6/26/2025 11:15	24.44	7.23935505	1
LH-SR-01	6/26/2025 11:30	24.46	7.24645525	1
LH-SR-01	6/26/2025 11:45	24.56	7.26333638	1
LH-SR-01	6/26/2025 12:00	24.65	7.27693324	1
LH-SR-01	6/26/2025 12:15	24.53	7.27704487	1
LH-SR-01	6/26/2025 12:30	24.48	7.27572299	1
LH-SR-01	6/26/2025 12:45	24.53	7.28361221	1
LH-SR-01	6/26/2025 13:00	24.51	7.28582053	1
LH-SR-01	6/26/2025 13:15	24.39	7.28128174	1
LH-SR-01	6/26/2025 13:30	24.29	7.26631402	1
LH-SR-01	6/26/2025 13:45	24.24	7.25403303	1
LH-SR-01	6/26/2025 14:00	24.19	7.24339162	1
LH-SR-01	6/26/2025 14:15	24.17	7.24943534	1
LH-SR-01	6/26/2025 14:30	24.17	7.25025725	1
LH-SR-01	6/26/2025 14:45	24.12	7.24892926	1
LH-SR-01	6/26/2025 15:00	24.1	7.24949407	1
LH-SR-01	6/26/2025 15:15	24.05	7.25008421	1
LH-SR-01	6/26/2025 15:30	24.03	7.25421253	1
LH-SR-01	6/26/2025 15:45	24	7.25204518	1
LH-SR-01	6/26/2025 16:00	23.95	7.25345846	1
LH-SR-01	6/26/2025 16:15	23.91	7.24554049	1

Station Name	Date Time	Temp C	pH SU	Use Code
LH-SR-01	6/26/2025 16:30	23.86	7.24530757	1
LH-SR-01	6/26/2025 16:45	23.83	7.24533235	1
LH-SR-01	6/26/2025 17:00	23.81	7.24233154	1
LH-SR-01	6/26/2025 17:15	23.76	7.24292105	1
LH-SR-01	6/26/2025 17:30	23.74	7.24293741	1
LH-SR-01	6/26/2025 17:45	23.71	7.24680349	1
LH-SR-01	6/26/2025 18:00	23.66	7.24547286	1
LH-SR-01	6/26/2025 18:15	23.62	7.2372716	1
LH-SR-01	6/26/2025 18:30	23.57	7.230723	1
LH-SR-01	6/26/2025 18:45	23.52	7.22225019	1
LH-SR-01	6/26/2025 19:00	23.47	7.21899225	1
LH-SR-01	6/26/2025 19:15	23.45	7.21598603	1
LH-SR-01	6/26/2025 19:30	23.38	7.20999361	1
LH-SR-01	6/26/2025 19:45	23.33	7.2039846	1
LH-SR-01	6/26/2025 20:00	23.28	7.19907273	1
LH-SR-01	6/26/2025 20:15	23.23	7.1969076	1
LH-SR-01	6/26/2025 20:30	23.18	7.1936422	1
LH-SR-01	6/26/2025 20:45	23.14	7.19009434	1
LH-SR-01	6/26/2025 21:00	23.11	7.18763904	1
LH-SR-01	6/26/2025 21:15	23.06	7.18904569	1
LH-SR-01	6/26/2025 21:30	23.04	7.18658332	1
LH-SR-01	6/26/2025 21:45	22.97	7.18195105	1
LH-SR-01	6/26/2025 22:00	22.94	7.18196949	1
LH-SR-01	6/26/2025 22:15	22.92	7.17895538	1
LH-SR-01	6/26/2025 22:30	22.87	7.1800863	1
LH-SR-01	6/26/2025 22:45	22.85	7.17872251	1
LH-SR-01	6/26/2025 23:00	22.82	7.1784654	1
LH-SR-01	6/26/2025 23:15	22.8	7.17627556	1
LH-SR-01	6/26/2025 23:30	22.75	7.17107492	1
LH-SR-01	6/26/2025 23:45	22.7	7.1716545	1
LH-SR-01	6/27/2025 0:00	22.68	7.1722168	1
LH-SR-01	6/27/2025 0:15	22.63	7.17031814	1
LH-SR-01	6/27/2025 0:30	22.61	7.17170673	1
LH-SR-01	6/27/2025 0:45	22.58	7.17199959	1
LH-SR-01	6/27/2025 1:00	22.56	7.16870568	1
LH-SR-01	6/27/2025 1:15	22.54	7.16733969	1
LH-SR-01	6/27/2025 1:30	22.49	7.16488825	1
LH-SR-01	6/27/2025 1:45	22.47	7.16820595	1
LH-SR-01	6/27/2025 2:00	22.44	7.1673963	1
LH-SR-01	6/27/2025 2:15	22.39	7.16549528	1
LH-SR-01	6/27/2025 2:30	22.37	7.1649552	1
LH-SR-01	6/27/2025 2:45	22.32	7.16608585	1
LH-SR-01	6/27/2025 3:00	22.3	7.16334005	1
LH-SR-01	6/27/2025 3:15	22.27	7.16280517	1
LH-SR-01	6/27/2025 3:30	22.25	7.16502221	1
LH-SR-01	6/27/2025 3:45	22.23	7.16282722	1
LH-SR-01	6/27/2025 4:00	22.18	7.15595938	1
LH-SR-01	6/27/2025 4:15	22.15	7.16094042	1
LH-SR-01	6/27/2025 4:30	22.13	7.15929614	1
LH-SR-01	6/27/2025 4:45	22.11	7.15737576	1
LH-SR-01	6/27/2025 5:00	22.06	7.15574684	1
LH-SR-01	6/27/2025 5:15	22.03	7.15521076	1
LH-SR-01	6/27/2025 5:30	21.99	7.15136788	1
LH-SR-01	6/27/2025 5:45	21.96	7.15414348	1
LH-SR-01	6/27/2025 6:00	21.94	7.15415393	1
LH-SR-01	6/27/2025 6:15	21.91	7.15610209	1
LH-SR-01	6/27/2025 6:30	21.91	7.15996705	1
LH-SR-01	6/27/2025 6:45	21.91	7.16079526	1
LH-SR-01	6/27/2025 7:00	21.94	7.17044033	1
LH-SR-01	6/27/2025 7:15	21.91	7.17653117	1
LH-SR-01	6/27/2025 7:30	21.91	7.18232862	1
LH-SR-01	6/27/2025 7:45	21.91	7.18150041	1
LH-SR-01	6/27/2025 8:00	21.89	7.18648229	1
LH-SR-01	6/27/2025 8:15	21.89	7.18758664	1
LH-SR-01	6/27/2025 8:30	21.91	7.18923034	1
LH-SR-01	6/27/2025 8:45	21.94	7.19003922	1
LH-SR-01	6/27/2025 9:00	21.99	7.19690688	1
LH-SR-01	6/27/2025 9:15	22.06	7.19548055	1
LH-SR-01	6/27/2025 9:30	22.15	7.20590306	1
LH-SR-01	6/27/2025 9:45	22.27	7.21381566	1
LH-SR-01	6/27/2025 10:00	22.27	7.21988177	1
LH-SR-01	6/27/2025 10:15	22.44	7.22554237	1
LH-SR-01	6/27/2025 10:30	22.61	7.23229812	1
LH-SR-01	6/27/2025 10:45	22.68	7.24353251	1
LH-SR-01	6/27/2025 11:00	22.85	7.24752053	1
LH-SR-01	6/27/2025 11:15	22.92	7.25516557	1
LH-SR-01	6/27/2025 11:30	22.94	7.26010029	1
LH-SR-01	6/27/2025 11:45	23.02	7.2614052	1
LH-SR-01	6/27/2025 12:00	23.16	7.26650488	1
LH-SR-01	6/27/2025 12:15	23.33	7.27212175	1
LH-SR-01	6/27/2025 12:30	23.52	7.27084919	1
LH-SR-01	6/27/2025 12:45	23.79	7.27800959	1
LH-SR-01	6/27/2025 13:00	23.88	7.28286164	1
LH-SR-01	6/27/2025 13:15	23.91	7.28749465	1

Station Name	Date Time	Temp C	pH SU	Use Code
LH-SR-01	6/27/2025 13:30	23.93	7.29103978	1
LH-SR-01	6/27/2025 13:45	24	7.29042297	1
LH-SR-01	6/27/2025 14:00	24.12	7.29140181	1
LH-SR-01	6/27/2025 14:15	24.12	7.29167582	1
LH-SR-01	6/27/2025 14:30	24.12	7.29277189	1
LH-SR-01	6/27/2025 14:45	24.17	7.29573633	1
LH-SR-01	6/27/2025 15:00	24.19	7.29105925	1
LH-SR-01	6/27/2025 15:15	24.17	7.28751722	1
LH-SR-01	6/27/2025 15:30	24.22	7.28363394	1
LH-SR-01	6/27/2025 15:45	24.24	7.27978018	1
LH-SR-01	6/27/2025 16:00	24.24	7.27676721	1
LH-SR-01	6/27/2025 16:15	24.27	7.27701318	1
LH-SR-01	6/27/2025 16:30	24.32	7.28244326	1
LH-SR-01	6/27/2025 16:45	24.32	7.28928907	1
LH-SR-01	6/27/2025 17:00	24.29	7.29205684	1
LH-SR-01	6/27/2025 17:15	24.24	7.2899147	1
LH-SR-01	6/27/2025 17:30	24.15	7.28561864	1
LH-SR-01	6/27/2025 17:45	24.07	7.28350301	1
LH-SR-01	6/27/2025 18:00	24	7.28082852	1
LH-SR-01	6/27/2025 18:15	23.95	7.28032744	1
LH-SR-01	6/27/2025 18:30	23.86	7.27520151	1
LH-SR-01	6/27/2025 18:45	23.79	7.27005428	1
LH-SR-01	6/27/2025 19:00	23.71	7.26738311	1
LH-SR-01	6/27/2025 19:15	23.62	7.25621059	1
LH-SR-01	6/27/2025 19:30	23.52	7.24751069	1
LH-SR-01	6/27/2025 19:45	23.47	7.24343316	1
LH-SR-01	6/27/2025 20:00	23.4	7.23854635	1
LH-SR-01	6/27/2025 20:15	23.33	7.22788755	1
LH-SR-01	6/27/2025 20:30	23.26	7.22244514	1
LH-SR-01	6/27/2025 20:45	23.18	7.21755725	1
LH-SR-01	6/27/2025 21:00	23.11	7.21320944	1
LH-SR-01	6/27/2025 21:15	23.04	7.21050967	1
LH-SR-01	6/27/2025 21:30	22.99	7.20724447	1
LH-SR-01	6/27/2025 21:45	22.94	7.20315284	1
LH-SR-01	6/27/2025 22:00	22.9	7.20290514	1
LH-SR-01	6/27/2025 22:15	22.87	7.20017397	1
LH-SR-01	6/27/2025 22:30	22.82	7.19828124	1
LH-SR-01	6/27/2025 22:45	22.8	7.19856988	1
LH-SR-01	6/27/2025 23:00	22.75	7.1955753	1
LH-SR-01	6/27/2025 23:15	22.68	7.19644762	1
LH-SR-01	6/27/2025 23:30	22.61	7.19346455	1
LH-SR-01	6/27/2025 23:45	22.58	7.19100518	1
LH-SR-01	6/28/2025 0:00	22.51	7.1910504	1
LH-SR-01	6/28/2025 0:15	22.47	7.18914743	1
LH-SR-01	6/28/2025 0:30	22.42	7.1866991	1
LH-SR-01	6/28/2025 0:45	22.32	7.18510817	1
LH-SR-01	6/28/2025 1:00	22.25	7.18735804	1
LH-SR-01	6/28/2025 1:15	22.2	7.18628656	1
LH-SR-01	6/28/2025 1:30	22.13	7.18522727	1
LH-SR-01	6/28/2025 1:45	22.08	7.18774183	1
LH-SR-01	6/28/2025 2:00	22.03	7.18418619	1
LH-SR-01	6/28/2025 2:15	21.99	7.18531513	1
LH-SR-01	6/28/2025 2:30	21.91	7.18177648	1
LH-SR-01	6/28/2025 2:45	21.87	7.18400998	1
LH-SR-01	6/28/2025 3:00	21.82	7.18293655	1
LH-SR-01	6/28/2025 3:15	21.75	7.18297998	1
LH-SR-01	6/28/2025 3:30	21.7	7.18080088	1
LH-SR-01	6/28/2025 3:45	21.65	7.18166048	1
LH-SR-01	6/28/2025 4:00	21.6	7.18058586	1
LH-SR-01	6/28/2025 4:15	21.58	7.18004536	1
LH-SR-01	6/28/2025 4:30	21.53	7.18062876	1
LH-SR-01	6/28/2025 4:45	21.49	7.18203559	1
LH-SR-01	6/28/2025 5:00	21.46	7.18067167	1
LH-SR-01	6/28/2025 5:15	21.41	7.17931965	1
LH-SR-01	6/28/2025 5:30	21.39	7.17905527	1
LH-SR-01	6/28/2025 5:45	21.37	7.18017373	1
LH-SR-01	6/28/2025 6:00	21.34	7.17742605	1
LH-SR-01	6/28/2025 6:15	21.32	7.18020432	1
LH-SR-01	6/28/2025 6:30	21.29	7.17911608	1
LH-SR-01	6/28/2025 6:45	21.25	7.18246067	1
LH-SR-01	6/28/2025 7:00	21.22	7.18247926	1
LH-SR-01	6/28/2025 7:15	21.2	7.17972432	1
LH-SR-01	6/28/2025 7:30	21.15	7.18307623	1
LH-SR-01	6/28/2025 7:45	21.01	7.16682547	1
LH-SR-01	6/28/2025 8:00	20.89	7.13946794	1
LH-SR-01	6/28/2025 8:15	20.75	7.07939101	1
LH-SR-01	6/28/2025 8:30	20.89	7.10068424	1
LH-SR-01	6/28/2025 8:45	20.96	7.11367742	1
LH-SR-01	6/28/2025 9:00	20.86	7.09875513	1
LH-SR-01	6/28/2025 9:15	20.72	7.08411129	1
LH-SR-01	6/28/2025 9:30	20.67	7.07469965	1
LH-SR-01	6/28/2025 9:45	20.7	7.06388101	1
LH-SR-01	6/28/2025 10:00	20.7	7.05639646	1
LH-SR-01	6/28/2025 10:15	20.72	7.06387666	1

Station Name	Date Time	Temp C	pH SU	Use Code
LH-SR-01	6/28/2025 10:30	20.75	7.06193003	1
LH-SR-01	6/28/2025 10:45	20.77	7.05943156	1
LH-SR-01	6/28/2025 11:00	20.82	7.0541567	1
LH-SR-01	6/28/2025 11:15	20.84	7.05830912	1
LH-SR-01	6/28/2025 11:30	20.89	7.05525191	1
LH-SR-01	6/28/2025 11:45	20.91	7.0569102	1
LH-SR-01	6/28/2025 12:00	20.94	7.0569044	1
LH-SR-01	6/28/2025 12:15	20.96	7.05385396	1
LH-SR-01	6/28/2025 12:30	21.01	7.05827542	1
LH-SR-01	6/28/2025 12:45	21.03	7.06048662	1
LH-SR-01	6/28/2025 13:00	21.06	7.06131105	1
LH-SR-01	6/28/2025 13:15	21.1	7.06628563	1
LH-SR-01	6/28/2025 13:30	21.1	7.06434783	1
LH-SR-01	6/28/2025 13:45	21.13	7.06461807	1
LH-SR-01	6/28/2025 14:00	21.17	7.06516281	1
LH-SR-01	6/28/2025 14:15	21.17	7.06793044	1
LH-SR-01	6/28/2025 14:30	21.2	7.0646027	1
LH-SR-01	6/28/2025 14:45	21.22	7.07151621	1
LH-SR-01	6/28/2025 15:00	21.27	7.07676077	1
LH-SR-01	6/28/2025 15:15	21.29	7.08339516	1
LH-SR-01	6/28/2025 15:30	21.34	7.09306211	1
LH-SR-01	6/28/2025 15:45	21.37	7.09858413	1
LH-SR-01	6/28/2025 16:00	21.39	7.10189611	1
LH-SR-01	6/28/2025 16:15	21.41	7.10631379	1
LH-SR-01	6/28/2025 16:30	21.44	7.11183315	1
LH-SR-01	6/28/2025 16:45	21.46	7.12039676	1
LH-SR-01	6/28/2025 17:00	21.49	7.12425497	1
LH-SR-01	6/28/2025 17:15	21.51	7.12618164	1
LH-SR-01	6/28/2025 17:30	21.53	7.13280727	1
LH-SR-01	6/28/2025 17:45	21.53	7.131978	1
LH-SR-01	6/28/2025 18:00	21.53	7.13336012	1
LH-SR-01	6/28/2025 18:15	21.56	7.13224096	1
LH-SR-01	6/28/2025 18:30	21.56	7.13334655	1
LH-SR-01	6/28/2025 18:45	21.56	7.13445214	1
LH-SR-01	6/28/2025 19:00	21.58	7.1358249	1
LH-SR-01	6/28/2025 19:15	21.58	7.13223199	1
LH-SR-01	6/28/2025 19:30	21.56	7.13389934	1
LH-SR-01	6/28/2025 19:45	21.56	7.13362295	1
LH-SR-01	6/28/2025 20:00	21.56	7.13417574	1
LH-SR-01	6/28/2025 20:15	21.56	7.13307015	1
LH-SR-01	6/28/2025 20:30	21.53	7.13059588	1
LH-SR-01	6/28/2025 20:45	21.53	7.12589666	1
LH-SR-01	6/28/2025 21:00	21.51	7.12839319	1
LH-SR-01	6/28/2025 21:15	21.51	7.12756386	1
LH-SR-01	6/28/2025 21:30	21.49	7.12536082	1
LH-SR-01	6/28/2025 21:45	21.49	7.12397851	1
LH-SR-01	6/28/2025 22:00	21.46	7.11818484	1
LH-SR-01	6/28/2025 22:15	21.44	7.11791635	1
LH-SR-01	6/28/2025 22:30	21.41	7.11654567	1
LH-SR-01	6/28/2025 22:45	21.41	7.11654567	1
LH-SR-01	6/28/2025 23:00	21.39	7.11406458	1
LH-SR-01	6/28/2025 23:15	21.39	7.11046935	1
LH-SR-01	6/28/2025 23:30	21.37	7.11573178	1
LH-SR-01	6/28/2025 23:45	21.37	7.1143489	1
LH-SR-01	6/29/2025 0:00	21.34	7.11380734	1
LH-SR-01	6/29/2025 0:15	21.34	7.11519036	1
LH-SR-01	6/29/2025 0:30	21.32	7.11270858	1
LH-SR-01	6/29/2025 0:45	21.29	7.11078352	1
LH-SR-01	6/29/2025 1:00	21.27	7.11438774	1
LH-SR-01	6/29/2025 1:15	21.25	7.11937589	1
LH-SR-01	6/29/2025 1:30	21.25	7.11439551	1
LH-SR-01	6/29/2025 1:45	21.22	7.11662089	1
LH-SR-01	6/29/2025 2:00	21.2	7.11828922	1
LH-SR-01	6/29/2025 2:15	21.17	7.11774776	1
LH-SR-01	6/29/2025 2:30	21.15	7.11249691	1
LH-SR-01	6/29/2025 2:45	21.13	7.11001335	1
LH-SR-01	6/29/2025 3:00	21.13	7.11305815	1
LH-SR-01	6/29/2025 3:15	21.1	7.11390016	1
LH-SR-01	6/29/2025 3:30	21.08	7.11252367	1
LH-SR-01	6/29/2025 3:45	21.06	7.11059325	1
LH-SR-01	6/29/2025 4:00	21.03	7.10866627	1
LH-SR-01	6/29/2025 4:15	21.01	7.10839674	1
LH-SR-01	6/29/2025 4:30	20.98	7.10923862	1
LH-SR-01	6/29/2025 4:45	20.96	7.10675341	1
LH-SR-01	6/29/2025 5:00	20.94	7.10814556	1
LH-SR-01	6/29/2025 5:15	20.94	7.1089765	1
LH-SR-01	6/29/2025 5:30	20.91	7.11037266	1
LH-SR-01	6/29/2025 5:45	20.89	7.10594774	1
LH-SR-01	6/29/2025 6:00	20.89	7.1065018	1
LH-SR-01	6/29/2025 6:15	20.86	7.1117767	1
LH-SR-01	6/29/2025 6:30	20.84	7.1128926	1
LH-SR-01	6/29/2025 6:45	20.84	7.11344675	1
LH-SR-01	6/29/2025 7:00	20.82	7.11428574	1
LH-SR-01	6/29/2025 7:15	20.82	7.11262319	1

pH Continous Monitoring Data

Station Name	Date Time	Temp C	pH SU	Use Code
LH-SR-01	6/29/2025 7:30	20.82	7.11650248	1
LH-SR-01	6/29/2025 7:45	20.82	7.12121305	1
LH-SR-01	6/29/2025 8:00	20.82	7.12204433	1
LH-SR-01	6/29/2025 8:15	20.82	7.12204433	1
LH-SR-01	6/29/2025 8:30	20.84	7.12674627	1
LH-SR-01	6/29/2025 8:45	20.86	7.12701471	1
LH-SR-01	6/29/2025 9:00	20.89	7.12727877	1
LH-SR-01	6/29/2025 9:15	20.91	7.13530334	1
LH-SR-01	6/29/2025 9:30	20.98	7.13111701	1
LH-SR-01	6/29/2025 9:45	21.06	7.13911049	1
LH-SR-01	6/29/2025 10:00	21.22	7.14207875	1
LH-SR-01	6/29/2025 10:15	21.37	7.14809104	1
LH-SR-01	6/29/2025 10:30	21.53	7.15353913	1
LH-SR-01	6/29/2025 10:45	21.58	7.15240757	1
LH-SR-01	6/29/2025 11:00	21.7	7.15648953	1
LH-SR-01	6/29/2025 11:15	21.8	7.15726499	1
LH-SR-01	6/29/2025 11:30	21.89	7.16053007	1
LH-SR-01	6/29/2025 11:45	21.94	7.16381536	1
LH-SR-01	6/29/2025 12:00	22.13	7.16619272	1
LH-SR-01	6/29/2025 12:15	22.42	7.16685644	1
LH-SR-01	6/29/2025 12:30	22.47	7.17041032	1
LH-SR-01	6/29/2025 12:45	22.49	7.17067432	1
LH-SR-01	6/29/2025 13:00	22.66	7.1708516	1
LH-SR-01	6/29/2025 13:15	22.8	7.17572508	1
LH-SR-01	6/29/2025 13:30	22.87	7.17760974	1
LH-SR-01	6/29/2025 13:45	23.02	7.17724476	1
LH-SR-01	6/29/2025 14:00	23.16	7.17028841	1
LH-SR-01	6/29/2025 14:15	23.26	7.17875012	1
LH-SR-01	6/29/2025 14:30	23.35	7.17237712	1
LH-SR-01	6/29/2025 14:45	23.45	7.17808634	1
LH-SR-01	6/29/2025 15:00	23.54	7.17556135	1
LH-SR-01	6/29/2025 15:15	23.64	7.17248315	1
LH-SR-01	6/29/2025 15:30	23.74	7.17407126	1
LH-SR-01	6/29/2025 15:45	23.83	7.16661284	1
LH-SR-01	6/29/2025 16:00	23.91	7.17122954	1
LH-SR-01	6/29/2025 16:15	23.98	7.17475309	1
LH-SR-01	6/29/2025 16:30	24.07	7.17497424	1
LH-SR-01	6/29/2025 16:45	24.15	7.17903699	1
LH-SR-01	6/29/2025 17:00	24.19	7.16887669	1
LH-SR-01	6/29/2025 17:15	24.24	7.17460032	1
LH-SR-01	6/29/2025 17:30	24.29	7.18579922	1
LH-SR-01	6/29/2025 17:45	24.32	7.18276833	1
LH-SR-01	6/29/2025 18:00	24.32	7.17044588	1
LH-SR-01	6/29/2025 18:15	24.32	7.18139917	1
LH-SR-01	6/29/2025 18:30	24.36	7.17343471	1
LH-SR-01	6/29/2025 18:45	24.36	7.1863031	1
LH-SR-01	6/29/2025 19:00	24.36	7.18274376	1
LH-SR-01	6/29/2025 19:15	24.36	7.18137478	1
LH-SR-01	6/29/2025 19:30	24.39	7.18245157	1
LH-SR-01	6/29/2025 19:45	24.39	7.18409417	1
LH-SR-01	6/29/2025 20:00	24.41	7.1813443	1
LH-SR-01	6/29/2025 20:15	24.39	7.17642867	1
LH-SR-01	6/29/2025 20:30	24.39	7.17779751	1
LH-SR-01	6/29/2025 20:45	24.36	7.1739823	1
LH-SR-01	6/29/2025 21:00	24.34	7.16577959	1
LH-SR-01	6/29/2025 21:15	24.32	7.16332624	1
LH-SR-01	6/29/2025 21:30	24.29	7.16033026	1
LH-SR-01	6/29/2025 21:45	24.24	7.15323566	1
LH-SR-01	6/29/2025 22:00	24.22	7.14721963	1
LH-SR-01	6/29/2025 22:15	24.17	7.15464159	1
LH-SR-01	6/29/2025 22:30	24.1	7.15221169	1
LH-SR-01	6/29/2025 22:45	24.03	7.14868425	1
LH-SR-01	6/29/2025 23:00	23.95	7.14817594	1
LH-SR-01	6/29/2025 23:15	23.88	7.13751558	1
LH-SR-01	6/29/2025 23:30	23.81	7.13946811	1
LH-SR-01	6/29/2025 23:45	23.71	7.13978948	1
LH-SR-01	6/30/2025 0:00	23.62	7.150811	1
LH-SR-01	6/30/2025 0:15	23.52	7.14674327	1
LH-SR-01	6/30/2025 0:30	23.42	7.14816607	1
LH-SR-01	6/30/2025 0:45	23.3	7.15069901	1
LH-SR-01	6/30/2025 1:00	23.21	7.15651679	1
LH-SR-01	6/30/2025 1:15	23.11	7.15272031	1
LH-SR-01	6/30/2025 1:30	22.99	7.15003157	1
LH-SR-01	6/30/2025 1:45	22.9	7.14705058	1
LH-SR-01	6/30/2025 2:00	22.8	7.13939359	1
LH-SR-01	6/30/2025 2:15	22.7	7.14136802	1
LH-SR-01	6/30/2025 2:30	22.61	7.14030938	1
LH-SR-01	6/30/2025 2:45	22.54	7.14199548	1
LH-SR-01	6/30/2025 3:00	22.44	7.13708318	1
LH-SR-01	6/30/2025 3:15	22.37	7.13270543	1
LH-SR-01	6/30/2025 3:30	22.3	7.13990518	1
LH-SR-01	6/30/2025 3:45	22.23	7.14490219	1
LH-SR-01	6/30/2025 4:00	22.15	7.14907911	1
LH-SR-01	6/30/2025 4:15	22.08	7.14607945	1

pH Continous Monitoring Data

Station Name	Date Time	Temp C	pH SU	Use Code
LH-SR-01	6/30/2025 4:30	22.03	7.1505195	1
LH-SR-01	6/30/2025 4:45	21.99	7.15302384	1
LH-SR-01	6/30/2025 5:00	21.94	7.15332581	1
LH-SR-01	6/30/2025 5:15	21.89	7.15694093	1
LH-SR-01	6/30/2025 5:30	21.87	7.16330201	1
LH-SR-01	6/30/2025 5:45	21.82	7.16719583	1
LH-SR-01	6/30/2025 6:00	21.8	7.16941654	1
LH-SR-01	6/30/2025 6:15	21.77	7.17081478	1
LH-SR-01	6/30/2025 6:30	21.75	7.17275989	1
LH-SR-01	6/30/2025 6:45	21.75	7.17220745	1
LH-SR-01	6/30/2025 7:00	21.75	7.16889283	1
LH-SR-01	6/30/2025 7:15	21.75	7.17193123	1
LH-SR-01	6/30/2025 7:30	21.75	7.17717939	1
LH-SR-01	6/30/2025 7:45	21.77	7.18324377	1
LH-SR-01	6/30/2025 8:00	21.82	7.18707885	1
LH-SR-01	6/30/2025 8:15	21.84	7.19728313	1
LH-SR-01	6/30/2025 8:30	21.89	7.20083884	1
LH-SR-01	6/30/2025 8:45	21.96	7.20410347	1
LH-SR-01	6/30/2025 9:00	22.03	7.20598676	1
LH-SR-01	6/30/2025 9:15	22.11	7.22000092	1
LH-SR-01	6/30/2025 9:30	22.2	7.22738042	1
LH-SR-01	6/30/2025 9:45	22.32	7.23914256	1
LH-SR-01	6/30/2025 10:00	22.44	7.24758827	1
LH-SR-01	6/30/2025 10:15	22.56	7.2576799	1
LH-SR-01	6/30/2025 10:30	22.7	7.26664391	1
LH-SR-01	6/30/2025 10:45	22.87	7.27584668	1
LH-SR-01	6/30/2025 11:00	23.02	7.28038256	1
LH-SR-01	6/30/2025 11:15	23.18	7.28627866	1
LH-SR-01	6/30/2025 11:30	23.35	7.292708	1
LH-SR-01	6/30/2025 11:45	23.52	7.2988554	1
LH-SR-01	6/30/2025 12:00	23.69	7.3038981	1
LH-SR-01	6/30/2025 12:15	23.86	7.3072895	1
LH-SR-01	6/30/2025 12:30	24.03	7.30821012	1
LH-SR-01	6/30/2025 12:45	24.19	7.30831823	1
LH-SR-01	6/30/2025 13:00	24.34	7.31117472	1
LH-SR-01	6/30/2025 13:15	24.48	7.31321784	1
LH-SR-01	6/30/2025 13:30	24.6	7.31336518	1
LH-SR-01	6/30/2025 13:45	24.68	7.32586207	1
LH-SR-01	6/30/2025 14:00	24.77	7.32685731	1
LH-SR-01	6/30/2025 14:15	24.82	7.32953619	1
LH-SR-01	6/30/2025 14:30	24.87	7.33522077	1
LH-SR-01	6/30/2025 14:45	24.94	7.33158964	1
LH-SR-01	6/30/2025 15:00	25.04	7.32874673	1
LH-SR-01	6/30/2025 15:15	25.09	7.31913223	1
LH-SR-01	6/30/2025 15:30	25.16	7.3116847	1
LH-SR-01	6/30/2025 15:45	25.21	7.30617216	1
LH-SR-01	6/30/2025 16:00	25.28	7.30255197	1
LH-SR-01	6/30/2025 16:15	25.33	7.29868062	1
LH-SR-01	6/30/2025 16:30	25.38	7.29917631	1
LH-SR-01	6/30/2025 16:45	25.43	7.29448837	1
LH-SR-01	6/30/2025 17:00	25.48	7.28680155	1
LH-SR-01	6/30/2025 17:15	25.5	7.29087359	1
LH-SR-01	6/30/2025 17:30	25.53	7.2875717	1
LH-SR-01	6/30/2025 17:45	25.53	7.28457175	1
LH-SR-01	6/30/2025 18:00	25.55	7.27964401	1
LH-SR-01	6/30/2025 18:15	25.55	7.27718967	1
LH-SR-01	6/30/2025 18:30	25.55	7.27391722	1
LH-SR-01	6/30/2025 18:45	25.55	7.27037206	1
LH-SR-01	6/30/2025 19:00	25.55	7.26055469	1
LH-SR-01	6/30/2025 19:15	25.55	7.25619141	1
LH-SR-01	6/30/2025 19:30	25.53	7.25320862	1
LH-SR-01	6/30/2025 19:45	25.5	7.24859729	1
LH-SR-01	6/30/2025 20:00	25.48	7.24479518	1
LH-SR-01	6/30/2025 20:15	25.43	7.23937989	1
LH-SR-01	6/30/2025 20:30	25.36	7.23670724	1
LH-SR-01	6/30/2025 20:45	25.28	7.23240347	1
LH-SR-01	6/30/2025 21:00	25.21	7.22863578	1
LH-SR-01	6/30/2025 21:15	25.14	7.22759711	1
LH-SR-01	6/30/2025 21:30	25.04	7.22740026	1
LH-SR-01	6/30/2025 21:45	24.92	7.22366588	1
LH-SR-01	6/30/2025 22:00	24.8	7.22047526	1
LH-SR-01	6/30/2025 22:15	24.65	7.21921867	1
LH-SR-01	6/30/2025 22:30	24.46	7.21497936	1
LH-SR-01	6/30/2025 22:45	24.27	7.21292566	1
LH-SR-01	6/30/2025 23:00	24.1	7.21030708	1
LH-SR-01	6/30/2025 23:15	23.93	7.20878228	1
LH-SR-01	6/30/2025 23:30	23.79	7.20668614	1
LH-SR-01	6/30/2025 23:45	23.66	7.2056789	1
LH-SR-01	7/1/2025 0:00	23.57	7.20656486	1
LH-SR-01	7/1/2025 0:15	23.5	7.20194558	1
LH-SR-01	7/1/2025 0:30	23.45	7.20500061	1
LH-SR-01	7/1/2025 0:45	23.42	7.20227472	1
LH-SR-01	7/1/2025 1:00	23.4	7.2047605	1
LH-SR-01	7/1/2025 1:15	23.4	7.20503518	1

Station Name	Date Time	Temp C	pH SU	Use Code
LH-SR-01	7/1/2025 1:30	23.42	7.20749332	1
LH-SR-01	7/1/2025 1:45	23.42	7.20474669	1
LH-SR-01	7/1/2025 2:00	23.42	7.20776798	1
LH-SR-01	7/1/2025 2:15	23.42	7.20831731	1
LH-SR-01	7/1/2025 2:30	23.42	7.20859197	1
LH-SR-01	7/1/2025 2:45	23.42	7.21023995	1
LH-SR-01	7/1/2025 3:00	23.42	7.21106394	1
LH-SR-01	7/1/2025 3:15	23.4	7.2091554	1
LH-SR-01	7/1/2025 3:30	23.4	7.21190222	1
LH-SR-01	7/1/2025 3:45	23.38	7.21329001	1
LH-SR-01	7/1/2025 4:00	23.38	7.21246591	1
LH-SR-01	7/1/2025 4:15	23.38	7.21493821	1
LH-SR-01	7/1/2025 4:30	23.38	7.21603702	1
LH-SR-01	7/1/2025 4:45	23.38	7.21246591	1
LH-SR-01	7/1/2025 5:00	23.38	7.21521291	1
LH-SR-01	7/1/2025 5:15	23.35	7.21468523	1
LH-SR-01	7/1/2025 5:30	23.35	7.21358632	1
LH-SR-01	7/1/2025 5:45	23.35	7.21578415	1
LH-SR-01	7/1/2025 6:00	23.35	7.21770724	1
LH-SR-01	7/1/2025 6:15	23.38	7.22180572	1
LH-SR-01	7/1/2025 6:30	23.38	7.22537682	1
LH-SR-01	7/1/2025 6:45	23.4	7.22536162	1
LH-SR-01	7/1/2025 7:00	23.4	7.22646035	1
LH-SR-01	7/1/2025 7:15	23.4	7.2316793	1
LH-SR-01	7/1/2025 7:30	23.4	7.23525017	1
LH-SR-01	7/1/2025 7:45	23.42	7.23990358	1
LH-SR-01	7/1/2025 8:00	23.42	7.24072757	1
LH-SR-01	7/1/2025 8:15	23.45	7.24427348	1
LH-SR-01	7/1/2025 8:30	23.47	7.2489255	1
LH-SR-01	7/1/2025 8:45	23.47	7.25359398	1
LH-SR-01	7/1/2025 9:00	23.52	7.25794437	1
LH-SR-01	7/1/2025 9:15	23.57	7.26970546	1
LH-SR-01	7/1/2025 9:30	23.64	7.28144361	1
LH-SR-01	7/1/2025 9:45	23.66	7.28252241	1
LH-SR-01	7/1/2025 10:00	23.74	7.29012857	1
LH-SR-01	7/1/2025 10:15	23.88	7.30370372	1
LH-SR-01	7/1/2025 10:30	23.93	7.31242674	1
LH-SR-01	7/1/2025 10:45	24	7.32386648	1
LH-SR-01	7/1/2025 11:00	24.12	7.33332632	1
LH-SR-01	7/1/2025 11:15	24.12	7.3396287	1
LH-SR-01	7/1/2025 11:30	24.19	7.3403706	1
LH-SR-01	7/1/2025 11:45	24.29	7.34573337	1
LH-SR-01	7/1/2025 12:00	24.34	7.34923485	1
LH-SR-01	7/1/2025 12:15	24.44	7.35075983	1
LH-SR-01	7/1/2025 12:30	24.63	7.35956309	1
LH-SR-01	7/1/2025 12:45	24.73	7.36573186	1
LH-SR-01	7/1/2025 13:00	24.8	7.36783306	1
LH-SR-01	7/1/2025 13:15	24.97	7.37199508	1
LH-SR-01	7/1/2025 13:30	25.02	7.37329865	1
LH-SR-01	7/1/2025 13:45	24.99	7.36814509	1
LH-SR-01	7/1/2025 14:00	25.09	7.3609204	1
LH-SR-01	7/1/2025 14:15	25.23	7.37221694	1
LH-SR-01	7/1/2025 14:30	25.26	7.3705417	1
LH-SR-01	7/1/2025 14:45	25.36	7.36496001	1
LH-SR-01	7/1/2025 15:00	25.45	7.36321324	1
LH-SR-01	7/1/2025 15:15	25.55	7.36418246	1
LH-SR-01	7/1/2025 15:30	25.62	7.3651877	1
LH-SR-01	7/1/2025 15:45	25.72	7.35579883	1
LH-SR-01	7/1/2025 16:00	25.82	7.35731458	1
LH-SR-01	7/1/2025 16:15	25.89	7.35586897	1
LH-SR-01	7/1/2025 16:30	25.96	7.35714734	1
LH-SR-01	7/1/2025 16:45	26.01	7.35109737	1
LH-SR-01	7/1/2025 17:00	26.06	7.34668287	1
LH-SR-01	7/1/2025 17:15	26.08	7.34175971	1
LH-SR-01	7/1/2025 17:30	26.11	7.34036447	1
LH-SR-01	7/1/2025 17:45	26.16	7.32887736	1
LH-SR-01	7/1/2025 18:00	26.18	7.32150786	1
LH-SR-01	7/1/2025 18:15	26.21	7.31113571	1
LH-SR-01	7/1/2025 18:30	26.23	7.3005036	1
LH-SR-01	7/1/2025 18:45	26.26	7.2939441	1
LH-SR-01	7/1/2025 19:00	26.26	7.28823088	1
LH-SR-01	7/1/2025 19:15	26.26	7.27898091	1
LH-SR-01	7/1/2025 19:30	26.23	7.27003005	1
LH-SR-01	7/1/2025 19:45	26.21	7.26678285	1
LH-SR-01	7/1/2025 20:00	26.18	7.20748509	1
LH-SR-01	7/1/2025 20:15	26.3	7.10729797	1
LH-SR-01	7/1/2025 20:30	26.16	7.16749306	1
LH-SR-01	7/1/2025 20:45	26.08	7.1669934	1
LH-SR-01	7/1/2025 21:00	26.04	7.19206346	1
LH-SR-01	7/1/2025 21:15	25.96	7.18094926	1
LH-SR-01	7/1/2025 21:30	25.87	7.17010721	1
LH-SR-01	7/1/2025 21:45	25.77	7.1690741	1
LH-SR-01	7/1/2025 22:00	25.72	7.16501414	1
LH-SR-01	7/1/2025 22:15	25.7	7.15384991	1

pH Continous Monitoring Data

Station Name	Date Time	Temp C	pH SU	Use Code
LH-SR-01	7/1/2025 22:30	25.65	7.14351634	1
LH-SR-01	7/1/2025 22:45	25.57	7.1351015	1
LH-SR-01	7/1/2025 23:00	25.5	7.12858715	1
LH-SR-01	7/1/2025 23:15	25.43	7.12616197	1
LH-SR-01	7/1/2025 23:30	25.36	7.12755594	1
LH-SR-01	7/1/2025 23:45	25.28	7.12076635	1
LH-SR-01	7/2/2025 0:00	25.21	7.1246169	1
LH-SR-01	7/2/2025 0:15	25.14	7.12601154	1
LH-SR-01	7/2/2025 0:30	25.06	7.12823057	1
LH-SR-01	7/2/2025 0:45	24.99	7.12908032	1
LH-SR-01	7/2/2025 1:00	24.9	7.1274795	1
LH-SR-01	7/2/2025 1:15	24.8	7.12998281	1
LH-SR-01	7/2/2025 1:30	24.73	7.12509116	1
LH-SR-01	7/2/2025 1:45	24.63	7.12294479	1
LH-SR-01	7/2/2025 2:00	24.53	7.12408064	1
LH-SR-01	7/2/2025 2:15	24.46	7.12602575	1
LH-SR-01	7/2/2025 2:30	24.36	7.12743708	1
LH-SR-01	7/2/2025 2:45	24.29	7.13431357	1
LH-SR-01	7/2/2025 3:00	24.22	7.14174114	1
LH-SR-01	7/2/2025 3:15	24.15	7.14643233	1
LH-SR-01	7/2/2025 3:30	24.1	7.15138958	1
LH-SR-01	7/2/2025 3:45	24.05	7.1549781	1
LH-SR-01	7/2/2025 4:00	24	7.15500418	1
LH-SR-01	7/2/2025 4:15	23.98	7.15994923	1
LH-SR-01	7/2/2025 4:30	23.93	7.15942777	1
LH-SR-01	7/2/2025 4:45	23.91	7.16080955	1
LH-SR-01	7/2/2025 5:00	23.88	7.15835766	1
LH-SR-01	7/2/2025 5:15	23.88	7.16192275	1
LH-SR-01	7/2/2025 5:30	23.86	7.16275642	1
LH-SR-01	7/2/2025 5:45	23.83	7.16606427	1
LH-SR-01	7/2/2025 6:00	23.81	7.16936708	1
LH-SR-01	7/2/2025 6:15	23.79	7.17678516	1
LH-SR-01	7/2/2025 6:30	23.79	7.17897972	1
LH-SR-01	7/2/2025 6:45	23.79	7.17623651	1
LH-SR-01	7/2/2025 7:00	23.79	7.18199725	1
LH-SR-01	7/2/2025 7:15	23.79	7.18419182	1
LH-SR-01	7/2/2025 7:30	23.79	7.18995256	1
LH-SR-01	7/2/2025 7:45	23.81	7.20200908	1
LH-SR-01	7/2/2025 8:00	23.83	7.21104685	1
LH-SR-01	7/2/2025 8:15	23.86	7.21980173	1
LH-SR-01	7/2/2025 8:30	23.91	7.22305526	1
LH-SR-01	7/2/2025 8:45	23.95	7.23508885	1
LH-SR-01	7/2/2025 9:00	24	7.24793327	1
LH-SR-01	7/2/2025 9:15	24.03	7.25064924	1
LH-SR-01	7/2/2025 9:30	24.05	7.25693623	1
LH-SR-01	7/2/2025 9:45	24.1	7.26593617	1
LH-SR-01	7/2/2025 10:00	24.19	7.27188262	1
LH-SR-01	7/2/2025 10:15	24.29	7.28877052	1
LH-SR-01	7/2/2025 10:30	24.41	7.2987828	1
LH-SR-01	7/2/2025 10:45	24.48	7.30418623	1
LH-SR-01	7/2/2025 11:00	24.51	7.30716581	1
LH-SR-01	7/2/2025 11:15	24.53	7.30304058	1
LH-SR-01	7/2/2025 11:30	24.58	7.30545203	1
LH-SR-01	7/2/2025 11:45	24.63	7.30731558	1
LH-SR-01	7/2/2025 12:00	24.68	7.31246051	1
LH-SR-01	7/2/2025 12:15	24.75	7.31785583	1
LH-SR-01	7/2/2025 12:30	24.8	7.32600422	1
LH-SR-01	7/2/2025 12:45	24.85	7.33032305	1
LH-SR-01	7/2/2025 13:00	24.9	7.32944774	1
LH-SR-01	7/2/2025 13:15	24.99	7.34273592	1
LH-SR-01	7/2/2025 13:30	25.06	7.35494734	1
LH-SR-01	7/2/2025 13:45	25.11	7.35679959	1
LH-SR-01	7/2/2025 14:00	25.16	7.36984673	1
LH-SR-01	7/2/2025 14:15	25.21	7.37278792	1
LH-SR-01	7/2/2025 14:30	25.23	7.37194394	1
LH-SR-01	7/2/2025 14:45	25.28	7.3759759	1
LH-SR-01	7/2/2025 15:00	25.36	7.3788768	1
LH-SR-01	7/2/2025 15:15	25.38	7.37748712	1
LH-SR-01	7/2/2025 15:30	25.43	7.36951229	1
LH-SR-01	7/2/2025 15:45	25.48	7.37108704	1
LH-SR-01	7/2/2025 16:00	25.5	7.36915294	1
LH-SR-01	7/2/2025 16:15	25.53	7.36802497	1
LH-SR-01	7/2/2025 16:30	25.57	7.36988449	1
LH-SR-01	7/2/2025 16:45	25.62	7.36491506	1
LH-SR-01	7/2/2025 17:00	25.65	7.35888093	1
LH-SR-01	7/2/2025 17:15	25.67	7.34549975	1
LH-SR-01	7/2/2025 17:30	25.67	7.33568632	1
LH-SR-01	7/2/2025 17:45	25.67	7.33077961	1
LH-SR-01	7/2/2025 18:00	25.7	7.32638532	1
LH-SR-01	7/2/2025 18:15	25.72	7.32227524	1
LH-SR-01	7/2/2025 18:30	25.67	7.31742245	1
LH-SR-01	7/2/2025 18:45	25.67	7.31006238	1
LH-SR-01	7/2/2025 19:00	25.67	7.30760902	1
LH-SR-01	7/2/2025 19:15	25.67	7.29970376	1

Station Name	Date Time	Temp C	pH SU	Use Code
LH-SR-01	7/2/2025 19:30	25.65	7.29072758	1
LH-SR-01	7/2/2025 19:45	25.65	7.28282179	1
LH-SR-01	7/2/2025 20:00	25.6	7.2716901	1
LH-SR-01	7/2/2025 20:15	25.57	7.25890113	1
LH-SR-01	7/2/2025 20:30	25.53	7.25239045	1
LH-SR-01	7/2/2025 20:45	25.5	7.24423329	1
LH-SR-01	7/2/2025 21:00	25.48	7.23524828	1
LH-SR-01	7/2/2025 21:15	25.43	7.23446923	1
LH-SR-01	7/2/2025 21:30	25.38	7.23259848	1
LH-SR-01	7/2/2025 21:45	25.33	7.23427488	1
LH-SR-01	7/2/2025 22:00	25.28	7.22721739	1
LH-SR-01	7/2/2025 22:15	25.23	7.22943944	1
LH-SR-01	7/2/2025 22:30	25.19	7.22428256	1
LH-SR-01	7/2/2025 22:45	25.14	7.22077012	1
LH-SR-01	7/2/2025 23:00	25.09	7.21780276	1
LH-SR-01	7/2/2025 23:15	24.99	7.21459721	1
LH-SR-01	7/2/2025 23:30	24.94	7.21381341	1
LH-SR-01	7/2/2025 23:45	24.87	7.21222367	1
LH-SR-01	7/3/2025 0:00	24.8	7.21172675	1
LH-SR-01	7/3/2025 0:15	24.7	7.209063	1
LH-SR-01	7/3/2025 0:30	24.63	7.2088386	1
LH-SR-01	7/3/2025 0:45	24.56	7.20834048	1
LH-SR-01	7/3/2025 1:00	24.48	7.20867016	1
LH-SR-01	7/3/2025 1:15	24.41	7.20214926	1
LH-SR-01	7/3/2025 1:30	24.34	7.20301827	1
LH-SR-01	7/3/2025 1:45	24.27	7.20333992	1
LH-SR-01	7/3/2025 2:00	24.19	7.20366858	1
LH-SR-01	7/3/2025 2:15	24.15	7.20068211	1
LH-SR-01	7/3/2025 2:30	24.07	7.20073612	1
LH-SR-01	7/3/2025 2:45	24	7.19749388	1
LH-SR-01	7/3/2025 3:00	23.93	7.20028233	1
LH-SR-01	7/3/2025 3:15	23.86	7.19840974	1
LH-SR-01	7/3/2025 3:30	23.79	7.19297009	1
LH-SR-01	7/3/2025 3:45	23.74	7.19080765	1
LH-SR-01	7/3/2025 4:00	23.66	7.19881787	1
LH-SR-01	7/3/2025 4:15	23.62	7.19692332	1
LH-SR-01	7/3/2025 4:30	23.57	7.19503483	1
LH-SR-01	7/3/2025 4:45	23.52	7.19534227	1
LH-SR-01	7/3/2025 5:00	23.47	7.19317827	1
LH-SR-01	7/3/2025 5:15	23.42	7.1934855	1
LH-SR-01	7/3/2025 5:30	23.4	7.19157577	1
LH-SR-01	7/3/2025 5:45	23.38	7.19241279	1
LH-SR-01	7/3/2025 6:00	23.35	7.19270699	1
LH-SR-01	7/3/2025 6:15	23.35	7.19627845	1
LH-SR-01	7/3/2025 6:30	23.33	7.20343511	1
LH-SR-01	7/3/2025 6:45	23.3	7.20785208	1
LH-SR-01	7/3/2025 7:00	23.28	7.20731652	1
LH-SR-01	7/3/2025 7:15	23.28	7.20924007	1
LH-SR-01	7/3/2025 7:30	23.3	7.21472144	1
LH-SR-01	7/3/2025 7:45	23.3	7.21884306	1
LH-SR-01	7/3/2025 8:00	23.33	7.22266737	1
LH-SR-01	7/3/2025 8:15	23.35	7.23254256	1
LH-SR-01	7/3/2025 8:30	23.38	7.23773834	1
LH-SR-01	7/3/2025 8:45	23.42	7.24402352	1
LH-SR-01	7/3/2025 9:00	23.47	7.25139705	1
LH-SR-01	7/3/2025 9:15	23.57	7.25488114	1
LH-SR-01	7/3/2025 9:30	23.64	7.26470157	1
LH-SR-01	7/3/2025 9:45	23.74	7.2698254	1
LH-SR-01	7/3/2025 10:00	23.86	7.27821833	1
LH-SR-01	7/3/2025 10:15	23.98	7.28962008	1
LH-SR-01	7/3/2025 10:30	24.1	7.30402702	1
LH-SR-01	7/3/2025 10:45	24.22	7.31266991	1
LH-SR-01	7/3/2025 11:00	24.36	7.32183183	1
LH-SR-01	7/3/2025 11:15	24.51	7.33343692	1
LH-SR-01	7/3/2025 11:30	24.65	7.34011839	1
LH-SR-01	7/3/2025 11:45	24.8	7.35170299	1
LH-SR-01	7/3/2025 12:00	24.94	7.3641079	1
LH-SR-01	7/3/2025 12:15	25.11	7.37127426	1
LH-SR-01	7/3/2025 12:30	25.23	7.37849587	1
LH-SR-01	7/3/2025 12:45	25.33	7.38601043	1
LH-SR-01	7/3/2025 13:00	25.16	7.38950713	1
LH-SR-01	7/3/2025 13:15	24.99	7.37716125	1
LH-SR-01	7/3/2025 13:30	25.02	7.37930881	1
LH-SR-01	7/3/2025 13:45	25.09	7.3912373	1
LH-SR-01	7/3/2025 14:00	25.21	7.40309263	1
LH-SR-01	7/3/2025 14:15	25.33	7.40620545	1
LH-SR-01	7/3/2025 14:30	25.43	7.39679372	1
LH-SR-01	7/3/2025 14:45	25.5	7.39342772	1
LH-SR-01	7/3/2025 15:00	25.55	7.38490802	1
LH-SR-01	7/3/2025 15:15	25.6	7.38157169	1
LH-SR-01	7/3/2025 15:30	25.65	7.37469251	1
LH-SR-01	7/3/2025 15:45	25.7	7.37108644	1
LH-SR-01	7/3/2025 16:00	25.74	7.36613121	1
LH-SR-01	7/3/2025 16:15	25.82	7.36249129	1

pH Continous Monitoring Data

Station Name	Date Time	Temp C	pH SU	Use Code
LH-SR-01	7/3/2025 16:30	25.84	7.36382924	1
LH-SR-01	7/3/2025 16:45	25.91	7.36102032	1
LH-SR-01	7/3/2025 17:00	25.94	7.35689887	1
LH-SR-01	7/3/2025 17:15	26.01	7.35164194	1
LH-SR-01	7/3/2025 17:30	26.04	7.34616152	1
LH-SR-01	7/3/2025 17:45	26.04	7.33989959	1
LH-SR-01	7/3/2025 18:00	26.06	7.33116519	1
LH-SR-01	7/3/2025 18:15	26.06	7.3257204	1
LH-SR-01	7/3/2025 18:30	26.08	7.32733196	1
LH-SR-01	7/3/2025 18:45	26.11	7.32348842	1
LH-SR-01	7/3/2025 19:00	26.08	7.31072644	1
LH-SR-01	7/3/2025 19:15	26.04	7.2996054	1
LH-SR-01	7/3/2025 19:30	25.96	7.29097094	1
LH-SR-01	7/3/2025 19:45	25.89	7.28559115	1
LH-SR-01	7/3/2025 20:00	25.84	7.27801059	1
LH-SR-01	7/3/2025 20:15	25.74	7.27783107	1
LH-SR-01	7/3/2025 20:30	25.67	7.26726494	1
LH-SR-01	7/3/2025 20:45	25.57	7.26353679	1
LH-SR-01	7/3/2025 21:00	25.5	7.26087106	1
LH-SR-01	7/3/2025 21:15	25.43	7.25411186	1
LH-SR-01	7/3/2025 21:30	25.38	7.23423564	1
LH-SR-01	7/3/2025 21:45	25.33	7.24109752	1
LH-SR-01	7/3/2025 22:00	25.28	7.24113791	1
LH-SR-01	7/3/2025 22:15	25.26	7.23869735	1
LH-SR-01	7/3/2025 22:30	25.19	7.24011852	1
LH-SR-01	7/3/2025 22:45	25.14	7.24070493	1
LH-SR-01	7/3/2025 23:00	25.11	7.23854428	1
LH-SR-01	7/3/2025 23:15	25.06	7.22957024	1
LH-SR-01	7/3/2025 23:30	25.02	7.23615758	1
LH-SR-01	7/3/2025 23:45	24.97	7.24056895	1
LH-SR-01	7/4/2025 0:00	24.9	7.23789245	1
LH-SR-01	7/4/2025 0:15	24.82	7.23604271	1
LH-SR-01	7/4/2025 0:30	24.75	7.23801223	1
LH-SR-01	7/4/2025 0:45	24.68	7.22740162	1
LH-SR-01	7/4/2025 1:00	24.6	7.23621711	1
LH-SR-01	7/4/2025 1:15	24.51	7.23656219	1
LH-SR-01	7/4/2025 1:30	24.41	7.24020043	1
LH-SR-01	7/4/2025 1:45	24.34	7.24244746	1
LH-SR-01	7/4/2025 2:00	24.22	7.23898427	1
LH-SR-01	7/4/2025 2:15	24.03	7.24324855	1
LH-SR-01	7/4/2025 2:30	23.83	7.25493229	1
LH-SR-01	7/4/2025 2:45	23.69	7.26026638	1
LH-SR-01	7/4/2025 3:00	23.62	7.26142568	1
LH-SR-01	7/4/2025 3:15	23.54	7.25463236	1
LH-SR-01	7/4/2025 3:30	23.45	7.25059009	1
LH-SR-01	7/4/2025 3:45	23.38	7.25367095	1
LH-SR-01	7/4/2025 4:00	23.3	7.25648715	1
LH-SR-01	7/4/2025 4:15	23.21	7.25161759	1
LH-SR-01	7/4/2025 4:30	23.14	7.24920273	1
LH-SR-01	7/4/2025 4:45	23.06	7.24459509	1
LH-SR-01	7/4/2025 5:00	22.97	7.24109338	1
LH-SR-01	7/4/2025 5:15	22.9	7.23757349	1
LH-SR-01	7/4/2025 5:30	22.82	7.24149078	1
LH-SR-01	7/4/2025 5:45	22.75	7.23439049	1
LH-SR-01	7/4/2025 6:00	22.68	7.23609806	1
LH-SR-01	7/4/2025 6:15	22.61	7.2372556	1
LH-SR-01	7/4/2025 6:30	22.54	7.23979109	1
LH-SR-01	7/4/2025 6:45	22.49	7.24368902	1
LH-SR-01	7/4/2025 7:00	22.42	7.24677825	1
LH-SR-01	7/4/2025 7:15	22.37	7.25067895	1
LH-SR-01	7/4/2025 7:30	22.32	7.25292685	1
LH-SR-01	7/4/2025 7:45	22.3	7.25514961	1
LH-SR-01	7/4/2025 8:00	22.27	7.25876004	1
LH-SR-01	7/4/2025 8:15	22.25	7.26153507	1
LH-SR-01	7/4/2025 8:30	22.23	7.2640347	1
LH-SR-01	7/4/2025 8:45	22.25	7.26815309	1
LH-SR-01	7/4/2025 9:00	22.27	7.27364958	1
LH-SR-01	7/4/2025 9:15	22.3	7.28327145	1
LH-SR-01	7/4/2025 9:30	22.35	7.28818536	1
LH-SR-01	7/4/2025 9:45	22.42	7.29831403	1
LH-SR-01	7/4/2025 10:00	22.51	7.31062111	1
LH-SR-01	7/4/2025 10:15	22.58	7.32431976	1
LH-SR-01	7/4/2025 10:30	22.7	7.33492615	1
LH-SR-01	7/4/2025 10:45	22.75	7.33982468	1
LH-SR-01	7/4/2025 11:00	22.85	7.35181833	1
LH-SR-01	7/4/2025 11:15	22.94	7.35996465	1
LH-SR-01	7/4/2025 11:30	23.06	7.36806874	1
LH-SR-01	7/4/2025 11:45	23.18	7.37864023	1
LH-SR-01	7/4/2025 12:00	23.28	7.38483274	1
LH-SR-01	7/4/2025 12:15	23.4	7.3940162	1
LH-SR-01	7/4/2025 12:30	23.45	7.39806931	1
LH-SR-01	7/4/2025 12:45	23.47	7.40518251	1
LH-SR-01	7/4/2025 13:00	23.59	7.40803823	1
LH-SR-01	7/4/2025 13:15	23.83	7.41648558	1

Station Name	Date Time	Temp C	pH SU	Use Code
LH-SR-01	7/4/2025 13:30	23.98	7.42038751	1
LH-SR-01	7/4/2025 13:45	24.03	7.42278368	1
LH-SR-01	7/4/2025 14:00	24.12	7.42018954	1
LH-SR-01	7/4/2025 14:15	24.22	7.4151176	1
LH-SR-01	7/4/2025 14:30	24.27	7.41422619	1
LH-SR-01	7/4/2025 14:45	24.29	7.41173359	1
LH-SR-01	7/4/2025 15:00	24.32	7.40676309	1
LH-SR-01	7/4/2025 15:15	24.36	7.40369666	1
LH-SR-01	7/4/2025 15:30	24.39	7.40228711	1
LH-SR-01	7/4/2025 15:45	24.36	7.39822075	1
LH-SR-01	7/4/2025 16:00	24.41	7.39322635	1
LH-SR-01	7/4/2025 16:15	24.44	7.38716483	1
LH-SR-01	7/4/2025 16:30	24.48	7.38574437	1
LH-SR-01	7/4/2025 16:45	24.51	7.38816841	1
LH-SR-01	7/4/2025 17:00	24.53	7.38266955	1
LH-SR-01	7/4/2025 17:15	24.51	7.3747592	1
LH-SR-01	7/4/2025 17:30	24.53	7.36844032	1
LH-SR-01	7/4/2025 17:45	24.51	7.36299193	1
LH-SR-01	7/4/2025 18:00	24.48	7.36056535	1
LH-SR-01	7/4/2025 18:15	24.46	7.3545681	1
LH-SR-01	7/4/2025 18:30	24.44	7.34473795	1
LH-SR-01	7/4/2025 18:45	24.39	7.33822545	1
LH-SR-01	7/4/2025 19:00	24.36	7.32867671	1
LH-SR-01	7/4/2025 19:15	24.36	7.32101044	1
LH-SR-01	7/4/2025 19:30	24.32	7.31831528	1
LH-SR-01	7/4/2025 19:45	24.29	7.30931001	1
LH-SR-01	7/4/2025 20:00	24.27	7.304401	1
LH-SR-01	7/4/2025 20:15	24.27	7.29728017	1
LH-SR-01	7/4/2025 20:30	24.24	7.28717564	1
LH-SR-01	7/4/2025 20:45	24.22	7.28116862	1
LH-SR-01	7/4/2025 21:00	24.22	7.27678583	1
LH-SR-01	7/4/2025 21:15	24.17	7.27162694	1
LH-SR-01	7/4/2025 21:30	24.15	7.26835734	1
LH-SR-01	7/4/2025 21:45	24.12	7.26482221	1
LH-SR-01	7/4/2025 22:00	24.05	7.25967704	1
LH-SR-01	7/4/2025 22:15	24	7.26026899	1
LH-SR-01	7/4/2025 22:30	23.95	7.25482933	1
LH-SR-01	7/4/2025 22:45	23.91	7.25184733	1
LH-SR-01	7/4/2025 23:00	23.86	7.24914716	1
LH-SR-01	7/4/2025 23:15	23.81	7.24672038	1
LH-SR-01	7/4/2025 23:30	23.76	7.24566454	1
LH-SR-01	7/4/2025 23:45	23.71	7.2410412	1
LH-SR-01	7/5/2025 0:00	23.64	7.23753007	1
LH-SR-01	7/5/2025 0:15	23.57	7.23648801	1
LH-SR-01	7/5/2025 0:30	23.5	7.2368184	1
LH-SR-01	7/5/2025 0:45	23.45	7.23411197	1
LH-SR-01	7/5/2025 1:00	23.4	7.2316793	1
LH-SR-01	7/5/2025 1:15	23.33	7.23393198	1
LH-SR-01	7/5/2025 1:30	23.26	7.23316278	1
LH-SR-01	7/5/2025 1:45	23.18	7.23102664	1
LH-SR-01	7/5/2025 2:00	23.11	7.23108123	1
LH-SR-01	7/5/2025 2:15	23.04	7.23086082	1
LH-SR-01	7/5/2025 2:30	22.97	7.22623903	1
LH-SR-01	7/5/2025 2:45	22.92	7.22572698	1
LH-SR-01	7/5/2025 3:00	22.85	7.22302844	1
LH-SR-01	7/5/2025 3:15	22.78	7.22500799	1
LH-SR-01	7/5/2025 3:30	22.73	7.22256828	1
LH-SR-01	7/5/2025 3:45	22.66	7.22372242	1
LH-SR-01	7/5/2025 4:00	22.58	7.22323205	1
LH-SR-01	7/5/2025 4:15	22.51	7.22521346	1
LH-SR-01	7/5/2025 4:30	22.44	7.22333778	1
LH-SR-01	7/5/2025 4:45	22.37	7.22173684	1
LH-SR-01	7/5/2025 5:00	22.3	7.22013515	1
LH-SR-01	7/5/2025 5:15	22.23	7.2185327	1
LH-SR-01	7/5/2025 5:30	22.15	7.21941943	1
LH-SR-01	7/5/2025 5:45	22.08	7.21919555	1
LH-SR-01	7/5/2025 6:00	22.03	7.22585563	1
LH-SR-01	7/5/2025 6:15	21.96	7.22508114	1
LH-SR-01	7/5/2025 6:30	21.91	7.22981245	1
LH-SR-01	7/5/2025 6:45	21.87	7.23094803	1
LH-SR-01	7/5/2025 7:00	21.84	7.23870328	1
LH-SR-01	7/5/2025 7:15	21.8	7.24784931	1
LH-SR-01	7/5/2025 7:30	21.77	7.25533192	1
LH-SR-01	7/5/2025 7:45	21.75	7.26114982	1
LH-SR-01	7/5/2025 8:00	21.72	7.26007141	1
LH-SR-01	7/5/2025 8:15	21.7	7.2628517	1
LH-SR-01	7/5/2025 8:30	21.7	7.26699568	1
LH-SR-01	7/5/2025 8:45	21.72	7.27112127	1
LH-SR-01	7/5/2025 9:00	21.75	7.2771705	1
LH-SR-01	7/5/2025 9:15	21.84	7.28233249	1
LH-SR-01	7/5/2025 9:30	21.94	7.29438261	1
LH-SR-01	7/5/2025 9:45	22.06	7.30778345	1
LH-SR-01	7/5/2025 10:00	22.15	7.3198268	1
LH-SR-01	7/5/2025 10:15	22.27	7.33458644	1

Station Name	Date Time	Temp C	pH SU	Use Code
LH-SR-01	7/5/2025 10:30	22.35	7.350484	1
LH-SR-01	7/5/2025 10:45	22.39	7.36421759	1
LH-SR-01	7/5/2025 11:00	22.49	7.37704417	1
LH-SR-01	7/5/2025 11:15	22.58	7.38464185	1
LH-SR-01	7/5/2025 11:30	22.68	7.39827934	1
LH-SR-01	7/5/2025 11:45	22.73	7.40536993	1
LH-SR-01	7/5/2025 12:00	22.87	7.41095687	1
LH-SR-01	7/5/2025 12:15	22.99	7.42316814	1
LH-SR-01	7/5/2025 12:30	23.14	7.4301019	1
LH-SR-01	7/5/2025 12:45	23.23	7.43546809	1
LH-SR-01	7/5/2025 13:00	23.38	7.44156592	1
LH-SR-01	7/5/2025 13:15	23.54	7.44654429	1
LH-SR-01	7/5/2025 13:30	23.64	7.4540787	1
LH-SR-01	7/5/2025 13:45	23.71	7.45973393	1
LH-SR-01	7/5/2025 14:00	23.81	7.46177354	1
LH-SR-01	7/5/2025 14:15	23.93	7.46186121	1
LH-SR-01	7/5/2025 14:30	24	7.4625748	1
LH-SR-01	7/5/2025 14:45	24.03	7.45786841	1
LH-SR-01	7/5/2025 15:00	24.1	7.44871744	1
LH-SR-01	7/5/2025 15:15	24.15	7.44124428	1
LH-SR-01	7/5/2025 15:30	24.19	7.4315966	1
LH-SR-01	7/5/2025 15:45	24.24	7.42905889	1
LH-SR-01	7/5/2025 16:00	24.32	7.42757434	1
LH-SR-01	7/5/2025 16:15	24.36	7.42395752	1
LH-SR-01	7/5/2025 16:30	24.36	7.42340993	1
LH-SR-01	7/5/2025 16:45	24.41	7.41923254	1
LH-SR-01	7/5/2025 17:00	24.41	7.4145788	1
LH-SR-01	7/5/2025 17:15	24.48	7.40955497	1
LH-SR-01	7/5/2025 17:30	24.53	7.40510795	1
LH-SR-01	7/5/2025 17:45	24.56	7.40205741	1
LH-SR-01	7/5/2025 18:00	24.53	7.38458502	1
LH-SR-01	7/5/2025 18:15	24.56	7.36895042	1
LH-SR-01	7/5/2025 18:30	24.56	7.36019485	1
LH-SR-01	7/5/2025 18:45	24.56	7.34678789	1
LH-SR-01	7/5/2025 19:00	24.56	7.33693787	1
LH-SR-01	7/5/2025 19:15	24.56	7.32626703	1
LH-SR-01	7/5/2025 19:30	24.53	7.31672254	1
LH-SR-01	7/5/2025 19:45	24.56	7.30410449	1
LH-SR-01	7/5/2025 20:00	24.53	7.29182138	1
LH-SR-01	7/5/2025 20:15	24.56	7.28194196	1
LH-SR-01	7/5/2025 20:30	24.56	7.27537529	1
LH-SR-01	7/5/2025 20:45	24.56	7.26798778	1
LH-SR-01	7/5/2025 21:00	24.53	7.2589847	1
LH-SR-01	7/5/2025 21:15	24.53	7.25542739	1
LH-SR-01	7/5/2025 21:30	24.51	7.24969774	1
LH-SR-01	7/5/2025 21:45	24.48	7.24616501	1
LH-SR-01	7/5/2025 22:00	24.46	7.23879156	1
LH-SR-01	7/5/2025 22:15	24.44	7.23524922	1
LH-SR-01	7/5/2025 22:30	24.39	7.23665759	1
LH-SR-01	7/5/2025 22:45	24.36	7.23339591	1
LH-SR-01	7/5/2025 23:00	24.34	7.23204253	1
LH-SR-01	7/5/2025 23:15	24.32	7.23041514	1
LH-SR-01	7/5/2025 23:30	24.27	7.22333304	1
LH-SR-01	7/5/2025 23:45	24.22	7.22145312	1
LH-SR-01	7/6/2025 0:00	24.15	7.22314919	1
LH-SR-01	7/6/2025 0:15	24.1	7.21633585	1
LH-SR-01	7/6/2025 0:30	24.03	7.21501631	1
LH-SR-01	7/6/2025 0:45	23.98	7.21368176	1
LH-SR-01	7/6/2025 1:00	23.93	7.20905647	1
LH-SR-01	7/6/2025 1:15	23.86	7.20718594	1
LH-SR-01	7/6/2025 1:30	23.81	7.20886664	1
LH-SR-01	7/6/2025 1:45	23.76	7.20753007	1
LH-SR-01	7/6/2025 2:00	23.69	7.21087197	1
LH-SR-01	7/6/2025 2:15	23.62	7.20625558	1
LH-SR-01	7/6/2025 2:30	23.57	7.20491771	1
LH-SR-01	7/6/2025 2:45	23.5	7.20826113	1
LH-SR-01	7/6/2025 3:00	23.42	7.19980275	1
LH-SR-01	7/6/2025 3:15	23.38	7.2020273	1
LH-SR-01	7/6/2025 3:30	23.3	7.19960885	1
LH-SR-01	7/6/2025 3:45	23.23	7.19910632	1
LH-SR-01	7/6/2025 4:00	23.16	7.20162749	1
LH-SR-01	7/6/2025 4:15	23.09	7.19370102	1
LH-SR-01	7/6/2025 4:30	23.02	7.19814735	1
LH-SR-01	7/6/2025 4:45	22.94	7.19269872	1
LH-SR-01	7/6/2025 5:00	22.9	7.19217446	1
LH-SR-01	7/6/2025 5:15	22.82	7.19140074	1
LH-SR-01	7/6/2025 5:30	22.75	7.19227188	1
LH-SR-01	7/6/2025 5:45	22.7	7.197811	1
LH-SR-01	7/6/2025 6:00	22.68	7.19975183	1
LH-SR-01	7/6/2025 6:15	22.63	7.19620543	1
LH-SR-01	7/6/2025 6:30	22.58	7.20119659	1
LH-SR-01	7/6/2025 6:45	22.56	7.20616851	1
LH-SR-01	7/6/2025 7:00	22.54	7.21720168	1
LH-SR-01	7/6/2025 7:15	22.51	7.22135634	1

Station Name	Date Time	Temp C	pH SU	Use Code
LH-SR-01	7/6/2025 7:30	22.49	7.22385106	1
LH-SR-01	7/6/2025 7:45	22.47	7.22799939	1
LH-SR-01	7/6/2025 8:00	22.47	7.24315441	1
LH-SR-01	7/6/2025 8:15	22.49	7.25140378	1
LH-SR-01	7/6/2025 8:30	22.47	7.25279852	1
LH-SR-01	7/6/2025 8:45	22.51	7.25799898	1
LH-SR-01	7/6/2025 9:00	22.56	7.27365669	1
LH-SR-01	7/6/2025 9:15	22.66	7.28512967	1
LH-SR-01	7/6/2025 9:30	22.73	7.29607437	1
LH-SR-01	7/6/2025 9:45	22.82	7.30561704	1
LH-SR-01	7/6/2025 10:00	22.97	7.31894118	1
LH-SR-01	7/6/2025 10:15	23.11	7.3363873	1
LH-SR-01	7/6/2025 10:30	23.26	7.34281255	1
LH-SR-01	7/6/2025 10:45	23.42	7.35993139	1
LH-SR-01	7/6/2025 11:00	23.5	7.37713345	1
LH-SR-01	7/6/2025 11:15	23.57	7.37869163	1
LH-SR-01	7/6/2025 11:30	23.69	7.38896625	1
LH-SR-01	7/6/2025 11:45	23.79	7.39925946	1
LH-SR-01	7/6/2025 12:00	23.98	7.41051827	1
LH-SR-01	7/6/2025 12:15	24.17	7.40943403	1
LH-SR-01	7/6/2025 12:30	24.36	7.41766022	1
LH-SR-01	7/6/2025 12:45	24.58	7.43075767	1
LH-SR-01	7/6/2025 13:00	24.77	7.43731843	1
LH-SR-01	7/6/2025 13:15	24.94	7.44116798	1
LH-SR-01	7/6/2025 13:30	25.11	7.44228207	1
LH-SR-01	7/6/2025 13:45	25.23	7.45466207	1
LH-SR-01	7/6/2025 14:00	25.36	7.45391832	1
LH-SR-01	7/6/2025 14:15	25.45	7.45814624	1
LH-SR-01	7/6/2025 14:30	25.57	7.45359922	1
LH-SR-01	7/6/2025 14:45	25.67	7.45208445	1
LH-SR-01	7/6/2025 15:00	25.77	7.44839067	1
LH-SR-01	7/6/2025 15:15	25.82	7.44804322	1
LH-SR-01	7/6/2025 15:30	25.87	7.43707179	1
LH-SR-01	7/6/2025 15:45	25.94	7.43370131	1
LH-SR-01	7/6/2025 16:00	25.99	7.42246438	1
LH-SR-01	7/6/2025 16:15	26.06	7.41746523	1
LH-SR-01	7/6/2025 16:30	26.11	7.41521793	1
LH-SR-01	7/6/2025 16:45	26.16	7.4058955	1
LH-SR-01	7/6/2025 17:00	26.21	7.39548778	1
LH-SR-01	7/6/2025 17:15	26.23	7.38865923	1
LH-SR-01	7/6/2025 17:30	26.26	7.38127472	1
LH-SR-01	7/6/2025 17:45	26.28	7.37580846	1
LH-SR-01	7/6/2025 18:00	26.28	7.36601503	1
LH-SR-01	7/6/2025 18:15	26.28	7.35921403	1
LH-SR-01	7/6/2025 18:30	26.3	7.34722108	1
LH-SR-01	7/6/2025 18:45	26.3	7.34042054	1
LH-SR-01	7/6/2025 19:00	26.33	7.3324986	1
LH-SR-01	7/6/2025 19:15	26.33	7.32216282	1
LH-SR-01	7/6/2025 19:30	26.35	7.31588585	1
LH-SR-01	7/6/2025 19:45	26.35	7.30283099	1
LH-SR-01	7/6/2025 20:00	26.35	7.29385577	1
LH-SR-01	7/6/2025 20:15	26.35	7.28107289	1
LH-SR-01	7/6/2025 20:30	26.35	7.2740015	1
LH-SR-01	7/6/2025 20:45	26.35	7.26747407	1
LH-SR-01	7/6/2025 21:00	26.33	7.25906011	1
LH-SR-01	7/6/2025 21:15	26.33	7.25035629	1
LH-SR-01	7/6/2025 21:30	26.33	7.24926831	1
LH-SR-01	7/6/2025 21:45	26.3	7.24358083	1
LH-SR-01	7/6/2025 22:00	26.3	7.23922848	1
LH-SR-01	7/6/2025 22:15	26.26	7.24034867	1
LH-SR-01	7/6/2025 22:30	26.23	7.23357062	1
LH-SR-01	7/6/2025 22:45	26.21	7.23086519	1
LH-SR-01	7/6/2025 23:00	26.16	7.22872657	1
LH-SR-01	7/6/2025 23:15	26.11	7.22631503	1
LH-SR-01	7/6/2025 23:30	26.06	7.22499165	1
LH-SR-01	7/6/2025 23:45	26.01	7.22285097	1
LH-SR-01	7/7/2025 0:00	25.94	7.22017963	1
LH-SR-01	7/7/2025 0:15	25.89	7.21667532	1
LH-SR-01	7/7/2025 0:30	25.87	7.21560016	1
LH-SR-01	7/7/2025 0:45	25.79	7.21538537	1
LH-SR-01	7/7/2025 1:00	25.74	7.21324114	1
LH-SR-01	7/7/2025 1:15	25.65	7.21085185	1
LH-SR-01	7/7/2025 1:30	25.6	7.20925118	1
LH-SR-01	7/7/2025 1:45	25.53	7.20930022	1
LH-SR-01	7/7/2025 2:00	25.48	7.21097188	1
LH-SR-01	7/7/2025 2:15	25.4	7.20584442	1
LH-SR-01	7/7/2025 2:30	25.33	7.20807594	1
LH-SR-01	7/7/2025 2:45	25.26	7.20812474	1
LH-SR-01	7/7/2025 3:00	25.19	7.21090391	1
LH-SR-01	7/7/2025 3:15	25.11	7.20959494	1
LH-SR-01	7/7/2025 3:30	25.02	7.20774588	1
LH-SR-01	7/7/2025 3:45	24.94	7.20670858	1
LH-SR-01	7/7/2025 4:00	24.87	7.20320388	1
LH-SR-01	7/7/2025 4:15	24.8	7.20461858	1

pH Continous Monitoring Data

Station Name	Date Time	Temp C	pH SU	Use Code
LH-SR-01	7/7/2025 4:30	24.73	7.20411975	1
LH-SR-01	7/7/2025 4:45	24.63	7.20117928	1
LH-SR-01	7/7/2025 5:00	24.56	7.20341547	1
LH-SR-01	7/7/2025 5:15	24.48	7.19963855	1
LH-SR-01	7/7/2025 5:30	24.39	7.19942517	1
LH-SR-01	7/7/2025 5:45	24.32	7.20275808	1
LH-SR-01	7/7/2025 6:00	24.24	7.20418215	1
LH-SR-01	7/7/2025 6:15	24.17	7.20779184	1
LH-SR-01	7/7/2025 6:30	24.12	7.20837482	1
LH-SR-01	7/7/2025 6:45	24.07	7.21197269	1
LH-SR-01	7/7/2025 7:00	24.03	7.21446811	1
LH-SR-01	7/7/2025 7:15	23.98	7.22272857	1
LH-SR-01	7/7/2025 7:30	23.93	7.22304024	1
LH-SR-01	7/7/2025 7:45	23.93	7.2277015	1
LH-SR-01	7/7/2025 8:00	23.93	7.23839498	1
LH-SR-01	7/7/2025 8:15	23.93	7.2542981	1
LH-SR-01	7/7/2025 8:30	23.95	7.26881216	1
LH-SR-01	7/7/2025 8:45	23.98	7.28523375	1
LH-SR-01	7/7/2025 9:00	24	7.3008398	1
LH-SR-01	7/7/2025 9:15	24	7.30275869	1
LH-SR-01	7/7/2025 9:30	24.03	7.30766192	1
LH-SR-01	7/7/2025 9:45	24.17	7.32258543	1
LH-SR-01	7/7/2025 10:00	24.34	7.34184187	1
LH-SR-01	7/7/2025 10:15	24.48	7.36193377	1
LH-SR-01	7/7/2025 10:30	24.63	7.37597592	1
LH-SR-01	7/7/2025 10:45	24.75	7.38976976	1
LH-SR-01	7/7/2025 11:00	24.75	7.40289473	1
LH-SR-01	7/7/2025 11:15	24.77	7.4118905	1
LH-SR-01	7/7/2025 11:30	24.97	7.42390977	1
LH-SR-01	7/7/2025 11:45	24.99	7.41759734	1
LH-SR-01	7/7/2025 12:00	25.19	7.22564773	1
LH-SR-01	7/7/2025 12:15	25.38	7.16984069	1
LH-SR-01	7/7/2025 12:30	25.67	7.10915975	1
LH-SR-01	7/7/2025 12:45	25.72	7.13993958	1
LH-SR-01	7/7/2025 13:00	25.53	7.15011935	1
LH-SR-01	7/7/2025 13:15	25.36	7.12209838	1
LH-SR-01	7/7/2025 13:30	25.23	7.13962339	1
LH-SR-01	7/7/2025 13:45	25.19	7.154932	1
LH-SR-01	7/7/2025 14:00	25.16	7.20437165	1
LH-SR-01	7/7/2025 14:15	25.14	7.24125109	1
LH-SR-01	7/7/2025 14:30	25.19	7.26851403	1
LH-SR-01	7/7/2025 14:45	25.23	7.2900448	1
LH-SR-01	7/7/2025 15:00	25.31	7.30552373	1
LH-SR-01	7/7/2025 15:15	25.33	7.2981348	1
LH-SR-01	7/7/2025 15:30	25.38	7.24078428	1
LH-SR-01	7/7/2025 15:45	25.4	7.23749405	1
LH-SR-01	7/7/2025 16:00	25.45	7.26991701	1
LH-SR-01	7/7/2025 16:15	25.48	7.28489217	1
LH-SR-01	7/7/2025 16:30	25.53	7.29548067	1
LH-SR-01	7/7/2025 16:45	25.55	7.30582366	1
LH-SR-01	7/7/2025 17:00	25.57	7.30798468	1
LH-SR-01	7/7/2025 17:15	25.6	7.310953	1
LH-SR-01	7/7/2025 17:30	25.62	7.31147747	1
LH-SR-01	7/7/2025 17:45	25.62	7.30820578	1
LH-SR-01	7/7/2025 18:00	25.65	7.30081427	1
LH-SR-01	7/7/2025 18:15	25.65	7.29890598	1
LH-SR-01	7/7/2025 18:30	25.65	7.29263587	1
LH-SR-01	7/7/2025 18:45	25.65	7.28963712	1
LH-SR-01	7/7/2025 19:00	25.67	7.29098072	1
LH-SR-01	7/7/2025 19:15	25.65	7.27573384	1
LH-SR-01	7/7/2025 19:30	25.67	7.27080867	1
LH-SR-01	7/7/2025 19:45	25.65	7.26619237	1
LH-SR-01	7/7/2025 20:00	25.74	7.27401563	1
LH-SR-01	7/7/2025 20:15	25.65	7.24683682	1
LH-SR-01	7/7/2025 20:30	25.57	7.23026905	1
LH-SR-01	7/7/2025 20:45	25.57	7.21145369	1
LH-SR-01	7/7/2025 21:00	25.53	7.19975492	1
LH-SR-01	7/7/2025 21:15	25.5	7.19431998	1
LH-SR-01	7/7/2025 21:30	25.48	7.18587717	1
LH-SR-01	7/7/2025 21:45	25.45	7.17662078	1
LH-SR-01	7/7/2025 22:00	25.38	7.17693505	1
LH-SR-01	7/7/2025 22:15	25.36	7.16412163	1
LH-SR-01	7/7/2025 22:30	25.31	7.17370146	1
LH-SR-01	7/7/2025 22:45	25.31	7.17015345	1
LH-SR-01	7/7/2025 23:00	25.23	7.15927918	1
LH-SR-01	7/7/2025 23:15	25.31	7.14067766	1
LH-SR-01	7/7/2025 23:30	25.21	7.1546486	1
LH-SR-01	7/7/2025 23:45	25.14	7.15031562	1
LH-SR-01	7/8/2025 0:00	25.11	7.1527887	1
LH-SR-01	7/8/2025 0:15	25.11	7.13476364	1
LH-SR-01	7/8/2025 0:30	25.19	7.17486346	1
LH-SR-01	7/8/2025 0:45	25.06	7.13205471	1
LH-SR-01	7/8/2025 1:00	25.06	7.14243451	1
LH-SR-01	7/8/2025 1:15	24.97	7.13537339	1

Station Name	Date Time	Temp C	pH SU	Use Code
LH-SR-01	7/8/2025 1:30	24.94	7.13675333	1
LH-SR-01	7/8/2025 1:45	24.92	7.13594266	1
LH-SR-01	7/8/2025 2:00	24.9	7.12556641	1
LH-SR-01	7/8/2025 2:15	24.9	7.1293926	1
LH-SR-01	7/8/2025 2:30	24.82	7.12806047	1
LH-SR-01	7/8/2025 2:45	24.82	7.11466521	1
LH-SR-01	7/8/2025 3:00	24.82	7.20979893	1
LH-SR-01	7/8/2025 3:15	24.8	7.12178108	1
LH-SR-01	7/8/2025 3:30	24.85	7.09141932	1
LH-SR-01	7/8/2025 3:45	24.75	7.10184062	1
LH-SR-01	7/8/2025 4:00	24.92	7.1340297	1
LH-SR-01	7/8/2025 4:15	24.9	7.14305757	1
LH-SR-01	7/8/2025 4:30	24.68	7.10706107	1
LH-SR-01	7/8/2025 4:45	24.75	7.14586397	1
LH-SR-01	7/8/2025 5:00	24.73	7.11360603	1
LH-SR-01	7/8/2025 5:15	24.58	7.10955937	1
LH-SR-01	7/8/2025 5:30	24.53	7.10273679	1
LH-SR-01	7/8/2025 5:45	24.56	7.1087459	1
LH-SR-01	7/8/2025 6:00	24.51	7.11122708	1
LH-SR-01	7/8/2025 6:15	24.63	7.12568026	1
LH-SR-01	7/8/2025 6:30	24.48	7.12163832	1
LH-SR-01	7/8/2025 6:45	24.51	7.1265519	1
LH-SR-01	7/8/2025 7:00	24.51	7.13503528	1
LH-SR-01	7/8/2025 7:15	24.56	7.1136709	1
LH-SR-01	7/8/2025 7:30	24.51	7.14379231	1
LH-SR-01	7/8/2025 7:45	24.58	7.14567366	1
LH-SR-01	7/8/2025 8:00	24.6	7.15222967	1
LH-SR-01	7/8/2025 8:15	24.58	7.17029704	1
LH-SR-01	7/8/2025 8:30	24.77	7.24920642	1
LH-SR-01	7/8/2025 8:45	24.65	7.18995108	1
LH-SR-01	7/8/2025 9:00	24.68	7.18883795	1
LH-SR-01	7/8/2025 9:15	24.87	7.18161106	1
LH-SR-01	7/8/2025 9:30	24.92	7.18567981	1
LH-SR-01	7/8/2025 9:45	25.06	7.20061604	1
LH-SR-01	7/8/2025 10:00	25.28	7.19364437	1
LH-SR-01	7/8/2025 10:15	25.43	7.22219259	1
LH-SR-01	7/8/2025 10:30	25.65	7.23048002	1
LH-SR-01	7/8/2025 10:45	26.21	7.36664482	1
LH-SR-01	7/8/2025 11:00	26.06	7.21382981	1
LH-SR-01	7/8/2025 11:15	26.26	7.27408386	1
LH-SR-01	7/8/2025 11:30	29.69	7.63920884	2
LH-SR-01	7/8/2025 11:45	29.21	7.56883157	2
LH-SR-01	7/8/2025 12:00	28.69	7.34771026	2
LH-SR-01	7/8/2025 12:15	28.59	7.22526488	2
LH-SR-01	7/8/2025 12:30	28.87	7.11447617	2
LH-SR-01	7/8/2025 12:45	29.31	7.02705169	2
LH-SR-01	7/8/2025 13:00	29.24	6.834184	2
LH-SR-02	6/4/2025 9:30	19.58	7.71590532	2
LH-SR-02	6/4/2025 9:45	19.37	7.49964573	2
LH-SR-02	6/4/2025 10:00	19.32	7.42237801	2
LH-SR-02	6/4/2025 10:15	19.41	7.30750131	2
LH-SR-02	6/4/2025 10:30	19.53	7.22509066	2
LH-SR-02	6/4/2025 10:45	19.7	7.17761153	2
LH-SR-02	6/4/2025 11:00	21.29	7.17197071	2
LH-SR-02	6/4/2025 11:15	24.34	7.11242216	2
LH-SR-02	6/4/2025 11:30	25.65	7.0511406	2
LH-SR-02	6/4/2025 11:45	25.84	7.02588598	2
LH-SR-02	6/4/2025 12:00	26.89	7.00552615	2
LH-SR-02	6/4/2025 12:15	29.69	6.99048062	2
LH-SR-02	6/4/2025 12:30	31.74	6.9705978	2
LH-SR-02	6/4/2025 12:45	32.2	6.90611174	2
LH-SR-02	6/4/2025 13:00	20.56	7.19890188	1
LH-SR-02	6/4/2025 13:15	18.68	7.19156954	1
LH-SR-02	6/4/2025 13:30	18.58	7.18385248	1
LH-SR-02	6/4/2025 13:45	18.6	7.19801459	1
LH-SR-02	6/4/2025 14:00	18.65	7.20270476	1
LH-SR-02	6/4/2025 14:15	18.7	7.21295012	1
LH-SR-02	6/4/2025 14:30	18.77	7.22401001	1
LH-SR-02	6/4/2025 14:45	18.82	7.22369392	1
LH-SR-02	6/4/2025 15:00	18.84	7.22340089	1
LH-SR-02	6/4/2025 15:15	18.89	7.23474669	1
LH-SR-02	6/4/2025 15:30	18.94	7.23026472	1
LH-SR-02	6/4/2025 15:45	18.96	7.22719543	1
LH-SR-02	6/4/2025 16:00	19.01	7.23048709	1
LH-SR-02	6/4/2025 16:15	19.03	7.23713195	1
LH-SR-02	6/4/2025 16:30	19.03	7.24129485	1
LH-SR-02	6/4/2025 16:45	19.06	7.23516512	1
LH-SR-02	6/4/2025 17:00	19.06	7.23516512	1
LH-SR-02	6/4/2025 17:15	19.06	7.23377763	1
LH-SR-02	6/4/2025 17:30	19.03	7.24296001	1
LH-SR-02	6/4/2025 17:45	19.03	7.23546679	1
LH-SR-02	6/4/2025 18:00	19.01	7.23076464	1
LH-SR-02	6/4/2025 18:15	18.98	7.22606958	1
LH-SR-02	6/4/2025 18:30	18.98	7.21607691	1

Station Name	Date Time	Temp C	pH SU	Use Code
LH-SR-02	6/4/2025 18:45	18.94	7.21249754	1
LH-SR-02	6/4/2025 19:00	18.91	7.21668398	1
LH-SR-02	6/4/2025 19:15	18.89	7.20864669	1
LH-SR-02	6/4/2025 19:30	18.87	7.19227794	1
LH-SR-02	6/4/2025 19:45	18.82	7.182035	1
LH-SR-02	6/4/2025 20:00	18.79	7.18399799	1
LH-SR-02	6/4/2025 20:15	18.77	7.17623293	1
LH-SR-02	6/4/2025 20:30	18.72	7.17542965	1
LH-SR-02	6/4/2025 20:45	18.7	7.17377463	1
LH-SR-02	6/4/2025 21:00	18.65	7.17602751	1
LH-SR-02	6/4/2025 21:15	18.65	7.16435622	1
LH-SR-02	6/4/2025 21:30	18.6	7.16382851	1
LH-SR-02	6/4/2025 21:45	18.6	7.16744168	1
LH-SR-02	6/4/2025 22:00	18.6	7.17244452	1
LH-SR-02	6/4/2025 22:15	18.56	7.16273908	1
LH-SR-02	6/4/2025 22:30	18.56	7.16273908	1
LH-SR-02	6/4/2025 22:45	18.56	7.16023732	1
LH-SR-02	6/4/2025 23:00	18.56	7.15523379	1
LH-SR-02	6/4/2025 23:15	18.56	7.15884745	1
LH-SR-02	6/4/2025 23:30	18.53	7.15886379	1
LH-SR-02	6/4/2025 23:45	18.53	7.14718769	1
LH-SR-02	6/5/2025 0:00	18.53	7.15135773	1
LH-SR-02	6/5/2025 0:15	18.51	7.16137687	1
LH-SR-02	6/5/2025 0:30	18.46	7.14722302	1
LH-SR-02	6/5/2025 0:45	18.46	7.13860288	1
LH-SR-02	6/5/2025 1:00	18.41	7.1444671	1
LH-SR-02	6/5/2025 1:15	18.44	7.15335106	1
LH-SR-02	6/5/2025 1:30	18.41	7.13973912	1
LH-SR-02	6/5/2025 1:45	18.44	7.14945783	1
LH-SR-02	6/5/2025 2:00	18.41	7.14335464	1
LH-SR-02	6/5/2025 2:15	18.39	7.14113938	1
LH-SR-02	6/5/2025 2:30	18.41	7.1528106	1
LH-SR-02	6/5/2025 2:45	18.37	7.1514408	1
LH-SR-02	6/5/2025 3:00	18.34	7.14144178	1
LH-SR-02	6/5/2025 3:15	18.34	7.14756181	1
LH-SR-02	6/5/2025 3:30	18.32	7.14951936	1
LH-SR-02	6/5/2025 3:45	18.32	7.13588743	1
LH-SR-02	6/5/2025 4:00	18.34	7.1528473	1
LH-SR-02	6/5/2025 4:15	18.32	7.14812834	1
LH-SR-02	6/5/2025 4:30	18.27	7.14481475	1
LH-SR-02	6/5/2025 4:45	18.27	7.1456495	1
LH-SR-02	6/5/2025 5:00	18.22	7.1451179	1
LH-SR-02	6/5/2025 5:15	18.15	7.12845088	1
LH-SR-02	6/5/2025 5:30	18.1	7.11622277	1
LH-SR-02	6/5/2025 5:45	18.1	7.14656975	1
LH-SR-02	6/5/2025 6:00	18.13	7.13458415	1
LH-SR-02	6/5/2025 6:15	18.08	7.14630139	1
LH-SR-02	6/5/2025 6:30	18.08	7.12931705	1
LH-SR-02	6/5/2025 6:45	18.06	7.15438651	1
LH-SR-02	6/5/2025 7:00	18.08	7.14936414	1
LH-SR-02	6/5/2025 7:15	17.99	7.1508029	1
LH-SR-02	6/5/2025 7:30	18.01	7.1363106	1
LH-SR-02	6/5/2025 7:45	18.1	7.15575737	1
LH-SR-02	6/5/2025 8:00	18.03	7.14716195	1
LH-SR-02	6/5/2025 8:15	18.06	7.13155354	1
LH-SR-02	6/5/2025 8:30	18.18	7.16016798	1
LH-SR-02	6/5/2025 8:45	18.22	7.1737826	1
LH-SR-02	6/5/2025 9:00	18.32	7.16009105	1
LH-SR-02	6/5/2025 9:15	18.39	7.19315077	1
LH-SR-02	6/5/2025 9:30	18.49	7.16945111	1
LH-SR-02	6/5/2025 9:45	18.58	7.18413043	1
LH-SR-02	6/5/2025 10:00	18.72	7.20015575	1
LH-SR-02	6/5/2025 10:15	18.79	7.20371857	1
LH-SR-02	6/5/2025 10:30	19.03	7.23463421	1
LH-SR-02	6/5/2025 10:45	19.01	7.21383436	1
LH-SR-02	6/5/2025 11:00	19.13	7.17324156	1
LH-SR-02	6/5/2025 11:15	19.27	7.24359251	1
LH-SR-02	6/5/2025 11:30	19.37	7.24849891	1
LH-SR-02	6/5/2025 11:45	19.53	7.27357484	1
LH-SR-02	6/5/2025 12:00	19.6	7.23196149	1
LH-SR-02	6/5/2025 12:15	19.7	7.25320295	1
LH-SR-02	6/5/2025 12:30	19.84	7.25834039	1
LH-SR-02	6/5/2025 12:45	19.86	7.24088811	1
LH-SR-02	6/5/2025 13:00	20.01	7.25238201	1
LH-SR-02	6/5/2025 13:15	20.13	7.25753197	1
LH-SR-02	6/5/2025 13:30	20.17	7.24865052	1
LH-SR-02	6/5/2025 13:45	20.29	7.26927396	1
LH-SR-02	6/5/2025 14:00	20.44	7.27272691	1
LH-SR-02	6/5/2025 14:15	20.41	7.24568502	1
LH-SR-02	6/5/2025 14:30	20.56	7.28614345	1
LH-SR-02	6/5/2025 14:45	20.51	7.27349028	1
LH-SR-02	6/5/2025 15:00	20.58	7.24995983	1
LH-SR-02	6/5/2025 15:15	20.56	7.28586737	1
LH-SR-02	6/5/2025 15:30	20.53	7.25690511	1

pH Continous Monitoring Data

Station Name	Date Time	Temp C	pH SU	Use Code
LH-SR-02	6/5/2025 15:45	20.53	7.23730136	1
LH-SR-02	6/5/2025 16:00	20.75	7.27105974	1
LH-SR-02	6/5/2025 16:15	20.77	7.2911808	1
LH-SR-02	6/5/2025 16:30	20.72	7.26667252	1
LH-SR-02	6/5/2025 16:45	20.72	7.29398965	1
LH-SR-02	6/5/2025 17:00	20.79	7.26771247	1
LH-SR-02	6/5/2025 17:15	20.67	7.26975365	1
LH-SR-02	6/5/2025 17:30	20.65	7.25404022	1
LH-SR-02	6/5/2025 17:45	20.67	7.27389331	1
LH-SR-02	6/5/2025 18:00	20.72	7.24984075	1
LH-SR-02	6/5/2025 18:15	20.67	7.24022405	1
LH-SR-02	6/5/2025 18:30	20.53	7.22846587	1
LH-SR-02	6/5/2025 18:45	20.56	7.22568173	1
LH-SR-02	6/5/2025 19:00	20.58	7.25244439	1
LH-SR-02	6/5/2025 19:15	20.51	7.2083241	1
LH-SR-02	6/5/2025 19:30	20.51	7.22130211	1
LH-SR-02	6/5/2025 19:45	20.25	7.19800654	1
LH-SR-02	6/5/2025 20:00	20.22	7.20963562	1
LH-SR-02	6/5/2025 20:15	20.15	7.20083871	1
LH-SR-02	6/5/2025 20:30	20.2	7.16956906	1
LH-SR-02	6/5/2025 20:45	20.1	7.17543367	1
LH-SR-02	6/5/2025 21:00	20.1	7.16658523	1
LH-SR-02	6/5/2025 21:15	19.96	7.16749473	1
LH-SR-02	6/5/2025 21:30	20.03	7.19372984	1
LH-SR-02	6/5/2025 21:45	19.89	7.1415238	1
LH-SR-02	6/5/2025 22:00	20.03	7.17602872	1
LH-SR-02	6/5/2025 22:15	19.96	7.15615224	1
LH-SR-02	6/5/2025 22:30	19.89	7.1484416	1
LH-SR-02	6/5/2025 22:45	19.94	7.15422624	1
LH-SR-02	6/5/2025 23:00	19.96	7.15034268	1
LH-SR-02	6/5/2025 23:15	20.06	7.17103278	1
LH-SR-02	6/5/2025 23:30	19.96	7.16279175	1
LH-SR-02	6/5/2025 23:45	20.1	7.16907385	1
LH-SR-02	6/6/2025 0:00	19.94	7.15145959	1
LH-SR-02	6/6/2025 0:15	19.86	7.14098481	1
LH-SR-02	6/6/2025 0:30	19.96	7.1204649	1
LH-SR-02	6/6/2025 0:45	19.82	7.13020971	1
LH-SR-02	6/6/2025 1:00	19.77	7.12829415	1
LH-SR-02	6/6/2025 1:15	20.06	7.1663314	1
LH-SR-02	6/6/2025 1:30	19.86	7.13738718	1
LH-SR-02	6/6/2025 1:45	19.91	7.16254283	1
LH-SR-02	6/6/2025 2:00	20.01	7.1337211	1
LH-SR-02	6/6/2025 2:15	19.94	7.140393	1
LH-SR-02	6/6/2025 2:30	19.89	7.1393101	1
LH-SR-02	6/6/2025 2:45	19.94	7.15118293	1
LH-SR-02	6/6/2025 3:00	19.96	7.13042416	1
LH-SR-02	6/6/2025 3:15	20.01	7.16055119	1
LH-SR-02	6/6/2025 3:30	20.08	7.16521392	1
LH-SR-02	6/6/2025 3:45	20.08	7.16576699	1
LH-SR-02	6/6/2025 4:00	20.08	7.16576699	1
LH-SR-02	6/6/2025 4:15	19.86	7.21847213	1
LH-SR-02	6/6/2025 4:30	20.06	7.16937347	1
LH-SR-02	6/6/2025 4:45	20.06	7.1743514	1
LH-SR-02	6/6/2025 5:00	20.06	7.16439554	1
LH-SR-02	6/6/2025 5:15	20.08	7.17185071	1
LH-SR-02	6/6/2025 5:30	20.03	7.15943392	1
LH-SR-02	6/6/2025 5:45	20.03	7.17022054	1
LH-SR-02	6/6/2025 6:00	19.98	7.18435756	1
LH-SR-02	6/6/2025 6:15	20.01	7.16691297	1
LH-SR-02	6/6/2025 6:30	19.89	7.21402237	1
LH-SR-02	6/6/2025 6:45	19.98	7.19099661	1
LH-SR-02	6/6/2025 7:00	20.06	7.17296864	1
LH-SR-02	6/6/2025 7:15	19.94	7.192406	1
LH-SR-02	6/6/2025 7:30	19.91	7.1882753	1
LH-SR-02	6/6/2025 7:45	19.98	7.16831318	1
LH-SR-02	6/6/2025 8:00	19.82	7.15373585	1
LH-SR-02	6/6/2025 8:15	20.1	7.12621419	1
LH-SR-02	6/6/2025 8:30	20.2	7.18725992	1
LH-SR-02	6/6/2025 8:45	20.17	7.15521111	1
LH-SR-02	6/6/2025 9:00	20.13	7.16076199	1
LH-SR-02	6/6/2025 9:15	20.1	7.14252851	1
LH-SR-02	6/6/2025 9:30	20.27	7.15211832	1
LH-SR-02	6/6/2025 9:45	20.29	7.17946511	1
LH-SR-02	6/6/2025 10:00	20.17	7.14111226	1
LH-SR-02	6/6/2025 10:15	20.1	7.13810429	1
LH-SR-02	6/6/2025 10:30	20.2	7.15021968	1
LH-SR-02	6/6/2025 10:45	20.32	7.15927638	1
LH-SR-02	6/6/2025 11:00	20.39	7.14653132	1
LH-SR-02	6/6/2025 11:15	20.36	7.19102561	1
LH-SR-02	6/6/2025 11:30	20.41	7.19320285	1
LH-SR-02	6/6/2025 11:45	20.53	7.17572903	1
LH-SR-02	6/6/2025 12:00	20.48	7.20088916	1
LH-SR-02	6/6/2025 12:15	20.53	7.20278773	1
LH-SR-02	6/6/2025 12:30	20.46	7.23984351	1

Station Name	Date Time	Temp C	pH SU	Use Code
LH-SR-02	6/6/2025 12:45	20.53	7.21769762	1
LH-SR-02	6/6/2025 13:00	20.56	7.21850363	1
LH-SR-02	6/6/2025 13:15	20.6	7.23310417	1
LH-SR-02	6/6/2025 13:30	20.67	7.23304864	1
LH-SR-02	6/6/2025 13:45	20.67	7.23498048	1
LH-SR-02	6/6/2025 14:00	20.65	7.26232011	1
LH-SR-02	6/6/2025 14:15	20.67	7.2482274	1
LH-SR-02	6/6/2025 14:30	20.89	7.2279104	1
LH-SR-02	6/6/2025 14:45	20.58	7.26017413	1
LH-SR-02	6/6/2025 15:00	20.84	7.24174005	1
LH-SR-02	6/6/2025 15:15	20.77	7.26138537	1
LH-SR-02	6/6/2025 15:30	20.89	7.20667602	1
LH-SR-02	6/6/2025 15:45	20.96	7.27224473	1
LH-SR-02	6/6/2025 16:00	21.08	7.25504693	1
LH-SR-02	6/6/2025 16:15	21.1	7.25117156	1
LH-SR-02	6/6/2025 16:30	21.01	7.22588781	1
LH-SR-02	6/6/2025 16:45	20.98	7.23170027	1
LH-SR-02	6/6/2025 17:00	20.96	7.21048671	1
LH-SR-02	6/6/2025 17:15	20.77	7.22745168	1
LH-SR-02	6/6/2025 17:30	20.84	7.19567845	1
LH-SR-02	6/6/2025 17:45	20.72	7.18306555	1
LH-SR-02	6/6/2025 18:00	20.67	7.16074252	1
LH-SR-02	6/6/2025 18:15	20.56	7.16604825	1
LH-SR-02	6/6/2025 18:30	20.6	7.15056722	1
LH-SR-02	6/6/2025 18:45	20.44	7.15120166	1
LH-SR-02	6/6/2025 19:00	20.34	7.11809863	1
LH-SR-02	6/6/2025 19:15	20.44	7.1318681	1
LH-SR-02	6/6/2025 19:30	20.34	7.16285726	1
LH-SR-02	6/6/2025 19:45	20.36	7.13190404	1
LH-SR-02	6/6/2025 20:00	20.29	7.13580419	1
LH-SR-02	6/6/2025 20:15	20.27	7.13581345	1
LH-SR-02	6/6/2025 20:30	20.27	7.12807554	1
LH-SR-02	6/6/2025 20:45	20.1	7.14391108	1
LH-SR-02	6/6/2025 21:00	20.2	7.12091919	1
LH-SR-02	6/6/2025 21:15	20.2	7.13916289	1
LH-SR-02	6/6/2025 21:30	20.08	7.1245636	1
LH-SR-02	6/6/2025 21:45	20.27	7.12973366	1
LH-SR-02	6/6/2025 22:00	20.25	7.12863702	1
LH-SR-02	6/6/2025 22:15	20.2	7.13695153	1
LH-SR-02	6/6/2025 22:30	20.27	7.13443168	1
LH-SR-02	6/6/2025 22:45	20.25	7.14135016	1
LH-SR-02	6/6/2025 23:00	20.22	7.15269705	1
LH-SR-02	6/6/2025 23:15	20.2	7.14413845	1
LH-SR-02	6/6/2025 23:30	20.25	7.15323418	1
LH-SR-02	6/6/2025 23:45	20.17	7.13668909	1
LH-SR-02	6/7/2025 0:00	20.25	7.14577212	1
LH-SR-02	6/7/2025 0:15	20.08	7.11875641	1
LH-SR-02	6/7/2025 0:30	20.1	7.112665	1
LH-SR-02	6/7/2025 0:45	20.06	7.11378658	1
LH-SR-02	6/7/2025 1:00	20.03	7.1223722	1
LH-SR-02	6/7/2025 1:15	19.91	7.1025004	1
LH-SR-02	6/7/2025 1:30	20.03	7.11988298	1
LH-SR-02	6/7/2025 1:45	19.96	7.13208404	1
LH-SR-02	6/7/2025 2:00	20.01	7.14395526	1
LH-SR-02	6/7/2025 2:15	19.94	7.12904974	1
LH-SR-02	6/7/2025 2:30	19.86	7.11331076	1
LH-SR-02	6/7/2025 2:45	19.89	7.12215395	1
LH-SR-02	6/7/2025 3:00	19.98	7.11409426	1
LH-SR-02	6/7/2025 3:15	19.89	7.10942519	1
LH-SR-02	6/7/2025 3:30	19.89	7.14014024	1
LH-SR-02	6/7/2025 3:45	19.94	7.14315965	1
LH-SR-02	6/7/2025 4:00	19.96	7.11216552	1
LH-SR-02	6/7/2025 4:15	19.86	7.13517326	1
LH-SR-02	6/7/2025 4:30	19.94	7.13900967	1
LH-SR-02	6/7/2025 4:45	19.94	7.12323977	1
LH-SR-02	6/7/2025 5:00	19.82	7.14100406	1
LH-SR-02	6/7/2025 5:15	19.84	7.12106776	1
LH-SR-02	6/7/2025 5:30	19.77	7.0950751	1
LH-SR-02	6/7/2025 5:45	19.77	7.0950751	1
LH-SR-02	6/7/2025 6:00	19.84	7.09837349	1
LH-SR-02	6/7/2025 6:15	19.72	7.11281118	1
LH-SR-02	6/7/2025 6:30	19.84	7.1133185	1
LH-SR-02	6/7/2025 6:45	19.82	7.1100049	1
LH-SR-02	6/7/2025 7:00	19.77	7.14047447	1
LH-SR-02	6/7/2025 7:15	19.84	7.11913044	1
LH-SR-02	6/7/2025 7:30	19.89	7.12298409	1
LH-SR-02	6/7/2025 7:45	19.96	7.12544453	1
LH-SR-02	6/7/2025 8:00	19.82	7.15345908	1
LH-SR-02	6/7/2025 8:15	19.89	7.16947172	1
LH-SR-02	6/7/2025 8:30	19.89	7.15646625	1
LH-SR-02	6/7/2025 8:45	19.98	7.13982059	1
LH-SR-02	6/7/2025 9:00	20.06	7.16411899	1
LH-SR-02	6/7/2025 9:15	20.06	7.15471623	1
LH-SR-02	6/7/2025 9:30	20.15	7.16545096	1

pH Continous Monitoring Data

Station Name	Date Time	Temp C	pH SU	Use Code
LH-SR-02	6/7/2025 9:45	20.2	7.19417041	1
LH-SR-02	6/7/2025 10:00	20.2	7.16486992	1
LH-SR-02	6/7/2025 10:15	20.25	7.18474065	1
LH-SR-02	6/7/2025 10:30	20.27	7.19744034	1
LH-SR-02	6/7/2025 10:45	20.29	7.18139945	1
LH-SR-02	6/7/2025 11:00	20.34	7.17418507	1
LH-SR-02	6/7/2025 11:15	20.34	7.17031704	1
LH-SR-02	6/7/2025 11:30	20.29	7.18499181	1
LH-SR-02	6/7/2025 11:45	20.44	7.17246858	1
LH-SR-02	6/7/2025 12:00	20.46	7.17853268	1
LH-SR-02	6/7/2025 12:15	20.41	7.17580086	1
LH-SR-02	6/7/2025 12:30	20.41	7.18408752	1
LH-SR-02	6/7/2025 12:45	20.39	7.19072985	1
LH-SR-02	6/7/2025 13:00	20.46	7.16417158	1
LH-SR-02	6/7/2025 13:15	20.46	7.21636864	1
LH-SR-02	6/7/2025 13:30	20.44	7.16804948	1
LH-SR-02	6/7/2025 13:45	20.46	7.15395311	1
LH-SR-02	6/7/2025 14:00	20.41	7.1976224	1
LH-SR-02	6/7/2025 14:15	20.44	7.18627826	1
LH-SR-02	6/7/2025 14:30	20.48	7.17741589	1
LH-SR-02	6/7/2025 14:45	20.41	7.17883931	1
LH-SR-02	6/7/2025 15:00	20.53	7.17959456	1
LH-SR-02	6/7/2025 15:15	20.53	7.17959456	1
LH-SR-02	6/7/2025 15:30	20.58	7.16438057	1
LH-SR-02	6/7/2025 15:45	20.53	7.19754165	1
LH-SR-02	6/7/2025 16:00	20.51	7.17104683	1
LH-SR-02	6/7/2025 16:15	20.53	7.20389216	1
LH-SR-02	6/7/2025 16:30	20.46	7.17300918	1
LH-SR-02	6/7/2025 16:45	20.48	7.17796821	1
LH-SR-02	6/7/2025 17:00	20.48	7.18155823	1
LH-SR-02	6/7/2025 17:15	20.48	7.1843198	1
LH-SR-02	6/7/2025 17:30	20.51	7.17850228	1
LH-SR-02	6/7/2025 17:45	20.46	7.15726721	1
LH-SR-02	6/7/2025 18:00	20.44	7.14346823	1
LH-SR-02	6/7/2025 18:15	20.39	7.12332709	1
LH-SR-02	6/7/2025 18:30	20.36	7.12389224	1
LH-SR-02	6/7/2025 18:45	20.34	7.11754606	1
LH-SR-02	6/7/2025 19:00	20.29	7.11038138	1
LH-SR-02	6/7/2025 19:15	20.25	7.11012005	1
LH-SR-02	6/7/2025 19:30	20.25	7.11316015	1
LH-SR-02	6/7/2025 19:45	20.25	7.10873819	1
LH-SR-02	6/7/2025 20:00	20.22	7.11400093	1
LH-SR-02	6/7/2025 20:15	20.2	7.1070982	1
LH-SR-02	6/7/2025 20:30	20.22	7.11344812	1
LH-SR-02	6/7/2025 20:45	20.25	7.12310957	1
LH-SR-02	6/7/2025 21:00	20.22	7.12837377	1
LH-SR-02	6/7/2025 21:15	20.22	7.12616256	1
LH-SR-02	6/7/2025 21:30	20.22	7.12782097	1
LH-SR-02	6/7/2025 21:45	20.22	7.12091095	1
LH-SR-02	6/7/2025 22:00	20.17	7.12093156	1
LH-SR-02	6/7/2025 22:15	20.15	7.13033967	1
LH-SR-02	6/7/2025 22:30	20.15	7.12508681	1
LH-SR-02	6/7/2025 22:45	20.1	7.12483162	1
LH-SR-02	6/7/2025 23:00	20.13	7.13228396	1
LH-SR-02	6/7/2025 23:15	20.08	7.14281477	1
LH-SR-02	6/7/2025 23:30	20.1	7.13727475	1
LH-SR-02	6/7/2025 23:45	20.15	7.14333362	1
LH-SR-02	6/8/2025 0:00	20.15	7.14167481	1
LH-SR-02	6/8/2025 0:15	20.1	7.12980887	1
LH-SR-02	6/8/2025 0:30	20.08	7.1430913	1
LH-SR-02	6/8/2025 0:45	20.15	7.14499242	1
LH-SR-02	6/8/2025 1:00	20.06	7.12872037	1
LH-SR-02	6/8/2025 1:15	20.13	7.13283693	1
LH-SR-02	6/8/2025 1:30	20.1	7.11708923	1
LH-SR-02	6/8/2025 1:45	20.03	7.1292867	1
LH-SR-02	6/8/2025 2:00	20.06	7.12678451	1
LH-SR-02	6/8/2025 2:15	20.01	7.12376354	1
LH-SR-02	6/8/2025 2:30	20.06	7.1331452	1
LH-SR-02	6/8/2025 2:45	20.01	7.12404014	1
LH-SR-02	6/8/2025 3:00	20.01	7.13704029	1
LH-SR-02	6/8/2025 3:15	19.98	7.13954396	1
LH-SR-02	6/8/2025 3:30	19.94	7.13983967	1
LH-SR-02	6/8/2025 3:45	19.96	7.13263733	1
LH-SR-02	6/8/2025 4:00	19.94	7.139563	1
LH-SR-02	6/8/2025 4:15	19.94	7.14343631	1
LH-SR-02	6/8/2025 4:30	19.89	7.14733475	1
LH-SR-02	6/8/2025 4:45	19.86	7.13932437	1
LH-SR-02	6/8/2025 5:00	19.86	7.1340663	1
LH-SR-02	6/8/2025 5:15	19.84	7.12660295	1
LH-SR-02	6/8/2025 5:30	19.82	7.1443254	1
LH-SR-02	6/8/2025 5:45	19.79	7.1368664	1
LH-SR-02	6/8/2025 6:00	19.79	7.1371432	1
LH-SR-02	6/8/2025 6:15	19.77	7.13659892	1
LH-SR-02	6/8/2025 6:30	19.77	7.14102812	1

Station Name	Date Time	Temp C	pH SU	Use Code
LH-SR-02	6/8/2025 6:45	19.77	7.13604527	1
LH-SR-02	6/8/2025 7:00	19.75	7.13411664	1
LH-SR-02	6/8/2025 7:15	19.75	7.12802607	1
LH-SR-02	6/8/2025 7:30	19.75	7.13577771	1
LH-SR-02	6/8/2025 7:45	19.77	7.13410749	1
LH-SR-02	6/8/2025 8:00	19.75	7.14352935	1
LH-SR-02	6/8/2025 8:15	19.77	7.12691003	1
LH-SR-02	6/8/2025 8:30	19.77	7.14158178	1
LH-SR-02	6/8/2025 8:45	19.79	7.14046488	1
LH-SR-02	6/8/2025 9:00	19.82	7.14709318	1
LH-SR-02	6/8/2025 9:15	19.84	7.14486906	1
LH-SR-02	6/8/2025 9:30	19.86	7.1382174	1
LH-SR-02	6/8/2025 9:45	19.89	7.13875668	1
LH-SR-02	6/8/2025 10:00	19.94	7.14481964	1
LH-SR-02	6/8/2025 10:15	19.98	7.16222739	1
LH-SR-02	6/8/2025 10:30	20.03	7.1348183	1
LH-SR-02	6/8/2025 10:45	20.08	7.1607894	1
LH-SR-02	6/8/2025 11:00	20.13	7.15219093	1
LH-SR-02	6/8/2025 11:15	20.17	7.15521111	1
LH-SR-02	6/8/2025 11:30	20.22	7.16430588	1
LH-SR-02	6/8/2025 11:45	20.29	7.15376596	1
LH-SR-02	6/8/2025 12:00	20.34	7.15788408	1
LH-SR-02	6/8/2025 12:15	20.39	7.16559193	1
LH-SR-02	6/8/2025 12:30	20.46	7.16030513	1
LH-SR-02	6/8/2025 12:45	20.51	7.16828555	1
LH-SR-02	6/8/2025 13:00	20.56	7.18288919	1
LH-SR-02	6/8/2025 13:15	20.6	7.18286429	1
LH-SR-02	6/8/2025 13:30	20.65	7.1654454	1
LH-SR-02	6/8/2025 13:45	20.7	7.19549573	1
LH-SR-02	6/8/2025 14:00	20.75	7.20125642	1
LH-SR-02	6/8/2025 14:15	20.77	7.19682859	1
LH-SR-02	6/8/2025 14:30	20.82	7.1959676	1
LH-SR-02	6/8/2025 14:45	20.84	7.20284972	1
LH-SR-02	6/8/2025 15:00	20.89	7.2050214	1
LH-SR-02	6/8/2025 15:15	20.91	7.21190126	1
LH-SR-02	6/8/2025 15:30	20.91	7.20224993	1
LH-SR-02	6/8/2025 15:45	20.94	7.19561192	1
LH-SR-02	6/8/2025 16:00	20.96	7.20607542	1
LH-SR-02	6/8/2025 16:15	20.96	7.20635113	1
LH-SR-02	6/8/2025 16:30	20.96	7.18787886	1
LH-SR-02	6/8/2025 16:45	20.94	7.20140213	1
LH-SR-02	6/8/2025 17:00	20.91	7.20390444	1
LH-SR-02	6/8/2025 17:15	20.91	7.19563187	1
LH-SR-02	6/8/2025 17:30	20.89	7.19785135	1
LH-SR-02	6/8/2025 17:45	20.86	7.19649254	1
LH-SR-02	6/8/2025 18:00	20.84	7.188783	1
LH-SR-02	6/8/2025 18:15	20.84	7.1780261	1
LH-SR-02	6/8/2025 18:30	20.82	7.16148801	1
LH-SR-02	6/8/2025 18:45	20.77	7.16813669	1
LH-SR-02	6/8/2025 19:00	20.72	7.17920252	1
LH-SR-02	6/8/2025 19:15	20.7	7.18087041	1
LH-SR-02	6/8/2025 19:30	20.65	7.17427728	1
LH-SR-02	6/8/2025 19:45	20.63	7.17290907	1
LH-SR-02	6/8/2025 20:00	20.6	7.16906212	1
LH-SR-02	6/8/2025 20:15	20.56	7.16742866	1
LH-SR-02	6/8/2025 20:30	20.51	7.16939006	1
LH-SR-02	6/8/2025 20:45	20.51	7.15641205	1
LH-SR-02	6/8/2025 21:00	20.48	7.16277962	1
LH-SR-02	6/8/2025 21:15	20.44	7.1536874	1
LH-SR-02	6/8/2025 21:30	20.44	7.15120166	1
LH-SR-02	6/8/2025 21:45	20.39	7.14984621	1
LH-SR-02	6/8/2025 22:00	20.34	7.14600371	1
LH-SR-02	6/8/2025 22:15	20.34	7.15346348	1
LH-SR-02	6/8/2025 22:30	20.29	7.14713392	1
LH-SR-02	6/8/2025 22:45	20.27	7.14548583	1
LH-SR-02	6/8/2025 23:00	20.25	7.15351055	1
LH-SR-02	6/8/2025 23:15	20.22	7.15020944	1
LH-SR-02	6/8/2025 23:30	20.17	7.14166515	1
LH-SR-02	6/8/2025 23:45	20.15	7.14609828	1
LH-SR-02	6/9/2025 0:00	20.13	7.13615476	1
LH-SR-02	6/9/2025 0:15	20.1	7.14308154	1
LH-SR-02	6/9/2025 0:30	20.08	7.14281477	1
LH-SR-02	6/9/2025 0:45	20.03	7.13260566	1
LH-SR-02	6/9/2025 1:00	20.01	7.14312546	1
LH-SR-02	6/9/2025 1:15	19.98	7.14120372	1
LH-SR-02	6/9/2025 1:30	19.96	7.13955348	1
LH-SR-02	6/9/2025 1:45	19.94	7.14703295	1
LH-SR-02	6/9/2025 2:00	19.89	7.14346078	1
LH-SR-02	6/9/2025 2:15	19.86	7.13711044	1
LH-SR-02	6/9/2025 2:30	19.84	7.14874369	1
LH-SR-02	6/9/2025 2:45	19.79	7.14184892	1
LH-SR-02	6/9/2025 3:00	19.79	7.1412953	1
LH-SR-02	6/9/2025 3:15	19.75	7.13965353	1
LH-SR-02	6/9/2025 3:30	19.72	7.14188282	1

Station Name	Date Time	Temp C	pH SU	Use Code
LH-SR-02	6/9/2025 3:45	19.7	7.13773913	1
LH-SR-02	6/9/2025 4:00	19.65	7.14524	1
LH-SR-02	6/9/2025 4:15	19.63	7.13832598	1
LH-SR-02	6/9/2025 4:30	19.6	7.13501632	1
LH-SR-02	6/9/2025 4:45	19.56	7.1342037	1
LH-SR-02	6/9/2025 5:00	19.53	7.14308313	1
LH-SR-02	6/9/2025 5:15	19.48	7.14144498	1
LH-SR-02	6/9/2025 5:30	19.46	7.13702075	1
LH-SR-02	6/9/2025 5:45	19.44	7.13564443	1
LH-SR-02	6/9/2025 6:00	19.41	7.13704416	1
LH-SR-02	6/9/2025 6:15	19.37	7.1370629	1
LH-SR-02	6/9/2025 6:30	19.34	7.1459484	1
LH-SR-02	6/9/2025 6:45	19.32	7.13570008	1
LH-SR-02	6/9/2025 7:00	19.29	7.13515944	1
LH-SR-02	6/9/2025 7:15	19.27	7.13877357	1
LH-SR-02	6/9/2025 7:30	19.27	7.13350489	1
LH-SR-02	6/9/2025 7:45	19.25	7.13989233	1
LH-SR-02	6/9/2025 8:00	19.22	7.14212545	1
LH-SR-02	6/9/2025 8:15	19.22	7.14323484	1
LH-SR-02	6/9/2025 8:30	19.22	7.12770345	1
LH-SR-02	6/9/2025 8:45	19.2	7.14379937	1
LH-SR-02	6/9/2025 9:00	19.2	7.15572607	1
LH-SR-02	6/9/2025 9:15	19.2	7.14685038	1
LH-SR-02	6/9/2025 9:30	19.2	7.15350715	1
LH-SR-02	6/9/2025 9:45	19.2	7.16793014	1
LH-SR-02	6/9/2025 10:00	19.2	7.1682075	1
LH-SR-02	6/9/2025 10:15	19.22	7.15793419	1
LH-SR-02	6/9/2025 10:30	19.22	7.15904357	1
LH-SR-02	6/9/2025 10:45	19.22	7.17096946	1
LH-SR-02	6/9/2025 11:00	19.22	7.15543807	1
LH-SR-02	6/9/2025 11:15	19.22	7.12853549	1
LH-SR-02	6/9/2025 11:30	19.22	7.13186364	1
LH-SR-02	6/9/2025 11:45	19.22	7.16847334	1
LH-SR-02	6/9/2025 12:00	19.22	7.16153969	1
LH-SR-02	6/9/2025 12:15	19.22	7.17041477	1
LH-SR-02	6/9/2025 12:30	19.22	7.16320376	1
LH-SR-02	6/9/2025 12:45	19.22	7.16514519	1
LH-SR-02	6/9/2025 13:00	19.22	7.18067658	1
LH-SR-02	6/9/2025 13:15	19.22	7.17318823	1
LH-SR-02	6/9/2025 13:30	19.2	7.17430954	1
LH-SR-02	6/9/2025 13:45	19.2	7.12882165	1
LH-SR-02	6/9/2025 14:00	19.2	7.14712775	1
LH-SR-02	6/9/2025 14:15	19.17	7.17349524	1
LH-SR-02	6/9/2025 14:30	19.15	7.16102355	1
LH-SR-02	6/9/2025 14:45	19.17	7.13660189	1
LH-SR-02	6/9/2025 15:00	19.15	7.15935907	1
LH-SR-02	6/9/2025 15:15	19.13	7.13190425	1
LH-SR-02	6/9/2025 15:30	19.1	7.16410316	1
LH-SR-02	6/9/2025 15:45	19.08	7.17299372	1
LH-SR-02	6/9/2025 16:00	19.08	7.1718838	1
LH-SR-02	6/9/2025 16:15	19.08	7.15246026	1
LH-SR-02	6/9/2025 16:30	19.08	7.12720967	1
LH-SR-02	6/9/2025 16:45	19.06	7.15885315	1
LH-SR-02	6/9/2025 17:00	19.03	7.14554819	1
LH-SR-02	6/9/2025 17:15	19.03	7.14471561	1
LH-SR-02	6/9/2025 17:30	19.01	7.16137825	1
LH-SR-02	6/9/2025 17:45	19.01	7.14666834	1
LH-SR-02	6/9/2025 18:00	18.98	7.14113192	1
LH-SR-02	6/9/2025 18:15	18.96	7.13447935	1
LH-SR-02	6/9/2025 18:30	18.96	7.12004451	1
LH-SR-02	6/9/2025 18:45	18.94	7.12338407	1
LH-SR-02	6/9/2025 19:00	18.91	7.13117068	1
LH-SR-02	6/9/2025 19:15	18.91	7.13172596	1
LH-SR-02	6/9/2025 19:30	18.89	7.11701902	1
LH-SR-02	6/9/2025 19:45	18.87	7.12896722	1
LH-SR-02	6/9/2025 20:00	18.84	7.12537028	1
LH-SR-02	6/9/2025 20:15	18.82	7.12287933	1
LH-SR-02	6/9/2025 20:30	18.79	7.12622501	1
LH-SR-02	6/9/2025 20:45	18.77	7.13262245	1
LH-SR-02	6/9/2025 21:00	18.77	7.13095581	1
LH-SR-02	6/9/2025 21:15	18.75	7.14318767	1
LH-SR-02	6/9/2025 21:30	18.72	7.14014635	1
LH-SR-02	6/9/2025 21:45	18.72	7.13792378	1
LH-SR-02	6/9/2025 22:00	18.7	7.14376788	1
LH-SR-02	6/9/2025 22:15	18.7	7.1473798	1
LH-SR-02	6/9/2025 22:30	18.68	7.14989064	1
LH-SR-02	6/9/2025 22:45	18.68	7.1487792	1
LH-SR-02	6/9/2025 23:00	18.68	7.11460249	1
LH-SR-02	6/9/2025 23:15	18.65	7.12767501	1
LH-SR-02	6/9/2025 23:30	18.65	7.13906841	1
LH-SR-02	6/9/2025 23:45	18.63	7.13880004	1
LH-SR-02	6/10/2025 0:00	18.6	7.14298335	1
LH-SR-02	6/10/2025 0:15	18.6	7.15521251	1
LH-SR-02	6/10/2025 0:30	18.58	7.1518877	1

Station Name	Date Time	Temp C	pH SU	Use Code
LH-SR-02	6/10/2025 0:45	18.58	7.1463286	1
LH-SR-02	6/10/2025 1:00	18.56	7.13966727	1
LH-SR-02	6/10/2025 1:15	18.56	7.12104303	1
LH-SR-02	6/10/2025 1:30	18.53	7.14329566	1
LH-SR-02	6/10/2025 1:45	18.53	7.1357896	1
LH-SR-02	6/10/2025 2:00	18.51	7.11967367	1
LH-SR-02	6/10/2025 2:15	18.49	7.13580822	1
LH-SR-02	6/10/2025 2:30	18.49	7.12274032	1
LH-SR-02	6/10/2025 2:45	18.46	7.14694495	1
LH-SR-02	6/10/2025 3:00	18.46	7.13026081	1
LH-SR-02	6/10/2025 3:15	18.44	7.13110401	1
LH-SR-02	6/10/2025 3:30	18.44	7.13416298	1
LH-SR-02	6/10/2025 3:45	18.41	7.13918289	1
LH-SR-02	6/10/2025 4:00	18.41	7.12527705	1
LH-SR-02	6/10/2025 4:15	18.39	7.14475515	1
LH-SR-02	6/10/2025 4:30	18.37	7.14532139	1
LH-SR-02	6/10/2025 4:45	18.37	7.13057918	1
LH-SR-02	6/10/2025 5:00	18.34	7.12836715	1
LH-SR-02	6/10/2025 5:15	18.32	7.1219773	1
LH-SR-02	6/10/2025 5:30	18.32	7.14423351	1
LH-SR-02	6/10/2025 5:45	18.3	7.13506209	1
LH-SR-02	6/10/2025 6:00	18.3	7.14229585	1
LH-SR-02	6/10/2025 6:15	18.27	7.11448547	1
LH-SR-02	6/10/2025 6:30	18.27	7.11559847	1
LH-SR-02	6/10/2025 6:45	18.25	7.14705085	1
LH-SR-02	6/10/2025 7:00	18.22	7.13621236	1
LH-SR-02	6/10/2025 7:15	18.22	7.13231619	1
LH-SR-02	6/10/2025 7:30	18.22	7.13036811	1
LH-SR-02	6/10/2025 7:45	18.2	7.12815052	1
LH-SR-02	6/10/2025 8:00	18.2	7.15681718	1
LH-SR-02	6/10/2025 8:15	18.2	7.15820877	1
LH-SR-02	6/10/2025 8:30	18.2	7.13343854	1
LH-SR-02	6/10/2025 8:45	18.2	7.15904372	1
LH-SR-02	6/10/2025 9:00	18.2	7.15264243	1
LH-SR-02	6/10/2025 9:15	18.22	7.16042429	1
LH-SR-02	6/10/2025 9:30	18.22	7.1598677	1
LH-SR-02	6/10/2025 9:45	17.89	7.43392611	2
LH-SR-02	6/10/2025 10:00			2
LH-SR-02	6/10/2025 10:15	18.56	8.43592681	2
LH-SR-02	6/10/2025 10:30	18.84	7.65412024	2
LH-SR-02	6/10/2025 10:45	18.34	7.12355048	1
LH-SR-02	6/10/2025 11:00	18.32	7.14616787	1
LH-SR-02	6/10/2025 11:15	18.34	7.14950708	1
LH-SR-02	6/10/2025 11:30	18.34	7.14866977	1
LH-SR-02	6/10/2025 11:45	18.34	7.15536825	1
LH-SR-02	6/10/2025 12:00	18.34	7.15341453	1
LH-SR-02	6/10/2025 12:15	18.34	7.15592646	1
LH-SR-02	6/10/2025 12:30	18.37	7.16009653	1
LH-SR-02	6/10/2025 12:45	18.37	7.15925931	1
LH-SR-02	6/10/2025 13:00	18.39	7.15617877	1
LH-SR-02	6/10/2025 13:15	18.39	7.15757405	1
LH-SR-02	6/10/2025 13:30	18.39	7.16594571	1
LH-SR-02	6/10/2025 13:45	18.39	7.16064366	1
LH-SR-02	6/10/2025 14:00	18.39	7.16008555	1
LH-SR-02	6/10/2025 14:15	18.39	7.15506255	1
LH-SR-02	6/10/2025 14:30	18.39	7.15645783	1
LH-SR-02	6/10/2025 14:45	18.39	7.14948144	1
LH-SR-02	6/10/2025 15:00	18.39	7.15115577	1
LH-SR-02	6/10/2025 15:15	18.39	7.14892333	1
LH-SR-02	6/10/2025 15:30	18.37	7.15284059	1
LH-SR-02	6/10/2025 15:45	18.37	7.15395689	1
LH-SR-02	6/10/2025 16:00	18.37	7.15116614	1
LH-SR-02	6/10/2025 16:15	18.34	7.15285632	1
LH-SR-02	6/10/2025 16:30	18.37	7.1483754	1
LH-SR-02	6/10/2025 16:45	18.34	7.1422504	1
LH-SR-02	6/10/2025 17:00	18.34	7.1422504	1
LH-SR-02	6/10/2025 17:15	18.34	7.16095032	1
LH-SR-02	6/10/2025 17:30	18.34	7.15732197	1
LH-SR-02	6/10/2025 17:45	18.34	7.16095032	1
LH-SR-02	6/10/2025 18:00	18.34	7.15397273	1
LH-SR-02	6/10/2025 18:15	18.34	7.15732197	1
LH-SR-02	6/10/2025 18:30	18.34	7.15648466	1
LH-SR-02	6/10/2025 18:45	18.32	7.16124048	1
LH-SR-02	6/10/2025 19:00	18.32	7.15956575	1
LH-SR-02	6/10/2025 19:15	18.34	7.15760108	1
LH-SR-02	6/10/2025 19:30	18.32	7.14393489	1
LH-SR-02	6/10/2025 19:45	18.32	7.14867997	1
LH-SR-02	6/10/2025 20:00	18.32	7.14979646	1
LH-SR-02	6/10/2025 20:15	18.32	7.14728436	1
LH-SR-02	6/10/2025 20:30	18.32	7.13472385	1
LH-SR-02	6/10/2025 20:45	18.3	7.14059507	1
LH-SR-02	6/10/2025 21:00	18.3	7.12859198	1
LH-SR-02	6/10/2025 21:15	18.3	7.1313834	1
LH-SR-02	6/10/2025 21:30	18.27	7.12804688	1

Station Name	Date Time	Temp C	pH SU	Use Code
LH-SR-02	6/10/2025 21:45	18.27	7.13474697	1
LH-SR-02	6/10/2025 22:00	18.27	7.13028024	1
LH-SR-02	6/10/2025 22:15	18.27	7.13781784	1
LH-SR-02	6/10/2025 22:30	18.25	7.1350354	1
LH-SR-02	6/10/2025 22:45	18.25	7.13391864	1
LH-SR-02	6/10/2025 23:00	18.25	7.12079674	1
LH-SR-02	6/10/2025 23:15	18.25	7.14173595	1
LH-SR-02	6/10/2025 23:30	18.22	7.13002338	1
LH-SR-02	6/10/2025 23:45	18.22	7.13253634	1
LH-SR-02	6/11/2025 0:00	18.22	7.11299107	1
LH-SR-02	6/11/2025 0:15	18.2	7.11690815	1
LH-SR-02	6/11/2025 0:30	18.2	7.12416832	1
LH-SR-02	6/11/2025 0:45	18.2	7.12640222	1
LH-SR-02	6/11/2025 1:00	18.18	7.12194279	1
LH-SR-02	6/11/2025 1:15	18.18	7.11859171	1
LH-SR-02	6/11/2025 1:30	18.18	7.11551989	1
LH-SR-02	6/11/2025 1:45	18.15	7.10128823	1
LH-SR-02	6/11/2025 2:00	18.15	7.11497321	1
LH-SR-02	6/11/2025 2:15	18.13	7.12391885	1
LH-SR-02	6/11/2025 2:30	18.13	7.0769957	1
LH-SR-02	6/11/2025 2:45	18.1	7.10689229	1
LH-SR-02	6/11/2025 3:00	18.08	7.09907776	1
LH-SR-02	6/11/2025 3:15	18.06	7.11668498	1
LH-SR-02	6/11/2025 3:30	18.03	7.10607978	1
LH-SR-02	6/11/2025 3:45	18.03	7.10244758	1
LH-SR-02	6/11/2025 4:00	18.01	7.10748417	1
LH-SR-02	6/11/2025 4:15	17.99	7.10106446	1
LH-SR-02	6/11/2025 4:30	17.94	7.10974591	1
LH-SR-02	6/11/2025 4:45	17.94	7.07648698	1
LH-SR-02	6/11/2025 5:00	17.91	7.08907306	1
LH-SR-02	6/11/2025 5:15	17.89	7.0980243	1
LH-SR-02	6/11/2025 5:30	17.87	7.09132174	1
LH-SR-02	6/11/2025 5:45	17.87	7.09747193	1
LH-SR-02	6/11/2025 6:00	17.84	7.1215261	1
LH-SR-02	6/11/2025 6:15	17.82	7.087423	1
LH-SR-02	6/11/2025 6:30	17.82	7.08127176	1
LH-SR-02	6/11/2025 6:45	17.82	7.08350857	1
LH-SR-02	6/11/2025 7:00	17.8	7.09413992	1
LH-SR-02	6/11/2025 7:15	17.8	7.09525841	1
LH-SR-02	6/11/2025 7:30	17.8	7.10644326	1
LH-SR-02	6/11/2025 7:45	17.82	7.10643594	1
LH-SR-02	6/11/2025 8:00	17.84	7.10083697	1
LH-SR-02	6/11/2025 8:15	17.84	7.0921699	1
LH-SR-02	6/11/2025 8:30	17.89	7.10892616	1
LH-SR-02	6/11/2025 8:45	17.94	7.11058437	1
LH-SR-02	6/11/2025 9:00	17.99	7.11196257	1
LH-SR-02	6/11/2025 9:15	18.03	7.10496218	1
LH-SR-02	6/11/2025 9:30	18.1	7.13119428	1
LH-SR-02	6/11/2025 9:45	18.18	7.12920346	1
LH-SR-02	6/11/2025 10:00	18.27	7.13586365	1
LH-SR-02	6/11/2025 10:15	18.37	7.15060799	1
LH-SR-02	6/11/2025 10:30	18.49	7.14134036	1
LH-SR-02	6/11/2025 10:45	18.56	7.13266076	1
LH-SR-02	6/11/2025 11:00	18.63	7.14712788	1
LH-SR-02	6/11/2025 11:15	18.77	7.16517232	1
LH-SR-02	6/11/2025 11:30	18.84	7.13364806	1
LH-SR-02	6/11/2025 11:45	18.96	7.16311531	1
LH-SR-02	6/11/2025 12:00	19.06	7.17530978	1
LH-SR-02	6/11/2025 12:15	19.15	7.16467927	1
LH-SR-02	6/11/2025 12:30	19.25	7.16684883	1
LH-SR-02	6/11/2025 12:45	19.32	7.17014691	1
LH-SR-02	6/11/2025 13:00	19.44	7.15450611	1
LH-SR-02	6/11/2025 13:15	19.51	7.16614463	1
LH-SR-02	6/11/2025 13:30	19.56	7.18446029	1
LH-SR-02	6/11/2025 13:45	19.58	7.18972819	1
LH-SR-02	6/11/2025 14:00	19.6	7.17554222	1
LH-SR-02	6/11/2025 14:15	19.63	7.16413142	1
LH-SR-02	6/11/2025 14:30	19.7	7.16687026	1
LH-SR-02	6/11/2025 14:45	19.75	7.1776744	1
LH-SR-02	6/11/2025 15:00	19.79	7.19542434	1
LH-SR-02	6/11/2025 15:15	19.84	7.19733471	1
LH-SR-02	6/11/2025 15:30	19.89	7.19202613	1
LH-SR-02	6/11/2025 15:45	19.91	7.19950844	1
LH-SR-02	6/11/2025 16:00	19.96	7.21029928	1
LH-SR-02	6/11/2025 16:15	19.96	7.19753149	1
LH-SR-02	6/11/2025 16:30	19.96	7.18143296	1
LH-SR-02	6/11/2025 16:45	19.94	7.2025414	1
LH-SR-02	6/11/2025 17:00	19.96	7.19753149	1
LH-SR-02	6/11/2025 17:15	19.94	7.19254853	1
LH-SR-02	6/11/2025 17:30	19.94	7.18255566	1
LH-SR-02	6/11/2025 17:45	19.94	7.1833884	1
LH-SR-02	6/11/2025 18:00	19.94	7.18533146	1
LH-SR-02	6/11/2025 18:15	19.94	7.17589375	1
LH-SR-02	6/11/2025 18:30	19.91	7.19367867	1

Station Name	Date Time	Temp C	pH SU	Use Code
LH-SR-02	6/11/2025 18:45	19.91	7.18368478	1
LH-SR-02	6/11/2025 19:00	19.89	7.19147087	1
LH-SR-02	6/11/2025 19:15	19.84	7.16623518	1
LH-SR-02	6/11/2025 19:30	19.82	7.16513575	1
LH-SR-02	6/11/2025 19:45	19.77	7.18432805	1
LH-SR-02	6/11/2025 20:00	19.77	7.17071875	1
LH-SR-02	6/11/2025 20:15	19.75	7.1762856	1
LH-SR-02	6/11/2025 20:30	19.67	7.15021722	1
LH-SR-02	6/11/2025 20:45	19.67	7.14993938	1
LH-SR-02	6/11/2025 21:00	19.63	7.1580182	1
LH-SR-02	6/11/2025 21:15	19.6	7.15636698	1
LH-SR-02	6/11/2025 21:30	19.6	7.16220292	1
LH-SR-02	6/11/2025 21:45	19.53	7.15362469	1
LH-SR-02	6/11/2025 22:00	19.56	7.13637666	1
LH-SR-02	6/11/2025 22:15	19.53	7.13305502	1
LH-SR-02	6/11/2025 22:30	19.51	7.15641506	1
LH-SR-02	6/11/2025 22:45	19.46	7.13141864	1
LH-SR-02	6/11/2025 23:00	19.46	7.13809148	1
LH-SR-02	6/11/2025 23:15	19.41	7.12643561	1
LH-SR-02	6/11/2025 23:30	19.46	7.13975969	1
LH-SR-02	6/11/2025 23:45	19.44	7.15589638	1
LH-SR-02	6/12/2025 0:00	19.37	7.14314013	1
LH-SR-02	6/12/2025 0:15	19.39	7.14285225	1
LH-SR-02	6/12/2025 0:30	19.37	7.13257155	1
LH-SR-02	6/12/2025 0:45	19.39	7.15091719	1
LH-SR-02	6/12/2025 1:00	19.34	7.15567152	1
LH-SR-02	6/12/2025 1:15	19.34	7.15205559	1
LH-SR-02	6/12/2025 1:30	19.29	7.14902142	1
LH-SR-02	6/12/2025 1:45	19.32	7.14872797	1
LH-SR-02	6/12/2025 2:00	19.27	7.17212351	1
LH-SR-02	6/12/2025 2:15	19.27	7.14986626	1
LH-SR-02	6/12/2025 2:30	19.25	7.1546065	1
LH-SR-02	6/12/2025 2:45	19.22	7.14794404	1
LH-SR-02	6/12/2025 3:00	19.22	7.15017015	1
LH-SR-02	6/12/2025 3:15	19.2	7.16604251	1
LH-SR-02	6/12/2025 3:30	19.17	7.14017665	1
LH-SR-02	6/12/2025 3:45	19.17	7.15047415	1
LH-SR-02	6/12/2025 4:00	19.1	7.15245883	1
LH-SR-02	6/12/2025 4:15	19.1	7.15023181	1
LH-SR-02	6/12/2025 4:30	19.1	7.14438588	1
LH-SR-02	6/12/2025 4:45	19.06	7.15916167	1
LH-SR-02	6/12/2025 5:00	19.06	7.15944009	1
LH-SR-02	6/12/2025 5:15	19.03	7.1433067	1
LH-SR-02	6/12/2025 5:30	19.01	7.15055655	1
LH-SR-02	6/12/2025 5:45	18.98	7.14249575	1
LH-SR-02	6/12/2025 6:00	18.96	7.14918977	1
LH-SR-02	6/12/2025 6:15	18.94	7.14557909	1
LH-SR-02	6/12/2025 6:30	18.91	7.14336558	1
LH-SR-02	6/12/2025 6:45	18.91	7.15701495	1
LH-SR-02	6/12/2025 7:00	18.89	7.14532544	1
LH-SR-02	6/12/2025 7:15	18.89	7.15841859	1
LH-SR-02	6/12/2025 7:30	18.89	7.15340419	1
LH-SR-02	6/12/2025 7:45	18.89	7.15033983	1
LH-SR-02	6/12/2025 8:00	18.91	7.16147188	1
LH-SR-02	6/12/2025 8:15	18.91	7.15562215	1
LH-SR-02	6/12/2025 8:30	18.94	7.17398915	1
LH-SR-02	6/12/2025 8:45	18.96	7.16311531	1
LH-SR-02	6/12/2025 9:00	19.01	7.17116283	1
LH-SR-02	6/12/2025 9:15	19.06	7.1739177	1
LH-SR-02	6/12/2025 9:30	19.13	7.18222652	1
LH-SR-02	6/12/2025 9:45	19.2	7.18635712	1
LH-SR-02	6/12/2025 10:00	19.27	7.18213928	1
LH-SR-02	6/12/2025 10:15	19.34	7.19127461	1
LH-SR-02	6/12/2025 10:30	19.41	7.18983843	1
LH-SR-02	6/12/2025 10:45	19.51	7.19922514	1
LH-SR-02	6/12/2025 11:00	19.6	7.20472194	1
LH-SR-02	6/12/2025 11:15	19.67	7.21384157	1
LH-SR-02	6/12/2025 11:30	19.77	7.2173792	1
LH-SR-02	6/12/2025 11:45	19.86	7.21703478	1
LH-SR-02	6/12/2025 12:00	19.94	7.23029937	1
LH-SR-02	6/12/2025 12:15	20.03	7.22828621	1
LH-SR-02	6/12/2025 12:30	20.1	7.23710942	1
LH-SR-02	6/12/2025 12:45	20.2	7.2386926	1
LH-SR-02	6/12/2025 13:00	20.27	7.24917183	1
LH-SR-02	6/12/2025 13:15	20.32	7.24524829	1
LH-SR-02	6/12/2025 13:30	20.39	7.25322728	1
LH-SR-02	6/12/2025 13:45	20.46	7.24928768	1
LH-SR-02	6/12/2025 14:00	20.48	7.25702863	1
LH-SR-02	6/12/2025 14:15	20.53	7.25282955	1
LH-SR-02	6/12/2025 14:30	20.56	7.25031078	1
LH-SR-02	6/12/2025 14:45	20.58	7.24807794	1
LH-SR-02	6/12/2025 15:00	20.6	7.25138452	1
LH-SR-02	6/12/2025 15:15	20.65	7.25244937	1
LH-SR-02	6/12/2025 15:30	20.7	7.25379073	1

Station Name	Date Time	Temp C	pH SU	Use Code
LH-SR-02	6/12/2025 15:45	20.72	7.26097137	1
LH-SR-02	6/12/2025 16:00	20.75	7.25291711	1
LH-SR-02	6/12/2025 16:15	20.77	7.24736398	1
LH-SR-02	6/12/2025 16:30	20.79	7.25260592	1
LH-SR-02	6/12/2025 16:45	20.82	7.25368713	1
LH-SR-02	6/12/2025 17:00	20.79	7.25482013	1
LH-SR-02	6/12/2025 17:15	20.79	7.24762393	1
LH-SR-02	6/12/2025 17:30	20.77	7.24321205	1
LH-SR-02	6/12/2025 17:45	20.75	7.23796912	1
LH-SR-02	6/12/2025 18:00	20.75	7.23215601	1
LH-SR-02	6/12/2025 18:15	20.7	7.23302609	1
LH-SR-02	6/12/2025 18:30	20.7	7.23496413	1
LH-SR-02	6/12/2025 18:45	20.65	7.22448157	1
LH-SR-02	6/12/2025 19:00	20.6	7.22258109	1
LH-SR-02	6/12/2025 19:15	20.58	7.21954952	1
LH-SR-02	6/12/2025 19:30	20.56	7.21263963	1
LH-SR-02	6/12/2025 19:45	20.51	7.20630389	1
LH-SR-02	6/12/2025 20:00	20.48	7.19995237	1
LH-SR-02	6/12/2025 20:15	20.44	7.19443748	1
LH-SR-02	6/12/2025 20:30	20.36	7.19920257	1
LH-SR-02	6/12/2025 20:45	20.36	7.186175	1
LH-SR-02	6/12/2025 21:00	20.32	7.17926986	1
LH-SR-02	6/12/2025 21:15	20.29	7.16902999	1
LH-SR-02	6/12/2025 21:30	20.27	7.17347779	1
LH-SR-02	6/12/2025 21:45	20.25	7.17293505	1
LH-SR-02	6/12/2025 22:00	20.2	7.17407386	1
LH-SR-02	6/12/2025 22:15	20.17	7.1738143	1
LH-SR-02	6/12/2025 22:30	20.17	7.16604816	1
LH-SR-02	6/12/2025 22:45	20.17	7.16410662	1
LH-SR-02	6/12/2025 23:00	20.13	7.1707866	1
LH-SR-02	6/12/2025 23:15	20.13	7.16829	1
LH-SR-02	6/12/2025 23:30	20.08	7.17525488	1
LH-SR-02	6/12/2025 23:45	20.06	7.16666538	1
LH-SR-02	6/13/2025 0:00	20.01	7.16974646	1
LH-SR-02	6/13/2025 0:15	19.98	7.17559221	1
LH-SR-02	6/13/2025 0:30	19.98	7.16754349	1
LH-SR-02	6/13/2025 0:45	19.98	7.15838461	1
LH-SR-02	6/13/2025 1:00	19.86	7.16622383	1
LH-SR-02	6/13/2025 1:15	19.91	7.15981048	1
LH-SR-02	6/13/2025 1:30	19.86	7.15733885	1
LH-SR-02	6/13/2025 1:45	19.79	7.15432151	1
LH-SR-02	6/13/2025 2:00	19.79	7.14960024	1
LH-SR-02	6/13/2025 2:15	19.75	7.15100947	1
LH-SR-02	6/13/2025 2:30	19.7	7.15047963	1
LH-SR-02	6/13/2025 2:45	19.7	7.14714595	1
LH-SR-02	6/13/2025 3:00	19.63	7.1527386	1
LH-SR-02	6/13/2025 3:15	19.6	7.13941495	1
LH-SR-02	6/13/2025 3:30	19.51	7.13167417	1
LH-SR-02	6/13/2025 3:45	19.53	7.13444486	1
LH-SR-02	6/13/2025 4:00	19.51	7.135566	1
LH-SR-02	6/13/2025 4:15	19.48	7.14475443	1
LH-SR-02	6/13/2025 4:30	19.41	7.10724792	1
LH-SR-02	6/13/2025 4:45	19.44	7.13309595	1
LH-SR-02	6/13/2025 5:00	19.34	7.1339759	1
LH-SR-02	6/13/2025 5:15	19.39	7.10308373	1
LH-SR-02	6/13/2025 5:30	19.37	7.13479652	1
LH-SR-02	6/13/2025 5:45	19.37	7.13257155	1
LH-SR-02	6/13/2025 6:00	19.37	7.14035893	1
LH-SR-02	6/13/2025 6:15	19.32	7.13899208	1
LH-SR-02	6/13/2025 6:30	19.34	7.14371111	1
LH-SR-02	6/13/2025 6:45	19.29	7.15180339	1
LH-SR-02	6/13/2025 7:00	19.29	7.1256529	1
LH-SR-02	6/13/2025 7:15	19.29	7.13761536	1
LH-SR-02	6/13/2025 7:30	19.27	7.10841212	1
LH-SR-02	6/13/2025 7:45	19.2	7.13097895	1
LH-SR-02	6/13/2025 8:00	19.25	7.13179125	1
LH-SR-02	6/13/2025 8:15	19.2	7.15463294	1
LH-SR-02	6/13/2025 8:30	19.2	7.1568592	1
LH-SR-02	6/13/2025 8:45	19.2	7.1348749	1
LH-SR-02	6/13/2025 9:00	19.17	7.1774703	1
LH-SR-02	6/13/2025 9:15	19.17	7.14852597	1
LH-SR-02	6/13/2025 9:30	19.15	7.15605104	1
LH-SR-02	6/13/2025 9:45	19.15	7.14881446	1
LH-SR-02	6/13/2025 10:00	19.2	7.07420936	1
LH-SR-02	6/13/2025 10:15	19.34	7.23244067	1
LH-SR-02	6/13/2025 10:30	19.37	7.253554	1
LH-SR-02	6/13/2025 10:45	19.44	7.24737615	1
LH-SR-02	6/13/2025 11:00	19.46	7.2565344	1
LH-SR-02	6/13/2025 11:15	19.48	7.26513536	1
LH-SR-02	6/13/2025 11:30	19.51	7.25843648	1
LH-SR-02	6/13/2025 11:45	19.53	7.27815459	1
LH-SR-02	6/13/2025 12:00	19.56	7.25755852	1
LH-SR-02	6/13/2025 12:15	19.58	7.27004737	1
LH-SR-02	6/13/2025 12:30	19.58	7.27588371	1

Station Name	Date Time	Temp C	pH SU	Use Code
LH-SR-02	6/13/2025 12:45	19.58	7.278385	1
LH-SR-02	6/13/2025 13:00	19.6	7.25919074	1
LH-SR-02	6/13/2025 13:15	19.6	7.23279005	1
LH-SR-02	6/13/2025 13:30	19.63	7.2116478	1
LH-SR-02	6/13/2025 13:45	19.65	7.18745999	1
LH-SR-02	6/13/2025 14:00	19.67	7.19244823	1
LH-SR-02	6/13/2025 14:15	19.67	7.19328174	1
LH-SR-02	6/13/2025 14:30	19.67	7.15216207	1
LH-SR-02	6/13/2025 14:45	19.7	7.21743116	1
LH-SR-02	6/13/2025 15:00	19.72	7.19463768	1
LH-SR-02	6/13/2025 15:15	19.75	7.19433999	1
LH-SR-02	6/13/2025 15:30	19.77	7.22126757	1
LH-SR-02	6/13/2025 15:45	19.79	7.24791376	1
LH-SR-02	6/13/2025 16:00	19.84	7.22732355	1
LH-SR-02	6/13/2025 16:15	19.89	7.19952206	1
LH-SR-02	6/13/2025 16:30	19.91	7.23365424	1
LH-SR-02	6/13/2025 16:45	19.94	7.22141682	1
LH-SR-02	6/13/2025 17:00	19.96	7.2313939	1
LH-SR-02	6/13/2025 17:15	19.98	7.21944381	1
LH-SR-02	6/13/2025 17:30	19.96	7.20336026	1
LH-SR-02	6/13/2025 17:45	19.98	7.24109207	1
LH-SR-02	6/13/2025 18:00	19.98	7.22055398	1
LH-SR-02	6/13/2025 18:15	19.96	7.22306707	1
LH-SR-02	6/13/2025 18:30	19.96	7.20891148	1
LH-SR-02	6/13/2025 18:45	19.91	7.1981204	1
LH-SR-02	6/13/2025 19:00	19.91	7.21116798	1
LH-SR-02	6/13/2025 19:15	19.89	7.19674579	1
LH-SR-02	6/13/2025 19:30	19.89	7.19508003	1
LH-SR-02	6/13/2025 19:45	19.84	7.19178122	1
LH-SR-02	6/13/2025 20:00	19.82	7.19207201	1
LH-SR-02	6/13/2025 20:15	19.77	7.17849549	1
LH-SR-02	6/13/2025 20:30	19.72	7.18380394	1
LH-SR-02	6/13/2025 20:45	19.67	7.1852245	1
LH-SR-02	6/13/2025 21:00	19.65	7.18134719	1
LH-SR-02	6/13/2025 21:15	19.6	7.18276767	1
LH-SR-02	6/13/2025 21:30	19.58	7.17499837	1
LH-SR-02	6/13/2025 21:45	19.53	7.18058764	1
LH-SR-02	6/13/2025 22:00	19.48	7.17366809	1
LH-SR-02	6/13/2025 22:15	19.44	7.16840881	1
LH-SR-02	6/13/2025 22:30	19.39	7.17789304	1
LH-SR-02	6/13/2025 22:45	19.37	7.16956159	1
LH-SR-02	6/13/2025 23:00	19.34	7.16791008	1
LH-SR-02	6/13/2025 23:15	19.29	7.18323961	1
LH-SR-02	6/13/2025 23:30	19.29	7.16098388	1
LH-SR-02	6/13/2025 23:45	19.27	7.16934136	1
LH-SR-02	6/14/2025 0:00	19.25	7.16657059	1
LH-SR-02	6/14/2025 0:15	19.25	7.17130058	1
LH-SR-02	6/14/2025 0:30	19.22	7.17103989	1
LH-SR-02	6/14/2025 0:45	19.22	7.1596311	1
LH-SR-02	6/14/2025 1:00	19.2	7.15936374	1
LH-SR-02	6/14/2025 1:15	19.2	7.15185012	1
LH-SR-02	6/14/2025 1:30	19.17	7.15882347	1
LH-SR-02	6/14/2025 1:45	19.17	7.16104996	1
LH-SR-02	6/14/2025 2:00	19.15	7.16467927	1
LH-SR-02	6/14/2025 2:15	19.15	7.15883434	1
LH-SR-02	6/14/2025 2:30	19.13	7.16552558	1
LH-SR-02	6/14/2025 2:45	19.13	7.15856686	1
LH-SR-02	6/14/2025 3:00	19.13	7.15160813	1
LH-SR-02	6/14/2025 3:15	19.1	7.16220204	1
LH-SR-02	6/14/2025 3:30	19.1	7.15691287	1
LH-SR-02	6/14/2025 3:45	19.08	7.17251381	1
LH-SR-02	6/14/2025 4:00	19.1	7.16609933	1
LH-SR-02	6/14/2025 4:15	19.08	7.16444031	1
LH-SR-02	6/14/2025 4:30	19.1	7.15218045	1
LH-SR-02	6/14/2025 4:45	19.08	7.14189019	1
LH-SR-02	6/14/2025 5:00	19.08	7.15859399	1
LH-SR-02	6/14/2025 5:15	19.06	7.15526385	1
LH-SR-02	6/14/2025 5:30	19.06	7.1471898	1
LH-SR-02	6/14/2025 5:45	19.03	7.14998936	1
LH-SR-02	6/14/2025 6:00	19.01	7.14693653	1
LH-SR-02	6/14/2025 6:15	18.98	7.14667313	1
LH-SR-02	6/14/2025 6:30	18.98	7.14917955	1
LH-SR-02	6/14/2025 6:45	18.96	7.15448147	1
LH-SR-02	6/14/2025 7:00	18.94	7.12886729	1
LH-SR-02	6/14/2025 7:15	18.94	7.12691758	1
LH-SR-02	6/14/2025 7:30	18.94	7.10992725	1
LH-SR-02	6/14/2025 7:45	18.94	7.12831023	1
LH-SR-02	6/14/2025 8:00	18.94	7.12357522	1
LH-SR-02	6/14/2025 8:15	18.94	7.12413228	1
LH-SR-02	6/14/2025 8:30	18.91	7.11940954	1
LH-SR-02	6/14/2025 8:45	18.91	7.11467404	1
LH-SR-02	6/14/2025 9:00	18.91	7.10631728	1
LH-SR-02	6/14/2025 9:15	18.91	7.09601061	1
LH-SR-02	6/14/2025 9:30	18.91	7.10938143	1

Station Name	Date Time	Temp C	pH SU	Use Code
LH-SR-02	6/14/2025 9:45	18.91	7.10464593	1
LH-SR-02	6/14/2025 10:00	18.91	7.12999476	1
LH-SR-02	6/14/2025 10:15	18.91	7.14921531	1
LH-SR-02	6/14/2025 10:30	18.91	7.11885242	1
LH-SR-02	6/14/2025 10:45	18.91	7.12776629	1
LH-SR-02	6/14/2025 11:00	18.94	7.12914582	1
LH-SR-02	6/14/2025 11:15	18.94	7.13694466	1
LH-SR-02	6/14/2025 11:30	18.94	7.13388083	1
LH-SR-02	6/14/2025 11:45	18.94	7.13722319	1
LH-SR-02	6/14/2025 12:00	18.94	7.15003557	1
LH-SR-02	6/14/2025 12:15	18.94	7.15393499	1
LH-SR-02	6/14/2025 12:30	18.96	7.14807572	1
LH-SR-02	6/14/2025 12:45	18.96	7.15448147	1
LH-SR-02	6/14/2025 13:00	18.98	7.16031923	1
LH-SR-02	6/14/2025 13:15	18.98	7.15168598	1
LH-SR-02	6/14/2025 13:30	19.01	7.17144129	1
LH-SR-02	6/14/2025 13:45	19.01	7.1767321	1
LH-SR-02	6/14/2025 14:00	19.03	7.17560622	1
LH-SR-02	6/14/2025 14:15	19.06	7.16807097	1
LH-SR-02	6/14/2025 14:30	19.08	7.1416118	1
LH-SR-02	6/14/2025 14:45	19.1	7.18057496	1
LH-SR-02	6/14/2025 15:00	19.1	7.16832635	1
LH-SR-02	6/14/2025 15:15	19.1	7.19894787	1
LH-SR-02	6/14/2025 15:30	19.1	7.18669926	1
LH-SR-02	6/14/2025 15:45	19.06	7.18032126	1
LH-SR-02	6/14/2025 16:00	19.06	7.1739177	1
LH-SR-02	6/14/2025 16:15	19.06	7.1739177	1
LH-SR-02	6/14/2025 16:30	19.03	7.15305224	1
LH-SR-02	6/14/2025 16:45	19.03	7.17198645	1
LH-SR-02	6/14/2025 17:00	19.01	7.1516704	1
LH-SR-02	6/14/2025 17:15	19.01	7.1820229	1
LH-SR-02	6/14/2025 17:30	18.98	7.15363542	1
LH-SR-02	6/14/2025 17:45	19.01	7.1789598	1
LH-SR-02	6/14/2025 18:00	18.94	7.15226381	1
LH-SR-02	6/14/2025 18:15	18.94	7.15727735	1
LH-SR-02	6/14/2025 18:30	18.91	7.15617927	1
LH-SR-02	6/14/2025 18:45	18.89	7.15061841	1
LH-SR-02	6/14/2025 19:00	18.87	7.15397189	1
LH-SR-02	6/14/2025 19:15	18.84	7.14395719	1
LH-SR-02	6/14/2025 19:30	18.82	7.14563892	1
LH-SR-02	6/14/2025 19:45	18.79	7.14481787	1
LH-SR-02	6/14/2025 20:00	18.77	7.1445491	1
LH-SR-02	6/14/2025 20:15	18.75	7.12421308	1
LH-SR-02	6/14/2025 20:30	18.72	7.14791874	1
LH-SR-02	6/14/2025 20:45	18.7	7.12088925	1
LH-SR-02	6/14/2025 21:00	18.7	7.12172553	1
LH-SR-02	6/14/2025 21:15	18.65	7.11644905	1
LH-SR-02	6/14/2025 21:30	18.68	7.12452165	1
LH-SR-02	6/14/2025 21:45	18.63	7.1429455	1
LH-SR-02	6/14/2025 22:00	18.6	7.12595007	1
LH-SR-02	6/14/2025 22:15	18.58	7.13153617	1
LH-SR-02	6/14/2025 22:30	18.58	7.13376716	1
LH-SR-02	6/14/2025 22:45	18.56	7.13851751	1
LH-SR-02	6/14/2025 23:00	18.53	7.14271558	1
LH-SR-02	6/14/2025 23:15	18.53	7.15554597	1
LH-SR-02	6/14/2025 23:30	18.51	7.14467795	1
LH-SR-02	6/14/2025 23:45	18.51	7.17061943	1
LH-SR-02	6/15/2025 0:00	18.49	7.15082499	1
LH-SR-02	6/15/2025 0:15	18.49	7.18625287	1
LH-SR-02	6/15/2025 0:30	18.44	7.15001383	1
LH-SR-02	6/15/2025 0:45	18.41	7.13914685	1
LH-SR-02	6/15/2025 1:00	18.41	7.13970492	1
LH-SR-02	6/15/2025 1:15	18.39	7.14027261	1
LH-SR-02	6/15/2025 1:30	18.37	7.14084038	1
LH-SR-02	6/15/2025 1:45	18.39	7.14780711	1
LH-SR-02	6/15/2025 2:00	18.39	7.16399232	1
LH-SR-02	6/15/2025 2:15	18.37	7.15479411	1
LH-SR-02	6/15/2025 2:30	18.34	7.16122942	1
LH-SR-02	6/15/2025 2:45	18.34	7.14727426	1
LH-SR-02	6/15/2025 3:00	18.32	7.15482067	1
LH-SR-02	6/15/2025 3:15	18.32	7.15035471	1
LH-SR-02	6/15/2025 3:30	18.3	7.13361653	1
LH-SR-02	6/15/2025 3:45	18.3	7.13975764	1
LH-SR-02	6/15/2025 4:00	18.25	7.14480703	1
LH-SR-02	6/15/2025 4:15	18.27	7.17829754	1
LH-SR-02	6/15/2025 4:30	18.22	7.1425882	1
LH-SR-02	6/15/2025 4:45	18.22	7.13728305	1
LH-SR-02	6/15/2025 5:00	18.2	7.14036409	1
LH-SR-02	6/15/2025 5:15	18.2	7.14734502	1
LH-SR-02	6/15/2025 5:30	18.22	7.18335406	1
LH-SR-02	6/15/2025 5:45	18.18	7.14623811	1
LH-SR-02	6/15/2025 6:00	18.18	7.15796689	1
LH-SR-02	6/15/2025 6:15	18.18	7.16215573	1
LH-SR-02	6/15/2025 6:30	18.13	7.15436304	1

Station Name	Date Time	Temp C	pH SU	Use Code
LH-SR-02	6/15/2025 6:45	18.13	7.16274218	1
LH-SR-02	6/15/2025 7:00	18.15	7.18451526	1
LH-SR-02	6/15/2025 7:15	18.13	7.15883191	1
LH-SR-02	6/15/2025 7:30	18.13	7.19151054	1
LH-SR-02	6/15/2025 7:45	18.13	7.17419366	1
LH-SR-02	6/15/2025 8:00	18.13	7.17419366	1
LH-SR-02	6/15/2025 8:15	18.1	7.17281494	1
LH-SR-02	6/15/2025 8:30	18.13	7.17475227	1
LH-SR-02	6/15/2025 8:45	18.15	7.17725384	1
LH-SR-02	6/15/2025 9:00	18.15	7.18200169	1
LH-SR-02	6/15/2025 9:15	18.18	7.18756808	1
LH-SR-02	6/15/2025 9:30	18.2	7.19146453	1
LH-SR-02	6/15/2025 9:45	18.25	7.19282763	1
LH-SR-02	6/15/2025 10:00	18.3	7.20368107	1
LH-SR-02	6/15/2025 10:15	18.34	7.2019785	1
LH-SR-02	6/15/2025 10:30	18.44	7.21223251	1
LH-SR-02	6/15/2025 10:45	18.53	7.21356164	1
LH-SR-02	6/15/2025 11:00	18.63	7.22436266	1
LH-SR-02	6/15/2025 11:15	18.7	7.20535323	1
LH-SR-02	6/15/2025 11:30	18.75	7.21172842	1
LH-SR-02	6/15/2025 11:45	18.82	7.20582612	1
LH-SR-02	6/15/2025 12:00	18.91	7.21411946	1
LH-SR-02	6/15/2025 12:15	19.03	7.21737285	1
LH-SR-02	6/15/2025 12:30	19.13	7.21980362	1
LH-SR-02	6/15/2025 12:45	19.22	7.21305764	1
LH-SR-02	6/15/2025 13:00	19.32	7.21242846	1
LH-SR-02	6/15/2025 13:15	19.41	7.23766863	1
LH-SR-02	6/15/2025 13:30	19.48	7.22398899	1
LH-SR-02	6/15/2025 13:45	19.56	7.21697927	1
LH-SR-02	6/15/2025 14:00	19.56	7.22364983	1
LH-SR-02	6/15/2025 14:15	19.6	7.23001102	1
LH-SR-02	6/15/2025 14:30	19.6	7.2261204	1
LH-SR-02	6/15/2025 14:45	19.6	7.23140053	1
LH-SR-02	6/15/2025 15:00	19.6	7.24473983	1
LH-SR-02	6/15/2025 15:15	19.6	7.2269541	1
LH-SR-02	6/15/2025 15:30	19.63	7.22804234	1
LH-SR-02	6/15/2025 15:45	19.6	7.22945522	1
LH-SR-02	6/15/2025 16:00	19.63	7.2505501	1
LH-SR-02	6/15/2025 16:15	19.63	7.23332194	1
LH-SR-02	6/15/2025 16:30	19.63	7.24388114	1
LH-SR-02	6/15/2025 16:45	19.63	7.25471821	1
LH-SR-02	6/15/2025 17:00	19.63	7.2452705	1
LH-SR-02	6/15/2025 17:15	19.65	7.2480323	1
LH-SR-02	6/15/2025 17:30	19.6	7.23890389	1
LH-SR-02	6/15/2025 17:45	19.58	7.25253834	1
LH-SR-02	6/15/2025 18:00	19.56	7.2303204	1
LH-SR-02	6/15/2025 18:15	19.51	7.23647547	1
LH-SR-02	6/15/2025 18:30	19.46	7.23373553	1
LH-SR-02	6/15/2025 18:45	19.44	7.23152707	1
LH-SR-02	6/15/2025 19:00	19.39	7.2248922	1
LH-SR-02	6/15/2025 19:15	19.39	7.22878562	1
LH-SR-02	6/15/2025 19:30	19.37	7.21823269	1
LH-SR-02	6/15/2025 19:45	19.37	7.21990141	1
LH-SR-02	6/15/2025 20:00	19.34	7.21018874	1
LH-SR-02	6/15/2025 20:15	19.34	7.21241394	1
LH-SR-02	6/15/2025 20:30	19.34	7.208798	1
LH-SR-02	6/15/2025 20:45	19.32	7.21187213	1
LH-SR-02	6/15/2025 21:00	19.32	7.21409747	1
LH-SR-02	6/15/2025 21:15	19.29	7.20187878	1
LH-SR-02	6/15/2025 21:30	19.27	7.2091262	1
LH-SR-02	6/15/2025 21:45	19.25	7.20552345	1
LH-SR-02	6/15/2025 22:00	19.22	7.20387496	1
LH-SR-02	6/15/2025 22:15	19.22	7.19970101	1
LH-SR-02	6/15/2025 22:30	19.2	7.19387074	1
LH-SR-02	6/15/2025 22:45	19.17	7.19890023	1
LH-SR-02	6/15/2025 23:00	19.15	7.19640887	1
LH-SR-02	6/15/2025 23:15	19.13	7.19809241	1
LH-SR-02	6/15/2025 23:30	19.08	7.19339356	1
LH-SR-02	6/15/2025 23:45	19.06	7.18783848	1
LH-SR-02	6/16/2025 0:00	19.03	7.19370509	1
LH-SR-02	6/16/2025 0:15	19.01	7.21098308	1
LH-SR-02	6/16/2025 0:30	18.98	7.19373825	1
LH-SR-02	6/16/2025 0:45	18.96	7.19625811	1
LH-SR-02	6/16/2025 1:00	18.94	7.19376478	1
LH-SR-02	6/16/2025 1:15	18.94	7.19961391	1
LH-SR-02	6/16/2025 1:30	18.91	7.19378468	1
LH-SR-02	6/16/2025 1:45	18.89	7.18404773	1
LH-SR-02	6/16/2025 2:00	18.87	7.19046806	1
LH-SR-02	6/16/2025 2:15	18.84	7.18519375	1
LH-SR-02	6/16/2025 2:30	18.84	7.18407925	1
LH-SR-02	6/16/2025 2:45	18.82	7.19300848	1
LH-SR-02	6/16/2025 3:00	18.77	7.18495946	1
LH-SR-02	6/16/2025 3:15	18.77	7.1977793	1
LH-SR-02	6/16/2025 3:30	18.72	7.18666359	1

pH Continous Monitoring Data

Station Name	Date Time	Temp C	pH SU	Use Code
LH-SR-02	6/16/2025 3:45	18.7	7.1872339	1
LH-SR-02	6/16/2025 4:00	18.68	7.18641039	1
LH-SR-02	6/16/2025 4:15	18.65	7.180017	1
LH-SR-02	6/16/2025 4:30	18.6	7.18423067	1
LH-SR-02	6/16/2025 4:45	18.58	7.17559822	1
LH-SR-02	6/16/2025 5:00	18.56	7.17254243	1
LH-SR-02	6/16/2025 5:15	18.53	7.16977096	1
LH-SR-02	6/16/2025 5:30	18.53	7.17395479	1
LH-SR-02	6/16/2025 5:45	18.51	7.17982447	1
LH-SR-02	6/16/2025 6:00	18.49	7.178442	1
LH-SR-02	6/16/2025 6:15	18.49	7.1812316	1
LH-SR-02	6/16/2025 6:30	18.46	7.18766698	1
LH-SR-02	6/16/2025 6:45	18.46	7.17678643	1
LH-SR-02	6/16/2025 7:00	18.46	7.19408371	1
LH-SR-02	6/16/2025 7:15	18.46	7.19045686	1
LH-SR-02	6/16/2025 7:30	18.44	7.18740084	1
LH-SR-02	6/16/2025 7:45	18.44	7.19186496	1
LH-SR-02	6/16/2025 8:00	18.46	7.19771056	1
LH-SR-02	6/16/2025 8:15	18.46	7.20580122	1
LH-SR-02	6/16/2025 8:30	18.46	7.19715258	1
LH-SR-02	6/16/2025 8:45	18.49	7.20020086	1
LH-SR-02	6/16/2025 9:00	18.51	7.20018713	1
LH-SR-02	6/16/2025 9:15	18.56	7.20935628	1
LH-SR-02	6/16/2025 9:30	18.58	7.21296729	1
LH-SR-02	6/16/2025 9:45	18.65	7.20734007	1
LH-SR-02	6/16/2025 10:00	18.7	7.22849023	1
LH-SR-02	6/16/2025 10:15	18.77	7.21840252	1
LH-SR-02	6/16/2025 10:30	18.87	7.23309336	1
LH-SR-02	6/16/2025 10:45	18.96	7.23469261	1
LH-SR-02	6/16/2025 11:00	19.06	7.22987924	1
LH-SR-02	6/16/2025 11:15	19.17	7.24732632	1
LH-SR-02	6/16/2025 11:30	19.25	7.23918985	1
LH-SR-02	6/16/2025 11:45	19.34	7.25107666	1
LH-SR-02	6/16/2025 12:00	19.46	7.24124247	1
LH-SR-02	6/16/2025 12:15	19.56	7.25700264	1
LH-SR-02	6/16/2025 12:30	19.65	7.24108593	1
LH-SR-02	6/16/2025 12:45	19.75	7.24822538	1
LH-SR-02	6/16/2025 13:00	19.84	7.24009657	1
LH-SR-02	6/16/2025 13:15	19.91	7.25475246	1
LH-SR-02	6/16/2025 13:30	19.98	7.267181	1
LH-SR-02	6/16/2025 13:45	20.06	7.26599824	1
LH-SR-02	6/16/2025 14:00	20.13	7.27259235	1
LH-SR-02	6/16/2025 14:15	20.17	7.27616089	1
LH-SR-02	6/16/2025 14:30	20.25	7.27442187	1
LH-SR-02	6/16/2025 14:45	20.27	7.26248067	1
LH-SR-02	6/16/2025 15:00	20.32	7.26603981	1
LH-SR-02	6/16/2025 15:15	20.34	7.25243881	1
LH-SR-02	6/16/2025 15:30	20.36	7.25990554	1
LH-SR-02	6/16/2025 15:45	20.41	7.25404143	1
LH-SR-02	6/16/2025 16:00	20.44	7.25623233	1
LH-SR-02	6/16/2025 16:15	20.48	7.25785984	1
LH-SR-02	6/16/2025 16:30	20.51	7.23899472	1
LH-SR-02	6/16/2025 16:45	20.51	7.2564483	1
LH-SR-02	6/16/2025 17:00	20.48	7.2465	1
LH-SR-02	6/16/2025 17:15	20.46	7.25621488	1
LH-SR-02	6/16/2025 17:30	20.41	7.24461883	1
LH-SR-02	6/16/2025 17:45	20.36	7.25297598	1
LH-SR-02	6/16/2025 18:00	20.32	7.25550544	1
LH-SR-02	6/16/2025 18:15	20.27	7.25665805	1
LH-SR-02	6/16/2025 18:30	20.25	7.23837464	1
LH-SR-02	6/16/2025 18:45	20.2	7.24895395	1
LH-SR-02	6/16/2025 19:00	20.13	7.25012297	1
LH-SR-02	6/16/2025 19:15	20.08	7.2412873	1
LH-SR-02	6/16/2025 19:30	20.03	7.23966349	1
LH-SR-02	6/16/2025 19:45	20.01	7.23718221	1
LH-SR-02	6/16/2025 20:00	19.98	7.23054548	1
LH-SR-02	6/16/2025 20:15	19.96	7.22723049	1
LH-SR-02	6/16/2025 20:30	19.94	7.21475491	1
LH-SR-02	6/16/2025 20:45	19.91	7.22643643	1
LH-SR-02	6/16/2025 21:00	19.89	7.21312578	1
LH-SR-02	6/16/2025 21:15	19.86	7.21453588	1
LH-SR-02	6/16/2025 21:30	19.84	7.20955239	1
LH-SR-02	6/16/2025 21:45	19.84	7.21621657	1
LH-SR-02	6/16/2025 22:00	19.82	7.20179128	1
LH-SR-02	6/16/2025 22:15	19.79	7.19736839	1
LH-SR-02	6/16/2025 22:30	19.79	7.20458916	1
LH-SR-02	6/16/2025 22:45	19.77	7.20404765	1
LH-SR-02	6/16/2025 23:00	19.77	7.20404765	1
LH-SR-02	6/16/2025 23:15	19.77	7.20154798	1
LH-SR-02	6/16/2025 23:30	19.77	7.20460313	1
LH-SR-02	6/16/2025 23:45	19.75	7.21294989	1
LH-SR-02	6/17/2025 0:00	19.72	7.21158276	1
LH-SR-02	6/17/2025 0:15	19.72	7.19352653	1
LH-SR-02	6/17/2025 0:30	19.7	7.20131835	1

pH Continous Monitoring Data

Station Name	Date Time	Temp C	pH SU	Use Code
LH-SR-02	6/17/2025 0:45	19.7	7.20298519	1
LH-SR-02	6/17/2025 1:00	19.67	7.19994979	1
LH-SR-02	6/17/2025 1:15	19.67	7.20495083	1
LH-SR-02	6/17/2025 1:30	19.67	7.19161472	1
LH-SR-02	6/17/2025 1:45	19.65	7.20163058	1
LH-SR-02	6/17/2025 2:00	19.65	7.19996345	1
LH-SR-02	6/17/2025 2:15	19.63	7.19330814	1
LH-SR-02	6/17/2025 2:30	19.63	7.19803199	1
LH-SR-02	6/17/2025 2:45	19.6	7.18554669	1
LH-SR-02	6/17/2025 3:00	19.6	7.18304558	1
LH-SR-02	6/17/2025 3:15	19.6	7.19221634	1
LH-SR-02	6/17/2025 3:30	19.58	7.19167363	1
LH-SR-02	6/17/2025 3:45	19.56	7.17890149	1
LH-SR-02	6/17/2025 4:00	19.56	7.18807351	1
LH-SR-02	6/17/2025 4:15	19.56	7.18446029	1
LH-SR-02	6/17/2025 4:30	19.53	7.17586217	1
LH-SR-02	6/17/2025 4:45	19.51	7.20478489	1
LH-SR-02	6/17/2025 5:00	19.48	7.18701286	1
LH-SR-02	6/17/2025 5:15	19.46	7.18702564	1
LH-SR-02	6/17/2025 5:30	19.44	7.18119929	1
LH-SR-02	6/17/2025 5:45	19.41	7.1664795	1
LH-SR-02	6/17/2025 6:00	19.39	7.17650253	1
LH-SR-02	6/17/2025 6:15	19.37	7.17345528	1
LH-SR-02	6/17/2025 6:30	19.34	7.17625456	1
LH-SR-02	6/17/2025 6:45	19.32	7.19657288	1
LH-SR-02	6/17/2025 7:00	19.29	7.1673824	1
LH-SR-02	6/17/2025 7:15	19.29	7.19603665	1
LH-SR-02	6/17/2025 7:30	19.27	7.18686894	1
LH-SR-02	6/17/2025 7:45	19.27	7.198554	1
LH-SR-02	6/17/2025 8:00	19.27	7.18130463	1
LH-SR-02	6/17/2025 8:15	19.27	7.18686894	1
LH-SR-02	6/17/2025 8:30	19.27	7.17685318	1
LH-SR-02	6/17/2025 8:45	19.27	7.19744114	1
LH-SR-02	6/17/2025 9:00	19.29	7.19158551	1
LH-SR-02	6/17/2025 9:15	19.29	7.20132239	1
LH-SR-02	6/17/2025 9:30	19.13	7.25710238	2
LH-SR-02	6/17/2025 9:45			2
LH-SR-02	6/17/2025 10:00	20.2	9.57959863	2
LH-SR-02	6/17/2025 10:15	19.41	7.16887182	1
LH-SR-02	6/17/2025 10:30	19.39	7.19370622	1
LH-SR-02	6/17/2025 10:45	19.39	7.18366551	1
LH-SR-02	6/17/2025 11:00	19.44	7.19952919	1
LH-SR-02	6/17/2025 11:15	19.48	7.19727134	1
LH-SR-02	6/17/2025 11:30	19.51	7.20533615	1
LH-SR-02	6/17/2025 11:45	19.56	7.18634631	1
LH-SR-02	6/17/2025 12:00	19.58	7.19943377	1
LH-SR-02	6/17/2025 12:15	19.58	7.23455343	1
LH-SR-02	6/17/2025 12:30	19.58	7.23176616	1
LH-SR-02	6/17/2025 12:45	19.6	7.22227424	1
LH-SR-02	6/17/2025 13:00	19.63	7.25039813	1
LH-SR-02	6/17/2025 13:15	19.65	7.20774592	1
LH-SR-02	6/17/2025 13:30	19.65	7.22335092	1
LH-SR-02	6/17/2025 13:45	19.65	7.21526976	1
LH-SR-02	6/17/2025 14:00	19.65	7.21833503	1
LH-SR-02	6/17/2025 14:15	19.67	7.22695801	1
LH-SR-02	6/17/2025 14:30	19.67	7.22528616	1
LH-SR-02	6/17/2025 14:45	19.72	7.2255263	1
LH-SR-02	6/17/2025 15:00	19.75	7.22745316	1
LH-SR-02	6/17/2025 15:15	19.77	7.22660199	1
LH-SR-02	6/17/2025 15:30	19.77	7.21880268	1
LH-SR-02	6/17/2025 15:45	19.75	7.21965332	1
LH-SR-02	6/17/2025 16:00	19.77	7.21406739	1
LH-SR-02	6/17/2025 16:15	19.77	7.21239611	1
LH-SR-02	6/17/2025 16:30	19.77	7.20654663	1
LH-SR-02	6/17/2025 16:45	19.77	7.21016774	1
LH-SR-02	6/17/2025 17:00	19.77	7.20821791	1
LH-SR-02	6/17/2025 17:15	19.75	7.22968168	1
LH-SR-02	6/17/2025 17:30	19.75	7.22188184	1
LH-SR-02	6/17/2025 17:45	19.72	7.20379595	1
LH-SR-02	6/17/2025 18:00	19.7	7.1834711	1
LH-SR-02	6/17/2025 18:15	19.7	7.20715322	1
LH-SR-02	6/17/2025 18:30	19.7	7.2046457	1
LH-SR-02	6/17/2025 18:45	19.7	7.20966074	1
LH-SR-02	6/17/2025 19:00	19.67	7.18544039	1
LH-SR-02	6/17/2025 19:15	19.67	7.2035521	1
LH-SR-02	6/17/2025 19:30	19.67	7.17763842	1
LH-SR-02	6/17/2025 19:45	19.67	7.19045594	1
LH-SR-02	6/17/2025 20:00	19.67	7.19268507	1
LH-SR-02	6/17/2025 20:15	19.67	7.18209669	1
LH-SR-02	6/17/2025 20:30	19.67	7.17178694	1
LH-SR-02	6/17/2025 20:45	19.67	7.18237533	1
LH-SR-02	6/17/2025 21:00	19.67	7.17708113	1
LH-SR-02	6/17/2025 21:15	19.67	7.16788596	1
LH-SR-02	6/17/2025 21:30	19.65	7.1609309	1

pH Continous Monitoring Data

Station Name	Date Time	Temp C	pH SU	Use Code
LH-SR-02	6/17/2025 21:45	19.65	7.15981626	1
LH-SR-02	6/17/2025 22:00	19.65	7.15535769	1
LH-SR-02	6/17/2025 22:15	19.65	7.16176688	1
LH-SR-02	6/17/2025 22:30	19.63	7.14254902	1
LH-SR-02	6/17/2025 22:45	19.63	7.16456473	1
LH-SR-02	6/17/2025 23:00	19.63	7.16540077	1
LH-SR-02	6/17/2025 23:15	19.63	7.15174546	1
LH-SR-02	6/17/2025 23:30	19.6	7.14367847	1
LH-SR-02	6/17/2025 23:45	19.63	7.15035206	1
LH-SR-02	6/18/2025 0:00	19.63	7.14867998	1
LH-SR-02	6/18/2025 0:15	19.63	7.14227034	1
LH-SR-02	6/18/2025 0:30	19.63	7.13446731	1
LH-SR-02	6/18/2025 0:45	19.6	7.13420238	1
LH-SR-02	6/18/2025 1:00	19.63	7.14227034	1
LH-SR-02	6/18/2025 1:15	19.6	7.12416888	1
LH-SR-02	6/18/2025 1:30	19.6	7.10883991	1
LH-SR-02	6/18/2025 1:45	19.6	7.13671076	1
LH-SR-02	6/18/2025 2:00	19.6	7.13921913	1
LH-SR-02	6/18/2025 2:15	19.6	7.13754688	1
LH-SR-02	6/18/2025 2:30	19.6	7.13949784	1
LH-SR-02	6/18/2025 2:45	19.6	7.13559592	1
LH-SR-02	6/18/2025 3:00	19.6	7.13894042	1
LH-SR-02	6/18/2025 3:15	19.58	7.13867119	1
LH-SR-02	6/18/2025 3:30	19.58	7.13894992	1
LH-SR-02	6/18/2025 3:45	19.58	7.12975191	1
LH-SR-02	6/18/2025 4:00	19.58	7.12780082	1
LH-SR-02	6/18/2025 4:15	19.56	7.13784442	1
LH-SR-02	6/18/2025 4:30	19.56	7.13115451	1
LH-SR-02	6/18/2025 4:45	19.53	7.12085327	1
LH-SR-02	6/18/2025 5:00	19.53	7.1239198	1
LH-SR-02	6/18/2025 5:15	19.53	7.12447735	1
LH-SR-02	6/18/2025 5:30	19.51	7.1320133	1
LH-SR-02	6/18/2025 5:45	19.51	7.11807359	1
LH-SR-02	6/18/2025 6:00	19.51	7.1367528	1
LH-SR-02	6/18/2025 6:15	19.48	7.1169704	1
LH-SR-02	6/18/2025 6:30	19.48	7.12171039	1
LH-SR-02	6/18/2025 6:45	19.48	7.12533508	1
LH-SR-02	6/18/2025 7:00	19.46	7.1203245	1
LH-SR-02	6/18/2025 7:15	19.46	7.1270167	1
LH-SR-02	6/18/2025 7:30	19.46	7.11893029	1
LH-SR-02	6/18/2025 7:45	19.46	7.12952628	1
LH-SR-02	6/18/2025 8:00	19.46	7.1270167	1
LH-SR-02	6/18/2025 8:15	19.46	7.12896859	1
LH-SR-02	6/18/2025 8:30	19.51	7.12364947	1
LH-SR-02	6/18/2025 8:45	19.53	7.07206764	1
LH-SR-02	6/18/2025 9:00	19.56	7.08348886	1
LH-SR-02	6/18/2025 9:15	19.56	7.06927279	1
LH-SR-02	6/18/2025 9:30	19.58	7.10438771	1
LH-SR-02	6/18/2025 9:45	19.58	7.11497935	1
LH-SR-02	6/18/2025 10:00	19.53	7.1250349	1
LH-SR-02	6/18/2025 10:15	19.53	7.21229149	1
LH-SR-02	6/18/2025 10:30	19.53	7.16378463	1
LH-SR-02	6/18/2025 10:45	19.58	7.20751687	1
LH-SR-02	6/18/2025 11:00	19.6	7.15928614	1
LH-SR-02	6/18/2025 11:15	19.67	7.15144609	1
LH-SR-02	6/18/2025 11:30	19.75	7.16923293	1
LH-SR-02	6/18/2025 11:45	19.82	7.14774806	1
LH-SR-02	6/18/2025 12:00	19.84	7.14690254	1
LH-SR-02	6/18/2025 12:15	19.84	7.15330758	1
LH-SR-02	6/18/2025 12:30	19.86	7.15747403	1
LH-SR-02	6/18/2025 12:45	19.91	7.18528853	1
LH-SR-02	6/18/2025 13:00	19.94	7.18693987	1
LH-SR-02	6/18/2025 13:15	19.96	7.20028869	1
LH-SR-02	6/18/2025 13:30	19.96	7.19583483	1
LH-SR-02	6/18/2025 13:45	19.96	7.19221607	1
LH-SR-02	6/18/2025 14:00	20.01	7.22335498	1
LH-SR-02	6/18/2025 14:15	20.03	7.21025966	1
LH-SR-02	6/18/2025 14:30	20.06	7.20495099	1
LH-SR-02	6/18/2025 14:45	20.08	7.19158091	1
LH-SR-02	6/18/2025 15:00	20.08	7.21022381	1
LH-SR-02	6/18/2025 15:15	20.13	7.18960082	1
LH-SR-02	6/18/2025 15:30	20.15	7.20989545	1
LH-SR-02	6/18/2025 15:45	20.17	7.19319113	1
LH-SR-02	6/18/2025 16:00	20.22	7.20150179	1
LH-SR-02	6/18/2025 16:15	20.25	7.19397273	1
LH-SR-02	6/18/2025 16:30	20.27	7.22565972	1
LH-SR-02	6/18/2025 16:45	20.29	7.20784894	1
LH-SR-02	6/18/2025 17:00	20.32	7.19615066	1
LH-SR-02	6/18/2025 17:15	20.34	7.19474726	1
LH-SR-02	6/18/2025 17:30	20.39	7.20277489	1
LH-SR-02	6/18/2025 17:45	20.39	7.2200083	1
LH-SR-02	6/18/2025 18:00	20.39	7.21417118	1
LH-SR-02	6/18/2025 18:15	20.41	7.20442871	1
LH-SR-02	6/18/2025 18:30	20.41	7.20498459	1

Station Name	Date Time	Temp C	pH SU	Use Code
LH-SR-02	6/18/2025 18:45	20.41	7.19831404	1
LH-SR-02	6/18/2025 19:00	20.41	7.1902538	1
LH-SR-02	6/18/2025 19:15	20.39	7.20027326	1
LH-SR-02	6/18/2025 19:30	20.39	7.19721572	1
LH-SR-02	6/18/2025 19:45	20.39	7.16469459	1
LH-SR-02	6/18/2025 20:00	20.36	7.17861076	1
LH-SR-02	6/18/2025 20:15	20.36	7.19362205	1
LH-SR-02	6/18/2025 20:30	20.36	7.173607	1
LH-SR-02	6/18/2025 20:45	20.36	7.20196165	1
LH-SR-02	6/18/2025 21:00	20.34	7.17334083	1
LH-SR-02	6/18/2025 21:15	20.34	7.19391325	1
LH-SR-02	6/18/2025 21:30	20.34	7.14887632	1
LH-SR-02	6/18/2025 21:45	20.32	7.15250079	1
LH-SR-02	6/18/2025 22:00	20.32	7.14944252	1
LH-SR-02	6/18/2025 22:15	20.29	7.15057001	1
LH-SR-02	6/18/2025 22:30	20.27	7.15085834	1
LH-SR-02	6/18/2025 22:45	20.25	7.15337145	1
LH-SR-02	6/18/2025 23:00	20.25	7.13251462	1
LH-SR-02	6/18/2025 23:15	20.22	7.12919074	1
LH-SR-02	6/18/2025 23:30	20.2	7.154232	1
LH-SR-02	6/18/2025 23:45	20.17	7.12698743	1
LH-SR-02	6/19/2025 0:00	20.15	7.13506347	1
LH-SR-02	6/19/2025 0:15	20.15	7.12810883	1
LH-SR-02	6/19/2025 0:30	20.13	7.12617013	1
LH-SR-02	6/19/2025 0:45	20.1	7.1317477	1
LH-SR-02	6/19/2025 1:00	20.1	7.14565936	1
LH-SR-02	6/19/2025 1:15	20.1	7.1442682	1
LH-SR-02	6/19/2025 1:30	20.08	7.13676523	1
LH-SR-02	6/19/2025 1:45	20.08	7.13314795	1
LH-SR-02	6/19/2025 2:00	20.08	7.13453921	1
LH-SR-02	6/19/2025 2:15	20.08	7.12897417	1
LH-SR-02	6/19/2025 2:30	20.08	7.11617457	1
LH-SR-02	6/19/2025 2:45	20.08	7.12786116	1
LH-SR-02	6/19/2025 3:00	20.08	7.14149552	1
LH-SR-02	6/19/2025 3:15	20.08	7.13259145	1
LH-SR-02	6/19/2025 3:30	20.08	7.12034835	1
LH-SR-02	6/19/2025 3:45	20.08	7.11311379	1
LH-SR-02	6/19/2025 4:00	20.08	7.13008718	1
LH-SR-02	6/19/2025 4:15	20.08	7.09947943	1
LH-SR-02	6/19/2025 4:30	20.08	7.10420972	1
LH-SR-02	6/19/2025 4:45	20.08	7.10643574	1
LH-SR-02	6/19/2025 5:00	20.08	7.11311379	1
LH-SR-02	6/19/2025 5:15	20.1	7.13453004	1
LH-SR-02	6/19/2025 5:30	20.1	7.1325824	1
LH-SR-02	6/19/2025 5:45	20.1	7.13035654	1
LH-SR-02	6/19/2025 6:00	20.1	7.1300783	1
LH-SR-02	6/19/2025 6:15	20.1	7.11282784	1
LH-SR-02	6/19/2025 6:30	20.1	7.12117484	1
LH-SR-02	6/19/2025 6:45	20.1	7.10837611	1
LH-SR-02	6/19/2025 7:00	20.1	7.12061837	1
LH-SR-02	6/19/2025 7:15	20.13	7.1183804	1
LH-SR-02	6/19/2025 7:30	20.13	7.15065215	1
LH-SR-02	6/19/2025 7:45	20.15	7.13228162	1
LH-SR-02	6/19/2025 8:00	20.15	7.14285268	1
LH-SR-02	6/19/2025 8:15	20.17	7.14840627	1
LH-SR-02	6/19/2025 8:30	20.2	7.12919955	1
LH-SR-02	6/19/2025 8:45	20.22	7.13197193	1
LH-SR-02	6/19/2025 9:00	20.25	7.14363826	1
LH-SR-02	6/19/2025 9:15	20.29	7.14250647	1
LH-SR-02	6/19/2025 9:30	20.34	7.16750271	1
LH-SR-02	6/19/2025 9:45	20.36	7.16081961	1
LH-SR-02	6/19/2025 10:00	20.41	7.16829658	1
LH-SR-02	6/19/2025 10:15	20.46	7.16076484	1
LH-SR-02	6/19/2025 10:30	20.53	7.17350651	1
LH-SR-02	6/19/2025 10:45	20.56	7.18598968	1
LH-SR-02	6/19/2025 11:00	20.63	7.21399622	1
LH-SR-02	6/19/2025 11:15	20.75	7.19725177	1
LH-SR-02	6/19/2025 11:30	20.79	7.22026408	1
LH-SR-02	6/19/2025 11:45	20.89	7.18050872	1
LH-SR-02	6/19/2025 12:00	21.06	7.19898522	1
LH-SR-02	6/19/2025 12:15	21.15	7.20336022	1
LH-SR-02	6/19/2025 12:30	21.29	7.19439605	1
LH-SR-02	6/19/2025 12:45	21.39	7.22646376	1
LH-SR-02	6/19/2025 13:00	21.53	7.22829435	1
LH-SR-02	6/19/2025 13:15	21.68	7.22181313	1
LH-SR-02	6/19/2025 13:30	21.8	7.22670223	1
LH-SR-02	6/19/2025 13:45	21.89	7.24018379	1
LH-SR-02	6/19/2025 14:00	21.99	7.25281918	1
LH-SR-02	6/19/2025 14:15	22.15	7.2363804	1
LH-SR-02	6/19/2025 14:30	22.27	7.22965584	1
LH-SR-02	6/19/2025 14:45	22.37	7.23206299	1
LH-SR-02	6/19/2025 15:00	22.42	7.27619164	1
LH-SR-02	6/19/2025 15:15	22.58	7.26197131	1
LH-SR-02	6/19/2025 15:30	22.66	7.25279823	1

Station Name	Date Time	Temp C	pH SU	Use Code
LH-SR-02	6/19/2025 15:45	22.75	7.23865852	1
LH-SR-02	6/19/2025 16:00	22.78	7.26206998	1
LH-SR-02	6/19/2025 16:15	22.85	7.25373856	1
LH-SR-02	6/19/2025 16:30	22.87	7.2702592	1
LH-SR-02	6/19/2025 16:45	22.92	7.24265524	1
LH-SR-02	6/19/2025 17:00	22.92	7.2630484	1
LH-SR-02	6/19/2025 17:15	22.92	7.25505648	1
LH-SR-02	6/19/2025 17:30	22.92	7.23108075	1
LH-SR-02	6/19/2025 17:45	22.92	7.24045057	1
LH-SR-02	6/19/2025 18:00	22.92	7.23549008	1
LH-SR-02	6/19/2025 18:15	22.87	7.23056852	1
LH-SR-02	6/19/2025 18:30	22.85	7.23389188	1
LH-SR-02	6/19/2025 18:45	22.82	7.22343988	1
LH-SR-02	6/19/2025 19:00	22.73	7.24336258	1
LH-SR-02	6/19/2025 19:15	22.7	7.21608423	1
LH-SR-02	6/19/2025 19:30	22.66	7.21749257	1
LH-SR-02	6/19/2025 19:45	22.58	7.21562011	1
LH-SR-02	6/19/2025 20:00	22.51	7.21705098	1
LH-SR-02	6/19/2025 20:15	22.47	7.20880027	1
LH-SR-02	6/19/2025 20:30	22.39	7.20858071	1
LH-SR-02	6/19/2025 20:45	22.32	7.20697327	1
LH-SR-02	6/19/2025 21:00	22.25	7.19707882	1
LH-SR-02	6/19/2025 21:15	22.2	7.18854827	1
LH-SR-02	6/19/2025 21:30	22.13	7.18638241	1
LH-SR-02	6/19/2025 21:45	22.08	7.19995597	1
LH-SR-02	6/19/2025 22:00	22.03	7.17842954	1
LH-SR-02	6/19/2025 22:15	21.99	7.19061759	1
LH-SR-02	6/19/2025 22:30	21.96	7.18787217	1
LH-SR-02	6/19/2025 22:45	21.96	7.16934803	1
LH-SR-02	6/19/2025 23:00	21.96	7.17238931	1
LH-SR-02	6/19/2025 23:15	21.94	7.1710185	1
LH-SR-02	6/19/2025 23:30	21.94	7.17212449	1
LH-SR-02	6/19/2025 23:45	21.91	7.16412272	1
LH-SR-02	6/20/2025 0:00	21.89	7.16800548	1
LH-SR-02	6/20/2025 0:15	21.87	7.17824974	1
LH-SR-02	6/20/2025 0:30	21.89	7.15915603	1
LH-SR-02	6/20/2025 0:45	21.89	7.16441039	1
LH-SR-02	6/20/2025 1:00	21.87	7.17078251	1
LH-SR-02	6/20/2025 1:15	21.84	7.16360848	1
LH-SR-02	6/20/2025 1:30	21.84	7.15807664	1
LH-SR-02	6/20/2025 1:45	21.84	7.14728955	1
LH-SR-02	6/20/2025 2:00	21.82	7.15504464	1
LH-SR-02	6/20/2025 2:15	21.8	7.15809808	1
LH-SR-02	6/20/2025 2:30	21.77	7.16890381	1
LH-SR-02	6/20/2025 2:45	21.8	7.14537312	1
LH-SR-02	6/20/2025 3:00	21.8	7.14841604	1
LH-SR-02	6/20/2025 3:15	21.77	7.14787782	1
LH-SR-02	6/20/2025 3:30	21.72	7.15592733	1
LH-SR-02	6/20/2025 3:45	21.7	7.15483102	1
LH-SR-02	6/20/2025 4:00	21.7	7.15400085	1
LH-SR-02	6/20/2025 4:15	21.65	7.15568759	1
LH-SR-02	6/20/2025 4:30	21.6	7.15848217	1
LH-SR-02	6/20/2025 4:45	21.65	7.15291988	1
LH-SR-02	6/20/2025 5:00	21.65	7.1415723	1
LH-SR-02	6/20/2025 5:15	21.6	7.14630221	1
LH-SR-02	6/20/2025 5:30	21.6	7.13578315	1
LH-SR-02	6/20/2025 5:45	21.53	7.1424606	1
LH-SR-02	6/20/2025 6:00	21.56	7.15435085	1
LH-SR-02	6/20/2025 6:15	21.53	7.14412189	1
LH-SR-02	6/20/2025 6:30	21.53	7.13526164	1
LH-SR-02	6/20/2025 6:45	21.41	7.16024637	1
LH-SR-02	6/20/2025 7:00	21.41	7.15332147	1
LH-SR-02	6/20/2025 7:15	21.37	7.15528153	1
LH-SR-02	6/20/2025 7:30	21.37	7.15445043	1
LH-SR-02	6/20/2025 7:45	21.34	7.1541891	1
LH-SR-02	6/20/2025 8:00	21.32	7.16639111	1
LH-SR-02	6/20/2025 8:15	21.32	7.16195782	1
LH-SR-02	6/20/2025 8:30	21.27	7.18748107	1
LH-SR-02	6/20/2025 8:45	21.29	7.17416711	1
LH-SR-02	6/20/2025 9:00	21.29	7.1802635	1
LH-SR-02	6/20/2025 9:15	21.27	7.18360128	1
LH-SR-02	6/20/2025 9:30	21.34	7.19048418	1
LH-SR-02	6/20/2025 9:45	21.37	7.18353894	1
LH-SR-02	6/20/2025 10:00	21.41	7.1981948	1
LH-SR-02	6/20/2025 10:15	21.41	7.2051197	1
LH-SR-02	6/20/2025 10:30	21.46	7.20259235	1
LH-SR-02	6/20/2025 10:45	21.49	7.22278693	1
LH-SR-02	6/20/2025 11:00	21.53	7.22054162	1
LH-SR-02	6/20/2025 11:15	21.53	7.22386422	1
LH-SR-02	6/20/2025 11:30	21.53	7.22635617	1
LH-SR-02	6/20/2025 11:45	21.56	7.24654353	1
LH-SR-02	6/20/2025 12:00	21.68	7.23288282	1
LH-SR-02	6/20/2025 12:15	21.8	7.24219348	1
LH-SR-02	6/20/2025 12:30	21.87	7.25209232	1

Station Name	Date Time	Temp C	pH SU	Use Code
LH-SR-02	6/20/2025 12:45	21.99	7.24424919	1
LH-SR-02	6/20/2025 13:00	22.03	7.2641179	1
LH-SR-02	6/20/2025 13:15	22.13	7.26237054	1
LH-SR-02	6/20/2025 13:30	22.2	7.26728095	1
LH-SR-02	6/20/2025 13:45	22.3	7.27271371	1
LH-SR-02	6/20/2025 14:00	22.32	7.27545668	1
LH-SR-02	6/20/2025 14:15	22.42	7.27701979	1
LH-SR-02	6/20/2025 14:30	22.47	7.28194098	1
LH-SR-02	6/20/2025 14:45	22.49	7.29792898	1
LH-SR-02	6/20/2025 15:00	22.54	7.29567111	1
LH-SR-02	6/20/2025 15:15	22.58	7.29204442	1
LH-SR-02	6/20/2025 15:30	22.63	7.28840895	1
LH-SR-02	6/20/2025 15:45	22.68	7.28670537	1
LH-SR-02	6/20/2025 16:00	22.66	7.3024468	1
LH-SR-02	6/20/2025 16:15	22.73	7.29630853	1
LH-SR-02	6/20/2025 16:30	22.73	7.31230262	1
LH-SR-02	6/20/2025 16:45	22.78	7.29377704	1
LH-SR-02	6/20/2025 17:00	22.73	7.32774519	1
LH-SR-02	6/20/2025 17:15	22.75	7.31255725	1
LH-SR-02	6/20/2025 17:30	22.75	7.3062152	1
LH-SR-02	6/20/2025 17:45	22.78	7.29956703	1
LH-SR-02	6/20/2025 18:00	22.78	7.30645987	1
LH-SR-02	6/20/2025 18:15	22.8	7.28714051	1
LH-SR-02	6/20/2025 18:30	22.78	7.27640709	1
LH-SR-02	6/20/2025 18:45	22.7	7.29275333	1
LH-SR-02	6/20/2025 19:00	22.7	7.26738082	1
LH-SR-02	6/20/2025 19:15	22.66	7.26741697	1
LH-SR-02	6/20/2025 19:30	22.63	7.26165118	1
LH-SR-02	6/20/2025 19:45	22.58	7.26031591	1
LH-SR-02	6/20/2025 20:00	22.51	7.2623093	1
LH-SR-02	6/20/2025 20:15	22.51	7.25099472	1
LH-SR-02	6/20/2025 20:30	22.47	7.23916057	1
LH-SR-02	6/20/2025 20:45	22.39	7.22956259	1
LH-SR-02	6/20/2025 21:00	22.35	7.22517583	1
LH-SR-02	6/20/2025 21:15	22.25	7.23105243	1
LH-SR-02	6/20/2025 21:30	22.2	7.22114636	1
LH-SR-02	6/20/2025 21:45	22.15	7.20626351	1
LH-SR-02	6/20/2025 22:00	22.11	7.2051861	1
LH-SR-02	6/20/2025 22:15	22.03	7.21132281	1
LH-SR-02	6/20/2025 22:30	21.99	7.20305791	1
LH-SR-02	6/20/2025 22:45	21.94	7.19452086	1
LH-SR-02	6/20/2025 23:00	21.89	7.18957601	1
LH-SR-02	6/20/2025 23:15	21.87	7.1854404	1
LH-SR-02	6/20/2025 23:30	21.82	7.17910979	1
LH-SR-02	6/20/2025 23:45	21.77	7.17416031	1
LH-SR-02	6/21/2025 0:00	21.7	7.1794594	1
LH-SR-02	6/21/2025 0:15	21.7	7.16728357	1
LH-SR-02	6/21/2025 0:30	21.65	7.18059692	1
LH-SR-02	6/21/2025 0:45	21.6	7.16761714	1
LH-SR-02	6/21/2025 1:00	21.56	7.16902416	1
LH-SR-02	6/21/2025 1:15	21.56	7.17262328	1
LH-SR-02	6/21/2025 1:30	21.51	7.18400555	1
LH-SR-02	6/21/2025 1:45	21.46	7.16852764	1
LH-SR-02	6/21/2025 2:00	21.46	7.16049612	1
LH-SR-02	6/21/2025 2:15	21.41	7.17437316	1
LH-SR-02	6/21/2025 2:30	21.41	7.1583074	1
LH-SR-02	6/21/2025 2:45	21.37	7.1608222	1
LH-SR-02	6/21/2025 3:00	21.34	7.15612853	1
LH-SR-02	6/21/2025 3:15	21.29	7.16225143	1
LH-SR-02	6/21/2025 3:30	21.27	7.15006884	1
LH-SR-02	6/21/2025 3:45	21.25	7.15091048	1
LH-SR-02	6/21/2025 4:00	21.22	7.14565954	1
LH-SR-02	6/21/2025 4:15	21.17	7.13625874	1
LH-SR-02	6/21/2025 4:30	21.15	7.12850527	1
LH-SR-02	6/21/2025 4:45	21.15	7.13266387	1
LH-SR-02	6/21/2025 5:00	21.13	7.12407785	1
LH-SR-02	6/21/2025 5:15	21.1	7.1285271	1
LH-SR-02	6/21/2025 5:30	21.08	7.13019968	1
LH-SR-02	6/21/2025 5:45	21.08	7.13241813	1
LH-SR-02	6/21/2025 6:00	21.06	7.13409108	1
LH-SR-02	6/21/2025 6:15	21.03	7.14658567	1
LH-SR-02	6/21/2025 6:30	21.03	7.13327269	1
LH-SR-02	6/21/2025 6:45	21.03	7.13188593	1
LH-SR-02	6/21/2025 7:00	21.03	7.14824979	1
LH-SR-02	6/21/2025 7:15	21.03	7.14658567	1
LH-SR-02	6/21/2025 7:30	21.03	7.1410386	1
LH-SR-02	6/21/2025 7:45	21.03	7.14741773	1
LH-SR-02	6/21/2025 8:00	21.06	7.14352014	1
LH-SR-02	6/21/2025 8:15	21.08	7.14683807	1
LH-SR-02	6/21/2025 8:30	21.1	7.15708773	1
LH-SR-02	6/21/2025 8:45	21.13	7.15707172	1
LH-SR-02	6/21/2025 9:00	21.17	7.16314925	1
LH-SR-02	6/21/2025 9:15	21.22	7.16838786	1
LH-SR-02	6/21/2025 9:30	21.29	7.17084181	1

pH Continous Monitoring Data

Station Name	Date Time	Temp C	pH SU	Use Code
LH-SR-02	6/21/2025 9:45	21.37	7.18907961	1
LH-SR-02	6/21/2025 10:00	21.44	7.18875772	1
LH-SR-02	6/21/2025 10:15	21.53	7.19174578	1
LH-SR-02	6/21/2025 10:30	21.6	7.20388021	1
LH-SR-02	6/21/2025 10:45	21.68	7.21406435	1
LH-SR-02	6/21/2025 11:00	21.8	7.20235882	1
LH-SR-02	6/21/2025 11:15	21.91	7.21528013	1
LH-SR-02	6/21/2025 11:30	21.96	7.2404033	1
LH-SR-02	6/21/2025 11:45	22.03	7.23758215	1
LH-SR-02	6/21/2025 12:00	22.15	7.2366567	1
LH-SR-02	6/21/2025 12:15	22.27	7.24374151	1
LH-SR-02	6/21/2025 12:30	22.37	7.25884431	1
LH-SR-02	6/21/2025 12:45	22.47	7.24937267	1
LH-SR-02	6/21/2025 13:00	22.54	7.2631105	1
LH-SR-02	6/21/2025 13:15	22.66	7.26521037	1
LH-SR-02	6/21/2025 13:30	22.75	7.27781382	1
LH-SR-02	6/21/2025 13:45	22.85	7.28102775	1
LH-SR-02	6/21/2025 14:00	22.87	7.2878995	1
LH-SR-02	6/21/2025 14:15	22.94	7.28369797	1
LH-SR-02	6/21/2025 14:30	23.02	7.27948899	1
LH-SR-02	6/21/2025 14:45	23.11	7.28959413	1
LH-SR-02	6/21/2025 15:00	23.18	7.28512026	1
LH-SR-02	6/21/2025 15:15	23.26	7.28807125	1
LH-SR-02	6/21/2025 15:30	23.3	7.28803238	1
LH-SR-02	6/21/2025 15:45	23.38	7.2915317	1
LH-SR-02	6/21/2025 16:00	23.45	7.29834017	1
LH-SR-02	6/21/2025 16:15	23.5	7.29663962	1
LH-SR-02	6/21/2025 16:30	23.54	7.30594987	1
LH-SR-02	6/21/2025 16:45	23.59	7.30452352	1
LH-SR-02	6/21/2025 17:00	23.62	7.30201834	1
LH-SR-02	6/21/2025 17:15	23.64	7.31079526	1
LH-SR-02	6/21/2025 17:30	23.64	7.30667154	1
LH-SR-02	6/21/2025 17:45	23.64	7.30914577	1
LH-SR-02	6/21/2025 18:00	23.59	7.30204887	1
LH-SR-02	6/21/2025 18:15	23.57	7.29546972	1
LH-SR-02	6/21/2025 18:30	23.5	7.29994015	1
LH-SR-02	6/21/2025 18:45	23.47	7.28979281	1
LH-SR-02	6/21/2025 19:00	23.42	7.28599001	1
LH-SR-02	6/21/2025 19:15	23.35	7.27752683	1
LH-SR-02	6/21/2025 19:30	23.3	7.27124335	1
LH-SR-02	6/21/2025 19:45	23.23	7.26855446	1
LH-SR-02	6/21/2025 20:00	23.18	7.25703544	1
LH-SR-02	6/21/2025 20:15	23.14	7.2485334	1
LH-SR-02	6/21/2025 20:30	23.06	7.24033693	1
LH-SR-02	6/21/2025 20:45	23.02	7.23238018	1
LH-SR-02	6/21/2025 21:00	22.94	7.22555385	1
LH-SR-02	6/21/2025 21:15	22.87	7.22037022	1
LH-SR-02	6/21/2025 21:30	22.8	7.20911884	1
LH-SR-02	6/21/2025 21:45	22.75	7.2052938	1
LH-SR-02	6/21/2025 22:00	22.7	7.19760643	1
LH-SR-02	6/21/2025 22:15	22.66	7.19625402	1
LH-SR-02	6/21/2025 22:30	22.61	7.18580406	1
LH-SR-02	6/21/2025 22:45	22.54	7.17646617	1
LH-SR-02	6/21/2025 23:00	22.51	7.16930898	1
LH-SR-02	6/21/2025 23:15	22.47	7.17347193	1
LH-SR-02	6/21/2025 23:30	22.44	7.1660367	1
LH-SR-02	6/21/2025 23:45	22.42	7.16660004	1
LH-SR-02	6/22/2025 0:00	22.42	7.1596988	1
LH-SR-02	6/22/2025 0:15	22.39	7.15750639	1
LH-SR-02	6/22/2025 0:30	22.39	7.152537	1
LH-SR-02	6/22/2025 0:45	22.39	7.14977623	1
LH-SR-02	6/22/2025 1:00	22.39	7.14480683	1
LH-SR-02	6/22/2025 1:15	22.39	7.1414939	1
LH-SR-02	6/22/2025 1:30	22.39	7.14784369	1
LH-SR-02	6/22/2025 1:45	22.42	7.1395472	1
LH-SR-02	6/22/2025 2:00	22.42	7.12960942	1
LH-SR-02	6/22/2025 2:15	22.42	7.1367867	1
LH-SR-02	6/22/2025 2:30	22.44	7.14202203	1
LH-SR-02	6/22/2025 2:45	22.44	7.13153287	1
LH-SR-02	6/22/2025 3:00	22.44	7.13677745	1
LH-SR-02	6/22/2025 3:15	22.47	7.13372754	1
LH-SR-02	6/22/2025 3:30	22.47	7.13345154	1
LH-SR-02	6/22/2025 3:45	22.47	7.13317553	1
LH-SR-02	6/22/2025 4:00	22.47	7.12268743	1
LH-SR-02	6/22/2025 4:15	22.47	7.12544746	1
LH-SR-02	6/22/2025 4:30	22.47	7.12103142	1
LH-SR-02	6/22/2025 4:45	22.44	7.12380401	1
LH-SR-02	6/22/2025 5:00	22.44	7.12131973	1
LH-SR-02	6/22/2025 5:15	22.44	7.12049164	1
LH-SR-02	6/22/2025 5:30	22.42	7.12464053	1
LH-SR-02	6/22/2025 5:45	22.42	7.11994769	1
LH-SR-02	6/22/2025 6:00	22.42	7.1171872	1
LH-SR-02	6/22/2025 6:15	22.42	7.11967164	1
LH-SR-02	6/22/2025 6:30	22.39	7.11499048	1

Station Name	Date Time	Temp C	pH SU	Use Code
LH-SR-02	6/22/2025 6:45	22.39	7.11857948	1
LH-SR-02	6/22/2025 7:00	22.39	7.11167755	1
LH-SR-02	6/22/2025 7:15	22.37	7.12107237	1
LH-SR-02	6/22/2025 7:30	22.35	7.10893152	1
LH-SR-02	6/22/2025 7:45	22.35	7.11141655	1
LH-SR-02	6/22/2025 8:00	22.35	7.11721496	1
LH-SR-02	6/22/2025 8:15	22.35	7.12273725	1
LH-SR-02	6/22/2025 8:30	22.32	7.10756186	1
LH-SR-02	6/22/2025 8:45	22.32	7.11198015	1
LH-SR-02	6/22/2025 9:00	22.32	7.111704	1
LH-SR-02	6/22/2025 9:15	22.32	7.10728572	1
LH-SR-02	6/22/2025 9:30	22.32	7.11087557	1
LH-SR-02	6/22/2025 9:45	22.32	7.10507658	1
LH-SR-02	6/22/2025 10:00	22.35	7.10755094	1
LH-SR-02	6/22/2025 10:15	22.37	7.1122373	1
LH-SR-02	6/22/2025 10:30	22.47	7.11275134	1
LH-SR-02	6/22/2025 10:45	22.54	7.12734932	1
LH-SR-02	6/22/2025 11:00	22.61	7.1281468	1
LH-SR-02	6/22/2025 11:15	22.68	7.13859714	1
LH-SR-02	6/22/2025 11:30	22.78	7.14378886	1
LH-SR-02	6/22/2025 11:45	22.87	7.15477034	1
LH-SR-02	6/22/2025 12:00	22.97	7.16077988	1
LH-SR-02	6/22/2025 12:15	23.09	7.16512155	1
LH-SR-02	6/22/2025 12:30	23.16	7.17995199	1
LH-SR-02	6/22/2025 12:45	23.26	7.18567189	1
LH-SR-02	6/22/2025 13:00	23.35	7.20047544	1
LH-SR-02	6/22/2025 13:15	23.47	7.19021667	1
LH-SR-02	6/22/2025 13:30	23.64	7.1972555	1
LH-SR-02	6/22/2025 13:45	23.71	7.21040178	1
LH-SR-02	6/22/2025 14:00	23.83	7.21718523	1
LH-SR-02	6/22/2025 14:15	23.93	7.22040789	1
LH-SR-02	6/22/2025 14:30	24	7.23545796	1
LH-SR-02	6/22/2025 14:45	24.1	7.24059404	1
LH-SR-02	6/22/2025 15:00	24.1	7.24278996	1
LH-SR-02	6/22/2025 15:15	24.15	7.24247468	1
LH-SR-02	6/22/2025 15:30	24.19	7.24573494	1
LH-SR-02	6/22/2025 15:45	24.27	7.23826187	1
LH-SR-02	6/22/2025 16:00	24.29	7.24784683	1
LH-SR-02	6/22/2025 16:15	24.34	7.24396543	1
LH-SR-02	6/22/2025 16:30	24.34	7.24698238	1
LH-SR-02	6/22/2025 16:45	24.41	7.25185994	1
LH-SR-02	6/22/2025 17:00	24.44	7.24909279	1
LH-SR-02	6/22/2025 17:15	24.41	7.24802109	1
LH-SR-02	6/22/2025 17:30	24.41	7.25021472	1
LH-SR-02	6/22/2025 17:45	24.44	7.24964114	1
LH-SR-02	6/22/2025 18:00	24.46	7.25154347	1
LH-SR-02	6/22/2025 18:15	24.41	7.26940895	1
LH-SR-02	6/22/2025 18:30	24.41	7.27242518	1
LH-SR-02	6/22/2025 18:45	24.36	7.27356796	1
LH-SR-02	6/22/2025 19:00	24.34	7.26864953	1
LH-SR-02	6/22/2025 19:15	24.29	7.26430567	1
LH-SR-02	6/22/2025 19:30	24.24	7.2574911	1
LH-SR-02	6/22/2025 19:45	24.19	7.24299088	1
LH-SR-02	6/22/2025 20:00	24.15	7.23973025	1
LH-SR-02	6/22/2025 20:15	24.1	7.23290834	1
LH-SR-02	6/22/2025 20:30	24.05	7.22224064	1
LH-SR-02	6/22/2025 20:45	24	7.21102019	1
LH-SR-02	6/22/2025 21:00	23.95	7.20281687	1
LH-SR-02	6/22/2025 21:15	24	7.19317239	1
LH-SR-02	6/22/2025 21:30	24.03	7.17228679	1
LH-SR-02	6/22/2025 21:45	23.93	7.17316872	1
LH-SR-02	6/22/2025 22:00	23.86	7.18392326	1
LH-SR-02	6/22/2025 22:15	23.88	7.15699101	1
LH-SR-02	6/22/2025 22:30	23.81	7.16307267	1
LH-SR-02	6/22/2025 22:45	23.76	7.16172612	1
LH-SR-02	6/22/2025 23:00	23.79	7.13835384	1
LH-SR-02	6/22/2025 23:15	23.76	7.10346776	1
LH-SR-02	6/22/2025 23:30	23.71	7.12629773	1
LH-SR-02	6/22/2025 23:45	23.66	7.12961775	1
LH-SR-02	6/23/2025 0:00	23.66	7.11559805	1
LH-SR-02	6/23/2025 0:15	23.62	7.13348429	1
LH-SR-02	6/23/2025 0:30	23.59	7.12084958	1
LH-SR-02	6/23/2025 0:45	23.59	7.11095098	1
LH-SR-02	6/23/2025 1:00	23.54	7.11399476	1
LH-SR-02	6/23/2025 1:15	23.52	7.10767685	1
LH-SR-02	6/23/2025 1:30	23.54	7.09171917	1
LH-SR-02	6/23/2025 1:45	23.47	7.11539702	1
LH-SR-02	6/23/2025 2:00	23.42	7.09423235	1
LH-SR-02	6/23/2025 2:15	23.4	7.09066192	1
LH-SR-02	6/23/2025 2:30	23.4	7.0675504	1
LH-SR-02	6/23/2025 2:45	23.38	7.0672798	1
LH-SR-02	6/23/2025 3:00	23.35	7.07939468	1
LH-SR-02	6/23/2025 3:15	23.33	7.07995044	1
LH-SR-02	6/23/2025 3:30	23.33	7.08132645	1

Station Name	Date Time	Temp C	pH SU	Use Code
LH-SR-02	6/23/2025 3:45	23.3	7.07060071	1
LH-SR-02	6/23/2025 4:00	23.28	7.07225697	1
LH-SR-02	6/23/2025 4:15	23.28	7.06922923	1
LH-SR-02	6/23/2025 4:30	23.26	7.06042536	1
LH-SR-02	6/23/2025 4:45	23.23	7.05630205	1
LH-SR-02	6/23/2025 5:00	23.21	7.05217614	1
LH-SR-02	6/23/2025 5:15	23.21	7.06098618	1
LH-SR-02	6/23/2025 5:30	23.18	7.0513554	1
LH-SR-02	6/23/2025 5:45	23.16	7.04282271	1
LH-SR-02	6/23/2025 6:00	23.16	7.03538799	1
LH-SR-02	6/23/2025 6:15	23.14	7.03594113	1
LH-SR-02	6/23/2025 6:30	23.14	7.04172409	1
LH-SR-02	6/23/2025 6:45	23.14	7.04640552	1
LH-SR-02	6/23/2025 7:00	23.14	7.05136234	1
LH-SR-02	6/23/2025 7:15	23.14	7.05301461	1
LH-SR-02	6/23/2025 7:30	23.14	7.0621021	1
LH-SR-02	6/23/2025 7:45	23.16	7.06292399	1
LH-SR-02	6/23/2025 8:00	23.18	7.06512247	1
LH-SR-02	6/23/2025 8:15	23.23	7.06125736	1
LH-SR-02	6/23/2025 8:30	23.26	7.07584031	1
LH-SR-02	6/23/2025 8:45	23.33	7.0744464	1
LH-SR-02	6/23/2025 9:00	23.35	7.09480496	1
LH-SR-02	6/23/2025 9:15	23.4	7.0986409	1
LH-SR-02	6/23/2025 9:30	23.47	7.10962051	1
LH-SR-02	6/23/2025 9:45	23.54	7.10821961	1
LH-SR-02	6/23/2025 10:00	23.62	7.12056243	1
LH-SR-02	6/23/2025 10:15	23.71	7.13976537	1
LH-SR-02	6/23/2025 10:30	23.79	7.12873668	1
LH-SR-02	6/23/2025 10:45	23.91	7.11989541	1
LH-SR-02	6/23/2025 11:00	23.95	7.15173609	1
LH-SR-02	6/23/2025 11:15	24.03	7.16514839	1
LH-SR-02	6/23/2025 11:30	24.17	7.14311666	1
LH-SR-02	6/23/2025 11:45	24.24	7.16503177	1
LH-SR-02	6/23/2025 12:00	24.36	7.1682562	1
LH-SR-02	6/23/2025 12:15	24.44	7.1780813	1
LH-SR-02	6/23/2025 12:30	24.58	7.18210826	1
LH-SR-02	6/23/2025 12:45	24.7	7.19271841	1
LH-SR-02	6/23/2025 13:00	24.82	7.20030793	1
LH-SR-02	6/23/2025 13:15	24.94	7.20186959	1
LH-SR-02	6/23/2025 13:30	25.09	7.19875871	1
LH-SR-02	6/23/2025 13:45	25.06	7.21984633	1
LH-SR-02	6/23/2025 14:00	25.16	7.21840507	1
LH-SR-02	6/23/2025 14:15	25.26	7.22352691	1
LH-SR-02	6/23/2025 14:30	25.36	7.22481868	1
LH-SR-02	6/23/2025 14:45	25.43	7.23214417	1
LH-SR-02	6/23/2025 15:00	25.48	7.22199613	1
LH-SR-02	6/23/2025 15:15	25.57	7.21291568	1
LH-SR-02	6/23/2025 15:30	25.65	7.21395094	1
LH-SR-02	6/23/2025 15:45	25.72	7.21772285	1
LH-SR-02	6/23/2025 16:00	25.82	7.21628548	1
LH-SR-02	6/23/2025 16:15	25.89	7.20586669	1
LH-SR-02	6/23/2025 16:30	25.87	7.23971566	1
LH-SR-02	6/23/2025 16:45	25.91	7.22904331	1
LH-SR-02	6/23/2025 17:00	25.89	7.24024532	1
LH-SR-02	6/23/2025 17:15	25.94	7.23365794	1
LH-SR-02	6/23/2025 17:30	25.91	7.24077491	1
LH-SR-02	6/23/2025 17:45	25.91	7.23559118	1
LH-SR-02	6/23/2025 18:00	25.89	7.23860824	1
LH-SR-02	6/23/2025 18:15	25.89	7.23642547	1
LH-SR-02	6/23/2025 18:30	25.82	7.24166612	1
LH-SR-02	6/23/2025 18:45	25.84	7.21736258	1
LH-SR-02	6/23/2025 19:00	25.77	7.2253292	1
LH-SR-02	6/23/2025 19:15	25.74	7.22644374	1
LH-SR-02	6/23/2025 19:30	25.72	7.21035181	1
LH-SR-02	6/23/2025 19:45	25.67	7.20001122	1
LH-SR-02	6/23/2025 20:00	25.6	7.1932303	1
LH-SR-02	6/23/2025 20:15	25.55	7.18370216	1
LH-SR-02	6/23/2025 20:30	25.45	7.17747897	1
LH-SR-02	6/23/2025 20:45	25.45	7.15643885	1
LH-SR-02	6/23/2025 21:00	25.4	7.14170717	1
LH-SR-02	6/23/2025 21:15	25.28	7.16855773	1
LH-SR-02	6/23/2025 21:30	25.26	7.15407765	1
LH-SR-02	6/23/2025 21:45	25.21	7.14671983	1
LH-SR-02	6/23/2025 22:00	25.19	7.1379781	1
LH-SR-02	6/23/2025 22:15	25.16	7.13662441	1
LH-SR-02	6/23/2025 22:30	25.14	7.12596581	1
LH-SR-02	6/23/2025 22:45	25.14	7.11748631	1
LH-SR-02	6/23/2025 23:00	25.14	7.11283626	1
LH-SR-02	6/23/2025 23:15	25.11	7.10819709	1
LH-SR-02	6/23/2025 23:30	25.11	7.11038557	1
LH-SR-02	6/23/2025 23:45	25.14	7.10736561	1
LH-SR-02	6/24/2025 0:00	25.16	7.08410973	1
LH-SR-02	6/24/2025 0:15	25.19	7.08574219	1
LH-SR-02	6/24/2025 0:30	25.21	7.07889974	1

pH Continous Monitoring Data

Station Name	Date Time	Temp C	pH SU	Use Code
LH-SR-02	6/24/2025 0:45	25.21	7.0835487	1
LH-SR-02	6/24/2025 1:00	25.23	7.07780066	1
LH-SR-02	6/24/2025 1:15	25.26	7.0663091	1
LH-SR-02	6/24/2025 1:30	25.28	7.05482169	1
LH-SR-02	6/24/2025 1:45	25.28	7.06138339	1
LH-SR-02	6/24/2025 2:00	25.31	7.05044216	1
LH-SR-02	6/24/2025 2:15	25.31	7.05016878	1
LH-SR-02	6/24/2025 2:30	25.31	7.03896035	1
LH-SR-02	6/24/2025 2:45	25.31	7.045248	1
LH-SR-02	6/24/2025 3:00	25.31	7.04743502	1
LH-SR-02	6/24/2025 3:15	25.28	7.04552596	1
LH-SR-02	6/24/2025 3:30	25.28	7.0348632	1
LH-SR-02	6/24/2025 3:45	25.26	7.02638945	1
LH-SR-02	6/24/2025 4:00	25.23	7.03268145	1
LH-SR-02	6/24/2025 4:15	25.21	7.03596525	1
LH-SR-02	6/24/2025 4:30	25.19	7.03432675	1
LH-SR-02	6/24/2025 4:45	25.16	7.01135503	1
LH-SR-02	6/24/2025 5:00	25.14	7.02421181	1
LH-SR-02	6/24/2025 5:15	25.14	7.00779987	1
LH-SR-02	6/24/2025 5:30	25.09	7.02448944	1
LH-SR-02	6/24/2025 5:45	25.06	7.01491571	1
LH-SR-02	6/24/2025 6:00	25.04	7.00670799	1
LH-SR-02	6/24/2025 6:15	25.02	7.01327586	1
LH-SR-02	6/24/2025 6:30	24.99	7.01272985	1
LH-SR-02	6/24/2025 6:45	24.97	7.02258348	1
LH-SR-02	6/24/2025 7:00	24.97	7.00506744	1
LH-SR-02	6/24/2025 7:15	24.94	7.02532291	1
LH-SR-02	6/24/2025 7:30	24.92	7.02587208	1
LH-SR-02	6/24/2025 7:45	24.94	7.01382685	1
LH-SR-02	6/24/2025 8:00	24.94	7.02970237	1
LH-SR-02	6/24/2025 8:15	24.94	7.03517668	1
LH-SR-02	6/24/2025 8:30	24.94	7.0442093	1
LH-SR-02	6/24/2025 8:45	24.99	7.04611758	1
LH-SR-02	6/24/2025 9:00	25.04	7.04939333	1
LH-SR-02	6/24/2025 9:15	25.09	7.05595093	1
LH-SR-02	6/24/2025 9:30	25.14	7.06524165	1
LH-SR-02	6/24/2025 9:45	25.19	7.06933301	1
LH-SR-02	6/24/2025 10:00	25.28	7.07095252	1
LH-SR-02	6/24/2025 10:15	28.07	7.55515565	2
LH-SR-02	6/24/2025 10:30			2
LH-SR-02	6/24/2025 10:45	30.85	9.46052314	2
LH-SR-02	6/24/2025 11:00	32.87	9.46800906	2
LH-SR-02	6/24/2025 11:15	33.63	9.49593484	2
LH-SR-02	6/24/2025 11:30	33.81	9.45035194	2
LH-SR-02	6/24/2025 11:45	36.01	9.44030452	2
LH-SR-02	6/24/2025 12:00	27.38	7.3049927	2
LH-SR-02	6/24/2025 12:15	26.3	7.26822287	1
LH-SR-02	6/24/2025 12:30	26.23	7.26474298	1
LH-SR-02	6/24/2025 12:45	26.23	7.28163849	1
LH-SR-02	6/24/2025 13:00	26.38	7.23410477	1
LH-SR-02	6/24/2025 13:15	26.45	7.30866249	1
LH-SR-02	6/24/2025 13:30	26.55	7.2799767	1
LH-SR-02	6/24/2025 13:45	26.57	7.32568745	1
LH-SR-02	6/24/2025 14:00	26.65	7.33702986	1
LH-SR-02	6/24/2025 14:15	26.72	7.35055433	1
LH-SR-02	6/24/2025 14:30	26.79	7.35074452	1
LH-SR-02	6/24/2025 14:45	26.84	7.35177388	1
LH-SR-02	6/24/2025 15:00	26.89	7.35117144	1
LH-SR-02	6/24/2025 15:15	26.96	7.34239048	1
LH-SR-02	6/24/2025 15:30	26.96	7.36522549	1
LH-SR-02	6/24/2025 15:45	26.99	7.37823626	1
LH-SR-02	6/24/2025 16:00	27.01	7.37902646	1
LH-SR-02	6/24/2025 16:15	27.04	7.37735794	1
LH-SR-02	6/24/2025 16:30	27.06	7.38983352	1
LH-SR-02	6/24/2025 16:45	27.06	7.39146405	1
LH-SR-02	6/24/2025 17:00	27.06	7.39255107	1
LH-SR-02	6/24/2025 17:15	27.06	7.39445335	1
LH-SR-02	6/24/2025 17:30	27.04	7.38496758	1
LH-SR-02	6/24/2025 17:45	27.04	7.39149013	1
LH-SR-02	6/24/2025 18:00	27.01	7.39587806	1
LH-SR-02	6/24/2025 18:15	27.01	7.37875466	1
LH-SR-02	6/24/2025 18:30	26.96	7.37229347	1
LH-SR-02	6/24/2025 18:45	26.92	7.36418665	1
LH-SR-02	6/24/2025 19:00	26.84	7.35476537	1
LH-SR-02	6/24/2025 19:15	26.79	7.33823255	1
LH-SR-02	6/24/2025 19:30	26.72	7.32606867	1
LH-SR-02	6/24/2025 19:45	26.67	7.29646324	1
LH-SR-02	6/24/2025 20:00	26.62	7.29324685	1
LH-SR-02	6/24/2025 20:15	26.57	7.27179204	1
LH-SR-02	6/24/2025 20:30	26.52	7.26530352	1
LH-SR-02	6/24/2025 20:45	26.48	7.24655156	1
LH-SR-02	6/24/2025 21:00	26.43	7.25666878	1
LH-SR-02	6/24/2025 21:15	26.38	7.24309304	1
LH-SR-02	6/24/2025 21:30	26.33	7.23141969	1

pH Continous Monitoring Data

Station Name	Date Time	Temp C	pH SU	Use Code
LH-SR-02	6/24/2025 21:45	26.26	7.2170323	1
LH-SR-02	6/24/2025 22:00	26.21	7.21488834	1
LH-SR-02	6/24/2025 22:15	26.18	7.19855666	1
LH-SR-02	6/24/2025 22:30	26.13	7.19668163	1
LH-SR-02	6/24/2025 22:45	26.08	7.19725979	1
LH-SR-02	6/24/2025 23:00	26.06	7.1904564	1
LH-SR-02	6/24/2025 23:15	26.04	7.1923779	1
LH-SR-02	6/24/2025 23:30	26.01	7.17194405	1
LH-SR-02	6/24/2025 23:45	25.99	7.18422825	1
LH-SR-02	6/25/2025 0:00	25.96	7.17497308	1
LH-SR-02	6/25/2025 0:15	25.94	7.16652884	1
LH-SR-02	6/25/2025 0:30	25.91	7.16463595	1
LH-SR-02	6/25/2025 0:45	25.91	7.16490875	1
LH-SR-02	6/25/2025 1:00	25.91	7.16790954	1
LH-SR-02	6/25/2025 1:15	25.89	7.14691379	1
LH-SR-02	6/25/2025 1:30	25.89	7.15891778	1
LH-SR-02	6/25/2025 1:45	25.89	7.15427987	1
LH-SR-02	6/25/2025 2:00	25.87	7.15483586	1
LH-SR-02	6/25/2025 2:15	25.89	7.12399708	1
LH-SR-02	6/25/2025 2:30	25.87	7.09781309	1
LH-SR-02	6/25/2025 2:45	25.91	7.09834561	1
LH-SR-02	6/25/2025 3:00	25.87	7.11391043	1
LH-SR-02	6/25/2025 3:15	25.82	7.11174642	1
LH-SR-02	6/25/2025 3:30	25.84	7.09645859	1
LH-SR-02	6/25/2025 3:45	25.82	7.10710743	1
LH-SR-02	6/25/2025 4:00	25.77	7.13414517	1
LH-SR-02	6/25/2025 4:15	25.77	7.10385022	1
LH-SR-02	6/25/2025 4:30	25.74	7.09348835	1
LH-SR-02	6/25/2025 4:45	25.77	7.11422146	1
LH-SR-02	6/25/2025 5:00	25.72	7.10632435	1
LH-SR-02	6/25/2025 5:15	25.67	7.10934535	1
LH-SR-02	6/25/2025 5:30	25.7	7.09759574	1
LH-SR-02	6/25/2025 5:45	25.7	7.07875933	1
LH-SR-02	6/25/2025 6:00	25.67	7.12245025	1
LH-SR-02	6/25/2025 6:15	25.65	7.06648584	1
LH-SR-02	6/25/2025 6:30	25.65	7.12355059	1
LH-SR-02	6/25/2025 6:45	25.65	7.11836289	1
LH-SR-02	6/25/2025 7:00	25.62	7.12247074	1
LH-SR-02	6/25/2025 7:15	25.62	7.11619026	1
LH-SR-02	6/25/2025 7:30	25.65	7.07331177	1
LH-SR-02	6/25/2025 7:45	25.62	7.10854445	1
LH-SR-02	6/25/2025 8:00	25.62	7.12929735	1
LH-SR-02	6/25/2025 8:15	25.65	7.16013757	1
LH-SR-02	6/25/2025 8:30	25.67	7.1202661	1
LH-SR-02	6/25/2025 8:45	25.74	7.13907182	1
LH-SR-02	6/25/2025 9:00	25.79	7.15105657	1
LH-SR-02	6/25/2025 9:15	25.82	7.12702781	1
LH-SR-02	6/25/2025 9:30	25.87	7.15074332	1
LH-SR-02	6/25/2025 9:45	25.94	7.14034269	1
LH-SR-02	6/25/2025 10:00	26.01	7.1801253	1
LH-SR-02	6/25/2025 10:15	26.04	7.19864956	1
LH-SR-02	6/25/2025 10:30	26.11	7.1767937	1
LH-SR-02	6/25/2025 10:45	26.13	7.18850366	1
LH-SR-02	6/25/2025 11:00	26.21	7.20534992	1
LH-SR-02	6/25/2025 11:15	26.3	7.25732509	1
LH-SR-02	6/25/2025 11:30	26.38	7.23301529	1
LH-SR-02	6/25/2025 11:45	26.48	7.230487	1
LH-SR-02	6/25/2025 12:00	26.5	7.25742561	1
LH-SR-02	6/25/2025 12:15	26.6	7.24046508	1
LH-SR-02	6/25/2025 12:30	26.67	7.23659943	1
LH-SR-02	6/25/2025 12:45	26.77	7.27269888	1
LH-SR-02	6/25/2025 13:00	26.79	7.28655266	1
LH-SR-02	6/25/2025 13:15	26.89	7.31990194	1
LH-SR-02	6/25/2025 13:30	26.96	7.28530297	1
LH-SR-02	6/25/2025 13:45	27.04	7.33523315	1
LH-SR-02	6/25/2025 14:00	27.04	7.29066239	1
LH-SR-02	6/25/2025 14:15	27.06	7.29906743	1
LH-SR-02	6/25/2025 14:30	26.99	7.31327172	1
LH-SR-02	6/25/2025 14:45	26.99	7.31109717	1
LH-SR-02	6/25/2025 15:00	27.01	7.32983065	1
LH-SR-02	6/25/2025 15:15	27.04	7.33550492	1
LH-SR-02	6/25/2025 15:30	27.01	7.33200505	1
LH-SR-02	6/25/2025 15:45	27.11	7.30662549	1
LH-SR-02	6/25/2025 16:00	27.16	7.35248571	1
LH-SR-02	6/25/2025 16:15	27.14	7.33783834	1
LH-SR-02	6/25/2025 16:30	27.16	7.32042932	1
LH-SR-02	6/25/2025 16:45	27.16	7.34053248	1
LH-SR-02	6/25/2025 17:00	27.19	7.34484466	1
LH-SR-02	6/25/2025 17:15	27.26	7.31624905	1
LH-SR-02	6/25/2025 17:30	27.21	7.35487161	1
LH-SR-02	6/25/2025 17:45	27.16	7.33645752	1
LH-SR-02	6/25/2025 18:00	27.11	7.33433987	1
LH-SR-02	6/25/2025 18:15	27.11	7.3525444	1
LH-SR-02	6/25/2025 18:30	27.11	7.32754713	1

pH Continous Monitoring Data

Station Name	Date Time	Temp C	pH SU	Use Code
LH-SR-02	6/25/2025 18:45	27.09	7.35936108	1
LH-SR-02	6/25/2025 19:00	27.01	7.31515345	1
LH-SR-02	6/25/2025 19:15	26.96	7.32553607	1
LH-SR-02	6/25/2025 19:30	26.94	7.33561672	1
LH-SR-02	6/25/2025 19:45	26.94	7.30054633	1
LH-SR-02	6/25/2025 20:00	26.84	7.28133778	1
LH-SR-02	6/25/2025 20:15	26.82	7.27210948	1
LH-SR-02	6/25/2025 20:30	26.79	7.25581673	1
LH-SR-02	6/25/2025 20:45	26.84	7.30363801	1
LH-SR-02	6/25/2025 21:00	26.74	7.28986497	1
LH-SR-02	6/25/2025 21:15	26.72	7.22214065	1
LH-SR-02	6/25/2025 21:30	26.7	7.25208438	1
LH-SR-02	6/25/2025 21:45	26.7	7.21698592	1
LH-SR-02	6/25/2025 22:00	26.72	7.23683204	1
LH-SR-02	6/25/2025 22:15	26.7	7.21508136	1
LH-SR-02	6/25/2025 22:30	26.77	7.22155958	1
LH-SR-02	6/25/2025 22:45	26.77	7.19871011	1
LH-SR-02	6/25/2025 23:00	26.89	7.21902379	1
LH-SR-02	6/25/2025 23:15	26.79	7.20712884	1
LH-SR-02	6/25/2025 23:30	26.82	7.17283963	1
LH-SR-02	6/25/2025 23:45	26.77	7.18238905	1
LH-SR-02	6/26/2025 0:00	26.74	7.16282008	1
LH-SR-02	6/26/2025 0:15	26.72	7.17425758	1
LH-SR-02	6/26/2025 0:30	26.7	7.16393012	1
LH-SR-02	6/26/2025 0:45	26.67	7.16476285	1
LH-SR-02	6/26/2025 1:00	26.62	7.16914479	1
LH-SR-02	6/26/2025 1:15	26.6	7.1756882	1
LH-SR-02	6/26/2025 1:30	26.57	7.17162279	1
LH-SR-02	6/26/2025 1:45	26.55	7.16891207	1
LH-SR-02	6/26/2025 2:00	26.5	7.14443662	1
LH-SR-02	6/26/2025 2:15	26.45	7.16978538	1
LH-SR-02	6/26/2025 2:30	26.43	7.17551556	1
LH-SR-02	6/26/2025 2:45	26.4	7.16954136	1
LH-SR-02	6/26/2025 3:00	26.38	7.18235415	1
LH-SR-02	6/26/2025 3:15	26.35	7.19463037	1
LH-SR-02	6/26/2025 3:30	26.3	7.19684242	1
LH-SR-02	6/26/2025 3:45	26.28	7.18922662	1
LH-SR-02	6/26/2025 4:00	26.26	7.17670514	1
LH-SR-02	6/26/2025 4:15	26.26	7.17343537	1
LH-SR-02	6/26/2025 4:30	26.23	7.17917542	1
LH-SR-02	6/26/2025 4:45	26.21	7.17319181	1
LH-SR-02	6/26/2025 5:00	26.18	7.14295571	1
LH-SR-02	6/26/2025 5:15	26.16	7.15959214	1
LH-SR-02	6/26/2025 5:30	26.11	7.12472378	1
LH-SR-02	6/26/2025 5:45	26.06	7.15828216	1
LH-SR-02	6/26/2025 6:00	26.04	7.14465868	1
LH-SR-02	6/26/2025 6:15	25.99	7.17741008	1
LH-SR-02	6/26/2025 6:30	25.94	7.17198429	1
LH-SR-02	6/26/2025 6:45	25.89	7.17637813	1
LH-SR-02	6/26/2025 7:00	25.87	7.11172774	1
LH-SR-02	6/26/2025 7:15	25.77	7.15406888	1
LH-SR-02	6/26/2025 7:30	25.74	7.16609436	1
LH-SR-02	6/26/2025 7:45	25.67	7.16531421	1
LH-SR-02	6/26/2025 8:00	25.62	7.17708365	1
LH-SR-02	6/26/2025 8:15	25.62	7.15878832	1
LH-SR-02	6/26/2025 8:30	25.6	7.18583415	1
LH-SR-02	6/26/2025 8:45	25.53	7.18150735	1
LH-SR-02	6/26/2025 9:00	25.5	7.17387671	1
LH-SR-02	6/26/2025 9:15	25.48	7.18290371	1
LH-SR-02	6/26/2025 9:30	25.48	7.2085838	1
LH-SR-02	6/26/2025 9:45	25.45	7.20204748	1
LH-SR-02	6/26/2025 10:00	25.43	7.19905539	1
LH-SR-02	6/26/2025 10:15	25.4	7.17092902	1
LH-SR-02	6/26/2025 10:30	25.4	7.17065576	1
LH-SR-02	6/26/2025 10:45	25.38	7.1996353	1
LH-SR-02	6/26/2025 11:00	25.36	7.19308942	1
LH-SR-02	6/26/2025 11:15	25.36	7.19937537	1
LH-SR-02	6/26/2025 11:30	25.4	7.17174882	1
LH-SR-02	6/26/2025 11:45	25.43	7.2047934	1
LH-SR-02	6/26/2025 12:00	25.38	7.21548577	1
LH-SR-02	6/26/2025 12:15	25.38	7.19936201	1
LH-SR-02	6/26/2025 12:30	25.4	7.17338841	1
LH-SR-02	6/26/2025 12:45	25.38	7.23926149	1
LH-SR-02	6/26/2025 13:00	25.36	7.21741333	1
LH-SR-02	6/26/2025 13:15	25.28	7.20680996	1
LH-SR-02	6/26/2025 13:30	25.23	7.22297648	1
LH-SR-02	6/26/2025 13:45	25.19	7.22519404	1
LH-SR-02	6/26/2025 14:00	25.14	7.21183009	1
LH-SR-02	6/26/2025 14:15	25.11	7.21349258	1
LH-SR-02	6/26/2025 14:30	25.04	7.22393933	1
LH-SR-02	6/26/2025 14:45	24.99	7.19086626	1
LH-SR-02	6/26/2025 15:00	25.02	7.21684039	1
LH-SR-02	6/26/2025 15:15	24.97	7.21058258	1
LH-SR-02	6/26/2025 15:30	24.94	7.19007722	1

pH Continous Monitoring Data

Station Name	Date Time	Temp C	pH SU	Use Code
LH-SR-02	6/26/2025 15:45	24.9	7.20296776	1
LH-SR-02	6/26/2025 16:00	24.9	7.21747514	1
LH-SR-02	6/26/2025 16:15	24.85	7.22435588	1
LH-SR-02	6/26/2025 16:30	24.82	7.20302225	1
LH-SR-02	6/26/2025 16:45	24.8	7.21015509	1
LH-SR-02	6/26/2025 17:00	24.77	7.15978904	1
LH-SR-02	6/26/2025 17:15	24.77	7.17813656	1
LH-SR-02	6/26/2025 17:30	24.8	7.22357208	1
LH-SR-02	6/26/2025 17:45	24.7	7.18365658	1
LH-SR-02	6/26/2025 18:00	24.73	7.21212164	1
LH-SR-02	6/26/2025 18:15	24.68	7.22284038	1
LH-SR-02	6/26/2025 18:30	24.65	7.18779672	1
LH-SR-02	6/26/2025 18:45	24.65	7.1825916	1
LH-SR-02	6/26/2025 19:00	24.6	7.18919826	1
LH-SR-02	6/26/2025 19:15	24.75	7.14473736	1
LH-SR-02	6/26/2025 19:30	24.75	7.15432252	1
LH-SR-02	6/26/2025 19:45	24.73	7.16967019	1
LH-SR-02	6/26/2025 20:00	24.6	7.16700426	1
LH-SR-02	6/26/2025 20:15	24.58	7.15194447	1
LH-SR-02	6/26/2025 20:30	24.56	7.16264211	1
LH-SR-02	6/26/2025 20:45	24.58	7.19496535	1
LH-SR-02	6/26/2025 21:00	24.51	7.131424	1
LH-SR-02	6/26/2025 21:15	24.48	7.14322399	1
LH-SR-02	6/26/2025 21:30	24.51	7.16349168	1
LH-SR-02	6/26/2025 21:45	24.48	7.13253368	1
LH-SR-02	6/26/2025 22:00	24.44	7.13063247	1
LH-SR-02	6/26/2025 22:15	24.44	7.13282565	1
LH-SR-02	6/26/2025 22:30	24.41	7.12214622	1
LH-SR-02	6/26/2025 22:45	24.41	7.15696643	1
LH-SR-02	6/26/2025 23:00	24.39	7.15286408	1
LH-SR-02	6/26/2025 23:15	24.32	7.15811095	1
LH-SR-02	6/26/2025 23:30	24.34	7.16221391	1
LH-SR-02	6/26/2025 23:45	24.34	7.15234129	1
LH-SR-02	6/27/2025 0:00	24.29	7.1655326	1
LH-SR-02	6/27/2025 0:15	24.53	7.10894189	1
LH-SR-02	6/27/2025 0:30	24.39	7.15258988	1
LH-SR-02	6/27/2025 0:45	24.41	7.13256486	1
LH-SR-02	6/27/2025 1:00	24.46	7.16297089	1
LH-SR-02	6/27/2025 1:15	24.39	7.11338024	1
LH-SR-02	6/27/2025 1:30	24.41	7.14874118	1
LH-SR-02	6/27/2025 1:45	24.36	7.1254574	1
LH-SR-02	6/27/2025 2:00	24.34	7.17181229	1
LH-SR-02	6/27/2025 2:15	24.34	7.14192019	1
LH-SR-02	6/27/2025 2:30	24.27	7.12686688	1
LH-SR-02	6/27/2025 2:45	24.29	7.14002405	1
LH-SR-02	6/27/2025 3:00	24.24	7.15348984	1
LH-SR-02	6/27/2025 3:15	24.24	7.14059626	1
LH-SR-02	6/27/2025 3:30	24.22	7.13731351	1
LH-SR-02	6/27/2025 3:45	24.44	7.11692511	1
LH-SR-02	6/27/2025 4:00	24.19	7.13513234	1
LH-SR-02	6/27/2025 4:15	24.22	7.12167556	1
LH-SR-02	6/27/2025 4:30	24.22	7.12633951	1
LH-SR-02	6/27/2025 4:45	24.22	7.14938491	1
LH-SR-02	6/27/2025 5:00	24.19	7.12251097	1
LH-SR-02	6/27/2025 5:15	24.1	7.13078188	1
LH-SR-02	6/27/2025 5:30	24.12	7.12500979	1
LH-SR-02	6/27/2025 5:45	24.12	7.14943516	1
LH-SR-02	6/27/2025 6:00	24.07	7.1231094	1
LH-SR-02	6/27/2025 6:15	24.1	7.11980345	1
LH-SR-02	6/27/2025 6:30	24.15	7.1365226	1
LH-SR-02	6/27/2025 6:45	24.12	7.17111611	1
LH-SR-02	6/27/2025 7:00	24.15	7.16670821	1
LH-SR-02	6/27/2025 7:15	24.17	7.1809656	1
LH-SR-02	6/27/2025 7:30	24.17	7.18645352	1
LH-SR-02	6/27/2025 7:45	24.22	7.18203257	1
LH-SR-02	6/27/2025 8:00	24.17	7.18672792	1
LH-SR-02	6/27/2025 8:15	24.24	7.20890482	1
LH-SR-02	6/27/2025 8:30	24.27	7.18584222	1
LH-SR-02	6/27/2025 8:45	24.32	7.18005157	1
LH-SR-02	6/27/2025 9:00	24.36	7.19373841	1
LH-SR-02	6/27/2025 9:15	24.48	7.18982276	1
LH-SR-02	6/27/2025 9:30	24.53	7.22843395	1
LH-SR-02	6/27/2025 9:45	24.53	7.1949981	1
LH-SR-02	6/27/2025 10:00	24.6	7.23084625	1
LH-SR-02	6/27/2025 10:15	24.73	7.22554178	1
LH-SR-02	6/27/2025 10:30	24.77	7.24057289	1
LH-SR-02	6/27/2025 10:45	24.87	7.23529089	1
LH-SR-02	6/27/2025 11:00	24.99	7.25708751	1
LH-SR-02	6/27/2025 11:15	25.11	7.27914013	1
LH-SR-02	6/27/2025 11:30	25.11	7.23291332	1
LH-SR-02	6/27/2025 11:45	25.21	7.24924164	1
LH-SR-02	6/27/2025 12:00	25.31	7.26309889	1
LH-SR-02	6/27/2025 12:15	25.4	7.29581147	1
LH-SR-02	6/27/2025 12:30	25.5	7.28505862	1

pH Continous Monitoring Data

Station Name	Date Time	Temp C	pH SU	Use Code
LH-SR-02	6/27/2025 12:45	25.65	7.27699745	1
LH-SR-02	6/27/2025 13:00	25.62	7.28931317	1
LH-SR-02	6/27/2025 13:15	25.7	7.29442256	1
LH-SR-02	6/27/2025 13:30	25.79	7.28969447	1
LH-SR-02	6/27/2025 13:45	25.79	7.30579611	1
LH-SR-02	6/27/2025 14:00	25.79	7.30470447	1
LH-SR-02	6/27/2025 14:15	25.91	7.3168582	1
LH-SR-02	6/27/2025 14:30	25.91	7.32613339	1
LH-SR-02	6/27/2025 14:45	25.96	7.30671333	1
LH-SR-02	6/27/2025 15:00	26.06	7.30061224	1
LH-SR-02	6/27/2025 15:15	26.04	7.33035459	1
LH-SR-02	6/27/2025 15:30	26.04	7.29517871	1
LH-SR-02	6/27/2025 15:45	26.04	7.30690401	1
LH-SR-02	6/27/2025 16:00	25.96	7.30262202	1
LH-SR-02	6/27/2025 16:15	25.94	7.30427889	1
LH-SR-02	6/27/2025 16:30	25.87	7.31144386	1
LH-SR-02	6/27/2025 16:45	25.84	7.33712429	1
LH-SR-02	6/27/2025 17:00	25.87	7.30598714	1
LH-SR-02	6/27/2025 17:15	25.82	7.30085355	1
LH-SR-02	6/27/2025 17:30	25.82	7.30685695	1
LH-SR-02	6/27/2025 17:45	25.77	7.29489947	1
LH-SR-02	6/27/2025 18:00	25.74	7.30038817	1
LH-SR-02	6/27/2025 18:15	25.72	7.303138	1
LH-SR-02	6/27/2025 18:30	25.72	7.31105422	1
LH-SR-02	6/27/2025 18:45	25.7	7.28868974	1
LH-SR-02	6/27/2025 19:00	25.62	7.2729293	1
LH-SR-02	6/27/2025 19:15	25.6	7.27130907	1
LH-SR-02	6/27/2025 19:30	25.55	7.27736331	1
LH-SR-02	6/27/2025 19:45	25.53	7.26809489	1
LH-SR-02	6/27/2025 20:00	25.43	7.25971429	1
LH-SR-02	6/27/2025 20:15	25.36	7.25376254	1
LH-SR-02	6/27/2025 20:30	25.31	7.24861144	1
LH-SR-02	6/27/2025 20:45	25.23	7.2361007	1
LH-SR-02	6/27/2025 21:00	25.19	7.22355329	1
LH-SR-02	6/27/2025 21:15	25.11	7.21732202	1
LH-SR-02	6/27/2025 21:30	25.06	7.19547228	1
LH-SR-02	6/27/2025 21:45	25.06	7.21626415	1
LH-SR-02	6/27/2025 22:00	24.94	7.19664571	1
LH-SR-02	6/27/2025 22:15	24.92	7.19994338	1
LH-SR-02	6/27/2025 22:30	24.87	7.17944554	1
LH-SR-02	6/27/2025 22:45	24.85	7.19369363	1
LH-SR-02	6/27/2025 23:00	24.75	7.18581665	1
LH-SR-02	6/27/2025 23:15	24.75	7.18061327	1
LH-SR-02	6/27/2025 23:30	24.7	7.18256095	1
LH-SR-02	6/27/2025 23:45	24.63	7.18041208	1
LH-SR-02	6/28/2025 0:00	24.6	7.17988226	1
LH-SR-02	6/28/2025 0:15	24.56	7.17661799	1
LH-SR-02	6/28/2025 0:30	24.51	7.1774699	1
LH-SR-02	6/28/2025 0:45	24.46	7.17914449	1
LH-SR-02	6/28/2025 1:00	24.44	7.18162385	1
LH-SR-02	6/28/2025 1:15	24.41	7.17396527	1
LH-SR-02	6/28/2025 1:30	24.39	7.17726728	1
LH-SR-02	6/28/2025 1:45	24.36	7.17042963	1
LH-SR-02	6/28/2025 2:00	24.36	7.18139847	1
LH-SR-02	6/28/2025 2:15	24.29	7.16278975	1
LH-SR-02	6/28/2025 2:30	24.29	7.17595545	1
LH-SR-02	6/28/2025 2:45	24.32	7.17895454	1
LH-SR-02	6/28/2025 3:00	24.29	7.17705259	1
LH-SR-02	6/28/2025 3:15	24.22	7.17270467	1
LH-SR-02	6/28/2025 3:30	24.17	7.17602646	1
LH-SR-02	6/28/2025 3:45	24.17	7.16395303	1
LH-SR-02	6/28/2025 4:00	24.15	7.17466623	1
LH-SR-02	6/28/2025 4:15	24.22	7.17709427	1
LH-SR-02	6/28/2025 4:30	24.22	7.16968682	1
LH-SR-02	6/28/2025 4:45	24.17	7.15764192	1
LH-SR-02	6/28/2025 5:00	24.15	7.14008999	1
LH-SR-02	6/28/2025 5:15	24.17	7.16066028	1
LH-SR-02	6/28/2025 5:30	24.15	7.14667594	1
LH-SR-02	6/28/2025 5:45	24.1	7.14670061	1
LH-SR-02	6/28/2025 6:00	24.15	7.14091323	1
LH-SR-02	6/28/2025 6:15	24.12	7.14723962	1
LH-SR-02	6/28/2025 6:30	24.12	7.13132197	1
LH-SR-02	6/28/2025 6:45	24.07	7.15083274	1
LH-SR-02	6/28/2025 7:00	24.07	7.1469899	1
LH-SR-02	6/28/2025 7:15	24.03	7.15497093	1
LH-SR-02	6/28/2025 7:30	23.98	7.14785814	1
LH-SR-02	6/28/2025 7:45	23.86	7.13445843	1
LH-SR-02	6/28/2025 8:00	23.66	7.16038659	1
LH-SR-02	6/28/2025 8:15	23.69	7.12931347	1
LH-SR-02	6/28/2025 8:30	23.5	7.16762351	1
LH-SR-02	6/28/2025 8:45	23.38	7.16576545	1
LH-SR-02	6/28/2025 9:00	23.5	7.15937303	1
LH-SR-02	6/28/2025 9:15	23.52	7.14368744	1
LH-SR-02	6/28/2025 9:30	23.54	7.12525417	1

pH Continous Monitoring Data

Station Name	Date Time	Temp C	pH SU	Use Code
LH-SR-02	6/28/2025 9:45	23.54	7.13075374	1
LH-SR-02	6/28/2025 10:00	23.52	7.11206274	1
LH-SR-02	6/28/2025 10:15	23.5	7.1172956	1
LH-SR-02	6/28/2025 10:30	23.52	7.13461252	1
LH-SR-02	6/28/2025 10:45	23.54	7.13377851	1
LH-SR-02	6/28/2025 11:00	23.52	7.14506242	1
LH-SR-02	6/28/2025 11:15	23.54	7.14587758	1
LH-SR-02	6/28/2025 11:30	23.59	7.15162658	1
LH-SR-02	6/28/2025 11:45	23.59	7.14887726	1
LH-SR-02	6/28/2025 12:00	23.62	7.15491011	1
LH-SR-02	6/28/2025 12:15	23.64	7.16094717	1
LH-SR-02	6/28/2025 12:30	23.66	7.16148606	1
LH-SR-02	6/28/2025 12:45	23.64	7.16287137	1
LH-SR-02	6/28/2025 13:00	23.66	7.17550431	1
LH-SR-02	6/28/2025 13:15	23.66	7.16176093	1
LH-SR-02	6/28/2025 13:30	23.69	7.1611949	1
LH-SR-02	6/28/2025 13:45	23.71	7.1606344	1
LH-SR-02	6/28/2025 14:00	23.74	7.14660369	1
LH-SR-02	6/28/2025 14:15	23.76	7.14989112	1
LH-SR-02	6/28/2025 14:30	23.79	7.16498708	1
LH-SR-02	6/28/2025 14:45	23.81	7.15893193	1
LH-SR-02	6/28/2025 15:00	23.76	7.15923347	1
LH-SR-02	6/28/2025 15:15	23.69	7.18455629	1
LH-SR-02	6/28/2025 15:30	23.76	7.18588666	1
LH-SR-02	6/28/2025 15:45	23.76	7.1721479	1
LH-SR-02	6/28/2025 16:00	23.81	7.16992109	1
LH-SR-02	6/28/2025 16:15	23.86	7.18417598	1
LH-SR-02	6/28/2025 16:30	23.83	7.18062335	1
LH-SR-02	6/28/2025 16:45	23.88	7.19212884	1
LH-SR-02	6/28/2025 17:00	23.91	7.18139862	1
LH-SR-02	6/28/2025 17:15	23.88	7.17180369	1
LH-SR-02	6/28/2025 17:30	23.86	7.17621018	1
LH-SR-02	6/28/2025 17:45	23.86	7.17373804	1
LH-SR-02	6/28/2025 18:00	23.88	7.18745955	1
LH-SR-02	6/28/2025 18:15	23.86	7.16522288	1
LH-SR-02	6/28/2025 18:30	23.81	7.18283334	1
LH-SR-02	6/28/2025 18:45	23.86	7.18939495	1
LH-SR-02	6/28/2025 19:00	23.81	7.17266838	1
LH-SR-02	6/28/2025 19:15	23.81	7.1652507	1
LH-SR-02	6/28/2025 19:30	23.81	7.15920666	1
LH-SR-02	6/28/2025 19:45	23.86	7.15945455	1
LH-SR-02	6/28/2025 20:00	23.86	7.16467351	1
LH-SR-02	6/28/2025 20:15	23.81	7.15426154	1
LH-SR-02	6/28/2025 20:30	23.83	7.15535	1
LH-SR-02	6/28/2025 20:45	23.83	7.16633841	1
LH-SR-02	6/28/2025 21:00	23.83	7.15644884	1
LH-SR-02	6/28/2025 21:15	23.83	7.14491101	1
LH-SR-02	6/28/2025 21:30	23.83	7.14710869	1
LH-SR-02	6/28/2025 21:45	23.86	7.13473311	1
LH-SR-02	6/28/2025 22:00	23.83	7.14326274	1
LH-SR-02	6/28/2025 22:15	23.79	7.16059112	1
LH-SR-02	6/28/2025 22:30	23.86	7.11880152	1
LH-SR-02	6/28/2025 22:45	23.86	7.11468129	1
LH-SR-02	6/28/2025 23:00	23.83	7.13337317	1
LH-SR-02	6/28/2025 23:15	23.86	7.13555716	1
LH-SR-02	6/28/2025 23:30	23.76	7.12213884	1
LH-SR-02	6/28/2025 23:45	23.74	7.12379583	1
LH-SR-02	6/29/2025 0:00	23.76	7.15813437	1
LH-SR-02	6/29/2025 0:15	23.74	7.13918427	1
LH-SR-02	6/29/2025 0:30	23.71	7.14277101	1
LH-SR-02	6/29/2025 0:45	23.71	7.14222137	1
LH-SR-02	6/29/2025 1:00	23.79	7.13503962	1
LH-SR-02	6/29/2025 1:15	23.69	7.14717807	1
LH-SR-02	6/29/2025 1:30	23.66	7.13592337	1
LH-SR-02	6/29/2025 1:45	23.71	7.14084726	1
LH-SR-02	6/29/2025 2:00	23.69	7.14113159	1
LH-SR-02	6/29/2025 2:15	23.69	7.15377422	1
LH-SR-02	6/29/2025 2:30	23.66	7.16093633	1
LH-SR-02	6/29/2025 2:45	23.66	7.14636834	1
LH-SR-02	6/29/2025 3:00	23.69	7.14855227	1
LH-SR-02	6/29/2025 3:15	23.71	7.1207853	1
LH-SR-02	6/29/2025 3:30	23.66	7.13180035	1
LH-SR-02	6/29/2025 3:45	23.66	7.12108052	1
LH-SR-02	6/29/2025 4:00	23.66	7.1161329	1
LH-SR-02	6/29/2025 4:15	23.66	7.11200988	1
LH-SR-02	6/29/2025 4:30	23.62	7.12247136	1
LH-SR-02	6/29/2025 4:45	23.64	7.12136356	1
LH-SR-02	6/29/2025 5:00	23.64	7.12713617	1
LH-SR-02	6/29/2025 5:15	23.59	7.13348104	1
LH-SR-02	6/29/2025 5:30	23.64	7.13125946	1
LH-SR-02	6/29/2025 5:45	23.64	7.11943936	1
LH-SR-02	6/29/2025 6:00	23.62	7.13456716	1
LH-SR-02	6/29/2025 6:15	23.62	7.13154321	1
LH-SR-02	6/29/2025 6:30	23.62	7.13731621	1

Station Name	Date Time	Temp C	pH SU	Use Code
LH-SR-02	6/29/2025 6:45	23.59	7.13733009	1
LH-SR-02	6/29/2025 7:00	23.59	7.14557807	1
LH-SR-02	6/29/2025 7:15	23.62	7.15765916	1
LH-SR-02	6/29/2025 7:30	23.64	7.13675719	1
LH-SR-02	6/29/2025 7:45	23.66	7.15626358	1
LH-SR-02	6/29/2025 8:00	23.69	7.15212519	1
LH-SR-02	6/29/2025 8:15	23.71	7.16173368	1
LH-SR-02	6/29/2025 8:30	23.74	7.16391569	1
LH-SR-02	6/29/2025 8:45	23.81	7.17321783	1
LH-SR-02	6/29/2025 9:00	23.81	7.16607488	1
LH-SR-02	6/29/2025 9:15	23.76	7.17352178	1
LH-SR-02	6/29/2025 9:30	23.91	7.17178634	1
LH-SR-02	6/29/2025 9:45	23.98	7.19453532	1
LH-SR-02	6/29/2025 10:00	24.07	7.18239892	1
LH-SR-02	6/29/2025 10:15	24.22	7.19245787	1
LH-SR-02	6/29/2025 10:30	24.27	7.19407134	1
LH-SR-02	6/29/2025 10:45	24.32	7.19842685	1
LH-SR-02	6/29/2025 11:00	24.41	7.19836683	1
LH-SR-02	6/29/2025 11:15	24.48	7.20572116	1
LH-SR-02	6/29/2025 11:30	24.48	7.20846227	1
LH-SR-02	6/29/2025 11:45	24.63	7.21904218	1
LH-SR-02	6/29/2025 12:00	24.73	7.21540821	1
LH-SR-02	6/29/2025 12:15	24.87	7.24049217	1
LH-SR-02	6/29/2025 12:30	24.87	7.2369334	1
LH-SR-02	6/29/2025 12:45	24.97	7.26558822	1
LH-SR-02	6/29/2025 13:00	25.09	7.25098322	1
LH-SR-02	6/29/2025 13:15	25.02	7.25678803	1
LH-SR-02	6/29/2025 13:30	25.16	7.26870089	1
LH-SR-02	6/29/2025 13:45	25.26	7.27189158	1
LH-SR-02	6/29/2025 14:00	25.4	7.27231061	1
LH-SR-02	6/29/2025 14:15	25.43	7.26791144	1
LH-SR-02	6/29/2025 14:30	25.55	7.27272013	1
LH-SR-02	6/29/2025 14:45	25.6	7.27349373	1
LH-SR-02	6/29/2025 15:00	25.67	7.29472514	1
LH-SR-02	6/29/2025 15:15	25.7	7.27504017	1
LH-SR-02	6/29/2025 15:30	25.77	7.27442991	1
LH-SR-02	6/29/2025 15:45	25.84	7.29346611	1
LH-SR-02	6/29/2025 16:00	25.89	7.28905196	1
LH-SR-02	6/29/2025 16:15	25.91	7.27484704	1
LH-SR-02	6/29/2025 16:30	25.96	7.28516576	1
LH-SR-02	6/29/2025 16:45	25.94	7.29991453	1
LH-SR-02	6/29/2025 17:00	25.96	7.30671333	1
LH-SR-02	6/29/2025 17:15	25.94	7.27727443	1
LH-SR-02	6/29/2025 17:30	25.94	7.28627591	1
LH-SR-02	6/29/2025 17:45	25.89	7.27895769	1
LH-SR-02	6/29/2025 18:00	25.87	7.26178767	1
LH-SR-02	6/29/2025 18:15	25.82	7.26865349	1
LH-SR-02	6/29/2025 18:30	25.77	7.26596915	1
LH-SR-02	6/29/2025 18:45	25.79	7.24275408	1
LH-SR-02	6/29/2025 19:00	25.77	7.25587084	1
LH-SR-02	6/29/2025 19:15	25.67	7.24803892	1
LH-SR-02	6/29/2025 19:30	25.65	7.2494207	1
LH-SR-02	6/29/2025 19:45	25.6	7.2532856	1
LH-SR-02	6/29/2025 20:00	25.55	7.25114297	1
LH-SR-02	6/29/2025 20:15	25.5	7.24790693	1
LH-SR-02	6/29/2025 20:30	25.4	7.22394258	1
LH-SR-02	6/29/2025 20:45	25.4	7.21465154	1
LH-SR-02	6/29/2025 21:00	25.33	7.1901022	1
LH-SR-02	6/29/2025 21:15	25.23	7.21231304	1
LH-SR-02	6/29/2025 21:30	25.16	7.19622721	1
LH-SR-02	6/29/2025 21:45	25.16	7.20333783	1
LH-SR-02	6/29/2025 22:00	25.09	7.17767188	1
LH-SR-02	6/29/2025 22:15	25.04	7.17715448	1
LH-SR-02	6/29/2025 22:30	25.02	7.18400671	1
LH-SR-02	6/29/2025 22:45	24.94	7.18405609	1
LH-SR-02	6/29/2025 23:00	24.87	7.17342301	1
LH-SR-02	6/29/2025 23:15	24.82	7.17180932	1
LH-SR-02	6/29/2025 23:30	24.8	7.1726423	1
LH-SR-02	6/29/2025 23:45	24.75	7.17075424	1
LH-SR-02	6/30/2025 0:00	24.73	7.18035152	1
LH-SR-02	6/30/2025 0:15	24.73	7.1666575	1
LH-SR-02	6/30/2025 0:30	24.65	7.17135949	1
LH-SR-02	6/30/2025 0:45	24.65	7.16451064	1
LH-SR-02	6/30/2025 1:00	24.6	7.17193626	1
LH-SR-02	6/30/2025 1:15	24.58	7.17879827	1
LH-SR-02	6/30/2025 1:30	24.56	7.17086322	1
LH-SR-02	6/30/2025 1:45	24.53	7.16676947	1
LH-SR-02	6/30/2025 2:00	24.48	7.14212755	1
LH-SR-02	6/30/2025 2:15	24.48	7.14815798	1
LH-SR-02	6/30/2025 2:30	24.48	7.18762987	1
LH-SR-02	6/30/2025 2:45	24.46	7.15694006	1
LH-SR-02	6/30/2025 3:00	24.36	7.15918657	1
LH-SR-02	6/30/2025 3:15	24.34	7.16687598	1
LH-SR-02	6/30/2025 3:30	24.29	7.16580689	1

Station Name	Date Time	Temp C	pH SU	Use Code
LH-SR-02	6/30/2025 3:45	24.32	7.16277333	1
LH-SR-02	6/30/2025 4:00	24.24	7.16830375	1
LH-SR-02	6/30/2025 4:15	24.22	7.16502287	1
LH-SR-02	6/30/2025 4:30	24.22	7.15103101	1
LH-SR-02	6/30/2025 4:45	24.17	7.16422743	1
LH-SR-02	6/30/2025 5:00	24.15	7.1477736	1
LH-SR-02	6/30/2025 5:15	24.12	7.14943516	1
LH-SR-02	6/30/2025 5:30	24.12	7.15657066	1
LH-SR-02	6/30/2025 5:45	24.1	7.15109198	1
LH-SR-02	6/30/2025 6:00	24.07	7.14918581	1
LH-SR-02	6/30/2025 6:15	24.1	7.13929017	1
LH-SR-02	6/30/2025 6:30	24.15	7.15545721	1
LH-SR-02	6/30/2025 6:45	24.1	7.15081752	1
LH-SR-02	6/30/2025 7:00	24.1	7.15767904	1
LH-SR-02	6/30/2025 7:15	24.1	7.14807291	1
LH-SR-02	6/30/2025 7:30	24.1	7.15713012	1
LH-SR-02	6/30/2025 7:45	24.15	7.15682928	1
LH-SR-02	6/30/2025 8:00	24.1	7.17661684	1
LH-SR-02	6/30/2025 8:15	24.03	7.16155954	1
LH-SR-02	6/30/2025 8:30	24.17	7.20785642	1
LH-SR-02	6/30/2025 8:45	24.19	7.18781287	1
LH-SR-02	6/30/2025 9:00	24.24	7.18970161	1
LH-SR-02	6/30/2025 9:15	24.36	7.18222113	1
LH-SR-02	6/30/2025 9:30	24.36	7.2197894	1
LH-SR-02	6/30/2025 9:45	24.41	7.20330198	1
LH-SR-02	6/30/2025 10:00	24.51	7.23420504	1
LH-SR-02	6/30/2025 10:15	24.6	7.25030024	1
LH-SR-02	6/30/2025 10:30	24.7	7.25103793	1
LH-SR-02	6/30/2025 10:45	24.8	7.26875172	1
LH-SR-02	6/30/2025 11:00	24.85	7.2424247	1
LH-SR-02	6/30/2025 11:15	24.94	7.26999394	1
LH-SR-02	6/30/2025 11:30	25.06	7.26714953	1
LH-SR-02	6/30/2025 11:45	25.11	7.27585775	1
LH-SR-02	6/30/2025 12:00	25.23	7.28504314	1
LH-SR-02	6/30/2025 12:15	25.31	7.28660683	1
LH-SR-02	6/30/2025 12:30	25.45	7.30669073	1
LH-SR-02	6/30/2025 12:45	25.55	7.29074661	1
LH-SR-02	6/30/2025 13:00	25.65	7.31549568	1
LH-SR-02	6/30/2025 13:15	25.77	7.30063095	1
LH-SR-02	6/30/2025 13:30	25.79	7.30443156	1
LH-SR-02	6/30/2025 13:45	25.94	7.31164375	1
LH-SR-02	6/30/2025 14:00	25.91	7.314403	1
LH-SR-02	6/30/2025 14:15	25.96	7.35499082	1
LH-SR-02	6/30/2025 14:30	26.04	7.33062727	1
LH-SR-02	6/30/2025 14:45	26.13	7.33243604	1
LH-SR-02	6/30/2025 15:00	26.23	7.34840299	1
LH-SR-02	6/30/2025 15:15	26.35	7.32619908	1
LH-SR-02	6/30/2025 15:30	26.43	7.33183083	1
LH-SR-02	6/30/2025 15:45	26.38	7.32099135	1
LH-SR-02	6/30/2025 16:00	26.48	7.3282358	1
LH-SR-02	6/30/2025 16:15	26.5	7.33120878	1
LH-SR-02	6/30/2025 16:30	26.45	7.3326256	1
LH-SR-02	6/30/2025 16:45	26.43	7.33183083	1
LH-SR-02	6/30/2025 17:00	26.4	7.32668934	1
LH-SR-02	6/30/2025 17:15	26.4	7.31497814	1
LH-SR-02	6/30/2025 17:30	26.38	7.33678891	1
LH-SR-02	6/30/2025 17:45	26.35	7.33437105	1
LH-SR-02	6/30/2025 18:00	26.3	7.31453843	1
LH-SR-02	6/30/2025 18:15	26.28	7.31837392	1
LH-SR-02	6/30/2025 18:30	26.23	7.30643673	1
LH-SR-02	6/30/2025 18:45	26.18	7.29531321	1
LH-SR-02	6/30/2025 19:00	26.13	7.29072836	1
LH-SR-02	6/30/2025 19:15	26.06	7.25780415	1
LH-SR-02	6/30/2025 19:30	26.01	7.26248329	1
LH-SR-02	6/30/2025 19:45	25.96	7.25734483	1
LH-SR-02	6/30/2025 20:00	25.91	7.25220466	1
LH-SR-02	6/30/2025 20:15	25.87	7.24487182	1
LH-SR-02	6/30/2025 20:30	25.82	7.2460043	1
LH-SR-02	6/30/2025 20:45	25.77	7.25314156	1
LH-SR-02	6/30/2025 21:00	25.7	7.24255419	1
LH-SR-02	6/30/2025 21:15	25.65	7.23494974	1
LH-SR-02	6/30/2025 21:30	25.57	7.2388362	1
LH-SR-02	6/30/2025 21:45	25.5	7.22659934	1
LH-SR-02	6/30/2025 22:00	25.43	7.23730875	1
LH-SR-02	6/30/2025 22:15	25.4	7.21410501	1
LH-SR-02	6/30/2025 22:30	25.36	7.20538802	1
LH-SR-02	6/30/2025 22:45	25.33	7.21907516	1
LH-SR-02	6/30/2025 23:00	25.33	7.21278857	1
LH-SR-02	6/30/2025 23:15	25.21	7.19045209	1
LH-SR-02	6/30/2025 23:30	25.16	7.18255293	1
LH-SR-02	6/30/2025 23:45	25.11	7.19078948	1
LH-SR-02	7/1/2025 0:00	25.04	7.20150449	1
LH-SR-02	7/1/2025 0:15	25.06	7.18042553	1
LH-SR-02	7/1/2025 0:30	25.02	7.18263864	1

pH Continous Monitoring Data

Station Name	Date Time	Temp C	pH SU	Use Code
LH-SR-02	7/1/2025 0:45	24.97	7.18595319	1
LH-SR-02	7/1/2025 1:00	25.02	7.18318587	1
LH-SR-02	7/1/2025 1:15	25.02	7.19330959	1
LH-SR-02	7/1/2025 1:30	25.02	7.17415661	1
LH-SR-02	7/1/2025 1:45	25.06	7.1806991	1
LH-SR-02	7/1/2025 2:00	25.06	7.18781211	1
LH-SR-02	7/1/2025 2:15	25.06	7.18534992	1
LH-SR-02	7/1/2025 2:30	25.11	7.18094234	1
LH-SR-02	7/1/2025 2:45	25.11	7.16918049	1
LH-SR-02	7/1/2025 3:00	25.11	7.1579657	1
LH-SR-02	7/1/2025 3:15	25.14	7.16232588	1
LH-SR-02	7/1/2025 3:30	25.14	7.17326604	1
LH-SR-02	7/1/2025 3:45	25.16	7.17899762	1
LH-SR-02	7/1/2025 4:00	25.19	7.17104933	1
LH-SR-02	7/1/2025 4:15	25.14	7.17900962	1
LH-SR-02	7/1/2025 4:30	25.16	7.1850143	1
LH-SR-02	7/1/2025 4:45	25.21	7.16994411	1
LH-SR-02	7/1/2025 5:00	25.16	7.16504985	1
LH-SR-02	7/1/2025 5:15	25.16	7.17763019	1
LH-SR-02	7/1/2025 5:30	25.16	7.17352791	1
LH-SR-02	7/1/2025 5:45	25.16	7.14207706	1
LH-SR-02	7/1/2025 6:00	25.14	7.13907805	1
LH-SR-02	7/1/2025 6:15	25.14	7.14837718	1
LH-SR-02	7/1/2025 6:30	25.09	7.16180599	1
LH-SR-02	7/1/2025 6:45	25.09	7.15387305	1
LH-SR-02	7/1/2025 7:00	25.11	7.15605098	1
LH-SR-02	7/1/2025 7:15	25.04	7.16429548	1
LH-SR-02	7/1/2025 7:30	25.06	7.16209585	1
LH-SR-02	7/1/2025 7:45	25.11	7.16972756	1
LH-SR-02	7/1/2025 8:00	25.11	7.18641297	1
LH-SR-02	7/1/2025 8:15	25.09	7.17876608	1
LH-SR-02	7/1/2025 8:30	25.09	7.16125889	1
LH-SR-02	7/1/2025 8:45	25.11	7.19161007	1
LH-SR-02	7/1/2025 9:00	25.11	7.17465112	1
LH-SR-02	7/1/2025 9:15	25.16	7.17872413	1
LH-SR-02	7/1/2025 9:30	25.19	7.17159625	1
LH-SR-02	7/1/2025 9:45	25.21	7.21013975	1
LH-SR-02	7/1/2025 10:00	25.23	7.24184255	1
LH-SR-02	7/1/2025 10:15	25.23	7.25113888	1
LH-SR-02	7/1/2025 10:30	25.31	7.27430616	1
LH-SR-02	7/1/2025 10:45	25.4	7.23077422	1
LH-SR-02	7/1/2025 11:00	25.43	7.26709172	1
LH-SR-02	7/1/2025 11:15	25.48	7.23098559	1
LH-SR-02	7/1/2025 11:30	28.02	7.23174646	2
LH-SR-02	7/1/2025 11:45	28.92	3.99223868	2
LH-SR-02	7/1/2025 12:00			2
LH-SR-02	7/1/2025 12:15	27.9	9.79514903	2
LH-SR-02	7/1/2025 12:30	27.48	9.72368582	2
LH-SR-02	7/1/2025 12:45	27.55	9.7144403	2
LH-SR-02	7/1/2025 13:00	32.38	9.71072876	2
LH-SR-02	7/1/2025 13:15	27.85	7.29162908	2
LH-SR-02	7/1/2025 13:30	26.3	7.21747347	1
LH-SR-02	7/1/2025 13:45	26.21	7.21672791	1
LH-SR-02	7/1/2025 14:00	26.23	7.22806585	1
LH-SR-02	7/1/2025 14:15	26.33	7.24555304	1
LH-SR-02	7/1/2025 14:30	26.38	7.26793535	1
LH-SR-02	7/1/2025 14:45	26.45	7.26193062	1
LH-SR-02	7/1/2025 15:00	26.48	7.28405014	1
LH-SR-02	7/1/2025 15:15	26.55	7.27669361	1
LH-SR-02	7/1/2025 15:30	26.57	7.27559519	1
LH-SR-02	7/1/2025 15:45	26.62	7.29147592	1
LH-SR-02	7/1/2025 16:00	26.67	7.22233318	1
LH-SR-02	7/1/2025 16:15	26.7	7.26872891	1
LH-SR-02	7/1/2025 16:30	26.72	7.27896544	1
LH-SR-02	7/1/2025 16:45	26.72	7.28355296	1
LH-SR-02	7/1/2025 17:00	26.72	7.28382281	1
LH-SR-02	7/1/2025 17:15	26.72	7.28436252	1
LH-SR-02	7/1/2025 17:30	26.7	7.28384174	1
LH-SR-02	7/1/2025 17:45	26.72	7.28544193	1
LH-SR-02	7/1/2025 18:00	26.72	7.27896544	1
LH-SR-02	7/1/2025 18:15	26.7	7.26360134	1
LH-SR-02	7/1/2025 18:30	26.67	7.25849964	1
LH-SR-02	7/1/2025 18:45	26.65	7.25500796	1
LH-SR-02	7/1/2025 19:00	26.62	7.24747505	1
LH-SR-02	7/1/2025 19:15	26.6	7.23345354	1
LH-SR-02	7/1/2025 19:30	26.52	7.210833	1
LH-SR-02	7/1/2025 19:45	26.5	7.21975879	1
LH-SR-02	7/1/2025 20:00	26.43	7.21845956	1
LH-SR-02	7/1/2025 20:15	26.4	7.22442457	1
LH-SR-02	7/1/2025 20:30	26.33	7.19205238	1
LH-SR-02	7/1/2025 20:45	26.28	7.17965293	1
LH-SR-02	7/1/2025 21:00	26.26	7.19371889	1
LH-SR-02	7/1/2025 21:15	26.21	7.19699501	1
LH-SR-02	7/1/2025 21:30	26.16	7.18296926	1

Station Name	Date Time	Temp C	pH SU	Use Code
LH-SR-02	7/1/2025 21:45	26.11	7.17840296	1
LH-SR-02	7/1/2025 22:00	26.06	7.17924412	1
LH-SR-02	7/1/2025 22:15	26.01	7.17359369	1
LH-SR-02	7/1/2025 22:30	25.94	7.14711967	1
LH-SR-02	7/1/2025 22:45	25.89	7.14552065	1
LH-SR-02	7/1/2025 23:00	25.84	7.14716887	1
LH-SR-02	7/1/2025 23:15	25.79	7.13609505	1
LH-SR-02	7/1/2025 23:30	25.77	7.12906566	1
LH-SR-02	7/1/2025 23:45	25.72	7.12935801	1
LH-SR-02	7/2/2025 0:00	25.7	7.13288674	1
LH-SR-02	7/2/2025 0:15	25.65	7.12830503	1
LH-SR-02	7/2/2025 0:30	25.65	7.13290898	1
LH-SR-02	7/2/2025 0:45	25.62	7.13617249	1
LH-SR-02	7/2/2025 1:00	25.6	7.13130603	1
LH-SR-02	7/2/2025 1:15	25.6	7.13889026	1
LH-SR-02	7/2/2025 1:30	25.57	7.1280685	1
LH-SR-02	7/2/2025 1:45	25.55	7.1237425	1
LH-SR-02	7/2/2025 2:00	25.55	7.12238794	1
LH-SR-02	7/2/2025 2:15	25.55	7.12672252	1
LH-SR-02	7/2/2025 2:30	25.53	7.12808565	1
LH-SR-02	7/2/2025 2:45	25.53	7.12808565	1
LH-SR-02	7/2/2025 3:00	25.53	7.12754379	1
LH-SR-02	7/2/2025 3:15	25.53	7.11806127	1
LH-SR-02	7/2/2025 3:30	25.53	7.126731	1
LH-SR-02	7/2/2025 3:45	25.53	7.122938	1
LH-SR-02	7/2/2025 4:00	25.53	7.11887406	1
LH-SR-02	7/2/2025 4:15	25.55	7.13024436	1
LH-SR-02	7/2/2025 4:30	25.55	7.12509705	1
LH-SR-02	7/2/2025 4:45	25.53	7.12077056	1
LH-SR-02	7/2/2025 5:00	25.55	7.12157521	1
LH-SR-02	7/2/2025 5:15	25.55	7.12022066	1
LH-SR-02	7/2/2025 5:30	25.55	7.12970254	1
LH-SR-02	7/2/2025 5:45	25.55	7.1237425	1
LH-SR-02	7/2/2025 6:00	25.53	7.11724849	1
LH-SR-02	7/2/2025 6:15	25.55	7.1213043	1
LH-SR-02	7/2/2025 6:30	25.55	7.12265885	1
LH-SR-02	7/2/2025 6:45	25.55	7.12726434	1
LH-SR-02	7/2/2025 7:00	25.55	7.11967883	1
LH-SR-02	7/2/2025 7:15	25.57	7.12563046	1
LH-SR-02	7/2/2025 7:30	25.57	7.12292154	1
LH-SR-02	7/2/2025 7:45	25.6	7.13022256	1
LH-SR-02	7/2/2025 8:00	25.62	7.13996435	1
LH-SR-02	7/2/2025 8:15	25.62	7.13725588	1
LH-SR-02	7/2/2025 8:30	25.65	7.14942901	1
LH-SR-02	7/2/2025 8:45	25.7	7.14398851	1
LH-SR-02	7/2/2025 9:00	25.7	7.14886246	1
LH-SR-02	7/2/2025 9:15	25.72	7.15778748	1
LH-SR-02	7/2/2025 9:30	25.74	7.16508686	1
LH-SR-02	7/2/2025 9:45	25.77	7.16642385	1
LH-SR-02	7/2/2025 10:00	25.82	7.17099735	1
LH-SR-02	7/2/2025 10:15	25.89	7.18151084	1
LH-SR-02	7/2/2025 10:30	25.91	7.18474572	1
LH-SR-02	7/2/2025 10:45	25.96	7.19283102	1
LH-SR-02	7/2/2025 11:00	25.94	7.20231343	1
LH-SR-02	7/2/2025 11:15	25.96	7.2090634	1
LH-SR-02	7/2/2025 11:30	25.96	7.21230987	1
LH-SR-02	7/2/2025 11:45	25.99	7.22256805	1
LH-SR-02	7/2/2025 12:00	26.01	7.21470884	1
LH-SR-02	7/2/2025 12:15	26.01	7.2166023	1
LH-SR-02	7/2/2025 12:30	26.01	7.20875796	1
LH-SR-02	7/2/2025 12:45	26.01	7.20929895	1
LH-SR-02	7/2/2025 13:00	26.11	7.21680033	1
LH-SR-02	7/2/2025 13:15	26.11	7.21139225	1
LH-SR-02	7/2/2025 13:30	26.13	7.22057124	1
LH-SR-02	7/2/2025 13:45	26.16	7.22433416	1
LH-SR-02	7/2/2025 14:00	26.18	7.2264819	1
LH-SR-02	7/2/2025 14:15	26.16	7.23947425	1
LH-SR-02	7/2/2025 14:30	26.23	7.2367153	1
LH-SR-02	7/2/2025 14:45	26.26	7.24101588	1
LH-SR-02	7/2/2025 15:00	26.26	7.24155642	1
LH-SR-02	7/2/2025 15:15	26.3	7.2493609	1
LH-SR-02	7/2/2025 15:30	26.3	7.25395485	1
LH-SR-02	7/2/2025 15:45	26.3	7.25449531	1
LH-SR-02	7/2/2025 16:00	26.35	7.26390938	1
LH-SR-02	7/2/2025 16:15	26.35	7.26255845	1
LH-SR-02	7/2/2025 16:30	26.35	7.25472301	1
LH-SR-02	7/2/2025 16:45	26.35	7.25364226	1
LH-SR-02	7/2/2025 17:00	26.35	7.26958332	1
LH-SR-02	7/2/2025 17:15	26.35	7.27066407	1
LH-SR-02	7/2/2025 17:30	26.35	7.27066407	1
LH-SR-02	7/2/2025 17:45	26.33	7.26906091	1
LH-SR-02	7/2/2025 18:00	26.3	7.26557484	1
LH-SR-02	7/2/2025 18:15	26.28	7.26505208	1
LH-SR-02	7/2/2025 18:30	26.26	7.26128602	1

pH Continous Monitoring Data

Station Name	Date Time	Temp C	pH SU	Use Code
LH-SR-02	7/2/2025 18:45	26.23	7.26023102	1
LH-SR-02	7/2/2025 19:00	26.23	7.25509541	1
LH-SR-02	7/2/2025 19:15	26.18	7.25486767	1
LH-SR-02	7/2/2025 19:30	26.16	7.24542215	1
LH-SR-02	7/2/2025 19:45	26.11	7.24167749	1
LH-SR-02	7/2/2025 20:00	26.08	7.22493499	1
LH-SR-02	7/2/2025 20:15	26.04	7.22577647	1
LH-SR-02	7/2/2025 20:30	26.01	7.2212007	1
LH-SR-02	7/2/2025 20:45	25.96	7.21068663	1
LH-SR-02	7/2/2025 21:00	25.94	7.1993373	1
LH-SR-02	7/2/2025 21:15	25.89	7.2061357	1
LH-SR-02	7/2/2025 21:30	25.87	7.19830148	1
LH-SR-02	7/2/2025 21:45	25.82	7.19454531	1
LH-SR-02	7/2/2025 22:00	25.79	7.19050444	1
LH-SR-02	7/2/2025 22:15	25.74	7.18674596	1
LH-SR-02	7/2/2025 22:30	25.72	7.18134332	1
LH-SR-02	7/2/2025 22:45	25.7	7.18135546	1
LH-SR-02	7/2/2025 23:00	25.65	7.16919889	1
LH-SR-02	7/2/2025 23:15	25.62	7.17246605	1
LH-SR-02	7/2/2025 23:30	25.6	7.16706028	1
LH-SR-02	7/2/2025 23:45	25.57	7.16138831	1
LH-SR-02	7/3/2025 0:00	25.53	7.15219834	1
LH-SR-02	7/3/2025 0:15	25.53	7.15788785	1
LH-SR-02	7/3/2025 0:30	25.5	7.15329745	1
LH-SR-02	7/3/2025 0:45	25.48	7.1492431	1
LH-SR-02	7/3/2025 1:00	25.45	7.15278111	1
LH-SR-02	7/3/2025 1:15	25.4	7.14142273	1
LH-SR-02	7/3/2025 1:30	25.4	7.14521738	1
LH-SR-02	7/3/2025 1:45	25.38	7.14197433	1
LH-SR-02	7/3/2025 2:00	25.36	7.14008626	1
LH-SR-02	7/3/2025 2:15	25.33	7.14308255	1
LH-SR-02	7/3/2025 2:30	25.33	7.14498033	1
LH-SR-02	7/3/2025 2:45	25.31	7.14851472	1
LH-SR-02	7/3/2025 3:00	25.28	7.14175075	1
LH-SR-02	7/3/2025 3:15	25.28	7.13659878	1
LH-SR-02	7/3/2025 3:30	25.26	7.13931968	1
LH-SR-02	7/3/2025 3:45	25.23	7.12767202	1
LH-SR-02	7/3/2025 4:00	25.23	7.13499446	1
LH-SR-02	7/3/2025 4:15	25.21	7.13283375	1
LH-SR-02	7/3/2025 4:30	25.21	7.1293079	1
LH-SR-02	7/3/2025 4:45	25.21	7.1252396	1
LH-SR-02	7/3/2025 5:00	25.21	7.1265957	1
LH-SR-02	7/3/2025 5:15	25.21	7.13256253	1
LH-SR-02	7/3/2025 5:30	25.21	7.13229131	1
LH-SR-02	7/3/2025 5:45	25.19	7.12660419	1
LH-SR-02	7/3/2025 6:00	25.19	7.12796038	1
LH-SR-02	7/3/2025 6:15	25.19	7.12633295	1
LH-SR-02	7/3/2025 6:30	25.21	7.12551082	1
LH-SR-02	7/3/2025 6:45	25.21	7.12876546	1
LH-SR-02	7/3/2025 7:00	25.21	7.13093522	1
LH-SR-02	7/3/2025 7:15	25.21	7.14124156	1
LH-SR-02	7/3/2025 7:30	25.23	7.13960489	1
LH-SR-02	7/3/2025 7:45	25.28	7.14039497	1
LH-SR-02	7/3/2025 8:00	25.31	7.13577167	1
LH-SR-02	7/3/2025 8:15	25.36	7.16502593	1
LH-SR-02	7/3/2025 8:30	25.4	7.17638779	1
LH-SR-02	7/3/2025 8:45	25.45	7.18015228	1
LH-SR-02	7/3/2025 9:00	25.5	7.19990193	1
LH-SR-02	7/3/2025 9:15	25.57	7.1879358	1
LH-SR-02	7/3/2025 9:30	25.65	7.17163627	1
LH-SR-02	7/3/2025 9:45	25.72	7.20516992	1
LH-SR-02	7/3/2025 10:00	25.79	7.20782882	1
LH-SR-02	7/3/2025 10:15	25.87	7.2102088	1
LH-SR-02	7/3/2025 10:30	25.91	7.24941549	1
LH-SR-02	7/3/2025 10:45	25.99	7.24015136	1
LH-SR-02	7/3/2025 11:00	26.06	7.24577462	1
LH-SR-02	7/3/2025 11:15	26.13	7.24003903	1
LH-SR-02	7/3/2025 11:30	26.18	7.26162619	1
LH-SR-02	7/3/2025 11:45	26.26	7.26939408	1
LH-SR-02	7/3/2025 12:00	26.3	7.2869232	1
LH-SR-02	7/3/2025 12:15	26.4	7.29250041	1
LH-SR-02	7/3/2025 12:30	26.45	7.29704325	1
LH-SR-02	7/3/2025 12:45	26.38	7.28495545	1
LH-SR-02	7/3/2025 13:00	26.26	7.29020476	1
LH-SR-02	7/3/2025 13:15	26.26	7.29750201	1
LH-SR-02	7/3/2025 13:30	26.3	7.30367761	1
LH-SR-02	7/3/2025 13:45	26.38	7.32223757	1
LH-SR-02	7/3/2025 14:00	26.48	7.32537087	1
LH-SR-02	7/3/2025 14:15	26.55	7.33474512	1
LH-SR-02	7/3/2025 14:30	26.6	7.33819879	1
LH-SR-02	7/3/2025 14:45	26.67	7.33542084	1
LH-SR-02	7/3/2025 15:00	26.72	7.35236571	1
LH-SR-02	7/3/2025 15:15	26.74	7.34613599	1
LH-SR-02	7/3/2025 15:30	26.77	7.34825984	1

pH Continous Monitoring Data

Station Name	Date Time	Temp C	pH SU	Use Code
LH-SR-02	7/3/2025 15:45	26.79	7.34904599	1
LH-SR-02	7/3/2025 16:00	26.77	7.35230697	1
LH-SR-02	7/3/2025 16:15	26.77	7.34906926	1
LH-SR-02	7/3/2025 16:30	26.72	7.35047674	1
LH-SR-02	7/3/2025 16:45	26.7	7.33673664	1
LH-SR-02	7/3/2025 17:00	26.67	7.33677034	1
LH-SR-02	7/3/2025 17:15	26.62	7.33142763	1
LH-SR-02	7/3/2025 17:30	26.6	7.32200107	1
LH-SR-02	7/3/2025 17:45	26.57	7.32797306	1
LH-SR-02	7/3/2025 18:00	26.55	7.29397406	1
LH-SR-02	7/3/2025 18:15	26.52	7.28563243	1
LH-SR-02	7/3/2025 18:30	26.5	7.27917025	1
LH-SR-02	7/3/2025 18:45	26.48	7.2654153	1
LH-SR-02	7/3/2025 19:00	26.43	7.26816075	1
LH-SR-02	7/3/2025 19:15	26.4	7.27250988	1
LH-SR-02	7/3/2025 19:30	26.35	7.2506702	1
LH-SR-02	7/3/2025 19:45	26.35	7.26066713	1
LH-SR-02	7/3/2025 20:00	26.33	7.25419961	1
LH-SR-02	7/3/2025 20:15	26.3	7.2477395	1
LH-SR-02	7/3/2025 20:30	26.28	7.23964853	1
LH-SR-02	7/3/2025 20:45	26.23	7.23266087	1
LH-SR-02	7/3/2025 21:00	26.18	7.22296747	1
LH-SR-02	7/3/2025 21:15	26.13	7.21218928	1
LH-SR-02	7/3/2025 21:30	26.08	7.20194835	1
LH-SR-02	7/3/2025 21:45	26.04	7.19521367	1
LH-SR-02	7/3/2025 22:00	26.01	7.19388077	1
LH-SR-02	7/3/2025 22:15	25.94	7.1904089	1
LH-SR-02	7/3/2025 22:30	25.84	7.135531	1
LH-SR-02	7/3/2025 22:45	25.79	7.16045746	1
LH-SR-02	7/3/2025 23:00	25.74	7.15425731	1
LH-SR-02	7/3/2025 23:15	25.7	7.16267198	1
LH-SR-02	7/3/2025 23:30	25.65	7.16838643	1
LH-SR-02	7/3/2025 23:45	25.6	7.16137211	1
LH-SR-02	7/4/2025 0:00	25.53	7.15219834	1
LH-SR-02	7/4/2025 0:15	25.5	7.14516876	1
LH-SR-02	7/4/2025 0:30	25.48	7.14111387	1
LH-SR-02	7/4/2025 0:45	25.45	7.11131786	1
LH-SR-02	7/4/2025 1:00	25.43	7.13327792	1
LH-SR-02	7/4/2025 1:15	25.4	7.13193608	1
LH-SR-02	7/4/2025 1:30	25.38	7.15227481	1
LH-SR-02	7/4/2025 1:45	25.36	7.15282718	1
LH-SR-02	7/4/2025 2:00	25.33	7.13874478	1
LH-SR-02	7/4/2025 2:15	25.31	7.13387376	1
LH-SR-02	7/4/2025 2:30	25.28	7.14934311	1
LH-SR-02	7/4/2025 2:45	25.26	7.15775952	1
LH-SR-02	7/4/2025 3:00	25.26	7.1664371	1
LH-SR-02	7/4/2025 3:15	25.23	7.17404747	1
LH-SR-02	7/4/2025 3:30	25.21	7.16890597	1
LH-SR-02	7/4/2025 3:45	25.19	7.15888149	1
LH-SR-02	7/4/2025 4:00	25.16	7.15184457	1
LH-SR-02	7/4/2025 4:15	25.14	7.14832807	1
LH-SR-02	7/4/2025 4:30	25.11	7.14752906	1
LH-SR-02	7/4/2025 4:45	25.11	7.12718077	1
LH-SR-02	7/4/2025 5:00	25.06	7.06424749	1
LH-SR-02	7/4/2025 5:15	25.09	7.08106341	1
LH-SR-02	7/4/2025 5:30	25.09	7.12610398	1
LH-SR-02	7/4/2025 5:45	25.09	7.13587182	1
LH-SR-02	7/4/2025 6:00	25.06	7.14728244	1
LH-SR-02	7/4/2025 6:15	25.06	7.15053871	1
LH-SR-02	7/4/2025 6:30	25.04	7.15217705	1
LH-SR-02	7/4/2025 6:45	25.04	7.15950416	1
LH-SR-02	7/4/2025 7:00	25.02	7.16087182	1
LH-SR-02	7/4/2025 7:15	24.99	7.16143085	1
LH-SR-02	7/4/2025 7:30	24.99	7.15600245	1
LH-SR-02	7/4/2025 7:45	24.99	7.16658782	1
LH-SR-02	7/4/2025 8:00	25.02	7.16277157	1
LH-SR-02	7/4/2025 8:15	25.04	7.16954501	1
LH-SR-02	7/4/2025 8:30	25.06	7.19341297	1
LH-SR-02	7/4/2025 8:45	25.11	7.20369035	1
LH-SR-02	7/4/2025 9:00	25.14	7.21452119	1
LH-SR-02	7/4/2025 9:15	25.19	7.22669094	1
LH-SR-02	7/4/2025 9:30	25.23	7.22259253	1
LH-SR-02	7/4/2025 9:45	25.26	7.2231125	1
LH-SR-02	7/4/2025 10:00	25.31	7.23337802	1
LH-SR-02	7/4/2025 10:15	25.33	7.23038017	1
LH-SR-02	7/4/2025 10:30	25.38	7.24470804	1
LH-SR-02	7/4/2025 10:45	25.43	7.23057403	1
LH-SR-02	7/4/2025 11:00	25.45	7.26768581	1
LH-SR-02	7/4/2025 11:15	25.5	7.26574431	1
LH-SR-02	7/4/2025 11:30	25.53	7.28495358	1
LH-SR-02	7/4/2025 11:45	25.55	7.25811432	1
LH-SR-02	7/4/2025 12:00	25.67	7.29186093	1
LH-SR-02	7/4/2025 12:15	25.65	7.28619324	1
LH-SR-02	7/4/2025 12:30	25.6	7.28271989	1

pH Continous Monitoring Data

Station Name	Date Time	Temp C	pH SU	Use Code
LH-SR-02	7/4/2025 12:45	25.7	7.29399784	1
LH-SR-02	7/4/2025 13:00	25.74	7.31534685	1
LH-SR-02	7/4/2025 13:15	25.79	7.31394064	1
LH-SR-02	7/4/2025 13:30	25.79	7.3239563	1
LH-SR-02	7/4/2025 13:45	25.84	7.32065435	1
LH-SR-02	7/4/2025 14:00	25.89	7.33358968	1
LH-SR-02	7/4/2025 14:15	25.91	7.33979082	1
LH-SR-02	7/4/2025 14:30	25.94	7.32379383	1
LH-SR-02	7/4/2025 14:45	25.99	7.31643588	1
LH-SR-02	7/4/2025 15:00	26.01	7.33643131	1
LH-SR-02	7/4/2025 15:15	25.99	7.3277974	1
LH-SR-02	7/4/2025 15:30	26.01	7.32858697	1
LH-SR-02	7/4/2025 15:45	26.06	7.35828147	1
LH-SR-02	7/4/2025 16:00	26.08	7.36042098	1
LH-SR-02	7/4/2025 16:15	26.06	7.37072214	1
LH-SR-02	7/4/2025 16:30	26.06	7.36071552	1
LH-SR-02	7/4/2025 16:45	26.06	7.36044507	1
LH-SR-02	7/4/2025 17:00	26.08	7.37745814	1
LH-SR-02	7/4/2025 17:15	26.08	7.36610003	1
LH-SR-02	7/4/2025 17:30	26.06	7.32853206	1
LH-SR-02	7/4/2025 17:45	26.06	7.32122994	1
LH-SR-02	7/4/2025 18:00	26.08	7.3206676	1
LH-SR-02	7/4/2025 18:15	26.06	7.31311646	1
LH-SR-02	7/4/2025 18:30	26.04	7.33098823	1
LH-SR-02	7/4/2025 18:45	26.01	7.32182461	1
LH-SR-02	7/4/2025 19:00	25.96	7.32404272	1
LH-SR-02	7/4/2025 19:15	25.94	7.33272224	1
LH-SR-02	7/4/2025 19:30	25.87	7.30898547	1
LH-SR-02	7/4/2025 19:45	25.82	7.27628653	1
LH-SR-02	7/4/2025 20:00	25.77	7.26631641	1
LH-SR-02	7/4/2025 20:15	25.72	7.26771475	1
LH-SR-02	7/4/2025 20:30	25.65	7.25965286	1
LH-SR-02	7/4/2025 20:45	25.6	7.2629467	1
LH-SR-02	7/4/2025 21:00	25.55	7.26028161	1
LH-SR-02	7/4/2025 21:15	25.48	7.25194241	1
LH-SR-02	7/4/2025 21:30	25.43	7.23870463	1
LH-SR-02	7/4/2025 21:45	25.38	7.22952839	1
LH-SR-02	7/4/2025 22:00	25.31	7.19948693	1
LH-SR-02	7/4/2025 22:15	25.26	7.19653743	1
LH-SR-02	7/4/2025 22:30	25.23	7.19520119	1
LH-SR-02	7/4/2025 22:45	25.19	7.21312905	1
LH-SR-02	7/4/2025 23:00	25.14	7.20692526	1
LH-SR-02	7/4/2025 23:15	25.09	7.20695995	1
LH-SR-02	7/4/2025 23:30	25.04	7.1907122	1
LH-SR-02	7/4/2025 23:45	25.02	7.19289613	1
LH-SR-02	7/5/2025 0:00	24.97	7.19102841	1
LH-SR-02	7/5/2025 0:15	24.92	7.1869882	1
LH-SR-02	7/5/2025 0:30	24.87	7.17724453	1
LH-SR-02	7/5/2025 0:45	24.85	7.17236857	1
LH-SR-02	7/5/2025 1:00	24.8	7.17266909	1
LH-SR-02	7/5/2025 1:15	24.75	7.16943841	1
LH-SR-02	7/5/2025 1:30	24.73	7.16293003	1
LH-SR-02	7/5/2025 1:45	24.7	7.17816074	1
LH-SR-02	7/5/2025 2:00	24.65	7.17302779	1
LH-SR-02	7/5/2025 2:15	24.65	7.17003876	1
LH-SR-02	7/5/2025 2:30	24.63	7.16597397	1
LH-SR-02	7/5/2025 2:45	24.58	7.15322754	1
LH-SR-02	7/5/2025 3:00	24.58	7.14751988	1
LH-SR-02	7/5/2025 3:15	24.56	7.13475464	1
LH-SR-02	7/5/2025 3:30	24.56	7.13122108	1
LH-SR-02	7/5/2025 3:45	24.53	7.13150615	1
LH-SR-02	7/5/2025 4:00	24.53	7.13422454	1
LH-SR-02	7/5/2025 4:15	24.53	7.1464573	1
LH-SR-02	7/5/2025 4:30	24.53	7.14836017	1
LH-SR-02	7/5/2025 4:45	24.53	7.1478165	1
LH-SR-02	7/5/2025 5:00	24.51	7.14972943	1
LH-SR-02	7/5/2025 5:15	24.51	7.14809828	1
LH-SR-02	7/5/2025 5:30	24.51	7.14592342	1
LH-SR-02	7/5/2025 5:45	24.51	7.15136057	1
LH-SR-02	7/5/2025 6:00	24.48	7.15409468	1
LH-SR-02	7/5/2025 6:15	24.48	7.14539436	1
LH-SR-02	7/5/2025 6:30	24.46	7.13452801	1
LH-SR-02	7/5/2025 6:45	24.46	7.13208088	1
LH-SR-02	7/5/2025 7:00	24.48	7.14675379	1
LH-SR-02	7/5/2025 7:15	24.48	7.15518222	1
LH-SR-02	7/5/2025 7:30	24.48	7.16497007	1
LH-SR-02	7/5/2025 7:45	24.48	7.1788362	1
LH-SR-02	7/5/2025 8:00	24.48	7.18209882	1
LH-SR-02	7/5/2025 8:15	24.51	7.19105176	1
LH-SR-02	7/5/2025 8:30	24.58	7.20459652	1
LH-SR-02	7/5/2025 8:45	24.63	7.22168228	1
LH-SR-02	7/5/2025 9:00	24.68	7.24012082	1
LH-SR-02	7/5/2025 9:15	24.77	7.24493745	1
LH-SR-02	7/5/2025 9:30	24.82	7.21285054	1

Station Name	Date Time	Temp C	pH SU	Use Code
LH-SR-02	7/5/2025 9:45	24.92	7.24155639	1
LH-SR-02	7/5/2025 10:00	24.97	7.25264483	1
LH-SR-02	7/5/2025 10:15	25.02	7.26345817	1
LH-SR-02	7/5/2025 10:30	25.06	7.26776453	1
LH-SR-02	7/5/2025 10:45	25.11	7.30624574	1
LH-SR-02	7/5/2025 11:00	25.16	7.28856218	1
LH-SR-02	7/5/2025 11:15	25.21	7.30668554	1
LH-SR-02	7/5/2025 11:30	25.23	7.30232576	1
LH-SR-02	7/5/2025 11:45	25.31	7.31037859	1
LH-SR-02	7/5/2025 12:00	25.38	7.31301647	1
LH-SR-02	7/5/2025 12:15	25.4	7.31380864	1
LH-SR-02	7/5/2025 12:30	25.48	7.32239576	1
LH-SR-02	7/5/2025 12:45	25.53	7.30960812	1
LH-SR-02	7/5/2025 13:00	25.62	7.33497452	1
LH-SR-02	7/5/2025 13:15	25.65	7.32681628	1
LH-SR-02	7/5/2025 13:30	25.74	7.34214998	1
LH-SR-02	7/5/2025 13:45	25.77	7.34617632	1
LH-SR-02	7/5/2025 14:00	25.84	7.36991231	1
LH-SR-02	7/5/2025 14:15	25.94	7.37087087	1
LH-SR-02	7/5/2025 14:30	25.96	7.37625686	1
LH-SR-02	7/5/2025 14:45	26.04	7.38697495	1
LH-SR-02	7/5/2025 15:00	26.06	7.38451504	1
LH-SR-02	7/5/2025 15:15	26.16	7.38519766	1
LH-SR-02	7/5/2025 15:30	26.16	7.3927677	1
LH-SR-02	7/5/2025 15:45	26.18	7.40139237	1
LH-SR-02	7/5/2025 16:00	26.21	7.40324434	1
LH-SR-02	7/5/2025 16:15	26.21	7.40946155	1
LH-SR-02	7/5/2025 16:30	26.18	7.40517714	1
LH-SR-02	7/5/2025 16:45	26.18	7.39922964	1
LH-SR-02	7/5/2025 17:00	26.18	7.39355248	1
LH-SR-02	7/5/2025 17:15	26.23	7.39618971	1
LH-SR-02	7/5/2025 17:30	26.23	7.39483824	1
LH-SR-02	7/5/2025 17:45	26.26	7.39209599	1
LH-SR-02	7/5/2025 18:00	26.23	7.39159469	1
LH-SR-02	7/5/2025 18:15	26.23	7.38645907	1
LH-SR-02	7/5/2025 18:30	26.21	7.37810517	1
LH-SR-02	7/5/2025 18:45	26.18	7.36678875	1
LH-SR-02	7/5/2025 19:00	26.16	7.36465039	1
LH-SR-02	7/5/2025 19:15	26.11	7.35768081	1
LH-SR-02	7/5/2025 19:30	26.08	7.3493333	1
LH-SR-02	7/5/2025 19:45	26.04	7.33856131	1
LH-SR-02	7/5/2025 20:00	25.99	7.32887945	1
LH-SR-02	7/5/2025 20:15	25.96	7.31890247	1
LH-SR-02	7/5/2025 20:30	25.94	7.31107762	1
LH-SR-02	7/5/2025 20:45	25.89	7.30247034	1
LH-SR-02	7/5/2025 21:00	25.87	7.29572505	1
LH-SR-02	7/5/2025 21:15	25.84	7.2900711	1
LH-SR-02	7/5/2025 21:30	25.79	7.28632991	1
LH-SR-02	7/5/2025 21:45	25.77	7.26983566	1
LH-SR-02	7/5/2025 22:00	25.72	7.25553069	1
LH-SR-02	7/5/2025 22:15	25.67	7.2496158	1
LH-SR-02	7/5/2025 22:30	25.65	7.24042462	1
LH-SR-02	7/5/2025 22:45	25.62	7.23963622	1
LH-SR-02	7/5/2025 23:00	25.57	7.23344579	1
LH-SR-02	7/5/2025 23:15	25.53	7.2329352	1
LH-SR-02	7/5/2025 23:30	25.5	7.23377146	1
LH-SR-02	7/5/2025 23:45	25.48	7.22728373	1
LH-SR-02	7/6/2025 0:00	25.45	7.22378355	1
LH-SR-02	7/6/2025 0:15	25.45	7.22053153	1
LH-SR-02	7/6/2025 0:30	25.43	7.22406956	1
LH-SR-02	7/6/2025 0:45	25.4	7.22463417	1
LH-SR-02	7/6/2025 1:00	25.4	7.21026867	1
LH-SR-02	7/6/2025 1:15	25.38	7.20323506	1
LH-SR-02	7/6/2025 1:30	25.36	7.20080893	1
LH-SR-02	7/6/2025 1:45	25.36	7.19728485	1
LH-SR-02	7/6/2025 2:00	25.33	7.20326911	1
LH-SR-02	7/6/2025 2:15	25.33	7.18727358	1
LH-SR-02	7/6/2025 2:30	25.33	7.19052691	1
LH-SR-02	7/6/2025 2:45	25.33	7.19703356	1
LH-SR-02	7/6/2025 3:00	25.33	7.20625132	1
LH-SR-02	7/6/2025 3:15	25.33	7.19649134	1
LH-SR-02	7/6/2025 3:30	25.33	7.2133002	1
LH-SR-02	7/6/2025 3:45	25.36	7.20758601	1
LH-SR-02	7/6/2025 4:00	25.36	7.20758601	1
LH-SR-02	7/6/2025 4:15	25.36	7.20541735	1
LH-SR-02	7/6/2025 4:30	25.33	7.20679355	1
LH-SR-02	7/6/2025 4:45	25.33	7.20354022	1
LH-SR-02	7/6/2025 5:00	25.33	7.19920245	1
LH-SR-02	7/6/2025 5:15	25.33	7.20001578	1
LH-SR-02	7/6/2025 5:30	25.31	7.20246934	1
LH-SR-02	7/6/2025 5:45	25.28	7.20086276	1
LH-SR-02	7/6/2025 6:00	25.28	7.2005916	1
LH-SR-02	7/6/2025 6:15	25.26	7.20711323	1
LH-SR-02	7/6/2025 6:30	25.23	7.20306603	1

pH Continous Monitoring Data

Station Name	Date Time	Temp C	pH SU	Use Code
LH-SR-02	7/6/2025 6:45	25.23	7.20632045	1
LH-SR-02	7/6/2025 7:00	25.23	7.20767645	1
LH-SR-02	7/6/2025 7:15	25.23	7.2158125	1
LH-SR-02	7/6/2025 7:30	25.23	7.21906691	1
LH-SR-02	7/6/2025 7:45	25.23	7.22611815	1
LH-SR-02	7/6/2025 8:00	25.26	7.23477299	1
LH-SR-02	7/6/2025 8:15	25.28	7.24018038	1
LH-SR-02	7/6/2025 8:30	25.31	7.23446254	1
LH-SR-02	7/6/2025 8:45	25.38	7.23711821	1
LH-SR-02	7/6/2025 9:00	25.43	7.24087278	1
LH-SR-02	7/6/2025 9:15	25.48	7.23134835	1
LH-SR-02	7/6/2025 9:30	25.5	7.21236592	1
LH-SR-02	7/6/2025 9:45	25.6	7.24479871	1
LH-SR-02	7/6/2025 10:00	25.67	7.24690778	1
LH-SR-02	7/6/2025 10:15	25.72	7.26473643	1
LH-SR-02	7/6/2025 10:30	25.82	7.28007586	1
LH-SR-02	7/6/2025 10:45	25.87	7.28408834	1
LH-SR-02	7/6/2025 11:00	25.87	7.28679455	1
LH-SR-02	7/6/2025 11:15	25.99	7.28803207	1
LH-SR-02	7/6/2025 11:30	25.99	7.30940255	1
LH-SR-02	7/6/2025 11:45	26.08	7.30822777	1
LH-SR-02	7/6/2025 12:00	26.16	7.31841903	1
LH-SR-02	7/6/2025 12:15	26.23	7.31969606	1
LH-SR-02	7/6/2025 12:30	26.3	7.33232225	1
LH-SR-02	7/6/2025 12:45	26.38	7.33574558	1
LH-SR-02	7/6/2025 13:00	26.45	7.33242597	1
LH-SR-02	7/6/2025 13:15	26.55	7.35553566	1
LH-SR-02	7/6/2025 13:30	26.62	7.37272905	1
LH-SR-02	7/6/2025 13:45	26.65	7.3797096	1
LH-SR-02	7/6/2025 14:00	26.74	7.39632548	1
LH-SR-02	7/6/2025 14:15	26.84	7.40941092	1
LH-SR-02	7/6/2025 14:30	26.87	7.42852004	1
LH-SR-02	7/6/2025 14:45	26.94	7.43084699	1
LH-SR-02	7/6/2025 15:00	26.99	7.43832433	1
LH-SR-02	7/6/2025 15:15	27.04	7.43771219	1
LH-SR-02	7/6/2025 15:30	27.09	7.44060403	1
LH-SR-02	7/6/2025 15:45	27.14	7.44187806	1
LH-SR-02	7/6/2025 16:00	27.14	7.45373502	1
LH-SR-02	7/6/2025 16:15	27.16	7.46124965	1
LH-SR-02	7/6/2025 16:30	27.21	7.4657529	1
LH-SR-02	7/6/2025 16:45	27.21	7.47221883	1
LH-SR-02	7/6/2025 17:00	27.23	7.46383612	1
LH-SR-02	7/6/2025 17:15	27.26	7.45678621	1
LH-SR-02	7/6/2025 17:30	27.23	7.44417023	1
LH-SR-02	7/6/2025 17:45	27.23	7.39971992	1
LH-SR-02	7/6/2025 18:00	27.23	7.39998932	1
LH-SR-02	7/6/2025 18:15	27.21	7.38654526	1
LH-SR-02	7/6/2025 18:30	27.16	7.38553178	1
LH-SR-02	7/6/2025 18:45	27.14	7.37801212	1
LH-SR-02	7/6/2025 19:00	27.06	7.36490498	1
LH-SR-02	7/6/2025 19:15	27.01	7.34690301	1
LH-SR-02	7/6/2025 19:30	26.96	7.33401818	1
LH-SR-02	7/6/2025 19:45	26.92	7.32920857	1
LH-SR-02	7/6/2025 20:00	26.87	7.31308029	1
LH-SR-02	7/6/2025 20:15	26.82	7.30638837	1
LH-SR-02	7/6/2025 20:30	26.74	7.29513699	1
LH-SR-02	7/6/2025 20:45	26.7	7.29166803	1
LH-SR-02	7/6/2025 21:00	26.65	7.28631833	1
LH-SR-02	7/6/2025 21:15	26.6	7.2877159	1
LH-SR-02	7/6/2025 21:30	26.55	7.27858366	1
LH-SR-02	7/6/2025 21:45	26.52	7.27078056	1
LH-SR-02	7/6/2025 22:00	26.48	7.26514523	1
LH-SR-02	7/6/2025 22:15	26.43	7.26032741	1
LH-SR-02	7/6/2025 22:30	26.38	7.2560483	1
LH-SR-02	7/6/2025 22:45	26.33	7.24987633	1
LH-SR-02	7/6/2025 23:00	26.3	7.24206462	1
LH-SR-02	7/6/2025 23:15	26.28	7.23910803	1
LH-SR-02	7/6/2025 23:30	26.23	7.23833708	1
LH-SR-02	7/6/2025 23:45	26.21	7.23997488	1
LH-SR-02	7/7/2025 0:00	26.18	7.2337811	1
LH-SR-02	7/7/2025 0:15	26.16	7.23379672	1
LH-SR-02	7/7/2025 0:30	26.13	7.23057552	1
LH-SR-02	7/7/2025 0:45	26.11	7.22896851	1
LH-SR-02	7/7/2025 1:00	26.08	7.23115491	1
LH-SR-02	7/7/2025 1:15	26.06	7.22305688	1
LH-SR-02	7/7/2025 1:30	26.01	7.22228268	1
LH-SR-02	7/7/2025 1:45	25.99	7.21742832	1
LH-SR-02	7/7/2025 2:00	25.99	7.21201807	1
LH-SR-02	7/7/2025 2:15	25.96	7.21176879	1
LH-SR-02	7/7/2025 2:30	25.94	7.2153002	1
LH-SR-02	7/7/2025 2:45	25.94	7.21178295	1
LH-SR-02	7/7/2025 3:00	25.91	7.20503958	1
LH-SR-02	7/7/2025 3:15	25.91	7.20016905	1
LH-SR-02	7/7/2025 3:30	25.89	7.20342967	1

Station Name	Date Time	Temp C	pH SU	Use Code
LH-SR-02	7/7/2025 3:45	25.89	7.19314676	1
LH-SR-02	7/7/2025 4:00	25.89	7.18502867	1
LH-SR-02	7/7/2025 4:15	25.89	7.18069903	1
LH-SR-02	7/7/2025 4:30	25.89	7.17907541	1
LH-SR-02	7/7/2025 4:45	25.89	7.18015782	1
LH-SR-02	7/7/2025 5:00	25.89	7.17934601	1
LH-SR-02	7/7/2025 5:15	25.89	7.17528697	1
LH-SR-02	7/7/2025 5:30	25.89	7.17176913	1
LH-SR-02	7/7/2025 5:45	25.91	7.17689876	1
LH-SR-02	7/7/2025 6:00	25.91	7.17879285	1
LH-SR-02	7/7/2025 6:15	25.91	7.18176928	1
LH-SR-02	7/7/2025 6:30	25.91	7.17798109	1
LH-SR-02	7/7/2025 6:45	25.89	7.18124023	1
LH-SR-02	7/7/2025 7:00	25.89	7.18178144	1
LH-SR-02	7/7/2025 7:15	25.89	7.18881711	1
LH-SR-02	7/7/2025 7:30	25.91	7.19259268	1
LH-SR-02	7/7/2025 7:45	25.94	7.20420734	1
LH-SR-02	7/7/2025 8:00	25.99	7.22310908	1
LH-SR-02	7/7/2025 8:15	26.01	7.23066801	1
LH-SR-02	7/7/2025 8:30	26.06	7.2346862	1
LH-SR-02	7/7/2025 8:45	26.08	7.25062595	1
LH-SR-02	7/7/2025 9:00	26.08	7.24792164	1
LH-SR-02	7/7/2025 9:15	26.08	7.24034957	1
LH-SR-02	7/7/2025 9:30	26.18	7.25378631	1
LH-SR-02	7/7/2025 9:45	26.26	7.25939414	1
LH-SR-02	7/7/2025 10:00	26.33	7.26906091	1
LH-SR-02	7/7/2025 10:15	26.4	7.27953358	1
LH-SR-02	7/7/2025 10:30	26.45	7.29353198	1
LH-SR-02	7/7/2025 10:45	26.43	7.27923547	1
LH-SR-02	7/7/2025 11:00	26.45	7.28002713	1
LH-SR-02	7/7/2025 11:15	26.52	7.28941291	1
LH-SR-02	7/7/2025 11:30	26.6	7.29743453	1
LH-SR-02	7/7/2025 11:45	26.57	7.30826386	1
LH-SR-02	7/7/2025 12:00	26.38	7.3192658	1
LH-SR-02	7/7/2025 12:15	26.35	7.26850257	1
LH-SR-02	7/7/2025 12:30	26.45	7.26841295	1
LH-SR-02	7/7/2025 12:45	26.48	7.26109418	1
LH-SR-02	7/7/2025 13:00	26.48	7.25515264	1
LH-SR-02	7/7/2025 13:15	26.43	7.24952281	1
LH-SR-02	7/7/2025 13:30	26.4	7.25170893	1
LH-SR-02	7/7/2025 13:45	26.43	7.2565458	1
LH-SR-02	7/7/2025 14:00	26.48	7.27189699	1
LH-SR-02	7/7/2025 14:15	26.5	7.30698561	1
LH-SR-02	7/7/2025 14:30	26.6	7.33090981	1
LH-SR-02	7/7/2025 14:45	26.72	7.34723849	1
LH-SR-02	7/7/2025 15:00	26.77	7.35446544	1
LH-SR-02	7/7/2025 15:15	26.87	7.35785365	1
LH-SR-02	7/7/2025 15:30	26.96	7.36475693	1
LH-SR-02	7/7/2025 15:45	27.04	7.37220758	1
LH-SR-02	7/7/2025 16:00	27.09	7.36675517	1
LH-SR-02	7/7/2025 16:15	27.16	7.36505293	1
LH-SR-02	7/7/2025 16:30	27.16	7.34861596	1
LH-SR-02	7/7/2025 16:45	27.16	7.35023271	1
LH-SR-02	7/7/2025 17:00	27.19	7.36205272	1
LH-SR-02	7/7/2025 17:15	27.16	7.35104109	1
LH-SR-02	7/7/2025 17:30	27.16	7.34161003	1
LH-SR-02	7/7/2025 17:45	27.16	7.33783761	1
LH-SR-02	7/7/2025 18:00	27.11	7.33519884	1
LH-SR-02	7/7/2025 18:15	27.11	7.32387969	1
LH-SR-02	7/7/2025 18:30	27.09	7.32444031	1
LH-SR-02	7/7/2025 18:45	27.06	7.31611673	1
LH-SR-02	7/7/2025 19:00	27.04	7.31505952	1
LH-SR-02	7/7/2025 19:15	27.04	7.31640736	1
LH-SR-02	7/7/2025 19:30	26.99	7.31079823	1
LH-SR-02	7/7/2025 19:45	26.96	7.30570617	1
LH-SR-02	7/7/2025 20:00	26.92	7.30008377	1
LH-SR-02	7/7/2025 20:15	26.89	7.29525915	1
LH-SR-02	7/7/2025 20:30	26.87	7.29473939	1
LH-SR-02	7/7/2025 20:45	26.82	7.28858395	1
LH-SR-02	7/7/2025 21:00	26.77	7.28593397	1
LH-SR-02	7/7/2025 21:15	26.74	7.27921667	1
LH-SR-02	7/7/2025 21:30	26.72	7.27950515	1
LH-SR-02	7/7/2025 21:45	26.67	7.27334408	1
LH-SR-02	7/7/2025 22:00	26.65	7.26661439	1
LH-SR-02	7/7/2025 22:15	26.62	7.26016242	1
LH-SR-02	7/7/2025 22:30	26.57	7.2507562	1
LH-SR-02	7/7/2025 22:45	26.55	7.23511253	1
LH-SR-02	7/7/2025 23:00	26.52	7.22622494	1
LH-SR-02	7/7/2025 23:15	26.52	7.21326331	1
LH-SR-02	7/7/2025 23:30	26.5	7.21813848	1
LH-SR-02	7/7/2025 23:45	26.48	7.225715	1
LH-SR-02	7/8/2025 0:00	26.45	7.21007197	1
LH-SR-02	7/8/2025 0:15	26.45	7.21763469	1
LH-SR-02	7/8/2025 0:30	26.43	7.21062622	1

Station Name	Date Time	Temp C	pH SU	Use Code
LH-SR-02	7/8/2025 0:45	26.43	7.20981588	1
LH-SR-02	7/8/2025 1:00	26.4	7.21605016	1
LH-SR-02	7/8/2025 1:15	26.4	7.20794589	1
LH-SR-02	7/8/2025 1:30	26.38	7.1887784	1
LH-SR-02	7/8/2025 1:45	26.35	7.19690293	1
LH-SR-02	7/8/2025 2:00	26.35	7.20798061	1
LH-SR-02	7/8/2025 2:15	26.35	7.21851791	1
LH-SR-02	7/8/2025 2:30	26.33	7.22204518	1
LH-SR-02	7/8/2025 2:45	26.33	7.21934312	1
LH-SR-02	7/8/2025 3:00	26.33	7.22285579	1
LH-SR-02	7/8/2025 3:15	26.3	7.22233765	1
LH-SR-02	7/8/2025 3:30	26.3	7.22152696	1
LH-SR-02	7/8/2025 3:45	26.3	7.2177437	1
LH-SR-02	7/8/2025 4:00	26.28	7.220731	1
LH-SR-02	7/8/2025 4:15	26.28	7.21559624	1
LH-SR-02	7/8/2025 4:30	26.28	7.21694749	1
LH-SR-02	7/8/2025 4:45	26.26	7.21669172	1
LH-SR-02	7/8/2025 5:00	26.26	7.21750252	1
LH-SR-02	7/8/2025 5:15	26.23	7.21103722	1
LH-SR-02	7/8/2025 5:30	26.23	7.21022633	1
LH-SR-02	7/8/2025 5:45	26.23	7.21184811	1
LH-SR-02	7/8/2025 6:00	26.23	7.21346988	1
LH-SR-02	7/8/2025 6:15	26.23	7.21644313	1
LH-SR-02	7/8/2025 6:30	26.23	7.22022727	1
LH-SR-02	7/8/2025 6:45	26.23	7.22103816	1
LH-SR-02	7/8/2025 7:00	26.26	7.21966467	1
LH-SR-02	7/8/2025 7:15	26.26	7.22020521	1
LH-SR-02	7/8/2025 7:30	26.26	7.20561071	1
LH-SR-02	7/8/2025 7:45	26.28	7.20559697	1
LH-SR-02	7/8/2025 8:00	26.28	7.21073173	1
LH-SR-02	7/8/2025 8:15	26.3	7.20747487	1
LH-SR-02	7/8/2025 8:30	26.38	7.24227013	1
LH-SR-02	7/8/2025 8:45	26.45	7.25895955	1
LH-SR-02	7/8/2025 9:00	26.5	7.28079056	1
LH-SR-02	7/8/2025 9:15	26.57	7.29233451	1
LH-SR-02	7/8/2025 9:30	26.67	7.2943962	1
LH-SR-02	7/8/2025 9:45	26.74	7.30808912	1
LH-SR-02	7/8/2025 10:00	26.82	7.30530932	1
LH-SR-02	7/8/2025 10:15	26.89	7.29552885	1
LH-SR-02	7/8/2025 10:30	26.96	7.30786328	1
LH-SR-02	7/8/2025 10:45	26.99	7.32131307	1
LH-SR-02	7/8/2025 11:00	26.77	7.35743334	2
LH-SR-02	7/8/2025 11:15	29.02	7.49670593	2
LH-SR-02	7/8/2025 11:30			2
LH-SR-02	7/8/2025 11:45	29.31	9.89966677	2
LH-SR-02	7/8/2025 12:00	27.46	7.36888703	2
LH-SR-02	7/8/2025 12:15	27.26	7.39276933	2
LH-SR-02	7/8/2025 12:30	27.21	7.39364991	2
LH-SR-02	7/8/2025 12:45	27.33	7.4051725	2
LH-SR-02	7/8/2025 13:00	27.33	7.40408601	2
LH-SR-02	7/8/2025 13:15	27.46	7.42237365	2
LH-SR-02	7/8/2025 13:30	27.48	7.42478895	1
LH-SR-02	7/8/2025 13:45	27.58	7.44880206	1
LH-SR-02	7/8/2025 14:00	27.68	7.4719853	1
LH-SR-02	7/8/2025 14:15	27.73	7.4716356	1
LH-SR-02	7/8/2025 14:30	27.75	7.48489521	1
LH-SR-02	7/8/2025 14:45	27.83	7.45466625	1
LH-SR-02	7/8/2025 15:00	27.8	7.49159463	1
LH-SR-02	7/8/2025 15:15	27.83	7.50103665	1
LH-SR-02	7/8/2025 15:30	27.85	7.49286874	1
LH-SR-02	7/8/2025 15:45	27.9	7.51935556	1
LH-SR-02	7/8/2025 16:00	27.92	7.51254379	1
LH-SR-02	7/8/2025 16:15	27.9	7.51122229	1
LH-SR-02	7/8/2025 16:30	27.92	7.52311633	1
LH-SR-02	7/8/2025 16:45	27.92	7.52203197	1
LH-SR-02	7/8/2025 17:00	27.92	7.52311633	1
LH-SR-02	7/8/2025 17:15	27.87	7.51425574	1
LH-SR-02	7/8/2025 17:30	27.85	7.50154567	1
LH-SR-02	7/8/2025 17:45	27.85	7.4931399	1
LH-SR-02	7/8/2025 18:00	27.83	7.47012305	1
LH-SR-02	7/8/2025 18:15	27.8	7.45986435	1
LH-SR-02	7/8/2025 18:30	27.78	7.44307946	1
LH-SR-02	7/8/2025 18:45	27.75	7.43824124	1
LH-SR-02	7/8/2025 19:00	27.7	7.43614376	1
LH-SR-02	7/8/2025 19:15	27.68	7.42477785	1
LH-SR-02	7/8/2025 19:30	27.6	7.40399463	1
LH-SR-02	7/8/2025 19:45	27.55	7.41274739	1
LH-SR-02	7/8/2025 20:00	27.48	7.4038844	1
LH-SR-02	7/8/2025 20:15	27.41	7.39854744	1
LH-SR-02	7/8/2025 20:30	27.33	7.39430757	1
LH-SR-02	7/8/2025 20:45	27.26	7.33761698	1
LH-SR-02	7/8/2025 21:00	27.19	7.37764288	1
LH-SR-02	7/8/2025 21:15	27.11	7.38345176	1
LH-SR-02	7/8/2025 21:30	27.04	7.38000666	1

pH Continous Monitoring Data

Station Name	Date Time	Temp C	pH SU	Use Code
LH-SR-02	7/8/2025 21:45	26.99	7.37000852	1
LH-SR-02	7/8/2025 22:00	26.96	7.36406243	1
LH-SR-02	7/8/2025 22:15	26.92	7.36166301	1
LH-SR-02	7/8/2025 22:30	26.87	7.35546637	1
LH-SR-02	7/8/2025 22:45	26.82	7.35198852	1
LH-SR-02	7/8/2025 23:00	26.79	7.35120739	1
LH-SR-02	7/8/2025 23:15	26.77	7.34551607	1
LH-SR-02	7/8/2025 23:30	26.77	7.34415542	1
LH-SR-02	7/8/2025 23:45	26.74	7.33820238	1
LH-SR-02	7/9/2025 0:00	26.74	7.33384786	1
LH-SR-02	7/9/2025 0:15	26.72	7.33142054	1
LH-SR-02	7/9/2025 0:30	26.72	7.3262492	1
LH-SR-02	7/9/2025 0:45	26.72	7.32271092	1
LH-SR-02	7/9/2025 1:00	26.7	7.32109928	1
LH-SR-02	7/9/2025 1:15	26.7	7.31701637	1
LH-SR-02	7/9/2025 1:30	26.7	7.31429443	1
LH-SR-02	7/9/2025 1:45	26.7	7.31102811	1
LH-SR-02	7/9/2025 2:00	26.67	7.30833702	1
LH-SR-02	7/9/2025 2:15	26.67	7.30452592	1
LH-SR-02	7/9/2025 2:30	26.67	7.29853706	1
LH-SR-02	7/9/2025 2:45	26.67	7.29418152	1
LH-SR-02	7/9/2025 3:00	26.67	7.29064265	1
LH-SR-02	7/9/2025 3:15	26.67	7.28383712	1
LH-SR-02	7/9/2025 3:30	26.67	7.27812048	1
LH-SR-02	7/9/2025 3:45	26.67	7.26832052	1
LH-SR-02	7/9/2025 4:00	26.7	7.26802148	1
LH-SR-02	7/9/2025 4:15	26.7	7.26312199	1
LH-SR-02	7/9/2025 4:30	26.7	7.26121663	1
LH-SR-02	7/9/2025 4:45	26.7	7.25196204	1
LH-SR-02	7/9/2025 5:00	26.7	7.25332301	1
LH-SR-02	7/9/2025 5:15	26.7	7.24842352	1
LH-SR-02	7/9/2025 5:30	26.7	7.24379623	1
LH-SR-02	7/9/2025 5:45	26.67	7.24545395	1
LH-SR-02	7/9/2025 6:00	26.67	7.2435484	1
LH-SR-02	7/9/2025 6:15	26.65	7.2460148	1
LH-SR-02	7/9/2025 6:30	26.65	7.24683152	1
LH-SR-02	7/9/2025 6:45	26.62	7.24903435	1
LH-SR-02	7/9/2025 7:00	26.6	7.24442213	1
LH-SR-02	7/9/2025 7:15	26.6	7.24714497	1
LH-SR-02	7/9/2025 7:30	26.57	7.25642831	1
LH-SR-02	7/9/2025 7:45	26.55	7.2561731	1
LH-SR-02	7/9/2025 8:00	26.52	7.25892231	1
LH-SR-02	7/9/2025 8:15	26.5	7.26057385	1
LH-SR-02	7/9/2025 8:30	26.48	7.25269182	1
LH-SR-02	7/9/2025 8:45	26.45	7.25298955	1
LH-SR-02	7/9/2025 9:00	26.43	7.25545839	1
LH-SR-02	7/9/2025 9:15	26.4	7.24567518	1
LH-SR-02	7/9/2025 9:30	26.38	7.24787146	1
LH-SR-02	7/9/2025 9:45	26.35	7.25389155	1
LH-SR-02	7/9/2025 10:00	26.33	7.25036561	1
LH-SR-02	7/9/2025 10:15	26.33	7.26044923	1
LH-SR-02	7/9/2025 10:30	26.28	7.25994757	1
LH-SR-02	7/9/2025 10:45	26.28	7.26676196	1
LH-SR-02	7/9/2025 11:00	26.28	7.27030544	1
LH-SR-02	7/9/2025 11:15	26.26	7.274685	1
LH-SR-02	7/9/2025 11:30	26.26	7.27604797	1
LH-SR-02	7/9/2025 11:45	26.23	7.27471252	1
LH-SR-02	7/9/2025 12:00	26.26	7.29104063	1
LH-SR-02	7/9/2025 12:15	26.26	7.30412513	1
LH-SR-02	7/9/2025 12:30	26.28	7.31064663	1
LH-SR-02	7/9/2025 12:45	26.3	7.3182575	1
LH-SR-02	7/9/2025 13:00	26.33	7.32422128	1
LH-SR-02	7/9/2025 13:15	26.35	7.32637972	1
LH-SR-02	7/9/2025 13:30	26.4	7.35057476	1
LH-SR-02	7/9/2025 13:45	26.38	7.34869078	1
LH-SR-02	7/9/2025 14:00	26.4	7.36883001	1
LH-SR-02	7/9/2025 14:15	26.43	7.36579625	1
LH-SR-02	7/9/2025 14:30	26.43	7.37206235	1
LH-SR-02	7/9/2025 14:45	26.45	7.3693133	1
LH-SR-02	7/9/2025 15:00	26.45	7.37503414	1
LH-SR-02	7/9/2025 15:15	26.48	7.37145548	1
LH-SR-02	7/9/2025 15:30	26.5	7.38069145	1
LH-SR-02	7/9/2025 15:45	26.5	7.38940747	1
LH-SR-02	7/9/2025 16:00	26.5	7.38995222	1
LH-SR-02	7/9/2025 16:15	26.5	7.38940747	1
LH-SR-02	7/9/2025 16:30	26.52	7.40245463	1
LH-SR-02	7/9/2025 16:45	26.55	7.40949493	1
LH-SR-02	7/9/2025 17:00	26.52	7.40980828	1
LH-SR-02	7/9/2025 17:15	26.52	7.41906843	1
LH-SR-02	7/9/2025 17:30	26.52	7.42397086	1
LH-SR-02	7/9/2025 17:45	26.52	7.421792	1
LH-SR-02	7/9/2025 18:00	26.5	7.41718977	1
LH-SR-02	7/9/2025 18:15	26.48	7.40278075	1
LH-SR-02	7/9/2025 18:30	26.45	7.38974488	1

pH Continous Monitoring Data

Station Name	Date Time	Temp C	pH SU	Use Code
LH-SR-02	7/9/2025 18:45	26.45	7.38674824	1
LH-SR-02	7/9/2025 19:00	26.43	7.37614894	1
LH-SR-02	7/9/2025 19:15	26.4	7.35575162	1
LH-SR-02	7/9/2025 19:30	26.35	7.35145082	1
LH-SR-02	7/9/2025 19:45	26.33	7.31304754	1
LH-SR-02	7/9/2025 20:00	26.28	7.31255466	1
LH-SR-02	7/9/2025 20:15	26.26	7.30330735	1
LH-SR-02	7/9/2025 20:30	26.23	7.30006629	1
LH-SR-02	7/9/2025 20:45	26.21	7.28863548	1
LH-SR-02	7/9/2025 21:00	26.18	7.27284974	1
LH-SR-02	7/9/2025 21:15	26.13	7.26444124	1
LH-SR-02	7/9/2025 21:30	26.11	7.26009523	1
LH-SR-02	7/9/2025 21:45	26.08	7.25275684	1
LH-SR-02	7/9/2025 22:00	26.08	7.25466615	1
LH-SR-02	7/9/2025 22:15	26.06	7.24704544	1
LH-SR-02	7/9/2025 22:30	26.01	7.2214415	1
LH-SR-02	7/9/2025 22:45	26.01	7.21734917	1
LH-SR-02	7/9/2025 23:00	25.99	7.22363902	1
LH-SR-02	7/9/2025 23:15	25.99	7.23509829	1
LH-SR-02	7/9/2025 23:30	25.96	7.22338858	1
LH-SR-02	7/9/2025 23:45	25.96	7.22065991	1
LH-SR-02	7/10/2025 0:00	25.96	7.199922	1
LH-SR-02	7/10/2025 0:15	25.94	7.22695103	1
LH-SR-02	7/10/2025 0:30	25.94	7.2482361	1
LH-SR-02	7/10/2025 0:45	25.91	7.248261	1
LH-SR-02	7/10/2025 1:00	25.91	7.23379662	1
LH-SR-02	7/10/2025 1:15	25.89	7.24582122	1
LH-SR-02	7/10/2025 1:30	25.87	7.25293435	1
LH-SR-02	7/10/2025 1:45	25.84	7.2404028	1
LH-SR-02	7/10/2025 2:00	25.87	7.24147047	1
LH-SR-02	7/10/2025 2:15	25.84	7.23903791	1
LH-SR-02	7/10/2025 2:30	25.84	7.24204066	1
LH-SR-02	7/10/2025 2:45	25.84	7.24067577	1
LH-SR-02	7/10/2025 3:00	25.82	7.23796192	1
LH-SR-02	7/10/2025 3:15	25.82	7.233867	1
LH-SR-02	7/10/2025 3:30	25.82	7.23577796	1
LH-SR-02	7/10/2025 3:45	25.82	7.24041888	1
LH-SR-02	7/10/2025 4:00	25.82	7.24260284	1
LH-SR-02	7/10/2025 4:15	25.79	7.24672252	1
LH-SR-02	7/10/2025 4:30	25.82	7.26225848	1
LH-SR-02	7/10/2025 4:45	25.79	7.2671992	1
LH-SR-02	7/10/2025 5:00	25.79	7.2622848	1
LH-SR-02	7/10/2025 5:15	25.79	7.2622848	1
LH-SR-02	7/10/2025 5:30	25.77	7.25847977	1
LH-SR-02	7/10/2025 5:45	25.74	7.25359049	1
LH-SR-02	7/10/2025 6:00	25.74	7.25085981	1
LH-SR-02	7/10/2025 6:15	25.72	7.24787265	1
LH-SR-02	7/10/2025 6:30	25.7	7.23805747	1
LH-SR-02	7/10/2025 6:45	25.7	7.23232227	1
LH-SR-02	7/10/2025 7:00	25.67	7.22688295	1
LH-SR-02	7/10/2025 7:15	25.65	7.23017594	1
LH-SR-02	7/10/2025 7:30	25.65	7.22908334	1
LH-SR-02	7/10/2025 7:45	25.62	7.21763288	1
LH-SR-02	7/10/2025 8:00	25.6	7.21464229	1
LH-SR-02	7/10/2025 8:15	25.6	7.20508043	1
LH-SR-02	7/10/2025 8:30	25.57	7.20209557	1
LH-SR-02	7/10/2025 8:45	25.55	7.22150926	1
LH-SR-02	7/10/2025 9:00	25.53	7.23764644	1
LH-SR-02	7/10/2025 9:15	25.5	7.22755867	1
LH-SR-02	7/10/2025 9:30	25.48	7.226754	1
LH-SR-02	7/10/2025 9:45	25.43	7.22241834	1
LH-SR-02	7/10/2025 10:00	25.4	7.21259905	1
LH-SR-02	7/10/2025 10:15	25.36	7.20251115	1
LH-SR-02	7/10/2025 10:30	25.33	7.19323444	1
LH-SR-02	7/10/2025 10:45	25.31	7.19844315	1
LH-SR-02	7/10/2025 11:00	25.26	7.20121148	1
LH-SR-02	7/10/2025 11:15	25.26	7.21078423	1
LH-SR-02	7/10/2025 11:30	25.26	7.20668162	1
LH-SR-02	7/10/2025 11:45	25.28	7.21459895	1
LH-SR-02	7/10/2025 12:00	25.26	7.22008348	1
LH-SR-02	7/10/2025 12:15	25.26	7.21762191	1
LH-SR-02	7/10/2025 12:30	25.23	7.21354077	1
LH-SR-02	7/10/2025 12:45	25.26	7.2282887	1
LH-SR-02	7/10/2025 13:00	25.33	7.24573552	1
LH-SR-02	7/10/2025 13:15	25.36	7.24707791	1
LH-SR-02	7/10/2025 13:30	25.36	7.25090573	1
LH-SR-02	7/10/2025 13:45	25.36	7.24680449	1
LH-SR-02	7/10/2025 14:00	25.36	7.26102211	1
LH-SR-02	7/10/2025 14:15	25.36	7.25555379	1
LH-SR-02	7/10/2025 14:30	25.36	7.25528038	1
LH-SR-02	7/10/2025 14:45	25.36	7.25774112	1
LH-SR-02	7/10/2025 15:00	25.38	7.2629184	1
LH-SR-02	7/10/2025 15:15	25.38	7.26100462	1
LH-SR-02	7/10/2025 15:30	25.38	7.26838635	1

Station Name	Date Time	Temp C	pH SU	Use Code
LH-SR-02	7/10/2025 15:45	25.38	7.27084693	1
LH-SR-02	7/10/2025 16:00	25.38	7.27412769	1
LH-SR-02	7/10/2025 16:15	25.4	7.27438271	1
LH-SR-02	7/10/2025 16:30	25.38	7.27713506	1
LH-SR-02	7/10/2025 16:45	25.4	7.27629636	1
LH-SR-02	7/10/2025 17:00	25.4	7.27246906	1
LH-SR-02	7/10/2025 17:15	25.4	7.27246906	1
LH-SR-02	7/10/2025 17:30	25.4	7.27000864	1
LH-SR-02	7/10/2025 17:45	25.4	7.26864175	1
LH-SR-02	7/10/2025 18:00	25.4	7.26946189	1
LH-SR-02	7/10/2025 18:15	25.4	7.27000864	1
LH-SR-02	7/10/2025 18:30	25.4	7.27028202	1
LH-SR-02	7/10/2025 18:45	25.4	7.26864175	1
LH-SR-02	7/10/2025 19:00	25.4	7.25743321	1
LH-SR-02	7/10/2025 19:15	25.4	7.260167	1
LH-SR-02	7/10/2025 19:30	25.38	7.2530761	1
LH-SR-02	7/10/2025 19:45	25.38	7.24596777	1
LH-SR-02	7/10/2025 20:00	25.36	7.24160959	1
LH-SR-02	7/10/2025 20:15	25.36	7.24242984	1
LH-SR-02	7/10/2025 20:30	25.33	7.23233681	1
LH-SR-02	7/10/2025 20:45	25.33	7.23261025	1
LH-SR-02	7/10/2025 21:00	25.31	7.22114046	1
LH-SR-02	7/10/2025 21:15	25.31	7.21348354	1
LH-SR-02	7/10/2025 21:30	25.28	7.21569291	1
LH-SR-02	7/10/2025 21:45	25.26	7.20066446	1
LH-SR-02	7/10/2025 22:00	25.26	7.21461333	1
LH-SR-02	7/10/2025 22:15	25.26	7.21844244	1
LH-SR-02	7/10/2025 22:30	25.26	7.22172452	1
LH-SR-02	7/10/2025 22:45	25.26	7.22336557	1
LH-SR-02	7/10/2025 23:00	25.26	7.22910922	1
LH-SR-02	7/10/2025 23:15	25.26	7.220904	1
LH-SR-02	7/10/2025 23:30	25.26	7.21406632	1
LH-SR-02	7/10/2025 23:45	25.23	7.20998482	1
LH-SR-02	7/11/2025 0:00	25.23	7.20807008	1
LH-SR-02	7/11/2025 0:15	25.23	7.2184644	1
LH-SR-02	7/11/2025 0:30	25.21	7.21027245	1
LH-SR-02	7/11/2025 0:45	25.19	7.20235297	1
LH-SR-02	7/11/2025 1:00	25.19	7.20700369	1
LH-SR-02	7/11/2025 1:15	25.16	7.20237332	1
LH-SR-02	7/11/2025 1:30	25.16	7.19361815	1
LH-SR-02	7/11/2025 1:45	25.14	7.19417837	1
LH-SR-02	7/11/2025 2:00	25.14	7.20156604	1
LH-SR-02	7/11/2025 2:15	25.11	7.18981958	1
LH-SR-02	7/11/2025 2:30	25.11	7.188725	1
LH-SR-02	7/11/2025 2:45	25.11	7.19200874	1
LH-SR-02	7/11/2025 3:00	25.09	7.19311627	1
LH-SR-02	7/11/2025 3:15	25.09	7.19448459	1
LH-SR-02	7/11/2025 3:30	25.09	7.19667389	1
LH-SR-02	7/11/2025 3:45	25.09	7.18791667	1
LH-SR-02	7/11/2025 4:00	25.09	7.19010597	1
LH-SR-02	7/11/2025 4:15	25.11	7.17312725	1
LH-SR-02	7/11/2025 4:30	25.11	7.21280575	1
LH-SR-02	7/11/2025 4:45	25.11	7.21855229	1
LH-SR-02	7/11/2025 5:00	25.11	7.218005	1
LH-SR-02	7/11/2025 5:15	25.11	7.21089024	1
LH-SR-02	7/11/2025 5:30	25.11	7.20897472	1
LH-SR-02	7/11/2025 5:45	25.11	7.20131267	1
LH-SR-02	7/11/2025 6:00	25.09	7.20050518	1
LH-SR-02	7/11/2025 6:15	25.09	7.18791667	1
LH-SR-02	7/11/2025 6:30	25.09	7.17861212	1
LH-SR-02	7/11/2025 6:45	25.09	7.17395985	1
LH-SR-02	7/11/2025 7:00	25.09	7.17587549	1
LH-SR-02	7/11/2025 7:15	25.09	7.17012856	1
LH-SR-02	7/11/2025 7:30	25.11	7.17312725	1
LH-SR-02	7/11/2025 7:45	25.11	7.17559005	1
LH-SR-02	7/11/2025 8:00	25.11	7.17504276	1
LH-SR-02	7/11/2025 8:15	25.14	7.17584601	1
LH-SR-02	7/11/2025 8:30	25.16	7.1818534	1
LH-SR-02	7/11/2025 8:45	25.16	7.1802118	1
LH-SR-02	7/11/2025 9:00	25.16	7.1802118	1
LH-SR-02	7/11/2025 9:15	25.16	7.18376859	1
LH-SR-02	7/11/2025 9:30	25.19	7.18922154	1
LH-SR-02	7/11/2025 9:45	25.21	7.18756754	1
LH-SR-02	7/11/2025 10:00	25.23	7.20150524	1
LH-SR-02	7/11/2025 10:15	25.26	7.19984394	1
LH-SR-02	7/11/2025 10:30	25.31	7.20418585	1
LH-SR-02	7/11/2025 10:45	25.36	7.20879971	1
LH-SR-02	7/11/2025 11:00	25.38	7.20495816	1
LH-SR-02	7/11/2025 11:15	25.48	7.2081692	1
LH-SR-02	7/11/2025 11:30	25.53	7.21277977	1
LH-SR-02	7/11/2025 11:45	25.62	7.21572064	1
LH-SR-02	7/11/2025 12:00	25.7	7.21457047	1
LH-SR-02	7/11/2025 12:15	25.79	7.24453834	1
LH-SR-02	7/11/2025 12:30	25.84	7.24886507	1

Station Name	Date Time	Temp C	pH SU	Use Code
LH-SR-02	7/11/2025 12:45	25.91	7.2758252	1
LH-SR-02	7/11/2025 13:00	25.96	7.25695125	1
LH-SR-02	7/11/2025 13:15	25.96	7.25995279	1
LH-SR-02	7/11/2025 13:30	26.01	7.26618424	1
LH-SR-02	7/11/2025 13:45	26.04	7.27161344	1
LH-SR-02	7/11/2025 14:00	26.06	7.27650525	1
LH-SR-02	7/11/2025 14:15	26.08	7.2737592	1
LH-SR-02	7/11/2025 14:30	26.11	7.28245913	1
LH-SR-02	7/11/2025 14:45	26.13	7.28898535	1
LH-SR-02	7/11/2025 15:00	26.16	7.29141055	1
LH-SR-02	7/11/2025 15:15	26.18	7.28730108	1
LH-SR-02	7/11/2025 15:30	26.28	7.29810816	1
LH-SR-02	7/11/2025 15:45	26.3	7.29890592	1
LH-SR-02	7/11/2025 16:00	26.38	7.30073348	1
LH-SR-02	7/11/2025 16:15	26.43	7.30585963	1
LH-SR-02	7/11/2025 16:30	26.48	7.30934971	1
LH-SR-02	7/11/2025 16:45	26.5	7.28726665	1
LH-SR-02	7/11/2025 17:00	26.5	7.27909538	1
LH-SR-02	7/11/2025 17:15	26.52	7.27744261	1
LH-SR-02	7/11/2025 17:30	26.5	7.27582688	1
LH-SR-02	7/11/2025 17:45	26.48	7.25160225	1
LH-SR-02	7/11/2025 18:00	26.45	7.25162744	1
LH-SR-02	7/11/2025 18:15	26.43	7.2402018	1
LH-SR-02	7/11/2025 18:30	26.4	7.24730998	1
LH-SR-02	7/11/2025 18:45	26.35	7.23726832	1
LH-SR-02	7/11/2025 19:00	26.3	7.23730794	1
LH-SR-02	7/11/2025 19:15	26.28	7.23895924	1
LH-SR-02	7/11/2025 19:30	26.23	7.24118012	1
LH-SR-02	7/11/2025 19:45	26.18	7.24694641	1
LH-SR-02	7/11/2025 20:00	26.13	7.23717002	1
LH-SR-02	7/11/2025 20:15	26.11	7.24018591	1
LH-SR-02	7/11/2025 20:30	26.06	7.24322658	1
LH-SR-02	7/11/2025 20:45	26.01	7.2391749	1
LH-SR-02	7/11/2025 21:00	25.99	7.22909582	1
LH-SR-02	7/11/2025 21:15	25.96	7.21247389	1
LH-SR-02	7/11/2025 21:30	25.94	7.2163085	1
LH-SR-02	7/11/2025 21:45	25.91	7.20404912	1
LH-SR-02	7/11/2025 22:00	25.91	7.20432203	1
LH-SR-02	7/11/2025 22:15	25.89	7.1999688	1
LH-SR-02	7/11/2025 22:30	25.87	7.2073518	1
LH-SR-02	7/11/2025 22:45	25.84	7.19918331	1
LH-SR-02	7/11/2025 23:00	25.84	7.20109414	1
LH-SR-02	7/11/2025 23:15	25.82	7.20711349	1
LH-SR-02	7/11/2025 23:30	25.79	7.20522311	1
LH-SR-02	7/11/2025 23:45	25.79	7.19102595	1
LH-SR-02	7/12/2025 0:00	25.77	7.19649954	1
LH-SR-02	7/12/2025 0:15	25.77	7.19950299	1
LH-SR-02	7/12/2025 0:30	25.77	7.19950299	1
LH-SR-02	7/12/2025 0:45	25.74	7.20744199	1
LH-SR-02	7/12/2025 1:00	25.74	7.20279983	1
LH-SR-02	7/12/2025 1:15	25.74	7.20143449	1
LH-SR-02	7/12/2025 1:30	25.74	7.1978846	1
LH-SR-02	7/12/2025 1:45	25.74	7.1910579	1
LH-SR-02	7/12/2025 2:00	25.74	7.19406165	1
LH-SR-02	7/12/2025 2:15	25.77	7.19649954	1
LH-SR-02	7/12/2025 2:30	25.77	7.19322305	1
LH-SR-02	7/12/2025 2:45	25.79	7.19539431	1
LH-SR-02	7/12/2025 3:00	25.79	7.1929371	1
LH-SR-02	7/12/2025 3:15	25.79	7.19867058	1
LH-SR-02	7/12/2025 3:30	25.79	7.19484826	1
LH-SR-02	7/12/2025 3:45	25.79	7.20030871	1
LH-SR-02	7/12/2025 4:00	25.79	7.19703244	1
LH-SR-02	7/12/2025 4:15	25.79	7.1929371	1
LH-SR-02	7/12/2025 4:30	25.79	7.19020688	1
LH-SR-02	7/12/2025 4:45	25.79	7.18283528	1
LH-SR-02	7/12/2025 5:00	25.77	7.18475879	1
LH-SR-02	7/12/2025 5:15	25.77	7.18284751	1
LH-SR-02	7/12/2025 5:30	25.77	7.17984406	1
LH-SR-02	7/12/2025 5:45	25.74	7.17713143	1
LH-SR-02	7/12/2025 6:00	25.74	7.17795064	1
LH-SR-02	7/12/2025 6:15	25.72	7.1708623	1
LH-SR-02	7/12/2025 6:30	25.72	7.17632403	1
LH-SR-02	7/12/2025 6:45	25.7	7.17715514	1
LH-SR-02	7/12/2025 7:00	25.7	7.17797445	1
LH-SR-02	7/12/2025 7:15	25.67	7.18154304	1
LH-SR-02	7/12/2025 7:30	25.65	7.18100889	1
LH-SR-02	7/12/2025 7:45	25.65	7.17964314	1
LH-SR-02	7/12/2025 8:00	25.62	7.17228537	1
LH-SR-02	7/12/2025 8:15	25.62	7.17966117	1
LH-SR-02	7/12/2025 8:30	25.6	7.17694124	1
LH-SR-02	7/12/2025 8:45	25.57	7.17477322	1
LH-SR-02	7/12/2025 9:00	25.57	7.18296993	1
LH-SR-02	7/12/2025 9:15	25.57	7.18597538	1
LH-SR-02	7/12/2025 9:30	25.57	7.18761472	1

Station Name	Date Time	Temp C	pH SU	Use Code
LH-SR-02	7/12/2025 9:45	25.57	7.19417209	1
LH-SR-02	7/12/2025 10:00	25.6	7.19797733	1
LH-SR-02	7/12/2025 10:15	25.57	7.2012759	1
LH-SR-02	7/12/2025 10:30	25.65	7.20668502	1
LH-SR-02	7/12/2025 10:45	25.7	7.20692354	1
LH-SR-02	7/12/2025 11:00	25.74	7.23065277	1
LH-SR-02	7/12/2025 11:15	25.79	7.22733793	1
LH-SR-02	7/12/2025 11:30	25.87	7.22727711	1
LH-SR-02	7/12/2025 11:45	25.91	7.23406953	1
LH-SR-02	7/12/2025 12:00	25.99	7.24191929	1
LH-SR-02	7/12/2025 12:15	26.06	7.24840932	1
LH-SR-02	7/12/2025 12:30	26.13	7.25271462	1
LH-SR-02	7/12/2025 12:45	26.21	7.25755459	1
LH-SR-02	7/12/2025 13:00	26.28	7.26839741	1
LH-SR-02	7/12/2025 13:15	26.28	7.26594423	1
LH-SR-02	7/12/2025 13:30	26.3	7.26756181	1
LH-SR-02	7/12/2025 13:45	26.33	7.27298561	1
LH-SR-02	7/12/2025 14:00	26.45	7.28023164	1
LH-SR-02	7/12/2025 14:15	26.52	7.29677998	1
LH-SR-02	7/12/2025 14:30	26.57	7.30762295	1
LH-SR-02	7/12/2025 14:45	26.65	7.31598028	1
LH-SR-02	7/12/2025 15:00	26.7	7.32599877	1
LH-SR-02	7/12/2025 15:15	26.74	7.33221491	1
LH-SR-02	7/12/2025 15:30	26.77	7.33708003	1
LH-SR-02	7/12/2025 15:45	26.77	7.35014228	1
LH-SR-02	7/12/2025 16:00	26.82	7.35606979	1
LH-SR-02	7/12/2025 16:15	26.82	7.363144	1
LH-SR-02	7/12/2025 16:30	26.84	7.37182593	1
LH-SR-02	7/12/2025 16:45	26.87	7.37559731	1
LH-SR-02	7/12/2025 17:00	26.89	7.37883653	1
LH-SR-02	7/12/2025 17:15	26.87	7.38158218	1
LH-SR-02	7/12/2025 17:30	26.84	7.3786276	1
LH-SR-02	7/12/2025 17:45	26.84	7.3778114	1
LH-SR-02	7/12/2025 18:00	26.79	7.37569748	1
LH-SR-02	7/12/2025 18:15	26.74	7.36977265	1
LH-SR-02	7/12/2025 18:30	26.7	7.36192836	1
LH-SR-02	7/12/2025 18:45	26.65	7.36634454	1
LH-SR-02	7/12/2025 19:00	26.65	7.35137139	1
LH-SR-02	7/12/2025 19:15	26.62	7.34977295	1
LH-SR-02	7/12/2025 19:30	26.6	7.33836033	1
LH-SR-02	7/12/2025 19:45	26.57	7.32151086	1
LH-SR-02	7/12/2025 20:00	26.52	7.31448321	1
LH-SR-02	7/12/2025 20:15	26.5	7.30034067	1
LH-SR-02	7/12/2025 20:30	26.48	7.29491285	1
LH-SR-02	7/12/2025 20:45	26.45	7.2848628	1
LH-SR-02	7/12/2025 21:00	26.45	7.27886954	1
LH-SR-02	7/12/2025 21:15	26.43	7.27725352	1
LH-SR-02	7/12/2025 21:30	26.4	7.26965223	1
LH-SR-02	7/12/2025 21:45	26.38	7.26885278	1
LH-SR-02	7/12/2025 22:00	26.35	7.26588208	1
LH-SR-02	7/12/2025 22:15	26.35	7.26560956	1
LH-SR-02	7/12/2025 22:30	26.33	7.25990417	1
LH-SR-02	7/12/2025 22:45	26.33	7.25281838	1
LH-SR-02	7/12/2025 23:00	26.33	7.25554369	1
LH-SR-02	7/12/2025 23:15	26.3	7.25556929	1
LH-SR-02	7/12/2025 23:30	26.3	7.25175348	1
LH-SR-02	7/12/2025 23:45	26.3	7.24821024	1
LH-SR-02	7/13/2025 0:00	26.3	7.24793768	1
LH-SR-02	7/13/2025 0:15	26.33	7.24546007	1
LH-SR-02	7/13/2025 0:30	26.33	7.2430073	1
LH-SR-02	7/13/2025 0:45	26.33	7.23864682	1
LH-SR-02	7/13/2025 1:00	26.33	7.2348314	1
LH-SR-02	7/13/2025 1:15	26.33	7.23156103	1
LH-SR-02	7/13/2025 1:30	26.35	7.22555031	1
LH-SR-02	7/13/2025 1:45	26.35	7.2252778	1
LH-SR-02	7/13/2025 2:00	26.35	7.22582282	1
LH-SR-02	7/13/2025 2:15	26.35	7.21901002	1
LH-SR-02	7/13/2025 2:30	26.35	7.2162849	1
LH-SR-02	7/13/2025 2:45	26.35	7.20810955	1
LH-SR-02	7/13/2025 3:00	26.35	7.2138323	1
LH-SR-02	7/13/2025 3:15	26.33	7.20812344	1
LH-SR-02	7/13/2025 3:30	26.33	7.20430802	1
LH-SR-02	7/13/2025 3:45	26.3	7.20051269	1
LH-SR-02	7/13/2025 4:00	26.28	7.20134381	1
LH-SR-02	7/13/2025 4:15	26.26	7.20190244	1
LH-SR-02	7/13/2025 4:30	26.23	7.19129045	1
LH-SR-02	7/13/2025 4:45	26.21	7.18257877	1
LH-SR-02	7/13/2025 5:00	26.16	7.17306529	1
LH-SR-02	7/13/2025 5:15	26.16	7.17333798	1
LH-SR-02	7/13/2025 5:30	26.13	7.17171908	1
LH-SR-02	7/13/2025 5:45	26.11	7.17445786	1
LH-SR-02	7/13/2025 6:00	26.08	7.17693017	1
LH-SR-02	7/13/2025 6:15	26.08	7.17447535	1
LH-SR-02	7/13/2025 6:30	26.06	7.17912421	1

pH Continous Monitoring Data

Station Name	Date Time	Temp C	pH SU	Use Code
LH-SR-02	7/13/2025 6:45	26.06	7.17912421	1
LH-SR-02	7/13/2025 7:00	26.04	7.18868398	1
LH-SR-02	7/13/2025 7:15	26.04	7.18868398	1
LH-SR-02	7/13/2025 7:30	26.01	7.19525062	1
LH-SR-02	7/13/2025 7:45	26.01	7.20370809	1
LH-SR-02	7/13/2025 8:00	25.99	7.20072047	1
LH-SR-02	7/13/2025 8:15	25.96	7.19801193	1
LH-SR-02	7/13/2025 8:30	25.94	7.20048114	1
LH-SR-02	7/13/2025 8:45	25.94	7.20784905	1
LH-SR-02	7/13/2025 9:00	25.91	7.21469272	1
LH-SR-02	7/13/2025 9:15	25.91	7.21605728	1
LH-SR-02	7/13/2025 9:30	25.91	7.22560923	1
LH-SR-02	7/13/2025 9:45	26.01	7.23044461	1
LH-SR-02	7/13/2025 10:00	25.99	7.23291558	1
LH-SR-02	7/13/2025 10:15	25.99	7.23482546	1
LH-SR-02	7/13/2025 10:30	26.01	7.24490416	1
LH-SR-02	7/13/2025 10:45	26.01	7.25581702	1
LH-SR-02	7/13/2025 11:00	26.01	7.25772677	1
LH-SR-02	7/13/2025 11:15	26.04	7.26997667	1
LH-SR-02	7/13/2025 11:30	26.01	7.26672989	1
LH-SR-02	7/13/2025 11:45	26.01	7.26863964	1
LH-SR-02	7/13/2025 12:00	26.04	7.27434138	1
LH-SR-02	7/13/2025 12:15	26.08	7.28766984	1
LH-SR-02	7/13/2025 12:30	26.08	7.29557982	1
LH-SR-02	7/13/2025 12:45	26.11	7.29282289	1
LH-SR-02	7/13/2025 13:00	26.11	7.30264118	1
LH-SR-02	7/13/2025 13:15	26.16	7.31867904	1
LH-SR-02	7/13/2025 13:30	26.28	7.33354299	1
LH-SR-02	7/13/2025 13:45	26.23	7.33550704	1
LH-SR-02	7/13/2025 14:00	26.26	7.32947636	1
LH-SR-02	7/13/2025 14:15	26.38	7.34596593	1
LH-SR-02	7/13/2025 14:30	26.4	7.34485296	1
LH-SR-02	7/13/2025 14:45	26.45	7.35487499	1
LH-SR-02	7/13/2025 15:00	26.48	7.36246648	1
LH-SR-02	7/13/2025 15:15	26.52	7.37222297	1
LH-SR-02	7/13/2025 15:30	26.55	7.38416823	1
LH-SR-02	7/13/2025 15:45	26.6	7.39690153	1
LH-SR-02	7/13/2025 16:00	26.65	7.4028246	1
LH-SR-02	7/13/2025 16:15	26.67	7.41423102	1
LH-SR-02	7/13/2025 16:30	26.7	7.42072223	1
LH-SR-02	7/13/2025 16:45	26.74	7.42747005	1
LH-SR-02	7/13/2025 17:00	26.77	7.43531907	1
LH-SR-02	7/13/2025 17:15	26.77	7.44674855	1
LH-SR-02	7/13/2025 17:30	26.79	7.44835143	1
LH-SR-02	7/13/2025 17:45	26.79	7.45379368	1
LH-SR-02	7/13/2025 18:00	26.82	7.45102744	1
LH-SR-02	7/13/2025 18:15	26.82	7.45102744	1
LH-SR-02	7/13/2025 18:30	26.82	7.446402	1
LH-SR-02	7/13/2025 18:45	26.79	7.44154863	1
LH-SR-02	7/13/2025 19:00	26.77	7.43395842	1
LH-SR-02	7/13/2025 19:15	26.74	7.41903317	1
LH-SR-02	7/13/2025 19:30	26.72	7.41552283	1
LH-SR-02	7/13/2025 19:45	26.7	7.40112427	1
LH-SR-02	7/13/2025 20:00	26.7	7.39568039	1
LH-SR-02	7/13/2025 20:15	26.67	7.38592003	1
LH-SR-02	7/13/2025 20:30	26.65	7.38077322	1
LH-SR-02	7/13/2025 20:45	26.62	7.36474761	1
LH-SR-02	7/13/2025 21:00	26.57	7.36045146	1
LH-SR-02	7/13/2025 21:15	26.55	7.34713134	1
LH-SR-02	7/13/2025 21:30	26.52	7.33872302	1
LH-SR-02	7/13/2025 21:45	26.5	7.32403734	1
LH-SR-02	7/13/2025 22:00	26.48	7.31561477	1
LH-SR-02	7/13/2025 22:15	26.45	7.31373942	1
LH-SR-02	7/13/2025 22:30	26.43	7.30476988	1
LH-SR-02	7/13/2025 22:45	26.4	7.29499161	1
LH-SR-02	7/13/2025 23:00	26.38	7.28520186	1
LH-SR-02	7/13/2025 23:15	26.35	7.27950767	1
LH-SR-02	7/13/2025 23:30	26.33	7.27680104	1
LH-SR-02	7/13/2025 23:45	26.3	7.25911253	1
LH-SR-02	7/14/2025 0:00	26.28	7.24958969	1
LH-SR-02	7/14/2025 0:15	26.28	7.24631878	1
LH-SR-02	7/14/2025 0:30	26.26	7.24388189	1
LH-SR-02	7/14/2025 0:45	26.23	7.23518245	1
LH-SR-02	7/14/2025 1:00	26.23	7.23845391	1
LH-SR-02	7/14/2025 1:15	26.23	7.23300148	1
LH-SR-02	7/14/2025 1:30	26.23	7.23518245	1
LH-SR-02	7/14/2025 1:45	26.23	7.23300148	1
LH-SR-02	7/14/2025 2:00	26.23	7.23518245	1
LH-SR-02	7/14/2025 2:15	26.26	7.23543148	1
LH-SR-02	7/14/2025 2:30	26.26	7.2392478	1
LH-SR-02	7/14/2025 2:45	26.28	7.23841409	1
LH-SR-02	7/14/2025 3:00	26.3	7.24221397	1
LH-SR-02	7/14/2025 3:15	26.3	7.24275909	1
LH-SR-02	7/14/2025 3:30	26.33	7.24109959	1

pH Continous Monitoring Data

Station Name	Date Time	Temp C	pH SU	Use Code
LH-SR-02	7/14/2025 3:45	26.33	7.24600513	1
LH-SR-02	7/14/2025 4:00	26.33	7.2430073	1
LH-SR-02	7/14/2025 4:15	26.35	7.24081098	1
LH-SR-02	7/14/2025 4:30	26.35	7.23754083	1
LH-SR-02	7/14/2025 4:45	26.35	7.23345316	1
LH-SR-02	7/14/2025 5:00	26.35	7.22936548	1
LH-SR-02	7/14/2025 5:15	26.35	7.22882045	1
LH-SR-02	7/14/2025 5:30	26.33	7.22174995	1
LH-SR-02	7/14/2025 5:45	26.3	7.22122705	1
LH-SR-02	7/14/2025 6:00	26.3	7.22068194	1
LH-SR-02	7/14/2025 6:15	26.28	7.22069668	1
LH-SR-02	7/14/2025 6:30	26.26	7.2171677	1
LH-SR-02	7/14/2025 6:45	26.23	7.21718946	1
LH-SR-02	7/14/2025 7:00	26.21	7.21829453	1
LH-SR-02	7/14/2025 7:15	26.18	7.2142264	1
LH-SR-02	7/14/2025 7:30	26.18	7.22540574	1
LH-SR-02	7/14/2025 7:45	26.18	7.22622374	1
LH-SR-02	7/14/2025 8:00	26.16	7.223512	1
LH-SR-02	7/14/2025 8:15	26.16	7.24123652	1
LH-SR-02	7/14/2025 8:30	26.16	7.24505411	1
LH-SR-02	7/14/2025 8:45	26.18	7.24994574	1
LH-SR-02	7/14/2025 9:00	26.13	7.24698766	1
LH-SR-02	7/14/2025 9:15	26.13	7.24644224	1
LH-SR-02	7/14/2025 9:30	26.21	7.25455556	1
LH-SR-02	7/14/2025 9:45	26.23	7.26953272	1
LH-SR-02	7/14/2025 10:00	26.26	7.27114128	1
LH-SR-02	7/14/2025 10:15	26.3	7.28227991	1
LH-SR-02	7/14/2025 10:30	26.33	7.28443188	1
LH-SR-02	7/14/2025 10:45	26.4	7.29144954	1
LH-SR-02	7/14/2025 11:00	26.4	7.29635394	1
LH-SR-02	7/14/2025 11:15	26.4	7.29880614	1
LH-SR-02	7/14/2025 11:30	26.43	7.30204548	1
LH-SR-02	7/14/2025 11:45	26.5	7.30905669	1
LH-SR-02	7/14/2025 12:00	26.52	7.31475557	1
LH-SR-02	7/14/2025 12:15	26.48	7.30962211	1
LH-SR-02	7/14/2025 12:30	26.45	7.29712174	1
LH-SR-02	7/14/2025 12:45	26.48	7.31071168	1
LH-SR-02	7/14/2025 13:00	26.52	7.32074743	1
LH-SR-02	7/14/2025 13:15	26.57	7.33104178	1
LH-SR-02	7/14/2025 13:30	26.6	7.34380602	1
LH-SR-02	7/14/2025 13:45	26.72	7.35646071	1
LH-SR-02	7/14/2025 14:00	26.72	7.3643538	1
LH-SR-02	7/14/2025 14:15	26.77	7.37082419	1
LH-SR-02	7/14/2025 14:30	26.84	7.37998793	1
LH-SR-02	7/14/2025 14:45	26.89	7.3948858	1
LH-SR-02	7/14/2025 15:00	26.99	7.40073671	1
LH-SR-02	7/14/2025 15:15	27.06	7.40825556	1
LH-SR-02	7/14/2025 15:30	27.16	7.41572938	1
LH-SR-02	7/14/2025 15:45	27.19	7.42927534	1
LH-SR-02	7/14/2025 16:00	27.26	7.44085784	1
LH-SR-02	7/14/2025 16:15	27.28	7.44300184	1
LH-SR-02	7/14/2025 16:30	27.28	7.44734853	1
LH-SR-02	7/14/2025 16:45	27.28	7.42887508	1
LH-SR-02	7/14/2025 17:00	27.26	7.42673014	1
LH-SR-02	7/14/2025 17:15	27.26	7.43460905	1
LH-SR-02	7/14/2025 17:30	27.26	7.43705423	1
LH-SR-02	7/14/2025 17:45	27.28	7.44707686	1
LH-SR-02	7/14/2025 18:00	27.31	7.45653967	1
LH-SR-02	7/14/2025 18:15	27.28	7.44218683	1
LH-SR-02	7/14/2025 18:30	27.26	7.43596748	1
LH-SR-02	7/14/2025 18:45	27.26	7.42808857	1
LH-SR-02	7/14/2025 19:00	27.26	7.4215681	1
LH-SR-02	7/14/2025 19:15	27.23	7.41400222	1
LH-SR-02	7/14/2025 19:30	27.21	7.39881281	1
LH-SR-02	7/14/2025 19:45	27.19	7.38389313	1
LH-SR-02	7/14/2025 20:00	27.16	7.36898375	1
LH-SR-02	7/14/2025 20:15	27.14	7.35677754	1
LH-SR-02	7/14/2025 20:30	27.11	7.34485301	1
LH-SR-02	7/14/2025 20:45	27.11	7.3337083	1
LH-SR-02	7/14/2025 21:00	27.06	7.32968587	1
LH-SR-02	7/14/2025 21:15	27.04	7.32318258	1
LH-SR-02	7/14/2025 21:30	26.99	7.31480656	1
LH-SR-02	7/14/2025 21:45	26.96	7.31075866	1
LH-SR-02	7/14/2025 22:00	26.94	7.30724368	1
LH-SR-02	7/14/2025 22:15	26.89	7.29641402	1
LH-SR-02	7/14/2025 22:30	26.87	7.29371338	1
LH-SR-02	7/14/2025 22:45	26.84	7.28476455	1
LH-SR-02	7/14/2025 23:00	26.84	7.27660254	1
LH-SR-02	7/14/2025 23:15	26.82	7.27607681	1
LH-SR-02	7/14/2025 23:30	26.79	7.24617209	1
LH-SR-02	7/14/2025 23:45	26.79	7.23419915	1
LH-SR-02	7/15/2025 0:00	26.79	7.22875691	1
LH-SR-02	7/15/2025 0:15	26.79	7.22358677	1
LH-SR-02	7/15/2025 0:30	26.82	7.21404144	1

Station Name	Date Time	Temp C	pH SU	Use Code
LH-SR-02	7/15/2025 0:45	26.82	7.21023225	1
LH-SR-02	7/15/2025 1:00	26.84	7.2023283	1
LH-SR-02	7/15/2025 1:15	26.84	7.20287243	1
LH-SR-02	7/15/2025 1:30	26.84	7.18981322	1
LH-SR-02	7/15/2025 1:45	26.87	7.1936028	1
LH-SR-02	7/15/2025 2:00	26.87	7.19577912	1
LH-SR-02	7/15/2025 2:15	26.87	7.19686727	1
LH-SR-02	7/15/2025 2:30	26.87	7.20421234	1
LH-SR-02	7/15/2025 2:45	26.87	7.20258011	1
LH-SR-02	7/15/2025 3:00	26.87	7.19958767	1
LH-SR-02	7/15/2025 3:15	26.87	7.19387484	1
LH-SR-02	7/15/2025 3:30	26.84	7.18981322	1
LH-SR-02	7/15/2025 3:45	26.84	7.18137915	1
LH-SR-02	7/15/2025 4:00	26.84	7.18001882	1
LH-SR-02	7/15/2025 4:15	26.82	7.17540538	1
LH-SR-02	7/15/2025 4:30	26.82	7.1604407	1
LH-SR-02	7/15/2025 4:45	26.79	7.15882408	1
LH-SR-02	7/15/2025 5:00	26.79	7.15827985	1
LH-SR-02	7/15/2025 5:15	26.77	7.15992319	1
LH-SR-02	7/15/2025 5:30	26.77	7.14958224	1
LH-SR-02	7/15/2025 5:45	26.77	7.16618219	1
LH-SR-02	7/15/2025 6:00	26.77	7.15937893	1
LH-SR-02	7/15/2025 6:15	26.74	7.15095799	1
LH-SR-02	7/15/2025 6:30	26.74	7.14850857	1
LH-SR-02	7/15/2025 6:45	26.74	7.15776193	1
LH-SR-02	7/15/2025 7:00	26.72	7.16212726	1
LH-SR-02	7/15/2025 7:15	26.72	7.17464734	1
LH-SR-02	7/15/2025 7:30	26.7	7.17465899	1
LH-SR-02	7/15/2025 7:45	26.7	7.17003169	1
LH-SR-02	7/15/2025 8:00	26.7	7.183097	1
LH-SR-02	7/15/2025 8:15	26.7	7.17819751	1
LH-SR-02	7/15/2025 8:30	26.72	7.18553437	1
LH-SR-02	7/15/2025 8:45	26.77	7.19856569	1
LH-SR-02	7/15/2025 9:00	26.77	7.19339522	1
LH-SR-02	7/15/2025 9:15	26.82	7.21240893	1
LH-SR-02	7/15/2025 9:30	26.89	7.22813662	1
LH-SR-02	7/15/2025 9:45	26.94	7.24414521	1
LH-SR-02	7/15/2025 10:00	27.01	7.25224565	1
LH-SR-02	7/15/2025 10:15	27.09	7.27202279	1
LH-SR-02	7/15/2025 10:30	27.14	7.27958776	1
LH-SR-02	7/15/2025 10:45	27.21	7.29039187	1
LH-SR-02	7/15/2025 11:00	27.21	7.28251165	1
LH-SR-02	7/15/2025 11:15	27.21	7.27463143	1
LH-SR-02	7/15/2025 11:30	27.36	7.28916054	1
LH-SR-02	7/15/2025 11:45	27.41	7.29671586	1
LH-SR-02	7/15/2025 12:00	27.36	7.29649363	2
LH-SR-02	7/15/2025 12:15	31.59	3.9742789	2
LH-SR-02	7/15/2025 12:30	30.75	7.000986	2
LH-SR-02	7/15/2025 12:45	29.74	9.7778618	2
LH-SR-02	7/15/2025 13:00	31	9.39290238	2
LH-SR-02	7/15/2025 13:15	28.1	7.47232102	1
LH-SR-02	7/15/2025 13:30	28.05	7.54268507	1
LH-SR-02	7/15/2025 13:45	28.1	7.58043483	1
LH-SR-02	7/15/2025 14:00	28.12	7.60445003	1
LH-SR-02	7/15/2025 14:15	28.22	7.644776	1
LH-SR-02	7/15/2025 14:30	28.34	7.67260659	1
LH-SR-02	7/15/2025 14:45	28.42	7.70671788	1
LH-SR-02	7/15/2025 15:00	28.37	7.69522324	1
LH-SR-02	7/15/2025 15:15	28.44	7.72664952	1
LH-SR-02	7/15/2025 15:30	28.49	7.75514219	1
LH-SR-02	7/15/2025 15:45	28.47	7.74034485	1
LH-SR-02	7/15/2025 16:00	28.52	7.81363719	1
LH-SR-02	7/15/2025 16:15	28.49	7.82991421	1
LH-SR-02	7/15/2025 16:30	28.44	7.83221163	1
LH-SR-02	7/15/2025 16:45	28.47	7.87964059	1
LH-SR-02	7/15/2025 17:00	28.44	7.90321633	1
LH-SR-02	7/15/2025 17:15	28.39	7.89337518	1
LH-SR-02	7/15/2025 17:30	28.37	7.90450618	1
LH-SR-02	7/15/2025 17:45	28.3	7.89823368	1
LH-SR-02	7/15/2025 18:00	28.22	7.87658779	1
LH-SR-02	7/15/2025 18:15	28.17	7.86862659	1
LH-SR-02	7/15/2025 18:30	28.12	7.87201394	1
LH-SR-02	7/15/2025 18:45	28.05	7.85518584	1
LH-SR-02	7/15/2025 19:00	28	7.78421939	1
LH-SR-02	7/15/2025 19:15	27.95	7.73378123	1
LH-SR-02	7/15/2025 19:30	27.92	7.7054575	1
LH-SR-02	7/15/2025 19:45	27.9	7.67250775	1
LH-SR-02	7/15/2025 20:00	27.87	7.63659946	1
LH-SR-02	7/15/2025 20:15	27.85	7.60039355	1
LH-SR-02	7/15/2025 20:30	27.85	7.56793247	1
LH-SR-02	7/15/2025 20:45	27.85	7.55224295	1
LH-SR-02	7/15/2025 21:00	27.83	7.53658908	1
LH-SR-02	7/15/2025 21:15	27.8	7.50850496	1
LH-SR-02	7/15/2025 21:30	27.78	7.49609245	1

Station Name	Date Time	Temp C	pH SU	Use Code
LH-SR-02	7/15/2025 21:45	27.75	7.48315316	1
LH-SR-02	7/15/2025 22:00	27.75	7.473141	1
LH-SR-02	7/15/2025 22:15	27.73	7.45855914	1
LH-SR-02	7/15/2025 22:30	27.7	7.45183876	1
LH-SR-02	7/15/2025 22:45	27.7	7.44561395	1
LH-SR-02	7/15/2025 23:00	27.68	7.43752372	1
LH-SR-02	7/15/2025 23:15	27.68	7.43562909	1
LH-SR-02	7/15/2025 23:30	27.68	7.42940387	1
LH-SR-02	7/15/2025 23:45	27.68	7.42615592	1
LH-SR-02	7/16/2025 0:00	27.68	7.42101335	1
LH-SR-02	7/16/2025 0:15	27.68	7.41478813	1
LH-SR-02	7/16/2025 0:30	27.68	7.40666827	1
LH-SR-02	7/16/2025 0:45	27.68	7.40639761	1
LH-SR-02	7/16/2025 1:00	27.7	7.40176965	1
LH-SR-02	7/16/2025 1:15	27.7	7.39825128	1
LH-SR-02	7/16/2025 1:30	27.7	7.38959067	1
LH-SR-02	7/16/2025 1:45	27.73	7.38657504	1
LH-SR-02	7/16/2025 2:00	27.73	7.38251579	1
LH-SR-02	7/16/2025 2:15	27.73	7.37926839	1
LH-SR-02	7/16/2025 2:30	27.7	7.37226947	1
LH-SR-02	7/16/2025 2:45	27.7	7.37145753	1
LH-SR-02	7/16/2025 3:00	27.7	7.36496208	1
LH-SR-02	7/16/2025 3:15	27.68	7.36038509	1
LH-SR-02	7/16/2025 3:30	27.68	7.36065575	1
LH-SR-02	7/16/2025 3:45	27.65	7.35744346	1
LH-SR-02	7/16/2025 4:00	27.65	7.34796935	1
LH-SR-02	7/16/2025 4:15	27.63	7.34555612	1
LH-SR-02	7/16/2025 4:30	27.6	7.34017591	1
LH-SR-02	7/16/2025 4:45	27.58	7.33288823	1
LH-SR-02	7/16/2025 5:00	27.58	7.32503643	1
LH-SR-02	7/16/2025 5:15	27.55	7.3283182	1
LH-SR-02	7/16/2025 5:30	27.55	7.32750587	1
LH-SR-02	7/16/2025 5:45	27.53	7.32454889	1
LH-SR-02	7/16/2025 6:00	27.51	7.32240395	1
LH-SR-02	7/16/2025 6:15	27.51	7.3232164	1
LH-SR-02	7/16/2025 6:30	27.51	7.32673699	1
LH-SR-02	7/16/2025 6:45	27.51	7.32700781	1
LH-SR-02	7/16/2025 7:00	27.53	7.33267279	1
LH-SR-02	7/16/2025 7:15	27.53	7.33944271	1
LH-SR-02	7/16/2025 7:30	27.55	7.34077403	1
LH-SR-02	7/16/2025 7:45	27.58	7.34344756	1
LH-SR-02	7/16/2025 8:00	27.63	7.35476015	1
LH-SR-02	7/16/2025 8:15	27.68	7.36092642	1
LH-SR-02	7/16/2025 8:30	27.73	7.37439728	1
LH-SR-02	7/16/2025 8:45	27.78	7.39165168	1
LH-SR-02	7/16/2025 9:00	27.83	7.40430139	1
LH-SR-02	7/16/2025 9:15	27.9	7.43287658	1
LH-SR-02	7/16/2025 9:30	27.95	7.4441623	1
LH-SR-02	7/16/2025 9:45	28.02	7.45757689	1
LH-SR-02	7/16/2025 10:00	28.07	7.47453055	1
LH-SR-02	7/16/2025 10:15	28.15	7.49359158	1
LH-SR-02	7/16/2025 10:30	28.2	7.51458488	1
LH-SR-02	7/16/2025 10:45	28.3	7.53251123	1
LH-SR-02	7/16/2025 11:00	28.37	7.5526408	1
LH-SR-02	7/16/2025 11:15	28.44	7.56547157	1
LH-SR-02	7/16/2025 11:30	28.52	7.58907354	1
LH-SR-02	7/16/2025 11:45	28.59	7.62050882	1
LH-SR-02	7/16/2025 12:00	28.67	7.64921018	1
LH-SR-02	7/16/2025 12:15	28.77	7.65924318	1
LH-SR-02	7/16/2025 12:30	28.84	7.70357805	1
LH-SR-02	7/16/2025 12:45	28.89	7.73608047	1
LH-SR-02	7/16/2025 13:00	28.97	7.78116261	1
LH-SR-02	7/16/2025 13:15	29.04	7.80415383	1
LH-SR-02	7/16/2025 13:30	29.14	7.85048618	1
LH-SR-02	7/16/2025 13:45	29.11	7.85757451	1
LH-SR-02	7/16/2025 14:00	29.11	7.86969667	1
LH-SR-02	7/16/2025 14:15	29.26	7.91611442	1
LH-SR-02	7/16/2025 14:30	29.26	7.93226928	1
LH-SR-02	7/16/2025 14:45	29.24	7.95225659	1
LH-SR-02	7/16/2025 15:00	29.34	7.97751357	1
LH-SR-02	7/16/2025 15:15	29.34	7.98262793	1
LH-SR-02	7/16/2025 15:30	29.39	8.00372697	1
LH-SR-02	7/16/2025 15:45	29.44	8.05872409	1
LH-SR-02	7/16/2025 16:00	29.44	8.09370548	1
LH-SR-02	7/16/2025 16:15	29.44	8.14187216	1
LH-SR-02	7/16/2025 16:30	29.41	8.16028515	1
LH-SR-02	7/16/2025 16:45	29.41	8.20926396	1
LH-SR-02	7/16/2025 17:00	29.41	8.24532527	1
LH-SR-02	7/16/2025 17:15	29.39	8.25724941	1
LH-SR-02	7/16/2025 17:30	29.41	8.29161293	1
LH-SR-02	7/16/2025 17:45	29.39	8.32049545	1
LH-SR-02	7/16/2025 18:00	29.34	8.32798148	1
LH-SR-02	7/16/2025 18:15	29.29	8.33277778	1
LH-SR-02	7/16/2025 18:30	29.21	8.33124535	1

pH Continous Monitoring Data

Station Name	Date Time	Temp C	pH SU	Use Code
LH-SR-02	7/16/2025 18:45	29.14	8.32077943	1
LH-SR-02	7/16/2025 19:00	29.02	8.25043552	1
LH-SR-02	7/16/2025 19:15	28.97	8.24740838	1
LH-SR-02	7/16/2025 19:30	28.92	8.19181783	1
LH-SR-02	7/16/2025 19:45	28.87	8.14861026	1
LH-SR-02	7/16/2025 20:00	28.79	8.08284619	1
LH-SR-02	7/16/2025 20:15	28.72	8.00217846	1
LH-SR-02	7/16/2025 20:30	28.64	7.93526368	1
LH-SR-02	7/16/2025 20:45	28.59	7.86202065	1
LH-SR-02	7/16/2025 21:00	28.54	7.78524476	1
LH-SR-02	7/16/2025 21:15	28.52	7.73644343	1
LH-SR-02	7/16/2025 21:30	28.47	7.68878383	1
LH-SR-02	7/16/2025 21:45	28.42	7.63948844	1
LH-SR-02	7/16/2025 22:00	28.39	7.60417884	1
LH-SR-02	7/16/2025 22:15	28.37	7.57478428	1
LH-SR-02	7/16/2025 22:30	28.34	7.54513385	1
LH-SR-02	7/16/2025 22:45	28.32	7.51438006	1
LH-SR-02	7/16/2025 23:00	28.3	7.49226556	1
LH-SR-02	7/16/2025 23:15	28.3	7.47930051	1
LH-SR-02	7/16/2025 23:30	28.27	7.46287015	1
LH-SR-02	7/16/2025 23:45	28.25	7.44750232	1
LH-SR-02	7/17/2025 0:00	28.25	7.43831722	1
LH-SR-02	7/17/2025 0:15	28.25	7.43129332	1
LH-SR-02	7/17/2025 0:30	28.25	7.42210822	1
LH-SR-02	7/17/2025 0:45	28.25	7.42237837	1
LH-SR-02	7/17/2025 1:00	28.22	7.41296422	1
LH-SR-02	7/17/2025 1:15	28.22	7.41269404	1
LH-SR-02	7/17/2025 1:30	28.22	7.40404838	1
LH-SR-02	7/17/2025 1:45	28.22	7.40107644	1
LH-SR-02	7/17/2025 2:00	28.2	7.39894149	1
LH-SR-02	7/17/2025 2:15	28.2	7.39407799	1
LH-SR-02	7/17/2025 2:30	28.2	7.39164623	1
LH-SR-02	7/17/2025 2:45	28.2	7.3881337	1
LH-SR-02	7/17/2025 3:00	28.2	7.38678273	1
LH-SR-02	7/17/2025 3:15	28.2	7.38354039	1
LH-SR-02	7/17/2025 3:30	28.22	7.37513945	1
LH-SR-02	7/17/2025 3:45	28.22	7.36973591	1
LH-SR-02	7/17/2025 4:00	28.25	7.37050956	1
LH-SR-02	7/17/2025 4:15	28.25	7.36591701	1
LH-SR-02	7/17/2025 4:30	28.27	7.36805379	1
LH-SR-02	7/17/2025 4:45	28.3	7.3645058	1
LH-SR-02	7/17/2025 5:00	28.3	7.36396559	1
LH-SR-02	7/17/2025 5:15	28.3	7.36288517	1
LH-SR-02	7/17/2025 5:30	28.32	7.36637223	1
LH-SR-02	7/17/2025 5:45	28.32	7.36043031	1
LH-SR-02	7/17/2025 6:00	28.32	7.35826961	1
LH-SR-02	7/17/2025 6:15	28.34	7.36121661	1
LH-SR-02	7/17/2025 6:30	28.34	7.3674282	1
LH-SR-02	7/17/2025 6:45	28.34	7.37390987	1
LH-SR-02	7/17/2025 7:00	28.34	7.36580778	1
LH-SR-02	7/17/2025 7:15	28.34	7.37012889	1
LH-SR-02	7/17/2025 7:30	28.34	7.36715813	1
LH-SR-02	7/17/2025 7:45	28.34	7.3639173	1
LH-SR-02	7/17/2025 8:00	28.34	7.37066903	1
LH-SR-02	7/17/2025 8:15	28.37	7.37765326	1
LH-SR-02	7/17/2025 8:30	28.39	7.39409971	1
LH-SR-02	7/17/2025 8:45	28.39	7.39734001	1
LH-SR-02	7/17/2025 9:00	28.47	7.42126044	1
LH-SR-02	7/17/2025 9:15	28.42	7.41404034	1
LH-SR-02	7/17/2025 9:30	28.47	7.42854917	1
LH-SR-02	7/17/2025 9:45	28.47	7.42126044	1
LH-SR-02	7/17/2025 10:00	28.49	7.43068023	1
LH-SR-02	7/17/2025 10:15	28.49	7.44147764	1
LH-SR-02	7/17/2025 10:30	28.52	7.44764162	1
LH-SR-02	7/17/2025 10:45	28.57	7.45836199	1
LH-SR-02	7/17/2025 11:00	28.52	7.43279667	1
LH-SR-02	7/17/2025 11:15	28.54	7.42440138	1
LH-SR-02	7/17/2025 11:30	28.64	7.47147592	1
LH-SR-02	7/17/2025 11:45	28.64	7.47498333	1
LH-SR-02	7/17/2025 12:00	28.64	7.48874318	1
LH-SR-02	7/17/2025 12:15	28.74	7.51528273	1
LH-SR-02	7/17/2025 12:30	28.82	7.53375139	1
LH-SR-02	7/17/2025 12:45	28.82	7.54885123	1
LH-SR-02	7/17/2025 13:00	28.87	7.57814628	1
LH-SR-02	7/17/2025 13:15	28.97	7.58361455	1
LH-SR-02	7/17/2025 13:30	28.97	7.60571406	1
LH-SR-02	7/17/2025 13:45	28.97	7.61487727	1
LH-SR-02	7/17/2025 14:00	28.94	7.59580149	1
LH-SR-02	7/17/2025 14:15	28.94	7.6391963	1
LH-SR-02	7/17/2025 14:30	28.92	7.62414378	1
LH-SR-02	7/17/2025 14:45	28.94	7.68528644	1
LH-SR-02	7/17/2025 15:00	28.92	7.6661937	1
LH-SR-02	7/17/2025 15:15	28.97	7.71486408	1
LH-SR-02	7/17/2025 15:30	28.89	7.70400074	1

pH Continous Monitoring Data

Station Name	Date Time	Temp C	pH SU	Use Code
LH-SR-02	7/17/2025 15:45	28.99	7.74607742	1
LH-SR-02	7/17/2025 16:00	29.04	7.79148998	1
LH-SR-02	7/17/2025 16:15	29.02	7.79288967	1
LH-SR-02	7/17/2025 16:30	29.04	7.79822607	1
LH-SR-02	7/17/2025 16:45	29.07	7.81404244	1
LH-SR-02	7/17/2025 17:00	29.07	7.82185554	1
LH-SR-02	7/17/2025 17:15	29.04	7.80550105	1
LH-SR-02	7/17/2025 17:30	29.02	7.81633283	1
LH-SR-02	7/17/2025 17:45	28.99	7.80779026	1
LH-SR-02	7/17/2025 18:00	28.99	7.79269891	1
LH-SR-02	7/17/2025 18:15	28.94	7.76884167	1
LH-SR-02	7/17/2025 18:30	28.89	7.75063766	1
LH-SR-02	7/17/2025 18:45	28.87	7.71725753	1
LH-SR-02	7/17/2025 19:00	28.82	7.68097488	1
LH-SR-02	7/17/2025 19:15	28.79	7.65434551	1
LH-SR-02	7/17/2025 19:30	28.77	7.61096961	1
LH-SR-02	7/17/2025 19:45	28.72	7.57951247	1
LH-SR-02	7/17/2025 20:00	28.69	7.54207395	1
LH-SR-02	7/17/2025 20:15	28.64	7.51491386	1
LH-SR-02	7/17/2025 20:30	28.62	7.49228321	1
LH-SR-02	7/17/2025 20:45	28.57	7.47914148	1
LH-SR-02	7/17/2025 21:00	28.54	7.46920318	1
LH-SR-02	7/17/2025 21:15	28.52	7.45573887	1
LH-SR-02	7/17/2025 21:30	28.47	7.44609611	1
LH-SR-02	7/17/2025 21:45	28.42	7.43645015	1
LH-SR-02	7/17/2025 22:00	28.39	7.42839283	1
LH-SR-02	7/17/2025 22:15	28.37	7.42599087	1
LH-SR-02	7/17/2025 22:30	28.37	7.41788959	1
LH-SR-02	7/17/2025 22:45	28.34	7.41523048	1
LH-SR-02	7/17/2025 23:00	28.3	7.41042368	1
LH-SR-02	7/17/2025 23:15	28.27	7.40209043	1
LH-SR-02	7/17/2025 23:30	28.25	7.39887532	1
LH-SR-02	7/17/2025 23:45	28.2	7.39191643	1
LH-SR-02	7/18/2025 0:00	28.17	7.3851999	1
LH-SR-02	7/18/2025 0:15	28.12	7.38337197	1
LH-SR-02	7/18/2025 0:30	28.1	7.37880258	1
LH-SR-02	7/18/2025 0:45	28.05	7.37048525	1
LH-SR-02	7/18/2025 1:00	28.02	7.36890001	1
LH-SR-02	7/18/2025 1:15	27.97	7.36571645	1
LH-SR-02	7/18/2025 1:30	27.92	7.37199745	1
LH-SR-02	7/18/2025 1:45	27.9	7.36688334	1
LH-SR-02	7/18/2025 2:00	27.87	7.36827236	1
LH-SR-02	7/18/2025 2:15	27.83	7.36805077	1
LH-SR-02	7/18/2025 2:30	27.8	7.35807697	1
LH-SR-02	7/18/2025 2:45	27.78	7.35458333	1
LH-SR-02	7/18/2025 3:00	27.75	7.34812431	1
LH-SR-02	7/18/2025 3:15	27.7	7.34547572	1
LH-SR-02	7/18/2025 3:30	27.68	7.34008545	1
LH-SR-02	7/18/2025 3:45	27.65	7.3319987	1
LH-SR-02	7/18/2025 4:00	27.63	7.32525311	1
LH-SR-02	7/18/2025 4:15	27.6	7.31960014	1
LH-SR-02	7/18/2025 4:30	27.58	7.31610162	1
LH-SR-02	7/18/2025 4:45	27.58	7.31204034	1
LH-SR-02	7/18/2025 5:00	27.53	7.30721788	1
LH-SR-02	7/18/2025 5:15	27.51	7.29315595	1
LH-SR-02	7/18/2025 5:30	27.48	7.29562278	1
LH-SR-02	7/18/2025 5:45	27.46	7.29103782	1
LH-SR-02	7/18/2025 6:00	27.43	7.28673268	1
LH-SR-02	7/18/2025 6:15	27.41	7.28837719	1
LH-SR-02	7/18/2025 6:30	27.38	7.29165716	1
LH-SR-02	7/18/2025 6:45	27.36	7.29167657	1
LH-SR-02	7/18/2025 7:00	27.31	7.29280909	1
LH-SR-02	7/18/2025 7:15	27.31	7.297687	1
LH-SR-02	7/18/2025 7:30	27.28	7.30937068	1
LH-SR-02	7/18/2025 7:45	27.28	7.30557637	1
LH-SR-02	7/18/2025 8:00	27.26	7.32836409	1
LH-SR-02	7/18/2025 8:15	27.28	7.34324846	1
LH-SR-02	7/18/2025 8:30	27.26	7.34110299	1
LH-SR-02	7/18/2025 8:45	27.26	7.35682332	1
LH-SR-02	7/18/2025 9:00	27.23	7.33923958	1
LH-SR-02	7/18/2025 9:15	27.28	7.36872455	1
LH-SR-02	7/18/2025 9:30	27.28	7.38878019	1
LH-SR-02	7/18/2025 9:45	27.31	7.3925353	1
LH-SR-02	7/18/2025 10:00	27.33	7.41743907	1
LH-SR-02	7/18/2025 10:15	27.38	7.45502918	1
LH-SR-02	7/18/2025 10:30	27.46	7.44163595	1
LH-SR-02	7/18/2025 10:45	27.48	7.46814908	1
LH-SR-02	7/18/2025 11:00	27.53	7.46373848	1
LH-SR-02	7/18/2025 11:15	27.55	7.48320372	1
LH-SR-02	7/18/2025 11:30	27.6	7.46633789	1
LH-SR-02	7/18/2025 11:45	27.63	7.48957217	1
LH-SR-02	7/18/2025 12:00	27.7	7.50650883	1
LH-SR-02	7/18/2025 12:15	27.75	7.53483755	1
LH-SR-02	7/18/2025 12:30	27.8	7.54367697	1

Station Name	Date Time	Temp C	pH SU	Use Code
LH-SR-02	7/18/2025 12:45	27.83	7.53685961	1
LH-SR-02	7/18/2025 13:00	27.9	7.52429344	1
LH-SR-02	7/18/2025 13:15	27.95	7.54043152	1
LH-SR-02	7/18/2025 13:30	27.95	7.55205955	1
LH-SR-02	7/18/2025 13:45	27.92	7.54264894	1
LH-SR-02	7/18/2025 14:00	28	7.56494586	1
LH-SR-02	7/18/2025 14:15	28.05	7.56971801	1
LH-SR-02	7/18/2025 14:30	28.05	7.57782789	1
LH-SR-02	7/18/2025 14:45	28.07	7.58995354	1
LH-SR-02	7/18/2025 15:00	28.1	7.59557077	1
LH-SR-02	7/18/2025 15:15	28.1	7.58692166	1
LH-SR-02	7/18/2025 15:30	28.12	7.59931496	1
LH-SR-02	7/18/2025 15:45	28.12	7.60769323	1
LH-SR-02	7/18/2025 16:00	28.1	7.6036793	1
LH-SR-02	7/18/2025 16:15	28.1	7.61313926	1
LH-SR-02	7/18/2025 16:30	28.1	7.61800438	1
LH-SR-02	7/18/2025 16:45	28.12	7.63417935	1
LH-SR-02	7/18/2025 17:00	28.12	7.63201722	1
LH-SR-02	7/18/2025 17:15	28.12	7.62904429	1
LH-SR-02	7/18/2025 17:30	28.12	7.64417921	1
LH-SR-02	7/18/2025 17:45	28.1	7.63422145	1
LH-SR-02	7/18/2025 18:00	28.1	7.62259922	1
LH-SR-02	7/18/2025 18:15	28.07	7.61644406	1
LH-SR-02	7/18/2025 18:30	28.05	7.59134436	1
LH-SR-02	7/18/2025 18:45	28	7.56629773	1
LH-SR-02	7/18/2025 19:00	27.97	7.54634446	1
LH-SR-02	7/18/2025 19:15	27.92	7.52696307	1
LH-SR-02	7/18/2025 19:30	27.87	7.48539498	1
LH-SR-02	7/18/2025 19:45	27.83	7.46598154	1
LH-SR-02	7/18/2025 20:00	27.78	7.44197806	1
LH-SR-02	7/18/2025 20:15	27.73	7.42987375	1
LH-SR-02	7/18/2025 20:30	27.68	7.41803607	1
LH-SR-02	7/18/2025 20:45	27.63	7.40294597	1
LH-SR-02	7/18/2025 21:00	27.58	7.40274222	1
LH-SR-02	7/18/2025 21:15	27.51	7.40012783	1
LH-SR-02	7/18/2025 21:30	27.46	7.39179772	1
LH-SR-02	7/18/2025 21:45	27.41	7.38400665	1
LH-SR-02	7/18/2025 22:00	27.36	7.37133589	1
LH-SR-02	7/18/2025 22:15	27.31	7.36624877	1
LH-SR-02	7/18/2025 22:30	27.28	7.35869672	1
LH-SR-02	7/18/2025 22:45	27.26	7.35275772	1
LH-SR-02	7/18/2025 23:00	27.21	7.34170194	1
LH-SR-02	7/18/2025 23:15	27.19	7.33847145	1
LH-SR-02	7/18/2025 23:30	27.14	7.33554517	1
LH-SR-02	7/18/2025 23:45	27.11	7.32391814	1
LH-SR-02	7/19/2025 0:00	27.06	7.31881889	1
LH-SR-02	7/19/2025 0:15	27.01	7.30829263	1
LH-SR-02	7/19/2025 0:30	26.96	7.31051448	1
LH-SR-02	7/19/2025 0:45	26.94	7.29642605	1
LH-SR-02	7/19/2025 1:00	26.92	7.2866773	1
LH-SR-02	7/19/2025 1:15	26.87	7.28401115	1
LH-SR-02	7/19/2025 1:30	26.84	7.28675375	1
LH-SR-02	7/19/2025 1:45	26.82	7.28025836	1
LH-SR-02	7/19/2025 2:00	26.77	7.26320165	1
LH-SR-02	7/19/2025 2:15	26.74	7.26105589	1
LH-SR-02	7/19/2025 2:30	26.72	7.24994064	1
LH-SR-02	7/19/2025 2:45	26.7	7.2434402	1
LH-SR-02	7/19/2025 3:00	26.67	7.24373613	1
LH-SR-02	7/19/2025 3:15	26.65	7.23940692	1
LH-SR-02	7/19/2025 3:30	26.62	7.2339985	1
LH-SR-02	7/19/2025 3:45	26.6	7.22613664	1
LH-SR-02	7/19/2025 4:00	26.57	7.2381125	1
LH-SR-02	7/19/2025 4:15	26.57	7.23104923	1
LH-SR-02	7/19/2025 4:30	26.55	7.2302496	1
LH-SR-02	7/19/2025 4:45	26.52	7.23706539	1
LH-SR-02	7/19/2025 5:00	26.5	7.23490739	1
LH-SR-02	7/19/2025 5:15	26.48	7.24171671	1
LH-SR-02	7/19/2025 5:30	26.45	7.23847964	1
LH-SR-02	7/19/2025 5:45	26.4	7.23851945	1
LH-SR-02	7/19/2025 6:00	26.38	7.23092395	1
LH-SR-02	7/19/2025 6:15	26.35	7.23339385	1
LH-SR-02	7/19/2025 6:30	26.33	7.24482848	1
LH-SR-02	7/19/2025 6:45	26.3	7.24811592	1
LH-SR-02	7/19/2025 7:00	26.3	7.25273837	1
LH-SR-02	7/19/2025 7:15	26.28	7.25656224	1
LH-SR-02	7/19/2025 7:30	26.28	7.26499198	1
LH-SR-02	7/19/2025 7:45	26.28	7.27831642	1
LH-SR-02	7/19/2025 8:00	26.3	7.27748211	1
LH-SR-02	7/19/2025 8:15	26.33	7.27799807	1
LH-SR-02	7/19/2025 8:30	26.38	7.31818348	1
LH-SR-02	7/19/2025 8:45	26.43	7.31595604	1
LH-SR-02	7/19/2025 9:00	26.48	7.32514268	1
LH-SR-02	7/19/2025 9:15	26.52	7.32428415	1
LH-SR-02	7/19/2025 9:30	26.6	7.35190458	1

pH Continous Monitoring Data

Station Name	Date Time	Temp C	pH SU	Use Code
LH-SR-02	7/19/2025 9:45	26.65	7.37004254	1
LH-SR-02	7/19/2025 10:00	26.72	7.35529363	1
LH-SR-02	7/19/2025 10:15	26.79	7.38317161	1
LH-SR-02	7/19/2025 10:30	26.89	7.37761642	1
LH-SR-02	7/19/2025 10:45	26.96	7.49554871	1
LH-SR-02	7/19/2025 11:00	27.01	7.40350699	1
LH-SR-02	7/19/2025 11:15	27.09	7.42590856	1
LH-SR-02	7/19/2025 11:30	27.16	7.45183782	1
LH-SR-02	7/19/2025 11:45	27.26	7.44409829	1
LH-SR-02	7/19/2025 12:00	27.31	7.46326504	1
LH-SR-02	7/19/2025 12:15	27.38	7.43714766	1
LH-SR-02	7/19/2025 12:30	27.48	7.45135688	1
LH-SR-02	7/19/2025 12:45	27.55	7.46343686	1
LH-SR-02	7/19/2025 13:00	27.65	7.46220004	1
LH-SR-02	7/19/2025 13:15	27.68	7.46702587	1
LH-SR-02	7/19/2025 13:30	27.78	7.47363498	1
LH-SR-02	7/19/2025 13:45	27.83	7.47572051	1
LH-SR-02	7/19/2025 14:00	27.85	7.48001705	1
LH-SR-02	7/19/2025 14:15	27.95	7.47877595	1
LH-SR-02	7/19/2025 14:30	28	7.48140021	1
LH-SR-02	7/19/2025 14:45	28.05	7.48104997	1
LH-SR-02	7/19/2025 15:00	28.07	7.49723672	1
LH-SR-02	7/19/2025 15:15	28.1	7.50610659	1
LH-SR-02	7/19/2025 15:30	28.15	7.52412866	1
LH-SR-02	7/19/2025 15:45	28.2	7.53538989	1
LH-SR-02	7/19/2025 16:00	28.2	7.52971579	1
LH-SR-02	7/19/2025 16:15	28.25	7.56231607	1
LH-SR-02	7/19/2025 16:30	28.27	7.58767118	1
LH-SR-02	7/19/2025 16:45	28.27	7.59334395	1
LH-SR-02	7/19/2025 17:00	28.27	7.60333884	1
LH-SR-02	7/19/2025 17:15	28.25	7.61769683	1
LH-SR-02	7/19/2025 17:30	28.27	7.64115733	1
LH-SR-02	7/19/2025 17:45	28.22	7.63477946	1
LH-SR-02	7/19/2025 18:00	28.22	7.6131653	1
LH-SR-02	7/19/2025 18:15	28.2	7.62320321	1
LH-SR-02	7/19/2025 18:30	28.15	7.59358026	1
LH-SR-02	7/19/2025 18:45	28.12	7.5909367	1
LH-SR-02	7/19/2025 19:00	28.1	7.58043483	1
LH-SR-02	7/19/2025 19:15	28.05	7.56431142	1
LH-SR-02	7/19/2025 19:30	28.02	7.53057309	1
LH-SR-02	7/19/2025 19:45	28	7.50627464	1
LH-SR-02	7/19/2025 20:00	27.97	7.49118261	1
LH-SR-02	7/19/2025 20:15	27.92	7.47314429	1
LH-SR-02	7/19/2025 20:30	27.87	7.45131311	1
LH-SR-02	7/19/2025 20:45	27.85	7.43592408	1
LH-SR-02	7/19/2025 21:00	27.78	7.41735601	1
LH-SR-02	7/19/2025 21:15	27.75	7.39493792	1
LH-SR-02	7/19/2025 21:30	27.73	7.37818592	1
LH-SR-02	7/19/2025 21:45	27.7	7.36956303	1
LH-SR-02	7/19/2025 22:00	27.68	7.3639037	1
LH-SR-02	7/19/2025 22:15	27.65	7.36177448	1
LH-SR-02	7/19/2025 22:30	27.6	7.34775646	1
LH-SR-02	7/19/2025 22:45	27.55	7.33102599	1
LH-SR-02	7/19/2025 23:00	27.53	7.3405259	1
LH-SR-02	7/19/2025 23:15	27.51	7.33459062	1
LH-SR-02	7/19/2025 23:30	27.48	7.31972771	1
LH-SR-02	7/19/2025 23:45	27.46	7.31297748	1
LH-SR-02	7/20/2025 0:00	27.43	7.3154467	1
LH-SR-02	7/20/2025 0:15	27.41	7.31573859	1
LH-SR-02	7/20/2025 0:30	27.41	7.31546769	1
LH-SR-02	7/20/2025 0:45	27.38	7.30764215	1
LH-SR-02	7/20/2025 1:00	27.36	7.30820452	1
LH-SR-02	7/20/2025 1:15	27.33	7.299835	1
LH-SR-02	7/20/2025 1:30	27.31	7.29551904	1
LH-SR-02	7/20/2025 1:45	27.31	7.29145411	1
LH-SR-02	7/20/2025 2:00	27.31	7.29091212	1
LH-SR-02	7/20/2025 2:15	27.28	7.28877299	1
LH-SR-02	7/20/2025 2:30	27.28	7.2950065	1
LH-SR-02	7/20/2025 2:45	27.28	7.30205308	1
LH-SR-02	7/20/2025 3:00	27.28	7.30909966	1
LH-SR-02	7/20/2025 3:15	27.28	7.30882864	1
LH-SR-02	7/20/2025 3:30	27.28	7.31723032	1
LH-SR-02	7/20/2025 3:45	27.28	7.31858544	1
LH-SR-02	7/20/2025 4:00	27.31	7.32180557	1
LH-SR-02	7/20/2025 4:15	27.31	7.31638567	1
LH-SR-02	7/20/2025 4:30	27.33	7.32042926	1
LH-SR-02	7/20/2025 4:45	27.33	7.31257093	1
LH-SR-02	7/20/2025 5:00	27.36	7.31768778	1
LH-SR-02	7/20/2025 5:15	27.33	7.31040311	1
LH-SR-02	7/20/2025 5:30	27.33	7.31419679	1
LH-SR-02	7/20/2025 5:45	27.33	7.30904823	1
LH-SR-02	7/20/2025 6:00	27.33	7.31148702	1
LH-SR-02	7/20/2025 6:15	27.33	7.30904823	1
LH-SR-02	7/20/2025 6:30	27.33	7.311758	1

pH Continous Monitoring Data

Station Name	Date Time	Temp C	pH SU	Use Code
LH-SR-02	7/20/2025 6:45	27.31	7.30419088	1
LH-SR-02	7/20/2025 7:00	27.31	7.30635884	1
LH-SR-02	7/20/2025 7:15	27.31	7.29904198	1
LH-SR-02	7/20/2025 7:30	27.31	7.30473287	1
LH-SR-02	7/20/2025 7:45	27.31	7.31204974	1
LH-SR-02	7/20/2025 8:00	27.31	7.33779428	1
LH-SR-02	7/20/2025 8:15	27.33	7.3412945	1
LH-SR-02	7/20/2025 8:30	27.31	7.32912244	1
LH-SR-02	7/20/2025 8:45	27.31	7.31963761	1
LH-SR-02	7/20/2025 9:00	27.31	7.31259173	1
LH-SR-02	7/20/2025 9:15	27.31	7.3258705	1
LH-SR-02	7/20/2025 9:30	27.31	7.32695448	1
LH-SR-02	7/20/2025 9:45	27.31	7.32532851	1
LH-SR-02	7/20/2025 10:00	27.28	7.32075361	1
LH-SR-02	7/20/2025 10:15	27.28	7.32292179	1
LH-SR-02	7/20/2025 10:30	27.36	7.36022694	1
LH-SR-02	7/20/2025 10:45	27.36	7.35453699	1
LH-SR-02	7/20/2025 11:00	27.43	7.36908232	1
LH-SR-02	7/20/2025 11:15	27.48	7.38120882	1
LH-SR-02	7/20/2025 11:30	27.46	7.37717129	1
LH-SR-02	7/20/2025 11:45	27.46	7.37798387	1
LH-SR-02	7/20/2025 12:00	27.51	7.3976905	1
LH-SR-02	7/20/2025 12:15	27.53	7.419057	1
LH-SR-02	7/20/2025 12:30	27.6	7.43818157	1
LH-SR-02	7/20/2025 12:45	27.68	7.45159814	1
LH-SR-02	7/20/2025 13:00	27.78	7.47174097	1
LH-SR-02	7/20/2025 13:15	27.85	7.56116975	1
LH-SR-02	7/20/2025 13:30	27.92	7.47152162	1
LH-SR-02	7/20/2025 13:45	28	7.54493816	1
LH-SR-02	7/20/2025 14:00	27.95	7.52501763	1
LH-SR-02	7/20/2025 14:15	28.05	7.56079714	1
LH-SR-02	7/20/2025 14:30	28.07	7.58481762	1
LH-SR-02	7/20/2025 14:45	28.17	7.57354445	1
LH-SR-02	7/20/2025 15:00	28.22	7.56507382	1
LH-SR-02	7/20/2025 15:15	28.25	7.56825937	1
LH-SR-02	7/20/2025 15:30	28.34	7.63614722	1
LH-SR-02	7/20/2025 15:45	28.34	7.57781224	1
LH-SR-02	7/20/2025 16:00	28.34	7.56538905	1
LH-SR-02	7/20/2025 16:15	28.42	7.60114877	1
LH-SR-02	7/20/2025 16:30	28.42	7.60114877	1
LH-SR-02	7/20/2025 16:45	28.44	7.60029896	1
LH-SR-02	7/20/2025 17:00	28.39	7.57555624	1
LH-SR-02	7/20/2025 17:15	28.42	7.57738897	1
LH-SR-02	7/20/2025 17:30	28.42	7.56550907	1
LH-SR-02	7/20/2025 17:45	28.39	7.54477343	1
LH-SR-02	7/20/2025 18:00	28.37	7.53373782	1
LH-SR-02	7/20/2025 18:15	28.34	7.51839698	1
LH-SR-02	7/20/2025 18:30	28.3	7.49523672	1
LH-SR-02	7/20/2025 18:45	28.27	7.47232478	1
LH-SR-02	7/20/2025 19:00	28.22	7.44457492	1
LH-SR-02	7/20/2025 19:15	28.02	7.42783769	1
LH-SR-02	7/20/2025 19:30	28.02	7.43324482	1
LH-SR-02	7/20/2025 19:45	28	7.39839531	1
LH-SR-02	7/20/2025 20:00	27.95	7.37980254	1
LH-SR-02	7/20/2025 20:15	27.9	7.36255592	1
LH-SR-02	7/20/2025 20:30	27.85	7.34854967	1
LH-SR-02	7/20/2025 20:45	27.8	7.33913819	1
LH-SR-02	7/20/2025 21:00	27.75	7.32160561	1
LH-SR-02	7/20/2025 21:15	27.7	7.31137459	1
LH-SR-02	7/20/2025 21:30	27.68	7.30300478	1
LH-SR-02	7/20/2025 21:45	27.6	7.28657061	1
LH-SR-02	7/20/2025 22:00	27.55	7.27957801	1
LH-SR-02	7/20/2025 22:15	27.51	7.25822082	1
LH-SR-02	7/20/2025 22:30	27.48	7.25662154	1
LH-SR-02	7/20/2025 22:45	27.46	7.24147046	1
LH-SR-02	7/20/2025 23:00	27.41	7.23907248	1
LH-SR-02	7/20/2025 23:15	27.38	7.240451	1
LH-SR-02	7/20/2025 23:30	27.33	7.22802607	1
LH-SR-02	7/20/2025 23:45	27.28	7.23104526	1
LH-SR-02	7/21/2025 0:00	27.23	7.22728877	1
LH-SR-02	7/21/2025 0:15	27.23	7.22322276	1
LH-SR-02	7/21/2025 0:30	27.21	7.22432197	1
LH-SR-02	7/21/2025 0:45	27.16	7.2064647	1
LH-SR-02	7/21/2025 1:00	27.16	7.22408819	1
LH-SR-02	7/21/2025 1:15	27.16	7.21839444	1
LH-SR-02	7/21/2025 1:30	27.14	7.22545885	1
LH-SR-02	7/21/2025 1:45	27.11	7.22710843	1
LH-SR-02	7/21/2025 2:00	27.11	7.22439668	1
LH-SR-02	7/21/2025 2:15	27.11	7.23470135	1
LH-SR-02	7/21/2025 2:30	27.09	7.24800548	1
LH-SR-02	7/21/2025 2:45	27.06	7.24287706	1
LH-SR-02	7/21/2025 3:00	27.04	7.24831802	1
LH-SR-02	7/21/2025 3:15	27.04	7.23638351	1
LH-SR-02	7/21/2025 3:30	27.01	7.23694967	1

Station Name	Date Time	Temp C	pH SU	Use Code
LH-SR-02	7/21/2025 3:45	26.99	7.24184857	1
LH-SR-02	7/21/2025 4:00	26.96	7.25272519	1
LH-SR-02	7/21/2025 4:15	26.96	7.2529965	1
LH-SR-02	7/21/2025 4:30	26.94	7.24623013	1
LH-SR-02	7/21/2025 4:45	26.92	7.23430726	1
LH-SR-02	7/21/2025 5:00	26.89	7.23487344	1
LH-SR-02	7/21/2025 5:15	26.89	7.22510395	1
LH-SR-02	7/21/2025 5:30	26.87	7.2308182	1
LH-SR-02	7/21/2025 5:45	26.82	7.22732798	1
LH-SR-02	7/21/2025 6:00	26.79	7.23033684	1
LH-SR-02	7/21/2025 6:15	26.77	7.23523889	1
LH-SR-02	7/21/2025 6:30	26.74	7.23336185	1
LH-SR-02	7/21/2025 6:45	26.7	7.24072473	1
LH-SR-02	7/21/2025 7:00	26.67	7.25324121	1
LH-SR-02	7/21/2025 7:15	26.65	7.24592512	1
LH-SR-02	7/21/2025 7:30	26.62	7.25056725	1
LH-SR-02	7/21/2025 7:45	26.6	7.24542287	1
LH-SR-02	7/21/2025 8:00	26.6	7.26280764	1
LH-SR-02	7/21/2025 8:15	26.6	7.27367312	1
LH-SR-02	7/21/2025 8:30	26.6	7.28834152	1
LH-SR-02	7/21/2025 8:45	26.62	7.31086665	1
LH-SR-02	7/21/2025 9:00	26.62	7.3143977	1
LH-SR-02	7/21/2025 9:15	26.65	7.34098223	1
LH-SR-02	7/21/2025 9:30	26.67	7.34014476	1
LH-SR-02	7/21/2025 9:45	26.72	7.36371101	1
LH-SR-02	7/21/2025 10:00	26.77	7.38401161	1
LH-SR-02	7/21/2025 10:15	26.74	7.35228333	1
LH-SR-02	7/21/2025 10:30	26.72	7.3281408	1
LH-SR-02	7/21/2025 10:45	26.7	7.32653341	1
LH-SR-02	7/21/2025 11:00	26.77	7.35007623	1
LH-SR-02	7/21/2025 11:15	26.79	7.353039	1
LH-SR-02	7/21/2025 11:30	26.82	7.36006108	1
LH-SR-02	7/21/2025 11:45	26.89	7.37408855	1
LH-SR-02	7/21/2025 12:00	26.94	7.37972414	1
LH-SR-02	7/21/2025 12:15	26.96	7.39082259	1
LH-SR-02	7/21/2025 12:30	27.01	7.38316204	1
LH-SR-02	7/21/2025 12:45	27.04	7.38529366	1
LH-SR-02	7/21/2025 13:00	27.09	7.39146696	1
LH-SR-02	7/21/2025 13:15	25.87	4.17093636	2
LH-SR-02	7/21/2025 13:30			2
LH-SR-02	7/21/2025 13:45	26.79	9.94279023	2
LH-SR-02	7/21/2025 14:00	27.19	7.51591703	2
LH-SR-02	7/21/2025 14:15	27.21	7.43622476	1
LH-SR-02	7/21/2025 14:30	27.21	7.42972208	1
LH-SR-02	7/21/2025 14:45	27.23	7.43267367	1
LH-SR-02	7/21/2025 15:00	27.23	7.42833883	1
LH-SR-02	7/21/2025 15:15	27.26	7.43452676	1
LH-SR-02	7/21/2025 15:30	27.26	7.43344316	1
LH-SR-02	7/21/2025 15:45	27.26	7.43506856	1
LH-SR-02	7/21/2025 16:00	27.26	7.44482097	1
LH-SR-02	7/21/2025 16:15	27.26	7.44265377	1
LH-SR-02	7/21/2025 16:30	27.23	7.43836314	1
LH-SR-02	7/21/2025 16:45	27.23	7.44080148	1
LH-SR-02	7/21/2025 17:00	27.21	7.43812138	1
LH-SR-02	7/21/2025 17:15	27.21	7.4340572	1
LH-SR-02	7/21/2025 17:30	27.19	7.43544092	1
LH-SR-02	7/21/2025 17:45	27.19	7.43544092	1
LH-SR-02	7/21/2025 18:00	27.16	7.43683937	1
LH-SR-02	7/21/2025 18:15	27.14	7.43253233	1
LH-SR-02	7/21/2025 18:30	27.14	7.42494409	1
LH-SR-02	7/21/2025 18:45	27.11	7.40845338	1
LH-SR-02	7/21/2025 19:00	27.06	7.40066007	1
LH-SR-02	7/21/2025 19:15	27.04	7.3928249	1
LH-SR-02	7/21/2025 19:30	26.99	7.38800975	1
LH-SR-02	7/21/2025 19:45	26.96	7.38479448	1
LH-SR-02	7/21/2025 20:00	26.92	7.37155663	1
LH-SR-02	7/21/2025 20:15	26.87	7.36185346	1
LH-SR-02	7/21/2025 20:30	26.82	7.35051928	1
LH-SR-02	7/21/2025 20:45	26.77	7.34216609	1
LH-SR-02	7/21/2025 21:00	26.74	7.33894388	1
LH-SR-02	7/21/2025 21:15	26.7	7.32759003	1
LH-SR-02	7/21/2025 21:30	26.65	7.31977258	1
LH-SR-02	7/21/2025 21:45	26.6	7.31466748	1
LH-SR-02	7/21/2025 22:00	26.57	7.30899697	1
LH-SR-02	7/21/2025 22:15	26.52	7.29737106	1
LH-SR-02	7/21/2025 22:30	26.48	7.29225025	1
LH-SR-02	7/21/2025 22:45	26.45	7.28304401	1
LH-SR-02	7/21/2025 23:00	26.43	7.2808897	1
LH-SR-02	7/21/2025 23:15	26.4	7.27792937	1
LH-SR-02	7/21/2025 23:30	26.35	7.2771606	1
LH-SR-02	7/21/2025 23:45	26.3	7.28019633	1
LH-SR-02	7/22/2025 0:00	26.28	7.27043072	1
LH-SR-02	7/22/2025 0:15	26.23	7.27428153	1
LH-SR-02	7/22/2025 0:30	26.18	7.26725853	1

pH Continous Monitoring Data

Station Name	Date Time	Temp C	pH SU	Use Code
LH-SR-02	7/22/2025 0:45	26.13	7.25860164	1
LH-SR-02	7/22/2025 1:00	26.08	7.24069494	1
LH-SR-02	7/22/2025 1:15	26.04	7.23691905	1
LH-SR-02	7/22/2025 1:30	25.99	7.22526048	1
LH-SR-02	7/22/2025 1:45	25.94	7.21849575	1
LH-SR-02	7/22/2025 2:00	25.87	7.1970463	1
LH-SR-02	7/22/2025 2:15	25.79	7.19846019	1
LH-SR-02	7/22/2025 2:30	25.74	7.206934	1
LH-SR-02	7/22/2025 2:45	25.79	7.21588306	1
LH-SR-02	7/22/2025 3:00	25.79	7.20826055	1
LH-SR-02	7/22/2025 3:15	25.79	7.20771609	1
LH-SR-02	7/22/2025 3:30	25.77	7.19874572	1
LH-SR-02	7/22/2025 3:45	25.77	7.19792897	1
LH-SR-02	7/22/2025 4:00	25.74	7.202033	1
LH-SR-02	7/22/2025 4:15	25.72	7.20286341	1
LH-SR-02	7/22/2025 4:30	25.72	7.19959586	1
LH-SR-02	7/22/2025 4:45	25.7	7.1993369	1
LH-SR-02	7/22/2025 5:00	25.67	7.19745052	1
LH-SR-02	7/22/2025 5:15	25.65	7.1950125	1
LH-SR-02	7/22/2025 5:30	25.62	7.19939027	1
LH-SR-02	7/22/2025 5:45	25.6	7.20022084	1
LH-SR-02	7/22/2025 6:00	25.6	7.20103805	1
LH-SR-02	7/22/2025 6:15	25.57	7.204055	1
LH-SR-02	7/22/2025 6:30	25.57	7.20596203	1
LH-SR-02	7/22/2025 6:45	25.57	7.204055	1
LH-SR-02	7/22/2025 7:00	25.55	7.20570337	1
LH-SR-02	7/22/2025 7:15	25.55	7.21060749	1
LH-SR-02	7/22/2025 7:30	25.55	7.21551161	1
LH-SR-02	7/22/2025 7:45	25.57	7.21331772	1
LH-SR-02	7/22/2025 8:00	25.6	7.20403451	1
LH-SR-02	7/22/2025 8:15	25.62	7.26394603	1
LH-SR-02	7/22/2025 8:30	25.65	7.2159842	1
LH-SR-02	7/22/2025 8:45	25.7	7.23501007	1
LH-SR-02	7/22/2025 9:00	25.74	7.27010245	1
LH-SR-02	7/22/2025 9:15	25.79	7.26951281	1
LH-SR-02	7/22/2025 9:30	25.87	7.27052935	1
LH-SR-02	7/22/2025 9:45	25.94	7.28651968	1
LH-SR-02	7/22/2025 10:00	25.99	7.28565564	1
LH-SR-02	7/22/2025 10:15	26.06	7.29728424	1
LH-SR-02	7/22/2025 10:30	26.13	7.3089074	1
LH-SR-02	7/22/2025 10:45	26.21	7.31208705	1
LH-SR-02	7/22/2025 11:00	26.26	7.31910187	1
LH-SR-02	7/22/2025 11:15	26.33	7.3644081	1
LH-SR-02	7/22/2025 11:30	26.43	7.35613694	1
LH-SR-02	7/22/2025 11:45	26.5	7.34980724	1
LH-SR-02	7/22/2025 12:00	26.57	7.35814278	1
LH-SR-02	7/22/2025 12:15	26.67	7.36155197	1
LH-SR-02	7/22/2025 12:30	26.72	7.3633914	1
LH-SR-02	7/22/2025 12:45	26.79	7.37958608	1
LH-SR-02	7/22/2025 13:00	26.89	7.39817473	1
LH-SR-02	7/22/2025 13:15	26.94	7.39946434	1
LH-SR-02	7/22/2025 13:30	26.96	7.38967556	1
LH-SR-02	7/22/2025 13:45	27.04	7.40854863	1
LH-SR-02	7/22/2025 14:00	27.11	7.44504318	1
LH-SR-02	7/22/2025 14:15	27.16	7.44849196	1
LH-SR-02	7/22/2025 14:30	27.21	7.43243153	1
LH-SR-02	7/22/2025 14:45	27.23	7.42590049	1
LH-SR-02	7/22/2025 15:00	27.28	7.44181165	1
LH-SR-02	7/22/2025 15:15	27.36	7.44413133	1
LH-SR-02	7/22/2025 15:30	27.38	7.46549435	1
LH-SR-02	7/22/2025 15:45	27.43	7.44132043	1
LH-SR-02	7/22/2025 16:00	27.48	7.46154968	1
LH-SR-02	7/22/2025 16:15	27.48	7.47562619	1
LH-SR-02	7/22/2025 16:30	27.48	7.4780625	1
LH-SR-02	7/22/2025 16:45	27.48	7.47373127	1
LH-SR-02	7/22/2025 17:00	27.48	7.48591286	1
LH-SR-02	7/22/2025 17:15	27.46	7.47159703	1
LH-SR-02	7/22/2025 17:30	27.46	7.47836503	1
LH-SR-02	7/22/2025 17:45	27.46	7.47998935	1
LH-SR-02	7/22/2025 18:00	27.43	7.47029036	1
LH-SR-02	7/22/2025 18:15	27.38	7.4671191	1
LH-SR-02	7/22/2025 18:30	27.36	7.46308803	1
LH-SR-02	7/22/2025 18:45	27.33	7.45690501	1
LH-SR-02	7/22/2025 19:00	27.28	7.450209	1
LH-SR-02	7/22/2025 19:15	27.23	7.43836314	1
LH-SR-02	7/22/2025 19:30	27.19	7.42947973	1
LH-SR-02	7/22/2025 19:45	27.14	7.41735586	1
LH-SR-02	7/22/2025 20:00	27.06	7.40499736	1
LH-SR-02	7/22/2025 20:15	27.01	7.39340641	1
LH-SR-02	7/22/2025 20:30	26.96	7.37855755	1
LH-SR-02	7/22/2025 20:45	26.89	7.36806773	1
LH-SR-02	7/22/2025 21:00	26.87	7.36131096	1
LH-SR-02	7/22/2025 21:15	26.82	7.34889149	1
LH-SR-02	7/22/2025 21:30	26.77	7.34216609	1

Station Name	Date Time	Temp C	pH SU	Use Code
LH-SR-02	7/22/2025 21:45	26.72	7.33299594	1
LH-SR-02	7/22/2025 22:00	26.67	7.32925141	1
LH-SR-02	7/22/2025 22:15	26.65	7.32302999	1
LH-SR-02	7/22/2025 22:30	26.62	7.31844718	1
LH-SR-02	7/22/2025 22:45	26.6	7.31521047	1
LH-SR-02	7/22/2025 23:00	26.55	7.31118993	1
LH-SR-02	7/22/2025 23:15	26.52	7.29900047	1
LH-SR-02	7/22/2025 23:30	26.5	7.29902043	1
LH-SR-02	7/22/2025 23:45	26.48	7.29686754	1
LH-SR-02	7/23/2025 0:00	26.45	7.29227951	1
LH-SR-02	7/23/2025 0:15	26.43	7.28686601	1
LH-SR-02	7/23/2025 0:30	26.4	7.28390628	1
LH-SR-02	7/23/2025 0:45	26.38	7.28120828	1
LH-SR-02	7/23/2025 1:00	26.38	7.2795781	1
LH-SR-02	7/23/2025 1:15	26.35	7.27906266	1
LH-SR-02	7/23/2025 1:30	26.35	7.27580198	1
LH-SR-02	7/23/2025 1:45	26.33	7.27772259	1
LH-SR-02	7/23/2025 2:00	26.35	7.27525853	1
LH-SR-02	7/23/2025 2:15	26.35	7.27335647	1
LH-SR-02	7/23/2025 2:30	26.38	7.2727857	1
LH-SR-02	7/23/2025 2:45	26.38	7.26925365	1
LH-SR-02	7/23/2025 3:00	26.4	7.26516051	1
LH-SR-02	7/23/2025 3:15	26.43	7.26078754	1
LH-SR-02	7/23/2025 3:30	26.43	7.25453958	1
LH-SR-02	7/23/2025 3:45	26.45	7.2504481	1
LH-SR-02	7/23/2025 4:00	26.45	7.24528708	1
LH-SR-02	7/23/2025 4:15	26.48	7.24363289	1
LH-SR-02	7/23/2025 4:30	26.48	7.24308968	1
LH-SR-02	7/23/2025 4:45	26.45	7.23496504	1
LH-SR-02	7/23/2025 5:00	26.45	7.23415014	1
LH-SR-02	7/23/2025 5:15	26.45	7.23903953	1
LH-SR-02	7/23/2025 5:30	26.43	7.22492965	1
LH-SR-02	7/23/2025 5:45	26.4	7.236906	1
LH-SR-02	7/23/2025 6:00	26.4	7.23337419	1
LH-SR-02	7/23/2025 6:15	26.38	7.22931433	1
LH-SR-02	7/23/2025 6:30	26.38	7.23991048	1
LH-SR-02	7/23/2025 6:45	26.35	7.24373863	1
LH-SR-02	7/23/2025 7:00	26.3	7.23915926	1
LH-SR-02	7/23/2025 7:15	26.28	7.23509844	1
LH-SR-02	7/23/2025 7:30	26.26	7.2438119	1
LH-SR-02	7/23/2025 7:45	26.26	7.24489912	1
LH-SR-02	7/23/2025 8:00	26.26	7.25577132	1
LH-SR-02	7/23/2025 8:15	26.26	7.25740214	1
LH-SR-02	7/23/2025 8:30	26.28	7.28673793	1
LH-SR-02	7/23/2025 8:45	26.3	7.27720687	1
LH-SR-02	7/23/2025 9:00	26.33	7.28614657	1
LH-SR-02	7/23/2025 9:15	26.4	7.29450172	1
LH-SR-02	7/23/2025 9:30	26.43	7.32027905	1
LH-SR-02	7/23/2025 9:45	26.5	7.3166736	1
LH-SR-02	7/23/2025 10:00	26.55	7.31607768	1
LH-SR-02	7/23/2025 10:15	26.62	7.33310702	1
LH-SR-02	7/23/2025 10:30	26.67	7.34988034	1
LH-SR-02	7/23/2025 10:45	26.74	7.36472402	1
LH-SR-02	7/23/2025 11:00	26.79	7.38799714	1
LH-SR-02	7/23/2025 11:15	26.84	7.37653874	1
LH-SR-02	7/23/2025 11:30	26.89	7.39247881	1
LH-SR-02	7/23/2025 11:45	26.96	7.41625032	1
LH-SR-02	7/23/2025 12:00	27.01	7.42702601	1
LH-SR-02	7/23/2025 12:15	27.06	7.43427407	1
LH-SR-02	7/23/2025 12:30	27.09	7.43694122	1
LH-SR-02	7/23/2025 12:45	27.16	7.44767899	1
LH-SR-02	7/23/2025 13:00	27.21	7.4573585	1
LH-SR-02	7/23/2025 13:15	27.28	7.48894515	1
LH-SR-02	7/23/2025 13:30	27.38	7.45872454	1
LH-SR-02	7/23/2025 13:45	27.46	7.46293399	1
LH-SR-02	7/23/2025 14:00	27.43	7.45485778	1
LH-SR-02	7/23/2025 14:15	27.51	7.47936818	1
LH-SR-02	7/23/2025 14:30	27.55	7.48715294	1
LH-SR-02	7/23/2025 14:45	27.58	7.47979782	1
LH-SR-02	7/23/2025 15:00	27.63	7.49405812	1
LH-SR-02	7/23/2025 15:15	27.68	7.50236219	1
LH-SR-02	7/23/2025 15:30	27.7	7.49394317	1
LH-SR-02	7/23/2025 15:45	27.75	7.5149569	1
LH-SR-02	7/23/2025 16:00	27.7	7.50665685	1
LH-SR-02	7/23/2025 16:15	27.75	7.52469342	1
LH-SR-02	7/23/2025 16:30	27.7	7.51937054	1
LH-SR-02	7/23/2025 16:45	27.65	7.51702193	1
LH-SR-02	7/23/2025 17:00	27.63	7.50352796	1
LH-SR-02	7/23/2025 17:15	27.65	7.50890546	1
LH-SR-02	7/23/2025 17:30	27.63	7.48864678	1
LH-SR-02	7/23/2025 17:45	27.58	7.47736232	1
LH-SR-02	7/23/2025 18:00	27.53	7.4717579	1
LH-SR-02	7/23/2025 18:15	27.51	7.46854118	1
LH-SR-02	7/23/2025 18:30	27.46	7.46970199	1

pH Continous Monitoring Data

Station Name	Date Time	Temp C	pH SU	Use Code
LH-SR-02	7/23/2025 18:45	27.43	7.457836	1
LH-SR-02	7/23/2025 19:00	27.38	7.45141316	1
LH-SR-02	7/23/2025 19:15	27.33	7.44011312	1
LH-SR-02	7/23/2025 19:30	27.31	7.42578709	1
LH-SR-02	7/23/2025 19:45	27.26	7.42260715	1
LH-SR-02	7/23/2025 20:00	27.21	7.40073093	1
LH-SR-02	7/23/2025 20:15	27.19	7.39560931	1
LH-SR-02	7/23/2025 20:30	27.09	7.37730943	1
LH-SR-02	7/23/2025 20:45	27.04	7.36300404	1
LH-SR-02	7/23/2025 21:00	27.04	7.36029305	1
LH-SR-02	7/23/2025 21:15	27.01	7.35626218	1
LH-SR-02	7/23/2025 21:30	27.01	7.35029741	1
LH-SR-02	7/23/2025 21:45	27.01	7.33375873	1
LH-SR-02	7/23/2025 22:00	27.01	7.33402986	1
LH-SR-02	7/23/2025 22:15	26.99	7.32483323	1
LH-SR-02	7/23/2025 22:30	26.96	7.32323867	1
LH-SR-02	7/23/2025 22:45	26.94	7.31919238	1
LH-SR-02	7/23/2025 23:00	26.92	7.31189106	1
LH-SR-02	7/23/2025 23:15	26.89	7.3083962	1
LH-SR-02	7/23/2025 23:30	26.89	7.30324275	1
LH-SR-02	7/23/2025 23:45	26.87	7.29973668	1
LH-SR-02	7/24/2025 0:00	26.84	7.28674524	1
LH-SR-02	7/24/2025 0:15	26.87	7.28536031	1
LH-SR-02	7/24/2025 0:30	26.87	7.2842753	1
LH-SR-02	7/24/2025 0:45	26.84	7.28050581	1
LH-SR-02	7/24/2025 1:00	26.82	7.281881	1
LH-SR-02	7/24/2025 1:15	26.82	7.27591246	1
LH-SR-02	7/24/2025 1:30	26.82	7.27265689	1
LH-SR-02	7/24/2025 1:45	26.82	7.26723094	1
LH-SR-02	7/24/2025 2:00	26.82	7.26343277	1
LH-SR-02	7/24/2025 2:15	26.79	7.2599319	1
LH-SR-02	7/24/2025 2:30	26.79	7.25613335	1
LH-SR-02	7/24/2025 2:45	26.79	7.25694733	1
LH-SR-02	7/24/2025 3:00	26.79	7.25586203	1
LH-SR-02	7/24/2025 3:15	26.79	7.25287746	1
LH-SR-02	7/24/2025 3:30	26.77	7.25425103	1
LH-SR-02	7/24/2025 3:45	26.77	7.25289432	1
LH-SR-02	7/24/2025 4:00	26.77	7.2515376	1
LH-SR-02	7/24/2025 4:15	26.74	7.2485777	1
LH-SR-02	7/24/2025 4:30	26.72	7.24832289	1
LH-SR-02	7/24/2025 4:45	26.7	7.24969648	1
LH-SR-02	7/24/2025 5:00	26.67	7.2459214	1
LH-SR-02	7/24/2025 5:15	26.65	7.23860862	1
LH-SR-02	7/24/2025 5:30	26.62	7.23673215	1
LH-SR-02	7/24/2025 5:45	26.6	7.23566195	1
LH-SR-02	7/24/2025 6:00	26.57	7.23677164	1
LH-SR-02	7/24/2025 6:15	26.55	7.24248982	1
LH-SR-02	7/24/2025 6:30	26.52	7.24550135	1
LH-SR-02	7/24/2025 6:45	26.52	7.24848861	1
LH-SR-02	7/24/2025 7:00	26.5	7.24986313	1
LH-SR-02	7/24/2025 7:15	26.5	7.26154139	1
LH-SR-02	7/24/2025 7:30	26.5	7.25719599	1
LH-SR-02	7/24/2025 7:45	26.5	7.27539234	1
LH-SR-02	7/24/2025 8:00	26.5	7.28516948	1
LH-SR-02	7/24/2025 8:15	26.5	7.29494662	1
LH-SR-02	7/24/2025 8:30	26.52	7.29492693	1
LH-SR-02	7/24/2025 8:45	26.55	7.30440138	1
LH-SR-02	7/24/2025 9:00	26.57	7.32908974	1
LH-SR-02	7/24/2025 9:15	26.62	7.34369469	1
LH-SR-02	7/24/2025 9:30	26.67	7.3561233	1
LH-SR-02	7/24/2025 9:45	26.72	7.35145033	1
LH-SR-02	7/24/2025 10:00	26.74	7.35685429	1
LH-SR-02	7/24/2025 10:15	26.79	7.36466322	1
LH-SR-02	7/24/2025 10:30	26.87	7.37487357	1
LH-SR-02	7/24/2025 10:45	26.92	7.38647302	1
LH-SR-02	7/24/2025 11:00	26.96	7.38099809	1
LH-SR-02	7/24/2025 11:15	27.01	7.40642045	1
LH-SR-02	7/24/2025 11:30	27.06	7.41123222	1
LH-SR-02	7/24/2025 11:45	27.14	7.43280334	1
LH-SR-02	7/24/2025 12:00	27.19	7.43408611	1
LH-SR-02	7/24/2025 12:15	27.26	7.44617547	1
LH-SR-02	7/24/2025 12:30	27.31	7.45097662	1
LH-SR-02	7/24/2025 12:45	27.36	7.46931667	1
LH-SR-02	7/24/2025 13:00	27.41	7.47898613	1
LH-SR-02	7/24/2025 13:15	27.48	7.49376322	1
LH-SR-02	7/24/2025 13:30	27.53	7.50586067	1
LH-SR-02	7/24/2025 13:45	27.6	7.52414333	1
LH-SR-02	7/24/2025 14:00	27.65	7.54164189	1
LH-SR-02	7/24/2025 14:15	27.68	7.56891059	1
LH-SR-02	7/24/2025 14:30	27.73	7.5977571	1
LH-SR-02	7/24/2025 14:45	27.78	7.61036809	1
LH-SR-02	7/24/2025 15:00	27.8	7.630879	1
LH-SR-02	7/24/2025 15:15	27.85	7.66402962	1
LH-SR-02	7/24/2025 15:30	27.87	7.69967187	1

pH Continous Monitoring Data

Station Name	Date Time	Temp C	pH SU	Use Code
LH-SR-02	7/24/2025 15:45	27.9	7.7269049	1
LH-SR-02	7/24/2025 16:00	27.9	7.75961414	1
LH-SR-02	7/24/2025 16:15	27.95	7.81570613	1
LH-SR-02	7/24/2025 16:30	27.95	7.85895083	1
LH-SR-02	7/24/2025 16:45	27.95	7.9197637	1
LH-SR-02	7/24/2025 17:00	27.95	7.92922348	1
LH-SR-02	7/24/2025 17:15	27.95	7.97246819	1
LH-SR-02	7/24/2025 17:30	27.95	8.00733423	1
LH-SR-02	7/24/2025 17:45	27.92	8.06014434	1
LH-SR-02	7/24/2025 18:00	27.9	8.0093938	1
LH-SR-02	7/24/2025 18:15	27.87	8.04761392	1
LH-SR-02	7/24/2025 18:30	27.85	8.03524654	1
LH-SR-02	7/24/2025 18:45	27.8	7.99296352	1
LH-SR-02	7/24/2025 19:00	27.75	7.95499378	1
LH-SR-02	7/24/2025 19:15	27.7	7.90375673	1
LH-SR-02	7/24/2025 19:30	27.6	7.88619802	1
LH-SR-02	7/24/2025 19:45	27.58	7.84025293	1
LH-SR-02	7/24/2025 20:00	27.55	7.76536977	1
LH-SR-02	7/24/2025 20:15	27.51	7.7210809	1
LH-SR-02	7/24/2025 20:30	27.48	7.66592966	1
LH-SR-02	7/24/2025 20:45	27.43	7.62407465	1
LH-SR-02	7/24/2025 21:00	27.36	7.59091038	1
LH-SR-02	7/24/2025 21:15	27.31	7.55986037	1
LH-SR-02	7/24/2025 21:30	27.28	7.52063836	1
LH-SR-02	7/24/2025 21:45	27.23	7.4966125	1
LH-SR-02	7/24/2025 22:00	27.19	7.47039519	1
LH-SR-02	7/24/2025 22:15	27.14	7.44472771	1
LH-SR-02	7/24/2025 22:30	27.11	7.41983688	1
LH-SR-02	7/24/2025 22:45	27.06	7.40282872	1
LH-SR-02	7/24/2025 23:00	27.01	7.38635714	1
LH-SR-02	7/24/2025 23:15	26.99	7.36767396	1
LH-SR-02	7/24/2025 23:30	26.94	7.35932836	1
LH-SR-02	7/24/2025 23:45	26.92	7.35419937	1
LH-SR-02	7/25/2025 0:00	26.89	7.35152244	1
LH-SR-02	7/25/2025 0:15	26.87	7.34584958	1
LH-SR-02	7/25/2025 0:30	26.84	7.33910217	1
LH-SR-02	7/25/2025 0:45	26.82	7.34075257	1
LH-SR-02	7/25/2025 1:00	26.82	7.33478402	1
LH-SR-02	7/25/2025 1:15	26.82	7.33614051	1
LH-SR-02	7/25/2025 1:30	26.79	7.32613512	1
LH-SR-02	7/25/2025 1:45	26.79	7.32559247	1
LH-SR-02	7/25/2025 2:00	26.77	7.32290075	1
LH-SR-02	7/25/2025 2:15	26.77	7.31964464	1
LH-SR-02	7/25/2025 2:30	26.77	7.32235806	1
LH-SR-02	7/25/2025 2:45	26.74	7.31750565	1
LH-SR-02	7/25/2025 3:00	26.74	7.31777702	1
LH-SR-02	7/25/2025 3:15	26.74	7.31506332	1
LH-SR-02	7/25/2025 3:30	26.74	7.31207826	1
LH-SR-02	7/25/2025 3:45	26.74	7.30800771	1
LH-SR-02	7/25/2025 4:00	26.74	7.3071936	1
LH-SR-02	7/25/2025 4:15	26.74	7.3071936	1
LH-SR-02	7/25/2025 4:30	26.74	7.30312305	1
LH-SR-02	7/25/2025 4:45	26.79	7.29873132	1
LH-SR-02	7/25/2025 5:00	26.77	7.29440976	1
LH-SR-02	7/25/2025 5:15	26.74	7.28466989	1
LH-SR-02	7/25/2025 5:30	26.74	7.27951387	1
LH-SR-02	7/25/2025 5:45	26.74	7.28005661	1
LH-SR-02	7/25/2025 6:00	26.72	7.28306055	1
LH-SR-02	7/25/2025 6:15	26.74	7.29226825	1
LH-SR-02	7/25/2025 6:30	26.74	7.2990525	1
LH-SR-02	7/25/2025 6:45	26.74	7.30095209	1
LH-SR-02	7/25/2025 7:00	26.74	7.31234962	1
LH-SR-02	7/25/2025 7:15	26.77	7.31801658	1
LH-SR-02	7/25/2025 7:30	26.77	7.32073001	1
LH-SR-02	7/25/2025 7:45	26.77	7.32344344	1
LH-SR-02	7/25/2025 8:00	26.79	7.31582478	1
LH-SR-02	7/25/2025 8:15	26.82	7.34889149	1
LH-SR-02	7/25/2025 8:30	26.84	7.3678578	1
LH-SR-02	7/25/2025 8:45	26.89	7.37213624	1
LH-SR-02	7/25/2025 9:00	26.92	7.37616715	1
LH-SR-02	7/25/2025 9:15	26.99	7.38665403	1
LH-SR-02	7/25/2025 9:30	27.04	7.41641049	1
LH-SR-02	7/25/2025 9:45	27.11	7.42200516	1
LH-SR-02	7/25/2025 10:00	27.11	7.42498655	1
LH-SR-02	7/25/2025 10:15	27.19	7.43760863	1
LH-SR-02	7/25/2025 10:30	27.28	7.46050252	1
LH-SR-02	7/25/2025 10:45	27.33	7.47098854	1
LH-SR-02	7/25/2025 11:00	27.46	7.51518294	1
LH-SR-02	7/25/2025 11:15	27.46	7.49623255	1
LH-SR-02	7/25/2025 11:30	27.55	7.51638195	1
LH-SR-02	7/25/2025 11:45	27.63	7.52192651	1
LH-SR-02	7/25/2025 12:00	27.65	7.53271377	1
LH-SR-02	7/25/2025 12:15	27.75	7.56661458	1
LH-SR-02	7/25/2025 12:30	27.78	7.59495346	1

Station Name	Date Time	Temp C	pH SU	Use Code
LH-SR-02	7/25/2025 12:45	27.8	7.62844528	1
LH-SR-02	7/25/2025 13:00	27.8	7.62195534	1
LH-SR-02	7/25/2025 13:15	27.8	7.62141451	1
LH-SR-02	7/25/2025 13:30	27.87	7.68236939	1
LH-SR-02	7/25/2025 13:45	27.95	7.7162433	1
LH-SR-02	7/25/2025 14:00	28	7.75314652	1
LH-SR-02	7/25/2025 14:15	28.07	7.76269769	1
LH-SR-02	7/25/2025 14:30	28.02	7.76039236	1
LH-SR-02	7/25/2025 14:45	28.12	7.81605624	1
LH-SR-02	7/25/2025 15:00	28.12	7.80227977	1
LH-SR-02	7/25/2025 15:15	28.1	7.78207216	1
LH-SR-02	7/25/2025 15:30	28.15	7.80274009	1
LH-SR-02	7/25/2025 15:45	28.12	7.80200964	1
LH-SR-02	7/25/2025 16:00	28.12	7.80957319	1
LH-SR-02	7/25/2025 16:15	28.12	7.8136251	1
LH-SR-02	7/25/2025 16:30	28.12	7.83550538	1
LH-SR-02	7/25/2025 16:45	28.07	7.77107301	1
LH-SR-02	7/25/2025 17:00	28.05	7.76734155	1
LH-SR-02	7/25/2025 17:15	28.05	7.75194074	1
LH-SR-02	7/25/2025 17:30	27.95	7.67353915	1
LH-SR-02	7/25/2025 17:45	27.9	7.64499664	1
LH-SR-02	7/25/2025 18:00	27.85	7.60671135	1
LH-SR-02	7/25/2025 18:15	27.8	7.56652044	1
LH-SR-02	7/25/2025 18:30	27.78	7.54681655	1
LH-SR-02	7/25/2025 18:45	27.73	7.52067114	1
LH-SR-02	7/25/2025 19:00	27.68	7.49343496	1
LH-SR-02	7/25/2025 19:15	27.6	7.46163612	1
LH-SR-02	7/25/2025 19:30	27.58	7.4316289	1
LH-SR-02	7/25/2025 19:45	27.53	7.41356666	1
LH-SR-02	7/25/2025 20:00	27.51	7.3916695	1
LH-SR-02	7/25/2025 20:15	27.46	7.37684504	1
LH-SR-02	7/25/2025 20:30	27.41	7.36418178	1
LH-SR-02	7/25/2025 20:45	27.38	7.35717754	1
LH-SR-02	7/25/2025 21:00	27.33	7.35127855	1
LH-SR-02	7/25/2025 21:15	27.28	7.34483584	1
LH-SR-02	7/25/2025 21:30	27.26	7.33646089	1
LH-SR-02	7/25/2025 21:45	27.21	7.32920138	1
LH-SR-02	7/25/2025 22:00	27.19	7.32001055	1
LH-SR-02	7/25/2025 22:15	27.16	7.31679063	1
LH-SR-02	7/25/2025 22:30	27.14	7.31464366	1
LH-SR-02	7/25/2025 22:45	27.09	7.30927498	1
LH-SR-02	7/25/2025 23:00	27.06	7.30036023	1
LH-SR-02	7/25/2025 23:15	27.04	7.29441607	1
LH-SR-02	7/25/2025 23:30	27.01	7.2882096	1
LH-SR-02	7/25/2025 23:45	26.99	7.28524622	1
LH-SR-02	7/26/2025 0:00	26.96	7.27930897	1
LH-SR-02	7/26/2025 0:15	26.96	7.27795312	1
LH-SR-02	7/26/2025 0:30	26.94	7.27200548	1
LH-SR-02	7/26/2025 0:45	26.94	7.27498856	1
LH-SR-02	7/26/2025 1:00	26.92	7.27283723	1
LH-SR-02	7/26/2025 1:15	26.92	7.27365085	1
LH-SR-02	7/26/2025 1:30	26.92	7.27663413	1
LH-SR-02	7/26/2025 1:45	26.92	7.27283723	1
LH-SR-02	7/26/2025 2:00	26.94	7.26956478	1
LH-SR-02	7/26/2025 2:15	26.94	7.27010716	1
LH-SR-02	7/26/2025 2:30	26.94	7.26495457	1
LH-SR-02	7/26/2025 2:45	26.94	7.26007316	1
LH-SR-02	7/26/2025 3:00	26.92	7.25927688	1
LH-SR-02	7/26/2025 3:15	26.92	7.25331032	1
LH-SR-02	7/26/2025 3:30	26.89	7.2489959	1
LH-SR-02	7/26/2025 3:45	26.87	7.25064001	1
LH-SR-02	7/26/2025 4:00	26.84	7.24496821	1
LH-SR-02	7/26/2025 4:15	26.79	7.23958255	1
LH-SR-02	7/26/2025 4:30	26.77	7.23579972	1
LH-SR-02	7/26/2025 4:45	26.72	7.23122544	1
LH-SR-02	7/26/2025 5:00	26.7	7.22309868	1
LH-SR-02	7/26/2025 5:15	26.65	7.22042138	1
LH-SR-02	7/26/2025 5:30	26.6	7.21448522	1
LH-SR-02	7/26/2025 5:45	26.57	7.20961925	1
LH-SR-02	7/26/2025 6:00	26.52	7.21399933	1
LH-SR-02	7/26/2025 6:15	26.5	7.21292727	1
LH-SR-02	7/26/2025 6:30	26.45	7.21676566	1
LH-SR-02	7/26/2025 6:45	26.43	7.21813838	1
LH-SR-02	7/26/2025 7:00	26.43	7.22329975	1
LH-SR-02	7/26/2025 7:15	26.4	7.22549553	1
LH-SR-02	7/26/2025 7:30	26.38	7.22985772	1
LH-SR-02	7/26/2025 7:45	26.38	7.24181235	1
LH-SR-02	7/26/2025 8:00	26.38	7.25621224	1
LH-SR-02	7/26/2025 8:15	26.38	7.24371422	1
LH-SR-02	7/26/2025 8:30	26.4	7.26081366	1
LH-SR-02	7/26/2025 8:45	26.43	7.27301182	1
LH-SR-02	7/26/2025 9:00	26.45	7.28114258	1
LH-SR-02	7/26/2025 9:15	26.48	7.2995836	1
LH-SR-02	7/26/2025 9:30	26.5	7.31748836	1

pH Continous Monitoring Data

Station Name	Date Time	Temp C	pH SU	Use Code
LH-SR-02	7/26/2025 9:45	26.52	7.31610932	1
LH-SR-02	7/26/2025 10:00	26.57	7.3252884	1
LH-SR-02	7/26/2025 10:15	26.6	7.33122877	1
LH-SR-02	7/26/2025 10:30	26.65	7.34013143	1
LH-SR-02	7/26/2025 10:45	26.67	7.34689457	1
LH-SR-02	7/26/2025 11:00	26.7	7.36830095	1
LH-SR-02	7/26/2025 11:15	26.74	7.35251237	1
LH-SR-02	7/26/2025 11:30	26.79	7.35842275	1
LH-SR-02	7/26/2025 11:45	26.82	7.39067131	1
LH-SR-02	7/26/2025 12:00	26.89	7.40441312	1
LH-SR-02	7/26/2025 12:15	26.92	7.38348974	1
LH-SR-02	7/26/2025 12:30	26.96	7.41326744	1
LH-SR-02	7/26/2025 12:45	27.01	7.42512813	1
LH-SR-02	7/26/2025 13:00	27.06	7.43888244	1
LH-SR-02	7/26/2025 13:15	27.11	7.42823898	1
LH-SR-02	7/26/2025 13:30	27.14	7.42575712	1
LH-SR-02	7/26/2025 13:45	27.21	7.45790039	1
LH-SR-02	7/26/2025 14:00	27.23	7.46247566	1
LH-SR-02	7/26/2025 14:15	27.26	7.42748336	1
LH-SR-02	7/26/2025 14:30	27.28	7.4304346	1
LH-SR-02	7/26/2025 14:45	27.33	7.44038395	1
LH-SR-02	7/26/2025 15:00	27.33	7.44742572	1
LH-SR-02	7/26/2025 15:15	27.38	7.44301861	1
LH-SR-02	7/26/2025 15:30	27.38	7.44464336	1
LH-SR-02	7/26/2025 15:45	27.41	7.45597111	1
LH-SR-02	7/26/2025 16:00	27.38	7.44870524	1
LH-SR-02	7/26/2025 16:15	27.36	7.44440214	1
LH-SR-02	7/26/2025 16:30	27.33	7.43848809	1
LH-SR-02	7/26/2025 16:45	27.31	7.44366353	1
LH-SR-02	7/26/2025 17:00	27.28	7.44858371	1
LH-SR-02	7/26/2025 17:15	27.23	7.43457016	1
LH-SR-02	7/26/2025 17:30	27.19	7.43815056	1
LH-SR-02	7/26/2025 17:45	27.16	7.43982027	1
LH-SR-02	7/26/2025 18:00	27.14	7.42331804	1
LH-SR-02	7/26/2025 18:15	27.09	7.41092007	1
LH-SR-02	7/26/2025 18:30	27.04	7.3933671	1
LH-SR-02	7/26/2025 18:45	27.04	7.38550524	1
LH-SR-02	7/26/2025 19:00	27.01	7.3733431	1
LH-SR-02	7/26/2025 19:15	26.96	7.35686387	1
LH-SR-02	7/26/2025 19:30	26.92	7.3362997	1
LH-SR-02	7/26/2025 19:45	26.89	7.32412778	1
LH-SR-02	7/26/2025 20:00	26.87	7.31465556	1
LH-SR-02	7/26/2025 20:15	26.84	7.30030921	1
LH-SR-02	7/26/2025 20:30	26.84	7.29461234	1
LH-SR-02	7/26/2025 20:45	26.84	7.2965113	1
LH-SR-02	7/26/2025 21:00	26.87	7.29729541	1
LH-SR-02	7/26/2025 21:15	26.87	7.29756666	1
LH-SR-02	7/26/2025 21:30	26.84	7.29081443	1
LH-SR-02	7/26/2025 21:45	26.82	7.281881	1
LH-SR-02	7/26/2025 22:00	26.77	7.27758651	1
LH-SR-02	7/26/2025 22:15	26.72	7.26406339	1
LH-SR-02	7/26/2025 22:30	26.7	7.24942507	1
LH-SR-02	7/26/2025 22:45	26.65	7.2453949	1
LH-SR-02	7/26/2025 23:00	26.62	7.23510327	1
LH-SR-02	7/26/2025 23:15	26.57	7.23324183	1
LH-SR-02	7/26/2025 23:30	26.52	7.22676308	1
LH-SR-02	7/26/2025 23:45	26.48	7.22136125	1
LH-SR-02	7/27/2025 0:00	26.45	7.22518627	1
LH-SR-02	7/27/2025 0:15	26.4	7.21924694	1
LH-SR-02	7/27/2025 0:30	26.38	7.21654462	1
LH-SR-02	7/27/2025 0:45	26.35	7.21086012	1
LH-SR-02	7/27/2025 1:00	26.33	7.21005898	1
LH-SR-02	7/27/2025 1:15	26.3	7.21143886	1
LH-SR-02	7/27/2025 1:30	26.28	7.21879123	1
LH-SR-02	7/27/2025 1:45	26.26	7.22152389	1
LH-SR-02	7/27/2025 2:00	26.23	7.21937143	1
LH-SR-02	7/27/2025 2:15	26.21	7.21938609	1
LH-SR-02	7/27/2025 2:30	26.18	7.21750493	1
LH-SR-02	7/27/2025 2:45	26.16	7.21588809	1
LH-SR-02	7/27/2025 3:00	26.16	7.2156162	1
LH-SR-02	7/27/2025 3:15	26.16	7.22268549	1
LH-SR-02	7/27/2025 3:30	26.13	7.22189204	1
LH-SR-02	7/27/2025 3:45	26.13	7.22461127	1
LH-SR-02	7/27/2025 4:00	26.13	7.22162011	1
LH-SR-02	7/27/2025 4:15	26.16	7.22241359	1
LH-SR-02	7/27/2025 4:30	26.16	7.22350117	1
LH-SR-02	7/27/2025 4:45	26.16	7.2218698	1
LH-SR-02	7/27/2025 5:00	26.18	7.2251175	1
LH-SR-02	7/27/2025 5:15	26.18	7.22131122	1
LH-SR-02	7/27/2025 5:30	26.18	7.22538938	1
LH-SR-02	7/27/2025 5:45	26.18	7.22838004	1
LH-SR-02	7/27/2025 6:00	26.18	7.23408947	1
LH-SR-02	7/27/2025 6:15	26.18	7.24523645	1
LH-SR-02	7/27/2025 6:30	26.18	7.24360518	1

Station Name	Date Time	Temp C	pH SU	Use Code
LH-SR-02	7/27/2025 6:45	26.21	7.25309553	1
LH-SR-02	7/27/2025 7:00	26.23	7.26096176	1
LH-SR-02	7/27/2025 7:15	26.23	7.26503924	1
LH-SR-02	7/27/2025 7:30	26.23	7.27999001	1
LH-SR-02	7/27/2025 7:45	26.21	7.27837761	1
LH-SR-02	7/27/2025 8:00	26.21	7.27538726	1
LH-SR-02	7/27/2025 8:15	26.18	7.28520245	1
LH-SR-02	7/27/2025 8:30	26.16	7.28658099	1
LH-SR-02	7/27/2025 8:45	26.16	7.28413392	1
LH-SR-02	7/27/2025 9:00	26.13	7.30020586	1
LH-SR-02	7/27/2025 9:15	26.13	7.30727586	1
LH-SR-02	7/27/2025 9:30	26.11	7.30648057	1
LH-SR-02	7/27/2025 9:45	26.11	7.30675251	1
LH-SR-02	7/27/2025 10:00	26.08	7.31739003	1
LH-SR-02	7/27/2025 10:15	26.08	7.31331051	1
LH-SR-02	7/27/2025 10:30	26.08	7.31494232	1
LH-SR-02	7/27/2025 10:45	26.06	7.31305946	1
LH-SR-02	7/27/2025 11:00	26.04	7.32287256	1
LH-SR-02	7/27/2025 11:15	26.04	7.31988051	1
LH-SR-02	7/27/2025 11:30	26.01	7.32725745	1
LH-SR-02	7/27/2025 11:45	26.01	7.32236087	1
LH-SR-02	7/27/2025 12:00	25.99	7.32401473	1
LH-SR-02	7/27/2025 12:15	25.99	7.31258862	1
LH-SR-02	7/27/2025 12:30	25.99	7.32156628	1
LH-SR-02	7/27/2025 12:45	25.99	7.31014016	1
LH-SR-02	7/27/2025 13:00	25.96	7.30745049	1
LH-SR-02	7/27/2025 13:15	25.94	7.30338962	1
LH-SR-02	7/27/2025 13:30	25.94	7.32542937	1
LH-SR-02	7/27/2025 13:45	25.96	7.35805692	1
LH-SR-02	7/27/2025 14:00	25.96	7.34390889	1
LH-SR-02	7/27/2025 14:15	25.96	7.34880628	1
LH-SR-02	7/27/2025 14:30	25.96	7.33629071	1
LH-SR-02	7/27/2025 14:45	25.96	7.34336473	1
LH-SR-02	7/27/2025 15:00	25.94	7.31862698	1
LH-SR-02	7/27/2025 15:15	25.94	7.32488518	1
LH-SR-02	7/27/2025 15:30	25.94	7.31944327	1
LH-SR-02	7/27/2025 15:45	25.91	7.31811469	1
LH-SR-02	7/27/2025 16:00	25.89	7.29935822	1
LH-SR-02	7/27/2025 16:15	25.91	7.30015457	1
LH-SR-02	7/27/2025 16:30	25.91	7.29634485	1
LH-SR-02	7/27/2025 16:45	25.91	7.29416787	1
LH-SR-02	7/27/2025 17:00	25.91	7.28001747	1
LH-SR-02	7/27/2025 17:15	25.91	7.27321439	1
LH-SR-02	7/27/2025 17:30	25.91	7.26369009	1
LH-SR-02	7/27/2025 17:45	25.91	7.27403076	1
LH-SR-02	7/27/2025 18:00	25.89	7.26098631	1
LH-SR-02	7/27/2025 18:15	25.91	7.26586707	1
LH-SR-02	7/27/2025 18:30	25.91	7.26532283	1
LH-SR-02	7/27/2025 18:45	25.91	7.26314584	1
LH-SR-02	7/27/2025 19:00	25.91	7.25226092	1
LH-SR-02	7/27/2025 19:15	25.94	7.25114724	1
LH-SR-02	7/27/2025 19:30	25.94	7.24380065	1
LH-SR-02	7/27/2025 19:45	25.94	7.23210053	1
LH-SR-02	7/27/2025 20:00	25.94	7.22910748	1
LH-SR-02	7/27/2025 20:15	25.94	7.22312137	1
LH-SR-02	7/27/2025 20:30	25.94	7.21631898	1
LH-SR-02	7/27/2025 20:45	25.94	7.20815611	1
LH-SR-02	7/27/2025 21:00	25.94	7.2087003	1
LH-SR-02	7/27/2025 21:15	25.94	7.20842821	1
LH-SR-02	7/27/2025 21:30	25.94	7.19890485	1
LH-SR-02	7/27/2025 21:45	25.94	7.19509551	1
LH-SR-02	7/27/2025 22:00	25.91	7.19266598	1
LH-SR-02	7/27/2025 22:15	25.91	7.19021687	1
LH-SR-02	7/27/2025 22:30	25.91	7.19212173	1
LH-SR-02	7/27/2025 22:45	25.89	7.18778032	1
LH-SR-02	7/27/2025 23:00	25.89	7.18533105	1
LH-SR-02	7/27/2025 23:15	25.87	7.1782673	1
LH-SR-02	7/27/2025 23:30	25.87	7.17173547	1
LH-SR-02	7/27/2025 23:45	25.87	7.16983036	1
LH-SR-02	7/28/2025 0:00	25.84	7.16848646	1
LH-SR-02	7/28/2025 0:15	25.84	7.16140961	1
LH-SR-02	7/28/2025 0:30	25.84	7.16658116	1
LH-SR-02	7/28/2025 0:45	25.84	7.15977649	1
LH-SR-02	7/28/2025 1:00	25.82	7.15924277	1
LH-SR-02	7/28/2025 1:15	25.82	7.15978718	1
LH-SR-02	7/28/2025 1:30	25.82	7.15270985	1
LH-SR-02	7/28/2025 1:45	25.82	7.15134882	1
LH-SR-02	7/28/2025 2:00	25.82	7.15270985	1
LH-SR-02	7/28/2025 2:15	25.82	7.1554319	1
LH-SR-02	7/28/2025 2:30	25.82	7.16250923	1
LH-SR-02	7/28/2025 2:45	25.82	7.16523127	1
LH-SR-02	7/28/2025 3:00	25.82	7.16250923	1
LH-SR-02	7/28/2025 3:15	25.82	7.16441466	1
LH-SR-02	7/28/2025 3:30	25.82	7.16387025	1

pH Continous Monitoring Data

Station Name	Date Time	Temp C	pH SU	Use Code
LH-SR-02	7/28/2025 3:45	25.82	7.16250923	1
LH-SR-02	7/28/2025 4:00	25.82	7.16223702	1
LH-SR-02	7/28/2025 4:15	25.82	7.160876	1
LH-SR-02	7/28/2025 4:30	25.82	7.16169261	1
LH-SR-02	7/28/2025 4:45	25.79	7.15871428	1
LH-SR-02	7/28/2025 5:00	25.79	7.1622533	1
LH-SR-02	7/28/2025 5:15	25.79	7.15653642	1
LH-SR-02	7/28/2025 5:30	25.79	7.15816982	1
LH-SR-02	7/28/2025 5:45	25.79	7.15599196	1
LH-SR-02	7/28/2025 6:00	25.77	7.15491339	1
LH-SR-02	7/28/2025 6:15	25.77	7.1576359	1
LH-SR-02	7/28/2025 6:30	25.77	7.15110189	1
LH-SR-02	7/28/2025 6:45	25.77	7.15436889	1
LH-SR-02	7/28/2025 7:00	25.77	7.15790815	1
LH-SR-02	7/28/2025 7:15	25.77	7.16280866	1
LH-SR-02	7/28/2025 7:30	25.77	7.16961492	1
LH-SR-02	7/28/2025 7:45	25.79	7.18212626	1
LH-SR-02	7/28/2025 8:00	25.79	7.18702644	1
LH-SR-02	7/28/2025 8:15	25.82	7.20061792	1
LH-SR-02	7/28/2025 8:30	25.84	7.20740917	1
LH-SR-02	7/28/2025 8:45	25.89	7.21608301	1
LH-SR-02	7/28/2025 9:00	25.96	7.21276751	1
LH-SR-02	7/28/2025 9:15	26.04	7.2401831	1
LH-SR-02	7/28/2025 9:30	26.11	7.25698728	1
LH-SR-02	7/28/2025 9:45	26.18	7.27133669	1
LH-SR-02	7/28/2025 10:00	26.26	7.31339396	1
LH-SR-02	7/28/2025 10:15	26.33	7.33832092	1
LH-SR-02	7/28/2025 10:30	26.4	7.33117824	1
LH-SR-02	7/28/2025 10:45	26.5	7.34790613	1
LH-SR-02	7/28/2025 11:00	26.6	7.36543735	1
LH-SR-02	7/28/2025 11:15	26.67	7.37213787	1
LH-SR-02	7/28/2025 11:30	26.77	7.39480658	1
LH-SR-02	7/28/2025 11:45	26.87	7.4133914	1
LH-SR-02	7/28/2025 12:00	26.96	7.41272509	1
LH-SR-02	7/28/2025 12:15	27.06	7.45053891	1
LH-SR-02	7/28/2025 12:30	27.14	7.46207225	1
LH-SR-02	7/28/2025 12:45	27.48	6.96860143	2
LH-SR-02	7/28/2025 13:00	27.51	4.11027718	2
LH-SR-02	7/28/2025 13:15	27.16	9.93174148	2
LH-SR-02	7/28/2025 13:30	27.97	9.98936031	2
LH-SR-02	7/28/2025 13:45	27.51	7.36756306	1
LH-SR-02	7/28/2025 14:00	27.38	7.33734625	1
LH-SR-02	7/28/2025 14:15	27.46	7.37901208	1
LH-SR-02	7/28/2025 14:30	27.41	7.39263441	1
LH-SR-02	7/28/2025 14:45	27.31	7.38055767	1
LH-SR-02	7/28/2025 15:00	27.41	7.40456656	1
LH-SR-02	7/28/2025 15:15	27.58	7.43008593	1
LH-SR-02	7/28/2025 15:30	27.55	7.41467846	1
LH-SR-02	7/28/2025 15:45	27.65	7.41752127	1
LH-SR-02	7/28/2025 16:00	27.65	7.42239871	1
LH-SR-02	7/28/2025 16:15	27.73	7.4409783	1
LH-SR-02	7/28/2025 16:30	27.73	7.43420587	1
LH-SR-02	7/28/2025 16:45	27.7	7.45294293	1
LH-SR-02	7/28/2025 17:00	27.68	7.46191413	1
LH-SR-02	7/28/2025 17:15	27.63	7.4560292	1
LH-SR-02	7/28/2025 17:30	27.6	7.4468602	1
LH-SR-02	7/28/2025 17:45	27.51	7.41392034	1
LH-SR-02	7/28/2025 18:00	27.55	7.43771849	1
LH-SR-02	7/28/2025 18:15	27.46	7.42049656	1
LH-SR-02	7/28/2025 18:30	27.53	7.42853098	1
LH-SR-02	7/28/2025 18:45	27.48	7.41992634	1
LH-SR-02	7/28/2025 19:00	27.48	7.40040553	1
LH-SR-02	7/28/2025 19:15	27.46	7.39229796	1
LH-SR-02	7/28/2025 19:30	27.43	7.38311742	1
LH-SR-02	7/28/2025 19:45	27.43	7.39179478	1
LH-SR-02	7/28/2025 20:00	27.38	7.3796554	1
LH-SR-02	7/28/2025 20:15	27.36	7.36530545	1
LH-SR-02	7/28/2025 20:30	27.33	7.3539491	1
LH-SR-02	7/28/2025 20:45	27.31	7.35207373	1
LH-SR-02	7/28/2025 21:00	27.31	7.34719076	1
LH-SR-02	7/28/2025 21:15	27.28	7.33094726	1
LH-SR-02	7/28/2025 21:30	27.28	7.32416469	1
LH-SR-02	7/28/2025 21:45	27.26	7.31658929	1
LH-SR-02	7/28/2025 22:00	27.23	7.30712373	1
LH-SR-02	7/28/2025 22:15	27.21	7.29737501	1
LH-SR-02	7/28/2025 22:30	27.19	7.28816775	1
LH-SR-02	7/28/2025 22:45	27.14	7.27952999	1
LH-SR-02	7/28/2025 23:00	27.11	7.26055597	1
LH-SR-02	7/28/2025 23:15	27.11	7.25186937	1
LH-SR-02	7/28/2025 23:30	27.09	7.24537076	1
LH-SR-02	7/28/2025 23:45	27.06	7.22639017	1
LH-SR-02	7/29/2025 0:00	27.04	7.20929951	1
LH-SR-02	7/29/2025 0:15	27.06	7.20711355	1
LH-SR-02	7/29/2025 0:30	27.09	7.21523709	1

Station Name	Date Time	Temp C	pH SU	Use Code
LH-SR-02	7/29/2025 0:45	27.16	7.21627257	1
LH-SR-02	7/29/2025 1:00	27.23	7.21649352	1
LH-SR-02	7/29/2025 1:15	27.31	7.21643588	1
LH-SR-02	7/29/2025 1:30	27.38	7.21421577	1
LH-SR-02	7/29/2025 1:45	27.46	7.20792253	1
LH-SR-02	7/29/2025 2:00	27.53	7.2035369	1
LH-SR-02	7/29/2025 2:15	27.58	7.2005217	1
LH-SR-02	7/29/2025 2:30	27.63	7.1956106	1
LH-SR-02	7/29/2025 2:45	27.65	7.19749438	1
LH-SR-02	7/29/2025 3:00	27.7	7.19475232	1
LH-SR-02	7/29/2025 3:15	27.73	7.19608739	1
LH-SR-02	7/29/2025 3:30	27.73	7.19148214	1
LH-SR-02	7/29/2025 3:45	27.75	7.1890315	1
LH-SR-02	7/29/2025 4:00	27.75	7.18794798	1
LH-SR-02	7/29/2025 4:15	27.75	7.18225952	1
LH-SR-02	7/29/2025 4:30	27.75	7.18171776	1
LH-SR-02	7/29/2025 4:45	27.75	7.17927985	1
LH-SR-02	7/29/2025 5:00	27.73	7.17549921	1
LH-SR-02	7/29/2025 5:15	27.73	7.17170665	1
LH-SR-02	7/29/2025 5:30	27.73	7.16981037	1
LH-SR-02	7/29/2025 5:45	27.7	7.17172377	1
LH-SR-02	7/29/2025 6:00	27.7	7.16982731	1
LH-SR-02	7/29/2025 6:15	27.7	7.17064008	1
LH-SR-02	7/29/2025 6:30	27.68	7.17471555	1
LH-SR-02	7/29/2025 6:45	27.65	7.17500395	1
LH-SR-02	7/29/2025 7:00	27.63	7.1704088	1
LH-SR-02	7/29/2025 7:15	27.63	7.16905387	1
LH-SR-02	7/29/2025 7:30	27.6	7.18316346	1
LH-SR-02	7/29/2025 7:45	27.6	7.17476203	1
LH-SR-02	7/29/2025 8:00	27.6	7.19075186	1
LH-SR-02	7/29/2025 8:15	27.6	7.20240547	1
LH-SR-02	7/29/2025 8:30	27.63	7.20726305	1
LH-SR-02	7/29/2025 8:45	27.65	7.22133966	1
LH-SR-02	7/29/2025 9:00	27.7	7.2362037	1
LH-SR-02	7/29/2025 9:15	27.75	7.25837653	1
LH-SR-02	7/29/2025 9:30	27.78	7.25076691	1
LH-SR-02	7/29/2025 9:45	27.85	7.28482802	1
LH-SR-02	7/29/2025 10:00	27.9	7.29100783	1
LH-SR-02	7/29/2025 10:15	27.95	7.29799768	1
LH-SR-02	7/29/2025 10:30	28	7.31960054	1
LH-SR-02	7/29/2025 10:45	28.05	7.34850267	1
LH-SR-02	7/29/2025 11:00	28.1	7.36521982	1
LH-SR-02	7/29/2025 11:15	28.17	7.35458542	1
LH-SR-02	7/29/2025 11:30	28.22	7.37778586	1
LH-SR-02	7/29/2025 11:45	28.3	7.37687445	1
LH-SR-02	7/29/2025 12:00	28.34	7.38277213	1
LH-SR-02	7/29/2025 12:15	28.42	7.39537362	1
LH-SR-02	7/29/2025 12:30	28.44	7.40345518	1
LH-SR-02	7/29/2025 12:45	28.49	7.40933303	1
LH-SR-02	7/29/2025 13:00	28.54	7.40575298	1
LH-SR-02	7/29/2025 13:15	28.59	7.48402199	1
LH-SR-02	7/29/2025 13:30	28.64	7.41372094	1
LH-SR-02	7/29/2025 13:45	28.64	7.38914364	1
LH-SR-02	7/29/2025 14:00	28.67	7.4039579	1
LH-SR-02	7/29/2025 14:15	28.67	7.419621	1
LH-SR-02	7/29/2025 14:30	28.69	7.39339975	1
LH-SR-02	7/29/2025 14:45	28.69	7.42445383	1
LH-SR-02	7/29/2025 15:00	28.72	7.42927181	1
LH-SR-02	7/29/2025 15:15	28.72	7.42711174	1
LH-SR-02	7/29/2025 15:30	28.74	7.44436285	1
LH-SR-02	7/29/2025 15:45	28.72	7.45897276	1
LH-SR-02	7/29/2025 16:00	28.72	7.49650396	1
LH-SR-02	7/29/2025 16:15	28.69	7.517076	1
LH-SR-02	7/29/2025 16:30	28.69	7.54569976	1
LH-SR-02	7/29/2025 16:45	28.64	7.58441164	1
LH-SR-02	7/29/2025 17:00	28.62	7.62442489	1
LH-SR-02	7/29/2025 17:15	28.54	7.70942376	1
LH-SR-02	7/29/2025 17:30	28.52	7.78215126	1
LH-SR-02	7/29/2025 17:45	28.47	7.84578554	1
LH-SR-02	7/29/2025 18:00	28.42	7.83268218	1
LH-SR-02	7/29/2025 18:15	28.34	7.84885371	1
LH-SR-02	7/29/2025 18:30	28.3	7.82544286	1
LH-SR-02	7/29/2025 18:45	28.22	7.82322786	1
LH-SR-02	7/29/2025 19:00	28.17	7.81524942	1
LH-SR-02	7/29/2025 19:15	28.12	7.78535407	1
LH-SR-02	7/29/2025 19:30	28.1	7.75862034	1
LH-SR-02	7/29/2025 19:45	28.05	7.6775635	1
LH-SR-02	7/29/2025 20:00	28	7.619756	1
LH-SR-02	7/29/2025 20:15	27.97	7.56270403	1
LH-SR-02	7/29/2025 20:30	27.9	7.50760307	1
LH-SR-02	7/29/2025 20:45	27.9	7.46157658	1
LH-SR-02	7/29/2025 21:00	27.85	7.42157648	1
LH-SR-02	7/29/2025 21:15	27.83	7.39804428	1
LH-SR-02	7/29/2025 21:30	27.8	7.36693805	1

Station Name	Date Time	Temp C	pH SU	Use Code
LH-SR-02	7/29/2025 21:45	27.78	7.34366916	1
LH-SR-02	7/29/2025 22:00	27.75	7.31526112	1
LH-SR-02	7/29/2025 22:15	27.75	7.31336497	1
LH-SR-02	7/29/2025 22:30	27.73	7.29631929	1
LH-SR-02	7/29/2025 22:45	27.7	7.29499421	1
LH-SR-02	7/29/2025 23:00	27.7	7.28307356	1
LH-SR-02	7/29/2025 23:15	27.68	7.28580179	1
LH-SR-02	7/29/2025 23:30	27.68	7.28688556	1
LH-SR-02	7/29/2025 23:45	27.68	7.27713165	1
LH-SR-02	7/30/2025 0:00	27.65	7.26442374	1
LH-SR-02	7/30/2025 0:15	27.65	7.25575273	1
LH-SR-02	7/30/2025 0:30	27.65	7.25846242	1
LH-SR-02	7/30/2025 0:45	27.68	7.25897853	1
LH-SR-02	7/30/2025 1:00	27.68	7.26222984	1
LH-SR-02	7/30/2025 1:15	27.7	7.2632961	1
LH-SR-02	7/30/2025 1:30	27.73	7.26083178	1
LH-SR-02	7/30/2025 1:45	27.73	7.25676832	1
LH-SR-02	7/30/2025 2:00	27.75	7.25702213	1
LH-SR-02	7/30/2025 2:15	27.78	7.26458037	1
LH-SR-02	7/30/2025 2:30	27.8	7.2686253	1
LH-SR-02	7/30/2025 2:45	27.83	7.27374385	1
LH-SR-02	7/30/2025 3:00	27.83	7.27807677	1
LH-SR-02	7/30/2025 3:15	27.85	7.27453803	1
LH-SR-02	7/30/2025 3:30	27.85	7.26830989	1
LH-SR-02	7/30/2025 3:45	27.87	7.26423049	1
LH-SR-02	7/30/2025 4:00	27.87	7.25421197	1
LH-SR-02	7/30/2025 4:15	27.87	7.24906732	1
LH-SR-02	7/30/2025 4:30	27.87	7.23850724	1
LH-SR-02	7/30/2025 4:45	27.87	7.23471645	1
LH-SR-02	7/30/2025 5:00	27.87	7.22713486	1
LH-SR-02	7/30/2025 5:15	27.85	7.23202416	1
LH-SR-02	7/30/2025 5:30	27.85	7.23364889	1
LH-SR-02	7/30/2025 5:45	27.85	7.23256573	1
LH-SR-02	7/30/2025 6:00	27.83	7.23664329	1
LH-SR-02	7/30/2025 6:15	27.83	7.23393522	1
LH-SR-02	7/30/2025 6:30	27.8	7.23477104	1
LH-SR-02	7/30/2025 6:45	27.8	7.23639605	1
LH-SR-02	7/30/2025 7:00	27.8	7.23964606	1
LH-SR-02	7/30/2025 7:15	27.8	7.24939608	1
LH-SR-02	7/30/2025 7:30	27.8	7.25697943	1
LH-SR-02	7/30/2025 7:45	27.8	7.26618779	1
LH-SR-02	7/30/2025 8:00	27.83	7.27482708	1
LH-SR-02	7/30/2025 8:15	27.85	7.29376405	1
LH-SR-02	7/30/2025 8:30	27.9	7.30779396	1
LH-SR-02	7/30/2025 8:45	27.95	7.33616625	1
LH-SR-02	7/30/2025 9:00	27.97	7.35455024	1
LH-SR-02	7/30/2025 9:15	28.05	7.37610481	1
LH-SR-02	7/30/2025 9:30	28.1	7.39308795	1
LH-SR-02	7/30/2025 9:45	28.17	7.43330135	1
LH-SR-02	7/30/2025 10:00	28.22	7.44161362	1
LH-SR-02	7/30/2025 10:15	28.3	7.45177105	1
LH-SR-02	7/30/2025 10:30	28.34	7.48469368	1
LH-SR-02	7/30/2025 10:45	28.42	7.50672784	1
LH-SR-02	7/30/2025 11:00	28.47	7.52474941	1
LH-SR-02	7/30/2025 11:15	28.52	7.54330539	1
LH-SR-02	7/30/2025 11:30	28.57	7.53835279	1
LH-SR-02	7/30/2025 11:45	28.62	7.56041163	1
LH-SR-02	7/30/2025 12:00	28.69	7.55542104	1
LH-SR-02	7/30/2025 12:15	28.74	7.54317946	1
LH-SR-02	7/30/2025 12:30	28.82	7.56651854	1
LH-SR-02	7/30/2025 12:45	28.84	7.57619747	1
LH-SR-02	7/30/2025 13:00	28.92	7.57577504	1
LH-SR-02	7/30/2025 13:15	28.94	7.56818219	1
LH-SR-02	7/30/2025 13:30	28.97	7.58566181	1
LH-SR-02	7/30/2025 13:45	28.99	7.59722304	1
LH-SR-02	7/30/2025 14:00	28.99	7.59182769	1
LH-SR-02	7/30/2025 14:15	29.07	7.57144384	1
LH-SR-02	7/30/2025 14:30	29.11	7.62125537	1
LH-SR-02	7/30/2025 14:45	29.14	7.62739529	1
LH-SR-02	7/30/2025 15:00	29.19	7.62136058	1
LH-SR-02	7/30/2025 15:15	29.21	7.63776331	1
LH-SR-02	7/30/2025 15:30	29.19	7.67231288	1
LH-SR-02	7/30/2025 15:45	29.24	7.67274081	1
LH-SR-02	7/30/2025 16:00	29.24	7.6945739	1
LH-SR-02	7/30/2025 16:15	29.21	7.70461694	1
LH-SR-02	7/30/2025 16:30	29.19	7.67824384	1
LH-SR-02	7/30/2025 16:45	29.21	7.71216493	1
LH-SR-02	7/30/2025 17:00	29.16	7.70716002	1
LH-SR-02	7/30/2025 17:15	29.11	7.73046778	1
LH-SR-02	7/30/2025 17:30	29.09	7.73563999	1
LH-SR-02	7/30/2025 17:45	29.07	7.7472856	1
LH-SR-02	7/30/2025 18:00	29.02	7.75738965	1
LH-SR-02	7/30/2025 18:15	28.92	7.69423036	1
LH-SR-02	7/30/2025 18:30	28.87	7.70594989	1

Station Name	Date Time	Temp C	pH SU	Use Code
LH-SR-02	7/30/2025 18:45	28.82	7.67097728	1
LH-SR-02	7/30/2025 19:00	28.77	7.64517186	1
LH-SR-02	7/30/2025 19:15	28.69	7.61941944	1
LH-SR-02	7/30/2025 19:30	28.64	7.57495883	1
LH-SR-02	7/30/2025 19:45	28.59	7.53777685	1
LH-SR-02	7/30/2025 20:00	28.57	7.48621521	1
LH-SR-02	7/30/2025 20:15	28.54	7.44519776	1
LH-SR-02	7/30/2025 20:30	28.52	7.40902213	1
LH-SR-02	7/30/2025 20:45	28.52	7.36660267	1
LH-SR-02	7/30/2025 21:00	28.49	7.33907725	1
LH-SR-02	7/30/2025 21:15	28.49	7.31556859	1
LH-SR-02	7/30/2025 21:30	28.47	7.30072673	1
LH-SR-02	7/30/2025 21:45	28.44	7.29859457	1
LH-SR-02	7/30/2025 22:00	28.44	7.29589198	1
LH-SR-02	7/30/2025 22:15	28.42	7.28699245	1
LH-SR-02	7/30/2025 22:30	28.42	7.2780733	1
LH-SR-02	7/30/2025 22:45	28.42	7.27482998	1
LH-SR-02	7/30/2025 23:00	28.42	7.26537027	1
LH-SR-02	7/30/2025 23:15	28.42	7.25699168	1
LH-SR-02	7/30/2025 23:30	28.42	7.25482946	1
LH-SR-02	7/30/2025 23:45	28.42	7.24834281	1
LH-SR-02	7/31/2025 0:00	28.42	7.2413156	1
LH-SR-02	7/31/2025 0:15	28.42	7.23618033	1
LH-SR-02	7/31/2025 0:30	28.42	7.23077479	1
LH-SR-02	7/31/2025 0:45	28.42	7.23023423	1
LH-SR-02	7/31/2025 1:00	28.42	7.22834229	1
LH-SR-02	7/31/2025 1:15	28.44	7.22697585	1
LH-SR-02	7/31/2025 1:30	28.44	7.21967885	1
LH-SR-02	7/31/2025 1:45	28.44	7.21508444	1
LH-SR-02	7/31/2025 2:00	28.44	7.21589522	1
LH-SR-02	7/31/2025 2:15	28.44	7.2080577	1
LH-SR-02	7/31/2025 2:30	28.47	7.20398352	1
LH-SR-02	7/31/2025 2:45	28.44	7.20049044	1
LH-SR-02	7/31/2025 3:00	28.44	7.19454474	1
LH-SR-02	7/31/2025 3:15	28.44	7.18940981	1
LH-SR-02	7/31/2025 3:30	28.42	7.19428736	1
LH-SR-02	7/31/2025 3:45	28.42	7.19753069	1
LH-SR-02	7/31/2025 4:00	28.39	7.19755034	1
LH-SR-02	7/31/2025 4:15	28.37	7.19837441	1
LH-SR-02	7/31/2025 4:30	28.34	7.19569066	1
LH-SR-02	7/31/2025 4:45	28.32	7.19624437	1
LH-SR-02	7/31/2025 5:00	28.3	7.18868662	1
LH-SR-02	7/31/2025 5:15	28.3	7.18273815	1
LH-SR-02	7/31/2025 5:30	28.27	7.18221552	1
LH-SR-02	7/31/2025 5:45	28.27	7.18167469	1
LH-SR-02	7/31/2025 6:00	28.27	7.18437881	1
LH-SR-02	7/31/2025 6:15	28.27	7.18843499	1
LH-SR-02	7/31/2025 6:30	28.25	7.19331522	1
LH-SR-02	7/31/2025 6:45	28.25	7.19628995	1
LH-SR-02	7/31/2025 7:00	28.22	7.20036634	1
LH-SR-02	7/31/2025 7:15	28.22	7.19928451	1
LH-SR-02	7/31/2025 7:30	28.2	7.19821584	1
LH-SR-02	7/31/2025 7:45	28.2	7.19794536	1
LH-SR-02	7/31/2025 8:00	28.2	7.2071415	1
LH-SR-02	7/31/2025 8:15	28.17	7.20635062	1
LH-SR-02	7/31/2025 8:30	28.17	7.20770312	1
LH-SR-02	7/31/2025 8:45	28.17	7.22663823	1
LH-SR-02	7/31/2025 9:00	28.2	7.24365556	1
LH-SR-02	7/31/2025 9:15	28.15	7.23368678	1
LH-SR-02	7/31/2025 9:30	28.12	7.21504235	1
LH-SR-02	7/31/2025 9:45	28.12	7.21152524	1
LH-SR-02	7/31/2025 10:00	28.07	7.20344262	1
LH-SR-02	7/31/2025 10:15	28.05	7.19019627	1
LH-SR-02	7/31/2025 10:30	28.02	7.2013113	1
LH-SR-02	7/31/2025 10:45	28.02	7.23162255	1
LH-SR-02	7/31/2025 11:00	28	7.2259542	1
LH-SR-02	7/31/2025 11:15	27.95	7.22274333	1
LH-SR-02	7/31/2025 11:30	27.92	7.20841704	1
LH-SR-02	7/31/2025 11:45	27.9	7.20139154	1
LH-SR-02	7/31/2025 12:00	27.87	7.20818089	1
LH-SR-02	7/31/2025 12:15	27.87	7.22551023	1
LH-SR-02	7/31/2025 12:30	27.87	7.23471645	1
LH-SR-02	7/31/2025 12:45	27.85	7.25747832	1
LH-SR-02	7/31/2025 13:00	27.85	7.26858067	1
LH-SR-02	7/31/2025 13:15	27.8	7.24587524	1
LH-SR-02	7/31/2025 13:30	27.78	7.21095167	1
LH-SR-02	7/31/2025 13:45	27.73	7.2126121	1
LH-SR-02	7/31/2025 14:00	27.73	7.21098672	1
LH-SR-02	7/31/2025 14:15	27.7	7.21344608	1
LH-SR-02	7/31/2025 14:30	27.68	7.21075085	1
LH-SR-02	7/31/2025 14:45	27.63	7.21376674	1
LH-SR-02	7/31/2025 15:00	27.58	7.21054989	1
LH-SR-02	7/31/2025 15:15	27.53	7.19892858	1
LH-SR-02	7/31/2025 15:30	27.41	7.20931305	1

Station Name	Date Time	Temp C	pH SU	Use Code
LH-SR-02	7/31/2025 15:45	27.41	7.19195718	1
LH-SR-02	7/31/2025 16:00	27.43	7.18679223	1
LH-SR-02	7/31/2025 16:15	27.41	7.18517755	1
LH-SR-02	7/31/2025 16:30	27.36	7.18900558	1
LH-SR-02	7/31/2025 16:45	27.31	7.18361152	1
LH-SR-02	7/31/2025 17:00	27.31	7.186053	1
LH-SR-02	7/31/2025 17:15	27.26	7.1774017	1
LH-SR-02	7/31/2025 17:30	27.21	7.16521976	1
LH-SR-02	7/31/2025 17:45	27.16	7.15954763	1
LH-SR-02	7/31/2025 18:00	27.16	7.15574788	1
LH-SR-02	7/31/2025 18:15	27.14	7.15060109	1
LH-SR-02	7/31/2025 18:30	27.11	7.14518701	1
LH-SR-02	7/31/2025 18:45	27.09	7.14248194	1
LH-SR-02	7/31/2025 19:00	27.01	7.13573124	1
LH-SR-02	7/31/2025 19:15	26.94	7.13820739	1
LH-SR-02	7/31/2025 19:30	26.82	7.13146971	1
LH-SR-02	7/31/2025 19:45	26.7	7.13342512	1
LH-SR-02	7/31/2025 20:00	26.62	7.13019792	1
LH-SR-02	7/31/2025 20:15	26.57	7.12695629	1
LH-SR-02	7/31/2025 20:30	26.5	7.12290582	1
LH-SR-02	7/31/2025 20:45	26.48	7.11992172	1
LH-SR-02	7/31/2025 21:00	26.38	7.11043763	1
LH-SR-02	7/31/2025 21:15	26.35	7.11861305	1
LH-SR-02	7/31/2025 21:30	26.3	7.11645533	1
LH-SR-02	7/31/2025 21:45	26.3	7.12462105	1
LH-SR-02	7/31/2025 22:00	26.3	7.12217133	1
LH-SR-02	7/31/2025 22:15	26.3	7.11591095	1
LH-SR-02	7/31/2025 22:30	26.3	7.11046713	1
LH-SR-02	7/31/2025 22:45	26.3	7.10801742	1
LH-SR-02	7/31/2025 23:00	26.28	7.10285266	1
LH-SR-02	7/31/2025 23:15	26.26	7.10612626	1
LH-SR-02	7/31/2025 23:30	26.23	7.10613689	1
LH-SR-02	7/31/2025 23:45	26.21	7.10532717	1
LH-SR-02	8/1/2025 0:00	26.18	7.10152553	1
LH-SR-02	8/1/2025 0:15	26.13	7.10154249	1
LH-SR-02	8/1/2025 0:30	26.11	7.10345582	1
LH-SR-02	8/1/2025 0:45	26.08	7.10401097	1
LH-SR-02	8/1/2025 1:00	26.01	7.10240058	1
LH-SR-02	8/1/2025 1:15	25.96	7.0991477	1
LH-SR-02	8/1/2025 1:30	25.91	7.09725645	1
LH-SR-02	8/1/2025 1:45	25.87	7.09835979	1
LH-SR-02	8/1/2025 2:00	25.84	7.0994601	1
LH-SR-02	8/1/2025 2:15	25.82	7.09919412	1
LH-SR-02	8/1/2025 2:30	25.82	7.10055726	1
LH-SR-02	8/1/2025 2:45	25.77	7.10166477	1
LH-SR-02	8/1/2025 3:00	25.74	7.10249308	1
LH-SR-02	8/1/2025 3:15	25.7	7.1076888	1
LH-SR-02	8/1/2025 3:30	25.65	7.10770682	1
LH-SR-02	8/1/2025 3:45	25.6	7.10581505	1
LH-SR-02	8/1/2025 4:00	25.55	7.10255827	1
LH-SR-02	8/1/2025 4:15	25.55	7.09655504	1
LH-SR-02	8/1/2025 4:30	25.5	7.09766289	1
LH-SR-02	8/1/2025 4:45	25.53	7.09137655	1
LH-SR-02	8/1/2025 5:00	25.5	7.0853815	1
LH-SR-02	8/1/2025 5:15	25.53	7.08428135	1
LH-SR-02	8/1/2025 5:30	25.5	7.08237938	1
LH-SR-02	8/1/2025 5:45	25.43	7.08867732	1
LH-SR-02	8/1/2025 6:00	25.33	7.0857032	1
LH-SR-02	8/1/2025 6:15	25.23	7.08545876	1
LH-SR-02	8/1/2025 6:30	25.19	7.08355779	1
LH-SR-02	8/1/2025 6:45	25.16	7.0862985	1
LH-SR-02	8/1/2025 7:00	25.16	7.08493235	1
LH-SR-02	8/1/2025 7:15	25.19	7.08929506	1
LH-SR-02	8/1/2025 7:30	25.21	7.09229411	1
LH-SR-02	8/1/2025 7:45	25.26	7.09446376	1
LH-SR-02	8/1/2025 8:00	25.28	7.09746176	1
LH-SR-02	8/1/2025 8:15	25.31	7.10072908	1
LH-SR-02	8/1/2025 8:30	25.38	7.11135361	1
LH-SR-02	8/1/2025 8:45	25.4	7.10725099	1
LH-SR-02	8/1/2025 9:00	25.45	7.11433013	1
LH-SR-02	8/1/2025 9:15	25.5	7.12659238	1
LH-SR-02	8/1/2025 9:30	25.53	7.12821702	1
LH-SR-02	8/1/2025 9:45	25.6	7.14210122	1
LH-SR-02	8/1/2025 10:00	25.6	7.13146092	1
LH-SR-02	8/1/2025 10:15	25.62	7.13390741	1
LH-SR-02	8/1/2025 10:30	25.7	7.14123546	1
LH-SR-02	8/1/2025 10:45	25.72	7.12840823	1
LH-SR-02	8/1/2025 11:00	25.79	7.15455304	1
LH-SR-02	8/1/2025 11:15	25.82	7.1433598	1
LH-SR-02	8/1/2025 11:30	25.82	7.14581345	1
LH-SR-02	8/1/2025 11:45	25.87	7.1452439	1
LH-SR-02	8/1/2025 12:00	25.94	7.16510374	1
LH-SR-02	8/1/2025 12:15	26.04	7.15306176	1
LH-SR-02	8/1/2025 12:30	26.08	7.16066825	1

Station Name	Date Time	Temp C	pH SU	Use Code
LH-SR-02	8/1/2025 12:45	26.16	7.16525471	1
LH-SR-02	8/1/2025 13:00	26.21	7.15624212	1
LH-SR-02	8/1/2025 13:15	26.23	7.18400161	1
LH-SR-02	8/1/2025 13:30	26.28	7.19159274	1
LH-SR-02	8/1/2025 13:45	26.3	7.18014793	1
LH-SR-02	8/1/2025 14:00	26.33	7.17196499	1
LH-SR-02	8/1/2025 14:15	26.38	7.18336524	1
LH-SR-02	8/1/2025 14:30	26.4	7.15396622	1
LH-SR-02	8/1/2025 14:45	26.43	7.1648337	1
LH-SR-02	8/1/2025 15:00	26.45	7.171352	1
LH-SR-02	8/1/2025 15:15	26.48	7.17541526	1
LH-SR-02	8/1/2025 15:30	26.5	7.17567556	1
LH-SR-02	8/1/2025 15:45	26.52	7.16233628	1
LH-SR-02	8/1/2025 16:00	26.52	7.17158397	1
LH-SR-02	8/1/2025 16:15	26.52	7.15798443	1
LH-SR-02	8/1/2025 16:30	26.55	7.16395181	1
LH-SR-02	8/1/2025 16:45	26.52	7.16152031	1
LH-SR-02	8/1/2025 17:00	26.52	7.16070434	1
LH-SR-02	8/1/2025 17:15	26.5	7.1558189	1
LH-SR-02	8/1/2025 17:30	26.5	7.15092274	1
LH-SR-02	8/1/2025 17:45	26.5	7.14439453	1
LH-SR-02	8/1/2025 18:00	26.48	7.14630835	1
LH-SR-02	8/1/2025 18:15	26.45	7.1427863	1
LH-SR-02	8/1/2025 18:30	26.45	7.13761726	1
LH-SR-02	8/1/2025 18:45	26.43	7.13272914	1
LH-SR-02	8/1/2025 19:00	26.4	7.12974934	1
LH-SR-02	8/1/2025 19:15	26.38	7.125132	1
LH-SR-02	8/1/2025 19:30	26.35	7.11970163	1
LH-SR-02	8/1/2025 19:45	26.33	7.11399419	1
LH-SR-02	8/1/2025 20:00	26.3	7.10665646	1
LH-SR-02	8/1/2025 20:15	26.28	7.10230825	1
LH-SR-02	8/1/2025 20:30	26.28	7.09876953	1
LH-SR-02	8/1/2025 20:45	26.23	7.10178082	1
LH-SR-02	8/1/2025 21:00	26.23	7.09497447	1
LH-SR-02	8/1/2025 21:15	26.21	7.09062445	1
LH-SR-02	8/1/2025 21:30	26.21	7.08191173	1
LH-SR-02	8/1/2025 21:45	26.18	7.08328144	1
LH-SR-02	8/1/2025 22:00	26.13	7.08220597	1
LH-SR-02	8/1/2025 22:15	26.13	7.07294624	1
LH-SR-02	8/1/2025 22:30	26.08	7.06968974	1
LH-SR-02	8/1/2025 22:45	26.06	7.06914958	1
LH-SR-02	8/1/2025 23:00	26.01	7.06779886	1
LH-SR-02	8/1/2025 23:15	25.99	7.06289888	1
LH-SR-02	8/1/2025 23:30	25.94	7.05555141	1
LH-SR-02	8/1/2025 23:45	25.89	7.05719608	1
LH-SR-02	8/2/2025 0:00	25.84	7.05693303	1
LH-SR-02	8/2/2025 0:15	25.79	7.05557928	1
LH-SR-02	8/2/2025 0:30	25.77	7.05612834	1
LH-SR-02	8/2/2025 0:45	25.74	7.05367967	1
LH-SR-02	8/2/2025 1:00	25.72	7.05395598	1
LH-SR-02	8/2/2025 1:15	25.7	7.05286865	1
LH-SR-02	8/2/2025 1:30	25.65	7.05315028	1
LH-SR-02	8/2/2025 1:45	25.62	7.05670214	1
LH-SR-02	8/2/2025 2:00	25.6	7.05970705	1
LH-SR-02	8/2/2025 2:15	25.57	7.06053162	1
LH-SR-02	8/2/2025 2:30	25.53	7.05944815	1
LH-SR-02	8/2/2025 2:45	25.5	7.05508741	1
LH-SR-02	8/2/2025 3:00	25.48	7.05345347	1
LH-SR-02	8/2/2025 3:15	25.43	7.04581888	1
LH-SR-02	8/2/2025 3:30	25.4	7.04500445	1
LH-SR-02	8/2/2025 3:45	25.4	7.04418541	1
LH-SR-02	8/2/2025 4:00	25.36	7.04391829	1
LH-SR-02	8/2/2025 4:15	25.33	7.04446885	1
LH-SR-02	8/2/2025 4:30	25.31	7.04037543	1
LH-SR-02	8/2/2025 4:45	25.26	7.04365986	1
LH-SR-02	8/2/2025 5:00	25.21	7.03519845	1
LH-SR-02	8/2/2025 5:15	25.19	7.02946354	1
LH-SR-02	8/2/2025 5:30	25.14	7.03220097	1
LH-SR-02	8/2/2025 5:45	25.11	7.02919816	1
LH-SR-02	8/2/2025 6:00	25.09	7.02646717	1
LH-SR-02	8/2/2025 6:15	25.04	7.0251049	1
LH-SR-02	8/2/2025 6:30	25.02	7.02428651	1
LH-SR-02	8/2/2025 6:45	24.99	7.02620266	1
LH-SR-02	8/2/2025 7:00	24.97	7.03385976	1
LH-SR-02	8/2/2025 7:15	24.94	7.03140227	1
LH-SR-02	8/2/2025 7:30	24.94	7.04370673	1
LH-SR-02	8/2/2025 7:45	24.97	7.04670979	1
LH-SR-02	8/2/2025 8:00	24.97	7.05381832	1
LH-SR-02	8/2/2025 8:15	24.99	7.06475017	1
LH-SR-02	8/2/2025 8:30	25.04	7.09016	1
LH-SR-02	8/2/2025 8:45	25.09	7.09233124	1
LH-SR-02	8/2/2025 9:00	25.11	7.10817509	1
LH-SR-02	8/2/2025 9:15	25.16	7.11580743	1
LH-SR-02	8/2/2025 9:30	25.21	7.11360254	1

pH Continous Monitoring Data

Station Name	Date Time	Temp C	pH SU	Use Code
LH-SR-02	8/2/2025 9:45	25.23	7.12971176	1
LH-SR-02	8/2/2025 10:00	25.28	7.11931143	1
LH-SR-02	8/2/2025 10:15	25.33	7.13622211	1
LH-SR-02	8/2/2025 10:30	25.38	7.13565323	1
LH-SR-02	8/2/2025 10:45	25.43	7.14054422	1
LH-SR-02	8/2/2025 11:00	25.5	7.13341537	1
LH-SR-02	8/2/2025 11:15	25.55	7.13202867	1
LH-SR-02	8/2/2025 11:30	25.6	7.13282506	1
LH-SR-02	8/2/2025 11:45	25.67	7.13633988	1
LH-SR-02	8/2/2025 12:00	25.72	7.13986242	1
LH-SR-02	8/2/2025 12:15	25.77	7.1472012	1
LH-SR-02	8/2/2025 12:30	25.84	7.15888894	1
LH-SR-02	8/2/2025 12:45	25.91	7.15231066	1
LH-SR-02	8/2/2025 13:00	25.96	7.1590977	1
LH-SR-02	8/2/2025 13:15	26.04	7.16232429	1
LH-SR-02	8/2/2025 13:30	26.08	7.17101909	1
LH-SR-02	8/2/2025 13:45	26.06	7.16939607	1
LH-SR-02	8/2/2025 14:00	26.06	7.14460686	1
LH-SR-02	8/2/2025 14:15	26.11	7.15057469	1
LH-SR-02	8/2/2025 14:30	26.18	7.18947834	1
LH-SR-02	8/2/2025 14:45	26.08	7.17129148	1
LH-SR-02	8/2/2025 15:00	26.13	7.17534805	1
LH-SR-02	8/2/2025 15:15	26.16	7.17505815	1
LH-SR-02	8/2/2025 15:30	26.18	7.18103705	1
LH-SR-02	8/2/2025 15:45	26.21	7.17693482	1
LH-SR-02	8/2/2025 16:00	26.23	7.18617965	1
LH-SR-02	8/2/2025 16:15	26.26	7.1943278	1
LH-SR-02	8/2/2025 16:30	26.28	7.19213715	1
LH-SR-02	8/2/2025 16:45	26.26	7.18752213	1
LH-SR-02	8/2/2025 17:00	26.23	7.18563514	1
LH-SR-02	8/2/2025 17:15	26.21	7.17094483	1
LH-SR-02	8/2/2025 17:30	26.18	7.17422956	1
LH-SR-02	8/2/2025 17:45	26.16	7.17097338	1
LH-SR-02	8/2/2025 18:00	26.16	7.16552703	1
LH-SR-02	8/2/2025 18:15	26.16	7.17151802	1
LH-SR-02	8/2/2025 18:30	26.16	7.17097338	1
LH-SR-02	8/2/2025 18:45	26.13	7.16581596	1
LH-SR-02	8/2/2025 19:00	26.13	7.16554362	1
LH-SR-02	8/2/2025 19:15	26.11	7.16446523	1
LH-SR-02	8/2/2025 19:30	26.08	7.15794434	1
LH-SR-02	8/2/2025 19:45	26.06	7.15713767	1
LH-SR-02	8/2/2025 20:00	26.04	7.15333419	1
LH-SR-02	8/2/2025 20:15	26.01	7.15062502	1
LH-SR-02	8/2/2025 20:30	25.99	7.14682047	1
LH-SR-02	8/2/2025 20:45	25.96	7.1419302	1
LH-SR-02	8/2/2025 21:00	25.94	7.13921451	1
LH-SR-02	8/2/2025 21:15	25.91	7.13704811	1
LH-SR-02	8/2/2025 21:30	25.89	7.13051574	1
LH-SR-02	8/2/2025 21:45	25.87	7.12589058	1
LH-SR-02	8/2/2025 22:00	25.84	7.1256306	1
LH-SR-02	8/2/2025 22:15	25.79	7.12347037	1
LH-SR-02	8/2/2025 22:30	25.77	7.11829784	1
LH-SR-02	8/2/2025 22:45	25.74	7.1136738	1
LH-SR-02	8/2/2025 23:00	25.72	7.11340869	1
LH-SR-02	8/2/2025 23:15	25.7	7.1076888	1
LH-SR-02	8/2/2025 23:30	25.65	7.09434047	1
LH-SR-02	8/2/2025 23:45	25.62	7.08452878	1
LH-SR-02	8/3/2025 0:00	25.55	7.07799961	1
LH-SR-02	8/3/2025 0:15	25.53	7.07500301	1
LH-SR-02	8/3/2025 0:30	25.48	7.07392382	1
LH-SR-02	8/3/2025 0:45	25.4	7.06629932	1
LH-SR-02	8/3/2025 1:00	25.38	7.05592864	1
LH-SR-02	8/3/2025 1:15	25.31	7.0499337	1
LH-SR-02	8/3/2025 1:30	25.26	7.0376508	1
LH-SR-02	8/3/2025 1:45	25.23	7.03492292	1
LH-SR-02	8/3/2025 2:00	25.19	7.03192237	1
LH-SR-02	8/3/2025 2:15	25.14	7.02919523	1
LH-SR-02	8/3/2025 2:30	25.09	7.02537399	1
LH-SR-02	8/3/2025 2:45	25.06	7.01799684	1
LH-SR-02	8/3/2025 3:00	25.04	7.02209816	1
LH-SR-02	8/3/2025 3:15	24.99	7.02100832	1
LH-SR-02	8/3/2025 3:30	24.97	7.0196427	1
LH-SR-02	8/3/2025 3:45	24.94	7.01718379	1
LH-SR-02	8/3/2025 4:00	24.92	7.02593536	1
LH-SR-02	8/3/2025 4:15	24.9	7.01718609	1
LH-SR-02	8/3/2025 4:30	24.87	7.0191023	1
LH-SR-02	8/3/2025 4:45	24.85	7.01335977	1
LH-SR-02	8/3/2025 5:00	24.82	7.00460775	1
LH-SR-02	8/3/2025 5:15	24.77	7.00351417	1
LH-SR-02	8/3/2025 5:30	24.75	7.00187276	1
LH-SR-02	8/3/2025 5:45	24.73	6.99913664	1
LH-SR-02	8/3/2025 6:00	24.7	6.99913655	1
LH-SR-02	8/3/2025 6:15	24.68	7.00296789	1
LH-SR-02	8/3/2025 6:30	24.65	7.00543148	1

Station Name	Date Time	Temp C	pH SU	Use Code
LH-SR-02	8/3/2025 6:45	24.63	7.00378954	1
LH-SR-02	8/3/2025 7:00	24.58	7.00406394	1
LH-SR-02	8/3/2025 7:15	24.58	7.00844415	1
LH-SR-02	8/3/2025 7:30	24.56	7.01994353	1
LH-SR-02	8/3/2025 7:45	24.56	7.02541916	1
LH-SR-02	8/3/2025 8:00	24.58	7.03746303	1
LH-SR-02	8/3/2025 8:15	24.6	7.05060025	1
LH-SR-02	8/3/2025 8:30	24.63	7.05497463	1
LH-SR-02	8/3/2025 8:45	24.65	7.06701368	1
LH-SR-02	8/3/2025 9:00	24.68	7.06481756	1
LH-SR-02	8/3/2025 9:15	24.73	7.06261768	1
LH-SR-02	8/3/2025 9:30	24.75	7.08203956	1
LH-SR-02	8/3/2025 9:45	24.8	7.08612921	1
LH-SR-02	8/3/2025 10:00	24.87	7.09595486	1
LH-SR-02	8/3/2025 10:15	24.92	7.12027588	1
LH-SR-02	8/3/2025 10:30	24.99	7.12571537	1
LH-SR-02	8/3/2025 10:45	25.04	7.14264142	1
LH-SR-02	8/3/2025 11:00	25.09	7.14999647	1
LH-SR-02	8/3/2025 11:15	25.19	7.15732268	1
LH-SR-02	8/3/2025 11:30	25.23	7.15812109	1
LH-SR-02	8/3/2025 11:45	25.31	7.14469713	1
LH-SR-02	8/3/2025 12:00	25.38	7.15558438	1
LH-SR-02	8/3/2025 12:15	25.45	7.15554791	1
LH-SR-02	8/3/2025 12:30	25.5	7.15825107	1
LH-SR-02	8/3/2025 12:45	25.55	7.15549584	1
LH-SR-02	8/3/2025 13:00	25.6	7.15028607	1
LH-SR-02	8/3/2025 13:15	25.65	7.14098631	1
LH-SR-02	8/3/2025 13:30	25.72	7.14313504	1
LH-SR-02	8/3/2025 13:45	25.79	7.14828197	1
LH-SR-02	8/3/2025 14:00	25.82	7.15208388	1
LH-SR-02	8/3/2025 14:15	25.89	7.16049776	1
LH-SR-02	8/3/2025 14:30	25.91	7.15857921	1
LH-SR-02	8/3/2025 14:45	25.94	7.16755641	1
LH-SR-02	8/3/2025 15:00	26.01	7.17242138	1
LH-SR-02	8/3/2025 15:15	26.06	7.17593389	1
LH-SR-02	8/3/2025 15:30	26.11	7.17890049	1
LH-SR-02	8/3/2025 15:45	26.11	7.19469757	1
LH-SR-02	8/3/2025 16:00	26.16	7.19902213	1
LH-SR-02	8/3/2025 16:15	26.18	7.20309333	1
LH-SR-02	8/3/2025 16:30	26.21	7.22104296	1
LH-SR-02	8/3/2025 16:45	26.23	7.22810681	1
LH-SR-02	8/3/2025 17:00	26.23	7.22538426	1
LH-SR-02	8/3/2025 17:15	26.23	7.22620103	1
LH-SR-02	8/3/2025 17:30	26.23	7.23028484	1
LH-SR-02	8/3/2025 17:45	26.23	7.23327964	1
LH-SR-02	8/3/2025 18:00	26.23	7.22620103	1
LH-SR-02	8/3/2025 18:15	26.18	7.22814491	1
LH-SR-02	8/3/2025 18:30	26.16	7.22761552	1
LH-SR-02	8/3/2025 18:45	26.11	7.22029973	1
LH-SR-02	8/3/2025 19:00	26.06	7.21543318	1
LH-SR-02	8/3/2025 19:15	26.01	7.21219974	1
LH-SR-02	8/3/2025 19:30	25.96	7.2002452	1
LH-SR-02	8/3/2025 19:45	25.91	7.18474358	1
LH-SR-02	8/3/2025 20:00	25.84	7.17660855	1
LH-SR-02	8/3/2025 20:15	25.79	7.17282092	1
LH-SR-02	8/3/2025 20:30	25.74	7.1600329	1
LH-SR-02	8/3/2025 20:45	25.72	7.15213477	1
LH-SR-02	8/3/2025 21:00	25.7	7.14859937	1
LH-SR-02	8/3/2025 21:15	25.67	7.14152241	1
LH-SR-02	8/3/2025 21:30	25.62	7.13745394	1
LH-SR-02	8/3/2025 21:45	25.6	7.13146092	1
LH-SR-02	8/3/2025 22:00	25.57	7.12301559	1
LH-SR-02	8/3/2025 22:15	25.55	7.12302383	1
LH-SR-02	8/3/2025 22:30	25.5	7.11594851	1
LH-SR-02	8/3/2025 22:45	25.48	7.10531169	1
LH-SR-02	8/3/2025 23:00	25.45	7.11105455	1
LH-SR-02	8/3/2025 23:15	25.45	7.1058682	1
LH-SR-02	8/3/2025 23:30	25.43	7.10642126	1
LH-SR-02	8/3/2025 23:45	25.43	7.1006886	1
LH-SR-02	8/4/2025 0:00	25.43	7.10178054	1
LH-SR-02	8/4/2025 0:15	25.43	7.1006886	1
LH-SR-02	8/4/2025 0:30	25.43	7.09440998	1
LH-SR-02	8/4/2025 0:45	25.4	7.09114333	1
LH-SR-02	8/4/2025 1:00	25.4	7.08950526	1
LH-SR-02	8/4/2025 1:15	25.4	7.09578452	1
LH-SR-02	8/4/2025 1:30	25.38	7.09169549	1
LH-SR-02	8/4/2025 1:45	25.38	7.09060338	1
LH-SR-02	8/4/2025 2:00	25.38	7.08405067	1
LH-SR-02	8/4/2025 2:15	25.38	7.08104735	1
LH-SR-02	8/4/2025 2:30	25.38	7.07585979	1
LH-SR-02	8/4/2025 2:45	25.36	7.07804925	1
LH-SR-02	8/4/2025 3:00	25.36	7.07531877	1
LH-SR-02	8/4/2025 3:15	25.36	7.07449963	1
LH-SR-02	8/4/2025 3:30	25.36	7.07067696	1

pH Continous Monitoring Data

Station Name	Date Time	Temp C	pH SU	Use Code
LH-SR-02	8/4/2025 3:45	25.36	7.06985782	1
LH-SR-02	8/4/2025 4:00	25.33	7.06440334	1
LH-SR-02	8/4/2025 4:15	25.33	7.06221874	1
LH-SR-02	8/4/2025 4:30	25.33	7.06167259	1
LH-SR-02	8/4/2025 4:45	25.33	7.05730338	1
LH-SR-02	8/4/2025 5:00	25.33	7.05675723	1
LH-SR-02	8/4/2025 5:15	25.31	7.05621485	1
LH-SR-02	8/4/2025 5:30	25.31	7.05785341	1
LH-SR-02	8/4/2025 5:45	25.28	7.05130432	1
LH-SR-02	8/4/2025 6:00	25.28	7.05458177	1
LH-SR-02	8/4/2025 6:15	25.28	7.05567426	1
LH-SR-02	8/4/2025 6:30	25.26	7.06032136	1
LH-SR-02	8/4/2025 6:45	25.26	7.06004822	1
LH-SR-02	8/4/2025 7:00	25.26	7.06714984	1
LH-SR-02	8/4/2025 7:15	25.23	7.07261992	1
LH-SR-02	8/4/2025 7:30	25.23	7.07016142	1
LH-SR-02	8/4/2025 7:45	25.21	7.05759962	1
LH-SR-02	8/4/2025 8:00	25.21	7.07043931	1
LH-SR-02	8/4/2025 8:15	25.23	7.08245392	1
LH-SR-02	8/4/2025 8:30	25.23	7.09310742	1
LH-SR-02	8/4/2025 8:45	25.26	7.09528318	1
LH-SR-02	8/4/2025 9:00	25.26	7.11194467	1
LH-SR-02	8/4/2025 9:15	25.28	7.12095016	1
LH-SR-02	8/4/2025 9:30	25.31	7.12639987	1
LH-SR-02	8/4/2025 9:45	25.33	7.13294521	1
LH-SR-02	8/4/2025 10:00	25.38	7.13592626	1
LH-SR-02	8/4/2025 10:15	25.4	7.14246943	1
LH-SR-02	8/4/2025 10:30	25.45	7.14817784	1
LH-SR-02	8/4/2025 10:45	25.5	7.14869888	1
LH-SR-02	8/4/2025 11:00	25.55	7.15740596	1
LH-SR-02	8/4/2025 11:15	25.6	7.16911123	1
LH-SR-02	8/4/2025 11:30	25.65	7.17644807	1
LH-SR-02	8/4/2025 11:45	25.72	7.18267928	1
LH-SR-02	8/4/2025 12:00	25.79	7.19572394	1
LH-SR-02	8/4/2025 12:15	25.84	7.1981447	1
LH-SR-02	8/4/2025 12:30	25.89	7.20356284	1
LH-SR-02	8/4/2025 12:45	25.94	7.22369516	1
LH-SR-02	8/4/2025 13:00	25.99	7.22719992	1
LH-SR-02	8/4/2025 13:15	26.04	7.23724176	1
LH-SR-02	8/4/2025 13:30	26.06	7.24893949	1
LH-SR-02	8/4/2025 13:45	26.11	7.26115425	1
LH-SR-02	8/4/2025 14:00	26.16	7.27554348	1
LH-SR-02	8/4/2025 14:15	26.18	7.28859545	1
LH-SR-02	8/4/2025 14:30	26.21	7.32777377	1
LH-SR-02	8/4/2025 14:45	26.23	7.35470504	1
LH-SR-02	8/4/2025 15:00	26.26	7.35031387	1
LH-SR-02	8/4/2025 15:15	26.3	7.34563984	1
LH-SR-02	8/4/2025 15:30	26.3	7.34319012	1
LH-SR-02	8/4/2025 15:45	26.33	7.34587738	1
LH-SR-02	8/4/2025 16:00	26.33	7.3494155	1
LH-SR-02	8/4/2025 16:15	26.3	7.34618422	1
LH-SR-02	8/4/2025 16:30	26.28	7.33804108	1
LH-SR-02	8/4/2025 16:45	26.23	7.3359195	1
LH-SR-02	8/4/2025 17:00	26.21	7.31007606	1
LH-SR-02	8/4/2025 17:15	26.23	7.31577268	1
LH-SR-02	8/4/2025 17:30	26.21	7.30925924	1
LH-SR-02	8/4/2025 17:45	26.16	7.29814586	1
LH-SR-02	8/4/2025 18:00	26.13	7.2750264	1
LH-SR-02	8/4/2025 18:15	26.06	7.2614703	1
LH-SR-02	8/4/2025 18:30	26.04	7.24759399	1
LH-SR-02	8/4/2025 18:45	26.01	7.22228055	1
LH-SR-02	8/4/2025 19:00	25.99	7.21112403	1
LH-SR-02	8/4/2025 19:15	25.96	7.2007902	1
LH-SR-02	8/4/2025 19:30	25.96	7.1926152	1
LH-SR-02	8/4/2025 19:45	25.91	7.1866514	1
LH-SR-02	8/4/2025 20:00	25.89	7.18339312	1
LH-SR-02	8/4/2025 20:15	25.87	7.16895854	1
LH-SR-02	8/4/2025 20:30	25.84	7.15916155	1
LH-SR-02	8/4/2025 20:45	25.79	7.15318976	1
LH-SR-02	8/4/2025 21:00	25.77	7.14529249	1
LH-SR-02	8/4/2025 21:15	25.77	7.14065704	1
LH-SR-02	8/4/2025 21:30	25.74	7.13167204	1
LH-SR-02	8/4/2025 21:45	25.74	7.13821686	1
LH-SR-02	8/4/2025 22:00	25.72	7.13549892	1
LH-SR-02	8/4/2025 22:15	25.72	7.12731735	1
LH-SR-02	8/4/2025 22:30	25.7	7.12514398	1
LH-SR-02	8/4/2025 22:45	25.67	7.12433825	1
LH-SR-02	8/4/2025 23:00	25.67	7.11751913	1
LH-SR-02	8/4/2025 23:15	25.67	7.11642808	1
LH-SR-02	8/4/2025 23:30	25.65	7.11288969	1
LH-SR-02	8/4/2025 23:45	25.62	7.10962731	1
LH-SR-02	8/5/2025 0:00	25.6	7.10035848	1
LH-SR-02	8/5/2025 0:15	25.6	7.09462908	1
LH-SR-02	8/5/2025 0:30	25.57	7.08945433	1

pH Continous Monitoring Data

Station Name	Date Time	Temp C	pH SU	Use Code
LH-SR-02	8/5/2025 0:45	25.55	7.08427571	1
LH-SR-02	8/5/2025 1:00	25.53	7.08073375	1
LH-SR-02	8/5/2025 1:15	25.5	7.07610223	1
LH-SR-02	8/5/2025 1:30	25.48	7.07255913	1
LH-SR-02	8/5/2025 1:45	25.45	7.06519635	1
LH-SR-02	8/5/2025 2:00	25.43	7.0621979	1
LH-SR-02	8/5/2025 2:15	25.43	7.06056	1
LH-SR-02	8/5/2025 2:30	25.4	7.05264876	1
LH-SR-02	8/5/2025 2:45	25.4	7.04773456	1
LH-SR-02	8/5/2025 3:00	25.4	7.058655	1
LH-SR-02	8/5/2025 3:15	25.4	7.06411523	1
LH-SR-02	8/5/2025 3:30	25.4	7.06793738	1
LH-SR-02	8/5/2025 3:45	25.4	7.07203255	1
LH-SR-02	8/5/2025 4:00	25.43	7.07530112	1
LH-SR-02	8/5/2025 4:15	25.43	7.07748499	1
LH-SR-02	8/5/2025 4:30	25.45	7.07939056	1
LH-SR-02	8/5/2025 4:45	25.45	7.08239318	1
LH-SR-02	8/5/2025 5:00	25.45	7.08921731	1
LH-SR-02	8/5/2025 5:15	25.45	7.08730655	1
LH-SR-02	8/5/2025 5:30	25.45	7.08812545	1
LH-SR-02	8/5/2025 5:45	25.45	7.08293911	1
LH-SR-02	8/5/2025 6:00	25.45	7.08648766	1
LH-SR-02	8/5/2025 6:15	25.45	7.08785248	1
LH-SR-02	8/5/2025 6:30	25.45	7.09003621	1
LH-SR-02	8/5/2025 6:45	25.45	7.09331179	1
LH-SR-02	8/5/2025 7:00	25.45	7.10122779	1
LH-SR-02	8/5/2025 7:15	25.43	7.10505634	1
LH-SR-02	8/5/2025 7:30	25.43	7.10505634	1
LH-SR-02	8/5/2025 7:45	25.43	7.11461077	1
LH-SR-02	8/5/2025 8:00	25.45	7.13152695	1
LH-SR-02	8/5/2025 8:15	25.45	7.1358944	1
LH-SR-02	8/5/2025 8:30	25.45	7.14053481	1
LH-SR-02	8/5/2025 8:45	25.45	7.14326447	1
LH-SR-02	8/5/2025 9:00	25.45	7.14735895	1
LH-SR-02	8/5/2025 9:15	25.48	7.16180986	1
LH-SR-02	8/5/2025 9:30	25.48	7.16563099	1
LH-SR-02	8/5/2025 9:45	25.5	7.1683491	1
LH-SR-02	8/5/2025 10:00	25.53	7.17924788	1
LH-SR-02	8/5/2025 10:15	25.55	7.18878647	1
LH-SR-02	8/5/2025 10:30	25.55	7.19724557	1
LH-SR-02	8/5/2025 10:45	25.6	7.21712903	1
LH-SR-02	8/5/2025 11:00	25.6	7.24059227	1
LH-SR-02	8/5/2025 11:15	25.65	7.25282723	1
LH-SR-02	8/5/2025 11:30	25.65	7.25091775	1
LH-SR-02	8/5/2025 11:45	25.67	7.25553796	1
LH-SR-02	8/5/2025 12:00	25.65	7.25500949	1
LH-SR-02	8/5/2025 12:15	25.67	7.26099325	1
LH-SR-02	8/5/2025 12:30	23.93	7.05537852	2
LH-SR-02	8/5/2025 12:45			2
LH-SR-02	8/5/2025 13:00	24.94	9.94476256	2
LH-SR-02	8/5/2025 13:15	25.82	7.39613394	2
LH-SR-02	8/5/2025 13:30	25.79	7.36180622	1
LH-SR-02	8/5/2025 13:45	25.82	7.3620405	1
LH-SR-02	8/5/2025 14:00	25.84	7.36039289	1
LH-SR-02	8/5/2025 14:15	25.89	7.37007134	1
LH-SR-02	8/5/2025 14:30	25.91	7.3719401	1
LH-SR-02	8/5/2025 14:45	25.94	7.37541896	1
LH-SR-02	8/5/2025 15:00	25.99	7.38887767	1
LH-SR-02	8/5/2025 15:15	25.99	7.38725509	1
LH-SR-02	8/5/2025 15:30	25.99	7.3845508	1
LH-SR-02	8/5/2025 15:45	25.99	7.39022981	1
LH-SR-02	8/5/2025 16:00	26.01	7.39507112	1
LH-SR-02	8/5/2025 16:15	26.01	7.38479551	1
LH-SR-02	8/5/2025 16:30	25.99	7.38536209	1
LH-SR-02	8/5/2025 16:45	25.99	7.37779008	1
LH-SR-02	8/5/2025 17:00	25.96	7.3726893	1
LH-SR-02	8/5/2025 17:15	25.96	7.3707961	1
LH-SR-02	8/5/2025 17:30	25.94	7.36946853	1
LH-SR-02	8/5/2025 17:45	25.94	7.36270667	1
LH-SR-02	8/5/2025 18:00	25.89	7.35870952	1
LH-SR-02	8/5/2025 18:15	25.87	7.34845308	1
LH-SR-02	8/5/2025 18:30	25.84	7.34442957	1
LH-SR-02	8/5/2025 18:45	25.79	7.33718071	1
LH-SR-02	8/5/2025 19:00	25.77	7.32394249	1
LH-SR-02	8/5/2025 19:15	25.74	7.31531404	1
LH-SR-02	8/5/2025 19:30	25.72	7.30829763	1
LH-SR-02	8/5/2025 19:45	25.7	7.29505438	1
LH-SR-02	8/5/2025 20:00	25.65	7.28671091	1
LH-SR-02	8/5/2025 20:15	25.65	7.27885954	1
LH-SR-02	8/5/2025 20:30	25.6	7.27186588	1
LH-SR-02	8/5/2025 20:45	25.57	7.27270561	1
LH-SR-02	8/5/2025 21:00	25.57	7.2637689	1
LH-SR-02	8/5/2025 21:15	25.55	7.2621616	1
LH-SR-02	8/5/2025 21:30	25.53	7.25378294	1

Station Name	Date Time	Temp C	pH SU	Use Code
LH-SR-02	8/5/2025 21:45	25.5	7.24947447	1
LH-SR-02	8/5/2025 22:00	25.5	7.25245407	1
LH-SR-02	8/5/2025 22:15	25.48	7.25192919	1
LH-SR-02	8/5/2025 22:30	25.43	7.25305512	1
LH-SR-02	8/5/2025 22:45	25.43	7.24953295	1
LH-SR-02	8/5/2025 23:00	25.4	7.2460355	1
LH-SR-02	8/5/2025 23:15	25.38	7.24415511	1
LH-SR-02	8/5/2025 23:30	25.33	7.23742033	1
LH-SR-02	8/5/2025 23:45	25.31	7.23337056	1
LH-SR-02	8/6/2025 0:00	25.26	7.22988549	1
LH-SR-02	8/6/2025 0:15	25.21	7.21663834	1
LH-SR-02	8/6/2025 0:30	25.19	7.20797593	1
LH-SR-02	8/6/2025 0:45	25.14	7.19797641	1
LH-SR-02	8/6/2025 1:00	25.11	7.19257178	1
LH-SR-02	8/6/2025 1:15	25.09	7.18743103	1
LH-SR-02	8/6/2025 1:30	25.04	7.18800504	1
LH-SR-02	8/6/2025 1:45	25.04	7.18122278	1
LH-SR-02	8/6/2025 2:00	25.02	7.17499483	1
LH-SR-02	8/6/2025 2:15	24.99	7.17175641	1
LH-SR-02	8/6/2025 2:30	24.97	7.17122522	1
LH-SR-02	8/6/2025 2:45	24.97	7.16552678	1
LH-SR-02	8/6/2025 3:00	24.94	7.16445791	1
LH-SR-02	8/6/2025 3:15	24.94	7.16744311	1
LH-SR-02	8/6/2025 3:30	24.92	7.16256915	1
LH-SR-02	8/6/2025 3:45	24.92	7.15605555	1
LH-SR-02	8/6/2025 4:00	24.9	7.15335184	1
LH-SR-02	8/6/2025 4:15	24.87	7.15336728	1
LH-SR-02	8/6/2025 4:30	24.87	7.15363872	1
LH-SR-02	8/6/2025 4:45	24.85	7.15039147	1
LH-SR-02	8/6/2025 5:00	24.82	7.15312152	1
LH-SR-02	8/6/2025 5:15	24.8	7.1561184	1
LH-SR-02	8/6/2025 5:30	24.77	7.15776334	1
LH-SR-02	8/6/2025 5:45	24.77	7.15667719	1
LH-SR-02	8/6/2025 6:00	24.75	7.15750238	1
LH-SR-02	8/6/2025 6:15	24.73	7.15887081	1
LH-SR-02	8/6/2025 6:30	24.73	7.16185812	1
LH-SR-02	8/6/2025 6:45	24.7	7.16268922	1
LH-SR-02	8/6/2025 7:00	24.68	7.16595957	1
LH-SR-02	8/6/2025 7:15	24.68	7.16270014	1
LH-SR-02	8/6/2025 7:30	24.65	7.16760616	1
LH-SR-02	8/6/2025 7:45	24.65	7.17358237	1
LH-SR-02	8/6/2025 8:00	24.65	7.18173175	1
LH-SR-02	8/6/2025 8:15	24.65	7.18471985	1
LH-SR-02	8/6/2025 8:30	24.68	7.19203494	1
LH-SR-02	8/6/2025 8:45	24.68	7.19610922	1
LH-SR-02	8/6/2025 9:00	24.7	7.21293527	1
LH-SR-02	8/6/2025 9:15	24.7	7.20179966	1
LH-SR-02	8/6/2025 9:30	24.75	7.20964088	1
LH-SR-02	8/6/2025 9:45	24.8	7.22996888	1
LH-SR-02	8/6/2025 10:00	24.77	7.23922428	1
LH-SR-02	8/6/2025 10:15	24.8	7.23458454	1
LH-SR-02	8/6/2025 10:30	24.85	7.24893275	1
LH-SR-02	8/6/2025 10:45	24.85	7.25789105	1
LH-SR-02	8/6/2025 11:00	24.85	7.26033422	1
LH-SR-02	8/6/2025 11:15	24.9	7.27711847	1
LH-SR-02	8/6/2025 11:30	24.92	7.28225647	1
LH-SR-02	8/6/2025 11:45	24.94	7.28115201	1
LH-SR-02	8/6/2025 12:00	24.99	7.29711369	1
LH-SR-02	8/6/2025 12:15	24.99	7.29738502	1
LH-SR-02	8/6/2025 12:30	25.02	7.30305259	1
LH-SR-02	8/6/2025 12:45	25.09	7.32874975	1
LH-SR-02	8/6/2025 13:00	25.11	7.33930555	1
LH-SR-02	8/6/2025 13:15	25.19	7.3443665	1
LH-SR-02	8/6/2025 13:30	25.19	7.34762035	1
LH-SR-02	8/6/2025 13:45	25.28	7.36486416	1
LH-SR-02	8/6/2025 14:00	25.33	7.3664292	1
LH-SR-02	8/6/2025 14:15	25.38	7.36907765	1
LH-SR-02	8/6/2025 14:30	25.4	7.36661425	1
LH-SR-02	8/6/2025 14:45	25.4	7.36038209	1
LH-SR-02	8/6/2025 15:00	25.45	7.36546919	1
LH-SR-02	8/6/2025 15:15	25.45	7.36465644	1
LH-SR-02	8/6/2025 15:30	25.45	7.36655287	1
LH-SR-02	8/6/2025 15:45	25.5	7.37488856	1
LH-SR-02	8/6/2025 16:00	25.48	7.36407803	1
LH-SR-02	8/6/2025 16:15	25.48	7.37057941	1
LH-SR-02	8/6/2025 16:30	25.48	7.3678705	1
LH-SR-02	8/6/2025 16:45	25.48	7.36109823	1
LH-SR-02	8/6/2025 17:00	25.48	7.3589311	1
LH-SR-02	8/6/2025 17:15	25.48	7.34972081	1
LH-SR-02	8/6/2025 17:30	25.48	7.3470119	1
LH-SR-02	8/6/2025 17:45	25.48	7.35270061	1
LH-SR-02	8/6/2025 18:00	25.48	7.34592833	1
LH-SR-02	8/6/2025 18:15	25.5	7.34075859	1
LH-SR-02	8/6/2025 18:30	25.48	7.32642419	1

Station Name	Date Time	Temp C	pH SU	Use Code
LH-SR-02	8/6/2025 18:45	25.45	7.32130954	1
LH-SR-02	8/6/2025 19:00	25.45	7.30993098	1
LH-SR-02	8/6/2025 19:15	25.45	7.30857639	1
LH-SR-02	8/6/2025 19:30	25.43	7.30426208	1
LH-SR-02	8/6/2025 19:45	25.43	7.29613399	1
LH-SR-02	8/6/2025 20:00	25.4	7.28993158	1
LH-SR-02	8/6/2025 20:15	25.4	7.2831575	1
LH-SR-02	8/6/2025 20:30	25.38	7.27667291	1
LH-SR-02	8/6/2025 20:45	25.38	7.27802782	1
LH-SR-02	8/6/2025 21:00	25.36	7.27533644	1
LH-SR-02	8/6/2025 21:15	25.36	7.27398145	1
LH-SR-02	8/6/2025 21:30	25.33	7.27482206	1
LH-SR-02	8/6/2025 21:45	25.31	7.26698017	1
LH-SR-02	8/6/2025 22:00	25.31	7.26399867	1
LH-SR-02	8/6/2025 22:15	25.28	7.26104341	1
LH-SR-02	8/6/2025 22:30	25.26	7.25889218	1
LH-SR-02	8/6/2025 22:45	25.26	7.25699455	1
LH-SR-02	8/6/2025 23:00	25.23	7.2572915	1
LH-SR-02	8/6/2025 23:15	25.23	7.25295362	1
LH-SR-02	8/6/2025 23:30	25.23	7.2526825	1
LH-SR-02	8/6/2025 23:45	25.19	7.25136061	1
LH-SR-02	8/7/2025 0:00	25.21	7.24809013	1
LH-SR-02	8/7/2025 0:15	25.21	7.24456536	1
LH-SR-02	8/7/2025 0:30	25.19	7.24512406	1
LH-SR-02	8/7/2025 0:45	25.19	7.24620868	1
LH-SR-02	8/7/2025 1:00	25.16	7.24460635	1
LH-SR-02	8/7/2025 1:15	25.14	7.24001235	1
LH-SR-02	8/7/2025 1:30	25.14	7.23838516	1
LH-SR-02	8/7/2025 1:45	25.14	7.23024917	1
LH-SR-02	8/7/2025 2:00	25.11	7.22810251	1
LH-SR-02	8/7/2025 2:15	25.11	7.21860957	1
LH-SR-02	8/7/2025 2:30	25.11	7.21860957	1
LH-SR-02	8/7/2025 2:45	25.09	7.21970921	1
LH-SR-02	8/7/2025 3:00	25.06	7.21810367	1
LH-SR-02	8/7/2025 3:15	25.04	7.21404894	1
LH-SR-02	8/7/2025 3:30	25.04	7.21025087	1
LH-SR-02	8/7/2025 3:45	25.02	7.20429618	1
LH-SR-02	8/7/2025 4:00	24.99	7.1942773	1
LH-SR-02	8/7/2025 4:15	24.97	7.18940596	1
LH-SR-02	8/7/2025 4:30	24.97	7.19157679	1
LH-SR-02	8/7/2025 4:45	24.94	7.18616844	1
LH-SR-02	8/7/2025 5:00	24.92	7.18618093	1
LH-SR-02	8/7/2025 5:15	24.9	7.18293641	1
LH-SR-02	8/7/2025 5:30	24.87	7.18024037	1
LH-SR-02	8/7/2025 5:45	24.87	7.17915459	1
LH-SR-02	8/7/2025 6:00	24.85	7.17455173	1
LH-SR-02	8/7/2025 6:15	24.85	7.17509466	1
LH-SR-02	8/7/2025 6:30	24.82	7.17375483	1
LH-SR-02	8/7/2025 6:45	24.82	7.17728421	1
LH-SR-02	8/7/2025 7:00	24.82	7.16968247	1
LH-SR-02	8/7/2025 7:15	24.82	7.18325701	1
LH-SR-02	8/7/2025 7:30	24.82	7.20334734	1
LH-SR-02	8/7/2025 7:45	24.82	7.20334734	1
LH-SR-02	8/7/2025 8:00	24.82	7.21827934	1
LH-SR-02	8/7/2025 8:15	24.85	7.21744297	1
LH-SR-02	8/7/2025 8:30	24.85	7.23535957	1
LH-SR-02	8/7/2025 8:45	24.9	7.26137622	1
LH-SR-02	8/7/2025 9:00	24.9	7.24237696	1
LH-SR-02	8/7/2025 9:15	24.92	7.25267389	1
LH-SR-02	8/7/2025 9:30	24.97	7.26647058	1
LH-SR-02	8/7/2025 9:45	25.02	7.29979688	1
LH-SR-02	8/7/2025 10:00	25.11	7.3276428	1
LH-SR-02	8/7/2025 10:15	25.16	7.29938501	1
LH-SR-02	8/7/2025 10:30	25.23	7.31558185	1
LH-SR-02	8/7/2025 10:45	25.28	7.3309801	1
LH-SR-02	8/7/2025 11:00	25.33	7.33824239	1
LH-SR-02	8/7/2025 11:15	25.43	7.33379413	1
LH-SR-02	8/7/2025 11:30	25.5	7.35782357	1
LH-SR-02	8/7/2025 11:45	25.55	7.38484642	1
LH-SR-02	8/7/2025 12:00	25.62	7.38340243	1
LH-SR-02	8/7/2025 12:15	25.67	7.39335487	1
LH-SR-02	8/7/2025 12:30	25.74	7.40057045	1
LH-SR-02	8/7/2025 12:45	25.79	7.41701066	1
LH-SR-02	8/7/2025 13:00	25.74	7.39488669	1
LH-SR-02	8/7/2025 13:15	25.87	7.42258039	1
LH-SR-02	8/7/2025 13:30	25.91	7.44227047	1
LH-SR-02	8/7/2025 13:45	25.94	7.43627568	1
LH-SR-02	8/7/2025 14:00	25.99	7.44918335	1
LH-SR-02	8/7/2025 14:15	26.04	7.45694942	1
LH-SR-02	8/7/2025 14:30	26.06	7.46989644	1
LH-SR-02	8/7/2025 14:45	26.11	7.46522248	1
LH-SR-02	8/7/2025 15:00	26.13	7.47194896	1
LH-SR-02	8/7/2025 15:15	26.16	7.47649634	1
LH-SR-02	8/7/2025 15:30	26.18	7.48051836	1

Station Name	Date Time	Temp C	pH SU	Use Code
LH-SR-02	8/7/2025 15:45	26.21	7.48371297	1
LH-SR-02	8/7/2025 16:00	26.23	7.47557429	1
LH-SR-02	8/7/2025 16:15	26.26	7.47984961	1
LH-SR-02	8/7/2025 16:30	26.3	7.49275267	1
LH-SR-02	8/7/2025 16:45	26.28	7.48116839	1
LH-SR-02	8/7/2025 17:00	26.28	7.48305956	1
LH-SR-02	8/7/2025 17:15	26.28	7.4876524	1
LH-SR-02	8/7/2025 17:30	26.26	7.48201109	1
LH-SR-02	8/7/2025 17:45	26.26	7.48633405	1
LH-SR-02	8/7/2025 18:00	26.23	7.48097854	1
LH-SR-02	8/7/2025 18:15	26.21	7.47101215	1
LH-SR-02	8/7/2025 18:30	26.21	7.47317399	1
LH-SR-02	8/7/2025 18:45	26.18	7.46349214	1
LH-SR-02	8/7/2025 19:00	26.16	7.46082036	1
LH-SR-02	8/7/2025 19:15	26.11	7.45170645	1
LH-SR-02	8/7/2025 19:30	26.08	7.44120817	1
LH-SR-02	8/7/2025 19:45	26.04	7.42720719	1
LH-SR-02	8/7/2025 20:00	26.01	7.41724483	1
LH-SR-02	8/7/2025 20:15	25.99	7.4059147	1
LH-SR-02	8/7/2025 20:30	25.96	7.40054629	1
LH-SR-02	8/7/2025 20:45	25.94	7.39029505	1
LH-SR-02	8/7/2025 21:00	25.91	7.38925219	1
LH-SR-02	8/7/2025 21:15	25.89	7.38576147	1
LH-SR-02	8/7/2025 21:30	25.87	7.38037652	1
LH-SR-02	8/7/2025 21:45	25.87	7.37740061	1
LH-SR-02	8/7/2025 22:00	25.84	7.37554452	1
LH-SR-02	8/7/2025 22:15	25.82	7.37178148	1
LH-SR-02	8/7/2025 22:30	25.82	7.36474633	1
LH-SR-02	8/7/2025 22:45	25.79	7.36072378	1
LH-SR-02	8/7/2025 23:00	25.77	7.35262907	1
LH-SR-02	8/7/2025 23:15	25.74	7.35320577	1
LH-SR-02	8/7/2025 23:30	25.74	7.35374708	1
LH-SR-02	8/7/2025 23:45	25.74	7.35022857	1
LH-SR-02	8/8/2025 0:00	25.72	7.34375584	1
LH-SR-02	8/8/2025 0:15	25.72	7.34294382	1
LH-SR-02	8/8/2025 0:30	25.72	7.33671833	1
LH-SR-02	8/8/2025 0:45	25.74	7.33425991	1
LH-SR-02	8/8/2025 1:00	25.74	7.3312827	1
LH-SR-02	8/8/2025 1:15	25.74	7.33020008	1
LH-SR-02	8/8/2025 1:30	25.77	7.32935505	1
LH-SR-02	8/8/2025 1:45	25.77	7.32962568	1
LH-SR-02	8/8/2025 2:00	25.79	7.32852119	1
LH-SR-02	8/8/2025 2:15	25.79	7.32256777	1
LH-SR-02	8/8/2025 2:30	25.82	7.32091191	1
LH-SR-02	8/8/2025 2:45	25.82	7.31820608	1
LH-SR-02	8/8/2025 3:00	25.82	7.31550025	1
LH-SR-02	8/8/2025 3:15	25.82	7.31360617	1
LH-SR-02	8/8/2025 3:30	25.82	7.30981801	1
LH-SR-02	8/8/2025 3:45	25.82	7.30765335	1
LH-SR-02	8/8/2025 4:00	25.79	7.307143	1
LH-SR-02	8/8/2025 4:15	25.79	7.30551934	1
LH-SR-02	8/8/2025 4:30	25.77	7.29958596	1
LH-SR-02	8/8/2025 4:45	25.77	7.30120973	1
LH-SR-02	8/8/2025 5:00	25.74	7.2931203	1
LH-SR-02	8/8/2025 5:15	25.72	7.29259857	1
LH-SR-02	8/8/2025 5:30	25.7	7.28855778	1
LH-SR-02	8/8/2025 5:45	25.67	7.29183537	1
LH-SR-02	8/8/2025 6:00	25.65	7.2858987	1
LH-SR-02	8/8/2025 6:15	25.6	7.27971856	1
LH-SR-02	8/8/2025 6:30	25.57	7.28028827	1
LH-SR-02	8/8/2025 6:45	25.55	7.2789529	1
LH-SR-02	8/8/2025 7:00	25.53	7.28953455	1
LH-SR-02	8/8/2025 7:15	25.5	7.30039855	1
LH-SR-02	8/8/2025 7:30	25.45	7.30261619	1
LH-SR-02	8/8/2025 7:45	25.43	7.30534582	1
LH-SR-02	8/8/2025 8:00	25.4	7.34710488	1
LH-SR-02	8/8/2025 8:15	25.4	7.34195657	1
LH-SR-02	8/8/2025 8:30	25.4	7.34764681	1
LH-SR-02	8/8/2025 8:45	25.4	7.3766399	1
LH-SR-02	8/8/2025 9:00	25.43	7.38635577	1
LH-SR-02	8/8/2025 9:15	25.45	7.39716661	1
LH-SR-02	8/8/2025 9:30	25.48	7.40146097	1
LH-SR-02	8/8/2025 9:45	25.5	7.43339707	1
LH-SR-02	8/8/2025 10:00	25.5	7.45912998	1
LH-SR-02	8/8/2025 10:15	25.48	7.43423877	1
LH-SR-02	8/8/2025 10:30	25.55	7.44469928	1
LH-SR-02	8/8/2025 10:45	25.55	7.44361597	1
LH-SR-02	8/8/2025 11:00	25.6	7.44570798	1
LH-SR-02	8/8/2025 11:15	25.65	7.46052393	1
LH-SR-02	8/8/2025 11:30	25.7	7.45449167	1
LH-SR-02	8/8/2025 11:45	25.74	7.46363312	1
LH-SR-02	8/8/2025 12:00	25.77	7.46277471	1
LH-SR-02	8/8/2025 12:15	25.82	7.45945032	1
LH-SR-02	8/8/2025 12:30	25.84	7.46050185	1

pH Continous Monitoring Data

Station Name	Date Time	Temp C	pH SU	Use Code
LH-SR-02	8/8/2025 12:45	25.89	7.47205719	1
LH-SR-02	8/8/2025 13:00	25.94	7.47089638	1
LH-SR-02	8/8/2025 13:15	25.99	7.47541497	1
LH-SR-02	8/8/2025 13:30	26.01	7.48376593	1
LH-SR-02	8/8/2025 13:45	26.06	7.49206643	1
LH-SR-02	8/8/2025 14:00	26.11	7.50009384	1
LH-SR-02	8/8/2025 14:15	26.13	7.52357675	1
LH-SR-02	8/8/2025 14:30	26.13	7.50411496	1
LH-SR-02	8/8/2025 14:45	26.16	7.5089294	1
LH-SR-02	8/8/2025 15:00	26.18	7.52294878	1
LH-SR-02	8/8/2025 15:15	26.21	7.52694983	1
LH-SR-02	8/8/2025 15:30	26.23	7.53096781	1
LH-SR-02	8/8/2025 15:45	26.23	7.54555928	1
LH-SR-02	8/8/2025 16:00	26.23	7.55555713	1
LH-SR-02	8/8/2025 16:15	26.26	7.56252628	1
LH-SR-02	8/8/2025 16:30	26.18	7.53429959	1
LH-SR-02	8/8/2025 16:45	26.21	7.58396843	1
LH-SR-02	8/8/2025 17:00	26.21	7.60180364	1
LH-SR-02	8/8/2025 17:15	26.21	7.61099147	1
LH-SR-02	8/8/2025 17:30	26.21	7.61693654	1
LH-SR-02	8/8/2025 17:45	26.18	7.63132201	1
LH-SR-02	8/8/2025 18:00	26.18	7.63294355	1
LH-SR-02	8/8/2025 18:15	26.16	7.63703998	1
LH-SR-02	8/8/2025 18:30	26.13	7.65710622	1
LH-SR-02	8/8/2025 18:45	26.11	7.68391188	1
LH-SR-02	8/8/2025 19:00	26.08	7.69344262	1
LH-SR-02	8/8/2025 19:15	26.04	7.68028651	1
LH-SR-02	8/8/2025 19:30	26.01	7.67629857	1
LH-SR-02	8/8/2025 19:45	25.99	7.69824854	1
LH-SR-02	8/8/2025 20:00	25.91	7.67814771	1
LH-SR-02	8/8/2025 20:15	25.89	7.63085215	1
LH-SR-02	8/8/2025 20:30	25.87	7.61195671	1
LH-SR-02	8/8/2025 20:45	25.84	7.63934515	1
LH-SR-02	8/8/2025 21:00	25.79	7.61212047	1
LH-SR-02	8/8/2025 21:15	25.74	7.56945933	1
LH-SR-02	8/8/2025 21:30	25.72	7.55109165	1
LH-SR-02	8/8/2025 21:45	25.67	7.50489097	1
LH-SR-02	8/8/2025 22:00	25.65	7.48705613	1
LH-SR-02	8/8/2025 22:15	25.6	7.46466273	1
LH-SR-02	8/8/2025 22:30	25.57	7.45387702	1
LH-SR-02	8/8/2025 22:45	25.55	7.4360328	1
LH-SR-02	8/8/2025 23:00	25.55	7.43061625	1
LH-SR-02	8/8/2025 23:15	25.53	7.4301034	1
LH-SR-02	8/8/2025 23:30	25.5	7.42743787	1
LH-SR-02	8/8/2025 23:45	25.5	7.43041747	1
LH-SR-02	8/9/2025 0:00	25.5	7.43664755	1
LH-SR-02	8/9/2025 0:15	25.53	7.44147891	1
LH-SR-02	8/9/2025 0:30	25.55	7.44876169	1
LH-SR-02	8/9/2025 0:45	25.55	7.45011583	1
LH-SR-02	8/9/2025 1:00	25.57	7.44656517	1
LH-SR-02	8/9/2025 1:15	25.57	7.44087818	1
LH-SR-02	8/9/2025 1:30	25.6	7.43758452	1
LH-SR-02	8/9/2025 1:45	25.6	7.43271044	1
LH-SR-02	8/9/2025 2:00	25.62	7.43159842	1
LH-SR-02	8/9/2025 2:15	25.62	7.43105689	1
LH-SR-02	8/9/2025 2:30	25.65	7.42803551	1
LH-SR-02	8/9/2025 2:45	25.65	7.42532814	1
LH-SR-02	8/9/2025 3:00	25.65	7.41747678	1
LH-SR-02	8/9/2025 3:15	25.65	7.41612309	1
LH-SR-02	8/9/2025 3:30	25.65	7.41287425	1
LH-SR-02	8/9/2025 3:45	25.65	7.4117913	1
LH-SR-02	8/9/2025 4:00	25.65	7.40583509	1
LH-SR-02	8/9/2025 4:15	25.65	7.40231552	1
LH-SR-02	8/9/2025 4:30	25.65	7.40150331	1
LH-SR-02	8/9/2025 4:45	25.65	7.39906668	1
LH-SR-02	8/9/2025 5:00	25.62	7.40235591	1
LH-SR-02	8/9/2025 5:15	25.62	7.39910674	1
LH-SR-02	8/9/2025 5:30	25.6	7.40021659	1
LH-SR-02	8/9/2025 5:45	25.6	7.40346598	1
LH-SR-02	8/9/2025 6:00	25.57	7.40296488	1
LH-SR-02	8/9/2025 6:15	25.55	7.40353351	1
LH-SR-02	8/9/2025 6:30	25.53	7.40681068	1
LH-SR-02	8/9/2025 6:45	25.48	7.40552433	1
LH-SR-02	8/9/2025 7:00	25.45	7.40339773	1
LH-SR-02	8/9/2025 7:15	25.43	7.40586318	1
LH-SR-02	8/9/2025 7:30	25.43	7.41344939	1
LH-SR-02	8/9/2025 7:45	25.4	7.42920682	1
LH-SR-02	8/9/2025 8:00	25.38	7.43438422	1
LH-SR-02	8/9/2025 8:15	25.38	7.43817797	1
LH-SR-02	8/9/2025 8:30	25.38	7.45877257	1
LH-SR-02	8/9/2025 8:45	25.36	7.47777329	1
LH-SR-02	8/9/2025 9:00	25.38	7.48207699	1
LH-SR-02	8/9/2025 9:15	25.38	7.49318724	1
LH-SR-02	8/9/2025 9:30	25.4	7.50182503	1

Station Name	Date Time	Temp C	pH SU	Use Code
LH-SR-02	8/9/2025 9:45	25.4	7.50426371	1
LH-SR-02	8/9/2025 10:00	25.43	7.50665147	1
LH-SR-02	8/9/2025 10:15	25.45	7.50201193	1
LH-SR-02	8/9/2025 10:30	25.48	7.50900466	1
LH-SR-02	8/9/2025 10:45	25.53	7.50431508	1
LH-SR-02	8/9/2025 11:00	25.55	7.50157304	1
LH-SR-02	8/9/2025 11:15	25.6	7.52504714	1
LH-SR-02	8/9/2025 11:30	25.65	7.5317277	1
LH-SR-02	8/9/2025 11:45	25.67	7.50489097	1
LH-SR-02	8/9/2025 12:00	25.72	7.51021997	1
LH-SR-02	8/9/2025 12:15	25.77	7.51311154	1
LH-SR-02	8/9/2025 12:30	25.79	7.51443026	1
LH-SR-02	8/9/2025 12:45	25.87	7.51916231	1
LH-SR-02	8/9/2025 13:00	25.89	7.52048019	1
LH-SR-02	8/9/2025 13:15	25.91	7.55074154	1
LH-SR-02	8/9/2025 13:30	25.99	7.56222271	1
LH-SR-02	8/9/2025 13:45	26.01	7.58111389	1
LH-SR-02	8/9/2025 14:00	26.08	7.60693134	1
LH-SR-02	8/9/2025 14:15	26.13	7.61980447	1
LH-SR-02	8/9/2025 14:30	26.16	7.64190494	1
LH-SR-02	8/9/2025 14:45	26.16	7.64217521	1
LH-SR-02	8/9/2025 15:00	26.16	7.65839174	1
LH-SR-02	8/9/2025 15:15	26.18	7.68591401	1
LH-SR-02	8/9/2025 15:30	26.18	7.73320906	1
LH-SR-02	8/9/2025 15:45	26.16	7.7592045	1
LH-SR-02	8/9/2025 16:00	26.16	7.80731354	1
LH-SR-02	8/9/2025 16:15	26.16	7.87082828	1
LH-SR-02	8/9/2025 16:30	26.16	7.88326095	1
LH-SR-02	8/9/2025 16:45	26.16	7.98542508	1
LH-SR-02	8/9/2025 17:00	26.13	8.01741957	1
LH-SR-02	8/9/2025 17:15	26.16	8.06299415	1
LH-SR-02	8/9/2025 17:30	26.16	8.10191382	1
LH-SR-02	8/9/2025 17:45	26.13	8.13986663	1
LH-SR-02	8/9/2025 18:00	26.13	8.18689928	1
LH-SR-02	8/9/2025 18:15	26.11	8.23752856	1
LH-SR-02	8/9/2025 18:30	26.08	8.25306245	1
LH-SR-02	8/9/2025 18:45	26.08	8.24630376	1
LH-SR-02	8/9/2025 19:00	26.06	8.26179791	1
LH-SR-02	8/9/2025 19:15	26.06	8.2555795	1
LH-SR-02	8/9/2025 19:30	26.04	8.2343031	1
LH-SR-02	8/9/2025 19:45	26.04	8.1923936	1
LH-SR-02	8/9/2025 20:00	26.04	8.1604883	1
LH-SR-02	8/9/2025 20:15	26.04	8.13777605	1
LH-SR-02	8/9/2025 20:30	26.04	8.12777185	1
LH-SR-02	8/9/2025 20:45	26.04	8.15102486	1
LH-SR-02	8/9/2025 21:00	26.01	8.16114549	1
LH-SR-02	8/9/2025 21:15	26.01	8.10219589	1
LH-SR-02	8/9/2025 21:30	25.99	8.04629076	1
LH-SR-02	8/9/2025 21:45	25.99	7.99436838	1
LH-SR-02	8/9/2025 22:00	25.96	7.91251988	1
LH-SR-02	8/9/2025 22:15	25.94	7.85524035	1
LH-SR-02	8/9/2025 22:30	25.94	7.80466166	1
LH-SR-02	8/9/2025 22:45	25.94	7.77815518	1
LH-SR-02	8/9/2025 23:00	25.96	7.77080083	1
LH-SR-02	8/9/2025 23:15	25.96	7.76647353	1
LH-SR-02	8/9/2025 23:30	25.99	7.74963006	1
LH-SR-02	8/9/2025 23:45	26.01	7.72929912	1
LH-SR-02	8/10/2025 0:00	26.01	7.70198761	1
LH-SR-02	8/10/2025 0:15	26.04	7.672175	1
LH-SR-02	8/10/2025 0:30	26.04	7.6435143	1
LH-SR-02	8/10/2025 0:45	26.04	7.61566476	1
LH-SR-02	8/10/2025 1:00	26.04	7.58997829	1
LH-SR-02	8/10/2025 1:15	26.06	7.57560947	1
LH-SR-02	8/10/2025 1:30	26.06	7.56128008	1
LH-SR-02	8/10/2025 1:45	26.08	7.55367283	1
LH-SR-02	8/10/2025 2:00	26.08	7.54475136	1
LH-SR-02	8/10/2025 2:15	26.11	7.54091226	1
LH-SR-02	8/10/2025 2:30	26.11	7.53307296	1
LH-SR-02	8/10/2025 2:45	26.11	7.52739623	1
LH-SR-02	8/10/2025 3:00	26.11	7.52658527	1
LH-SR-02	8/10/2025 3:15	26.11	7.52469302	1
LH-SR-02	8/10/2025 3:30	26.08	7.51879797	1
LH-SR-02	8/10/2025 3:45	26.08	7.51987936	1
LH-SR-02	8/10/2025 4:00	26.08	7.52014971	1
LH-SR-02	8/10/2025 4:15	26.08	7.52420493	1
LH-SR-02	8/10/2025 4:30	26.06	7.53181021	1
LH-SR-02	8/10/2025 4:45	26.04	7.53130499	1
LH-SR-02	8/10/2025 5:00	26.01	7.5248684	1
LH-SR-02	8/10/2025 5:15	25.99	7.51489762	1
LH-SR-02	8/10/2025 5:30	25.96	7.49709915	1
LH-SR-02	8/10/2025 5:45	25.94	7.49226385	1
LH-SR-02	8/10/2025 6:00	25.91	7.49041972	1
LH-SR-02	8/10/2025 6:15	25.87	7.4866978	1
LH-SR-02	8/10/2025 6:30	25.84	7.48458211	1

pH Continous Monitoring Data

Station Name	Date Time	Temp C	pH SU	Use Code
LH-SR-02	8/10/2025 6:45	25.82	7.49787309	1
LH-SR-02	8/10/2025 7:00	25.77	7.50499269	1
LH-SR-02	8/10/2025 7:15	25.77	7.509864	1
LH-SR-02	8/10/2025 7:30	25.74	7.51965876	1
LH-SR-02	8/10/2025 7:45	25.72	7.55109165	1
LH-SR-02	8/10/2025 8:00	25.72	7.56597869	1
LH-SR-02	8/10/2025 8:15	25.7	7.57955114	1
LH-SR-02	8/10/2025 8:30	25.7	7.60093576	1
LH-SR-02	8/10/2025 8:45	25.72	7.60982777	1
LH-SR-02	8/10/2025 9:00	25.7	7.62313247	1
LH-SR-02	8/10/2025 9:15	25.7	7.62448592	1
LH-SR-02	8/10/2025 9:30	25.72	7.64014319	1
LH-SR-02	8/10/2025 9:45	25.74	7.6525505	1
LH-SR-02	8/10/2025 10:00	25.74	7.66148212	1
LH-SR-02	8/10/2025 10:15	25.77	7.68144222	1
LH-SR-02	8/10/2025 10:30	25.79	7.70169238	1
LH-SR-02	8/10/2025 10:45	25.82	7.73003317	1
LH-SR-02	8/10/2025 11:00	25.87	7.76886852	1
LH-SR-02	8/10/2025 11:15	25.91	7.79770934	1
LH-SR-02	8/10/2025 11:30	25.96	7.83489895	1
LH-SR-02	8/10/2025 11:45	25.99	7.87078229	1
LH-SR-02	8/10/2025 12:00	26.06	7.94276625	1
LH-SR-02	8/10/2025 12:15	26.11	8.00478249	1
LH-SR-02	8/10/2025 12:30	26.16	8.06164277	1
LH-SR-02	8/10/2025 12:45	26.16	8.12758999	1
LH-SR-02	8/10/2025 13:00	26.23	8.22244108	1
LH-SR-02	8/10/2025 13:15	26.3	8.27726575	1
LH-SR-02	8/10/2025 13:30	26.35	8.36942811	1
LH-SR-02	8/10/2025 13:45	26.4	8.39755572	1
LH-SR-02	8/10/2025 14:00	26.48	8.429851	1
LH-SR-02	8/10/2025 14:15	26.52	8.47582174	1
LH-SR-02	8/10/2025 14:30	26.57	8.50877396	1
LH-SR-02	8/10/2025 14:45	26.62	8.52660299	1
LH-SR-02	8/10/2025 15:00	26.65	8.53589441	1
LH-SR-02	8/10/2025 15:15	26.67	8.55063183	1
LH-SR-02	8/10/2025 15:30	26.74	8.57481739	1
LH-SR-02	8/10/2025 15:45	26.74	8.59396984	1
LH-SR-02	8/10/2025 16:00	26.74	8.609076	1
LH-SR-02	8/10/2025 16:15	26.74	8.62714943	1
LH-SR-02	8/10/2025 16:30	26.77	8.64883447	1
LH-SR-02	8/10/2025 16:45	26.79	8.65654606	1
LH-SR-02	8/10/2025 17:00	26.79	8.64980336	1
LH-SR-02	8/10/2025 17:15	26.84	8.67244974	1
LH-SR-02	8/10/2025 17:30	26.87	8.67012542	1
LH-SR-02	8/10/2025 17:45	26.87	8.67848414	1
LH-SR-02	8/10/2025 18:00	26.89	8.68106843	1
LH-SR-02	8/10/2025 18:15	26.84	8.66220255	1
LH-SR-02	8/10/2025 18:30	26.87	8.66985579	1
LH-SR-02	8/10/2025 18:45	26.82	8.67202188	1
LH-SR-02	8/10/2025 19:00	26.79	8.68001064	1
LH-SR-02	8/10/2025 19:15	26.74	8.6525062	1
LH-SR-02	8/10/2025 19:30	26.72	8.62186254	1
LH-SR-02	8/10/2025 19:45	26.67	8.61322908	1
LH-SR-02	8/10/2025 20:00	26.62	8.58354361	1
LH-SR-02	8/10/2025 20:15	26.6	8.52805423	1
LH-SR-02	8/10/2025 20:30	26.57	8.49554858	1
LH-SR-02	8/10/2025 20:45	26.55	8.47945295	1
LH-SR-02	8/10/2025 21:00	26.52	8.43937838	1
LH-SR-02	8/10/2025 21:15	26.5	8.37873146	1
LH-SR-02	8/10/2025 21:30	26.5	8.32959714	1
LH-SR-02	8/10/2025 21:45	26.5	8.28046281	1
LH-SR-02	8/10/2025 22:00	26.5	8.19812232	1
LH-SR-02	8/10/2025 22:15	26.48	8.1301656	1
LH-SR-02	8/10/2025 22:30	26.5	8.0760964	1
LH-SR-02	8/10/2025 22:45	26.5	8.03047167	1
LH-SR-02	8/10/2025 23:00	26.52	7.98883048	1
LH-SR-02	8/10/2025 23:15	26.52	7.95859598	1
LH-SR-02	8/10/2025 23:30	26.55	7.92799864	1
LH-SR-02	8/10/2025 23:45	26.57	7.89311888	1
LH-SR-02	8/11/2025 0:00	26.57	7.86019037	1
LH-SR-02	8/11/2025 0:15	26.6	7.82690919	1
LH-SR-02	8/11/2025 0:30	26.62	7.81093224	1
LH-SR-02	8/11/2025 0:45	26.65	7.7925024	1
LH-SR-02	8/11/2025 1:00	26.7	7.78184849	1
LH-SR-02	8/11/2025 1:15	26.72	7.76884735	1
LH-SR-02	8/11/2025 1:30	26.74	7.76286152	1
LH-SR-02	8/11/2025 1:45	26.79	7.74601247	1
LH-SR-02	8/11/2025 2:00	26.82	7.72948733	1
LH-SR-02	8/11/2025 2:15	26.84	7.71892185	1
LH-SR-02	8/11/2025 2:30	26.87	7.69781836	1
LH-SR-02	8/11/2025 2:45	26.89	7.68456057	1
LH-SR-02	8/11/2025 3:00	26.92	7.67775236	1
LH-SR-02	8/11/2025 3:15	26.92	7.65807222	1
LH-SR-02	8/11/2025 3:30	26.94	7.64454971	1

Station Name	Date Time	Temp C	pH SU	Use Code
LH-SR-02	8/11/2025 3:45	26.94	7.63187978	1
LH-SR-02	8/11/2025 4:00	26.96	7.62482924	1
LH-SR-02	8/11/2025 4:15	26.96	7.61997725	1
LH-SR-02	8/11/2025 4:30	26.96	7.60838638	1
LH-SR-02	8/11/2025 4:45	26.94	7.60033974	1
LH-SR-02	8/11/2025 5:00	26.94	7.59845272	1
LH-SR-02	8/11/2025 5:15	26.92	7.58905693	1
LH-SR-02	8/11/2025 5:30	26.89	7.58561079	1
LH-SR-02	8/11/2025 5:45	26.84	7.58247244	1
LH-SR-02	8/11/2025 6:00	26.82	7.56767882	1
LH-SR-02	8/11/2025 6:15	26.79	7.54885605	1
LH-SR-02	8/11/2025 6:30	26.74	7.53653893	1
LH-SR-02	8/11/2025 6:45	26.72	7.52848159	1
LH-SR-02	8/11/2025 7:00	26.7	7.52743769	1
LH-SR-02	8/11/2025 7:15	26.65	7.52104964	1
LH-SR-02	8/11/2025 7:30	26.65	7.52428764	1
LH-SR-02	8/11/2025 7:45	26.62	7.53135649	1
LH-SR-02	8/11/2025 8:00	26.62	7.53999203	1
LH-SR-02	8/11/2025 8:15	26.62	7.55456452	1
LH-SR-02	8/11/2025 8:30	26.65	7.57231805	1
LH-SR-02	8/11/2025 8:45	26.67	7.58172343	1
LH-SR-02	8/11/2025 9:00	26.72	7.60078016	1
LH-SR-02	8/11/2025 9:15	26.74	7.63634746	1
LH-SR-02	8/11/2025 9:30	26.79	7.69503769	1
LH-SR-02	8/11/2025 9:45	26.84	7.73321398	1
LH-SR-02	8/11/2025 10:00	26.89	7.80966329	1
LH-SR-02	8/11/2025 10:15	26.94	7.89579175	1
LH-SR-02	8/11/2025 10:30	27.01	8.00985515	1
LH-SR-02	8/11/2025 10:45	27.06	8.08459831	1
LH-SR-02	8/11/2025 11:00	27.14	8.18182981	1
LH-SR-02	8/11/2025 11:15	27.23	8.26307748	1
LH-SR-02	8/11/2025 11:30	27.28	8.35361058	1
LH-SR-02	8/11/2025 11:45	27.33	8.39780716	1
LH-SR-02	8/11/2025 12:00	27.41	8.45503353	1
LH-SR-02	8/11/2025 12:15	27.46	8.49300468	1
LH-SR-02	8/11/2025 12:30	27.51	8.54603067	1
LH-SR-02	8/11/2025 12:45	27.53	8.56556805	1
LH-SR-02	8/11/2025 13:00	27.6	8.60044025	1
LH-SR-02	8/11/2025 13:15	27.68	8.63631749	1
LH-SR-02	8/11/2025 13:30	27.65	8.63056408	1
LH-SR-02	8/11/2025 13:45	27.68	8.64707389	1
LH-SR-02	8/11/2025 14:00	27.65	8.62679896	1
LH-SR-02	8/11/2025 14:15	27.75	8.67276893	1
LH-SR-02	8/11/2025 14:30	27.83	8.70135212	1
LH-SR-02	8/11/2025 14:45	27.87	8.71133818	1
LH-SR-02	8/11/2025 15:00	27.92	8.72448876	1
LH-SR-02	8/11/2025 15:15	27.97	8.74247069	1
LH-SR-02	8/11/2025 15:30	28.02	8.75722337	1
LH-SR-02	8/11/2025 15:45	28.05	8.7643	1
LH-SR-02	8/11/2025 16:00	28.07	8.79614171	1
LH-SR-02	8/11/2025 16:15	28.1	8.81126934	1
LH-SR-02	8/11/2025 16:30	28.12	8.82591755	1
LH-SR-02	8/11/2025 16:45	28.12	8.83101938	1
LH-SR-02	8/11/2025 17:00	28.12	8.85035261	1
LH-SR-02	8/11/2025 17:15	28.12	8.85867665	1
LH-SR-02	8/11/2025 17:30	28.1	8.86658756	1
LH-SR-02	8/11/2025 17:45	28.1	8.88323673	1
LH-SR-02	8/11/2025 18:00	28.1	8.89908029	1
LH-SR-02	8/11/2025 18:15	28.07	8.89577812	1
LH-SR-02	8/11/2025 18:30	28.07	8.9043721	1
LH-SR-02	8/11/2025 18:45	28.05	8.90422997	1
LH-SR-02	8/11/2025 19:00	28	8.86425249	1
LH-SR-02	8/11/2025 19:15	27.95	8.83769517	1
LH-SR-02	8/11/2025 19:30	27.92	8.83384785	1
LH-SR-02	8/11/2025 19:45	27.87	8.80781591	1
LH-SR-02	8/11/2025 20:00	27.83	8.79542369	1
LH-SR-02	8/11/2025 20:15	27.78	8.75217306	1
LH-SR-02	8/11/2025 20:30	27.75	8.73110881	1
LH-SR-02	8/11/2025 20:45	27.7	8.69966724	1
LH-SR-02	8/11/2025 21:00	27.68	8.67208251	1
LH-SR-02	8/11/2025 21:15	27.63	8.64304441	1
LH-SR-02	8/11/2025 21:30	27.6	8.60716478	1
LH-SR-02	8/11/2025 21:45	27.55	8.55228165	1
LH-SR-02	8/11/2025 22:00	27.53	8.48270248	1
LH-SR-02	8/11/2025 22:15	27.48	8.40033881	1
LH-SR-02	8/11/2025 22:30	27.46	8.29951696	1
LH-SR-02	8/11/2025 22:45	27.46	8.20532961	1
LH-SR-02	8/11/2025 23:00	27.43	8.11744323	1
LH-SR-02	8/11/2025 23:15	27.43	8.04531543	1
LH-SR-02	8/11/2025 23:30	27.43	7.98906651	1
LH-SR-02	8/11/2025 23:45	27.43	7.93308673	1
LH-SR-02	8/12/2025 0:00	27.43	7.87737608	1
LH-SR-02	8/12/2025 0:15	27.43	7.83781345	1
LH-SR-02	8/12/2025 0:30	27.43	7.79179161	1

Station Name	Date Time	Temp C	pH SU	Use Code
LH-SR-02	8/12/2025 0:45	27.46	7.75645961	1
LH-SR-02	8/12/2025 1:00	27.48	7.72277319	1
LH-SR-02	8/12/2025 1:15	27.48	7.69398068	1
LH-SR-02	8/12/2025 1:30	27.53	7.66992037	1
LH-SR-02	8/12/2025 1:45	27.53	7.63951839	1
LH-SR-02	8/12/2025 2:00	27.55	7.61714668	1
LH-SR-02	8/12/2025 2:15	27.58	7.60336615	1
LH-SR-02	8/12/2025 2:30	27.6	7.58880103	1
LH-SR-02	8/12/2025 2:45	27.63	7.56937757	1
LH-SR-02	8/12/2025 3:00	27.65	7.55616182	1
LH-SR-02	8/12/2025 3:15	27.68	7.54427432	1
LH-SR-02	8/12/2025 3:30	27.68	7.53271119	1
LH-SR-02	8/12/2025 3:45	27.7	7.52299567	1
LH-SR-02	8/12/2025 4:00	27.7	7.51654226	1
LH-SR-02	8/12/2025 4:15	27.7	7.51062663	1
LH-SR-02	8/12/2025 4:30	27.7	7.50121541	1
LH-SR-02	8/12/2025 4:45	27.68	7.50528238	1
LH-SR-02	8/12/2025 5:00	27.68	7.5085093	1
LH-SR-02	8/12/2025 5:15	27.65	7.50694639	1
LH-SR-02	8/12/2025 5:30	27.63	7.50375265	1
LH-SR-02	8/12/2025 5:45	27.58	7.49226943	1
LH-SR-02	8/12/2025 6:00	27.55	7.48209554	1
LH-SR-02	8/12/2025 6:15	27.53	7.47002063	1
LH-SR-02	8/12/2025 6:30	27.51	7.47301157	1
LH-SR-02	8/12/2025 6:45	27.46	7.47255203	1
LH-SR-02	8/12/2025 7:00	27.43	7.47206093	1
LH-SR-02	8/12/2025 7:15	27.41	7.46913167	1
LH-SR-02	8/12/2025 7:30	27.38	7.46621754	1
LH-SR-02	8/12/2025 7:45	27.36	7.45871107	1
LH-SR-02	8/12/2025 8:00	27.33	7.48675607	1
LH-SR-02	8/12/2025 8:15	27.33	7.49375587	1
LH-SR-02	8/12/2025 8:30	27.33	7.48191006	1
LH-SR-02	8/12/2025 8:45	27.36	7.50528202	1
LH-SR-02	8/12/2025 9:00	27.38	7.50390251	1
LH-SR-02	8/12/2025 9:15	27.41	7.56414214	1
LH-SR-02	8/12/2025 9:30	27.46	7.59903219	1
LH-SR-02	8/12/2025 9:45	27.48	7.61379222	1
LH-SR-02	8/12/2025 10:00	27.55	7.66234308	1
LH-SR-02	8/12/2025 10:15	27.6	7.75045888	1
LH-SR-02	8/12/2025 10:30	27.65	7.84015901	1
LH-SR-02	8/12/2025 10:45	27.73	7.93242527	1
LH-SR-02	8/12/2025 11:00	27.8	8.03865427	1
LH-SR-02	8/12/2025 11:15	27.87	8.13945905	1
LH-SR-02	8/12/2025 11:30	27.95	8.24071312	1
LH-SR-02	8/12/2025 11:45	28	8.27918901	1
LH-SR-02	8/12/2025 12:00	28.07	8.34764357	1
LH-SR-02	8/12/2025 12:15	28.12	8.40837332	1
LH-SR-02	8/12/2025 12:30	28.17	8.47069375	1
LH-SR-02	8/12/2025 12:45	28.22	8.49487671	1
LH-SR-02	8/12/2025 13:00	28.27	8.52951861	1
LH-SR-02	8/12/2025 13:15	28.32	8.5928613	1
LH-SR-02	8/12/2025 13:30	28.37	8.61513391	1
LH-SR-02	8/12/2025 13:45	28.39	8.6276358	1
LH-SR-02	8/12/2025 14:00	28.44	8.64533753	1
LH-SR-02	8/12/2025 14:15	28.49	8.67027446	1
LH-SR-02	8/12/2025 14:30	28.52	8.6698402	1
LH-SR-02	8/12/2025 14:45	28.57	8.70280997	1
LH-SR-02	8/12/2025 15:00	28.59	8.71074007	1
LH-SR-02	8/12/2025 15:15	28.64	8.72761214	1
LH-SR-02	8/12/2025 15:30	28.67	8.72610029	1
LH-SR-02	8/12/2025 15:45	27.38	6.23526497	2
LH-SR-02	8/12/2025 16:00			2
LH-SR-02	8/12/2025 16:15	28.15	8.56726849	2
LH-SR-02	8/12/2025 16:30	28.62	8.66906487	1
LH-SR-02	8/12/2025 16:45	28.64	8.6909257	1
LH-SR-02	8/12/2025 17:00	28.62	8.72640877	1
LH-SR-02	8/12/2025 17:15	28.62	8.7545448	1
LH-SR-02	8/12/2025 17:30	28.62	8.78616434	1
LH-SR-02	8/12/2025 17:45	28.59	8.79866941	1
LH-SR-02	8/12/2025 18:00	28.57	8.83362949	1
LH-SR-02	8/12/2025 18:15	28.52	8.86047044	1
LH-SR-02	8/12/2025 18:30	28.47	8.87364742	1
LH-SR-02	8/12/2025 18:45	28.42	8.86698642	1
LH-SR-02	8/12/2025 19:00	28.37	8.85522771	1
LH-SR-02	8/12/2025 19:15	28.32	8.84453802	1
LH-SR-02	8/12/2025 19:30	28.3	8.81864047	1
LH-SR-02	8/12/2025 19:45	28.25	8.796674	1
LH-SR-02	8/12/2025 20:00	28.22	8.76116657	1
LH-SR-02	8/12/2025 20:15	28.17	8.71852083	1
LH-SR-02	8/12/2025 20:30	28.1	8.67382479	1
LH-SR-02	8/12/2025 20:45	28.07	8.64070351	1
LH-SR-02	8/12/2025 21:00	28.02	8.59694254	1
LH-SR-02	8/12/2025 21:15	28	8.54441988	1
LH-SR-02	8/12/2025 21:30	27.97	8.48630044	1

Station Name	Date Time	Temp C	pH SU	Use Code
LH-SR-02	8/12/2025 21:45	27.95	8.4254364	1
LH-SR-02	8/12/2025 22:00	27.9	8.36631187	1
LH-SR-02	8/12/2025 22:15	27.9	8.27471824	1
LH-SR-02	8/12/2025 22:30	27.87	8.20795646	1
LH-SR-02	8/12/2025 22:45	27.85	8.13147214	1
LH-SR-02	8/12/2025 23:00	27.85	8.08338421	1
LH-SR-02	8/12/2025 23:15	27.83	8.03106643	1
LH-SR-02	8/12/2025 23:30	27.83	7.98109465	1
LH-SR-02	8/12/2025 23:45	27.83	7.93354085	1
LH-SR-02	8/13/2025 0:00	27.83	7.87497178	1
LH-SR-02	8/13/2025 0:15	27.83	7.82983598	1
LH-SR-02	8/13/2025 0:30	27.83	7.79034215	1
LH-SR-02	8/13/2025 0:45	27.85	7.75160438	1
LH-SR-02	8/13/2025 1:00	27.85	7.72715744	1
LH-SR-02	8/13/2025 1:15	27.87	7.70024615	1
LH-SR-02	8/13/2025 1:30	27.9	7.67331607	1
LH-SR-02	8/13/2025 1:45	27.9	7.65585687	1
LH-SR-02	8/13/2025 2:00	27.92	7.63271498	1
LH-SR-02	8/13/2025 2:15	27.95	7.61600132	1
LH-SR-02	8/13/2025 2:30	27.95	7.58216296	1
LH-SR-02	8/13/2025 2:45	27.97	7.56923435	1
LH-SR-02	8/13/2025 3:00	27.97	7.55527024	1
LH-SR-02	8/13/2025 3:15	27.95	7.54778748	1
LH-SR-02	8/13/2025 3:30	27.95	7.52093164	1
LH-SR-02	8/13/2025 3:45	27.92	7.50513702	1
LH-SR-02	8/13/2025 4:00	27.9	7.49415785	1
LH-SR-02	8/13/2025 4:15	27.85	7.47328542	1
LH-SR-02	8/13/2025 4:30	27.85	7.46710653	1
LH-SR-02	8/13/2025 4:45	27.83	7.45746561	1
LH-SR-02	8/13/2025 5:00	27.8	7.45133128	1
LH-SR-02	8/13/2025 5:15	27.78	7.45216741	1
LH-SR-02	8/13/2025 5:30	27.75	7.44495659	1
LH-SR-02	8/13/2025 5:45	27.73	7.44095485	1
LH-SR-02	8/13/2025 6:00	27.7	7.43642953	1
LH-SR-02	8/13/2025 6:15	27.68	7.43135135	1
LH-SR-02	8/13/2025 6:30	27.63	7.42362658	1
LH-SR-02	8/13/2025 6:45	27.6	7.43200383	1
LH-SR-02	8/13/2025 7:00	27.55	7.4275041	1
LH-SR-02	8/13/2025 7:15	27.53	7.4272636	1
LH-SR-02	8/13/2025 7:30	27.48	7.42760364	1
LH-SR-02	8/13/2025 7:45	27.46	7.43301201	1
LH-SR-02	8/13/2025 8:00	27.46	7.44377185	1
LH-SR-02	8/13/2025 8:15	27.43	7.44193298	1
LH-SR-02	8/13/2025 8:30	27.46	7.44834479	1
LH-SR-02	8/13/2025 8:45	27.46	7.4755134	1
LH-SR-02	8/13/2025 9:00	27.48	7.48758579	1
LH-SR-02	8/13/2025 9:15	27.51	7.53863791	1
LH-SR-02	8/13/2025 9:30	27.55	7.56518891	1
LH-SR-02	8/13/2025 9:45	27.58	7.61245696	1
LH-SR-02	8/13/2025 10:00	27.63	7.65617675	1
LH-SR-02	8/13/2025 10:15	27.68	7.69719401	1
LH-SR-02	8/13/2025 10:30	27.73	7.77958587	1
LH-SR-02	8/13/2025 10:45	27.78	7.86947424	1
LH-SR-02	8/13/2025 11:00	27.85	7.97485056	1
LH-SR-02	8/13/2025 11:15	27.92	8.03344407	1
LH-SR-02	8/13/2025 11:30	27.97	8.16969109	1
LH-SR-02	8/13/2025 11:45	28.02	8.18050524	1
LH-SR-02	8/13/2025 12:00	28.1	8.25722965	1
LH-SR-02	8/13/2025 12:15	28.15	8.34827028	1
LH-SR-02	8/13/2025 12:30	28.17	8.34871751	1
LH-SR-02	8/13/2025 12:45	28.22	8.37425227	1
LH-SR-02	8/13/2025 13:00	28.27	8.43304444	1
LH-SR-02	8/13/2025 13:15	28.32	8.46767652	1
LH-SR-02	8/13/2025 13:30	28.37	8.50471077	1
LH-SR-02	8/13/2025 13:45	28.42	8.5495088	1
LH-SR-02	8/13/2025 14:00	28.47	8.59992198	1
LH-SR-02	8/13/2025 14:15	28.52	8.61171911	1
LH-SR-02	8/13/2025 14:30	28.54	8.64029182	1
LH-SR-02	8/13/2025 14:45	28.59	8.64377187	1
LH-SR-02	8/13/2025 15:00	28.62	8.67147653	1
LH-SR-02	8/13/2025 15:15	28.64	8.68824626	1
LH-SR-02	8/13/2025 15:30	28.67	8.7488958	1
LH-SR-02	8/13/2025 15:45	28.67	8.7430016	1
LH-SR-02	8/13/2025 16:00	28.72	8.78878714	1
LH-SR-02	8/13/2025 16:15	28.74	8.81840062	1
LH-SR-02	8/13/2025 16:30	28.72	8.83834372	1
LH-SR-02	8/13/2025 16:45	28.72	8.854684	1
LH-SR-02	8/13/2025 17:00	28.72	8.86405957	1
LH-SR-02	8/13/2025 17:15	28.69	8.84549183	1
LH-SR-02	8/13/2025 17:30	28.64	8.81846725	1
LH-SR-02	8/13/2025 17:45	28.62	8.81081686	1
LH-SR-02	8/13/2025 18:00	28.62	8.80894112	1
LH-SR-02	8/13/2025 18:15	28.62	8.8105489	1
LH-SR-02	8/13/2025 18:30	28.57	8.78726435	1

pH Continous Monitoring Data

Station Name	Date Time	Temp C	pH SU	Use Code
LH-SR-02	8/13/2025 18:45	28.49	8.77165368	1
LH-SR-02	8/13/2025 19:00	28.34	8.70843267	1
LH-SR-02	8/13/2025 19:15	27.78	8.11615014	1
LH-SR-02	8/13/2025 19:30	26.08	6.88156419	1
LH-SR-02	8/13/2025 19:45	26.45	7.15755127	1
LH-SR-02	8/13/2025 20:00	26.57	7.2842918	1
LH-SR-02	8/13/2025 20:15	26.77	7.37469287	1
LH-SR-02	8/13/2025 20:30	27.01	7.4624869	1
LH-SR-02	8/13/2025 20:45	27.23	7.55825334	1
LH-SR-02	8/13/2025 21:00	27.04	7.24909765	1
LH-SR-02	8/13/2025 21:15	26.08	6.79643963	1
LH-SR-02	8/13/2025 21:30	26.52	7.05470546	1
LH-SR-02	8/13/2025 21:45	27.01	7.29195706	1
LH-SR-02	8/13/2025 22:00	27.06	7.43924538	1
LH-SR-02	8/13/2025 22:15	27.06	7.55021946	1
LH-SR-02	8/13/2025 22:30	27.01	7.48457765	1
LH-SR-02	8/13/2025 22:45	26.96	7.34212234	1
LH-SR-02	8/13/2025 23:00	26.99	7.40135997	1
LH-SR-02	8/13/2025 23:15	27.01	7.39325124	1
LH-SR-02	8/13/2025 23:30	27.04	7.39806065	1
LH-SR-02	8/13/2025 23:45	27.11	7.53396925	1
LH-SR-02	8/14/2025 0:00	27.16	7.54141977	1
LH-SR-02	8/14/2025 0:15	27.19	7.45547878	1
LH-SR-02	8/14/2025 0:30	27.21	7.46837101	1
LH-SR-02	8/14/2025 0:45	27.23	7.41934504	1
LH-SR-02	8/14/2025 1:00	27.26	7.37811935	1
LH-SR-02	8/14/2025 1:15	27.28	7.32210946	1
LH-SR-02	8/14/2025 1:30	27.28	7.31295811	1
LH-SR-02	8/14/2025 1:45	27.26	7.14689782	1
LH-SR-02	8/14/2025 2:00	27.23	7.13049116	1
LH-SR-02	8/14/2025 2:15	27.19	7.10870026	1
LH-SR-02	8/14/2025 2:30	27.14	7.09686992	1
LH-SR-02	8/14/2025 2:45	27.09	7.11142974	1
LH-SR-02	8/14/2025 3:00	27.06	7.07561672	1
LH-SR-02	8/14/2025 3:15	27.01	7.05461616	1
LH-SR-02	8/14/2025 3:30	26.99	7.04303485	1
LH-SR-02	8/14/2025 3:45	26.99	7.05165621	1
LH-SR-02	8/14/2025 4:00	26.94	7.04789235	1
LH-SR-02	8/14/2025 4:15	26.94	7.02795214	1
LH-SR-02	8/14/2025 4:30	26.92	6.99103521	1
LH-SR-02	8/14/2025 4:45	26.87	6.95033542	1
LH-SR-02	8/14/2025 5:00	26.84	6.95814747	1
LH-SR-02	8/14/2025 5:15	26.79	6.92363207	1
LH-SR-02	8/14/2025 5:30	26.74	6.91930507	1
LH-SR-02	8/14/2025 5:45	26.7	6.8912478	1
LH-SR-02	8/14/2025 6:00	26.67	6.89501278	1
LH-SR-02	8/14/2025 6:15	26.67	6.88961869	1
LH-SR-02	8/14/2025 6:30	26.65	6.88880215	1
LH-SR-02	8/14/2025 6:45	26.65	6.89608467	1
LH-SR-02	8/14/2025 7:00	26.65	6.90552497	1
LH-SR-02	8/14/2025 7:15	26.65	6.90525525	1
LH-SR-02	8/14/2025 7:30	26.67	6.92521974	1
LH-SR-02	8/14/2025 7:45	26.7	6.94356532	1
LH-SR-02	8/14/2025 8:00	26.74	6.98644592	1
LH-SR-02	8/14/2025 8:15	26.77	7.01475685	1
LH-SR-02	8/14/2025 8:30	26.82	7.03119816	1
LH-SR-02	8/14/2025 8:45	26.84	7.02688325	1
LH-SR-02	8/14/2025 9:00	26.84	7.01987489	1
LH-SR-02	8/14/2025 9:15	26.87	7.0166386	1
LH-SR-02	8/14/2025 9:30	26.89	7.01825454	1
LH-SR-02	8/14/2025 9:45	26.92	7.04008061	1
LH-SR-02	8/14/2025 10:00	26.94	7.04897019	1
LH-SR-02	8/14/2025 10:15	26.96	7.05893637	1
LH-SR-02	8/14/2025 10:30	26.96	7.04788915	1
LH-SR-02	8/14/2025 10:45	27.01	7.0839807	1
LH-SR-02	8/14/2025 11:00	27.09	7.09877134	1
LH-SR-02	8/14/2025 11:15	27.16	7.12244363	1
LH-SR-02	8/14/2025 11:30	27.26	7.14501359	1
LH-SR-02	8/14/2025 11:45	27.36	7.1551906	1
LH-SR-02	8/14/2025 12:00	27.41	7.16700258	1
LH-SR-02	8/14/2025 12:15	27.43	7.19093452	1
LH-SR-02	8/14/2025 12:30	27.53	7.17796221	1
LH-SR-02	8/14/2025 12:45	27.6	7.18975111	1
LH-SR-02	8/14/2025 13:00	27.7	7.20957788	1
LH-SR-02	8/14/2025 13:15	28.1	7.27050044	1
LH-SR-02	8/14/2025 13:30	28.1	7.36471751	1
LH-SR-02	8/14/2025 13:45	28.12	7.32711634	1
LH-SR-02	8/14/2025 14:00	28.17	7.47680825	1
LH-SR-02	8/14/2025 14:15	28.22	7.48021727	1
LH-SR-02	8/14/2025 14:30	28.2	7.5137911	1
LH-SR-02	8/14/2025 14:45	28.3	7.53373916	1
LH-SR-02	8/14/2025 15:00	28.34	7.56960863	1
LH-SR-02	8/14/2025 15:15	28.47	7.41091873	1
LH-SR-02	8/14/2025 15:30	28.44	7.22756408	1

Station Name	Date Time	Temp C	pH SU	Use Code
LH-SR-02	8/14/2025 15:45	28.32	7.20458698	1
LH-SR-02	8/14/2025 16:00	28.32	7.30973268	1
LH-SR-02	8/14/2025 16:15	28.32	7.3899331	1
LH-SR-02	8/14/2025 16:30	28.32	7.40870912	1
LH-SR-02	8/14/2025 16:45	28.2	7.41584859	1
LH-SR-02	8/14/2025 17:00	28.07	7.40126323	1
LH-SR-02	8/14/2025 17:15	28.05	7.35296541	1
LH-SR-02	8/14/2025 17:30	27.95	7.29722248	1
LH-SR-02	8/14/2025 17:45	27.83	7.24629453	1
LH-SR-02	8/14/2025 18:00	27.78	7.24633545	1
LH-SR-02	8/14/2025 18:15	27.9	7.26933712	1
LH-SR-02	8/14/2025 18:30	28.07	7.27321189	1
LH-SR-02	8/14/2025 18:45	28.15	7.33674545	1
LH-SR-02	8/14/2025 19:00	28.07	7.30059394	1
LH-SR-02	8/14/2025 19:15	28	7.24642401	1
LH-SR-02	8/14/2025 19:30	27.92	7.28462859	1
LH-SR-02	8/14/2025 19:45	27.87	7.28064642	1
LH-SR-02	8/14/2025 20:00	27.8	7.36131937	1
LH-SR-02	8/14/2025 20:15	27.78	7.33662205	1
LH-SR-02	8/14/2025 20:30	27.75	7.32187508	1
LH-SR-02	8/14/2025 20:45	27.7	7.23672482	1
LH-SR-02	8/14/2025 21:00	27.68	7.25716931	1
LH-SR-02	8/14/2025 21:15	27.65	7.23326942	1
LH-SR-02	8/14/2025 21:30	27.63	7.2830211	1
LH-SR-02	8/14/2025 21:45	27.6	7.31558271	1
LH-SR-02	8/14/2025 22:00	27.58	7.30081481	1
LH-SR-02	8/14/2025 22:15	27.58	7.26774149	1
LH-SR-02	8/14/2025 22:30	27.55	7.25028868	1
LH-SR-02	8/14/2025 22:45	27.55	7.26319663	1
LH-SR-02	8/14/2025 23:00	27.53	7.28203949	1
LH-SR-02	8/14/2025 23:15	27.51	7.27156914	1
LH-SR-02	8/14/2025 23:30	27.48	7.2473882	1
LH-SR-02	8/14/2025 23:45	27.46	7.22158102	1
LH-SR-02	8/15/2025 0:00	27.43	7.18878233	1
LH-SR-02	8/15/2025 0:15	27.38	7.11939426	1
LH-SR-02	8/15/2025 0:30	27.11	6.92640655	1
LH-SR-02	8/15/2025 0:45	26.96	6.7946115	1
LH-SR-02	8/15/2025 1:00	26.99	6.78547184	1
LH-SR-02	8/15/2025 1:15	27.01	6.79733971	1
LH-SR-02	8/15/2025 1:30	27.04	6.82375847	1
LH-SR-02	8/15/2025 1:45	27.04	6.84881011	1
LH-SR-02	8/15/2025 2:00	27.04	6.85662191	1
LH-SR-02	8/15/2025 2:15	27.01	6.87573494	1
LH-SR-02	8/15/2025 2:30	27.01	6.88704972	1
LH-SR-02	8/15/2025 2:45	26.99	6.87195482	1
LH-SR-02	8/15/2025 3:00	26.96	6.87813924	1
LH-SR-02	8/15/2025 3:15	26.94	6.87166402	1
LH-SR-02	8/15/2025 3:30	26.92	6.84470745	1
LH-SR-02	8/15/2025 3:45	26.94	6.86573585	1
LH-SR-02	8/15/2025 4:00	26.89	6.84226636	1
LH-SR-02	8/15/2025 4:15	26.87	6.82985769	1
LH-SR-02	8/15/2025 4:30	26.84	6.82202366	1
LH-SR-02	8/15/2025 4:45	26.82	6.81554211	1
LH-SR-02	8/15/2025 5:00	26.79	6.79799986	1
LH-SR-02	8/15/2025 5:15	26.74	6.78016981	1
LH-SR-02	8/15/2025 5:30	26.72	6.75076222	1
LH-SR-02	8/15/2025 5:45	26.7	6.72674426	1
LH-SR-02	8/15/2025 6:00	26.87	6.78026506	1
LH-SR-02	8/15/2025 6:15	27.09	6.89973821	1
LH-SR-02	8/15/2025 6:30	27.19	6.98000451	1
LH-SR-02	8/15/2025 6:45	27.16	7.06455168	1
LH-SR-02	8/15/2025 7:00	27.16	7.1219051	1
LH-SR-02	8/15/2025 7:15	27.11	7.17282494	1
LH-SR-02	8/15/2025 7:30	27.09	7.18738014	1
LH-SR-02	8/15/2025 7:45	27.06	7.19898111	1
LH-SR-02	8/15/2025 8:00	27.04	7.20465119	1
LH-SR-02	8/15/2025 8:15	27.01	7.20332465	1
LH-SR-02	8/15/2025 8:30	27.01	7.20817384	1
LH-SR-02	8/15/2025 8:45	27.01	7.22245201	1
LH-SR-02	8/15/2025 9:00	27.04	7.20141872	1
LH-SR-02	8/15/2025 9:15	27.06	7.18847628	1
LH-SR-02	8/15/2025 9:30	27.09	7.18387888	1
LH-SR-02	8/15/2025 9:45	27.11	7.19059938	1
LH-SR-02	8/15/2025 10:00	27.09	7.23020324	1
LH-SR-02	8/15/2025 10:15	27.14	7.22854921	1
LH-SR-02	8/15/2025 10:30	27.19	7.26001201	1
LH-SR-02	8/15/2025 10:45	27.16	7.28723373	1
LH-SR-02	8/15/2025 11:00	27.26	7.31378647	1
LH-SR-02	8/15/2025 11:15	27.31	7.32315382	1
LH-SR-02	8/15/2025 11:30	27.36	7.33063445	1
LH-SR-02	8/15/2025 11:45	27.43	7.32436993	1
LH-SR-02	8/15/2025 12:00	27.53	7.29145216	1
LH-SR-02	8/15/2025 12:15	27.68	7.17034709	1
LH-SR-02	8/15/2025 12:30	27.68	7.08271847	1

pH Continous Monitoring Data

Station Name	Date Time	Temp C	pH SU	Use Code
LH-SR-02	8/15/2025 12:45	27.68	7.04965614	1
LH-SR-02	8/15/2025 13:00	27.6	7.04832499	1
LH-SR-02	8/15/2025 13:15	27.55	7.04940869	1
LH-SR-02	8/15/2025 13:30	27.51	7.06958662	1
LH-SR-02	8/15/2025 13:45	27.53	7.07496066	1
LH-SR-02	8/15/2025 14:00	27.48	7.07147641	1
LH-SR-02	8/15/2025 14:15	27.48	7.07335926	1
LH-SR-02	8/15/2025 14:30	27.38	7.06450443	1
LH-SR-02	8/15/2025 14:45	27.38	7.0572396	1
LH-SR-02	8/15/2025 15:00	27.36	7.05966518	1
LH-SR-02	8/15/2025 15:15	27.28	7.05295214	1
LH-SR-02	8/15/2025 15:30	27.31	7.0516012	1
LH-SR-02	8/15/2025 15:45	27.28	7.03384197	1
LH-SR-02	8/15/2025 16:00	27.26	7.03276752	1
LH-SR-02	8/15/2025 16:15	27.23	7.02873276	1
LH-SR-02	8/15/2025 16:30	27.21	7.01446601	1
LH-SR-02	8/15/2025 16:45	27.19	7.02927506	1
LH-SR-02	8/15/2025 17:00	27.14	7.01043014	1
LH-SR-02	8/15/2025 17:15	27.09	6.99938944	1
LH-SR-02	8/15/2025 17:30	26.99	6.93634557	1
LH-SR-02	8/15/2025 17:45	27.09	6.9950802	1
LH-SR-02	8/15/2025 18:00	27.28	7.15227119	1
LH-SR-02	8/15/2025 18:15	27.43	7.36445436	1
LH-SR-02	8/15/2025 18:30	27.51	7.50636374	1
LH-SR-02	8/15/2025 18:45	27.51	7.55127863	1
LH-SR-02	8/15/2025 19:00	27.51	7.54428589	1
LH-SR-02	8/15/2025 19:15	27.48	7.53600188	1
LH-SR-02	8/15/2025 19:30	27.43	7.49224028	1
LH-SR-02	8/15/2025 19:45	27.41	7.46805936	1
LH-SR-02	8/15/2025 20:00	27.36	7.4256217	1
LH-SR-02	8/15/2025 20:15	27.33	7.39094867	1
LH-SR-02	8/15/2025 20:30	27.31	7.36433078	1
LH-SR-02	8/15/2025 20:45	27.26	7.3460875	1
LH-SR-02	8/15/2025 21:00	27.23	7.338046	1
LH-SR-02	8/15/2025 21:15	27.21	7.32326141	1
LH-SR-02	8/15/2025 21:30	27.16	7.30608227	1
LH-SR-02	8/15/2025 21:45	27.14	7.28940712	1
LH-SR-02	8/15/2025 22:00	27.11	7.27462401	1
LH-SR-02	8/15/2025 22:15	27.06	7.2512359	1
LH-SR-02	8/15/2025 22:30	27.01	7.23107279	1
LH-SR-02	8/15/2025 22:45	26.96	7.20820852	1
LH-SR-02	8/15/2025 23:00	26.89	7.18804405	1
LH-SR-02	8/15/2025 23:15	26.72	7.09188205	1
LH-SR-02	8/15/2025 23:30	26.26	6.80358393	1
LH-SR-02	8/15/2025 23:45	26.11	6.72728638	1
LH-SR-02	8/16/2025 0:00	26.18	6.73248294	1
LH-SR-02	8/16/2025 0:15	26.23	6.74063065	1
LH-SR-02	8/16/2025 0:30	26.26	6.76658376	1
LH-SR-02	8/16/2025 0:45	26.28	6.78145244	1
LH-SR-02	8/16/2025 1:00	26.3	6.79982964	1
LH-SR-02	8/16/2025 1:15	26.33	6.81254021	1
LH-SR-02	8/16/2025 1:30	26.33	6.8195605	1
LH-SR-02	8/16/2025 1:45	26.3	6.81630196	1
LH-SR-02	8/16/2025 2:00	26.33	6.81632036	1
LH-SR-02	8/16/2025 2:15	26.3	6.81117124	1
LH-SR-02	8/16/2025 2:30	26.28	6.80170666	1
LH-SR-02	8/16/2025 2:45	26.26	6.78764955	1
LH-SR-02	8/16/2025 3:00	26.26	6.77549621	1
LH-SR-02	8/16/2025 3:15	26.23	6.76277896	1
LH-SR-02	8/16/2025 3:30	26.21	6.76060215	1
LH-SR-02	8/16/2025 3:45	26.18	6.76057816	1
LH-SR-02	8/16/2025 4:00	26.18	6.76111845	1
LH-SR-02	8/16/2025 4:15	26.13	6.7370315	1
LH-SR-02	8/16/2025 4:30	26.06	6.74561813	1
LH-SR-02	8/16/2025 4:45	26.01	6.85396588	1
LH-SR-02	8/16/2025 5:00	26.06	6.9656055	1
LH-SR-02	8/16/2025 5:15	26.11	7.020734	1
LH-SR-02	8/16/2025 5:30	26.11	7.09260975	1
LH-SR-02	8/16/2025 5:45	26.08	7.10802253	1
LH-SR-02	8/16/2025 6:00	26.08	7.12126413	1
LH-SR-02	8/16/2025 6:15	26.06	7.10505695	1
LH-SR-02	8/16/2025 6:30	26.04	7.1356048	1
LH-SR-02	8/16/2025 6:45	26.01	7.1302124	1
LH-SR-02	8/16/2025 7:00	26.01	7.10480421	1
LH-SR-02	8/16/2025 7:15	25.99	7.09886422	1
LH-SR-02	8/16/2025 7:30	25.99	7.12048966	1
LH-SR-02	8/16/2025 7:45	25.99	7.13697905	1
LH-SR-02	8/16/2025 8:00	25.99	7.1391416	1
LH-SR-02	8/16/2025 8:15	26.01	7.15994539	1
LH-SR-02	8/16/2025 8:30	26.04	7.16533481	1
LH-SR-02	8/16/2025 8:45	26.08	7.17314957	1
LH-SR-02	8/16/2025 9:00	26.13	7.18122639	1
LH-SR-02	8/16/2025 9:15	26.18	7.19200198	1
LH-SR-02	8/16/2025 9:30	26.21	7.19927596	1

pH Continous Monitoring Data

Station Name	Date Time	Temp C	pH SU	Use Code
LH-SR-02	8/16/2025 9:45	26.28	7.22029376	1
LH-SR-02	8/16/2025 10:00	26.3	7.22892026	1
LH-SR-02	8/16/2025 10:15	26.38	7.23290862	1
LH-SR-02	8/16/2025 10:30	26.45	7.2509377	1
LH-SR-02	8/16/2025 10:45	26.52	7.25654572	1
LH-SR-02	8/16/2025 11:00	26.57	7.27457918	1
LH-SR-02	8/16/2025 11:15	26.62	7.28856038	1
LH-SR-02	8/16/2025 11:30	26.72	7.29871124	1
LH-SR-02	8/16/2025 11:45	26.77	7.31295103	1
LH-SR-02	8/16/2025 12:00	26.84	7.31988637	1
LH-SR-02	8/16/2025 12:15	26.89	7.32360616	1
LH-SR-02	8/16/2025 12:30	26.94	7.33702536	1
LH-SR-02	8/16/2025 12:45	27.01	7.35230253	1
LH-SR-02	8/16/2025 13:00	27.01	7.34772274	1
LH-SR-02	8/16/2025 13:15	27.11	7.37103688	1
LH-SR-02	8/16/2025 13:30	27.14	7.3680377	1
LH-SR-02	8/16/2025 13:45	27.21	7.37064413	1
LH-SR-02	8/16/2025 14:00	27.26	7.37192832	1
LH-SR-02	8/16/2025 14:15	27.31	7.37751817	1
LH-SR-02	8/16/2025 14:30	27.33	7.38825755	1
LH-SR-02	8/16/2025 14:45	27.36	7.38714244	1
LH-SR-02	8/16/2025 15:00	27.36	7.39386959	1
LH-SR-02	8/16/2025 15:15	27.36	7.38283707	1
LH-SR-02	8/16/2025 15:30	27.36	7.40382576	1
LH-SR-02	8/16/2025 15:45	27.33	7.39014133	1
LH-SR-02	8/16/2025 16:00	27.36	7.38176073	1
LH-SR-02	8/16/2025 16:15	27.48	7.39182953	1
LH-SR-02	8/16/2025 16:30	27.48	7.4144237	1
LH-SR-02	8/16/2025 16:45	27.53	7.47889884	1
LH-SR-02	8/16/2025 17:00	27.46	7.49515012	1
LH-SR-02	8/16/2025 17:15	27.43	7.55357753	1
LH-SR-02	8/16/2025 17:30	27.38	7.62282004	1
LH-SR-02	8/16/2025 17:45	27.26	7.52778079	1
LH-SR-02	8/16/2025 18:00	27.21	7.49313926	1
LH-SR-02	8/16/2025 18:15	27.14	7.40896869	1
LH-SR-02	8/16/2025 18:30	27.14	7.35430428	1
LH-SR-02	8/16/2025 18:45	27.14	7.34757221	1
LH-SR-02	8/16/2025 19:00	27.16	7.36316643	1
LH-SR-02	8/16/2025 19:15	27.16	7.36155084	1
LH-SR-02	8/16/2025 19:30	27.14	7.36938412	1
LH-SR-02	8/16/2025 19:45	27.14	7.36265205	1
LH-SR-02	8/16/2025 20:00	27.11	7.37803893	1
LH-SR-02	8/16/2025 20:15	27.11	7.36268828	1
LH-SR-02	8/16/2025 20:30	27.11	7.35595554	1
LH-SR-02	8/16/2025 20:45	27.09	7.34197421	1
LH-SR-02	8/16/2025 21:00	27.09	7.33955026	1
LH-SR-02	8/16/2025 21:15	27.09	7.33874228	1
LH-SR-02	8/16/2025 21:30	27.06	7.33096485	1
LH-SR-02	8/16/2025 21:45	27.04	7.31751827	1
LH-SR-02	8/16/2025 22:00	27.04	7.29731533	1
LH-SR-02	8/16/2025 22:15	27.01	7.28926306	1
LH-SR-02	8/16/2025 22:30	27.01	7.28360568	1
LH-SR-02	8/16/2025 22:45	27.01	7.27848709	1
LH-SR-02	8/16/2025 23:00	27.01	7.27956468	1
LH-SR-02	8/16/2025 23:15	27.01	7.26205372	1
LH-SR-02	8/16/2025 23:30	27.04	7.2496364	1
LH-SR-02	8/16/2025 23:45	27.04	7.24694267	1
LH-SR-02	8/17/2025 0:00	27.04	7.22135229	1
LH-SR-02	8/17/2025 0:15	27.04	7.20330433	1
LH-SR-02	8/17/2025 0:30	27.06	7.20894723	1
LH-SR-02	8/17/2025 0:45	27.04	7.19818625	1
LH-SR-02	8/17/2025 1:00	27.04	7.21569546	1
LH-SR-02	8/17/2025 1:15	27.04	7.22377664	1
LH-SR-02	8/17/2025 1:30	27.04	7.22862534	1
LH-SR-02	8/17/2025 1:45	27.04	7.23320468	1
LH-SR-02	8/17/2025 2:00	27.04	7.23697589	1
LH-SR-02	8/17/2025 2:15	27.04	7.23913087	1
LH-SR-02	8/17/2025 2:30	27.04	7.23455154	1
LH-SR-02	8/17/2025 2:45	27.04	7.2329353	1
LH-SR-02	8/17/2025 3:00	27.04	7.22296852	1
LH-SR-02	8/17/2025 3:15	27.04	7.21273237	1
LH-SR-02	8/17/2025 3:30	27.01	7.19820606	1
LH-SR-02	8/17/2025 3:45	26.99	7.18744257	1
LH-SR-02	8/17/2025 4:00	26.99	7.17720471	1
LH-SR-02	8/17/2025 4:15	26.94	7.14435984	1
LH-SR-02	8/17/2025 4:30	26.77	7.05223333	1
LH-SR-02	8/17/2025 4:45	26.28	6.84410548	1
LH-SR-02	8/17/2025 5:00	26.08	6.76266005	1
LH-SR-02	8/17/2025 5:15	26.08	6.75806602	1
LH-SR-02	8/17/2025 5:30	26.11	6.77241138	1
LH-SR-02	8/17/2025 5:45	26.11	6.77106033	1
LH-SR-02	8/17/2025 6:00	26.16	6.7770422	1
LH-SR-02	8/17/2025 6:15	26.16	6.78109466	1
LH-SR-02	8/17/2025 6:30	26.16	6.78946976	1

Station Name	Date Time	Temp C	pH SU	Use Code
LH-SR-02	8/17/2025 6:45	26.21	6.81975829	1
LH-SR-02	8/17/2025 7:00	26.21	6.84352879	1
LH-SR-02	8/17/2025 7:15	26.21	6.85109213	1
LH-SR-02	8/17/2025 7:30	26.26	6.88109524	1
LH-SR-02	8/17/2025 7:45	26.28	6.90297773	1
LH-SR-02	8/17/2025 8:00	26.33	6.93593528	1
LH-SR-02	8/17/2025 8:15	26.38	6.95943302	1
LH-SR-02	8/17/2025 8:30	26.45	6.99102115	1
LH-SR-02	8/17/2025 8:45	26.52	7.00208668	1
LH-SR-02	8/17/2025 9:00	26.62	7.01314573	1
LH-SR-02	8/17/2025 9:15	26.74	7.03093684	1
LH-SR-02	8/17/2025 9:30	26.96	7.11659745	1
LH-SR-02	8/17/2025 9:45	27.09	7.19007342	1
LH-SR-02	8/17/2025 10:00	27.09	7.23154987	1
LH-SR-02	8/17/2025 10:15	27.11	7.26412093	1
LH-SR-02	8/17/2025 10:30	27.16	7.30177404	1
LH-SR-02	8/17/2025 10:45	27.21	7.32649205	1
LH-SR-02	8/17/2025 11:00	27.26	7.32670688	1
LH-SR-02	8/17/2025 11:15	27.31	7.34791382	1
LH-SR-02	8/17/2025 11:30	27.36	7.36965188	1
LH-SR-02	8/17/2025 11:45	27.41	7.40053009	1
LH-SR-02	8/17/2025 12:00	27.46	7.42225216	1
LH-SR-02	8/17/2025 12:15	27.51	7.45095974	1
LH-SR-02	8/17/2025 12:30	27.53	7.46383856	1
LH-SR-02	8/17/2025 12:45	27.58	7.49414588	1
LH-SR-02	8/17/2025 13:00	27.63	7.54326222	1
LH-SR-02	8/17/2025 13:15	27.68	7.58107265	1
LH-SR-02	8/17/2025 13:30	27.68	7.61843577	1
LH-SR-02	8/17/2025 13:45	27.75	7.66424592	1
LH-SR-02	8/17/2025 14:00	27.83	7.70141387	1
LH-SR-02	8/17/2025 14:15	27.78	7.7039488	1
LH-SR-02	8/17/2025 14:30	27.83	7.69362257	1
LH-SR-02	8/17/2025 14:45	27.85	7.67799492	1
LH-SR-02	8/17/2025 15:00	27.87	7.65484772	1
LH-SR-02	8/17/2025 15:15	27.85	7.60143035	1
LH-SR-02	8/17/2025 15:30	28.05	7.59512468	1
LH-SR-02	8/17/2025 15:45	28.37	7.72188066	1
LH-SR-02	8/17/2025 16:00	28.69	8.18994044	1
LH-SR-02	8/17/2025 16:15	28.64	8.50952733	1
LH-SR-02	8/17/2025 16:30	28.54	8.62447786	1
LH-SR-02	8/17/2025 16:45	28.44	8.74325833	1
LH-SR-02	8/17/2025 17:00	28.34	8.80311116	1
LH-SR-02	8/17/2025 17:15	28.3	8.8199817	1
LH-SR-02	8/17/2025 17:30	28.2	8.84661418	1
LH-SR-02	8/17/2025 17:45	28.12	8.826974	1
LH-SR-02	8/17/2025 18:00	28.05	8.79088677	1
LH-SR-02	8/17/2025 18:15	27.95	8.75119776	1
LH-SR-02	8/17/2025 18:30	27.9	8.72409109	1
LH-SR-02	8/17/2025 18:45	27.87	8.69068419	1
LH-SR-02	8/17/2025 19:00	27.83	8.62965314	1
LH-SR-02	8/17/2025 19:15	27.8	8.58091359	1
LH-SR-02	8/17/2025 19:30	27.75	8.48362478	1
LH-SR-02	8/17/2025 19:45	27.7	8.38872267	1
LH-SR-02	8/17/2025 20:00	27.65	8.27389586	1
LH-SR-02	8/17/2025 20:15	27.53	7.80699776	1
LH-SR-02	8/17/2025 20:30	27.38	7.40137727	1
LH-SR-02	8/17/2025 20:45	27.28	7.27339198	1
LH-SR-02	8/17/2025 21:00	27.26	7.25941307	1
LH-SR-02	8/17/2025 21:15	27.28	7.26101075	1
LH-SR-02	8/17/2025 21:30	27.28	7.27635271	1
LH-SR-02	8/17/2025 21:45	27.26	7.27933204	1
LH-SR-02	8/17/2025 22:00	27.23	7.29201244	1
LH-SR-02	8/17/2025 22:15	27.21	7.30360834	1
LH-SR-02	8/17/2025 22:30	27.19	7.28558961	1
LH-SR-02	8/17/2025 22:45	27.16	7.28723373	1
LH-SR-02	8/17/2025 23:00	27.14	7.28590645	1
LH-SR-02	8/17/2025 23:15	27.11	7.27570124	1
LH-SR-02	8/17/2025 23:30	27.11	7.27489332	1
LH-SR-02	8/17/2025 23:45	27.09	7.27033306	1
LH-SR-02	8/18/2025 0:00	27.09	7.27248768	1
LH-SR-02	8/18/2025 0:15	27.09	7.28299146	1
LH-SR-02	8/18/2025 0:30	27.09	7.2794902	1
LH-SR-02	8/18/2025 0:45	27.09	7.27706625	1
LH-SR-02	8/18/2025 1:00	27.06	7.27655522	1
LH-SR-02	8/18/2025 1:15	27.06	7.27116813	1
LH-SR-02	8/18/2025 1:30	27.04	7.26310502	1
LH-SR-02	8/18/2025 1:45	27.04	7.27064745	1
LH-SR-02	8/18/2025 2:00	27.04	7.26714561	1
LH-SR-02	8/18/2025 2:15	27.01	7.2736379	1
LH-SR-02	8/18/2025 2:30	27.01	7.27821769	1
LH-SR-02	8/18/2025 2:45	27.01	7.26851931	1
LH-SR-02	8/18/2025 3:00	27.01	7.25585753	1
LH-SR-02	8/18/2025 3:15	26.99	7.23081877	1
LH-SR-02	8/18/2025 3:30	26.96	7.22033351	1

pH Continous Monitoring Data

Station Name	Date Time	Temp C	pH SU	Use Code
LH-SR-02	8/18/2025 3:45	26.92	7.20069083	1
LH-SR-02	8/18/2025 4:00	26.89	7.1783418	1
LH-SR-02	8/18/2025 4:15	26.84	7.15006855	1
LH-SR-02	8/18/2025 4:30	26.67	7.06169042	1
LH-SR-02	8/18/2025 4:45	26.48	6.93164934	1
LH-SR-02	8/18/2025 5:00	26.4	6.8484871	1
LH-SR-02	8/18/2025 5:15	26.35	6.83604212	1
LH-SR-02	8/18/2025 5:30	26.35	6.84144199	1
LH-SR-02	8/18/2025 5:45	26.3	6.82467315	1
LH-SR-02	8/18/2025 6:00	26.28	6.84977666	1
LH-SR-02	8/18/2025 6:15	26.28	6.85868852	1
LH-SR-02	8/18/2025 6:30	26.3	6.86463879	1
LH-SR-02	8/18/2025 6:45	26.26	6.84220455	1
LH-SR-02	8/18/2025 7:00	26.23	6.83273519	1
LH-SR-02	8/18/2025 7:15	26.18	6.81947008	1
LH-SR-02	8/18/2025 7:30	26.18	6.81352686	1
LH-SR-02	8/18/2025 7:45	26.16	6.86457548	1
LH-SR-02	8/18/2025 8:00	26.26	6.97319055	1
LH-SR-02	8/18/2025 8:15	26.43	7.11626388	1
LH-SR-02	8/18/2025 8:30	26.52	7.1888159	1
LH-SR-02	8/18/2025 8:45	26.57	7.23330056	1
LH-SR-02	8/18/2025 9:00	26.57	7.24679031	1
LH-SR-02	8/18/2025 9:15	26.6	7.27428194	1
LH-SR-02	8/18/2025 9:30	26.6	7.29505406	1
LH-SR-02	8/18/2025 9:45	26.6	7.3031471	1
LH-SR-02	8/18/2025 10:00	26.6	7.3182541	1
LH-SR-02	8/18/2025 10:15	26.62	7.32929262	1
LH-SR-02	8/18/2025 10:30	26.62	7.33846411	1
LH-SR-02	8/18/2025 10:45	26.65	7.33681191	1
LH-SR-02	8/18/2025 11:00	26.7	7.34403705	1
LH-SR-02	8/18/2025 11:15	26.72	7.35210391	1
LH-SR-02	8/18/2025 11:30	26.74	7.31325198	1
LH-SR-02	8/18/2025 11:45	26.77	7.31753449	1
LH-SR-02	8/18/2025 12:00	26.82	7.44606648	1
LH-SR-02	8/18/2025 12:15	26.87	7.43817591	1
LH-SR-02	8/18/2025 12:30	26.87	7.46297223	1
LH-SR-02	8/18/2025 12:45	26.89	7.41685564	1
LH-SR-02	8/18/2025 13:00	26.92	7.43244382	1
LH-SR-02	8/18/2025 13:15	26.94	7.43807371	1
LH-SR-02	8/18/2025 13:30	26.96	7.45475006	1
LH-SR-02	8/18/2025 13:45	26.96	7.46687505	1
LH-SR-02	8/18/2025 14:00	27.01	7.46571969	1
LH-SR-02	8/18/2025 14:15	26.99	7.47571916	1
LH-SR-02	8/18/2025 14:30	27.01	7.48646344	1
LH-SR-02	8/18/2025 14:45	27.01	7.50181921	1
LH-SR-02	8/18/2025 15:00	26.99	7.50858808	1
LH-SR-02	8/18/2025 15:15	26.99	7.51182109	1
LH-SR-02	8/18/2025 15:30	26.96	7.52830836	1
LH-SR-02	8/18/2025 15:45	26.94	7.53508012	1
LH-SR-02	8/18/2025 16:00	26.94	7.53373281	1
LH-SR-02	8/18/2025 16:15	26.92	7.54589499	1
LH-SR-02	8/18/2025 16:30	26.94	7.54612808	1
LH-SR-02	8/18/2025 16:45	26.99	7.55762205	1
LH-SR-02	8/18/2025 17:00	26.94	7.51055906	1
LH-SR-02	8/18/2025 17:15	26.89	7.37642957	1
LH-SR-02	8/18/2025 17:30	26.77	7.19270274	1
LH-SR-02	8/18/2025 17:45	26.79	7.17489649	1
LH-SR-02	8/18/2025 18:00	26.82	7.14630458	1
LH-SR-02	8/18/2025 18:15	26.6	7.12941657	1
LH-SR-02	8/18/2025 18:30	26.55	7.10812294	1
LH-SR-02	8/18/2025 18:45	26.45	7.07091242	1
LH-SR-02	8/18/2025 19:00	26.38	7.05608086	1
LH-SR-02	8/18/2025 19:15	26.33	7.03151922	1
LH-SR-02	8/18/2025 19:30	26.26	7.01046079	1
LH-SR-02	8/18/2025 19:45	26.18	6.98858173	1
LH-SR-02	8/18/2025 20:00	26.13	6.99992787	1
LH-SR-02	8/18/2025 20:15	26.35	7.1098151	1
LH-SR-02	8/18/2025 20:30	26.55	7.19770083	1
LH-SR-02	8/18/2025 20:45	26.6	7.24271909	1
LH-SR-02	8/18/2025 21:00	26.62	7.25214415	1
LH-SR-02	8/18/2025 21:15	26.6	7.23219814	1
LH-SR-02	8/18/2025 21:30	26.6	7.18957482	1
LH-SR-02	8/18/2025 21:45	26.57	7.17178733	1
LH-SR-02	8/18/2025 22:00	26.55	7.19662158	1
LH-SR-02	8/18/2025 22:15	26.52	7.23360933	1
LH-SR-02	8/18/2025 22:30	26.5	7.22849762	1
LH-SR-02	8/18/2025 22:45	26.48	7.22473461	1
LH-SR-02	8/18/2025 23:00	26.43	7.22207291	1
LH-SR-02	8/18/2025 23:15	26.4	7.21534645	1
LH-SR-02	8/18/2025 23:30	26.33	7.20918652	1
LH-SR-02	8/18/2025 23:45	26.28	7.19895932	1
LH-SR-02	8/19/2025 0:00	26.26	7.18897986	1
LH-SR-02	8/19/2025 0:15	26.21	7.18090784	1
LH-SR-02	8/19/2025 0:30	26.18	7.17633348	1

pH Continous Monitoring Data

Station Name	Date Time	Temp C	pH SU	Use Code
LH-SR-02	8/19/2025 0:45	26.13	7.1682572	1
LH-SR-02	8/19/2025 1:00	26.08	7.16369129	1
LH-SR-02	8/19/2025 1:15	26.06	7.15721611	1
LH-SR-02	8/19/2025 1:30	26.04	7.15101035	1
LH-SR-02	8/19/2025 1:45	26.01	7.14426799	1
LH-SR-02	8/19/2025 2:00	25.96	7.14239969	1
LH-SR-02	8/19/2025 2:15	25.94	7.14159813	1
LH-SR-02	8/19/2025 2:30	25.91	7.14269389	1
LH-SR-02	8/19/2025 2:45	25.89	7.13269832	1
LH-SR-02	8/19/2025 3:00	25.87	7.13568189	1
LH-SR-02	8/19/2025 3:15	25.84	7.13704777	1
LH-SR-02	8/19/2025 3:30	25.84	7.13677732	1
LH-SR-02	8/19/2025 3:45	25.82	7.13272939	1
LH-SR-02	8/19/2025 4:00	25.82	7.12894279	1
LH-SR-02	8/19/2025 4:15	25.79	7.12706224	1
LH-SR-02	8/19/2025 4:30	25.77	7.12707074	1
LH-SR-02	8/19/2025 4:45	25.74	7.12410751	1
LH-SR-02	8/19/2025 5:00	25.72	7.12195131	1
LH-SR-02	8/19/2025 5:15	25.7	7.12195948	1
LH-SR-02	8/19/2025 5:30	25.67	7.12224233	1
LH-SR-02	8/19/2025 5:45	25.65	7.12170926	1
LH-SR-02	8/19/2025 6:00	25.62	7.11630842	1
LH-SR-02	8/19/2025 6:15	25.6	7.10792541	1
LH-SR-02	8/19/2025 6:30	25.57	7.10685346	1
LH-SR-02	8/19/2025 6:45	25.55	7.11931356	1
LH-SR-02	8/19/2025 7:00	25.55	7.12770576	1
LH-SR-02	8/19/2025 7:15	25.55	7.13095435	1
LH-SR-02	8/19/2025 7:30	25.53	7.12988018	1
LH-SR-02	8/19/2025 7:45	25.5	7.13612074	1
LH-SR-02	8/19/2025 8:00	25.53	7.14774865	1
LH-SR-02	8/19/2025 8:15	25.53	7.16345124	1
LH-SR-02	8/19/2025 8:30	25.53	7.1639927	1
LH-SR-02	8/19/2025 8:45	25.6	7.18641996	1
LH-SR-02	8/19/2025 9:00	25.65	7.19261316	1
LH-SR-02	8/19/2025 9:15	25.65	7.19694317	1
LH-SR-02	8/19/2025 9:30	25.62	7.20048143	1
LH-SR-02	8/19/2025 9:45	25.65	7.2131807	1
LH-SR-02	8/19/2025 10:00	25.65	7.21832259	1
LH-SR-02	8/19/2025 10:15	25.74	7.23421895	1
LH-SR-02	8/19/2025 10:30	25.79	7.24310624	1
LH-SR-02	8/19/2025 10:45	25.82	7.24145901	1
LH-SR-02	8/19/2025 11:00	25.77	7.22959665	1
LH-SR-02	8/19/2025 11:15	25.82	7.24957316	1
LH-SR-02	8/19/2025 11:30	25.79	7.24310624	1
LH-SR-02	8/19/2025 11:45	25.74	7.2296197	1
LH-SR-02	8/19/2025 12:00	25.74	7.22096229	1
LH-SR-02	8/19/2025 12:15	25.82	7.24659797	1
LH-SR-02	8/19/2025 12:30	25.89	7.2578974	1
LH-SR-02	8/19/2025 12:45	25.91	7.25490586	1
LH-SR-02	8/19/2025 13:00	25.91	7.25760977	1
LH-SR-02	8/19/2025 13:15	25.91	7.25815055	1
LH-SR-02	8/19/2025 13:30	25.94	7.2570432	1
LH-SR-02	8/19/2025 13:45	25.96	7.26162188	1
LH-SR-02	8/19/2025 14:00	26.01	7.24887406	1
LH-SR-02	8/19/2025 14:15	26.06	7.26531801	1
LH-SR-02	8/19/2025 14:30	26.08	7.26124673	1
LH-SR-02	8/19/2025 14:45	26.04	7.24479502	1
LH-SR-02	8/19/2025 15:00	21.94	6.36390815	2
LH-SR-02	8/19/2025 15:15	23.04	5.48308235	2
LH-SR-02	8/19/2025 15:30			2
LH-SR-02	8/19/2025 15:45			2
LH-SR-02	8/19/2025 16:00	24.05	9.95499843	2
LH-SR-02	8/19/2025 16:15	25.99	7.41207517	1
LH-SR-02	8/19/2025 16:30	26.08	7.41087635	1
LH-SR-02	8/19/2025 16:45	26.11	7.39605711	1
LH-SR-02	8/19/2025 17:00	26.08	7.38400447	1
LH-SR-02	8/19/2025 17:15	26.11	7.3732183	1
LH-SR-02	8/19/2025 17:30	26.11	7.36542624	1
LH-SR-02	8/19/2025 17:45	26.08	7.34450281	1
LH-SR-02	8/19/2025 18:00	26.08	7.33670996	1
LH-SR-02	8/19/2025 18:15	26.04	7.32600479	1
LH-SR-02	8/19/2025 18:30	26.01	7.31474865	1
LH-SR-02	8/19/2025 18:45	26.01	7.29915931	1
LH-SR-02	8/19/2025 19:00	25.96	7.28549916	1
LH-SR-02	8/19/2025 19:15	25.96	7.27635905	1
LH-SR-02	8/19/2025 19:30	25.94	7.27583984	1
LH-SR-02	8/19/2025 19:45	25.91	7.26081071	1
LH-SR-02	8/19/2025 20:00	25.89	7.25356813	1
LH-SR-02	8/19/2025 20:15	25.87	7.24363551	1
LH-SR-02	8/19/2025 20:30	25.84	7.23317151	1
LH-SR-02	8/19/2025 20:45	25.82	7.22377377	1
LH-SR-02	8/19/2025 21:00	25.82	7.21678101	1
LH-SR-02	8/19/2025 21:15	25.77	7.2133203	1
LH-SR-02	8/19/2025 21:30	25.74	7.20823024	1

Station Name	Date Time	Temp C	pH SU	Use Code
LH-SR-02	8/19/2025 21:45	25.74	7.19639317	1
LH-SR-02	8/19/2025 22:00	25.72	7.19237067	1
LH-SR-02	8/19/2025 22:15	25.7	7.18431173	1
LH-SR-02	8/19/2025 22:30	25.65	7.17788404	1
LH-SR-02	8/19/2025 22:45	25.62	7.17359578	1
LH-SR-02	8/19/2025 23:00	25.6	7.1725308	1
LH-SR-02	8/19/2025 23:15	25.57	7.16985635	1
LH-SR-02	8/19/2025 23:30	25.57	7.17120224	1
LH-SR-02	8/19/2025 23:45	25.53	7.16960988	1
LH-SR-02	8/20/2025 0:00	25.5	7.16854996	1
LH-SR-02	8/20/2025 0:15	25.48	7.16963828	1
LH-SR-02	8/20/2025 0:30	25.48	7.16721495	1
LH-SR-02	8/20/2025 0:45	25.48	7.16856124	1
LH-SR-02	8/20/2025 1:00	25.45	7.16534675	1
LH-SR-02	8/20/2025 1:15	25.43	7.163742	1
LH-SR-02	8/20/2025 1:30	25.4	7.16375846	1
LH-SR-02	8/20/2025 1:45	25.38	7.16134529	1
LH-SR-02	8/20/2025 2:00	25.36	7.16566597	1
LH-SR-02	8/20/2025 2:15	25.33	7.15948655	1
LH-SR-02	8/20/2025 2:30	25.33	7.16379686	1
LH-SR-02	8/20/2025 2:45	25.33	7.16676019	1
LH-SR-02	8/20/2025 3:00	25.33	7.16514383	1
LH-SR-02	8/20/2025 3:15	25.31	7.16811843	1
LH-SR-02	8/20/2025 3:30	25.33	7.17053171	1
LH-SR-02	8/20/2025 3:45	25.33	7.17645838	1
LH-SR-02	8/20/2025 4:00	25.31	7.17754785	1
LH-SR-02	8/20/2025 4:15	25.31	7.17943373	1
LH-SR-02	8/20/2025 4:30	25.31	7.17781726	1
LH-SR-02	8/20/2025 4:45	25.31	7.17781726	1
LH-SR-02	8/20/2025 5:00	25.28	7.17864345	1
LH-SR-02	8/20/2025 5:15	25.28	7.17217691	1
LH-SR-02	8/20/2025 5:30	25.26	7.17164954	1
LH-SR-02	8/20/2025 5:45	25.26	7.16787714	1
LH-SR-02	8/20/2025 6:00	25.23	7.16978041	1
LH-SR-02	8/20/2025 6:15	25.21	7.16682726	1
LH-SR-02	8/20/2025 6:30	25.19	7.17142029	1
LH-SR-02	8/20/2025 6:45	25.19	7.17303741	1
LH-SR-02	8/20/2025 7:00	25.16	7.17628939	1
LH-SR-02	8/20/2025 7:15	25.14	7.17414468	1
LH-SR-02	8/20/2025 7:30	25.14	7.17657077	1
LH-SR-02	8/20/2025 7:45	25.11	7.18009324	1
LH-SR-02	8/20/2025 8:00	25.09	7.18037492	1
LH-SR-02	8/20/2025 8:15	25.09	7.17525232	1
LH-SR-02	8/20/2025 8:30	25.06	7.16259697	1
LH-SR-02	8/20/2025 8:45	25.06	7.16583262	1
LH-SR-02	8/20/2025 9:00	25.04	7.16287753	1
LH-SR-02	8/20/2025 9:15	25.02	7.16639422	1
LH-SR-02	8/20/2025 9:30	24.99	7.16722006	1
LH-SR-02	8/20/2025 9:45	24.99	7.16614126	1
LH-SR-02	8/20/2025 10:00	24.99	7.17719901	1
LH-SR-02	8/20/2025 10:15	24.99	7.17288379	1
LH-SR-02	8/20/2025 10:30	25.02	7.18715912	1
LH-SR-02	8/20/2025 10:45	25.02	7.17825988	1
LH-SR-02	8/20/2025 11:00	24.99	7.1758505	1
LH-SR-02	8/20/2025 11:15	24.99	7.1747717	1
LH-SR-02	8/20/2025 11:30	24.99	7.1750414	1
LH-SR-02	8/20/2025 11:45	24.99	7.1766596	1
LH-SR-02	8/20/2025 12:00	24.99	7.1758505	1
LH-SR-02	8/20/2025 12:15	24.97	7.18314472	1
LH-SR-02	8/20/2025 12:30	24.97	7.17802005	1
LH-SR-02	8/20/2025 12:45	24.97	7.18853911	1
LH-SR-02	8/20/2025 13:00	24.94	7.18505138	1
LH-SR-02	8/20/2025 13:15	24.94	7.1869396	1
LH-SR-02	8/20/2025 13:30	24.97	7.20067647	1
LH-SR-02	8/20/2025 13:45	24.94	7.19206478	1
LH-SR-02	8/20/2025 14:00	24.92	7.1880312	1
LH-SR-02	8/20/2025 14:15	24.94	7.20366388	1
LH-SR-02	8/20/2025 14:30	24.92	7.20205896	1
LH-SR-02	8/20/2025 14:45	24.9	7.18804382	1
LH-SR-02	8/20/2025 15:00	24.87	7.18779294	1
LH-SR-02	8/20/2025 15:15	24.85	7.18348829	1
LH-SR-02	8/20/2025 15:30	24.85	7.18564692	1
LH-SR-02	8/20/2025 15:45	24.82	7.1826972	1
LH-SR-02	8/20/2025 16:00	24.8	7.18189985	1
LH-SR-02	8/20/2025 16:15	24.8	7.1894563	1
LH-SR-02	8/20/2025 16:30	24.8	7.19323452	1
LH-SR-02	8/20/2025 16:45	24.8	7.19053579	1
LH-SR-02	8/20/2025 17:00	24.77	7.18920547	1
LH-SR-02	8/20/2025 17:15	24.75	7.18651899	1
LH-SR-02	8/20/2025 17:30	24.75	7.18327997	1
LH-SR-02	8/20/2025 17:45	24.73	7.17816348	1
LH-SR-02	8/20/2025 18:00	24.73	7.18032297	1
LH-SR-02	8/20/2025 18:15	24.7	7.16927262	1
LH-SR-02	8/20/2025 18:30	24.7	7.1649532	1

pH Continous Monitoring Data

Station Name	Date Time	Temp C	pH SU	Use Code
LH-SR-02	8/20/2025 18:45	24.68	7.16226445	1
LH-SR-02	8/20/2025 19:00	24.68	7.16118452	1
LH-SR-02	8/20/2025 19:15	24.65	7.15823066	1
LH-SR-02	8/20/2025 19:30	24.65	7.15310049	1
LH-SR-02	8/20/2025 19:45	24.63	7.14879033	1
LH-SR-02	8/20/2025 20:00	24.6	7.14799516	1
LH-SR-02	8/20/2025 20:15	24.6	7.14151385	1
LH-SR-02	8/20/2025 20:30	24.58	7.13396133	1
LH-SR-02	8/20/2025 20:45	24.58	7.14179343	1
LH-SR-02	8/20/2025 21:00	24.58	7.13369126	1
LH-SR-02	8/20/2025 21:15	24.56	7.13370024	1
LH-SR-02	8/20/2025 21:30	24.56	7.12802833	1
LH-SR-02	8/20/2025 21:45	24.56	7.13018906	1
LH-SR-02	8/20/2025 22:00	24.53	7.12506993	1
LH-SR-02	8/20/2025 22:15	24.53	7.12561017	1
LH-SR-02	8/20/2025 22:30	24.51	7.12615888	1
LH-SR-02	8/20/2025 22:45	24.51	7.11994575	1
LH-SR-02	8/20/2025 23:00	24.48	7.12076833	1
LH-SR-02	8/20/2025 23:15	24.48	7.11887719	1
LH-SR-02	8/20/2025 23:30	24.46	7.118615	1
LH-SR-02	8/20/2025 23:45	24.46	7.115643	1
LH-SR-02	8/21/2025 0:00	24.44	7.11565077	1
LH-SR-02	8/21/2025 0:15	24.44	7.11565077	1
LH-SR-02	8/21/2025 0:30	24.41	7.11323039	1
LH-SR-02	8/21/2025 0:45	24.41	7.11620288	1
LH-SR-02	8/21/2025 1:00	24.39	7.10756285	1
LH-SR-02	8/21/2025 1:15	24.39	7.10837359	1
LH-SR-02	8/21/2025 1:30	24.36	7.10676288	1
LH-SR-02	8/21/2025 1:45	24.36	7.10216825	1
LH-SR-02	8/21/2025 2:00	24.34	7.10487803	1
LH-SR-02	8/21/2025 2:15	24.34	7.10352657	1
LH-SR-02	8/21/2025 2:30	24.32	7.11272403	1
LH-SR-02	8/21/2025 2:45	24.32	7.10380384	1
LH-SR-02	8/21/2025 3:00	24.29	7.10084062	1
LH-SR-02	8/21/2025 3:15	24.29	7.10192196	1
LH-SR-02	8/21/2025 3:30	24.27	7.10165846	1
LH-SR-02	8/21/2025 3:45	24.27	7.10382129	1
LH-SR-02	8/21/2025 4:00	24.24	7.10491329	1
LH-SR-02	8/21/2025 4:15	24.24	7.10464291	1
LH-SR-02	8/21/2025 4:30	24.22	7.10816514	1
LH-SR-02	8/21/2025 4:45	24.22	7.11113954	1
LH-SR-02	8/21/2025 5:00	24.19	7.11520715	1
LH-SR-02	8/21/2025 5:15	24.17	7.11629668	1
LH-SR-02	8/21/2025 5:30	24.17	7.11791935	1
LH-SR-02	8/21/2025 5:45	24.15	7.11819775	1
LH-SR-02	8/21/2025 6:00	24.12	7.12172605	1
LH-SR-02	8/21/2025 6:15	24.1	7.12119322	1
LH-SR-02	8/21/2025 6:30	24.07	7.12201706	1
LH-SR-02	8/21/2025 6:45	24.07	7.13419118	1
LH-SR-02	8/21/2025 7:00	24.05	7.13338855	1
LH-SR-02	8/21/2025 7:15	24.05	7.13852908	1
LH-SR-02	8/21/2025 7:30	24.03	7.13691497	1
LH-SR-02	8/21/2025 7:45	24	7.13909359	1
LH-SR-02	8/21/2025 8:00	24	7.13828179	1
LH-SR-02	8/21/2025 8:15	24	7.14558798	1
LH-SR-02	8/21/2025 8:30	23.98	7.14397408	1
LH-SR-02	8/21/2025 8:45	24	7.14612918	1
LH-SR-02	8/21/2025 9:00	24	7.15424718	1
LH-SR-02	8/21/2025 9:15	24.03	7.16640736	1
LH-SR-02	8/21/2025 9:30	24.05	7.19615713	1
LH-SR-02	8/21/2025 9:45	24.03	7.17966541	1
LH-SR-02	8/21/2025 10:00	24.05	7.18262942	1
LH-SR-02	8/21/2025 10:15	24.05	7.18235886	1
LH-SR-02	8/21/2025 10:30	24.07	7.19370911	1
LH-SR-02	8/21/2025 10:45	24.1	7.20396889	1
LH-SR-02	8/21/2025 11:00	24.12	7.19854535	1
LH-SR-02	8/21/2025 11:15	24.15	7.21258941	1
LH-SR-02	8/21/2025 11:30	24.22	7.21821776	1
LH-SR-02	8/21/2025 11:45	24.32	7.23733632	1
LH-SR-02	8/21/2025 12:00	24.29	7.2354679	1
LH-SR-02	8/21/2025 12:15	24.36	7.24973693	1
LH-SR-02	8/21/2025 12:30	24.34	7.24813198	1
LH-SR-02	8/21/2025 12:45	24.39	7.2637645	1
LH-SR-02	8/21/2025 13:00	24.46	7.270457	1
LH-SR-02	8/21/2025 13:15	24.46	7.27883262	1
LH-SR-02	8/21/2025 13:30	24.51	7.29040164	1
LH-SR-02	8/21/2025 13:45	24.48	7.29313254	1
LH-SR-02	8/21/2025 14:00	24.56	7.29575468	1
LH-SR-02	8/21/2025 14:15	24.6	7.29922566	1
LH-SR-02	8/21/2025 14:30	24.65	7.3043056	1
LH-SR-02	8/21/2025 14:45	24.65	7.30511563	1
LH-SR-02	8/21/2025 15:00	24.7	7.30668419	1
LH-SR-02	8/21/2025 15:15	24.75	7.31742946	1
LH-SR-02	8/21/2025 15:30	24.77	7.32307606	1

Station Name	Date Time	Temp C	pH SU	Use Code
LH-SR-02	8/21/2025 15:45	24.8	7.33545769	1
LH-SR-02	8/21/2025 16:00	24.82	7.33948301	1
LH-SR-02	8/21/2025 16:15	24.82	7.33489547	1
LH-SR-02	8/21/2025 16:30	24.82	7.33975286	1
LH-SR-02	8/21/2025 16:45	24.82	7.34083228	1
LH-SR-02	8/21/2025 17:00	24.82	7.33624474	1
LH-SR-02	8/21/2025 17:15	24.82	7.33057779	1
LH-SR-02	8/21/2025 17:30	24.82	7.34838822	1
LH-SR-02	8/21/2025 17:45	24.82	7.3340859	1
LH-SR-02	8/21/2025 18:00	24.82	7.33057779	1
LH-SR-02	8/21/2025 18:15	24.8	7.32250378	1
LH-SR-02	8/21/2025 18:30	24.8	7.31953518	1
LH-SR-02	8/21/2025 18:45	24.77	7.31174024	1
LH-SR-02	8/21/2025 19:00	24.75	7.30069451	1
LH-SR-02	8/21/2025 19:15	24.75	7.29691565	1
LH-SR-02	8/21/2025 19:30	24.73	7.29018717	1
LH-SR-02	8/21/2025 19:45	24.73	7.28505838	1
LH-SR-02	8/21/2025 20:00	24.7	7.27698817	1
LH-SR-02	8/21/2025 20:15	24.7	7.2745585	1
LH-SR-02	8/21/2025 20:30	24.68	7.26809737	1
LH-SR-02	8/21/2025 20:45	24.65	7.26785437	1
LH-SR-02	8/21/2025 21:00	24.63	7.26085165	1
LH-SR-02	8/21/2025 21:15	24.6	7.25277629	1
LH-SR-02	8/21/2025 21:30	24.6	7.24845542	1
LH-SR-02	8/21/2025 21:45	24.58	7.24496117	1
LH-SR-02	8/21/2025 22:00	24.56	7.23795526	1
LH-SR-02	8/21/2025 22:15	24.53	7.23635854	1
LH-SR-02	8/21/2025 22:30	24.51	7.2250287	1
LH-SR-02	8/21/2025 22:45	24.48	7.22072877	1
LH-SR-02	8/21/2025 23:00	24.44	7.21589484	1
LH-SR-02	8/21/2025 23:15	24.41	7.21375479	1
LH-SR-02	8/21/2025 23:30	24.39	7.20782377	1
LH-SR-02	8/21/2025 23:45	24.34	7.20164202	1
LH-SR-02	8/22/2025 0:00	24.32	7.19787125	1
LH-SR-02	8/22/2025 0:15	24.29	7.19680987	1
LH-SR-02	8/22/2025 0:30	24.24	7.18954266	1
LH-SR-02	8/22/2025 0:45	24.22	7.18793301	1
LH-SR-02	8/22/2025 1:00	24.19	7.18362514	1
LH-SR-02	8/22/2025 1:15	24.15	7.17797012	1
LH-SR-02	8/22/2025 1:30	24.12	7.17609464	1
LH-SR-02	8/22/2025 1:45	24.07	7.17125462	1
LH-SR-02	8/22/2025 2:00	24.05	7.16747838	1
LH-SR-02	8/22/2025 2:15	24	7.16344757	1
LH-SR-02	8/22/2025 2:30	23.98	7.16048177	1
LH-SR-02	8/22/2025 2:45	23.95	7.15806217	1
LH-SR-02	8/22/2025 3:00	23.91	7.15700072	1
LH-SR-02	8/22/2025 3:15	23.88	7.15891154	1
LH-SR-02	8/22/2025 3:30	23.86	7.1594637	1
LH-SR-02	8/22/2025 3:45	23.83	7.15271094	1
LH-SR-02	8/22/2025 4:00	23.81	7.15190891	1
LH-SR-02	8/22/2025 4:15	23.79	7.14677411	1
LH-SR-02	8/22/2025 4:30	23.76	7.14678894	1
LH-SR-02	8/22/2025 4:45	23.71	7.13977119	1
LH-SR-02	8/22/2025 5:00	23.69	7.14113502	1
LH-SR-02	8/22/2025 5:15	23.66	7.13708564	1
LH-SR-02	8/22/2025 5:30	23.66	7.13220927	1
LH-SR-02	8/22/2025 5:45	23.64	7.12652869	1
LH-SR-02	8/22/2025 6:00	23.62	7.12464059	1
LH-SR-02	8/22/2025 6:15	23.59	7.13874382	1
LH-SR-02	8/22/2025 6:30	23.57	7.12168068	1
LH-SR-02	8/22/2025 6:45	23.57	7.12140969	1
LH-SR-02	8/22/2025 7:00	23.54	7.12115095	1
LH-SR-02	8/22/2025 7:15	23.54	7.12087993	1
LH-SR-02	8/22/2025 7:30	23.54	7.13632803	1
LH-SR-02	8/22/2025 7:45	23.54	7.13415987	1
LH-SR-02	8/22/2025 8:00	23.57	7.12818449	1
LH-SR-02	8/22/2025 8:15	23.59	7.15554418	1
LH-SR-02	8/22/2025 8:30	23.62	7.16799199	1
LH-SR-02	8/22/2025 8:45	23.64	7.15253777	1
LH-SR-02	8/22/2025 9:00	23.69	7.13815532	1
LH-SR-02	8/22/2025 9:15	23.74	7.16413237	1
LH-SR-02	8/22/2025 9:30	23.79	7.18901752	1
LH-SR-02	8/22/2025 9:45	23.86	7.19005588	1
LH-SR-02	8/22/2025 10:00	23.91	7.19083594	1
LH-SR-02	8/22/2025 10:15	23.98	7.2257007	1
LH-SR-02	8/22/2025 10:30	24.03	7.20293464	1
LH-SR-02	8/22/2025 10:45	24.1	7.20288685	1
LH-SR-02	8/22/2025 11:00	24.15	7.23666063	1
LH-SR-02	8/22/2025 11:15	24.22	7.23930892	1
LH-SR-02	8/22/2025 11:30	24.29	7.24574067	1
LH-SR-02	8/22/2025 11:45	24.34	7.25353779	1
LH-SR-02	8/22/2025 12:00	24.39	7.26673719	1
LH-SR-02	8/22/2025 12:15	24.44	7.25399299	1
LH-SR-02	8/22/2025 12:30	24.48	7.26638637	1

Station Name	Date Time	Temp C	pH SU	Use Code
LH-SR-02	8/22/2025 12:45	24.53	7.28579013	1
LH-SR-02	8/22/2025 13:00	24.58	7.29519467	1
LH-SR-02	8/22/2025 13:15	24.6	7.30111604	1
LH-SR-02	8/22/2025 13:30	24.63	7.31323694	1
LH-SR-02	8/22/2025 13:45	24.68	7.32074384	1
LH-SR-02	8/22/2025 14:00	24.73	7.33067766	1
LH-SR-02	8/22/2025 14:15	24.7	7.33692014	1
LH-SR-02	8/22/2025 14:30	24.75	7.34037253	1
LH-SR-02	8/22/2025 14:45	24.8	7.3494911	1
LH-SR-02	8/22/2025 15:00	24.8	7.34193465	1
LH-SR-02	8/22/2025 15:15	24.85	7.35401954	1
LH-SR-02	8/22/2025 15:30	24.87	7.35480521	1
LH-SR-02	8/22/2025 15:45	24.85	7.33135399	1
LH-SR-02	8/22/2025 16:00	24.9	7.35773711	1
LH-SR-02	8/22/2025 16:15	24.9	7.35773711	1
LH-SR-02	8/22/2025 16:30	24.92	7.3631084	1
LH-SR-02	8/22/2025 16:45	24.92	7.35960146	1
LH-SR-02	8/22/2025 17:00	24.92	7.35582475	1
LH-SR-02	8/22/2025 17:15	24.94	7.34986646	1
LH-SR-02	8/22/2025 17:30	24.94	7.34797823	1
LH-SR-02	8/22/2025 17:45	24.97	7.34120023	1
LH-SR-02	8/22/2025 18:00	24.99	7.34198645	1
LH-SR-02	8/22/2025 18:15	24.99	7.33281661	1
LH-SR-02	8/22/2025 18:30	24.99	7.33416511	1
LH-SR-02	8/22/2025 18:45	24.99	7.32634378	1
LH-SR-02	8/22/2025 19:00	24.99	7.32068005	1
LH-SR-02	8/22/2025 19:15	24.99	7.3088132	1
LH-SR-02	8/22/2025 19:30	24.99	7.30045246	1
LH-SR-02	8/22/2025 19:45	24.97	7.29022328	1
LH-SR-02	8/22/2025 20:00	24.97	7.27808592	1
LH-SR-02	8/22/2025 20:15	24.94	7.26894252	1
LH-SR-02	8/22/2025 20:30	24.94	7.26354759	1
LH-SR-02	8/22/2025 20:45	24.92	7.25304446	1
LH-SR-02	8/22/2025 21:00	24.92	7.25061658	1
LH-SR-02	8/22/2025 21:15	24.92	7.24306317	1
LH-SR-02	8/22/2025 21:30	24.9	7.24253991	1
LH-SR-02	8/22/2025 21:45	24.9	7.23741404	1
LH-SR-02	8/22/2025 22:00	24.87	7.23851718	1
LH-SR-02	8/22/2025 22:15	24.85	7.22935904	1
LH-SR-02	8/22/2025 22:30	24.85	7.22531162	1
LH-SR-02	8/22/2025 22:45	24.8	7.22103146	1
LH-SR-02	8/22/2025 23:00	24.77	7.21673531	1
LH-SR-02	8/22/2025 23:15	24.75	7.20838239	1
LH-SR-02	8/22/2025 23:30	24.73	7.20353752	1
LH-SR-02	8/22/2025 23:45	24.7	7.19734885	1
LH-SR-02	8/23/2025 0:00	24.65	7.19117177	1
LH-SR-02	8/23/2025 0:15	24.63	7.18551404	1
LH-SR-02	8/23/2025 0:30	24.6	7.18148192	1
LH-SR-02	8/23/2025 0:45	24.56	7.1755643	1
LH-SR-02	8/23/2025 1:00	24.53	7.17288082	1
LH-SR-02	8/23/2025 1:15	24.51	7.1696508	1
LH-SR-02	8/23/2025 1:30	24.46	7.17048984	1
LH-SR-02	8/23/2025 1:45	24.44	7.1688801	1
LH-SR-02	8/23/2025 2:00	24.39	7.16458456	1
LH-SR-02	8/23/2025 2:15	24.36	7.16081734	1
LH-SR-02	8/23/2025 2:30	24.32	7.15732496	1
LH-SR-02	8/23/2025 2:45	24.29	7.15463746	1
LH-SR-02	8/23/2025 3:00	24.27	7.1473483	1
LH-SR-02	8/23/2025 3:15	24.24	7.14492973	1
LH-SR-02	8/23/2025 3:30	24.24	7.14114439	1
LH-SR-02	8/23/2025 3:45	24.24	7.14384821	1
LH-SR-02	8/23/2025 4:00	24.24	7.14303706	1
LH-SR-02	8/23/2025 4:15	24.22	7.14764347	1
LH-SR-02	8/23/2025 4:30	24.24	7.15060774	1
LH-SR-02	8/23/2025 4:45	24.24	7.15087812	1
LH-SR-02	8/23/2025 5:00	24.22	7.15305147	1
LH-SR-02	8/23/2025 5:15	24.22	7.15575546	1
LH-SR-02	8/23/2025 5:30	24.22	7.15629626	1
LH-SR-02	8/23/2025 5:45	24.19	7.15928672	1
LH-SR-02	8/23/2025 6:00	24.17	7.15902699	1
LH-SR-02	8/23/2025 6:15	24.17	7.16092011	1
LH-SR-02	8/23/2025 6:30	24.15	7.16228325	1
LH-SR-02	8/23/2025 6:45	24.15	7.171479	1
LH-SR-02	8/23/2025 7:00	24.12	7.16770944	1
LH-SR-02	8/23/2025 7:15	24.12	7.17068483	1
LH-SR-02	8/23/2025 7:30	24.15	7.16471742	1
LH-SR-02	8/23/2025 7:45	24.15	7.17499502	1
LH-SR-02	8/23/2025 8:00	24.17	7.16876301	1
LH-SR-02	8/23/2025 8:15	24.19	7.19173794	1
LH-SR-02	8/23/2025 8:30	24.22	7.20496818	1
LH-SR-02	8/23/2025 8:45	24.27	7.21737001	1
LH-SR-02	8/23/2025 9:00	24.32	7.21544131	1
LH-SR-02	8/23/2025 9:15	24.36	7.24243958	1
LH-SR-02	8/23/2025 9:30	24.41	7.28968855	1

Station Name	Date Time	Temp C	pH SU	Use Code
LH-SR-02	8/23/2025 9:45	24.46	7.27991335	1
LH-SR-02	8/23/2025 10:00	24.53	7.27309458	1
LH-SR-02	8/23/2025 10:15	24.58	7.26116552	1
LH-SR-02	8/23/2025 10:30	24.63	7.28596418	1
LH-SR-02	8/23/2025 10:45	24.68	7.30751473	1
LH-SR-02	8/23/2025 11:00	24.73	7.33067766	1
LH-SR-02	8/23/2025 11:15	24.8	7.31251847	1
LH-SR-02	8/23/2025 11:30	24.85	7.30895828	1
LH-SR-02	8/23/2025 11:45	24.87	7.31919031	1
LH-SR-02	8/23/2025 12:00	24.92	7.3585224	1
LH-SR-02	8/23/2025 12:15	24.94	7.32127333	1
LH-SR-02	8/23/2025 12:30	24.99	7.34144705	1
LH-SR-02	8/23/2025 12:45	25.04	7.33545736	1
LH-SR-02	8/23/2025 13:00	25.02	7.32819866	1
LH-SR-02	8/23/2025 13:15	25.09	7.3496905	1
LH-SR-02	8/23/2025 13:30	25.09	7.34052373	1
LH-SR-02	8/23/2025 13:45	25.11	7.34562316	1
LH-SR-02	8/23/2025 14:00	25.11	7.34912787	1
LH-SR-02	8/23/2025 14:15	25.14	7.35097971	1
LH-SR-02	8/23/2025 14:30	25.14	7.35394493	1
LH-SR-02	8/23/2025 14:45	25.19	7.35658082	1
LH-SR-02	8/23/2025 15:00	25.21	7.36572	1
LH-SR-02	8/23/2025 15:15	25.21	7.36652851	1
LH-SR-02	8/23/2025 15:30	25.23	7.37000724	1
LH-SR-02	8/23/2025 15:45	25.23	7.37189363	1
LH-SR-02	8/23/2025 16:00	25.23	7.37297156	1
LH-SR-02	8/23/2025 16:15	25.23	7.37351053	1
LH-SR-02	8/23/2025 16:30	25.23	7.36704291	1
LH-SR-02	8/23/2025 16:45	25.23	7.36569549	1
LH-SR-02	8/23/2025 17:00	25.21	7.36113846	1
LH-SR-02	8/23/2025 17:15	25.19	7.34633905	1
LH-SR-02	8/23/2025 17:30	25.16	7.33936564	1
LH-SR-02	8/23/2025 17:45	25.14	7.32294489	1
LH-SR-02	8/23/2025 18:00	25.11	7.329178	1
LH-SR-02	8/23/2025 18:15	25.09	7.32084214	1
LH-SR-02	8/23/2025 18:30	25.04	7.30984004	1
LH-SR-02	8/23/2025 18:45	25.02	7.29718615	1
LH-SR-02	8/23/2025 19:00	24.99	7.28777651	1
LH-SR-02	8/23/2025 19:15	24.97	7.27700704	1
LH-SR-02	8/23/2025 19:30	24.94	7.26975176	1
LH-SR-02	8/23/2025 19:45	24.92	7.26410481	1
LH-SR-02	8/23/2025 20:00	24.87	7.25713406	1
LH-SR-02	8/23/2025 20:15	24.85	7.2512151	1
LH-SR-02	8/23/2025 20:30	24.85	7.24554872	1
LH-SR-02	8/23/2025 20:45	24.82	7.23504909	1
LH-SR-02	8/23/2025 21:00	24.8	7.23209626	1
LH-SR-02	8/23/2025 21:15	24.75	7.22619701	1
LH-SR-02	8/23/2025 21:30	24.73	7.22324289	1
LH-SR-02	8/23/2025 21:45	24.7	7.21381664	1
LH-SR-02	8/23/2025 22:00	24.68	7.20897133	1
LH-SR-02	8/23/2025 22:15	24.65	7.20332219	1
LH-SR-02	8/23/2025 22:30	24.6	7.19984562	1
LH-SR-02	8/23/2025 22:45	24.58	7.19688824	1
LH-SR-02	8/23/2025 23:00	24.56	7.19203984	1
LH-SR-02	8/23/2025 23:15	24.51	7.18883046	1
LH-SR-02	8/23/2025 23:30	24.48	7.18101476	1
LH-SR-02	8/23/2025 23:45	24.46	7.18021638	1
LH-SR-02	8/24/2025 0:00	24.44	7.17752649	1
LH-SR-02	8/24/2025 0:15	24.41	7.17619325	1
LH-SR-02	8/24/2025 0:30	24.39	7.17107044	1
LH-SR-02	8/24/2025 0:45	24.36	7.16838497	1
LH-SR-02	8/24/2025 1:00	24.36	7.1700066	1
LH-SR-02	8/24/2025 1:15	24.34	7.16731513	1
LH-SR-02	8/24/2025 1:30	24.34	7.16677455	1
LH-SR-02	8/24/2025 1:45	24.32	7.16327175	1
LH-SR-02	8/24/2025 2:00	24.29	7.16382888	1
LH-SR-02	8/24/2025 2:15	24.29	7.1616662	1
LH-SR-02	8/24/2025 2:30	24.27	7.16302884	1
LH-SR-02	8/24/2025 2:45	24.24	7.15817842	1
LH-SR-02	8/24/2025 3:00	24.24	7.15898956	1
LH-SR-02	8/24/2025 3:15	24.22	7.15548506	1
LH-SR-02	8/24/2025 3:30	24.22	7.15224027	1
LH-SR-02	8/24/2025 3:45	24.19	7.15117392	1
LH-SR-02	8/24/2025 4:00	24.19	7.14630624	1
LH-SR-02	8/24/2025 4:15	24.17	7.1422594	1
LH-SR-02	8/24/2025 4:30	24.17	7.13820273	1
LH-SR-02	8/24/2025 4:45	24.15	7.13496647	1
LH-SR-02	8/24/2025 5:00	24.12	7.13416861	1
LH-SR-02	8/24/2025 5:15	24.12	7.13606205	1
LH-SR-02	8/24/2025 5:30	24.1	7.13850578	1
LH-SR-02	8/24/2025 5:45	24.07	7.14014298	1
LH-SR-02	8/24/2025 6:00	24.05	7.13934074	1
LH-SR-02	8/24/2025 6:15	24.03	7.13935012	1
LH-SR-02	8/24/2025 6:30	24	7.14450558	1

Station Name	Date Time	Temp C	pH SU	Use Code
LH-SR-02	8/24/2025 6:45	23.98	7.14180913	1
LH-SR-02	8/24/2025 7:00	23.95	7.14290603	1
LH-SR-02	8/24/2025 7:15	23.95	7.1445299	1
LH-SR-02	8/24/2025 7:30	23.93	7.14264499	1
LH-SR-02	8/24/2025 7:45	23.93	7.15699015	1
LH-SR-02	8/24/2025 8:00	23.93	7.1618621	1
LH-SR-02	8/24/2025 8:15	23.95	7.16753475	1
LH-SR-02	8/24/2025 8:30	23.98	7.17726008	1
LH-SR-02	8/24/2025 8:45	24	7.20809652	1
LH-SR-02	8/24/2025 9:00	24.03	7.18913545	1
LH-SR-02	8/24/2025 9:15	24.07	7.22211539	1
LH-SR-02	8/24/2025 9:30	24.1	7.22831467	1
LH-SR-02	8/24/2025 9:45	24.15	7.25640445	1
LH-SR-02	8/24/2025 10:00	24.19	7.26340105	1
LH-SR-02	8/24/2025 10:15	24.22	7.28284325	1
LH-SR-02	8/24/2025 10:30	24.29	7.29440113	1
LH-SR-02	8/24/2025 10:45	24.34	7.29435165	1
LH-SR-02	8/24/2025 11:00	24.39	7.30267979	1
LH-SR-02	8/24/2025 11:15	24.39	7.33051503	1
LH-SR-02	8/24/2025 11:30	24.46	7.3755576	1
LH-SR-02	8/24/2025 11:45	24.48	7.3479757	1
LH-SR-02	8/24/2025 12:00	24.56	7.38326409	1
LH-SR-02	8/24/2025 12:15	24.48	7.37256057	1
LH-SR-02	8/24/2025 12:30	24.58	7.38972008	1
LH-SR-02	8/24/2025 12:45	24.6	7.40697739	1
LH-SR-02	8/24/2025 13:00	24.58	7.40295364	1
LH-SR-02	8/24/2025 13:15	24.65	7.43850013	1
LH-SR-02	8/24/2025 13:30	24.7	7.45570421	1
LH-SR-02	8/24/2025 13:45	24.7	7.46650276	1
LH-SR-02	8/24/2025 14:00	24.75	7.49260656	1
LH-SR-02	8/24/2025 14:15	24.77	7.51740432	1
LH-SR-02	8/24/2025 14:30	24.82	7.54484272	1
LH-SR-02	8/24/2025 14:45	24.82	7.58801954	1
LH-SR-02	8/24/2025 15:00	24.85	7.64435438	1
LH-SR-02	8/24/2025 15:15	24.87	7.6872109	1
LH-SR-02	8/24/2025 15:30	24.9	7.7108826	1
LH-SR-02	8/24/2025 15:45	24.9	7.73813065	1
LH-SR-02	8/24/2025 16:00	24.94	7.81086315	1
LH-SR-02	8/24/2025 16:15	24.94	7.85348309	1
LH-SR-02	8/24/2025 16:30	24.94	7.86777965	1
LH-SR-02	8/24/2025 16:45	24.99	7.92508048	1
LH-SR-02	8/24/2025 17:00	24.99	7.93478972	1
LH-SR-02	8/24/2025 17:15	24.97	7.94995671	1
LH-SR-02	8/24/2025 17:30	24.94	7.95194054	1
LH-SR-02	8/24/2025 17:45	24.94	7.94978257	1
LH-SR-02	8/24/2025 18:00	24.97	7.96667931	1
LH-SR-02	8/24/2025 18:15	24.94	7.94519688	1
LH-SR-02	8/24/2025 18:30	24.94	7.94519688	1
LH-SR-02	8/24/2025 18:45	24.92	7.9147769	1
LH-SR-02	8/24/2025 19:00	24.9	7.87491045	1
LH-SR-02	8/24/2025 19:15	24.87	7.83776477	1
LH-SR-02	8/24/2025 19:30	24.85	7.78682352	1
LH-SR-02	8/24/2025 19:45	24.82	7.71889925	1
LH-SR-02	8/24/2025 20:00	24.77	7.66450003	1
LH-SR-02	8/24/2025 20:15	24.75	7.61191053	1
LH-SR-02	8/24/2025 20:30	24.73	7.56066366	1
LH-SR-02	8/24/2025 20:45	24.7	7.51941566	1
LH-SR-02	8/24/2025 21:00	24.68	7.467884	1
LH-SR-02	8/24/2025 21:15	24.65	7.43850013	1
LH-SR-02	8/24/2025 21:30	24.63	7.41044675	1
LH-SR-02	8/24/2025 21:45	24.6	7.38780353	1
LH-SR-02	8/24/2025 22:00	24.58	7.36838435	1
LH-SR-02	8/24/2025 22:15	24.56	7.35247374	1
LH-SR-02	8/24/2025 22:30	24.51	7.34010669	1
LH-SR-02	8/24/2025 22:45	24.48	7.32690296	1
LH-SR-02	8/24/2025 23:00	24.46	7.31071404	1
LH-SR-02	8/24/2025 23:15	24.44	7.30749253	1
LH-SR-02	8/24/2025 23:30	24.41	7.29509309	1
LH-SR-02	8/24/2025 23:45	24.39	7.28700557	1
LH-SR-02	8/25/2025 0:00	24.36	7.2832507	1
LH-SR-02	8/25/2025 0:15	24.36	7.27892634	1
LH-SR-02	8/25/2025 0:30	24.34	7.27326899	1
LH-SR-02	8/25/2025 0:45	24.32	7.26734058	1
LH-SR-02	8/25/2025 1:00	24.29	7.25844645	1
LH-SR-02	8/25/2025 1:15	24.29	7.25385074	1
LH-SR-02	8/25/2025 1:30	24.29	7.25141772	1
LH-SR-02	8/25/2025 1:45	24.27	7.24846073	1
LH-SR-02	8/25/2025 2:00	24.27	7.24413507	1
LH-SR-02	8/25/2025 2:15	24.27	7.24035011	1
LH-SR-02	8/25/2025 2:30	24.27	7.23791692	1
LH-SR-02	8/25/2025 2:45	24.27	7.23142842	1
LH-SR-02	8/25/2025 3:00	24.27	7.22358815	1
LH-SR-02	8/25/2025 3:15	24.24	7.21306584	1
LH-SR-02	8/25/2025 3:30	24.24	7.2063063	1

Station Name	Date Time	Temp C	pH SU	Use Code
LH-SR-02	8/25/2025 3:45	24.24	7.20738783	1
LH-SR-02	8/25/2025 4:00	24.24	7.20576554	1
LH-SR-02	8/25/2025 4:15	24.27	7.20304124	1
LH-SR-02	8/25/2025 4:30	24.27	7.20087841	1
LH-SR-02	8/25/2025 4:45	24.24	7.19657257	1
LH-SR-02	8/25/2025 5:00	24.24	7.18900189	1
LH-SR-02	8/25/2025 5:15	24.22	7.18306582	1
LH-SR-02	8/25/2025 5:30	24.19	7.17740532	1
LH-SR-02	8/25/2025 5:45	24.17	7.1776877	1
LH-SR-02	8/25/2025 6:00	24.15	7.17066761	1
LH-SR-02	8/25/2025 6:15	24.12	7.1631111	1
LH-SR-02	8/25/2025 6:30	24.12	7.16473404	1
LH-SR-02	8/25/2025 6:45	24.1	7.16204004	1
LH-SR-02	8/25/2025 7:00	24.1	7.1701553	1
LH-SR-02	8/25/2025 7:15	24.1	7.17475395	1
LH-SR-02	8/25/2025 7:30	24.1	7.17204886	1
LH-SR-02	8/25/2025 7:45	24.1	7.18449226	1
LH-SR-02	8/25/2025 8:00	24.12	7.19475849	1
LH-SR-02	8/25/2025 8:15	24.15	7.20501644	1
LH-SR-02	8/25/2025 8:30	24.17	7.22041801	1
LH-SR-02	8/25/2025 8:45	24.17	7.21906579	1
LH-SR-02	8/25/2025 9:00	24.19	7.22824557	1
LH-SR-02	8/25/2025 9:15	24.19	7.22986813	1
LH-SR-02	8/25/2025 9:30	24.22	7.23984972	1
LH-SR-02	8/25/2025 9:45	24.22	7.23444173	1
LH-SR-02	8/25/2025 10:00	24.22	7.24147212	1
LH-SR-02	8/25/2025 10:15	24.24	7.25957143	1
LH-SR-02	8/25/2025 10:30	24.29	7.28331736	1
LH-SR-02	8/25/2025 10:45	24.41	7.34454461	1
LH-SR-02	8/25/2025 11:00	24.46	7.3142264	1
LH-SR-02	8/25/2025 11:15	24.51	7.3514524	1
LH-SR-02	8/25/2025 11:30	24.58	7.32895375	1
LH-SR-02	8/25/2025 11:45	24.63	7.36481214	1
LH-SR-02	8/25/2025 12:00	24.68	7.36259104	1
LH-SR-02	8/25/2025 12:15	24.75	7.38382941	1
LH-SR-02	8/25/2025 12:30	24.8	7.39995739	1
LH-SR-02	8/25/2025 12:45	24.85	7.42525411	1
LH-SR-02	8/25/2025 13:00	24.8	7.41938826	1
LH-SR-02	8/25/2025 13:15	24.8	7.42937357	1
LH-SR-02	8/25/2025 13:30	24.82	7.45713982	1
LH-SR-02	8/25/2025 13:45	24.9	7.48588387	1
LH-SR-02	8/25/2025 14:00	24.94	7.49310182	1
LH-SR-02	8/25/2025 14:15	24.94	7.51252357	1
LH-SR-02	8/25/2025 14:30	24.97	7.53836505	1
LH-SR-02	8/25/2025 14:45	24.99	7.54129565	1
LH-SR-02	8/25/2025 15:00	25.09	7.59800203	1
LH-SR-02	8/25/2025 15:15	25.06	7.59266943	1
LH-SR-02	8/25/2025 15:30	25.16	7.64853665	1
LH-SR-02	8/25/2025 15:45	25.19	7.6479324	1
LH-SR-02	8/25/2025 16:00	25.23	7.67856675	1
LH-SR-02	8/25/2025 16:15	25.26	7.71002502	1
LH-SR-02	8/25/2025 16:30	25.31	7.78022263	1
LH-SR-02	8/25/2025 16:45	25.33	7.83135521	1
LH-SR-02	8/25/2025 17:00	25.31	7.83006386	1
LH-SR-02	8/25/2025 17:15	25.28	7.78757591	1
LH-SR-02	8/25/2025 17:30	25.23	7.76534069	1
LH-SR-02	8/25/2025 17:45	25.21	7.76081045	1
LH-SR-02	8/25/2025 18:00	25.19	7.77703268	1
LH-SR-02	8/25/2025 18:15	25.14	7.72594546	1
LH-SR-02	8/25/2025 18:30	25.09	7.70045413	1
LH-SR-02	8/25/2025 18:45	25.06	7.67652682	1
LH-SR-02	8/25/2025 19:00	25.04	7.65446041	1
LH-SR-02	8/25/2025 19:15	25.02	7.63050331	1
LH-SR-02	8/25/2025 19:30	24.99	7.59523589	1
LH-SR-02	8/25/2025 19:45	24.97	7.55319961	1
LH-SR-02	8/25/2025 20:00	24.94	7.50712864	1
LH-SR-02	8/25/2025 20:15	24.94	7.4680154	1
LH-SR-02	8/25/2025 20:30	24.92	7.43486577	1
LH-SR-02	8/25/2025 20:45	24.92	7.41274507	1
LH-SR-02	8/25/2025 21:00	24.9	7.39226929	1
LH-SR-02	8/25/2025 21:15	24.9	7.37068667	1
LH-SR-02	8/25/2025 21:30	24.9	7.34883428	1
LH-SR-02	8/25/2025 21:45	24.9	7.32967971	1
LH-SR-02	8/25/2025 22:00	24.9	7.31565101	1
LH-SR-02	8/25/2025 22:15	24.9	7.30701797	1
LH-SR-02	8/25/2025 22:30	24.9	7.29217992	1
LH-SR-02	8/25/2025 22:45	24.9	7.27464405	1
LH-SR-02	8/25/2025 23:00	24.92	7.26545363	1
LH-SR-02	8/25/2025 23:15	24.9	7.259806	1
LH-SR-02	8/25/2025 23:30	24.92	7.24279341	1
LH-SR-02	8/25/2025 23:45	24.92	7.24657011	1
LH-SR-02	8/26/2025 0:00	24.92	7.24845846	1
LH-SR-02	8/26/2025 0:15	24.92	7.23847717	1
LH-SR-02	8/26/2025 0:30	24.92	7.23146329	1

Station Name	Date Time	Temp C	pH SU	Use Code
LH-SR-02	8/26/2025 0:45	24.92	7.23173306	1
LH-SR-02	8/26/2025 1:00	24.92	7.21824483	1
LH-SR-02	8/26/2025 1:15	24.92	7.21959365	1
LH-SR-02	8/26/2025 1:30	24.92	7.22202154	1
LH-SR-02	8/26/2025 1:45	24.92	7.22957494	1
LH-SR-02	8/26/2025 2:00	24.94	7.24061914	1
LH-SR-02	8/26/2025 2:15	24.94	7.24682331	1
LH-SR-02	8/26/2025 2:30	24.94	7.25086951	1
LH-SR-02	8/26/2025 2:45	24.94	7.26031064	1
LH-SR-02	8/26/2025 3:00	24.94	7.25734342	1
LH-SR-02	8/26/2025 3:15	24.94	7.25842241	1
LH-SR-02	8/26/2025 3:30	24.94	7.25653419	1
LH-SR-02	8/26/2025 3:45	24.92	7.25304446	1
LH-SR-02	8/26/2025 4:00	24.92	7.25034681	1
LH-SR-02	8/26/2025 4:15	24.9	7.24658665	1
LH-SR-02	8/26/2025 4:30	24.87	7.24148509	1
LH-SR-02	8/26/2025 4:45	24.82	7.24125576	1
LH-SR-02	8/26/2025 5:00	24.8	7.23317575	1
LH-SR-02	8/26/2025 5:15	24.75	7.22565717	1
LH-SR-02	8/26/2025 5:30	24.73	7.22837169	1
LH-SR-02	8/26/2025 5:45	24.68	7.22220044	1
LH-SR-02	8/26/2025 6:00	24.63	7.22007753	1
LH-SR-02	8/26/2025 6:15	24.6	7.21118791	1
LH-SR-02	8/26/2025 6:30	24.56	7.21094619	1
LH-SR-02	8/26/2025 6:45	24.53	7.21015709	1
LH-SR-02	8/26/2025 7:00	24.48	7.21424485	1
LH-SR-02	8/26/2025 7:15	24.46	7.21533997	1
LH-SR-02	8/26/2025 7:30	24.44	7.21913724	1
LH-SR-02	8/26/2025 7:45	24.41	7.2248341	1
LH-SR-02	8/26/2025 8:00	24.41	7.23240045	1
LH-SR-02	8/26/2025 8:15	24.41	7.24185839	1
LH-SR-02	8/26/2025 8:30	24.41	7.25969337	1
LH-SR-02	8/26/2025 8:45	24.41	7.28023061	1
LH-SR-02	8/26/2025 9:00	24.41	7.29698468	1
LH-SR-02	8/26/2025 9:15	24.44	7.3277575	1
LH-SR-02	8/26/2025 9:30	24.46	7.35691508	1
LH-SR-02	8/26/2025 9:45	24.48	7.35040717	1
LH-SR-02	8/26/2025 10:00	24.51	7.37873615	1
LH-SR-02	8/26/2025 10:15	24.53	7.39491778	1
LH-SR-02	8/26/2025 10:30	24.58	7.44292439	1
LH-SR-02	8/26/2025 10:45	24.6	7.43398284	1
LH-SR-02	8/26/2025 11:00	24.63	7.46121187	1
LH-SR-02	8/26/2025 11:15	24.68	7.48489286	1
LH-SR-02	8/26/2025 11:30	24.7	7.51860577	1
LH-SR-02	8/26/2025 11:45	24.75	7.52580653	1
LH-SR-02	8/26/2025 12:00	24.8	7.55999219	1
LH-SR-02	8/26/2025 12:15	24.82	7.58370185	1
LH-SR-02	8/26/2025 12:30	24.77	7.59054732	1
LH-SR-02	8/26/2025 12:45	24.75	7.60219346	1
LH-SR-02	8/26/2025 13:00	24.82	7.64495896	1
LH-SR-02	8/26/2025 13:15	24.85	7.66540095	1
LH-SR-02	8/26/2025 13:30	24.85	7.68105097	1
LH-SR-02	8/26/2025 13:45	22.97	7.0282456	2
LH-SR-02	8/26/2025 14:00			2
LH-SR-02	8/26/2025 14:15	25.87	9.95250236	2
LH-SR-02	8/26/2025 14:30	21.56	7.77265171	1
LH-SR-02	8/26/2025 14:45	21.63	7.84424163	1
LH-SR-02	8/26/2025 15:00	21.68	7.8897397	1
LH-SR-02	8/26/2025 15:15	21.65	7.89395487	1
LH-SR-02	8/26/2025 15:30	21.51	7.88282515	1
LH-SR-02	8/26/2025 15:45	21.49	7.8674781	1
LH-SR-02	8/26/2025 16:00	21.41	7.89358242	1
LH-SR-02	8/26/2025 16:15	21.37	7.87608863	1
LH-SR-02	8/26/2025 16:30	21.32	7.86522605	1
LH-SR-02	8/26/2025 16:45	21.27	7.84417257	1
LH-SR-02	8/26/2025 17:00	19.53	7.83783541	1
LH-SR-02	8/26/2025 17:15	19.58	7.82273865	1
LH-SR-02	8/26/2025 17:30	19.56	7.81420977	1
LH-SR-02	8/26/2025 17:45	19.51	7.78969713	1
LH-SR-02	8/26/2025 18:00	19.51	7.76393745	1
LH-SR-02	8/26/2025 18:15	19.46	7.72860774	1
LH-SR-02	8/26/2025 18:30	19.44	7.69208667	1
LH-SR-02	8/26/2025 18:45	19.44	7.63916972	1
LH-SR-02	8/26/2025 19:00	19.41	7.60709393	1
LH-SR-02	8/26/2025 19:15	19.37	7.57392274	1
LH-SR-02	8/26/2025 19:30	19.34	7.54016969	1
LH-SR-02	8/26/2025 19:45	19.32	7.50583807	1
LH-SR-02	8/26/2025 20:00	19.27	7.47265899	1
LH-SR-02	8/26/2025 20:15	19.25	7.44330471	1
LH-SR-02	8/26/2025 20:30	19.22	7.42560552	1
LH-SR-02	8/26/2025 20:45	19.2	7.40567051	1
LH-SR-02	8/26/2025 21:00	19.17	7.39240136	1
LH-SR-02	8/26/2025 21:15	19.15	7.37717523	1
LH-SR-02	8/26/2025 21:30	19.13	7.36499782	1

Station Name	Date Time	Temp C	pH SU	Use Code
LH-SR-02	8/26/2025 21:45	19.13	7.35612275	1
LH-SR-02	8/26/2025 22:00	19.1	7.34839282	1
LH-SR-02	8/26/2025 22:15	19.08	7.33926268	1
LH-SR-02	8/26/2025 22:30	18.89	7.33420949	1
LH-SR-02	8/26/2025 22:45	18.63	7.32589484	1
LH-SR-02	8/26/2025 23:00	18.58	7.3178925	1
LH-SR-02	8/26/2025 23:15	18.53	7.30821991	1
LH-SR-02	8/26/2025 23:30	17.32	7.30252696	1
LH-SR-02	8/26/2025 23:45	15.89	7.30177999	1
LH-SR-02	8/27/2025 0:00	16.65	7.29735225	1
LH-SR-02	8/27/2025 0:15	16.8	7.29719843	1
LH-SR-02	8/27/2025 0:30	18.58	7.29455152	1
LH-SR-02	8/27/2025 0:45	18.72	7.29191062	1
LH-SR-02	8/27/2025 1:00	18.91	7.28700229	1
LH-SR-02	8/27/2025 1:15	19.01	7.2824647	1
LH-SR-02	8/27/2025 1:30	19.06	7.27881001	1
LH-SR-02	8/27/2025 1:45	19.03	7.27745143	1
LH-SR-02	8/27/2025 2:00	18.98	7.26972924	1
LH-SR-02	8/27/2025 2:15	19.03	7.26552147	1
LH-SR-02	8/27/2025 2:30	19.01	7.25721586	1
LH-SR-02	8/27/2025 2:45	18.98	7.25224748	1
LH-SR-02	8/27/2025 3:00	19.03	7.24471341	1
LH-SR-02	8/27/2025 3:15	18.98	7.23532069	1
LH-SR-02	8/27/2025 3:30	19.01	7.22475306	1
LH-SR-02	8/27/2025 3:45	18.98	7.21423158	1
LH-SR-02	8/27/2025 4:00	19.01	7.20588579	1
LH-SR-02	8/27/2025 4:15	18.94	7.21065307	1
LH-SR-02	8/27/2025 4:30	18.96	7.20786358	1
LH-SR-02	8/27/2025 4:45	19.01	7.20671817	1
LH-SR-02	8/27/2025 5:00	18.96	7.20037088	1
LH-SR-02	8/27/2025 5:15	19.01	7.19811691	1
LH-SR-02	8/27/2025 5:30	18.94	7.19400149	1
LH-SR-02	8/27/2025 5:45	18.96	7.19398821	1
LH-SR-02	8/27/2025 6:00	18.96	7.18871557	1
LH-SR-02	8/27/2025 6:15	18.94	7.18484313	1
LH-SR-02	8/27/2025 6:30	18.96	7.18372044	1
LH-SR-02	8/27/2025 6:45	18.96	7.18705053	1
LH-SR-02	8/27/2025 7:00	18.94	7.18900602	1
LH-SR-02	8/27/2025 7:15	18.94	7.19594418	1
LH-SR-02	8/27/2025 7:30	18.84	7.21072522	1
LH-SR-02	8/27/2025 7:45	18.79	7.2099283	1
LH-SR-02	8/27/2025 8:00	19.63	7.20544981	1
LH-SR-02	8/27/2025 8:15	20.03	7.2159528	1
LH-SR-02	8/27/2025 8:30	19.94	7.20633883	1
LH-SR-02	8/27/2025 8:45	19.77	7.22084906	1
LH-SR-02	8/27/2025 9:00	19.72	7.23444934	1
LH-SR-02	8/27/2025 9:15	19.67	7.23144419	1
LH-SR-02	8/27/2025 9:30	19.6	7.24783667	1
LH-SR-02	8/27/2025 9:45	19.27	7.25172011	1
LH-SR-02	8/27/2025 10:00	17.27	7.25317442	1
LH-SR-02	8/27/2025 10:15	19.32	7.27412751	1
LH-SR-02	8/27/2025 10:30	19.51	7.28004323	1
LH-SR-02	8/27/2025 10:45	19.37	7.29043064	1
LH-SR-02	8/27/2025 11:00	19.27	7.31852848	1
LH-SR-02	8/27/2025 11:15	19.67	7.31670921	1
LH-SR-02	8/27/2025 11:30	20.15	7.31370348	1
LH-SR-02	8/27/2025 11:45	19.67	7.31117252	1
LH-SR-02	8/27/2025 12:00	19.7	7.32608817	1
LH-SR-02	8/27/2025 12:15	19.27	7.34320045	1
LH-SR-02	8/27/2025 12:30	19.91	7.34383402	1
LH-SR-02	8/27/2025 12:45	19.89	7.35519917	1
LH-SR-02	8/27/2025 13:00	19.79	7.37524434	1
LH-SR-02	8/27/2025 13:15	20.06	7.37904581	1
LH-SR-02	8/27/2025 13:30	20.03	7.3788081	1
LH-SR-02	8/27/2025 13:45	20.34	7.38089381	1
LH-SR-02	8/27/2025 14:00	20.48	7.38927041	1
LH-SR-02	8/27/2025 14:15	20.56	7.40130819	1
LH-SR-02	8/27/2025 14:30	20.82	7.41887712	1
LH-SR-02	8/27/2025 14:45	21.41	7.43014691	1
LH-SR-02	8/27/2025 15:00	21.84	7.43391669	1
LH-SR-02	8/27/2025 15:15	21.89	7.38713539	1
LH-SR-02	8/27/2025 15:30	22.03	7.3910711	1
LH-SR-02	8/27/2025 15:45	22.06	7.43441711	1
LH-SR-02	8/27/2025 16:00	22.13	7.40823395	1
LH-SR-02	8/27/2025 16:15	22.2	7.41472431	1
LH-SR-02	8/27/2025 16:30	22.2	7.41582216	1
LH-SR-02	8/27/2025 16:45	22.23	7.40946792	1
LH-SR-02	8/27/2025 17:00	22.25	7.40751928	1
LH-SR-02	8/27/2025 17:15	22.27	7.41490044	1
LH-SR-02	8/27/2025 17:30	22.27	7.39816216	1
LH-SR-02	8/27/2025 17:45	22.27	7.38307026	1
LH-SR-02	8/27/2025 18:00	22.27	7.38910702	1
LH-SR-02	8/27/2025 18:15	22.25	7.38721245	1
LH-SR-02	8/27/2025 18:30	22.23	7.36528384	1

pH Continous Monitoring Data

Station Name	Date Time	Temp C	pH SU	Use Code
LH-SR-02	8/27/2025 18:45	22.23	7.35924626	1
LH-SR-02	8/27/2025 19:00	22.2	7.34391282	1
LH-SR-02	8/27/2025 19:15	22.18	7.33899543	1
LH-SR-02	8/27/2025 19:30	22.15	7.33024556	1
LH-SR-02	8/27/2025 19:45	22.13	7.32395378	1
LH-SR-02	8/27/2025 20:00	22.11	7.31848479	1
LH-SR-02	8/27/2025 20:15	22.08	7.30643586	1
LH-SR-02	8/27/2025 20:30	22.03	7.29632678	1
LH-SR-02	8/27/2025 20:45	22.01	7.28838231	1
LH-SR-02	8/27/2025 21:00	21.96	7.27469685	1
LH-SR-02	8/27/2025 21:15	21.94	7.26784784	1
LH-SR-02	8/27/2025 21:30	21.91	7.26018255	1
LH-SR-02	8/27/2025 21:45	21.87	7.25856921	1
LH-SR-02	8/27/2025 22:00	21.84	7.25172555	1
LH-SR-02	8/27/2025 22:15	21.82	7.24459738	1
LH-SR-02	8/27/2025 22:30	21.8	7.24241528	1
LH-SR-02	8/27/2025 22:45	21.77	7.23914158	1
LH-SR-02	8/27/2025 23:00	21.72	7.22873555	1
LH-SR-02	8/27/2025 23:15	21.75	7.22761276	1
LH-SR-02	8/27/2025 23:30	21.75	7.22623835	1
LH-SR-02	8/27/2025 23:45	21.72	7.22763591	1
LH-SR-02	8/28/2025 0:00	21.72	7.22351226	1
LH-SR-02	8/28/2025 0:15	21.75	7.22816252	1
LH-SR-02	8/28/2025 0:30	21.75	7.22376441	1
LH-SR-02	8/28/2025 0:45	21.75	7.22788764	1
LH-SR-02	8/28/2025 1:00	21.77	7.22182519	1
LH-SR-02	8/28/2025 1:15	21.77	7.21962629	1
LH-SR-02	8/28/2025 1:30	21.7	7.21967843	1
LH-SR-02	8/28/2025 1:45	21.7	7.21308014	1
LH-SR-02	8/28/2025 2:00	21.7	7.209781	1
LH-SR-02	8/28/2025 2:15	21.68	7.20842049	1
LH-SR-02	8/28/2025 2:30	21.65	7.19909254	1
LH-SR-02	8/28/2025 2:45	21.63	7.19305619	1
LH-SR-02	8/28/2025 3:00	21.58	7.19088861	1
LH-SR-02	8/28/2025 3:15	21.56	7.18897615	1
LH-SR-02	8/28/2025 3:30	21.51	7.18378121	1
LH-SR-02	8/28/2025 3:45	21.37	7.1811162	1
LH-SR-02	8/28/2025 4:00	20.89	7.17700087	1
LH-SR-02	8/28/2025 4:15	21.32	7.16930977	1
LH-SR-02	8/28/2025 4:30	21.96	7.16811854	1
LH-SR-02	8/28/2025 4:45	21.96	7.16674511	1
LH-SR-02	8/28/2025 5:00	21.94	7.16318524	1
LH-SR-02	8/28/2025 5:15	21.94	7.15329587	1
LH-SR-02	8/28/2025 5:30	21.91	7.14836626	1
LH-SR-02	8/28/2025 5:45	21.91	7.14342107	1
LH-SR-02	8/28/2025 6:00	21.91	7.13820114	1
LH-SR-02	8/28/2025 6:15	21.91	7.13353068	1
LH-SR-02	8/28/2025 6:30	21.89	7.13244073	1
LH-SR-02	8/28/2025 6:45	21.87	7.13657126	1
LH-SR-02	8/28/2025 7:00	21.87	7.1371208	1
LH-SR-02	8/28/2025 7:15	21.87	7.14618821	1
LH-SR-02	8/28/2025 7:30	21.87	7.17998494	1
LH-SR-02	8/28/2025 7:45	21.87	7.16789505	1
LH-SR-02	8/28/2025 8:00	21.87	7.17394	1
LH-SR-02	8/28/2025 8:15	21.89	7.21019541	1
LH-SR-02	8/28/2025 8:30	21.89	7.180797	1
LH-SR-02	8/28/2025 8:45	21.94	7.2104345	1
LH-SR-02	8/28/2025 9:00	21.99	7.22056121	1
LH-SR-02	8/28/2025 9:15	22.03	7.22629837	1
LH-SR-02	8/28/2025 9:30	22.08	7.26168019	1
LH-SR-02	8/28/2025 9:45	22.13	7.24598777	1
LH-SR-02	8/28/2025 10:00	22.15	7.27863775	1
LH-SR-02	8/28/2025 10:15	22.23	7.24535562	1
LH-SR-02	8/28/2025 10:30	22.27	7.29581166	1
LH-SR-02	8/28/2025 10:45	22.35	7.32151802	1
LH-SR-02	8/28/2025 11:00	22.37	7.31079835	1
LH-SR-02	8/28/2025 11:15	22.44	7.32525949	1
LH-SR-02	8/28/2025 11:30	22.49	7.34741419	1
LH-SR-02	8/28/2025 11:45	22.49	7.33480127	1
LH-SR-02	8/28/2025 12:00	22.56	7.34157524	1
LH-SR-02	8/28/2025 12:15	22.61	7.35823655	1
LH-SR-02	8/28/2025 12:30	22.63	7.35766419	1
LH-SR-02	8/28/2025 12:45	22.68	7.35815178	1
LH-SR-02	8/28/2025 13:00	22.7	7.36744355	1
LH-SR-02	8/28/2025 13:15	22.75	7.39203723	1
LH-SR-02	8/28/2025 13:30	22.8	7.40648806	1
LH-SR-02	8/28/2025 13:45	22.9	7.41264849	1
LH-SR-02	8/28/2025 14:00	22.94	7.41697318	1
LH-SR-02	8/28/2025 14:15	22.99	7.42484098	1
LH-SR-02	8/28/2025 14:30	23.02	7.4373883	1
LH-SR-02	8/28/2025 14:45	22.99	7.44509707	1
LH-SR-02	8/28/2025 15:00	23.04	7.46527461	1
LH-SR-02	8/28/2025 15:15	23.04	7.47129568	1
LH-SR-02	8/28/2025 15:30	23.04	7.47759043	1

pH Continous Monitoring Data

Station Name	Date Time	Temp C	pH SU	Use Code
LH-SR-02	8/28/2025 15:45	23.06	7.48741017	1
LH-SR-02	8/28/2025 16:00	23.06	7.4863155	1
LH-SR-02	8/28/2025 16:15	23.06	7.49507283	1
LH-SR-02	8/28/2025 16:30	23.06	7.48412617	1
LH-SR-02	8/28/2025 16:45	23.06	7.49343083	1
LH-SR-02	8/28/2025 17:00	23.04	7.48388518	1
LH-SR-02	8/28/2025 17:15	23.06	7.50930348	1
LH-SR-02	8/28/2025 17:30	23.06	7.49507283	1
LH-SR-02	8/28/2025 17:45	23.04	7.48032728	1
LH-SR-02	8/28/2025 18:00	23.04	7.47841148	1
LH-SR-02	8/28/2025 18:15	23.04	7.48224307	1
LH-SR-02	8/28/2025 18:30	23.04	7.46500093	1
LH-SR-02	8/28/2025 18:45	23.02	7.44833643	1
LH-SR-02	8/28/2025 19:00	22.49	7.44146271	1
LH-SR-02	8/28/2025 19:15	22.37	7.42326351	1
LH-SR-02	8/28/2025 19:30	20.77	7.40322786	1
LH-SR-02	8/28/2025 19:45	19.39	7.39210627	1
LH-SR-02	8/28/2025 20:00	19.41	7.37794836	1
LH-SR-02	8/28/2025 20:15	19.41	7.36049229	1
LH-SR-02	8/28/2025 20:30	18.94	7.35080387	1
LH-SR-02	8/28/2025 20:45	18.89	7.33976097	1
LH-SR-02	8/28/2025 21:00	18.87	7.33034608	1
LH-SR-02	8/28/2025 21:15	18.87	7.32340626	1
LH-SR-02	8/28/2025 21:30	18.84	7.31400036	1
LH-SR-02	8/28/2025 21:45	18.79	7.30489106	1
LH-SR-02	8/28/2025 22:00	18.79	7.29933769	1
LH-SR-02	8/28/2025 22:15	18.77	7.28963912	1
LH-SR-02	8/28/2025 22:30	18.77	7.28325229	1
LH-SR-02	8/28/2025 22:45	18.72	7.27719064	1
LH-SR-02	8/28/2025 23:00	18.7	7.2724878	1
LH-SR-02	8/28/2025 23:15	18.72	7.26719216	1
LH-SR-02	8/28/2025 23:30	18.7	7.26221089	1
LH-SR-02	8/28/2025 23:45	18.7	7.25776681	1
LH-SR-02	8/29/2025 0:00	18.68	7.25639561	1
LH-SR-02	8/29/2025 0:15	18.68	7.25167346	1
LH-SR-02	8/29/2025 0:30	18.7	7.24998969	1
LH-SR-02	8/29/2025 0:45	18.7	7.24332358	1
LH-SR-02	8/29/2025 1:00	18.7	7.23915726	1
LH-SR-02	8/29/2025 1:15	18.7	7.23749073	1
LH-SR-02	8/29/2025 1:30	18.7	7.23110238	1
LH-SR-02	8/29/2025 1:45	18.68	7.22611829	1
LH-SR-02	8/29/2025 2:00	18.68	7.22167391	1
LH-SR-02	8/29/2025 2:15	18.68	7.22028505	1
LH-SR-02	8/29/2025 2:30	18.68	7.21222961	1
LH-SR-02	8/29/2025 2:45	18.68	7.20778524	1
LH-SR-02	8/29/2025 3:00	18.68	7.20334086	1
LH-SR-02	8/29/2025 3:15	18.68	7.2008409	1
LH-SR-02	8/29/2025 3:30	18.65	7.19752792	1
LH-SR-02	8/29/2025 3:45	18.63	7.1928185	1
LH-SR-02	8/29/2025 4:00	18.6	7.18978198	1
LH-SR-02	8/29/2025 4:15	18.63	7.18559515	1
LH-SR-02	8/29/2025 4:30	18.77	7.18078545	1
LH-SR-02	8/29/2025 4:45	18.79	7.17855171	1
LH-SR-02	8/29/2025 5:00	18.75	7.17774306	1
LH-SR-02	8/29/2025 5:15	18.79	7.17605269	1
LH-SR-02	8/29/2025 5:30	21.77	7.17317439	1
LH-SR-02	8/29/2025 5:45	21.84	7.16901132	1
LH-SR-02	8/29/2025 6:00	21.87	7.16981845	1
LH-SR-02	8/29/2025 6:15	21.84	7.17120971	1
LH-SR-02	8/29/2025 6:30	21.87	7.17311569	1
LH-SR-02	8/29/2025 6:45	21.87	7.17256615	1
LH-SR-02	8/29/2025 7:00	21.82	7.16380126	1
LH-SR-02	8/29/2025 7:15	21.84	7.16763733	1
LH-SR-02	8/29/2025 7:30	21.82	7.16847315	1
LH-SR-02	8/29/2025 7:45	21.7	7.17871407	1
LH-SR-02	8/29/2025 8:00	21.63	7.18068146	1
LH-SR-02	8/29/2025 8:15	21.6	7.18977557	1
LH-SR-02	8/29/2025 8:30	21.51	7.17167655	1
LH-SR-02	8/29/2025 8:45	21.41	7.17778921	1
LH-SR-02	8/29/2025 9:00	21.39	7.19596567	1
LH-SR-02	8/29/2025 9:15	21.39	7.20091959	1
LH-SR-02	8/29/2025 9:30	21.39	7.20504786	1
LH-SR-02	8/29/2025 9:45	21.37	7.21882361	1
LH-SR-02	8/29/2025 10:00	21.39	7.23697314	1
LH-SR-02	8/29/2025 10:15	21.37	7.24249396	1
LH-SR-02	8/29/2025 10:30	21.41	7.27135695	1
LH-SR-02	8/29/2025 10:45	21.37	7.2713938	1
LH-SR-02	8/29/2025 11:00	21.34	7.25407978	1
LH-SR-02	8/29/2025 11:15	21.34	7.26839354	1
LH-SR-02	8/29/2025 11:30	21.32	7.26015327	1
LH-SR-02	8/29/2025 11:45	21.34	7.25820875	1
LH-SR-02	8/29/2025 12:00	21.34	7.27527516	1
LH-SR-02	8/29/2025 12:15	21.39	7.29421846	1
LH-SR-02	8/29/2025 12:30	21.39	7.29972282	1

Station Name	Date Time	Temp C	pH SU	Use Code
LH-SR-02	8/29/2025 12:45	21.39	7.30495196	1
LH-SR-02	8/29/2025 13:00	21.41	7.30080327	1
LH-SR-02	8/29/2025 13:15	21.46	7.33019354	1
LH-SR-02	8/29/2025 13:30	21.44	7.32718907	1
LH-SR-02	8/29/2025 13:45	21.49	7.31475295	1
LH-SR-02	8/29/2025 14:00	21.53	7.35652348	1
LH-SR-02	8/29/2025 14:15	21.49	7.31365245	1
LH-SR-02	8/29/2025 14:30	21.41	7.30603206	1
LH-SR-02	8/29/2025 14:45	21.44	7.34424969	1
LH-SR-02	8/29/2025 15:00	21.46	7.34807846	1
LH-SR-02	8/29/2025 15:15	21.49	7.36234949	1
LH-SR-02	8/29/2025 15:30	21.44	7.35855859	1
LH-SR-02	8/29/2025 15:45	21.46	7.36706398	1
LH-SR-02	8/29/2025 16:00	21.37	7.35644192	1
LH-SR-02	8/29/2025 16:15	21.37	7.35451526	1
LH-SR-02	8/29/2025 16:30	21.39	7.38779256	1
LH-SR-02	8/29/2025 16:45	21.39	7.35559206	1
LH-SR-02	8/29/2025 17:00	21.37	7.34818482	1
LH-SR-02	8/29/2025 17:15	21.37	7.34240485	1
LH-SR-02	8/29/2025 17:30	21.39	7.3577938	1
LH-SR-02	8/29/2025 17:45	21.39	7.35944511	1
LH-SR-02	8/29/2025 18:00	21.34	7.33858602	1
LH-SR-02	8/29/2025 18:15	21.34	7.33665917	1
LH-SR-02	8/29/2025 18:30	21.34	7.30555427	1
LH-SR-02	8/29/2025 18:45	21.32	7.29538954	1
LH-SR-02	8/29/2025 19:00	21.27	7.28690447	1
LH-SR-02	8/29/2025 19:15	21.32	7.2794231	1
LH-SR-02	8/29/2025 19:30	21.29	7.27394534	1
LH-SR-02	8/29/2025 19:45	21.29	7.26651194	1
LH-SR-02	8/29/2025 20:00	21.29	7.26183164	1
LH-SR-02	8/29/2025 20:15	21.29	7.25494886	1
LH-SR-02	8/29/2025 20:30	21.29	7.25026856	1
LH-SR-02	8/29/2025 20:45	21.29	7.24806607	1
LH-SR-02	8/29/2025 21:00	21.27	7.24588028	1
LH-SR-02	8/29/2025 21:15	21.25	7.24176675	1
LH-SR-02	8/29/2025 21:30	21.25	7.23736117	1
LH-SR-02	8/29/2025 21:45	21.27	7.23211378	1
LH-SR-02	8/29/2025 22:00	21.25	7.22855001	1
LH-SR-02	8/29/2025 22:15	21.22	7.22526878	1
LH-SR-02	8/29/2025 22:30	21.22	7.22058737	1
LH-SR-02	8/29/2025 22:45	21.2	7.21867459	1
LH-SR-02	8/29/2025 23:00	21.2	7.21481906	1
LH-SR-02	8/29/2025 23:15	21.2	7.21123891	1
LH-SR-02	8/29/2025 23:30	21.2	7.20931114	1
LH-SR-02	8/29/2025 23:45	21.17	7.20933248	1
LH-SR-02	8/30/2025 0:00	20.63	7.20502643	1
LH-SR-02	8/30/2025 0:15	20.84	7.20460425	1
LH-SR-02	8/30/2025 0:30	20.86	7.19962748	1
LH-SR-02	8/30/2025 0:45	20.89	7.19354203	1
LH-SR-02	8/30/2025 1:00	20.84	7.18861175	1
LH-SR-02	8/30/2025 1:15	20.84	7.18254563	1
LH-SR-02	8/30/2025 1:30	20.82	7.18173079	1
LH-SR-02	8/30/2025 1:45	20.79	7.17650953	1
LH-SR-02	8/30/2025 2:00	20.77	7.17100557	1
LH-SR-02	8/30/2025 2:15	20.77	7.16742019	1
LH-SR-02	8/30/2025 2:30	20.77	7.16411061	1
LH-SR-02	8/30/2025 2:45	20.75	7.15998452	1
LH-SR-02	8/30/2025 3:00	20.7	7.16001174	1
LH-SR-02	8/30/2025 3:15	20.67	7.15782094	1
LH-SR-02	8/30/2025 3:30	20.65	7.15617621	1
LH-SR-02	8/30/2025 3:45	20.63	7.15508313	1
LH-SR-02	8/30/2025 4:00	20.6	7.15178747	1
LH-SR-02	8/30/2025 4:15	20.58	7.14986596	1
LH-SR-02	8/30/2025 4:30	20.6	7.14737214	1
LH-SR-02	8/30/2025 4:45	20.56	7.14408026	1
LH-SR-02	8/30/2025 5:00	20.56	7.14076831	1
LH-SR-02	8/30/2025 5:15	20.53	7.14105872	1
LH-SR-02	8/30/2025 5:30	20.48	7.13832203	1
LH-SR-02	8/30/2025 5:45	20.46	7.13557055	1
LH-SR-02	8/30/2025 6:00	20.44	7.13337092	1
LH-SR-02	8/30/2025 6:15	20.41	7.13255614	1
LH-SR-02	8/30/2025 6:30	20.44	7.1328187	1
LH-SR-02	8/30/2025 6:45	20.39	7.13256517	1
LH-SR-02	8/30/2025 7:00	20.41	7.13172773	1
LH-SR-02	8/30/2025 7:15	20.41	7.13145159	1
LH-SR-02	8/30/2025 7:30	20.41	7.1436016	1
LH-SR-02	8/30/2025 7:45	20.39	7.13753597	1
LH-SR-02	8/30/2025 8:00	20.36	7.14666409	1
LH-SR-02	8/30/2025 8:15	20.39	7.17647389	1
LH-SR-02	8/30/2025 8:30	20.41	7.15133343	1
LH-SR-02	8/30/2025 8:45	20.44	7.14551969	1
LH-SR-02	8/30/2025 9:00	20.46	7.15738163	1
LH-SR-02	8/30/2025 9:15	20.53	7.20040384	1
LH-SR-02	8/30/2025 9:30	20.53	7.19653951	1

pH Continous Monitoring Data

Station Name	Date Time	Temp C	pH SU	Use Code
LH-SR-02	8/30/2025 9:45	20.58	7.20975294	1
LH-SR-02	8/30/2025 10:00	20.63	7.20723387	1
LH-SR-02	8/30/2025 10:15	20.67	7.20720566	1
LH-SR-02	8/30/2025 10:30	14.7	7.11406447	1
LH-SR-02	8/30/2025 10:45	14.19	7.12019131	1
LH-SR-02	8/30/2025 11:00	14.43	7.17026538	1
LH-SR-02	8/30/2025 11:15	14.07	7.17584118	1
LH-SR-02	8/30/2025 11:30	11.66	7.1850138	1
LH-SR-02	8/30/2025 11:45	16.34	7.18034279	1
LH-SR-02	8/30/2025 12:00	17.06	7.19358226	1
LH-SR-02	8/30/2025 12:15	15.58	7.22573841	1
LH-SR-02	8/30/2025 12:30	15.17	7.24602141	1
LH-SR-02	8/30/2025 12:45	15.44	7.24522946	1
LH-SR-02	8/30/2025 13:00	15.82	7.29315689	1
LH-SR-02	8/30/2025 13:15	15.77	7.2856322	1
LH-SR-02	8/30/2025 13:30	15.91	7.29362649	1
LH-SR-02	8/30/2025 13:45	15.99	7.30672206	1
LH-SR-02	8/30/2025 14:00	16.92	7.31747598	1
LH-SR-02	8/30/2025 14:15	16.87	7.30970452	1
LH-SR-02	8/30/2025 14:30	16.72	7.32804214	1
LH-SR-02	8/30/2025 14:45	16.89	7.34517811	1
LH-SR-02	8/30/2025 15:00	16.8	7.34556483	1
LH-SR-02	8/30/2025 15:15	16.87	7.32004628	1
LH-SR-02	8/30/2025 15:30	16.82	7.31842413	1
LH-SR-02	8/30/2025 15:45	16.89	7.3454576	1
LH-SR-02	8/30/2025 16:00	16.94	7.30823259	1
LH-SR-02	8/30/2025 16:15	17.06	7.32430594	1
LH-SR-02	8/30/2025 16:30	17.13	7.32590327	1
LH-SR-02	8/30/2025 16:45	17.22	7.31463546	1
LH-SR-02	8/30/2025 17:00	17.06	7.32709918	1
LH-SR-02	8/30/2025 17:15	17.08	7.3251215	1
LH-SR-02	8/30/2025 17:30	17.08	7.32204915	1
LH-SR-02	8/30/2025 17:45	17.18	7.30937384	1
LH-SR-02	8/30/2025 18:00	17.13	7.30803084	1
LH-SR-02	8/30/2025 18:15	17.2	7.29623063	1
LH-SR-02	8/30/2025 18:30	17.13	7.29713983	1
LH-SR-02	8/30/2025 18:45	17.22	7.2945352	1
LH-SR-02	8/30/2025 19:00	17.06	7.27570354	1
LH-SR-02	8/30/2025 19:15	16.75	7.27012628	1
LH-SR-02	8/30/2025 19:30	16.89	7.2630087	1
LH-SR-02	8/30/2025 19:45	15.94	7.25489996	1
LH-SR-02	8/30/2025 20:00	15.84	7.24404853	1
LH-SR-02	8/30/2025 20:15	15.91	7.23221115	1
LH-SR-02	8/30/2025 20:30	16.03	7.22987225	1
LH-SR-02	8/30/2025 20:45	17.42	7.22207717	1
LH-SR-02	8/30/2025 21:00	17.72	7.21878254	1
LH-SR-02	8/30/2025 21:15	17.91	7.21474061	1
LH-SR-02	8/30/2025 21:30	18.15	7.21150262	1
LH-SR-02	8/30/2025 21:45	18.08	7.20654323	1
LH-SR-02	8/30/2025 22:00	20.15	7.20315091	1
LH-SR-02	8/30/2025 22:15	20.53	7.20123191	1
LH-SR-02	8/30/2025 22:30	20.53	7.19405529	1
LH-SR-02	8/30/2025 22:45	20.53	7.19653951	1
LH-SR-02	8/30/2025 23:00	20.41	7.19689598	1
LH-SR-02	8/30/2025 23:15	20.39	7.19608093	1
LH-SR-02	8/30/2025 23:30	20.39	7.19525246	1
LH-SR-02	8/30/2025 23:45	20.41	7.19385848	1
LH-SR-02	8/31/2025 0:00	20.36	7.18892019	1
LH-SR-02	8/31/2025 0:15	20.39	7.18779626	1
LH-SR-02	8/31/2025 0:30	20.34	7.182028	1
LH-SR-02	8/31/2025 0:45	20.32	7.18645995	1
LH-SR-02	8/31/2025 1:00	18.79	7.18049539	1
LH-SR-02	8/31/2025 1:15	18.79	7.17549735	1
LH-SR-02	8/31/2025 1:30	18.79	7.17355367	1
LH-SR-02	8/31/2025 1:45	18.87	7.17184057	1
LH-SR-02	8/31/2025 2:00	18.89	7.16877549	1
LH-SR-02	8/31/2025 2:15	18.89	7.16350159	1
LH-SR-02	8/31/2025 2:30	18.65	7.16474727	1
LH-SR-02	8/31/2025 2:45	18.65	7.16252485	1
LH-SR-02	8/31/2025 3:00	18.6	7.15949636	1
LH-SR-02	8/31/2025 3:15	18.51	7.15676622	1
LH-SR-02	8/31/2025 3:30	18.6	7.15588431	1
LH-SR-02	8/31/2025 3:45	18.65	7.155302	1
LH-SR-02	8/31/2025 4:00	18.58	7.15283844	1
LH-SR-02	8/31/2025 4:15	18.58	7.15200483	1
LH-SR-02	8/31/2025 4:30	18.53	7.14952964	1
LH-SR-02	8/31/2025 4:45	18.49	7.14649265	1
LH-SR-02	8/31/2025 5:00	18.44	7.14318174	1
LH-SR-02	8/31/2025 5:15	18.41	7.14458663	1
LH-SR-02	8/31/2025 5:30	15.13	7.14004538	1
LH-SR-02	8/31/2025 5:45	14.79	7.13795853	1
LH-SR-02	8/31/2025 6:00	14.65	7.13774398	1
LH-SR-02	8/31/2025 6:15	14.58	7.13834095	1
LH-SR-02	8/31/2025 6:30	15.15	7.14003567	1

Station Name	Date Time	Temp C	pH SU	Use Code
LH-SR-02	8/31/2025 6:45	15.39	7.13907637	1
LH-SR-02	8/31/2025 7:00	15.41	7.1399095	1
LH-SR-02	8/31/2025 7:15	15.29	7.13884355	1
LH-SR-02	8/31/2025 7:30	15.22	7.1321307	1
LH-SR-02	8/31/2025 7:45	15.29	7.14137289	1
LH-SR-02	8/31/2025 8:00	15.29	7.1613266	1
LH-SR-02	8/31/2025 8:15	14.74	7.13798249	1
LH-SR-02	8/31/2025 8:30	14.74	7.14192454	1
LH-SR-02	8/31/2025 8:45	14.58	7.15947082	1
LH-SR-02	8/31/2025 9:00	14.67	7.17800942	1
LH-SR-02	8/31/2025 9:15	14.72	7.21374101	1
LH-SR-02	8/31/2025 9:30	14.74	7.19120017	1
LH-SR-02	8/31/2025 9:45	15.15	7.20554934	1
LH-SR-02	8/31/2025 10:00	15.17	7.22184208	1
LH-SR-02	8/31/2025 10:15	15.27	7.27291764	1
LH-SR-02	8/31/2025 10:30	15.32	7.19812198	1
LH-SR-02	8/31/2025 10:45	14.84	7.22885172	1
LH-SR-02	8/31/2025 11:00	13.81	7.24266755	1
LH-SR-02	8/31/2025 11:15	15.13	7.23199584	1
LH-SR-02	8/31/2025 11:30	15.15	7.24885022	1
LH-SR-02	8/31/2025 11:45	15.15	7.28259117	1
LH-SR-02	8/31/2025 12:00	15.17	7.25979801	1
LH-SR-02	8/31/2025 12:15	15.29	7.26193823	1
LH-SR-02	8/31/2025 12:30	15.34	7.27819022	1
LH-SR-02	8/31/2025 12:45	15.56	7.2841553	1
LH-SR-02	8/31/2025 13:00	15.6	7.29534539	1
LH-SR-02	8/31/2025 13:15	18.7	7.29581918	1
LH-SR-02	8/31/2025 13:30	19.58	7.29908372	1
LH-SR-02	8/31/2025 13:45	19.67	7.30895784	1
LH-SR-02	8/31/2025 14:00	20.32	7.30965467	1
LH-SR-02	8/31/2025 14:15	20.53	7.31881806	1
LH-SR-02	8/31/2025 14:30	20.63	7.32864302	1
LH-SR-02	8/31/2025 14:45	20.77	7.3439312	1
LH-SR-02	8/31/2025 15:00	20.82	7.34856048	1
LH-SR-02	8/31/2025 15:15	20.86	7.34989163	1
LH-SR-02	8/31/2025 15:30	20.89	7.35840219	1
LH-SR-02	8/31/2025 15:45	20.91	7.35617248	1
LH-SR-02	8/31/2025 16:00	20.94	7.36082201	1
LH-SR-02	8/31/2025 16:15	20.94	7.35889254	1
LH-SR-02	8/31/2025 16:30	20.91	7.34404313	1
LH-SR-02	8/31/2025 16:45	20.96	7.35115077	1
LH-SR-02	8/31/2025 17:00	20.96	7.33764537	1
LH-SR-02	8/31/2025 17:15	20.96	7.33654289	1
LH-SR-02	8/31/2025 17:30	20.96	7.33158173	1
LH-SR-02	8/31/2025 17:45	20.98	7.32191313	1
LH-SR-02	8/31/2025 18:00	20.98	7.32108632	1
LH-SR-02	8/31/2025 18:15	20.96	7.31724947	1
LH-SR-02	8/31/2025 18:30	20.96	7.31256393	1
LH-SR-02	8/31/2025 18:45	20.91	7.30324439	1
LH-SR-02	8/31/2025 19:00	20.94	7.29411737	1
LH-SR-02	8/31/2025 19:15	20.89	7.283967	1
LH-SR-02	8/31/2025 19:30	20.89	7.27293956	1
LH-SR-02	8/31/2025 19:45	20.86	7.26745313	1
LH-SR-02	8/31/2025 20:00	20.86	7.260836	1
LH-SR-02	8/31/2025 20:15	20.86	7.26166314	1
LH-SR-02	8/31/2025 20:30	20.86	7.25945743	1
LH-SR-02	8/31/2025 20:45	20.84	7.25837215	1
LH-SR-02	8/31/2025 21:00	20.84	7.25671775	1
LH-SR-02	8/31/2025 21:15	20.84	7.2503759	1
LH-SR-02	8/31/2025 21:30	20.84	7.24430977	1
LH-SR-02	8/31/2025 21:45	20.84	7.23962232	1
LH-SR-02	8/31/2025 22:00	20.82	7.23495084	1
LH-SR-02	8/31/2025 22:15	20.82	7.23274483	1
LH-SR-02	8/31/2025 22:30	20.82	7.23081457	1
LH-SR-02	8/31/2025 22:45	20.79	7.22394363	1
LH-SR-02	8/31/2025 23:00	20.79	7.21208511	1
LH-SR-02	8/31/2025 23:15	20.77	7.21154794	1
LH-SR-02	8/31/2025 23:30	20.75	7.19997801	1
LH-SR-02	8/31/2025 23:45	20.72	7.18786123	1
LH-SR-02	9/1/2025 0:00	20.7	7.18097741	1
LH-SR-02	9/1/2025 0:15	20.67	7.18072	1
LH-SR-02	9/1/2025 0:30	20.65	7.17383452	1
LH-SR-02	9/1/2025 0:45	20.63	7.17025927	1
LH-SR-02	9/1/2025 1:00	20.58	7.16476871	1
LH-SR-02	9/1/2025 1:15	20.56	7.16008801	1
LH-SR-02	9/1/2025 1:30	20.53	7.155964	1
LH-SR-02	9/1/2025 1:45	20.51	7.15349024	1
LH-SR-02	9/1/2025 2:00	20.51	7.15072981	1
LH-SR-02	9/1/2025 2:15	20.46	7.14882285	1
LH-SR-02	9/1/2025 2:30	20.44	7.14331082	1
LH-SR-02	9/1/2025 2:45	20.41	7.13973569	1
LH-SR-02	9/1/2025 3:00	20.39	7.1342221	1
LH-SR-02	9/1/2025 3:15	20.39	7.1317367	1
LH-SR-02	9/1/2025 3:30	20.36	7.12843596	1

pH Continous Monitoring Data

Station Name	Date Time	Temp C	pH SU	Use Code
LH-SR-02	9/1/2025 3:45	20.34	7.1267875	1
LH-SR-02	9/1/2025 4:00	20.34	7.12872092	1
LH-SR-02	9/1/2025 4:15	20.34	7.12540649	1
LH-SR-02	9/1/2025 4:30	20.34	7.12181586	1
LH-SR-02	9/1/2025 4:45	20.36	7.12125519	1
LH-SR-02	9/1/2025 5:00	20.39	7.12317588	1
LH-SR-02	9/1/2025 5:15	20.39	7.1187574	1
LH-SR-02	9/1/2025 5:30	20.41	7.11598794	1
LH-SR-02	9/1/2025 5:45	20.41	7.11709249	1
LH-SR-02	9/1/2025 6:00	20.41	7.11819703	1
LH-SR-02	9/1/2025 6:15	20.41	7.12316749	1
LH-SR-02	9/1/2025 6:30	20.41	7.12648113	1
LH-SR-02	9/1/2025 6:45	20.41	7.13145159	1
LH-SR-02	9/1/2025 7:00	20.41	7.13973569	1
LH-SR-02	9/1/2025 7:15	20.41	7.15105729	1
LH-SR-02	9/1/2025 7:30	20.41	7.15906526	1
LH-SR-02	9/1/2025 7:45	20.39	7.17122694	1
LH-SR-02	9/1/2025 8:00	20.39	7.17647389	1
LH-SR-02	9/1/2025 8:15	20.41	7.17590959	1
LH-SR-02	9/1/2025 8:30	20.39	7.18917704	1
LH-SR-02	9/1/2025 8:45	20.41	7.20269485	1
LH-SR-02	9/1/2025 9:00	20.44	7.20736798	1
LH-SR-02	9/1/2025 9:15	20.44	7.22338227	1
LH-SR-02	9/1/2025 9:30	20.46	7.24490205	1
LH-SR-02	9/1/2025 9:45	20.44	7.2471276	1
LH-SR-02	9/1/2025 10:00	20.44	7.25182144	1
LH-SR-02	9/1/2025 10:15	20.46	7.24655858	1
LH-SR-02	9/1/2025 10:30	20.48	7.25868891	1
LH-SR-02	9/1/2025 10:45	20.48	7.27635744	1
LH-SR-02	9/1/2025 11:00	20.53	7.26609751	1
LH-SR-02	9/1/2025 11:15	20.53	7.28790339	1
LH-SR-02	9/1/2025 11:30	20.53	7.29314785	1
LH-SR-02	9/1/2025 11:45	20.58	7.28840634	1
LH-SR-02	9/1/2025 12:00	20.6	7.30825568	1
LH-SR-02	9/1/2025 12:15	20.65	7.31565283	1
LH-SR-02	9/1/2025 12:30	20.67	7.30818225	1
LH-SR-02	9/1/2025 12:45	20.72	7.31502595	1
LH-SR-02	9/1/2025 13:00	20.75	7.31499379	1
LH-SR-02	9/1/2025 13:15	20.75	7.32409576	1
LH-SR-02	9/1/2025 13:30	20.72	7.33268005	1
LH-SR-02	9/1/2025 13:45	20.77	7.33896682	1
LH-SR-02	9/1/2025 14:00	20.77	7.34641338	1
LH-SR-02	9/1/2025 14:15	20.75	7.33374936	1
LH-SR-02	9/1/2025 14:30	20.72	7.34123126	1
LH-SR-02	9/1/2025 14:45	20.7	7.33711652	1
LH-SR-02	9/1/2025 15:00	20.7	7.34290967	1
LH-SR-02	9/1/2025 15:15	20.7	7.3395993	1
LH-SR-02	9/1/2025 15:30	20.67	7.33052952	1
LH-SR-02	9/1/2025 15:45	20.65	7.32724109	1
LH-SR-02	9/1/2025 16:00	20.65	7.31896376	1
LH-SR-02	9/1/2025 16:15	20.65	7.30709958	1
LH-SR-02	9/1/2025 16:30	20.63	7.30436119	1
LH-SR-02	9/1/2025 16:45	20.63	7.29553143	1
LH-SR-02	9/1/2025 17:00	20.63	7.29470364	1
LH-SR-02	9/1/2025 17:15	20.63	7.29332399	1
LH-SR-02	9/1/2025 17:30	20.63	7.28532203	1
LH-SR-02	9/1/2025 17:45	20.63	7.28394238	1
LH-SR-02	9/1/2025 18:00	20.63	7.27152553	1
LH-SR-02	9/1/2025 18:15	20.6	7.2574794	1
LH-SR-02	9/1/2025 18:30	20.6	7.25306407	1
LH-SR-02	9/1/2025 18:45	20.58	7.24011039	1
LH-SR-02	9/1/2025 19:00	20.58	7.23431488	1
LH-SR-02	9/1/2025 19:15	20.58	7.2268635	1
LH-SR-02	9/1/2025 19:30	20.58	7.21913615	1
LH-SR-02	9/1/2025 19:45	20.56	7.21556313	1
LH-SR-02	9/1/2025 20:00	20.56	7.20949123	1
LH-SR-02	9/1/2025 20:15	20.56	7.20617928	1
LH-SR-02	9/1/2025 20:30	20.56	7.20148735	1
LH-SR-02	9/1/2025 20:45	20.56	7.20010737	1
LH-SR-02	9/1/2025 21:00	20.56	7.1987274	1
LH-SR-02	9/1/2025 21:15	20.53	7.19515939	1
LH-SR-02	9/1/2025 21:30	20.53	7.1918471	1
LH-SR-02	9/1/2025 21:45	20.51	7.19296434	1
LH-SR-02	9/1/2025 22:00	20.51	7.18909974	1
LH-SR-02	9/1/2025 22:15	20.48	7.18801478	1
LH-SR-02	9/1/2025 22:30	20.46	7.18471451	1
LH-SR-02	9/1/2025 22:45	20.46	7.17753618	1
LH-SR-02	9/1/2025 23:00	20.44	7.17119778	1
LH-SR-02	9/1/2025 23:15	20.41	7.16817777	1
LH-SR-02	9/1/2025 23:30	20.39	7.16183765	1
LH-SR-02	9/1/2025 23:45	20.36	7.15633052	1
LH-SR-02	9/2/2025 0:00	20.32	7.14364564	1
LH-SR-02	9/2/2025 0:15	20.29	7.1295716	1
LH-SR-02	9/2/2025 0:30	20.29	7.11520662	1

Station Name	Date Time	Temp C	pH SU	Use Code
LH-SR-02	9/2/2025 0:45	20.25	7.11245945	1
LH-SR-02	9/2/2025 1:00	20.22	7.10583938	1
LH-SR-02	9/2/2025 1:15	20.2	7.10170158	1
LH-SR-02	9/2/2025 1:30	20.17	7.09535565	1
LH-SR-02	9/2/2025 1:45	20.15	7.08541242	1
LH-SR-02	9/2/2025 2:00	20.13	7.08127224	1
LH-SR-02	9/2/2025 2:15	20.1	7.07962198	1
LH-SR-02	9/2/2025 2:30	20.08	7.0754807	1
LH-SR-02	9/2/2025 2:45	20.06	7.07327412	1
LH-SR-02	9/2/2025 3:00	20.06	7.07023299	1
LH-SR-02	9/2/2025 3:15	20.03	7.06664574	1
LH-SR-02	9/2/2025 3:30	19.98	7.06997561	1
LH-SR-02	9/2/2025 3:45	19.96	7.06278981	1
LH-SR-02	9/2/2025 4:00	19.94	7.05864541	1
LH-SR-02	9/2/2025 4:15	19.94	7.05726251	1
LH-SR-02	9/2/2025 4:30	19.91	7.05367247	1
LH-SR-02	9/2/2025 4:45	19.89	7.04786697	1
LH-SR-02	9/2/2025 5:00	19.89	7.04316432	1
LH-SR-02	9/2/2025 5:15	19.86	7.04538198	1
LH-SR-02	9/2/2025 5:30	19.84	7.03846823	1
LH-SR-02	9/2/2025 5:45	19.82	7.04262125	1
LH-SR-02	9/2/2025 6:00	19.79	7.04013512	1
LH-SR-02	9/2/2025 6:15	19.77	7.0390309	1
LH-SR-02	9/2/2025 6:30	19.75	7.04124764	1
LH-SR-02	9/2/2025 6:45	19.72	7.04346616	1
LH-SR-02	9/2/2025 7:00	19.7	7.02603034	1
LH-SR-02	9/2/2025 7:15	19.7	7.02492312	1
LH-SR-02	9/2/2025 7:30	19.7	7.04789803	1
LH-SR-02	9/2/2025 7:45	19.72	7.05093942	1
LH-SR-02	9/2/2025 8:00	19.72	7.04568046	1
LH-SR-02	9/2/2025 8:15	19.72	7.0448501	1
LH-SR-02	9/2/2025 8:30	19.72	7.0490019	1
LH-SR-02	9/2/2025 8:45	19.75	7.05591586	1
LH-SR-02	9/2/2025 9:00	19.79	7.07195804	1
LH-SR-02	9/2/2025 9:15	19.82	7.06835367	1
LH-SR-02	9/2/2025 9:30	19.86	7.11592899	1
LH-SR-02	9/2/2025 9:45	19.89	7.09268049	1
LH-SR-02	9/2/2025 10:00	19.96	7.1407799	1
LH-SR-02	9/2/2025 10:15	20.01	7.15485807	1
LH-SR-02	9/2/2025 10:30	20.06	7.16395505	1
LH-SR-02	9/2/2025 10:45	20.1	7.17250197	1
LH-SR-02	9/2/2025 11:00	20.15	7.17081428	1
LH-SR-02	9/2/2025 11:15	20.2	7.1517181	1
LH-SR-02	9/2/2025 11:30	20.27	7.19698992	1
LH-SR-02	9/2/2025 11:45	20.03	7.21401734	1
LH-SR-02	9/2/2025 12:00	19.46	7.21471126	1
LH-SR-02	9/2/2025 12:15	19.58	7.25034587	1
LH-SR-02	9/2/2025 12:30	20.63	7.20723387	1
LH-SR-02	9/2/2025 12:45	20.79	7.21456712	1
LH-SR-02	9/2/2025 13:00	20.77	7.22782005	1
LH-SR-02	9/2/2025 13:15	20.72	7.22372113	1
LH-SR-02	9/2/2025 13:30	20.82	7.24984143	1
LH-SR-02	9/2/2025 13:45	20.82	7.24322339	1
LH-SR-02	9/2/2025 14:00	20.84	7.24458551	1
LH-SR-02	9/2/2025 14:15	20.94	7.25470099	1
LH-SR-02	9/2/2025 14:30	21.01	7.27282823	1
LH-SR-02	9/2/2025 14:45	21.08	7.29177336	1
LH-SR-02	9/2/2025 15:00	21.13	7.29585571	1
LH-SR-02	9/2/2025 15:15	21.15	7.29693737	1
LH-SR-02	9/2/2025 15:30	21.06	7.27167975	1
LH-SR-02	9/2/2025 15:45	21.06	7.28077213	1
LH-SR-02	9/2/2025 16:00	21.06	7.2846295	1
LH-SR-02	9/2/2025 16:15	21.06	7.29069109	1
LH-SR-02	9/2/2025 16:30	21.08	7.2931509	1
LH-SR-02	9/2/2025 16:45	21.08	7.29563047	1
LH-SR-02	9/2/2025 17:00	21.08	7.29342641	1
LH-SR-02	9/2/2025 17:15	21.08	7.29287539	1
LH-SR-02	9/2/2025 17:30	21.08	7.2895693	1
LH-SR-02	9/2/2025 17:45	21.08	7.28708973	1
LH-SR-02	9/2/2025 18:00	21.08	7.28488567	1
LH-SR-02	9/2/2025 18:15	21.51	7.2822691	1
LH-SR-02	9/2/2025 18:30	21.53	7.28059942	1
LH-SR-02	9/2/2025 18:45	21.53	7.27537276	1
LH-SR-02	9/2/2025 19:00	21.53	7.26574471	1
LH-SR-02	9/2/2025 19:15	21.53	7.25886753	1
LH-SR-02	9/2/2025 19:30	21.51	7.25723447	1
LH-SR-02	9/2/2025 19:45	21.51	7.25943531	1
LH-SR-02	9/2/2025 20:00	21.56	7.25966636	1
LH-SR-02	9/2/2025 20:15	21.58	7.26129898	1
LH-SR-02	9/2/2025 20:30	21.58	7.26679979	1
LH-SR-02	9/2/2025 20:45	21.58	7.26047386	1
LH-SR-02	9/2/2025 21:00	21.53	7.25666683	1
LH-SR-02	9/2/2025 21:15	21.49	7.25505093	1
LH-SR-02	9/2/2025 21:30	21.49	7.25147431	1

pH Continous Monitoring Data

Station Name	Date Time	Temp C	pH SU	Use Code
LH-SR-02	9/2/2025 21:45	21.46	7.25562721	1
LH-SR-02	9/2/2025 22:00	21.44	7.25894661	1
LH-SR-02	9/2/2025 22:15	21.39	7.25513752	1
LH-SR-02	9/2/2025 22:30	21.39	7.2471562	1
LH-SR-02	9/2/2025 22:45	21.34	7.2375639	1
LH-SR-02	9/2/2025 23:00	21.51	7.22642261	1
LH-SR-02	9/2/2025 23:15	21.53	7.22118059	1
LH-SR-02	9/2/2025 23:30	21.53	7.21787954	1
LH-SR-02	9/2/2025 23:45	21.51	7.211842	1
LH-SR-02	9/3/2025 0:00	21.51	7.20964116	1
LH-SR-02	9/3/2025 0:15	21.51	7.21266732	1
LH-SR-02	9/3/2025 0:30	21.51	7.21019137	1
LH-SR-02	9/3/2025 0:45	21.49	7.20525339	1
LH-SR-02	9/3/2025 1:00	21.51	7.20386393	1
LH-SR-02	9/3/2025 1:15	21.49	7.20167677	1
LH-SR-02	9/3/2025 1:30	21.49	7.20222702	1
LH-SR-02	9/3/2025 1:45	21.51	7.20111287	1
LH-SR-02	9/3/2025 2:00	21.53	7.20137431	1
LH-SR-02	9/3/2025 2:15	21.53	7.20027396	1
LH-SR-02	9/3/2025 2:30	21.58	7.1955643	1
LH-SR-02	9/3/2025 2:45	21.58	7.19501422	1
LH-SR-02	9/3/2025 3:00	21.58	7.19336398	1
LH-SR-02	9/3/2025 3:15	21.63	7.18700632	1
LH-SR-02	9/3/2025 3:30	21.6	7.18372509	1
LH-SR-02	9/3/2025 3:45	21.65	7.18314398	1
LH-SR-02	9/3/2025 4:00	21.65	7.18424388	1
LH-SR-02	9/3/2025 4:15	21.68	7.18669966	1
LH-SR-02	9/3/2025 4:30	21.68	7.18917419	1
LH-SR-02	9/3/2025 4:45	21.68	7.18999903	1
LH-SR-02	9/3/2025 5:00	21.68	7.19467313	1
LH-SR-02	9/3/2025 5:15	21.68	7.1921986	1
LH-SR-02	9/3/2025 5:30	21.63	7.1881063	1
LH-SR-02	9/3/2025 5:45	21.63	7.1878313	1
LH-SR-02	9/3/2025 6:00	21.6	7.18867548	1
LH-SR-02	9/3/2025 6:15	21.58	7.18566284	1
LH-SR-02	9/3/2025 6:30	21.56	7.17879896	1
LH-SR-02	9/3/2025 6:45	21.53	7.1716649	1
LH-SR-02	9/3/2025 7:00	21.51	7.17057613	1
LH-SR-02	9/3/2025 7:15	21.49	7.18049219	1
LH-SR-02	9/3/2025 7:30	21.46	7.17748389	1
LH-SR-02	9/3/2025 7:45	21.44	7.18492556	1
LH-SR-02	9/3/2025 8:00	21.41	7.21576671	1
LH-SR-02	9/3/2025 8:15	21.44	7.20253652	1
LH-SR-02	9/3/2025 8:30	21.41	7.23117786	1
LH-SR-02	9/3/2025 8:45	21.41	7.23833304	1
LH-SR-02	9/3/2025 9:00	21.46	7.25122477	1
LH-SR-02	9/3/2025 9:15	21.56	7.25636565	1
LH-SR-02	9/3/2025 9:30	21.58	7.28742783	1
LH-SR-02	9/3/2025 9:45	21.63	7.28710408	1
LH-SR-02	9/3/2025 10:00	21.6	7.31683566	1
LH-SR-02	9/3/2025 10:15	21.65	7.3437295	1
LH-SR-02	9/3/2025 10:30	21.68	7.31235054	1
LH-SR-02	9/3/2025 10:45	21.72	7.31093362	1
LH-SR-02	9/3/2025 11:00	21.75	7.34306318	1
LH-SR-02	9/3/2025 11:15	21.77	7.34358964	1
LH-SR-02	9/3/2025 11:30	21.8	7.34602821	1
LH-SR-02	9/3/2025 11:45	21.82	7.33885952	1
LH-SR-02	9/3/2025 12:00	21.87	7.35473876	1
LH-SR-02	9/3/2025 12:15	21.89	7.35718748	1
LH-SR-02	9/3/2025 12:30	21.91	7.35276754	1
LH-SR-02	9/3/2025 12:45	21.94	7.36069812	1
LH-SR-02	9/3/2025 13:00	21.91	7.36073479	1
LH-SR-02	9/3/2025 13:15	21.96	7.3702877	1
LH-SR-02	9/3/2025 13:30	21.99	7.38041242	1
LH-SR-02	9/3/2025 13:45	22.03	7.38008626	1
LH-SR-02	9/3/2025 14:00	22.01	7.37818953	1
LH-SR-02	9/3/2025 14:15	22.03	7.38640254	1
LH-SR-02	9/3/2025 14:30	22.06	7.39542486	1
LH-SR-02	9/3/2025 14:45	22.03	7.40205595	1
LH-SR-02	9/3/2025 15:00	22.03	7.40370368	1
LH-SR-02	9/3/2025 15:15	22.03	7.40095747	1
LH-SR-02	9/3/2025 15:30	23.06	7.37630164	1
LH-SR-02	9/3/2025 15:45	22.78	6.88030513	2
LH-SR-02	9/3/2025 16:00			2
LH-SR-02	9/3/2025 16:15	23.26	7.60631067	2
LH-SR-02	9/3/2025 16:30	23.35	7.34573325	1
LH-SR-02	9/3/2025 16:45	23.35	7.33372349	1
LH-SR-02	9/3/2025 17:00	23.38	7.31431231	1
LH-SR-02	9/3/2025 17:15	23.4	7.30228338	1
LH-SR-02	9/3/2025 17:30	23.38	7.2938432	1
LH-SR-02	9/3/2025 17:45	23.38	7.29193275	1
LH-SR-02	9/3/2025 18:00	23.38	7.28647432	1
LH-SR-02	9/3/2025 18:15	23.33	7.27232833	1
LH-SR-02	9/3/2025 18:30	23.3	7.26880695	1

Station Name	Date Time	Temp C	pH SU	Use Code
LH-SR-02	9/3/2025 18:45	23.3	7.26662299	1
LH-SR-02	9/3/2025 19:00	23.28	7.26090769	1
LH-SR-02	9/3/2025 19:15	23.26	7.25218827	1
LH-SR-02	9/3/2025 19:30	23.23	7.2508485	1
LH-SR-02	9/3/2025 19:45	23.21	7.24704234	1
LH-SR-02	9/3/2025 20:00	23.18	7.2396935	1
LH-SR-02	9/3/2025 20:15	23.16	7.23288157	1
LH-SR-02	9/3/2025 20:30	23.14	7.23207786	1
LH-SR-02	9/3/2025 20:45	23.11	7.23374039	1
LH-SR-02	9/3/2025 21:00	23.09	7.22719964	1
LH-SR-02	9/3/2025 21:15	23.06	7.22421727	1
LH-SR-02	9/3/2025 21:30	23.04	7.21794801	1
LH-SR-02	9/3/2025 21:45	23.04	7.21139038	1
LH-SR-02	9/3/2025 22:00	23.02	7.20020127	1
LH-SR-02	9/3/2025 22:15	23.02	7.19473621	1
LH-SR-02	9/3/2025 22:30	22.99	7.19338953	1
LH-SR-02	9/3/2025 22:45	22.99	7.19502922	1
LH-SR-02	9/3/2025 23:00	22.97	7.19558899	1
LH-SR-02	9/3/2025 23:15	22.97	7.20460787	1
LH-SR-02	9/3/2025 23:30	22.99	7.21361232	1
LH-SR-02	9/3/2025 23:45	22.99	7.22263058	1
LH-SR-02	9/4/2025 0:00	23.02	7.22643358	1
LH-SR-02	9/4/2025 0:15	23.02	7.22616032	1
LH-SR-02	9/4/2025 0:30	23.02	7.22834635	1
LH-SR-02	9/4/2025 0:45	23.04	7.22723799	1
LH-SR-02	9/4/2025 1:00	23.04	7.22614505	1
LH-SR-02	9/4/2025 1:15	23.06	7.22367084	1
LH-SR-02	9/4/2025 1:30	23.06	7.22449049	1
LH-SR-02	9/4/2025 1:45	23.09	7.22638007	1
LH-SR-02	9/4/2025 2:00	23.09	7.22883877	1
LH-SR-02	9/4/2025 2:15	23.11	7.2244526	1
LH-SR-02	9/4/2025 2:30	23.14	7.22634187	1
LH-SR-02	9/4/2025 2:45	23.14	7.22743444	1
LH-SR-02	9/4/2025 3:00	23.16	7.22359536	1
LH-SR-02	9/4/2025 3:15	23.16	7.22086411	1
LH-SR-02	9/4/2025 3:30	23.16	7.21458226	1
LH-SR-02	9/4/2025 3:45	23.16	7.20584229	1
LH-SR-02	9/4/2025 4:00	23.16	7.18262675	1
LH-SR-02	9/4/2025 4:15	23.18	7.18206821	1
LH-SR-02	9/4/2025 4:30	23.16	7.18180737	1
LH-SR-02	9/4/2025 4:45	23.16	7.18071488	1
LH-SR-02	9/4/2025 5:00	23.14	7.17799565	1
LH-SR-02	9/4/2025 5:15	23.14	7.17717622	1
LH-SR-02	9/4/2025 5:30	23.14	7.18045393	1
LH-SR-02	9/4/2025 5:45	23.11	7.18347708	1
LH-SR-02	9/4/2025 6:00	23.09	7.17911845	1
LH-SR-02	9/4/2025 6:15	23.09	7.18458222	1
LH-SR-02	9/4/2025 6:30	23.06	7.18296162	1
LH-SR-02	9/4/2025 6:45	23.06	7.18815272	1
LH-SR-02	9/4/2025 7:00	23.04	7.20018776	1
LH-SR-02	9/4/2025 7:15	23.04	7.20373981	1
LH-SR-02	9/4/2025 7:30	23.02	7.21085815	1
LH-SR-02	9/4/2025 7:45	23.02	7.21195116	1
LH-SR-02	9/4/2025 8:00	22.99	7.22208402	1
LH-SR-02	9/4/2025 8:15	23.02	7.22616032	1
LH-SR-02	9/4/2025 8:30	23.02	7.24856708	1
LH-SR-02	9/4/2025 8:45	23.04	7.25975292	1
LH-SR-02	9/4/2025 9:00	23.06	7.2952535	1
LH-SR-02	9/4/2025 9:15	23.09	7.30287288	1
LH-SR-02	9/4/2025 9:30	23.14	7.31620575	1
LH-SR-02	9/4/2025 9:45	23.16	7.32082752	1
LH-SR-02	9/4/2025 10:00	23.21	7.35053889	1
LH-SR-02	9/4/2025 10:15	23.23	7.35734173	1
LH-SR-02	9/4/2025 10:30	23.28	7.37311624	1
LH-SR-02	9/4/2025 10:45	23.33	7.37114254	1
LH-SR-02	9/4/2025 11:00	23.35	7.39786652	1
LH-SR-02	9/4/2025 11:15	23.38	7.39100323	1
LH-SR-02	9/4/2025 11:30	23.42	7.41605588	1
LH-SR-02	9/4/2025 11:45	23.45	7.42092522	1
LH-SR-02	9/4/2025 12:00	23.47	7.42171536	1
LH-SR-02	9/4/2025 12:15	23.47	7.43181039	1
LH-SR-02	9/4/2025 12:30	23.5	7.43476764	1
LH-SR-02	9/4/2025 12:45	23.54	7.45844039	1
LH-SR-02	9/4/2025 13:00	23.54	7.46062258	1
LH-SR-02	9/4/2025 13:15	23.47	7.44054122	1
LH-SR-02	9/4/2025 13:30	23.52	7.47156534	1
LH-SR-02	9/4/2025 13:45	23.54	7.48980943	1
LH-SR-02	9/4/2025 14:00	23.54	7.49499214	1
LH-SR-02	9/4/2025 14:15	23.52	7.49011524	1
LH-SR-02	9/4/2025 14:30	23.5	7.47487086	1
LH-SR-02	9/4/2025 14:45	23.5	7.49042109	1
LH-SR-02	9/4/2025 15:00	23.52	7.5064828	1
LH-SR-02	9/4/2025 15:15	23.54	7.51572298	1
LH-SR-02	9/4/2025 15:30	23.54	7.52417898	1

pH Continous Monitoring Data

Station Name	Date Time	Temp C	pH SU	Use Code
LH-SR-02	9/4/2025 15:45	23.52	7.52366874	1
LH-SR-02	9/4/2025 16:00	23.52	7.53212531	1
LH-SR-02	9/4/2025 16:15	23.52	7.53785395	1
LH-SR-02	9/4/2025 16:30	23.5	7.52997869	1
LH-SR-02	9/4/2025 16:45	23.47	7.5251212	1
LH-SR-02	9/4/2025 17:00	23.47	7.51038791	1
LH-SR-02	9/4/2025 17:15	23.45	7.49486948	1
LH-SR-02	9/4/2025 17:30	23.42	7.48454992	1
LH-SR-02	9/4/2025 17:45	23.4	7.466571	1
LH-SR-02	9/4/2025 18:00	23.4	7.45701939	1
LH-SR-02	9/4/2025 18:15	23.38	7.44558752	1
LH-SR-02	9/4/2025 18:30	23.38	7.42511841	1
LH-SR-02	9/4/2025 18:45	23.35	7.40086896	1
LH-SR-02	9/4/2025 19:00	23.35	7.38585676	1
LH-SR-02	9/4/2025 19:15	23.33	7.37141551	1
LH-SR-02	9/4/2025 19:30	23.33	7.35749417	1
LH-SR-02	9/4/2025 19:45	23.3	7.34715653	1
LH-SR-02	9/4/2025 20:00	23.28	7.34226571	1
LH-SR-02	9/4/2025 20:15	23.28	7.33271024	1
LH-SR-02	9/4/2025 20:30	23.26	7.32536083	1
LH-SR-02	9/4/2025 20:45	23.26	7.28986668	1
LH-SR-02	9/4/2025 21:00	23.26	7.29478125	1
LH-SR-02	9/4/2025 21:15	23.23	7.2907152	1
LH-SR-02	9/4/2025 21:30	23.23	7.28634624	1
LH-SR-02	9/4/2025 21:45	23.21	7.28172324	1
LH-SR-02	9/4/2025 22:00	23.21	7.27680784	1
LH-SR-02	9/4/2025 22:15	23.18	7.27355859	1
LH-SR-02	9/4/2025 22:30	23.16	7.25882836	1
LH-SR-02	9/4/2025 22:45	23.16	7.25800899	1
LH-SR-02	9/4/2025 23:00	23.16	7.25227338	1
LH-SR-02	9/4/2025 23:15	23.16	7.24653778	1
LH-SR-02	9/4/2025 23:30	23.16	7.24271404	1
LH-SR-02	9/4/2025 23:45	23.16	7.2388903	1
LH-SR-02	9/5/2025 0:00	23.16	7.23424719	1
LH-SR-02	9/5/2025 0:15	23.16	7.2320622	1
LH-SR-02	9/5/2025 0:30	23.16	7.23424719	1
LH-SR-02	9/5/2025 0:45	23.18	7.23942039	1
LH-SR-02	9/5/2025 1:00	23.21	7.23529999	1
LH-SR-02	9/5/2025 1:15	23.21	7.23557306	1
LH-SR-02	9/5/2025 1:30	23.21	7.23830384	1
LH-SR-02	9/5/2025 1:45	23.21	7.23420767	1
LH-SR-02	9/5/2025 2:00	23.23	7.23282657	1
LH-SR-02	9/5/2025 2:15	23.26	7.2344412	1
LH-SR-02	9/5/2025 2:30	23.26	7.22788843	1
LH-SR-02	9/5/2025 2:45	23.28	7.22486991	1
LH-SR-02	9/5/2025 3:00	23.3	7.22649271	1
LH-SR-02	9/5/2025 3:15	23.3	7.22048682	1
LH-SR-02	9/5/2025 3:30	23.33	7.20899988	1
LH-SR-02	9/5/2025 3:45	23.33	7.19971898	1
LH-SR-02	9/5/2025 4:00	23.33	7.20381349	1
LH-SR-02	9/5/2025 4:15	23.33	7.19480557	1
LH-SR-02	9/5/2025 4:30	23.33	7.19480557	1
LH-SR-02	9/5/2025 4:45	23.33	7.19398667	1
LH-SR-02	9/5/2025 5:00	23.33	7.19180293	1
LH-SR-02	9/5/2025 5:15	23.33	7.2171889	1
LH-SR-02	9/5/2025 5:30	23.33	7.2180078	1
LH-SR-02	9/5/2025 5:45	23.3	7.21748387	1
LH-SR-02	9/5/2025 6:00	23.28	7.21613348	1
LH-SR-02	9/5/2025 6:15	23.26	7.21205258	1
LH-SR-02	9/5/2025 6:30	23.26	7.21587503	1
LH-SR-02	9/5/2025 6:45	23.26	7.20113131	1
LH-SR-02	9/5/2025 7:00	23.23	7.20770509	1
LH-SR-02	9/5/2025 7:15	23.23	7.21234711	1
LH-SR-02	9/5/2025 7:30	23.23	7.21671606	1
LH-SR-02	9/5/2025 7:45	23.23	7.21753524	1
LH-SR-02	9/5/2025 8:00	23.23	7.22408867	1
LH-SR-02	9/5/2025 8:15	23.23	7.22900374	1
LH-SR-02	9/5/2025 8:30	23.23	7.23555717	1
LH-SR-02	9/5/2025 8:45	23.23	7.23719553	1
LH-SR-02	9/5/2025 9:00	23.21	7.23693845	1
LH-SR-02	9/5/2025 9:15	23.23	7.24347589	1
LH-SR-02	9/5/2025 9:30	23.23	7.26149783	1
LH-SR-02	9/5/2025 9:45	23.23	7.28033893	1
LH-SR-02	9/5/2025 10:00	23.23	7.25139462	1
LH-SR-02	9/5/2025 10:15	23.23	7.26477454	1
LH-SR-02	9/5/2025 10:30	23.23	7.27951976	1
LH-SR-02	9/5/2025 10:45	23.23	7.27187409	1
LH-SR-02	9/5/2025 11:00	23.23	7.28962296	1
LH-SR-02	9/5/2025 11:15	23.26	7.31252833	1
LH-SR-02	9/5/2025 11:30	23.28	7.31469135	1
LH-SR-02	9/5/2025 11:45	23.33	7.33702161	1
LH-SR-02	9/5/2025 12:00	23.35	7.33890952	1
LH-SR-02	9/5/2025 12:15	23.38	7.34870041	1
LH-SR-02	9/5/2025 12:30	23.4	7.3494956	1

pH Continous Monitoring Data

Station Name	Date Time	Temp C	pH SU	Use Code
LH-SR-02	9/5/2025 12:45	23.45	7.37372096	1
LH-SR-02	9/5/2025 13:00	23.45	7.36089668	1
LH-SR-02	9/5/2025 13:15	23.47	7.35268719	1
LH-SR-02	9/5/2025 13:30	23.57	7.3915711	1
LH-SR-02	9/5/2025 13:45	23.52	7.37608792	1
LH-SR-02	9/5/2025 14:00	23.59	7.40381749	1
LH-SR-02	9/5/2025 14:15	23.54	7.38506412	1
LH-SR-02	9/5/2025 14:30	23.57	7.40193548	1
LH-SR-02	9/5/2025 14:45	23.62	7.41195769	1
LH-SR-02	9/5/2025 15:00	23.59	7.39672655	1
LH-SR-02	9/5/2025 15:15	23.64	7.41929235	1
LH-SR-02	9/5/2025 15:30	23.64	7.42420063	1
LH-SR-02	9/5/2025 15:45	23.66	7.42526271	1
LH-SR-02	9/5/2025 16:00	23.69	7.42767346	1
LH-SR-02	9/5/2025 16:15	23.69	7.42331128	1
LH-SR-02	9/5/2025 16:30	23.66	7.40045029	1
LH-SR-02	9/5/2025 16:45	23.66	7.38954373	1
LH-SR-02	9/5/2025 17:00	23.64	7.39584167	1
LH-SR-02	9/5/2025 17:15	23.64	7.38902461	1
LH-SR-02	9/5/2025 17:30	23.64	7.38166219	1
LH-SR-02	9/5/2025 17:45	23.64	7.37048221	1
LH-SR-02	9/5/2025 18:00	23.64	7.34812226	1
LH-SR-02	9/5/2025 18:15	23.62	7.33860119	1
LH-SR-02	9/5/2025 18:30	23.62	7.33205638	1
LH-SR-02	9/5/2025 18:45	23.59	7.32472628	1
LH-SR-02	9/5/2025 19:00	23.54	7.30977842	1
LH-SR-02	9/5/2025 19:15	23.5	7.29999899	1
LH-SR-02	9/5/2025 19:30	23.47	7.28966147	1
LH-SR-02	9/5/2025 19:45	23.45	7.280131	1
LH-SR-02	9/5/2025 20:00	23.4	7.27635759	1
LH-SR-02	9/5/2025 20:15	23.38	7.27037196	1
LH-SR-02	9/5/2025 20:30	23.35	7.26657803	1
LH-SR-02	9/5/2025 20:45	23.33	7.26140963	1
LH-SR-02	9/5/2025 21:00	23.3	7.25215425	1
LH-SR-02	9/5/2025 21:15	23.28	7.25053318	1
LH-SR-02	9/5/2025 21:30	23.23	7.24511425	1
LH-SR-02	9/5/2025 21:45	23.21	7.24048847	1
LH-SR-02	9/5/2025 22:00	23.18	7.2347776	1
LH-SR-02	9/5/2025 22:15	23.16	7.22796534	1
LH-SR-02	9/5/2025 22:30	23.14	7.22251788	1
LH-SR-02	9/5/2025 22:45	23.11	7.21707701	1
LH-SR-02	9/5/2025 23:00	23.11	7.21024775	1
LH-SR-02	9/5/2025 23:15	23.11	7.21079409	1
LH-SR-02	9/5/2025 23:30	23.09	7.20452499	1
LH-SR-02	9/5/2025 23:45	23.09	7.20015397	1
LH-SR-02	9/6/2025 0:00	23.09	7.19851484	1
LH-SR-02	9/6/2025 0:15	23.09	7.19086556	1
LH-SR-02	9/6/2025 0:30	23.09	7.18704092	1
LH-SR-02	9/6/2025 0:45	23.09	7.19168512	1
LH-SR-02	9/6/2025 1:00	23.09	7.19578295	1
LH-SR-02	9/6/2025 1:15	23.11	7.19549656	1
LH-SR-02	9/6/2025 1:30	23.11	7.19249169	1
LH-SR-02	9/6/2025 1:45	23.11	7.19167218	1
LH-SR-02	9/6/2025 2:00	23.14	7.18782878	1
LH-SR-02	9/6/2025 2:15	23.14	7.19192592	1
LH-SR-02	9/6/2025 2:30	23.16	7.19027422	1
LH-SR-02	9/6/2025 2:45	23.16	7.18945485	1
LH-SR-02	9/6/2025 3:00	23.16	7.1889086	1
LH-SR-02	9/6/2025 3:15	23.16	7.19245921	1
LH-SR-02	9/6/2025 3:30	23.18	7.20200492	1
LH-SR-02	9/6/2025 3:45	23.18	7.2011856	1
LH-SR-02	9/6/2025 4:00	23.18	7.18725722	1
LH-SR-02	9/6/2025 4:15	23.21	7.18614595	1
LH-SR-02	9/6/2025 4:30	23.18	7.18616479	1
LH-SR-02	9/6/2025 4:45	23.21	7.18341517	1
LH-SR-02	9/6/2025 5:00	23.21	7.18341517	1
LH-SR-02	9/6/2025 5:15	23.21	7.17904592	1
LH-SR-02	9/6/2025 5:30	23.21	7.17604206	1
LH-SR-02	9/6/2025 5:45	23.21	7.16948819	1
LH-SR-02	9/6/2025 6:00	23.18	7.16868603	1
LH-SR-02	9/6/2025 6:15	23.18	7.15994665	1
LH-SR-02	9/6/2025 6:30	23.18	7.15940044	1
LH-SR-02	9/6/2025 6:45	23.18	7.16103908	1
LH-SR-02	9/6/2025 7:00	23.18	7.16131218	1
LH-SR-02	9/6/2025 7:15	23.18	7.17250951	1
LH-SR-02	9/6/2025 7:30	23.18	7.16895914	1
LH-SR-02	9/6/2025 7:45	23.18	7.16267771	1
LH-SR-02	9/6/2025 8:00	23.18	7.17633299	1
LH-SR-02	9/6/2025 8:15	23.18	7.1817951	1
LH-SR-02	9/6/2025 8:30	23.18	7.18370684	1
LH-SR-02	9/6/2025 8:45	23.18	7.19654281	1
LH-SR-02	9/6/2025 9:00	23.21	7.20553449	1
LH-SR-02	9/6/2025 9:15	23.21	7.2090845	1
LH-SR-02	9/6/2025 9:30	23.26	7.23252998	1

Station Name	Date Time	Temp C	pH SU	Use Code
LH-SR-02	9/6/2025 9:45	23.28	7.24643798	1
LH-SR-02	9/6/2025 10:00	23.3	7.26689598	1
LH-SR-02	9/6/2025 10:15	23.35	7.3020614	1
LH-SR-02	9/6/2025 10:30	23.4	7.3044666	1
LH-SR-02	9/6/2025 10:45	23.45	7.3150567	1
LH-SR-02	9/6/2025 11:00	23.47	7.32185642	1
LH-SR-02	9/6/2025 11:15	23.54	7.36133276	1
LH-SR-02	9/6/2025 11:30	23.59	7.36781735	1
LH-SR-02	9/6/2025 11:45	23.64	7.36584661	1
LH-SR-02	9/6/2025 12:00	23.69	7.37832627	1
LH-SR-02	9/6/2025 12:15	23.74	7.39489057	1
LH-SR-02	9/6/2025 12:30	23.79	7.3937339	1
LH-SR-02	9/6/2025 12:45	23.83	7.40321865	1
LH-SR-02	9/6/2025 13:00	23.86	7.40944497	1
LH-SR-02	9/6/2025 13:15	23.91	7.4104658	1
LH-SR-02	9/6/2025 13:30	23.93	7.41234508	1
LH-SR-02	9/6/2025 13:45	23.93	7.39708977	1
LH-SR-02	9/6/2025 14:00	23.95	7.42620961	1
LH-SR-02	9/6/2025 14:15	23.98	7.42997976	1
LH-SR-02	9/6/2025 14:30	24	7.42477614	1
LH-SR-02	9/6/2025 14:45	24	7.41878439	1
LH-SR-02	9/6/2025 15:00	24	7.41742263	1
LH-SR-02	9/6/2025 15:15	24.03	7.44842549	1
LH-SR-02	9/6/2025 15:30	24.03	7.39259897	1
LH-SR-02	9/6/2025 15:45	24	7.35015169	1
LH-SR-02	9/6/2025 16:00	24	7.33626174	1
LH-SR-02	9/6/2025 16:15	24	7.32618471	1
LH-SR-02	9/6/2025 16:30	23.98	7.32293822	1
LH-SR-02	9/6/2025 16:45	23.98	7.31231578	1
LH-SR-02	9/6/2025 17:00	23.95	7.30417538	1
LH-SR-02	9/6/2025 17:15	23.93	7.30092686	1
LH-SR-02	9/6/2025 17:30	23.91	7.29468113	1
LH-SR-02	9/6/2025 17:45	23.91	7.28950487	1
LH-SR-02	9/6/2025 18:00	23.88	7.28353995	1
LH-SR-02	9/6/2025 18:15	23.83	7.27704749	1
LH-SR-02	9/6/2025 18:30	23.81	7.27842878	1
LH-SR-02	9/6/2025 18:45	23.76	7.26920822	1
LH-SR-02	9/6/2025 19:00	23.74	7.25668719	1
LH-SR-02	9/6/2025 19:15	23.69	7.2542767	1
LH-SR-02	9/6/2025 19:30	23.66	7.26057367	1
LH-SR-02	9/6/2025 19:45	23.64	7.26986243	1
LH-SR-02	9/6/2025 20:00	23.62	7.25842718	1
LH-SR-02	9/6/2025 20:15	23.59	7.25081692	1
LH-SR-02	9/6/2025 20:30	23.57	7.25165206	1
LH-SR-02	9/6/2025 20:45	23.54	7.2538597	1
LH-SR-02	9/6/2025 21:00	23.54	7.24513092	1
LH-SR-02	9/6/2025 21:15	23.52	7.24569303	1
LH-SR-02	9/6/2025 21:30	23.52	7.24187394	1
LH-SR-02	9/6/2025 21:45	23.5	7.24107181	1
LH-SR-02	9/6/2025 22:00	23.5	7.23807089	1
LH-SR-02	9/6/2025 22:15	23.5	7.23397872	1
LH-SR-02	9/6/2025 22:30	23.5	7.23261467	1
LH-SR-02	9/6/2025 22:45	23.5	7.23370591	1
LH-SR-02	9/6/2025 23:00	23.5	7.23015937	1
LH-SR-02	9/6/2025 23:15	23.5	7.23316029	1
LH-SR-02	9/6/2025 23:30	23.5	7.22770407	1
LH-SR-02	9/6/2025 23:45	23.5	7.22388472	1
LH-SR-02	9/7/2025 0:00	23.5	7.22879531	1
LH-SR-02	9/7/2025 0:15	23.5	7.22797688	1
LH-SR-02	9/7/2025 0:30	23.5	7.22224785	1
LH-SR-02	9/7/2025 0:45	23.47	7.19253092	1
LH-SR-02	9/7/2025 1:00	23.47	7.18871118	1
LH-SR-02	9/7/2025 1:15	23.47	7.18761982	1
LH-SR-02	9/7/2025 1:30	23.47	7.18052602	1
LH-SR-02	9/7/2025 1:45	23.47	7.17697912	1
LH-SR-02	9/7/2025 2:00	23.45	7.17044248	1
LH-SR-02	9/7/2025 2:15	23.45	7.1690782	1
LH-SR-02	9/7/2025 2:30	23.45	7.16689534	1
LH-SR-02	9/7/2025 2:45	23.45	7.16252963	1
LH-SR-02	9/7/2025 3:00	23.42	7.16009011	1
LH-SR-02	9/7/2025 3:15	23.42	7.16336472	1
LH-SR-02	9/7/2025 3:30	23.4	7.16610477	1
LH-SR-02	9/7/2025 3:45	23.38	7.17212024	1
LH-SR-02	9/7/2025 4:00	23.38	7.18221834	1
LH-SR-02	9/7/2025 4:15	23.35	7.18496626	1
LH-SR-02	9/7/2025 4:30	23.35	7.18250972	1
LH-SR-02	9/7/2025 4:45	23.33	7.17651675	1
LH-SR-02	9/7/2025 5:00	23.3	7.17435065	1
LH-SR-02	9/7/2025 5:15	23.28	7.17026721	1
LH-SR-02	9/7/2025 5:30	23.26	7.17218992	1
LH-SR-02	9/7/2025 5:45	23.23	7.15910049	1
LH-SR-02	9/7/2025 6:00	23.18	7.15830802	1
LH-SR-02	9/7/2025 6:15	23.16	7.1389269	1
LH-SR-02	9/7/2025 6:30	23.11	7.1247455	1

pH Continous Monitoring Data

Station Name	Date Time	Temp C	pH SU	Use Code
LH-SR-02	9/7/2025 6:45	23.09	7.11437275	1
LH-SR-02	9/7/2025 7:00	23.04	7.10838089	1
LH-SR-02	9/7/2025 7:15	23.02	7.10046387	1
LH-SR-02	9/7/2025 7:30	22.97	7.11004631	1
LH-SR-02	9/7/2025 7:45	22.94	7.11771061	1
LH-SR-02	9/7/2025 8:00	22.92	7.10924486	1
LH-SR-02	9/7/2025 8:15	22.87	7.10379548	1
LH-SR-02	9/7/2025 8:30	22.85	7.10380249	1
LH-SR-02	9/7/2025 8:45	22.8	7.09944472	1
LH-SR-02	9/7/2025 9:00	22.75	7.10411107	1
LH-SR-02	9/7/2025 9:15	22.61	7.10771757	1
LH-SR-02	9/7/2025 9:30	22.51	7.11760808	1
LH-SR-02	9/7/2025 9:45	22.49	7.11734229	1
LH-SR-02	9/7/2025 10:00	22.44	7.11352909	1
LH-SR-02	9/7/2025 10:15	22.37	7.124784	1
LH-SR-02	9/7/2025 10:30	22.35	7.14615452	1
LH-SR-02	9/7/2025 10:45	22.32	7.14315645	1
LH-SR-02	9/7/2025 11:00	22.35	7.15574006	1
LH-SR-02	9/7/2025 11:15	22.37	7.15518181	1
LH-SR-02	9/7/2025 11:30	22.37	7.15983733	1
LH-SR-02	9/7/2025 11:45	22.37	7.17407775	1
LH-SR-02	9/7/2025 12:00	22.37	7.18612733	1
LH-SR-02	9/7/2025 12:15	22.37	7.18667504	1
LH-SR-02	9/7/2025 12:30	22.39	7.20008036	1
LH-SR-02	9/7/2025 12:45	22.39	7.2019972	1
LH-SR-02	9/7/2025 13:00	22.37	7.20392785	1
LH-SR-02	9/7/2025 13:15	22.39	7.20528323	1
LH-SR-02	9/7/2025 13:30	22.42	7.20745286	1
LH-SR-02	9/7/2025 13:45	22.44	7.21400977	1
LH-SR-02	9/7/2025 14:00	22.44	7.21127187	1
LH-SR-02	9/7/2025 14:15	22.44	7.2055223	1
LH-SR-02	9/7/2025 14:30	22.47	7.21179796	1
LH-SR-02	9/7/2025 14:45	22.47	7.19537227	1
LH-SR-02	9/7/2025 15:00	22.47	7.1808629	1
LH-SR-02	9/7/2025 15:15	22.47	7.18414804	1
LH-SR-02	9/7/2025 15:30	22.47	7.18989704	1
LH-SR-02	9/7/2025 15:45	22.47	7.19126584	1
LH-SR-02	9/7/2025 16:00	22.47	7.19947869	1
LH-SR-02	9/7/2025 16:15	22.47	7.21453557	1
LH-SR-02	9/7/2025 16:30	22.47	7.22685484	1
LH-SR-02	9/7/2025 16:45	22.47	7.21782071	1
LH-SR-02	9/7/2025 17:00	22.47	7.2044064	1
LH-SR-02	9/7/2025 17:15	22.47	7.20604897	1
LH-SR-02	9/7/2025 17:30	22.49	7.21424732	1
LH-SR-02	9/7/2025 17:45	22.49	7.23204061	1
LH-SR-02	9/7/2025 18:00	22.49	7.22820821	1
LH-SR-02	9/7/2025 18:15	22.47	7.22192713	1
LH-SR-02	9/7/2025 18:30	22.47	7.22466475	1
LH-SR-02	9/7/2025 18:45	22.47	7.22630732	1
LH-SR-02	9/7/2025 19:00	22.47	7.22274842	1
LH-SR-02	9/7/2025 19:15	22.47	7.2150831	1
LH-SR-02	9/7/2025 19:30	22.44	7.21756903	1
LH-SR-02	9/7/2025 19:45	22.44	7.21510492	1
LH-SR-02	9/7/2025 20:00	22.44	7.20908156	1
LH-SR-02	9/7/2025 20:15	22.44	7.20853398	1
LH-SR-02	9/7/2025 20:30	22.42	7.21046475	1
LH-SR-02	9/7/2025 20:45	22.42	7.2052624	1
LH-SR-02	9/7/2025 21:00	22.42	7.20252432	1
LH-SR-02	9/7/2025 21:15	22.42	7.19978624	1
LH-SR-02	9/7/2025 21:30	22.39	7.19980652	1
LH-SR-02	9/7/2025 21:45	22.39	7.20035419	1
LH-SR-02	9/7/2025 22:00	22.39	7.19432981	1
LH-SR-02	9/7/2025 22:15	22.37	7.19297369	1
LH-SR-02	9/7/2025 22:30	22.37	7.1940691	1
LH-SR-02	9/7/2025 22:45	22.35	7.19490386	1
LH-SR-02	9/7/2025 23:00	22.35	7.19106964	1
LH-SR-02	9/7/2025 23:15	22.32	7.19054124	1
LH-SR-02	9/7/2025 23:30	22.32	7.18451543	1
LH-SR-02	9/7/2025 23:45	22.32	7.18369372	1
LH-SR-02	9/8/2025 0:00	22.3	7.18589751	1
LH-SR-02	9/8/2025 0:15	22.27	7.18619034	1
LH-SR-02	9/8/2025 0:30	22.27	7.18345087	1
LH-SR-02	9/8/2025 0:45	22.25	7.18510708	1
LH-SR-02	9/8/2025 1:00	22.25	7.18209346	1
LH-SR-02	9/8/2025 1:15	22.23	7.18073587	1
LH-SR-02	9/8/2025 1:30	22.2	7.17911016	1
LH-SR-02	9/8/2025 1:45	22.2	7.1777401	1
LH-SR-02	9/8/2025 2:00	22.18	7.17610795	1
LH-SR-02	9/8/2025 2:15	22.15	7.1731112	1
LH-SR-02	9/8/2025 2:30	22.13	7.16818955	1
LH-SR-02	9/8/2025 2:45	22.11	7.16518589	1
LH-SR-02	9/8/2025 3:00	22.08	7.16136495	1
LH-SR-02	9/8/2025 3:15	22.06	7.15726376	1
LH-SR-02	9/8/2025 3:30	22.03	7.15069967	1

pH Continous Monitoring Data

Station Name	Date Time	Temp C	pH SU	Use Code
LH-SR-02	9/8/2025 3:45	22.01	7.15208082	1
LH-SR-02	9/8/2025 4:00	22.01	7.14741962	1
LH-SR-02	9/8/2025 4:15	21.99	7.14633278	1
LH-SR-02	9/8/2025 4:30	21.96	7.14470225	1
LH-SR-02	9/8/2025 4:45	21.94	7.1397755	1
LH-SR-02	9/8/2025 5:00	21.91	7.13594978	1
LH-SR-02	9/8/2025 5:15	21.89	7.13623329	1
LH-SR-02	9/8/2025 5:30	21.87	7.13404798	1
LH-SR-02	9/8/2025 5:45	21.84	7.13241554	1
LH-SR-02	9/8/2025 6:00	21.82	7.12776031	1
LH-SR-02	9/8/2025 6:15	21.8	7.12667144	1
LH-SR-02	9/8/2025 6:30	21.8	7.11706802	1
LH-SR-02	9/8/2025 6:45	21.77	7.1211961	1
LH-SR-02	9/8/2025 7:00	21.72	7.11545304	1
LH-SR-02	9/8/2025 7:15	21.72	7.11737424	1
LH-SR-02	9/8/2025 7:30	21.7	7.12149935	1
LH-SR-02	9/8/2025 7:45	21.7	7.12012697	1
LH-SR-02	9/8/2025 8:00	21.7	7.1220483	1
LH-SR-02	9/8/2025 8:15	21.7	7.1256165	1
LH-SR-02	9/8/2025 8:30	21.7	7.15196623	1
LH-SR-02	9/8/2025 8:45	21.72	7.16897231	1
LH-SR-02	9/8/2025 9:00	21.77	7.20351949	1
LH-SR-02	9/8/2025 9:15	21.8	7.20295002	1
LH-SR-02	9/8/2025 9:30	21.82	7.21720323	1
LH-SR-02	9/8/2025 9:45	21.89	7.24897046	1
LH-SR-02	9/8/2025 10:00	21.89	7.26158825	1
LH-SR-02	9/8/2025 10:15	21.94	7.26044691	1
LH-SR-02	9/8/2025 10:30	21.96	7.25384763	1
LH-SR-02	9/8/2025 10:45	22.03	7.25625496	1
LH-SR-02	9/8/2025 11:00	22.03	7.30149294	1
LH-SR-02	9/8/2025 11:15	22.06	7.30228473	1
LH-SR-02	9/8/2025 11:30	22.11	7.31155278	1
LH-SR-02	9/8/2025 11:45	22.13	7.3065983	1
LH-SR-02	9/8/2025 12:00	22.18	7.30764251	1
LH-SR-02	9/8/2025 12:15	22.18	7.31449327	1
LH-SR-02	9/8/2025 12:30	22.2	7.31474599	1
LH-SR-02	9/8/2025 12:45	22.2	7.33173472	1
LH-SR-02	9/8/2025 13:00	22.23	7.34129047	1
LH-SR-02	9/8/2025 13:15	22.25	7.33825374	1
LH-SR-02	9/8/2025 13:30	22.27	7.3508324	1
LH-SR-02	9/8/2025 13:45	22.3	7.35216637	1
LH-SR-02	9/8/2025 14:00	22.32	7.36255075	1
LH-SR-02	9/8/2025 14:15	22.35	7.35320228	1
LH-SR-02	9/8/2025 14:30	22.39	7.36766776	1
LH-SR-02	9/8/2025 14:45	22.39	7.36383406	1
LH-SR-02	9/8/2025 15:00	22.42	7.36872568	1
LH-SR-02	9/8/2025 15:15	22.44	7.3744503	1
LH-SR-02	9/8/2025 15:30	22.44	7.37362894	1
LH-SR-02	9/8/2025 15:45	22.44	7.36979589	1
LH-SR-02	9/8/2025 16:00	22.47	7.37222221	1
LH-SR-02	9/8/2025 16:15	22.44	7.36568905	1
LH-SR-02	9/8/2025 16:30	22.44	7.35884431	1
LH-SR-02	9/8/2025 16:45	22.44	7.3489879	1
LH-SR-02	9/8/2025 17:00	22.44	7.34214316	1
LH-SR-02	9/8/2025 17:15	22.47	7.34210844	1
LH-SR-02	9/8/2025 17:30	22.49	7.3401691	1
LH-SR-02	9/8/2025 17:45	22.49	7.33934787	1
LH-SR-02	9/8/2025 18:00	22.51	7.34014609	1
LH-SR-02	9/8/2025 18:15	22.51	7.33193436	1
LH-SR-02	9/8/2025 18:30	22.51	7.31824813	1
LH-SR-02	9/8/2025 18:45	22.49	7.30841491	1
LH-SR-02	9/8/2025 19:00	22.49	7.30102385	1
LH-SR-02	9/8/2025 19:15	22.47	7.28954623	1
LH-SR-02	9/8/2025 19:30	22.47	7.2876299	1
LH-SR-02	9/8/2025 19:45	22.44	7.28163573	1
LH-SR-02	9/8/2025 20:00	22.42	7.2822024	1
LH-SR-02	9/8/2025 20:15	22.39	7.27702817	1
LH-SR-02	9/8/2025 20:30	22.39	7.26990844	1
LH-SR-02	9/8/2025 20:45	22.37	7.26225879	1
LH-SR-02	9/8/2025 21:00	22.35	7.25488198	1
LH-SR-02	9/8/2025 21:15	22.35	7.2546081	1
LH-SR-02	9/8/2025 21:30	22.32	7.24477354	1
LH-SR-02	9/8/2025 21:45	22.3	7.23492902	1
LH-SR-02	9/8/2025 22:00	22.3	7.23191591	1
LH-SR-02	9/8/2025 22:15	22.27	7.22372106	1
LH-SR-02	9/8/2025 22:30	22.25	7.2245581	1
LH-SR-02	9/8/2025 22:45	22.23	7.21964159	1
LH-SR-02	9/8/2025 23:00	22.2	7.21144355	1
LH-SR-02	9/8/2025 23:15	22.18	7.21255399	1
LH-SR-02	9/8/2025 23:30	22.18	7.20214083	1
LH-SR-02	9/8/2025 23:45	22.15	7.19037687	1
LH-SR-02	9/9/2025 0:00	22.15	7.1848957	1
LH-SR-02	9/9/2025 0:15	22.13	7.18792307	1
LH-SR-02	9/9/2025 0:30	22.13	7.184086	1

pH Continous Monitoring Data

Station Name	Date Time	Temp C	pH SU	Use Code
LH-SR-02	9/9/2025 0:45	22.11	7.18245389	1
LH-SR-02	9/9/2025 1:00	22.08	7.17918296	1
LH-SR-02	9/9/2025 1:15	22.06	7.17672782	1
LH-SR-02	9/9/2025 1:30	22.03	7.16824652	1
LH-SR-02	9/9/2025 1:45	21.99	7.16196257	1
LH-SR-02	9/9/2025 2:00	21.99	7.15867209	1
LH-SR-02	9/9/2025 2:15	21.96	7.15238082	1
LH-SR-02	9/9/2025 2:30	21.94	7.11646398	1
LH-SR-02	9/9/2025 2:45	21.94	7.11536697	1
LH-SR-02	9/9/2025 3:00	21.94	7.11509271	1
LH-SR-02	9/9/2025 3:15	21.94	7.11043041	1
LH-SR-02	9/9/2025 3:30	21.96	7.10356706	1
LH-SR-02	9/9/2025 3:45	21.96	7.10247012	1
LH-SR-02	9/9/2025 4:00	21.94	7.10412258	1
LH-SR-02	9/9/2025 4:15	21.94	7.10192856	1
LH-SR-02	9/9/2025 4:30	21.94	7.10302557	1
LH-SR-02	9/9/2025 4:45	21.91	7.10276177	1
LH-SR-02	9/9/2025 5:00	21.91	7.09617902	1
LH-SR-02	9/9/2025 5:15	21.89	7.11072342	1
LH-SR-02	9/9/2025 5:30	21.87	7.10524456	1
LH-SR-02	9/9/2025 5:45	21.84	7.10141442	1
LH-SR-02	9/9/2025 6:00	21.82	7.10087257	1
LH-SR-02	9/9/2025 6:15	21.8	7.09484297	1
LH-SR-02	9/9/2025 6:30	21.77	7.09375497	1
LH-SR-02	9/9/2025 6:45	21.75	7.10199423	1
LH-SR-02	9/9/2025 7:00	21.72	7.11161063	1
LH-SR-02	9/9/2025 7:15	21.72	7.11078725	1
LH-SR-02	9/9/2025 7:30	21.7	7.11189267	1
LH-SR-02	9/9/2025 7:45	21.7	7.12616545	1
LH-SR-02	9/9/2025 8:00	21.7	7.12287173	1
LH-SR-02	9/9/2025 8:15	21.7	7.13632108	1
LH-SR-02	9/9/2025 8:30	21.72	7.15003472	1
LH-SR-02	9/9/2025 8:45	21.75	7.16319209	1
LH-SR-02	9/9/2025 9:00	21.77	7.17360866	1
LH-SR-02	9/9/2025 9:15	21.8	7.16316443	1
LH-SR-02	9/9/2025 9:30	21.84	7.18399262	1
LH-SR-02	9/9/2025 9:45	21.87	7.18397391	1
LH-SR-02	9/9/2025 10:00	21.91	7.18888603	1
LH-SR-02	9/9/2025 10:15	21.94	7.21217835	1
LH-SR-02	9/9/2025 10:30	21.99	7.21296502	1
LH-SR-02	9/9/2025 10:45	22.03	7.21732288	1
LH-SR-02	9/9/2025 11:00	22.08	7.23921593	1
LH-SR-02	9/9/2025 11:15	22.11	7.246044	1
LH-SR-02	9/9/2025 11:30	22.15	7.2451885	1
LH-SR-02	9/9/2025 11:45	22.2	7.26186171	1
LH-SR-02	9/9/2025 12:00	22.23	7.27690424	1
LH-SR-02	9/9/2025 12:15	22.27	7.27166176	1
LH-SR-02	9/9/2025 12:30	22.27	7.27138781	1
LH-SR-02	9/9/2025 12:45	22.3	7.27190809	1
LH-SR-02	9/9/2025 13:00	22.32	7.27216359	1
LH-SR-02	9/9/2025 13:15	22.35	7.28007827	1
LH-SR-02	9/9/2025 13:30	22.37	7.28444098	1
LH-SR-02	9/9/2025 13:45	22.37	7.28690567	1
LH-SR-02	9/9/2025 14:00	22.39	7.29920885	1
LH-SR-02	9/9/2025 14:15	22.42	7.30629749	1
LH-SR-02	9/9/2025 14:30	22.42	7.31615457	1
LH-SR-02	9/9/2025 14:45	22.44	7.32024002	1
LH-SR-02	9/9/2025 15:00	22.44	7.31859728	1
LH-SR-02	9/9/2025 15:15	22.44	7.31750213	1
LH-SR-02	9/9/2025 15:30	22.47	7.30679321	1
LH-SR-02	9/9/2025 15:45	22.47	7.30131798	1
LH-SR-02	9/9/2025 16:00	22.44	7.29970582	1
LH-SR-02	9/9/2025 16:15	22.44	7.29340867	1
LH-SR-02	9/9/2025 16:30	22.44	7.28848046	1
LH-SR-02	9/9/2025 16:45	22.44	7.27396963	1
LH-SR-02	9/9/2025 17:00	22.44	7.27260068	1
LH-SR-02	9/9/2025 17:15	22.42	7.30082133	1
LH-SR-02	9/9/2025 17:30	22.42	7.29424994	1
LH-SR-02	9/9/2025 17:45	22.42	7.28603571	1
LH-SR-02	9/9/2025 18:00	22.42	7.28138098	1
LH-SR-02	9/9/2025 18:15	22.39	7.27483748	1
LH-SR-02	9/9/2025 18:30	22.42	7.27398816	1
LH-SR-02	9/9/2025 18:45	22.42	7.26166681	1
LH-SR-02	9/9/2025 19:00	22.42	7.25865493	1
LH-SR-02	9/9/2025 19:15	22.42	7.25920254	1
LH-SR-02	9/9/2025 19:30	22.44	7.26164911	1
LH-SR-02	9/9/2025 19:45	22.44	7.26329184	1
LH-SR-02	9/9/2025 20:00	22.44	7.26383942	1
LH-SR-02	9/9/2025 20:15	22.47	7.26928788	1
LH-SR-02	9/9/2025 20:30	22.47	7.26189632	1
LH-SR-02	9/9/2025 20:45	22.47	7.25861118	1
LH-SR-02	9/9/2025 21:00	22.47	7.25450476	1
LH-SR-02	9/9/2025 21:15	22.44	7.25234027	1
LH-SR-02	9/9/2025 21:30	22.44	7.24631691	1

Station Name	Date Time	Temp C	pH SU	Use Code
LH-SR-02	9/9/2025 21:45	22.42	7.24195265	1
LH-SR-02	9/9/2025 22:00	22.42	7.24003599	1
LH-SR-02	9/9/2025 22:15	22.39	7.23869118	1
LH-SR-02	9/9/2025 22:30	22.39	7.23595282	1
LH-SR-02	9/9/2025 22:45	22.37	7.23377796	1
LH-SR-02	9/9/2025 23:00	22.32	7.23135241	1
LH-SR-02	9/9/2025 23:15	22.3	7.22999848	1
LH-SR-02	9/9/2025 23:30	22.27	7.22426895	1
LH-SR-02	9/9/2025 23:45	22.25	7.21853086	1
LH-SR-02	9/10/2025 0:00	22.2	7.21226558	1
LH-SR-02	9/10/2025 0:15	22.18	7.2081695	1
LH-SR-02	9/10/2025 0:30	22.13	7.20354545	1
LH-SR-02	9/10/2025 0:45	22.08	7.19316324	1
LH-SR-02	9/10/2025 1:00	22.06	7.18550035	1
LH-SR-02	9/10/2025 1:15	22.01	7.18169314	1
LH-SR-02	9/10/2025 1:30	21.99	7.17649553	1
LH-SR-02	9/10/2025 1:45	21.94	7.1650068	1
LH-SR-02	9/10/2025 2:00	21.89	7.15790297	1
LH-SR-02	9/10/2025 2:15	21.84	7.1529915	1
LH-SR-02	9/10/2025 2:30	21.82	7.14477093	1
LH-SR-02	9/10/2025 2:45	21.77	7.13519108	1
LH-SR-02	9/10/2025 3:00	21.75	7.12696735	1
LH-SR-02	9/10/2025 3:15	21.7	7.11985249	1
LH-SR-02	9/10/2025 3:30	21.68	7.11217476	1
LH-SR-02	9/10/2025 3:45	21.63	7.10670295	1
LH-SR-02	9/10/2025 4:00	21.6	7.10122242	1
LH-SR-02	9/10/2025 4:15	21.56	7.09327256	1
LH-SR-02	9/10/2025 4:30	21.53	7.08833863	1
LH-SR-02	9/10/2025 4:45	21.51	7.08504879	1
LH-SR-02	9/10/2025 5:00	21.46	7.08066802	1
LH-SR-02	9/10/2025 5:15	21.44	7.07435497	1
LH-SR-02	9/10/2025 5:30	21.41	7.07134033	1
LH-SR-02	9/10/2025 5:45	21.37	7.06695347	1
LH-SR-02	9/10/2025 6:00	21.34	7.06283811	1
LH-SR-02	9/10/2025 6:15	21.32	7.05734577	1
LH-SR-02	9/10/2025 6:30	21.29	7.05597732	1
LH-SR-02	9/10/2025 6:45	21.27	7.05433186	1
LH-SR-02	9/10/2025 7:00	21.25	7.05241128	1
LH-SR-02	9/10/2025 7:15	21.22	7.05599063	1
LH-SR-02	9/10/2025 7:30	21.2	7.05544455	1
LH-SR-02	9/10/2025 7:45	21.17	7.06287441	1
LH-SR-02	9/10/2025 8:00	21.17	7.06617406	1
LH-SR-02	9/10/2025 8:15	21.15	7.06810348	1
LH-SR-02	9/10/2025 8:30	21.15	7.06727851	1
LH-SR-02	9/10/2025 8:45	21.13	7.06810811	1
LH-SR-02	9/10/2025 9:00	21.13	7.06893313	1
LH-SR-02	9/10/2025 9:15	21.1	7.07499095	1
LH-SR-02	9/10/2025 9:30	21.1	7.07939153	1
LH-SR-02	9/10/2025 9:45	21.13	7.09780898	1
LH-SR-02	9/10/2025 10:00	21.17	7.11484387	1
LH-SR-02	9/10/2025 10:15	21.15	7.11100182	1
LH-SR-02	9/10/2025 10:30	21.17	7.12226808	1
LH-SR-02	9/10/2025 10:45	21.2	7.12995401	1
LH-SR-02	9/10/2025 11:00	21.25	7.13707923	1
LH-SR-02	9/10/2025 11:15	21.25	7.14725038	1
LH-SR-02	9/10/2025 11:30	21.32	7.14666572	1
LH-SR-02	9/10/2025 11:45	21.34	7.14940388	1
LH-SR-02	9/10/2025 12:00	21.39	7.16339155	1
LH-SR-02	9/10/2025 12:15	21.41	7.16915013	1
LH-SR-02	9/10/2025 12:30	20.63	7.13158352	2
LH-SR-02	9/10/2025 12:45	29.87	6.51222756	2
LH-SR-02	9/10/2025 13:00			2
LH-SR-02	9/10/2025 13:15	23.18	9.62	2
LH-SR-02	9/10/2025 13:30	21.68	7.15	1
LH-SR-02	9/10/2025 13:45	21.63	7.12	1
LH-SR-02	9/10/2025 14:00	21.63	7.15	1
LH-SR-02	9/10/2025 14:15	21.63	7.17	1
LH-SR-02	9/10/2025 14:30	21.65	7.2	1
LH-SR-02	9/10/2025 14:45	21.65	7.22	1
LH-SR-02	9/10/2025 15:00	21.68	7.24	1
LH-SR-02	9/10/2025 15:15	21.7	7.25	1
LH-SR-02	9/10/2025 15:30	21.72	7.26	1
LH-SR-02	9/10/2025 15:45	21.75	7.26	1
LH-SR-02	9/10/2025 16:00	21.75	7.24	1
LH-SR-02	9/10/2025 16:15	21.77	7.25	1
LH-SR-02	9/10/2025 16:30	21.77	7.26	1
LH-SR-02	9/10/2025 16:45	21.75	7.25	1
LH-SR-02	9/10/2025 17:00	21.75	7.24	1
LH-SR-02	9/10/2025 17:15	21.75	7.24	1
LH-SR-02	9/10/2025 17:30	21.77	7.24	1
LH-SR-02	9/10/2025 17:45	21.77	7.24	1
LH-SR-02	9/10/2025 18:00	21.77	7.25	1
LH-SR-02	9/10/2025 18:15	21.77	7.24	1
LH-SR-02	9/10/2025 18:30	21.77	7.24	1

pH Continous Monitoring Data

Station Name	Date Time	Temp C	pH SU	Use Code
LH-SR-02	9/10/2025 18:45	21.77	7.23	1
LH-SR-02	9/10/2025 19:00	21.77	7.22	1
LH-SR-02	9/10/2025 19:15	21.77	7.21	1
LH-SR-02	9/10/2025 19:30	21.77	7.22	1
LH-SR-02	9/10/2025 19:45	21.77	7.22	1
LH-SR-02	9/10/2025 20:00	21.8	7.22	1
LH-SR-02	9/10/2025 20:15	21.8	7.21	1
LH-SR-02	9/10/2025 20:30	21.82	7.2	1
LH-SR-02	9/10/2025 20:45	21.82	7.21	1
LH-SR-02	9/10/2025 21:00	21.82	7.21	1
LH-SR-02	9/10/2025 21:15	21.82	7.21	1
LH-SR-02	9/10/2025 21:30	21.82	7.22	1
LH-SR-02	9/10/2025 21:45	21.8	7.21	1
LH-SR-02	9/10/2025 22:00	21.8	7.21	1
LH-SR-02	9/10/2025 22:15	21.77	7.22	1
LH-SR-02	9/10/2025 22:30	21.75	7.22	1
LH-SR-02	9/10/2025 22:45	21.72	7.22	1
LH-SR-02	9/10/2025 23:00	21.7	7.22	1
LH-SR-02	9/10/2025 23:15	21.68	7.22	1
LH-SR-02	9/10/2025 23:30	21.65	7.21	1
LH-SR-02	9/10/2025 23:45	21.6	7.21	1
LH-SR-02	9/11/2025 0:00	21.58	7.2	1
LH-SR-02	9/11/2025 0:15	21.53	7.19	1
LH-SR-02	9/11/2025 0:30	21.51	7.19	1
LH-SR-02	9/11/2025 0:45	21.46	7.18	1
LH-SR-02	9/11/2025 1:00	21.44	7.18	1
LH-SR-02	9/11/2025 1:15	21.39	7.17	1
LH-SR-02	9/11/2025 1:30	21.37	7.15	1
LH-SR-02	9/11/2025 1:45	21.34	7.15	1
LH-SR-02	9/11/2025 2:00	21.29	7.14	1
LH-SR-02	9/11/2025 2:15	21.27	7.13	1
LH-SR-02	9/11/2025 2:30	21.22	7.13	1
LH-SR-02	9/11/2025 2:45	21.2	7.12	1
LH-SR-02	9/11/2025 3:00	21.15	7.12	1
LH-SR-02	9/11/2025 3:15	21.13	7.12	1
LH-SR-02	9/11/2025 3:30	21.08	7.11	1
LH-SR-02	9/11/2025 3:45	21.06	7.11	1
LH-SR-02	9/11/2025 4:00	21.03	7.11	1
LH-SR-02	9/11/2025 4:15	21.01	7.1	1
LH-SR-02	9/11/2025 4:30	20.96	7.1	1
LH-SR-02	9/11/2025 4:45	20.94	7.1	1
LH-SR-02	9/11/2025 5:00	20.91	7.1	1
LH-SR-02	9/11/2025 5:15	20.89	7.09	1
LH-SR-02	9/11/2025 5:30	20.86	7.09	1
LH-SR-02	9/11/2025 5:45	20.82	7.07	1
LH-SR-02	9/11/2025 6:00	20.79	7.07	1
LH-SR-02	9/11/2025 6:15	20.77	7.07	1
LH-SR-02	9/11/2025 6:30	20.75	7.07	1
LH-SR-02	9/11/2025 6:45	20.72	7.07	1
LH-SR-02	9/11/2025 7:00	20.7	7.07	1
LH-SR-02	9/11/2025 7:15	20.7	7.07	1
LH-SR-02	9/11/2025 7:30	20.67	7.08	1
LH-SR-02	9/11/2025 7:45	20.67	7.09	1
LH-SR-02	9/11/2025 8:00	20.67	7.09	1
LH-SR-02	9/11/2025 8:15	20.67	7.1	1
LH-SR-02	9/11/2025 8:30	20.7	7.11	1
LH-SR-02	9/11/2025 8:45	20.72	7.12	1
LH-SR-02	9/11/2025 9:00	20.75	7.13	1
LH-SR-02	9/11/2025 9:15	20.79	7.13	1
LH-SR-02	9/11/2025 9:30	20.82	7.15	1
LH-SR-02	9/11/2025 9:45	20.86	7.17	1
LH-SR-02	9/11/2025 10:00	20.91	7.19	1
LH-SR-02	9/11/2025 10:15	20.96	7.19	1
LH-SR-02	9/11/2025 10:30	21.01	7.19	1
LH-SR-02	9/11/2025 10:45	21.06	7.21	1
LH-SR-02	9/11/2025 11:00	21.1	7.24	1
LH-SR-02	9/11/2025 11:15	21.13	7.22	1
LH-SR-02	9/11/2025 11:30	21.17	7.21	1
LH-SR-02	9/11/2025 11:45	21.22	7.22	1
LH-SR-02	9/11/2025 12:00	21.25	7.26	1
LH-SR-02	9/11/2025 12:15	21.27	7.24	1
LH-SR-02	9/11/2025 12:30	21.29	7.24	1
LH-SR-02	9/11/2025 12:45	21.32	7.26	1
LH-SR-02	9/11/2025 13:00	21.37	7.27	1
LH-SR-02	9/11/2025 13:15	21.39	7.28	1
LH-SR-02	9/11/2025 13:30	21.41	7.28	1
LH-SR-02	9/11/2025 13:45	21.44	7.31	1
LH-SR-02	9/11/2025 14:00	21.46	7.32	1
LH-SR-02	9/11/2025 14:15	21.49	7.29	1
LH-SR-02	9/11/2025 14:30	21.49	7.29	1
LH-SR-02	9/11/2025 14:45	21.53	7.31	1
LH-SR-02	9/11/2025 15:00	21.53	7.31	1
LH-SR-02	9/11/2025 15:15	21.56	7.31	1
LH-SR-02	9/11/2025 15:30	21.58	7.32	1

Station Name	Date Time	Temp C	pH SU	Use Code
LH-SR-02	9/11/2025 15:45	21.58	7.32	1
LH-SR-02	9/11/2025 16:00	21.6	7.32	1
LH-SR-02	9/11/2025 16:15	21.65	7.32	1
LH-SR-02	9/11/2025 16:30	21.65	7.32	1
LH-SR-02	9/11/2025 16:45	21.68	7.33	1
LH-SR-02	9/11/2025 17:00	21.7	7.33	1
LH-SR-02	9/11/2025 17:15	21.72	7.33	1
LH-SR-02	9/11/2025 17:30	21.77	7.33	1
LH-SR-02	9/11/2025 17:45	21.77	7.33	1
LH-SR-02	9/11/2025 18:00	21.8	7.32	1
LH-SR-02	9/11/2025 18:15	21.82	7.33	1
LH-SR-02	9/11/2025 18:30	21.84	7.34	1
LH-SR-02	9/11/2025 18:45	21.87	7.33	1
LH-SR-02	9/11/2025 19:00	21.89	7.33	1
LH-SR-02	9/11/2025 19:15	21.89	7.33	1
LH-SR-02	9/11/2025 19:30	21.91	7.32	1
LH-SR-02	9/11/2025 19:45	21.91	7.32	1
LH-SR-02	9/11/2025 20:00	21.89	7.32	1
LH-SR-02	9/11/2025 20:15	21.89	7.31	1
LH-SR-02	9/11/2025 20:30	21.89	7.32	1
LH-SR-02	9/11/2025 20:45	21.87	7.32	1
LH-SR-02	9/11/2025 21:00	21.87	7.32	1
LH-SR-02	9/11/2025 21:15	21.87	7.32	1
LH-SR-02	9/11/2025 21:30	21.84	7.32	1
LH-SR-02	9/11/2025 21:45	21.82	7.32	1
LH-SR-02	9/11/2025 22:00	21.8	7.31	1
LH-SR-02	9/11/2025 22:15	21.77	7.31	1
LH-SR-02	9/11/2025 22:30	21.75	7.3	1
LH-SR-02	9/11/2025 22:45	21.72	7.3	1
LH-SR-02	9/11/2025 23:00	21.72	7.29	1
LH-SR-02	9/11/2025 23:15	21.7	7.29	1
LH-SR-02	9/11/2025 23:30	21.7	7.29	1
LH-SR-02	9/11/2025 23:45	21.68	7.29	1
LH-SR-02	9/12/2025 0:00	21.68	7.29	1
LH-SR-02	9/12/2025 0:15	21.68	7.29	1
LH-SR-02	9/12/2025 0:30	21.65	7.29	1
LH-SR-02	9/12/2025 0:45	21.68	7.28	1
LH-SR-02	9/12/2025 1:00	21.68	7.29	1
LH-SR-02	9/12/2025 1:15	21.68	7.3	1
LH-SR-02	9/12/2025 1:30	21.7	7.3	1
LH-SR-02	9/12/2025 1:45	21.75	7.31	1
LH-SR-02	9/12/2025 2:00	21.77	7.31	1
LH-SR-02	9/12/2025 2:15	21.8	7.3	1
LH-SR-02	9/12/2025 2:30	21.84	7.3	1
LH-SR-02	9/12/2025 2:45	21.87	7.29	1
LH-SR-02	9/12/2025 3:00	21.91	7.28	1
LH-SR-02	9/12/2025 3:15	21.94	7.28	1
LH-SR-02	9/12/2025 3:30	21.96	7.28	1
LH-SR-02	9/12/2025 3:45	21.99	7.27	1
LH-SR-02	9/12/2025 4:00	21.99	7.27	1
LH-SR-02	9/12/2025 4:15	21.99	7.27	1
LH-SR-02	9/12/2025 4:30	22.01	7.26	1
LH-SR-02	9/12/2025 4:45	21.99	7.26	1
LH-SR-02	9/12/2025 5:00	21.99	7.25	1
LH-SR-02	9/12/2025 5:15	21.99	7.25	1
LH-SR-02	9/12/2025 5:30	21.99	7.25	1
LH-SR-02	9/12/2025 5:45	21.96	7.25	1
LH-SR-02	9/12/2025 6:00	21.96	7.25	1
LH-SR-02	9/12/2025 6:15	21.94	7.25	1
LH-SR-02	9/12/2025 6:30	21.94	7.25	1
LH-SR-02	9/12/2025 6:45	21.94	7.25	1
LH-SR-02	9/12/2025 7:00	21.94	7.26	1
LH-SR-02	9/12/2025 7:15	21.91	7.26	1
LH-SR-02	9/12/2025 7:30	21.91	7.28	1
LH-SR-02	9/12/2025 7:45	21.89	7.28	1
LH-SR-02	9/12/2025 8:00	21.89	7.28	1
LH-SR-02	9/12/2025 8:15	21.87	7.29	1
LH-SR-02	9/12/2025 8:30	21.87	7.3	1
LH-SR-02	9/12/2025 8:45	21.87	7.32	1
LH-SR-02	9/12/2025 9:00	21.89	7.34	1
LH-SR-02	9/12/2025 9:15	21.91	7.38	1
LH-SR-02	9/12/2025 9:30	21.94	7.41	1
LH-SR-02	9/12/2025 9:45	21.94	7.42	1
LH-SR-02	9/12/2025 10:00	21.99	7.44	1
LH-SR-02	9/12/2025 10:15	22.01	7.45	1
LH-SR-02	9/12/2025 10:30	22.03	7.5	1
LH-SR-02	9/12/2025 10:45	22.06	7.48	1
LH-SR-02	9/12/2025 11:00	22.08	7.5	1
LH-SR-02	9/12/2025 11:15	22.11	7.5	1
LH-SR-02	9/12/2025 11:30	22.13	7.5	1
LH-SR-02	9/12/2025 11:45	22.13	7.53	1
LH-SR-02	9/12/2025 12:00	22.15	7.53	1
LH-SR-02	9/12/2025 12:15	22.15	7.53	1
LH-SR-02	9/12/2025 12:30	22.18	7.55	1

Station Name	Date Time	Temp C	pH SU	Use Code
LH-SR-02	9/12/2025 12:45	22.18	7.55	1
LH-SR-02	9/12/2025 13:00	22.2	7.56	1
LH-SR-02	9/12/2025 13:15	22.2	7.56	1
LH-SR-02	9/12/2025 13:30	22.13	7.55	1
LH-SR-02	9/12/2025 13:45	22.18	7.56	1
LH-SR-02	9/12/2025 14:00	22.18	7.59	1
LH-SR-02	9/12/2025 14:15	22.15	7.59	1
LH-SR-02	9/12/2025 14:30	22.15	7.6	1
LH-SR-02	9/12/2025 14:45	22.08	7.57	1
LH-SR-02	9/12/2025 15:00	22.06	7.52	1
LH-SR-02	9/12/2025 15:15	22.01	7.53	1
LH-SR-02	9/12/2025 15:30	22.01	7.54	1
LH-SR-02	9/12/2025 15:45	22.03	7.54	1
LH-SR-02	9/12/2025 16:00	22.03	7.56	1
LH-SR-02	9/12/2025 16:15	22.06	7.58	1
LH-SR-02	9/12/2025 16:30	22.06	7.58	1
LH-SR-02	9/12/2025 16:45	22.06	7.59	1
LH-SR-02	9/12/2025 17:00	22.06	7.59	1
LH-SR-02	9/12/2025 17:15	22.06	7.59	1
LH-SR-02	9/12/2025 17:30	22.03	7.59	1
LH-SR-02	9/12/2025 17:45	22.01	7.58	1
LH-SR-02	9/12/2025 18:00	22.01	7.58	1
LH-SR-02	9/12/2025 18:15	21.96	7.55	1
LH-SR-02	9/12/2025 18:30	21.94	7.53	1
LH-SR-02	9/12/2025 18:45	21.91	7.52	1
LH-SR-02	9/12/2025 19:00	21.91	7.5	1
LH-SR-02	9/12/2025 19:15	21.89	7.48	1
LH-SR-02	9/12/2025 19:30	21.89	7.47	1
LH-SR-02	9/12/2025 19:45	21.89	7.46	1
LH-SR-02	9/12/2025 20:00	21.89	7.46	1
LH-SR-02	9/12/2025 20:15	21.87	7.46	1
LH-SR-02	9/12/2025 20:30	21.87	7.45	1
LH-SR-02	9/12/2025 20:45	21.87	7.44	1
LH-SR-02	9/12/2025 21:00	21.89	7.45	1
LH-SR-02	9/12/2025 21:15	21.89	7.45	1
LH-SR-02	9/12/2025 21:30	21.89	7.44	1
LH-SR-02	9/12/2025 21:45	21.87	7.45	1
LH-SR-02	9/12/2025 22:00	21.84	7.43	1
LH-SR-02	9/12/2025 22:15	21.82	7.42	1
LH-SR-02	9/12/2025 22:30	21.8	7.4	1
LH-SR-02	9/12/2025 22:45	21.77	7.38	1
LH-SR-02	9/12/2025 23:00	21.75	7.36	1
LH-SR-02	9/12/2025 23:15	21.7	7.35	1
LH-SR-02	9/12/2025 23:30	21.68	7.34	1
LH-SR-02	9/12/2025 23:45	21.65	7.34	1
LH-SR-02	9/13/2025 0:00	21.6	7.32	1
LH-SR-02	9/13/2025 0:15	21.58	7.31	1
LH-SR-02	9/13/2025 0:30	21.56	7.3	1
LH-SR-02	9/13/2025 0:45	21.53	7.29	1
LH-SR-02	9/13/2025 1:00	21.49	7.29	1
LH-SR-02	9/13/2025 1:15	21.46	7.27	1
LH-SR-02	9/13/2025 1:30	21.44	7.26	1
LH-SR-02	9/13/2025 1:45	21.41	7.25	1
LH-SR-02	9/13/2025 2:00	21.37	7.24	1
LH-SR-02	9/13/2025 2:15	21.34	7.23	1
LH-SR-02	9/13/2025 2:30	21.32	7.23	1
LH-SR-02	9/13/2025 2:45	21.29	7.22	1
LH-SR-02	9/13/2025 3:00	21.27	7.21	1
LH-SR-02	9/13/2025 3:15	21.25	7.21	1
LH-SR-02	9/13/2025 3:30	21.22	7.21	1
LH-SR-02	9/13/2025 3:45	21.22	7.2	1
LH-SR-02	9/13/2025 4:00	21.2	7.2	1
LH-SR-02	9/13/2025 4:15	21.17	7.21	1
LH-SR-02	9/13/2025 4:30	21.15	7.19	1
LH-SR-02	9/13/2025 4:45	21.13	7.19	1
LH-SR-02	9/13/2025 5:00	21.08	7.18	1
LH-SR-02	9/13/2025 5:15	21.06	7.17	1
LH-SR-02	9/13/2025 5:30	21.03	7.17	1
LH-SR-02	9/13/2025 5:45	21.01	7.17	1
LH-SR-02	9/13/2025 6:00	20.96	7.16	1
LH-SR-02	9/13/2025 6:15	20.94	7.16	1
LH-SR-02	9/13/2025 6:30	20.91	7.16	1
LH-SR-02	9/13/2025 6:45	20.89	7.16	1
LH-SR-02	9/13/2025 7:00	20.86	7.16	1
LH-SR-02	9/13/2025 7:15	20.84	7.15	1
LH-SR-02	9/13/2025 7:30	20.82	7.14	1
LH-SR-02	9/13/2025 7:45	20.82	7.15	1
LH-SR-02	9/13/2025 8:00	20.82	7.17	1
LH-SR-02	9/13/2025 8:15	20.82	7.18	1
LH-SR-02	9/13/2025 8:30	20.82	7.19	1
LH-SR-02	9/13/2025 8:45	20.84	7.21	1
LH-SR-02	9/13/2025 9:00	20.86	7.23	1
LH-SR-02	9/13/2025 9:15	20.91	7.25	1
LH-SR-02	9/13/2025 9:30	20.94	7.25	1

Station Name	Date Time	Temp C	pH SU	Use Code
LH-SR-02	9/13/2025 9:45	20.98	7.26	1
LH-SR-02	9/13/2025 10:00	21.01	7.27	1
LH-SR-02	9/13/2025 10:15	21.03	7.28	1
LH-SR-02	9/13/2025 10:30	21.06	7.27	1
LH-SR-02	9/13/2025 10:45	21.1	7.28	1
LH-SR-02	9/13/2025 11:00	21.13	7.28	1
LH-SR-02	9/13/2025 11:15	21.17	7.3	1
LH-SR-02	9/13/2025 11:30	21.2	7.28	1
LH-SR-02	9/13/2025 11:45	21.25	7.29	1
LH-SR-02	9/13/2025 12:00	21.27	7.3	1
LH-SR-02	9/13/2025 12:15	21.29	7.31	1
LH-SR-02	9/13/2025 12:30	21.34	7.33	1
LH-SR-02	9/13/2025 12:45	21.37	7.31	1
LH-SR-02	9/13/2025 13:00	21.39	7.34	1
LH-SR-02	9/13/2025 13:15	21.44	7.35	1
LH-SR-02	9/13/2025 13:30	21.44	7.36	1
LH-SR-02	9/13/2025 13:45	21.49	7.38	1
LH-SR-02	9/13/2025 14:00	21.49	7.39	1
LH-SR-02	9/13/2025 14:15	21.51	7.39	1
LH-SR-02	9/13/2025 14:30	21.49	7.4	1
LH-SR-02	9/13/2025 14:45	21.49	7.39	1
LH-SR-02	9/13/2025 15:00	21.49	7.4	1
LH-SR-02	9/13/2025 15:15	21.49	7.4	1
LH-SR-02	9/13/2025 15:30	21.51	7.4	1
LH-SR-02	9/13/2025 15:45	21.53	7.39	1
LH-SR-02	9/13/2025 16:00	21.56	7.4	1
LH-SR-02	9/13/2025 16:15	21.58	7.39	1
LH-SR-02	9/13/2025 16:30	21.6	7.39	1
LH-SR-02	9/13/2025 16:45	21.63	7.41	1
LH-SR-02	9/13/2025 17:00	21.63	7.39	1
LH-SR-02	9/13/2025 17:15	21.63	7.39	1
LH-SR-02	9/13/2025 17:30	21.65	7.37	1
LH-SR-02	9/13/2025 17:45	21.63	7.35	1
LH-SR-02	9/13/2025 18:00	21.63	7.34	1
LH-SR-02	9/13/2025 18:15	21.63	7.35	1
LH-SR-02	9/13/2025 18:30	21.63	7.34	1
LH-SR-02	9/13/2025 18:45	21.63	7.34	1
LH-SR-02	9/13/2025 19:00	21.6	7.34	1
LH-SR-02	9/13/2025 19:15	21.6	7.34	1
LH-SR-02	9/13/2025 19:30	21.6	7.34	1
LH-SR-02	9/13/2025 19:45	21.58	7.35	1
LH-SR-02	9/13/2025 20:00	21.56	7.35	1
LH-SR-02	9/13/2025 20:15	21.56	7.34	1
LH-SR-02	9/13/2025 20:30	21.56	7.33	1
LH-SR-02	9/13/2025 20:45	21.56	7.32	1
LH-SR-02	9/13/2025 21:00	21.56	7.31	1
LH-SR-02	9/13/2025 21:15	21.53	7.31	1
LH-SR-02	9/13/2025 21:30	21.53	7.31	1
LH-SR-02	9/13/2025 21:45	21.53	7.31	1
LH-SR-02	9/13/2025 22:00	21.51	7.31	1
LH-SR-02	9/13/2025 22:15	21.51	7.31	1
LH-SR-02	9/13/2025 22:30	21.51	7.31	1
LH-SR-02	9/13/2025 22:45	21.51	7.3	1
LH-SR-02	9/13/2025 23:00	21.51	7.3	1
LH-SR-02	9/13/2025 23:15	21.51	7.29	1
LH-SR-02	9/13/2025 23:30	21.51	7.29	1
LH-SR-02	9/13/2025 23:45	21.51	7.28	1
LH-SR-02	9/14/2025 0:00	21.51	7.28	1
LH-SR-02	9/14/2025 0:15	21.51	7.27	1
LH-SR-02	9/14/2025 0:30	21.51	7.27	1
LH-SR-02	9/14/2025 0:45	21.51	7.27	1
LH-SR-02	9/14/2025 1:00	21.51	7.27	1
LH-SR-02	9/14/2025 1:15	21.51	7.27	1
LH-SR-02	9/14/2025 1:30	21.53	7.27	1
LH-SR-02	9/14/2025 1:45	21.53	7.27	1
LH-SR-02	9/14/2025 2:00	21.56	7.27	1
LH-SR-02	9/14/2025 2:15	21.56	7.28	1
LH-SR-02	9/14/2025 2:30	21.56	7.27	1
LH-SR-02	9/14/2025 2:45	21.56	7.26	1
LH-SR-02	9/14/2025 3:00	21.58	7.26	1
LH-SR-02	9/14/2025 3:15	21.58	7.25	1
LH-SR-02	9/14/2025 3:30	21.58	7.24	1
LH-SR-02	9/14/2025 3:45	21.58	7.26	1
LH-SR-02	9/14/2025 4:00	21.58	7.27	1
LH-SR-02	9/14/2025 4:15	21.58	7.27	1
LH-SR-02	9/14/2025 4:30	21.56	7.27	1
LH-SR-02	9/14/2025 4:45	21.56	7.27	1
LH-SR-02	9/14/2025 5:00	21.53	7.26	1
LH-SR-02	9/14/2025 5:15	21.51	7.26	1
LH-SR-02	9/14/2025 5:30	21.49	7.25	1
LH-SR-02	9/14/2025 5:45	21.49	7.25	1
LH-SR-02	9/14/2025 6:00	21.46	7.25	1
LH-SR-02	9/14/2025 6:15	21.44	7.25	1
LH-SR-02	9/14/2025 6:30	21.41	7.24	1

Station Name	Date Time	Temp C	pH SU	Use Code
LH-SR-02	9/14/2025 6:45	21.41	7.25	1
LH-SR-02	9/14/2025 7:00	21.39	7.25	1
LH-SR-02	9/14/2025 7:15	21.39	7.25	1
LH-SR-02	9/14/2025 7:30	21.39	7.26	1
LH-SR-02	9/14/2025 7:45	21.39	7.26	1
LH-SR-02	9/14/2025 8:00	21.39	7.28	1
LH-SR-02	9/14/2025 8:15	21.39	7.29	1
LH-SR-02	9/14/2025 8:30	21.41	7.31	1
LH-SR-02	9/14/2025 8:45	21.44	7.33	1
LH-SR-02	9/14/2025 9:00	21.46	7.35	1
LH-SR-02	9/14/2025 9:15	21.51	7.38	1
LH-SR-02	9/14/2025 9:30	21.53	7.39	1
LH-SR-02	9/14/2025 9:45	21.56	7.39	1
LH-SR-02	9/14/2025 10:00	21.56	7.38	1
LH-SR-02	9/14/2025 10:15	21.56	7.38	1
LH-SR-02	9/14/2025 10:30	21.58	7.4	1
LH-SR-02	9/14/2025 10:45	21.58	7.43	1
LH-SR-02	9/14/2025 11:00	21.68	7.46	1
LH-SR-02	9/14/2025 11:15	21.68	7.47	1
LH-SR-02	9/14/2025 11:30	21.75	7.49	1
LH-SR-02	9/14/2025 11:45	21.77	7.53	1
LH-SR-02	9/14/2025 12:00	21.82	7.5	1
LH-SR-02	9/14/2025 12:15	21.87	7.51	1
LH-SR-02	9/14/2025 12:30	21.91	7.56	1
LH-SR-02	9/14/2025 12:45	21.96	7.57	1
LH-SR-02	9/14/2025 13:00	21.99	7.55	1
LH-SR-02	9/14/2025 13:15	22.01	7.56	1
LH-SR-02	9/14/2025 13:30	21.99	7.57	1
LH-SR-02	9/14/2025 13:45	22.03	7.58	1
LH-SR-02	9/14/2025 14:00	22.03	7.62	1
LH-SR-02	9/14/2025 14:15	22.06	7.63	1
LH-SR-02	9/14/2025 14:30	22.03	7.61	1
LH-SR-02	9/14/2025 14:45	21.99	7.56	1
LH-SR-02	9/14/2025 15:00	21.99	7.57	1
LH-SR-02	9/14/2025 15:15	21.99	7.58	1
LH-SR-02	9/14/2025 15:30	21.96	7.57	1
LH-SR-02	9/14/2025 15:45	21.99	7.58	1
LH-SR-02	9/14/2025 16:00	21.99	7.57	1
LH-SR-02	9/14/2025 16:15	22.01	7.59	1
LH-SR-02	9/14/2025 16:30	22.03	7.6	1
LH-SR-02	9/14/2025 16:45	22.06	7.58	1
LH-SR-02	9/14/2025 17:00	22.06	7.56	1
LH-SR-02	9/14/2025 17:15	22.06	7.55	1
LH-SR-02	9/14/2025 17:30	22.06	7.54	1
LH-SR-02	9/14/2025 17:45	22.06	7.54	1
LH-SR-02	9/14/2025 18:00	22.08	7.54	1
LH-SR-02	9/14/2025 18:15	22.08	7.52	1
LH-SR-02	9/14/2025 18:30	22.08	7.5	1
LH-SR-02	9/14/2025 18:45	22.08	7.49	1
LH-SR-02	9/14/2025 19:00	22.06	7.47	1
LH-SR-02	9/14/2025 19:15	22.03	7.45	1
LH-SR-02	9/14/2025 19:30	22.03	7.44	1
LH-SR-02	9/14/2025 19:45	22.01	7.43	1
LH-SR-02	9/14/2025 20:00	22.01	7.43	1
LH-SR-02	9/14/2025 20:15	21.99	7.42	1
LH-SR-02	9/14/2025 20:30	21.96	7.41	1
LH-SR-02	9/14/2025 20:45	21.96	7.41	1
LH-SR-02	9/14/2025 21:00	21.96	7.41	1
LH-SR-02	9/14/2025 21:15	21.94	7.41	1
LH-SR-02	9/14/2025 21:30	21.94	7.4	1
LH-SR-02	9/14/2025 21:45	21.91	7.4	1
LH-SR-02	9/14/2025 22:00	21.91	7.39	1
LH-SR-02	9/14/2025 22:15	21.89	7.39	1
LH-SR-02	9/14/2025 22:30	21.89	7.38	1
LH-SR-02	9/14/2025 22:45	21.89	7.37	1
LH-SR-02	9/14/2025 23:00	21.87	7.37	1
LH-SR-02	9/14/2025 23:15	21.87	7.36	1
LH-SR-02	9/14/2025 23:30	21.87	7.36	1
LH-SR-02	9/14/2025 23:45	21.89	7.36	1
LH-SR-02	9/15/2025 0:00	21.89	7.35	1
LH-SR-02	9/15/2025 0:15	21.91	7.36	1
LH-SR-02	9/15/2025 0:30	21.94	7.36	1
LH-SR-02	9/15/2025 0:45	21.99	7.36	1
LH-SR-02	9/15/2025 1:00	22.01	7.37	1
LH-SR-02	9/15/2025 1:15	22.06	7.37	1
LH-SR-02	9/15/2025 1:30	22.08	7.37	1
LH-SR-02	9/15/2025 1:45	22.13	7.37	1
LH-SR-02	9/15/2025 2:00	22.18	7.36	1
LH-SR-02	9/15/2025 2:15	22.2	7.36	1
LH-SR-02	9/15/2025 2:30	22.23	7.36	1
LH-SR-02	9/15/2025 2:45	22.25	7.36	1
LH-SR-02	9/15/2025 3:00	22.27	7.35	1
LH-SR-02	9/15/2025 3:15	22.3	7.36	1
LH-SR-02	9/15/2025 3:30	22.32	7.36	1

Station Name	Date Time	Temp C	pH SU	Use Code
LH-SR-02	9/15/2025 3:45	22.32	7.36	1
LH-SR-02	9/15/2025 4:00	22.32	7.35	1
LH-SR-02	9/15/2025 4:15	22.32	7.35	1
LH-SR-02	9/15/2025 4:30	22.32	7.35	1
LH-SR-02	9/15/2025 4:45	22.32	7.34	1
LH-SR-02	9/15/2025 5:00	22.3	7.34	1
LH-SR-02	9/15/2025 5:15	22.3	7.33	1
LH-SR-02	9/15/2025 5:30	22.27	7.33	1
LH-SR-02	9/15/2025 5:45	22.27	7.33	1
LH-SR-02	9/15/2025 6:00	22.25	7.32	1
LH-SR-02	9/15/2025 6:15	22.23	7.32	1
LH-SR-02	9/15/2025 6:30	22.23	7.32	1
LH-SR-02	9/15/2025 6:45	22.2	7.33	1
LH-SR-02	9/15/2025 7:00	22.2	7.34	1
LH-SR-02	9/15/2025 7:15	22.18	7.35	1
LH-SR-02	9/15/2025 7:30	22.15	7.36	1
LH-SR-02	9/15/2025 7:45	22.15	7.38	1
LH-SR-02	9/15/2025 8:00	22.15	7.4	1
LH-SR-02	9/15/2025 8:15	22.15	7.42	1
LH-SR-02	9/15/2025 8:30	22.13	7.42	1
LH-SR-02	9/15/2025 8:45	22.13	7.44	1
LH-SR-02	9/15/2025 9:00	22.13	7.45	1
LH-SR-02	9/15/2025 9:15	22.15	7.48	1
LH-SR-02	9/15/2025 9:30	22.15	7.51	1
LH-SR-02	9/15/2025 9:45	22.15	7.52	1
LH-SR-02	9/15/2025 10:00	22.18	7.54	1
LH-SR-02	9/15/2025 10:15	22.23	7.58	1
LH-SR-02	9/15/2025 10:30	22.27	7.62	1
LH-SR-02	9/15/2025 10:45	22.3	7.67	1
LH-SR-02	9/15/2025 11:00	22.32	7.66	1
LH-SR-02	9/15/2025 11:15	22.32	7.64	1
LH-SR-02	9/15/2025 11:30	22.39	7.67	1
LH-SR-02	9/15/2025 11:45	22.37	7.69	1
LH-SR-02	9/15/2025 12:00	22.47	7.71	1
LH-SR-02	9/15/2025 12:15	22.42	7.71	1
LH-SR-02	9/15/2025 12:30	22.44	7.71	1
LH-SR-02	9/15/2025 12:45	22.47	7.87	1
LH-SR-02	9/15/2025 13:00	22.49	7.8	1
LH-SR-02	9/15/2025 13:15	22.51	7.81	1
LH-SR-02	9/15/2025 13:30	22.51	7.85	1
LH-SR-02	9/15/2025 13:45	22.54	7.89	1
LH-SR-02	9/15/2025 14:00	22.54	7.9	1
LH-SR-02	9/15/2025 14:15	22.54	7.94	1
LH-SR-02	9/15/2025 14:30	22.51	7.94	1
LH-SR-02	9/15/2025 14:45	22.51	7.95	1
LH-SR-02	9/15/2025 15:00	22.51	7.99	1
LH-SR-02	9/15/2025 15:15	22.47	7.97	1
LH-SR-02	9/15/2025 15:30	22.44	7.99	1
LH-SR-02	9/15/2025 15:45	22.42	8	1
LH-SR-02	9/15/2025 16:00	22.42	8.01	1
LH-SR-02	9/15/2025 16:15	22.42	8.04	1
LH-SR-02	9/15/2025 16:30	22.42	8.05	1
LH-SR-02	9/15/2025 16:45	22.39	8.05	1
LH-SR-02	9/15/2025 17:00	22.39	8.05	1
LH-SR-02	9/15/2025 17:15	22.37	8.03	1
LH-SR-02	9/15/2025 17:30	22.35	8	1
LH-SR-02	9/15/2025 17:45	22.32	7.94	1
LH-SR-02	9/15/2025 18:00	22.3	7.89	1
LH-SR-02	9/15/2025 18:15	22.27	7.81	1
LH-SR-02	9/15/2025 18:30	22.25	7.76	1
LH-SR-02	9/15/2025 18:45	22.23	7.68	1
LH-SR-02	9/15/2025 19:00	22.2	7.65	1
LH-SR-02	9/15/2025 19:15	22.2	7.6	1
LH-SR-02	9/15/2025 19:30	22.18	7.56	1
LH-SR-02	9/15/2025 19:45	22.15	7.52	1
LH-SR-02	9/15/2025 20:00	22.15	7.49	1
LH-SR-02	9/15/2025 20:15	22.13	7.47	1
LH-SR-02	9/15/2025 20:30	22.13	7.44	1
LH-SR-02	9/15/2025 20:45	22.11	7.43	1
LH-SR-02	9/15/2025 21:00	22.11	7.41	1
LH-SR-02	9/15/2025 21:15	22.11	7.4	1
LH-SR-02	9/15/2025 21:30	22.11	7.39	1
LH-SR-02	9/15/2025 21:45	22.11	7.37	1
LH-SR-02	9/15/2025 22:00	22.08	7.36	1
LH-SR-02	9/15/2025 22:15	22.08	7.35	1
LH-SR-02	9/15/2025 22:30	22.06	7.34	1
LH-SR-02	9/15/2025 22:45	22.06	7.35	1
LH-SR-02	9/15/2025 23:00	22.03	7.33	1
LH-SR-02	9/15/2025 23:15	22.01	7.32	1
LH-SR-02	9/15/2025 23:30	21.99	7.31	1
LH-SR-02	9/15/2025 23:45	21.96	7.29	1
LH-SR-02	9/16/2025 0:00	21.94	7.27	1
LH-SR-02	9/16/2025 0:15	21.91	7.27	1
LH-SR-02	9/16/2025 0:30	21.89	7.26	1

pH Continous Monitoring Data

Station Name	Date Time	Temp C	pH SU	Use Code
LH-SR-02	9/16/2025 0:45	21.87	7.26	1
LH-SR-02	9/16/2025 1:00	21.84	7.26	1
LH-SR-02	9/16/2025 1:15	21.82	7.26	1
LH-SR-02	9/16/2025 1:30	21.8	7.25	1
LH-SR-02	9/16/2025 1:45	21.75	7.24	1
LH-SR-02	9/16/2025 2:00	21.72	7.23	1
LH-SR-02	9/16/2025 2:15	21.7	7.23	1
LH-SR-02	9/16/2025 2:30	21.68	7.22	1
LH-SR-02	9/16/2025 2:45	21.65	7.22	1
LH-SR-02	9/16/2025 3:00	21.63	7.21	1
LH-SR-02	9/16/2025 3:15	21.6	7.2	1
LH-SR-02	9/16/2025 3:30	21.58	7.2	1
LH-SR-02	9/16/2025 3:45	21.56	7.19	1
LH-SR-02	9/16/2025 4:00	21.56	7.18	1
LH-SR-02	9/16/2025 4:15	21.53	7.19	1
LH-SR-02	9/16/2025 4:30	21.51	7.18	1
LH-SR-02	9/16/2025 4:45	21.49	7.17	1
LH-SR-02	9/16/2025 5:00	21.46	7.17	1
LH-SR-02	9/16/2025 5:15	21.44	7.17	1
LH-SR-02	9/16/2025 5:30	21.41	7.17	1
LH-SR-02	9/16/2025 5:45	21.39	7.16	1
LH-SR-02	9/16/2025 6:00	21.37	7.16	1
LH-SR-02	9/16/2025 6:15	21.34	7.16	1
LH-SR-02	9/16/2025 6:30	21.32	7.16	1
LH-SR-02	9/16/2025 6:45	21.29	7.16	1
LH-SR-02	9/16/2025 7:00	21.29	7.15	1
LH-SR-02	9/16/2025 7:15	21.27	7.16	1
LH-SR-02	9/16/2025 7:30	21.27	7.16	1
LH-SR-02	9/16/2025 7:45	21.25	7.16	1
LH-SR-02	9/16/2025 8:00	21.25	7.16	1
LH-SR-02	9/16/2025 8:15	21.22	7.16	1
LH-SR-02	9/16/2025 8:30	21.22	7.17	1
LH-SR-02	9/16/2025 8:45	21.22	7.19	1
LH-SR-02	9/16/2025 9:00	21.27	7.21	1
LH-SR-02	9/16/2025 9:15	21.27	7.22	1
LH-SR-02	9/16/2025 9:30	21.29	7.23	1
LH-SR-02	9/16/2025 9:45	21.32	7.23	1
LH-SR-02	9/16/2025 10:00	21.37	7.23	1
LH-SR-02	9/16/2025 10:15	21.41	7.25	1
LH-SR-02	9/16/2025 10:30	21.46	7.27	1
LH-SR-02	9/16/2025 10:45	21.49	7.28	1
LH-SR-02	9/16/2025 11:00	21.53	7.29	1
LH-SR-02	9/16/2025 11:15	21.58	7.3	1
LH-SR-02	9/16/2025 11:30	21.6	7.3	1
LH-SR-02	9/16/2025 11:45	21.58	7.29	1
LH-SR-02	9/16/2025 12:00	21.58	7.3	1
LH-SR-02	9/16/2025 12:15	21.63	7.33	1
LH-SR-02	9/16/2025 12:30	21.6	7.32	1
LH-SR-02	9/16/2025 12:45	21.58	7.31	1
LH-SR-02	9/16/2025 13:00	21.63	7.34	1
LH-SR-02	9/16/2025 13:15	21.63	7.35	1
LH-SR-02	9/16/2025 13:30	21.63	7.34	1
LH-SR-02	9/16/2025 13:45	21.65	7.34	1
LH-SR-02	9/16/2025 14:00	21.68	7.35	1
LH-SR-02	9/16/2025 14:15	21.72	7.35	1
LH-SR-02	9/16/2025 14:30	21.72	7.35	1
LH-SR-02	9/16/2025 14:45	21.75	7.34	1
LH-SR-02	9/16/2025 15:00	21.77	7.34	1
LH-SR-02	9/16/2025 15:15	21.82	7.33	1
LH-SR-02	9/16/2025 15:30	21.84	7.34	1
LH-SR-02	9/16/2025 15:45	21.82	7.33	1
LH-SR-02	9/16/2025 16:00	21.82	7.34	1
LH-SR-02	9/16/2025 16:15	21.8	7.35	1
LH-SR-02	9/16/2025 16:30	21.77	7.35	1
LH-SR-02	9/16/2025 16:45	21.75	7.32	1
LH-SR-02	9/16/2025 17:00	21.7	7.31	1
LH-SR-02	9/16/2025 17:15	21.68	7.31	1
LH-SR-02	9/16/2025 17:30	21.68	7.31	1
LH-SR-02	9/16/2025 17:45	21.65	7.29	1
LH-SR-02	9/16/2025 18:00	21.65	7.29	1
LH-SR-02	9/16/2025 18:15	21.63	7.28	1
LH-SR-02	9/16/2025 18:30	21.65	7.27	1
LH-SR-02	9/16/2025 18:45	21.65	7.27	1
LH-SR-02	9/16/2025 19:00	21.65	7.27	1
LH-SR-02	9/16/2025 19:15	21.65	7.27	1
LH-SR-02	9/16/2025 19:30	21.68	7.26	1
LH-SR-02	9/16/2025 19:45	21.68	7.26	1
LH-SR-02	9/16/2025 20:00	21.7	7.27	1
LH-SR-02	9/16/2025 20:15	21.7	7.27	1
LH-SR-02	9/16/2025 20:30	21.7	7.27	1
LH-SR-02	9/16/2025 20:45	21.7	7.27	1
LH-SR-02	9/16/2025 21:00	21.7	7.27	1
LH-SR-02	9/16/2025 21:15	21.72	7.26	1
LH-SR-02	9/16/2025 21:30	21.72	7.26	1

Station Name	Date Time	Temp C	pH SU	Use Code
LH-SR-02	9/16/2025 21:45	21.72	7.27	1
LH-SR-02	9/16/2025 22:00	21.7	7.26	1
LH-SR-02	9/16/2025 22:15	21.7	7.26	1
LH-SR-02	9/16/2025 22:30	21.7	7.27	1
LH-SR-02	9/16/2025 22:45	21.7	7.26	1
LH-SR-02	9/16/2025 23:00	21.68	7.26	1
LH-SR-02	9/16/2025 23:15	21.68	7.26	1
LH-SR-02	9/16/2025 23:30	21.65	7.26	1
LH-SR-02	9/16/2025 23:45	21.65	7.26	1
LH-SR-02	9/17/2025 0:00	21.63	7.25	1
LH-SR-02	9/17/2025 0:15	21.6	7.25	1
LH-SR-02	9/17/2025 0:30	21.58	7.25	1
LH-SR-02	9/17/2025 0:45	21.58	7.24	1
LH-SR-02	9/17/2025 1:00	21.56	7.25	1
LH-SR-02	9/17/2025 1:15	21.53	7.24	1
LH-SR-02	9/17/2025 1:30	21.51	7.24	1
LH-SR-02	9/17/2025 1:45	21.49	7.23	1
LH-SR-02	9/17/2025 2:00	21.46	7.23	1
LH-SR-02	9/17/2025 2:15	21.44	7.23	1
LH-SR-02	9/17/2025 2:30	21.41	7.22	1
LH-SR-02	9/17/2025 2:45	21.39	7.22	1
LH-SR-02	9/17/2025 3:00	21.37	7.21	1
LH-SR-02	9/17/2025 3:15	21.32	7.21	1
LH-SR-02	9/17/2025 3:30	21.29	7.21	1
LH-SR-02	9/17/2025 3:45	21.27	7.2	1
LH-SR-02	9/17/2025 4:00	21.22	7.2	1
LH-SR-02	9/17/2025 4:15	21.2	7.19	1
LH-SR-02	9/17/2025 4:30	21.17	7.19	1
LH-SR-02	9/17/2025 4:45	21.13	7.18	1
LH-SR-02	9/17/2025 5:00	21.1	7.18	1
LH-SR-02	9/17/2025 5:15	21.08	7.17	1
LH-SR-02	9/17/2025 5:30	21.03	7.17	1
LH-SR-02	9/17/2025 5:45	21.01	7.16	1
LH-SR-02	9/17/2025 6:00	20.98	7.17	1
LH-SR-02	9/17/2025 6:15	20.94	7.18	1
LH-SR-02	9/17/2025 6:30	20.91	7.16	1
LH-SR-02	9/17/2025 6:45	20.89	7.16	1
LH-SR-02	9/17/2025 7:00	20.86	7.15	1
LH-SR-02	9/17/2025 7:15	20.86	7.16	1
LH-SR-02	9/17/2025 7:30	20.84	7.15	1
LH-SR-02	9/17/2025 7:45	20.82	7.16	1
LH-SR-02	9/17/2025 8:00	20.79	7.17	1
LH-SR-02	9/17/2025 8:15	20.79	7.18	1
LH-SR-02	9/17/2025 8:30	20.82	7.21	1
LH-SR-02	9/17/2025 8:45	20.84	7.23	1
LH-SR-02	9/17/2025 9:00	20.84	7.23	1
LH-SR-02	9/17/2025 9:15	20.84	7.23	1
LH-SR-02	9/17/2025 9:30	20.86	7.24	1
LH-SR-02	9/17/2025 9:45	20.89	7.28	1
LH-SR-02	9/17/2025 10:00	20.94	7.3	1
LH-SR-02	9/17/2025 10:15	20.98	7.32	1
LH-SR-02	9/17/2025 10:30	21.03	7.33	1
LH-SR-02	9/17/2025 10:45	21.1	7.36	1
LH-SR-02	9/17/2025 11:00	21.15	7.36	1
LH-SR-02	9/17/2025 11:15	21.2	7.37	1
LH-SR-02	9/17/2025 11:30	21.2	7.37	1
LH-SR-02	9/17/2025 11:45	21.22	7.38	1
LH-SR-02	9/17/2025 12:00	21.25	7.39	1
LH-SR-02	9/17/2025 12:15	21.27	7.4	1
LH-SR-02	9/17/2025 12:30	21.25	7.4	1
LH-SR-02	9/17/2025 12:45	21.25	7.4	1
LH-SR-02	9/17/2025 13:00	21.29	7.43	1
LH-SR-02	9/17/2025 13:15	21.37	7.44	1
LH-SR-02	9/17/2025 13:30	21.37	7.43	1
LH-SR-02	9/17/2025 13:45	21.39	7.42	1
LH-SR-02	9/17/2025 14:00	21.44	7.44	1
LH-SR-02	9/17/2025 14:15	21.46	7.43	1
LH-SR-02	9/17/2025 14:30	22.8	7.11	2
LH-SR-02	9/17/2025 14:45	24.34	10.0562931	2
LH-SR-02	9/17/2025 15:00	24.17	9.34625587	2
LH-SR-02	9/17/2025 15:15	21.77	7.3120761	1
LH-SR-02	9/17/2025 15:30	21.63	7.27384766	1
LH-SR-02	9/17/2025 15:45	21.6	7.27689114	1
LH-SR-02	9/17/2025 16:00	21.58	7.33859716	1
LH-SR-02	9/17/2025 16:15	21.58	7.34353214	1
LH-SR-02	9/17/2025 16:30	21.56	7.34410382	1
LH-SR-02	9/17/2025 16:45	21.56	7.34986169	1
LH-SR-02	9/17/2025 17:00	21.53	7.34112252	1
LH-SR-02	9/17/2025 17:15	21.53	7.34715519	1
LH-SR-02	9/17/2025 17:30	21.53	7.33755777	1
LH-SR-02	9/17/2025 17:45	21.53	7.33426722	1
LH-SR-02	9/17/2025 18:00	21.51	7.311803	1
LH-SR-02	9/17/2025 18:15	21.51	7.30631839	1
LH-SR-02	9/17/2025 18:30	21.49	7.29674046	1

Station Name	Date Time	Temp C	pH SU	Use Code
LH-SR-02	9/17/2025 18:45	21.49	7.28055975	1
LH-SR-02	9/17/2025 19:00	21.49	7.27123528	1
LH-SR-02	9/17/2025 19:15	21.49	7.27233228	1
LH-SR-02	9/17/2025 19:30	21.51	7.27066841	1
LH-SR-02	9/17/2025 19:45	21.51	7.27011995	1
LH-SR-02	9/17/2025 20:00	21.51	7.26765187	1
LH-SR-02	9/17/2025 20:15	21.53	7.2651658	1
LH-SR-02	9/17/2025 20:30	21.53	7.26544001	1
LH-SR-02	9/17/2025 20:45	21.56	7.26239697	1
LH-SR-02	9/17/2025 21:00	21.56	7.26130023	1
LH-SR-02	9/17/2025 21:15	21.56	7.26321952	1
LH-SR-02	9/17/2025 21:30	21.58	7.26100833	1
LH-SR-02	9/17/2025 21:45	21.58	7.25799251	1
LH-SR-02	9/17/2025 22:00	21.58	7.26100833	1
LH-SR-02	9/17/2025 22:15	21.58	7.26073417	1
LH-SR-02	9/17/2025 22:30	21.58	7.25826668	1
LH-SR-02	9/17/2025 22:45	21.6	7.25331451	1
LH-SR-02	9/17/2025 23:00	21.6	7.25824916	1
LH-SR-02	9/17/2025 23:15	21.6	7.25468525	1
LH-SR-02	9/17/2025 23:30	21.6	7.25084719	1
LH-SR-02	9/17/2025 23:45	21.6	7.25112134	1
LH-SR-02	9/18/2025 0:00	21.6	7.25166963	1
LH-SR-02	9/18/2025 0:15	21.58	7.26402415	1
LH-SR-02	9/18/2025 0:30	21.58	7.25059005	1
LH-SR-02	9/18/2025 0:45	21.58	7.2374301	1
LH-SR-02	9/18/2025 1:00	21.56	7.22922069	1
LH-SR-02	9/18/2025 1:15	21.53	7.22266294	1
LH-SR-02	9/18/2025 1:30	21.53	7.21663028	1
LH-SR-02	9/18/2025 1:45	21.51	7.21170883	1
LH-SR-02	9/18/2025 2:00	21.49	7.20486697	1
LH-SR-02	9/18/2025 2:15	21.46	7.19912801	1
LH-SR-02	9/18/2025 2:30	21.46	7.19501385	1
LH-SR-02	9/18/2025 2:45	21.44	7.18734681	1
LH-SR-02	9/18/2025 3:00	21.41	7.1794105	1
LH-SR-02	9/18/2025 3:15	21.41	7.16706594	1
LH-SR-02	9/18/2025 3:30	21.39	7.16378517	1
LH-SR-02	9/18/2025 3:45	21.37	7.15693727	1
LH-SR-02	9/18/2025 4:00	21.34	7.14789842	1
LH-SR-02	9/18/2025 4:15	21.34	7.14378259	1
LH-SR-02	9/18/2025 4:30	21.32	7.14242032	1
LH-SR-02	9/18/2025 4:45	21.29	7.13475063	1
LH-SR-02	9/18/2025 5:00	21.27	7.13119188	1
LH-SR-02	9/18/2025 5:15	21.27	7.12981961	1
LH-SR-02	9/18/2025 5:30	21.25	7.12818159	1
LH-SR-02	9/18/2025 5:45	21.22	7.12023414	1
LH-SR-02	9/18/2025 6:00	21.22	7.11501862	1
LH-SR-02	9/18/2025 6:15	21.2	7.11008509	1
LH-SR-02	9/18/2025 6:30	21.17	7.10899812	1
LH-SR-02	9/18/2025 6:45	21.17	7.10899812	1
LH-SR-02	9/18/2025 7:00	21.15	7.10543617	1
LH-SR-02	9/18/2025 7:15	21.15	7.10625986	1
LH-SR-02	9/18/2025 7:30	21.13	7.1095621	1
LH-SR-02	9/18/2025 7:45	21.13	7.11285712	1
LH-SR-02	9/18/2025 8:00	21.13	7.11779964	1
LH-SR-02	9/18/2025 8:15	21.13	7.12823386	1
LH-SR-02	9/18/2025 8:30	21.13	7.13015595	1
LH-SR-02	9/18/2025 8:45	21.13	7.14498353	1
LH-SR-02	9/18/2025 9:00	21.15	7.15870198	1
LH-SR-02	9/18/2025 9:15	21.15	7.15540719	1
LH-SR-02	9/18/2025 9:30	21.15	7.15897654	1
LH-SR-02	9/18/2025 9:45	21.17	7.15567117	1
LH-SR-02	9/18/2025 10:00	21.22	7.18199681	1
LH-SR-02	9/18/2025 10:15	21.25	7.19323164	1
LH-SR-02	9/18/2025 10:30	21.25	7.17621433	1
LH-SR-02	9/18/2025 10:45	21.27	7.17400673	1
LH-SR-02	9/18/2025 11:00	21.32	7.20306438	1
LH-SR-02	9/18/2025 11:15	21.37	7.20934021	1
LH-SR-02	9/18/2025 11:30	21.39	7.21536153	1
LH-SR-02	9/18/2025 11:45	21.41	7.2268685	1
LH-SR-02	9/18/2025 12:00	21.49	7.23092064	1
LH-SR-02	9/18/2025 12:15	21.56	7.24841358	1
LH-SR-02	9/18/2025 12:30	21.6	7.23823643	1
LH-SR-02	9/18/2025 12:45	21.68	7.24639397	1
LH-SR-02	9/18/2025 13:00	21.72	7.24252405	1
LH-SR-02	9/18/2025 13:15	21.77	7.25618238	1
LH-SR-02	9/18/2025 13:30	21.82	7.2906557	1
LH-SR-02	9/18/2025 13:45	21.84	7.25256058	1
LH-SR-02	9/18/2025 14:00	21.89	7.27607124	1
LH-SR-02	9/18/2025 14:15	21.91	7.27961269	1
LH-SR-02	9/18/2025 14:30	21.94	7.29026367	1
LH-SR-02	9/18/2025 14:45	21.96	7.28887494	1
LH-SR-02	9/18/2025 15:00	21.94	7.29272815	1
LH-SR-02	9/18/2025 15:15	21.94	7.28807303	1
LH-SR-02	9/18/2025 15:30	21.94	7.29738328	1

Station Name	Date Time	Temp C	pH SU	Use Code
LH-SR-02	9/18/2025 15:45	21.96	7.29544644	1
LH-SR-02	9/18/2025 16:00	21.99	7.29651155	1
LH-SR-02	9/18/2025 16:15	22.03	7.2989351	1
LH-SR-02	9/18/2025 16:30	22.06	7.30437911	1
LH-SR-02	9/18/2025 16:45	22.08	7.30244259	1
LH-SR-02	9/18/2025 17:00	22.11	7.3040539	1
LH-SR-02	9/18/2025 17:15	22.15	7.29990817	1
LH-SR-02	9/18/2025 17:30	22.18	7.30534987	1
LH-SR-02	9/18/2025 17:45	22.18	7.30316101	1
LH-SR-02	9/18/2025 18:00	22.2	7.3053292	1
LH-SR-02	9/18/2025 18:15	22.2	7.2971215	1
LH-SR-02	9/18/2025 18:30	22.23	7.28997871	1
LH-SR-02	9/18/2025 18:45	22.23	7.28259253	1
LH-SR-02	9/18/2025 19:00	22.2	7.27961174	1
LH-SR-02	9/18/2025 19:15	22.2	7.27742302	1
LH-SR-02	9/18/2025 19:30	22.2	7.27085686	1
LH-SR-02	9/18/2025 19:45	22.18	7.27196964	1
LH-SR-02	9/18/2025 20:00	22.18	7.27114881	1
LH-SR-02	9/18/2025 20:15	22.15	7.27555454	1
LH-SR-02	9/18/2025 20:30	22.15	7.27336545	1
LH-SR-02	9/18/2025 20:45	22.13	7.26380604	1
LH-SR-02	9/18/2025 21:00	22.13	7.26243777	1
LH-SR-02	9/18/2025 21:15	22.11	7.26327657	1
LH-SR-02	9/18/2025 21:30	22.11	7.26409759	1
LH-SR-02	9/18/2025 21:45	22.08	7.26412442	1
LH-SR-02	9/18/2025 22:00	22.08	7.25755559	1
LH-SR-02	9/18/2025 22:15	22.08	7.25454488	1
LH-SR-02	9/18/2025 22:30	22.08	7.25427118	1
LH-SR-02	9/18/2025 22:45	22.08	7.25126047	1
LH-SR-02	9/18/2025 23:00	22.08	7.25399748	1
LH-SR-02	9/18/2025 23:15	22.11	7.24767719	1
LH-SR-02	9/18/2025 23:30	22.11	7.24931923	1
LH-SR-02	9/18/2025 23:45	22.13	7.24848137	1
LH-SR-02	9/19/2025 0:00	22.15	7.24408637	1
LH-SR-02	9/19/2025 0:15	22.15	7.23970818	1
LH-SR-02	9/19/2025 0:30	22.18	7.23503249	1
LH-SR-02	9/19/2025 0:45	22.2	7.22735606	1
LH-SR-02	9/19/2025 1:00	22.23	7.22240885	1
LH-SR-02	9/19/2025 1:15	22.23	7.21939966	1
LH-SR-02	9/19/2025 1:30	22.25	7.21637583	1
LH-SR-02	9/19/2025 1:45	22.27	7.21909643	1
LH-SR-02	9/19/2025 2:00	22.27	7.21636118	1
LH-SR-02	9/19/2025 2:15	22.3	7.2073138	1
LH-SR-02	9/19/2025 2:30	22.32	7.20757325	1
LH-SR-02	9/19/2025 2:45	22.32	7.20401802	1
LH-SR-02	9/19/2025 3:00	22.32	7.19718105	1
LH-SR-02	9/19/2025 3:15	22.32	7.19225843	1
LH-SR-02	9/19/2025 3:30	22.35	7.19305927	1
LH-SR-02	9/19/2025 3:45	22.35	7.19415307	1
LH-SR-02	9/19/2025 4:00	22.35	7.1889575	1
LH-SR-02	9/19/2025 4:15	22.35	7.1895044	1
LH-SR-02	9/19/2025 4:30	22.35	7.19141856	1
LH-SR-02	9/19/2025 4:45	22.32	7.19089104	1
LH-SR-02	9/19/2025 5:00	22.32	7.18760929	1
LH-SR-02	9/19/2025 5:15	22.32	7.19362582	1
LH-SR-02	9/19/2025 5:30	22.3	7.18953647	1
LH-SR-02	9/19/2025 5:45	22.3	7.18215204	1
LH-SR-02	9/19/2025 6:00	22.27	7.18271759	1
LH-SR-02	9/19/2025 6:15	22.27	7.18244406	1
LH-SR-02	9/19/2025 6:30	22.06	7.18257384	1
LH-SR-02	9/19/2025 6:45	22.03	7.18341364	1
LH-SR-02	9/19/2025 7:00	21.7	7.18361891	1
LH-SR-02	9/19/2025 7:15	22.11	7.17898517	1
LH-SR-02	9/19/2025 7:30	22.15	7.19236911	1
LH-SR-02	9/19/2025 7:45	22.13	7.21920031	1
LH-SR-02	9/19/2025 8:00	22.13	7.2441029	1
LH-SR-02	9/19/2025 8:15	21.99	7.2510633	1
LH-SR-02	9/19/2025 8:30	22.2	7.2779702	1
LH-SR-02	9/19/2025 8:45	22.23	7.30748669	1
LH-SR-02	9/19/2025 9:00	22.25	7.34959159	1
LH-SR-02	9/19/2025 9:15	22.15	7.37652633	1
LH-SR-02	9/19/2025 9:30	22.23	7.3898289	1
LH-SR-02	9/19/2025 9:45	22.3	7.4047789	1
LH-SR-02	9/19/2025 10:00	22.3	7.42857317	1
LH-SR-02	9/19/2025 10:15	22.13	7.44496554	1
LH-SR-02	9/19/2025 10:30	18.3	7.40922509	1
LH-SR-02	9/19/2025 10:45	22.18	7.45282485	1
LH-SR-02	9/19/2025 11:00	22.23	7.47080331	1
LH-SR-02	9/19/2025 11:15	22.2	7.44677521	1
LH-SR-02	9/19/2025 11:30	22.2	7.44540726	1
LH-SR-02	9/19/2025 11:45	22.2	7.48726653	1
LH-SR-02	9/19/2025 12:00	22.2	7.49821013	1
LH-SR-02	9/19/2025 12:15	22.23	7.48694348	1
LH-SR-02	9/19/2025 12:30	22.25	7.53478065	1

pH Continous Monitoring Data

Station Name	Date Time	Temp C	pH SU	Use Code
LH-SR-02	9/19/2025 12:45	22.27	7.50383611	1
LH-SR-02	9/19/2025 13:00	22.25	7.56350274	1
LH-SR-02	9/19/2025 13:15	22.27	7.59273178	1
LH-SR-02	9/19/2025 13:30	22.3	7.55793743	1
LH-SR-02	9/19/2025 13:45	22.27	7.60285221	1
LH-SR-02	9/19/2025 14:00	22.27	7.61023739	1
LH-SR-02	9/19/2025 14:15	22.27	7.60969034	1
LH-SR-02	9/19/2025 14:30	22.27	7.62090487	1
LH-SR-02	9/19/2025 14:45	22.3	7.63834565	1
LH-SR-02	9/19/2025 15:00	22.25	7.65185734	1
LH-SR-02	9/19/2025 15:15	22.23	7.66065546	1
LH-SR-02	9/19/2025 15:30	22.23	7.67023014	1
LH-SR-02	9/19/2025 15:45	22.23	7.67679563	1
LH-SR-02	9/19/2025 16:00	22.2	7.68616643	1
LH-SR-02	9/19/2025 16:15	22.2	7.68753438	1
LH-SR-02	9/19/2025 16:30	22.18	7.68758094	1
LH-SR-02	9/19/2025 16:45	22.2	7.6842513	1
LH-SR-02	9/19/2025 17:00	22.18	7.67937269	1
LH-SR-02	9/19/2025 17:15	22.08	7.68233981	1
LH-SR-02	9/19/2025 17:30	22.08	7.67604468	1
LH-SR-02	9/19/2025 17:45	22.06	7.67390072	1
LH-SR-02	9/19/2025 18:00	22.06	7.66514169	1
LH-SR-02	9/19/2025 18:15	22.01	7.64663827	1
LH-SR-02	9/19/2025 18:30	21.99	7.62806473	1
LH-SR-02	9/19/2025 18:45	21.94	7.60955064	1
LH-SR-02	9/19/2025 19:00	21.58	7.58178194	1
LH-SR-02	9/19/2025 19:15	21.6	7.57324392	1
LH-SR-02	9/19/2025 19:30	21.6	7.57269562	1
LH-SR-02	9/19/2025 19:45	21.6	7.57132489	1
LH-SR-02	9/19/2025 20:00	21.7	7.59223328	1
LH-SR-02	9/19/2025 20:15	21.72	7.6193226	1
LH-SR-02	9/19/2025 20:30	21.72	7.63740893	1
LH-SR-02	9/19/2025 20:45	21.72	7.66618264	1
LH-SR-02	9/19/2025 21:00	21.72	7.67303353	1
LH-SR-02	9/19/2025 21:15	21.77	7.67648128	1
LH-SR-02	9/19/2025 21:30	21.75	7.67132102	1
LH-SR-02	9/19/2025 21:45	21.75	7.66118274	1
LH-SR-02	9/19/2025 22:00	21.72	7.67221142	1
LH-SR-02	9/19/2025 22:15	21.49	7.66889665	1
LH-SR-02	9/19/2025 22:30	21.46	7.67774163	1
LH-SR-02	9/19/2025 22:45	21.44	7.66873588	1
LH-SR-02	9/19/2025 23:00	21.37	7.66066399	1
LH-SR-02	9/19/2025 23:15	21.22	7.65907912	1
LH-SR-02	9/19/2025 23:30	21.25	7.64967989	1
LH-SR-02	9/19/2025 23:45	21.25	7.63485836	1
LH-SR-02	9/20/2025 0:00	21.22	7.61735501	1
LH-SR-02	9/20/2025 0:15	21.17	7.60208523	1
LH-SR-02	9/20/2025 0:30	21.15	7.58180825	1
LH-SR-02	9/20/2025 0:45	19.75	7.5702434	1
LH-SR-02	9/20/2025 1:00	20.91	7.55425449	1
LH-SR-02	9/20/2025 1:15	20.89	7.54879602	1
LH-SR-02	9/20/2025 1:30	20.86	7.53923272	1
LH-SR-02	9/20/2025 1:45	20.84	7.53404715	1
LH-SR-02	9/20/2025 2:00	20.41	7.52822319	1
LH-SR-02	9/20/2025 2:15	20.72	7.52409141	1
LH-SR-02	9/20/2025 2:30	21.37	7.51909373	1
LH-SR-02	9/20/2025 2:45	21.39	7.51713809	1
LH-SR-02	9/20/2025 3:00	21.39	7.51384598	1
LH-SR-02	9/20/2025 3:15	21.32	7.51945628	1
LH-SR-02	9/20/2025 3:30	21.39	7.52509402	1
LH-SR-02	9/20/2025 3:45	21.41	7.51682866	1
LH-SR-02	9/20/2025 4:00	21.34	7.5169515	1
LH-SR-02	9/20/2025 4:15	21.29	7.51429493	1
LH-SR-02	9/20/2025 4:30	21.29	7.49727993	1
LH-SR-02	9/20/2025 4:45	21.29	7.4893213	1
LH-SR-02	9/20/2025 5:00	21.27	7.483591	1
LH-SR-02	9/20/2025 5:15	21.27	7.45916458	1
LH-SR-02	9/20/2025 5:30	21.25	7.44437424	1
LH-SR-02	9/20/2025 5:45	21.03	7.43426879	1
LH-SR-02	9/20/2025 6:00	21.01	7.42166226	1
LH-SR-02	9/20/2025 6:15	21.01	7.4103997	1
LH-SR-02	9/20/2025 6:30	20.98	7.39725477	1
LH-SR-02	9/20/2025 6:45	20.96	7.38821525	1
LH-SR-02	9/20/2025 7:00	20.84	7.37573035	1
LH-SR-02	9/20/2025 7:15	20.84	7.3661104	1
LH-SR-02	9/20/2025 7:30	20.84	7.36583555	1
LH-SR-02	9/20/2025 7:45	21.1	7.37072995	1
LH-SR-02	9/20/2025 8:00	21.1	7.37649682	1
LH-SR-02	9/20/2025 8:15	21.13	7.36218003	1
LH-SR-02	9/20/2025 8:30	21.13	7.39650312	1
LH-SR-02	9/20/2025 8:45	21.15	7.43052236	1
LH-SR-02	9/20/2025 9:00	21.17	7.46124242	1
LH-SR-02	9/20/2025 9:15	21.2	7.47739205	1
LH-SR-02	9/20/2025 9:30	21.25	7.49048567	1

pH Continous Monitoring Data

Station Name	Date Time	Temp C	pH SU	Use Code
LH-SR-02	9/20/2025 9:45	21.27	7.50143052	1
LH-SR-02	9/20/2025 10:00	21.32	7.51890746	1
LH-SR-02	9/20/2025 10:15	21.34	7.53121972	1
LH-SR-02	9/20/2025 10:30	21.37	7.548176	1
LH-SR-02	9/20/2025 10:45	21.41	7.54645562	1
LH-SR-02	9/20/2025 11:00	21.44	7.56889222	1
LH-SR-02	9/20/2025 11:15	21.46	7.57982469	1
LH-SR-02	9/20/2025 11:30	21.49	7.57455492	1
LH-SR-02	9/20/2025 11:45	21.51	7.56053016	1
LH-SR-02	9/20/2025 12:00	21.53	7.55610473	1
LH-SR-02	9/20/2025 12:15	21.53	7.64330414	1
LH-SR-02	9/20/2025 12:30	21.56	7.58236979	1
LH-SR-02	9/20/2025 12:45	21.58	7.62893841	1
LH-SR-02	9/20/2025 13:00	21.6	7.60093275	1
LH-SR-02	9/20/2025 13:15	21.6	7.61491424	1
LH-SR-02	9/20/2025 13:30	21.63	7.60607986	1
LH-SR-02	9/20/2025 13:45	21.63	7.63513647	1
LH-SR-02	9/20/2025 14:00	21.63	7.6356847	1
LH-SR-02	9/20/2025 14:15	21.65	7.65565091	1
LH-SR-02	9/20/2025 14:30	21.65	7.67346743	1
LH-SR-02	9/20/2025 14:45	21.68	7.68463588	1
LH-SR-02	9/20/2025 15:00	21.68	7.69505063	1
LH-SR-02	9/20/2025 15:15	21.68	7.69779136	1
LH-SR-02	9/20/2025 15:30	21.68	7.7123172	1
LH-SR-02	9/20/2025 15:45	21.7	7.73227482	1
LH-SR-02	9/20/2025 16:00	21.7	7.75091048	1
LH-SR-02	9/20/2025 16:15	21.7	7.75776183	1
LH-SR-02	9/20/2025 16:30	21.72	7.75908061	1
LH-SR-02	9/20/2025 16:45	21.75	7.7628395	1
LH-SR-02	9/20/2025 17:00	21.72	7.76236904	1
LH-SR-02	9/20/2025 17:15	21.72	7.76401325	1
LH-SR-02	9/20/2025 17:30	21.72	7.7993638	1
LH-SR-02	9/20/2025 17:45	21.75	7.79435035	1
LH-SR-02	9/20/2025 18:00	21.72	7.75908061	1
LH-SR-02	9/20/2025 18:15	21.72	7.73743182	1
LH-SR-02	9/20/2025 18:30	21.72	7.71578303	1
LH-SR-02	9/20/2025 18:45	21.72	7.7015332	1
LH-SR-02	9/20/2025 19:00	21.72	7.69550442	1
LH-SR-02	9/20/2025 19:15	21.72	7.68673529	1
LH-SR-02	9/20/2025 19:30	21.72	7.68563915	1
LH-SR-02	9/20/2025 19:45	21.72	7.67549984	1
LH-SR-02	9/20/2025 20:00	21.7	7.61936461	1
LH-SR-02	9/20/2025 20:15	21.7	7.6289565	1
LH-SR-02	9/20/2025 20:30	21.7	7.62210515	1
LH-SR-02	9/20/2025 20:45	21.68	7.61474739	1
LH-SR-02	9/20/2025 21:00	21.65	7.61124665	1
LH-SR-02	9/20/2025 21:15	21.65	7.60686104	1
LH-SR-02	9/20/2025 21:30	21.63	7.5981304	1
LH-SR-02	9/20/2025 21:45	21.63	7.58058679	1
LH-SR-02	9/20/2025 22:00	21.6	7.54692582	1
LH-SR-02	9/20/2025 22:15	21.58	7.52201387	1
LH-SR-02	9/20/2025 22:30	21.56	7.4770831	1
LH-SR-02	9/20/2025 22:45	21.53	7.43627408	1
LH-SR-02	9/20/2025 23:00	21.51	7.40888064	1
LH-SR-02	9/20/2025 23:15	21.51	7.38611949	1
LH-SR-02	9/20/2025 23:30	21.49	7.37023925	1
LH-SR-02	9/20/2025 23:45	21.46	7.36424285	1
LH-SR-02	9/21/2025 0:00	21.46	7.3540946	1
LH-SR-02	9/21/2025 0:15	21.44	7.34095244	1
LH-SR-02	9/21/2025 0:30	21.41	7.3483939	1
LH-SR-02	9/21/2025 0:45	21.39	7.33908992	1
LH-SR-02	9/21/2025 1:00	21.39	7.32454978	1
LH-SR-02	9/21/2025 1:15	21.37	7.31990768	1
LH-SR-02	9/21/2025 1:30	21.37	7.31057941	1
LH-SR-02	9/21/2025 1:45	21.34	7.30292815	1
LH-SR-02	9/21/2025 2:00	21.34	7.28920871	1
LH-SR-02	9/21/2025 2:15	21.34	7.2845441	1
LH-SR-02	9/21/2025 2:30	21.34	7.2746661	1
LH-SR-02	9/21/2025 2:45	21.37	7.27436376	1
LH-SR-02	9/21/2025 3:00	21.37	7.26723037	1
LH-SR-02	9/21/2025 3:15	21.37	7.26613293	1
LH-SR-02	9/21/2025 3:30	21.37	7.26640729	1
LH-SR-02	9/21/2025 3:45	21.37	7.2628406	1
LH-SR-02	9/21/2025 4:00	21.39	7.25651288	1
LH-SR-02	9/21/2025 4:15	21.37	7.25104308	1
LH-SR-02	9/21/2025 4:30	21.37	7.24857383	1
LH-SR-02	9/21/2025 4:45	21.34	7.24914793	1
LH-SR-02	9/21/2025 5:00	21.34	7.2425626	1
LH-SR-02	9/21/2025 5:15	21.32	7.23983499	1
LH-SR-02	9/21/2025 5:30	21.29	7.23409628	1
LH-SR-02	9/21/2025 5:45	21.27	7.22066393	1
LH-SR-02	9/21/2025 6:00	21.22	7.2176819	1
LH-SR-02	9/21/2025 6:15	21.17	7.21250248	1
LH-SR-02	9/21/2025 6:30	21.15	7.19714122	1

Station Name	Date Time	Temp C	pH SU	Use Code
LH-SR-02	9/21/2025 6:45	21.1	7.20788462	1
LH-SR-02	9/21/2025 7:00	21.06	7.20269453	1
LH-SR-02	9/21/2025 7:15	21.01	7.2010808	1
LH-SR-02	9/21/2025 7:30	20.98	7.19505737	1
LH-SR-02	9/21/2025 7:45	20.94	7.20250247	1
LH-SR-02	9/21/2025 8:00	20.84	7.19982279	1
LH-SR-02	9/21/2025 8:15	20.82	7.19323941	1
LH-SR-02	9/21/2025 8:30	20.82	7.20560875	1
LH-SR-02	9/21/2025 8:45	20.82	7.21055648	1
LH-SR-02	9/21/2025 9:00	20.82	7.23034743	1
LH-SR-02	9/21/2025 9:15	20.82	7.22732381	1
LH-SR-02	9/21/2025 9:30	20.84	7.22730835	1
LH-SR-02	9/21/2025 9:45	20.86	7.210253	1
LH-SR-02	9/21/2025 10:00	20.89	7.22891855	1
LH-SR-02	9/21/2025 10:15	20.94	7.22778058	1
LH-SR-02	9/21/2025 10:30	20.96	7.23655689	1
LH-SR-02	9/21/2025 10:45	20.98	7.25220011	1
LH-SR-02	9/21/2025 11:00	21.01	7.23871425	1
LH-SR-02	9/21/2025 11:15	20.98	7.24121112	1
LH-SR-02	9/21/2025 11:30	21.06	7.23510323	1
LH-SR-02	9/21/2025 11:45	21.03	7.22853494	1
LH-SR-02	9/21/2025 12:00	21.08	7.24030525	1
LH-SR-02	9/21/2025 12:15	21.08	7.22657368	1
LH-SR-02	9/21/2025 12:30	21.01	7.19750974	1
LH-SR-02	9/21/2025 12:45	21.06	7.23318068	1
LH-SR-02	9/21/2025 13:00	21.06	7.22851163	1
LH-SR-02	9/21/2025 13:15	21.08	7.22080642	1
LH-SR-02	9/21/2025 13:30	21.08	7.24277693	1
LH-SR-02	9/21/2025 13:45	21.06	7.21422983	1
LH-SR-02	9/21/2025 14:00	21.08	7.2197079	1
LH-SR-02	9/21/2025 14:15	21.1	7.21474994	1
LH-SR-02	9/21/2025 14:30	21.1	7.20458927	1
LH-SR-02	9/21/2025 14:45	21.13	7.21417887	1
LH-SR-02	9/21/2025 15:00	21.13	7.20786343	1
LH-SR-02	9/21/2025 15:15	21.13	7.19715462	1
LH-SR-02	9/21/2025 15:30	21.13	7.19111376	1
LH-SR-02	9/21/2025 15:45	21.13	7.18974084	1
LH-SR-02	9/21/2025 16:00	21.13	7.18644582	1
LH-SR-02	9/21/2025 16:15	21.15	7.17407768	1
LH-SR-02	9/21/2025 16:30	21.15	7.16968462	1
LH-SR-02	9/21/2025 16:45	21.15	7.16199677	1
LH-SR-02	9/21/2025 17:00	21.13	7.15294649	1
LH-SR-02	9/21/2025 17:15	21.13	7.14800396	1
LH-SR-02	9/21/2025 17:30	21.1	7.13511225	1
LH-SR-02	9/21/2025 17:45	21.08	7.12990344	1
LH-SR-02	9/21/2025 18:00	21.08	7.12221376	1
LH-SR-02	9/21/2025 18:15	21.08	7.11919282	1
LH-SR-02	9/21/2025 18:30	21.06	7.10464447	1
LH-SR-02	9/21/2025 18:45	21.08	7.0988701	1
LH-SR-02	9/21/2025 19:00	21.08	7.09145505	1
LH-SR-02	9/21/2025 19:15	21.08	7.08706095	1
LH-SR-02	9/21/2025 19:30	21.1	7.08705503	1
LH-SR-02	9/21/2025 19:45	21.13	7.08732074	1
LH-SR-02	9/21/2025 20:00	21.13	7.08430031	1
LH-SR-02	9/21/2025 20:15	21.15	7.08511828	1
LH-SR-02	9/21/2025 20:30	21.15	7.08292175	1
LH-SR-02	9/21/2025 20:45	21.15	7.08594198	1
LH-SR-02	9/21/2025 21:00	21.15	7.08237262	1
LH-SR-02	9/21/2025 21:15	21.15	7.08264718	1
LH-SR-02	9/21/2025 21:30	21.15	7.07852869	1
LH-SR-02	9/21/2025 21:45	21.13	7.071944	1
LH-SR-02	9/21/2025 22:00	21.13	7.07386609	1
LH-SR-02	9/21/2025 22:15	21.13	7.07331692	1
LH-SR-02	9/21/2025 22:30	21.1	7.07304978	1
LH-SR-02	9/21/2025 22:45	21.1	7.06728292	1
LH-SR-02	9/21/2025 23:00	21.1	7.06398756	1
LH-SR-02	9/21/2025 23:15	21.1	7.0670083	1
LH-SR-02	9/21/2025 23:30	21.08	7.06728749	1
LH-SR-02	9/21/2025 23:45	21.08	7.06893528	1
LH-SR-02	9/22/2025 0:00	21.08	7.06783675	1
LH-SR-02	9/22/2025 0:15	21.08	7.06701286	1
LH-SR-02	9/22/2025 0:30	21.08	7.06481581	1
LH-SR-02	9/22/2025 0:45	21.06	7.06619346	1
LH-SR-02	9/22/2025 1:00	21.06	7.06536951	1
LH-SR-02	9/22/2025 1:15	21.06	7.06701741	1
LH-SR-02	9/22/2025 1:30	21.03	7.06702425	1
LH-SR-02	9/22/2025 1:45	21.03	7.0675736	1
LH-SR-02	9/22/2025 2:00	21.03	7.06647489	1
LH-SR-02	9/22/2025 2:15	21.03	7.07444055	1
LH-SR-02	9/22/2025 2:30	21.03	7.07169377	1
LH-SR-02	9/22/2025 2:45	21.03	7.07224313	1
LH-SR-02	9/22/2025 3:00	21.03	7.07224313	1
LH-SR-02	9/22/2025 3:15	21.01	7.07499501	1
LH-SR-02	9/22/2025 3:30	21.01	7.0760938	1

Station Name	Date Time	Temp C	pH SU	Use Code
LH-SR-02	9/22/2025 3:45	21.01	7.07746728	1
LH-SR-02	9/22/2025 4:00	21.01	7.07746728	1
LH-SR-02	9/22/2025 4:15	20.98	7.07198069	1
LH-SR-02	9/22/2025 4:30	20.96	7.07445827	1
LH-SR-02	9/22/2025 4:45	20.94	7.07363905	1
LH-SR-02	9/22/2025 5:00	20.91	7.07089866	1
LH-SR-02	9/22/2025 5:15	20.86	7.06953653	1
LH-SR-02	9/22/2025 5:30	20.84	7.06349444	1
LH-SR-02	9/22/2025 5:45	20.79	7.05938171	1
LH-SR-02	9/22/2025 6:00	20.75	7.06186424	1
LH-SR-02	9/22/2025 6:15	20.7	7.05445014	1
LH-SR-02	9/22/2025 6:30	20.67	7.05280561	1
LH-SR-02	9/22/2025 6:45	20.63	7.053913	1
LH-SR-02	9/22/2025 7:00	20.6	7.05474375	1
LH-SR-02	9/22/2025 7:15	20.58	7.0500708	1
LH-SR-02	9/22/2025 7:30	20.56	7.05062444	1
LH-SR-02	9/22/2025 7:45	20.53	7.0577834	1
LH-SR-02	9/22/2025 8:00	20.51	7.04870691	1
LH-SR-02	9/22/2025 8:15	20.51	7.06714293	1
LH-SR-02	9/22/2025 8:30	20.51	7.09135739	1
LH-SR-02	9/22/2025 8:45	20.51	7.10704177	1
LH-SR-02	9/22/2025 9:00	20.53	7.11583914	1
LH-SR-02	9/22/2025 9:15	20.56	7.1375616	1
LH-SR-02	9/22/2025 9:30	20.58	7.14112851	1
LH-SR-02	9/22/2025 9:45	20.6	7.13094094	1
LH-SR-02	9/22/2025 10:00	20.65	7.13999476	1
LH-SR-02	9/22/2025 10:15	20.67	7.14933572	1
LH-SR-02	9/22/2025 10:30	20.7	7.16389476	1
LH-SR-02	9/22/2025 10:45	20.7	7.15619514	1
LH-SR-02	9/22/2025 11:00	20.65	7.13944469	1
LH-SR-02	9/22/2025 11:15	20.67	7.17518709	1
LH-SR-02	9/22/2025 11:30	20.67	7.15043578	1
LH-SR-02	9/22/2025 11:45	20.7	7.1611449	1
LH-SR-02	9/22/2025 12:00	20.75	7.1888864	1
LH-SR-02	9/22/2025 12:15	20.79	7.16301988	1
LH-SR-02	9/22/2025 12:30	20.82	7.12974345	1
LH-SR-02	9/22/2025 12:45	20.86	7.14511667	1
LH-SR-02	9/22/2025 13:00	20.89	7.16461329	1
LH-SR-02	9/22/2025 13:15	20.91	7.18631051	1
LH-SR-02	9/22/2025 13:30	20.94	7.15963958	1
LH-SR-02	9/22/2025 13:45	20.94	7.17008054	1
LH-SR-02	9/22/2025 14:00	20.96	7.16924475	1
LH-SR-02	9/22/2025 14:15	20.96	7.17776179	1
LH-SR-02	9/22/2025 14:30	20.96	7.17171744	1
LH-SR-02	9/22/2025 14:45	20.98	7.16346402	1
LH-SR-02	9/22/2025 15:00	20.96	7.1651236	1
LH-SR-02	9/22/2025 15:15	20.98	7.16044205	1
LH-SR-02	9/22/2025 15:30	20.98	7.1631893	1
LH-SR-02	9/22/2025 15:45	21.01	7.16179917	1
LH-SR-02	9/22/2025 16:00	21.01	7.16619432	1
LH-SR-02	9/22/2025 16:15	21.01	7.16454614	1
LH-SR-02	9/22/2025 16:30	21.03	7.16178817	1
LH-SR-02	9/22/2025 16:45	21.03	7.15986543	1
LH-SR-02	9/22/2025 17:00	21.06	7.15215892	1
LH-SR-02	9/22/2025 17:15	21.08	7.16176068	1
LH-SR-02	9/22/2025 17:30	21.08	7.15214858	1
LH-SR-02	9/22/2025 17:45	21.08	7.14473353	1
LH-SR-02	9/22/2025 18:00	21.08	7.14638132	1
LH-SR-02	9/22/2025 18:15	21.1	7.13923144	1
LH-SR-02	9/22/2025 18:30	21.1	7.13648532	1
LH-SR-02	9/22/2025 18:45	21.13	7.12850845	1
LH-SR-02	9/22/2025 19:00	21.13	7.12438968	1
LH-SR-02	9/22/2025 19:15	21.13	7.12521343	1
LH-SR-02	9/22/2025 19:30	21.15	7.1205373	1
LH-SR-02	9/22/2025 19:45	21.15	7.12245926	1
LH-SR-02	9/22/2025 20:00	21.15	7.121361	1
LH-SR-02	9/22/2025 20:15	21.15	7.12520492	1
LH-SR-02	9/22/2025 20:30	21.15	7.12163556	1
LH-SR-02	9/22/2025 20:45	21.15	7.12191013	1
LH-SR-02	9/22/2025 21:00	21.15	7.12300839	1
LH-SR-02	9/22/2025 21:15	21.13	7.12301675	1
LH-SR-02	9/22/2025 21:30	21.1	7.11918472	1
LH-SR-02	9/22/2025 21:45	21.1	7.11863549	1
LH-SR-02	9/22/2025 22:00	21.08	7.11122851	1
LH-SR-02	9/22/2025 22:15	21.06	7.11233467	1
LH-SR-02	9/22/2025 22:30	21.06	7.10409517	1
LH-SR-02	9/22/2025 22:45	21.03	7.10190836	1
LH-SR-02	9/22/2025 23:00	21.03	7.10300707	1
LH-SR-02	9/22/2025 23:15	21.03	7.10712724	1
LH-SR-02	9/22/2025 23:30	21.01	7.10768392	1
LH-SR-02	9/22/2025 23:45	21.01	7.10768392	1
LH-SR-02	9/23/2025 0:00	20.98	7.10522238	1
LH-SR-02	9/23/2025 0:15	20.98	7.1076949	1
LH-SR-02	9/23/2025 0:30	20.98	7.11154105	1

pH Continous Monitoring Data

Station Name	Date Time	Temp C	pH SU	Use Code
LH-SR-02	9/23/2025 0:45	20.98	7.1054971	1
LH-SR-02	9/23/2025 1:00	20.98	7.1098927	1
LH-SR-02	9/23/2025 1:15	20.98	7.11181577	1
LH-SR-02	9/23/2025 1:30	20.98	7.10384875	1
LH-SR-02	9/23/2025 1:45	20.98	7.10687073	1
LH-SR-02	9/23/2025 2:00	20.98	7.1109916	1
LH-SR-02	9/23/2025 2:15	21.01	7.1093321	1
LH-SR-02	9/23/2025 2:30	20.98	7.11181577	1
LH-SR-02	9/23/2025 2:45	20.98	7.11648609	1
LH-SR-02	9/23/2025 3:00	20.98	7.10934325	1
LH-SR-02	9/23/2025 3:15	20.98	7.10687073	1
LH-SR-02	9/23/2025 3:30	20.98	7.10824435	1
LH-SR-02	9/23/2025 3:45	20.96	7.10605376	1
LH-SR-02	9/23/2025 4:00	20.94	7.10193954	1
LH-SR-02	9/23/2025 4:15	20.91	7.10332389	1
LH-SR-02	9/23/2025 4:30	20.91	7.10167515	1
LH-SR-02	9/23/2025 4:45	20.89	7.10140726	1
LH-SR-02	9/23/2025 5:00	20.86	7.10141761	1
LH-SR-02	9/23/2025 5:15	20.84	7.09235427	1
LH-SR-02	9/23/2025 5:30	20.84	7.08988057	1
LH-SR-02	9/23/2025 5:45	20.82	7.0940098	1
LH-SR-02	9/23/2025 6:00	20.79	7.09044567	1
LH-SR-02	9/23/2025 6:15	20.79	7.08742174	1
LH-SR-02	9/23/2025 6:30	20.77	7.0849534	1
LH-SR-02	9/23/2025 6:45	20.75	7.09045798	1
LH-SR-02	9/23/2025 7:00	20.75	7.08743364	1
LH-SR-02	9/23/2025 7:15	20.75	7.09155773	1
LH-SR-02	9/23/2025 7:30	20.72	7.09514166	1
LH-SR-02	9/23/2025 7:45	20.72	7.09816631	1
LH-SR-02	9/23/2025 8:00	20.72	7.1135645	1
LH-SR-02	9/23/2025 8:15	20.75	7.10750424	1
LH-SR-02	9/23/2025 8:30	20.77	7.11546963	1
LH-SR-02	9/23/2025 8:45	20.79	7.12205943	1
LH-SR-02	9/23/2025 9:00	20.82	7.1410133	1
LH-SR-02	9/23/2025 9:15	20.84	7.1528225	1
LH-SR-02	9/23/2025 9:30	20.86	7.15913335	1
LH-SR-02	9/23/2025 9:45	20.86	7.16627911	1
LH-SR-02	9/23/2025 10:00	20.91	7.18191387	1
LH-SR-02	9/23/2025 10:15	20.94	7.17859817	1
LH-SR-02	9/23/2025 10:30	20.96	7.19891704	1
LH-SR-02	9/23/2025 10:45	21.01	7.19778444	1
LH-SR-02	9/23/2025 11:00	21.03	7.2002431	1
LH-SR-02	9/23/2025 11:15	21.08	7.20460317	1
LH-SR-02	9/23/2025 11:30	21.13	7.19303585	1
LH-SR-02	9/23/2025 11:45	21.15	7.25177987	1
LH-SR-02	9/23/2025 12:00	21.17	7.22403347	1
LH-SR-02	9/23/2025 12:15	21.53	7.27092425	2
LH-SR-02	9/23/2025 12:30			2
LH-SR-02	9/23/2025 12:45	24.15	9.97258782	2
LH-SR-02	9/23/2025 13:00	21.75	7.24466106	1
LH-SR-02	9/23/2025 13:15	21.53	7.20057583	1
LH-SR-02	9/23/2025 13:30	21.51	7.2380284	1
LH-SR-02	9/23/2025 13:45	21.51	7.28585188	1
LH-SR-02	9/23/2025 14:00	21.56	7.33962983	1
LH-SR-02	9/23/2025 14:15	21.56	7.33061322	1
LH-SR-02	9/23/2025 14:30	21.58	7.34589067	1
LH-SR-02	9/23/2025 14:45	21.6	7.33985694	1
LH-SR-02	9/23/2025 15:00	21.63	7.34118818	1
LH-SR-02	9/23/2025 15:15	21.65	7.33679468	1
LH-SR-02	9/23/2025 15:30	21.65	7.32259102	1
LH-SR-02	9/23/2025 15:45	21.65	7.34854001	1
LH-SR-02	9/23/2025 16:00	21.65	7.36247052	1
LH-SR-02	9/23/2025 16:15	21.63	7.35730496	1
LH-SR-02	9/23/2025 16:30	21.65	7.38049824	1
LH-SR-02	9/23/2025 16:45	21.63	7.34938316	1
LH-SR-02	9/23/2025 17:00	21.63	7.35348064	1
LH-SR-02	9/23/2025 17:15	21.63	7.37806557	1
LH-SR-02	9/23/2025 17:30	21.63	7.35430014	1
LH-SR-02	9/23/2025 17:45	21.63	7.34992949	1
LH-SR-02	9/23/2025 18:00	21.63	7.3466515	1
LH-SR-02	9/23/2025 18:15	21.63	7.34255401	1
LH-SR-02	9/23/2025 18:30	21.63	7.33408587	1
LH-SR-02	9/23/2025 18:45	21.63	7.33053471	1
LH-SR-02	9/23/2025 19:00	21.63	7.32288607	1
LH-SR-02	9/23/2025 19:15	21.63	7.31824225	1
LH-SR-02	9/23/2025 19:30	21.63	7.32042758	1
LH-SR-02	9/23/2025 19:45	21.65	7.31658178	1
LH-SR-02	9/23/2025 20:00	21.65	7.31412345	1
LH-SR-02	9/23/2025 20:15	21.68	7.31163342	1
LH-SR-02	9/23/2025 20:30	21.68	7.31381837	1
LH-SR-02	9/23/2025 20:45	21.7	7.316255	1
LH-SR-02	9/23/2025 21:00	21.72	7.31869129	1
LH-SR-02	9/23/2025 21:15	21.72	7.32060286	1
LH-SR-02	9/23/2025 21:30	21.72	7.32278752	1

pH Continous Monitoring Data

Station Name	Date Time	Temp C	pH SU	Use Code
LH-SR-02	9/23/2025 21:45	21.75	7.31401694	1
LH-SR-02	9/23/2025 22:00	21.75	7.31538221	1
LH-SR-02	9/23/2025 22:15	21.75	7.31510916	1
LH-SR-02	9/23/2025 22:30	21.75	7.31101334	1
LH-SR-02	9/23/2025 22:45	21.75	7.30992112	1
LH-SR-02	9/23/2025 23:00	21.75	7.30746363	1
LH-SR-02	9/23/2025 23:15	21.72	7.30640258	1
LH-SR-02	9/23/2025 23:30	21.72	7.30558333	1
LH-SR-02	9/23/2025 23:45	21.7	7.30615026	1
LH-SR-02	9/24/2025 0:00	21.7	7.30615026	1
LH-SR-02	9/24/2025 0:15	21.7	7.29631863	1
LH-SR-02	9/24/2025 0:30	21.68	7.29169569	1
LH-SR-02	9/24/2025 0:45	21.68	7.28159027	1
LH-SR-02	9/24/2025 1:00	21.65	7.28134578	1
LH-SR-02	9/24/2025 1:15	21.65	7.28107263	1
LH-SR-02	9/24/2025 1:30	21.65	7.27069304	1
LH-SR-02	9/24/2025 1:45	21.63	7.27043824	1
LH-SR-02	9/24/2025 2:00	21.63	7.27180407	1
LH-SR-02	9/24/2025 2:15	21.63	7.26907241	1
LH-SR-02	9/24/2025 2:30	21.63	7.26797974	1
LH-SR-02	9/24/2025 2:45	21.63	7.26825291	1
LH-SR-02	9/24/2025 3:00	21.63	7.26934557	1
LH-SR-02	9/24/2025 3:15	21.63	7.2698919	1
LH-SR-02	9/24/2025 3:30	21.65	7.27560969	1
LH-SR-02	9/24/2025 3:45	21.65	7.27888746	1
LH-SR-02	9/24/2025 4:00	21.65	7.2848967	1
LH-SR-02	9/24/2025 4:15	21.65	7.28735502	1
LH-SR-02	9/24/2025 4:30	21.65	7.28790132	1
LH-SR-02	9/24/2025 4:45	21.65	7.28735502	1
LH-SR-02	9/24/2025 5:00	21.65	7.28680873	1
LH-SR-02	9/24/2025 5:15	21.65	7.28380411	1
LH-SR-02	9/24/2025 5:30	21.65	7.28598928	1
LH-SR-02	9/24/2025 5:45	21.65	7.28844761	1
LH-SR-02	9/24/2025 6:00	21.65	7.28981335	1
LH-SR-02	9/24/2025 6:15	21.65	7.28981335	1
LH-SR-02	9/24/2025 6:30	21.65	7.28844761	1
LH-SR-02	9/24/2025 6:45	21.63	7.28819401	1
LH-SR-02	9/24/2025 7:00	21.63	7.293111	1
LH-SR-02	9/24/2025 7:15	21.63	7.29201834	1
LH-SR-02	9/24/2025 7:30	21.63	7.29037934	1
LH-SR-02	9/24/2025 7:45	21.63	7.29174517	1
LH-SR-02	9/24/2025 8:00	21.65	7.29281797	1
LH-SR-02	9/24/2025 8:15	21.65	7.30019294	1
LH-SR-02	9/24/2025 8:30	21.65	7.30510959	1
LH-SR-02	9/24/2025 8:45	21.65	7.30702162	1
LH-SR-02	9/24/2025 9:00	21.65	7.31084569	1
LH-SR-02	9/24/2025 9:15	21.68	7.31709581	1
LH-SR-02	9/24/2025 9:30	21.68	7.31873452	1
LH-SR-02	9/24/2025 9:45	21.68	7.31873452	1
LH-SR-02	9/24/2025 10:00	21.68	7.33976472	1
LH-SR-02	9/24/2025 10:15	21.7	7.34274579	1
LH-SR-02	9/24/2025 10:30	21.7	7.33755687	1
LH-SR-02	9/24/2025 10:45	21.7	7.35039262	1
LH-SR-02	9/24/2025 11:00	21.68	7.34522711	1
LH-SR-02	9/24/2025 11:15	21.68	7.34167656	1
LH-SR-02	9/24/2025 11:30	21.68	7.35587877	1
LH-SR-02	9/24/2025 11:45	21.68	7.35260134	1
LH-SR-02	9/24/2025 12:00	21.65	7.35646128	1
LH-SR-02	9/24/2025 12:15	21.65	7.35236407	1
LH-SR-02	9/24/2025 12:30	21.63	7.34774416	1
LH-SR-02	9/24/2025 12:45	21.63	7.36003662	1
LH-SR-02	9/24/2025 13:00	21.6	7.36143923	1
LH-SR-02	9/24/2025 13:15	21.58	7.34616388	1
LH-SR-02	9/24/2025 13:30	21.56	7.34236214	1
LH-SR-02	9/24/2025 13:45	21.56	7.33990306	1
LH-SR-02	9/24/2025 14:00	21.53	7.33556553	1
LH-SR-02	9/24/2025 14:15	21.51	7.33476848	1
LH-SR-02	9/24/2025 14:30	21.49	7.33178495	1
LH-SR-02	9/24/2025 14:45	21.44	7.32528105	1
LH-SR-02	9/24/2025 15:00	21.39	7.30127809	1
LH-SR-02	9/24/2025 15:15	21.37	7.28735479	1
LH-SR-02	9/24/2025 15:30	21.32	7.28138761	1
LH-SR-02	9/24/2025 15:45	21.27	7.2691279	1
LH-SR-02	9/24/2025 16:00	21.25	7.26367582	1
LH-SR-02	9/24/2025 16:15	21.2	7.25852287	1
LH-SR-02	9/24/2025 16:30	21.15	7.24707512	1
LH-SR-02	9/24/2025 16:45	21.13	7.24134568	1
LH-SR-02	9/24/2025 17:00	21.1	7.23398152	1
LH-SR-02	9/24/2025 17:15	21.06	7.22936052	1
LH-SR-02	9/24/2025 17:30	21.03	7.22226711	1
LH-SR-02	9/24/2025 17:45	20.98	7.21819835	1
LH-SR-02	9/24/2025 18:00	20.96	7.20972576	1
LH-SR-02	9/24/2025 18:15	20.94	7.20316866	1
LH-SR-02	9/24/2025 18:30	20.94	7.19769253	1

Station Name	Date Time	Temp C	pH SU	Use Code
LH-SR-02	9/24/2025 18:45	20.91	7.19442668	1
LH-SR-02	9/24/2025 19:00	20.89	7.1897844	1
LH-SR-02	9/24/2025 19:15	20.89	7.18759357	1
LH-SR-02	9/24/2025 19:30	20.86	7.18131345	1
LH-SR-02	9/24/2025 19:45	20.84	7.17858678	1
LH-SR-02	9/24/2025 20:00	20.84	7.17283489	1
LH-SR-02	9/24/2025 20:15	20.82	7.16353342	1
LH-SR-02	9/24/2025 20:30	20.79	7.15807118	1
LH-SR-02	9/24/2025 20:45	20.79	7.15341409	1
LH-SR-02	9/24/2025 21:00	20.77	7.14958902	1
LH-SR-02	9/24/2025 21:15	20.77	7.14602747	1
LH-SR-02	9/24/2025 21:30	20.75	7.14083172	1
LH-SR-02	9/24/2025 21:45	20.75	7.13425611	1
LH-SR-02	9/24/2025 22:00	20.75	7.12959839	1
LH-SR-02	9/24/2025 22:15	20.72	7.12111725	1
LH-SR-02	9/24/2025 22:30	20.72	7.11865115	1
LH-SR-02	9/24/2025 22:45	20.72	7.11481499	1
LH-SR-02	9/24/2025 23:00	20.7	7.11290459	1
LH-SR-02	9/24/2025 23:15	20.7	7.10687592	1
LH-SR-02	9/24/2025 23:30	20.7	7.10276547	1
LH-SR-02	9/24/2025 23:45	20.7	7.09975113	1
LH-SR-02	9/25/2025 0:00	20.7	7.09920307	1
LH-SR-02	9/25/2025 0:15	20.7	7.10194337	1
LH-SR-02	9/25/2025 0:30	20.7	7.10358756	1
LH-SR-02	9/25/2025 0:45	20.7	7.10660189	1
LH-SR-02	9/25/2025 1:00	20.72	7.11180086	1
LH-SR-02	9/25/2025 1:15	20.72	7.115089	1
LH-SR-02	9/25/2025 1:30	20.75	7.12000896	1
LH-SR-02	9/25/2025 1:45	20.75	7.1260366	1
LH-SR-02	9/25/2025 2:00	20.77	7.12849371	1
LH-SR-02	9/25/2025 2:15	20.77	7.13287715	1
LH-SR-02	9/25/2025 2:30	20.79	7.1369773	1
LH-SR-02	9/25/2025 2:45	20.79	7.13779914	1
LH-SR-02	9/25/2025 3:00	20.79	7.14026466	1
LH-SR-02	9/25/2025 3:15	20.82	7.1410721	1
LH-SR-02	9/25/2025 3:30	20.82	7.14381129	1
LH-SR-02	9/25/2025 3:45	20.82	7.14326345	1
LH-SR-02	9/25/2025 4:00	20.82	7.14435912	1
LH-SR-02	9/25/2025 4:15	20.84	7.1457188	1
LH-SR-02	9/25/2025 4:30	20.84	7.1470883	1
LH-SR-02	9/25/2025 4:45	20.84	7.1487317	1
LH-SR-02	9/25/2025 5:00	20.84	7.1511968	1
LH-SR-02	9/25/2025 5:15	20.82	7.14956357	1
LH-SR-02	9/25/2025 5:30	20.82	7.14901574	1
LH-SR-02	9/25/2025 5:45	20.82	7.14655047	1
LH-SR-02	9/25/2025 6:00	20.82	7.15175492	1
LH-SR-02	9/25/2025 6:15	20.82	7.1528506	1
LH-SR-02	9/25/2025 6:30	20.79	7.15177041	1
LH-SR-02	9/25/2025 6:45	20.77	7.15068488	1
LH-SR-02	9/25/2025 7:00	20.75	7.14411952	1
LH-SR-02	9/25/2025 7:15	20.7	7.14606226	1
LH-SR-02	9/25/2025 7:30	20.7	7.14359598	1
LH-SR-02	9/25/2025 7:45	20.72	7.14112011	1
LH-SR-02	9/25/2025 8:00	20.72	7.14358621	1
LH-SR-02	9/25/2025 8:15	20.75	7.14932521	1
LH-SR-02	9/25/2025 8:30	20.77	7.15068488	1
LH-SR-02	9/25/2025 8:45	20.77	7.1583559	1
LH-SR-02	9/25/2025 9:00	20.77	7.15945176	1
LH-SR-02	9/25/2025 9:15	20.79	7.15916696	1
LH-SR-02	9/25/2025 9:30	20.79	7.164098	1
LH-SR-02	9/25/2025 9:45	20.82	7.17421624	1
LH-SR-02	9/25/2025 10:00	20.84	7.18187358	1
LH-SR-02	9/25/2025 10:15	20.86	7.18460002	1
LH-SR-02	9/25/2025 10:30	20.89	7.18786743	1
LH-SR-02	9/25/2025 10:45	20.91	7.19743886	1
LH-SR-02	9/25/2025 11:00	20.94	7.20316866	1
LH-SR-02	9/25/2025 11:15	20.96	7.19904802	1
LH-SR-02	9/25/2025 11:30	20.98	7.20998527	1
LH-SR-02	9/25/2025 11:45	21.01	7.23186318	1
LH-SR-02	9/25/2025 12:00	21.03	7.2340372	1
LH-SR-02	9/25/2025 12:15	21.06	7.23702398	1
LH-SR-02	9/25/2025 12:30	21.06	7.22744465	1
LH-SR-02	9/25/2025 12:45	21.08	7.23153434	1
LH-SR-02	9/25/2025 13:00	21.08	7.2285239	1
LH-SR-02	9/25/2025 13:15	21.08	7.22414508	1
LH-SR-02	9/25/2025 13:30	21.1	7.23534981	1
LH-SR-02	9/25/2025 13:45	21.1	7.21072061	1
LH-SR-02	9/25/2025 14:00	21.1	7.22796105	1
LH-SR-02	9/25/2025 14:15	21.1	7.2367181	1
LH-SR-02	9/25/2025 14:30	21.13	7.22766418	1
LH-SR-02	9/25/2025 14:45	21.13	7.21562447	1
LH-SR-02	9/25/2025 15:00	21.15	7.20247647	1
LH-SR-02	9/25/2025 15:15	21.13	7.19154503	1
LH-SR-02	9/25/2025 15:30	21.15	7.19153202	1

pH Continous Monitoring Data

Station Name	Date Time	Temp C	pH SU	Use Code
LH-SR-02	9/25/2025 15:45	21.15	7.19262646	1
LH-SR-02	9/25/2025 16:00	21.15	7.18797507	1
LH-SR-02	9/25/2025 16:15	21.15	7.18496535	1
LH-SR-02	9/25/2025 16:30	21.15	7.18277646	1
LH-SR-02	9/25/2025 16:45	21.15	7.18523896	1
LH-SR-02	9/25/2025 17:00	21.13	7.18005258	1
LH-SR-02	9/25/2025 17:15	21.13	7.20413201	1
LH-SR-02	9/25/2025 17:30	21.15	7.19919314	1
LH-SR-02	9/25/2025 17:45	21.17	7.20273631	1
LH-SR-02	9/25/2025 18:00	21.17	7.20273631	1
LH-SR-02	9/25/2025 18:15	21.17	7.20492505	1
LH-SR-02	9/25/2025 18:30	21.17	7.20109475	1
LH-SR-02	9/25/2025 18:45	21.17	7.20328349	1
LH-SR-02	9/25/2025 19:00	21.17	7.20519864	1
LH-SR-02	9/25/2025 19:15	21.17	7.20410427	1
LH-SR-02	9/25/2025 19:30	21.17	7.2030099	1
LH-SR-02	9/25/2025 19:45	21.17	7.20383068	1
LH-SR-02	9/25/2025 20:00	21.17	7.20246271	1
LH-SR-02	9/25/2025 20:15	21.17	7.2030099	1
LH-SR-02	9/25/2025 20:30	21.17	7.20273631	1
LH-SR-02	9/25/2025 20:45	21.17	7.19863241	1
LH-SR-02	9/25/2025 21:00	21.15	7.19645702	1
LH-SR-02	9/25/2025 21:15	21.15	7.19399452	1
LH-SR-02	9/25/2025 21:30	21.15	7.19618341	1
LH-SR-02	9/25/2025 21:45	21.15	7.19563619	1
LH-SR-02	9/25/2025 22:00	21.15	7.18824868	1
LH-SR-02	9/25/2025 22:15	21.15	7.19207924	1
LH-SR-02	9/25/2025 22:30	21.15	7.19016396	1
LH-SR-02	9/25/2025 22:45	21.13	7.17211731	1
LH-SR-02	9/25/2025 23:00	21.13	7.15734129	1
LH-SR-02	9/25/2025 23:15	21.13	7.15953033	1
LH-SR-02	9/25/2025 23:30	21.13	7.16801286	1
LH-SR-02	9/25/2025 23:45	21.13	7.16910738	1
LH-SR-02	9/26/2025 0:00	21.13	7.16992827	1
LH-SR-02	9/26/2025 0:15	21.13	7.16719197	1
LH-SR-02	9/26/2025 0:30	21.1	7.16419878	1
LH-SR-02	9/26/2025 0:45	21.1	7.16200952	1
LH-SR-02	9/26/2025 1:00	21.1	7.15243149	1
LH-SR-02	9/26/2025 1:15	21.08	7.15818906	1
LH-SR-02	9/26/2025 1:30	21.08	7.15490494	1
LH-SR-02	9/26/2025 1:45	21.06	7.15135744	1
LH-SR-02	9/26/2025 2:00	21.06	7.15518917	1
LH-SR-02	9/26/2025 2:15	21.03	7.15438383	1
LH-SR-02	9/26/2025 2:30	21.03	7.15383638	1
LH-SR-02	9/26/2025 2:45	21.01	7.15247813	1
LH-SR-02	9/26/2025 3:00	21.01	7.14645582	1
LH-SR-02	9/26/2025 3:15	20.98	7.14400683	1
LH-SR-02	9/26/2025 3:30	20.98	7.14455437	1
LH-SR-02	9/26/2025 3:45	20.96	7.14045738	1
LH-SR-02	9/26/2025 4:00	20.94	7.13471699	1
LH-SR-02	9/26/2025 4:15	20.91	7.1281587	1
LH-SR-02	9/26/2025 4:30	20.89	7.12460732	1
LH-SR-02	9/26/2025 4:45	20.86	7.12297675	1
LH-SR-02	9/26/2025 5:00	20.86	7.12215511	1
LH-SR-02	9/26/2025 5:15	20.84	7.11942442	1
LH-SR-02	9/26/2025 5:30	20.82	7.11998038	1
LH-SR-02	9/26/2025 5:45	20.79	7.12108841	1
LH-SR-02	9/26/2025 6:00	20.79	7.12081446	1
LH-SR-02	9/26/2025 6:15	20.77	7.12246648	1
LH-SR-02	9/26/2025 6:30	20.77	7.12548009	1
LH-SR-02	9/26/2025 6:45	20.75	7.1276805	1
LH-SR-02	9/26/2025 7:00	20.75	7.12905042	1
LH-SR-02	9/26/2025 7:15	20.72	7.13755795	1
LH-SR-02	9/26/2025 7:30	20.72	7.13920202	1
LH-SR-02	9/26/2025 7:45	20.72	7.15372464	1
LH-SR-02	9/26/2025 8:00	20.75	7.15836667	1
LH-SR-02	9/26/2025 8:15	20.75	7.16740814	1
LH-SR-02	9/26/2025 8:30	20.77	7.17369794	1
LH-SR-02	9/26/2025 8:45	20.79	7.18738344	1
LH-SR-02	9/26/2025 9:00	20.82	7.19640363	1
LH-SR-02	9/26/2025 9:15	20.86	7.20130677	1
LH-SR-02	9/26/2025 9:30	20.89	7.21141881	1
LH-SR-02	9/26/2025 9:45	20.91	7.21085676	1
LH-SR-02	9/26/2025 10:00	20.96	7.22314138	1
LH-SR-02	9/26/2025 10:15	20.96	7.22505789	1
LH-SR-02	9/26/2025 10:30	20.96	7.23135502	1
LH-SR-02	9/26/2025 10:45	21.03	7.23348975	1
LH-SR-02	9/26/2025 11:00	21.06	7.23647659	1
LH-SR-02	9/26/2025 11:15	21.13	7.24681828	1
LH-SR-02	9/26/2025 11:30	21.17	7.26785138	1
LH-SR-02	9/26/2025 11:45	21.22	7.26944716	1
LH-SR-02	9/26/2025 12:00	21.32	7.27154329	1
LH-SR-02	9/26/2025 12:15	21.37	7.2679429	1
LH-SR-02	9/26/2025 12:30	21.41	7.27665435	1

Station Name	Date Time	Temp C	pH SU	Use Code
LH-SR-02	9/26/2025 12:45	21.41	7.27282717	1
LH-SR-02	9/26/2025 13:00	21.44	7.27580615	1
LH-SR-02	9/26/2025 13:15	21.46	7.27332752	1
LH-SR-02	9/26/2025 13:30	21.49	7.27767242	1
LH-SR-02	9/26/2025 13:45	21.49	7.27739912	1
LH-SR-02	9/26/2025 14:00	21.53	7.28118709	1
LH-SR-02	9/26/2025 14:15	21.51	7.2713682	1
LH-SR-02	9/26/2025 14:30	21.51	7.28967776	1
LH-SR-02	9/26/2025 14:45	21.51	7.28858465	1
LH-SR-02	9/26/2025 15:00	21.49	7.2910639	1
LH-SR-02	9/26/2025 15:15	21.53	7.29047788	1
LH-SR-02	9/26/2025 15:30	21.53	7.29321046	1
LH-SR-02	9/26/2025 15:45	21.51	7.28749155	1
LH-SR-02	9/26/2025 16:00	21.51	7.28311911	1
LH-SR-02	9/26/2025 16:15	21.53	7.28064057	1
LH-SR-02	9/26/2025 16:30	21.56	7.28006554	1
LH-SR-02	9/26/2025 16:45	21.56	7.27487416	1
LH-SR-02	9/26/2025 17:00	21.51	7.27000181	1
LH-SR-02	9/26/2025 17:15	21.51	7.26289661	1
LH-SR-02	9/26/2025 17:30	21.51	7.26371644	1
LH-SR-02	9/26/2025 17:45	21.51	7.25879745	1
LH-SR-02	9/26/2025 18:00	21.51	7.25743107	1
LH-SR-02	9/26/2025 18:15	21.53	7.25577405	1
LH-SR-02	9/26/2025 18:30	21.56	7.25082986	1
LH-SR-02	9/26/2025 18:45	21.58	7.24480217	1
LH-SR-02	9/26/2025 19:00	21.58	7.23687902	1
LH-SR-02	9/26/2025 19:15	21.58	7.2341469	1
LH-SR-02	9/26/2025 19:30	21.58	7.23141478	1
LH-SR-02	9/26/2025 19:45	21.58	7.22649696	1
LH-SR-02	9/26/2025 20:00	21.58	7.2229452	1
LH-SR-02	9/26/2025 20:15	21.56	7.22405325	1
LH-SR-02	9/26/2025 20:30	21.56	7.22104771	1
LH-SR-02	9/26/2025 20:45	21.53	7.21697134	1
LH-SR-02	9/26/2025 21:00	21.51	7.21452657	1
LH-SR-02	9/26/2025 21:15	21.49	7.2104417	1
LH-SR-02	9/26/2025 21:30	21.46	7.20499666	1
LH-SR-02	9/26/2025 21:45	21.44	7.20145713	1
LH-SR-02	9/26/2025 22:00	21.41	7.19628362	1
LH-SR-02	9/26/2025 22:15	21.39	7.18727513	1
LH-SR-02	9/26/2025 22:30	21.37	7.18619422	1
LH-SR-02	9/26/2025 22:45	21.34	7.18347884	1
LH-SR-02	9/26/2025 23:00	21.32	7.17856914	1
LH-SR-02	9/26/2025 23:15	21.29	7.17229727	1
LH-SR-02	9/26/2025 23:30	21.25	7.17095308	1
LH-SR-02	9/26/2025 23:45	21.2	7.16277518	1
LH-SR-02	9/27/2025 0:00	21.15	7.15787782	1
LH-SR-02	9/27/2025 0:15	21.1	7.15462076	1
LH-SR-02	9/27/2025 0:30	21.08	7.1518945	1
LH-SR-02	9/27/2025 0:45	21.06	7.15108374	1
LH-SR-02	9/27/2025 1:00	21.03	7.15027798	1
LH-SR-02	9/27/2025 1:15	21.01	7.14864575	1
LH-SR-02	9/27/2025 1:30	21.01	7.14672956	1
LH-SR-02	9/27/2025 1:45	21.01	7.14837201	1
LH-SR-02	9/27/2025 2:00	20.98	7.14701829	1
LH-SR-02	9/27/2025 2:15	20.98	7.14564945	1
LH-SR-02	9/27/2025 2:30	20.98	7.14373306	1
LH-SR-02	9/27/2025 2:45	20.96	7.1399098	1
LH-SR-02	9/27/2025 3:00	20.94	7.1393717	1
LH-SR-02	9/27/2025 3:15	20.91	7.14102893	1
LH-SR-02	9/27/2025 3:30	20.89	7.13747843	1
LH-SR-02	9/27/2025 3:45	20.86	7.12845437	1
LH-SR-02	9/27/2025 4:00	20.84	7.12736751	1
LH-SR-02	9/27/2025 4:15	20.82	7.12655442	1
LH-SR-02	9/27/2025 4:30	20.79	7.12492366	1
LH-SR-02	9/27/2025 4:45	20.77	7.12109665	1
LH-SR-02	9/27/2025 5:00	20.75	7.11151546	1
LH-SR-02	9/27/2025 5:15	20.72	7.10303248	1
LH-SR-02	9/27/2025 5:30	20.72	7.10385452	1
LH-SR-02	9/27/2025 5:45	20.7	7.10386159	1
LH-SR-02	9/27/2025 6:00	20.67	7.0992132	1
LH-SR-02	9/27/2025 6:15	20.65	7.09702734	1
LH-SR-02	9/27/2025 6:30	20.63	7.09867852	1
LH-SR-02	9/27/2025 6:45	20.63	7.10141947	1
LH-SR-02	9/27/2025 7:00	20.6	7.10033334	1
LH-SR-02	9/27/2025 7:15	20.6	7.09896272	1
LH-SR-02	9/27/2025 7:30	20.58	7.09430904	1
LH-SR-02	9/27/2025 7:45	20.58	7.10034017	1
LH-SR-02	9/27/2025 8:00	20.58	7.10171088	1
LH-SR-02	9/27/2025 8:15	20.63	7.10635319	1
LH-SR-02	9/27/2025 8:30	20.65	7.11456826	1
LH-SR-02	9/27/2025 8:45	20.67	7.12826338	1
LH-SR-02	9/27/2025 9:00	20.72	7.13783197	1
LH-SR-02	9/27/2025 9:15	20.75	7.13973578	1
LH-SR-02	9/27/2025 9:30	20.79	7.1446478	1

Station Name	Date Time	Temp C	pH SU	Use Code
LH-SR-02	9/27/2025 9:45	20.84	7.1495534	1
LH-SR-02	9/27/2025 10:00	20.86	7.15666414	1
LH-SR-02	9/27/2025 10:15	20.89	7.1604821	1
LH-SR-02	9/27/2025 10:30	20.91	7.16184036	1
LH-SR-02	9/27/2025 10:45	20.96	7.16427694	1
LH-SR-02	9/27/2025 11:00	21.03	7.16642763	1
LH-SR-02	9/27/2025 11:15	21.08	7.18008317	1
LH-SR-02	9/27/2025 11:30	21.15	7.1814084	1
LH-SR-02	9/27/2025 11:45	21.22	7.19476903	1
LH-SR-02	9/27/2025 12:00	21.27	7.20977844	1
LH-SR-02	9/27/2025 12:15	21.34	7.2130098	1
LH-SR-02	9/27/2025 12:30	21.41	7.21979343	1
LH-SR-02	9/27/2025 12:45	21.46	7.22248936	1
LH-SR-02	9/27/2025 13:00	21.51	7.23119647	1
LH-SR-02	9/27/2025 13:15	21.56	7.24044709	1
LH-SR-02	9/27/2025 13:30	21.6	7.23631656	1
LH-SR-02	9/27/2025 13:45	21.63	7.24011683	1
LH-SR-02	9/27/2025 14:00	21.68	7.25209337	1
LH-SR-02	9/27/2025 14:15	21.75	7.25203353	1
LH-SR-02	9/27/2025 14:30	21.77	7.26157271	1
LH-SR-02	9/27/2025 14:45	21.75	7.25176048	1
LH-SR-02	9/27/2025 15:00	21.75	7.25421797	1
LH-SR-02	9/27/2025 15:15	21.8	7.26127309	1
LH-SR-02	9/27/2025 15:30	21.77	7.2517434	1
LH-SR-02	9/27/2025 15:45	21.77	7.25338162	1
LH-SR-02	9/27/2025 16:00	21.72	7.24550519	1
LH-SR-02	9/27/2025 16:15	21.65	7.2392811	1
LH-SR-02	9/27/2025 16:30	21.6	7.23085269	1
LH-SR-02	9/27/2025 16:45	21.58	7.22786302	1
LH-SR-02	9/27/2025 17:00	21.53	7.22598887	1
LH-SR-02	9/27/2025 17:15	21.49	7.20579567	1
LH-SR-02	9/27/2025 17:30	21.44	7.19544361	1
LH-SR-02	9/27/2025 17:45	21.44	7.19599029	1
LH-SR-02	9/27/2025 18:00	21.49	7.19404396	1
LH-SR-02	9/27/2025 18:15	21.53	7.19073852	1
LH-SR-02	9/27/2025 18:30	21.6	7.19014684	1
LH-SR-02	9/27/2025 18:45	21.68	7.18572533	1
LH-SR-02	9/27/2025 19:00	21.72	7.1862463	1
LH-SR-02	9/27/2025 19:15	21.77	7.17884275	1
LH-SR-02	9/27/2025 19:30	21.82	7.17362563	1
LH-SR-02	9/27/2025 19:45	21.84	7.172249	1
LH-SR-02	9/27/2025 20:00	21.87	7.1654079	1
LH-SR-02	9/27/2025 20:15	21.87	7.1591302	1
LH-SR-02	9/27/2025 20:30	21.87	7.15012306	1
LH-SR-02	9/27/2025 20:45	21.87	7.13947826	1
LH-SR-02	9/27/2025 21:00	21.84	7.12011148	1
LH-SR-02	9/27/2025 21:15	21.8	7.1083884	1
LH-SR-02	9/27/2025 21:30	21.77	7.10184656	1
LH-SR-02	9/27/2025 21:45	21.75	7.0890199	1
LH-SR-02	9/27/2025 22:00	21.7	7.08084197	1
LH-SR-02	9/27/2025 22:15	21.68	7.09259159	1
LH-SR-02	9/27/2025 22:30	21.63	7.08960247	1
LH-SR-02	9/27/2025 22:45	21.6	7.09097756	1
LH-SR-02	9/27/2025 23:00	21.56	7.08935052	1
LH-SR-02	9/27/2025 23:15	21.53	7.0967376	1
LH-SR-02	9/27/2025 23:30	21.51	7.08280703	1
LH-SR-02	9/27/2025 23:45	21.46	7.07626132	1
LH-SR-02	9/28/2025 0:00	21.44	7.06697287	1
LH-SR-02	9/28/2025 0:15	21.41	7.06123893	1
LH-SR-02	9/28/2025 0:30	21.37	7.05659933	1
LH-SR-02	9/28/2025 0:45	21.34	7.05633166	1
LH-SR-02	9/28/2025 1:00	21.29	7.05114508	1
LH-SR-02	9/28/2025 1:15	21.25	7.05388721	1
LH-SR-02	9/28/2025 1:30	21.22	7.05854299	1
LH-SR-02	9/28/2025 1:45	21.17	7.05143952	1
LH-SR-02	9/28/2025 2:00	21.15	7.05992497	1
LH-SR-02	9/28/2025 2:15	21.13	7.04734207	1
LH-SR-02	9/28/2025 2:30	21.1	7.04816787	1
LH-SR-02	9/28/2025 2:45	21.08	7.04817114	1
LH-SR-02	9/28/2025 3:00	21.06	7.0435216	1
LH-SR-02	9/28/2025 3:15	21.06	7.0489955	1
LH-SR-02	9/28/2025 3:30	21.03	7.04681071	1
LH-SR-02	9/28/2025 3:45	21.01	7.05092002	1
LH-SR-02	9/28/2025 4:00	21.01	7.03942287	1
LH-SR-02	9/28/2025 4:15	20.98	7.04846129	1
LH-SR-02	9/28/2025 4:30	20.96	7.03860821	1
LH-SR-02	9/28/2025 4:45	20.96	7.03614412	1
LH-SR-02	9/28/2025 5:00	20.94	7.03778942	1
LH-SR-02	9/28/2025 5:15	20.94	7.0372418	1
LH-SR-02	9/28/2025 5:30	20.91	7.03751944	1
LH-SR-02	9/28/2025 5:45	20.91	7.03478109	1
LH-SR-02	9/28/2025 6:00	20.91	7.0372456	1
LH-SR-02	9/28/2025 6:15	20.89	7.03478346	1
LH-SR-02	9/28/2025 6:30	20.89	7.02191235	1

pH Continous Monitoring Data

Station Name	Date Time	Temp C	pH SU	Use Code
LH-SR-02	9/28/2025 6:45	20.89	7.02136465	1
LH-SR-02	9/28/2025 7:00	20.89	7.02930639	1
LH-SR-02	9/28/2025 7:15	20.89	7.03615272	1
LH-SR-02	9/28/2025 7:30	20.89	7.04108208	1
LH-SR-02	9/28/2025 7:45	20.89	7.04135593	1
LH-SR-02	9/28/2025 8:00	20.89	7.04491603	1
LH-SR-02	9/28/2025 8:15	20.91	7.04956816	1
LH-SR-02	9/28/2025 8:30	20.94	7.05859873	1
LH-SR-02	9/28/2025 8:45	20.96	7.06516565	1
LH-SR-02	9/28/2025 9:00	20.98	7.07665954	1
LH-SR-02	9/28/2025 9:15	21.03	7.08431075	1
LH-SR-02	9/28/2025 9:30	21.06	7.09087084	1
LH-SR-02	9/28/2025 9:45	21.1	7.0985209	1
LH-SR-02	9/28/2025 10:00	21.15	7.10534445	1
LH-SR-02	9/28/2025 10:15	21.2	7.11873123	1
LH-SR-02	9/28/2025 10:30	21.25	7.12336088	1
LH-SR-02	9/28/2025 10:45	21.27	7.1260875	1
LH-SR-02	9/28/2025 11:00	21.34	7.12906531	1
LH-SR-02	9/28/2025 11:15	21.39	7.13724506	1
LH-SR-02	9/28/2025 11:30	21.46	7.14322556	1
LH-SR-02	9/28/2025 11:45	21.53	7.15029626	1
LH-SR-02	9/28/2025 12:00	21.6	7.15189973	1
LH-SR-02	9/28/2025 12:15	21.68	7.16087146	1
LH-SR-02	9/28/2025 12:30	21.75	7.16684048	1
LH-SR-02	9/28/2025 12:45	21.8	7.1700883	1
LH-SR-02	9/28/2025 13:00	21.87	7.17577976	1
LH-SR-02	9/28/2025 13:15	21.91	7.18175987	1
LH-SR-02	9/28/2025 13:30	21.99	7.18798576	1
LH-SR-02	9/28/2025 13:45	22.01	7.19233805	1
LH-SR-02	9/28/2025 14:00	22.06	7.18166752	1
LH-SR-02	9/28/2025 14:15	22.11	7.18872752	1
LH-SR-02	9/28/2025 14:30	22.13	7.18462419	1
LH-SR-02	9/28/2025 14:45	22.15	7.18297558	1
LH-SR-02	9/28/2025 15:00	22.18	7.18568356	1
LH-SR-02	9/28/2025 15:15	22.18	7.18404762	1
LH-SR-02	9/28/2025 15:30	22.2	7.18621627	1
LH-SR-02	9/28/2025 15:45	22.2	7.18867002	1
LH-SR-02	9/28/2025 16:00	22.2	7.19248696	1
LH-SR-02	9/28/2025 16:15	22.2	7.18948793	1
LH-SR-02	9/28/2025 16:30	22.23	7.19137696	1
LH-SR-02	9/28/2025 16:45	22.23	7.19164957	1
LH-SR-02	9/28/2025 17:00	22.23	7.19137696	1
LH-SR-02	9/28/2025 17:15	22.23	7.18674258	1
LH-SR-02	9/28/2025 17:30	22.23	7.18265341	1
LH-SR-02	9/28/2025 17:45	22.2	7.17912766	1
LH-SR-02	9/28/2025 18:00	22.15	7.16906865	1
LH-SR-02	9/28/2025 18:15	22.11	7.16281896	1
LH-SR-02	9/28/2025 18:30	22.06	7.15411796	1
LH-SR-02	9/28/2025 18:45	22.01	7.14732371	1
LH-SR-02	9/28/2025 19:00	21.99	7.14242271	1
LH-SR-02	9/28/2025 19:15	21.99	7.13751172	1
LH-SR-02	9/28/2025 19:30	21.99	7.14105855	1
LH-SR-02	9/28/2025 19:45	21.99	7.14133138	1
LH-SR-02	9/28/2025 20:00	21.99	7.13969438	1
LH-SR-02	9/28/2025 20:15	21.99	7.13123657	1
LH-SR-02	9/28/2025 20:30	21.99	7.12932674	1
LH-SR-02	9/28/2025 20:45	21.96	7.12770273	1
LH-SR-02	9/28/2025 21:00	21.94	7.1274385	1
LH-SR-02	9/28/2025 21:15	21.91	7.12226623	1
LH-SR-02	9/28/2025 21:30	21.84	7.11683582	1
LH-SR-02	9/28/2025 21:45	21.77	7.11604444	1
LH-SR-02	9/28/2025 22:00	21.72	7.1100563	1
LH-SR-02	9/28/2025 22:15	21.7	7.10105144	1
LH-SR-02	9/28/2025 22:30	21.65	7.09560563	1
LH-SR-02	9/28/2025 22:45	21.6	7.08824562	1
LH-SR-02	9/28/2025 23:00	21.56	7.08634498	1
LH-SR-02	9/28/2025 23:15	21.51	7.08635963	1
LH-SR-02	9/28/2025 23:30	21.49	7.09183141	1
LH-SR-02	9/28/2025 23:45	21.46	7.09156744	1
LH-SR-02	9/29/2025 0:00	21.44	7.08774686	1
LH-SR-02	9/29/2025 0:15	21.41	7.09568352	1
LH-SR-02	9/29/2025 0:30	21.37	7.1028051	1
LH-SR-02	9/29/2025 0:45	21.34	7.10281557	1
LH-SR-02	9/29/2025 1:00	21.32	7.10172874	1
LH-SR-02	9/29/2025 1:15	21.29	7.09271423	1
LH-SR-02	9/29/2025 1:30	21.27	7.08943853	1
LH-SR-02	9/29/2025 1:45	21.22	7.08562407	1
LH-SR-02	9/29/2025 2:00	21.2	7.08480919	1
LH-SR-02	9/29/2025 2:15	21.17	7.08728017	1
LH-SR-02	9/29/2025 2:30	21.13	7.08373485	1
LH-SR-02	9/29/2025 2:45	21.1	7.07662828	1
LH-SR-02	9/29/2025 3:00	21.08	7.07964393	1
LH-SR-02	9/29/2025 3:15	21.06	7.07609131	1
LH-SR-02	9/29/2025 3:30	21.03	7.07281439	1

Station Name	Date Time	Temp C	pH SU	Use Code
LH-SR-02	9/29/2025 3:45	21.01	7.07035567	1
LH-SR-02	9/29/2025 4:00	20.98	7.06789892	1
LH-SR-02	9/29/2025 4:15	20.96	7.06927248	1
LH-SR-02	9/29/2025 4:30	20.96	7.06817732	1
LH-SR-02	9/29/2025 4:45	20.94	7.06462247	1
LH-SR-02	9/29/2025 5:00	20.91	7.06709358	1
LH-SR-02	9/29/2025 5:15	20.89	7.06572887	1
LH-SR-02	9/29/2025 5:30	20.86	7.06874827	1
LH-SR-02	9/29/2025 5:45	20.86	7.06573558	1
LH-SR-02	9/29/2025 6:00	20.84	7.05834476	1
LH-SR-02	9/29/2025 6:15	20.82	7.05232252	1
LH-SR-02	9/29/2025 6:30	20.79	7.04712288	1
LH-SR-02	9/29/2025 6:45	20.79	7.04054816	1
LH-SR-02	9/29/2025 7:00	20.79	7.05342365	1
LH-SR-02	9/29/2025 7:15	20.77	7.04657815	1
LH-SR-02	9/29/2025 7:30	20.77	7.06055037	1
LH-SR-02	9/29/2025 7:45	20.77	7.06246813	1
LH-SR-02	9/29/2025 8:00	20.77	7.06602967	1
LH-SR-02	9/29/2025 8:15	20.77	7.07534449	1
LH-SR-02	9/29/2025 8:30	20.79	7.08848879	1
LH-SR-02	9/29/2025 8:45	20.82	7.09341029	1
LH-SR-02	9/29/2025 9:00	20.84	7.10572943	1
LH-SR-02	9/29/2025 9:15	20.86	7.11832077	1
LH-SR-02	9/29/2025 9:30	20.89	7.12515503	1
LH-SR-02	9/29/2025 9:45	20.94	7.12896705	1
LH-SR-02	9/29/2025 10:00	20.96	7.13826707	1
LH-SR-02	9/29/2025 10:15	21.01	7.12483023	1
LH-SR-02	9/29/2025 10:30	21.03	7.14562469	1
LH-SR-02	9/29/2025 10:45	21.08	7.15463127	1
LH-SR-02	9/29/2025 11:00	21.15	7.1644445	1
LH-SR-02	9/29/2025 11:15	21.22	7.16358476	1
LH-SR-02	9/29/2025 11:30	21.27	7.16656547	1
LH-SR-02	9/29/2025 11:45	21.32	7.1875931	1
LH-SR-02	9/29/2025 12:00	21.39	7.17934687	1
LH-SR-02	9/29/2025 12:15	21.46	7.18285746	1
LH-SR-02	9/29/2025 12:30	21.51	7.201136	1
LH-SR-02	9/29/2025 12:45	21.49	7.20606897	1
LH-SR-02	9/29/2025 13:00	21.58	7.21666132	1
LH-SR-02	9/29/2025 13:15	21.68	7.21986527	1
LH-SR-02	9/29/2025 13:30	21.72	7.22420476	1
LH-SR-02	9/29/2025 13:45	21.77	7.23727249	1
LH-SR-02	9/29/2025 14:00	21.8	7.24489259	1
LH-SR-02	9/29/2025 14:15	21.84	7.25687012	1
LH-SR-02	9/29/2025 14:30	21.87	7.26421348	1
LH-SR-02	9/29/2025 14:45	21.89	7.26637897	1
LH-SR-02	9/29/2025 15:00	21.91	7.27946043	1
LH-SR-02	9/29/2025 15:15	21.94	7.27424733	1
LH-SR-02	9/29/2025 15:30	21.96	7.27804879	1
LH-SR-02	9/29/2025 15:45	21.99	7.28020318	1
LH-SR-02	9/29/2025 16:00	21.99	7.2761107	1
LH-SR-02	9/29/2025 16:15	21.96	7.27777592	1
LH-SR-02	9/29/2025 16:30	21.94	7.27779475	1
LH-SR-02	9/29/2025 16:45	21.96	7.28132311	1
LH-SR-02	9/29/2025 17:00	21.96	7.28296027	1
LH-SR-02	9/29/2025 17:15	21.94	7.28761839	1
LH-SR-02	9/29/2025 17:30	21.91	7.28382694	1
LH-SR-02	9/29/2025 17:45	21.87	7.27977127	1
LH-SR-02	9/29/2025 18:00	21.82	7.27545085	1
LH-SR-02	9/29/2025 18:15	21.8	7.25062577	1
LH-SR-02	9/29/2025 18:30	21.77	7.24327928	1
LH-SR-02	9/29/2025 18:45	21.75	7.23865385	1
LH-SR-02	9/29/2025 19:00	21.75	7.24930298	1
LH-SR-02	9/29/2025 19:15	21.72	7.2422282	1
LH-SR-02	9/29/2025 19:30	21.72	7.2345819	1
LH-SR-02	9/29/2025 19:45	21.7	7.23487091	1
LH-SR-02	9/29/2025 20:00	21.7	7.22804338	1
LH-SR-02	9/29/2025 20:15	21.7	7.22066966	1
LH-SR-02	9/29/2025 20:30	21.68	7.2119448	1
LH-SR-02	9/29/2025 20:45	21.65	7.19912845	1
LH-SR-02	9/29/2025 21:00	21.6	7.191786	1
LH-SR-02	9/29/2025 21:15	21.58	7.17786519	1
LH-SR-02	9/29/2025 21:30	21.53	7.17543605	1
LH-SR-02	9/29/2025 21:45	21.49	7.16862747	1
LH-SR-02	9/29/2025 22:00	21.46	7.15579844	1
LH-SR-02	9/29/2025 22:15	21.41	7.15227108	1
LH-SR-02	9/29/2025 22:30	21.39	7.15009431	1
LH-SR-02	9/29/2025 22:45	21.37	7.14490977	1
LH-SR-02	9/29/2025 23:00	21.34	7.14492453	1
LH-SR-02	9/29/2025 23:15	21.32	7.13645732	1
LH-SR-02	9/29/2025 23:30	21.29	7.13756515	1
LH-SR-02	9/29/2025 23:45	21.27	7.13511299	1
LH-SR-02	9/30/2025 0:00	21.25	7.13594273	1
LH-SR-02	9/30/2025 0:15	21.22	7.13322112	1
LH-SR-02	9/30/2025 0:30	21.2	7.12857957	1

pH Continous Monitoring Data

Station Name	Date Time	Temp C	pH SU	Use Code
LH-SR-02	9/30/2025 0:45	21.17	7.12312082	1
LH-SR-02	9/30/2025 1:00	21.17	7.11737537	1
LH-SR-02	9/30/2025 1:15	21.15	7.11683613	1
LH-SR-02	9/30/2025 1:30	21.15	7.11710974	1
LH-SR-02	9/30/2025 1:45	21.13	7.12259029	1
LH-SR-02	9/30/2025 2:00	21.1	7.11521403	1
LH-SR-02	9/30/2025 2:15	21.08	7.10892731	1
LH-SR-02	9/30/2025 2:30	21.06	7.10181864	1
LH-SR-02	9/30/2025 2:45	21.03	7.09909179	1
LH-SR-02	9/30/2025 3:00	21.03	7.09936552	1
LH-SR-02	9/30/2025 3:15	21.01	7.09772982	1
LH-SR-02	9/30/2025 3:30	20.98	7.09637094	1
LH-SR-02	9/30/2025 3:45	20.96	7.09418719	1
LH-SR-02	9/30/2025 4:00	20.96	7.09035416	1
LH-SR-02	9/30/2025 4:15	20.94	7.0859794	1
LH-SR-02	9/30/2025 4:30	20.91	7.08023764	1
LH-SR-02	9/30/2025 4:45	20.89	7.07914768	1
LH-SR-02	9/30/2025 5:00	20.89	7.06956282	1
LH-SR-02	9/30/2025 5:15	20.86	7.07011768	1
LH-SR-02	9/30/2025 5:30	20.84	7.06738345	1
LH-SR-02	9/30/2025 5:45	20.82	7.05889656	1
LH-SR-02	9/30/2025 6:00	20.79	7.05917652	1
LH-SR-02	9/30/2025 6:15	20.79	7.05342365	1
LH-SR-02	9/30/2025 6:30	20.77	7.05205746	1
LH-SR-02	9/30/2025 6:45	20.75	7.05096506	1
LH-SR-02	9/30/2025 7:00	20.72	7.05206631	1
LH-SR-02	9/30/2025 7:15	20.72	7.04823015	1
LH-SR-02	9/30/2025 7:30	20.72	7.04302393	1
LH-SR-02	9/30/2025 7:45	20.7	7.04412298	1
LH-SR-02	9/30/2025 8:00	20.72	7.04823015	1
LH-SR-02	9/30/2025 8:15	20.72	7.06384881	1
LH-SR-02	9/30/2025 8:30	20.75	7.08110327	1
LH-SR-02	9/30/2025 8:45	20.77	7.09698773	1
LH-SR-02	9/30/2025 9:00	20.79	7.11670527	1
LH-SR-02	9/30/2025 9:15	20.82	7.12545875	1
LH-SR-02	9/30/2025 9:30	20.84	7.13257161	1
LH-SR-02	9/30/2025 9:45	20.84	7.13613231	1
LH-SR-02	9/30/2025 10:00	20.84	7.1435276	1
LH-SR-02	9/30/2025 10:15	22.73	6.91454888	2
LH-TR-01	6/2/2025 11:30	21.68	7.20863311	2
LH-TR-01	6/2/2025 11:45	24.22	10.1752199	2
LH-TR-01	6/2/2025 12:00	28.27	10.0685759	2
LH-TR-01	6/2/2025 12:15	30.29	10.0222865	2
LH-TR-01	6/2/2025 12:30	29.19	10.0037356	2
LH-TR-01	6/2/2025 12:45	29.26	9.99061716	2
LH-TR-01	6/2/2025 13:00	29.64	9.96480611	2
LH-TR-01	6/2/2025 13:15	29.31	9.9423704	2
LH-TR-01	6/2/2025 13:30	30.02	9.94842264	2
LH-TR-01	6/2/2025 13:45	17.94	7.2204914	2
LH-TR-01	6/2/2025 14:00	16.89	6.98755955	1
LH-TR-01	6/2/2025 14:15	16.75	6.95702725	1
LH-TR-01	6/2/2025 14:30	16.7	6.94780277	1
LH-TR-01	6/2/2025 14:45	16.7	6.93743356	1
LH-TR-01	6/2/2025 15:00	16.72	6.93916596	1
LH-TR-01	6/2/2025 15:15	16.75	6.93974822	1
LH-TR-01	6/2/2025 15:30	16.77	6.93341717	1
LH-TR-01	6/2/2025 15:45	16.8	6.93025678	1
LH-TR-01	6/2/2025 16:00	16.82	6.92536705	1
LH-TR-01	6/2/2025 16:15	16.84	6.92709956	1
LH-TR-01	6/2/2025 16:30	16.84	6.93775166	1
LH-TR-01	6/2/2025 16:45	16.84	6.93775166	1
LH-TR-01	6/2/2025 17:00	16.84	6.92537219	1
LH-TR-01	6/2/2025 17:15	16.87	6.92451632	1
LH-TR-01	6/2/2025 17:30	16.87	6.92595564	1
LH-TR-01	6/2/2025 17:45	16.87	6.9279707	1
LH-TR-01	6/2/2025 18:00	16.87	6.92912216	1
LH-TR-01	6/2/2025 18:15	16.87	6.91991048	1
LH-TR-01	6/2/2025 18:30	16.87	6.92768283	1
LH-TR-01	6/2/2025 18:45	16.87	6.92365273	1
LH-TR-01	6/2/2025 19:00	16.87	6.92192554	1
LH-TR-01	6/2/2025 19:15	16.87	6.91991048	1
LH-TR-01	6/2/2025 19:30	16.87	6.91098668	1
LH-TR-01	6/2/2025 19:45	16.87	6.90638084	1
LH-TR-01	6/2/2025 20:00	16.87	6.90177501	1
LH-TR-01	6/2/2025 20:15	16.84	6.90867431	1
LH-TR-01	6/2/2025 20:30	16.84	6.89773432	1
LH-TR-01	6/2/2025 20:45	16.84	6.89600695	1
LH-TR-01	6/2/2025 21:00	16.82	6.89081732	1
LH-TR-01	6/2/2025 21:15	16.82	6.90463721	1
LH-TR-01	6/2/2025 21:30	16.8	6.89858402	1
LH-TR-01	6/2/2025 21:45	16.8	6.89138566	1
LH-TR-01	6/2/2025 22:00	16.77	6.88331143	1
LH-TR-01	6/2/2025 22:15	16.75	6.88791112	1
LH-TR-01	6/2/2025 22:30	16.75	6.87783169	1

pH Continous Monitoring Data

Station Name	Date Time	Temp C	pH SU	Use Code
LH-TR-01	6/2/2025 22:45	16.72	6.88645945	1
LH-TR-01	6/2/2025 23:00	16.7	6.88069095	1
LH-TR-01	6/2/2025 23:15	16.68	6.88471546	1
LH-TR-01	6/2/2025 23:30	16.65	6.86194495	1
LH-TR-01	6/2/2025 23:45	16.63	6.87547627	1
LH-TR-01	6/3/2025 0:00	16.61	6.8570278	1
LH-TR-01	6/3/2025 0:15	16.58	6.87343771	1
LH-TR-01	6/3/2025 0:30	16.56	6.8636311	1
LH-TR-01	6/3/2025 0:45	16.56	6.86593649	1
LH-TR-01	6/3/2025 1:00	16.53	6.86304058	1
LH-TR-01	6/3/2025 1:15	16.51	6.87081313	1
LH-TR-01	6/3/2025 1:30	16.49	6.86359815	1
LH-TR-01	6/3/2025 1:45	16.49	6.86907475	1
LH-TR-01	6/3/2025 2:00	16.46	6.85897166	1
LH-TR-01	6/3/2025 2:15	16.44	6.86645752	1
LH-TR-01	6/3/2025 2:30	16.42	6.85952881	1
LH-TR-01	6/3/2025 2:45	16.42	6.86154699	1
LH-TR-01	6/3/2025 3:00	16.39	6.85317073	1
LH-TR-01	6/3/2025 3:15	16.37	6.86065799	1
LH-TR-01	6/3/2025 3:30	16.37	6.85258386	1
LH-TR-01	6/3/2025 3:45	16.34	6.85833642	1
LH-TR-01	6/3/2025 4:00	16.32	6.84477129	1
LH-TR-01	6/3/2025 4:15	16.3	6.8496639	1
LH-TR-01	6/3/2025 4:30	16.3	6.84476056	1
LH-TR-01	6/3/2025 4:45	16.27	6.85512908	1
LH-TR-01	6/3/2025 5:00	16.25	6.86060022	1
LH-TR-01	6/3/2025 5:15	16.22	6.84644871	1
LH-TR-01	6/3/2025 5:30	16.22	6.83808188	1
LH-TR-01	6/3/2025 5:45	16.2	6.84614957	1
LH-TR-01	6/3/2025 6:00	16.18	6.85190996	1
LH-TR-01	6/3/2025 6:15	16.18	6.84700459	1
LH-TR-01	6/3/2025 6:30	16.15	6.85218318	1
LH-TR-01	6/3/2025 6:45	16.15	6.85737764	1
LH-TR-01	6/3/2025 7:00	16.13	6.85303877	1
LH-TR-01	6/3/2025 7:15	16.13	6.85563618	1
LH-TR-01	6/3/2025 7:30	16.13	6.85852219	1
LH-TR-01	6/3/2025 7:45	16.11	6.85014239	1
LH-TR-01	6/3/2025 8:00	16.11	6.86630517	1
LH-TR-01	6/3/2025 8:15	16.13	6.86429421	1
LH-TR-01	6/3/2025 8:30	16.13	6.86342841	1
LH-TR-01	6/3/2025 8:45	16.13	6.86718022	1
LH-TR-01	6/3/2025 9:00	16.13	6.85592478	1
LH-TR-01	6/3/2025 9:15	16.15	6.8671894	1
LH-TR-01	6/3/2025 9:30	16.15	6.85910913	1
LH-TR-01	6/3/2025 9:45	16.18	6.86345201	1
LH-TR-01	6/3/2025 10:00	16.2	6.85999907	1
LH-TR-01	6/3/2025 10:15	16.22	6.86722153	1
LH-TR-01	6/3/2025 10:30	16.22	6.85683512	1
LH-TR-01	6/3/2025 10:45	16.25	6.87127403	1
LH-TR-01	6/3/2025 11:00	16.27	6.86349447	1
LH-TR-01	6/3/2025 11:15	16.3	6.8715847	1
LH-TR-01	6/3/2025 11:30	16.32	6.88197639	1
LH-TR-01	6/3/2025 11:45	16.34	6.87073727	1
LH-TR-01	6/3/2025 12:00	16.39	6.87739145	1
LH-TR-01	6/3/2025 12:15	16.39	6.89094352	1
LH-TR-01	6/3/2025 12:30	16.44	6.88202529	1
LH-TR-01	6/3/2025 12:45	16.46	6.87799763	1
LH-TR-01	6/3/2025 13:00	16.49	6.87973972	1
LH-TR-01	6/3/2025 13:15	16.51	6.88464781	1
LH-TR-01	6/3/2025 13:30	16.56	6.88092147	1
LH-TR-01	6/3/2025 13:45	16.58	6.87804816	1
LH-TR-01	6/3/2025 14:00	16.61	6.87517955	1
LH-TR-01	6/3/2025 14:15	16.65	6.88787245	1
LH-TR-01	6/3/2025 14:30	16.68	6.87693802	1
LH-TR-01	6/3/2025 14:45	16.7	6.88414735	1
LH-TR-01	6/3/2025 15:00	16.72	6.85909815	1
LH-TR-01	6/3/2025 15:15	16.77	6.86660952	1
LH-TR-01	6/3/2025 15:30	16.8	6.8614405	1
LH-TR-01	6/3/2025 15:45	16.82	6.8562676	1
LH-TR-01	6/3/2025 16:00	16.84	6.8571412	1
LH-TR-01	6/3/2025 16:15	16.87	6.85197441	1
LH-TR-01	6/3/2025 16:30	16.89	6.85601444	1
LH-TR-01	6/3/2025 16:45	16.92	6.87329824	1
LH-TR-01	6/3/2025 17:00	16.94	6.86294635	1
LH-TR-01	6/3/2025 17:15	16.96	6.87158906	1
LH-TR-01	6/3/2025 17:30	16.99	6.87275332	1
LH-TR-01	6/3/2025 17:45	16.99	6.86814939	1
LH-TR-01	6/3/2025 18:00	17.01	6.88340794	1
LH-TR-01	6/3/2025 18:15	17.03	6.87305856	1
LH-TR-01	6/3/2025 18:30	17.03	6.87219544	1
LH-TR-01	6/3/2025 18:45	17.03	6.87305856	1
LH-TR-01	6/3/2025 19:00	17.06	6.8644414	1
LH-TR-01	6/3/2025 19:15	17.06	6.8765238	1
LH-TR-01	6/3/2025 19:30	17.06	6.87738683	1

pH Continous Monitoring Data

Station Name	Date Time	Temp C	pH SU	Use Code
LH-TR-01	6/3/2025 19:45	17.08	6.87279277	1
LH-TR-01	6/3/2025 20:00	17.08	6.86387542	1
LH-TR-01	6/3/2025 20:15	17.08	6.89062747	1
LH-TR-01	6/3/2025 20:30	17.08	6.90242139	1
LH-TR-01	6/3/2025 20:45	17.08	6.89350404	1
LH-TR-01	6/3/2025 21:00	17.08	6.89321638	1
LH-TR-01	6/3/2025 21:15	17.08	6.89551763	1
LH-TR-01	6/3/2025 21:30	17.08	6.9075992	1
LH-TR-01	6/3/2025 21:45	17.06	6.89435973	1
LH-TR-01	6/3/2025 22:00	17.06	6.8983872	1
LH-TR-01	6/3/2025 22:15	17.06	6.90385305	1
LH-TR-01	6/3/2025 22:30	17.06	6.90672981	1
LH-TR-01	6/3/2025 22:45	17.03	6.89607504	1
LH-TR-01	6/3/2025 23:00	17.03	6.90154146	1
LH-TR-01	6/3/2025 23:15	17.01	6.90469966	1
LH-TR-01	6/3/2025 23:30	16.99	6.89232002	1
LH-TR-01	6/3/2025 23:45	16.99	6.88742835	1
LH-TR-01	6/4/2025 0:00	16.96	6.89144556	1
LH-TR-01	6/4/2025 0:15	16.96	6.89461109	1
LH-TR-01	6/4/2025 0:30	16.94	6.88942351	1
LH-TR-01	6/4/2025 0:45	16.92	6.8839474	1
LH-TR-01	6/4/2025 1:00	16.92	6.89430874	1
LH-TR-01	6/4/2025 1:15	16.89	6.88854091	1
LH-TR-01	6/4/2025 1:30	16.89	6.89170721	1
LH-TR-01	6/4/2025 1:45	16.87	6.8879575	1
LH-TR-01	6/4/2025 2:00	16.84	6.89053696	1
LH-TR-01	6/4/2025 2:15	16.84	6.88737012	1
LH-TR-01	6/4/2025 2:30	16.82	6.89686353	1
LH-TR-01	6/4/2025 2:45	16.8	6.88130796	1
LH-TR-01	6/4/2025 3:00	16.8	6.89080979	1
LH-TR-01	6/4/2025 3:15	16.77	6.88705496	1
LH-TR-01	6/4/2025 3:30	16.77	6.89310221	1
LH-TR-01	6/4/2025 3:45	16.75	6.89626266	1
LH-TR-01	6/4/2025 4:00	16.75	6.89799056	1
LH-TR-01	6/4/2025 4:15	16.72	6.88645945	1
LH-TR-01	6/4/2025 4:30	16.72	6.88501939	1
LH-TR-01	6/4/2025 4:45	16.7	6.88097898	1
LH-TR-01	6/4/2025 5:00	16.7	6.89163622	1
LH-TR-01	6/4/2025 5:15	16.7	6.87925078	1
LH-TR-01	6/4/2025 5:30	16.68	6.88298714	1
LH-TR-01	6/4/2025 5:45	16.68	6.8919168	1
LH-TR-01	6/4/2025 6:00	16.68	6.87549775	1
LH-TR-01	6/4/2025 6:15	16.65	6.8749087	1
LH-TR-01	6/4/2025 6:30	16.65	6.86914703	1
LH-TR-01	6/4/2025 6:45	16.65	6.87346828	1
LH-TR-01	6/4/2025 7:00	16.65	6.86914703	1
LH-TR-01	6/4/2025 7:15	16.63	6.86568077	1
LH-TR-01	6/4/2025 7:30	16.65	6.86050454	1
LH-TR-01	6/4/2025 7:45	16.65	6.86655429	1
LH-TR-01	6/4/2025 8:00	16.65	6.87865378	1
LH-TR-01	6/4/2025 8:15	16.65	6.87548487	1
LH-TR-01	6/4/2025 8:30	16.65	6.87289212	1
LH-TR-01	6/4/2025 8:45	16.65	6.87029937	1
LH-TR-01	6/4/2025 9:00	16.68	6.86916058	1
LH-TR-01	6/4/2025 9:15	16.68	6.8708889	1
LH-TR-01	6/4/2025 9:30	16.7	6.87291404	1
LH-TR-01	6/4/2025 9:45	16.7	6.87291404	1
LH-TR-01	6/4/2025 10:00	16.72	6.8726348	1
LH-TR-01	6/4/2025 10:15	16.72	6.86572247	1
LH-TR-01	6/4/2025 10:30	16.75	6.8668883	1
LH-TR-01	6/4/2025 10:45	16.77	6.86315395	1
LH-TR-01	6/4/2025 11:00	16.8	6.87209407	1
LH-TR-01	6/4/2025 11:15	16.82	6.87296663	1
LH-TR-01	6/4/2025 11:30	16.84	6.87412697	1
LH-TR-01	6/4/2025 11:45	16.87	6.87068562	1
LH-TR-01	6/4/2025 12:00	16.89	6.87414867	1
LH-TR-01	6/4/2025 12:15	16.94	6.87906288	1
LH-TR-01	6/4/2025 12:30	16.96	6.87274016	1
LH-TR-01	6/4/2025 12:45	16.99	6.87045135	1
LH-TR-01	6/4/2025 13:00	17.03	6.86960609	1
LH-TR-01	6/4/2025 13:15	17.06	6.86760584	1
LH-TR-01	6/4/2025 13:30	17.08	6.86675199	1
LH-TR-01	6/4/2025 13:45	17.11	6.86532763	1
LH-TR-01	6/4/2025 14:00	17.13	6.87425272	1
LH-TR-01	6/4/2025 14:15	17.15	6.88202623	1
LH-TR-01	6/4/2025 14:30	17.2	6.86738213	1
LH-TR-01	6/4/2025 14:45	17.22	6.87889198	1
LH-TR-01	6/4/2025 15:00	17.25	6.8763171	1
LH-TR-01	6/4/2025 15:15	17.27	6.88121257	1
LH-TR-01	6/4/2025 15:30	17.3	6.86369109	1
LH-TR-01	6/4/2025 15:45	17.32	6.87059853	1
LH-TR-01	6/4/2025 16:00	17.34	6.880379	1
LH-TR-01	6/4/2025 16:15	17.37	6.87004606	1
LH-TR-01	6/4/2025 16:30	17.39	6.87580199	1

pH Continous Monitoring Data

Station Name	Date Time	Temp C	pH SU	Use Code
LH-TR-01	6/4/2025 16:45	17.42	6.86719522	1
LH-TR-01	6/4/2025 17:00	17.44	6.87783446	1
LH-TR-01	6/4/2025 17:15	17.46	6.87410823	1
LH-TR-01	6/4/2025 17:30	17.49	6.87699373	1
LH-TR-01	6/4/2025 17:45	17.51	6.88676804	1
LH-TR-01	6/4/2025 18:00	17.51	6.88475742	1
LH-TR-01	6/4/2025 18:15	17.53	6.88878631	1
LH-TR-01	6/4/2025 18:30	17.53	6.88821189	1
LH-TR-01	6/4/2025 18:45	17.56	6.87874643	1
LH-TR-01	6/4/2025 19:00	17.56	6.88535161	1
LH-TR-01	6/4/2025 19:15	17.58	6.89541016	1
LH-TR-01	6/4/2025 19:30	17.58	6.8965588	1
LH-TR-01	6/4/2025 19:45	17.58	6.89454867	1
LH-TR-01	6/4/2025 20:00	17.58	6.89196421	1
LH-TR-01	6/4/2025 20:15	17.61	6.88364853	1
LH-TR-01	6/4/2025 20:30	17.61	6.89398529	1
LH-TR-01	6/4/2025 20:45	17.61	6.88852978	1
LH-TR-01	6/4/2025 21:00	17.61	6.89082683	1
LH-TR-01	6/4/2025 21:15	17.61	6.89542095	1
LH-TR-01	6/4/2025 21:30	17.61	6.88939117	1
LH-TR-01	6/4/2025 21:45	17.58	6.88736963	1
LH-TR-01	6/4/2025 22:00	17.58	6.88966692	1
LH-TR-01	6/4/2025 22:15	17.58	6.8867953	1
LH-TR-01	6/4/2025 22:30	17.56	6.88104389	1
LH-TR-01	6/4/2025 22:45	17.56	6.88965933	1
LH-TR-01	6/4/2025 23:00	17.56	6.88247979	1
LH-TR-01	6/4/2025 23:15	17.53	6.88131882	1
LH-TR-01	6/4/2025 23:30	17.53	6.88821189	1
LH-TR-01	6/4/2025 23:45	17.53	6.88648862	1
LH-TR-01	6/5/2025 0:00	17.53	6.88677583	1
LH-TR-01	6/5/2025 0:15	17.51	6.89423604	1
LH-TR-01	6/5/2025 0:30	17.51	6.87298096	1
LH-TR-01	6/5/2025 0:45	17.51	6.8873425	1
LH-TR-01	6/5/2025 1:00	17.49	6.88503675	1
LH-TR-01	6/5/2025 1:15	17.49	6.90198453	1
LH-TR-01	6/5/2025 1:30	17.49	6.88561125	1
LH-TR-01	6/5/2025 1:45	17.49	6.89164351	1
LH-TR-01	6/5/2025 2:00	17.49	6.88015348	1
LH-TR-01	6/5/2025 2:15	17.46	6.88129023	1
LH-TR-01	6/5/2025 2:30	17.46	6.87698103	1
LH-TR-01	6/5/2025 2:45	17.46	6.87841743	1
LH-TR-01	6/5/2025 3:00	17.44	6.87898366	1
LH-TR-01	6/5/2025 3:15	17.44	6.88243126	1
LH-TR-01	6/5/2025 3:30	17.44	6.87869636	1
LH-TR-01	6/5/2025 3:45	17.42	6.87236698	1
LH-TR-01	6/5/2025 4:00	17.42	6.88213585	1
LH-TR-01	6/5/2025 4:15	17.42	6.87782605	1
LH-TR-01	6/5/2025 4:30	17.39	6.87264115	1
LH-TR-01	6/5/2025 4:45	17.39	6.87608934	1
LH-TR-01	6/5/2025 5:00	17.39	6.86660681	1
LH-TR-01	6/5/2025 5:15	17.39	6.8689056	1
LH-TR-01	6/5/2025 5:30	17.37	6.86745973	1
LH-TR-01	6/5/2025 5:45	17.37	6.86085024	1
LH-TR-01	6/5/2025 6:00	17.37	6.87090816	1
LH-TR-01	6/5/2025 6:15	17.37	6.86228709	1
LH-TR-01	6/5/2025 6:30	17.37	6.86487341	1
LH-TR-01	6/5/2025 6:45	17.37	6.85855128	1
LH-TR-01	6/5/2025 7:00	17.37	6.85510285	1
LH-TR-01	6/5/2025 7:15	17.37	6.8602755	1
LH-TR-01	6/5/2025 7:30	17.37	6.85826391	1
LH-TR-01	6/5/2025 7:45	17.37	6.84849336	1
LH-TR-01	6/5/2025 8:00	17.37	6.85337864	1
LH-TR-01	6/5/2025 8:15	17.39	6.85597487	1
LH-TR-01	6/5/2025 8:30	17.39	6.85252668	1
LH-TR-01	6/5/2025 8:45	17.42	6.86001222	1
LH-TR-01	6/5/2025 9:00	17.42	6.85570242	1
LH-TR-01	6/5/2025 9:15	17.44	6.86433136	1
LH-TR-01	6/5/2025 9:30	17.46	6.86261701	1
LH-TR-01	6/5/2025 9:45	17.49	6.85544993	1
LH-TR-01	6/5/2025 10:00	17.51	6.86292788	1
LH-TR-01	6/5/2025 10:15	17.53	6.85432097	1
LH-TR-01	6/5/2025 10:30	17.56	6.84887956	1
LH-TR-01	6/5/2025 10:45	17.58	6.85176157	1
LH-TR-01	6/5/2025 11:00	17.61	6.85005407	1
LH-TR-01	6/5/2025 11:15	17.63	6.85408396	1
LH-TR-01	6/5/2025 11:30	17.68	6.85410904	1
LH-TR-01	6/5/2025 11:45	17.72	6.85240696	1
LH-TR-01	6/5/2025 12:00	17.75	6.84955224	1
LH-TR-01	6/5/2025 12:15	17.8	6.86363838	1
LH-TR-01	6/5/2025 12:30	17.82	6.84930151	1
LH-TR-01	6/5/2025 12:45	17.87	6.85506492	1
LH-TR-01	6/5/2025 13:00	17.89	6.86253313	1
LH-TR-01	6/5/2025 13:15	17.94	6.85854145	1
LH-TR-01	6/5/2025 13:30	17.96	6.8576908	1

pH Continous Monitoring Data

Station Name	Date Time	Temp C	pH SU	Use Code
LH-TR-01	6/5/2025 13:45	18.01	6.85226723	1
LH-TR-01	6/5/2025 14:00	18.03	6.85027035	1
LH-TR-01	6/5/2025 14:15	18.08	6.8480027	1
LH-TR-01	6/5/2025 14:30	18.1	6.85288617	1
LH-TR-01	6/5/2025 14:45	18.13	6.85118161	1
LH-TR-01	6/5/2025 15:00	18.2	6.84921151	1
LH-TR-01	6/5/2025 15:15	18.22	6.84578348	1
LH-TR-01	6/5/2025 15:30	18.27	6.85669625	1
LH-TR-01	6/5/2025 15:45	18.3	6.8627265	1
LH-TR-01	6/5/2025 16:00	18.34	6.85558501	1
LH-TR-01	6/5/2025 16:15	18.39	6.86591888	1
LH-TR-01	6/5/2025 16:30	18.41	6.85590603	1
LH-TR-01	6/5/2025 16:45	18.44	6.85792506	1
LH-TR-01	6/5/2025 17:00	18.49	6.86968631	1
LH-TR-01	6/5/2025 17:15	18.53	6.86741437	1
LH-TR-01	6/5/2025 17:30	18.56	6.86685561	1
LH-TR-01	6/5/2025 17:45	18.58	6.87888419	1
LH-TR-01	6/5/2025 18:00	18.6	6.87173855	1
LH-TR-01	6/5/2025 18:15	18.63	6.87375463	1
LH-TR-01	6/5/2025 18:30	18.65	6.86861333	1
LH-TR-01	6/5/2025 18:45	18.68	6.8760649	1
LH-TR-01	6/5/2025 19:00	18.72	6.87322148	1
LH-TR-01	6/5/2025 19:15	18.75	6.87466456	1
LH-TR-01	6/5/2025 19:30	18.77	6.88325289	1
LH-TR-01	6/5/2025 19:45	18.79	6.88669254	1
LH-TR-01	6/5/2025 20:00	18.82	6.87641026	1
LH-TR-01	6/5/2025 20:15	18.84	6.8824231	1
LH-TR-01	6/5/2025 20:30	18.87	6.87929036	1
LH-TR-01	6/5/2025 20:45	18.89	6.87729751	1
LH-TR-01	6/5/2025 21:00	18.91	6.88416641	1
LH-TR-01	6/5/2025 21:15	18.94	6.88332083	1
LH-TR-01	6/5/2025 21:30	18.94	6.88503578	1
LH-TR-01	6/5/2025 21:45	18.96	6.88332882	1
LH-TR-01	6/5/2025 22:00	18.98	6.88905252	1
LH-TR-01	6/5/2025 22:15	18.98	6.87619217	1
LH-TR-01	6/5/2025 22:30	18.98	6.87447745	1
LH-TR-01	6/5/2025 22:45	18.98	6.88276524	1
LH-TR-01	6/5/2025 23:00	19.01	6.87906244	1
LH-TR-01	6/5/2025 23:15	19.01	6.88449181	1
LH-TR-01	6/5/2025 23:30	19.01	6.88049122	1
LH-TR-01	6/5/2025 23:45	19.01	6.88220576	1
LH-TR-01	6/6/2025 0:00	19.01	6.89134996	1
LH-TR-01	6/6/2025 0:15	19.01	6.88934967	1
LH-TR-01	6/6/2025 0:30	19.01	6.88763513	1
LH-TR-01	6/6/2025 0:45	19.03	6.89050019	1
LH-TR-01	6/6/2025 1:00	19.01	6.88677786	1
LH-TR-01	6/6/2025 1:15	19.01	6.870204	1
LH-TR-01	6/6/2025 1:30	19.01	6.87963395	1
LH-TR-01	6/6/2025 1:45	19.01	6.88506332	1
LH-TR-01	6/6/2025 2:00	19.01	6.88363454	1
LH-TR-01	6/6/2025 2:15	18.98	6.87647795	1
LH-TR-01	6/6/2025 2:30	18.98	6.88162209	1
LH-TR-01	6/6/2025 2:45	18.98	6.87962159	1
LH-TR-01	6/6/2025 3:00	18.96	6.87961335	1
LH-TR-01	6/6/2025 3:15	18.94	6.87674686	1
LH-TR-01	6/6/2025 3:30	18.94	6.87045872	1
LH-TR-01	6/6/2025 3:45	18.94	6.87789016	1
LH-TR-01	6/6/2025 4:00	18.91	6.87644835	1
LH-TR-01	6/6/2025 4:15	18.89	6.8687213	1
LH-TR-01	6/6/2025 4:30	18.87	6.87871857	1
LH-TR-01	6/6/2025 4:45	18.87	6.87242892	1
LH-TR-01	6/6/2025 5:00	18.84	6.87756242	1
LH-TR-01	6/6/2025 5:15	18.82	6.87583838	1
LH-TR-01	6/6/2025 5:30	18.82	6.86125533	1
LH-TR-01	6/6/2025 5:45	18.79	6.85981121	1
LH-TR-01	6/6/2025 6:00	18.77	6.86752337	1
LH-TR-01	6/6/2025 6:15	18.77	6.8566557	1
LH-TR-01	6/6/2025 6:30	18.75	6.85693189	1
LH-TR-01	6/6/2025 6:45	18.75	6.85321375	1
LH-TR-01	6/6/2025 7:00	18.72	6.85491491	1
LH-TR-01	6/6/2025 7:15	18.72	6.85949155	1
LH-TR-01	6/6/2025 7:30	18.7	6.84346258	1
LH-TR-01	6/6/2025 7:45	18.7	6.85376073	1
LH-TR-01	6/6/2025 8:00	18.7	6.84432075	1
LH-TR-01	6/6/2025 8:15	18.7	6.84775347	1
LH-TR-01	6/6/2025 8:30	18.68	6.84917344	1
LH-TR-01	6/6/2025 8:45	18.68	6.84030497	1
LH-TR-01	6/6/2025 9:00	18.68	6.84745696	1
LH-TR-01	6/6/2025 9:15	18.68	6.84230753	1
LH-TR-01	6/6/2025 9:30	18.7	6.85347467	1
LH-TR-01	6/6/2025 9:45	18.7	6.83888562	1
LH-TR-01	6/6/2025 10:00	18.68	6.83687202	1
LH-TR-01	6/6/2025 10:15	18.7	6.83631108	1
LH-TR-01	6/6/2025 10:30	18.72	6.84261518	1

pH Continous Monitoring Data

Station Name	Date Time	Temp C	pH SU	Use Code
LH-TR-01	6/6/2025 10:45	18.72	6.83746646	1
LH-TR-01	6/6/2025 11:00	18.75	6.84263136	1
LH-TR-01	6/6/2025 11:15	18.77	6.84664601	1
LH-TR-01	6/6/2025 11:30	18.77	6.85064989	1
LH-TR-01	6/6/2025 11:45	18.77	6.847218	1
LH-TR-01	6/6/2025 12:00	18.77	6.84292813	1
LH-TR-01	6/6/2025 12:15	18.79	6.83550363	1
LH-TR-01	6/6/2025 12:30	18.79	6.83150002	1
LH-TR-01	6/6/2025 12:45	18.82	6.83552053	1
LH-TR-01	6/6/2025 13:00	18.84	6.83124295	1
LH-TR-01	6/6/2025 13:15	18.89	6.83870456	1
LH-TR-01	6/6/2025 13:30	18.91	6.84157415	1
LH-TR-01	6/6/2025 13:45	18.94	6.83873217	1
LH-TR-01	6/6/2025 14:00	18.96	6.83960063	1
LH-TR-01	6/6/2025 14:15	18.98	6.83618218	1
LH-TR-01	6/6/2025 14:30	19.01	6.84334291	1
LH-TR-01	6/6/2025 14:45	19.03	6.84735395	1
LH-TR-01	6/6/2025 15:00	19.06	6.84365542	1
LH-TR-01	6/6/2025 15:15	19.08	6.84109493	1
LH-TR-01	6/6/2025 15:30	19.13	6.83798008	1
LH-TR-01	6/6/2025 15:45	19.15	6.84684537	1
LH-TR-01	6/6/2025 16:00	19.17	6.84428545	1
LH-TR-01	6/6/2025 16:15	19.2	6.84744271	1
LH-TR-01	6/6/2025 16:30	19.2	6.8571521	1
LH-TR-01	6/6/2025 16:45	19.22	6.85259306	1
LH-TR-01	6/6/2025 17:00	19.25	6.85375027	1
LH-TR-01	6/6/2025 17:15	19.25	6.84746879	1
LH-TR-01	6/6/2025 17:30	19.27	6.85318927	1
LH-TR-01	6/6/2025 17:45	19.29	6.85291383	1
LH-TR-01	6/6/2025 18:00	19.32	6.85349982	1
LH-TR-01	6/6/2025 18:15	19.32	6.85007438	1
LH-TR-01	6/6/2025 18:30	19.32	6.85292891	1
LH-TR-01	6/6/2025 18:45	19.34	6.85750591	1
LH-TR-01	6/6/2025 19:00	19.34	6.8321023	1
LH-TR-01	6/6/2025 19:15	19.37	6.83954003	1
LH-TR-01	6/6/2025 19:30	19.37	6.84267948	1
LH-TR-01	6/6/2025 19:45	19.39	6.83983639	1
LH-TR-01	6/6/2025 20:00	19.41	6.82158394	1
LH-TR-01	6/6/2025 20:15	19.41	6.82301077	1
LH-TR-01	6/6/2025 20:30	19.44	6.83900775	1
LH-TR-01	6/6/2025 20:45	19.46	6.8415866	1
LH-TR-01	6/6/2025 21:00	19.46	6.83102988	1
LH-TR-01	6/6/2025 21:15	19.48	6.83902975	1
LH-TR-01	6/6/2025 21:30	19.51	6.84503688	1
LH-TR-01	6/6/2025 21:45	19.51	6.84246947	1
LH-TR-01	6/6/2025 22:00	19.53	6.83620477	1
LH-TR-01	6/6/2025 22:15	19.53	6.83649002	1
LH-TR-01	6/6/2025 22:30	19.56	6.8236719	1
LH-TR-01	6/6/2025 22:45	19.56	6.84648945	1
LH-TR-01	6/6/2025 23:00	19.58	6.84336274	1
LH-TR-01	6/6/2025 23:15	19.58	6.85134834	1
LH-TR-01	6/6/2025 23:30	19.6	6.841092	1
LH-TR-01	6/6/2025 23:45	19.6	6.84280308	1
LH-TR-01	6/7/2025 0:00	19.63	6.84766676	1
LH-TR-01	6/7/2025 0:15	19.63	6.846241	1
LH-TR-01	6/7/2025 0:30	19.65	6.83570163	1
LH-TR-01	6/7/2025 0:45	19.67	6.85766649	1
LH-TR-01	6/7/2025 1:00	19.67	6.85424515	1
LH-TR-01	6/7/2025 1:15	19.7	6.85254958	1
LH-TR-01	6/7/2025 1:30	19.7	6.86138715	1
LH-TR-01	6/7/2025 1:45	19.72	6.85797585	1
LH-TR-01	6/7/2025 2:00	19.72	6.86196674	1
LH-TR-01	6/7/2025 2:15	19.72	6.85569535	1
LH-TR-01	6/7/2025 2:30	19.72	6.86196674	1
LH-TR-01	6/7/2025 2:45	19.72	6.86595763	1
LH-TR-01	6/7/2025 3:00	19.72	6.8568356	1
LH-TR-01	6/7/2025 3:15	19.7	6.85597057	1
LH-TR-01	6/7/2025 3:30	19.7	6.84827333	1
LH-TR-01	6/7/2025 3:45	19.7	6.84770317	1
LH-TR-01	6/7/2025 4:00	19.7	6.86252748	1
LH-TR-01	6/7/2025 4:15	19.67	6.85481537	1
LH-TR-01	6/7/2025 4:30	19.67	6.84740245	1
LH-TR-01	6/7/2025 4:45	19.67	6.84455133	1
LH-TR-01	6/7/2025 5:00	19.67	6.84255554	1
LH-TR-01	6/7/2025 5:15	19.67	6.82829993	1
LH-TR-01	6/7/2025 5:30	19.67	6.85424515	1
LH-TR-01	6/7/2025 5:45	19.65	6.83712729	1
LH-TR-01	6/7/2025 6:00	19.65	6.83655703	1
LH-TR-01	6/7/2025 6:15	19.65	6.84054887	1
LH-TR-01	6/7/2025 6:30	19.63	6.84139343	1
LH-TR-01	6/7/2025 6:45	19.63	6.84310434	1
LH-TR-01	6/7/2025 7:00	19.63	6.85194402	1
LH-TR-01	6/7/2025 7:15	19.63	6.83597556	1
LH-TR-01	6/7/2025 7:30	19.6	6.83396249	1

pH Continous Monitoring Data

Station Name	Date Time	Temp C	pH SU	Use Code
LH-TR-01	6/7/2025 7:45	19.6	6.83652911	1
LH-TR-01	6/7/2025 8:00	19.6	6.84308826	1
LH-TR-01	6/7/2025 8:15	19.6	6.83652911	1
LH-TR-01	6/7/2025 8:30	19.6	6.83766983	1
LH-TR-01	6/7/2025 8:45	19.58	6.82995835	1
LH-TR-01	6/7/2025 9:00	19.58	6.83223994	1
LH-TR-01	6/7/2025 9:15	19.58	6.82967315	1
LH-TR-01	6/7/2025 9:30	19.58	6.83794394	1
LH-TR-01	6/7/2025 9:45	19.58	6.83851434	1
LH-TR-01	6/7/2025 10:00	19.58	6.83395114	1
LH-TR-01	6/7/2025 10:15	19.58	6.84165154	1
LH-TR-01	6/7/2025 10:30	19.58	6.83109915	1
LH-TR-01	6/7/2025 10:45	19.58	6.83765874	1
LH-TR-01	6/7/2025 11:00	19.58	6.83651794	1
LH-TR-01	6/7/2025 11:15	19.58	6.83680314	1
LH-TR-01	6/7/2025 11:30	19.56	6.83622155	1
LH-TR-01	6/7/2025 11:45	19.56	6.84705989	1
LH-TR-01	6/7/2025 12:00	19.56	6.83850331	1
LH-TR-01	6/7/2025 12:15	19.56	6.84763033	1
LH-TR-01	6/7/2025 12:30	19.56	6.84648945	1
LH-TR-01	6/7/2025 12:45	19.56	6.84534857	1
LH-TR-01	6/7/2025 13:00	19.56	6.83508068	1
LH-TR-01	6/7/2025 13:15	19.53	6.84105399	1
LH-TR-01	6/7/2025 13:30	19.53	6.83306703	1
LH-TR-01	6/7/2025 13:45	19.56	6.85133818	1
LH-TR-01	6/7/2025 14:00	19.56	6.84078506	1
LH-TR-01	6/7/2025 14:15	19.56	6.84991208	1
LH-TR-01	6/7/2025 14:30	19.56	6.84335204	1
LH-TR-01	6/7/2025 14:45	19.58	6.83936994	1
LH-TR-01	6/7/2025 15:00	19.58	6.84165154	1
LH-TR-01	6/7/2025 15:15	19.6	6.84280308	1
LH-TR-01	6/7/2025 15:30	19.6	6.84822151	1
LH-TR-01	6/7/2025 15:45	19.63	6.85108857	1
LH-TR-01	6/7/2025 16:00	19.65	6.84853256	1
LH-TR-01	6/7/2025 16:15	19.65	6.85509058	1
LH-TR-01	6/7/2025 16:30	19.67	6.85053869	1
LH-TR-01	6/7/2025 16:45	19.7	6.85112416	1
LH-TR-01	6/7/2025 17:00	19.72	6.84144217	1
LH-TR-01	6/7/2025 17:15	19.75	6.83575772	1
LH-TR-01	6/7/2025 17:30	19.79	6.85572983	1
LH-TR-01	6/7/2025 17:45	19.82	6.84035642	1
LH-TR-01	6/7/2025 18:00	19.84	6.83609312	1
LH-TR-01	6/7/2025 18:15	19.89	6.84267374	1
LH-TR-01	6/7/2025 18:30	19.91	6.84524839	1
LH-TR-01	6/7/2025 18:45	19.94	6.84754302	1
LH-TR-01	6/7/2025 19:00	19.94	6.83643389	1
LH-TR-01	6/7/2025 19:15	19.96	6.83131811	1
LH-TR-01	6/7/2025 19:30	19.96	6.84783826	1
LH-TR-01	6/7/2025 19:45	19.98	6.84329167	1
LH-TR-01	6/7/2025 20:00	19.98	6.8361714	1
LH-TR-01	6/7/2025 20:15	19.98	6.83674102	1
LH-TR-01	6/7/2025 20:30	19.98	6.84841826	1
LH-TR-01	6/7/2025 20:45	19.98	6.8521208	1
LH-TR-01	6/7/2025 21:00	19.98	6.83076	1
LH-TR-01	6/7/2025 21:15	19.98	6.84528534	1
LH-TR-01	6/7/2025 21:30	19.98	6.84243723	1
LH-TR-01	6/7/2025 21:45	19.96	6.85154105	1
LH-TR-01	6/7/2025 22:00	19.96	6.83017879	1
LH-TR-01	6/7/2025 22:15	19.96	6.8464141	1
LH-TR-01	6/7/2025 22:30	19.94	6.86093095	1
LH-TR-01	6/7/2025 22:45	19.91	6.8612016	1
LH-TR-01	6/7/2025 23:00	19.91	6.8651899	1
LH-TR-01	6/7/2025 23:15	19.89	6.85777334	1
LH-TR-01	6/7/2025 23:30	19.86	6.86146284	1
LH-TR-01	6/7/2025 23:45	19.84	6.86572758	1
LH-TR-01	6/8/2025 0:00	19.84	6.86059854	1
LH-TR-01	6/8/2025 0:15	19.82	6.85602957	1
LH-TR-01	6/8/2025 0:30	19.79	6.85629982	1
LH-TR-01	6/8/2025 0:45	19.79	6.85031491	1
LH-TR-01	6/8/2025 1:00	19.77	6.85315484	1
LH-TR-01	6/8/2025 1:15	19.75	6.85000944	1
LH-TR-01	6/8/2025 1:30	19.75	6.84744413	1
LH-TR-01	6/8/2025 1:45	19.72	6.85427003	1
LH-TR-01	6/8/2025 2:00	19.7	6.85083908	1
LH-TR-01	6/8/2025 2:15	19.67	6.85053869	1
LH-TR-01	6/8/2025 2:30	19.65	6.84568124	1
LH-TR-01	6/8/2025 2:45	19.65	6.85195414	1
LH-TR-01	6/8/2025 3:00	19.63	6.84082313	1
LH-TR-01	6/8/2025 3:15	19.6	6.84080682	1
LH-TR-01	6/8/2025 3:30	19.58	6.84165154	1
LH-TR-01	6/8/2025 3:45	19.56	6.84221116	1
LH-TR-01	6/8/2025 4:00	19.53	6.83534902	1
LH-TR-01	6/8/2025 4:15	19.51	6.82050383	1
LH-TR-01	6/8/2025 4:30	19.48	6.82647667	1

pH Continous Monitoring Data

Station Name	Date Time	Temp C	pH SU	Use Code
LH-TR-01	6/8/2025 4:45	19.46	6.83416837	1
LH-TR-01	6/8/2025 5:00	19.44	6.81646618	1
LH-TR-01	6/8/2025 5:15	19.44	6.82103156	1
LH-TR-01	6/8/2025 5:30	19.41	6.82500833	1
LH-TR-01	6/8/2025 5:45	19.39	6.81871789	1
LH-TR-01	6/8/2025 6:00	19.39	6.82214251	1
LH-TR-01	6/8/2025 6:15	19.37	6.82755304	1
LH-TR-01	6/8/2025 6:30	19.37	6.82184495	1
LH-TR-01	6/8/2025 6:45	19.34	6.8329586	1
LH-TR-01	6/8/2025 7:00	19.34	6.83238773	1
LH-TR-01	6/8/2025 7:15	19.34	6.83495663	1
LH-TR-01	6/8/2025 7:30	19.34	6.83324403	1
LH-TR-01	6/8/2025 7:45	19.37	6.83925463	1
LH-TR-01	6/8/2025 8:00	19.37	6.83440275	1
LH-TR-01	6/8/2025 8:15	19.37	6.85438107	1
LH-TR-01	6/8/2025 8:30	19.39	6.84440255	1
LH-TR-01	6/8/2025 8:45	19.39	6.84554409	1
LH-TR-01	6/8/2025 9:00	19.41	6.84954977	1
LH-TR-01	6/8/2025 9:15	19.44	6.85470125	1
LH-TR-01	6/8/2025 9:30	19.46	6.85185801	1
LH-TR-01	6/8/2025 9:45	19.46	6.85014611	1
LH-TR-01	6/8/2025 10:00	19.48	6.85757408	1
LH-TR-01	6/8/2025 10:15	19.51	6.84960117	1
LH-TR-01	6/8/2025 10:30	19.53	6.85560167	1
LH-TR-01	6/8/2025 10:45	19.56	6.86103564	1
LH-TR-01	6/8/2025 11:00	19.58	6.86190073	1
LH-TR-01	6/8/2025 11:15	19.6	6.85962872	1
LH-TR-01	6/8/2025 11:30	19.6	6.85649174	1
LH-TR-01	6/8/2025 11:45	19.63	6.8713343	1
LH-TR-01	6/8/2025 12:00	19.65	6.88417402	1
LH-TR-01	6/8/2025 12:15	19.67	6.86593475	1
LH-TR-01	6/8/2025 12:30	19.7	6.87649655	1
LH-TR-01	6/8/2025 12:45	19.72	6.87080371	1
LH-TR-01	6/8/2025 13:00	19.75	6.86967681	1
LH-TR-01	6/8/2025 13:15	19.77	6.87367591	1
LH-TR-01	6/8/2025 13:30	19.79	6.87254456	1
LH-TR-01	6/8/2025 13:45	19.82	6.87027788	1
LH-TR-01	6/8/2025 14:00	19.84	6.87940503	1
LH-TR-01	6/8/2025 14:15	19.86	6.87086544	1
LH-TR-01	6/8/2025 14:30	19.89	6.87458234	1
LH-TR-01	6/8/2025 14:45	19.89	6.87030886	1
LH-TR-01	6/8/2025 15:00	19.91	6.87345138	1
LH-TR-01	6/8/2025 15:15	19.94	6.87118554	1
LH-TR-01	6/8/2025 15:30	19.94	6.8617855	1
LH-TR-01	6/8/2025 15:45	19.96	6.86521289	1
LH-TR-01	6/8/2025 16:00	19.96	6.85752248	1
LH-TR-01	6/8/2025 16:15	19.96	6.86578255	1
LH-TR-01	6/8/2025 16:30	19.96	6.87147916	1
LH-TR-01	6/8/2025 16:45	19.96	6.87147916	1
LH-TR-01	6/8/2025 17:00	19.94	6.86491885	1
LH-TR-01	6/8/2025 17:15	19.94	6.86890674	1
LH-TR-01	6/8/2025 17:30	19.94	6.87090069	1
LH-TR-01	6/8/2025 17:45	19.91	6.87088747	1
LH-TR-01	6/8/2025 18:00	19.91	6.87402114	1
LH-TR-01	6/8/2025 18:15	19.89	6.86689009	1
LH-TR-01	6/8/2025 18:30	19.86	6.8745695	1
LH-TR-01	6/8/2025 18:45	19.86	6.8694408	1
LH-TR-01	6/8/2025 19:00	19.84	6.87570072	1
LH-TR-01	6/8/2025 19:15	19.82	6.88082163	1
LH-TR-01	6/8/2025 19:30	19.82	6.87540727	1
LH-TR-01	6/8/2025 19:45	19.79	6.88707932	1
LH-TR-01	6/8/2025 20:00	19.77	6.86940069	1
LH-TR-01	6/8/2025 20:15	19.75	6.88364349	1
LH-TR-01	6/8/2025 20:30	19.72	6.88021081	1
LH-TR-01	6/8/2025 20:45	19.7	6.87507113	1
LH-TR-01	6/8/2025 21:00	19.67	6.8764839	1
LH-TR-01	6/8/2025 21:15	19.65	6.86934717	1
LH-TR-01	6/8/2025 21:30	19.63	6.87874823	1
LH-TR-01	6/8/2025 21:45	19.6	6.86903967	1
LH-TR-01	6/8/2025 22:00	19.6	6.86675823	1
LH-TR-01	6/8/2025 22:15	19.58	6.87673112	1
LH-TR-01	6/8/2025 22:30	19.56	6.87073309	1
LH-TR-01	6/8/2025 22:45	19.53	6.87414283	1
LH-TR-01	6/8/2025 23:00	19.51	6.87356369	1
LH-TR-01	6/8/2025 23:15	19.51	6.87755744	1
LH-TR-01	6/8/2025 23:30	19.48	6.86185354	1
LH-TR-01	6/8/2025 23:45	19.48	6.8558623	1
LH-TR-01	6/9/2025 0:00	19.46	6.86469727	1
LH-TR-01	6/9/2025 0:15	19.46	6.87125955	1
LH-TR-01	6/9/2025 0:30	19.44	6.86126398	1
LH-TR-01	6/9/2025 0:45	19.44	6.86326134	1
LH-TR-01	6/9/2025 1:00	19.41	6.8592522	1
LH-TR-01	6/9/2025 1:15	19.41	6.85953756	1
LH-TR-01	6/9/2025 1:30	19.41	6.86410341	1

pH Continous Monitoring Data

Station Name	Date Time	Temp C	pH SU	Use Code
LH-TR-01	6/9/2025 1:45	19.39	6.8586718	1
LH-TR-01	6/9/2025 2:00	19.39	6.85924257	1
LH-TR-01	6/9/2025 2:15	19.37	6.84867298	1
LH-TR-01	6/9/2025 2:30	19.37	6.85152703	1
LH-TR-01	6/9/2025 2:45	19.34	6.83781097	1
LH-TR-01	6/9/2025 3:00	19.34	6.8506555	1
LH-TR-01	6/9/2025 3:15	19.32	6.84836166	1
LH-TR-01	6/9/2025 3:30	19.32	6.84522167	1
LH-TR-01	6/9/2025 3:45	19.29	6.85576865	1
LH-TR-01	6/9/2025 4:00	19.27	6.84890673	1
LH-TR-01	6/9/2025 4:15	19.27	6.84719372	1
LH-TR-01	6/9/2025 4:30	19.25	6.85203714	1
LH-TR-01	6/9/2025 4:45	19.22	6.84659649	1
LH-TR-01	6/9/2025 5:00	19.2	6.83430646	1
LH-TR-01	6/9/2025 5:15	19.2	6.83544874	1
LH-TR-01	6/9/2025 5:30	19.17	6.84514225	1
LH-TR-01	6/9/2025 5:45	19.15	6.84541727	1
LH-TR-01	6/9/2025 6:00	19.13	6.84112211	1
LH-TR-01	6/9/2025 6:15	19.13	6.82883964	1
LH-TR-01	6/9/2025 6:30	19.1	6.83710645	1
LH-TR-01	6/9/2025 6:45	19.08	6.83538117	1
LH-TR-01	6/9/2025 7:00	19.08	6.84309475	1
LH-TR-01	6/9/2025 7:15	19.06	6.83965552	1
LH-TR-01	6/9/2025 7:30	19.03	6.83649595	1
LH-TR-01	6/9/2025 7:45	19.03	6.83792463	1
LH-TR-01	6/9/2025 8:00	19.01	6.82333997	1
LH-TR-01	6/9/2025 8:15	19.01	6.83019812	1
LH-TR-01	6/9/2025 8:30	18.98	6.8358964	1
LH-TR-01	6/9/2025 8:45	18.98	6.81217619	1
LH-TR-01	6/9/2025 9:00	18.96	6.83102647	1
LH-TR-01	6/9/2025 9:15	18.96	6.82216651	1
LH-TR-01	6/9/2025 9:30	18.96	6.82416715	1
LH-TR-01	6/9/2025 9:45	18.94	6.82444093	1
LH-TR-01	6/9/2025 10:00	18.94	6.83015743	1
LH-TR-01	6/9/2025 10:15	18.94	6.82415511	1
LH-TR-01	6/9/2025 10:30	18.94	6.81472289	1
LH-TR-01	6/9/2025 10:45	18.91	6.82670973	1
LH-TR-01	6/9/2025 11:00	19.94	6.49803261	2
LH-TR-01	6/9/2025 11:15			2
LH-TR-01	6/9/2025 11:30	22.01	9.10011089	2
LH-TR-01	6/9/2025 11:45	18.98	6.7555052	1
LH-TR-01	6/9/2025 12:00	18.91	6.74279524	1
LH-TR-01	6/9/2025 12:15	18.89	6.7522668	1
LH-TR-01	6/9/2025 12:30	18.89	6.74277763	1
LH-TR-01	6/9/2025 12:45	18.89	6.74967884	1
LH-TR-01	6/9/2025 13:00	18.89	6.7528419	1
LH-TR-01	6/9/2025 13:15	18.89	6.74536558	1
LH-TR-01	6/9/2025 13:30	18.89	6.75916801	1
LH-TR-01	6/9/2025 13:45	18.89	6.75658006	1
LH-TR-01	6/9/2025 14:00	18.89	6.75974311	1
LH-TR-01	6/9/2025 14:15	18.89	6.73760171	1
LH-TR-01	6/9/2025 14:30	18.89	6.74220252	1
LH-TR-01	6/9/2025 14:45	18.89	6.753417	1
LH-TR-01	6/9/2025 15:00	18.87	6.74333515	1
LH-TR-01	6/9/2025 15:15	18.87	6.76001423	1
LH-TR-01	6/9/2025 15:30	18.87	6.75656338	1
LH-TR-01	6/9/2025 15:45	18.87	6.75771367	1
LH-TR-01	6/9/2025 16:00	18.87	6.75311254	1
LH-TR-01	6/9/2025 16:15	18.87	6.7370086	1
LH-TR-01	6/9/2025 16:30	18.87	6.74419786	1
LH-TR-01	6/9/2025 16:45	18.84	6.74992358	1
LH-TR-01	6/9/2025 17:00	18.84	6.74445918	1
LH-TR-01	6/9/2025 17:15	18.84	6.75107398	1
LH-TR-01	6/9/2025 17:30	18.82	6.74357882	1
LH-TR-01	6/9/2025 17:45	18.82	6.76054837	1
LH-TR-01	6/9/2025 18:00	18.82	6.74587977	1
LH-TR-01	6/9/2025 18:15	18.82	6.74501691	1
LH-TR-01	6/9/2025 18:30	18.79	6.74815485	1
LH-TR-01	6/9/2025 18:45	18.79	6.74585366	1
LH-TR-01	6/9/2025 19:00	18.79	6.7478672	1
LH-TR-01	6/9/2025 19:15	18.77	6.74037054	1
LH-TR-01	6/9/2025 19:30	18.77	6.7610827	1
LH-TR-01	6/9/2025 19:45	18.77	6.74784993	1
LH-TR-01	6/9/2025 20:00	18.75	6.75818944	1
LH-TR-01	6/9/2025 20:15	18.75	6.7440927	1
LH-TR-01	6/9/2025 20:30	18.75	6.74438039	1
LH-TR-01	6/9/2025 20:45	18.72	6.75643828	1
LH-TR-01	6/9/2025 21:00	18.72	6.75586284	1
LH-TR-01	6/9/2025 21:15	18.72	6.76132949	1
LH-TR-01	6/9/2025 21:30	18.7	6.74778946	1
LH-TR-01	6/9/2025 21:45	18.7	6.7503791	1
LH-TR-01	6/9/2025 22:00	18.7	6.76131313	1
LH-TR-01	6/9/2025 22:15	18.68	6.75352732	1
LH-TR-01	6/9/2025 22:30	18.68	6.75755593	1

Station Name	Date Time	Temp C	pH SU	Use Code
LH-TR-01	6/9/2025 22:45	18.68	6.77021726	1
LH-TR-01	6/9/2025 23:00	18.65	6.76357453	1
LH-TR-01	6/9/2025 23:15	18.65	6.76530125	1
LH-TR-01	6/9/2025 23:30	18.65	6.76012109	1
LH-TR-01	6/9/2025 23:45	18.63	6.74686553	1
LH-TR-01	6/10/2025 0:00	18.63	6.7583778	1
LH-TR-01	6/10/2025 0:15	18.6	6.75173272	1
LH-TR-01	6/10/2025 0:30	18.6	6.75230839	1
LH-TR-01	6/10/2025 0:45	18.6	6.76727589	1
LH-TR-01	6/10/2025 1:00	18.58	6.75862425	1
LH-TR-01	6/10/2025 1:15	18.58	6.75804854	1
LH-TR-01	6/10/2025 1:30	18.58	6.75257927	1
LH-TR-01	6/10/2025 1:45	18.58	6.77244135	1
LH-TR-01	6/10/2025 2:00	18.56	6.76609247	1
LH-TR-01	6/10/2025 2:15	18.56	6.75169868	1
LH-TR-01	6/10/2025 2:30	18.56	6.74997142	1
LH-TR-01	6/10/2025 2:45	18.56	6.75515319	1
LH-TR-01	6/10/2025 3:00	18.56	6.77588026	1
LH-TR-01	6/10/2025 3:15	18.56	6.74248665	1
LH-TR-01	6/10/2025 3:30	18.53	6.76347727	1
LH-TR-01	6/10/2025 3:45	18.53	6.77240234	1
LH-TR-01	6/10/2025 4:00	18.53	6.75627963	1
LH-TR-01	6/10/2025 4:15	18.53	6.75224895	1
LH-TR-01	6/10/2025 4:30	18.53	6.7652047	1
LH-TR-01	6/10/2025 4:45	18.51	6.75914217	1
LH-TR-01	6/10/2025 5:00	18.51	6.75482329	1
LH-TR-01	6/10/2025 5:15	18.51	6.75482329	1
LH-TR-01	6/10/2025 5:30	18.51	6.75108026	1
LH-TR-01	6/10/2025 5:45	18.49	6.75567031	1
LH-TR-01	6/10/2025 6:00	18.49	6.75509442	1
LH-TR-01	6/10/2025 6:15	18.49	6.75135114	1
LH-TR-01	6/10/2025 6:30	18.49	6.75970154	1
LH-TR-01	6/10/2025 6:45	18.49	6.75883771	1
LH-TR-01	6/10/2025 7:00	18.49	6.76056538	1
LH-TR-01	6/10/2025 7:15	18.46	6.76428442	1
LH-TR-01	6/10/2025 7:30	18.46	6.77637935	1
LH-TR-01	6/10/2025 7:45	18.46	6.76630024	1
LH-TR-01	6/10/2025 8:00	18.46	6.75938885	1
LH-TR-01	6/10/2025 8:15	18.46	6.76140467	1
LH-TR-01	6/10/2025 8:30	18.46	6.76399644	1
LH-TR-01	6/10/2025 8:45	18.46	6.77234771	1
LH-TR-01	6/10/2025 9:00	18.46	6.75305341	1
LH-TR-01	6/10/2025 9:15	18.44	6.76398026	1
LH-TR-01	6/10/2025 9:30	18.44	6.75937235	1
LH-TR-01	6/10/2025 9:45	18.44	6.76916415	1
LH-TR-01	6/10/2025 10:00	18.44	6.75879636	1
LH-TR-01	6/10/2025 10:15	18.46	6.76514834	1
LH-TR-01	6/10/2025 10:30	18.46	6.77292366	1
LH-TR-01	6/10/2025 10:45	18.46	6.76370847	1
LH-TR-01	6/10/2025 11:00	18.46	6.75190151	1
LH-TR-01	6/10/2025 11:15	18.46	6.75794898	1
LH-TR-01	6/10/2025 11:30	18.46	6.75132556	1
LH-TR-01	6/10/2025 11:45	18.46	6.76486037	1
LH-TR-01	6/10/2025 12:00	18.46	6.76802809	1
LH-TR-01	6/10/2025 12:15	18.46	6.75794898	1
LH-TR-01	6/10/2025 12:30	18.46	6.76572429	1
LH-TR-01	6/10/2025 12:45	18.46	6.74470214	1
LH-TR-01	6/10/2025 13:00	18.46	6.75852492	1
LH-TR-01	6/10/2025 13:15	18.46	6.76399644	1
LH-TR-01	6/10/2025 13:30	18.46	6.76687619	1
LH-TR-01	6/10/2025 13:45	18.46	6.76313252	1
LH-TR-01	6/10/2025 14:00	18.46	6.75190151	1
LH-TR-01	6/10/2025 14:15	18.46	6.76687619	1
LH-TR-01	6/10/2025 14:30	18.46	6.75708505	1
LH-TR-01	6/10/2025 14:45	18.44	6.76023633	1
LH-TR-01	6/10/2025 15:00	18.44	6.76426825	1
LH-TR-01	6/10/2025 15:15	18.44	6.75793237	1
LH-TR-01	6/10/2025 15:30	18.44	6.76282828	1
LH-TR-01	6/10/2025 15:45	18.44	6.77434805	1
LH-TR-01	6/10/2025 16:00	18.44	6.75591641	1
LH-TR-01	6/10/2025 16:15	18.44	6.76743619	1
LH-TR-01	6/10/2025 16:30	18.41	6.77058052	1
LH-TR-01	6/10/2025 16:45	18.41	6.75704339	1
LH-TR-01	6/10/2025 17:00	18.41	6.76510807	1
LH-TR-01	6/10/2025 17:15	18.41	6.7691404	1
LH-TR-01	6/10/2025 17:30	18.41	6.75646735	1
LH-TR-01	6/10/2025 17:45	18.41	6.7558913	1
LH-TR-01	6/10/2025 18:00	18.39	6.75933108	1
LH-TR-01	6/10/2025 18:15	18.39	6.75875499	1
LH-TR-01	6/10/2025 18:30	18.39	6.76019521	1
LH-TR-01	6/10/2025 18:45	18.39	6.75904303	1
LH-TR-01	6/10/2025 19:00	18.37	6.76478777	1
LH-TR-01	6/10/2025 19:15	18.37	6.77573419	1
LH-TR-01	6/10/2025 19:30	18.37	6.76766841	1

pH Continous Monitoring Data

Station Name	Date Time	Temp C	pH SU	Use Code
LH-TR-01	6/10/2025 19:45	18.37	6.75816231	1
LH-TR-01	6/10/2025 20:00	18.34	6.74949463	1
LH-TR-01	6/10/2025 20:15	18.34	6.75151128	1
LH-TR-01	6/10/2025 20:30	18.34	6.76533975	1
LH-TR-01	6/10/2025 20:45	18.32	6.75034178	1
LH-TR-01	6/10/2025 21:00	18.32	6.75062989	1
LH-TR-01	6/10/2025 21:15	18.32	6.73219066	1
LH-TR-01	6/10/2025 21:30	18.3	6.76962954	1
LH-TR-01	6/10/2025 21:45	18.3	6.76559568	1
LH-TR-01	6/10/2025 22:00	18.3	6.75579917	1
LH-TR-01	6/10/2025 22:15	18.3	6.75723983	1
LH-TR-01	6/10/2025 22:30	18.27	6.76845318	1
LH-TR-01	6/10/2025 22:45	18.27	6.7667242	1
LH-TR-01	6/10/2025 23:00	18.27	6.76614788	1
LH-TR-01	6/10/2025 23:15	18.27	6.76268993	1
LH-TR-01	6/10/2025 23:30	18.25	6.75460454	1
LH-TR-01	6/10/2025 23:45	18.25	6.76555546	1
LH-TR-01	6/11/2025 0:00	18.25	6.75691	1
LH-TR-01	6/11/2025 0:15	18.22	6.75688497	1
LH-TR-01	6/11/2025 0:30	18.22	6.74593292	1
LH-TR-01	6/11/2025 0:45	18.2	6.76724462	1
LH-TR-01	6/11/2025 1:00	18.2	6.74995072	1
LH-TR-01	6/11/2025 1:15	18.2	6.74591548	1
LH-TR-01	6/11/2025 1:30	18.2	6.77185633	1
LH-TR-01	6/11/2025 1:45	18.18	6.75771635	1
LH-TR-01	6/11/2025 2:00	18.18	6.76232837	1
LH-TR-01	6/11/2025 2:15	18.18	6.74964531	1
LH-TR-01	6/11/2025 2:30	18.15	6.75942108	1
LH-TR-01	6/11/2025 2:45	18.15	6.77268201	1
LH-TR-01	6/11/2025 3:00	18.15	6.74443047	1
LH-TR-01	6/11/2025 3:15	18.15	6.75480858	1
LH-TR-01	6/11/2025 3:30	18.13	6.74556612	1
LH-TR-01	6/11/2025 3:45	18.13	6.75796306	1
LH-TR-01	6/11/2025 4:00	18.13	6.74844913	1
LH-TR-01	6/11/2025 4:15	18.1	6.75966811	1
LH-TR-01	6/11/2025 4:30	18.1	6.75505482	1
LH-TR-01	6/11/2025 4:45	18.1	6.76399307	1
LH-TR-01	6/11/2025 5:00	18.08	6.76138171	1
LH-TR-01	6/11/2025 5:15	18.08	6.7573448	1
LH-TR-01	6/11/2025 5:30	18.08	6.75647975	1
LH-TR-01	6/11/2025 5:45	18.06	6.75127237	1
LH-TR-01	6/11/2025 6:00	18.06	6.76078858	1
LH-TR-01	6/11/2025 6:15	18.06	6.75242585	1
LH-TR-01	6/11/2025 6:30	18.03	6.75643794	1
LH-TR-01	6/11/2025 6:45	18.03	6.75153514	1
LH-TR-01	6/11/2025 7:00	18.03	6.76335954	1
LH-TR-01	6/11/2025 7:15	18.03	6.75903354	1
LH-TR-01	6/11/2025 7:30	18.03	6.74519034	1
LH-TR-01	6/11/2025 7:45	18.03	6.74317154	1
LH-TR-01	6/11/2025 8:00	18.03	6.75297714	1
LH-TR-01	6/11/2025 8:15	18.03	6.75701474	1
LH-TR-01	6/11/2025 8:30	18.06	6.76424902	1
LH-TR-01	6/11/2025 8:45	18.06	6.76136532	1
LH-TR-01	6/11/2025 9:00	18.08	6.75907491	1
LH-TR-01	6/11/2025 9:15	18.08	6.75907491	1
LH-TR-01	6/11/2025 9:30	18.1	6.7642814	1
LH-TR-01	6/11/2025 9:45	18.1	6.75217152	1
LH-TR-01	6/11/2025 10:00	18.13	6.74902573	1
LH-TR-01	6/11/2025 10:15	18.15	6.75884452	1
LH-TR-01	6/11/2025 10:30	18.18	6.75541033	1
LH-TR-01	6/11/2025 10:45	18.2	6.75744475	1
LH-TR-01	6/11/2025 11:00	18.22	6.76812523	1
LH-TR-01	6/11/2025 11:15	18.25	6.76008	1
LH-TR-01	6/11/2025 11:30	18.27	6.75260425	1
LH-TR-01	6/11/2025 11:45	18.3	6.75176531	1
LH-TR-01	6/11/2025 12:00	18.34	6.75122319	1
LH-TR-01	6/11/2025 12:15	18.37	6.75989069	1
LH-TR-01	6/11/2025 12:30	18.39	6.75587455	1
LH-TR-01	6/11/2025 12:45	18.41	6.74897872	1
LH-TR-01	6/11/2025 13:00	18.46	6.74527809	1
LH-TR-01	6/11/2025 13:15	18.49	6.74328868	1
LH-TR-01	6/11/2025 13:30	18.51	6.75367159	1
LH-TR-01	6/11/2025 13:45	18.53	6.76088612	1
LH-TR-01	6/11/2025 14:00	18.56	6.76119858	1
LH-TR-01	6/11/2025 14:15	18.58	6.7609271	1
LH-TR-01	6/11/2025 14:30	18.63	6.76068026	1
LH-TR-01	6/11/2025 14:45	18.65	6.77623717	1
LH-TR-01	6/11/2025 15:00	18.7	6.76303956	1
LH-TR-01	6/11/2025 15:15	18.72	6.76334351	1
LH-TR-01	6/11/2025 15:30	18.77	6.7748908	1
LH-TR-01	6/11/2025 15:45	18.79	6.76742734	1
LH-TR-01	6/11/2025 16:00	18.84	6.76487877	1
LH-TR-01	6/11/2025 16:15	18.87	6.77726845	1
LH-TR-01	6/11/2025 16:30	18.89	6.77297044	1

Station Name	Date Time	Temp C	pH SU	Use Code
LH-TR-01	6/11/2025 16:45	18.91	6.77672389	1
LH-TR-01	6/11/2025 17:00	18.94	6.78652187	1
LH-TR-01	6/11/2025 17:15	18.96	6.77043751	1
LH-TR-01	6/11/2025 17:30	18.98	6.78597617	1
LH-TR-01	6/11/2025 17:45	19.01	6.77766261	1
LH-TR-01	6/11/2025 18:00	19.01	6.79002221	1
LH-TR-01	6/11/2025 18:15	19.03	6.79032399	1
LH-TR-01	6/11/2025 18:30	19.06	6.7647684	1
LH-TR-01	6/11/2025 18:45	19.06	6.77999972	1
LH-TR-01	6/11/2025 19:00	19.06	6.77396467	1
LH-TR-01	6/11/2025 19:15	19.08	6.77570432	1
LH-TR-01	6/11/2025 19:30	19.08	6.79035986	1
LH-TR-01	6/11/2025 19:45	19.08	6.79352087	1
LH-TR-01	6/11/2025 20:00	19.08	6.76852023	1
LH-TR-01	6/11/2025 20:15	19.06	6.76879177	1
LH-TR-01	6/11/2025 20:30	19.06	6.78977075	1
LH-TR-01	6/11/2025 20:45	19.06	6.77080345	1
LH-TR-01	6/11/2025 21:00	19.06	6.76879177	1
LH-TR-01	6/11/2025 21:15	19.03	6.77020509	1
LH-TR-01	6/11/2025 21:30	19.03	6.78026454	1
LH-TR-01	6/11/2025 21:45	19.01	6.77162652	1
LH-TR-01	6/11/2025 22:00	19.01	6.78772274	1
LH-TR-01	6/11/2025 22:15	18.98	6.78223917	1
LH-TR-01	6/11/2025 22:30	18.98	6.775915	1
LH-TR-01	6/11/2025 22:45	18.96	6.78481159	1
LH-TR-01	6/11/2025 23:00	18.96	6.79084871	1
LH-TR-01	6/11/2025 23:15	18.96	6.78366167	1
LH-TR-01	6/11/2025 23:30	18.94	6.77645932	1
LH-TR-01	6/11/2025 23:45	18.94	6.77732182	1
LH-TR-01	6/12/2025 0:00	18.91	6.79110044	1
LH-TR-01	6/12/2025 0:15	18.91	6.77413611	1
LH-TR-01	6/12/2025 0:30	18.89	6.77297044	1
LH-TR-01	6/12/2025 0:45	18.89	6.77325799	1
LH-TR-01	6/12/2025 1:00	18.87	6.76835377	1
LH-TR-01	6/12/2025 1:15	18.84	6.78414796	1
LH-TR-01	6/12/2025 1:30	18.82	6.78183222	1
LH-TR-01	6/12/2025 1:45	18.82	6.77924364	1
LH-TR-01	6/12/2025 2:00	18.79	6.78785043	1
LH-TR-01	6/12/2025 2:15	18.77	6.77201411	1
LH-TR-01	6/12/2025 2:30	18.77	6.7786305	1
LH-TR-01	6/12/2025 2:45	18.75	6.78494448	1
LH-TR-01	6/12/2025 3:00	18.72	6.78204519	1
LH-TR-01	6/12/2025 3:15	18.72	6.76506982	1
LH-TR-01	6/12/2025 3:30	18.7	6.78289347	1
LH-TR-01	6/12/2025 3:45	18.68	6.77367035	1
LH-TR-01	6/12/2025 4:00	18.65	6.76731576	1
LH-TR-01	6/12/2025 4:15	18.65	6.7687547	1
LH-TR-01	6/12/2025 4:30	18.63	6.76902666	1
LH-TR-01	6/12/2025 4:45	18.6	6.77504747	1
LH-TR-01	6/12/2025 5:00	18.6	6.77418396	1
LH-TR-01	6/12/2025 5:15	18.58	6.77560776	1
LH-TR-01	6/12/2025 5:30	18.58	6.76380566	1
LH-TR-01	6/12/2025 5:45	18.58	6.76668422	1
LH-TR-01	6/12/2025 6:00	18.56	6.77184999	1
LH-TR-01	6/12/2025 6:15	18.56	6.75716832	1
LH-TR-01	6/12/2025 6:30	18.56	6.76638035	1
LH-TR-01	6/12/2025 6:45	18.56	6.76263796	1
LH-TR-01	6/12/2025 7:00	18.56	6.76292584	1
LH-TR-01	6/12/2025 7:15	18.56	6.76551672	1
LH-TR-01	6/12/2025 7:30	18.56	6.75889558	1
LH-TR-01	6/12/2025 7:45	18.56	6.76119858	1
LH-TR-01	6/12/2025 8:00	18.56	6.75515319	1
LH-TR-01	6/12/2025 8:15	18.56	6.76839548	1
LH-TR-01	6/12/2025 8:30	18.58	6.77042635	1
LH-TR-01	6/12/2025 8:45	18.58	6.75776068	1
LH-TR-01	6/12/2025 9:00	18.6	6.77159344	1
LH-TR-01	6/12/2025 9:15	18.6	6.77072993	1
LH-TR-01	6/12/2025 9:30	18.63	6.77363157	1
LH-TR-01	6/12/2025 9:45	18.65	6.76990585	1
LH-TR-01	6/12/2025 10:00	18.68	6.77251932	1
LH-TR-01	6/12/2025 10:15	18.7	6.76361504	1
LH-TR-01	6/12/2025 10:30	18.72	6.77830486	1
LH-TR-01	6/12/2025 10:45	18.75	6.76480628	1
LH-TR-01	6/12/2025 11:00	18.77	6.76913742	1
LH-TR-01	6/12/2025 11:15	18.79	6.7642632	1
LH-TR-01	6/12/2025 11:30	18.82	6.76888934	1
LH-TR-01	6/12/2025 11:45	18.84	6.76516637	1
LH-TR-01	6/12/2025 12:00	18.89	6.77469574	1
LH-TR-01	6/12/2025 12:15	18.91	6.77557377	1
LH-TR-01	6/12/2025 12:30	18.94	6.77502181	1
LH-TR-01	6/12/2025 12:45	18.96	6.76555032	1
LH-TR-01	6/12/2025 13:00	18.98	6.772178	1
LH-TR-01	6/12/2025 13:15	19.01	6.78628558	1
LH-TR-01	6/12/2025 13:30	19.06	6.78488523	1

Station Name	Date Time	Temp C	pH SU	Use Code
LH-TR-01	6/12/2025 13:45	19.08	6.79237141	1
LH-TR-01	6/12/2025 14:00	19.1	6.77945514	1
LH-TR-01	6/12/2025 14:15	19.13	6.77344417	1
LH-TR-01	6/12/2025 14:30	19.15	6.77805639	1
LH-TR-01	6/12/2025 14:45	19.17	6.79703174	1
LH-TR-01	6/12/2025 15:00	19.2	6.79245663	1
LH-TR-01	6/12/2025 15:15	19.22	6.78988579	1
LH-TR-01	6/12/2025 15:30	19.27	6.79853703	1
LH-TR-01	6/12/2025 15:45	19.29	6.79539208	1
LH-TR-01	6/12/2025 16:00	19.32	6.80086849	1
LH-TR-01	6/12/2025 16:15	19.37	6.78540027	1
LH-TR-01	6/12/2025 16:30	19.39	6.79632319	1
LH-TR-01	6/12/2025 16:45	19.41	6.81183725	1
LH-TR-01	6/12/2025 17:00	19.44	6.80353325	1
LH-TR-01	6/12/2025 17:15	19.46	6.80699056	1
LH-TR-01	6/12/2025 17:30	19.48	6.79609886	1
LH-TR-01	6/12/2025 17:45	19.51	6.8150579	1
LH-TR-01	6/12/2025 18:00	19.53	6.81248824	1
LH-TR-01	6/12/2025 18:15	19.53	6.79010833	1
LH-TR-01	6/12/2025 18:30	19.56	6.8033269	1
LH-TR-01	6/12/2025 18:45	19.56	6.80763029	1
LH-TR-01	6/12/2025 19:00	19.56	6.82082734	1
LH-TR-01	6/12/2025 19:15	19.56	6.81508949	1
LH-TR-01	6/12/2025 19:30	19.58	6.81395463	1
LH-TR-01	6/12/2025 19:45	19.58	6.8185446	1
LH-TR-01	6/12/2025 20:00	19.58	6.80735656	1
LH-TR-01	6/12/2025 20:15	19.58	6.80133223	1
LH-TR-01	6/12/2025 20:30	19.58	6.8016191	1
LH-TR-01	6/12/2025 20:45	19.58	6.80534845	1
LH-TR-01	6/12/2025 21:00	19.58	6.8079303	1
LH-TR-01	6/12/2025 21:15	19.58	6.80190597	1
LH-TR-01	6/12/2025 21:30	19.56	6.79615459	1
LH-TR-01	6/12/2025 21:45	19.56	6.80648272	1
LH-TR-01	6/12/2025 22:00	19.56	6.811073	1
LH-TR-01	6/12/2025 22:15	19.56	6.80304001	1
LH-TR-01	6/12/2025 22:30	19.53	6.79154294	1
LH-TR-01	6/12/2025 22:45	19.53	6.80761057	1
LH-TR-01	6/12/2025 23:00	19.53	6.78982141	1
LH-TR-01	6/12/2025 23:15	19.51	6.79009399	1
LH-TR-01	6/12/2025 23:30	19.51	6.79353729	1
LH-TR-01	6/12/2025 23:45	19.48	6.7917943	1
LH-TR-01	6/13/2025 0:00	19.48	6.79724675	1
LH-TR-01	6/13/2025 0:15	19.46	6.79149308	1
LH-TR-01	6/13/2025 0:30	19.46	6.79579793	1
LH-TR-01	6/13/2025 0:45	19.44	6.7934879	1
LH-TR-01	6/13/2025 1:00	19.44	6.78975676	1
LH-TR-01	6/13/2025 1:15	19.41	6.79059633	1
LH-TR-01	6/13/2025 1:30	19.39	6.79201731	1
LH-TR-01	6/13/2025 1:45	19.39	6.7997679	1
LH-TR-01	6/13/2025 2:00	19.37	6.80061545	1
LH-TR-01	6/13/2025 2:15	19.34	6.78939778	1
LH-TR-01	6/13/2025 2:30	19.34	6.79198175	1
LH-TR-01	6/13/2025 2:45	19.32	6.78909625	1
LH-TR-01	6/13/2025 3:00	19.29	6.78620304	1
LH-TR-01	6/13/2025 3:15	19.27	6.79078325	1
LH-TR-01	6/13/2025 3:30	19.27	6.78934737	1
LH-TR-01	6/13/2025 3:45	19.25	6.78502501	1
LH-TR-01	6/13/2025 4:00	19.22	6.78902412	1
LH-TR-01	6/13/2025 4:15	19.2	6.78987142	1
LH-TR-01	6/13/2025 4:30	19.2	6.79015867	1
LH-TR-01	6/13/2025 4:45	19.17	6.77979522	1
LH-TR-01	6/13/2025 5:00	19.17	6.78094433	1
LH-TR-01	6/13/2025 5:15	19.15	6.7771945	1
LH-TR-01	6/13/2025 5:30	19.15	6.7771945	1
LH-TR-01	6/13/2025 5:45	19.13	6.77172028	1
LH-TR-01	6/13/2025 6:00	19.13	6.76798519	1
LH-TR-01	6/13/2025 6:15	19.1	6.7739956	1
LH-TR-01	6/13/2025 6:30	19.1	6.77514498	1
LH-TR-01	6/13/2025 6:45	19.1	6.77313357	1
LH-TR-01	6/13/2025 7:00	19.1	6.76968544	1
LH-TR-01	6/13/2025 7:15	19.08	6.77685377	1
LH-TR-01	6/13/2025 7:30	19.08	6.78087686	1
LH-TR-01	6/13/2025 7:45	19.08	6.77053177	1
LH-TR-01	6/13/2025 8:00	19.08	6.77944005	1
LH-TR-01	6/13/2025 8:15	19.08	6.76995704	1
LH-TR-01	6/13/2025 8:30	19.08	6.76880759	1
LH-TR-01	6/13/2025 8:45	19.08	6.76823286	1
LH-TR-01	6/13/2025 9:00	19.08	6.77599168	1
LH-TR-01	6/13/2025 9:15	19.08	6.77455486	1
LH-TR-01	6/13/2025 9:30	19.08	6.76938232	1
LH-TR-01	6/13/2025 9:45	19.08	6.77225595	1
LH-TR-01	6/13/2025 10:00	19.08	6.77340541	1
LH-TR-01	6/13/2025 10:15	19.08	6.77196859	1
LH-TR-01	6/13/2025 10:30	19.1	6.76451325	1

pH Continous Monitoring Data

Station Name	Date Time	Temp C	pH SU	Use Code
LH-TR-01	6/13/2025 10:45	19.13	6.77861583	1
LH-TR-01	6/13/2025 11:00	19.13	6.77229491	1
LH-TR-01	6/13/2025 11:15	19.15	6.76599	1
LH-TR-01	6/13/2025 11:30	19.17	6.77088969	1
LH-TR-01	6/13/2025 11:45	19.17	6.77462427	1
LH-TR-01	6/13/2025 12:00	19.2	6.76976422	1
LH-TR-01	6/13/2025 12:15	19.22	6.77868398	1
LH-TR-01	6/13/2025 12:30	19.22	6.76662048	1
LH-TR-01	6/13/2025 12:45	19.25	6.77640911	1
LH-TR-01	6/13/2025 13:00	19.27	6.78044488	1
LH-TR-01	6/13/2025 13:15	19.27	6.78475253	1
LH-TR-01	6/13/2025 13:30	19.29	6.77557822	1
LH-TR-01	6/13/2025 13:45	19.32	6.77014581	1
LH-TR-01	6/13/2025 14:00	19.34	6.78078453	1
LH-TR-01	6/13/2025 14:15	19.34	6.78078453	1
LH-TR-01	6/13/2025 14:30	19.37	6.78051993	1
LH-TR-01	6/13/2025 14:45	19.39	6.78397965	1
LH-TR-01	6/13/2025 15:00	19.41	6.78141106	1
LH-TR-01	6/13/2025 15:15	19.44	6.78631264	1
LH-TR-01	6/13/2025 15:30	19.46	6.78718822	1
LH-TR-01	6/13/2025 15:45	19.48	6.79351612	1
LH-TR-01	6/13/2025 16:00	19.51	6.78865928	1
LH-TR-01	6/13/2025 16:15	19.51	6.7880854	1
LH-TR-01	6/13/2025 16:30	19.53	6.78752604	1
LH-TR-01	6/13/2025 16:45	19.53	6.78350913	1
LH-TR-01	6/13/2025 17:00	19.56	6.77750658	1
LH-TR-01	6/13/2025 17:15	19.58	6.78985731	1
LH-TR-01	6/13/2025 17:30	19.58	6.78727546	1
LH-TR-01	6/13/2025 17:45	19.6	6.78872425	1
LH-TR-01	6/13/2025 18:00	19.6	6.78614258	1
LH-TR-01	6/13/2025 18:15	19.63	6.79276144	1
LH-TR-01	6/13/2025 18:30	19.63	6.78817225	1
LH-TR-01	6/13/2025 18:45	19.63	6.80566851	1
LH-TR-01	6/13/2025 19:00	19.65	6.80396096	1
LH-TR-01	6/13/2025 19:15	19.65	6.79879848	1
LH-TR-01	6/13/2025 19:30	19.65	6.81543313	1
LH-TR-01	6/13/2025 19:45	19.67	6.80426113	1
LH-TR-01	6/13/2025 20:00	19.67	6.79852544	1
LH-TR-01	6/13/2025 20:15	19.7	6.79911959	1
LH-TR-01	6/13/2025 20:30	19.7	6.80628847	1
LH-TR-01	6/13/2025 20:45	19.72	6.80802211	1
LH-TR-01	6/13/2025 21:00	19.72	6.81002926	1
LH-TR-01	6/13/2025 21:15	19.72	6.80372108	1
LH-TR-01	6/13/2025 21:30	19.72	6.79712616	1
LH-TR-01	6/13/2025 21:45	19.72	6.81146294	1
LH-TR-01	6/13/2025 22:00	19.72	6.81117621	1
LH-TR-01	6/13/2025 22:15	19.72	6.82207216	1
LH-TR-01	6/13/2025 22:30	19.72	6.81691092	1
LH-TR-01	6/13/2025 22:45	19.72	6.81748439	1
LH-TR-01	6/13/2025 23:00	19.72	6.81748439	1
LH-TR-01	6/13/2025 23:15	19.72	6.81002926	1
LH-TR-01	6/13/2025 23:30	19.72	6.82579973	1
LH-TR-01	6/13/2025 23:45	19.7	6.82091299	1
LH-TR-01	6/14/2025 0:00	19.7	6.82177326	1
LH-TR-01	6/14/2025 0:15	19.7	6.81489113	1
LH-TR-01	6/14/2025 0:30	19.7	6.81689842	1
LH-TR-01	6/14/2025 0:45	19.67	6.81343824	1
LH-TR-01	6/14/2025 1:00	19.67	6.81171753	1
LH-TR-01	6/14/2025 1:15	19.67	6.81458538	1
LH-TR-01	6/14/2025 1:30	19.65	6.8137123	1
LH-TR-01	6/14/2025 1:45	19.65	6.81285189	1
LH-TR-01	6/14/2025 2:00	19.63	6.81943606	1
LH-TR-01	6/14/2025 2:15	19.6	6.81310678	1
LH-TR-01	6/14/2025 2:30	19.6	6.8191307	1
LH-TR-01	6/14/2025 2:45	19.58	6.80620906	1
LH-TR-01	6/14/2025 3:00	19.58	6.8217002	1
LH-TR-01	6/14/2025 3:15	19.56	6.81336813	1
LH-TR-01	6/14/2025 3:30	19.53	6.82138282	1
LH-TR-01	6/14/2025 3:45	19.53	6.79871599	1
LH-TR-01	6/14/2025 4:00	19.51	6.82079673	1
LH-TR-01	6/14/2025 4:15	19.48	6.81274317	1
LH-TR-01	6/14/2025 4:30	19.46	6.80325969	1
LH-TR-01	6/14/2025 4:45	19.46	6.80842552	1
LH-TR-01	6/14/2025 5:00	19.44	6.80324624	1
LH-TR-01	6/14/2025 5:15	19.41	6.81212429	1
LH-TR-01	6/14/2025 5:30	19.39	6.81067615	1
LH-TR-01	6/14/2025 5:45	19.39	6.80464791	1
LH-TR-01	6/14/2025 6:00	19.34	6.80002078	1
LH-TR-01	6/14/2025 6:15	19.34	6.80260476	1
LH-TR-01	6/14/2025 6:30	19.32	6.81321499	1
LH-TR-01	6/14/2025 6:45	19.29	6.79912512	1
LH-TR-01	6/14/2025 7:00	19.27	6.80973693	1
LH-TR-01	6/14/2025 7:15	19.27	6.79595244	1
LH-TR-01	6/14/2025 7:30	19.25	6.79794886	1

pH Continous Monitoring Data

Station Name	Date Time	Temp C	pH SU	Use Code
LH-TR-01	6/14/2025 7:45	19.22	6.79189638	1
LH-TR-01	6/14/2025 8:00	19.22	6.79476864	1
LH-TR-01	6/14/2025 8:15	19.2	6.80566994	1
LH-TR-01	6/14/2025 8:30	19.17	6.80593727	1
LH-TR-01	6/14/2025 8:45	19.17	6.80622454	1
LH-TR-01	6/14/2025 9:00	19.15	6.80621128	1
LH-TR-01	6/14/2025 9:15	19.15	6.80218916	1
LH-TR-01	6/14/2025 9:30	19.13	6.80303756	1
LH-TR-01	6/14/2025 9:45	19.13	6.7938435	1
LH-TR-01	6/14/2025 10:00	19.1	6.79985656	1
LH-TR-01	6/14/2025 10:15	19.1	6.80043125	1
LH-TR-01	6/14/2025 10:30	19.08	6.80932587	1
LH-TR-01	6/14/2025 10:45	19.08	6.80099232	1
LH-TR-01	6/14/2025 11:00	19.08	6.80013023	1
LH-TR-01	6/14/2025 11:15	19.08	6.8027165	1
LH-TR-01	6/14/2025 11:30	19.06	6.80040393	1
LH-TR-01	6/14/2025 11:45	19.06	6.80500207	1
LH-TR-01	6/14/2025 12:00	19.06	6.81276142	1
LH-TR-01	6/14/2025 12:15	19.06	6.80643898	1
LH-TR-01	6/14/2025 12:30	19.06	6.80155347	1
LH-TR-01	6/14/2025 12:45	19.06	6.80701375	1
LH-TR-01	6/14/2025 13:00	19.06	6.80385253	1
LH-TR-01	6/14/2025 13:15	19.06	6.80184085	1
LH-TR-01	6/14/2025 13:30	19.06	6.80299038	1
LH-TR-01	6/14/2025 13:45	19.06	6.8061516	1
LH-TR-01	6/14/2025 14:00	19.06	6.79839225	1
LH-TR-01	6/14/2025 14:15	19.06	6.8061516	1
LH-TR-01	6/14/2025 14:30	19.06	6.81046235	1
LH-TR-01	6/14/2025 14:45	19.06	6.8061516	1
LH-TR-01	6/14/2025 15:00	19.06	6.80184085	1
LH-TR-01	6/14/2025 15:15	19.06	6.80212823	1
LH-TR-01	6/14/2025 15:30	19.06	6.80040393	1
LH-TR-01	6/14/2025 15:45	19.03	6.80440722	1
LH-TR-01	6/14/2025 16:00	19.03	6.80325757	1
LH-TR-01	6/14/2025 16:15	19.03	6.79923379	1
LH-TR-01	6/14/2025 16:30	19.03	6.81130513	1
LH-TR-01	6/14/2025 16:45	19.03	6.80670652	1
LH-TR-01	6/14/2025 17:00	19.03	6.81245478	1
LH-TR-01	6/14/2025 17:15	19.03	6.8196401	1
LH-TR-01	6/14/2025 17:30	19.03	6.81130513	1
LH-TR-01	6/14/2025 17:45	19.03	6.81475408	1
LH-TR-01	6/14/2025 18:00	19.03	6.80009603	1
LH-TR-01	6/14/2025 18:15	19.03	6.81101772	1
LH-TR-01	6/14/2025 18:30	19.03	6.81360443	1
LH-TR-01	6/14/2025 18:45	19.03	6.80929324	1
LH-TR-01	6/14/2025 19:00	19.03	6.80584428	1
LH-TR-01	6/14/2025 19:15	19.03	6.81216737	1
LH-TR-01	6/14/2025 19:30	19.03	6.81791562	1
LH-TR-01	6/14/2025 19:45	19.03	6.8150415	1
LH-TR-01	6/14/2025 20:00	19.01	6.81531627	1
LH-TR-01	6/14/2025 20:15	19.01	6.81704086	1
LH-TR-01	6/14/2025 20:30	19.01	6.81531627	1
LH-TR-01	6/14/2025 20:45	19.01	6.81359167	1
LH-TR-01	6/14/2025 21:00	19.01	6.80611843	1
LH-TR-01	6/14/2025 21:15	18.98	6.81472238	1
LH-TR-01	6/14/2025 21:30	18.98	6.81357253	1
LH-TR-01	6/14/2025 21:45	18.98	6.81587223	1
LH-TR-01	6/14/2025 22:00	18.98	6.82650832	1
LH-TR-01	6/14/2025 22:15	18.98	6.82535847	1
LH-TR-01	6/14/2025 22:30	18.98	6.80667344	1
LH-TR-01	6/14/2025 22:45	18.96	6.81240984	1
LH-TR-01	6/14/2025 23:00	18.96	6.81240984	1
LH-TR-01	6/14/2025 23:15	18.96	6.81010999	1
LH-TR-01	6/14/2025 23:30	18.96	6.81183488	1
LH-TR-01	6/14/2025 23:45	18.96	6.81413473	1
LH-TR-01	6/15/2025 0:00	18.96	6.79516094	1
LH-TR-01	6/15/2025 0:15	18.94	6.80894698	1
LH-TR-01	6/15/2025 0:30	18.94	6.81843452	1
LH-TR-01	6/15/2025 0:45	18.94	6.8132595	1
LH-TR-01	6/15/2025 1:00	18.94	6.81124699	1
LH-TR-01	6/15/2025 1:15	18.94	6.82332205	1
LH-TR-01	6/15/2025 1:30	18.94	6.82590956	1
LH-TR-01	6/15/2025 1:45	18.91	6.81841587	1
LH-TR-01	6/15/2025 2:00	18.91	6.81467797	1
LH-TR-01	6/15/2025 2:15	18.91	6.82215378	1
LH-TR-01	6/15/2025 2:30	18.91	6.82387896	1
LH-TR-01	6/15/2025 2:45	18.89	6.81667814	1
LH-TR-01	6/15/2025 3:00	18.89	6.82961791	1
LH-TR-01	6/15/2025 3:15	18.87	6.81378988	1
LH-TR-01	6/15/2025 3:30	18.87	6.81867857	1
LH-TR-01	6/15/2025 3:45	18.87	6.82270456	1
LH-TR-01	6/15/2025 4:00	18.84	6.82383674	1
LH-TR-01	6/15/2025 4:15	18.84	6.81693434	1
LH-TR-01	6/15/2025 4:30	18.84	6.83073914	1

Station Name	Date Time	Temp C	pH SU	Use Code
LH-TR-01	6/15/2025 4:45	18.82	6.81720942	1
LH-TR-01	6/15/2025 5:00	18.82	6.82209896	1
LH-TR-01	6/15/2025 5:15	18.79	6.81862889	1
LH-TR-01	6/15/2025 5:30	18.79	6.81690299	1
LH-TR-01	6/15/2025 5:45	18.77	6.81113707	1
LH-TR-01	6/15/2025 6:00	18.77	6.81976714	1
LH-TR-01	6/15/2025 6:15	18.75	6.81601484	1
LH-TR-01	6/15/2025 6:30	18.75	6.8119872	1
LH-TR-01	6/15/2025 6:45	18.72	6.81340646	1
LH-TR-01	6/15/2025 7:00	18.72	6.80678895	1
LH-TR-01	6/15/2025 7:15	18.72	6.81196787	1
LH-TR-01	6/15/2025 7:30	18.7	6.81195499	1
LH-TR-01	6/15/2025 7:45	18.7	6.80994082	1
LH-TR-01	6/15/2025 8:00	18.68	6.81136659	1
LH-TR-01	6/15/2025 8:15	18.68	6.80935228	1
LH-TR-01	6/15/2025 8:30	18.68	6.81568295	1
LH-TR-01	6/15/2025 8:45	18.68	6.81107883	1
LH-TR-01	6/15/2025 9:00	18.65	6.80962047	1
LH-TR-01	6/15/2025 9:15	18.65	6.80616703	1
LH-TR-01	6/15/2025 9:30	18.65	6.81710294	1
LH-TR-01	6/15/2025 9:45	18.68	6.81338089	1
LH-TR-01	6/15/2025 10:00	18.68	6.81999931	1
LH-TR-01	6/15/2025 10:15	18.68	6.80733798	1
LH-TR-01	6/15/2025 10:30	18.7	6.80994082	1
LH-TR-01	6/15/2025 10:45	18.7	6.82202581	1
LH-TR-01	6/15/2025 11:00	18.7	6.80562476	1
LH-TR-01	6/15/2025 11:15	18.72	6.81254331	1
LH-TR-01	6/15/2025 11:30	18.72	6.81570821	1
LH-TR-01	6/15/2025 11:45	18.72	6.81685908	1
LH-TR-01	6/15/2025 12:00	18.75	6.82148092	1
LH-TR-01	6/15/2025 12:15	18.77	6.80912339	1
LH-TR-01	6/15/2025 12:30	18.79	6.80625998	1
LH-TR-01	6/15/2025 12:45	18.79	6.81028706	1
LH-TR-01	6/15/2025 13:00	18.82	6.82439991	1
LH-TR-01	6/15/2025 13:15	18.82	6.81864752	1
LH-TR-01	6/15/2025 13:30	18.84	6.81003195	1
LH-TR-01	6/15/2025 13:45	18.84	6.81865994	1
LH-TR-01	6/15/2025 14:00	18.87	6.81666558	1
LH-TR-01	6/15/2025 14:15	18.87	6.80861361	1
LH-TR-01	6/15/2025 14:30	18.87	6.81781586	1
LH-TR-01	6/15/2025 14:45	18.87	6.8155153	1
LH-TR-01	6/15/2025 15:00	18.87	6.80947632	1
LH-TR-01	6/15/2025 15:15	18.89	6.81495283	1
LH-TR-01	6/15/2025 15:30	18.89	6.80977692	1
LH-TR-01	6/15/2025 15:45	18.89	6.81121467	1
LH-TR-01	6/15/2025 16:00	18.89	6.824442	1
LH-TR-01	6/15/2025 16:15	18.91	6.81295279	1
LH-TR-01	6/15/2025 16:30	18.91	6.81180266	1
LH-TR-01	6/15/2025 16:45	18.91	6.80978995	1
LH-TR-01	6/15/2025 17:00	18.94	6.81210949	1
LH-TR-01	6/15/2025 17:15	18.94	6.82073454	1
LH-TR-01	6/15/2025 17:30	18.94	6.81757202	1
LH-TR-01	6/15/2025 17:45	18.94	6.82015953	1
LH-TR-01	6/15/2025 18:00	18.94	6.81613451	1
LH-TR-01	6/15/2025 18:15	18.94	6.8126845	1
LH-TR-01	6/15/2025 18:30	18.94	6.81642201	1
LH-TR-01	6/15/2025 18:45	18.91	6.81237772	1
LH-TR-01	6/15/2025 19:00	18.91	6.81381538	1
LH-TR-01	6/15/2025 19:15	18.91	6.81439044	1
LH-TR-01	6/15/2025 19:30	18.89	6.81811589	1
LH-TR-01	6/15/2025 19:45	18.89	6.81322753	1
LH-TR-01	6/15/2025 20:00	18.87	6.81724072	1
LH-TR-01	6/15/2025 20:15	18.87	6.81494016	1
LH-TR-01	6/15/2025 20:30	18.87	6.80918875	1
LH-TR-01	6/15/2025 20:45	18.84	6.81894754	1
LH-TR-01	6/15/2025 21:00	18.84	6.81434595	1
LH-TR-01	6/15/2025 21:15	18.87	6.82529269	1
LH-TR-01	6/15/2025 21:30	18.87	6.82241699	1
LH-TR-01	6/15/2025 21:45	18.87	6.82270456	1
LH-TR-01	6/15/2025 22:00	18.87	6.82414241	1
LH-TR-01	6/15/2025 22:15	18.89	6.82789261	1
LH-TR-01	6/15/2025 22:30	18.89	6.8215665	1
LH-TR-01	6/15/2025 22:45	18.89	6.82530465	1
LH-TR-01	6/15/2025 23:00	18.91	6.82387896	1
LH-TR-01	6/15/2025 23:15	18.91	6.819566	1
LH-TR-01	6/15/2025 23:30	18.91	6.83768045	1
LH-TR-01	6/15/2025 23:45	18.94	6.82820957	1
LH-TR-01	6/16/2025 0:00	18.94	6.84287214	1
LH-TR-01	6/16/2025 0:15	18.94	6.82360955	1
LH-TR-01	6/16/2025 0:30	18.94	6.82619706	1
LH-TR-01	6/16/2025 0:45	18.96	6.83713327	1
LH-TR-01	6/16/2025 1:00	18.96	6.83282104	1
LH-TR-01	6/16/2025 1:15	18.96	6.83052119	1
LH-TR-01	6/16/2025 1:30	18.96	6.82620896	1

pH Continous Monitoring Data

Station Name	Date Time	Temp C	pH SU	Use Code
LH-TR-01	6/16/2025 1:45	18.98	6.8319701	1
LH-TR-01	6/16/2025 2:00	18.98	6.84289366	1
LH-TR-01	6/16/2025 2:15	18.98	6.83685695	1
LH-TR-01	6/16/2025 2:30	18.98	6.84778051	1
LH-TR-01	6/16/2025 2:45	18.96	6.83138363	1
LH-TR-01	6/16/2025 3:00	18.96	6.83052119	1
LH-TR-01	6/16/2025 3:15	18.96	6.84230794	1
LH-TR-01	6/16/2025 3:30	18.96	6.83512089	1
LH-TR-01	6/16/2025 3:45	18.94	6.83625961	1
LH-TR-01	6/16/2025 4:00	18.94	6.84229714	1
LH-TR-01	6/16/2025 4:15	18.91	6.83940563	1
LH-TR-01	6/16/2025 4:30	18.91	6.84084329	1
LH-TR-01	6/16/2025 4:45	18.89	6.84169504	1
LH-TR-01	6/16/2025 5:00	18.89	6.83508138	1
LH-TR-01	6/16/2025 5:15	18.87	6.83967121	1
LH-TR-01	6/16/2025 5:30	18.87	6.83190681	1
LH-TR-01	6/16/2025 5:45	18.84	6.83677874	1
LH-TR-01	6/16/2025 6:00	18.82	6.83130278	1
LH-TR-01	6/16/2025 6:15	18.82	6.82900183	1
LH-TR-01	6/16/2025 6:30	18.79	6.83301134	1
LH-TR-01	6/16/2025 6:45	18.79	6.83071015	1
LH-TR-01	6/16/2025 7:00	18.77	6.84076696	1
LH-TR-01	6/16/2025 7:15	18.77	6.82465751	1
LH-TR-01	6/16/2025 7:30	18.77	6.83846561	1
LH-TR-01	6/16/2025 7:45	18.75	6.82637162	1
LH-TR-01	6/16/2025 8:00	18.75	6.8321254	1
LH-TR-01	6/16/2025 8:15	18.75	6.83385153	1
LH-TR-01	6/16/2025 8:30	18.75	6.82061785	1
LH-TR-01	6/16/2025 8:45	18.75	6.83039926	1
LH-TR-01	6/16/2025 9:00	18.75	6.8321254	1
LH-TR-01	6/16/2025 9:15	18.75	6.82896082	1
LH-TR-01	6/16/2025 9:30	18.75	6.8295362	1
LH-TR-01	6/16/2025 9:45	18.75	6.8370161	1
LH-TR-01	6/16/2025 10:00	18.77	6.82868487	1
LH-TR-01	6/16/2025 10:15	18.77	6.83357524	1
LH-TR-01	6/16/2025 10:30	18.79	6.83502489	1
LH-TR-01	6/16/2025 10:45	18.82	6.8315904	1
LH-TR-01	6/16/2025 11:00	20.58	6.67907318	2
LH-TR-01	6/16/2025 11:15			2
LH-TR-01	6/16/2025 11:30	23.76	9.6313302	2
LH-TR-01	6/16/2025 11:45	19.22	6.80792229	1
LH-TR-01	6/16/2025 12:00	18.94	6.80521759	1
LH-TR-01	6/16/2025 12:15	18.91	6.80211657	1
LH-TR-01	6/16/2025 12:30	18.91	6.79875546	1
LH-TR-01	6/16/2025 12:45	18.91	6.79903555	1
LH-TR-01	6/16/2025 13:00	18.94	6.79877613	1
LH-TR-01	6/16/2025 13:15	18.96	6.81279213	1
LH-TR-01	6/16/2025 13:30	19.01	6.81310416	1
LH-TR-01	6/16/2025 13:45	19.03	6.81647669	1
LH-TR-01	6/16/2025 14:00	19.03	6.80583754	1
LH-TR-01	6/16/2025 14:15	19.06	6.81649553	1
LH-TR-01	6/16/2025 14:30	18.58	6.9216275	1
LH-TR-01	6/16/2025 14:45	19.08	6.84338132	1
LH-TR-01	6/16/2025 15:00	19.08	6.81874752	1
LH-TR-01	6/16/2025 15:15	19.08	6.81958731	1
LH-TR-01	6/16/2025 15:30	19.13	6.81430042	1
LH-TR-01	6/16/2025 15:45	19.13	6.8252158	1
LH-TR-01	6/16/2025 16:00	19.15	6.8204701	1
LH-TR-01	6/16/2025 16:15	19.17	6.8154452	1
LH-TR-01	6/16/2025 16:30	19.2	6.82162006	1
LH-TR-01	6/16/2025 16:45	19.22	6.82219186	1
LH-TR-01	6/16/2025 17:00	19.25	6.82109103	1
LH-TR-01	6/16/2025 17:15	19.22	6.82694838	1
LH-TR-01	6/16/2025 17:30	19.22	6.82023329	1
LH-TR-01	6/16/2025 17:45	19.22	6.82918674	1
LH-TR-01	6/16/2025 18:00	19.25	6.83368054	1
LH-TR-01	6/16/2025 18:15	19.25	6.85158561	1
LH-TR-01	6/16/2025 18:30	19.27	6.81998428	1
LH-TR-01	6/16/2025 18:45	19.27	6.84432232	1
LH-TR-01	6/16/2025 19:00	19.27	6.82669822	1
LH-TR-01	6/16/2025 19:15	19.29	6.81887767	1
LH-TR-01	6/16/2025 19:30	19.29	6.82615061	1
LH-TR-01	6/16/2025 19:45	19.32	6.84295044	1
LH-TR-01	6/16/2025 20:00	19.32	6.82588875	1
LH-TR-01	6/16/2025 20:15	19.29	6.82531143	1
LH-TR-01	6/16/2025 20:30	19.29	6.82866817	1
LH-TR-01	6/16/2025 20:45	19.29	6.83118573	1
LH-TR-01	6/16/2025 21:00	19.29	6.82866817	1
LH-TR-01	6/16/2025 21:15	19.29	6.8328641	1
LH-TR-01	6/16/2025 21:30	19.32	6.85162113	1
LH-TR-01	6/16/2025 21:45	19.32	6.83847524	1
LH-TR-01	6/16/2025 22:00	19.32	6.84127224	1
LH-TR-01	6/16/2025 22:15	19.34	6.83904565	1
LH-TR-01	6/16/2025 22:30	19.34	6.83233331	1

Station Name	Date Time	Temp C	pH SU	Use Code
LH-TR-01	6/16/2025 22:45	19.37	6.83374876	1
LH-TR-01	6/16/2025 23:00	19.37	6.84046041	1
LH-TR-01	6/16/2025 23:15	19.39	6.83487866	1
LH-TR-01	6/16/2025 23:30	19.39	6.84270838	1
LH-TR-01	6/16/2025 23:45	19.41	6.85194639	1
LH-TR-01	6/17/2025 0:00	19.44	6.85671452	1
LH-TR-01	6/17/2025 0:15	19.44	6.84021899	1
LH-TR-01	6/17/2025 0:30	19.46	6.83827295	1
LH-TR-01	6/17/2025 0:45	19.48	6.83772491	1
LH-TR-01	6/17/2025 1:00	19.48	6.85226135	1
LH-TR-01	6/17/2025 1:15	19.51	6.83634395	1
LH-TR-01	6/17/2025 1:30	19.51	6.83997769	1
LH-TR-01	6/17/2025 1:45	19.53	6.85452258	1
LH-TR-01	6/17/2025 2:00	19.56	6.81121956	1
LH-TR-01	6/17/2025 2:15	19.56	6.83860767	1
LH-TR-01	6/17/2025 2:30	19.56	6.83525403	1
LH-TR-01	6/17/2025 2:45	19.58	6.84700224	1
LH-TR-01	6/17/2025 3:00	19.58	6.84141321	1
LH-TR-01	6/17/2025 3:15	19.6	6.8556751	1
LH-TR-01	6/17/2025 3:30	19.6	6.84785099	1
LH-TR-01	6/17/2025 3:45	19.6	6.84477724	1
LH-TR-01	6/17/2025 4:00	19.6	6.84226234	1
LH-TR-01	6/17/2025 4:15	19.6	6.84701269	1
LH-TR-01	6/17/2025 4:30	19.6	6.84561553	1
LH-TR-01	6/17/2025 4:45	19.6	6.86126374	1
LH-TR-01	6/17/2025 5:00	19.6	6.84086518	1
LH-TR-01	6/17/2025 5:15	19.6	6.84310064	1
LH-TR-01	6/17/2025 5:30	19.58	6.84532553	1
LH-TR-01	6/17/2025 5:45	19.58	6.86181317	1
LH-TR-01	6/17/2025 6:00	19.58	6.84085431	1
LH-TR-01	6/17/2025 6:15	19.56	6.83972556	1
LH-TR-01	6/17/2025 6:30	19.56	6.84475602	1
LH-TR-01	6/17/2025 6:45	19.53	6.84390161	1
LH-TR-01	6/17/2025 7:00	19.53	6.83998863	1
LH-TR-01	6/17/2025 7:15	19.51	6.85870542	1
LH-TR-01	6/17/2025 7:30	19.51	6.8355054	1
LH-TR-01	6/17/2025 7:45	19.48	6.83353171	1
LH-TR-01	6/17/2025 8:00	19.48	6.83968174	1
LH-TR-01	6/17/2025 8:15	19.46	6.83407946	1
LH-TR-01	6/17/2025 8:30	19.46	6.83659556	1
LH-TR-01	6/17/2025 8:45	19.46	6.83435903	1
LH-TR-01	6/17/2025 9:00	19.44	6.84553111	1
LH-TR-01	6/17/2025 9:15	19.44	6.84413319	1
LH-TR-01	6/17/2025 9:30	19.44	6.83938024	1
LH-TR-01	6/17/2025 9:45	19.44	6.82596015	1
LH-TR-01	6/17/2025 10:00	19.44	6.8326702	1
LH-TR-01	6/17/2025 10:15	19.44	6.83378854	1
LH-TR-01	6/17/2025 10:30	19.44	6.83155186	1
LH-TR-01	6/17/2025 10:45	19.44	6.84189651	1
LH-TR-01	6/17/2025 11:00	19.44	6.83322937	1
LH-TR-01	6/17/2025 11:15	19.44	6.83714356	1
LH-TR-01	6/17/2025 11:30	19.44	6.83993941	1
LH-TR-01	6/17/2025 11:45	19.46	6.83463859	1
LH-TR-01	6/17/2025 12:00	19.46	6.85448778	1
LH-TR-01	6/17/2025 12:15	19.46	6.83268163	1
LH-TR-01	6/17/2025 12:30	19.46	6.83967078	1
LH-TR-01	6/17/2025 12:45	19.46	6.83855252	1
LH-TR-01	6/17/2025 13:00	19.48	6.83772491	1
LH-TR-01	6/17/2025 13:15	19.48	6.83828401	1
LH-TR-01	6/17/2025 13:30	19.48	6.83604763	1
LH-TR-01	6/17/2025 13:45	19.48	6.83213397	1
LH-TR-01	6/17/2025 14:00	19.48	6.83716582	1
LH-TR-01	6/17/2025 14:15	19.48	6.8430363	1
LH-TR-01	6/17/2025 14:30	19.51	6.85339457	1
LH-TR-01	6/17/2025 14:45	19.51	6.83774155	1
LH-TR-01	6/17/2025 15:00	19.51	6.84277287	1
LH-TR-01	6/17/2025 15:15	19.51	6.84612709	1
LH-TR-01	6/17/2025 15:30	19.51	6.84081625	1
LH-TR-01	6/17/2025 15:45	19.51	6.84361143	1
LH-TR-01	6/17/2025 16:00	19.51	6.83830058	1
LH-TR-01	6/17/2025 16:15	19.51	6.84500902	1
LH-TR-01	6/17/2025 16:30	19.51	6.83606444	1
LH-TR-01	6/17/2025 16:45	19.51	6.83662347	1
LH-TR-01	6/17/2025 17:00	19.51	6.83718251	1
LH-TR-01	6/17/2025 17:15	19.51	6.83662347	1
LH-TR-01	6/17/2025 17:30	19.51	6.83885962	1
LH-TR-01	6/17/2025 17:45	19.48	6.84611132	1
LH-TR-01	6/17/2025 18:00	19.48	6.83996129	1
LH-TR-01	6/17/2025 18:15	19.48	6.83660672	1
LH-TR-01	6/17/2025 18:30	19.48	6.83940219	1
LH-TR-01	6/17/2025 18:45	19.46	6.82709031	1
LH-TR-01	6/17/2025 19:00	19.46	6.8312838	1
LH-TR-01	6/17/2025 19:15	19.46	6.83491816	1
LH-TR-01	6/17/2025 19:30	19.44	6.82959476	1

Station Name	Date Time	Temp C	pH SU	Use Code
LH-TR-01	6/17/2025 19:45	19.44	6.84469236	1
LH-TR-01	6/17/2025 20:00	19.44	6.84273526	1
LH-TR-01	6/17/2025 20:15	19.44	6.83127227	1
LH-TR-01	6/17/2025 20:30	19.41	6.83209381	1
LH-TR-01	6/17/2025 20:45	19.41	6.8360084	1
LH-TR-01	6/17/2025 21:00	19.41	6.8197908	1
LH-TR-01	6/17/2025 21:15	19.41	6.82342578	1
LH-TR-01	6/17/2025 21:30	19.41	6.8237054	1
LH-TR-01	6/17/2025 21:45	19.39	6.82229518	1
LH-TR-01	6/17/2025 22:00	19.39	6.82397298	1
LH-TR-01	6/17/2025 22:15	19.39	6.82956564	1
LH-TR-01	6/17/2025 22:30	19.39	6.8309638	1
LH-TR-01	6/17/2025 22:45	19.39	6.83068417	1
LH-TR-01	6/17/2025 23:00	19.39	6.82788784	1
LH-TR-01	6/17/2025 23:15	19.39	6.82397298	1
LH-TR-01	6/17/2025 23:30	19.39	6.8284471	1
LH-TR-01	6/17/2025 23:45	19.39	6.82732857	1
LH-TR-01	6/18/2025 0:00	19.39	6.83879352	1
LH-TR-01	6/18/2025 0:15	19.41	6.83293265	1
LH-TR-01	6/18/2025 0:30	19.41	6.82566269	1
LH-TR-01	6/18/2025 0:45	19.41	6.84271913	1
LH-TR-01	6/18/2025 1:00	19.41	6.82258694	1
LH-TR-01	6/18/2025 1:15	19.41	6.81783351	1
LH-TR-01	6/18/2025 1:30	19.41	6.83405111	1
LH-TR-01	6/18/2025 1:45	19.41	6.83936377	1
LH-TR-01	6/18/2025 2:00	19.44	6.81897052	1
LH-TR-01	6/18/2025 2:15	19.44	6.8231643	1
LH-TR-01	6/18/2025 2:30	19.44	6.82735808	1
LH-TR-01	6/18/2025 2:45	19.44	6.82679891	1
LH-TR-01	6/18/2025 3:00	19.44	6.82903559	1
LH-TR-01	6/18/2025 3:15	19.44	6.82148679	1
LH-TR-01	6/18/2025 3:30	19.44	6.81449716	1
LH-TR-01	6/18/2025 3:45	19.46	6.8173055	1
LH-TR-01	6/18/2025 4:00	19.46	6.8164668	1
LH-TR-01	6/18/2025 4:15	19.46	6.82093986	1
LH-TR-01	6/18/2025 4:30	19.46	6.8198216	1
LH-TR-01	6/18/2025 4:45	19.46	6.8198216	1
LH-TR-01	6/18/2025 5:00	19.46	6.81506897	1
LH-TR-01	6/18/2025 5:15	19.46	6.81255288	1
LH-TR-01	6/18/2025 5:30	19.48	6.81647935	1
LH-TR-01	6/18/2025 5:45	19.48	6.81592025	1
LH-TR-01	6/18/2025 6:00	19.48	6.81368388	1
LH-TR-01	6/18/2025 6:15	19.48	6.81368388	1
LH-TR-01	6/18/2025 6:30	19.51	6.81426201	1
LH-TR-01	6/18/2025 6:45	19.51	6.8232066	1
LH-TR-01	6/18/2025 7:00	19.51	6.81034876	1
LH-TR-01	6/18/2025 7:15	19.53	6.8156722	1
LH-TR-01	6/18/2025 7:30	19.53	6.80644873	1
LH-TR-01	6/18/2025 7:45	19.53	6.80616923	1
LH-TR-01	6/18/2025 8:00	19.56	6.81345533	1
LH-TR-01	6/18/2025 8:15	19.56	6.81066062	1
LH-TR-01	6/18/2025 8:30	19.56	6.81625003	1
LH-TR-01	6/18/2025 8:45	19.56	6.82183944	1
LH-TR-01	6/18/2025 9:00	19.58	6.81123246	1
LH-TR-01	6/18/2025 9:15	19.58	6.81765984	1
LH-TR-01	6/18/2025 9:30	19.6	6.8185106	1
LH-TR-01	6/18/2025 9:45	19.6	6.80956876	1
LH-TR-01	6/18/2025 10:00	19.63	6.80791185	1
LH-TR-01	6/18/2025 10:15	19.63	6.81405873	1
LH-TR-01	6/18/2025 10:30	19.65	6.81854159	1
LH-TR-01	6/18/2025 10:45	19.67	6.81659842	1
LH-TR-01	6/18/2025 11:00	19.7	6.82667334	1
LH-TR-01	6/18/2025 11:15	19.7	6.81494119	1
LH-TR-01	6/18/2025 11:30	19.72	6.81495383	1
LH-TR-01	6/18/2025 11:45	19.75	6.80994557	1
LH-TR-01	6/18/2025 12:00	19.75	6.80631481	1
LH-TR-01	6/18/2025 12:15	19.75	6.80212547	1
LH-TR-01	6/18/2025 12:30	19.77	6.81330979	1
LH-TR-01	6/18/2025 12:45	19.79	6.804945	1
LH-TR-01	6/18/2025 13:00	19.82	6.80496498	1
LH-TR-01	6/18/2025 13:15	19.84	6.8139128	1
LH-TR-01	6/18/2025 13:30	19.84	6.80246546	1
LH-TR-01	6/18/2025 13:45	19.86	6.81057529	1
LH-TR-01	6/18/2025 14:00	19.89	6.80975721	1
LH-TR-01	6/18/2025 14:15	19.91	6.8106076	1
LH-TR-01	6/18/2025 14:30	19.91	6.82679754	1
LH-TR-01	6/18/2025 14:45	19.91	6.80669969	1
LH-TR-01	6/18/2025 15:00	19.94	6.81481361	1
LH-TR-01	6/18/2025 15:15	19.94	6.81481361	1
LH-TR-01	6/18/2025 15:30	19.94	6.81676737	1
LH-TR-01	6/18/2025 15:45	19.96	6.80533722	1
LH-TR-01	6/18/2025 16:00	19.96	6.80756993	1
LH-TR-01	6/18/2025 16:15	19.98	6.80562957	1
LH-TR-01	6/18/2025 16:30	19.98	6.82739704	1

Station Name	Date Time	Temp C	pH SU	Use Code
LH-TR-01	6/18/2025 16:45	20.01	6.81011412	1
LH-TR-01	6/18/2025 17:00	20.01	6.82099674	1
LH-TR-01	6/18/2025 17:15	20.03	6.8240782	1
LH-TR-01	6/18/2025 17:30	20.03	6.821567	1
LH-TR-01	6/18/2025 17:45	20.06	6.81600538	1
LH-TR-01	6/18/2025 18:00	20.06	6.8285601	1
LH-TR-01	6/18/2025 18:15	20.06	6.83469797	1
LH-TR-01	6/18/2025 18:30	20.08	6.82717692	1
LH-TR-01	6/18/2025 18:45	20.08	6.82717692	1
LH-TR-01	6/18/2025 19:00	20.08	6.82243435	1
LH-TR-01	6/18/2025 19:15	20.08	6.82438717	1
LH-TR-01	6/18/2025 19:30	20.08	6.82159742	1
LH-TR-01	6/18/2025 19:45	20.08	6.81797075	1
LH-TR-01	6/18/2025 20:00	20.08	6.8196446	1
LH-TR-01	6/18/2025 20:15	20.08	6.82159742	1
LH-TR-01	6/18/2025 20:30	20.06	6.81572638	1
LH-TR-01	6/18/2025 20:45	20.06	6.80679858	1
LH-TR-01	6/18/2025 21:00	20.06	6.82493318	1
LH-TR-01	6/18/2025 21:15	20.06	6.81991129	1
LH-TR-01	6/18/2025 21:30	20.03	6.82072993	1
LH-TR-01	6/18/2025 21:45	20.03	6.82352016	1
LH-TR-01	6/18/2025 22:00	20.01	6.83187936	1
LH-TR-01	6/18/2025 22:15	20.01	6.82183387	1
LH-TR-01	6/18/2025 22:30	19.98	6.80730399	1
LH-TR-01	6/18/2025 22:45	19.98	6.82181563	1
LH-TR-01	6/18/2025 23:00	19.98	6.8137226	1
LH-TR-01	6/18/2025 23:15	19.96	6.81733805	1
LH-TR-01	6/18/2025 23:30	19.96	6.81538443	1
LH-TR-01	6/18/2025 23:45	19.96	6.81761714	1
LH-TR-01	6/19/2025 0:00	19.94	6.831281	1
LH-TR-01	6/19/2025 0:15	19.94	6.83435119	1
LH-TR-01	6/19/2025 0:30	19.94	6.81174342	1
LH-TR-01	6/19/2025 0:45	19.94	6.81844202	1
LH-TR-01	6/19/2025 1:00	19.94	6.81202253	1
LH-TR-01	6/19/2025 1:15	19.91	6.82623926	1
LH-TR-01	6/19/2025 1:30	19.91	6.82233135	1
LH-TR-01	6/19/2025 1:45	19.91	6.82149394	1
LH-TR-01	6/19/2025 2:00	19.91	6.81116588	1
LH-TR-01	6/19/2025 2:15	19.89	6.83795195	1
LH-TR-01	6/19/2025 2:30	19.89	6.82594825	1
LH-TR-01	6/19/2025 2:45	19.89	6.82231922	1
LH-TR-01	6/19/2025 3:00	19.86	6.8102961	1
LH-TR-01	6/19/2025 3:15	19.86	6.81336713	1
LH-TR-01	6/19/2025 3:30	19.86	6.81978837	1
LH-TR-01	6/19/2025 3:45	19.86	6.80666671	1
LH-TR-01	6/19/2025 4:00	19.86	6.82313858	1
LH-TR-01	6/19/2025 4:15	19.84	6.81000395	1
LH-TR-01	6/19/2025 4:30	19.86	6.808621	1
LH-TR-01	6/19/2025 4:45	19.84	6.80804953	1
LH-TR-01	6/19/2025 5:00	19.84	6.81279598	1
LH-TR-01	6/19/2025 5:15	19.84	6.82368492	1
LH-TR-01	6/19/2025 5:30	19.84	6.82005527	1
LH-TR-01	6/19/2025 5:45	19.84	6.8060951	1
LH-TR-01	6/19/2025 6:00	19.84	6.814192	1
LH-TR-01	6/19/2025 6:15	19.84	6.80414068	1
LH-TR-01	6/19/2025 6:30	19.84	6.81949687	1
LH-TR-01	6/19/2025 6:45	19.86	6.80554997	1
LH-TR-01	6/19/2025 7:00	19.86	6.80806263	1
LH-TR-01	6/19/2025 7:15	19.86	6.80973773	1
LH-TR-01	6/19/2025 7:30	19.86	6.80666671	1
LH-TR-01	6/19/2025 7:45	19.86	6.80359568	1
LH-TR-01	6/19/2025 8:00	19.86	6.79633688	1
LH-TR-01	6/19/2025 8:15	19.89	6.79524111	1
LH-TR-01	6/19/2025 8:30	19.89	6.79747436	1
LH-TR-01	6/19/2025 8:45	19.89	6.80724481	1
LH-TR-01	6/19/2025 9:00	19.91	6.81451552	1
LH-TR-01	6/19/2025 9:15	19.91	6.79609249	1
LH-TR-01	6/19/2025 9:30	19.91	6.79776731	1
LH-TR-01	6/19/2025 9:45	19.94	6.80113731	1
LH-TR-01	6/19/2025 10:00	19.94	6.80951056	1
LH-TR-01	6/19/2025 10:15	19.96	6.7902664	1
LH-TR-01	6/19/2025 10:30	19.98	6.81790865	1
LH-TR-01	6/19/2025 10:45	20.01	6.80313808	1
LH-TR-01	6/19/2025 11:00	20.01	6.809277	1
LH-TR-01	6/19/2025 11:15	20.03	6.80259347	1
LH-TR-01	6/19/2025 11:30	20.06	6.80735656	1
LH-TR-01	6/19/2025 11:45	20.08	6.8062538	1
LH-TR-01	6/19/2025 12:00	20.1	6.8151936	1
LH-TR-01	6/19/2025 12:15	20.13	6.81047074	1
LH-TR-01	6/19/2025 12:30	20.15	6.79988515	1
LH-TR-01	6/19/2025 12:45	20.17	6.79125322	1
LH-TR-01	6/19/2025 13:00	20.2	6.80605419	1
LH-TR-01	6/19/2025 13:15	20.25	6.80999063	1
LH-TR-01	6/19/2025 13:30	20.27	6.80470649	1

Station Name	Date Time	Temp C	pH SU	Use Code
LH-TR-01	6/19/2025 13:45	20.32	6.81588963	1
LH-TR-01	6/19/2025 14:00	20.34	6.80754035	1
LH-TR-01	6/19/2025 14:15	20.36	6.80225799	1
LH-TR-01	6/19/2025 14:30	20.41	6.81037285	1
LH-TR-01	6/19/2025 14:45	20.46	6.81012653	1
LH-TR-01	6/19/2025 15:00	20.51	6.81266595	1
LH-TR-01	6/19/2025 15:15	20.53	6.81741402	1
LH-TR-01	6/19/2025 15:30	20.56	6.82718083	1
LH-TR-01	6/19/2025 15:45	20.6	6.83054614	1
LH-TR-01	6/19/2025 16:00	20.6	6.8221917	1
LH-TR-01	6/19/2025 16:15	20.63	6.82861427	1
LH-TR-01	6/19/2025 16:30	20.67	6.82613187	1
LH-TR-01	6/19/2025 16:45	20.72	6.83061533	1
LH-TR-01	6/19/2025 17:00	20.75	6.82033408	1
LH-TR-01	6/19/2025 17:15	20.79	6.84067451	1
LH-TR-01	6/19/2025 17:30	20.79	6.82620285	1
LH-TR-01	6/19/2025 17:45	20.82	6.83178604	1
LH-TR-01	6/19/2025 18:00	20.82	6.81815068	1
LH-TR-01	6/19/2025 18:15	20.86	6.82318364	1
LH-TR-01	6/19/2025 18:30	20.89	6.81819397	1
LH-TR-01	6/19/2025 18:45	20.91	6.82877746	1
LH-TR-01	6/19/2025 19:00	20.94	6.82823861	1
LH-TR-01	6/19/2025 19:15	20.94	6.83018572	1
LH-TR-01	6/19/2025 19:30	20.94	6.83268915	1
LH-TR-01	6/19/2025 19:45	20.94	6.82406622	1
LH-TR-01	6/19/2025 20:00	20.96	6.83075355	1
LH-TR-01	6/19/2025 20:15	20.96	6.81990608	1
LH-TR-01	6/19/2025 20:30	20.98	6.82103081	1
LH-TR-01	6/19/2025 20:45	20.98	6.8274276	1
LH-TR-01	6/19/2025 21:00	20.98	6.83187754	1
LH-TR-01	6/19/2025 21:15	20.98	6.85329288	1
LH-TR-01	6/19/2025 21:30	20.98	6.83827433	1
LH-TR-01	6/19/2025 21:45	20.98	6.84522736	1
LH-TR-01	6/19/2025 22:00	20.98	6.8404993	1
LH-TR-01	6/19/2025 22:15	20.98	6.84745233	1
LH-TR-01	6/19/2025 22:30	20.98	6.85329288	1
LH-TR-01	6/19/2025 22:45	21.01	6.85442022	1
LH-TR-01	6/19/2025 23:00	21.01	6.84413078	1
LH-TR-01	6/19/2025 23:15	21.01	6.84274031	1
LH-TR-01	6/19/2025 23:30	21.03	6.8374676	1
LH-TR-01	6/19/2025 23:45	21.03	6.85192745	1
LH-TR-01	6/20/2025 0:00	21.03	6.84720019	1
LH-TR-01	6/20/2025 0:15	21.06	6.84443531	1
LH-TR-01	6/20/2025 0:30	21.08	6.84917234	1
LH-TR-01	6/20/2025 0:45	21.08	6.84305575	1
LH-TR-01	6/20/2025 1:00	21.1	6.86085892	1
LH-TR-01	6/20/2025 1:15	21.1	6.83695024	1
LH-TR-01	6/20/2025 1:30	21.13	6.8405806	1
LH-TR-01	6/20/2025 1:45	21.15	6.83892367	1
LH-TR-01	6/20/2025 2:00	21.15	6.84531676	1
LH-TR-01	6/20/2025 2:15	21.17	6.84060226	1
LH-TR-01	6/20/2025 2:30	21.17	6.84588316	1
LH-TR-01	6/20/2025 2:45	21.2	6.84228599	1
LH-TR-01	6/20/2025 3:00	21.2	6.8570154	1
LH-TR-01	6/20/2025 3:15	21.2	6.84506513	1
LH-TR-01	6/20/2025 3:30	21.22	6.84563144	1
LH-TR-01	6/20/2025 3:45	21.22	6.84313039	1
LH-TR-01	6/20/2025 4:00	21.22	6.85257881	1
LH-TR-01	6/20/2025 4:15	21.22	6.86119354	1
LH-TR-01	6/20/2025 4:30	21.22	6.8581367	1
LH-TR-01	6/20/2025 4:45	21.22	6.84702091	1
LH-TR-01	6/20/2025 5:00	21.2	6.84200808	1
LH-TR-01	6/20/2025 5:15	21.2	6.84784426	1
LH-TR-01	6/20/2025 5:30	21.2	6.8547921	1
LH-TR-01	6/20/2025 5:45	21.2	6.83672772	1
LH-TR-01	6/20/2025 6:00	21.17	6.84060226	1
LH-TR-01	6/20/2025 6:15	21.17	6.85116405	1
LH-TR-01	6/20/2025 6:30	21.15	6.83225261	1
LH-TR-01	6/20/2025 6:45	21.15	6.84670657	1
LH-TR-01	6/20/2025 7:00	21.15	6.85782499	1
LH-TR-01	6/20/2025 7:15	21.13	6.84947595	1
LH-TR-01	6/20/2025 7:30	21.13	6.83168525	1
LH-TR-01	6/20/2025 7:45	21.13	6.8297394	1
LH-TR-01	6/20/2025 8:00	21.13	6.84447231	1
LH-TR-01	6/20/2025 8:15	21.1	6.84362243	1
LH-TR-01	6/20/2025 8:30	21.1	6.85363072	1
LH-TR-01	6/20/2025 8:45	21.1	6.86475103	1
LH-TR-01	6/20/2025 9:00	21.1	6.84417845	1
LH-TR-01	6/20/2025 9:15	21.1	6.84834857	1
LH-TR-01	6/20/2025 9:30	21.1	6.86780912	1
LH-TR-01	6/20/2025 9:45	21.1	6.85502076	1
LH-TR-01	6/20/2025 10:00	21.1	6.85613279	1
LH-TR-01	6/20/2025 10:15	21.1	6.84807056	1
LH-TR-01	6/20/2025 10:30	21.13	6.85948321	1

Station Name	Date Time	Temp C	pH SU	Use Code
LH-TR-01	6/20/2025 10:45	21.13	6.86893452	1
LH-TR-01	6/20/2025 11:00	21.13	6.85809331	1
LH-TR-01	6/20/2025 11:15	21.13	6.87199229	1
LH-TR-01	6/20/2025 11:30	21.13	6.86587674	1
LH-TR-01	6/20/2025 11:45	21.13	6.86865654	1
LH-TR-01	6/20/2025 12:00	21.15	6.87227895	1
LH-TR-01	6/20/2025 12:15	21.17	6.87173175	1
LH-TR-01	6/20/2025 12:30	21.2	6.87563561	1
LH-TR-01	6/20/2025 12:45	21.2	6.87897057	1
LH-TR-01	6/20/2025 13:00	21.22	6.88092405	1
LH-TR-01	6/20/2025 13:15	21.22	6.88953878	1
LH-TR-01	6/20/2025 13:30	21.22	6.88203563	1
LH-TR-01	6/20/2025 13:45	21.25	6.88760498	1
LH-TR-01	6/20/2025 14:00	21.25	6.89066151	1
LH-TR-01	6/20/2025 14:15	21.27	6.89094678	1
LH-TR-01	6/20/2025 14:30	21.27	6.90789547	1
LH-TR-01	6/20/2025 14:45	21.29	6.8959551	1
LH-TR-01	6/20/2025 15:00	21.32	6.90429971	1
LH-TR-01	6/20/2025 15:15	21.32	6.91374491	1
LH-TR-01	6/20/2025 15:30	21.34	6.92180643	1
LH-TR-01	6/20/2025 15:45	21.37	6.90237168	1
LH-TR-01	6/20/2025 16:00	21.37	6.92098114	1
LH-TR-01	6/20/2025 16:15	21.39	6.93404001	1
LH-TR-01	6/20/2025 16:30	21.39	6.93848376	1
LH-TR-01	6/20/2025 16:45	21.39	6.91348768	1
LH-TR-01	6/20/2025 17:00	21.41	6.92460217	1
LH-TR-01	6/20/2025 17:15	21.41	6.917937	1
LH-TR-01	6/20/2025 17:30	21.41	6.91154955	1
LH-TR-01	6/20/2025 17:45	21.41	6.91710385	1
LH-TR-01	6/20/2025 18:00	21.44	6.90989243	1
LH-TR-01	6/20/2025 18:15	21.41	6.9271016	1
LH-TR-01	6/20/2025 18:30	21.41	6.91738157	1
LH-TR-01	6/20/2025 18:45	21.41	6.92543531	1
LH-TR-01	6/20/2025 19:00	21.41	6.91016097	1
LH-TR-01	6/20/2025 19:15	21.41	6.92960104	1
LH-TR-01	6/20/2025 19:30	21.41	6.91682614	1
LH-TR-01	6/20/2025 19:45	21.41	6.91321584	1
LH-TR-01	6/20/2025 20:00	21.41	6.91988101	1
LH-TR-01	6/20/2025 20:15	21.41	6.91404898	1
LH-TR-01	6/20/2025 20:30	21.41	6.91043868	1
LH-TR-01	6/20/2025 20:45	21.41	6.91238269	1
LH-TR-01	6/20/2025 21:00	21.41	6.91238269	1
LH-TR-01	6/20/2025 21:15	21.44	6.90711556	1
LH-TR-01	6/20/2025 21:30	21.44	6.9190561	1
LH-TR-01	6/20/2025 21:45	21.44	6.90822631	1
LH-TR-01	6/20/2025 22:00	21.44	6.92433216	1
LH-TR-01	6/20/2025 22:15	21.46	6.91461891	1
LH-TR-01	6/20/2025 22:30	21.46	6.91656258	1
LH-TR-01	6/20/2025 22:45	21.46	6.91684025	1
LH-TR-01	6/20/2025 23:00	21.49	6.91018536	1
LH-TR-01	6/20/2025 23:15	21.49	6.9340624	1
LH-TR-01	6/20/2025 23:30	21.49	6.92462264	1
LH-TR-01	6/20/2025 23:45	21.51	6.92851445	1
LH-TR-01	6/21/2025 0:00	21.51	6.91907533	1
LH-TR-01	6/21/2025 0:15	21.53	6.91019755	1
LH-TR-01	6/21/2025 0:30	21.53	6.91491679	1
LH-TR-01	6/21/2025 0:45	21.56	6.92464054	1
LH-TR-01	6/21/2025 1:00	21.56	6.91103941	1
LH-TR-01	6/21/2025 1:15	21.56	6.91825634	1
LH-TR-01	6/21/2025 1:30	21.56	6.91492545	1
LH-TR-01	6/21/2025 1:45	21.58	6.91826189	1
LH-TR-01	6/21/2025 2:00	21.58	6.92020477	1
LH-TR-01	6/21/2025 2:15	21.58	6.91715166	1
LH-TR-01	6/21/2025 2:30	21.58	6.91160056	1
LH-TR-01	6/21/2025 2:45	21.6	6.91465946	1
LH-TR-01	6/21/2025 3:00	21.6	6.91465946	1
LH-TR-01	6/21/2025 3:15	21.6	6.91216163	1
LH-TR-01	6/21/2025 3:30	21.6	6.90661091	1
LH-TR-01	6/21/2025 3:45	21.6	6.91327178	1
LH-TR-01	6/21/2025 4:00	21.6	6.9218754	1
LH-TR-01	6/21/2025 4:15	21.6	6.9118841	1
LH-TR-01	6/21/2025 4:30	21.6	6.91077395	1
LH-TR-01	6/21/2025 4:45	21.63	6.9268785	1
LH-TR-01	6/21/2025 5:00	21.6	6.90744351	1
LH-TR-01	6/21/2025 5:15	21.6	6.9027254	1
LH-TR-01	6/21/2025 5:30	21.6	6.89772974	1
LH-TR-01	6/21/2025 5:45	21.6	6.8935667	1
LH-TR-01	6/21/2025 6:00	21.6	6.90799859	1
LH-TR-01	6/21/2025 6:15	21.6	6.89995003	1
LH-TR-01	6/21/2025 6:30	21.6	6.92520584	1
LH-TR-01	6/21/2025 6:45	21.6	6.90244786	1
LH-TR-01	6/21/2025 7:00	21.6	6.91354931	1
LH-TR-01	6/21/2025 7:15	21.6	6.90910873	1
LH-TR-01	6/21/2025 7:30	21.58	6.89994324	1

pH Continous Monitoring Data

Station Name	Date Time	Temp C	pH SU	Use Code
LH-TR-01	6/21/2025 7:45	21.58	6.90188613	1
LH-TR-01	6/21/2025 8:00	21.58	6.92658854	1
LH-TR-01	6/21/2025 8:15	21.58	6.9027188	1
LH-TR-01	6/21/2025 8:30	21.58	6.91271078	1
LH-TR-01	6/21/2025 8:45	21.58	6.9027188	1
LH-TR-01	6/21/2025 9:00	21.58	6.8977228	1
LH-TR-01	6/21/2025 9:15	21.6	6.90855366	1
LH-TR-01	6/21/2025 9:30	21.6	6.91854497	1
LH-TR-01	6/21/2025 9:45	21.63	6.90800795	1
LH-TR-01	6/21/2025 10:00	21.63	6.89968271	1
LH-TR-01	6/21/2025 10:15	21.65	6.92133368	1
LH-TR-01	6/21/2025 10:30	21.65	6.91384147	1
LH-TR-01	6/21/2025 10:45	21.68	6.91135308	1
LH-TR-01	6/21/2025 11:00	21.7	6.90470048	1
LH-TR-01	6/21/2025 11:15	21.72	6.91081026	1
LH-TR-01	6/21/2025 11:30	21.72	6.90110044	1
LH-TR-01	6/21/2025 11:45	21.72	6.90526179	1
LH-TR-01	6/21/2025 12:00	21.75	6.9072132	1
LH-TR-01	6/21/2025 12:15	21.77	6.90916112	1
LH-TR-01	6/21/2025 12:30	21.8	6.91277589	1
LH-TR-01	6/21/2025 12:45	21.82	6.91527777	1
LH-TR-01	6/21/2025 13:00	21.84	6.91278772	1
LH-TR-01	6/21/2025 13:15	21.87	6.91584669	1
LH-TR-01	6/21/2025 13:30	21.89	6.91418881	1
LH-TR-01	6/21/2025 13:45	21.94	6.9117084	1
LH-TR-01	6/21/2025 14:00	21.96	6.91670395	1
LH-TR-01	6/21/2025 14:15	21.96	6.91975312	1
LH-TR-01	6/21/2025 14:30	22.01	6.91727236	1
LH-TR-01	6/21/2025 14:45	22.03	6.92004928	1
LH-TR-01	6/21/2025 15:00	22.06	6.92338265	1
LH-TR-01	6/21/2025 15:15	22.08	6.92837538	1
LH-TR-01	6/21/2025 15:30	22.11	6.92173329	1
LH-TR-01	6/21/2025 15:45	22.15	6.93642592	1
LH-TR-01	6/21/2025 16:00	22.18	6.92950759	1
LH-TR-01	6/21/2025 16:15	22.2	6.9392064	1
LH-TR-01	6/21/2025 16:30	22.18	6.91565803	1
LH-TR-01	6/21/2025 16:45	22.18	6.91898192	1
LH-TR-01	6/21/2025 17:00	22.23	6.92647314	1
LH-TR-01	6/21/2025 17:15	22.23	6.92398064	1
LH-TR-01	6/21/2025 17:30	22.27	6.92786763	1
LH-TR-01	6/21/2025 17:45	22.3	6.93175125	1
LH-TR-01	6/21/2025 18:00	22.27	6.92814453	1
LH-TR-01	6/21/2025 18:15	22.23	6.9181648	1
LH-TR-01	6/21/2025 18:30	22.23	6.91262592	1
LH-TR-01	6/21/2025 18:45	22.25	6.92869352	1
LH-TR-01	6/21/2025 19:00	22.25	6.9317397	1
LH-TR-01	6/21/2025 19:15	22.2	6.92729659	1
LH-TR-01	6/21/2025 19:30	22.2	6.923142	1
LH-TR-01	6/21/2025 19:45	22.23	6.92702703	1
LH-TR-01	6/21/2025 20:00	22.2	6.92175713	1
LH-TR-01	6/21/2025 20:15	22.2	6.93006631	1
LH-TR-01	6/21/2025 20:30	22.18	6.92008989	1
LH-TR-01	6/21/2025 20:45	22.18	6.9134421	1
LH-TR-01	6/21/2025 21:00	22.2	6.92508081	1
LH-TR-01	6/21/2025 21:15	22.2	6.93172815	1
LH-TR-01	6/21/2025 21:30	22.2	6.91954135	1
LH-TR-01	6/21/2025 21:45	22.2	6.92341897	1
LH-TR-01	6/21/2025 22:00	22.2	6.92231108	1
LH-TR-01	6/21/2025 22:15	22.2	6.9342209	1
LH-TR-01	6/21/2025 22:30	22.2	6.91926438	1
LH-TR-01	6/21/2025 22:45	22.2	6.9281275	1
LH-TR-01	6/21/2025 23:00	22.2	6.91123218	1
LH-TR-01	6/21/2025 23:15	22.2	6.9090164	1
LH-TR-01	6/21/2025 23:30	22.23	6.91705703	1
LH-TR-01	6/21/2025 23:45	22.23	6.91511842	1
LH-TR-01	6/22/2025 0:00	22.23	6.90957953	1
LH-TR-01	6/22/2025 0:15	22.25	6.91844727	1
LH-TR-01	6/22/2025 0:30	22.25	6.91817034	1
LH-TR-01	6/22/2025 0:45	22.25	6.91678572	1
LH-TR-01	6/22/2025 1:00	22.25	6.90570869	1
LH-TR-01	6/22/2025 1:15	22.27	6.90626889	1
LH-TR-01	6/22/2025 1:30	22.27	6.90820724	1
LH-TR-01	6/22/2025 1:45	22.3	6.91264662	1
LH-TR-01	6/22/2025 2:00	22.3	6.91430789	1
LH-TR-01	6/22/2025 2:15	22.32	6.91625171	1
LH-TR-01	6/22/2025 2:30	22.32	6.91542113	1
LH-TR-01	6/22/2025 2:45	22.35	6.924842	1
LH-TR-01	6/22/2025 3:00	22.35	6.9179212	1
LH-TR-01	6/22/2025 3:15	22.37	6.9104528	1
LH-TR-01	6/22/2025 3:30	22.37	6.91239049	1
LH-TR-01	6/22/2025 3:45	22.39	6.90160144	1
LH-TR-01	6/22/2025 4:00	22.39	6.89966388	1
LH-TR-01	6/22/2025 4:15	22.39	6.90464618	1
LH-TR-01	6/22/2025 4:30	22.42	6.89579933	1

Station Name	Date Time	Temp C	pH SU	Use Code
LH-TR-01	6/22/2025 4:45	22.42	6.8977367	1
LH-TR-01	6/22/2025 5:00	22.44	6.90410881	1
LH-TR-01	6/22/2025 5:15	22.44	6.89248541	1
LH-TR-01	6/22/2025 5:30	22.47	6.89609367	1
LH-TR-01	6/22/2025 5:45	22.47	6.90245822	1
LH-TR-01	6/22/2025 6:00	22.47	6.89637039	1
LH-TR-01	6/22/2025 6:15	22.49	6.89167349	1
LH-TR-01	6/22/2025 6:30	22.49	6.91242605	1
LH-TR-01	6/22/2025 6:45	22.49	6.87673164	1
LH-TR-01	6/22/2025 7:00	22.49	6.87202773	1
LH-TR-01	6/22/2025 7:15	22.49	6.87839185	1
LH-TR-01	6/22/2025 7:30	22.49	6.88005205	1
LH-TR-01	6/22/2025 7:45	22.49	6.87175103	1
LH-TR-01	6/22/2025 8:00	22.49	6.87396463	1
LH-TR-01	6/22/2025 8:15	22.49	6.87258113	1
LH-TR-01	6/22/2025 8:30	22.49	6.87175103	1
LH-TR-01	6/22/2025 8:45	22.49	6.87396463	1
LH-TR-01	6/22/2025 9:00	22.49	6.86815392	1
LH-TR-01	6/22/2025 9:15	22.49	6.87009082	1
LH-TR-01	6/22/2025 9:30	22.47	6.86122701	1
LH-TR-01	6/22/2025 9:45	22.47	6.87035875	1
LH-TR-01	6/22/2025 10:00	22.47	6.87450955	1
LH-TR-01	6/22/2025 10:15	22.44	6.86923861	1
LH-TR-01	6/22/2025 10:30	22.47	6.87921378	1
LH-TR-01	6/22/2025 10:45	22.47	6.85430902	1
LH-TR-01	6/22/2025 11:00	22.49	6.86843062	1
LH-TR-01	6/22/2025 11:15	22.49	6.86870732	1
LH-TR-01	6/22/2025 11:30	22.51	6.86428929	1
LH-TR-01	6/22/2025 11:45	22.54	6.86734625	1
LH-TR-01	6/22/2025 12:00	22.54	6.87453925	1
LH-TR-01	6/22/2025 12:15	22.54	6.85959993	1
LH-TR-01	6/22/2025 12:30	22.56	6.8687384	1
LH-TR-01	6/22/2025 12:45	22.58	6.87234329	1
LH-TR-01	6/22/2025 13:00	22.61	6.87263283	1
LH-TR-01	6/22/2025 13:15	22.63	6.87264144	1
LH-TR-01	6/22/2025 13:30	22.66	6.87846173	1
LH-TR-01	6/22/2025 13:45	22.68	6.86768555	1
LH-TR-01	6/22/2025 14:00	22.73	6.88208468	1
LH-TR-01	6/22/2025 14:15	22.78	6.88542176	1
LH-TR-01	6/22/2025 14:30	22.82	6.87272319	1
LH-TR-01	6/22/2025 14:45	22.82	6.88488446	1
LH-TR-01	6/22/2025 15:00	22.82	6.87410516	1
LH-TR-01	6/22/2025 15:15	22.85	6.8804743	1
LH-TR-01	6/22/2025 15:30	22.87	6.87992968	1
LH-TR-01	6/22/2025 15:45	22.9	6.86806019	1
LH-TR-01	6/22/2025 16:00	22.9	6.88215239	1
LH-TR-01	6/22/2025 16:15	22.92	6.87691067	1
LH-TR-01	6/22/2025 16:30	22.97	6.89930789	1
LH-TR-01	6/22/2025 16:45	22.99	6.89599989	1
LH-TR-01	6/22/2025 17:00	22.97	6.90068915	1
LH-TR-01	6/22/2025 17:15	22.97	6.88908655	1
LH-TR-01	6/22/2025 17:30	22.94	6.89100928	1
LH-TR-01	6/22/2025 17:45	22.97	6.89323034	1
LH-TR-01	6/22/2025 18:00	22.99	6.89296132	1
LH-TR-01	6/22/2025 18:15	22.97	6.89820288	1
LH-TR-01	6/22/2025 18:30	22.99	6.89323755	1
LH-TR-01	6/22/2025 18:45	22.97	6.88715279	1
LH-TR-01	6/22/2025 19:00	22.97	6.88687653	1
LH-TR-01	6/22/2025 19:15	22.99	6.90318196	1
LH-TR-01	6/22/2025 19:30	22.99	6.89351378	1
LH-TR-01	6/22/2025 19:45	22.99	6.89765729	1
LH-TR-01	6/22/2025 20:00	22.99	6.88605547	1
LH-TR-01	6/22/2025 20:15	23.02	6.89103872	1
LH-TR-01	6/22/2025 20:30	23.02	6.88772425	1
LH-TR-01	6/22/2025 20:45	23.02	6.88744804	1
LH-TR-01	6/22/2025 21:00	23.02	6.90042971	1
LH-TR-01	6/22/2025 21:15	23.02	6.88744804	1
LH-TR-01	6/22/2025 21:30	22.99	6.8838456	1
LH-TR-01	6/22/2025 21:45	22.99	6.88716041	1
LH-TR-01	6/22/2025 22:00	22.99	6.87307249	1
LH-TR-01	6/22/2025 22:15	22.97	6.87914147	1
LH-TR-01	6/22/2025 22:30	22.97	6.87776021	1
LH-TR-01	6/22/2025 22:45	22.94	6.87028825	1
LH-TR-01	6/22/2025 23:00	22.94	6.87332734	1
LH-TR-01	6/22/2025 23:15	22.94	6.86476265	1
LH-TR-01	6/22/2025 23:30	22.94	6.86089472	1
LH-TR-01	6/22/2025 23:45	22.92	6.86143792	1
LH-TR-01	6/23/2025 0:00	22.92	6.87248988	1
LH-TR-01	6/23/2025 0:15	22.92	6.8675165	1
LH-TR-01	6/23/2025 0:30	22.92	6.87414768	1
LH-TR-01	6/23/2025 0:45	22.9	6.86336279	1
LH-TR-01	6/23/2025 1:00	22.9	6.85756012	1
LH-TR-01	6/23/2025 1:15	22.9	6.85175744	1
LH-TR-01	6/23/2025 1:30	22.9	6.86225752	1

Station Name	Date Time	Temp C	pH SU	Use Code
LH-TR-01	6/23/2025 1:45	22.92	6.86337202	1
LH-TR-01	6/23/2025 2:00	22.92	6.86502981	1
LH-TR-01	6/23/2025 2:15	22.92	6.86309572	1
LH-TR-01	6/23/2025 2:30	22.92	6.85839863	1
LH-TR-01	6/23/2025 2:45	22.94	6.86061844	1
LH-TR-01	6/23/2025 3:00	22.94	6.86310496	1
LH-TR-01	6/23/2025 3:15	22.97	6.86726262	1
LH-TR-01	6/23/2025 3:30	22.99	6.8567747	1
LH-TR-01	6/23/2025 3:45	22.99	6.85953704	1
LH-TR-01	6/23/2025 4:00	23.02	6.86369435	1
LH-TR-01	6/23/2025 4:15	23.04	6.85320845	1
LH-TR-01	6/23/2025 4:30	23.06	6.85625621	1
LH-TR-01	6/23/2025 4:45	23.06	6.86316042	1
LH-TR-01	6/23/2025 5:00	23.09	6.85958445	1
LH-TR-01	6/23/2025 5:15	23.11	6.8667731	1
LH-TR-01	6/23/2025 5:30	23.11	6.85655659	1
LH-TR-01	6/23/2025 5:45	23.14	6.8615408	1
LH-TR-01	6/23/2025 6:00	23.14	6.8571233	1
LH-TR-01	6/23/2025 6:15	23.16	6.85354397	1
LH-TR-01	6/23/2025 6:30	23.16	6.85243967	1
LH-TR-01	6/23/2025 6:45	23.18	6.84886089	1
LH-TR-01	6/23/2025 7:00	23.18	6.85465808	1
LH-TR-01	6/23/2025 7:15	23.21	6.85688102	1
LH-TR-01	6/23/2025 7:30	23.21	6.84887619	1
LH-TR-01	6/23/2025 7:45	23.23	6.86682704	1
LH-TR-01	6/23/2025 8:00	23.26	6.86628855	1
LH-TR-01	6/23/2025 8:15	23.28	6.85332729	1
LH-TR-01	6/23/2025 8:30	23.3	6.85306124	1
LH-TR-01	6/23/2025 8:45	23.33	6.8610777	1
LH-TR-01	6/23/2025 9:00	23.33	6.85638711	1
LH-TR-01	6/23/2025 9:15	23.35	6.84536087	1
LH-TR-01	6/23/2025 9:30	23.38	6.85834242	1
LH-TR-01	6/23/2025 9:45	23.38	6.85779068	1
LH-TR-01	6/23/2025 10:00	23.4	6.86304145	1
LH-TR-01	6/23/2025 10:15	23.42	6.86884319	1
LH-TR-01	6/23/2025 10:30	23.45	6.85975488	1
LH-TR-01	6/23/2025 10:45	23.45	6.86196132	1
LH-TR-01	6/23/2025 11:00	27.28	6.89911865	2
LH-TR-01	6/23/2025 11:15	30.14	9.36845224	2
LH-TR-01	6/23/2025 11:30	32.85	8.49434913	2
LH-TR-01	6/23/2025 11:45	23.95	6.86394341	1
LH-TR-01	6/23/2025 12:00	23.71	6.86437642	1
LH-TR-01	6/23/2025 12:15	23.66	6.87222845	1
LH-TR-01	6/23/2025 12:30	23.66	6.86326739	1
LH-TR-01	6/23/2025 12:45	23.71	6.86464792	1
LH-TR-01	6/23/2025 13:00	23.74	6.88067859	1
LH-TR-01	6/23/2025 13:15	23.79	6.86549867	1
LH-TR-01	6/23/2025 13:30	23.76	6.88122954	1
LH-TR-01	6/23/2025 13:45	23.81	6.87962107	1
LH-TR-01	6/23/2025 14:00	23.83	6.88017196	1
LH-TR-01	6/23/2025 14:15	23.86	6.87964134	1
LH-TR-01	6/23/2025 14:30	23.88	6.88507637	1
LH-TR-01	6/23/2025 14:45	24	6.90410936	1
LH-TR-01	6/23/2025 15:00	24.03	6.88920252	1
LH-TR-01	6/23/2025 15:15	24.22	6.91637692	1
LH-TR-01	6/23/2025 15:30	24.27	6.9245207	1
LH-TR-01	6/23/2025 15:45	24.19	6.91935018	1
LH-TR-01	6/23/2025 16:00	24.24	6.91746662	1
LH-TR-01	6/23/2025 16:15	24.17	6.90904365	1
LH-TR-01	6/23/2025 16:30	24.1	6.9052262	1
LH-TR-01	6/23/2025 16:45	24.07	6.89382737	1
LH-TR-01	6/23/2025 17:00	24.07	6.90087786	1
LH-TR-01	6/23/2025 17:15	24.07	6.90277607	1
LH-TR-01	6/23/2025 17:30	24.03	6.89706759	1
LH-TR-01	6/23/2025 17:45	24	6.88295288	1
LH-TR-01	6/23/2025 18:00	24.19	6.91284466	1
LH-TR-01	6/23/2025 18:15	24.15	6.90713983	1
LH-TR-01	6/23/2025 18:30	24.03	6.88404954	1
LH-TR-01	6/23/2025 18:45	24.1	6.9017013	1
LH-TR-01	6/23/2025 19:00	24.05	6.90032881	1
LH-TR-01	6/23/2025 19:15	24.05	6.87429446	1
LH-TR-01	6/23/2025 19:30	24.07	6.88569218	1
LH-TR-01	6/23/2025 19:45	24.07	6.88379397	1
LH-TR-01	6/23/2025 20:00	24.12	6.88923606	1
LH-TR-01	6/23/2025 20:15	24.1	6.88705944	1
LH-TR-01	6/23/2025 20:30	24.15	6.86810144	1
LH-TR-01	6/23/2025 20:45	24.19	6.89305702	1
LH-TR-01	6/23/2025 21:00	24.17	6.88627279	1
LH-TR-01	6/23/2025 21:15	24.19	6.88573831	1
LH-TR-01	6/23/2025 21:30	24.17	6.88545954	1
LH-TR-01	6/23/2025 21:45	24.15	6.88436744	1
LH-TR-01	6/23/2025 22:00	24.15	6.88246974	1
LH-TR-01	6/23/2025 22:15	24.17	6.8846463	1
LH-TR-01	6/23/2025 22:30	24.17	6.88410413	1

pH Continous Monitoring Data

Station Name	Date Time	Temp C	pH SU	Use Code
LH-TR-01	6/23/2025 22:45	24.17	6.87597168	1
LH-TR-01	6/23/2025 23:00	24.12	6.87161278	1
LH-TR-01	6/23/2025 23:15	24.15	6.86810144	1
LH-TR-01	6/23/2025 23:30	24.12	6.86917264	1
LH-TR-01	6/23/2025 23:45	24.12	6.86808813	1
LH-TR-01	6/24/2025 0:00	24.15	6.87243904	1
LH-TR-01	6/24/2025 0:15	24.15	6.87460784	1
LH-TR-01	6/24/2025 0:30	24.15	6.87596334	1
LH-TR-01	6/24/2025 0:45	24.15	6.87650554	1
LH-TR-01	6/24/2025 1:00	24.17	6.86729706	1
LH-TR-01	6/24/2025 1:15	24.17	6.85862245	1
LH-TR-01	6/24/2025 1:30	24.19	6.87137194	1
LH-TR-01	6/24/2025 1:45	24.19	6.86269791	1
LH-TR-01	6/24/2025 2:00	24.22	6.87084285	1
LH-TR-01	6/24/2025 2:15	24.22	6.87355321	1
LH-TR-01	6/24/2025 2:30	24.24	6.87058051	1
LH-TR-01	6/24/2025 2:45	24.24	6.8703095	1
LH-TR-01	6/24/2025 3:00	24.24	6.87871105	1
LH-TR-01	6/24/2025 3:15	24.24	6.87139357	1
LH-TR-01	6/24/2025 3:30	24.24	6.86326303	1
LH-TR-01	6/24/2025 3:45	24.27	6.87655536	1
LH-TR-01	6/24/2025 4:00	24.27	6.87194852	1
LH-TR-01	6/24/2025 4:15	24.29	6.87412491	1
LH-TR-01	6/24/2025 4:30	24.29	6.86978935	1
LH-TR-01	6/24/2025 4:45	24.32	6.87007343	1
LH-TR-01	6/24/2025 5:00	24.32	6.86763492	1
LH-TR-01	6/24/2025 5:15	24.34	6.86737289	1
LH-TR-01	6/24/2025 5:30	24.36	6.87686361	1
LH-TR-01	6/24/2025 5:45	24.36	6.87198726	1
LH-TR-01	6/24/2025 6:00	24.39	6.87037487	1
LH-TR-01	6/24/2025 6:15	24.39	6.87254193	1
LH-TR-01	6/24/2025 6:30	24.39	6.87200016	1
LH-TR-01	6/24/2025 6:45	24.41	6.8820307	1
LH-TR-01	6/24/2025 7:00	24.41	6.87065445	1
LH-TR-01	6/24/2025 7:15	24.41	6.87227963	1
LH-TR-01	6/24/2025 7:30	24.44	6.86768829	1
LH-TR-01	6/24/2025 7:45	24.44	6.86958415	1
LH-TR-01	6/24/2025 8:00	24.46	6.87663417	1
LH-TR-01	6/24/2025 8:15	24.46	6.87446763	1
LH-TR-01	6/24/2025 8:30	24.46	6.86607228	1
LH-TR-01	6/24/2025 8:45	24.48	6.86933087	1
LH-TR-01	6/24/2025 9:00	24.48	6.86906007	1
LH-TR-01	6/24/2025 9:15	24.48	6.86472728	1
LH-TR-01	6/24/2025 9:30	24.51	6.86663632	1
LH-TR-01	6/24/2025 9:45	24.51	6.8688025	1
LH-TR-01	6/24/2025 10:00	24.51	6.86338706	1
LH-TR-01	6/24/2025 10:15	24.53	6.8682698	1
LH-TR-01	6/24/2025 10:30	24.53	6.87151885	1
LH-TR-01	6/24/2025 10:45	24.56	6.8755927	1
LH-TR-01	6/24/2025 11:00	24.6	6.8701956	1
LH-TR-01	6/24/2025 11:15	24.63	6.87616327	1
LH-TR-01	6/24/2025 11:30	24.65	6.88023126	1
LH-TR-01	6/24/2025 11:45	24.68	6.87618406	1
LH-TR-01	6/24/2025 12:00	24.68	6.87564282	1
LH-TR-01	6/24/2025 12:15	24.7	6.88485155	1
LH-TR-01	6/24/2025 12:30	24.73	6.87782827	1
LH-TR-01	6/24/2025 12:45	24.8	6.88840681	1
LH-TR-01	6/24/2025 13:00	24.87	6.88599901	1
LH-TR-01	6/24/2025 13:15	24.94	6.90576364	1
LH-TR-01	6/24/2025 13:30	24.92	6.89818612	1
LH-TR-01	6/24/2025 13:45	24.87	6.89925082	1
LH-TR-01	6/24/2025 14:00	24.92	6.89764532	1
LH-TR-01	6/24/2025 14:15	24.94	6.89278532	1
LH-TR-01	6/24/2025 14:30	24.94	6.89062227	1
LH-TR-01	6/24/2025 14:45	24.99	6.89442532	1
LH-TR-01	6/24/2025 15:00	25.02	6.90470768	1
LH-TR-01	6/24/2025 15:15	24.99	6.90280574	1
LH-TR-01	6/24/2025 15:30	25.04	6.90498436	1
LH-TR-01	6/24/2025 15:45	25.04	6.90147058	1
LH-TR-01	6/24/2025 16:00	25.04	6.90038942	1
LH-TR-01	6/24/2025 16:15	25.09	6.90851349	1
LH-TR-01	6/24/2025 16:30	25.09	6.90067636	1
LH-TR-01	6/24/2025 16:45	25.09	6.89446072	1
LH-TR-01	6/24/2025 17:00	25.11	6.9033853	1
LH-TR-01	6/24/2025 17:15	25.16	6.90799459	1
LH-TR-01	6/24/2025 17:30	25.19	6.90206043	1
LH-TR-01	6/24/2025 17:45	25.16	6.90124004	1
LH-TR-01	6/24/2025 18:00	25.19	6.89881857	1
LH-TR-01	6/24/2025 18:15	25.19	6.90233059	1
LH-TR-01	6/24/2025 18:30	25.21	6.90395795	1
LH-TR-01	6/24/2025 18:45	25.23	6.90234368	1
LH-TR-01	6/24/2025 19:00	25.23	6.90909665	1
LH-TR-01	6/24/2025 19:15	25.23	6.89910225	1
LH-TR-01	6/24/2025 19:30	25.21	6.89720453	1

Station Name	Date Time	Temp C	pH SU	Use Code
LH-TR-01	6/24/2025 19:45	25.21	6.88558865	1
LH-TR-01	6/24/2025 20:00	25.23	6.88667679	1
LH-TR-01	6/24/2025 20:15	25.21	6.88531851	1
LH-TR-01	6/24/2025 20:30	25.19	6.88314958	1
LH-TR-01	6/24/2025 20:45	25.21	6.87478317	1
LH-TR-01	6/24/2025 21:00	25.21	6.87046098	1
LH-TR-01	6/24/2025 21:15	25.21	6.88126646	1
LH-TR-01	6/24/2025 21:30	25.23	6.88667679	1
LH-TR-01	6/24/2025 21:45	25.23	6.8839756	1
LH-TR-01	6/24/2025 22:00	25.21	6.88774974	1
LH-TR-01	6/24/2025 22:15	25.21	6.87964564	1
LH-TR-01	6/24/2025 22:30	25.19	6.87450462	1
LH-TR-01	6/24/2025 22:45	25.19	6.87261354	1
LH-TR-01	6/24/2025 23:00	25.21	6.86965057	1
LH-TR-01	6/24/2025 23:15	25.16	6.87773419	1
LH-TR-01	6/24/2025 23:30	25.14	6.85827157	1
LH-TR-01	6/24/2025 23:45	25.14	6.86340538	1
LH-TR-01	6/25/2025 0:00	25.14	6.86610738	1
LH-TR-01	6/25/2025 0:15	25.16	6.86908836	1
LH-TR-01	6/25/2025 0:30	25.16	6.86989891	1
LH-TR-01	6/25/2025 0:45	25.16	6.85611962	1
LH-TR-01	6/25/2025 1:00	25.16	6.86611636	1
LH-TR-01	6/25/2025 1:15	25.16	6.86422508	1
LH-TR-01	6/25/2025 1:30	25.16	6.86449526	1
LH-TR-01	6/25/2025 1:45	25.19	6.86450889	1
LH-TR-01	6/25/2025 2:00	25.19	6.85856548	1
LH-TR-01	6/25/2025 2:15	25.19	6.86612982	1
LH-TR-01	6/25/2025 2:30	25.19	6.86234765	1
LH-TR-01	6/25/2025 2:45	25.19	6.85775501	1
LH-TR-01	6/25/2025 3:00	25.21	6.86748948	1
LH-TR-01	6/25/2025 3:15	25.23	6.86695812	1
LH-TR-01	6/25/2025 3:30	25.26	6.8637304	1
LH-TR-01	6/25/2025 3:45	25.26	6.86508085	1
LH-TR-01	6/25/2025 4:00	25.26	6.85751829	1
LH-TR-01	6/25/2025 4:15	25.28	6.86535997	1
LH-TR-01	6/25/2025 4:30	25.28	6.87265195	1
LH-TR-01	6/25/2025 4:45	25.28	6.86346945	1
LH-TR-01	6/25/2025 5:00	25.31	6.85970253	1
LH-TR-01	6/25/2025 5:15	25.33	6.86079204	1
LH-TR-01	6/25/2025 5:30	25.36	6.86890607	1
LH-TR-01	6/25/2025 5:45	25.36	6.86539605	1
LH-TR-01	6/25/2025 6:00	25.38	6.8632452	1
LH-TR-01	6/25/2025 6:15	25.4	6.86811373	1
LH-TR-01	6/25/2025 6:30	25.43	6.86461779	1
LH-TR-01	6/25/2025 6:45	25.45	6.87434397	1
LH-TR-01	6/25/2025 7:00	25.48	6.87705552	1
LH-TR-01	6/25/2025 7:15	25.5	6.87679388	1
LH-TR-01	6/25/2025 7:30	25.53	6.87977458	1
LH-TR-01	6/25/2025 7:45	25.55	6.8768145	1
LH-TR-01	6/25/2025 8:00	25.57	6.87682275	1
LH-TR-01	6/25/2025 8:15	25.6	6.87845382	1
LH-TR-01	6/25/2025 8:30	25.62	6.88385728	1
LH-TR-01	6/25/2025 8:45	25.65	6.88656634	1
LH-TR-01	6/25/2025 9:00	25.7	6.88496715	1
LH-TR-01	6/25/2025 9:15	25.72	6.89522253	1
LH-TR-01	6/25/2025 9:30	25.74	6.89765646	1
LH-TR-01	6/25/2025 9:45	25.77	6.90117193	1
LH-TR-01	6/25/2025 10:00	25.82	6.90307556	1
LH-TR-01	6/25/2025 10:15	25.84	6.9009255	1
LH-TR-01	6/25/2025 10:30	25.87	6.91171707	1
LH-TR-01	6/25/2025 10:45	25.91	6.91657996	1
LH-TR-01	6/25/2025 11:00	25.96	6.91497715	1
LH-TR-01	6/25/2025 11:15	25.96	6.9279112	1
LH-TR-01	6/25/2025 11:30	26.01	6.9362751	1
LH-TR-01	6/25/2025 11:45	26.04	6.9424774	1
LH-TR-01	6/25/2025 12:00	26.11	6.96673006	1
LH-TR-01	6/25/2025 12:15	26.18	6.97454643	1
LH-TR-01	6/25/2025 12:30	26.21	6.97293357	1
LH-TR-01	6/25/2025 12:45	26.23	6.97562754	1
LH-TR-01	6/25/2025 13:00	26.28	6.98989771	1
LH-TR-01	6/25/2025 13:15	26.33	6.99824232	1
LH-TR-01	6/25/2025 13:30	26.38	7.0057769	1
LH-TR-01	6/25/2025 13:45	26.33	7.00066446	1
LH-TR-01	6/25/2025 14:00	26.35	7.00200996	1
LH-TR-01	6/25/2025 14:15	26.38	7.01008221	1
LH-TR-01	6/25/2025 14:30	26.4	7.01519375	1
LH-TR-01	6/25/2025 14:45	26.45	7.02460687	1
LH-TR-01	6/25/2025 15:00	26.43	7.02299429	1
LH-TR-01	6/25/2025 15:15	26.48	7.02379743	1
LH-TR-01	6/25/2025 15:30	26.48	7.02729432	1
LH-TR-01	6/25/2025 15:45	26.55	7.03831404	1
LH-TR-01	6/25/2025 16:00	26.57	7.0385804	1
LH-TR-01	6/25/2025 16:15	26.62	7.05793234	1
LH-TR-01	6/25/2025 16:30	26.65	7.07244387	1

pH Continous Monitoring Data

Station Name	Date Time	Temp C	pH SU	Use Code
LH-TR-01	6/25/2025 16:45	26.7	7.0818396	1
LH-TR-01	6/25/2025 17:00	26.72	7.08559701	1
LH-TR-01	6/25/2025 17:15	26.72	7.0845219	1
LH-TR-01	6/25/2025 17:30	26.74	7.08827889	1
LH-TR-01	6/25/2025 17:45	26.74	7.09419158	1
LH-TR-01	6/25/2025 18:00	26.72	7.07941515	1
LH-TR-01	6/25/2025 18:15	26.67	7.05093332	1
LH-TR-01	6/25/2025 18:30	26.65	7.05147439	1
LH-TR-01	6/25/2025 18:45	26.6	7.04018984	1
LH-TR-01	6/25/2025 19:00	26.57	7.03185762	1
LH-TR-01	6/25/2025 19:15	26.5	7.01707149	1
LH-TR-01	6/25/2025 19:30	26.4	6.98667299	1
LH-TR-01	6/25/2025 19:45	26.28	6.95759712	1
LH-TR-01	6/25/2025 20:00	26.18	6.93577277	1
LH-TR-01	6/25/2025 20:15	26.18	6.93523425	1
LH-TR-01	6/25/2025 20:30	26.21	6.94547165	1
LH-TR-01	6/25/2025 20:45	26.23	6.9570516	1
LH-TR-01	6/25/2025 21:00	26.26	6.96540078	1
LH-TR-01	6/25/2025 21:15	26.23	6.95409022	1
LH-TR-01	6/25/2025 21:30	26.16	6.93846127	1
LH-TR-01	6/25/2025 21:45	26.16	6.94546254	1
LH-TR-01	6/25/2025 22:00	26.21	6.93658691	1
LH-TR-01	6/25/2025 22:15	26.21	6.93739461	1
LH-TR-01	6/25/2025 22:30	26.21	6.9201636	1
LH-TR-01	6/25/2025 22:45	26.16	6.92257378	1
LH-TR-01	6/25/2025 23:00	26.13	6.91771851	1
LH-TR-01	6/25/2025 23:15	26.13	6.91637197	1
LH-TR-01	6/25/2025 23:30	26.11	6.90155354	1
LH-TR-01	6/25/2025 23:45	26.11	6.89535907	1
LH-TR-01	6/26/2025 0:00	26.08	6.89885015	1
LH-TR-01	6/26/2025 0:15	26.11	6.89239651	1
LH-TR-01	6/26/2025 0:30	26.13	6.90559971	1
LH-TR-01	6/26/2025 0:45	26.13	6.90856208	1
LH-TR-01	6/26/2025 1:00	26.13	6.90613833	1
LH-TR-01	6/26/2025 1:15	26.08	6.89831145	1
LH-TR-01	6/26/2025 1:30	26.06	6.89911276	1
LH-TR-01	6/26/2025 1:45	26.04	6.89371827	1
LH-TR-01	6/26/2025 2:00	26.01	6.88400869	1
LH-TR-01	6/26/2025 2:15	25.99	6.88831185	1
LH-TR-01	6/26/2025 2:30	25.99	6.88669526	1
LH-TR-01	6/26/2025 2:45	25.96	6.87078578	1
LH-TR-01	6/26/2025 3:00	25.96	6.86404929	1
LH-TR-01	6/26/2025 3:15	25.96	6.87563605	1
LH-TR-01	6/26/2025 3:30	25.96	6.86620497	1
LH-TR-01	6/26/2025 3:45	25.94	6.86808237	1
LH-TR-01	6/26/2025 4:00	25.94	6.84625468	1
LH-TR-01	6/26/2025 4:15	25.91	6.8545939	1
LH-TR-01	6/26/2025 4:30	25.91	6.85917548	1
LH-TR-01	6/26/2025 4:45	25.91	6.85944499	1
LH-TR-01	6/26/2025 5:00	25.91	6.85028183	1
LH-TR-01	6/26/2025 5:15	25.91	6.86079251	1
LH-TR-01	6/26/2025 5:30	25.91	6.85863647	1
LH-TR-01	6/26/2025 5:45	25.91	6.85971449	1
LH-TR-01	6/26/2025 6:00	25.91	6.85513291	1
LH-TR-01	6/26/2025 6:15	25.89	6.84946325	1
LH-TR-01	6/26/2025 6:30	25.89	6.84973277	1
LH-TR-01	6/26/2025 6:45	25.89	6.86455652	1
LH-TR-01	6/26/2025 7:00	25.89	6.86428699	1
LH-TR-01	6/26/2025 7:15	25.89	6.86563461	1
LH-TR-01	6/26/2025 7:30	25.89	6.87210315	1
LH-TR-01	6/26/2025 7:45	25.87	6.86104343	1
LH-TR-01	6/26/2025 8:00	25.87	6.86886011	1
LH-TR-01	6/26/2025 8:15	25.87	6.85700032	1
LH-TR-01	6/26/2025 8:30	25.87	6.8634693	1
LH-TR-01	6/26/2025 8:45	25.87	6.86158251	1
LH-TR-01	6/26/2025 9:00	25.89	6.87102506	1
LH-TR-01	6/26/2025 9:15	25.89	6.87533742	1
LH-TR-01	6/26/2025 9:30	25.91	6.86806913	1
LH-TR-01	6/26/2025 9:45	25.91	6.88774297	1
LH-TR-01	6/26/2025 10:00	25.94	6.88937109	1
LH-TR-01	6/26/2025 10:15	25.96	6.89072579	1
LH-TR-01	6/26/2025 10:30	25.99	6.89100618	1
LH-TR-01	6/26/2025 10:45	25.99	6.89019788	1
LH-TR-01	6/26/2025 11:00	26.01	6.89451585	1
LH-TR-01	6/26/2025 11:15	26.04	6.90799581	1
LH-TR-01	6/26/2025 11:30	26.06	6.90503889	1
LH-TR-01	6/26/2025 11:45	26.11	6.91340381	1
LH-TR-01	6/26/2025 12:00	26.11	6.91528909	1
LH-TR-01	6/26/2025 12:15	26.13	6.92498978	1
LH-TR-01	6/26/2025 12:30	26.16	6.92930577	1
LH-TR-01	6/26/2025 12:45	26.18	6.93792686	1
LH-TR-01	6/26/2025 13:00	26.21	6.94062543	1
LH-TR-01	6/26/2025 13:15	26.21	6.94035619	1
LH-TR-01	6/26/2025 13:30	26.21	6.93550997	1

Station Name	Date Time	Temp C	pH SU	Use Code
LH-TR-01	6/26/2025 13:45	26.21	6.93604844	1
LH-TR-01	6/26/2025 14:00	26.23	6.94439842	1
LH-TR-01	6/26/2025 14:15	26.23	6.94628294	1
LH-TR-01	6/26/2025 14:30	26.23	6.94978276	1
LH-TR-01	6/26/2025 14:45	26.23	6.95112884	1
LH-TR-01	6/26/2025 15:00	26.26	6.95624834	1
LH-TR-01	6/26/2025 15:15	26.26	6.95786347	1
LH-TR-01	6/26/2025 15:30	26.23	6.96889713	1
LH-TR-01	6/26/2025 15:45	26.26	6.96890025	1
LH-TR-01	6/26/2025 16:00	26.26	6.97024619	1
LH-TR-01	6/26/2025 16:15	26.26	6.96674673	1
LH-TR-01	6/26/2025 16:30	26.26	6.97159214	1
LH-TR-01	6/26/2025 16:45	26.26	6.97643755	1
LH-TR-01	6/26/2025 17:00	26.26	6.96970781	1
LH-TR-01	6/26/2025 17:15	26.26	6.97159214	1
LH-TR-01	6/26/2025 17:30	26.23	6.97024321	1
LH-TR-01	6/26/2025 17:45	26.23	6.9554363	1
LH-TR-01	6/26/2025 18:00	26.21	6.97697209	1
LH-TR-01	6/26/2025 18:15	26.21	6.96943352	1
LH-TR-01	6/26/2025 18:30	26.18	6.97589273	1
LH-TR-01	6/26/2025 18:45	26.16	6.96996697	1
LH-TR-01	6/26/2025 19:00	26.16	6.97265977	1
LH-TR-01	6/26/2025 19:15	26.13	6.96161546	1
LH-TR-01	6/26/2025 19:30	26.11	6.97023128	1
LH-TR-01	6/26/2025 19:45	26.08	6.95541396	1
LH-TR-01	6/26/2025 20:00	26.06	6.95568035	1
LH-TR-01	6/26/2025 20:15	26.04	6.94409373	1
LH-TR-01	6/26/2025 20:30	26.01	6.94247164	1
LH-TR-01	6/26/2025 20:45	25.99	6.93007389	1
LH-TR-01	6/26/2025 21:00	25.96	6.9292585	1
LH-TR-01	6/26/2025 21:15	25.91	6.92762965	1
LH-TR-01	6/26/2025 21:30	25.91	6.92170055	1
LH-TR-01	6/26/2025 21:45	25.89	6.92627719	1
LH-TR-01	6/26/2025 22:00	25.87	6.9165688	1
LH-TR-01	6/26/2025 22:15	25.84	6.90793426	1
LH-TR-01	6/26/2025 22:30	25.82	6.89984053	1
LH-TR-01	6/26/2025 22:45	25.79	6.90117855	1
LH-TR-01	6/26/2025 23:00	25.79	6.89497745	1
LH-TR-01	6/26/2025 23:15	25.77	6.89227412	1
LH-TR-01	6/26/2025 23:30	25.74	6.87931973	1
LH-TR-01	6/26/2025 23:45	25.72	6.88281744	1
LH-TR-01	6/27/2025 0:00	25.72	6.88066003	1
LH-TR-01	6/27/2025 0:15	25.7	6.87552786	1
LH-TR-01	6/27/2025 0:30	25.67	6.87119983	1
LH-TR-01	6/27/2025 0:45	25.65	6.87146095	1
LH-TR-01	6/27/2025 1:00	25.65	6.87227016	1
LH-TR-01	6/27/2025 1:15	25.62	6.86605272	1
LH-TR-01	6/27/2025 1:30	25.6	6.85848979	1
LH-TR-01	6/27/2025 1:45	25.57	6.84984162	1
LH-TR-01	6/27/2025 2:00	25.57	6.84363596	1
LH-TR-01	6/27/2025 2:15	25.55	6.84551429	1
LH-TR-01	6/27/2025 2:30	25.53	6.83848792	1
LH-TR-01	6/27/2025 2:45	25.5	6.83982106	1
LH-TR-01	6/27/2025 3:00	25.48	6.83063399	1
LH-TR-01	6/27/2025 3:15	25.45	6.83709505	1
LH-TR-01	6/27/2025 3:30	25.45	6.83493569	1
LH-TR-01	6/27/2025 3:45	25.43	6.82142774	1
LH-TR-01	6/27/2025 4:00	25.4	6.82221969	1
LH-TR-01	6/27/2025 4:15	25.38	6.81950795	1
LH-TR-01	6/27/2025 4:30	25.38	6.81815804	1
LH-TR-01	6/27/2025 4:45	25.36	6.81436584	1
LH-TR-01	6/27/2025 5:00	25.33	6.81218695	1
LH-TR-01	6/27/2025 5:15	25.31	6.81460479	1
LH-TR-01	6/27/2025 5:30	25.31	6.81514488	1
LH-TR-01	6/27/2025 5:45	25.28	6.80891461	1
LH-TR-01	6/27/2025 6:00	25.26	6.81160272	1
LH-TR-01	6/27/2025 6:15	25.26	6.8056607	1
LH-TR-01	6/27/2025 6:30	25.23	6.80780211	1
LH-TR-01	6/27/2025 6:45	25.23	6.8148252	1
LH-TR-01	6/27/2025 7:00	25.21	6.80076567	1
LH-TR-01	6/27/2025 7:15	25.21	6.80859964	1
LH-TR-01	6/27/2025 7:30	25.19	6.79967169	1
LH-TR-01	6/27/2025 7:45	25.19	6.81155851	1
LH-TR-01	6/27/2025 8:00	25.19	6.80993758	1
LH-TR-01	6/27/2025 8:15	25.19	6.81696161	1
LH-TR-01	6/27/2025 8:30	25.19	6.82101394	1
LH-TR-01	6/27/2025 8:45	25.16	6.80586574	1
LH-TR-01	6/27/2025 9:00	25.16	6.81235011	1
LH-TR-01	6/27/2025 9:15	25.16	6.80154282	1
LH-TR-01	6/27/2025 9:30	25.16	6.81532211	1
LH-TR-01	6/27/2025 9:45	25.16	6.82045557	1
LH-TR-01	6/27/2025 10:00	25.16	6.82829086	1
LH-TR-01	6/27/2025 10:15	25.16	6.81289047	1
LH-TR-01	6/27/2025 10:30	25.19	6.82155425	1

Station Name	Date Time	Temp C	pH SU	Use Code
LH-TR-01	6/27/2025 10:45	25.16	6.81262029	1
LH-TR-01	6/27/2025 11:00	25.19	6.82236471	1
LH-TR-01	6/27/2025 11:15	25.19	6.81426006	1
LH-TR-01	6/27/2025 11:30	25.19	6.82398564	1
LH-TR-01	6/27/2025 11:45	25.19	6.82857828	1
LH-TR-01	6/27/2025 12:00	25.23	6.83670482	1
LH-TR-01	6/27/2025 12:15	25.26	6.84860527	1
LH-TR-01	6/27/2025 12:30	25.26	6.85130618	1
LH-TR-01	6/27/2025 12:45	25.26	6.8540071	1
LH-TR-01	6/27/2025 13:00	25.26	6.87804525	1
LH-TR-01	6/27/2025 13:15	25.28	6.88696585	1
LH-TR-01	6/27/2025 13:30	25.31	6.89750902	1
LH-TR-01	6/27/2025 13:45	25.33	6.90858705	1
LH-TR-01	6/27/2025 14:00	25.33	6.91452767	1
LH-TR-01	6/27/2025 14:15	25.36	6.91534626	1
LH-TR-01	6/27/2025 14:30	25.36	6.91399625	1
LH-TR-01	6/27/2025 14:45	25.38	6.93371078	1
LH-TR-01	6/27/2025 15:00	25.4	6.93533501	1
LH-TR-01	6/27/2025 15:15	25.43	6.94397952	1
LH-TR-01	6/27/2025 15:30	25.48	6.96234159	1
LH-TR-01	6/27/2025 15:45	25.53	6.99877731	1
LH-TR-01	6/27/2025 16:00	25.6	7.01928119	1
LH-TR-01	6/27/2025 16:15	25.57	7.01199822	1
LH-TR-01	6/27/2025 16:30	25.53	6.99958685	1
LH-TR-01	6/27/2025 16:45	25.48	6.9842029	1
LH-TR-01	6/27/2025 17:00	25.45	6.97691348	1
LH-TR-01	6/27/2025 17:15	25.43	6.97178311	1
LH-TR-01	6/27/2025 17:30	25.4	6.9631414	1
LH-TR-01	6/27/2025 17:45	25.38	6.96637873	1
LH-TR-01	6/27/2025 18:00	25.38	6.96772864	1
LH-TR-01	6/27/2025 18:15	25.38	6.96907856	1
LH-TR-01	6/27/2025 18:30	25.38	6.97393825	1
LH-TR-01	6/27/2025 18:45	25.38	6.96286895	1
LH-TR-01	6/27/2025 19:00	25.36	6.97096649	1
LH-TR-01	6/27/2025 19:15	25.4	6.99364744	1
LH-TR-01	6/27/2025 19:30	25.38	6.98095781	1
LH-TR-01	6/27/2025 19:45	25.4	6.98500856	1
LH-TR-01	6/27/2025 20:00	25.38	6.99175713	1
LH-TR-01	6/27/2025 20:15	25.38	6.99499693	1
LH-TR-01	6/27/2025 20:30	25.38	7.00201649	1
LH-TR-01	6/27/2025 20:45	25.36	6.98149654	1
LH-TR-01	6/27/2025 21:00	25.33	6.96826329	1
LH-TR-01	6/27/2025 21:15	25.33	6.95449185	1
LH-TR-01	6/27/2025 21:30	25.33	6.95422182	1
LH-TR-01	6/27/2025 21:45	25.31	6.95016806	1
LH-TR-01	6/27/2025 22:00	25.31	6.95205838	1
LH-TR-01	6/27/2025 22:15	25.31	6.94179662	1
LH-TR-01	6/27/2025 22:30	25.31	6.94476713	1
LH-TR-01	6/27/2025 22:45	25.31	6.94827773	1
LH-TR-01	6/27/2025 23:00	25.33	6.94990137	1
LH-TR-01	6/27/2025 23:15	25.33	6.94666103	1
LH-TR-01	6/27/2025 23:30	25.33	6.95395179	1
LH-TR-01	6/27/2025 23:45	25.33	6.94666103	1
LH-TR-01	6/28/2025 0:00	25.33	6.9482812	1
LH-TR-01	6/28/2025 0:15	25.33	6.93829015	1
LH-TR-01	6/28/2025 0:30	25.33	6.93342965	1
LH-TR-01	6/28/2025 0:45	25.33	6.93045933	1
LH-TR-01	6/28/2025 1:00	25.31	6.93315514	1
LH-TR-01	6/28/2025 1:15	25.31	6.92640398	1
LH-TR-01	6/28/2025 1:30	25.31	6.9247837	1
LH-TR-01	6/28/2025 1:45	25.28	6.91640386	1
LH-TR-01	6/28/2025 2:00	25.28	6.91748416	1
LH-TR-01	6/28/2025 2:15	25.28	6.91478342	1
LH-TR-01	6/28/2025 2:30	25.28	6.90641114	1
LH-TR-01	6/28/2025 2:45	25.28	6.90019945	1
LH-TR-01	6/28/2025 3:00	25.28	6.89641842	1
LH-TR-01	6/28/2025 3:15	25.28	6.9007396	1
LH-TR-01	6/28/2025 3:30	25.28	6.89830894	1
LH-TR-01	6/28/2025 3:45	25.28	6.8996593	1
LH-TR-01	6/28/2025 4:00	25.28	6.89290747	1
LH-TR-01	6/28/2025 4:15	25.28	6.89101695	1
LH-TR-01	6/28/2025 4:30	25.28	6.88372497	1
LH-TR-01	6/28/2025 4:45	25.28	6.87805342	1
LH-TR-01	6/28/2025 5:00	25.28	6.88264467	1
LH-TR-01	6/28/2025 5:15	25.26	6.87993589	1
LH-TR-01	6/28/2025 5:30	25.26	6.87912562	1
LH-TR-01	6/28/2025 5:45	25.26	6.87804525	1
LH-TR-01	6/28/2025 6:00	25.26	6.86562104	1
LH-TR-01	6/28/2025 6:15	25.26	6.87426397	1
LH-TR-01	6/28/2025 6:30	25.26	6.87183314	1
LH-TR-01	6/28/2025 6:45	25.23	6.85831432	1
LH-TR-01	6/28/2025 7:00	25.23	6.85129123	1
LH-TR-01	6/28/2025 7:15	25.23	6.85615337	1
LH-TR-01	6/28/2025 7:30	25.23	6.85291195	1

pH Continous Monitoring Data

Station Name	Date Time	Temp C	pH SU	Use Code
LH-TR-01	6/28/2025 7:45	25.23	6.83994624	1
LH-TR-01	6/28/2025 8:00	25.21	6.84506812	1
LH-TR-01	6/28/2025 8:15	25.21	6.8412862	1
LH-TR-01	6/28/2025 8:30	25.21	6.83885497	1
LH-TR-01	6/28/2025 8:45	25.21	6.82994045	1
LH-TR-01	6/28/2025 9:00	25.19	6.83317091	1
LH-TR-01	6/28/2025 9:15	25.19	6.82533642	1
LH-TR-01	6/28/2025 9:30	25.16	6.82234685	1
LH-TR-01	6/28/2025 9:45	25.16	6.83018213	1
LH-TR-01	6/28/2025 10:00	25.16	6.83126286	1
LH-TR-01	6/28/2025 10:15	25.16	6.82693995	1
LH-TR-01	6/28/2025 10:30	25.16	6.81667302	1
LH-TR-01	6/28/2025 10:45	25.16	6.81829412	1
LH-TR-01	6/28/2025 11:00	25.16	6.83126286	1
LH-TR-01	6/28/2025 11:15	25.16	6.83045231	1
LH-TR-01	6/28/2025 11:30	25.16	6.81883448	1
LH-TR-01	6/28/2025 11:45	25.16	6.8215363	1
LH-TR-01	6/28/2025 12:00	25.16	6.83018213	1
LH-TR-01	6/28/2025 12:15	25.16	6.82829086	1
LH-TR-01	6/28/2025 12:30	25.16	6.8366665	1
LH-TR-01	6/28/2025 12:45	25.16	6.83045231	1
LH-TR-01	6/28/2025 13:00	25.16	6.83126286	1
LH-TR-01	6/28/2025 13:15	25.16	6.83234359	1
LH-TR-01	6/28/2025 13:30	25.16	6.83477523	1
LH-TR-01	6/28/2025 13:45	25.19	6.83992479	1
LH-TR-01	6/28/2025 14:00	25.19	6.83857401	1
LH-TR-01	6/28/2025 14:15	25.21	6.83642374	1
LH-TR-01	6/28/2025 14:30	25.23	6.83967613	1
LH-TR-01	6/28/2025 14:45	25.26	6.83942215	1
LH-TR-01	6/28/2025 15:00	25.26	6.83888197	1
LH-TR-01	6/28/2025 15:15	25.28	6.84726504	1
LH-TR-01	6/28/2025 15:30	25.31	6.85025091	1
LH-TR-01	6/28/2025 15:45	25.33	6.86295227	1
LH-TR-01	6/28/2025 16:00	25.33	6.87105312	1
LH-TR-01	6/28/2025 16:15	25.36	6.88699614	1
LH-TR-01	6/28/2025 16:30	25.38	6.88646375	1
LH-TR-01	6/28/2025 16:45	25.4	6.89268055	1
LH-TR-01	6/28/2025 17:00	25.4	6.88512153	1
LH-TR-01	6/28/2025 17:15	25.43	6.8932312	1
LH-TR-01	6/28/2025 17:30	25.43	6.89377108	1
LH-TR-01	6/28/2025 17:45	25.45	6.89620747	1
LH-TR-01	6/28/2025 18:00	25.45	6.90268555	1
LH-TR-01	6/28/2025 18:15	25.48	6.89756736	1
LH-TR-01	6/28/2025 18:30	25.48	6.90593403	1
LH-TR-01	6/28/2025 18:45	25.48	6.90890285	1
LH-TR-01	6/28/2025 19:00	25.48	6.90377489	1
LH-TR-01	6/28/2025 19:15	25.48	6.90917275	1
LH-TR-01	6/28/2025 19:30	25.48	6.90890285	1
LH-TR-01	6/28/2025 19:45	25.48	6.90998242	1
LH-TR-01	6/28/2025 20:00	25.48	6.90674371	1
LH-TR-01	6/28/2025 20:15	25.48	6.91511038	1
LH-TR-01	6/28/2025 20:30	25.48	6.90917275	1
LH-TR-01	6/28/2025 20:45	25.48	6.90755339	1
LH-TR-01	6/28/2025 21:00	25.48	6.91592006	1
LH-TR-01	6/28/2025 21:15	25.48	6.91726952	1
LH-TR-01	6/28/2025 21:30	25.45	6.92751816	1
LH-TR-01	6/28/2025 21:45	25.45	6.92859784	1
LH-TR-01	6/28/2025 22:00	25.43	6.92535381	1
LH-TR-01	6/28/2025 22:15	25.4	6.92345655	1
LH-TR-01	6/28/2025 22:30	25.38	6.92561129	1
LH-TR-01	6/28/2025 22:45	25.36	6.9239863	1
LH-TR-01	6/28/2025 23:00	25.36	6.91993628	1
LH-TR-01	6/28/2025 23:15	25.33	6.91560778	1
LH-TR-01	6/28/2025 23:30	25.31	6.91398185	1
LH-TR-01	6/28/2025 23:45	25.28	6.91370313	1
LH-TR-01	6/29/2025 0:00	25.26	6.91261698	1
LH-TR-01	6/29/2025 0:15	25.26	6.90883569	1
LH-TR-01	6/29/2025 0:30	25.23	6.90963688	1
LH-TR-01	6/29/2025 0:45	25.21	6.90341768	1
LH-TR-01	6/29/2025 1:00	25.19	6.90070966	1
LH-TR-01	6/29/2025 1:15	25.16	6.89745749	1
LH-TR-01	6/29/2025 1:30	25.14	6.89393801	1
LH-TR-01	6/29/2025 1:45	25.14	6.8855618	1
LH-TR-01	6/29/2025 2:00	25.11	6.88149688	1
LH-TR-01	6/29/2025 2:15	25.09	6.87662451	1
LH-TR-01	6/29/2025 2:30	25.06	6.87201746	1
LH-TR-01	6/29/2025 2:45	25.04	6.87092772	1
LH-TR-01	6/29/2025 3:00	25.02	6.86659411	1
LH-TR-01	6/29/2025 3:15	24.99	6.86576968	1
LH-TR-01	6/29/2025 3:30	24.97	6.85683898	1
LH-TR-01	6/29/2025 3:45	24.94	6.84655008	1
LH-TR-01	6/29/2025 4:00	24.92	6.84545818	1
LH-TR-01	6/29/2025 4:15	24.9	6.84409572	1
LH-TR-01	6/29/2025 4:30	24.87	6.83299178	1

Station Name	Date Time	Temp C	pH SU	Use Code
LH-TR-01	6/29/2025 4:45	24.85	6.83406243	1
LH-TR-01	6/29/2025 5:00	24.82	6.83404572	1
LH-TR-01	6/29/2025 5:15	24.8	6.83214102	1
LH-TR-01	6/29/2025 5:30	24.77	6.81508036	1
LH-TR-01	6/29/2025 5:45	24.75	6.81939681	1
LH-TR-01	6/29/2025 6:00	24.75	6.81966737	1
LH-TR-01	6/29/2025 6:15	24.73	6.81234981	1
LH-TR-01	6/29/2025 6:30	24.7	6.81178971	1
LH-TR-01	6/29/2025 6:45	24.7	6.80989552	1
LH-TR-01	6/29/2025 7:00	24.68	6.81556572	1
LH-TR-01	6/29/2025 7:15	24.68	6.8136714	1
LH-TR-01	6/29/2025 7:30	24.65	6.79443685	1
LH-TR-01	6/29/2025 7:45	24.65	6.78550557	1
LH-TR-01	6/29/2025 8:00	24.65	6.7917304	1
LH-TR-01	6/29/2025 8:15	24.63	6.79821232	1
LH-TR-01	6/29/2025 8:30	24.63	6.79306972	1
LH-TR-01	6/29/2025 8:45	24.63	6.79361105	1
LH-TR-01	6/29/2025 9:00	24.63	6.78630315	1
LH-TR-01	6/29/2025 9:15	24.63	6.79090442	1
LH-TR-01	6/29/2025 9:30	24.63	6.77872458	1
LH-TR-01	6/29/2025 9:45	24.63	6.77682994	1
LH-TR-01	6/29/2025 10:00	24.63	6.77655928	1
LH-TR-01	6/29/2025 10:15	24.63	6.78900978	1
LH-TR-01	6/29/2025 10:30	24.63	6.79604702	1
LH-TR-01	6/29/2025 10:45	24.65	6.79930845	1
LH-TR-01	6/29/2025 11:00	24.68	6.80988275	1
LH-TR-01	6/29/2025 11:15	24.68	6.80582349	1
LH-TR-01	6/29/2025 11:30	24.68	6.80880028	1
LH-TR-01	6/29/2025 11:45	24.7	6.8155781	1
LH-TR-01	6/29/2025 12:00	24.75	6.81019798	1
LH-TR-01	6/29/2025 12:15	24.75	6.81804404	1
LH-TR-01	6/29/2025 12:30	24.77	6.81778572	1
LH-TR-01	6/29/2025 12:45	24.8	6.82970645	1
LH-TR-01	6/29/2025 13:00	24.82	6.8375621	1
LH-TR-01	6/29/2025 13:15	24.82	6.84729975	1
LH-TR-01	6/29/2025 13:30	24.82	6.84702926	1
LH-TR-01	6/29/2025 13:45	24.85	6.85569948	1
LH-TR-01	6/29/2025 14:00	24.9	6.87167834	1
LH-TR-01	6/29/2025 14:15	24.94	6.88927036	1
LH-TR-01	6/29/2025 14:30	24.97	6.89090363	1
LH-TR-01	6/29/2025 14:45	24.99	6.90875314	1
LH-TR-01	6/29/2025 15:00	24.99	6.9174039	1
LH-TR-01	6/29/2025 15:15	24.97	6.92442757	1
LH-TR-01	6/29/2025 15:30	24.99	6.92497331	1
LH-TR-01	6/29/2025 15:45	25.02	6.93309013	1
LH-TR-01	6/29/2025 16:00	25.11	6.94554078	1
LH-TR-01	6/29/2025 16:15	25.14	6.96391987	1
LH-TR-01	6/29/2025 16:30	25.21	6.98824066	1
LH-TR-01	6/29/2025 16:45	25.23	6.96987337	1
LH-TR-01	6/29/2025 17:00	25.23	6.98770121	1
LH-TR-01	6/29/2025 17:15	25.28	7.00579819	1
LH-TR-01	6/29/2025 17:30	25.31	7.01335891	1
LH-TR-01	6/29/2025 17:45	25.28	7.01173981	1
LH-TR-01	6/29/2025 18:00	25.28	7.01336025	1
LH-TR-01	6/29/2025 18:15	25.31	7.01443909	1
LH-TR-01	6/29/2025 18:30	25.28	7.01011937	1
LH-TR-01	6/29/2025 18:45	25.28	7.00606827	1
LH-TR-01	6/29/2025 19:00	25.26	7.00228739	1
LH-TR-01	6/29/2025 19:15	25.23	6.99148287	1
LH-TR-01	6/29/2025 19:30	25.26	6.98878281	1
LH-TR-01	6/29/2025 19:45	25.26	6.98527162	1
LH-TR-01	6/29/2025 20:00	25.23	6.97419527	1
LH-TR-01	6/29/2025 20:15	25.21	6.96608943	1
LH-TR-01	6/29/2025 20:30	25.21	6.97797546	1
LH-TR-01	6/29/2025 20:45	25.16	6.96905575	1
LH-TR-01	6/29/2025 21:00	25.14	6.96554107	1
LH-TR-01	6/29/2025 21:15	25.14	6.96067747	1
LH-TR-01	6/29/2025 21:30	25.11	6.95121556	1
LH-TR-01	6/29/2025 21:45	25.09	6.95229327	1
LH-TR-01	6/29/2025 22:00	25.06	6.93850456	1
LH-TR-01	6/29/2025 22:15	25.04	6.93741927	1
LH-TR-01	6/29/2025 22:30	25.04	6.93498665	1
LH-TR-01	6/29/2025 22:45	25.04	6.94444683	1
LH-TR-01	6/29/2025 23:00	25.04	6.93417578	1
LH-TR-01	6/29/2025 23:15	25.02	6.93552291	1
LH-TR-01	6/29/2025 23:30	25.02	6.92660271	1
LH-TR-01	6/29/2025 23:45	24.99	6.91388953	1
LH-TR-01	6/30/2025 0:00	24.99	6.92524365	1
LH-TR-01	6/30/2025 0:15	24.99	6.91659289	1
LH-TR-01	6/30/2025 0:30	24.97	6.90955808	1
LH-TR-01	6/30/2025 0:45	24.94	6.90522287	1
LH-TR-01	6/30/2025 1:00	24.94	6.9092786	1
LH-TR-01	6/30/2025 1:15	24.92	6.90197172	1
LH-TR-01	6/30/2025 1:30	24.92	6.89899732	1

Station Name	Date Time	Temp C	pH SU	Use Code
LH-TR-01	6/30/2025 1:45	24.9	6.8938526	1
LH-TR-01	6/30/2025 2:00	24.9	6.88979634	1
LH-TR-01	6/30/2025 2:15	24.87	6.88572857	1
LH-TR-01	6/30/2025 2:30	24.85	6.88328673	1
LH-TR-01	6/30/2025 2:45	24.82	6.88246351	1
LH-TR-01	6/30/2025 3:00	24.82	6.87570125	1
LH-TR-01	6/30/2025 3:15	24.8	6.86352002	1
LH-TR-01	6/30/2025 3:30	24.77	6.87135181	1
LH-TR-01	6/30/2025 3:45	24.75	6.86999041	1
LH-TR-01	6/30/2025 4:00	24.73	6.85510021	1
LH-TR-01	6/30/2025 4:15	24.7	6.83262587	1
LH-TR-01	6/30/2025 4:30	24.68	6.83721513	1
LH-TR-01	6/30/2025 4:45	24.65	6.84261163	1
LH-TR-01	6/30/2025 5:00	24.63	6.84395437	1
LH-TR-01	6/30/2025 5:15	24.63	6.84801431	1
LH-TR-01	6/30/2025 5:30	24.6	6.84420934	1
LH-TR-01	6/30/2025 5:45	24.58	6.83445337	1
LH-TR-01	6/30/2025 6:00	24.56	6.83552515	1
LH-TR-01	6/30/2025 6:15	24.56	6.83011062	1
LH-TR-01	6/30/2025 6:30	24.53	6.83144727	1
LH-TR-01	6/30/2025 6:45	24.53	6.81005771	1
LH-TR-01	6/30/2025 7:00	24.51	6.81491885	1
LH-TR-01	6/30/2025 7:15	24.51	6.81221112	1
LH-TR-01	6/30/2025 7:30	24.48	6.81381699	1
LH-TR-01	6/30/2025 7:45	24.48	6.81760819	1
LH-TR-01	6/30/2025 8:00	24.48	6.81598339	1
LH-TR-01	6/30/2025 8:15	24.48	6.809755	1
LH-TR-01	6/30/2025 8:30	24.46	6.81272121	1
LH-TR-01	6/30/2025 8:45	24.46	6.80784649	1
LH-TR-01	6/30/2025 9:00	24.46	6.824908	1
LH-TR-01	6/30/2025 9:15	24.46	6.81786675	1
LH-TR-01	6/30/2025 9:30	24.46	6.80622159	1
LH-TR-01	6/30/2025 9:45	24.44	6.81975036	1
LH-TR-01	6/30/2025 10:00	24.44	6.8140628	1
LH-TR-01	6/30/2025 10:15	24.48	6.81787898	1
LH-TR-01	6/30/2025 10:30	24.51	6.82439587	1
LH-TR-01	6/30/2025 10:45	27.8	6.36192929	2
LH-TR-01	6/30/2025 11:00			2
LH-TR-01	6/30/2025 11:15	30.44	9.51366245	2
LH-TR-01	6/30/2025 11:30	24.9	6.83499768	1
LH-TR-01	6/30/2025 11:45	24.65	6.83594676	1
LH-TR-01	6/30/2025 12:00	24.65	6.85987372	1
LH-TR-01	6/30/2025 12:15	24.68	6.86994702	1
LH-TR-01	6/30/2025 12:30	24.7	6.86886834	1
LH-TR-01	6/30/2025 12:45	24.7	6.88110167	1
LH-TR-01	6/30/2025 13:00	24.77	6.88710894	1
LH-TR-01	6/30/2025 13:15	24.85	6.89963812	1
LH-TR-01	6/30/2025 13:30	24.94	6.93117783	1
LH-TR-01	6/30/2025 13:45	24.99	6.94612667	1
LH-TR-01	6/30/2025 14:00	25.04	6.94097641	1
LH-TR-01	6/30/2025 14:15	25.04	6.96650133	1
LH-TR-01	6/30/2025 14:30	25.09	6.97166537	1
LH-TR-01	6/30/2025 14:45	25.04	6.96840212	1
LH-TR-01	6/30/2025 15:00	25.02	6.95373577	1
LH-TR-01	6/30/2025 15:15	25.02	6.95726604	1
LH-TR-01	6/30/2025 15:30	25.04	6.95835508	1
LH-TR-01	6/30/2025 15:45	25.04	6.95998433	1
LH-TR-01	6/30/2025 16:00	25.14	6.99365763	1
LH-TR-01	6/30/2025 16:15	25.16	6.99012943	1
LH-TR-01	6/30/2025 16:30	25.16	6.99121516	1
LH-TR-01	6/30/2025 16:45	25.21	6.99637298	1
LH-TR-01	6/30/2025 17:00	25.26	7.02215103	1
LH-TR-01	6/30/2025 17:15	25.28	7.03300248	1
LH-TR-01	6/30/2025 17:30	25.33	7.02621501	1
LH-TR-01	6/30/2025 17:45	25.31	7.03598342	1
LH-TR-01	6/30/2025 18:00	25.33	7.04194913	1
LH-TR-01	6/30/2025 18:15	25.36	7.04601367	1
LH-TR-01	6/30/2025 18:30	25.4	7.05766972	1
LH-TR-01	6/30/2025 18:45	25.45	7.0538637	1
LH-TR-01	6/30/2025 19:00	25.48	7.06334824	1
LH-TR-01	6/30/2025 19:15	25.53	7.07011505	1
LH-TR-01	6/30/2025 19:30	25.48	7.06497509	1
LH-TR-01	6/30/2025 19:45	25.5	7.05819266	1
LH-TR-01	6/30/2025 20:00	25.43	7.03162997	1
LH-TR-01	6/30/2025 20:15	25.43	7.03352828	1
LH-TR-01	6/30/2025 20:30	25.43	7.03162997	1
LH-TR-01	6/30/2025 20:45	25.43	7.0267486	1
LH-TR-01	6/30/2025 21:00	25.38	7.00722435	1
LH-TR-01	6/30/2025 21:15	25.38	7.00288463	1
LH-TR-01	6/30/2025 21:30	25.36	6.99284855	1
LH-TR-01	6/30/2025 21:45	25.36	6.99610355	1
LH-TR-01	6/30/2025 22:00	25.33	6.98932122	1
LH-TR-01	6/30/2025 22:15	25.33	6.98498077	1
LH-TR-01	6/30/2025 22:30	25.31	6.96517515	1

Station Name	Date Time	Temp C	pH SU	Use Code
LH-TR-01	6/30/2025 22:45	25.33	6.9711456	1
LH-TR-01	6/30/2025 23:00	25.36	6.98172727	1
LH-TR-01	6/30/2025 23:15	25.36	6.97603101	1
LH-TR-01	6/30/2025 23:30	25.38	6.97657508	1
LH-TR-01	6/30/2025 23:45	25.36	6.97765851	1
LH-TR-01	7/1/2025 0:00	25.33	6.9662626	1
LH-TR-01	7/1/2025 0:15	25.33	6.9662626	1
LH-TR-01	7/1/2025 0:30	25.31	6.95269553	1
LH-TR-01	7/1/2025 0:45	25.28	6.93803932	1
LH-TR-01	7/1/2025 1:00	25.28	6.93396947	1
LH-TR-01	7/1/2025 1:15	25.31	6.94048721	1
LH-TR-01	7/1/2025 1:30	25.31	6.94943998	1
LH-TR-01	7/1/2025 1:45	25.28	6.94617902	1
LH-TR-01	7/1/2025 2:00	25.28	6.93885329	1
LH-TR-01	7/1/2025 2:15	25.28	6.93586873	1
LH-TR-01	7/1/2025 2:30	25.28	6.93641138	1
LH-TR-01	7/1/2025 2:45	25.28	6.93559741	1
LH-TR-01	7/1/2025 3:00	25.28	6.94183784	1
LH-TR-01	7/1/2025 3:15	25.28	6.93451211	1
LH-TR-01	7/1/2025 3:30	25.26	6.91442845	1
LH-TR-01	7/1/2025 3:45	25.26	6.93803516	1
LH-TR-01	7/1/2025 4:00	25.26	6.9271815	1
LH-TR-01	7/1/2025 4:15	25.26	6.92636748	1
LH-TR-01	7/1/2025 4:30	25.23	6.92228954	1
LH-TR-01	7/1/2025 4:45	25.23	6.91414848	1
LH-TR-01	7/1/2025 5:00	25.21	6.91821353	1
LH-TR-01	7/1/2025 5:15	25.21	6.91115747	1
LH-TR-01	7/1/2025 5:30	25.19	6.91115151	1
LH-TR-01	7/1/2025 5:45	25.16	6.90082814	1
LH-TR-01	7/1/2025 6:00	25.16	6.90327104	1
LH-TR-01	7/1/2025 6:15	25.14	6.89077782	1
LH-TR-01	7/1/2025 6:30	25.14	6.85847519	1
LH-TR-01	7/1/2025 6:45	25.11	6.87257781	1
LH-TR-01	7/1/2025 7:00	25.11	6.8690486	1
LH-TR-01	7/1/2025 7:15	25.09	6.86442438	1
LH-TR-01	7/1/2025 7:30	25.09	6.87284076	1
LH-TR-01	7/1/2025 7:45	25.04	6.86032852	1
LH-TR-01	7/1/2025 8:00	25.04	6.86575936	1
LH-TR-01	7/1/2025 8:15	25.04	6.87526332	1
LH-TR-01	7/1/2025 8:30	25.04	6.87743565	1
LH-TR-01	7/1/2025 8:45	25.02	6.87009531	1
LH-TR-01	7/1/2025 9:00	25.02	6.86086227	1
LH-TR-01	7/1/2025 9:15	25.02	6.89480726	1
LH-TR-01	7/1/2025 9:30	25.02	6.8918201	1
LH-TR-01	7/1/2025 9:45	25.02	6.89670818	1
LH-TR-01	7/1/2025 10:00	25.04	6.89291353	1
LH-TR-01	7/1/2025 10:15	25.04	6.90947757	1
LH-TR-01	7/1/2025 10:30	25.06	6.89536442	1
LH-TR-01	7/1/2025 10:45	25.06	6.90133794	1
LH-TR-01	7/1/2025 11:00	25.09	6.90759227	1
LH-TR-01	7/1/2025 11:15	25.09	6.89510345	1
LH-TR-01	7/1/2025 11:30	25.11	6.90054004	1
LH-TR-01	7/1/2025 11:45	25.11	6.90271187	1
LH-TR-01	7/1/2025 12:00	25.11	6.91112768	1
LH-TR-01	7/1/2025 12:15	25.14	6.91493693	1
LH-TR-01	7/1/2025 12:30	25.16	6.93122858	1
LH-TR-01	7/1/2025 12:45	25.16	6.92797139	1
LH-TR-01	7/1/2025 13:00	25.21	6.94101004	1
LH-TR-01	7/1/2025 13:15	25.28	6.97439664	1
LH-TR-01	7/1/2025 13:30	25.38	7.00722435	1
LH-TR-01	7/1/2025 13:45	25.48	7.02132129	1
LH-TR-01	7/1/2025 14:00	25.55	7.06848388	1
LH-TR-01	7/1/2025 14:15	25.65	7.09284983	1
LH-TR-01	7/1/2025 14:30	25.7	7.11017458	1
LH-TR-01	7/1/2025 14:45	25.74	7.10961803	1
LH-TR-01	7/1/2025 15:00	25.79	7.13045595	1
LH-TR-01	7/1/2025 15:15	25.84	7.1548075	1
LH-TR-01	7/1/2025 15:30	25.89	7.15694777	1
LH-TR-01	7/1/2025 15:45	25.94	7.14419748	1
LH-TR-01	7/1/2025 16:00	25.79	7.07980504	1
LH-TR-01	7/1/2025 16:15	25.79	7.06544944	1
LH-TR-01	7/1/2025 16:30	25.77	7.05082637	1
LH-TR-01	7/1/2025 16:45	25.77	7.04865934	1
LH-TR-01	7/1/2025 17:00	25.74	7.05083147	1
LH-TR-01	7/1/2025 17:15	25.79	7.05461502	1
LH-TR-01	7/1/2025 17:30	25.82	7.05758871	1
LH-TR-01	7/1/2025 17:45	25.89	7.09115069	1
LH-TR-01	7/1/2025 18:00	25.96	7.11089094	1
LH-TR-01	7/1/2025 18:15	25.99	7.11223321	1
LH-TR-01	7/1/2025 18:30	26.01	7.11006042	1
LH-TR-01	7/1/2025 18:45	25.96	7.0970849	1
LH-TR-01	7/1/2025 19:00	25.99	7.1019474	1
LH-TR-01	7/1/2025 19:15	25.99	7.10411283	1
LH-TR-01	7/1/2025 19:30	25.91	7.07327498	1

Station Name	Date Time	Temp C	pH SU	Use Code
LH-TR-01	7/1/2025 19:45	25.91	7.08329279	1
LH-TR-01	7/1/2025 20:00	25.87	7.07436793	1
LH-TR-01	7/1/2025 20:15	25.82	7.05163037	1
LH-TR-01	7/1/2025 20:30	25.79	7.0437806	1
LH-TR-01	7/1/2025 20:45	25.77	7.02400939	1
LH-TR-01	7/1/2025 21:00	25.82	7.03646371	1
LH-TR-01	7/1/2025 21:15	25.79	7.03998855	1
LH-TR-01	7/1/2025 21:30	25.77	7.03944947	1
LH-TR-01	7/1/2025 21:45	25.7	7.01046792	1
LH-TR-01	7/1/2025 22:00	25.67	7.01128187	1
LH-TR-01	7/1/2025 22:15	25.65	6.9925845	1
LH-TR-01	7/1/2025 22:30	25.62	6.98716346	1
LH-TR-01	7/1/2025 22:45	25.6	6.97740543	1
LH-TR-01	7/1/2025 23:00	25.57	6.97957164	1
LH-TR-01	7/1/2025 23:15	25.57	6.96412122	1
LH-TR-01	7/1/2025 23:30	25.55	6.97143793	1
LH-TR-01	7/1/2025 23:45	25.55	6.96466098	1
LH-TR-01	7/2/2025 0:00	25.55	6.96764283	1
LH-TR-01	7/2/2025 0:15	25.53	6.96492971	1
LH-TR-01	7/2/2025 0:30	25.5	6.94377855	1
LH-TR-01	7/2/2025 0:45	25.48	6.92371031	1
LH-TR-01	7/2/2025 1:00	25.45	6.9266855	1
LH-TR-01	7/2/2025 1:15	25.45	6.9310242	1
LH-TR-01	7/2/2025 1:30	25.43	6.91529073	1
LH-TR-01	7/2/2025 1:45	25.43	6.91339242	1
LH-TR-01	7/2/2025 2:00	25.43	6.91366361	1
LH-TR-01	7/2/2025 2:15	25.43	6.90796868	1
LH-TR-01	7/2/2025 2:30	25.43	6.9076975	1
LH-TR-01	7/2/2025 2:45	25.4	6.91148522	1
LH-TR-01	7/2/2025 3:00	25.4	6.91365494	1
LH-TR-01	7/2/2025 3:15	25.38	6.90741081	1
LH-TR-01	7/2/2025 3:30	25.38	6.90062999	1
LH-TR-01	7/2/2025 3:45	25.38	6.90252862	1
LH-TR-01	7/2/2025 4:00	25.36	6.88082204	1
LH-TR-01	7/2/2025 4:15	25.33	6.88433668	1
LH-TR-01	7/2/2025 4:30	25.33	6.88840584	1
LH-TR-01	7/2/2025 4:45	25.31	6.8932817	1
LH-TR-01	7/2/2025 5:00	25.31	6.88107337	1
LH-TR-01	7/2/2025 5:15	25.28	6.88567391	1
LH-TR-01	7/2/2025 5:30	25.26	6.87671198	1
LH-TR-01	7/2/2025 5:45	25.23	6.87751369	1
LH-TR-01	7/2/2025 6:00	25.21	6.87479161	1
LH-TR-01	7/2/2025 6:15	25.19	6.85904172	1
LH-TR-01	7/2/2025 6:30	25.16	6.85902754	1
LH-TR-01	7/2/2025 6:45	25.11	6.85384583	1
LH-TR-01	7/2/2025 7:00	25.09	6.85030658	1
LH-TR-01	7/2/2025 7:15	25.06	6.8546359	1
LH-TR-01	7/2/2025 7:30	25.04	6.84077752	1
LH-TR-01	7/2/2025 7:45	25.02	6.85814668	1
LH-TR-01	7/2/2025 8:00	24.99	6.84591098	1
LH-TR-01	7/2/2025 8:15	24.99	6.83722018	1
LH-TR-01	7/2/2025 8:30	24.97	6.84345619	1
LH-TR-01	7/2/2025 8:45	24.94	6.83148859	1
LH-TR-01	7/2/2025 9:00	24.94	6.84262554	1
LH-TR-01	7/2/2025 9:15	24.92	6.84533149	1
LH-TR-01	7/2/2025 9:30	24.9	6.84178941	1
LH-TR-01	7/2/2025 9:45	24.9	6.84070273	1
LH-TR-01	7/2/2025 10:00	24.9	6.84314776	1
LH-TR-01	7/2/2025 10:15	24.9	6.85102616	1
LH-TR-01	7/2/2025 10:30	24.9	6.85890457	1
LH-TR-01	7/2/2025 10:45	24.9	6.86406629	1
LH-TR-01	7/2/2025 11:00	24.92	6.85483927	1
LH-TR-01	7/2/2025 11:15	24.9	6.85401453	1
LH-TR-01	7/2/2025 11:30	24.9	6.85482953	1
LH-TR-01	7/2/2025 11:45	24.9	6.84966782	1
LH-TR-01	7/2/2025 12:00	24.9	6.86379462	1
LH-TR-01	7/2/2025 12:15	24.9	6.86678298	1
LH-TR-01	7/2/2025 12:30	24.92	6.87738631	1
LH-TR-01	7/2/2025 12:45	24.92	6.87439815	1
LH-TR-01	7/2/2025 13:00	24.94	6.88988964	1
LH-TR-01	7/2/2025 13:15	24.97	6.88990072	1
LH-TR-01	7/2/2025 13:30	25.02	6.90729902	1
LH-TR-01	7/2/2025 13:45	25.04	6.9116499	1
LH-TR-01	7/2/2025 14:00	25.06	6.92278829	1
LH-TR-01	7/2/2025 14:15	25.09	6.94044331	1
LH-TR-01	7/2/2025 14:30	25.11	6.94506243	1
LH-TR-01	7/2/2025 14:45	25.16	6.9456145	1
LH-TR-01	7/2/2025 15:00	25.21	6.96489209	1
LH-TR-01	7/2/2025 15:15	25.28	6.9809084	1
LH-TR-01	7/2/2025 15:30	25.31	7.009939	1
LH-TR-01	7/2/2025 15:45	25.36	7.0156336	1
LH-TR-01	7/2/2025 16:00	25.38	7.03570375	1
LH-TR-01	7/2/2025 16:15	25.4	7.03759986	1
LH-TR-01	7/2/2025 16:30	25.45	7.05955824	1

pH Continous Monitoring Data

Station Name	Date Time	Temp C	pH SU	Use Code
LH-TR-01	7/2/2025 16:45	25.5	7.08205152	1
LH-TR-01	7/2/2025 17:00	25.53	7.06387983	1
LH-TR-01	7/2/2025 17:15	25.53	7.07011505	1
LH-TR-01	7/2/2025 17:30	25.55	7.07227898	1
LH-TR-01	7/2/2025 17:45	25.6	7.09720189	1
LH-TR-01	7/2/2025 18:00	25.62	7.10695191	1
LH-TR-01	7/2/2025 18:15	25.65	7.1278072	1
LH-TR-01	7/2/2025 18:30	25.65	7.12211646	1
LH-TR-01	7/2/2025 18:45	25.67	7.12265023	1
LH-TR-01	7/2/2025 19:00	25.7	7.1231798	1
LH-TR-01	7/2/2025 19:15	25.72	7.11748216	1
LH-TR-01	7/2/2025 19:30	25.7	7.11423871	1
LH-TR-01	7/2/2025 19:45	25.67	7.1131663	1
LH-TR-01	7/2/2025 20:00	25.65	7.09610167	1
LH-TR-01	7/2/2025 20:15	25.65	7.10260537	1
LH-TR-01	7/2/2025 20:30	25.62	7.08554176	1
LH-TR-01	7/2/2025 20:45	25.6	7.06928552	1
LH-TR-01	7/2/2025 21:00	25.57	7.0454392	1
LH-TR-01	7/2/2025 21:15	25.6	7.06603313	1
LH-TR-01	7/2/2025 21:30	25.6	7.07118275	1
LH-TR-01	7/2/2025 21:45	25.6	7.06115454	1
LH-TR-01	7/2/2025 22:00	25.57	7.03215727	1
LH-TR-01	7/2/2025 22:15	25.55	7.01860551	1
LH-TR-01	7/2/2025 22:30	25.53	7.01914895	1
LH-TR-01	7/2/2025 22:45	25.5	7.00288347	1
LH-TR-01	7/2/2025 23:00	25.48	6.98797087	1
LH-TR-01	7/2/2025 23:15	25.48	6.98634402	1
LH-TR-01	7/2/2025 23:30	25.48	6.98037891	1
LH-TR-01	7/2/2025 23:45	25.48	6.97278694	1
LH-TR-01	7/3/2025 0:00	25.45	6.95651407	1
LH-TR-01	7/3/2025 0:15	25.45	6.9597681	1
LH-TR-01	7/3/2025 0:30	25.45	6.94783667	1
LH-TR-01	7/3/2025 0:45	25.45	6.95244654	1
LH-TR-01	7/3/2025 1:00	25.43	6.9472908	1
LH-TR-01	7/3/2025 1:15	25.43	6.92749415	1
LH-TR-01	7/3/2025 1:30	25.4	6.92504594	1
LH-TR-01	7/3/2025 1:45	25.38	6.91771764	1
LH-TR-01	7/3/2025 2:00	25.38	6.92205736	1
LH-TR-01	7/3/2025 2:15	25.36	6.90333584	1
LH-TR-01	7/3/2025 2:30	25.36	6.91662712	1
LH-TR-01	7/3/2025 2:45	25.33	6.88243773	1
LH-TR-01	7/3/2025 3:00	25.33	6.89220373	1
LH-TR-01	7/3/2025 3:15	25.33	6.89410268	1
LH-TR-01	7/3/2025 3:30	25.31	6.88514281	1
LH-TR-01	7/3/2025 3:45	25.31	6.88894096	1
LH-TR-01	7/3/2025 4:00	25.31	6.88541411	1
LH-TR-01	7/3/2025 4:15	25.28	6.87943348	1
LH-TR-01	7/3/2025 4:30	25.28	6.88106142	1
LH-TR-01	7/3/2025 4:45	25.26	6.85419064	1
LH-TR-01	7/3/2025 5:00	25.26	6.85663271	1
LH-TR-01	7/3/2025 5:15	25.23	6.8522764	1
LH-TR-01	7/3/2025 5:30	25.23	6.86123157	1
LH-TR-01	7/3/2025 5:45	25.23	6.86041746	1
LH-TR-01	7/3/2025 6:00	25.21	6.83679743	1
LH-TR-01	7/3/2025 6:15	25.21	6.85498036	1
LH-TR-01	7/3/2025 6:30	25.21	6.84059685	1
LH-TR-01	7/3/2025 6:45	25.21	6.83354079	1
LH-TR-01	7/3/2025 7:00	25.19	6.83597228	1
LH-TR-01	7/3/2025 7:15	25.19	6.83054418	1
LH-TR-01	7/3/2025 7:30	25.19	6.83298682	1
LH-TR-01	7/3/2025 7:45	25.19	6.82918715	1
LH-TR-01	7/3/2025 8:00	25.19	6.82972996	1
LH-TR-01	7/3/2025 8:15	25.19	6.81968797	1
LH-TR-01	7/3/2025 8:30	25.21	6.81481509	1
LH-TR-01	7/3/2025 8:45	25.21	6.82377086	1
LH-TR-01	7/3/2025 9:00	25.21	6.83489773	1
LH-TR-01	7/3/2025 9:15	25.23	6.82432541	1
LH-TR-01	7/3/2025 9:30	25.23	6.81754119	1
LH-TR-01	7/3/2025 9:45	25.23	6.83110963	1
LH-TR-01	7/3/2025 10:00	25.26	6.8362821	1
LH-TR-01	7/3/2025 10:15	25.26	6.83682478	1
LH-TR-01	7/3/2025 10:30	25.26	6.8408949	1
LH-TR-01	7/3/2025 10:45	25.31	6.84336322	1
LH-TR-01	7/3/2025 11:00	25.31	6.83251138	1
LH-TR-01	7/3/2025 11:15	25.31	6.84363452	1
LH-TR-01	7/3/2025 11:30	25.33	6.84690033	1
LH-TR-01	7/3/2025 11:45	25.33	6.848528	1
LH-TR-01	7/3/2025 12:00	25.33	6.86507595	1
LH-TR-01	7/3/2025 12:15	25.36	6.87566828	1
LH-TR-01	7/3/2025 12:30	25.4	6.89385629	1
LH-TR-01	7/3/2025 12:45	25.45	6.90933069	1
LH-TR-01	7/3/2025 13:00	25.45	6.93509173	1
LH-TR-01	7/3/2025 13:15	25.5	6.94811653	1
LH-TR-01	7/3/2025 13:30	25.55	6.95761294	1

pH Continous Monitoring Data

Station Name	Date Time	Temp C	pH SU	Use Code
LH-TR-01	7/3/2025 13:45	25.6	6.98011575	1
LH-TR-01	7/3/2025 14:00	25.65	6.9990882	1
LH-TR-01	7/3/2025 14:15	25.65	7.00830177	1
LH-TR-01	7/3/2025 14:30	25.7	7.02049277	1
LH-TR-01	7/3/2025 14:45	25.74	7.03918253	1
LH-TR-01	7/3/2025 15:00	25.7	7.01859618	1
LH-TR-01	7/3/2025 15:15	25.67	7.01480447	1
LH-TR-01	7/3/2025 15:30	25.72	7.0454164	1
LH-TR-01	7/3/2025 15:45	25.7	7.0483998	1
LH-TR-01	7/3/2025 16:00	25.65	7.02212212	1
LH-TR-01	7/3/2025 16:15	25.65	7.04027828	1
LH-TR-01	7/3/2025 16:30	25.67	7.06276603	1
LH-TR-01	7/3/2025 16:45	25.72	7.07846911	1
LH-TR-01	7/3/2025 17:00	25.79	7.10662023	1
LH-TR-01	7/3/2025 17:15	25.89	7.14395082	1
LH-TR-01	7/3/2025 17:30	25.94	7.15827516	1
LH-TR-01	7/3/2025 17:45	25.99	7.18694072	1
LH-TR-01	7/3/2025 18:00	25.99	7.17557219	1
LH-TR-01	7/3/2025 18:15	25.99	7.19479042	1
LH-TR-01	7/3/2025 18:30	25.99	7.17990306	1
LH-TR-01	7/3/2025 18:45	25.99	7.18369257	1
LH-TR-01	7/3/2025 19:00	26.01	7.18909351	1
LH-TR-01	7/3/2025 19:15	25.99	7.16285026	1
LH-TR-01	7/3/2025 19:30	25.96	7.15420398	1
LH-TR-01	7/3/2025 19:45	25.99	7.17557219	1
LH-TR-01	7/3/2025 20:00	25.96	7.16151306	1
LH-TR-01	7/3/2025 20:15	25.94	7.15610936	1
LH-TR-01	7/3/2025 20:30	25.91	7.13527714	1
LH-TR-01	7/3/2025 20:45	25.89	7.13501541	1
LH-TR-01	7/3/2025 21:00	25.89	7.12743386	1
LH-TR-01	7/3/2025 21:15	25.89	7.12174769	1
LH-TR-01	7/3/2025 21:30	25.87	7.10198831	1
LH-TR-01	7/3/2025 21:45	25.87	7.08059606	1
LH-TR-01	7/3/2025 22:00	25.84	7.09549898	1
LH-TR-01	7/3/2025 22:15	25.84	7.09360327	1
LH-TR-01	7/3/2025 22:30	25.82	7.0827762	1
LH-TR-01	7/3/2025 22:45	25.79	7.07790902	1
LH-TR-01	7/3/2025 23:00	25.79	7.08413881	1
LH-TR-01	7/3/2025 23:15	25.79	7.06463686	1
LH-TR-01	7/3/2025 23:30	25.79	7.07465869	1
LH-TR-01	7/3/2025 23:45	25.77	7.06301591	1
LH-TR-01	7/4/2025 0:00	25.74	7.05597868	1
LH-TR-01	7/4/2025 0:15	25.72	7.05408596	1
LH-TR-01	7/4/2025 0:30	25.7	7.04460661	1
LH-TR-01	7/4/2025 0:45	25.7	7.03945871	1
LH-TR-01	7/4/2025 1:00	25.67	7.0286239	1
LH-TR-01	7/4/2025 1:15	25.67	7.03675298	1
LH-TR-01	7/4/2025 1:30	25.67	7.01128187	1
LH-TR-01	7/4/2025 1:45	25.65	7.02401904	1
LH-TR-01	7/4/2025 2:00	25.65	7.02374805	1
LH-TR-01	7/4/2025 2:15	25.65	7.02645792	1
LH-TR-01	7/4/2025 2:30	25.62	7.02808667	1
LH-TR-01	7/4/2025 2:45	25.62	7.00911565	1
LH-TR-01	7/4/2025 3:00	25.6	6.99854598	1
LH-TR-01	7/4/2025 3:15	25.6	7.0036956	1
LH-TR-01	7/4/2025 3:30	25.57	6.99637735	1
LH-TR-01	7/4/2025 3:45	25.57	6.98607708	1
LH-TR-01	7/4/2025 4:00	25.55	6.9841786	1
LH-TR-01	7/4/2025 4:15	25.55	6.98309429	1
LH-TR-01	7/4/2025 4:30	25.53	6.97306259	1
LH-TR-01	7/4/2025 4:45	25.5	6.96004596	1
LH-TR-01	7/4/2025 5:00	25.48	6.96573726	1
LH-TR-01	7/4/2025 5:15	25.48	6.95895872	1
LH-TR-01	7/4/2025 5:30	25.45	6.95054836	1
LH-TR-01	7/4/2025 5:45	25.43	6.95108742	1
LH-TR-01	7/4/2025 6:00	25.4	6.94864158	1
LH-TR-01	7/4/2025 6:15	25.38	6.93263542	1
LH-TR-01	7/4/2025 6:30	25.36	6.93480091	1
LH-TR-01	7/4/2025 6:45	25.33	6.92855497	1
LH-TR-01	7/4/2025 7:00	25.31	6.93668906	1
LH-TR-01	7/4/2025 7:15	25.31	6.92149649	1
LH-TR-01	7/4/2025 7:30	25.28	6.93342682	1
LH-TR-01	7/4/2025 7:45	25.28	6.94319446	1
LH-TR-01	7/4/2025 8:00	25.26	6.93287968	1
LH-TR-01	7/4/2025 8:15	25.26	6.9304376	1
LH-TR-01	7/4/2025 8:30	25.26	6.93477907	1
LH-TR-01	7/4/2025 8:45	25.26	6.93912053	1
LH-TR-01	7/4/2025 9:00	25.26	6.93884919	1
LH-TR-01	7/4/2025 9:15	25.23	6.9374862	1
LH-TR-01	7/4/2025 9:30	25.26	6.93423638	1
LH-TR-01	7/4/2025 9:45	25.26	6.94291931	1
LH-TR-01	7/4/2025 10:00	25.28	6.96083048	1
LH-TR-01	7/4/2025 10:15	25.28	6.9448224	1
LH-TR-01	7/4/2025 10:30	25.31	6.96273349	1

Station Name	Date Time	Temp C	pH SU	Use Code
LH-TR-01	7/4/2025 10:45	25.33	6.96409237	1
LH-TR-01	7/4/2025 11:00	25.33	6.96707643	1
LH-TR-01	7/4/2025 11:15	25.36	6.97684476	1
LH-TR-01	7/4/2025 11:30	25.36	6.98877979	1
LH-TR-01	7/4/2025 11:45	25.33	6.97955521	1
LH-TR-01	7/4/2025 12:00	25.36	6.98579603	1
LH-TR-01	7/4/2025 12:15	25.36	6.98769479	1
LH-TR-01	7/4/2025 12:30	25.38	6.989323	1
LH-TR-01	7/4/2025 12:45	25.38	6.97630385	1
LH-TR-01	7/4/2025 13:00	25.36	6.97630226	1
LH-TR-01	7/4/2025 13:15	25.38	6.97603261	1
LH-TR-01	7/4/2025 13:30	25.4	6.98471308	1
LH-TR-01	7/4/2025 13:45	25.43	7.00640958	1
LH-TR-01	7/4/2025 14:00	25.43	7.02593504	1
LH-TR-01	7/4/2025 14:15	25.4	7.032718	1
LH-TR-01	7/4/2025 14:30	25.4	7.02268308	1
LH-TR-01	7/4/2025 14:45	25.4	7.04492265	1
LH-TR-01	7/4/2025 15:00	25.45	7.06416811	1
LH-TR-01	7/4/2025 15:15	25.48	7.0760919	1
LH-TR-01	7/4/2025 15:30	25.48	7.07771875	1
LH-TR-01	7/4/2025 15:45	25.5	7.08150927	1
LH-TR-01	7/4/2025 16:00	25.5	7.08882961	1
LH-TR-01	7/4/2025 16:15	25.5	7.09750556	1
LH-TR-01	7/4/2025 16:30	25.5	7.09235421	1
LH-TR-01	7/4/2025 16:45	25.5	7.09886118	1
LH-TR-01	7/4/2025 17:00	25.53	7.11159277	1
LH-TR-01	7/4/2025 17:15	25.55	7.12541028	1
LH-TR-01	7/4/2025 17:30	25.57	7.14112336	1
LH-TR-01	7/4/2025 17:45	25.57	7.16633193	1
LH-TR-01	7/4/2025 18:00	25.62	7.18879831	1
LH-TR-01	7/4/2025 18:15	25.65	7.2007028	1
LH-TR-01	7/4/2025 18:30	25.67	7.20177324	1
LH-TR-01	7/4/2025 18:45	25.67	7.21477977	1
LH-TR-01	7/4/2025 19:00	25.7	7.21069408	1
LH-TR-01	7/4/2025 19:15	25.7	7.20906842	1
LH-TR-01	7/4/2025 19:30	25.7	7.21177784	1
LH-TR-01	7/4/2025 19:45	25.7	7.21719668	1
LH-TR-01	7/4/2025 20:00	25.72	7.2347922	1
LH-TR-01	7/4/2025 20:15	25.72	7.24373269	1
LH-TR-01	7/4/2025 20:30	25.74	7.25075993	1
LH-TR-01	7/4/2025 20:45	25.74	7.24507091	1
LH-TR-01	7/4/2025 21:00	25.74	7.25130175	1
LH-TR-01	7/4/2025 21:15	25.74	7.24046551	1
LH-TR-01	7/4/2025 21:30	25.72	7.2301865	1
LH-TR-01	7/4/2025 21:45	25.72	7.23343758	1
LH-TR-01	7/4/2025 22:00	25.72	7.2291028	1
LH-TR-01	7/4/2025 22:15	25.72	7.22530987	1
LH-TR-01	7/4/2025 22:30	25.7	7.21800951	1
LH-TR-01	7/4/2025 22:45	25.7	7.22261552	1
LH-TR-01	7/4/2025 23:00	25.7	7.21421632	1
LH-TR-01	7/4/2025 23:15	25.67	7.18876672	1
LH-TR-01	7/4/2025 23:30	25.67	7.18822478	1
LH-TR-01	7/4/2025 23:45	25.67	7.17765698	1
LH-TR-01	7/5/2025 0:00	25.67	7.17955377	1
LH-TR-01	7/5/2025 0:15	25.65	7.17766887	1
LH-TR-01	7/5/2025 0:30	25.65	7.1771269	1
LH-TR-01	7/5/2025 0:45	25.65	7.16005469	1
LH-TR-01	7/5/2025 1:00	25.65	7.16168062	1
LH-TR-01	7/5/2025 1:15	25.65	7.15978371	1
LH-TR-01	7/5/2025 1:30	25.65	7.15002816	1
LH-TR-01	7/5/2025 1:45	25.65	7.1492152	1
LH-TR-01	7/5/2025 2:00	25.62	7.15085627	1
LH-TR-01	7/5/2025 2:15	25.62	7.13540844	1
LH-TR-01	7/5/2025 2:30	25.62	7.12944612	1
LH-TR-01	7/5/2025 2:45	25.6	7.11237972	1
LH-TR-01	7/5/2025 3:00	25.6	7.11400592	1
LH-TR-01	7/5/2025 3:15	25.6	7.11075352	1
LH-TR-01	7/5/2025 3:30	25.57	7.10995147	1
LH-TR-01	7/5/2025 3:45	25.57	7.09721165	1
LH-TR-01	7/5/2025 4:00	25.55	7.10453727	1
LH-TR-01	7/5/2025 4:15	25.55	7.09776032	1
LH-TR-01	7/5/2025 4:30	25.53	7.09315823	1
LH-TR-01	7/5/2025 4:45	25.53	7.09722467	1
LH-TR-01	7/5/2025 5:00	25.5	7.08123815	1
LH-TR-01	7/5/2025 5:15	25.5	7.08286489	1
LH-TR-01	7/5/2025 5:30	25.5	7.07771355	1
LH-TR-01	7/5/2025 5:45	25.48	7.06660194	1
LH-TR-01	7/5/2025 6:00	25.48	7.07148249	1
LH-TR-01	7/5/2025 6:15	25.45	7.05223668	1
LH-TR-01	7/5/2025 6:30	25.45	7.05223668	1
LH-TR-01	7/5/2025 6:45	25.43	7.05522324	1
LH-TR-01	7/5/2025 7:00	25.43	7.04301982	1
LH-TR-01	7/5/2025 7:15	25.4	7.04573629	1
LH-TR-01	7/5/2025 7:30	25.4	7.04709236	1

pH Continous Monitoring Data

Station Name	Date Time	Temp C	pH SU	Use Code
LH-TR-01	7/5/2025 7:45	25.4	7.05088936	1
LH-TR-01	7/5/2025 8:00	25.4	7.04763479	1
LH-TR-01	7/5/2025 8:15	25.4	7.05278786	1
LH-TR-01	7/5/2025 8:30	25.4	7.04248172	1
LH-TR-01	7/5/2025 8:45	25.4	7.03814229	1
LH-TR-01	7/5/2025 9:00	25.43	7.05034187	1
LH-TR-01	7/5/2025 9:15	25.4	7.03678622	1
LH-TR-01	7/5/2025 9:30	25.4	7.03949836	1
LH-TR-01	7/5/2025 9:45	25.4	7.04465143	1
LH-TR-01	7/5/2025 10:00	25.43	7.04844356	1
LH-TR-01	7/5/2025 10:15	25.43	7.04654526	1
LH-TR-01	7/5/2025 10:30	25.43	7.03624015	1
LH-TR-01	7/5/2025 10:45	25.45	7.05494837	1
LH-TR-01	7/5/2025 11:00	25.45	7.05576188	1
LH-TR-01	7/5/2025 11:15	25.45	7.05657539	1
LH-TR-01	7/5/2025 11:30	25.45	7.06362578	1
LH-TR-01	7/5/2025 11:45	25.48	7.06172139	1
LH-TR-01	7/5/2025 12:00	25.48	7.04789317	1
LH-TR-01	7/5/2025 12:15	25.48	7.05792541	1
LH-TR-01	7/5/2025 12:30	25.48	7.06036569	1
LH-TR-01	7/5/2025 12:45	25.48	7.0454529	1
LH-TR-01	7/5/2025 13:00	25.48	7.05250258	1
LH-TR-01	7/5/2025 13:15	25.5	7.06632636	1
LH-TR-01	7/5/2025 13:30	25.53	7.08882069	1
LH-TR-01	7/5/2025 13:45	25.55	7.09857355	1
LH-TR-01	7/5/2025 14:00	25.57	7.11889645	1
LH-TR-01	7/5/2025 14:15	25.6	7.12837065	1
LH-TR-01	7/5/2025 14:30	25.65	7.14840224	1
LH-TR-01	7/5/2025 14:45	25.67	7.17277954	1
LH-TR-01	7/5/2025 15:00	25.67	7.18172152	1
LH-TR-01	7/5/2025 15:15	25.7	7.19525038	1
LH-TR-01	7/5/2025 15:30	25.7	7.19985639	1
LH-TR-01	7/5/2025 15:45	25.72	7.22883188	1
LH-TR-01	7/5/2025 16:00	25.82	7.33248449	1
LH-TR-01	7/5/2025 16:15	25.84	7.35981458	1
LH-TR-01	7/5/2025 16:30	25.84	7.37254289	1
LH-TR-01	7/5/2025 16:45	25.84	7.38445876	1
LH-TR-01	7/5/2025 17:00	25.87	7.41610239	1
LH-TR-01	7/5/2025 17:15	25.87	7.4247676	1
LH-TR-01	7/5/2025 17:30	25.91	7.47886115	1
LH-TR-01	7/5/2025 17:45	25.91	7.45990852	1
LH-TR-01	7/5/2025 18:00	25.84	7.38256305	1
LH-TR-01	7/5/2025 18:15	25.82	7.37148448	1
LH-TR-01	7/5/2025 18:30	25.77	7.34364612	1
LH-TR-01	7/5/2025 18:45	25.77	7.3515016	1
LH-TR-01	7/5/2025 19:00	25.77	7.36396202	1
LH-TR-01	7/5/2025 19:15	25.77	7.37452628	1
LH-TR-01	7/5/2025 19:30	25.77	7.38752845	1
LH-TR-01	7/5/2025 19:45	25.77	7.37263013	1
LH-TR-01	7/5/2025 20:00	25.77	7.3742554	1
LH-TR-01	7/5/2025 20:15	25.74	7.3664367	1
LH-TR-01	7/5/2025 20:30	25.74	7.35858043	1
LH-TR-01	7/5/2025 20:45	25.72	7.34451638	1
LH-TR-01	7/5/2025 21:00	25.74	7.35316232	1
LH-TR-01	7/5/2025 21:15	25.74	7.35885134	1
LH-TR-01	7/5/2025 21:30	25.74	7.34151337	1
LH-TR-01	7/5/2025 21:45	25.72	7.33205388	1
LH-TR-01	7/5/2025 22:00	25.7	7.31554864	1
LH-TR-01	7/5/2025 22:15	25.7	7.31663241	1
LH-TR-01	7/5/2025 22:30	25.7	7.30308531	1
LH-TR-01	7/5/2025 22:45	25.67	7.2928189	1
LH-TR-01	7/5/2025 23:00	25.65	7.28308296	1
LH-TR-01	7/5/2025 23:15	25.67	7.28279304	1
LH-TR-01	7/5/2025 23:30	25.65	7.26736569	1
LH-TR-01	7/5/2025 23:45	25.65	7.26275891	1
LH-TR-01	7/6/2025 0:00	25.62	7.24381427	1
LH-TR-01	7/6/2025 0:15	25.62	7.24137514	1
LH-TR-01	7/6/2025 0:30	25.62	7.24327224	1
LH-TR-01	7/6/2025 0:45	25.6	7.23461548	1
LH-TR-01	7/6/2025 1:00	25.6	7.23217618	1
LH-TR-01	7/6/2025 1:15	25.6	7.23542858	1
LH-TR-01	7/6/2025 1:30	25.6	7.24247543	1
LH-TR-01	7/6/2025 1:45	25.6	7.23000792	1
LH-TR-01	7/6/2025 2:00	25.6	7.23434444	1
LH-TR-01	7/6/2025 2:15	25.57	7.22217028	1
LH-TR-01	7/6/2025 2:30	25.55	7.20998664	1
LH-TR-01	7/6/2025 2:45	25.55	7.20727586	1
LH-TR-01	7/6/2025 3:00	25.55	7.20375185	1
LH-TR-01	7/6/2025 3:15	25.53	7.20024124	1
LH-TR-01	7/6/2025 3:30	25.53	7.19509041	1
LH-TR-01	7/6/2025 3:45	25.53	7.19021068	1
LH-TR-01	7/6/2025 4:00	25.5	7.17613136	1
LH-TR-01	7/6/2025 4:15	25.5	7.17369125	1
LH-TR-01	7/6/2025 4:30	25.48	7.1568921	1

Station Name	Date Time	Temp C	pH SU	Use Code
LH-TR-01	7/6/2025 4:45	25.48	7.16285722	1
LH-TR-01	7/6/2025 5:00	25.45	7.14145124	1
LH-TR-01	7/6/2025 5:15	25.43	7.1314268	1
LH-TR-01	7/6/2025 5:30	25.43	7.13169798	1
LH-TR-01	7/6/2025 5:45	25.4	7.127643	1
LH-TR-01	7/6/2025 6:00	25.4	7.11408229	1
LH-TR-01	7/6/2025 6:15	25.38	7.10839405	1
LH-TR-01	7/6/2025 6:30	25.38	7.10188447	1
LH-TR-01	7/6/2025 6:45	25.36	7.09999254	1
LH-TR-01	7/6/2025 7:00	25.36	7.09592378	1
LH-TR-01	7/6/2025 7:15	25.33	7.08264081	1
LH-TR-01	7/6/2025 7:30	25.33	7.08291209	1
LH-TR-01	7/6/2025 7:45	25.33	7.08372592	1
LH-TR-01	7/6/2025 8:00	25.33	7.0815557	1
LH-TR-01	7/6/2025 8:15	25.31	7.07477876	1
LH-TR-01	7/6/2025 8:30	25.31	7.07450746	1
LH-TR-01	7/6/2025 8:45	25.31	7.07830561	1
LH-TR-01	7/6/2025 9:00	25.33	7.07992803	1
LH-TR-01	7/6/2025 9:15	25.33	7.08318336	1
LH-TR-01	7/6/2025 9:30	25.33	7.08128442	1
LH-TR-01	7/6/2025 9:45	25.33	7.08236953	1
LH-TR-01	7/6/2025 10:00	25.33	7.07992803	1
LH-TR-01	7/6/2025 10:15	25.33	7.06934819	1
LH-TR-01	7/6/2025 10:30	25.33	7.05415663	1
LH-TR-01	7/6/2025 10:45	25.33	7.05795452	1
LH-TR-01	7/6/2025 11:00	25.33	7.0533428	1
LH-TR-01	7/6/2025 11:15	25.38	7.07042151	1
LH-TR-01	7/6/2025 11:30	25.38	7.07503246	1
LH-TR-01	7/6/2025 11:45	25.4	7.089673	1
LH-TR-01	7/6/2025 12:00	25.43	7.09834198	1
LH-TR-01	7/6/2025 12:15	25.45	7.10402994	1
LH-TR-01	7/6/2025 12:30	25.48	7.12028799	1
LH-TR-01	7/6/2025 12:45	25.5	7.11892431	1
LH-TR-01	7/6/2025 13:00	25.55	7.14303036	1
LH-TR-01	7/6/2025 13:15	25.57	7.14437608	1
LH-TR-01	7/6/2025 13:30	25.6	7.15981045	1
LH-TR-01	7/6/2025 13:45	25.65	7.16140963	1
LH-TR-01	7/6/2025 14:00	25.67	7.18145055	1
LH-TR-01	7/6/2025 14:15	25.67	7.18659897	1
LH-TR-01	7/6/2025 14:30	25.74	7.21418765	1
LH-TR-01	7/6/2025 14:45	25.77	7.23150239	1
LH-TR-01	7/6/2025 15:00	25.77	7.22960624	1
LH-TR-01	7/6/2025 15:15	25.79	7.24584251	1
LH-TR-01	7/6/2025 15:30	25.82	7.24500534	1
LH-TR-01	7/6/2025 15:45	25.84	7.25907134	1
LH-TR-01	7/6/2025 16:00	25.87	7.26987687	1
LH-TR-01	7/6/2025 16:15	25.94	7.29878124	1
LH-TR-01	7/6/2025 16:30	25.96	7.30336327	1
LH-TR-01	7/6/2025 16:45	25.91	7.28446137	1
LH-TR-01	7/6/2025 17:00	25.94	7.28930588	1
LH-TR-01	7/6/2025 17:15	25.91	7.25386642	1
LH-TR-01	7/6/2025 17:30	26.06	7.29974388	1
LH-TR-01	7/6/2025 17:45	26.08	7.31812451	1
LH-TR-01	7/6/2025 18:00	26.06	7.31787516	1
LH-TR-01	7/6/2025 18:15	26.06	7.30542682	1
LH-TR-01	7/6/2025 18:30	26.16	7.38458879	1
LH-TR-01	7/6/2025 18:45	26.11	7.35029055	1
LH-TR-01	7/6/2025 19:00	26.13	7.35134935	1
LH-TR-01	7/6/2025 19:15	26.13	7.34674995	1
LH-TR-01	7/6/2025 19:30	26.11	7.34271456	1
LH-TR-01	7/6/2025 19:45	26.11	7.33973829	1
LH-TR-01	7/6/2025 20:00	26.13	7.37272302	1
LH-TR-01	7/6/2025 20:15	26.16	7.39513929	1
LH-TR-01	7/6/2025 20:30	26.18	7.43000837	1
LH-TR-01	7/6/2025 20:45	26.23	7.47672655	1
LH-TR-01	7/6/2025 21:00	26.26	7.51751451	1
LH-TR-01	7/6/2025 21:15	26.23	7.50918203	1
LH-TR-01	7/6/2025 21:30	26.18	7.47599465	1
LH-TR-01	7/6/2025 21:45	26.16	7.44735074	1
LH-TR-01	7/6/2025 22:00	26.13	7.43359739	1
LH-TR-01	7/6/2025 22:15	26.11	7.42902666	1
LH-TR-01	7/6/2025 22:30	26.11	7.4295678	1
LH-TR-01	7/6/2025 22:45	26.08	7.4258225	1
LH-TR-01	7/6/2025 23:00	26.08	7.41121021	1
LH-TR-01	7/6/2025 23:15	26.08	7.40796303	1
LH-TR-01	7/6/2025 23:30	26.06	7.39012964	1
LH-TR-01	7/6/2025 23:45	26.01	7.35798615	1
LH-TR-01	7/7/2025 0:00	25.99	7.34691223	1
LH-TR-01	7/7/2025 0:15	25.96	7.33638947	1
LH-TR-01	7/7/2025 0:30	25.94	7.31556617	1
LH-TR-01	7/7/2025 0:45	25.96	7.31662789	1
LH-TR-01	7/7/2025 1:00	26.01	7.33470928	1
LH-TR-01	7/7/2025 1:15	25.96	7.32393697	1
LH-TR-01	7/7/2025 1:30	25.94	7.30094704	1

pH Continous Monitoring Data

Station Name	Date Time	Temp C	pH SU	Use Code
LH-TR-01	7/7/2025 1:45	25.89	7.2682342	1
LH-TR-01	7/7/2025 2:00	25.89	7.27202498	1
LH-TR-01	7/7/2025 2:15	25.87	7.26121165	1
LH-TR-01	7/7/2025 2:30	25.84	7.24932199	1
LH-TR-01	7/7/2025 2:45	25.82	7.23931784	1
LH-TR-01	7/7/2025 3:00	25.79	7.22309023	1
LH-TR-01	7/7/2025 3:15	25.79	7.21144323	1
LH-TR-01	7/7/2025 3:30	25.74	7.20037146	1
LH-TR-01	7/7/2025 3:45	25.72	7.18494221	1
LH-TR-01	7/7/2025 4:00	25.7	7.1638211	1
LH-TR-01	7/7/2025 4:15	25.67	7.15272781	1
LH-TR-01	7/7/2025 4:30	25.65	7.15084112	1
LH-TR-01	7/7/2025 4:45	25.65	7.14460841	1
LH-TR-01	7/7/2025 5:00	25.65	7.14731829	1
LH-TR-01	7/7/2025 5:15	25.62	7.12754901	1
LH-TR-01	7/7/2025 5:30	25.62	7.13053018	1
LH-TR-01	7/7/2025 5:45	25.6	7.12078174	1
LH-TR-01	7/7/2025 6:00	25.62	7.12754901	1
LH-TR-01	7/7/2025 6:15	25.6	7.12891272	1
LH-TR-01	7/7/2025 6:30	25.6	7.12240793	1
LH-TR-01	7/7/2025 6:45	25.6	7.12701549	1
LH-TR-01	7/7/2025 7:00	25.57	7.10344603	1
LH-TR-01	7/7/2025 7:15	25.6	7.11400592	1
LH-TR-01	7/7/2025 7:30	25.6	7.10858526	1
LH-TR-01	7/7/2025 7:45	25.6	7.11780038	1
LH-TR-01	7/7/2025 8:00	25.6	7.11048249	1
LH-TR-01	7/7/2025 8:15	25.6	7.11129559	1
LH-TR-01	7/7/2025 8:30	25.6	7.11563211	1
LH-TR-01	7/7/2025 8:45	25.6	7.11509005	1
LH-TR-01	7/7/2025 9:00	25.6	7.1205107	1
LH-TR-01	7/7/2025 9:15	25.6	7.12891272	1
LH-TR-01	7/7/2025 9:30	25.6	7.12538929	1
LH-TR-01	7/7/2025 9:45	25.6	7.11888451	1
LH-TR-01	7/7/2025 10:00	25.6	7.11888451	1
LH-TR-01	7/7/2025 10:15	25.62	7.11725046	1
LH-TR-01	7/7/2025 10:30	25.67	7.1193986	1
LH-TR-01	7/7/2025 10:45	27.06	7.1798013	2
LH-TR-01	7/7/2025 11:00			2
LH-TR-01	7/7/2025 11:15	28.52	9.75662257	2
LH-TR-01	7/7/2025 11:30	31.48	9.73412404	2
LH-TR-01	7/7/2025 11:45	31.77	9.67157854	2
LH-TR-01	7/7/2025 12:00	26.33	7.20680882	2
LH-TR-01	7/7/2025 12:15	25.89	7.18282727	1
LH-TR-01	7/7/2025 12:30	25.84	7.19513926	1
LH-TR-01	7/7/2025 12:45	25.84	7.20414562	1
LH-TR-01	7/7/2025 13:00	25.84	7.19322881	1
LH-TR-01	7/7/2025 13:15	25.87	7.19539257	1
LH-TR-01	7/7/2025 13:30	25.89	7.20793173	1
LH-TR-01	7/7/2025 13:45	25.96	7.23134479	1
LH-TR-01	7/7/2025 14:00	26.01	7.2588554	1
LH-TR-01	7/7/2025 14:15	26.06	7.29562928	1
LH-TR-01	7/7/2025 14:30	26.16	7.33942368	1
LH-TR-01	7/7/2025 14:45	26.21	7.36062845	1
LH-TR-01	7/7/2025 15:00	26.21	7.36989627	1
LH-TR-01	7/7/2025 15:15	26.23	7.39031391	1
LH-TR-01	7/7/2025 15:30	26.33	7.45448736	1
LH-TR-01	7/7/2025 15:45	26.33	7.46402394	1
LH-TR-01	7/7/2025 16:00	26.38	7.51189384	1
LH-TR-01	7/7/2025 16:15	26.4	7.54155235	1
LH-TR-01	7/7/2025 16:30	26.4	7.54509368	1
LH-TR-01	7/7/2025 16:45	26.48	7.56782447	1
LH-TR-01	7/7/2025 17:00	26.5	7.58793819	1
LH-TR-01	7/7/2025 17:15	26.52	7.59606797	1
LH-TR-01	7/7/2025 17:30	26.52	7.58572054	1
LH-TR-01	7/7/2025 17:45	26.45	7.51858335	1
LH-TR-01	7/7/2025 18:00	26.43	7.50445407	1
LH-TR-01	7/7/2025 18:15	26.43	7.50281978	1
LH-TR-01	7/7/2025 18:30	26.48	7.53786738	1
LH-TR-01	7/7/2025 18:45	26.5	7.58412572	1
LH-TR-01	7/7/2025 19:00	26.55	7.60662698	1
LH-TR-01	7/7/2025 19:15	26.57	7.61230387	1
LH-TR-01	7/7/2025 19:30	26.57	7.60114139	1
LH-TR-01	7/7/2025 19:45	26.55	7.56360775	1
LH-TR-01	7/7/2025 20:00	26.57	7.57500487	1
LH-TR-01	7/7/2025 20:15	26.55	7.55108316	1
LH-TR-01	7/7/2025 20:30	26.52	7.51465001	1
LH-TR-01	7/7/2025 20:45	26.48	7.45861724	1
LH-TR-01	7/7/2025 21:00	26.45	7.43251617	1
LH-TR-01	7/7/2025 21:15	26.38	7.39175302	1
LH-TR-01	7/7/2025 21:30	26.35	7.37272038	1
LH-TR-01	7/7/2025 21:45	26.38	7.38684932	1
LH-TR-01	7/7/2025 22:00	26.4	7.406437	1
LH-TR-01	7/7/2025 22:15	26.4	7.41379207	1
LH-TR-01	7/7/2025 22:30	26.43	7.41974306	1

pH Continous Monitoring Data

Station Name	Date Time	Temp C	pH SU	Use Code
LH-TR-01	7/7/2025 22:45	26.4	7.38682349	1
LH-TR-01	7/7/2025 23:00	26.35	7.3462922	1
LH-TR-01	7/7/2025 23:15	26.3	7.3111974	1
LH-TR-01	7/7/2025 23:30	26.3	7.30165987	1
LH-TR-01	7/7/2025 23:45	26.28	7.29241437	1
LH-TR-01	7/8/2025 0:00	26.3	7.28885232	1
LH-TR-01	7/8/2025 0:15	26.33	7.28364639	1
LH-TR-01	7/8/2025 0:30	26.35	7.30242688	1
LH-TR-01	7/8/2025 0:45	26.38	7.29640317	1
LH-TR-01	7/8/2025 1:00	26.4	7.3078246	1
LH-TR-01	7/8/2025 1:15	26.43	7.29934991	1
LH-TR-01	7/8/2025 1:30	26.4	7.28766626	1
LH-TR-01	7/8/2025 1:45	26.4	7.28031119	1
LH-TR-01	7/8/2025 2:00	26.4	7.27568022	1
LH-TR-01	7/8/2025 2:15	26.38	7.25553894	1
LH-TR-01	7/8/2025 2:30	26.38	7.24001054	1
LH-TR-01	7/8/2025 2:45	26.35	7.23349565	1
LH-TR-01	7/8/2025 3:00	26.35	7.22777408	1
LH-TR-01	7/8/2025 3:15	26.35	7.22123515	1
LH-TR-01	7/8/2025 3:30	26.33	7.20299419	1
LH-TR-01	7/8/2025 3:45	26.3	7.18993449	1
LH-TR-01	7/8/2025 4:00	26.28	7.18204412	1
LH-TR-01	7/8/2025 4:15	26.28	7.17087083	1
LH-TR-01	7/8/2025 4:30	26.26	7.1632512	1
LH-TR-01	7/8/2025 4:45	26.26	7.15589269	1
LH-TR-01	7/8/2025 5:00	26.23	7.14718624	1
LH-TR-01	7/8/2025 5:15	26.21	7.13029594	1
LH-TR-01	7/8/2025 5:30	26.21	7.13056852	1
LH-TR-01	7/8/2025 5:45	26.21	7.11912004	1
LH-TR-01	7/8/2025 6:00	26.18	7.10413842	1
LH-TR-01	7/8/2025 6:15	26.16	7.09051396	1
LH-TR-01	7/8/2025 6:30	26.13	7.08152539	1
LH-TR-01	7/8/2025 6:45	26.11	7.06571575	1
LH-TR-01	7/8/2025 7:00	26.11	7.06544308	1
LH-TR-01	7/8/2025 7:15	26.13	7.07089182	1
LH-TR-01	7/8/2025 7:30	26.13	7.06898323	1
LH-TR-01	7/8/2025 7:45	26.11	7.06353436	1
LH-TR-01	7/8/2025 8:00	26.11	7.05699019	1
LH-TR-01	7/8/2025 8:15	26.11	7.06217099	1
LH-TR-01	7/8/2025 8:30	26.13	7.05725904	1
LH-TR-01	7/8/2025 8:45	26.13	7.05644107	1
LH-TR-01	7/8/2025 9:00	26.13	7.06216684	1
LH-TR-01	7/8/2025 9:15	26.16	7.05779855	1
LH-TR-01	7/8/2025 9:30	26.16	7.06515952	1
LH-TR-01	7/8/2025 9:45	26.18	7.07087998	1
LH-TR-01	7/8/2025 10:00	26.23	7.08095303	1
LH-TR-01	7/8/2025 10:15	26.26	7.08721328	1
LH-TR-01	7/8/2025 10:30	26.28	7.10274105	1
LH-TR-01	7/8/2025 10:45	26.3	7.10845671	1
LH-TR-01	7/8/2025 11:00	26.33	7.11389531	1
LH-TR-01	7/8/2025 11:15	26.35	7.12478593	1
LH-TR-01	7/8/2025 11:30	26.4	7.13620632	1
LH-TR-01	7/8/2025 11:45	26.48	7.1467911	1
LH-TR-01	7/8/2025 12:00	26.5	7.1595803	1
LH-TR-01	7/8/2025 12:15	26.48	7.15278252	1
LH-TR-01	7/8/2025 12:30	26.5	7.16175886	1
LH-TR-01	7/8/2025 12:45	26.5	7.15821871	1
LH-TR-01	7/8/2025 13:00	26.55	7.17098917	1
LH-TR-01	7/8/2025 13:15	26.57	7.19248594	1
LH-TR-01	7/8/2025 13:30	26.6	7.18892771	1
LH-TR-01	7/8/2025 13:45	26.65	7.2112152	1
LH-TR-01	7/8/2025 14:00	26.62	7.19435931	1
LH-TR-01	7/8/2025 14:15	26.67	7.22480934	1
LH-TR-01	7/8/2025 14:30	26.77	7.24595615	1
LH-TR-01	7/8/2025 14:45	26.79	7.26579982	1
LH-TR-01	7/8/2025 15:00	26.77	7.27125903	1
LH-TR-01	7/8/2025 15:15	26.77	7.28459065	1
LH-TR-01	7/8/2025 15:30	26.87	7.34324417	1
LH-TR-01	7/8/2025 15:45	26.94	7.37253145	1
LH-TR-01	7/8/2025 16:00	26.96	7.39072403	1
LH-TR-01	7/8/2025 16:15	26.94	7.39102199	1
LH-TR-01	7/8/2025 16:30	26.99	7.45457549	1
LH-TR-01	7/8/2025 16:45	27.01	7.49342066	1
LH-TR-01	7/8/2025 17:00	26.99	7.46490672	1
LH-TR-01	7/8/2025 17:15	26.99	7.46735359	1
LH-TR-01	7/8/2025 17:30	26.99	7.45430361	1
LH-TR-01	7/8/2025 17:45	26.99	7.44859425	1
LH-TR-01	7/8/2025 18:00	26.96	7.42960597	1
LH-TR-01	7/8/2025 18:15	26.99	7.43065053	1
LH-TR-01	7/8/2025 18:30	27.01	7.41675716	1
LH-TR-01	7/8/2025 18:45	27.09	7.44926019	1
LH-TR-01	7/8/2025 19:00	27.11	7.45575265	1
LH-TR-01	7/8/2025 19:15	27.19	7.47818181	1
LH-TR-01	7/8/2025 19:30	27.19	7.46758577	1

pH Continous Monitoring Data

Station Name	Date Time	Temp C	pH SU	Use Code
LH-TR-01	7/8/2025 19:45	27.19	7.466499	1
LH-TR-01	7/8/2025 20:00	27.19	7.45318602	1
LH-TR-01	7/8/2025 20:15	27.19	7.47709504	1
LH-TR-01	7/8/2025 20:30	27.14	7.4442941	1
LH-TR-01	7/8/2025 20:45	27.14	7.4394028	1
LH-TR-01	7/8/2025 21:00	27.11	7.43618551	1
LH-TR-01	7/8/2025 21:15	27.06	7.39276838	1
LH-TR-01	7/8/2025 21:30	27.01	7.36836673	1
LH-TR-01	7/8/2025 21:45	26.94	7.33255924	1
LH-TR-01	7/8/2025 22:00	26.89	7.29671526	1
LH-TR-01	7/8/2025 22:15	26.84	7.26439547	1
LH-TR-01	7/8/2025 22:30	26.79	7.24349125	1
LH-TR-01	7/8/2025 22:45	26.77	7.22636683	1
LH-TR-01	7/8/2025 23:00	26.72	7.19674357	1
LH-TR-01	7/8/2025 23:15	26.67	7.17636403	1
LH-TR-01	7/8/2025 23:30	26.65	7.15841173	1
LH-TR-01	7/8/2025 23:45	26.6	7.14128778	1
LH-TR-01	7/9/2025 0:00	26.6	7.13448207	1
LH-TR-01	7/9/2025 0:15	26.57	7.12741689	1
LH-TR-01	7/9/2025 0:30	26.55	7.13831634	1
LH-TR-01	7/9/2025 0:45	26.52	7.12063063	1
LH-TR-01	7/9/2025 1:00	26.52	7.12199213	1
LH-TR-01	7/9/2025 1:15	26.5	7.10620577	1
LH-TR-01	7/9/2025 1:30	26.5	7.11219679	1
LH-TR-01	7/9/2025 1:45	26.48	7.09749806	1
LH-TR-01	7/9/2025 2:00	26.48	7.09831508	1
LH-TR-01	7/9/2025 2:15	26.45	7.08252778	1
LH-TR-01	7/9/2025 2:30	26.45	7.08416197	1
LH-TR-01	7/9/2025 2:45	26.45	7.07898704	1
LH-TR-01	7/9/2025 3:00	26.43	7.07272751	1
LH-TR-01	7/9/2025 3:15	26.43	7.05747408	1
LH-TR-01	7/9/2025 3:30	26.43	7.05829123	1
LH-TR-01	7/9/2025 3:45	26.4	7.04876272	1
LH-TR-01	7/9/2025 4:00	26.38	7.0384137	1
LH-TR-01	7/9/2025 4:15	26.38	7.04767626	1
LH-TR-01	7/9/2025 4:30	26.38	7.05584911	1
LH-TR-01	7/9/2025 4:45	26.35	7.04768104	1
LH-TR-01	7/9/2025 5:00	26.35	7.03950737	1
LH-TR-01	7/9/2025 5:15	26.35	7.03732773	1
LH-TR-01	7/9/2025 5:30	26.33	7.02833859	1
LH-TR-01	7/9/2025 5:45	26.3	7.02943143	1
LH-TR-01	7/9/2025 6:00	26.33	7.02697622	1
LH-TR-01	7/9/2025 6:15	26.33	7.02561386	1
LH-TR-01	7/9/2025 6:30	26.33	7.02261665	1
LH-TR-01	7/9/2025 6:45	26.33	7.03215322	1
LH-TR-01	7/9/2025 7:00	26.3	7.02152891	1
LH-TR-01	7/9/2025 7:15	26.28	7.00708683	1
LH-TR-01	7/9/2025 7:30	26.28	7.00190897	1
LH-TR-01	7/9/2025 7:45	26.26	6.9953682	1
LH-TR-01	7/9/2025 8:00	26.26	6.9975485	1
LH-TR-01	7/9/2025 8:15	26.26	6.98855477	1
LH-TR-01	7/9/2025 8:30	26.23	6.97819616	1
LH-TR-01	7/9/2025 8:45	26.23	6.97138205	1
LH-TR-01	7/9/2025 9:00	26.23	6.97547052	1
LH-TR-01	7/9/2025 9:15	26.23	6.95857151	1
LH-TR-01	7/9/2025 9:30	26.23	6.94685123	1
LH-TR-01	7/9/2025 9:45	26.23	6.93349556	1
LH-TR-01	7/9/2025 10:00	26.23	6.93785659	1
LH-TR-01	7/9/2025 10:15	26.23	6.93594864	1
LH-TR-01	7/9/2025 10:30	26.21	6.94275893	1
LH-TR-01	7/9/2025 10:45	26.23	6.95202996	1
LH-TR-01	7/9/2025 11:00	26.23	6.94739636	1
LH-TR-01	7/9/2025 11:15	26.23	6.94903174	1
LH-TR-01	7/9/2025 11:30	26.23	6.94494328	1
LH-TR-01	7/9/2025 11:45	26.23	6.94439815	1
LH-TR-01	7/9/2025 12:00	26.23	6.94903174	1
LH-TR-01	7/9/2025 12:15	26.23	6.95611843	1
LH-TR-01	7/9/2025 12:30	26.26	6.96102849	1
LH-TR-01	7/9/2025 12:45	26.26	6.95748551	1
LH-TR-01	7/9/2025 13:00	26.26	6.95694043	1
LH-TR-01	7/9/2025 13:15	26.28	6.96457385	1
LH-TR-01	7/9/2025 13:30	26.28	6.96702652	1
LH-TR-01	7/9/2025 13:45	26.3	6.97166124	1
LH-TR-01	7/9/2025 14:00	26.3	6.97138874	1
LH-TR-01	7/9/2025 14:15	26.33	6.9724815	1
LH-TR-01	7/9/2025 14:30	26.33	6.97438881	1
LH-TR-01	7/9/2025 14:45	26.35	6.98092945	1
LH-TR-01	7/9/2025 15:00	26.35	6.97711508	1
LH-TR-01	7/9/2025 15:15	26.38	6.98692478	1
LH-TR-01	7/9/2025 15:30	26.38	6.98365564	1
LH-TR-01	7/9/2025 15:45	26.4	7.01089773	1
LH-TR-01	7/9/2025 16:00	26.4	6.99455313	1
LH-TR-01	7/9/2025 16:15	26.4	6.99564277	1
LH-TR-01	7/9/2025 16:30	26.4	7.00081856	1

pH Continous Monitoring Data

Station Name	Date Time	Temp C	pH SU	Use Code
LH-TR-01	7/9/2025 16:45	26.4	7.01852521	1
LH-TR-01	7/9/2025 17:00	26.4	7.00899086	1
LH-TR-01	7/9/2025 17:15	26.4	7.00871845	1
LH-TR-01	7/9/2025 17:30	26.4	7.00599435	1
LH-TR-01	7/9/2025 17:45	26.4	6.99809446	1
LH-TR-01	7/9/2025 18:00	26.4	6.99346349	1
LH-TR-01	7/9/2025 18:15	26.4	6.99155662	1
LH-TR-01	7/9/2025 18:30	26.38	6.98855935	1
LH-TR-01	7/9/2025 18:45	26.38	6.9948252	1
LH-TR-01	7/9/2025 19:00	26.38	6.98283836	1
LH-TR-01	7/9/2025 19:15	26.35	6.97956718	1
LH-TR-01	7/9/2025 19:30	26.35	6.9733007	1
LH-TR-01	7/9/2025 19:45	26.33	6.96348987	1
LH-TR-01	7/9/2025 20:00	26.33	6.96430729	1
LH-TR-01	7/9/2025 20:15	26.3	6.9596712	1
LH-TR-01	7/9/2025 20:30	26.3	6.95585618	1
LH-TR-01	7/9/2025 20:45	26.3	6.95612868	1
LH-TR-01	7/9/2025 21:00	26.3	6.95585618	1
LH-TR-01	7/9/2025 21:15	26.3	6.96512121	1
LH-TR-01	7/9/2025 21:30	26.3	6.95830869	1
LH-TR-01	7/9/2025 21:45	26.3	6.96702872	1
LH-TR-01	7/9/2025 22:00	26.3	6.96512121	1
LH-TR-01	7/9/2025 22:15	26.3	6.97792876	1
LH-TR-01	7/9/2025 22:30	26.3	6.97275124	1
LH-TR-01	7/9/2025 22:45	26.3	6.96975373	1
LH-TR-01	7/9/2025 23:00	26.3	6.97138874	1
LH-TR-01	7/9/2025 23:15	26.3	6.97002623	1
LH-TR-01	7/9/2025 23:30	26.3	6.97193374	1
LH-TR-01	7/9/2025 23:45	26.3	6.97683875	1
LH-TR-01	7/10/2025 0:00	26.3	6.98147127	1
LH-TR-01	7/10/2025 0:15	26.3	6.97765626	1
LH-TR-01	7/10/2025 0:30	26.3	6.97792876	1
LH-TR-01	7/10/2025 0:45	26.3	6.97629375	1
LH-TR-01	7/10/2025 1:00	26.3	6.97574875	1
LH-TR-01	7/10/2025 1:15	26.3	6.97929126	1
LH-TR-01	7/10/2025 1:30	26.3	6.97166124	1
LH-TR-01	7/10/2025 1:45	26.28	6.96729904	1
LH-TR-01	7/10/2025 2:00	26.28	6.97138682	1
LH-TR-01	7/10/2025 2:15	26.28	6.97520209	1
LH-TR-01	7/10/2025 2:30	26.26	6.97956103	1
LH-TR-01	7/10/2025 2:45	26.26	6.98119626	1
LH-TR-01	7/10/2025 3:00	26.26	6.97901596	1
LH-TR-01	7/10/2025 3:15	26.26	6.9662067	1
LH-TR-01	7/10/2025 3:30	26.26	6.97547297	1
LH-TR-01	7/10/2025 3:45	26.26	6.96675178	1
LH-TR-01	7/10/2025 4:00	26.28	6.98147003	1
LH-TR-01	7/10/2025 4:15	26.28	6.98746545	1
LH-TR-01	7/10/2025 4:30	26.28	6.98037996	1
LH-TR-01	7/10/2025 4:45	26.28	6.98147003	1
LH-TR-01	7/10/2025 5:00	26.3	6.97220624	1
LH-TR-01	7/10/2025 5:15	26.3	6.96648372	1
LH-TR-01	7/10/2025 5:30	26.3	6.96512121	1
LH-TR-01	7/10/2025 5:45	26.3	6.95858119	1
LH-TR-01	7/10/2025 6:00	26.3	6.95885369	1
LH-TR-01	7/10/2025 6:15	26.3	6.95313117	1
LH-TR-01	7/10/2025 6:30	26.3	6.95776369	1
LH-TR-01	7/10/2025 6:45	26.3	6.94686365	1
LH-TR-01	7/10/2025 7:00	26.3	6.95122367	1
LH-TR-01	7/10/2025 7:15	26.3	6.91034853	1
LH-TR-01	7/10/2025 7:30	26.3	6.85721084	1
LH-TR-01	7/10/2025 7:45	26.3	6.85639334	1
LH-TR-01	7/10/2025 8:00	26.28	6.85910894	1
LH-TR-01	7/10/2025 8:15	26.28	6.86237917	1
LH-TR-01	7/10/2025 8:30	26.28	6.8285868	1
LH-TR-01	7/10/2025 8:45	26.28	6.88663337	1
LH-TR-01	7/10/2025 9:00	26.28	6.88826849	1
LH-TR-01	7/10/2025 9:15	26.26	6.86591296	1
LH-TR-01	7/10/2025 9:30	26.26	6.86209744	1
LH-TR-01	7/10/2025 9:45	26.26	6.83974938	1
LH-TR-01	7/10/2025 10:00	26.26	6.84901565	1
LH-TR-01	7/10/2025 10:15	26.23	6.82828561	1
LH-TR-01	7/10/2025 10:30	26.26	6.87708699	1
LH-TR-01	7/10/2025 10:45	26.23	6.8830711	1
LH-TR-01	7/10/2025 11:00	26.23	6.87543929	1
LH-TR-01	7/10/2025 11:15	26.23	6.88988522	1
LH-TR-01	7/10/2025 11:30	26.23	6.89179317	1
LH-TR-01	7/10/2025 11:45	26.21	6.86834381	1
LH-TR-01	7/10/2025 12:00	26.21	6.86016633	1
LH-TR-01	7/10/2025 12:15	26.21	6.86561799	1
LH-TR-01	7/10/2025 12:30	26.21	6.85389692	1
LH-TR-01	7/10/2025 12:45	26.21	6.86616315	1
LH-TR-01	7/10/2025 13:00	26.21	6.87788421	1
LH-TR-01	7/10/2025 13:15	26.21	6.82691122	1
LH-TR-01	7/10/2025 13:30	26.21	6.84381136	1

pH Continous Monitoring Data

Station Name	Date Time	Temp C	pH SU	Use Code
LH-TR-01	7/10/2025 13:45	26.21	6.86970673	1
LH-TR-01	7/10/2025 14:00	26.21	6.83863228	1
LH-TR-01	7/10/2025 14:15	26.18	6.8277117	1
LH-TR-01	7/10/2025 14:30	26.18	6.84979313	1
LH-TR-01	7/10/2025 14:45	26.16	6.8364243	1
LH-TR-01	7/10/2025 15:00	26.16	6.81979397	1
LH-TR-01	7/10/2025 15:15	26.13	6.82768292	1
LH-TR-01	7/10/2025 15:30	26.11	6.90347476	1
LH-TR-01	7/10/2025 15:45	26.11	6.9176538	1
LH-TR-01	7/10/2025 16:00	26.11	6.90783754	1
LH-TR-01	7/10/2025 16:15	26.08	6.90373778	1
LH-TR-01	7/10/2025 16:30	26.08	6.91273693	1
LH-TR-01	7/10/2025 16:45	26.08	6.9064648	1
LH-TR-01	7/10/2025 17:00	26.06	6.90345863	1
LH-TR-01	7/10/2025 17:15	26.06	6.8988224	1
LH-TR-01	7/10/2025 17:30	26.04	6.89663373	1
LH-TR-01	7/10/2025 17:45	26.04	6.89199719	1
LH-TR-01	7/10/2025 18:00	26.01	6.88844042	1
LH-TR-01	7/10/2025 18:15	26.01	6.89034977	1
LH-TR-01	7/10/2025 18:30	25.99	6.88325007	1
LH-TR-01	7/10/2025 18:45	25.99	6.87888554	1
LH-TR-01	7/10/2025 19:00	25.96	6.88705771	1
LH-TR-01	7/10/2025 19:15	25.94	6.87668266	1
LH-TR-01	7/10/2025 19:30	25.94	6.87968378	1
LH-TR-01	7/10/2025 19:45	25.91	6.87121317	1
LH-TR-01	7/10/2025 20:00	25.89	6.86984018	1
LH-TR-01	7/10/2025 20:15	25.89	6.86520131	1
LH-TR-01	7/10/2025 20:30	25.87	6.86219048	1
LH-TR-01	7/10/2025 20:45	25.84	6.85917453	1
LH-TR-01	7/10/2025 21:00	25.82	6.85834629	1
LH-TR-01	7/10/2025 21:15	25.82	6.85206871	1
LH-TR-01	7/10/2025 21:30	25.79	6.84441082	1
LH-TR-01	7/10/2025 21:45	25.77	6.85477381	1
LH-TR-01	7/10/2025 22:00	25.77	6.8463113	1
LH-TR-01	7/10/2025 22:15	25.74	6.84028962	1
LH-TR-01	7/10/2025 22:30	25.72	6.83481834	1
LH-TR-01	7/10/2025 22:45	25.72	6.83345319	1
LH-TR-01	7/10/2025 23:00	25.7	6.83753777	1
LH-TR-01	7/10/2025 23:15	25.67	6.83506378	1
LH-TR-01	7/10/2025 23:30	25.67	6.8336984	1
LH-TR-01	7/10/2025 23:45	25.65	6.82986396	1
LH-TR-01	7/11/2025 0:00	25.62	6.82411133	1
LH-TR-01	7/11/2025 0:15	25.62	6.82329197	1
LH-TR-01	7/11/2025 0:30	25.62	6.83093936	1
LH-TR-01	7/11/2025 0:45	25.6	6.82765037	1
LH-TR-01	7/11/2025 1:00	25.6	6.8243727	1
LH-TR-01	7/11/2025 1:15	25.57	6.82080389	1
LH-TR-01	7/11/2025 1:30	25.57	6.83091106	1
LH-TR-01	7/11/2025 1:45	25.57	6.82845256	1
LH-TR-01	7/11/2025 2:00	25.55	6.83281204	1
LH-TR-01	7/11/2025 2:15	25.55	6.83089974	1
LH-TR-01	7/11/2025 2:30	25.55	6.82680197	1
LH-TR-01	7/11/2025 2:45	25.53	6.82378513	1
LH-TR-01	7/11/2025 3:00	25.53	6.82214591	1
LH-TR-01	7/11/2025 3:15	25.5	6.81393112	1
LH-TR-01	7/11/2025 3:30	25.5	6.81693666	1
LH-TR-01	7/11/2025 3:45	25.48	6.81419191	1
LH-TR-01	7/11/2025 4:00	25.48	6.82074989	1
LH-TR-01	7/11/2025 4:15	25.48	6.82129639	1
LH-TR-01	7/11/2025 4:30	25.45	6.81827239	1
LH-TR-01	7/11/2025 4:45	25.45	6.81034737	1
LH-TR-01	7/11/2025 5:00	25.45	6.80679477	1
LH-TR-01	7/11/2025 5:15	25.43	6.80623524	1
LH-TR-01	7/11/2025 5:30	25.43	6.81416079	1
LH-TR-01	7/11/2025 5:45	25.4	6.80894899	1
LH-TR-01	7/11/2025 6:00	25.4	6.80102264	1
LH-TR-01	7/11/2025 6:15	25.38	6.79444914	1
LH-TR-01	7/11/2025 6:30	25.38	6.80975622	1
LH-TR-01	7/11/2025 6:45	25.36	6.80208942	1
LH-TR-01	7/11/2025 7:00	25.36	6.8029095	1
LH-TR-01	7/11/2025 7:15	25.33	6.80124937	1
LH-TR-01	7/11/2025 7:30	25.33	6.76953654	1
LH-TR-01	7/11/2025 7:45	25.33	6.76352203	1
LH-TR-01	7/11/2025 8:00	25.33	6.77309056	1
LH-TR-01	7/11/2025 8:15	25.33	6.76762283	1
LH-TR-01	7/11/2025 8:30	25.33	6.77418411	1
LH-TR-01	7/11/2025 8:45	25.33	6.76734945	1
LH-TR-01	7/11/2025 9:00	25.33	6.76106156	1
LH-TR-01	7/11/2025 9:15	25.33	6.7662559	1
LH-TR-01	7/11/2025 9:30	25.33	6.76078817	1
LH-TR-01	7/11/2025 9:45	25.33	6.77336395	1
LH-TR-01	7/11/2025 10:00	25.36	6.77694039	1
LH-TR-01	7/11/2025 10:15	25.36	6.77174657	1
LH-TR-01	7/11/2025 10:30	25.36	6.78350101	1

Station Name	Date Time	Temp C	pH SU	Use Code
LH-TR-01	7/11/2025 10:45	25.38	6.77750202	1
LH-TR-01	7/11/2025 11:00	25.38	6.77613531	1
LH-TR-01	7/11/2025 11:15	25.4	6.78189008	1
LH-TR-01	7/11/2025 11:30	25.43	6.79120402	1
LH-TR-01	7/11/2025 11:45	25.45	6.80242235	1
LH-TR-01	7/11/2025 12:00	25.48	6.79533771	1
LH-TR-01	7/11/2025 12:15	25.5	6.80108927	1
LH-TR-01	7/11/2025 12:30	25.53	6.79263994	1
LH-TR-01	7/11/2025 12:45	25.55	6.80057619	1
LH-TR-01	7/11/2025 13:00	25.57	6.80222855	1
LH-TR-01	7/11/2025 13:15	25.6	6.80197527	1
LH-TR-01	7/11/2025 13:30	25.65	6.80692409	1
LH-TR-01	7/11/2025 13:45	25.65	6.81047431	1
LH-TR-01	7/11/2025 14:00	25.65	6.81211287	1
LH-TR-01	7/11/2025 14:15	25.67	6.79792552	1
LH-TR-01	7/11/2025 14:30	25.72	6.81734444	1
LH-TR-01	7/11/2025 14:45	25.72	6.81625232	1
LH-TR-01	7/11/2025 15:00	25.77	6.83566492	1
LH-TR-01	7/11/2025 15:15	25.77	6.85996051	1
LH-TR-01	7/11/2025 15:30	25.77	6.86896898	1
LH-TR-01	7/11/2025 15:45	25.72	6.87713795	1
LH-TR-01	7/11/2025 16:00	25.72	6.88532884	1
LH-TR-01	7/11/2025 16:15	25.72	6.88369067	1
LH-TR-01	7/11/2025 16:30	25.74	6.87741918	1
LH-TR-01	7/11/2025 16:45	25.74	6.86622571	1
LH-TR-01	7/11/2025 17:00	25.67	6.83560993	1
LH-TR-01	7/11/2025 17:15	25.62	6.82383821	1
LH-TR-01	7/11/2025 17:30	25.53	6.80302167	1
LH-TR-01	7/11/2025 17:45	25.5	6.79562465	1
LH-TR-01	7/11/2025 18:00	25.5	6.80873973	1
LH-TR-01	7/11/2025 18:15	25.48	6.80326194	1
LH-TR-01	7/11/2025 18:30	25.48	6.80353519	1
LH-TR-01	7/11/2025 18:45	25.48	6.80408169	1
LH-TR-01	7/11/2025 19:00	25.5	6.79944988	1
LH-TR-01	7/11/2025 19:15	25.53	6.80001643	1
LH-TR-01	7/11/2025 19:30	25.5	6.80382158	1
LH-TR-01	7/11/2025 19:45	25.48	6.7986167	1
LH-TR-01	7/11/2025 20:00	25.45	6.79504388	1
LH-TR-01	7/11/2025 20:15	25.45	6.79695681	1
LH-TR-01	7/11/2025 20:30	25.48	6.80954667	1
LH-TR-01	7/11/2025 20:45	25.5	6.80655389	1
LH-TR-01	7/11/2025 21:00	25.5	6.79726404	1
LH-TR-01	7/11/2025 21:15	25.53	6.80657331	1
LH-TR-01	7/11/2025 21:30	25.55	6.81860641	1
LH-TR-01	7/11/2025 21:45	25.53	6.80056284	1
LH-TR-01	7/11/2025 22:00	25.53	6.80329487	1
LH-TR-01	7/11/2025 22:15	25.53	6.80711972	1
LH-TR-01	7/11/2025 22:30	25.5	6.80955942	1
LH-TR-01	7/11/2025 22:45	25.5	6.80327512	1
LH-TR-01	7/11/2025 23:00	25.5	6.80710035	1
LH-TR-01	7/11/2025 23:15	25.5	6.79480496	1
LH-TR-01	7/11/2025 23:30	25.48	6.80326194	1
LH-TR-01	7/11/2025 23:45	25.48	6.80244219	1
LH-TR-01	7/12/2025 0:00	25.45	6.80214907	1
LH-TR-01	7/12/2025 0:15	25.48	6.7991632	1
LH-TR-01	7/12/2025 0:30	25.48	6.79424472	1
LH-TR-01	7/12/2025 0:45	25.48	6.80216894	1
LH-TR-01	7/12/2025 1:00	25.48	6.79533771	1
LH-TR-01	7/12/2025 1:15	25.45	6.79504388	1
LH-TR-01	7/12/2025 1:30	25.45	6.80023613	1
LH-TR-01	7/12/2025 1:45	25.45	6.78739213	1
LH-TR-01	7/12/2025 2:00	25.45	6.7983232	1
LH-TR-01	7/12/2025 2:15	25.45	6.78821196	1
LH-TR-01	7/12/2025 2:30	25.45	6.79531715	1
LH-TR-01	7/12/2025 2:45	25.45	6.79285766	1
LH-TR-01	7/12/2025 3:00	25.48	6.79943645	1
LH-TR-01	7/12/2025 3:15	25.48	6.79779696	1
LH-TR-01	7/12/2025 3:30	25.5	6.79453173	1
LH-TR-01	7/12/2025 3:45	25.5	6.79371203	1
LH-TR-01	7/12/2025 4:00	25.5	6.79835696	1
LH-TR-01	7/12/2025 4:15	25.5	6.78496865	1
LH-TR-01	7/12/2025 4:30	25.5	6.78961357	1
LH-TR-01	7/12/2025 4:45	25.53	6.79974323	1
LH-TR-01	7/12/2025 5:00	25.53	6.8052073	1
LH-TR-01	7/12/2025 5:15	25.55	6.80986449	1
LH-TR-01	7/12/2025 5:30	25.57	6.81178938	1
LH-TR-01	7/12/2025 5:45	25.57	6.81452105	1
LH-TR-01	7/12/2025 6:00	25.57	6.80851138	1
LH-TR-01	7/12/2025 6:15	25.57	6.81315522	1
LH-TR-01	7/12/2025 6:30	25.55	6.80849856	1
LH-TR-01	7/12/2025 6:45	25.55	6.80358123	1
LH-TR-01	7/12/2025 7:00	25.53	6.78225821	1
LH-TR-01	7/12/2025 7:15	25.5	6.77267326	1
LH-TR-01	7/12/2025 7:30	25.5	6.77431264	1

pH Continous Monitoring Data

Station Name	Date Time	Temp C	pH SU	Use Code
LH-TR-01	7/12/2025 7:45	25.53	6.7737889	1
LH-TR-01	7/12/2025 8:00	25.53	6.76914445	1
LH-TR-01	7/12/2025 8:15	25.5	6.76311018	1
LH-TR-01	7/12/2025 8:30	25.5	6.76748187	1
LH-TR-01	7/12/2025 8:45	25.5	6.7685748	1
LH-TR-01	7/12/2025 9:00	25.5	6.76939449	1
LH-TR-01	7/12/2025 9:15	25.48	6.75653633	1
LH-TR-01	7/12/2025 9:30	25.48	6.7497051	1
LH-TR-01	7/12/2025 9:45	25.5	6.75682587	1
LH-TR-01	7/12/2025 10:00	25.5	6.76229049	1
LH-TR-01	7/12/2025 10:15	25.5	6.7677551	1
LH-TR-01	7/12/2025 10:30	25.53	6.7735157	1
LH-TR-01	7/12/2025 10:45	25.55	6.76943309	1
LH-TR-01	7/12/2025 11:00	25.55	6.77079901	1
LH-TR-01	7/12/2025 11:15	25.6	6.78285551	1
LH-TR-01	7/12/2025 11:30	25.6	6.77821214	1
LH-TR-01	7/12/2025 11:45	25.62	6.77959259	1
LH-TR-01	7/12/2025 12:00	25.6	6.7752076	1
LH-TR-01	7/12/2025 12:15	25.62	6.78205068	1
LH-TR-01	7/12/2025 12:30	25.62	6.78341628	1
LH-TR-01	7/12/2025 12:45	25.62	6.77822698	1
LH-TR-01	7/12/2025 13:00	25.65	6.7848035	1
LH-TR-01	7/12/2025 13:15	25.65	6.78971918	1
LH-TR-01	7/12/2025 13:30	25.65	6.78316494	1
LH-TR-01	7/12/2025 13:45	25.65	6.79190393	1
LH-TR-01	7/12/2025 14:00	25.72	6.80860749	1
LH-TR-01	7/12/2025 14:15	25.7	6.80968687	1
LH-TR-01	7/12/2025 14:30	25.7	6.8195166	1
LH-TR-01	7/12/2025 14:45	25.67	6.80994084	1
LH-TR-01	7/12/2025 15:00	25.65	6.81375143	1
LH-TR-01	7/12/2025 15:15	25.65	6.81812093	1
LH-TR-01	7/12/2025 15:30	25.67	6.82632536	1
LH-TR-01	7/12/2025 15:45	25.65	6.8151169	1
LH-TR-01	7/12/2025 16:00	25.62	6.80663158	1
LH-TR-01	7/12/2025 16:15	25.62	6.80908967	1
LH-TR-01	7/12/2025 16:30	25.62	6.81018215	1
LH-TR-01	7/12/2025 16:45	25.65	6.81375143	1
LH-TR-01	7/12/2025 17:00	25.62	6.79816482	1
LH-TR-01	7/12/2025 17:15	25.6	6.79186911	1
LH-TR-01	7/12/2025 17:30	25.55	6.77325768	1
LH-TR-01	7/12/2025 17:45	25.53	6.77515492	1
LH-TR-01	7/12/2025 18:00	25.53	6.77542812	1
LH-TR-01	7/12/2025 18:15	25.5	6.78469542	1
LH-TR-01	7/12/2025 18:30	25.5	6.7721268	1
LH-TR-01	7/12/2025 18:45	25.48	6.75844908	1
LH-TR-01	7/12/2025 19:00	25.45	6.75077306	1
LH-TR-01	7/12/2025 19:15	25.45	6.75295928	1
LH-TR-01	7/12/2025 19:30	25.45	6.74257477	1
LH-TR-01	7/12/2025 19:45	25.43	6.73818481	1
LH-TR-01	7/12/2025 20:00	25.45	6.74558081	1
LH-TR-01	7/12/2025 20:15	25.45	6.75295928	1
LH-TR-01	7/12/2025 20:30	25.45	6.74776702	1
LH-TR-01	7/12/2025 20:45	25.48	6.76528031	1
LH-TR-01	7/12/2025 21:00	25.5	6.77376618	1
LH-TR-01	7/12/2025 21:15	25.53	6.78225821	1
LH-TR-01	7/12/2025 21:30	25.55	6.78691694	1
LH-TR-01	7/12/2025 21:45	25.6	6.81344712	1
LH-TR-01	7/12/2025 22:00	25.62	6.81373273	1
LH-TR-01	7/12/2025 22:15	25.62	6.80799719	1
LH-TR-01	7/12/2025 22:30	25.62	6.80936279	1
LH-TR-01	7/12/2025 22:45	25.62	6.81018215	1
LH-TR-01	7/12/2025 23:00	25.65	6.81730165	1
LH-TR-01	7/12/2025 23:15	25.65	6.82085187	1
LH-TR-01	7/12/2025 23:30	25.65	6.82085187	1
LH-TR-01	7/12/2025 23:45	25.67	6.82741767	1
LH-TR-01	7/13/2025 0:00	25.65	6.82030568	1
LH-TR-01	7/13/2025 0:15	25.67	6.83205995	1
LH-TR-01	7/13/2025 0:30	25.7	6.82770804	1
LH-TR-01	7/13/2025 0:45	25.7	6.8337151	1
LH-TR-01	7/13/2025 1:00	25.72	6.83236107	1
LH-TR-01	7/13/2025 1:15	25.74	6.84329275	1
LH-TR-01	7/13/2025 1:30	25.74	6.84493082	1
LH-TR-01	7/13/2025 1:45	25.74	6.84165468	1
LH-TR-01	7/13/2025 2:00	25.77	6.8566847	1
LH-TR-01	7/13/2025 2:15	25.79	6.86788588	1
LH-TR-01	7/13/2025 2:30	25.82	6.87035558	1
LH-TR-01	7/13/2025 2:45	25.82	6.85752748	1
LH-TR-01	7/13/2025 3:00	25.84	6.87800602	1
LH-TR-01	7/13/2025 3:15	25.87	6.88156587	1
LH-TR-01	7/13/2025 3:30	25.89	6.88157379	1
LH-TR-01	7/13/2025 3:45	25.89	6.87529767	1
LH-TR-01	7/13/2025 4:00	25.89	6.88430253	1
LH-TR-01	7/13/2025 4:15	25.91	6.88813026	1
LH-TR-01	7/13/2025 4:30	25.91	6.87994457	1

Station Name	Date Time	Temp C	pH SU	Use Code
LH-TR-01	7/13/2025 4:45	25.91	6.87967171	1
LH-TR-01	7/13/2025 5:00	25.91	6.88703883	1
LH-TR-01	7/13/2025 5:15	25.91	6.86657461	1
LH-TR-01	7/13/2025 5:30	25.94	6.87095326	1
LH-TR-01	7/13/2025 5:45	25.94	6.86958911	1
LH-TR-01	7/13/2025 6:00	25.96	6.8764181	1
LH-TR-01	7/13/2025 6:15	25.96	6.86741535	1
LH-TR-01	7/13/2025 6:30	25.96	6.86414162	1
LH-TR-01	7/13/2025 6:45	25.96	6.86250475	1
LH-TR-01	7/13/2025 7:00	25.99	6.87752162	1
LH-TR-01	7/13/2025 7:15	25.99	6.86551916	1
LH-TR-01	7/13/2025 7:30	25.99	6.85624453	1
LH-TR-01	7/13/2025 7:45	25.99	6.85460783	1
LH-TR-01	7/13/2025 8:00	25.99	6.84860659	1
LH-TR-01	7/13/2025 8:15	25.99	6.85542618	1
LH-TR-01	7/13/2025 8:30	25.99	6.85706288	1
LH-TR-01	7/13/2025 8:45	25.99	6.86033628	1
LH-TR-01	7/13/2025 9:00	26.01	6.85461755	1
LH-TR-01	7/13/2025 9:15	26.01	6.85679967	1
LH-TR-01	7/13/2025 9:30	26.04	6.85245022	1
LH-TR-01	7/13/2025 9:45	26.06	6.8625507	1
LH-TR-01	7/13/2025 10:00	26.08	6.86255989	1
LH-TR-01	7/13/2025 10:15	26.08	6.86801392	1
LH-TR-01	7/13/2025 10:30	26.08	6.8644688	1
LH-TR-01	7/13/2025 10:45	26.11	6.8737533	1
LH-TR-01	7/13/2025 11:00	26.11	6.86884517	1
LH-TR-01	7/13/2025 11:15	26.11	6.8612103	1
LH-TR-01	7/13/2025 11:30	26.11	6.85575682	1
LH-TR-01	7/13/2025 11:45	26.11	6.86448239	1
LH-TR-01	7/13/2025 12:00	26.13	6.86667269	1
LH-TR-01	7/13/2025 12:15	26.11	6.86284634	1
LH-TR-01	7/13/2025 12:30	26.08	6.84728862	1
LH-TR-01	7/13/2025 12:45	26.08	6.84510701	1
LH-TR-01	7/13/2025 13:00	26.11	6.85848356	1
LH-TR-01	7/13/2025 13:15	26.08	6.8431981	1
LH-TR-01	7/13/2025 13:30	26.11	6.85139404	1
LH-TR-01	7/13/2025 13:45	26.13	6.85931098	1
LH-TR-01	7/13/2025 14:00	26.11	6.85303008	1
LH-TR-01	7/13/2025 14:15	26.11	6.85030334	1
LH-TR-01	7/13/2025 14:30	26.16	6.87350176	1
LH-TR-01	7/13/2025 14:45	26.13	6.86340082	1
LH-TR-01	7/13/2025 15:00	26.13	6.86421879	1
LH-TR-01	7/13/2025 15:15	26.13	6.8530399	1
LH-TR-01	7/13/2025 15:30	26.16	6.88740581	1
LH-TR-01	7/13/2025 15:45	26.13	6.87948751	1
LH-TR-01	7/13/2025 16:00	26.16	6.89285838	1
LH-TR-01	7/13/2025 16:15	26.16	6.89094998	1
LH-TR-01	7/13/2025 16:30	26.11	6.87811608	1
LH-TR-01	7/13/2025 16:45	26.11	6.88411491	1
LH-TR-01	7/13/2025 17:00	26.08	6.87564955	1
LH-TR-01	7/13/2025 17:15	26.11	6.87920678	1
LH-TR-01	7/13/2025 17:30	26.08	6.87728576	1
LH-TR-01	7/13/2025 17:45	26.08	6.88219438	1
LH-TR-01	7/13/2025 18:00	26.06	6.87236861	1
LH-TR-01	7/13/2025 18:15	26.06	6.86636878	1
LH-TR-01	7/13/2025 18:30	26.04	6.85626855	1
LH-TR-01	7/13/2025 18:45	25.99	6.84478763	1
LH-TR-01	7/13/2025 19:00	26.01	6.84916224	1
LH-TR-01	7/13/2025 19:15	25.99	6.84751546	1
LH-TR-01	7/13/2025 19:30	26.01	6.85407202	1
LH-TR-01	7/13/2025 19:45	26.01	6.87071069	1
LH-TR-01	7/13/2025 20:00	26.01	6.86607368	1
LH-TR-01	7/13/2025 20:15	25.99	6.86142741	1
LH-TR-01	7/13/2025 20:30	25.99	6.86524638	1
LH-TR-01	7/13/2025 20:45	25.96	6.84968265	1
LH-TR-01	7/13/2025 21:00	25.96	6.8458633	1
LH-TR-01	7/13/2025 21:15	25.96	6.85568449	1
LH-TR-01	7/13/2025 21:30	25.96	6.86714254	1
LH-TR-01	7/13/2025 21:45	25.99	6.86824699	1
LH-TR-01	7/13/2025 22:00	25.99	6.87370266	1
LH-TR-01	7/13/2025 22:15	26.01	6.87262004	1
LH-TR-01	7/13/2025 22:30	26.01	6.86771027	1
LH-TR-01	7/13/2025 22:45	26.04	6.8819059	1
LH-TR-01	7/13/2025 23:00	26.04	6.87917852	1
LH-TR-01	7/13/2025 23:15	26.06	6.87291405	1
LH-TR-01	7/13/2025 23:30	26.06	6.87918659	1
LH-TR-01	7/13/2025 23:45	26.08	6.88683031	1
LH-TR-01	7/14/2025 0:00	26.06	6.88573186	1
LH-TR-01	7/14/2025 0:15	26.06	6.87482308	1
LH-TR-01	7/14/2025 0:30	26.04	6.86281425	1
LH-TR-01	7/14/2025 0:45	26.04	6.86772353	1
LH-TR-01	7/14/2025 1:00	26.04	6.86145057	1
LH-TR-01	7/14/2025 1:15	26.06	6.87864116	1
LH-TR-01	7/14/2025 1:30	26.08	6.88983002	1

pH Continous Monitoring Data

Station Name	Date Time	Temp C	pH SU	Use Code
LH-TR-01	7/14/2025 1:45	26.11	6.8936585	1
LH-TR-01	7/14/2025 2:00	26.16	6.9152139	1
LH-TR-01	7/14/2025 2:15	26.18	6.92367049	1
LH-TR-01	7/14/2025 2:30	26.21	6.93022012	1
LH-TR-01	7/14/2025 2:45	26.23	6.92967965	1
LH-TR-01	7/14/2025 3:00	26.23	6.9324053	1
LH-TR-01	7/14/2025 3:15	26.26	6.94685655	1
LH-TR-01	7/14/2025 3:30	26.3	6.9602162	1
LH-TR-01	7/14/2025 3:45	26.3	6.97138874	1
LH-TR-01	7/14/2025 4:00	26.33	6.96893934	1
LH-TR-01	7/14/2025 4:15	26.33	6.96812192	1
LH-TR-01	7/14/2025 4:30	26.33	6.96239997	1
LH-TR-01	7/14/2025 4:45	26.33	6.96131008	1
LH-TR-01	7/14/2025 5:00	26.33	6.95259092	1
LH-TR-01	7/14/2025 5:15	26.33	6.95967524	1
LH-TR-01	7/14/2025 5:30	26.33	6.94741392	1
LH-TR-01	7/14/2025 5:45	26.33	6.9517735	1
LH-TR-01	7/14/2025 6:00	26.33	6.9414195	1
LH-TR-01	7/14/2025 6:15	26.33	6.94060208	1
LH-TR-01	7/14/2025 6:30	26.33	6.93379024	1
LH-TR-01	7/14/2025 6:45	26.3	6.93487361	1
LH-TR-01	7/14/2025 7:00	26.3	6.91416354	1
LH-TR-01	7/14/2025 7:15	26.3	6.902991	1
LH-TR-01	7/14/2025 7:30	26.3	6.89754098	1
LH-TR-01	7/14/2025 7:45	26.3	6.903536	1
LH-TR-01	7/14/2025 8:00	26.3	6.90053849	1
LH-TR-01	7/14/2025 8:15	26.3	6.90435351	1
LH-TR-01	7/14/2025 8:30	26.33	6.90845019	1
LH-TR-01	7/14/2025 8:45	26.33	6.91771429	1
LH-TR-01	7/14/2025 9:00	26.33	6.91689687	1
LH-TR-01	7/14/2025 9:15	26.33	6.91825924	1
LH-TR-01	7/14/2025 9:30	26.33	6.92643345	1
LH-TR-01	7/14/2025 9:45	26.33	6.90436309	1
LH-TR-01	7/14/2025 10:00	26.35	6.91935452	1
LH-TR-01	7/14/2025 10:15	26.35	6.91363296	1
LH-TR-01	7/14/2025 10:30	26.33	6.88937704	1
LH-TR-01	7/14/2025 10:45	26.3	6.86920089	1
LH-TR-01	7/14/2025 11:00	26.3	6.88200843	1
LH-TR-01	7/14/2025 11:15	26.3	6.88718595	1
LH-TR-01	7/14/2025 11:30	26.3	6.89372597	1
LH-TR-01	7/14/2025 11:45	26.3	6.89454347	1
LH-TR-01	7/14/2025 12:00	26.33	6.90327319	1
LH-TR-01	7/14/2025 12:15	26.33	6.88937704	1
LH-TR-01	7/14/2025 12:30	26.3	6.88282593	1
LH-TR-01	7/14/2025 12:45	26.3	6.8727434	1
LH-TR-01	7/14/2025 13:00	26.28	6.86483184	1
LH-TR-01	7/14/2025 13:15	26.3	6.88064592	1
LH-TR-01	7/14/2025 13:30	26.3	6.88963846	1
LH-TR-01	7/14/2025 13:45	26.3	6.88963846	1
LH-TR-01	7/14/2025 14:00	26.33	6.9010934	1
LH-TR-01	7/14/2025 14:15	26.35	6.91417787	1
LH-TR-01	7/14/2025 14:30	26.35	6.91145331	1
LH-TR-01	7/14/2025 14:45	26.4	6.92018521	1
LH-TR-01	7/14/2025 15:00	26.4	6.93680222	1
LH-TR-01	7/14/2025 15:15	26.38	6.90982761	1
LH-TR-01	7/14/2025 15:30	26.33	6.88174777	1
LH-TR-01	7/14/2025 15:45	26.33	6.8762983	1
LH-TR-01	7/14/2025 16:00	26.3	6.85666584	1
LH-TR-01	7/14/2025 16:15	26.38	6.8806778	1
LH-TR-01	7/14/2025 16:30	26.33	6.8566802	1
LH-TR-01	7/14/2025 16:45	26.33	6.86458194	1
LH-TR-01	7/14/2025 17:00	26.4	6.92672305	1
LH-TR-01	7/14/2025 17:15	26.38	6.91091733	1
LH-TR-01	7/14/2025 17:30	26.35	6.89592335	1
LH-TR-01	7/14/2025 17:45	26.35	6.89919282	1
LH-TR-01	7/14/2025 18:00	26.33	6.8814753	1
LH-TR-01	7/14/2025 18:15	26.33	6.88528993	1
LH-TR-01	7/14/2025 18:30	26.35	6.88393531	1
LH-TR-01	7/14/2025 18:45	26.33	6.87139378	1
LH-TR-01	7/14/2025 19:00	26.3	6.88064592	1
LH-TR-01	7/14/2025 19:15	26.3	6.88963846	1
LH-TR-01	7/14/2025 19:30	26.33	6.91008503	1
LH-TR-01	7/14/2025 19:45	26.33	6.92316377	1
LH-TR-01	7/14/2025 20:00	26.35	6.93815395	1
LH-TR-01	7/14/2025 20:15	26.35	6.94142341	1
LH-TR-01	7/14/2025 20:30	26.35	6.96648931	1
LH-TR-01	7/14/2025 20:45	26.38	6.97030666	1
LH-TR-01	7/14/2025 21:00	26.35	6.95858811	1
LH-TR-01	7/14/2025 21:15	26.43	7.0130757	1
LH-TR-01	7/14/2025 21:30	26.43	7.03486632	1
LH-TR-01	7/14/2025 21:45	26.43	7.03268726	1
LH-TR-01	7/14/2025 22:00	26.4	7.01334942	1
LH-TR-01	7/14/2025 22:15	26.43	7.04439971	1
LH-TR-01	7/14/2025 22:30	26.4	7.00354266	1

pH Continous Monitoring Data

Station Name	Date Time	Temp C	pH SU	Use Code
LH-TR-01	7/14/2025 22:45	26.43	7.0414035	1
LH-TR-01	7/14/2025 23:00	26.38	7.00299804	1
LH-TR-01	7/14/2025 23:15	26.33	6.95967524	1
LH-TR-01	7/14/2025 23:30	26.35	6.99182767	1
LH-TR-01	7/14/2025 23:45	26.38	6.98637993	1
LH-TR-01	7/15/2025 0:00	26.4	6.98638083	1
LH-TR-01	7/15/2025 0:15	26.43	7.00898996	1
LH-TR-01	7/15/2025 0:30	26.43	7.00408707	1
LH-TR-01	7/15/2025 0:45	26.43	6.99537083	1
LH-TR-01	7/15/2025 1:00	26.45	7.01334719	1
LH-TR-01	7/15/2025 1:15	26.43	6.99754989	1
LH-TR-01	7/15/2025 1:30	26.43	6.99836704	1
LH-TR-01	7/15/2025 1:45	26.35	6.96321985	1
LH-TR-01	7/15/2025 2:00	26.35	6.95531864	1
LH-TR-01	7/15/2025 2:15	26.4	6.99210144	1
LH-TR-01	7/15/2025 2:30	26.4	6.99155662	1
LH-TR-01	7/15/2025 2:45	26.35	6.9634923	1
LH-TR-01	7/15/2025 3:00	26.35	6.96321985	1
LH-TR-01	7/15/2025 3:15	26.38	6.96921695	1
LH-TR-01	7/15/2025 3:30	26.38	6.9773898	1
LH-TR-01	7/15/2025 3:45	26.38	6.98365564	1
LH-TR-01	7/15/2025 4:00	26.38	6.97902437	1
LH-TR-01	7/15/2025 4:15	26.35	6.96676177	1
LH-TR-01	7/15/2025 4:30	26.33	6.95994771	1
LH-TR-01	7/15/2025 4:45	26.33	6.95013866	1
LH-TR-01	7/15/2025 5:00	26.3	6.94250364	1
LH-TR-01	7/15/2025 5:15	26.28	6.92206086	1
LH-TR-01	7/15/2025 5:30	26.26	6.9070661	1
LH-TR-01	7/15/2025 5:45	26.26	6.90216043	1
LH-TR-01	7/15/2025 6:00	26.23	6.89479138	1
LH-TR-01	7/15/2025 6:15	26.23	6.88688701	1
LH-TR-01	7/15/2025 6:30	26.18	6.86669496	1
LH-TR-01	7/15/2025 6:45	26.18	6.86805801	1
LH-TR-01	7/15/2025 7:00	26.18	6.86206059	1
LH-TR-01	7/15/2025 7:15	26.16	6.86150611	1
LH-TR-01	7/15/2025 7:30	26.16	6.8565988	1
LH-TR-01	7/15/2025 7:45	26.16	6.86205137	1
LH-TR-01	7/15/2025 8:00	26.16	6.85796194	1
LH-TR-01	7/15/2025 8:15	26.16	6.862324	1
LH-TR-01	7/15/2025 8:30	26.18	6.8598797	1
LH-TR-01	7/15/2025 8:45	26.18	6.86015231	1
LH-TR-01	7/15/2025 9:00	26.18	6.85824404	1
LH-TR-01	7/15/2025 9:15	26.21	6.91195707	1
LH-TR-01	7/15/2025 9:30	26.23	6.92095759	1
LH-TR-01	7/15/2025 9:45	26.16	6.99809294	2
LH-TR-01	7/15/2025 10:00	27.19	6.93234966	2
LH-TR-01	7/15/2025 10:15			2
LH-TR-01	7/15/2025 10:30	28.72	9.39657757	2
LH-TR-01	7/15/2025 10:45	28.74	8.74935821	2
LH-TR-01	7/15/2025 11:00	26.4	7.00501839	1
LH-TR-01	7/15/2025 11:15	26.33	7.00339567	1
LH-TR-01	7/15/2025 11:30	26.3	7.00014788	1
LH-TR-01	7/15/2025 11:45	26.33	7.01611623	1
LH-TR-01	7/15/2025 12:00	26.3	7.00691481	1
LH-TR-01	7/15/2025 12:15	26.28	7.00447901	1
LH-TR-01	7/15/2025 12:30	26.28	6.98932006	1
LH-TR-01	7/15/2025 12:45	26.3	6.99581703	1
LH-TR-01	7/15/2025 13:00	26.33	7.01395103	1
LH-TR-01	7/15/2025 13:15	26.35	7.03181183	1
LH-TR-01	7/15/2025 13:30	26.3	7.00610278	1
LH-TR-01	7/15/2025 13:45	26.3	7.01368175	1
LH-TR-01	7/15/2025 14:00	26.3	6.99798245	1
LH-TR-01	7/15/2025 14:15	26.5	7.08237883	1
LH-TR-01	7/15/2025 14:30	26.52	7.07669327	1
LH-TR-01	7/15/2025 14:45	26.55	7.08047192	1
LH-TR-01	7/15/2025 15:00	26.57	7.09615171	1
LH-TR-01	7/15/2025 15:15	26.6	7.09884615	1
LH-TR-01	7/15/2025 15:30	26.65	7.10153328	1
LH-TR-01	7/15/2025 15:45	26.65	7.09639641	1
LH-TR-01	7/15/2025 16:00	26.7	7.1007054	1
LH-TR-01	7/15/2025 16:15	26.74	7.12907141	1
LH-TR-01	7/15/2025 16:30	26.92	7.19976498	1
LH-TR-01	7/15/2025 16:45	26.84	7.16901655	1
LH-TR-01	7/15/2025 17:00	26.82	7.14254741	1
LH-TR-01	7/15/2025 17:15	26.79	7.16201861	1
LH-TR-01	7/15/2025 17:30	26.77	7.1412199	1
LH-TR-01	7/15/2025 17:45	26.74	7.15474805	1
LH-TR-01	7/15/2025 18:00	26.82	7.18172761	1
LH-TR-01	7/15/2025 18:15	26.79	7.16850426	1
LH-TR-01	7/15/2025 18:30	26.79	7.16066743	1
LH-TR-01	7/15/2025 18:45	26.79	7.16526143	1
LH-TR-01	7/15/2025 19:00	26.84	7.19333368	1
LH-TR-01	7/15/2025 19:15	26.82	7.18307865	1
LH-TR-01	7/15/2025 19:30	26.72	7.12556614	1

Station Name	Date Time	Temp C	pH SU	Use Code
LH-TR-01	7/15/2025 19:45	26.77	7.13662559	1
LH-TR-01	7/15/2025 20:00	26.79	7.14796637	1
LH-TR-01	7/15/2025 20:15	26.77	7.16716423	1
LH-TR-01	7/15/2025 20:30	26.79	7.19904085	1
LH-TR-01	7/15/2025 20:45	26.84	7.22251423	1
LH-TR-01	7/15/2025 21:00	26.89	7.21761454	1
LH-TR-01	7/15/2025 21:15	26.99	7.26075088	1
LH-TR-01	7/15/2025 21:30	27.06	7.31036867	1
LH-TR-01	7/15/2025 21:45	27.04	7.26826774	1
LH-TR-01	7/15/2025 22:00	27.09	7.2890104	1
LH-TR-01	7/15/2025 22:15	27.16	7.3191721	1
LH-TR-01	7/15/2025 22:30	27.14	7.27195729	1
LH-TR-01	7/15/2025 22:45	27.09	7.25958418	1
LH-TR-01	7/15/2025 23:00	27.09	7.24932549	1
LH-TR-01	7/15/2025 23:15	27.01	7.18674329	1
LH-TR-01	7/15/2025 23:30	26.94	7.16950043	1
LH-TR-01	7/15/2025 23:45	26.94	7.16544893	1
LH-TR-01	7/16/2025 0:00	26.89	7.13738139	1
LH-TR-01	7/16/2025 0:15	26.92	7.15168392	1
LH-TR-01	7/16/2025 0:30	26.92	7.14925286	1
LH-TR-01	7/16/2025 0:45	26.87	7.1141565	1
LH-TR-01	7/16/2025 1:00	26.84	7.10876411	1
LH-TR-01	7/16/2025 1:15	26.92	7.12818363	1
LH-TR-01	7/16/2025 1:30	26.99	7.1646112	1
LH-TR-01	7/16/2025 1:45	26.89	7.12603529	1
LH-TR-01	7/16/2025 2:00	26.84	7.09768631	1
LH-TR-01	7/16/2025 2:15	26.84	7.09633536	1
LH-TR-01	7/16/2025 2:30	26.82	7.0741847	1
LH-TR-01	7/16/2025 2:45	26.82	7.07661657	1
LH-TR-01	7/16/2025 3:00	26.77	7.05365781	1
LH-TR-01	7/16/2025 3:15	26.77	7.04230717	1
LH-TR-01	7/16/2025 3:30	26.77	7.03933438	1
LH-TR-01	7/16/2025 3:45	26.77	7.03744261	1
LH-TR-01	7/16/2025 4:00	26.77	7.03230779	1
LH-TR-01	7/16/2025 4:15	26.74	7.02177009	1
LH-TR-01	7/16/2025 4:30	26.7	7.01096034	1
LH-TR-01	7/16/2025 4:45	26.7	7.00393211	1
LH-TR-01	7/16/2025 5:00	26.72	7.00555364	1
LH-TR-01	7/16/2025 5:15	26.72	7.00312095	1
LH-TR-01	7/16/2025 5:30	26.74	7.01717532	1
LH-TR-01	7/16/2025 5:45	26.74	7.00744523	1
LH-TR-01	7/16/2025 6:00	26.77	7.01798437	1
LH-TR-01	7/16/2025 6:15	26.74	7.00933719	1
LH-TR-01	7/16/2025 6:30	26.74	6.99852598	1
LH-TR-01	7/16/2025 6:45	26.7	6.99122723	1
LH-TR-01	7/16/2025 7:00	26.67	6.97824987	1
LH-TR-01	7/16/2025 7:15	26.65	6.97824842	1
LH-TR-01	7/16/2025 7:30	26.62	6.97500158	1
LH-TR-01	7/16/2025 7:45	26.6	6.97364788	1
LH-TR-01	7/16/2025 8:00	26.62	6.96986419	1
LH-TR-01	7/16/2025 8:15	26.62	6.97175691	1
LH-TR-01	7/16/2025 8:30	26.65	6.98041131	1
LH-TR-01	7/16/2025 8:45	26.65	6.99149613	1
LH-TR-01	7/16/2025 9:00	26.65	6.99041469	1
LH-TR-01	7/16/2025 9:15	26.67	6.99798494	1
LH-TR-01	7/16/2025 9:30	26.65	6.98933324	1
LH-TR-01	7/16/2025 9:45	26.62	6.97905741	1
LH-TR-01	7/16/2025 10:00	26.62	6.9793278	1
LH-TR-01	7/16/2025 10:15	26.7	7.0087978	1
LH-TR-01	7/16/2025 10:30	26.72	7.01879826	1
LH-TR-01	7/16/2025 10:45	26.77	7.02528121	1
LH-TR-01	7/16/2025 11:00	26.79	7.04392576	1
LH-TR-01	7/16/2025 11:15	26.84	7.06040005	1
LH-TR-01	7/16/2025 11:30	26.87	7.07579332	1
LH-TR-01	7/16/2025 11:45	26.89	7.09821032	1
LH-TR-01	7/16/2025 12:00	26.92	7.09495909	1
LH-TR-01	7/16/2025 12:15	26.92	7.10900524	1
LH-TR-01	7/16/2025 12:30	26.94	7.11656078	1
LH-TR-01	7/16/2025 12:45	26.94	7.13087609	1
LH-TR-01	7/16/2025 13:00	26.92	7.11386736	1
LH-TR-01	7/16/2025 13:15	26.94	7.12682459	1
LH-TR-01	7/16/2025 13:30	27.01	7.13759651	1
LH-TR-01	7/16/2025 13:45	27.04	7.11868203	1
LH-TR-01	7/16/2025 14:00	27.11	7.12594294	1
LH-TR-01	7/16/2025 14:15	27.19	7.14615006	1
LH-TR-01	7/16/2025 14:30	27.28	7.2000652	1
LH-TR-01	7/16/2025 14:45	27.28	7.21436431	1
LH-TR-01	7/16/2025 15:00	27.28	7.20465171	1
LH-TR-01	7/16/2025 15:15	27.36	7.2693307	1
LH-TR-01	7/16/2025 15:30	27.46	7.35093993	1
LH-TR-01	7/16/2025 15:45	27.51	7.40749509	1
LH-TR-01	7/16/2025 16:00	27.51	7.39293733	1
LH-TR-01	7/16/2025 16:15	27.55	7.44329136	1
LH-TR-01	7/16/2025 16:30	27.63	7.49248842	1

pH Continous Monitoring Data

Station Name	Date Time	Temp C	pH SU	Use Code
LH-TR-01	7/16/2025 16:45	27.75	7.62159116	1
LH-TR-01	7/16/2025 17:00	27.95	7.80503799	1
LH-TR-01	7/16/2025 17:15	28.12	7.93291697	1
LH-TR-01	7/16/2025 17:30	28.2	8.02223665	1
LH-TR-01	7/16/2025 17:45	28.25	8.02314278	1
LH-TR-01	7/16/2025 18:00	28.2	7.91680002	1
LH-TR-01	7/16/2025 18:15	28.17	7.86739571	1
LH-TR-01	7/16/2025 18:30	28.05	7.70977669	1
LH-TR-01	7/16/2025 18:45	28.05	7.7269994	1
LH-TR-01	7/16/2025 19:00	28.05	7.72807582	1
LH-TR-01	7/16/2025 19:15	28.05	7.69013203	1
LH-TR-01	7/16/2025 19:30	27.95	7.57649204	1
LH-TR-01	7/16/2025 19:45	28	7.58662401	1
LH-TR-01	7/16/2025 20:00	27.95	7.51834607	1
LH-TR-01	7/16/2025 20:15	28.05	7.60348025	1
LH-TR-01	7/16/2025 20:30	28.12	7.66199127	1
LH-TR-01	7/16/2025 20:45	28.17	7.72132993	1
LH-TR-01	7/16/2025 21:00	28.27	7.79746065	1
LH-TR-01	7/16/2025 21:15	28.27	7.72835116	1
LH-TR-01	7/16/2025 21:30	28.15	7.58310379	1
LH-TR-01	7/16/2025 21:45	27.95	7.42089774	1
LH-TR-01	7/16/2025 22:00	27.92	7.39832511	1
LH-TR-01	7/16/2025 22:15	27.95	7.4227821	1
LH-TR-01	7/16/2025 22:30	27.95	7.41497547	1
LH-TR-01	7/16/2025 22:45	27.97	7.4092952	1
LH-TR-01	7/16/2025 23:00	28.02	7.44313785	1
LH-TR-01	7/16/2025 23:15	27.92	7.3638648	1
LH-TR-01	7/16/2025 23:30	27.95	7.36705888	1
LH-TR-01	7/16/2025 23:45	28	7.40117994	1
LH-TR-01	7/17/2025 0:00	27.9	7.31031042	1
LH-TR-01	7/17/2025 0:15	27.87	7.30360969	1
LH-TR-01	7/17/2025 0:30	27.85	7.26916155	1
LH-TR-01	7/17/2025 0:45	27.78	7.22020312	1
LH-TR-01	7/17/2025 1:00	27.7	7.16152856	1
LH-TR-01	7/17/2025 1:15	27.65	7.14808227	1
LH-TR-01	7/17/2025 1:30	27.63	7.12006612	1
LH-TR-01	7/17/2025 1:45	27.63	7.13273171	1
LH-TR-01	7/17/2025 2:00	27.68	7.15022299	1
LH-TR-01	7/17/2025 2:15	27.7	7.14590231	1
LH-TR-01	7/17/2025 2:30	27.65	7.13326181	1
LH-TR-01	7/17/2025 2:45	27.7	7.15371543	1
LH-TR-01	7/17/2025 3:00	27.7	7.15506252	1
LH-TR-01	7/17/2025 3:15	27.65	7.10820178	1
LH-TR-01	7/17/2025 3:30	27.73	7.16770845	1
LH-TR-01	7/17/2025 3:45	27.75	7.16715855	1
LH-TR-01	7/17/2025 4:00	27.73	7.15289194	1
LH-TR-01	7/17/2025 4:15	27.7	7.14213046	1
LH-TR-01	7/17/2025 4:30	27.68	7.11789068	1
LH-TR-01	7/17/2025 4:45	27.6	7.09016276	1
LH-TR-01	7/17/2025 5:00	27.55	7.0610661	1
LH-TR-01	7/17/2025 5:15	27.51	7.04651646	1
LH-TR-01	7/17/2025 5:30	27.51	7.04597728	1
LH-TR-01	7/17/2025 5:45	27.51	7.04301181	1
LH-TR-01	7/17/2025 6:00	27.46	7.03331217	1
LH-TR-01	7/17/2025 6:15	27.38	6.99529266	1
LH-TR-01	7/17/2025 6:30	27.33	6.9720934	1
LH-TR-01	7/17/2025 6:45	27.33	6.98261364	1
LH-TR-01	7/17/2025 7:00	27.38	6.99421384	1
LH-TR-01	7/17/2025 7:15	27.38	6.99421384	1
LH-TR-01	7/17/2025 7:30	27.38	6.98801063	1
LH-TR-01	7/17/2025 7:45	27.36	6.97020812	1
LH-TR-01	7/17/2025 8:00	27.33	6.95887566	1
LH-TR-01	7/17/2025 8:15	27.33	6.97640939	1
LH-TR-01	7/17/2025 8:30	27.36	6.97964842	1
LH-TR-01	7/17/2025 8:45	27.38	6.97911037	1
LH-TR-01	7/17/2025 9:00	27.33	6.9656194	1
LH-TR-01	7/17/2025 9:15	27.33	6.96103366	1
LH-TR-01	7/17/2025 9:30	27.33	6.96696815	1
LH-TR-01	7/17/2025 9:45	27.31	6.95887292	1
LH-TR-01	7/17/2025 10:00	27.31	6.95887292	1
LH-TR-01	7/17/2025 10:15	27.33	6.98288339	1
LH-TR-01	7/17/2025 10:30	27.33	6.98045564	1
LH-TR-01	7/17/2025 10:45	27.33	6.98639013	1
LH-TR-01	7/17/2025 11:00	27.36	6.98126676	1
LH-TR-01	7/17/2025 11:15	27.41	7.02387899	1
LH-TR-01	7/17/2025 11:30	27.43	7.05407931	1
LH-TR-01	7/17/2025 11:45	27.48	7.06674223	1
LH-TR-01	7/17/2025 12:00	27.51	7.07671034	1
LH-TR-01	7/17/2025 12:15	27.53	7.07751395	1
LH-TR-01	7/17/2025 12:30	27.53	7.07347039	1
LH-TR-01	7/17/2025 12:45	27.53	7.07400953	1
LH-TR-01	7/17/2025 13:00	27.51	7.05837834	1
LH-TR-01	7/17/2025 13:15	27.53	7.05918317	1
LH-TR-01	7/17/2025 13:30	27.53	7.05756574	1

pH Continous Monitoring Data

Station Name	Date Time	Temp C	pH SU	Use Code
LH-TR-01	7/17/2025 13:45	27.53	7.04759164	1
LH-TR-01	7/17/2025 14:00	27.6	7.09636143	1
LH-TR-01	7/17/2025 14:15	27.65	7.13514805	1
LH-TR-01	7/17/2025 14:30	27.7	7.1636839	1
LH-TR-01	7/17/2025 14:45	27.7	7.18523734	1
LH-TR-01	7/17/2025 15:00	27.73	7.20703955	1
LH-TR-01	7/17/2025 15:15	27.75	7.24231368	1
LH-TR-01	7/17/2025 15:30	27.8	7.2675903	1
LH-TR-01	7/17/2025 15:45	27.8	7.27163022	1
LH-TR-01	7/17/2025 16:00	27.83	7.27752779	1
LH-TR-01	7/17/2025 16:15	27.83	7.27645058	1
LH-TR-01	7/17/2025 16:30	27.83	7.2969175	1
LH-TR-01	7/17/2025 16:45	27.87	7.32111197	1
LH-TR-01	7/17/2025 17:00	27.87	7.33646013	1
LH-TR-01	7/17/2025 17:15	27.95	7.3899404	1
LH-TR-01	7/17/2025 17:30	28	7.45474071	1
LH-TR-01	7/17/2025 17:45	28	7.44235983	1
LH-TR-01	7/17/2025 18:00	28	7.42082786	1
LH-TR-01	7/17/2025 18:15	27.97	7.37726321	1
LH-TR-01	7/17/2025 18:30	27.97	7.39045285	1
LH-TR-01	7/17/2025 18:45	28	7.40037249	1
LH-TR-01	7/17/2025 19:00	28.07	7.44629334	1
LH-TR-01	7/17/2025 19:15	28.07	7.46270765	1
LH-TR-01	7/17/2025 19:30	28.1	7.44920856	1
LH-TR-01	7/17/2025 19:45	28.12	7.46908788	1
LH-TR-01	7/17/2025 20:00	28.15	7.52015414	1
LH-TR-01	7/17/2025 20:15	28.17	7.50236576	1
LH-TR-01	7/17/2025 20:30	28.15	7.42384655	1
LH-TR-01	7/17/2025 20:45	28.12	7.43491949	1
LH-TR-01	7/17/2025 21:00	28.12	7.40667004	1
LH-TR-01	7/17/2025 21:15	28.07	7.37875249	1
LH-TR-01	7/17/2025 21:30	28.05	7.31473067	1
LH-TR-01	7/17/2025 21:45	28	7.26552854	1
LH-TR-01	7/17/2025 22:00	28	7.27629453	1
LH-TR-01	7/17/2025 22:15	28.02	7.2951154	1
LH-TR-01	7/17/2025 22:30	28.05	7.2999299	1
LH-TR-01	7/17/2025 22:45	28.07	7.34000395	1
LH-TR-01	7/17/2025 23:00	28.07	7.32089877	1
LH-TR-01	7/17/2025 23:15	28.1	7.32059776	1
LH-TR-01	7/17/2025 23:30	28.07	7.30475355	1
LH-TR-01	7/17/2025 23:45	28.05	7.2781324	1
LH-TR-01	7/18/2025 0:00	28.05	7.28782018	1
LH-TR-01	7/18/2025 0:15	28.05	7.28486002	1
LH-TR-01	7/18/2025 0:30	28	7.25341681	1
LH-TR-01	7/18/2025 0:45	27.97	7.23029289	1
LH-TR-01	7/18/2025 1:00	27.92	7.19344784	1
LH-TR-01	7/18/2025 1:15	27.87	7.1845942	1
LH-TR-01	7/18/2025 1:30	27.85	7.1409825	1
LH-TR-01	7/18/2025 1:45	27.8	7.12107562	1
LH-TR-01	7/18/2025 2:00	27.78	7.12135301	1
LH-TR-01	7/18/2025 2:15	27.75	7.11274516	1
LH-TR-01	7/18/2025 2:30	27.75	7.0963134	1
LH-TR-01	7/18/2025 2:45	27.7	7.06992644	1
LH-TR-01	7/18/2025 3:00	27.68	7.05430381	1
LH-TR-01	7/18/2025 3:15	27.65	7.04703373	1
LH-TR-01	7/18/2025 3:30	27.65	7.03841092	1
LH-TR-01	7/18/2025 3:45	27.65	7.0357163	1
LH-TR-01	7/18/2025 4:00	27.63	7.0254784	1
LH-TR-01	7/18/2025 4:15	27.63	7.00257255	1
LH-TR-01	7/18/2025 4:30	27.63	7.01200437	1
LH-TR-01	7/18/2025 4:45	27.6	7.00796296	1
LH-TR-01	7/18/2025 5:00	27.58	6.99610436	1
LH-TR-01	7/18/2025 5:15	27.55	6.96564456	1
LH-TR-01	7/18/2025 5:30	27.53	6.95836387	1
LH-TR-01	7/18/2025 5:45	27.51	6.95647399	1
LH-TR-01	7/18/2025 6:00	27.48	6.95296465	1
LH-TR-01	7/18/2025 6:15	27.48	6.94838119	1
LH-TR-01	7/18/2025 6:30	27.46	6.94406363	1
LH-TR-01	7/18/2025 6:45	27.43	6.92086729	1
LH-TR-01	7/18/2025 7:00	27.41	6.928413	1
LH-TR-01	7/18/2025 7:15	27.43	6.93677722	1
LH-TR-01	7/18/2025 7:30	27.41	6.94135754	1
LH-TR-01	7/18/2025 7:45	27.41	6.92274977	1
LH-TR-01	7/18/2025 8:00	27.43	6.94540634	1
LH-TR-01	7/18/2025 8:15	27.43	6.94945124	1
LH-TR-01	7/18/2025 8:30	27.41	6.95726854	1
LH-TR-01	7/18/2025 8:45	27.41	6.96347113	1
LH-TR-01	7/18/2025 9:00	27.41	6.96832533	1
LH-TR-01	7/18/2025 9:15	27.41	6.97075244	1
LH-TR-01	7/18/2025 9:30	27.43	6.98666432	1
LH-TR-01	7/18/2025 9:45	27.43	7.0076978	1
LH-TR-01	7/18/2025 10:00	27.46	7.02333575	1
LH-TR-01	7/18/2025 10:15	27.48	7.03034419	1
LH-TR-01	7/18/2025 10:30	27.48	7.03357957	1

Station Name	Date Time	Temp C	pH SU	Use Code
LH-TR-01	7/18/2025 10:45	27.51	7.04921234	1
LH-TR-01	7/18/2025 11:00	27.53	7.05648746	1
LH-TR-01	7/18/2025 11:15	27.55	7.08020431	1
LH-TR-01	7/18/2025 11:30	27.55	7.09125596	1
LH-TR-01	7/18/2025 11:45	27.6	7.12654628	1
LH-TR-01	7/18/2025 12:00	27.63	7.12842002	1
LH-TR-01	7/18/2025 12:15	27.65	7.13326181	1
LH-TR-01	7/18/2025 12:30	27.63	7.10659209	1
LH-TR-01	7/18/2025 12:45	27.63	7.0882674	1
LH-TR-01	7/18/2025 13:00	27.65	7.09472864	1
LH-TR-01	7/18/2025 13:15	27.65	7.0928424	1
LH-TR-01	7/18/2025 13:30	27.65	7.06131526	1
LH-TR-01	7/18/2025 13:45	27.68	7.08933048	1
LH-TR-01	7/18/2025 14:00	27.68	7.07936135	1
LH-TR-01	7/18/2025 14:15	27.7	7.08285851	1
LH-TR-01	7/18/2025 14:30	27.65	7.06670451	1
LH-TR-01	7/18/2025 14:45	27.63	7.05889401	1
LH-TR-01	7/18/2025 15:00	27.63	7.08072194	1
LH-TR-01	7/18/2025 15:15	27.63	7.08745896	1
LH-TR-01	7/18/2025 15:30	27.63	7.09769923	1
LH-TR-01	7/18/2025 15:45	27.63	7.1106343	1
LH-TR-01	7/18/2025 16:00	27.65	7.13272289	1
LH-TR-01	7/18/2025 16:15	27.68	7.17096955	1
LH-TR-01	7/18/2025 16:30	27.7	7.18065723	1
LH-TR-01	7/18/2025 16:45	27.73	7.22023971	1
LH-TR-01	7/18/2025 17:00	27.75	7.2582067	1
LH-TR-01	7/18/2025 17:15	27.7	7.2221476	1
LH-TR-01	7/18/2025 17:30	27.73	7.23370927	1
LH-TR-01	7/18/2025 17:45	27.73	7.26280351	1
LH-TR-01	7/18/2025 18:00	27.73	7.28354663	1
LH-TR-01	7/18/2025 18:15	27.75	7.30103704	1
LH-TR-01	7/18/2025 18:30	27.75	7.30965698	1
LH-TR-01	7/18/2025 18:45	27.73	7.31048574	1
LH-TR-01	7/18/2025 19:00	27.73	7.33230642	1
LH-TR-01	7/18/2025 19:15	27.73	7.35601284	1
LH-TR-01	7/18/2025 19:30	27.7	7.3765241	1
LH-TR-01	7/18/2025 19:45	27.7	7.36655564	1
LH-TR-01	7/18/2025 20:00	27.68	7.36415508	1
LH-TR-01	7/18/2025 20:15	27.65	7.33104748	1
LH-TR-01	7/18/2025 20:30	27.65	7.25101704	1
LH-TR-01	7/18/2025 20:45	27.63	7.23863762	1
LH-TR-01	7/18/2025 21:00	27.63	7.24106295	1
LH-TR-01	7/18/2025 21:15	27.63	7.21276748	1
LH-TR-01	7/18/2025 21:30	27.63	7.22192982	1
LH-TR-01	7/18/2025 21:45	27.63	7.19632915	1
LH-TR-01	7/18/2025 22:00	27.63	7.2068389	1
LH-TR-01	7/18/2025 22:15	27.6	7.21548377	1
LH-TR-01	7/18/2025 22:30	27.6	7.20551199	1
LH-TR-01	7/18/2025 22:45	27.6	7.22572506	1
LH-TR-01	7/18/2025 23:00	27.58	7.22735723	1
LH-TR-01	7/18/2025 23:15	27.6	7.23300177	1
LH-TR-01	7/18/2025 23:30	27.58	7.23463441	1
LH-TR-01	7/18/2025 23:45	27.58	7.22681817	1
LH-TR-01	7/19/2025 0:00	27.58	7.22223624	1
LH-TR-01	7/19/2025 0:15	27.55	7.20608527	1
LH-TR-01	7/19/2025 0:30	27.55	7.1928772	1
LH-TR-01	7/19/2025 0:45	27.55	7.18883392	1
LH-TR-01	7/19/2025 1:00	27.53	7.17348097	1
LH-TR-01	7/19/2025 1:15	27.53	7.15649804	1
LH-TR-01	7/19/2025 1:30	27.51	7.13170634	1
LH-TR-01	7/19/2025 1:45	27.51	7.12523622	1
LH-TR-01	7/19/2025 2:00	27.48	7.11149834	1
LH-TR-01	7/19/2025 2:15	27.48	7.09505182	1
LH-TR-01	7/19/2025 2:30	27.46	7.08130686	1
LH-TR-01	7/19/2025 2:45	27.46	7.08616025	1
LH-TR-01	7/19/2025 3:00	27.46	7.08777805	1
LH-TR-01	7/19/2025 3:15	27.46	7.07564456	1
LH-TR-01	7/19/2025 3:30	27.43	7.06243877	1
LH-TR-01	7/19/2025 3:45	27.43	7.05057374	1
LH-TR-01	7/19/2025 4:00	27.41	7.0554313	1
LH-TR-01	7/19/2025 4:15	27.41	7.05273452	1
LH-TR-01	7/19/2025 4:30	27.38	7.05597625	1
LH-TR-01	7/19/2025 4:45	27.38	7.04356982	1
LH-TR-01	7/19/2025 5:00	27.36	7.05463136	1
LH-TR-01	7/19/2025 5:15	27.36	7.05058552	1
LH-TR-01	7/19/2025 5:30	27.36	7.04707912	1
LH-TR-01	7/19/2025 5:45	27.33	7.04546532	1
LH-TR-01	7/19/2025 6:00	27.33	7.02928034	1
LH-TR-01	7/19/2025 6:15	27.31	7.03494741	1
LH-TR-01	7/19/2025 6:30	27.31	7.02874275	1
LH-TR-01	7/19/2025 6:45	27.31	7.01849158	1
LH-TR-01	7/19/2025 7:00	27.28	7.02523829	1
LH-TR-01	7/19/2025 7:15	27.28	7.02227055	1
LH-TR-01	7/19/2025 7:30	27.28	7.01579548	1

pH Continous Monitoring Data

Station Name	Date Time	Temp C	pH SU	Use Code
LH-TR-01	7/19/2025 7:45	27.28	7.02173096	1
LH-TR-01	7/19/2025 8:00	27.26	7.02227203	1
LH-TR-01	7/19/2025 8:15	27.28	7.01930281	1
LH-TR-01	7/19/2025 8:30	27.28	7.02685706	1
LH-TR-01	7/19/2025 8:45	27.28	7.03009459	1
LH-TR-01	7/19/2025 9:00	27.28	7.03656967	1
LH-TR-01	7/19/2025 9:15	27.28	7.03710925	1
LH-TR-01	7/19/2025 9:30	27.31	7.04735672	1
LH-TR-01	7/19/2025 9:45	27.31	7.06408232	1
LH-TR-01	7/19/2025 10:00	27.31	7.07109628	1
LH-TR-01	7/19/2025 10:15	27.31	7.08566373	1
LH-TR-01	7/19/2025 10:30	27.33	7.07028229	1
LH-TR-01	7/19/2025 10:45	27.33	7.07837479	1
LH-TR-01	7/19/2025 11:00	27.33	7.08080253	1
LH-TR-01	7/19/2025 11:15	27.38	7.08564378	1
LH-TR-01	7/19/2025 11:30	27.41	7.0921075	1
LH-TR-01	7/19/2025 11:45	27.41	7.10316429	1
LH-TR-01	7/19/2025 12:00	27.43	7.10989893	1
LH-TR-01	7/19/2025 12:15	27.43	7.13201105	1
LH-TR-01	7/19/2025 12:30	27.46	7.13145861	1
LH-TR-01	7/19/2025 12:45	27.48	7.13765101	1
LH-TR-01	7/19/2025 13:00	27.48	7.14762677	1
LH-TR-01	7/19/2025 13:15	27.51	7.15003834	1
LH-TR-01	7/19/2025 13:30	27.53	7.1632373	1
LH-TR-01	7/19/2025 13:45	27.55	7.17212167	1
LH-TR-01	7/19/2025 14:00	27.58	7.1731826	1
LH-TR-01	7/19/2025 14:15	27.6	7.21898737	1
LH-TR-01	7/19/2025 14:30	27.65	7.24886134	1
LH-TR-01	7/19/2025 14:45	27.68	7.30056821	1
LH-TR-01	7/19/2025 15:00	27.73	7.32907372	1
LH-TR-01	7/19/2025 15:15	27.73	7.31937564	1
LH-TR-01	7/19/2025 15:30	27.78	7.34087029	1
LH-TR-01	7/19/2025 15:45	27.87	7.44497426	1
LH-TR-01	7/19/2025 16:00	27.8	7.40817975	1
LH-TR-01	7/19/2025 16:15	27.78	7.40712949	1
LH-TR-01	7/19/2025 16:30	27.8	7.43403528	1
LH-TR-01	7/19/2025 16:45	27.87	7.48213294	1
LH-TR-01	7/19/2025 17:00	27.92	7.53024345	1
LH-TR-01	7/19/2025 17:15	27.95	7.59183612	1
LH-TR-01	7/19/2025 17:30	27.95	7.57030057	1
LH-TR-01	7/19/2025 17:45	27.92	7.54316607	1
LH-TR-01	7/19/2025 18:00	27.87	7.51067512	1
LH-TR-01	7/19/2025 18:15	27.9	7.55477943	1
LH-TR-01	7/19/2025 18:30	27.87	7.4950577	1
LH-TR-01	7/19/2025 18:45	27.85	7.41349763	1
LH-TR-01	7/19/2025 19:00	27.9	7.50120087	1
LH-TR-01	7/19/2025 19:15	27.92	7.52755124	1
LH-TR-01	7/19/2025 19:30	27.92	7.51974383	1
LH-TR-01	7/19/2025 19:45	27.92	7.57116506	1
LH-TR-01	7/19/2025 20:00	27.92	7.5703574	1
LH-TR-01	7/19/2025 20:15	27.9	7.55451019	1
LH-TR-01	7/19/2025 20:30	27.87	7.50367421	1
LH-TR-01	7/19/2025 20:45	27.83	7.41864183	1
LH-TR-01	7/19/2025 21:00	27.8	7.34569555	1
LH-TR-01	7/19/2025 21:15	27.78	7.31339696	1
LH-TR-01	7/19/2025 21:30	27.75	7.29888205	1
LH-TR-01	7/19/2025 21:45	27.78	7.31151154	1
LH-TR-01	7/19/2025 22:00	27.75	7.28864587	1
LH-TR-01	7/19/2025 22:15	27.7	7.24693405	1
LH-TR-01	7/19/2025 22:30	27.73	7.28462419	1
LH-TR-01	7/19/2025 22:45	27.73	7.28327724	1
LH-TR-01	7/19/2025 23:00	27.75	7.30507764	1
LH-TR-01	7/19/2025 23:15	27.75	7.33578618	1
LH-TR-01	7/19/2025 23:30	27.75	7.36137664	1
LH-TR-01	7/19/2025 23:45	27.75	7.39073832	1
LH-TR-01	7/20/2025 0:00	27.75	7.3858896	1
LH-TR-01	7/20/2025 0:15	27.75	7.37349843	1
LH-TR-01	7/20/2025 0:30	27.7	7.35793426	1
LH-TR-01	7/20/2025 0:45	27.68	7.31888985	1
LH-TR-01	7/20/2025 1:00	27.65	7.29628678	1
LH-TR-01	7/20/2025 1:15	27.63	7.26316036	1
LH-TR-01	7/20/2025 1:30	27.6	7.2521368	1
LH-TR-01	7/20/2025 1:45	27.58	7.23544299	1
LH-TR-01	7/20/2025 2:00	27.58	7.23193916	1
LH-TR-01	7/20/2025 2:15	27.58	7.24541543	1
LH-TR-01	7/20/2025 2:30	27.55	7.22549304	1
LH-TR-01	7/20/2025 2:45	27.53	7.20609898	1
LH-TR-01	7/20/2025 3:00	27.51	7.17726675	1
LH-TR-01	7/20/2025 3:15	27.48	7.15221023	1
LH-TR-01	7/20/2025 3:30	27.46	7.15761302	1
LH-TR-01	7/20/2025 3:45	27.46	7.15383815	1
LH-TR-01	7/20/2025 4:00	27.46	7.15653448	1
LH-TR-01	7/20/2025 4:15	27.43	7.14657269	1
LH-TR-01	7/20/2025 4:30	27.43	7.14090983	1

Station Name	Date Time	Temp C	pH SU	Use Code
LH-TR-01	7/20/2025 4:45	27.43	7.15493215	1
LH-TR-01	7/20/2025 5:00	27.41	7.14388566	1
LH-TR-01	7/20/2025 5:15	27.41	7.15278503	1
LH-TR-01	7/20/2025 5:30	27.41	7.13795275	1
LH-TR-01	7/20/2025 5:45	27.41	7.13822242	1
LH-TR-01	7/20/2025 6:00	27.38	7.12852685	1
LH-TR-01	7/20/2025 6:15	27.38	7.11099603	1
LH-TR-01	7/20/2025 6:30	27.38	7.09939873	1
LH-TR-01	7/20/2025 6:45	27.36	7.07917613	1
LH-TR-01	7/20/2025 7:00	27.33	7.05679481	1
LH-TR-01	7/20/2025 7:15	27.33	7.04438632	1
LH-TR-01	7/20/2025 7:30	27.33	7.03683333	1
LH-TR-01	7/20/2025 7:45	27.33	7.03386608	1
LH-TR-01	7/20/2025 8:00	27.33	7.03872158	1
LH-TR-01	7/20/2025 8:15	27.33	7.04411657	1
LH-TR-01	7/20/2025 8:30	27.31	7.02766368	1
LH-TR-01	7/20/2025 8:45	27.31	7.0325195	1
LH-TR-01	7/20/2025 9:00	27.31	7.02631484	1
LH-TR-01	7/20/2025 9:15	27.31	7.02523577	1
LH-TR-01	7/20/2025 9:30	27.28	7.03009459	1
LH-TR-01	7/20/2025 9:45	27.28	7.01633507	1
LH-TR-01	7/20/2025 10:00	27.26	7.00122665	1
LH-TR-01	7/20/2025 10:15	27.26	6.99852853	1
LH-TR-01	7/20/2025 10:30	27.26	6.99340209	1
LH-TR-01	7/20/2025 10:45	27.26	7.00527384	1
LH-TR-01	7/20/2025 11:00	27.26	7.00527384	1
LH-TR-01	7/20/2025 11:15	27.28	7.01795384	1
LH-TR-01	7/20/2025 11:30	27.28	7.02793624	1
LH-TR-01	7/20/2025 11:45	27.31	7.05598929	1
LH-TR-01	7/20/2025 12:00	27.31	7.06543115	1
LH-TR-01	7/20/2025 12:15	27.31	7.07406372	1
LH-TR-01	7/20/2025 12:30	27.33	7.08808578	1
LH-TR-01	7/20/2025 12:45	27.36	7.09320172	1
LH-TR-01	7/20/2025 13:00	27.38	7.10964751	1
LH-TR-01	7/20/2025 13:15	27.43	7.13848289	1
LH-TR-01	7/20/2025 13:30	27.48	7.15975945	1
LH-TR-01	7/20/2025 13:45	27.53	7.19396831	1
LH-TR-01	7/20/2025 14:00	27.58	7.22735723	1
LH-TR-01	7/20/2025 14:15	27.63	7.24968633	1
LH-TR-01	7/20/2025 14:30	27.65	7.27068782	1
LH-TR-01	7/20/2025 14:45	27.68	7.30083765	1
LH-TR-01	7/20/2025 15:00	27.7	7.32775945	1
LH-TR-01	7/20/2025 15:15	27.73	7.35655162	1
LH-TR-01	7/20/2025 15:30	27.75	7.37538405	1
LH-TR-01	7/20/2025 15:45	27.8	7.39525199	1
LH-TR-01	7/20/2025 16:00	27.8	7.39956124	1
LH-TR-01	7/20/2025 16:15	27.8	7.39983057	1
LH-TR-01	7/20/2025 16:30	27.78	7.39500891	1
LH-TR-01	7/20/2025 16:45	27.78	7.38288832	1
LH-TR-01	7/20/2025 17:00	27.78	7.38208028	1
LH-TR-01	7/20/2025 17:15	27.78	7.39312348	1
LH-TR-01	7/20/2025 17:30	27.78	7.39069937	1
LH-TR-01	7/20/2025 17:45	27.7	7.30647543	1
LH-TR-01	7/20/2025 18:00	27.68	7.27308575	1
LH-TR-01	7/20/2025 18:15	27.63	7.20899475	1
LH-TR-01	7/20/2025 18:30	27.6	7.1734406	1
LH-TR-01	7/20/2025 18:45	27.58	7.13356236	1
LH-TR-01	7/20/2025 19:00	27.53	7.12657574	1
LH-TR-01	7/20/2025 19:15	27.51	7.10555628	1
LH-TR-01	7/20/2025 19:30	27.48	7.10907181	1
LH-TR-01	7/20/2025 19:45	27.48	7.09262528	1
LH-TR-01	7/20/2025 20:00	27.48	7.08534568	1
LH-TR-01	7/20/2025 20:15	27.46	7.05110795	1
LH-TR-01	7/20/2025 20:30	27.43	7.02495604	1
LH-TR-01	7/20/2025 20:45	27.43	7.03520312	1
LH-TR-01	7/20/2025 21:00	27.43	7.05974217	1
LH-TR-01	7/20/2025 21:15	27.41	7.03628417	1
LH-TR-01	7/20/2025 21:30	27.41	7.05084678	1
LH-TR-01	7/20/2025 21:45	27.41	7.04140805	1
LH-TR-01	7/20/2025 22:00	27.43	7.05893319	1
LH-TR-01	7/20/2025 22:15	27.43	7.05192203	1
LH-TR-01	7/20/2025 22:30	27.41	7.05327388	1
LH-TR-01	7/20/2025 22:45	27.43	7.05488829	1
LH-TR-01	7/20/2025 23:00	27.41	7.03331771	1
LH-TR-01	7/20/2025 23:15	27.38	7.03035429	1
LH-TR-01	7/20/2025 23:30	27.38	7.03574838	1
LH-TR-01	7/20/2025 23:45	27.36	7.02873797	1
LH-TR-01	7/21/2025 0:00	27.33	7.01525335	1
LH-TR-01	7/21/2025 0:15	27.33	7.0139046	1
LH-TR-01	7/21/2025 0:30	27.31	7.00392413	1
LH-TR-01	7/21/2025 0:45	27.28	6.99421191	1
LH-TR-01	7/21/2025 1:00	27.26	7.00068703	1
LH-TR-01	7/21/2025 1:15	27.26	6.99610021	1
LH-TR-01	7/21/2025 1:30	27.23	7.00095694	1

pH Continous Monitoring Data

Station Name	Date Time	Temp C	pH SU	Use Code
LH-TR-01	7/21/2025 1:45	27.23	6.99582998	1
LH-TR-01	7/21/2025 2:00	27.21	7.00500486	1
LH-TR-01	7/21/2025 2:15	27.21	7.00041728	1
LH-TR-01	7/21/2025 2:30	27.21	6.99798857	1
LH-TR-01	7/21/2025 2:45	27.19	6.99097167	1
LH-TR-01	7/21/2025 3:00	27.19	6.98935242	1
LH-TR-01	7/21/2025 3:15	27.19	6.97801765	1
LH-TR-01	7/21/2025 3:30	27.16	6.97072809	1
LH-TR-01	7/21/2025 3:45	27.16	6.97099799	1
LH-TR-01	7/21/2025 4:00	27.14	6.96802694	1
LH-TR-01	7/21/2025 4:15	27.14	6.96343829	1
LH-TR-01	7/21/2025 4:30	27.14	6.96424805	1
LH-TR-01	7/21/2025 4:45	27.11	6.96289474	1
LH-TR-01	7/21/2025 5:00	27.11	6.95938543	1
LH-TR-01	7/21/2025 5:15	27.11	6.96451442	1
LH-TR-01	7/21/2025 5:30	27.09	6.95884279	1
LH-TR-01	7/21/2025 5:45	27.09	6.96208237	1
LH-TR-01	7/21/2025 6:00	27.06	6.95262885	1
LH-TR-01	7/21/2025 6:15	27.06	6.95559877	1
LH-TR-01	7/21/2025 6:30	27.04	6.95640584	1
LH-TR-01	7/21/2025 6:45	27.04	6.95856592	1
LH-TR-01	7/21/2025 7:00	27.04	6.96180605	1
LH-TR-01	7/21/2025 7:15	27.04	6.95559581	1
LH-TR-01	7/21/2025 7:30	27.01	6.93992921	1
LH-TR-01	7/21/2025 7:45	27.01	6.94316966	1
LH-TR-01	7/21/2025 8:00	27.01	6.94776029	1
LH-TR-01	7/21/2025 8:15	27.01	6.95586141	1
LH-TR-01	7/21/2025 8:30	27.04	6.95640584	1
LH-TR-01	7/21/2025 8:45	27.04	6.95316572	1
LH-TR-01	7/21/2025 9:00	27.04	6.960456	1
LH-TR-01	7/21/2025 9:15	27.04	6.95964597	1
LH-TR-01	7/21/2025 9:30	27.06	6.94614904	1
LH-TR-01	7/21/2025 9:45	27.06	6.96801842	1
LH-TR-01	7/21/2025 10:00	27.09	6.97018133	1
LH-TR-01	7/21/2025 10:15	27.11	6.97477242	1
LH-TR-01	7/21/2025 10:30	27.11	6.98314079	1
LH-TR-01	7/21/2025 10:45	24.53	7.08129026	2
LH-TR-01	7/21/2025 11:00			2
LH-TR-01	7/21/2025 11:15			2
LH-TR-01	7/21/2025 11:30	23.23	9.47269653	2
LH-TR-01	7/21/2025 11:45	23.86	9.36938056	2
LH-TR-01	7/21/2025 12:00	24.05	9.41314304	2
LH-TR-01	7/21/2025 12:15	26.87	7.0352052	2
LH-TR-01	7/21/2025 12:30	27.11	7.02861865	1
LH-TR-01	7/21/2025 12:45	27.14	7.06085806	1
LH-TR-01	7/21/2025 13:00	27.16	7.06987031	1
LH-TR-01	7/21/2025 13:15	27.19	7.08106429	1
LH-TR-01	7/21/2025 13:30	27.19	7.09854871	1
LH-TR-01	7/21/2025 13:45	27.21	7.10482519	1
LH-TR-01	7/21/2025 14:00	27.21	7.12230845	1
LH-TR-01	7/21/2025 14:15	27.21	7.12094257	1
LH-TR-01	7/21/2025 14:30	27.21	7.13350866	1
LH-TR-01	7/21/2025 14:45	27.23	7.13732398	1
LH-TR-01	7/21/2025 15:00	27.23	7.15726449	1
LH-TR-01	7/21/2025 15:15	27.23	7.1791171	1
LH-TR-01	7/21/2025 15:30	27.23	7.18485341	1
LH-TR-01	7/21/2025 15:45	27.26	7.21706434	1
LH-TR-01	7/21/2025 16:00	27.26	7.23399842	1
LH-TR-01	7/21/2025 16:15	27.28	7.25146203	1
LH-TR-01	7/21/2025 16:30	27.31	7.25990256	1
LH-TR-01	7/21/2025 16:45	27.31	7.27055287	1
LH-TR-01	7/21/2025 17:00	27.33	7.30166447	1
LH-TR-01	7/21/2025 17:15	27.33	7.2940186	1
LH-TR-01	7/21/2025 17:30	27.31	7.29267275	1
LH-TR-01	7/21/2025 17:45	27.31	7.28748414	1
LH-TR-01	7/21/2025 18:00	27.31	7.30878476	1
LH-TR-01	7/21/2025 18:15	27.28	7.26020162	1
LH-TR-01	7/21/2025 18:30	27.26	7.26458903	1
LH-TR-01	7/21/2025 18:45	27.28	7.26921432	1
LH-TR-01	7/21/2025 19:00	27.26	7.26759346	1
LH-TR-01	7/21/2025 19:15	27.26	7.2768799	1
LH-TR-01	7/21/2025 19:30	27.23	7.25177704	1
LH-TR-01	7/21/2025 19:45	27.19	7.23186741	1
LH-TR-01	7/21/2025 20:00	27.16	7.20238266	1
LH-TR-01	7/21/2025 20:15	27.14	7.16523557	1
LH-TR-01	7/21/2025 20:30	27.14	7.15348627	1
LH-TR-01	7/21/2025 20:45	27.11	7.13327985	1
LH-TR-01	7/21/2025 21:00	27.11	7.13246005	1
LH-TR-01	7/21/2025 21:15	27.09	7.11115264	1
LH-TR-01	7/21/2025 21:30	27.09	7.10759994	1
LH-TR-01	7/21/2025 21:45	27.06	7.09749813	1
LH-TR-01	7/21/2025 22:00	27.06	7.09312513	1
LH-TR-01	7/21/2025 22:15	27.04	7.08219812	1
LH-TR-01	7/21/2025 22:30	27.04	7.08165145	1

pH Continous Monitoring Data

Station Name	Date Time	Temp C	pH SU	Use Code
LH-TR-01	7/21/2025 22:45	27.01	7.08165962	1
LH-TR-01	7/21/2025 23:00	27.01	7.07017858	1
LH-TR-01	7/21/2025 23:15	27.01	7.07509903	1
LH-TR-01	7/21/2025 23:30	26.99	7.06608262	1
LH-TR-01	7/21/2025 23:45	26.99	7.05432745	1
LH-TR-01	7/22/2025 0:00	26.96	7.06745624	1
LH-TR-01	7/22/2025 0:15	26.96	7.07319771	1
LH-TR-01	7/22/2025 0:30	26.94	7.07429628	1
LH-TR-01	7/22/2025 0:45	26.94	7.06363283	1
LH-TR-01	7/22/2025 1:00	26.92	7.05707452	1
LH-TR-01	7/22/2025 1:15	26.92	7.0494182	1
LH-TR-01	7/22/2025 1:30	26.89	7.04422727	1
LH-TR-01	7/22/2025 1:45	26.89	7.03657019	1
LH-TR-01	7/22/2025 2:00	26.87	7.02235138	1
LH-TR-01	7/22/2025 2:15	26.84	7.02372118	1
LH-TR-01	7/22/2025 2:30	26.84	7.01797741	1
LH-TR-01	7/22/2025 2:45	26.82	7.00867855	1
LH-TR-01	7/22/2025 3:00	26.82	7.00895209	1
LH-TR-01	7/22/2025 3:15	26.79	7.00348181	1
LH-TR-01	7/22/2025 3:30	26.79	7.00895298	1
LH-TR-01	7/22/2025 3:45	26.77	7.00293489	1
LH-TR-01	7/22/2025 4:00	26.74	7.00512402	1
LH-TR-01	7/22/2025 4:15	26.74	7.00211437	1
LH-TR-01	7/22/2025 4:30	26.72	7.00594523	1
LH-TR-01	7/22/2025 4:45	26.72	7.01497476	1
LH-TR-01	7/22/2025 5:00	26.7	7.01005023	1
LH-TR-01	7/22/2025 5:15	26.67	6.9941785	1
LH-TR-01	7/22/2025 5:30	26.67	7.00047286	1
LH-TR-01	7/22/2025 5:45	26.67	6.99691518	1
LH-TR-01	7/22/2025 6:00	26.65	6.99034651	1
LH-TR-01	7/22/2025 6:15	26.65	7.00704136	1
LH-TR-01	7/22/2025 6:30	26.65	6.98760964	1
LH-TR-01	7/22/2025 6:45	26.65	6.99308337	1
LH-TR-01	7/22/2025 7:00	26.65	6.99226231	1
LH-TR-01	7/22/2025 7:15	26.65	6.99034651	1
LH-TR-01	7/22/2025 7:30	26.65	6.98733596	1
LH-TR-01	7/22/2025 7:45	26.67	6.99253649	1
LH-TR-01	7/22/2025 8:00	26.67	6.98487379	1
LH-TR-01	7/22/2025 8:15	26.67	6.98241078	1
LH-TR-01	7/22/2025 8:30	26.67	6.97666376	1
LH-TR-01	7/22/2025 8:45	26.67	6.99308383	1
LH-TR-01	7/22/2025 9:00	26.7	6.99691549	1
LH-TR-01	7/22/2025 9:15	26.7	6.99554728	1
LH-TR-01	7/22/2025 9:30	26.72	6.98925427	1
LH-TR-01	7/22/2025 9:45	26.72	6.99965192	1
LH-TR-01	7/22/2025 10:00	26.74	7.00074635	1
LH-TR-01	7/22/2025 10:15	26.74	7.01798341	1
LH-TR-01	7/22/2025 10:30	26.77	7.00457635	1
LH-TR-01	7/22/2025 10:45	26.77	7.01387796	1
LH-TR-01	7/22/2025 11:00	26.82	7.04505818	1
LH-TR-01	7/22/2025 11:15	26.82	7.06311123	1
LH-TR-01	7/22/2025 11:30	26.84	7.06885079	1
LH-TR-01	7/22/2025 11:45	26.84	7.06885079	1
LH-TR-01	7/22/2025 12:00	26.87	7.07321967	1
LH-TR-01	7/22/2025 12:15	26.89	7.08497388	1
LH-TR-01	7/22/2025 12:30	26.92	7.09617642	1
LH-TR-01	7/22/2025 12:45	26.94	7.09206869	1
LH-TR-01	7/22/2025 13:00	26.96	7.10491251	1
LH-TR-01	7/22/2025 13:15	27.01	7.11610271	1
LH-TR-01	7/22/2025 13:30	27.01	7.10817533	1
LH-TR-01	7/22/2025 13:45	27.04	7.10871118	1
LH-TR-01	7/22/2025 14:00	27.06	7.1387683	1
LH-TR-01	7/22/2025 14:15	27.11	7.151862	1
LH-TR-01	7/22/2025 14:30	27.16	7.20702743	1
LH-TR-01	7/22/2025 14:45	27.21	7.25015475	1
LH-TR-01	7/22/2025 15:00	27.21	7.24551076	1
LH-TR-01	7/22/2025 15:15	27.19	7.25809404	1
LH-TR-01	7/22/2025 15:30	27.19	7.26519708	1
LH-TR-01	7/22/2025 15:45	27.19	7.30262467	1
LH-TR-01	7/22/2025 16:00	27.19	7.33212963	1
LH-TR-01	7/22/2025 16:15	27.23	7.37633694	1
LH-TR-01	7/22/2025 16:30	27.26	7.38940962	1
LH-TR-01	7/22/2025 16:45	27.23	7.38862904	1
LH-TR-01	7/22/2025 17:00	27.21	7.41324074	1
LH-TR-01	7/22/2025 17:15	27.26	7.41180632	1
LH-TR-01	7/22/2025 17:30	27.28	7.46257777	1
LH-TR-01	7/22/2025 17:45	27.28	7.46940558	1
LH-TR-01	7/22/2025 18:00	27.26	7.44977144	1
LH-TR-01	7/22/2025 18:15	27.28	7.48060318	1
LH-TR-01	7/22/2025 18:30	27.33	7.5324059	1
LH-TR-01	7/22/2025 18:45	27.33	7.53622883	1
LH-TR-01	7/22/2025 19:00	27.31	7.48683615	1
LH-TR-01	7/22/2025 19:15	27.28	7.42789252	1
LH-TR-01	7/22/2025 19:30	27.23	7.36841537	1

pH Continous Monitoring Data

Station Name	Date Time	Temp C	pH SU	Use Code
LH-TR-01	7/22/2025 19:45	27.23	7.38644378	1
LH-TR-01	7/22/2025 20:00	27.23	7.37387853	1
LH-TR-01	7/22/2025 20:15	27.19	7.31601118	1
LH-TR-01	7/22/2025 20:30	27.19	7.30399064	1
LH-TR-01	7/22/2025 20:45	27.19	7.28787219	1
LH-TR-01	7/22/2025 21:00	27.14	7.26196236	1
LH-TR-01	7/22/2025 21:15	27.14	7.25376518	1
LH-TR-01	7/22/2025 21:30	27.11	7.23056285	1
LH-TR-01	7/22/2025 21:45	27.09	7.20980854	1
LH-TR-01	7/22/2025 22:00	27.04	7.18688372	1
LH-TR-01	7/22/2025 22:15	27.04	7.17813714	1
LH-TR-01	7/22/2025 22:30	27.01	7.17760823	1
LH-TR-01	7/22/2025 22:45	27.01	7.17241443	1
LH-TR-01	7/22/2025 23:00	27.01	7.18006845	1
LH-TR-01	7/22/2025 23:15	26.99	7.15492985	1
LH-TR-01	7/22/2025 23:30	26.96	7.14318899	1
LH-TR-01	7/22/2025 23:45	26.94	7.13937063	1
LH-TR-01	7/23/2025 0:00	26.94	7.15194803	1
LH-TR-01	7/23/2025 0:15	26.92	7.15934103	1
LH-TR-01	7/23/2025 0:30	26.89	7.13146331	1
LH-TR-01	7/23/2025 0:45	26.89	7.14431626	1
LH-TR-01	7/23/2025 1:00	26.87	7.09291062	1
LH-TR-01	7/23/2025 1:15	26.84	7.07103889	1
LH-TR-01	7/23/2025 1:30	26.82	7.06037592	1
LH-TR-01	7/23/2025 1:45	26.82	7.03575813	1
LH-TR-01	7/23/2025 2:00	26.79	7.0390444	1
LH-TR-01	7/23/2025 2:15	26.77	7.03056613	1
LH-TR-01	7/23/2025 2:30	26.74	7.02372909	1
LH-TR-01	7/23/2025 2:45	26.72	6.99937829	1
LH-TR-01	7/23/2025 3:00	26.72	6.99554758	1
LH-TR-01	7/23/2025 3:15	26.7	6.98952719	1
LH-TR-01	7/23/2025 3:30	26.67	6.97255874	1
LH-TR-01	7/23/2025 3:45	26.67	6.96735905	1
LH-TR-01	7/23/2025 4:00	26.65	6.95668311	1
LH-TR-01	7/23/2025 4:15	26.65	6.91398808	1
LH-TR-01	7/23/2025 4:30	26.62	6.91753775	1
LH-TR-01	7/23/2025 4:45	26.6	6.90576178	1
LH-TR-01	7/23/2025 5:00	26.6	6.89070653	1
LH-TR-01	7/23/2025 5:15	26.6	6.88222085	1
LH-TR-01	7/23/2025 5:30	26.57	6.8490842	1
LH-TR-01	7/23/2025 5:45	26.57	6.87399628	1
LH-TR-01	7/23/2025 6:00	26.55	6.86714344	1
LH-TR-01	7/23/2025 6:15	26.55	6.86440566	1
LH-TR-01	7/23/2025 6:30	26.52	6.85645175	1
LH-TR-01	7/23/2025 6:45	26.52	6.85426131	1
LH-TR-01	7/23/2025 7:00	26.5	6.84795365	1
LH-TR-01	7/23/2025 7:15	26.5	6.84302484	1
LH-TR-01	7/23/2025 7:30	26.5	6.82550016	1
LH-TR-01	7/23/2025 7:45	26.5	6.86712127	1
LH-TR-01	7/23/2025 8:00	26.5	6.8556207	1
LH-TR-01	7/23/2025 8:15	26.5	6.85041806	1
LH-TR-01	7/23/2025 8:30	26.5	6.84220337	1
LH-TR-01	7/23/2025 8:45	26.5	6.84439395	1
LH-TR-01	7/23/2025 9:00	26.52	6.87370146	1
LH-TR-01	7/23/2025 9:15	26.52	6.87233243	1
LH-TR-01	7/23/2025 9:30	26.52	6.88602267	1
LH-TR-01	7/23/2025 9:45	26.52	6.88547506	1
LH-TR-01	7/23/2025 10:00	26.52	6.91970067	1
LH-TR-01	7/23/2025 10:15	26.52	6.90628423	1
LH-TR-01	7/23/2025 10:30	26.52	6.8873917	1
LH-TR-01	7/23/2025 10:45	26.55	6.88986697	1
LH-TR-01	7/23/2025 11:00	26.55	6.88740297	1
LH-TR-01	7/23/2025 11:15	26.55	6.90246073	1
LH-TR-01	7/23/2025 11:30	26.55	6.92189893	1
LH-TR-01	7/23/2025 11:45	26.57	6.94298359	1
LH-TR-01	7/23/2025 12:00	26.6	6.94572662	1
LH-TR-01	7/23/2025 12:15	26.6	6.94627408	1
LH-TR-01	7/23/2025 12:30	26.62	6.97255416	1
LH-TR-01	7/23/2025 12:45	26.65	6.96516738	1
LH-TR-01	7/23/2025 13:00	26.67	6.97529542	1
LH-TR-01	7/23/2025 13:15	26.67	6.98788414	1
LH-TR-01	7/23/2025 13:30	26.7	6.98323346	1
LH-TR-01	7/23/2025 13:45	26.72	6.99965192	1
LH-TR-01	7/23/2025 14:00	26.74	7.02071945	1
LH-TR-01	7/23/2025 14:15	26.74	7.02126665	1
LH-TR-01	7/23/2025 14:30	26.74	7.01716259	1
LH-TR-01	7/23/2025 14:45	26.74	7.05683517	1
LH-TR-01	7/23/2025 15:00	26.77	7.1104505	1
LH-TR-01	7/23/2025 15:15	26.82	7.15310293	1
LH-TR-01	7/23/2025 15:30	26.94	7.26131668	1
LH-TR-01	7/23/2025 15:45	26.92	7.20145077	1
LH-TR-01	7/23/2025 16:00	26.84	7.15336624	1
LH-TR-01	7/23/2025 16:15	26.84	7.14789598	1
LH-TR-01	7/23/2025 16:30	26.96	7.22056216	1

pH Continous Monitoring Data

Station Name	Date Time	Temp C	pH SU	Use Code
LH-TR-01	7/23/2025 16:45	26.96	7.17818463	1
LH-TR-01	7/23/2025 17:00	26.89	7.15443455	1
LH-TR-01	7/23/2025 17:15	26.82	7.08937021	1
LH-TR-01	7/23/2025 17:30	26.82	7.11426153	1
LH-TR-01	7/23/2025 17:45	26.84	7.16075108	1
LH-TR-01	7/23/2025 18:00	26.84	7.15446029	1
LH-TR-01	7/23/2025 18:15	26.82	7.12356158	1
LH-TR-01	7/23/2025 18:30	26.82	7.13395576	1
LH-TR-01	7/23/2025 18:45	26.82	7.14188816	1
LH-TR-01	7/23/2025 19:00	26.89	7.2140504	1
LH-TR-01	7/23/2025 19:15	26.94	7.25530141	1
LH-TR-01	7/23/2025 19:30	26.87	7.22719197	1
LH-TR-01	7/23/2025 19:45	26.84	7.20314557	1
LH-TR-01	7/23/2025 20:00	26.84	7.19931639	1
LH-TR-01	7/23/2025 20:15	26.77	7.09321518	1
LH-TR-01	7/23/2025 20:30	26.7	7.07490302	1
LH-TR-01	7/23/2025 20:45	26.67	7.0861309	1
LH-TR-01	7/23/2025 21:00	26.65	7.03085205	1
LH-TR-01	7/23/2025 21:15	26.6	7.03578437	1
LH-TR-01	7/23/2025 21:30	26.55	7.01306681	1
LH-TR-01	7/23/2025 21:45	26.52	6.99636602	1
LH-TR-01	7/23/2025 22:00	26.52	6.97829491	1
LH-TR-01	7/23/2025 22:15	26.5	6.96241172	1
LH-TR-01	7/23/2025 22:30	26.52	6.97884251	1
LH-TR-01	7/23/2025 22:45	26.5	6.95939966	1
LH-TR-01	7/23/2025 23:00	26.48	6.93831116	1
LH-TR-01	7/23/2025 23:15	26.48	6.95693238	1
LH-TR-01	7/23/2025 23:30	26.48	6.96651683	1
LH-TR-01	7/23/2025 23:45	26.5	6.95063732	1
LH-TR-01	7/24/2025 0:00	26.48	6.97391055	1
LH-TR-01	7/24/2025 0:15	26.5	6.99527049	1
LH-TR-01	7/24/2025 0:30	26.5	6.98842491	1
LH-TR-01	7/24/2025 0:45	26.5	6.98431757	1
LH-TR-01	7/24/2025 1:00	26.5	6.9859605	1
LH-TR-01	7/24/2025 1:15	26.52	6.99280656	1
LH-TR-01	7/24/2025 1:30	26.55	7.0253868	1
LH-TR-01	7/24/2025 1:45	26.55	7.037433	1
LH-TR-01	7/24/2025 2:00	26.6	7.07876026	1
LH-TR-01	7/24/2025 2:15	26.6	7.09107819	1
LH-TR-01	7/24/2025 2:30	26.6	7.12118868	1
LH-TR-01	7/24/2025 2:45	26.6	7.1118818	1
LH-TR-01	7/24/2025 3:00	26.6	7.11516658	1
LH-TR-01	7/24/2025 3:15	26.6	7.08532982	1
LH-TR-01	7/24/2025 3:30	26.6	7.09025699	1
LH-TR-01	7/24/2025 3:45	26.6	7.10230119	1
LH-TR-01	7/24/2025 4:00	26.6	7.12036749	1
LH-TR-01	7/24/2025 4:15	26.62	7.13021314	1
LH-TR-01	7/24/2025 4:30	26.6	7.1118818	1
LH-TR-01	7/24/2025 4:45	26.57	7.11298804	1
LH-TR-01	7/24/2025 5:00	26.57	7.12010577	1
LH-TR-01	7/24/2025 5:15	26.57	7.11244052	1
LH-TR-01	7/24/2025 5:30	26.55	7.1042347	1
LH-TR-01	7/24/2025 5:45	26.55	7.07357163	1
LH-TR-01	7/24/2025 6:00	26.55	7.11107913	1
LH-TR-01	7/24/2025 6:15	26.52	7.07467421	1
LH-TR-01	7/24/2025 6:30	26.52	7.08617401	1
LH-TR-01	7/24/2025 6:45	26.52	7.08069792	1
LH-TR-01	7/24/2025 7:00	26.52	7.1135545	1
LH-TR-01	7/24/2025 7:15	26.55	7.12695822	1
LH-TR-01	7/24/2025 7:30	26.55	7.14530131	1
LH-TR-01	7/24/2025 7:45	26.57	7.18690301	1
LH-TR-01	7/24/2025 8:00	26.57	7.18936684	1
LH-TR-01	7/24/2025 8:15	26.6	7.23725095	1
LH-TR-01	7/24/2025 8:30	26.6	7.23998827	1
LH-TR-01	7/24/2025 8:45	26.6	7.27091996	1
LH-TR-01	7/24/2025 9:00	26.6	7.26106561	1
LH-TR-01	7/24/2025 9:15	26.6	7.27256235	1
LH-TR-01	7/24/2025 9:30	26.6	7.28433282	1
LH-TR-01	7/24/2025 9:45	26.62	7.30237894	1
LH-TR-01	7/24/2025 10:00	26.62	7.2914304	1
LH-TR-01	7/24/2025 10:15	26.65	7.3157593	1
LH-TR-01	7/24/2025 10:30	26.67	7.32312727	1
LH-TR-01	7/24/2025 10:45	26.7	7.3660565	1
LH-TR-01	7/24/2025 11:00	26.72	7.39312068	1
LH-TR-01	7/24/2025 11:15	26.74	7.41252035	1
LH-TR-01	7/24/2025 11:30	26.77	7.46062857	1
LH-TR-01	7/24/2025 11:45	26.77	7.41165836	1
LH-TR-01	7/24/2025 12:00	26.77	7.33533048	1
LH-TR-01	7/24/2025 12:15	26.74	7.28803054	1
LH-TR-01	7/24/2025 12:30	26.79	7.3492596	1
LH-TR-01	7/24/2025 12:45	26.84	7.43426387	1
LH-TR-01	7/24/2025 13:00	26.84	7.42906712	1
LH-TR-01	7/24/2025 13:15	26.87	7.41562344	1
LH-TR-01	7/24/2025 13:30	26.92	7.58426658	1

pH Continous Monitoring Data

Station Name	Date Time	Temp C	pH SU	Use Code
LH-TR-01	7/24/2025 13:45	26.96	7.77584451	1
LH-TR-01	7/24/2025 14:00	27.01	7.91731466	1
LH-TR-01	7/24/2025 14:15	27.09	8.09853151	1
LH-TR-01	7/24/2025 14:30	27.11	8.22170169	1
LH-TR-01	7/24/2025 14:45	27.19	8.33420543	1
LH-TR-01	7/24/2025 15:00	27.21	8.37290756	1
LH-TR-01	7/24/2025 15:15	27.19	8.29076757	1
LH-TR-01	7/24/2025 15:30	27.21	8.31827239	1
LH-TR-01	7/24/2025 15:45	27.26	8.36748959	1
LH-TR-01	7/24/2025 16:00	27.28	8.35620095	1
LH-TR-01	7/24/2025 16:15	27.31	8.33203407	1
LH-TR-01	7/24/2025 16:30	27.31	8.23918519	1
LH-TR-01	7/24/2025 16:45	27.31	8.25365869	1
LH-TR-01	7/24/2025 17:00	27.36	8.34764874	1
LH-TR-01	7/24/2025 17:15	27.36	8.31433792	1
LH-TR-01	7/24/2025 17:30	27.33	8.2901662	1
LH-TR-01	7/24/2025 17:45	27.33	8.28525099	1
LH-TR-01	7/24/2025 18:00	27.33	8.2942622	1
LH-TR-01	7/24/2025 18:15	27.31	8.33858811	1
LH-TR-01	7/24/2025 18:30	27.36	8.43829786	1
LH-TR-01	7/24/2025 18:45	27.33	8.36170969	1
LH-TR-01	7/24/2025 19:00	27.31	8.35497321	1
LH-TR-01	7/24/2025 19:15	27.33	8.34450648	1
LH-TR-01	7/24/2025 19:30	27.33	8.34068355	1
LH-TR-01	7/24/2025 19:45	27.31	8.28642888	1
LH-TR-01	7/24/2025 20:00	27.28	8.23138867	1
LH-TR-01	7/24/2025 20:15	27.26	8.18640413	1
LH-TR-01	7/24/2025 20:30	27.23	8.10949215	1
LH-TR-01	7/24/2025 20:45	27.21	8.12021989	1
LH-TR-01	7/24/2025 21:00	27.21	8.18277716	1
LH-TR-01	7/24/2025 21:15	27.21	8.27347155	1
LH-TR-01	7/24/2025 21:30	27.21	8.2830327	1
LH-TR-01	7/24/2025 21:45	27.19	8.18722702	1
LH-TR-01	7/24/2025 22:00	27.16	8.15783772	1
LH-TR-01	7/24/2025 22:15	27.16	8.18188119	1
LH-TR-01	7/24/2025 22:30	27.16	8.15237329	1
LH-TR-01	7/24/2025 22:45	27.11	7.99734961	1
LH-TR-01	7/24/2025 23:00	27.06	7.89775671	1
LH-TR-01	7/24/2025 23:15	27.01	7.86619673	1
LH-TR-01	7/24/2025 23:30	26.99	7.83837009	1
LH-TR-01	7/24/2025 23:45	26.96	7.782953	1
LH-TR-01	7/25/2025 0:00	26.94	7.74855405	1
LH-TR-01	7/25/2025 0:15	26.89	7.76508682	1
LH-TR-01	7/25/2025 0:30	26.89	7.74895225	1
LH-TR-01	7/25/2025 0:45	26.87	7.75748023	1
LH-TR-01	7/25/2025 1:00	26.87	7.70797936	1
LH-TR-01	7/25/2025 1:15	26.84	7.61724392	1
LH-TR-01	7/25/2025 1:30	26.82	7.5275669	1
LH-TR-01	7/25/2025 1:45	26.77	7.43792171	1
LH-TR-01	7/25/2025 2:00	26.74	7.36409245	1
LH-TR-01	7/25/2025 2:15	26.72	7.29598479	1
LH-TR-01	7/25/2025 2:30	26.7	7.25988399	1
LH-TR-01	7/25/2025 2:45	26.67	7.26976204	1
LH-TR-01	7/25/2025 3:00	26.67	7.2837191	1
LH-TR-01	7/25/2025 3:15	26.65	7.27333795	1
LH-TR-01	7/25/2025 3:30	26.65	7.29140124	1
LH-TR-01	7/25/2025 3:45	26.62	7.30703207	1
LH-TR-01	7/25/2025 4:00	26.6	7.28925999	1
LH-TR-01	7/25/2025 4:15	26.6	7.27885818	1
LH-TR-01	7/25/2025 4:30	26.6	7.26736145	1
LH-TR-01	7/25/2025 4:45	26.57	7.2701258	1
LH-TR-01	7/25/2025 5:00	26.57	7.24055981	1
LH-TR-01	7/25/2025 5:15	26.55	7.21347189	1
LH-TR-01	7/25/2025 5:30	26.55	7.21620967	1
LH-TR-01	7/25/2025 5:45	26.55	7.20827012	1
LH-TR-01	7/25/2025 6:00	26.52	7.19405312	1
LH-TR-01	7/25/2025 6:15	26.52	7.18474376	1
LH-TR-01	7/25/2025 6:30	26.5	7.18092256	1
LH-TR-01	7/25/2025 6:45	26.5	7.17079111	1
LH-TR-01	7/25/2025 7:00	26.5	7.16668376	1
LH-TR-01	7/25/2025 7:15	26.5	7.17626757	1
LH-TR-01	7/25/2025 7:30	26.5	7.19707813	1
LH-TR-01	7/25/2025 7:45	26.5	7.18338697	1
LH-TR-01	7/25/2025 8:00	26.5	7.21350751	1
LH-TR-01	7/25/2025 8:15	26.52	7.20966	1
LH-TR-01	7/25/2025 8:30	26.52	7.22280263	1
LH-TR-01	7/25/2025 8:45	26.55	7.20525857	1
LH-TR-01	7/25/2025 9:00	26.55	7.19923547	1
LH-TR-01	7/25/2025 9:15	26.57	7.20661367	1
LH-TR-01	7/25/2025 9:30	26.6	7.19646492	1
LH-TR-01	7/25/2025 9:45	26.62	7.22300202	1
LH-TR-01	7/25/2025 10:00	26.65	7.227085	1
LH-TR-01	7/25/2025 10:15	26.67	7.24513193	1
LH-TR-01	7/25/2025 10:30	26.67	7.24485826	1

pH Continous Monitoring Data

Station Name	Date Time	Temp C	pH SU	Use Code
LH-TR-01	7/25/2025 10:45	26.72	7.23496703	1
LH-TR-01	7/25/2025 11:00	26.74	7.27599196	1
LH-TR-01	7/25/2025 11:15	26.77	7.31207647	1
LH-TR-01	7/25/2025 11:30	26.82	7.32788925	1
LH-TR-01	7/25/2025 11:45	26.84	7.35002193	1
LH-TR-01	7/25/2025 12:00	26.89	7.38551434	1
LH-TR-01	7/25/2025 12:15	26.92	7.46422648	1
LH-TR-01	7/25/2025 12:30	26.99	7.54749792	1
LH-TR-01	7/25/2025 12:45	27.04	7.65236567	1
LH-TR-01	7/25/2025 13:00	27.06	7.70589143	1
LH-TR-01	7/25/2025 13:15	27.09	7.75965806	1
LH-TR-01	7/25/2025 13:30	27.14	7.83740484	1
LH-TR-01	7/25/2025 13:45	27.16	7.8709553	1
LH-TR-01	7/25/2025 14:00	27.16	7.81822358	1
LH-TR-01	7/25/2025 14:15	27.16	7.78379769	1
LH-TR-01	7/25/2025 14:30	27.14	7.71226113	1
LH-TR-01	7/25/2025 14:45	27.14	7.69094845	1
LH-TR-01	7/25/2025 15:00	27.16	7.73461785	1
LH-TR-01	7/25/2025 15:15	27.16	7.7660383	1
LH-TR-01	7/25/2025 15:30	27.16	7.81795036	1
LH-TR-01	7/25/2025 15:45	27.21	7.90085967	1
LH-TR-01	7/25/2025 16:00	27.23	7.98547857	1
LH-TR-01	7/25/2025 16:15	27.31	8.12885887	1
LH-TR-01	7/25/2025 16:30	27.33	8.19322749	1
LH-TR-01	7/25/2025 16:45	27.31	8.16982161	1
LH-TR-01	7/25/2025 17:00	27.33	8.2243571	1
LH-TR-01	7/25/2025 17:15	27.38	8.35629574	1
LH-TR-01	7/25/2025 17:30	27.38	8.38550903	1
LH-TR-01	7/25/2025 17:45	27.38	8.40571261	1
LH-TR-01	7/25/2025 18:00	27.38	8.41444929	1
LH-TR-01	7/25/2025 18:15	27.38	8.40380146	1
LH-TR-01	7/25/2025 18:30	27.38	8.42755431	1
LH-TR-01	7/25/2025 18:45	27.33	8.35106009	1
LH-TR-01	7/25/2025 19:00	27.28	8.2343929	1
LH-TR-01	7/25/2025 19:15	27.26	8.18094152	1
LH-TR-01	7/25/2025 19:30	27.23	8.12123793	1
LH-TR-01	7/25/2025 19:45	27.23	8.17149895	1
LH-TR-01	7/25/2025 20:00	27.21	8.10820015	1
LH-TR-01	7/25/2025 20:15	27.16	7.97477941	1
LH-TR-01	7/25/2025 20:30	27.11	7.77299753	1
LH-TR-01	7/25/2025 20:45	27.09	7.69352308	1
LH-TR-01	7/25/2025 21:00	27.06	7.66380133	1
LH-TR-01	7/25/2025 21:15	27.04	7.59086629	1
LH-TR-01	7/25/2025 21:30	27.01	7.53898735	1
LH-TR-01	7/25/2025 21:45	27.01	7.5250461	1
LH-TR-01	7/25/2025 22:00	26.99	7.47751364	1
LH-TR-01	7/25/2025 22:15	26.99	7.47532663	1
LH-TR-01	7/25/2025 22:30	26.99	7.4848948	1
LH-TR-01	7/25/2025 22:45	26.99	7.47423313	1
LH-TR-01	7/25/2025 23:00	26.96	7.46307099	1
LH-TR-01	7/25/2025 23:15	26.96	7.4392849	1
LH-TR-01	7/25/2025 23:30	26.94	7.42482282	1
LH-TR-01	7/25/2025 23:45	26.92	7.37262412	1
LH-TR-01	7/26/2025 0:00	26.89	7.32699236	1
LH-TR-01	7/26/2025 0:15	26.89	7.35898802	1
LH-TR-01	7/26/2025 0:30	26.87	7.35846498	1
LH-TR-01	7/26/2025 0:45	26.87	7.32072399	1
LH-TR-01	7/26/2025 1:00	26.87	7.31251943	1
LH-TR-01	7/26/2025 1:15	26.87	7.30677623	1
LH-TR-01	7/26/2025 1:30	26.87	7.29939213	1
LH-TR-01	7/26/2025 1:45	26.84	7.27398538	1
LH-TR-01	7/26/2025 2:00	26.84	7.27207079	1
LH-TR-01	7/26/2025 2:15	26.82	7.26032709	1
LH-TR-01	7/26/2025 2:30	26.82	7.25102704	1
LH-TR-01	7/26/2025 2:45	26.79	7.24694877	1
LH-TR-01	7/26/2025 3:00	26.77	7.25024815	1
LH-TR-01	7/26/2025 3:15	26.77	7.2532575	1
LH-TR-01	7/26/2025 3:30	26.74	7.24644273	1
LH-TR-01	7/26/2025 3:45	26.72	7.24481744	1
LH-TR-01	7/26/2025 4:00	26.72	7.19994339	1
LH-TR-01	7/26/2025 4:15	26.7	7.19284207	1
LH-TR-01	7/26/2025 4:30	26.67	7.17233628	1
LH-TR-01	7/26/2025 4:45	26.65	7.15702135	1
LH-TR-01	7/26/2025 5:00	26.65	7.13512646	1
LH-TR-01	7/26/2025 5:15	26.62	7.12720229	1
LH-TR-01	7/26/2025 5:30	26.6	7.1187251	1
LH-TR-01	7/26/2025 5:45	26.6	7.10613343	1
LH-TR-01	7/26/2025 6:00	26.57	7.08862347	1
LH-TR-01	7/26/2025 6:15	26.57	7.09628873	1
LH-TR-01	7/26/2025 6:30	26.57	7.08177949	1
LH-TR-01	7/26/2025 6:45	26.55	7.06097786	1
LH-TR-01	7/26/2025 7:00	26.55	7.06563208	1
LH-TR-01	7/26/2025 7:15	26.55	7.0678223	1
LH-TR-01	7/26/2025 7:30	26.55	7.06864363	1

pH Continous Monitoring Data

Station Name	Date Time	Temp C	pH SU	Use Code
LH-TR-01	7/26/2025 7:45	26.55	7.08424894	1
LH-TR-01	7/26/2025 8:00	26.55	7.07603562	1
LH-TR-01	7/26/2025 8:15	26.55	7.08123739	1
LH-TR-01	7/26/2025 8:30	26.55	7.06398941	1
LH-TR-01	7/26/2025 8:45	26.57	7.05495109	1
LH-TR-01	7/26/2025 9:00	26.57	7.08123197	1
LH-TR-01	7/26/2025 9:15	26.57	7.09491993	1
LH-TR-01	7/26/2025 9:30	26.57	7.11380931	1
LH-TR-01	7/26/2025 9:45	26.6	7.11407166	1
LH-TR-01	7/26/2025 10:00	26.62	7.13979311	1
LH-TR-01	7/26/2025 10:15	26.62	7.15347879	1
LH-TR-01	7/26/2025 10:30	26.65	7.20573748	1
LH-TR-01	7/26/2025 10:45	26.67	7.2070921	1
LH-TR-01	7/26/2025 11:00	26.67	7.22433317	1
LH-TR-01	7/26/2025 11:15	26.7	7.25933671	1
LH-TR-01	7/26/2025 11:30	26.72	7.28038833	1
LH-TR-01	7/26/2025 11:45	26.72	7.27847297	1
LH-TR-01	7/26/2025 12:00	26.74	7.27790719	1
LH-TR-01	7/26/2025 12:15	26.74	7.2439803	1
LH-TR-01	7/26/2025 12:30	26.74	7.24480111	1
LH-TR-01	7/26/2025 12:45	26.77	7.25079531	1
LH-TR-01	7/26/2025 13:00	26.77	7.25489896	1
LH-TR-01	7/26/2025 13:15	26.77	7.25571969	1
LH-TR-01	7/26/2025 13:30	26.77	7.24204086	1
LH-TR-01	7/26/2025 13:45	26.77	7.2321921	1
LH-TR-01	7/26/2025 14:00	26.77	7.24012582	1
LH-TR-01	7/26/2025 14:15	26.79	7.25624975	1
LH-TR-01	7/26/2025 14:30	26.79	7.2625416	1
LH-TR-01	7/26/2025 14:45	26.79	7.27485172	1
LH-TR-01	7/26/2025 15:00	26.79	7.27950222	1
LH-TR-01	7/26/2025 15:15	26.79	7.27430461	1
LH-TR-01	7/26/2025 15:30	26.79	7.27129546	1
LH-TR-01	7/26/2025 15:45	26.82	7.29424494	1
LH-TR-01	7/26/2025 16:00	26.82	7.28932138	1
LH-TR-01	7/26/2025 16:15	26.82	7.27236246	1
LH-TR-01	7/26/2025 16:30	26.84	7.29285776	1
LH-TR-01	7/26/2025 16:45	26.84	7.34318411	1
LH-TR-01	7/26/2025 17:00	26.89	7.40957945	1
LH-TR-01	7/26/2025 17:15	26.96	7.67632566	1
LH-TR-01	7/26/2025 17:30	27.06	8.06201743	1
LH-TR-01	7/26/2025 17:45	27.04	7.96642249	1
LH-TR-01	7/26/2025 18:00	27.06	8.0480785	1
LH-TR-01	7/26/2025 18:15	27.11	8.22306802	1
LH-TR-01	7/26/2025 18:30	27.19	8.41534406	1
LH-TR-01	7/26/2025 18:45	27.23	8.56348021	1
LH-TR-01	7/26/2025 19:00	27.28	8.65416638	1
LH-TR-01	7/26/2025 19:15	27.26	8.61795016	1
LH-TR-01	7/26/2025 19:30	27.23	8.62029701	1
LH-TR-01	7/26/2025 19:45	27.26	8.69360729	1
LH-TR-01	7/26/2025 20:00	27.26	8.6460826	1
LH-TR-01	7/26/2025 20:15	27.19	8.55057512	1
LH-TR-01	7/26/2025 20:30	27.14	8.39754591	1
LH-TR-01	7/26/2025 20:45	27.04	8.13014749	1
LH-TR-01	7/26/2025 21:00	26.99	7.97068412	1
LH-TR-01	7/26/2025 21:15	26.94	7.77015436	1
LH-TR-01	7/26/2025 21:30	26.89	7.64722245	1
LH-TR-01	7/26/2025 21:45	26.84	7.52507011	1
LH-TR-01	7/26/2025 22:00	26.82	7.43429282	1
LH-TR-01	7/26/2025 22:15	26.77	7.34299063	1
LH-TR-01	7/26/2025 22:30	26.74	7.27708638	1
LH-TR-01	7/26/2025 22:45	26.74	7.26313258	1
LH-TR-01	7/26/2025 23:00	26.72	7.22183317	1
LH-TR-01	7/26/2025 23:15	26.72	7.21143552	1
LH-TR-01	7/26/2025 23:30	26.7	7.1747818	1
LH-TR-01	7/26/2025 23:45	26.7	7.19120023	1
LH-TR-01	7/27/2025 0:00	26.7	7.22130068	1
LH-TR-01	7/27/2025 0:15	26.67	7.20435542	1
LH-TR-01	7/27/2025 0:30	26.67	7.21174445	1
LH-TR-01	7/27/2025 0:45	26.65	7.19971639	1
LH-TR-01	7/27/2025 1:00	26.65	7.18274785	1
LH-TR-01	7/27/2025 1:15	26.62	7.17482844	1
LH-TR-01	7/27/2025 1:30	26.62	7.19891523	1
LH-TR-01	7/27/2025 1:45	26.6	7.18551565	1
LH-TR-01	7/27/2025 2:00	26.6	7.18962162	1
LH-TR-01	7/27/2025 2:15	26.57	7.18772429	1
LH-TR-01	7/27/2025 2:30	26.57	7.17595264	1
LH-TR-01	7/27/2025 2:45	26.55	7.18773682	1
LH-TR-01	7/27/2025 3:00	26.55	7.18171371	1
LH-TR-01	7/27/2025 3:15	26.52	7.19542214	1
LH-TR-01	7/27/2025 3:30	26.52	7.19487453	1
LH-TR-01	7/27/2025 3:45	26.5	7.19132784	1
LH-TR-01	7/27/2025 4:00	26.5	7.16257641	1
LH-TR-01	7/27/2025 4:15	26.48	7.14451373	1
LH-TR-01	7/27/2025 4:30	26.45	7.11549811	1

Station Name	Date Time	Temp C	pH SU	Use Code
LH-TR-01	7/27/2025 4:45	26.45	7.09221926	1
LH-TR-01	7/27/2025 5:00	26.43	7.08044827	1
LH-TR-01	7/27/2025 5:15	26.4	7.05580402	1
LH-TR-01	7/27/2025 5:30	26.4	7.02676908	1
LH-TR-01	7/27/2025 5:45	26.38	6.98896814	1
LH-TR-01	7/27/2025 6:00	26.38	6.99225533	1
LH-TR-01	7/27/2025 6:15	26.38	6.99746006	1
LH-TR-01	7/27/2025 6:30	26.38	7.01745715	1
LH-TR-01	7/27/2025 6:45	26.35	7.0133495	1
LH-TR-01	7/27/2025 7:00	26.35	7.03499236	1
LH-TR-01	7/27/2025 7:15	26.35	7.04458097	1
LH-TR-01	7/27/2025 7:30	26.35	7.04430701	1
LH-TR-01	7/27/2025 7:45	26.35	7.0347184	1
LH-TR-01	7/27/2025 8:00	26.35	7.01554118	1
LH-TR-01	7/27/2025 8:15	26.35	7.00787029	1
LH-TR-01	7/27/2025 8:30	26.33	7.00129533	1
LH-TR-01	7/27/2025 8:45	26.33	7.00403512	1
LH-TR-01	7/27/2025 9:00	26.33	7.01143254	1
LH-TR-01	7/27/2025 9:15	26.33	7.00896673	1
LH-TR-01	7/27/2025 9:30	26.33	7.02403555	1
LH-TR-01	7/27/2025 9:45	26.33	7.03444674	1
LH-TR-01	7/27/2025 10:00	26.33	7.03663857	1
LH-TR-01	7/27/2025 10:15	26.33	7.0412962	1
LH-TR-01	7/27/2025 10:30	26.33	7.04924158	1
LH-TR-01	7/27/2025 10:45	26.33	7.04924158	1
LH-TR-01	7/27/2025 11:00	26.33	7.0604747	1
LH-TR-01	7/27/2025 11:15	26.33	7.06869406	1
LH-TR-01	7/27/2025 11:30	26.33	7.06622825	1
LH-TR-01	7/27/2025 11:45	26.33	7.08294094	1
LH-TR-01	7/27/2025 12:00	26.33	7.08814653	1
LH-TR-01	7/27/2025 12:15	26.3	7.08240124	1
LH-TR-01	7/27/2025 12:30	26.33	7.08869449	1
LH-TR-01	7/27/2025 12:45	26.33	7.09636589	1
LH-TR-01	7/27/2025 13:00	26.33	7.10759901	1
LH-TR-01	7/27/2025 13:15	26.33	7.14157235	1
LH-TR-01	7/27/2025 13:30	26.35	7.16758912	1
LH-TR-01	7/27/2025 13:45	26.35	7.19471118	1
LH-TR-01	7/27/2025 14:00	26.38	7.22126317	1
LH-TR-01	7/27/2025 14:15	26.4	7.25110508	1
LH-TR-01	7/27/2025 14:30	26.4	7.26781386	1
LH-TR-01	7/27/2025 14:45	26.43	7.29736685	1
LH-TR-01	7/27/2025 15:00	26.43	7.2877808	1
LH-TR-01	7/27/2025 15:15	26.43	7.3387238	1
LH-TR-01	7/27/2025 15:30	26.45	7.35924135	1
LH-TR-01	7/27/2025 15:45	26.45	7.40004781	1
LH-TR-01	7/27/2025 16:00	26.48	7.42930878	1
LH-TR-01	7/27/2025 16:15	26.48	7.4446439	1
LH-TR-01	7/27/2025 16:30	26.48	7.43259488	1
LH-TR-01	7/27/2025 16:45	26.5	7.4585792	1
LH-TR-01	7/27/2025 17:00	26.5	7.46104361	1
LH-TR-01	7/27/2025 17:15	26.5	7.47363947	1
LH-TR-01	7/27/2025 17:30	26.5	7.49143798	1
LH-TR-01	7/27/2025 17:45	26.5	7.51936793	1
LH-TR-01	7/27/2025 18:00	26.52	7.54972561	1
LH-TR-01	7/27/2025 18:15	26.52	7.57984414	1
LH-TR-01	7/27/2025 18:30	26.52	7.60914126	1
LH-TR-01	7/27/2025 18:45	26.52	7.56779673	1
LH-TR-01	7/27/2025 19:00	26.52	7.5546541	1
LH-TR-01	7/27/2025 19:15	26.52	7.59107014	1
LH-TR-01	7/27/2025 19:30	26.52	7.59873668	1
LH-TR-01	7/27/2025 19:45	26.52	7.60366516	1
LH-TR-01	7/27/2025 20:00	26.52	7.59490341	1
LH-TR-01	7/27/2025 20:15	26.52	7.58915351	1
LH-TR-01	7/27/2025 20:30	26.52	7.55082083	1
LH-TR-01	7/27/2025 20:45	26.55	7.50203331	1
LH-TR-01	7/27/2025 21:00	26.52	7.46183426	1
LH-TR-01	7/27/2025 21:15	26.52	7.4076209	1
LH-TR-01	7/27/2025 21:30	26.52	7.35970505	1
LH-TR-01	7/27/2025 21:45	26.52	7.32520564	1
LH-TR-01	7/27/2025 22:00	26.55	7.33064864	1
LH-TR-01	7/27/2025 22:15	26.55	7.30518733	1
LH-TR-01	7/27/2025 22:30	26.55	7.29642646	1
LH-TR-01	7/27/2025 22:45	26.55	7.28876069	1
LH-TR-01	7/27/2025 23:00	26.55	7.27370293	1
LH-TR-01	7/27/2025 23:15	26.55	7.25289584	1
LH-TR-01	7/27/2025 23:30	26.55	7.22606566	1
LH-TR-01	7/27/2025 23:45	26.55	7.22579188	1
LH-TR-01	7/28/2025 0:00	26.52	7.20966	1
LH-TR-01	7/28/2025 0:15	26.52	7.19377932	1
LH-TR-01	7/28/2025 0:30	26.52	7.1757082	1
LH-TR-01	7/28/2025 0:45	26.52	7.15927991	1
LH-TR-01	7/28/2025 1:00	26.52	7.14887532	1
LH-TR-01	7/28/2025 1:15	26.5	7.13902763	1
LH-TR-01	7/28/2025 1:30	26.5	7.11931236	1

pH Continous Monitoring Data

Station Name	Date Time	Temp C	pH SU	Use Code
LH-TR-01	7/28/2025 1:45	26.5	7.08617976	1
LH-TR-01	7/28/2025 2:00	26.48	7.08700704	1
LH-TR-01	7/28/2025 2:15	26.48	7.08235174	1
LH-TR-01	7/28/2025 2:30	26.48	7.0755057	1
LH-TR-01	7/28/2025 2:45	26.45	7.07825195	1
LH-TR-01	7/28/2025 3:00	26.45	7.07934743	1
LH-TR-01	7/28/2025 3:15	26.45	7.06483238	1
LH-TR-01	7/28/2025 3:30	26.43	7.03607856	1
LH-TR-01	7/28/2025 3:45	26.43	7.00923763	1
LH-TR-01	7/28/2025 4:00	26.43	6.9949955	1
LH-TR-01	7/28/2025 4:15	26.4	6.97746447	1
LH-TR-01	7/28/2025 4:30	26.4	6.94130775	1
LH-TR-01	7/28/2025 4:45	26.4	6.92843377	1
LH-TR-01	7/28/2025 5:00	26.38	6.92651146	1
LH-TR-01	7/28/2025 5:15	26.38	6.91062336	1
LH-TR-01	7/28/2025 5:30	26.38	6.90404897	1
LH-TR-01	7/28/2025 5:45	26.38	6.89172199	1
LH-TR-01	7/28/2025 6:00	26.35	6.8837663	1
LH-TR-01	7/28/2025 6:15	26.35	6.87280789	1
LH-TR-01	7/28/2025 6:30	26.35	6.86212344	1
LH-TR-01	7/28/2025 6:45	26.35	6.87280789	1
LH-TR-01	7/28/2025 7:00	26.35	6.86486304	1
LH-TR-01	7/28/2025 7:15	26.35	6.85664423	1
LH-TR-01	7/28/2025 7:30	26.35	6.85500047	1
LH-TR-01	7/28/2025 7:45	26.33	6.84923724	1
LH-TR-01	7/28/2025 8:00	26.33	6.84786735	1
LH-TR-01	7/28/2025 8:15	26.33	6.86019638	1
LH-TR-01	7/28/2025 8:30	26.35	6.85856196	1
LH-TR-01	7/28/2025 8:45	26.35	6.8665068	1
LH-TR-01	7/28/2025 9:00	26.35	6.85883592	1
LH-TR-01	7/28/2025 9:15	26.38	6.84323588	1
LH-TR-01	7/28/2025 9:30	26.38	6.850906	1
LH-TR-01	7/28/2025 9:45	26.38	6.85035814	1
LH-TR-01	7/28/2025 10:00	26.4	6.86378994	1
LH-TR-01	7/28/2025 10:15	26.4	6.87310303	1
LH-TR-01	7/28/2025 10:30	24.94	6.71173199	2
LH-TR-01	7/28/2025 10:45			2
LH-TR-01	7/28/2025 11:00	25.16	9.91865972	2
LH-TR-01	7/28/2025 11:15	27.11	9.89723088	2
LH-TR-01	7/28/2025 11:30	26.5	6.93663594	1
LH-TR-01	7/28/2025 11:45	26.48	6.91431333	1
LH-TR-01	7/28/2025 12:00	26.5	6.89585941	1
LH-TR-01	7/28/2025 12:15	26.55	6.94711441	1
LH-TR-01	7/28/2025 12:30	26.55	6.91185411	1
LH-TR-01	7/28/2025 12:45	26.6	6.9336274	1
LH-TR-01	7/28/2025 13:00	26.57	6.90056643	1
LH-TR-01	7/28/2025 13:15	26.6	6.89176277	1
LH-TR-01	7/28/2025 13:30	26.57	6.88100928	1
LH-TR-01	7/28/2025 13:45	26.57	6.86475757	1
LH-TR-01	7/28/2025 14:00	26.6	6.86449568	1
LH-TR-01	7/28/2025 14:15	26.62	6.88323238	1
LH-TR-01	7/28/2025 14:30	26.62	6.87799965	1
LH-TR-01	7/28/2025 14:45	26.7	6.92951953	1
LH-TR-01	7/28/2025 15:00	26.74	6.95540682	1
LH-TR-01	7/28/2025 15:15	26.79	6.95624	1
LH-TR-01	7/28/2025 15:30	26.92	7.0440259	1
LH-TR-01	7/28/2025 15:45	26.87	7.01431409	1
LH-TR-01	7/28/2025 16:00	26.82	6.9945004	1
LH-TR-01	7/28/2025 16:15	26.84	7.00220651	1
LH-TR-01	7/28/2025 16:30	26.79	6.96339652	1
LH-TR-01	7/28/2025 16:45	26.77	7.00000487	1
LH-TR-01	7/28/2025 17:00	26.7	6.98513687	1
LH-TR-01	7/28/2025 17:15	26.79	7.09111286	1
LH-TR-01	7/28/2025 17:30	26.74	7.04322644	1
LH-TR-01	7/28/2025 17:45	26.72	7.04157743	1
LH-TR-01	7/28/2025 18:00	26.72	7.02946357	1
LH-TR-01	7/28/2025 18:15	26.74	7.0545136	1
LH-TR-01	7/28/2025 18:30	26.72	7.03854897	1
LH-TR-01	7/28/2025 18:45	26.65	6.95814722	1
LH-TR-01	7/28/2025 19:00	26.67	6.9603529	1
LH-TR-01	7/28/2025 19:15	26.7	6.96613887	1
LH-TR-01	7/28/2025 19:30	26.74	7.00881436	1
LH-TR-01	7/28/2025 19:45	26.77	7.01459413	1
LH-TR-01	7/28/2025 20:00	26.77	7.00110594	1
LH-TR-01	7/28/2025 20:15	26.82	7.05422384	1
LH-TR-01	7/28/2025 20:30	26.74	6.97219991	1
LH-TR-01	7/28/2025 20:45	26.7	6.94135887	1
LH-TR-01	7/28/2025 21:00	26.67	6.93804867	1
LH-TR-01	7/28/2025 21:15	26.67	6.93529506	1
LH-TR-01	7/28/2025 21:30	26.65	6.92592785	1
LH-TR-01	7/28/2025 21:45	26.74	6.9812847	1
LH-TR-01	7/28/2025 22:00	26.67	6.92345454	1
LH-TR-01	7/28/2025 22:15	26.7	6.95429953	1
LH-TR-01	7/28/2025 22:30	26.7	6.94851753	1

pH Continous Monitoring Data

Station Name	Date Time	Temp C	pH SU	Use Code
LH-TR-01	7/28/2025 22:45	26.67	6.95374424	1
LH-TR-01	7/28/2025 23:00	26.65	6.96255329	1
LH-TR-01	7/28/2025 23:15	26.62	6.94988083	1
LH-TR-01	7/28/2025 23:30	26.6	6.96116992	1
LH-TR-01	7/28/2025 23:45	26.55	6.95097101	1
LH-TR-01	7/29/2025 0:00	26.5	6.89641044	1
LH-TR-01	7/29/2025 0:15	26.48	6.89530139	1
LH-TR-01	7/29/2025 0:30	26.48	6.91155798	1
LH-TR-01	7/29/2025 0:45	26.45	6.92036714	1
LH-TR-01	7/29/2025 1:00	26.43	6.90107112	1
LH-TR-01	7/29/2025 1:15	26.4	6.88755637	1
LH-TR-01	7/29/2025 1:30	26.4	6.88314663	1
LH-TR-01	7/29/2025 1:45	26.38	6.86522304	1
LH-TR-01	7/29/2025 2:00	26.38	6.86026174	1
LH-TR-01	7/29/2025 2:15	26.35	6.83488748	1
LH-TR-01	7/29/2025 2:30	26.35	6.84370844	1
LH-TR-01	7/29/2025 2:45	26.35	6.8255152	1
LH-TR-01	7/29/2025 3:00	26.33	6.81447661	1
LH-TR-01	7/29/2025 3:15	26.33	6.81833604	1
LH-TR-01	7/29/2025 3:30	26.3	6.82135055	1
LH-TR-01	7/29/2025 3:45	26.3	6.81280382	1
LH-TR-01	7/29/2025 4:00	26.28	6.80341685	1
LH-TR-01	7/29/2025 4:15	26.28	6.8012111	1
LH-TR-01	7/29/2025 4:30	26.26	6.79513158	1
LH-TR-01	7/29/2025 4:45	26.26	6.78327485	1
LH-TR-01	7/29/2025 5:00	26.26	6.78492928	1
LH-TR-01	7/29/2025 5:15	26.23	6.77828935	1
LH-TR-01	7/29/2025 5:30	26.23	6.76560414	1
LH-TR-01	7/29/2025 5:45	26.21	6.76338221	1
LH-TR-01	7/29/2025 6:00	26.21	6.76724318	1
LH-TR-01	7/29/2025 6:15	26.23	6.7915261	1
LH-TR-01	7/29/2025 6:30	26.26	6.83097752	1
LH-TR-01	7/29/2025 6:45	26.28	6.82740445	1
LH-TR-01	7/29/2025 7:00	26.3	6.8332057	1
LH-TR-01	7/29/2025 7:15	26.33	6.86216813	1
LH-TR-01	7/29/2025 7:30	26.35	6.85308071	1
LH-TR-01	7/29/2025 7:45	26.35	6.83626575	1
LH-TR-01	7/29/2025 8:00	26.38	6.8417947	1
LH-TR-01	7/29/2025 8:15	26.4	6.85282963	1
LH-TR-01	7/29/2025 8:30	26.4	6.84566379	1
LH-TR-01	7/29/2025 8:45	26.43	6.85146646	1
LH-TR-01	7/29/2025 9:00	26.48	6.87518729	1
LH-TR-01	7/29/2025 9:15	26.5	6.89062458	1
LH-TR-01	7/29/2025 9:30	26.55	6.91515976	1
LH-TR-01	7/29/2025 9:45	26.57	6.94215979	1
LH-TR-01	7/29/2025 10:00	26.65	6.97824991	1
LH-TR-01	7/29/2025 10:15	26.67	7.01046858	1
LH-TR-01	7/29/2025 10:30	26.77	7.08616409	1
LH-TR-01	7/29/2025 10:45	26.84	7.15191795	1
LH-TR-01	7/29/2025 11:00	26.89	7.19481743	1
LH-TR-01	7/29/2025 11:15	26.92	7.18104138	1
LH-TR-01	7/29/2025 11:30	26.96	7.2420883	1
LH-TR-01	7/29/2025 11:45	27.01	7.25635052	1
LH-TR-01	7/29/2025 12:00	27.09	7.30935253	1
LH-TR-01	7/29/2025 12:15	27.14	7.3706104	1
LH-TR-01	7/29/2025 12:30	27.23	7.54420301	1
LH-TR-01	7/29/2025 12:45	27.26	7.55211845	1
LH-TR-01	7/29/2025 13:00	27.31	7.66743181	1
LH-TR-01	7/29/2025 13:15	27.28	7.61775933	1
LH-TR-01	7/29/2025 13:30	27.26	7.59086808	1
LH-TR-01	7/29/2025 13:45	27.28	7.63287343	1
LH-TR-01	7/29/2025 14:00	27.41	7.90783202	1
LH-TR-01	7/29/2025 14:15	27.36	7.73627765	1
LH-TR-01	7/29/2025 14:30	27.38	7.83210258	1
LH-TR-01	7/29/2025 14:45	27.51	8.22001532	1
LH-TR-01	7/29/2025 15:00	27.58	8.41382242	1
LH-TR-01	7/29/2025 15:15	27.51	8.28509353	1
LH-TR-01	7/29/2025 15:30	27.63	8.52338022	1
LH-TR-01	7/29/2025 15:45	27.7	8.61413262	1
LH-TR-01	7/29/2025 16:00	27.7	8.59190475	1
LH-TR-01	7/29/2025 16:15	27.8	8.66379814	1
LH-TR-01	7/29/2025 16:30	27.9	8.76334159	1
LH-TR-01	7/29/2025 16:45	27.97	8.82599128	1
LH-TR-01	7/29/2025 17:00	27.95	8.75043603	1
LH-TR-01	7/29/2025 17:15	28.05	8.83619618	1
LH-TR-01	7/29/2025 17:30	28.1	8.86768167	1
LH-TR-01	7/29/2025 17:45	28.17	8.93519736	1
LH-TR-01	7/29/2025 18:00	28.12	8.8538559	1
LH-TR-01	7/29/2025 18:15	28.12	8.89550932	1
LH-TR-01	7/29/2025 18:30	28.12	8.86262504	1
LH-TR-01	7/29/2025 18:45	28.1	8.84192061	1
LH-TR-01	7/29/2025 19:00	28.07	8.80976247	1
LH-TR-01	7/29/2025 19:15	28	8.7268431	1
LH-TR-01	7/29/2025 19:30	27.87	8.5825036	1

pH Continous Monitoring Data

Station Name	Date Time	Temp C	pH SU	Use Code
LH-TR-01	7/29/2025 19:45	27.78	8.44196341	1
LH-TR-01	7/29/2025 20:00	27.78	8.46720318	1
LH-TR-01	7/29/2025 20:15	27.73	8.34424551	1
LH-TR-01	7/29/2025 20:30	27.63	8.05346696	1
LH-TR-01	7/29/2025 20:45	27.58	8.01356106	1
LH-TR-01	7/29/2025 21:00	27.58	8.07313357	1
LH-TR-01	7/29/2025 21:15	27.55	7.96067305	1
LH-TR-01	7/29/2025 21:30	27.58	7.98638282	1
LH-TR-01	7/29/2025 21:45	27.6	8.15239543	1
LH-TR-01	7/29/2025 22:00	27.6	8.05851321	1
LH-TR-01	7/29/2025 22:15	27.63	8.11824472	1
LH-TR-01	7/29/2025 22:30	27.6	8.00608191	1
LH-TR-01	7/29/2025 22:45	27.63	8.03644907	1
LH-TR-01	7/29/2025 23:00	27.63	8.05511385	1
LH-TR-01	7/29/2025 23:15	27.68	8.13123182	1
LH-TR-01	7/29/2025 23:30	27.65	8.0838624	1
LH-TR-01	7/29/2025 23:45	27.68	8.13781829	1
LH-TR-01	7/30/2025 0:00	27.65	8.06657118	1
LH-TR-01	7/30/2025 0:15	27.68	8.10351374	1
LH-TR-01	7/30/2025 0:30	27.68	8.082931	1
LH-TR-01	7/30/2025 0:45	27.65	7.97023438	1
LH-TR-01	7/30/2025 1:00	27.63	7.85803574	1
LH-TR-01	7/30/2025 1:15	27.6	7.78537633	1
LH-TR-01	7/30/2025 1:30	27.6	7.7263568	1
LH-TR-01	7/30/2025 1:45	27.58	7.65063546	1
LH-TR-01	7/30/2025 2:00	27.58	7.61714309	1
LH-TR-01	7/30/2025 2:15	27.55	7.57959061	1
LH-TR-01	7/30/2025 2:30	27.53	7.54201261	1
LH-TR-01	7/30/2025 2:45	27.51	7.47340077	1
LH-TR-01	7/30/2025 3:00	27.46	7.40179918	1
LH-TR-01	7/30/2025 3:15	27.43	7.34168772	1
LH-TR-01	7/30/2025 3:30	27.38	7.29092314	1
LH-TR-01	7/30/2025 3:45	27.36	7.24945848	1
LH-TR-01	7/30/2025 4:00	27.28	7.16708436	1
LH-TR-01	7/30/2025 4:15	27.26	7.13136887	1
LH-TR-01	7/30/2025 4:30	27.21	7.0874122	1
LH-TR-01	7/30/2025 4:45	27.19	7.07065009	1
LH-TR-01	7/30/2025 5:00	27.14	7.03409617	1
LH-TR-01	7/30/2025 5:15	27.11	7.00660384	1
LH-TR-01	7/30/2025 5:30	27.09	6.99065569	1
LH-TR-01	7/30/2025 5:45	27.04	6.96095181	1
LH-TR-01	7/30/2025 6:00	27.01	6.94306972	1
LH-TR-01	7/30/2025 6:15	26.99	6.92628682	1
LH-TR-01	7/30/2025 6:30	26.99	6.9180348	1
LH-TR-01	7/30/2025 6:45	26.99	6.9315131	1
LH-TR-01	7/30/2025 7:00	27.01	6.93261786	1
LH-TR-01	7/30/2025 7:15	27.04	6.94775078	1
LH-TR-01	7/30/2025 7:30	27.09	6.97800681	1
LH-TR-01	7/30/2025 7:45	27.14	7.00907755	1
LH-TR-01	7/30/2025 8:00	27.19	7.03161654	1
LH-TR-01	7/30/2025 8:15	27.21	7.05222937	1
LH-TR-01	7/30/2025 8:30	27.23	7.06981614	1
LH-TR-01	7/30/2025 8:45	27.28	7.09810911	1
LH-TR-01	7/30/2025 9:00	27.28	7.10223113	1
LH-TR-01	7/30/2025 9:15	27.28	7.0824454	1
LH-TR-01	7/30/2025 9:30	27.28	7.09508629	1
LH-TR-01	7/30/2025 9:45	27.31	7.10524344	1
LH-TR-01	7/30/2025 10:00	27.33	7.11265485	1
LH-TR-01	7/30/2025 10:15	27.36	7.13159988	1
LH-TR-01	7/30/2025 10:30	27.33	7.11457815	1
LH-TR-01	7/30/2025 10:45	27.36	7.1230833	1
LH-TR-01	7/30/2025 11:00	27.36	7.1269295	1
LH-TR-01	7/30/2025 11:15	27.36	7.10714903	1
LH-TR-01	7/30/2025 11:30	27.33	7.09397144	1
LH-TR-01	7/30/2025 11:45	27.31	7.07364439	1
LH-TR-01	7/30/2025 12:00	27.28	7.05386601	1
LH-TR-01	7/30/2025 12:15	27.26	7.02583795	1
LH-TR-01	7/30/2025 12:30	27.28	7.02803464	1
LH-TR-01	7/30/2025 12:45	27.31	7.0370994	1
LH-TR-01	7/30/2025 13:00	27.31	7.0370994	1
LH-TR-01	7/30/2025 13:15	27.36	7.05522532	1
LH-TR-01	7/30/2025 13:30	27.38	7.08379152	1
LH-TR-01	7/30/2025 13:45	27.41	7.11454765	1
LH-TR-01	7/30/2025 14:00	27.48	7.16752245	1
LH-TR-01	7/30/2025 14:15	27.51	7.17684184	1
LH-TR-01	7/30/2025 14:30	27.58	7.25284485	1
LH-TR-01	7/30/2025 14:45	27.58	7.24982505	1
LH-TR-01	7/30/2025 15:00	27.63	7.29342616	1
LH-TR-01	7/30/2025 15:15	27.83	7.49374424	1
LH-TR-01	7/30/2025 15:30	27.92	7.60904229	1
LH-TR-01	7/30/2025 15:45	27.97	7.64047096	1
LH-TR-01	7/30/2025 16:00	27.92	7.60657433	1
LH-TR-01	7/30/2025 16:15	27.92	7.66306317	1
LH-TR-01	7/30/2025 16:30	27.87	7.62285661	1

Station Name	Date Time	Temp C	pH SU	Use Code
LH-TR-01	7/30/2025 16:45	27.87	7.63492419	1
LH-TR-01	7/30/2025 17:00	27.78	7.4866933	1
LH-TR-01	7/30/2025 17:15	27.78	7.45404622	1
LH-TR-01	7/30/2025 17:30	27.63	7.28574067	1
LH-TR-01	7/30/2025 17:45	27.53	7.16969118	1
LH-TR-01	7/30/2025 18:00	27.43	7.09915881	1
LH-TR-01	7/30/2025 18:15	27.41	7.08735404	1
LH-TR-01	7/30/2025 18:30	27.38	7.07637434	1
LH-TR-01	7/30/2025 18:45	27.41	7.11729448	1
LH-TR-01	7/30/2025 19:00	27.51	7.20979284	1
LH-TR-01	7/30/2025 19:15	27.68	7.38449029	1
LH-TR-01	7/30/2025 19:30	27.7	7.37897637	1
LH-TR-01	7/30/2025 19:45	27.65	7.28599613	1
LH-TR-01	7/30/2025 20:00	27.63	7.21108155	1
LH-TR-01	7/30/2025 20:15	27.63	7.19845538	1
LH-TR-01	7/30/2025 20:30	27.63	7.18363334	1
LH-TR-01	7/30/2025 20:45	27.65	7.1967954	1
LH-TR-01	7/30/2025 21:00	27.75	7.29056542	1
LH-TR-01	7/30/2025 21:15	27.85	7.4218497	1
LH-TR-01	7/30/2025 21:30	27.97	7.6558246	1
LH-TR-01	7/30/2025 21:45	27.97	7.63937427	1
LH-TR-01	7/30/2025 22:00	28.02	7.68093537	1
LH-TR-01	7/30/2025 22:15	28.05	7.75734126	1
LH-TR-01	7/30/2025 22:30	28.05	7.73623561	1
LH-TR-01	7/30/2025 22:45	28.1	7.86190413	1
LH-TR-01	7/30/2025 23:00	28.17	8.026098	1
LH-TR-01	7/30/2025 23:15	28.07	7.76112811	1
LH-TR-01	7/30/2025 23:30	28.02	7.617338	1
LH-TR-01	7/30/2025 23:45	27.97	7.53326965	1
LH-TR-01	7/31/2025 0:00	28	7.59188353	1
LH-TR-01	7/31/2025 0:15	27.95	7.49245071	1
LH-TR-01	7/31/2025 0:30	27.8	7.29463205	1
LH-TR-01	7/31/2025 0:45	27.78	7.2762705	1
LH-TR-01	7/31/2025 1:00	27.73	7.22857241	1
LH-TR-01	7/31/2025 1:15	27.7	7.17919993	1
LH-TR-01	7/31/2025 1:30	27.7	7.18441387	1
LH-TR-01	7/31/2025 1:45	27.73	7.20662114	1
LH-TR-01	7/31/2025 2:00	27.75	7.21895418	1
LH-TR-01	7/31/2025 2:15	27.78	7.24417211	1
LH-TR-01	7/31/2025 2:30	27.85	7.29376027	1
LH-TR-01	7/31/2025 2:45	27.95	7.39812923	1
LH-TR-01	7/31/2025 3:00	28.02	7.47232501	1
LH-TR-01	7/31/2025 3:15	28.1	7.55359357	1
LH-TR-01	7/31/2025 3:30	28.12	7.53684065	1
LH-TR-01	7/31/2025 3:45	28.12	7.50806691	1
LH-TR-01	7/31/2025 4:00	28.1	7.48727255	1
LH-TR-01	7/31/2025 4:15	28.1	7.42889908	1
LH-TR-01	7/31/2025 4:30	28.07	7.39029636	1
LH-TR-01	7/31/2025 4:45	28.07	7.38700739	1
LH-TR-01	7/31/2025 5:00	28.1	7.39272398	1
LH-TR-01	7/31/2025 5:15	28.05	7.31850825	1
LH-TR-01	7/31/2025 5:30	28.02	7.27906575	1
LH-TR-01	7/31/2025 5:45	27.97	7.25443659	1
LH-TR-01	7/31/2025 6:00	27.95	7.26898558	1
LH-TR-01	7/31/2025 6:15	27.95	7.27666291	1
LH-TR-01	7/31/2025 6:30	27.92	7.23281565	1
LH-TR-01	7/31/2025 6:45	27.85	7.15332817	1
LH-TR-01	7/31/2025 7:00	27.78	7.08614926	1
LH-TR-01	7/31/2025 7:15	27.6	6.97529901	1
LH-TR-01	7/31/2025 7:30	27.53	6.95415111	1
LH-TR-01	7/31/2025 7:45	27.55	6.98188422	1
LH-TR-01	7/31/2025 8:00	27.46	6.93601437	1
LH-TR-01	7/31/2025 8:15	27.38	6.89012071	1
LH-TR-01	7/31/2025 8:30	27.28	6.86122995	1
LH-TR-01	7/31/2025 8:45	27.38	6.92088827	1
LH-TR-01	7/31/2025 9:00	27.48	6.97062062	1
LH-TR-01	7/31/2025 9:15	27.48	6.96952215	1
LH-TR-01	7/31/2025 9:30	27.41	6.91677592	1
LH-TR-01	7/31/2025 9:45	27.46	6.95276725	1
LH-TR-01	7/31/2025 10:00	27.43	6.93765598	1
LH-TR-01	7/31/2025 10:15	27.38	6.91649291	1
LH-TR-01	7/31/2025 10:30	27.36	6.91044332	1
LH-TR-01	7/31/2025 10:45	27.31	6.89751402	1
LH-TR-01	7/31/2025 11:00	27.33	6.91537999	1
LH-TR-01	7/31/2025 11:15	27.36	6.92747649	1
LH-TR-01	7/31/2025 11:30	27.36	6.93874037	1
LH-TR-01	7/31/2025 11:45	27.36	6.93599308	1
LH-TR-01	7/31/2025 12:00	27.33	6.93159059	1
LH-TR-01	7/31/2025 12:15	27.28	6.8991526	1
LH-TR-01	7/31/2025 12:30	27.31	6.90850499	1
LH-TR-01	7/31/2025 12:45	27.31	6.91839687	1
LH-TR-01	7/31/2025 13:00	27.33	6.93708572	1
LH-TR-01	7/31/2025 13:15	27.31	6.93186082	1
LH-TR-01	7/31/2025 13:30	27.31	6.9277392	1

pH Continous Monitoring Data

Station Name	Date Time	Temp C	pH SU	Use Code
LH-TR-01	7/31/2025 13:45	27.26	6.91096315	1
LH-TR-01	7/31/2025 14:00	27.26	6.89584804	1
LH-TR-01	7/31/2025 14:15	27.28	6.92745718	1
LH-TR-01	7/31/2025 14:30	27.26	6.91371135	1
LH-TR-01	7/31/2025 14:45	27.26	6.91453581	1
LH-TR-01	7/31/2025 15:00	27.26	6.92910127	1
LH-TR-01	7/31/2025 15:15	27.26	6.92497897	1
LH-TR-01	7/31/2025 15:30	27.26	6.94091854	1
LH-TR-01	7/31/2025 15:45	27.26	6.94394156	1
LH-TR-01	7/31/2025 16:00	27.23	6.93266721	1
LH-TR-01	7/31/2025 16:15	27.21	6.9087494	1
LH-TR-01	7/31/2025 16:30	27.19	6.91149216	1
LH-TR-01	7/31/2025 16:45	27.14	6.89003289	1
LH-TR-01	7/31/2025 17:00	27.11	6.8803984	1
LH-TR-01	7/31/2025 17:15	27.09	6.8773657	1
LH-TR-01	7/31/2025 17:30	27.06	6.85397817	1
LH-TR-01	7/31/2025 17:45	27.04	6.84984312	1
LH-TR-01	7/31/2025 18:00	27.04	6.86139403	1
LH-TR-01	7/31/2025 18:15	26.99	6.84321649	1
LH-TR-01	7/31/2025 18:30	26.96	6.8335725	1
LH-TR-01	7/31/2025 18:45	26.99	6.84789264	1
LH-TR-01	7/31/2025 19:00	26.99	6.8591704	1
LH-TR-01	7/31/2025 19:15	26.96	6.84677705	1
LH-TR-01	7/31/2025 19:30	26.96	6.85558009	1
LH-TR-01	7/31/2025 19:45	26.94	6.8500682	1
LH-TR-01	7/31/2025 20:00	26.92	6.84180426	1
LH-TR-01	7/31/2025 20:15	26.89	6.81427255	1
LH-TR-01	7/31/2025 20:30	26.84	6.80983831	1
LH-TR-01	7/31/2025 20:45	26.82	6.8070734	1
LH-TR-01	7/31/2025 21:00	26.77	6.78722187	1
LH-TR-01	7/31/2025 21:15	26.74	6.7695816	1
LH-TR-01	7/31/2025 21:30	26.7	6.7202662	1
LH-TR-01	7/31/2025 21:45	26.62	6.72349643	1
LH-TR-01	7/31/2025 22:00	26.62	6.72845375	1
LH-TR-01	7/31/2025 22:15	26.6	6.72210085	1
LH-TR-01	7/31/2025 22:30	26.6	6.72072373	1
LH-TR-01	7/31/2025 22:45	26.65	6.7367423	1
LH-TR-01	7/31/2025 23:00	26.67	6.74199172	1
LH-TR-01	7/31/2025 23:15	26.67	6.74502069	1
LH-TR-01	7/31/2025 23:30	26.67	6.74970182	1
LH-TR-01	7/31/2025 23:45	26.67	6.74860038	1
LH-TR-01	8/1/2025 0:00	26.67	6.74171636	1
LH-TR-01	8/1/2025 0:15	26.65	6.74362678	1
LH-TR-01	8/1/2025 0:30	26.65	6.74665595	1
LH-TR-01	8/1/2025 0:45	26.62	6.7345127	1
LH-TR-01	8/1/2025 1:00	26.6	6.73229158	1
LH-TR-01	8/1/2025 1:15	26.57	6.7228994	1
LH-TR-01	8/1/2025 1:30	26.55	6.72260543	1
LH-TR-01	8/1/2025 1:45	26.55	6.71764695	1
LH-TR-01	8/1/2025 2:00	26.52	6.72064917	1
LH-TR-01	8/1/2025 2:15	26.5	6.71567122	1
LH-TR-01	8/1/2025 2:30	26.48	6.71592778	1
LH-TR-01	8/1/2025 2:45	26.45	6.71672602	1
LH-TR-01	8/1/2025 3:00	26.45	6.72113503	1
LH-TR-01	8/1/2025 3:15	26.43	6.71863618	1
LH-TR-01	8/1/2025 3:30	26.4	6.69876415	1
LH-TR-01	8/1/2025 3:45	26.38	6.67696947	1
LH-TR-01	8/1/2025 4:00	26.33	6.68049929	1
LH-TR-01	8/1/2025 4:15	26.33	6.67167774	1
LH-TR-01	8/1/2025 4:30	26.3	6.66943924	1
LH-TR-01	8/1/2025 4:45	26.3	6.66695793	1
LH-TR-01	8/1/2025 5:00	26.3	6.66447662	1
LH-TR-01	8/1/2025 5:15	26.28	6.66279989	1
LH-TR-01	8/1/2025 5:30	26.28	6.66031842	1
LH-TR-01	8/1/2025 5:45	26.28	6.66031842	1
LH-TR-01	8/1/2025 6:00	26.26	6.66250163	1
LH-TR-01	8/1/2025 6:15	26.26	6.65422949	1
LH-TR-01	8/1/2025 6:30	26.23	6.66136475	1
LH-TR-01	8/1/2025 6:45	26.23	6.65419485	1
LH-TR-01	8/1/2025 7:00	26.23	6.65722827	1
LH-TR-01	8/1/2025 7:15	26.23	6.6569525	1
LH-TR-01	8/1/2025 7:30	26.23	6.66026169	1
LH-TR-01	8/1/2025 7:45	26.23	6.66770736	1
LH-TR-01	8/1/2025 8:00	26.21	6.67099457	1
LH-TR-01	8/1/2025 8:15	26.21	6.66106634	1
LH-TR-01	8/1/2025 8:30	26.21	6.67127035	1
LH-TR-01	8/1/2025 8:45	26.21	6.66658202	1
LH-TR-01	8/1/2025 9:00	26.21	6.68064701	1
LH-TR-01	8/1/2025 9:15	26.21	6.68919631	1
LH-TR-01	8/1/2025 9:30	26.21	6.69057523	1
LH-TR-01	8/1/2025 9:45	26.21	6.6858869	1
LH-TR-01	8/1/2025 10:00	26.21	6.6980214	1
LH-TR-01	8/1/2025 10:15	26.21	6.70160659	1
LH-TR-01	8/1/2025 10:30	26.23	6.69528392	1

pH Continous Monitoring Data

Station Name	Date Time	Temp C	pH SU	Use Code
LH-TR-01	8/1/2025 10:45	26.23	6.69114743	1
LH-TR-01	8/1/2025 11:00	26.23	6.68976861	1
LH-TR-01	8/1/2025 11:15	26.26	6.68979969	1
LH-TR-01	8/1/2025 11:30	26.26	6.69834756	1
LH-TR-01	8/1/2025 11:45	26.28	6.70002203	1
LH-TR-01	8/1/2025 12:00	26.3	6.7083131	1
LH-TR-01	8/1/2025 12:15	26.3	6.7096916	1
LH-TR-01	8/1/2025 12:30	26.33	6.7157855	1
LH-TR-01	8/1/2025 12:45	26.35	6.74033778	1
LH-TR-01	8/1/2025 13:00	26.35	6.7279333	1
LH-TR-01	8/1/2025 13:15	26.38	6.73485124	1
LH-TR-01	8/1/2025 13:30	25.43	6.72820104	1
LH-TR-01	8/1/2025 13:45	26.33	6.74610959	1
LH-TR-01	8/1/2025 14:00	26.4	6.74975183	1
LH-TR-01	8/1/2025 14:15	26.4	6.74699574	1
LH-TR-01	8/1/2025 14:30	26.43	6.75363503	1
LH-TR-01	8/1/2025 14:45	26.43	6.75804433	1
LH-TR-01	8/1/2025 15:00	26.43	6.74950131	1
LH-TR-01	8/1/2025 15:15	26.43	6.74233619	1
LH-TR-01	8/1/2025 15:30	26.4	6.73542016	1
LH-TR-01	8/1/2025 15:45	26.38	6.72382614	1
LH-TR-01	8/1/2025 16:00	26.35	6.72820896	1
LH-TR-01	8/1/2025 16:15	26.38	6.72134549	1
LH-TR-01	8/1/2025 16:30	26.35	6.73013854	1
LH-TR-01	8/1/2025 16:45	26.38	6.73981253	1
LH-TR-01	8/1/2025 17:00	26.4	6.74782257	1
LH-TR-01	8/1/2025 17:15	26.38	6.73485124	1
LH-TR-01	8/1/2025 17:30	26.35	6.73372206	1
LH-TR-01	8/1/2025 17:45	26.35	6.73537599	1
LH-TR-01	8/1/2025 18:00	26.35	6.7224202	1
LH-TR-01	8/1/2025 18:15	26.35	6.73372206	1
LH-TR-01	8/1/2025 18:30	26.35	6.74171606	1
LH-TR-01	8/1/2025 18:45	26.35	6.73427337	1
LH-TR-01	8/1/2025 19:00	26.35	6.74336999	1
LH-TR-01	8/1/2025 19:15	26.35	6.73702992	1
LH-TR-01	8/1/2025 19:30	26.35	6.7414404	1
LH-TR-01	8/1/2025 19:45	26.35	6.74199171	1
LH-TR-01	8/1/2025 20:00	26.33	6.74362852	1
LH-TR-01	8/1/2025 20:15	26.33	6.74776363	1
LH-TR-01	8/1/2025 20:30	26.33	6.74941767	1
LH-TR-01	8/1/2025 20:45	26.3	6.74057013	1
LH-TR-01	8/1/2025 21:00	26.28	6.7292483	1
LH-TR-01	8/1/2025 21:15	26.28	6.72483679	1
LH-TR-01	8/1/2025 21:30	26.26	6.72123381	1
LH-TR-01	8/1/2025 21:45	26.26	6.7124102	1
LH-TR-01	8/1/2025 22:00	26.23	6.7090722	1
LH-TR-01	8/1/2025 22:15	26.23	6.70879643	1
LH-TR-01	8/1/2025 22:30	26.23	6.71679363	1
LH-TR-01	8/1/2025 22:45	26.21	6.72697872	1
LH-TR-01	8/1/2025 23:00	26.21	6.74573203	1
LH-TR-01	8/1/2025 23:15	26.21	6.71677471	1
LH-TR-01	8/1/2025 23:30	26.18	6.7161947	1
LH-TR-01	8/1/2025 23:45	26.18	6.72943366	1
LH-TR-01	8/2/2025 0:00	26.18	6.71453983	1
LH-TR-01	8/2/2025 0:15	26.18	6.72253837	1
LH-TR-01	8/2/2025 0:30	26.18	6.72171094	1
LH-TR-01	8/2/2025 0:45	26.16	6.70624586	1
LH-TR-01	8/2/2025 1:00	26.16	6.70872833	1
LH-TR-01	8/2/2025 1:15	26.16	6.70459088	1
LH-TR-01	8/2/2025 1:30	26.13	6.69766482	1
LH-TR-01	8/2/2025 1:45	26.13	6.69628553	1
LH-TR-01	8/2/2025 2:00	26.11	6.70205864	1
LH-TR-01	8/2/2025 2:15	26.11	6.70095513	1
LH-TR-01	8/2/2025 2:30	26.08	6.69292394	1
LH-TR-01	8/2/2025 2:45	26.06	6.68683313	1
LH-TR-01	8/2/2025 3:00	26.06	6.68352206	1
LH-TR-01	8/2/2025 3:15	26.04	6.68267308	1
LH-TR-01	8/2/2025 3:30	26.04	6.69233101	1
LH-TR-01	8/2/2025 3:45	26.04	6.69288289	1
LH-TR-01	8/2/2025 4:00	26.01	6.70140711	1
LH-TR-01	8/2/2025 4:15	26.01	6.70913423	1
LH-TR-01	8/2/2025 4:30	25.99	6.69724735	1
LH-TR-01	8/2/2025 4:45	25.99	6.69835129	1
LH-TR-01	8/2/2025 5:00	25.96	6.67789597	1
LH-TR-01	8/2/2025 5:15	25.96	6.67927604	1
LH-TR-01	8/2/2025 5:30	25.94	6.68781162	1
LH-TR-01	8/2/2025 5:45	25.94	6.65827609	1
LH-TR-01	8/2/2025 6:00	25.91	6.65989817	1
LH-TR-01	8/2/2025 6:15	25.91	6.65465302	1
LH-TR-01	8/2/2025 6:30	25.89	6.64165421	1
LH-TR-01	8/2/2025 6:45	25.89	6.64634755	1
LH-TR-01	8/2/2025 7:00	25.87	6.65515902	1
LH-TR-01	8/2/2025 7:15	25.87	6.65377853	1
LH-TR-01	8/2/2025 7:30	25.87	6.64549561	1

pH Continous Monitoring Data

Station Name	Date Time	Temp C	pH SU	Use Code
LH-TR-01	8/2/2025 7:45	25.87	6.64135414	1
LH-TR-01	8/2/2025 8:00	25.87	6.64080195	1
LH-TR-01	8/2/2025 8:15	25.87	6.63859317	1
LH-TR-01	8/2/2025 8:30	25.87	6.63528	1
LH-TR-01	8/2/2025 8:45	25.87	6.64245853	1
LH-TR-01	8/2/2025 9:00	25.87	6.64245853	1
LH-TR-01	8/2/2025 9:15	25.87	6.65212195	1
LH-TR-01	8/2/2025 9:30	25.87	6.66150927	1
LH-TR-01	8/2/2025 9:45	25.87	6.66592683	1
LH-TR-01	8/2/2025 10:00	25.87	6.67697073	1
LH-TR-01	8/2/2025 10:15	25.87	6.67945561	1
LH-TR-01	8/2/2025 10:30	25.87	6.6913278	1
LH-TR-01	8/2/2025 10:45	25.87	6.71286341	1
LH-TR-01	8/2/2025 11:00	25.87	6.7142439	1
LH-TR-01	8/2/2025 11:15	25.87	6.70899805	1
LH-TR-01	8/2/2025 11:30	25.87	6.71120683	1
LH-TR-01	8/2/2025 11:45	25.84	6.72056611	1
LH-TR-01	8/2/2025 12:00	25.84	6.71531973	1
LH-TR-01	8/2/2025 12:15	25.82	6.72386114	1
LH-TR-01	8/2/2025 12:30	25.82	6.7324216	1
LH-TR-01	8/2/2025 12:45	25.82	6.73380232	1
LH-TR-01	8/2/2025 13:00	25.79	6.73681349	1
LH-TR-01	8/2/2025 13:15	25.79	6.73736583	1
LH-TR-01	8/2/2025 13:30	25.79	6.75006972	1
LH-TR-01	8/2/2025 13:45	25.82	6.74595264	1
LH-TR-01	8/2/2025 14:00	25.79	6.74951738	1
LH-TR-01	8/2/2025 14:15	25.77	6.73983397	1
LH-TR-01	8/2/2025 14:30	25.77	6.72630067	1
LH-TR-01	8/2/2025 14:45	25.74	6.73152133	1
LH-TR-01	8/2/2025 15:00	25.74	6.73207377	1
LH-TR-01	8/2/2025 15:15	25.74	6.72516832	1
LH-TR-01	8/2/2025 15:30	25.74	6.72433967	1
LH-TR-01	8/2/2025 15:45	25.72	6.7187965	1
LH-TR-01	8/2/2025 16:00	25.72	6.72321628	1
LH-TR-01	8/2/2025 16:15	25.72	6.71824403	1
LH-TR-01	8/2/2025 16:30	25.72	6.72349252	1
LH-TR-01	8/2/2025 16:45	25.67	6.7148815	1
LH-TR-01	8/2/2025 17:00	25.65	6.70132367	1
LH-TR-01	8/2/2025 17:15	25.62	6.70267533	1
LH-TR-01	8/2/2025 17:30	25.65	6.68806123	1
LH-TR-01	8/2/2025 17:45	25.62	6.68941155	1
LH-TR-01	8/2/2025 18:00	25.6	6.68773268	1
LH-TR-01	8/2/2025 18:15	25.6	6.67308628	1
LH-TR-01	8/2/2025 18:30	25.55	6.68104697	1
LH-TR-01	8/2/2025 18:45	25.55	6.66943845	1
LH-TR-01	8/2/2025 19:00	25.53	6.65946549	1
LH-TR-01	8/2/2025 19:15	25.53	6.6597419	1
LH-TR-01	8/2/2025 19:30	25.53	6.6597419	1
LH-TR-01	8/2/2025 19:45	25.5	6.65003234	1
LH-TR-01	8/2/2025 20:00	25.5	6.65473181	1
LH-TR-01	8/2/2025 20:15	25.5	6.65749621	1
LH-TR-01	8/2/2025 20:30	25.5	6.65694333	1
LH-TR-01	8/2/2025 20:45	25.5	6.65224385	1
LH-TR-01	8/2/2025 21:00	25.5	6.65694333	1
LH-TR-01	8/2/2025 21:15	25.48	6.64586203	1
LH-TR-01	8/2/2025 21:30	25.48	6.64862661	1
LH-TR-01	8/2/2025 21:45	25.45	6.64002024	1
LH-TR-01	8/2/2025 22:00	25.43	6.62782994	1
LH-TR-01	8/2/2025 22:15	25.4	6.62696294	1
LH-TR-01	8/2/2025 22:30	25.4	6.62475069	1
LH-TR-01	8/2/2025 22:45	25.38	6.6255552	1
LH-TR-01	8/2/2025 23:00	25.38	6.63689378	1
LH-TR-01	8/2/2025 23:15	25.38	6.63938274	1
LH-TR-01	8/2/2025 23:30	25.36	6.63161464	1
LH-TR-01	8/2/2025 23:45	25.36	6.63769916	1
LH-TR-01	8/3/2025 0:00	25.36	6.6130845	1
LH-TR-01	8/3/2025 0:15	25.33	6.62410949	1
LH-TR-01	8/3/2025 0:30	25.31	6.60997691	1
LH-TR-01	8/3/2025 0:45	25.31	6.59752921	1
LH-TR-01	8/3/2025 1:00	25.31	6.59808244	1
LH-TR-01	8/3/2025 1:15	25.31	6.59614613	1
LH-TR-01	8/3/2025 1:30	25.31	6.59780582	1
LH-TR-01	8/3/2025 1:45	25.28	6.58835952	1
LH-TR-01	8/3/2025 2:00	25.28	6.57978357	1
LH-TR-01	8/3/2025 2:15	25.28	6.58144343	1
LH-TR-01	8/3/2025 2:30	25.28	6.58255001	1
LH-TR-01	8/3/2025 2:45	25.28	6.57840036	1
LH-TR-01	8/3/2025 3:00	25.28	6.58586973	1
LH-TR-01	8/3/2025 3:15	25.28	6.59582889	1
LH-TR-01	8/3/2025 3:30	25.28	6.59195588	1
LH-TR-01	8/3/2025 3:45	25.28	6.59112595	1
LH-TR-01	8/3/2025 4:00	25.26	6.59386517	1
LH-TR-01	8/3/2025 4:15	25.26	6.58860859	1
LH-TR-01	8/3/2025 4:30	25.26	6.58916192	1

pH Continous Monitoring Data

Station Name	Date Time	Temp C	pH SU	Use Code
LH-TR-01	8/3/2025 4:45	25.26	6.61461481	1
LH-TR-01	8/3/2025 5:00	25.26	6.59469515	1
LH-TR-01	8/3/2025 5:15	25.23	6.60710544	1
LH-TR-01	8/3/2025 5:30	25.23	6.61761965	1
LH-TR-01	8/3/2025 5:45	25.23	6.61236255	1
LH-TR-01	8/3/2025 6:00	25.23	6.59825137	1
LH-TR-01	8/3/2025 6:15	25.23	6.60710544	1
LH-TR-01	8/3/2025 6:30	25.23	6.61042572	1
LH-TR-01	8/3/2025 6:45	25.23	6.60655206	1
LH-TR-01	8/3/2025 7:00	25.21	6.58743282	1
LH-TR-01	8/3/2025 7:15	25.21	6.59296698	1
LH-TR-01	8/3/2025 7:30	25.21	6.58632599	1
LH-TR-01	8/3/2025 7:45	25.21	6.58881636	1
LH-TR-01	8/3/2025 8:00	25.21	6.59435053	1
LH-TR-01	8/3/2025 8:15	25.21	6.59296698	1
LH-TR-01	8/3/2025 8:30	25.21	6.59960798	1
LH-TR-01	8/3/2025 8:45	25.23	6.60240172	1
LH-TR-01	8/3/2025 9:00	25.23	6.60738213	1
LH-TR-01	8/3/2025 9:15	25.23	6.60876558	1
LH-TR-01	8/3/2025 9:30	25.26	6.62070138	1
LH-TR-01	8/3/2025 9:45	25.26	6.62540463	1
LH-TR-01	8/3/2025 10:00	25.28	6.6207268	1
LH-TR-01	8/3/2025 10:15	25.28	6.6290261	1
LH-TR-01	8/3/2025 10:30	25.31	6.63708524	1
LH-TR-01	8/3/2025 10:45	25.31	6.63791508	1
LH-TR-01	8/3/2025 11:00	25.33	6.63627976	1
LH-TR-01	8/3/2025 11:15	25.33	6.63600317	1
LH-TR-01	8/3/2025 11:30	25.36	6.62442384	1
LH-TR-01	8/3/2025 11:45	25.36	6.61889245	1
LH-TR-01	8/3/2025 12:00	25.36	6.62165814	1
LH-TR-01	8/3/2025 12:15	25.38	6.62361935	1
LH-TR-01	8/3/2025 12:30	25.38	6.63302207	1
LH-TR-01	8/3/2025 12:45	25.38	6.63246897	1
LH-TR-01	8/3/2025 13:00	25.4	6.62585682	1
LH-TR-01	8/3/2025 13:15	25.43	6.64027264	1
LH-TR-01	8/3/2025 13:30	25.43	6.64303768	1
LH-TR-01	8/3/2025 13:45	25.45	6.65218562	1
LH-TR-01	8/3/2025 14:00	25.48	6.64917952	1
LH-TR-01	8/3/2025 14:15	25.48	6.65913202	1
LH-TR-01	8/3/2025 14:30	25.5	6.66247212	1
LH-TR-01	8/3/2025 14:45	25.53	6.66112396	1
LH-TR-01	8/3/2025 15:00	25.55	6.6757955	1
LH-TR-01	8/3/2025 15:15	25.6	6.69823387	1
LH-TR-01	8/3/2025 15:30	25.62	6.70571494	1
LH-TR-01	8/3/2025 15:45	25.65	6.71320461	1
LH-TR-01	8/3/2025 16:00	25.67	6.72759049	1
LH-TR-01	8/3/2025 16:15	25.67	6.72676164	1
LH-TR-01	8/3/2025 16:30	25.62	6.7178734	1
LH-TR-01	8/3/2025 16:45	25.62	6.70571494	1
LH-TR-01	8/3/2025 17:00	25.65	6.72674335	1
LH-TR-01	8/3/2025 17:15	25.67	6.73615524	1
LH-TR-01	8/3/2025 17:30	25.65	6.73807169	1
LH-TR-01	8/3/2025 17:45	25.62	6.72726857	1
LH-TR-01	8/3/2025 18:00	25.6	6.71785451	1
LH-TR-01	8/3/2025 18:15	25.6	6.71702547	1
LH-TR-01	8/3/2025 18:30	25.6	6.71813086	1
LH-TR-01	8/3/2025 18:45	25.55	6.70426401	1
LH-TR-01	8/3/2025 19:00	25.55	6.70177647	1
LH-TR-01	8/3/2025 19:15	25.57	6.72003718	1
LH-TR-01	8/3/2025 19:30	25.6	6.72338145	1
LH-TR-01	8/3/2025 19:45	25.57	6.72114268	1
LH-TR-01	8/3/2025 20:00	25.57	6.71920805	1
LH-TR-01	8/3/2025 20:15	25.55	6.70260565	1
LH-TR-01	8/3/2025 20:30	25.5	6.68044069	1
LH-TR-01	8/3/2025 20:45	25.5	6.68624593	1
LH-TR-01	8/3/2025 21:00	25.55	6.71366139	1
LH-TR-01	8/3/2025 21:15	25.65	6.74940002	1
LH-TR-01	8/3/2025 21:30	25.65	6.75326823	1
LH-TR-01	8/3/2025 21:45	25.62	6.74937486	1
LH-TR-01	8/3/2025 22:00	25.65	6.75713644	1
LH-TR-01	8/3/2025 22:15	25.65	6.76874108	1
LH-TR-01	8/3/2025 22:30	25.65	6.7759249	1
LH-TR-01	8/3/2025 22:45	25.65	6.78393763	1
LH-TR-01	8/3/2025 23:00	25.65	6.775096	1
LH-TR-01	8/3/2025 23:15	25.62	6.76761254	1
LH-TR-01	8/3/2025 23:30	25.6	6.76151735	1
LH-TR-01	8/3/2025 23:45	25.6	6.75903023	1
LH-TR-01	8/4/2025 0:00	25.6	6.7617937	1
LH-TR-01	8/4/2025 0:15	25.57	6.75790053	1
LH-TR-01	8/4/2025 0:30	25.57	6.7648099	1
LH-TR-01	8/4/2025 0:45	25.57	6.75845328	1
LH-TR-01	8/4/2025 1:00	25.57	6.7603879	1
LH-TR-01	8/4/2025 1:15	25.57	6.7592824	1
LH-TR-01	8/4/2025 1:30	25.55	6.75816071	1

Station Name	Date Time	Temp C	pH SU	Use Code
LH-TR-01	8/4/2025 1:45	25.57	6.7581769	1
LH-TR-01	8/4/2025 2:00	25.57	6.76895552	1
LH-TR-01	8/4/2025 2:15	25.57	6.76563902	1
LH-TR-01	8/4/2025 2:30	25.57	6.77282477	1
LH-TR-01	8/4/2025 2:45	25.55	6.75235645	1
LH-TR-01	8/4/2025 3:00	25.55	6.76203022	1
LH-TR-01	8/4/2025 3:15	25.53	6.75593323	1
LH-TR-01	8/4/2025 3:30	25.53	6.75427475	1
LH-TR-01	8/4/2025 3:45	25.53	6.75869734	1
LH-TR-01	8/4/2025 4:00	25.5	6.73932233	1
LH-TR-01	8/4/2025 4:15	25.5	6.75037992	1
LH-TR-01	8/4/2025 4:30	25.48	6.73571092	1
LH-TR-01	8/4/2025 4:45	25.45	6.72683682	1
LH-TR-01	8/4/2025 5:00	25.45	6.72932519	1
LH-TR-01	8/4/2025 5:15	25.43	6.72958357	1
LH-TR-01	8/4/2025 5:30	25.4	6.72347268	1
LH-TR-01	8/4/2025 5:45	25.4	6.7107522	1
LH-TR-01	8/4/2025 6:00	25.38	6.71432799	1
LH-TR-01	8/4/2025 6:15	25.36	6.70435235	1
LH-TR-01	8/4/2025 6:30	25.36	6.70020381	1
LH-TR-01	8/4/2025 6:45	25.33	6.69298216	1
LH-TR-01	8/4/2025 7:00	25.33	6.69768431	1
LH-TR-01	8/4/2025 7:15	25.31	6.70430283	1
LH-TR-01	8/4/2025 7:30	25.33	6.70681201	1
LH-TR-01	8/4/2025 7:45	25.33	6.70902479	1
LH-TR-01	8/4/2025 8:00	25.36	6.70767118	1
LH-TR-01	8/4/2025 8:15	25.36	6.71486198	1
LH-TR-01	8/4/2025 8:30	25.36	6.72260592	1
LH-TR-01	8/4/2025 8:45	25.36	6.71790425	1
LH-TR-01	8/4/2025 9:00	25.36	6.72066994	1
LH-TR-01	8/4/2025 9:15	25.38	6.72953828	1
LH-TR-01	8/4/2025 9:30	25.38	6.73645204	1
LH-TR-01	8/4/2025 9:45	25.38	6.72926172	1
LH-TR-01	8/4/2025 10:00	25.38	6.73009138	1
LH-TR-01	8/4/2025 10:15	25.36	6.72315906	1
LH-TR-01	8/4/2025 10:30	25.36	6.71762768	1
LH-TR-01	8/4/2025 10:45	25.38	6.71460454	1
LH-TR-01	8/4/2025 11:00	25.38	6.72068865	1
LH-TR-01	8/4/2025 11:15	25.4	6.7193247	1
LH-TR-01	8/4/2025 11:30	25.4	6.7287268	1
LH-TR-01	8/4/2025 11:45	25.43	6.73621967	1
LH-TR-01	8/4/2025 12:00	25.43	6.72792454	1
LH-TR-01	8/4/2025 12:15	25.43	6.72626551	1
LH-TR-01	8/4/2025 12:30	25.43	6.72184144	1
LH-TR-01	8/4/2025 12:45	25.45	6.72241304	1
LH-TR-01	8/4/2025 13:00	25.5	6.74457468	1
LH-TR-01	8/4/2025 13:15	25.5	6.74429825	1
LH-TR-01	8/4/2025 13:30	25.53	6.75233987	1
LH-TR-01	8/4/2025 13:45	25.53	6.72386945	1
LH-TR-01	8/4/2025 14:00	25.57	6.76121703	1
LH-TR-01	8/4/2025 14:15	25.67	6.78201811	1
LH-TR-01	8/4/2025 14:30	25.72	6.83122461	1
LH-TR-01	8/4/2025 14:45	25.82	6.85668628	1
LH-TR-01	8/4/2025 15:00	25.77	6.84230044	1
LH-TR-01	8/4/2025 15:15	25.67	6.82677585	1
LH-TR-01	8/4/2025 15:30	25.62	6.7933111	1
LH-TR-01	8/4/2025 15:45	25.6	6.78307242	1
LH-TR-01	8/4/2025 16:00	25.6	6.78887571	1
LH-TR-01	8/4/2025 16:15	25.6	6.78141434	1
LH-TR-01	8/4/2025 16:30	25.6	6.77367662	1
LH-TR-01	8/4/2025 16:45	25.6	6.78362512	1
LH-TR-01	8/4/2025 17:00	25.62	6.79082415	1
LH-TR-01	8/4/2025 17:15	25.62	6.79220579	1
LH-TR-01	8/4/2025 17:30	25.62	6.7817053	1
LH-TR-01	8/4/2025 17:45	25.62	6.78142897	1
LH-TR-01	8/4/2025 18:00	25.67	6.78920145	1
LH-TR-01	8/4/2025 18:15	25.67	6.80826493	1
LH-TR-01	8/4/2025 18:30	25.72	6.82459494	1
LH-TR-01	8/4/2025 18:45	25.74	6.83924621	1
LH-TR-01	8/4/2025 19:00	25.77	6.84754804	1
LH-TR-01	8/4/2025 19:15	25.82	6.86524674	1
LH-TR-01	8/4/2025 19:30	25.84	6.87768139	1
LH-TR-01	8/4/2025 19:45	25.84	6.87574851	1
LH-TR-01	8/4/2025 20:00	25.84	6.86856926	1
LH-TR-01	8/4/2025 20:15	25.79	6.84341567	1
LH-TR-01	8/4/2025 20:30	25.77	6.8323576	1
LH-TR-01	8/4/2025 20:45	25.79	6.83319733	1
LH-TR-01	8/4/2025 21:00	25.82	6.83956537	1
LH-TR-01	8/4/2025 21:15	25.82	6.84122223	1
LH-TR-01	8/4/2025 21:30	25.82	6.85088726	1
LH-TR-01	8/4/2025 21:45	25.82	6.83984151	1
LH-TR-01	8/4/2025 22:00	25.84	6.85200174	1
LH-TR-01	8/4/2025 22:15	25.89	6.87079986	1
LH-TR-01	8/4/2025 22:30	25.91	6.8799185	1

pH Continous Monitoring Data

Station Name	Date Time	Temp C	pH SU	Use Code
LH-TR-01	8/4/2025 22:45	25.91	6.8848876	1
LH-TR-01	8/4/2025 23:00	25.89	6.88184303	1
LH-TR-01	8/4/2025 23:15	25.91	6.89372154	1
LH-TR-01	8/4/2025 23:30	25.89	6.90034033	1
LH-TR-01	8/4/2025 23:45	25.87	6.88984195	1
LH-TR-01	8/5/2025 0:00	25.84	6.87547239	1
LH-TR-01	8/5/2025 0:15	25.79	6.86302384	1
LH-TR-01	8/5/2025 0:30	25.77	6.84340519	1
LH-TR-01	8/5/2025 0:45	25.72	6.82680483	1
LH-TR-01	8/5/2025 1:00	25.7	6.80469287	1
LH-TR-01	8/5/2025 1:15	25.67	6.79251684	1
LH-TR-01	8/5/2025 1:30	25.65	6.78117462	1
LH-TR-01	8/5/2025 1:45	25.62	6.77286279	1
LH-TR-01	8/5/2025 2:00	25.6	6.76262274	1
LH-TR-01	8/5/2025 2:15	25.57	6.75790053	1
LH-TR-01	8/5/2025 2:30	25.57	6.76785002	1
LH-TR-01	8/5/2025 2:45	25.6	6.77146585	1
LH-TR-01	8/5/2025 3:00	25.62	6.78695555	1
LH-TR-01	8/5/2025 3:15	25.62	6.80353526	1
LH-TR-01	8/5/2025 3:30	25.6	6.79329727	1
LH-TR-01	8/5/2025 3:45	25.6	6.7899811	1
LH-TR-01	8/5/2025 4:00	25.6	6.794679	1
LH-TR-01	8/5/2025 4:15	25.57	6.80018588	1
LH-TR-01	8/5/2025 4:30	25.57	6.79742213	1
LH-TR-01	8/5/2025 4:45	25.55	6.79657939	1
LH-TR-01	8/5/2025 5:00	25.53	6.77417641	1
LH-TR-01	8/5/2025 5:15	25.48	6.7675036	1
LH-TR-01	8/5/2025 5:30	25.48	6.75506299	1
LH-TR-01	8/5/2025 5:45	25.48	6.76059215	1
LH-TR-01	8/5/2025 6:00	25.45	6.75199703	1
LH-TR-01	8/5/2025 6:15	25.45	6.75144406	1
LH-TR-01	8/5/2025 6:30	25.45	6.76222701	1
LH-TR-01	8/5/2025 6:45	25.45	6.7702451	1
LH-TR-01	8/5/2025 7:00	25.43	6.76774118	1
LH-TR-01	8/5/2025 7:15	25.43	6.76442312	1
LH-TR-01	8/5/2025 7:30	25.43	6.77520679	1
LH-TR-01	8/5/2025 7:45	25.43	6.76469963	1
LH-TR-01	8/5/2025 8:00	25.43	6.76221109	1
LH-TR-01	8/5/2025 8:15	25.4	6.75776268	1
LH-TR-01	8/5/2025 8:30	25.4	6.75638002	1
LH-TR-01	8/5/2025 8:45	25.4	6.75776268	1
LH-TR-01	8/5/2025 9:00	25.4	6.7519555	1
LH-TR-01	8/5/2025 9:15	25.4	6.74836058	1
LH-TR-01	8/5/2025 9:30	25.38	6.74640787	1
LH-TR-01	8/5/2025 9:45	25.38	6.74198306	1
LH-TR-01	8/5/2025 10:00	25.38	6.72704932	1
LH-TR-01	8/5/2025 10:15	22.99	6.17146316	2
LH-TR-01	8/5/2025 10:30	23.45	6.87725248	2
LH-TR-01	8/5/2025 10:45			2
LH-TR-01	8/5/2025 11:00			2
LH-TR-01	8/5/2025 11:15	23.88	9.9378107	2
LH-TR-01	8/5/2025 11:30	25.33	6.83064352	1
LH-TR-01	8/5/2025 11:45	25.43	6.8377773	1
LH-TR-01	8/5/2025 12:00	25.45	6.83424987	1
LH-TR-01	8/5/2025 12:15	25.45	6.83343335	1
LH-TR-01	8/5/2025 12:30	25.45	6.84023776	1
LH-TR-01	8/5/2025 12:45	25.45	6.84513694	1
LH-TR-01	8/5/2025 13:00	25.45	6.84241517	1
LH-TR-01	8/5/2025 13:15	25.48	6.85304482	1
LH-TR-01	8/5/2025 13:30	25.48	6.86229789	1
LH-TR-01	8/5/2025 13:45	25.48	6.8745446	1
LH-TR-01	8/5/2025 14:00	25.5	6.88026775	1
LH-TR-01	8/5/2025 14:15	25.5	6.88380546	1
LH-TR-01	8/5/2025 14:30	25.53	6.88653816	1
LH-TR-01	8/5/2025 14:45	25.53	6.90776224	1
LH-TR-01	8/5/2025 15:00	25.53	6.91238801	1
LH-TR-01	8/5/2025 15:15	25.53	6.89551758	1
LH-TR-01	8/5/2025 15:30	25.53	6.88871499	1
LH-TR-01	8/5/2025 15:45	25.5	6.89441856	1
LH-TR-01	8/5/2025 16:00	25.5	6.87618579	1
LH-TR-01	8/5/2025 16:15	25.5	6.88053988	1
LH-TR-01	8/5/2025 16:30	25.5	6.85740875	1
LH-TR-01	8/5/2025 16:45	25.48	6.85739921	1
LH-TR-01	8/5/2025 17:00	25.48	6.85141192	1
LH-TR-01	8/5/2025 17:15	25.48	6.85250052	1
LH-TR-01	8/5/2025 17:30	25.48	6.84488034	1
LH-TR-01	8/5/2025 17:45	25.48	6.86257004	1
LH-TR-01	8/5/2025 18:00	25.48	6.85549416	1
LH-TR-01	8/5/2025 18:15	25.45	6.83751599	1
LH-TR-01	8/5/2025 18:30	25.45	6.83098376	1
LH-TR-01	8/5/2025 18:45	25.43	6.83886608	1
LH-TR-01	8/5/2025 19:00	25.43	6.82961146	1
LH-TR-01	8/5/2025 19:15	25.43	6.83559975	1
LH-TR-01	8/5/2025 19:30	25.43	6.83124463	1

pH Continous Monitoring Data

Station Name	Date Time	Temp C	pH SU	Use Code
LH-TR-01	8/5/2025 19:45	25.43	6.84376559	1
LH-TR-01	8/5/2025 20:00	25.43	6.8380495	1
LH-TR-01	8/5/2025 20:15	25.45	6.84540911	1
LH-TR-01	8/5/2025 20:30	25.43	6.84376559	1
LH-TR-01	8/5/2025 20:45	25.43	6.85764752	1
LH-TR-01	8/5/2025 21:00	25.43	6.84539876	1
LH-TR-01	8/5/2025 21:15	25.43	6.87778993	1
LH-TR-01	8/5/2025 21:30	25.45	6.88405818	1
LH-TR-01	8/5/2025 21:45	25.45	6.88215294	1
LH-TR-01	8/5/2025 22:00	25.45	6.86854412	1
LH-TR-01	8/5/2025 22:15	25.45	6.87017717	1
LH-TR-01	8/5/2025 22:30	25.45	6.86908847	1
LH-TR-01	8/5/2025 22:45	25.45	6.86691106	1
LH-TR-01	8/5/2025 23:00	25.45	6.86010664	1
LH-TR-01	8/5/2025 23:15	25.45	6.85357441	1
LH-TR-01	8/5/2025 23:30	25.45	6.86418929	1
LH-TR-01	8/5/2025 23:45	25.45	6.87344329	1
LH-TR-01	8/6/2025 0:00	25.45	6.87943118	1
LH-TR-01	8/6/2025 0:15	25.45	6.87970335	1
LH-TR-01	8/6/2025 0:30	25.43	6.87479579	1
LH-TR-01	8/6/2025 0:45	25.43	6.87561237	1
LH-TR-01	8/6/2025 1:00	25.43	6.87969529	1
LH-TR-01	8/6/2025 1:15	25.43	6.87152945	1
LH-TR-01	8/6/2025 1:30	25.4	6.87178877	1
LH-TR-01	8/6/2025 1:45	25.4	6.87124432	1
LH-TR-01	8/6/2025 2:00	25.4	6.86879432	1
LH-TR-01	8/6/2025 2:15	25.38	6.86606313	1
LH-TR-01	8/6/2025 2:30	25.38	6.86579089	1
LH-TR-01	8/6/2025 2:45	25.36	6.86550964	1
LH-TR-01	8/6/2025 3:00	25.36	6.86469286	1
LH-TR-01	8/6/2025 3:15	25.36	6.87122707	1
LH-TR-01	8/6/2025 3:30	25.33	6.86930813	1
LH-TR-01	8/6/2025 3:45	25.33	6.86930813	1
LH-TR-01	8/6/2025 4:00	25.33	6.87611527	1
LH-TR-01	8/6/2025 4:15	25.33	6.88346699	1
LH-TR-01	8/6/2025 4:30	25.33	6.88237785	1
LH-TR-01	8/6/2025 4:45	25.33	6.88292242	1
LH-TR-01	8/6/2025 5:00	25.33	6.89245243	1
LH-TR-01	8/6/2025 5:15	25.31	6.8714778	1
LH-TR-01	8/6/2025 5:30	25.31	6.87474545	1
LH-TR-01	8/6/2025 5:45	25.31	6.85922411	1
LH-TR-01	8/6/2025 6:00	25.31	6.85949642	1
LH-TR-01	8/6/2025 6:15	25.28	6.8379681	1
LH-TR-01	8/6/2025 6:30	25.28	6.82898116	1
LH-TR-01	8/6/2025 6:45	25.26	6.82651855	1
LH-TR-01	8/6/2025 7:00	25.26	6.81426281	1
LH-TR-01	8/6/2025 7:15	25.26	6.80936051	1
LH-TR-01	8/6/2025 7:30	25.26	6.80091767	1
LH-TR-01	8/6/2025 7:45	25.23	6.80089765	1
LH-TR-01	8/6/2025 8:00	25.23	6.80280429	1
LH-TR-01	8/6/2025 8:15	25.26	6.80881581	1
LH-TR-01	8/6/2025 8:30	25.26	6.80663701	1
LH-TR-01	8/6/2025 8:45	25.26	6.81671396	1
LH-TR-01	8/6/2025 9:00	25.26	6.81889276	1
LH-TR-01	8/6/2025 9:15	25.26	6.8240674	1
LH-TR-01	8/6/2025 9:30	25.26	6.8197098	1
LH-TR-01	8/6/2025 9:45	25.28	6.83578945	1
LH-TR-01	8/6/2025 10:00	25.28	6.84259774	1
LH-TR-01	8/6/2025 10:15	25.31	6.84669812	1
LH-TR-01	8/6/2025 10:30	25.31	6.85051038	1
LH-TR-01	8/6/2025 10:45	25.31	6.85377803	1
LH-TR-01	8/6/2025 11:00	25.33	6.85514926	1
LH-TR-01	8/6/2025 11:15	25.33	6.86849127	1
LH-TR-01	8/6/2025 11:30	25.33	6.87774899	1
LH-TR-01	8/6/2025 11:45	25.36	6.88266193	1
LH-TR-01	8/6/2025 12:00	25.36	6.89300775	1
LH-TR-01	8/6/2025 12:15	25.38	6.88348651	1
LH-TR-01	8/6/2025 12:30	25.38	6.90798814	1
LH-TR-01	8/6/2025 12:45	25.38	6.91506639	1
LH-TR-01	8/6/2025 13:00	25.4	6.92133319	1
LH-TR-01	8/6/2025 13:15	25.4	6.93167763	1
LH-TR-01	8/6/2025 13:30	25.43	6.93358985	1
LH-TR-01	8/6/2025 13:45	25.43	6.92841815	1
LH-TR-01	8/6/2025 14:00	25.43	6.92705718	1
LH-TR-01	8/6/2025 14:15	25.43	6.93005132	1
LH-TR-01	8/6/2025 14:30	25.43	6.92923474	1
LH-TR-01	8/6/2025 14:45	25.43	6.91970792	1
LH-TR-01	8/6/2025 15:00	25.43	6.91725817	1
LH-TR-01	8/6/2025 15:15	25.43	6.91535281	1
LH-TR-01	8/6/2025 15:30	25.43	6.91916353	1
LH-TR-01	8/6/2025 15:45	25.43	6.92188548	1
LH-TR-01	8/6/2025 16:00	25.43	6.92379084	1
LH-TR-01	8/6/2025 16:15	25.43	6.92896254	1
LH-TR-01	8/6/2025 16:30	25.43	6.92896254	1

Station Name	Date Time	Temp C	pH SU	Use Code
LH-TR-01	8/6/2025 16:45	25.45	6.93740477	1
LH-TR-01	8/6/2025 17:00	25.45	6.95836236	1
LH-TR-01	8/6/2025 17:15	25.48	6.96027159	1
LH-TR-01	8/6/2025 17:30	25.48	6.95945514	1
LH-TR-01	8/6/2025 17:45	25.48	6.97605624	1
LH-TR-01	8/6/2025 18:00	25.48	6.96489813	1
LH-TR-01	8/6/2025 18:15	25.5	6.98912013	1
LH-TR-01	8/6/2025 18:30	25.5	6.99020866	1
LH-TR-01	8/6/2025 18:45	25.5	6.99728406	1
LH-TR-01	8/6/2025 19:00	25.5	7.01007422	1
LH-TR-01	8/6/2025 19:15	25.53	7.0024543	1
LH-TR-01	8/6/2025 19:30	25.53	7.01497107	1
LH-TR-01	8/6/2025 19:45	25.53	7.02857625	1
LH-TR-01	8/6/2025 20:00	25.53	7.01143372	1
LH-TR-01	8/6/2025 20:15	25.5	6.98721522	1
LH-TR-01	8/6/2025 20:30	25.5	6.99592341	1
LH-TR-01	8/6/2025 20:45	25.5	6.99374636	1
LH-TR-01	8/6/2025 21:00	25.5	6.9853103	1
LH-TR-01	8/6/2025 21:15	25.48	6.97932203	1
LH-TR-01	8/6/2025 21:30	25.48	6.97088541	1
LH-TR-01	8/6/2025 21:45	25.48	6.95999944	1
LH-TR-01	8/6/2025 22:00	25.48	6.96571458	1
LH-TR-01	8/6/2025 22:15	25.48	6.9741512	1
LH-TR-01	8/6/2025 22:30	25.5	6.98367751	1
LH-TR-01	8/6/2025 22:45	25.5	6.98639882	1
LH-TR-01	8/6/2025 23:00	25.48	6.98558146	1
LH-TR-01	8/6/2025 23:15	25.48	6.98748651	1
LH-TR-01	8/6/2025 23:30	25.48	6.98503717	1
LH-TR-01	8/6/2025 23:45	25.48	6.99864462	1
LH-TR-01	8/7/2025 0:00	25.48	7.00327116	1
LH-TR-01	8/7/2025 0:15	25.48	7.00082182	1
LH-TR-01	8/7/2025 0:30	25.48	7.00299901	1
LH-TR-01	8/7/2025 0:45	25.48	6.99864462	1
LH-TR-01	8/7/2025 1:00	25.48	6.97904988	1
LH-TR-01	8/7/2025 1:15	25.45	6.96652766	1
LH-TR-01	8/7/2025 1:30	25.45	6.95727366	1
LH-TR-01	8/7/2025 1:45	25.43	6.95808738	1
LH-TR-01	8/7/2025 2:00	25.43	6.94529423	1
LH-TR-01	8/7/2025 2:15	25.43	6.93386205	1
LH-TR-01	8/7/2025 2:30	25.4	6.93004429	1
LH-TR-01	8/7/2025 2:45	25.4	6.92133319	1
LH-TR-01	8/7/2025 3:00	25.4	6.91724986	1
LH-TR-01	8/7/2025 3:15	25.38	6.91533863	1
LH-TR-01	8/7/2025 3:30	25.38	6.91452191	1
LH-TR-01	8/7/2025 3:45	25.38	6.91370519	1
LH-TR-01	8/7/2025 4:00	25.38	6.90417678	1
LH-TR-01	8/7/2025 4:15	25.38	6.90118213	1
LH-TR-01	8/7/2025 4:30	25.36	6.90199229	1
LH-TR-01	8/7/2025 4:45	25.36	6.89028517	1
LH-TR-01	8/7/2025 5:00	25.36	6.89028517	1
LH-TR-01	8/7/2025 5:15	25.36	6.89681937	1
LH-TR-01	8/7/2025 5:30	25.36	6.89899744	1
LH-TR-01	8/7/2025 5:45	25.36	6.90770972	1
LH-TR-01	8/7/2025 6:00	25.36	6.9071652	1
LH-TR-01	8/7/2025 6:15	25.36	6.90226455	1
LH-TR-01	8/7/2025 6:30	25.36	6.90662068	1
LH-TR-01	8/7/2025 6:45	25.36	6.91614973	1
LH-TR-01	8/7/2025 7:00	25.33	6.91859188	1
LH-TR-01	8/7/2025 7:15	25.33	6.91559673	1
LH-TR-01	8/7/2025 7:30	25.33	6.91314616	1
LH-TR-01	8/7/2025 7:45	25.33	6.92077017	1
LH-TR-01	8/7/2025 8:00	25.33	6.91695816	1
LH-TR-01	8/7/2025 8:15	25.33	6.91559673	1
LH-TR-01	8/7/2025 8:30	25.33	6.91859188	1
LH-TR-01	8/7/2025 8:45	25.33	6.92294845	1
LH-TR-01	8/7/2025 9:00	25.36	6.93384654	1
LH-TR-01	8/7/2025 9:15	25.36	6.93439106	1
LH-TR-01	8/7/2025 9:30	25.36	6.93983623	1
LH-TR-01	8/7/2025 9:45	25.38	6.9597138	1
LH-TR-01	8/7/2025 10:00	25.38	6.95753588	1
LH-TR-01	8/7/2025 10:15	25.4	6.97414427	1
LH-TR-01	8/7/2025 10:30	25.4	7.00054982	1
LH-TR-01	8/7/2025 10:45	25.43	7.02096437	1
LH-TR-01	8/7/2025 11:00	25.45	7.02667867	1
LH-TR-01	8/7/2025 11:15	25.45	7.03239438	1
LH-TR-01	8/7/2025 11:30	25.48	7.03973915	1
LH-TR-01	8/7/2025 11:45	25.5	7.06368401	1
LH-TR-01	8/7/2025 12:00	25.55	7.07074757	1
LH-TR-01	8/7/2025 12:15	25.53	7.08326908	1
LH-TR-01	8/7/2025 12:30	25.53	7.07973173	1
LH-TR-01	8/7/2025 12:45	25.55	7.08271933	1
LH-TR-01	8/7/2025 13:00	25.53	7.09333691	1
LH-TR-01	8/7/2025 13:15	25.53	7.11238416	1
LH-TR-01	8/7/2025 13:30	25.57	7.13168588	1

pH Continous Monitoring Data

Station Name	Date Time	Temp C	pH SU	Use Code
LH-TR-01	8/7/2025 13:45	25.57	7.14338477	1
LH-TR-01	8/7/2025 14:00	25.57	7.15508366	1
LH-TR-01	8/7/2025 14:15	25.62	7.17736348	1
LH-TR-01	8/7/2025 14:30	25.65	7.19856124	1
LH-TR-01	8/7/2025 14:45	25.67	7.20153968	1
LH-TR-01	8/7/2025 15:00	25.72	7.21129547	1
LH-TR-01	8/7/2025 15:15	25.79	7.25991018	1
LH-TR-01	8/7/2025 15:30	25.74	7.24282318	1
LH-TR-01	8/7/2025 15:45	25.72	7.21700601	1
LH-TR-01	8/7/2025 16:00	25.7	7.23415331	1
LH-TR-01	8/7/2025 16:15	25.72	7.26187457	1
LH-TR-01	8/7/2025 16:30	25.72	7.25480437	1
LH-TR-01	8/7/2025 16:45	25.72	7.26731318	1
LH-TR-01	8/7/2025 17:00	25.67	7.22248185	1
LH-TR-01	8/7/2025 17:15	25.67	7.25865467	1
LH-TR-01	8/7/2025 17:30	25.67	7.27442929	1
LH-TR-01	8/7/2025 17:45	25.62	7.26277828	1
LH-TR-01	8/7/2025 18:00	25.6	7.26388403	1
LH-TR-01	8/7/2025 18:15	25.57	7.25384405	1
LH-TR-01	8/7/2025 18:30	25.55	7.24052886	1
LH-TR-01	8/7/2025 18:45	25.55	7.24515431	1
LH-TR-01	8/7/2025 19:00	25.55	7.26311195	1
LH-TR-01	8/7/2025 19:15	25.55	7.28542295	1
LH-TR-01	8/7/2025 19:30	25.5	7.22832323	1
LH-TR-01	8/7/2025 19:45	25.48	7.16792141	1
LH-TR-01	8/7/2025 20:00	25.5	7.20791341	1
LH-TR-01	8/7/2025 20:15	25.48	7.19540848	1
LH-TR-01	8/7/2025 20:30	25.45	7.18454105	1
LH-TR-01	8/7/2025 20:45	25.45	7.17991405	1
LH-TR-01	8/7/2025 21:00	25.4	7.13774975	1
LH-TR-01	8/7/2025 21:15	25.38	7.13530882	1
LH-TR-01	8/7/2025 21:30	25.33	7.13587605	1
LH-TR-01	8/7/2025 21:45	25.31	7.10892705	1
LH-TR-01	8/7/2025 22:00	25.28	7.09722774	1
LH-TR-01	8/7/2025 22:15	25.26	7.06319053	1
LH-TR-01	8/7/2025 22:30	25.26	7.04358134	1
LH-TR-01	8/7/2025 22:45	25.23	7.02506408	1
LH-TR-01	8/7/2025 23:00	25.21	7.02343138	1
LH-TR-01	8/7/2025 23:15	25.21	7.01498712	1
LH-TR-01	8/7/2025 23:30	25.19	7.00681572	1
LH-TR-01	8/7/2025 23:45	25.19	6.996464	1
LH-TR-01	8/8/2025 0:00	25.19	6.98992607	1
LH-TR-01	8/8/2025 0:15	25.16	6.99564632	1
LH-TR-01	8/8/2025 0:30	25.16	6.97439591	1
LH-TR-01	8/8/2025 0:45	25.16	6.96785733	1
LH-TR-01	8/8/2025 1:00	25.16	6.96213606	1
LH-TR-01	8/8/2025 1:15	25.14	6.95205253	1
LH-TR-01	8/8/2025 1:30	25.14	6.94387875	1
LH-TR-01	8/8/2025 1:45	25.14	6.95069023	1
LH-TR-01	8/8/2025 2:00	25.14	6.9569568	1
LH-TR-01	8/8/2025 2:15	25.11	6.95613501	1
LH-TR-01	8/8/2025 2:30	25.11	6.95722495	1
LH-TR-01	8/8/2025 2:45	25.11	6.96267469	1
LH-TR-01	8/8/2025 3:00	25.11	6.96703448	1
LH-TR-01	8/8/2025 3:15	25.11	6.99074083	1
LH-TR-01	8/8/2025 3:30	25.11	7.02480167	1
LH-TR-01	8/8/2025 3:45	25.11	7.05804506	1
LH-TR-01	8/8/2025 4:00	25.14	7.08446778	1
LH-TR-01	8/8/2025 4:15	25.14	7.09127926	1
LH-TR-01	8/8/2025 4:30	25.16	7.10734717	1
LH-TR-01	8/8/2025 4:45	25.16	7.11742749	1
LH-TR-01	8/8/2025 5:00	25.16	7.13649837	1
LH-TR-01	8/8/2025 5:15	25.16	7.14412672	1
LH-TR-01	8/8/2025 5:30	25.16	7.15447948	1
LH-TR-01	8/8/2025 5:45	25.19	7.14738119	1
LH-TR-01	8/8/2025 6:00	25.19	7.14547429	1
LH-TR-01	8/8/2025 6:15	25.16	7.13023222	1
LH-TR-01	8/8/2025 6:30	25.16	7.12832513	1
LH-TR-01	8/8/2025 6:45	25.19	7.12940189	1
LH-TR-01	8/8/2025 7:00	25.19	7.13158119	1
LH-TR-01	8/8/2025 7:15	25.19	7.14928809	1
LH-TR-01	8/8/2025 7:30	25.21	7.17134211	1
LH-TR-01	8/8/2025 7:45	25.23	7.19747883	1
LH-TR-01	8/8/2025 8:00	25.23	7.20728441	1
LH-TR-01	8/8/2025 8:15	25.26	7.23395386	1
LH-TR-01	8/8/2025 8:30	25.28	7.25899268	1
LH-TR-01	8/8/2025 8:45	25.31	7.2815679	1
LH-TR-01	8/8/2025 9:00	25.33	7.2976139	1
LH-TR-01	8/8/2025 9:15	25.36	7.30629626	1
LH-TR-01	8/8/2025 9:30	25.38	7.30300886	1
LH-TR-01	8/8/2025 9:45	25.4	7.29291635	1
LH-TR-01	8/8/2025 10:00	25.43	7.28145474	1
LH-TR-01	8/8/2025 10:15	25.43	7.26348988	1
LH-TR-01	8/8/2025 10:30	25.45	7.280075	1

Station Name	Date Time	Temp C	pH SU	Use Code
LH-TR-01	8/8/2025 10:45	25.48	7.28140761	1
LH-TR-01	8/8/2025 11:00	25.48	7.30100235	1
LH-TR-01	8/8/2025 11:15	25.53	7.34965851	1
LH-TR-01	8/8/2025 11:30	25.6	7.46437741	1
LH-TR-01	8/8/2025 11:45	25.65	7.45994779	1
LH-TR-01	8/8/2025 12:00	25.72	7.60505103	1
LH-TR-01	8/8/2025 12:15	25.77	7.67944636	1
LH-TR-01	8/8/2025 12:30	25.82	7.74403058	1
LH-TR-01	8/8/2025 12:45	25.84	7.7273997	1
LH-TR-01	8/8/2025 13:00	25.89	7.81125688	1
LH-TR-01	8/8/2025 13:15	25.96	7.95915032	1
LH-TR-01	8/8/2025 13:30	26.04	8.13057021	1
LH-TR-01	8/8/2025 13:45	26.06	8.19160951	1
LH-TR-01	8/8/2025 14:00	26.06	8.14407573	1
LH-TR-01	8/8/2025 14:15	26.06	8.1036041	1
LH-TR-01	8/8/2025 14:30	26.08	8.17767809	1
LH-TR-01	8/8/2025 14:45	26.11	8.15121714	1
LH-TR-01	8/8/2025 15:00	26.16	8.29249243	1
LH-TR-01	8/8/2025 15:15	26.18	8.29647877	1
LH-TR-01	8/8/2025 15:30	26.16	8.21564919	1
LH-TR-01	8/8/2025 15:45	26.18	8.19819115	1
LH-TR-01	8/8/2025 16:00	26.16	8.15021024	1
LH-TR-01	8/8/2025 16:15	26.13	8.09764326	1
LH-TR-01	8/8/2025 16:30	26.06	7.98218923	1
LH-TR-01	8/8/2025 16:45	26.04	7.98524292	1
LH-TR-01	8/8/2025 17:00	25.99	7.94139459	1
LH-TR-01	8/8/2025 17:15	25.96	7.94393442	1
LH-TR-01	8/8/2025 17:30	25.89	7.81805128	1
LH-TR-01	8/8/2025 17:45	25.87	7.79391631	1
LH-TR-01	8/8/2025 18:00	25.79	7.56929478	1
LH-TR-01	8/8/2025 18:15	25.72	7.40409429	1
LH-TR-01	8/8/2025 18:30	25.67	7.31468176	1
LH-TR-01	8/8/2025 18:45	25.57	7.18147418	1
LH-TR-01	8/8/2025 19:00	25.53	7.12789407	1
LH-TR-01	8/8/2025 19:15	25.43	7.03892922	1
LH-TR-01	8/8/2025 19:30	25.4	7.03947758	1
LH-TR-01	8/8/2025 19:45	25.36	7.00191118	1
LH-TR-01	8/8/2025 20:00	25.33	6.99809937	1
LH-TR-01	8/8/2025 20:15	25.33	6.98257907	1
LH-TR-01	8/8/2025 20:30	25.31	6.98802399	1
LH-TR-01	8/8/2025 20:45	25.31	6.98802399	1
LH-TR-01	8/8/2025 21:00	25.28	6.97658486	1
LH-TR-01	8/8/2025 21:15	25.26	6.96051465	1
LH-TR-01	8/8/2025 21:30	25.23	6.94743658	1
LH-TR-01	8/8/2025 21:45	25.23	6.94580232	1
LH-TR-01	8/8/2025 22:00	25.21	6.95751169	1
LH-TR-01	8/8/2025 22:15	25.21	6.95887366	1
LH-TR-01	8/8/2025 22:30	25.19	6.96649849	1
LH-TR-01	8/8/2025 22:45	25.16	6.95777701	1
LH-TR-01	8/8/2025 23:00	25.16	6.96513292	1
LH-TR-01	8/8/2025 23:15	25.16	6.976303	1
LH-TR-01	8/8/2025 23:30	25.14	6.98965192	1
LH-TR-01	8/8/2025 23:45	25.16	7.02016602	1
LH-TR-01	8/9/2025 0:00	25.19	7.07165018	1
LH-TR-01	8/9/2025 0:15	25.21	7.09942971	1
LH-TR-01	8/9/2025 0:30	25.21	7.11087032	1
LH-TR-01	8/9/2025 0:45	25.19	7.12667775	1
LH-TR-01	8/9/2025 1:00	25.19	7.14656395	1
LH-TR-01	8/9/2025 1:15	25.19	7.16890187	1
LH-TR-01	8/9/2025 1:30	25.19	7.20159152	1
LH-TR-01	8/9/2025 1:45	25.19	7.21194324	1
LH-TR-01	8/9/2025 2:00	25.16	7.22558661	1
LH-TR-01	8/9/2025 2:15	25.16	7.2381189	1
LH-TR-01	8/9/2025 2:30	25.16	7.25746221	1
LH-TR-01	8/9/2025 2:45	25.16	7.2533756	1
LH-TR-01	8/9/2025 3:00	25.16	7.25092363	1
LH-TR-01	8/9/2025 3:15	25.16	7.25392048	1
LH-TR-01	8/9/2025 3:30	25.16	7.25582757	1
LH-TR-01	8/9/2025 3:45	25.14	7.24085946	1
LH-TR-01	8/9/2025 4:00	25.14	7.21851779	1
LH-TR-01	8/9/2025 4:15	25.14	7.240587	1
LH-TR-01	8/9/2025 4:30	25.14	7.24821586	1
LH-TR-01	8/9/2025 4:45	25.14	7.23595519	1
LH-TR-01	8/9/2025 5:00	25.14	7.23377551	1
LH-TR-01	8/9/2025 5:15	25.14	7.2231496	1
LH-TR-01	8/9/2025 5:30	25.11	7.24033871	1
LH-TR-01	8/9/2025 5:45	25.14	7.26837785	1
LH-TR-01	8/9/2025 6:00	25.14	7.30216281	1
LH-TR-01	8/9/2025 6:15	25.14	7.33213334	1
LH-TR-01	8/9/2025 6:30	25.16	7.36589377	1
LH-TR-01	8/9/2025 6:45	25.19	7.38547077	1
LH-TR-01	8/9/2025 7:00	25.23	7.41647009	1
LH-TR-01	8/9/2025 7:15	25.26	7.47035349	1
LH-TR-01	8/9/2025 7:30	25.28	7.52315429	1

pH Continous Monitoring Data

Station Name	Date Time	Temp C	pH SU	Use Code
LH-TR-01	8/9/2025 7:45	25.33	7.61809444	1
LH-TR-01	8/9/2025 8:00	25.36	7.65288142	1
LH-TR-01	8/9/2025 8:15	25.36	7.62892267	1
LH-TR-01	8/9/2025 8:30	25.38	7.62071333	1
LH-TR-01	8/9/2025 8:45	25.38	7.56544854	1
LH-TR-01	8/9/2025 9:00	25.4	7.56595511	1
LH-TR-01	8/9/2025 9:15	25.43	7.58114115	1
LH-TR-01	8/9/2025 9:30	25.45	7.64424718	1
LH-TR-01	8/9/2025 9:45	25.48	7.67357457	1
LH-TR-01	8/9/2025 10:00	25.53	7.68625068	1
LH-TR-01	8/9/2025 10:15	25.55	7.69327896	1
LH-TR-01	8/9/2025 10:30	25.57	7.69731355	1
LH-TR-01	8/9/2025 10:45	25.6	7.77831141	1
LH-TR-01	8/9/2025 11:00	25.65	7.8295881	1
LH-TR-01	8/9/2025 11:15	25.7	7.84984547	1
LH-TR-01	8/9/2025 11:30	25.74	7.93429651	1
LH-TR-01	8/9/2025 11:45	25.79	7.98525124	1
LH-TR-01	8/9/2025 12:00	25.84	8.0978924	1
LH-TR-01	8/9/2025 12:15	25.89	8.1786981	1
LH-TR-01	8/9/2025 12:30	25.94	8.23610795	1
LH-TR-01	8/9/2025 12:45	25.96	8.28574868	1
LH-TR-01	8/9/2025 13:00	26.01	8.32737052	1
LH-TR-01	8/9/2025 13:15	26.11	8.45429625	1
LH-TR-01	8/9/2025 13:30	26.23	8.52293754	1
LH-TR-01	8/9/2025 13:45	26.28	8.53734003	1
LH-TR-01	8/9/2025 14:00	26.28	8.53028306	1
LH-TR-01	8/9/2025 14:15	26.3	8.59613202	1
LH-TR-01	8/9/2025 14:30	26.4	8.66749723	1
LH-TR-01	8/9/2025 14:45	26.43	8.68713414	1
LH-TR-01	8/9/2025 15:00	26.43	8.686049	1
LH-TR-01	8/9/2025 15:15	26.35	8.61811697	1
LH-TR-01	8/9/2025 15:30	26.26	8.53201392	1
LH-TR-01	8/9/2025 15:45	26.26	8.54178576	1
LH-TR-01	8/9/2025 16:00	26.16	8.41712512	1
LH-TR-01	8/9/2025 16:15	26.08	8.36888695	1
LH-TR-01	8/9/2025 16:30	25.96	8.18005254	1
LH-TR-01	8/9/2025 16:45	25.87	7.95808002	1
LH-TR-01	8/9/2025 17:00	25.84	7.88532799	1
LH-TR-01	8/9/2025 17:15	25.79	7.77944795	1
LH-TR-01	8/9/2025 17:30	25.74	7.64715697	1
LH-TR-01	8/9/2025 17:45	25.7	7.5743613	1
LH-TR-01	8/9/2025 18:00	25.67	7.54531752	1
LH-TR-01	8/9/2025 18:15	25.65	7.49367509	1
LH-TR-01	8/9/2025 18:30	25.57	7.35233237	1
LH-TR-01	8/9/2025 18:45	25.53	7.295782	1
LH-TR-01	8/9/2025 19:00	25.5	7.27567402	1
LH-TR-01	8/9/2025 19:15	25.45	7.21883529	1
LH-TR-01	8/9/2025 19:30	25.43	7.21177288	1
LH-TR-01	8/9/2025 19:45	25.38	7.1668887	1
LH-TR-01	8/9/2025 20:00	25.36	7.13967402	1
LH-TR-01	8/9/2025 20:15	25.33	7.11055346	1
LH-TR-01	8/9/2025 20:30	25.31	7.0931334	1
LH-TR-01	8/9/2025 20:45	25.28	7.07244557	1
LH-TR-01	8/9/2025 21:00	25.28	7.06645427	1
LH-TR-01	8/9/2025 21:15	25.26	7.05719883	1
LH-TR-01	8/9/2025 21:30	25.23	7.04440286	1
LH-TR-01	8/9/2025 21:45	25.21	7.02588294	1
LH-TR-01	8/9/2025 22:00	25.21	7.03487199	1
LH-TR-01	8/9/2025 22:15	25.21	7.02397617	1
LH-TR-01	8/9/2025 22:30	25.21	7.03187564	1
LH-TR-01	8/9/2025 22:45	25.19	7.03378468	1
LH-TR-01	8/9/2025 23:00	25.21	7.06510789	1
LH-TR-01	8/9/2025 23:15	25.21	7.07545891	1
LH-TR-01	8/9/2025 23:30	25.21	7.07709329	1
LH-TR-01	8/9/2025 23:45	25.23	7.11413142	1
LH-TR-01	8/10/2025 0:00	25.26	7.13046093	1
LH-TR-01	8/10/2025 0:15	25.26	7.14271667	1
LH-TR-01	8/10/2025 0:30	25.26	7.13454618	1
LH-TR-01	8/10/2025 0:45	25.26	7.11929459	1
LH-TR-01	8/10/2025 1:00	25.26	7.13917612	1
LH-TR-01	8/10/2025 1:15	25.28	7.14052846	1
LH-TR-01	8/10/2025 1:30	25.28	7.12745654	1
LH-TR-01	8/10/2025 1:45	25.28	7.14760908	1
LH-TR-01	8/10/2025 2:00	25.28	7.15714068	1
LH-TR-01	8/10/2025 2:15	25.28	7.1745699	1
LH-TR-01	8/10/2025 2:30	25.31	7.20559503	1
LH-TR-01	8/10/2025 2:45	25.28	7.1952671	1
LH-TR-01	8/10/2025 3:00	25.28	7.21977694	1
LH-TR-01	8/10/2025 3:15	25.28	7.25790335	1
LH-TR-01	8/10/2025 3:30	25.26	7.25737594	1
LH-TR-01	8/10/2025 3:45	25.26	7.26445703	1
LH-TR-01	8/10/2025 4:00	25.26	7.25356304	1
LH-TR-01	8/10/2025 4:15	25.23	7.23288787	1
LH-TR-01	8/10/2025 4:30	25.23	7.25304378	1

Station Name	Date Time	Temp C	pH SU	Use Code
LH-TR-01	8/10/2025 4:45	25.21	7.22473162	1
LH-TR-01	8/10/2025 5:00	25.21	7.20402956	1
LH-TR-01	8/10/2025 5:15	25.19	7.16917429	1
LH-TR-01	8/10/2025 5:30	25.19	7.16563291	1
LH-TR-01	8/10/2025 5:45	25.16	7.14766845	1
LH-TR-01	8/10/2025 6:00	25.16	7.13840545	1
LH-TR-01	8/10/2025 6:15	25.19	7.19151221	1
LH-TR-01	8/10/2025 6:30	25.21	7.24107534	1
LH-TR-01	8/10/2025 6:45	25.21	7.2555123	1
LH-TR-01	8/10/2025 7:00	25.23	7.28654617	1
LH-TR-01	8/10/2025 7:15	25.23	7.30724684	1
LH-TR-01	8/10/2025 7:30	25.26	7.35705597	1
LH-TR-01	8/10/2025 7:45	25.31	7.46346709	1
LH-TR-01	8/10/2025 8:00	25.33	7.5124475	1
LH-TR-01	8/10/2025 8:15	25.36	7.55949674	1
LH-TR-01	8/10/2025 8:30	25.38	7.61635748	1
LH-TR-01	8/10/2025 8:45	25.4	7.64898284	1
LH-TR-01	8/10/2025 9:00	25.43	7.69682391	1
LH-TR-01	8/10/2025 9:15	25.48	7.80202898	1
LH-TR-01	8/10/2025 9:30	25.53	7.90420568	1
LH-TR-01	8/10/2025 9:45	25.55	7.97679194	1
LH-TR-01	8/10/2025 10:00	25.57	7.9886975	1
LH-TR-01	8/10/2025 10:15	25.6	8.02069892	1
LH-TR-01	8/10/2025 10:30	25.65	8.05751936	1
LH-TR-01	8/10/2025 10:45	25.7	8.14300631	1
LH-TR-01	8/10/2025 11:00	25.72	8.14782458	1
LH-TR-01	8/10/2025 11:15	25.77	8.22348855	1
LH-TR-01	8/10/2025 11:30	25.79	8.26989595	1
LH-TR-01	8/10/2025 11:45	25.84	8.33247436	1
LH-TR-01	8/10/2025 12:00	25.87	8.31521764	1
LH-TR-01	8/10/2025 12:15	25.91	8.39466679	1
LH-TR-01	8/10/2025 12:30	25.96	8.45692753	1
LH-TR-01	8/10/2025 12:45	26.04	8.55595814	1
LH-TR-01	8/10/2025 13:00	26.06	8.58138657	1
LH-TR-01	8/10/2025 13:15	26.16	8.70847777	1
LH-TR-01	8/10/2025 13:30	26.26	8.77956739	1
LH-TR-01	8/10/2025 13:45	26.38	8.84885799	1
LH-TR-01	8/10/2025 14:00	26.45	8.87853678	1
LH-TR-01	8/10/2025 14:15	26.57	8.948015	1
LH-TR-01	8/10/2025 14:30	26.6	8.91365736	1
LH-TR-01	8/10/2025 14:45	26.57	8.92794919	1
LH-TR-01	8/10/2025 15:00	26.52	8.85802884	1
LH-TR-01	8/10/2025 15:15	26.43	8.74329038	1
LH-TR-01	8/10/2025 15:30	26.28	8.63885189	1
LH-TR-01	8/10/2025 15:45	26.18	8.55930312	1
LH-TR-01	8/10/2025 16:00	26.16	8.48527937	1
LH-TR-01	8/10/2025 16:15	26.18	8.43033456	1
LH-TR-01	8/10/2025 16:30	26.11	8.23051741	1
LH-TR-01	8/10/2025 16:45	26.08	8.25970235	1
LH-TR-01	8/10/2025 17:00	26.11	8.30737349	1
LH-TR-01	8/10/2025 17:15	26.06	8.18183114	1
LH-TR-01	8/10/2025 17:30	26.04	8.22618742	1
LH-TR-01	8/10/2025 17:45	25.99	8.10005875	1
LH-TR-01	8/10/2025 18:00	26.01	8.13041192	1
LH-TR-01	8/10/2025 18:15	26.01	8.17387864	1
LH-TR-01	8/10/2025 18:30	26.04	8.14578204	1
LH-TR-01	8/10/2025 18:45	25.99	8.02616037	1
LH-TR-01	8/10/2025 19:00	25.96	7.87274576	1
LH-TR-01	8/10/2025 19:15	25.89	7.63297179	1
LH-TR-01	8/10/2025 19:30	25.94	7.69808133	1
LH-TR-01	8/10/2025 19:45	25.91	7.61988508	1
LH-TR-01	8/10/2025 20:00	25.94	7.61031233	1
LH-TR-01	8/10/2025 20:15	25.91	7.52938971	1
LH-TR-01	8/10/2025 20:30	25.91	7.48373439	1
LH-TR-01	8/10/2025 20:45	25.91	7.46226551	1
LH-TR-01	8/10/2025 21:00	25.89	7.42778087	1
LH-TR-01	8/10/2025 21:15	25.87	7.39655314	1
LH-TR-01	8/10/2025 21:30	25.84	7.36669257	1
LH-TR-01	8/10/2025 21:45	25.87	7.39084547	1
LH-TR-01	8/10/2025 22:00	25.91	7.46905946	1
LH-TR-01	8/10/2025 22:15	25.96	7.54098485	1
LH-TR-01	8/10/2025 22:30	26.01	7.62592622	1
LH-TR-01	8/10/2025 22:45	26.06	7.73637164	1
LH-TR-01	8/10/2025 23:00	26.06	7.78010272	1
LH-TR-01	8/10/2025 23:15	26.04	7.76983256	1
LH-TR-01	8/10/2025 23:30	26.01	7.6854213	1
LH-TR-01	8/10/2025 23:45	26.04	7.69947785	1
LH-TR-01	8/11/2025 0:00	26.01	7.65173459	1
LH-TR-01	8/11/2025 0:15	26.01	7.67129462	1
LH-TR-01	8/11/2025 0:30	26.01	7.66830628	1
LH-TR-01	8/11/2025 0:45	26.01	7.68243297	1
LH-TR-01	8/11/2025 1:00	26.04	7.77689519	1
LH-TR-01	8/11/2025 1:15	26.06	7.94850814	1
LH-TR-01	8/11/2025 1:30	26.13	8.10850559	1

Station Name	Date Time	Temp C	pH SU	Use Code
LH-TR-01	8/11/2025 1:45	26.18	8.22860058	1
LH-TR-01	8/11/2025 2:00	26.23	8.32992421	1
LH-TR-01	8/11/2025 2:15	26.26	8.37240707	1
LH-TR-01	8/11/2025 2:30	26.23	8.41217883	1
LH-TR-01	8/11/2025 2:45	26.23	8.40593508	1
LH-TR-01	8/11/2025 3:00	26.21	8.3723648	1
LH-TR-01	8/11/2025 3:15	26.21	8.35689013	1
LH-TR-01	8/11/2025 3:30	26.18	8.29512121	1
LH-TR-01	8/11/2025 3:45	26.16	8.20831786	1
LH-TR-01	8/11/2025 4:00	26.13	8.09411301	1
LH-TR-01	8/11/2025 4:15	26.11	8.0670285	1
LH-TR-01	8/11/2025 4:30	26.08	7.99597536	1
LH-TR-01	8/11/2025 4:45	26.08	8.03427145	1
LH-TR-01	8/11/2025 5:00	26.08	7.99706177	1
LH-TR-01	8/11/2025 5:15	26.06	7.91944463	1
LH-TR-01	8/11/2025 5:30	26.06	7.83741489	1
LH-TR-01	8/11/2025 5:45	26.06	7.78309056	1
LH-TR-01	8/11/2025 6:00	26.08	7.75451986	1
LH-TR-01	8/11/2025 6:15	26.08	7.64452044	1
LH-TR-01	8/11/2025 6:30	26.08	7.57444674	1
LH-TR-01	8/11/2025 6:45	26.06	7.51391351	1
LH-TR-01	8/11/2025 7:00	26.06	7.49815946	1
LH-TR-01	8/11/2025 7:15	26.01	7.43956263	1
LH-TR-01	8/11/2025 7:30	26.01	7.47678102	1
LH-TR-01	8/11/2025 7:45	26.01	7.465371	1
LH-TR-01	8/11/2025 8:00	26.01	7.42597928	1
LH-TR-01	8/11/2025 8:15	26.01	7.41293926	1
LH-TR-01	8/11/2025 8:30	26.01	7.42434928	1
LH-TR-01	8/11/2025 8:45	26.04	7.44603791	1
LH-TR-01	8/11/2025 9:00	26.06	7.49435675	1
LH-TR-01	8/11/2025 9:15	26.04	7.46206466	1
LH-TR-01	8/11/2025 9:30	26.01	7.461296	1
LH-TR-01	8/11/2025 9:45	26.04	7.50281063	1
LH-TR-01	8/11/2025 10:00	26.04	7.49737784	1
LH-TR-01	8/11/2025 10:15	26.06	7.51038243	1
LH-TR-01	8/11/2025 10:30	26.06	7.51934594	1
LH-TR-01	8/11/2025 10:45	26.08	7.55815053	1
LH-TR-01	8/11/2025 11:00	26.21	7.73708862	1
LH-TR-01	8/11/2025 11:15	26.21	7.70423887	1
LH-TR-01	8/11/2025 11:30	26.35	7.99643431	1
LH-TR-01	8/11/2025 11:45	26.45	8.20145166	1
LH-TR-01	8/11/2025 12:00	26.57	8.36800489	1
LH-TR-01	8/11/2025 12:15	26.55	8.35752025	1
LH-TR-01	8/11/2025 12:30	26.48	8.29518073	1
LH-TR-01	8/11/2025 12:45	26.45	8.28717238	1
LH-TR-01	8/11/2025 13:00	26.45	8.27740673	1
LH-TR-01	8/11/2025 13:15	26.48	8.26019065	1
LH-TR-01	8/11/2025 13:30	26.52	8.29934713	1
LH-TR-01	8/11/2025 13:45	26.5	8.27014179	1
LH-TR-01	8/11/2025 14:00	26.55	8.36945206	1
LH-TR-01	8/11/2025 14:15	26.55	8.33962253	1
LH-TR-01	8/11/2025 14:30	26.65	8.40965836	1
LH-TR-01	8/11/2025 14:45	26.65	8.38227856	1
LH-TR-01	8/11/2025 15:00	26.65	8.29363307	1
LH-TR-01	8/11/2025 15:15	26.62	8.27370007	1
LH-TR-01	8/11/2025 15:30	26.6	8.21006896	1
LH-TR-01	8/11/2025 15:45	26.55	8.13027345	1
LH-TR-01	8/11/2025 16:00	26.57	8.14185789	1
LH-TR-01	8/11/2025 16:15	26.62	8.19589029	1
LH-TR-01	8/11/2025 16:30	26.6	8.27351392	1
LH-TR-01	8/11/2025 16:45	26.62	8.27776679	1
LH-TR-01	8/11/2025 17:00	26.62	8.30948715	1
LH-TR-01	8/11/2025 17:15	26.65	8.35029028	1
LH-TR-01	8/11/2025 17:30	26.74	8.47969682	1
LH-TR-01	8/11/2025 17:45	26.72	8.41393671	1
LH-TR-01	8/11/2025 18:00	26.72	8.4865711	1
LH-TR-01	8/11/2025 18:15	26.77	8.51152429	1
LH-TR-01	8/11/2025 18:30	26.74	8.52929087	1
LH-TR-01	8/11/2025 18:45	26.67	8.4605253	1
LH-TR-01	8/11/2025 19:00	26.67	8.45130896	1
LH-TR-01	8/11/2025 19:15	26.72	8.49714103	1
LH-TR-01	8/11/2025 19:30	26.77	8.57628819	1
LH-TR-01	8/11/2025 19:45	26.84	8.57835863	1
LH-TR-01	8/11/2025 20:00	26.82	8.52427716	1
LH-TR-01	8/11/2025 20:15	26.74	8.45340926	1
LH-TR-01	8/11/2025 20:30	26.74	8.41980454	1
LH-TR-01	8/11/2025 20:45	26.7	8.33190532	1
LH-TR-01	8/11/2025 21:00	26.65	8.20119236	1
LH-TR-01	8/11/2025 21:15	26.62	8.19290803	1
LH-TR-01	8/11/2025 21:30	26.65	8.2215239	1
LH-TR-01	8/11/2025 21:45	26.65	8.16920408	1
LH-TR-01	8/11/2025 22:00	26.72	8.24508886	1
LH-TR-01	8/11/2025 22:15	26.7	8.2186098	1
LH-TR-01	8/11/2025 22:30	26.72	8.28276117	1

Station Name	Date Time	Temp C	pH SU	Use Code
LH-TR-01	8/11/2025 22:45	26.79	8.35670501	1
LH-TR-01	8/11/2025 23:00	26.77	8.32265217	1
LH-TR-01	8/11/2025 23:15	26.79	8.32283494	1
LH-TR-01	8/11/2025 23:30	26.82	8.33760399	1
LH-TR-01	8/11/2025 23:45	26.77	8.27062427	1
LH-TR-01	8/12/2025 0:00	26.72	8.16052942	1
LH-TR-01	8/12/2025 0:15	26.7	8.1028749	1
LH-TR-01	8/12/2025 0:30	26.65	8.04965467	1
LH-TR-01	8/12/2025 0:45	26.65	8.00709399	1
LH-TR-01	8/12/2025 1:00	26.67	8.01217712	1
LH-TR-01	8/12/2025 1:15	26.7	8.01722565	1
LH-TR-01	8/12/2025 1:30	26.67	7.87637154	1
LH-TR-01	8/12/2025 1:45	26.65	7.79266408	1
LH-TR-01	8/12/2025 2:00	26.7	7.85514259	1
LH-TR-01	8/12/2025 2:15	26.7	7.8177388	1
LH-TR-01	8/12/2025 2:30	26.7	7.78575586	1
LH-TR-01	8/12/2025 2:45	26.7	7.75919375	1
LH-TR-01	8/12/2025 3:00	26.67	7.64921569	1
LH-TR-01	8/12/2025 3:15	26.67	7.63213834	1
LH-TR-01	8/12/2025 3:30	26.67	7.6131635	1
LH-TR-01	8/12/2025 3:45	26.62	7.5110557	1
LH-TR-01	8/12/2025 4:00	26.62	7.49831333	1
LH-TR-01	8/12/2025 4:15	26.57	7.4379279	1
LH-TR-01	8/12/2025 4:30	26.55	7.37802688	1
LH-TR-01	8/12/2025 4:45	26.5	7.35313746	1
LH-TR-01	8/12/2025 5:00	26.57	7.4064734	1
LH-TR-01	8/12/2025 5:15	26.52	7.33955365	1
LH-TR-01	8/12/2025 5:30	26.5	7.3048598	1
LH-TR-01	8/12/2025 5:45	26.4	7.21108714	1
LH-TR-01	8/12/2025 6:00	26.35	7.17340353	1
LH-TR-01	8/12/2025 6:15	26.33	7.17314373	1
LH-TR-01	8/12/2025 6:30	26.45	7.29378868	1
LH-TR-01	8/12/2025 6:45	26.55	7.38778927	1
LH-TR-01	8/12/2025 7:00	26.6	7.42730991	1
LH-TR-01	8/12/2025 7:15	26.62	7.48313094	1
LH-TR-01	8/12/2025 7:30	26.67	7.48033968	1
LH-TR-01	8/12/2025 7:45	26.67	7.46244912	1
LH-TR-01	8/12/2025 8:00	26.67	7.45323277	1
LH-TR-01	8/12/2025 8:15	26.67	7.4215177	1
LH-TR-01	8/12/2025 8:30	26.7	7.39003466	1
LH-TR-01	8/12/2025 8:45	26.7	7.38732424	1
LH-TR-01	8/12/2025 9:00	26.74	7.47453644	1
LH-TR-01	8/12/2025 9:15	26.74	7.51654233	1
LH-TR-01	8/12/2025 9:30	26.82	7.68167401	1
LH-TR-01	8/12/2025 9:45	26.89	7.87004069	1
LH-TR-01	8/12/2025 10:00	26.92	7.94551897	1
LH-TR-01	8/12/2025 10:15	26.92	7.98316617	1
LH-TR-01	8/12/2025 10:30	26.92	7.98343702	1
LH-TR-01	8/12/2025 10:45	26.92	7.96583221	1
LH-TR-01	8/12/2025 11:00	26.01	7.51535774	2
LH-TR-01	8/12/2025 11:15	26.94	6.81394846	2
LH-TR-01	8/12/2025 11:30			2
LH-TR-01	8/12/2025 11:45	27.26	9.88788253	2
LH-TR-01	8/12/2025 12:00	29.69	9.8612199	2
LH-TR-01	8/12/2025 12:15	27.87	8.44642277	2
LH-TR-01	8/12/2025 12:30	27.23	8.47820199	1
LH-TR-01	8/12/2025 12:45	27.19	8.54879839	1
LH-TR-01	8/12/2025 13:00	27.16	8.54814072	1
LH-TR-01	8/12/2025 13:15	27.06	8.53998808	1
LH-TR-01	8/12/2025 13:30	27.04	8.54523783	1
LH-TR-01	8/12/2025 13:45	27.01	8.48958073	1
LH-TR-01	8/12/2025 14:00	26.96	8.52017808	1
LH-TR-01	8/12/2025 14:15	26.94	8.49778698	1
LH-TR-01	8/12/2025 14:30	26.94	8.49507705	1
LH-TR-01	8/12/2025 14:45	26.99	8.59426585	1
LH-TR-01	8/12/2025 15:00	27.04	8.61323441	1
LH-TR-01	8/12/2025 15:15	27.01	8.59226312	1
LH-TR-01	8/12/2025 15:30	26.99	8.55443652	1
LH-TR-01	8/12/2025 15:45	27.06	8.68599491	1
LH-TR-01	8/12/2025 16:00	27.09	8.73674768	1
LH-TR-01	8/12/2025 16:15	27.06	8.65809379	1
LH-TR-01	8/12/2025 16:30	27.04	8.66931127	1
LH-TR-01	8/12/2025 16:45	27.09	8.71020364	1
LH-TR-01	8/12/2025 17:00	27.16	8.73715526	1
LH-TR-01	8/12/2025 17:15	27.16	8.74907022	1
LH-TR-01	8/12/2025 17:30	27.21	8.82540114	1
LH-TR-01	8/12/2025 17:45	27.26	8.89981173	1
LH-TR-01	8/12/2025 18:00	27.23	8.90920633	1
LH-TR-01	8/12/2025 18:15	27.23	8.90216731	1
LH-TR-01	8/12/2025 18:30	27.31	8.97582151	1
LH-TR-01	8/12/2025 18:45	27.33	9.00573118	1
LH-TR-01	8/12/2025 19:00	27.38	9.04165739	1
LH-TR-01	8/12/2025 19:15	27.33	9.01006144	1
LH-TR-01	8/12/2025 19:30	27.36	9.02934501	1

Station Name	Date Time	Temp C	pH SU	Use Code
LH-TR-01	8/12/2025 19:45	27.43	9.04970487	1
LH-TR-01	8/12/2025 20:00	27.43	9.03590676	1
LH-TR-01	8/12/2025 20:15	27.38	8.97400833	1
LH-TR-01	8/12/2025 20:30	27.33	8.95024972	1
LH-TR-01	8/12/2025 20:45	27.26	8.8792382	1
LH-TR-01	8/12/2025 21:00	27.19	8.8163166	1
LH-TR-01	8/12/2025 21:15	27.19	8.79330137	1
LH-TR-01	8/12/2025 21:30	27.21	8.8454366	1
LH-TR-01	8/12/2025 21:45	27.23	8.8943161	1
LH-TR-01	8/12/2025 22:00	27.26	8.91876103	1
LH-TR-01	8/12/2025 22:15	27.26	8.91470047	1
LH-TR-01	8/12/2025 22:30	27.21	8.90039872	1
LH-TR-01	8/12/2025 22:45	27.21	8.90743821	1
LH-TR-01	8/12/2025 23:00	27.19	8.93058045	1
LH-TR-01	8/12/2025 23:15	27.21	8.97431331	1
LH-TR-01	8/12/2025 23:30	27.19	8.95738643	1
LH-TR-01	8/12/2025 23:45	27.16	8.90423545	1
LH-TR-01	8/13/2025 0:00	27.16	8.88771698	1
LH-TR-01	8/13/2025 0:15	27.14	8.83259695	1
LH-TR-01	8/13/2025 0:30	27.14	8.79170427	1
LH-TR-01	8/13/2025 0:45	27.11	8.71929827	1
LH-TR-01	8/13/2025 1:00	27.11	8.67948486	1
LH-TR-01	8/13/2025 1:15	27.06	8.61800286	1
LH-TR-01	8/13/2025 1:30	27.09	8.6197372	1
LH-TR-01	8/13/2025 1:45	27.06	8.57709928	1
LH-TR-01	8/13/2025 2:00	27.04	8.49132819	1
LH-TR-01	8/13/2025 2:15	27.09	8.58885943	1
LH-TR-01	8/13/2025 2:30	27.04	8.50649874	1
LH-TR-01	8/13/2025 2:45	27.04	8.45529813	1
LH-TR-01	8/13/2025 3:00	27.01	8.34896817	1
LH-TR-01	8/13/2025 3:15	27.01	8.31428915	1
LH-TR-01	8/13/2025 3:30	26.96	8.22942199	1
LH-TR-01	8/13/2025 3:45	26.99	8.32060853	1
LH-TR-01	8/13/2025 4:00	26.99	8.28836574	1
LH-TR-01	8/13/2025 4:15	26.99	8.29703607	1
LH-TR-01	8/13/2025 4:30	27.04	8.36508752	1
LH-TR-01	8/13/2025 4:45	27.01	8.31130893	1
LH-TR-01	8/13/2025 5:00	27.06	8.3612042	1
LH-TR-01	8/13/2025 5:15	27.09	8.37136078	1
LH-TR-01	8/13/2025 5:30	27.14	8.41012945	1
LH-TR-01	8/13/2025 5:45	27.14	8.39956776	1
LH-TR-01	8/13/2025 6:00	27.14	8.3613832	1
LH-TR-01	8/13/2025 6:15	27.14	8.34730095	1
LH-TR-01	8/13/2025 6:30	27.11	8.29164261	1
LH-TR-01	8/13/2025 6:45	27.11	8.294351	1
LH-TR-01	8/13/2025 7:00	27.11	8.24424568	1
LH-TR-01	8/13/2025 7:15	27.11	8.19739044	1
LH-TR-01	8/13/2025 7:30	27.11	8.18384846	1
LH-TR-01	8/13/2025 7:45	27.14	8.22868507	1
LH-TR-01	8/13/2025 8:00	27.16	8.27436751	1
LH-TR-01	8/13/2025 8:15	27.16	8.37618623	1
LH-TR-01	8/13/2025 8:30	27.19	8.41883003	1
LH-TR-01	8/13/2025 8:45	27.19	8.46594356	1
LH-TR-01	8/13/2025 9:00	27.21	8.48967189	1
LH-TR-01	8/13/2025 9:15	27.21	8.48452766	1
LH-TR-01	8/13/2025 9:30	27.21	8.50077262	1
LH-TR-01	8/13/2025 9:45	27.21	8.5088951	1
LH-TR-01	8/13/2025 10:00	27.23	8.54507264	1
LH-TR-01	8/13/2025 10:15	27.26	8.55682934	1
LH-TR-01	8/13/2025 10:30	27.28	8.60382512	1
LH-TR-01	8/13/2025 10:45	27.33	8.64740214	1
LH-TR-01	8/13/2025 11:00	27.38	8.7453545	1
LH-TR-01	8/13/2025 11:15	27.43	8.79241065	1
LH-TR-01	8/13/2025 11:30	27.43	8.82785286	1
LH-TR-01	8/13/2025 11:45	27.38	8.77024936	1
LH-TR-01	8/13/2025 12:00	27.31	8.70841013	1
LH-TR-01	8/13/2025 12:15	27.33	8.73184222	1
LH-TR-01	8/13/2025 12:30	27.31	8.71247002	1
LH-TR-01	8/13/2025 12:45	27.33	8.70234232	1
LH-TR-01	8/13/2025 13:00	27.33	8.72182849	1
LH-TR-01	8/13/2025 13:15	27.33	8.70180104	1
LH-TR-01	8/13/2025 13:30	27.36	8.69919562	1
LH-TR-01	8/13/2025 13:45	27.38	8.71775369	1
LH-TR-01	8/13/2025 14:00	27.38	8.73290708	1
LH-TR-01	8/13/2025 14:15	27.43	8.76914324	1
LH-TR-01	8/13/2025 14:30	27.51	8.83872665	1
LH-TR-01	8/13/2025 14:45	27.53	8.85050464	1
LH-TR-01	8/13/2025 15:00	27.55	8.90879731	1
LH-TR-01	8/13/2025 15:15	27.55	8.87661456	1
LH-TR-01	8/13/2025 15:30	27.65	9.0041382	1
LH-TR-01	8/13/2025 15:45	27.83	9.09507504	1
LH-TR-01	8/13/2025 16:00	27.9	9.14564226	1
LH-TR-01	8/13/2025 16:15	27.95	9.17364479	1
LH-TR-01	8/13/2025 16:30	27.97	9.17458069	1

pH Continous Monitoring Data

Station Name	Date Time	Temp C	pH SU	Use Code
LH-TR-01	8/13/2025 16:45	28.05	9.2374518	1
LH-TR-01	8/13/2025 17:00	28.1	9.26488526	1
LH-TR-01	8/13/2025 17:15	28.07	9.24459261	1
LH-TR-01	8/13/2025 17:30	28.07	9.24729238	1
LH-TR-01	8/13/2025 17:45	28	9.20163803	1
LH-TR-01	8/13/2025 18:00	27.95	9.17067387	1
LH-TR-01	8/13/2025 18:15	27.95	9.17769605	1
LH-TR-01	8/13/2025 18:30	27.95	9.18336782	1
LH-TR-01	8/13/2025 18:45	27.9	9.14834355	1
LH-TR-01	8/13/2025 19:00	27.85	9.12195321	1
LH-TR-01	8/13/2025 19:15	27.8	9.11582049	1
LH-TR-01	8/13/2025 19:30	27.75	9.08428097	1
LH-TR-01	8/13/2025 19:45	27.78	9.17325126	1
LH-TR-01	8/13/2025 20:00	27.75	9.1729274	1
LH-TR-01	8/13/2025 20:15	27.65	9.08091856	1
LH-TR-01	8/13/2025 20:30	27.51	8.94772978	1
LH-TR-01	8/13/2025 20:45	27.36	8.8450567	1
LH-TR-01	8/13/2025 21:00	27.36	8.8639997	1
LH-TR-01	8/13/2025 21:15	27.31	8.82235769	1
LH-TR-01	8/13/2025 21:30	27.23	8.75543091	1
LH-TR-01	8/13/2025 21:45	27.16	8.64779308	1
LH-TR-01	8/13/2025 22:00	27.14	8.63734114	1
LH-TR-01	8/13/2025 22:15	27.16	8.65023023	1
LH-TR-01	8/13/2025 22:30	27.21	8.61584111	1
LH-TR-01	8/13/2025 22:45	27.21	8.57441645	1
LH-TR-01	8/13/2025 23:00	27.23	8.52206048	1
LH-TR-01	8/13/2025 23:15	27.23	8.46980932	1
LH-TR-01	8/13/2025 23:30	27.23	8.41620451	1
LH-TR-01	8/13/2025 23:45	27.28	8.39945696	1
LH-TR-01	8/14/2025 0:00	27.33	8.40950846	1
LH-TR-01	8/14/2025 0:15	27.31	8.29511341	1
LH-TR-01	8/14/2025 0:30	27.23	8.11731708	1
LH-TR-01	8/14/2025 0:45	27.23	8.06235862	1
LH-TR-01	8/14/2025 1:00	27.19	7.98126987	1
LH-TR-01	8/14/2025 1:15	27.16	7.91935596	1
LH-TR-01	8/14/2025 1:30	27.16	7.90906577	1
LH-TR-01	8/14/2025 1:45	27.16	7.87250852	1
LH-TR-01	8/14/2025 2:00	27.19	7.87783672	1
LH-TR-01	8/14/2025 2:15	27.19	7.8339724	1
LH-TR-01	8/14/2025 2:30	27.16	7.81401691	1
LH-TR-01	8/14/2025 2:45	27.16	7.82484869	1
LH-TR-01	8/14/2025 3:00	27.14	7.75449238	1
LH-TR-01	8/14/2025 3:15	27.11	7.68306611	1
LH-TR-01	8/14/2025 3:30	27.06	7.57482601	1
LH-TR-01	8/14/2025 3:45	26.99	7.48934055	1
LH-TR-01	8/14/2025 4:00	26.89	7.33311463	1
LH-TR-01	8/14/2025 4:15	26.79	7.2667992	1
LH-TR-01	8/14/2025 4:30	26.79	7.2838803	1
LH-TR-01	8/14/2025 4:45	26.84	7.3128389	1
LH-TR-01	8/14/2025 5:00	26.82	7.28439411	1
LH-TR-01	8/14/2025 5:15	26.79	7.222063	1
LH-TR-01	8/14/2025 5:30	26.77	7.2028264	1
LH-TR-01	8/14/2025 5:45	26.79	7.22640105	1
LH-TR-01	8/14/2025 6:00	26.84	7.24262832	1
LH-TR-01	8/14/2025 6:15	26.84	7.22094165	1
LH-TR-01	8/14/2025 6:30	26.84	7.2168754	1
LH-TR-01	8/14/2025 6:45	26.87	7.22634069	1
LH-TR-01	8/14/2025 7:00	26.89	7.22497041	1
LH-TR-01	8/14/2025 7:15	26.89	7.25071903	1
LH-TR-01	8/14/2025 7:30	26.87	7.21034837	1
LH-TR-01	8/14/2025 7:45	26.82	7.18029118	1
LH-TR-01	8/14/2025 8:00	26.82	7.14911452	1
LH-TR-01	8/14/2025 8:15	26.82	7.15209663	1
LH-TR-01	8/14/2025 8:30	26.79	7.14424912	1
LH-TR-01	8/14/2025 8:45	26.82	7.16917602	1
LH-TR-01	8/14/2025 9:00	26.82	7.15453654	1
LH-TR-01	8/14/2025 9:15	26.82	7.16294069	1
LH-TR-01	8/14/2025 9:30	26.87	7.18297169	1
LH-TR-01	8/14/2025 9:45	26.92	7.2441897	1
LH-TR-01	8/14/2025 10:00	26.94	7.260704	1
LH-TR-01	8/14/2025 10:15	26.94	7.24498641	1
LH-TR-01	8/14/2025 10:30	26.96	7.25635103	1
LH-TR-01	8/14/2025 10:45	26.99	7.26526668	1
LH-TR-01	8/14/2025 11:00	26.99	7.2948	1
LH-TR-01	8/14/2025 11:15	27.01	7.30236639	1
LH-TR-01	8/14/2025 11:30	27.06	7.3770802	1
LH-TR-01	8/14/2025 11:45	27.09	7.38462654	1
LH-TR-01	8/14/2025 12:00	27.09	7.38977283	1
LH-TR-01	8/14/2025 12:15	27.09	7.36674994	1
LH-TR-01	8/14/2025 12:30	27.06	7.34972085	1
LH-TR-01	8/14/2025 12:45	27.06	7.33563485	1
LH-TR-01	8/14/2025 13:00	27.06	7.33184246	1
LH-TR-01	8/14/2025 13:15	27.11	7.35507941	1
LH-TR-01	8/14/2025 13:30	27.16	7.41676143	1

pH Continous Monitoring Data

Station Name	Date Time	Temp C	pH SU	Use Code
LH-TR-01	8/14/2025 13:45	27.23	7.49788372	1
LH-TR-01	8/14/2025 14:00	27.26	7.54737289	1
LH-TR-01	8/14/2025 14:15	27.33	7.6582083	1
LH-TR-01	8/14/2025 14:30	27.43	7.92150623	1
LH-TR-01	8/14/2025 14:45	27.53	8.212757	1
LH-TR-01	8/14/2025 15:00	27.58	8.21444829	1
LH-TR-01	8/14/2025 15:15	27.46	7.92871842	1
LH-TR-01	8/14/2025 15:30	27.38	7.79285573	1
LH-TR-01	8/14/2025 15:45	27.33	7.7513089	1
LH-TR-01	8/14/2025 16:00	27.33	7.73128145	1
LH-TR-01	8/14/2025 16:15	27.33	7.74318966	1
LH-TR-01	8/14/2025 16:30	27.36	7.89980112	1
LH-TR-01	8/14/2025 16:45	27.43	8.13145399	1
LH-TR-01	8/14/2025 17:00	27.51	8.267204	1
LH-TR-01	8/14/2025 17:15	27.53	8.20518408	1
LH-TR-01	8/14/2025 17:30	27.58	8.32775271	1
LH-TR-01	8/14/2025 17:45	27.51	8.1798392	1
LH-TR-01	8/14/2025 18:00	27.43	8.08843634	1
LH-TR-01	8/14/2025 18:15	27.33	7.91044596	1
LH-TR-01	8/14/2025 18:30	27.28	7.75468217	1
LH-TR-01	8/14/2025 18:45	27.26	7.68434929	1
LH-TR-01	8/14/2025 19:00	27.23	7.66952741	1
LH-TR-01	8/14/2025 19:15	27.23	7.58262264	1
LH-TR-01	8/14/2025 19:30	27.21	7.53338504	1
LH-TR-01	8/14/2025 19:45	27.21	7.51578633	1
LH-TR-01	8/14/2025 20:00	27.21	7.47111268	1
LH-TR-01	8/14/2025 20:15	27.23	7.49463494	1
LH-TR-01	8/14/2025 20:30	27.26	7.47401202	1
LH-TR-01	8/14/2025 20:45	27.26	7.46183033	1
LH-TR-01	8/14/2025 21:00	27.26	7.4350306	1
LH-TR-01	8/14/2025 21:15	27.28	7.46477713	1
LH-TR-01	8/14/2025 21:30	27.31	7.45715227	1
LH-TR-01	8/14/2025 21:45	27.33	7.4739016	1
LH-TR-01	8/14/2025 22:00	27.41	7.51625483	1
LH-TR-01	8/14/2025 22:15	27.43	7.51405607	1
LH-TR-01	8/14/2025 22:30	27.43	7.48429544	1
LH-TR-01	8/14/2025 22:45	27.43	7.50079906	1
LH-TR-01	8/14/2025 23:00	27.46	7.54836135	1
LH-TR-01	8/14/2025 23:15	27.48	7.63596889	1
LH-TR-01	8/14/2025 23:30	27.48	7.67897939	1
LH-TR-01	8/14/2025 23:45	27.48	7.67329875	1
LH-TR-01	8/15/2025 0:00	27.43	7.58981042	1
LH-TR-01	8/15/2025 0:15	27.46	7.63465858	1
LH-TR-01	8/15/2025 0:30	27.38	7.4919527	1
LH-TR-01	8/15/2025 0:45	27.38	7.5065649	1
LH-TR-01	8/15/2025 1:00	27.28	7.36489388	1
LH-TR-01	8/15/2025 1:15	27.26	7.30617534	1
LH-TR-01	8/15/2025 1:30	27.21	7.26588464	1
LH-TR-01	8/15/2025 1:45	27.19	7.2231211	1
LH-TR-01	8/15/2025 2:00	27.14	7.16276706	1
LH-TR-01	8/15/2025 2:15	27.14	7.15707999	1
LH-TR-01	8/15/2025 2:30	27.11	7.14030364	1
LH-TR-01	8/15/2025 2:45	27.09	7.14112555	1
LH-TR-01	8/15/2025 3:00	27.09	7.14004212	1
LH-TR-01	8/15/2025 3:15	27.09	7.12947868	1
LH-TR-01	8/15/2025 3:30	27.09	7.1178318	1
LH-TR-01	8/15/2025 3:45	27.06	7.09346395	1
LH-TR-01	8/15/2025 4:00	27.09	7.13056211	1
LH-TR-01	8/15/2025 4:15	27.11	7.14815798	1
LH-TR-01	8/15/2025 4:30	27.11	7.16765843	1
LH-TR-01	8/15/2025 4:45	27.11	7.16792927	1
LH-TR-01	8/15/2025 5:00	27.11	7.16142912	1
LH-TR-01	8/15/2025 5:15	27.14	7.15058049	1
LH-TR-01	8/15/2025 5:30	27.11	7.12080319	1
LH-TR-01	8/15/2025 5:45	27.14	7.14543506	1
LH-TR-01	8/15/2025 6:00	27.14	7.14435181	1
LH-TR-01	8/15/2025 6:15	27.14	7.15410106	1
LH-TR-01	8/15/2025 6:30	27.14	7.14570587	1
LH-TR-01	8/15/2025 6:45	27.11	7.13136593	1
LH-TR-01	8/15/2025 7:00	27.09	7.12758267	1
LH-TR-01	8/15/2025 7:15	27.06	7.11134234	1
LH-TR-01	8/15/2025 7:30	27.04	7.09238657	1
LH-TR-01	8/15/2025 7:45	27.01	7.06449004	1
LH-TR-01	8/15/2025 8:00	26.99	7.03875429	1
LH-TR-01	8/15/2025 8:15	26.96	7.02764819	1
LH-TR-01	8/15/2025 8:30	26.94	7.00515761	1
LH-TR-01	8/15/2025 8:45	26.92	7.00976515	1
LH-TR-01	8/15/2025 9:00	26.89	7.01139235	1
LH-TR-01	8/15/2025 9:15	26.87	7.01003783	1
LH-TR-01	8/15/2025 9:30	26.87	7.00271931	1
LH-TR-01	8/15/2025 9:45	26.84	7.00515933	1
LH-TR-01	8/15/2025 10:00	26.84	6.98672567	1
LH-TR-01	8/15/2025 10:15	26.82	6.96476557	1
LH-TR-01	8/15/2025 10:30	26.79	6.95906835	1

pH Continous Monitoring Data

Station Name	Date Time	Temp C	pH SU	Use Code
LH-TR-01	8/15/2025 10:45	26.79	6.97804734	1
LH-TR-01	8/15/2025 11:00	26.79	6.98889248	1
LH-TR-01	8/15/2025 11:15	26.77	6.9647597	1
LH-TR-01	8/15/2025 11:30	26.77	6.97479212	1
LH-TR-01	8/15/2025 11:45	26.77	6.98238422	1
LH-TR-01	8/15/2025 12:00	26.77	6.99675499	1
LH-TR-01	8/15/2025 12:15	26.79	7.01248066	1
LH-TR-01	8/15/2025 12:30	26.77	6.9886206	1
LH-TR-01	8/15/2025 12:45	26.74	6.97153551	1
LH-TR-01	8/15/2025 13:00	26.74	6.98346716	1
LH-TR-01	8/15/2025 13:15	26.74	6.97804368	1
LH-TR-01	8/15/2025 13:30	26.72	6.95471972	1
LH-TR-01	8/15/2025 13:45	26.72	6.94495682	1
LH-TR-01	8/15/2025 14:00	26.67	6.92135002	1
LH-TR-01	8/15/2025 14:15	26.7	6.93193507	1
LH-TR-01	8/15/2025 14:30	26.72	6.93221081	1
LH-TR-01	8/15/2025 14:45	26.79	6.98184314	1
LH-TR-01	8/15/2025 15:00	26.82	6.989978	1
LH-TR-01	8/15/2025 15:15	26.84	7.00055092	1
LH-TR-01	8/15/2025 15:30	26.89	7.03714098	1
LH-TR-01	8/15/2025 15:45	26.92	7.0379503	1
LH-TR-01	8/15/2025 16:00	26.92	7.04770669	1
LH-TR-01	8/15/2025 16:15	26.92	7.04337052	1
LH-TR-01	8/15/2025 16:30	26.92	7.0330721	1
LH-TR-01	8/15/2025 16:45	26.92	7.03605322	1
LH-TR-01	8/15/2025 17:00	26.94	7.03984472	1
LH-TR-01	8/15/2025 17:15	26.94	7.04092869	1
LH-TR-01	8/15/2025 17:30	26.94	7.04174167	1
LH-TR-01	8/15/2025 17:45	26.92	7.02196064	1
LH-TR-01	8/15/2025 18:00	26.92	7.01410132	1
LH-TR-01	8/15/2025 18:15	26.92	7.03171704	1
LH-TR-01	8/15/2025 18:30	26.92	7.05312691	1
LH-TR-01	8/15/2025 18:45	26.92	7.05881815	1
LH-TR-01	8/15/2025 19:00	26.92	7.0601732	1
LH-TR-01	8/15/2025 19:15	26.92	7.08077004	1
LH-TR-01	8/15/2025 19:30	26.92	7.08293813	1
LH-TR-01	8/15/2025 19:45	26.92	7.09648868	1
LH-TR-01	8/15/2025 20:00	26.89	7.09243276	1
LH-TR-01	8/15/2025 20:15	26.89	7.09026445	1
LH-TR-01	8/15/2025 20:30	26.89	7.08538576	1
LH-TR-01	8/15/2025 20:45	26.89	7.09378795	1
LH-TR-01	8/15/2025 21:00	26.89	7.0891803	1
LH-TR-01	8/15/2025 21:15	26.87	7.08403618	1
LH-TR-01	8/15/2025 21:30	26.87	7.08620462	1
LH-TR-01	8/15/2025 21:45	26.87	7.08593357	1
LH-TR-01	8/15/2025 22:00	26.87	7.07482026	1
LH-TR-01	8/15/2025 22:15	26.87	7.11059968	1
LH-TR-01	8/15/2025 22:30	26.87	7.11764715	1
LH-TR-01	8/15/2025 22:45	26.87	7.14529488	1
LH-TR-01	8/15/2025 23:00	26.87	7.15532396	1
LH-TR-01	8/15/2025 23:15	26.87	7.15613713	1
LH-TR-01	8/15/2025 23:30	26.84	7.18353216	1
LH-TR-01	8/15/2025 23:45	26.82	7.16239848	1
LH-TR-01	8/16/2025 0:00	26.79	7.12771028	1
LH-TR-01	8/16/2025 0:15	26.77	7.07457406	1
LH-TR-01	8/16/2025 0:30	26.74	7.04502359	1
LH-TR-01	8/16/2025 0:45	26.72	7.03960276	1
LH-TR-01	8/16/2025 1:00	26.7	7.00543295	1
LH-TR-01	8/16/2025 1:15	26.67	6.97288505	1
LH-TR-01	8/16/2025 1:30	26.67	6.94332022	1
LH-TR-01	8/16/2025 1:45	26.65	6.91863222	1
LH-TR-01	8/16/2025 2:00	26.65	6.92595611	1
LH-TR-01	8/16/2025 2:15	26.65	6.94711401	1
LH-TR-01	8/16/2025 2:30	26.65	6.95525166	1
LH-TR-01	8/16/2025 2:45	26.65	6.95036907	1
LH-TR-01	8/16/2025 3:00	26.65	6.96366057	1
LH-TR-01	8/16/2025 3:15	26.65	6.96094802	1
LH-TR-01	8/16/2025 3:30	26.65	6.96366057	1
LH-TR-01	8/16/2025 3:45	26.65	6.96013426	1
LH-TR-01	8/16/2025 4:00	26.62	6.95307693	1
LH-TR-01	8/16/2025 4:15	26.62	6.96636976	1
LH-TR-01	8/16/2025 4:30	26.62	6.97749233	1
LH-TR-01	8/16/2025 4:45	26.62	6.9856308	1
LH-TR-01	8/16/2025 5:00	26.62	7.0054344	1
LH-TR-01	8/16/2025 5:15	26.62	7.01737082	1
LH-TR-01	8/16/2025 5:30	26.62	7.01492928	1
LH-TR-01	8/16/2025 5:45	26.62	7.01330159	1
LH-TR-01	8/16/2025 6:00	26.6	6.99783836	1
LH-TR-01	8/16/2025 6:15	26.6	6.99566795	1
LH-TR-01	8/16/2025 6:30	26.57	6.99810947	1
LH-TR-01	8/16/2025 6:45	26.57	7.00272203	1
LH-TR-01	8/16/2025 7:00	26.55	6.99783799	1
LH-TR-01	8/16/2025 7:15	26.55	6.98888359	1
LH-TR-01	8/16/2025 7:30	26.55	6.98020053	1

Station Name	Date Time	Temp C	pH SU	Use Code
LH-TR-01	8/16/2025 7:45	26.55	6.97124612	1
LH-TR-01	8/16/2025 8:00	26.52	6.9587601	1
LH-TR-01	8/16/2025 8:15	26.52	6.95658912	1
LH-TR-01	8/16/2025 8:30	26.52	6.97395697	1
LH-TR-01	8/16/2025 8:45	26.52	6.98209816	1
LH-TR-01	8/16/2025 9:00	26.55	6.99485319	1
LH-TR-01	8/16/2025 9:15	26.55	7.01086258	1
LH-TR-01	8/16/2025 9:30	26.55	7.0192743	1
LH-TR-01	8/16/2025 9:45	26.57	7.03636665	1
LH-TR-01	8/16/2025 10:00	26.6	7.06566344	1
LH-TR-01	8/16/2025 10:15	26.62	7.11910167	1
LH-TR-01	8/16/2025 10:30	26.67	7.17658405	1
LH-TR-01	8/16/2025 10:45	26.72	7.23513204	1
LH-TR-01	8/16/2025 11:00	26.77	7.30694669	1
LH-TR-01	8/16/2025 11:15	26.82	7.36924884	1
LH-TR-01	8/16/2025 11:30	26.87	7.42692228	1
LH-TR-01	8/16/2025 11:45	26.89	7.49275609	1
LH-TR-01	8/16/2025 12:00	26.92	7.52170501	1
LH-TR-01	8/16/2025 12:15	26.92	7.5656088	1
LH-TR-01	8/16/2025 12:30	26.96	7.68340751	1
LH-TR-01	8/16/2025 12:45	27.01	7.80548301	1
LH-TR-01	8/16/2025 13:00	27.06	7.90503442	1
LH-TR-01	8/16/2025 13:15	27.06	7.87577887	1
LH-TR-01	8/16/2025 13:30	27.14	8.07513438	1
LH-TR-01	8/16/2025 13:45	27.21	8.16504337	1
LH-TR-01	8/16/2025 14:00	27.26	8.27258979	1
LH-TR-01	8/16/2025 14:15	27.26	8.27258979	1
LH-TR-01	8/16/2025 14:30	27.31	8.40716635	1
LH-TR-01	8/16/2025 14:45	27.33	8.46065966	1
LH-TR-01	8/16/2025 15:00	27.33	8.51938882	1
LH-TR-01	8/16/2025 15:15	27.28	8.5034005	1
LH-TR-01	8/16/2025 15:30	27.28	8.47633187	1
LH-TR-01	8/16/2025 15:45	27.26	8.48428058	1
LH-TR-01	8/16/2025 16:00	27.23	8.41160208	1
LH-TR-01	8/16/2025 16:15	27.16	8.27707546	1
LH-TR-01	8/16/2025 16:30	27.16	8.25459952	1
LH-TR-01	8/16/2025 16:45	27.14	8.24628788	1
LH-TR-01	8/16/2025 17:00	27.14	8.22299801	1
LH-TR-01	8/16/2025 17:15	27.11	8.19549456	1
LH-TR-01	8/16/2025 17:30	27.09	8.16117528	1
LH-TR-01	8/16/2025 17:45	27.04	8.02700094	1
LH-TR-01	8/16/2025 18:00	27.01	7.93282001	1
LH-TR-01	8/16/2025 18:15	26.99	7.79984678	1
LH-TR-01	8/16/2025 18:30	26.99	7.81610365	1
LH-TR-01	8/16/2025 18:45	26.99	7.81800028	1
LH-TR-01	8/16/2025 19:00	26.99	7.8028272	1
LH-TR-01	8/16/2025 19:15	26.96	7.66389732	1
LH-TR-01	8/16/2025 19:30	26.94	7.61082694	1
LH-TR-01	8/16/2025 19:45	26.94	7.58968948	1
LH-TR-01	8/16/2025 20:00	26.96	7.63463202	1
LH-TR-01	8/16/2025 20:15	26.94	7.62166666	1
LH-TR-01	8/16/2025 20:30	26.92	7.52820928	1
LH-TR-01	8/16/2025 20:45	26.92	7.5360686	1
LH-TR-01	8/16/2025 21:00	26.92	7.54257286	1
LH-TR-01	8/16/2025 21:15	26.92	7.61547484	1
LH-TR-01	8/16/2025 21:30	26.92	7.57238408	1
LH-TR-01	8/16/2025 21:45	26.94	7.70675845	1
LH-TR-01	8/16/2025 22:00	26.92	7.63986583	1
LH-TR-01	8/16/2025 22:15	26.92	7.58105643	1
LH-TR-01	8/16/2025 22:30	26.89	7.54642165	1
LH-TR-01	8/16/2025 22:45	26.89	7.51985991	1
LH-TR-01	8/16/2025 23:00	26.87	7.47002022	1
LH-TR-01	8/16/2025 23:15	26.84	7.52645255	1
LH-TR-01	8/16/2025 23:30	26.82	7.50317293	1
LH-TR-01	8/16/2025 23:45	26.82	7.51374588	1
LH-TR-01	8/17/2025 0:00	26.79	7.53874109	1
LH-TR-01	8/17/2025 0:15	26.79	7.57181877	1
LH-TR-01	8/17/2025 0:30	26.79	7.52925159	1
LH-TR-01	8/17/2025 0:45	26.77	7.49566471	1
LH-TR-01	8/17/2025 1:00	26.74	7.4677834	1
LH-TR-01	8/17/2025 1:15	26.74	7.41056575	1
LH-TR-01	8/17/2025 1:30	26.72	7.37642296	1
LH-TR-01	8/17/2025 1:45	26.7	7.29806841	1
LH-TR-01	8/17/2025 2:00	26.67	7.2538866	1
LH-TR-01	8/17/2025 2:15	26.65	7.25363229	1
LH-TR-01	8/17/2025 2:30	26.62	7.21811969	1
LH-TR-01	8/17/2025 2:45	26.6	7.15356476	1
LH-TR-01	8/17/2025 3:00	26.6	7.11286971	1
LH-TR-01	8/17/2025 3:15	26.57	7.08764754	1
LH-TR-01	8/17/2025 3:30	26.57	7.07516648	1
LH-TR-01	8/17/2025 3:45	26.57	7.08140701	1
LH-TR-01	8/17/2025 4:00	26.57	7.12699003	1
LH-TR-01	8/17/2025 4:15	26.57	7.10636914	1
LH-TR-01	8/17/2025 4:30	26.57	7.1039272	1

pH Continous Monitoring Data

Station Name	Date Time	Temp C	pH SU	Use Code
LH-TR-01	8/17/2025 4:45	26.57	7.10636914	1
LH-TR-01	8/17/2025 5:00	26.57	7.13268791	1
LH-TR-01	8/17/2025 5:15	26.57	7.15927801	1
LH-TR-01	8/17/2025 5:30	26.6	7.22762976	1
LH-TR-01	8/17/2025 5:45	26.6	7.24797728	1
LH-TR-01	8/17/2025 6:00	26.6	7.26832481	1
LH-TR-01	8/17/2025 6:15	26.6	7.2599145	1
LH-TR-01	8/17/2025 6:30	26.6	7.27619252	1
LH-TR-01	8/17/2025 6:45	26.62	7.27318999	1
LH-TR-01	8/17/2025 7:00	26.62	7.26016844	1
LH-TR-01	8/17/2025 7:15	26.62	7.23900843	1
LH-TR-01	8/17/2025 7:30	26.62	7.23195509	1
LH-TR-01	8/17/2025 7:45	26.65	7.23030435	1
LH-TR-01	8/17/2025 8:00	26.65	7.24115455	1
LH-TR-01	8/17/2025 8:15	26.67	7.26582103	1
LH-TR-01	8/17/2025 8:30	26.67	7.27856917	1
LH-TR-01	8/17/2025 8:45	26.7	7.31081528	1
LH-TR-01	8/17/2025 9:00	26.72	7.35418524	1
LH-TR-01	8/17/2025 9:15	26.74	7.40026115	1
LH-TR-01	8/17/2025 9:30	26.77	7.40808436	1
LH-TR-01	8/17/2025 9:45	26.82	7.48229812	1
LH-TR-01	8/17/2025 10:00	26.87	7.5933508	1
LH-TR-01	8/17/2025 10:15	26.92	7.73390666	1
LH-TR-01	8/17/2025 10:30	26.99	7.93098553	1
LH-TR-01	8/17/2025 10:45	27.04	8.12913126	1
LH-TR-01	8/17/2025 11:00	27.11	8.28649666	1
LH-TR-01	8/17/2025 11:15	27.16	8.397579	1
LH-TR-01	8/17/2025 11:30	27.21	8.47505143	1
LH-TR-01	8/17/2025 11:45	27.23	8.52557998	1
LH-TR-01	8/17/2025 12:00	27.28	8.574591	1
LH-TR-01	8/17/2025 12:15	27.36	8.64507277	1
LH-TR-01	8/17/2025 12:30	27.41	8.66049213	1
LH-TR-01	8/17/2025 12:45	27.46	8.7121566	1
LH-TR-01	8/17/2025 13:00	27.53	8.81561514	1
LH-TR-01	8/17/2025 13:15	27.63	8.89963775	1
LH-TR-01	8/17/2025 13:30	27.7	8.98515385	1
LH-TR-01	8/17/2025 13:45	27.75	9.01752588	1
LH-TR-01	8/17/2025 14:00	27.83	9.07075779	1
LH-TR-01	8/17/2025 14:15	27.87	9.09641758	1
LH-TR-01	8/17/2025 14:30	27.92	9.12902297	1
LH-TR-01	8/17/2025 14:45	28	9.1711236	1
LH-TR-01	8/17/2025 15:00	28.05	9.17238317	1
LH-TR-01	8/17/2025 15:15	28.05	9.18750285	1
LH-TR-01	8/17/2025 15:30	28.05	9.20154256	1
LH-TR-01	8/17/2025 15:45	28	9.15789168	1
LH-TR-01	8/17/2025 16:00	28.07	9.21489521	1
LH-TR-01	8/17/2025 16:15	28	9.1573516	1
LH-TR-01	8/17/2025 16:30	27.97	9.12164774	1
LH-TR-01	8/17/2025 16:45	27.9	9.08486327	1
LH-TR-01	8/17/2025 17:00	27.87	9.04887017	1
LH-TR-01	8/17/2025 17:15	27.92	9.06473657	1
LH-TR-01	8/17/2025 17:30	27.92	9.0728399	1
LH-TR-01	8/17/2025 17:45	27.8	8.93612511	1
LH-TR-01	8/17/2025 18:00	27.83	8.9599792	1
LH-TR-01	8/17/2025 18:15	27.8	8.90829259	1
LH-TR-01	8/17/2025 18:30	27.85	8.9379649	1
LH-TR-01	8/17/2025 18:45	27.8	8.92045243	1
LH-TR-01	8/17/2025 19:00	27.83	8.9337706	1
LH-TR-01	8/17/2025 19:15	27.8	8.89397101	1
LH-TR-01	8/17/2025 19:30	27.75	8.81969298	1
LH-TR-01	8/17/2025 19:45	27.83	8.89351204	1
LH-TR-01	8/17/2025 20:00	27.87	8.93162256	1
LH-TR-01	8/17/2025 20:15	27.9	8.94736768	1
LH-TR-01	8/17/2025 20:30	27.9	8.96465593	1
LH-TR-01	8/17/2025 20:45	27.92	8.99180662	1
LH-TR-01	8/17/2025 21:00	27.95	9.01051406	1
LH-TR-01	8/17/2025 21:15	27.92	8.99585828	1
LH-TR-01	8/17/2025 21:30	27.87	8.95836798	1
LH-TR-01	8/17/2025 21:45	27.8	8.86316608	1
LH-TR-01	8/17/2025 22:00	27.73	8.77575806	1
LH-TR-01	8/17/2025 22:15	27.65	8.66295226	1
LH-TR-01	8/17/2025 22:30	27.6	8.62645455	1
LH-TR-01	8/17/2025 22:45	27.58	8.57058654	1
LH-TR-01	8/17/2025 23:00	27.58	8.55841781	1
LH-TR-01	8/17/2025 23:15	27.55	8.48717626	1
LH-TR-01	8/17/2025 23:30	27.53	8.4061368	1
LH-TR-01	8/17/2025 23:45	27.51	8.41028752	1
LH-TR-01	8/18/2025 0:00	27.51	8.3675518	1
LH-TR-01	8/18/2025 0:15	27.48	8.28058525	1
LH-TR-01	8/18/2025 0:30	27.46	8.15163039	1
LH-TR-01	8/18/2025 0:45	27.43	8.10412831	1
LH-TR-01	8/18/2025 1:00	27.41	8.01978418	1
LH-TR-01	8/18/2025 1:15	27.38	7.94330724	1
LH-TR-01	8/18/2025 1:30	27.36	7.82024053	1

pH Continous Monitoring Data

Station Name	Date Time	Temp C	pH SU	Use Code
LH-TR-01	8/18/2025 1:45	27.33	7.68906141	1
LH-TR-01	8/18/2025 2:00	27.28	7.58387911	1
LH-TR-01	8/18/2025 2:15	27.26	7.5100157	1
LH-TR-01	8/18/2025 2:30	27.23	7.51060809	1
LH-TR-01	8/18/2025 2:45	27.21	7.54042453	1
LH-TR-01	8/18/2025 3:00	27.19	7.57105723	1
LH-TR-01	8/18/2025 3:15	27.14	7.53215531	1
LH-TR-01	8/18/2025 3:30	27.11	7.50539536	1
LH-TR-01	8/18/2025 3:45	27.09	7.50326217	1
LH-TR-01	8/18/2025 4:00	27.06	7.47541134	1
LH-TR-01	8/18/2025 4:15	27.01	7.49093352	1
LH-TR-01	8/18/2025 4:30	26.99	7.51941576	1
LH-TR-01	8/18/2025 4:45	26.99	7.45249164	1
LH-TR-01	8/18/2025 5:00	26.94	7.2878033	1
LH-TR-01	8/18/2025 5:15	26.92	7.19540771	1
LH-TR-01	8/18/2025 5:30	26.89	7.14718246	1
LH-TR-01	8/18/2025 5:45	26.87	7.09650476	1
LH-TR-01	8/18/2025 6:00	26.82	7.06263317	1
LH-TR-01	8/18/2025 6:15	26.82	7.07022401	1
LH-TR-01	8/18/2025 6:30	26.79	7.057488	1
LH-TR-01	8/18/2025 6:45	26.79	7.06833314	1
LH-TR-01	8/18/2025 7:00	26.77	7.06643967	1
LH-TR-01	8/18/2025 7:15	26.77	7.06725311	1
LH-TR-01	8/18/2025 7:30	26.74	7.05722641	1
LH-TR-01	8/18/2025 7:45	26.74	7.04122716	1
LH-TR-01	8/18/2025 8:00	26.72	7.06292525	1
LH-TR-01	8/18/2025 8:15	26.72	7.0645524	1
LH-TR-01	8/18/2025 8:30	26.72	7.06590836	1
LH-TR-01	8/18/2025 8:45	26.74	7.07349683	1
LH-TR-01	8/18/2025 9:00	26.74	7.08488612	1
LH-TR-01	8/18/2025 9:15	26.74	7.05505702	1
LH-TR-01	8/18/2025 9:30	26.72	7.03634845	1
LH-TR-01	8/18/2025 9:45	26.72	7.05207758	1
LH-TR-01	8/18/2025 10:00	26.72	7.04665374	1
LH-TR-01	8/18/2025 10:15	26.72	7.03960276	1
LH-TR-01	8/18/2025 10:30	26.72	7.04611136	1
LH-TR-01	8/18/2025 10:45	26.74	7.05559936	1
LH-TR-01	8/18/2025 11:00	26.74	7.05342997	1
LH-TR-01	8/18/2025 11:15	26.74	7.05559936	1
LH-TR-01	8/18/2025 11:30	26.74	7.06590396	1
LH-TR-01	8/18/2025 11:45	26.77	7.07457406	1
LH-TR-01	8/18/2025 12:00	26.77	7.08297961	1
LH-TR-01	8/18/2025 12:15	26.77	7.10250216	1
LH-TR-01	8/18/2025 12:30	26.77	7.11226344	1
LH-TR-01	8/18/2025 12:45	26.79	7.13394623	1
LH-TR-01	8/18/2025 13:00	26.79	7.1374709	1
LH-TR-01	8/18/2025 13:15	26.79	7.15184071	1
LH-TR-01	8/18/2025 13:30	26.82	7.14721681	1
LH-TR-01	8/18/2025 13:45	26.82	7.1271553	1
LH-TR-01	8/18/2025 14:00	26.82	7.13013742	1
LH-TR-01	8/18/2025 14:15	26.82	7.12959522	1
LH-TR-01	8/18/2025 14:30	26.82	7.13095072	1
LH-TR-01	8/18/2025 14:45	26.82	7.12363099	1
LH-TR-01	8/18/2025 15:00	26.79	7.11632288	1
LH-TR-01	8/18/2025 15:15	26.79	7.11876304	1
LH-TR-01	8/18/2025 15:30	26.79	7.12201658	1
LH-TR-01	8/18/2025 15:45	26.79	7.14072445	1
LH-TR-01	8/18/2025 16:00	26.79	7.13665752	1
LH-TR-01	8/18/2025 16:15	26.79	7.14587589	1
LH-TR-01	8/18/2025 16:30	26.79	7.15102733	1
LH-TR-01	8/18/2025 16:45	26.79	7.14912943	1
LH-TR-01	8/18/2025 17:00	26.79	7.15048507	1
LH-TR-01	8/18/2025 17:15	26.77	7.15266428	1
LH-TR-01	8/18/2025 17:30	26.77	7.14181842	1
LH-TR-01	8/18/2025 17:45	26.77	7.15700262	1
LH-TR-01	8/18/2025 18:00	26.77	7.15890065	1
LH-TR-01	8/18/2025 18:15	26.77	7.15266428	1
LH-TR-01	8/18/2025 18:30	26.77	7.15239313	1
LH-TR-01	8/18/2025 18:45	26.77	7.15483345	1
LH-TR-01	8/18/2025 19:00	26.77	7.14778364	1
LH-TR-01	8/18/2025 19:15	26.79	7.16946407	1
LH-TR-01	8/18/2025 19:30	26.79	7.18329162	1
LH-TR-01	8/18/2025 19:45	26.79	7.19088322	1
LH-TR-01	8/18/2025 20:00	26.79	7.18654516	1
LH-TR-01	8/18/2025 20:15	26.79	7.1678373	1
LH-TR-01	8/18/2025 20:30	26.79	7.17190422	1
LH-TR-01	8/18/2025 20:45	26.79	7.17027745	1
LH-TR-01	8/18/2025 21:00	26.79	7.16051683	1
LH-TR-01	8/18/2025 21:15	26.79	7.17217535	1
LH-TR-01	8/18/2025 21:30	26.79	7.19603466	1
LH-TR-01	8/18/2025 21:45	26.79	7.18817193	1
LH-TR-01	8/18/2025 22:00	26.79	7.20606642	1
LH-TR-01	8/18/2025 22:15	26.79	7.22423203	1
LH-TR-01	8/18/2025 22:30	26.79	7.2535139	1

Station Name	Date Time	Temp C	pH SU	Use Code
LH-TR-01	8/18/2025 22:45	26.79	7.29418318	1
LH-TR-01	8/18/2025 23:00	26.79	7.29689446	1
LH-TR-01	8/18/2025 23:15	26.77	7.32267319	1
LH-TR-01	8/18/2025 23:30	26.77	7.34165345	1
LH-TR-01	8/18/2025 23:45	26.77	7.37120843	1
LH-TR-01	8/19/2025 0:00	26.74	7.33924706	1
LH-TR-01	8/19/2025 0:15	26.74	7.35416162	1
LH-TR-01	8/19/2025 0:30	26.74	7.35904274	1
LH-TR-01	8/19/2025 0:45	26.72	7.34604948	1
LH-TR-01	8/19/2025 1:00	26.7	7.34336046	1
LH-TR-01	8/19/2025 1:15	26.7	7.30728955	1
LH-TR-01	8/19/2025 1:30	26.67	7.29511463	1
LH-TR-01	8/19/2025 1:45	26.65	7.27614646	1
LH-TR-01	8/19/2025 2:00	26.62	7.23412534	1
LH-TR-01	8/19/2025 2:15	26.62	7.22463047	1
LH-TR-01	8/19/2025 2:30	26.6	7.21026653	1
LH-TR-01	8/19/2025 2:45	26.57	7.17257306	1
LH-TR-01	8/19/2025 3:00	26.55	7.15440442	1
LH-TR-01	8/19/2025 3:15	26.55	7.12672716	1
LH-TR-01	8/19/2025 3:30	26.52	7.1112716	1
LH-TR-01	8/19/2025 3:45	26.5	7.08006907	1
LH-TR-01	8/19/2025 4:00	26.48	7.07573187	1
LH-TR-01	8/19/2025 4:15	26.45	7.06732494	1
LH-TR-01	8/19/2025 4:30	26.45	7.03936701	1
LH-TR-01	8/19/2025 4:45	26.43	7.03828382	1
LH-TR-01	8/19/2025 5:00	26.4	7.02742839	1
LH-TR-01	8/19/2025 5:15	26.38	7.02335773	1
LH-TR-01	8/19/2025 5:30	26.35	7.01141289	1
LH-TR-01	8/19/2025 5:45	26.35	6.9983796	1
LH-TR-01	8/19/2025 6:00	26.33	6.99267705	1
LH-TR-01	8/19/2025 6:15	26.3	6.97909771	1
LH-TR-01	8/19/2025 6:30	26.28	6.9712202	1
LH-TR-01	8/19/2025 6:45	26.28	6.96687475	1
LH-TR-01	8/19/2025 7:00	26.26	6.96388485	1
LH-TR-01	8/19/2025 7:15	26.23	6.94866963	1
LH-TR-01	8/19/2025 7:30	26.23	6.94622491	1
LH-TR-01	8/19/2025 7:45	26.21	6.94214651	1
LH-TR-01	8/19/2025 8:00	26.18	6.93616373	1
LH-TR-01	8/19/2025 8:15	26.18	6.93643541	1
LH-TR-01	8/19/2025 8:30	26.16	6.92692169	1
LH-TR-01	8/19/2025 8:45	26.16	6.92257451	1
LH-TR-01	8/19/2025 9:00	26.13	6.91740395	1
LH-TR-01	8/19/2025 9:15	26.13	6.90055691	1
LH-TR-01	8/19/2025 9:30	26.13	6.89947	1
LH-TR-01	8/19/2025 9:45	26.13	6.89512238	1
LH-TR-01	8/19/2025 10:00	26.11	6.89266967	1
LH-TR-01	8/19/2025 10:15	26.11	6.88044117	1
LH-TR-01	8/19/2025 10:30	26.11	6.87799546	1
LH-TR-01	8/19/2025 10:45	26.11	6.87419104	1
LH-TR-01	8/19/2025 11:00	26.11	6.86196254	1
LH-TR-01	8/19/2025 11:15	24	6.82294169	2
LH-TR-01	8/19/2025 11:30	20.75	6.41478773	2
LH-TR-01	8/19/2025 11:45			2
LH-TR-01	8/19/2025 12:00	22.2	9.95151786	2
LH-TR-01	8/19/2025 12:15	23.23	9.93463114	2
LH-TR-01	8/19/2025 12:30	22.18	9.81809687	2
LH-TR-01	8/19/2025 12:45	25.96	6.76939181	1
LH-TR-01	8/19/2025 13:00	26.08	6.75662468	1
LH-TR-01	8/19/2025 13:15	26.11	6.73913988	1
LH-TR-01	8/19/2025 13:30	26.11	6.74625299	1
LH-TR-01	8/19/2025 13:45	26.13	6.75858028	1
LH-TR-01	8/19/2025 14:00	26.13	6.74900558	1
LH-TR-01	8/19/2025 14:15	26.13	6.74845845	1
LH-TR-01	8/19/2025 14:30	26.13	6.74709064	1
LH-TR-01	8/19/2025 14:45	26.13	6.75310902	1
LH-TR-01	8/19/2025 15:00	26.13	6.75858028	1
LH-TR-01	8/19/2025 15:15	26.13	6.76405154	1
LH-TR-01	8/19/2025 15:30	26.16	6.76024569	1
LH-TR-01	8/19/2025 15:45	26.16	6.76681054	1
LH-TR-01	8/19/2025 16:00	26.16	6.77282833	1
LH-TR-01	8/19/2025 16:15	26.18	6.79308378	1
LH-TR-01	8/19/2025 16:30	26.18	6.79828061	1
LH-TR-01	8/19/2025 16:45	26.21	6.80404411	1
LH-TR-01	8/19/2025 17:00	26.21	6.84178571	1
LH-TR-01	8/19/2025 17:15	26.23	6.86394748	1
LH-TR-01	8/19/2025 17:30	26.23	6.89348241	1
LH-TR-01	8/19/2025 17:45	26.23	6.91317237	1
LH-TR-01	8/19/2025 18:00	26.26	6.93177527	1
LH-TR-01	8/19/2025 18:15	26.26	6.9375176	1
LH-TR-01	8/19/2025 18:30	26.26	6.94736159	1
LH-TR-01	8/19/2025 18:45	26.26	6.95310392	1
LH-TR-01	8/19/2025 19:00	26.26	6.95447114	1
LH-TR-01	8/19/2025 19:15	26.23	6.95720129	1
LH-TR-01	8/19/2025 19:30	26.23	6.95474005	1

pH Continous Monitoring Data

Station Name	Date Time	Temp C	pH SU	Use Code
LH-TR-01	8/19/2025 19:45	26.23	6.95337269	1
LH-TR-01	8/19/2025 20:00	26.23	6.93368274	1
LH-TR-01	8/19/2025 20:15	26.23	6.93641745	1
LH-TR-01	8/19/2025 20:30	26.23	6.92657247	1
LH-TR-01	8/19/2025 20:45	26.21	6.9123461	1
LH-TR-01	8/19/2025 21:00	26.21	6.90304744	1
LH-TR-01	8/19/2025 21:15	26.21	6.8907404	1
LH-TR-01	8/19/2025 21:30	26.21	6.88007429	1
LH-TR-01	8/19/2025 21:45	26.18	6.88662669	1
LH-TR-01	8/19/2025 22:00	26.18	6.90276421	1
LH-TR-01	8/19/2025 22:15	26.18	6.90385828	1
LH-TR-01	8/19/2025 22:30	26.16	6.93093187	1
LH-TR-01	8/19/2025 22:45	26.13	6.94323528	1
LH-TR-01	8/19/2025 23:00	26.13	6.94788585	1
LH-TR-01	8/19/2025 23:15	26.11	6.92955243	1
LH-TR-01	8/19/2025 23:30	26.08	6.92571484	1
LH-TR-01	8/19/2025 23:45	26.06	6.91941646	1
LH-TR-01	8/20/2025 0:00	26.06	6.92269998	1
LH-TR-01	8/20/2025 0:15	26.04	6.91284358	1
LH-TR-01	8/20/2025 0:30	26.01	6.90243528	1
LH-TR-01	8/20/2025 0:45	26.01	6.9032563	1
LH-TR-01	8/20/2025 1:00	25.99	6.89586017	1
LH-TR-01	8/20/2025 1:15	25.96	6.89448114	1
LH-TR-01	8/20/2025 1:30	25.96	6.8879119	1
LH-TR-01	8/20/2025 1:45	25.94	6.88352461	1
LH-TR-01	8/20/2025 2:00	25.94	6.87887109	1
LH-TR-01	8/20/2025 2:15	25.91	6.88378669	1
LH-TR-01	8/20/2025 2:30	25.91	6.8761213	1
LH-TR-01	8/20/2025 2:45	25.89	6.87255384	1
LH-TR-01	8/20/2025 3:00	25.89	6.8621501	1
LH-TR-01	8/20/2025 3:15	25.87	6.85885527	1
LH-TR-01	8/20/2025 3:30	25.87	6.85283165	1
LH-TR-01	8/20/2025 3:45	25.84	6.85884111	1
LH-TR-01	8/20/2025 4:00	25.82	6.84952088	1
LH-TR-01	8/20/2025 4:15	25.82	6.84623472	1
LH-TR-01	8/20/2025 4:30	25.79	6.84183731	1
LH-TR-01	8/20/2025 4:45	25.79	6.8514229	1
LH-TR-01	8/20/2025 5:00	25.77	6.83497942	1
LH-TR-01	8/20/2025 5:15	25.77	6.83470552	1
LH-TR-01	8/20/2025 5:30	25.77	6.82648875	1
LH-TR-01	8/20/2025 5:45	25.74	6.8300323	1
LH-TR-01	8/20/2025 6:00	25.74	6.81524062	1
LH-TR-01	8/20/2025 6:15	25.72	6.82317247	1
LH-TR-01	8/20/2025 6:30	25.72	6.8083798	1
LH-TR-01	8/20/2025 6:45	25.72	6.81029737	1
LH-TR-01	8/20/2025 7:00	25.7	6.80288785	1
LH-TR-01	8/20/2025 7:15	25.7	6.8031618	1
LH-TR-01	8/20/2025 7:30	25.67	6.79601846	1
LH-TR-01	8/20/2025 7:45	25.67	6.79738838	1
LH-TR-01	8/20/2025 8:00	25.67	6.7919087	1
LH-TR-01	8/20/2025 8:15	25.65	6.78970275	1
LH-TR-01	8/20/2025 8:30	25.65	6.7842227	1
LH-TR-01	8/20/2025 8:45	25.62	6.78146073	1
LH-TR-01	8/20/2025 9:00	25.62	6.78009059	1
LH-TR-01	8/20/2025 9:15	25.6	6.78857136	1
LH-TR-01	8/20/2025 9:30	25.6	6.79268208	1
LH-TR-01	8/20/2025 9:45	25.6	6.79131184	1
LH-TR-01	8/20/2025 10:00	25.57	6.7888242	1
LH-TR-01	8/20/2025 10:15	25.57	6.79841686	1
LH-TR-01	8/20/2025 10:30	25.57	6.79348349	1
LH-TR-01	8/20/2025 10:45	25.57	6.79375757	1
LH-TR-01	8/20/2025 11:00	25.57	6.79183904	1
LH-TR-01	8/20/2025 11:15	25.55	6.7964847	1
LH-TR-01	8/20/2025 11:30	25.55	6.7918251	1
LH-TR-01	8/20/2025 11:45	25.55	6.79922564	1
LH-TR-01	8/20/2025 12:00	25.55	6.79566242	1
LH-TR-01	8/20/2025 12:15	25.55	6.79867745	1
LH-TR-01	8/20/2025 12:30	25.55	6.80635209	1
LH-TR-01	8/20/2025 12:45	25.55	6.81567129	1
LH-TR-01	8/20/2025 13:00	25.55	6.81594538	1
LH-TR-01	8/20/2025 13:15	25.55	6.80909303	1
LH-TR-01	8/20/2025 13:30	25.55	6.81567129	1
LH-TR-01	8/20/2025 13:45	25.55	6.80552981	1
LH-TR-01	8/20/2025 14:00	25.53	6.80962847	1
LH-TR-01	8/20/2025 14:15	25.53	6.80606501	1
LH-TR-01	8/20/2025 14:30	25.53	6.81182137	1
LH-TR-01	8/20/2025 14:45	25.53	6.82223765	1
LH-TR-01	8/20/2025 15:00	25.53	6.83018691	1
LH-TR-01	8/20/2025 15:15	25.53	6.83594327	1
LH-TR-01	8/20/2025 15:30	25.5	6.84552169	1
LH-TR-01	8/20/2025 15:45	25.5	6.84990793	1
LH-TR-01	8/20/2025 16:00	25.5	6.84908551	1
LH-TR-01	8/20/2025 16:15	25.5	6.85840627	1
LH-TR-01	8/20/2025 16:30	25.5	6.86772703	1

pH Continous Monitoring Data

Station Name	Date Time	Temp C	pH SU	Use Code
LH-TR-01	8/20/2025 16:45	25.48	6.86991144	1
LH-TR-01	8/20/2025 17:00	25.48	6.88224857	1
LH-TR-01	8/20/2025 17:15	25.48	6.87978114	1
LH-TR-01	8/20/2025 17:30	25.45	6.89484929	1
LH-TR-01	8/20/2025 17:45	25.45	6.89046232	1
LH-TR-01	8/20/2025 18:00	25.45	6.9006072	1
LH-TR-01	8/20/2025 18:15	25.43	6.89648748	1
LH-TR-01	8/20/2025 18:30	25.43	6.89511645	1
LH-TR-01	8/20/2025 18:45	25.43	6.90087474	1
LH-TR-01	8/20/2025 19:00	25.4	6.90333287	1
LH-TR-01	8/20/2025 19:15	25.4	6.89976786	1
LH-TR-01	8/20/2025 19:30	25.4	6.90607519	1
LH-TR-01	8/20/2025 19:45	25.38	6.90963415	1
LH-TR-01	8/20/2025 20:00	25.38	6.9159419	1
LH-TR-01	8/20/2025 20:15	25.38	6.9148449	1
LH-TR-01	8/20/2025 20:30	25.38	6.92444366	1
LH-TR-01	8/20/2025 20:45	25.38	6.92554066	1
LH-TR-01	8/20/2025 21:00	25.36	6.92087311	1
LH-TR-01	8/20/2025 21:15	25.36	6.93431227	1
LH-TR-01	8/20/2025 21:30	25.36	6.93540934	1
LH-TR-01	8/20/2025 21:45	25.33	6.93101411	1
LH-TR-01	8/20/2025 22:00	25.33	6.93293419	1
LH-TR-01	8/20/2025 22:15	25.33	6.93293419	1
LH-TR-01	8/20/2025 22:30	25.33	6.94006589	1
LH-TR-01	8/20/2025 22:45	25.33	6.94527751	1
LH-TR-01	8/20/2025 23:00	25.33	6.94418033	1
LH-TR-01	8/20/2025 23:15	25.31	6.94774268	1
LH-TR-01	8/20/2025 23:30	25.31	6.95844094	1
LH-TR-01	8/20/2025 23:45	25.31	6.94829131	1
LH-TR-01	8/21/2025 0:00	25.31	6.96090977	1
LH-TR-01	8/21/2025 0:15	25.31	6.95295465	1
LH-TR-01	8/21/2025 0:30	25.31	6.95076014	1
LH-TR-01	8/21/2025 0:45	25.31	6.94527385	1
LH-TR-01	8/21/2025 1:00	25.31	6.9386903	1
LH-TR-01	8/21/2025 1:15	25.31	6.93759304	1
LH-TR-01	8/21/2025 1:30	25.28	6.9260644	1
LH-TR-01	8/21/2025 1:45	25.28	6.92743611	1
LH-TR-01	8/21/2025 2:00	25.28	6.92304663	1
LH-TR-01	8/21/2025 2:15	25.26	6.92029787	1
LH-TR-01	8/21/2025 2:30	25.26	6.924962	1
LH-TR-01	8/21/2025 2:45	25.26	6.91234142	1
LH-TR-01	8/21/2025 3:00	25.23	6.91068627	1
LH-TR-01	8/21/2025 3:15	25.23	6.90492413	1
LH-TR-01	8/21/2025 3:30	25.21	6.91040588	1
LH-TR-01	8/21/2025 3:45	25.21	6.907113	1
LH-TR-01	8/21/2025 4:00	25.21	6.90491775	1
LH-TR-01	8/21/2025 4:15	25.19	6.89942288	1
LH-TR-01	8/21/2025 4:30	25.19	6.90052058	1
LH-TR-01	8/21/2025 4:45	25.16	6.89968722	1
LH-TR-01	8/21/2025 5:00	25.16	6.89310036	1
LH-TR-01	8/21/2025 5:15	25.16	6.89666824	1
LH-TR-01	8/21/2025 5:30	25.14	6.88952507	1
LH-TR-01	8/21/2025 5:45	25.14	6.89364213	1
LH-TR-01	8/21/2025 6:00	25.11	6.89280794	1
LH-TR-01	8/21/2025 6:15	25.11	6.89527843	1
LH-TR-01	8/21/2025 6:30	25.09	6.88648687	1
LH-TR-01	8/21/2025 6:45	25.09	6.89005558	1
LH-TR-01	8/21/2025 7:00	25.09	6.89417334	1
LH-TR-01	8/21/2025 7:15	25.06	6.89416269	1
LH-TR-01	8/21/2025 7:30	25.06	6.89553541	1
LH-TR-01	8/21/2025 7:45	25.06	6.88702454	1
LH-TR-01	8/21/2025 8:00	25.04	6.88756608	1
LH-TR-01	8/21/2025 8:15	25.04	6.89552841	1
LH-TR-01	8/21/2025 8:30	25.04	6.89305734	1
LH-TR-01	8/21/2025 8:45	25.02	6.89661973	1
LH-TR-01	8/21/2025 9:00	25.02	6.90705382	1
LH-TR-01	8/21/2025 9:15	25.02	6.89964012	1
LH-TR-01	8/21/2025 9:30	25.02	6.90211135	1
LH-TR-01	8/21/2025 9:45	25.02	6.91254544	1
LH-TR-01	8/21/2025 10:00	24.99	6.91088899	1
LH-TR-01	8/21/2025 10:15	24.99	6.91638117	1
LH-TR-01	8/21/2025 10:30	24.99	6.91500812	1
LH-TR-01	8/21/2025 10:45	24.99	6.92022569	1
LH-TR-01	8/21/2025 11:00	24.99	6.93313231	1
LH-TR-01	8/21/2025 11:15	24.99	6.92599248	1
LH-TR-01	8/21/2025 11:30	24.99	6.92544326	1
LH-TR-01	8/21/2025 11:45	24.99	6.92544326	1
LH-TR-01	8/21/2025 12:00	25.02	6.93588486	1
LH-TR-01	8/21/2025 12:15	25.02	6.92984407	1
LH-TR-01	8/21/2025 12:30	25.02	6.93423737	1
LH-TR-01	8/21/2025 12:45	25.02	6.93890525	1
LH-TR-01	8/21/2025 13:00	25.02	6.94274939	1
LH-TR-01	8/21/2025 13:15	25.02	6.93258988	1
LH-TR-01	8/21/2025 13:30	25.02	6.93396279	1

Station Name	Date Time	Temp C	pH SU	Use Code
LH-TR-01	8/21/2025 13:45	25.02	6.94220023	1
LH-TR-01	8/21/2025 14:00	25.04	6.93616372	1
LH-TR-01	8/21/2025 14:15	25.04	6.93177071	1
LH-TR-01	8/21/2025 14:30	25.04	6.92600489	1
LH-TR-01	8/21/2025 14:45	25.04	6.92380839	1
LH-TR-01	8/21/2025 15:00	25.04	6.90925655	1
LH-TR-01	8/21/2025 15:15	25.06	6.89306451	1
LH-TR-01	8/21/2025 15:30	25.06	6.88345546	1
LH-TR-01	8/21/2025 15:45	25.06	6.87357185	1
LH-TR-01	8/21/2025 16:00	25.06	6.86286462	1
LH-TR-01	8/21/2025 16:15	25.06	6.85270647	1
LH-TR-01	8/21/2025 16:30	25.06	6.84529377	1
LH-TR-01	8/21/2025 16:45	25.06	6.84007743	1
LH-TR-01	8/21/2025 17:00	25.04	6.83539913	1
LH-TR-01	8/21/2025 17:15	25.04	6.83210438	1
LH-TR-01	8/21/2025 17:30	25.04	6.82551487	1
LH-TR-01	8/21/2025 17:45	25.04	6.82386749	1
LH-TR-01	8/21/2025 18:00	25.04	6.82002361	1
LH-TR-01	8/21/2025 18:15	25.04	6.8134341	1
LH-TR-01	8/21/2025 18:30	25.02	6.82248277	1
LH-TR-01	8/21/2025 18:45	25.02	6.82303193	1
LH-TR-01	8/21/2025 19:00	25.02	6.83072021	1
LH-TR-01	8/21/2025 19:15	25.02	6.8381339	1
LH-TR-01	8/21/2025 19:30	25.02	6.84005597	1
LH-TR-01	8/21/2025 19:45	24.99	6.85020041	1
LH-TR-01	8/21/2025 20:00	24.99	6.85981172	1
LH-TR-01	8/21/2025 20:15	24.97	6.87078741	1
LH-TR-01	8/21/2025 20:30	24.97	6.88149788	1
LH-TR-01	8/21/2025 20:45	24.94	6.87242234	1
LH-TR-01	8/21/2025 21:00	24.94	6.86692924	1
LH-TR-01	8/21/2025 21:15	24.92	6.8649976	1
LH-TR-01	8/21/2025 21:30	24.92	6.86170152	1
LH-TR-01	8/21/2025 21:45	24.92	6.86225086	1
LH-TR-01	8/21/2025 22:00	24.9	6.85097925	1
LH-TR-01	8/21/2025 22:15	24.87	6.84794234	1
LH-TR-01	8/21/2025 22:30	24.87	6.8487665	1
LH-TR-01	8/21/2025 22:45	24.85	6.84216264	1
LH-TR-01	8/21/2025 23:00	24.82	6.84132245	1
LH-TR-01	8/21/2025 23:15	24.82	6.83884956	1
LH-TR-01	8/21/2025 23:30	24.8	6.83526655	1
LH-TR-01	8/21/2025 23:45	24.77	6.84212025	1
LH-TR-01	8/22/2025 0:00	24.75	6.8324906	1
LH-TR-01	8/22/2025 0:15	24.75	6.83551373	1
LH-TR-01	8/22/2025 0:30	24.73	6.83137996	1
LH-TR-01	8/22/2025 0:45	24.7	6.82833934	1
LH-TR-01	8/22/2025 1:00	24.7	6.82559057	1
LH-TR-01	8/22/2025 1:15	24.68	6.82585376	1
LH-TR-01	8/22/2025 1:30	24.65	6.819513	1
LH-TR-01	8/22/2025 1:45	24.65	6.82033776	1
LH-TR-01	8/22/2025 2:00	24.63	6.81620158	1
LH-TR-01	8/22/2025 2:15	24.63	6.81262735	1
LH-TR-01	8/22/2025 2:30	24.6	6.80600923	1
LH-TR-01	8/22/2025 2:45	24.6	6.80655916	1
LH-TR-01	8/22/2025 3:00	24.58	6.80352131	1
LH-TR-01	8/22/2025 3:15	24.56	6.80460813	1
LH-TR-01	8/22/2025 3:30	24.56	6.79553295	1
LH-TR-01	8/22/2025 3:45	24.53	6.79276201	1
LH-TR-01	8/22/2025 4:00	24.53	6.79056175	1
LH-TR-01	8/22/2025 4:15	24.51	6.79549861	1
LH-TR-01	8/22/2025 4:30	24.51	6.79989943	1
LH-TR-01	8/22/2025 4:45	24.48	6.78722561	1
LH-TR-01	8/22/2025 5:00	24.48	6.78722561	1
LH-TR-01	8/22/2025 5:15	24.46	6.79546425	1
LH-TR-01	8/22/2025 5:30	24.46	6.79161288	1
LH-TR-01	8/22/2025 5:45	24.44	6.79104864	1
LH-TR-01	8/22/2025 6:00	24.44	6.78637166	1
LH-TR-01	8/22/2025 6:15	24.41	6.79130272	1
LH-TR-01	8/22/2025 6:30	24.41	6.79322873	1
LH-TR-01	8/22/2025 6:45	24.39	6.7904632	1
LH-TR-01	8/22/2025 7:00	24.39	6.78963771	1
LH-TR-01	8/22/2025 7:15	24.39	6.79156385	1
LH-TR-01	8/22/2025 7:30	24.36	6.79346917	1
LH-TR-01	8/22/2025 7:45	24.36	6.79677145	1
LH-TR-01	8/22/2025 8:00	24.36	6.78769017	1
LH-TR-01	8/22/2025 8:15	24.36	6.79291879	1
LH-TR-01	8/22/2025 8:30	24.39	6.78083251	1
LH-TR-01	8/22/2025 8:45	24.39	6.79128869	1
LH-TR-01	8/22/2025 9:00	24.39	6.78440962	1
LH-TR-01	8/22/2025 9:15	24.39	6.79761743	1
LH-TR-01	8/22/2025 9:30	24.41	6.79047729	1
LH-TR-01	8/22/2025 9:45	24.41	6.78772584	1
LH-TR-01	8/22/2025 10:00	24.44	6.78169468	1
LH-TR-01	8/22/2025 10:15	24.44	6.77426654	1
LH-TR-01	8/22/2025 10:30	24.46	6.77318131	1

Station Name	Date Time	Temp C	pH SU	Use Code
LH-TR-01	8/22/2025 10:45	24.46	6.77290622	1
LH-TR-01	8/22/2025 11:00	24.46	6.77070543	1
LH-TR-01	8/22/2025 11:15	24.48	6.77237132	1
LH-TR-01	8/22/2025 11:30	24.51	6.76964374	1
LH-TR-01	8/22/2025 11:45	24.53	6.77405975	1
LH-TR-01	8/22/2025 12:00	24.53	6.78588618	1
LH-TR-01	8/22/2025 12:15	24.56	6.78205768	1
LH-TR-01	8/22/2025 12:30	24.58	6.78207232	1
LH-TR-01	8/22/2025 12:45	24.58	6.79197185	1
LH-TR-01	8/22/2025 13:00	24.6	6.78263689	1
LH-TR-01	8/22/2025 13:15	24.6	6.77988721	1
LH-TR-01	8/22/2025 13:30	24.63	6.77825973	1
LH-TR-01	8/22/2025 13:45	24.63	6.78430844	1
LH-TR-01	8/22/2025 14:00	24.63	6.77633515	1
LH-TR-01	8/22/2025 14:15	24.63	6.77606021	1
LH-TR-01	8/22/2025 14:30	24.63	6.76698716	1
LH-TR-01	8/22/2025 14:45	24.63	6.76808692	1
LH-TR-01	8/22/2025 15:00	24.63	6.77111127	1
LH-TR-01	8/22/2025 15:15	24.63	6.76781198	1
LH-TR-01	8/22/2025 15:30	24.63	6.76588739	1
LH-TR-01	8/22/2025 15:45	24.63	6.78485832	1
LH-TR-01	8/22/2025 16:00	24.65	6.82336191	1
LH-TR-01	8/22/2025 16:15	24.65	6.82473652	1
LH-TR-01	8/22/2025 16:30	24.65	6.86982381	1
LH-TR-01	8/22/2025 16:45	24.68	6.92921419	1
LH-TR-01	8/22/2025 17:00	24.7	6.95093417	1
LH-TR-01	8/22/2025 17:15	24.73	6.97842398	1
LH-TR-01	8/22/2025 17:30	24.73	6.97952337	1
LH-TR-01	8/22/2025 17:45	24.75	6.98694516	1
LH-TR-01	8/22/2025 18:00	24.77	7.00068662	1
LH-TR-01	8/22/2025 18:15	24.8	7.02679104	1
LH-TR-01	8/22/2025 18:30	24.82	7.04135182	1
LH-TR-01	8/22/2025 18:45	24.82	7.05563963	1
LH-TR-01	8/22/2025 19:00	24.85	7.08310783	1
LH-TR-01	8/22/2025 19:15	24.85	7.06497512	1
LH-TR-01	8/22/2025 19:30	24.82	7.03146026	1
LH-TR-01	8/22/2025 19:45	24.82	7.03558174	1
LH-TR-01	8/22/2025 20:00	24.82	7.02514065	1
LH-TR-01	8/22/2025 20:15	24.85	7.061953	1
LH-TR-01	8/22/2025 20:30	24.9	7.10918961	1
LH-TR-01	8/22/2025 20:45	24.92	7.15450341	1
LH-TR-01	8/22/2025 21:00	24.97	7.18990443	1
LH-TR-01	8/22/2025 21:15	24.97	7.2157194	1
LH-TR-01	8/22/2025 21:30	24.97	7.20583281	1
LH-TR-01	8/22/2025 21:45	24.94	7.18580371	1
LH-TR-01	8/22/2025 22:00	24.92	7.14928461	1
LH-TR-01	8/22/2025 22:15	24.87	7.10590397	1
LH-TR-01	8/22/2025 22:30	24.82	7.0630583	1
LH-TR-01	8/22/2025 22:45	24.77	7.01690052	1
LH-TR-01	8/22/2025 23:00	24.73	6.98144731	1
LH-TR-01	8/22/2025 23:15	24.7	6.95313318	1
LH-TR-01	8/22/2025 23:30	24.65	6.91408632	1
LH-TR-01	8/22/2025 23:45	24.6	6.89399919	1
LH-TR-01	8/23/2025 0:00	24.56	6.86840943	1
LH-TR-01	8/23/2025 0:15	24.53	6.85877	1
LH-TR-01	8/23/2025 0:30	24.51	6.85876051	1
LH-TR-01	8/23/2025 0:45	24.48	6.84279167	1
LH-TR-01	8/23/2025 1:00	24.46	6.82655032	1
LH-TR-01	8/23/2025 1:15	24.44	6.81663447	1
LH-TR-01	8/23/2025 1:30	24.41	6.80285878	1
LH-TR-01	8/23/2025 1:45	24.39	6.78936255	1
LH-TR-01	8/23/2025 2:00	24.36	6.78328712	1
LH-TR-01	8/23/2025 2:15	24.34	6.77088815	1
LH-TR-01	8/23/2025 2:30	24.32	6.76179024	1
LH-TR-01	8/23/2025 2:45	24.29	6.76011469	1
LH-TR-01	8/23/2025 3:00	24.29	6.75983943	1
LH-TR-01	8/23/2025 3:15	24.27	6.76037383	1
LH-TR-01	8/23/2025 3:30	24.27	6.75349199	1
LH-TR-01	8/23/2025 3:45	24.24	6.75759664	1
LH-TR-01	8/23/2025 4:00	24.24	6.75869785	1
LH-TR-01	8/23/2025 4:15	24.24	6.76145086	1
LH-TR-01	8/23/2025 4:30	24.22	6.76033354	1
LH-TR-01	8/23/2025 4:45	24.22	6.76996974	1
LH-TR-01	8/23/2025 5:00	24.19	6.76471492	1
LH-TR-01	8/23/2025 5:15	24.19	6.76829445	1
LH-TR-01	8/23/2025 5:30	24.17	6.77158325	1
LH-TR-01	8/23/2025 5:45	24.17	6.77764131	1
LH-TR-01	8/23/2025 6:00	24.15	6.76936481	1
LH-TR-01	8/23/2025 6:15	24.15	6.75449403	1
LH-TR-01	8/23/2025 6:30	24.12	6.75584632	1
LH-TR-01	8/23/2025 6:45	24.12	6.75557091	1
LH-TR-01	8/23/2025 7:00	24.1	6.74563894	1
LH-TR-01	8/23/2025 7:15	24.1	6.75390187	1
LH-TR-01	8/23/2025 7:30	24.1	6.74756696	1

pH Continous Monitoring Data

Station Name	Date Time	Temp C	pH SU	Use Code
LH-TR-01	8/23/2025 7:45	24.07	6.74643964	1
LH-TR-01	8/23/2025 8:00	24.07	6.75608071	1
LH-TR-01	8/23/2025 8:15	24.07	6.75966167	1
LH-TR-01	8/23/2025 8:30	24.07	6.76792544	1
LH-TR-01	8/23/2025 8:45	24.1	6.7762118	1
LH-TR-01	8/23/2025 9:00	24.1	6.78475016	1
LH-TR-01	8/23/2025 9:15	24.1	6.7886062	1
LH-TR-01	8/23/2025 9:30	24.12	6.79881069	1
LH-TR-01	8/23/2025 9:45	24.12	6.80542059	1
LH-TR-01	8/23/2025 10:00	24.15	6.81480331	1
LH-TR-01	8/23/2025 10:15	24.17	6.82638115	1
LH-TR-01	8/23/2025 10:30	24.22	6.8478853	1
LH-TR-01	8/23/2025 10:45	24.24	6.85642987	1
LH-TR-01	8/23/2025 11:00	24.29	6.88865887	1
LH-TR-01	8/23/2025 11:15	24.34	6.90629095	1
LH-TR-01	8/23/2025 11:30	24.36	6.92913806	1
LH-TR-01	8/23/2025 11:45	24.41	6.9486852	1
LH-TR-01	8/23/2025 12:00	24.44	6.98913249	1
LH-TR-01	8/23/2025 12:15	24.46	7.0064644	1
LH-TR-01	8/23/2025 12:30	24.48	7.02379397	1
LH-TR-01	8/23/2025 12:45	24.51	7.04222004	1
LH-TR-01	8/23/2025 13:00	24.53	7.08044683	1
LH-TR-01	8/23/2025 13:15	24.6	7.16814291	1
LH-TR-01	8/23/2025 13:30	24.65	7.26103848	1
LH-TR-01	8/23/2025 13:45	24.7	7.35775112	1
LH-TR-01	8/23/2025 14:00	24.73	7.42532786	1
LH-TR-01	8/23/2025 14:15	24.77	7.515409	1
LH-TR-01	8/23/2025 14:30	24.8	7.6326899	1
LH-TR-01	8/23/2025 14:45	24.85	7.7625348	1
LH-TR-01	8/23/2025 15:00	24.82	7.75217048	1
LH-TR-01	8/23/2025 15:15	24.82	7.69639306	1
LH-TR-01	8/23/2025 15:30	24.82	7.66479501	1
LH-TR-01	8/23/2025 15:45	24.85	7.72214832	1
LH-TR-01	8/23/2025 16:00	24.85	7.7306652	1
LH-TR-01	8/23/2025 16:15	24.82	7.57192423	1
LH-TR-01	8/23/2025 16:30	24.8	7.55382687	1
LH-TR-01	8/23/2025 16:45	24.8	7.61867591	1
LH-TR-01	8/23/2025 17:00	24.8	7.61482894	1
LH-TR-01	8/23/2025 17:15	24.8	7.65247435	1
LH-TR-01	8/23/2025 17:30	24.8	7.62884292	1
LH-TR-01	8/23/2025 17:45	24.8	7.65247435	1
LH-TR-01	8/23/2025 18:00	24.8	7.70660681	1
LH-TR-01	8/23/2025 18:15	24.8	7.69396675	1
LH-TR-01	8/23/2025 18:30	24.8	7.6947911	1
LH-TR-01	8/23/2025 18:45	24.8	7.73655828	1
LH-TR-01	8/23/2025 19:00	24.82	7.71040611	1
LH-TR-01	8/23/2025 19:15	24.8	7.68160146	1
LH-TR-01	8/23/2025 19:30	24.8	7.61730199	1
LH-TR-01	8/23/2025 19:45	24.8	7.60218887	1
LH-TR-01	8/23/2025 20:00	24.77	7.57779126	1
LH-TR-01	8/23/2025 20:15	24.77	7.54096649	1
LH-TR-01	8/23/2025 20:30	24.75	7.47257009	1
LH-TR-01	8/23/2025 20:45	24.73	7.41158542	1
LH-TR-01	8/23/2025 21:00	24.7	7.39101115	1
LH-TR-01	8/23/2025 21:15	24.7	7.39733331	1
LH-TR-01	8/23/2025 21:30	24.7	7.4102525	1
LH-TR-01	8/23/2025 21:45	24.68	7.50017064	1
LH-TR-01	8/23/2025 22:00	24.68	7.59473444	1
LH-TR-01	8/23/2025 22:15	24.68	7.55432491	1
LH-TR-01	8/23/2025 22:30	24.68	7.64696445	1
LH-TR-01	8/23/2025 22:45	24.65	7.75012554	1
LH-TR-01	8/23/2025 23:00	24.65	7.83342705	1
LH-TR-01	8/23/2025 23:15	24.63	7.83018373	1
LH-TR-01	8/23/2025 23:30	24.6	7.75355113	1
LH-TR-01	8/23/2025 23:45	24.58	7.65818122	1
LH-TR-01	8/24/2025 0:00	24.56	7.63237491	1
LH-TR-01	8/24/2025 0:15	24.53	7.60411021	1
LH-TR-01	8/24/2025 0:30	24.51	7.56894417	1
LH-TR-01	8/24/2025 0:45	24.48	7.51343546	1
LH-TR-01	8/24/2025 1:00	24.46	7.43864332	1
LH-TR-01	8/24/2025 1:15	24.44	7.35751344	1
LH-TR-01	8/24/2025 1:30	24.41	7.29811833	1
LH-TR-01	8/24/2025 1:45	24.41	7.26152416	1
LH-TR-01	8/24/2025 2:00	24.39	7.23815291	1
LH-TR-01	8/24/2025 2:15	24.36	7.23927768	1
LH-TR-01	8/24/2025 2:30	24.36	7.23184754	1
LH-TR-01	8/24/2025 2:45	24.34	7.22278123	1
LH-TR-01	8/24/2025 3:00	24.32	7.18591573	1
LH-TR-01	8/24/2025 3:15	24.29	7.13501227	1
LH-TR-01	8/24/2025 3:30	24.27	7.10336487	1
LH-TR-01	8/24/2025 3:45	24.24	7.09484095	1
LH-TR-01	8/24/2025 4:00	24.22	7.07998005	1
LH-TR-01	8/24/2025 4:15	24.22	7.05189741	1
LH-TR-01	8/24/2025 4:30	24.19	7.01500605	1

pH Continous Monitoring Data

Station Name	Date Time	Temp C	pH SU	Use Code
LH-TR-01	8/24/2025 4:45	24.17	7.00536924	1
LH-TR-01	8/24/2025 5:00	24.17	7.02023902	1
LH-TR-01	8/24/2025 5:15	24.15	7.02326961	1
LH-TR-01	8/24/2025 5:30	24.15	7.02795115	1
LH-TR-01	8/24/2025 5:45	24.12	7.02464902	1
LH-TR-01	8/24/2025 6:00	24.12	7.01941618	1
LH-TR-01	8/24/2025 6:15	24.12	7.01390793	1
LH-TR-01	8/24/2025 6:30	24.12	7.01280628	1
LH-TR-01	8/24/2025 6:45	24.1	7.01996835	1
LH-TR-01	8/24/2025 7:00	24.1	7.04448172	1
LH-TR-01	8/24/2025 7:15	24.1	7.05770242	1
LH-TR-01	8/24/2025 7:30	24.07	7.08497868	1
LH-TR-01	8/24/2025 7:45	24.07	7.10453626	1
LH-TR-01	8/24/2025 8:00	24.07	7.11417732	1
LH-TR-01	8/24/2025 8:15	24.07	7.12877665	1
LH-TR-01	8/24/2025 8:30	24.07	7.13786679	1
LH-TR-01	8/24/2025 8:45	24.07	7.16100534	1
LH-TR-01	8/24/2025 9:00	24.07	7.16954457	1
LH-TR-01	8/24/2025 9:15	24.07	7.18056293	1
LH-TR-01	8/24/2025 9:30	24.07	7.20783336	1
LH-TR-01	8/24/2025 9:45	24.07	7.23785838	1
LH-TR-01	8/24/2025 10:00	24.1	7.27501758	1
LH-TR-01	8/24/2025 10:15	24.12	7.33614068	1
LH-TR-01	8/24/2025 10:30	24.12	7.38406247	1
LH-TR-01	8/24/2025 10:45	24.15	7.47792994	1
LH-TR-01	8/24/2025 11:00	24.17	7.53324642	1
LH-TR-01	8/24/2025 11:15	24.19	7.55413698	1
LH-TR-01	8/24/2025 11:30	24.22	7.56179004	1
LH-TR-01	8/24/2025 11:45	24.24	7.56395467	1
LH-TR-01	8/24/2025 12:00	24.27	7.57986366	1
LH-TR-01	8/24/2025 12:15	24.29	7.58698131	1
LH-TR-01	8/24/2025 12:30	24.34	7.61082584	1
LH-TR-01	8/24/2025 12:45	24.36	7.66967553	1
LH-TR-01	8/24/2025 13:00	24.39	7.74830454	1
LH-TR-01	8/24/2025 13:15	24.41	7.7977802	1
LH-TR-01	8/24/2025 13:30	24.41	7.79117674	1
LH-TR-01	8/24/2025 13:45	24.44	7.81255607	1
LH-TR-01	8/24/2025 14:00	24.44	7.78531954	1
LH-TR-01	8/24/2025 14:15	24.46	7.77481304	1
LH-TR-01	8/24/2025 14:30	24.48	7.79374146	1
LH-TR-01	8/24/2025 14:45	24.51	7.85142234	1
LH-TR-01	8/24/2025 15:00	24.53	7.8601662	1
LH-TR-01	8/24/2025 15:15	24.53	7.8816188	1
LH-TR-01	8/24/2025 15:30	24.56	7.9376311	1
LH-TR-01	8/24/2025 15:45	24.6	8.00597233	1
LH-TR-01	8/24/2025 16:00	24.6	8.01614617	1
LH-TR-01	8/24/2025 16:15	24.63	8.04463766	1
LH-TR-01	8/24/2025 16:30	24.63	7.99542323	1
LH-TR-01	8/24/2025 16:45	24.63	7.97012867	1
LH-TR-01	8/24/2025 17:00	24.63	7.89067074	1
LH-TR-01	8/24/2025 17:15	24.6	7.8291675	1
LH-TR-01	8/24/2025 17:30	24.63	7.82303527	1
LH-TR-01	8/24/2025 17:45	24.6	7.77114912	1
LH-TR-01	8/24/2025 18:00	24.6	7.72935389	1
LH-TR-01	8/24/2025 18:15	24.6	7.7310037	1
LH-TR-01	8/24/2025 18:30	24.58	7.69530448	1
LH-TR-01	8/24/2025 18:45	24.58	7.69777936	1
LH-TR-01	8/24/2025 19:00	24.6	7.76180019	1
LH-TR-01	8/24/2025 19:15	24.6	7.80057076	1
LH-TR-01	8/24/2025 19:30	24.6	7.79424648	1
LH-TR-01	8/24/2025 19:45	24.58	7.78082547	1
LH-TR-01	8/24/2025 20:00	24.58	7.80474935	1
LH-TR-01	8/24/2025 20:15	24.58	7.80172449	1
LH-TR-01	8/24/2025 20:30	24.56	7.81167855	1
LH-TR-01	8/24/2025 20:45	24.53	7.75482845	1
LH-TR-01	8/24/2025 21:00	24.53	7.73392592	1
LH-TR-01	8/24/2025 21:15	24.51	7.74635256	1
LH-TR-01	8/24/2025 21:30	24.53	7.82083644	1
LH-TR-01	8/24/2025 21:45	24.53	7.84338917	1
LH-TR-01	8/24/2025 22:00	24.53	7.79223298	1
LH-TR-01	8/24/2025 22:15	24.53	7.7031222	1
LH-TR-01	8/24/2025 22:30	24.51	7.64073269	1
LH-TR-01	8/24/2025 22:45	24.51	7.58544728	1
LH-TR-01	8/24/2025 23:00	24.48	7.4928045	1
LH-TR-01	8/24/2025 23:15	24.46	7.41223391	1
LH-TR-01	8/24/2025 23:30	24.44	7.31542062	1
LH-TR-01	8/24/2025 23:45	24.41	7.25079353	1
LH-TR-01	8/25/2025 0:00	24.39	7.17954325	1
LH-TR-01	8/25/2025 0:15	24.34	7.11682579	1
LH-TR-01	8/25/2025 0:30	24.32	7.09316408	1
LH-TR-01	8/25/2025 0:45	24.29	7.08353955	1
LH-TR-01	8/25/2025 1:00	24.27	7.06592765	1
LH-TR-01	8/25/2025 1:15	24.27	7.05409088	1
LH-TR-01	8/25/2025 1:30	24.24	7.03179691	1

Station Name	Date Time	Temp C	pH SU	Use Code
LH-TR-01	8/25/2025 1:45	24.19	7.00922374	1
LH-TR-01	8/25/2025 2:00	24.19	6.99463031	1
LH-TR-01	8/25/2025 2:15	24.17	6.98829653	1
LH-TR-01	8/25/2025 2:30	24.15	6.97314957	1
LH-TR-01	8/25/2025 2:45	24.15	6.96929419	1
LH-TR-01	8/25/2025 3:00	24.12	6.95083844	1
LH-TR-01	8/25/2025 3:15	24.12	6.93982194	1
LH-TR-01	8/25/2025 3:30	24.1	6.95083514	1
LH-TR-01	8/25/2025 3:45	24.1	6.9469791	1
LH-TR-01	8/25/2025 4:00	24.1	6.94945798	1
LH-TR-01	8/25/2025 4:15	24.07	6.9533093	1
LH-TR-01	8/25/2025 4:30	24.07	6.9500038	1
LH-TR-01	8/25/2025 4:45	24.07	6.94614737	1
LH-TR-01	8/25/2025 5:00	24.07	6.95964486	1
LH-TR-01	8/25/2025 5:15	24.07	6.97148959	1
LH-TR-01	8/25/2025 5:30	24.07	6.98774167	1
LH-TR-01	8/25/2025 5:45	24.07	6.98774167	1
LH-TR-01	8/25/2025 6:00	24.07	6.99820911	1
LH-TR-01	8/25/2025 6:15	24.07	7.0271323	1
LH-TR-01	8/25/2025 6:30	24.07	7.04283346	1
LH-TR-01	8/25/2025 6:45	24.07	7.04834264	1
LH-TR-01	8/25/2025 7:00	24.07	7.05440273	1
LH-TR-01	8/25/2025 7:15	24.07	7.05550457	1
LH-TR-01	8/25/2025 7:30	24.07	7.06845114	1
LH-TR-01	8/25/2025 7:45	24.07	7.06762476	1
LH-TR-01	8/25/2025 8:00	24.1	7.07009682	1
LH-TR-01	8/25/2025 8:15	24.1	7.06899509	1
LH-TR-01	8/25/2025 8:30	24.1	7.06541449	1
LH-TR-01	8/25/2025 8:45	24.12	7.06871504	1
LH-TR-01	8/25/2025 9:00	24.12	7.07477412	1
LH-TR-01	8/25/2025 9:15	24.15	7.09128966	1
LH-TR-01	8/25/2025 9:30	24.15	7.10478352	1
LH-TR-01	8/25/2025 9:45	24.17	7.13561749	1
LH-TR-01	8/25/2025 10:00	24.17	7.14635678	1
LH-TR-01	8/25/2025 10:15	24.17	7.15929899	1
LH-TR-01	8/25/2025 10:30	24.19	7.18049006	1
LH-TR-01	8/25/2025 10:45	24.22	7.19313657	1
LH-TR-01	8/25/2025 11:00	24.22	7.21819069	1
LH-TR-01	8/25/2025 11:15	24.27	7.2632989	1
LH-TR-01	8/25/2025 11:30	24.29	7.32411259	1
LH-TR-01	8/25/2025 11:45	24.34	7.37909991	1
LH-TR-01	8/25/2025 12:00	24.41	7.45935284	1
LH-TR-01	8/25/2025 12:15	24.46	7.53382722	1
LH-TR-01	8/25/2025 12:30	24.48	7.50078181	1
LH-TR-01	8/25/2025 12:45	24.51	7.51283361	1
LH-TR-01	8/25/2025 13:00	24.51	7.49550535	1
LH-TR-01	8/25/2025 13:15	24.53	7.57798205	1
LH-TR-01	8/25/2025 13:30	24.58	7.67743032	1
LH-TR-01	8/25/2025 13:45	24.6	7.68370909	1
LH-TR-01	8/25/2025 14:00	24.63	7.73285464	1
LH-TR-01	8/25/2025 14:15	24.65	7.79521283	1
LH-TR-01	8/25/2025 14:30	24.73	7.95413663	1
LH-TR-01	8/25/2025 14:45	24.77	8.10597941	1
LH-TR-01	8/25/2025 15:00	24.82	8.18492633	1
LH-TR-01	8/25/2025 15:15	24.85	8.28014112	1
LH-TR-01	8/25/2025 15:30	24.9	8.32442646	1
LH-TR-01	8/25/2025 15:45	24.92	8.37295479	1
LH-TR-01	8/25/2025 16:00	24.94	8.38796871	1
LH-TR-01	8/25/2025 16:15	24.97	8.41529178	1
LH-TR-01	8/25/2025 16:30	24.99	8.41629527	1
LH-TR-01	8/25/2025 16:45	24.99	8.39762186	1
LH-TR-01	8/25/2025 17:00	24.97	8.33510058	1
LH-TR-01	8/25/2025 17:15	24.92	8.18617685	1
LH-TR-01	8/25/2025 17:30	24.82	7.97390634	1
LH-TR-01	8/25/2025 17:45	24.75	7.86447793	1
LH-TR-01	8/25/2025 18:00	24.77	7.9136112	1
LH-TR-01	8/25/2025 18:15	24.77	7.96527581	1
LH-TR-01	8/25/2025 18:30	24.75	7.95104944	1
LH-TR-01	8/25/2025 18:45	24.77	8.09581138	1
LH-TR-01	8/25/2025 19:00	24.82	8.22778977	1
LH-TR-01	8/25/2025 19:15	24.82	8.21212813	1
LH-TR-01	8/25/2025 19:30	24.8	8.16000052	1
LH-TR-01	8/25/2025 19:45	24.8	8.22677305	1
LH-TR-01	8/25/2025 20:00	24.8	8.18500587	1
LH-TR-01	8/25/2025 20:15	24.75	8.00024404	1
LH-TR-01	8/25/2025 20:30	24.65	7.62888473	1
LH-TR-01	8/25/2025 20:45	24.68	7.81629963	1
LH-TR-01	8/25/2025 21:00	24.65	7.74132802	1
LH-TR-01	8/25/2025 21:15	24.65	7.66297512	1
LH-TR-01	8/25/2025 21:30	24.65	7.65830144	1
LH-TR-01	8/25/2025 21:45	24.68	7.67005561	1
LH-TR-01	8/25/2025 22:00	24.68	7.66813134	1
LH-TR-01	8/25/2025 22:15	24.65	7.55218137	1
LH-TR-01	8/25/2025 22:30	24.68	7.58373865	1

pH Continous Monitoring Data

Station Name	Date Time	Temp C	pH SU	Use Code
LH-TR-01	8/25/2025 22:45	24.7	7.61943337	1
LH-TR-01	8/25/2025 23:00	24.7	7.55538719	1
LH-TR-01	8/25/2025 23:15	24.68	7.55872322	1
LH-TR-01	8/25/2025 23:30	24.7	7.55208868	1
LH-TR-01	8/25/2025 23:45	24.68	7.53453248	1
LH-TR-01	8/26/2025 0:00	24.65	7.43121548	1
LH-TR-01	8/26/2025 0:15	24.63	7.4188721	1
LH-TR-01	8/26/2025 0:30	24.63	7.41474799	1
LH-TR-01	8/26/2025 0:45	24.63	7.43041962	1
LH-TR-01	8/26/2025 1:00	24.63	7.42189645	1
LH-TR-01	8/26/2025 1:15	24.63	7.45021537	1
LH-TR-01	8/26/2025 1:30	24.6	7.41726449	1
LH-TR-01	8/26/2025 1:45	24.6	7.42193896	1
LH-TR-01	8/26/2025 2:00	24.58	7.41894244	1
LH-TR-01	8/26/2025 2:15	24.58	7.42746704	1
LH-TR-01	8/26/2025 2:30	24.58	7.41866746	1
LH-TR-01	8/26/2025 2:45	24.56	7.41759556	1
LH-TR-01	8/26/2025 3:00	24.53	7.37693272	1
LH-TR-01	8/26/2025 3:15	24.51	7.3167217	1
LH-TR-01	8/26/2025 3:30	24.48	7.29777314	1
LH-TR-01	8/26/2025 3:45	24.46	7.28073708	1
LH-TR-01	8/26/2025 4:00	24.44	7.26755035	1
LH-TR-01	8/26/2025 4:15	24.41	7.25161896	1
LH-TR-01	8/26/2025 4:30	24.41	7.2356606	1
LH-TR-01	8/26/2025 4:45	24.39	7.23430063	1
LH-TR-01	8/26/2025 5:00	24.39	7.24007904	1
LH-TR-01	8/26/2025 5:15	24.39	7.23347514	1
LH-TR-01	8/26/2025 5:30	24.39	7.23815291	1
LH-TR-01	8/26/2025 5:45	24.36	7.22496778	1
LH-TR-01	8/26/2025 6:00	24.36	7.19937507	1
LH-TR-01	8/26/2025 6:15	24.32	7.14600775	1
LH-TR-01	8/26/2025 6:30	24.29	7.10335792	1
LH-TR-01	8/26/2025 6:45	24.27	7.08657318	1
LH-TR-01	8/26/2025 7:00	24.24	7.09346445	1
LH-TR-01	8/26/2025 7:15	24.24	7.11686507	1
LH-TR-01	8/26/2025 7:30	24.24	7.13145605	1
LH-TR-01	8/26/2025 7:45	24.22	7.13476873	1
LH-TR-01	8/26/2025 8:00	24.22	7.12843637	1
LH-TR-01	8/26/2025 8:15	24.19	7.13615907	1
LH-TR-01	8/26/2025 8:30	24.22	7.14853473	1
LH-TR-01	8/26/2025 8:45	24.22	7.14798409	1
LH-TR-01	8/26/2025 9:00	24.22	7.20497533	1
LH-TR-01	8/26/2025 9:15	24.24	7.29938995	1
LH-TR-01	8/26/2025 9:30	24.27	7.37478475	1
LH-TR-01	8/26/2025 9:45	24.29	7.40613864	1
LH-TR-01	8/26/2025 10:00	24.29	7.46036392	1
LH-TR-01	8/26/2025 10:15	24.34	7.57009491	1
LH-TR-01	8/26/2025 10:30	24.34	7.60862416	1
LH-TR-01	8/26/2025 10:45	24.36	7.68426062	2
LH-TR-01	8/26/2025 11:00	22.73	9.59481395	2
LH-TR-01	8/26/2025 11:15	23.69	9.47720106	2
LH-TR-01	8/26/2025 11:30	28.1	9.41430464	2
LH-TR-01	8/26/2025 11:45	29.29	9.55694156	2
LH-TR-01	8/26/2025 12:00			2
LH-TR-01	8/26/2025 12:15	24.9	9.92093768	2
LH-TR-01	8/26/2025 12:30	22.94	10.3002777	2
LH-TR-01	8/26/2025 12:45	24.51	7.651924	4
LH-TR-01	8/26/2025 13:00	24.48	7.6257241	4
LH-TR-01	8/26/2025 13:15	24.48	7.61970489	4
LH-TR-01	8/26/2025 13:30	24.48	7.62107289	4
LH-TR-01	8/26/2025 13:45	24.48	7.6410457	4
LH-TR-01	8/26/2025 14:00	24.48	7.68892572	4
LH-TR-01	8/26/2025 14:15	24.51	7.79308742	4
LH-TR-01	8/26/2025 14:30	24.56	7.97621705	4
LH-TR-01	8/26/2025 14:45	24.58	7.99803213	4
LH-TR-01	8/26/2025 15:00	24.58	8.03741731	4
LH-TR-01	8/26/2025 15:15	24.6	8.06360266	4
LH-TR-01	8/26/2025 15:30	24.63	8.13815071	4
LH-TR-01	8/26/2025 15:45	24.63	8.19803896	4
LH-TR-01	8/26/2025 16:00	24.63	8.1701458	4
LH-TR-01	8/26/2025 16:15	24.6	8.14209424	4
LH-TR-01	8/26/2025 16:30	24.6	8.14400867	4
LH-TR-01	8/26/2025 16:45	24.6	8.14400867	4
LH-TR-01	8/26/2025 17:00	24.6	8.21511603	4
LH-TR-01	8/26/2025 17:15	24.58	8.26278808	4
LH-TR-01	8/26/2025 17:30	24.58	8.29123294	4
LH-TR-01	8/26/2025 17:45	24.56	8.24208489	4
LH-TR-01	8/26/2025 18:00	24.53	8.20281827	4
LH-TR-01	8/26/2025 18:15	24.51	8.13970383	4
LH-TR-01	8/26/2025 18:30	24.48	8.07360747	4
LH-TR-01	8/26/2025 18:45	24.46	8.02607	4
LH-TR-01	8/26/2025 19:00	24.44	7.95718246	4
LH-TR-01	8/26/2025 19:15	24.41	7.86040174	4
LH-TR-01	8/26/2025 19:30	24.39	7.82624922	4

pH Continous Monitoring Data

Station Name	Date Time	Temp C	pH SU	Use Code
LH-TR-01	8/26/2025 19:45	24.36	7.7496936	4
LH-TR-01	8/26/2025 20:00	24.34	7.66078212	4
LH-TR-01	8/26/2025 20:15	24.32	7.57295367	4
LH-TR-01	8/26/2025 20:30	24.32	7.53326032	4
LH-TR-01	8/26/2025 20:45	24.29	7.47390495	4
LH-TR-01	8/26/2025 21:00	24.29	7.41559091	4
LH-TR-01	8/26/2025 21:15	24.27	7.36441951	4
LH-TR-01	8/26/2025 21:30	24.24	7.32612134	4
LH-TR-01	8/26/2025 21:45	24.24	7.31133501	4
LH-TR-01	8/26/2025 22:00	24.22	7.29054416	4
LH-TR-01	8/26/2025 22:15	24.22	7.27603068	4
LH-TR-01	8/26/2025 22:30	24.19	7.26017424	4
LH-TR-01	8/26/2025 22:45	24.19	7.22594088	4
LH-TR-01	8/26/2025 23:00	24.19	7.21306913	4
LH-TR-01	8/26/2025 23:15	24.17	7.2067841	4
LH-TR-01	8/26/2025 23:30	24.17	7.21089238	4
LH-TR-01	8/26/2025 23:45	24.17	7.22677773	4
LH-TR-01	8/27/2025 0:00	24.15	7.24760967	4
LH-TR-01	8/27/2025 0:15	24.15	7.26815246	4
LH-TR-01	8/27/2025 0:30	24.15	7.25253994	4
LH-TR-01	8/27/2025 0:45	24.15	7.25281385	4
LH-TR-01	8/27/2025 1:00	24.15	7.24322721	4
LH-TR-01	8/27/2025 1:15	24.12	7.22928126	4
LH-TR-01	8/27/2025 1:30	24.12	7.20517529	4
LH-TR-01	8/27/2025 1:45	24.1	7.19066975	4
LH-TR-01	8/27/2025 2:00	24.07	7.17260648	4
LH-TR-01	8/27/2025 2:15	24.07	7.16438715	4
LH-TR-01	8/27/2025 2:30	24.05	7.14275254	4
LH-TR-01	8/27/2025 2:45	24.05	7.12987473	4
LH-TR-01	8/27/2025 3:00	24.05	7.13042272	4
LH-TR-01	8/27/2025 3:15	24.03	7.12604727	4
LH-TR-01	8/27/2025 3:30	24.03	7.09563167	4
LH-TR-01	8/27/2025 3:45	24.03	7.09124744	4
LH-TR-01	8/27/2025 4:00	24	7.07508817	4
LH-TR-01	8/27/2025 4:15	23.98	7.08002631	4
LH-TR-01	8/27/2025 4:30	23.98	7.06906389	4
LH-TR-01	8/27/2025 4:45	23.98	7.06851577	4
LH-TR-01	8/27/2025 5:00	23.95	7.05755916	4
LH-TR-01	8/27/2025 5:15	23.93	7.05098448	4
LH-TR-01	8/27/2025 5:30	23.93	7.06003	4
LH-TR-01	8/27/2025 5:45	23.91	7.05400329	4
LH-TR-01	8/27/2025 6:00	23.91	7.04989141	4
LH-TR-01	8/27/2025 6:15	23.91	7.04605366	4
LH-TR-01	8/27/2025 6:30	23.88	7.03344728	4
LH-TR-01	8/27/2025 6:45	23.88	7.02220702	4
LH-TR-01	8/27/2025 7:00	23.88	7.00712862	4
LH-TR-01	8/27/2025 7:15	23.86	6.9994523	4
LH-TR-01	8/27/2025 7:30	23.86	6.99396888	4
LH-TR-01	8/27/2025 7:45	23.86	6.99177551	4
LH-TR-01	8/27/2025 8:00	23.86	6.9832762	4
LH-TR-01	8/27/2025 8:15	23.86	6.98656626	4
LH-TR-01	8/27/2025 8:30	23.86	6.98629209	4
LH-TR-01	8/27/2025 8:45	23.83	6.99314567	4
LH-TR-01	8/27/2025 9:00	23.83	6.97888733	4
LH-TR-01	8/27/2025 9:15	23.83	6.99506507	4
LH-TR-01	8/27/2025 9:30	23.83	6.99835545	4
LH-TR-01	8/27/2025 9:45	23.83	7.0126138	4
LH-TR-01	8/27/2025 10:00	23.83	7.01892037	4
LH-TR-01	8/27/2025 10:15	23.86	7.02604691	4
LH-TR-01	8/27/2025 10:30	23.86	7.03427205	4
LH-TR-01	8/27/2025 10:45	23.86	7.0452389	4
LH-TR-01	8/27/2025 11:00	23.88	7.05428289	4
LH-TR-01	8/27/2025 11:15	23.91	7.05893754	4
LH-TR-01	8/27/2025 11:30	23.91	7.08881717	4
LH-TR-01	8/27/2025 11:45	23.93	7.10032367	4
LH-TR-01	8/27/2025 12:00	23.95	7.11292497	4
LH-TR-01	8/27/2025 12:15	23.98	7.13730496	4
LH-TR-01	8/27/2025 12:30	24	7.18552712	4
LH-TR-01	8/27/2025 12:45	24.05	7.22358134	4
LH-TR-01	8/27/2025 13:00	24.1	7.26573201	4
LH-TR-01	8/27/2025 13:15	24.12	7.28872438	4
LH-TR-01	8/27/2025 13:30	24.15	7.29855578	4
LH-TR-01	8/27/2025 13:45	24.17	7.30237009	4
LH-TR-01	8/27/2025 14:00	24.19	7.32699778	4
LH-TR-01	8/27/2025 14:15	24.22	7.36338542	4
LH-TR-01	8/27/2025 14:30	24.24	7.41292257	4
LH-TR-01	8/27/2025 14:45	24.29	7.42380415	4
LH-TR-01	8/27/2025 15:00	24.32	7.46619224	4
LH-TR-01	8/27/2025 15:15	24.32	7.45606359	4
LH-TR-01	8/27/2025 15:30	24.29	7.41668601	4
LH-TR-01	8/27/2025 15:45	24.29	7.45118164	4
LH-TR-01	8/27/2025 16:00	24.27	7.49748304	4
LH-TR-01	8/27/2025 16:15	24.27	7.54977756	4
LH-TR-01	8/27/2025 16:30	24.27	7.54457549	4

pH Continous Monitoring Data

Station Name	Date Time	Temp C	pH SU	Use Code
LH-TR-01	8/27/2025 16:45	24.27	7.57825206	4
LH-TR-01	8/27/2025 17:00	24.24	7.57392926	4
LH-TR-01	8/27/2025 17:15	24.24	7.63444368	4
LH-TR-01	8/27/2025 17:30	24.22	7.62900956	4
LH-TR-01	8/27/2025 17:45	24.19	7.63947997	4
LH-TR-01	8/27/2025 18:00	24.24	7.78559282	4
LH-TR-01	8/27/2025 18:15	24.27	7.95006334	4
LH-TR-01	8/27/2025 18:30	24.29	8.0759359	4
LH-TR-01	8/27/2025 18:45	24.27	8.00126269	4
LH-TR-01	8/27/2025 19:00	24.27	7.93609988	4
LH-TR-01	8/27/2025 19:15	24.24	7.858703	4
LH-TR-01	8/27/2025 19:30	24.24	7.80695085	4
LH-TR-01	8/27/2025 19:45	24.22	7.72759172	4
LH-TR-01	8/27/2025 20:00	24.17	7.63158031	4
LH-TR-01	8/27/2025 20:15	24.15	7.51630929	4
LH-TR-01	8/27/2025 20:30	24.12	7.48321569	4
LH-TR-01	8/27/2025 20:45	24.12	7.48102424	4
LH-TR-01	8/27/2025 21:00	24.1	7.48297426	4
LH-TR-01	8/27/2025 21:15	24.1	7.43558093	4
LH-TR-01	8/27/2025 21:30	24.07	7.39836395	4
LH-TR-01	8/27/2025 21:45	24.07	7.41206283	4
LH-TR-01	8/27/2025 22:00	24.05	7.42058443	4
LH-TR-01	8/27/2025 22:15	24.05	7.40524066	4
LH-TR-01	8/27/2025 22:30	24.03	7.40143173	4
LH-TR-01	8/27/2025 22:45	24.03	7.37649642	4
LH-TR-01	8/27/2025 23:00	24	7.3757123	4
LH-TR-01	8/27/2025 23:15	23.98	7.38341128	4
LH-TR-01	8/27/2025 23:30	23.98	7.39848461	4
LH-TR-01	8/27/2025 23:45	23.98	7.38067068	4
LH-TR-01	8/28/2025 0:00	23.98	7.40095116	4
LH-TR-01	8/28/2025 0:15	23.95	7.40619932	4
LH-TR-01	8/28/2025 0:30	23.95	7.39441352	4
LH-TR-01	8/28/2025 0:45	23.95	7.37824232	4
LH-TR-01	8/28/2025 1:00	23.93	7.35716158	4
LH-TR-01	8/28/2025 1:15	23.93	7.34098928	4
LH-TR-01	8/28/2025 1:30	23.93	7.32838038	4
LH-TR-01	8/28/2025 1:45	23.91	7.30373123	4
LH-TR-01	8/28/2025 2:00	23.91	7.28728373	4
LH-TR-01	8/28/2025 2:15	23.88	7.27333095	4
LH-TR-01	8/28/2025 2:30	23.88	7.25551102	4
LH-TR-01	8/28/2025 2:45	23.88	7.24262584	4
LH-TR-01	8/28/2025 3:00	23.86	7.22838527	4
LH-TR-01	8/28/2025 3:15	23.86	7.22975613	4
LH-TR-01	8/28/2025 3:30	23.83	7.21140801	4
LH-TR-01	8/28/2025 3:45	23.83	7.20674663	4
LH-TR-01	8/28/2025 4:00	23.81	7.20072777	4
LH-TR-01	8/28/2025 4:15	23.81	7.1933239	4
LH-TR-01	8/28/2025 4:30	23.81	7.17549977	4
LH-TR-01	8/28/2025 4:45	23.79	7.16317098	4
LH-TR-01	8/28/2025 5:00	23.79	7.14589412	4
LH-TR-01	8/28/2025 5:15	23.76	7.13027584	4
LH-TR-01	8/28/2025 5:30	23.76	7.12067661	4
LH-TR-01	8/28/2025 5:45	23.74	7.10477638	4
LH-TR-01	8/28/2025 6:00	23.74	7.09874218	4
LH-TR-01	8/28/2025 6:15	23.71	7.09326596	4
LH-TR-01	8/28/2025 6:30	23.71	7.08476236	4
LH-TR-01	8/28/2025 6:45	23.69	7.09354657	4
LH-TR-01	8/28/2025 7:00	23.69	7.09217493	4
LH-TR-01	8/28/2025 7:15	23.66	7.10398156	4
LH-TR-01	8/28/2025 7:30	23.66	7.10727383	4
LH-TR-01	8/28/2025 7:45	23.64	7.11359167	4
LH-TR-01	8/28/2025 8:00	23.64	7.1207254	4
LH-TR-01	8/28/2025 8:15	23.64	7.12484102	4
LH-TR-01	8/28/2025 8:30	23.64	7.12456665	4
LH-TR-01	8/28/2025 8:45	23.64	7.12813351	4
LH-TR-01	8/28/2025 9:00	23.64	7.14020599	4
LH-TR-01	8/28/2025 9:15	23.64	7.14487036	4
LH-TR-01	8/28/2025 9:30	23.64	7.15913783	4
LH-TR-01	8/28/2025 9:45	23.64	7.15118097	4
LH-TR-01	8/28/2025 10:00	23.66	7.15693226	4
LH-TR-01	8/28/2025 10:15	23.69	7.15197849	4
LH-TR-01	8/28/2025 10:30	23.69	7.15472177	4
LH-TR-01	8/28/2025 10:45	23.71	7.15827737	4
LH-TR-01	8/28/2025 11:00	23.74	7.16155277	4
LH-TR-01	8/28/2025 11:15	23.76	7.15084561	4
LH-TR-01	8/28/2025 11:30	23.79	7.15439543	4
LH-TR-01	8/28/2025 11:45	23.81	7.15712721	4
LH-TR-01	8/28/2025 12:00	23.83	7.1628748	4
LH-TR-01	8/28/2025 12:15	23.86	7.20480655	4
LH-TR-01	8/28/2025 12:30	23.88	7.2538661	4
LH-TR-01	8/28/2025 12:45	23.91	7.30400536	4
LH-TR-01	8/28/2025 13:00	23.95	7.33274369	4
LH-TR-01	8/28/2025 13:15	23.95	7.36782697	4
LH-TR-01	8/28/2025 13:30	24	7.41325606	4

pH Continous Monitoring Data

Station Name	Date Time	Temp C	pH SU	Use Code
LH-TR-01	8/28/2025 13:45	24	7.45600662	4
LH-TR-01	8/28/2025 14:00	24.05	7.52881283	4
LH-TR-01	8/28/2025 14:15	24.07	7.59727163	4
LH-TR-01	8/28/2025 14:30	24.12	7.68647282	4
LH-TR-01	8/28/2025 14:45	24.17	7.85753573	4
LH-TR-01	8/28/2025 15:00	24.24	7.99314906	4
LH-TR-01	8/28/2025 15:15	24.27	8.07901998	4
LH-TR-01	8/28/2025 15:30	24.27	8.12666001	4
LH-TR-01	8/28/2025 15:45	24.27	8.1354214	4
LH-TR-01	8/28/2025 16:00	24.27	8.14445657	4
LH-TR-01	8/28/2025 16:15	24.29	8.192564	4
LH-TR-01	8/28/2025 16:30	24.29	8.24512878	4
LH-TR-01	8/28/2025 16:45	24.29	8.26182904	4
LH-TR-01	8/28/2025 17:00	24.32	8.30823883	4
LH-TR-01	8/28/2025 17:15	24.32	8.32466366	4
LH-TR-01	8/28/2025 17:30	24.29	8.30782322	4
LH-TR-01	8/28/2025 17:45	24.29	8.28455236	4
LH-TR-01	8/28/2025 18:00	24.27	8.23207043	4
LH-TR-01	8/28/2025 18:15	24.24	8.17825199	4
LH-TR-01	8/28/2025 18:30	24.24	8.12649984	4
LH-TR-01	8/28/2025 18:45	24.22	8.08878578	4
LH-TR-01	8/28/2025 19:00	24.22	8.10877605	4
LH-TR-01	8/28/2025 19:15	24.24	8.1076062	4
LH-TR-01	8/28/2025 19:30	24.22	8.08139211	4
LH-TR-01	8/28/2025 19:45	24.19	8.04014731	4
LH-TR-01	8/28/2025 20:00	24.19	7.98236138	4
LH-TR-01	8/28/2025 20:15	24.17	7.89807077	4
LH-TR-01	8/28/2025 20:30	24.15	7.84992411	4
LH-TR-01	8/28/2025 20:45	24.12	7.79714112	4
LH-TR-01	8/28/2025 21:00	24.1	7.81856284	4
LH-TR-01	8/28/2025 21:15	24.07	7.83837184	4
LH-TR-01	8/28/2025 21:30	24.05	7.83377032	4
LH-TR-01	8/28/2025 21:45	24.05	7.82253649	4
LH-TR-01	8/28/2025 22:00	24.05	7.82061852	4
LH-TR-01	8/28/2025 22:15	24.05	7.82582444	4
LH-TR-01	8/28/2025 22:30	24.05	7.83842826	4
LH-TR-01	8/28/2025 22:45	24.05	7.84610014	4
LH-TR-01	8/28/2025 23:00	24.03	7.83875869	4
LH-TR-01	8/28/2025 23:15	24.03	7.82670206	4
LH-TR-01	8/28/2025 23:30	24	7.81637192	4
LH-TR-01	8/28/2025 23:45	24	7.81308342	4
LH-TR-01	8/29/2025 0:00	24	7.81171321	4
LH-TR-01	8/29/2025 0:15	23.98	7.78381367	4
LH-TR-01	8/29/2025 0:30	23.98	7.70762485	4
LH-TR-01	8/29/2025 0:45	23.95	7.61642494	4
LH-TR-01	8/29/2025 1:00	23.93	7.55780762	4
LH-TR-01	8/29/2025 1:15	23.91	7.48958803	4
LH-TR-01	8/29/2025 1:30	23.88	7.43453277	4
LH-TR-01	8/29/2025 1:45	23.88	7.40739165	4
LH-TR-01	8/29/2025 2:00	23.86	7.38767876	4
LH-TR-01	8/29/2025 2:15	23.86	7.36574506	4
LH-TR-01	8/29/2025 2:30	23.83	7.33562012	4
LH-TR-01	8/29/2025 2:45	23.83	7.32136178	4
LH-TR-01	8/29/2025 3:00	23.81	7.29999446	4
LH-TR-01	8/29/2025 3:15	23.81	7.29478433	4
LH-TR-01	8/29/2025 3:30	23.81	7.28683203	4
LH-TR-01	8/29/2025 3:45	23.79	7.28246358	4
LH-TR-01	8/29/2025 4:00	23.79	7.27972122	4
LH-TR-01	8/29/2025 4:15	23.79	7.26683213	4
LH-TR-01	8/29/2025 4:30	23.76	7.28249211	4
LH-TR-01	8/29/2025 4:45	23.76	7.27618405	4
LH-TR-01	8/29/2025 5:00	23.76	7.27289289	4
LH-TR-01	8/29/2025 5:15	23.76	7.26466498	4
LH-TR-01	8/29/2025 5:30	23.74	7.2495973	4
LH-TR-01	8/29/2025 5:45	23.74	7.24520879	4
LH-TR-01	8/29/2025 6:00	23.71	7.22466033	4
LH-TR-01	8/29/2025 6:15	23.71	7.21862552	4
LH-TR-01	8/29/2025 6:30	23.71	7.20436141	4
LH-TR-01	8/29/2025 6:45	23.69	7.18983579	4
LH-TR-01	8/29/2025 7:00	23.69	7.178314	4
LH-TR-01	8/29/2025 7:15	23.66	7.1591271	4
LH-TR-01	8/29/2025 7:30	23.66	7.14595802	4
LH-TR-01	8/29/2025 7:45	23.64	7.13910849	4
LH-TR-01	8/29/2025 8:00	23.64	7.133621	4
LH-TR-01	8/29/2025 8:15	23.64	7.12154853	4
LH-TR-01	8/29/2025 8:30	23.62	7.11524568	4
LH-TR-01	8/29/2025 8:45	23.62	7.11798961	4
LH-TR-01	8/29/2025 9:00	23.62	7.10948343	4
LH-TR-01	8/29/2025 9:15	23.62	7.11936158	4
LH-TR-01	8/29/2025 9:30	23.62	7.11414811	4
LH-TR-01	8/29/2025 9:45	23.62	7.11771522	4
LH-TR-01	8/29/2025 10:00	23.62	7.13417879	4
LH-TR-01	8/29/2025 10:15	23.64	7.15502221	4
LH-TR-01	8/29/2025 10:30	23.66	7.19232418	4

pH Continous Monitoring Data

Station Name	Date Time	Temp C	pH SU	Use Code
LH-TR-01	8/29/2025 10:45	23.66	7.21344959	4
LH-TR-01	8/29/2025 11:00	23.66	7.23731855	4
LH-TR-01	8/29/2025 11:15	23.66	7.26832078	4
LH-TR-01	8/29/2025 11:30	23.66	7.2924641	4
LH-TR-01	8/29/2025 11:45	23.66	7.31578436	4
LH-TR-01	8/29/2025 12:00	23.66	7.34239689	4
LH-TR-01	8/29/2025 12:15	23.69	7.39174137	4
LH-TR-01	8/29/2025 12:30	23.71	7.46029241	4
LH-TR-01	8/29/2025 12:45	23.74	7.50742241	4
LH-TR-01	8/29/2025 13:00	23.76	7.50409707	4
LH-TR-01	8/29/2025 13:15	23.76	7.55511009	4
LH-TR-01	8/29/2025 13:30	23.76	7.54167118	4
LH-TR-01	8/29/2025 13:45	23.79	7.56904004	4
LH-TR-01	8/29/2025 14:00	23.79	7.57150816	4
LH-TR-01	8/29/2025 14:15	23.79	7.54764965	4
LH-TR-01	8/29/2025 14:30	23.76	7.51835878	4
LH-TR-01	8/29/2025 14:45	23.76	7.50903382	4
LH-TR-01	8/29/2025 15:00	23.76	7.53289475	4
LH-TR-01	8/29/2025 15:15	23.79	7.57397629	4
LH-TR-01	8/29/2025 15:30	23.79	7.59536668	4
LH-TR-01	8/29/2025 15:45	23.79	7.59591516	4
LH-TR-01	8/29/2025 16:00	23.76	7.57814823	4
LH-TR-01	8/29/2025 16:15	23.76	7.56745195	4
LH-TR-01	8/29/2025 16:30	23.76	7.57951955	4
LH-TR-01	8/29/2025 16:45	23.79	7.59372127	4
LH-TR-01	8/29/2025 17:00	23.76	7.58719893	4
LH-TR-01	8/29/2025 17:15	23.76	7.56086963	4
LH-TR-01	8/29/2025 17:30	23.76	7.52521537	4
LH-TR-01	8/29/2025 17:45	23.74	7.48328559	4
LH-TR-01	8/29/2025 18:00	23.74	7.45860021	4
LH-TR-01	8/29/2025 18:15	23.71	7.42572938	4
LH-TR-01	8/29/2025 18:30	23.69	7.38378585	4
LH-TR-01	8/29/2025 18:45	23.69	7.33934467	4
LH-TR-01	8/29/2025 19:00	23.66	7.30700497	4
LH-TR-01	8/29/2025 19:15	23.64	7.2990688	4
LH-TR-01	8/29/2025 19:30	23.64	7.28864257	4
LH-TR-01	8/29/2025 19:45	23.62	7.26533862	4
LH-TR-01	8/29/2025 20:00	23.62	7.25271654	4
LH-TR-01	8/29/2025 20:15	23.59	7.22722097	4
LH-TR-01	8/29/2025 20:30	23.59	7.19621143	4
LH-TR-01	8/29/2025 20:45	23.57	7.16521303	4
LH-TR-01	8/29/2025 21:00	23.57	7.14270902	4
LH-TR-01	8/29/2025 21:15	23.57	7.11883281	4
LH-TR-01	8/29/2025 21:30	23.54	7.07849819	4
LH-TR-01	8/29/2025 21:45	23.54	7.04775789	4
LH-TR-01	8/29/2025 22:00	23.52	7.03238993	4
LH-TR-01	8/29/2025 22:15	23.52	7.01537183	4
LH-TR-01	8/29/2025 22:30	23.5	7.01729439	4
LH-TR-01	8/29/2025 22:45	23.5	7.01207882	4
LH-TR-01	8/29/2025 23:00	23.5	7.02196096	4
LH-TR-01	8/29/2025 23:15	23.47	7.01702161	4
LH-TR-01	8/29/2025 23:30	23.47	6.99258829	4
LH-TR-01	8/29/2025 23:45	23.45	6.97886028	4
LH-TR-01	8/30/2025 0:00	23.45	6.96705462	4
LH-TR-01	8/30/2025 0:15	23.45	6.96980012	4
LH-TR-01	8/30/2025 0:30	23.42	6.97803441	4
LH-TR-01	8/30/2025 0:45	23.42	6.98215308	4
LH-TR-01	8/30/2025 1:00	23.4	6.97583616	4
LH-TR-01	8/30/2025 1:15	23.4	6.96320472	4
LH-TR-01	8/30/2025 1:30	23.4	6.95084787	4
LH-TR-01	8/30/2025 1:45	23.38	6.94672533	4
LH-TR-01	8/30/2025 2:00	23.38	6.95304148	4
LH-TR-01	8/30/2025 2:15	23.35	6.95688173	4
LH-TR-01	8/30/2025 2:30	23.35	6.96237458	4
LH-TR-01	8/30/2025 2:45	23.33	6.95001229	4
LH-TR-01	8/30/2025 3:00	23.33	6.9577028	4
LH-TR-01	8/30/2025 3:15	23.33	6.95330822	4
LH-TR-01	8/30/2025 3:30	23.3	6.95605039	4
LH-TR-01	8/30/2025 3:45	23.3	6.94945785	4
LH-TR-01	8/30/2025 4:00	23.28	6.94341087	4
LH-TR-01	8/30/2025 4:15	23.28	6.93874084	4
LH-TR-01	8/30/2025 4:30	23.28	6.92473075	4
LH-TR-01	8/30/2025 4:45	23.28	6.91127008	4
LH-TR-01	8/30/2025 5:00	23.26	6.91401135	4
LH-TR-01	8/30/2025 5:15	23.26	6.90054977	4
LH-TR-01	8/30/2025 5:30	23.23	6.89312134	4
LH-TR-01	8/30/2025 5:45	23.23	6.89064856	4
LH-TR-01	8/30/2025 6:00	23.21	6.89751049	4
LH-TR-01	8/30/2025 6:15	23.21	6.89860958	4
LH-TR-01	8/30/2025 6:30	23.21	6.90492935	4
LH-TR-01	8/30/2025 6:45	23.21	6.90163208	4
LH-TR-01	8/30/2025 7:00	23.18	6.90904173	4
LH-TR-01	8/30/2025 7:15	23.18	6.91756054	4
LH-TR-01	8/30/2025 7:30	23.18	6.91343854	4

pH Continous Monitoring Data

Station Name	Date Time	Temp C	pH SU	Use Code
LH-TR-01	8/30/2025 7:45	23.18	6.91206453	4
LH-TR-01	8/30/2025 8:00	23.16	6.92057799	4
LH-TR-01	8/30/2025 8:15	23.16	6.92030317	4
LH-TR-01	8/30/2025 8:30	23.16	6.92827291	4
LH-TR-01	8/30/2025 8:45	23.16	6.93596784	4
LH-TR-01	8/30/2025 9:00	23.16	6.93569303	4
LH-TR-01	8/30/2025 9:15	23.18	6.93734617	4
LH-TR-01	8/30/2025 9:30	23.18	6.95191059	4
LH-TR-01	8/30/2025 9:45	23.21	6.95631181	4
LH-TR-01	8/30/2025 10:00	23.21	6.9634559	4
LH-TR-01	8/30/2025 10:15	23.23	6.96373312	4
LH-TR-01	8/30/2025 10:30	23.26	6.98131927	4
LH-TR-01	8/30/2025 10:45	23.26	6.99093468	4
LH-TR-01	8/30/2025 11:00	23.28	7.00467068	4
LH-TR-01	8/30/2025 11:15	23.33	7.02774144	4
LH-TR-01	8/30/2025 11:30	23.38	7.04943135	4
LH-TR-01	8/30/2025 11:45	23.4	7.07002275	4
LH-TR-01	8/30/2025 12:00	23.45	7.08593486	4
LH-TR-01	8/30/2025 12:15	23.5	7.10184161	4
LH-TR-01	8/30/2025 12:30	23.54	7.1273533	4
LH-TR-01	8/30/2025 12:45	23.57	7.15313771	4
LH-TR-01	8/30/2025 13:00	23.62	7.17259381	4
LH-TR-01	8/30/2025 13:15	23.64	7.18959339	4
LH-TR-01	8/30/2025 13:30	23.64	7.18849589	4
LH-TR-01	8/30/2025 13:45	23.64	7.20386086	4
LH-TR-01	8/30/2025 14:00	23.66	7.22799045	4
LH-TR-01	8/30/2025 14:15	23.66	7.25871832	4
LH-TR-01	8/30/2025 14:30	23.66	7.25377991	4
LH-TR-01	8/30/2025 14:45	23.64	7.25077889	4
LH-TR-01	8/30/2025 15:00	23.64	7.28370383	4
LH-TR-01	8/30/2025 15:15	23.64	7.29852005	4
LH-TR-01	8/30/2025 15:30	23.64	7.31114127	4
LH-TR-01	8/30/2025 15:45	23.71	7.41009373	4
LH-TR-01	8/30/2025 16:00	23.74	7.42184642	4
LH-TR-01	8/30/2025 16:15	23.74	7.43912619	4
LH-TR-01	8/30/2025 16:30	23.76	7.45939211	4
LH-TR-01	8/30/2025 16:45	23.76	7.48517289	4
LH-TR-01	8/30/2025 17:00	23.76	7.52576389	4
LH-TR-01	8/30/2025 17:15	23.74	7.548839	4
LH-TR-01	8/30/2025 17:30	23.71	7.56288426	4
LH-TR-01	8/30/2025 17:45	23.71	7.60567658	4
LH-TR-01	8/30/2025 18:00	23.69	7.59035501	4
LH-TR-01	8/30/2025 18:15	23.66	7.5753251	4
LH-TR-01	8/30/2025 18:30	23.64	7.58606447	4
LH-TR-01	8/30/2025 18:45	23.62	7.56168299	4
LH-TR-01	8/30/2025 19:00	23.59	7.53923728	4
LH-TR-01	8/30/2025 19:15	23.57	7.54311578	4
LH-TR-01	8/30/2025 19:30	23.54	7.52972181	4
LH-TR-01	8/30/2025 19:45	23.54	7.5538749	4
LH-TR-01	8/30/2025 20:00	23.52	7.55418672	4
LH-TR-01	8/30/2025 20:15	23.5	7.56547875	4
LH-TR-01	8/30/2025 20:30	23.47	7.5496131	4
LH-TR-01	8/30/2025 20:45	23.47	7.49470676	4
LH-TR-01	8/30/2025 21:00	23.45	7.48650361	4
LH-TR-01	8/30/2025 21:15	23.45	7.49007276	4
LH-TR-01	8/30/2025 21:30	23.42	7.45058311	4
LH-TR-01	8/30/2025 21:45	23.42	7.45305431	4
LH-TR-01	8/30/2025 22:00	23.42	7.42559651	4
LH-TR-01	8/30/2025 22:15	23.4	7.40997321	4
LH-TR-01	8/30/2025 22:30	23.4	7.39267364	4
LH-TR-01	8/30/2025 22:45	23.38	7.3979178	4
LH-TR-01	8/30/2025 23:00	23.38	7.38061706	4
LH-TR-01	8/30/2025 23:15	23.35	7.364177	4
LH-TR-01	8/30/2025 23:30	23.35	7.36472629	4
LH-TR-01	8/30/2025 23:45	23.33	7.33948205	4
LH-TR-01	8/31/2025 0:00	23.3	7.32715539	4
LH-TR-01	8/31/2025 0:15	23.3	7.31067404	4
LH-TR-01	8/31/2025 0:30	23.28	7.28707014	4
LH-TR-01	8/31/2025 0:45	23.26	7.27033122	4
LH-TR-01	8/31/2025 1:00	23.26	7.25302347	4
LH-TR-01	8/31/2025 1:15	23.23	7.23244253	4
LH-TR-01	8/31/2025 1:30	23.23	7.22584843	4
LH-TR-01	8/31/2025 1:45	23.21	7.20580528	4
LH-TR-01	8/31/2025 2:00	23.21	7.19508915	4
LH-TR-01	8/31/2025 2:15	23.18	7.17917048	4
LH-TR-01	8/31/2025 2:30	23.16	7.16461717	4
LH-TR-01	8/31/2025 2:45	23.16	7.15087622	4
LH-TR-01	8/31/2025 3:00	23.14	7.13659486	4
LH-TR-01	8/31/2025 3:15	23.11	7.13083652	4
LH-TR-01	8/31/2025 3:30	23.11	7.11406974	4
LH-TR-01	8/31/2025 3:45	23.09	7.11242814	4
LH-TR-01	8/31/2025 4:00	23.09	7.10143278	4
LH-TR-01	8/31/2025 4:15	23.09	7.08136626	4
LH-TR-01	8/31/2025 4:30	23.06	7.07037804	4

pH Continous Monitoring Data

Station Name	Date Time	Temp C	pH SU	Use Code
LH-TR-01	8/31/2025 4:45	23.04	7.06378446	4
LH-TR-01	8/31/2025 5:00	23.04	7.045914	4
LH-TR-01	8/31/2025 5:15	23.04	7.03849088	4
LH-TR-01	8/31/2025 5:30	23.02	7.02584584	4
LH-TR-01	8/31/2025 5:45	23.02	7.02309635	4
LH-TR-01	8/31/2025 6:00	22.99	7.01512436	4
LH-TR-01	8/31/2025 6:15	22.99	7.00687506	4
LH-TR-01	8/31/2025 6:30	22.99	6.99972567	4
LH-TR-01	8/31/2025 6:45	22.97	7.00440057	4
LH-TR-01	8/31/2025 7:00	22.97	6.99532573	4
LH-TR-01	8/31/2025 7:15	22.97	6.99807568	4
LH-TR-01	8/31/2025 7:30	22.97	6.99972565	4
LH-TR-01	8/31/2025 7:45	22.94	6.99395014	4
LH-TR-01	8/31/2025 8:00	22.94	6.9887247	4
LH-TR-01	8/31/2025 8:15	22.94	6.99367512	4
LH-TR-01	8/31/2025 8:30	22.97	6.99532573	4
LH-TR-01	8/31/2025 8:45	22.97	6.99752569	4
LH-TR-01	8/31/2025 9:00	22.97	7.00027564	4
LH-TR-01	8/31/2025 9:15	22.97	7.00550055	4
LH-TR-01	8/31/2025 9:30	22.97	7.01347541	4
LH-TR-01	8/31/2025 9:45	22.99	7.01897404	4
LH-TR-01	8/31/2025 10:00	22.99	7.02392362	4
LH-TR-01	8/31/2025 10:15	23.02	7.0340943	4
LH-TR-01	8/31/2025 10:30	23.04	7.04811344	4
LH-TR-01	8/31/2025 10:45	23.06	7.06130595	4
LH-TR-01	8/31/2025 11:00	23.06	7.06625436	4
LH-TR-01	8/31/2025 11:15	23.09	7.08686394	4
LH-TR-01	8/31/2025 11:30	23.11	7.0962035	4
LH-TR-01	8/31/2025 11:45	23.11	7.10664838	4
LH-TR-01	8/31/2025 12:00	23.14	7.12202848	4
LH-TR-01	8/31/2025 12:15	23.14	7.13934324	4
LH-TR-01	8/31/2025 12:30	23.14	7.14868771	4
LH-TR-01	8/31/2025 12:45	23.16	7.17286174	4
LH-TR-01	8/31/2025 13:00	23.16	7.1665409	4
LH-TR-01	8/31/2025 13:15	23.14	7.14923738	4
LH-TR-01	8/31/2025 13:30	23.14	7.15968121	4
LH-TR-01	8/31/2025 13:45	23.11	7.15502467	4
LH-TR-01	8/31/2025 14:00	23.11	7.17426524	4
LH-TR-01	8/31/2025 14:15	23.11	7.19158175	4
LH-TR-01	8/31/2025 14:30	23.11	7.2149453	4
LH-TR-01	8/31/2025 14:45	23.11	7.23363614	4
LH-TR-01	8/31/2025 15:00	23.11	7.23803398	4
LH-TR-01	8/31/2025 15:15	23.09	7.23502633	4
LH-TR-01	8/31/2025 15:30	23.09	7.23007842	4
LH-TR-01	8/31/2025 15:45	23.09	7.22623005	4
LH-TR-01	8/31/2025 16:00	23.09	7.25729192	4
LH-TR-01	8/31/2025 16:15	23.14	7.37515377	4
LH-TR-01	8/31/2025 16:30	23.18	7.48474847	4
LH-TR-01	8/31/2025 16:45	23.21	7.58196888	4
LH-TR-01	8/31/2025 17:00	23.26	7.61099169	4
LH-TR-01	8/31/2025 17:15	23.3	7.60541547	4
LH-TR-01	8/31/2025 17:30	23.3	7.52410749	4
LH-TR-01	8/31/2025 17:45	23.3	7.51449337	4
LH-TR-01	8/31/2025 18:00	23.33	7.54383007	4
LH-TR-01	8/31/2025 18:15	23.3	7.5315241	4
LH-TR-01	8/31/2025 18:30	23.3	7.53097472	4
LH-TR-01	8/31/2025 18:45	23.3	7.5364685	4
LH-TR-01	8/31/2025 19:00	23.3	7.54058884	4
LH-TR-01	8/31/2025 19:15	23.3	7.53784194	4
LH-TR-01	8/31/2025 19:30	23.26	7.48351874	4
LH-TR-01	8/31/2025 19:45	23.21	7.42397467	4
LH-TR-01	8/31/2025 20:00	23.18	7.36850792	4
LH-TR-01	8/31/2025 20:15	23.16	7.32538623	4
LH-TR-01	8/31/2025 20:30	23.16	7.35204366	4
LH-TR-01	8/31/2025 20:45	23.21	7.45200147	4
LH-TR-01	8/31/2025 21:00	23.26	7.50906827	4
LH-TR-01	8/31/2025 21:15	23.28	7.51727516	4
LH-TR-01	8/31/2025 21:30	23.28	7.50683627	4
LH-TR-01	8/31/2025 21:45	23.28	7.51452808	4
LH-TR-01	8/31/2025 22:00	23.3	7.52108591	4
LH-TR-01	8/31/2025 22:15	23.28	7.48843085	4
LH-TR-01	8/31/2025 22:30	23.26	7.43241967	4
LH-TR-01	8/31/2025 22:45	23.23	7.41350541	4
LH-TR-01	8/31/2025 23:00	23.18	7.37482833	4
LH-TR-01	8/31/2025 23:15	23.16	7.33500489	4
LH-TR-01	8/31/2025 23:30	23.14	7.31276567	4
LH-TR-01	8/31/2025 23:45	23.14	7.30287152	4
LH-TR-01	9/1/2025 0:00	23.11	7.27074295	4
LH-TR-01	9/1/2025 0:15	23.09	7.24492215	4
LH-TR-01	9/1/2025 0:30	23.06	7.23697451	4
LH-TR-01	9/1/2025 0:45	23.06	7.24109819	4
LH-TR-01	9/1/2025 1:00	23.06	7.24054836	4
LH-TR-01	9/1/2025 1:15	23.04	7.22159442	4
LH-TR-01	9/1/2025 1:30	23.02	7.21253607	4

pH Continous Monitoring Data

Station Name	Date Time	Temp C	pH SU	Use Code
LH-TR-01	9/1/2025 1:45	22.99	7.19110942	4
LH-TR-01	9/1/2025 2:00	22.97	7.17187267	4
LH-TR-01	9/1/2025 2:15	22.94	7.15153837	4
LH-TR-01	9/1/2025 2:30	22.94	7.14961321	4
LH-TR-01	9/1/2025 2:45	22.92	7.16557573	4
LH-TR-01	9/1/2025 3:00	22.92	7.17355194	4
LH-TR-01	9/1/2025 3:15	22.9	7.16531186	4
LH-TR-01	9/1/2025 3:30	22.87	7.16395317	4
LH-TR-01	9/1/2025 3:45	22.87	7.144697	4
LH-TR-01	9/1/2025 4:00	22.85	7.14773295	4
LH-TR-01	9/1/2025 4:15	22.82	7.13784308	4
LH-TR-01	9/1/2025 4:30	22.82	7.15407602	4
LH-TR-01	9/1/2025 4:45	22.82	7.15049927	4
LH-TR-01	9/1/2025 5:00	22.8	7.14995913	4
LH-TR-01	9/1/2025 5:15	22.78	7.14804307	4
LH-TR-01	9/1/2025 5:30	22.78	7.15079478	4
LH-TR-01	9/1/2025 5:45	22.75	7.13705009	4
LH-TR-01	9/1/2025 6:00	22.75	7.13292209	4
LH-TR-01	9/1/2025 6:15	22.75	7.1268677	4
LH-TR-01	9/1/2025 6:30	22.73	7.1257754	4
LH-TR-01	9/1/2025 6:45	22.73	7.12770193	4
LH-TR-01	9/1/2025 7:00	22.7	7.11918225	4
LH-TR-01	9/1/2025 7:15	22.7	7.11698028	4
LH-TR-01	9/1/2025 7:30	22.7	7.1224852	4
LH-TR-01	9/1/2025 7:45	22.7	7.1296416	4
LH-TR-01	9/1/2025 8:00	22.7	7.1337703	4
LH-TR-01	9/1/2025 8:15	22.7	7.15056031	4
LH-TR-01	9/1/2025 8:30	22.7	7.17395624	4
LH-TR-01	9/1/2025 8:45	22.7	7.18166313	4
LH-TR-01	9/1/2025 9:00	22.7	7.19074626	4
LH-TR-01	9/1/2025 9:15	22.7	7.20698578	4
LH-TR-01	9/1/2025 9:30	22.7	7.22074809	4
LH-TR-01	9/1/2025 9:45	22.7	7.22212432	4
LH-TR-01	9/1/2025 10:00	22.7	7.23065695	4
LH-TR-01	9/1/2025 10:15	22.73	7.24411926	4
LH-TR-01	9/1/2025 10:30	22.73	7.25622887	4
LH-TR-01	9/1/2025 10:45	22.73	7.24632101	4
LH-TR-01	9/1/2025 11:00	22.73	7.23448662	4
LH-TR-01	9/1/2025 11:15	22.75	7.22979238	4
LH-TR-01	9/1/2025 11:30	22.75	7.20309801	4
LH-TR-01	9/1/2025 11:45	22.75	7.19264042	4
LH-TR-01	9/1/2025 12:00	22.75	7.18658603	4
LH-TR-01	9/1/2025 12:15	22.75	7.15686446	4
LH-TR-01	9/1/2025 12:30	22.75	7.14475568	4
LH-TR-01	9/1/2025 12:45	22.75	7.1235653	4
LH-TR-01	9/1/2025 13:00	22.78	7.12245209	4
LH-TR-01	9/1/2025 13:15	22.78	7.10979419	4
LH-TR-01	9/1/2025 13:30	22.78	7.11777417	4
LH-TR-01	9/1/2025 13:45	22.78	7.12602932	4
LH-TR-01	9/1/2025 14:00	22.78	7.14364032	4
LH-TR-01	9/1/2025 14:15	22.75	7.15576367	4
LH-TR-01	9/1/2025 14:30	22.75	7.15576367	4
LH-TR-01	9/1/2025 14:45	22.75	7.16787245	4
LH-TR-01	9/1/2025 15:00	22.75	7.17722924	4
LH-TR-01	9/1/2025 15:15	22.75	7.17392684	4
LH-TR-01	9/1/2025 15:30	22.75	7.19511722	4
LH-TR-01	9/1/2025 15:45	22.75	7.17310125	4
LH-TR-01	9/1/2025 16:00	22.73	7.15659985	4
LH-TR-01	9/1/2025 16:15	22.75	7.17392684	4
LH-TR-01	9/1/2025 16:30	22.75	7.21768359	4
LH-TR-01	9/1/2025 16:45	22.75	7.24740516	4
LH-TR-01	9/1/2025 17:00	22.75	7.23171878	4
LH-TR-01	9/1/2025 17:15	22.75	7.23502117	4
LH-TR-01	9/1/2025 17:30	22.73	7.2190744	4
LH-TR-01	9/1/2025 17:45	22.73	7.22678051	4
LH-TR-01	9/1/2025 18:00	22.73	7.2221018	4
LH-TR-01	9/1/2025 18:15	22.73	7.20035956	4
LH-TR-01	9/1/2025 18:30	22.73	7.18714908	4
LH-TR-01	9/1/2025 18:45	22.7	7.14918408	4
LH-TR-01	9/1/2025 19:00	22.7	7.1409267	4
LH-TR-01	9/1/2025 19:15	22.7	7.14285342	4
LH-TR-01	9/1/2025 19:30	22.7	7.13432079	4
LH-TR-01	9/1/2025 19:45	22.7	7.12413668	4
LH-TR-01	9/1/2025 20:00	22.7	7.11615454	4
LH-TR-01	9/1/2025 20:15	22.68	7.10267442	4
LH-TR-01	9/1/2025 20:30	22.68	7.09331541	4
LH-TR-01	9/1/2025 20:45	22.68	7.07927691	4
LH-TR-01	9/1/2025 21:00	22.68	7.08285535	4
LH-TR-01	9/1/2025 21:15	22.68	7.08615853	4
LH-TR-01	9/1/2025 21:30	22.66	7.08919247	4
LH-TR-01	9/1/2025 21:45	22.66	7.08396209	4
LH-TR-01	9/1/2025 22:00	22.66	7.08781605	4
LH-TR-01	9/1/2025 22:15	22.66	7.08396209	4
LH-TR-01	9/1/2025 22:30	22.66	7.09524871	4

pH Continous Monitoring Data

Station Name	Date Time	Temp C	pH SU	Use Code
LH-TR-01	9/1/2025 22:45	22.66	7.09304644	4
LH-TR-01	9/1/2025 23:00	22.66	7.10543419	4
LH-TR-01	9/1/2025 23:15	22.66	7.11204099	4
LH-TR-01	9/1/2025 23:30	22.66	7.13048498	4
LH-TR-01	9/1/2025 23:45	22.66	7.11809723	4
LH-TR-01	9/2/2025 0:00	22.66	7.12608045	4
LH-TR-01	9/2/2025 0:15	22.66	7.12442875	4
LH-TR-01	9/2/2025 0:30	22.66	7.16131672	4
LH-TR-01	9/2/2025 0:45	22.66	7.17122693	4
LH-TR-01	9/2/2025 1:00	22.66	7.18141241	4
LH-TR-01	9/2/2025 1:15	22.66	7.19958112	4
LH-TR-01	9/2/2025 1:30	22.66	7.20426093	4
LH-TR-01	9/2/2025 1:45	22.68	7.23397572	4
LH-TR-01	9/2/2025 2:00	22.68	7.24801423	4
LH-TR-01	9/2/2025 2:15	22.68	7.25930008	4
LH-TR-01	9/2/2025 2:30	22.68	7.28352339	4
LH-TR-01	9/2/2025 2:45	22.68	7.28324812	4
LH-TR-01	9/2/2025 3:00	22.68	7.29453398	4
LH-TR-01	9/2/2025 3:15	22.66	7.28464369	4
LH-TR-01	9/2/2025 3:30	22.66	7.28326727	4
LH-TR-01	9/2/2025 3:45	22.66	7.28491897	4
LH-TR-01	9/2/2025 4:00	22.66	7.281065	4
LH-TR-01	9/2/2025 4:15	22.66	7.28189085	4
LH-TR-01	9/2/2025 4:30	22.63	7.27944164	4
LH-TR-01	9/2/2025 4:45	22.63	7.2711823	4
LH-TR-01	9/2/2025 5:00	22.63	7.26319827	4
LH-TR-01	9/2/2025 5:15	22.61	7.25082623	4
LH-TR-01	9/2/2025 5:30	22.61	7.23788572	4
LH-TR-01	9/2/2025 5:45	22.58	7.21312764	4
LH-TR-01	9/2/2025 6:00	22.58	7.2048669	4
LH-TR-01	9/2/2025 6:15	22.58	7.19109901	4
LH-TR-01	9/2/2025 6:30	22.56	7.18753204	4
LH-TR-01	9/2/2025 6:45	22.56	7.18119838	4
LH-TR-01	9/2/2025 7:00	22.56	7.16990795	4
LH-TR-01	9/2/2025 7:15	22.54	7.16771628	4
LH-TR-01	9/2/2025 7:30	22.54	7.16771628	4
LH-TR-01	9/2/2025 7:45	22.54	7.15862824	4
LH-TR-01	9/2/2025 8:00	22.54	7.1492648	4
LH-TR-01	9/2/2025 8:15	22.56	7.14374718	4
LH-TR-01	9/2/2025 8:30	22.56	7.12915222	4
LH-TR-01	9/2/2025 8:45	22.56	7.13190599	4
LH-TR-01	9/2/2025 9:00	22.56	7.12392007	4
LH-TR-01	9/2/2025 9:15	22.58	7.12308562	4
LH-TR-01	9/2/2025 9:30	22.58	7.13575208	4
LH-TR-01	9/2/2025 9:45	22.58	7.1277667	4
LH-TR-01	9/2/2025 10:00	22.61	7.13904227	4
LH-TR-01	9/2/2025 10:15	22.61	7.14289689	4
LH-TR-01	9/2/2025 10:30	22.63	7.16050715	4
LH-TR-01	9/2/2025 10:45	22.66	7.18086185	4
LH-TR-01	9/2/2025 11:00	22.68	7.20589871	4
LH-TR-01	9/2/2025 11:15	22.73	7.25265103	4
LH-TR-01	9/2/2025 11:30	22.75	7.30382109	4
LH-TR-01	9/2/2025 11:45	22.78	7.35304604	4
LH-TR-01	9/2/2025 12:00	22.78	7.39707353	4
LH-TR-01	9/2/2025 12:15	22.78	7.42569139	4
LH-TR-01	9/2/2025 12:30	22.8	7.44712457	4
LH-TR-01	9/2/2025 12:45	22.8	7.44739973	4
LH-TR-01	9/2/2025 13:00	22.8	7.45372825	4
LH-TR-01	9/2/2025 13:15	22.8	7.46198285	4
LH-TR-01	9/2/2025 13:30	22.82	7.50349695	4
LH-TR-01	9/2/2025 13:45	22.85	7.51830169	4
LH-TR-01	9/2/2025 14:00	22.85	7.50152018	4
LH-TR-01	9/2/2025 14:15	22.87	7.5058877	4
LH-TR-01	9/2/2025 14:30	22.87	7.50973894	4
LH-TR-01	9/2/2025 14:45	22.87	7.48773189	4
LH-TR-01	9/2/2025 15:00	22.87	7.48223013	4
LH-TR-01	9/2/2025 15:15	22.92	7.57978848	4
LH-TR-01	9/2/2025 15:30	22.92	7.59106519	4
LH-TR-01	9/2/2025 15:45	22.9	7.5718509	4
LH-TR-01	9/2/2025 16:00	22.9	7.5732262	4
LH-TR-01	9/2/2025 16:15	22.87	7.58593835	4
LH-TR-01	9/2/2025 16:30	22.87	7.64095597	4
LH-TR-01	9/2/2025 16:45	22.92	7.78827006	4
LH-TR-01	9/2/2025 17:00	22.94	7.88117462	4
LH-TR-01	9/2/2025 17:15	22.97	7.98090862	4
LH-TR-01	9/2/2025 17:30	22.99	8.11833071	4
LH-TR-01	9/2/2025 17:45	22.99	8.2043984	4
LH-TR-01	9/2/2025 18:00	22.99	8.23189607	4
LH-TR-01	9/2/2025 18:15	22.99	8.23299597	4
LH-TR-01	9/2/2025 18:30	22.97	8.14260582	4
LH-TR-01	9/2/2025 18:45	22.97	8.15168066	4
LH-TR-01	9/2/2025 19:00	22.97	8.11263134	4
LH-TR-01	9/2/2025 19:15	22.97	8.14838072	4
LH-TR-01	9/2/2025 19:30	22.97	8.12913105	4

pH Continous Monitoring Data

Station Name	Date Time	Temp C	pH SU	Use Code
LH-TR-01	9/2/2025 19:45	22.99	8.21374761	4
LH-TR-01	9/2/2025 20:00	22.99	8.23409588	4
LH-TR-01	9/2/2025 20:15	22.99	8.23822053	4
LH-TR-01	9/2/2025 20:30	22.97	8.19320494	4
LH-TR-01	9/2/2025 20:45	22.99	8.1961491	4
LH-TR-01	9/2/2025 21:00	22.94	8.14932214	4
LH-TR-01	9/2/2025 21:15	22.87	7.99196841	4
LH-TR-01	9/2/2025 21:30	22.87	7.97931436	4
LH-TR-01	9/2/2025 21:45	22.82	7.90739453	4
LH-TR-01	9/2/2025 22:00	22.8	7.77345625	4
LH-TR-01	9/2/2025 22:15	22.75	7.66763507	4
LH-TR-01	9/2/2025 22:30	22.75	7.59223035	4
LH-TR-01	9/2/2025 22:45	22.73	7.52869496	4
LH-TR-01	9/2/2025 23:00	22.7	7.4329629	4
LH-TR-01	9/2/2025 23:15	22.68	7.3702318	4
LH-TR-01	9/2/2025 23:30	22.68	7.30086507	4
LH-TR-01	9/2/2025 23:45	22.66	7.26041875	4
LH-TR-01	9/3/2025 0:00	22.66	7.21224415	4
LH-TR-01	9/3/2025 0:15	22.63	7.20097792	4
LH-TR-01	9/3/2025 0:30	22.61	7.18777567	4
LH-TR-01	9/3/2025 0:45	22.61	7.16629993	4
LH-TR-01	9/3/2025 1:00	22.58	7.16494001	4
LH-TR-01	9/3/2025 1:15	22.58	7.1748529	4
LH-TR-01	9/3/2025 1:30	22.56	7.16026977	4
LH-TR-01	9/3/2025 1:45	22.54	7.13687202	4
LH-TR-01	9/3/2025 2:00	22.54	7.12805938	4
LH-TR-01	9/3/2025 2:15	22.51	7.12752153	4
LH-TR-01	9/3/2025 2:30	22.51	7.11457664	4
LH-TR-01	9/3/2025 2:45	22.49	7.10797379	4
LH-TR-01	9/3/2025 3:00	22.49	7.10990188	4
LH-TR-01	9/3/2025 3:15	22.47	7.08594427	4
LH-TR-01	9/3/2025 3:30	22.47	7.07354856	4
LH-TR-01	9/3/2025 3:45	22.47	7.08208783	4
LH-TR-01	9/3/2025 4:00	22.47	7.08897434	4
LH-TR-01	9/3/2025 4:15	22.47	7.07437494	4
LH-TR-01	9/3/2025 4:30	22.44	7.06363844	4
LH-TR-01	9/3/2025 4:45	22.44	7.06446491	4
LH-TR-01	9/3/2025 5:00	22.44	7.05564928	4
LH-TR-01	9/3/2025 5:15	22.42	7.06116319	4
LH-TR-01	9/3/2025 5:30	22.42	7.06088768	4
LH-TR-01	9/3/2025 5:45	22.42	7.05868362	4
LH-TR-01	9/3/2025 6:00	22.42	7.06364275	4
LH-TR-01	9/3/2025 6:15	22.39	7.07108865	4
LH-TR-01	9/3/2025 6:30	22.39	7.07604828	4
LH-TR-01	9/3/2025 6:45	22.39	7.08514093	4
LH-TR-01	9/3/2025 7:00	22.39	7.09147823	4
LH-TR-01	9/3/2025 7:15	22.37	7.09727105	4
LH-TR-01	9/3/2025 7:30	22.37	7.09809771	4
LH-TR-01	9/3/2025 7:45	22.37	7.10994651	4
LH-TR-01	9/3/2025 8:00	22.37	7.11793756	4
LH-TR-01	9/3/2025 8:15	22.39	7.11875619	4
LH-TR-01	9/3/2025 8:30	22.39	7.12371581	4
LH-TR-01	9/3/2025 8:45	22.39	7.12426688	4
LH-TR-01	9/3/2025 9:00	22.39	7.13694149	4
LH-TR-01	9/3/2025 9:15	22.42	7.14491729	4
LH-TR-01	9/3/2025 9:30	22.42	7.14601932	4
LH-TR-01	9/3/2025 9:45	22.44	7.16226325	4
LH-TR-01	9/3/2025 10:00	22.47	7.1787744	4
LH-TR-01	9/3/2025 10:15	22.51	7.22694925	4
LH-TR-01	9/3/2025 10:30	19.96	7.15391244	2
LH-TR-01	9/3/2025 10:45	22.61	6.97411963	2
LH-TR-01	9/3/2025 11:00			2
LH-TR-01	9/3/2025 11:15	24.27	9.92070792	2
LH-TR-01	9/3/2025 11:30	23.06	7.84709924	2
LH-TR-01	9/3/2025 11:45	22.94	8.01793923	1
LH-TR-01	9/3/2025 12:00	22.97	8.13304719	1
LH-TR-01	9/3/2025 12:15	23.04	8.22322211	1
LH-TR-01	9/3/2025 12:30	23.11	8.32324855	1
LH-TR-01	9/3/2025 12:45	23.18	8.42350251	1
LH-TR-01	9/3/2025 13:00	23.23	8.49249322	1
LH-TR-01	9/3/2025 13:15	23.3	8.56547522	1
LH-TR-01	9/3/2025 13:30	23.38	8.64742888	1
LH-TR-01	9/3/2025 13:45	23.47	8.70320221	1
LH-TR-01	9/3/2025 14:00	23.52	8.76768703	1
LH-TR-01	9/3/2025 14:15	23.62	8.81071537	1
LH-TR-01	9/3/2025 14:30	23.69	8.83497538	1
LH-TR-01	9/3/2025 14:45	23.74	8.86291448	1
LH-TR-01	9/3/2025 15:00	23.76	8.87512958	1
LH-TR-01	9/3/2025 15:15	23.76	8.86525712	1
LH-TR-01	9/3/2025 15:30	23.71	8.84692013	1
LH-TR-01	9/3/2025 15:45	23.74	8.84947605	1
LH-TR-01	9/3/2025 16:00	23.81	8.88331373	1
LH-TR-01	9/3/2025 16:15	23.83	8.89579875	1
LH-TR-01	9/3/2025 16:30	23.86	8.9137007	1

pH Continous Monitoring Data

Station Name	Date Time	Temp C	pH SU	Use Code
LH-TR-01	9/3/2025 16:45	23.86	8.91452313	1
LH-TR-01	9/3/2025 17:00	23.81	8.89373292	1
LH-TR-01	9/3/2025 17:15	23.76	8.87348417	1
LH-TR-01	9/3/2025 17:30	23.74	8.89198537	1
LH-TR-01	9/3/2025 17:45	23.69	8.87036006	1
LH-TR-01	9/3/2025 18:00	23.66	8.85408944	1
LH-TR-01	9/3/2025 18:15	23.66	8.84915155	1
LH-TR-01	9/3/2025 18:30	23.64	8.86793169	1
LH-TR-01	9/3/2025 18:45	23.64	8.86655995	1
LH-TR-01	9/3/2025 19:00	23.64	8.86601126	1
LH-TR-01	9/3/2025 19:15	23.59	8.83422177	1
LH-TR-01	9/3/2025 19:30	23.54	8.81394798	1
LH-TR-01	9/3/2025 19:45	23.52	8.82751866	1
LH-TR-01	9/3/2025 20:00	23.5	8.80980096	1
LH-TR-01	9/3/2025 20:15	23.47	8.81684658	1
LH-TR-01	9/3/2025 20:30	23.42	8.76334116	1
LH-TR-01	9/3/2025 20:45	23.35	8.68192236	1
LH-TR-01	9/3/2025 21:00	23.3	8.6327671	1
LH-TR-01	9/3/2025 21:15	23.26	8.59260685	1
LH-TR-01	9/3/2025 21:30	23.21	8.50248472	1
LH-TR-01	9/3/2025 21:45	23.16	8.46206926	1
LH-TR-01	9/3/2025 22:00	23.11	8.37024566	1
LH-TR-01	9/3/2025 22:15	23.06	8.21874139	1
LH-TR-01	9/3/2025 22:30	23.04	8.17154057	1
LH-TR-01	9/3/2025 22:45	22.99	7.96635205	1
LH-TR-01	9/3/2025 23:00	22.94	7.81251823	1
LH-TR-01	9/3/2025 23:15	22.92	7.75317025	1
LH-TR-01	9/3/2025 23:30	22.9	7.71636687	1
LH-TR-01	9/3/2025 23:45	22.85	7.58197461	1
LH-TR-01	9/4/2025 0:00	22.82	7.53389002	1
LH-TR-01	9/4/2025 0:15	22.8	7.46927179	1
LH-TR-01	9/4/2025 0:30	22.78	7.34246243	1
LH-TR-01	9/4/2025 0:45	22.75	7.30424835	1
LH-TR-01	9/4/2025 1:00	22.75	7.30177181	1
LH-TR-01	9/4/2025 1:15	22.75	7.30589938	1
LH-TR-01	9/4/2025 1:30	22.75	7.3191076	1
LH-TR-01	9/4/2025 1:45	22.73	7.28830791	1
LH-TR-01	9/4/2025 2:00	22.73	7.28142816	1
LH-TR-01	9/4/2025 2:15	22.73	7.28473044	1
LH-TR-01	9/4/2025 2:30	22.7	7.26109059	1
LH-TR-01	9/4/2025 2:45	22.68	7.23688744	1
LH-TR-01	9/4/2025 3:00	22.68	7.23385984	1
LH-TR-01	9/4/2025 3:15	22.66	7.2201129	1
LH-TR-01	9/4/2025 3:30	22.66	7.22754479	1
LH-TR-01	9/4/2025 3:45	22.66	7.20910271	1
LH-TR-01	9/4/2025 4:00	22.66	7.23332514	1
LH-TR-01	9/4/2025 4:15	22.63	7.23802861	1
LH-TR-01	9/4/2025 4:30	22.63	7.23857918	1
LH-TR-01	9/4/2025 4:45	22.61	7.22703265	1
LH-TR-01	9/4/2025 5:00	22.61	7.22015011	1
LH-TR-01	9/4/2025 5:15	22.58	7.19649412	1
LH-TR-01	9/4/2025 5:30	22.56	7.18989906	1
LH-TR-01	9/4/2025 5:45	22.54	7.18275237	1
LH-TR-01	9/4/2025 6:00	22.54	7.18385383	1
LH-TR-01	9/4/2025 6:15	22.51	7.17340749	1
LH-TR-01	9/4/2025 6:30	22.51	7.14008475	1
LH-TR-01	9/4/2025 6:45	22.49	7.11778576	1
LH-TR-01	9/4/2025 7:00	22.49	7.08418535	1
LH-TR-01	9/4/2025 7:15	22.49	7.0728934	1
LH-TR-01	9/4/2025 7:30	22.47	7.06105477	1
LH-TR-01	9/4/2025 7:45	22.47	7.04976206	1
LH-TR-01	9/4/2025 8:00	22.47	7.06022847	1
LH-TR-01	9/4/2025 8:15	22.49	7.06408018	1
LH-TR-01	9/4/2025 8:30	22.49	7.07619836	1
LH-TR-01	9/4/2025 8:45	22.51	7.07426545	1
LH-TR-01	9/4/2025 9:00	22.51	7.08583202	1
LH-TR-01	9/4/2025 9:15	22.54	7.10372214	1
LH-TR-01	9/4/2025 9:30	22.56	7.12106205	1
LH-TR-01	9/4/2025 9:45	22.56	7.13372806	1
LH-TR-01	9/4/2025 10:00	22.61	7.1604097	1
LH-TR-01	9/4/2025 10:15	22.63	7.19756204	1
LH-TR-01	9/4/2025 10:30	22.66	7.2336004	1
LH-TR-01	9/4/2025 10:45	22.7	7.28503453	1
LH-TR-01	9/4/2025 11:00	22.75	7.33259099	1
LH-TR-01	9/4/2025 11:15	22.8	7.383708	1
LH-TR-01	9/4/2025 11:30	22.85	7.44388532	1
LH-TR-01	9/4/2025 11:45	22.9	7.51036805	1
LH-TR-01	9/4/2025 12:00	22.94	7.57932276	1
LH-TR-01	9/4/2025 12:15	22.97	7.61693453	1
LH-TR-01	9/4/2025 12:30	22.99	7.6650088	1
LH-TR-01	9/4/2025 12:45	23.02	7.72130012	1
LH-TR-01	9/4/2025 13:00	23.02	7.74796739	1
LH-TR-01	9/4/2025 13:15	23.06	7.82016069	1
LH-TR-01	9/4/2025 13:30	23.11	7.9239106	1

pH Continous Monitoring Data

Station Name	Date Time	Temp C	pH SU	Use Code
LH-TR-01	9/4/2025 13:45	23.14	8.04225975	1
LH-TR-01	9/4/2025 14:00	23.26	8.23632384	1
LH-TR-01	9/4/2025 14:15	23.35	8.37490346	1
LH-TR-01	9/4/2025 14:30	23.4	8.45566924	1
LH-TR-01	9/4/2025 14:45	23.42	8.50636275	1
LH-TR-01	9/4/2025 15:00	23.45	8.51060274	1
LH-TR-01	9/4/2025 15:15	23.45	8.50840657	1
LH-TR-01	9/4/2025 15:30	23.45	8.5100537	1
LH-TR-01	9/4/2025 15:45	23.52	8.56870567	1
LH-TR-01	9/4/2025 16:00	23.57	8.61564	1
LH-TR-01	9/4/2025 16:15	23.59	8.66272658	1
LH-TR-01	9/4/2025 16:30	23.62	8.67572801	1
LH-TR-01	9/4/2025 16:45	23.57	8.62936054	1
LH-TR-01	9/4/2025 17:00	23.52	8.58270298	1
LH-TR-01	9/4/2025 17:15	23.5	8.54163835	1
LH-TR-01	9/4/2025 17:30	23.45	8.47656204	1
LH-TR-01	9/4/2025 17:45	23.42	8.45392378	1
LH-TR-01	9/4/2025 18:00	23.42	8.44788369	1
LH-TR-01	9/4/2025 18:15	23.42	8.438549	1
LH-TR-01	9/4/2025 18:30	23.4	8.43040898	1
LH-TR-01	9/4/2025 18:45	23.35	8.34936432	1
LH-TR-01	9/4/2025 19:00	23.35	8.33288746	1
LH-TR-01	9/4/2025 19:15	23.33	8.28519124	1
LH-TR-01	9/4/2025 19:30	23.3	8.24467151	1
LH-TR-01	9/4/2025 19:45	23.3	8.20539503	1
LH-TR-01	9/4/2025 20:00	23.28	8.17114144	1
LH-TR-01	9/4/2025 20:15	23.28	8.1664719	1
LH-TR-01	9/4/2025 20:30	23.28	8.2181116	1
LH-TR-01	9/4/2025 20:45	23.33	8.32418911	1
LH-TR-01	9/4/2025 21:00	23.33	8.35604653	1
LH-TR-01	9/4/2025 21:15	23.3	8.35810638	1
LH-TR-01	9/4/2025 21:30	23.3	8.34711995	1
LH-TR-01	9/4/2025 21:45	23.28	8.31782016	1
LH-TR-01	9/4/2025 22:00	23.28	8.32084163	1
LH-TR-01	9/4/2025 22:15	23.26	8.3028007	1
LH-TR-01	9/4/2025 22:30	23.23	8.2828776	1
LH-TR-01	9/4/2025 22:45	23.23	8.28672376	1
LH-TR-01	9/4/2025 23:00	23.21	8.29587714	1
LH-TR-01	9/4/2025 23:15	23.16	8.24306124	1
LH-TR-01	9/4/2025 23:30	23.09	8.02264607	1
LH-TR-01	9/4/2025 23:45	23.02	7.81119908	1
LH-TR-01	9/5/2025 0:00	22.97	7.67165292	1
LH-TR-01	9/5/2025 0:15	22.92	7.5628611	1
LH-TR-01	9/5/2025 0:30	22.9	7.48368997	1
LH-TR-01	9/5/2025 0:45	22.87	7.44908147	1
LH-TR-01	9/5/2025 1:00	22.85	7.38446842	1
LH-TR-01	9/5/2025 1:15	22.8	7.33666167	1
LH-TR-01	9/5/2025 1:30	22.8	7.3036467	1
LH-TR-01	9/5/2025 1:45	22.78	7.2756026	1
LH-TR-01	9/5/2025 2:00	22.75	7.24728791	1
LH-TR-01	9/5/2025 2:15	22.73	7.21978564	1
LH-TR-01	9/5/2025 2:30	22.73	7.19006514	1
LH-TR-01	9/5/2025 2:45	22.7	7.15320524	1
LH-TR-01	9/5/2025 3:00	22.7	7.13916914	1
LH-TR-01	9/5/2025 3:15	22.68	7.12073771	1
LH-TR-01	9/5/2025 3:30	22.7	7.11302345	1
LH-TR-01	9/5/2025 3:45	22.7	7.11467476	1
LH-TR-01	9/5/2025 4:00	22.7	7.10944562	1
LH-TR-01	9/5/2025 4:15	22.7	7.10834475	1
LH-TR-01	9/5/2025 4:30	22.7	7.10641823	1
LH-TR-01	9/5/2025 4:45	22.7	7.09485908	1
LH-TR-01	9/5/2025 5:00	22.7	7.08797864	1
LH-TR-01	9/5/2025 5:15	22.7	7.0733921	1
LH-TR-01	9/5/2025 5:30	22.68	7.06596568	1
LH-TR-01	9/5/2025 5:45	22.68	7.06046095	1
LH-TR-01	9/5/2025 6:00	22.68	7.05358005	1
LH-TR-01	9/5/2025 6:15	22.66	7.04890433	1
LH-TR-01	9/5/2025 6:30	22.66	7.02633343	1
LH-TR-01	9/5/2025 6:45	22.66	7.02413139	1
LH-TR-01	9/5/2025 7:00	22.66	7.01669951	1
LH-TR-01	9/5/2025 7:15	22.66	7.01202017	1
LH-TR-01	9/5/2025 7:30	22.68	7.01201936	1
LH-TR-01	9/5/2025 7:45	22.68	7.00458798	1
LH-TR-01	9/5/2025 8:00	22.68	7.01146889	1
LH-TR-01	9/5/2025 8:15	22.68	7.01036794	1
LH-TR-01	9/5/2025 8:30	22.7	7.025229	1
LH-TR-01	9/5/2025 8:45	22.7	7.02247682	1
LH-TR-01	9/5/2025 9:00	22.7	7.025229	1
LH-TR-01	9/5/2025 9:15	22.7	7.02302726	1
LH-TR-01	9/5/2025 9:30	22.73	7.03017986	1
LH-TR-01	9/5/2025 9:45	22.73	7.03926112	1
LH-TR-01	9/5/2025 10:00	22.75	7.04696326	1
LH-TR-01	9/5/2025 10:15	22.78	7.08162656	1
LH-TR-01	9/5/2025 10:30	22.78	7.10308774	1

pH Continous Monitoring Data

Station Name	Date Time	Temp C	pH SU	Use Code
LH-TR-01	9/5/2025 10:45	22.8	7.1267415	1
LH-TR-01	9/5/2025 11:00	22.85	7.15560331	1
LH-TR-01	9/5/2025 11:15	22.87	7.19575151	1
LH-TR-01	9/5/2025 11:30	22.9	7.22736033	1
LH-TR-01	9/5/2025 11:45	22.92	7.26062157	1
LH-TR-01	9/5/2025 12:00	22.97	7.30319742	1
LH-TR-01	9/5/2025 12:15	23.02	7.34795825	1
LH-TR-01	9/5/2025 12:30	23.06	7.4015135	1
LH-TR-01	9/5/2025 12:45	23.11	7.48801935	1
LH-TR-01	9/5/2025 13:00	23.16	7.55498588	1
LH-TR-01	9/5/2025 13:15	23.23	7.65265711	1
LH-TR-01	9/5/2025 13:30	23.3	7.73462656	1
LH-TR-01	9/5/2025 13:45	23.35	7.80041014	1
LH-TR-01	9/5/2025 14:00	23.4	7.87385944	1
LH-TR-01	9/5/2025 14:15	23.45	7.93355789	1
LH-TR-01	9/5/2025 14:30	23.52	8.02637856	1
LH-TR-01	9/5/2025 14:45	23.57	8.09371066	1
LH-TR-01	9/5/2025 15:00	23.62	8.12343214	1
LH-TR-01	9/5/2025 15:15	23.66	8.20996826	1
LH-TR-01	9/5/2025 15:30	23.69	8.21450908	1
LH-TR-01	9/5/2025 15:45	23.71	8.25748944	1
LH-TR-01	9/5/2025 16:00	23.74	8.2779314	1
LH-TR-01	9/5/2025 16:15	23.76	8.31157625	1
LH-TR-01	9/5/2025 16:30	23.79	8.3133632	1
LH-TR-01	9/5/2025 16:45	23.79	8.30321752	1
LH-TR-01	9/5/2025 17:00	23.76	8.29978414	1
LH-TR-01	9/5/2025 17:15	23.76	8.29457367	1
LH-TR-01	9/5/2025 17:30	23.74	8.29603214	1
LH-TR-01	9/5/2025 17:45	23.71	8.27833482	1
LH-TR-01	9/5/2025 18:00	23.69	8.23590447	1
LH-TR-01	9/5/2025 18:15	23.64	8.17026961	1
LH-TR-01	9/5/2025 18:30	23.62	8.11382938	1
LH-TR-01	9/5/2025 18:45	23.59	8.09336256	1
LH-TR-01	9/5/2025 19:00	23.59	8.05330128	1
LH-TR-01	9/5/2025 19:15	23.57	8.03992615	1
LH-TR-01	9/5/2025 19:30	23.54	8.02658381	1
LH-TR-01	9/5/2025 19:45	23.54	7.98816241	1
LH-TR-01	9/5/2025 20:00	23.52	7.97505509	1
LH-TR-01	9/5/2025 20:15	23.5	7.939439	1
LH-TR-01	9/5/2025 20:30	23.5	7.90897222	1
LH-TR-01	9/5/2025 20:45	23.47	7.86953567	1
LH-TR-01	9/5/2025 21:00	23.47	7.81847806	1
LH-TR-01	9/5/2025 21:15	23.47	7.76879296	1
LH-TR-01	9/5/2025 21:30	23.45	7.72327418	1
LH-TR-01	9/5/2025 21:45	23.45	7.73425505	1
LH-TR-01	9/5/2025 22:00	23.42	7.75711694	1
LH-TR-01	9/5/2025 22:15	23.4	7.74783268	1
LH-TR-01	9/5/2025 22:30	23.38	7.73415379	1
LH-TR-01	9/5/2025 22:45	23.35	7.67353829	1
LH-TR-01	9/5/2025 23:00	23.33	7.64200093	1
LH-TR-01	9/5/2025 23:15	23.3	7.61652245	1
LH-TR-01	9/5/2025 23:30	23.3	7.59372562	1
LH-TR-01	9/5/2025 23:45	23.3	7.56433692	1
LH-TR-01	9/6/2025 0:00	23.28	7.57179133	1
LH-TR-01	9/6/2025 0:15	23.28	7.55531058	1
LH-TR-01	9/6/2025 0:30	23.26	7.53089994	1
LH-TR-01	9/6/2025 0:45	23.23	7.48782176	1
LH-TR-01	9/6/2025 1:00	23.23	7.47023933	1
LH-TR-01	9/6/2025 1:15	23.21	7.45406116	1
LH-TR-01	9/6/2025 1:30	23.21	7.44774204	1
LH-TR-01	9/6/2025 1:45	23.21	7.43675228	1
LH-TR-01	9/6/2025 2:00	23.18	7.42635516	1
LH-TR-01	9/6/2025 2:15	23.18	7.41206702	1
LH-TR-01	9/6/2025 2:30	23.14	7.37584785	1
LH-TR-01	9/6/2025 2:45	23.11	7.34290549	1
LH-TR-01	9/6/2025 3:00	23.09	7.32671217	1
LH-TR-01	9/6/2025 3:15	23.09	7.30527345	1
LH-TR-01	9/6/2025 3:30	23.06	7.27644162	1
LH-TR-01	9/6/2025 3:45	23.06	7.24620447	1
LH-TR-01	9/6/2025 4:00	23.04	7.23824894	1
LH-TR-01	9/6/2025 4:15	23.04	7.24154776	1
LH-TR-01	9/6/2025 4:30	23.04	7.24457168	1
LH-TR-01	9/6/2025 4:45	23.04	7.24237247	1
LH-TR-01	9/6/2025 5:00	23.02	7.22286949	1
LH-TR-01	9/6/2025 5:15	23.02	7.21022315	1
LH-TR-01	9/6/2025 5:30	23.02	7.20664918	1
LH-TR-01	9/6/2025 5:45	23.04	7.21515719	1
LH-TR-01	9/6/2025 6:00	23.04	7.22752777	1
LH-TR-01	9/6/2025 6:15	23.04	7.24347207	1
LH-TR-01	9/6/2025 6:30	23.06	7.24702912	1
LH-TR-01	9/6/2025 6:45	23.06	7.2882616	1
LH-TR-01	9/6/2025 7:00	23.09	7.3407298	1
LH-TR-01	9/6/2025 7:15	23.11	7.38660455	1
LH-TR-01	9/6/2025 7:30	23.14	7.44070279	1

pH Continous Monitoring Data

Station Name	Date Time	Temp C	pH SU	Use Code
LH-TR-01	9/6/2025 7:45	23.16	7.48381515	1
LH-TR-01	9/6/2025 8:00	23.18	7.49971927	1
LH-TR-01	9/6/2025 8:15	23.18	7.4944986	1
LH-TR-01	9/6/2025 8:30	23.18	7.48378249	1
LH-TR-01	9/6/2025 8:45	23.21	7.46669939	1
LH-TR-01	9/6/2025 9:00	23.21	7.47411748	1
LH-TR-01	9/6/2025 9:15	23.21	7.5035151	1
LH-TR-01	9/6/2025 9:30	23.23	7.51941521	1
LH-TR-01	9/6/2025 9:45	23.23	7.52106356	1
LH-TR-01	9/6/2025 10:00	23.26	7.50123258	1
LH-TR-01	9/6/2025 10:15	23.26	7.47623509	1
LH-TR-01	9/6/2025 10:30	23.26	7.45755564	1
LH-TR-01	9/6/2025 10:45	23.28	7.46576514	1
LH-TR-01	9/6/2025 11:00	23.3	7.47095228	1
LH-TR-01	9/6/2025 11:15	23.33	7.47804508	1
LH-TR-01	9/6/2025 11:30	23.33	7.45140569	1
LH-TR-01	9/6/2025 11:45	23.35	7.45274831	1
LH-TR-01	9/6/2025 12:00	23.38	7.46258763	1
LH-TR-01	9/6/2025 12:15	23.42	7.48860745	1
LH-TR-01	9/6/2025 12:30	23.47	7.54040621	1
LH-TR-01	9/6/2025 12:45	23.5	7.56423093	1
LH-TR-01	9/6/2025 13:00	23.52	7.56940758	1
LH-TR-01	9/6/2025 13:15	23.54	7.58226781	1
LH-TR-01	9/6/2025 13:30	23.59	7.62744443	1
LH-TR-01	9/6/2025 13:45	23.64	7.69126137	1
LH-TR-01	9/6/2025 14:00	23.69	7.764383	1
LH-TR-01	9/6/2025 14:15	23.76	7.91119286	1
LH-TR-01	9/6/2025 14:30	23.81	7.99987669	1
LH-TR-01	9/6/2025 14:45	23.83	8.00282523	1
LH-TR-01	9/6/2025 15:00	23.86	8.05727837	1
LH-TR-01	9/6/2025 15:15	23.86	8.10196366	1
LH-TR-01	9/6/2025 15:30	23.86	8.05261794	1
LH-TR-01	9/6/2025 15:45	23.81	7.9946671	1
LH-TR-01	9/6/2025 16:00	23.76	7.91091862	1
LH-TR-01	9/6/2025 16:15	23.74	7.88053783	1
LH-TR-01	9/6/2025 16:30	23.74	7.88684566	1
LH-TR-01	9/6/2025 16:45	23.74	7.87039044	1
LH-TR-01	9/6/2025 17:00	23.71	7.82412484	1
LH-TR-01	9/6/2025 17:15	23.71	7.79121108	1
LH-TR-01	9/6/2025 17:30	23.69	7.7517652	1
LH-TR-01	9/6/2025 17:45	23.66	7.69176344	1
LH-TR-01	9/6/2025 18:00	23.64	7.64407384	1
LH-TR-01	9/6/2025 18:15	23.64	7.67013672	1
LH-TR-01	9/6/2025 18:30	23.69	7.71610622	1
LH-TR-01	9/6/2025 18:45	23.64	7.67370322	1
LH-TR-01	9/6/2025 19:00	23.57	7.50702038	1
LH-TR-01	9/6/2025 19:15	23.5	7.35343372	1
LH-TR-01	9/6/2025 19:30	23.4	7.23274293	1
LH-TR-01	9/6/2025 19:45	23.3	7.1715721	1
LH-TR-01	9/6/2025 20:00	23.26	7.12654482	1
LH-TR-01	9/6/2025 20:15	23.18	7.08124161	1
LH-TR-01	9/6/2025 20:30	23.14	7.04525259	1
LH-TR-01	9/6/2025 20:45	23.16	7.05898906	1
LH-TR-01	9/6/2025 21:00	23.16	7.07025547	1
LH-TR-01	9/6/2025 21:15	23.14	7.08647395	1
LH-TR-01	9/6/2025 21:30	23.14	7.09691669	1
LH-TR-01	9/6/2025 21:45	23.14	7.08674876	1
LH-TR-01	9/6/2025 22:00	23.11	7.06009837	1
LH-TR-01	9/6/2025 22:15	23.06	7.04498993	1
LH-TR-01	9/6/2025 22:30	23.04	7.0493914	1
LH-TR-01	9/6/2025 22:45	23.04	7.04306866	1
LH-TR-01	9/6/2025 23:00	23.02	7.06506519	1
LH-TR-01	9/6/2025 23:15	23.02	7.07633693	1
LH-TR-01	9/6/2025 23:30	23.02	7.09943024	1
LH-TR-01	9/6/2025 23:45	23.04	7.11536783	1
LH-TR-01	9/7/2025 0:00	23.04	7.13571057	1
LH-TR-01	9/7/2025 0:15	23.06	7.16566368	1
LH-TR-01	9/7/2025 0:30	23.06	7.2013985	1
LH-TR-01	9/7/2025 0:45	23.06	7.21431801	1
LH-TR-01	9/7/2025 1:00	23.06	7.25692491	1
LH-TR-01	9/7/2025 1:15	23.09	7.30142547	1
LH-TR-01	9/7/2025 1:30	23.09	7.35502228	1
LH-TR-01	9/7/2025 1:45	23.11	7.38495553	1
LH-TR-01	9/7/2025 2:00	23.14	7.39948143	1
LH-TR-01	9/7/2025 2:15	23.14	7.39975624	1
LH-TR-01	9/7/2025 2:30	23.14	7.38986312	1
LH-TR-01	9/7/2025 2:45	23.14	7.37007686	1
LH-TR-01	9/7/2025 3:00	23.14	7.36293183	1
LH-TR-01	9/7/2025 3:15	23.14	7.32500818	1
LH-TR-01	9/7/2025 3:30	23.14	7.26317615	1
LH-TR-01	9/7/2025 3:45	23.14	7.24421433	1
LH-TR-01	9/7/2025 4:00	23.14	7.22964945	1
LH-TR-01	9/7/2025 4:15	23.14	7.23239754	1
LH-TR-01	9/7/2025 4:30	23.16	7.2540903	1

pH Continous Monitoring Data

Station Name	Date Time	Temp C	pH SU	Use Code
LH-TR-01	9/7/2025 4:45	23.16	7.25876174	1
LH-TR-01	9/7/2025 5:00	23.18	7.27523059	1
LH-TR-01	9/7/2025 5:15	23.18	7.29006828	1
LH-TR-01	9/7/2025 5:30	23.21	7.31888705	1
LH-TR-01	9/7/2025 5:45	23.21	7.32245872	1
LH-TR-01	9/7/2025 6:00	23.23	7.33589852	1
LH-TR-01	9/7/2025 6:15	23.21	7.32630514	1
LH-TR-01	9/7/2025 6:30	23.23	7.35952492	1
LH-TR-01	9/7/2025 6:45	23.23	7.3518326	1
LH-TR-01	9/7/2025 7:00	23.21	7.32163449	1
LH-TR-01	9/7/2025 7:15	23.21	7.33921811	1
LH-TR-01	9/7/2025 7:30	23.21	7.32245872	1
LH-TR-01	9/7/2025 7:45	23.18	7.29803666	1
LH-TR-01	9/7/2025 8:00	23.16	7.28651558	1
LH-TR-01	9/7/2025 8:15	23.16	7.27332564	1
LH-TR-01	9/7/2025 8:30	23.14	7.2920311	1
LH-TR-01	9/7/2025 8:45	23.14	7.27251966	1
LH-TR-01	9/7/2025 9:00	23.11	7.26897438	1
LH-TR-01	9/7/2025 9:15	23.09	7.23793387	1
LH-TR-01	9/7/2025 9:30	23.09	7.22089284	1
LH-TR-01	9/7/2025 9:45	23.06	7.20579663	1
LH-TR-01	9/7/2025 10:00	23.04	7.18271877	1
LH-TR-01	9/7/2025 10:15	23.02	7.14424226	1
LH-TR-01	9/7/2025 10:30	22.99	7.10438938	1
LH-TR-01	9/7/2025 10:45	22.97	7.09092306	1
LH-TR-01	9/7/2025 11:00	22.97	7.07744969	1
LH-TR-01	9/7/2025 11:15	22.97	7.09174796	1
LH-TR-01	9/7/2025 11:30	22.97	7.09807219	1
LH-TR-01	9/7/2025 11:45	22.94	7.08653236	1
LH-TR-01	9/7/2025 12:00	22.94	7.06563276	1
LH-TR-01	9/7/2025 12:15	22.92	7.0282354	1
LH-TR-01	9/7/2025 12:30	22.9	7.01613591	1
LH-TR-01	9/7/2025 12:45	22.9	7.02081145	1
LH-TR-01	9/7/2025 13:00	22.9	7.01751106	1
LH-TR-01	9/7/2025 13:15	22.9	7.01998635	1
LH-TR-01	9/7/2025 13:30	22.9	7.04941475	1
LH-TR-01	9/7/2025 13:45	22.9	7.06591666	1
LH-TR-01	9/7/2025 14:00	22.92	7.0760877	1
LH-TR-01	9/7/2025 14:15	22.92	7.07031242	1
LH-TR-01	9/7/2025 14:30	22.92	7.06893735	1
LH-TR-01	9/7/2025 14:45	22.92	7.07801279	1
LH-TR-01	9/7/2025 15:00	22.92	7.09973884	1
LH-TR-01	9/7/2025 15:15	22.92	7.12889024	1
LH-TR-01	9/7/2025 15:30	22.92	7.1426409	1
LH-TR-01	9/7/2025 15:45	22.92	7.13769066	1
LH-TR-01	9/7/2025 16:00	22.92	7.15804164	1
LH-TR-01	9/7/2025 16:15	22.92	7.16711708	1
LH-TR-01	9/7/2025 16:30	22.92	7.17564249	1
LH-TR-01	9/7/2025 16:45	22.9	7.1613527	1
LH-TR-01	9/7/2025 17:00	22.9	7.17097881	1
LH-TR-01	9/7/2025 17:15	22.9	7.15777728	1
LH-TR-01	9/7/2025 17:30	22.87	7.14844124	1
LH-TR-01	9/7/2025 17:45	22.87	7.13688874	1
LH-TR-01	9/7/2025 18:00	22.87	7.14349017	1
LH-TR-01	9/7/2025 18:15	22.85	7.13827338	1
LH-TR-01	9/7/2025 18:30	22.85	7.1278204	1
LH-TR-01	9/7/2025 18:45	22.85	7.10581414	1
LH-TR-01	9/7/2025 19:00	22.85	7.08820913	1
LH-TR-01	9/7/2025 19:15	22.82	7.0893185	1
LH-TR-01	9/7/2025 19:30	22.82	7.09482062	1
LH-TR-01	9/7/2025 19:45	22.8	7.07364243	1
LH-TR-01	9/7/2025 20:00	22.8	7.05190757	1
LH-TR-01	9/7/2025 20:15	22.78	7.04145563	1
LH-TR-01	9/7/2025 20:30	22.78	7.04035506	1
LH-TR-01	9/7/2025 20:45	22.75	7.03045299	1
LH-TR-01	9/7/2025 21:00	22.75	7.01036549	1
LH-TR-01	9/7/2025 21:15	22.73	7.00100974	1
LH-TR-01	9/7/2025 21:30	22.73	6.99908341	1
LH-TR-01	9/7/2025 21:45	22.73	6.98669987	1
LH-TR-01	9/7/2025 22:00	22.7	6.97183676	1
LH-TR-01	9/7/2025 22:15	22.7	6.96082805	1
LH-TR-01	9/7/2025 22:30	22.68	6.95862351	1
LH-TR-01	9/7/2025 22:45	22.68	6.94733882	1
LH-TR-01	9/7/2025 23:00	22.68	6.94651311	1
LH-TR-01	9/7/2025 23:15	22.68	6.96137588	1
LH-TR-01	9/7/2025 23:30	22.66	6.9770628	1
LH-TR-01	9/7/2025 23:45	22.66	6.98366891	1
LH-TR-01	9/8/2025 0:00	22.66	6.98642146	1
LH-TR-01	9/8/2025 0:15	22.63	6.98642009	1
LH-TR-01	9/8/2025 0:30	22.63	6.98559424	1
LH-TR-01	9/8/2025 0:45	22.63	6.97238066	1
LH-TR-01	9/8/2025 1:00	22.61	6.96769867	1
LH-TR-01	9/8/2025 1:15	22.61	6.96274324	1
LH-TR-01	9/8/2025 1:30	22.61	6.95806312	1

pH Continous Monitoring Data

Station Name	Date Time	Temp C	pH SU	Use Code
LH-TR-01	9/8/2025 1:45	22.61	6.95613601	1
LH-TR-01	9/8/2025 2:00	22.58	6.95392892	1
LH-TR-01	9/8/2025 2:15	22.58	6.94924832	1
LH-TR-01	9/8/2025 2:30	22.58	6.94071311	1
LH-TR-01	9/8/2025 2:45	22.58	6.93988712	1
LH-TR-01	9/8/2025 3:00	22.56	6.93905701	1
LH-TR-01	9/8/2025 3:15	22.56	6.93685423	1
LH-TR-01	9/8/2025 3:30	22.54	6.92858896	1
LH-TR-01	9/8/2025 3:45	22.54	6.92611066	1
LH-TR-01	9/8/2025 4:00	22.54	6.92032796	1
LH-TR-01	9/8/2025 4:15	22.51	6.91618896	1
LH-TR-01	9/8/2025 4:30	22.51	6.90985488	1
LH-TR-01	9/8/2025 4:45	22.51	6.90352081	1
LH-TR-01	9/8/2025 5:00	22.49	6.89800602	1
LH-TR-01	9/8/2025 5:15	22.49	6.89249775	1
LH-TR-01	9/8/2025 5:30	22.49	6.88478618	1
LH-TR-01	9/8/2025 5:45	22.49	6.88230746	1
LH-TR-01	9/8/2025 6:00	22.47	6.87789259	1
LH-TR-01	9/8/2025 6:15	22.47	6.88092234	1
LH-TR-01	9/8/2025 6:30	22.44	6.88944951	1
LH-TR-01	9/8/2025 6:45	22.44	6.88724583	1
LH-TR-01	9/8/2025 7:00	22.44	6.89027589	1
LH-TR-01	9/8/2025 7:15	22.42	6.89550256	1
LH-TR-01	9/8/2025 7:30	22.42	6.90156308	1
LH-TR-01	9/8/2025 7:45	22.42	6.89991021	1
LH-TR-01	9/8/2025 8:00	22.39	6.89604296	1
LH-TR-01	9/8/2025 8:15	22.39	6.88612473	1
LH-TR-01	9/8/2025 8:30	22.39	6.87510448	1
LH-TR-01	9/8/2025 8:45	22.39	6.87951258	1
LH-TR-01	9/8/2025 9:00	22.42	6.89274777	1
LH-TR-01	9/8/2025 9:15	22.42	6.90597074	1
LH-TR-01	9/8/2025 9:30	22.42	6.92442779	1
LH-TR-01	9/8/2025 9:45	22.44	6.94371509	1
LH-TR-01	9/8/2025 10:00	22.44	6.95776354	1
LH-TR-01	9/8/2025 10:15	22.44	6.96547641	1
LH-TR-01	9/8/2025 10:30	22.47	6.96492905	1
LH-TR-01	9/8/2025 10:45	22.47	6.96079758	1
LH-TR-01	9/8/2025 11:00	22.49	6.97016428	1
LH-TR-01	9/8/2025 11:15	22.49	6.96603308	1
LH-TR-01	9/8/2025 11:30	22.51	6.97016629	1
LH-TR-01	9/8/2025 11:45	22.54	6.96273442	1
LH-TR-01	9/8/2025 12:00	22.54	6.96218369	1
LH-TR-01	9/8/2025 12:15	22.54	6.96273442	1
LH-TR-01	9/8/2025 12:30	22.54	6.95777782	1
LH-TR-01	9/8/2025 12:45	22.54	6.95777782	1
LH-TR-01	9/8/2025 13:00	22.54	6.95970539	1
LH-TR-01	9/8/2025 13:15	22.54	6.96025612	1
LH-TR-01	9/8/2025 13:30	22.56	6.9619109	1
LH-TR-01	9/8/2025 13:45	22.56	6.96493973	1
LH-TR-01	9/8/2025 14:00	22.56	6.97760574	1
LH-TR-01	9/8/2025 14:15	22.58	6.98889576	1
LH-TR-01	9/8/2025 14:30	22.63	7.01009441	1
LH-TR-01	9/8/2025 14:45	22.63	7.02138101	1
LH-TR-01	9/8/2025 15:00	22.63	7.0263361	1
LH-TR-01	9/8/2025 15:15	22.63	7.02991478	1
LH-TR-01	9/8/2025 15:30	22.63	7.03074063	1
LH-TR-01	9/8/2025 15:45	22.63	7.02606082	1
LH-TR-01	9/8/2025 16:00	22.63	7.02385855	1
LH-TR-01	9/8/2025 16:15	22.66	7.02963649	1
LH-TR-01	9/8/2025 16:30	22.63	7.02027988	1
LH-TR-01	9/8/2025 16:45	22.66	7.01945206	1
LH-TR-01	9/8/2025 17:00	22.68	7.0282583	1
LH-TR-01	9/8/2025 17:15	22.68	7.02495547	1
LH-TR-01	9/8/2025 17:30	22.68	7.02633165	1
LH-TR-01	9/8/2025 17:45	22.68	7.02027645	1
LH-TR-01	9/8/2025 18:00	22.7	7.02770596	1
LH-TR-01	9/8/2025 18:15	22.7	7.03513684	1
LH-TR-01	9/8/2025 18:30	22.7	7.03733858	1
LH-TR-01	9/8/2025 18:45	22.7	7.03403597	1
LH-TR-01	9/8/2025 19:00	22.7	7.03513684	1
LH-TR-01	9/8/2025 19:15	22.7	7.04779685	1
LH-TR-01	9/8/2025 19:30	22.7	7.04972338	1
LH-TR-01	9/8/2025 19:45	22.7	7.05192512	1
LH-TR-01	9/8/2025 20:00	22.7	7.05495251	1
LH-TR-01	9/8/2025 20:15	22.7	7.06210817	1
LH-TR-01	9/8/2025 20:30	22.7	7.05522773	1
LH-TR-01	9/8/2025 20:45	22.68	7.05523146	1
LH-TR-01	9/8/2025 21:00	22.68	7.04202012	1
LH-TR-01	9/8/2025 21:15	22.66	7.03899516	1
LH-TR-01	9/8/2025 21:30	22.66	7.02908598	1
LH-TR-01	9/8/2025 21:45	22.63	7.03046534	1
LH-TR-01	9/8/2025 22:00	22.61	7.010921	1
LH-TR-01	9/8/2025 22:15	22.58	7.00128558	1
LH-TR-01	9/8/2025 22:30	22.58	6.99082306	1

pH Continous Monitoring Data

Station Name	Date Time	Temp C	pH SU	Use Code
LH-TR-01	9/8/2025 22:45	22.56	6.98008387	1
LH-TR-01	9/8/2025 23:00	22.54	6.97622739	1
LH-TR-01	9/8/2025 23:15	22.54	6.97209689	1
LH-TR-01	9/8/2025 23:30	22.51	6.9646584	1
LH-TR-01	9/8/2025 23:45	22.49	6.95832151	1
LH-TR-01	9/9/2025 0:00	22.49	6.94510167	1
LH-TR-01	9/9/2025 0:15	22.47	6.94151735	1
LH-TR-01	9/9/2025 0:30	22.47	6.93655957	1
LH-TR-01	9/9/2025 0:45	22.44	6.9258102	1
LH-TR-01	9/9/2025 1:00	22.44	6.92085193	1
LH-TR-01	9/9/2025 1:15	22.42	6.91010291	1
LH-TR-01	9/9/2025 1:30	22.42	6.90459334	1
LH-TR-01	9/9/2025 1:45	22.42	6.9051443	1
LH-TR-01	9/9/2025 2:00	22.39	6.90045106	1
LH-TR-01	9/9/2025 2:15	22.39	6.89797151	1
LH-TR-01	9/9/2025 2:30	22.39	6.89742049	1
LH-TR-01	9/9/2025 2:45	22.37	6.89217858	1
LH-TR-01	9/9/2025 3:00	22.37	6.89300515	1
LH-TR-01	9/9/2025 3:15	22.37	6.88666807	1
LH-TR-01	9/9/2025 3:30	22.35	6.88500714	1
LH-TR-01	9/9/2025 3:45	22.35	6.88500714	1
LH-TR-01	9/9/2025 4:00	22.35	6.88693595	1
LH-TR-01	9/9/2025 4:15	22.32	6.88637333	1
LH-TR-01	9/9/2025 4:30	22.32	6.88582218	1
LH-TR-01	9/9/2025 4:45	22.3	6.88581445	1
LH-TR-01	9/9/2025 5:00	22.3	6.88774359	1
LH-TR-01	9/9/2025 5:15	22.27	6.88525162	1
LH-TR-01	9/9/2025 5:30	22.27	6.88359791	1
LH-TR-01	9/9/2025 5:45	22.25	6.88496822	1
LH-TR-01	9/9/2025 6:00	22.25	6.88386567	1
LH-TR-01	9/9/2025 6:15	22.23	6.87917166	1
LH-TR-01	9/9/2025 6:30	22.23	6.87696641	1
LH-TR-01	9/9/2025 6:45	22.23	6.88468477	1
LH-TR-01	9/9/2025 7:00	22.2	6.85655333	1
LH-TR-01	9/9/2025 7:15	22.18	6.85709502	1
LH-TR-01	9/9/2025 7:30	22.18	6.85654362	1
LH-TR-01	9/9/2025 7:45	22.15	6.86176792	1
LH-TR-01	9/9/2025 8:00	22.15	6.84825713	1
LH-TR-01	9/9/2025 8:15	22.18	6.84606693	1
LH-TR-01	9/9/2025 8:30	22.18	6.84496412	1
LH-TR-01	9/9/2025 8:45	22.18	6.84082858	1
LH-TR-01	9/9/2025 9:00	22.2	6.83863389	1
LH-TR-01	9/9/2025 9:15	22.23	6.84140684	1
LH-TR-01	9/9/2025 9:30	22.23	6.84967651	1
LH-TR-01	9/9/2025 9:45	22.25	6.84885977	1
LH-TR-01	9/9/2025 10:00	22.25	6.84913541	1
LH-TR-01	9/9/2025 10:15	22.25	6.85023796	1
LH-TR-01	9/9/2025 10:30	22.27	6.84804315	1
LH-TR-01	9/9/2025 10:45	22.27	6.8472163	1
LH-TR-01	9/9/2025 11:00	22.27	6.85576046	1
LH-TR-01	9/9/2025 11:15	22.27	6.85713855	1
LH-TR-01	9/9/2025 11:30	22.27	6.85686294	1
LH-TR-01	9/9/2025 11:45	22.3	6.85797983	1
LH-TR-01	9/9/2025 12:00	22.3	6.88912154	1
LH-TR-01	9/9/2025 12:15	22.3	6.88223178	1
LH-TR-01	9/9/2025 12:30	22.3	6.88002706	1
LH-TR-01	9/9/2025 12:45	22.27	6.87257318	1
LH-TR-01	9/9/2025 13:00	22.27	6.86816329	1
LH-TR-01	9/9/2025 13:15	22.27	6.86430463	1
LH-TR-01	9/9/2025 13:30	22.27	6.84611382	1
LH-TR-01	9/9/2025 13:45	22.25	6.84720595	1
LH-TR-01	9/9/2025 14:00	22.25	6.84472522	1
LH-TR-01	9/9/2025 14:15	22.23	6.84168249	1
LH-TR-01	9/9/2025 14:30	22.23	6.84113118	1
LH-TR-01	9/9/2025 14:45	22.2	6.8333959	1
LH-TR-01	9/9/2025 15:00	22.18	6.83173041	1
LH-TR-01	9/9/2025 15:15	22.18	6.82676777	1
LH-TR-01	9/9/2025 15:30	22.15	6.81958118	1
LH-TR-01	9/9/2025 15:45	22.13	6.82342945	1
LH-TR-01	9/9/2025 16:00	22.13	6.82232645	1
LH-TR-01	9/9/2025 16:15	22.11	6.82314172	1
LH-TR-01	9/9/2025 16:30	22.11	6.81679906	1
LH-TR-01	9/9/2025 16:45	22.08	6.82698489	1
LH-TR-01	9/9/2025 17:00	22.08	6.82395114	1
LH-TR-01	9/9/2025 17:15	22.08	6.82367534	1
LH-TR-01	9/9/2025 17:30	22.06	6.82697317	1
LH-TR-01	9/9/2025 17:45	22.03	6.824473	1
LH-TR-01	9/9/2025 18:00	22.03	6.82143873	1
LH-TR-01	9/9/2025 18:15	22.01	6.82335766	1
LH-TR-01	9/9/2025 18:30	22.01	6.82777144	1
LH-TR-01	9/9/2025 18:45	21.99	6.82803565	1
LH-TR-01	9/9/2025 19:00	21.99	6.8205869	1
LH-TR-01	9/9/2025 19:15	21.96	6.82001684	1
LH-TR-01	9/9/2025 19:30	21.96	6.82498318	1

pH Continous Monitoring Data

Station Name	Date Time	Temp C	pH SU	Use Code
LH-TR-01	9/9/2025 19:45	21.94	6.8164176	1
LH-TR-01	9/9/2025 20:00	21.94	6.81476204	1
LH-TR-01	9/9/2025 20:15	21.94	6.81807316	1
LH-TR-01	9/9/2025 20:30	21.91	6.8172268	1
LH-TR-01	9/9/2025 20:45	21.91	6.81584703	1
LH-TR-01	9/9/2025 21:00	21.91	6.81860657	1
LH-TR-01	9/9/2025 21:15	21.89	6.81583454	1
LH-TR-01	9/9/2025 21:30	21.89	6.81086702	1
LH-TR-01	9/9/2025 21:45	21.89	6.80645145	1
LH-TR-01	9/9/2025 22:00	21.87	6.80009051	1
LH-TR-01	9/9/2025 22:15	21.87	6.80257444	1
LH-TR-01	9/9/2025 22:30	21.87	6.80561035	1
LH-TR-01	9/9/2025 22:45	21.87	6.81140619	1
LH-TR-01	9/9/2025 23:00	21.87	6.82078991	1
LH-TR-01	9/9/2025 23:15	21.87	6.82630975	1
LH-TR-01	9/9/2025 23:30	21.89	6.84398382	1
LH-TR-01	9/9/2025 23:45	21.89	6.8379124	1
LH-TR-01	9/10/2025 0:00	21.91	6.85034135	1
LH-TR-01	9/10/2025 0:15	21.91	6.85586044	1
LH-TR-01	9/10/2025 0:30	21.91	6.8536528	1
LH-TR-01	9/10/2025 0:45	21.91	6.85779212	1
LH-TR-01	9/10/2025 1:00	21.91	6.85530853	1
LH-TR-01	9/10/2025 1:15	21.91	6.85586044	1
LH-TR-01	9/10/2025 1:30	21.91	6.8566883	1
LH-TR-01	9/10/2025 1:45	21.89	6.86026624	1
LH-TR-01	9/10/2025 2:00	21.89	6.86826947	1
LH-TR-01	9/10/2025 2:15	21.87	6.86412066	1
LH-TR-01	9/10/2025 2:30	21.87	6.86301669	1
LH-TR-01	9/10/2025 2:45	21.84	6.8704553	1
LH-TR-01	9/10/2025 3:00	21.84	6.86521092	1
LH-TR-01	9/10/2025 3:15	21.82	6.85912893	1
LH-TR-01	9/10/2025 3:30	21.8	6.86215601	1
LH-TR-01	9/10/2025 3:45	21.77	6.84502468	1
LH-TR-01	9/10/2025 4:00	21.77	6.8522029	1
LH-TR-01	9/10/2025 4:15	21.77	6.85523985	1
LH-TR-01	9/10/2025 4:30	21.75	6.86019991	1
LH-TR-01	9/10/2025 4:45	21.75	6.85523003	1
LH-TR-01	9/10/2025 5:00	21.75	6.85523003	1
LH-TR-01	9/10/2025 5:15	21.75	6.85605834	1
LH-TR-01	9/10/2025 5:30	21.72	6.86184248	1
LH-TR-01	9/10/2025 5:45	21.72	6.86570833	1
LH-TR-01	9/10/2025 6:00	21.72	6.86791739	1
LH-TR-01	9/10/2025 6:15	21.72	6.86708899	1
LH-TR-01	9/10/2025 6:30	21.7	6.86873688	1
LH-TR-01	9/10/2025 6:45	21.7	6.86763228	1
LH-TR-01	9/10/2025 7:00	21.7	6.86956534	1
LH-TR-01	9/10/2025 7:15	21.68	6.87204202	1
LH-TR-01	9/10/2025 7:30	21.68	6.86651862	1
LH-TR-01	9/10/2025 7:45	21.68	6.86707096	1
LH-TR-01	9/10/2025 8:00	21.65	6.86484785	1
LH-TR-01	9/10/2025 8:15	21.65	6.86236207	1
LH-TR-01	9/10/2025 8:30	21.65	6.86042868	1
LH-TR-01	9/10/2025 8:45	21.63	6.86262895	1
LH-TR-01	9/10/2025 9:00	21.63	6.8684295	1
LH-TR-01	9/10/2025 9:15	21.6	6.86068125	1
LH-TR-01	9/10/2025 9:30	21.6	6.88388582	1
LH-TR-01	9/10/2025 9:45	21.6	6.89355438	1
LH-TR-01	9/10/2025 10:00	21.6	6.89825054	1
LH-TR-01	9/10/2025 10:15	17.75	7.01222305	2
LH-TR-01	9/10/2025 10:30			2
LH-TR-01	9/10/2025 10:45			2
LH-TR-01	9/10/2025 11:00	20.72	9.99	2
LH-TR-01	9/10/2025 11:15	21.2	9.99	2
LH-TR-01	9/10/2025 11:30	23.69	9.96	2
LH-TR-01	9/10/2025 11:45	21.75	6.93	2
LH-TR-01	9/10/2025 12:00	21.68	6.92	1
LH-TR-01	9/10/2025 12:15	21.68	6.92	1
LH-TR-01	9/10/2025 12:30	21.68	6.91	1
LH-TR-01	9/10/2025 12:45	21.68	6.92	1
LH-TR-01	9/10/2025 13:00	21.68	6.92	1
LH-TR-01	9/10/2025 13:15	21.68	6.91	1
LH-TR-01	9/10/2025 13:30	21.68	6.89	1
LH-TR-01	9/10/2025 13:45	21.65	6.89	1
LH-TR-01	9/10/2025 14:00	21.68	6.9	1
LH-TR-01	9/10/2025 14:15	21.65	6.9	1
LH-TR-01	9/10/2025 14:30	21.65	6.91	1
LH-TR-01	9/10/2025 14:45	21.65	6.91	1
LH-TR-01	9/10/2025 15:00	21.65	6.92	1
LH-TR-01	9/10/2025 15:15	21.65	6.94	1
LH-TR-01	9/10/2025 15:30	21.65	6.95	1
LH-TR-01	9/10/2025 15:45	21.65	6.96	1
LH-TR-01	9/10/2025 16:00	21.63	6.96	1
LH-TR-01	9/10/2025 16:15	21.63	6.96	1
LH-TR-01	9/10/2025 16:30	21.6	6.97	1

Station Name	Date Time	Temp C	pH SU	Use Code
LH-TR-01	9/10/2025 16:45	21.6	6.98	1
LH-TR-01	9/10/2025 17:00	21.6	6.99	1
LH-TR-01	9/10/2025 17:15	21.6	7.01	1
LH-TR-01	9/10/2025 17:30	21.6	7.02	1
LH-TR-01	9/10/2025 17:45	21.6	7.01	1
LH-TR-01	9/10/2025 18:00	21.6	7.02	1
LH-TR-01	9/10/2025 18:15	21.6	7.03	1
LH-TR-01	9/10/2025 18:30	21.6	7.04	1
LH-TR-01	9/10/2025 18:45	21.6	7.03	1
LH-TR-01	9/10/2025 19:00	21.6	7.05	1
LH-TR-01	9/10/2025 19:15	21.63	7.07	1
LH-TR-01	9/10/2025 19:30	21.6	7.05	1
LH-TR-01	9/10/2025 19:45	21.58	7.05	1
LH-TR-01	9/10/2025 20:00	21.56	7.03	1
LH-TR-01	9/10/2025 20:15	21.56	7.03	1
LH-TR-01	9/10/2025 20:30	21.56	7.03	1
LH-TR-01	9/10/2025 20:45	21.56	7.04	1
LH-TR-01	9/10/2025 21:00	21.56	7.04	1
LH-TR-01	9/10/2025 21:15	21.53	7.04	1
LH-TR-01	9/10/2025 21:30	21.53	7.03	1
LH-TR-01	9/10/2025 21:45	21.53	7.03	1
LH-TR-01	9/10/2025 22:00	21.51	7.03	1
LH-TR-01	9/10/2025 22:15	21.51	7.01	1
LH-TR-01	9/10/2025 22:30	21.49	7.01	1
LH-TR-01	9/10/2025 22:45	21.49	7	1
LH-TR-01	9/10/2025 23:00	21.49	6.99	1
LH-TR-01	9/10/2025 23:15	21.46	7	1
LH-TR-01	9/10/2025 23:30	21.46	7	1
LH-TR-01	9/10/2025 23:45	21.46	7.01	1
LH-TR-01	9/11/2025 0:00	21.46	7.01	1
LH-TR-01	9/11/2025 0:15	21.46	7.02	1
LH-TR-01	9/11/2025 0:30	21.46	7.02	1
LH-TR-01	9/11/2025 0:45	21.46	7.04	1
LH-TR-01	9/11/2025 1:00	21.46	7.05	1
LH-TR-01	9/11/2025 1:15	21.46	7.06	1
LH-TR-01	9/11/2025 1:30	21.46	7.07	1
LH-TR-01	9/11/2025 1:45	21.49	7.06	1
LH-TR-01	9/11/2025 2:00	21.49	7.08	1
LH-TR-01	9/11/2025 2:15	21.49	7.1	1
LH-TR-01	9/11/2025 2:30	21.49	7.11	1
LH-TR-01	9/11/2025 2:45	21.49	7.12	1
LH-TR-01	9/11/2025 3:00	21.51	7.13	1
LH-TR-01	9/11/2025 3:15	21.51	7.14	1
LH-TR-01	9/11/2025 3:30	21.51	7.15	1
LH-TR-01	9/11/2025 3:45	21.51	7.15	1
LH-TR-01	9/11/2025 4:00	21.51	7.16	1
LH-TR-01	9/11/2025 4:15	21.51	7.15	1
LH-TR-01	9/11/2025 4:30	21.51	7.15	1
LH-TR-01	9/11/2025 4:45	21.49	7.14	1
LH-TR-01	9/11/2025 5:00	21.49	7.14	1
LH-TR-01	9/11/2025 5:15	21.49	7.13	1
LH-TR-01	9/11/2025 5:30	21.46	7.11	1
LH-TR-01	9/11/2025 5:45	21.46	7.1	1
LH-TR-01	9/11/2025 6:00	21.44	7.08	1
LH-TR-01	9/11/2025 6:15	21.44	7.08	1
LH-TR-01	9/11/2025 6:30	21.41	7.07	1
LH-TR-01	9/11/2025 6:45	21.39	7.06	1
LH-TR-01	9/11/2025 7:00	21.39	7.06	1
LH-TR-01	9/11/2025 7:15	21.39	7.05	1
LH-TR-01	9/11/2025 7:30	21.37	7.04	1
LH-TR-01	9/11/2025 7:45	21.37	7.05	1
LH-TR-01	9/11/2025 8:00	21.39	7.04	1
LH-TR-01	9/11/2025 8:15	21.39	7.05	1
LH-TR-01	9/11/2025 8:30	21.39	7.06	1
LH-TR-01	9/11/2025 8:45	21.39	7.07	1
LH-TR-01	9/11/2025 9:00	21.39	7.07	1
LH-TR-01	9/11/2025 9:15	21.39	7.08	1
LH-TR-01	9/11/2025 9:30	21.41	7.08	1
LH-TR-01	9/11/2025 9:45	21.41	7.09	1
LH-TR-01	9/11/2025 10:00	20.84	7.04	1
LH-TR-01	9/11/2025 10:15	21.37	7.09	1
LH-TR-01	9/11/2025 10:30	21.44	7.11	1
LH-TR-01	9/11/2025 10:45	21.49	7.11	1
LH-TR-01	9/11/2025 11:00	21.51	7.14	1
LH-TR-01	9/11/2025 11:15	21.53	7.14	1
LH-TR-01	9/11/2025 11:30	21.53	7.14	1
LH-TR-01	9/11/2025 11:45	21.56	7.15	1
LH-TR-01	9/11/2025 12:00	21.56	7.17	1
LH-TR-01	9/11/2025 12:15	21.56	7.15	1
LH-TR-01	9/11/2025 12:30	21.58	7.15	1
LH-TR-01	9/11/2025 12:45	21.6	7.18	1
LH-TR-01	9/11/2025 13:00	21.63	7.17	1
LH-TR-01	9/11/2025 13:15	21.6	7.17	1
LH-TR-01	9/11/2025 13:30	21.63	7.2	1

pH Continous Monitoring Data

Station Name	Date Time	Temp C	pH SU	Use Code
LH-TR-01	9/11/2025 13:45	21.63	7.23	1
LH-TR-01	9/11/2025 14:00	21.65	7.25	1
LH-TR-01	9/11/2025 14:15	21.68	7.28	1
LH-TR-01	9/11/2025 14:30	21.75	7.37	1
LH-TR-01	9/11/2025 14:45	21.8	7.42	1
LH-TR-01	9/11/2025 15:00	21.84	7.48	1
LH-TR-01	9/11/2025 15:15	21.87	7.52	1
LH-TR-01	9/11/2025 15:30	21.89	7.58	1
LH-TR-01	9/11/2025 15:45	21.94	7.64	1
LH-TR-01	9/11/2025 16:00	22.06	7.84	1
LH-TR-01	9/11/2025 16:15	22.18	7.99	1
LH-TR-01	9/11/2025 16:30	22.18	8.1	1
LH-TR-01	9/11/2025 16:45	22.18	8.13	1
LH-TR-01	9/11/2025 17:00	22.18	8.18	1
LH-TR-01	9/11/2025 17:15	22.13	8.13	1
LH-TR-01	9/11/2025 17:30	22.13	8.1	1
LH-TR-01	9/11/2025 17:45	22.18	8.18	1
LH-TR-01	9/11/2025 18:00	22.08	7.98	1
LH-TR-01	9/11/2025 18:15	22.13	8.08	1
LH-TR-01	9/11/2025 18:30	22.06	7.96	1
LH-TR-01	9/11/2025 18:45	22.11	8.05	1
LH-TR-01	9/11/2025 19:00	22.13	8.07	1
LH-TR-01	9/11/2025 19:15	22.15	8.06	1
LH-TR-01	9/11/2025 19:30	22.13	7.98	1
LH-TR-01	9/11/2025 19:45	22.15	8.04	1
LH-TR-01	9/11/2025 20:00	22.18	8.07	1
LH-TR-01	9/11/2025 20:15	22.2	8.11	1
LH-TR-01	9/11/2025 20:30	22.2	8.07	1
LH-TR-01	9/11/2025 20:45	22.15	7.98	1
LH-TR-01	9/11/2025 21:00	22.15	7.95	1
LH-TR-01	9/11/2025 21:15	22.13	7.9	1
LH-TR-01	9/11/2025 21:30	22.13	7.87	1
LH-TR-01	9/11/2025 21:45	22.13	7.88	1
LH-TR-01	9/11/2025 22:00	22.13	7.84	1
LH-TR-01	9/11/2025 22:15	22.11	7.81	1
LH-TR-01	9/11/2025 22:30	22.08	7.76	1
LH-TR-01	9/11/2025 22:45	22.03	7.69	1
LH-TR-01	9/11/2025 23:00	21.99	7.63	1
LH-TR-01	9/11/2025 23:15	21.96	7.57	1
LH-TR-01	9/11/2025 23:30	21.91	7.52	1
LH-TR-01	9/11/2025 23:45	21.91	7.51	1
LH-TR-01	9/12/2025 0:00	21.87	7.47	1
LH-TR-01	9/12/2025 0:15	21.87	7.44	1
LH-TR-01	9/12/2025 0:30	21.82	7.41	1
LH-TR-01	9/12/2025 0:45	21.8	7.38	1
LH-TR-01	9/12/2025 1:00	21.75	7.35	1
LH-TR-01	9/12/2025 1:15	21.75	7.35	1
LH-TR-01	9/12/2025 1:30	21.75	7.36	1
LH-TR-01	9/12/2025 1:45	21.72	7.33	1
LH-TR-01	9/12/2025 2:00	21.72	7.33	1
LH-TR-01	9/12/2025 2:15	21.7	7.32	1
LH-TR-01	9/12/2025 2:30	21.72	7.33	1
LH-TR-01	9/12/2025 2:45	21.72	7.35	1
LH-TR-01	9/12/2025 3:00	21.72	7.34	1
LH-TR-01	9/12/2025 3:15	21.72	7.35	1
LH-TR-01	9/12/2025 3:30	21.72	7.35	1
LH-TR-01	9/12/2025 3:45	21.72	7.34	1
LH-TR-01	9/12/2025 4:00	21.72	7.34	1
LH-TR-01	9/12/2025 4:15	21.72	7.35	1
LH-TR-01	9/12/2025 4:30	21.7	7.33	1
LH-TR-01	9/12/2025 4:45	21.68	7.31	1
LH-TR-01	9/12/2025 5:00	21.65	7.31	1
LH-TR-01	9/12/2025 5:15	21.65	7.29	1
LH-TR-01	9/12/2025 5:30	21.63	7.28	1
LH-TR-01	9/12/2025 5:45	21.63	7.28	1
LH-TR-01	9/12/2025 6:00	21.6	7.28	1
LH-TR-01	9/12/2025 6:15	21.6	7.28	1
LH-TR-01	9/12/2025 6:30	21.58	7.27	1
LH-TR-01	9/12/2025 6:45	21.56	7.24	1
LH-TR-01	9/12/2025 7:00	21.53	7.25	1
LH-TR-01	9/12/2025 7:15	21.53	7.22	1
LH-TR-01	9/12/2025 7:30	21.51	7.22	1
LH-TR-01	9/12/2025 7:45	21.51	7.22	1
LH-TR-01	9/12/2025 8:00	21.51	7.22	1
LH-TR-01	9/12/2025 8:15	21.51	7.25	1
LH-TR-01	9/12/2025 8:30	21.51	7.24	1
LH-TR-01	9/12/2025 8:45	21.49	7.24	1
LH-TR-01	9/12/2025 9:00	21.49	7.24	1
LH-TR-01	9/12/2025 9:15	21.49	7.24	1
LH-TR-01	9/12/2025 9:30	21.49	7.25	1
LH-TR-01	9/12/2025 9:45	21.51	7.25	1
LH-TR-01	9/12/2025 10:00	21.51	7.24	1
LH-TR-01	9/12/2025 10:15	21.53	7.25	1
LH-TR-01	9/12/2025 10:30	21.53	7.24	1

pH Continous Monitoring Data

Station Name	Date Time	Temp C	pH SU	Use Code
LH-TR-01	9/12/2025 10:45	21.53	7.22	1
LH-TR-01	9/12/2025 11:00	21.53	7.2	1
LH-TR-01	9/12/2025 11:15	21.56	7.19	1
LH-TR-01	9/12/2025 11:30	21.56	7.18	1
LH-TR-01	9/12/2025 11:45	21.56	7.17	1
LH-TR-01	9/12/2025 12:00	21.56	7.16	1
LH-TR-01	9/12/2025 12:15	21.56	7.14	1
LH-TR-01	9/12/2025 12:30	21.56	7.14	1
LH-TR-01	9/12/2025 12:45	21.58	7.15	1
LH-TR-01	9/12/2025 13:00	21.6	7.2	1
LH-TR-01	9/12/2025 13:15	21.6	7.19	1
LH-TR-01	9/12/2025 13:30	21.6	7.21	1
LH-TR-01	9/12/2025 13:45	21.6	7.2	1
LH-TR-01	9/12/2025 14:00	21.6	7.19	1
LH-TR-01	9/12/2025 14:15	21.6	7.19	1
LH-TR-01	9/12/2025 14:30	21.6	7.17	1
LH-TR-01	9/12/2025 14:45	21.6	7.16	1
LH-TR-01	9/12/2025 15:00	21.6	7.15	1
LH-TR-01	9/12/2025 15:15	21.6	7.16	1
LH-TR-01	9/12/2025 15:30	21.58	7.14	1
LH-TR-01	9/12/2025 15:45	21.58	7.16	1
LH-TR-01	9/12/2025 16:00	21.58	7.16	1
LH-TR-01	9/12/2025 16:15	21.58	7.15	1
LH-TR-01	9/12/2025 16:30	21.56	7.15	1
LH-TR-01	9/12/2025 16:45	21.56	7.17	1
LH-TR-01	9/12/2025 17:00	21.56	7.18	1
LH-TR-01	9/12/2025 17:15	21.53	7.19	1
LH-TR-01	9/12/2025 17:30	21.51	7.19	1
LH-TR-01	9/12/2025 17:45	21.51	7.19	1
LH-TR-01	9/12/2025 18:00	21.51	7.2	1
LH-TR-01	9/12/2025 18:15	21.51	7.19	1
LH-TR-01	9/12/2025 18:30	21.49	7.18	1
LH-TR-01	9/12/2025 18:45	21.49	7.18	1
LH-TR-01	9/12/2025 19:00	21.49	7.16	1
LH-TR-01	9/12/2025 19:15	21.46	7.16	1
LH-TR-01	9/12/2025 19:30	21.46	7.14	1
LH-TR-01	9/12/2025 19:45	21.46	7.15	1
LH-TR-01	9/12/2025 20:00	21.44	7.14	1
LH-TR-01	9/12/2025 20:15	21.44	7.15	1
LH-TR-01	9/12/2025 20:30	21.44	7.14	1
LH-TR-01	9/12/2025 20:45	21.44	7.14	1
LH-TR-01	9/12/2025 21:00	21.44	7.13	1
LH-TR-01	9/12/2025 21:15	21.41	7.12	1
LH-TR-01	9/12/2025 21:30	21.41	7.12	1
LH-TR-01	9/12/2025 21:45	21.41	7.14	1
LH-TR-01	9/12/2025 22:00	21.41	7.13	1
LH-TR-01	9/12/2025 22:15	21.41	7.14	1
LH-TR-01	9/12/2025 22:30	21.41	7.15	1
LH-TR-01	9/12/2025 22:45	21.41	7.15	1
LH-TR-01	9/12/2025 23:00	21.41	7.14	1
LH-TR-01	9/12/2025 23:15	21.41	7.13	1
LH-TR-01	9/12/2025 23:30	21.41	7.14	1
LH-TR-01	9/12/2025 23:45	21.41	7.14	1
LH-TR-01	9/13/2025 0:00	21.41	7.13	1
LH-TR-01	9/13/2025 0:15	21.41	7.12	1
LH-TR-01	9/13/2025 0:30	21.39	7.12	1
LH-TR-01	9/13/2025 0:45	21.39	7.11	1
LH-TR-01	9/13/2025 1:00	21.39	7.12	1
LH-TR-01	9/13/2025 1:15	21.39	7.12	1
LH-TR-01	9/13/2025 1:30	21.39	7.12	1
LH-TR-01	9/13/2025 1:45	21.37	7.12	1
LH-TR-01	9/13/2025 2:00	21.37	7.12	1
LH-TR-01	9/13/2025 2:15	21.37	7.13	1
LH-TR-01	9/13/2025 2:30	21.37	7.14	1
LH-TR-01	9/13/2025 2:45	21.37	7.15	1
LH-TR-01	9/13/2025 3:00	21.37	7.15	1
LH-TR-01	9/13/2025 3:15	21.37	7.16	1
LH-TR-01	9/13/2025 3:30	21.37	7.17	1
LH-TR-01	9/13/2025 3:45	21.37	7.17	1
LH-TR-01	9/13/2025 4:00	21.37	7.18	1
LH-TR-01	9/13/2025 4:15	21.37	7.16	1
LH-TR-01	9/13/2025 4:30	21.37	7.17	1
LH-TR-01	9/13/2025 4:45	21.37	7.17	1
LH-TR-01	9/13/2025 5:00	21.37	7.17	1
LH-TR-01	9/13/2025 5:15	21.34	7.17	1
LH-TR-01	9/13/2025 5:30	21.34	7.17	1
LH-TR-01	9/13/2025 5:45	21.34	7.17	1
LH-TR-01	9/13/2025 6:00	21.34	7.17	1
LH-TR-01	9/13/2025 6:15	21.32	7.17	1
LH-TR-01	9/13/2025 6:30	21.32	7.16	1
LH-TR-01	9/13/2025 6:45	21.29	7.15	1
LH-TR-01	9/13/2025 7:00	21.29	7.15	1
LH-TR-01	9/13/2025 7:15	21.29	7.13	1
LH-TR-01	9/13/2025 7:30	21.29	7.13	1

Station Name	Date Time	Temp C	pH SU	Use Code
LH-TR-01	9/13/2025 7:45	21.29	7.12	1
LH-TR-01	9/13/2025 8:00	21.29	7.12	1
LH-TR-01	9/13/2025 8:15	21.29	7.11	1
LH-TR-01	9/13/2025 8:30	21.29	7.11	1
LH-TR-01	9/13/2025 8:45	21.32	7.1	1
LH-TR-01	9/13/2025 9:00	21.32	7.1	1
LH-TR-01	9/13/2025 9:15	21.32	7.09	1
LH-TR-01	9/13/2025 9:30	21.32	7.1	1
LH-TR-01	9/13/2025 9:45	21.34	7.1	1
LH-TR-01	9/13/2025 10:00	21.37	7.12	1
LH-TR-01	9/13/2025 10:15	21.39	7.14	1
LH-TR-01	9/13/2025 10:30	21.41	7.17	1
LH-TR-01	9/13/2025 10:45	21.44	7.2	1
LH-TR-01	9/13/2025 11:00	21.46	7.22	1
LH-TR-01	9/13/2025 11:15	21.51	7.26	1
LH-TR-01	9/13/2025 11:30	21.53	7.28	1
LH-TR-01	9/13/2025 11:45	21.56	7.29	1
LH-TR-01	9/13/2025 12:00	21.58	7.31	1
LH-TR-01	9/13/2025 12:15	21.63	7.33	1
LH-TR-01	9/13/2025 12:30	21.65	7.36	1
LH-TR-01	9/13/2025 12:45	21.7	7.41	1
LH-TR-01	9/13/2025 13:00	21.72	7.47	1
LH-TR-01	9/13/2025 13:15	21.75	7.51	1
LH-TR-01	9/13/2025 13:30	21.77	7.56	1
LH-TR-01	9/13/2025 13:45	21.82	7.58	1
LH-TR-01	9/13/2025 14:00	21.84	7.6	1
LH-TR-01	9/13/2025 14:15	21.84	7.58	1
LH-TR-01	9/13/2025 14:30	21.82	7.55	1
LH-TR-01	9/13/2025 14:45	21.82	7.54	1
LH-TR-01	9/13/2025 15:00	21.8	7.55	1
LH-TR-01	9/13/2025 15:15	21.82	7.58	1
LH-TR-01	9/13/2025 15:30	21.8	7.55	1
LH-TR-01	9/13/2025 15:45	21.8	7.57	1
LH-TR-01	9/13/2025 16:00	21.8	7.57	1
LH-TR-01	9/13/2025 16:15	21.8	7.62	1
LH-TR-01	9/13/2025 16:30	21.82	7.71	1
LH-TR-01	9/13/2025 16:45	21.84	7.77	1
LH-TR-01	9/13/2025 17:00	21.87	7.87	1
LH-TR-01	9/13/2025 17:15	21.91	8.02	1
LH-TR-01	9/13/2025 17:30	21.94	8.09	1
LH-TR-01	9/13/2025 17:45	21.91	8.05	1
LH-TR-01	9/13/2025 18:00	21.94	8.19	1
LH-TR-01	9/13/2025 18:15	21.89	8.12	1
LH-TR-01	9/13/2025 18:30	21.91	8.2	1
LH-TR-01	9/13/2025 18:45	21.89	8.18	1
LH-TR-01	9/13/2025 19:00	21.89	8.33	1
LH-TR-01	9/13/2025 19:15	21.87	8.28	1
LH-TR-01	9/13/2025 19:30	21.82	8.14	1
LH-TR-01	9/13/2025 19:45	21.8	8.02	1
LH-TR-01	9/13/2025 20:00	21.77	7.96	1
LH-TR-01	9/13/2025 20:15	21.75	7.83	1
LH-TR-01	9/13/2025 20:30	21.75	7.78	1
LH-TR-01	9/13/2025 20:45	21.72	7.68	1
LH-TR-01	9/13/2025 21:00	21.68	7.57	1
LH-TR-01	9/13/2025 21:15	21.65	7.49	1
LH-TR-01	9/13/2025 21:30	21.63	7.42	1
LH-TR-01	9/13/2025 21:45	21.6	7.4	1
LH-TR-01	9/13/2025 22:00	21.6	7.37	1
LH-TR-01	9/13/2025 22:15	21.6	7.36	1
LH-TR-01	9/13/2025 22:30	21.58	7.32	1
LH-TR-01	9/13/2025 22:45	21.58	7.31	1
LH-TR-01	9/13/2025 23:00	21.56	7.29	1
LH-TR-01	9/13/2025 23:15	21.56	7.26	1
LH-TR-01	9/13/2025 23:30	21.56	7.25	1
LH-TR-01	9/13/2025 23:45	21.56	7.26	1
LH-TR-01	9/14/2025 0:00	21.56	7.28	1
LH-TR-01	9/14/2025 0:15	21.53	7.27	1
LH-TR-01	9/14/2025 0:30	21.53	7.27	1
LH-TR-01	9/14/2025 0:45	21.53	7.28	1
LH-TR-01	9/14/2025 1:00	21.53	7.28	1
LH-TR-01	9/14/2025 1:15	21.53	7.29	1
LH-TR-01	9/14/2025 1:30	21.53	7.28	1
LH-TR-01	9/14/2025 1:45	21.53	7.29	1
LH-TR-01	9/14/2025 2:00	21.53	7.29	1
LH-TR-01	9/14/2025 2:15	21.53	7.31	1
LH-TR-01	9/14/2025 2:30	21.53	7.31	1
LH-TR-01	9/14/2025 2:45	21.53	7.29	1
LH-TR-01	9/14/2025 3:00	21.53	7.28	1
LH-TR-01	9/14/2025 3:15	21.53	7.27	1
LH-TR-01	9/14/2025 3:30	21.53	7.26	1
LH-TR-01	9/14/2025 3:45	21.53	7.27	1
LH-TR-01	9/14/2025 4:00	21.53	7.27	1
LH-TR-01	9/14/2025 4:15	21.53	7.26	1
LH-TR-01	9/14/2025 4:30	21.53	7.28	1

pH Continous Monitoring Data

Station Name	Date Time	Temp C	pH SU	Use Code
LH-TR-01	9/14/2025 4:45	21.53	7.32	1
LH-TR-01	9/14/2025 5:00	21.56	7.38	1
LH-TR-01	9/14/2025 5:15	21.56	7.42	1
LH-TR-01	9/14/2025 5:30	21.56	7.43	1
LH-TR-01	9/14/2025 5:45	21.58	7.44	1
LH-TR-01	9/14/2025 6:00	21.58	7.42	1
LH-TR-01	9/14/2025 6:15	21.58	7.41	1
LH-TR-01	9/14/2025 6:30	21.56	7.4	1
LH-TR-01	9/14/2025 6:45	21.56	7.39	1
LH-TR-01	9/14/2025 7:00	21.56	7.38	1
LH-TR-01	9/14/2025 7:15	21.56	7.36	1
LH-TR-01	9/14/2025 7:30	21.56	7.36	1
LH-TR-01	9/14/2025 7:45	21.56	7.35	1
LH-TR-01	9/14/2025 8:00	21.53	7.35	1
LH-TR-01	9/14/2025 8:15	21.56	7.34	1
LH-TR-01	9/14/2025 8:30	21.56	7.36	1
LH-TR-01	9/14/2025 8:45	21.56	7.36	1
LH-TR-01	9/14/2025 9:00	21.56	7.37	1
LH-TR-01	9/14/2025 9:15	21.58	7.38	1
LH-TR-01	9/14/2025 9:30	21.6	7.4	1
LH-TR-01	9/14/2025 9:45	21.6	7.41	1
LH-TR-01	9/14/2025 10:00	21.63	7.42	1
LH-TR-01	9/14/2025 10:15	21.65	7.45	1
LH-TR-01	9/14/2025 10:30	21.68	7.5	1
LH-TR-01	9/14/2025 10:45	21.72	7.54	1
LH-TR-01	9/14/2025 11:00	21.75	7.58	1
LH-TR-01	9/14/2025 11:15	21.77	7.61	1
LH-TR-01	9/14/2025 11:30	21.8	7.64	1
LH-TR-01	9/14/2025 11:45	21.82	7.66	1
LH-TR-01	9/14/2025 12:00	21.84	7.68	1
LH-TR-01	9/14/2025 12:15	21.87	7.71	1
LH-TR-01	9/14/2025 12:30	21.91	7.78	1
LH-TR-01	9/14/2025 12:45	21.91	7.77	1
LH-TR-01	9/14/2025 13:00	21.91	7.71	1
LH-TR-01	9/14/2025 13:15	21.89	7.65	1
LH-TR-01	9/14/2025 13:30	21.89	7.63	1
LH-TR-01	9/14/2025 13:45	21.99	7.75	1
LH-TR-01	9/14/2025 14:00	22.01	7.76	1
LH-TR-01	9/14/2025 14:15	22.11	7.92	1
LH-TR-01	9/14/2025 14:30	22.03	7.77	1
LH-TR-01	9/14/2025 14:45	22.11	7.9	1
LH-TR-01	9/14/2025 15:00	22.2	8.02	1
LH-TR-01	9/14/2025 15:15	22.27	8.14	1
LH-TR-01	9/14/2025 15:30	22.37	8.36	1
LH-TR-01	9/14/2025 15:45	22.42	8.42	1
LH-TR-01	9/14/2025 16:00	22.49	8.55	1
LH-TR-01	9/14/2025 16:15	22.51	8.6	1
LH-TR-01	9/14/2025 16:30	22.54	8.65	1
LH-TR-01	9/14/2025 16:45	22.56	8.68	1
LH-TR-01	9/14/2025 17:00	22.44	8.52	1
LH-TR-01	9/14/2025 17:15	22.51	8.61	1
LH-TR-01	9/14/2025 17:30	22.49	8.6	1
LH-TR-01	9/14/2025 17:45	22.44	8.52	1
LH-TR-01	9/14/2025 18:00	22.44	8.53	1
LH-TR-01	9/14/2025 18:15	22.42	8.49	1
LH-TR-01	9/14/2025 18:30	22.39	8.39	1
LH-TR-01	9/14/2025 18:45	22.35	8.3	1
LH-TR-01	9/14/2025 19:00	22.32	8.21	1
LH-TR-01	9/14/2025 19:15	22.3	8.16	1
LH-TR-01	9/14/2025 19:30	22.27	8.14	1
LH-TR-01	9/14/2025 19:45	22.25	7.99	1
LH-TR-01	9/14/2025 20:00	22.25	8.08	1
LH-TR-01	9/14/2025 20:15	22.27	8.1	1
LH-TR-01	9/14/2025 20:30	22.25	8.05	1
LH-TR-01	9/14/2025 20:45	22.23	8.03	1
LH-TR-01	9/14/2025 21:00	22.18	7.91	1
LH-TR-01	9/14/2025 21:15	22.13	7.75	1
LH-TR-01	9/14/2025 21:30	22.11	7.65	1
LH-TR-01	9/14/2025 21:45	22.11	7.64	1
LH-TR-01	9/14/2025 22:00	22.11	7.63	1
LH-TR-01	9/14/2025 22:15	22.08	7.55	1
LH-TR-01	9/14/2025 22:30	22.06	7.49	1
LH-TR-01	9/14/2025 22:45	22.03	7.44	1
LH-TR-01	9/14/2025 23:00	22.01	7.41	1
LH-TR-01	9/14/2025 23:15	22.01	7.43	1
LH-TR-01	9/14/2025 23:30	21.99	7.37	1
LH-TR-01	9/14/2025 23:45	21.96	7.32	1
LH-TR-01	9/15/2025 0:00	21.96	7.31	1
LH-TR-01	9/15/2025 0:15	21.96	7.3	1
LH-TR-01	9/15/2025 0:30	21.99	7.35	1
LH-TR-01	9/15/2025 0:45	21.96	7.35	1
LH-TR-01	9/15/2025 1:00	21.91	7.26	1
LH-TR-01	9/15/2025 1:15	21.89	7.24	1
LH-TR-01	9/15/2025 1:30	21.91	7.25	1

Station Name	Date Time	Temp C	pH SU	Use Code
LH-TR-01	9/15/2025 1:45	21.89	7.23	1
LH-TR-01	9/15/2025 2:00	21.91	7.26	1
LH-TR-01	9/15/2025 2:15	21.91	7.28	1
LH-TR-01	9/15/2025 2:30	21.91	7.26	1
LH-TR-01	9/15/2025 2:45	21.89	7.24	1
LH-TR-01	9/15/2025 3:00	21.91	7.27	1
LH-TR-01	9/15/2025 3:15	21.91	7.27	1
LH-TR-01	9/15/2025 3:30	21.89	7.24	1
LH-TR-01	9/15/2025 3:45	21.87	7.21	1
LH-TR-01	9/15/2025 4:00	21.87	7.21	1
LH-TR-01	9/15/2025 4:15	21.87	7.2	1
LH-TR-01	9/15/2025 4:30	21.84	7.17	1
LH-TR-01	9/15/2025 4:45	21.82	7.18	1
LH-TR-01	9/15/2025 5:00	21.84	7.19	1
LH-TR-01	9/15/2025 5:15	21.84	7.23	1
LH-TR-01	9/15/2025 5:30	21.84	7.23	1
LH-TR-01	9/15/2025 5:45	21.84	7.24	1
LH-TR-01	9/15/2025 6:00	21.82	7.21	1
LH-TR-01	9/15/2025 6:15	21.8	7.2	1
LH-TR-01	9/15/2025 6:30	21.8	7.18	1
LH-TR-01	9/15/2025 6:45	21.77	7.16	1
LH-TR-01	9/15/2025 7:00	21.77	7.15	1
LH-TR-01	9/15/2025 7:15	21.75	7.16	1
LH-TR-01	9/15/2025 7:30	21.75	7.18	1
LH-TR-01	9/15/2025 7:45	21.72	7.19	1
LH-TR-01	9/15/2025 8:00	21.72	7.18	1
LH-TR-01	9/15/2025 8:15	21.7	7.17	1
LH-TR-01	9/15/2025 8:30	21.7	7.16	1
LH-TR-01	9/15/2025 8:45	21.7	7.16	1
LH-TR-01	9/15/2025 9:00	21.68	7.15	1
LH-TR-01	9/15/2025 9:15	21.68	7.15	1
LH-TR-01	9/15/2025 9:30	21.68	7.16	1
LH-TR-01	9/15/2025 9:45	21.68	7.15	1
LH-TR-01	9/15/2025 10:00	21.65	7.14	1
LH-TR-01	9/15/2025 10:15	21.65	7.12	1
LH-TR-01	9/15/2025 10:30	21.65	7.11	1
LH-TR-01	9/15/2025 10:45	21.68	7.09	1
LH-TR-01	9/15/2025 11:00	21.68	7.08	1
LH-TR-01	9/15/2025 11:15	21.68	7.05	1
LH-TR-01	9/15/2025 11:30	21.68	7.03	1
LH-TR-01	9/15/2025 11:45	21.68	7.03	1
LH-TR-01	9/15/2025 12:00	21.68	7	1
LH-TR-01	9/15/2025 12:15	21.65	6.97	1
LH-TR-01	9/15/2025 12:30	21.63	6.95	1
LH-TR-01	9/15/2025 12:45	21.63	6.94	1
LH-TR-01	9/15/2025 13:00	21.63	6.95	1
LH-TR-01	9/15/2025 13:15	21.65	6.95	1
LH-TR-01	9/15/2025 13:30	21.65	6.95	1
LH-TR-01	9/15/2025 13:45	21.68	6.97	1
LH-TR-01	9/15/2025 14:00	21.68	6.97	1
LH-TR-01	9/15/2025 14:15	21.68	6.96	1
LH-TR-01	9/15/2025 14:30	21.68	6.95	1
LH-TR-01	9/15/2025 14:45	21.68	6.95	1
LH-TR-01	9/15/2025 15:00	21.68	6.95	1
LH-TR-01	9/15/2025 15:15	21.65	6.93	1
LH-TR-01	9/15/2025 15:30	21.65	6.94	1
LH-TR-01	9/15/2025 15:45	21.68	6.93	1
LH-TR-01	9/15/2025 16:00	21.68	6.93	1
LH-TR-01	9/15/2025 16:15	21.68	6.93	1
LH-TR-01	9/15/2025 16:30	21.7	6.95	1
LH-TR-01	9/15/2025 16:45	21.7	6.96	1
LH-TR-01	9/15/2025 17:00	21.7	6.99	1
LH-TR-01	9/15/2025 17:15	21.7	6.98	1
LH-TR-01	9/15/2025 17:30	21.68	6.96	1
LH-TR-01	9/15/2025 17:45	21.65	6.94	1
LH-TR-01	9/15/2025 18:00	21.63	6.93	1
LH-TR-01	9/15/2025 18:15	21.63	6.93	1
LH-TR-01	9/15/2025 18:30	21.63	6.94	1
LH-TR-01	9/15/2025 18:45	21.65	6.95	1
LH-TR-01	9/15/2025 19:00	21.65	6.96	1
LH-TR-01	9/15/2025 19:15	21.63	6.96	1
LH-TR-01	9/15/2025 19:30	21.63	6.96	1
LH-TR-01	9/15/2025 19:45	21.63	6.96	1
LH-TR-01	9/15/2025 20:00	21.63	6.97	1
LH-TR-01	9/15/2025 20:15	21.63	6.97	1
LH-TR-01	9/15/2025 20:30	21.6	6.95	1
LH-TR-01	9/15/2025 20:45	21.6	6.94	1
LH-TR-01	9/15/2025 21:00	21.6	6.95	1
LH-TR-01	9/15/2025 21:15	21.6	6.95	1
LH-TR-01	9/15/2025 21:30	21.63	6.99	1
LH-TR-01	9/15/2025 21:45	21.6	6.97	1
LH-TR-01	9/15/2025 22:00	21.6	6.97	1
LH-TR-01	9/15/2025 22:15	21.58	6.93	1
LH-TR-01	9/15/2025 22:30	21.58	6.93	1

pH Continous Monitoring Data

Station Name	Date Time	Temp C	pH SU	Use Code
LH-TR-01	9/15/2025 22:45	21.58	6.94	1
LH-TR-01	9/15/2025 23:00	21.58	6.94	1
LH-TR-01	9/15/2025 23:15	21.58	6.93	1
LH-TR-01	9/15/2025 23:30	21.58	6.94	1
LH-TR-01	9/15/2025 23:45	21.56	6.93	1
LH-TR-01	9/16/2025 0:00	21.56	6.92	1
LH-TR-01	9/16/2025 0:15	21.56	6.93	1
LH-TR-01	9/16/2025 0:30	21.56	6.92	1
LH-TR-01	9/16/2025 0:45	21.53	6.91	1
LH-TR-01	9/16/2025 1:00	21.53	6.91	1
LH-TR-01	9/16/2025 1:15	21.53	6.92	1
LH-TR-01	9/16/2025 1:30	21.53	6.92	1
LH-TR-01	9/16/2025 1:45	21.53	6.93	1
LH-TR-01	9/16/2025 2:00	21.53	6.93	1
LH-TR-01	9/16/2025 2:15	21.53	6.95	1
LH-TR-01	9/16/2025 2:30	21.53	6.97	1
LH-TR-01	9/16/2025 2:45	21.56	6.98	1
LH-TR-01	9/16/2025 3:00	21.56	7	1
LH-TR-01	9/16/2025 3:15	21.56	7.02	1
LH-TR-01	9/16/2025 3:30	21.56	7.03	1
LH-TR-01	9/16/2025 3:45	21.56	7.02	1
LH-TR-01	9/16/2025 4:00	21.58	7.02	1
LH-TR-01	9/16/2025 4:15	21.58	7.03	1
LH-TR-01	9/16/2025 4:30	21.58	7.03	1
LH-TR-01	9/16/2025 4:45	21.58	7.02	1
LH-TR-01	9/16/2025 5:00	21.58	7.03	1
LH-TR-01	9/16/2025 5:15	21.58	7.04	1
LH-TR-01	9/16/2025 5:30	21.58	7.04	1
LH-TR-01	9/16/2025 5:45	21.58	7.04	1
LH-TR-01	9/16/2025 6:00	21.58	7.05	1
LH-TR-01	9/16/2025 6:15	21.58	7.07	1
LH-TR-01	9/16/2025 6:30	21.58	7.06	1
LH-TR-01	9/16/2025 6:45	21.58	7.05	1
LH-TR-01	9/16/2025 7:00	21.58	7.05	1
LH-TR-01	9/16/2025 7:15	21.58	7.04	1
LH-TR-01	9/16/2025 7:30	21.56	7.03	1
LH-TR-01	9/16/2025 7:45	21.56	7.01	1
LH-TR-01	9/16/2025 8:00	21.56	7.01	1
LH-TR-01	9/16/2025 8:15	21.56	7.03	1
LH-TR-01	9/16/2025 8:30	21.56	7.03	1
LH-TR-01	9/16/2025 8:45	21.56	7.03	1
LH-TR-01	9/16/2025 9:00	21.58	7.05	1
LH-TR-01	9/16/2025 9:15	21.58	7.05	1
LH-TR-01	9/16/2025 9:30	21.58	7.07	1
LH-TR-01	9/16/2025 9:45	21.58	7.05	1
LH-TR-01	9/16/2025 10:00	21.6	7.06	1
LH-TR-01	9/16/2025 10:15	21.6	7.06	1
LH-TR-01	9/16/2025 10:30	21.63	7.07	1
LH-TR-01	9/16/2025 10:45	21.63	7.07	1
LH-TR-01	9/16/2025 11:00	21.65	7.07	1
LH-TR-01	9/16/2025 11:15	21.65	7.09	1
LH-TR-01	9/16/2025 11:30	21.68	7.09	1
LH-TR-01	9/16/2025 11:45	21.7	7.1	1
LH-TR-01	9/16/2025 12:00	21.7	7.1	1
LH-TR-01	9/16/2025 12:15	21.72	7.12	1
LH-TR-01	9/16/2025 12:30	21.72	7.12	1
LH-TR-01	9/16/2025 12:45	21.72	7.12	1
LH-TR-01	9/16/2025 13:00	21.72	7.11	1
LH-TR-01	9/16/2025 13:15	21.72	7.1	1
LH-TR-01	9/16/2025 13:30	21.7	7.1	1
LH-TR-01	9/16/2025 13:45	21.7	7.09	1
LH-TR-01	9/16/2025 14:00	21.7	7.08	1
LH-TR-01	9/16/2025 14:15	21.7	7.1	1
LH-TR-01	9/16/2025 14:30	21.7	7.07	1
LH-TR-01	9/16/2025 14:45	21.7	7.07	1
LH-TR-01	9/16/2025 15:00	21.72	7.08	1
LH-TR-01	9/16/2025 15:15	21.72	7.08	1
LH-TR-01	9/16/2025 15:30	21.72	7.08	1
LH-TR-01	9/16/2025 15:45	21.72	7.08	1
LH-TR-01	9/16/2025 16:00	21.7	7.07	1
LH-TR-01	9/16/2025 16:15	21.7	7.04	1
LH-TR-01	9/16/2025 16:30	21.7	7.04	1
LH-TR-01	9/16/2025 16:45	21.7	7.06	1
LH-TR-01	9/16/2025 17:00	21.68	7.08	1
LH-TR-01	9/16/2025 17:15	21.68	7.06	1
LH-TR-01	9/16/2025 17:30	21.68	7.04	1
LH-TR-01	9/16/2025 17:45	21.68	7.08	1
LH-TR-01	9/16/2025 18:00	21.68	7.08	1
LH-TR-01	9/16/2025 18:15	21.7	7.1	1
LH-TR-01	9/16/2025 18:30	21.68	7.07	1
LH-TR-01	9/16/2025 18:45	21.68	7.08	1
LH-TR-01	9/16/2025 19:00	21.68	7.06	1
LH-TR-01	9/16/2025 19:15	21.68	7.07	1
LH-TR-01	9/16/2025 19:30	21.68	7.07	1

Station Name	Date Time	Temp C	pH SU	Use Code
LH-TR-01	9/16/2025 19:45	21.68	7.07	1
LH-TR-01	9/16/2025 20:00	21.68	7.09	1
LH-TR-01	9/16/2025 20:15	21.65	7.07	1
LH-TR-01	9/16/2025 20:30	21.65	7.06	1
LH-TR-01	9/16/2025 20:45	21.65	7.07	1
LH-TR-01	9/16/2025 21:00	21.65	7.08	1
LH-TR-01	9/16/2025 21:15	21.65	7.09	1
LH-TR-01	9/16/2025 21:30	21.65	7.07	1
LH-TR-01	9/16/2025 21:45	21.65	7.1	1
LH-TR-01	9/16/2025 22:00	21.65	7.09	1
LH-TR-01	9/16/2025 22:15	21.65	7.06	1
LH-TR-01	9/16/2025 22:30	21.65	7.07	1
LH-TR-01	9/16/2025 22:45	21.65	7.08	1
LH-TR-01	9/16/2025 23:00	21.65	7.08	1
LH-TR-01	9/16/2025 23:15	21.63	7.08	1
LH-TR-01	9/16/2025 23:30	21.63	7.07	1
LH-TR-01	9/16/2025 23:45	21.63	7.08	1
LH-TR-01	9/17/2025 0:00	21.63	7.07	1
LH-TR-01	9/17/2025 0:15	21.6	7.09	1
LH-TR-01	9/17/2025 0:30	21.6	7.1	1
LH-TR-01	9/17/2025 0:45	21.58	7.09	1
LH-TR-01	9/17/2025 1:00	21.58	7.07	1
LH-TR-01	9/17/2025 1:15	21.58	7.07	1
LH-TR-01	9/17/2025 1:30	21.56	7.08	1
LH-TR-01	9/17/2025 1:45	21.56	7.08	1
LH-TR-01	9/17/2025 2:00	21.56	7.08	1
LH-TR-01	9/17/2025 2:15	21.53	7.06	1
LH-TR-01	9/17/2025 2:30	21.53	7.07	1
LH-TR-01	9/17/2025 2:45	21.53	7.05	1
LH-TR-01	9/17/2025 3:00	21.53	7.06	1
LH-TR-01	9/17/2025 3:15	21.51	7.04	1
LH-TR-01	9/17/2025 3:30	21.51	7.04	1
LH-TR-01	9/17/2025 3:45	21.51	7.04	1
LH-TR-01	9/17/2025 4:00	21.51	7.04	1
LH-TR-01	9/17/2025 4:15	21.49	7.03	1
LH-TR-01	9/17/2025 4:30	21.49	7.04	1
LH-TR-01	9/17/2025 4:45	21.49	7.03	1
LH-TR-01	9/17/2025 5:00	21.49	7.02	1
LH-TR-01	9/17/2025 5:15	21.49	7.01	1
LH-TR-01	9/17/2025 5:30	21.46	7	1
LH-TR-01	9/17/2025 5:45	21.46	7.01	1
LH-TR-01	9/17/2025 6:00	21.46	6.99	1
LH-TR-01	9/17/2025 6:15	21.46	6.99	1
LH-TR-01	9/17/2025 6:30	21.44	6.97	1
LH-TR-01	9/17/2025 6:45	21.44	6.97	1
LH-TR-01	9/17/2025 7:00	21.44	6.96	1
LH-TR-01	9/17/2025 7:15	21.44	6.96	1
LH-TR-01	9/17/2025 7:30	21.41	6.97	1
LH-TR-01	9/17/2025 7:45	21.41	6.97	1
LH-TR-01	9/17/2025 8:00	21.41	6.97	1
LH-TR-01	9/17/2025 8:15	21.39	6.97	1
LH-TR-01	9/17/2025 8:30	21.41	6.99	1
LH-TR-01	9/17/2025 8:45	21.41	6.99	1
LH-TR-01	9/17/2025 9:00	21.41	6.98	1
LH-TR-01	9/17/2025 9:15	18.32	7.03	2
LH-TR-01	9/17/2025 9:30	18.63	6.97	2
LH-TR-01	9/17/2025 9:45	20.34	9.76203708	2
LH-TR-01	9/17/2025 10:00	24.41	9.91013753	2
LH-TR-01	9/17/2025 10:15	21.56	7.0409153	2
LH-TR-01	9/17/2025 10:30	21.46	7.02554072	1
LH-TR-01	9/17/2025 10:45	21.46	7.03169611	1
LH-TR-01	9/17/2025 11:00	21.49	7.03868693	1
LH-TR-01	9/17/2025 11:15	21.49	7.0322524	1
LH-TR-01	9/17/2025 11:30	21.51	7.04232096	1
LH-TR-01	9/17/2025 11:45	21.51	7.0445589	1
LH-TR-01	9/17/2025 12:00	21.51	7.04959427	1
LH-TR-01	9/17/2025 12:15	21.51	7.04791581	1
LH-TR-01	9/17/2025 12:30	21.51	7.04120198	1
LH-TR-01	9/17/2025 12:45	21.53	7.05210842	1
LH-TR-01	9/17/2025 13:00	21.53	7.04903145	1
LH-TR-01	9/17/2025 13:15	21.56	7.04986555	1
LH-TR-01	9/17/2025 13:30	21.56	7.04035591	1
LH-TR-01	9/17/2025 13:45	21.56	7.03224474	1
LH-TR-01	9/17/2025 14:00	21.58	7.03000515	1
LH-TR-01	9/17/2025 14:15	21.6	7.03671489	1
LH-TR-01	9/17/2025 14:30	21.6	7.04706221	1
LH-TR-01	9/17/2025 14:45	21.6	7.05181638	1
LH-TR-01	9/17/2025 15:00	21.63	7.06663144	1
LH-TR-01	9/17/2025 15:15	21.63	7.07529994	1
LH-TR-01	9/17/2025 15:30	21.63	7.0778166	1
LH-TR-01	9/17/2025 15:45	21.63	7.079774	1
LH-TR-01	9/17/2025 16:00	21.6	7.08537527	1
LH-TR-01	9/17/2025 16:15	21.63	7.0884425	1
LH-TR-01	9/17/2025 16:30	21.6	7.08509561	1

Station Name	Date Time	Temp C	pH SU	Use Code
LH-TR-01	9/17/2025 16:45	21.6	7.08285835	1
LH-TR-01	9/17/2025 17:00	21.6	7.08761253	1
LH-TR-01	9/17/2025 17:15	21.58	7.07699077	1
LH-TR-01	9/17/2025 17:30	21.58	7.07419401	1
LH-TR-01	9/17/2025 17:45	21.58	7.06915983	1
LH-TR-01	9/17/2025 18:00	21.56	7.05462037	1
LH-TR-01	9/17/2025 18:15	21.56	7.06161275	1
LH-TR-01	9/17/2025 18:30	21.53	7.07112963	1
LH-TR-01	9/17/2025 18:45	21.53	7.08623472	1
LH-TR-01	9/17/2025 19:00	21.53	7.10189925	1
LH-TR-01	9/17/2025 19:15	21.53	7.12203936	1
LH-TR-01	9/17/2025 19:30	21.53	7.14106058	1
LH-TR-01	9/17/2025 19:45	21.53	7.15812373	1
LH-TR-01	9/17/2025 20:00	21.53	7.16987213	1
LH-TR-01	9/17/2025 20:15	21.53	7.17742468	1
LH-TR-01	9/17/2025 20:30	21.53	7.19924313	1
LH-TR-01	9/17/2025 20:45	21.56	7.20481676	1
LH-TR-01	9/17/2025 21:00	21.56	7.20313859	1
LH-TR-01	9/17/2025 21:15	21.56	7.19670559	1
LH-TR-01	9/17/2025 21:30	21.56	7.18859443	1
LH-TR-01	9/17/2025 21:45	21.56	7.17516905	1
LH-TR-01	9/17/2025 22:00	21.56	7.15978581	1
LH-TR-01	9/17/2025 22:15	21.56	7.15195434	1
LH-TR-01	9/17/2025 22:30	21.56	7.13461323	1
LH-TR-01	9/17/2025 22:45	21.56	7.14048683	1
LH-TR-01	9/17/2025 23:00	21.56	7.14496196	1
LH-TR-01	9/17/2025 23:15	21.56	7.15475129	1
LH-TR-01	9/17/2025 23:30	21.56	7.16230307	1
LH-TR-01	9/17/2025 23:45	21.56	7.17908479	1
LH-TR-01	9/18/2025 0:00	21.56	7.19978224	1
LH-TR-01	9/18/2025 0:15	21.56	7.20621523	1
LH-TR-01	9/18/2025 0:30	21.56	7.21013097	1
LH-TR-01	9/18/2025 0:45	21.56	7.21152944	1
LH-TR-01	9/18/2025 1:00	21.56	7.21740305	1
LH-TR-01	9/18/2025 1:15	21.56	7.22327665	1
LH-TR-01	9/18/2025 1:30	21.56	7.22411573	1
LH-TR-01	9/18/2025 1:45	21.56	7.22411573	1
LH-TR-01	9/18/2025 2:00	21.56	7.22942995	1
LH-TR-01	9/18/2025 2:15	21.56	7.23278629	1
LH-TR-01	9/18/2025 2:30	21.56	7.2383802	1
LH-TR-01	9/18/2025 2:45	21.56	7.25348374	1
LH-TR-01	9/18/2025 3:00	21.56	7.26019643	1
LH-TR-01	9/18/2025 3:15	21.56	7.26159491	1
LH-TR-01	9/18/2025 3:30	21.56	7.25711978	1
LH-TR-01	9/18/2025 3:45	21.58	7.24759334	1
LH-TR-01	9/18/2025 4:00	21.58	7.24255917	1
LH-TR-01	9/18/2025 4:15	21.56	7.24089745	1
LH-TR-01	9/18/2025 4:30	21.56	7.23390507	1
LH-TR-01	9/18/2025 4:45	21.56	7.23306598	1
LH-TR-01	9/18/2025 5:00	21.56	7.23278629	1
LH-TR-01	9/18/2025 5:15	21.56	7.23362538	1
LH-TR-01	9/18/2025 5:30	21.56	7.22887055	1
LH-TR-01	9/18/2025 5:45	21.56	7.21712335	1
LH-TR-01	9/18/2025 6:00	21.56	7.21572487	1
LH-TR-01	9/18/2025 6:15	21.53	7.20679567	1
LH-TR-01	9/18/2025 6:30	21.53	7.19784451	1
LH-TR-01	9/18/2025 6:45	21.53	7.18637584	1
LH-TR-01	9/18/2025 7:00	21.53	7.17742468	1
LH-TR-01	9/18/2025 7:15	21.53	7.1670749	1
LH-TR-01	9/18/2025 7:30	21.51	7.15785472	1
LH-TR-01	9/18/2025 7:45	21.51	7.15253961	1
LH-TR-01	9/18/2025 8:00	21.51	7.15281935	1
LH-TR-01	9/18/2025 8:15	21.51	7.15170038	1
LH-TR-01	9/18/2025 8:30	21.51	7.14498656	1
LH-TR-01	9/18/2025 8:45	21.51	7.14274861	1
LH-TR-01	9/18/2025 9:00	21.51	7.1393917	1
LH-TR-01	9/18/2025 9:15	21.53	7.14050114	1
LH-TR-01	9/18/2025 9:30	21.53	7.14078086	1
LH-TR-01	9/18/2025 9:45	21.53	7.14917257	1
LH-TR-01	9/18/2025 10:00	21.56	7.14943708	1
LH-TR-01	9/18/2025 10:15	21.56	7.15559038	1
LH-TR-01	9/18/2025 10:30	21.58	7.16089367	1
LH-TR-01	9/18/2025 10:45	21.58	7.16732623	1
LH-TR-01	9/18/2025 11:00	21.6	7.18213672	1
LH-TR-01	9/18/2025 11:15	21.63	7.19917554	1
LH-TR-01	9/18/2025 11:30	21.63	7.22238474	1
LH-TR-01	9/18/2025 11:45	21.65	7.24641611	1
LH-TR-01	9/18/2025 12:00	21.68	7.26875756	1
LH-TR-01	9/18/2025 12:15	21.72	7.31344807	1
LH-TR-01	9/18/2025 12:30	21.75	7.35674103	1
LH-TR-01	9/18/2025 12:45	21.77	7.38466645	1
LH-TR-01	9/18/2025 13:00	21.8	7.41480985	1
LH-TR-01	9/18/2025 13:15	21.82	7.43741707	1
LH-TR-01	9/18/2025 13:30	21.84	7.45834466	1

pH Continous Monitoring Data

Station Name	Date Time	Temp C	pH SU	Use Code
LH-TR-01	9/18/2025 13:45	21.87	7.49881126	1
LH-TR-01	9/18/2025 14:00	21.91	7.54623544	1
LH-TR-01	9/18/2025 14:15	21.96	7.58357127	1
LH-TR-01	9/18/2025 14:30	21.99	7.64020739	1
LH-TR-01	9/18/2025 14:45	22.03	7.68033263	1
LH-TR-01	9/18/2025 15:00	22.08	7.72433144	1
LH-TR-01	9/18/2025 15:15	22.13	7.80293063	1
LH-TR-01	9/18/2025 15:30	22.23	7.92963152	1
LH-TR-01	9/18/2025 15:45	22.3	8.06332878	1
LH-TR-01	9/18/2025 16:00	22.35	8.18058581	1
LH-TR-01	9/18/2025 16:15	22.35	8.27263851	1
LH-TR-01	9/18/2025 16:30	22.37	8.3989071	1
LH-TR-01	9/18/2025 16:45	22.42	8.47452624	1
LH-TR-01	9/18/2025 17:00	22.37	8.43907284	1
LH-TR-01	9/18/2025 17:15	22.37	8.46473428	1
LH-TR-01	9/18/2025 17:30	22.37	8.5057368	1
LH-TR-01	9/18/2025 17:45	22.37	8.58300006	1
LH-TR-01	9/18/2025 18:00	22.35	8.58338614	1
LH-TR-01	9/18/2025 18:15	22.27	8.53386977	1
LH-TR-01	9/18/2025 18:30	22.25	8.46365502	1
LH-TR-01	9/18/2025 18:45	22.25	8.47677	1
LH-TR-01	9/18/2025 19:00	22.23	8.51510133	1
LH-TR-01	9/18/2025 19:15	22.18	8.48046931	1
LH-TR-01	9/18/2025 19:30	22.13	8.41065198	1
LH-TR-01	9/18/2025 19:45	22.13	8.44303401	1
LH-TR-01	9/18/2025 20:00	22.06	8.31856411	1
LH-TR-01	9/18/2025 20:15	21.99	8.12030318	1
LH-TR-01	9/18/2025 20:30	21.94	7.93752847	1
LH-TR-01	9/18/2025 20:45	21.89	7.80190745	1
LH-TR-01	9/18/2025 21:00	21.87	7.70724473	1
LH-TR-01	9/18/2025 21:15	21.87	7.65862888	1
LH-TR-01	9/18/2025 21:30	21.87	7.65890828	1
LH-TR-01	9/18/2025 21:45	21.89	7.66612756	1
LH-TR-01	9/18/2025 22:00	21.89	7.66975953	1
LH-TR-01	9/18/2025 22:15	21.91	7.7029584	1
LH-TR-01	9/18/2025 22:30	21.94	7.74478721	1
LH-TR-01	9/18/2025 22:45	21.96	7.81428648	1
LH-TR-01	9/18/2025 23:00	21.96	7.83495588	1
LH-TR-01	9/18/2025 23:15	21.99	7.9337389	1
LH-TR-01	9/18/2025 23:30	21.99	7.98233499	1
LH-TR-01	9/18/2025 23:45	21.99	8.04601261	1
LH-TR-01	9/19/2025 0:00	21.96	7.99667997	1
LH-TR-01	9/19/2025 0:15	21.94	7.95959594	1
LH-TR-01	9/19/2025 0:30	21.91	7.89516053	1
LH-TR-01	9/19/2025 0:45	21.89	7.82425805	1
LH-TR-01	9/19/2025 1:00	21.87	7.70836233	1
LH-TR-01	9/19/2025 1:15	21.87	7.66756972	1
LH-TR-01	9/19/2025 1:30	21.84	7.63969463	1
LH-TR-01	9/19/2025 1:45	21.84	7.60979563	1
LH-TR-01	9/19/2025 2:00	21.82	7.54109258	1
LH-TR-01	9/19/2025 2:15	21.8	7.50172431	1
LH-TR-01	9/19/2025 2:30	21.82	7.52851738	1
LH-TR-01	9/19/2025 2:45	21.82	7.56736076	1
LH-TR-01	9/19/2025 3:00	21.82	7.60089462	1
LH-TR-01	9/19/2025 3:15	21.82	7.63582572	1
LH-TR-01	9/19/2025 3:30	21.82	7.57965651	1
LH-TR-01	9/19/2025 3:45	21.82	7.55674171	1
LH-TR-01	9/19/2025 4:00	21.82	7.5360625	1
LH-TR-01	9/19/2025 4:15	21.8	7.49809123	1
LH-TR-01	9/19/2025 4:30	21.8	7.49082507	1
LH-TR-01	9/19/2025 4:45	21.8	7.50647526	1
LH-TR-01	9/19/2025 5:00	21.82	7.53131187	1
LH-TR-01	9/19/2025 5:15	21.82	7.5349447	1
LH-TR-01	9/19/2025 5:30	21.82	7.57546478	1
LH-TR-01	9/19/2025 5:45	21.84	7.63606204	1
LH-TR-01	9/19/2025 6:00	21.87	7.67846638	1
LH-TR-01	9/19/2025 6:15	21.87	7.7027743	1
LH-TR-01	9/19/2025 6:30	21.87	7.69103944	1
LH-TR-01	9/19/2025 6:45	21.87	7.68796603	1
LH-TR-01	9/19/2025 7:00	21.87	7.74440512	1
LH-TR-01	9/19/2025 7:15	21.89	7.77676303	1
LH-TR-01	9/19/2025 7:30	21.89	7.76977846	1
LH-TR-01	9/19/2025 7:45	21.87	7.7611692	1
LH-TR-01	9/19/2025 8:00	21.87	7.76256621	1
LH-TR-01	9/19/2025 8:15	21.89	7.77229291	1
LH-TR-01	9/19/2025 8:30	21.89	7.7675434	1
LH-TR-01	9/19/2025 8:45	21.89	7.77368982	1
LH-TR-01	9/19/2025 9:00	21.89	7.77173414	1
LH-TR-01	9/19/2025 9:15	21.89	7.80386313	1
LH-TR-01	9/19/2025 9:30	21.91	7.85130045	1
LH-TR-01	9/19/2025 9:45	21.94	7.93948381	1
LH-TR-01	9/19/2025 10:00	21.94	7.94646719	1
LH-TR-01	9/19/2025 10:15	21.96	7.98830049	1
LH-TR-01	9/19/2025 10:30	21.99	8.07170709	1

pH Continous Monitoring Data

Station Name	Date Time	Temp C	pH SU	Use Code
LH-TR-01	9/19/2025 10:45	22.01	8.14899197	1
LH-TR-01	9/19/2025 11:00	22.06	8.20938846	1
LH-TR-01	9/19/2025 11:15	22.08	8.24504448	1
LH-TR-01	9/19/2025 11:30	22.08	8.13085057	1
LH-TR-01	9/19/2025 11:45	22.08	8.10935197	1
LH-TR-01	9/19/2025 12:00	22.11	8.12431467	1
LH-TR-01	9/19/2025 12:15	22.2	8.3000774	1
LH-TR-01	9/19/2025 12:30	22.25	8.38217475	1
LH-TR-01	9/19/2025 12:45	22.25	8.26693039	1
LH-TR-01	9/19/2025 13:00	22.27	8.28721331	1
LH-TR-01	9/19/2025 13:15	22.32	8.31182435	1
LH-TR-01	9/19/2025 13:30	22.32	8.37236213	1
LH-TR-01	9/19/2025 13:45	22.32	8.39244839	1
LH-TR-01	9/19/2025 14:00	22.35	8.50611765	1
LH-TR-01	9/19/2025 14:15	22.37	8.5679379	1
LH-TR-01	9/19/2025 14:30	22.39	8.59153914	1
LH-TR-01	9/19/2025 14:45	22.42	8.66472345	1
LH-TR-01	9/19/2025 15:00	22.49	8.77362498	1
LH-TR-01	9/19/2025 15:15	22.51	8.82898554	1
LH-TR-01	9/19/2025 15:30	22.58	8.89405433	1
LH-TR-01	9/19/2025 15:45	22.63	8.95560191	1
LH-TR-01	9/19/2025 16:00	22.7	9.00974827	1
LH-TR-01	9/19/2025 16:15	22.73	9.0332246	1
LH-TR-01	9/19/2025 16:30	22.75	9.04339428	1
LH-TR-01	9/19/2025 16:45	22.75	9.06261565	1
LH-TR-01	9/19/2025 17:00	22.78	9.06324219	1
LH-TR-01	9/19/2025 17:15	22.78	9.07466242	1
LH-TR-01	9/19/2025 17:30	22.78	9.08329723	1
LH-TR-01	9/19/2025 17:45	22.8	9.10655242	1
LH-TR-01	9/19/2025 18:00	22.8	9.11546517	1
LH-TR-01	9/19/2025 18:15	22.8	9.12604906	1
LH-TR-01	9/19/2025 18:30	22.78	9.12285024	1
LH-TR-01	9/19/2025 18:45	22.78	9.1239644	1
LH-TR-01	9/19/2025 19:00	22.75	9.11749404	1
LH-TR-01	9/19/2025 19:15	22.7	9.09138323	1
LH-TR-01	9/19/2025 19:30	22.68	9.07285597	1
LH-TR-01	9/19/2025 19:45	22.66	9.04318	1
LH-TR-01	9/19/2025 20:00	22.61	9.01760608	1
LH-TR-01	9/19/2025 20:15	22.58	9.00749771	1
LH-TR-01	9/19/2025 20:30	22.56	9.00930598	1
LH-TR-01	9/19/2025 20:45	22.56	9.00679723	1
LH-TR-01	9/19/2025 21:00	22.56	9.01850471	1
LH-TR-01	9/19/2025 21:15	22.54	9.01836247	1
LH-TR-01	9/19/2025 21:30	22.51	8.9984939	1
LH-TR-01	9/19/2025 21:45	22.49	8.97242043	1
LH-TR-01	9/19/2025 22:00	22.47	8.93937258	1
LH-TR-01	9/19/2025 22:15	22.47	8.91650816	1
LH-TR-01	9/19/2025 22:30	22.44	8.88825868	1
LH-TR-01	9/19/2025 22:45	22.42	8.86691256	1
LH-TR-01	9/19/2025 23:00	22.39	8.85036747	1
LH-TR-01	9/19/2025 23:15	22.39	8.84562601	1
LH-TR-01	9/19/2025 23:30	22.37	8.82455233	1
LH-TR-01	9/19/2025 23:45	22.35	8.80487053	1
LH-TR-01	9/20/2025 0:00	22.32	8.77129769	1
LH-TR-01	9/20/2025 0:15	22.3	8.72733642	1
LH-TR-01	9/20/2025 0:30	22.27	8.67840375	1
LH-TR-01	9/20/2025 0:45	22.27	8.63096982	1
LH-TR-01	9/20/2025 1:00	22.25	8.59145627	1
LH-TR-01	9/20/2025 1:15	22.23	8.5617045	1
LH-TR-01	9/20/2025 1:30	22.23	8.55137925	1
LH-TR-01	9/20/2025 1:45	22.2	8.52586061	1
LH-TR-01	9/20/2025 2:00	22.18	8.49889045	1
LH-TR-01	9/20/2025 2:15	22.18	8.47125874	1
LH-TR-01	9/20/2025 2:30	22.15	8.44070319	1
LH-TR-01	9/20/2025 2:45	22.15	8.41362695	1
LH-TR-01	9/20/2025 3:00	22.13	8.39166941	1
LH-TR-01	9/20/2025 3:15	22.13	8.35537921	1
LH-TR-01	9/20/2025 3:30	22.11	8.30577798	1
LH-TR-01	9/20/2025 3:45	22.08	8.26319265	1
LH-TR-01	9/20/2025 4:00	22.08	8.21740341	1
LH-TR-01	9/20/2025 4:15	22.06	8.16443378	1
LH-TR-01	9/20/2025 4:30	22.03	8.11987212	1
LH-TR-01	9/20/2025 4:45	22.03	8.06597687	1
LH-TR-01	9/20/2025 5:00	22.01	8.01270874	1
LH-TR-01	9/20/2025 5:15	21.99	7.95049617	1
LH-TR-01	9/20/2025 5:30	21.96	7.89081912	1
LH-TR-01	9/20/2025 5:45	21.96	7.84948032	1
LH-TR-01	9/20/2025 6:00	21.94	7.81071031	1
LH-TR-01	9/20/2025 6:15	21.91	7.76805011	1
LH-TR-01	9/20/2025 6:30	21.91	7.72642494	1
LH-TR-01	9/20/2025 6:45	21.89	7.67450903	1
LH-TR-01	9/20/2025 7:00	21.87	7.63180634	1
LH-TR-01	9/20/2025 7:15	21.84	7.5991773	1
LH-TR-01	9/20/2025 7:30	21.84	7.56899888	1

pH Continous Monitoring Data

Station Name	Date Time	Temp C	pH SU	Use Code
LH-TR-01	9/20/2025 7:45	21.82	7.546961	1
LH-TR-01	9/20/2025 8:00	21.82	7.52376675	1
LH-TR-01	9/20/2025 8:15	21.82	7.50308754	1
LH-TR-01	9/20/2025 8:30	21.8	7.49361975	1
LH-TR-01	9/20/2025 8:45	21.8	7.48439731	1
LH-TR-01	9/20/2025 9:00	21.8	7.47657222	1
LH-TR-01	9/20/2025 9:15	21.8	7.47126233	1
LH-TR-01	9/20/2025 9:30	21.8	7.46874712	1
LH-TR-01	9/20/2025 9:45	21.8	7.4628783	1
LH-TR-01	9/20/2025 10:00	21.8	7.46762925	1
LH-TR-01	9/20/2025 10:15	21.8	7.47489541	1
LH-TR-01	9/20/2025 10:30	21.82	7.4770988	1
LH-TR-01	9/20/2025 10:45	21.82	7.47626046	1
LH-TR-01	9/20/2025 11:00	21.82	7.4770988	1
LH-TR-01	9/20/2025 11:15	21.82	7.47933439	1
LH-TR-01	9/20/2025 11:30	21.84	7.47958132	1
LH-TR-01	9/20/2025 11:45	21.84	7.47846361	1
LH-TR-01	9/20/2025 12:00	21.84	7.47203672	1
LH-TR-01	9/20/2025 12:15	21.84	7.47008071	1
LH-TR-01	9/20/2025 12:30	21.87	7.46472428	1
LH-TR-01	9/20/2025 12:45	21.87	7.4675183	1
LH-TR-01	9/20/2025 13:00	21.89	7.4515618	1
LH-TR-01	9/20/2025 13:15	21.89	7.45239995	1
LH-TR-01	9/20/2025 13:30	21.91	7.4691311	1
LH-TR-01	9/20/2025 13:45	21.94	7.49813427	1
LH-TR-01	9/20/2025 14:00	21.96	7.50647999	1
LH-TR-01	9/20/2025 14:15	21.99	7.53379872	1
LH-TR-01	9/20/2025 14:30	22.01	7.57090532	1
LH-TR-01	9/20/2025 14:45	22.01	7.60441759	1
LH-TR-01	9/20/2025 15:00	22.03	7.61387114	1
LH-TR-01	9/20/2025 15:15	22.03	7.64486789	1
LH-TR-01	9/20/2025 15:30	22.06	7.66546475	1
LH-TR-01	9/20/2025 15:45	22.08	7.698924	1
LH-TR-01	9/20/2025 16:00	22.08	7.69082712	1
LH-TR-01	9/20/2025 16:15	22.11	7.70918244	1
LH-TR-01	9/20/2025 16:30	22.11	7.7030406	1
LH-TR-01	9/20/2025 16:45	22.08	7.68273024	1
LH-TR-01	9/20/2025 17:00	22.08	7.68691828	1
LH-TR-01	9/20/2025 17:15	22.08	7.67770459	1
LH-TR-01	9/20/2025 17:30	22.08	7.72516905	1
LH-TR-01	9/20/2025 17:45	22.08	7.71623457	1
LH-TR-01	9/20/2025 18:00	22.06	7.6763544	1
LH-TR-01	9/20/2025 18:15	22.03	7.58510839	1
LH-TR-01	9/20/2025 18:30	22.01	7.49159295	1
LH-TR-01	9/20/2025 18:45	21.96	7.40704342	1
LH-TR-01	9/20/2025 19:00	21.91	7.32023032	1
LH-TR-01	9/20/2025 19:15	21.87	7.27054029	1
LH-TR-01	9/20/2025 19:30	21.84	7.25352258	1
LH-TR-01	9/20/2025 19:45	21.82	7.25465756	1
LH-TR-01	9/20/2025 20:00	21.8	7.26110259	1
LH-TR-01	9/20/2025 20:15	21.77	7.26252663	1
LH-TR-01	9/20/2025 20:30	21.77	7.25833419	1
LH-TR-01	9/20/2025 20:45	21.75	7.22956165	1
LH-TR-01	9/20/2025 21:00	21.72	7.1929648	1
LH-TR-01	9/20/2025 21:15	21.7	7.17145157	1
LH-TR-01	9/20/2025 21:30	21.68	7.1669899	1
LH-TR-01	9/20/2025 21:45	21.68	7.15077417	1
LH-TR-01	9/20/2025 22:00	21.65	7.13764785	1
LH-TR-01	9/20/2025 22:15	21.63	7.11528687	1
LH-TR-01	9/20/2025 22:30	21.63	7.08928138	1
LH-TR-01	9/20/2025 22:45	21.6	7.06971446	1
LH-TR-01	9/20/2025 23:00	21.58	7.04063285	1
LH-TR-01	9/20/2025 23:15	21.58	7.0246913	1
LH-TR-01	9/20/2025 23:30	21.56	7.01462394	1
LH-TR-01	9/20/2025 23:45	21.56	6.99588435	1
LH-TR-01	9/21/2025 0:00	21.53	6.97686272	1
LH-TR-01	9/21/2025 0:15	21.53	6.96986962	1
LH-TR-01	9/21/2025 0:30	21.51	6.94636918	1
LH-TR-01	9/21/2025 0:45	21.49	6.93069888	1
LH-TR-01	9/21/2025 1:00	21.49	6.92062746	1
LH-TR-01	9/21/2025 1:15	21.46	6.92061938	1
LH-TR-01	9/21/2025 1:30	21.44	6.92425151	1
LH-TR-01	9/21/2025 1:45	21.44	6.93880159	1
LH-TR-01	9/21/2025 2:00	21.41	6.94215341	1
LH-TR-01	9/21/2025 2:15	21.41	6.95278724	1
LH-TR-01	9/21/2025 2:30	21.39	6.96201931	1
LH-TR-01	9/21/2025 2:45	21.39	6.96313874	1
LH-TR-01	9/21/2025 3:00	21.37	6.9670545	1
LH-TR-01	9/21/2025 3:15	21.37	6.96901363	1
LH-TR-01	9/21/2025 3:30	21.34	6.97040999	1
LH-TR-01	9/21/2025 3:45	21.34	6.96789085	1
LH-TR-01	9/21/2025 4:00	21.34	6.97432865	1
LH-TR-01	9/21/2025 4:15	21.32	6.97040798	1
LH-TR-01	9/21/2025 4:30	21.29	6.97880352	1

pH Continous Monitoring Data

Station Name	Date Time	Temp C	pH SU	Use Code
LH-TR-01	9/21/2025 4:45	21.29	6.97684386	1
LH-TR-01	9/21/2025 5:00	21.29	6.97628395	1
LH-TR-01	9/21/2025 5:15	21.27	6.9776822	1
LH-TR-01	9/21/2025 5:30	21.25	6.97796067	1
LH-TR-01	9/21/2025 5:45	21.25	6.97768068	1
LH-TR-01	9/21/2025 6:00	21.22	6.97291809	1
LH-TR-01	9/21/2025 6:15	21.22	6.96955787	1
LH-TR-01	9/21/2025 6:30	21.2	6.96899573	1
LH-TR-01	9/21/2025 6:45	21.2	6.95583397	1
LH-TR-01	9/21/2025 7:00	21.17	6.9572298	1
LH-TR-01	9/21/2025 7:15	21.17	6.95078828	1
LH-TR-01	9/21/2025 7:30	21.17	6.94742749	1
LH-TR-01	9/21/2025 7:45	21.15	6.94350273	1
LH-TR-01	9/21/2025 8:00	21.15	6.94210231	1
LH-TR-01	9/21/2025 8:15	21.15	6.93089891	1
LH-TR-01	9/21/2025 8:30	21.15	6.92781797	1
LH-TR-01	9/21/2025 8:45	21.15	6.92669763	1
LH-TR-01	9/21/2025 9:00	21.15	6.92809806	1
LH-TR-01	9/21/2025 9:15	21.15	6.92613746	1
LH-TR-01	9/21/2025 9:30	21.15	6.92277644	1
LH-TR-01	9/21/2025 9:45	21.17	6.92194149	1
LH-TR-01	9/21/2025 10:00	21.17	6.92054116	1
LH-TR-01	9/21/2025 10:15	21.2	6.92671008	1
LH-TR-01	9/21/2025 10:30	21.2	6.93091065	1
LH-TR-01	9/21/2025 10:45	21.22	6.93175539	1
LH-TR-01	9/21/2025 11:00	21.25	6.92924244	1
LH-TR-01	9/21/2025 11:15	21.25	6.93064239	1
LH-TR-01	9/21/2025 11:30	21.27	6.9354066	1
LH-TR-01	9/21/2025 11:45	21.29	6.94352959	1
LH-TR-01	9/21/2025 12:00	21.32	6.95361258	1
LH-TR-01	9/21/2025 12:15	21.34	6.96537171	1
LH-TR-01	9/21/2025 12:30	21.37	6.97321176	1
LH-TR-01	9/21/2025 12:45	21.37	6.98692567	1
LH-TR-01	9/21/2025 13:00	21.37	6.99896033	1
LH-TR-01	9/21/2025 13:15	21.39	7.0028784	1
LH-TR-01	9/21/2025 13:30	21.39	7.00007983	1
LH-TR-01	9/21/2025 13:45	21.37	7.00119934	1
LH-TR-01	9/21/2025 14:00	21.37	6.99308294	1
LH-TR-01	9/21/2025 14:15	21.37	6.98832505	1
LH-TR-01	9/21/2025 14:30	21.37	6.98272754	1
LH-TR-01	9/21/2025 14:45	21.37	6.98468667	1
LH-TR-01	9/21/2025 15:00	21.39	6.98692656	1
LH-TR-01	9/21/2025 15:15	21.39	6.98440785	1
LH-TR-01	9/21/2025 15:30	21.39	6.98720642	1
LH-TR-01	9/21/2025 15:45	21.39	6.98720642	1
LH-TR-01	9/21/2025 16:00	21.37	6.99112381	1
LH-TR-01	9/21/2025 16:15	21.37	7.01183462	1
LH-TR-01	9/21/2025 16:30	21.39	7.02498708	1
LH-TR-01	9/21/2025 16:45	21.37	7.04178132	1
LH-TR-01	9/21/2025 17:00	21.37	7.05465561	1
LH-TR-01	9/21/2025 17:15	21.39	7.07704043	1
LH-TR-01	9/21/2025 17:30	21.39	7.08683542	1
LH-TR-01	9/21/2025 17:45	21.39	7.08459657	1
LH-TR-01	9/21/2025 18:00	21.39	7.08151814	1
LH-TR-01	9/21/2025 18:15	21.37	7.08684132	1
LH-TR-01	9/21/2025 18:30	21.39	7.08571599	1
LH-TR-01	9/21/2025 18:45	21.37	7.08320293	1
LH-TR-01	9/21/2025 19:00	21.37	7.09915585	1
LH-TR-01	9/21/2025 19:15	21.37	7.09887597	1
LH-TR-01	9/21/2025 19:30	21.34	7.09888605	1
LH-TR-01	9/21/2025 19:45	21.34	7.09412767	1
LH-TR-01	9/21/2025 20:00	21.32	7.0764989	1
LH-TR-01	9/21/2025 20:15	21.32	7.06194289	1
LH-TR-01	9/21/2025 20:30	21.32	7.06026335	1
LH-TR-01	9/21/2025 20:45	21.32	7.05886373	1
LH-TR-01	9/21/2025 21:00	21.29	7.0538306	1
LH-TR-01	9/21/2025 21:15	21.29	7.04907142	1
LH-TR-01	9/21/2025 21:30	21.27	7.04179551	1
LH-TR-01	9/21/2025 21:45	21.27	7.03171656	1
LH-TR-01	9/21/2025 22:00	21.25	7.02611892	1
LH-TR-01	9/21/2025 22:15	21.25	7.02219906	1
LH-TR-01	9/21/2025 22:30	21.22	7.02080123	1
LH-TR-01	9/21/2025 22:45	21.22	7.02388144	1
LH-TR-01	9/21/2025 23:00	21.22	7.03060188	1
LH-TR-01	9/21/2025 23:15	21.2	7.03116403	1
LH-TR-01	9/21/2025 23:30	21.2	7.03256422	1
LH-TR-01	9/21/2025 23:45	21.17	7.03144727	1
LH-TR-01	9/22/2025 0:00	21.17	7.03956918	1
LH-TR-01	9/22/2025 0:15	21.17	7.04405024	1
LH-TR-01	9/22/2025 0:30	21.15	7.04433332	1
LH-TR-01	9/22/2025 0:45	21.15	7.04041213	1
LH-TR-01	9/22/2025 1:00	21.15	7.03397017	1
LH-TR-01	9/22/2025 1:15	21.13	7.02584947	1
LH-TR-01	9/22/2025 1:30	21.13	7.01772645	1

pH Continous Monitoring Data

Station Name	Date Time	Temp C	pH SU	Use Code
LH-TR-01	9/22/2025 1:45	21.13	7.00848302	1
LH-TR-01	9/22/2025 2:00	21.1	7.00708322	1
LH-TR-01	9/22/2025 2:15	21.1	6.99643818	1
LH-TR-01	9/22/2025 2:30	21.08	6.99895931	1
LH-TR-01	9/22/2025 2:45	21.08	6.98999446	1
LH-TR-01	9/22/2025 3:00	21.06	6.98915326	1
LH-TR-01	9/22/2025 3:15	21.06	6.98579122	1
LH-TR-01	9/22/2025 3:30	21.06	6.98326968	1
LH-TR-01	9/22/2025 3:45	21.03	6.98691056	1
LH-TR-01	9/22/2025 4:00	21.03	6.98606997	1
LH-TR-01	9/22/2025 4:15	21.03	6.98382837	1
LH-TR-01	9/22/2025 4:30	21.01	6.979624	1
LH-TR-01	9/22/2025 4:45	21.01	6.97205811	1
LH-TR-01	9/22/2025 5:00	20.98	6.96560958	1
LH-TR-01	9/22/2025 5:15	20.98	6.95636143	1
LH-TR-01	9/22/2025 5:30	20.98	6.96224662	1
LH-TR-01	9/22/2025 5:45	20.96	6.96420591	1
LH-TR-01	9/22/2025 6:00	20.96	6.96280458	1
LH-TR-01	9/22/2025 6:15	20.96	6.96897043	1
LH-TR-01	9/22/2025 6:30	20.94	6.97093032	1
LH-TR-01	9/22/2025 6:45	20.94	6.96840775	1
LH-TR-01	9/22/2025 7:00	20.94	6.96896832	1
LH-TR-01	9/22/2025 7:15	20.91	6.96532108	1
LH-TR-01	9/22/2025 7:30	20.91	6.95887387	1
LH-TR-01	9/22/2025 7:45	20.91	6.9740108	1
LH-TR-01	9/22/2025 8:00	20.91	6.97849582	1
LH-TR-01	9/22/2025 8:15	20.89	6.96952371	1
LH-TR-01	9/22/2025 8:30	20.89	6.98382067	1
LH-TR-01	9/22/2025 8:45	20.89	6.98830599	1
LH-TR-01	9/22/2025 9:00	20.91	6.98998867	1
LH-TR-01	9/22/2025 9:15	20.91	6.98914773	1
LH-TR-01	9/22/2025 9:30	20.91	6.98802648	1
LH-TR-01	9/22/2025 9:45	20.91	6.98185958	1
LH-TR-01	9/22/2025 10:00	20.91	6.97709425	1
LH-TR-01	9/22/2025 10:15	20.94	6.98074029	1
LH-TR-01	9/22/2025 10:30	20.94	6.9731726	1
LH-TR-01	9/22/2025 10:45	20.94	6.97597544	1
LH-TR-01	9/22/2025 11:00	20.96	6.97065203	1
LH-TR-01	9/22/2025 11:15	20.98	6.99195278	1
LH-TR-01	9/22/2025 11:30	21.03	7.00288192	1
LH-TR-01	9/22/2025 11:45	21.06	7.00764453	1
LH-TR-01	9/22/2025 12:00	21.08	7.02053098	1
LH-TR-01	9/22/2025 12:15	21.1	7.03565674	1
LH-TR-01	9/22/2025 12:30	21.15	7.0446134	1
LH-TR-01	9/22/2025 12:45	21.17	7.0706565	1
LH-TR-01	9/22/2025 13:00	21.22	7.09304597	1
LH-TR-01	9/22/2025 13:15	21.25	7.11907554	1
LH-TR-01	9/22/2025 13:30	21.27	7.13334597	1
LH-TR-01	9/22/2025 13:45	21.29	7.14677459	1
LH-TR-01	9/22/2025 14:00	21.34	7.17054154	1
LH-TR-01	9/22/2025 14:15	21.37	7.20075075	1
LH-TR-01	9/22/2025 14:30	21.41	7.25305315	1
LH-TR-01	9/22/2025 14:45	21.46	7.31484385	1
LH-TR-01	9/22/2025 15:00	21.51	7.37213769	1
LH-TR-01	9/22/2025 15:15	21.53	7.43644891	1
LH-TR-01	9/22/2025 15:30	21.56	7.49290294	1
LH-TR-01	9/22/2025 15:45	21.58	7.53202418	1
LH-TR-01	9/22/2025 16:00	21.6	7.56834354	1
LH-TR-01	9/22/2025 16:15	21.63	7.59401156	1
LH-TR-01	9/22/2025 16:30	21.63	7.61134855	1
LH-TR-01	9/22/2025 16:45	21.63	7.62253371	1
LH-TR-01	9/22/2025 17:00	21.63	7.64853919	1
LH-TR-01	9/22/2025 17:15	21.65	7.69099591	1
LH-TR-01	9/22/2025 17:30	21.63	7.7259964	1
LH-TR-01	9/22/2025 17:45	21.63	7.74277414	1
LH-TR-01	9/22/2025 18:00	21.63	7.75172226	1
LH-TR-01	9/22/2025 18:15	21.63	7.74585005	1
LH-TR-01	9/22/2025 18:30	21.63	7.75871298	1
LH-TR-01	9/22/2025 18:45	21.63	7.75507781	1
LH-TR-01	9/22/2025 19:00	21.6	7.72411269	1
LH-TR-01	9/22/2025 19:15	21.58	7.69004131	1
LH-TR-01	9/22/2025 19:30	21.56	7.63442877	1
LH-TR-01	9/22/2025 19:45	21.53	7.58749976	1
LH-TR-01	9/22/2025 20:00	21.53	7.54358312	1
LH-TR-01	9/22/2025 20:15	21.51	7.52152034	1
LH-TR-01	9/22/2025 20:30	21.49	7.49078194	1
LH-TR-01	9/22/2025 20:45	21.49	7.46616291	1
LH-TR-01	9/22/2025 21:00	21.46	7.44466652	1
LH-TR-01	9/22/2025 21:15	21.46	7.44382715	1
LH-TR-01	9/22/2025 21:30	21.44	7.46092565	1
LH-TR-01	9/22/2025 21:45	21.44	7.47939306	1
LH-TR-01	9/22/2025 22:00	21.41	7.49231442	1
LH-TR-01	9/22/2025 22:15	21.39	7.50382197	1
LH-TR-01	9/22/2025 22:30	21.39	7.54552063	1

Station Name	Date Time	Temp C	pH SU	Use Code
LH-TR-01	9/22/2025 22:45	21.37	7.56934711	1
LH-TR-01	9/22/2025 23:00	21.34	7.59095774	1
LH-TR-01	9/22/2025 23:15	21.32	7.56776424	1
LH-TR-01	9/22/2025 23:30	21.29	7.54374623	1
LH-TR-01	9/22/2025 23:45	21.27	7.5233453	1
LH-TR-01	9/23/2025 0:00	21.25	7.50070168	1
LH-TR-01	9/23/2025 0:15	21.22	7.50131274	1
LH-TR-01	9/23/2025 0:30	21.2	7.45374045	1
LH-TR-01	9/23/2025 0:45	21.17	7.42381964	1
LH-TR-01	9/23/2025 1:00	21.15	7.40368232	1
LH-TR-01	9/23/2025 1:15	21.15	7.37455349	1
LH-TR-01	9/23/2025 1:30	21.13	7.35105021	1
LH-TR-01	9/23/2025 1:45	21.13	7.35217062	1
LH-TR-01	9/23/2025 2:00	21.13	7.36841665	1
LH-TR-01	9/23/2025 2:15	21.13	7.37345853	1
LH-TR-01	9/23/2025 2:30	21.13	7.36169416	1
LH-TR-01	9/23/2025 2:45	21.1	7.3502456	1
LH-TR-01	9/23/2025 3:00	21.1	7.33960056	1
LH-TR-01	9/23/2025 3:15	21.1	7.33091645	1
LH-TR-01	9/23/2025 3:30	21.08	7.32225425	1
LH-TR-01	9/23/2025 3:45	21.08	7.30208333	1
LH-TR-01	9/23/2025 4:00	21.08	7.29423909	1
LH-TR-01	9/23/2025 4:15	21.08	7.29255818	1
LH-TR-01	9/23/2025 4:30	21.06	7.2903367	1
LH-TR-01	9/23/2025 4:45	21.06	7.2836126	1
LH-TR-01	9/23/2025 5:00	21.06	7.27044458	1
LH-TR-01	9/23/2025 5:15	21.03	7.25450081	1
LH-TR-01	9/23/2025 5:30	21.03	7.23852945	1
LH-TR-01	9/23/2025 5:45	21.03	7.23012348	1
LH-TR-01	9/23/2025 6:00	21.01	7.22285345	1
LH-TR-01	9/23/2025 6:15	21.01	7.21416668	1
LH-TR-01	9/23/2025 6:30	21.01	7.2021173	1
LH-TR-01	9/23/2025 6:45	21.01	7.19623271	1
LH-TR-01	9/23/2025 7:00	20.98	7.18167989	1
LH-TR-01	9/23/2025 7:15	20.98	7.16990952	1
LH-TR-01	9/23/2025 7:30	20.98	7.16122187	1
LH-TR-01	9/23/2025 7:45	20.98	7.15926014	1
LH-TR-01	9/23/2025 8:00	20.98	7.15309471	1
LH-TR-01	9/23/2025 8:15	20.98	7.1458083	1
LH-TR-01	9/23/2025 8:30	20.98	7.13656015	1
LH-TR-01	9/23/2025 8:45	20.98	7.13515892	1
LH-TR-01	9/23/2025 9:00	20.98	7.13459842	1
LH-TR-01	9/23/2025 9:15	20.98	7.13459842	1
LH-TR-01	9/23/2025 9:30	20.98	7.13992311	1
LH-TR-01	9/23/2025 9:45	21.01	7.14803517	1
LH-TR-01	9/23/2025 10:00	21.01	7.15812303	1
LH-TR-01	9/23/2025 10:15	21.03	7.16511726	1
LH-TR-01	9/23/2025 10:30	21.03	7.17660543	1
LH-TR-01	9/23/2025 10:45	21.08	7.1992677	1
LH-TR-01	9/23/2025 11:00	21.1	7.22698727	1
LH-TR-01	9/23/2025 11:15	21.15	7.27176231	1
LH-TR-01	9/23/2025 11:30	21.22	7.32490117	1
LH-TR-01	9/23/2025 11:45	21.29	7.39985101	1
LH-TR-01	9/23/2025 12:00	21.37	7.50273668	1
LH-TR-01	9/23/2025 12:15	21.41	7.60089146	1
LH-TR-01	9/23/2025 12:30	21.46	7.70039482	1
LH-TR-01	9/23/2025 12:45	21.51	7.77021167	1
LH-TR-01	9/23/2025 13:00	21.53	7.8336567	1
LH-TR-01	9/23/2025 13:15	21.58	7.89056925	1
LH-TR-01	9/23/2025 13:30	21.63	7.96927355	1
LH-TR-01	9/23/2025 13:45	21.68	8.11113657	1
LH-TR-01	9/23/2025 14:00	21.72	8.21050335	1
LH-TR-01	9/23/2025 14:15	21.75	8.28193608	1
LH-TR-01	9/23/2025 14:30	21.77	8.34222033	1
LH-TR-01	9/23/2025 14:45	21.8	8.38987279	1
LH-TR-01	9/23/2025 15:00	21.72	8.02796141	2
LH-TR-01	9/23/2025 15:15	22.94	7.9279592	2
LH-TR-01	9/23/2025 15:30			2
LH-TR-01	9/23/2025 15:45			2
LH-TR-01	9/23/2025 16:00	23.62	9.96126313	2
LH-TR-01	9/23/2025 16:15	22.25	8.3511113	2
LH-TR-01	9/23/2025 16:30	21.94	8.46206213	1
LH-TR-01	9/23/2025 16:45	21.91	8.50332376	1
LH-TR-01	9/23/2025 17:00	21.91	8.52484599	1
LH-TR-01	9/23/2025 17:15	21.91	8.50691079	1
LH-TR-01	9/23/2025 17:30	21.91	8.49973672	1
LH-TR-01	9/23/2025 17:45	21.89	8.46120611	1
LH-TR-01	9/23/2025 18:00	21.87	8.40059321	1
LH-TR-01	9/23/2025 18:15	21.84	8.31517827	1
LH-TR-01	9/23/2025 18:30	21.82	8.24598888	1
LH-TR-01	9/23/2025 18:45	21.8	8.19362787	1
LH-TR-01	9/23/2025 19:00	21.8	8.19307581	1
LH-TR-01	9/23/2025 19:15	21.8	8.1958361	1
LH-TR-01	9/23/2025 19:30	21.82	8.18416259	1

pH Continous Monitoring Data

Station Name	Date Time	Temp C	pH SU	Use Code
LH-TR-01	9/23/2025 19:45	21.82	8.20458735	1
LH-TR-01	9/23/2025 20:00	21.84	8.25032027	1
LH-TR-01	9/23/2025 20:15	21.84	8.26853571	1
LH-TR-01	9/23/2025 20:30	21.87	8.29048379	1
LH-TR-01	9/23/2025 20:45	21.87	8.25488451	1
LH-TR-01	9/23/2025 21:00	21.87	8.20824669	1
LH-TR-01	9/23/2025 21:15	21.82	8.13503277	1
LH-TR-01	9/23/2025 21:30	21.8	8.06913881	1
LH-TR-01	9/23/2025 21:45	21.8	8.03159888	1
LH-TR-01	9/23/2025 22:00	21.77	8.00492628	1
LH-TR-01	9/23/2025 22:15	21.77	7.96158533	1
LH-TR-01	9/23/2025 22:30	21.75	7.94342954	1
LH-TR-01	9/23/2025 22:45	21.75	7.95033144	1
LH-TR-01	9/23/2025 23:00	21.75	7.93349082	1
LH-TR-01	9/23/2025 23:15	21.75	7.92161956	1
LH-TR-01	9/23/2025 23:30	21.75	7.90947223	1
LH-TR-01	9/23/2025 23:45	21.75	7.92272386	1
LH-TR-01	9/24/2025 0:00	21.75	7.93625157	1
LH-TR-01	9/24/2025 0:15	21.75	7.9279693	1
LH-TR-01	9/24/2025 0:30	21.75	7.89539237	1
LH-TR-01	9/24/2025 0:45	21.75	7.89704882	1
LH-TR-01	9/24/2025 1:00	21.75	7.91030046	1
LH-TR-01	9/24/2025 1:15	21.75	7.9177545	1
LH-TR-01	9/24/2025 1:30	21.75	7.88517756	1
LH-TR-01	9/24/2025 1:45	21.75	7.85232455	1
LH-TR-01	9/24/2025 2:00	21.72	7.81706997	1
LH-TR-01	9/24/2025 2:15	21.72	7.78918349	1
LH-TR-01	9/24/2025 2:30	21.72	7.79056401	1
LH-TR-01	9/24/2025 2:45	21.72	7.79111621	1
LH-TR-01	9/24/2025 3:00	21.72	7.78421362	1
LH-TR-01	9/24/2025 3:15	21.72	7.76654297	1
LH-TR-01	9/24/2025 3:30	21.7	7.73456475	1
LH-TR-01	9/24/2025 3:45	21.7	7.72628107	1
LH-TR-01	9/24/2025 4:00	21.68	7.67828176	1
LH-TR-01	9/24/2025 4:15	21.65	7.65515255	1
LH-TR-01	9/24/2025 4:30	21.65	7.64355344	1
LH-TR-01	9/24/2025 4:45	21.65	7.62339307	1
LH-TR-01	9/24/2025 5:00	21.63	7.60520695	1
LH-TR-01	9/24/2025 5:15	21.63	7.57316913	1
LH-TR-01	9/24/2025 5:30	21.63	7.56295017	1
LH-TR-01	9/24/2025 5:45	21.6	7.52848044	1
LH-TR-01	9/24/2025 6:00	21.58	7.49868292	1
LH-TR-01	9/24/2025 6:15	21.56	7.48020776	1
LH-TR-01	9/24/2025 6:30	21.56	7.45092487	1
LH-TR-01	9/24/2025 6:45	21.53	7.41173875	1
LH-TR-01	9/24/2025 7:00	21.51	7.39380716	1
LH-TR-01	9/24/2025 7:15	21.49	7.36647827	1
LH-TR-01	9/24/2025 7:30	21.49	7.33414891	1
LH-TR-01	9/24/2025 7:45	21.46	7.29881046	1
LH-TR-01	9/24/2025 8:00	21.44	7.26179767	1
LH-TR-01	9/24/2025 8:15	21.41	7.23833081	1
LH-TR-01	9/24/2025 8:30	21.39	7.20020197	1
LH-TR-01	9/24/2025 8:45	21.37	7.18860543	1
LH-TR-01	9/24/2025 9:00	21.34	7.17231349	1
LH-TR-01	9/24/2025 9:15	21.34	7.15710819	1
LH-TR-01	9/24/2025 9:30	21.34	7.13526784	1
LH-TR-01	9/24/2025 9:45	21.32	7.12919449	1
LH-TR-01	9/24/2025 10:00	21.32	7.11841182	1
LH-TR-01	9/24/2025 10:15	21.32	7.1134352	1
LH-TR-01	9/24/2025 10:30	21.29	7.10681059	1
LH-TR-01	9/24/2025 10:45	21.29	7.10128045	1
LH-TR-01	9/24/2025 11:00	21.27	7.08220705	1
LH-TR-01	9/24/2025 11:15	21.27	7.07474085	1
LH-TR-01	9/24/2025 11:30	21.27	7.07059296	1
LH-TR-01	9/24/2025 11:45	21.27	7.0678277	1
LH-TR-01	9/24/2025 12:00	21.27	7.06119108	1
LH-TR-01	9/24/2025 12:15	21.25	7.04321984	1
LH-TR-01	9/24/2025 12:30	21.25	7.04570874	1
LH-TR-01	9/24/2025 12:45	21.25	7.03796549	1
LH-TR-01	9/24/2025 13:00	21.22	7.02911903	1
LH-TR-01	9/24/2025 13:15	21.22	7.02165157	1
LH-TR-01	9/24/2025 13:30	21.2	7.01584462	1
LH-TR-01	9/24/2025 13:45	21.2	7.0130787	1
LH-TR-01	9/24/2025 14:00	21.2	7.00505755	1
LH-TR-01	9/24/2025 14:15	21.17	7.00727102	1
LH-TR-01	9/24/2025 14:30	21.17	7.00754764	1
LH-TR-01	9/24/2025 14:45	21.17	6.99952567	1
LH-TR-01	9/24/2025 15:00	21.17	6.99261017	1
LH-TR-01	9/24/2025 15:15	21.15	6.98597034	1
LH-TR-01	9/24/2025 15:30	21.15	6.9749048	1
LH-TR-01	9/24/2025 15:45	21.13	6.9638368	1
LH-TR-01	9/24/2025 16:00	21.13	6.95470711	1
LH-TR-01	9/24/2025 16:15	21.13	6.95277051	1
LH-TR-01	9/24/2025 16:30	21.1	6.95055221	1

Station Name	Date Time	Temp C	pH SU	Use Code
LH-TR-01	9/24/2025 16:45	21.1	6.95414912	1
LH-TR-01	9/24/2025 17:00	21.1	6.96300306	1
LH-TR-01	9/24/2025 17:15	21.13	6.96992326	1
LH-TR-01	9/24/2025 17:30	21.13	6.96051691	1
LH-TR-01	9/24/2025 17:45	21.1	6.94418844	1
LH-TR-01	9/24/2025 18:00	21.1	6.9353345	1
LH-TR-01	9/24/2025 18:15	21.1	6.94999884	1
LH-TR-01	9/24/2025 18:30	21.1	6.93976147	1
LH-TR-01	9/24/2025 18:45	21.08	6.92370852	1
LH-TR-01	9/24/2025 19:00	21.08	6.93062613	1
LH-TR-01	9/24/2025 19:15	21.08	6.93809715	1
LH-TR-01	9/24/2025 19:30	21.08	6.9538693	1
LH-TR-01	9/24/2025 19:45	21.08	6.96244713	1
LH-TR-01	9/24/2025 20:00	21.08	6.97489883	1
LH-TR-01	9/24/2025 20:15	21.1	6.98458453	1
LH-TR-01	9/24/2025 20:30	21.1	6.99150167	1
LH-TR-01	9/24/2025 20:45	21.1	6.99980224	1
LH-TR-01	9/24/2025 21:00	21.1	6.99565195	1
LH-TR-01	9/24/2025 21:15	21.1	7.00284578	1
LH-TR-01	9/24/2025 21:30	21.1	7.00671938	1
LH-TR-01	9/24/2025 21:45	21.1	7.0139132	1
LH-TR-01	9/24/2025 22:00	21.1	7.02193708	1
LH-TR-01	9/24/2025 22:15	21.1	7.02913091	1
LH-TR-01	9/24/2025 22:30	21.1	7.02885422	1
LH-TR-01	9/24/2025 22:45	21.1	7.0177868	1
LH-TR-01	9/24/2025 23:00	21.1	7.02055366	1
LH-TR-01	9/24/2025 23:15	21.13	7.02221151	1
LH-TR-01	9/24/2025 23:30	21.13	7.02829797	1
LH-TR-01	9/24/2025 23:45	21.13	7.03853429	1
LH-TR-01	9/25/2025 0:00	21.13	7.0313412	1
LH-TR-01	9/25/2025 0:15	21.13	7.03217117	1
LH-TR-01	9/25/2025 0:30	21.13	7.03549106	1
LH-TR-01	9/25/2025 0:45	21.1	7.03051434	1
LH-TR-01	9/25/2025 1:00	21.1	7.03106771	1
LH-TR-01	9/25/2025 1:15	21.1	7.02940759	1
LH-TR-01	9/25/2025 1:30	21.1	7.02636405	1
LH-TR-01	9/25/2025 1:45	21.1	7.02498063	1
LH-TR-01	9/25/2025 2:00	21.1	7.03300451	1
LH-TR-01	9/25/2025 2:15	21.08	7.03217664	1
LH-TR-01	9/25/2025 2:30	21.08	7.03771072	1
LH-TR-01	9/25/2025 2:45	21.08	7.03328345	1
LH-TR-01	9/25/2025 3:00	21.08	7.03328345	1
LH-TR-01	9/25/2025 3:15	21.08	7.03300675	1
LH-TR-01	9/25/2025 3:30	21.08	7.02802607	1
LH-TR-01	9/25/2025 3:45	21.08	7.02249198	1
LH-TR-01	9/25/2025 4:00	21.06	7.02083317	1
LH-TR-01	9/25/2025 4:15	21.06	7.01972628	1
LH-TR-01	9/25/2025 4:30	21.06	7.01585216	1
LH-TR-01	9/25/2025 4:45	21.06	7.01474526	1
LH-TR-01	9/25/2025 5:00	21.06	7.0092108	1
LH-TR-01	9/25/2025 5:15	21.06	7.00644357	1
LH-TR-01	9/25/2025 5:30	21.06	6.99924877	1
LH-TR-01	9/25/2025 5:45	21.03	7.00118595	1
LH-TR-01	9/25/2025 6:00	21.03	7.00727448	1
LH-TR-01	9/25/2025 6:15	21.03	7.00367671	1
LH-TR-01	9/25/2025 6:30	21.03	6.99094615	1
LH-TR-01	9/25/2025 6:45	21.03	6.99094615	1
LH-TR-01	9/25/2025 7:00	21.03	6.98734838	1
LH-TR-01	9/25/2025 7:15	21.03	6.98458086	1
LH-TR-01	9/25/2025 7:30	21.01	6.98374951	1
LH-TR-01	9/25/2025 7:45	21.01	6.98125857	1
LH-TR-01	9/25/2025 8:00	21.01	6.97987472	1
LH-TR-01	9/25/2025 8:15	21.01	6.98264242	1
LH-TR-01	9/25/2025 8:30	21.01	6.98513336	1
LH-TR-01	9/25/2025 8:45	21.01	6.98651721	1
LH-TR-01	9/25/2025 9:00	21.01	6.98734752	1
LH-TR-01	9/25/2025 9:15	21.01	6.98928491	1
LH-TR-01	9/25/2025 9:30	21.01	6.99343646	1
LH-TR-01	9/25/2025 9:45	21.01	6.99232938	1
LH-TR-01	9/25/2025 10:00	21.01	6.9884546	1
LH-TR-01	9/25/2025 10:15	21.01	6.98374951	1
LH-TR-01	9/25/2025 10:30	21.01	6.98817783	1
LH-TR-01	9/25/2025 10:45	21.01	6.98457982	1
LH-TR-01	9/25/2025 11:00	21.01	6.98291919	1
LH-TR-01	9/25/2025 11:15	21.01	6.97959795	1
LH-TR-01	9/25/2025 11:30	21.01	6.98347273	1
LH-TR-01	9/25/2025 11:45	21.01	6.98236565	1
LH-TR-01	9/25/2025 12:00	21.01	6.98513336	1
LH-TR-01	9/25/2025 12:15	21.01	6.98236565	1
LH-TR-01	9/25/2025 12:30	21.01	6.98983845	1
LH-TR-01	9/25/2025 12:45	21.01	6.99011522	1
LH-TR-01	9/25/2025 13:00	21.01	6.98983845	1
LH-TR-01	9/25/2025 13:15	21.01	6.99232938	1
LH-TR-01	9/25/2025 13:30	21.01	6.99565062	1

pH Continous Monitoring Data

Station Name	Date Time	Temp C	pH SU	Use Code
LH-TR-01	9/25/2025 13:45	21.01	6.99205261	1
LH-TR-01	9/25/2025 14:00	21.01	6.99648094	1
LH-TR-01	9/25/2025 14:15	21.01	6.99620417	1
LH-TR-01	9/25/2025 14:30	21.01	6.99924864	1
LH-TR-01	9/25/2025 14:45	20.98	7.00340054	1
LH-TR-01	9/25/2025 15:00	20.98	7.00506133	1
LH-TR-01	9/25/2025 15:15	20.98	7.00340054	1
LH-TR-01	9/25/2025 15:30	20.98	7.00699892	1
LH-TR-01	9/25/2025 15:45	20.98	7.00838291	1
LH-TR-01	9/25/2025 16:00	20.98	7.00340054	1
LH-TR-01	9/25/2025 16:15	20.96	7.00976757	1
LH-TR-01	9/25/2025 16:30	20.96	7.00146305	1
LH-TR-01	9/25/2025 16:45	20.96	6.99869488	1
LH-TR-01	9/25/2025 17:00	20.96	7.00284713	1
LH-TR-01	9/25/2025 17:15	20.96	7.00450804	1
LH-TR-01	9/25/2025 17:30	20.96	7.00478486	1
LH-TR-01	9/25/2025 17:45	20.94	7.00810721	1
LH-TR-01	9/25/2025 18:00	20.94	7.00727671	1
LH-TR-01	9/25/2025 18:15	20.94	7.00976823	1
LH-TR-01	9/25/2025 18:30	20.94	7.00838405	1
LH-TR-01	9/25/2025 18:45	20.91	7.00755431	1
LH-TR-01	9/25/2025 19:00	20.91	7.0092155	1
LH-TR-01	9/25/2025 19:15	20.91	7.01032296	1
LH-TR-01	9/25/2025 19:30	20.91	7.01502965	1
LH-TR-01	9/25/2025 19:45	20.89	7.01364626	1
LH-TR-01	9/25/2025 20:00	20.89	7.01198496	1
LH-TR-01	9/25/2025 20:15	20.89	7.01336937	1
LH-TR-01	9/25/2025 20:30	20.86	7.00838633	1
LH-TR-01	9/25/2025 20:45	20.86	7.00977089	1
LH-TR-01	9/25/2025 21:00	20.86	7.00395575	1
LH-TR-01	9/25/2025 21:15	20.86	7.00644795	1
LH-TR-01	9/25/2025 21:30	20.84	7.00090978	1
LH-TR-01	9/25/2025 21:45	20.82	6.99010883	1
LH-TR-01	9/25/2025 22:00	20.82	6.97764612	1
LH-TR-01	9/25/2025 22:15	20.79	6.98124455	1
LH-TR-01	9/25/2025 22:30	20.79	6.98290641	1
LH-TR-01	9/25/2025 22:45	20.79	6.98567618	1
LH-TR-01	9/25/2025 23:00	20.79	6.98290641	1
LH-TR-01	9/25/2025 23:15	20.79	6.98456827	1
LH-TR-01	9/25/2025 23:30	20.79	6.98318339	1
LH-TR-01	9/25/2025 23:45	20.79	6.98318339	1
LH-TR-01	9/26/2025 0:00	20.79	6.97875175	1
LH-TR-01	9/26/2025 0:15	20.79	6.98899991	1
LH-TR-01	9/26/2025 0:30	20.79	6.98816898	1
LH-TR-01	9/26/2025 0:45	20.79	6.98595316	1
LH-TR-01	9/26/2025 1:00	20.82	6.98290816	1
LH-TR-01	9/26/2025 1:15	20.82	6.9848468	1
LH-TR-01	9/26/2025 1:30	20.82	6.98623154	1
LH-TR-01	9/26/2025 1:45	20.82	6.98955493	1
LH-TR-01	9/26/2025 2:00	20.82	6.98512375	1
LH-TR-01	9/26/2025 2:15	20.79	6.9842913	1
LH-TR-01	9/26/2025 2:30	20.79	6.98096757	1
LH-TR-01	9/26/2025 2:45	20.79	6.98152152	1
LH-TR-01	9/26/2025 3:00	20.79	6.97182732	1
LH-TR-01	9/26/2025 3:15	20.79	6.97238127	1
LH-TR-01	9/26/2025 3:30	20.77	6.96988643	1
LH-TR-01	9/26/2025 3:45	20.77	6.97431837	1
LH-TR-01	9/26/2025 4:00	20.77	6.9787503	1
LH-TR-01	9/26/2025 4:15	20.77	6.97708833	1
LH-TR-01	9/26/2025 4:30	20.75	6.96517512	1
LH-TR-01	9/26/2025 4:45	20.75	6.97320856	1
LH-TR-01	9/26/2025 5:00	20.75	6.97071542	1
LH-TR-01	9/26/2025 5:15	20.75	6.97126945	1
LH-TR-01	9/26/2025 5:30	20.75	6.96960736	1
LH-TR-01	9/26/2025 5:45	20.72	6.96434044	1
LH-TR-01	9/26/2025 6:00	20.72	6.95686027	1
LH-TR-01	9/26/2025 6:15	20.72	6.94965714	1
LH-TR-01	9/26/2025 6:30	20.72	6.94522445	1
LH-TR-01	9/26/2025 6:45	20.72	6.94356219	1
LH-TR-01	9/26/2025 7:00	20.7	6.94965371	1
LH-TR-01	9/26/2025 7:15	20.7	6.95159315	1
LH-TR-01	9/26/2025 7:30	20.7	6.94328128	1
LH-TR-01	9/26/2025 7:45	20.7	6.94134185	1
LH-TR-01	9/26/2025 8:00	20.67	6.94161295	1
LH-TR-01	9/26/2025 8:15	20.67	6.94466094	1
LH-TR-01	9/26/2025 8:30	20.67	6.93967331	1
LH-TR-01	9/26/2025 8:45	20.67	6.94105877	1
LH-TR-01	9/26/2025 9:00	20.67	6.93939622	1
LH-TR-01	9/26/2025 9:15	20.67	6.94244422	1
LH-TR-01	9/26/2025 9:30	20.7	6.94632897	1
LH-TR-01	9/26/2025 9:45	20.7	6.94716015	1
LH-TR-01	9/26/2025 10:00	20.7	6.94854546	1
LH-TR-01	9/26/2025 10:15	20.7	6.95103902	1
LH-TR-01	9/26/2025 10:30	20.7	6.95131609	1

Station Name	Date Time	Temp C	pH SU	Use Code
LH-TR-01	9/26/2025 10:45	20.7	6.95242433	1
LH-TR-01	9/26/2025 11:00	20.72	6.95547505	1
LH-TR-01	9/26/2025 11:15	20.72	6.96489452	1
LH-TR-01	9/26/2025 11:30	20.75	6.96711423	1
LH-TR-01	9/26/2025 11:45	20.77	6.96628548	1
LH-TR-01	9/26/2025 12:00	20.77	6.9571446	1
LH-TR-01	9/26/2025 12:15	20.82	6.9685068	1
LH-TR-01	9/26/2025 12:30	20.86	6.97044947	1
LH-TR-01	9/26/2025 12:45	20.89	6.97709768	1
LH-TR-01	9/26/2025 13:00	20.96	6.98513083	1
LH-TR-01	9/26/2025 13:15	20.98	6.99703417	1
LH-TR-01	9/26/2025 13:30	21.01	7.00533758	1
LH-TR-01	9/26/2025 13:45	21.01	7.02664889	1
LH-TR-01	9/26/2025 14:00	20.96	7.04298564	1
LH-TR-01	9/26/2025 14:15	20.96	7.0568265	1
LH-TR-01	9/26/2025 14:30	20.96	7.06291648	1
LH-TR-01	9/26/2025 14:45	20.96	7.0631933	1
LH-TR-01	9/26/2025 15:00	20.96	7.0648542	1
LH-TR-01	9/26/2025 15:15	20.98	7.06540339	1
LH-TR-01	9/26/2025 15:30	21.01	7.06622703	1
LH-TR-01	9/26/2025 15:45	21.03	7.06815979	1
LH-TR-01	9/26/2025 16:00	21.06	7.06151148	1
LH-TR-01	9/26/2025 16:15	21.08	7.06261412	1
LH-TR-01	9/26/2025 16:30	21.1	7.06067306	1
LH-TR-01	9/26/2025 16:45	21.1	7.06067306	1
LH-TR-01	9/26/2025 17:00	21.13	7.06039022	1
LH-TR-01	9/26/2025 17:15	21.1	7.04739216	1
LH-TR-01	9/26/2025 17:30	21.1	7.04573204	1
LH-TR-01	9/26/2025 17:45	21.15	7.04295789	1
LH-TR-01	9/26/2025 18:00	21.15	7.03272226	1
LH-TR-01	9/26/2025 18:15	21.15	7.03106243	1
LH-TR-01	9/26/2025 18:30	21.17	7.02386821	1
LH-TR-01	9/26/2025 18:45	21.17	7.02110201	1
LH-TR-01	9/26/2025 19:00	21.2	7.01695098	1
LH-TR-01	9/26/2025 19:15	21.22	7.0244173	1
LH-TR-01	9/26/2025 19:30	21.25	7.03188151	1
LH-TR-01	9/26/2025 19:45	21.27	7.02717841	1
LH-TR-01	9/26/2025 20:00	21.27	7.022754	1
LH-TR-01	9/26/2025 20:15	21.27	7.01445822	1
LH-TR-01	9/26/2025 20:30	21.27	7.00920423	1
LH-TR-01	9/26/2025 20:45	21.25	7.00035543	1
LH-TR-01	9/26/2025 21:00	21.25	6.99758998	1
LH-TR-01	9/26/2025 21:15	21.22	6.98929255	1
LH-TR-01	9/26/2025 21:30	21.2	6.98099408	1
LH-TR-01	9/26/2025 21:45	21.17	6.97407665	1
LH-TR-01	9/26/2025 22:00	21.15	6.97656463	1
LH-TR-01	9/26/2025 22:15	21.15	6.97518144	1
LH-TR-01	9/26/2025 22:30	21.15	6.96715892	1
LH-TR-01	9/26/2025 22:45	21.1	6.95276569	1
LH-TR-01	9/26/2025 23:00	21.08	6.94307783	1
LH-TR-01	9/26/2025 23:15	21.06	6.93532571	1
LH-TR-01	9/26/2025 23:30	21.03	6.92923058	1
LH-TR-01	9/26/2025 23:45	21.03	6.92618632	1
LH-TR-01	9/27/2025 0:00	21.01	6.92396714	1
LH-TR-01	9/27/2025 0:15	20.98	6.91731622	1
LH-TR-01	9/27/2025 0:30	20.98	6.91316424	1
LH-TR-01	9/27/2025 0:45	20.96	6.90014793	1
LH-TR-01	9/27/2025 1:00	20.94	6.89848012	1
LH-TR-01	9/27/2025 1:15	20.91	6.89154815	1
LH-TR-01	9/27/2025 1:30	20.91	6.88794892	1
LH-TR-01	9/27/2025 1:45	20.89	6.88489558	1
LH-TR-01	9/27/2025 2:00	20.89	6.87935792	1
LH-TR-01	9/27/2025 2:15	20.89	6.87769662	1
LH-TR-01	9/27/2025 2:30	20.89	6.87825039	1
LH-TR-01	9/27/2025 2:45	20.89	6.87658909	1
LH-TR-01	9/27/2025 3:00	20.91	6.87161392	1
LH-TR-01	9/27/2025 3:15	20.91	6.87521316	1
LH-TR-01	9/27/2025 3:30	20.89	6.86357558	1
LH-TR-01	9/27/2025 3:45	20.89	6.86357558	1
LH-TR-01	9/27/2025 4:00	20.89	6.85416155	1
LH-TR-01	9/27/2025 4:15	20.86	6.85746961	1
LH-TR-01	9/27/2025 4:30	20.86	6.85470049	1
LH-TR-01	9/27/2025 4:45	20.86	6.85137756	1
LH-TR-01	9/27/2025 5:00	20.86	6.84362404	1
LH-TR-01	9/27/2025 5:15	20.84	6.84195182	1
LH-TR-01	9/27/2025 5:30	20.84	6.837244	1
LH-TR-01	9/27/2025 5:45	20.82	6.831417	1
LH-TR-01	9/27/2025 6:00	20.82	6.8303092	1
LH-TR-01	9/27/2025 6:15	20.82	6.82698581	1
LH-TR-01	9/27/2025 6:30	20.79	6.82586025	1
LH-TR-01	9/27/2025 6:45	20.79	6.82558327	1
LH-TR-01	9/27/2025 7:00	20.79	6.81755093	1
LH-TR-01	9/27/2025 7:15	20.79	6.81865883	1
LH-TR-01	9/27/2025 7:30	20.77	6.81255258	1

Station Name	Date Time	Temp C	pH SU	Use Code
LH-TR-01	9/27/2025 7:45	20.77	6.80867463	1
LH-TR-01	9/27/2025 8:00	20.77	6.8108906	1
LH-TR-01	9/27/2025 8:15	20.79	6.80785672	1
LH-TR-01	9/27/2025 8:30	20.79	6.80896463	1
LH-TR-01	9/27/2025 8:45	20.79	6.81256533	1
LH-TR-01	9/27/2025 9:00	20.79	6.81228836	1
LH-TR-01	9/27/2025 9:15	20.82	6.81119971	1
LH-TR-01	9/27/2025 9:30	20.82	6.81424615	1
LH-TR-01	9/27/2025 9:45	20.82	6.81258446	1
LH-TR-01	9/27/2025 10:00	20.84	6.81564344	1
LH-TR-01	9/27/2025 10:15	20.84	6.82090512	1
LH-TR-01	9/27/2025 10:30	20.86	6.81870201	1
LH-TR-01	9/27/2025 10:45	20.86	6.81676363	1
LH-TR-01	9/27/2025 11:00	20.89	6.81013713	1
LH-TR-01	9/27/2025 11:15	20.89	6.81761297	1
LH-TR-01	9/27/2025 11:30	20.89	6.81512102	1
LH-TR-01	9/27/2025 11:45	20.91	6.81319555	1
LH-TR-01	9/27/2025 12:00	20.91	6.80876572	1
LH-TR-01	9/27/2025 12:15	20.91	6.80682767	1
LH-TR-01	9/27/2025 12:30	20.91	6.80322843	1
LH-TR-01	9/27/2025 12:45	20.89	6.80819894	1
LH-TR-01	9/27/2025 13:00	20.89	6.80653765	1
LH-TR-01	9/27/2025 13:15	20.89	6.8007231	1
LH-TR-01	9/27/2025 13:30	20.91	6.81153436	1
LH-TR-01	9/27/2025 13:45	20.96	6.81627229	1
LH-TR-01	9/27/2025 14:00	21.03	6.8237883	1
LH-TR-01	9/27/2025 14:15	21.08	6.82547847	1
LH-TR-01	9/27/2025 14:30	21.17	6.82857465	1
LH-TR-01	9/27/2025 14:45	21.22	6.83468837	1
LH-TR-01	9/27/2025 15:00	21.22	6.82832719	1
LH-TR-01	9/27/2025 15:15	21.22	6.8302632	1
LH-TR-01	9/27/2025 15:30	21.25	6.83470521	1
LH-TR-01	9/27/2025 15:45	21.25	6.82640888	1
LH-TR-01	9/27/2025 16:00	21.22	6.81588142	1
LH-TR-01	9/27/2025 16:15	21.17	6.82774479	1
LH-TR-01	9/27/2025 16:30	21.17	6.82110592	1
LH-TR-01	9/27/2025 16:45	21.2	6.8294219	1
LH-TR-01	9/27/2025 17:00	21.2	6.82665598	1
LH-TR-01	9/27/2025 17:15	21.2	6.83412395	1
LH-TR-01	9/27/2025 17:30	21.22	6.82749748	1
LH-TR-01	9/27/2025 17:45	21.25	6.83719411	1
LH-TR-01	9/27/2025 18:00	21.27	6.83775823	1
LH-TR-01	9/27/2025 18:15	21.27	6.84771315	1
LH-TR-01	9/27/2025 18:30	21.29	6.84274637	1
LH-TR-01	9/27/2025 18:45	21.34	6.85880776	1
LH-TR-01	9/27/2025 19:00	21.34	6.85659607	1
LH-TR-01	9/27/2025 19:15	21.29	6.85048857	1
LH-TR-01	9/27/2025 19:30	21.22	6.83496494	1
LH-TR-01	9/27/2025 19:45	21.17	6.82829803	1
LH-TR-01	9/27/2025 20:00	21.13	6.8172084	1
LH-TR-01	9/27/2025 20:15	21.08	6.81219666	1
LH-TR-01	9/27/2025 20:30	20.98	6.78279217	1
LH-TR-01	9/27/2025 20:45	20.94	6.77168919	1
LH-TR-01	9/27/2025 21:00	20.94	6.77224286	1
LH-TR-01	9/27/2025 21:15	20.94	6.78165529	1
LH-TR-01	9/27/2025 21:30	20.98	6.79967688	1
LH-TR-01	9/27/2025 21:45	20.98	6.81019522	1
LH-TR-01	9/27/2025 22:00	21.01	6.81602675	1
LH-TR-01	9/27/2025 22:15	21.01	6.82183893	1
LH-TR-01	9/27/2025 22:30	21.03	6.83541186	1
LH-TR-01	9/27/2025 22:45	21.06	6.84068638	1
LH-TR-01	9/27/2025 23:00	21.06	6.84622084	1
LH-TR-01	9/27/2025 23:15	21.03	6.84841917	1
LH-TR-01	9/27/2025 23:30	21.03	6.83928638	1
LH-TR-01	9/27/2025 23:45	21.01	6.83872191	1
LH-TR-01	9/28/2025 0:00	20.98	6.83538388	1
LH-TR-01	9/28/2025 0:15	20.98	6.83566068	1
LH-TR-01	9/28/2025 0:30	20.98	6.83759827	1
LH-TR-01	9/28/2025 0:45	20.98	6.83566068	1
LH-TR-01	9/28/2025 1:00	21.01	6.84093607	1
LH-TR-01	9/28/2025 1:15	21.01	6.8481321	1
LH-TR-01	9/28/2025 1:30	21.03	6.85893573	1
LH-TR-01	9/28/2025 1:45	21.03	6.86087299	1
LH-TR-01	9/28/2025 2:00	21.06	6.86863542	1
LH-TR-01	9/28/2025 2:15	21.06	6.87223282	1
LH-TR-01	9/28/2025 2:30	21.06	6.87416989	1
LH-TR-01	9/28/2025 2:45	21.06	6.87112593	1
LH-TR-01	9/28/2025 3:00	21.08	6.87251821	1
LH-TR-01	9/28/2025 3:15	21.08	6.87915912	1
LH-TR-01	9/28/2025 3:30	21.1	6.88719121	1
LH-TR-01	9/28/2025 3:45	21.1	6.88968138	1
LH-TR-01	9/28/2025 4:00	21.13	6.88194622	1
LH-TR-01	9/28/2025 4:15	21.13	6.88332951	1
LH-TR-01	9/28/2025 4:30	21.13	6.87862633	1

Station Name	Date Time	Temp C	pH SU	Use Code
LH-TR-01	9/28/2025 4:45	21.13	6.87419982	1
LH-TR-01	9/28/2025 5:00	21.13	6.87004995	1
LH-TR-01	9/28/2025 5:15	21.1	6.86422631	1
LH-TR-01	9/28/2025 5:30	21.1	6.86616311	1
LH-TR-01	9/28/2025 5:45	21.08	6.86477049	1
LH-TR-01	9/28/2025 6:00	21.06	6.85811994	1
LH-TR-01	9/28/2025 6:15	21.06	6.85064841	1
LH-TR-01	9/28/2025 6:30	21.03	6.84399115	1
LH-TR-01	9/28/2025 6:45	21.03	6.84399115	1
LH-TR-01	9/28/2025 7:00	21.01	6.84010576	1
LH-TR-01	9/28/2025 7:15	21.01	6.83761483	1
LH-TR-01	9/28/2025 7:30	21.01	6.8351239	1
LH-TR-01	9/28/2025 7:45	21.01	6.83899868	1
LH-TR-01	9/28/2025 8:00	21.01	6.83678452	1
LH-TR-01	9/28/2025 8:15	21.01	6.83706129	1
LH-TR-01	9/28/2025 8:30	21.01	6.83290974	1
LH-TR-01	9/28/2025 8:45	21.01	6.83733806	1
LH-TR-01	9/28/2025 9:00	21.01	6.83706129	1
LH-TR-01	9/28/2025 9:15	21.01	6.83678452	1
LH-TR-01	9/28/2025 9:30	21.01	6.83927545	1
LH-TR-01	9/28/2025 9:45	21.01	6.84702502	1
LH-TR-01	9/28/2025 10:00	21.03	6.85090994	1
LH-TR-01	9/28/2025 10:15	21.03	6.86170324	1
LH-TR-01	9/28/2025 10:30	21.06	6.86614491	1
LH-TR-01	9/28/2025 10:45	21.08	6.87113469	1
LH-TR-01	9/28/2025 11:00	21.1	6.88027407	1
LH-TR-01	9/28/2025 11:15	21.1	6.87833727	1
LH-TR-01	9/28/2025 11:30	21.15	6.87918786	1
LH-TR-01	9/28/2025 11:45	21.17	6.88749466	1
LH-TR-01	9/28/2025 12:00	21.2	6.88612317	1
LH-TR-01	9/28/2025 12:15	21.22	6.88834349	1
LH-TR-01	9/28/2025 12:30	21.22	6.88696062	1
LH-TR-01	9/28/2025 12:45	21.25	6.88005853	1
LH-TR-01	9/28/2025 13:00	21.25	6.89029068	1
LH-TR-01	9/28/2025 13:15	21.27	6.89168076	1
LH-TR-01	9/28/2025 13:30	21.29	6.89804778	1
LH-TR-01	9/28/2025 13:45	21.32	6.8950169	1
LH-TR-01	9/28/2025 14:00	21.32	6.90165239	1
LH-TR-01	9/28/2025 14:15	21.34	6.91050579	1
LH-TR-01	9/28/2025 14:30	21.34	6.90995287	1
LH-TR-01	9/28/2025 14:45	21.37	6.90885632	1
LH-TR-01	9/28/2025 15:00	21.39	6.91024457	1
LH-TR-01	9/28/2025 15:15	21.39	6.91494359	1
LH-TR-01	9/28/2025 15:30	21.41	6.91937168	1
LH-TR-01	9/28/2025 15:45	21.41	6.92020086	1
LH-TR-01	9/28/2025 16:00	21.44	6.9356855	1
LH-TR-01	9/28/2025 16:15	21.46	6.94702011	1
LH-TR-01	9/28/2025 16:30	21.46	6.94978359	1
LH-TR-01	9/28/2025 16:45	21.44	6.95641297	1
LH-TR-01	9/28/2025 17:00	21.46	6.97382582	1
LH-TR-01	9/28/2025 17:15	21.49	6.99206556	1
LH-TR-01	9/28/2025 17:30	21.46	6.98930128	1
LH-TR-01	9/28/2025 17:45	21.46	7.00118422	1
LH-TR-01	9/28/2025 18:00	21.49	7.02107909	1
LH-TR-01	9/28/2025 18:15	21.44	7.01500261	1
LH-TR-01	9/28/2025 18:30	21.46	7.02992436	1
LH-TR-01	9/28/2025 18:45	21.46	7.03738574	1
LH-TR-01	9/28/2025 19:00	21.49	7.05368477	1
LH-TR-01	9/28/2025 19:15	21.51	7.06224645	1
LH-TR-01	9/28/2025 19:30	21.51	7.07191697	1
LH-TR-01	9/28/2025 19:45	21.51	7.07661408	1
LH-TR-01	9/28/2025 20:00	21.53	7.08296336	1
LH-TR-01	9/28/2025 20:15	21.51	7.07937708	1
LH-TR-01	9/28/2025 20:30	21.53	7.07660888	1
LH-TR-01	9/28/2025 20:45	21.51	7.08020599	1
LH-TR-01	9/28/2025 21:00	21.49	7.07800088	1
LH-TR-01	9/28/2025 21:15	21.46	7.04954503	1
LH-TR-01	9/28/2025 21:30	21.44	7.03351915	1
LH-TR-01	9/28/2025 21:45	21.41	7.02937665	1
LH-TR-01	9/28/2025 22:00	21.41	7.02246679	1
LH-TR-01	9/28/2025 22:15	21.41	7.041538	1
LH-TR-01	9/28/2025 22:30	21.39	7.03380125	1
LH-TR-01	9/28/2025 22:45	21.37	7.01942909	1
LH-TR-01	9/28/2025 23:00	21.34	7.01417832	1
LH-TR-01	9/28/2025 23:15	21.34	7.0122431	1
LH-TR-01	9/28/2025 23:30	21.34	7.00477868	1
LH-TR-01	9/28/2025 23:45	21.32	7.00146126	1
LH-TR-01	9/29/2025 0:00	21.32	6.99399633	1
LH-TR-01	9/29/2025 0:15	21.32	6.98819027	1
LH-TR-01	9/29/2025 0:30	21.32	6.98874323	1
LH-TR-01	9/29/2025 0:45	21.29	6.98127639	1
LH-TR-01	9/29/2025 1:00	21.29	6.97519324	1
LH-TR-01	9/29/2025 1:15	21.29	6.98570051	1
LH-TR-01	9/29/2025 1:30	21.29	6.97906434	1

Station Name	Date Time	Temp C	pH SU	Use Code
LH-TR-01	9/29/2025 1:45	21.29	6.97602276	1
LH-TR-01	9/29/2025 2:00	21.29	6.97519324	1
LH-TR-01	9/29/2025 2:15	21.29	6.97464023	1
LH-TR-01	9/29/2025 2:30	21.27	6.97519156	1
LH-TR-01	9/29/2025 2:45	21.27	6.97325587	1
LH-TR-01	9/29/2025 3:00	21.27	6.96883146	1
LH-TR-01	9/29/2025 3:15	21.25	6.96744662	1
LH-TR-01	9/29/2025 3:30	21.25	6.95472557	1
LH-TR-01	9/29/2025 3:45	21.22	6.94448776	1
LH-TR-01	9/29/2025 4:00	21.22	6.94559405	1
LH-TR-01	9/29/2025 4:15	21.22	6.94476434	1
LH-TR-01	9/29/2025 4:30	21.22	6.94421119	1
LH-TR-01	9/29/2025 4:45	21.2	6.9475265	1
LH-TR-01	9/29/2025 5:00	21.2	6.94227126	1
LH-TR-01	9/29/2025 5:15	21.17	6.94420171	1
LH-TR-01	9/29/2025 5:30	21.17	6.94392509	1
LH-TR-01	9/29/2025 5:45	21.17	6.94005242	1
LH-TR-01	9/29/2025 6:00	21.15	6.94309137	1
LH-TR-01	9/29/2025 6:15	21.15	6.94060162	1
LH-TR-01	9/29/2025 6:30	21.13	6.93506444	1
LH-TR-01	9/29/2025 6:45	21.13	6.93229786	1
LH-TR-01	9/29/2025 7:00	21.13	6.92676471	1
LH-TR-01	9/29/2025 7:15	21.1	6.92233028	1
LH-TR-01	9/29/2025 7:30	21.1	6.91458308	1
LH-TR-01	9/29/2025 7:45	21.1	6.92011679	1
LH-TR-01	9/29/2025 8:00	21.08	6.9159608	1
LH-TR-01	9/29/2025 8:15	21.08	6.92149489	1
LH-TR-01	9/29/2025 8:30	21.08	6.91900455	1
LH-TR-01	9/29/2025 8:45	21.08	6.92315511	1
LH-TR-01	9/29/2025 9:00	21.08	6.91485398	1
LH-TR-01	9/29/2025 9:15	21.08	6.91125682	1
LH-TR-01	9/29/2025 9:30	21.08	6.90793637	1
LH-TR-01	9/29/2025 9:45	21.1	6.90821931	1
LH-TR-01	9/29/2025 10:00	21.1	6.91375303	1
LH-TR-01	9/29/2025 10:15	21.1	6.91485977	1
LH-TR-01	9/29/2025 10:30	21.13	6.90822867	1
LH-TR-01	9/29/2025 10:45	21.13	6.91486845	1
LH-TR-01	9/29/2025 11:00	21.15	6.91791726	1
LH-TR-01	9/29/2025 11:15	21.17	6.9063048	1
LH-TR-01	9/29/2025 11:30	21.2	6.92567576	1
LH-TR-01	9/29/2025 11:45	21.2	6.93895216	1
LH-TR-01	9/29/2025 12:00	21.22	6.94172203	1
LH-TR-01	9/29/2025 12:15	21.25	6.94145143	1
LH-TR-01	9/29/2025 12:30	21.25	6.94449342	1
LH-TR-01	9/29/2025 12:45	21.25	6.94642923	1
LH-TR-01	9/29/2025 13:00	21.25	6.94615269	1
LH-TR-01	9/29/2025 13:15	21.27	6.95417559	1
LH-TR-01	9/29/2025 13:30	21.25	6.95361939	1
LH-TR-01	9/29/2025 13:45	21.25	6.9505774	1
LH-TR-01	9/29/2025 14:00	21.25	6.95278976	1
LH-TR-01	9/29/2025 14:15	21.25	6.94974777	1
LH-TR-01	9/29/2025 14:30	21.27	6.95168686	1
LH-TR-01	9/29/2025 14:45	21.32	6.9682838	1
LH-TR-01	9/29/2025 15:00	21.34	6.97989727	1
LH-TR-01	9/29/2025 15:15	21.37	6.98846871	1
LH-TR-01	9/29/2025 15:30	21.37	6.98681012	1
LH-TR-01	9/29/2025 15:45	21.39	6.99731471	1
LH-TR-01	9/29/2025 16:00	21.41	7.00339557	1
LH-TR-01	9/29/2025 16:15	21.41	7.00505394	1
LH-TR-01	9/29/2025 16:30	21.44	7.01113348	1
LH-TR-01	9/29/2025 16:45	21.44	7.01223895	1
LH-TR-01	9/29/2025 17:00	21.46	7.02108124	1
LH-TR-01	9/29/2025 17:15	21.46	7.02660819	1
LH-TR-01	9/29/2025 17:30	21.49	7.02964499	1
LH-TR-01	9/29/2025 17:45	21.49	7.03351346	1
LH-TR-01	9/29/2025 18:00	21.51	7.04345801	1
LH-TR-01	9/29/2025 18:15	21.56	7.0520145	1
LH-TR-01	9/29/2025 18:30	21.56	7.05339577	1
LH-TR-01	9/29/2025 18:45	21.56	7.04869946	1
LH-TR-01	9/29/2025 19:00	21.56	7.04289813	1
LH-TR-01	9/29/2025 19:15	21.53	7.02383905	1
LH-TR-01	9/29/2025 19:30	21.49	7.00809208	1
LH-TR-01	9/29/2025 19:45	21.46	6.99289379	1
LH-TR-01	9/29/2025 20:00	21.41	6.97575613	1
LH-TR-01	9/29/2025 20:15	21.37	6.95916693	1
LH-TR-01	9/29/2025 20:30	21.37	6.96193125	1
LH-TR-01	9/29/2025 20:45	21.34	6.95860985	1
LH-TR-01	9/29/2025 21:00	21.34	6.95833339	1
LH-TR-01	9/29/2025 21:15	21.32	6.95418337	1
LH-TR-01	9/29/2025 21:30	21.32	6.94616549	1
LH-TR-01	9/29/2025 21:45	21.29	6.94947809	1
LH-TR-01	9/29/2025 22:00	21.29	6.94311842	1
LH-TR-01	9/29/2025 22:15	21.29	6.94947809	1
LH-TR-01	9/29/2025 22:30	21.29	6.95611425	1

pH Continous Monitoring Data

Station Name	Date Time	Temp C	pH SU	Use Code
LH-TR-01	9/29/2025 22:45	21.27	6.95030423	1
LH-TR-01	9/29/2025 23:00	21.27	6.94698592	1
LH-TR-01	9/29/2025 23:15	21.25	6.94034525	1
LH-TR-01	9/29/2025 23:30	21.25	6.94449342	1
LH-TR-01	9/29/2025 23:45	21.25	6.94366379	1
LH-TR-01	9/30/2025 0:00	21.22	6.9370203	1
LH-TR-01	9/30/2025 0:15	21.2	6.93812238	1
LH-TR-01	9/30/2025 0:30	21.2	6.93259055	1
LH-TR-01	9/30/2025 0:45	21.17	6.92649805	1
LH-TR-01	9/30/2025 1:00	21.17	6.92317861	1
LH-TR-01	9/30/2025 1:15	21.15	6.91515087	1
LH-TR-01	9/30/2025 1:30	21.15	6.91044802	1
LH-TR-01	9/30/2025 1:45	21.15	6.9096181	1
LH-TR-01	9/30/2025 2:00	21.13	6.90297218	1
LH-TR-01	9/30/2025 2:15	21.13	6.9035255	1
LH-TR-01	9/30/2025 2:30	21.1	6.89217155	1
LH-TR-01	9/30/2025 2:45	21.13	6.90020561	1
LH-TR-01	9/30/2025 3:00	21.1	6.89521509	1
LH-TR-01	9/30/2025 3:15	21.1	6.89659852	1
LH-TR-01	9/30/2025 3:30	21.1	6.89272492	1
LH-TR-01	9/30/2025 3:45	21.08	6.88718354	1
LH-TR-01	9/30/2025 4:00	21.08	6.88330968	1
LH-TR-01	9/30/2025 4:15	21.06	6.8838552	1
LH-TR-01	9/30/2025 4:30	21.06	6.87970435	1
LH-TR-01	9/30/2025 4:45	21.03	6.87858508	1
LH-TR-01	9/30/2025 5:00	21.03	6.88107584	1
LH-TR-01	9/30/2025 5:15	21.03	6.87249655	1
LH-TR-01	9/30/2025 5:30	21.01	6.87193434	1
LH-TR-01	9/30/2025 5:45	21.01	6.86639893	1
LH-TR-01	9/30/2025 6:00	20.98	6.86278693	1
LH-TR-01	9/30/2025 6:15	20.98	6.84590222	1
LH-TR-01	9/30/2025 6:30	20.96	6.85308899	1
LH-TR-01	9/30/2025 6:45	20.96	6.85198172	1
LH-TR-01	9/30/2025 7:00	20.96	6.84782946	1
LH-TR-01	9/30/2025 7:15	20.94	6.85529369	1
LH-TR-01	9/30/2025 7:30	20.94	6.84283606	1
LH-TR-01	9/30/2025 7:45	20.94	6.83702251	1
LH-TR-01	9/30/2025 8:00	20.94	6.84255923	1
LH-TR-01	9/30/2025 8:15	20.91	6.82343953	1
LH-TR-01	9/30/2025 8:30	20.91	6.83645215	1
LH-TR-01	9/30/2025 8:45	20.91	6.84503495	1
LH-TR-01	9/30/2025 9:00	20.94	6.84505075	1
LH-TR-01	9/30/2025 9:15	20.94	6.85584736	1
LH-TR-01	9/30/2025 9:30	20.94	6.85280216	1
LH-TR-01	9/30/2025 9:45	20.94	6.85114115	1
LH-TR-01	9/30/2025 10:00	20.96	6.86111669	1
LH-TR-01	9/30/2025 10:15	20.96	6.8708053	1
LH-TR-01	9/30/2025 10:30	20.98	6.86859969	1
LH-TR-01	9/30/2025 10:45	20.98	6.87635005	1
LH-TR-01	9/30/2025 11:00	21.01	6.87580912	1
LH-TR-01	9/30/2025 11:15	21.01	6.884389	1
LH-TR-01	9/30/2025 11:30	21.03	6.88882488	1
LH-TR-01	9/30/2025 11:45	21.03	6.89712742	1
LH-TR-01	9/30/2025 12:00	21.06	6.89769136	1
LH-TR-01	9/30/2025 12:15	21.06	6.89796808	1
LH-TR-01	9/30/2025 12:30	21.06	6.89298706	1
LH-TR-01	9/30/2025 12:45	21.06	6.88689915	1
LH-TR-01	9/30/2025 13:00	21.08	6.88746025	1
LH-TR-01	9/30/2025 13:15	21.08	6.8846932	1
LH-TR-01	9/30/2025 13:30	21.06	6.8827483	1
LH-TR-01	9/30/2025 13:45	21.06	6.87832073	1
LH-TR-01	9/30/2025 14:00	21.06	6.87832073	1
LH-TR-01	9/30/2025 14:15	21.06	6.87500005	1
LH-TR-01	9/30/2025 14:30	21.06	6.87472333	1
LH-TR-01	9/30/2025 14:45	21.06	6.87001904	1
LH-TR-01	9/30/2025 15:00	21.06	6.87223282	1
LH-TR-01	9/30/2025 15:15	21.06	6.86863542	1
LH-TR-01	9/30/2025 15:30	21.06	6.85922683	1
LH-TR-01	9/30/2025 15:45	21.06	6.85895011	1
LH-TR-01	9/30/2025 16:00	21.03	6.84897268	1
LH-TR-01	9/30/2025 16:15	21.03	6.85090994	1
LH-TR-01	9/30/2025 16:30	21.01	6.84231992	1
LH-TR-01	9/30/2025 16:45	21.01	6.8378916	1
LH-TR-01	9/30/2025 17:00	21.01	6.84176638	1
LH-TR-01	9/30/2025 17:15	21.01	6.84979272	1
LH-TR-01	9/30/2025 17:30	21.01	6.86556862	1
LH-TR-01	9/30/2025 17:45	21.01	6.8666757	1
LH-TR-01	9/30/2025 18:00	20.98	6.85974214	1
LH-TR-01	9/30/2025 18:15	20.98	6.8669389	1
LH-TR-01	9/30/2025 18:30	20.98	6.87081408	1
LH-TR-01	9/30/2025 18:45	20.98	6.86500131	1
LH-TR-01	9/30/2025 19:00	20.96	6.86167033	1
LH-TR-01	9/30/2025 19:15	20.96	6.87301983	1
LH-TR-01	9/30/2025 19:30	20.96	6.86250078	1

pH Continous Monitoring Data

Station Name	Date Time	Temp C	pH SU	Use Code
LH-TR-01	9/30/2025 19:45	20.96	6.87191257	1
LH-TR-01	9/30/2025 20:00	20.94	6.85778521	1
LH-TR-01	9/30/2025 20:15	20.94	6.87245753	1
LH-TR-01	9/30/2025 20:30	20.94	6.87937843	1
LH-TR-01	9/30/2025 20:45	20.94	6.8768869	1
LH-TR-01	9/30/2025 21:00	20.94	6.8730112	1
LH-TR-01	9/30/2025 21:15	20.91	6.86524604	1
LH-TR-01	9/30/2025 21:30	20.91	6.86524604	1
LH-TR-01	9/30/2025 21:45	20.91	6.86220054	1
LH-TR-01	9/30/2025 22:00	20.91	6.85998562	1
LH-TR-01	9/30/2025 22:15	20.89	6.86191428	1
LH-TR-01	9/30/2025 22:30	20.89	6.86440623	1
LH-TR-01	9/30/2025 22:45	20.89	6.86191428	1
LH-TR-01	9/30/2025 23:00	20.86	6.85885416	1
LH-TR-01	9/30/2025 23:15	20.86	6.85276211	1
LH-TR-01	9/30/2025 23:30	20.84	6.85164438	1
LH-TR-01	9/30/2025 23:45	20.84	6.85081359	1
LH-TR-01	10/1/2025 0:00	20.82	6.85745021	1
LH-TR-01	10/1/2025 0:15	20.79	6.85965148	1
LH-TR-01	10/1/2025 0:30	20.79	6.86519103	1
LH-TR-01	10/1/2025 0:45	20.77	6.87016779	1
LH-TR-01	10/1/2025 1:00	20.77	6.86490486	1
LH-TR-01	10/1/2025 1:15	20.77	6.86850581	1
LH-TR-01	10/1/2025 1:30	20.75	6.86655776	1
LH-TR-01	10/1/2025 1:45	20.75	6.87071299	1
LH-TR-01	10/1/2025 2:00	20.72	6.8637737	1
LH-TR-01	10/1/2025 2:15	20.7	6.86625799	1
LH-TR-01	10/1/2025 2:30	20.67	6.86347343	1
LH-TR-01	10/1/2025 2:45	20.65	6.86484969	1
LH-TR-01	10/1/2025 3:00	20.65	6.86457258	1
LH-TR-01	10/1/2025 3:15	20.63	6.86927454	1
LH-TR-01	10/1/2025 3:30	20.63	6.86927454	1
LH-TR-01	10/1/2025 3:45	20.63	6.87149156	1
LH-TR-01	10/1/2025 4:00	20.63	6.87176869	1
LH-TR-01	10/1/2025 4:15	20.6	6.87314138	1
LH-TR-01	10/1/2025 4:30	20.6	6.87286422	1
LH-TR-01	10/1/2025 4:45	20.58	6.86564901	1
LH-TR-01	10/1/2025 5:00	20.58	6.85761092	1
LH-TR-01	10/1/2025 5:15	20.56	6.85482928	1
LH-TR-01	10/1/2025 5:30	20.56	6.85843281	1
LH-TR-01	10/1/2025 5:45	20.56	6.84180115	1
LH-TR-01	10/1/2025 6:00	20.56	6.84540468	1
LH-TR-01	10/1/2025 6:15	20.53	6.8406761	1
LH-TR-01	10/1/2025 6:30	20.53	6.846775	1
LH-TR-01	10/1/2025 6:45	20.51	6.83983353	1
LH-TR-01	10/1/2025 7:00	20.51	6.84648732	1
LH-TR-01	10/1/2025 7:15	20.48	6.84924434	1
LH-TR-01	10/1/2025 7:30	20.48	6.84924434	1
LH-TR-01	10/1/2025 7:45	20.46	6.85117509	1
LH-TR-01	10/1/2025 8:00	20.46	6.85145238	1
LH-TR-01	10/1/2025 8:15	20.44	6.8531061	1
LH-TR-01	10/1/2025 8:30	20.44	6.85338341	1
LH-TR-01	10/1/2025 8:45	20.44	6.85449264	1
LH-TR-01	10/1/2025 9:00	20.41	6.85447777	1
LH-TR-01	10/1/2025 9:15	20.41	6.85225908	1
LH-TR-01	10/1/2025 9:30	20.41	6.85198175	1
LH-TR-01	10/1/2025 9:45	20.41	6.85031773	1
LH-TR-01	10/1/2025 10:00	20.41	6.85863781	1
LH-TR-01	10/1/2025 10:15	20.44	6.86225725	1
LH-TR-01	10/1/2025 10:30	20.44	6.86447571	1
LH-TR-01	10/1/2025 10:45	20.44	6.86697148	1
LH-TR-01	10/1/2025 11:00	20.46	6.87391276	1
LH-TR-01	10/1/2025 11:15	20.46	6.87557649	1
LH-TR-01	10/1/2025 11:30	20.48	6.88418033	1
LH-TR-01	10/1/2025 11:45	20.51	6.88807354	1
LH-TR-01	10/1/2025 12:00	20.53	6.88835838	1
LH-TR-01	10/1/2025 12:15	20.56	6.89474525	1
LH-TR-01	10/1/2025 12:30	20.58	6.8950296	1
LH-TR-01	10/1/2025 12:45	20.58	6.89336654	2
LH-TR-01	10/1/2025 13:00	19.44	6.8462042	2
LH-US-01	6/3/2025 13:30	25.48	9.76351009	2
LH-US-01	6/3/2025 13:45	28	9.72804198	2
LH-US-01	6/3/2025 14:00	30.27	9.72148287	2
LH-US-01	6/3/2025 14:15	17.89	6.89866226	1
LH-US-01	6/3/2025 14:30	16.87	6.85790214	1
LH-US-01	6/3/2025 14:45	16.7	6.83551401	1
LH-US-01	6/3/2025 15:00	16.68	6.84693465	1
LH-US-01	6/3/2025 15:15	16.68	6.83940627	1
LH-US-01	6/3/2025 15:30	16.7	6.86423143	1
LH-US-01	6/3/2025 15:45	16.75	6.86704246	1
LH-US-01	6/3/2025 16:00	16.77	6.87290523	1
LH-US-01	6/3/2025 16:15	16.77	6.86733037	1
LH-US-01	6/3/2025 16:30	16.8	6.85591684	1
LH-US-01	6/3/2025 16:45	16.8	6.86790153	1

pH Continous Monitoring Data

Station Name	Date Time	Temp C	pH SU	Use Code
LH-US-01	6/3/2025 17:00	16.82	6.874878	1
LH-US-01	6/3/2025 17:15	16.8	6.87180352	1
LH-US-01	6/3/2025 17:30	16.82	6.8598285	1
LH-US-01	6/3/2025 17:45	16.82	6.8751567	1
LH-US-01	6/3/2025 18:00	16.82	6.87822233	1
LH-US-01	6/3/2025 18:15	16.82	6.87627147	1
LH-US-01	6/3/2025 18:30	16.8	6.87932879	1
LH-US-01	6/3/2025 18:45	16.8	6.87459066	1
LH-US-01	6/3/2025 19:00	16.77	6.87485642	1
LH-US-01	6/3/2025 19:15	16.77	6.86593666	1
LH-US-01	6/3/2025 19:30	16.77	6.88098876	1
LH-US-01	6/3/2025 19:45	16.77	6.87457768	1
LH-US-01	6/3/2025 20:00	16.75	6.86815751	1
LH-US-01	6/3/2025 20:15	16.72	6.87093177	1
LH-US-01	6/3/2025 20:30	16.72	6.87344088	1
LH-US-01	6/3/2025 20:45	16.72	6.86535596	1
LH-US-01	6/3/2025 21:00	16.7	6.87175929	1
LH-US-01	6/3/2025 21:15	16.7	6.86646191	1
LH-US-01	6/3/2025 21:30	16.68	6.86896215	1
LH-US-01	6/3/2025 21:45	16.68	6.86896215	1
LH-US-01	6/3/2025 22:00	16.65	6.86504458	1
LH-US-01	6/3/2025 22:15	16.65	6.85584226	1
LH-US-01	6/3/2025 22:30	16.65	6.86365029	1
LH-US-01	6/3/2025 22:45	16.65	6.86141942	1
LH-US-01	6/3/2025 23:00	16.63	6.87061281	1
LH-US-01	6/3/2025 23:15	16.63	6.86615077	1
LH-US-01	6/3/2025 23:30	16.61	6.85414899	1
LH-US-01	6/3/2025 23:45	16.61	6.85944802	1
LH-US-01	6/4/2025 0:00	16.61	6.86502595	1
LH-US-01	6/4/2025 0:15	16.61	6.85972691	1
LH-US-01	6/4/2025 0:30	16.61	6.85582236	1
LH-US-01	6/4/2025 0:45	16.58	6.87310081	1
LH-US-01	6/4/2025 1:00	16.58	6.86612767	1
LH-US-01	6/4/2025 1:15	16.56	6.85272909	1
LH-US-01	6/4/2025 1:30	16.56	6.86611843	1
LH-US-01	6/4/2025 1:45	16.56	6.86583949	1
LH-US-01	6/4/2025 2:00	16.53	6.85996715	1
LH-US-01	6/4/2025 2:15	16.53	6.86080407	1
LH-US-01	6/4/2025 2:30	16.53	6.8594092	1
LH-US-01	6/4/2025 2:45	16.53	6.85996715	1
LH-US-01	6/4/2025 3:00	16.53	6.85606152	1
LH-US-01	6/4/2025 3:15	16.51	6.85465662	1
LH-US-01	6/4/2025 3:30	16.51	6.84628684	1
LH-US-01	6/4/2025 3:45	16.51	6.86274741	1
LH-US-01	6/4/2025 4:00	16.51	6.85688856	1
LH-US-01	6/4/2025 4:15	16.51	6.85465662	1
LH-US-01	6/4/2025 4:30	16.51	6.85326166	1
LH-US-01	6/4/2025 4:45	16.49	6.86078485	1
LH-US-01	6/4/2025 5:00	16.49	6.85520461	1
LH-US-01	6/4/2025 5:15	16.46	6.85686386	1
LH-US-01	6/4/2025 5:30	16.49	6.84850832	1
LH-US-01	6/4/2025 5:45	16.46	6.84793455	1
LH-US-01	6/4/2025 6:00	16.46	6.85016687	1
LH-US-01	6/4/2025 6:15	16.44	6.85294713	1
LH-US-01	6/4/2025 6:30	16.46	6.84040044	1
LH-US-01	6/4/2025 6:45	16.46	6.85491057	1
LH-US-01	6/4/2025 7:00	16.44	6.84764498	1
LH-US-01	6/4/2025 7:15	16.44	6.85155183	1
LH-US-01	6/4/2025 7:30	16.46	6.84653934	1
LH-US-01	6/4/2025 7:45	16.46	6.83649387	1
LH-US-01	6/4/2025 8:00	16.46	6.84179565	1
LH-US-01	6/4/2025 8:15	16.46	6.84207469	1
LH-US-01	6/4/2025 8:30	16.49	6.84906634	1
LH-US-01	6/4/2025 8:45	16.51	6.84517087	1
LH-US-01	6/4/2025 9:00	16.51	6.83847504	1
LH-US-01	6/4/2025 9:15	16.53	6.83151186	1
LH-US-01	6/4/2025 9:30	16.53	6.83653338	1
LH-US-01	6/4/2025 9:45	16.56	6.83989764	1
LH-US-01	6/4/2025 10:00	16.58	6.84046654	1
LH-US-01	6/4/2025 10:15	16.61	6.83964637	1
LH-US-01	6/4/2025 10:30	16.65	6.8396685	1
LH-US-01	6/4/2025 10:45	16.65	6.84078393	1
LH-US-01	6/4/2025 11:00	16.7	6.84248426	1
LH-US-01	6/4/2025 11:15	16.7	6.84861807	1
LH-US-01	6/4/2025 11:30	16.75	6.84669285	1
LH-US-01	6/4/2025 11:45	16.77	6.8531145	1
LH-US-01	6/4/2025 12:00	16.8	6.84198115	1
LH-US-01	6/4/2025 12:15	16.82	6.85118897	1
LH-US-01	6/4/2025 12:30	16.87	6.83756095	1
LH-US-01	6/4/2025 12:45	16.89	6.84788136	1
LH-US-01	6/4/2025 13:00	16.92	6.8286738	1
LH-US-01	6/4/2025 13:15	16.94	6.83063566	1
LH-US-01	6/4/2025 13:30	16.99	6.84208463	1
LH-US-01	6/4/2025 13:45	16.99	6.8418061	1

pH Continous Monitoring Data

Station Name	Date Time	Temp C	pH SU	Use Code
LH-US-01	6/4/2025 14:00	17.03	6.84099243	1
LH-US-01	6/4/2025 14:15	17.06	6.84936278	1
LH-US-01	6/4/2025 14:30	17.08	6.83962759	1
LH-US-01	6/4/2025 14:45	17.11	6.84632615	1
LH-US-01	6/4/2025 15:00	17.13	6.85329666	1
LH-US-01	6/4/2025 15:15	17.13	6.82462179	1
LH-US-01	6/4/2025 15:30	17.15	6.83437709	1
LH-US-01	6/4/2025 15:45	17.15	6.83354195	1
LH-US-01	6/4/2025 16:00	17.18	6.84441476	1
LH-US-01	6/4/2025 16:15	17.18	6.83773439	1
LH-US-01	6/4/2025 16:30	17.2	6.84303383	1
LH-US-01	6/4/2025 16:45	17.2	6.8455388	1
LH-US-01	6/4/2025 17:00	17.22	6.84332295	1
LH-US-01	6/4/2025 17:15	17.22	6.83859167	1
LH-US-01	6/4/2025 17:30	17.25	6.84556539	1
LH-US-01	6/4/2025 17:45	17.25	6.83554724	1
LH-US-01	6/4/2025 18:00	17.25	6.84500883	1
LH-US-01	6/4/2025 18:15	17.27	6.84084556	1
LH-US-01	6/4/2025 18:30	17.27	6.83722815	1
LH-US-01	6/4/2025 18:45	17.27	6.84223687	1
LH-US-01	6/4/2025 19:00	17.27	6.84084556	1
LH-US-01	6/4/2025 19:15	17.27	6.84112382	1
LH-US-01	6/4/2025 19:30	17.27	6.84168035	1
LH-US-01	6/4/2025 19:45	17.27	6.83722815	1
LH-US-01	6/4/2025 20:00	17.25	6.82886848	1
LH-US-01	6/4/2025 20:15	17.25	6.82914676	1
LH-US-01	6/4/2025 20:30	17.25	6.82692051	1
LH-US-01	6/4/2025 20:45	17.22	6.82829418	1
LH-US-01	6/4/2025 21:00	17.25	6.8377735	1
LH-US-01	6/4/2025 21:15	17.22	6.83497363	1
LH-US-01	6/4/2025 21:30	17.22	6.82745925	1
LH-US-01	6/4/2025 21:45	17.25	6.82692051	1
LH-US-01	6/4/2025 22:00	17.25	6.82580738	1
LH-US-01	6/4/2025 22:15	17.22	6.8210581	1
LH-US-01	6/4/2025 22:30	17.22	6.83386039	1
LH-US-01	6/4/2025 22:45	17.2	6.82382908	1
LH-US-01	6/4/2025 23:00	17.2	6.82048912	1
LH-US-01	6/4/2025 23:15	17.22	6.82244966	1
LH-US-01	6/4/2025 23:30	17.2	6.82605571	1
LH-US-01	6/4/2025 23:45	17.2	6.81241756	1
LH-US-01	6/5/2025 0:00	17.22	6.82133641	1
LH-US-01	6/5/2025 0:15	17.2	6.81798415	1
LH-US-01	6/5/2025 0:30	17.2	6.81408754	1
LH-US-01	6/5/2025 0:45	17.2	6.81742749	1
LH-US-01	6/5/2025 1:00	17.2	6.81687083	1
LH-US-01	6/5/2025 1:15	17.2	6.82132411	1
LH-US-01	6/5/2025 1:30	17.18	6.81379638	1
LH-US-01	6/5/2025 1:45	17.2	6.81909747	1
LH-US-01	6/5/2025 2:00	17.2	6.81798415	1
LH-US-01	6/5/2025 2:15	17.2	6.81742749	1
LH-US-01	6/5/2025 2:30	17.2	6.81380921	1
LH-US-01	6/5/2025 2:45	17.2	6.81575751	1
LH-US-01	6/5/2025 3:00	17.2	6.82104578	1
LH-US-01	6/5/2025 3:15	17.22	6.81103892	1
LH-US-01	6/5/2025 3:30	17.2	6.82243743	1
LH-US-01	6/5/2025 3:45	17.2	6.81102591	1
LH-US-01	6/5/2025 4:00	17.2	6.81464419	1
LH-US-01	6/5/2025 4:15	17.2	6.81603584	1
LH-US-01	6/5/2025 4:30	17.2	6.81547918	1
LH-US-01	6/5/2025 4:45	17.2	6.81854081	1
LH-US-01	6/5/2025 5:00	17.2	6.80991259	1
LH-US-01	6/5/2025 5:15	17.2	6.81464419	1
LH-US-01	6/5/2025 5:30	17.2	6.81631417	1
LH-US-01	6/5/2025 5:45	17.2	6.81965413	1
LH-US-01	6/5/2025 6:00	17.22	6.81744007	1
LH-US-01	6/5/2025 6:15	17.22	6.80296792	1
LH-US-01	6/5/2025 6:30	17.25	6.80632765	1
LH-US-01	6/5/2025 6:45	17.25	6.82107659	1
LH-US-01	6/5/2025 7:00	17.25	6.81690236	1
LH-US-01	6/5/2025 7:15	17.3	6.80274395	1
LH-US-01	6/5/2025 7:30	17.3	6.82194209	1
LH-US-01	6/5/2025 7:45	17.32	6.81277326	1
LH-US-01	6/5/2025 8:00	17.34	6.80499668	1
LH-US-01	6/5/2025 8:15	17.37	6.80612948	1
LH-US-01	6/5/2025 8:30	17.39	6.80447394	1
LH-US-01	6/5/2025 8:45	17.44	6.79783318	1
LH-US-01	6/5/2025 9:00	17.49	6.80899004	1
LH-US-01	6/5/2025 9:15	17.51	6.79955007	1
LH-US-01	6/5/2025 9:30	17.53	6.80011989	1
LH-US-01	6/5/2025 9:45	17.58	6.80710341	1
LH-US-01	6/5/2025 10:00	17.63	6.7982432	1
LH-US-01	6/5/2025 10:15	17.65	6.81354152	1
LH-US-01	6/5/2025 10:30	17.7	6.80718299	1
LH-US-01	6/5/2025 10:45	17.72	6.80997457	1

Station Name	Date Time	Temp C	pH SU	Use Code
LH-US-01	6/5/2025 11:00	17.77	6.80750717	1
LH-US-01	6/5/2025 11:15	17.82	6.8117063	1
LH-US-01	6/5/2025 11:30	17.87	6.81923625	1
LH-US-01	6/5/2025 11:45	17.91	6.81148687	1
LH-US-01	6/5/2025 12:00	17.96	6.79985991	1
LH-US-01	6/5/2025 12:15	18.03	6.80462614	1
LH-US-01	6/5/2025 12:30	18.08	6.82463888	1
LH-US-01	6/5/2025 12:45	18.08	6.81964408	1
LH-US-01	6/5/2025 13:00	18.13	6.81690063	1
LH-US-01	6/5/2025 13:15	18.2	6.82887172	1
LH-US-01	6/5/2025 13:30	18.22	6.82638727	1
LH-US-01	6/5/2025 13:45	18.27	6.8139382	1
LH-US-01	6/5/2025 14:00	18.3	6.82920771	1
LH-US-01	6/5/2025 14:15	18.34	6.82950839	1
LH-US-01	6/5/2025 14:30	18.37	6.82370447	1
LH-US-01	6/5/2025 14:45	18.37	6.8286943	1
LH-US-01	6/5/2025 15:00	18.41	6.83481564	1
LH-US-01	6/5/2025 15:15	18.44	6.82845827	1
LH-US-01	6/5/2025 15:30	18.46	6.83401258	1
LH-US-01	6/5/2025 15:45	18.49	6.83652354	1
LH-US-01	6/5/2025 16:00	18.51	6.83431811	1
LH-US-01	6/5/2025 16:15	18.53	6.82684884	1
LH-US-01	6/5/2025 16:30	18.53	6.83349829	1
LH-US-01	6/5/2025 16:45	18.56	6.82686664	1
LH-US-01	6/5/2025 17:00	18.56	6.82548148	1
LH-US-01	6/5/2025 17:15	18.56	6.82077194	1
LH-US-01	6/5/2025 17:30	18.56	6.82326523	1
LH-US-01	6/5/2025 17:45	18.56	6.81550832	1
LH-US-01	6/5/2025 18:00	18.56	6.83102213	1
LH-US-01	6/5/2025 18:15	18.6	6.83159928	1
LH-US-01	6/5/2025 18:30	18.58	6.83435787	1
LH-US-01	6/5/2025 18:45	18.51	6.81353714	1
LH-US-01	6/5/2025 19:00	18.53	6.8298965	1
LH-US-01	6/5/2025 19:15	18.53	6.81659759	1
LH-US-01	6/5/2025 19:30	18.51	6.83154732	1
LH-US-01	6/5/2025 19:45	18.49	6.82100602	1
LH-US-01	6/5/2025 20:00	18.46	6.80629986	1
LH-US-01	6/5/2025 20:15	18.46	6.81101103	1
LH-US-01	6/5/2025 20:30	18.44	6.80240653	1
LH-US-01	6/5/2025 20:45	18.44	6.80988948	1
LH-US-01	6/5/2025 21:00	18.41	6.79462531	1
LH-US-01	6/5/2025 21:15	18.44	6.81404667	1
LH-US-01	6/5/2025 21:30	18.44	6.80545514	1
LH-US-01	6/5/2025 21:45	18.41	6.80515795	1
LH-US-01	6/5/2025 22:00	18.41	6.8001688	1
LH-US-01	6/5/2025 22:15	18.41	6.80377207	1
LH-US-01	6/5/2025 22:30	18.39	6.79350245	1
LH-US-01	6/5/2025 22:45	18.41	6.79407096	1
LH-US-01	6/5/2025 23:00	18.37	6.79515156	1
LH-US-01	6/5/2025 23:15	18.37	6.78184534	1
LH-US-01	6/5/2025 23:30	18.41	6.79989163	1
LH-US-01	6/5/2025 23:45	18.39	6.78712699	1
LH-US-01	6/6/2025 0:00	18.37	6.791825	1
LH-US-01	6/6/2025 0:15	18.37	6.78406305	1
LH-US-01	6/6/2025 0:30	18.37	6.79376549	1
LH-US-01	6/6/2025 0:45	18.41	6.79711988	1
LH-US-01	6/6/2025 1:00	18.37	6.79016173	1
LH-US-01	6/6/2025 1:15	18.39	6.78435505	1
LH-US-01	6/6/2025 1:30	18.39	6.80514458	1
LH-US-01	6/6/2025 1:45	18.41	6.78520137	1
LH-US-01	6/6/2025 2:00	18.39	6.77243572	1
LH-US-01	6/6/2025 2:15	18.41	6.79795141	1
LH-US-01	6/6/2025 2:30	18.41	6.79129921	1
LH-US-01	6/6/2025 2:45	18.41	6.79185356	1
LH-US-01	6/6/2025 3:00	18.41	6.77466873	1
LH-US-01	6/6/2025 3:15	18.41	6.78409267	1
LH-US-01	6/6/2025 3:30	18.41	6.78547854	1
LH-US-01	6/6/2025 3:45	18.41	6.78353832	1
LH-US-01	6/6/2025 4:00	18.44	6.7758005	1
LH-US-01	6/6/2025 4:15	18.44	6.79076639	1
LH-US-01	6/6/2025 4:30	18.49	6.80715108	1
LH-US-01	6/6/2025 4:45	18.49	6.78664578	1
LH-US-01	6/6/2025 5:00	18.49	6.78719998	1
LH-US-01	6/6/2025 5:15	18.49	6.79551294	1
LH-US-01	6/6/2025 5:30	18.49	6.78664578	1
LH-US-01	6/6/2025 5:45	18.51	6.78610625	1
LH-US-01	6/6/2025 6:00	18.49	6.80798238	1
LH-US-01	6/6/2025 6:15	18.53	6.78612092	1
LH-US-01	6/6/2025 6:30	18.56	6.78586588	1
LH-US-01	6/6/2025 6:45	18.58	6.79225186	1
LH-US-01	6/6/2025 7:00	18.58	6.77757017	1
LH-US-01	6/6/2025 7:15	18.58	6.80194733	1
LH-US-01	6/6/2025 7:30	18.63	6.79450319	1
LH-US-01	6/6/2025 7:45	18.63	6.79727285	1

Station Name	Date Time	Temp C	pH SU	Use Code
LH-US-01	6/6/2025 8:00	18.63	6.79284139	1
LH-US-01	6/6/2025 8:15	18.68	6.80312286	1
LH-US-01	6/6/2025 8:30	18.68	6.79730758	1
LH-US-01	6/6/2025 8:45	18.65	6.78593192	1
LH-US-01	6/6/2025 9:00	18.68	6.79204613	1
LH-US-01	6/6/2025 9:15	18.7	6.78264581	1
LH-US-01	6/6/2025 9:30	18.75	6.78738952	1
LH-US-01	6/6/2025 9:45	18.77	6.79875423	1
LH-US-01	6/6/2025 10:00	18.79	6.78409688	1
LH-US-01	6/6/2025 10:15	18.87	6.80684855	1
LH-US-01	6/6/2025 10:30	18.87	6.80684855	1
LH-US-01	6/6/2025 10:45	18.89	6.80907553	1
LH-US-01	6/6/2025 11:00	18.94	6.80772485	1
LH-US-01	6/6/2025 11:15	18.96	6.80524814	1
LH-US-01	6/6/2025 11:30	19.01	6.80943055	1
LH-US-01	6/6/2025 11:45	18.96	6.78975558	1
LH-US-01	6/6/2025 12:00	19.01	6.81385624	1
LH-US-01	6/6/2025 12:15	19.01	6.80472826	1
LH-US-01	6/6/2025 12:30	19.06	6.80006018	1
LH-US-01	6/6/2025 12:45	19.13	6.80812633	1
LH-US-01	6/6/2025 13:00	19.2	6.80513159	1
LH-US-01	6/6/2025 13:15	19.2	6.80761942	1
LH-US-01	6/6/2025 13:30	19.25	6.81483816	1
LH-US-01	6/6/2025 13:45	19.29	6.81154739	1
LH-US-01	6/6/2025 14:00	19.32	6.80825098	1
LH-US-01	6/6/2025 14:15	19.32	6.80631679	1
LH-US-01	6/6/2025 14:30	19.37	6.81712423	1
LH-US-01	6/6/2025 14:45	19.37	6.8229258	1
LH-US-01	6/6/2025 15:00	19.44	6.81633939	1
LH-US-01	6/6/2025 15:15	19.44	6.82434916	1
LH-US-01	6/6/2025 15:30	19.48	6.81857378	1
LH-US-01	6/6/2025 15:45	19.51	6.8238389	1
LH-US-01	6/6/2025 16:00	19.53	6.82053757	1
LH-US-01	6/6/2025 16:15	19.53	6.82440317	1
LH-US-01	6/6/2025 16:30	19.53	6.81805254	1
LH-US-01	6/6/2025 16:45	19.53	6.82964933	1
LH-US-01	6/6/2025 17:00	19.53	6.81473918	1
LH-US-01	6/6/2025 17:15	19.51	6.81417425	1
LH-US-01	6/6/2025 17:30	19.53	6.80949301	1
LH-US-01	6/6/2025 17:45	19.51	6.81362198	1
LH-US-01	6/6/2025 18:00	19.51	6.81196519	1
LH-US-01	6/6/2025 18:15	19.53	6.8053513	1
LH-US-01	6/6/2025 18:30	19.53	6.80286627	1
LH-US-01	6/6/2025 18:45	19.51	6.8020244	1
LH-US-01	6/6/2025 19:00	19.51	6.79125522	1
LH-US-01	6/6/2025 19:15	19.51	6.81831624	1
LH-US-01	6/6/2025 19:30	19.51	6.80340506	1
LH-US-01	6/6/2025 19:45	19.48	6.80642268	1
LH-US-01	6/6/2025 20:00	19.48	6.80338491	1
LH-US-01	6/6/2025 20:15	19.48	6.80531804	1
LH-US-01	6/6/2025 20:30	19.46	6.80309529	1
LH-US-01	6/6/2025 20:45	19.48	6.80725117	1
LH-US-01	6/6/2025 21:00	19.44	6.79258627	1
LH-US-01	6/6/2025 21:15	19.44	6.79313867	1
LH-US-01	6/6/2025 21:30	19.41	6.78814537	1
LH-US-01	6/6/2025 21:45	19.44	6.79120528	1
LH-US-01	6/6/2025 22:00	19.39	6.78453968	1
LH-US-01	6/6/2025 22:15	19.37	6.79308917	1
LH-US-01	6/6/2025 22:30	19.39	6.79476079	1
LH-US-01	6/6/2025 22:45	19.41	6.79339369	1
LH-US-01	6/6/2025 23:00	19.37	6.79005025	1
LH-US-01	6/6/2025 23:15	19.34	6.79831752	1
LH-US-01	6/6/2025 23:30	19.34	6.79362053	1
LH-US-01	6/6/2025 23:45	19.32	6.79747479	1
LH-US-01	6/7/2025 0:00	19.32	6.79167224	1
LH-US-01	6/7/2025 0:15	19.29	6.78999282	1
LH-US-01	6/7/2025 0:30	19.29	6.80215181	1
LH-US-01	6/7/2025 0:45	19.29	6.79469061	1
LH-US-01	6/7/2025 1:00	19.25	6.78692393	1
LH-US-01	6/7/2025 1:15	19.22	6.78994254	1
LH-US-01	6/7/2025 1:30	19.22	6.78856051	1
LH-US-01	6/7/2025 1:45	19.22	6.78690207	1
LH-US-01	6/7/2025 2:00	19.2	6.7827411	1
LH-US-01	6/7/2025 2:15	19.17	6.78824789	1
LH-US-01	6/7/2025 2:30	19.2	6.79849737	1
LH-US-01	6/7/2025 2:45	19.15	6.77745095	1
LH-US-01	6/7/2025 3:00	19.15	6.78850987	1
LH-US-01	6/7/2025 3:15	19.15	6.80261	1
LH-US-01	6/7/2025 3:30	19.17	6.78935371	1
LH-US-01	6/7/2025 3:45	19.17	6.78935371	1
LH-US-01	6/7/2025 4:00	19.15	6.78380983	1
LH-US-01	6/7/2025 4:15	19.17	6.79101243	1
LH-US-01	6/7/2025 4:30	19.17	6.78990661	1
LH-US-01	6/7/2025 4:45	19.2	6.79075745	1

pH Continous Monitoring Data

Station Name	Date Time	Temp C	pH SU	Use Code
LH-US-01	6/7/2025 5:00	19.22	6.79187739	1
LH-US-01	6/7/2025 5:15	19.22	6.7882841	1
LH-US-01	6/7/2025 5:30	19.22	6.78275597	1
LH-US-01	6/7/2025 5:45	19.25	6.78498928	1
LH-US-01	6/7/2025 6:00	19.27	6.80075648	1
LH-US-01	6/7/2025 6:15	19.27	6.79882196	1
LH-US-01	6/7/2025 6:30	19.32	6.78614599	1
LH-US-01	6/7/2025 6:45	19.32	6.77398825	1
LH-US-01	6/7/2025 7:00	19.34	6.80633003	1
LH-US-01	6/7/2025 7:15	19.39	6.79586578	1
LH-US-01	6/7/2025 7:30	19.41	6.78704046	1
LH-US-01	6/7/2025 7:45	19.44	6.79120528	1
LH-US-01	6/7/2025 8:00	19.46	6.78735303	1
LH-US-01	6/7/2025 8:15	19.51	6.77882923	1
LH-US-01	6/7/2025 8:30	19.53	6.77608321	1
LH-US-01	6/7/2025 8:45	19.56	6.75236278	1
LH-US-01	6/7/2025 9:00	19.6	6.79104334	1
LH-US-01	6/7/2025 9:15	19.65	6.77507097	1
LH-US-01	6/7/2025 9:30	19.7	6.76379526	1
LH-US-01	6/7/2025 9:45	19.72	6.77512473	1
LH-US-01	6/7/2025 10:00	19.75	6.77818273	1
LH-US-01	6/7/2025 10:15	19.77	6.7550233	1
LH-US-01	6/7/2025 10:30	19.77	6.75805806	1
LH-US-01	6/7/2025 10:45	19.77	6.76440349	1
LH-US-01	6/7/2025 11:00	19.77	6.77019713	1
LH-US-01	6/7/2025 11:15	19.79	6.76524718	1
LH-US-01	6/7/2025 11:30	19.79	6.76110914	1
LH-US-01	6/7/2025 11:45	19.79	6.75724698	1
LH-US-01	6/7/2025 12:00	19.82	6.78320086	1
LH-US-01	6/7/2025 12:15	19.82	6.7807183	1
LH-US-01	6/7/2025 12:30	19.82	6.78485591	1
LH-US-01	6/7/2025 12:45	19.84	6.77521683	1
LH-US-01	6/7/2025 13:00	19.82	6.78430423	1
LH-US-01	6/7/2025 13:15	19.79	6.78428214	1
LH-US-01	6/7/2025 13:30	19.82	6.79975131	1
LH-US-01	6/7/2025 13:45	19.82	6.79092441	1
LH-US-01	6/7/2025 14:00	19.82	6.79285529	1
LH-US-01	6/7/2025 14:15	19.82	6.79313113	1
LH-US-01	6/7/2025 14:30	19.82	6.80554397	1
LH-US-01	6/7/2025 14:45	19.82	6.80333724	1
LH-US-01	6/7/2025 15:00	19.79	6.80083428	1
LH-US-01	6/7/2025 15:15	19.79	6.80386884	1
LH-US-01	6/7/2025 15:30	19.77	6.81295975	1
LH-US-01	6/7/2025 15:45	19.77	6.80385545	1
LH-US-01	6/7/2025 16:00	19.77	6.81461507	1
LH-US-01	6/7/2025 16:15	19.75	6.82039646	1
LH-US-01	6/7/2025 16:30	19.75	6.830605	1
LH-US-01	6/7/2025 16:45	19.72	6.81485936	1
LH-US-01	6/7/2025 17:00	19.7	6.81677839	1
LH-US-01	6/7/2025 17:15	19.7	6.82312533	1
LH-US-01	6/7/2025 17:30	19.67	6.82614301	1
LH-US-01	6/7/2025 17:45	19.65	6.82116312	1
LH-US-01	6/7/2025 18:00	19.65	6.83385916	1
LH-US-01	6/7/2025 18:15	19.63	6.82059886	1
LH-US-01	6/7/2025 18:30	19.63	6.82280702	1
LH-US-01	6/7/2025 18:45	19.6	6.82030443	1
LH-US-01	6/7/2025 19:00	19.6	6.82692959	1
LH-US-01	6/7/2025 19:15	19.6	6.82499725	1
LH-US-01	6/7/2025 19:30	19.58	6.82388103	1
LH-US-01	6/7/2025 19:45	19.56	6.80343865	1
LH-US-01	6/7/2025 20:00	19.53	6.80286627	1
LH-US-01	6/7/2025 20:15	19.51	6.8036812	1
LH-US-01	6/7/2025 20:30	19.51	6.79429268	1
LH-US-01	6/7/2025 20:45	19.51	6.79291201	1
LH-US-01	6/7/2025 21:00	19.48	6.78267282	1
LH-US-01	6/7/2025 21:15	19.46	6.78790539	1
LH-US-01	6/7/2025 21:30	19.44	6.78098591	1
LH-US-01	6/7/2025 21:45	19.41	6.78289705	1
LH-US-01	6/7/2025 22:00	19.39	6.78260596	1
LH-US-01	6/7/2025 22:15	19.39	6.79945698	1
LH-US-01	6/7/2025 22:30	19.37	6.80441604	1
LH-US-01	6/7/2025 22:45	19.37	6.80275845	1
LH-US-01	6/7/2025 23:00	19.34	6.79251536	1
LH-US-01	6/7/2025 23:15	19.34	6.8032908	1
LH-US-01	6/7/2025 23:30	19.32	6.79664586	1
LH-US-01	6/7/2025 23:45	19.32	6.80714573	1
LH-US-01	6/8/2025 0:00	19.32	6.79885636	1
LH-US-01	6/8/2025 0:15	19.32	6.80244842	1
LH-US-01	6/8/2025 0:30	19.32	6.8065931	1
LH-US-01	6/8/2025 0:45	19.32	6.8088036	1
LH-US-01	6/8/2025 1:00	19.34	6.80163304	1
LH-US-01	6/8/2025 1:15	19.34	6.82069729	1
LH-US-01	6/8/2025 1:30	19.34	6.80881667	1
LH-US-01	6/8/2025 1:45	19.34	6.81130331	1

pH Continous Monitoring Data

Station Name	Date Time	Temp C	pH SU	Use Code
LH-US-01	6/8/2025 2:00	19.37	6.83673905	1
LH-US-01	6/8/2025 2:15	19.37	6.81878182	1
LH-US-01	6/8/2025 2:30	19.37	6.82375459	1
LH-US-01	6/8/2025 2:45	19.39	6.83233028	1
LH-US-01	6/8/2025 3:00	19.39	6.82680535	1
LH-US-01	6/8/2025 3:15	19.39	6.82487163	1
LH-US-01	6/8/2025 3:30	19.39	6.82542412	1
LH-US-01	6/8/2025 3:45	19.39	6.83398775	1
LH-US-01	6/8/2025 4:00	19.39	6.83039655	1
LH-US-01	6/8/2025 4:15	19.39	6.83840769	1
LH-US-01	6/8/2025 4:30	19.39	6.83260652	1
LH-US-01	6/8/2025 4:45	19.37	6.83010869	1
LH-US-01	6/8/2025 5:00	19.37	6.83922544	1
LH-US-01	6/8/2025 5:15	19.37	6.83591026	1
LH-US-01	6/8/2025 5:30	19.37	6.82955616	1
LH-US-01	6/8/2025 5:45	19.34	6.83838007	1
LH-US-01	6/8/2025 6:00	19.34	6.8455637	1
LH-US-01	6/8/2025 6:15	19.34	6.84362964	1
LH-US-01	6/8/2025 6:30	19.32	6.83892164	1
LH-US-01	6/8/2025 6:45	19.32	6.84057952	1
LH-US-01	6/8/2025 7:00	19.32	6.84997414	1
LH-US-01	6/8/2025 7:15	19.32	6.84306633	1
LH-US-01	6/8/2025 7:30	19.32	6.83532958	1
LH-US-01	6/8/2025 7:45	19.32	6.83229015	1
LH-US-01	6/8/2025 8:00	19.32	6.84140845	1
LH-US-01	6/8/2025 8:15	19.32	6.83560589	1
LH-US-01	6/8/2025 8:30	19.32	6.82482971	1
LH-US-01	6/8/2025 8:45	19.32	6.83422433	1
LH-US-01	6/8/2025 9:00	19.34	6.8160003	1
LH-US-01	6/8/2025 9:15	19.34	6.82815721	1
LH-US-01	6/8/2025 9:30	19.37	6.83176628	1
LH-US-01	6/8/2025 9:45	19.37	6.81850556	1
LH-US-01	6/8/2025 10:00	19.37	6.82624098	1
LH-US-01	6/8/2025 10:15	19.39	6.81023058	1
LH-US-01	6/8/2025 10:30	19.39	6.83315901	1
LH-US-01	6/8/2025 10:45	19.39	6.83454025	1
LH-US-01	6/8/2025 11:00	19.39	6.83315901	1
LH-US-01	6/8/2025 11:15	19.39	6.83260652	1
LH-US-01	6/8/2025 11:30	19.39	6.83260652	1
LH-US-01	6/8/2025 11:45	19.41	6.83261796	1
LH-US-01	6/8/2025 12:00	19.41	6.83068437	1
LH-US-01	6/8/2025 12:15	19.44	6.83429232	1
LH-US-01	6/8/2025 12:30	19.44	6.8389877	1
LH-US-01	6/8/2025 12:45	19.44	6.83733051	1
LH-US-01	6/8/2025 13:00	19.44	6.83677811	1
LH-US-01	6/8/2025 13:15	19.46	6.85308389	1
LH-US-01	6/8/2025 13:30	19.48	6.83790507	1
LH-US-01	6/8/2025 13:45	19.48	6.84094284	1
LH-US-01	6/8/2025 14:00	19.48	6.84011436	1
LH-US-01	6/8/2025 14:15	19.51	6.84178754	1
LH-US-01	6/8/2025 14:30	19.51	6.83377969	1
LH-US-01	6/8/2025 14:45	19.48	6.84232365	1
LH-US-01	6/8/2025 15:00	19.48	6.83707658	1
LH-US-01	6/8/2025 15:15	19.48	6.83790507	1
LH-US-01	6/8/2025 15:30	19.48	6.84342829	1
LH-US-01	6/8/2025 15:45	19.46	6.85197917	1
LH-US-01	6/8/2025 16:00	19.46	6.84093197	1
LH-US-01	6/8/2025 16:15	19.46	6.84120815	1
LH-US-01	6/8/2025 16:30	19.46	6.84314141	1
LH-US-01	6/8/2025 16:45	19.46	6.84120815	1
LH-US-01	6/8/2025 17:00	19.46	6.84148433	1
LH-US-01	6/8/2025 17:15	19.46	6.84369377	1
LH-US-01	6/8/2025 17:30	19.46	6.84148433	1
LH-US-01	6/8/2025 17:45	19.46	6.84673175	1
LH-US-01	6/8/2025 18:00	19.46	6.84756029	1
LH-US-01	6/8/2025 18:15	19.46	6.83706545	1
LH-US-01	6/8/2025 18:30	19.46	6.83789399	1
LH-US-01	6/8/2025 18:45	19.46	6.84921737	1
LH-US-01	6/8/2025 19:00	19.46	6.83043712	1
LH-US-01	6/8/2025 19:15	19.44	6.83512092	1
LH-US-01	6/8/2025 19:30	19.44	6.84313069	1
LH-US-01	6/8/2025 19:45	19.44	6.83456852	1
LH-US-01	6/8/2025 20:00	19.41	6.83620892	1
LH-US-01	6/8/2025 20:15	19.41	6.83731383	1
LH-US-01	6/8/2025 20:30	19.39	6.82929157	1
LH-US-01	6/8/2025 20:45	19.39	6.83177778	1
LH-US-01	6/8/2025 21:00	19.37	6.83563399	1
LH-US-01	6/8/2025 21:15	19.37	6.82734604	1
LH-US-01	6/8/2025 21:30	19.34	6.82981497	1
LH-US-01	6/8/2025 21:45	19.32	6.8245534	1
LH-US-01	6/8/2025 22:00	19.32	6.8267639	1
LH-US-01	6/8/2025 22:15	19.29	6.82039029	1
LH-US-01	6/8/2025 22:30	19.27	6.82314161	1
LH-US-01	6/8/2025 22:45	19.27	6.8259052	1

pH Continous Monitoring Data

Station Name	Date Time	Temp C	pH SU	Use Code
LH-US-01	6/8/2025 23:00	19.25	6.82644605	1
LH-US-01	6/8/2025 23:15	19.22	6.82366418	1
LH-US-01	6/8/2025 23:30	19.2	6.81618862	1
LH-US-01	6/8/2025 23:45	19.17	6.82086947	1
LH-US-01	6/9/2025 0:00	19.17	6.82418692	1
LH-US-01	6/9/2025 0:15	19.15	6.81892191	1
LH-US-01	6/9/2025 0:30	19.13	6.81393266	1
LH-US-01	6/9/2025 0:45	19.1	6.82552741	1
LH-US-01	6/9/2025 1:00	19.08	6.81611314	1
LH-US-01	6/9/2025 1:15	19.08	6.81030582	1
LH-US-01	6/9/2025 1:30	19.06	6.8091866	1
LH-US-01	6/9/2025 1:45	19.03	6.80252893	1
LH-US-01	6/9/2025 2:00	19.03	6.81027336	1
LH-US-01	6/9/2025 2:15	19.01	6.81330303	1
LH-US-01	6/9/2025 2:30	18.98	6.79917553	1
LH-US-01	6/9/2025 2:45	18.96	6.8008217	1
LH-US-01	6/9/2025 3:00	18.96	6.81161116	1
LH-US-01	6/9/2025 3:15	18.96	6.80524814	1
LH-US-01	6/9/2025 3:30	18.91	6.7971905	1
LH-US-01	6/9/2025 3:45	18.91	6.7980206	1
LH-US-01	6/9/2025 4:00	18.89	6.79440942	1
LH-US-01	6/9/2025 4:15	18.89	6.79745333	1
LH-US-01	6/9/2025 4:30	18.87	6.80657181	1
LH-US-01	6/9/2025 4:45	18.84	6.79990954	1
LH-US-01	6/9/2025 5:00	18.84	6.79658834	1
LH-US-01	6/9/2025 5:15	18.82	6.7968512	1
LH-US-01	6/9/2025 5:30	18.79	6.79959846	1
LH-US-01	6/9/2025 5:45	18.79	6.79074041	1
LH-US-01	6/9/2025 6:00	18.77	6.79044925	1
LH-US-01	6/9/2025 6:15	18.75	6.78572841	1
LH-US-01	6/9/2025 6:30	18.75	6.79707933	1
LH-US-01	6/9/2025 6:45	18.75	6.79624878	1
LH-US-01	6/9/2025 7:00	18.72	6.80148856	1
LH-US-01	6/9/2025 7:15	18.72	6.79096711	1
LH-US-01	6/9/2025 7:30	18.7	6.79178348	1
LH-US-01	6/9/2025 7:45	18.7	6.79455248	1
LH-US-01	6/9/2025 8:00	18.7	6.7843072	1
LH-US-01	6/9/2025 8:15	18.7	6.78846069	1
LH-US-01	6/9/2025 8:30	18.7	6.78956829	1
LH-US-01	6/9/2025 8:45	18.7	6.7854148	1
LH-US-01	6/9/2025 9:00	18.7	6.78846069	1
LH-US-01	6/9/2025 9:15	18.7	6.7851379	1
LH-US-01	6/9/2025 9:30	18.7	6.7865224	1
LH-US-01	6/9/2025 9:45	18.7	6.80341325	1
LH-US-01	6/9/2025 10:00	18.7	6.79150658	1
LH-US-01	6/9/2025 10:15	18.7	6.78735309	1
LH-US-01	6/9/2025 10:30	18.7	6.79344488	1
LH-US-01	6/9/2025 10:45	18.68	6.79259997	1
LH-US-01	6/9/2025 11:00	18.68	6.79869217	1
LH-US-01	6/9/2025 11:15	18.7	6.79427558	1
LH-US-01	6/9/2025 11:30	18.7	6.79676767	1
LH-US-01	6/9/2025 11:45	18.7	6.79399868	1
LH-US-01	6/9/2025 12:00	18.7	6.79593697	1
LH-US-01	6/9/2025 12:15	18.7	6.79787527	1
LH-US-01	6/9/2025 12:30	18.7	6.80092116	1
LH-US-01	6/9/2025 12:45	18.7	6.79621387	1
LH-US-01	6/9/2025 13:00	18.7	6.80285945	1
LH-US-01	6/9/2025 13:15	18.7	6.7845841	1
LH-US-01	6/9/2025 13:30	18.72	6.78764455	1
LH-US-01	6/9/2025 13:45	18.7	6.79649077	1
LH-US-01	6/9/2025 14:00	18.7	6.79815217	1
LH-US-01	6/9/2025 14:15	18.7	6.79122968	1
LH-US-01	6/9/2025 14:30	18.7	6.7840303	1
LH-US-01	6/9/2025 14:45	17.37	6.58637764	2
LH-US-01	6/9/2025 15:00	17.63	10.2179062	2
LH-US-01	6/9/2025 15:15	18.27	6.8146003	1
LH-US-01	6/9/2025 15:30	18.68	6.71736592	1
LH-US-01	6/9/2025 15:45	18.68	6.6967962	1
LH-US-01	6/9/2025 16:00	18.68	6.6931331	1
LH-US-01	6/9/2025 16:15	18.68	6.69651443	1
LH-US-01	6/9/2025 16:30	18.68	6.68975178	1
LH-US-01	6/9/2025 16:45	18.68	6.69341488	1
LH-US-01	6/9/2025 17:00	18.68	6.70355885	1
LH-US-01	6/9/2025 17:15	18.65	6.69620142	1
LH-US-01	6/9/2025 17:30	18.65	6.69901948	1
LH-US-01	6/9/2025 17:45	18.65	6.70831908	1
LH-US-01	6/9/2025 18:00	18.65	6.70747366	1
LH-US-01	6/9/2025 18:15	18.63	6.70378988	1
LH-US-01	6/9/2025 18:30	18.63	6.71478106	1
LH-US-01	6/9/2025 18:45	18.63	6.71506289	1
LH-US-01	6/9/2025 19:00	18.6	6.69953161	1
LH-US-01	6/9/2025 19:15	18.6	6.70488684	1
LH-US-01	6/9/2025 19:30	18.6	6.70855094	1
LH-US-01	6/9/2025 19:45	18.58	6.70543035	1

Station Name	Date Time	Temp C	pH SU	Use Code
LH-US-01	6/9/2025 20:00	18.58	6.70232974	1
LH-US-01	6/9/2025 20:15	18.58	6.71247719	1
LH-US-01	6/9/2025 20:30	18.58	6.70317537	1
LH-US-01	6/9/2025 20:45	18.56	6.70710152	1
LH-US-01	6/9/2025 21:00	18.56	6.70992044	1
LH-US-01	6/9/2025 21:15	18.56	6.70484637	1
LH-US-01	6/9/2025 21:30	18.56	6.71217559	1
LH-US-01	6/9/2025 21:45	18.56	6.70992044	1
LH-US-01	6/9/2025 22:00	18.56	6.71273937	1
LH-US-01	6/9/2025 22:15	18.56	6.70963855	1
LH-US-01	6/9/2025 22:30	18.53	6.70171488	1
LH-US-01	6/9/2025 22:45	18.53	6.70707139	1
LH-US-01	6/9/2025 23:00	18.53	6.71552905	1
LH-US-01	6/9/2025 23:15	18.53	6.70960869	1
LH-US-01	6/9/2025 23:30	18.51	6.71212625	1
LH-US-01	6/9/2025 23:45	18.51	6.70676936	1
LH-US-01	6/10/2025 0:00	18.51	6.7104346	1
LH-US-01	6/10/2025 0:15	18.51	6.71184431	1
LH-US-01	6/10/2025 0:30	18.49	6.71408023	1
LH-US-01	6/10/2025 0:45	18.49	6.7185916	1
LH-US-01	6/10/2025 1:00	18.49	6.72028336	1
LH-US-01	6/10/2025 1:15	18.49	6.71746376	1
LH-US-01	6/10/2025 1:30	18.49	6.71915552	1
LH-US-01	6/10/2025 1:45	18.46	6.71405082	1
LH-US-01	6/10/2025 2:00	18.46	6.71038495	1
LH-US-01	6/10/2025 2:15	18.46	6.71376883	1
LH-US-01	6/10/2025 2:30	18.46	6.7199726	1
LH-US-01	6/10/2025 2:45	18.44	6.7140312	1
LH-US-01	6/10/2025 3:00	18.44	6.71121112	1
LH-US-01	6/10/2025 3:15	18.39	6.71313599	1
LH-US-01	6/10/2025 3:30	18.41	6.71738624	1
LH-US-01	6/10/2025 3:45	18.41	6.72500126	1
LH-US-01	6/10/2025 4:00	18.41	6.71738624	1
LH-US-01	6/10/2025 4:15	18.41	6.7134377	1
LH-US-01	6/10/2025 4:30	18.39	6.72159771	1
LH-US-01	6/10/2025 4:45	18.39	6.71934125	1
LH-US-01	6/10/2025 5:00	18.39	6.7137001	1
LH-US-01	6/10/2025 5:15	18.37	6.72101445	1
LH-US-01	6/10/2025 5:30	18.37	6.71452669	1
LH-US-01	6/10/2025 5:45	18.37	6.71255216	1
LH-US-01	6/10/2025 6:00	18.34	6.71506152	1
LH-US-01	6/10/2025 6:15	18.34	6.71280468	1
LH-US-01	6/10/2025 6:30	18.32	6.7108101	1
LH-US-01	6/10/2025 6:45	18.32	6.7141956	1
LH-US-01	6/10/2025 7:00	18.32	6.71504197	1
LH-US-01	6/10/2025 7:15	18.32	6.7141956	1
LH-US-01	6/10/2025 7:30	18.3	6.7136117	1
LH-US-01	6/10/2025 7:45	18.3	6.70655809	1
LH-US-01	6/10/2025 8:00	18.3	6.7136117	1
LH-US-01	6/10/2025 8:15	18.27	6.70681005	1
LH-US-01	6/10/2025 8:30	18.3	6.70712238	1
LH-US-01	6/10/2025 8:45	18.27	6.71245352	1
LH-US-01	6/10/2025 9:00	18.27	6.7200722	1
LH-US-01	6/10/2025 9:15	18.27	6.70568136	1
LH-US-01	6/10/2025 9:30	18.27	6.7073744	1
LH-US-01	6/10/2025 9:45	18.27	6.71019614	1
LH-US-01	6/10/2025 10:00	18.27	6.70568136	1
LH-US-01	6/10/2025 10:15	18.25	6.70481458	1
LH-US-01	6/10/2025 10:30	18.25	6.70537897	1
LH-US-01	6/10/2025 10:45	18.25	6.70481458	1
LH-US-01	6/10/2025 11:00	18.25	6.70199266	1
LH-US-01	6/10/2025 11:15	18.25	6.70537897	1
LH-US-01	6/10/2025 11:30	18.25	6.70904747	1
LH-US-01	6/10/2025 11:45	18.22	6.70760641	1
LH-US-01	6/10/2025 12:00	18.25	6.70368581	1
LH-US-01	6/10/2025 12:15	18.22	6.70788863	1
LH-US-01	6/10/2025 12:30	18.22	6.70309086	1
LH-US-01	6/10/2025 12:45	18.22	6.69885753	1
LH-US-01	6/10/2025 13:00	18.22	6.70252642	1
LH-US-01	6/10/2025 13:15	18.18	6.70022749	1
LH-US-01	6/10/2025 13:30	18.22	6.70111531	1
LH-US-01	6/10/2025 13:45	18.2	6.70363496	1
LH-US-01	6/10/2025 14:00	18.18	6.70389688	1
LH-US-01	6/10/2025 14:15	18.18	6.69796941	1
LH-US-01	6/10/2025 14:30	18.13	6.69819987	1
LH-US-01	6/10/2025 14:45	17.77	6.70319693	1
LH-US-01	6/10/2025 15:00	14.89	6.6913794	1
LH-US-01	6/10/2025 15:15	18.15	6.69652685	1
LH-US-01	6/10/2025 15:30	16.96	6.70066758	1
LH-US-01	6/10/2025 15:45	18.18	6.70079201	1
LH-US-01	6/10/2025 16:00	18.18	6.70107427	1
LH-US-01	6/10/2025 16:15	18.06	6.69671544	1
LH-US-01	6/10/2025 16:30	18.15	6.69765601	1
LH-US-01	6/10/2025 16:45	18.15	6.6951154	1

pH Continous Monitoring Data

Station Name	Date Time	Temp C	pH SU	Use Code
LH-US-01	6/10/2025 17:00	18.1	6.69478073	1
LH-US-01	6/10/2025 17:15	18.13	6.70130527	1
LH-US-01	6/10/2025 17:30	18.06	6.69812733	1
LH-US-01	6/10/2025 17:45	17.99	6.69805475	1
LH-US-01	6/10/2025 18:00	10.76	6.69702739	1
LH-US-01	6/10/2025 18:15	15.46	6.69768731	1
LH-US-01	6/10/2025 18:30	18.1	6.69647476	1
LH-US-01	6/10/2025 18:45	-8.03	6.66438955	3
LH-US-01	6/10/2025 19:00	10.98	6.68800076	1
LH-US-01	6/10/2025 19:15	17.94	6.69941535	1
LH-US-01	6/10/2025 19:30	18.1	6.70212152	1
LH-US-01	6/10/2025 19:45	18.03	6.70515638	1
LH-US-01	6/10/2025 20:00	18.08	6.70746585	1
LH-US-01	6/10/2025 20:15	17.01	6.69901877	1
LH-US-01	6/10/2025 20:30	17.25	6.69841801	1
LH-US-01	6/10/2025 20:45	17.32	6.70443571	1
LH-US-01	6/10/2025 21:00	-32.29	6.63980534	3
LH-US-01	6/10/2025 21:15	18.08	6.70859528	1
LH-US-01	6/10/2025 21:30	17.91	6.70362221	1
LH-US-01	6/10/2025 21:45	17.8	6.70548856	1
LH-US-01	6/10/2025 22:00	18.06	6.70603388	1
LH-US-01	6/10/2025 22:15	18.06	6.704622	1
LH-US-01	6/10/2025 22:30	17.65	6.70307446	1
LH-US-01	6/10/2025 22:45	17.56	6.70694261	1
LH-US-01	6/10/2025 23:00	18.03	6.7108045	1
LH-US-01	6/10/2025 23:15	18.03	6.69922585	1
LH-US-01	6/10/2025 23:30	18.03	6.70204991	1
LH-US-01	6/10/2025 23:45	18.03	6.70402675	1
LH-US-01	6/11/2025 0:00	18.03	6.70204991	1
LH-US-01	6/11/2025 0:15	18.03	6.70092029	1
LH-US-01	6/11/2025 0:30	18.01	6.70457127	1
LH-US-01	6/11/2025 0:45	18.01	6.69779306	1
LH-US-01	6/11/2025 1:00	18.01	6.70513612	1
LH-US-01	6/11/2025 1:15	17.96	6.70734527	1
LH-US-01	6/11/2025 1:30	17.96	6.69548137	1
LH-US-01	6/11/2025 1:45	17.8	6.70605382	1
LH-US-01	6/11/2025 2:00	17.94	6.7016753	1
LH-US-01	6/11/2025 2:15	17.75	6.69950171	1
LH-US-01	6/11/2025 2:30	17.8	6.69927072	1
LH-US-01	6/11/2025 2:45	17.06	6.70558767	1
LH-US-01	6/11/2025 3:00	17.77	6.69810908	1
LH-US-01	6/11/2025 3:15	17.84	6.7010076	1
LH-US-01	6/11/2025 3:30	17.89	6.70473201	1
LH-US-01	6/11/2025 3:45	17.94	6.70506522	1
LH-US-01	6/11/2025 4:00	17.94	6.7016753	1
LH-US-01	6/11/2025 4:15	17.91	6.70418725	1
LH-US-01	6/11/2025 4:30	17.94	6.69969785	1
LH-US-01	6/11/2025 4:45	17.94	6.70760766	1
LH-US-01	6/11/2025 5:00	17.91	6.70446978	1
LH-US-01	6/11/2025 5:15	17.91	6.70333969	1
LH-US-01	6/11/2025 5:30	17.89	6.70077642	1
LH-US-01	6/11/2025 5:45	17.89	6.71151301	1
LH-US-01	6/11/2025 6:00	17.89	6.69540813	1
LH-US-01	6/11/2025 6:15	17.87	6.7055594	1
LH-US-01	6/11/2025 6:30	17.84	6.706942	1
LH-US-01	6/11/2025 6:45	17.89	6.69399542	1
LH-US-01	6/11/2025 7:00	17.87	6.7055594	1
LH-US-01	6/11/2025 7:15	17.82	6.70211749	1
LH-US-01	6/11/2025 7:30	17.39	6.69403488	1
LH-US-01	6/11/2025 7:45	17.91	6.69740672	1
LH-US-01	6/11/2025 8:00	17.84	6.69309507	1
LH-US-01	6/11/2025 8:15	17.61	6.70444768	1
LH-US-01	6/11/2025 8:30	12.68	6.68870557	1
LH-US-01	6/11/2025 8:45	16.15	6.6893126	1
LH-US-01	6/11/2025 9:00	16.37	6.70545409	1
LH-US-01	6/11/2025 9:15			3
LH-US-01	6/11/2025 9:30			3
LH-US-01	6/11/2025 9:45			3
LH-US-01	6/11/2025 10:00			3
LH-US-01	6/11/2025 10:15			3
LH-US-01	6/11/2025 10:30			3
LH-US-01	6/11/2025 10:45			3
LH-US-01	6/11/2025 11:00			3
LH-US-01	6/11/2025 11:15			3
LH-US-01	6/11/2025 11:30			3
LH-US-01	6/11/2025 11:45			3
LH-US-01	6/11/2025 12:00			3
LH-US-01	6/11/2025 12:15			3
LH-US-01	6/11/2025 12:30			3
LH-US-01	6/11/2025 12:45			3
LH-US-01	6/11/2025 13:00			3
LH-US-01	6/11/2025 13:15			3
LH-US-01	6/11/2025 13:30			3
LH-US-01	6/11/2025 13:45			3

pH Continous Monitoring Data

Station Name	Date Time	Temp C	pH SU	Use Code
LH-US-01	6/11/2025 14:00			3
LH-US-01	6/11/2025 14:15			3
LH-US-01	6/11/2025 14:30			3
LH-US-01	6/11/2025 14:45			3
LH-US-01	6/11/2025 15:00			3
LH-US-01	6/11/2025 15:15			3
LH-US-01	6/11/2025 15:30			3
LH-US-01	6/11/2025 15:45			3
LH-US-01	6/11/2025 16:00			3
LH-US-01	6/11/2025 16:15			3
LH-US-01	6/11/2025 16:30			3
LH-US-01	6/11/2025 16:45			3
LH-US-01	6/11/2025 17:00			3
LH-US-01	6/11/2025 17:15			3
LH-US-01	6/11/2025 17:30			3
LH-US-01	6/11/2025 17:45			3
LH-US-01	6/11/2025 18:00			3
LH-US-01	6/11/2025 18:15			3
LH-US-01	6/11/2025 18:30			3
LH-US-01	6/11/2025 18:45			3
LH-US-01	6/11/2025 19:00			3
LH-US-01	6/11/2025 19:15			3
LH-US-01	6/11/2025 19:30			3
LH-US-01	6/11/2025 19:45			3
LH-US-01	6/11/2025 20:00			3
LH-US-01	6/11/2025 20:15			3
LH-US-01	6/11/2025 20:30			3
LH-US-01	6/11/2025 20:45			3
LH-US-01	6/11/2025 21:00			3
LH-US-01	6/11/2025 21:15			3
LH-US-01	6/11/2025 21:30			3
LH-US-01	6/11/2025 21:45			3
LH-US-01	6/11/2025 22:00			3
LH-US-01	6/11/2025 22:15			3
LH-US-01	6/11/2025 22:30			3
LH-US-01	6/11/2025 22:45			3
LH-US-01	6/11/2025 23:00			3
LH-US-01	6/11/2025 23:15			3
LH-US-01	6/11/2025 23:30			3
LH-US-01	6/11/2025 23:45			3
LH-US-01	6/12/2025 0:00			3
LH-US-01	6/12/2025 0:15			3
LH-US-01	6/12/2025 0:30			3
LH-US-01	6/12/2025 0:45			3
LH-US-01	6/12/2025 1:00			3
LH-US-01	6/12/2025 1:15			3
LH-US-01	6/12/2025 1:30			3
LH-US-01	6/12/2025 1:45			3
LH-US-01	6/12/2025 2:00			3
LH-US-01	6/12/2025 2:15			3
LH-US-01	6/12/2025 2:30			3
LH-US-01	6/12/2025 2:45			3
LH-US-01	6/12/2025 3:00			3
LH-US-01	6/12/2025 3:15			3
LH-US-01	6/12/2025 3:30			3
LH-US-01	6/12/2025 3:45			3
LH-US-01	6/12/2025 4:00			3
LH-US-01	6/12/2025 4:15			3
LH-US-01	6/12/2025 4:30			3
LH-US-01	6/12/2025 4:45			3
LH-US-01	6/12/2025 5:00			3
LH-US-01	6/12/2025 5:15			3
LH-US-01	6/12/2025 5:30			3
LH-US-01	6/12/2025 5:45			3
LH-US-01	6/12/2025 6:00			3
LH-US-01	6/12/2025 6:15			3
LH-US-01	6/12/2025 6:30			3
LH-US-01	6/12/2025 6:45			3
LH-US-01	6/12/2025 7:00			3
LH-US-01	6/12/2025 7:15			3
LH-US-01	6/12/2025 7:30			3
LH-US-01	6/12/2025 7:45			3
LH-US-01	6/12/2025 8:00			3
LH-US-01	6/12/2025 8:15			3
LH-US-01	6/12/2025 8:30			3
LH-US-01	6/12/2025 8:45			3
LH-US-01	6/12/2025 9:00			3
LH-US-01	6/12/2025 9:15			3
LH-US-01	6/12/2025 9:30			3
LH-US-01	6/12/2025 9:45			3
LH-US-01	6/12/2025 10:00			3
LH-US-01	6/12/2025 10:15			3
LH-US-01	6/12/2025 10:30			3
LH-US-01	6/12/2025 10:45			3

Station Name	Date Time	Temp C	pH SU	Use Code
LH-US-01	6/12/2025 11:00			3
LH-US-01	6/12/2025 11:15			3
LH-US-01	6/12/2025 11:30			3
LH-US-01	6/12/2025 11:45			3
LH-US-01	6/12/2025 12:00			3
LH-US-01	6/12/2025 12:15			3
LH-US-01	6/12/2025 12:30			3
LH-US-01	6/12/2025 12:45			3
LH-US-01	6/12/2025 13:00			3
LH-US-01	6/12/2025 13:15			3
LH-US-01	6/12/2025 13:30			3
LH-US-01	6/12/2025 13:45			3
LH-US-01	6/12/2025 14:00			3
LH-US-01	6/12/2025 14:15			3
LH-US-01	6/12/2025 14:30			3
LH-US-01	6/12/2025 14:45			3
LH-US-01	6/12/2025 15:00			3
LH-US-01	6/12/2025 15:15			3
LH-US-01	6/12/2025 15:30			3
LH-US-01	6/12/2025 15:45			3
LH-US-01	6/12/2025 16:00			3
LH-US-01	6/12/2025 16:15			3
LH-US-01	6/12/2025 16:30			3
LH-US-01	6/12/2025 16:45			3
LH-US-01	6/12/2025 17:00			3
LH-US-01	6/12/2025 17:15			3
LH-US-01	6/12/2025 17:30			3
LH-US-01	6/12/2025 17:45			3
LH-US-01	6/12/2025 18:00			3
LH-US-01	6/12/2025 18:15			3
LH-US-01	6/12/2025 18:30			3
LH-US-01	6/12/2025 18:45			3
LH-US-01	6/12/2025 19:00			3
LH-US-01	6/12/2025 19:15			3
LH-US-01	6/12/2025 19:30			3
LH-US-01	6/12/2025 19:45			3
LH-US-01	6/12/2025 20:00			3
LH-US-01	6/12/2025 20:15			3
LH-US-01	6/12/2025 20:30			3
LH-US-01	6/12/2025 20:45			3
LH-US-01	6/12/2025 21:00			3
LH-US-01	6/12/2025 21:15			3
LH-US-01	6/12/2025 21:30			3
LH-US-01	6/12/2025 21:45			3
LH-US-01	6/12/2025 22:00			3
LH-US-01	6/12/2025 22:15			3
LH-US-01	6/12/2025 22:30			3
LH-US-01	6/12/2025 22:45			3
LH-US-01	6/12/2025 23:00			3
LH-US-01	6/12/2025 23:15			3
LH-US-01	6/12/2025 23:30			3
LH-US-01	6/12/2025 23:45			3
LH-US-01	6/13/2025 0:00			3
LH-US-01	6/13/2025 0:15			3
LH-US-01	6/13/2025 0:30			3
LH-US-01	6/13/2025 0:45			3
LH-US-01	6/13/2025 1:00			3
LH-US-01	6/13/2025 1:15			3
LH-US-01	6/13/2025 1:30			3
LH-US-01	6/13/2025 1:45			3
LH-US-01	6/13/2025 2:00			3
LH-US-01	6/13/2025 2:15			3
LH-US-01	6/13/2025 2:30			3
LH-US-01	6/13/2025 2:45			3
LH-US-01	6/13/2025 3:00			3
LH-US-01	6/13/2025 3:15			3
LH-US-01	6/13/2025 3:30			3
LH-US-01	6/13/2025 3:45			3
LH-US-01	6/13/2025 4:00			3
LH-US-01	6/13/2025 4:15			3
LH-US-01	6/13/2025 4:30			3
LH-US-01	6/13/2025 4:45			3
LH-US-01	6/13/2025 5:00			3
LH-US-01	6/13/2025 5:15			3
LH-US-01	6/13/2025 5:30			3
LH-US-01	6/13/2025 5:45			3
LH-US-01	6/13/2025 6:00			3
LH-US-01	6/13/2025 6:15			3
LH-US-01	6/13/2025 6:30			3
LH-US-01	6/13/2025 6:45			3
LH-US-01	6/13/2025 7:00			3
LH-US-01	6/13/2025 7:15			3
LH-US-01	6/13/2025 7:30			3
LH-US-01	6/13/2025 7:45			3

Station Name	Date Time	Temp C	pH SU	Use Code
LH-US-01	6/13/2025 8:00			3
LH-US-01	6/13/2025 8:15			3
LH-US-01	6/13/2025 8:30			3
LH-US-01	6/13/2025 8:45			3
LH-US-01	6/13/2025 9:00			3
LH-US-01	6/13/2025 9:15			3
LH-US-01	6/13/2025 9:30			3
LH-US-01	6/13/2025 9:45			3
LH-US-01	6/13/2025 10:00			3
LH-US-01	6/13/2025 10:15			3
LH-US-01	6/13/2025 10:30			3
LH-US-01	6/13/2025 10:45			3
LH-US-01	6/13/2025 11:00			3
LH-US-01	6/13/2025 11:15			3
LH-US-01	6/13/2025 11:30			3
LH-US-01	6/13/2025 11:45			3
LH-US-01	6/13/2025 12:00			3
LH-US-01	6/13/2025 12:15			3
LH-US-01	6/13/2025 12:30			3
LH-US-01	6/13/2025 12:45			3
LH-US-01	6/13/2025 13:00			3
LH-US-01	6/13/2025 13:15			3
LH-US-01	6/13/2025 13:30			3
LH-US-01	6/13/2025 13:45			3
LH-US-01	6/13/2025 14:00			3
LH-US-01	6/13/2025 14:15			3
LH-US-01	6/13/2025 14:30			3
LH-US-01	6/13/2025 14:45			3
LH-US-01	6/13/2025 15:00			3
LH-US-01	6/13/2025 15:15			3
LH-US-01	6/13/2025 15:30			3
LH-US-01	6/13/2025 15:45			3
LH-US-01	6/13/2025 16:00			3
LH-US-01	6/13/2025 16:15			3
LH-US-01	6/13/2025 16:30			3
LH-US-01	6/13/2025 16:45			3
LH-US-01	6/13/2025 17:00			3
LH-US-01	6/13/2025 17:15			3
LH-US-01	6/13/2025 17:30			3
LH-US-01	6/13/2025 17:45			3
LH-US-01	6/13/2025 18:00			3
LH-US-01	6/13/2025 18:15			3
LH-US-01	6/13/2025 18:30			3
LH-US-01	6/13/2025 18:45			3
LH-US-01	6/13/2025 19:00			3
LH-US-01	6/13/2025 19:15			3
LH-US-01	6/13/2025 19:30			3
LH-US-01	6/13/2025 19:45			3
LH-US-01	6/13/2025 20:00			3
LH-US-01	6/13/2025 20:15			3
LH-US-01	6/13/2025 20:30			3
LH-US-01	6/13/2025 20:45			3
LH-US-01	6/13/2025 21:00			3
LH-US-01	6/13/2025 21:15			3
LH-US-01	6/13/2025 21:30			3
LH-US-01	6/13/2025 21:45			3
LH-US-01	6/13/2025 22:00			3
LH-US-01	6/13/2025 22:15			3
LH-US-01	6/13/2025 22:30			3
LH-US-01	6/13/2025 22:45			3
LH-US-01	6/13/2025 23:00			3
LH-US-01	6/13/2025 23:15			3
LH-US-01	6/13/2025 23:30			3
LH-US-01	6/13/2025 23:45			3
LH-US-01	6/14/2025 0:00			3
LH-US-01	6/14/2025 0:15			3
LH-US-01	6/14/2025 0:30			3
LH-US-01	6/14/2025 0:45			3
LH-US-01	6/14/2025 1:00			3
LH-US-01	6/14/2025 1:15			3
LH-US-01	6/14/2025 1:30			3
LH-US-01	6/14/2025 1:45			3
LH-US-01	6/14/2025 2:00			3
LH-US-01	6/14/2025 2:15			3
LH-US-01	6/14/2025 2:30			3
LH-US-01	6/14/2025 2:45			3
LH-US-01	6/14/2025 3:00			3
LH-US-01	6/14/2025 3:15			3
LH-US-01	6/14/2025 3:30			3
LH-US-01	6/14/2025 3:45			3
LH-US-01	6/14/2025 4:00			3
LH-US-01	6/14/2025 4:15			3
LH-US-01	6/14/2025 4:30			3
LH-US-01	6/14/2025 4:45			3

Station Name	Date Time	Temp C	pH SU	Use Code
LH-US-01	6/14/2025 5:00			3
LH-US-01	6/14/2025 5:15			3
LH-US-01	6/14/2025 5:30			3
LH-US-01	6/14/2025 5:45			3
LH-US-01	6/14/2025 6:00			3
LH-US-01	6/14/2025 6:15			3
LH-US-01	6/14/2025 6:30			3
LH-US-01	6/14/2025 6:45			3
LH-US-01	6/14/2025 7:00			3
LH-US-01	6/14/2025 7:15			3
LH-US-01	6/14/2025 7:30			3
LH-US-01	6/14/2025 7:45			3
LH-US-01	6/14/2025 8:00			3
LH-US-01	6/14/2025 8:15			3
LH-US-01	6/14/2025 8:30			3
LH-US-01	6/14/2025 8:45			3
LH-US-01	6/14/2025 9:00			3
LH-US-01	6/14/2025 9:15			3
LH-US-01	6/14/2025 9:30			3
LH-US-01	6/14/2025 9:45			3
LH-US-01	6/14/2025 10:00			3
LH-US-01	6/14/2025 10:15			3
LH-US-01	6/14/2025 10:30			3
LH-US-01	6/14/2025 10:45			3
LH-US-01	6/14/2025 11:00			3
LH-US-01	6/14/2025 11:15			3
LH-US-01	6/14/2025 11:30			3
LH-US-01	6/14/2025 11:45			3
LH-US-01	6/14/2025 12:00			3
LH-US-01	6/14/2025 12:15			3
LH-US-01	6/14/2025 12:30			3
LH-US-01	6/14/2025 12:45			3
LH-US-01	6/14/2025 13:00			3
LH-US-01	6/14/2025 13:15			3
LH-US-01	6/14/2025 13:30			3
LH-US-01	6/14/2025 13:45			3
LH-US-01	6/14/2025 14:00			3
LH-US-01	6/14/2025 14:15			3
LH-US-01	6/14/2025 14:30			3
LH-US-01	6/14/2025 14:45			3
LH-US-01	6/14/2025 15:00			3
LH-US-01	6/14/2025 15:15			3
LH-US-01	6/14/2025 15:30			3
LH-US-01	6/14/2025 15:45			3
LH-US-01	6/14/2025 16:00			3
LH-US-01	6/14/2025 16:15			3
LH-US-01	6/14/2025 16:30			3
LH-US-01	6/14/2025 16:45			3
LH-US-01	6/14/2025 17:00			3
LH-US-01	6/14/2025 17:15			3
LH-US-01	6/14/2025 17:30			3
LH-US-01	6/14/2025 17:45			3
LH-US-01	6/14/2025 18:00			3
LH-US-01	6/14/2025 18:15			3
LH-US-01	6/14/2025 18:30			3
LH-US-01	6/14/2025 18:45			3
LH-US-01	6/14/2025 19:00			3
LH-US-01	6/14/2025 19:15			3
LH-US-01	6/14/2025 19:30			3
LH-US-01	6/14/2025 19:45			3
LH-US-01	6/14/2025 20:00			3
LH-US-01	6/14/2025 20:15			3
LH-US-01	6/14/2025 20:30			3
LH-US-01	6/14/2025 20:45			3
LH-US-01	6/14/2025 21:00			3
LH-US-01	6/14/2025 21:15			3
LH-US-01	6/14/2025 21:30			3
LH-US-01	6/14/2025 21:45			3
LH-US-01	6/14/2025 22:00			3
LH-US-01	6/14/2025 22:15			3
LH-US-01	6/14/2025 22:30			3
LH-US-01	6/14/2025 22:45			3
LH-US-01	6/14/2025 23:00			3
LH-US-01	6/14/2025 23:15			3
LH-US-01	6/14/2025 23:30			3
LH-US-01	6/14/2025 23:45			3
LH-US-01	6/15/2025 0:00			3
LH-US-01	6/15/2025 0:15			3
LH-US-01	6/15/2025 0:30			3
LH-US-01	6/15/2025 0:45			3
LH-US-01	6/15/2025 1:00			3
LH-US-01	6/15/2025 1:15			3
LH-US-01	6/15/2025 1:30			3
LH-US-01	6/15/2025 1:45			3

Station Name	Date Time	Temp C	pH SU	Use Code
LH-US-01	6/15/2025 2:00			3
LH-US-01	6/15/2025 2:15			3
LH-US-01	6/15/2025 2:30			3
LH-US-01	6/15/2025 2:45			3
LH-US-01	6/15/2025 3:00			3
LH-US-01	6/15/2025 3:15			3
LH-US-01	6/15/2025 3:30			3
LH-US-01	6/15/2025 3:45			3
LH-US-01	6/15/2025 4:00			3
LH-US-01	6/15/2025 4:15			3
LH-US-01	6/15/2025 4:30			3
LH-US-01	6/15/2025 4:45			3
LH-US-01	6/15/2025 5:00			3
LH-US-01	6/15/2025 5:15			3
LH-US-01	6/15/2025 5:30			3
LH-US-01	6/15/2025 5:45			3
LH-US-01	6/15/2025 6:00			3
LH-US-01	6/15/2025 6:15			3
LH-US-01	6/15/2025 6:30			3
LH-US-01	6/15/2025 6:45			3
LH-US-01	6/15/2025 7:00			3
LH-US-01	6/15/2025 7:15			3
LH-US-01	6/15/2025 7:30			3
LH-US-01	6/15/2025 7:45			3
LH-US-01	6/15/2025 8:00			3
LH-US-01	6/15/2025 8:15			3
LH-US-01	6/15/2025 8:30			3
LH-US-01	6/15/2025 8:45			3
LH-US-01	6/15/2025 9:00			3
LH-US-01	6/15/2025 9:15			3
LH-US-01	6/15/2025 9:30			3
LH-US-01	6/15/2025 9:45			3
LH-US-01	6/15/2025 10:00			3
LH-US-01	6/15/2025 10:15			3
LH-US-01	6/15/2025 10:30			3
LH-US-01	6/15/2025 10:45			3
LH-US-01	6/15/2025 11:00			3
LH-US-01	6/15/2025 11:15			3
LH-US-01	6/15/2025 11:30			3
LH-US-01	6/15/2025 11:45			3
LH-US-01	6/15/2025 12:00			3
LH-US-01	6/15/2025 12:15			3
LH-US-01	6/15/2025 12:30			3
LH-US-01	6/15/2025 12:45			3
LH-US-01	6/15/2025 13:00			3
LH-US-01	6/15/2025 13:15			3
LH-US-01	6/15/2025 13:30			3
LH-US-01	6/15/2025 13:45			3
LH-US-01	6/15/2025 14:00			3
LH-US-01	6/15/2025 14:15			3
LH-US-01	6/15/2025 14:30			3
LH-US-01	6/15/2025 14:45			3
LH-US-01	6/15/2025 15:00			3
LH-US-01	6/15/2025 15:15			3
LH-US-01	6/15/2025 15:30			3
LH-US-01	6/15/2025 15:45			3
LH-US-01	6/15/2025 16:00			3
LH-US-01	6/15/2025 16:15			3
LH-US-01	6/15/2025 16:30			3
LH-US-01	6/15/2025 16:45			3
LH-US-01	6/15/2025 17:00			3
LH-US-01	6/15/2025 17:15			3
LH-US-01	6/15/2025 17:30			3
LH-US-01	6/15/2025 17:45			3
LH-US-01	6/15/2025 18:00			3
LH-US-01	6/15/2025 18:15			3
LH-US-01	6/15/2025 18:30			3
LH-US-01	6/15/2025 18:45			3
LH-US-01	6/15/2025 19:00			3
LH-US-01	6/15/2025 19:15			3
LH-US-01	6/15/2025 19:30			3
LH-US-01	6/15/2025 19:45			3
LH-US-01	6/15/2025 20:00			3
LH-US-01	6/15/2025 20:15			3
LH-US-01	6/15/2025 20:30			3
LH-US-01	6/15/2025 20:45			3
LH-US-01	6/15/2025 21:00			3
LH-US-01	6/15/2025 21:15			3
LH-US-01	6/15/2025 21:30			3
LH-US-01	6/15/2025 21:45			3
LH-US-01	6/15/2025 22:00			3
LH-US-01	6/15/2025 22:15			3
LH-US-01	6/15/2025 22:30			3
LH-US-01	6/15/2025 22:45			3

Station Name	Date Time	Temp C	pH SU	Use Code
LH-US-01	6/15/2025 23:00			3
LH-US-01	6/15/2025 23:15			3
LH-US-01	6/15/2025 23:30			3
LH-US-01	6/15/2025 23:45			3
LH-US-01	6/16/2025 0:00			3
LH-US-01	6/16/2025 0:15			3
LH-US-01	6/16/2025 0:30			3
LH-US-01	6/16/2025 0:45			3
LH-US-01	6/16/2025 1:00			3
LH-US-01	6/16/2025 1:15			3
LH-US-01	6/16/2025 1:30			3
LH-US-01	6/16/2025 1:45			3
LH-US-01	6/16/2025 2:00			3
LH-US-01	6/16/2025 2:15			3
LH-US-01	6/16/2025 2:30			3
LH-US-01	6/16/2025 2:45			3
LH-US-01	6/16/2025 3:00			3
LH-US-01	6/16/2025 3:15			3
LH-US-01	6/16/2025 3:30			3
LH-US-01	6/16/2025 3:45			3
LH-US-01	6/16/2025 4:00			3
LH-US-01	6/16/2025 4:15			3
LH-US-01	6/16/2025 4:30			3
LH-US-01	6/16/2025 4:45			3
LH-US-01	6/16/2025 5:00			3
LH-US-01	6/16/2025 5:15			3
LH-US-01	6/16/2025 5:30			3
LH-US-01	6/16/2025 5:45			3
LH-US-01	6/16/2025 6:00			3
LH-US-01	6/16/2025 6:15			3
LH-US-01	6/16/2025 6:30			3
LH-US-01	6/16/2025 6:45			3
LH-US-01	6/16/2025 7:00			3
LH-US-01	6/16/2025 7:15			3
LH-US-01	6/16/2025 7:30			3
LH-US-01	6/16/2025 7:45			3
LH-US-01	6/16/2025 8:00			3
LH-US-01	6/16/2025 8:15			3
LH-US-01	6/16/2025 8:30			3
LH-US-01	6/16/2025 8:45			3
LH-US-01	6/16/2025 9:00			3
LH-US-01	6/16/2025 9:15			3
LH-US-01	6/16/2025 9:30			3
LH-US-01	6/16/2025 9:45			3
LH-US-01	6/16/2025 10:00			3
LH-US-01	6/16/2025 10:15			3
LH-US-01	6/16/2025 10:30			3
LH-US-01	6/16/2025 10:45			3
LH-US-01	6/16/2025 11:00			3
LH-US-01	6/16/2025 11:15			3
LH-US-01	6/16/2025 11:30			3
LH-US-01	6/16/2025 11:45			3
LH-US-01	6/16/2025 12:00			3
LH-US-01	6/16/2025 12:15			3
LH-US-01	6/16/2025 12:30			3
LH-US-01	6/16/2025 12:45			3
LH-US-01	6/16/2025 13:00			3
LH-US-01	6/16/2025 13:15			3
LH-US-01	6/16/2025 13:30			3
LH-US-01	6/16/2025 13:45			3
LH-US-01	6/16/2025 14:00			3
LH-US-01	6/16/2025 14:15			3
LH-US-01	6/16/2025 14:30			3
LH-US-01	6/16/2025 14:45			3
LH-US-01	6/16/2025 15:00			3
LH-US-01	6/16/2025 15:15			3
LH-US-01	6/16/2025 15:30			3
LH-US-01	6/16/2025 15:45			3
LH-US-01	6/16/2025 16:00			3
LH-US-01	6/16/2025 16:15			3
LH-US-01	6/16/2025 16:30			3
LH-US-01	6/16/2025 16:45			3
LH-US-01	6/16/2025 17:00			3
LH-US-01	6/16/2025 17:15	25.72	6.56407094	2
LH-US-01	6/16/2025 17:30	21.03	6.80408635	1
LH-US-01	6/16/2025 17:45	19.6	6.80976204	1
LH-US-01	6/16/2025 18:00	19.48	6.7986251	1
LH-US-01	6/16/2025 18:15	19.44	6.81325266	1
LH-US-01	6/16/2025 18:30	19.41	6.82042354	1
LH-US-01	6/16/2025 18:45	19.41	6.83259128	1
LH-US-01	6/16/2025 19:00	19.41	6.83286782	1
LH-US-01	6/16/2025 19:15	19.41	6.84475902	1
LH-US-01	6/16/2025 19:30	19.39	6.85221549	1
LH-US-01	6/16/2025 19:45	19.39	6.85027958	1

Station Name	Date Time	Temp C	pH SU	Use Code
LH-US-01	6/16/2025 20:00	19.39	6.84889679	1
LH-US-01	6/16/2025 20:15	19.39	6.85332172	1
LH-US-01	6/16/2025 20:30	19.37	6.85884324	1
LH-US-01	6/16/2025 20:45	19.37	6.85607747	1
LH-US-01	6/16/2025 21:00	19.37	6.85248196	1
LH-US-01	6/16/2025 21:15	19.37	6.85856666	1
LH-US-01	6/16/2025 21:30	19.37	6.85248196	1
LH-US-01	6/16/2025 21:45	19.37	6.85469458	1
LH-US-01	6/16/2025 22:00	19.39	6.86493718	1
LH-US-01	6/16/2025 22:15	19.37	6.85137565	1
LH-US-01	6/16/2025 22:30	19.34	6.85440307	1
LH-US-01	6/16/2025 22:45	19.34	6.85357325	1
LH-US-01	6/16/2025 23:00	19.34	6.84997738	1
LH-US-01	6/16/2025 23:15	19.32	6.84609438	1
LH-US-01	6/16/2025 23:30	19.32	6.85328662	1
LH-US-01	6/16/2025 23:45	19.29	6.85382487	1
LH-US-01	6/17/2025 0:00	19.27	6.84828144	1
LH-US-01	6/17/2025 0:15	19.27	6.84994147	1
LH-US-01	6/17/2025 0:30	19.25	6.8468876	1
LH-US-01	6/17/2025 0:45	19.25	6.84495077	1
LH-US-01	6/17/2025 1:00	19.25	6.84799437	1
LH-US-01	6/17/2025 1:15	19.22	6.84742533	1
LH-US-01	6/17/2025 1:30	19.2	6.84796837	1
LH-US-01	6/17/2025 1:45	19.2	6.84492425	1
LH-US-01	6/17/2025 2:00	19.17	6.8435245	1
LH-US-01	6/17/2025 2:15	19.15	6.83631737	1
LH-US-01	6/17/2025 2:30	19.15	6.85596915	1
LH-US-01	6/17/2025 2:45	19.13	6.83492215	1
LH-US-01	6/17/2025 3:00	19.1	6.84293336	1
LH-US-01	6/17/2025 3:15	19.1	6.84459436	1
LH-US-01	6/17/2025 3:30	19.08	6.83406335	1
LH-US-01	6/17/2025 3:45	19.06	6.82879145	1
LH-US-01	6/17/2025 4:00	19.06	6.83072955	1
LH-US-01	6/17/2025 4:15	19.03	6.83071217	1
LH-US-01	6/17/2025 4:30	19.01	6.82682373	1
LH-US-01	6/17/2025 4:45	19.01	6.83346976	1
LH-US-01	6/17/2025 5:00	18.98	6.82929846	1
LH-US-01	6/17/2025 5:15	18.96	6.8315025	1
LH-US-01	6/17/2025 5:30	18.96	6.82928677	1
LH-US-01	6/17/2025 5:45	18.94	6.82207349	1
LH-US-01	6/17/2025 6:00	18.94	6.82041158	1
LH-US-01	6/17/2025 6:15	18.91	6.81873106	1
LH-US-01	6/17/2025 6:30	18.91	6.82981158	1
LH-US-01	6/17/2025 6:45	18.91	6.82122417	1
LH-US-01	6/17/2025 7:00	18.91	6.81817703	1
LH-US-01	6/17/2025 7:15	18.91	6.83091963	1
LH-US-01	6/17/2025 7:30	18.91	6.82925755	1
LH-US-01	6/17/2025 7:45	18.91	6.82648742	1
LH-US-01	6/17/2025 8:00	18.91	6.82039314	1
LH-US-01	6/17/2025 8:15	18.94	6.83066001	1
LH-US-01	6/17/2025 8:30	18.94	6.8201346	1
LH-US-01	6/17/2025 8:45	18.96	6.82319353	1
LH-US-01	6/17/2025 9:00	18.96	6.82817891	1
LH-US-01	6/17/2025 9:15	18.98	6.82514426	1
LH-US-01	6/17/2025 9:30	18.98	6.82071312	1
LH-US-01	6/17/2025 9:45	19.01	6.82350071	1
LH-US-01	6/17/2025 10:00	19.03	6.82268209	1
LH-US-01	6/17/2025 10:15	19.03	6.82517418	1
LH-US-01	6/17/2025 10:30	19.08	6.82298928	1
LH-US-01	6/17/2025 10:45	19.1	6.8213404	1
LH-US-01	6/17/2025 11:00	19.13	6.82274276	1
LH-US-01	6/17/2025 11:15	19.15	6.82939774	1
LH-US-01	6/17/2025 11:30	19.15	6.82995131	1
LH-US-01	6/17/2025 11:45	19.17	6.83383767	1
LH-US-01	6/17/2025 12:00	19.2	6.8344082	1
LH-US-01	6/17/2025 12:15	19.22	6.83303593	1
LH-US-01	6/17/2025 12:30	19.22	6.82279732	1
LH-US-01	6/17/2025 12:45	19.25	6.82834932	1
LH-US-01	6/17/2025 13:00	19.25	6.82945608	1
LH-US-01	6/17/2025 13:15	19.27	6.82780771	1
LH-US-01	6/17/2025 13:30	19.27	6.8269777	1
LH-US-01	6/17/2025 13:45	19.29	6.82837279	1
LH-US-01	6/17/2025 14:00	19.29	6.82449965	1
LH-US-01	6/17/2025 14:15	19.34	6.83089158	1
LH-US-01	6/17/2025 14:30	19.34	6.8314448	1
LH-US-01	6/17/2025 14:45	19.37	6.8397594	1
LH-US-01	6/17/2025 15:00	19.39	6.83562198	1
LH-US-01	6/17/2025 15:15	19.39	6.83313295	1
LH-US-01	6/17/2025 15:30	19.41	6.83259128	1
LH-US-01	6/17/2025 15:45	19.44	6.83786216	1
LH-US-01	6/17/2025 16:00	19.44	6.833991	1
LH-US-01	6/17/2025 16:15	19.46	6.83870272	1
LH-US-01	6/17/2025 16:30	19.46	6.83483183	1
LH-US-01	6/17/2025 16:45	19.48	6.83816079	1

pH Continous Monitoring Data

Station Name	Date Time	Temp C	pH SU	Use Code
LH-US-01	6/17/2025 17:00	19.48	6.84341379	1
LH-US-01	6/17/2025 17:15	19.48	6.83373722	1
LH-US-01	6/17/2025 17:30	19.51	6.84315339	1
LH-US-01	6/17/2025 17:45	19.51	6.83375426	1
LH-US-01	6/17/2025 18:00	19.53	6.83874129	1
LH-US-01	6/17/2025 18:15	19.53	6.84813978	1
LH-US-01	6/17/2025 18:30	19.56	6.83737583	1
LH-US-01	6/17/2025 18:45	19.56	6.83903422	1
LH-US-01	6/17/2025 19:00	19.56	6.8415218	1
LH-US-01	6/17/2025 19:15	19.58	6.84125625	1
LH-US-01	6/17/2025 19:30	19.58	6.83738694	1
LH-US-01	6/17/2025 19:45	19.58	6.84097987	1
LH-US-01	6/17/2025 20:00	19.6	6.83629261	1
LH-US-01	6/17/2025 20:15	19.6	6.84181981	1
LH-US-01	6/17/2025 20:30	19.6	6.84292525	1
LH-US-01	6/17/2025 20:45	19.6	6.84043801	1
LH-US-01	6/17/2025 21:00	19.6	6.83877985	1
LH-US-01	6/17/2025 21:15	19.63	6.8390727	1
LH-US-01	6/17/2025 21:30	19.63	6.83796737	1
LH-US-01	6/17/2025 21:45	19.63	6.84404667	1
LH-US-01	6/17/2025 22:00	19.65	6.84018895	1
LH-US-01	6/17/2025 22:15	19.65	6.84101788	1
LH-US-01	6/17/2025 22:30	19.65	6.83963632	1
LH-US-01	6/17/2025 22:45	19.65	6.83245218	1
LH-US-01	6/17/2025 23:00	19.65	6.83825476	1
LH-US-01	6/17/2025 23:15	19.65	6.83963632	1
LH-US-01	6/17/2025 23:30	19.65	6.83549163	1
LH-US-01	6/17/2025 23:45	19.65	6.83162325	1
LH-US-01	6/18/2025 0:00	19.65	6.83936001	1
LH-US-01	6/18/2025 0:15	19.65	6.83162325	1
LH-US-01	6/18/2025 0:30	19.65	6.83687319	1
LH-US-01	6/18/2025 0:45	19.65	6.84074157	1
LH-US-01	6/18/2025 1:00	19.63	6.83520406	1
LH-US-01	6/18/2025 1:15	19.63	6.83852004	1
LH-US-01	6/18/2025 1:30	19.63	6.83686205	1
LH-US-01	6/18/2025 1:45	19.63	6.83575672	1
LH-US-01	6/18/2025 2:00	19.63	6.83465139	1
LH-US-01	6/18/2025 2:15	19.6	6.83573989	1
LH-US-01	6/18/2025 2:30	19.6	6.83408173	1
LH-US-01	6/18/2025 2:45	19.6	6.83352901	1
LH-US-01	6/18/2025 3:00	19.6	6.84126709	1
LH-US-01	6/18/2025 3:15	19.58	6.83628143	1
LH-US-01	6/18/2025 3:30	19.56	6.83018949	1
LH-US-01	6/18/2025 3:45	19.56	6.83433546	1
LH-US-01	6/18/2025 4:00	19.53	6.82519641	1
LH-US-01	6/18/2025 4:15	19.53	6.83293634	1
LH-US-01	6/18/2025 4:30	19.51	6.83264848	1
LH-US-01	6/18/2025 4:45	19.51	6.83486004	1
LH-US-01	6/18/2025 5:00	19.48	6.83484311	1
LH-US-01	6/18/2025 5:15	19.48	6.83069601	1
LH-US-01	6/18/2025 5:30	19.46	6.8284725	1
LH-US-01	6/18/2025 5:45	19.46	6.83455533	1
LH-US-01	6/18/2025 6:00	19.44	6.82569567	1
LH-US-01	6/18/2025 6:15	19.41	6.82346548	1
LH-US-01	6/18/2025 6:30	19.41	6.82457164	1
LH-US-01	6/18/2025 6:45	19.39	6.82234718	1
LH-US-01	6/18/2025 7:00	19.39	6.82538932	1
LH-US-01	6/18/2025 7:15	19.37	6.82952604	1
LH-US-01	6/18/2025 7:30	19.37	6.84169544	1
LH-US-01	6/18/2025 7:45	19.34	6.8317214	1
LH-US-01	6/18/2025 8:00	19.34	6.83089158	1
LH-US-01	6/18/2025 8:15	19.34	6.83006177	1
LH-US-01	6/18/2025 8:30	19.32	6.82783715	1
LH-US-01	6/18/2025 8:45	19.32	6.82866702	1
LH-US-01	6/18/2025 9:00	19.32	6.83392289	1
LH-US-01	6/18/2025 9:15	19.32	6.83447614	1
LH-US-01	6/18/2025 9:30	19.32	6.83088002	1
LH-US-01	6/18/2025 9:45	19.32	6.83115665	1
LH-US-01	6/18/2025 10:00	19.32	6.83226314	1
LH-US-01	6/18/2025 10:15	19.32	6.83447614	1
LH-US-01	6/18/2025 10:30	19.32	6.83585926	1
LH-US-01	6/18/2025 10:45	19.34	6.84057278	1
LH-US-01	6/18/2025 11:00	19.37	6.83920625	1
LH-US-01	6/18/2025 11:15	19.39	6.8494499	1
LH-US-01	6/18/2025 11:30	19.41	6.86964758	1
LH-US-01	6/18/2025 11:45	19.41	6.87241298	1
LH-US-01	6/18/2025 12:00	19.41	6.82982589	1
LH-US-01	6/18/2025 12:15	19.41	6.82954935	1
LH-US-01	6/18/2025 12:30	19.41	6.82125316	1
LH-US-01	6/18/2025 12:45	19.41	6.82042354	1
LH-US-01	6/18/2025 13:00	19.41	6.82512471	1
LH-US-01	6/18/2025 13:15	19.44	6.81933591	1
LH-US-01	6/18/2025 13:30	19.44	6.82265404	1
LH-US-01	6/18/2025 13:45	19.46	6.82598407	1

pH Continous Monitoring Data

Station Name	Date Time	Temp C	pH SU	Use Code
LH-US-01	6/18/2025 14:00	19.48	6.82793128	1
LH-US-01	6/18/2025 14:15	19.48	6.83014307	1
LH-US-01	6/18/2025 14:30	19.51	6.83845383	1
LH-US-01	6/18/2025 14:45	19.51	6.83181915	1
LH-US-01	6/18/2025 15:00	19.51	6.83237204	1
LH-US-01	6/18/2025 15:15	19.53	6.82989566	1
LH-US-01	6/18/2025 15:30	19.53	6.82906638	1
LH-US-01	6/18/2025 15:45	19.53	6.83265992	1
LH-US-01	6/18/2025 16:00	19.58	6.83600505	1
LH-US-01	6/18/2025 16:15	19.58	6.83213574	1
LH-US-01	6/18/2025 16:30	19.6	6.83850349	1
LH-US-01	6/18/2025 16:45	19.6	6.83960893	1
LH-US-01	6/18/2025 17:00	19.63	6.8338224	1
LH-US-01	6/18/2025 17:15	19.67	6.84102874	1
LH-US-01	6/18/2025 17:30	19.67	6.84047615	1
LH-US-01	6/18/2025 17:45	19.7	6.84684661	1
LH-US-01	6/18/2025 18:00	19.72	6.8440946	1
LH-US-01	6/18/2025 18:15	19.72	6.84050339	1
LH-US-01	6/18/2025 18:30	19.72	6.84271336	1
LH-US-01	6/18/2025 18:45	19.75	6.84963494	1
LH-US-01	6/18/2025 19:00	19.75	6.84355813	1
LH-US-01	6/18/2025 19:15	19.75	6.84770141	1
LH-US-01	6/18/2025 19:30	19.77	6.8496452	1
LH-US-01	6/18/2025 19:45	19.75	6.84714897	1
LH-US-01	6/18/2025 20:00	19.75	6.85073981	1
LH-US-01	6/18/2025 20:15	19.77	6.84605461	1
LH-US-01	6/18/2025 20:30	19.77	6.84550221	1
LH-US-01	6/18/2025 20:45	19.77	6.84577841	1
LH-US-01	6/18/2025 21:00	19.77	6.84494981	1
LH-US-01	6/18/2025 21:15	19.77	6.83804482	1
LH-US-01	6/18/2025 21:30	19.79	6.84302713	1
LH-US-01	6/18/2025 21:45	19.79	6.83363698	1
LH-US-01	6/18/2025 22:00	19.79	6.83777969	1
LH-US-01	6/18/2025 22:15	19.79	6.84606512	1
LH-US-01	6/18/2025 22:30	19.79	6.83971296	1
LH-US-01	6/18/2025 22:45	19.79	6.8347417	1
LH-US-01	6/18/2025 23:00	19.79	6.83612261	1
LH-US-01	6/18/2025 23:15	19.79	6.83860823	1
LH-US-01	6/18/2025 23:30	19.82	6.837244	1
LH-US-01	6/18/2025 23:45	19.82	6.83420632	1
LH-US-01	6/19/2025 0:00	19.82	6.84028167	1
LH-US-01	6/19/2025 0:15	19.82	6.84359551	1
LH-US-01	6/19/2025 0:30	19.82	6.84967086	1
LH-US-01	6/19/2025 0:45	19.84	6.85271859	1
LH-US-01	6/19/2025 1:00	19.84	6.85713673	1
LH-US-01	6/19/2025 1:15	19.84	6.8552038	1
LH-US-01	6/19/2025 1:30	19.84	6.84995726	1
LH-US-01	6/19/2025 1:45	19.84	6.85354699	1
LH-US-01	6/19/2025 2:00	19.84	6.85161406	1
LH-US-01	6/19/2025 2:15	19.84	6.84691979	1
LH-US-01	6/19/2025 2:30	19.84	6.85575606	1
LH-US-01	6/19/2025 2:45	19.84	6.85271859	1
LH-US-01	6/19/2025 3:00	19.82	6.85740313	1
LH-US-01	6/19/2025 3:15	19.82	6.85685083	1
LH-US-01	6/19/2025 3:30	19.82	6.853537	1
LH-US-01	6/19/2025 3:45	19.79	6.84965547	1
LH-US-01	6/19/2025 4:00	19.79	6.85103637	1
LH-US-01	6/19/2025 4:15	19.79	6.84468421	1
LH-US-01	6/19/2025 4:30	19.79	6.85214109	1
LH-US-01	6/19/2025 4:45	19.77	6.8468832	1
LH-US-01	6/19/2025 5:00	19.77	6.8501976	1
LH-US-01	6/19/2025 5:15	19.75	6.84825384	1
LH-US-01	6/19/2025 5:30	19.75	6.84935872	1
LH-US-01	6/19/2025 5:45	19.72	6.84547583	1
LH-US-01	6/19/2025 6:00	19.72	6.84464709	1
LH-US-01	6/19/2025 6:15	19.72	6.8482383	1
LH-US-01	6/19/2025 6:30	19.7	6.84187382	1
LH-US-01	6/19/2025 6:45	19.7	6.84408395	1
LH-US-01	6/19/2025 7:00	19.7	6.84905673	1
LH-US-01	6/19/2025 7:15	19.7	6.84325515	1
LH-US-01	6/19/2025 7:30	19.7	6.84518901	1
LH-US-01	6/19/2025 7:45	19.7	6.849333	1
LH-US-01	6/19/2025 8:00	19.7	6.85209565	1
LH-US-01	6/19/2025 8:15	19.72	6.84602832	1
LH-US-01	6/19/2025 8:30	19.72	6.83083475	1
LH-US-01	6/19/2025 8:45	19.72	6.82448107	1
LH-US-01	6/19/2025 9:00	19.77	6.82147283	1
LH-US-01	6/19/2025 9:15	19.77	6.81815844	1
LH-US-01	6/19/2025 9:30	19.77	6.82644443	1
LH-US-01	6/19/2025 9:45	19.79	6.82921809	1
LH-US-01	6/19/2025 10:00	19.79	6.82728482	1
LH-US-01	6/19/2025 10:15	19.82	6.82564559	1
LH-US-01	6/19/2025 10:30	19.84	6.81626895	1
LH-US-01	6/19/2025 10:45	19.86	6.82898277	1

pH Continous Monitoring Data

Station Name	Date Time	Temp C	pH SU	Use Code
LH-US-01	6/19/2025 11:00	19.94	6.85276884	1
LH-US-01	6/19/2025 11:15	19.98	6.86189699	1
LH-US-01	6/19/2025 11:30	20.03	6.8621965	1
LH-US-01	6/19/2025 11:45	20.08	6.86856587	1
LH-US-01	6/19/2025 12:00	20.13	6.86031246	1
LH-US-01	6/19/2025 12:15	20.17	6.87605342	1
LH-US-01	6/19/2025 12:30	20.22	6.86642238	1
LH-US-01	6/19/2025 12:45	20.27	6.8783015	1
LH-US-01	6/19/2025 13:00	20.29	6.87279558	1
LH-US-01	6/19/2025 13:15	20.32	6.87253291	1
LH-US-01	6/19/2025 13:30	20.39	6.88248549	1
LH-US-01	6/19/2025 13:45	20.46	6.8825135	1
LH-US-01	6/19/2025 14:00	20.46	6.87534919	1
LH-US-01	6/19/2025 14:15	20.51	6.88611506	1
LH-US-01	6/19/2025 14:30	20.58	6.89165096	1
LH-US-01	6/19/2025 14:45	20.63	6.88616157	1
LH-US-01	6/19/2025 15:00	20.67	6.89168414	1
LH-US-01	6/19/2025 15:15	20.7	6.88728999	1
LH-US-01	6/19/2025 15:30	20.75	6.89639336	1
LH-US-01	6/19/2025 15:45	20.75	6.89061251	1
LH-US-01	6/19/2025 16:00	20.77	6.87850851	1
LH-US-01	6/19/2025 16:15	20.79	6.87824154	1
LH-US-01	6/19/2025 16:30	20.82	6.86669501	1
LH-US-01	6/19/2025 16:45	20.84	6.87165758	1
LH-US-01	6/19/2025 17:00	20.84	6.87798705	1
LH-US-01	6/19/2025 17:15	20.86	6.88377404	1
LH-US-01	6/19/2025 17:30	20.89	6.88268531	1
LH-US-01	6/19/2025 17:45	20.89	6.88598708	1
LH-US-01	6/19/2025 18:00	20.89	6.88901371	1
LH-US-01	6/19/2025 18:15	20.89	6.88241016	1
LH-US-01	6/19/2025 18:30	20.91	6.88461919	1
LH-US-01	6/19/2025 18:45	20.91	6.87911661	1
LH-US-01	6/19/2025 19:00	20.94	6.8961852	1
LH-US-01	6/19/2025 19:15	20.94	6.89178358	1
LH-US-01	6/19/2025 19:30	20.94	6.89480969	1
LH-US-01	6/19/2025 19:45	20.94	6.89095828	1
LH-US-01	6/19/2025 20:00	20.94	6.88903257	1
LH-US-01	6/19/2025 20:15	20.91	6.88461919	1
LH-US-01	6/19/2025 20:30	20.94	6.8967354	1
LH-US-01	6/19/2025 20:45	20.91	6.88654509	1
LH-US-01	6/19/2025 21:00	20.91	6.88682022	1
LH-US-01	6/19/2025 21:15	20.91	6.88351868	1
LH-US-01	6/19/2025 21:30	20.91	6.89204767	1
LH-US-01	6/19/2025 21:45	20.89	6.88763797	1
LH-US-01	6/19/2025 22:00	20.89	6.8832356	1
LH-US-01	6/19/2025 22:15	20.89	6.88873856	1
LH-US-01	6/19/2025 22:30	20.86	6.88349887	1
LH-US-01	6/19/2025 22:45	20.86	6.88212299	1
LH-US-01	6/19/2025 23:00	20.84	6.8804638	1
LH-US-01	6/19/2025 23:15	20.84	6.8804638	1
LH-US-01	6/19/2025 23:30	20.84	6.880739	1
LH-US-01	6/19/2025 23:45	20.84	6.87963822	1
LH-US-01	6/20/2025 0:00	20.82	6.87219927	1
LH-US-01	6/20/2025 0:15	20.82	6.87605226	1
LH-US-01	6/20/2025 0:30	20.79	6.87025954	1
LH-US-01	6/20/2025 0:45	20.79	6.87521389	1
LH-US-01	6/20/2025 1:00	20.77	6.87272805	1
LH-US-01	6/20/2025 1:15	20.77	6.87410435	1
LH-US-01	6/20/2025 1:30	20.77	6.87382909	1
LH-US-01	6/20/2025 1:45	20.75	6.87602274	1
LH-US-01	6/20/2025 2:00	20.75	6.87024189	1
LH-US-01	6/20/2025 2:15	20.75	6.8765733	1
LH-US-01	6/20/2025 2:30	20.75	6.87024189	1
LH-US-01	6/20/2025 2:45	20.72	6.86747557	1
LH-US-01	6/20/2025 3:00	20.72	6.86389658	1
LH-US-01	6/20/2025 3:15	20.72	6.86885211	1
LH-US-01	6/20/2025 3:30	20.7	6.87021981	1
LH-US-01	6/20/2025 3:45	20.7	6.8691185	1
LH-US-01	6/20/2025 4:00	20.7	6.86306134	1
LH-US-01	6/20/2025 4:15	20.67	6.86469948	1
LH-US-01	6/20/2025 4:30	20.67	6.86001847	1
LH-US-01	6/20/2025 4:45	20.67	6.86414878	1
LH-US-01	6/20/2025 5:00	20.65	6.86111043	1
LH-US-01	6/20/2025 5:15	20.65	6.86055969	1
LH-US-01	6/20/2025 5:30	20.65	6.85890745	1
LH-US-01	6/20/2025 5:45	20.65	6.8534	1
LH-US-01	6/20/2025 6:00	20.65	6.86386416	1
LH-US-01	6/20/2025 6:15	20.65	6.85973357	1
LH-US-01	6/20/2025 6:30	20.65	6.85835671	1
LH-US-01	6/20/2025 6:45	20.65	6.86166118	1
LH-US-01	6/20/2025 7:00	20.67	6.8586417	1
LH-US-01	6/20/2025 7:15	20.67	6.85891706	1
LH-US-01	6/20/2025 7:30	20.7	6.85975744	1
LH-US-01	6/20/2025 7:45	20.7	6.86030809	1

pH Continous Monitoring Data

Station Name	Date Time	Temp C	pH SU	Use Code
LH-US-01	6/20/2025 8:00	20.7	6.86168471	1
LH-US-01	6/20/2025 8:15	20.72	6.85839045	1
LH-US-01	6/20/2025 8:30	20.75	6.85482628	1
LH-US-01	6/20/2025 8:45	20.75	6.86170824	1
LH-US-01	6/20/2025 9:00	20.79	6.86502996	1
LH-US-01	6/20/2025 9:15	20.82	6.86972236	1
LH-US-01	6/20/2025 9:30	20.86	6.88680098	1
LH-US-01	6/20/2025 9:45	20.86	6.89257967	1
LH-US-01	6/20/2025 10:00	20.89	6.89781843	1
LH-US-01	6/20/2025 10:15	20.91	6.89342332	1
LH-US-01	6/20/2025 10:30	20.94	6.91214105	1
LH-US-01	6/20/2025 10:45	20.94	6.8659241	1
LH-US-01	6/20/2025 11:00	20.98	6.88134589	1
LH-US-01	6/20/2025 11:15	21.01	6.89180933	1
LH-US-01	6/20/2025 11:30	21.03	6.88274114	1
LH-US-01	6/20/2025 11:45	21.06	6.89375264	1
LH-US-01	6/20/2025 12:00	21.08	6.89403483	1
LH-US-01	6/20/2025 12:15	21.13	6.8995513	1
LH-US-01	6/20/2025 12:30	21.17	6.91111016	1
LH-US-01	6/20/2025 12:45	21.2	6.90919522	1
LH-US-01	6/20/2025 13:00	21.22	6.91414849	1
LH-US-01	6/20/2025 13:15	21.27	6.91910934	1
LH-US-01	6/20/2025 13:30	21.32	6.91143019	1
LH-US-01	6/20/2025 13:45	21.34	6.91390875	1
LH-US-01	6/20/2025 14:00	21.39	6.92161442	1
LH-US-01	6/20/2025 14:15	21.41	6.92931027	1
LH-US-01	6/20/2025 14:30	21.44	6.92107845	1
LH-US-01	6/20/2025 14:45	21.49	6.92768194	1
LH-US-01	6/20/2025 15:00	21.51	6.94278813	1
LH-US-01	6/20/2025 15:15	21.53	6.93839921	1
LH-US-01	6/20/2025 15:30	21.58	6.93786066	1
LH-US-01	6/20/2025 15:45	21.63	6.94665382	1
LH-US-01	6/20/2025 16:00	21.65	6.94830407	1
LH-US-01	6/20/2025 16:15	21.68	6.94940697	1
LH-US-01	6/20/2025 16:30	21.7	6.95901412	1
LH-US-01	6/20/2025 16:45	21.7	6.95599581	1
LH-US-01	6/20/2025 17:00	21.72	6.96697372	1
LH-US-01	6/20/2025 17:15	21.72	6.95764503	1
LH-US-01	6/20/2025 17:30	21.72	6.96834558	1
LH-US-01	6/20/2025 17:45	21.75	6.9683488	1
LH-US-01	6/20/2025 18:00	21.72	6.97246118	1
LH-US-01	6/20/2025 18:15	21.72	6.97136369	1
LH-US-01	6/20/2025 18:30	21.72	6.962035	1
LH-US-01	6/20/2025 18:45	21.72	6.96779684	1
LH-US-01	6/20/2025 19:00	21.72	6.97822302	1
LH-US-01	6/20/2025 19:15	21.72	6.97602803	1
LH-US-01	6/20/2025 19:30	21.72	6.97218681	1
LH-US-01	6/20/2025 19:45	21.7	6.96889222	1
LH-US-01	6/20/2025 20:00	21.7	6.97026418	1
LH-US-01	6/20/2025 20:15	21.7	6.96861783	1
LH-US-01	6/20/2025 20:30	21.7	6.96697148	1
LH-US-01	6/20/2025 20:45	21.68	6.96504836	1
LH-US-01	6/20/2025 21:00	21.68	6.96477395	1
LH-US-01	6/20/2025 21:15	21.68	6.9634019	1
LH-US-01	6/20/2025 21:30	21.65	6.95763497	1
LH-US-01	6/20/2025 21:45	21.65	6.96120267	1
LH-US-01	6/20/2025 22:00	21.63	6.95324079	1
LH-US-01	6/20/2025 22:15	21.63	6.95488753	1
LH-US-01	6/20/2025 22:30	21.63	6.95927884	1
LH-US-01	6/20/2025 22:45	21.6	6.95460845	1
LH-US-01	6/20/2025 23:00	21.6	6.95543191	1
LH-US-01	6/20/2025 23:15	21.6	6.95076566	1
LH-US-01	6/20/2025 23:30	21.58	6.95103683	1
LH-US-01	6/20/2025 23:45	21.58	6.94472324	1
LH-US-01	6/21/2025 0:00	21.56	6.94087618	1
LH-US-01	6/21/2025 0:15	21.56	6.94636663	1
LH-US-01	6/21/2025 0:30	21.53	6.94334111	1
LH-US-01	6/21/2025 0:45	21.53	6.93263366	1
LH-US-01	6/21/2025 1:00	21.51	6.93482564	1
LH-US-01	6/21/2025 1:15	21.51	6.93537478	1
LH-US-01	6/21/2025 1:30	21.49	6.92795653	1
LH-US-01	6/21/2025 1:45	21.49	6.93372286	1
LH-US-01	6/21/2025 2:00	21.46	6.92712535	1
LH-US-01	6/21/2025 2:15	21.44	6.91997992	1
LH-US-01	6/21/2025 2:30	21.44	6.92409943	1
LH-US-01	6/21/2025 2:45	21.44	6.93206381	1
LH-US-01	6/21/2025 3:00	21.41	6.92876095	1
LH-US-01	6/21/2025 3:15	21.39	6.92628399	1
LH-US-01	6/21/2025 3:30	21.37	6.92243319	1
LH-US-01	6/21/2025 3:45	21.34	6.92517256	1
LH-US-01	6/21/2025 4:00	21.34	6.92077693	1
LH-US-01	6/21/2025 4:15	21.32	6.9174746	1
LH-US-01	6/21/2025 4:30	21.29	6.9193896	1
LH-US-01	6/21/2025 4:45	21.27	6.91416307	1

Station Name	Date Time	Temp C	pH SU	Use Code
LH-US-01	6/21/2025 5:00	21.25	6.92405044	1
LH-US-01	6/21/2025 5:15	21.25	6.91030988	1
LH-US-01	6/21/2025 5:30	21.22	6.9050788	1
LH-US-01	6/21/2025 5:45	21.2	6.89985005	1
LH-US-01	6/21/2025 6:00	21.17	6.89983984	1
LH-US-01	6/21/2025 6:15	21.17	6.90011473	1
LH-US-01	6/21/2025 6:30	21.17	6.90396313	1
LH-US-01	6/21/2025 6:45	21.15	6.90175737	1
LH-US-01	6/21/2025 7:00	21.15	6.90505622	1
LH-US-01	6/21/2025 7:15	21.17	6.90918596	1
LH-US-01	6/21/2025 7:30	21.17	6.9064371	1
LH-US-01	6/21/2025 7:45	21.17	6.91193482	1
LH-US-01	6/21/2025 8:00	21.2	6.89765118	1
LH-US-01	6/21/2025 8:15	21.2	6.91524209	1
LH-US-01	6/21/2025 8:30	21.22	6.91167494	1
LH-US-01	6/21/2025 8:45	21.25	6.91470686	1
LH-US-01	6/21/2025 9:00	21.27	6.91526224	1
LH-US-01	6/21/2025 9:15	21.29	6.92076347	1
LH-US-01	6/21/2025 9:30	21.32	6.92351901	1
LH-US-01	6/21/2025 9:45	21.34	6.9205022	1
LH-US-01	6/21/2025 10:00	21.37	6.92930067	1
LH-US-01	6/21/2025 10:15	21.41	6.92821163	1
LH-US-01	6/21/2025 10:30	21.44	6.92959211	1
LH-US-01	6/21/2025 10:45	21.49	6.93619415	1
LH-US-01	6/21/2025 11:00	21.53	6.93592826	1
LH-US-01	6/21/2025 11:15	21.56	6.93456217	1
LH-US-01	6/21/2025 11:30	21.6	6.93786487	1
LH-US-01	6/21/2025 11:45	21.65	6.94665744	1
LH-US-01	6/21/2025 12:00	21.7	6.94831283	1
LH-US-01	6/21/2025 12:15	21.75	6.94996767	1
LH-US-01	6/21/2025 12:30	21.8	6.95162194	1
LH-US-01	6/21/2025 12:45	21.82	6.95848223	1
LH-US-01	6/21/2025 13:00	21.89	6.96041158	1
LH-US-01	6/21/2025 13:15	21.91	6.95712391	1
LH-US-01	6/21/2025 13:30	21.96	6.96096927	1
LH-US-01	6/21/2025 13:45	22.01	6.95549381	1
LH-US-01	6/21/2025 14:00	22.03	6.96947517	1
LH-US-01	6/21/2025 14:15	22.08	6.97331688	1
LH-US-01	6/21/2025 14:30	22.13	6.97578733	1
LH-US-01	6/21/2025 14:45	22.18	6.97031251	1
LH-US-01	6/21/2025 15:00	22.2	6.97195808	1
LH-US-01	6/21/2025 15:15	22.23	6.97661722	1
LH-US-01	6/21/2025 15:30	22.25	6.98209642	1
LH-US-01	6/21/2025 15:45	22.27	6.98867033	1
LH-US-01	6/21/2025 16:00	22.3	6.98702848	1
LH-US-01	6/21/2025 16:15	22.32	6.98894607	1
LH-US-01	6/21/2025 16:30	22.37	6.99716103	1
LH-US-01	6/21/2025 16:45	22.39	6.99031744	1
LH-US-01	6/21/2025 17:00	22.39	6.9933287	1
LH-US-01	6/21/2025 17:15	22.42	6.99250821	1
LH-US-01	6/21/2025 17:30	22.42	6.99332938	1
LH-US-01	6/21/2025 17:45	22.44	6.99086649	1
LH-US-01	6/21/2025 18:00	22.44	6.99935134	1
LH-US-01	6/21/2025 18:15	22.47	6.99716199	1
LH-US-01	6/21/2025 18:30	22.44	6.99278242	1
LH-US-01	6/21/2025 18:45	22.44	6.99196131	1
LH-US-01	6/21/2025 19:00	22.42	6.99798268	1
LH-US-01	6/21/2025 19:15	22.42	6.99223449	1
LH-US-01	6/21/2025 19:30	22.39	6.98429491	1
LH-US-01	6/21/2025 19:45	22.37	6.98046107	1
LH-US-01	6/21/2025 20:00	22.37	6.98456762	1
LH-US-01	6/21/2025 20:15	22.37	6.97854469	1
LH-US-01	6/21/2025 20:30	22.37	6.97443814	1
LH-US-01	6/21/2025 20:45	22.37	6.9711529	1
LH-US-01	6/21/2025 21:00	22.35	6.96868686	1
LH-US-01	6/21/2025 21:15	22.35	6.9629373	1
LH-US-01	6/21/2025 21:30	22.35	6.96047321	1
LH-US-01	6/21/2025 21:45	22.32	6.96211209	1
LH-US-01	6/21/2025 22:00	22.32	6.95526669	1
LH-US-01	6/21/2025 22:15	22.32	6.95773103	1
LH-US-01	6/21/2025 22:30	22.32	6.95389761	1
LH-US-01	6/21/2025 22:45	22.32	6.96019538	1
LH-US-01	6/21/2025 23:00	22.3	6.94951314	1
LH-US-01	6/21/2025 23:15	22.3	6.95307299	1
LH-US-01	6/21/2025 23:30	22.3	6.9484178	1
LH-US-01	6/21/2025 23:45	22.3	6.94622712	1
LH-US-01	6/22/2025 0:00	22.27	6.94622166	1
LH-US-01	6/22/2025 0:15	22.27	6.94485235	1
LH-US-01	6/22/2025 0:30	22.27	6.93992282	1
LH-US-01	6/22/2025 0:45	22.25	6.93991876	1
LH-US-01	6/22/2025 1:00	22.25	6.93581054	1
LH-US-01	6/22/2025 1:15	22.25	6.93745383	1
LH-US-01	6/22/2025 1:30	22.25	6.9349889	1
LH-US-01	6/22/2025 1:45	22.23	6.9333411	1

pH Continous Monitoring Data

Station Name	Date Time	Temp C	pH SU	Use Code
LH-US-01	6/22/2025 2:00	22.23	6.92594581	1
LH-US-01	6/22/2025 2:15	22.23	6.92758921	1
LH-US-01	6/22/2025 2:30	22.2	6.93223862	1
LH-US-01	6/22/2025 2:45	22.2	6.92812971	1
LH-US-01	6/22/2025 3:00	22.2	6.9300472	1
LH-US-01	6/22/2025 3:15	22.18	6.92401566	1
LH-US-01	6/22/2025 3:30	22.15	6.92154217	1
LH-US-01	6/22/2025 3:45	22.15	6.91524078	1
LH-US-01	6/22/2025 4:00	22.13	6.91359108	1
LH-US-01	6/22/2025 4:15	22.13	6.91797496	1
LH-US-01	6/22/2025 4:30	22.11	6.91413325	1
LH-US-01	6/22/2025 4:45	22.08	6.91549472	1
LH-US-01	6/22/2025 5:00	22.08	6.91275434	1
LH-US-01	6/22/2025 5:15	22.06	6.9135706	1
LH-US-01	6/22/2025 5:30	22.06	6.90507482	1
LH-US-01	6/22/2025 5:45	22.06	6.91083002	1
LH-US-01	6/22/2025 6:00	22.03	6.90451701	1
LH-US-01	6/22/2025 6:15	22.03	6.90670969	1
LH-US-01	6/22/2025 6:30	22.01	6.89985077	1
LH-US-01	6/22/2025 6:45	22.01	6.90451054	1
LH-US-01	6/22/2025 7:00	21.99	6.90258521	1
LH-US-01	6/22/2025 7:15	21.99	6.89765101	1
LH-US-01	6/22/2025 7:30	21.96	6.89791476	1
LH-US-01	6/22/2025 7:45	21.96	6.8954474	1
LH-US-01	6/22/2025 8:00	21.96	6.90394606	1
LH-US-01	6/22/2025 8:15	21.94	6.89708533	1
LH-US-01	6/22/2025 8:30	21.96	6.90147871	1
LH-US-01	6/22/2025 8:45	21.94	6.89818201	1
LH-US-01	6/22/2025 9:00	21.96	6.89955966	1
LH-US-01	6/22/2025 9:15	21.96	6.90202701	1
LH-US-01	6/22/2025 9:30	21.96	6.90120456	1
LH-US-01	6/22/2025 9:45	21.96	6.89791476	1
LH-US-01	6/22/2025 10:00	21.99	6.90560055	1
LH-US-01	6/22/2025 10:15	22.01	6.9014954	1
LH-US-01	6/22/2025 10:30	22.08	6.92398992	1
LH-US-01	6/22/2025 10:45	22.13	6.91687899	1
LH-US-01	6/22/2025 11:00	22.2	6.92347295	1
LH-US-01	6/22/2025 11:15	22.25	6.92074709	1
LH-US-01	6/22/2025 11:30	22.3	6.92979704	1
LH-US-01	6/22/2025 11:45	22.32	6.93445667	1
LH-US-01	6/22/2025 12:00	22.37	6.92789728	1
LH-US-01	6/22/2025 12:15	22.42	6.93502629	1
LH-US-01	6/22/2025 12:30	22.47	6.93339522	1
LH-US-01	6/22/2025 12:45	22.51	6.93696155	1
LH-US-01	6/22/2025 13:00	22.56	6.93587783	1
LH-US-01	6/22/2025 13:15	22.61	6.94300091	1
LH-US-01	6/22/2025 13:30	22.66	6.94328404	1
LH-US-01	6/22/2025 13:45	22.7	6.94329171	1
LH-US-01	6/22/2025 14:00	22.75	6.94248104	1
LH-US-01	6/22/2025 14:15	22.82	6.95042189	1
LH-US-01	6/22/2025 14:30	22.85	6.95179355	1
LH-US-01	6/22/2025 14:45	22.85	6.94960694	1
LH-US-01	6/22/2025 15:00	22.9	6.95562761	1
LH-US-01	6/22/2025 15:15	22.97	6.96602027	1
LH-US-01	6/22/2025 15:30	23.04	6.97285706	1
LH-US-01	6/22/2025 15:45	23.11	6.98132914	1
LH-US-01	6/22/2025 16:00	23.11	6.96904027	1
LH-US-01	6/22/2025 16:15	23.11	6.9742289	1
LH-US-01	6/22/2025 16:30	23.14	6.97586986	1
LH-US-01	6/22/2025 16:45	23.14	6.97040869	1
LH-US-01	6/22/2025 17:00	23.16	6.97532541	1
LH-US-01	6/22/2025 17:15	23.18	6.97996844	1
LH-US-01	6/22/2025 17:30	23.21	6.9783325	1
LH-US-01	6/22/2025 17:45	23.21	6.9786055	1
LH-US-01	6/22/2025 18:00	23.21	6.9783325	1
LH-US-01	6/22/2025 18:15	23.23	6.98160967	1
LH-US-01	6/22/2025 18:30	23.26	6.97315015	1
LH-US-01	6/22/2025 18:45	23.23	6.96987173	1
LH-US-01	6/22/2025 19:00	23.23	6.97533124	1
LH-US-01	6/22/2025 19:15	23.23	6.97287446	1
LH-US-01	6/22/2025 19:30	23.21	6.96413683	1
LH-US-01	6/22/2025 19:45	23.21	6.96468281	1
LH-US-01	6/22/2025 20:00	23.21	6.9608609	1
LH-US-01	6/22/2025 20:15	23.21	6.95130612	1
LH-US-01	6/22/2025 20:30	23.21	6.95840396	1
LH-US-01	6/22/2025 20:45	23.18	6.94720587	1
LH-US-01	6/22/2025 21:00	23.18	6.94474867	1
LH-US-01	6/22/2025 21:15	23.18	6.94420263	1
LH-US-01	6/22/2025 21:30	23.18	6.94092637	1
LH-US-01	6/22/2025 21:45	23.18	6.93956127	1
LH-US-01	6/22/2025 22:00	23.18	6.93355479	1
LH-US-01	6/22/2025 22:15	23.16	6.93546159	1
LH-US-01	6/22/2025 22:30	23.16	6.93382335	1
LH-US-01	6/22/2025 22:45	23.16	6.93436943	1

Station Name	Date Time	Temp C	pH SU	Use Code
LH-US-01	6/22/2025 23:00	23.16	6.92808951	1
LH-US-01	6/22/2025 23:15	23.16	6.92344783	1
LH-US-01	6/22/2025 23:30	23.14	6.92371573	1
LH-US-01	6/22/2025 23:45	23.14	6.92890383	1
LH-US-01	6/23/2025 0:00	23.14	6.9245349	1
LH-US-01	6/23/2025 0:15	23.14	6.92480796	1
LH-US-01	6/23/2025 0:30	23.14	6.92617325	1
LH-US-01	6/23/2025 0:45	23.14	6.92153126	1
LH-US-01	6/23/2025 1:00	23.14	6.92153126	1
LH-US-01	6/23/2025 1:15	23.14	6.92398878	1
LH-US-01	6/23/2025 1:30	23.14	6.91880068	1
LH-US-01	6/23/2025 1:45	23.14	6.91607009	1
LH-US-01	6/23/2025 2:00	23.11	6.91770011	1
LH-US-01	6/23/2025 2:15	23.14	6.91907373	1
LH-US-01	6/23/2025 2:30	23.11	6.9160616	1
LH-US-01	6/23/2025 2:45	23.11	6.9081421	1
LH-US-01	6/23/2025 3:00	23.11	6.90978062	1
LH-US-01	6/23/2025 3:15	23.11	6.91087296	1
LH-US-01	6/23/2025 3:30	23.09	6.90485865	1
LH-US-01	6/23/2025 3:45	23.09	6.90513175	1
LH-US-01	6/23/2025 4:00	23.09	6.90431244	1
LH-US-01	6/23/2025 4:15	23.09	6.90513175	1
LH-US-01	6/23/2025 4:30	23.09	6.9018545	1
LH-US-01	6/23/2025 4:45	23.06	6.89993264	1
LH-US-01	6/23/2025 5:00	23.06	6.89610879	1
LH-US-01	6/23/2025 5:15	23.06	6.9004789	1
LH-US-01	6/23/2025 5:30	23.04	6.89063876	1
LH-US-01	6/23/2025 5:45	23.04	6.89173137	1
LH-US-01	6/23/2025 6:00	23.04	6.90593519	1
LH-US-01	6/23/2025 6:15	23.04	6.89282397	1
LH-US-01	6/23/2025 6:30	23.02	6.89472891	1
LH-US-01	6/23/2025 6:45	23.02	6.88926553	1
LH-US-01	6/23/2025 7:00	23.04	6.89528232	1
LH-US-01	6/23/2025 7:15	23.04	6.89719438	1
LH-US-01	6/23/2025 7:30	23.04	6.89856013	1
LH-US-01	6/23/2025 7:45	23.04	6.90484259	1
LH-US-01	6/23/2025 8:00	23.06	6.90894599	1
LH-US-01	6/23/2025 8:15	23.06	6.90703407	1
LH-US-01	6/23/2025 8:30	23.09	6.9141442	1
LH-US-01	6/23/2025 8:45	23.09	6.91769455	1
LH-US-01	6/23/2025 9:00	23.11	6.92288874	1
LH-US-01	6/23/2025 9:15	23.14	6.91825456	1
LH-US-01	6/23/2025 9:30	23.16	6.93655375	1
LH-US-01	6/23/2025 9:45	23.18	6.93573897	1
LH-US-01	6/23/2025 10:00	23.21	6.93165056	1
LH-US-01	6/23/2025 10:15	23.23	6.93547683	1
LH-US-01	6/23/2025 10:30	23.23	6.93684171	1
LH-US-01	6/23/2025 10:45	23.28	6.94995297	1
LH-US-01	6/23/2025 11:00	23.28	6.94504024	1
LH-US-01	6/23/2025 11:15	23.35	6.94832759	1
LH-US-01	6/23/2025 11:30	23.38	6.94942417	1
LH-US-01	6/23/2025 11:45	23.42	6.94697579	1
LH-US-01	6/23/2025 12:00	23.45	6.95489157	1
LH-US-01	6/23/2025 12:15	23.5	6.9562628	1
LH-US-01	6/23/2025 12:30	23.54	6.96226788	1
LH-US-01	6/23/2025 12:45	23.57	6.96608897	1
LH-US-01	6/23/2025 13:00	23.62	6.96445899	1
LH-US-01	6/23/2025 13:15	23.64	6.95982721	1
LH-US-01	6/23/2025 13:30	23.69	6.96310461	1
LH-US-01	6/23/2025 13:45	23.74	6.97373857	1
LH-US-01	6/23/2025 14:00	23.76	6.96474823	1
LH-US-01	6/23/2025 14:15			2
LH-US-01	6/23/2025 14:30	34.6	9.87648521	2
LH-US-01	6/23/2025 14:45	24.56	6.91238262	1
LH-US-01	6/23/2025 15:00	23.95	6.87557959	1
LH-US-01	6/23/2025 15:15	23.88	6.87012335	1
LH-US-01	6/23/2025 15:30	23.88	6.87012335	1
LH-US-01	6/23/2025 15:45	23.91	6.87963263	1
LH-US-01	6/23/2025 16:00	23.95	6.89185654	1
LH-US-01	6/23/2025 16:15	23.98	6.89485127	1
LH-US-01	6/23/2025 16:30	23.98	6.89159621	1
LH-US-01	6/23/2025 16:45	23.95	6.89890989	1
LH-US-01	6/23/2025 17:00	24	6.90082555	1
LH-US-01	6/23/2025 17:15	24.03	6.90110678	1
LH-US-01	6/23/2025 17:30	24.03	6.89785226	1
LH-US-01	6/23/2025 17:45	24.05	6.90274058	1
LH-US-01	6/23/2025 18:00	24.05	6.90002867	1
LH-US-01	6/23/2025 18:15	24.05	6.90626606	1
LH-US-01	6/23/2025 18:30	24.05	6.90626606	1
LH-US-01	6/23/2025 18:45	24.05	6.90436772	1
LH-US-01	6/23/2025 19:00	24.05	6.90707964	1
LH-US-01	6/23/2025 19:15	24.05	6.8959608	1
LH-US-01	6/23/2025 19:30	24.03	6.89649621	1
LH-US-01	6/23/2025 19:45	24.05	6.89758794	1

Station Name	Date Time	Temp C	pH SU	Use Code
LH-US-01	6/23/2025 20:00	24.03	6.88727509	1
LH-US-01	6/23/2025 20:15	24.05	6.88755387	1
LH-US-01	6/23/2025 20:30	24.05	6.88863863	1
LH-US-01	6/23/2025 20:45	24.05	6.88457077	1
LH-US-01	6/23/2025 21:00	24.05	6.88185885	1
LH-US-01	6/23/2025 21:15	24.05	6.87860456	1
LH-US-01	6/23/2025 21:30	24.05	6.86965525	1
LH-US-01	6/23/2025 21:45	24.07	6.87481631	1
LH-US-01	6/23/2025 22:00	24.07	6.87481631	1
LH-US-01	6/23/2025 22:15	24.05	6.86694334	1
LH-US-01	6/23/2025 22:30	24.05	6.86857049	1
LH-US-01	6/23/2025 22:45	24.05	6.86124832	1
LH-US-01	6/23/2025 23:00	24.05	6.86043475	1
LH-US-01	6/23/2025 23:15	24.05	6.85934999	1
LH-US-01	6/23/2025 23:30	24.05	6.85934999	1
LH-US-01	6/23/2025 23:45	24.05	6.85501093	1
LH-US-01	6/24/2025 0:00	24.05	6.8558245	1
LH-US-01	6/24/2025 0:15	24.05	6.84904472	1
LH-US-01	6/24/2025 0:30	24.05	6.84850234	1
LH-US-01	6/24/2025 0:45	24.05	6.84985829	1
LH-US-01	6/24/2025 1:00	24.07	6.84824136	1
LH-US-01	6/24/2025 1:15	24.07	6.84607197	1
LH-US-01	6/24/2025 1:30	24.07	6.84091969	1
LH-US-01	6/24/2025 1:45	24.07	6.8458008	1
LH-US-01	6/24/2025 2:00	24.1	6.83985116	1
LH-US-01	6/24/2025 2:15	24.1	6.84120689	1
LH-US-01	6/24/2025 2:30	24.1	6.84093574	1
LH-US-01	6/24/2025 2:45	24.1	6.83958002	1
LH-US-01	6/24/2025 3:00	24.1	6.83632627	1
LH-US-01	6/24/2025 3:15	24.1	6.83361481	1
LH-US-01	6/24/2025 3:30	24.1	6.83253023	1
LH-US-01	6/24/2025 3:45	24.1	6.82873419	1
LH-US-01	6/24/2025 4:00	24.12	6.84013306	1
LH-US-01	6/24/2025 4:15	24.1	6.83280138	1
LH-US-01	6/24/2025 4:30	24.1	6.83063221	1
LH-US-01	6/24/2025 4:45	24.07	6.82627635	1
LH-US-01	6/24/2025 5:00	24.07	6.82302227	1
LH-US-01	6/24/2025 5:15	24.07	6.82519166	1
LH-US-01	6/24/2025 5:30	24.07	6.82085289	1
LH-US-01	6/24/2025 5:45	24.07	6.8197682	1
LH-US-01	6/24/2025 6:00	24.07	6.82085289	1
LH-US-01	6/24/2025 6:15	24.1	6.8222267	1
LH-US-01	6/24/2025 6:30	24.1	6.82249784	1
LH-US-01	6/24/2025 6:45	24.1	6.82629388	1
LH-US-01	6/24/2025 7:00	24.12	6.82793233	1
LH-US-01	6/24/2025 7:15	24.12	6.8276612	1
LH-US-01	6/24/2025 7:30	24.15	6.83066069	1
LH-US-01	6/24/2025 7:45	24.17	6.83555156	1
LH-US-01	6/24/2025 8:00	24.19	6.83962857	1
LH-US-01	6/24/2025 8:15	24.22	6.84045786	1
LH-US-01	6/24/2025 8:30	24.24	6.84236571	1
LH-US-01	6/24/2025 8:45	24.29	6.84537291	1
LH-US-01	6/24/2025 9:00	24.32	6.85107835	1
LH-US-01	6/24/2025 9:15	24.34	6.85433948	1
LH-US-01	6/24/2025 9:30	24.36	6.86058017	1
LH-US-01	6/24/2025 9:45	24.41	6.86033273	1
LH-US-01	6/24/2025 10:00	24.46	6.86577255	1
LH-US-01	6/24/2025 10:15	24.48	6.86388597	1
LH-US-01	6/24/2025 10:30	24.53	6.86688713	1
LH-US-01	6/24/2025 10:45	24.58	6.87097011	1
LH-US-01	6/24/2025 11:00	24.6	6.87476844	1
LH-US-01	6/24/2025 11:15	24.65	6.88859235	1
LH-US-01	6/24/2025 11:30	24.7	6.88806985	1
LH-US-01	6/24/2025 11:45	24.75	6.8989108	1
LH-US-01	6/24/2025 12:00	24.8	6.89189454	1
LH-US-01	6/24/2025 12:15	24.85	6.89434685	1
LH-US-01	6/24/2025 12:30	24.9	6.90707421	1
LH-US-01	6/24/2025 12:45	24.94	6.91384621	1
LH-US-01	6/24/2025 13:00	24.97	6.91899162	1
LH-US-01	6/24/2025 13:15	25.04	6.92549761	1
LH-US-01	6/24/2025 13:30	25.06	6.92793506	1
LH-US-01	6/24/2025 13:45	25.11	6.92929828	1
LH-US-01	6/24/2025 14:00	25.16	6.93498396	1
LH-US-01	6/24/2025 14:15	25.21	6.93445458	1
LH-US-01	6/24/2025 14:30	25.23	6.93878087	1
LH-US-01	6/24/2025 14:45	25.28	6.94554297	1
LH-US-01	6/24/2025 15:00	25.31	6.94365811	1
LH-US-01	6/24/2025 15:15	25.33	6.94771231	1
LH-US-01	6/24/2025 15:30	25.33	6.95095265	1
LH-US-01	6/24/2025 15:45	25.36	6.9547376	1
LH-US-01	6/24/2025 16:00	25.38	6.95474063	1
LH-US-01	6/24/2025 16:15	25.4	6.95609349	1
LH-US-01	6/24/2025 16:30	25.43	6.96284634	1
LH-US-01	6/24/2025 16:45	25.43	6.96122672	1

Station Name	Date Time	Temp C	pH SU	Use Code
LH-US-01	6/24/2025 17:00	25.43	6.96176659	1
LH-US-01	6/24/2025 17:15	25.45	6.96257891	1
LH-US-01	6/24/2025 17:30	25.45	6.96068947	1
LH-US-01	6/24/2025 17:45	25.45	6.96095939	1
LH-US-01	6/24/2025 18:00	25.45	6.96203907	1
LH-US-01	6/24/2025 18:15	25.45	6.96392851	1
LH-US-01	6/24/2025 18:30	25.45	6.96095939	1
LH-US-01	6/24/2025 18:45	25.45	6.95799028	1
LH-US-01	6/24/2025 19:00	25.45	6.9569106	1
LH-US-01	6/24/2025 19:15	25.43	6.94907951	1
LH-US-01	6/24/2025 19:30	25.43	6.94341082	1
LH-US-01	6/24/2025 19:45	25.4	6.93773587	1
LH-US-01	6/24/2025 20:00	25.43	6.93801206	1
LH-US-01	6/24/2025 20:15	25.4	6.93071678	1
LH-US-01	6/24/2025 20:30	25.38	6.92261265	1
LH-US-01	6/24/2025 20:45	25.36	6.91450743	1
LH-US-01	6/24/2025 21:00	25.36	6.91207742	1
LH-US-01	6/24/2025 21:15	25.36	6.9082974	1
LH-US-01	6/24/2025 21:30	25.36	6.90127737	1
LH-US-01	6/24/2025 21:45	25.36	6.89614735	1
LH-US-01	6/24/2025 22:00	25.33	6.89181646	1
LH-US-01	6/24/2025 22:15	25.33	6.88749601	1
LH-US-01	6/24/2025 22:30	25.33	6.88344559	1
LH-US-01	6/24/2025 22:45	25.33	6.88182542	1
LH-US-01	6/24/2025 23:00	25.33	6.8826355	1
LH-US-01	6/24/2025 23:15	25.33	6.8807453	1
LH-US-01	6/24/2025 23:30	25.33	6.87426463	1
LH-US-01	6/24/2025 23:45	25.33	6.87642485	1
LH-US-01	6/25/2025 0:00	25.33	6.87777499	1
LH-US-01	6/25/2025 0:15	25.33	6.8721044	1
LH-US-01	6/25/2025 0:30	25.33	6.86940412	1
LH-US-01	6/25/2025 0:45	25.33	6.86994417	1
LH-US-01	6/25/2025 1:00	25.33	6.868324	1
LH-US-01	6/25/2025 1:15	25.31	6.86696495	1
LH-US-01	6/25/2025 1:30	25.33	6.86778395	1
LH-US-01	6/25/2025 1:45	25.31	6.8631843	1
LH-US-01	6/25/2025 2:00	25.31	6.86156402	1
LH-US-01	6/25/2025 2:15	25.31	6.85940365	1
LH-US-01	6/25/2025 2:30	25.31	6.85886356	1
LH-US-01	6/25/2025 2:45	25.31	6.85832347	1
LH-US-01	6/25/2025 3:00	25.33	6.85887301	1
LH-US-01	6/25/2025 3:15	25.31	6.85535296	1
LH-US-01	6/25/2025 3:30	25.31	6.855623	1
LH-US-01	6/25/2025 3:45	25.31	6.85373268	1
LH-US-01	6/25/2025 4:00	25.31	6.85427277	1
LH-US-01	6/25/2025 4:15	25.33	6.85887301	1
LH-US-01	6/25/2025 4:30	25.31	6.84887184	1
LH-US-01	6/25/2025 4:45	25.31	6.84914189	1
LH-US-01	6/25/2025 5:00	25.33	6.85185228	1
LH-US-01	6/25/2025 5:15	25.31	6.84401101	1
LH-US-01	6/25/2025 5:30	25.31	6.84752161	1
LH-US-01	6/25/2025 5:45	25.31	6.84671147	1
LH-US-01	6/25/2025 6:00	25.31	6.84482115	1
LH-US-01	6/25/2025 6:15	25.31	6.84914189	1
LH-US-01	6/25/2025 6:30	25.33	6.84996208	1
LH-US-01	6/25/2025 6:45	25.31	6.85076217	1
LH-US-01	6/25/2025 7:00	25.33	6.85563268	1
LH-US-01	6/25/2025 7:15	25.36	6.85537718	1
LH-US-01	6/25/2025 7:30	25.38	6.85943662	1
LH-US-01	6/25/2025 7:45	25.4	6.86673509	1
LH-US-01	6/25/2025 8:00	25.4	6.87348421	1
LH-US-01	6/25/2025 8:15	25.45	6.8721558	1
LH-US-01	6/25/2025 8:30	25.48	6.88539338	1
LH-US-01	6/25/2025 8:45	25.5	6.88540105	1
LH-US-01	6/25/2025 9:00	25.53	6.89053966	1
LH-US-01	6/25/2025 9:15	25.57	6.88947508	1
LH-US-01	6/25/2025 9:30	25.6	6.895961	1
LH-US-01	6/25/2025 9:45	25.65	6.90029423	1
LH-US-01	6/25/2025 10:00	25.67	6.90299811	1
LH-US-01	6/25/2025 10:15	25.72	6.91056527	1
LH-US-01	6/25/2025 10:30	25.77	6.92163509	1
LH-US-01	6/25/2025 10:45	25.82	6.92703991	1
LH-US-01	6/25/2025 11:00	25.84	6.92354041	1
LH-US-01	6/25/2025 11:15	25.89	6.94376739	1
LH-US-01	6/25/2025 11:30	25.94	6.93784828	1
LH-US-01	6/25/2025 11:45	25.99	6.94863597	1
LH-US-01	6/25/2025 12:00	26.04	6.9604976	1
LH-US-01	6/25/2025 12:15	26.06	6.96858133	1
LH-US-01	6/25/2025 12:30	26.13	6.96778076	1
LH-US-01	6/25/2025 12:45	26.18	6.96670909	1
LH-US-01	6/25/2025 13:00	26.21	6.98475114	1
LH-US-01	6/25/2025 13:15	26.28	6.99498323	1
LH-US-01	6/25/2025 13:30	26.3	6.99632933	1
LH-US-01	6/25/2025 13:45	26.33	6.99929009	1

pH Continous Monitoring Data

Station Name	Date Time	Temp C	pH SU	Use Code
LH-US-01	6/25/2025 14:00	26.38	7.01005348	1
LH-US-01	6/25/2025 14:15	26.4	7.00547872	1
LH-US-01	6/25/2025 14:30	26.43	7.01166602	1
LH-US-01	6/25/2025 14:45	26.48	7.02000282	1
LH-US-01	6/25/2025 15:00	26.52	7.033179	1
LH-US-01	6/25/2025 15:15	26.52	7.03802021	1
LH-US-01	6/25/2025 15:30	26.52	7.04339933	1
LH-US-01	6/25/2025 15:45	26.55	7.04420177	1
LH-US-01	6/25/2025 16:00	26.6	7.04634547	1
LH-US-01	6/25/2025 16:15	26.62	7.05010651	1
LH-US-01	6/25/2025 16:30	26.62	7.05763476	1
LH-US-01	6/25/2025 16:45	26.65	7.0638123	1
LH-US-01	6/25/2025 17:00	26.65	7.05977971	1
LH-US-01	6/25/2025 17:15	26.67	7.06219512	1
LH-US-01	6/25/2025 17:30	26.67	7.05843162	1
LH-US-01	6/25/2025 17:45	26.67	7.05923808	1
LH-US-01	6/25/2025 18:00	26.7	7.06003854	1
LH-US-01	6/25/2025 18:15	26.7	7.06299528	1
LH-US-01	6/25/2025 18:30	26.7	7.056813	1
LH-US-01	6/25/2025 18:45	26.67	7.04606583	1
LH-US-01	6/25/2025 19:00	26.65	7.03423997	1
LH-US-01	6/25/2025 19:15	26.62	7.02698401	1
LH-US-01	6/25/2025 19:30	26.57	7.01542533	1
LH-US-01	6/25/2025 19:45	26.55	7.00628277	1
LH-US-01	6/25/2025 20:00	26.5	6.99283512	1
LH-US-01	6/25/2025 20:15	26.5	6.98449693	1
LH-US-01	6/25/2025 20:30	26.5	6.98449693	1
LH-US-01	6/25/2025 20:45	26.48	6.97158428	1
LH-US-01	6/25/2025 21:00	26.45	6.96297283	1
LH-US-01	6/25/2025 21:15	26.45	6.95624736	1
LH-US-01	6/25/2025 21:30	26.45	6.94979091	1
LH-US-01	6/25/2025 21:45	26.43	6.94252356	1
LH-US-01	6/25/2025 22:00	26.43	6.93956416	1
LH-US-01	6/25/2025 22:15	26.4	6.93229338	1
LH-US-01	6/25/2025 22:30	26.38	6.92448549	1
LH-US-01	6/25/2025 22:45	26.38	6.91641304	1
LH-US-01	6/25/2025 23:00	26.35	6.91290626	1
LH-US-01	6/25/2025 23:15	26.33	6.90697965	1
LH-US-01	6/25/2025 23:30	26.33	6.8983676	1
LH-US-01	6/25/2025 23:45	26.3	6.89405096	1
LH-US-01	6/26/2025 0:00	26.3	6.89109027	1
LH-US-01	6/26/2025 0:15	26.28	6.88892963	1
LH-US-01	6/26/2025 0:30	26.26	6.88461517	1
LH-US-01	6/26/2025 0:45	26.26	6.88273085	1
LH-US-01	6/26/2025 1:00	26.23	6.87410417	1
LH-US-01	6/26/2025 1:15	26.21	6.87382652	1
LH-US-01	6/26/2025 1:30	26.18	6.86519751	1
LH-US-01	6/26/2025 1:45	26.18	6.8673516	1
LH-US-01	6/26/2025 2:00	26.18	6.86977495	1
LH-US-01	6/26/2025 2:15	26.16	6.86841986	1
LH-US-01	6/26/2025 2:30	26.13	6.86059678	1
LH-US-01	6/26/2025 2:45	26.11	6.85762489	1
LH-US-01	6/26/2025 3:00	26.11	6.85627827	1
LH-US-01	6/26/2025 3:15	26.08	6.85680256	1
LH-US-01	6/26/2025 3:30	26.08	6.853301	1
LH-US-01	6/26/2025 3:45	26.06	6.86298849	1
LH-US-01	6/26/2025 4:00	26.04	6.85328138	1
LH-US-01	6/26/2025 4:15	26.04	6.84708547	1
LH-US-01	6/26/2025 4:30	26.01	6.84356775	1
LH-US-01	6/26/2025 4:45	25.99	6.84247956	1
LH-US-01	6/26/2025 5:00	25.99	6.8403241	1
LH-US-01	6/26/2025 5:15	25.99	6.84409616	1
LH-US-01	6/26/2025 5:30	25.96	6.84165538	1
LH-US-01	6/26/2025 5:45	25.94	6.8416448	1
LH-US-01	6/26/2025 6:00	25.91	6.84243742	1
LH-US-01	6/26/2025 6:15	25.87	6.84484221	1
LH-US-01	6/26/2025 6:30	25.84	6.84401794	1
LH-US-01	6/26/2025 6:45	25.84	6.84509621	1
LH-US-01	6/26/2025 7:00	25.82	6.84724254	1
LH-US-01	6/26/2025 7:15	25.79	6.85046256	1
LH-US-01	6/26/2025 7:30	25.79	6.84992334	1
LH-US-01	6/26/2025 7:45	25.77	6.85503628	1
LH-US-01	6/26/2025 8:00	25.74	6.85960591	1
LH-US-01	6/26/2025 8:15	25.72	6.86283263	1
LH-US-01	6/26/2025 8:30	25.72	6.86687777	1
LH-US-01	6/26/2025 8:45	25.72	6.87146226	1
LH-US-01	6/26/2025 9:00	25.74	6.87902128	1
LH-US-01	6/26/2025 9:15	25.74	6.88818965	1
LH-US-01	6/26/2025 9:30	25.74	6.89277383	1
LH-US-01	6/26/2025 9:45	25.74	6.89034691	1
LH-US-01	6/26/2025 10:00	25.72	6.88764281	1
LH-US-01	6/26/2025 10:15	25.72	6.89357568	1
LH-US-01	6/26/2025 10:30	25.74	6.90005459	1
LH-US-01	6/26/2025 10:45	25.74	6.90356015	1

pH Continous Monitoring Data

Station Name	Date Time	Temp C	pH SU	Use Code
LH-US-01	6/26/2025 11:00	25.72	6.90085693	1
LH-US-01	6/26/2025 11:15	25.77	6.9095017	1
LH-US-01	6/26/2025 11:30	25.82	6.91598689	1
LH-US-01	6/26/2025 11:45	25.82	6.92650074	1
LH-US-01	6/26/2025 12:00	25.82	6.92083944	1
LH-US-01	6/26/2025 12:15	25.82	6.92946618	1
LH-US-01	6/26/2025 12:30	25.82	6.94321505	1
LH-US-01	6/26/2025 12:45	25.84	6.9394449	1
LH-US-01	6/26/2025 13:00	25.82	6.93782334	1
LH-US-01	6/26/2025 13:15	25.77	6.92594918	1
LH-US-01	6/26/2025 13:30	25.72	6.92620647	1
LH-US-01	6/26/2025 13:45	25.7	6.92161673	1
LH-US-01	6/26/2025 14:00	25.7	6.93024694	1
LH-US-01	6/26/2025 14:15	25.67	6.9259244	1
LH-US-01	6/26/2025 14:30	25.65	6.91216275	1
LH-US-01	6/26/2025 14:45	25.65	6.92106414	1
LH-US-01	6/26/2025 15:00	25.65	6.92537997	1
LH-US-01	6/26/2025 15:15	25.65	6.93023527	1
LH-US-01	6/26/2025 15:30	25.65	6.93563005	1
LH-US-01	6/26/2025 15:45	25.62	6.93157709	1
LH-US-01	6/26/2025 16:00	25.62	6.92941897	1
LH-US-01	6/26/2025 16:15	25.62	6.9307678	1
LH-US-01	6/26/2025 16:30	25.65	6.9256497	1
LH-US-01	6/26/2025 16:45	25.65	6.92996553	1
LH-US-01	6/26/2025 17:00	25.65	6.93589979	1
LH-US-01	6/26/2025 17:15	25.65	6.93401162	1
LH-US-01	6/26/2025 17:30	25.65	6.93616953	1
LH-US-01	6/26/2025 17:45	25.65	6.9332024	1
LH-US-01	6/26/2025 18:00	25.65	6.93778796	1
LH-US-01	6/26/2025 18:15	25.67	6.9310491	1
LH-US-01	6/26/2025 18:30	25.65	6.92484049	1
LH-US-01	6/26/2025 18:45	25.65	6.92618918	1
LH-US-01	6/26/2025 19:00	25.65	6.92484049	1
LH-US-01	6/26/2025 19:15	25.65	6.91944571	1
LH-US-01	6/26/2025 19:30	25.65	6.91809701	1
LH-US-01	6/26/2025 19:45	25.65	6.91000484	1
LH-US-01	6/26/2025 20:00	25.65	6.90541927	1
LH-US-01	6/26/2025 20:15	25.65	6.90595875	1
LH-US-01	6/26/2025 20:30	25.62	6.90675861	1
LH-US-01	6/26/2025 20:45	25.62	6.89812609	1
LH-US-01	6/26/2025 21:00	25.65	6.89435997	1
LH-US-01	6/26/2025 21:15	25.65	6.89516919	1
LH-US-01	6/26/2025 21:30	25.65	6.89624814	1
LH-US-01	6/26/2025 21:45	25.65	6.89355075	1
LH-US-01	6/26/2025 22:00	25.65	6.88950467	1
LH-US-01	6/26/2025 22:15	25.65	6.88545858	1
LH-US-01	6/26/2025 22:30	25.65	6.88410988	1
LH-US-01	6/26/2025 22:45	25.67	6.88438736	1
LH-US-01	6/26/2025 23:00	25.67	6.88384792	1
LH-US-01	6/26/2025 23:15	25.67	6.88735429	1
LH-US-01	6/26/2025 23:30	25.67	6.88789374	1
LH-US-01	6/26/2025 23:45	25.67	6.88600569	1
LH-US-01	6/27/2025 0:00	25.67	6.88330848	1
LH-US-01	6/27/2025 0:15	25.67	6.88061127	1
LH-US-01	6/27/2025 0:30	25.67	6.8835782	1
LH-US-01	6/27/2025 0:45	25.67	6.87764434	1
LH-US-01	6/27/2025 1:00	25.67	6.88303876	1
LH-US-01	6/27/2025 1:15	25.67	6.8746774	1
LH-US-01	6/27/2025 1:30	25.67	6.8733288	1
LH-US-01	6/27/2025 1:45	25.67	6.87710489	1
LH-US-01	6/27/2025 2:00	25.65	6.87655719	1
LH-US-01	6/27/2025 2:15	25.65	6.87008345	1
LH-US-01	6/27/2025 2:30	25.67	6.87063159	1
LH-US-01	6/27/2025 2:45	25.65	6.87359006	1
LH-US-01	6/27/2025 3:00	25.65	6.87170189	1
LH-US-01	6/27/2025 3:15	25.67	6.86685549	1
LH-US-01	6/27/2025 3:30	25.65	6.86576763	1
LH-US-01	6/27/2025 3:45	25.65	6.86927423	1
LH-US-01	6/27/2025 4:00	25.65	6.8663071	1
LH-US-01	6/27/2025 4:15	25.65	6.86603737	1
LH-US-01	6/27/2025 4:30	25.62	6.86629368	1
LH-US-01	6/27/2025 4:45	25.65	6.86064258	1
LH-US-01	6/27/2025 5:00	25.62	6.86278672	1
LH-US-01	6/27/2025 5:15	25.62	6.86521462	1
LH-US-01	6/27/2025 5:30	25.62	6.8582007	1
LH-US-01	6/27/2025 5:45	25.62	6.8582007	1
LH-US-01	6/27/2025 6:00	25.62	6.86413555	1
LH-US-01	6/27/2025 6:15	25.62	6.86602391	1
LH-US-01	6/27/2025 6:30	25.62	6.86494485	1
LH-US-01	6/27/2025 6:45	25.62	6.86683321	1
LH-US-01	6/27/2025 7:00	25.62	6.8733076	1
LH-US-01	6/27/2025 7:15	25.62	6.88005176	1
LH-US-01	6/27/2025 7:30	25.67	6.88142043	1
LH-US-01	6/27/2025 7:45	25.67	6.88843318	1

pH Continous Monitoring Data

Station Name	Date Time	Temp C	pH SU	Use Code
LH-US-01	6/27/2025 8:00	25.7	6.89383826	1
LH-US-01	6/27/2025 8:15	25.7	6.9008503	1
LH-US-01	6/27/2025 8:30	25.74	6.90329049	1
LH-US-01	6/27/2025 8:45	25.77	6.91408543	1
LH-US-01	6/27/2025 9:00	25.82	6.93081411	1
LH-US-01	6/27/2025 9:15	25.84	6.91814906	1
LH-US-01	6/27/2025 9:30	25.89	6.93136935	1
LH-US-01	6/27/2025 9:45	25.89	6.93514267	1
LH-US-01	6/27/2025 10:00	25.94	6.94027358	1
LH-US-01	6/27/2025 10:15	25.91	6.93757254	1
LH-US-01	6/27/2025 10:30	25.91	6.93730304	1
LH-US-01	6/27/2025 10:45	25.94	6.94458522	1
LH-US-01	6/27/2025 11:00	25.94	6.9448547	1
LH-US-01	6/27/2025 11:15	26.01	6.95806891	1
LH-US-01	6/27/2025 11:30	26.04	6.95995883	1
LH-US-01	6/27/2025 11:45	26.04	6.9583425	1
LH-US-01	6/27/2025 12:00	26.08	6.9637351	1
LH-US-01	6/27/2025 12:15	26.06	6.97046692	1
LH-US-01	6/27/2025 12:30	26.11	6.96535468	1
LH-US-01	6/27/2025 12:45	26.11	6.96535468	1
LH-US-01	6/27/2025 13:00	26.16	6.97828589	1
LH-US-01	6/27/2025 13:15	26.13	6.97424411	1
LH-US-01	6/27/2025 13:30	26.18	6.98313405	1
LH-US-01	6/27/2025 13:45	26.18	6.98313405	1
LH-US-01	6/27/2025 14:00	26.21	6.99228971	1
LH-US-01	6/27/2025 14:15	26.23	7.0130199	1
LH-US-01	6/27/2025 14:30	26.23	7.04047998	1
LH-US-01	6/27/2025 14:45	26.23	7.07359362	1
LH-US-01	6/27/2025 15:00	26.23	7.0994384	1
LH-US-01	6/27/2025 15:15	26.26	7.09969763	1
LH-US-01	6/27/2025 15:30	26.26	7.11477225	1
LH-US-01	6/27/2025 15:45	26.26	7.13038524	1
LH-US-01	6/27/2025 16:00	26.23	7.12124494	1
LH-US-01	6/27/2025 16:15	26.23	7.13659028	1
LH-US-01	6/27/2025 16:30	26.23	7.1352442	1
LH-US-01	6/27/2025 16:45	26.21	7.13740711	1
LH-US-01	6/27/2025 17:00	26.21	7.13040702	1
LH-US-01	6/27/2025 17:15	26.18	7.10995621	1
LH-US-01	6/27/2025 17:30	26.16	7.09569175	1
LH-US-01	6/27/2025 17:45	26.13	7.05826774	1
LH-US-01	6/27/2025 18:00	26.06	7.03349938	1
LH-US-01	6/27/2025 18:15	26.01	7.01518479	1
LH-US-01	6/27/2025 18:30	25.99	7.01276091	1
LH-US-01	6/27/2025 18:45	25.94	7.02192528	1
LH-US-01	6/27/2025 19:00	25.94	7.03459073	1
LH-US-01	6/27/2025 19:15	25.91	7.01869342	1
LH-US-01	6/27/2025 19:30	25.87	6.99767176	1
LH-US-01	6/27/2025 19:45	25.84	6.99228017	1
LH-US-01	6/27/2025 20:00	25.79	6.98472972	1
LH-US-01	6/27/2025 20:15	25.79	6.98338166	1
LH-US-01	6/27/2025 20:30	25.74	6.97501948	1
LH-US-01	6/27/2025 20:45	25.72	6.96018563	1
LH-US-01	6/27/2025 21:00	25.7	6.95371032	1
LH-US-01	6/27/2025 21:15	25.67	6.94723236	1
LH-US-01	6/27/2025 21:30	25.65	6.95127492	1
LH-US-01	6/27/2025 21:45	25.62	6.9483026	1
LH-US-01	6/27/2025 22:00	25.6	6.93912647	1
LH-US-01	6/27/2025 22:15	25.6	6.93076316	1
LH-US-01	6/27/2025 22:30	25.57	6.92940715	1
LH-US-01	6/27/2025 22:45	25.55	6.92400584	1
LH-US-01	6/27/2025 23:00	25.55	6.92076789	1
LH-US-01	6/27/2025 23:15	25.53	6.92319121	1
LH-US-01	6/27/2025 23:30	25.5	6.91184876	1
LH-US-01	6/27/2025 23:45	25.5	6.917786	1
LH-US-01	6/28/2025 0:00	25.48	6.91076329	1
LH-US-01	6/28/2025 0:15	25.48	6.90347618	1
LH-US-01	6/28/2025 0:30	25.45	6.91237384	1
LH-US-01	6/28/2025 0:45	25.43	6.91155816	1
LH-US-01	6/28/2025 1:00	25.4	6.90830969	1
LH-US-01	6/28/2025 1:15	25.4	6.91073937	1
LH-US-01	6/28/2025 1:30	25.38	6.90668365	1
LH-US-01	6/28/2025 1:45	25.36	6.91072741	1
LH-US-01	6/28/2025 2:00	25.33	6.90882824	1
LH-US-01	6/28/2025 2:15	25.28	6.90503194	1
LH-US-01	6/28/2025 2:30	25.28	6.90044069	1
LH-US-01	6/28/2025 2:45	25.26	6.89476209	1
LH-US-01	6/28/2025 3:00	25.23	6.89286068	1
LH-US-01	6/28/2025 3:15	25.21	6.89582501	1
LH-US-01	6/28/2025 3:30	25.21	6.89150282	1
LH-US-01	6/28/2025 3:45	25.19	6.88879399	1
LH-US-01	6/28/2025 4:00	25.16	6.89175481	1
LH-US-01	6/28/2025 4:15	25.14	6.88850515	1
LH-US-01	6/28/2025 4:30	25.14	6.88634355	1
LH-US-01	6/28/2025 4:45	25.11	6.88200848	1

Station Name	Date Time	Temp C	pH SU	Use Code
LH-US-01	6/28/2025 5:00	25.11	6.8811978	1
LH-US-01	6/28/2025 5:15	25.09	6.88254106	1
LH-US-01	6/28/2025 5:30	25.09	6.88173032	1
LH-US-01	6/28/2025 5:45	25.06	6.87496161	1
LH-US-01	6/28/2025 6:00	25.06	6.88171843	1
LH-US-01	6/28/2025 6:15	25.06	6.87388052	1
LH-US-01	6/28/2025 6:30	25.04	6.88495398	1
LH-US-01	6/28/2025 6:45	25.04	6.88495398	1
LH-US-01	6/28/2025 7:00	25.04	6.88495398	1
LH-US-01	6/28/2025 7:15	25.02	6.88818997	1
LH-US-01	6/28/2025 7:30	25.02	6.88413534	1
LH-US-01	6/28/2025 7:45	25.02	6.8860275	1
LH-US-01	6/28/2025 8:00	25.02	6.88467596	1
LH-US-01	6/28/2025 8:15	24.99	6.88547536	1
LH-US-01	6/28/2025 8:30	24.99	6.89142276	1
LH-US-01	6/28/2025 8:45	24.99	6.89088209	1
LH-US-01	6/28/2025 9:00	24.97	6.8900637	1
LH-US-01	6/28/2025 9:15	24.97	6.89736327	1
LH-US-01	6/28/2025 9:30	24.97	6.90060752	1
LH-US-01	6/28/2025 9:45	24.97	6.90141858	1
LH-US-01	6/28/2025 10:00	24.97	6.90682567	1
LH-US-01	6/28/2025 10:15	24.97	6.91520666	1
LH-US-01	6/28/2025 10:30	24.94	6.90952011	1
LH-US-01	6/28/2025 10:45	24.94	6.9081682	1
LH-US-01	6/28/2025 11:00	24.94	6.91249431	1
LH-US-01	6/28/2025 11:15	24.92	6.91357003	1
LH-US-01	6/28/2025 11:30	24.92	6.92898282	1
LH-US-01	6/28/2025 11:45	24.92	6.91816683	1
LH-US-01	6/28/2025 12:00	24.92	6.92654922	1
LH-US-01	6/28/2025 12:15	24.92	6.92411562	1
LH-US-01	6/28/2025 12:30	24.92	6.92681962	1
LH-US-01	6/28/2025 12:45	24.94	6.92925796	1
LH-US-01	6/28/2025 13:00	24.94	6.92357995	1
LH-US-01	6/28/2025 13:15	24.94	6.92844682	1
LH-US-01	6/28/2025 13:30	24.94	6.92466148	1
LH-US-01	6/28/2025 13:45	24.94	6.92330957	1
LH-US-01	6/28/2025 14:00	24.97	6.92710225	1
LH-US-01	6/28/2025 14:15	24.94	6.92763567	1
LH-US-01	6/28/2025 14:30	24.92	6.93006441	1
LH-US-01	6/28/2025 14:45	24.92	6.91843723	1
LH-US-01	6/28/2025 15:00	24.92	6.91897803	1
LH-US-01	6/28/2025 15:15	24.92	6.92438602	1
LH-US-01	6/28/2025 15:30	24.9	6.92302886	1
LH-US-01	6/28/2025 15:45	24.87	6.91598954	1
LH-US-01	6/28/2025 16:00	24.87	6.91734176	1
LH-US-01	6/28/2025 16:15	24.87	6.92085755	1
LH-US-01	6/28/2025 16:30	24.87	6.92734823	1
LH-US-01	6/28/2025 16:45	24.85	6.91652483	1
LH-US-01	6/28/2025 17:00	24.82	6.91056563	1
LH-US-01	6/28/2025 17:15	24.8	6.91975692	1
LH-US-01	6/28/2025 17:30	24.77	6.91352652	1
LH-US-01	6/28/2025 17:45	24.77	6.90622205	1
LH-US-01	6/28/2025 18:00	24.73	6.91973807	1
LH-US-01	6/28/2025 18:15	24.73	6.90648003	1
LH-US-01	6/28/2025 18:30	24.7	6.89835263	1
LH-US-01	6/28/2025 18:45	24.65	6.89238138	1
LH-US-01	6/28/2025 19:00	24.63	6.88966752	1
LH-US-01	6/28/2025 19:15	24.6	6.89858918	1
LH-US-01	6/28/2025 19:30	24.58	6.89370962	1
LH-US-01	6/28/2025 19:45	24.56	6.88774649	1
LH-US-01	6/28/2025 20:00	24.53	6.88448613	1
LH-US-01	6/28/2025 20:15	24.51	6.88881073	1
LH-US-01	6/28/2025 20:30	24.48	6.88175873	1
LH-US-01	6/28/2025 20:45	24.46	6.87443871	1
LH-US-01	6/28/2025 21:00	24.44	6.8768678	1
LH-US-01	6/28/2025 21:15	24.41	6.87902229	1
LH-US-01	6/28/2025 21:30	24.39	6.87765975	1
LH-US-01	6/28/2025 21:45	24.36	6.87358378	1
LH-US-01	6/28/2025 22:00	24.34	6.87303343	1
LH-US-01	6/28/2025 22:15	24.32	6.87817285	1
LH-US-01	6/28/2025 22:30	24.32	6.86733505	1
LH-US-01	6/28/2025 22:45	24.29	6.86976042	1
LH-US-01	6/28/2025 23:00	24.27	6.86812572	1
LH-US-01	6/28/2025 23:15	24.27	6.87002265	1
LH-US-01	6/28/2025 23:30	24.24	6.86513122	1
LH-US-01	6/28/2025 23:45	24.22	6.86349593	1
LH-US-01	6/29/2025 0:00	24.19	6.86185578	1
LH-US-01	6/29/2025 0:15	24.17	6.86130432	1
LH-US-01	6/29/2025 0:30	24.17	6.85479836	1
LH-US-01	6/29/2025 0:45	24.15	6.86021059	1
LH-US-01	6/29/2025 1:00	24.12	6.85911198	1
LH-US-01	6/29/2025 1:15	24.12	6.85667183	1
LH-US-01	6/29/2025 1:30	24.1	6.8561199	1
LH-US-01	6/29/2025 1:45	24.07	6.84959722	1

pH Continous Monitoring Data

Station Name	Date Time	Temp C	pH SU	Use Code
LH-US-01	6/29/2025 2:00	24.05	6.85473973	1
LH-US-01	6/29/2025 2:15	24.03	6.85228907	1
LH-US-01	6/29/2025 2:30	24.03	6.85337391	1
LH-US-01	6/29/2025 2:45	24	6.85308787	1
LH-US-01	6/29/2025 3:00	23.98	6.85551928	1
LH-US-01	6/29/2025 3:15	23.98	6.85551928	1
LH-US-01	6/29/2025 3:30	23.95	6.85333443	1
LH-US-01	6/29/2025 3:45	23.95	6.8522493	1
LH-US-01	6/29/2025 4:00	23.93	6.84816984	1
LH-US-01	6/29/2025 4:15	23.93	6.85034025	1
LH-US-01	6/29/2025 4:30	23.91	6.84327588	1
LH-US-01	6/29/2025 4:45	23.91	6.84408984	1
LH-US-01	6/29/2025 5:00	23.88	6.84108928	1
LH-US-01	6/29/2025 5:15	23.88	6.83864716	1
LH-US-01	6/29/2025 5:30	23.86	6.84189267	1
LH-US-01	6/29/2025 5:45	23.86	6.83917903	1
LH-US-01	6/29/2025 6:00	23.86	6.83646538	1
LH-US-01	6/29/2025 6:15	23.83	6.83889139	1
LH-US-01	6/29/2025 6:30	23.83	6.84431923	1
LH-US-01	6/29/2025 6:45	23.83	6.83427772	1
LH-US-01	6/29/2025 7:00	23.83	6.83834861	1
LH-US-01	6/29/2025 7:15	23.83	6.84296227	1
LH-US-01	6/29/2025 7:30	23.83	6.84133392	1
LH-US-01	6/29/2025 7:45	23.86	6.83836493	1
LH-US-01	6/29/2025 8:00	23.86	6.84840543	1
LH-US-01	6/29/2025 8:15	23.86	6.85274726	1
LH-US-01	6/29/2025 8:30	23.91	6.86552404	1
LH-US-01	6/29/2025 8:45	23.95	6.88751602	1
LH-US-01	6/29/2025 9:00	23.98	6.880746	1
LH-US-01	6/29/2025 9:15	24.03	6.90680217	1
LH-US-01	6/29/2025 9:30	24.07	6.89651014	1
LH-US-01	6/29/2025 9:45	24.12	6.90601701	1
LH-US-01	6/29/2025 10:00	24.19	6.91579742	1
LH-US-01	6/29/2025 10:15	24.24	6.92340008	1
LH-US-01	6/29/2025 10:30	24.27	6.92991158	1
LH-US-01	6/29/2025 10:45	24.27	6.93587337	1
LH-US-01	6/29/2025 11:00	24.29	6.93614866	1
LH-US-01	6/29/2025 11:15	24.32	6.93073619	1
LH-US-01	6/29/2025 11:30	24.39	6.94185862	1
LH-US-01	6/29/2025 11:45	24.44	6.9532435	1
LH-US-01	6/29/2025 12:00	24.44	6.94863929	1
LH-US-01	6/29/2025 12:15	24.46	6.94864274	1
LH-US-01	6/29/2025 12:30	24.48	6.94864619	1
LH-US-01	6/29/2025 12:45	24.56	6.96057196	1
LH-US-01	6/29/2025 13:00	24.6	6.96301347	1
LH-US-01	6/29/2025 13:15	24.68	6.96924761	1
LH-US-01	6/29/2025 13:30	24.75	6.98548807	1
LH-US-01	6/29/2025 13:45	24.77	6.97791404	1
LH-US-01	6/29/2025 14:00	24.8	6.99685187	1
LH-US-01	6/29/2025 14:15	24.85	7.00145027	1
LH-US-01	6/29/2025 14:30	24.9	6.99550084	1
LH-US-01	6/29/2025 14:45	24.92	6.99928673	1
LH-US-01	6/29/2025 15:00	24.94	7.00577594	1
LH-US-01	6/29/2025 15:15	24.97	7.01172315	1
LH-US-01	6/29/2025 15:30	25.02	7.01983046	1
LH-US-01	6/29/2025 15:45	25.04	7.01901825	1
LH-US-01	6/29/2025 16:00	25.04	7.02388349	1
LH-US-01	6/29/2025 16:15	25.04	7.02307262	1
LH-US-01	6/29/2025 16:30	25.06	7.03199007	1
LH-US-01	6/29/2025 16:45	25.09	7.03036538	1
LH-US-01	6/29/2025 17:00	25.09	7.03198685	1
LH-US-01	6/29/2025 17:15	25.11	7.03874039	1
LH-US-01	6/29/2025 17:30	25.11	7.04414494	1
LH-US-01	6/29/2025 17:45	25.11	7.03955108	1
LH-US-01	6/29/2025 18:00	25.11	7.03414653	1
LH-US-01	6/29/2025 18:15	25.11	7.03333584	1
LH-US-01	6/29/2025 18:30	25.09	7.02766292	1
LH-US-01	6/29/2025 18:45	25.09	7.02685219	1
LH-US-01	6/29/2025 19:00	25.06	7.01604398	1
LH-US-01	6/29/2025 19:15	25.04	7.01145011	1
LH-US-01	6/29/2025 19:30	24.99	6.99766488	1
LH-US-01	6/29/2025 19:45	24.99	6.99577253	1
LH-US-01	6/29/2025 20:00	24.97	6.98549878	1
LH-US-01	6/29/2025 20:15	24.94	6.98306389	1
LH-US-01	6/29/2025 20:30	24.92	6.97197637	1
LH-US-01	6/29/2025 20:45	24.9	6.95872401	1
LH-US-01	6/29/2025 21:00	24.87	6.94979517	1
LH-US-01	6/29/2025 21:15	24.85	6.94843948	1
LH-US-01	6/29/2025 21:30	24.82	6.94059007	1
LH-US-01	6/29/2025 21:45	24.82	6.93788517	1
LH-US-01	6/29/2025 22:00	24.8	6.93328235	1
LH-US-01	6/29/2025 22:15	24.75	6.92542509	1
LH-US-01	6/29/2025 22:30	24.75	6.92028456	1
LH-US-01	6/29/2025 22:45	24.73	6.91919692	1

pH Continous Monitoring Data

Station Name	Date Time	Temp C	pH SU	Use Code
LH-US-01	6/29/2025 23:00	24.7	6.90944721	1
LH-US-01	6/29/2025 23:15	24.68	6.90619371	1
LH-US-01	6/29/2025 23:30	24.65	6.90510169	1
LH-US-01	6/29/2025 23:45	24.63	6.89670476	1
LH-US-01	6/30/2025 0:00	24.6	6.89723573	1
LH-US-01	6/30/2025 0:15	24.6	6.89236331	1
LH-US-01	6/30/2025 0:30	24.58	6.89019041	1
LH-US-01	6/30/2025 0:45	24.56	6.89045376	1
LH-US-01	6/30/2025 1:00	24.53	6.88638141	1
LH-US-01	6/30/2025 1:15	24.53	6.88502764	1
LH-US-01	6/30/2025 1:30	24.51	6.88231219	1
LH-US-01	6/30/2025 1:45	24.48	6.88067554	1
LH-US-01	6/30/2025 2:00	24.46	6.88256324	1
LH-US-01	6/30/2025 2:15	24.46	6.87308462	1
LH-US-01	6/30/2025 2:30	24.44	6.87334693	1
LH-US-01	6/30/2025 2:45	24.44	6.87199275	1
LH-US-01	6/30/2025 3:00	24.41	6.86629172	1
LH-US-01	6/30/2025 3:15	24.39	6.86655362	1
LH-US-01	6/30/2025 3:30	24.36	6.8584129	1
LH-US-01	6/30/2025 3:45	24.36	6.8613929	1
LH-US-01	6/30/2025 4:00	24.34	6.86029987	1
LH-US-01	6/30/2025 4:15	24.32	6.84972362	1
LH-US-01	6/30/2025 4:30	24.29	6.85675375	1
LH-US-01	6/30/2025 4:45	24.27	6.85511817	1
LH-US-01	6/30/2025 5:00	24.27	6.86162194	1
LH-US-01	6/30/2025 5:15	24.24	6.84914116	1
LH-US-01	6/30/2025 5:30	24.22	6.84967309	1
LH-US-01	6/30/2025 5:45	24.22	6.85509381	1
LH-US-01	6/30/2025 6:00	24.22	6.84371029	1
LH-US-01	6/30/2025 6:15	24.22	6.84804687	1
LH-US-01	6/30/2025 6:30	24.22	6.84913101	1
LH-US-01	6/30/2025 6:45	24.22	6.85346759	1
LH-US-01	6/30/2025 7:00	24.22	6.85563588	1
LH-US-01	6/30/2025 7:15	24.24	6.8602529	1
LH-US-01	6/30/2025 7:30	24.27	6.86189294	1
LH-US-01	6/30/2025 7:45	24.29	6.86379903	1
LH-US-01	6/30/2025 8:00	24.32	6.87600529	1
LH-US-01	6/30/2025 8:15	24.34	6.88061938	1
LH-US-01	6/30/2025 8:30	24.36	6.88279468	1
LH-US-01	6/30/2025 8:45	24.39	6.88795324	1
LH-US-01	6/30/2025 9:00	24.44	6.8920346	1
LH-US-01	6/30/2025 9:15	24.46	6.89285431	1
LH-US-01	6/30/2025 9:30	24.48	6.8988191	1
LH-US-01	6/30/2025 9:45	24.53	6.90181438	1
LH-US-01	6/30/2025 10:00	24.58	6.92105117	1
LH-US-01	6/30/2025 10:15	24.6	6.9259289	1
LH-US-01	6/30/2025 10:30	24.65	6.92675327	1
LH-US-01	6/30/2025 10:45	24.68	6.93379671	1
LH-US-01	6/30/2025 11:00	24.73	6.91973807	1
LH-US-01	6/30/2025 11:15	24.75	6.93002451	1
LH-US-01	6/30/2025 11:30	24.8	6.94843083	1
LH-US-01	6/30/2025 11:45	24.82	6.9652047	1
LH-US-01	6/30/2025 12:00	24.85	6.9579057	1
LH-US-01	6/30/2025 12:15	24.9	6.9722449	1
LH-US-01	6/30/2025 12:30	24.92	6.97440996	1
LH-US-01	6/30/2025 12:45	24.94	6.97657473	1
LH-US-01	6/30/2025 13:00	24.99	6.98577009	1
LH-US-01	6/30/2025 13:15	24.99	6.9806337	1
LH-US-01	6/30/2025 13:30	25.04	6.99036742	1
LH-US-01	6/30/2025 13:45	25.04	6.99550295	1
LH-US-01	6/30/2025 14:00	25.02	6.99766512	1
LH-US-01	6/30/2025 14:15	25.06	7.00577361	1
LH-US-01	6/30/2025 14:30	25.06	7.0038817	1
LH-US-01	6/30/2025 14:45	25.09	7.01415065	1
LH-US-01	6/30/2025 15:00	25.11	7.01604129	1
LH-US-01	6/30/2025 15:15	25.11	7.02441834	1
LH-US-01	6/30/2025 15:30	25.16	7.03900408	1
LH-US-01	6/30/2025 15:45	25.19	7.03764939	1
LH-US-01	6/30/2025 16:00	25.19	7.04440326	1
LH-US-01	6/30/2025 16:15	25.19	7.06007225	2
LH-US-01	6/30/2025 16:30			2
LH-US-01	6/30/2025 16:45	29.79	9.71436726	2
LH-US-01	6/30/2025 17:00	25.36	7.02215531	1
LH-US-01	6/30/2025 17:15	25.21	7.00748286	1
LH-US-01	6/30/2025 17:30	25.14	7.00122903	1
LH-US-01	6/30/2025 17:45	25.11	6.99796504	1
LH-US-01	6/30/2025 18:00	25.11	7.0055813	1
LH-US-01	6/30/2025 18:15	25.09	7.00830195	1
LH-US-01	6/30/2025 18:30	25.04	6.99769249	1
LH-US-01	6/30/2025 18:45	25.02	6.99061795	1
LH-US-01	6/30/2025 19:00	24.97	6.98408508	1
LH-US-01	6/30/2025 19:15	24.94	6.97482989	1
LH-US-01	6/30/2025 19:30	24.9	6.96257746	1
LH-US-01	6/30/2025 19:45	24.85	6.95113682	1

pH Continous Monitoring Data

Station Name	Date Time	Temp C	pH SU	Use Code
LH-US-01	6/30/2025 20:00	24.8	6.93751399	1
LH-US-01	6/30/2025 20:15	24.8	6.93860316	1
LH-US-01	6/30/2025 20:30	24.77	6.9334229	1
LH-US-01	6/30/2025 20:45	24.73	6.91843436	1
LH-US-01	6/30/2025 21:00	24.68	6.90561776	1
LH-US-01	6/30/2025 21:15	24.65	6.90479097	1
LH-US-01	6/30/2025 21:30	24.63	6.89933562	1
LH-US-01	6/30/2025 21:45	24.6	6.89387597	1
LH-US-01	6/30/2025 22:00	24.58	6.89305136	1
LH-US-01	6/30/2025 22:15	24.58	6.8911439	1
LH-US-01	6/30/2025 22:30	24.56	6.88486881	1
LH-US-01	6/30/2025 22:45	24.53	6.88158674	1
LH-US-01	6/30/2025 23:00	24.51	6.88430436	1
LH-US-01	6/30/2025 23:15	24.48	6.88183943	1
LH-US-01	6/30/2025 23:30	24.46	6.87992327	1
LH-US-01	6/30/2025 23:45	24.41	6.8749954	1
LH-US-01	7/1/2025 0:00	24.39	6.86707964	1
LH-US-01	7/1/2025 0:15	24.36	6.86679354	1
LH-US-01	7/1/2025 0:30	24.34	6.86405745	1
LH-US-01	7/1/2025 0:45	24.32	6.86186645	1
LH-US-01	7/1/2025 1:00	24.29	6.85721561	1
LH-US-01	7/1/2025 1:15	24.27	6.85420546	1
LH-US-01	7/1/2025 1:30	24.24	6.84982587	1
LH-US-01	7/1/2025 1:45	24.22	6.84763318	1
LH-US-01	7/1/2025 2:00	24.22	6.84463212	1
LH-US-01	7/1/2025 2:15	24.19	6.84161509	1
LH-US-01	7/1/2025 2:30	24.15	6.83340714	1
LH-US-01	7/1/2025 2:45	24.15	6.83013249	1
LH-US-01	7/1/2025 3:00	24.12	6.82629453	1
LH-US-01	7/1/2025 3:15	24.12	6.8238383	1
LH-US-01	7/1/2025 3:30	24.1	6.82218884	1
LH-US-01	7/1/2025 3:45	24.1	6.82027831	1
LH-US-01	7/1/2025 4:00	24.07	6.81834944	1
LH-US-01	7/1/2025 4:15	24.07	6.81616575	1
LH-US-01	7/1/2025 4:30	24.05	6.80769101	1
LH-US-01	7/1/2025 4:45	24.03	6.80740507	1
LH-US-01	7/1/2025 5:00	24.03	6.80713207	1
LH-US-01	7/1/2025 5:15	24	6.80574747	1
LH-US-01	7/1/2025 5:30	24.03	6.80631308	1
LH-US-01	7/1/2025 5:45	24	6.80301722	1
LH-US-01	7/1/2025 6:00	24	6.80192512	1
LH-US-01	7/1/2025 6:15	24	6.79974091	1
LH-US-01	7/1/2025 6:30	24	6.79673763	1
LH-US-01	7/1/2025 6:45	24.03	6.79648515	1
LH-US-01	7/1/2025 7:00	24.03	6.80085312	1
LH-US-01	7/1/2025 7:15	24.03	6.8041291	1
LH-US-01	7/1/2025 7:30	24.05	6.8025044	1
LH-US-01	7/1/2025 7:45	24.05	6.80823697	1
LH-US-01	7/1/2025 8:00	24.05	6.80441526	1
LH-US-01	7/1/2025 8:15	24.07	6.80988764	1
LH-US-01	7/1/2025 8:30	24.1	6.81263616	1
LH-US-01	7/1/2025 8:45	24.1	6.8153655	1
LH-US-01	7/1/2025 9:00	24.15	6.82440185	1
LH-US-01	7/1/2025 9:15	24.15	6.83095115	1
LH-US-01	7/1/2025 9:30	24.19	6.83724947	1
LH-US-01	7/1/2025 9:45	24.24	6.84518818	1
LH-US-01	7/1/2025 10:00	24.32	6.8528663	1
LH-US-01	7/1/2025 10:15	24.36	6.86706623	1
LH-US-01	7/1/2025 10:30	24.36	6.86706623	1
LH-US-01	7/1/2025 10:45	24.39	6.87853168	1
LH-US-01	7/1/2025 11:00	24.46	6.88592054	1
LH-US-01	7/1/2025 11:15	24.51	6.894389	1
LH-US-01	7/1/2025 11:30	24.51	6.89493411	1
LH-US-01	7/1/2025 11:45	24.51	6.88784761	1
LH-US-01	7/1/2025 12:00	24.56	6.90230958	1
LH-US-01	7/1/2025 12:15	24.6	6.93120509	1
LH-US-01	7/1/2025 12:30	24.65	6.92849234	1
LH-US-01	7/1/2025 12:45	24.68	6.91842067	1
LH-US-01	7/1/2025 13:00	24.77	6.95411921	1
LH-US-01	7/1/2025 13:15	24.85	6.98543991	1
LH-US-01	7/1/2025 13:30	24.85	6.98326194	1
LH-US-01	7/1/2025 13:45	24.82	6.95331009	1
LH-US-01	7/1/2025 14:00	24.85	6.9609377	1
LH-US-01	7/1/2025 14:15	24.92	6.97292292	1
LH-US-01	7/1/2025 14:30	24.97	6.97782593	1
LH-US-01	7/1/2025 14:45	25.02	6.99361096	1
LH-US-01	7/1/2025 15:00	25.02	6.99306677	1
LH-US-01	7/1/2025 15:15	25.11	7.00775738	1
LH-US-01	7/1/2025 15:30	25.14	7.01809192	1
LH-US-01	7/1/2025 15:45	25.16	7.02162623	1
LH-US-01	7/1/2025 16:00	25.21	7.03685004	1
LH-US-01	7/1/2025 16:15	25.21	7.03249934	1
LH-US-01	7/1/2025 16:30	25.28	7.05369637	1
LH-US-01	7/1/2025 16:45	25.28	7.05668677	1

pH Continous Monitoring Data

Station Name	Date Time	Temp C	pH SU	Use Code
LH-US-01	7/1/2025 17:00	25.31	7.05776838	1
LH-US-01	7/1/2025 17:15	25.33	7.07651933	1
LH-US-01	7/1/2025 17:30	25.31	7.06211762	1
LH-US-01	7/1/2025 17:45	25.33	7.06999592	1
LH-US-01	7/1/2025 18:00	25.28	7.05668677	1
LH-US-01	7/1/2025 18:15	25.26	7.04418443	1
LH-US-01	7/1/2025 18:30	25.28	7.04309405	1
LH-US-01	7/1/2025 18:45	25.26	7.03630012	1
LH-US-01	7/1/2025 19:00	25.23	7.02379636	1
LH-US-01	7/1/2025 19:15	25.21	7.00857053	1
LH-US-01	7/1/2025 19:30	25.19	6.99986914	1
LH-US-01	7/1/2025 19:45	25.19	7.00122882	1
LH-US-01	7/1/2025 20:00	25.19	6.99279879	1
LH-US-01	7/1/2025 20:15	25.19	6.98681619	1
LH-US-01	7/1/2025 20:30	25.21	6.98600131	1
LH-US-01	7/1/2025 20:45	25.19	6.98355295	1
LH-US-01	7/1/2025 21:00	25.19	6.97893003	1
LH-US-01	7/1/2025 21:15	25.19	6.97430711	1
LH-US-01	7/1/2025 21:30	25.19	6.97430711	1
LH-US-01	7/1/2025 21:45	25.16	6.96560168	1
LH-US-01	7/1/2025 22:00	25.14	6.96179162	1
LH-US-01	7/1/2025 22:15	25.11	6.95634759	1
LH-US-01	7/1/2025 22:30	25.09	6.9547125	1
LH-US-01	7/1/2025 22:45	25.09	6.95389641	1
LH-US-01	7/1/2025 23:00	25.09	6.95797683	1
LH-US-01	7/1/2025 23:15	25.06	6.94926684	1
LH-US-01	7/1/2025 23:30	25.04	6.94409404	1
LH-US-01	7/1/2025 23:45	25.04	6.94409404	1
LH-US-01	7/2/2025 0:00	25.02	6.93619964	1
LH-US-01	7/2/2025 0:15	24.99	6.9315672	1
LH-US-01	7/2/2025 0:30	24.97	6.92748055	1
LH-US-01	7/2/2025 0:45	24.94	6.92202996	1
LH-US-01	7/2/2025 1:00	24.92	6.91875853	1
LH-US-01	7/2/2025 1:15	24.92	6.91875853	1
LH-US-01	7/2/2025 1:30	24.9	6.91330906	1
LH-US-01	7/2/2025 1:45	24.87	6.91330033	1
LH-US-01	7/2/2025 2:00	24.85	6.90512711	1
LH-US-01	7/2/2025 2:15	24.82	6.90348391	1
LH-US-01	7/2/2025 2:30	24.8	6.89694242	1
LH-US-01	7/2/2025 2:45	24.8	6.89884846	1
LH-US-01	7/2/2025 3:00	24.77	6.89475348	1
LH-US-01	7/2/2025 3:15	24.77	6.89475348	1
LH-US-01	7/2/2025 3:30	24.75	6.88848264	1
LH-US-01	7/2/2025 3:45	24.73	6.88466216	1
LH-US-01	7/2/2025 4:00	24.73	6.88711337	1
LH-US-01	7/2/2025 4:15	24.7	6.88465054	1
LH-US-01	7/2/2025 4:30	24.7	6.88301624	1
LH-US-01	7/2/2025 4:45	24.7	6.87920287	1
LH-US-01	7/2/2025 5:00	24.7	6.87593426	1
LH-US-01	7/2/2025 5:15	24.7	6.87893048	1
LH-US-01	7/2/2025 5:30	24.68	6.87510872	1
LH-US-01	7/2/2025 5:45	24.68	6.87374671	1
LH-US-01	7/2/2025 6:00	24.68	6.87510872	1
LH-US-01	7/2/2025 6:15	24.68	6.8721123	1
LH-US-01	7/2/2025 6:30	24.68	6.8729295	1
LH-US-01	7/2/2025 6:45	24.7	6.87293804	1
LH-US-01	7/2/2025 7:00	24.7	6.87566188	1
LH-US-01	7/2/2025 7:15	24.7	6.87838571	1
LH-US-01	7/2/2025 7:30	24.73	6.88357273	1
LH-US-01	7/2/2025 7:45	24.73	6.88793044	1
LH-US-01	7/2/2025 8:00	24.75	6.88848264	1
LH-US-01	7/2/2025 8:15	24.77	6.89665972	1
LH-US-01	7/2/2025 8:30	24.82	6.90865712	1
LH-US-01	7/2/2025 8:45	24.82	6.91437488	1
LH-US-01	7/2/2025 9:00	24.85	6.92010068	1
LH-US-01	7/2/2025 9:15	24.87	6.92800067	1
LH-US-01	7/2/2025 9:30	24.9	6.94379558	1
LH-US-01	7/2/2025 9:45	24.94	6.94298663	1
LH-US-01	7/2/2025 10:00	24.99	6.9574185	1
LH-US-01	7/2/2025 10:15	25.04	6.96205088	1
LH-US-01	7/2/2025 10:30	25.06	6.96667836	1
LH-US-01	7/2/2025 10:45	25.11	6.97729232	1
LH-US-01	7/2/2025 11:00	25.14	6.98355019	1
LH-US-01	7/2/2025 11:15	25.14	6.99062172	1
LH-US-01	7/2/2025 11:30	25.19	6.9966059	1
LH-US-01	7/2/2025 11:45	25.21	7.00394792	1
LH-US-01	7/2/2025 12:00	25.23	7.00884186	1
LH-US-01	7/2/2025 12:15	25.26	7.01618153	1
LH-US-01	7/2/2025 12:30	25.26	7.01101595	1
LH-US-01	7/2/2025 12:45	25.28	7.00965594	1
LH-US-01	7/2/2025 13:00	25.33	7.02949638	1
LH-US-01	7/2/2025 13:15	25.38	7.03193731	1
LH-US-01	7/2/2025 13:30	25.4	7.04823988	1
LH-US-01	7/2/2025 13:45	25.4	7.0447072	1

pH Continous Monitoring Data

Station Name	Date Time	Temp C	pH SU	Use Code
LH-US-01	7/2/2025 14:00	25.4	7.04660941	1
LH-US-01	7/2/2025 14:15	25.43	7.05285424	1
LH-US-01	7/2/2025 14:30	25.48	7.07104745	1
LH-US-01	7/2/2025 14:45	25.5	7.07022773	1
LH-US-01	7/2/2025 15:00	25.53	7.07701135	1
LH-US-01	7/2/2025 15:15	25.55	7.08461124	1
LH-US-01	7/2/2025 15:30	25.55	7.08488285	1
LH-US-01	7/2/2025 15:45	25.55	7.09167307	1
LH-US-01	7/2/2025 16:00	25.55	7.09764846	1
LH-US-01	7/2/2025 16:15	25.62	7.10984512	1
LH-US-01	7/2/2025 16:30	25.62	7.11120284	1
LH-US-01	7/2/2025 16:45	25.62	7.11391829	1
LH-US-01	7/2/2025 17:00	25.62	7.11283211	1
LH-US-01	7/2/2025 17:15	25.62	7.11663374	1
LH-US-01	7/2/2025 17:30	25.62	7.11527602	1
LH-US-01	7/2/2025 17:45	25.6	7.11066716	1
LH-US-01	7/2/2025 18:00	25.6	7.10795153	1
LH-US-01	7/2/2025 18:15	25.57	7.10769078	1
LH-US-01	7/2/2025 18:30	25.57	7.10062942	1
LH-US-01	7/2/2025 18:45	25.53	7.09140758	1
LH-US-01	7/2/2025 19:00	25.53	7.08678992	1
LH-US-01	7/2/2025 19:15	25.5	7.08055059	1
LH-US-01	7/2/2025 19:30	25.48	7.06968909	1
LH-US-01	7/2/2025 19:45	25.45	7.0610017	1
LH-US-01	7/2/2025 20:00	25.45	7.0544809	1
LH-US-01	7/2/2025 20:15	25.43	7.04986535	1
LH-US-01	7/2/2025 20:30	25.4	7.0357396	1
LH-US-01	7/2/2025 20:45	25.36	7.01671968	1
LH-US-01	7/2/2025 21:00	25.33	7.00421814	1
LH-US-01	7/2/2025 21:15	25.31	6.99769457	1
LH-US-01	7/2/2025 21:30	25.31	6.98926793	1
LH-US-01	7/2/2025 21:45	25.28	6.98083936	1
LH-US-01	7/2/2025 22:00	25.26	6.974585	1
LH-US-01	7/2/2025 22:15	25.23	6.97050395	1
LH-US-01	7/2/2025 22:30	25.23	6.96669735	1
LH-US-01	7/2/2025 22:45	25.21	6.96479169	1
LH-US-01	7/2/2025 23:00	25.19	6.95663123	1
LH-US-01	7/2/2025 23:15	25.19	6.94847314	1
LH-US-01	7/2/2025 23:30	25.16	6.95009974	1
LH-US-01	7/2/2025 23:45	25.16	6.94493242	1
LH-US-01	7/3/2025 0:00	25.14	6.94520071	1
LH-US-01	7/3/2025 0:15	25.14	6.9362253	1
LH-US-01	7/3/2025 0:30	25.11	6.93485884	1
LH-US-01	7/3/2025 0:45	25.11	6.93186674	1
LH-US-01	7/3/2025 1:00	25.09	6.9321342	1
LH-US-01	7/3/2025 1:15	25.06	6.9283186	1
LH-US-01	7/3/2025 1:30	25.06	6.92233339	1
LH-US-01	7/3/2025 1:45	25.04	6.91688671	1
LH-US-01	7/3/2025 2:00	25.02	6.91416022	1
LH-US-01	7/3/2025 2:15	24.99	6.91333523	1
LH-US-01	7/3/2025 2:30	24.99	6.91251887	1
LH-US-01	7/3/2025 2:45	24.97	6.90870308	1
LH-US-01	7/3/2025 3:00	24.94	6.90352277	1
LH-US-01	7/3/2025 3:15	24.92	6.90133883	1
LH-US-01	7/3/2025 3:30	24.9	6.89697699	1
LH-US-01	7/3/2025 3:45	24.87	6.889072	1
LH-US-01	7/3/2025 4:00	24.87	6.889072	1
LH-US-01	7/3/2025 4:15	24.85	6.88361962	1
LH-US-01	7/3/2025 4:30	24.82	6.87870696	1
LH-US-01	7/3/2025 4:45	24.8	6.87624819	1
LH-US-01	7/3/2025 5:00	24.8	6.87270839	1
LH-US-01	7/3/2025 5:15	24.77	6.87215093	1
LH-US-01	7/3/2025 5:30	24.77	6.87024469	1
LH-US-01	7/3/2025 5:45	24.75	6.8675126	1
LH-US-01	7/3/2025 6:00	24.75	6.86696792	1
LH-US-01	7/3/2025 6:15	24.75	6.86696792	1
LH-US-01	7/3/2025 6:30	24.75	6.86615091	1
LH-US-01	7/3/2025 6:45	24.75	6.87241469	1
LH-US-01	7/3/2025 7:00	24.75	6.87758911	1
LH-US-01	7/3/2025 7:15	24.77	6.87868661	1
LH-US-01	7/3/2025 7:30	24.77	6.88059285	1
LH-US-01	7/3/2025 7:45	24.82	6.89613251	1
LH-US-01	7/3/2025 8:00	24.85	6.91928394	1
LH-US-01	7/3/2025 8:15	24.87	6.9187449	1
LH-US-01	7/3/2025 8:30	24.92	6.91903072	1
LH-US-01	7/3/2025 8:45	24.94	6.93128355	1
LH-US-01	7/3/2025 9:00	24.97	6.92530345	1
LH-US-01	7/3/2025 9:15	25.02	6.9375601	1
LH-US-01	7/3/2025 9:30	25.06	6.94899478	1
LH-US-01	7/3/2025 9:45	25.11	6.98300452	1
LH-US-01	7/3/2025 10:00	25.16	6.99035039	1
LH-US-01	7/3/2025 10:15	25.19	6.96614901	1
LH-US-01	7/3/2025 10:30	25.26	6.974585	1
LH-US-01	7/3/2025 10:45	25.31	6.99878188	1

pH Continous Monitoring Data

Station Name	Date Time	Temp C	pH SU	Use Code
LH-US-01	7/3/2025 11:00	25.33	6.98437609	1
LH-US-01	7/3/2025 11:15	25.4	7.00720635	1
LH-US-01	7/3/2025 11:30	25.43	7.00476017	1
LH-US-01	7/3/2025 11:45	25.48	7.03627337	1
LH-US-01	7/3/2025 12:00	25.53	7.02159945	1
LH-US-01	7/3/2025 12:15	25.57	7.03897835	1
LH-US-01	7/3/2025 12:30	25.6	7.04304789	1
LH-US-01	7/3/2025 12:45	25.55	7.02811661	1
LH-US-01	7/3/2025 13:00	25.53	7.03029151	1
LH-US-01	7/3/2025 13:15	25.55	7.03789453	1
LH-US-01	7/3/2025 13:30	25.57	7.04576812	1
LH-US-01	7/3/2025 13:45	25.57	7.0520147	1
LH-US-01	7/3/2025 14:00	25.55	7.04115383	1
LH-US-01	7/3/2025 14:15	25.57	7.05174311	1
LH-US-01	7/3/2025 14:30	25.67	7.06720128	1
LH-US-01	7/3/2025 14:45	25.77	7.08943433	1
LH-US-01	7/3/2025 15:00	25.89	7.12385354	1
LH-US-01	7/3/2025 15:15	25.91	7.12791448	1
LH-US-01	7/3/2025 15:30	25.91	7.12520167	1
LH-US-01	7/3/2025 15:45	25.99	7.14794977	1
LH-US-01	7/3/2025 16:00	25.99	7.14849218	1
LH-US-01	7/3/2025 16:15	26.01	7.14766868	1
LH-US-01	7/3/2025 16:30	26.01	7.14983821	1
LH-US-01	7/3/2025 16:45	26.01	7.14685511	1
LH-US-01	7/3/2025 17:00	26.01	7.14549915	1
LH-US-01	7/3/2025 17:15	25.99	7.14144074	1
LH-US-01	7/3/2025 17:30	25.99	7.1460513	1
LH-US-01	7/3/2025 17:45	25.96	7.13141918	1
LH-US-01	7/3/2025 18:00	25.91	7.11380783	1
LH-US-01	7/3/2025 18:15	25.89	7.10947464	1
LH-US-01	7/3/2025 18:30	25.87	7.10079978	1
LH-US-01	7/3/2025 18:45	25.87	7.09483078	1
LH-US-01	7/3/2025 19:00	25.82	7.08019301	1
LH-US-01	7/3/2025 19:15	25.77	7.05605103	1
LH-US-01	7/3/2025 19:30	25.74	7.05252799	1
LH-US-01	7/3/2025 19:45	25.74	7.04004193	1
LH-US-01	7/3/2025 20:00	25.72	7.0329868	1
LH-US-01	7/3/2025 20:15	25.7	7.02050127	1
LH-US-01	7/3/2025 20:30	25.67	7.01290134	1
LH-US-01	7/3/2025 20:45	25.67	7.01398733	1
LH-US-01	7/3/2025 21:00	25.65	7.01127309	1
LH-US-01	7/3/2025 21:15	25.62	7.00638641	1
LH-US-01	7/3/2025 21:30	25.6	7.00448589	1
LH-US-01	7/3/2025 21:45	25.57	6.99525226	1
LH-US-01	7/3/2025 22:00	25.57	6.99443749	1
LH-US-01	7/3/2025 22:15	25.57	6.99253636	1
LH-US-01	7/3/2025 22:30	25.53	6.98547306	1
LH-US-01	7/3/2025 22:45	25.5	6.97922355	1
LH-US-01	7/3/2025 23:00	25.48	6.97759212	1
LH-US-01	7/3/2025 23:15	25.45	6.97487288	1
LH-US-01	7/3/2025 23:30	25.43	6.96780653	1
LH-US-01	7/3/2025 23:45	25.4	6.96481409	1
LH-US-01	7/4/2025 0:00	25.36	6.96345047	1
LH-US-01	7/4/2025 0:15	25.33	6.96181594	1
LH-US-01	7/4/2025 0:30	25.31	6.9550177	1
LH-US-01	7/4/2025 0:45	25.28	6.95202278	1
LH-US-01	7/4/2025 1:00	25.26	6.94658211	1
LH-US-01	7/4/2025 1:15	25.21	6.94820467	1
LH-US-01	7/4/2025 1:30	25.21	6.94956426	1
LH-US-01	7/4/2025 1:45	25.19	6.94847314	1
LH-US-01	7/4/2025 2:00	25.16	6.94248475	1
LH-US-01	7/4/2025 2:15	25.14	6.940849	1
LH-US-01	7/4/2025 2:30	25.09	6.94111111	1
LH-US-01	7/4/2025 2:45	25.06	6.94137724	1
LH-US-01	7/4/2025 3:00	25.04	6.93375526	1
LH-US-01	7/4/2025 3:15	25.02	6.93483918	1
LH-US-01	7/4/2025 3:30	24.99	6.92993448	1
LH-US-01	7/4/2025 3:45	24.97	6.92530345	1
LH-US-01	7/4/2025 4:00	24.94	6.92692892	1
LH-US-01	7/4/2025 4:15	24.92	6.92256909	1
LH-US-01	7/4/2025 4:30	24.9	6.92501371	1
LH-US-01	7/4/2025 4:45	24.87	6.9225561	1
LH-US-01	7/4/2025 5:00	24.87	6.9206505	1
LH-US-01	7/4/2025 5:15	24.85	6.91329451	1
LH-US-01	7/4/2025 5:30	24.82	6.91301351	1
LH-US-01	7/4/2025 5:45	24.82	6.92036491	1
LH-US-01	7/4/2025 6:00	24.8	6.92063186	1
LH-US-01	7/4/2025 6:15	24.77	6.91136499	1
LH-US-01	7/4/2025 6:30	24.77	6.92416403	1
LH-US-01	7/4/2025 6:45	24.75	6.93260142	1
LH-US-01	7/4/2025 7:00	24.75	6.93369077	1
LH-US-01	7/4/2025 7:15	24.73	6.94812121	1
LH-US-01	7/4/2025 7:30	24.73	6.96146668	1
LH-US-01	7/4/2025 7:45	24.75	6.96936707	1

pH Continous Monitoring Data

Station Name	Date Time	Temp C	pH SU	Use Code
LH-US-01	7/4/2025 8:00	24.77	6.96882449	1
LH-US-01	7/4/2025 8:15	24.8	6.97726869	1
LH-US-01	7/4/2025 8:30	24.82	6.99660169	1
LH-US-01	7/4/2025 8:45	24.85	7.03117737	1
LH-US-01	7/4/2025 9:00	24.87	7.02627516	1
LH-US-01	7/4/2025 9:15	24.9	7.0475042	1
LH-US-01	7/4/2025 9:30	24.92	7.05158376	1
LH-US-01	7/4/2025 9:45	24.97	7.06354915	1
LH-US-01	7/4/2025 10:00	25.02	7.08585	1
LH-US-01	7/4/2025 10:15	25.02	7.08666627	1
LH-US-01	7/4/2025 10:30	25.06	7.11331604	1
LH-US-01	7/4/2025 10:45	25.11	7.10758485	1
LH-US-01	7/4/2025 11:00	25.11	7.111937	1
LH-US-01	7/4/2025 11:15	25.16	7.13340339	1
LH-US-01	7/4/2025 11:30	25.19	7.13474965	1
LH-US-01	7/4/2025 11:45	25.23	7.13962579	1
LH-US-01	7/4/2025 12:00	25.26	7.15075854	1
LH-US-01	7/4/2025 12:15	25.28	7.15020473	1
LH-US-01	7/4/2025 12:30	25.31	7.15345155	1
LH-US-01	7/4/2025 12:45	25.36	7.16783028	1
LH-US-01	7/4/2025 13:00	25.4	7.16998176	1
LH-US-01	7/4/2025 13:15	25.38	7.1479803	1
LH-US-01	7/4/2025 13:30	25.48	7.20579699	1
LH-US-01	7/4/2025 13:45	25.48	7.20199357	1
LH-US-01	7/4/2025 14:00	25.53	7.21635599	1
LH-US-01	7/4/2025 14:15	25.57	7.24212813	1
LH-US-01	7/4/2025 14:30	25.57	7.24185653	1
LH-US-01	7/4/2025 14:45	25.6	7.24183225	1
LH-US-01	7/4/2025 15:00	25.62	7.24969087	1
LH-US-01	7/4/2025 15:15	25.67	7.26919707	1
LH-US-01	7/4/2025 15:30	25.67	7.27517007	1
LH-US-01	7/4/2025 15:45	25.72	7.29412583	1
LH-US-01	7/4/2025 16:00	25.72	7.30064074	1
LH-US-01	7/4/2025 16:15	25.74	7.31093519	1
LH-US-01	7/4/2025 16:30	25.74	7.3215212	1
LH-US-01	7/4/2025 16:45	25.74	7.32857854	1
LH-US-01	7/4/2025 17:00	25.74	7.33943599	1
LH-US-01	7/4/2025 17:15	25.74	7.34757907	1
LH-US-01	7/4/2025 17:30	25.74	7.36115088	1
LH-US-01	7/4/2025 17:45	25.74	7.37282263	1
LH-US-01	7/4/2025 18:00	25.74	7.36875109	1
LH-US-01	7/4/2025 18:15	25.72	7.37121886	1
LH-US-01	7/4/2025 18:30	25.72	7.36036068	1
LH-US-01	7/4/2025 18:45	25.7	7.35386946	1
LH-US-01	7/4/2025 19:00	25.67	7.3438595	1
LH-US-01	7/4/2025 19:15	25.65	7.32650537	1
LH-US-01	7/4/2025 19:30	25.62	7.30752999	1
LH-US-01	7/4/2025 19:45	25.57	7.28585421	1
LH-US-01	7/4/2025 20:00	25.55	7.26387304	1
LH-US-01	7/4/2025 20:15	25.53	7.24351869	1
LH-US-01	7/4/2025 20:30	25.5	7.22642893	1
LH-US-01	7/4/2025 20:45	25.48	7.20579699	1
LH-US-01	7/4/2025 21:00	25.45	7.18652698	1
LH-US-01	7/4/2025 21:15	25.43	7.16806265	1
LH-US-01	7/4/2025 21:30	25.4	7.15095959	1
LH-US-01	7/4/2025 21:45	25.38	7.13738153	1
LH-US-01	7/4/2025 22:00	25.36	7.12434521	1
LH-US-01	7/4/2025 22:15	25.33	7.10723375	1
LH-US-01	7/4/2025 22:30	25.31	7.09500871	1
LH-US-01	7/4/2025 22:45	25.28	7.08360037	1
LH-US-01	7/4/2025 23:00	25.26	7.07789664	1
LH-US-01	7/4/2025 23:15	25.26	7.06865297	1
LH-US-01	7/4/2025 23:30	25.23	7.06267807	1
LH-US-01	7/4/2025 23:45	25.23	7.05669627	1
LH-US-01	7/5/2025 0:00	25.21	7.04663909	1
LH-US-01	7/5/2025 0:15	25.19	7.04419479	1
LH-US-01	7/5/2025 0:30	25.19	7.03685251	1
LH-US-01	7/5/2025 0:45	25.16	7.0316889	1
LH-US-01	7/5/2025 1:00	25.14	7.0259794	1
LH-US-01	7/5/2025 1:15	25.11	7.01646168	1
LH-US-01	7/5/2025 1:30	25.09	7.0126544	1
LH-US-01	7/5/2025 1:45	25.06	7.00476607	1
LH-US-01	7/5/2025 2:00	25.06	7.00531018	1
LH-US-01	7/5/2025 2:15	25.04	6.99823663	1
LH-US-01	7/5/2025 2:30	25.02	6.99333887	1
LH-US-01	7/5/2025 2:45	24.99	6.99224972	1
LH-US-01	7/5/2025 3:00	24.97	6.98979997	1
LH-US-01	7/5/2025 3:15	24.94	6.98326699	1
LH-US-01	7/5/2025 3:30	24.92	6.97999967	1
LH-US-01	7/5/2025 3:45	24.92	6.9764613	1
LH-US-01	7/5/2025 4:00	24.9	6.97537091	1
LH-US-01	7/5/2025 4:15	24.87	6.97046832	1
LH-US-01	7/5/2025 4:30	24.87	6.96883495	1
LH-US-01	7/5/2025 4:45	24.85	6.97182757	1

pH Continous Monitoring Data

Station Name	Date Time	Temp C	pH SU	Use Code
LH-US-01	7/5/2025 5:00	24.82	6.96256741	1
LH-US-01	7/5/2025 5:15	24.8	6.96392636	1
LH-US-01	7/5/2025 5:30	24.8	6.96338178	1
LH-US-01	7/5/2025 5:45	24.77	6.96773521	1
LH-US-01	7/5/2025 6:00	24.75	6.96582667	1
LH-US-01	7/5/2025 6:15	24.75	6.96855006	1
LH-US-01	7/5/2025 6:30	24.75	6.97154578	1
LH-US-01	7/5/2025 6:45	24.73	6.97481214	1
LH-US-01	7/5/2025 7:00	24.73	6.9794422	1
LH-US-01	7/5/2025 7:15	24.7	6.98379827	1
LH-US-01	7/5/2025 7:30	24.7	7.00068607	1
LH-US-01	7/5/2025 7:45	24.73	7.01294205	1
LH-US-01	7/5/2025 8:00	24.75	7.03636226	1
LH-US-01	7/5/2025 8:15	24.77	7.03853838	1
LH-US-01	7/5/2025 8:30	24.8	7.07311564	1
LH-US-01	7/5/2025 8:45	24.82	7.06957117	1
LH-US-01	7/5/2025 9:00	24.87	7.07500407	1
LH-US-01	7/5/2025 9:15	24.9	7.0965004	1
LH-US-01	7/5/2025 9:30	24.94	7.11009568	1
LH-US-01	7/5/2025 9:45	25.02	7.12911256	1
LH-US-01	7/5/2025 10:00	25.06	7.1486832	1
LH-US-01	7/5/2025 10:15	25.09	7.16444585	1
LH-US-01	7/5/2025 10:30	25.11	7.18048339	1
LH-US-01	7/5/2025 10:45	25.16	7.19459526	1
LH-US-01	7/5/2025 11:00	25.21	7.20380787	1
LH-US-01	7/5/2025 11:15	25.23	7.21276691	1
LH-US-01	7/5/2025 11:30	25.28	7.22877068	1
LH-US-01	7/5/2025 11:45	25.31	7.24043626	1
LH-US-01	7/5/2025 12:00	25.36	7.24365736	1
LH-US-01	7/5/2025 12:15	25.36	7.26023605	1
LH-US-01	7/5/2025 12:30	25.4	7.26862528	1
LH-US-01	7/5/2025 12:45	25.43	7.28761855	1
LH-US-01	7/5/2025 13:00	25.45	7.30471637	1
LH-US-01	7/5/2025 13:15	25.5	7.31960634	1
LH-US-01	7/5/2025 13:30	25.53	7.33777325	1
LH-US-01	7/5/2025 13:45	25.57	7.34804846	1
LH-US-01	7/5/2025 14:00	25.57	7.35782572	1
LH-US-01	7/5/2025 14:15	25.62	7.3683561	1
LH-US-01	7/5/2025 14:30	25.67	7.39707344	1
LH-US-01	7/5/2025 14:45	25.65	7.38488171	1
LH-US-01	7/5/2025 15:00	25.67	7.40684743	1
LH-US-01	7/5/2025 15:15	25.7	7.42390936	1
LH-US-01	7/5/2025 15:30	25.67	7.42992491	1
LH-US-01	7/5/2025 15:45	25.67	7.43155391	1
LH-US-01	7/5/2025 16:00	25.72	7.45726987	1
LH-US-01	7/5/2025 16:15	25.67	7.44784389	1
LH-US-01	7/5/2025 16:30	25.65	7.4408144	1
LH-US-01	7/5/2025 16:45	25.7	7.48173299	1
LH-US-01	7/5/2025 17:00	25.72	7.50368855	1
LH-US-01	7/5/2025 17:15	25.74	7.52672692	1
LH-US-01	7/5/2025 17:30	25.74	7.54735607	1
LH-US-01	7/5/2025 17:45	25.72	7.53680598	1
LH-US-01	7/5/2025 18:00	25.7	7.52842626	1
LH-US-01	7/5/2025 18:15	25.72	7.52811944	1
LH-US-01	7/5/2025 18:30	25.72	7.54006343	1
LH-US-01	7/5/2025 18:45	25.74	7.54654176	1
LH-US-01	7/5/2025 19:00	25.72	7.53653453	1
LH-US-01	7/5/2025 19:15	25.72	7.50966055	1
LH-US-01	7/5/2025 19:30	25.7	7.47494618	1
LH-US-01	7/5/2025 19:45	25.67	7.44377139	1
LH-US-01	7/5/2025 20:00	25.67	7.41390642	1
LH-US-01	7/5/2025 20:15	25.65	7.39004055	1
LH-US-01	7/5/2025 20:30	25.65	7.36451787	1
LH-US-01	7/5/2025 20:45	25.62	7.33984386	1
LH-US-01	7/5/2025 21:00	25.62	7.31676252	1
LH-US-01	7/5/2025 21:15	25.62	7.28879337	1
LH-US-01	7/5/2025 21:30	25.6	7.27360516	1
LH-US-01	7/5/2025 21:45	25.6	7.25975543	1
LH-US-01	7/5/2025 22:00	25.6	7.24970759	1
LH-US-01	7/5/2025 22:15	25.57	7.22882019	1
LH-US-01	7/5/2025 22:30	25.55	7.2163415	1
LH-US-01	7/5/2025 22:45	25.53	7.20576254	1
LH-US-01	7/5/2025 23:00	25.53	7.19462583	1
LH-US-01	7/5/2025 23:15	25.5	7.1862241	1
LH-US-01	7/5/2025 23:30	25.48	7.17238127	1
LH-US-01	7/5/2025 23:45	25.45	7.15609661	1
LH-US-01	7/6/2025 0:00	25.43	7.15121614	1
LH-US-01	7/6/2025 0:15	25.4	7.13710058	1
LH-US-01	7/6/2025 0:30	25.38	7.12841334	1
LH-US-01	7/6/2025 0:45	25.36	7.12081205	1
LH-US-01	7/6/2025 1:00	25.33	7.11321354	1
LH-US-01	7/6/2025 1:15	25.31	7.1069691	1
LH-US-01	7/6/2025 1:30	25.31	7.10153256	1
LH-US-01	7/6/2025 1:45	25.28	7.09719309	1

pH Continous Monitoring Data

Station Name	Date Time	Temp C	pH SU	Use Code
LH-US-01	7/6/2025 2:00	25.26	7.0863247	1
LH-US-01	7/6/2025 2:15	25.23	7.08062348	1
LH-US-01	7/6/2025 2:30	25.23	7.06865987	1
LH-US-01	7/6/2025 2:45	25.21	7.06621721	1
LH-US-01	7/6/2025 3:00	25.19	7.05969517	1
LH-US-01	7/6/2025 3:15	25.19	7.05344063	1
LH-US-01	7/6/2025 3:30	25.16	7.05072637	1
LH-US-01	7/6/2025 3:45	25.14	7.04338625	1
LH-US-01	7/6/2025 4:00	25.14	7.04039445	1
LH-US-01	7/6/2025 4:15	25.11	7.03985449	1
LH-US-01	7/6/2025 4:30	25.09	7.02979214	1
LH-US-01	7/6/2025 4:45	25.09	7.03060822	1
LH-US-01	7/6/2025 5:00	25.06	7.01945705	1
LH-US-01	7/6/2025 5:15	25.04	7.01673762	1
LH-US-01	7/6/2025 5:30	25.04	7.01047993	1
LH-US-01	7/6/2025 5:45	25.02	7.01075273	1
LH-US-01	7/6/2025 6:00	25.02	7.00775972	1
LH-US-01	7/6/2025 6:15	25.02	7.00939227	1
LH-US-01	7/6/2025 6:30	24.99	7.00966533	1
LH-US-01	7/6/2025 6:45	24.99	7.02245492	1
LH-US-01	7/6/2025 7:00	24.99	7.01864526	1
LH-US-01	7/6/2025 7:15	25.02	7.03578515	1
LH-US-01	7/6/2025 7:30	25.02	7.04041071	1
LH-US-01	7/6/2025 7:45	25.02	7.05401528	1
LH-US-01	7/6/2025 8:00	25.04	7.06108557	1
LH-US-01	7/6/2025 8:15	25.04	7.07904241	1
LH-US-01	7/6/2025 8:30	25.09	7.10351165	1
LH-US-01	7/6/2025 8:45	25.11	7.11683317	1
LH-US-01	7/6/2025 9:00	25.14	7.12443692	1
LH-US-01	7/6/2025 9:15	25.19	7.17037334	1
LH-US-01	7/6/2025 9:30	25.21	7.15214339	1
LH-US-01	7/6/2025 9:45	25.23	7.1812265	1
LH-US-01	7/6/2025 10:00	25.31	7.18906092	1
LH-US-01	7/6/2025 10:15	25.33	7.20019242	1
LH-US-01	7/6/2025 10:30	25.33	7.21160839	1
LH-US-01	7/6/2025 10:45	25.4	7.23221142	1
LH-US-01	7/6/2025 11:00	25.45	7.25988591	1
LH-US-01	7/6/2025 11:15	25.5	7.26772038	1
LH-US-01	7/6/2025 11:30	25.55	7.29456483	1
LH-US-01	7/6/2025 11:45	25.57	7.28857012	1
LH-US-01	7/6/2025 12:00	25.6	7.27604923	1
LH-US-01	7/6/2025 12:15	25.65	7.29745295	1
LH-US-01	7/6/2025 12:30	25.72	7.32154272	1
LH-US-01	7/6/2025 12:45	25.77	7.33451656	1
LH-US-01	7/6/2025 13:00	25.82	7.34097334	1
LH-US-01	7/6/2025 13:15	25.87	7.36343574	1
LH-US-01	7/6/2025 13:30	25.89	7.37426343	1
LH-US-01	7/6/2025 13:45	25.94	7.36606323	1
LH-US-01	7/6/2025 14:00	25.94	7.37555714	1
LH-US-01	7/6/2025 14:15	25.99	7.3909533	1
LH-US-01	7/6/2025 14:30	26.04	7.4177332	1
LH-US-01	7/6/2025 14:45	26.04	7.41664854	1
LH-US-01	7/6/2025 15:00	26.04	7.41529272	1
LH-US-01	7/6/2025 15:15	26.06	7.42638194	1
LH-US-01	7/6/2025 15:30	26.11	7.44935425	1
LH-US-01	7/6/2025 15:45	26.13	7.45555912	1
LH-US-01	7/6/2025 16:00	26.16	7.48451638	1
LH-US-01	7/6/2025 16:15	26.21	7.5101814	1
LH-US-01	7/6/2025 16:30	26.26	7.52879277	1
LH-US-01	7/6/2025 16:45	26.28	7.54555615	1
LH-US-01	7/6/2025 17:00	26.28	7.55639401	1
LH-US-01	7/6/2025 17:15	26.3	7.57721835	1
LH-US-01	7/6/2025 17:30	26.3	7.58697178	1
LH-US-01	7/6/2025 17:45	26.3	7.58724271	1
LH-US-01	7/6/2025 18:00	26.33	7.59558183	1
LH-US-01	7/6/2025 18:15	26.35	7.58660291	1
LH-US-01	7/6/2025 18:30	26.35	7.57603846	1
LH-US-01	7/6/2025 18:45	26.33	7.56036464	1
LH-US-01	7/6/2025 19:00	26.33	7.5332745	1
LH-US-01	7/6/2025 19:15	26.3	7.4932305	1
LH-US-01	7/6/2025 19:30	26.28	7.46671067	1
LH-US-01	7/6/2025 19:45	26.26	7.43612283	1
LH-US-01	7/6/2025 20:00	26.23	7.41123528	1
LH-US-01	7/6/2025 20:15	26.23	7.38088419	1
LH-US-01	7/6/2025 20:30	26.18	7.34788128	1
LH-US-01	7/6/2025 20:45	26.16	7.31971477	1
LH-US-01	7/6/2025 21:00	26.13	7.29101208	1
LH-US-01	7/6/2025 21:15	26.11	7.26798799	1
LH-US-01	7/6/2025 21:30	26.08	7.24388448	1
LH-US-01	7/6/2025 21:45	26.06	7.22464943	1
LH-US-01	7/6/2025 22:00	26.04	7.21029276	1
LH-US-01	7/6/2025 22:15	26.01	7.19187284	1
LH-US-01	7/6/2025 22:30	25.99	7.17968125	1
LH-US-01	7/6/2025 22:45	25.96	7.17101971	1

Station Name	Date Time	Temp C	pH SU	Use Code
LH-US-01	7/6/2025 23:00	25.94	7.16207974	1
LH-US-01	7/6/2025 23:15	25.91	7.14988831	1
LH-US-01	7/6/2025 23:30	25.89	7.13904634	1
LH-US-01	7/6/2025 23:45	25.87	7.13118741	1
LH-US-01	7/7/2025 0:00	25.84	7.12278887	1
LH-US-01	7/7/2025 0:15	25.82	7.11221391	1
LH-US-01	7/7/2025 0:30	25.82	7.10977164	1
LH-US-01	7/7/2025 0:45	25.79	7.10489762	1
LH-US-01	7/7/2025 1:00	25.77	7.09486251	1
LH-US-01	7/7/2025 1:15	25.74	7.08917187	1
LH-US-01	7/7/2025 1:30	25.72	7.08429166	1
LH-US-01	7/7/2025 1:45	25.7	7.08321141	1
LH-US-01	7/7/2025 2:00	25.7	7.07615313	1
LH-US-01	7/7/2025 2:15	25.67	7.06801578	1
LH-US-01	7/7/2025 2:30	25.65	7.0674773	1
LH-US-01	7/7/2025 2:45	25.65	7.05661658	1
LH-US-01	7/7/2025 3:00	25.62	7.05472145	1
LH-US-01	7/7/2025 3:15	25.62	7.05390681	1
LH-US-01	7/7/2025 3:30	25.6	7.04847915	1
LH-US-01	7/7/2025 3:45	25.6	7.04847915	1
LH-US-01	7/7/2025 4:00	25.57	7.04413857	1
LH-US-01	7/7/2025 4:15	25.57	7.0463113	1
LH-US-01	7/7/2025 4:30	25.55	7.0370797	1
LH-US-01	7/7/2025 4:45	25.53	7.03518079	1
LH-US-01	7/7/2025 5:00	25.53	7.03300778	1
LH-US-01	7/7/2025 5:15	25.5	7.02377485	1
LH-US-01	7/7/2025 5:30	25.5	7.0235032	1
LH-US-01	7/7/2025 5:45	25.48	7.02486313	1
LH-US-01	7/7/2025 6:00	25.48	7.02078804	1
LH-US-01	7/7/2025 6:15	25.48	7.02404811	1
LH-US-01	7/7/2025 6:30	25.48	7.03165494	1
LH-US-01	7/7/2025 6:45	25.45	7.02785433	1
LH-US-01	7/7/2025 7:00	25.45	7.03546192	1
LH-US-01	7/7/2025 7:15	25.45	7.04116761	1
LH-US-01	7/7/2025 7:30	25.48	7.05203038	1
LH-US-01	7/7/2025 7:45	25.48	7.06914574	1
LH-US-01	7/7/2025 8:00	25.5	7.0840821	1
LH-US-01	7/7/2025 8:15	25.5	7.08679864	1
LH-US-01	7/7/2025 8:30	25.53	7.10281591	1
LH-US-01	7/7/2025 8:45	25.53	7.11042147	1
LH-US-01	7/7/2025 9:00	25.55	7.11340177	1
LH-US-01	7/7/2025 9:15	25.57	7.12398621	1
LH-US-01	7/7/2025 9:30	25.62	7.16333951	1
LH-US-01	7/7/2025 9:45	25.67	7.15923969	1
LH-US-01	7/7/2025 10:00	25.72	7.16681377	1
LH-US-01	7/7/2025 10:15	25.74	7.19666058	1
LH-US-01	7/7/2025 10:30	25.74	7.16571686	1
LH-US-01	7/7/2025 10:45	25.74	7.1825459	1
LH-US-01	7/7/2025 11:00	25.79	7.20748332	1
LH-US-01	7/7/2025 11:15	25.84	7.21531764	1
LH-US-01	7/7/2025 11:30	25.91	7.23398569	1
LH-US-01	7/7/2025 11:45	25.99	7.26375614	1
LH-US-01	7/7/2025 12:00	25.99	7.26348493	1
LH-US-01	7/7/2025 12:15	26.01	7.25370443	1
LH-US-01	7/7/2025 12:30	25.96	7.24669469	1
LH-US-01	7/7/2025 12:45	26.06	7.25122172	1
LH-US-01	7/7/2025 13:00	26.13	7.29616265	1
LH-US-01	7/7/2025 13:15	26.21	7.29906462	1
LH-US-01	7/7/2025 13:30	26.26	7.31771124	1
LH-US-01	7/7/2025 13:45	26.3	7.33311173	1
LH-US-01	7/7/2025 14:00	26.28	7.34586847	1
LH-US-01	7/7/2025 14:15	26.33	7.36450293	1
LH-US-01	7/7/2025 14:30	26.4	7.37714714	1
LH-US-01	7/7/2025 14:45	26.38	7.36119181	1
LH-US-01	7/7/2025 15:00	26.4	7.3725429	1
LH-US-01	7/7/2025 15:15	26.43	7.38062992	1
LH-US-01	7/7/2025 15:30	26.45	7.3887283	1
LH-US-01	7/7/2025 15:45	26.45	7.39306098	1
LH-US-01	7/7/2025 16:00	26.45	7.39116543	1
LH-US-01	7/7/2025 16:15	26.43	7.39606615	1
LH-US-01	7/7/2025 16:30	26.43	7.37981749	1
LH-US-01	7/7/2025 16:45	26.4	7.37173038	1
LH-US-01	7/7/2025 17:00	26.4	7.3655011	1
LH-US-01	7/7/2025 17:15	26.5	7.29417248	2
LH-US-01	7/7/2025 17:30			2
LH-US-01	7/7/2025 17:45	29.77	9.84519697	2
LH-US-01	7/7/2025 18:00	26.57	7.43692132	1
LH-US-01	7/7/2025 18:15	26.43	7.39198949	1
LH-US-01	7/7/2025 18:30	26.4	7.37598483	1
LH-US-01	7/7/2025 18:45	26.4	7.36646725	1
LH-US-01	7/7/2025 19:00	26.4	7.36483566	1
LH-US-01	7/7/2025 19:15	26.4	7.36673918	1
LH-US-01	7/7/2025 19:30	26.4	7.3572216	1
LH-US-01	7/7/2025 19:45	26.4	7.34824788	1

pH Continous Monitoring Data

Station Name	Date Time	Temp C	pH SU	Use Code
LH-US-01	7/7/2025 20:00	26.4	7.33030044	1
LH-US-01	7/7/2025 20:15	26.38	7.30584709	1
LH-US-01	7/7/2025 20:30	26.35	7.28847124	1
LH-US-01	7/7/2025 20:45	26.33	7.26809092	1
LH-US-01	7/7/2025 21:00	26.35	7.25828187	1
LH-US-01	7/7/2025 21:15	26.33	7.24932331	1
LH-US-01	7/7/2025 21:30	26.35	7.2430512	1
LH-US-01	7/7/2025 21:45	26.35	7.22918041	1
LH-US-01	7/7/2025 22:00	26.33	7.21831594	1
LH-US-01	7/7/2025 22:15	26.33	7.20716417	1
LH-US-01	7/7/2025 22:30	26.33	7.19818835	1
LH-US-01	7/7/2025 22:45	26.33	7.18866855	1
LH-US-01	7/7/2025 23:00	26.3	7.18351904	1
LH-US-01	7/7/2025 23:15	26.28	7.1780905	1
LH-US-01	7/7/2025 23:30	26.28	7.17156154	1
LH-US-01	7/7/2025 23:45	26.26	7.16722007	1
LH-US-01	7/8/2025 0:00	26.23	7.16342764	1
LH-US-01	7/8/2025 0:15	26.23	7.15907427	1
LH-US-01	7/8/2025 0:30	26.18	7.1498484	1
LH-US-01	7/8/2025 0:45	26.18	7.14576644	1
LH-US-01	7/8/2025 1:00	26.18	7.14304513	1
LH-US-01	7/8/2025 1:15	26.16	7.14060535	1
LH-US-01	7/8/2025 1:30	26.13	7.1365368	1
LH-US-01	7/8/2025 1:45	26.13	7.13109327	1
LH-US-01	7/8/2025 2:00	26.11	7.12674692	1
LH-US-01	7/8/2025 2:15	26.11	7.12075865	1
LH-US-01	7/8/2025 2:30	26.08	7.11205966	1
LH-US-01	7/8/2025 2:45	26.06	7.11097819	1
LH-US-01	7/8/2025 3:00	26.04	7.10472368	1
LH-US-01	7/8/2025 3:15	26.01	7.10146675	1
LH-US-01	7/8/2025 3:30	26.01	7.09956076	1
LH-US-01	7/8/2025 3:45	25.99	7.09629977	1
LH-US-01	7/8/2025 4:00	25.99	7.09303213	1
LH-US-01	7/8/2025 4:15	25.96	7.09113514	1
LH-US-01	7/8/2025 4:30	25.96	7.09113514	1
LH-US-01	7/8/2025 4:45	25.94	7.0859666	1
LH-US-01	7/8/2025 5:00	25.94	7.08569425	1
LH-US-01	7/8/2025 5:15	25.91	7.07916581	1
LH-US-01	7/8/2025 5:30	25.89	7.07372322	1
LH-US-01	7/8/2025 5:45	25.89	7.06718575	1
LH-US-01	7/8/2025 6:00	25.89	7.06854772	1
LH-US-01	7/8/2025 6:15	25.87	7.066373	1
LH-US-01	7/8/2025 6:30	25.84	7.0666521	1
LH-US-01	7/8/2025 6:45	25.84	7.06583478	1
LH-US-01	7/8/2025 7:00	25.84	7.07019382	1
LH-US-01	7/8/2025 7:15	25.84	7.07182846	1
LH-US-01	7/8/2025 7:30	25.82	7.07210573	1
LH-US-01	7/8/2025 7:45	25.82	7.07646506	1
LH-US-01	7/8/2025 8:00	25.87	7.09443152	1
LH-US-01	7/8/2025 8:15	25.87	7.09688324	1
LH-US-01	7/8/2025 8:30	25.91	7.10831009	1
LH-US-01	7/8/2025 8:45	25.94	7.12273373	1
LH-US-01	7/8/2025 9:00	25.99	7.14014064	1
LH-US-01	7/8/2025 9:15	26.01	7.1414927	1
LH-US-01	7/8/2025 9:30	26.06	7.15426433	1
LH-US-01	7/8/2025 9:45	26.11	7.17846386	1
LH-US-01	7/8/2025 10:00	26.18	7.19311718	1
LH-US-01	7/8/2025 10:15	26.23	7.21131464	1
LH-US-01	7/8/2025 10:30	26.3	7.22921868	1
LH-US-01	7/8/2025 10:45	26.3	7.22758655	1
LH-US-01	7/8/2025 11:00	26.33	7.24143547	1
LH-US-01	7/8/2025 11:15	26.38	7.2460183	1
LH-US-01	7/8/2025 11:30	26.4	7.26340545	1
LH-US-01	7/8/2025 11:45	26.43	7.27914948	1
LH-US-01	7/8/2025 12:00	26.48	7.28753051	1
LH-US-01	7/8/2025 12:15	26.5	7.29294812	1
LH-US-01	7/8/2025 12:30	26.5	7.29593836	1
LH-US-01	7/8/2025 12:45	26.52	7.30298598	1
LH-US-01	7/8/2025 13:00	26.6	7.3137751	1
LH-US-01	7/8/2025 13:15	26.65	7.32839479	1
LH-US-01	7/8/2025 13:30	26.6	7.32219933	1
LH-US-01	7/8/2025 13:45	26.67	7.33706684	1
LH-US-01	7/8/2025 14:00	26.72	7.35738369	1
LH-US-01	7/8/2025 14:15	26.74	7.35898959	1
LH-US-01	7/8/2025 14:30	26.74	7.36795314	1
LH-US-01	7/8/2025 14:45	26.84	7.3857516	1
LH-US-01	7/8/2025 15:00	26.82	7.37627307	1
LH-US-01	7/8/2025 15:15	26.82	7.37491532	1
LH-US-01	7/8/2025 15:30	26.84	7.3857516	1
LH-US-01	7/8/2025 15:45	26.87	7.40851944	1
LH-US-01	7/8/2025 16:00	26.87	7.40851944	1
LH-US-01	7/8/2025 16:15	26.84	7.40720263	1
LH-US-01	7/8/2025 16:30	26.87	7.42100867	1
LH-US-01	7/8/2025 16:45	26.92	7.43206836	1

pH Continous Monitoring Data

Station Name	Date Time	Temp C	pH SU	Use Code
LH-US-01	7/8/2025 17:00	26.94	7.44995471	1
LH-US-01	7/8/2025 17:15	26.96	7.46431017	1
LH-US-01	7/8/2025 17:30	26.99	7.46806331	1
LH-US-01	7/8/2025 17:45	26.96	7.43933921	1
LH-US-01	7/8/2025 18:00	26.99	7.43983809	1
LH-US-01	7/8/2025 18:15	27.01	7.43031055	1
LH-US-01	7/8/2025 18:30	27.04	7.43026754	1
LH-US-01	7/8/2025 18:45	27.04	7.42999619	1
LH-US-01	7/8/2025 19:00	27.04	7.41317242	1
LH-US-01	7/8/2025 19:15	27.01	7.39503137	1
LH-US-01	7/8/2025 19:30	26.99	7.3725318	1
LH-US-01	7/8/2025 19:45	26.96	7.35519794	1
LH-US-01	7/8/2025 20:00	26.94	7.33920656	1
LH-US-01	7/8/2025 20:15	26.89	7.32351685	1
LH-US-01	7/8/2025 20:30	26.89	7.31102845	1
LH-US-01	7/8/2025 20:45	26.87	7.29584491	1
LH-US-01	7/8/2025 21:00	26.82	7.27552796	1
LH-US-01	7/8/2025 21:15	26.79	7.25871773	1
LH-US-01	7/8/2025 21:30	26.79	7.24568202	1
LH-US-01	7/8/2025 21:45	26.77	7.23048906	1
LH-US-01	7/8/2025 22:00	26.72	7.211241	1
LH-US-01	7/8/2025 22:15	26.7	7.19359727	1
LH-US-01	7/8/2025 22:30	26.7	7.17974267	1
LH-US-01	7/8/2025 22:45	26.67	7.1710667	1
LH-US-01	7/8/2025 23:00	26.65	7.16129676	1
LH-US-01	7/8/2025 23:15	26.65	7.1569495	1
LH-US-01	7/8/2025 23:30	26.62	7.15071538	1
LH-US-01	7/8/2025 23:45	26.62	7.14609595	1
LH-US-01	7/9/2025 0:00	26.6	7.13904021	1
LH-US-01	7/9/2025 0:15	26.57	7.1347057	1
LH-US-01	7/9/2025 0:30	26.57	7.13035728	1
LH-US-01	7/9/2025 0:45	26.55	7.12628905	1
LH-US-01	7/9/2025 1:00	26.55	7.12248393	1
LH-US-01	7/9/2025 1:15	26.52	7.11488517	1
LH-US-01	7/9/2025 1:30	26.5	7.1119026	1
LH-US-01	7/9/2025 1:45	26.5	7.10673764	1
LH-US-01	7/9/2025 2:00	26.48	7.0980453	1
LH-US-01	7/9/2025 2:15	26.45	7.09180175	1
LH-US-01	7/9/2025 2:30	26.43	7.08745742	1
LH-US-01	7/9/2025 2:45	26.4	7.08583459	1
LH-US-01	7/9/2025 3:00	26.38	7.08312083	1
LH-US-01	7/9/2025 3:15	26.35	7.07551382	1
LH-US-01	7/9/2025 3:30	26.35	7.07632975	1
LH-US-01	7/9/2025 3:45	26.33	7.07633485	1
LH-US-01	7/9/2025 4:00	26.33	7.06871901	1
LH-US-01	7/9/2025 4:15	26.3	7.06682174	1
LH-US-01	7/9/2025 4:30	26.28	7.06601008	1
LH-US-01	7/9/2025 4:45	26.26	7.06111745	1
LH-US-01	7/9/2025 5:00	26.23	7.05622604	1
LH-US-01	7/9/2025 5:15	26.21	7.05242034	1
LH-US-01	7/9/2025 5:30	26.18	7.05160921	1
LH-US-01	7/9/2025 5:45	26.18	7.05079281	1
LH-US-01	7/9/2025 6:00	26.16	7.04235959	1
LH-US-01	7/9/2025 6:15	26.13	7.04345254	1
LH-US-01	7/9/2025 6:30	26.13	7.04181948	1
LH-US-01	7/9/2025 6:45	26.11	7.03882814	1
LH-US-01	7/9/2025 7:00	26.08	7.04237092	1
LH-US-01	7/9/2025 7:15	26.06	7.04046807	1
LH-US-01	7/9/2025 7:30	26.06	7.04237375	1
LH-US-01	7/9/2025 7:45	26.04	7.04428239	1
LH-US-01	7/9/2025 8:00	26.04	7.04509916	1
LH-US-01	7/9/2025 8:15	26.04	7.04945529	1
LH-US-01	7/9/2025 8:30	26.01	7.0540891	1
LH-US-01	7/9/2025 8:45	26.01	7.06252995	1
LH-US-01	7/9/2025 9:00	26.01	7.05899024	1
LH-US-01	7/9/2025 9:15	26.01	7.06552509	1
LH-US-01	7/9/2025 9:30	26.01	7.06552509	1
LH-US-01	7/9/2025 9:45	25.99	7.06634638	1
LH-US-01	7/9/2025 10:00	25.99	7.06961402	1
LH-US-01	7/9/2025 10:15	26.01	7.08050078	1
LH-US-01	7/9/2025 10:30	26.01	7.07614421	1
LH-US-01	7/9/2025 10:45	26.01	7.08050078	1
LH-US-01	7/9/2025 11:00	26.01	7.08621877	1
LH-US-01	7/9/2025 11:15	25.99	7.08567993	1
LH-US-01	7/9/2025 11:30	25.99	7.08023386	1
LH-US-01	7/9/2025 11:45	25.99	7.08105077	1
LH-US-01	7/9/2025 12:00	26.01	7.09057534	1
LH-US-01	7/9/2025 12:15	26.04	7.10853529	1
LH-US-01	7/9/2025 12:30	26.04	7.11615851	1
LH-US-01	7/9/2025 12:45	26.06	7.12486243	1
LH-US-01	7/9/2025 13:00	26.08	7.13846516	1
LH-US-01	7/9/2025 13:15	26.11	7.14443956	1
LH-US-01	7/9/2025 13:30	26.13	7.15096214	1
LH-US-01	7/9/2025 13:45	26.13	7.14769602	1

pH Continous Monitoring Data

Station Name	Date Time	Temp C	pH SU	Use Code
LH-US-01	7/9/2025 14:00	26.18	7.16345493	1
LH-US-01	7/9/2025 14:15	26.23	7.1696856	1
LH-US-01	7/9/2025 14:30	26.23	7.16397181	1
LH-US-01	7/9/2025 14:45	26.26	7.17048477	1
LH-US-01	7/9/2025 15:00	26.3	7.18977554	1
LH-US-01	7/9/2025 15:15	26.3	7.18079882	1
LH-US-01	7/9/2025 15:30	26.3	7.17508637	1
LH-US-01	7/9/2025 15:45	26.3	7.17155008	1
LH-US-01	7/9/2025 16:00	26.3	7.1642055	1
LH-US-01	7/9/2025 16:15	26.3	7.15631687	1
LH-US-01	7/9/2025 16:30	26.3	7.14951633	1
LH-US-01	7/9/2025 16:45	26.3	7.14489196	1
LH-US-01	7/9/2025 17:00	26.3	7.13890748	1
LH-US-01	7/9/2025 17:15	26.28	7.12939537	1
LH-US-01	7/9/2025 17:30	26.28	7.12286641	1
LH-US-01	7/9/2025 17:45	26.26	7.10655114	1
LH-US-01	7/9/2025 18:00	26.26	7.10165409	1
LH-US-01	7/9/2025 18:15	26.26	7.09811734	1
LH-US-01	7/9/2025 18:30	26.23	7.0883321	1
LH-US-01	7/9/2025 18:45	26.23	7.07962537	1
LH-US-01	7/9/2025 19:00	26.21	7.07065128	1
LH-US-01	7/9/2025 19:15	26.18	7.07093049	1
LH-US-01	7/9/2025 19:30	26.18	7.06739279	1
LH-US-01	7/9/2025 19:45	26.18	7.05732395	1
LH-US-01	7/9/2025 20:00	26.18	7.05024855	1
LH-US-01	7/9/2025 20:15	26.16	7.04453678	1
LH-US-01	7/9/2025 20:30	26.16	7.04589753	1
LH-US-01	7/9/2025 20:45	26.13	7.04753518	1
LH-US-01	7/9/2025 21:00	26.13	7.04535778	1
LH-US-01	7/9/2025 21:15	26.11	7.04781056	1
LH-US-01	7/9/2025 21:30	26.11	7.04808275	1
LH-US-01	7/9/2025 21:45	26.11	7.04726617	1
LH-US-01	7/9/2025 22:00	26.08	7.04618202	1
LH-US-01	7/9/2025 22:15	26.08	7.04128203	1
LH-US-01	7/9/2025 22:30	26.06	7.03720119	1
LH-US-01	7/9/2025 22:45	26.06	7.03420655	1
LH-US-01	7/9/2025 23:00	26.04	7.03557013	1
LH-US-01	7/9/2025 23:15	26.01	7.03312313	1
LH-US-01	7/9/2025 23:30	26.01	7.03257856	1
LH-US-01	7/9/2025 23:45	26.01	7.02794971	1
LH-US-01	7/10/2025 0:00	26.01	7.02931113	1
LH-US-01	7/10/2025 0:15	26.01	7.02087029	1
LH-US-01	7/10/2025 0:30	25.99	7.02005477	1
LH-US-01	7/10/2025 0:45	25.99	7.02032707	1
LH-US-01	7/10/2025 1:00	25.99	7.01542561	1
LH-US-01	7/10/2025 1:15	25.99	7.01597022	1
LH-US-01	7/10/2025 1:30	25.99	7.01814865	1
LH-US-01	7/10/2025 1:45	25.99	7.01215797	1
LH-US-01	7/10/2025 2:00	25.96	7.01324851	1
LH-US-01	7/10/2025 2:15	25.96	7.01106986	1
LH-US-01	7/10/2025 2:30	25.96	7.01188686	1
LH-US-01	7/10/2025 2:45	25.96	7.00807422	1
LH-US-01	7/10/2025 3:00	25.96	7.00562325	1
LH-US-01	7/10/2025 3:15	25.96	7.00017663	1
LH-US-01	7/10/2025 3:30	25.94	7.00044899	1
LH-US-01	7/10/2025 3:45	25.94	7.00017664	1
LH-US-01	7/10/2025 4:00	25.94	7.00398953	1
LH-US-01	7/10/2025 4:15	25.91	7.0042623	1
LH-US-01	7/10/2025 4:30	25.91	7.00344517	1
LH-US-01	7/10/2025 4:45	25.89	7.00181104	1
LH-US-01	7/10/2025 5:00	25.89	6.99990428	1
LH-US-01	7/10/2025 5:15	25.87	6.99500084	1
LH-US-01	7/10/2025 5:30	25.84	6.99391058	1
LH-US-01	7/10/2025 5:45	25.84	6.99309325	1
LH-US-01	7/10/2025 6:00	25.84	6.99091373	1
LH-US-01	7/10/2025 6:15	25.82	6.99527246	1
LH-US-01	7/10/2025 6:30	25.82	6.99145804	1
LH-US-01	7/10/2025 6:45	25.82	6.99282033	1
LH-US-01	7/10/2025 7:00	25.79	6.99527199	1
LH-US-01	7/10/2025 7:15	25.79	6.99935927	1
LH-US-01	7/10/2025 7:30	25.77	7.00126676	1
LH-US-01	7/10/2025 7:45	25.77	6.99935923	1
LH-US-01	7/10/2025 8:00	25.77	6.9974517	1
LH-US-01	7/10/2025 8:15	25.77	6.99963173	1
LH-US-01	7/10/2025 8:30	25.74	7.00262954	1
LH-US-01	7/10/2025 8:45	25.74	7.00535485	1
LH-US-01	7/10/2025 9:00	25.72	7.01680229	1
LH-US-01	7/10/2025 9:15	25.72	7.01571209	1
LH-US-01	7/10/2025 9:30	25.7	7.01789369	1
LH-US-01	7/10/2025 9:45	25.67	7.02062144	1
LH-US-01	7/10/2025 10:00	25.67	7.02143922	1
LH-US-01	7/10/2025 10:15	25.67	7.02607334	1
LH-US-01	7/10/2025 10:30	25.65	7.02798338	1
LH-US-01	7/10/2025 10:45	25.65	7.02880122	1

pH Continous Monitoring Data

Station Name	Date Time	Temp C	pH SU	Use Code
LH-US-01	7/10/2025 11:00	25.65	7.02907383	1
LH-US-01	7/10/2025 11:15	25.65	7.02798338	1
LH-US-01	7/10/2025 11:30	25.65	7.0304369	1
LH-US-01	7/10/2025 11:45	25.65	7.03070951	1
LH-US-01	7/10/2025 12:00	25.65	7.02907383	1
LH-US-01	7/10/2025 12:15	25.67	7.03915791	1
LH-US-01	7/10/2025 12:30	25.7	7.0456956	1
LH-US-01	7/10/2025 12:45	25.7	7.04160709	1
LH-US-01	7/10/2025 13:00	25.7	7.05087439	1
LH-US-01	7/10/2025 13:15	25.7	7.04269736	1
LH-US-01	7/10/2025 13:30	25.7	7.0356106	1
LH-US-01	7/10/2025 13:45	25.7	7.03833627	1
LH-US-01	7/10/2025 14:00	25.72	7.03042977	1
LH-US-01	7/10/2025 14:15	25.72	7.02688663	1
LH-US-01	7/10/2025 14:30	25.7	7.02770613	1
LH-US-01	7/10/2025 14:45	25.7	7.0195291	1
LH-US-01	7/10/2025 15:00	25.72	7.02988467	1
LH-US-01	7/10/2025 15:15	25.72	7.01952779	1
LH-US-01	7/10/2025 15:30	25.72	7.01898269	1
LH-US-01	7/10/2025 15:45	25.72	7.02606898	1
LH-US-01	7/10/2025 16:00	25.72	7.02116309	1
LH-US-01	7/10/2025 16:15	25.72	7.02170819	1
LH-US-01	7/10/2025 16:30	25.74	7.0257947	1
LH-US-01	7/10/2025 16:45	25.74	7.03860367	1
LH-US-01	7/10/2025 17:00	25.74	7.03724102	1
LH-US-01	7/10/2025 17:15	25.72	7.04187685	1
LH-US-01	7/10/2025 17:30	25.72	7.04296705	1
LH-US-01	7/10/2025 17:45	25.7	7.04460533	1
LH-US-01	7/10/2025 18:00	25.7	7.0456956	1
LH-US-01	7/10/2025 18:15	25.7	7.05768859	1
LH-US-01	7/10/2025 18:30	25.67	7.06042033	1
LH-US-01	7/10/2025 18:45	25.67	7.05687659	1
LH-US-01	7/10/2025 19:00	25.65	7.0650588	1
LH-US-01	7/10/2025 19:15	25.65	7.05851608	1
LH-US-01	7/10/2025 19:30	25.62	7.05579555	1
LH-US-01	7/10/2025 19:45	25.6	7.0517094	1
LH-US-01	7/10/2025 20:00	25.57	7.05198728	1
LH-US-01	7/10/2025 20:15	25.55	7.05171805	1
LH-US-01	7/10/2025 20:30	25.53	7.04517617	1
LH-US-01	7/10/2025 20:45	25.5	7.04436245	1
LH-US-01	7/10/2025 21:00	25.48	7.0410922	1
LH-US-01	7/10/2025 21:15	25.45	7.03891396	1
LH-US-01	7/10/2025 21:30	25.43	7.03837094	1
LH-US-01	7/10/2025 21:45	25.4	7.03237228	1
LH-US-01	7/10/2025 22:00	25.38	7.03019157	1
LH-US-01	7/10/2025 22:15	25.36	7.03155798	1
LH-US-01	7/10/2025 22:30	25.33	7.02555723	1
LH-US-01	7/10/2025 22:45	25.31	7.02337555	1
LH-US-01	7/10/2025 23:00	25.28	7.0244697	1
LH-US-01	7/10/2025 23:15	25.28	7.02365085	1
LH-US-01	7/10/2025 23:30	25.26	7.02119571	1
LH-US-01	7/10/2025 23:45	25.26	7.0140985	1
LH-US-01	7/11/2025 0:00	25.21	7.01601197	1
LH-US-01	7/11/2025 0:15	25.21	7.016558	1
LH-US-01	7/11/2025 0:30	25.21	7.01410086	1
LH-US-01	7/11/2025 0:45	25.21	7.01355483	1
LH-US-01	7/11/2025 1:00	25.21	7.01191674	1
LH-US-01	7/11/2025 1:15	25.21	7.01191674	1
LH-US-01	7/11/2025 1:30	25.21	7.00700246	1
LH-US-01	7/11/2025 1:45	25.19	7.00618383	1
LH-US-01	7/11/2025 2:00	25.19	7.0083681	1
LH-US-01	7/11/2025 2:15	25.19	7.00181529	1
LH-US-01	7/11/2025 2:30	25.19	6.99690068	1
LH-US-01	7/11/2025 2:45	25.21	6.99444375	1
LH-US-01	7/11/2025 3:00	25.19	6.99307821	1
LH-US-01	7/11/2025 3:15	25.19	6.98789057	1
LH-US-01	7/11/2025 3:30	25.19	6.98461416	1
LH-US-01	7/11/2025 3:45	25.19	6.97751529	1
LH-US-01	7/11/2025 4:00	25.19	6.97232764	1
LH-US-01	7/11/2025 4:15	25.16	6.97259792	1
LH-US-01	7/11/2025 4:30	25.16	6.96822894	1
LH-US-01	7/11/2025 4:45	25.16	6.96249466	1
LH-US-01	7/11/2025 5:00	25.14	6.9671345	1
LH-US-01	7/11/2025 5:15	25.14	6.9630383	1
LH-US-01	7/11/2025 5:30	25.14	6.96467678	1
LH-US-01	7/11/2025 5:45	25.11	6.96166905	1
LH-US-01	7/11/2025 6:00	25.11	6.96221527	1
LH-US-01	7/11/2025 6:15	25.11	6.96003041	1
LH-US-01	7/11/2025 6:30	25.09	6.96139336	1
LH-US-01	7/11/2025 6:45	25.09	6.96248586	1
LH-US-01	7/11/2025 7:00	25.09	6.96357836	1
LH-US-01	7/11/2025 7:15	25.09	6.96630961	1
LH-US-01	7/11/2025 7:30	25.09	6.96658274	1
LH-US-01	7/11/2025 7:45	25.09	6.9791465	1

pH Continous Monitoring Data

Station Name	Date Time	Temp C	pH SU	Use Code
LH-US-01	7/11/2025 8:00	25.09	6.98679401	1
LH-US-01	7/11/2025 8:15	25.09	6.99198339	1
LH-US-01	7/11/2025 8:30	25.09	7.00591277	1
LH-US-01	7/11/2025 8:45	25.11	7.00973588	1
LH-US-01	7/11/2025 9:00	25.09	7.01820341	1
LH-US-01	7/11/2025 9:15	25.09	7.02475842	1
LH-US-01	7/11/2025 9:30	25.09	7.03158655	1
LH-US-01	7/11/2025 9:45	25.14	7.04905834	1
LH-US-01	7/11/2025 10:00	25.16	7.06079668	1
LH-US-01	7/11/2025 10:15	25.19	7.07007372	1
LH-US-01	7/11/2025 10:30	25.21	7.08754201	1
LH-US-01	7/11/2025 10:45	25.28	7.1025338	1
LH-US-01	7/11/2025 11:00	25.36	7.10932828	1
LH-US-01	7/11/2025 11:15	25.38	7.11532387	1
LH-US-01	7/11/2025 11:30	25.4	7.10822226	1
LH-US-01	7/11/2025 11:45	25.48	7.11528526	1
LH-US-01	7/11/2025 12:00	25.6	7.1228734	1
LH-US-01	7/11/2025 12:15	25.62	7.13349817	1
LH-US-01	7/11/2025 12:30	25.7	7.13618811	1
LH-US-01	7/11/2025 12:45	25.79	7.13396723	1
LH-US-01	7/11/2025 13:00	25.84	7.14402511	1
LH-US-01	7/11/2025 13:15	25.89	7.14645258	1
LH-US-01	7/11/2025 13:30	25.91	7.14154001	1
LH-US-01	7/11/2025 13:45	25.99	7.14694823	1
LH-US-01	7/11/2025 14:00	26.06	7.14146906	1
LH-US-01	7/11/2025 14:15	26.08	7.14418182	1
LH-US-01	7/11/2025 14:30	26.11	7.13137423	1
LH-US-01	7/11/2025 14:45	26.11	7.11531476	1
LH-US-01	7/11/2025 15:00	26.06	7.11342835	1
LH-US-01	7/11/2025 15:15	26.08	7.1175041	1
LH-US-01	7/11/2025 15:30	26.13	7.11421835	1
LH-US-01	7/11/2025 15:45	26.13	7.11966187	1
LH-US-01	7/11/2025 16:00	26.18	7.11909763	1
LH-US-01	7/11/2025 16:15	26.18	7.11882549	1
LH-US-01	7/11/2025 16:30	26.18	7.11637632	1
LH-US-01	7/11/2025 16:45	26.18	7.11909763	1
LH-US-01	7/11/2025 17:00	26.18	7.11909763	1
LH-US-01	7/11/2025 17:15	26.18	7.11664845	1
LH-US-01	7/11/2025 17:30	26.18	7.11882549	1
LH-US-01	7/11/2025 17:45	26.18	7.12236319	1
LH-US-01	7/11/2025 18:00	26.23	7.12587987	1
LH-US-01	7/11/2025 18:15	26.21	7.11337152	1
LH-US-01	7/11/2025 18:30	26.18	7.11283862	1
LH-US-01	7/11/2025 18:45	26.16	7.1035931	1
LH-US-01	7/11/2025 19:00	26.13	7.09679907	1
LH-US-01	7/11/2025 19:15	26.08	7.08674305	1
LH-US-01	7/11/2025 19:30	26.08	7.0924597	1
LH-US-01	7/11/2025 19:45	26.08	7.09082637	1
LH-US-01	7/11/2025 20:00	26.06	7.09273812	1
LH-US-01	7/11/2025 20:15	26.06	7.08212077	1
LH-US-01	7/11/2025 20:30	26.04	7.06687981	1
LH-US-01	7/11/2025 20:45	26.04	7.05598948	1
LH-US-01	7/11/2025 21:00	26.01	7.05980709	1
LH-US-01	7/11/2025 21:15	26.01	7.04455911	1
LH-US-01	7/11/2025 21:30	25.99	7.04946356	1
LH-US-01	7/11/2025 21:45	25.96	7.04320491	1
LH-US-01	7/11/2025 22:00	25.94	7.04348014	1
LH-US-01	7/11/2025 22:15	25.91	7.03749223	1
LH-US-01	7/11/2025 22:30	25.89	7.023875	1
LH-US-01	7/11/2025 22:45	25.87	7.01706628	1
LH-US-01	7/11/2025 23:00	25.84	7.01706799	1
LH-US-01	7/11/2025 23:15	25.82	7.00998521	1
LH-US-01	7/11/2025 23:30	25.79	6.99854181	1
LH-US-01	7/11/2025 23:45	25.77	7.00235677	1
LH-US-01	7/12/2025 0:00	25.74	7.00235701	1
LH-US-01	7/12/2025 0:15	25.72	6.99854147	1
LH-US-01	7/12/2025 0:30	25.7	6.99990421	1
LH-US-01	7/12/2025 0:45	25.67	6.98218552	1
LH-US-01	7/12/2025 1:00	25.65	6.98545569	1
LH-US-01	7/12/2025 1:15	25.65	6.98000342	1
LH-US-01	7/12/2025 1:30	25.62	6.97700236	1
LH-US-01	7/12/2025 1:45	25.6	6.98027273	1
LH-US-01	7/12/2025 2:00	25.6	6.97236562	1
LH-US-01	7/12/2025 2:15	25.57	6.96227345	1
LH-US-01	7/12/2025 2:30	25.55	6.96417985	1
LH-US-01	7/12/2025 2:45	25.55	6.97236099	1
LH-US-01	7/12/2025 3:00	25.53	6.96881375	1
LH-US-01	7/12/2025 3:15	25.53	6.95708666	1
LH-US-01	7/12/2025 3:30	25.5	6.96171911	1
LH-US-01	7/12/2025 3:45	25.5	6.95544585	1
LH-US-01	7/12/2025 4:00	25.48	6.94998749	1
LH-US-01	7/12/2025 4:15	25.48	6.94535043	1
LH-US-01	7/12/2025 4:30	25.45	6.94698171	1
LH-US-01	7/12/2025 4:45	25.45	6.95898474	1

pH Continous Monitoring Data

Station Name	Date Time	Temp C	pH SU	Use Code
LH-US-01	7/12/2025 5:00	25.43	6.94752379	1
LH-US-01	7/12/2025 5:15	25.43	6.94124906	1
LH-US-01	7/12/2025 5:30	25.4	6.94069747	1
LH-US-01	7/12/2025 5:45	25.38	6.93332628	1
LH-US-01	7/12/2025 6:00	25.38	6.9366006	1
LH-US-01	7/12/2025 6:15	25.36	6.94178104	1
LH-US-01	7/12/2025 6:30	25.36	6.9385065	1
LH-US-01	7/12/2025 6:45	25.33	6.93931904	1
LH-US-01	7/12/2025 7:00	25.33	6.93931904	1
LH-US-01	7/12/2025 7:15	25.33	6.94313972	1
LH-US-01	7/12/2025 7:30	25.31	6.95241532	1
LH-US-01	7/12/2025 7:45	25.31	6.94832146	1
LH-US-01	7/12/2025 8:00	25.31	6.96087596	1
LH-US-01	7/12/2025 8:15	25.28	6.96796877	1
LH-US-01	7/12/2025 8:30	25.28	6.96360155	1
LH-US-01	7/12/2025 8:45	25.28	6.97288189	1
LH-US-01	7/12/2025 9:00	25.28	6.98216224	1
LH-US-01	7/12/2025 9:15	25.31	6.99144345	1
LH-US-01	7/12/2025 9:30	25.28	6.98925898	1
LH-US-01	7/12/2025 9:45	25.33	7.00181444	1
LH-US-01	7/12/2025 10:00	25.36	7.01354802	1
LH-US-01	7/12/2025 10:15	25.4	7.0266426	1
LH-US-01	7/12/2025 10:30	25.45	7.03945955	1
LH-US-01	7/12/2025 10:45	25.53	7.04981246	1
LH-US-01	7/12/2025 11:00	25.6	7.06425171	1
LH-US-01	7/12/2025 11:15	25.65	7.07214675	1
LH-US-01	7/12/2025 11:30	25.72	7.09120832	1
LH-US-01	7/12/2025 11:45	25.79	7.09009702	1
LH-US-01	7/12/2025 12:00	25.84	7.10915277	1
LH-US-01	7/12/2025 12:15	25.94	7.12327843	1
LH-US-01	7/12/2025 12:30	26.01	7.14013127	1
LH-US-01	7/12/2025 12:45	26.08	7.14663181	1
LH-US-01	7/12/2025 13:00	26.16	7.15747858	1
LH-US-01	7/12/2025 13:15	26.21	7.16044542	1
LH-US-01	7/12/2025 13:30	26.23	7.14138873	1
LH-US-01	7/12/2025 13:45	26.26	7.15116865	1
LH-US-01	7/12/2025 14:00	26.28	7.13619636	1
LH-US-01	7/12/2025 14:15	26.3	7.14434792	1
LH-US-01	7/12/2025 14:30	26.33	7.14079753	1
LH-US-01	7/12/2025 14:45	26.38	7.14131792	1
LH-US-01	7/12/2025 15:00	26.38	7.1483886	1
LH-US-01	7/12/2025 15:15	26.38	7.13887038	1
LH-US-01	7/12/2025 15:30	26.38	7.15110809	1
LH-US-01	7/12/2025 15:45	26.43	7.17446658	1
LH-US-01	7/12/2025 16:00	26.43	7.16440615	1
LH-US-01	7/12/2025 16:15	26.45	7.17690191	1
LH-US-01	7/12/2025 16:30	26.45	7.17880511	1
LH-US-01	7/12/2025 16:45	26.45	7.1826115	1
LH-US-01	7/12/2025 17:00	26.45	7.18288339	1
LH-US-01	7/12/2025 17:15	26.45	7.18886487	1
LH-US-01	7/12/2025 17:30	26.43	7.18615844	1
LH-US-01	7/12/2025 17:45	26.43	7.19268413	1
LH-US-01	7/12/2025 18:00	26.43	7.18561463	1
LH-US-01	7/12/2025 18:15	26.43	7.18398321	1
LH-US-01	7/12/2025 18:30	26.43	7.17963275	1
LH-US-01	7/12/2025 18:45	26.4	7.16877351	1
LH-US-01	7/12/2025 19:00	26.38	7.15545927	1
LH-US-01	7/12/2025 19:15	26.35	7.14622765	1
LH-US-01	7/12/2025 19:30	26.3	7.11850586	1
LH-US-01	7/12/2025 19:45	26.28	7.10246342	1
LH-US-01	7/12/2025 20:00	26.26	7.09322029	1
LH-US-01	7/12/2025 20:15	26.23	7.0845229	1
LH-US-01	7/12/2025 20:30	26.18	7.07120262	1
LH-US-01	7/12/2025 20:45	26.13	7.06168835	1
LH-US-01	7/12/2025 21:00	26.11	7.05706516	1
LH-US-01	7/12/2025 21:15	26.08	7.05380423	1
LH-US-01	7/12/2025 21:30	26.04	7.04183206	1
LH-US-01	7/12/2025 21:45	25.99	7.02795157	1
LH-US-01	7/12/2025 22:00	25.96	7.02659272	1
LH-US-01	7/12/2025 22:15	25.94	7.01488349	1
LH-US-01	7/12/2025 22:30	25.89	7.00317301	1
LH-US-01	7/12/2025 22:45	25.87	6.99336636	1
LH-US-01	7/12/2025 23:00	25.82	6.99145804	1
LH-US-01	7/12/2025 23:15	25.79	6.98328261	1
LH-US-01	7/12/2025 23:30	25.77	6.97755891	1
LH-US-01	7/12/2025 23:45	25.74	6.97728413	1
LH-US-01	7/13/2025 0:00	25.72	6.97210417	1
LH-US-01	7/13/2025 0:15	25.7	6.95738364	1
LH-US-01	7/13/2025 0:30	25.67	6.95547119	1
LH-US-01	7/13/2025 0:45	25.65	6.95137901	1
LH-US-01	7/13/2025 1:00	25.62	6.95110149	1
LH-US-01	7/13/2025 1:15	25.62	6.9478298	1
LH-US-01	7/13/2025 1:30	25.6	6.94946226	1
LH-US-01	7/13/2025 1:45	25.57	6.95109331	1

Station Name	Date Time	Temp C	pH SU	Use Code
LH-US-01	7/13/2025 2:00	25.55	6.93854562	1
LH-US-01	7/13/2025 2:15	25.53	6.94290507	1
LH-US-01	7/13/2025 2:30	25.53	6.94726863	1
LH-US-01	7/13/2025 2:45	25.53	6.94017784	1
LH-US-01	7/13/2025 3:00	25.5	6.93689883	1
LH-US-01	7/13/2025 3:15	25.5	6.94371758	1
LH-US-01	7/13/2025 3:30	25.48	6.9325303	1
LH-US-01	7/13/2025 3:45	25.48	6.93798567	1
LH-US-01	7/13/2025 4:00	25.45	6.94261698	1
LH-US-01	7/13/2025 4:15	25.45	6.92897718	1
LH-US-01	7/13/2025 4:30	25.45	6.93688826	1
LH-US-01	7/13/2025 4:45	25.43	6.93170056	1
LH-US-01	7/13/2025 5:00	25.43	6.92897242	1
LH-US-01	7/13/2025 5:15	25.43	6.932519	1
LH-US-01	7/13/2025 5:30	25.4	6.93278507	1
LH-US-01	7/13/2025 5:45	25.38	6.9311434	1
LH-US-01	7/13/2025 6:00	25.38	6.93769204	1
LH-US-01	7/13/2025 6:15	25.38	6.93741918	1
LH-US-01	7/13/2025 6:30	25.36	6.92649986	1
LH-US-01	7/13/2025 6:45	25.36	6.93905226	1
LH-US-01	7/13/2025 7:00	25.36	6.93523196	1
LH-US-01	7/13/2025 7:15	25.36	6.94560134	1
LH-US-01	7/13/2025 7:30	25.36	6.95378768	1
LH-US-01	7/13/2025 7:45	25.36	6.94805724	1
LH-US-01	7/13/2025 8:00	25.33	6.95378304	1
LH-US-01	7/13/2025 8:15	25.33	6.95623919	1
LH-US-01	7/13/2025 8:30	25.33	6.96087859	1
LH-US-01	7/13/2025 8:45	25.36	6.9786196	1
LH-US-01	7/13/2025 9:00	25.38	6.99035401	1
LH-US-01	7/13/2025 9:15	25.4	6.99171887	1
LH-US-01	7/13/2025 9:30	25.43	7.00345071	1
LH-US-01	7/13/2025 9:45	25.45	7.00617844	1
LH-US-01	7/13/2025 10:00	25.48	7.01954348	1
LH-US-01	7/13/2025 10:15	25.48	7.03781898	1
LH-US-01	7/13/2025 10:30	25.5	7.03999845	1
LH-US-01	7/13/2025 10:45	25.55	7.04926371	1
LH-US-01	7/13/2025 11:00	25.57	7.06289473	1
LH-US-01	7/13/2025 11:15	25.57	7.07816517	1
LH-US-01	7/13/2025 11:30	25.6	7.07106819	1
LH-US-01	7/13/2025 11:45	25.62	7.0795153	1
LH-US-01	7/13/2025 12:00	25.65	7.09013923	1
LH-US-01	7/13/2025 12:15	25.65	7.09013923	1
LH-US-01	7/13/2025 12:30	25.65	7.09422844	1
LH-US-01	7/13/2025 12:45	25.67	7.09531251	1
LH-US-01	7/13/2025 13:00	25.74	7.10700904	1
LH-US-01	7/13/2025 13:15	25.82	7.09989648	1
LH-US-01	7/13/2025 13:30	25.87	7.10505562	1
LH-US-01	7/13/2025 13:45	25.91	7.11321287	1
LH-US-01	7/13/2025 14:00	25.96	7.13606973	1
LH-US-01	7/13/2025 14:15	25.99	7.13986834	1
LH-US-01	7/13/2025 14:30	26.06	7.15671449	1
LH-US-01	7/13/2025 14:45	26.13	7.16538747	1
LH-US-01	7/13/2025 15:00	26.18	7.19447784	1
LH-US-01	7/13/2025 15:15	26.21	7.17840424	1
LH-US-01	7/13/2025 15:30	26.23	7.18165735	1
LH-US-01	7/13/2025 15:45	26.23	7.1862828	1
LH-US-01	7/13/2025 16:00	26.21	7.18874417	1
LH-US-01	7/13/2025 16:15	26.21	7.18466262	1
LH-US-01	7/13/2025 16:30	26.23	7.18519446	1
LH-US-01	7/13/2025 16:45	26.23	7.19798247	1
LH-US-01	7/13/2025 17:00	26.26	7.20313173	1
LH-US-01	7/13/2025 17:15	26.26	7.20966112	1
LH-US-01	7/13/2025 17:30	26.23	7.20913796	1
LH-US-01	7/13/2025 17:45	26.23	7.20587294	1
LH-US-01	7/13/2025 18:00	26.21	7.1982678	1
LH-US-01	7/13/2025 18:15	26.16	7.19204149	1
LH-US-01	7/13/2025 18:30	26.13	7.17736323	1
LH-US-01	7/13/2025 18:45	26.13	7.1765467	1
LH-US-01	7/13/2025 19:00	26.11	7.17329216	1
LH-US-01	7/13/2025 19:15	26.11	7.16920925	1
LH-US-01	7/13/2025 19:30	26.11	7.16730389	1
LH-US-01	7/13/2025 19:45	26.08	7.15615957	1
LH-US-01	7/13/2025 20:00	26.06	7.13411858	1
LH-US-01	7/13/2025 20:15	26.04	7.11697529	1
LH-US-01	7/13/2025 20:30	26.01	7.10364504	1
LH-US-01	7/13/2025 20:45	25.99	7.08567993	1
LH-US-01	7/13/2025 21:00	25.96	7.06717002	1
LH-US-01	7/13/2025 21:15	25.94	7.06145518	1
LH-US-01	7/13/2025 21:30	25.94	7.04974417	1
LH-US-01	7/13/2025 21:45	25.94	7.04075665	1
LH-US-01	7/13/2025 22:00	25.94	7.03476497	1
LH-US-01	7/13/2025 22:15	25.91	7.02469053	1
LH-US-01	7/13/2025 22:30	25.89	7.01706514	1
LH-US-01	7/13/2025 22:45	25.89	7.01570316	1

pH Continous Monitoring Data

Station Name	Date Time	Temp C	pH SU	Use Code
LH-US-01	7/13/2025 23:00	25.87	7.00725942	1
LH-US-01	7/13/2025 23:15	25.84	6.99527278	1
LH-US-01	7/13/2025 23:30	25.82	6.98737117	1
LH-US-01	7/13/2025 23:45	25.79	6.98519001	1
LH-US-01	7/14/2025 0:00	25.77	6.97810392	1
LH-US-01	7/14/2025 0:15	25.72	6.96856102	1
LH-US-01	7/14/2025 0:30	25.7	6.96719608	1
LH-US-01	7/14/2025 0:45	25.67	6.95683417	1
LH-US-01	7/14/2025 1:00	25.65	6.9551956	1
LH-US-01	7/14/2025 1:15	25.6	6.94400908	1
LH-US-01	7/14/2025 1:30	25.6	6.9431911	1
LH-US-01	7/14/2025 1:45	25.6	6.95028024	1
LH-US-01	7/14/2025 2:00	25.57	6.95136599	1
LH-US-01	7/14/2025 2:15	25.57	6.94345809	1
LH-US-01	7/14/2025 2:30	25.55	6.93990914	1
LH-US-01	7/14/2025 2:45	25.55	6.93854562	1
LH-US-01	7/14/2025 3:00	25.55	6.93827291	1
LH-US-01	7/14/2025 3:15	25.53	6.93445066	1
LH-US-01	7/14/2025 3:30	25.53	6.93554155	1
LH-US-01	7/14/2025 3:45	25.5	6.93744433	1
LH-US-01	7/14/2025 4:00	25.5	6.93008007	1
LH-US-01	7/14/2025 4:15	25.48	6.91670972	1
LH-US-01	7/14/2025 4:30	25.48	6.92161956	1
LH-US-01	7/14/2025 4:45	25.45	6.91970211	1
LH-US-01	7/14/2025 5:00	25.45	6.91779254	1
LH-US-01	7/14/2025 5:15	25.43	6.91478608	1
LH-US-01	7/14/2025 5:30	25.43	6.91096668	1
LH-US-01	7/14/2025 5:45	25.4	6.90522806	1
LH-US-01	7/14/2025 6:00	25.4	6.90413669	1
LH-US-01	7/14/2025 6:15	25.38	6.90276597	1
LH-US-01	7/14/2025 6:30	25.38	6.91122463	1
LH-US-01	7/14/2025 6:45	25.38	6.91313465	1
LH-US-01	7/14/2025 7:00	25.38	6.91804612	1
LH-US-01	7/14/2025 7:15	25.38	6.92186616	1
LH-US-01	7/14/2025 7:30	25.4	6.94397157	1
LH-US-01	7/14/2025 7:45	25.4	6.93715053	1
LH-US-01	7/14/2025 8:00	25.43	6.94752379	1
LH-US-01	7/14/2025 8:15	25.43	6.95461696	1
LH-US-01	7/14/2025 8:30	25.45	6.96635023	1
LH-US-01	7/14/2025 8:45	25.45	6.97535249	1
LH-US-01	7/14/2025 9:00	25.5	6.98490288	1
LH-US-01	7/14/2025 9:15	25.57	7.00781208	1
LH-US-01	7/14/2025 9:30	25.57	7.011357	1
LH-US-01	7/14/2025 9:45	25.62	7.0187164	1
LH-US-01	7/14/2025 10:00	25.67	7.03697715	1
LH-US-01	7/14/2025 10:15	25.72	7.04024155	1
LH-US-01	7/14/2025 10:30	25.72	7.03887881	1
LH-US-01	7/14/2025 10:45	25.77	7.06094513	1
LH-US-01	7/14/2025 11:00	25.82	7.07156081	1
LH-US-01	7/14/2025 11:15	25.87	7.09197981	1
LH-US-01	7/14/2025 11:30	25.91	7.10640346	1
LH-US-01	7/14/2025 11:45	25.99	7.11781175	1
LH-US-01	7/14/2025 12:00	25.96	7.1101983	1
LH-US-01	7/14/2025 12:15	25.91	7.08597523	1
LH-US-01	7/14/2025 12:30	25.94	7.1148356	1
LH-US-01	7/14/2025 12:45	25.96	7.12354251	1
LH-US-01	7/14/2025 13:00	25.5	7.17064585	2
LH-US-01	7/14/2025 13:15			2
LH-US-01	7/14/2025 13:30	29.07	9.86078481	2
LH-US-01	7/14/2025 13:45	26.43	7.19556719	1
LH-US-01	7/14/2025 14:00	26.16	7.1042614	1
LH-US-01	7/14/2025 14:15	26.16	7.08323414	1
LH-US-01	7/14/2025 14:30	26.16	7.10153058	1
LH-US-01	7/14/2025 14:45	26.23	7.11242754	1
LH-US-01	7/14/2025 15:00	26.3	7.13942366	1
LH-US-01	7/14/2025 15:15	26.33	7.14159311	1
LH-US-01	7/14/2025 15:30	26.35	7.13967329	1
LH-US-01	7/14/2025 15:45	26.4	7.14619868	1
LH-US-01	7/14/2025 16:00	26.43	7.16309982	1
LH-US-01	7/14/2025 16:15	26.45	7.14944808	1
LH-US-01	7/14/2025 16:30	26.43	7.14863956	1
LH-US-01	7/14/2025 16:45	26.43	7.14618404	1
LH-US-01	7/14/2025 17:00	26.43	7.13909033	1
LH-US-01	7/14/2025 17:15	26.43	7.14727538	1
LH-US-01	7/14/2025 17:30	26.4	7.13282842	1
LH-US-01	7/14/2025 17:45	26.43	7.14727538	1
LH-US-01	7/14/2025 18:00	26.43	7.14263718	1
LH-US-01	7/14/2025 18:15	26.4	7.13883139	1
LH-US-01	7/14/2025 18:30	26.38	7.12956272	1
LH-US-01	7/14/2025 18:45	26.38	7.13256441	1
LH-US-01	7/14/2025 19:00	26.38	7.13720338	1
LH-US-01	7/14/2025 19:15	26.4	7.13773994	1
LH-US-01	7/14/2025 19:30	26.4	7.14347006	1
LH-US-01	7/14/2025 19:45	26.4	7.12764403	1

pH Continous Monitoring Data

Station Name	Date Time	Temp C	pH SU	Use Code
LH-US-01	7/14/2025 20:00	26.4	7.13828567	1
LH-US-01	7/14/2025 20:15	26.38	7.10936955	1
LH-US-01	7/14/2025 20:30	26.38	7.10964243	1
LH-US-01	7/14/2025 20:45	26.38	7.09981873	1
LH-US-01	7/14/2025 21:00	26.38	7.08672046	1
LH-US-01	7/14/2025 21:15	26.38	7.07034762	1
LH-US-01	7/14/2025 21:30	26.38	7.07007474	1
LH-US-01	7/14/2025 21:45	26.38	7.06652729	1
LH-US-01	7/14/2025 22:00	26.38	7.05752223	1
LH-US-01	7/14/2025 22:15	26.38	7.05151886	1
LH-US-01	7/14/2025 22:30	26.4	7.04633103	1
LH-US-01	7/14/2025 22:45	26.4	7.04660389	1
LH-US-01	7/14/2025 23:00	26.4	7.03896374	1
LH-US-01	7/14/2025 23:15	26.4	7.03705371	1
LH-US-01	7/14/2025 23:30	26.4	7.03214218	1
LH-US-01	7/14/2025 23:45	26.4	7.02750352	1
LH-US-01	7/15/2025 0:00	26.4	7.02859497	1
LH-US-01	7/15/2025 0:15	26.4	7.03023215	1
LH-US-01	7/15/2025 0:30	26.38	7.03023417	1
LH-US-01	7/15/2025 0:45	26.38	7.02914264	1
LH-US-01	7/15/2025 1:00	26.35	7.02532485	1
LH-US-01	7/15/2025 1:15	26.33	7.01004267	1
LH-US-01	7/15/2025 1:30	26.33	7.00813219	1
LH-US-01	7/15/2025 1:45	26.33	7.01004267	1
LH-US-01	7/15/2025 2:00	26.3	7.00704119	1
LH-US-01	7/15/2025 2:15	26.28	7.00594977	1
LH-US-01	7/15/2025 2:30	26.26	6.99830645	1
LH-US-01	7/15/2025 2:45	26.26	6.99120871	1
LH-US-01	7/15/2025 3:00	26.23	6.9906618	1
LH-US-01	7/15/2025 3:15	26.21	6.97864761	1
LH-US-01	7/15/2025 3:30	26.18	6.97755321	1
LH-US-01	7/15/2025 3:45	26.18	6.97373033	1
LH-US-01	7/15/2025 4:00	26.16	6.96990544	1
LH-US-01	7/15/2025 4:15	26.13	6.95761254	1
LH-US-01	7/15/2025 4:30	26.13	6.96170917	1
LH-US-01	7/15/2025 4:45	26.11	6.95460531	1
LH-US-01	7/15/2025 5:00	26.08	6.95214237	1
LH-US-01	7/15/2025 5:15	26.08	6.94449405	1
LH-US-01	7/15/2025 5:30	26.06	6.943944	1
LH-US-01	7/15/2025 5:45	26.06	6.93574882	1
LH-US-01	7/15/2025 6:00	26.04	6.933559	1
LH-US-01	7/15/2025 6:15	26.04	6.93137348	1
LH-US-01	7/15/2025 6:30	26.04	6.93711048	1
LH-US-01	7/15/2025 6:45	26.04	6.9305539	1
LH-US-01	7/15/2025 7:00	26.04	6.94339387	1
LH-US-01	7/15/2025 7:15	26.04	6.93929601	1
LH-US-01	7/15/2025 7:30	26.04	6.94421344	1
LH-US-01	7/15/2025 7:45	26.08	6.94968398	1
LH-US-01	7/15/2025 8:00	26.11	6.96334537	1
LH-US-01	7/15/2025 8:15	26.16	6.97509398	1
LH-US-01	7/15/2025 8:30	26.16	6.97837096	1
LH-US-01	7/15/2025 8:45	26.23	6.9797411	1
LH-US-01	7/15/2025 9:00	26.28	7.00786058	1
LH-US-01	7/15/2025 9:15	26.3	7.03733903	1
LH-US-01	7/15/2025 9:30	26.35	7.03569535	1
LH-US-01	7/15/2025 9:45	26.4	7.05287973	1
LH-US-01	7/15/2025 10:00	26.45	7.06351076	1
LH-US-01	7/15/2025 10:15	26.5	7.0812303	1
LH-US-01	7/15/2025 10:30	26.55	7.08230766	1
LH-US-01	7/15/2025 10:45	26.62	7.09128629	1
LH-US-01	7/15/2025 11:00	26.67	7.10708284	1
LH-US-01	7/15/2025 11:15	26.74	7.10351465	1
LH-US-01	7/15/2025 11:30	26.79	7.13074816	1
LH-US-01	7/15/2025 11:45	26.84	7.12500466	1
LH-US-01	7/15/2025 12:00	26.89	7.14323576	1
LH-US-01	7/15/2025 12:15	26.82	7.12119827	1
LH-US-01	7/15/2025 12:30	26.92	7.1391356	1
LH-US-01	7/15/2025 12:45	27.01	7.14481235	1
LH-US-01	7/15/2025 13:00	27.09	7.18043659	1
LH-US-01	7/15/2025 13:15	27.11	7.1855967	1
LH-US-01	7/15/2025 13:30	27.14	7.18503378	1
LH-US-01	7/15/2025 13:45	27.11	7.18668557	1
LH-US-01	7/15/2025 14:00	27.14	7.18585035	1
LH-US-01	7/15/2025 14:15	27.16	7.19481965	1
LH-US-01	7/15/2025 14:30	27.26	7.21026343	1
LH-US-01	7/15/2025 14:45	27.28	7.2135142	1
LH-US-01	7/15/2025 15:00	27.23	7.18878786	1
LH-US-01	7/15/2025 15:15	27.26	7.19366647	1
LH-US-01	7/15/2025 15:30	27.21	7.18961681	1
LH-US-01	7/15/2025 15:45	27.28	7.21596276	1
LH-US-01	7/15/2025 16:00	27.31	7.23607187	1
LH-US-01	7/15/2025 16:15	27.28	7.22711736	1
LH-US-01	7/15/2025 16:30	27.28	7.23174243	1
LH-US-01	7/15/2025 16:45	27.31	7.23960834	1

pH Continous Monitoring Data

Station Name	Date Time	Temp C	pH SU	Use Code
LH-US-01	7/15/2025 17:00	27.36	7.26867149	1
LH-US-01	7/15/2025 17:15	27.38	7.28252421	1
LH-US-01	7/15/2025 17:30	27.38	7.28252421	1
LH-US-01	7/15/2025 17:45	27.38	7.26647783	1
LH-US-01	7/15/2025 18:00	27.43	7.2773106	1
LH-US-01	7/15/2025 18:15	27.43	7.25664411	1
LH-US-01	7/15/2025 18:30	27.43	7.26235459	1
LH-US-01	7/15/2025 18:45	27.41	7.24007251	1
LH-US-01	7/15/2025 19:00	27.41	7.24687115	1
LH-US-01	7/15/2025 19:15	27.43	7.25174942	1
LH-US-01	7/15/2025 19:30	27.43	7.25310905	1
LH-US-01	7/15/2025 19:45	27.41	7.24823088	1
LH-US-01	7/15/2025 20:00	27.41	7.2256594	1
LH-US-01	7/15/2025 20:15	27.38	7.20990751	1
LH-US-01	7/15/2025 20:30	27.38	7.19739676	1
LH-US-01	7/15/2025 20:45	27.38	7.18787772	1
LH-US-01	7/15/2025 21:00	27.41	7.1737178	1
LH-US-01	7/15/2025 21:15	27.41	7.15957663	1
LH-US-01	7/15/2025 21:30	27.41	7.15033048	1
LH-US-01	7/15/2025 21:45	27.41	7.13646126	1
LH-US-01	7/15/2025 22:00	27.38	7.11988455	1
LH-US-01	7/15/2025 22:15	27.36	7.11554068	1
LH-US-01	7/15/2025 22:30	27.33	7.10031921	1
LH-US-01	7/15/2025 22:45	27.31	7.0981496	1
LH-US-01	7/15/2025 23:00	27.28	7.08428417	1
LH-US-01	7/15/2025 23:15	27.28	7.08292386	1
LH-US-01	7/15/2025 23:30	27.26	7.07503902	1
LH-US-01	7/15/2025 23:45	27.21	7.06607133	1
LH-US-01	7/16/2025 0:00	27.19	7.05791139	1
LH-US-01	7/16/2025 0:15	27.16	7.04839116	1
LH-US-01	7/16/2025 0:30	27.11	7.03914383	1
LH-US-01	7/16/2025 0:45	27.09	7.03315726	1
LH-US-01	7/16/2025 1:00	27.06	7.02417591	1
LH-US-01	7/16/2025 1:15	27.04	7.01410313	1
LH-US-01	7/16/2025 1:30	27.01	7.01083685	1
LH-US-01	7/16/2025 1:45	27.01	7.00430146	1
LH-US-01	7/16/2025 2:00	26.99	6.99613196	1
LH-US-01	7/16/2025 2:15	26.96	6.99068451	1
LH-US-01	7/16/2025 2:30	26.94	6.99068389	1
LH-US-01	7/16/2025 2:45	26.94	6.98060615	1
LH-US-01	7/16/2025 3:00	26.89	6.96970624	1
LH-US-01	7/16/2025 3:15	26.89	6.97134074	1
LH-US-01	7/16/2025 3:30	26.87	6.96425552	1
LH-US-01	7/16/2025 3:45	26.84	6.95989255	1
LH-US-01	7/16/2025 4:00	26.82	6.95253291	1
LH-US-01	7/16/2025 4:15	26.82	6.95226043	1
LH-US-01	7/16/2025 4:30	26.79	6.95171064	1
LH-US-01	7/16/2025 4:45	26.77	6.94353164	1
LH-US-01	7/16/2025 5:00	26.74	6.94270833	1
LH-US-01	7/16/2025 5:15	26.72	6.93452737	1
LH-US-01	7/16/2025 5:30	26.7	6.93179711	1
LH-US-01	7/16/2025 5:45	26.67	6.92661057	1
LH-US-01	7/16/2025 6:00	26.65	6.93014993	1
LH-US-01	7/16/2025 6:15	26.62	6.92141775	1
LH-US-01	7/16/2025 6:30	26.6	6.92059447	1
LH-US-01	7/16/2025 6:45	26.6	6.9200491	1
LH-US-01	7/16/2025 7:00	26.57	6.91731403	1
LH-US-01	7/16/2025 7:15	26.57	6.92304089	1
LH-US-01	7/16/2025 7:30	26.57	6.92440443	1
LH-US-01	7/16/2025 7:45	26.57	6.93122212	1
LH-US-01	7/16/2025 8:00	26.6	6.94595374	1
LH-US-01	7/16/2025 8:15	26.62	6.95740916	1
LH-US-01	7/16/2025 8:30	26.65	6.95850396	1
LH-US-01	7/16/2025 8:45	26.7	6.98195357	1
LH-US-01	7/16/2025 9:00	26.72	6.98249992	1
LH-US-01	7/16/2025 9:15	26.74	6.99204044	1
LH-US-01	7/16/2025 9:30	26.79	7.01057229	1
LH-US-01	7/16/2025 9:45	26.82	7.01629332	1
LH-US-01	7/16/2025 10:00	26.87	7.02609826	1
LH-US-01	7/16/2025 10:15	26.89	7.03018278	1
LH-US-01	7/16/2025 10:30	26.94	7.04188972	1
LH-US-01	7/16/2025 10:45	27.01	7.05930766	1
LH-US-01	7/16/2025 11:00	27.04	7.05385612	1
LH-US-01	7/16/2025 11:15	27.06	7.05820873	1
LH-US-01	7/16/2025 11:30	27.11	7.06963216	1
LH-US-01	7/16/2025 11:45	27.16	7.08431785	1
LH-US-01	7/16/2025 12:00	27.21	7.09627739	1
LH-US-01	7/16/2025 12:15	27.23	7.09354989	1
LH-US-01	7/16/2025 12:30	27.28	7.10876986	1
LH-US-01	7/16/2025 12:45	27.31	7.09651738	1
LH-US-01	7/16/2025 13:00	27.31	7.11610398	1
LH-US-01	7/16/2025 13:15	27.38	7.13266727	1
LH-US-01	7/16/2025 13:30	27.41	7.12585539	1
LH-US-01	7/16/2025 13:45	27.41	7.14108434	1

pH Continous Monitoring Data

Station Name	Date Time	Temp C	pH SU	Use Code
LH-US-01	7/16/2025 14:00	27.48	7.16144265	1
LH-US-01	7/16/2025 14:15	27.51	7.16985405	1
LH-US-01	7/16/2025 14:30	27.48	7.16307395	1
LH-US-01	7/16/2025 14:45	27.53	7.16929908	1
LH-US-01	7/16/2025 15:00	27.58	7.18530665	1
LH-US-01	7/16/2025 15:15	27.58	7.18938353	1
LH-US-01	7/16/2025 15:30	27.63	7.20456986	1
LH-US-01	7/16/2025 15:45	27.65	7.22085997	1
LH-US-01	7/16/2025 16:00	27.7	7.24554646	1
LH-US-01	7/16/2025 16:15	27.78	7.27155585	1
LH-US-01	7/16/2025 16:30	27.83	7.29214977	1
LH-US-01	7/16/2025 16:45	27.85	7.30190608	1
LH-US-01	7/16/2025 17:00	27.85	7.29511738	1
LH-US-01	7/16/2025 17:15	27.85	7.29946215	1
LH-US-01	7/16/2025 17:30	27.87	7.30242908	1
LH-US-01	7/16/2025 17:45	27.85	7.28887178	1
LH-US-01	7/16/2025 18:00	27.87	7.28016363	1
LH-US-01	7/16/2025 18:15	27.87	7.28369352	1
LH-US-01	7/16/2025 18:30	27.9	7.27742068	1
LH-US-01	7/16/2025 18:45	27.9	7.27470565	1
LH-US-01	7/16/2025 19:00	27.9	7.2703616	1
LH-US-01	7/16/2025 19:15	27.87	7.24975227	1
LH-US-01	7/16/2025 19:30	27.85	7.2245149	1
LH-US-01	7/16/2025 19:45	27.8	7.19847926	1
LH-US-01	7/16/2025 20:00	27.8	7.18245526	1
LH-US-01	7/16/2025 20:15	27.78	7.16155333	1
LH-US-01	7/16/2025 20:30	27.75	7.14554277	1
LH-US-01	7/16/2025 20:45	27.73	7.12952473	1
LH-US-01	7/16/2025 21:00	27.7	7.11323664	1
LH-US-01	7/16/2025 21:15	27.7	7.09883742	1
LH-US-01	7/16/2025 21:30	27.68	7.08797593	1
LH-US-01	7/16/2025 21:45	27.68	7.0819985	1
LH-US-01	7/16/2025 22:00	27.65	7.07331136	1
LH-US-01	7/16/2025 22:15	27.63	7.06570733	1
LH-US-01	7/16/2025 22:30	27.63	7.05728318	1
LH-US-01	7/16/2025 22:45	27.6	7.0469615	1
LH-US-01	7/16/2025 23:00	27.58	7.03989803	1
LH-US-01	7/16/2025 23:15	27.55	7.03174744	1
LH-US-01	7/16/2025 23:30	27.53	7.02223526	1
LH-US-01	7/16/2025 23:45	27.51	7.01870262	1
LH-US-01	7/17/2025 0:00	27.48	7.01272308	1
LH-US-01	7/17/2025 0:15	27.46	7.00456692	1
LH-US-01	7/17/2025 0:30	27.43	6.99940075	1
LH-US-01	7/17/2025 0:45	27.41	6.98961067	1
LH-US-01	7/17/2025 1:00	27.38	6.99178542	1
LH-US-01	7/17/2025 1:15	27.36	6.98308117	1
LH-US-01	7/17/2025 1:30	27.36	6.97682538	1
LH-US-01	7/17/2025 1:45	27.31	6.96784433	1
LH-US-01	7/17/2025 2:00	27.28	6.96403224	1
LH-US-01	7/17/2025 2:15	27.26	6.95831614	1
LH-US-01	7/17/2025 2:30	27.23	6.95423034	1
LH-US-01	7/17/2025 2:45	27.21	6.94388649	1
LH-US-01	7/17/2025 3:00	27.21	6.94497499	1
LH-US-01	7/17/2025 3:15	27.19	6.93762342	1
LH-US-01	7/17/2025 3:30	27.16	6.93162941	1
LH-US-01	7/17/2025 3:45	27.14	6.92672543	1
LH-US-01	7/17/2025 4:00	27.14	6.9248201	1
LH-US-01	7/17/2025 4:15	27.11	6.92317929	1
LH-US-01	7/17/2025 4:30	27.11	6.91964046	1
LH-US-01	7/17/2025 4:45	27.09	6.91582382	1
LH-US-01	7/17/2025 5:00	27.06	6.90900884	1
LH-US-01	7/17/2025 5:15	27.04	6.90818594	1
LH-US-01	7/17/2025 5:30	27.04	6.90573541	1
LH-US-01	7/17/2025 5:45	27.01	6.90654291	1
LH-US-01	7/17/2025 6:00	27.01	6.90463676	1
LH-US-01	7/17/2025 6:15	27.01	6.90245829	1
LH-US-01	7/17/2025 6:30	26.99	6.89918388	1
LH-US-01	7/17/2025 6:45	26.99	6.90190714	1
LH-US-01	7/17/2025 7:00	26.99	6.89455434	1
LH-US-01	7/17/2025 7:15	26.96	6.89781204	1
LH-US-01	7/17/2025 7:30	26.99	6.90517506	1
LH-US-01	7/17/2025 7:45	26.99	6.90953227	1
LH-US-01	7/17/2025 8:00	26.99	6.90925995	1
LH-US-01	7/17/2025 8:15	27.01	6.91689061	1
LH-US-01	7/17/2025 8:30	27.04	6.92779015	1
LH-US-01	7/17/2025 8:45	27.06	6.94630881	1
LH-US-01	7/17/2025 9:00	27.06	6.9427694	1
LH-US-01	7/17/2025 9:15	27.06	6.95447669	1
LH-US-01	7/17/2025 9:30	27.09	6.95774806	1
LH-US-01	7/17/2025 9:45	27.11	6.96727848	1
LH-US-01	7/17/2025 10:00	27.19	6.9825273	1
LH-US-01	7/17/2025 10:15	27.19	6.99205237	1
LH-US-01	7/17/2025 10:30	27.21	7.00021669	1
LH-US-01	7/17/2025 10:45	27.23	6.99477451	1

pH Continous Monitoring Data

Station Name	Date Time	Temp C	pH SU	Use Code
LH-US-01	7/17/2025 11:00	27.26	6.99395879	1
LH-US-01	7/17/2025 11:15	27.31	7.01490657	1
LH-US-01	7/17/2025 11:30	27.33	7.02687437	1
LH-US-01	7/17/2025 11:45	27.43	7.03828638	1
LH-US-01	7/17/2025 12:00	27.46	7.05242137	1
LH-US-01	7/17/2025 12:15	27.55	7.07931576	1
LH-US-01	7/17/2025 12:30	27.58	7.08800518	1
LH-US-01	7/17/2025 12:45	27.68	7.10944035	1
LH-US-01	7/17/2025 13:00	27.7	7.11839862	1
LH-US-01	7/17/2025 13:15	27.75	7.13359069	1
LH-US-01	7/17/2025 13:30	27.78	7.14498504	1
LH-US-01	7/17/2025 13:45	27.75	7.15179045	1
LH-US-01	7/17/2025 14:00	27.78	7.17486227	1
LH-US-01	7/17/2025 14:15	27.8	7.19522014	1
LH-US-01	7/17/2025 14:30	27.78	7.21207301	1
LH-US-01	7/17/2025 14:45	27.85	7.25954459	1
LH-US-01	7/17/2025 15:00	28.02	7.31367704	1
LH-US-01	7/17/2025 15:15	28.17	7.35855	1
LH-US-01	7/17/2025 15:30	28.22	7.35876173	1
LH-US-01	7/17/2025 15:45	28.12	7.30814683	1
LH-US-01	7/17/2025 16:00	28.02	7.26699715	1
LH-US-01	7/17/2025 16:15	27.95	7.24697134	1
LH-US-01	7/17/2025 16:30	27.97	7.28848522	1
LH-US-01	7/17/2025 16:45	27.95	7.28090356	1
LH-US-01	7/17/2025 17:00	27.97	7.27925627	1
LH-US-01	7/17/2025 17:15	27.95	7.28959022	1
LH-US-01	7/17/2025 17:30	27.92	7.29369134	1
LH-US-01	7/17/2025 17:45	27.95	7.30750643	1
LH-US-01	7/17/2025 18:00	27.95	7.3064206	1
LH-US-01	7/17/2025 18:15	27.92	7.30074995	1
LH-US-01	7/17/2025 18:30	27.9	7.28583727	1
LH-US-01	7/17/2025 18:45	27.85	7.25085505	1
LH-US-01	7/17/2025 19:00	27.85	7.2313036	1
LH-US-01	7/17/2025 19:15	27.87	7.22531457	1
LH-US-01	7/17/2025 19:30	27.87	7.21146654	1
LH-US-01	7/17/2025 19:45	27.87	7.20277758	1
LH-US-01	7/17/2025 20:00	27.85	7.18432579	1
LH-US-01	7/17/2025 20:15	27.85	7.1696622	1
LH-US-01	7/17/2025 20:30	27.87	7.16422033	1
LH-US-01	7/17/2025 20:45	27.85	7.14766681	1
LH-US-01	7/17/2025 21:00	27.83	7.1254082	1
LH-US-01	7/17/2025 21:15	27.83	7.10015256	1
LH-US-01	7/17/2025 21:30	27.8	7.08332377	1
LH-US-01	7/17/2025 21:45	27.8	7.07218845	1
LH-US-01	7/17/2025 22:00	27.78	7.05806947	1
LH-US-01	7/17/2025 22:15	27.75	7.0569887	1
LH-US-01	7/17/2025 22:30	27.75	7.05427232	1
LH-US-01	7/17/2025 22:45	27.78	7.06540297	1
LH-US-01	7/17/2025 23:00	27.73	7.05481924	1
LH-US-01	7/17/2025 23:15	27.7	7.04422905	1
LH-US-01	7/17/2025 23:30	27.65	7.04097566	1
LH-US-01	7/17/2025 23:45	27.63	7.04125013	1
LH-US-01	7/18/2025 0:00	27.6	7.04478731	1
LH-US-01	7/18/2025 0:15	27.58	7.04479028	1
LH-US-01	7/18/2025 0:30	27.55	7.0439793	1
LH-US-01	7/18/2025 0:45	27.53	7.03963283	1
LH-US-01	7/18/2025 1:00	27.51	7.03256723	1
LH-US-01	7/18/2025 1:15	27.48	7.02849225	1
LH-US-01	7/18/2025 1:30	27.46	7.01952144	1
LH-US-01	7/18/2025 1:45	27.43	7.00728665	1
LH-US-01	7/18/2025 2:00	27.41	6.9939618	1
LH-US-01	7/18/2025 2:15	27.41	6.99368986	1
LH-US-01	7/18/2025 2:30	27.41	6.98743511	1
LH-US-01	7/18/2025 2:45	27.38	6.98253835	1
LH-US-01	7/18/2025 3:00	27.38	6.98117848	1
LH-US-01	7/18/2025 3:15	27.36	6.97600941	1
LH-US-01	7/18/2025 3:30	27.36	6.97383348	1
LH-US-01	7/18/2025 3:45	27.33	6.96920656	1
LH-US-01	7/18/2025 4:00	27.31	6.96131547	1
LH-US-01	7/18/2025 4:15	27.28	6.96348811	1
LH-US-01	7/18/2025 4:30	27.26	6.95613948	1
LH-US-01	7/18/2025 4:45	27.23	6.95695143	1
LH-US-01	7/18/2025 5:00	27.23	6.95395824	1
LH-US-01	7/18/2025 5:15	27.23	6.94906028	1
LH-US-01	7/18/2025 5:30	27.21	6.94524712	1
LH-US-01	7/18/2025 5:45	27.19	6.94197774	1
LH-US-01	7/18/2025 6:00	27.16	6.94578235	1
LH-US-01	7/18/2025 6:15	27.16	6.94169977	1
LH-US-01	7/18/2025 6:30	27.16	6.95149796	1
LH-US-01	7/18/2025 6:45	27.16	6.95639705	1
LH-US-01	7/18/2025 7:00	27.14	6.96619299	1
LH-US-01	7/18/2025 7:15	27.16	6.98334207	1
LH-US-01	7/18/2025 7:30	27.14	6.98334096	1
LH-US-01	7/18/2025 7:45	27.14	6.98633505	1

pH Continous Monitoring Data

Station Name	Date Time	Temp C	pH SU	Use Code
LH-US-01	7/18/2025 8:00	27.14	6.98279658	1
LH-US-01	7/18/2025 8:15	27.16	7.00892623	1
LH-US-01	7/18/2025 8:30	27.11	7.01546093	1
LH-US-01	7/18/2025 8:45	27.16	7.03287736	1
LH-US-01	7/18/2025 9:00	27.19	7.07124648	1
LH-US-01	7/18/2025 9:15	27.19	7.0652593	1
LH-US-01	7/18/2025 9:30	27.19	7.09029661	1
LH-US-01	7/18/2025 9:45	27.23	7.10579477	1
LH-US-01	7/18/2025 10:00	27.28	7.11856414	1
LH-US-01	7/18/2025 10:15	27.26	7.12401366	1
LH-US-01	7/18/2025 10:30	27.28	7.13135111	1
LH-US-01	7/18/2025 10:45	27.36	7.16041916	1
LH-US-01	7/18/2025 11:00	27.41	7.18214811	1
LH-US-01	7/18/2025 11:15	27.43	7.19138153	1
LH-US-01	7/18/2025 11:30	27.43	7.19083767	1
LH-US-01	7/18/2025 11:45	27.51	7.21117603	1
LH-US-01	7/18/2025 12:00	27.55	7.2293598	1
LH-US-01	7/18/2025 12:15	27.55	7.23262163	1
LH-US-01	7/18/2025 12:30	27.58	7.24564443	1
LH-US-01	7/18/2025 12:45	27.63	7.25457124	1
LH-US-01	7/18/2025 13:00	27.68	7.26485358	1
LH-US-01	7/18/2025 13:15	27.68	7.27381973	1
LH-US-01	7/18/2025 13:30	27.68	7.27979716	1
LH-US-01	7/18/2025 13:45	27.7	7.28032193	1
LH-US-01	7/18/2025 14:00	27.75	7.29331399	1
LH-US-01	7/18/2025 14:15	27.8	7.30521536	1
LH-US-01	7/18/2025 14:30	27.83	7.30654277	1
LH-US-01	7/18/2025 14:45	27.83	7.30735746	1
LH-US-01	7/18/2025 15:00	27.83	7.3054565	1
LH-US-01	7/18/2025 15:15	27.85	7.30869478	1
LH-US-01	7/18/2025 15:30	27.83	7.30952999	1
LH-US-01	7/18/2025 15:45	27.85	7.30978097	1
LH-US-01	7/18/2025 16:00	27.87	7.32578066	1
LH-US-01	7/18/2025 16:15	27.87	7.32279383	1
LH-US-01	7/18/2025 16:30	27.87	7.32225077	1
LH-US-01	7/18/2025 16:45	27.85	7.32471612	1
LH-US-01	7/18/2025 17:00	27.85	7.32933243	1
LH-US-01	7/18/2025 17:15	27.85	7.32987553	1
LH-US-01	7/18/2025 17:30	27.83	7.32935432	1
LH-US-01	7/18/2025 17:45	27.8	7.3272144	1
LH-US-01	7/18/2025 18:00	27.78	7.32886581	1
LH-US-01	7/18/2025 18:15	27.75	7.33025679	1
LH-US-01	7/18/2025 18:30	27.73	7.32430231	1
LH-US-01	7/18/2025 18:45	27.7	7.31727087	1
LH-US-01	7/18/2025 19:00	27.65	7.30455237	1
LH-US-01	7/18/2025 19:15	27.63	7.28718083	1
LH-US-01	7/18/2025 19:30	27.6	7.27606676	1
LH-US-01	7/18/2025 19:45	27.55	7.24974622	1
LH-US-01	7/18/2025 20:00	27.53	7.23236527	1
LH-US-01	7/18/2025 20:15	27.51	7.21742869	1
LH-US-01	7/18/2025 20:30	27.48	7.2035844	1
LH-US-01	7/18/2025 20:45	27.46	7.19272193	1
LH-US-01	7/18/2025 21:00	27.43	7.17696937	1
LH-US-01	7/18/2025 21:15	27.41	7.16419971	1
LH-US-01	7/18/2025 21:30	27.41	7.15005854	1
LH-US-01	7/18/2025 21:45	27.41	7.1402685	1
LH-US-01	7/18/2025 22:00	27.38	7.12777176	1
LH-US-01	7/18/2025 22:15	27.38	7.11852469	1
LH-US-01	7/18/2025 22:30	27.36	7.10547702	1
LH-US-01	7/18/2025 22:45	27.36	7.10058118	1
LH-US-01	7/18/2025 23:00	27.33	7.08835042	1
LH-US-01	7/18/2025 23:15	27.33	7.08644629	1
LH-US-01	7/18/2025 23:30	27.31	7.08128336	1
LH-US-01	7/18/2025 23:45	27.28	7.07802672	1
LH-US-01	7/19/2025 0:00	27.28	7.07829878	1
LH-US-01	7/19/2025 0:15	27.26	7.07449486	1
LH-US-01	7/19/2025 0:30	27.23	7.07178121	1
LH-US-01	7/19/2025 0:45	27.21	7.0687926	1
LH-US-01	7/19/2025 1:00	27.21	7.06525495	1
LH-US-01	7/19/2025 1:15	27.19	7.06063284	1
LH-US-01	7/19/2025 1:30	27.16	7.05791718	1
LH-US-01	7/19/2025 1:45	27.14	7.05302161	1
LH-US-01	7/19/2025 2:00	27.14	7.05002752	1
LH-US-01	7/19/2025 2:15	27.11	7.04703813	1
LH-US-01	7/19/2025 2:30	27.09	7.04459115	1
LH-US-01	7/19/2025 2:45	27.09	7.04132432	1
LH-US-01	7/19/2025 3:00	27.06	7.03669999	1
LH-US-01	7/19/2025 3:15	27.04	7.03452419	1
LH-US-01	7/19/2025 3:30	27.01	7.03071533	1
LH-US-01	7/19/2025 3:45	26.99	7.03235133	1
LH-US-01	7/19/2025 4:00	26.96	7.02636279	1
LH-US-01	7/19/2025 4:15	26.96	7.02391161	1
LH-US-01	7/19/2025 4:30	26.94	7.01792103	1
LH-US-01	7/19/2025 4:45	26.92	7.01465355	1

pH Continous Monitoring Data

Station Name	Date Time	Temp C	pH SU	Use Code
LH-US-01	7/19/2025 5:00	26.89	7.01302052	1
LH-US-01	7/19/2025 5:15	26.87	7.0100246	1
LH-US-01	7/19/2025 5:30	26.84	7.00593867	1
LH-US-01	7/19/2025 5:45	26.82	7.00811891	1
LH-US-01	7/19/2025 6:00	26.82	7.0040317	1
LH-US-01	7/19/2025 6:15	26.79	7.01247984	1
LH-US-01	7/19/2025 6:30	26.79	7.01956504	1
LH-US-01	7/19/2025 6:45	26.79	7.03155538	1
LH-US-01	7/19/2025 7:00	26.79	7.03836807	1
LH-US-01	7/19/2025 7:15	26.79	7.04545327	1
LH-US-01	7/19/2025 7:30	26.79	7.04981339	1
LH-US-01	7/19/2025 7:45	26.82	7.06207003	1
LH-US-01	7/19/2025 8:00	26.84	7.08767734	1
LH-US-01	7/19/2025 8:15	26.87	7.10646658	1
LH-US-01	7/19/2025 8:30	26.89	7.11599408	1
LH-US-01	7/19/2025 8:45	26.92	7.13232586	1
LH-US-01	7/19/2025 9:00	26.96	7.14619824	1
LH-US-01	7/19/2025 9:15	27.01	7.17585545	1
LH-US-01	7/19/2025 9:30	27.06	7.18998381	1
LH-US-01	7/19/2025 9:45	27.14	7.21361374	1
LH-US-01	7/19/2025 10:00	27.19	7.23943192	1
LH-US-01	7/19/2025 10:15	27.23	7.26606667	1
LH-US-01	7/19/2025 10:30	27.31	7.29102315	1
LH-US-01	7/19/2025 10:45	27.36	7.31110205	1
LH-US-01	7/19/2025 11:00	27.43	7.33414343	1
LH-US-01	7/19/2025 11:15	27.51	7.35254067	1
LH-US-01	7/19/2025 11:30	27.58	7.36713537	1
LH-US-01	7/19/2025 11:45	27.63	7.38066168	1
LH-US-01	7/19/2025 12:00	27.68	7.39472688	1
LH-US-01	7/19/2025 12:15	27.7	7.4036662	1
LH-US-01	7/19/2025 12:30	27.78	7.4136085	1
LH-US-01	7/19/2025 12:45	27.8	7.40950712	1
LH-US-01	7/19/2025 13:00	27.85	7.41324077	1
LH-US-01	7/19/2025 13:15	27.87	7.41728626	1
LH-US-01	7/19/2025 13:30	27.9	7.41833069	1
LH-US-01	7/19/2025 13:45	27.92	7.41395915	1
LH-US-01	7/19/2025 14:00	27.95	7.43862057	1
LH-US-01	7/19/2025 14:15	27.97	7.44130583	1
LH-US-01	7/19/2025 14:30	28	7.45320404	1
LH-US-01	7/19/2025 14:45	28.02	7.47108599	1
LH-US-01	7/19/2025 15:00	28.05	7.49166302	1
LH-US-01	7/19/2025 15:15	28.05	7.50550277	1
LH-US-01	7/19/2025 15:30	28.05	7.51255833	1
LH-US-01	7/19/2025 15:45	28.07	7.53124743	1
LH-US-01	7/19/2025 16:00	28.07	7.53233283	1
LH-US-01	7/19/2025 16:15	28.05	7.54403699	1
LH-US-01	7/19/2025 16:30	28.05	7.54078058	1
LH-US-01	7/19/2025 16:45	28.05	7.56140452	1
LH-US-01	7/19/2025 17:00	28.07	7.58009038	1
LH-US-01	7/19/2025 17:15	28.02	7.59049968	1
LH-US-01	7/19/2025 17:30	28.05	7.59695369	1
LH-US-01	7/19/2025 17:45	28.05	7.59152634	1
LH-US-01	7/19/2025 18:00	28.02	7.58480039	1
LH-US-01	7/19/2025 18:15	27.97	7.56372519	1
LH-US-01	7/19/2025 18:30	27.97	7.54716736	1
LH-US-01	7/19/2025 18:45	27.95	7.5368883	1
LH-US-01	7/19/2025 19:00	27.95	7.52602999	1
LH-US-01	7/19/2025 19:15	27.92	7.50409213	1
LH-US-01	7/19/2025 19:30	27.9	7.47643232	1
LH-US-01	7/19/2025 19:45	27.87	7.45584352	1
LH-US-01	7/19/2025 20:00	27.87	7.42950511	1
LH-US-01	7/19/2025 20:15	27.85	7.39966337	1
LH-US-01	7/19/2025 20:30	27.83	7.3654726	1
LH-US-01	7/19/2025 20:45	27.8	7.33644857	1
LH-US-01	7/19/2025 21:00	27.8	7.31363474	1
LH-US-01	7/19/2025 21:15	27.78	7.2921983	1
LH-US-01	7/19/2025 21:30	27.75	7.27294112	1
LH-US-01	7/19/2025 21:45	27.73	7.26127804	1
LH-US-01	7/19/2025 22:00	27.7	7.2398411	1
LH-US-01	7/19/2025 22:15	27.68	7.22219645	1
LH-US-01	7/19/2025 22:30	27.65	7.20509971	1
LH-US-01	7/19/2025 22:45	27.65	7.19314366	1
LH-US-01	7/19/2025 23:00	27.63	7.173319	1
LH-US-01	7/19/2025 23:15	27.6	7.16409598	1
LH-US-01	7/19/2025 23:30	27.6	7.14860487	1
LH-US-01	7/19/2025 23:45	27.55	7.14292139	1
LH-US-01	7/20/2025 0:00	27.55	7.13123317	1
LH-US-01	7/20/2025 0:15	27.53	7.12797986	1
LH-US-01	7/20/2025 0:30	27.51	7.12119199	1
LH-US-01	7/20/2025 0:45	27.48	7.1133195	1
LH-US-01	7/20/2025 1:00	27.46	7.10924854	1
LH-US-01	7/20/2025 1:15	27.46	7.10462623	1
LH-US-01	7/20/2025 1:30	27.43	7.09865427	1
LH-US-01	7/20/2025 1:45	27.41	7.08887079	1

Station Name	Date Time	Temp C	pH SU	Use Code
LH-US-01	7/20/2025 2:00	27.38	7.09105545	1
LH-US-01	7/20/2025 2:15	27.36	7.08480572	1
LH-US-01	7/20/2025 2:30	27.33	7.08236602	1
LH-US-01	7/20/2025 2:45	27.33	7.07801374	1
LH-US-01	7/20/2025 3:00	27.31	7.07448246	1
LH-US-01	7/20/2025 3:15	27.28	7.07040895	1
LH-US-01	7/20/2025 3:30	27.26	7.0592583	1
LH-US-01	7/20/2025 3:45	27.23	7.04837988	1
LH-US-01	7/20/2025 4:00	27.23	7.0423935	1
LH-US-01	7/20/2025 4:15	27.21	7.04212419	1
LH-US-01	7/20/2025 4:30	27.21	7.03232763	1
LH-US-01	7/20/2025 4:45	27.19	7.02198829	1
LH-US-01	7/20/2025 5:00	27.19	7.02171614	1
LH-US-01	7/20/2025 5:15	27.16	7.00838189	1
LH-US-01	7/20/2025 5:30	27.14	7.00811026	1
LH-US-01	7/20/2025 5:45	27.14	7.00538836	1
LH-US-01	7/20/2025 6:00	27.14	6.99613389	1
LH-US-01	7/20/2025 6:15	27.11	6.99531686	1
LH-US-01	7/20/2025 6:30	27.11	6.99586129	1
LH-US-01	7/20/2025 6:45	27.11	6.99341134	1
LH-US-01	7/20/2025 7:00	27.09	6.99123301	1
LH-US-01	7/20/2025 7:15	27.09	6.99368313	1
LH-US-01	7/20/2025 7:30	27.09	7.00021678	1
LH-US-01	7/20/2025 7:45	27.09	7.00593372	1
LH-US-01	7/20/2025 8:00	27.11	7.01192211	1
LH-US-01	7/20/2025 8:15	27.11	7.02825514	1
LH-US-01	7/20/2025 8:30	27.09	7.02471796	1
LH-US-01	7/20/2025 8:45	27.11	7.02308301	1
LH-US-01	7/20/2025 9:00	27.11	7.03614944	1
LH-US-01	7/20/2025 9:15	27.11	7.04703813	1
LH-US-01	7/20/2025 9:30	27.09	7.05411938	1
LH-US-01	7/20/2025 9:45	27.11	7.06473225	1
LH-US-01	7/20/2025 10:00	27.14	7.09085603	1
LH-US-01	7/20/2025 10:15	27.19	7.11615036	1
LH-US-01	7/20/2025 10:30	27.23	7.14334575	1
LH-US-01	7/20/2025 10:45	27.23	7.15831171	1
LH-US-01	7/20/2025 11:00	27.23	7.16919605	1
LH-US-01	7/20/2025 11:15	27.28	7.19011676	1
LH-US-01	7/20/2025 11:30	27.31	7.19472239	1
LH-US-01	7/20/2025 11:45	27.28	7.18766819	1
LH-US-01	7/20/2025 12:00	27.31	7.20505976	1
LH-US-01	7/20/2025 12:15	27.41	7.23327387	1
LH-US-01	7/20/2025 12:30	27.53	7.2598208	1
LH-US-01	7/20/2025 12:45	27.58	7.27173645	1
LH-US-01	7/20/2025 13:00	27.65	7.29313977	1
LH-US-01	7/20/2025 13:15	27.75	7.31830471	1
LH-US-01	7/20/2025 13:30	27.85	7.35159937	1
LH-US-01	7/20/2025 13:45	27.9	7.35941456	1
LH-US-01	7/20/2025 14:00	27.9	7.3721752	1
LH-US-01	7/20/2025 14:15	27.95	7.37699964	1
LH-US-01	7/20/2025 14:30	27.97	7.36937429	1
LH-US-01	7/20/2025 14:45	27.95	7.34279595	1
LH-US-01	7/20/2025 15:00	27.95	7.33845263	1
LH-US-01	7/20/2025 15:15	28.02	7.33755978	1
LH-US-01	7/20/2025 15:30	28.02	7.32860375	1
LH-US-01	7/20/2025 15:45	28	7.30718397	1
LH-US-01	7/20/2025 16:00	28	7.30854103	1
LH-US-01	7/20/2025 16:15	27.97	7.2876709	1
LH-US-01	7/20/2025 16:30	27.92	7.26247058	1
LH-US-01	7/20/2025 16:45	27.9	7.2605875	1
LH-US-01	7/20/2025 17:00	27.87	7.24622238	1
LH-US-01	7/20/2025 17:15	27.83	7.23620716	1
LH-US-01	7/20/2025 17:30	27.78	7.21071495	1
LH-US-01	7/20/2025 17:45	27.75	7.20557483	1
LH-US-01	7/20/2025 18:00	27.73	7.20613181	1
LH-US-01	7/20/2025 18:15	27.7	7.18957967	1
LH-US-01	7/20/2025 18:30	27.7	7.18903631	1
LH-US-01	7/20/2025 18:45	27.7	7.17572382	1
LH-US-01	7/20/2025 19:00	27.68	7.15562959	1
LH-US-01	7/20/2025 19:15	27.51	7.18235939	1
LH-US-01	7/20/2025 19:30	27.6	7.17197741	1
LH-US-01	7/20/2025 19:45	27.58	7.14915834	1
LH-US-01	7/20/2025 20:00	27.6	7.13392909	1
LH-US-01	7/20/2025 20:15	27.58	7.12795858	1
LH-US-01	7/20/2025 20:30	27.51	7.09781245	1
LH-US-01	7/20/2025 20:45	27.43	7.077172	1
LH-US-01	7/20/2025 21:00	27.41	7.05406177	1
LH-US-01	7/20/2025 21:15	27.38	7.01952663	1
LH-US-01	7/20/2025 21:30	27.38	7.00728786	1
LH-US-01	7/20/2025 21:45	27.38	7.00456813	1
LH-US-01	7/20/2025 22:00	27.43	7.01707604	1
LH-US-01	7/20/2025 22:15	27.43	7.02197073	1
LH-US-01	7/20/2025 22:30	27.41	7.01789301	1
LH-US-01	7/20/2025 22:45	27.38	7.00810378	1

Station Name	Date Time	Temp C	pH SU	Use Code
LH-US-01	7/20/2025 23:00	27.36	7.00103256	1
LH-US-01	7/20/2025 23:15	27.33	6.99042396	1
LH-US-01	7/20/2025 23:30	27.31	6.9849826	1
LH-US-01	7/20/2025 23:45	27.26	6.98089888	1
LH-US-01	7/21/2025 0:00	27.23	6.97491059	1
LH-US-01	7/21/2025 0:15	27.21	6.96946639	1
LH-US-01	7/21/2025 0:30	27.19	6.96647076	1
LH-US-01	7/21/2025 0:45	27.16	6.95558054	1
LH-US-01	7/21/2025 1:00	27.14	6.95448882	1
LH-US-01	7/21/2025 1:15	27.09	6.94930877	1
LH-US-01	7/21/2025 1:30	27.06	6.94521976	1
LH-US-01	7/21/2025 1:45	27.04	6.94167646	1
LH-US-01	7/21/2025 2:00	27.01	6.93921986	1
LH-US-01	7/21/2025 2:15	26.99	6.93376929	1
LH-US-01	7/21/2025 2:30	26.99	6.93894349	1
LH-US-01	7/21/2025 2:45	26.96	6.92804325	1
LH-US-01	7/21/2025 3:00	26.96	6.92423031	1
LH-US-01	7/21/2025 3:15	26.94	6.91578174	1
LH-US-01	7/21/2025 3:30	26.92	6.91223506	1
LH-US-01	7/21/2025 3:45	26.89	6.91086421	1
LH-US-01	7/21/2025 4:00	26.87	6.90431982	1
LH-US-01	7/21/2025 4:15	26.87	6.90132304	1
LH-US-01	7/21/2025 4:30	26.84	6.895319	1
LH-US-01	7/21/2025 4:45	26.82	6.89449458	1
LH-US-01	7/21/2025 5:00	26.79	6.88876137	1
LH-US-01	7/21/2025 5:15	26.77	6.88439354	1
LH-US-01	7/21/2025 5:30	26.74	6.88274666	1
LH-US-01	7/21/2025 5:45	26.74	6.88138389	1
LH-US-01	7/21/2025 6:00	26.7	6.88518432	1
LH-US-01	7/21/2025 6:15	26.7	6.88681986	1
LH-US-01	7/21/2025 6:30	26.67	6.89035255	1
LH-US-01	7/21/2025 6:45	26.65	6.90125063	1
LH-US-01	7/21/2025 7:00	26.65	6.90615806	1
LH-US-01	7/21/2025 7:15	26.65	6.91624555	1
LH-US-01	7/21/2025 7:30	26.65	6.92687831	1
LH-US-01	7/21/2025 7:45	26.65	6.93914688	1
LH-US-01	7/21/2025 8:00	26.65	6.95223336	1
LH-US-01	7/21/2025 8:15	26.65	6.96913672	1
LH-US-01	7/21/2025 8:30	26.67	6.98058868	1
LH-US-01	7/21/2025 8:45	26.67	7.00485157	1
LH-US-01	7/21/2025 9:00	26.72	7.0053959	1
LH-US-01	7/21/2025 9:15	26.74	7.00757597	1
LH-US-01	7/21/2025 9:30	26.77	7.02665202	1
LH-US-01	7/21/2025 9:45	26.82	7.06533979	1
LH-US-01	7/21/2025 10:00	26.87	7.081675	1
LH-US-01	7/21/2025 10:15	26.92	7.07485165	1
LH-US-01	7/21/2025 10:30	26.92	7.04352685	1
LH-US-01	7/21/2025 10:45	26.92	7.07703077	1
LH-US-01	7/21/2025 11:00	26.96	7.07320756	1
LH-US-01	7/21/2025 11:15	26.96	7.09662994	1
LH-US-01	7/21/2025 11:30	26.94	7.09227844	1
LH-US-01	7/21/2025 11:45	27.06	7.11783423	1
LH-US-01	7/21/2025 12:00	27.11	7.11563687	1
LH-US-01	7/21/2025 12:15	27.14	7.12814606	1
LH-US-01	7/21/2025 12:30	27.16	7.1128959	1
LH-US-01	7/21/2025 12:45	27.19	7.10798602	1
LH-US-01	7/21/2025 13:00	27.21	7.11695901	1
LH-US-01	7/21/2025 13:15	27.23	7.12484237	1
LH-US-01	7/21/2025 13:30	27.26	7.13027153	1
LH-US-01	7/21/2025 13:45	27.28	7.13788063	1
LH-US-01	7/21/2025 14:00	27.33	7.15472279	1
LH-US-01	7/21/2025 14:15	27.36	7.1680349	1
LH-US-01	7/21/2025 14:30	27.36	7.1710268	1
LH-US-01	7/21/2025 14:45	27.36	7.17265874	1
LH-US-01	7/21/2025 15:00	27.36	7.17646661	1
LH-US-01	7/21/2025 15:15	27.36	7.18136245	1
LH-US-01	7/21/2025 15:30	27.36	7.18326638	1
LH-US-01	7/21/2025 15:45	27.36	7.18163444	1
LH-US-01	7/21/2025 16:00	27.36	7.18761823	1
LH-US-01	7/21/2025 16:15	27.33	7.19062916	1
LH-US-01	7/21/2025 16:30	27.33	7.18600486	1
LH-US-01	7/21/2025 16:45	27.31	7.18438502	1
LH-US-01	7/21/2025 17:00	27.28	7.18113867	1
LH-US-01	7/21/2025 17:15	27.26	7.18115073	1
LH-US-01	7/21/2025 17:30	27.21	7.17464985	1
LH-US-01	7/21/2025 17:45	27.19	7.16894644	1
LH-US-01	7/21/2025 18:00	27.14	7.16162544	1
LH-US-01	7/21/2025 18:15	27.11	7.15347507	1
LH-US-01	7/21/2025 18:30	27.06	7.14506049	1
LH-US-01	7/21/2025 18:45	27.01	7.13827696	1
LH-US-01	7/21/2025 19:00	26.94	7.12196692	1
LH-US-01	7/21/2025 19:15	26.89	7.10972849	1
LH-US-01	7/21/2025 19:30	26.84	7.09612367	1
LH-US-01	7/21/2025 19:45	26.79	7.08605691	1

pH Continous Monitoring Data

Station Name	Date Time	Temp C	pH SU	Use Code
LH-US-01	7/21/2025 20:00	26.74	7.07053573	1
LH-US-01	7/21/2025 20:15	26.7	7.05964156	1
LH-US-01	7/21/2025 20:30	26.67	7.05010594	1
LH-US-01	7/21/2025 20:45	26.62	7.03866249	1
LH-US-01	7/21/2025 21:00	26.6	7.03103002	1
LH-US-01	7/21/2025 21:15	26.57	7.02067023	1
LH-US-01	7/21/2025 21:30	26.55	7.01494437	1
LH-US-01	7/21/2025 21:45	26.52	7.00812703	1
LH-US-01	7/21/2025 22:00	26.5	6.99994444	1
LH-US-01	7/21/2025 22:15	26.5	6.99312515	1
LH-US-01	7/21/2025 22:30	26.48	6.99066959	1
LH-US-01	7/21/2025 22:45	26.45	6.98875893	1
LH-US-01	7/21/2025 23:00	26.45	6.9849395	1
LH-US-01	7/21/2025 23:15	26.43	6.98166447	1
LH-US-01	7/21/2025 23:30	26.4	6.97920687	1
LH-US-01	7/21/2025 23:45	26.4	6.97565966	1
LH-US-01	7/22/2025 0:00	26.38	6.9691089	1
LH-US-01	7/22/2025 0:15	26.35	6.97128907	1
LH-US-01	7/22/2025 0:30	26.35	6.9620102	1
LH-US-01	7/22/2025 0:45	26.33	6.96528278	1
LH-US-01	7/22/2025 1:00	26.3	6.96637111	1
LH-US-01	7/22/2025 1:15	26.28	6.96200132	1
LH-US-01	7/22/2025 1:30	26.26	6.95681197	1
LH-US-01	7/22/2025 1:45	26.23	6.95571557	1
LH-US-01	7/22/2025 2:00	26.21	6.95189012	1
LH-US-01	7/22/2025 2:15	26.21	6.94752155	1
LH-US-01	7/22/2025 2:30	26.18	6.94587791	1
LH-US-01	7/22/2025 2:45	26.16	6.94341656	1
LH-US-01	7/22/2025 3:00	26.13	6.94313778	1
LH-US-01	7/22/2025 3:15	26.13	6.93876804	1
LH-US-01	7/22/2025 3:30	26.11	6.94067584	1
LH-US-01	7/22/2025 3:45	26.06	6.93629517	1
LH-US-01	7/22/2025 4:00	26.04	6.93492495	1
LH-US-01	7/22/2025 4:15	26.04	6.93219305	1
LH-US-01	7/22/2025 4:30	26.01	6.93491843	1
LH-US-01	7/22/2025 4:45	25.99	6.9335479	1
LH-US-01	7/22/2025 5:00	25.96	6.92616311	1
LH-US-01	7/22/2025 5:15	25.96	6.92425026	1
LH-US-01	7/22/2025 5:30	25.94	6.92533833	1
LH-US-01	7/22/2025 5:45	25.91	6.92478422	1
LH-US-01	7/22/2025 6:00	25.89	6.91767266	1
LH-US-01	7/22/2025 6:15	25.89	6.93024574	1
LH-US-01	7/22/2025 6:30	25.87	6.94390838	1
LH-US-01	7/22/2025 6:45	25.87	6.95210876	1
LH-US-01	7/22/2025 7:00	25.84	6.9753407	1
LH-US-01	7/22/2025 7:15	25.84	6.9835419	1
LH-US-01	7/22/2025 7:30	25.84	6.9939301	1
LH-US-01	7/22/2025 7:45	25.87	7.01142485	1
LH-US-01	7/22/2025 8:00	25.89	7.03165034	1
LH-US-01	7/22/2025 8:15	25.91	7.04941334	1
LH-US-01	7/22/2025 8:30	25.94	7.06197936	1
LH-US-01	7/22/2025 8:45	25.96	7.08028389	1
LH-US-01	7/22/2025 9:00	26.01	7.10158149	1
LH-US-01	7/22/2025 9:15	26.04	7.1223338	1
LH-US-01	7/22/2025 9:30	26.08	7.15099864	1
LH-US-01	7/22/2025 9:45	26.13	7.15780113	1
LH-US-01	7/22/2025 10:00	26.21	7.17823663	1
LH-US-01	7/22/2025 10:15	26.26	7.17766089	1
LH-US-01	7/22/2025 10:30	26.33	7.20955173	1
LH-US-01	7/22/2025 10:45	26.35	7.23137038	1
LH-US-01	7/22/2025 11:00	26.4	7.23024031	1
LH-US-01	7/22/2025 11:15	26.45	7.24875343	1
LH-US-01	7/22/2025 11:30	26.5	7.2642599	1
LH-US-01	7/22/2025 11:45	26.57	7.25683507	1
LH-US-01	7/22/2025 12:00	26.65	7.27421517	1
LH-US-01	7/22/2025 12:15	26.7	7.29188776	1
LH-US-01	7/22/2025 12:30	26.77	7.31471181	1
LH-US-01	7/22/2025 12:45	26.82	7.3222888	1
LH-US-01	7/22/2025 13:00	26.87	7.32795623	1
LH-US-01	7/22/2025 13:15	26.89	7.34264488	1
LH-US-01	7/22/2025 13:30	26.96	7.35563792	1
LH-US-01	7/22/2025 13:45	26.99	7.37248659	1
LH-US-01	7/22/2025 14:00	27.01	7.39288486	1
LH-US-01	7/22/2025 14:15	27.04	7.4140835	1
LH-US-01	7/22/2025 14:30	27.09	7.43034866	1
LH-US-01	7/22/2025 14:45	27.09	7.44178255	1
LH-US-01	7/22/2025 15:00	27.14	7.45259659	1
LH-US-01	7/22/2025 15:15	27.14	7.44905812	1
LH-US-01	7/22/2025 15:30	27.14	7.44796936	1
LH-US-01	7/22/2025 15:45	27.16	7.44657867	1
LH-US-01	7/22/2025 16:00	27.16	7.44467347	1
LH-US-01	7/22/2025 16:15	27.16	7.44875604	1
LH-US-01	7/22/2025 16:30	27.16	7.45038908	1
LH-US-01	7/22/2025 16:45	27.16	7.45147776	1

pH Continous Monitoring Data

Station Name	Date Time	Temp C	pH SU	Use Code
LH-US-01	7/22/2025 17:00	25.16	7.18160394	2
LH-US-01	7/22/2025 17:15			2
LH-US-01	7/22/2025 17:30			2
LH-US-01	7/22/2025 17:45	25.67	9.7189802	2
LH-US-01	7/22/2025 18:00	26.92	7.45693051	1
LH-US-01	7/22/2025 18:15	26.89	7.38966117	1
LH-US-01	7/22/2025 18:30	26.89	7.36804374	1
LH-US-01	7/22/2025 18:45	26.87	7.36040589	1
LH-US-01	7/22/2025 19:00	26.79	7.33832993	1
LH-US-01	7/22/2025 19:15	26.72	7.3176006	1
LH-US-01	7/22/2025 19:30	26.65	7.28535959	1
LH-US-01	7/22/2025 19:45	26.55	7.26573049	1
LH-US-01	7/22/2025 20:00	26.5	7.24056734	1
LH-US-01	7/22/2025 20:15	26.43	7.21047712	1
LH-US-01	7/22/2025 20:30	26.38	7.19735525	1
LH-US-01	7/22/2025 20:45	26.33	7.17737526	1
LH-US-01	7/22/2025 21:00	26.3	7.16861935	1
LH-US-01	7/22/2025 21:15	26.28	7.15546921	1
LH-US-01	7/22/2025 21:30	26.26	7.14341418	1
LH-US-01	7/22/2025 21:45	26.23	7.12916799	1
LH-US-01	7/22/2025 22:00	26.21	7.11354381	1
LH-US-01	7/22/2025 22:15	26.18	7.10313227	1
LH-US-01	7/22/2025 22:30	26.13	7.09245051	1
LH-US-01	7/22/2025 22:45	26.13	7.08175151	1
LH-US-01	7/22/2025 23:00	26.13	7.06666319	1
LH-US-01	7/22/2025 23:15	26.13	7.05898186	1
LH-US-01	7/22/2025 23:30	26.16	7.05815303	1
LH-US-01	7/22/2025 23:45	26.16	7.05925025	1
LH-US-01	7/23/2025 0:00	26.16	7.05623289	1
LH-US-01	7/23/2025 0:15	26.18	7.03291471	1
LH-US-01	7/23/2025 0:30	26.16	7.03867733	1
LH-US-01	7/23/2025 0:45	26.16	7.03758011	1
LH-US-01	7/23/2025 1:00	26.16	7.04498636	1
LH-US-01	7/23/2025 1:15	26.16	7.04992386	1
LH-US-01	7/23/2025 1:30	26.13	7.04992887	1
LH-US-01	7/23/2025 1:45	26.13	7.05130053	1
LH-US-01	7/23/2025 2:00	26.13	7.05322086	1
LH-US-01	7/23/2025 2:15	26.11	7.05212701	1
LH-US-01	7/23/2025 2:30	26.11	7.05075526	1
LH-US-01	7/23/2025 2:45	26.08	7.04993721	1
LH-US-01	7/23/2025 3:00	26.08	7.0474678	1
LH-US-01	7/23/2025 3:15	26.06	7.0444526	1
LH-US-01	7/23/2025 3:30	26.04	7.04747414	1
LH-US-01	7/23/2025 3:45	26.04	7.03649752	1
LH-US-01	7/23/2025 4:00	26.01	7.03567785	1
LH-US-01	7/23/2025 4:15	25.99	7.02717192	1
LH-US-01	7/23/2025 4:30	25.94	7.02498041	1
LH-US-01	7/23/2025 4:45	25.94	7.02003927	1
LH-US-01	7/23/2025 5:00	25.91	7.01564872	1
LH-US-01	7/23/2025 5:15	25.89	7.00988415	1
LH-US-01	7/23/2025 5:30	25.84	7.00137323	1
LH-US-01	7/23/2025 5:45	25.82	7.00357026	1
LH-US-01	7/23/2025 6:00	25.79	7.00686636	1
LH-US-01	7/23/2025 6:15	25.79	7.01235926	1
LH-US-01	7/23/2025 6:30	25.77	7.0145574	1
LH-US-01	7/23/2025 6:45	25.74	7.02499712	1
LH-US-01	7/23/2025 7:00	25.74	7.0288428	1
LH-US-01	7/23/2025 7:15	25.74	7.03076563	1
LH-US-01	7/23/2025 7:30	25.74	7.03104033	1
LH-US-01	7/23/2025 7:45	25.74	7.03516069	1
LH-US-01	7/23/2025 8:00	25.77	7.05465828	1
LH-US-01	7/23/2025 8:15	25.79	7.03817591	1
LH-US-01	7/23/2025 8:30	25.82	7.06947849	1
LH-US-01	7/23/2025 8:45	25.84	7.07606422	1
LH-US-01	7/23/2025 9:00	25.89	7.10295773	1
LH-US-01	7/23/2025 9:15	25.94	7.11392081	1
LH-US-01	7/23/2025 9:30	25.99	7.126527	1
LH-US-01	7/23/2025 9:45	26.04	7.15312418	1
LH-US-01	7/23/2025 10:00	26.11	7.17393908	1
LH-US-01	7/23/2025 10:15	26.16	7.1920142	1
LH-US-01	7/23/2025 10:30	26.21	7.21968237	1
LH-US-01	7/23/2025 10:45	26.28	7.22840528	1
LH-US-01	7/23/2025 11:00	26.35	7.24452567	1
LH-US-01	7/23/2025 11:15	26.4	7.25490012	1
LH-US-01	7/23/2025 11:30	26.48	7.2707248	1
LH-US-01	7/23/2025 11:45	26.52	7.2852094	1
LH-US-01	7/23/2025 12:00	26.57	7.28844899	1
LH-US-01	7/23/2025 12:15	26.65	7.31274532	1
LH-US-01	7/23/2025 12:30	26.72	7.32937372	1
LH-US-01	7/23/2025 12:45	26.74	7.34331429	1
LH-US-01	7/23/2025 13:00	26.77	7.34820741	1
LH-US-01	7/23/2025 13:15	26.79	7.35968083	1
LH-US-01	7/23/2025 13:30	26.72	7.34607512	1
LH-US-01	7/23/2025 13:45	26.79	7.36050202	1

pH Continous Monitoring Data

Station Name	Date Time	Temp C	pH SU	Use Code
LH-US-01	7/23/2025 14:00	26.79	7.36378677	1
LH-US-01	7/23/2025 14:15	26.87	7.38941349	1
LH-US-01	7/23/2025 14:30	26.92	7.41233192	1
LH-US-01	7/23/2025 14:45	26.94	7.42270097	1
LH-US-01	7/23/2025 15:00	26.92	7.42354997	1
LH-US-01	7/23/2025 15:15	26.89	7.41483589	1
LH-US-01	7/23/2025 15:30	26.89	7.42140321	1
LH-US-01	7/23/2025 15:45	26.94	7.44540916	1
LH-US-01	7/23/2025 16:00	26.92	7.44051385	1
LH-US-01	7/23/2025 16:15	26.92	7.45091107	1
LH-US-01	7/23/2025 16:30	26.89	7.43426421	1
LH-US-01	7/23/2025 16:45	26.92	7.44954301	1
LH-US-01	7/23/2025 17:00	26.89	7.45068251	1
LH-US-01	7/23/2025 17:15	26.89	7.46299623	1
LH-US-01	7/23/2025 17:30	26.87	7.47287873	1
LH-US-01	7/23/2025 17:45	26.87	7.47972015	1
LH-US-01	7/23/2025 18:00	26.89	7.47914089	1
LH-US-01	7/23/2025 18:15	26.87	7.47972015	1
LH-US-01	7/23/2025 18:30	26.87	7.47972015	1
LH-US-01	7/23/2025 18:45	26.82	7.46912572	1
LH-US-01	7/23/2025 19:00	26.79	7.44426325	1
LH-US-01	7/23/2025 19:15	26.74	7.41778113	1
LH-US-01	7/23/2025 19:30	26.72	7.39042965	1
LH-US-01	7/23/2025 19:45	26.67	7.36393237	1
LH-US-01	7/23/2025 20:00	26.67	7.34120373	1
LH-US-01	7/23/2025 20:15	26.65	7.32287805	1
LH-US-01	7/23/2025 20:30	26.65	7.3026126	1
LH-US-01	7/23/2025 20:45	26.65	7.28481187	1
LH-US-01	7/23/2025 21:00	26.65	7.26974972	1
LH-US-01	7/23/2025 21:15	26.65	7.25797385	1
LH-US-01	7/23/2025 21:30	26.62	7.24677039	1
LH-US-01	7/23/2025 21:45	26.65	7.23661298	1
LH-US-01	7/23/2025 22:00	26.65	7.23414826	1
LH-US-01	7/23/2025 22:15	26.65	7.23031426	1
LH-US-01	7/23/2025 22:30	26.65	7.2242894	1
LH-US-01	7/23/2025 22:45	26.65	7.22292011	1
LH-US-01	7/23/2025 23:00	26.62	7.21719084	1
LH-US-01	7/23/2025 23:15	26.6	7.21337069	1
LH-US-01	7/23/2025 23:30	26.57	7.20763951	1
LH-US-01	7/23/2025 23:45	26.55	7.20190044	1
LH-US-01	7/24/2025 0:00	26.52	7.2013727	1
LH-US-01	7/24/2025 0:15	26.5	7.19207033	1
LH-US-01	7/24/2025 0:30	26.48	7.18550684	1
LH-US-01	7/24/2025 0:45	26.45	7.17840037	1
LH-US-01	7/24/2025 1:00	26.43	7.17073865	1
LH-US-01	7/24/2025 1:15	26.4	7.15924414	1
LH-US-01	7/24/2025 1:30	26.38	7.15185396	1
LH-US-01	7/24/2025 1:45	26.33	7.14392896	1
LH-US-01	7/24/2025 2:00	26.3	7.1351697	1
LH-US-01	7/24/2025 2:15	26.28	7.12750125	1
LH-US-01	7/24/2025 2:30	26.26	7.11763806	1
LH-US-01	7/24/2025 2:45	26.23	7.11051957	1
LH-US-01	7/24/2025 3:00	26.21	7.10284768	1
LH-US-01	7/24/2025 3:15	26.16	7.09298985	1
LH-US-01	7/24/2025 3:30	26.13	7.08806118	1
LH-US-01	7/24/2025 3:45	26.11	7.08065957	1
LH-US-01	7/24/2025 4:00	26.08	7.07133877	1
LH-US-01	7/24/2025 4:15	26.06	7.064758	1
LH-US-01	7/24/2025 4:30	26.04	7.05790194	1
LH-US-01	7/24/2025 4:45	26.01	7.0474789	1
LH-US-01	7/24/2025 5:00	25.99	7.04391408	1
LH-US-01	7/24/2025 5:15	25.96	7.03486034	1
LH-US-01	7/24/2025 5:30	25.91	7.02965001	1
LH-US-01	7/24/2025 5:45	25.91	7.02717919	1
LH-US-01	7/24/2025 6:00	25.89	7.02333726	1
LH-US-01	7/24/2025 6:15	25.87	7.02114225	1
LH-US-01	7/24/2025 6:30	25.87	7.02498625	1
LH-US-01	7/24/2025 6:45	25.84	7.03048075	1
LH-US-01	7/24/2025 7:00	25.82	7.03789746	1
LH-US-01	7/24/2025 7:15	25.82	7.03981978	1
LH-US-01	7/24/2025 7:30	25.82	7.04284058	1
LH-US-01	7/24/2025 7:45	25.84	7.04970269	1
LH-US-01	7/24/2025 8:00	25.87	7.06095515	1
LH-US-01	7/24/2025 8:15	25.89	7.07303142	1
LH-US-01	7/24/2025 8:30	25.91	7.08840049	1
LH-US-01	7/24/2025 8:45	25.94	7.10541108	1
LH-US-01	7/24/2025 9:00	25.99	7.12131223	1
LH-US-01	7/24/2025 9:15	26.01	7.1383196	1
LH-US-01	7/24/2025 9:30	26.06	7.15640671	1
LH-US-01	7/24/2025 9:45	26.11	7.18436444	1
LH-US-01	7/24/2025 10:00	26.16	7.2068267	1
LH-US-01	7/24/2025 10:15	26.21	7.23339536	1
LH-US-01	7/24/2025 10:30	26.28	7.24951835	1
LH-US-01	7/24/2025 10:45	26.33	7.26921549	1

pH Continous Monitoring Data

Station Name	Date Time	Temp C	pH SU	Use Code
LH-US-01	7/24/2025 11:00	26.38	7.29000247	1
LH-US-01	7/24/2025 11:15	26.43	7.30612352	1
LH-US-01	7/24/2025 11:30	26.5	7.3266016	1
LH-US-01	7/24/2025 11:45	26.55	7.34764116	1
LH-US-01	7/24/2025 12:00	26.62	7.35824149	1
LH-US-01	7/24/2025 12:15	26.67	7.36968299	1
LH-US-01	7/24/2025 12:30	26.72	7.39371517	1
LH-US-01	7/24/2025 12:45	26.79	7.41251063	1
LH-US-01	7/24/2025 13:00	26.84	7.43269449	1
LH-US-01	7/24/2025 13:15	26.89	7.45068251	1
LH-US-01	7/24/2025 13:30	26.94	7.46975891	1
LH-US-01	7/24/2025 13:45	26.99	7.48664058	1
LH-US-01	7/24/2025 14:00	27.04	7.4991406	1
LH-US-01	7/24/2025 14:15	27.06	7.51715725	1
LH-US-01	7/24/2025 14:30	27.11	7.53402428	1
LH-US-01	7/24/2025 14:45	27.14	7.54381371	1
LH-US-01	7/24/2025 15:00	27.19	7.56504565	1
LH-US-01	7/24/2025 15:15	27.21	7.58222887	1
LH-US-01	7/24/2025 15:30	27.23	7.60268975	1
LH-US-01	7/24/2025 15:45	27.26	7.62039415	1
LH-US-01	7/24/2025 16:00	27.28	7.63538342	1
LH-US-01	7/24/2025 16:15	27.31	7.65116882	1
LH-US-01	7/24/2025 16:30	27.33	7.66779297	1
LH-US-01	7/24/2025 16:45	27.33	7.68336751	1
LH-US-01	7/24/2025 17:00	27.36	7.69532055	1
LH-US-01	7/24/2025 17:15	27.36	7.69750623	1
LH-US-01	7/24/2025 17:30	27.36	7.69695981	1
LH-US-01	7/24/2025 17:45	27.38	7.70292366	1
LH-US-01	7/24/2025 18:00	27.38	7.70319685	1
LH-US-01	7/24/2025 18:15	27.38	7.67833637	1
LH-US-01	7/24/2025 18:30	27.36	7.65761752	1
LH-US-01	7/24/2025 18:45	27.33	7.62790028	1
LH-US-01	7/24/2025 19:00	27.28	7.59302454	1
LH-US-01	7/24/2025 19:15	27.26	7.5471494	1
LH-US-01	7/24/2025 19:30	27.21	7.49967814	1
LH-US-01	7/24/2025 19:45	27.16	7.45328464	1
LH-US-01	7/24/2025 20:00	27.14	7.41285008	1
LH-US-01	7/24/2025 20:15	27.09	7.36779859	1
LH-US-01	7/24/2025 20:30	27.06	7.33282947	1
LH-US-01	7/24/2025 20:45	27.01	7.29896733	1
LH-US-01	7/24/2025 21:00	26.99	7.27682993	1
LH-US-01	7/24/2025 21:15	26.94	7.25580941	1
LH-US-01	7/24/2025 21:30	26.92	7.23749453	1
LH-US-01	7/24/2025 21:45	26.87	7.22029375	1
LH-US-01	7/24/2025 22:00	26.84	7.21073684	1
LH-US-01	7/24/2025 22:15	26.79	7.1943482	1
LH-US-01	7/24/2025 22:30	26.77	7.18423249	1
LH-US-01	7/24/2025 22:45	26.72	7.16674043	1
LH-US-01	7/24/2025 23:00	26.67	7.14732566	1
LH-US-01	7/24/2025 23:15	26.62	7.12160506	1
LH-US-01	7/24/2025 23:30	26.6	7.09915313	1
LH-US-01	7/24/2025 23:45	26.57	7.08437081	1
LH-US-01	7/25/2025 0:00	26.55	7.06739162	1
LH-US-01	7/25/2025 0:15	26.52	7.06383667	1
LH-US-01	7/25/2025 0:30	26.5	7.05644308	1
LH-US-01	7/25/2025 0:45	26.5	7.05397713	1
LH-US-01	7/25/2025 1:00	26.48	7.05617284	1
LH-US-01	7/25/2025 1:15	26.48	7.05288469	1
LH-US-01	7/25/2025 1:30	26.45	7.05590442	1
LH-US-01	7/25/2025 1:45	26.45	7.05672654	1
LH-US-01	7/25/2025 2:00	26.45	7.0523419	1
LH-US-01	7/25/2025 2:15	26.43	7.05207134	1
LH-US-01	7/25/2025 2:30	26.43	7.05042699	1
LH-US-01	7/25/2025 2:45	26.4	7.04686892	1
LH-US-01	7/25/2025 3:00	26.4	7.04111312	1
LH-US-01	7/25/2025 3:15	26.38	7.04550153	1
LH-US-01	7/25/2025 3:30	26.35	7.0317995	1
LH-US-01	7/25/2025 3:45	26.35	7.02467208	1
LH-US-01	7/25/2025 4:00	26.35	7.03042884	1
LH-US-01	7/25/2025 4:15	26.33	7.01973903	1
LH-US-01	7/25/2025 4:30	26.3	7.01507999	1
LH-US-01	7/25/2025 4:45	26.3	7.00301618	1
LH-US-01	7/25/2025 5:00	26.28	7.00767771	1
LH-US-01	7/25/2025 5:15	26.28	7.00109701	1
LH-US-01	7/25/2025 5:30	26.26	6.99835495	1
LH-US-01	7/25/2025 5:45	26.26	6.99396752	1
LH-US-01	7/25/2025 6:00	26.26	6.9975323	1
LH-US-01	7/25/2025 6:15	26.23	6.99533812	1
LH-US-01	7/25/2025 6:30	26.23	6.99698357	1
LH-US-01	7/25/2025 6:45	26.23	7.00603354	1
LH-US-01	7/25/2025 7:00	26.26	7.01919521	1
LH-US-01	7/25/2025 7:15	26.28	7.0274198	1
LH-US-01	7/25/2025 7:30	26.28	7.02495204	1
LH-US-01	7/25/2025 7:45	26.28	7.03811344	1

pH Continous Monitoring Data

Station Name	Date Time	Temp C	pH SU	Use Code
LH-US-01	7/25/2025 8:00	26.33	7.05510437	1
LH-US-01	7/25/2025 8:15	26.35	7.07017793	1
LH-US-01	7/25/2025 8:30	26.4	7.09154492	1
LH-US-01	7/25/2025 8:45	26.45	7.09920277	1
LH-US-01	7/25/2025 9:00	26.48	7.12303194	1
LH-US-01	7/25/2025 9:15	26.55	7.15916444	1
LH-US-01	7/25/2025 9:30	26.62	7.17528647	1
LH-US-01	7/25/2025 9:45	26.65	7.18403237	1
LH-US-01	7/25/2025 10:00	26.7	7.22507344	1
LH-US-01	7/25/2025 10:15	26.77	7.23651831	1
LH-US-01	7/25/2025 10:30	26.87	7.28296109	1
LH-US-01	7/25/2025 10:45	26.87	7.29965414	1
LH-US-01	7/25/2025 11:00	26.94	7.32311322	1
LH-US-01	7/25/2025 11:15	27.04	7.35199675	1
LH-US-01	7/25/2025 11:30	27.09	7.37381462	1
LH-US-01	7/25/2025 11:45	27.11	7.39293037	1
LH-US-01	7/25/2025 12:00	27.16	7.41145562	1
LH-US-01	7/25/2025 12:15	27.19	7.43328372	1
LH-US-01	7/25/2025 12:30	27.16	7.44262234	1
LH-US-01	7/25/2025 12:45	27.16	7.45301125	1
LH-US-01	7/25/2025 13:00	27.21	7.46578314	1
LH-US-01	7/25/2025 13:15	27.36	7.50516615	1
LH-US-01	7/25/2025 13:30	27.46	7.52056592	1
LH-US-01	7/25/2025 13:45	27.48	7.53855597	1
LH-US-01	7/25/2025 14:00	27.51	7.5715442	1
LH-US-01	7/25/2025 14:15	27.53	7.58352064	1
LH-US-01	7/25/2025 14:30	27.51	7.59694008	1
LH-US-01	7/25/2025 14:45	27.53	7.6326707	1
LH-US-01	7/25/2025 15:00	27.53	7.65014628	1
LH-US-01	7/25/2025 15:15	27.55	7.64573443	1
LH-US-01	7/25/2025 15:30	27.51	7.63134741	1
LH-US-01	7/25/2025 15:45	27.53	7.64222766	1
LH-US-01	7/25/2025 16:00	27.53	7.64659655	1
LH-US-01	7/25/2025 16:15	27.58	7.66969494	1
LH-US-01	7/25/2025 16:30	27.63	7.68241298	1
LH-US-01	7/25/2025 16:45	27.6	7.65135992	1
LH-US-01	7/25/2025 17:00	27.58	7.60826758	1
LH-US-01	7/25/2025 17:15	27.58	7.60035028	1
LH-US-01	7/25/2025 17:30	27.58	7.61618489	1
LH-US-01	7/25/2025 17:45	27.58	7.60226135	1
LH-US-01	7/25/2025 18:00	27.53	7.57642119	1
LH-US-01	7/25/2025 18:15	27.53	7.52918252	1
LH-US-01	7/25/2025 18:30	27.53	7.5305478	1
LH-US-01	7/25/2025 18:45	27.53	7.54775032	1
LH-US-01	7/25/2025 19:00	27.51	7.53358691	1
LH-US-01	7/25/2025 19:15	27.46	7.50254004	1
LH-US-01	7/25/2025 19:30	27.43	7.46544224	1
LH-US-01	7/25/2025 19:45	27.38	7.41716466	1
LH-US-01	7/25/2025 20:00	27.33	7.37133015	1
LH-US-01	7/25/2025 20:15	27.28	7.33395217	1
LH-US-01	7/25/2025 20:30	27.26	7.29953844	1
LH-US-01	7/25/2025 20:45	27.21	7.27198027	1
LH-US-01	7/25/2025 21:00	27.19	7.24739554	1
LH-US-01	7/25/2025 21:15	27.14	7.22665753	1
LH-US-01	7/25/2025 21:30	27.11	7.20617234	1
LH-US-01	7/25/2025 21:45	27.06	7.19198554	1
LH-US-01	7/25/2025 22:00	27.04	7.17887026	1
LH-US-01	7/25/2025 22:15	27.01	7.16548522	1
LH-US-01	7/25/2025 22:30	26.96	7.15429623	1
LH-US-01	7/25/2025 22:45	26.92	7.14391959	1
LH-US-01	7/25/2025 23:00	26.89	7.1269684	1
LH-US-01	7/25/2025 23:15	26.87	7.11192576	1
LH-US-01	7/25/2025 23:30	26.84	7.09962117	1
LH-US-01	7/25/2025 23:45	26.82	7.08758492	1
LH-US-01	7/26/2025 0:00	26.79	7.07691823	1
LH-US-01	7/26/2025 0:15	26.74	7.06625382	1
LH-US-01	7/26/2025 0:30	26.74	7.05831434	1
LH-US-01	7/26/2025 0:45	26.72	7.05202098	1
LH-US-01	7/26/2025 1:00	26.7	7.04463153	1
LH-US-01	7/26/2025 1:15	26.67	7.03998074	1
LH-US-01	7/26/2025 1:30	26.65	7.03313697	1
LH-US-01	7/26/2025 1:45	26.65	7.02930297	1
LH-US-01	7/26/2025 2:00	26.62	7.02821036	1
LH-US-01	7/26/2025 2:15	26.6	7.02930785	1
LH-US-01	7/26/2025 2:30	26.57	7.02383218	1
LH-US-01	7/26/2025 2:45	26.57	7.02273646	1
LH-US-01	7/26/2025 3:00	26.55	7.02629931	1
LH-US-01	7/26/2025 3:15	26.55	7.03260013	1
LH-US-01	7/26/2025 3:30	26.52	7.01890458	1
LH-US-01	7/26/2025 3:45	26.5	7.01534392	1
LH-US-01	7/26/2025 4:00	26.48	7.0123308	1
LH-US-01	7/26/2025 4:15	26.45	7.01425032	1
LH-US-01	7/26/2025 4:30	26.45	7.00794739	1
LH-US-01	7/26/2025 4:45	26.43	7.00904416	1

pH Continous Monitoring Data

Station Name	Date Time	Temp C	pH SU	Use Code
LH-US-01	7/26/2025 5:00	26.43	7.00685169	1
LH-US-01	7/26/2025 5:15	26.4	7.00301518	1
LH-US-01	7/26/2025 5:30	26.38	6.98985837	1
LH-US-01	7/26/2025 5:45	26.35	6.99342107	1
LH-US-01	7/26/2025 6:00	26.33	7.00054853	1
LH-US-01	7/26/2025 6:15	26.3	7.00301618	1
LH-US-01	7/26/2025 6:30	26.3	7.01069315	1
LH-US-01	7/26/2025 6:45	26.3	7.01699923	1
LH-US-01	7/26/2025 7:00	26.28	7.0274198	1
LH-US-01	7/26/2025 7:15	26.28	7.03125854	1
LH-US-01	7/26/2025 7:30	26.28	7.04825868	1
LH-US-01	7/26/2025 7:45	26.28	7.05483938	1
LH-US-01	7/26/2025 8:00	26.3	7.06306104	1
LH-US-01	7/26/2025 8:15	26.3	7.0817051	1
LH-US-01	7/26/2025 8:30	26.33	7.09293707	1
LH-US-01	7/26/2025 8:45	26.35	7.11157181	1
LH-US-01	7/26/2025 9:00	26.4	7.1230648	1
LH-US-01	7/26/2025 9:15	26.43	7.15319891	1
LH-US-01	7/26/2025 9:30	26.45	7.17565997	1
LH-US-01	7/26/2025 9:45	26.48	7.19865945	1
LH-US-01	7/26/2025 10:00	26.52	7.21233174	1
LH-US-01	7/26/2025 10:15	26.55	7.23970536	1
LH-US-01	7/26/2025 10:30	26.62	7.25471305	1
LH-US-01	7/26/2025 10:45	26.67	7.28369752	1
LH-US-01	7/26/2025 11:00	26.72	7.30254196	1
LH-US-01	7/26/2025 11:15	26.79	7.32108497	1
LH-US-01	7/26/2025 11:30	26.84	7.345663	1
LH-US-01	7/26/2025 11:45	26.89	7.35928732	1
LH-US-01	7/26/2025 12:00	26.96	7.37425011	1
LH-US-01	7/26/2025 12:15	27.01	7.38567599	1
LH-US-01	7/26/2025 12:30	27.04	7.40779107	1
LH-US-01	7/26/2025 12:45	27.11	7.42683666	1
LH-US-01	7/26/2025 13:00	27.16	7.43414718	1
LH-US-01	7/26/2025 13:15	27.23	7.44279253	1
LH-US-01	7/26/2025 13:30	27.26	7.46433911	1
LH-US-01	7/26/2025 13:45	27.31	7.4669944	1
LH-US-01	7/26/2025 14:00	27.33	7.47598016	1
LH-US-01	7/26/2025 14:15	27.38	7.49174612	1
LH-US-01	7/26/2025 14:30	27.41	7.50098464	1
LH-US-01	7/26/2025 14:45	27.41	7.50316996	1
LH-US-01	7/26/2025 15:00	27.43	7.51215033	1
LH-US-01	7/26/2025 15:15	27.43	7.51488179	1
LH-US-01	7/26/2025 15:30	27.43	7.52690025	1
LH-US-01	7/26/2025 15:45	27.43	7.52963172	1
LH-US-01	7/26/2025 16:00	27.41	7.53704241	1
LH-US-01	7/26/2025 16:15	27.41	7.54496419	1
LH-US-01	7/26/2025 16:30	27.38	7.55075563	1
LH-US-01	7/26/2025 16:45	27.36	7.55680291	1
LH-US-01	7/26/2025 17:00	27.36	7.5565297	1
LH-US-01	7/26/2025 17:15	27.31	7.53858742	1
LH-US-01	7/26/2025 17:30	27.23	7.52615775	1
LH-US-01	7/26/2025 17:45	27.19	7.50955255	1
LH-US-01	7/26/2025 18:00	27.14	7.48530386	1
LH-US-01	7/26/2025 18:15	27.06	7.45589698	1
LH-US-01	7/26/2025 18:30	26.99	7.42208346	1
LH-US-01	7/26/2025 18:45	26.92	7.37977222	1
LH-US-01	7/26/2025 19:00	26.84	7.3525051	1
LH-US-01	7/26/2025 19:15	26.77	7.32055888	1
LH-US-01	7/26/2025 19:30	26.7	7.28668106	1
LH-US-01	7/26/2025 19:45	26.65	7.25496142	1
LH-US-01	7/26/2025 20:00	26.6	7.22240949	1
LH-US-01	7/26/2025 20:15	26.55	7.19505172	1
LH-US-01	7/26/2025 20:30	26.48	7.16577793	1
LH-US-01	7/26/2025 20:45	26.43	7.14168845	1
LH-US-01	7/26/2025 21:00	26.38	7.12910331	1
LH-US-01	7/26/2025 21:15	26.35	7.11376487	1
LH-US-01	7/26/2025 21:30	26.3	7.10089752	1
LH-US-01	7/26/2025 21:45	26.26	7.08829716	1
LH-US-01	7/26/2025 22:00	26.23	7.07431969	1
LH-US-01	7/26/2025 22:15	26.18	7.06418347	1
LH-US-01	7/26/2025 22:30	26.16	7.05102108	1
LH-US-01	7/26/2025 22:45	26.13	7.0444422	1
LH-US-01	7/26/2025 23:00	26.08	7.02990754	1
LH-US-01	7/26/2025 23:15	26.06	7.02085443	1
LH-US-01	7/26/2025 23:30	26.01	7.01207573	1
LH-US-01	7/26/2025 23:45	25.99	6.99862792	1
LH-US-01	7/27/2025 0:00	25.96	6.98874618	1
LH-US-01	7/27/2025 0:15	25.94	6.97474555	1
LH-US-01	7/27/2025 0:30	25.91	6.97007592	1
LH-US-01	7/27/2025 0:45	25.89	6.95799357	1
LH-US-01	7/27/2025 1:00	25.87	6.9527739	1
LH-US-01	7/27/2025 1:15	25.84	6.94288359	1
LH-US-01	7/27/2025 1:30	25.82	6.9464498	1
LH-US-01	7/27/2025 1:45	25.82	6.94040821	1

pH Continous Monitoring Data

Station Name	Date Time	Temp C	pH SU	Use Code
LH-US-01	7/27/2025 2:00	25.79	6.93710649	1
LH-US-01	7/27/2025 2:15	25.77	6.92611574	1
LH-US-01	7/27/2025 2:30	25.77	6.92391843	1
LH-US-01	7/27/2025 2:45	25.77	6.92611574	1
LH-US-01	7/27/2025 3:00	25.77	6.92227045	1
LH-US-01	7/27/2025 3:15	25.74	6.92308672	1
LH-US-01	7/27/2025 3:30	25.74	6.92171326	1
LH-US-01	7/27/2025 3:45	25.72	6.92198274	1
LH-US-01	7/27/2025 4:00	25.72	6.92418041	1
LH-US-01	7/27/2025 4:15	25.7	6.91071367	1
LH-US-01	7/27/2025 4:30	25.7	6.9208786	1
LH-US-01	7/27/2025 4:45	25.7	6.91318622	1
LH-US-01	7/27/2025 5:00	25.67	6.91949688	1
LH-US-01	7/27/2025 5:15	25.67	6.91812311	1
LH-US-01	7/27/2025 5:30	25.65	6.91949149	1
LH-US-01	7/27/2025 5:45	25.65	6.91097351	1
LH-US-01	7/27/2025 6:00	25.62	6.91975821	1
LH-US-01	7/27/2025 6:15	25.62	6.92800226	1
LH-US-01	7/27/2025 6:30	25.62	6.93514709	1
LH-US-01	7/27/2025 6:45	25.62	6.94339114	1
LH-US-01	7/27/2025 7:00	25.62	6.94613915	1
LH-US-01	7/27/2025 7:15	25.62	6.95850521	1
LH-US-01	7/27/2025 7:30	25.6	6.96262473	1
LH-US-01	7/27/2025 7:45	25.6	6.96152545	1
LH-US-01	7/27/2025 8:00	25.6	6.95575424	1
LH-US-01	7/27/2025 8:15	25.6	6.9538305	1
LH-US-01	7/27/2025 8:30	25.57	6.95739888	1
LH-US-01	7/27/2025 8:45	25.6	6.96729667	1
LH-US-01	7/27/2025 9:00	25.6	6.98103766	1
LH-US-01	7/27/2025 9:15	25.6	6.98515996	1
LH-US-01	7/27/2025 9:30	25.6	6.99175564	1
LH-US-01	7/27/2025 9:45	25.62	6.994779	1
LH-US-01	7/27/2025 10:00	25.65	7.00412184	1
LH-US-01	7/27/2025 10:15	25.67	7.00549534	1
LH-US-01	7/27/2025 10:30	25.7	7.02390156	1
LH-US-01	7/27/2025 10:45	25.72	7.02280112	1
LH-US-01	7/27/2025 11:00	25.72	7.02307583	1
LH-US-01	7/27/2025 11:15	25.72	7.02335054	1
LH-US-01	7/27/2025 11:30	25.72	7.03488834	1
LH-US-01	7/27/2025 11:45	25.72	7.03900898	1
LH-US-01	7/27/2025 12:00	25.74	7.0442255	1
LH-US-01	7/27/2025 12:15	25.77	7.05026366	1
LH-US-01	7/27/2025 12:30	25.77	7.06179953	1
LH-US-01	7/27/2025 12:45	25.77	7.05850356	1
LH-US-01	7/27/2025 13:00	25.77	7.05795424	1
LH-US-01	7/27/2025 13:15	25.72	7.05521684	1
LH-US-01	7/27/2025 13:30	25.77	7.06070087	1
LH-US-01	7/27/2025 13:45	25.79	7.06591507	1
LH-US-01	7/27/2025 14:00	25.82	7.06590846	1
LH-US-01	7/27/2025 14:15	25.84	7.06398185	1
LH-US-01	7/27/2025 14:30	25.84	7.07441662	1
LH-US-01	7/27/2025 14:45	25.84	7.06700244	1
LH-US-01	7/27/2025 15:00	25.84	7.07057223	1
LH-US-01	7/27/2025 15:15	25.84	7.06233426	1
LH-US-01	7/27/2025 15:30	25.82	7.05959225	1
LH-US-01	7/27/2025 15:45	25.84	7.05766607	1
LH-US-01	7/27/2025 16:00	25.82	7.05684608	1
LH-US-01	7/27/2025 16:15	25.84	7.06123586	1
LH-US-01	7/27/2025 16:30	25.87	7.07358544	1
LH-US-01	7/27/2025 16:45	25.89	7.08154257	1
LH-US-01	7/27/2025 17:00	25.89	7.09005372	1
LH-US-01	7/27/2025 17:15	25.89	7.07934614	1
LH-US-01	7/27/2025 17:30	25.89	7.07028588	1
LH-US-01	7/27/2025 17:45	25.87	7.06287715	1
LH-US-01	7/27/2025 18:00	25.87	7.05299257	1
LH-US-01	7/27/2025 18:15	25.87	7.04695199	1
LH-US-01	7/27/2025 18:30	25.87	7.03624369	1
LH-US-01	7/27/2025 18:45	25.87	7.03459626	1
LH-US-01	7/27/2025 19:00	25.84	7.02361577	1
LH-US-01	7/27/2025 19:15	25.84	7.01537779	1
LH-US-01	7/27/2025 19:30	25.84	6.99807804	1
LH-US-01	7/27/2025 19:45	25.82	6.98764244	1
LH-US-01	7/27/2025 20:00	25.82	6.97061615	1
LH-US-01	7/27/2025 20:15	25.79	6.9590781	1
LH-US-01	7/27/2025 20:30	25.77	6.95495541	1
LH-US-01	7/27/2025 20:45	25.77	6.94699017	1
LH-US-01	7/27/2025 21:00	25.77	6.93627829	1
LH-US-01	7/27/2025 21:15	25.74	6.93325029	1
LH-US-01	7/27/2025 21:30	25.74	6.91731821	1
LH-US-01	7/27/2025 21:45	25.74	6.90770402	1
LH-US-01	7/27/2025 22:00	25.72	6.90687371	1
LH-US-01	7/27/2025 22:15	25.7	6.89835092	1
LH-US-01	7/27/2025 22:30	25.7	6.88791126	1
LH-US-01	7/27/2025 22:45	25.67	6.88872427	1

pH Continous Monitoring Data

Station Name	Date Time	Temp C	pH SU	Use Code
LH-US-01	7/27/2025 23:00	25.67	6.87278846	1
LH-US-01	7/27/2025 23:15	25.65	6.87470336	1
LH-US-01	7/27/2025 23:30	25.65	6.86975743	1
LH-US-01	7/27/2025 23:45	25.65	6.86728446	1
LH-US-01	7/28/2025 0:00	25.62	6.86204991	1
LH-US-01	7/28/2025 0:15	25.62	6.85380587	1
LH-US-01	7/28/2025 0:30	25.62	6.85820269	1
LH-US-01	7/28/2025 0:45	25.6	6.8609414	1
LH-US-01	7/28/2025 1:00	25.6	6.85626946	1
LH-US-01	7/28/2025 1:15	25.6	6.84775005	1
LH-US-01	7/28/2025 1:30	25.6	6.84390257	1
LH-US-01	7/28/2025 1:45	25.57	6.85185747	1
LH-US-01	7/28/2025 2:00	25.57	6.84745991	1
LH-US-01	7/28/2025 2:15	25.57	6.83976418	1
LH-US-01	7/28/2025 2:30	25.57	6.85185747	1
LH-US-01	7/28/2025 2:45	25.55	6.84882402	1
LH-US-01	7/28/2025 3:00	25.55	6.85019835	1
LH-US-01	7/28/2025 3:15	25.55	6.84854916	1
LH-US-01	7/28/2025 3:30	25.55	6.84607537	1
LH-US-01	7/28/2025 3:45	25.53	6.84579018	1
LH-US-01	7/28/2025 4:00	25.53	6.84688971	1
LH-US-01	7/28/2025 4:15	25.53	6.84661483	1
LH-US-01	7/28/2025 4:30	25.5	6.84824889	1
LH-US-01	7/28/2025 4:45	25.5	6.84549977	1
LH-US-01	7/28/2025 5:00	25.5	6.83972662	1
LH-US-01	7/28/2025 5:15	25.5	6.8391768	1
LH-US-01	7/28/2025 5:30	25.48	6.84219026	1
LH-US-01	7/28/2025 5:45	25.48	6.83366743	1
LH-US-01	7/28/2025 6:00	25.48	6.84026575	1
LH-US-01	7/28/2025 6:15	25.48	6.84191533	1
LH-US-01	7/28/2025 6:30	25.48	6.84136547	1
LH-US-01	7/28/2025 6:45	25.48	6.85538692	1
LH-US-01	7/28/2025 7:00	25.5	6.85649625	1
LH-US-01	7/28/2025 7:15	25.53	6.86475719	1
LH-US-01	7/28/2025 7:30	25.53	6.87107952	1
LH-US-01	7/28/2025 7:45	25.55	6.87466141	1
LH-US-01	7/28/2025 8:00	25.6	6.88402626	1
LH-US-01	7/28/2025 8:15	25.65	6.90465371	1
LH-US-01	7/28/2025 8:30	25.67	6.9101552	1
LH-US-01	7/28/2025 8:45	25.72	6.9123679	1
LH-US-01	7/28/2025 9:00	25.77	6.91705184	1
LH-US-01	7/28/2025 9:15	25.84	6.93437101	1
LH-US-01	7/28/2025 9:30	25.89	6.93273467	1
LH-US-01	7/28/2025 9:45	25.96	6.94620037	1
LH-US-01	7/28/2025 10:00	26.04	6.95527047	1
LH-US-01	7/28/2025 10:15	26.11	6.9758573	1
LH-US-01	7/28/2025 10:30	26.21	6.98217334	1
LH-US-01	7/28/2025 10:45	26.28	6.99506471	1
LH-US-01	7/28/2025 11:00	26.35	7.01206202	1
LH-US-01	7/28/2025 11:15	26.45	7.02274556	1
LH-US-01	7/28/2025 11:30	26.52	7.03753496	1
LH-US-01	7/28/2025 11:45	26.62	7.05039503	1
LH-US-01	7/28/2025 12:00	26.7	7.05202445	1
LH-US-01	7/28/2025 12:15	26.77	7.05529728	1
LH-US-01	7/28/2025 12:30	26.82	7.07006798	1
LH-US-01	7/28/2025 12:45	26.84	7.06568437	1
LH-US-01	7/28/2025 13:00	26.94	7.07058715	1
LH-US-01	7/28/2025 13:15	27.04	7.07439266	1
LH-US-01	7/28/2025 13:30	27.11	7.08011751	1
LH-US-01	7/28/2025 13:45	27.19	7.09212423	1
LH-US-01	7/28/2025 14:00	27.21	7.08856459	1
LH-US-01	7/28/2025 14:15	27.23	7.08883202	1
LH-US-01	7/28/2025 14:30	27.28	7.08963708	1
LH-US-01	7/28/2025 14:45	27.33	7.08770951	1
LH-US-01	7/28/2025 15:00	27.38	7.10326687	1
LH-US-01	7/28/2025 15:15	27.43	7.10898577	1
LH-US-01	7/28/2025 15:30	27.43	7.10953206	1
LH-US-01	7/28/2025 15:45	27.38	7.10299367	1
LH-US-01	7/28/2025 16:00	27.38	7.09261237	1
LH-US-01	7/28/2025 16:15	27.41	7.10325656	1
LH-US-01	7/28/2025 16:30	27.41	7.09260313	1
LH-US-01	7/28/2025 16:45	27.38	7.10435963	1
LH-US-01	7/28/2025 17:00	27.36	7.10245411	1
LH-US-01	7/28/2025 17:15	27.36	7.10436658	1
LH-US-01	7/28/2025 17:30	27.33	7.09809253	1
LH-US-01	7/28/2025 17:45	27.28	7.0926432	1
LH-US-01	7/28/2025 18:00	27.26	7.08308382	1
LH-US-01	7/28/2025 18:15	27.21	7.07243713	1
LH-US-01	7/28/2025 18:30	27.16	7.05850618	1
LH-US-01	7/28/2025 18:45	27.14	7.05714302	1
LH-US-01	7/28/2025 19:00	27.11	7.04757841	1
LH-US-01	7/28/2025 19:15	27.09	7.02351745	1
LH-US-01	7/28/2025 19:30	27.04	7.00382925	1
LH-US-01	7/28/2025 19:45	27.01	6.99726494	1

pH Continous Monitoring Data

Station Name	Date Time	Temp C	pH SU	Use Code
LH-US-01	7/28/2025 20:00	26.96	6.97701997	1
LH-US-01	7/28/2025 20:15	26.92	6.96661969	1
LH-US-01	7/28/2025 20:30	26.89	6.96114359	1
LH-US-01	7/28/2025 20:45	26.84	6.94690555	1
LH-US-01	7/28/2025 21:00	26.82	6.94361759	1
LH-US-01	7/28/2025 21:15	26.77	6.93758574	1
LH-US-01	7/28/2025 21:30	26.74	6.93018756	1
LH-US-01	7/28/2025 21:45	26.74	6.92717604	1
LH-US-01	7/28/2025 22:00	26.72	6.91977876	1
LH-US-01	7/28/2025 22:15	26.7	6.90936856	1
LH-US-01	7/28/2025 22:30	26.7	6.90307089	1
LH-US-01	7/28/2025 22:45	26.67	6.89375067	1
LH-US-01	7/28/2025 23:00	26.67	6.89594138	1
LH-US-01	7/28/2025 23:15	26.65	6.89018343	1
LH-US-01	7/28/2025 23:30	26.62	6.88414698	1
LH-US-01	7/28/2025 23:45	26.62	6.8855164	1
LH-US-01	7/29/2025 0:00	26.6	6.88140022	1
LH-US-01	7/29/2025 0:15	26.6	6.88140022	1
LH-US-01	7/29/2025 0:30	26.6	6.88249583	1
LH-US-01	7/29/2025 0:45	26.6	6.88468705	1
LH-US-01	7/29/2025 1:00	26.6	6.87866119	1
LH-US-01	7/29/2025 1:15	26.62	6.87784763	1
LH-US-01	7/29/2025 1:30	26.62	6.87784763	1
LH-US-01	7/29/2025 1:45	26.62	6.8748349	1
LH-US-01	7/29/2025 2:00	26.62	6.87894317	1
LH-US-01	7/29/2025 2:15	26.62	6.87154828	1
LH-US-01	7/29/2025 2:30	26.62	6.87346547	1
LH-US-01	7/29/2025 2:45	26.6	6.86907458	1
LH-US-01	7/29/2025 3:00	26.6	6.86551384	1
LH-US-01	7/29/2025 3:15	26.57	6.86413073	1
LH-US-01	7/29/2025 3:30	26.55	6.86056033	1
LH-US-01	7/29/2025 3:45	26.52	6.85479287	1
LH-US-01	7/29/2025 4:00	26.5	6.85313921	1
LH-US-01	7/29/2025 4:15	26.48	6.84381298	1
LH-US-01	7/29/2025 4:30	26.45	6.84571562	1
LH-US-01	7/29/2025 4:45	26.43	6.84789779	1
LH-US-01	7/29/2025 5:00	26.43	6.84707561	1
LH-US-01	7/29/2025 5:15	26.4	6.83774138	1
LH-US-01	7/29/2025 5:30	26.38	6.84321263	1
LH-US-01	7/29/2025 5:45	26.35	6.83826255	1
LH-US-01	7/29/2025 6:00	26.33	6.8374293	1
LH-US-01	7/29/2025 6:15	26.3	6.84097732	1
LH-US-01	7/29/2025 6:30	26.3	6.84865429	1
LH-US-01	7/29/2025 6:45	26.3	6.84865429	1
LH-US-01	7/29/2025 7:00	26.3	6.84426745	1
LH-US-01	7/29/2025 7:15	26.28	6.85522488	1
LH-US-01	7/29/2025 7:30	26.3	6.85962139	1
LH-US-01	7/29/2025 7:45	26.3	6.87442697	1
LH-US-01	7/29/2025 8:00	26.35	6.87691512	1
LH-US-01	7/29/2025 8:15	26.38	6.89693705	1
LH-US-01	7/29/2025 8:30	26.4	6.91201866	1
LH-US-01	7/29/2025 8:45	26.45	6.93916331	1
LH-US-01	7/29/2025 9:00	26.5	6.94931126	1
LH-US-01	7/29/2025 9:15	26.55	6.96082556	1
LH-US-01	7/29/2025 9:30	26.6	6.98192263	1
LH-US-01	7/29/2025 9:45	26.65	6.9989048	1
LH-US-01	7/29/2025 10:00	26.72	7.02272508	1
LH-US-01	7/29/2025 10:15	26.79	7.03722745	1
LH-US-01	7/29/2025 10:30	26.87	7.06266758	1
LH-US-01	7/29/2025 10:45	26.94	7.07934212	1
LH-US-01	7/29/2025 11:00	27.01	7.09901769	1
LH-US-01	7/29/2025 11:15	27.09	7.11813323	1
LH-US-01	7/29/2025 11:30	27.16	7.12849461	1
LH-US-01	7/29/2025 11:45	27.23	7.15743749	1
LH-US-01	7/29/2025 12:00	27.31	7.17105836	1
LH-US-01	7/29/2025 12:15	27.38	7.19041517	1
LH-US-01	7/29/2025 12:30	27.46	7.21521836	1
LH-US-01	7/29/2025 12:45	27.51	7.23375161	1
LH-US-01	7/29/2025 13:00	27.55	7.26757719	1
LH-US-01	7/29/2025 13:15	27.6	7.28418524	1
LH-US-01	7/29/2025 13:30	27.68	7.30785369	1
LH-US-01	7/29/2025 13:45	27.73	7.33099685	1
LH-US-01	7/29/2025 14:00	27.78	7.36449983	1
LH-US-01	7/29/2025 14:15	27.83	7.38544363	1
LH-US-01	7/29/2025 14:30	27.87	7.42630453	1
LH-US-01	7/29/2025 14:45	27.92	7.4595034	1
LH-US-01	7/29/2025 15:00	27.95	7.4902699	1
LH-US-01	7/29/2025 15:15	27.97	7.50005298	1
LH-US-01	7/29/2025 15:30	28.02	7.53977127	1
LH-US-01	7/29/2025 15:45	28.07	7.5775684	1
LH-US-01	7/29/2025 16:00	28.1	7.60721766	1
LH-US-01	7/29/2025 16:15	29.04	7.39965843	2
LH-US-01	7/29/2025 16:30			2
LH-US-01	7/29/2025 16:45	33.34	9.77147457	2

pH Continous Monitoring Data

Station Name	Date Time	Temp C	pH SU	Use Code
LH-US-01	7/29/2025 17:00	28.32	7.68577908	1
LH-US-01	7/29/2025 17:15	28.15	7.72330928	1
LH-US-01	7/29/2025 17:30	28.07	7.72269369	1
LH-US-01	7/29/2025 17:45	28.02	7.73923916	1
LH-US-01	7/29/2025 18:00	28.02	7.74193186	1
LH-US-01	7/29/2025 18:15	28	7.75167551	1
LH-US-01	7/29/2025 18:30	28	7.758677	1
LH-US-01	7/29/2025 18:45	27.97	7.73666875	1
LH-US-01	7/29/2025 19:00	27.95	7.72809903	1
LH-US-01	7/29/2025 19:15	27.92	7.69584841	1
LH-US-01	7/29/2025 19:30	27.9	7.65845114	1
LH-US-01	7/29/2025 19:45	27.87	7.63750321	1
LH-US-01	7/29/2025 20:00	27.85	7.58123629	1
LH-US-01	7/29/2025 20:15	27.83	7.55136703	1
LH-US-01	7/29/2025 20:30	27.8	7.51585233	1
LH-US-01	7/29/2025 20:45	27.8	7.48540254	1
LH-US-01	7/29/2025 21:00	27.78	7.44986277	1
LH-US-01	7/29/2025 21:15	27.78	7.44150873	1
LH-US-01	7/29/2025 21:30	27.75	7.38226013	1
LH-US-01	7/29/2025 21:45	27.75	7.39789182	1
LH-US-01	7/29/2025 22:00	27.73	7.36368798	1
LH-US-01	7/29/2025 22:15	27.73	7.33538734	1
LH-US-01	7/29/2025 22:30	27.7	7.32814275	1
LH-US-01	7/29/2025 22:45	27.68	7.30471157	1
LH-US-01	7/29/2025 23:00	27.65	7.29638432	1
LH-US-01	7/29/2025 23:15	27.63	7.26620664	1
LH-US-01	7/29/2025 23:30	27.6	7.26030098	1
LH-US-01	7/29/2025 23:45	27.58	7.23766649	1
LH-US-01	7/30/2025 0:00	27.55	7.18887609	1
LH-US-01	7/30/2025 0:15	27.53	7.20830771	1
LH-US-01	7/30/2025 0:30	27.51	7.18728286	1
LH-US-01	7/30/2025 0:45	27.48	7.17381385	1
LH-US-01	7/30/2025 1:00	27.43	7.16251121	1
LH-US-01	7/30/2025 1:15	27.41	7.12016078	1
LH-US-01	7/30/2025 1:30	27.38	7.09858528	1
LH-US-01	7/30/2025 1:45	27.36	7.1150534	1
LH-US-01	7/30/2025 2:00	27.33	7.11344556	1
LH-US-01	7/30/2025 2:15	27.31	7.07647591	1
LH-US-01	7/30/2025 2:30	27.28	7.09672856	1
LH-US-01	7/30/2025 2:45	27.26	7.10024437	1
LH-US-01	7/30/2025 3:00	27.23	7.05705782	1
LH-US-01	7/30/2025 3:15	27.21	7.08568125	1
LH-US-01	7/30/2025 3:30	27.19	7.05949555	1
LH-US-01	7/30/2025 3:45	27.16	7.0327674	1
LH-US-01	7/30/2025 4:00	27.16	7.02871677	1
LH-US-01	7/30/2025 4:15	27.14	7.07273837	1
LH-US-01	7/30/2025 4:30	27.11	7.05302933	1
LH-US-01	7/30/2025 4:45	27.09	7.04060806	1
LH-US-01	7/30/2025 5:00	27.09	7.03844723	1
LH-US-01	7/30/2025 5:15	27.06	7.02575489	1
LH-US-01	7/30/2025 5:30	27.04	7.03142975	1
LH-US-01	7/30/2025 5:45	27.04	7.02170437	1
LH-US-01	7/30/2025 6:00	27.01	7.0095486	1
LH-US-01	7/30/2025 6:15	26.99	7.02143779	1
LH-US-01	7/30/2025 6:30	26.99	6.98658272	1
LH-US-01	7/30/2025 6:45	26.99	6.98712311	1
LH-US-01	7/30/2025 7:00	26.99	7.00711749	1
LH-US-01	7/30/2025 7:15	26.99	7.03305615	1
LH-US-01	7/30/2025 7:30	26.99	7.00927905	1
LH-US-01	7/30/2025 7:45	27.01	7.01954513	1
LH-US-01	7/30/2025 8:00	27.04	7.08059693	1
LH-US-01	7/30/2025 8:15	27.06	7.10328259	1
LH-US-01	7/30/2025 8:30	27.09	7.0551937	1
LH-US-01	7/30/2025 8:45	27.14	7.09137247	1
LH-US-01	7/30/2025 9:00	27.19	7.14130993	1
LH-US-01	7/30/2025 9:15	27.21	7.17505007	1
LH-US-01	7/30/2025 9:30	27.26	7.17340123	1
LH-US-01	7/30/2025 9:45	27.33	7.20061959	1
LH-US-01	7/30/2025 10:00	27.38	7.18034793	1
LH-US-01	7/30/2025 10:15	27.46	7.26770604	1
LH-US-01	7/30/2025 10:30	27.53	7.29461463	1
LH-US-01	7/30/2025 10:45	27.58	7.27568915	1
LH-US-01	7/30/2025 11:00	27.65	7.32981491	1
LH-US-01	7/30/2025 11:15	27.7	7.35294197	1
LH-US-01	7/30/2025 11:30	27.78	7.35823785	1
LH-US-01	7/30/2025 11:45	27.83	7.40155823	1
LH-US-01	7/30/2025 12:00	27.9	7.43082702	1
LH-US-01	7/30/2025 12:15	27.95	7.43560348	1
LH-US-01	7/30/2025 12:30	28	7.46838432	1
LH-US-01	7/30/2025 12:45	28.05	7.46588338	1
LH-US-01	7/30/2025 13:00	28.1	7.51210825	1
LH-US-01	7/30/2025 13:15	28.15	7.52871083	1
LH-US-01	7/30/2025 13:30	28.15	7.54055361	1
LH-US-01	7/30/2025 13:45	28.2	7.55553406	1

pH Continous Monitoring Data

Station Name	Date Time	Temp C	pH SU	Use Code
LH-US-01	7/30/2025 14:00	28.25	7.57293111	1
LH-US-01	7/30/2025 14:15	28.3	7.58951534	1
LH-US-01	7/30/2025 14:30	28.3	7.5903224	1
LH-US-01	7/30/2025 14:45	28.32	7.60104334	1
LH-US-01	7/30/2025 15:00	28.32	7.57790913	1
LH-US-01	7/30/2025 15:15	28.34	7.59858261	1
LH-US-01	7/30/2025 15:30	28.37	7.59798514	1
LH-US-01	7/30/2025 15:45	28.34	7.58432643	1
LH-US-01	7/30/2025 16:00	28.3	7.57552629	1
LH-US-01	7/30/2025 16:15	28.27	7.56535978	1
LH-US-01	7/30/2025 16:30	28.27	7.57665976	1
LH-US-01	7/30/2025 16:45	28.25	7.59149659	1
LH-US-01	7/30/2025 17:00	28.22	7.58698091	1
LH-US-01	7/30/2025 17:15	28.2	7.59105651	1
LH-US-01	7/30/2025 17:30	28.17	7.60026599	1
LH-US-01	7/30/2025 17:45	28.17	7.58815485	1
LH-US-01	7/30/2025 18:00	28.15	7.61053369	1
LH-US-01	7/30/2025 18:15	28.1	7.57617757	1
LH-US-01	7/30/2025 18:30	28.07	7.52400518	1
LH-US-01	7/30/2025 18:45	28.02	7.50147346	1
LH-US-01	7/30/2025 19:00	28	7.46811503	1
LH-US-01	7/30/2025 19:15	27.92	7.45854246	1
LH-US-01	7/30/2025 19:30	27.87	7.3915369	1
LH-US-01	7/30/2025 19:45	27.83	7.36302826	1
LH-US-01	7/30/2025 20:00	27.8	7.36495072	1
LH-US-01	7/30/2025 20:15	27.75	7.29062607	1
LH-US-01	7/30/2025 20:30	27.73	7.26477052	1
LH-US-01	7/30/2025 20:45	27.73	7.26692676	1
LH-US-01	7/30/2025 21:00	27.73	7.23458318	1
LH-US-01	7/30/2025 21:15	27.73	7.21329032	1
LH-US-01	7/30/2025 21:30	27.73	7.19091934	1
LH-US-01	7/30/2025 21:45	27.73	7.18984122	1
LH-US-01	7/30/2025 22:00	27.73	7.17474755	1
LH-US-01	7/30/2025 22:15	27.73	7.18472016	1
LH-US-01	7/30/2025 22:30	27.73	7.15183751	1
LH-US-01	7/30/2025 22:45	27.75	7.17069326	1
LH-US-01	7/30/2025 23:00	27.75	7.17284935	1
LH-US-01	7/30/2025 23:15	27.75	7.14751523	1
LH-US-01	7/30/2025 23:30	27.75	7.16422497	1
LH-US-01	7/30/2025 23:45	27.75	7.15425303	1
LH-US-01	7/31/2025 0:00	27.75	7.14401158	1
LH-US-01	7/31/2025 0:15	27.75	7.13215305	1
LH-US-01	7/31/2025 0:30	27.73	7.12299782	1
LH-US-01	7/31/2025 0:45	27.73	7.11760722	1
LH-US-01	7/31/2025 1:00	27.7	7.09012416	1
LH-US-01	7/31/2025 1:15	27.68	7.1152006	1
LH-US-01	7/31/2025 1:30	27.65	7.10550643	1
LH-US-01	7/31/2025 1:45	27.63	7.10740078	1
LH-US-01	7/31/2025 2:00	27.63	7.09472867	1
LH-US-01	7/31/2025 2:15	27.6	7.08799696	1
LH-US-01	7/31/2025 2:30	27.58	7.09042979	1
LH-US-01	7/31/2025 2:45	27.55	7.05861525	1
LH-US-01	7/31/2025 3:00	27.55	7.07209981	1
LH-US-01	7/31/2025 3:15	27.53	7.06401333	1
LH-US-01	7/31/2025 3:30	27.51	7.03111089	1
LH-US-01	7/31/2025 3:45	27.48	7.04945726	1
LH-US-01	7/31/2025 4:00	27.46	7.04379534	1
LH-US-01	7/31/2025 4:15	27.43	7.03354736	1
LH-US-01	7/31/2025 4:30	27.41	7.02518527	1
LH-US-01	7/31/2025 4:45	27.38	7.04515622	1
LH-US-01	7/31/2025 5:00	27.38	7.01682263	1
LH-US-01	7/31/2025 5:15	27.36	7.01493472	1
LH-US-01	7/31/2025 5:30	27.33	6.99901278	1
LH-US-01	7/31/2025 5:45	27.28	6.97849766	1
LH-US-01	7/31/2025 6:00	27.26	6.99577313	1
LH-US-01	7/31/2025 6:15	27.26	6.98902434	1
LH-US-01	7/31/2025 6:30	27.23	7.00009236	1
LH-US-01	7/31/2025 6:45	27.21	6.99820239	1
LH-US-01	7/31/2025 7:00	27.19	7.00603269	1
LH-US-01	7/31/2025 7:15	27.19	7.00738277	1
LH-US-01	7/31/2025 7:30	27.16	6.97038783	1
LH-US-01	7/31/2025 7:45	27.16	7.00846367	1
LH-US-01	7/31/2025 8:00	27.16	7.03681802	1
LH-US-01	7/31/2025 8:15	27.16	7.01791512	1
LH-US-01	7/31/2025 8:30	27.14	7.03249952	1
LH-US-01	7/31/2025 8:45	27.14	7.03952106	1
LH-US-01	7/31/2025 9:00	27.14	7.02925881	1
LH-US-01	7/31/2025 9:15	27.14	7.08219045	1
LH-US-01	7/31/2025 9:30	27.09	7.05627411	1
LH-US-01	7/31/2025 9:45	27.09	7.05681432	1
LH-US-01	7/31/2025 10:00	27.06	7.03493936	1
LH-US-01	7/31/2025 10:15	27.04	7.06979096	1
LH-US-01	7/31/2025 10:30	26.99	7.06791122	1
LH-US-01	7/31/2025 10:45	27.01	7.08708922	1

pH Continous Monitoring Data

Station Name	Date Time	Temp C	pH SU	Use Code
LH-US-01	7/31/2025 11:00	27.01	7.06061193	1
LH-US-01	7/31/2025 11:15	26.99	7.07790841	1
LH-US-01	7/31/2025 11:30	26.96	7.08629306	1
LH-US-01	7/31/2025 11:45	26.96	7.05602827	1
LH-US-01	7/31/2025 12:00	26.94	7.07278684	1
LH-US-01	7/31/2025 12:15	26.94	7.0814345	1
LH-US-01	7/31/2025 12:30	26.92	7.08819637	1
LH-US-01	7/31/2025 12:45	26.89	7.08874575	1
LH-US-01	7/31/2025 13:00	26.87	7.08172381	1
LH-US-01	7/31/2025 13:15	26.84	7.11146822	1
LH-US-01	7/31/2025 13:30	26.79	7.08228635	1
LH-US-01	7/31/2025 13:45	26.77	7.04876316	1
LH-US-01	7/31/2025 14:00	26.77	7.04578885	1
LH-US-01	7/31/2025 14:15	26.74	7.07608042	1
LH-US-01	7/31/2025 14:30	26.72	7.06094099	1
LH-US-01	7/31/2025 14:45	26.7	7.05688822	1
LH-US-01	7/31/2025 15:00	26.72	7.0933935	1
LH-US-01	7/31/2025 15:15	26.7	7.0606746	1
LH-US-01	7/31/2025 15:30	26.65	7.03255263	1
LH-US-01	7/31/2025 15:45	26.6	7.03120533	1
LH-US-01	7/31/2025 16:00	26.57	7.0128095	1
LH-US-01	7/31/2025 16:15	26.52	6.99846887	1
LH-US-01	7/31/2025 16:30	26.48	7.01795577	1
LH-US-01	7/31/2025 16:45	26.48	7.00171652	1
LH-US-01	7/31/2025 17:00	26.45	7.0117319	1
LH-US-01	7/31/2025 17:15	26.43	7.01254478	1
LH-US-01	7/31/2025 17:30	26.4	6.99359518	1
LH-US-01	7/31/2025 17:45	26.38	6.97301817	1
LH-US-01	7/31/2025 18:00	26.35	6.98059707	1
LH-US-01	7/31/2025 18:15	26.33	6.95270443	1
LH-US-01	7/31/2025 18:30	26.28	6.98194671	1
LH-US-01	7/31/2025 18:45	26.26	6.95729787	1
LH-US-01	7/31/2025 19:00	26.23	6.95864799	1
LH-US-01	7/31/2025 19:15	26.18	6.95538998	1
LH-US-01	7/31/2025 19:30	26.16	6.93452434	1
LH-US-01	7/31/2025 19:45	26.11	6.94291406	1
LH-US-01	7/31/2025 20:00	26.06	6.93287626	1
LH-US-01	7/31/2025 20:15	26.04	6.93314282	1
LH-US-01	7/31/2025 20:30	25.99	6.92499872	1
LH-US-01	7/31/2025 20:45	25.96	6.91333283	1
LH-US-01	7/31/2025 21:00	25.94	6.9282399	1
LH-US-01	7/31/2025 21:15	25.91	6.9046409	1
LH-US-01	7/31/2025 21:30	25.87	6.91357796	1
LH-US-01	7/31/2025 21:45	25.84	6.92089259	1
LH-US-01	7/31/2025 22:00	25.82	6.91817478	1
LH-US-01	7/31/2025 22:15	25.77	6.898899	1
LH-US-01	7/31/2025 22:30	25.7	6.91678512	1
LH-US-01	7/31/2025 22:45	25.65	6.90428652	1
LH-US-01	7/31/2025 23:00	25.62	6.90346261	1
LH-US-01	7/31/2025 23:15	25.6	6.89286954	1
LH-US-01	7/31/2025 23:30	25.62	6.89369101	1
LH-US-01	7/31/2025 23:45	25.62	6.88201938	1
LH-US-01	8/1/2025 0:00	25.57	6.8760271	1
LH-US-01	8/1/2025 0:15	25.57	6.8811852	1
LH-US-01	8/1/2025 0:30	25.57	6.86381056	1
LH-US-01	8/1/2025 0:45	25.57	6.86353908	1
LH-US-01	8/1/2025 1:00	25.53	6.8814408	1
LH-US-01	8/1/2025 1:15	25.53	6.87356687	1
LH-US-01	8/1/2025 1:30	25.5	6.85753317	1
LH-US-01	8/1/2025 1:45	25.5	6.84368451	1
LH-US-01	8/1/2025 2:00	25.48	6.85725207	1
LH-US-01	8/1/2025 2:15	25.43	6.8409318	1
LH-US-01	8/1/2025 2:30	25.43	6.85315407	1
LH-US-01	8/1/2025 2:45	25.4	6.85178115	1
LH-US-01	8/1/2025 3:00	25.38	6.86481049	1
LH-US-01	8/1/2025 3:15	25.38	6.85883416	1
LH-US-01	8/1/2025 3:30	25.33	6.84984451	1
LH-US-01	8/1/2025 3:45	25.31	6.87293024	1
LH-US-01	8/1/2025 4:00	25.31	6.84820416	1
LH-US-01	8/1/2025 4:15	25.28	6.86476519	1
LH-US-01	8/1/2025 4:30	25.26	6.83676478	1
LH-US-01	8/1/2025 4:45	25.26	6.84763521	1
LH-US-01	8/1/2025 5:00	25.26	6.86611493	1
LH-US-01	8/1/2025 5:15	25.23	6.84544558	1
LH-US-01	8/1/2025 5:30	25.21	6.84162993	1
LH-US-01	8/1/2025 5:45	25.21	6.85467664	1
LH-US-01	8/1/2025 6:00	25.19	6.8636371	1
LH-US-01	8/1/2025 6:15	25.19	6.8647244	1
LH-US-01	8/1/2025 6:30	25.16	6.85410857	1
LH-US-01	8/1/2025 6:45	25.16	6.84459376	1
LH-US-01	8/1/2025 7:00	25.16	6.86552635	1
LH-US-01	8/1/2025 7:15	25.16	6.87014783	1
LH-US-01	8/1/2025 7:30	25.16	6.85465228	1
LH-US-01	8/1/2025 7:45	25.14	6.85926432	1

pH Continous Monitoring Data

Station Name	Date Time	Temp C	pH SU	Use Code
LH-US-01	8/1/2025 8:00	25.16	6.85274932	1
LH-US-01	8/1/2025 8:15	25.19	6.89652786	1
LH-US-01	8/1/2025 8:30	25.21	6.89707841	1
LH-US-01	8/1/2025 8:45	25.21	6.88185726	1
LH-US-01	8/1/2025 9:00	25.21	6.89272951	1
LH-US-01	8/1/2025 9:15	25.23	6.91284902	1
LH-US-01	8/1/2025 9:30	25.28	6.90389612	1
LH-US-01	8/1/2025 9:45	25.31	6.92129555	1
LH-US-01	8/1/2025 10:00	25.33	6.92945173	1
LH-US-01	8/1/2025 10:15	25.38	6.93625484	1
LH-US-01	8/1/2025 10:30	25.38	6.9487508	1
LH-US-01	8/1/2025 10:45	25.43	6.94251245	1
LH-US-01	8/1/2025 11:00	25.55	6.94172105	1
LH-US-01	8/1/2025 11:15	25.53	6.94008806	1
LH-US-01	8/1/2025 11:30	25.55	6.96832775	1
LH-US-01	8/1/2025 11:45	25.57	6.95421297	1
LH-US-01	8/1/2025 12:00	25.6	6.95503193	1
LH-US-01	8/1/2025 12:15	25.57	6.94552565	1
LH-US-01	8/1/2025 12:30	25.57	6.94769748	1
LH-US-01	8/1/2025 12:45	25.67	6.96481242	1
LH-US-01	8/1/2025 13:00	25.74	6.97540231	1
LH-US-01	8/1/2025 13:15	25.82	6.96157506	1
LH-US-01	8/1/2025 13:30	25.84	6.98815852	1
LH-US-01	8/1/2025 13:45	25.91	6.97677214	1
LH-US-01	8/1/2025 14:00	25.94	6.99060276	1
LH-US-01	8/1/2025 14:15	26.04	6.97895065	1
LH-US-01	8/1/2025 14:30	26.06	6.98952239	1
LH-US-01	8/1/2025 14:45	26.04	7.01229008	1
LH-US-01	8/1/2025 15:00	25.96	7.00307513	1
LH-US-01	8/1/2025 15:15	25.96	6.98979001	1
LH-US-01	8/1/2025 15:30	25.94	6.9794859	1
LH-US-01	8/1/2025 15:45	25.94	6.99304305	1
LH-US-01	8/1/2025 16:00	25.94	7.01148076	1
LH-US-01	8/1/2025 16:15	25.94	7.01717476	1
LH-US-01	8/1/2025 16:30	25.94	7.01392105	1
LH-US-01	8/1/2025 16:45	25.91	7.00578734	1
LH-US-01	8/1/2025 17:00	25.89	7.00334704	1
LH-US-01	8/1/2025 17:15	25.84	7.00144896	1
LH-US-01	8/1/2025 17:30	25.79	7.01636954	1
LH-US-01	8/1/2025 17:45	25.79	7.01338548	1
LH-US-01	8/1/2025 18:00	25.74	7.02559731	1
LH-US-01	8/1/2025 18:15	25.74	7.03916352	1
LH-US-01	8/1/2025 18:30	25.72	7.02152888	1
LH-US-01	8/1/2025 18:45	25.7	7.01637447	1
LH-US-01	8/1/2025 19:00	25.67	7.01746167	1
LH-US-01	8/1/2025 19:15	25.62	6.9946642	1
LH-US-01	8/1/2025 19:30	25.57	6.97891754	1
LH-US-01	8/1/2025 19:45	25.55	6.99276247	1
LH-US-01	8/1/2025 20:00	25.53	6.97810017	1
LH-US-01	8/1/2025 20:15	25.48	6.95311293	1
LH-US-01	8/1/2025 20:30	25.45	6.94441741	1
LH-US-01	8/1/2025 20:45	25.4	6.9550018	1
LH-US-01	8/1/2025 21:00	25.38	6.93163676	1
LH-US-01	8/1/2025 21:15	25.36	6.91587534	1
LH-US-01	8/1/2025 21:30	25.33	6.89820658	1
LH-US-01	8/1/2025 21:45	25.33	6.89739149	1
LH-US-01	8/1/2025 22:00	25.31	6.88787458	1
LH-US-01	8/1/2025 22:15	25.28	6.90063521	1
LH-US-01	8/1/2025 22:30	25.28	6.88949376	1
LH-US-01	8/1/2025 22:45	25.26	6.88975812	1
LH-US-01	8/1/2025 23:00	25.28	6.91177665	1
LH-US-01	8/1/2025 23:15	25.26	6.88975812	1
LH-US-01	8/1/2025 23:30	25.26	6.89138868	1
LH-US-01	8/1/2025 23:45	25.23	6.89790068	1
LH-US-01	8/2/2025 0:00	25.23	6.88268054	1
LH-US-01	8/2/2025 0:15	25.23	6.89898783	1
LH-US-01	8/2/2025 0:30	25.23	6.8905624	1
LH-US-01	8/2/2025 0:45	25.21	6.89898106	1
LH-US-01	8/2/2025 1:00	25.19	6.90631355	1
LH-US-01	8/2/2025 1:15	25.19	6.90903179	1
LH-US-01	8/2/2025 1:30	25.19	6.90712902	1
LH-US-01	8/2/2025 1:45	25.19	6.90169253	1
LH-US-01	8/2/2025 2:00	25.16	6.90711968	1
LH-US-01	8/2/2025 2:15	25.16	6.89706116	1
LH-US-01	8/2/2025 2:30	25.14	6.87965458	1
LH-US-01	8/2/2025 2:45	25.11	6.91063878	1
LH-US-01	8/2/2025 3:00	25.14	6.86470173	1
LH-US-01	8/2/2025 3:15	25.11	6.85979396	1
LH-US-01	8/2/2025 3:30	25.11	6.87066986	1
LH-US-01	8/2/2025 3:45	25.09	6.86032839	1
LH-US-01	8/2/2025 4:00	25.06	6.86221794	1
LH-US-01	8/2/2025 4:15	25.06	6.8853331	1
LH-US-01	8/2/2025 4:30	25.06	6.88805253	1
LH-US-01	8/2/2025 4:45	25.04	6.87743853	1

pH Continous Monitoring Data

Station Name	Date Time	Temp C	pH SU	Use Code
LH-US-01	8/2/2025 5:00	25.02	6.89402106	1
LH-US-01	8/2/2025 5:15	24.99	6.86164158	1
LH-US-01	8/2/2025 5:30	24.99	6.86381764	1
LH-US-01	8/2/2025 5:45	24.97	6.8616323	1
LH-US-01	8/2/2025 6:00	24.94	6.88474283	1
LH-US-01	8/2/2025 6:15	24.94	6.86134632	1
LH-US-01	8/2/2025 6:30	24.94	6.86733148	1
LH-US-01	8/2/2025 6:45	24.92	6.86786672	1
LH-US-01	8/2/2025 7:00	24.92	6.89099273	1
LH-US-01	8/2/2025 7:15	24.92	6.9097656	1
LH-US-01	8/2/2025 7:30	24.92	6.88446303	1
LH-US-01	8/2/2025 7:45	24.94	6.88991183	1
LH-US-01	8/2/2025 8:00	24.94	6.89698519	1
LH-US-01	8/2/2025 8:15	24.97	6.92120579	1
LH-US-01	8/2/2025 8:30	24.97	6.90842061	1
LH-US-01	8/2/2025 8:45	25.02	6.95032081	1
LH-US-01	8/2/2025 9:00	25.06	6.93618643	1
LH-US-01	8/2/2025 9:15	25.09	6.93755243	1
LH-US-01	8/2/2025 9:30	25.14	6.95632193	1
LH-US-01	8/2/2025 9:45	25.19	6.96611493	1
LH-US-01	8/2/2025 10:00	25.23	6.96611948	1
LH-US-01	8/2/2025 10:15	25.26	6.97617803	1
LH-US-01	8/2/2025 10:30	25.31	6.99710409	1
LH-US-01	8/2/2025 10:45	25.38	7.00226615	1
LH-US-01	8/2/2025 11:00	25.43	6.99846328	1
LH-US-01	8/2/2025 11:15	25.5	7.02480325	1
LH-US-01	8/2/2025 11:30	25.55	7.05656424	1
LH-US-01	8/2/2025 11:45	25.6	7.02886672	1
LH-US-01	8/2/2025 12:00	25.65	7.03347579	1
LH-US-01	8/2/2025 12:15	25.7	7.04758095	1
LH-US-01	8/2/2025 12:30	25.77	7.07469951	1
LH-US-01	8/2/2025 12:45	25.82	7.0792983	1
LH-US-01	8/2/2025 13:00	25.87	7.06247024	1
LH-US-01	8/2/2025 13:15	25.89	7.06219488	1
LH-US-01	8/2/2025 13:30	25.94	7.09417934	1
LH-US-01	8/2/2025 13:45	25.96	7.07465206	1
LH-US-01	8/2/2025 14:00	26.04	7.09143734	1
LH-US-01	8/2/2025 14:15	26.08	7.08627582	1
LH-US-01	8/2/2025 14:30	26.06	7.07706642	1
LH-US-01	8/2/2025 14:45	26.04	7.09577418	1
LH-US-01	8/2/2025 15:00	26.11	7.08518321	1
LH-US-01	8/2/2025 15:15	26.16	7.12120448	1
LH-US-01	8/2/2025 15:30	26.21	7.10736842	1
LH-US-01	8/2/2025 15:45	26.26	7.12712277	1
LH-US-01	8/2/2025 16:00	26.23	7.10194364	1
LH-US-01	8/2/2025 16:15	26.23	7.10329804	1
LH-US-01	8/2/2025 16:30	26.23	7.11386237	1
LH-US-01	8/2/2025 16:45	26.18	7.11767435	1
LH-US-01	8/2/2025 17:00	26.13	7.10116479	1
LH-US-01	8/2/2025 17:15	26.13	7.10062285	1
LH-US-01	8/2/2025 17:30	26.11	7.11770187	1
LH-US-01	8/2/2025 17:45	26.06	7.11528223	1
LH-US-01	8/2/2025 18:00	26.04	7.11447678	1
LH-US-01	8/2/2025 18:15	26.01	7.07626606	1
LH-US-01	8/2/2025 18:30	25.99	7.07816884	1
LH-US-01	8/2/2025 18:45	25.91	7.06896997	1
LH-US-01	8/2/2025 19:00	25.87	7.06192783	1
LH-US-01	8/2/2025 19:15	25.82	7.06871948	1
LH-US-01	8/2/2025 19:30	25.77	7.07144395	1
LH-US-01	8/2/2025 19:45	25.72	7.0478491	1
LH-US-01	8/2/2025 20:00	25.67	7.07743839	1
LH-US-01	8/2/2025 20:15	25.62	7.05166518	1
LH-US-01	8/2/2025 20:30	25.57	7.03076997	1
LH-US-01	8/2/2025 20:45	25.53	7.0345753	1
LH-US-01	8/2/2025 21:00	25.5	7.0142131	1
LH-US-01	8/2/2025 21:15	25.5	7.00851071	1
LH-US-01	8/2/2025 21:30	25.48	6.99167453	1
LH-US-01	8/2/2025 21:45	25.45	6.97646477	1
LH-US-01	8/2/2025 22:00	25.45	6.99982133	1
LH-US-01	8/2/2025 22:15	25.45	6.97483525	1
LH-US-01	8/2/2025 22:30	25.45	6.99384639	1
LH-US-01	8/2/2025 22:45	25.45	6.96614444	1
LH-US-01	8/2/2025 23:00	25.45	6.97918065	1
LH-US-01	8/2/2025 23:15	25.48	6.97456621	1
LH-US-01	8/2/2025 23:30	25.48	6.96479004	1
LH-US-01	8/2/2025 23:45	25.48	6.96125975	1
LH-US-01	8/3/2025 0:00	25.48	6.9857002	1
LH-US-01	8/3/2025 0:15	25.48	6.97701026	1
LH-US-01	8/3/2025 0:30	25.5	6.9821711	1
LH-US-01	8/3/2025 0:45	25.5	6.99330434	1
LH-US-01	8/3/2025 1:00	25.48	6.96397535	1
LH-US-01	8/3/2025 1:15	25.5	6.96886553	1
LH-US-01	8/3/2025 1:30	25.5	6.97402483	1
LH-US-01	8/3/2025 1:45	25.5	6.9770118	1

pH Continous Monitoring Data

Station Name	Date Time	Temp C	pH SU	Use Code
LH-US-01	8/3/2025 2:00	25.48	6.96316067	1
LH-US-01	8/3/2025 2:15	25.48	6.95637166	1
LH-US-01	8/3/2025 2:30	25.48	6.97429465	1
LH-US-01	8/3/2025 2:45	25.48	6.97022125	1
LH-US-01	8/3/2025 3:00	25.45	6.94903441	1
LH-US-01	8/3/2025 3:15	25.45	6.94224471	1
LH-US-01	8/3/2025 3:30	25.43	6.96804341	1
LH-US-01	8/3/2025 3:45	25.43	6.96478414	1
LH-US-01	8/3/2025 4:00	25.43	6.95093223	1
LH-US-01	8/3/2025 4:15	25.43	6.96233969	1
LH-US-01	8/3/2025 4:30	25.38	6.95880191	1
LH-US-01	8/3/2025 4:45	25.38	6.94983741	1
LH-US-01	8/3/2025 5:00	25.38	6.93190841	1
LH-US-01	8/3/2025 5:15	25.36	6.94521566	1
LH-US-01	8/3/2025 5:30	25.33	6.94602525	1
LH-US-01	8/3/2025 5:45	25.33	6.92564797	1
LH-US-01	8/3/2025 6:00	25.31	6.91613296	1
LH-US-01	8/3/2025 6:15	25.28	6.92020067	1
LH-US-01	8/3/2025 6:30	25.26	6.93650096	1
LH-US-01	8/3/2025 6:45	25.26	6.92481525	1
LH-US-01	8/3/2025 7:00	25.26	6.92372821	1
LH-US-01	8/3/2025 7:15	25.23	6.94763789	1
LH-US-01	8/3/2025 7:30	25.26	6.93133751	1
LH-US-01	8/3/2025 7:45	25.26	6.93269631	1
LH-US-01	8/3/2025 8:00	25.26	6.96123119	1
LH-US-01	8/3/2025 8:15	25.28	6.96150553	1
LH-US-01	8/3/2025 8:30	25.31	6.9579771	1
LH-US-01	8/3/2025 8:45	25.33	6.97102137	1
LH-US-01	8/3/2025 9:00	25.36	6.97075262	1
LH-US-01	8/3/2025 9:15	25.38	7.0036244	1
LH-US-01	8/3/2025 9:30	25.4	7.0063405	1
LH-US-01	8/3/2025 9:45	25.48	7.0269774	1
LH-US-01	8/3/2025 10:00	25.5	7.03946654	1
LH-US-01	8/3/2025 10:15	25.55	7.04869083	1
LH-US-01	8/3/2025 10:30	25.6	7.04515381	1
LH-US-01	8/3/2025 10:45	25.67	7.05437042	1
LH-US-01	8/3/2025 11:00	25.72	7.06657173	1
LH-US-01	8/3/2025 11:15	25.79	7.06818382	1
LH-US-01	8/3/2025 11:30	25.84	7.0923122	1
LH-US-01	8/3/2025 11:45	25.89	7.10748331	1
LH-US-01	8/3/2025 12:00	25.94	7.11695534	1
LH-US-01	8/3/2025 12:15	26.01	7.12234957	1
LH-US-01	8/3/2025 12:30	26.06	7.13127325	1
LH-US-01	8/3/2025 12:45	26.11	7.14886559	1
LH-US-01	8/3/2025 13:00	26.13	7.13747487	1
LH-US-01	8/3/2025 13:15	26.18	7.1607515	1
LH-US-01	8/3/2025 13:30	26.21	7.18294906	1
LH-US-01	8/3/2025 13:45	26.26	7.17262609	1
LH-US-01	8/3/2025 14:00	26.28	7.17559374	1
LH-US-01	8/3/2025 14:15	26.3	7.18262326	1
LH-US-01	8/3/2025 14:30	26.33	7.20616368	1
LH-US-01	8/3/2025 14:45	26.35	7.19802676	1
LH-US-01	8/3/2025 15:00	26.38	7.21046118	1
LH-US-01	8/3/2025 15:15	26.4	7.21098858	1
LH-US-01	8/3/2025 15:30	26.4	7.23535396	1
LH-US-01	8/3/2025 15:45	26.43	7.22071263	1
LH-US-01	8/3/2025 16:00	26.43	7.24480488	1
LH-US-01	8/3/2025 16:15	26.43	7.22829221	1
LH-US-01	8/3/2025 16:30	26.43	7.22314892	1
LH-US-01	8/3/2025 16:45	26.4	7.24374649	1
LH-US-01	8/3/2025 17:00	26.4	7.23724905	1
LH-US-01	8/3/2025 17:15	26.4	7.2285858	1
LH-US-01	8/3/2025 17:30	26.38	7.21966649	1
LH-US-01	8/3/2025 17:45	26.35	7.22618702	1
LH-US-01	8/3/2025 18:00	26.35	7.1985683	1
LH-US-01	8/3/2025 18:15	26.33	7.19045787	1
LH-US-01	8/3/2025 18:30	26.3	7.1945392	1
LH-US-01	8/3/2025 18:45	26.28	7.18344796	1
LH-US-01	8/3/2025 19:00	26.26	7.16206282	1
LH-US-01	8/3/2025 19:15	26.21	7.18674163	1
LH-US-01	8/3/2025 19:30	26.18	7.173485	1
LH-US-01	8/3/2025 19:45	26.16	7.13339694	1
LH-US-01	8/3/2025 20:00	26.11	7.11580495	1
LH-US-01	8/3/2025 20:15	26.06	7.11772154	1
LH-US-01	8/3/2025 20:30	26.04	7.09767154	1
LH-US-01	8/3/2025 20:45	26.01	7.11340395	1
LH-US-01	8/3/2025 21:00	25.99	7.07925323	1
LH-US-01	8/3/2025 21:15	25.99	7.07518677	1
LH-US-01	8/3/2025 21:30	25.96	7.0586557	1
LH-US-01	8/3/2025 21:45	25.96	7.04021922	1
LH-US-01	8/3/2025 22:00	25.96	7.04970859	1
LH-US-01	8/3/2025 22:15	25.94	7.02910505	1
LH-US-01	8/3/2025 22:30	25.91	7.01419362	1
LH-US-01	8/3/2025 22:45	25.91	7.00632968	1

pH Continous Monitoring Data

Station Name	Date Time	Temp C	pH SU	Use Code
LH-US-01	8/3/2025 23:00	25.89	7.03019467	1
LH-US-01	8/3/2025 23:15	25.87	7.02016205	1
LH-US-01	8/3/2025 23:30	25.84	7.01989284	1
LH-US-01	8/3/2025 23:45	25.84	7.02097778	1
LH-US-01	8/4/2025 0:00	25.82	7.01175662	1
LH-US-01	8/4/2025 0:15	25.79	6.99900769	1
LH-US-01	8/4/2025 0:30	25.79	7.00199176	1
LH-US-01	8/4/2025 0:45	25.77	6.99303909	1
LH-US-01	8/4/2025 1:00	25.74	6.99005382	1
LH-US-01	8/4/2025 1:15	25.72	6.98923913	1
LH-US-01	8/4/2025 1:30	25.67	6.99737897	1
LH-US-01	8/4/2025 1:45	25.65	7.01909127	1
LH-US-01	8/4/2025 2:00	25.62	7.00117859	1
LH-US-01	8/4/2025 2:15	25.6	6.9876061	1
LH-US-01	8/4/2025 2:30	25.57	6.97891754	1
LH-US-01	8/4/2025 2:45	25.55	6.97022822	1
LH-US-01	8/4/2025 3:00	25.5	6.96913707	1
LH-US-01	8/4/2025 3:15	25.5	6.95854692	1
LH-US-01	8/4/2025 3:30	25.48	6.96397535	1
LH-US-01	8/4/2025 3:45	25.45	6.9960191	1
LH-US-01	8/4/2025 4:00	25.43	6.96912984	1
LH-US-01	8/4/2025 4:15	25.4	6.95853304	1
LH-US-01	8/4/2025 4:30	25.38	6.95445549	1
LH-US-01	8/4/2025 4:45	25.36	6.9601575	1
LH-US-01	8/4/2025 5:00	25.33	6.9503724	1
LH-US-01	8/4/2025 5:15	25.31	6.94765192	1
LH-US-01	8/4/2025 5:30	25.28	6.9498206	1
LH-US-01	8/4/2025 5:45	25.26	6.95335013	1
LH-US-01	8/4/2025 6:00	25.26	6.93813153	1
LH-US-01	8/4/2025 6:15	25.23	6.93051524	1
LH-US-01	8/4/2025 6:30	25.23	6.94464822	1
LH-US-01	8/4/2025 6:45	25.23	6.93513564	1
LH-US-01	8/4/2025 7:00	25.23	6.93758173	1
LH-US-01	8/4/2025 7:15	25.23	6.95225829	1
LH-US-01	8/4/2025 7:30	25.21	6.95062425	1
LH-US-01	8/4/2025 7:45	25.21	6.97264056	1
LH-US-01	8/4/2025 8:00	25.23	6.96122729	1
LH-US-01	8/4/2025 8:15	25.23	6.95932477	1
LH-US-01	8/4/2025 8:30	25.23	6.97182703	1
LH-US-01	8/4/2025 8:45	25.26	6.98433085	1
LH-US-01	8/4/2025 9:00	25.28	6.99384289	1
LH-US-01	8/4/2025 9:15	25.28	7.02237585	1
LH-US-01	8/4/2025 9:30	25.33	7.02536077	1
LH-US-01	8/4/2025 9:45	25.36	7.03867004	1
LH-US-01	8/4/2025 10:00	25.4	7.05170326	1
LH-US-01	8/4/2025 10:15	25.43	7.05441412	1
LH-US-01	8/4/2025 10:30	25.48	7.06499587	1
LH-US-01	8/4/2025 10:45	25.53	7.10544074	1
LH-US-01	8/4/2025 11:00	25.57	7.10216887	1
LH-US-01	8/4/2025 11:15	25.62	7.11165194	1
LH-US-01	8/4/2025 11:30	25.67	7.13632955	1
LH-US-01	8/4/2025 11:45	25.72	7.15041656	1
LH-US-01	8/4/2025 12:00	25.77	7.13085801	1
LH-US-01	8/4/2025 12:15	25.82	7.1674551	1
LH-US-01	8/4/2025 12:30	25.87	7.16363021	1
LH-US-01	8/4/2025 12:45	25.91	7.1801497	1
LH-US-01	8/4/2025 13:00	25.96	7.18662659	1
LH-US-01	8/4/2025 13:15	25.99	7.19609628	1
LH-US-01	8/4/2025 13:30	26.01	7.22373328	1
LH-US-01	8/4/2025 13:45	26.06	7.22071452	1
LH-US-01	8/4/2025 14:00	26.08	7.22937228	1
LH-US-01	8/4/2025 14:15	26.11	7.23856291	1
LH-US-01	8/4/2025 14:30	26.13	7.24694706	1
LH-US-01	8/4/2025 14:45	26.16	7.27537138	1
LH-US-01	8/4/2025 15:00	26.18	7.2691217	1
LH-US-01	8/4/2025 15:15	26.18	7.28266797	1
LH-US-01	8/4/2025 15:30	26.21	7.2904957	1
LH-US-01	8/4/2025 15:45	26.21	7.30485331	1
LH-US-01	8/4/2025 16:00	26.21	7.29266289	1
LH-US-01	8/4/2025 16:15	26.21	7.31379296	1
LH-US-01	8/4/2025 16:30	28.54	7.1487418	2
LH-US-01	8/4/2025 16:45			2
LH-US-01	8/4/2025 17:00	29.36	9.9264003	2
LH-US-01	8/4/2025 17:15	31.77	9.89877027	2
LH-US-01	8/4/2025 17:30	26.77	7.48902654	1
LH-US-01	8/4/2025 17:45	26.21	7.29197868	1
LH-US-01	8/4/2025 18:00	26.11	7.25673324	1
LH-US-01	8/4/2025 18:15	26.06	7.24652225	1
LH-US-01	8/4/2025 18:30	26.04	7.23493488	1
LH-US-01	8/4/2025 18:45	25.99	7.22444796	1
LH-US-01	8/4/2025 19:00	25.96	7.21178379	1
LH-US-01	8/4/2025 19:15	25.94	7.20612906	1
LH-US-01	8/4/2025 19:30	25.89	7.20103367	1
LH-US-01	8/4/2025 19:45	25.87	7.18700657	1

pH Continous Monitoring Data

Station Name	Date Time	Temp C	pH SU	Use Code
LH-US-01	8/4/2025 20:00	25.84	7.18270473	1
LH-US-01	8/4/2025 20:15	25.79	7.17517297	1
LH-US-01	8/4/2025 20:30	25.77	7.16113944	1
LH-US-01	8/4/2025 20:45	25.74	7.15251152	1
LH-US-01	8/4/2025 21:00	25.72	7.13874428	1
LH-US-01	8/4/2025 21:15	25.7	7.12146306	1
LH-US-01	8/4/2025 21:30	25.67	7.12228583	1
LH-US-01	8/4/2025 21:45	25.65	7.1071623	1
LH-US-01	8/4/2025 22:00	25.62	7.09960644	1
LH-US-01	8/4/2025 22:15	25.6	7.0960998	1
LH-US-01	8/4/2025 22:30	25.57	7.08827128	1
LH-US-01	8/4/2025 22:45	25.55	7.0742216	1
LH-US-01	8/4/2025 23:00	25.55	7.06530171	1
LH-US-01	8/4/2025 23:15	25.53	7.0596294	1
LH-US-01	8/4/2025 23:30	25.5	7.05936505	1
LH-US-01	8/4/2025 23:45	25.48	7.05666539	1
LH-US-01	8/5/2025 0:00	25.48	7.05098777	1
LH-US-01	8/5/2025 0:15	25.45	7.04882977	1
LH-US-01	8/5/2025 0:30	25.45	7.04369235	1
LH-US-01	8/5/2025 0:45	25.45	7.04017728	1
LH-US-01	8/5/2025 1:00	25.43	7.03747589	1
LH-US-01	8/5/2025 1:15	25.43	7.02584833	1
LH-US-01	8/5/2025 1:30	25.4	7.03991357	1
LH-US-01	8/5/2025 1:45	25.4	7.03125963	1
LH-US-01	8/5/2025 2:00	25.4	7.01476306	1
LH-US-01	8/5/2025 2:15	25.4	7.01909003	1
LH-US-01	8/5/2025 2:30	25.38	7.02044358	1
LH-US-01	8/5/2025 2:45	25.36	7.02017448	1
LH-US-01	8/5/2025 3:00	25.36	7.02017448	1
LH-US-01	8/5/2025 3:15	25.33	7.01152054	1
LH-US-01	8/5/2025 3:30	25.33	7.01693052	1
LH-US-01	8/5/2025 3:45	25.33	7.01666002	1
LH-US-01	8/5/2025 4:00	25.31	7.02071889	1
LH-US-01	8/5/2025 4:15	25.31	7.02748182	1
LH-US-01	8/5/2025 4:30	25.28	7.02775513	1
LH-US-01	8/5/2025 4:45	25.28	7.0196388	1
LH-US-01	8/5/2025 5:00	25.28	7.02369696	1
LH-US-01	8/5/2025 5:15	25.23	7.02803037	1
LH-US-01	8/5/2025 5:30	25.23	7.03100685	1
LH-US-01	8/5/2025 5:45	25.23	7.02153622	1
LH-US-01	8/5/2025 6:00	25.23	7.02315975	1
LH-US-01	8/5/2025 6:15	25.21	7.02045523	1
LH-US-01	8/5/2025 6:30	25.21	7.03533866	1
LH-US-01	8/5/2025 6:45	25.21	7.03182076	1
LH-US-01	8/5/2025 7:00	25.21	7.0404802	1
LH-US-01	8/5/2025 7:15	25.21	7.03966838	1
LH-US-01	8/5/2025 7:30	25.19	7.05401421	1
LH-US-01	8/5/2025 7:45	25.21	7.06212883	1
LH-US-01	8/5/2025 8:00	25.21	7.07457678	1
LH-US-01	8/5/2025 8:15	25.19	7.09623186	1
LH-US-01	8/5/2025 8:30	25.19	7.11192816	1
LH-US-01	8/5/2025 8:45	25.19	7.11436379	1
LH-US-01	8/5/2025 9:00	25.21	7.13356928	1
LH-US-01	8/5/2025 9:15	25.21	7.15684155	1
LH-US-01	8/5/2025 9:30	25.23	7.17360759	1
LH-US-01	8/5/2025 9:45	25.26	7.18765939	1
LH-US-01	8/5/2025 10:00	25.28	7.21172526	1
LH-US-01	8/5/2025 10:15	25.33	7.23846919	1
LH-US-01	8/5/2025 10:30	25.38	7.27007233	1
LH-US-01	8/5/2025 10:45	25.43	7.29841999	1
LH-US-01	8/5/2025 11:00	25.45	7.3178681	1
LH-US-01	8/5/2025 11:15	25.48	7.33513941	1
LH-US-01	8/5/2025 11:30	25.5	7.36107009	1
LH-US-01	8/5/2025 11:45	25.5	7.3629625	1
LH-US-01	8/5/2025 12:00	25.53	7.37563099	1
LH-US-01	8/5/2025 12:15	25.53	7.39022815	1
LH-US-01	8/5/2025 12:30	25.55	7.39074262	1
LH-US-01	8/5/2025 12:45	25.57	7.40368998	1
LH-US-01	8/5/2025 13:00	25.6	7.43229643	1
LH-US-01	8/5/2025 13:15	25.65	7.44276225	1
LH-US-01	8/5/2025 13:30	25.7	7.46268032	1
LH-US-01	8/5/2025 13:45	25.74	7.47072224	1
LH-US-01	8/5/2025 14:00	25.77	7.48985216	1
LH-US-01	8/5/2025 14:15	25.77	7.5014665	1
LH-US-01	8/5/2025 14:30	25.74	7.50259734	1
LH-US-01	8/5/2025 14:45	25.79	7.51034568	1
LH-US-01	8/5/2025 15:00	25.82	7.51515547	1
LH-US-01	8/5/2025 15:15	25.82	7.52433737	1
LH-US-01	8/5/2025 15:30	25.79	7.52087891	1
LH-US-01	8/5/2025 15:45	25.82	7.54135087	1
LH-US-01	8/5/2025 16:00	25.82	7.55971466	1
LH-US-01	8/5/2025 16:15	25.84	7.56939857	1
LH-US-01	8/5/2025 16:30	25.84	7.57182891	1
LH-US-01	8/5/2025 16:45	25.84	7.5818203	1

pH Continous Monitoring Data

Station Name	Date Time	Temp C	pH SU	Use Code
LH-US-01	8/5/2025 17:00	25.82	7.57780839	1
LH-US-01	8/5/2025 17:15	25.79	7.56787331	1
LH-US-01	8/5/2025 17:30	25.79	7.55896058	1
LH-US-01	8/5/2025 17:45	25.77	7.5344188	1
LH-US-01	8/5/2025 18:00	25.72	7.51586813	1
LH-US-01	8/5/2025 18:15	25.67	7.49974297	1
LH-US-01	8/5/2025 18:30	25.6	7.47661817	1
LH-US-01	8/5/2025 18:45	25.57	7.44990815	1
LH-US-01	8/5/2025 19:00	25.53	7.42861329	1
LH-US-01	8/5/2025 19:15	25.48	7.40948927	1
LH-US-01	8/5/2025 19:30	25.43	7.38062414	1
LH-US-01	8/5/2025 19:45	25.38	7.34985617	1
LH-US-01	8/5/2025 20:00	25.36	7.32012771	1
LH-US-01	8/5/2025 20:15	25.31	7.29448221	1
LH-US-01	8/5/2025 20:30	25.26	7.27207487	1
LH-US-01	8/5/2025 20:45	25.21	7.25128366	1
LH-US-01	8/5/2025 21:00	25.19	7.22234354	1
LH-US-01	8/5/2025 21:15	25.14	7.19585502	1
LH-US-01	8/5/2025 21:30	25.09	7.19318069	1
LH-US-01	8/5/2025 21:45	25.04	7.17696735	1
LH-US-01	8/5/2025 22:00	25.02	7.16614802	1
LH-US-01	8/5/2025 22:15	24.99	7.15587405	1
LH-US-01	8/5/2025 22:30	24.97	7.13448928	1
LH-US-01	8/5/2025 22:45	24.92	7.11961393	1
LH-US-01	8/5/2025 23:00	24.92	7.11311303	1
LH-US-01	8/5/2025 23:15	24.9	7.1085155	1
LH-US-01	8/5/2025 23:30	24.87	7.10039893	1
LH-US-01	8/5/2025 23:45	24.85	7.09417417	1
LH-US-01	8/6/2025 0:00	24.82	7.08280325	1
LH-US-01	8/6/2025 0:15	24.82	7.08686768	1
LH-US-01	8/6/2025 0:30	24.8	7.08497665	1
LH-US-01	8/6/2025 0:45	24.77	7.07956506	1
LH-US-01	8/6/2025 1:00	24.77	7.07468692	1
LH-US-01	8/6/2025 1:15	24.75	7.07225271	1
LH-US-01	8/6/2025 1:30	24.73	7.05978954	1
LH-US-01	8/6/2025 1:45	24.73	7.05653702	1
LH-US-01	8/6/2025 2:00	24.7	7.0519345	1
LH-US-01	8/6/2025 2:15	24.7	7.04976593	1
LH-US-01	8/6/2025 2:30	24.68	7.05112472	1
LH-US-01	8/6/2025 2:45	24.68	7.04543185	1
LH-US-01	8/6/2025 3:00	24.65	7.03594734	1
LH-US-01	8/6/2025 3:15	24.65	7.04435196	1
LH-US-01	8/6/2025 3:30	24.63	7.03378068	1
LH-US-01	8/6/2025 3:45	24.63	7.03432295	1
LH-US-01	8/6/2025 4:00	24.6	7.03785151	1
LH-US-01	8/6/2025 4:15	24.6	7.02592038	1
LH-US-01	8/6/2025 4:30	24.58	7.02402386	1
LH-US-01	8/6/2025 4:45	24.58	7.03107455	1
LH-US-01	8/6/2025 5:00	24.58	7.02646448	1
LH-US-01	8/6/2025 5:15	24.56	7.02755105	1
LH-US-01	8/6/2025 5:30	24.56	7.02077109	1
LH-US-01	8/6/2025 5:45	24.53	7.02104441	1
LH-US-01	8/6/2025 6:00	24.53	7.02565525	1
LH-US-01	8/6/2025 6:15	24.51	7.03053936	1
LH-US-01	8/6/2025 6:30	24.51	7.02457199	1
LH-US-01	8/6/2025 6:45	24.53	7.03026609	1
LH-US-01	8/6/2025 7:00	24.51	7.04003291	1
LH-US-01	8/6/2025 7:15	24.53	7.03975899	1
LH-US-01	8/6/2025 7:30	24.53	7.05413397	1
LH-US-01	8/6/2025 7:45	24.56	7.06633245	1
LH-US-01	8/6/2025 8:00	24.56	7.07473961	1
LH-US-01	8/6/2025 8:15	24.58	7.07825993	1
LH-US-01	8/6/2025 8:30	24.6	7.08774535	1
LH-US-01	8/6/2025 8:45	24.63	7.11430772	1
LH-US-01	8/6/2025 9:00	24.68	7.11537289	1
LH-US-01	8/6/2025 9:15	24.7	7.13434012	1
LH-US-01	8/6/2025 9:30	24.73	7.14218686	1
LH-US-01	8/6/2025 9:45	24.8	7.17033539	1
LH-US-01	8/6/2025 10:00	24.87	7.18519579	1
LH-US-01	8/6/2025 10:15	24.92	7.20710528	1
LH-US-01	8/6/2025 10:30	24.97	7.24281953	1
LH-US-01	8/6/2025 10:45	24.99	7.24280324	1
LH-US-01	8/6/2025 11:00	24.99	7.26121815	1
LH-US-01	8/6/2025 11:15	25.04	7.28175227	1
LH-US-01	8/6/2025 11:30	25.09	7.30823527	1
LH-US-01	8/6/2025 11:45	25.16	7.32007168	1
LH-US-01	8/6/2025 12:00	25.23	7.33704374	1
LH-US-01	8/6/2025 12:15	25.36	7.3634032	1
LH-US-01	8/6/2025 12:30	25.4	7.38958676	1
LH-US-01	8/6/2025 12:45	25.43	7.41767009	1
LH-US-01	8/6/2025 13:00	25.43	7.41036906	1
LH-US-01	8/6/2025 13:15	25.43	7.4146956	1
LH-US-01	8/6/2025 13:30	25.43	7.41848132	1
LH-US-01	8/6/2025 13:45	25.45	7.41466782	1

pH Continous Monitoring Data

Station Name	Date Time	Temp C	pH SU	Use Code
LH-US-01	8/6/2025 14:00	25.53	7.4302352	1
LH-US-01	8/6/2025 14:15	25.55	7.44561348	1
LH-US-01	8/6/2025 14:30	25.6	7.46905104	1
LH-US-01	8/6/2025 14:45	25.6	7.48877962	1
LH-US-01	8/6/2025 15:00	25.6	7.49499548	1
LH-US-01	8/6/2025 15:15	25.6	7.50688668	1
LH-US-01	8/6/2025 15:30	25.6	7.51067024	1
LH-US-01	8/6/2025 15:45	25.57	7.5155866	1
LH-US-01	8/6/2025 16:00	25.55	7.52102711	1
LH-US-01	8/6/2025 16:15	25.53	7.53944361	1
LH-US-01	8/6/2025 16:30	25.53	7.55863618	1
LH-US-01	8/6/2025 16:45	25.53	7.57674748	1
LH-US-01	8/6/2025 17:00	25.53	7.5937775	1
LH-US-01	8/6/2025 17:15	25.5	7.59518887	1
LH-US-01	8/6/2025 17:30	25.48	7.56684061	1
LH-US-01	8/6/2025 17:45	25.45	7.5685199	1
LH-US-01	8/6/2025 18:00	25.43	7.5596345	1
LH-US-01	8/6/2025 18:15	25.38	7.53728057	1
LH-US-01	8/6/2025 18:30	25.33	7.48922175	1
LH-US-01	8/6/2025 18:45	25.26	7.44225864	1
LH-US-01	8/6/2025 19:00	25.21	7.40769496	1
LH-US-01	8/6/2025 19:15	25.19	7.36821091	1
LH-US-01	8/6/2025 19:30	25.14	7.34499489	1
LH-US-01	8/6/2025 19:45	25.11	7.32174952	1
LH-US-01	8/6/2025 20:00	25.06	7.29906098	1
LH-US-01	8/6/2025 20:15	25.04	7.27146331	1
LH-US-01	8/6/2025 20:30	24.99	7.26067654	1
LH-US-01	8/6/2025 20:45	24.97	7.23604889	1
LH-US-01	8/6/2025 21:00	24.94	7.22253	1
LH-US-01	8/6/2025 21:15	24.9	7.2065774	1
LH-US-01	8/6/2025 21:30	24.87	7.18898862	1
LH-US-01	8/6/2025 21:45	24.82	7.17032396	1
LH-US-01	8/6/2025 22:00	24.8	7.15868325	1
LH-US-01	8/6/2025 22:15	24.77	7.13891568	1
LH-US-01	8/6/2025 22:30	24.77	7.12238423	1
LH-US-01	8/6/2025 22:45	24.75	7.10531783	1
LH-US-01	8/6/2025 23:00	24.73	7.09773568	1
LH-US-01	8/6/2025 23:15	24.7	7.08825803	1
LH-US-01	8/6/2025 23:30	24.7	7.08256554	1
LH-US-01	8/6/2025 23:45	24.68	7.0695588	1
LH-US-01	8/7/2025 0:00	24.65	7.06278789	1
LH-US-01	8/7/2025 0:15	24.65	7.05845002	1
LH-US-01	8/7/2025 0:30	24.65	7.05600997	1
LH-US-01	8/7/2025 0:45	24.63	7.05438692	1
LH-US-01	8/7/2025 1:00	24.63	7.04055905	1
LH-US-01	8/7/2025 1:15	24.63	7.04245699	1
LH-US-01	8/7/2025 1:30	24.6	7.03324176	1
LH-US-01	8/7/2025 1:45	24.6	7.03812267	1
LH-US-01	8/7/2025 2:00	24.6	7.028632	1
LH-US-01	8/7/2025 2:15	24.6	7.0308013	1
LH-US-01	8/7/2025 2:30	24.6	7.02320876	1
LH-US-01	8/7/2025 2:45	24.6	7.02049713	1
LH-US-01	8/7/2025 3:00	24.6	7.0207683	1
LH-US-01	8/7/2025 3:15	24.58	7.02212559	1
LH-US-01	8/7/2025 3:30	24.58	7.01588845	1
LH-US-01	8/7/2025 3:45	24.58	7.01154956	1
LH-US-01	8/7/2025 4:00	24.58	7.01534608	1
LH-US-01	8/7/2025 4:15	24.56	7.01724551	1
LH-US-01	8/7/2025 4:30	24.56	7.00070239	1
LH-US-01	8/7/2025 4:45	24.56	7.01127914	1
LH-US-01	8/7/2025 5:00	24.56	7.01046554	1
LH-US-01	8/7/2025 5:15	24.56	7.01046554	1
LH-US-01	8/7/2025 5:30	24.53	6.99663407	1
LH-US-01	8/7/2025 5:45	24.53	7.00368595	1
LH-US-01	8/7/2025 6:00	24.53	7.00260104	1
LH-US-01	8/7/2025 6:15	24.51	7.00612739	1
LH-US-01	8/7/2025 6:30	24.53	7.00856801	1
LH-US-01	8/7/2025 6:45	24.53	7.00124491	1
LH-US-01	8/7/2025 7:00	24.53	7.00802556	1
LH-US-01	8/7/2025 7:15	24.53	7.01670479	1
LH-US-01	8/7/2025 7:30	24.53	7.01941705	1
LH-US-01	8/7/2025 7:45	24.53	7.02511279	1
LH-US-01	8/7/2025 8:00	24.56	7.02917824	1
LH-US-01	8/7/2025 8:15	24.56	7.03975499	1
LH-US-01	8/7/2025 8:30	24.58	7.04653183	1
LH-US-01	8/7/2025 8:45	24.63	7.05059104	1
LH-US-01	8/7/2025 9:00	24.65	7.0646857	1
LH-US-01	8/7/2025 9:15	24.65	7.07905488	1
LH-US-01	8/7/2025 9:30	24.7	7.07416233	1
LH-US-01	8/7/2025 9:45	24.75	7.0912245	1
LH-US-01	8/7/2025 10:00	24.87	7.10798459	1
LH-US-01	8/7/2025 10:15	24.94	7.13125258	1
LH-US-01	8/7/2025 10:30	24.99	7.14206287	1
LH-US-01	8/7/2025 10:45	25.06	7.16368904	1

pH Continous Monitoring Data

Station Name	Date Time	Temp C	pH SU	Use Code
LH-US-01	8/7/2025 11:00	25.14	7.17663736	1
LH-US-01	8/7/2025 11:15	25.14	7.19504301	1
LH-US-01	8/7/2025 11:30	25.21	7.21231614	1
LH-US-01	8/7/2025 11:45	25.26	7.23906625	1
LH-US-01	8/7/2025 12:00	25.36	7.24304325	1
LH-US-01	8/7/2025 12:15	25.43	7.27786895	1
LH-US-01	8/7/2025 12:30	25.5	7.29105073	1
LH-US-01	8/7/2025 12:45	25.57	7.29395563	1
LH-US-01	8/7/2025 13:00	25.62	7.30768849	1
LH-US-01	8/7/2025 13:15	25.67	7.33384556	1
LH-US-01	8/7/2025 13:30	25.72	7.3448657	1
LH-US-01	8/7/2025 13:45	25.77	7.35885326	1
LH-US-01	8/7/2025 14:00	25.79	7.37395388	1
LH-US-01	8/7/2025 14:15	25.84	7.37902206	1
LH-US-01	8/7/2025 14:30	25.87	7.38978446	1
LH-US-01	8/7/2025 14:45	25.89	7.40406799	1
LH-US-01	8/7/2025 15:00	25.91	7.403771	1
LH-US-01	8/7/2025 15:15	25.91	7.41268015	1
LH-US-01	8/7/2025 15:30	25.94	7.41479834	1
LH-US-01	8/7/2025 15:45	25.94	7.41614807	1
LH-US-01	8/7/2025 16:00	25.94	7.43774386	1
LH-US-01	8/7/2025 16:15	25.96	7.44311318	1
LH-US-01	8/7/2025 16:30	25.94	7.44476249	1
LH-US-01	8/7/2025 16:45	25.94	7.43720396	1
LH-US-01	8/7/2025 17:00	25.91	7.44615698	1
LH-US-01	8/7/2025 17:15	25.87	7.44378656	1
LH-US-01	8/7/2025 17:30	25.84	7.44113071	1
LH-US-01	8/7/2025 17:45	25.79	7.42013804	1
LH-US-01	8/7/2025 18:00	25.74	7.41237461	1
LH-US-01	8/7/2025 18:15	25.7	7.3846029	1
LH-US-01	8/7/2025 18:30	25.65	7.37953328	1
LH-US-01	8/7/2025 18:45	25.6	7.34716625	1
LH-US-01	8/7/2025 19:00	25.55	7.33397967	1
LH-US-01	8/7/2025 19:15	25.5	7.29862039	1
LH-US-01	8/7/2025 19:30	25.45	7.28677322	1
LH-US-01	8/7/2025 19:45	25.4	7.25139419	1
LH-US-01	8/7/2025 20:00	25.36	7.24304325	1
LH-US-01	8/7/2025 20:15	25.31	7.22712345	1
LH-US-01	8/7/2025 20:30	25.28	7.21848886	1
LH-US-01	8/7/2025 20:45	25.23	7.20039597	1
LH-US-01	8/7/2025 21:00	25.21	7.18742023	1
LH-US-01	8/7/2025 21:15	25.19	7.16957148	1
LH-US-01	8/7/2025 21:30	25.16	7.15740914	1
LH-US-01	8/7/2025 21:45	25.14	7.14442748	1
LH-US-01	8/7/2025 22:00	25.14	7.13116458	1
LH-US-01	8/7/2025 22:15	25.11	7.11899634	1
LH-US-01	8/7/2025 22:30	25.11	7.10546142	1
LH-US-01	8/7/2025 22:45	25.11	7.08867811	1
LH-US-01	8/7/2025 23:00	25.11	7.07947436	1
LH-US-01	8/7/2025 23:15	25.09	7.07650181	1
LH-US-01	8/7/2025 23:30	25.06	7.06892867	1
LH-US-01	8/7/2025 23:45	25.04	7.05756129	1
LH-US-01	8/8/2025 0:00	25.02	7.05458657	1
LH-US-01	8/8/2025 0:15	24.99	7.04836349	1
LH-US-01	8/8/2025 0:30	24.97	7.03834619	1
LH-US-01	8/8/2025 0:45	24.94	7.03970431	1
LH-US-01	8/8/2025 1:00	24.94	7.03564152	1
LH-US-01	8/8/2025 1:15	24.94	7.03076617	1
LH-US-01	8/8/2025 1:30	24.92	7.03320607	1
LH-US-01	8/8/2025 1:45	24.92	7.0310391	1
LH-US-01	8/8/2025 2:00	24.9	7.02860318	1
LH-US-01	8/8/2025 2:15	24.9	7.02643607	1
LH-US-01	8/8/2025 2:30	24.87	7.01235107	1
LH-US-01	8/8/2025 2:45	24.85	7.02047994	1
LH-US-01	8/8/2025 3:00	24.82	7.01506276	1
LH-US-01	8/8/2025 3:15	24.8	7.00937319	1
LH-US-01	8/8/2025 3:30	24.77	7.00693507	1
LH-US-01	8/8/2025 3:45	24.75	7.00639348	1
LH-US-01	8/8/2025 4:00	24.75	6.99799169	1
LH-US-01	8/8/2025 4:15	24.73	6.99744946	1
LH-US-01	8/8/2025 4:30	24.7	6.99121457	1
LH-US-01	8/8/2025 4:45	24.68	6.9906718	1
LH-US-01	8/8/2025 5:00	24.68	6.98796091	1
LH-US-01	8/8/2025 5:15	24.65	6.98850193	1
LH-US-01	8/8/2025 5:30	24.63	6.98199392	1
LH-US-01	8/8/2025 5:45	24.6	6.98361908	1
LH-US-01	8/8/2025 6:00	24.58	6.97277077	1
LH-US-01	8/8/2025 6:15	24.58	6.98253326	1
LH-US-01	8/8/2025 6:30	24.56	6.98660007	1
LH-US-01	8/8/2025 6:45	24.56	6.98307448	1
LH-US-01	8/8/2025 7:00	24.58	6.99880408	1
LH-US-01	8/8/2025 7:15	24.58	7.00910894	1
LH-US-01	8/8/2025 7:30	24.58	7.013719	1
LH-US-01	8/8/2025 7:45	24.6	7.02185295	1

pH Continous Monitoring Data

Station Name	Date Time	Temp C	pH SU	Use Code
LH-US-01	8/8/2025 8:00	24.63	7.03350954	1
LH-US-01	8/8/2025 8:15	24.65	7.04218302	1
LH-US-01	8/8/2025 8:30	24.7	7.05898235	1
LH-US-01	8/8/2025 8:45	24.75	7.06764527	1
LH-US-01	8/8/2025 9:00	24.8	7.08362175	1
LH-US-01	8/8/2025 9:15	24.85	7.09742539	1
LH-US-01	8/8/2025 9:30	24.9	7.11555862	1
LH-US-01	8/8/2025 9:45	24.94	7.13044002	1
LH-US-01	8/8/2025 10:00	24.97	7.15398873	1
LH-US-01	8/8/2025 10:15	25.02	7.17725	1
LH-US-01	8/8/2025 10:30	25.06	7.19482458	1
LH-US-01	8/8/2025 10:45	25.14	7.22508752	1
LH-US-01	8/8/2025 11:00	25.23	7.24423149	1
LH-US-01	8/8/2025 11:15	25.31	7.2641843	1
LH-US-01	8/8/2025 11:30	25.38	7.28738137	1
LH-US-01	8/8/2025 11:45	25.45	7.31435303	1
LH-US-01	8/8/2025 12:00	25.55	7.32884398	1
LH-US-01	8/8/2025 12:15	25.62	7.34903467	1
LH-US-01	8/8/2025 12:30	25.7	7.37163502	1
LH-US-01	8/8/2025 12:45	25.77	7.39153546	1
LH-US-01	8/8/2025 13:00	25.84	7.41223669	1
LH-US-01	8/8/2025 13:15	25.89	7.43538712	1
LH-US-01	8/8/2025 13:30	25.96	7.44716211	1
LH-US-01	8/8/2025 13:45	26.01	7.47137695	1
LH-US-01	8/8/2025 14:00	26.08	7.48826541	1
LH-US-01	8/8/2025 14:15	26.13	7.51516144	1
LH-US-01	8/8/2025 14:30	26.18	7.51858189	1
LH-US-01	8/8/2025 14:45	26.23	7.5295524	1
LH-US-01	8/8/2025 15:00	26.28	7.55292273	1
LH-US-01	8/8/2025 15:15	26.33	7.55903112	1
LH-US-01	8/8/2025 15:30	26.33	7.56873657	1
LH-US-01	8/8/2025 15:45	26.33	7.57493727	1
LH-US-01	8/8/2025 16:00	26.3	7.57499487	1
LH-US-01	8/8/2025 16:15	26.26	7.55538659	1
LH-US-01	8/8/2025 16:30	26.21	7.51960874	1
LH-US-01	8/8/2025 16:45	26.21	7.52338459	1
LH-US-01	8/8/2025 17:00	26.21	7.52527252	1
LH-US-01	8/8/2025 17:15	26.18	7.52235812	1
LH-US-01	8/8/2025 17:30	26.13	7.50464017	1
LH-US-01	8/8/2025 17:45	26.08	7.48125007	1
LH-US-01	8/8/2025 18:00	26.06	7.46455221	1
LH-US-01	8/8/2025 18:15	26.01	7.44870669	1
LH-US-01	8/8/2025 18:30	25.96	7.4193594	1
LH-US-01	8/8/2025 18:45	25.89	7.3965082	1
LH-US-01	8/8/2025 19:00	25.79	7.3736838	1
LH-US-01	8/8/2025 19:15	25.72	7.34027321	1
LH-US-01	8/8/2025 19:30	25.67	7.31628313	1
LH-US-01	8/8/2025 19:45	25.62	7.30012187	1
LH-US-01	8/8/2025 20:00	25.57	7.27530619	1
LH-US-01	8/8/2025 20:15	25.53	7.26182717	1
LH-US-01	8/8/2025 20:30	25.5	7.23725207	1
LH-US-01	8/8/2025 20:45	25.48	7.22347944	1
LH-US-01	8/8/2025 21:00	25.48	7.21617964	1
LH-US-01	8/8/2025 21:15	25.48	7.2040133	1
LH-US-01	8/8/2025 21:30	25.45	7.1899735	1
LH-US-01	8/8/2025 21:45	25.45	7.17347969	1
LH-US-01	8/8/2025 22:00	25.45	7.15563393	1
LH-US-01	8/8/2025 22:15	25.43	7.14050149	1
LH-US-01	8/8/2025 22:30	25.43	7.12535862	1
LH-US-01	8/8/2025 22:45	25.4	7.11293118	1
LH-US-01	8/8/2025 23:00	25.4	7.10589985	1
LH-US-01	8/8/2025 23:15	25.38	7.09400698	1
LH-US-01	8/8/2025 23:30	25.38	7.09184335	1
LH-US-01	8/8/2025 23:45	25.36	7.08671054	1
LH-US-01	8/9/2025 0:00	25.36	7.08021922	1
LH-US-01	8/9/2025 0:15	25.33	7.07941579	1
LH-US-01	8/9/2025 0:30	25.31	7.0745518	1
LH-US-01	8/9/2025 0:45	25.28	7.07428875	1
LH-US-01	8/9/2025 1:00	25.23	7.0637482	1
LH-US-01	8/9/2025 1:15	25.21	7.07295314	1
LH-US-01	8/9/2025 1:30	25.16	7.06430447	1
LH-US-01	8/9/2025 1:45	25.14	7.05266991	1
LH-US-01	8/9/2025 2:00	25.11	7.0548408	1
LH-US-01	8/9/2025 2:15	25.09	7.05159587	1
LH-US-01	8/9/2025 2:30	25.06	7.0524133	1
LH-US-01	8/9/2025 2:45	25.04	7.0432109	1
LH-US-01	8/9/2025 3:00	25.02	7.03725664	1
LH-US-01	8/9/2025 3:15	24.99	7.02182436	1
LH-US-01	8/9/2025 3:30	24.97	7.03022142	1
LH-US-01	8/9/2025 3:45	24.94	7.02589081	1
LH-US-01	8/9/2025 4:00	24.92	7.01993339	1
LH-US-01	8/9/2025 4:15	24.92	7.01370335	1
LH-US-01	8/9/2025 4:30	24.9	7.01099538	1
LH-US-01	8/9/2025 4:45	24.87	7.00070166	1

pH Continous Monitoring Data

Station Name	Date Time	Temp C	pH SU	Use Code
LH-US-01	8/9/2025 5:00	24.85	7.00747507	1
LH-US-01	8/9/2025 5:15	24.82	7.00178563	1
LH-US-01	8/9/2025 5:30	24.8	7.00124379	1
LH-US-01	8/9/2025 5:45	24.77	7.00341197	1
LH-US-01	8/9/2025 6:00	24.77	6.99853384	1
LH-US-01	8/9/2025 6:15	24.75	6.99582348	1
LH-US-01	8/9/2025 6:30	24.73	6.99744946	1
LH-US-01	8/9/2025 6:45	24.73	6.99772051	1
LH-US-01	8/9/2025 7:00	24.7	7.00368384	1
LH-US-01	8/9/2025 7:15	24.7	7.01235812	1
LH-US-01	8/9/2025 7:30	24.73	7.02103028	1
LH-US-01	8/9/2025 7:45	24.73	7.02997472	1
LH-US-01	8/9/2025 8:00	24.75	7.03593527	1
LH-US-01	8/9/2025 8:15	24.77	7.04297906	1
LH-US-01	8/9/2025 8:30	24.77	7.04650215	1
LH-US-01	8/9/2025 8:45	24.82	7.06221014	1
LH-US-01	8/9/2025 9:00	24.87	7.08224753	1
LH-US-01	8/9/2025 9:15	24.9	7.08576081	1
LH-US-01	8/9/2025 9:30	24.94	7.11202203	1
LH-US-01	8/9/2025 9:45	25.04	7.12823019	1
LH-US-01	8/9/2025 10:00	25.09	7.14661742	1
LH-US-01	8/9/2025 10:15	25.16	7.16417547	1
LH-US-01	8/9/2025 10:30	25.23	7.18767826	1
LH-US-01	8/9/2025 10:45	25.31	7.21116294	1
LH-US-01	8/9/2025 11:00	25.38	7.22923383	1
LH-US-01	8/9/2025 11:15	25.45	7.25811185	1
LH-US-01	8/9/2025 11:30	25.53	7.28291196	1
LH-US-01	8/9/2025 11:45	25.6	7.30284451	1
LH-US-01	8/9/2025 12:00	25.7	7.31517072	1
LH-US-01	8/9/2025 12:15	25.77	7.35318114	1
LH-US-01	8/9/2025 12:30	25.84	7.36768049	1
LH-US-01	8/9/2025 12:45	25.91	7.40080128	1
LH-US-01	8/9/2025 13:00	26.01	7.42360746	1
LH-US-01	8/9/2025 13:15	26.08	7.43403139	1
LH-US-01	8/9/2025 13:30	26.13	7.46795065	1
LH-US-01	8/9/2025 13:45	26.21	7.47160145	1
LH-US-01	8/9/2025 14:00	26.28	7.49548924	1
LH-US-01	8/9/2025 14:15	26.3	7.50273596	1
LH-US-01	8/9/2025 14:30	26.33	7.49136258	1
LH-US-01	8/9/2025 14:45	26.38	7.50880136	1
LH-US-01	8/9/2025 15:00	26.45	7.52431278	1
LH-US-01	8/9/2025 15:15	26.48	7.53665548	1
LH-US-01	8/9/2025 15:30	26.5	7.54335573	1
LH-US-01	8/9/2025 15:45	26.5	7.54739738	1
LH-US-01	8/9/2025 16:00	26.5	7.54470295	1
LH-US-01	8/9/2025 16:15	26.48	7.55201475	1
LH-US-01	8/9/2025 16:30	26.45	7.54533283	1
LH-US-01	8/9/2025 16:45	26.4	7.52305263	1
LH-US-01	8/9/2025 17:00	26.38	7.52524396	1
LH-US-01	8/9/2025 17:15	26.35	7.54767152	1
LH-US-01	8/9/2025 17:30	26.35	7.54362786	1
LH-US-01	8/9/2025 17:45	26.3	7.53077673	1
LH-US-01	8/9/2025 18:00	26.23	7.51606811	1
LH-US-01	8/9/2025 18:15	26.18	7.48135903	1
LH-US-01	8/9/2025 18:30	26.11	7.47067986	1
LH-US-01	8/9/2025 18:45	26.04	7.42653341	1
LH-US-01	8/9/2025 19:00	25.99	7.39772517	1
LH-US-01	8/9/2025 19:15	25.91	7.37326389	1
LH-US-01	8/9/2025 19:30	25.84	7.35039808	1
LH-US-01	8/9/2025 19:45	25.79	7.31777667	1
LH-US-01	8/9/2025 20:00	25.74	7.29189754	1
LH-US-01	8/9/2025 20:15	25.67	7.26981024	1
LH-US-01	8/9/2025 20:30	25.62	7.2506686	1
LH-US-01	8/9/2025 20:45	25.6	7.24717208	1
LH-US-01	8/9/2025 21:00	25.55	7.22802217	1
LH-US-01	8/9/2025 21:15	25.53	7.20560105	1
LH-US-01	8/9/2025 21:30	25.5	7.20372929	1
LH-US-01	8/9/2025 21:45	25.48	7.17913989	1
LH-US-01	8/9/2025 22:00	25.45	7.16942384	1
LH-US-01	8/9/2025 22:15	25.45	7.16996462	1
LH-US-01	8/9/2025 22:30	25.43	7.1410423	1
LH-US-01	8/9/2025 22:45	25.43	7.12779229	1
LH-US-01	8/9/2025 23:00	25.43	7.10859329	1
LH-US-01	8/9/2025 23:15	25.43	7.10724125	1
LH-US-01	8/9/2025 23:30	25.4	7.07750412	1
LH-US-01	8/9/2025 23:45	25.4	7.067498	1
LH-US-01	8/10/2025 0:00	25.38	7.05749574	1
LH-US-01	8/10/2025 0:15	25.38	7.05262757	1
LH-US-01	8/10/2025 0:30	25.38	7.0472185	1
LH-US-01	8/10/2025 0:45	25.38	7.03964579	1
LH-US-01	8/10/2025 1:00	25.38	7.04262078	1
LH-US-01	8/10/2025 1:15	25.38	7.03883443	1
LH-US-01	8/10/2025 1:30	25.38	7.03748216	1
LH-US-01	8/10/2025 1:45	25.36	7.05425393	1

pH Continous Monitoring Data

Station Name	Date Time	Temp C	pH SU	Use Code
LH-US-01	8/10/2025 2:00	25.36	7.04938543	1
LH-US-01	8/10/2025 2:15	25.33	7.03207846	1
LH-US-01	8/10/2025 2:30	25.31	7.04046664	1
LH-US-01	8/10/2025 2:45	25.28	7.04263506	1
LH-US-01	8/10/2025 3:00	25.26	7.02315743	1
LH-US-01	8/10/2025 3:15	25.26	7.0291098	1
LH-US-01	8/10/2025 3:30	25.23	7.01531266	1
LH-US-01	8/10/2025 3:45	25.21	7.03533866	1
LH-US-01	8/10/2025 4:00	25.19	7.01369095	1
LH-US-01	8/10/2025 4:15	25.19	7.00530155	1
LH-US-01	8/10/2025 4:30	25.16	7.00584339	1
LH-US-01	8/10/2025 4:45	25.14	7.00909184	1
LH-US-01	8/10/2025 5:00	25.11	7.01369462	1
LH-US-01	8/10/2025 5:15	25.06	7.00990651	1
LH-US-01	8/10/2025 5:30	25.04	7.01261479	1
LH-US-01	8/10/2025 5:45	25.02	7.00557535	1
LH-US-01	8/10/2025 6:00	24.99	7.00205542	1
LH-US-01	8/10/2025 6:15	24.99	7.00259703	1
LH-US-01	8/10/2025 6:30	24.97	6.99501409	1
LH-US-01	8/10/2025 6:45	24.97	7.00665959	1
LH-US-01	8/10/2025 7:00	24.97	7.00124308	1
LH-US-01	8/10/2025 7:15	24.97	7.01478436	1
LH-US-01	8/10/2025 7:30	24.97	7.03536711	1
LH-US-01	8/10/2025 7:45	24.97	7.03834619	1
LH-US-01	8/10/2025 8:00	24.99	7.0594666	1
LH-US-01	8/10/2025 8:15	25.02	7.07002104	1
LH-US-01	8/10/2025 8:30	25.06	7.09031744	1
LH-US-01	8/10/2025 8:45	25.11	7.08082785	1
LH-US-01	8/10/2025 9:00	25.14	7.10030806	1
LH-US-01	8/10/2025 9:15	25.19	7.12816572	1
LH-US-01	8/10/2025 9:30	25.23	7.14411332	1
LH-US-01	8/10/2025 9:45	25.28	7.15896912	1
LH-US-01	8/10/2025 10:00	25.33	7.18761538	1
LH-US-01	8/10/2025 10:15	25.4	7.19703664	1
LH-US-01	8/10/2025 10:30	25.48	7.21023165	1
LH-US-01	8/10/2025 10:45	25.53	7.25858335	1
LH-US-01	8/10/2025 11:00	25.6	7.26933295	1
LH-US-01	8/10/2025 11:15	25.7	7.29544875	1
LH-US-01	8/10/2025 11:30	25.77	7.33859569	1
LH-US-01	8/10/2025 11:45	25.84	7.35390857	1
LH-US-01	8/10/2025 12:00	25.94	7.3837544	1
LH-US-01	8/10/2025 12:15	26.01	7.3769175	1
LH-US-01	8/10/2025 12:30	26.08	7.39895465	1
LH-US-01	8/10/2025 12:45	26.16	7.42204643	1
LH-US-01	8/10/2025 13:00	26.18	7.432268	1
LH-US-01	8/10/2025 13:15	26.26	7.46855645	1
LH-US-01	8/10/2025 13:30	26.35	7.48027708	1
LH-US-01	8/10/2025 13:45	26.43	7.48904252	1
LH-US-01	8/10/2025 14:00	26.48	7.5234519	1
LH-US-01	8/10/2025 14:15	26.55	7.53814653	1
LH-US-01	8/10/2025 14:30	26.57	7.55696721	1
LH-US-01	8/10/2025 14:45	26.62	7.59565855	1
LH-US-01	8/10/2025 15:00	26.67	7.63272125	1
LH-US-01	8/10/2025 15:15	26.7	7.64073584	1
LH-US-01	8/10/2025 15:30	26.72	7.66438669	1
LH-US-01	8/10/2025 15:45	26.74	7.68022679	1
LH-US-01	8/10/2025 16:00	26.77	7.68742715	1
LH-US-01	8/10/2025 16:15	26.77	7.69657996	1
LH-US-01	8/10/2025 16:30	26.79	7.73421905	1
LH-US-01	8/10/2025 16:45	26.82	7.7354914	1
LH-US-01	8/10/2025 17:00	26.82	7.75487059	1
LH-US-01	8/10/2025 17:15	26.82	7.78097866	1
LH-US-01	8/10/2025 17:30	26.84	7.76343266	1
LH-US-01	8/10/2025 17:45	26.84	7.76316352	1
LH-US-01	8/10/2025 18:00	26.82	7.73899042	1
LH-US-01	8/10/2025 18:15	26.79	7.72614358	1
LH-US-01	8/10/2025 18:30	26.77	7.68527355	1
LH-US-01	8/10/2025 18:45	26.74	7.64926566	1
LH-US-01	8/10/2025 19:00	26.7	7.60815501	1
LH-US-01	8/10/2025 19:15	26.67	7.56701447	1
LH-US-01	8/10/2025 19:30	26.62	7.53667419	1
LH-US-01	8/10/2025 19:45	26.57	7.49043037	1
LH-US-01	8/10/2025 20:00	26.52	7.43366355	1
LH-US-01	8/10/2025 20:15	26.5	7.40270657	1
LH-US-01	8/10/2025 20:30	26.45	7.3690878	1
LH-US-01	8/10/2025 20:45	26.4	7.35648136	1
LH-US-01	8/10/2025 21:00	26.38	7.33467155	1
LH-US-01	8/10/2025 21:15	26.35	7.31044307	1
LH-US-01	8/10/2025 21:30	26.33	7.27568595	1
LH-US-01	8/10/2025 21:45	26.28	7.25712676	1
LH-US-01	8/10/2025 22:00	26.26	7.26334609	1
LH-US-01	8/10/2025 22:15	26.21	7.23156502	1
LH-US-01	8/10/2025 22:30	26.18	7.20110864	1
LH-US-01	8/10/2025 22:45	26.13	7.18657433	1

Station Name	Date Time	Temp C	pH SU	Use Code
LH-US-01	8/10/2025 23:00	26.11	7.16689184	1
LH-US-01	8/10/2025 23:15	26.08	7.17230499	1
LH-US-01	8/10/2025 23:30	26.06	7.15342778	1
LH-US-01	8/10/2025 23:45	26.04	7.12996047	1
LH-US-01	8/11/2025 0:00	26.04	7.11511833	1
LH-US-01	8/11/2025 0:15	26.01	7.09866694	1
LH-US-01	8/11/2025 0:30	26.01	7.09461867	1
LH-US-01	8/11/2025 0:45	26.01	7.08652215	1
LH-US-01	8/11/2025 1:00	25.99	7.094625	1
LH-US-01	8/11/2025 1:15	25.99	7.06250664	1
LH-US-01	8/11/2025 1:30	25.99	7.06682507	1
LH-US-01	8/11/2025 1:45	25.99	7.06520566	1
LH-US-01	8/11/2025 2:00	25.99	7.05306006	1
LH-US-01	8/11/2025 2:15	25.96	7.05576467	1
LH-US-01	8/11/2025 2:30	25.96	7.05306538	1
LH-US-01	8/11/2025 2:45	25.96	7.04685701	1
LH-US-01	8/11/2025 3:00	25.96	7.04037871	1
LH-US-01	8/11/2025 3:15	25.96	7.03875913	1
LH-US-01	8/11/2025 3:30	25.94	7.03201304	1
LH-US-01	8/11/2025 3:45	25.94	7.0312032	1
LH-US-01	8/11/2025 4:00	25.91	7.04659487	1
LH-US-01	8/11/2025 4:15	25.91	7.04659487	1
LH-US-01	8/11/2025 4:30	25.89	7.03498831	1
LH-US-01	8/11/2025 4:45	25.87	7.00906964	1
LH-US-01	8/11/2025 5:00	25.87	7.02257017	1
LH-US-01	8/11/2025 5:15	25.84	7.00474995	1
LH-US-01	8/11/2025 5:30	25.82	7.0112316	1
LH-US-01	8/11/2025 5:45	25.82	7.01717283	1
LH-US-01	8/11/2025 6:00	25.79	6.99097652	1
LH-US-01	8/11/2025 6:15	25.77	7.00583146	1
LH-US-01	8/11/2025 6:30	25.77	7.00988298	1
LH-US-01	8/11/2025 6:45	25.77	7.02824983	1
LH-US-01	8/11/2025 7:00	25.79	7.01879505	1
LH-US-01	8/11/2025 7:15	25.79	7.03013852	1
LH-US-01	8/11/2025 7:30	25.82	7.06875346	1
LH-US-01	8/11/2025 7:45	25.84	7.07441965	1
LH-US-01	8/11/2025 8:00	25.87	7.1057334	1
LH-US-01	8/11/2025 8:15	25.91	7.12164775	1
LH-US-01	8/11/2025 8:30	25.94	7.15240954	1
LH-US-01	8/11/2025 8:45	25.99	7.14995495	1
LH-US-01	8/11/2025 9:00	26.04	7.16693089	1
LH-US-01	8/11/2025 9:15	26.08	7.2108894	1
LH-US-01	8/11/2025 9:30	26.13	7.21085417	1
LH-US-01	8/11/2025 9:45	26.18	7.23779204	1
LH-US-01	8/11/2025 10:00	26.26	7.27413244	1
LH-US-01	8/11/2025 10:15	26.33	7.29967997	1
LH-US-01	8/11/2025 10:30	26.38	7.32011581	1
LH-US-01	8/11/2025 10:45	26.45	7.35642187	1
LH-US-01	8/11/2025 11:00	26.52	7.38489765	1
LH-US-01	8/11/2025 11:15	26.6	7.41738664	1
LH-US-01	8/11/2025 11:30	26.67	7.47868733	1
LH-US-01	8/11/2025 11:45	26.72	7.48345393	1
LH-US-01	8/11/2025 12:00	26.79	7.53044801	1
LH-US-01	8/11/2025 12:15	26.87	7.58278314	1
LH-US-01	8/11/2025 12:30	26.94	7.61493293	1
LH-US-01	8/11/2025 12:45	27.01	7.64518484	1
LH-US-01	8/11/2025 13:00	27.09	7.67997168	1
LH-US-01	8/11/2025 13:15	27.16	7.73197022	1
LH-US-01	8/11/2025 13:30	27.26	7.77365332	1
LH-US-01	8/11/2025 13:45	27.31	7.80845772	1
LH-US-01	8/11/2025 14:00	27.33	7.83339288	1
LH-US-01	8/11/2025 14:15	27.33	7.84037905	1
LH-US-01	8/11/2025 14:30	27.36	7.86125155	1
LH-US-01	8/11/2025 14:45	27.33	7.85730706	1
LH-US-01	8/11/2025 15:00	27.31	7.85521439	1
LH-US-01	8/11/2025 15:15	27.36	7.89295482	1
LH-US-01	8/11/2025 15:30	27.41	7.90247685	1
LH-US-01	8/11/2025 15:45	27.43	7.93062078	1
LH-US-01	8/11/2025 16:00	27.46	7.94073404	1
LH-US-01	8/11/2025 16:15	27.48	7.95007121	1
LH-US-01	8/11/2025 16:30	27.48	7.94819126	1
LH-US-01	8/11/2025 16:45	27.48	7.95678533	1
LH-US-01	8/11/2025 17:00	29.69	7.03668213	2
LH-US-01	8/11/2025 17:15	29.19	9.91099205	2
LH-US-01	8/11/2025 17:30	27.73	7.92738469	1
LH-US-01	8/11/2025 17:45	27.46	7.90238603	1
LH-US-01	8/11/2025 18:00	27.38	7.89509001	1
LH-US-01	8/11/2025 18:15	27.36	7.87630778	1
LH-US-01	8/11/2025 18:30	27.33	7.84489939	1
LH-US-01	8/11/2025 18:45	27.28	7.8008846	1
LH-US-01	8/11/2025 19:00	27.23	7.74796874	1
LH-US-01	8/11/2025 19:15	27.19	7.68908707	1
LH-US-01	8/11/2025 19:30	27.16	7.6210109	1
LH-US-01	8/11/2025 19:45	27.14	7.56017558	1

pH Continous Monitoring Data

Station Name	Date Time	Temp C	pH SU	Use Code
LH-US-01	8/11/2025 20:00	27.09	7.50908085	1
LH-US-01	8/11/2025 20:15	27.06	7.46063295	1
LH-US-01	8/11/2025 20:30	27.01	7.4205568	1
LH-US-01	8/11/2025 20:45	26.96	7.38693594	1
LH-US-01	8/11/2025 21:00	26.94	7.35569447	1
LH-US-01	8/11/2025 21:15	26.89	7.32744677	1
LH-US-01	8/11/2025 21:30	26.87	7.30185582	1
LH-US-01	8/11/2025 21:45	26.84	7.27249577	1
LH-US-01	8/11/2025 22:00	26.82	7.24527897	1
LH-US-01	8/11/2025 22:15	26.79	7.21914453	1
LH-US-01	8/11/2025 22:30	26.77	7.19839239	1
LH-US-01	8/11/2025 22:45	26.77	7.18194081	1
LH-US-01	8/11/2025 23:00	26.79	7.16359043	1
LH-US-01	8/11/2025 23:15	26.79	7.14848835	1
LH-US-01	8/11/2025 23:30	26.79	7.1368921	1
LH-US-01	8/11/2025 23:45	26.79	7.12556554	1
LH-US-01	8/12/2025 0:00	26.79	7.11504801	1
LH-US-01	8/12/2025 0:15	26.82	7.10964344	1
LH-US-01	8/12/2025 0:30	26.82	7.10209316	1
LH-US-01	8/12/2025 0:45	26.82	7.09454287	1
LH-US-01	8/12/2025 1:00	26.84	7.08456006	1
LH-US-01	8/12/2025 1:15	26.84	7.07835846	1
LH-US-01	8/12/2025 1:30	26.82	7.0759368	1
LH-US-01	8/12/2025 1:45	26.82	7.071892	1
LH-US-01	8/12/2025 2:00	26.79	7.06677527	1
LH-US-01	8/12/2025 2:15	26.77	7.06084637	1
LH-US-01	8/12/2025 2:30	26.77	7.0562615	1
LH-US-01	8/12/2025 2:45	26.74	7.05033318	1
LH-US-01	8/12/2025 3:00	26.72	7.04817859	1
LH-US-01	8/12/2025 3:15	26.7	7.04413539	1
LH-US-01	8/12/2025 3:30	26.67	7.04063256	1
LH-US-01	8/12/2025 3:45	26.65	7.03496934	1
LH-US-01	8/12/2025 4:00	26.62	7.03497284	1
LH-US-01	8/12/2025 4:15	26.6	7.03146711	1
LH-US-01	8/12/2025 4:30	26.57	7.02067514	1
LH-US-01	8/12/2025 4:45	26.55	7.02013673	1
LH-US-01	8/12/2025 5:00	26.5	7.01609097	1
LH-US-01	8/12/2025 5:15	26.48	7.01582208	1
LH-US-01	8/12/2025 5:30	26.43	7.01069465	1
LH-US-01	8/12/2025 5:45	26.4	6.99935441	1
LH-US-01	8/12/2025 6:00	26.38	6.99152293	1
LH-US-01	8/12/2025 6:15	26.33	6.99287199	1
LH-US-01	8/12/2025 6:30	26.3	6.99071031	1
LH-US-01	8/12/2025 6:45	26.28	6.98935899	1
LH-US-01	8/12/2025 7:00	26.28	6.99584233	1
LH-US-01	8/12/2025 7:15	26.26	7.01151119	1
LH-US-01	8/12/2025 7:30	26.23	7.02664268	1
LH-US-01	8/12/2025 7:45	26.26	7.02934158	1
LH-US-01	8/12/2025 8:00	26.26	7.03744631	1
LH-US-01	8/12/2025 8:15	26.26	7.05203481	1
LH-US-01	8/12/2025 8:30	26.28	7.07553346	1
LH-US-01	8/12/2025 8:45	26.33	7.07200963	1
LH-US-01	8/12/2025 9:00	26.38	7.0922513	1
LH-US-01	8/12/2025 9:15	26.43	7.11680628	1
LH-US-01	8/12/2025 9:30	26.48	7.1319045	1
LH-US-01	8/12/2025 9:45	26.52	7.1658972	1
LH-US-01	8/12/2025 10:00	26.6	7.19121893	1
LH-US-01	8/12/2025 10:15	26.67	7.22381864	1
LH-US-01	8/12/2025 10:30	26.74	7.24237743	1
LH-US-01	8/12/2025 10:45	26.82	7.27197463	1
LH-US-01	8/12/2025 11:00	26.89	7.32313333	1
LH-US-01	8/12/2025 11:15	26.94	7.36108538	1
LH-US-01	8/12/2025 11:30	27.01	7.39387803	1
LH-US-01	8/12/2025 11:45	27.09	7.42071415	1
LH-US-01	8/12/2025 12:00	27.16	7.4701761	1
LH-US-01	8/12/2025 12:15	27.23	7.51342143	1
LH-US-01	8/12/2025 12:30	27.33	7.55093793	1
LH-US-01	8/12/2025 12:45	27.38	7.58906567	1
LH-US-01	8/12/2025 13:00	27.46	7.6276563	1
LH-US-01	8/12/2025 13:15	27.53	7.67270494	1
LH-US-01	8/12/2025 13:30	27.6	7.72069111	1
LH-US-01	8/12/2025 13:45	27.68	7.76002516	1
LH-US-01	8/12/2025 14:00	27.75	7.79560138	1
LH-US-01	8/12/2025 14:15	27.8	7.83390404	1
LH-US-01	8/12/2025 14:30	27.83	7.85935201	1
LH-US-01	8/12/2025 14:45	27.9	7.90133587	1
LH-US-01	8/12/2025 15:00	27.92	7.91685874	1
LH-US-01	8/12/2025 15:15	27.95	7.94846705	1
LH-US-01	8/12/2025 15:30	27.97	7.95592551	1
LH-US-01	8/12/2025 15:45	28	7.97382626	1
LH-US-01	8/12/2025 16:00	28	7.98134696	1
LH-US-01	8/12/2025 16:15	28	7.98188416	1
LH-US-01	8/12/2025 16:30	28	7.98215275	1
LH-US-01	8/12/2025 16:45	27.97	7.98305647	1

Station Name	Date Time	Temp C	pH SU	Use Code
LH-US-01	8/12/2025 17:00	27.95	7.97506253	1
LH-US-01	8/12/2025 17:15	27.92	7.96280096	1
LH-US-01	8/12/2025 17:30	27.9	7.94110137	1
LH-US-01	8/12/2025 17:45	27.87	7.91244291	1
LH-US-01	8/12/2025 18:00	27.83	7.87816439	1
LH-US-01	8/12/2025 18:15	27.78	7.82804601	1
LH-US-01	8/12/2025 18:30	27.73	7.77576028	1
LH-US-01	8/12/2025 18:45	27.68	7.72184387	1
LH-US-01	8/12/2025 19:00	27.6	7.65103207	1
LH-US-01	8/12/2025 19:15	27.55	7.58658067	1
LH-US-01	8/12/2025 19:30	27.51	7.52720212	1
LH-US-01	8/12/2025 19:45	27.46	7.4772411	1
LH-US-01	8/12/2025 20:00	27.38	7.42569121	1
LH-US-01	8/12/2025 20:15	27.31	7.38729286	1
LH-US-01	8/12/2025 20:30	27.26	7.35370005	1
LH-US-01	8/12/2025 20:45	27.19	7.32254125	1
LH-US-01	8/12/2025 21:00	27.14	7.29754393	1
LH-US-01	8/12/2025 21:15	27.06	7.27445159	1
LH-US-01	8/12/2025 21:30	27.01	7.2515913	1
LH-US-01	8/12/2025 21:45	26.96	7.23034055	1
LH-US-01	8/12/2025 22:00	26.92	7.21204095	1
LH-US-01	8/12/2025 22:15	26.89	7.1913037	1
LH-US-01	8/12/2025 22:30	26.87	7.17513996	1
LH-US-01	8/12/2025 22:45	26.84	7.15035104	1
LH-US-01	8/12/2025 23:00	26.82	7.13391223	1
LH-US-01	8/12/2025 23:15	26.79	7.11720545	1
LH-US-01	8/12/2025 23:30	26.79	7.10399113	1
LH-US-01	8/12/2025 23:45	26.77	7.09078286	1
LH-US-01	8/13/2025 0:00	26.74	7.07622678	1
LH-US-01	8/13/2025 0:15	26.74	7.06705613	1
LH-US-01	8/13/2025 0:30	26.72	7.05546165	1
LH-US-01	8/13/2025 0:45	26.72	7.04629039	1
LH-US-01	8/13/2025 1:00	26.7	7.04251682	1
LH-US-01	8/13/2025 1:15	26.7	7.03415423	1
LH-US-01	8/13/2025 1:30	26.67	7.02633379	1
LH-US-01	8/13/2025 1:45	26.67	7.02417549	1
LH-US-01	8/13/2025 2:00	26.65	7.01878098	1
LH-US-01	8/13/2025 2:15	26.65	7.00960757	1
LH-US-01	8/13/2025 2:30	26.62	7.0069102	1
LH-US-01	8/13/2025 2:45	26.62	6.99800571	1
LH-US-01	8/13/2025 3:00	26.6	6.99665633	1
LH-US-01	8/13/2025 3:15	26.57	6.99314758	1
LH-US-01	8/13/2025 3:30	26.57	6.98586087	1
LH-US-01	8/13/2025 3:45	26.55	6.98154159	1
LH-US-01	8/13/2025 4:00	26.55	6.9742544	1
LH-US-01	8/13/2025 4:15	26.52	6.97182251	1
LH-US-01	8/13/2025 4:30	26.52	6.96561428	1
LH-US-01	8/13/2025 4:45	26.5	6.96723163	1
LH-US-01	8/13/2025 5:00	26.48	6.96425989	1
LH-US-01	8/13/2025 5:15	26.45	6.95885659	1
LH-US-01	8/13/2025 5:30	26.43	6.95696382	1
LH-US-01	8/13/2025 5:45	26.4	6.95317907	1
LH-US-01	8/13/2025 6:00	26.38	6.9507455	1
LH-US-01	8/13/2025 6:15	26.35	6.94912011	1
LH-US-01	8/13/2025 6:30	26.35	6.95398148	1
LH-US-01	8/13/2025 6:45	26.33	6.95127747	1
LH-US-01	8/13/2025 7:00	26.33	6.96316162	1
LH-US-01	8/13/2025 7:15	26.33	6.97963737	1
LH-US-01	8/13/2025 7:30	26.35	6.99179216	1
LH-US-01	8/13/2025 7:45	26.35	7.00178498	1
LH-US-01	8/13/2025 8:00	26.38	7.01528727	1
LH-US-01	8/13/2025 8:15	26.4	7.03040799	1
LH-US-01	8/13/2025 8:30	26.45	7.04228231	1
LH-US-01	8/13/2025 8:45	26.5	7.0530729	1
LH-US-01	8/13/2025 9:00	26.55	7.07438583	1
LH-US-01	8/13/2025 9:15	26.6	7.08678657	1
LH-US-01	8/13/2025 9:30	26.65	7.10646794	1
LH-US-01	8/13/2025 9:45	26.72	7.12991074	1
LH-US-01	8/13/2025 10:00	26.77	7.14229519	1
LH-US-01	8/13/2025 10:15	26.84	7.16868623	1
LH-US-01	8/13/2025 10:30	26.89	7.20262649	1
LH-US-01	8/13/2025 10:45	26.96	7.23519204	1
LH-US-01	8/13/2025 11:00	27.04	7.27096695	1
LH-US-01	8/13/2025 11:15	27.11	7.29380216	1
LH-US-01	8/13/2025 11:30	27.21	7.34029377	1
LH-US-01	8/13/2025 11:45	27.28	7.3911009	1
LH-US-01	8/13/2025 12:00	27.38	7.43080507	1
LH-US-01	8/13/2025 12:15	27.46	7.46916873	1
LH-US-01	8/13/2025 12:30	27.55	7.51691005	1
LH-US-01	8/13/2025 12:45	27.63	7.55549806	1
LH-US-01	8/13/2025 13:00	27.7	7.59838712	1
LH-US-01	8/13/2025 13:15	27.78	7.63774061	1
LH-US-01	8/13/2025 13:30	27.85	7.68300775	1
LH-US-01	8/13/2025 13:45	27.92	7.72234314	1

pH Continous Monitoring Data

Station Name	Date Time	Temp C	pH SU	Use Code
LH-US-01	8/13/2025 14:00	27.97	7.75983047	1
LH-US-01	8/13/2025 14:15	28.02	7.78924799	1
LH-US-01	8/13/2025 14:30	28.07	7.82724884	1
LH-US-01	8/13/2025 14:45	28.12	7.86819046	1
LH-US-01	8/13/2025 15:00	28.17	7.8924749	1
LH-US-01	8/13/2025 15:15	28.2	7.91815421	1
LH-US-01	8/13/2025 15:30	28.22	7.94117573	1
LH-US-01	8/13/2025 15:45	28.25	7.95476912	1
LH-US-01	8/13/2025 16:00	28.25	7.96201521	1
LH-US-01	8/13/2025 16:15	28.22	7.95191175	1
LH-US-01	8/13/2025 16:30	28.17	7.8948909	1
LH-US-01	8/13/2025 16:45	28.1	7.82528691	1
LH-US-01	8/13/2025 17:00	28.02	7.73821803	1
LH-US-01	8/13/2025 17:15	27.95	7.64436523	1
LH-US-01	8/13/2025 17:30	27.9	7.57945028	1
LH-US-01	8/13/2025 17:45	27.85	7.53843077	1
LH-US-01	8/13/2025 18:00	27.8	7.51406169	1
LH-US-01	8/13/2025 18:15	27.75	7.49129743	1
LH-US-01	8/13/2025 18:30	27.7	7.44755418	1
LH-US-01	8/13/2025 18:45	27.63	7.3984447	1
LH-US-01	8/13/2025 19:00	27.58	7.35682033	1
LH-US-01	8/13/2025 19:15	27.55	7.33479804	1
LH-US-01	8/13/2025 19:30	27.48	7.32411355	1
LH-US-01	8/13/2025 19:45	27.41	7.31180934	1
LH-US-01	8/13/2025 20:00	27.38	7.29407652	1
LH-US-01	8/13/2025 20:15	27.31	7.25241695	1
LH-US-01	8/13/2025 20:30	27.23	7.22582495	1
LH-US-01	8/13/2025 20:45	27.23	7.21155284	1
LH-US-01	8/13/2025 21:00	27.23	7.20993713	1
LH-US-01	8/13/2025 21:15	27.23	7.1905486	1
LH-US-01	8/13/2025 21:30	27.23	7.18597076	1
LH-US-01	8/13/2025 21:45	27.26	7.18675996	1
LH-US-01	8/13/2025 22:00	27.26	7.18406738	1
LH-US-01	8/13/2025 22:15	27.23	7.18058506	1
LH-US-01	8/13/2025 22:30	27.23	7.17923863	1
LH-US-01	8/13/2025 22:45	27.21	7.16066866	1
LH-US-01	8/13/2025 23:00	27.14	7.12434173	1
LH-US-01	8/13/2025 23:15	27.06	7.09985604	1
LH-US-01	8/13/2025 23:30	27.01	7.08505114	1
LH-US-01	8/13/2025 23:45	26.99	7.07212079	1
LH-US-01	8/14/2025 0:00	26.96	7.06377265	1
LH-US-01	8/14/2025 0:15	26.89	7.04464662	1
LH-US-01	8/14/2025 0:30	26.82	7.02659028	1
LH-US-01	8/14/2025 0:45	26.77	7.00879464	1
LH-US-01	8/14/2025 1:00	26.72	7.00070381	1
LH-US-01	8/14/2025 1:15	26.7	6.99234126	1
LH-US-01	8/14/2025 1:30	26.7	6.99126222	1
LH-US-01	8/14/2025 1:45	26.7	6.98964365	1
LH-US-01	8/14/2025 2:00	26.7	6.99045294	1
LH-US-01	8/14/2025 2:15	26.7	6.99234126	1
LH-US-01	8/14/2025 2:30	26.7	6.99153198	1
LH-US-01	8/14/2025 2:45	26.7	6.99018318	1
LH-US-01	8/14/2025 3:00	26.67	6.98937283	1
LH-US-01	8/14/2025 3:15	26.67	6.98505622	1
LH-US-01	8/14/2025 3:30	26.65	6.98154775	1
LH-US-01	8/14/2025 3:45	26.65	6.97857988	1
LH-US-01	8/14/2025 4:00	26.62	6.97560957	1
LH-US-01	8/14/2025 4:15	26.6	6.97236973	1
LH-US-01	8/14/2025 4:30	26.57	6.96966819	1
LH-US-01	8/14/2025 4:45	26.57	6.96562002	1
LH-US-01	8/14/2025 5:00	26.55	6.96264886	1
LH-US-01	8/14/2025 5:15	26.52	6.9553572	1
LH-US-01	8/14/2025 5:30	26.5	6.95643399	1
LH-US-01	8/14/2025 5:45	26.5	6.95076522	1
LH-US-01	8/14/2025 6:00	26.48	6.94806235	1
LH-US-01	8/14/2025 6:15	26.48	6.95184177	1
LH-US-01	8/14/2025 6:30	26.48	6.94887222	1
LH-US-01	8/14/2025 6:45	26.45	6.9488671	1
LH-US-01	8/14/2025 7:00	26.45	6.95129698	1
LH-US-01	8/14/2025 7:15	26.48	6.95508128	1
LH-US-01	8/14/2025 7:30	26.48	6.95157182	1
LH-US-01	8/14/2025 7:45	26.48	6.95859075	1
LH-US-01	8/14/2025 8:00	26.5	6.96696169	1
LH-US-01	8/14/2025 8:15	26.5	6.96345246	1
LH-US-01	8/14/2025 8:30	26.5	6.97290039	1
LH-US-01	8/14/2025 8:45	26.52	6.9774909	1
LH-US-01	8/14/2025 9:00	26.55	6.98963847	1
LH-US-01	8/14/2025 9:15	26.57	6.99503672	1
LH-US-01	8/14/2025 9:30	26.62	7.01878286	1
LH-US-01	8/14/2025 9:45	26.65	7.02039982	1
LH-US-01	8/14/2025 10:00	26.67	7.0239057	1
LH-US-01	8/14/2025 10:15	26.72	7.03684938	1
LH-US-01	8/14/2025 10:30	26.77	7.06192516	1
LH-US-01	8/14/2025 10:45	26.79	7.07540504	1

pH Continous Monitoring Data

Station Name	Date Time	Temp C	pH SU	Use Code
LH-US-01	8/14/2025 11:00	26.84	7.09561511	1
LH-US-01	8/14/2025 11:15	26.96	7.12226008	1
LH-US-01	8/14/2025 11:30	27.04	7.14055048	1
LH-US-01	8/14/2025 11:45	27.06	7.15374356	1
LH-US-01	8/14/2025 12:00	27.11	7.17446119	1
LH-US-01	8/14/2025 12:15	27.26	7.19510697	1
LH-US-01	8/14/2025 12:30	27.36	7.21388385	1
LH-US-01	8/14/2025 12:45	27.46	7.23722258	1
LH-US-01	8/14/2025 13:00	27.51	7.24686836	1
LH-US-01	8/14/2025 13:15	27.48	7.24608581	1
LH-US-01	8/14/2025 13:30	27.53	7.2772508	1
LH-US-01	8/14/2025 13:45	27.65	7.29569493	1
LH-US-01	8/14/2025 14:00	27.68	7.28840562	1
LH-US-01	8/14/2025 14:15	27.6	7.2618559	1
LH-US-01	8/14/2025 14:30	27.7	7.29725897	1
LH-US-01	8/14/2025 14:45	27.87	7.34142868	1
LH-US-01	8/14/2025 15:00	27.9	7.34918654	1
LH-US-01	8/14/2025 15:15	27.95	7.36282926	1
LH-US-01	8/14/2025 15:30	28.02	7.38476839	1
LH-US-01	8/14/2025 15:45	28.05	7.39735201	1
LH-US-01	8/14/2025 16:00	28.07	7.41558595	1
LH-US-01	8/14/2025 16:15	28.1	7.41849815	1
LH-US-01	8/14/2025 16:30	28.07	7.3868528	1
LH-US-01	8/14/2025 16:45	28.05	7.37667351	1
LH-US-01	8/14/2025 17:00	28	7.35283095	1
LH-US-01	8/14/2025 17:15	27.9	7.31318264	1
LH-US-01	8/14/2025 17:30	27.87	7.3078396	1
LH-US-01	8/14/2025 17:45	27.87	7.31294514	1
LH-US-01	8/14/2025 18:00	27.87	7.31805068	1
LH-US-01	8/14/2025 18:15	27.8	7.30092305	1
LH-US-01	8/14/2025 18:30	27.75	7.27597282	1
LH-US-01	8/14/2025 18:45	27.7	7.26311319	1
LH-US-01	8/14/2025 19:00	27.68	7.24538445	1
LH-US-01	8/14/2025 19:15	27.65	7.21287092	1
LH-US-01	8/14/2025 19:30	27.58	7.17634032	1
LH-US-01	8/14/2025 19:45	27.53	7.14381865	1
LH-US-01	8/14/2025 20:00	27.46	7.11048634	1
LH-US-01	8/14/2025 20:15	27.38	7.0905986	1
LH-US-01	8/14/2025 20:30	27.36	7.06907114	1
LH-US-01	8/14/2025 20:45	27.28	7.05697372	1
LH-US-01	8/14/2025 21:00	27.23	7.0443268	1
LH-US-01	8/14/2025 21:15	27.21	7.02467063	1
LH-US-01	8/14/2025 21:30	27.16	7.0103993	1
LH-US-01	8/14/2025 21:45	27.14	6.99908663	1
LH-US-01	8/14/2025 22:00	27.11	6.98426994	1
LH-US-01	8/14/2025 22:15	27.06	6.96863994	1
LH-US-01	8/14/2025 22:30	27.04	6.95839854	1
LH-US-01	8/14/2025 22:45	27.04	6.94735087	1
LH-US-01	8/14/2025 23:00	27.01	6.93710527	1
LH-US-01	8/14/2025 23:15	27.01	6.93252407	1
LH-US-01	8/14/2025 23:30	26.99	6.92416506	1
LH-US-01	8/14/2025 23:45	26.99	6.91904455	1
LH-US-01	8/15/2025 0:00	26.96	6.91310686	1
LH-US-01	8/15/2025 0:15	26.94	6.91525743	1
LH-US-01	8/15/2025 0:30	26.94	6.91175334	1
LH-US-01	8/15/2025 0:45	26.92	6.91066921	1
LH-US-01	8/15/2025 1:00	26.89	6.90526847	1
LH-US-01	8/15/2025 1:15	26.87	6.90067882	1
LH-US-01	8/15/2025 1:30	26.84	6.89878144	1
LH-US-01	8/15/2025 1:45	26.82	6.8952692	1
LH-US-01	8/15/2025 2:00	26.79	6.89741616	1
LH-US-01	8/15/2025 2:15	26.77	6.89606083	1
LH-US-01	8/15/2025 2:30	26.74	6.89658989	1
LH-US-01	8/15/2025 2:45	26.72	6.89496453	1
LH-US-01	8/15/2025 3:00	26.7	6.89657609	1
LH-US-01	8/15/2025 3:15	26.67	6.88685337	1
LH-US-01	8/15/2025 3:30	26.65	6.88603641	1
LH-US-01	8/15/2025 3:45	26.62	6.88278701	1
LH-US-01	8/15/2025 4:00	26.6	6.87900127	1
LH-US-01	8/15/2025 4:15	26.55	6.87925098	1
LH-US-01	8/15/2025 4:30	26.52	6.88328774	1
LH-US-01	8/15/2025 4:45	26.5	6.87599154	1
LH-US-01	8/15/2025 5:00	26.48	6.86869437	1
LH-US-01	8/15/2025 5:15	26.45	6.86598136	1
LH-US-01	8/15/2025 5:30	26.43	6.86462239	1
LH-US-01	8/15/2025 5:45	26.4	6.85920821	1
LH-US-01	8/15/2025 6:00	26.38	6.86432974	1
LH-US-01	8/15/2025 6:15	26.38	6.86216935	1
LH-US-01	8/15/2025 6:30	26.35	6.86485631	1
LH-US-01	8/15/2025 6:45	26.33	6.87078936	1
LH-US-01	8/15/2025 7:00	26.33	6.87754172	1
LH-US-01	8/15/2025 7:15	26.33	6.8832137	1
LH-US-01	8/15/2025 7:30	26.33	6.88402398	1
LH-US-01	8/15/2025 7:45	26.33	6.89158662	1

pH Continous Monitoring Data

Station Name	Date Time	Temp C	pH SU	Use Code
LH-US-01	8/15/2025 8:00	26.35	6.89672531	1
LH-US-01	8/15/2025 8:15	26.35	6.90617798	1
LH-US-01	8/15/2025 8:30	26.38	6.91536905	1
LH-US-01	8/15/2025 8:45	26.43	6.93698351	1
LH-US-01	8/15/2025 9:00	26.45	6.94994705	1
LH-US-01	8/15/2025 9:15	26.48	6.96857924	1
LH-US-01	8/15/2025 9:30	26.52	6.97479166	1
LH-US-01	8/15/2025 9:45	26.52	6.98180966	1
LH-US-01	8/15/2025 10:00	26.6	7.00637096	1
LH-US-01	8/15/2025 10:15	26.67	7.03604616	1
LH-US-01	8/15/2025 10:30	26.72	7.06058677	1
LH-US-01	8/15/2025 10:45	26.77	7.07999493	1
LH-US-01	8/15/2025 11:00	26.82	7.10236281	1
LH-US-01	8/15/2025 11:15	26.84	7.11718592	1
LH-US-01	8/15/2025 11:30	26.92	7.14950227	1
LH-US-01	8/15/2025 11:45	27.01	7.15511658	1
LH-US-01	8/15/2025 12:00	27.09	7.19818095	1
LH-US-01	8/15/2025 12:15	27.16	7.22453085	1
LH-US-01	8/15/2025 12:30	27.23	7.24521348	1
LH-US-01	8/15/2025 12:45	27.31	7.2796075	1
LH-US-01	8/15/2025 13:00	27.38	7.31184046	1
LH-US-01	8/15/2025 13:15	27.43	7.33896829	1
LH-US-01	8/15/2025 13:30	27.48	7.36581803	1
LH-US-01	8/15/2025 13:45	27.55	7.38267978	1
LH-US-01	8/15/2025 14:00	27.6	7.40467038	1
LH-US-01	8/15/2025 14:15	27.65	7.4306873	1
LH-US-01	8/15/2025 14:30	27.68	7.45081052	1
LH-US-01	8/15/2025 14:45	27.75	7.46871657	1
LH-US-01	8/15/2025 15:00	27.78	7.48291587	1
LH-US-01	8/15/2025 15:15	27.8	7.49417233	1
LH-US-01	8/15/2025 15:30	27.83	7.5064855	1
LH-US-01	8/15/2025 15:45	27.83	7.51212922	1
LH-US-01	8/15/2025 16:00	27.85	7.51021408	1
LH-US-01	8/15/2025 16:15	27.85	7.50376454	1
LH-US-01	8/15/2025 16:30	27.83	7.48928561	1
LH-US-01	8/15/2025 16:45	27.8	7.47804583	1
LH-US-01	8/15/2025 17:00	27.78	7.46141244	1
LH-US-01	8/15/2025 17:15	27.73	7.43917559	1
LH-US-01	8/15/2025 17:30	27.7	7.41582818	1
LH-US-01	8/15/2025 17:45	27.65	7.39492239	1
LH-US-01	8/15/2025 18:00	27.6	7.37024429	1
LH-US-01	8/15/2025 18:15	27.53	7.34396687	1
LH-US-01	8/15/2025 18:30	27.48	7.31819421	1
LH-US-01	8/15/2025 18:45	27.43	7.28649264	1
LH-US-01	8/15/2025 19:00	27.36	7.25614332	1
LH-US-01	8/15/2025 19:15	27.28	7.22228725	1
LH-US-01	8/15/2025 19:30	27.21	7.19325432	1
LH-US-01	8/15/2025 19:45	27.14	7.16070611	1
LH-US-01	8/15/2025 20:00	27.09	7.13513886	1
LH-US-01	8/15/2025 20:15	27.01	7.11658059	1
LH-US-01	8/15/2025 20:30	26.96	7.08937775	1
LH-US-01	8/15/2025 20:45	26.89	7.07376236	1
LH-US-01	8/15/2025 21:00	26.84	7.05463056	1
LH-US-01	8/15/2025 21:15	26.79	7.03953758	1
LH-US-01	8/15/2025 21:30	26.74	7.027946	1
LH-US-01	8/15/2025 21:45	26.7	7.01742904	1
LH-US-01	8/15/2025 22:00	26.67	6.99935499	1
LH-US-01	8/15/2025 22:15	26.62	6.99854538	1
LH-US-01	8/15/2025 22:30	26.57	6.98909941	1
LH-US-01	8/15/2025 22:45	26.55	6.97992221	1
LH-US-01	8/15/2025 23:00	26.52	6.97074282	1
LH-US-01	8/15/2025 23:15	26.5	6.96345246	1
LH-US-01	8/15/2025 23:30	26.48	6.95913067	1
LH-US-01	8/15/2025 23:45	26.43	6.9558838	1
LH-US-01	8/16/2025 0:00	26.4	6.95020873	1
LH-US-01	8/16/2025 0:15	26.38	6.94426432	1
LH-US-01	8/16/2025 0:30	26.38	6.94399427	1
LH-US-01	8/16/2025 0:45	26.35	6.94371858	1
LH-US-01	8/16/2025 1:00	26.35	6.93723675	1
LH-US-01	8/16/2025 1:15	26.33	6.93615218	1
LH-US-01	8/16/2025 1:30	26.33	6.93885313	1
LH-US-01	8/16/2025 1:45	26.3	6.93317445	1
LH-US-01	8/16/2025 2:00	26.3	6.929933	1
LH-US-01	8/16/2025 2:15	26.28	6.92803734	1
LH-US-01	8/16/2025 2:30	26.26	6.92560112	1
LH-US-01	8/16/2025 2:45	26.26	6.9161456	1
LH-US-01	8/16/2025 3:00	26.23	6.9110037	1
LH-US-01	8/16/2025 3:15	26.21	6.90937653	1
LH-US-01	8/16/2025 3:30	26.18	6.90531401	1
LH-US-01	8/16/2025 3:45	26.16	6.90341595	1
LH-US-01	8/16/2025 4:00	26.16	6.90584818	1
LH-US-01	8/16/2025 4:15	26.13	6.90043324	1
LH-US-01	8/16/2025 4:30	26.11	6.899886	1
LH-US-01	8/16/2025 4:45	26.08	6.89933533	1

pH Continous Monitoring Data

Station Name	Date Time	Temp C	pH SU	Use Code
LH-US-01	8/16/2025 5:00	26.06	6.89446251	1
LH-US-01	8/16/2025 5:15	26.04	6.89202225	1
LH-US-01	8/16/2025 5:30	26.01	6.89065951	1
LH-US-01	8/16/2025 5:45	25.99	6.88794819	1
LH-US-01	8/16/2025 6:00	25.96	6.88955952	1
LH-US-01	8/16/2025 6:15	25.96	6.89145252	1
LH-US-01	8/16/2025 6:30	25.94	6.88955213	1
LH-US-01	8/16/2025 6:45	25.94	6.89523151	1
LH-US-01	8/16/2025 7:00	25.94	6.90361535	1
LH-US-01	8/16/2025 7:15	25.96	6.91579107	1
LH-US-01	8/16/2025 7:30	25.96	6.92498564	1
LH-US-01	8/16/2025 7:45	26.01	6.93419121	1
LH-US-01	8/16/2025 8:00	26.04	6.94906739	1
LH-US-01	8/16/2025 8:15	26.08	6.9571838	1
LH-US-01	8/16/2025 8:30	26.13	6.98070486	1
LH-US-01	8/16/2025 8:45	26.18	6.99097681	1
LH-US-01	8/16/2025 9:00	26.26	6.99827347	1
LH-US-01	8/16/2025 9:15	26.3	7.01367062	1
LH-US-01	8/16/2025 9:30	26.38	7.01393702	1
LH-US-01	8/16/2025 9:45	26.45	7.05875147	1
LH-US-01	8/16/2025 10:00	26.5	7.07574795	1
LH-US-01	8/16/2025 10:15	26.57	7.09974941	1
LH-US-01	8/16/2025 10:30	26.65	7.12589398	1
LH-US-01	8/16/2025 10:45	26.72	7.15634556	1
LH-US-01	8/16/2025 11:00	26.82	7.18865181	1
LH-US-01	8/16/2025 11:15	26.89	7.22581125	1
LH-US-01	8/16/2025 11:30	26.96	7.25917998	1
LH-US-01	8/16/2025 11:45	27.06	7.29654547	1
LH-US-01	8/16/2025 12:00	27.14	7.33579388	1
LH-US-01	8/16/2025 12:15	27.23	7.37958674	1
LH-US-01	8/16/2025 12:30	27.28	7.4077938	1
LH-US-01	8/16/2025 12:45	27.38	7.45475948	1
LH-US-01	8/16/2025 13:00	27.46	7.50334177	1
LH-US-01	8/16/2025 13:15	27.55	7.55779783	1
LH-US-01	8/16/2025 13:30	27.63	7.60309813	1
LH-US-01	8/16/2025 13:45	27.68	7.63875924	1
LH-US-01	8/16/2025 14:00	27.75	7.69640689	1
LH-US-01	8/16/2025 14:15	27.75	7.70474031	1
LH-US-01	8/16/2025 14:30	27.78	7.7562783	1
LH-US-01	8/16/2025 14:45	27.83	7.79727115	1
LH-US-01	8/16/2025 15:00	27.87	7.8396218	1
LH-US-01	8/16/2025 15:15	27.87	7.85171387	1
LH-US-01	8/16/2025 15:30	27.85	7.82946583	1
LH-US-01	8/16/2025 15:45	27.78	7.78073846	1
LH-US-01	8/16/2025 16:00	27.73	7.76500677	1
LH-US-01	8/16/2025 16:15	27.75	7.80285951	1
LH-US-01	8/16/2025 16:30	27.78	7.83422825	1
LH-US-01	8/16/2025 16:45	27.73	7.78059936	1
LH-US-01	8/16/2025 17:00	27.65	7.7200335	1
LH-US-01	8/16/2025 17:15	27.6	7.67658268	1
LH-US-01	8/16/2025 17:30	27.58	7.65188228	1
LH-US-01	8/16/2025 17:45	27.55	7.62531646	1
LH-US-01	8/16/2025 18:00	27.55	7.61563251	1
LH-US-01	8/16/2025 18:15	27.51	7.58800388	1
LH-US-01	8/16/2025 18:30	27.41	7.50530937	1
LH-US-01	8/16/2025 18:45	27.33	7.44460572	1
LH-US-01	8/16/2025 19:00	27.28	7.40133203	1
LH-US-01	8/16/2025 19:15	27.23	7.37797103	1
LH-US-01	8/16/2025 19:30	27.19	7.34058575	1
LH-US-01	8/16/2025 19:45	27.14	7.30266188	1
LH-US-01	8/16/2025 20:00	27.06	7.2666379	1
LH-US-01	8/16/2025 20:15	27.01	7.23191908	1
LH-US-01	8/16/2025 20:30	26.94	7.21014	1
LH-US-01	8/16/2025 20:45	26.92	7.18858895	1
LH-US-01	8/16/2025 21:00	26.87	7.17217427	1
LH-US-01	8/16/2025 21:15	26.84	7.16167572	1
LH-US-01	8/16/2025 21:30	26.82	7.14469835	1
LH-US-01	8/16/2025 21:45	26.79	7.1247565	1
LH-US-01	8/16/2025 22:00	26.77	7.11424659	1
LH-US-01	8/16/2025 22:15	26.74	7.10131121	1
LH-US-01	8/16/2025 22:30	26.74	7.08674606	1
LH-US-01	8/16/2025 22:45	26.72	7.07326469	1
LH-US-01	8/16/2025 23:00	26.72	7.05923805	1
LH-US-01	8/16/2025 23:15	26.7	7.04548419	1
LH-US-01	8/16/2025 23:30	26.7	7.03307518	1
LH-US-01	8/16/2025 23:45	26.7	7.01904761	1
LH-US-01	8/17/2025 0:00	26.7	7.00717812	1
LH-US-01	8/17/2025 0:15	26.67	6.99962478	1
LH-US-01	8/17/2025 0:30	26.67	6.99557795	1
LH-US-01	8/17/2025 0:45	26.65	6.98613445	1
LH-US-01	8/17/2025 1:00	26.62	6.97965707	1
LH-US-01	8/17/2025 1:15	26.6	6.97156018	1
LH-US-01	8/17/2025 1:30	26.6	6.97048078	1
LH-US-01	8/17/2025 1:45	26.57	6.96804892	1

pH Continous Monitoring Data

Station Name	Date Time	Temp C	pH SU	Use Code
LH-US-01	8/17/2025 2:00	26.57	6.96481038	1
LH-US-01	8/17/2025 2:15	26.55	6.96669731	1
LH-US-01	8/17/2025 2:30	26.55	6.96561772	1
LH-US-01	8/17/2025 2:45	26.55	6.96237897	1
LH-US-01	8/17/2025 3:00	26.55	6.96075959	1
LH-US-01	8/17/2025 3:15	26.52	6.96021582	1
LH-US-01	8/17/2025 3:30	26.52	6.95913613	1
LH-US-01	8/17/2025 3:45	26.5	6.95346464	1
LH-US-01	8/17/2025 4:00	26.5	6.95238487	1
LH-US-01	8/17/2025 4:15	26.48	6.94725247	1
LH-US-01	8/17/2025 4:30	26.45	6.94616724	1
LH-US-01	8/17/2025 4:45	26.43	6.9494037	1
LH-US-01	8/17/2025 5:00	26.43	6.94400362	1
LH-US-01	8/17/2025 5:15	26.4	6.9456182	1
LH-US-01	8/17/2025 5:30	26.38	6.94723486	1
LH-US-01	8/17/2025 5:45	26.38	6.94372422	1
LH-US-01	8/17/2025 6:00	26.35	6.93858713	1
LH-US-01	8/17/2025 6:15	26.35	6.94209813	1
LH-US-01	8/17/2025 6:30	26.33	6.94155407	1
LH-US-01	8/17/2025 6:45	26.33	6.94695596	1
LH-US-01	8/17/2025 7:00	26.33	6.94938681	1
LH-US-01	8/17/2025 7:15	26.33	6.95802982	1
LH-US-01	8/17/2025 7:30	26.33	6.96694294	1
LH-US-01	8/17/2025 7:45	26.33	6.97396539	1
LH-US-01	8/17/2025 8:00	26.35	6.98477018	1
LH-US-01	8/17/2025 8:15	26.38	6.99314323	1
LH-US-01	8/17/2025 8:30	26.4	7.00745534	1
LH-US-01	8/17/2025 8:45	26.45	7.01582367	1
LH-US-01	8/17/2025 9:00	26.5	7.02931808	1
LH-US-01	8/17/2025 9:15	26.55	7.0422682	1
LH-US-01	8/17/2025 9:30	26.6	7.0662779	1
LH-US-01	8/17/2025 9:45	26.65	7.06788568	1
LH-US-01	8/17/2025 10:00	26.72	7.10158771	1
LH-US-01	8/17/2025 10:15	26.77	7.12098904	1
LH-US-01	8/17/2025 10:30	26.84	7.15655265	1
LH-US-01	8/17/2025 10:45	26.92	7.18211943	1
LH-US-01	8/17/2025 11:00	26.99	7.2109135	1
LH-US-01	8/17/2025 11:15	27.06	7.25235771	1
LH-US-01	8/17/2025 11:30	27.16	7.27355216	1
LH-US-01	8/17/2025 11:45	27.23	7.31199618	1
LH-US-01	8/17/2025 12:00	27.31	7.33318097	1
LH-US-01	8/17/2025 12:15	27.41	7.36348111	1
LH-US-01	8/17/2025 12:30	27.46	7.38683054	1
LH-US-01	8/17/2025 12:45	27.51	7.39887275	1
LH-US-01	8/17/2025 13:00	27.55	7.42787154	1
LH-US-01	8/17/2025 13:15	27.63	7.45357473	1
LH-US-01	8/17/2025 13:30	27.73	7.4856845	1
LH-US-01	8/17/2025 13:45	27.73	7.47950123	1
LH-US-01	8/17/2025 14:00	27.68	7.45860811	1
LH-US-01	8/17/2025 14:15	27.73	7.4921366	1
LH-US-01	8/17/2025 14:30	27.78	7.52135326	1
LH-US-01	8/17/2025 14:45	27.83	7.53900405	1
LH-US-01	8/17/2025 15:00	27.85	7.55885428	1
LH-US-01	8/17/2025 15:15	27.85	7.56906604	1
LH-US-01	8/17/2025 15:30	27.85	7.57255954	1
LH-US-01	8/17/2025 15:45	27.83	7.5543227	1
LH-US-01	8/17/2025 16:00	27.85	7.57900907	1
LH-US-01	8/17/2025 16:15	27.85	7.57444065	1
LH-US-01	8/17/2025 16:30	27.78	7.53721205	1
LH-US-01	8/17/2025 16:45	27.7	7.48304428	1
LH-US-01	8/17/2025 17:00	27.68	7.45914587	1
LH-US-01	8/17/2025 17:15	27.68	7.46990116	1
LH-US-01	8/17/2025 17:30	27.65	7.47048585	1
LH-US-01	8/17/2025 17:45	27.63	7.45922219	1
LH-US-01	8/17/2025 18:00	27.6	7.44259286	1
LH-US-01	8/17/2025 18:15	27.58	7.41626307	1
LH-US-01	8/17/2025 18:30	27.55	7.39128774	1
LH-US-01	8/17/2025 18:45	27.53	7.37140655	1
LH-US-01	8/17/2025 19:00	27.53	7.34423589	1
LH-US-01	8/17/2025 19:15	27.51	7.30417267	1
LH-US-01	8/17/2025 19:30	27.46	7.25794166	1
LH-US-01	8/17/2025 19:45	27.43	7.22217632	1
LH-US-01	8/17/2025 20:00	27.38	7.19798972	1
LH-US-01	8/17/2025 20:15	27.33	7.17029553	1
LH-US-01	8/17/2025 20:30	27.31	7.14796215	1
LH-US-01	8/17/2025 20:45	27.28	7.13316871	1
LH-US-01	8/17/2025 21:00	27.23	7.12134234	1
LH-US-01	8/17/2025 21:15	27.16	7.10709518	1
LH-US-01	8/17/2025 21:30	27.14	7.08582242	1
LH-US-01	8/17/2025 21:45	27.11	7.06805107	1
LH-US-01	8/17/2025 22:00	27.11	7.04811601	1
LH-US-01	8/17/2025 22:15	27.11	7.03222184	1
LH-US-01	8/17/2025 22:30	27.09	7.02171697	1
LH-US-01	8/17/2025 22:45	27.06	7.00393626	1

pH Continous Monitoring Data

Station Name	Date Time	Temp C	pH SU	Use Code
LH-US-01	8/17/2025 23:00	27.06	6.9848062	1
LH-US-01	8/17/2025 23:15	27.01	6.97321592	1
LH-US-01	8/17/2025 23:30	26.99	6.96593762	1
LH-US-01	8/17/2025 23:45	26.99	6.96243412	1
LH-US-01	8/18/2025 0:00	26.96	6.95407502	1
LH-US-01	8/18/2025 0:15	26.96	6.94518061	1
LH-US-01	8/18/2025 0:30	26.94	6.9454465	1
LH-US-01	8/18/2025 0:45	26.92	6.94463418	1
LH-US-01	8/18/2025 1:00	26.92	6.94544287	1
LH-US-01	8/18/2025 1:15	26.87	6.94381613	1
LH-US-01	8/18/2025 1:30	26.82	6.94380676	1
LH-US-01	8/18/2025 1:45	26.82	6.93922266	1
LH-US-01	8/18/2025 2:00	26.82	6.93167237	1
LH-US-01	8/18/2025 2:15	26.82	6.92574	1
LH-US-01	8/18/2025 2:30	26.82	6.91684145	1
LH-US-01	8/18/2025 2:45	26.82	6.91279665	1
LH-US-01	8/18/2025 3:00	26.79	6.90334913	1
LH-US-01	8/18/2025 3:15	26.77	6.9009154	1
LH-US-01	8/18/2025 3:30	26.74	6.90090549	1
LH-US-01	8/18/2025 3:45	26.72	6.8979317	1
LH-US-01	8/18/2025 4:00	26.7	6.90197131	1
LH-US-01	8/18/2025 4:15	26.67	6.89036062	1
LH-US-01	8/18/2025 4:30	26.65	6.89520981	1
LH-US-01	8/18/2025 4:45	26.62	6.89196133	1
LH-US-01	8/18/2025 5:00	26.57	6.89005416	1
LH-US-01	8/18/2025 5:15	26.52	6.88220805	1
LH-US-01	8/18/2025 5:30	26.5	6.88274007	1
LH-US-01	8/18/2025 5:45	26.48	6.88057257	1
LH-US-01	8/18/2025 6:00	26.43	6.8781226	1
LH-US-01	8/18/2025 6:15	26.4	6.87595014	1
LH-US-01	8/18/2025 6:30	26.38	6.87432157	1
LH-US-01	8/18/2025 6:45	26.35	6.87890027	1
LH-US-01	8/18/2025 7:00	26.33	6.88483426	1
LH-US-01	8/18/2025 7:15	26.3	6.89184588	1
LH-US-01	8/18/2025 7:30	26.3	6.89913916	1
LH-US-01	8/18/2025 7:45	26.28	6.91696162	1
LH-US-01	8/18/2025 8:00	26.26	6.93019379	1
LH-US-01	8/18/2025 8:15	26.23	6.95612451	1
LH-US-01	8/18/2025 8:30	26.23	6.96179839	1
LH-US-01	8/18/2025 8:45	26.26	6.99449127	1
LH-US-01	8/18/2025 9:00	26.28	6.99935415	1
LH-US-01	8/18/2025 9:15	26.3	7.00988892	1
LH-US-01	8/18/2025 9:30	26.33	7.02069171	1
LH-US-01	8/18/2025 9:45	26.35	7.0414862	1
LH-US-01	8/18/2025 10:00	26.4	7.04714993	1
LH-US-01	8/18/2025 10:15	26.43	7.06496548	1
LH-US-01	8/18/2025 10:30	26.45	7.08737	1
LH-US-01	8/18/2025 10:45	26.52	7.11650128	1
LH-US-01	8/18/2025 11:00	26.57	7.14373953	1
LH-US-01	8/18/2025 11:15	26.6	7.18177414	1
LH-US-01	8/18/2025 11:30	26.67	7.2111386	1
LH-US-01	8/18/2025 11:45	26.7	7.24969331	1
LH-US-01	8/18/2025 12:00	26.77	7.28766246	1
LH-US-01	8/18/2025 12:15	26.82	7.31700671	1
LH-US-01	8/18/2025 12:30	26.87	7.34715	1
LH-US-01	8/18/2025 12:45	26.94	7.38372718	1
LH-US-01	8/18/2025 13:00	26.99	7.41276931	1
LH-US-01	8/18/2025 13:15	27.06	7.45362758	1
LH-US-01	8/18/2025 13:30	27.14	7.48475316	1
LH-US-01	8/18/2025 13:45	27.19	7.5404219	1
LH-US-01	8/18/2025 14:00	27.28	7.65172549	1
LH-US-01	8/18/2025 14:15	27.41	7.77362583	1
LH-US-01	8/18/2025 14:30	27.41	7.81614739	1
LH-US-01	8/18/2025 14:45	27.41	7.82287549	1
LH-US-01	8/18/2025 15:00	27.38	7.80707773	1
LH-US-01	8/18/2025 15:15	27.41	7.78277604	1
LH-US-01	8/18/2025 15:30	27.48	7.76671917	1
LH-US-01	8/18/2025 15:45	27.51	7.77955631	1
LH-US-01	8/18/2025 16:00	27.55	7.86042118	1
LH-US-01	8/18/2025 16:15	27.53	7.89706464	1
LH-US-01	8/18/2025 16:30	27.43	7.88229314	1
LH-US-01	8/18/2025 16:45	27.38	7.9104316	1
LH-US-01	8/18/2025 17:00	27.33	7.88070239	1
LH-US-01	8/18/2025 17:15	27.26	7.83944184	1
LH-US-01	8/18/2025 17:30	24.22	7.42178233	2
LH-US-01	8/18/2025 17:45	23.98	6.12195049	2
LH-US-01	8/18/2025 18:00	23.79	9.91644882	2
LH-US-01	8/18/2025 18:15	24.82	8.09925929	1
LH-US-01	8/18/2025 18:30	26.84	7.63680606	1
LH-US-01	8/18/2025 18:45	26.89	7.56390382	1
LH-US-01	8/18/2025 19:00	26.87	7.51205714	1
LH-US-01	8/18/2025 19:15	26.79	7.4480683	1
LH-US-01	8/18/2025 19:30	26.72	7.37669442	1
LH-US-01	8/18/2025 19:45	26.65	7.31860759	1

Station Name	Date Time	Temp C	pH SU	Use Code
LH-US-01	8/18/2025 20:00	26.57	7.26485301	1
LH-US-01	8/18/2025 20:15	26.5	7.23418105	1
LH-US-01	8/18/2025 20:30	26.45	7.19151201	1
LH-US-01	8/18/2025 20:45	26.38	7.16924541	1
LH-US-01	8/18/2025 21:00	26.33	7.12954192	1
LH-US-01	8/18/2025 21:15	26.28	7.0726778	1
LH-US-01	8/18/2025 21:30	26.23	7.08004004	1
LH-US-01	8/18/2025 21:45	26.18	7.05418761	1
LH-US-01	8/18/2025 22:00	26.16	7.04248277	1
LH-US-01	8/18/2025 22:15	26.11	7.04031119	1
LH-US-01	8/18/2025 22:30	26.06	7.02315794	1
LH-US-01	8/18/2025 22:45	26.01	6.99673646	1
LH-US-01	8/18/2025 23:00	25.96	6.9534129	1
LH-US-01	8/18/2025 23:15	25.91	6.91634274	1
LH-US-01	8/18/2025 23:30	25.89	6.89916741	1
LH-US-01	8/18/2025 23:45	25.87	6.92369051	1
LH-US-01	8/19/2025 0:00	25.84	6.88470374	1
LH-US-01	8/19/2025 0:15	25.84	6.89342634	1
LH-US-01	8/19/2025 0:30	25.82	6.8972356	1
LH-US-01	8/19/2025 0:45	25.82	6.89014802	1
LH-US-01	8/19/2025 1:00	25.79	6.88822861	1
LH-US-01	8/19/2025 1:15	25.77	6.88413145	1
LH-US-01	8/19/2025 1:30	25.74	6.87839371	1
LH-US-01	8/19/2025 1:45	25.7	6.87237783	1
LH-US-01	8/19/2025 2:00	25.67	6.87072861	1
LH-US-01	8/19/2025 2:15	25.65	6.86881067	1
LH-US-01	8/19/2025 2:30	25.6	6.86524231	1
LH-US-01	8/19/2025 2:45	25.55	6.85567015	1
LH-US-01	8/19/2025 3:00	25.53	6.8548419	1
LH-US-01	8/19/2025 3:15	25.48	6.84908649	1
LH-US-01	8/19/2025 3:30	25.45	6.84470433	1
LH-US-01	8/19/2025 3:45	25.43	6.84032664	1
LH-US-01	8/19/2025 4:00	25.38	6.83238287	1
LH-US-01	8/19/2025 4:15	25.36	6.82882238	1
LH-US-01	8/19/2025 4:30	25.31	6.82060175	1
LH-US-01	8/19/2025 4:45	25.28	6.81321022	1
LH-US-01	8/19/2025 5:00	25.28	6.80692909	1
LH-US-01	8/19/2025 5:15	25.28	6.80610981	1
LH-US-01	8/19/2025 5:30	25.26	6.80090771	1
LH-US-01	8/19/2025 5:45	25.23	6.79187412	1
LH-US-01	8/19/2025 6:00	25.21	6.78612388	1
LH-US-01	8/19/2025 6:15	25.19	6.78009969	1
LH-US-01	8/19/2025 6:30	25.16	6.77434033	1
LH-US-01	8/19/2025 6:45	25.14	6.77951639	1
LH-US-01	8/19/2025 7:00	25.14	6.77924317	1
LH-US-01	8/19/2025 7:15	25.11	6.78605217	1
LH-US-01	8/19/2025 7:30	25.09	6.78494476	1
LH-US-01	8/19/2025 7:45	25.11	6.79670886	1
LH-US-01	8/19/2025 8:00	25.16	6.82324357	1
LH-US-01	8/19/2025 8:15	25.19	6.84211042	1
LH-US-01	8/19/2025 8:30	25.21	6.85168149	1
LH-US-01	8/19/2025 8:45	25.23	6.8749082	1
LH-US-01	8/19/2025 9:00	25.26	6.89376543	1
LH-US-01	8/19/2025 9:15	25.26	6.90359742	1
LH-US-01	8/19/2025 9:30	25.28	6.9142545	1
LH-US-01	8/19/2025 9:45	25.28	6.92627057	1
LH-US-01	8/19/2025 10:00	25.31	6.91399005	1
LH-US-01	8/19/2025 10:15	25.36	6.94649377	1
LH-US-01	8/19/2025 10:30	25.38	6.96724545	1
LH-US-01	8/19/2025 10:45	25.43	6.99836785	1
LH-US-01	8/19/2025 11:00	25.45	6.95906501	1
LH-US-01	8/19/2025 11:15	25.53	6.95361869	1
LH-US-01	8/19/2025 11:30	25.57	7.02374158	1
LH-US-01	8/19/2025 11:45	25.62	7.08265849	1
LH-US-01	8/19/2025 12:00	25.72	7.1330786	1
LH-US-01	8/19/2025 12:15	25.87	7.2330391	1
LH-US-01	8/19/2025 12:30	25.96	7.27928919	1
LH-US-01	8/19/2025 12:45	25.96	7.2956375	1
LH-US-01	8/19/2025 13:00	26.01	7.35497702	1
LH-US-01	8/19/2025 13:15	26.06	7.40993861	1
LH-US-01	8/19/2025 13:30	26.11	7.48939202	1
LH-US-01	8/19/2025 13:45	26.26	7.55529116	1
LH-US-01	8/19/2025 14:00	26.33	7.57502724	1
LH-US-01	8/19/2025 14:15	26.33	7.64251677	1
LH-US-01	8/19/2025 14:30	26.35	7.69880209	1
LH-US-01	8/19/2025 14:45	26.4	7.72289982	1
LH-US-01	8/19/2025 15:00	26.4	7.71936289	1
LH-US-01	8/19/2025 15:15	26.38	7.75831976	1
LH-US-01	8/19/2025 15:30	26.35	7.74261293	1
LH-US-01	8/19/2025 15:45	26.33	7.74837736	1
LH-US-01	8/19/2025 16:00	26.33	7.70565213	1
LH-US-01	8/19/2025 16:15	26.33	7.75082658	1
LH-US-01	8/19/2025 16:30	26.4	7.80560959	1
LH-US-01	8/19/2025 16:45	26.45	7.77582429	1

Station Name	Date Time	Temp C	pH SU	Use Code
LH-US-01	8/19/2025 17:00	26.43	7.78757399	1
LH-US-01	8/19/2025 17:15	26.4	7.83499332	1
LH-US-01	8/19/2025 17:30	26.38	7.80756801	1
LH-US-01	8/19/2025 17:45	26.33	7.79708956	1
LH-US-01	8/19/2025 18:00	26.26	7.69247936	1
LH-US-01	8/19/2025 18:15	26.18	7.62078474	1
LH-US-01	8/19/2025 18:30	26.11	7.54086338	1
LH-US-01	8/19/2025 18:45	26.06	7.46196334	1
LH-US-01	8/19/2025 19:00	25.99	7.40295098	1
LH-US-01	8/19/2025 19:15	25.94	7.37331693	1
LH-US-01	8/19/2025 19:30	25.87	7.28754986	1
LH-US-01	8/19/2025 19:45	25.82	7.27969257	1
LH-US-01	8/19/2025 20:00	25.77	7.24293228	1
LH-US-01	8/19/2025 20:15	25.7	7.18790199	1
LH-US-01	8/19/2025 20:30	25.65	7.13201876	1
LH-US-01	8/19/2025 20:45	25.6	7.13749685	1
LH-US-01	8/19/2025 21:00	25.53	7.11106126	1
LH-US-01	8/19/2025 21:15	25.48	7.08542634	1
LH-US-01	8/19/2025 21:30	25.45	7.03521448	1
LH-US-01	8/19/2025 21:45	25.4	7.04641268	1
LH-US-01	8/19/2025 22:00	25.38	6.94786236	1
LH-US-01	8/19/2025 22:15	25.38	7.0030086	1
LH-US-01	8/19/2025 22:30	25.36	6.99672935	1
LH-US-01	8/19/2025 22:45	25.33	6.92737511	1
LH-US-01	8/19/2025 23:00	25.31	6.9489424	1
LH-US-01	8/19/2025 23:15	25.31	6.90798262	1
LH-US-01	8/19/2025 23:30	25.28	6.94210995	1
LH-US-01	8/19/2025 23:45	25.28	6.94566015	1
LH-US-01	8/20/2025 0:00	25.26	6.92080341	1
LH-US-01	8/20/2025 0:15	25.23	6.80225338	1
LH-US-01	8/20/2025 0:30	25.23	6.85633479	1
LH-US-01	8/20/2025 0:45	25.23	6.9126013	1
LH-US-01	8/20/2025 1:00	25.23	6.89593986	1
LH-US-01	8/20/2025 1:15	25.23	6.90249518	1
LH-US-01	8/20/2025 1:30	25.21	6.89511341	1
LH-US-01	8/20/2025 1:45	25.21	6.86943668	1
LH-US-01	8/20/2025 2:00	25.19	6.88691113	1
LH-US-01	8/20/2025 2:15	25.16	6.8811625	1
LH-US-01	8/20/2025 2:30	25.16	6.87897688	1
LH-US-01	8/20/2025 2:45	25.14	6.86257552	1
LH-US-01	8/20/2025 3:00	25.11	6.87267189	1
LH-US-01	8/20/2025 3:15	25.11	6.86775342	1
LH-US-01	8/20/2025 3:30	25.09	6.87047721	1
LH-US-01	8/20/2025 3:45	25.04	6.85788312	1
LH-US-01	8/20/2025 4:00	25.04	6.82153257	1
LH-US-01	8/20/2025 4:15	25.02	6.83272716	1
LH-US-01	8/20/2025 4:30	25.02	6.82425391	1
LH-US-01	8/20/2025 4:45	25.02	6.83819378	1
LH-US-01	8/20/2025 5:00	24.99	6.83052346	1
LH-US-01	8/20/2025 5:15	24.99	6.84200451	1
LH-US-01	8/20/2025 5:30	24.99	6.81029495	1
LH-US-01	8/20/2025 5:45	24.97	6.83297248	1
LH-US-01	8/20/2025 6:00	24.97	6.82203742	1
LH-US-01	8/20/2025 6:15	24.94	6.81791845	1
LH-US-01	8/20/2025 6:30	24.92	6.81982019	1
LH-US-01	8/20/2025 6:45	24.92	6.82638233	1
LH-US-01	8/20/2025 7:00	24.9	6.82691756	1
LH-US-01	8/20/2025 7:15	24.9	6.82226907	1
LH-US-01	8/20/2025 7:30	24.9	6.85043347	1
LH-US-01	8/20/2025 7:45	24.9	6.84633186	1
LH-US-01	8/20/2025 8:00	24.9	6.84496465	1
LH-US-01	8/20/2025 8:15	24.9	6.85316788	1
LH-US-01	8/20/2025 8:30	24.87	6.8479572	1
LH-US-01	8/20/2025 8:45	24.85	6.86244179	1
LH-US-01	8/20/2025 9:00	24.85	6.85888646	1
LH-US-01	8/20/2025 9:15	24.85	6.85861298	1
LH-US-01	8/20/2025 9:30	24.85	6.86654409	1
LH-US-01	8/20/2025 9:45	24.85	6.86763804	1
LH-US-01	8/20/2025 10:00	24.87	6.86354489	1
LH-US-01	8/20/2025 10:15	24.87	6.86409183	1
LH-US-01	8/20/2025 10:30	24.9	6.88187916	1
LH-US-01	8/20/2025 10:45	24.9	6.87258218	1
LH-US-01	8/20/2025 11:00	24.9	6.87531658	1
LH-US-01	8/20/2025 11:15	24.9	6.90348099	1
LH-US-01	8/20/2025 11:30	24.92	6.88762896	1
LH-US-01	8/20/2025 11:45	24.94	6.93001414	1
LH-US-01	8/20/2025 12:00	24.94	6.93110776	1
LH-US-01	8/20/2025 12:15	24.94	6.95434711	1
LH-US-01	8/20/2025 12:30	24.97	6.94888417	1
LH-US-01	8/20/2025 12:45	24.97	6.95544521	1
LH-US-01	8/20/2025 13:00	24.97	6.98989066	1
LH-US-01	8/20/2025 13:15	24.97	6.98250949	1
LH-US-01	8/20/2025 13:30	24.94	6.99563113	1
LH-US-01	8/20/2025 13:45	24.94	6.99508432	1

Station Name	Date Time	Temp C	pH SU	Use Code
LH-US-01	8/20/2025 14:00	24.92	7.00383351	1
LH-US-01	8/20/2025 14:15	24.94	7.04074281	1
LH-US-01	8/20/2025 14:30	24.94	7.02297154	1
LH-US-01	8/20/2025 14:45	24.92	7.03062891	1
LH-US-01	8/20/2025 15:00	24.92	7.03281629	1
LH-US-01	8/20/2025 15:15	24.9	6.99098205	1
LH-US-01	8/20/2025 15:30	24.9	6.97293496	1
LH-US-01	8/20/2025 15:45	24.87	6.97156489	1
LH-US-01	8/20/2025 16:00	24.87	7.0500503	1
LH-US-01	8/20/2025 16:15	24.87	7.06618494	1
LH-US-01	8/20/2025 16:30	24.87	7.06946656	1
LH-US-01	8/20/2025 16:45	24.87	7.05251152	1
LH-US-01	8/20/2025 17:00	24.87	7.05087071	1
LH-US-01	8/20/2025 17:15	24.85	7.08177812	1
LH-US-01	8/20/2025 17:30	24.85	7.07357352	1
LH-US-01	8/20/2025 17:45	24.82	7.06181981	1
LH-US-01	8/20/2025 18:00	24.8	7.03146185	1
LH-US-01	8/20/2025 18:15	24.77	6.98195063	1
LH-US-01	8/20/2025 18:30	24.77	6.99070455	1
LH-US-01	8/20/2025 18:45	24.73	6.96772117	1
LH-US-01	8/20/2025 19:00	24.73	7.00274157	1
LH-US-01	8/20/2025 19:15	24.7	6.98577713	1
LH-US-01	8/20/2025 19:30	24.7	6.9192864	1
LH-US-01	8/20/2025 19:45	24.68	6.98358703	1
LH-US-01	8/20/2025 20:00	24.68	6.9827661	1
LH-US-01	8/20/2025 20:15	24.68	6.90122055	1
LH-US-01	8/20/2025 20:30	24.68	6.93132126	1
LH-US-01	8/20/2025 20:45	24.68	6.96251654	1
LH-US-01	8/20/2025 21:00	24.65	6.9280303	1
LH-US-01	8/20/2025 21:15	24.65	6.89737922	1
LH-US-01	8/20/2025 21:30	24.65	6.90093693	1
LH-US-01	8/20/2025 21:45	24.63	6.90941463	1
LH-US-01	8/20/2025 22:00	24.63	6.92829915	1
LH-US-01	8/20/2025 22:15	24.6	6.87902299	1
LH-US-01	8/20/2025 22:30	24.6	6.89188766	1
LH-US-01	8/20/2025 22:45	24.58	6.89379654	1
LH-US-01	8/20/2025 23:00	24.58	6.88503703	1
LH-US-01	8/20/2025 23:15	24.56	6.88174427	1
LH-US-01	8/20/2025 23:30	24.56	6.89707444	1
LH-US-01	8/20/2025 23:45	24.53	6.86694819	1
LH-US-01	8/21/2025 0:00	24.51	6.8543445	1
LH-US-01	8/21/2025 0:15	24.51	6.8830934	1
LH-US-01	8/21/2025 0:30	24.48	6.8644614	1
LH-US-01	8/21/2025 0:45	24.48	6.82913776	1
LH-US-01	8/21/2025 1:00	24.46	6.86007077	1
LH-US-01	8/21/2025 1:15	24.44	6.8778625	1
LH-US-01	8/21/2025 1:30	24.41	6.83923154	1
LH-US-01	8/21/2025 1:45	24.39	6.85455966	1
LH-US-01	8/21/2025 2:00	24.39	6.8526423	1
LH-US-01	8/21/2025 2:15	24.36	6.79126553	1
LH-US-01	8/21/2025 2:30	24.34	6.82796153	1
LH-US-01	8/21/2025 2:45	24.32	6.85644326	1
LH-US-01	8/21/2025 3:00	24.29	6.83204264	1
LH-US-01	8/21/2025 3:15	24.29	6.79751844	1
LH-US-01	8/21/2025 3:30	24.27	6.82983919	1
LH-US-01	8/21/2025 3:45	24.24	6.85064964	1
LH-US-01	8/21/2025 4:00	24.24	6.84571678	1
LH-US-01	8/21/2025 4:15	24.22	6.83775849	1
LH-US-01	8/21/2025 4:30	24.19	6.83993487	1
LH-US-01	8/21/2025 4:45	24.17	6.80785298	1
LH-US-01	8/21/2025 5:00	24.15	6.84210638	1
LH-US-01	8/21/2025 5:15	24.12	6.78040484	1
LH-US-01	8/21/2025 5:30	24.1	6.8176781	1
LH-US-01	8/21/2025 5:45	24.07	6.82232117	1
LH-US-01	8/21/2025 6:00	24.05	6.80640429	1
LH-US-01	8/21/2025 6:15	24.03	6.83244418	1
LH-US-01	8/21/2025 6:30	24.03	6.82421694	1
LH-US-01	8/21/2025 6:45	24.03	6.82037757	1
LH-US-01	8/21/2025 7:00	24	6.84559218	1
LH-US-01	8/21/2025 7:15	24	6.84888341	1
LH-US-01	8/21/2025 7:30	24	6.78826996	1
LH-US-01	8/21/2025 7:45	24	6.75042084	1
LH-US-01	8/21/2025 8:00	24	6.85217463	1
LH-US-01	8/21/2025 8:15	24.03	6.74002487	1
LH-US-01	8/21/2025 8:30	24	6.7844302	1
LH-US-01	8/21/2025 8:45	24	6.77373371	1
LH-US-01	8/21/2025 9:00	24	6.77126528	1
LH-US-01	8/21/2025 9:15	24	6.86643662	1
LH-US-01	8/21/2025 9:30	24	6.79786938	1
LH-US-01	8/21/2025 9:45	24	6.83955826	1
LH-US-01	8/21/2025 10:00	24.03	6.83025025	1
LH-US-01	8/21/2025 10:15	24.05	6.84890883	1
LH-US-01	8/21/2025 10:30	24.05	6.91856143	1
LH-US-01	8/21/2025 10:45	24.05	6.95201662	1

Station Name	Date Time	Temp C	pH SU	Use Code
LH-US-01	8/21/2025 11:00	24.12	6.92927278	1
LH-US-01	8/21/2025 11:15	24.17	6.98547767	1
LH-US-01	8/21/2025 11:30	24.19	6.97369261	1
LH-US-01	8/21/2025 11:45	24.27	6.89670007	1
LH-US-01	8/21/2025 12:00	24.29	7.00822566	1
LH-US-01	8/21/2025 12:15	24.27	7.01836495	1
LH-US-01	8/21/2025 12:30	24.27	7.00987033	1
LH-US-01	8/21/2025 12:45	24.29	7.05617593	1
LH-US-01	8/21/2025 13:00	24.36	7.06164146	1
LH-US-01	8/21/2025 13:15	24.39	7.10573467	1
LH-US-01	8/21/2025 13:30	24.41	7.13421224	1
LH-US-01	8/21/2025 13:45	24.41	7.17693925	1
LH-US-01	8/21/2025 14:00	24.39	7.17777287	1
LH-US-01	8/21/2025 14:15	24.44	7.19828276	1
LH-US-01	8/21/2025 14:30	24.48	7.20756622	1
LH-US-01	8/21/2025 14:45	24.53	7.23463564	1
LH-US-01	8/21/2025 15:00	24.58	7.26607573	1
LH-US-01	8/21/2025 15:15	24.65	7.28763315	1
LH-US-01	8/21/2025 15:30	24.7	7.31303194	1
LH-US-01	8/21/2025 15:45	24.73	7.33707694	1
LH-US-01	8/21/2025 16:00	24.75	7.35675196	1
LH-US-01	8/21/2025 16:15	24.77	7.3671233	1
LH-US-01	8/21/2025 16:30	24.8	7.38541302	1
LH-US-01	8/21/2025 16:45	24.82	7.37608766	1
LH-US-01	8/21/2025 17:00	24.82	7.3998834	1
LH-US-01	8/21/2025 17:15	24.82	7.37800226	1
LH-US-01	8/21/2025 17:30	24.82	7.392225	1
LH-US-01	8/21/2025 17:45	24.77	7.38873455	1
LH-US-01	8/21/2025 18:00	24.75	7.37344025	1
LH-US-01	8/21/2025 18:15	24.7	7.37049307	1
LH-US-01	8/21/2025 18:30	24.65	7.33497812	1
LH-US-01	8/21/2025 18:45	24.63	7.29887371	1
LH-US-01	8/21/2025 19:00	24.58	7.2997451	1
LH-US-01	8/21/2025 19:15	24.56	7.26527235	1
LH-US-01	8/21/2025 19:30	24.51	7.1771536	1
LH-US-01	8/21/2025 19:45	24.46	7.19854328	1
LH-US-01	8/21/2025 20:00	24.41	7.14982403	1
LH-US-01	8/21/2025 20:15	24.39	7.09916084	1
LH-US-01	8/21/2025 20:30	24.34	7.10821804	1
LH-US-01	8/21/2025 20:45	24.32	7.09507457	1
LH-US-01	8/21/2025 21:00	24.27	7.06933267	1
LH-US-01	8/21/2025 21:15	24.22	7.03508607	1
LH-US-01	8/21/2025 21:30	24.17	7.06003617	1
LH-US-01	8/21/2025 21:45	24.15	6.98300951	1
LH-US-01	8/21/2025 22:00	24.1	6.97012035	1
LH-US-01	8/21/2025 22:15	24.05	6.84342437	1
LH-US-01	8/21/2025 22:30	24.03	6.96325728	1
LH-US-01	8/21/2025 22:45	23.98	6.93801665	1
LH-US-01	8/21/2025 23:00	23.98	6.96133108	1
LH-US-01	8/21/2025 23:15	23.95	6.93142683	1
LH-US-01	8/21/2025 23:30	23.93	6.8864315	1
LH-US-01	8/21/2025 23:45	23.91	6.91001814	1
LH-US-01	8/22/2025 0:00	23.88	6.83812155	1
LH-US-01	8/22/2025 0:15	23.86	6.92811327	1
LH-US-01	8/22/2025 0:30	23.81	6.92069117	1
LH-US-01	8/22/2025 0:45	23.79	6.92068583	1
LH-US-01	8/22/2025 1:00	23.76	6.83503672	1
LH-US-01	8/22/2025 1:15	23.74	6.84326089	1
LH-US-01	8/22/2025 1:30	23.71	6.85148115	1
LH-US-01	8/22/2025 1:45	23.69	6.88908524	1
LH-US-01	8/22/2025 2:00	23.66	6.86436154	1
LH-US-01	8/22/2025 2:15	23.64	6.82837959	1
LH-US-01	8/22/2025 2:30	23.62	6.76410691	1
LH-US-01	8/22/2025 2:45	23.57	6.87558173	1
LH-US-01	8/22/2025 3:00	23.57	6.84399509	1
LH-US-01	8/22/2025 3:15	23.54	6.82502541	1
LH-US-01	8/22/2025 3:30	23.52	6.85770443	1
LH-US-01	8/22/2025 3:45	23.5	6.85714538	1
LH-US-01	8/22/2025 4:00	23.47	6.81344424	1
LH-US-01	8/22/2025 4:15	23.47	6.86482418	1
LH-US-01	8/22/2025 4:30	23.42	6.79527564	1
LH-US-01	8/22/2025 4:45	23.42	6.85161074	1
LH-US-01	8/22/2025 5:00	23.38	6.8579121	1
LH-US-01	8/22/2025 5:15	23.35	6.83563323	1
LH-US-01	8/22/2025 5:30	23.35	6.82188972	1
LH-US-01	8/22/2025 5:45	23.33	6.86008724	1
LH-US-01	8/22/2025 6:00	23.3	6.8619975	1
LH-US-01	8/22/2025 6:15	23.28	6.84274273	1
LH-US-01	8/22/2025 6:30	23.28	6.76493609	1
LH-US-01	8/22/2025 6:45	23.26	6.78609166	1
LH-US-01	8/22/2025 7:00	23.28	6.85429001	1
LH-US-01	8/22/2025 7:15	23.28	6.84686676	1
LH-US-01	8/22/2025 7:30	23.3	6.87299417	1
LH-US-01	8/22/2025 7:45	23.3	6.88234133	1

pH Continous Monitoring Data

Station Name	Date Time	Temp C	pH SU	Use Code
LH-US-01	8/22/2025 8:00	23.35	6.9051754	1
LH-US-01	8/22/2025 8:15	23.38	6.90765857	1
LH-US-01	8/22/2025 8:30	23.42	6.91179311	1
LH-US-01	8/22/2025 8:45	23.47	6.90548852	1
LH-US-01	8/22/2025 9:00	23.54	6.87227282	1
LH-US-01	8/22/2025 9:15	23.59	6.90058307	1
LH-US-01	8/22/2025 9:30	23.64	6.96732802	1
LH-US-01	8/22/2025 9:45	23.71	6.97996443	1
LH-US-01	8/22/2025 10:00	23.76	6.90201245	1
LH-US-01	8/22/2025 10:15	23.86	6.98985288	1
LH-US-01	8/22/2025 10:30	23.91	6.99534163	1
LH-US-01	8/22/2025 10:45	23.98	7.03813157	1
LH-US-01	8/22/2025 11:00	24.05	7.04744616	1
LH-US-01	8/22/2025 11:15	24.15	7.07731044	1
LH-US-01	8/22/2025 11:30	24.24	7.10332157	1
LH-US-01	8/22/2025 11:45	24.32	7.13617066	1
LH-US-01	8/22/2025 12:00	24.39	7.141069	1
LH-US-01	8/22/2025 12:15	24.46	7.17334953	1
LH-US-01	8/22/2025 12:30	24.56	7.20723669	1
LH-US-01	8/22/2025 12:45	24.6	7.20228196	1
LH-US-01	8/22/2025 13:00	24.7	7.23203911	1
LH-US-01	8/22/2025 13:15	24.77	7.27219793	1
LH-US-01	8/22/2025 13:30	24.85	7.27595367	1
LH-US-01	8/22/2025 13:45	24.9	7.30461867	1
LH-US-01	8/22/2025 14:00	24.92	7.30596534	1
LH-US-01	8/22/2025 14:15	24.94	7.30457779	1
LH-US-01	8/22/2025 14:30	24.99	7.30644022	1
LH-US-01	8/22/2025 14:45	25.04	7.30064928	1
LH-US-01	8/22/2025 15:00	25.11	7.36342583	1
LH-US-01	8/22/2025 15:15	25.16	7.38030347	1
LH-US-01	8/22/2025 15:30	25.26	7.39820136	1
LH-US-01	8/22/2025 15:45	25.31	7.4268065	1
LH-US-01	8/22/2025 16:00	25.33	7.41257946	1
LH-US-01	8/22/2025 16:15	25.38	7.44090248	1
LH-US-01	8/22/2025 16:30	25.43	7.46184622	1
LH-US-01	8/22/2025 16:45	25.43	7.46976193	1
LH-US-01	8/22/2025 17:00	25.4	7.45506806	1
LH-US-01	8/22/2025 17:15	25.4	7.45506806	1
LH-US-01	8/22/2025 17:30	25.36	7.45676715	1
LH-US-01	8/22/2025 17:45	25.33	7.4442529	1
LH-US-01	8/22/2025 18:00	25.28	7.43176507	1
LH-US-01	8/22/2025 18:15	25.21	7.40427753	1
LH-US-01	8/22/2025 18:30	25.16	7.37483942	1
LH-US-01	8/22/2025 18:45	25.09	7.32328001	1
LH-US-01	8/22/2025 19:00	25.04	7.29244991	1
LH-US-01	8/22/2025 19:15	24.97	7.27830299	1
LH-US-01	8/22/2025 19:30	24.92	7.20370534	1
LH-US-01	8/22/2025 19:45	24.87	7.15178053	1
LH-US-01	8/22/2025 20:00	24.82	7.17450768	1
LH-US-01	8/22/2025 20:15	24.77	7.16523592	1
LH-US-01	8/22/2025 20:30	24.73	7.08892458	1
LH-US-01	8/22/2025 20:45	24.68	7.12752314	1
LH-US-01	8/22/2025 21:00	24.63	7.0971651	1
LH-US-01	8/22/2025 21:15	24.56	7.04982867	1
LH-US-01	8/22/2025 21:30	24.51	7.06763397	1
LH-US-01	8/22/2025 21:45	24.44	7.03314309	1
LH-US-01	8/22/2025 22:00	24.36	7.0213727	1
LH-US-01	8/22/2025 22:15	24.29	6.97863348	1
LH-US-01	8/22/2025 22:30	24.24	6.94355179	1
LH-US-01	8/22/2025 22:45	24.17	6.93778215	1
LH-US-01	8/22/2025 23:00	24.1	6.93310649	1
LH-US-01	8/22/2025 23:15	24.07	6.83987025	1
LH-US-01	8/22/2025 23:30	24.05	6.89525249	1
LH-US-01	8/22/2025 23:45	24	6.89825182	1
LH-US-01	8/23/2025 0:00	23.98	6.79621005	1
LH-US-01	8/23/2025 0:15	23.98	6.93170804	1
LH-US-01	8/23/2025 0:30	23.95	6.91935696	1
LH-US-01	8/23/2025 0:45	23.95	6.9163395	1
LH-US-01	8/23/2025 1:00	23.93	6.88368817	1
LH-US-01	8/23/2025 1:15	23.93	6.88121916	1
LH-US-01	8/23/2025 1:30	23.91	6.89986711	1
LH-US-01	8/23/2025 1:45	23.88	6.85376119	1
LH-US-01	8/23/2025 2:00	23.88	6.90095451	1
LH-US-01	8/23/2025 2:15	23.86	6.89436229	1
LH-US-01	8/23/2025 2:30	23.83	6.89133293	1
LH-US-01	8/23/2025 2:45	23.81	6.78648783	1
LH-US-01	8/23/2025 3:00	23.79	6.87183142	1
LH-US-01	8/23/2025 3:15	23.76	6.88170014	1
LH-US-01	8/23/2025 3:30	23.76	6.8740144	1
LH-US-01	8/23/2025 3:45	23.74	6.73400624	1
LH-US-01	8/23/2025 4:00	23.71	6.86108995	1
LH-US-01	8/23/2025 4:15	23.71	6.79492655	1
LH-US-01	8/23/2025 4:30	23.71	6.76060944	1
LH-US-01	8/23/2025 4:45	23.71	6.77900341	1

Station Name	Date Time	Temp C	pH SU	Use Code
LH-US-01	8/23/2025 5:00	23.69	6.8566877	1
LH-US-01	8/23/2025 5:15	23.69	6.85092204	1
LH-US-01	8/23/2025 5:30	23.69	6.84158715	1
LH-US-01	8/23/2025 5:45	23.66	6.84761197	1
LH-US-01	8/23/2025 6:00	23.64	6.85144613	1
LH-US-01	8/23/2025 6:15	23.64	6.830851	1
LH-US-01	8/23/2025 6:30	23.62	6.82644568	1
LH-US-01	8/23/2025 6:45	23.62	6.82781878	1
LH-US-01	8/23/2025 7:00	23.64	6.82755578	1
LH-US-01	8/23/2025 7:15	23.64	6.8143749	1
LH-US-01	8/23/2025 7:30	23.66	6.85227989	1
LH-US-01	8/23/2025 7:45	23.71	6.87399318	1
LH-US-01	8/23/2025 8:00	23.74	6.88114315	1
LH-US-01	8/23/2025 8:15	23.79	6.88253548	1
LH-US-01	8/23/2025 8:30	23.86	6.91466776	1
LH-US-01	8/23/2025 8:45	23.91	6.91331036	1
LH-US-01	8/23/2025 9:00	23.98	6.92128512	1
LH-US-01	8/23/2025 9:15	24.03	6.88180762	1
LH-US-01	8/23/2025 9:30	24.1	6.96683023	1
LH-US-01	8/23/2025 9:45	24.17	6.96354869	1
LH-US-01	8/23/2025 10:00	24.24	7.03015085	1
LH-US-01	8/23/2025 10:15	24.32	7.02274545	1
LH-US-01	8/23/2025 10:30	24.36	6.96959859	1
LH-US-01	8/23/2025 10:45	24.44	7.07257943	1
LH-US-01	8/23/2025 11:00	24.51	7.11500121	1
LH-US-01	8/23/2025 11:15	24.6	7.13193687	1
LH-US-01	8/23/2025 11:30	24.68	7.11137822	1
LH-US-01	8/23/2025 11:45	24.77	7.19505397	1
LH-US-01	8/23/2025 12:00	24.82	7.14141245	1
LH-US-01	8/23/2025 12:15	24.87	7.2392904	1
LH-US-01	8/23/2025 12:30	24.97	7.26053351	1
LH-US-01	8/23/2025 12:45	25.09	7.335577	1
LH-US-01	8/23/2025 13:00	25.14	7.35956419	1
LH-US-01	8/23/2025 13:15	25.16	7.36855577	1
LH-US-01	8/23/2025 13:30	25.23	7.34962275	1
LH-US-01	8/23/2025 13:45	25.28	7.45552413	1
LH-US-01	8/23/2025 14:00	25.36	7.43001124	1
LH-US-01	8/23/2025 14:15	25.4	7.53204923	1
LH-US-01	8/23/2025 14:30	25.43	7.47958833	1
LH-US-01	8/23/2025 14:45	25.45	7.58409114	1
LH-US-01	8/23/2025 15:00	25.5	7.59927528	1
LH-US-01	8/23/2025 15:15	25.53	7.61531407	1
LH-US-01	8/23/2025 15:30	25.55	7.636282	1
LH-US-01	8/23/2025 15:45	25.57	7.67307112	1
LH-US-01	8/23/2025 16:00	25.6	7.70328435	1
LH-US-01	8/23/2025 16:15	25.57	7.63760354	1
LH-US-01	8/23/2025 16:30	25.55	7.67420757	1
LH-US-01	8/23/2025 16:45	25.55	7.69794515	1
LH-US-01	8/23/2025 17:00	25.57	7.70935718	1
LH-US-01	8/23/2025 17:15	25.57	7.73063773	1
LH-US-01	8/23/2025 17:30	25.55	7.7405091	1
LH-US-01	8/23/2025 17:45	25.5	7.71143368	1
LH-US-01	8/23/2025 18:00	25.45	7.64632082	1
LH-US-01	8/23/2025 18:15	25.4	7.64670204	1
LH-US-01	8/23/2025 18:30	25.33	7.51114939	1
LH-US-01	8/23/2025 18:45	25.28	7.57513871	1
LH-US-01	8/23/2025 19:00	25.23	7.45723929	1
LH-US-01	8/23/2025 19:15	25.16	7.40052046	1
LH-US-01	8/23/2025 19:30	25.09	7.36044427	1
LH-US-01	8/23/2025 19:45	25.04	7.34793233	1
LH-US-01	8/23/2025 20:00	24.99	7.28293141	1
LH-US-01	8/23/2025 20:15	24.94	7.28407248	1
LH-US-01	8/23/2025 20:30	24.92	7.25784299	1
LH-US-01	8/23/2025 20:45	24.85	7.17722498	1
LH-US-01	8/23/2025 21:00	24.8	7.12665119	1
LH-US-01	8/23/2025 21:15	24.75	7.17783162	1
LH-US-01	8/23/2025 21:30	24.68	7.14339443	1
LH-US-01	8/23/2025 21:45	24.6	7.13686376	1
LH-US-01	8/23/2025 22:00	24.56	7.11607691	1
LH-US-01	8/23/2025 22:15	24.51	6.99836281	1
LH-US-01	8/23/2025 22:30	24.46	7.01013787	1
LH-US-01	8/23/2025 22:45	24.41	7.01041347	1
LH-US-01	8/23/2025 23:00	24.36	7.03534349	1
LH-US-01	8/23/2025 23:15	24.32	7.01562212	1
LH-US-01	8/23/2025 23:30	24.27	7.00658209	1
LH-US-01	8/23/2025 23:45	24.22	6.98657637	1
LH-US-01	8/24/2025 0:00	24.19	6.97177396	1
LH-US-01	8/24/2025 0:15	24.17	6.86541654	1
LH-US-01	8/24/2025 0:30	24.12	6.93091773	1
LH-US-01	8/24/2025 0:45	24.12	6.82125442	1
LH-US-01	8/24/2025 1:00	24.1	6.82754846	1
LH-US-01	8/24/2025 1:15	24.07	6.75349587	1
LH-US-01	8/24/2025 1:30	24.05	6.93007879	1
LH-US-01	8/24/2025 1:45	24.05	6.7633513	1

pH Continous Monitoring Data

Station Name	Date Time	Temp C	pH SU	Use Code
LH-US-01	8/24/2025 2:00	24.03	6.92102412	1
LH-US-01	8/24/2025 2:15	24	6.79485242	1
LH-US-01	8/24/2025 2:30	23.98	6.83104455	1
LH-US-01	8/24/2025 2:45	23.95	6.77753604	1
LH-US-01	8/24/2025 3:00	23.93	6.89027217	1
LH-US-01	8/24/2025 3:15	23.91	6.83457132	1
LH-US-01	8/24/2025 3:30	23.88	6.82742073	1
LH-US-01	8/24/2025 3:45	23.86	6.8759776	1
LH-US-01	8/24/2025 4:00	23.83	6.88392343	1
LH-US-01	8/24/2025 4:15	23.83	6.88227687	1
LH-US-01	8/24/2025 4:30	23.81	6.87266339	1
LH-US-01	8/24/2025 4:45	23.79	6.85920613	1
LH-US-01	8/24/2025 5:00	23.74	6.876751	1
LH-US-01	8/24/2025 5:15	23.71	6.85669736	1
LH-US-01	8/24/2025 5:30	23.69	6.87782847	1
LH-US-01	8/24/2025 5:45	23.69	6.8135825	1
LH-US-01	8/24/2025 6:00	23.66	6.85777155	1
LH-US-01	8/24/2025 6:15	23.66	6.85420197	1
LH-US-01	8/24/2025 6:30	23.64	6.84595409	1
LH-US-01	8/24/2025 6:45	23.62	6.83358581	1
LH-US-01	8/24/2025 7:00	23.62	6.76493077	1
LH-US-01	8/24/2025 7:15	23.62	6.88054585	1
LH-US-01	8/24/2025 7:30	23.64	6.90664106	1
LH-US-01	8/24/2025 7:45	23.66	6.82482157	1
LH-US-01	8/24/2025 8:00	23.69	6.90775501	1
LH-US-01	8/24/2025 8:15	23.71	6.9165464	1
LH-US-01	8/24/2025 8:30	23.76	6.88801342	1
LH-US-01	8/24/2025 8:45	23.79	6.96267866	1
LH-US-01	8/24/2025 9:00	23.86	6.85073296	1
LH-US-01	8/24/2025 9:15	23.91	6.93004584	1
LH-US-01	8/24/2025 9:30	23.95	6.99808541	1
LH-US-01	8/24/2025 9:45	24	7.04663134	1
LH-US-01	8/24/2025 10:00	24.05	7.03099279	1
LH-US-01	8/24/2025 10:15	24.07	7.05758853	1
LH-US-01	8/24/2025 10:30	24.17	7.05647272	1
LH-US-01	8/24/2025 10:45	24.29	7.11234626	1
LH-US-01	8/24/2025 11:00	24.32	7.14055424	1
LH-US-01	8/24/2025 11:15	24.39	7.19256398	1
LH-US-01	8/24/2025 11:30	24.46	7.21935551	1
LH-US-01	8/24/2025 11:45	24.56	7.23598077	1
LH-US-01	8/24/2025 12:00	24.63	7.30982126	1
LH-US-01	8/24/2025 12:15	24.65	7.20690039	1
LH-US-01	8/24/2025 12:30	24.73	7.38659797	1
LH-US-01	8/24/2025 12:45	24.8	7.35833329	1
LH-US-01	8/24/2025 13:00	24.87	7.35223282	1
LH-US-01	8/24/2025 13:15	24.94	7.50279578	1
LH-US-01	8/24/2025 13:30	24.99	7.52594692	1
LH-US-01	8/24/2025 13:45	24.99	7.58061857	1
LH-US-01	8/24/2025 14:00	24.99	7.61260149	1
LH-US-01	8/24/2025 14:15	25.06	7.63869393	1
LH-US-01	8/24/2025 14:30	25.14	7.7035492	1
LH-US-01	8/24/2025 14:45	25.16	7.72535823	1
LH-US-01	8/24/2025 15:00	25.19	7.76489567	1
LH-US-01	8/24/2025 15:15	25.26	7.78956935	1
LH-US-01	8/24/2025 15:30	25.28	7.82256065	1
LH-US-01	8/24/2025 15:45	25.31	7.83831575	1
LH-US-01	8/24/2025 16:00	25.28	7.80672127	1
LH-US-01	8/24/2025 16:15	25.28	7.79989396	1
LH-US-01	8/24/2025 16:30	25.26	7.86276308	1
LH-US-01	8/24/2025 16:45	25.23	7.84373014	1
LH-US-01	8/24/2025 17:00	25.19	7.80450605	1
LH-US-01	8/24/2025 17:15	25.16	7.70869288	1
LH-US-01	8/24/2025 17:30	25.16	7.82289152	1
LH-US-01	8/24/2025 17:45	25.14	7.74535198	1
LH-US-01	8/24/2025 18:00	25.09	7.7473898	1
LH-US-01	8/24/2025 18:15	25.06	7.67968805	1
LH-US-01	8/24/2025 18:30	25.04	7.65677539	1
LH-US-01	8/24/2025 18:45	24.99	7.66153262	1
LH-US-01	8/24/2025 19:00	24.94	7.59110532	1
LH-US-01	8/24/2025 19:15	24.9	7.43942499	1
LH-US-01	8/24/2025 19:30	24.85	7.41543189	1
LH-US-01	8/24/2025 19:45	24.8	7.44559018	1
LH-US-01	8/24/2025 20:00	24.75	7.37727035	1
LH-US-01	8/24/2025 20:15	24.7	7.37842817	1
LH-US-01	8/24/2025 20:30	24.65	7.33087307	1
LH-US-01	8/24/2025 20:45	24.6	7.22828501	1
LH-US-01	8/24/2025 21:00	24.58	7.21871963	1
LH-US-01	8/24/2025 21:15	24.53	7.21218563	1
LH-US-01	8/24/2025 21:30	24.48	7.15033645	1
LH-US-01	8/24/2025 21:45	24.44	7.16706232	1
LH-US-01	8/24/2025 22:00	24.41	7.07203896	1
LH-US-01	8/24/2025 22:15	24.36	7.10629321	1
LH-US-01	8/24/2025 22:30	24.34	7.08547973	1
LH-US-01	8/24/2025 22:45	24.29	6.96191939	1

Station Name	Date Time	Temp C	pH SU	Use Code
LH-US-01	8/24/2025 23:00	24.27	7.01178847	1
LH-US-01	8/24/2025 23:15	24.24	6.98794751	1
LH-US-01	8/24/2025 23:30	24.22	7.01973837	1
LH-US-01	8/24/2025 23:45	24.19	6.88954584	1
LH-US-01	8/25/2025 0:00	24.17	7.01453355	1
LH-US-01	8/25/2025 0:15	24.17	7.00768075	1
LH-US-01	8/25/2025 0:30	24.15	6.94134166	1
LH-US-01	8/25/2025 0:45	24.15	6.97204429	1
LH-US-01	8/25/2025 1:00	24.12	6.98684601	1
LH-US-01	8/25/2025 1:15	24.12	6.97670216	1
LH-US-01	8/25/2025 1:30	24.1	6.97560388	1
LH-US-01	8/25/2025 1:45	24.07	6.96956893	1
LH-US-01	8/25/2025 2:00	24.05	6.95969486	1
LH-US-01	8/25/2025 2:15	24.05	6.95338773	1
LH-US-01	8/25/2025 2:30	24.03	6.94488311	1
LH-US-01	8/25/2025 2:45	24	6.93884363	1
LH-US-01	8/25/2025 3:00	23.98	6.93225662	1
LH-US-01	8/25/2025 3:15	23.95	6.92868368	1
LH-US-01	8/25/2025 3:30	23.93	6.90590919	1
LH-US-01	8/25/2025 3:45	23.93	6.89905085	1
LH-US-01	8/25/2025 4:00	23.91	6.90370804	1
LH-US-01	8/25/2025 4:15	23.91	6.89520312	1
LH-US-01	8/25/2025 4:30	23.88	6.87488844	1
LH-US-01	8/25/2025 4:45	23.88	6.88586363	1
LH-US-01	8/25/2025 5:00	23.86	6.88036798	1
LH-US-01	8/25/2025 5:15	23.86	6.8759776	1
LH-US-01	8/25/2025 5:30	23.83	6.87047656	1
LH-US-01	8/25/2025 5:45	23.81	6.86058783	1
LH-US-01	8/25/2025 6:00	23.81	6.85372672	1
LH-US-01	8/25/2025 6:15	23.79	6.86085291	1
LH-US-01	8/25/2025 6:30	23.79	6.86359754	1
LH-US-01	8/25/2025 6:45	23.76	6.86413274	1
LH-US-01	8/25/2025 7:00	23.79	6.87155696	1
LH-US-01	8/25/2025 7:15	23.81	6.88638561	1
LH-US-01	8/25/2025 7:30	23.83	6.89380276	1
LH-US-01	8/25/2025 7:45	23.86	6.90231984	1
LH-US-01	8/25/2025 8:00	23.88	6.92180738	1
LH-US-01	8/25/2025 8:15	23.91	6.93717899	1
LH-US-01	8/25/2025 8:30	23.91	6.94897613	1
LH-US-01	8/25/2025 8:45	23.93	6.95830691	1
LH-US-01	8/25/2025 9:00	24	6.98025825	1
LH-US-01	8/25/2025 9:15	24.05	7.00247362	1
LH-US-01	8/25/2025 9:30	24.07	7.01261901	1
LH-US-01	8/25/2025 9:45	24.07	7.00027982	1
LH-US-01	8/25/2025 10:00	24.12	7.0263248	1
LH-US-01	8/25/2025 10:15	24.17	7.02851328	1
LH-US-01	8/25/2025 10:30	24.22	7.06139641	1
LH-US-01	8/25/2025 10:45	24.29	7.07535604	1
LH-US-01	8/25/2025 11:00	24.44	7.1005135	1
LH-US-01	8/25/2025 11:15	24.6	7.13494775	1
LH-US-01	8/25/2025 11:30	24.63	7.1458817	1
LH-US-01	8/25/2025 11:45	24.68	7.14914092	1
LH-US-01	8/25/2025 12:00	24.75	7.20874599	1
LH-US-01	8/25/2025 12:15	24.77	7.25140736	1
LH-US-01	8/25/2025 12:30	24.85	7.27732111	1
LH-US-01	8/25/2025 12:45	24.82	7.25300626	1
LH-US-01	8/25/2025 13:00	24.77	7.27575421	1
LH-US-01	8/25/2025 13:15	24.8	7.36298334	1
LH-US-01	8/25/2025 13:30	24.92	7.43748155	1
LH-US-01	8/25/2025 13:45	24.94	7.35707138	1
LH-US-01	8/25/2025 14:00	24.97	7.48825623	1
LH-US-01	8/25/2025 14:15	25.09	7.51921217	1
LH-US-01	8/25/2025 14:30	25.19	7.59771256	1
LH-US-01	8/25/2025 14:45	25.26	7.64154321	1
LH-US-01	8/25/2025 15:00	25.28	7.70758864	1
LH-US-01	8/25/2025 15:15	24.41	7.06053554	2
LH-US-01	8/25/2025 15:30	27.01	6.3372284	2
LH-US-01	8/25/2025 15:45	27.01	9.93350162	2
LH-US-01	8/25/2025 16:00	26.43	9.78101335	2
LH-US-01	8/25/2025 16:15	25.91	8.1574272	4
LH-US-01	8/25/2025 16:30	25.45	7.92726288	4
LH-US-01	8/25/2025 16:45	25.36	7.86480585	4
LH-US-01	8/25/2025 17:00	25.23	7.77861169	4
LH-US-01	8/25/2025 17:15	25.19	7.72081401	4
LH-US-01	8/25/2025 17:30	25.19	7.70917948	4
LH-US-01	8/25/2025 17:45	25.21	7.76648903	4
LH-US-01	8/25/2025 18:00	25.21	7.79137984	4
LH-US-01	8/25/2025 18:15	25.19	7.75923501	4
LH-US-01	8/25/2025 18:30	25.14	7.71444005	4
LH-US-01	8/25/2025 18:45	25.11	7.69123661	4
LH-US-01	8/25/2025 19:00	25.09	7.62036974	4
LH-US-01	8/25/2025 19:15	25.06	7.55384281	4
LH-US-01	8/25/2025 19:30	25.02	7.52115942	4
LH-US-01	8/25/2025 19:45	24.99	7.48872163	4

pH Continous Monitoring Data

Station Name	Date Time	Temp C	pH SU	Use Code
LH-US-01	8/25/2025 20:00	24.94	7.4479132	4
LH-US-01	8/25/2025 20:15	24.9	7.39895241	4
LH-US-01	8/25/2025 20:30	24.82	7.34812912	4
LH-US-01	8/25/2025 20:45	24.8	7.33135516	4
LH-US-01	8/25/2025 21:00	24.75	7.31081705	4
LH-US-01	8/25/2025 21:15	24.73	7.26504091	4
LH-US-01	8/25/2025 21:30	24.7	7.24745159	4
LH-US-01	8/25/2025 21:45	24.65	7.22797674	4
LH-US-01	8/25/2025 22:00	24.65	7.17213817	4
LH-US-01	8/25/2025 22:15	24.63	7.15480066	4
LH-US-01	8/25/2025 22:30	24.6	7.16511831	4
LH-US-01	8/25/2025 22:45	24.58	7.11903819	4
LH-US-01	8/25/2025 23:00	24.56	7.12392676	4
LH-US-01	8/25/2025 23:15	24.53	7.10034743	4
LH-US-01	8/25/2025 23:30	24.51	7.1163543	4
LH-US-01	8/25/2025 23:45	24.48	7.10605982	4
LH-US-01	8/26/2025 0:00	24.48	7.10036429	4
LH-US-01	8/26/2025 0:15	24.46	7.10037103	4
LH-US-01	8/26/2025 0:30	24.44	7.09603774	4
LH-US-01	8/26/2025 0:45	24.41	7.07624401	4
LH-US-01	8/26/2025 1:00	24.39	7.07787692	4
LH-US-01	8/26/2025 1:15	24.36	7.06811706	4
LH-US-01	8/26/2025 1:30	24.32	7.02226609	4
LH-US-01	8/26/2025 1:45	24.29	7.03149557	4
LH-US-01	8/26/2025 2:00	24.27	7.01331339	4
LH-US-01	8/26/2025 2:15	24.24	7.03910103	4
LH-US-01	8/26/2025 2:30	24.19	7.02064694	4
LH-US-01	8/26/2025 2:45	24.17	7.03612375	4
LH-US-01	8/26/2025 3:00	24.15	7.00734539	4
LH-US-01	8/26/2025 3:15	24.15	7.00653084	4
LH-US-01	8/26/2025 3:30	24.12	7.00055753	4
LH-US-01	8/26/2025 3:45	24.1	6.98860881	4
LH-US-01	8/26/2025 4:00	24.05	6.97529809	4
LH-US-01	8/26/2025 4:15	24.03	6.98371685	4
LH-US-01	8/26/2025 4:30	23.98	6.97203221	4
LH-US-01	8/26/2025 4:45	23.95	6.96116139	4
LH-US-01	8/26/2025 5:00	23.93	6.96034363	4
LH-US-01	8/26/2025 5:15	23.91	6.95572144	4
LH-US-01	8/26/2025 5:30	23.88	6.95354286	4
LH-US-01	8/26/2025 5:45	23.83	6.95217599	4
LH-US-01	8/26/2025 6:00	23.79	6.94727632	4
LH-US-01	8/26/2025 6:15	23.74	6.95134582	4
LH-US-01	8/26/2025 6:30	23.69	6.94780243	4
LH-US-01	8/26/2025 6:45	23.64	6.94588976	4
LH-US-01	8/26/2025 7:00	23.62	6.95595017	4
LH-US-01	8/26/2025 7:15	23.62	6.97607831	4
LH-US-01	8/26/2025 7:30	23.59	6.98777315	4
LH-US-01	8/26/2025 7:45	23.59	7.00164664	4
LH-US-01	8/26/2025 8:00	23.59	7.02504116	4
LH-US-01	8/26/2025 8:15	23.59	7.03129783	4
LH-US-01	8/26/2025 8:30	23.59	7.04326712	4
LH-US-01	8/26/2025 8:45	23.64	7.06365859	4
LH-US-01	8/26/2025 9:00	23.64	7.08242545	4
LH-US-01	8/26/2025 9:15	23.69	7.1057982	4
LH-US-01	8/26/2025 9:30	23.74	7.13378524	4
LH-US-01	8/26/2025 9:45	23.76	7.14791365	4
LH-US-01	8/26/2025 10:00	23.81	7.17751798	4
LH-US-01	8/26/2025 10:15	23.86	7.19950243	4
LH-US-01	8/26/2025 10:30	23.91	7.2222947	4
LH-US-01	8/26/2025 10:45	23.95	7.24291395	4
LH-US-01	8/26/2025 11:00	24.03	7.28685205	4
LH-US-01	8/26/2025 11:15	24.07	7.32863831	4
LH-US-01	8/26/2025 11:30	24.12	7.38587888	4
LH-US-01	8/26/2025 11:45	24.19	7.44279891	4
LH-US-01	8/26/2025 12:00	24.27	7.51053165	4
LH-US-01	8/26/2025 12:15	24.34	7.57879009	4
LH-US-01	8/26/2025 12:30	24.39	7.62345698	4
LH-US-01	8/26/2025 12:45	24.46	7.67511605	4
LH-US-01	8/26/2025 13:00	24.53	7.73190306	4
LH-US-01	8/26/2025 13:15	24.56	7.7960902	4
LH-US-01	8/26/2025 13:30	24.56	7.8213065	4
LH-US-01	8/26/2025 13:45	24.53	7.83630363	4
LH-US-01	8/26/2025 14:00	24.56	7.88610967	4
LH-US-01	8/26/2025 14:15	24.53	7.91196015	4
LH-US-01	8/26/2025 14:30	24.51	7.92937748	4
LH-US-01	8/26/2025 14:45	24.51	7.95947941	4
LH-US-01	8/26/2025 15:00	24.48	7.9609322	4
LH-US-01	8/26/2025 15:15	24.51	7.97168289	4
LH-US-01	8/26/2025 15:30	24.53	8.00307337	4
LH-US-01	8/26/2025 15:45	24.6	8.01042854	4
LH-US-01	8/26/2025 16:00	24.63	8.03797683	4
LH-US-01	8/26/2025 16:15	24.63	8.03960331	4
LH-US-01	8/26/2025 16:30	24.65	8.05606821	4
LH-US-01	8/26/2025 16:45	24.65	8.05064699	4

Station Name	Date Time	Temp C	pH SU	Use Code
LH-US-01	8/26/2025 17:00	24.6	8.02073059	4
LH-US-01	8/26/2025 17:15	24.56	8.01490258	4
LH-US-01	8/26/2025 17:30	24.48	7.94004858	4
LH-US-01	8/26/2025 17:45	24.46	7.91570068	4
LH-US-01	8/26/2025 18:00	24.41	7.88465738	4
LH-US-01	8/26/2025 18:15	24.36	7.86310004	4
LH-US-01	8/26/2025 18:30	24.29	7.81119645	4
LH-US-01	8/26/2025 18:45	24.24	7.74890284	4
LH-US-01	8/26/2025 19:00	24.17	7.68880646	4
LH-US-01	8/26/2025 19:15	24.1	7.61293114	4
LH-US-01	8/26/2025 19:30	24.05	7.55219401	4
LH-US-01	8/26/2025 19:45	23.98	7.49608794	4
LH-US-01	8/26/2025 20:00	23.95	7.45293779	4
LH-US-01	8/26/2025 20:15	23.91	7.40789056	4
LH-US-01	8/26/2025 20:30	23.88	7.37477658	4
LH-US-01	8/26/2025 20:45	23.83	7.3495614	4
LH-US-01	8/26/2025 21:00	23.81	7.31778109	4
LH-US-01	8/26/2025 21:15	23.79	7.28953051	4
LH-US-01	8/26/2025 21:30	23.76	7.26916925	4
LH-US-01	8/26/2025 21:45	23.71	7.2398473	4
LH-US-01	8/26/2025 22:00	23.69	7.22817014	4
LH-US-01	8/26/2025 22:15	23.66	7.19909293	4
LH-US-01	8/26/2025 22:30	23.64	7.17571577	4
LH-US-01	8/26/2025 22:45	23.59	7.15479912	4
LH-US-01	8/26/2025 23:00	23.57	7.13331779	4
LH-US-01	8/26/2025 23:15	23.54	7.11510224	4
LH-US-01	8/26/2025 23:30	23.52	7.09687974	4
LH-US-01	8/26/2025 23:45	23.5	7.08572969	4
LH-US-01	8/27/2025 0:00	23.5	7.07321254	4
LH-US-01	8/27/2025 0:15	23.45	7.07703509	4
LH-US-01	8/27/2025 0:30	23.42	7.06697203	4
LH-US-01	8/27/2025 0:45	23.4	7.05391078	4
LH-US-01	8/27/2025 1:00	23.4	7.04492806	4
LH-US-01	8/27/2025 1:15	23.35	7.0381294	4
LH-US-01	8/27/2025 1:30	23.33	7.0294194	4
LH-US-01	8/27/2025 1:45	23.3	7.02452106	4
LH-US-01	8/27/2025 2:00	23.3	7.02016434	4
LH-US-01	8/27/2025 2:15	23.28	7.0163533	4
LH-US-01	8/27/2025 2:30	23.23	7.01363247	4
LH-US-01	8/27/2025 2:45	23.21	7.00764107	4
LH-US-01	8/27/2025 3:00	23.18	7.00927628	4
LH-US-01	8/27/2025 3:15	23.16	6.99974206	4
LH-US-01	8/27/2025 3:30	23.14	6.99892472	4
LH-US-01	8/27/2025 3:45	23.11	6.99102298	4
LH-US-01	8/27/2025 4:00	23.09	6.99919702	4
LH-US-01	8/27/2025 4:15	23.06	6.98502611	4
LH-US-01	8/27/2025 4:30	23.02	6.98393388	4
LH-US-01	8/27/2025 4:45	23.02	6.98556919	4
LH-US-01	8/27/2025 5:00	22.97	6.9757532	4
LH-US-01	8/27/2025 5:15	22.94	6.98447479	4
LH-US-01	8/27/2025 5:30	22.92	6.98201994	4
LH-US-01	8/27/2025 5:45	22.9	6.96375028	4
LH-US-01	8/27/2025 6:00	22.87	6.96265585	4
LH-US-01	8/27/2025 6:15	22.85	6.96047165	4
LH-US-01	8/27/2025 6:30	22.82	6.9675588	4
LH-US-01	8/27/2025 6:45	22.82	6.96155859	4
LH-US-01	8/27/2025 7:00	22.82	6.98501397	4
LH-US-01	8/27/2025 7:15	22.82	6.99728713	4
LH-US-01	8/27/2025 7:30	22.82	7.0073784	4
LH-US-01	8/27/2025 7:45	22.82	7.01419682	4
LH-US-01	8/27/2025 8:00	22.82	7.01856062	4
LH-US-01	8/27/2025 8:15	22.82	7.03574304	4
LH-US-01	8/27/2025 8:30	22.82	7.04228873	4
LH-US-01	8/27/2025 8:45	22.82	7.03001557	4
LH-US-01	8/27/2025 9:00	22.82	7.05210726	4
LH-US-01	8/27/2025 9:15	22.85	7.06628287	4
LH-US-01	8/27/2025 9:30	22.92	7.09762135	4
LH-US-01	8/27/2025 9:45	22.99	7.09459989	4
LH-US-01	8/27/2025 10:00	23.02	7.1177573	4
LH-US-01	8/27/2025 10:15	23.04	7.14609293	4
LH-US-01	8/27/2025 10:30	23.09	7.17604199	4
LH-US-01	8/27/2025 10:45	23.18	7.2086772	4
LH-US-01	8/27/2025 11:00	23.26	7.25219402	4
LH-US-01	8/27/2025 11:15	23.26	7.27615925	4
LH-US-01	8/27/2025 11:30	23.28	7.31508149	4
LH-US-01	8/27/2025 11:45	23.3	7.35318158	4
LH-US-01	8/27/2025 12:00	23.3	7.3815003	4
LH-US-01	8/27/2025 12:15	23.38	7.43339177	4
LH-US-01	8/27/2025 12:30	23.45	7.47193588	4
LH-US-01	8/27/2025 12:45	23.45	7.49860733	4
LH-US-01	8/27/2025 13:00	23.57	7.55852821	4
LH-US-01	8/27/2025 13:15	23.71	7.62597272	4
LH-US-01	8/27/2025 13:30	23.76	7.67099832	4
LH-US-01	8/27/2025 13:45	23.83	7.74042338	4

pH Continous Monitoring Data

Station Name	Date Time	Temp C	pH SU	Use Code
LH-US-01	8/27/2025 14:00	23.91	7.79185388	4
LH-US-01	8/27/2025 14:15	23.93	7.83500372	4
LH-US-01	8/27/2025 14:30	23.88	7.87509354	4
LH-US-01	8/27/2025 14:45	23.88	7.89520405	4
LH-US-01	8/27/2025 15:00	23.86	7.90613561	4
LH-US-01	8/27/2025 15:15	23.79	7.89411614	4
LH-US-01	8/27/2025 15:30	23.74	7.83037214	4
LH-US-01	8/27/2025 15:45	23.76	7.85695981	4
LH-US-01	8/27/2025 16:00	23.74	7.89780131	4
LH-US-01	8/27/2025 16:15	23.71	7.87994537	4
LH-US-01	8/27/2025 16:30	23.69	7.85553026	4
LH-US-01	8/27/2025 16:45	23.69	7.81229218	4
LH-US-01	8/27/2025 17:00	23.74	7.77952836	4
LH-US-01	8/27/2025 17:15	23.74	7.79285106	4
LH-US-01	8/27/2025 17:30	23.71	7.77797562	4
LH-US-01	8/27/2025 17:45	23.66	7.78137025	4
LH-US-01	8/27/2025 18:00	23.62	7.77494753	4
LH-US-01	8/27/2025 18:15	23.52	7.74255752	4
LH-US-01	8/27/2025 18:30	23.47	7.67600855	4
LH-US-01	8/27/2025 18:45	23.42	7.63257288	4
LH-US-01	8/27/2025 19:00	23.4	7.59586806	4
LH-US-01	8/27/2025 19:15	23.38	7.55099164	4
LH-US-01	8/27/2025 19:30	23.33	7.50724943	4
LH-US-01	8/27/2025 19:45	23.3	7.46809023	4
LH-US-01	8/27/2025 20:00	23.28	7.40685122	4
LH-US-01	8/27/2025 20:15	23.23	7.36661062	4
LH-US-01	8/27/2025 20:30	23.21	7.34566225	4
LH-US-01	8/27/2025 20:45	23.18	7.33698026	4
LH-US-01	8/27/2025 21:00	23.14	7.30923663	4
LH-US-01	8/27/2025 21:15	23.11	7.28338329	4
LH-US-01	8/27/2025 21:30	23.06	7.26244739	4
LH-US-01	8/27/2025 21:45	23.04	7.24393277	4
LH-US-01	8/27/2025 22:00	22.99	7.21426269	4
LH-US-01	8/27/2025 22:15	22.94	7.18349209	4
LH-US-01	8/27/2025 22:30	22.9	7.18133557	4
LH-US-01	8/27/2025 22:45	22.87	7.17426399	4
LH-US-01	8/27/2025 23:00	22.85	7.1696397	4
LH-US-01	8/27/2025 23:15	22.85	7.15654965	4
LH-US-01	8/27/2025 23:30	22.85	7.14291419	4
LH-US-01	8/27/2025 23:45	22.85	7.12300641	4
LH-US-01	8/28/2025 0:00	22.82	7.10638192	4
LH-US-01	8/28/2025 0:15	22.8	7.08265939	4
LH-US-01	8/28/2025 0:30	22.78	7.06793519	4
LH-US-01	8/28/2025 0:45	22.75	7.06194044	4
LH-US-01	8/28/2025 1:00	22.73	7.05730669	4
LH-US-01	8/28/2025 1:15	22.73	7.05403285	4
LH-US-01	8/28/2025 1:30	22.73	7.05321439	4
LH-US-01	8/28/2025 1:45	22.7	7.0463986	4
LH-US-01	8/28/2025 2:00	22.68	7.0474932	4
LH-US-01	8/28/2025 2:15	22.66	7.0458591	4
LH-US-01	8/28/2025 2:30	22.66	7.04722353	4
LH-US-01	8/28/2025 2:45	22.63	7.04449919	4
LH-US-01	8/28/2025 3:00	22.61	7.04259169	4
LH-US-01	8/28/2025 3:15	22.61	7.03713308	4
LH-US-01	8/28/2025 3:30	22.58	7.03276951	4
LH-US-01	8/28/2025 3:45	22.58	7.03113176	4
LH-US-01	8/28/2025 4:00	22.56	7.02594731	4
LH-US-01	8/28/2025 4:15	22.54	7.02185413	4
LH-US-01	8/28/2025 4:30	22.51	7.0117545	4
LH-US-01	8/28/2025 4:45	22.47	7.01066385	4
LH-US-01	8/28/2025 5:00	22.44	7.0027454	4
LH-US-01	8/28/2025 5:15	22.42	7.00438422	4
LH-US-01	8/28/2025 5:30	22.42	6.9899096	4
LH-US-01	8/28/2025 5:45	22.39	6.99864885	4
LH-US-01	8/28/2025 6:00	22.39	6.98936231	4
LH-US-01	8/28/2025 6:15	22.37	6.99127365	4
LH-US-01	8/28/2025 6:30	22.37	6.9915468	4
LH-US-01	8/28/2025 6:45	22.37	6.9915468	4
LH-US-01	8/28/2025 7:00	22.35	7.00056087	4
LH-US-01	8/28/2025 7:15	22.35	7.00820965	4
LH-US-01	8/28/2025 7:30	22.35	7.01886331	4
LH-US-01	8/28/2025 7:45	22.35	7.03006331	4
LH-US-01	8/28/2025 8:00	22.37	7.05464498	4
LH-US-01	8/28/2025 8:15	22.39	7.06829797	4
LH-US-01	8/28/2025 8:30	22.42	7.10106376	4
LH-US-01	8/28/2025 8:45	22.47	7.11388048	4
LH-US-01	8/28/2025 9:00	22.51	7.13270366	4
LH-US-01	8/28/2025 9:15	22.56	7.17117094	4
LH-US-01	8/28/2025 9:30	22.63	7.19350923	4
LH-US-01	8/28/2025 9:45	22.7	7.22511377	4
LH-US-01	8/28/2025 10:00	22.75	7.24526304	4
LH-US-01	8/28/2025 10:15	22.82	7.28093358	4
LH-US-01	8/28/2025 10:30	22.9	7.31684922	4
LH-US-01	8/28/2025 10:45	22.97	7.35248476	4

Station Name	Date Time	Temp C	pH SU	Use Code
LH-US-01	8/28/2025 11:00	23.04	7.39927738	4
LH-US-01	8/28/2025 11:15	23.09	7.45861246	4
LH-US-01	8/28/2025 11:30	23.16	7.51843741	4
LH-US-01	8/28/2025 11:45	23.23	7.58694961	4
LH-US-01	8/28/2025 12:00	23.3	7.65325109	4
LH-US-01	8/28/2025 12:15	23.38	7.72575811	4
LH-US-01	8/28/2025 12:30	23.45	7.79280977	4
LH-US-01	8/28/2025 12:45	23.52	7.86554376	4
LH-US-01	8/28/2025 13:00	23.57	7.91871924	4
LH-US-01	8/28/2025 13:15	23.59	7.98095203	4
LH-US-01	8/28/2025 13:30	23.66	8.04436053	4
LH-US-01	8/28/2025 13:45	23.74	8.09220398	4
LH-US-01	8/28/2025 14:00	23.81	8.13489532	4
LH-US-01	8/28/2025 14:15	23.88	8.17811006	4
LH-US-01	8/28/2025 14:30	23.91	8.20081693	4
LH-US-01	8/28/2025 14:45	23.91	8.22799056	4
LH-US-01	8/28/2025 15:00	23.93	8.27056761	4
LH-US-01	8/28/2025 15:15	23.93	8.28524038	4
LH-US-01	8/28/2025 15:30	23.95	8.31123703	4
LH-US-01	8/28/2025 15:45	23.98	8.33446845	4
LH-US-01	8/28/2025 16:00	24	8.35638261	4
LH-US-01	8/28/2025 16:15	23.98	8.35131213	4
LH-US-01	8/28/2025 16:30	23.93	8.33931225	4
LH-US-01	8/28/2025 16:45	23.91	8.3347829	4
LH-US-01	8/28/2025 17:00	23.86	8.29750168	4
LH-US-01	8/28/2025 17:15	23.86	8.29695812	4
LH-US-01	8/28/2025 17:30	23.83	8.26311295	4
LH-US-01	8/28/2025 17:45	23.81	8.24145179	4
LH-US-01	8/28/2025 18:00	23.76	8.20604542	4
LH-US-01	8/28/2025 18:15	23.74	8.18410342	4
LH-US-01	8/28/2025 18:30	23.69	8.11767814	4
LH-US-01	8/28/2025 18:45	23.66	8.05741485	4
LH-US-01	8/28/2025 19:00	23.59	8.01005916	4
LH-US-01	8/28/2025 19:15	23.54	7.92479779	4
LH-US-01	8/28/2025 19:30	23.5	7.84737062	4
LH-US-01	8/28/2025 19:45	23.42	7.76267741	4
LH-US-01	8/28/2025 20:00	23.4	7.69331694	4
LH-US-01	8/28/2025 20:15	23.38	7.64055265	4
LH-US-01	8/28/2025 20:30	23.33	7.59764235	4
LH-US-01	8/28/2025 20:45	23.28	7.55090519	4
LH-US-01	8/28/2025 21:00	23.23	7.50469698	4
LH-US-01	8/28/2025 21:15	23.21	7.46877713	4
LH-US-01	8/28/2025 21:30	23.16	7.43480323	4
LH-US-01	8/28/2025 21:45	23.11	7.39945551	4
LH-US-01	8/28/2025 22:00	23.09	7.36623889	4
LH-US-01	8/28/2025 22:15	23.04	7.33414166	4
LH-US-01	8/28/2025 22:30	23.02	7.30500107	4
LH-US-01	8/28/2025 22:45	22.97	7.29551161	4
LH-US-01	8/28/2025 23:00	22.94	7.25137607	4
LH-US-01	8/28/2025 23:15	22.9	7.22905164	4
LH-US-01	8/28/2025 23:30	22.87	7.20153308	4
LH-US-01	8/28/2025 23:45	22.82	7.17538437	4
LH-US-01	8/29/2025 0:00	22.8	7.1565761	4
LH-US-01	8/29/2025 0:15	22.78	7.13776529	4
LH-US-01	8/29/2025 0:30	22.75	7.13559684	4
LH-US-01	8/29/2025 0:45	22.73	7.10041224	4
LH-US-01	8/29/2025 1:00	22.7	7.08432441	4
LH-US-01	8/29/2025 1:15	22.68	7.07286974	4
LH-US-01	8/29/2025 1:30	22.66	7.05923044	4
LH-US-01	8/29/2025 1:45	22.63	7.05159491	4
LH-US-01	8/29/2025 2:00	22.63	7.06114683	4
LH-US-01	8/29/2025 2:15	22.61	7.04204583	4
LH-US-01	8/29/2025 2:30	22.61	7.04422927	4
LH-US-01	8/29/2025 2:45	22.58	7.04450672	4
LH-US-01	8/29/2025 3:00	22.58	7.03768276	4
LH-US-01	8/29/2025 3:15	22.56	7.03440959	4
LH-US-01	8/29/2025 3:30	22.56	7.01912289	4
LH-US-01	8/29/2025 3:45	22.54	7.00765838	4
LH-US-01	8/29/2025 4:00	22.54	7.00629341	4
LH-US-01	8/29/2025 4:15	22.51	6.99810336	4
LH-US-01	8/29/2025 4:30	22.51	6.99236988	4
LH-US-01	8/29/2025 4:45	22.49	6.98854678	4
LH-US-01	8/29/2025 5:00	22.49	6.97325646	4
LH-US-01	8/29/2025 5:15	22.47	6.97653137	4
LH-US-01	8/29/2025 5:30	22.47	6.97489301	4
LH-US-01	8/29/2025 5:45	22.44	6.96587857	4
LH-US-01	8/29/2025 6:00	22.44	6.95795903	4
LH-US-01	8/29/2025 6:15	22.44	6.95604742	4
LH-US-01	8/29/2025 6:30	22.44	6.95522816	4
LH-US-01	8/29/2025 6:45	22.42	6.95358649	4
LH-US-01	8/29/2025 7:00	22.42	6.95877551	4
LH-US-01	8/29/2025 7:15	22.44	6.97243268	4
LH-US-01	8/29/2025 7:30	22.44	6.98335618	4
LH-US-01	8/29/2025 7:45	22.47	7.0076602	4

Station Name	Date Time	Temp C	pH SU	Use Code
LH-US-01	8/29/2025 8:00	22.47	7.02349767	4
LH-US-01	8/29/2025 8:15	22.47	7.02595521	4
LH-US-01	8/29/2025 8:30	22.49	7.0434281	4
LH-US-01	8/29/2025 8:45	22.56	7.04614759	4
LH-US-01	8/29/2025 9:00	22.61	7.09826953	4
LH-US-01	8/29/2025 9:15	22.63	7.1119085	4
LH-US-01	8/29/2025 9:30	22.66	7.13181771	4
LH-US-01	8/29/2025 9:45	22.73	7.16234236	4
LH-US-01	8/29/2025 10:00	22.78	7.18522793	4
LH-US-01	8/29/2025 10:15	22.82	7.20156712	4
LH-US-01	8/29/2025 10:30	22.87	7.23507406	4
LH-US-01	8/29/2025 10:45	22.85	7.24381664	4
LH-US-01	8/29/2025 11:00	22.85	7.26808777	4
LH-US-01	8/29/2025 11:15	22.85	7.29672225	4
LH-US-01	8/29/2025 11:30	22.85	7.32017525	4
LH-US-01	8/29/2025 11:45	22.85	7.35453662	4
LH-US-01	8/29/2025 12:00	22.87	7.38450867	4
LH-US-01	8/29/2025 12:15	22.94	7.43185477	4
LH-US-01	8/29/2025 12:30	23.06	7.50144392	4
LH-US-01	8/29/2025 12:45	23.14	7.5435371	4
LH-US-01	8/29/2025 13:00	23.14	7.56778448	4
LH-US-01	8/29/2025 13:15	23.09	7.56215805	4
LH-US-01	8/29/2025 13:30	23.04	7.53554457	4
LH-US-01	8/29/2025 13:45	23.09	7.58504708	4
LH-US-01	8/29/2025 14:00	23.09	7.59267675	4
LH-US-01	8/29/2025 14:15	23.06	7.52351771	4
LH-US-01	8/29/2025 14:30	23.04	7.53118402	4
LH-US-01	8/29/2025 14:45	23.04	7.58024021	4
LH-US-01	8/29/2025 15:00	23.14	7.6476101	4
LH-US-01	8/29/2025 15:15	23.18	7.72352386	4
LH-US-01	8/29/2025 15:30	23.18	7.74259226	4
LH-US-01	8/29/2025 15:45	23.16	7.76116721	4
LH-US-01	8/29/2025 16:00	23.16	7.74754601	4
LH-US-01	8/29/2025 16:15	23.21	7.80788783	4
LH-US-01	8/29/2025 16:30	23.21	7.8503788	4
LH-US-01	8/29/2025 16:45	23.18	7.82758282	4
LH-US-01	8/29/2025 17:00	23.14	7.80317472	4
LH-US-01	8/29/2025 17:15	23.14	7.81897638	4
LH-US-01	8/29/2025 17:30	23.14	7.8325985	4
LH-US-01	8/29/2025 17:45	23.11	7.80243864	4
LH-US-01	8/29/2025 18:00	23.06	7.75297618	4
LH-US-01	8/29/2025 18:15	23.04	7.68380328	4
LH-US-01	8/29/2025 18:30	22.99	7.61986234	4
LH-US-01	8/29/2025 18:45	22.97	7.5503915	4
LH-US-01	8/29/2025 19:00	22.92	7.49350168	4
LH-US-01	8/29/2025 19:15	22.9	7.46899532	4
LH-US-01	8/29/2025 19:30	22.9	7.44254698	4
LH-US-01	8/29/2025 19:45	22.9	7.40328347	4
LH-US-01	8/29/2025 20:00	22.9	7.36538328	4
LH-US-01	8/29/2025 20:15	22.9	7.32993705	4
LH-US-01	8/29/2025 20:30	22.87	7.30324678	4
LH-US-01	8/29/2025 20:45	22.85	7.27681447	4
LH-US-01	8/29/2025 21:00	22.82	7.25365988	4
LH-US-01	8/29/2025 21:15	22.8	7.22121913	4
LH-US-01	8/29/2025 21:30	22.8	7.19503461	4
LH-US-01	8/29/2025 21:45	22.78	7.1710437	4
LH-US-01	8/29/2025 22:00	22.78	7.15713223	4
LH-US-01	8/29/2025 22:15	22.78	7.15113121	4
LH-US-01	8/29/2025 22:30	22.75	7.13668805	4
LH-US-01	8/29/2025 22:45	22.75	7.14405369	4
LH-US-01	8/29/2025 23:00	22.73	7.10859684	4
LH-US-01	8/29/2025 23:15	22.73	7.09195482	4
LH-US-01	8/29/2025 23:30	22.7	7.07995885	4
LH-US-01	8/29/2025 23:45	22.68	7.07068681	4
LH-US-01	8/30/2025 0:00	22.66	7.0565016	4
LH-US-01	8/30/2025 0:15	22.63	7.04395337	4
LH-US-01	8/30/2025 0:30	22.61	7.03276619	4
LH-US-01	8/30/2025 0:45	22.58	7.03713684	4
LH-US-01	8/30/2025 1:00	22.56	7.03550149	4
LH-US-01	8/30/2025 1:15	22.54	7.00219848	4
LH-US-01	8/30/2025 1:30	22.51	6.98827453	4
LH-US-01	8/30/2025 1:45	22.49	6.99564586	4
LH-US-01	8/30/2025 2:00	22.47	6.96806652	4
LH-US-01	8/30/2025 2:15	22.42	6.98171642	4
LH-US-01	8/30/2025 2:30	22.39	6.96068326	4
LH-US-01	8/30/2025 2:45	22.39	6.96122953	4
LH-US-01	8/30/2025 3:00	22.37	6.95467125	4
LH-US-01	8/30/2025 3:15	22.35	6.95139013	4
LH-US-01	8/30/2025 3:30	22.32	6.92843652	4
LH-US-01	8/30/2025 3:45	22.3	6.95302121	4
LH-US-01	8/30/2025 4:00	22.27	6.94673181	4
LH-US-01	8/30/2025 4:15	22.25	6.94700147	4
LH-US-01	8/30/2025 4:30	22.23	6.94973069	4
LH-US-01	8/30/2025 4:45	22.2	6.92868076	4

Station Name	Date Time	Temp C	pH SU	Use Code
LH-US-01	8/30/2025 5:00	22.18	6.94726223	4
LH-US-01	8/30/2025 5:15	22.13	6.94670655	4
LH-US-01	8/30/2025 5:30	22.11	6.94998366	4
LH-US-01	8/30/2025 5:45	22.08	6.92919861	4
LH-US-01	8/30/2025 6:00	22.08	6.92974545	4
LH-US-01	8/30/2025 6:15	22.06	6.90102959	4
LH-US-01	8/30/2025 6:30	22.03	6.92508462	4
LH-US-01	8/30/2025 6:45	22.01	6.9313697	4
LH-US-01	8/30/2025 7:00	21.99	6.91440781	4
LH-US-01	8/30/2025 7:15	22.01	6.92371211	4
LH-US-01	8/30/2025 7:30	22.01	6.95871825	4
LH-US-01	8/30/2025 7:45	22.01	6.97129857	4
LH-US-01	8/30/2025 8:00	22.03	6.97321479	4
LH-US-01	8/30/2025 8:15	22.06	6.97950661	4
LH-US-01	8/30/2025 8:30	22.08	7.00794373	4
LH-US-01	8/30/2025 8:45	22.11	7.03254828	4
LH-US-01	8/30/2025 9:00	22.15	7.05796595	4
LH-US-01	8/30/2025 9:15	22.2	7.07572126	4
LH-US-01	8/30/2025 9:30	22.25	7.08964487	4
LH-US-01	8/30/2025 9:45	22.3	7.10219768	4
LH-US-01	8/30/2025 10:00	22.37	7.1242988	4
LH-US-01	8/30/2025 10:15	22.42	7.14202967	4
LH-US-01	8/30/2025 10:30	22.49	7.16302023	4
LH-US-01	8/30/2025 10:45	22.54	7.17855339	4
LH-US-01	8/30/2025 11:00	22.61	7.20334782	4
LH-US-01	8/30/2025 11:15	22.68	7.22622045	4
LH-US-01	8/30/2025 11:30	22.75	7.25262868	4
LH-US-01	8/30/2025 11:45	22.8	7.26895132	4
LH-US-01	8/30/2025 12:00	22.85	7.30599436	4
LH-US-01	8/30/2025 12:15	22.92	7.3544528	4
LH-US-01	8/30/2025 12:30	22.94	7.37024119	4
LH-US-01	8/30/2025 12:45	22.99	7.4061593	4
LH-US-01	8/30/2025 13:00	23.06	7.46928703	4
LH-US-01	8/30/2025 13:15	23.18	7.53011586	4
LH-US-01	8/30/2025 13:30	23.28	7.59393076	4
LH-US-01	8/30/2025 13:45	23.38	7.65253041	4
LH-US-01	8/30/2025 14:00	23.42	7.69653641	4
LH-US-01	8/30/2025 14:15	23.47	7.74104985	4
LH-US-01	8/30/2025 14:30	23.47	7.76282099	4
LH-US-01	8/30/2025 14:45	23.47	7.81588816	4
LH-US-01	8/30/2025 15:00	23.47	7.81425532	4
LH-US-01	8/30/2025 15:15	23.52	7.85357165	4
LH-US-01	8/30/2025 15:30	23.57	7.91926334	4
LH-US-01	8/30/2025 15:45	23.62	7.9541967	4
LH-US-01	8/30/2025 16:00	23.71	7.99578299	4
LH-US-01	8/30/2025 16:15	23.74	8.03102831	4
LH-US-01	8/30/2025 16:30	23.74	8.03565048	4
LH-US-01	8/30/2025 16:45	23.69	8.01162247	4
LH-US-01	8/30/2025 17:00	23.64	8.00907305	4
LH-US-01	8/30/2025 17:15	23.64	8.00635322	4
LH-US-01	8/30/2025 17:30	23.66	8.03266603	4
LH-US-01	8/30/2025 17:45	23.62	7.99744498	4
LH-US-01	8/30/2025 18:00	23.57	7.94347558	4
LH-US-01	8/30/2025 18:15	23.52	7.88159727	4
LH-US-01	8/30/2025 18:30	23.45	7.81186081	4
LH-US-01	8/30/2025 18:45	23.4	7.71835966	4
LH-US-01	8/30/2025 19:00	23.33	7.65291272	4
LH-US-01	8/30/2025 19:15	23.28	7.60536794	4
LH-US-01	8/30/2025 19:30	23.23	7.553177	4
LH-US-01	8/30/2025 19:45	23.21	7.50227964	4
LH-US-01	8/30/2025 20:00	23.21	7.4567925	4
LH-US-01	8/30/2025 20:15	23.18	7.44812176	4
LH-US-01	8/30/2025 20:30	23.16	7.40810568	4
LH-US-01	8/30/2025 20:45	23.14	7.38007165	4
LH-US-01	8/30/2025 21:00	23.09	7.34879964	4
LH-US-01	8/30/2025 21:15	23.04	7.32514802	4
LH-US-01	8/30/2025 21:30	22.99	7.29576423	4
LH-US-01	8/30/2025 21:45	22.97	7.2747941	4
LH-US-01	8/30/2025 22:00	22.94	7.25110344	4
LH-US-01	8/30/2025 22:15	22.9	7.227143	4
LH-US-01	8/30/2025 22:30	22.82	7.20920376	4
LH-US-01	8/30/2025 22:45	22.78	7.19313838	4
LH-US-01	8/30/2025 23:00	22.7	7.17545551	4
LH-US-01	8/30/2025 23:15	22.66	7.15228405	4
LH-US-01	8/30/2025 23:30	22.61	7.14139257	4
LH-US-01	8/30/2025 23:45	22.56	7.08818601	4
LH-US-01	8/31/2025 0:00	22.49	7.07155136	4
LH-US-01	8/31/2025 0:15	22.47	7.04943835	4
LH-US-01	8/31/2025 0:30	22.42	7.0349721	4
LH-US-01	8/31/2025 0:45	22.39	7.01722195	4
LH-US-01	8/31/2025 1:00	22.39	6.99564438	4
LH-US-01	8/31/2025 1:15	22.37	6.97761604	4
LH-US-01	8/31/2025 1:30	22.35	6.95712672	4
LH-US-01	8/31/2025 1:45	22.32	6.94892641	4

pH Continous Monitoring Data

Station Name	Date Time	Temp C	pH SU	Use Code
LH-US-01	8/31/2025 2:00	22.3	6.92897811	4
LH-US-01	8/31/2025 2:15	22.27	6.92077356	4
LH-US-01	8/31/2025 2:30	22.25	6.9229543	4
LH-US-01	8/31/2025 2:45	22.2	6.92676759	4
LH-US-01	8/31/2025 3:00	22.18	6.92539599	4
LH-US-01	8/31/2025 3:15	22.15	6.92402164	4
LH-US-01	8/31/2025 3:30	22.13	6.91308152	4
LH-US-01	8/31/2025 3:45	22.11	6.90213992	4
LH-US-01	8/31/2025 4:00	22.08	6.90951233	4
LH-US-01	8/31/2025 4:15	22.06	6.89938896	4
LH-US-01	8/31/2025 4:30	22.06	6.90157647	4
LH-US-01	8/31/2025 4:45	22.03	6.897191	4
LH-US-01	8/31/2025 5:00	22.03	6.89855833	4
LH-US-01	8/31/2025 5:15	22.01	6.8884325	4
LH-US-01	8/31/2025 5:30	21.99	6.88432238	4
LH-US-01	8/31/2025 5:45	21.94	6.87910532	4
LH-US-01	8/31/2025 6:00	21.94	6.87828467	4
LH-US-01	8/31/2025 6:15	21.91	6.87690441	4
LH-US-01	8/31/2025 6:30	21.89	6.87963203	4
LH-US-01	8/31/2025 6:45	21.87	6.87962387	4
LH-US-01	8/31/2025 7:00	21.87	6.88509617	4
LH-US-01	8/31/2025 7:15	21.89	6.90069897	4
LH-US-01	8/31/2025 7:30	21.91	6.9143846	4
LH-US-01	8/31/2025 7:45	21.94	6.92205272	4
LH-US-01	8/31/2025 8:00	21.96	6.93272574	4
LH-US-01	8/31/2025 8:15	21.99	6.94257872	4
LH-US-01	8/31/2025 8:30	22.03	6.95379864	4
LH-US-01	8/31/2025 8:45	22.06	6.97212375	4
LH-US-01	8/31/2025 9:00	22.11	6.98825865	4
LH-US-01	8/31/2025 9:15	22.15	7.00493494	4
LH-US-01	8/31/2025 9:30	22.2	7.0221526	4
LH-US-01	8/31/2025 9:45	22.25	7.0552137	4
LH-US-01	8/31/2025 10:00	22.32	7.07131933	4
LH-US-01	8/31/2025 10:15	22.37	7.09834934	4
LH-US-01	8/31/2025 10:30	22.44	7.12781951	4
LH-US-01	8/31/2025 10:45	22.54	7.16817957	4
LH-US-01	8/31/2025 11:00	22.58	7.20937353	4
LH-US-01	8/31/2025 11:15	22.68	7.23822656	4
LH-US-01	8/31/2025 11:30	22.73	7.25864779	4
LH-US-01	8/31/2025 11:45	22.8	7.29649962	4
LH-US-01	8/31/2025 12:00	22.87	7.35260383	4
LH-US-01	8/31/2025 12:15	22.94	7.40622788	4
LH-US-01	8/31/2025 12:30	23.04	7.45187652	4
LH-US-01	8/31/2025 12:45	23.14	7.50866447	4
LH-US-01	8/31/2025 13:00	23.21	7.55730001	4
LH-US-01	8/31/2025 13:15	23.3	7.58408806	4
LH-US-01	8/31/2025 13:30	23.38	7.64136931	4
LH-US-01	8/31/2025 13:45	23.45	7.6961938	4
LH-US-01	8/31/2025 14:00	23.52	7.76160406	4
LH-US-01	8/31/2025 14:15	23.59	7.81392605	4
LH-US-01	8/31/2025 14:30	23.66	7.84038669	4
LH-US-01	8/31/2025 14:45	23.74	7.91384293	4
LH-US-01	8/31/2025 15:00	23.76	7.94477496	4
LH-US-01	8/31/2025 15:15	23.81	7.97696339	4
LH-US-01	8/31/2025 15:30	23.81	8.02127132	4
LH-US-01	8/31/2025 15:45	23.86	8.0194687	4
LH-US-01	8/31/2025 16:00	23.91	8.0611445	4
LH-US-01	8/31/2025 16:15	23.91	8.07147048	4
LH-US-01	8/31/2025 16:30	23.83	8.04158825	4
LH-US-01	8/31/2025 16:45	23.79	8.02297118	4
LH-US-01	8/31/2025 17:00	23.79	8.01209733	4
LH-US-01	8/31/2025 17:15	23.81	8.00822358	4
LH-US-01	8/31/2025 17:30	23.81	8.01420379	4
LH-US-01	8/31/2025 17:45	23.79	8.00095165	4
LH-US-01	8/31/2025 18:00	23.76	7.98528411	4
LH-US-01	8/31/2025 18:15	23.69	7.93792737	4
LH-US-01	8/31/2025 18:30	23.64	7.89619992	4
LH-US-01	8/31/2025 18:45	23.59	7.83079187	4
LH-US-01	8/31/2025 19:00	23.52	7.74881567	4
LH-US-01	8/31/2025 19:15	23.42	7.64291592	4
LH-US-01	8/31/2025 19:30	23.35	7.60576952	4
LH-US-01	8/31/2025 19:45	23.3	7.53207964	4
LH-US-01	8/31/2025 20:00	23.26	7.48721665	4
LH-US-01	8/31/2025 20:15	23.23	7.42380615	4
LH-US-01	8/31/2025 20:30	23.21	7.40258926	4
LH-US-01	8/31/2025 20:45	23.16	7.3743251	4
LH-US-01	8/31/2025 21:00	23.11	7.34305422	4
LH-US-01	8/31/2025 21:15	23.06	7.31858569	4
LH-US-01	8/31/2025 21:30	23.02	7.29191854	4
LH-US-01	8/31/2025 21:45	22.97	7.26661614	4
LH-US-01	8/31/2025 22:00	22.9	7.2486834	4
LH-US-01	8/31/2025 22:15	22.82	7.21847681	4
LH-US-01	8/31/2025 22:30	22.78	7.17458976	4
LH-US-01	8/31/2025 22:45	22.73	7.14351779	4

Station Name	Date Time	Temp C	pH SU	Use Code
LH-US-01	8/31/2025 23:00	22.66	7.1249956	4
LH-US-01	8/31/2025 23:15	22.61	7.09008161	4
LH-US-01	8/31/2025 23:30	22.54	7.0925599	4
LH-US-01	8/31/2025 23:45	22.49	7.04397418	4
LH-US-01	9/1/2025 0:00	22.47	7.05599179	4
LH-US-01	9/1/2025 0:15	22.44	7.04288927	4
LH-US-01	9/1/2025 0:30	22.42	7.02787134	4
LH-US-01	9/1/2025 0:45	22.42	7.01858573	4
LH-US-01	9/1/2025 1:00	22.37	7.00738963	4
LH-US-01	9/1/2025 1:15	22.35	7.00465843	4
LH-US-01	9/1/2025 1:30	22.32	7.0041125	4
LH-US-01	9/1/2025 1:45	22.32	6.96586472	4
LH-US-01	9/1/2025 2:00	22.3	6.99045193	4
LH-US-01	9/1/2025 2:15	22.27	6.99099745	4
LH-US-01	9/1/2025 2:30	22.23	6.98525732	4
LH-US-01	9/1/2025 2:45	22.23	6.98061153	4
LH-US-01	9/1/2025 3:00	22.2	6.97459675	4
LH-US-01	9/1/2025 3:15	22.18	6.96284193	4
LH-US-01	9/1/2025 3:30	22.15	6.96775856	4
LH-US-01	9/1/2025 3:45	22.13	6.95818827	4
LH-US-01	9/1/2025 4:00	22.11	6.95545151	4
LH-US-01	9/1/2025 4:15	22.08	6.92290994	4
LH-US-01	9/1/2025 4:30	22.08	6.94642411	4
LH-US-01	9/1/2025 4:45	22.06	6.93985794	4
LH-US-01	9/1/2025 5:00	22.03	6.90676234	4
LH-US-01	9/1/2025 5:15	22.01	6.93547199	4
LH-US-01	9/1/2025 5:30	21.99	6.93355309	4
LH-US-01	9/1/2025 5:45	21.99	6.91249328	4
LH-US-01	9/1/2025 6:00	21.96	6.91385205	4
LH-US-01	9/1/2025 6:15	21.94	6.91466686	4
LH-US-01	9/1/2025 6:30	21.94	6.91411976	4
LH-US-01	9/1/2025 6:45	21.91	6.92286552	4
LH-US-01	9/1/2025 7:00	21.91	6.93079929	4
LH-US-01	9/1/2025 7:15	21.94	6.94147479	4
LH-US-01	9/1/2025 7:30	21.94	6.96117041	4
LH-US-01	9/1/2025 7:45	21.94	6.96636786	4
LH-US-01	9/1/2025 8:00	21.96	6.99372331	4
LH-US-01	9/1/2025 8:15	21.99	7.00712565	4
LH-US-01	9/1/2025 8:30	22.01	7.01724412	4
LH-US-01	9/1/2025 8:45	22.06	7.03829601	4
LH-US-01	9/1/2025 9:00	22.11	7.05414631	4
LH-US-01	9/1/2025 9:15	22.13	7.07655933	4
LH-US-01	9/1/2025 9:30	22.18	7.06178666	4
LH-US-01	9/1/2025 9:45	22.2	7.11699099	4
LH-US-01	9/1/2025 10:00	22.23	7.124631	4
LH-US-01	9/1/2025 10:15	22.27	7.15057237	4
LH-US-01	9/1/2025 10:30	22.35	7.17812185	4
LH-US-01	9/1/2025 10:45	22.37	7.19914252	4
LH-US-01	9/1/2025 11:00	22.42	7.22423459	4
LH-US-01	9/1/2025 11:15	22.47	7.25778303	4
LH-US-01	9/1/2025 11:30	22.54	7.30003627	4
LH-US-01	9/1/2025 11:45	22.63	7.32996531	4
LH-US-01	9/1/2025 12:00	22.75	7.39203024	4
LH-US-01	9/1/2025 12:15	22.82	7.42221133	4
LH-US-01	9/1/2025 12:30	22.9	7.48181049	4
LH-US-01	9/1/2025 12:45	22.97	7.54821071	4
LH-US-01	9/1/2025 13:00	23.04	7.61948517	4
LH-US-01	9/1/2025 13:15	23.09	7.67987304	4
LH-US-01	9/1/2025 13:30	23.11	7.73786325	4
LH-US-01	9/1/2025 13:45	23.11	7.77273941	4
LH-US-01	9/1/2025 14:00	23.14	7.81243777	4
LH-US-01	9/1/2025 14:15	23.18	7.85618541	4
LH-US-01	9/1/2025 14:30	23.21	7.92773417	4
LH-US-01	9/1/2025 14:45	23.26	7.95916821	4
LH-US-01	9/1/2025 15:00	23.28	7.97816546	4
LH-US-01	9/1/2025 15:15	23.28	8.00349064	4
LH-US-01	9/1/2025 15:30	23.28	8.05196249	4
LH-US-01	9/1/2025 15:45	23.33	8.05559683	4
LH-US-01	9/1/2025 16:00	23.33	8.09507567	4
LH-US-01	9/1/2025 16:15	23.33	8.08935804	4
LH-US-01	9/1/2025 16:30	23.33	8.07520012	4
LH-US-01	9/1/2025 16:45	23.35	8.07267735	4
LH-US-01	9/1/2025 17:00	23.35	8.05797588	4
LH-US-01	9/1/2025 17:15	23.33	8.02238016	4
LH-US-01	9/1/2025 17:30	23.3	8.00069999	4
LH-US-01	9/1/2025 17:45	23.28	8.01438319	4
LH-US-01	9/1/2025 18:00	23.26	7.99239273	4
LH-US-01	9/1/2025 18:15	23.23	7.97233856	4
LH-US-01	9/1/2025 18:30	23.18	7.91883871	4
LH-US-01	9/1/2025 18:45	23.16	7.88811681	4
LH-US-01	9/1/2025 19:00	23.11	7.79698924	4
LH-US-01	9/1/2025 19:15	23.09	7.74717767	4
LH-US-01	9/1/2025 19:30	23.04	7.67753499	4
LH-US-01	9/1/2025 19:45	23.02	7.57946174	4

Station Name	Date Time	Temp C	pH SU	Use Code
LH-US-01	9/1/2025 20:00	22.97	7.52013304	4
LH-US-01	9/1/2025 20:15	22.94	7.48747056	4
LH-US-01	9/1/2025 20:30	22.92	7.41089029	4
LH-US-01	9/1/2025 20:45	22.87	7.40114281	4
LH-US-01	9/1/2025 21:00	22.85	7.33381071	4
LH-US-01	9/1/2025 21:15	22.8	7.28668043	4
LH-US-01	9/1/2025 21:30	22.78	7.28615425	4
LH-US-01	9/1/2025 21:45	22.75	7.22534853	4
LH-US-01	9/1/2025 22:00	22.7	7.22347668	4
LH-US-01	9/1/2025 22:15	22.66	7.19649134	4
LH-US-01	9/1/2025 22:30	22.63	7.18231983	4
LH-US-01	9/1/2025 22:45	22.61	7.15640375	4
LH-US-01	9/1/2025 23:00	22.58	7.13349112	4
LH-US-01	9/1/2025 23:15	22.56	7.11248094	4
LH-US-01	9/1/2025 23:30	22.54	7.09365188	4
LH-US-01	9/1/2025 23:45	22.51	7.07291164	4
LH-US-01	9/2/2025 0:00	22.49	7.0513463	4
LH-US-01	9/2/2025 0:15	22.47	7.03578536	4
LH-US-01	9/2/2025 0:30	22.44	7.01694595	4
LH-US-01	9/2/2025 0:45	22.42	7.01175808	4
LH-US-01	9/2/2025 1:00	22.39	6.97379368	4
LH-US-01	9/2/2025 1:15	22.37	6.99373202	4
LH-US-01	9/2/2025 1:30	22.35	6.99345843	4
LH-US-01	9/2/2025 1:45	22.32	6.95739556	4
LH-US-01	9/2/2025 2:00	22.3	6.97269283	4
LH-US-01	9/2/2025 2:15	22.27	6.97405628	4
LH-US-01	9/2/2025 2:30	22.27	6.96367298	4
LH-US-01	9/2/2025 2:45	22.25	6.95957157	4
LH-US-01	9/2/2025 3:00	22.23	6.95656274	4
LH-US-01	9/2/2025 3:15	22.23	6.94918413	4
LH-US-01	9/2/2025 3:30	22.2	6.93988645	4
LH-US-01	9/2/2025 3:45	22.18	6.93550913	4
LH-US-01	9/2/2025 4:00	22.15	6.92402164	4
LH-US-01	9/2/2025 4:15	22.13	6.93823195	4
LH-US-01	9/2/2025 4:30	22.08	6.93466702	4
LH-US-01	9/2/2025 4:45	22.06	6.92946725	4
LH-US-01	9/2/2025 5:00	22.06	6.92454535	4
LH-US-01	9/2/2025 5:15	22.03	6.92125608	4
LH-US-01	9/2/2025 5:30	22.03	6.92125608	4
LH-US-01	9/2/2025 5:45	22.01	6.87968096	4
LH-US-01	9/2/2025 6:00	21.99	6.91249328	4
LH-US-01	9/2/2025 6:15	21.99	6.91686935	4
LH-US-01	9/2/2025 6:30	21.96	6.87719879	4
LH-US-01	9/2/2025 6:45	21.96	6.91330498	4
LH-US-01	9/2/2025 7:00	21.94	6.91384621	4
LH-US-01	9/2/2025 7:15	21.96	6.91877562	4
LH-US-01	9/2/2025 7:30	21.94	6.92697662	4
LH-US-01	9/2/2025 7:45	21.94	6.93162698	4
LH-US-01	9/2/2025 8:00	21.96	6.94202582	4
LH-US-01	9/2/2025 8:15	21.96	6.956523	4
LH-US-01	9/2/2025 8:30	22.01	6.97676828	4
LH-US-01	9/2/2025 8:45	22.08	7.00028796	4
LH-US-01	9/2/2025 9:00	22.18	7.03062727	4
LH-US-01	9/2/2025 9:15	22.25	7.05193454	4
LH-US-01	9/2/2025 9:30	22.32	7.07377812	4
LH-US-01	9/2/2025 9:45	22.37	7.09070107	4
LH-US-01	9/2/2025 10:00	22.44	7.1081572	4
LH-US-01	9/2/2025 10:15	22.51	7.12806227	4
LH-US-01	9/2/2025 10:30	22.58	7.1525982	4
LH-US-01	9/2/2025 10:45	22.68	7.19374939	4
LH-US-01	9/2/2025 11:00	22.75	7.22862215	4
LH-US-01	9/2/2025 11:15	22.8	7.26240519	4
LH-US-01	9/2/2025 11:30	22.9	7.30594269	4
LH-US-01	9/2/2025 11:45	22.94	7.34570482	4
LH-US-01	9/2/2025 12:00	23.02	7.39303563	4
LH-US-01	9/2/2025 12:15	23.09	7.44253564	4
LH-US-01	9/2/2025 12:30	23.21	7.50418628	4
LH-US-01	9/2/2025 12:45	23.33	7.57722227	4
LH-US-01	9/2/2025 13:00	23.42	7.64727088	4
LH-US-01	9/2/2025 13:15	23.47	7.70022895	4
LH-US-01	9/2/2025 13:30	23.54	7.74495614	4
LH-US-01	9/2/2025 13:45	23.66	7.81618179	4
LH-US-01	9/2/2025 14:00	23.69	7.82507325	4
LH-US-01	9/2/2025 14:15	23.74	7.85402673	4
LH-US-01	9/2/2025 14:30	23.69	7.84138951	4
LH-US-01	9/2/2025 14:45	23.64	7.8407153	4
LH-US-01	9/2/2025 15:00	23.66	7.86459158	4
LH-US-01	9/2/2025 15:15	23.74	7.91656185	4
LH-US-01	9/2/2025 15:30	23.86	8.01321772	4
LH-US-01	9/2/2025 15:45	23.93	8.04531342	4
LH-US-01	9/2/2025 16:00	23.95	8.094149	4
LH-US-01	9/2/2025 16:15	23.95	8.11697177	4
LH-US-01	9/2/2025 16:30	22.23	7.83734972	2
LH-US-01	9/2/2025 16:45	26.35	7.6940348	2

pH Continous Monitoring Data

Station Name	Date Time	Temp C	pH SU	Use Code
LH-US-01	9/2/2025 17:00	27.38	4.58343076	2
LH-US-01	9/2/2025 17:15	25.72	9.98542364	2
LH-US-01	9/2/2025 17:30	27.38	9.95977061	2
LH-US-01	9/2/2025 17:45	23.86	8.07255219	1
LH-US-01	9/2/2025 18:00	23.66	8.07873265	1
LH-US-01	9/2/2025 18:15	23.57	8.04684924	1
LH-US-01	9/2/2025 18:30	23.52	8.0077112	1
LH-US-01	9/2/2025 18:45	23.45	7.93148618	1
LH-US-01	9/2/2025 19:00	23.4	7.86636573	1
LH-US-01	9/2/2025 19:15	23.33	7.80127737	1
LH-US-01	9/2/2025 19:30	23.23	7.73459307	1
LH-US-01	9/2/2025 19:45	23.16	7.67572325	1
LH-US-01	9/2/2025 20:00	23.09	7.6326836	1
LH-US-01	9/2/2025 20:15	22.99	7.55658913	1
LH-US-01	9/2/2025 20:30	22.92	7.55781501	1
LH-US-01	9/2/2025 20:45	22.87	7.52562246	1
LH-US-01	9/2/2025 21:00	22.85	7.48899087	1
LH-US-01	9/2/2025 21:15	22.82	7.46167415	1
LH-US-01	9/2/2025 21:30	22.82	7.42856095	1
LH-US-01	9/2/2025 21:45	22.82	7.41624612	1
LH-US-01	9/2/2025 22:00	22.8	7.40505332	1
LH-US-01	9/2/2025 22:15	22.8	7.40067442	1
LH-US-01	9/2/2025 22:30	22.78	7.3903009	1
LH-US-01	9/2/2025 22:45	22.75	7.3637889	1
LH-US-01	9/2/2025 23:00	22.73	7.35477987	1
LH-US-01	9/2/2025 23:15	22.7	7.34140092	1
LH-US-01	9/2/2025 23:30	22.68	7.33321023	1
LH-US-01	9/2/2025 23:45	22.63	7.31574089	1
LH-US-01	9/3/2025 0:00	22.61	7.30864195	1
LH-US-01	9/3/2025 0:15	22.58	7.2897752	1
LH-US-01	9/3/2025 0:30	22.56	7.2818516	1
LH-US-01	9/3/2025 0:45	22.51	7.24820344	1
LH-US-01	9/3/2025 1:00	22.49	7.21260436	1
LH-US-01	9/3/2025 1:15	22.47	7.2134407	1
LH-US-01	9/3/2025 1:30	22.44	7.18195068	1
LH-US-01	9/3/2025 1:45	22.42	7.18031879	1
LH-US-01	9/3/2025 2:00	22.39	7.16964872	1
LH-US-01	9/3/2025 2:15	22.37	7.16390453	1
LH-US-01	9/3/2025 2:30	22.35	7.15706317	1
LH-US-01	9/3/2025 2:45	22.32	7.16036863	1
LH-US-01	9/3/2025 3:00	22.3	7.1494137	1
LH-US-01	9/3/2025 3:15	22.27	7.12694675	1
LH-US-01	9/3/2025 3:30	22.25	7.1280521	1
LH-US-01	9/3/2025 3:45	22.23	7.10201088	1
LH-US-01	9/3/2025 4:00	22.2	7.1083287	1
LH-US-01	9/3/2025 4:15	22.18	7.08365301	1
LH-US-01	9/3/2025 4:30	22.15	7.08969575	1
LH-US-01	9/3/2025 4:45	22.13	7.08421577	1
LH-US-01	9/3/2025 5:00	22.11	7.07160272	1
LH-US-01	9/3/2025 5:15	22.08	7.07490218	1
LH-US-01	9/3/2025 5:30	22.06	7.07243795	1
LH-US-01	9/3/2025 5:45	22.03	7.05076809	1
LH-US-01	9/3/2025 6:00	22.01	7.05296684	1
LH-US-01	9/3/2025 6:15	21.99	7.04034654	1
LH-US-01	9/3/2025 6:30	21.96	7.04007618	1
LH-US-01	9/3/2025 6:45	21.94	7.04172577	1
LH-US-01	9/3/2025 7:00	21.91	7.0131813	1
LH-US-01	9/3/2025 7:15	21.91	7.05380831	1
LH-US-01	9/3/2025 7:30	21.94	7.05352836	1
LH-US-01	9/3/2025 7:45	21.94	7.0686247	1
LH-US-01	9/3/2025 8:00	21.99	7.08453015	1
LH-US-01	9/3/2025 8:15	22.01	7.10647753	1
LH-US-01	9/3/2025 8:30	22.03	7.11991568	1
LH-US-01	9/3/2025 8:45	22.08	7.14870199	1
LH-US-01	9/3/2025 9:00	22.15	7.17006087	1
LH-US-01	9/3/2025 9:15	22.2	7.20869954	1
LH-US-01	9/3/2025 9:30	22.27	7.22510043	1
LH-US-01	9/3/2025 9:45	22.32	7.24671829	1
LH-US-01	9/3/2025 10:00	22.39	7.26145915	1
LH-US-01	9/3/2025 10:15	22.44	7.30690135	1
LH-US-01	9/3/2025 10:30	22.51	7.33175812	1
LH-US-01	9/3/2025 10:45	22.58	7.35468593	1
LH-US-01	9/3/2025 11:00	22.66	7.39538782	1
LH-US-01	9/3/2025 11:15	22.73	7.42841756	1
LH-US-01	9/3/2025 11:30	22.8	7.47155788	1
LH-US-01	9/3/2025 11:45	22.9	7.52201254	1
LH-US-01	9/3/2025 12:00	22.99	7.57956362	1
LH-US-01	9/3/2025 12:15	23.06	7.64067747	1
LH-US-01	9/3/2025 12:30	23.16	7.70169139	1
LH-US-01	9/3/2025 12:45	23.11	7.72340802	1
LH-US-01	9/3/2025 13:00	23.11	7.72504838	1
LH-US-01	9/3/2025 13:15	23.21	7.8013285	1
LH-US-01	9/3/2025 13:30	23.33	7.88842565	1
LH-US-01	9/3/2025 13:45	23.45	7.98582942	1

pH Continous Monitoring Data

Station Name	Date Time	Temp C	pH SU	Use Code
LH-US-01	9/3/2025 14:00	23.52	8.05439713	1
LH-US-01	9/3/2025 14:15	23.62	8.12172729	1
LH-US-01	9/3/2025 14:30	23.69	8.18858653	1
LH-US-01	9/3/2025 14:45	23.76	8.23522731	1
LH-US-01	9/3/2025 15:00	23.79	8.26701648	1
LH-US-01	9/3/2025 15:15	23.81	8.29666095	1
LH-US-01	9/3/2025 15:30	23.86	8.32807641	1
LH-US-01	9/3/2025 15:45	23.86	8.34389328	1
LH-US-01	9/3/2025 16:00	23.91	8.36684308	1
LH-US-01	9/3/2025 16:15	23.93	8.39156134	1
LH-US-01	9/3/2025 16:30	23.93	8.39892263	1
LH-US-01	9/3/2025 16:45	23.88	8.35034726	1
LH-US-01	9/3/2025 17:00	23.81	8.28929669	1
LH-US-01	9/3/2025 17:15	23.74	8.22985422	1
LH-US-01	9/3/2025 17:30	23.69	8.20468532	1
LH-US-01	9/3/2025 17:45	23.62	8.20032973	1
LH-US-01	9/3/2025 18:00	23.54	8.13376869	1
LH-US-01	9/3/2025 18:15	23.5	8.07931445	1
LH-US-01	9/3/2025 18:30	23.42	8.01624426	1
LH-US-01	9/3/2025 18:45	23.38	7.97295112	1
LH-US-01	9/3/2025 19:00	23.3	7.90081044	1
LH-US-01	9/3/2025 19:15	23.21	7.83740446	1
LH-US-01	9/3/2025 19:30	23.14	7.76133282	1
LH-US-01	9/3/2025 19:45	23.04	7.68802923	1
LH-US-01	9/3/2025 20:00	22.99	7.64301695	1
LH-US-01	9/3/2025 20:15	22.92	7.58736061	1
LH-US-01	9/3/2025 20:30	22.87	7.55380497	1
LH-US-01	9/3/2025 20:45	22.85	7.49911537	1
LH-US-01	9/3/2025 21:00	22.82	7.43403421	1
LH-US-01	9/3/2025 21:15	22.8	7.39301134	1
LH-US-01	9/3/2025 21:30	22.78	7.41383909	1
LH-US-01	9/3/2025 21:45	22.75	7.40347939	1
LH-US-01	9/3/2025 22:00	22.73	7.3454725	1
LH-US-01	9/3/2025 22:15	22.7	7.34851904	1
LH-US-01	9/3/2025 22:30	22.7	7.32141543	1
LH-US-01	9/3/2025 22:45	22.68	7.30774755	1
LH-US-01	9/3/2025 23:00	22.66	7.28339919	1
LH-US-01	9/3/2025 23:15	22.66	7.26806578	1
LH-US-01	9/3/2025 23:30	22.63	7.21387292	1
LH-US-01	9/3/2025 23:45	22.63	7.23441082	1
LH-US-01	9/4/2025 0:00	22.61	7.21662596	1
LH-US-01	9/4/2025 0:15	22.61	7.22894953	1
LH-US-01	9/4/2025 0:30	22.58	7.2171957	1
LH-US-01	9/4/2025 0:45	22.56	7.20406302	1
LH-US-01	9/4/2025 1:00	22.54	7.19668093	1
LH-US-01	9/4/2025 1:15	22.51	7.18163365	1
LH-US-01	9/4/2025 1:30	22.49	7.17753642	1
LH-US-01	9/4/2025 1:45	22.47	7.16576699	1
LH-US-01	9/4/2025 2:00	22.44	7.16030352	1
LH-US-01	9/4/2025 2:15	22.42	7.15538177	1
LH-US-01	9/4/2025 2:30	22.39	7.13922795	1
LH-US-01	9/4/2025 2:45	22.37	7.13046682	1
LH-US-01	9/4/2025 3:00	22.35	7.11759304	1
LH-US-01	9/4/2025 3:15	22.32	7.10526932	1
LH-US-01	9/4/2025 3:30	22.27	7.09623945	1
LH-US-01	9/4/2025 3:45	22.27	7.09212686	1
LH-US-01	9/4/2025 4:00	22.23	7.07815466	1
LH-US-01	9/4/2025 4:15	22.2	7.07267785	1
LH-US-01	9/4/2025 4:30	22.18	7.06500361	1
LH-US-01	9/4/2025 4:45	22.15	7.05568456	1
LH-US-01	9/4/2025 5:00	22.13	7.05870566	1
LH-US-01	9/4/2025 5:15	22.11	7.04883409	1
LH-US-01	9/4/2025 5:30	22.08	7.04033424	1
LH-US-01	9/4/2025 5:45	22.08	7.03649335	1
LH-US-01	9/4/2025 6:00	22.06	7.02908791	1
LH-US-01	9/4/2025 6:15	22.03	7.02634691	1
LH-US-01	9/4/2025 6:30	22.01	7.02579987	1
LH-US-01	9/4/2025 6:45	21.99	7.02113627	1
LH-US-01	9/4/2025 7:00	21.96	7.02525532	1
LH-US-01	9/4/2025 7:15	21.96	7.04364416	1
LH-US-01	9/4/2025 7:30	21.99	7.05598918	1
LH-US-01	9/4/2025 7:45	21.99	7.07245513	1
LH-US-01	9/4/2025 8:00	22.01	7.09220801	1
LH-US-01	9/4/2025 8:15	22.06	7.11194684	1
LH-US-01	9/4/2025 8:30	22.08	7.13361281	1
LH-US-01	9/4/2025 8:45	22.15	7.16430092	1
LH-US-01	9/4/2025 9:00	22.2	7.18730903	1
LH-US-01	9/4/2025 9:15	22.27	7.20316665	1
LH-US-01	9/4/2025 9:30	22.32	7.23822038	1
LH-US-01	9/4/2025 9:45	22.39	7.26310351	1
LH-US-01	9/4/2025 10:00	22.49	7.29452087	1
LH-US-01	9/4/2025 10:15	22.56	7.31006365	1
LH-US-01	9/4/2025 10:30	22.63	7.35845971	1
LH-US-01	9/4/2025 10:45	22.73	7.39091435	1

Station Name	Date Time	Temp C	pH SU	Use Code
LH-US-01	9/4/2025 11:00	22.78	7.41903938	1
LH-US-01	9/4/2025 11:15	22.85	7.46108009	1
LH-US-01	9/4/2025 11:30	22.92	7.51158161	1
LH-US-01	9/4/2025 11:45	23.02	7.5696597	1
LH-US-01	9/4/2025 12:00	23.09	7.62502802	1
LH-US-01	9/4/2025 12:15	23.18	7.69207747	1
LH-US-01	9/4/2025 12:30	23.3	7.77512936	1
LH-US-01	9/4/2025 12:45	23.35	7.84465793	1
LH-US-01	9/4/2025 13:00	23.38	7.91367843	1
LH-US-01	9/4/2025 13:15	23.45	7.97545232	1
LH-US-01	9/4/2025 13:30	23.57	8.07059773	1
LH-US-01	9/4/2025 13:45	23.62	8.1348277	1
LH-US-01	9/4/2025 14:00	23.69	8.19950096	1
LH-US-01	9/4/2025 14:15	23.71	8.24171072	1
LH-US-01	9/4/2025 14:30	23.79	8.2896563	1
LH-US-01	9/4/2025 14:45	23.86	8.33843919	1
LH-US-01	9/4/2025 15:00	23.93	8.38992549	1
LH-US-01	9/4/2025 15:15	23.88	8.39234095	1
LH-US-01	9/4/2025 15:30	23.88	8.39588587	1
LH-US-01	9/4/2025 15:45	23.88	8.4111563	1
LH-US-01	9/4/2025 16:00	23.91	8.42301077	1
LH-US-01	9/4/2025 16:15	23.88	8.45042312	1
LH-US-01	9/4/2025 16:30	23.91	8.46418224	1
LH-US-01	9/4/2025 16:45	23.91	8.47863315	1
LH-US-01	9/4/2025 17:00	23.91	8.48654025	1
LH-US-01	9/4/2025 17:15	23.91	8.48817621	1
LH-US-01	9/4/2025 17:30	23.83	8.43866709	1
LH-US-01	9/4/2025 17:45	23.81	8.39103264	1
LH-US-01	9/4/2025 18:00	23.79	8.33248101	1
LH-US-01	9/4/2025 18:15	23.76	8.27832915	1
LH-US-01	9/4/2025 18:30	23.69	8.24124866	1
LH-US-01	9/4/2025 18:45	23.62	8.14219668	1
LH-US-01	9/4/2025 19:00	23.54	8.07425497	1
LH-US-01	9/4/2025 19:15	23.5	7.97528791	1
LH-US-01	9/4/2025 19:30	23.4	7.90514985	1
LH-US-01	9/4/2025 19:45	23.33	7.86356516	1
LH-US-01	9/4/2025 20:00	23.26	7.79108284	1
LH-US-01	9/4/2025 20:15	23.16	7.71727228	1
LH-US-01	9/4/2025 20:30	23.04	7.67216858	1
LH-US-01	9/4/2025 20:45	22.94	7.61139351	1
LH-US-01	9/4/2025 21:00	22.87	7.57979855	1
LH-US-01	9/4/2025 21:15	22.85	7.54836969	1
LH-US-01	9/4/2025 21:30	22.8	7.52191524	1
LH-US-01	9/4/2025 21:45	22.8	7.48058936	1
LH-US-01	9/4/2025 22:00	22.78	7.391122	1
LH-US-01	9/4/2025 22:15	22.75	7.35968298	1
LH-US-01	9/4/2025 22:30	22.73	7.35696983	1
LH-US-01	9/4/2025 22:45	22.73	7.32083535	1
LH-US-01	9/4/2025 23:00	22.7	7.30334636	1
LH-US-01	9/4/2025 23:15	22.68	7.28557037	1
LH-US-01	9/4/2025 23:30	22.68	7.26038147	1
LH-US-01	9/4/2025 23:45	22.66	7.26286337	1
LH-US-01	9/5/2025 0:00	22.63	7.25467488	1
LH-US-01	9/5/2025 0:15	22.63	7.2108607	1
LH-US-01	9/5/2025 0:30	22.61	7.21333967	1
LH-US-01	9/5/2025 0:45	22.58	7.21117023	1
LH-US-01	9/5/2025 1:00	22.58	7.1917244	1
LH-US-01	9/5/2025 1:15	22.56	7.18434198	1
LH-US-01	9/5/2025 1:30	22.56	7.17995952	1
LH-US-01	9/5/2025 1:45	22.54	7.16408422	1
LH-US-01	9/5/2025 2:00	22.51	7.15725212	1
LH-US-01	9/5/2025 2:15	22.51	7.13834959	1
LH-US-01	9/5/2025 2:30	22.51	7.14054119	1
LH-US-01	9/5/2025 2:45	22.49	7.12575641	1
LH-US-01	9/5/2025 3:00	22.49	7.11315387	1
LH-US-01	9/5/2025 3:15	22.47	7.10713381	1
LH-US-01	9/5/2025 3:30	22.47	7.09453042	1
LH-US-01	9/5/2025 3:45	22.44	7.09179987	1
LH-US-01	9/5/2025 4:00	22.44	7.08604556	1
LH-US-01	9/5/2025 4:15	22.42	7.07317182	1
LH-US-01	9/5/2025 4:30	22.42	7.06769116	1
LH-US-01	9/5/2025 4:45	22.39	7.06084651	1
LH-US-01	9/5/2025 5:00	22.39	7.05235061	1
LH-US-01	9/5/2025 5:15	22.37	7.05948023	1
LH-US-01	9/5/2025 5:30	22.37	7.05016152	1
LH-US-01	9/5/2025 5:45	22.37	7.04248729	1
LH-US-01	9/5/2025 6:00	22.37	7.03481307	1
LH-US-01	9/5/2025 6:15	22.35	7.02851117	1
LH-US-01	9/5/2025 6:30	22.32	7.00932525	1
LH-US-01	9/5/2025 6:45	22.32	7.01974203	1
LH-US-01	9/5/2025 7:00	22.32	7.01590427	1
LH-US-01	9/5/2025 7:15	22.32	7.01919378	1
LH-US-01	9/5/2025 7:30	22.32	7.01782315	1
LH-US-01	9/5/2025 7:45	22.35	7.0383787	1

pH Continous Monitoring Data

Station Name	Date Time	Temp C	pH SU	Use Code
LH-US-01	9/5/2025 8:00	22.35	7.03892689	1
LH-US-01	9/5/2025 8:15	22.37	7.05619127	1
LH-US-01	9/5/2025 8:30	22.37	7.05619127	1
LH-US-01	9/5/2025 8:45	22.37	7.06331734	1
LH-US-01	9/5/2025 9:00	22.37	7.06085062	1
LH-US-01	9/5/2025 9:15	22.37	7.08825858	1
LH-US-01	9/5/2025 9:30	22.39	7.09510413	1
LH-US-01	9/5/2025 9:45	22.44	7.11728323	1
LH-US-01	9/5/2025 10:00	22.44	7.14276659	1
LH-US-01	9/5/2025 10:15	22.47	7.15617745	1
LH-US-01	9/5/2025 10:30	22.49	7.17479673	1
LH-US-01	9/5/2025 10:45	22.51	7.19505719	1
LH-US-01	9/5/2025 11:00	22.56	7.23090556	1
LH-US-01	9/5/2025 11:15	22.63	7.27247439	1
LH-US-01	9/5/2025 11:30	22.68	7.30692617	1
LH-US-01	9/5/2025 11:45	22.75	7.34106951	1
LH-US-01	9/5/2025 12:00	22.85	7.3940395	1
LH-US-01	9/5/2025 12:15	22.94	7.43878224	1
LH-US-01	9/5/2025 12:30	23.02	7.48597542	1
LH-US-01	9/5/2025 12:45	23.06	7.53540264	1
LH-US-01	9/5/2025 13:00	23.14	7.59321195	1
LH-US-01	9/5/2025 13:15	23.16	7.62925395	1
LH-US-01	9/5/2025 13:30	23.16	7.67162302	1
LH-US-01	9/5/2025 13:45	23.21	7.73272952	1
LH-US-01	9/5/2025 14:00	23.23	7.76930017	1
LH-US-01	9/5/2025 14:15	23.3	7.82294281	1
LH-US-01	9/5/2025 14:30	23.3	7.86255967	1
LH-US-01	9/5/2025 14:45	23.3	7.87785998	1
LH-US-01	9/5/2025 15:00	23.38	7.96530303	1
LH-US-01	9/5/2025 15:15	23.47	8.04010252	1
LH-US-01	9/5/2025 15:30	23.54	8.10291983	1
LH-US-01	9/5/2025 15:45	23.52	8.1128228	1
LH-US-01	9/5/2025 16:00	23.52	8.13684831	1
LH-US-01	9/5/2025 16:15	23.52	8.15841666	1
LH-US-01	9/5/2025 16:30	23.52	8.19172475	1
LH-US-01	9/5/2025 16:45	23.5	8.18525224	1
LH-US-01	9/5/2025 17:00	23.47	8.17745328	1
LH-US-01	9/5/2025 17:15	23.45	8.16360552	1
LH-US-01	9/5/2025 17:30	23.45	8.14885911	1
LH-US-01	9/5/2025 17:45	23.45	8.17671343	1
LH-US-01	9/5/2025 18:00	23.42	8.15389129	1
LH-US-01	9/5/2025 18:15	23.4	8.10890305	1
LH-US-01	9/5/2025 18:30	23.38	8.08275582	1
LH-US-01	9/5/2025 18:45	23.35	8.01812321	1
LH-US-01	9/5/2025 19:00	23.33	7.93896618	1
LH-US-01	9/5/2025 19:15	23.28	7.85250806	1
LH-US-01	9/5/2025 19:30	23.23	7.77640556	1
LH-US-01	9/5/2025 19:45	23.18	7.70820396	1
LH-US-01	9/5/2025 20:00	23.14	7.65827336	1
LH-US-01	9/5/2025 20:15	23.11	7.61186287	1
LH-US-01	9/5/2025 20:30	23.06	7.57231719	1
LH-US-01	9/5/2025 20:45	23.02	7.5174254	1
LH-US-01	9/5/2025 21:00	22.97	7.48250166	1
LH-US-01	9/5/2025 21:15	22.92	7.45166969	1
LH-US-01	9/5/2025 21:30	22.87	7.42219538	1
LH-US-01	9/5/2025 21:45	22.82	7.3751967	1
LH-US-01	9/5/2025 22:00	22.78	7.35170923	1
LH-US-01	9/5/2025 22:15	22.75	7.30439002	1
LH-US-01	9/5/2025 22:30	22.7	7.28390842	1
LH-US-01	9/5/2025 22:45	22.68	7.2664049	1
LH-US-01	9/5/2025 23:00	22.66	7.24123232	1
LH-US-01	9/5/2025 23:15	22.63	7.23249395	1
LH-US-01	9/5/2025 23:30	22.61	7.21607824	1
LH-US-01	9/5/2025 23:45	22.58	7.20185814	1
LH-US-01	9/6/2025 0:00	22.56	7.18187685	1
LH-US-01	9/6/2025 0:15	22.54	7.16408422	1
LH-US-01	9/6/2025 0:30	22.54	7.15285342	1
LH-US-01	9/6/2025 0:45	22.51	7.13834959	1
LH-US-01	9/6/2025 1:00	22.49	7.13041387	1
LH-US-01	9/6/2025 1:15	22.49	7.12082498	1
LH-US-01	9/6/2025 1:30	22.47	7.11946322	1
LH-US-01	9/6/2025 1:45	22.47	7.1115176	1
LH-US-01	9/6/2025 2:00	22.44	7.11043286	1
LH-US-01	9/6/2025 2:15	22.44	7.1035825	1
LH-US-01	9/6/2025 2:30	22.42	7.10304144	1
LH-US-01	9/6/2025 2:45	22.42	7.10413757	1
LH-US-01	9/6/2025 3:00	22.42	7.10194531	1
LH-US-01	9/6/2025 3:15	22.39	7.09839286	1
LH-US-01	9/6/2025 3:30	22.39	7.09537819	1
LH-US-01	9/6/2025 3:45	22.37	7.08414738	1
LH-US-01	9/6/2025 4:00	22.37	7.08688818	1
LH-US-01	9/6/2025 4:15	22.37	7.07948803	1
LH-US-01	9/6/2025 4:30	22.37	7.07345828	1
LH-US-01	9/6/2025 4:45	22.37	7.06879893	1

pH Continous Monitoring Data

Station Name	Date Time	Temp C	pH SU	Use Code
LH-US-01	9/6/2025 5:00	22.35	7.06277343	1
LH-US-01	9/6/2025 5:15	22.35	7.05756556	1
LH-US-01	9/6/2025 5:30	22.35	7.06222523	1
LH-US-01	9/6/2025 5:45	22.35	7.06222523	1
LH-US-01	9/6/2025 6:00	22.35	7.06359572	1
LH-US-01	9/6/2025 6:15	22.35	7.06770719	1
LH-US-01	9/6/2025 6:30	22.35	7.07181866	1
LH-US-01	9/6/2025 6:45	22.35	7.07373735	1
LH-US-01	9/6/2025 7:00	22.37	7.07729539	1
LH-US-01	9/6/2025 7:15	22.37	7.07976211	1
LH-US-01	9/6/2025 7:30	22.37	7.07619908	1
LH-US-01	9/6/2025 7:45	22.39	7.08523793	1
LH-US-01	9/6/2025 8:00	22.39	7.08797854	1
LH-US-01	9/6/2025 8:15	22.42	7.09838287	1
LH-US-01	9/6/2025 8:30	22.42	7.11153647	1
LH-US-01	9/6/2025 8:45	22.44	7.11591315	1
LH-US-01	9/6/2025 9:00	22.47	7.14412203	1
LH-US-01	9/6/2025 9:15	22.49	7.1586326	1
LH-US-01	9/6/2025 9:30	22.54	7.19092857	1
LH-US-01	9/6/2025 9:45	22.58	7.22568613	1
LH-US-01	9/6/2025 10:00	22.66	7.25683954	1
LH-US-01	9/6/2025 10:15	22.7	7.29841843	1
LH-US-01	9/6/2025 10:30	22.78	7.34650893	1
LH-US-01	9/6/2025 10:45	22.85	7.38856679	1
LH-US-01	9/6/2025 11:00	22.92	7.43963259	1
LH-US-01	9/6/2025 11:15	22.99	7.48739218	1
LH-US-01	9/6/2025 11:30	23.06	7.55208255	1
LH-US-01	9/6/2025 11:45	23.14	7.60988735	1
LH-US-01	9/6/2025 12:00	23.21	7.67615586	1
LH-US-01	9/6/2025 12:15	23.28	7.74075364	1
LH-US-01	9/6/2025 12:30	23.38	7.81807732	1
LH-US-01	9/6/2025 12:45	23.42	7.87286193	1
LH-US-01	9/6/2025 13:00	23.47	7.955726	1
LH-US-01	9/6/2025 13:15	23.52	8.04183835	1
LH-US-01	9/6/2025 13:30	23.57	8.0888868	1
LH-US-01	9/6/2025 13:45	23.59	8.13876376	1
LH-US-01	9/6/2025 14:00	23.64	8.19915722	1
LH-US-01	9/6/2025 14:15	23.66	8.22390926	1
LH-US-01	9/6/2025 14:30	23.71	8.2679036	1
LH-US-01	9/6/2025 14:45	23.74	8.28441719	1
LH-US-01	9/6/2025 15:00	23.79	8.33138994	1
LH-US-01	9/6/2025 15:15	23.83	8.34648362	1
LH-US-01	9/6/2025 15:30	23.79	8.29456614	1
LH-US-01	9/6/2025 15:45	23.74	8.18811355	1
LH-US-01	9/6/2025 16:00	23.71	8.08891898	1
LH-US-01	9/6/2025 16:15	23.66	7.98813371	1
LH-US-01	9/6/2025 16:30	23.64	7.90278049	1
LH-US-01	9/6/2025 16:45	23.62	7.82696813	1
LH-US-01	9/6/2025 17:00	23.59	7.76645623	1
LH-US-01	9/6/2025 17:15	23.57	7.70863801	1
LH-US-01	9/6/2025 17:30	23.54	7.65520191	1
LH-US-01	9/6/2025 17:45	23.54	7.59896417	1
LH-US-01	9/6/2025 18:00	23.54	7.66093488	1
LH-US-01	9/6/2025 18:15	23.42	7.62378635	1
LH-US-01	9/6/2025 18:30	23.26	7.58641364	1
LH-US-01	9/6/2025 18:45	23.14	7.46363586	1
LH-US-01	9/6/2025 19:00	23.04	7.38257489	1
LH-US-01	9/6/2025 19:15	23.02	7.38178029	1
LH-US-01	9/6/2025 19:30	22.99	7.39111816	1
LH-US-01	9/6/2025 19:45	22.97	7.38731524	1
LH-US-01	9/6/2025 20:00	22.94	7.3753182	1
LH-US-01	9/6/2025 20:15	22.92	7.36166503	1
LH-US-01	9/6/2025 20:30	22.87	7.34312018	1
LH-US-01	9/6/2025 20:45	22.85	7.32344164	1
LH-US-01	9/6/2025 21:00	22.82	7.29692913	1
LH-US-01	9/6/2025 21:15	22.8	7.27751782	1
LH-US-01	9/6/2025 21:30	22.8	7.25097073	1
LH-US-01	9/6/2025 21:45	22.78	7.2422293	1
LH-US-01	9/6/2025 22:00	22.78	7.22142811	1
LH-US-01	9/6/2025 22:15	22.78	7.20801682	1
LH-US-01	9/6/2025 22:30	22.78	7.19132113	1
LH-US-01	9/6/2025 22:45	22.78	7.17188845	1
LH-US-01	9/6/2025 23:00	22.75	7.15712458	1
LH-US-01	9/6/2025 23:15	22.73	7.12948685	1
LH-US-01	9/6/2025 23:30	22.73	7.15795644	1
LH-US-01	9/6/2025 23:45	22.7	7.16262661	1
LH-US-01	9/7/2025 0:00	22.7	7.17357757	1
LH-US-01	9/7/2025 0:15	22.7	7.17303002	1
LH-US-01	9/7/2025 0:30	22.68	7.16044727	1
LH-US-01	9/7/2025 0:45	22.66	7.13608895	1
LH-US-01	9/7/2025 1:00	22.63	7.11337415	1
LH-US-01	9/7/2025 1:15	22.63	7.09721767	1
LH-US-01	9/7/2025 1:30	22.61	7.0955811	1
LH-US-01	9/7/2025 1:45	22.61	7.09914124	1

Station Name	Date Time	Temp C	pH SU	Use Code
LH-US-01	9/7/2025 2:00	22.61	7.1032491	1
LH-US-01	9/7/2025 2:15	22.61	7.10270139	1
LH-US-01	9/7/2025 2:30	22.58	7.09750799	1
LH-US-01	9/7/2025 2:45	22.58	7.09285195	1
LH-US-01	9/7/2025 3:00	22.58	7.08819591	1
LH-US-01	9/7/2025 3:15	22.56	7.07532841	1
LH-US-01	9/7/2025 3:30	22.56	7.06875473	1
LH-US-01	9/7/2025 3:45	22.54	7.06684192	1
LH-US-01	9/7/2025 4:00	22.51	7.06931425	1
LH-US-01	9/7/2025 4:15	22.51	7.06547896	1
LH-US-01	9/7/2025 4:30	22.49	7.06055196	1
LH-US-01	9/7/2025 4:45	22.49	7.05726434	1
LH-US-01	9/7/2025 5:00	22.47	7.04850063	1
LH-US-01	9/7/2025 5:15	22.44	7.0512457	1
LH-US-01	9/7/2025 5:30	22.44	7.04110716	1
LH-US-01	9/7/2025 5:45	22.42	7.04001381	1
LH-US-01	9/7/2025 6:00	22.42	7.03809558	1
LH-US-01	9/7/2025 6:15	22.39	7.03563289	1
LH-US-01	9/7/2025 6:30	22.39	7.02357421	1
LH-US-01	9/7/2025 6:45	22.37	7.02056093	1
LH-US-01	9/7/2025 7:00	22.37	7.01782014	1
LH-US-01	9/7/2025 7:15	22.35	7.01316167	1
LH-US-01	9/7/2025 7:30	22.35	7.01727315	1
LH-US-01	9/7/2025 7:45	22.35	7.01754724	1
LH-US-01	9/7/2025 8:00	22.32	7.01891966	1
LH-US-01	9/7/2025 8:15	22.3	7.0279677	1
LH-US-01	9/7/2025 8:30	22.27	7.03400233	1
LH-US-01	9/7/2025 8:45	22.25	7.04140779	1
LH-US-01	9/7/2025 9:00	22.25	7.05347219	1
LH-US-01	9/7/2025 9:15	22.25	7.06361725	1
LH-US-01	9/7/2025 9:30	22.25	7.07842356	1
LH-US-01	9/7/2025 9:45	22.23	7.08857462	1
LH-US-01	9/7/2025 10:00	22.23	7.09186513	1
LH-US-01	9/7/2025 10:15	22.23	7.09652669	1
LH-US-01	9/7/2025 10:30	22.23	7.07541256	1
LH-US-01	9/7/2025 10:45	22.2	7.0943426	1
LH-US-01	9/7/2025 11:00	22.2	7.10969988	1
LH-US-01	9/7/2025 11:15	22.18	7.13877843	1
LH-US-01	9/7/2025 11:30	22.18	7.14371504	1
LH-US-01	9/7/2025 11:45	22.15	7.16100951	1
LH-US-01	9/7/2025 12:00	22.13	7.16376344	1
LH-US-01	9/7/2025 12:15	22.11	7.17200416	1
LH-US-01	9/7/2025 12:30	22.11	7.18489724	1
LH-US-01	9/7/2025 12:45	22.08	7.19534128	1
LH-US-01	9/7/2025 13:00	22.08	7.20878437	1
LH-US-01	9/7/2025 13:15	22.08	7.21427134	1
LH-US-01	9/7/2025 13:30	22.08	7.22195311	1
LH-US-01	9/7/2025 13:45	22.08	7.22826313	1
LH-US-01	9/7/2025 14:00	22.11	7.25731795	1
LH-US-01	9/7/2025 14:15	22.13	7.27128994	1
LH-US-01	9/7/2025 14:30	22.13	7.27513017	1
LH-US-01	9/7/2025 14:45	22.11	7.26856511	1
LH-US-01	9/7/2025 15:00	22.08	7.25953889	1
LH-US-01	9/7/2025 15:15	22.08	7.24390101	1
LH-US-01	9/7/2025 15:30	22.08	7.24883929	1
LH-US-01	9/7/2025 15:45	22.06	7.24199696	1
LH-US-01	9/7/2025 16:00	22.06	7.2425457	1
LH-US-01	9/7/2025 16:15	22.06	7.25159982	1
LH-US-01	9/7/2025 16:30	22.08	7.27133588	1
LH-US-01	9/7/2025 16:45	22.08	7.28505332	1
LH-US-01	9/7/2025 17:00	22.11	7.29791744	1
LH-US-01	9/7/2025 17:15	22.11	7.30806731	1
LH-US-01	9/7/2025 17:30	22.08	7.29630162	1
LH-US-01	9/7/2025 17:45	22.08	7.2894429	1
LH-US-01	9/7/2025 18:00	22.06	7.28562137	1
LH-US-01	9/7/2025 18:15	22.03	7.27275382	1
LH-US-01	9/7/2025 18:30	22.01	7.24615416	1
LH-US-01	9/7/2025 18:45	21.99	7.22558841	1
LH-US-01	9/7/2025 19:00	21.96	7.22286674	1
LH-US-01	9/7/2025 19:15	21.96	7.21079049	1
LH-US-01	9/7/2025 19:30	21.96	7.20914372	1
LH-US-01	9/7/2025 19:45	21.96	7.19651855	1
LH-US-01	9/7/2025 20:00	21.96	7.1858146	1
LH-US-01	9/7/2025 20:15	21.94	7.17814178	1
LH-US-01	9/7/2025 20:30	21.94	7.17237773	1
LH-US-01	9/7/2025 20:45	21.91	7.1701992	1
LH-US-01	9/7/2025 21:00	21.91	7.16251301	1
LH-US-01	9/7/2025 21:15	21.91	7.15976794	1
LH-US-01	9/7/2025 21:30	21.89	7.15428826	1
LH-US-01	9/7/2025 21:45	21.89	7.14275819	1
LH-US-01	9/7/2025 22:00	21.87	7.14194424	1
LH-US-01	9/7/2025 22:15	21.87	7.13288428	1
LH-US-01	9/7/2025 22:30	21.84	7.12658264	1
LH-US-01	9/7/2025 22:45	21.84	7.11834548	1

pH Continous Monitoring Data

Station Name	Date Time	Temp C	pH SU	Use Code
LH-US-01	9/7/2025 23:00	21.82	7.12109941	1
LH-US-01	9/7/2025 23:15	21.82	7.11533301	1
LH-US-01	9/7/2025 23:30	21.8	7.11067248	1
LH-US-01	9/7/2025 23:45	21.77	7.10299389	1
LH-US-01	9/8/2025 0:00	21.77	7.10656418	1
LH-US-01	9/8/2025 0:15	21.75	7.09833173	1
LH-US-01	9/8/2025 0:30	21.72	7.08488224	1
LH-US-01	9/8/2025 0:45	21.7	7.07802044	1
LH-US-01	9/8/2025 1:00	21.7	7.10164483	1
LH-US-01	9/8/2025 1:15	21.68	7.09395954	1
LH-US-01	9/8/2025 1:30	21.65	7.08133065	1
LH-US-01	9/8/2025 1:45	21.65	7.07748417	1
LH-US-01	9/8/2025 2:00	21.63	7.0810614	1
LH-US-01	9/8/2025 2:15	21.6	7.0720014	1
LH-US-01	9/8/2025 2:30	21.6	7.06952824	1
LH-US-01	9/8/2025 2:45	21.58	7.06953296	1
LH-US-01	9/8/2025 3:00	21.56	7.06376619	1
LH-US-01	9/8/2025 3:15	21.53	7.05635144	1
LH-US-01	9/8/2025 3:30	21.51	7.06322725	1
LH-US-01	9/8/2025 3:45	21.51	7.0613031	1
LH-US-01	9/8/2025 4:00	21.49	7.06075746	1
LH-US-01	9/8/2025 4:15	21.46	7.04729227	1
LH-US-01	9/8/2025 4:30	21.44	7.05086976	1
LH-US-01	9/8/2025 4:45	21.41	7.04675035	1
LH-US-01	9/8/2025 5:00	21.39	7.05527826	1
LH-US-01	9/8/2025 5:15	21.37	7.04730672	1
LH-US-01	9/8/2025 5:30	21.34	7.04538627	1
LH-US-01	9/8/2025 5:45	21.32	7.05446623	1
LH-US-01	9/8/2025 6:00	21.32	7.03961316	1
LH-US-01	9/8/2025 6:15	21.29	7.04154279	1
LH-US-01	9/8/2025 6:30	21.29	7.04071754	1
LH-US-01	9/8/2025 6:45	21.27	7.02999127	1
LH-US-01	9/8/2025 7:00	21.27	7.03494313	1
LH-US-01	9/8/2025 7:15	21.27	7.03081658	1
LH-US-01	9/8/2025 7:30	21.27	7.03961989	1
LH-US-01	9/8/2025 7:45	21.27	7.05365017	1
LH-US-01	9/8/2025 8:00	21.27	7.05475058	1
LH-US-01	9/8/2025 8:15	21.29	7.06767585	1
LH-US-01	9/8/2025 8:30	21.32	7.08692293	1
LH-US-01	9/8/2025 8:45	21.34	7.09544321	1
LH-US-01	9/8/2025 9:00	21.37	7.10560886	1
LH-US-01	9/8/2025 9:15	21.39	7.11907627	1
LH-US-01	9/8/2025 9:30	21.41	7.14271584	1
LH-US-01	9/8/2025 9:45	21.49	7.1709916	1
LH-US-01	9/8/2025 10:00	21.49	7.18638589	1
LH-US-01	9/8/2025 10:15	21.51	7.20011721	1
LH-US-01	9/8/2025 10:30	21.58	7.23469627	1
LH-US-01	9/8/2025 10:45	21.63	7.2453724	1
LH-US-01	9/8/2025 11:00	21.65	7.26431342	1
LH-US-01	9/8/2025 11:15	21.7	7.27827842	1
LH-US-01	9/8/2025 11:30	21.75	7.28866816	1
LH-US-01	9/8/2025 11:45	21.8	7.30674343	1
LH-US-01	9/8/2025 12:00	21.84	7.31741015	1
LH-US-01	9/8/2025 12:15	21.87	7.32231966	1
LH-US-01	9/8/2025 12:30	21.89	7.34096554	1
LH-US-01	9/8/2025 12:45	21.91	7.34231497	1
LH-US-01	9/8/2025 13:00	21.96	7.36146919	1
LH-US-01	9/8/2025 13:15	22.01	7.36909155	1
LH-US-01	9/8/2025 13:30	22.03	7.37043852	1
LH-US-01	9/8/2025 13:45	22.08	7.38354452	1
LH-US-01	9/8/2025 14:00	22.11	7.38624876	1
LH-US-01	9/8/2025 14:15	22.11	7.38597444	1
LH-US-01	9/8/2025 14:30	22.13	7.38923993	1
LH-US-01	9/8/2025 14:45	22.13	7.39253155	1
LH-US-01	9/8/2025 15:00	22.15	7.39387639	1
LH-US-01	9/8/2025 15:15	22.15	7.38674501	1
LH-US-01	9/8/2025 15:30	22.15	7.38619644	1
LH-US-01	9/8/2025 15:45	22.15	7.39058498	1
LH-US-01	9/8/2025 16:00	22.15	7.39168212	1
LH-US-01	9/8/2025 16:15	22.15	7.39497352	1
LH-US-01	9/8/2025 16:30	22.15	7.39826493	1
LH-US-01	9/8/2025 16:45	22.15	7.39881349	1
LH-US-01	9/8/2025 17:00	22.15	7.41115626	1
LH-US-01	9/8/2025 17:15	22.15	7.41938477	1
LH-US-01	9/8/2025 17:30	22.15	7.40594487	1
LH-US-01	9/8/2025 17:45	22.15	7.40759057	1
LH-US-01	9/8/2025 18:00	22.13	7.3982919	1
LH-US-01	9/8/2025 18:15	22.11	7.38652308	1
LH-US-01	9/8/2025 18:30	22.08	7.35912748	1
LH-US-01	9/8/2025 18:45	22.06	7.34461034	1
LH-US-01	9/8/2025 19:00	22.01	7.32600858	1
LH-US-01	9/8/2025 19:15	21.99	7.29995959	1
LH-US-01	9/8/2025 19:30	21.96	7.28160124	1
LH-US-01	9/8/2025 19:45	21.94	7.26213233	1

pH Continous Monitoring Data

Station Name	Date Time	Temp C	pH SU	Use Code
LH-US-01	9/8/2025 20:00	21.89	7.24927405	1
LH-US-01	9/8/2025 20:15	21.87	7.23666193	1
LH-US-01	9/8/2025 20:30	21.84	7.21828967	1
LH-US-01	9/8/2025 20:45	21.82	7.2029274	1
LH-US-01	9/8/2025 21:00	21.8	7.18564078	1
LH-US-01	9/8/2025 21:15	21.77	7.18154011	1
LH-US-01	9/8/2025 21:30	21.75	7.16644636	1
LH-US-01	9/8/2025 21:45	21.72	7.14668606	1
LH-US-01	9/8/2025 22:00	21.72	7.1359734	1
LH-US-01	9/8/2025 22:15	21.72	7.12663416	1
LH-US-01	9/8/2025 22:30	21.7	7.11702816	1
LH-US-01	9/8/2025 22:45	21.7	7.11125942	1
LH-US-01	9/8/2025 23:00	21.68	7.10275061	1
LH-US-01	9/8/2025 23:15	21.65	7.09754084	1
LH-US-01	9/8/2025 23:30	21.63	7.09754746	1
LH-US-01	9/8/2025 23:45	21.6	7.08409241	1
LH-US-01	9/9/2025 0:00	21.6	7.07722252	1
LH-US-01	9/9/2025 0:15	21.58	7.07392999	1
LH-US-01	9/9/2025 0:30	21.56	7.06706418	1
LH-US-01	9/9/2025 0:45	21.56	7.0588192	1
LH-US-01	9/9/2025 1:00	21.53	7.04535701	1
LH-US-01	9/9/2025 1:15	21.51	7.04233641	1
LH-US-01	9/9/2025 1:30	21.46	7.03299611	1
LH-US-01	9/9/2025 1:45	21.44	7.02584979	1
LH-US-01	9/9/2025 2:00	21.41	7.01265373	1
LH-US-01	9/9/2025 2:15	21.39	7.00660478	1
LH-US-01	9/9/2025 2:30	21.37	7.00110502	1
LH-US-01	9/9/2025 2:45	21.34	6.99697956	1
LH-US-01	9/9/2025 3:00	21.32	6.99010294	1
LH-US-01	9/9/2025 3:15	21.29	6.98735108	1
LH-US-01	9/9/2025 3:30	21.25	6.98982546	1
LH-US-01	9/9/2025 3:45	21.22	6.99120018	1
LH-US-01	9/9/2025 4:00	21.2	6.98514586	1
LH-US-01	9/9/2025 4:15	21.15	6.99174852	1
LH-US-01	9/9/2025 4:30	21.1	6.99229764	1
LH-US-01	9/9/2025 4:45	21.08	6.99147127	1
LH-US-01	9/9/2025 5:00	21.06	6.99202129	1
LH-US-01	9/9/2025 5:15	21.03	6.98954253	1
LH-US-01	9/9/2025 5:30	21.03	6.97935539	1
LH-US-01	9/9/2025 5:45	21.03	6.96256039	1
LH-US-01	9/9/2025 6:00	21.03	6.95072129	1
LH-US-01	9/9/2025 6:15	21.01	6.93667526	1
LH-US-01	9/9/2025 6:30	20.98	6.93061056	1
LH-US-01	9/9/2025 6:45	20.96	6.92619954	1
LH-US-01	9/9/2025 7:00	20.91	6.92811508	1
LH-US-01	9/9/2025 7:15	20.91	6.93500108	1
LH-US-01	9/9/2025 7:30	20.89	6.95372788	1
LH-US-01	9/9/2025 7:45	20.89	6.97190817	1
LH-US-01	9/9/2025 8:00	20.89	6.99284306	1
LH-US-01	9/9/2025 8:15	20.91	7.01570509	1
LH-US-01	9/9/2025 8:30	20.94	7.04296929	1
LH-US-01	9/9/2025 8:45	20.98	7.06609493	1
LH-US-01	9/9/2025 9:00	21.03	7.08618263	1
LH-US-01	9/9/2025 9:15	21.08	7.11259498	1
LH-US-01	9/9/2025 9:30	21.15	7.12330161	1
LH-US-01	9/9/2025 9:45	21.2	7.12933438	1
LH-US-01	9/9/2025 10:00	21.27	7.13590612	1
LH-US-01	9/9/2025 10:15	21.32	7.12763134	1
LH-US-01	9/9/2025 10:30	21.39	7.12842598	1
LH-US-01	9/9/2025 10:45	21.44	7.12812924	1
LH-US-01	9/9/2025 11:00	21.51	7.12562488	1
LH-US-01	9/9/2025 11:15	21.56	7.1442922	1
LH-US-01	9/9/2025 11:30	21.63	7.15991969	1
LH-US-01	9/9/2025 11:45	21.72	7.19393166	1
LH-US-01	9/9/2025 12:00	21.8	7.22628294	1
LH-US-01	9/9/2025 12:15	21.89	7.25668624	1
LH-US-01	9/9/2025 12:30	21.96	7.28599261	1
LH-US-01	9/9/2025 12:45	22.03	7.3084252	1
LH-US-01	9/9/2025 13:00	22.11	7.33769397	1
LH-US-01	9/9/2025 13:15	22.15	7.36562516	1
LH-US-01	9/9/2025 13:30	22.23	7.38280134	1
LH-US-01	9/9/2025 13:45	22.27	7.40495746	1
LH-US-01	9/9/2025 14:00	22.32	7.42627076	1
LH-US-01	9/9/2025 14:15	22.37	7.44456197	1
LH-US-01	9/9/2025 14:30	22.44	7.47377626	1
LH-US-01	9/9/2025 14:45	22.47	7.49729105	1
LH-US-01	9/9/2025 15:00	22.49	7.51424344	1
LH-US-01	9/9/2025 15:15	20.15	7.27560668	2
LH-US-01	9/9/2025 15:30			2
LH-US-01	9/9/2025 15:45	21.75	9.84	2
LH-US-01	9/9/2025 16:00	22.56	7.54	1
LH-US-01	9/9/2025 16:15	22.51	7.53	1
LH-US-01	9/9/2025 16:30	22.49	7.5	1
LH-US-01	9/9/2025 16:45	22.49	7.5	1

pH Continous Monitoring Data

Station Name	Date Time	Temp C	pH SU	Use Code
LH-US-01	9/9/2025 17:00	22.47	7.49	1
LH-US-01	9/9/2025 17:15	22.47	7.47	1
LH-US-01	9/9/2025 17:30	22.44	7.46	1
LH-US-01	9/9/2025 17:45	22.42	7.46	1
LH-US-01	9/9/2025 18:00	22.37	7.46	1
LH-US-01	9/9/2025 18:15	22.3	7.43	1
LH-US-01	9/9/2025 18:30	22.23	7.42	1
LH-US-01	9/9/2025 18:45	22.15	7.41	1
LH-US-01	9/9/2025 19:00	22.08	7.36	1
LH-US-01	9/9/2025 19:15	22.03	7.34	1
LH-US-01	9/9/2025 19:30	21.96	7.31	1
LH-US-01	9/9/2025 19:45	21.91	7.3	1
LH-US-01	9/9/2025 20:00	21.84	7.28	1
LH-US-01	9/9/2025 20:15	21.8	7.26	1
LH-US-01	9/9/2025 20:30	21.75	7.24	1
LH-US-01	9/9/2025 20:45	21.7	7.2	1
LH-US-01	9/9/2025 21:00	21.65	7.22	1
LH-US-01	9/9/2025 21:15	21.6	7.17	1
LH-US-01	9/9/2025 21:30	21.56	7.16	1
LH-US-01	9/9/2025 21:45	21.51	7.15	1
LH-US-01	9/9/2025 22:00	21.49	7.14	1
LH-US-01	9/9/2025 22:15	21.44	7.14	1
LH-US-01	9/9/2025 22:30	21.41	7.13	1
LH-US-01	9/9/2025 22:45	21.39	7.12	1
LH-US-01	9/9/2025 23:00	21.37	7.11	1
LH-US-01	9/9/2025 23:15	21.34	7.11	1
LH-US-01	9/9/2025 23:30	21.32	7.11	1
LH-US-01	9/9/2025 23:45	21.29	7.1	1
LH-US-01	9/10/2025 0:00	21.27	7.1	1
LH-US-01	9/10/2025 0:15	21.25	7.09	1
LH-US-01	9/10/2025 0:30	21.22	7.1	1
LH-US-01	9/10/2025 0:45	21.2	7.08	1
LH-US-01	9/10/2025 1:00	21.17	7.05	1
LH-US-01	9/10/2025 1:15	21.15	7.06	1
LH-US-01	9/10/2025 1:30	21.13	7.07	1
LH-US-01	9/10/2025 1:45	21.1	7.06	1
LH-US-01	9/10/2025 2:00	21.1	7.06	1
LH-US-01	9/10/2025 2:15	21.08	7.06	1
LH-US-01	9/10/2025 2:30	21.08	7.03	1
LH-US-01	9/10/2025 2:45	21.06	7.03	1
LH-US-01	9/10/2025 3:00	21.03	7.07	1
LH-US-01	9/10/2025 3:15	21.03	7.04	1
LH-US-01	9/10/2025 3:30	21.01	7.03	1
LH-US-01	9/10/2025 3:45	20.98	7.02	1
LH-US-01	9/10/2025 4:00	20.98	7.03	1
LH-US-01	9/10/2025 4:15	20.96	7.02	1
LH-US-01	9/10/2025 4:30	20.96	7.04	1
LH-US-01	9/10/2025 4:45	20.96	7.04	1
LH-US-01	9/10/2025 5:00	20.96	7.02	1
LH-US-01	9/10/2025 5:15	20.98	7.07	1
LH-US-01	9/10/2025 5:30	20.98	7.01	1
LH-US-01	9/10/2025 5:45	20.98	7.06	1
LH-US-01	9/10/2025 6:00	20.98	7	1
LH-US-01	9/10/2025 6:15	20.98	7.04	1
LH-US-01	9/10/2025 6:30	20.98	7.01	1
LH-US-01	9/10/2025 6:45	20.98	7.06	1
LH-US-01	9/10/2025 7:00	20.98	7.06	1
LH-US-01	9/10/2025 7:15	20.98	7	1
LH-US-01	9/10/2025 7:30	21.01	7.01	1
LH-US-01	9/10/2025 7:45	21.01	7.01	1
LH-US-01	9/10/2025 8:00	21.01	7.07	1
LH-US-01	9/10/2025 8:15	21.03	7.03	1
LH-US-01	9/10/2025 8:30	21.03	7.11	1
LH-US-01	9/10/2025 8:45	21.03	7.12	1
LH-US-01	9/10/2025 9:00	21.03	7.07	1
LH-US-01	9/10/2025 9:15	21.03	7.05	1
LH-US-01	9/10/2025 9:30	21.06	7.09	1
LH-US-01	9/10/2025 9:45	21.08	7.13	1
LH-US-01	9/10/2025 10:00	21.15	7.08	1
LH-US-01	9/10/2025 10:15	21.2	7.13	1
LH-US-01	9/10/2025 10:30	21.25	7.14	1
LH-US-01	9/10/2025 10:45	21.27	7.16	1
LH-US-01	9/10/2025 11:00	21.34	7.27	1
LH-US-01	9/10/2025 11:15	21.39	7.23	1
LH-US-01	9/10/2025 11:30	21.44	7.27	1
LH-US-01	9/10/2025 11:45	21.49	7.27	1
LH-US-01	9/10/2025 12:00	21.53	7.32	1
LH-US-01	9/10/2025 12:15	21.58	7.36	1
LH-US-01	9/10/2025 12:30	21.63	7.36	1
LH-US-01	9/10/2025 12:45	21.7	7.41	1
LH-US-01	9/10/2025 13:00	21.77	7.42	1
LH-US-01	9/10/2025 13:15	21.87	7.49	1
LH-US-01	9/10/2025 13:30	21.89	7.5	1
LH-US-01	9/10/2025 13:45	21.96	7.58	1

pH Continous Monitoring Data

Station Name	Date Time	Temp C	pH SU	Use Code
LH-US-01	9/10/2025 14:00	22.03	7.58	1
LH-US-01	9/10/2025 14:15	22.13	7.65	1
LH-US-01	9/10/2025 14:30	22.18	7.68	1
LH-US-01	9/10/2025 14:45	22.23	7.72	1
LH-US-01	9/10/2025 15:00	22.27	7.75	1
LH-US-01	9/10/2025 15:15	22.3	7.81	1
LH-US-01	9/10/2025 15:30	22.32	7.83	1
LH-US-01	9/10/2025 15:45	22.35	7.85	1
LH-US-01	9/10/2025 16:00	22.32	7.85	1
LH-US-01	9/10/2025 16:15	22.32	7.84	1
LH-US-01	9/10/2025 16:30	22.32	7.9	1
LH-US-01	9/10/2025 16:45	22.3	7.88	1
LH-US-01	9/10/2025 17:00	22.27	7.88	1
LH-US-01	9/10/2025 17:15	22.25	7.87	1
LH-US-01	9/10/2025 17:30	22.23	7.86	1
LH-US-01	9/10/2025 17:45	22.18	7.85	1
LH-US-01	9/10/2025 18:00	22.15	7.83	1
LH-US-01	9/10/2025 18:15	22.11	7.79	1
LH-US-01	9/10/2025 18:30	22.06	7.74	1
LH-US-01	9/10/2025 18:45	21.99	7.71	1
LH-US-01	9/10/2025 19:00	21.94	7.64	1
LH-US-01	9/10/2025 19:15	21.87	7.6	1
LH-US-01	9/10/2025 19:30	21.82	7.53	1
LH-US-01	9/10/2025 19:45	21.8	7.49	1
LH-US-01	9/10/2025 20:00	21.77	7.46	1
LH-US-01	9/10/2025 20:15	21.75	7.43	1
LH-US-01	9/10/2025 20:30	21.75	7.41	1
LH-US-01	9/10/2025 20:45	21.72	7.44	1
LH-US-01	9/10/2025 21:00	21.68	7.38	1
LH-US-01	9/10/2025 21:15	21.63	7.36	1
LH-US-01	9/10/2025 21:30	21.58	7.31	1
LH-US-01	9/10/2025 21:45	21.53	7.29	1
LH-US-01	9/10/2025 22:00	21.49	7.26	1
LH-US-01	9/10/2025 22:15	21.46	7.23	1
LH-US-01	9/10/2025 22:30	21.41	7.22	1
LH-US-01	9/10/2025 22:45	21.39	7.19	1
LH-US-01	9/10/2025 23:00	21.34	7.18	1
LH-US-01	9/10/2025 23:15	21.32	7.19	1
LH-US-01	9/10/2025 23:30	21.29	7.18	1
LH-US-01	9/10/2025 23:45	21.25	7.16	1
LH-US-01	9/11/2025 0:00	21.2	7.15	1
LH-US-01	9/11/2025 0:15	21.17	7.15	1
LH-US-01	9/11/2025 0:30	21.13	7.13	1
LH-US-01	9/11/2025 0:45	21.1	7.11	1
LH-US-01	9/11/2025 1:00	21.06	7.12	1
LH-US-01	9/11/2025 1:15	21.03	7.1	1
LH-US-01	9/11/2025 1:30	21.01	7.12	1
LH-US-01	9/11/2025 1:45	20.96	7.1	1
LH-US-01	9/11/2025 2:00	20.94	7.07	1
LH-US-01	9/11/2025 2:15	20.91	7.06	1
LH-US-01	9/11/2025 2:30	20.91	7.05	1
LH-US-01	9/11/2025 2:45	20.89	7.03	1
LH-US-01	9/11/2025 3:00	20.89	7.04	1
LH-US-01	9/11/2025 3:15	20.86	7.03	1
LH-US-01	9/11/2025 3:30	20.84	7.01	1
LH-US-01	9/11/2025 3:45	20.82	7	1
LH-US-01	9/11/2025 4:00	20.79	6.99	1
LH-US-01	9/11/2025 4:15	20.77	7	1
LH-US-01	9/11/2025 4:30	20.75	7.01	1
LH-US-01	9/11/2025 4:45	20.72	7.02	1
LH-US-01	9/11/2025 5:00	20.7	6.99	1
LH-US-01	9/11/2025 5:15	20.67	7.01	1
LH-US-01	9/11/2025 5:30	20.65	7	1
LH-US-01	9/11/2025 5:45	20.63	7.01	1
LH-US-01	9/11/2025 6:00	20.6	7.01	1
LH-US-01	9/11/2025 6:15	20.58	7.03	1
LH-US-01	9/11/2025 6:30	20.56	7.02	1
LH-US-01	9/11/2025 6:45	20.53	7.02	1
LH-US-01	9/11/2025 7:00	20.51	7.04	1
LH-US-01	9/11/2025 7:15	20.51	7.05	1
LH-US-01	9/11/2025 7:30	20.51	7.06	1
LH-US-01	9/11/2025 7:45	20.48	7.05	1
LH-US-01	9/11/2025 8:00	20.51	7.06	1
LH-US-01	9/11/2025 8:15	20.53	7.12	1
LH-US-01	9/11/2025 8:30	20.56	7.11	1
LH-US-01	9/11/2025 8:45	20.6	7.11	1
LH-US-01	9/11/2025 9:00	20.67	7.11	1
LH-US-01	9/11/2025 9:15	20.75	7.09	1
LH-US-01	9/11/2025 9:30	20.82	7.07	1
LH-US-01	9/11/2025 9:45	20.89	7.1	1
LH-US-01	9/11/2025 10:00	20.94	7.13	1
LH-US-01	9/11/2025 10:15	21.01	7.13	1
LH-US-01	9/11/2025 10:30	21.08	7.15	1
LH-US-01	9/11/2025 10:45	21.17	7.22	1

pH Continous Monitoring Data

Station Name	Date Time	Temp C	pH SU	Use Code
LH-US-01	9/11/2025 11:00	21.27	7.27	1
LH-US-01	9/11/2025 11:15	21.39	7.35	1
LH-US-01	9/11/2025 11:30	21.46	7.38	1
LH-US-01	9/11/2025 11:45	21.56	7.48	1
LH-US-01	9/11/2025 12:00	21.68	7.55	1
LH-US-01	9/11/2025 12:15	21.75	7.63	1
LH-US-01	9/11/2025 12:30	21.84	7.69	1
LH-US-01	9/11/2025 12:45	21.91	7.78	1
LH-US-01	9/11/2025 13:00	21.99	7.84	1
LH-US-01	9/11/2025 13:15	22.06	7.92	1
LH-US-01	9/11/2025 13:30	22.11	7.97	1
LH-US-01	9/11/2025 13:45	22.15	8.03	1
LH-US-01	9/11/2025 14:00	22.2	8.05	1
LH-US-01	9/11/2025 14:15	22.25	8.08	1
LH-US-01	9/11/2025 14:30	22.27	8.15	1
LH-US-01	9/11/2025 14:45	22.32	8.19	1
LH-US-01	9/11/2025 15:00	22.35	8.22	1
LH-US-01	9/11/2025 15:15	22.39	8.21	1
LH-US-01	9/11/2025 15:30	22.42	8.26	1
LH-US-01	9/11/2025 15:45	22.39	8.29	1
LH-US-01	9/11/2025 16:00	22.39	8.29	1
LH-US-01	9/11/2025 16:15	22.39	8.33	1
LH-US-01	9/11/2025 16:30	22.37	8.32	1
LH-US-01	9/11/2025 16:45	22.35	8.39	1
LH-US-01	9/11/2025 17:00	22.35	8.33	1
LH-US-01	9/11/2025 17:15	22.32	8.32	1
LH-US-01	9/11/2025 17:30	22.27	8.31	1
LH-US-01	9/11/2025 17:45	22.25	8.31	1
LH-US-01	9/11/2025 18:00	22.23	8.25	1
LH-US-01	9/11/2025 18:15	22.18	8.2	1
LH-US-01	9/11/2025 18:30	22.15	8.13	1
LH-US-01	9/11/2025 18:45	22.11	8.06	1
LH-US-01	9/11/2025 19:00	22.06	7.96	1
LH-US-01	9/11/2025 19:15	22.01	7.87	1
LH-US-01	9/11/2025 19:30	21.96	7.8	1
LH-US-01	9/11/2025 19:45	21.94	7.72	1
LH-US-01	9/11/2025 20:00	21.91	7.65	1
LH-US-01	9/11/2025 20:15	21.89	7.61	1
LH-US-01	9/11/2025 20:30	21.87	7.6	1
LH-US-01	9/11/2025 20:45	21.84	7.55	1
LH-US-01	9/11/2025 21:00	21.82	7.52	1
LH-US-01	9/11/2025 21:15	21.77	7.5	1
LH-US-01	9/11/2025 21:30	21.77	7.44	1
LH-US-01	9/11/2025 21:45	21.75	7.42	1
LH-US-01	9/11/2025 22:00	21.72	7.38	1
LH-US-01	9/11/2025 22:15	21.7	7.37	1
LH-US-01	9/11/2025 22:30	21.68	7.32	1
LH-US-01	9/11/2025 22:45	21.68	7.31	1
LH-US-01	9/11/2025 23:00	21.68	7.29	1
LH-US-01	9/11/2025 23:15	21.65	7.3	1
LH-US-01	9/11/2025 23:30	21.65	7.28	1
LH-US-01	9/11/2025 23:45	21.65	7.28	1
LH-US-01	9/12/2025 0:00	21.63	7.27	1
LH-US-01	9/12/2025 0:15	21.63	7.27	1
LH-US-01	9/12/2025 0:30	21.63	7.26	1
LH-US-01	9/12/2025 0:45	21.6	7.25	1
LH-US-01	9/12/2025 1:00	21.58	7.24	1
LH-US-01	9/12/2025 1:15	21.58	7.24	1
LH-US-01	9/12/2025 1:30	21.56	7.22	1
LH-US-01	9/12/2025 1:45	21.53	7.22	1
LH-US-01	9/12/2025 2:00	21.53	7.22	1
LH-US-01	9/12/2025 2:15	21.51	7.18	1
LH-US-01	9/12/2025 2:30	21.49	7.18	1
LH-US-01	9/12/2025 2:45	21.46	7.22	1
LH-US-01	9/12/2025 3:00	21.44	7.16	1
LH-US-01	9/12/2025 3:15	21.41	7.18	1
LH-US-01	9/12/2025 3:30	21.39	7.16	1
LH-US-01	9/12/2025 3:45	21.34	7.16	1
LH-US-01	9/12/2025 4:00	21.32	7.17	1
LH-US-01	9/12/2025 4:15	21.29	7.19	1
LH-US-01	9/12/2025 4:30	21.27	7.15	1
LH-US-01	9/12/2025 4:45	21.25	7.15	1
LH-US-01	9/12/2025 5:00	21.25	7.13	1
LH-US-01	9/12/2025 5:15	21.22	7.11	1
LH-US-01	9/12/2025 5:30	21.22	7.1	1
LH-US-01	9/12/2025 5:45	21.22	7.08	1
LH-US-01	9/12/2025 6:00	21.2	7.09	1
LH-US-01	9/12/2025 6:15	21.2	7.08	1
LH-US-01	9/12/2025 6:30	21.2	7.05	1
LH-US-01	9/12/2025 6:45	21.17	7.04	1
LH-US-01	9/12/2025 7:00	21.17	7.04	1
LH-US-01	9/12/2025 7:15	21.15	7.05	1
LH-US-01	9/12/2025 7:30	21.15	7.06	1
LH-US-01	9/12/2025 7:45	21.17	7.11	1

pH Continous Monitoring Data

Station Name	Date Time	Temp C	pH SU	Use Code
LH-US-01	9/12/2025 8:00	21.2	7.17	1
LH-US-01	9/12/2025 8:15	21.2	7.17	1
LH-US-01	9/12/2025 8:30	21.22	7.18	1
LH-US-01	9/12/2025 8:45	21.25	7.21	1
LH-US-01	9/12/2025 9:00	21.27	7.25	1
LH-US-01	9/12/2025 9:15	21.29	7.27	1
LH-US-01	9/12/2025 9:30	21.32	7.3	1
LH-US-01	9/12/2025 9:45	21.37	7.35	1
LH-US-01	9/12/2025 10:00	21.41	7.39	1
LH-US-01	9/12/2025 10:15	21.46	7.41	1
LH-US-01	9/12/2025 10:30	21.53	7.49	1
LH-US-01	9/12/2025 10:45	21.58	7.51	1
LH-US-01	9/12/2025 11:00	21.65	7.56	1
LH-US-01	9/12/2025 11:15	21.72	7.64	1
LH-US-01	9/12/2025 11:30	21.8	7.63	1
LH-US-01	9/12/2025 11:45	21.89	7.73	1
LH-US-01	9/12/2025 12:00	21.96	7.79	1
LH-US-01	9/12/2025 12:15	22.03	7.89	1
LH-US-01	9/12/2025 12:30	22.13	7.93	1
LH-US-01	9/12/2025 12:45	22.18	7.99	1
LH-US-01	9/12/2025 13:00	22.2	8.05	1
LH-US-01	9/12/2025 13:15	22.3	8.13	1
LH-US-01	9/12/2025 13:30	22.35	8.2	1
LH-US-01	9/12/2025 13:45	22.27	8.18	1
LH-US-01	9/12/2025 14:00	22.39	8.27	1
LH-US-01	9/12/2025 14:15	22.51	8.35	1
LH-US-01	9/12/2025 14:30	22.56	8.43	1
LH-US-01	9/12/2025 14:45	22.51	8.38	1
LH-US-01	9/12/2025 15:00	22.44	8.34	1
LH-US-01	9/12/2025 15:15	22.44	8.35	1
LH-US-01	9/12/2025 15:30	22.42	8.33	1
LH-US-01	9/12/2025 15:45	22.42	8.35	1
LH-US-01	9/12/2025 16:00	22.49	8.39	1
LH-US-01	9/12/2025 16:15	22.54	8.41	1
LH-US-01	9/12/2025 16:30	22.56	8.44	1
LH-US-01	9/12/2025 16:45	22.58	8.48	1
LH-US-01	9/12/2025 17:00	22.58	8.47	1
LH-US-01	9/12/2025 17:15	22.56	8.47	1
LH-US-01	9/12/2025 17:30	22.54	8.45	1
LH-US-01	9/12/2025 17:45	22.49	8.42	1
LH-US-01	9/12/2025 18:00	22.44	8.4	1
LH-US-01	9/12/2025 18:15	22.39	8.34	1
LH-US-01	9/12/2025 18:30	22.32	8.26	1
LH-US-01	9/12/2025 18:45	22.27	8.16	1
LH-US-01	9/12/2025 19:00	22.2	8.06	1
LH-US-01	9/12/2025 19:15	22.15	7.96	1
LH-US-01	9/12/2025 19:30	22.11	7.86	1
LH-US-01	9/12/2025 19:45	22.06	7.79	1
LH-US-01	9/12/2025 20:00	22.01	7.72	1
LH-US-01	9/12/2025 20:15	21.96	7.66	1
LH-US-01	9/12/2025 20:30	21.91	7.62	1
LH-US-01	9/12/2025 20:45	21.87	7.57	1
LH-US-01	9/12/2025 21:00	21.82	7.54	1
LH-US-01	9/12/2025 21:15	21.8	7.5	1
LH-US-01	9/12/2025 21:30	21.72	7.46	1
LH-US-01	9/12/2025 21:45	21.68	7.45	1
LH-US-01	9/12/2025 22:00	21.63	7.43	1
LH-US-01	9/12/2025 22:15	21.58	7.4	1
LH-US-01	9/12/2025 22:30	21.53	7.38	1
LH-US-01	9/12/2025 22:45	21.51	7.35	1
LH-US-01	9/12/2025 23:00	21.46	7.31	1
LH-US-01	9/12/2025 23:15	21.41	7.27	1
LH-US-01	9/12/2025 23:30	21.37	7.22	1
LH-US-01	9/12/2025 23:45	21.32	7.18	1
LH-US-01	9/13/2025 0:00	21.29	7.18	1
LH-US-01	9/13/2025 0:15	21.27	7.16	1
LH-US-01	9/13/2025 0:30	21.27	7.16	1
LH-US-01	9/13/2025 0:45	21.25	7.16	1
LH-US-01	9/13/2025 1:00	21.22	7.18	1
LH-US-01	9/13/2025 1:15	21.2	7.15	1
LH-US-01	9/13/2025 1:30	21.17	7.14	1
LH-US-01	9/13/2025 1:45	21.17	7.12	1
LH-US-01	9/13/2025 2:00	21.13	7.12	1
LH-US-01	9/13/2025 2:15	21.1	7.11	1
LH-US-01	9/13/2025 2:30	21.06	7.11	1
LH-US-01	9/13/2025 2:45	21.03	7.12	1
LH-US-01	9/13/2025 3:00	21.01	7.11	1
LH-US-01	9/13/2025 3:15	20.96	7.1	1
LH-US-01	9/13/2025 3:30	20.91	7.12	1
LH-US-01	9/13/2025 3:45	20.89	7.14	1
LH-US-01	9/13/2025 4:00	20.86	7.13	1
LH-US-01	9/13/2025 4:15	20.84	7.07	1
LH-US-01	9/13/2025 4:30	20.84	7.07	1
LH-US-01	9/13/2025 4:45	20.84	7.07	1

pH Continous Monitoring Data

Station Name	Date Time	Temp C	pH SU	Use Code
LH-US-01	9/13/2025 5:00	20.84	7.06	1
LH-US-01	9/13/2025 5:15	20.82	7.05	1
LH-US-01	9/13/2025 5:30	20.79	7.05	1
LH-US-01	9/13/2025 5:45	20.77	7.03	1
LH-US-01	9/13/2025 6:00	20.77	7.01	1
LH-US-01	9/13/2025 6:15	20.75	7.04	1
LH-US-01	9/13/2025 6:30	20.75	7.01	1
LH-US-01	9/13/2025 6:45	20.72	7.01	1
LH-US-01	9/13/2025 7:00	20.72	7.02	1
LH-US-01	9/13/2025 7:15	20.72	7.04	1
LH-US-01	9/13/2025 7:30	20.72	7.07	1
LH-US-01	9/13/2025 7:45	20.75	7.08	1
LH-US-01	9/13/2025 8:00	20.75	7.12	1
LH-US-01	9/13/2025 8:15	20.77	7.15	1
LH-US-01	9/13/2025 8:30	20.82	7.19	1
LH-US-01	9/13/2025 8:45	20.84	7.18	1
LH-US-01	9/13/2025 9:00	20.89	7.22	1
LH-US-01	9/13/2025 9:15	20.91	7.25	1
LH-US-01	9/13/2025 9:30	20.94	7.25	1
LH-US-01	9/13/2025 9:45	20.96	7.26	1
LH-US-01	9/13/2025 10:00	21.01	7.29	1
LH-US-01	9/13/2025 10:15	21.06	7.33	1
LH-US-01	9/13/2025 10:30	21.1	7.37	1
LH-US-01	9/13/2025 10:45	21.15	7.43	1
LH-US-01	9/13/2025 11:00	21.22	7.45	1
LH-US-01	9/13/2025 11:15	21.29	7.53	1
LH-US-01	9/13/2025 11:30	21.37	7.63	1
LH-US-01	9/13/2025 11:45	21.44	7.7	1
LH-US-01	9/13/2025 12:00	21.51	7.76	1
LH-US-01	9/13/2025 12:15	21.53	7.79	1
LH-US-01	9/13/2025 12:30	21.58	7.85	1
LH-US-01	9/13/2025 12:45	21.7	7.95	1
LH-US-01	9/13/2025 13:00	21.72	8	1
LH-US-01	9/13/2025 13:15	21.8	8.05	1
LH-US-01	9/13/2025 13:30	21.84	8.09	1
LH-US-01	9/13/2025 13:45	21.91	8.11	1
LH-US-01	9/13/2025 14:00	21.91	8.15	1
LH-US-01	9/13/2025 14:15	21.87	8.13	1
LH-US-01	9/13/2025 14:30	21.87	8.12	1
LH-US-01	9/13/2025 14:45	21.87	8.19	1
LH-US-01	9/13/2025 15:00	21.91	8.17	1
LH-US-01	9/13/2025 15:15	21.91	8.18	1
LH-US-01	9/13/2025 15:30	21.91	8.2	1
LH-US-01	9/13/2025 15:45	21.91	8.21	1
LH-US-01	9/13/2025 16:00	21.89	8.16	1
LH-US-01	9/13/2025 16:15	21.87	8.13	1
LH-US-01	9/13/2025 16:30	21.84	8.13	1
LH-US-01	9/13/2025 16:45	21.84	8.11	1
LH-US-01	9/13/2025 17:00	21.8	8.07	1
LH-US-01	9/13/2025 17:15	21.75	7.98	1
LH-US-01	9/13/2025 17:30	21.7	7.89	1
LH-US-01	9/13/2025 17:45	21.68	7.8	1
LH-US-01	9/13/2025 18:00	21.63	7.74	1
LH-US-01	9/13/2025 18:15	21.6	7.71	1
LH-US-01	9/13/2025 18:30	21.56	7.64	1
LH-US-01	9/13/2025 18:45	21.53	7.58	1
LH-US-01	9/13/2025 19:00	21.51	7.52	1
LH-US-01	9/13/2025 19:15	21.49	7.5	1
LH-US-01	9/13/2025 19:30	21.46	7.45	1
LH-US-01	9/13/2025 19:45	21.46	7.42	1
LH-US-01	9/13/2025 20:00	21.44	7.4	1
LH-US-01	9/13/2025 20:15	21.41	7.38	1
LH-US-01	9/13/2025 20:30	21.41	7.34	1
LH-US-01	9/13/2025 20:45	21.39	7.31	1
LH-US-01	9/13/2025 21:00	21.39	7.28	1
LH-US-01	9/13/2025 21:15	21.37	7.26	1
LH-US-01	9/13/2025 21:30	21.37	7.25	1
LH-US-01	9/13/2025 21:45	21.37	7.23	1
LH-US-01	9/13/2025 22:00	21.34	7.25	1
LH-US-01	9/13/2025 22:15	21.34	7.18	1
LH-US-01	9/13/2025 22:30	21.34	7.18	1
LH-US-01	9/13/2025 22:45	21.32	7.17	1
LH-US-01	9/13/2025 23:00	21.32	7.16	1
LH-US-01	9/13/2025 23:15	21.29	7.15	1
LH-US-01	9/13/2025 23:30	21.29	7.15	1
LH-US-01	9/13/2025 23:45	21.29	7.13	1
LH-US-01	9/14/2025 0:00	21.27	7.12	1
LH-US-01	9/14/2025 0:15	21.27	7.11	1
LH-US-01	9/14/2025 0:30	21.27	7.1	1
LH-US-01	9/14/2025 0:45	21.25	7.09	1
LH-US-01	9/14/2025 1:00	21.25	7.09	1
LH-US-01	9/14/2025 1:15	21.25	7.09	1
LH-US-01	9/14/2025 1:30	21.22	7.08	1
LH-US-01	9/14/2025 1:45	21.22	7.07	1

pH Continous Monitoring Data

Station Name	Date Time	Temp C	pH SU	Use Code
LH-US-01	9/14/2025 2:00	21.2	7.07	1
LH-US-01	9/14/2025 2:15	21.17	7.06	1
LH-US-01	9/14/2025 2:30	21.17	7.05	1
LH-US-01	9/14/2025 2:45	21.15	7.05	1
LH-US-01	9/14/2025 3:00	21.15	7.04	1
LH-US-01	9/14/2025 3:15	21.13	7.03	1
LH-US-01	9/14/2025 3:30	21.13	7.03	1
LH-US-01	9/14/2025 3:45	21.1	7.02	1
LH-US-01	9/14/2025 4:00	21.1	7.01	1
LH-US-01	9/14/2025 4:15	21.08	7.01	1
LH-US-01	9/14/2025 4:30	21.06	7	1
LH-US-01	9/14/2025 4:45	21.06	7	1
LH-US-01	9/14/2025 5:00	21.03	6.99	1
LH-US-01	9/14/2025 5:15	21.03	6.98	1
LH-US-01	9/14/2025 5:30	21.03	6.97	1
LH-US-01	9/14/2025 5:45	21.01	6.96	1
LH-US-01	9/14/2025 6:00	21.01	6.96	1
LH-US-01	9/14/2025 6:15	20.98	6.96	1
LH-US-01	9/14/2025 6:30	20.98	6.95	1
LH-US-01	9/14/2025 6:45	20.96	6.95	1
LH-US-01	9/14/2025 7:00	20.96	6.96	1
LH-US-01	9/14/2025 7:15	20.96	6.96	1
LH-US-01	9/14/2025 7:30	20.96	6.97	1
LH-US-01	9/14/2025 7:45	20.98	6.99	1
LH-US-01	9/14/2025 8:00	20.98	7	1
LH-US-01	9/14/2025 8:15	21.01	7	1
LH-US-01	9/14/2025 8:30	21.06	7.03	1
LH-US-01	9/14/2025 8:45	21.1	7.05	1
LH-US-01	9/14/2025 9:00	21.13	7.06	1
LH-US-01	9/14/2025 9:15	21.17	7.08	1
LH-US-01	9/14/2025 9:30	21.25	7.1	1
LH-US-01	9/14/2025 9:45	21.27	7.12	1
LH-US-01	9/14/2025 10:00	21.25	7.12	1
LH-US-01	9/14/2025 10:15	21.25	7.13	1
LH-US-01	9/14/2025 10:30	21.27	7.14	1
LH-US-01	9/14/2025 10:45	21.34	7.19	1
LH-US-01	9/14/2025 11:00	21.44	7.23	1
LH-US-01	9/14/2025 11:15	21.51	7.27	1
LH-US-01	9/14/2025 11:30	21.63	7.3	1
LH-US-01	9/14/2025 11:45	21.72	7.33	1
LH-US-01	9/14/2025 12:00	21.82	7.36	1
LH-US-01	9/14/2025 12:15	21.82	7.37	1
LH-US-01	9/14/2025 12:30	21.82	7.4	1
LH-US-01	9/14/2025 12:45	21.91	7.45	1
LH-US-01	9/14/2025 13:00	22.03	7.51	1
LH-US-01	9/14/2025 13:15	22.13	7.57	1
LH-US-01	9/14/2025 13:30	22.23	7.63	1
LH-US-01	9/14/2025 13:45	22.27	7.68	1
LH-US-01	9/14/2025 14:00	22.25	7.71	1
LH-US-01	9/14/2025 14:15	22.23	7.74	1
LH-US-01	9/14/2025 14:30	22.23	7.77	1
LH-US-01	9/14/2025 14:45	22.32	7.84	1
LH-US-01	9/14/2025 15:00	22.44	7.92	1
LH-US-01	9/14/2025 15:15	22.47	7.96	1
LH-US-01	9/14/2025 15:30	22.42	7.92	1
LH-US-01	9/14/2025 15:45	22.37	7.93	1
LH-US-01	9/14/2025 16:00	22.37	7.94	1
LH-US-01	9/14/2025 16:15	22.39	7.96	1
LH-US-01	9/14/2025 16:30	22.47	8.02	1
LH-US-01	9/14/2025 16:45	22.51	8.09	1
LH-US-01	9/14/2025 17:00	22.51	8.08	1
LH-US-01	9/14/2025 17:15	22.49	8.04	1
LH-US-01	9/14/2025 17:30	22.42	7.95	1
LH-US-01	9/14/2025 17:45	22.42	7.91	1
LH-US-01	9/14/2025 18:00	22.37	7.86	1
LH-US-01	9/14/2025 18:15	22.32	7.79	1
LH-US-01	9/14/2025 18:30	22.3	7.71	1
LH-US-01	9/14/2025 18:45	22.25	7.64	1
LH-US-01	9/14/2025 19:00	22.2	7.57	1
LH-US-01	9/14/2025 19:15	22.18	7.51	1
LH-US-01	9/14/2025 19:30	22.13	7.45	1
LH-US-01	9/14/2025 19:45	22.08	7.41	1
LH-US-01	9/14/2025 20:00	22.03	7.37	1
LH-US-01	9/14/2025 20:15	21.99	7.34	1
LH-US-01	9/14/2025 20:30	21.96	7.31	1
LH-US-01	9/14/2025 20:45	21.91	7.28	1
LH-US-01	9/14/2025 21:00	21.89	7.27	1
LH-US-01	9/14/2025 21:15	21.87	7.24	1
LH-US-01	9/14/2025 21:30	21.82	7.22	1
LH-US-01	9/14/2025 21:45	21.77	7.2	1
LH-US-01	9/14/2025 22:00	21.72	7.18	1
LH-US-01	9/14/2025 22:15	21.68	7.17	1
LH-US-01	9/14/2025 22:30	21.63	7.14	1
LH-US-01	9/14/2025 22:45	21.58	7.13	1

pH Continous Monitoring Data

Station Name	Date Time	Temp C	pH SU	Use Code
LH-US-01	9/14/2025 23:00	21.53	7.11	1
LH-US-01	9/14/2025 23:15	21.49	7.09	1
LH-US-01	9/14/2025 23:30	21.44	7.07	1
LH-US-01	9/14/2025 23:45	21.39	7.06	1
LH-US-01	9/15/2025 0:00	21.37	7.04	1
LH-US-01	9/15/2025 0:15	21.32	7.02	1
LH-US-01	9/15/2025 0:30	21.29	7	1
LH-US-01	9/15/2025 0:45	21.25	6.99	1
LH-US-01	9/15/2025 1:00	21.22	6.97	1
LH-US-01	9/15/2025 1:15	21.2	6.96	1
LH-US-01	9/15/2025 1:30	21.17	6.95	1
LH-US-01	9/15/2025 1:45	21.15	6.94	1
LH-US-01	9/15/2025 2:00	21.13	6.94	1
LH-US-01	9/15/2025 2:15	21.1	6.94	1
LH-US-01	9/15/2025 2:30	21.1	6.93	1
LH-US-01	9/15/2025 2:45	21.08	6.93	1
LH-US-01	9/15/2025 3:00	21.06	6.93	1
LH-US-01	9/15/2025 3:15	21.03	6.92	1
LH-US-01	9/15/2025 3:30	21.01	6.91	1
LH-US-01	9/15/2025 3:45	21.01	6.91	1
LH-US-01	9/15/2025 4:00	20.98	6.91	1
LH-US-01	9/15/2025 4:15	20.98	6.9	1
LH-US-01	9/15/2025 4:30	20.96	6.9	1
LH-US-01	9/15/2025 4:45	20.96	6.9	1
LH-US-01	9/15/2025 5:00	20.94	6.89	1
LH-US-01	9/15/2025 5:15	20.94	6.89	1
LH-US-01	9/15/2025 5:30	20.91	6.89	1
LH-US-01	9/15/2025 5:45	20.89	6.89	1
LH-US-01	9/15/2025 6:00	20.89	6.89	1
LH-US-01	9/15/2025 6:15	20.89	6.9	1
LH-US-01	9/15/2025 6:30	20.86	6.91	1
LH-US-01	9/15/2025 6:45	20.86	6.9	1
LH-US-01	9/15/2025 7:00	20.84	6.9	1
LH-US-01	9/15/2025 7:15	20.84	6.91	1
LH-US-01	9/15/2025 7:30	20.84	6.92	1
LH-US-01	9/15/2025 7:45	20.86	6.93	1
LH-US-01	9/15/2025 8:00	20.89	6.94	1
LH-US-01	9/15/2025 8:15	20.91	6.96	1
LH-US-01	9/15/2025 8:30	20.94	6.96	1
LH-US-01	9/15/2025 8:45	20.94	6.99	1
LH-US-01	9/15/2025 9:00	20.94	7	1
LH-US-01	9/15/2025 9:15	20.94	7.01	1
LH-US-01	9/15/2025 9:30	20.94	7.01	1
LH-US-01	9/15/2025 9:45	20.96	7.03	1
LH-US-01	9/15/2025 10:00	20.98	7.05	1
LH-US-01	9/15/2025 10:15	21.01	7.08	1
LH-US-01	9/15/2025 10:30	21.06	7.1	1
LH-US-01	9/15/2025 10:45	21.13	7.13	1
LH-US-01	9/15/2025 11:00	21.2	7.16	1
LH-US-01	9/15/2025 11:15	21.32	7.17	1
LH-US-01	9/15/2025 11:30	21.41	7.18	1
LH-US-01	9/15/2025 11:45	21.46	7.19	1
LH-US-01	9/15/2025 12:00	21.46	7.21	1
LH-US-01	9/15/2025 12:15	21.49	7.24	1
LH-US-01	9/15/2025 12:30	21.56	7.27	1
LH-US-01	9/15/2025 12:45	21.68	7.32	1
LH-US-01	9/15/2025 13:00	21.68	7.35	1
LH-US-01	9/15/2025 13:15	21.7	7.38	1
LH-US-01	9/15/2025 13:30	21.77	7.41	1
LH-US-01	9/15/2025 13:45	21.84	7.46	1
LH-US-01	9/15/2025 14:00	21.84	7.45	1
LH-US-01	9/15/2025 14:15	21.89	7.49	1
LH-US-01	9/15/2025 14:30	21.96	7.54	1
LH-US-01	9/15/2025 14:45	22.06	7.61	1
LH-US-01	9/15/2025 15:00	22.13	7.67	1
LH-US-01	9/15/2025 15:15	22.23	7.73	1
LH-US-01	9/15/2025 15:30	22.3	7.79	1
LH-US-01	9/15/2025 15:45	22.32	7.83	1
LH-US-01	9/15/2025 16:00	22.37	7.88	1
LH-US-01	9/15/2025 16:15	22.42	7.94	1
LH-US-01	9/15/2025 16:30	22.39	7.91	1
LH-US-01	9/15/2025 16:45	22.35	7.85	1
LH-US-01	9/15/2025 17:00	22.37	7.84	1
LH-US-01	9/15/2025 17:15	22.39	7.86	1
LH-US-01	9/15/2025 17:30	22.39	7.87	1
LH-US-01	9/15/2025 17:45	22.39	7.86	1
LH-US-01	9/15/2025 18:00	22.37	7.84	1
LH-US-01	9/15/2025 18:15	22.32	7.78	1
LH-US-01	9/15/2025 18:30	22.25	7.72	1
LH-US-01	9/15/2025 18:45	22.18	7.65	1
LH-US-01	9/15/2025 19:00	22.13	7.6	1
LH-US-01	9/15/2025 19:15	22.08	7.55	1
LH-US-01	9/15/2025 19:30	22.03	7.5	1
LH-US-01	9/15/2025 19:45	21.99	7.47	1

pH Continous Monitoring Data

Station Name	Date Time	Temp C	pH SU	Use Code
LH-US-01	9/15/2025 20:00	21.94	7.44	1
LH-US-01	9/15/2025 20:15	21.89	7.41	1
LH-US-01	9/15/2025 20:30	21.84	7.37	1
LH-US-01	9/15/2025 20:45	21.77	7.33	1
LH-US-01	9/15/2025 21:00	21.72	7.3	1
LH-US-01	9/15/2025 21:15	21.68	7.27	1
LH-US-01	9/15/2025 21:30	21.63	7.25	1
LH-US-01	9/15/2025 21:45	21.58	7.22	1
LH-US-01	9/15/2025 22:00	21.53	7.2	1
LH-US-01	9/15/2025 22:15	21.49	7.18	1
LH-US-01	9/15/2025 22:30	21.44	7.16	1
LH-US-01	9/15/2025 22:45	21.39	7.15	1
LH-US-01	9/15/2025 23:00	21.34	7.14	1
LH-US-01	9/15/2025 23:15	21.29	7.13	1
LH-US-01	9/15/2025 23:30	21.27	7.1	1
LH-US-01	9/15/2025 23:45	21.22	7.07	1
LH-US-01	9/16/2025 0:00	21.2	7.05	1
LH-US-01	9/16/2025 0:15	21.17	7.02	1
LH-US-01	9/16/2025 0:30	21.15	7	1
LH-US-01	9/16/2025 0:45	21.13	6.98	1
LH-US-01	9/16/2025 1:00	21.1	6.97	1
LH-US-01	9/16/2025 1:15	21.08	6.96	1
LH-US-01	9/16/2025 1:30	21.03	6.96	1
LH-US-01	9/16/2025 1:45	21.03	6.95	1
LH-US-01	9/16/2025 2:00	21.01	6.94	1
LH-US-01	9/16/2025 2:15	21.01	6.94	1
LH-US-01	9/16/2025 2:30	20.98	6.94	1
LH-US-01	9/16/2025 2:45	20.98	6.92	1
LH-US-01	9/16/2025 3:00	20.96	6.93	1
LH-US-01	9/16/2025 3:15	20.94	6.93	1
LH-US-01	9/16/2025 3:30	20.94	6.93	1
LH-US-01	9/16/2025 3:45	20.91	6.92	1
LH-US-01	9/16/2025 4:00	20.89	6.92	1
LH-US-01	9/16/2025 4:15	20.89	6.93	1
LH-US-01	9/16/2025 4:30	20.86	6.91	1
LH-US-01	9/16/2025 4:45	20.84	6.91	1
LH-US-01	9/16/2025 5:00	20.84	6.91	1
LH-US-01	9/16/2025 5:15	20.84	6.89	1
LH-US-01	9/16/2025 5:30	20.82	6.89	1
LH-US-01	9/16/2025 5:45	20.79	6.89	1
LH-US-01	9/16/2025 6:00	20.77	6.88	1
LH-US-01	9/16/2025 6:15	20.77	6.88	1
LH-US-01	9/16/2025 6:30	20.77	6.88	1
LH-US-01	9/16/2025 6:45	20.75	6.87	1
LH-US-01	9/16/2025 7:00	20.75	6.86	1
LH-US-01	9/16/2025 7:15	20.75	6.86	1
LH-US-01	9/16/2025 7:30	20.75	6.86	1
LH-US-01	9/16/2025 7:45	20.75	6.88	1
LH-US-01	9/16/2025 8:00	20.75	6.89	1
LH-US-01	9/16/2025 8:15	20.77	6.9	1
LH-US-01	9/16/2025 8:30	20.77	6.92	1
LH-US-01	9/16/2025 8:45	20.79	6.95	1
LH-US-01	9/16/2025 9:00	20.82	6.96	1
LH-US-01	9/16/2025 9:15	20.86	7.01	1
LH-US-01	9/16/2025 9:30	20.91	7.04	1
LH-US-01	9/16/2025 9:45	20.98	7.09	1
LH-US-01	9/16/2025 10:00	21.08	7.11	1
LH-US-01	9/16/2025 10:15	21.15	7.14	1
LH-US-01	9/16/2025 10:30	21.22	7.16	1
LH-US-01	9/16/2025 10:45	21.27	7.17	1
LH-US-01	9/16/2025 11:00	21.34	7.19	1
LH-US-01	9/16/2025 11:15	21.41	7.22	1
LH-US-01	9/16/2025 11:30	21.51	7.24	1
LH-US-01	9/16/2025 11:45	21.49	7.23	1
LH-US-01	9/16/2025 12:00	21.49	7.26	1
LH-US-01	9/16/2025 12:15	21.53	7.29	1
LH-US-01	9/16/2025 12:30	21.56	7.31	1
LH-US-01	9/16/2025 12:45	21.6	7.34	1
LH-US-01	9/16/2025 13:00	21.7	7.37	1
LH-US-01	9/16/2025 13:15	21.8	7.41	1
LH-US-01	9/16/2025 13:30	21.82	7.44	1
LH-US-01	9/16/2025 13:45	21.84	7.49	1
LH-US-01	9/16/2025 14:00	21.91	7.54	1
LH-US-01	9/16/2025 14:15	22.01	7.61	1
LH-US-01	9/16/2025 14:30	22.08	7.66	1
LH-US-01	9/16/2025 14:45	22.13	7.71	1
LH-US-01	9/16/2025 15:00	22.18	7.75	1
LH-US-01	9/16/2025 15:15	19.17	7.03	2
LH-US-01	9/16/2025 15:30			2
LH-US-01	9/16/2025 15:45	26.5	9.95356372	2
LH-US-01	9/16/2025 16:00	22.37	7.80226881	4
LH-US-01	9/16/2025 16:15	22.23	7.83118738	4
LH-US-01	9/16/2025 16:30	22.18	7.8749662	4
LH-US-01	9/16/2025 16:45	22.18	7.90735171	4

pH Continous Monitoring Data

Station Name	Date Time	Temp C	pH SU	Use Code
LH-US-01	9/16/2025 17:00	22.15	7.9145804	4
LH-US-01	9/16/2025 17:15	22.13	7.91326985	4
LH-US-01	9/16/2025 17:30	22.11	7.91086104	4
LH-US-01	9/16/2025 17:45	22.08	7.8642807	4
LH-US-01	9/16/2025 18:00	22.03	7.8487753	4
LH-US-01	9/16/2025 18:15	21.99	7.78545076	4
LH-US-01	9/16/2025 18:30	21.96	7.73636681	4
LH-US-01	9/16/2025 18:45	21.89	7.68764077	4
LH-US-01	9/16/2025 19:00	21.87	7.61927666	4
LH-US-01	9/16/2025 19:15	21.82	7.56854577	4
LH-US-01	9/16/2025 19:30	21.8	7.52543961	4
LH-US-01	9/16/2025 19:45	21.77	7.47987044	4
LH-US-01	9/16/2025 20:00	21.75	7.44032406	4
LH-US-01	9/16/2025 20:15	21.72	7.40518401	4
LH-US-01	9/16/2025 20:30	21.68	7.36620049	4
LH-US-01	9/16/2025 20:45	21.63	7.36296302	4
LH-US-01	9/16/2025 21:00	21.58	7.33992357	4
LH-US-01	9/16/2025 21:15	21.53	7.3075243	4
LH-US-01	9/16/2025 21:30	21.51	7.30396916	4
LH-US-01	9/16/2025 21:45	21.46	7.27705858	4
LH-US-01	9/16/2025 22:00	21.39	7.26336494	4
LH-US-01	9/16/2025 22:15	21.37	7.24191658	4
LH-US-01	9/16/2025 22:30	21.32	7.2251671	4
LH-US-01	9/16/2025 22:45	21.27	7.20676012	4
LH-US-01	9/16/2025 23:00	21.22	7.19605665	4
LH-US-01	9/16/2025 23:15	21.17	7.17185517	4
LH-US-01	9/16/2025 23:30	21.13	7.15177194	4
LH-US-01	9/16/2025 23:45	21.08	7.12975937	4
LH-US-01	9/17/2025 0:00	21.03	7.11214774	4
LH-US-01	9/17/2025 0:15	20.98	7.09094767	4
LH-US-01	9/17/2025 0:30	20.96	7.07965458	4
LH-US-01	9/17/2025 0:45	20.91	7.06368108	4
LH-US-01	9/17/2025 1:00	20.89	7.05265911	4
LH-US-01	9/17/2025 1:15	20.86	7.04604802	4
LH-US-01	9/17/2025 1:30	20.84	7.03502298	4
LH-US-01	9/17/2025 1:45	20.79	7.02648065	4
LH-US-01	9/17/2025 2:00	20.79	7.02013837	4
LH-US-01	9/17/2025 2:15	20.75	7.00276641	4
LH-US-01	9/17/2025 2:30	20.72	7.00993794	4
LH-US-01	9/17/2025 2:45	20.7	6.99945686	4
LH-US-01	9/17/2025 3:00	20.67	7.00690513	4
LH-US-01	9/17/2025 3:15	20.65	6.99118028	4
LH-US-01	9/17/2025 3:30	20.6	6.9895232	4
LH-US-01	9/17/2025 3:45	20.58	6.98179593	4
LH-US-01	9/17/2025 4:00	20.56	6.97296374	4
LH-US-01	9/17/2025 4:15	20.51	6.96578277	4
LH-US-01	9/17/2025 4:30	20.48	6.95998238	4
LH-US-01	9/17/2025 4:45	20.46	6.96025572	4
LH-US-01	9/17/2025 5:00	20.44	6.92657125	4
LH-US-01	9/17/2025 5:15	20.41	6.92904872	4
LH-US-01	9/17/2025 5:30	20.36	6.92130429	4
LH-US-01	9/17/2025 5:45	20.34	6.91273753	4
LH-US-01	9/17/2025 6:00	20.32	6.91135062	4
LH-US-01	9/17/2025 6:15	20.32	6.90941727	4
LH-US-01	9/17/2025 6:30	20.27	6.90221959	4
LH-US-01	9/17/2025 6:45	20.27	6.91824151	4
LH-US-01	9/17/2025 7:00	20.25	6.91657838	4
LH-US-01	9/17/2025 7:15	20.25	6.92155104	4
LH-US-01	9/17/2025 7:30	20.22	6.92237188	4
LH-US-01	9/17/2025 7:45	20.2	6.93120838	4
LH-US-01	9/17/2025 8:00	20.2	6.9276164	4
LH-US-01	9/17/2025 8:15	20.22	6.94033054	4
LH-US-01	9/17/2025 8:30	20.25	6.96105605	4
LH-US-01	9/17/2025 8:45	20.25	6.97597402	4
LH-US-01	9/17/2025 9:00	20.27	6.98978766	4
LH-US-01	9/17/2025 9:15	20.29	7.00857139	4
LH-US-01	9/17/2025 9:30	20.32	7.0209992	4
LH-US-01	9/17/2025 9:45	20.34	7.041987	4
LH-US-01	9/17/2025 10:00	20.48	7.04445136	4
LH-US-01	9/17/2025 10:15	20.6	7.08057999	4
LH-US-01	9/17/2025 10:30	20.72	7.09737192	4
LH-US-01	9/17/2025 10:45	20.82	7.1188452	4
LH-US-01	9/17/2025 11:00	20.84	7.13262234	4
LH-US-01	9/17/2025 11:15	20.84	7.17122095	4
LH-US-01	9/17/2025 11:30	20.91	7.1981928	4
LH-US-01	9/17/2025 11:45	20.94	7.21498483	4
LH-US-01	9/17/2025 12:00	21.03	7.24605354	4
LH-US-01	9/17/2025 12:15	21.13	7.28205161	4
LH-US-01	9/17/2025 12:30	21.15	7.30241308	4
LH-US-01	9/17/2025 12:45	21.25	7.32874112	4
LH-US-01	9/17/2025 13:00	21.34	7.35919189	4
LH-US-01	9/17/2025 13:15	21.44	7.40281768	4
LH-US-01	9/17/2025 13:30	21.53	7.44257819	4
LH-US-01	9/17/2025 13:45	21.63	7.47707372	4

pH Continous Monitoring Data

Station Name	Date Time	Temp C	pH SU	Use Code
LH-US-01	9/17/2025 14:00	21.7	7.52396841	4
LH-US-01	9/17/2025 14:15	21.72	7.56131677	4
LH-US-01	9/17/2025 14:30	21.8	7.61557633	4
LH-US-01	9/17/2025 14:45	21.84	7.66714958	4
LH-US-01	9/17/2025 15:00	21.87	7.71213941	4
LH-US-01	9/17/2025 15:15	21.82	7.75705064	4
LH-US-01	9/17/2025 15:30	21.77	7.76927172	4
LH-US-01	9/17/2025 15:45	21.84	7.83420963	4
LH-US-01	9/17/2025 16:00	21.94	7.94242423	4
LH-US-01	9/17/2025 16:15	22.01	8.00591062	4
LH-US-01	9/17/2025 16:30	22.03	8.05389623	4
LH-US-01	9/17/2025 16:45	22.03	8.08025715	4
LH-US-01	9/17/2025 17:00	22.01	8.10394694	4
LH-US-01	9/17/2025 17:15	22.01	8.13223193	4
LH-US-01	9/17/2025 17:30	21.99	8.12626679	4
LH-US-01	9/17/2025 17:45	21.96	8.09259834	4
LH-US-01	9/17/2025 18:00	21.91	8.03289787	4
LH-US-01	9/17/2025 18:15	21.89	7.96648486	4
LH-US-01	9/17/2025 18:30	21.84	7.88366819	4
LH-US-01	9/17/2025 18:45	21.8	7.80354436	4
LH-US-01	9/17/2025 19:00	21.75	7.72919526	4
LH-US-01	9/17/2025 19:15	21.72	7.65395188	4
LH-US-01	9/17/2025 19:30	21.68	7.59630762	4
LH-US-01	9/17/2025 19:45	21.63	7.57303669	4
LH-US-01	9/17/2025 20:00	21.58	7.52308169	4
LH-US-01	9/17/2025 20:15	21.53	7.5033662	4
LH-US-01	9/17/2025 20:30	21.49	7.45446741	4
LH-US-01	9/17/2025 20:45	21.44	7.43088226	4
LH-US-01	9/17/2025 21:00	21.41	7.38827465	4
LH-US-01	9/17/2025 21:15	21.39	7.37426635	4
LH-US-01	9/17/2025 21:30	21.34	7.34102629	4
LH-US-01	9/17/2025 21:45	21.32	7.32068059	4
LH-US-01	9/17/2025 22:00	21.29	7.28822986	4
LH-US-01	9/17/2025 22:15	21.27	7.26182047	4
LH-US-01	9/17/2025 22:30	21.25	7.24173986	4
LH-US-01	9/17/2025 22:45	21.22	7.21753383	4
LH-US-01	9/17/2025 23:00	21.2	7.18285234	4
LH-US-01	9/17/2025 23:15	21.15	7.16167653	4
LH-US-01	9/17/2025 23:30	21.13	7.13579684	4
LH-US-01	9/17/2025 23:45	21.1	7.11652843	4
LH-US-01	9/18/2025 0:00	21.08	7.09312059	4
LH-US-01	9/18/2025 0:15	21.06	7.07163806	4
LH-US-01	9/18/2025 0:30	21.03	7.05924668	4
LH-US-01	9/18/2025 0:45	21.01	7.04988218	4
LH-US-01	9/18/2025 1:00	20.98	7.04217121	4
LH-US-01	9/18/2025 1:15	20.96	7.02894567	4
LH-US-01	9/18/2025 1:30	20.96	7.01819759	4
LH-US-01	9/18/2025 1:45	20.94	7.01020611	4
LH-US-01	9/18/2025 2:00	20.91	6.99863033	4
LH-US-01	9/18/2025 2:15	20.91	6.99973288	4
LH-US-01	9/18/2025 2:30	20.91	6.98374583	4
LH-US-01	9/18/2025 2:45	20.89	6.97960986	4
LH-US-01	9/18/2025 3:00	20.86	6.97409407	4
LH-US-01	9/18/2025 3:15	20.86	6.96858036	4
LH-US-01	9/18/2025 3:30	20.86	6.97023447	4
LH-US-01	9/18/2025 3:45	20.84	6.96526977	4
LH-US-01	9/18/2025 4:00	20.84	6.96637259	4
LH-US-01	9/18/2025 4:15	20.82	6.95616854	4
LH-US-01	9/18/2025 4:30	20.82	6.94899974	4
LH-US-01	9/18/2025 4:45	20.79	6.941825	4
LH-US-01	9/18/2025 5:00	20.79	6.94568552	4
LH-US-01	9/18/2025 5:15	20.79	6.93686148	4
LH-US-01	9/18/2025 5:30	20.79	6.9412735	4
LH-US-01	9/18/2025 5:45	20.77	6.93272063	4
LH-US-01	9/18/2025 6:00	20.75	6.93354342	4
LH-US-01	9/18/2025 6:15	20.75	6.9266487	4
LH-US-01	9/18/2025 6:30	20.72	6.91864252	4
LH-US-01	9/18/2025 6:45	20.72	6.91643598	4
LH-US-01	9/18/2025 7:00	20.72	6.92388304	4
LH-US-01	9/18/2025 7:15	20.7	6.92277452	4
LH-US-01	9/18/2025 7:30	20.7	6.92856707	4
LH-US-01	9/18/2025 7:45	20.72	6.94181114	4
LH-US-01	9/18/2025 8:00	20.72	6.94512095	4
LH-US-01	9/18/2025 8:15	20.72	6.9589118	4
LH-US-01	9/18/2025 8:30	20.72	6.97049611	4
LH-US-01	9/18/2025 8:45	20.77	6.99311427	4
LH-US-01	9/18/2025 9:00	20.82	7.01379468	4
LH-US-01	9/18/2025 9:15	20.86	7.03612334	4
LH-US-01	9/18/2025 9:30	20.89	7.05541568	4
LH-US-01	9/18/2025 9:45	20.96	7.08902471	4
LH-US-01	9/18/2025 10:00	21.03	7.12647511	4
LH-US-01	9/18/2025 10:15	21.15	7.15616825	4
LH-US-01	9/18/2025 10:30	21.25	7.19273282	4
LH-US-01	9/18/2025 10:45	21.27	7.21033904	4

pH Continous Monitoring Data

Station Name	Date Time	Temp C	pH SU	Use Code
LH-US-01	9/18/2025 11:00	21.34	7.25900587	4
LH-US-01	9/18/2025 11:15	21.46	7.29796802	4
LH-US-01	9/18/2025 11:30	21.53	7.33365489	4
LH-US-01	9/18/2025 11:45	21.56	7.37130015	4
LH-US-01	9/18/2025 12:00	21.6	7.41469874	4
LH-US-01	9/18/2025 12:15	21.7	7.48163377	4
LH-US-01	9/18/2025 12:30	21.77	7.5430825	4
LH-US-01	9/18/2025 12:45	21.77	7.58952962	4
LH-US-01	9/18/2025 13:00	21.87	7.65526784	4
LH-US-01	9/18/2025 13:15	21.99	7.7439816	4
LH-US-01	9/18/2025 13:30	22.06	7.83990296	4
LH-US-01	9/18/2025 13:45	22.13	7.93001435	4
LH-US-01	9/18/2025 14:00	22.2	8.02035745	4
LH-US-01	9/18/2025 14:15	22.25	8.0997574	4
LH-US-01	9/18/2025 14:30	22.32	8.1782277	4
LH-US-01	9/18/2025 14:45	22.39	8.2382855	4
LH-US-01	9/18/2025 15:00	22.44	8.31595228	4
LH-US-01	9/18/2025 15:15	22.51	8.34415203	4
LH-US-01	9/18/2025 15:30	22.54	8.39445363	4
LH-US-01	9/18/2025 15:45	22.58	8.4301698	4
LH-US-01	9/18/2025 16:00	22.61	8.45085288	4
LH-US-01	9/18/2025 16:15	22.63	8.47624012	4
LH-US-01	9/18/2025 16:30	22.63	8.49569667	4
LH-US-01	9/18/2025 16:45	22.63	8.50309564	4
LH-US-01	9/18/2025 17:00	22.63	8.51624937	4
LH-US-01	9/18/2025 17:15	22.63	8.51597533	4
LH-US-01	9/18/2025 17:30	22.61	8.51087081	4
LH-US-01	9/18/2025 17:45	22.58	8.48717891	4
LH-US-01	9/18/2025 18:00	22.56	8.4568543	4
LH-US-01	9/18/2025 18:15	22.54	8.40761135	4
LH-US-01	9/18/2025 18:30	22.51	8.34442618	4
LH-US-01	9/18/2025 18:45	22.47	8.25577239	4
LH-US-01	9/18/2025 19:00	22.44	8.17665254	4
LH-US-01	9/18/2025 19:15	22.42	8.09638258	4
LH-US-01	9/18/2025 19:30	22.39	8.02902628	4
LH-US-01	9/18/2025 19:45	22.35	7.96717477	4
LH-US-01	9/18/2025 20:00	22.32	7.89293131	4
LH-US-01	9/18/2025 20:15	22.3	7.82413191	4
LH-US-01	9/18/2025 20:30	22.27	7.76824414	4
LH-US-01	9/18/2025 20:45	22.23	7.71621083	4
LH-US-01	9/18/2025 21:00	22.2	7.67429504	4
LH-US-01	9/18/2025 21:15	22.18	7.64140628	4
LH-US-01	9/18/2025 21:30	22.13	7.60912389	4
LH-US-01	9/18/2025 21:45	22.11	7.57924263	4
LH-US-01	9/18/2025 22:00	22.06	7.54556923	4
LH-US-01	9/18/2025 22:15	22.01	7.51929894	4
LH-US-01	9/18/2025 22:30	21.96	7.49604098	4
LH-US-01	9/18/2025 22:45	21.91	7.45958932	4
LH-US-01	9/18/2025 23:00	21.87	7.42997951	4
LH-US-01	9/18/2025 23:15	21.82	7.4014744	4
LH-US-01	9/18/2025 23:30	21.77	7.3798305	4
LH-US-01	9/18/2025 23:45	21.75	7.36034164	4
LH-US-01	9/19/2025 0:00	21.7	7.34665774	4
LH-US-01	9/19/2025 0:15	21.68	7.32826168	4
LH-US-01	9/19/2025 0:30	21.63	7.30577019	4
LH-US-01	9/19/2025 0:45	21.6	7.30470133	4
LH-US-01	9/19/2025 1:00	21.58	7.29042137	4
LH-US-01	9/19/2025 1:15	21.56	7.27778966	4
LH-US-01	9/19/2025 1:30	21.56	7.26431315	4
LH-US-01	9/19/2025 1:45	21.53	7.26021418	4
LH-US-01	9/19/2025 2:00	21.51	7.24647796	4
LH-US-01	9/19/2025 2:15	21.51	7.24125149	4
LH-US-01	9/19/2025 2:30	21.49	7.2239368	4
LH-US-01	9/19/2025 2:45	21.49	7.22008546	4
LH-US-01	9/19/2025 3:00	21.49	7.22778815	4
LH-US-01	9/19/2025 3:15	21.46	7.2102034	4
LH-US-01	9/19/2025 3:30	21.46	7.20827753	4
LH-US-01	9/19/2025 3:45	21.46	7.19947355	4
LH-US-01	9/19/2025 4:00	21.46	7.19534669	4
LH-US-01	9/19/2025 4:15	21.46	7.2091029	4
LH-US-01	9/19/2025 4:30	21.46	7.21625613	4
LH-US-01	9/19/2025 4:45	21.46	7.21955762	4
LH-US-01	9/19/2025 5:00	21.46	7.24074218	4
LH-US-01	9/19/2025 5:15	21.46	7.24817054	4
LH-US-01	9/19/2025 5:30	21.46	7.25862526	4
LH-US-01	9/19/2025 5:45	21.46	7.27018047	4
LH-US-01	9/19/2025 6:00	21.46	7.27128097	4
LH-US-01	9/19/2025 6:15	21.46	7.26110137	4
LH-US-01	9/19/2025 6:30	21.46	7.26522824	4
LH-US-01	9/19/2025 6:45	21.44	7.26332024	4
LH-US-01	9/19/2025 7:00	21.44	7.26607167	4
LH-US-01	9/19/2025 7:15	21.44	7.2688231	4
LH-US-01	9/19/2025 7:30	21.44	7.28533167	4
LH-US-01	9/19/2025 7:45	21.46	7.32795656	4

pH Continous Monitoring Data

Station Name	Date Time	Temp C	pH SU	Use Code
LH-US-01	9/19/2025 8:00	21.49	7.36781211	4
LH-US-01	9/19/2025 8:15	21.51	7.41400017	4
LH-US-01	9/19/2025 8:30	21.53	7.46843373	4
LH-US-01	9/19/2025 8:45	21.58	7.52390672	4
LH-US-01	9/19/2025 9:00	21.63	7.52051828	4
LH-US-01	9/19/2025 9:15	21.68	7.60483011	4
LH-US-01	9/19/2025 9:30	21.72	7.73504196	4
LH-US-01	9/19/2025 9:45	21.77	7.81242082	4
LH-US-01	9/19/2025 10:00	21.82	7.89966583	4
LH-US-01	9/19/2025 10:15	21.89	7.96923209	4
LH-US-01	9/19/2025 10:30	21.96	8.04865304	4
LH-US-01	9/19/2025 10:45	22.03	8.13902004	4
LH-US-01	9/19/2025 11:00	22.08	8.2200929	4
LH-US-01	9/19/2025 11:15	22.11	8.31001102	4
LH-US-01	9/19/2025 11:30	22.13	8.38595878	4
LH-US-01	9/19/2025 11:45	22.23	8.47412305	4
LH-US-01	9/19/2025 12:00	22.3	8.5409876	4
LH-US-01	9/19/2025 12:15	22.35	8.58900289	4
LH-US-01	9/19/2025 12:30	22.39	8.63596029	4
LH-US-01	9/19/2025 12:45	22.47	8.67829033	4
LH-US-01	9/19/2025 13:00	22.56	8.73616303	4
LH-US-01	9/19/2025 13:15	22.63	8.77028069	4
LH-US-01	9/19/2025 13:30	22.7	8.79808087	4
LH-US-01	9/19/2025 13:45	22.78	8.85675657	4
LH-US-01	9/19/2025 14:00	22.82	8.8663646	4
LH-US-01	9/19/2025 14:15	22.87	8.91889542	4
LH-US-01	9/19/2025 14:30	22.9	8.92691456	4
LH-US-01	9/19/2025 14:45	22.92	8.95224478	4
LH-US-01	9/19/2025 15:00	22.97	8.97956101	4
LH-US-01	9/19/2025 15:15	22.97	8.97846612	4
LH-US-01	9/19/2025 15:30	22.99	8.99584949	4
LH-US-01	9/19/2025 15:45	22.99	9.00542909	4
LH-US-01	9/19/2025 16:00	22.99	9.02048275	4
LH-US-01	9/19/2025 16:15	22.99	9.02623051	4
LH-US-01	9/19/2025 16:30	22.97	9.02144037	4
LH-US-01	9/19/2025 16:45	22.94	9.04190261	4
LH-US-01	9/19/2025 17:00	22.92	9.03683895	4
LH-US-01	9/19/2025 17:15	22.87	9.01637313	4
LH-US-01	9/19/2025 17:30	22.82	8.99781741	4
LH-US-01	9/19/2025 17:45	22.78	8.99699186	4
LH-US-01	9/19/2025 18:00	22.7	8.96164162	4
LH-US-01	9/19/2025 18:15	22.66	8.92875188	4
LH-US-01	9/19/2025 18:30	22.58	8.88870945	4
LH-US-01	9/19/2025 18:45	22.51	8.85571065	4
LH-US-01	9/19/2025 19:00	22.47	8.81017296	4
LH-US-01	9/19/2025 19:15	22.44	8.75907901	4
LH-US-01	9/19/2025 19:30	22.37	8.7257596	4
LH-US-01	9/19/2025 19:45	22.32	8.6824342	4
LH-US-01	9/19/2025 20:00	22.27	8.64293531	4
LH-US-01	9/19/2025 20:15	22.23	8.61297301	4
LH-US-01	9/19/2025 20:30	22.15	8.5480834	4
LH-US-01	9/19/2025 20:45	22.11	8.49366393	4
LH-US-01	9/19/2025 21:00	22.03	8.43832636	4
LH-US-01	9/19/2025 21:15	21.99	8.37837728	4
LH-US-01	9/19/2025 21:30	21.91	8.30897602	4
LH-US-01	9/19/2025 21:45	21.87	8.22755515	4
LH-US-01	9/19/2025 22:00	21.8	8.14952646	4
LH-US-01	9/19/2025 22:15	21.72	8.05967715	4
LH-US-01	9/19/2025 22:30	21.65	7.9639723	4
LH-US-01	9/19/2025 22:45	21.6	7.88768762	4
LH-US-01	9/19/2025 23:00	21.53	7.80097988	4
LH-US-01	9/19/2025 23:15	21.46	7.73156376	4
LH-US-01	9/19/2025 23:30	21.39	7.6634906	4
LH-US-01	9/19/2025 23:45	21.34	7.60993217	4
LH-US-01	9/20/2025 0:00	21.27	7.55639334	4
LH-US-01	9/20/2025 0:15	21.22	7.51215673	4
LH-US-01	9/20/2025 0:30	21.17	7.46845589	4
LH-US-01	9/20/2025 0:45	21.13	7.42334859	4
LH-US-01	9/20/2025 1:00	21.08	7.38815915	4
LH-US-01	9/20/2025 1:15	21.03	7.35405986	4
LH-US-01	9/20/2025 1:30	21.01	7.32377397	4
LH-US-01	9/20/2025 1:45	20.96	7.2970966	4
LH-US-01	9/20/2025 2:00	20.94	7.27396551	4
LH-US-01	9/20/2025 2:15	20.89	7.25526738	4
LH-US-01	9/20/2025 2:30	20.86	7.23158446	4
LH-US-01	9/20/2025 2:45	20.82	7.21562403	4
LH-US-01	9/20/2025 3:00	20.79	7.20158272	4
LH-US-01	9/20/2025 3:15	20.77	7.18642908	4
LH-US-01	9/20/2025 3:30	20.72	7.17873793	4
LH-US-01	9/20/2025 3:45	20.7	7.16523414	4
LH-US-01	9/20/2025 4:00	20.67	7.15449232	4
LH-US-01	9/20/2025 4:15	20.65	7.14429517	4
LH-US-01	9/20/2025 4:30	20.63	7.13685566	4
LH-US-01	9/20/2025 4:45	20.6	7.13135104	4

pH Continous Monitoring Data

Station Name	Date Time	Temp C	pH SU	Use Code
LH-US-01	9/20/2025 5:00	20.58	7.12639291	4
LH-US-01	9/20/2025 5:15	20.53	7.11537461	4
LH-US-01	9/20/2025 5:30	20.51	7.11234632	4
LH-US-01	9/20/2025 5:45	20.48	7.11014945	4
LH-US-01	9/20/2025 6:00	20.48	7.10380048	4
LH-US-01	9/20/2025 6:15	20.46	7.09607784	4
LH-US-01	9/20/2025 6:30	20.44	7.0930475	4
LH-US-01	9/20/2025 6:45	20.41	7.08919149	4
LH-US-01	9/20/2025 7:00	20.39	7.08671243	4
LH-US-01	9/20/2025 7:15	20.36	7.09252055	4
LH-US-01	9/20/2025 7:30	20.34	7.09832651	4
LH-US-01	9/20/2025 7:45	20.32	7.12098103	4
LH-US-01	9/20/2025 8:00	20.32	7.14031453	4
LH-US-01	9/20/2025 8:15	20.34	7.16157037	4
LH-US-01	9/20/2025 8:30	20.41	7.18941878	4
LH-US-01	9/20/2025 8:45	20.46	7.21367991	4
LH-US-01	9/20/2025 9:00	20.51	7.24096894	4
LH-US-01	9/20/2025 9:15	20.56	7.2679727	4
LH-US-01	9/20/2025 9:30	20.6	7.29414953	4
LH-US-01	9/20/2025 9:45	20.65	7.33382658	4
LH-US-01	9/20/2025 10:00	20.72	7.37125818	4
LH-US-01	9/20/2025 10:15	20.79	7.40701743	4
LH-US-01	9/20/2025 10:30	20.86	7.45351141	4
LH-US-01	9/20/2025 10:45	20.96	7.49910547	4
LH-US-01	9/20/2025 11:00	21.03	7.53838698	4
LH-US-01	9/20/2025 11:15	21.13	7.58365043	4
LH-US-01	9/20/2025 11:30	21.22	7.63991844	4
LH-US-01	9/20/2025 11:45	21.29	7.67610367	4
LH-US-01	9/20/2025 12:00	21.37	7.73839231	4
LH-US-01	9/20/2025 12:15	21.41	7.80048066	4
LH-US-01	9/20/2025 12:30	21.51	7.86705285	4
LH-US-01	9/20/2025 12:45	21.58	7.95045063	4
LH-US-01	9/20/2025 13:00	21.65	8.02666019	4
LH-US-01	9/20/2025 13:15	21.75	8.08705472	4
LH-US-01	9/20/2025 13:30	21.82	8.15851654	4
LH-US-01	9/20/2025 13:45	21.89	8.23214224	4
LH-US-01	9/20/2025 14:00	21.99	8.30560029	4
LH-US-01	9/20/2025 14:15	22.03	8.29059535	4
LH-US-01	9/20/2025 14:30	22.13	8.28658979	4
LH-US-01	9/20/2025 14:45	22.2	8.36641986	4
LH-US-01	9/20/2025 15:00	22.27	8.43468857	4
LH-US-01	9/20/2025 15:15	22.3	8.49434946	4
LH-US-01	9/20/2025 15:30	22.32	8.53594547	4
LH-US-01	9/20/2025 15:45	22.35	8.56623636	4
LH-US-01	9/20/2025 16:00	22.35	8.59202014	4
LH-US-01	9/20/2025 16:15	22.37	8.62098577	4
LH-US-01	9/20/2025 16:30	22.39	8.65214154	4
LH-US-01	9/20/2025 16:45	22.39	8.66832279	4
LH-US-01	9/20/2025 17:00	22.37	8.68955503	4
LH-US-01	9/20/2025 17:15	22.35	8.68034333	4
LH-US-01	9/20/2025 17:30	22.32	8.67996529	4
LH-US-01	9/20/2025 17:45	22.3	8.67568953	4
LH-US-01	9/20/2025 18:00	22.23	8.64837152	4
LH-US-01	9/20/2025 18:15	22.15	8.60352864	4
LH-US-01	9/20/2025 18:30	22.08	8.54213588	4
LH-US-01	9/20/2025 18:45	22.03	8.48116286	4
LH-US-01	9/20/2025 19:00	21.96	8.43015312	4
LH-US-01	9/20/2025 19:15	21.94	8.37586406	4
LH-US-01	9/20/2025 19:30	21.89	8.33076788	4
LH-US-01	9/20/2025 19:45	21.84	8.27439086	4
LH-US-01	9/20/2025 20:00	21.8	8.20064058	4
LH-US-01	9/20/2025 20:15	21.75	8.12965704	4
LH-US-01	9/20/2025 20:30	21.72	8.06902313	4
LH-US-01	9/20/2025 20:45	21.68	7.99521497	4
LH-US-01	9/20/2025 21:00	21.63	7.91481887	4
LH-US-01	9/20/2025 21:15	21.58	7.86712194	4
LH-US-01	9/20/2025 21:30	21.53	7.80840647	4
LH-US-01	9/20/2025 21:45	21.51	7.74876951	4
LH-US-01	9/20/2025 22:00	21.46	7.70377622	4
LH-US-01	9/20/2025 22:15	21.41	7.66702277	4
LH-US-01	9/20/2025 22:30	21.39	7.6290919	4
LH-US-01	9/20/2025 22:45	21.34	7.57855523	4
LH-US-01	9/20/2025 23:00	21.27	7.53023967	4
LH-US-01	9/20/2025 23:15	21.22	7.48407118	4
LH-US-01	9/20/2025 23:30	21.15	7.45416619	4
LH-US-01	9/20/2025 23:45	21.08	7.41735998	4
LH-US-01	9/21/2025 0:00	21.01	7.37860744	4
LH-US-01	9/21/2025 0:15	20.94	7.3461755	4
LH-US-01	9/21/2025 0:30	20.89	7.31701467	4
LH-US-01	9/21/2025 0:45	20.82	7.28648488	4
LH-US-01	9/21/2025 1:00	20.75	7.2548374	4
LH-US-01	9/21/2025 1:15	20.67	7.22594107	4
LH-US-01	9/21/2025 1:30	20.63	7.20279611	4
LH-US-01	9/21/2025 1:45	20.58	7.17992691	4

pH Continous Monitoring Data

Station Name	Date Time	Temp C	pH SU	Use Code
LH-US-01	9/21/2025 2:00	20.53	7.15566994	4
LH-US-01	9/21/2025 2:15	20.48	7.13940995	4
LH-US-01	9/21/2025 2:30	20.46	7.11926698	4
LH-US-01	9/21/2025 2:45	20.44	7.1054711	4
LH-US-01	9/21/2025 3:00	20.41	7.09360922	4
LH-US-01	9/21/2025 3:15	20.36	7.0767797	4
LH-US-01	9/21/2025 3:30	20.34	7.06518562	4
LH-US-01	9/21/2025 3:45	20.32	7.05828524	4
LH-US-01	9/21/2025 4:00	20.29	7.05138567	4
LH-US-01	9/21/2025 4:15	20.27	7.04503565	4
LH-US-01	9/21/2025 4:30	20.27	7.04006333	4
LH-US-01	9/21/2025 4:45	20.25	7.03260708	4
LH-US-01	9/21/2025 5:00	20.22	7.02791353	4
LH-US-01	9/21/2025 5:15	20.17	7.01520692	4
LH-US-01	9/21/2025 5:30	20.15	7.01161537	4
LH-US-01	9/21/2025 5:45	20.15	7.00857549	4
LH-US-01	9/21/2025 6:00	20.13	7.00056129	4
LH-US-01	9/21/2025 6:15	20.1	7.00000854	4
LH-US-01	9/21/2025 6:30	20.08	6.99752077	4
LH-US-01	9/21/2025 6:45	20.06	6.99447979	4
LH-US-01	9/21/2025 7:00	20.06	6.9930976	4
LH-US-01	9/21/2025 7:15	20.03	6.99282043	4
LH-US-01	9/21/2025 7:30	20.03	7.00056148	4
LH-US-01	9/21/2025 7:45	20.03	7.01134366	4
LH-US-01	9/21/2025 8:00	20.03	7.03014335	4
LH-US-01	9/21/2025 8:15	20.06	7.05032023	4
LH-US-01	9/21/2025 8:30	20.1	7.07242537	4
LH-US-01	9/21/2025 8:45	20.15	7.09341585	4
LH-US-01	9/21/2025 9:00	20.2	7.11660962	4
LH-US-01	9/21/2025 9:15	20.25	7.13344154	4
LH-US-01	9/21/2025 9:30	20.32	7.15495276	4
LH-US-01	9/21/2025 9:45	20.36	7.18392794	4
LH-US-01	9/21/2025 10:00	20.44	7.20430775	4
LH-US-01	9/21/2025 10:15	20.51	7.23544865	4
LH-US-01	9/21/2025 10:30	20.58	7.26271144	4
LH-US-01	9/21/2025 10:45	20.65	7.28858182	4
LH-US-01	9/21/2025 11:00	20.72	7.32492092	4
LH-US-01	9/21/2025 11:15	20.79	7.37254852	4
LH-US-01	9/21/2025 11:30	20.89	7.4082573	4
LH-US-01	9/21/2025 11:45	20.96	7.45308162	4
LH-US-01	9/21/2025 12:00	21.01	7.50039836	4
LH-US-01	9/21/2025 12:15	21.06	7.55926995	4
LH-US-01	9/21/2025 12:30	21.08	7.62314318	4
LH-US-01	9/21/2025 12:45	21.15	7.68744185	4
LH-US-01	9/21/2025 13:00	21.25	7.76292147	4
LH-US-01	9/21/2025 13:15	21.29	7.83273972	4
LH-US-01	9/21/2025 13:30	21.34	7.89287509	4
LH-US-01	9/21/2025 13:45	21.41	7.96833491	4
LH-US-01	9/21/2025 14:00	21.46	8.04658098	4
LH-US-01	9/21/2025 14:15	21.53	8.11757262	4
LH-US-01	9/21/2025 14:30	21.58	8.17651065	4
LH-US-01	9/21/2025 14:45	21.65	8.23616972	4
LH-US-01	9/21/2025 15:00	21.68	8.26985897	4
LH-US-01	9/21/2025 15:15	21.75	8.31710724	4
LH-US-01	9/21/2025 15:30	21.75	8.35641131	4
LH-US-01	9/21/2025 15:45	21.75	8.36987914	4
LH-US-01	9/21/2025 16:00	21.77	8.4000181	4
LH-US-01	9/21/2025 16:15	21.77	8.42392874	4
LH-US-01	9/21/2025 16:30	21.75	8.40506041	4
LH-US-01	9/21/2025 16:45	21.7	8.40090026	4
LH-US-01	9/21/2025 17:00	21.68	8.41171713	4
LH-US-01	9/21/2025 17:15	21.63	8.39903319	4
LH-US-01	9/21/2025 17:30	21.58	8.38221977	4
LH-US-01	9/21/2025 17:45	21.53	8.36017452	4
LH-US-01	9/21/2025 18:00	21.46	8.32913353	4
LH-US-01	9/21/2025 18:15	21.41	8.26551949	4
LH-US-01	9/21/2025 18:30	21.32	8.17562262	4
LH-US-01	9/21/2025 18:45	21.27	8.07258411	4
LH-US-01	9/21/2025 19:00	21.22	7.96400363	4
LH-US-01	9/21/2025 19:15	21.17	7.86777904	4
LH-US-01	9/21/2025 19:30	21.15	7.77282018	4
LH-US-01	9/21/2025 19:45	21.1	7.6949961	4
LH-US-01	9/21/2025 20:00	21.06	7.62483853	4
LH-US-01	9/21/2025 20:15	21.01	7.55550738	4
LH-US-01	9/21/2025 20:30	20.96	7.5048929	4
LH-US-01	9/21/2025 20:45	20.94	7.45393926	4
LH-US-01	9/21/2025 21:00	20.89	7.41487308	4
LH-US-01	9/21/2025 21:15	20.84	7.38241052	4
LH-US-01	9/21/2025 21:30	20.79	7.34938541	4
LH-US-01	9/21/2025 21:45	20.77	7.31080138	4
LH-US-01	9/21/2025 22:00	20.72	7.2920987	4
LH-US-01	9/21/2025 22:15	20.67	7.26676893	4
LH-US-01	9/21/2025 22:30	20.65	7.23892294	4
LH-US-01	9/21/2025 22:45	20.6	7.21992446	4

pH Continous Monitoring Data

Station Name	Date Time	Temp C	pH SU	Use Code
LH-US-01	9/21/2025 23:00	20.56	7.19566929	4
LH-US-01	9/21/2025 23:15	20.53	7.1766456	4
LH-US-01	9/21/2025 23:30	20.48	7.15431624	4
LH-US-01	9/21/2025 23:45	20.48	7.13802974	4
LH-US-01	9/22/2025 0:00	20.46	7.12147547	4
LH-US-01	9/22/2025 0:15	20.44	7.10850798	4
LH-US-01	9/22/2025 0:30	20.41	7.09637031	4
LH-US-01	9/22/2025 0:45	20.39	7.08505566	4
LH-US-01	9/22/2025 1:00	20.36	7.07512277	4
LH-US-01	9/22/2025 1:15	20.36	7.06241963	4
LH-US-01	9/22/2025 1:30	20.34	7.05027222	4
LH-US-01	9/22/2025 1:45	20.32	7.04723752	4
LH-US-01	9/22/2025 2:00	20.29	7.04033682	4
LH-US-01	9/22/2025 2:15	20.27	7.03067118	4
LH-US-01	9/22/2025 2:30	20.25	7.03233082	4
LH-US-01	9/22/2025 2:45	20.25	7.02818694	4
LH-US-01	9/22/2025 3:00	20.22	7.02515066	4
LH-US-01	9/22/2025 3:15	20.2	7.0168632	4
LH-US-01	9/22/2025 3:30	20.2	7.01271861	4
LH-US-01	9/22/2025 3:45	20.17	7.00802223	4
LH-US-01	9/22/2025 4:00	20.15	7.00166666	4
LH-US-01	9/22/2025 4:15	20.13	6.99033553	4
LH-US-01	9/22/2025 4:30	20.1	6.99088734	4
LH-US-01	9/22/2025 4:45	20.1	6.98010774	4
LH-US-01	9/22/2025 5:00	20.08	6.97955354	4
LH-US-01	9/22/2025 5:15	20.06	6.96960039	4
LH-US-01	9/22/2025 5:30	20.03	6.97208547	4
LH-US-01	9/22/2025 5:45	19.98	6.9635088	4
LH-US-01	9/22/2025 6:00	19.96	6.96101752	4
LH-US-01	9/22/2025 6:15	19.94	6.96599278	4
LH-US-01	9/22/2025 6:30	19.91	6.96018113	4
LH-US-01	9/22/2025 6:45	19.91	6.95990455	4
LH-US-01	9/22/2025 7:00	19.89	6.96073161	4
LH-US-01	9/22/2025 7:15	19.86	6.9629406	4
LH-US-01	9/22/2025 7:30	19.86	6.96460036	4
LH-US-01	9/22/2025 7:45	19.86	6.97953819	4
LH-US-01	9/22/2025 8:00	19.86	7.0047112	4
LH-US-01	9/22/2025 8:15	19.89	7.02600878	4
LH-US-01	9/22/2025 8:30	19.91	7.04149544	4
LH-US-01	9/22/2025 8:45	19.96	7.06305787	4
LH-US-01	9/22/2025 9:00	20.01	7.08212458	4
LH-US-01	9/22/2025 9:15	20.08	7.09924295	4
LH-US-01	9/22/2025 9:30	20.13	7.12879781	4
LH-US-01	9/22/2025 9:45	20.2	7.15114786	4
LH-US-01	9/22/2025 10:00	20.27	7.1828794	4
LH-US-01	9/22/2025 10:15	20.36	7.210715	4
LH-US-01	9/22/2025 10:30	20.44	7.24268287	4
LH-US-01	9/22/2025 10:45	20.51	7.27657477	4
LH-US-01	9/22/2025 11:00	20.53	7.29973955	4
LH-US-01	9/22/2025 11:15	20.56	7.31323133	4
LH-US-01	9/22/2025 11:30	20.63	7.35868044	4
LH-US-01	9/22/2025 11:45	20.72	7.39690915	4
LH-US-01	9/22/2025 12:00	20.79	7.44617412	4
LH-US-01	9/22/2025 12:15	20.89	7.51245585	4
LH-US-01	9/22/2025 12:30	20.96	7.5627672	4
LH-US-01	9/22/2025 12:45	21.03	7.63371909	4
LH-US-01	9/22/2025 13:00	21.08	7.70275676	4
LH-US-01	9/22/2025 13:15	21.13	7.77094468	4
LH-US-01	9/22/2025 13:30	21.2	7.86658913	4
LH-US-01	9/22/2025 13:45	21.27	7.94374289	4
LH-US-01	9/22/2025 14:00	21.32	8.01680048	4
LH-US-01	9/22/2025 14:15	21.39	8.0837051	4
LH-US-01	9/22/2025 14:30	19.65	7.05039069	2
LH-US-01	9/22/2025 14:45			2
LH-US-01	9/22/2025 15:00	23.09	9.99	2
LH-US-01	9/22/2025 15:15	21.82	8.25	1
LH-US-01	9/22/2025 15:30	21.65	8.33	1
LH-US-01	9/22/2025 15:45	21.63	8.4	1
LH-US-01	9/22/2025 16:00	21.63	8.43	1
LH-US-01	9/22/2025 16:15	21.65	8.44	1
LH-US-01	9/22/2025 16:30	21.63	8.45	1
LH-US-01	9/22/2025 16:45	21.63	8.47	1
LH-US-01	9/22/2025 17:00	21.58	8.45	1
LH-US-01	9/22/2025 17:15	21.58	8.44	1
LH-US-01	9/22/2025 17:30	21.53	8.38	1
LH-US-01	9/22/2025 17:45	21.49	8.29	1
LH-US-01	9/22/2025 18:00	21.46	8.21	1
LH-US-01	9/22/2025 18:15	21.44	8.18	1
LH-US-01	9/22/2025 18:30	21.39	8.1	1
LH-US-01	9/22/2025 18:45	21.34	8.01	1
LH-US-01	9/22/2025 19:00	21.32	7.92	1
LH-US-01	9/22/2025 19:15	21.27	7.84	1
LH-US-01	9/22/2025 19:30	21.25	7.77	1
LH-US-01	9/22/2025 19:45	21.2	7.71	1

pH Continous Monitoring Data

Station Name	Date Time	Temp C	pH SU	Use Code
LH-US-01	9/22/2025 20:00	21.17	7.65	1
LH-US-01	9/22/2025 20:15	21.15	7.61	1
LH-US-01	9/22/2025 20:30	21.13	7.56	1
LH-US-01	9/22/2025 20:45	21.1	7.52	1
LH-US-01	9/22/2025 21:00	21.08	7.49	1
LH-US-01	9/22/2025 21:15	21.06	7.45	1
LH-US-01	9/22/2025 21:30	21.01	7.42	1
LH-US-01	9/22/2025 21:45	20.98	7.4	1
LH-US-01	9/22/2025 22:00	20.94	7.37	1
LH-US-01	9/22/2025 22:15	20.89	7.34	1
LH-US-01	9/22/2025 22:30	20.84	7.32	1
LH-US-01	9/22/2025 22:45	20.82	7.3	1
LH-US-01	9/22/2025 23:00	20.77	7.28	1
LH-US-01	9/22/2025 23:15	20.75	7.25	1
LH-US-01	9/22/2025 23:30	20.7	7.23	1
LH-US-01	9/22/2025 23:45	20.65	7.22	1
LH-US-01	9/23/2025 0:00	20.63	7.21	1
LH-US-01	9/23/2025 0:15	20.58	7.19	1
LH-US-01	9/23/2025 0:30	20.56	7.17	1
LH-US-01	9/23/2025 0:45	20.53	7.16	1
LH-US-01	9/23/2025 1:00	20.48	7.14	1
LH-US-01	9/23/2025 1:15	20.46	7.13	1
LH-US-01	9/23/2025 1:30	20.44	7.12	1
LH-US-01	9/23/2025 1:45	20.41	7.11	1
LH-US-01	9/23/2025 2:00	20.36	7.09	1
LH-US-01	9/23/2025 2:15	20.36	7.09	1
LH-US-01	9/23/2025 2:30	20.34	7.07	1
LH-US-01	9/23/2025 2:45	20.32	7.07	1
LH-US-01	9/23/2025 3:00	20.29	7.06	1
LH-US-01	9/23/2025 3:15	20.27	7.05	1
LH-US-01	9/23/2025 3:30	20.27	7.05	1
LH-US-01	9/23/2025 3:45	20.25	7.04	1
LH-US-01	9/23/2025 4:00	20.22	7.04	1
LH-US-01	9/23/2025 4:15	20.22	7.03	1
LH-US-01	9/23/2025 4:30	20.2	7.03	1
LH-US-01	9/23/2025 4:45	20.2	7.02	1
LH-US-01	9/23/2025 5:00	20.2	7.03	1
LH-US-01	9/23/2025 5:15	20.2	7.02	1
LH-US-01	9/23/2025 5:30	20.17	7.02	1
LH-US-01	9/23/2025 5:45	20.17	7.01	1
LH-US-01	9/23/2025 6:00	20.17	7.01	1
LH-US-01	9/23/2025 6:15	20.17	7.01	1
LH-US-01	9/23/2025 6:30	20.15	7	1
LH-US-01	9/23/2025 6:45	20.15	7	1
LH-US-01	9/23/2025 7:00	20.15	7	1
LH-US-01	9/23/2025 7:15	20.15	7.01	1
LH-US-01	9/23/2025 7:30	20.15	7.02	1
LH-US-01	9/23/2025 7:45	20.17	7.03	1
LH-US-01	9/23/2025 8:00	20.2	7.04	1
LH-US-01	9/23/2025 8:15	20.22	7.06	1
LH-US-01	9/23/2025 8:30	20.27	7.08	1
LH-US-01	9/23/2025 8:45	20.32	7.11	1
LH-US-01	9/23/2025 9:00	20.39	7.12	1
LH-US-01	9/23/2025 9:15	20.44	7.15	1
LH-US-01	9/23/2025 9:30	20.51	7.18	1
LH-US-01	9/23/2025 9:45	20.6	7.21	1
LH-US-01	9/23/2025 10:00	20.7	7.23	1
LH-US-01	9/23/2025 10:15	20.77	7.26	1
LH-US-01	9/23/2025 10:30	20.84	7.28	1
LH-US-01	9/23/2025 10:45	20.94	7.32	1
LH-US-01	9/23/2025 11:00	21.03	7.35	1
LH-US-01	9/23/2025 11:15	21.13	7.39	1
LH-US-01	9/23/2025 11:30	21.22	7.44	1
LH-US-01	9/23/2025 11:45	21.32	7.47	1
LH-US-01	9/23/2025 12:00	21.37	7.51	1
LH-US-01	9/23/2025 12:15	21.39	7.54	1
LH-US-01	9/23/2025 12:30	21.49	7.59	1
LH-US-01	9/23/2025 12:45	21.53	7.67	1
LH-US-01	9/23/2025 13:00	21.56	7.71	1
LH-US-01	9/23/2025 13:15	21.56	7.75	1
LH-US-01	9/23/2025 13:30	21.56	7.78	1
LH-US-01	9/23/2025 13:45	21.56	7.82	1
LH-US-01	9/23/2025 14:00	21.58	7.9	1
LH-US-01	9/23/2025 14:15	21.6	7.95	1
LH-US-01	9/23/2025 14:30	21.6	7.98	1
LH-US-01	9/23/2025 14:45	21.6	8	1
LH-US-01	9/23/2025 15:00	21.6	7.96	1
LH-US-01	9/23/2025 15:15	21.56	7.85	1
LH-US-01	9/23/2025 15:30	21.56	7.82	1
LH-US-01	9/23/2025 15:45	21.56	7.81	1
LH-US-01	9/23/2025 16:00	21.58	7.82	1
LH-US-01	9/23/2025 16:15	21.6	7.81	1
LH-US-01	9/23/2025 16:30	21.63	7.82	1
LH-US-01	9/23/2025 16:45	21.65	7.85	1

pH Continous Monitoring Data

Station Name	Date Time	Temp C	pH SU	Use Code
LH-US-01	9/23/2025 17:00	21.68	7.92	1
LH-US-01	9/23/2025 17:15	21.7	7.95	1
LH-US-01	9/23/2025 17:30	21.68	7.9	1
LH-US-01	9/23/2025 17:45	21.65	7.82	1
LH-US-01	9/23/2025 18:00	21.65	7.77	1
LH-US-01	9/23/2025 18:15	21.6	7.71	1
LH-US-01	9/23/2025 18:30	21.58	7.66	1
LH-US-01	9/23/2025 18:45	21.53	7.6	1
LH-US-01	9/23/2025 19:00	21.51	7.55	1
LH-US-01	9/23/2025 19:15	21.46	7.51	1
LH-US-01	9/23/2025 19:30	21.41	7.47	1
LH-US-01	9/23/2025 19:45	21.39	7.44	1
LH-US-01	9/23/2025 20:00	21.37	7.42	1
LH-US-01	9/23/2025 20:15	21.32	7.4	1
LH-US-01	9/23/2025 20:30	21.29	7.37	1
LH-US-01	9/23/2025 20:45	21.27	7.35	1
LH-US-01	9/23/2025 21:00	21.25	7.34	1
LH-US-01	9/23/2025 21:15	21.22	7.34	1
LH-US-01	9/23/2025 21:30	21.2	7.32	1
LH-US-01	9/23/2025 21:45	21.17	7.31	1
LH-US-01	9/23/2025 22:00	21.17	7.3	1
LH-US-01	9/23/2025 22:15	21.15	7.28	1
LH-US-01	9/23/2025 22:30	21.13	7.27	1
LH-US-01	9/23/2025 22:45	21.13	7.26	1
LH-US-01	9/23/2025 23:00	21.1	7.24	1
LH-US-01	9/23/2025 23:15	21.08	7.23	1
LH-US-01	9/23/2025 23:30	21.06	7.22	1
LH-US-01	9/23/2025 23:45	21.06	7.21	1
LH-US-01	9/24/2025 0:00	21.03	7.2	1
LH-US-01	9/24/2025 0:15	21.03	7.19	1
LH-US-01	9/24/2025 0:30	21.01	7.18	1
LH-US-01	9/24/2025 0:45	20.98	7.17	1
LH-US-01	9/24/2025 1:00	20.98	7.16	1
LH-US-01	9/24/2025 1:15	20.96	7.15	1
LH-US-01	9/24/2025 1:30	20.96	7.14	1
LH-US-01	9/24/2025 1:45	20.96	7.13	1
LH-US-01	9/24/2025 2:00	20.94	7.12	1
LH-US-01	9/24/2025 2:15	20.94	7.11	1
LH-US-01	9/24/2025 2:30	20.91	7.1	1
LH-US-01	9/24/2025 2:45	20.91	7.09	1
LH-US-01	9/24/2025 3:00	20.91	7.06	1
LH-US-01	9/24/2025 3:15	20.89	7.03	1
LH-US-01	9/24/2025 3:30	20.86	7.01	1
LH-US-01	9/24/2025 3:45	20.86	7.01	1
LH-US-01	9/24/2025 4:00	20.84	7	1
LH-US-01	9/24/2025 4:15	20.82	6.99	1
LH-US-01	9/24/2025 4:30	20.82	6.99	1
LH-US-01	9/24/2025 4:45	20.79	6.98	1
LH-US-01	9/24/2025 5:00	20.79	6.97	1
LH-US-01	9/24/2025 5:15	20.79	6.97	1
LH-US-01	9/24/2025 5:30	20.77	6.97	1
LH-US-01	9/24/2025 5:45	20.77	6.97	1
LH-US-01	9/24/2025 6:00	20.75	6.97	1
LH-US-01	9/24/2025 6:15	20.75	6.97	1
LH-US-01	9/24/2025 6:30	20.72	6.97	1
LH-US-01	9/24/2025 6:45	20.72	6.98	1
LH-US-01	9/24/2025 7:00	20.72	6.99	1
LH-US-01	9/24/2025 7:15	20.72	7	1
LH-US-01	9/24/2025 7:30	20.7	7	1
LH-US-01	9/24/2025 7:45	20.7	7.01	1
LH-US-01	9/24/2025 8:00	20.7	7.01	1
LH-US-01	9/24/2025 8:15	20.7	7	1
LH-US-01	9/24/2025 8:30	20.7	7	1
LH-US-01	9/24/2025 8:45	20.7	7.01	1
LH-US-01	9/24/2025 9:00	20.7	7.02	1
LH-US-01	9/24/2025 9:15	20.7	7.02	1
LH-US-01	9/24/2025 9:30	20.72	7.04	1
LH-US-01	9/24/2025 9:45	20.75	7.06	1
LH-US-01	9/24/2025 10:00	20.75	7.08	1
LH-US-01	9/24/2025 10:15	20.77	7.09	1
LH-US-01	9/24/2025 10:30	20.75	7.09	1
LH-US-01	9/24/2025 10:45	20.75	7.08	1
LH-US-01	9/24/2025 11:00	20.77	7.09	1
LH-US-01	9/24/2025 11:15	20.77	7.1	1
LH-US-01	9/24/2025 11:30	20.79	7.11	1
LH-US-01	9/24/2025 11:45	20.79	7.13	1
LH-US-01	9/24/2025 12:00	20.79	7.13	1
LH-US-01	9/24/2025 12:15	20.79	7.14	1
LH-US-01	9/24/2025 12:30	20.79	7.14	1
LH-US-01	9/24/2025 12:45	20.79	7.15	1
LH-US-01	9/24/2025 13:00	20.77	7.13	1
LH-US-01	9/24/2025 13:15	20.77	7.13	1
LH-US-01	9/24/2025 13:30	20.77	7.14	1
LH-US-01	9/24/2025 13:45	20.77	7.15	1

pH Continous Monitoring Data

Station Name	Date Time	Temp C	pH SU	Use Code
LH-US-01	9/24/2025 14:00	20.77	7.15	1
LH-US-01	9/24/2025 14:15	20.79	7.16	1
LH-US-01	9/24/2025 14:30	20.79	7.18	1
LH-US-01	9/24/2025 14:45	20.82	7.18	1
LH-US-01	9/24/2025 15:00	20.82	7.18	1
LH-US-01	9/24/2025 15:15	20.79	7.19	1
LH-US-01	9/24/2025 15:30	20.79	7.2	1
LH-US-01	9/24/2025 15:45	20.77	7.2	1
LH-US-01	9/24/2025 16:00	20.75	7.2	1
LH-US-01	9/24/2025 16:15	20.72	7.19	1
LH-US-01	9/24/2025 16:30	20.72	7.2	1
LH-US-01	9/24/2025 16:45	20.7	7.2	1
LH-US-01	9/24/2025 17:00	20.7	7.18	1
LH-US-01	9/24/2025 17:15	20.67	7.19	1
LH-US-01	9/24/2025 17:30	20.67	7.19	1
LH-US-01	9/24/2025 17:45	20.65	7.18	1
LH-US-01	9/24/2025 18:00	20.65	7.18	1
LH-US-01	9/24/2025 18:15	20.63	7.18	1
LH-US-01	9/24/2025 18:30	20.63	7.18	1
LH-US-01	9/24/2025 18:45	20.6	7.18	1
LH-US-01	9/24/2025 19:00	20.6	7.19	1
LH-US-01	9/24/2025 19:15	20.58	7.18	1
LH-US-01	9/24/2025 19:30	20.58	7.17	1
LH-US-01	9/24/2025 19:45	20.58	7.17	1
LH-US-01	9/24/2025 20:00	20.56	7.17	1
LH-US-01	9/24/2025 20:15	20.56	7.16	1
LH-US-01	9/24/2025 20:30	20.56	7.16	1
LH-US-01	9/24/2025 20:45	20.53	7.15	1
LH-US-01	9/24/2025 21:00	20.53	7.15	1
LH-US-01	9/24/2025 21:15	20.51	7.14	1
LH-US-01	9/24/2025 21:30	20.48	7.12	1
LH-US-01	9/24/2025 21:45	20.48	7.11	1
LH-US-01	9/24/2025 22:00	20.46	7.1	1
LH-US-01	9/24/2025 22:15	20.46	7.1	1
LH-US-01	9/24/2025 22:30	20.46	7.09	1
LH-US-01	9/24/2025 22:45	20.44	7.05	1
LH-US-01	9/24/2025 23:00	20.44	7.08	1
LH-US-01	9/24/2025 23:15	20.41	7.07	1
LH-US-01	9/24/2025 23:30	20.41	7.07	1
LH-US-01	9/24/2025 23:45	20.41	7.06	1
LH-US-01	9/25/2025 0:00	20.41	7.05	1
LH-US-01	9/25/2025 0:15	20.39	7.04	1
LH-US-01	9/25/2025 0:30	20.39	7.04	1
LH-US-01	9/25/2025 0:45	20.39	7.03	1
LH-US-01	9/25/2025 1:00	20.36	7.03	1
LH-US-01	9/25/2025 1:15	20.36	7.02	1
LH-US-01	9/25/2025 1:30	20.36	7.02	1
LH-US-01	9/25/2025 1:45	20.36	7.01	1
LH-US-01	9/25/2025 2:00	20.36	7.01	1
LH-US-01	9/25/2025 2:15	20.34	7	1
LH-US-01	9/25/2025 2:30	20.34	7	1
LH-US-01	9/25/2025 2:45	20.34	6.99	1
LH-US-01	9/25/2025 3:00	20.34	6.99	1
LH-US-01	9/25/2025 3:15	20.34	6.99	1
LH-US-01	9/25/2025 3:30	20.34	6.98	1
LH-US-01	9/25/2025 3:45	20.34	6.98	1
LH-US-01	9/25/2025 4:00	20.32	6.98	1
LH-US-01	9/25/2025 4:15	20.32	6.97	1
LH-US-01	9/25/2025 4:30	20.32	6.97	1
LH-US-01	9/25/2025 4:45	20.32	6.97	1
LH-US-01	9/25/2025 5:00	20.32	6.96	1
LH-US-01	9/25/2025 5:15	20.32	6.97	1
LH-US-01	9/25/2025 5:30	20.29	6.97	1
LH-US-01	9/25/2025 5:45	20.29	6.97	1
LH-US-01	9/25/2025 6:00	20.29	6.97	1
LH-US-01	9/25/2025 6:15	20.27	6.98	1
LH-US-01	9/25/2025 6:30	20.27	6.98	1
LH-US-01	9/25/2025 6:45	20.27	6.99	1
LH-US-01	9/25/2025 7:00	20.27	6.99	1
LH-US-01	9/25/2025 7:15	20.27	6.99	1
LH-US-01	9/25/2025 7:30	20.27	6.99	1
LH-US-01	9/25/2025 7:45	20.27	6.99	1
LH-US-01	9/25/2025 8:00	20.27	6.98	1
LH-US-01	9/25/2025 8:15	20.27	6.99	1
LH-US-01	9/25/2025 8:30	20.27	6.99	1
LH-US-01	9/25/2025 8:45	20.27	7	1
LH-US-01	9/25/2025 9:00	20.27	7.01	1
LH-US-01	9/25/2025 9:15	20.27	7.01	1
LH-US-01	9/25/2025 9:30	20.27	7.02	1
LH-US-01	9/25/2025 9:45	20.29	7.03	1
LH-US-01	9/25/2025 10:00	20.29	7.04	1
LH-US-01	9/25/2025 10:15	20.29	7.04	1
LH-US-01	9/25/2025 10:30	20.32	7.04	1
LH-US-01	9/25/2025 10:45	20.32	7.05	1

pH Continous Monitoring Data

Station Name	Date Time	Temp C	pH SU	Use Code
LH-US-01	9/25/2025 11:00	20.32	7.05	1
LH-US-01	9/25/2025 11:15	20.34	7.05	1
LH-US-01	9/25/2025 11:30	20.39	7.06	1
LH-US-01	9/25/2025 11:45	20.41	7.07	1
LH-US-01	9/25/2025 12:00	20.44	7.08	1
LH-US-01	9/25/2025 12:15	20.46	7.09	1
LH-US-01	9/25/2025 12:30	20.46	7.09	1
LH-US-01	9/25/2025 12:45	20.48	7.09	1
LH-US-01	9/25/2025 13:00	20.51	7.09	1
LH-US-01	9/25/2025 13:15	20.48	7.09	1
LH-US-01	9/25/2025 13:30	20.51	7.08	1
LH-US-01	9/25/2025 13:45	20.51	7.08	1
LH-US-01	9/25/2025 14:00	20.51	7.08	1
LH-US-01	9/25/2025 14:15	20.53	7.08	1
LH-US-01	9/25/2025 14:30	20.53	7.09	1
LH-US-01	9/25/2025 14:45	20.56	7.1	1
LH-US-01	9/25/2025 15:00	20.56	7.11	1
LH-US-01	9/25/2025 15:15	20.56	7.1	1
LH-US-01	9/25/2025 15:30	20.58	7.1	1
LH-US-01	9/25/2025 15:45	20.58	7.1	1
LH-US-01	9/25/2025 16:00	20.56	7.1	1
LH-US-01	9/25/2025 16:15	20.56	7.11	1
LH-US-01	9/25/2025 16:30	20.56	7.09	1
LH-US-01	9/25/2025 16:45	20.56	7.1	1
LH-US-01	9/25/2025 17:00	20.56	7.09	1
LH-US-01	9/25/2025 17:15	20.56	7.09	1
LH-US-01	9/25/2025 17:30	20.56	7.08	1
LH-US-01	9/25/2025 17:45	20.56	7.08	1
LH-US-01	9/25/2025 18:00	20.56	7.06	1
LH-US-01	9/25/2025 18:15	20.56	7.06	1
LH-US-01	9/25/2025 18:30	20.56	7.05	1
LH-US-01	9/25/2025 18:45	20.56	7.05	1
LH-US-01	9/25/2025 19:00	20.53	7.05	1
LH-US-01	9/25/2025 19:15	20.53	7.04	1
LH-US-01	9/25/2025 19:30	20.53	7.04	1
LH-US-01	9/25/2025 19:45	20.53	7.05	1
LH-US-01	9/25/2025 20:00	20.53	7.06	1
LH-US-01	9/25/2025 20:15	20.53	7.06	1
LH-US-01	9/25/2025 20:30	20.53	7.04	1
LH-US-01	9/25/2025 20:45	20.53	7.02	1
LH-US-01	9/25/2025 21:00	20.53	7.02	1
LH-US-01	9/25/2025 21:15	20.51	7.01	1
LH-US-01	9/25/2025 21:30	20.51	7.01	1
LH-US-01	9/25/2025 21:45	20.51	7.01	1
LH-US-01	9/25/2025 22:00	20.48	7	1
LH-US-01	9/25/2025 22:15	20.48	6.99	1
LH-US-01	9/25/2025 22:30	20.48	6.98	1
LH-US-01	9/25/2025 22:45	20.48	6.96	1
LH-US-01	9/25/2025 23:00	20.48	6.96	1
LH-US-01	9/25/2025 23:15	20.48	6.95	1
LH-US-01	9/25/2025 23:30	20.46	6.95	1
LH-US-01	9/25/2025 23:45	20.46	6.95	1
LH-US-01	9/26/2025 0:00	20.46	6.96	1
LH-US-01	9/26/2025 0:15	20.46	6.96	1
LH-US-01	9/26/2025 0:30	20.46	6.96	1
LH-US-01	9/26/2025 0:45	20.46	6.97	1
LH-US-01	9/26/2025 1:00	20.44	6.98	1
LH-US-01	9/26/2025 1:15	20.44	6.96	1
LH-US-01	9/26/2025 1:30	20.44	6.97	1
LH-US-01	9/26/2025 1:45	20.44	6.97	1
LH-US-01	9/26/2025 2:00	20.41	6.97	1
LH-US-01	9/26/2025 2:15	20.41	6.97	1
LH-US-01	9/26/2025 2:30	20.41	6.97	1
LH-US-01	9/26/2025 2:45	20.41	6.98	1
LH-US-01	9/26/2025 3:00	20.39	6.98	1
LH-US-01	9/26/2025 3:15	20.39	6.98	1
LH-US-01	9/26/2025 3:30	20.36	6.97	1
LH-US-01	9/26/2025 3:45	20.36	6.98	1
LH-US-01	9/26/2025 4:00	20.36	6.98	1
LH-US-01	9/26/2025 4:15	20.34	6.98	1
LH-US-01	9/26/2025 4:30	20.34	6.98	1
LH-US-01	9/26/2025 4:45	20.34	6.98	1
LH-US-01	9/26/2025 5:00	20.32	6.98	1
LH-US-01	9/26/2025 5:15	20.32	6.98	1
LH-US-01	9/26/2025 5:30	20.32	6.98	1
LH-US-01	9/26/2025 5:45	20.32	6.98	1
LH-US-01	9/26/2025 6:00	20.29	6.98	1
LH-US-01	9/26/2025 6:15	20.29	6.98	1
LH-US-01	9/26/2025 6:30	20.29	6.97	1
LH-US-01	9/26/2025 6:45	20.29	6.96	1
LH-US-01	9/26/2025 7:00	20.29	6.96	1
LH-US-01	9/26/2025 7:15	20.29	6.96	1
LH-US-01	9/26/2025 7:30	20.29	6.97	1
LH-US-01	9/26/2025 7:45	20.29	6.99	1

pH Continous Monitoring Data

Station Name	Date Time	Temp C	pH SU	Use Code
LH-US-01	9/26/2025 8:00	20.29	6.98	1
LH-US-01	9/26/2025 8:15	20.29	6.96	1
LH-US-01	9/26/2025 8:30	20.32	6.98	1
LH-US-01	9/26/2025 8:45	20.34	6.99	1
LH-US-01	9/26/2025 9:00	20.36	7	1
LH-US-01	9/26/2025 9:15	20.39	7.02	1
LH-US-01	9/26/2025 9:30	20.41	7.02	1
LH-US-01	9/26/2025 9:45	20.44	7.03	1
LH-US-01	9/26/2025 10:00	20.46	7.04	1
LH-US-01	9/26/2025 10:15	20.48	7.03	1
LH-US-01	9/26/2025 10:30	20.51	7.04	1
LH-US-01	9/26/2025 10:45	20.56	7.04	1
LH-US-01	9/26/2025 11:00	20.6	7.05	1
LH-US-01	9/26/2025 11:15	20.67	7.06	1
LH-US-01	9/26/2025 11:30	20.7	7.06	1
LH-US-01	9/26/2025 11:45	20.72	7.07	1
LH-US-01	9/26/2025 12:00	20.75	7.05	1
LH-US-01	9/26/2025 12:15	20.79	7.05	1
LH-US-01	9/26/2025 12:30	20.84	7.07	1
LH-US-01	9/26/2025 12:45	20.89	7.07	1
LH-US-01	9/26/2025 13:00	20.94	7.07	1
LH-US-01	9/26/2025 13:15	20.94	7.08	1
LH-US-01	9/26/2025 13:30	20.91	7.06	1
LH-US-01	9/26/2025 13:45	20.94	7.06	1
LH-US-01	9/26/2025 14:00	20.96	7.07	1
LH-US-01	9/26/2025 14:15	20.98	7.09	1
LH-US-01	9/26/2025 14:30	20.98	7.07	1
LH-US-01	9/26/2025 14:45	21.06	7.09	1
LH-US-01	9/26/2025 15:00	21.03	7.08	1
LH-US-01	9/26/2025 15:15	21.03	7.08	1
LH-US-01	9/26/2025 15:30	21.03	7.07	1
LH-US-01	9/26/2025 15:45	21.03	7.07	1
LH-US-01	9/26/2025 16:00	21.01	7.06	1
LH-US-01	9/26/2025 16:15	20.98	7.05	1
LH-US-01	9/26/2025 16:30	20.98	7.04	1
LH-US-01	9/26/2025 16:45	20.98	7.04	1
LH-US-01	9/26/2025 17:00	21.01	7.02	1
LH-US-01	9/26/2025 17:15	20.98	7.01	1
LH-US-01	9/26/2025 17:30	20.96	7	1
LH-US-01	9/26/2025 17:45	20.91	6.99	1
LH-US-01	9/26/2025 18:00	20.86	6.97	1
LH-US-01	9/26/2025 18:15	20.84	6.97	1
LH-US-01	9/26/2025 18:30	20.84	6.96	1
LH-US-01	9/26/2025 18:45	20.84	6.93	1
LH-US-01	9/26/2025 19:00	20.84	6.94	1
LH-US-01	9/26/2025 19:15	20.84	6.94	1
LH-US-01	9/26/2025 19:30	20.84	6.94	1
LH-US-01	9/26/2025 19:45	20.82	6.94	1
LH-US-01	9/26/2025 20:00	20.82	6.93	1
LH-US-01	9/26/2025 20:15	20.84	6.92	1
LH-US-01	9/26/2025 20:30	20.84	6.93	1
LH-US-01	9/26/2025 20:45	20.84	6.94	1
LH-US-01	9/26/2025 21:00	20.82	6.94	1
LH-US-01	9/26/2025 21:15	20.79	6.95	1
LH-US-01	9/26/2025 21:30	20.79	6.95	1
LH-US-01	9/26/2025 21:45	20.77	6.96	1
LH-US-01	9/26/2025 22:00	20.77	6.96	1
LH-US-01	9/26/2025 22:15	20.77	6.94	1
LH-US-01	9/26/2025 22:30	20.75	6.95	1
LH-US-01	9/26/2025 22:45	20.75	6.95	1
LH-US-01	9/26/2025 23:00	20.72	6.94	1
LH-US-01	9/26/2025 23:15	20.72	6.93	1
LH-US-01	9/26/2025 23:30	20.7	6.95	1
LH-US-01	9/26/2025 23:45	20.7	6.95	1
LH-US-01	9/27/2025 0:00	20.67	6.95	1
LH-US-01	9/27/2025 0:15	20.65	6.95	1
LH-US-01	9/27/2025 0:30	20.65	6.95	1
LH-US-01	9/27/2025 0:45	20.63	6.95	1
LH-US-01	9/27/2025 1:00	20.6	6.94	1
LH-US-01	9/27/2025 1:15	20.6	6.94	1
LH-US-01	9/27/2025 1:30	20.58	6.94	1
LH-US-01	9/27/2025 1:45	20.56	6.94	1
LH-US-01	9/27/2025 2:00	20.56	6.94	1
LH-US-01	9/27/2025 2:15	20.53	6.93	1
LH-US-01	9/27/2025 2:30	20.53	6.94	1
LH-US-01	9/27/2025 2:45	20.51	6.93	1
LH-US-01	9/27/2025 3:00	20.48	6.93	1
LH-US-01	9/27/2025 3:15	20.48	6.93	1
LH-US-01	9/27/2025 3:30	20.46	6.92	1
LH-US-01	9/27/2025 3:45	20.44	6.92	1
LH-US-01	9/27/2025 4:00	20.41	6.92	1
LH-US-01	9/27/2025 4:15	20.39	6.92	1
LH-US-01	9/27/2025 4:30	20.39	6.92	1
LH-US-01	9/27/2025 4:45	20.36	6.92	1

pH Continous Monitoring Data

Station Name	Date Time	Temp C	pH SU	Use Code
LH-US-01	9/27/2025 5:00	20.34	6.92	1
LH-US-01	9/27/2025 5:15	20.34	6.92	1
LH-US-01	9/27/2025 5:30	20.32	6.91	1
LH-US-01	9/27/2025 5:45	20.29	6.92	1
LH-US-01	9/27/2025 6:00	20.29	6.92	1
LH-US-01	9/27/2025 6:15	20.27	6.92	1
LH-US-01	9/27/2025 6:30	20.27	6.92	1
LH-US-01	9/27/2025 6:45	20.25	6.91	1
LH-US-01	9/27/2025 7:00	20.25	6.91	1
LH-US-01	9/27/2025 7:15	20.22	6.92	1
LH-US-01	9/27/2025 7:30	20.22	6.92	1
LH-US-01	9/27/2025 7:45	20.2	6.92	1
LH-US-01	9/27/2025 8:00	20.22	6.93	1
LH-US-01	9/27/2025 8:15	20.22	6.94	1
LH-US-01	9/27/2025 8:30	20.25	6.95	1
LH-US-01	9/27/2025 8:45	20.27	6.96	1
LH-US-01	9/27/2025 9:00	20.29	6.97	1
LH-US-01	9/27/2025 9:15	20.32	6.98	1
LH-US-01	9/27/2025 9:30	20.36	6.98	1
LH-US-01	9/27/2025 9:45	20.39	6.98	1
LH-US-01	9/27/2025 10:00	20.44	6.98	1
LH-US-01	9/27/2025 10:15	20.46	6.98	1
LH-US-01	9/27/2025 10:30	20.48	6.97	1
LH-US-01	9/27/2025 10:45	20.53	6.97	1
LH-US-01	9/27/2025 11:00	20.58	6.97	1
LH-US-01	9/27/2025 11:15	20.63	6.97	1
LH-US-01	9/27/2025 11:30	20.67	6.96	1
LH-US-01	9/27/2025 11:45	20.72	6.96	1
LH-US-01	9/27/2025 12:00	20.77	6.96	1
LH-US-01	9/27/2025 12:15	20.82	6.96	1
LH-US-01	9/27/2025 12:30	20.84	6.96	1
LH-US-01	9/27/2025 12:45	20.86	6.95	1
LH-US-01	9/27/2025 13:00	20.91	6.95	1
LH-US-01	9/27/2025 13:15	20.94	6.95	1
LH-US-01	9/27/2025 13:30	20.96	6.94	1
LH-US-01	9/27/2025 13:45	21.01	6.94	1
LH-US-01	9/27/2025 14:00	20.98	6.93	1
LH-US-01	9/27/2025 14:15	21.03	6.94	1
LH-US-01	9/27/2025 14:30	21.03	6.94	1
LH-US-01	9/27/2025 14:45	21.01	6.94	1
LH-US-01	9/27/2025 15:00	21.01	6.93	1
LH-US-01	9/27/2025 15:15	21.01	6.93	1
LH-US-01	9/27/2025 15:30	20.98	6.92	1
LH-US-01	9/27/2025 15:45	20.98	6.92	1
LH-US-01	9/27/2025 16:00	21.01	6.92	1
LH-US-01	9/27/2025 16:15	21.01	6.92	1
LH-US-01	9/27/2025 16:30	20.94	6.91	1
LH-US-01	9/27/2025 16:45	20.91	6.89	1
LH-US-01	9/27/2025 17:00	20.86	6.87	1
LH-US-01	9/27/2025 17:15	20.82	6.85	1
LH-US-01	9/27/2025 17:30	20.82	6.85	1
LH-US-01	9/27/2025 17:45	20.82	6.85	1
LH-US-01	9/27/2025 18:00	20.82	6.87	1
LH-US-01	9/27/2025 18:15	20.79	6.86	1
LH-US-01	9/27/2025 18:30	20.82	6.84	1
LH-US-01	9/27/2025 18:45	20.84	6.84	1
LH-US-01	9/27/2025 19:00	20.82	6.84	1
LH-US-01	9/27/2025 19:15	20.82	6.83	1
LH-US-01	9/27/2025 19:30	20.79	6.84	1
LH-US-01	9/27/2025 19:45	20.82	6.86	1
LH-US-01	9/27/2025 20:00	20.82	6.88	1
LH-US-01	9/27/2025 20:15	20.79	6.88	1
LH-US-01	9/27/2025 20:30	20.77	6.89	1
LH-US-01	9/27/2025 20:45	20.75	6.89	1
LH-US-01	9/27/2025 21:00	20.72	6.88	1
LH-US-01	9/27/2025 21:15	20.72	6.88	1
LH-US-01	9/27/2025 21:30	20.7	6.89	1
LH-US-01	9/27/2025 21:45	20.7	6.89	1
LH-US-01	9/27/2025 22:00	20.67	6.89	1
LH-US-01	9/27/2025 22:15	20.65	6.89	1
LH-US-01	9/27/2025 22:30	20.65	6.88	1
LH-US-01	9/27/2025 22:45	20.65	6.9	1
LH-US-01	9/27/2025 23:00	20.63	6.9	1
LH-US-01	9/27/2025 23:15	20.63	6.9	1
LH-US-01	9/27/2025 23:30	20.6	6.9	1
LH-US-01	9/27/2025 23:45	20.6	6.9	1
LH-US-01	9/28/2025 0:00	20.58	6.91	1
LH-US-01	9/28/2025 0:15	20.58	6.91	1
LH-US-01	9/28/2025 0:30	20.56	6.9	1
LH-US-01	9/28/2025 0:45	20.56	6.89	1
LH-US-01	9/28/2025 1:00	20.53	6.89	1
LH-US-01	9/28/2025 1:15	20.51	6.89	1
LH-US-01	9/28/2025 1:30	20.51	6.9	1
LH-US-01	9/28/2025 1:45	20.48	6.89	1

pH Continous Monitoring Data

Station Name	Date Time	Temp C	pH SU	Use Code
LH-US-01	9/28/2025 2:00	20.46	6.89	1
LH-US-01	9/28/2025 2:15	20.46	6.89	1
LH-US-01	9/28/2025 2:30	20.44	6.89	1
LH-US-01	9/28/2025 2:45	20.44	6.89	1
LH-US-01	9/28/2025 3:00	20.41	6.89	1
LH-US-01	9/28/2025 3:15	20.41	6.89	1
LH-US-01	9/28/2025 3:30	20.39	6.89	1
LH-US-01	9/28/2025 3:45	20.36	6.89	1
LH-US-01	9/28/2025 4:00	20.34	6.89	1
LH-US-01	9/28/2025 4:15	20.34	6.88	1
LH-US-01	9/28/2025 4:30	20.32	6.89	1
LH-US-01	9/28/2025 4:45	20.32	6.88	1
LH-US-01	9/28/2025 5:00	20.29	6.89	1
LH-US-01	9/28/2025 5:15	20.27	6.89	1
LH-US-01	9/28/2025 5:30	20.27	6.89	1
LH-US-01	9/28/2025 5:45	20.25	6.89	1
LH-US-01	9/28/2025 6:00	20.25	6.89	1
LH-US-01	9/28/2025 6:15	20.22	6.89	1
LH-US-01	9/28/2025 6:30	20.22	6.88	1
LH-US-01	9/28/2025 6:45	20.2	6.88	1
LH-US-01	9/28/2025 7:00	20.2	6.88	1
LH-US-01	9/28/2025 7:15	20.17	6.89	1
LH-US-01	9/28/2025 7:30	20.17	6.87	1
LH-US-01	9/28/2025 7:45	20.17	6.87	1
LH-US-01	9/28/2025 8:00	20.17	6.88	1
LH-US-01	9/28/2025 8:15	20.17	6.88	1
LH-US-01	9/28/2025 8:30	20.17	6.89	1
LH-US-01	9/28/2025 8:45	20.2	6.89	1
LH-US-01	9/28/2025 9:00	20.22	6.89	1
LH-US-01	9/28/2025 9:15	20.25	6.89	1
LH-US-01	9/28/2025 9:30	20.25	6.88	1
LH-US-01	9/28/2025 9:45	20.27	6.85	1
LH-US-01	9/28/2025 10:00	20.29	6.85	1
LH-US-01	9/28/2025 10:15	20.34	6.85	1
LH-US-01	9/28/2025 10:30	20.39	6.85	1
LH-US-01	9/28/2025 10:45	20.41	6.84	1
LH-US-01	9/28/2025 11:00	20.46	6.84	1
LH-US-01	9/28/2025 11:15	20.51	6.83	1
LH-US-01	9/28/2025 11:30	20.56	6.83	1
LH-US-01	9/28/2025 11:45	20.6	6.83	1
LH-US-01	9/28/2025 12:00	20.65	6.83	1
LH-US-01	9/28/2025 12:15	20.7	6.82	1
LH-US-01	9/28/2025 12:30	20.72	6.83	1
LH-US-01	9/28/2025 12:45	20.77	6.83	1
LH-US-01	9/28/2025 13:00	20.82	6.83	1
LH-US-01	9/28/2025 13:15	20.84	6.83	1
LH-US-01	9/28/2025 13:30	20.86	6.82	1
LH-US-01	9/28/2025 13:45	20.91	6.82	1
LH-US-01	9/28/2025 14:00	20.94	6.82	1
LH-US-01	9/28/2025 14:15	20.96	6.83	1
LH-US-01	9/28/2025 14:30	20.98	6.82	1
LH-US-01	9/28/2025 14:45	20.98	6.81	1
LH-US-01	9/28/2025 15:00	21.01	6.8	1
LH-US-01	9/28/2025 15:15	21.01	6.81	1
LH-US-01	9/28/2025 15:30	21.01	6.81	1
LH-US-01	9/28/2025 15:45	21.01	6.8	1
LH-US-01	9/28/2025 16:00	21.01	6.8	1
LH-US-01	9/28/2025 16:15	21.01	6.81	1
LH-US-01	9/28/2025 16:30	21.01	6.8	1
LH-US-01	9/28/2025 16:45	21.01	6.81	1
LH-US-01	9/28/2025 17:00	20.98	6.8	1
LH-US-01	9/28/2025 17:15	20.96	6.8	1
LH-US-01	9/28/2025 17:30	20.94	6.79	1
LH-US-01	9/28/2025 17:45	20.91	6.79	1
LH-US-01	9/28/2025 18:00	20.89	6.78	1
LH-US-01	9/28/2025 18:15	20.89	6.77	1
LH-US-01	9/28/2025 18:30	20.86	6.77	1
LH-US-01	9/28/2025 18:45	20.84	6.76	1
LH-US-01	9/28/2025 19:00	20.84	6.76	1
LH-US-01	9/28/2025 19:15	20.84	6.75	1
LH-US-01	9/28/2025 19:30	20.84	6.74	1
LH-US-01	9/28/2025 19:45	20.82	6.74	1
LH-US-01	9/28/2025 20:00	20.82	6.73	1
LH-US-01	9/28/2025 20:15	20.82	6.73	1
LH-US-01	9/28/2025 20:30	20.82	6.73	1
LH-US-01	9/28/2025 20:45	20.82	6.73	1
LH-US-01	9/28/2025 21:00	20.82	6.72	1
LH-US-01	9/28/2025 21:15	20.82	6.73	1
LH-US-01	9/28/2025 21:30	20.79	6.73	1
LH-US-01	9/28/2025 21:45	20.79	6.75	1
LH-US-01	9/28/2025 22:00	20.79	6.74	1
LH-US-01	9/28/2025 22:15	20.79	6.73	1
LH-US-01	9/28/2025 22:30	20.79	6.73	1
LH-US-01	9/28/2025 22:45	20.77	6.73	1

pH Continous Monitoring Data

Station Name	Date Time	Temp C	pH SU	Use Code
LH-US-01	9/28/2025 23:00	20.77	6.73	1
LH-US-01	9/28/2025 23:15	20.75	6.72	1
LH-US-01	9/28/2025 23:30	20.75	6.73	1
LH-US-01	9/28/2025 23:45	20.75	6.72	1
LH-US-01	9/29/2025 0:00	20.72	6.71	1
LH-US-01	9/29/2025 0:15	20.7	6.72	1
LH-US-01	9/29/2025 0:30	20.7	6.72	1
LH-US-01	9/29/2025 0:45	20.67	6.73	1
LH-US-01	9/29/2025 1:00	20.65	6.73	1
LH-US-01	9/29/2025 1:15	20.65	6.74	1
LH-US-01	9/29/2025 1:30	20.63	6.73	1
LH-US-01	9/29/2025 1:45	20.6	6.72	1
LH-US-01	9/29/2025 2:00	20.6	6.73	1
LH-US-01	9/29/2025 2:15	20.58	6.73	1
LH-US-01	9/29/2025 2:30	20.58	6.73	1
LH-US-01	9/29/2025 2:45	20.56	6.74	1
LH-US-01	9/29/2025 3:00	20.56	6.73	1
LH-US-01	9/29/2025 3:15	20.53	6.74	1
LH-US-01	9/29/2025 3:30	20.53	6.74	1
LH-US-01	9/29/2025 3:45	20.51	6.74	1
LH-US-01	9/29/2025 4:00	20.48	6.74	1
LH-US-01	9/29/2025 4:15	20.48	6.73	1
LH-US-01	9/29/2025 4:30	20.46	6.72	1
LH-US-01	9/29/2025 4:45	20.44	6.72	1
LH-US-01	9/29/2025 5:00	20.41	6.72	1
LH-US-01	9/29/2025 5:15	20.41	6.72	1
LH-US-01	9/29/2025 5:30	20.39	6.73	1
LH-US-01	9/29/2025 5:45	20.39	6.73	1
LH-US-01	9/29/2025 6:00	20.36	6.73	1
LH-US-01	9/29/2025 6:15	20.36	6.72	1
LH-US-01	9/29/2025 6:30	20.34	6.72	1
LH-US-01	9/29/2025 6:45	20.32	6.72	1
LH-US-01	9/29/2025 7:00	20.32	6.72	1
LH-US-01	9/29/2025 7:15	20.29	6.73	1
LH-US-01	9/29/2025 7:30	20.29	6.74	1
LH-US-01	9/29/2025 7:45	20.29	6.74	1
LH-US-01	9/29/2025 8:00	20.29	6.74	1
LH-US-01	9/29/2025 8:15	20.32	6.76	1
LH-US-01	9/29/2025 8:30	20.34	6.77	1
LH-US-01	9/29/2025 8:45	20.36	6.77	1
LH-US-01	9/29/2025 9:00	20.39	6.77	1
LH-US-01	9/29/2025 9:15	20.44	6.77	1
LH-US-01	9/29/2025 9:30	20.46	6.78	1
LH-US-01	9/29/2025 9:45	20.51	6.78	1
LH-US-01	9/29/2025 10:00	20.56	6.78	1
LH-US-01	9/29/2025 10:15	20.6	6.79	1
LH-US-01	9/29/2025 10:30	20.65	6.8	1
LH-US-01	9/29/2025 10:45	20.72	6.81	1
LH-US-01	9/29/2025 11:00	20.79	6.82	1
LH-US-01	9/29/2025 11:15	20.84	6.83	1
LH-US-01	9/29/2025 11:30	20.89	6.83	1
LH-US-01	9/29/2025 11:45	20.96	6.84	1
LH-US-01	9/29/2025 12:00	21.01	6.84	1
LH-US-01	9/29/2025 12:15	21.06	6.84	1
LH-US-01	9/29/2025 12:30	21.03	6.84	1
LH-US-01	9/29/2025 12:45	21.08	6.85	1
LH-US-01	9/29/2025 13:00	21.13	6.84	1
LH-US-01	9/29/2025 13:15	21.15	6.85	1
LH-US-01	9/29/2025 13:30	21.15	6.85	1
LH-US-01	9/29/2025 13:45	21.17	6.85	1
LH-US-01	9/29/2025 14:00	21.2	6.85	1
LH-US-01	9/29/2025 14:15	21.2	6.85	1
LH-US-01	9/29/2025 14:30	21.22	6.84	1
LH-US-01	9/29/2025 14:45	21.2	6.85	1
LH-US-01	9/29/2025 15:00	20.56	6.78	2

Start and End of Day Calibration for YSI proDSS

Data Sheet ID	Weather	Temp	Date	Row ID- Data Sheet	Time of Day	Time meter probe is inserted in calibration cup	Time calibration begins (wait at least 15min)	Temp H2O	Pressure	Pre-Cal DO	Post-Cal DO	DO Chamber Reading	% Difference between post cal and Chamber reading	pH Buffer Pre 7.0	pH Buffer Post 7.0	pH Buffer Pre 4.0	pH Buffer Post4.0	pH Buffer Pre 10.0	pH Buffer Post 10.0	Replicate?	Notes
		°F						°C	mmHG	%	%	%	%	SU	SU	SU	SU	SU	SU		
0	Mostly Clear	60's	6/2/2025	5	Start	7:33	7:48	16.6	752.1	99.2	99.0	99.0	0.0	7.03	7.03	4.04	4.00	10.02	10.08	No	Baro 1: 10685056
				7	End	18:54	19:10	17.4	752.2	99.8	99.0	99.0	0.0	7.12	7.03	4.02	4.00	10.04	10.09	No	Baro 2: 10685054
2	Sunny	70's	6/3/2025	5	Start	8:05	8:27	17.0	757.6	100.3	99.7	99.7	0.0	7.05	7.03	3.92	4.00	10.09	10.08	No	
				7	End	18:50	19:07	22.7	757.1	100.2	99.6	99.6	0.0	7.08	7.03	4.02	4.00	10.08	10.08	No	Handwritten number confirmed.
3	Sunny	High 70's to	6/4/2025	5	Start	7:10	7:47	18.9	759.0	98.9	99.9	99.9	0.0	7.04	7.03	4.00	4.00	10.08	10.08	No	
				7	End	15:24	15:42	26.2	756.1	100.3	99.5	99.5	0.0	7.09	7.03	4.02	4.00	10.11	10.08	No	Handwritten number confirmed.
4	Cloudy	60's	6/9/2025	5	Start	7:34	7:58	19.2	763.2	98.3	100.4	100.4	0.0	6.96	7.03	3.85	4.00	10.01	10.08	No	Handwritten number confirmed.
				7	End	18:45	19:08	17.0	762.3	99.6	100.3	100.3	0.0	7.21	7.03	4.13	4.00	10.13	10.08	No	
5	Cloudy + Rain	60's	6/10/2025	5	Start	7:10	7:37	19.9	760.9	101.0	100.1	100.1	0.0	6.98	7.03	3.88	4.00	9.98	10.08	No	
				7	End	16:45	17:00	18.3	758.7	99.9	99.8	99.8	0.0	7.14	7.03	4.01	4.00	10.11	10.08	No	
6	Sunny	High 60's-L	6/16/2025	5	Start	7:10	7:32	19.1	767.7	99.2	101.0	101.0	0.0	7.03	7.03	3.88	4.00	10.09	10.08	No	
				7	End	17:35	18:00	20.6	771.3	103.3	101.5	101.5	0.0	7.09	7.03	4.00	4.00	10.05	10.08	No	
7	Overcast, possi	60's	6/17/2025	5	Start	7:20	7:45	19.1	765.8	99.5	100.8	100.8	0.0	7.06	7.03	3.95	4.00	10.05	10.08	No	18 DO, 18 pH loggers. 3 DO bad so far. Rest of note is not relevant.
				7	End	16:13	16:28	21.1	769.5	103.0	101.2	101.3	0.1	7.08	7.03	4.02	4.00	10.07	10.08	No	
8	Sunny	mid 80's- m	6/23/2025	5	Start	7:10	17:43	20.8	764.5	99.0	100.6	100.7	0.01	7.01	7.02	3.96	4.00	10.04	10.07	No	Notes on back of paper, added to pH sheet.
				7	End	17:45	18:00	33.1	766.8	107.4	100.9	100.9	0.0	7.11	7.02	4.04	4.00	10.07	10.06	No	
9	Sunny	90's- 100's	6/24/2025	5	Start	7:18	7:49	20.3	763.5	95.0	100.5	100.5	0.0	7.04	7.02	3.97	4.00	10.03	10.06	No	
				7	End	14:28	14:43	34.2	767.1	107.7	100.9	101.0	0.1	7.08	7.02	4.09	4.00	10.08	10.06	No	
10	Sunny	High 70's- h	6/30/2025	5	Start	7:20	7:50	20.4	764.1	92.5	100.5	100.6	0.1	6.92	7.02	3.84	4.00	10.01	10.07	No	
				7	End	16:49	17:18	29.5	765.7	106.7	100.8	100.8	0.0	7.08	7.02	4.04	4.00	10.09	10.06	No	
11	Cloudy	High 70's- h	7/1/2025	5	Start	7:17	7:35	20.2	758.4	95.9	99.8	99.8	0.0	7.08	7.02	4.01	4.00	10.04	10.07	No	
				7	End	15:28	15:43	33.4	760.5	106.4	100.1	100.1	0.0	7.21	7.02	4.11	4.01	10.08	10.05	No	
13	Partly sunny	80's- 90's	7/7/2025	5	Start	9:28	9:43	25.7	758.9	99.0	99.9	99.9	0.0	7.03	7.02	4.05	4.00	9.99	10.06	No	On Site
				7	End	18:20	18:40	29.2	757.0	99.5	99.6	99.7	0.1	7.10	7.02	3.87	4.00	10.08	10.06	No	Notes on back of paper added to line below
					Zero DO Cal					-0.6	0.0	-0.01 actual reading									From notes on bacck of page
					Zero DO Cal			27.8 or 28.1	758.8	102.6	99.8 at 100%										From notes on back of page
14	Mostly sunny	80's- 90's	7/8/2025	5	Start	10:18	10:33	31.8	758.6	95.5	99.8	99.9	0.1	6.98	7.02	4.01	4.00	9.95	10.00	No	Cal on site
				7	End	17:52	18:07	30.2	757.6	102.4	99.7	99.7	0.0	7.06	7.02	3.91	4.00	9.94	10.06	No	Cal on site
					Zero DO Cal	10:09		28.6	758.5	-0.1	0.0										From notes on back of page
15	Mostly Cloudy	mid 70's- hi	7/14/2025	5	Start	8:40	9:06	25.6	761.5	103.6	100.2	100.2	0.0	7.00	7.02	4.00	4.00	10.07	10.06	No	On site.
				7	End	15:30	15:45	31.2	759.3	103.2	99.9	99.9	0.0	7.14	7.02	4.11	4.00	10.09	10.06	No	On Site
					Post ODO sensor replacement cal	6:35	6:52	19.6	755.8	102.6	99.5	99.5	0.0								*Replaced ODO sensor cap this morning on YSI Pro DSS Unit 1* 0.03 diff from DO table (YSI=8.16, Table=8.19mg/L).
16	Sunny	80's	7/15/2025	5	Start	8:38	8:53	27.3	761.2	103.1	100.2	100.2	0.0	6.93	7.02	3.89	4.00	10.00	10.05	No	On site
				7	End	16:05	6:30	32.9	759.8	102.9	100.0	100.0	0.0	7.07	7.01	4.07	4.00	10.06	10.05	No	On site
					Zero DO Cal on site		8:32	23.8	761.2	-1.0	0.0										From notes on back of page
					Post Zero DO Cal In Lab		18:09	27.7	754	-0.3	0.0										Reading -0.5 after cal?
					Post 100 Cal DO (In Lab)	18:23	18:42	20.2	754.3	92.0	99.3	99.3	0.0								
17	Sunny	70's	7/21/2025	5	Start	9:50	10:05	24.2	756.2	99.5	99.5	99.5	0.0	6.99	7.02	3.99	4.00	10.05	10.05	No	
				7	End	17:08	17:25	27.9	758.5	102.3	99.8	99.8	0.0	7.08	7.02	4.01	4.00	10.07	10.05	No	
					Pre Zero Cal DO (In Field)		9:42	21.7	756.1	-0.5	0.0										From notes on back of page
					Post Zero Cal DO (In Lab)		18:57	23.4	753.5	-0.1	0.0									Live reading -	From notes on back of page
					Post 100 Cal DO (In Lab)	19:11	19:28	19.7	753.9	94.2	99.2	99.2	0.0								From notes on back of page
18	Sunny	70's	7/22/2025	5	Start	9:43	9:58	22.0	763.7	101.1	100.5	100.5	0.0	6.96	7.02	3.92	4.00	10.00	10.05	No	
				7	End	18:31	18:56	25.3	762.9	101.4	100.4	100.4	0.0	7.06	7.02	4.04	4.00	10.06	10.05	No	
19	Sunny	80's	7/28/2025	5	Start	9:32	9:47	27.1	759.1	95.3	99.9	99.9	0.0	6.99	7.02	3.99	4.00	10.01	10.05	No	100% DO cal on site pre and post
				7	End	17:07	17:22	29.7	758.7	101.1	99.8	99.8	0.0	7.02	7.02	4.01	4.00	10.07	10.05	No	
					Zero Cal Pre (In Field)		9:24	23.4	758.9	0.1	0.0										From notes on back of page
					Zero Cal Post (In Lab)		18:42	25.6	752.8	-0.1	0.0										From notes on back of page
					100% after Zero	18:53	18:08	20.3	752.8	93.9	99.1	99.1	0.0								From notes on back of page
20	Sunny	High 80's- l	7/29/2025	5	Start	8:53	9:08	23.6	758.7	103.2	99.8	99.9	0.1	7.04	7.02	4.03	4.00	10.04	10.05	No	Fluctuated to 100.2 shortly after chamber reading
				7	End	17:37	18:02	35.3	757.2	103.1	99.6	99.7	0.1	7.09	7.01	3.99	4.00	10.07	10.05	No	100% DO on site (per & post)
21	Sunny	80's	8/4/2025	5	Start	9:15	9:30	22.0	763.0	94.7	100.4	100.4	0.0	6.98	7.02	3.93	4.00	10.01	10.05	No	Temp- 22.0 is correct temp
				7	End	17:40	17:55	29.2	762.1	103.6	100.3	100.3	0.0	7.05	7.02	4.00	4.00	10.04	10.05	No	100% cal on site, pre & post
22	Cloudy	70's-80's	8/5/2025	5	Start	8:53	9:09	23.5	767.8	100.6	101.0	101.0	0.0	7.03	7.02	3.98	4.00	10.04	10.05	No	100% cal on site, pre & post
				7	End	17:01	17:16	24.6	769.0	101.1	101.2	101.2	0.0	7.10	7.02	4.03	4.00	10.08	10.05	No	
					Zero Cal Pre (In Field)		8:40	23.3	767.7	-0.4	0.0										
					Zero Cal Post (In Lab)		19:22	23.3	763.2	-0.2	0.0										
				7	100% after Zero	19:36	19:56	20.2	763.3	98.1	100.4	100.5	0.1								

Data Sheet ID	Weather	Temp	Date	Row ID- Data Sheet	Time of Day	Time meter probe is inserted in calibration cup	Time calibration begins (wait at least 15min)	Temp H2O	Pressure	Pre-Cal DO	Post-Cal DO	DO Chamber Reading	% Difference between post cal and Chamber reading	pH Buffer Pre 7.0	pH Buffer Post 7.0	pH Buffer Pre 4.0	pH Buffer Post4.0	pH Buffer Pre 10.0	pH Buffer Post 10.0	Replicate?	Notes
Wetlands YSI Cal			8/7/2025	5	Start	14:56	15:14	21.8	762.3	100.8	100.3	100.3	0.0								New ODO sensor cap installed.
23	Sunny	90's- 100's	8/11/2025	5	Start	9:12	9:30	24.2	764.1	104.7	100.5	100.6	0.1	6.97	7.02	3.98	4.00	10.02	10.05	No	Wetlands YSI packed today just in case. See separate cal sheet for other unit!
				7	End	17:23	18:17	32.1	761.6	102.4	100.2	100.3	0.1	7.12	7.02	4.06	4.00	10.08	10.05	No	
Wetlands YSI	Sunny	90's	8/11/2025	5	Start	13:19	13:34	36.5	763.3	104.1	100.4	100.5	0.1							No	
				7	End	17:23	18:17	33.8	762.1	101.0	100.3	100.3	0.0							No	
24	Sunny	80's-90's	8/12/2025	5	Start	9:26	9:41	26.3	761.2	96.5	100.2	100.2	0.0	6.95	7.02	3.90	4.00	10.00	10.05	No	
				7	End	17:13	17:29	29.7	759.0	101.7	99.9	99.9	0.0	7.08	7.02	4.06	4.00	10.07	10.05	No	Do 100% calibration on site (pre & post)
					Zero cal Do (pre in field)		9:07	24.4	761.4	-0.2	0.0										Back of fieldsheet notes
					Zero Do cal (post in lab		19:16	24.1	752.7	-0.4	0.0										Back of fieldsheet notes
					100% Do Cal (post zero cal in lat	19:37	19:52	20.1	752.7	95.4	99.0	99.0	0.0								Back of fieldsheet notes
24	Sunny	60's-70's	8/18/2025	5	Start	9:26	9:43	20.0	764.3	101.0	100.6	100.6	0.0	7.00	7.02	3.95	4.00	10.02	10.05	No	
				7	End	18:12	19:24	20.3	764.8	99.9	100.6	100.7	0.1	7.07	7.02	4.03	4.00	10.05	10.05	No	100% DO cal on site pre and post
					Zero Cal - in field (Pre)		13:58	22.3	764.0	-0.4	0.0										Back of fieldsheet notes
					100% Cal	14:14	14:29	24.3	763.8	103.8	100.5	100.5	0.0								Back of fieldsheet notes
					Zero Cal - in Lab (Post)		20:52	22.2	759.8	0.0	0.0										Back of fieldsheet notes
					100% Cal	21:12	21:35	20.0	760.0	98.0	100.0	100.0	0.0								Back of fieldsheet notes
25	Cloudy	60's-70's	8/19/2025	5	Start	9:52	10:07	22.5	766.4	101.1	100.8	100.9	0.1	7.02	7.02	3.94	4.00	10.01	10.05	No	100% cal on site pre and post
				7	End	19:27	19:42	21.1	765.5	101.2	100.7	100.8	0.1	7.07	7.02	4.03	4.00	10.04	10.04	No	Confirmed 0.1 is correct percent difference.
					Zero Cal - in field (Pre)		9:35	21.7	766.4	0.0	0.0										Back of fieldsheet notes
					Zero Cal - in Lab (Post)		21:23	22.0	759.2	-0.3	0.0										Back of fieldsheet notes
					100% Cal to follow zero	21:49	22:06	20.1	759.4	100.2	99.9	100.0	0.1								Back of fieldsheet notes
26	Sunny/Partly Cl	70's=80's	8/25/2025	5	Start	9:40	9:55	23.7	754.7	106.5	99.3	99.3	0.0	6.98	7.02	3.96	4.00	10.02	10.05	No	
				7	End	17:44	18:01	26.1	752.8	100.9	99.1	99.0	0.1	7.07	7.02	4.06	4.00	10.08	10.05	No	100% Cal pre & post on site
					Zero Cal - in field (Pre)		9:29	23.3	754.6	-0.5	0.0										Back of fieldsheet notes
					Zero Cal - in Lab (Post)		19:01	23.4	747.9	-0.4	0.0										Back of fieldsheet notes
					100% Cal to follow zero	19:21	19:42	20.3	748.3	96.6	98.5	98.5	0.0								Back of fieldsheet notes
27	Sunny	70's	8/26/2025	5	Start	9:14	9:29	21.9	757.3	101.0	99.7	99.7	0.0	6.99	7.02	3.93	4.00	10.02	10.05	No	
				7	End	18:01	19:20	22.6	759.0	100.6	99.9	99.9	0.0	7.14	7.02	4.09	4.00	10.09	10.05	No	100% Cal pre & post on site
					Zero Cal - in field (Pre)		8:58	22.0	757.4	-0.1	0.0										Back of fieldsheet notes
					Zero Cal - in Lab (Post)		20:54	22.3	753.6	-0.2	0.0										Back of fieldsheet notes
					100% Cal to follow zero	21:13	21:29	19.7	753.8	96.7	99.2	99.2	0.0								Back of fieldsheet notes
28	Sunny	70's	9/2/2025	5	Start	10:07	10:23	29.0	764.2	106.5	100.6	100.5	0.1	7.01	7.02	3.92	4.00	10.08	10.07	No	
				7	End	17:33	18:09	23.7	761.4	97.0	100.2	100.2	0.0	7.09	7.02	4.00	4.00	10.07	10.06	No	100% Cal pre & post on site
					Zero Cal - in field (Pre)		9:50	22.0	764.7	-0.1	0.0										Back of fieldsheet notes
					Zero Cal - in Lab (Post)		19:24	23.3	755.8	-0.1	0.0										Back of fieldsheet notes
					100% Cal to follow zero	19:40	20:03	19.5	755.8	96.8	99.5	99.5	0.0								Back of fieldsheet notes
29	Sunny	70's	9/3/2025	5	Start	9:12	9:27	20.9	759.3	100.2	99.9	99.9	0.0	6.96	7.02	3.91	4.00	10.03	10.06	No	
				7	End	17:24	17:46	24.3	757.3	101.6	99.6	99.6	0.0	7.09	7.02	4.06	4.00	10.09	10.06	No	100% Cal pre & post on site
30	Sunny	70's	9/9/2025	5	Start	8:59	9:14	18.9	769.6	101.0	101.3	101.2	0.1	7.03	7.02	4.05	4.00	10.06	10.06	No	
				7	End	15:45	16:19	22.0	768.4	102.1	101.1	101.1	0.0	7.07	7.02	4.04	4.00	10.07	10.06	No	100% Cal pre & post on site
					Zero Cal - in field (Pre)		8:42	18.9	769.8	-0.4	0.0										Back of fieldsheet notes
					Zero Cal - in Lab (Post)		17:19	21.4	762.9	0.1	0.0										Back of fieldsheet notes
					100% Cal to follow zero	17:41	18:00	19.1	763.0	98.3	100.4	100.4	0.0								Back of fieldsheet notes
31	Cloudy	60's	9/10/2025	5	Start	8:33	8:48	15.1	767.8	100.1	101.0	101.0	0.0	7.00	7.02	3.93	4.00	10.05	10.07	No	
				7	End	16:48	17:04	21.2	764.8	102.1	100.6	100.7	0.1	7.04	7.02	3.96	4.00	10.04	10.06	No	100% Cal pre & post on site
	Partly Cloudy	61	9/16/2025	5	Start	8:15	8:30	16.8	767.5	100.4	101.0	101.1	0.1	7.04	7.00	4.01	4.00	10.03	10.00	No	CNG, ETC
				7	End	16:15	16:32	23.0	766.0	103.3	100.8	100.8	0	7.06	7.00	4.07	4.00	10.00	10.00	No	
	Mostly Cloudy	53	9/17/2025	5	Start	7:45	8:09	14.7	764.6	96.7	100.6	100.6	0	7.02	7.00	3.98	4.00	10.03	10.00	No	
				7	End	17:00	17:25	24.1	756.7	103.4	99.6	99.0	0	6.94	7.00	3.92	4.00	9.98	10.00	No	
34	Sunny	40's-70's	9/22/2025	5	Start	8:31	8:46	13.4	764.5	97.0	100.6	100.6	0.0	7.00	7.03	4.02	4.00	10.03	10.08	No	
				7	End	15:07	15:22	23.1	761.5	103.6	100.2	100.2	0.0	7.10	7.02	4.05	4.00	10.11	10.06	No	
35	Sunny, Cloudy	60's-80's	9/23/2025	5	Start	8:28	8:44	18.0	759.4	98.1	99.9	100.0	0.1	6.97	7.02	3.97	4.00	10.00	10.05	No	
				7	End	16:41	16:56	22.7	757.7	102.2	99.7	99.7	0.0	7.04	7.01	4.03	4.00	10.07	10.04	No	100% pre/post on site
36	Sunny	70's	9/29/2025	5	Start	9:18	9:42	20.9	766.0	98.8	100.8	100.8	0.0	7.04	7.02	3.99	4.00	10.04	10.04	No	
				7	End	15:13	16:30	25.0	763.1	102.9	100.4	100.4	0.0	7.04	7.01	4.06	4.00	10.01	10.04	No	
37	Cloudy then sur	60s-70s	9/30/2025	5	Start	8:51	9:06	18.1	762.6	98.0	100.3	100.4	0.1	6.97	7.01	3.91	4.00	10.05	10.04	No	
				7	End	14:18	14:53	23.5	762.9	102.2	100.4	100.3	0.1	7.01	7.01	4.01	4.00	10.03	10.03	No	100% DO (pre and post) on site
38	Sunny	60's	10/1/2025	5	Start	8:39	8:54	13.8	765.5	97.0	100.7	100.7	0.0	7.02	7.02	4.00	4.00	10.05	10.04	No	
				7	End	14:28	14:47	22.4	764.3	103.5	100.6	100.6	0.0	7.04	7.01	4.01	4.00	10.02	10.03	No	100% DO (pre and post) on site

Dissolved Oxygen Side by Side Comparison and U26 Calibration

Station ID	U-26 Serial ID	Weather	Temp	Date	Logger Coordinate N	Logger Coordinate W	Row ID- Data Sheets	Cal Type	Time Start	Time of Record	DO	DO (YSI)	Temp	Pressure	DO Conc. at 100% saturation (from table)	Difference in Actual DO - DO at 100 % saturation * If >0.5 mgL, flag data and calibrate	Absolute Difference Temp	Absolute Difference DO	Relative % Difference Temp	Relative % Difference DO	Notes
									HH:MM	HH:MM	mg/L	%	°C	mmHG	mg/L	mg/L	Temp	DO	Temp%	DO%	
LH-SC-01	21765131	Mostly Clear	60's	6/2/2025	42.69904	-71.16526	8	Pre Cal	12:45	13:00	8.13		27.38	757.0	7.88	0.25					Water depth 12'
							9	Post Cal	13:00	13:00	7.90		27.38	757.0	7.88	0.02					
							11	YSI post side by side	13:13	13:16	9.75	100.2	16.6	757							
LH-SC-02	21426798	Mostly Clear	60's	6/2/2025	42.70229	-71.15664	8	Pre Cal	14:25	14:40	7.99		28.02	756.9	7.79	0.2					Water depth 10' veva cable
							9	Post Cal	14:40	14:40	7.79		28.02	756.9	7.79	0.000					
							11	YSI post side by side	14:57	15:00	9.83	102.7	17.5	756.7							
LH-TR-01	21765134	Mostly Clear	60's	6/2/2025	42.69969	-71.16528	8	Pre Cal	11:50	12:08	8.68		23.86	757.3	8.41	0.27					
							9	Post Cal	12:08	12:08	8.45		23.86	757.3	8.41	0.04					
							11	YSI post side by side	13:40	13:42	10.00	102.5	16.5	757.6							
LH-NC-01	21783532	Mostly Clear	60's	6/2/2025	42.70266	-71.16671	8	Pre Cal	11:50	12:16	8.69		23.54	757.3	8.46	0.23					Water depth 9'
							9	Post Cal	12:16	12:16	8.52		23.54	757.3	8.46	0.06					
							11	YSI post side by side	16:01	16:03	9.52	98.7	17.1	756.2							
LH-NC-02	21426799	Mostly Clear	60's	6/2/2025	42.70698	-71.14892	8	Pre Cal	16:50	17:05	8.25		25.58	756.4	8.14	0.11					Water depth ~6'
							9	Post Cal	17:05	17:05	8.16		25.58	756.4	8.14	0.02					
							11	YSI post side by side	17:41	17:44	9.99	105.5	17.9	757.0							
LV-US-01	20879094	Sunny	77°F	6/3/2025	42.64460	-71.29178	8	Pre Cal	10:42	13:55	8.53		24.88	762.6	8.31	0.22					Water depth 8'
							9	Post Cal	13:55	13:55	8.32		24.88	762.6	8.31	0.01					Samples collected at 14:28
							11	YSI post side by side	14:10	14:13	9.88	101.2	16.5	762.4							
LH-IM-01	21426802	Sunny	77°F	6/3/2025	42.65684	-71.27107	8	Pre Cal	10:42	12:35	8.59		23.74	763.2	8.50	0.09					Water depth 13.5'
							9	Post Cal	12:35	12:35	8.52		23.74	763.2	8.50	0.02					
							11	YSI post side by side	12:51	12:53	9.97	101.8	16.3	763.2							
LH-IM-02	21783528	Sunny	77°F	6/3/2025	42.69828	-71.22107	8	Pre Cal	10:42	11:45	8.67		23.10	763.3	8.60	0.07					Water depth 17.8'
							9	Post Cal	10:42	11:45	8.60		23.10	763.3	8.60	0.0					Samples collected at 15:00
							11	YSI post side by side	12:00	12:03	9.89	100.8	16.3	763.3							
LH-IM-03	21765137	Sunny	77°F	6/3/2025	42.69325	-71.71953	8	Pre Cal	10:42	15:29	7.93		27.26	762.2	7.96	-0.03					Water depth 22'
							9	Post Cal	15:29	15:29	7.86		27.26	762.2	7.96	-0.10					
							11	YSI post side by side	16:11	16:13	9.82	101.2	16.8	762.2							
LH-IM-04	21765135	Sunny	77°F	6/3/2025	42.69640	-71.17137	8	Pre Cal	10:42	16:51	7.93		27.14	762.1	7.97	0.04					Water depth 35'
							9	Post Cal	16:51	16:51	7.99		27.14	762.1	7.97	0.02					Verttical profile & Secchi Disk reading complete
							11	YSI post side by side	17:28	17:29	9.89	102.1	16.9	762.3							
							12	YSI Replicate post side by	17:30	17:31	9.88	102.1	16.9	762.4							
LH-DS-01	21155040	Sunny	High 70's - mid 80's	6/4/2025	42.70212	-71.16348	8	Pre Cal	12:09	12:28	8.85		28.16	763.9	7.85	1.00					Water depth ~6' (~due to fast moving water
							9	Post Cal	12:28	12:28	7.86		28.16	763.9	7.85	0.01					No samples collected
							11	YSI post side by side	14:12	14:12	9.80	101.6	17.1	763.2							
LH-DS-02	21424342	Sunny	High 70's - mid 80's	6/4/2025	42.70509	-71.14813	8	Pre Cal	11:24	12:18	8.09		27.82	764.1	7.90	0.19					Water depth ~14'
							9	Post Cal	12:18	12:18	7.91		27.82	764.1	7.90	0.01					No samples collected
							11	YSI post side by side	13:56	13:58	9.91	102.7	17.1	763.4							
LH-DS-03	21765138	Sunny	High 70's - mid 80's	6/4/2025	42.70612	-71.14061	8	Pre Cal	11:24	12:11	8.27		27.20	764.2	7.99	0.28					Water depth ~9.7'
							9	Post Cal	12:11	12:11	7.99		27.20	764.2	7.99	0.0					No samples collected
							11	YSI post side by side	13:24	13:26	10.01	103.6	17.0	763.5							
LH-SR-01	21797691	Sunny	High 70's - mid 80's	6/4/2025	42.70727	-71.14829	8	Pre Cal	11:24	11:56	7.87		28.26	764.2	7.84	0.03					Water depth 3.9' measured with tape
							9	Post Cal	11:56	11:56	7.83		28.26	764.2	7.84	0.01					No samples collected
							11	YSI post side by side	13:03	13:05	9.12	98	18.8	763.6							
LR-SR-02	21765132	Sunny	High 70's - mid 80's	6/4/2025	42.7069	-71.14715	8	Pre Cal	11:24	11:40	7.69		29.62	764.4	7.65	0.04					Water depth 6.7' recorded with tape
							9	Post Cal	11:40	11:40	7.66		29.62	764.4	7.65	0.01					No samples collected
							11	YSI post side by side	12:53	12:55	9.53	101.3	18.3	763.7							
LH-NC-01		Cloudy	60's	6/9/2025			6	YSI pre side by side	9:23	9:26	9.01	97.1	19.0	768.4			0.06	0.25	0.32	2.81	
							7	Pre side by side		9:15	8.76		19.06	760.32							Pressure is avg from baros 1&2
							8	Pre Cal	9:40	10:00	8.84		19.84	768.6	9.23	0.39					
							9	Post Cal	10:00	10:00	9.23		19.84	768.6	9.23	0.0					
							11	YSI post side by side	10:18	10:11	9.07	97.7	18.9	768.6							
LH-SC-01		Cloudy	60's	6/9/2025			6	YSI pre side by side	10:34	10:36	9.55	102.7	18.9	768.2			0.01	0.27	0.053	2.87	
							7	Pre side by side		10:30	9.28		18.89	760.34							Pressure is avg from baros 1&2
							8	Pre Cal	10:36	10:59	9.08		19.74	769.0	9.25	0.17					
							9	Post Cal	10:59	10:59	9.28		19.74	769.0	9.25	0.03					
							11	YSI post side by side	11:40	11:42	9.53	102.4	18.8	768.3							
LH-TR-01		Cloudy	60's	6/9/2025			6	YSI pre side by side	10:44	10:46	9.64	103.6	18.8	769.0			0.11	0.1	0.58	1.04	
							7	Pre side by side		10:45	9.54		18.91	760.37							Pressure is avg from baros 1&2
							8	Pre Cal	10:53	11:21	8.97		20.32	769.0	9.14	0.17					
							9	Post Cal	11:21	11:21	9.20		20.32	769.0	9.14	0.06					
							11	YSI post side by side	11:30	11:32	9.72	104.4	18.8	769.2							
LH-US-01		Cloudy	60's	6/9/2025	42.64478	-71.29129	6	YSI pre side by side	14:40	14:43	9.56	102.3	18.6	768.3			0.1	0.28	0.54	2.97	Samples collected 15:20
							7	Pre side by side		14:30	9.28		18.70	768.3							Pressure from YSI
							8	Pre Cal	14:40	15:01	9.47		17.04	768.3	9.76	0.29					
							9	Post Cal	15:01	15:01	9.76		17.04	768.3	9.76	0.0					
							11	YSI post side by side	14:40	15:11	9.57	102.4	18.6	768.2							
LH-IM-01	21737470	Cloudy	60's	6/9/2025	42.65682	-71.27094	8	Pre Cal	13:43	14:00	9.20		18.36	768.6	9.51	0.31					Could not find origional buoy, redeploying with fresh loggers.
							9	Post Cal	14:00	14:00	9.51		18.36	768.6	9.51	0.0					No samples collected
							11	YSI post side by side	14:12	14:14	9.52	102.00	18.7	768.6							
							12	YSI Replicate post side by	14:14	14:15	9.52	102.00	18.7	768.6							
LH-IM-02		Cloudy	60's	6/9/2025			6	YSI pre side by side	12:42	12:42	9.41	101.0	18.8	768.8			0.04	0.11	0.21	1.18	Samples collected 13:00
							7	Pre side by side		12:15	9.30		18.84	768.8							Pressure from YSI
							8	Pre Cal	12:30	12:48	9.26		19.02	768.8	9.38	0.12					
							9	Post Cal	12:48	12:48	9.39		19.02	768.8	9.38	0.01					
							11	YSI post side by side	13:06	13:07	9.40	100.9	18.8	768.9							
LH-IM-03		Cloudy	60's	6/9/2025			6	YSI pre side by side	15:57	15:58	9.41	100.9	18.7	767.8			0.05	0.12	0.27	1.28	Samples collected 16:35
							7	Pre side by side		15:45	9.29		18.75	767.8							Presure from YSI
							8	Pre Cal	15:57	16:12	9.67		16.68	767.8	9.83	0.16					
							9	Post Cal	16:12	16:12	9.82		16.68	767.8	9.83	0.01					
							11	YSI post side by side	15:57	16:41	9.39	100.6	18.7	767.5							
LH-IM-04		Cloudy	60's	6/9/2025			6	YSI pre side by side	16:51	16:53	9.36	100.5	18.7	767.5			0.12		0.64		Pressure from YSI

Station ID	U-26 Serial ID	Weather	Temp	Date	Logger Coordinate N	Logger Coordinate W	Row ID- Data Sheets	Cal Type	Time Start	Time of Record	DO	DO (YSI)	Temp	Pressure	DO Conc. at 100% saturation (from table)	Difference in Actual DO - DO at 100 % saturation * if >0.5 mgL, flag data and calibrate	Absolute Difference Temp	Absolute Difference DO	Relative % Difference Temp	Relative % Difference DO	Notes
							7	Pre side by side		16:45			18.82	767.5							Did not record todays DO, stoped on 06/04/2025
							8	Pre Cal	16:51	17:07	9.76		16.72	767.5	9.82	0.06					Secchi disk & vertical profile completed
							9	Post Cal	17:07	17:07	9.82		16.72	767.5	9.82	0.0					
							11	YSI post side by side	16:51	17:18	9.36	100.4	18.7	767.7							
LH-SR-01		Cloudy + Rain	60's	6/10/2025			6	YSI pre side by side	10:43	10:47	8.91	94.6	18.1	766.7			0.05	0.12	0.28	1.36	No samples collected
							7	Pre side by side		10:30	8.79		18.15	766.7							Pressure from YSI
							8	Pre Cal	10:42	11:00	9.42		17.98	766.7	9.56	0.14					Heavy fouling on loggers
							9	Post Cal	11:00	11:00	9.58		17.98	766.7	9.56	0.02					
							11	YSI post side by side	10:43	11:03	8.88	94.3	18.1	766.8							
LH-SR-02		Cloudy + Rain	60's	6/10/2025			6	YSI pre side by side	10:10	10:02	9.3	98.7	18.2	766.8			0.02	0.09	0.11	0.97	No samples collected
							7	Pre side by side		9:30	9.21		18.22	766.8							Pressure from YSI
							8	Pre Cal	9:50	10:17	9.47		18.34	766.8	9.49	0.02					
							9	Post Cal	10:17	10:17	9.54		18.34	766.8	9.49	0.05					
							11	YSI post side by side	10:00	10:30	9.29	98.7	18.2	766.6							
LH-DS-01		Cloudy + Rain	60's	6/10/2025			11	YSI post side by side	13:05	13:05	9.85	104.9	18.4	766.2							Loggers unretrievable, buoy underwater. Samples collecte at 13:15
LH-DS-02		Cloudy + Rain	60's	6/10/2025			11	YSI post side by side	12:55	12:55	9.66	102.9	18.4	766.1							Loggers unretrievable, buoy underwater. No samples collected
LH-DS-03		Cloudy + Rain	60's	6/10/2025			6	YSI pre side by side	11:49	11:50	9.79	104.3	18.4	767.1				0.34		3.53	Pressure from YSI
							7	Pre side by side		11:30	9.45			767.1							pH Logger stoped logging 6/9/25 at 18:30. pH Logger is source of temp reading
							8	Pre Cal	11:49	12:14	9.18		17.88	761.1	9.58	0.4					Samples collected at 12:28
							9	Post Cal	12:14	12:14	9.58		17.88	767.1	9.58	0.0					
							11	YSI post side by side	11:49	12:20	9.80	104.3	18.4	766.7							
LH-SC-02		Cloudy + Rain	60's	6/10/2025			6	YSI pre side by side	13:50	13:51	9.50	101.6	18.6	765.3			0.14	0.40	0.76	4.30	Loggers pulled, Patriot is dewatering canal for work.
							7	Pre side by side		13:45	9.10		18.46	765.3							Pressure from YSI
							8	Pre Cal	14:05	14:20	9.36		18.02	765.3	9.53	0.17					
							9	Post Cal	14:20	14:20	9.55		18.02	756.3	9.53	0.02					Handwritten number confirmed.
LH-SC-01				6/12/2025			8	Pre Cal	13:39	14:00	8.83		21.68	751.3	8.69	0.14					Loggers pulled 6/10/25
							9	Post Cal	14:00	14:00	8.70		21.68	751.3	8.69	0.01					Logger calibrated on 6/12/25
LH-NC-02		Cloudy + Rain	60's	6/10/2025			6	YSI pre side by side	15:19	15:19	9.01	96.0	18.4	765.0			0.13	0.01	0.70	0.11	No samples collected
							7	Pre side by side		15:15	9.00		18.53	765.0							Pressure from YSI
							8	Pre Cal	15:24	15:40	9.61		17.66	765.0	9.60	0.01					
							9	Post Cal	15:40	15:40	9.61		17.66	765.0	9.60	0.01					Handwritten number confirmed.
							11	YSI post side by side	15:49	15:49	9.01	96.1	18.4	764.8							
LH-NC-01		Sunny	High 60's-Low 70's	6/16/2025			6	YSI pre side by side	9:45	9:59	8.97	96.4	18.8	773.4			0.04	0.3	0.21	3.4	Pressure from YSI here onwards
							7	Pre side by side		9:45	8.67		18.76	773.4							
							8	Pre Cal	9:53	10:16	9.10		22.34	773.4	8.84	0.26					
							9	Post Cal	10:16	10:16	8.87		22.34	773.4	8.84	0.03					
							11	YSI post side by side	10:25	10:28	9.01	97.1	19.0	773.1							
LH-TR-01		Sunny	High 60's-Low 70's	6/16/2025			6	YSI pre side by side	10:50	10:50	9.57	102.7	18.7	774.0			0.12	0.02	0.64	0.21	
							7	Pre side by side		10:45	9.59		18.82	774.0							
							8	Pre Cal	11:02	11:20	8.83		25.28	774.0	8.38	0.01					
							9	Post Cal	11:20	11:20	8.40		25.28	774.0	8.38	0.02					
							11	YSI post side by side	11:39	11:39	9.53	102.4	18.8	773.4							
LH-SC-01		Sunny	High 60's-Low 70's	6/16/2025			8	Pre Cal	10:45	11:06	8.60		23.60	774.0	8.64	0.04					Redeployed 06/16/25 as dewatering near complete
							9	Post Cal	11:06	11:06	8.65		23.60	774.0	8.64	0.01					Logger pulled 06/18/20 due to full dewatering of south canal
							11	YSI post side by side	11:49	11:52	9.55	103.2	19.1	772.7							
LH-US-01		Sunny	High 60's-Low 70's	6/16/2025	42.64537	-71.28999	6	YSI pre side by side	16:47	16:48	9.44	102.6	19.4	771.3				0.03		0.32	Loggers moved futher below rifflw
							7	Pre side by side		16:30	9.41			771.3							pH did not log (no ph & temp)
							8	Pre Cal	16:46	17:17	8.79		23.14	771.3	8.69	0.10					
							9	Post Cal	17:17	17:17	8.69		23.14	771.3	8.69	0.0					
							11	YSI post side by side	17:33	17:34	9.48	103.1	19.4	771.1							
LH-IM-01		Sunny	High 60's-Low 70's	6/16/2025			6	YSI pre side by side	~16:00	16:05	9.53	103.8	19.5	771.6			0.02	0.31	0.10	3.31	Accessible again. Recalibrated & redeployed
							7	Pre side by side		15:45	9.22		19.48	771.6							
							8	Pre Cal	16:04	16:23	8.57		23.20	771.6	8.68	0.11					
							9	Post Cal	16:23	16:23	8.69		23.20	771.6	8.68	0.01					
							11	YSI post side by side	16:00	16:29	9.54	103.9	19.5	771.6							
							12	YSI Replicate post side by	16:29	16:30	9.54	103.9	19.5	771.6							
LH-IM-01 Redeploy		Sunny	High 60's-Low 70's	6/16/2025			6	YSI pre side by side	15:25	15:30	9.54	103.8	19.4	771.8			0.06	0.07	0.31	0.74	Pulled setup as orginal is accessible again.
							7	Pre side by side		15:15	9.47		19.46	771.8							
							8	Pre Cal	15:30	15:48	8.88		22.74	771.8	8.76	0.12					
							9	Post Cal	15:48	15:48	8.77		22.74	771.8	8.76	0.01					
LH-IM-02		Sunny	High 60's-Low 70's	6/16/2025			6	YSI pre side by side	14:40	14:52	9.36	101.0	19.0	772.2			0.03	0.05	0.16	0.54	
							7	Pre side by side		14:30	9.31		19.03	772.2							
							8	Pre Cal	14:40	15:02	8.54		25.12	772.2	8.38	0.16					
							9	Post Cal	15:02	15:02	8.39		25.12	772.2	8.38	0.01					
							11	YSI post side by side	14:40	15:13	9.38	101.3	19.1	772.1							
LH-IM-03		Sunny	High 60's-Low 70's	6/16/2025			6	YSI pre side by side	12:40	12:43	9.18	99.3	19.3	773.1			0.60	0.10	3.16	1.10	
							7	Pre side by side		12:30	9.08		18.70	773.1							
						?	?			13:10	9.17	98.4	18.7	772.8							
							8	Pre Cal	12:42	13:00	8.88		22.42	773.1	8.83	0.05					
							9	Post Cal	13:00	13:00	8.83		22.42	773.1	8.83	0.0					
							11	YSI post side by side	12:40	13:14	9.16	98.3	18.7	772.8							
							12	YSI post side by side Repl	13:14	13:15	9.15	98.3	18.7	772.7							
LH-IM-04		Sunny	High 60's-Low 70's	6/16/2025			6	YSI pre side by side	13:20	13:24	9.11	98.0	18.8	772.8			0.11		0.58		DO logger did not record past 06/09, deployed new logger.
	21765135						7	Pre side by side		13:15			18.91	772.8							Sechi depth and vertical profile completed
	21765135						8	Pre Cal	13:24	13:39	8.97		22.50	772.8	8.81	0.16					
	21765135						9	Post Cal	13:39	13:39	8.83		22.50	772.8	8.81	0.02					
	22339717						8	Pre Cal (new logger)	13:46	14:11	7.94		25.90	772.8	8.27	0.33					
	22339717						9	Post Cal (new logger)	14:11	14:11	8.27		25.90	772.8	8.27	0.0					
							11	YSI post side by side	13:20	14:24	9.13	98.4	18.9	772.5							
LH-SR-01		Overcast, light rain	60's	6/17/2025			6	YSI pre side by side	11:53	11:55	9.16	99.9	19.5	771.6			0.06	0.02	0.31	0.22	Water level drastically dropped. Loggers were still in water on arrival and data looks normal.
							7	Pre side by side		11:45	9.14		19.44	771.6							

Station ID	U-26 Serial ID	Weather	Temp	Date	Logger Coordinate N	Logger Coordinate W	Row ID- Data Sheets	Cal Type	Time Start	Time of Record	DO	DO (YSI)	Temp	Pressure	DO Conc. at 100% saturation (from table)	Difference in Actual DO - DO at 100 % saturation * if >0.5 mgL, flag data and calibrate	Absolute Difference Temp	Absolute Difference DO	Relative % Difference Temp	Relative % Difference DO	Notes
							8	Pre Cal	15:46	16:01	8.68		24.28	769.6	8.48	0.20					
							9	Post Cal	12:11	12:11	9.00		21.28	771.6	9.01	0.01					
							11	YSI post side by side	11:53	12:20	9.12	99.5	19.4	771.6							
LH-SR-02		Overcast, light rain	60's	6/17/2025			6	YSI pre side by side	9:35	9:39	9.16	99.3	19.2	772.2			0.09	0.21	0.47	2.32	
							7	Pre side by side		9:15	8.95		19.29	772.2							
							8	Pre Cal	9:53	9:55	9.14		20.42	772.2	9.17	0.03					
							9	Post Cal	9:55	9:55	9.17		20.42	772.2	9.17	0.0					
							11	YSI post side by side	9:35	10:02	9.13	99.1	19.2	771.9							
LH-DS-01		Overcast, light rain	60's	6/17/2025			6	YSI pre side by side	15:12	15:14	9.16	99.7	19.40	770.7							Lures (13 total) and plastic bags caught on bouy. pH bulb shattered (likely from one of the hooks). Redeploying downstream to protect equipment from anglers and flows. Bouy was deflated after being snagged multiple times.
																					No data from 06/17 for comparison
																					New loggers installed- see LH-DS-01 NEW
																					DO not connecting to Shuttles (tried 2 different shuttles with no success)
LH-DS-01 NEW	22339720	Overcast, light rain	60's	6/17/2025	42.70275	-71.16151	8	Pre Cal	12:44	13:55	8.53		21.96	770.8	8.88	0.35					Deployed downstream of orginal, where flows aren't as high & less angler activity.
							9	Post Cal	13:35	13:35	8.88		21.96	770.8	8.88	0.0					
							11	YSI post side by side	~15:12	15:14	9.16	99.7	19.4	770.7							
LH-DS-02		Overcast, light rain	60's	6/17/2025			6	YSI pre side by side	10:50	10:52	9.18	99.8	19.4	771.7			0.08	0.23	0.41	2.54	Not calibrated or downloaded last week. Data downloaded & loggers calibrated successfully.
							7	Pre side by side		10:45	8.95		19.48	771.7							
							8	Pre Cal	10:52	11:13	8.58		23.54	771.1	8.63	0.05					
							9	Post Cal	11:13	11:13	8.63		23.54	771.7	8.63	0.0					
							11	YSI post side by side	10:50	11:21	9.16	99.7	19.4	771.6							
LH-DS-03		Overcast, light rain	60's	6/17/2025			6	YSI pre side by side	10:13	10:15	9.17	99.8	19.4	771.8		0.06	0.04	0.31	0.44		
							7	Pre side by side		10:00	9.21		19.46	771.8							
							8	Pre Cal	10:15	10:32	8.75		22.58	771.8	8.78	0.03					
							9	Post Cal	10:32	10:32	8.78		22.58	771.8	8.78	0.0					
							11	YSI post side by side	10:13	10:42	9.15	99.5	19.4	771.7							
LH-NC-02		Overcast, light rain	60's	6/17/2025			6	YSI pre side by side	12:50	12:52	8.83	96.4	19.6	770.8			0.07	0.11	0.36	1.25	Water level in north canal has increased significantly. They are rewatering canal as is was in a dewatered state at beginning of study.
							7	Pre side by side		12:45	8.72		19.67	770.8							
							8	Pre Cal	13:05	13:26	8.91		22.04	770.8	8.86	0.05					
							9	Post Cal	13:26	13:26	8.87		22.04	770.8	8.86	0.01					
							11	YSI post side by side	~13:38	13:40	8.89	97.1	19.6	770.6							
LH-SC-02		Overcast, light rain	60's	6/17/2025	Same	Same	8	Pre Cal	15:46	16:01	8.68		24.28	769.6	8.48	0.20					Redeploying post dewatering in south canal.
							9	Post Cal	16:01	16:01	8.49		24.28	769.6	8.48	0.01					Loggers pulled 06/18/25 due to full dewatering of south canal.
							11	YSI post side by side	16:08	16:10	9.65	106.0	19.9	769.6							
							12	YSI post side by side Repl	16:10	16:12	9.67	106.2	19.9	769.5							
DO Backup Chec	21797690			9/19/2025			8	Pre Cal	16:28	16:43	9.15		22.42	745.8	8.51	0.64					Checking baclup DO logger.
							9	Post Cal	16:43	16:43	8.51		22.42	745.8	8.51	0.0					Deployed, delayed start 17:00. Pulled 07:20 6/23/25, logged successfully.
LH-NC-01		Sunny	mid 80's- mid 90's	6/23/2025			6	YSI pre side by side	9:24	9:26	8.61	100.7	23.1	769.5			0.08	0.09	0.35	1.2	No samples collected
							7	Pre side by side		9:15	8.31		23.18	769.5							
							8	Pre Cal	9:50	10:07	7.43		31.26	769.5	7.49	0.06					
							9	Post Cal	10:07	10:07	7.52		31.26	769.5	7.49	0.03					
LH-TR-01		Sunny	mid 80's- mid 90's	6/23/2025			6	YSI pre side by side	~10:43	10:45	9.04	106.2	23.4	769.6			0.05	0.13	0.21	1.45	No samples collected
							7	Pre side by side		10:45	8.91		23.54	769.6							
							8	Pre Cal	10:59	11:17	7.47		32.16	769.6	7.38	0.09					
							9	Post Cal	11:17	11:17	7.39		32.16	769.6	7.38	0.01					
							11	YSI post side by side	~11:32	11:34	9.06	106.6	23.5	769.5							
LH-US-01		Sunny	mid 80's- mid 90's	6/23/2025			6	YSI pre side by side	~14:10	14:12	8.89	105.0	23.6	768.2			0.16	0.15	0.68	1.70	No samples collected. Photos taken of wastewater overflow.
							7	Pre side by side		14:00	8.74		23.76	768.2							
							8	Pre Cal	14:12	14:29	7.20		34.04	768.2	7.14	0.06					
							9	Post Cal	14:29	14:29	7.14		34.04	768.2	7.14	0.0					
							11	YSI post side by side	~14:10	14:36	8.87	104.8	23.6	768.1							
LH-IM-01		Sunny	mid 80's- mid 90's	6/23/2025			6	YSI pre side by side	~13:25	13:30	8.98	106.2	23.8	768.6			0.01	0.33	0.04	3.74	No samples collected
							7	Pre side by side		13:15	8.65		23.79	768.6							
							8	Pre Cal	13:28	13:45	7.38		31.86	768.6	7.41	0.03					
							9	Post Cal	13:45	13:45	7.42		31.86	768.6	7.41	0.01					
							11	YSI post side by side	~13:25	13:50	9.01	106.7	23.8	768.5							
LH-IM-02		Sunny	mid 80's- mid 90's	6/23/2025			6	YSI pre side by side	12:35	12:38	8.58	101.1	23.5	768.8			0.1	0.4	0.43	4.77	No samples collected
							7	Pre side by side		12:30	8.18		23.40	768.8							
							8	Pre Cal	12:40	12:59	7.10		34.86	768.8	7.05	0.05					
							9	Post Cal	12:59	12:59	7.05		34.86	768.8	7.05	0.0					
							11	YSI post side by side	12:35	13:05	8.63	101.5	23.7	768.7							
LH-IM-03		Sunny	mid 80's- mid 90's	6/23/2025			6	YSI pre side by side	~15:20	15:33	8.59	109.9	23.4	768.0		0.02*	0.25*	0.08*	2.95*		* Using 15:33 reading. Redid YSI side-by-side as first numbers looked off.
							7	Pre side by side		15:15	8.34		23.38	768.0							No samples collected
							8	Pre Cal	15:25	15:49	7.21		33.50	768.0	7.20	0.01					
							9	Post Cal	15:49	15:49	7.21		33.50	768.0	7.20	0.01					
							11	YSI post side by side	~15:20	15:55	8.56	100.6	23.4	768.0							
LH-IM-04		Sunny	mid 80's- mid 90's	6/23/2025			6	YSI pre side by side	16:10	16:19	8.54	100.4	23.4	767.8				0.16		1.89	pH stopped logging 06/22
							7	Pre side by side		16:00	8.38			767.8							Vertical profile and secchi disk collected
							8	Pre Cal	16:10	16:33	7.17		34.60	767.8	7.07	0.10					
							9	Post Cal	16:33	16:33	7.08		34.60	767.8	7.07	0.01					
							11	YSI post side by side		16:40	8.55	100.5	23.4	767.6							
LH-DS-01		Sunny	90's- 100's	6/24/2025			6	YSI pre side by side	13:40	13:42	8.75	105.5	24.8	767.9			0.14	0	0.56	0	No samples collected
							7	Pre side by side		13:30	8.75		24.94	767.9							
							8	Pre Cal	13:47	14:04	7.11		35.78	767.9	6.94	0.17					

Station ID	U-26 Serial ID	Weather	Temp	Date	Logger Coordinate N	Logger Coordinate W	Row ID- Data Sheets	Cal Type	Time Start	Time of Record	DO	DO (YSI)	Temp	Pressure	DO Conc. at 100% saturation (from table)	Difference in Actual DO - DO at 100 % saturation * if >0.5 mgL, flag data and calibrate	Absolute Difference Temp	Absolute Difference DO	Relative % Difference Temp	Relative % Difference DO	Notes
							9	Post Cal	14:04	14:04	6.94		35.78	767.9	6.94	0.0					
							11	YSI post side by side	14:10	14:12	8.75	105.7	24.8	767.7							
LH-DS-02		Sunny	90's- 100's	6/24/2025			6	YSI pre side by side	~12:57	12:59	8.83	106.5	24.8	768.3			0.07	0.19	0.28	2.18	No samples collected
							7	Pre side by side		12:45	8.64		24.87	768.3							
							8	Pre Cal	12:58	13:15	7.23		33.44	768.3	7.21	0.02					
							9	Post Cal	13:15	13:15	7.22		33.44	768.3	7.21	0.01					
							11	YSI post side by side	13:22	13:24	8.82	16.6	24.8	768.1							
LH-DS-03		Sunny	90's- 100's	6/24/2025			6	YSI pre side by side	12:05	12:09	8.84	106.5	24.7	768.7			0.07	0.13	0.28	1.48	
							7	Pre side by side		11:45	8.71		24.77	768.7							
							8	Pre Cal	12:09	12:30	7.28		33.08	768.7	7.26	0.02					
							9	Post Cal	12:30	12:30	7.27		33.08	768.7	7.26	0.01					
							11	YSI post side by side	~12:37	12:39	8.82	106.4	24.8	768.6							
							12	YSI post side by side Repl	12:39	12:40	8.82	106.4	24.8	768.6							
LH-SR-01		Sunny	90's- 100's	6/24/2025																	LH-SR-01 inaccessible, water level too low.
LH-SR-02		Sunny	90's- 100's	6/24/2025			6	YSI pre side by side	10:10	10:12	8.29	101.4	25.4	769.3			0.12	0.04	0.47	0.48	No samples collected
							7	Pre side by side		10:00	8.25		25.28	769.3							
							8	Pre Cal	10:17	10:53	7.46		31.64	769.3	7.44	0.02					
							9	Post Cal	10:53	10:53	7.45		31.64	769.3	7.44	0.01					
							11	YSI post side by side	11:53	11:55	8.38	104	26.2	768.8							Temp was confirmed at 26.2.
LH-NC-02		Sunny	90's- 100's	6/24/2025			6	YSI pre side by side	10:34	10:34	8.86	107.9	25.3	768.5			0.06	0.69	0.24	8.10	No sample collected
							7	Pre side by side		10:15	8.17		25.36	768.5							
							8	Pre Cal	10:45	11:19	7.27		32.78	768.5	7.29	0.02					
							9	Post Cal	11:19	11:19	7.29		32.78	768.5	7.29	0.0					
							11	YSI post side by side	before 11:32	11:32	9.13	111.8	25.6	768.2							Time in water: was some time before 11:32, don't know exact time
LH-NC-01		Sunny	High 70's- high 80's	6/30/2025			6	YSI pre side by side	9:10	9:16	8.02	96.7	24.7	768.9			0.15	0.65	0.61	8.45	No samples collected
							7	Pre side by side		9:15	7.37		24.85	768.9							
							8	Pre Cal	9:24	9:45	8.24		26.48	768.9	8.14	0.10					DO difference larger than 5% between YSI & U26
							9	Post Cal	9:45	9:45	8.15		26.48	768.9	8.14	0.01					
							11	YSI post side by side	~9:50	9:55	7.96	96.0	24.8	7.96							
LH-SC-01		Sunny	High 70's- high 80's	6/30/2025			8	Pre Cal	10:18	10:42	7.59		30.62	769.2	7.57	0.02					Was going to redeploy, but water level was too low
							9	Post Cal	10:42	10:42	7.57		30.62	769.2	7.57	0.0					
LH-TR-01		Sunny	High 70's- high 80's	6/30/2025			6	YSI pre side by side	~10:28	10:30	8.47	101.4	24.4	769.2			0.11	0.37	0.45	4.47	No sample collected
							7	Pre side by side		10:30	8.10		24.51	769.2							
							8	Pre Cal	10:40	11:11	7.55		30.74	769.2	7.56	0.01					
							9	Post Cal	11:11	11:11	7.56		30.74	769.2	7.56	0.0					
							11	YSI post side by side	~11:20	11:23	8.58	102.8	24.4	768.7							
LH-US-01		Sunny	High 70's- high 80's	6/30/2025			6	YSI pre side by side	~16:15	16:22	9.00	109.3	25.1	766.2			0.09	0.4	0.36	4.55	No samples collected
							7	Pre side by side		16:00	8.60		25.19	766.2							
							8	Pre Cal	16:20	16:40	7.67		30.00	766.2	7.62	0.05					
							9	Post Cal	16:40	16:40	7.63		30.00	766.2	7.62	0.01					
							11	YSI post side by side	~16:15	16:45	8.99	109.0	25.0	766.2							
LH-IM-01		Sunny	High 70's- high 80's	6/30/2025			6	YSI pre side by side	~16:15	15:19	9.09	110.6	25.2	766.7			0.13	0.49	0.51	5.54	No samples collected
							7	Pre side by side		15:00	8.60		25.33	766.7							
							8	Pre Cal	15:18	15:55	7.39		31.68	766.7	7.41	0.02					DO REL. DIFF. >5%
							9	Post Cal	15:55	15:55	7.41		31.68	766.7	0.0						
							11	YSI post side by side	~15:15	16:00	9.15	111.4	25.3	766.4							
LH-IM-02		Sunny	High 70's- high 80's	6/30/2025			6	YSI pre side by side	14:33	14:35	8.19	98.4	24.6	767.0			0.08	0.82	0.32	10.54	No samples collected
							7	Pre side by side		14:15	7.37		24.68	767.0							
							8	Pre Cal	14:34	14:53	7.62		30.22	767.0	7.60	0.02					DO REL. DIFF. >5%
							9	Post Cal	14:53	14:53	7.61		30.22	767.0	7.60	0.01					
							11	YSI post side by side	14:33	14:59	8.25	99.2	24.6	766.9							
LH-IM-03		Sunny	High 70's- high 80's	6/30/2025			6	YSI pre side by side	12:16	12:18	8.03	96.0	24.3	767.8			0.09	0.32	0.37	4.07	No samples collected
							7	Pre side by side		12:00	7.71		24.39	767.8							
							8	Pre Cal	12:17	12:39	7.93		28.12	767.8	7.89	0.04					
							9	Post Cal	12:39	12:39	7.90		28.12	767.8	7.89	0.01					
							11	YSI post side by side	12:16	12:56	8.18	97.8	24.4	767.5							
							12	YSI post side by side Repl	12:58	13:00	8.17	97.9	24.4	767.5							
LH-IM-04		Sunny	High 70's- high 80's	6/30/2025			6	YSI pre side by side	13:08	13:10	8.04	96.1	24.3	767.5			0.04	0.43	0.16	5.5	Secchi depth and vertical profile completed
							7	Pre side by side		13:00	7.61		24.34	767.5							
							8	Pre Cal	13:09	13:38	7.75		31.24	767.5	7.48	0.27					DO REL. DIFF. >5%
							9	Post Cal	13:38	13:38	7.66		31.24	767.5	7.48	0.18					
							11	YSI post side by side	13:45	14:13	7.98	95.4	24.3	767.1							
LH-SR-01																					LH-SR-01 still inaccessible
LH-SR-02		Cloudy	High 70's- high 80's	7/1/2025	Moved downstream	near pink jeep	7	Pre side by side		11:15	8.12		25.84	763.2							DO/Temp NA
							8	Pre Cal	11:37	12:18	7.52		30.6	763.2	7.51	0.01					Side by side at pickup not completed due to flows
							9	Post Cal	12:18	12:18	7.51		30.6	763.2	7.51	0.0					Moved downstream to account for water level drop
							11	YSI post side by side	13:09	13:11	8.35	103.1	26.0	762.6							
LH-NC-02		Cloudy	High 70's- high 80's	7/1/2025			6	YSI pre side by side	~11:39	11:41	8.38	103.0	25.8	762.6			0.11	2.18	0.43	29.9	Big diff. between YSI & U26 for DO
							7	Pre side by side		11:30	6.20		25.91	762.6							No samples collected
							8	Pre Cal	12:01	12:42	7.34		31.76	762.6	7.36	0.02					DO was low (below S) during last week
							9	Post Cal	12:42	12:42	7.37		31.76	762.6	7.36	0.01					
							11	YSI post side by side	~12:54	12:56	8.62	106.3	26.0	762.0							
LH-DS-01		Cloudy	High 70's- high 80's	7/1/2025			6	YSI pre side by side	~13:30	13:32	8.76	106.7	25.3	762.5			0.1	0.25	0.39	2.9	No samples collected
							7	Pre side by side		13:15	8.51		25.4	762.5							
							8	Pre Cal	13:35	13:53	7.28		31.48	762.5	7.39	0.11					
							9	Post Cal	13:53	13:53	7.40		31.48	762.5	7.39	0.01					
							11	YSI post side by side	~13:30	13:59	8.77	107.3	25.5	762.5							
LH-DS-02		Cloudy	High 70's- high 80's	7/1/2025			6	YSI pre side by side	~10:40	10:47	8.83	106.9	25.0	763.5			0.14	0.21	0.56	2.41	No samples collected
							7	Pre side by side		10:30	8.62		25.14	763.5							
							8	Pre Cal	10:46	11:06	7.70		28.98	763.5	7.73	0.03					
							9	Post Cal	11:06	11:06	7.75		28.98	763.5	7.73	0.02					
							11	YSI post side by side	~10:40	11:16	8.79	106.5	25.0	763.5							
LH-DS-03		Cloudy	High 70's- high 80's	7/1/2025			6	YSI pre side by side	9:54	9:56	8.37	101.4	25.0	764.0			0.09	0.01	0.36	0.12	No samples collected

Station ID	U-26 Serial ID	Weather	Temp	Date	Logger Coordinate N	Logger Coordinate W	Row ID- Data Sheets	Cal Type	Time Start	Time of Record	DO	DO (YSI)	Temp	Pressure	DO Conc. at 100% saturation (from table)	Difference in Actual DO - DO at 100 % saturation * if >0.5 mgL, flag data and calibrate	Absolute Difference Temp	Absolute Difference DO	Relative % Difference Temp	Relative % Difference DO	Notes
							7	Pre side by side		9:30	8.36		25.09	764.0							
							8	Pre Cal	9:55	10:18	7.74		28.86	764.0	7.75	0.01					
							9	Post Cal	10:18	10:18	7.76		28.86	764.0	7.75	0.01					
							11	YSI post side by side	9:54	10:26	8.82	106.9	25.0	763.6							
							12	YSI post side by side Repl	10:26	10:28	8.83	107.0	25.0	763.5							
LH-BY-01	21797690	Cloudy, to sunny	High 70's- high 80's	7/1/2025	42.69992	-71.16563	8	Pre Cal	14:35	14:52	7.49		33.18	760.9	7.17	0.32					Deployed in bypass reach 07/01/25 at 15:21.
							9	Post Cal	14:52	14:52	7.18		33.18	760.9	7.17	0.01					2-2.5" water depth
							11	YSI post side by side	~15:22	15:24	8.67	107.0	26.0	761.5							
LH-US-01		Overcast/Partly Cloudy	80's- 90's	7/7/2025			6	YSI pre side by side	~17.15	17:24	8.91	110.5	26.3	757.3			0.1	0.04	0.38	0.45	Samples collected at 18:00
							7	Pre side by side		17:00	8.95		26.40	757.3							
							8	Pre Cal	17:24	17:45	7.36		30.78	757.3	7.43	0.07					
							9	Post Cal	17:45	17:14	7.44		30.78	757.3	7.43	0.01					
							11	YSI post side by side	~17:15	17:52	8.89	110.3	26.3	757.3							
LH-TR-01		Overcast/Partly Cloudy	80's- 90's	7/7/2025			6	YSI pre side by side	~10:32	10:35	8.87	108.5	25.6	759.5			0.07	0.13	0.27	1.45	No samplews collected
							7	Pre side by side		10:30	9.00		25.67	759.5							
							8	Pre Cal	10:53	11:29	7.56		30.46	759.5	7.49	0.07					
							9	Post Cal	11:29	11:29	7.50		30.46	759.5	7.49	0.01					
							11	YSI post side by side	~11:53	11:55	8.86	108.5	25.6	759.4							
LH-BY-01		Overcast/Partly Cloudy	80's- 90's	7/7/2025			6	YSI pre side by side	~10:42	10:44	8.91	109.6	25.9	759.7			0.26	0.16	1.00	1.78	No samples collected
							7	Pre side by side		10:30	9.07		26.16	759.7							
							8	Pre Cal	10:56	11:35	7.33		31.20	759.7	7.40	0.07					
							9	Post Cal	11:35	11:35	7.40		31.20	759.7	7.40	0.0					
							11	YSI post side by side	~12:03	12:05	8.99	110.9	26.0	759.5							
LH-IM-01		Overcast/Partly Cloudy	80's- 90's	7/7/2025			6	YSI pre side by side	~16:30	16:36	9.18	114.2	26.5	757.3			0.07	0.14	0.26	1.51	No samples collected
							7	Pre side by side		16:15	9.32		26.57	757.3							
							8	Pre Cal	16:36	16:51	7.60		30.64	757.3	7.45	0.15					
							9	Post Cal	16:51	16:51	7.46		30.64	757.3	7.45	0.01					
							11	YSI post side by side	~16:30	16:59	9.17	114.1	26.5	757.3							
LH-IM-02		Overcast/Partly Cloudy	80's- 90's	7/7/2025			6	YSI pre side by side	~15:09	15:12	8.65	107.1	26.2	757.7				0.28		3.29	Samples collected a2 16:10
							7	Pre side by side		15:00	8.37			757.7							pH stoped logging at 13:00
							8	Pre Cal	15:11	15:30	7.46		30.74	757.7	7.44	0.02					
							9	Post Cal	15:30	15:30	7.45		30.74	757.7	7.44	0.01					
							11	YSI post side by side	~15:09	16:03	8.64	107.2	26.3	757.6							
LH-IM-03		Overcast/Partly Cloudy	80's- 90's	7/7/2025			6	YSI pre side by side	~14:00	14:05	9.54	117.7	26.0	758.0			0.16	0.16	0.62	1.69	Samples collected at 14:45
							7	Pre side by side		13:45	9.38		25.84	758.0							
							8	Pre Cal	14:05	14:30	7.18		33.40	758.0	7.12	0.06					
							9	Post Cal	14:30	14:30	7.13		33.40	758.0	7.12	0.01					
							11	YSI post side by side	~14:00	14:39	9.64	118.9	26.0	757.7							
LH-IM-04		Overcast/Partly Cloudy	80's- 90's	7/7/2025			6	YSI pre side by side	~12:52	12:54	7.96	96.8	25.2	758.6			0.06	0.01	0.24	0.13	Secchi disk & vertical profile complete
							7	Pre side by side		12:45	7.97		25.26	758.6							
							8	Pre Cal	12:54	13:15	7.22		32.28	758.6	7.26	0.04					
							9	Post Cal	13:15	13:15	7.27		32.28	758.6	7.26	0.01					
							11	YSI post side by side	~12:52	13:25	8.03	97.7	25.2	758.4							
LH-DS-01		Sunny	80's- 90's	7/8/2025			6	YSI pre side by side	~15:40	15:54	9.19	114.9	26.8	758.7			0.01	0.07	0.037	0.76	Samples collected at 16:30
							7	Pre side by side		15:30	9.12		26.79	758.7							
							8	Pre Cal	15:45	16:12	6.62		37.02	758.7	6.71	0.09					
							9	Post Cal	16:12	16:12	6.69		37.02	758.7	6.71	0.02					
							11	YSI post side by side	~15:40	16:20	9.25	115.7	26.8	758.7							
							12	YSI post side by side Rrep	16:21	16:23	9.28	116.2	26.8	758.6							
LH-DS-02	21737470	Sunny	80's- 90's	7/8/2025			6	YSI pre side by side	13:30	13:34	9.05	112.9	26.7	758.5			0.02		0.074		
							7	Pre side by side		13:15			26.7	758.5							Do stoped logging at 12:30 7/8/25
	Old						8	Pre Cal	13:30	14:06	7.31		32.86	758.5	7.19	0.12					DO Logger stoped. Replaced with 21737470.
	Old						9	Post Cal	14:06	14:06	7.19		32.86	758.5	7.19	0.0					
	21737470						8	Pre Cal	14:03	14:20	7.08		34.52	758.5	6.99	0.09					
	21737470						9	Post Cal	14:20	14:20	6.99		34.52	758.5	6.99	0.0					
							11	YSI post side by side	13:30	14:26	9.20	115.1	26.8	758.5							
							12	YSI post side by side repli	14:26	14:28	9.21	115.2	26.8	758.7							
LH-DS-03		Mostly sunny, to overcast	80's- 90's	7/8/2025			6	YSI pre side by side	~12:10	12:16	9.02	112.4	26.6	758.5			0.02	0.15	0.08	1.68	Samples collectd at 13:10
							7	Pre side by side		12:00	8.87		26.62	758.5							Moved station to deeper spot closer to left bank
							8	Pre Cal	12:15	12:39	7.39		32.26	758.5	7.26	0.13					
							9	Post Cal	12:39	12:39	7.27		32.26	758.5	7.26	0.01					
							11	YSI post side by side	~12:40	12:42	9.03	112.5	26.6	758.6							
LH-SR-01		Mostly sunny	80's- 90's	7/8/2025			6	YSI pre side by side	~11:12	11:14	8.27	102.5	26.2	758.5			0.06	0.08	0.23	0.97	Heavy fouling on loggers
							7	Pre side by side		11:15	8.19		26.26	758.5							Pulled. Need to think of better deployment stratgery to account for safety calibrations completed out of field, in lab.
							8	Pre Cal	20:08	20:35	8.69		22.60	753.6	8.57	0.12					
							9	Post Cal	20:35	20:35	8.57		22.6	753.6	8.57	0.0					
							11	YSI post side by side													
LH-SE-02		Mostly sunny	80's- 90's	7/8/2025	near mouth of Spicket, out of range of eddy		6	YSI pre side by side	11:00	11:02	8.12	101.8	26.9	758.6			0.09	0.26	0.33	3.25	Post deploy YSI at mouth of Spicket as water dropped drastically.
							7	Pre side by side		10:45	7.86		26.99	758.6							Heavy fouling on loggers
							8	Pre Cal	11:14	11:47	7.13		33.44	758.6	7.12	0.01					
							9	Post Cal	11:47	11:47	7.12		33.44	758.6	7.12	0.0					
							11	YSI post side by side	13:21	13:22	8.09	102.3	27.4	758.5							
LH-NC-01		Overcast	80's- 90's	7/8/2025			6	YSI pre side by side	17:03	17:06	9.66	122.9	27.7	757.2			0.1	0.49	0.36	5.20	Rel. Diff. >5% for DO
							7	Pre side by side		17:00	9.17		27.80	757.2							All downloads successful
							8	Pre Cal	17:16	17:42	7.48		31.26	757.2	7.37	0.11					No samples collected
							9	Post Cal	17:42	17:42	7.37		31.26	757.2	7.37	0.0					
							11	YSI post side by side	17:49	17:51	9.60	122.0	27.7	757.5							
LH-NC-02		Mostly sunny	80's- 90's	7/8/2025			6	YSI pre side by side	~14:39	14:41	9.56	121.6	27.7	757.9			0.03	1.51	0.11	17.15	Large Rel. Diff. for DO (17.15%)
							7	Pre side by side		14:30	8.05		27.73	757.9							Downloads went as uasual.
							8	Pre Cal	14:51	15:10	7.57		30.9	757.9	7.42	0.15					No samples collected
							9	Post Cal	15:10	15:10	7.43		30.9	757.9	7.42	0.01					
							11	YSI post side by side	~15:18	15:20	9.58	122.0	27.8	758.0							

Station ID	U-26 Serial ID	Weather	Temp	Date	Logger Coordinate N	Logger Coordinate W	Row ID- Data Sheets	Cal Type	Time Start	Time of Record	DO	DO (YSI)	Temp	Pressure	DO Conc. at 100% saturation (from table)	Difference in Actual DO - DO at 100 % saturation * If >0.5 mgL, flag data and calibrate	Absolute Difference Temp	Absolute Difference DO	Relative % Difference Temp	Relative % Difference DO	Notes
LH-NC-01		Mostly cloudy (some sun)	mid 70's- high 80's	7/14/2025			6	YSI pre side by side	14:35	14:40	9.91	124.4	27.0	759.7			0.09	0.33	0.33	3.39	No samples collected
							7	Pre side by side		14:30	9.58		27.09	759.7							
							8	Pre Cal	14:52	15:17	7.10		32.86	759.7	7.20	0.1					
							9	Post Cal	15:17	15:17	7.21		32.86	759.7	7.2	0.01					Loggers pulled at 14:40
							11	YSI post side by side	15:25	15:30	10.31	129.9	27.2	759.3							
LH-US-01		Mostly cloudy (some sun)	mid 70's- high 80's	7/14/2025			6	YSI pre side by side	12:56	13:07	8.38	103.2	25.9	760.6			0.06	0.07	0.23	0.84	No samples collected
							7	Pre side by side		12:45	8.31		25.96	760.6							
							8	Pre Cal	13:06	13:31	7.45		31.26	760.6	7.40	0.05					
							9	Post Cal	13:31	13:31	7.41		31.26	760.6	7.40	0.01					Logger pulled at 12:56
							11	YSI post side by side	12:56	13:40	8.43	104.0	26.0	760.3							
LH-IM-01		Mostly cloudy (some sun)	mid 70's- high 80's	7/14/2025			6	YSI pre side by side	12:00	12:09	8.27	101.5	25.8	760.9			0.06	0.29	0.23	3.57	No samples collected
							7	Pre side by side		11:45	7.98		25.74	760.9							
							8	Pre Cal	12:08	12:34	7.86		27.38	760.9	7.92	0.06					
							9	Post Cal	12:34	12:34	7.92		27.38	760.9	7.92	0.0					Loggers pulled at 12:00
							11	YSI post side by side	12:40	12:43	8.29	101.9	25.8	760.7							
LH-IM-02		Mostly cloudy (some sun)	mid 70's- high 80's	7/14/2025			6	YSI pre side by side	11:13	11:18	8.15	100.2	25.9	761.1			0.06	0.19	0.23	2.36	
							7	Pre side by side		11:00	7.96		25.96	761.1							Temp from U26
							8	Pre Cal	11:17	11:44	7.62		29.64	761.1	7.62	0.0					
							9	Post Cal	11:44	11:44	7.63		29.64	761.1	7.62	0.01					Loggers pulled at 11:13
							11	YSI post side by side	11:13	11:50	8.25	101.7	25.9	760.8							
LH-IM-03		Mostly cloudy (some sun)	mid 70's- high 80's	7/14/2025			6	YSI pre side by side	10:32	10:37	9.02	111.6	26.2	761.1			0.14	1.34	0.54	16.0	Large rel. diff between YSI & U26 DO
							7	Pre side by side		10:15	7.68		26.06	761.1							Loggers pulled at 10:32
							8	Pre Cal	10:37	10:56	7.82		28.38	761.1	7.79	0.03					May have been actively pulling logger up at 10:30.
							9	Post Cal	10:56	10:56	7.80		28.38	761.1	7.79	0.01					No samples collected
							11	YSI post side by side	10:32	11:05	8.15	100.7	26.0	761.1							Diff between DO on U26 & YSI could have been due to depth, but unsure overall
LH-IM-04		Mostly cloudy (some sun)	mid 70's- high 80's	7/14/2025			6	YSI pre side by side	9:19	9:23	6.85	84.2	25.8	761.2			0.04	0.1	0.15	1.45	No samples collected
							7	Pre side by side		9:00	6.95		25.85	761.2							Vertical profile and secchi disk collected
							8	Pre Cal	9:10	9:44	7.87		27.58	761.2	7.90	0.03					Lower DO this week
							9	Post Cal	9:44	9:44	7.89		27.58	761.2	7.90	0.01					Loggers pulled at ~09:08
							11	YSI post side by side	9:24	9:57	6.89	84.7	25.8	761.1							
LH-TR-01		Sunny	80's	7/15/2025			6	YSI pre side by side	~9:40	9:43	8.19	101.3	26.1	761.5			0.13	0.1	0.5	1.23	South canal remains dewatered and not suitable for loggers.
							7	Pre side by side		9:30	8.09		26.23	761.5							No samples collected.
							8	Pre Cal	10:01	10:32	7.26		32.14	761.5	7.30	0.04					
							9	Post Cal	10:32	10:32	7.30		32.14	761.5	7.30	0.0					
							11	YSI post side by side	~10:46	10:48	8.19	101.4	26.2	761.3							
LH-BY-01		Sunny	80's	7/15/2025			6	YSI pre side by side	~09:55	9:57	8.76	109.1	26.6	761.6			0.07	0.31	0.26	3.48	No samples collected.
							7	Pre side by side		9:45	9.07		26.67	761.6							Downloads went per usual. Had weird occurance where TR-01 data came off BY-01 logger with data dated in future. LH-BY-01 data downloaded without issue after glitch.
							8	Pre Cal	10:04	11:01	7.11		33.04	761.6	7.19	0.08					
							9	Post Cal	11:01	11:01	7.19		33.04	761.6	7.19	0.0					
							11	YSI post side by side	~11:11	11:13	8.70	109.0	26.9	761.4							
LH-DS-01		Sunny	80's	7/15/2025			6	YSI pre side by side	~15:34	15:43	9.08	113.7	26.8	760.6			0.09	0.05	0.34	0.55	No samples collected
							7	Pre side by side		15:30	9.13		26.89	760.6							dowloads and calibrations went well
							8	Pre Cal	15:42	15:59	7.46		32.42	760.6	7.62	0.20					
							9	Post Cal	15:59	15:59	7.27		32.42	760.6	7.26	0.01					Loggers pulled at ~15:34
							11	YSI post side by side	15:34	16:03	9.06	113.3	26.8	760.6							
LH-DS-02		Sunny	80's	7/15/2025			6	YSI pre side by side	~13:55	14:00	9.03	112.5	26.6	760.9			0.12	0.08	0.45	0.89	No samples collected
							7	Pre side by side		13:45	8.95		26.72	760.9							Downloads and calibrations went well
							8	Pre Cal	14:04	15:06	7.28		32.14	760.9	7.30	0.02					
							9	Post Cal	15:06	15:06	7.36		32.14	760.9	7.30	0.0					
							11	YSI post side by side	15:15	15:18	9.29	116.3	26.8	760.9							
LH-DS-03		Sunny	80's	7/15/2025			6	YSI pre side by side	~13:10	13:22	8.99	112.3	26.7	760.9			0.02	0.23	0.07	2.59	No samples collected. Downloads went as usual
							7	Pre side by side		13:00	8.76		26.72	760.9							
							8	Pre Cal	13:19	13:41	7.11		32.86	760.9	7.21	0.1					
							9	Post Cal	13:41	13:41	7.21		32.86	760.9	7.21	0.0					
							11	YSI post side by side	~13:10	13:49	9.10	113.6	26.7	760.8							~13:10 is confirmed.
							12	YSI post side by side Repl	13:50	13:52	9.11	113.8	26.7	760.9							
LH-SR-01		Sunny	80's	7/15/2025			11	YSI post side by side	8:57	9:00	7.87	94.9	24.8	761.2							YSI readings collected from bridge (see photos_. Site inaccessible by boat.
							12	YSI post side by side Repl	9:03	9:05	7.88	95.1	24.8	761.2							
LH-SR-02		Sunny	80's	7/15/2025			6	YSI pre side by side	~12:05	12:15	8.01	101.4	27.4	761.1			0.01	0.02	0.04	0.25	No samples collected. Downloads went as expected.
							7	Pre side by side		11:45	7.99		27.41	761.1							Heavy fouling on loggers
							8	Pre Cal	12:14	12:54	7.22		32.98	761.1	7.20	0.02					
							9	Post Cal	12:54	12:54	7.20		32.98	761.1	7.20	0.0					
							11	YSI post side by side	~12:05	13:02	8.05	102.7	27.9	760.9							
LH-NC-02		Sunny	80's	7/15/2025			6	YSI pre side by side	~14:10	14:12	10.20	132.2	28.8	760.2			0.08	1.02	0.28	10.53	Do Rel. Diff >5%!!
							7	Pre side by side		14:00	9.18		28.72	760.2							No samples collected. Downloadfes & calibrations sucessful
							8	Pre Cal	14:26	14:55	7.32		31.60	760.2	7.36	0.04					
							9	Post Cal	14:55	14:55	7.36		31.60	760.2	7.36	0.0					
							11	YSI post side by side	~15:04	15:06	10.33	134.4	29.0	760.1							
LH-DS-01		Sunny	70's	7/21/2025			6	YSI pre side by side	~16:30	16:38	9.09	114.6	27.2	758.4			0.11	0.3	0.40	3.36	Downloads/calabrations sucessful. No issues
							7	Pre side by side		16:15	8.79		27.31	758.4							
							8	Pre Cal	16:37	16:57	8.31		24.90	758.4	8.26	0.05					
							9	Post Cal	16:57	16:57	8.28		24.90	758.4	8.26	0.02					
							11	YSI post side by side	~16:30	17:07	9.21	116.1	27.2	758.6							
LH-DS-02		Sunny	70's	7/21/2025			6	YSI pre side by side	~14:53	14:55	9.40	118.8	27.3	758.3			0.16	0.26	0.58	2.80	Downloads/calabrations sucessful. No issues
							7	Pre side by side		14:45	9.14		27.46	758.3							
							8	Pre Cal	15:02	15:59	8.18		25.22	758.3	8.21	0.03					
							9	Post Cal	15:59	15:59	8.21		25.22	758.3	8.21	0.0					
							11	YSI post side by side	~16:10	16:15	9.44	119.1	27.3	758.4							
LH-DS-03		Sunny	70's	7/21/2025			6	YSI pre side by side	~13:58	14:01	9.10	114.9	27.3	758.2			0.11	0.27	0.40	3.01	Downloads/calabrations sucessful. No issues

Station ID	U-26 Serial ID	Weather	Temp	Date	Logger Coordinate N	Logger Coordinate W	Row ID- Data Sheets	Cal Type	Time Start	Time of Record	DO	DO (YSI)	Temp	Pressure	DO Conc. at 100% saturation (from table)	Difference in Actual DO - DO at 100 % saturation * if >0.5 mgL, flag data and calibrate	Absolute Difference Temp	Absolute Difference DO	Relative % Difference Temp	Relative % Difference DO	Notes
							7	Pre side by side		13:45	8.83		27.41	758.2							
							8	Pre Cal	14:09	14:37	8.47		24.24	758.2	8.36	0.11					
							9	Post Cal	14:37	14:37	8.36		24.24	758.2	8.36	0.0					
							11	YSI post side by side	~14:25	14:47	9.27	117.1	27.4	758.5							
LH-SR-01		Sunny	70's	7/21/2025			11	YSI post side by side	10:13	10:15	8.22	97.2	23.7	756.4							Not accessible by boat. Measured at bridge.
							12	YSI post side by side Repl	10:15	10:17	8.24	97.4	23.7	756.3							
LH-SR-02		Sunny	70's	7/21/2025			6	YSI pre side by side	~13:05	13:12	8.05	101.1	27.0	757.9			0.09	0.37	0.33	4.70	Downloads/calabrations sucessful. No issues
							7	Pre side by side		13:00	7.68		27.09	757.9							Heavy fouling on loggers
							8	Pre Cal	13:12	13:42	7.90		26.80	757.9	7.97	0.07					
							9	Post Cal	13:42	13:42	7.97		26.80	757.9	7.97	0.0					
							11	YSI post side by side	~13:05	13:51	8.05	101.2	27.1	758.1							
LH-NC-02		Sunny	70's	7/21/2025			6	YSI pre side by side	~15:06	15:08	8.54	107.7	27.2	757.5			0.16	0.78	0.59	9.57	DO Rel. Diff. >5%
							7	Pre side by side		15:00	7.76		27.36	757.5							Downloads/calabrations sucessful.
							8	Pre Cal	15:32	15:53	8.22		25.34	757.5	8.18	0.04					Still big differince between U26 & YSI
							9	Post Cal	15:53	15:53	8.19		25.34	757.5	8.18	0.01					
							11	YSI post side by side	~16:01	16:03	8.58	108.2	27.3	757.7							
LH-TR-01		Sunny	70's	7/21/2025			6	YSI pre side by side	10:40	10:43	8.27	103.9	27.0	757.0			0.11	0.13	0.41	1.58	Downloads went as uasual.
							7	Pre side by side		10:30	8.14		27.11	757.0							South canal still dewatered.
							8	Pre Cal	10:49	11:41	8.42		24.08	757.0	8.37	0.05					
							9	Post Cal	11:41	11:41	8.37		24.08	757.0	8.37	0.0					
							11	YSI post side by side	12:08	12:10	8.22	103.2	27.0	757.3							
LH-BY-01		Sunny	70's	7/21/2025			6	YSI pre side by side	10:57	10:59	8.86	109.8	26.3	757.3			0.08	0.18	0.30	2.50	Downloads went per usual, no problems.
							7	Pre side by side		10:45	8.68		26.38	757.3							
							8	Pre Cal	11:05	11:48	8.42		23.82	757.3	8.42	0.0					
							9	Post Cal	11:48	11:48	8.42		23.82	757.3	8.42	0.0					
							11	YSI post side by side	12:18	12:20	9.38	118.5	27.3	757.6							
LH-US-01		Sunny	70's	7/22/2025			6	YSI pre side by side	~17:05	17:10	9.04	113.4	27.0	762.7			0.16	0.23	0.59	2.58	Downloads/calibrations went as uasual.
							7	Pre side by side		16:45	8.81		27.16	762.7							No issues aside from large amount of macros on loggers.
							8	Pre Cal	17:10	17:37	8.02		27.26	762.7	7.96	0.06					
							9	Post Cal	17:37	17:37	7.96		27.26	762.7	7.96	0.0					
							11	YSI post side by side	~17:44	17:47	8.98	112.5	26.9	763.0							
							12	YSI post side by side Repl	17:47	17:50	8.99	112.6	26.9	763.0							
LH-NC-01		Sunny	70's	7/22/2025			6	YSI pre side by side	~10:00	10:05	8.30	103.2	26.5	763.4			0.07	0.31	0.26	3.81	Downloads went as uasual
							7	Pre side by side		10:00	7.99		26.57	763.4							
							8	Pre Cal	10:14	11:00	8.25		25.90	763.4	8.17	0.08					
							9	Post Cal	11:00	11:00	8.17		25.90	763.4	8.17	0.0					
							11	YSI post side by side	~11:09	11:12	8.76	109.5	26.8	763.3							
LH-IM-01		Sunny	70's	7/22/2025			6	YSI pre side by side	~16:10	16:12	9.52	119.7	26.27	762.7			0.04	0.38	0.15	4.07	Downloads/calibrations went as uaual. No issues.
							7	Pre side by side		16:00	9.14		27.14	762.7							
							8	Pre Cal	16:12	16:35	7.60		29.54	762.7	7.65	0.05					
							9	Post Cal	16:35	16:35	7.65		29.54	762.7	7.65	0.0					
							11	YSI post side by side	~16:38	16:40	9.51	119.7	27.2	762.6							
LH-IM-02		Sunny	70's	7/22/2025			6	YSI pre side by side	14:45	14:50	9.82	123.0	26.9	762.6			0.12	1.55	0.45	17.14	DO Rel Diff >5%.
							7	Pre side by side		14:45	8.27		26.78	762.6							Temp from U26. pH logger stoped days ago. Pulled and replaced
							8	Pre Cal	14:50	15:17	7.27		29.90	762.6	7.60	0.33					wWll calibrate old pH logger at lab
							9	Post Cal	15:17	15:17	7.60		29.90	762.6	7.60	0.0					Handwriting confirmed.
							11	YSI post side by side	~15:27	15:29	9.50	119.0	26.9	762.4							Do calibrated/downloaded w/o issues
							12	YSI post side by side Repl	15:30	15:32	9.84	123.4	27.0	762.5							
							12	YSI post side by side Repl	15:33	15:36	9.65	121.1	26.9	762.4							
LH-IM-03		Sunny	70's	7/22/2025			6	YSI pre side by side	~13:50	13:56	9.40	118.4	27.3	762.9			0.43	0.85	1.59	9.47	DO Rel Diff >5%.
							7	Pre side by side		13:30	8.55		26.87	762.9							Went per usual.
							8	Pre Cal	13:56	14:13	7.81		28.16	762.9	7.84	0.03					Having problems with wakes from boat club.
							9	Post Cal	14:13	14:13	7.84		28.16	762.9	7.84	0.0					
							11	YSI post side by side	~14:15	14:19	9.18	115.4	27.1	763.0							
LH-IM-04		Sunny	70's	7/22/2025			6	YSI pre side by side	~12:10	12:13	8.61	107.4	26.7	763.3			0.13	1.38	0.49	17.42	DO Rel Diff >5%.
							7	Pre side by side		12:00	7.23		26.57	763.3							Downloads/calibrations successful. No issues,
							8	Pre Cal	12:12	12:31	7.25		28.64	763.3	7.77	0.52					Vertical profile and secchi disk collected
							9	Post Cal	12:31	12:31	7.79		28.64	763.3	7.77	0.02					
							11	YSI post side by side	~12:35	12:42	8.36	104.2	26.6	763.1							
LH-TR-01		Sunny	80's	7/28/2025			6	YSI pre side by side	~10:22	10:24	7.72	95.8	26.3	759.6			0.1	0.06	0.38	0.78	Downloads/Calibrations went per usual. No issues.
							7	Pre side by side		10:15	7.66		26.40	759.6							
							8	Pre Cal	10:33	11:06	7.61		29.24	759.6	7.65	0.04					
							9	Post Cal	11:06	11:06	7.66		29.24	759.6	7.65	0.01					
							11	YSI post side by side	~`11:17	11:19	7.82	97.1	26.3	759.6							
LH-BY-01		Sunny	80's	7/28/2025	See notes		6	YSI pre side by side	~10:38	10:40	9.84	124.9	27.6	760.0			0.09	0.07	0.33	0.71	Downloads/calibrations went per usual. No issues
							7	Pre side by side		10:30	9.91		27.51	760.0							Moved loggers deeper as water level was much lower this week (& dropping).
							8	Pre Cal	10:50	11:14	7.63		28.92	760.0	7.70	0.07					South canal is being rewatered and should be full by end of week
							9	Post Cal	11:14	11:14	7.71		28.92	760.0	7.70	0.01					
							11	YSI post side by side	~11:49	11:51	8.45	105.9	26.9	760.0							
LH-DS-01		Sunny	80's	7/28/2025	See notes		6	YSI pre side by side	15:58	16:02	8.56	107.1	26.8	759.1			0.19	0.14	0.71	1.65	Downloads/Calibrations successful.
							7	Pre side by side		15:45	8.42		26.99	759.1							Buoy moved upstream as flows are low enough to allow it. Will take GPS point nexr week.
							8	Pre Cal	16:12	16:40	7.45		30.22	759.1	7.52	0.07					
							9	Post Cal	16:40	16:40	7.52		30.22	759.1	7.52	0.0					
							11	YSI post side by side	~16:52	16:53	8.37	104.6	26.7	759.1							
LH-DS-02		Sunny	80's	7/28/2025			6	YSI pre side by side	~14:33	14:35	9.28	117.4	24.7	759.5			2.68	0.56	10.29	6.22	YSI temp may be due to transcription error
							7	Pre side by side		14:30	8.72		27.38	759.5							Do & Temp Rel. Diff. >5%
							8	Pre Cal	14:44	15:37	7.25		32.06	759.5	7.29	0.04					Downloalds/Calibrations successful. No issues
							9	Post Cal	15:37	15:37	7.30		32.06	759.5	7.29	0.01					
							11	YSI post side by side	15:52	15:53	8.98	113.1	27.2	759.2							
LH-DS-03		Sunny	80's	7/28/2025			6	YSI pre side by side	~13:36	13:38	8.84	111.2	27.1	759.6			0.02	0.23	0.07	2.64	Downloads/calibrations successful.
							7	Pre side by side		13:30	8.61		27.12	759.6							Temp from U26, something weird happened with pH temp.

Station ID	U-26 Serial ID	Weather	Temp	Date	Logger Coordinate N	Logger Coordinate W	Row ID- Data Sheets	Cal Type	Time Start	Time of Record	DO	DO (YSI)	Temp	Pressure	DO Conc. at 100% saturation (from table)	Difference in Actual DO - DO at 100 % saturation * if >0.5 mgL, flag data and calibrate	Absolute Difference Temp	Absolute Difference DO	Relative % Difference Temp	Relative % Difference DO	Notes
							8	Pre Cal	13:44	14:14	7.42		30.60	759.6	7.48	0.06					Redeployed loggers on ball.
							9	Post Cal	14:14	14:14	7.51		30.60	759.6	7.48	0.03					
							11	YSI post side by side	~14:25	14:29	9.06	114.5	27.3	759.4							
LH-NC-02		Sunny	80's	7/28/2025			6	YSI pre side by side	~14:46	14:48	8.72	111.2	27.9	758.6			0.12	1.07	0.43	13.07	Do Rel. Diff. >5%
							7	Pre side by side		14:45	7.65		28.02	758.6							Downloads/Calibrations succeddful. No issues.
							8	Pre Cal	14:59	15:30	7.38		30.22	758.6	7.52	0.14					
							9	Post Cal	15:30	15:30	7.52		30.22	758.6	7.52	0.0					
							11	YSI post side by side	~15:38	15:40	9.00	115.6	28.3	758.8							
LH-SR-01		Sunny	80's	7/28/2025			11	YSI post side by side	9:51	9:54	8.24	96.3	23.0	759.2							YSI readings taken from bride as boat access is not possible.
							12	YSI post side by side Repl	9:56	9:58	8.28	96.8	23.0	759.2							See photos of water level
LH-SR-02		Sunny	80's	7/28/2025			6	YSI pre side by side	12:48	12:54	7.94	99.9	27.2	759.6			0.06	3.85	0.22	64	DO Rel. Diff. >5%
							7	Pre side by side		12:30	4.09		27.14	759.6							Downloads/Calibrations successful.
							8	Pre Cal	13:00	13:20	7.33		30.86	759.6	7.44	0.11					Low DO= Algae on DO sensor cap.
							9	Post Cal	13:20	13:20	7.44		30.86	759.6	7.44	0.0					Heavy fouling on loggers
							11	YSI post side by side	12:48	13:24	7.96	100.4	27.2	759.7							
LH-NC-01		Sunny	High 80's- low 90's	7/29/2025			6	YSI pre side by side	~9:15	9:17	7.86	98.0	26.6	758.6			0.14	0.17	0.52	2.19	Downloasd/Calibrations succeddful. No issues.
							7	Pre side by side		9:15	7.69		26.74	758.6							
							8	Pre Cal	9:28	9:51	7.74		29.34	758.6	7.63	0.11					
							9	Post Cal	9:51	9:51	7.64		29.34	758.6	7.63	0.01					
							11	YSI post side by side	~10:00	10:02	8.44	105.4	26.7	758.5							
LH-IM-01		Sunny	High 80's- low 90's	7/29/2025			6	YSI pre side by side	~14:50	15:10	9.09	115.5	27.7	757.1			0.12	2.15	0.43	26.82	Do rel. Diff >5%.
							7	Pre side by side		14:45	6.94		27.58	757.1							Pulled loggers @ ~14:50, Deployed @ 15:35
							8	Pre Cal	15:00	15:30	6.90		35.40	757.1	6.88	0.02					Downloads/Claibrations succeccful.
							9	Post Cal	15:30	15:30	6.88		35.40	757.1	6.88	0.0					Difference in Do concerning throughout the day, issue with YSI?
							11	YSI post side by side	~14:50	15:36	9.27	118.2	27.80	757.0							
							12	YSI post side by side Repl	15:37	15:38	9.25	117.6	27.8	757.1							
LH-IM-02		Sunny	High 80's- low 90's	7/29/2025			6	YSI pre side by side	13:35	13:43	9.18	115.2	27.0	757.3			0.42	0.96	1.57	11.03	DO Rel. Diff. >5%
							7	Pre side by side		13:30	8.22		26.58	757.3							Temp from U26. pH stopped 7/24 at 12;45.
							8	Pre Cal	13:40	14:14	7.31		34.52	757.3	6.98	0.33					Loggers pulled 13:35
							9	Post Cal	14:14	14:14	6.99		34.52	757.3	6.98	0.01					Deployed 14:20
							11	YSI post side by side	13:35	14:21	9.13	114.3	26.8	757.3							
							12	YSI post side by side Repl	14:22	14:23	9.22	115.3	26.8	757.2							
LH-IM-03		Sunny	High 80's- low 90's	7/29/2025			6	YSI pre side by side	12:48	12:56	13.57	173.8	28.1	757.9			1.31	4.6	4.77	40.82	DO Rel. Diff. >5%
							7	Pre side by side		12:45	8.97		26.79	757.9							
							8	Pre Cal	12:53	13:10	7.37		31.42	757.9	7.36	0.01					Loggers pulled 12:48
							9	Post Cal	13:10	13:10	7.37		31.42	757.9	7.36	0.01					Deployed ~13:15
							11	YSI post side by side	12:48	~13:15	13.94	179.0	28.3	757.5							Downloads/Calibrations successful. YSI giving weird readings at station.
LH-IM-04		Sunny	High 80's- low 90's	7/29/2025			6	YSI pre side by side	11:03	11:09	6.30	77.7	26.0	758.5			0.01	0.2	0.04	3.23	Downloads/Calibrations sucessful. No issues.
							7	Pre side by side		10:45	6.10		26.01	758.5							Loggers remarkably clean.
							8	Pre Cal	11:07	11:27	8.02		31.08	758.5	7.40	0.62					Loggers pulled ~11:00
							9	Post Cal	11:27	11:27	7.41		31.08	758.5	7.40	0.01					Deployed 11:35
							11	YSI post side by side	11:03	11:39	6.35	78.4	26.0	758.2							Secchi depth, vertical profile and replicate complete.
LH-US-01		Sunny	High 80's- low 90's	7/29/2025			6	YSI pre side by side	~16:06	16:22	9.32	119.3	28.0	757.0			0.1	0.22	0.36	2.39	Downloads?Calibrations sucessful.
							7	Pre side by side		16:00	9.10		28.10	757.0							Moved loggers off extension & directly onto buoy.
							8	Pre Cal	16:15	16:38	6.97		34.26	757.0	7.01	0.04					Loggers pulled 16:06
							9	Post Cal	16:38	16:38	7.01		34.26	757.0	7.01	0.0					Deployed 16:48
							11	YSI post side by side	~16:06	16:47	9.36	119.7	28.0	757.0							
LH-NC-01		Sunny	80's	8/4/2025			6	YSI pre side by side	~9:40	9:42	7.66	93.3	25.3	762.7			0.1	0.5	0.41	6.75	DO Rel. Diff. >5%
							7	Pre side by side		9:30	7.16		25.40	762.7							Heavy fouling on loggers
							8	Pre Cal	9:49	10:15	8.03		25.86	762.7	8.16	0.13					Downloads/Calibrations successful. No issues.
							9	Post Cal	10:15	10:15	8.17		25.86	762.7	8.16	0.01					No samples collected.
							11	YSI post side by side	~10:23	10:25	7.72	94.2	25.4	762.8							
LH-SC-02	21426798	Sunny	80's	8/4/2025	See notes		8	Pre Cal	10:36	10:54	8.44		25.84	763.1	8.17	0.27					Same location as OG deployment.
							9	Post Cal	10:54	10:54	8.20		25.84	763.1	8.17	0.03					DO delayed start 11:00. Deployed at ~11:15
							11	YSI post side by side	11:15	11:18	8.97	109.5	25.5	763.0							Redeploying as canal is rewatered. Same DO logger as origional deployment, new pH.
LH-US-01		Sunny	80's	8/4/2025			6	YSI pre side by side	16:17	16:33	8.73	107.9	26.1	762.3			0.11	0.25	0.42	2.91	Loggers pulled 16:17
							7	Pre side by side		16:15	8.48		26.21	762.3							17:15 DO delayed start
							8	Pre Cal	16:28	16:57	7.21		33.02	762.3	7.20	0.01					Deployed 17:23
							9	Post Cal	16:57	16:57	7.21		33.02	762.3	7.20	0.01					Downloads/Calibrations successful.
							11	YSI post side by side	16:17	17:05	8.70	107.5	26.1	762.4							Samples collected 17:15- Replicate TSS, True Color, & Turbidity completed.
LH-IM-01		Sunny	80's	8/4/2025			6	YSI pre side by side	15:25	15:36	8.80	109.0	26.2	762.5			0.04	0.38	0.15	4.41	Loggers pulled 15:25
							7	Pre side by side		15:15	8.42		26.16	762.5							DO delayed start 16:00
							8	Pre Cal	15:32	15:52	7.39		31.80	762.5	7.35	0.04					Deployed 15:57
							9	Post Cal	15:52	15:52	7.36		31.80	762.5	7.35	0.01					Downloads/Calibrations successful. No samples collected.
							11	YSI post side by side	15:25	15:58	8.87	109.9	26.2	762.4							
LH-IM-02		Sunny	80's	8/4/2025			6	YSI pre side by side	14:23	14:35	8.12	99.7	25.8	762.4			0.1	0.36	0.39	4.53	Downloads/Calibrations successful. Samples collected 15:07
							7	Pre side by side		14:15	7.76		25.70	762.4							
							8	Pre Cal	14:30	14:50	7.61		29.28	762.4	7.68	0.07					Loggers pulled 14:23
							9	Post Cal	14:50	14:50	7.69		29.28	762.4	7.68	0.01					DO delayed start 15:00
							11	YSI post side by side	14:23	14:59	8.18	100.6	25.8	762.4							Deployed 14:58
LH-IM-03		Sunny	80's	8/4/2025			6	YSI pre side by side	13:15	13:30	8.23	100.5	25.4	762.6			0.17	1.13	0.67	14.74	DO Rel. Diff. >5%
							7	Pre side by side		13:00	7.10		25.23	762.6							Loggers pulled 13:15
							8	Pre Cal	13:21	13:48	7.70		28.52	762.6	7.78	0.08					DO delayed start 14:00
							9	Post Cal	13:48	13:48	7.79		28.52	762.6	7.78	0.01					Deployed 13:54
							11	YSI post side by side	13:15	13:55	8.60	105.6	25.7	762.6							Downloads/Calibrations successful. Samples collected 14:10
LH-IM-04		Sunny	80's	8/4/2025			6	YSI pre side by side	12:05	12:17	6.04	73.0	24.8	763.0			0.07	0.26	0.28	4.40	
							7	Pre side by side		12:00	5.78		24.87	763.0							Loggers pulled 12:04
							8	Pre Cal	12:10	12:34	7.62		28.50	763.0	7.79	0.17					DO delayed start 12:45
							9	Post Cal	12:34	12:34	7.80		28.50	763.0	7.79	0.01					Deployed 12:40

Station ID	U-26 Serial ID	Weather	Temp	Date	Logger Coordinate N	Logger Coordinate W	Row ID- Data Sheets	Cal Type	Time Start	Time of Record	DO	DO (YSI)	Temp	Pressure	DO Conc. at 100% saturation (from table)	Difference in Actual DO - DO at 100 % saturation * if >0.5 mgL, flag data and calibrate	Absolute Difference Temp	Absolute Difference DO	Relative % Difference Temp	Relative % Difference DO	Notes
							11	YSI post side by side	12:05	12:42	6.50		24.9	762.8							Downloads/Calibrations succeddful. Secchi disk depth & vertical profile completed.
LH-SC-01	21765131	Cloudy	70's- 80's	8/5/2025	See notes		8	Pre Cal	9:36	9:56	8.56		24.62	769.2	8.43	0.13					Same location as OG deployment.
							9	Post Cal	9:56	9:56	8.43		24.62	769.2	8.43	0.0					Loggers deployed ~10:20
							11	YSI post side by side	~10:23	10:25	8.03	97.9	25.4	768.5							Redeployed as canal is rewatered. Origional DO logger deployed, new pH.
LH-BY-01		Cloudy	70's- 80's	8/5/2025			6	YSI pre side by side	~9:53	9:55	8.18	99.5	25.200	769.2			0.09	0.01	0.36	0.12	Downloads succeddful. No samples collected.
							7	Pre side by side		9:45	8.17		25.11	769.2							Loggers deployed ~11:00
							8	Pre Cal	10:26	10:53	8.46		24.84	769.2	8.39	0.07					
							9	Post Cal	10:53	10:53	8.40		24.84	769.2	8.39	0.01					
							11	YSI post side by side	~11:03	11:05	8.12	99.1	25.4	769.8							
LH-TR-01		Cloudy	70's- 80's	8/5/2025			6	YSI pre side by side	~10:01	10:03	7.52	91.5	25.2	769.0			0.18	0.11	0.71	1.47	Downloads/Calibrations successful. Samples collected 16:45.
							7	Pre side by side		10:00	7.41		25.38	769.0							Loggers deployed ~11:20
							8	Pre Cal	10:22	11:06	8.43		24.96	769.0	8.37	0.06					
							9	Post Cal	11:06	11:06	8.38		24.96	769.0	8.37	0.01					
							11	YSI post side by side	16:35	16:38	7.48	91.2	25.4	769.5							
LH-DS-01		Cloudy	70's- 80's	8/5/2025			6	YSI pre side by side	~15:55	16:04	7.54	92.0	25.4	769.6			0.1	0.06	0.39	0.79	Downloads/Caliibrationd succeddful. Samples collected 16:45.
							7	Pre side by side		15:45	7.60		25.50	769.6							Loggers pulled ~15:55
							8	Pre Cal	16:09	16:33	8.19		26.02	769.6	8.22	0.03					Deployed 16;41
							9	Post Cal	16:33	16:33	8.21		26.02	769.6	8.22	0.01					
							11	YSI post side by side	16:35	16:38	7.48	91.2	25.4	769.5							
LH-DS-02		Cloudy	70's- 80's	8/5/2025			6	YSI pre side by side	~14:23	14:25	8.17	100.1	25.6	770.0			0.14	0.13	0.55	1.60	Downloads/Calibrations successful. No samples collected.
							7	Pre side by side		14:15	8.04		25.74	770.0							Loggers pulled ~14:23
							8	Pre Cal	14:32	15:36	8.55		24.34	770.0	8.48	0.07					Deployed 15:50
							9	Post Cal	15:36	15:36	8.48		24.34	770.0	8.48	0.0					
							11	YSI post side by side	~15:48	15:50	8.06	98.8	25.6	769.8							
LH-DS-03		Cloudy	70's- 80's	8/5/2025			6	YSI pre side by side	~13:15	13:21	7.87	96.1	25.5	770.3			0.05	0.02	0.20	0.25	Fouling around pH bulb
							7	Pre side by side		13:00	7.81		25.53	770.3							Loggers pulled ~13:15
							7	Pre side by side		13:15	7.85		25.55	770.3							Deployed 14:20
							8	Pre Cal	13:21	13:57	8.16		26.36	770.3	8.17	0.01					Downloads/Calibration successful.
							9	Post Cal	13:57	13:57	8.17		26.36	770.3	8.17	0.0					Samples collected 14:15
							11	YSI post side by side	~13:15	14:18	8.10	99.2	25.6	769.9							
LH-NC-02		Cloudy	70's- 80's	8/5/2025			6	YSI pre side by side	~14:32	14:34	8.55	105.4	26.0	769.3			0.08	0.16	0.31	1.89	Buoy was pulled to shore upon arrival, but loggers were still in water.
							7	Pre side by side		14:15	8.39		26.08	769.3							Loggers pulled ~14;35
							8	Pre Cal	14:50	15:30	8.43		25.00	769.3	8.37	0.06					Deployed ~15:35
							9	Post Cal	15:30	15:30	8.37		25.00	769.3	8.37	0.0					Downloads/Calibrations went well.
							11	YSI post side by side	~15:39	15:41	8.77	108.2	26.0	769.1							
LH-SR-01		Cloudy	70's- 80's	8/5/2025			11	YSI post side by side	9:19	9:21	8.95	102.4	21.9	768.0							Boat access not possible, YSI readings from bridge.
							12	YSI post side by side Repl	9:22	9:23	8.96	102.5	21.9	768.1							
LH-SR-02		Cloudy	70's- 80's	8/5/2025			6	YSI pre side by side	~12:21	12:22	8.33	102.0	25.6	770.2			0.07	0.25	0.27	3.05	Heavy fouling on loggers (see photos of pH).
							7	Pre side by side		12:15	8.08		25.67	770.2							Loggers pulled ~12:21
							8	Pre Cal	12:41	13:00	8.22		26.30	770.2	8.18	0.04					Deployed 13:07
							9	Post Cal	13:00	13:00	8.18		26.30	770.2	8.18	0.0					Downloads/Calibrations successful. No sample collected.
							11	YSI post side by side	~12:21	13:07	8.36	102.4	25.6	770.2							
LH-NC-01		Sunny	90's	8/11/2025			6	YSI pre side by side	9:38	9:40	11.45	142.5	26.5	763.9			0.07	0.71	0.26	6.40	DO rel. Diff. >5%
							7	Pre side by side		9:30	10.74		26.57	736.9							Loggers pulled ~9;40
							8	Pre Cal	9:54	10:14	7.92		28.14	763.9	7.85	0.07					Deployed 10:25
							9	Post Cal	10:14	10:14	7.86		28.14	763.9	7.85	0.01					Downloads/Calibrations went well. No Issues
							11	YSI post side by side	10:25	10:27	11.94	148.9	26.6	763.9							Samples collected.
LH-SC-02		Sunny	90's	8/11/2025			6	YSI pre side by side	10:37	10:39	10.81	135.7	27.0	764.1			0.62	1.68	2.32	16.85	DO rel. Diff. >5%
							7	Pre side by side		10:30	9.13		26.38	764.1							Downloads/Calibrations successful. No issues. No samples collected.
							8	Pre Cal	10:48	11:14	7.36		30.78	764.1	7.50	0.14					Loggers pulled 10:39
							9	Post Cal	11:14	11:14	7.51		30.78	764.1	7.50	0.01					Deployed ~11:23
							11	YSI post side by side	~11:23	11:25	10.87	137.3	27.3	763.8							
LH-IM-01		Sunny	90's	8/11/2025			6	YSI pre side by side	15:51	16:01	9.72	122.7	27.2	762.1			0.09	0.65	0.33	6.92	DO rel. Diff. >5%
							7	Pre side by side		15:45	9.07		27.11	762.1							Downloads/Calibrations successful. No issues. No samples collected.
							8	Pre Cal	15:56	16:16	7.26		32.70	762.1	7.24	0.02					Loggers pulled 15:49
							9	Post Cal	16:16	16:16	7.25		32.70	762.1	7.24	0.01					Deployed 16:20
							11	YSI post side by side	15:15	16:20	9.78	123.5	27.3	762.1							
LH-IM-02		Sunny	90's	8/11/2025			6	YSI pre side by side	14:45	14:55	10.43	129.1	26.1	762.6			10.4	2.4	1.54	26.0	DO rel. Diff. >5%
							7	Pre side by side		14:30	8.03		25.70	762.6							Same thing as LH-IM-04 with DO, pH, etc. Downloads/Calibrations successful. No samples collected.
							8	Pre Cal	14:50	15:09	7.28		32.54	762.6	7.26	0.02					Loggers pulled 14:45
							9	Post Cal	15:09	15:09	7.27		32.54	762.6	7.26	0.01					Deployed 15:15
							11	YSI post side by side	14:45	15:16	10.13	125.2	26.0	762.3							With Out Weight
							12	YSI post side by side Repl	15:17	15:21	9.94	122.6	26.0	762.3							With Weight
LH-IM-03		Sunny	90's	8/11/2025			6	YSI pre side by side	13:55	14:08	9.71	119.5	25.9	762.7			0.11	0.14	0.43	1.43	
							7	Pre side by side		13:45	9.85		25.79	762.7							Downloads/calibrations successful. No issues. No samples collected.
							8	Pre Cal	14:04	14:22	7.24		33.16	762.7	7.19	0.05					Loggers pulled 13:55
							9	Post Cal	14:22	14:22	7.21		33.16	762.7	7.19	0.02					Deployed 14:28
							11	YSI post side by side	13:55	14:29	9.72	119.5	25.9	762.6							
LH-IM-04		Sunny	90's	8/11/2025			6	YSI pre side by side	12:19	12:26	10.80	133.6	26.1	763.5			1.04	3.65	4.07	40.67	DO rel. Diff. >5%
							7	Pre side by side		12:15	7.15		25.06	763.5							Difference between DO, pH, & Temp?
							8	Pre Cal	12:25	12:46	7.44		32.26	763.5	7.31	0.13					Loggers pulled 12:18
							9	Post Cal	12:46	12:46	7.32		32.26	763.5	7.31	0.01					Deployed 12:51
							11	YSI post side by side	12:19	12:53	11.45	141.9	26.2	763.3							Downloads/Calibrations successful. No issues. No samples collected. Secchi depth & vertical profile complete.
							12	YSI post side by side Repl	13:43	13:45	11.24	139.6	26.3	763.5							Wetlands YSI osillating. See Field Sheet for all notes.
LH-US-01		Sunny	90's	8/11/2025			6	YSI pre side by side	16:46	16:59	9.65	122.1	27.4	762.0			0.08	0.19	0.29	1.99	

Station ID	U-26 Serial ID	Weather	Temp	Date	Logger Coordinate N	Logger Coordinate W	Row ID- Data Sheets	Cal Type	Time Start	Time of Record	DO	DO (YSI)	Temp	Pressure	DO Conc. at 100% saturation (from table)	Difference in Actual DO - DO at 100 % saturation * if >0.5 mgL, flag data and calibrate	Absolute Difference Temp	Absolute Difference DO	Relative % Difference Temp	Relative % Difference DO	Notes
							7	Pre side by side		16:30	9.46		27.48	762.0							Downloads/Calibrations successful. No Issues. Lots of macros on loggers.
							8	Pre Cal	16:53	17:15	7.43		31.50	762.0	7.39	0.04					Loggers pulled 16:45
							9	Post Cal	17:15	17:15	7.39		31.50	762.0	7.39	0.0					Deployed 17:25
							11	YSI post side by side	16:46	17:21	9.61	121.4	27.3	762.1							
LH-SC-01		Sunny	80's-90's	8/12/2025			6	YSI pre side by side	~10:18	10:20	9.62	120.9	27.0	760.9			0.11	1.12	0.41	12.36	DO rel. Diff. >5%
							7	Pre side by side		10:15	8.50		26.89	760.9							Downloads/calibrations successful. No issues. No samples collected.
							8	Pre Cal	10:27	10:48	7.77		28.70	760.9	7.74	0.03					Loggers pulled ~10:20
							9	Post Cal	10:48	10:48	7.76		28.70	760.9	7.74	0.02					Deployed ~11:08
							11	YSI post side by side	~11:08	11:10	9.80	123.7	27.3	760.6							
LH-BY-01		Sunny	80's-90's	8/12/2025			6	YSI pre side by side	~10:39	10:41	11.24	141.0	26.9	761.8			0.02	0.58	0.07	5.30	DO rel. Diff. >5%
							7	Pre side by side		10:30	10.66		26.92	761.8							Downloads/calibrations successful. No issues. No samples collected.
							8	Pre Cal	10:54	11:43	7.38		31.62	761.8	7.37	0.01					Loggers pulled ~10:41
							9	Post Cal	11:43	11:43	7.38		31.62	761.8	7.37	0.01					Deployed ~12:00
							11	YSI post side by side	~12:01	12:03	11.22	142.3	27.5	761.0							water is the lowest its ever been during study.
LH-TR-01		Sunny	80's-90's	8/12/2025			6	YSI pre side by side	~10:53	10:55	10.18	127.3	26.7	761.3			0.22	0.36	0.82	3.6	
							7	Pre side by side		10:45	9.82		26.92	761.3							Downloads/calibrations successful. No issues. No samples collected.
							8	Pre Cal	11:10	11:49	7.33		31.24	761.3	7.41	0.08					Loggers pulled ~10:55
							9	Post Cal	11:49	11:49	7.42		31.24	761.3	7.41	0.01					Deployed ~12:14/12:15
							11	YSI post side by side	~12:14	12:16	10.83	136.1	27.0	760.6							
LH-NC-02		Sunny	80's-90's	8/12/2025			6	YSI pre side by side	~13:08	13:10	11.79	152.1	28.5	759.9			0.23	7.81	0.81	99.05	DO rel. Diff. >5%
							7	Pre side by side		13:00	3.98		28.27	759.9							Found pulled ashore again eith loggers still in water. Covered in debris/junk = probably why DO was so low last few hours. Didn't do zero cal as solution is back in truck & it appears to be caused from debris and not representative of actual WQ conditions.
							8	Pre Cal	13:22	14:17	7.27		31.18	759.9	7.41	0.14					Loggers pulled ~13:10
							9	Post Cal	14:17	14:17	7.40		31.18	759.9	7.41	0.01					Deployed ` 14:13
							11	YSI post side by side	~14:13	14:15	11.95	154.3	28.5	759.4							
LH-DS-01		Sunny	80's-90's	8/12/2025			6	YSI pre side by side	16:22	16:26	11.75	147.9	27.1	759.4			0.18	0.27	0.66	2.32	
							7	Pre side by side		16:15	11.48		27.28	759.4							Downloads/Calibrations successful. No issues. No samples collected.
							8	Pre Cal	16:39	17:05	7.18		31.96	759.4	7.30	0.12					Loggers pulled 16:22
							9	Post Cal	17:05	17:05	7.30		31.96	759.4	7.30	0.0					Deployed 17:12
							11	YSI post side by side	16:22	17:12	11.87	149.9	27.1	759.2							
LH-DS-02		Sunny	80's-90's	8/12/2025			6	YSI pre side by side	12:58	13:01	10.06	127.5	27.5	760.7			0.23	0.45	0.83	4.58	
							7	Pre side by side		12:45	9.61		27.73	760.7							Downloads/Calibrations successful. No issues. No samples collected.
							8	Pre Cal	13:09	14:10	7.36		31.32	760.7	7.40	0.04					Loggers pulled 12:58
							9	Post Cal	14:10	14:10	7.40		31.32	760.7	7.40	0.0					Deployed 14:26
							11	YSI post side by side	~14:24	14:26	10.69	135.5	27.6	760.0							
LH-DS-03		Sunny	80's-90's	8/12/2025			6	YSI pre side by side	~14:33	14:35	10.67	135.8	27.7	760.0			0.15	0.3	0.54	2.85	
							7	Pre side by side		14:30	10.37		27.85	760.0							Downloads/Calibrations successful. No issues. No samples collected.
							8	Pre Cal	14:42	15:14	7.35		31.46	760.0	7.37	0.02					Loggers pulled ~14:33
							9	Post Cal	15:14	15:14	7.38		31.46	760.0	7.37	0.01					Deployed 15:24
							11	YSI post side by side	15:21	15:23	10.86	137.8	27.6	759.7							
LH-SR-01		Sunny	80's-90's	8/12/2025			11	YSI post side by side	9:57	9:58	9.04	107.9	24.2	761.2							Collection from bridge, boat access not possible.
							12	YSI post side by side Repl	9:58	10:00	9.02	107.5	24.1	761.2							
LH-SR-02		Sunny	80's-90's	8/12/2025			6	YSI pre side by side	~15:32	15:34	7.84	101.1	28.5	759.6			0.17	0.53	0.59	7.00	DO rel. Diff. >5%
							7	Pre side by side		15:30	7.31		28.67	759.6							Downloads/Calibrations successful. Heavy fouling on loggers. No issues.
							8	Pre Cal	15:48	16:05	7.55		29.80	759.6	7.58	0.03					Loggers pulled ~15:32
							9	Post Cal	16:05	16:05	7.58		29.80	759.6	7.58	0.0					Deployed 16:14
							11	YSI post side by side	16:08	16:10	7.77	100.2	28.5	759.5							
							12	YSI post side by side Repl	16:10	16:11	7.78	100.4	28.5	759.5							
LH-NC-01		Sunny	60's-70's	8/18/2025			6	YSI pre side by side	~9:50	9:52	8.86	110.5	26.6	764.1			0.12	0.5	0.45	5.8	DO rel. Diff. >5%
							7	Pre side by side		9:45	8.36		26.72	764.1							Downloads/Calibrations successful. No Issues. No samples collected.
							8	Pre Cal	10:03	10:30	8.62		22.72	764.1	8.67	0.05					Loggers pulled 9:52
							9	Post Cal	10:30	10:30	8.66		22.72	764.1	8.67	0.01					Deployed 10:38
							11	YSI post side by side	10:38	10:42	9.33	116.4	26.6	764.4							
LH-SC-02		Sunny	60's-70's	8/18/2025			6	YSI pre side by side	10:54	10:56	7.59	94.6	26.6	764.5			0.17	1.38	0.64	20	DO rel. Diff. >5%
							7	Pre side by side		10:45	6.21		26.77	764.5							Downloads/Calibrations successful. No issues. No samples collected
							8	Pre Cal	11:06	11:29	8.57		23.82	764.5	8.50	0.07					Loggers pulled 10:56
							9	Post Cal	11:29	11:29	8.50		23.82	764.5	8.50	0.0					Deployed 11:36
							11	YSI post side by side	11:36	11:39	7.98	99.6	26.7	764.2							
LH-IM-01		Sunny	60's-70's	8/18/2025			6	YSI pre side by side	16:19	16:36	9.20	115.1	26.9	764.0			0.01	0.81	0.04	9.21	DO rel. Diff. >5%
							7	Pre side by side		16:15	8.39		26.89	764.0							YSI at 6'
							8	Pre Cal	16:29	16:55	7.76		28.12	764.0	7.85	0.09					Loggers pulled 16:19
							9	Post Cal	16:55	16:55	7.84		28.12	764.0	7.85	0.01					Deployed 17:00
							11	YSI post side by side	16:19	17:01	9.36	117.6	27.0	764.0							Downloads/Calibrations successful. No issues. No damples collected.
LH-IM-02		Sunny	60's-70's	8/18/2025			6	YSI pre side by side	15:29	15:39	9.09	112.7	26.5	763.7			0.05	0.6	0.19	6.83	DO rel. Diff. >5%
							7	Pre side by side		15:15	8.49		26.45	763.7							YSI at 7', 2m
							8	Pre Cal	15:36	15:54	8.58		23.80	763.7	8.49	0.09					Loggers pulled 15:29
							9	Post Cal	15:54	15:54	8.49		23.80	763.7	8.49	0.0					deployed 16:00
							11	YSI post side by side	15:29	16:01	8.83	109.2	26.4	763.8							Downloads/Calibrations successful. No siiues. No samples collected.
LH-IM-03		Sunny	60's-70's	8/18/2025			6	YSI pre side by side	~14:43	14:53	9.43	117.5	26.7	763.8			0.04	0.47	0.15	5.11	DO rel. Diff. >5%

Station ID	U-26 Serial ID	Weather	Temp	Date	Logger Coordinate N	Logger Coordinate W	Row ID- Data Sheets	Cal Type	Time Start	Time of Record	DO	DO (YSI)	Temp	Pressure	DO Conc. at 100% saturation (from table)	Difference in Actual DO - DO at 100 % saturation * if >0.5 mgL, flag data and calibrate	Absolute Difference Temp	Absolute Difference DO	Relative % Difference Temp	Relative % Difference DO	Notes
							7	Pre side by side		14:30	8.96		26.74	763.8							YSI 9' down, 3m
							8	Pre Cal	14:49	15:10	8.58		23.56	763.8	8.53	0.05					Loggers pulled ~14:40
							9	Post Cal	15:10	15:10	8.54		23.56	763.8	8.53	0.01					Deployed 15:16
							11	YSI post side by side	~14:43	15:16	9.74	122.3	26.7	763.9							Download/Calibrations successful. No issues. No samples collected.
LH-IM-04		Sunny	60's-70's	8/18/2025			6	YSI pre side by side	12:27	12:44	7.90	98.1	26.5	763.9			0.29	2.98	1.10	46.49	DO rel. Diff. >5%
							7	Pre side by side		12:15	4.92		26.21	763.9							Loggers pulled 12:24. Deployed 13:30. Downloads/Calibrations successful. Completed zero cal on DO loggers as concentractions dipped below 4.00mg/L for several hours in data. Vertical profile and secchi also completed.
							8	Pre Cal	12:30	13:22	8.53		23.44	763.9	8.55	0.02					13:04 in zero cal, cal at 13:19.
							9	Post Cal	13:22	13:22	8.55		23.44	763.9	8.55	0.0					Do conc @ 0% sat = 0.03
							11	YSI post side by side	12:27	12:31	6.41	79.6	26.3	764.0							YSI @ approximately 15' depth.
LH-US-01		Sunny	60's-70's	8/18/2025			6	YSI pre side by side	17:27	17:47	9.37	117.8	27.0	764.2			0.26	0.17	0.96	1.83	YSI @ 1'
							7	Pre side by side		17:15	9.20		27.26	764.2							Downloads/Calibrations successful. No issues. No samples collected.
							8	Pre Cal	17:35	18:03	8.21		24.88	764.2	8.33	0.12					Loggers pulled 17:26
							9	Post Cal	18:03	18:03	8.32		24.88	764.2	8.33	0.01					Deployed 18:14
							11	YSI post side by side	17:27	18:11	9.27	116.3	27.0	764.0							All loggers had less biofouling this week.
LH-DS-01		Cloudy	60's-70's	8/19/2025			6	YSI pre side by side	18:36	18:42	8.56	105.6	26.0	765.7			0.01	0.18	0.42	2.13	
							7	Pre side by side		18:30	8.38		26.11	765.7							Downloads/Calibrations successful. No siiues. No samples collected.
							8	Pre Cal	18:45	19:07	9.09		21.20	765.7	8.95	0.14					Loggers pulled 18:36
							9	Post Cal	19:07	19:07	8.94		21.20	765.7	8.95	0.01					Deployed 19:13
							11	YSI post side by side	18:36	19:14	8.60	106.0	26.0	765.7							
							12	YSI post side by side Repl	19:14	19:15	8.59	105.9	26.0	765.7							
LH-DS-02		Cloudy	60's-70's	8/19/2025			6	YSI pre side by side	17:05	17:07	8.04	99.3	26.1	765.7			0.13	0.16	0.50	2.01	
							7	Pre side by side		17:00	7.88		26.23	765.7							Downloads/Calibrations successful. No issues. No sdamples collected.
							8	Pre Cal	17:16	18:03	8.91		21.68	765.7	8.87	0.04					Loggers pulled 17:05
							9	Post Cal	18:03	18:03	8.87		21.68	765.7	8.87	0.0					Deployed 18:21
							11	YSI post side by side	18:19	18:21	7.87	97.1	26.0	765.6							
LH-NC-02		Cloudy	60's-70's	8/19/2025			6	YSI pre side by side	~17:16	17:18	8.94	110.7	26.2	765.1			0.15	0.54	0.57	6.23	DO rel. Diff. >5%
							7	Pre side by side		17:15	8.40		26.35	765.1							Downloads/Calibrations successful. No issues. No samples collected.
							8	Pre Cal	17:34	17:55	9.02		21.96	765.1	8.81	0.21					Loggers pulled 17:22
							9	Post Cal	17:55	17:55	8.81		21.96	765.1	8.81	0.0					Deployed 18:07
							11	YSI post side by side	~18:07	18:09	8.56	105.8	26.1	764.9							Buoy was not touched or moved this week, it remained where it was deployed.
LH-DS-03		Cloudy	60's-70's	8/19/2025			6	YSI pre side by side	16:15	16:23	8.24	101.8	26.1	766.0			0.16	0.08	0.61	0.98	
							7	Pre side by side		16:15	8.16		26.26	766.0							Downloads/Calibrations successful. No issues. No samples collected.
							8	Pre Cal	16:22	16:51	8.21		26.14	766.0	8.16	0.05					Loggers pulles ~16:15, ~16:16 (both times on data sheet)
							9	Post Cal	16:51	16:51	8.16		26.14	766.0	8.16	0.0					Deployed 16:59
							11	YSI post side by side	16:15	16:58	8.15	100.7	26.1	765.8							
LH-SR-02		Cloudy	60's-70's	8/19/2025			6	YSI pre side by side	14:55	15:00	8.33	102.6	25.9	766.3			0.14	0.15	0.54	1.78	Station moved ~100' downstream N 42°42.3794', W -71°08.8070'. Relocated back to original location.
							7	Pre side by side		14:45	8.48		26.04	766.3							pH logger had sand grains around bulb.
							8	Pre Cal	15:06	15:59	8.07		26.86	766.3	8.06	0.01					Loggers pulled 14:55
							9	Post Cal	15:59	15:59	8.06		26.86	766.3	8.06	0.0					deployed 16:06
							11	YSI post side by side	15:53	16:06	8.40	103.5	26.0	766.0							Downloads/Calibrations successful.
LH-BY-01		Cloudy	60's-70's	8/19/2025			6	YSI pre side by side	12:50	12:52	9.58	115.4	24.7	767.1			0.07	0.65	0.28	7.02	DO rel. Diff. >5%
							7	Pre side by side		12:45	8.93		24.77	767.1							Downloads/Calibrations successful. No issues. No samples collected.
							8	Pre Cal	13:10	13:28	8.14		26.26	767.1	8.15	0.01					Loggers pulled 12:55
							9	Post Cal	13:28	13:28	8.16		26.26	767.1	8.15	0.01					Deployed 13:48
							11	YSI post side by side	13:39	13:41	9.07	110.6	25.4	766.9							
LH-TR-01		Cloudy	60's-70's	8/19/2025			6	YSI pre side by side	~11:04	11:06	7.36	90.8	26.0	767.0			0.11	0.12	0.42	1.64	
							7	Pre side by side		11:00	7.24		26.11	767.0							Downloads/Calibrations successful. No issues. No samples collected.
							8	Pre Cal	11:27	12:02	8.69		22.74	767.0	8.70	0.01					Loggers pulled 11:10
							9	Post Cal	12:02	12:02	8.70		22.74	767.0	8.70	0.0					Deployed 12:23
							11	YSI post side by side	~12:34	12:36	7.31	90.1	26.0	766.7							
LH-SC-01		Cloudy	60's-70's	8/19/2025			6	YSI pre side by side	10:48	10:50	7.83	96.5	25.9	766.3			0.03	1.27	0.12	17.65	DO rel. Diff. >5%
							7	Pre side by side		10:45	6.56		25.87	766.3							Downloads/Calibrations successsful. No issues. No samples collected.
							8	Pre Cal	11:02	11:55	8.36		23.86	766.3	8.51	0.15					Loggers pulled 10:50
							9	Post Cal	11:55	11:55	8.51		23.86	766.3	8.51	0.0					Deployed 12:02
							11	YSI post side by side	~12:04	12:06	8.02	98.9	26.0	766.0							
LH-SR-01		Cloudy	60's-70's	8/19/2025			11	YSI post side by side	10:25	10:27	9.54	106.1	20.4	766.5							Collected from bridge, boat access not possible or safe.
							12	YSI post side by side Repl	10:27	10:29	9.58	106.6	20.5	766.6							Buoy was moved downstream towards north canal (see photos).
LH-NC-01		Cloudy	70's-80's	8/25/2025			6	YSI pre side by side	10:04	10:06	8.64	102.9	24.1	754.6			0.17	0.03	0.7	0.35	
							7	Pre side by side		10:00	8.67		24.27	754.6							Downloads/Calibrations successsful. No issues. No samples collected.
							8	Pre Cal	10:13	10:42	8.04		25.86	754.6	8.07	0.03					Loggers pulled 10:06
							9	Post Cal	10:42	10:42	8.08		25.86	754.6	8.07	0.01					Deployed 10:51
							11	YSI post side by side	10:51	10:53	9.36	111.7	24.2	754.3							
LH-SC-02		Sunny	70's-80's	8/25/2025			6	YSI pre side by side	11:01	11:03	10.89	130.5	24.4	754.5			0.33	1.93	1.34	19.45	DO rel. Diff. >5%
							7	Pre side by side		11:00	8.96		24.73	754.5							Downloads/Calibrations successful. No issues. No samples collected.
							8	Pre Cal	11:11	11:32	7.79		27.04	754.5	7.90	0.11					Loggers pulled 11:03
							9	Post Cal	11:32	11:32	7.91		27.04	754.5	7.90	0.01					Deployed 11:37
							11	YSI post side by side	11:38	11:40	11.46	137.5	24.5	754.3							

Station ID	U-26 Serial ID	Weather	Temp	Date	Logger Coordinate N	Logger Coordinate W	Row ID- Data Sheets	Cal Type	Time Start	Time of Record	DO	DO (YSI)	Temp	Pressure	DO Conc. at 100% saturation (from table)	Difference in Actual DO - DO at 100 % saturation * If >0.5 mgL, flag data and calibrate	Absolute Difference Temp	Absolute Difference DO	Relative % Difference Temp	Relative % Difference DO	Notes
LH-IM-01		Cloudy	70's-80's	8/25/2025			6	YSI pre side by side	16:28	16:32	8.62	104.2	24.9	752.6			0.15	0.46	0.60	5.48	DO rel. Diff. >5%
							7	Pre side by side		16:15	8.16		24.75	752.6							Downloads/Calibrations successsful. No issues. No samples collected.
							8	Pre Cal	16:31	16:49	7.86		27.36	752.6	7.84	0.02					Loggers pulled 16:28
							9	Post Cal	16:49	16:49	7.84		27.36	752.6	7.84	0.0					Deployed 16:54
							11	YSI post side by side	16:28	16:54	8.63	104.3	24.9	752.8							
LH-IM-02		Cloudy	70's-80's	8/25/2025			6	YSI pre side by side	17:04	17:07	10.35	125.2	25.0	753.0			0.68	2.49	2.76	27.35	DO rel. Diff. >5%
							7	Pre side by side		17:00	7.86		24.32	753.0							Downloads/Calibrations successsful. No issues. No samples collected.
							8	Pre Cal	17:16	17:33	8.12		25.38	753.0	8.13	0.01					Loggers pulled 17:04
							9	Post Cal	17:33	17:33	8.13		25.38	753.0	8.13	0.0					Deployed 17:42
							11	YSI post side by side	17:04	17:44	10.13	122.4	24.9	752.9							
LH-IM-03		Sunny with clouds rolling in	70's-80's	8/25/2025			6	YSI pre side by side	12:16	12:20	10.41	124.5	24.4	754.0			0.37	3.62	1.53	42.09	DO rel. Diff. >5%
							7	Pre side by side		12:15	6.79		24.03	754.0							Download/Calibrations succeccful. Big diff between U26 & YSI on DO/pH, so dropped down deeper, YSI at 7'.
							8	Pre Cal	12:24	12:44	7.82		27.52	754.0	7.83	0.01					Loggers pulled 12:16
							9	Post Cal	12:44	12:44	7.85		27.52	754.0	7.83	0.02					Deployed 12:50
							11	YSI post side by side	12:16	12:50	10.97	131.3	24.4	753.6							~5' depth
							12	YSI post side by side Repl	12:51	12:5?	7.59	90.2	24.0	753.7						4.60	7' depth. More accurate to U26 = rel diff between vaules = 4.60% rather than 42.09
LH-IM-04		Cloudy	70's-80's	8/25/2025			6	YSI pre side by side	13:01	13:05	6.91	81.8	23.7	753.7			0.06	0.45	0.25	6.73	DO rel. Diff. >5%
							7	Pre side by side		13:00	6.46		23.76	753.7							Downloads/Calibrations successful. Calibrated U26 for zero DO due to reading below 4.00 mg/L in data.
							8	Pre Cal	13:09	13:46	7.86		27.02	753.7	7.90	0.04					Loggers pulled 13:01
							9	Post Cal	13:46	13:46	7.88		27.02	753.7	7.90	0.02					Deployed 13:49
								Post Zero Cal	13:30		0.02										Put in Zero Cal sol. 13:30. DO Conc. @ 0% = 0.02mg/L.
							11	YSI post side by side	13:01	13:50	6.84	80.9	23.7	753.5							
LH-US-01		Sunny	70's-80's	8/25/2025			6	YSI pre side by side	15:06	15:10	9.45	114.9	25.2	753.0			0.08	0.21	0.32	2.25	
							7	Pre side by side		15:00	9.24		25.28	753.0							Downloads/Calibrations Successful. No issues. No samples collected.
							8	Pre Cal	15:16	15:49	7.68		28.44	753.0	7.69	0.01					Loggers pulled 15:06
							9	Post Cal	15:49	15:49	7.70		28.44	753.0	7.69	0.01					Deployed 16:13
							11	YSI post side by side	15:06	15:58	9.57	116.5	25.3	752.8							
LH-TR-01		Sunny	70's	8/26/2025			6	YSI pre side by side	~10:42	10:44	9.95	118.8	24.2	758.5			0.14	0.31	0.58	3.16	
							7	Pre side by side		10:30	9.64		24.34	758.5							Downloads/Calibrations successful. No issues. No samples collected.
							8	Pre Cal	11:45	12:13	8.12		25.64	758.5	8.15	0.03					Loggers pulled ~10:44
							9	Post Cal	12:13	12:13	8.15		25.64	758.5	8.15	0.0					Deployed ~12:35
							11	YSI post side by side	12:35	12:37	9.86	118.0	24.4	758.1							
LH-SC-01		Sunny	70's	8/26/2025			6	YSI pre side by side	~10:26	10:28	9.17	109.3	24.1	757.7			0.05	1.00	0.21	11.53	DO rel. Diff. >5%
							7	Pre side by side		10:15	8.17		24.05	757.7							Downloads/Calibrations Successful. No issues. No samples collected.
							8	Pre Cal	10:43	11:07	8.33		24.14	757.7	8.37	0.04					Loggers pulled ~10:28
							9	Post Cal	11:07	11:07	8.38		24.14	757.7	8.37	0.01					Deployed 11:16
							11	YSI post side by side	~11:25	11:27	9.36	111.8	24.3	757.5							
LH-BY-01		Sunny	70's	8/26/2025			6	YSI pre side by side	10:10	10:14	9.53	113.2	24.0	758.8			0.07	0.12	0.29	1.27	
							7	Pre side by side		10:00	9.41		24.07	758.8							Downloads/Calibrations Successful. No issues. No samples collected.
							8	Pre Cal	10:29	11:37	8.41		23.60	758.8	8.47	0.06					Loggers pulled 10:14
							9	Post Cal	11:37	11:37	8.48		23.60	758.8	8.47	0.01					Deployed 12:45
							11	YSI post side by side	12:45	12:47	10.41	125.3	24.6	758.4							
LH-DS-01		Sunny	70's	8/26/2025			6	YSI pre side by side	17:14	17:16	10.29	123.3	24.5	758.9			0.06	0.23	0.24	2.26	
							7	Pre side by side		17:00	10.06		24.56	758.9							Downloads/Calibrations Successful. No issues. No samples collected.
							8	Pre Cal	17:23	17:53	8.23		25.08	758.9	8.24	0.01					Loggers pulled 17:13
							9	Post Cal	17:53	17:53	8.25		25.08	758.9	8.24	0.01					Deployed 17:58. Do delayed start 18:00
							11	YSI post side by side	17:56	18:00	10.21	122.3	24.4	759.0							
LH-DS-02		Sunny	70's	8/26/2025			6	YSI pre side by side	15:24	15:26	9.74	117.2	24.7	758.7			0.1	0.31	0.40	3.23	
							7	Pre side by side		15:15	9.43		24.80	758.7							Downloads/Calibrations Successful. No issues. No samples collected.
							8	Pre Cal	15:37	16:30	8.28		24.56	758.7	8.32	0.04					Loggers pulled 15:24
							9	Post Cal	16:30	16:30	8.32		24.56	758.7	8.32	0.0					Deployed 16:49
							11	YSI post side by side	~16:47	16:50	9.63	115.6	24.5	759.1							
LH-DS-03		Sunny	70's	8/26/2025			6	YSI pre side by side	14:31	14:34	9.89	119.2	24.8	758.7			0.87	0.18	3.57	1.84	
							7	Pre side by side		14:15	9.71		23.93	758.7							Downloads/Calibrations Successful. No issues. No samples collected.
							8	Pre Cal	14:38	15:11	8.08		26.06	758.7	8.09	0.01					Loggers pulled 14:30
							9	Post Cal	15:11	15:11	8.11		26.06	758.7	8.09	0.02					Deployes 15:19
							11	YSI post side by side	~15:10	~15:19	7.79	118.1	24.8	758.7							
LH-SR-01		Sunny	70's	8/26/2025			11	YSI post side by side	9:43	9:45	8.30	91.8	20.2	757.7							Not accessible by boat. Measurements collected from bridge.
							12	YSI post side by side Repl	9:46	9:47	8.39	92.9	20.3	757.7							
LH-SR-02		Sunny	70's	8/26/2025			6	YSI pre side by side	13:38	13:41	8.41	101.3	24.7	758.6			0.15	0.03	0.61	0.36	
							7	Pre side by side		13:30	8.38		24.85	758.6							Downloads/Calibrations Successful. No issues. No samples collected.
							8	Pre Cal	13:44	14:13	7.94		27.00	758.6	7.95	0.01					Loggers pulled 13:35
							9	Post Cal	14:13	14:13	7.96		27.00	758.6	7.95	0.01					Deployed 14:18
							11	YSI post side by side	14:18	14:21	8.42	101.5	24.7	758.6							
							12	YSI post side by side Repl	14:21	14:23	8.45	101.8	24.7	758.6							
LH-NC-02		Sunny	70's	8/26/2025			6	YSI pre side by side	15:36	15:41	10.52	126.9	24.8	757.9			0.17	0.66	0.68	6.48	DO Rel Diff >5%
							7	Pre side by side		15:30	9.86		24.97	757.9							Downloads/cals went well. Bit of a difference between YSI and U26, 6.48%. No issues
							8	Pre Cal	15:56	16:24	8.31		24.14	757.9	8.37	0.06					Loggers pulled 15;24
							9	Post Cal	16:24	16:24	8.39		24.14	757.9	8.37	0.02					Deployed 16:34

Station ID	U-26 Serial ID	Weather	Temp	Date	Logger Coordinate N	Logger Coordinate W	Row ID- Data Sheets	Cal Type	Time Start	Time of Record	DO	DO (YSI)	Temp	Pressure	DO Conc. at 100% saturation (from table)	Difference in Actual DO - DO at 100 % saturation * if >0.5 mgL, flag data and calibrate	Absolute Difference Temp	Absolute Difference DO	Relative % Difference Temp	Relative % Difference DO	Notes
							11	YSI post side by side	16:36	16:39	10.55	127.1	24.7	758.2							
LH-NC-01		Sunny	70's	9/2/2025			6	YSI pre side by side	10:29	10:31	8.06	93.1	22.5	764.1			0.11	0.08	0.49	0.99	
							7	Pre side by side		10:30	8.14		22.61	764.1							Downloads/Calibrations Successful. No issues. No samples collected.
							8	Pre Cal	10:38	11:10	8.04		26.76	764.1	8.05	0.01					Loggers pulled 10:31
							9	Post Cal	11:10	11:10	8.06		26.76	764.1	8.05	0.01					Deployed 11:17
							11	YSI post side by side	11:17	11:19	8.39	97.3	22.7	763.6							
LH-SC-02		Sunny	70's	9/2/2025			6	YSI pre side by side	11:26	11:28	8.90	103.3	22.7	763.8			0.24	0.13	1.05	1.45	
							7	Pre side by side		11:15	9.03		22.94	763.8							Downloads/Calibrations Successful. No issues. No samples collected.
							8	Pre Cal	11:36	11:59	7.99		27.96	763.8	7.87	0.12					Loggers pulled 11:30
							9	Post Cal	11:59	11:59	7.88		27.96	763.8	7.87	0.01					Deployed 12:05
							11	YSI post side by side	12:05	12:07	9.00	104.4	22.7	763.4							
LH-IM-01		Sunny	70's	9/2/2025			6	YSI pre side by side	15:34	15:35	8.63	100.2	22.8	761.9			0.08	0.2	0.35	2.34	pH stoped logging 8/28/25 @ 15:45. Replaced with 22357220. DO was fine. No other issues.
							7	Pre side by side		15:30	8.43		22.72	761.9							Temp from U26
							8	Pre Cal	15:40	16:05	8.40		24.50	761.9	8.36	0.04					Loggers pulled 15:34
							9	Post Cal	16:05	16:05	8.37		24.50	761.9	8.36	0.01					Deployed 16:12
							11	YSI post side by side	~16:10	16:12	8.64	100.6	22.9	761.8							
LH-IM-02		Sunny	70's	9/2/2025			6	YSI pre side by side	14:44	14:46	9.81	113.9	22.8	762.2			0.19	0.94	0.84	10.06	DO Rel Diff >5%
							7	Pre side by side		14:30	8.87		22.61	762.2							Downloads/Calibrations successful. Samples collected 15:20.
							8	Pre Cal	14:53	15:11	8.04		26.22	762.2	8.11	0.07					Loggers pulled 14:44
							9	Post Cal	15:11	15:11	8.11		26.22	762.2	8.11	0.0					Deployed 15:15
							11	YSI post side by side	14:44	15:16	10.05	116.7	22.8	762.1							
LH-IM-03		Sunny	70's	9/2/2025			6	YSI pre side by side	13:50	13:52	9.83	113.8	22.6	762.7			0.01	0.59	0.04	6.19	DO Rel Diff >5%
							7	Pre side by side		13:45	9.24		22.61	762.7							Downloads/Calibrations successful. Samples collected 14:30.
							8	Pre Cal	13:57	14:15	8.20		25.58	762.7	8.21	0.01					Loggers pulled 13:50
							9	Post Cal	14:15	14:15	8.21		25.58	762.7	8.21	0.0					Deployed 14:19
							11	YSI post side by side	13:50	14:19	9.90	114.6	22.6	762.5							
LH-IM-04		Sunny	70's	9/2/2025			6	YSI pre side by side	12:48	12:50	8.00	92.5	22.5	763.3			0.01	0.12	0.04	1.51	
							7	Pre side by side		12:45	7.88		22.51	763.6							Downloads/Calobrations successful. No samples collected. Secchi & vertical profile completed.
							8	Pre Cal	12:53	13:12	7.99		27.52	763.3	7.93	0.06					Loggers pulled 12:48
							9	Post Cal	13:12	13:12	7.95		27.52	763.3	7.93	0.02					Deployed 13:17
							11	YSI post side by side	12:48	13:18	7.94	91.6	22.5	763.0							
LH-US-01		Sunny	70's	9/2/2025			6	YSI pre side by side	16:34	16:35	9.68	114.7	23.8	761.8			0.15	0.34	0.63	3.45	
							7	Pre side by side		16:15	10.02		23.95	761.8							Loggers full of macros.
							8	Pre Cal	16:41	17:18	8.03		27.00	761.8	7.99	0.04					Loggers pulled ~16:27
							9	Post Cal	17:18	17:18	7.99		27.00	761.8	7.99	0.0					Deployed 17:35
							11	YSI post side by side	16:34	17:33	9.54	112.6	23.6	761.5							Samples collected 17:30. Downloads/Calibrations successful.
LH-SC-01		Sunny	70's	9/3/2025			6	YSI pre side by side	~9:54	9:56	9.12	105.2	22.4	758.9			0.2	1.13	0.90	13.21	DO Rel Diff >5%
							7	Pre side by side		9:45	7.99		22.20	758.9							Downloads/Calibrations successful. No issues. No samples collected.
							8	Pre Cal	10:06	10:27	8.54		23.80	758.9	8.44	0.1					Loggers pulled 9:56
							9	Post Cal	10:27	10:27	8.45		23.80	758.9	8.44	0.01					Deployed ~10:37
							11	YSI post side by side	~10:37	10:39	9.44	109.1	22.5	758.8							
LH-TR-01		Sunny	70's	9/3/2025			6	YSI pre side by side	~10:21	10:23	9.35	107.9	22.4	759.7			0.11	0.08	0.49	0.86	
							7	Pre side by side		10:15	9.27		22.51	759.7							Downloads/Calibrations successful. No issues. No samples collected.
							8	Pre Cal	10:35	11:13	8.10		26.32	759.7	8.06	0.04					Loggers pulles ~10:23
							9	Post Cal	11:13	11:13	8.07		26.32	759.7	8.06	0.01					Deployed ~11:27
							11	YSI post side by side	~11:27	11:29	10.21	118.5	22.7	759.1							
LH-BY-01		Sunny	70's	9/3/2025			6	YSI pre side by side	~10:10	10:12	12.41	143.7	22.6	760.1			0.01	1.09	0.04	9.19	DO Rel Diff >5%
							7	Pre side by side		10:00	11.32		22.61	760.1							Downloads/Calibrations successful. No issues. No samples collected.
							8	Pre Cal	10:37	11:18	8.18		25.36	760.1	8.21	0.03					Loggers pulled ~10:12
							9	Post Cal	11:18	11:18	8.21		25.36	760.1	8.21	0.0					Deployed ~11:36
							11	YSI post side by side	~11:36	11:38	10.62	124.3	23.2	759.4							
LH-DS-01		Sunny	70's	9/3/2025			6	YSI pre side by side	16:28	16:31	11.76	139.1	23.7	757.4			0.11	0.35	0.46	3.02	
							7	Pre side by side		16:15	11.41		23.81	757.4							Lots of macros on loggers.
							8	Pre Cal	17:03	17:21	7.73		28.20	757.4	7.77	0.04					Loggers pulled 16:28
							9	Post Cal	17:21	17:21	7.76		28.20	757.4	7.77	0.01					Deployed 17:33
							11	YSI post side by side	17:22	17:24	11.56	136.5	23.6	757.4							Downloads/Calibrations successful. Samples collected 17:30.
LH-DS-02		Sunny	70's	9/3/2025			6	YSI pre side by side	12:31	12:33	9.32	109.3	23.3	759.0			0.03	0.43	0.13	4.72	
							7	Pre side by side		12:30	8.89		23.33	759.0							Downloads/Calibrations successful. No issues. No samples collected.
							8	Pre Cal	12:42	14:00	8.09		25.82	759.0	8.13	0.04					Loggers pulled 12:31
							9	Post Cal	14:00	14:00	8.14		25.82	759.0	8.13	0.01					Deployed 14:14
							11	YSI post side by side	14:11	14:14	10.14	120.1	23.8	758.0							
LH-DS-03		Sunny	70's	9/3/2025			6	YSI pre side by side	14:23	14:25	9.92	117.8	24.0	758.0			1.39	0.31	5.96	3.17	Temp Rel Difff >5%. Was YSI deep enough? Or was the grass caught on the buoy shading the loggers enough to cause temp diff?
							7	Pre side by side		14:15	9.61		22.61	758.0							Downloads/Calibrations successful. Line (stel cable) covered in grass. Samples collected 15:15.
							8	Pre Cal	14:36	15:01	8.13		25.68	758.0	8.14	0.01					Loggers pulled 14:23
							9	Post Cal	15:01	15:01	8.14		25.68	758.0	8.14	0.0					Deployed 15:09
							11	YSI post side by side	15:07	15:12	10.13	120.9	24.2	757.5							
LH-SR-01		Sunny	70's	9/3/2025			11	YSI post side by side	9:31	9:33	8.60	91.4	18.1	759.2							Measurements collected from bridge as boat access is not possible.
							12	YSI post side by side Repl	9:33	9:36	8.63	91.7	18.1	759.2							
LH-SR-02		Sunny	70's	9/3/2025			6	YSI pre side by side	15:36	15:37	8.60	100.9	23.3	757.5			0.24	0.12	1.04	1.41	
							7	Pre side by side		15:30	8.48		23.06	757.5							Downloads/Calibrations successful. No issues. No samples collected.
							8	Pre Cal	15:44	16:07	8.29		24.50	757.5	8.31	0.02					Loggers pulled ~15:31
							9	Post Cal	16:07	16:07	8.31		24.50	757.5	8.31	0.0					Deployed 16:14

Station ID	U-26 Serial ID	Weather	Temp	Date	Logger Coordinate N	Logger Coordinate W	Row ID- Data Sheets	Cal Type	Time Start	Time of Record	DO	DO (YSI)	Temp	Pressure	DO Conc. at 100% saturation (from table)	Difference in Actual DO - DO at 100 % saturation * if >0.5 mgL, flag data and calibrate	Absolute Difference Temp	Absolute Difference DO	Relative % Difference Temp	Relative % Difference DO	Notes
							11	YSI post side by side	16:08	16:10	8.61	101.1	23.3	757.6							
							12	YSI post side by side Repl	16:10	16:11	8.61	101.0	23.3	757.6							Heavy fouling on loggers.
LH-NC-02		Sunny	70's	9/3/2025			6	YSI pre side by side	~12:40	12:42	8.88	103.7	23.0	758.1			0.14	5.55	0.61	90.19	DO Rel Diff >5%
							7	Pre side by side		12:30	3.33		23.14	758.1							Loggers pulled ~12:42
							8	Pre Cal	13:00	13:52	8.12		26.12	758.1	8.08	0.04					Deployed ~14:01
							9	Post Cal	13:52	13:52	8.07		26.12	758.1	8.08	0.01					Zero Cal 13:35. DO concentraction at 0% = -0.04.
							11	YSI post side by side	~14:01	14:03	9.16	107.2	23.2	757.3							Downloads/Calibrations successful. DO zero cal was completed as data was under 4.00mg/L. Algar (or eggs) all over DO sensor cap (see photos).
LH-NC-01		Sunny	70's	9/9/2025			6	YSI pre side by side	9:19	9:21	7.16	81.9	22.0	769.3			0.06	0.18	0.27	2.55	
							7	Pre side by side		9:15	6.98		22.06	769.3							Downloads/Calibrations successful. No issues. No samples collected.
							8	Pre Cal	9:31	9:59	8.98		21.48	769.3	8.94	0.04					Loggers pulled 9:21
							9	Post Cal	9:59	9:59	8.96		21.48	769.3	8.94	0.02					Deployed ~10:10
							11	YSI post side by side	~10:10	10:13	7.42	85.1	22.1	769.4							
LH-SC-02		Sunny	70's	9/9/2025			6	YSI pre side by side	10:21	10:23	9.15	104.2	21.7	769.6			0.12	0.45	0.55	5.04	DO Rel Diff >5%
							7	Pre side by side		10:15	8.70		21.82	769.6							Downloads/Calibrations successful. No issues. No samples collected.
							8	Pre Cal	10:31	10:53	8.48		23.02	769.6	8.69	0.21					Loggers pulled 10:15
							9	Post Cal	10:53	10:53	8.69		23.02	769.6	8.69	0.0					Deployed 10:59
							11	YSI post side by side	10:59	11:01	9.36	106.7	21.8	769.6							
LH-IM-01		Sunny	70's	9/9/2025			6	YSI pre side by side	14:12	14:14	8.11	92.0	21.5	768.7			0.01	0.12	0.05	1.49	
							7	Pre side by side		14:00	7.99		21.51	768.7							Downloads/Calibrations successful. No issues. No samples collected. Some vegetation caught on steel cable & was floating around loggers at retrieval.
							8	Pre Cal	14:21	14:42	8.96		21.48	768.7	8.94	0.02					Loggers pulled 14:12
							9	Post Cal	14:42	14:42	8.96		21.48	768.7	8.94	0.02					Deployed 14:46
							11	YSI post side by side	14:12	14:47	8.20	93.3	21.6	768.7							
LH-IM-02		Sunny	70's	9/9/2025			6	YSI pre side by side	13:31	13:33	8.49	96.0	21.3	769.0			0.01	0.35	0.05	4.21	
							7	Pre side by side		13:30	8.14		21.29	769.0							Downloads/Calibrations successful. No issues. No samples collected.
							8	Pre Cal	13:39	13:56	8.91		21.66	769.0	8.91	0.0					Loggers pulled 13:31
							9	Post Cal	13:56	13:56	8.91		21.66	769.0	8.91	0.0					Deployed 14:01
							11	YSI post side by side	13:31	14:01	8.98	101.8	21.5	768.7							
LH-IM-03		Sunny	70's	9/9/2025			6	YSI pre side by side	~12:47	12:51	7.60	87.1	22.2	769.3			0.12	0.13	0.54	1.73	
							7	Pre side by side		12:45	7.47		22.08	769.3							Cable twisted upon arriva;- tangled in a prop? Data & loggers fine. Downloads/Calibrations successful. No issues. No samples collected.
							8	Pre Cal	12:56	13:16	8.91		21.74	769.3	8.90	0.01					Loggers pulled ~12:47
							9	Post Cal	13:16	13:16	8.90		21.74	769.3	8.90	0.0					Deployed 13:22
							11	YSI post side by side	~12:47	13:23	7.45	85.2	22.0	769.0							
LH-IM-04		Sunny	70's	9/9/2025			6	YSI pre side by side	11:38	11:49	6.54	74.8	22.0	769.7			0.03	0.38	0.14	5.98	DO Rel Diff >5%
							7	Pre side by side		11:30	6.16		22.03	769.7							Downloads/Calibrations successful. Vertical profile & secchi depth complete.
							8	Pre Cal	11:48	12:08	8.75		22.46	769.7	8.78	0.03					Loggers pulled 11:38
							9	Post Cal	12:08	12:08	8.78		22.46	769.7	8.78	0.0					Deployed 12:13
							11	YSI post side by side	11:38	12:14	6.40	73.2	22.0	769.5							
LH-US-01		Sunny	70's	9/9/2025			6	YSI pre side by side	15:09	15:15	9.77	112.9	22.5	768.4			0.01	0.26	0.04	2.70	
							7	Pre side by side		15:00	9.51		22.49	768.4							Downloads/Calibrations successful. No issues. No samples collected. Not a lot of macros on loggers this week!
							8	Pre Cal	15:15	15:39	8.62		23.12	768.4	8.66	0.04					Loggers pulled 15:04
							9	Post Cal	15:39	15:39	8.65		23.12	768.4	8.66	0.01					Deployed 15:46
							11	YSI post side by side	15:09	15:45	9.74	112.6	22.5	9.74							
LH-TR-01		Cloudy	60's	9/10/2025			6	YSI pre side by side	~10:00	10:02	7.83	88.7	21.5	767.8			0.1	0.03	0.46	0.38	
							7	Pre side by side		10:00	7.80		21.60	767.8							Downloads/Calibrations successful. No issues. No samples collected.
							8	Pre Cal	10:16	11:23	8.97		21.56	767.8	8.91	0.06					Loggers pulled ~10:02
							9	Post Cal	11:23	11:23	8.92		21.56	767.8	8.91	0.01					Deployed ~11:35
							11	YSI post side by side	~11:33	11:35	7.86	89.1	21.5	767.3							
LH-BY-01		Cloudy	60's	9/10/2025			6	YSI pre side by side	~9:46	9:48	7.92	89.4	21.2	768.4			0.38	7.96	1.78	202.03	Big DO Rel Diff
							7	Pre side by side		9:45	0.04		21.58	768.4							10:59 = zero cal conc at 0% saturation: -0.03.
							8	Pre Cal	10:12	11:16	8.88		21.50	768.4	8.93	0.05					Loggers pulled ~9:48
							9	Post Cal	11:16	11:16	8.92		21.50	768.4	8.93	0.01					Deployed 11:46
							11	YSI post side by side	~11:44	11:46	9.04	102.8	21.7	767.5							Low water level, stagnat water, full of algae. Low DO in data, Data could be bad, no other deployment strategy that would be safe. Downloads/Calibrations successful.
LH-SC-01		Cloudy	60's	9/10/2025			6	YSI pre side by side	~9:20	9:22	8.26	93.6	21.5	767.2			0.11	0.67	0.51	8.45	DO Rel Diff >5%
							7	Pre side by side		9:15	7.59		21.39	767.2							Downloads/Calibrations successful. No issues. No samples collected.
							8	Pre Cal	9:30	9:55	9.20		19.06	767.2	9.35	0.15					Loggers pulled 9:22
							9	Post Cal	9:55	9:55	9.36		19.06	767.2	9.35	0.01					Deployed 10:12
							11	YSI post side by side	~10:10	10:12	8.26	93.6	21.5	767.0							
LH-DS-01		Cloudy	60's	9/10/2025			6	YSI pre side by side	15:57	15:59	8.26	93.8	21.5	765.1			0.15	0.08	0.70	0.97	
							7	Pre side by side		15:45	8.18		21.65	765.1							Downloads/Calibrations successful. No issues. Some vegetation on steel cable but less than last week.
							8	Pre Cal	16:08	16:45	8.63		22.96	765.1	8.64	0.01					Loggers pulled 15:57
							9	Post Cal	16:45	16:45	8.63		22.96	765.1	8.64	0.01					Deployed ~16:51
							11	YSI post side by side	16:44	16:48	8.34	94.6	21.5	764.9							
LH-DS-02		Sunny	60's	9/10/2025			6	YSI pre side by side	14:11	14:13	8.69	99.8	22.2	766.3			0.03	0.44	0.14	5.19	DO Rel Diff >5%
							7	Pre side by side		14:00	8.25		22.23	766.3							Downloads/Calibrations successful. No issues. No samples collected. Water surface summary at station. Grass was hung up on steel cable at arrival.
							8	Pre Cal	14:22	15:29	9.07		20.80	766.3	9.03	0.04					Loggers pulled 14:11

Station ID	U-26 Serial ID	Weather	Temp	Date	Logger Coordinate N	Logger Coordinate W	Row ID- Data Sheets	Cal Type	Time Start	Time of Record	DO	DO (YSI)	Temp	Pressure	DO Conc. at 100% saturation (from table)	Difference in Actual DO - DO at 100 % saturation * if >0.5 mgL, flag data and calibrate	Absolute Difference Temp	Absolute Difference DO	Relative % Difference Temp	Relative % Difference DO	Notes
							9	Post Cal	15:29	15:29	9.03		20.80	766.3	9.03	0.0					Deployed 15:43
							11	YSI post side by side	15:40	15:43	8.55	97.9	22.1	765.4	8.55	97.9					
							12	YSI post side by side Repl	15:43	15:45	8.48	97.1	22.0	765.4	8.48	97.1					
LH-DS-03		Sunny	60's	9/10/2025			6	YSI pre side by side	13:22	13:25	8.46	96.9	22.0	766.7			0.11	0.28	0.50	3.37	
							7	Pre side by side		13:15	8.18		22.11	766.7							Downloads/Calibrations successful. Grass on steel cable again. DO delayed start 14:00
							8	Pre Cal	13:30	13:55	8.69		22.92	766.7	8.67	0.02					Loggers pulled 13:22
							9	Post Cal	13:55	13:55	8.68		22.92	766.7	8.67	0.01					Deployed 14:04
							11	YSI post side by side	13:22	14:02	8.60	98.7	22.2	766.4							
LH-SR-01		Cloudy	60's	9/10/2025			11	YSI post side by side	8:52	8:54	9.32	96.5	16.9	767.7							Measurements collected from bridge, baot access no possible.
							12	YSI post side by side Repl	8:55	8:57	9.32	96.4	16.9	767.7							
LH-SR-02		Sunny	60's	9/10/2025			6	YSI pre side by side	12:30	12:32	9.11	103.1	21.4	767.3			0.01	0.13	0.05	1.44	
							7	Pre side by side		12:15	8.98		21.41	767.3							Downloads/Calibrations successful. No issues. Loggers had trash and muck on them at retrieval.
							8	Pre Cal	12:44	13:07	8.18		25.54	767.3	8.26	0.08					Loggers pulled 12:30
							9	Post Cal	13:07	13:07	8.26		25.54	767.3	8.26	0.0					Deployed 13:15
							11	YSI post side by side	12:30	13:12	9.09	102.9	21.5	766.8							
LH-NC-02		Sunny	60's	9/10/2025			6	YSI pre side by side	14:21	14:23	6.98	79.3	21.6	765.4			0.08	0.22	0.37	3.20	
							7	Pre side by side		14:15	6.76		21.68	765.4							Downloads/Calibrations successful. No issues. No samples collected. Water was clear. There was a little algae on the loggers.
							8	Pre Cal	14:34	15:21	8.92		21.54	765.4	8.89	0.03					Loggers pulled 14:23
							9	Post Cal	15:21	15:21	8.89		21.54	765.4	8.89	0.0					Deployed ~15:30
							11	YSI post side by side	15:29	15:31	7.35	83.6	21.7	764.8							
LH-NC-01		Partly Cloudy	61	9/16/2025			6	YSI pre side by side	8:35	8:38	7.62	85.9	21.2	767.3			0.14	0.12	0.66	1.59	
							7	Pre side by side		8:30	7.5		21.34	767.3							No issues.
							8	Pre Cal	8:44	9:20	9.03		21.12	767.3	8.98	0.05					
							9	Post Cal	9:20	9:20	9.03		21.12	767.3	8.98	0.05					
							11	YSI post side by side	9:30	9:33	7.78	87.8	21.3	767.2							
LH-SC-02				9/16/2025			6	YSI pre side by side	9:42	9:44	10.02	113.4	21.4	767.5			0.16	0.49	0.74	5.01	
							7	Pre side by side		9:30	9.53		21.56	767.5							No issues.
							8	Pre Cal	9:47	10:16	8.88		22.36	767.5	8.77	0.11					Loggers pulled 9:45
							9	Post Cal	10:16	10:16	8.77		22.36	767.5	8.77	0					Deployed 10:22
							11	YSI post side by side	10:22	10:24	10.33	117.4	21.6	767.3							
LH-IM-01		Partly Cloudy	74	9/16/2025			6	YSI pre side by side	14:12	14:14	7.60	85.6	21.2	766.7			0.02	0.14	0.97	1.86	
							7	Pre side by side		14:00	7.46		21.22	766.7							No issues.
							8	Pre Cal	14:15	14:31	8.81		22.12	766.7	8.8	0.01					
							9	Post Cal	14:31	14:31	8.81		22.12	766.7	8.8	0.01					
							11	YSI post side by side	14:40	14:43	7.60	85.7	21.2	766.6							
							12	YSI post side by side Repl	14:44	14:46	7.61	85.8	21.2	766.4							
LH-IM-02		Partly Cloudy	74	9/16/2025			6	YSI pre side by side	13:29	13:30	10.92	12.47	21.9	766.9			0.06	0.68	0.27	6.42	DO Rel Diff >5%
							7	Pre side by side		13:15	10.24		21.84	766.9							No issues.
							8	Pre Cal	13:28	13:51	8.25		26.00	766.9	8.19	0.06					Loggers pulled 13:27
							9	Post Cal	13:51	13:51	8.22		26.00	766.9	8.19	0.03					Deployed 13:58
							11	YSI post side by side	13:50	13:59	11.29	129.0	21.9	766.9							
LH-IM-03				9/16/2025			6	YSI pre side by side	12:25	12:28	9.89	112.3	21.6	767.1			0.08	0.28	0.37	2.87	
							7	Pre side by side		12:15	9.61		21.68	767.1							No issues.
							8	Pre Cal	12:25	13:06	8.47		24.26	767.1	8.46	0.01					
							9	Post Cal	13:06	13:06	8.46		24.26	767.1	8.46	0					Deployed 13:15
							11	YSI post side by side	13:10	13:15	10.11	115.1	21.6	767.1							
LH-IM-04		Partly Cloudy	71	9/16/2025			6	YSI pre side by side	11:10	11:15	7.06	79.9	21.4	767.2			0.12	0.05	0.56	0.71	
							7	Pre side by side		11:00	7.01		21.52	767.2							
							8	Pre Cal	11:12	11:35	8.60		23.46	767.2	8.59	0.01					No issues.
							9	Post Cal	11:35	11:35	8.59		23.46	767.2	8.59	0					Deployed 11:42
							11	YSI post side by side	11:40	11:43	6.90	78.1	21.4	767.1							
LH-US-01		Partly Cloudy	71	9/16/2025			6	YSI pre side by side	15:15	15:19	10.12	116.2	22.1	766.3			0.14	0.3	0.63	3.01	
							7	Pre side by side		15:00	9.82		22.24	766.3							
							8	Pre Cal	15:13	15:37	8.61		23.46	766.3	8.58	0.03					No issues.
							9	Post Cal			8.58		23.46	766.3	8.58	0					Deployed 15:49
							11	YSI post side by side	15:40	15:47	10.21	117.3	22.2	766.2							
LH-SR-01		Partly Cloudy	53	9/17/2025			6	YSI pre side by side	8:13	8:15	9.16	94.2	16.6	764.5							Water level condtitions same as last week.
								Ysi pre side by side Replic	8:15	8:20	9.24	95.0	16.6	764.5							measurements collected from bridge.
LH-SR-02		Mostly Cloudy	73	9/17/2025			6	YSI pre side by side	14:22	14:30	9.28	104.9	21.3	764.0			0.14	0.18	0.66	1.96	
							7	Pre side by side		14:15	9.1		21.44	764.0							Water level lower than previous week. No issue.
							8	Pre Cal	14:24	14:52	8.55		24.28	764.0	8.42	0.13					
							9	Post Cal	14:52	14:52	8.43		24.28	764.0	8.42	0.01					Deployed 13:01
							11	YSI post side by side	14:58	15:00	9.38	106.2	21.4	763.6							
LH-NC-02				9/17/2025			6	YSI pre side by side	12:55	12:59	8.85	99.8	21.2	764.4			0.16	0.54	0.75	6.29	DO Rel Diff >5%
							7	Pre side by side		12:45	8.31		21.36	764.4							No issues.
							8	Pre Cal	13:08	13:28	8.83		21.94	764.4	8.81	0.02					
							9	Post Cal	13:28	13:28	8.82		21.94	764.4	8.81	0.01					
							11	YSI post side by side	13:38	13:41	8.99	101.6	21.3	764.0							
LH-SC-01				9/17/2025			6	YSI pre side by side	8:50	8:55	8.89	100.2	21.2	764.1			0.1	0.41	0.47	4.72	
							7	Pre side by side		8:45	8.48		21.3	764.1							No issues.
							8	Pre Cal	9:00	9:25	9.25		20.18	764.1	9.11	0.14					Loggers pulled 8:56
							9	Post Cal	9:25	9:25	9.12		20.18	764.1	9.11	0.01					Deployed 9:44
							11	YSI post side by side	9:40	9:44	8.85	99.9	21.3	764.2							
LH-TR-01		Partly Cloudy	60	9/17/2025			6	YSI pre side by side	9:02	9:07	8.44	95.3	21.3	765.1			0.08	0.35	0.37	4.23	
							7	Pre side by side		9:00	8.09		21.38	765.1							No issues.
							8	Pre Cal	9:15	9:53	8.86		21.40	765.1	8.91	0.05					
							9	Post Cal	9:53	9:53	8.93		21.40	765.1	8.91	0.02					Deployed 10:06
							11	YSI post side by side	10:05	10:07	8.73	98.7	21.3	765.4							
LH-BY-01		Sunny	66	9/17/2025			6	YSI pre side by side	9:20	9:23	10.66	117.1	19.9	765.4			0.38	0.85	1.89	7.67	DO Rel Diff >5%.
							7	Pre side by side		9:15	11.51		20.28	765.4							No issues.

Station ID	U-26 Serial ID	Weather	Temp	Date	Logger Coordinate N	Logger Coordinate W	Row ID- Data Sheets	Cal Type	Time Start	Time of Record	DO	DO (YSI)	Temp	Pressure	DO Conc. at 100% saturation (from table)	Difference in Actual DO - DO at 100 % saturation * if >0.5 mgL, flag data and calibrate	Absolute Difference Temp	Absolute Difference DO	Relative % Difference Temp	Relative % Difference DO	Notes
							8	Pre Cal	9:23	10:19	8.39		25.16	765.4	8.30	0.09					
							9	Post Cal	10:19	10:19	8.29		25.16	765.4	8.30	0.01					Deployed 10:31
							11	YSI post side by side	10:25	10:31	11.37	127.7	21.0	765.7							
LH-DS-01		Sunny	72	9/17/2025			6	YSI pre side by side	15:18	15:25	8.78	99.5	21.5	763.6			0.1	0.15	0.46	1.72	
							7	Pre side by side		15:15	8.63		21.6	763.6							No issues.
							8	Pre Cal	15:24	15:47	8.60		23.54	763.6	8.53	0.07					Loggers pulled 15:18
							9	Post Cal	15:47	15:47	8.53		23.54	763.6	8.53	0					Deployed 15:58
							11	YSI post side by side	15:58	15:59	8.75	99.2	21.5	763.6							
							12	YSI post side by side Repl	15:59	16:03	8.77	99.5	21.5	763.6							
LH-DS-02		Partly Cloudy	71	9/17/2025			6	YSI pre side by side	12:45	12:49	9.04	103.1	21.8	765.3			0.08	0.74	0.37	8.54	DO Rel Diff >5%.
							7	Pre side by side		12:45	8.3		21.88	765.3							Significant biofouling on pH bulb. No issues with calibrations.
							8	Pre Cal	12:55	13:50	8.44		24.2	765.3	8.45	0.01					Loggers pulled 12:49
							9	Post Cal	13:50	13:50	8.44		24.2	765.3	8.45	0.01					Deployed 14:04
							11	YSI post side by side	14:05	14:07	9.10	103.9	21.9	764.4							
LH-DS-03		Cloudy	71	9/17/2025			6	YSI pre side by side	11:42	11:47	8.81	100.4	21.7	765.5			0.04	0.47	0.18	5.48	DO Rel Diff >5%.
							7	Pre side by side		11:30	8.34		21.74	765.5							
							8	Pre Cal	11:45	12:32	8.14		25.84	765.5	8.20	0.06					
							9	Post Cal	12:32	12:32	8.19		25.84	765.5	8.20	0.01					Deployed 12:40
							11	YSI post side by side	12:30	12:36	9.17	104.8	21.9	765.4							
LH-NC-01		Sunny	40's-70's	9/22/2025			6	YSI pre side by side	8:51	8:53	6.87	76.5	20.6	764.5			0.1	0.29	0.48	4.31	
							7	Pre side by side		8:45	6.58		20.70	764.5							Downloads/Calibrations successful. No issues. Less biofouling this week as compaired to earlier this season.
							8	Pre Cal	9:04	9:22	8.94		20.68	764.5	9.03	0.09					Loggers pulled 8:53
							9	Post Cal	9:22	9:22	9.04		20.68	764.5	9.03	0.01					Deployed ~9:31
							11	YSI post side by side	9:31	9:33	7.14	79.6	20.6	764.2							
LH-SC-02		Sunny	40's-70's	9/22/2025			6	YSI pre side by side	9:43	9:45	9.82	109.1	20.5	764.5			0.06	0.58	0.29	6.09	DO rel Diff >5%.
							7	Pre side by side		9:45	9.24		20.56	764.5							Downloads/Calibrations successful. No issues.
							8	Pre Cal	9:55	10:19	8.87		21.34	764.5	8.91	0.04					Loggers pulled ~9:46
							9	Post Cal	10:19	10:19	8.91		21.34	764.5	8.91	0.0					Deployed 10:24
							11	YSI post side by side	10:24	10:27	10.05	111.8	20.6	764.0							
LH-IM-01		Sunny	40's-70's	9/22/2025			6	YSI pre side by side	13:35	13:37	8.73	96.7	20.3	762.3			0.1	0.29	0.49	3.38	
							7	Pre side by side		13:30	8.44		20.20	762.3							Downloads/Calibrations successful. No issues.
							8	Pre Cal	13:42	14:00	8.62		23.12	762.3	8.59	0.03					Loggers pulled 13:35
							9	Post Cal	14:00	14:00	8.59		23.12	762.3	8.59	0.0					Deployed 14:05
							11	YSI post side by side	13:35	14:05	8.82	97.7	20.3	762.0							
LH-IM-02		Sunny	40's-70's	9/22/2025			6	YSI pre side by side	12:49	12:56	9.69	109.1	21.1	762.9			0.03	0.5	0.14	5.30	DO Rel Diff >5%.
							7	Pre side by side		12:45	9.19		21.13	762.9							Downloads/Calibrations successful. No issues.
							8	Pre Cal	12:56	13:17	8.65		22.98	762.9	8.62	0.03					Loggers pulled 12:49
							9	Post Cal	13:17	13:17	8.67		22.98	762.9	8.62	0.05					Deployed 13:23
							11	YSI post side by side	12:49	13:24	9.67	108.8	21.1	762.6							
LH-IM-03		Sunny	40's-70's	9/22/2025			6	YSI pre side by side	12:05	12:12	9.95	111.6	21.0	763.0			0.02	1.87	0.10	20.74	DO Rel Diff >5%.
							7	Pre side by side		12:00	8.08		20.98	763.0							Downloads/Calibrations successful. No issues.
							8	Pre Cal	12:12	12:23	8.58		23.16	763.0	8.59	0.01					Loggers pulled 12:05
							9	Post Cal	12:32	12:32	8.59		23.16	763.0	8.59	0.0					Deployed 12:37
							11	YSI post side by side	12:05	12:39	9.96	111.7	20.9	763.0							
LH-IM-04		Sunny	40's-70's	9/22/2025			6	YSI pre side by side	11:06	11:08	8.59	96.1	20.8	764.0			0.06	0.38	0.29	4.52	
							7	Pre side by side		11:00	8.21		20.86	764.0							Downloads/Calibrations successful. Vertical profile & secchi depth complete.
							8	Pre Cal	11:12	11:29	8.88		21.48	764.0	8.88	0.0					Loggers pulled 11:06
							9	Post Cal	11:29	11:29	8.87		21.48	764.0	8.88	0.01					Deployed 11:34
							11	YSI post side by side	11:06	11:35	8.54	95.5	20.8	763.6							
LH-US-01		Sunny	40's-70's	9/22/2025			6	YSI pre side by side	14:22	14:27	11.12	125.8	21.4	761.6			0.01	0.55	0.05	5.07	DO Rel Diff >5%.
							7	Pre side by side		14:15	10.57		21.39	761.6							Downloads/Calibrations successful. No issues.
							8	Pre Cal	14:30	15:00	8.40		24.08	761.6	8.42	0.02					Loggers pulled 14:20
							9	Post Cal	15:00	15:00	8.43		24.08	761.6	8.42	0.01					Deployed 15:08
							11	YSI post side by side	14:22	15:06	11.30	128.2	21.5	761.1							
LH-SR-01		Sunny, Cloudy	60's-80's	9/23/2025			11	YSI post side by side	8:48	8:50	8.84	90.8	16.5	759.5							Collected from bridge boat access not possible.
							12	YSI post side by side Repl	8:51	8:53	8.89	91.2	16.5	759.4							
LH-SR-02		Sunny, Cloudy	60's-80's	9/23/2025			6	YSI pre side by side	~12:12	12:15	9.09	102.5	21.2	759.1			0.03	0.13	0.14	1.44	
							7	Pre side by side		12:00	8.96		21.17	759.1							Downloads/Calibrations successful. Bunch of gunk on line at retrieval. Loggers were fairly clean.
							8	Pre Cal	12:18	12:42	8.06		25.76	759.1	8.14	0.08					Loggers pulled 12:12
							9	Post Cal	12:42	12:42	8.14		25.76	759.1	8.14	0.0					Deployed ~12:50
							11	YSI post side by side	~12:12	12:46	9.11	102.9	21.3	759.0							
LH-DS-01		Sunny, Cloudy	60's-80's	9/23/2025			6	YSI pre side by side	13:10	13:14	10.41	118.0	21.5	758.8			0.0	0.73	0.0	7.27	DO Rel Diff >5%.
							7	Pre side by side		13:00	9.68		21.5	758.8							pH logger failed, Temp from U26.
							8	Pre Cal	13:14	13:52	8.37		24.30	758.8	8.36	0.01					Loggers pulled ~13:10
							9	Post Cal	13:52	13:52	8.37		24.30	758.8	8.36	0.01					Deployed 13:58
							11	YSI post side by side	13:10	13:56	10.74	122.1	21.6	758.5							pH logger stoped 9/18/25 at 20:15, replaced with 22227295. Downloads/Calibrations successful.
LH-DS-02		Sunny, Cloudy	60's-80's	9/23/2025			6	YSI pre side by side	10:35	10:37	8.91	100.5	21.2	760.1			0.17	0.44	0.80	5.06	DO Rel Diff >5%.
							7	Pre side by side		10:30	8.47		21.37	760.1							Station covered in grass. Not as much macros this week. Downloads/Calibrations successful.
							8	Pre Cal	10:44	11:44	8.15		25.34	760.1	8.21						Loggers pulled 10:32
							9	Post Cal	11:44	11:44	8.22		25.34	760.1	8.21						Deployed 11:59
							11	YSI post side by side	11:57	12:00	9.32	105.7	21.5	759.4							
LH-DS-03		Sunny, Cloudy	60's-80's	9/23/2025			6	YSI pre side by side	9:45	9:51	8.24	92.5	21.0	760.2			0.02	1.19	0.10	15.57	DO Rel Diff >5%.
							7	Pre side by side		9:30	7.05		20.98	760.2							Downloads/Calibrations successful. No issues.
							8	Pre Cal	9:50	10:14	8.79		21.98	760.2	8.75	0.04					Loggers pulled 9:40
							9	Post Cal	10:14	10:14	8.75		21.98	760.2	8.75	0.0					Deployed 10:21
							11	YSI post side by side	9:45	10:17	8.51	95.7	21.1	760.3							
LH-NC-02		Sunny, Cloudy	60's-80's	9/23/2025			6	YSI pre side by side	~10:48	10:50	8.25	92.6	21.0	759.2			0.06	0.47	0.29	5.86	DO Rel Diff >5%.

Station ID	U-26 Serial ID	Weather	Temp	Date	Logger Coordinate N	Logger Coordinate W	Row ID- Data Sheets	Cal Type	Time Start	Time of Record	DO	DO (YSI)	Temp	Pressure	DO Conc. at 100% saturation (from table)	Difference in Actual DO - DO at 100 % saturation * if >0.5 mgL, flag data and calibrate	Absolute Difference Temp	Absolute Difference DO	Relative % Difference Temp	Relative % Difference DO	Notes
							7	Pre side by side		10:45	7.78		21.06	759.2							Pulled some boards=water level is down about a foot. Downloads/Calibrations successful.
							8	Pre Cal	11:03	11:38	7.87		26.74	759.2	8.00	0.13					Loggers pulled ~10:50
							9	Post Cal	11:38	11:38	8.00		26.74	759.2	8.00	0.0					Deployed ~11:48
							11	YSI post side by side	~11:48	11:50	8.49	95.5	21.1	758.8							
LH-BY-01		Sunny, Cloudy	60's-80's	9/23/2025			6	YSI pre side by side	~14:45	14:47	12.15	139.6	22.2	758.5			0.02	0.66	0.09	5.58	DO Rel Diff >5%.
							7	Pre side by side		14:45	11.49		22.18	758.5							Full of algae (water and loggers). Downloads/Calibrations successful.
							8	Pre Cal	15:30	15:55	8.25		25.22	758.5	8.21	0.04					Loggers pulled ~14:47
							9	Post Cal	15:55	15:55	8.22		25.22	758.5	8.21	0.01					Deployed ~16:23
							11	YSI post side by side	~16:23	16:25	12.25	140.2	22.0	758.9							
LH-TR-01		Sunny, Cloudy	60's-80's	9/23/2025			6	YSI pre side by side	~14:53	14:55	10.80	123.0	21.7	758.1			0.1	0.24	0.46	2.25	
							7	Pre side by side		14:45	10.56		21.80	758.1							Both calibrations failed to save. No extra loggers - had to redeploy. When redeploying it said second calibration saved. Otherwise went smoothly.
							8	Pre Cal	15:13	16:00	8.15		25.26	758.1	8.20	0.05					Loggers pulled ~14:55
							9	Post Cal	16:00	16:00	8.21		25.26	758.1	8.20	0.01					Deployed ~16:12
							11	YSI post side by side	~16:12	16:14	10.80	123.1	21.8	758.5							
LH-SC-01		Sunny, Cloudy	60's-80's	9/23/2025			6	YSI pre side by side	~14:29	14:31	9.44	106.4	21.2	757.3			0.14	0.8	0.66	8.85	DO Rel Diff >5%.
							7	Pre side by side		14:30	8.64		21.34	757.3							Downloads/Calibrations successful. No issues.
							8	Pre Cal	14:38	16:09	8.07		25.48	757.3	8.16	0.09					Loggers pulled 14:31
							9	Post Cal	16:09	16:09	8.16		25.48	757.3	8.16	0.0					Deployed ~16:37
							11	YSI post side by side	~16:37	16:39	9.67	109.5	21.4	757.7							
							12	YSI post side by side Repl	16:39	16:41	9.64	109.5	21.6	757.7							
LH-IM-01		Sunny	70's	9/29/2025			6	YSI pre side by side	13:45	13:46	8.37	94.1	21.1	764.5			0.07	0.25	0.33	3.03	
							7	Pre side by side		13:30	8.12		21.03	764.5							Loggers covered in grass on arrival. Downloads/Calibrations successful. No samples collected.
							8	Pre Cal	13:53	14:14	8.03		26.72	764.5	8.06	0.03					Loggers pulled 13:43
							9	Post Cal	14:14	14:14	8.05		26.72	764.5	8.06	0.01					Deployed 14:17
							11	YSI post side by side	13:43	14:18	8.51	95.8	21.2	764.3							permanently pulled 14:23.
LH-IM-02		Sunny	70's	9/29/2025			6	YSI pre side by side	12:38	12:41	8.48	95.1	21.0	765.1			0.18	0.17	0.86	2.03	
							7	Pre side by side		12:30	8.31		20.82	765.1							Downloads/Calibrations successful. Samples collected 13:10. Replicate collected as well.
							8	Pre Cal	12:45	13:05	8.19		26.12	765.1	8.15	0.04					Loggers pulled 12:38
							9	Post Cal	13:05	13:05	8.16		26.12	765.1	8.15	0.01					Deployed 13:08
							11	YSI post side by side	12:38	13:08	8.57	96.9	21.3	764.7							Permanently pulled 13:19
LH-IM-03		Sunny	70's	9/29/2025			6	YSI pre side by side	11:24	11:28	8.08	90.5	20.9	765.4			0.04	0.19	0.19	2.38	
							7	Pre side by side		11:15	7.89		20.94	765.4							Downloads/Calibrations successful. Samples collected 12:05.
							8	Pre Cal	11:32	11:53	8.14		26.60	765.4	8.09	0.05					Loggers pulled 11:24
							9	Post Cal	11:53	11:53	8.08		26.60	765.4	8.09	0.01					Deployed 11:56
							11	YSI post side by side	11:24	11:56	8.20	91.9	20.9	765.4							Permanently pulled 12:13
LH-IM-04		Sunny	70's	9/29/2025			6	YSI pre side by side	9:44	9:47	7.95	89.1	20.9	765.8			0.08	0.34	0.38	4.37	
							7	Pre side by side		9:15	7.61		20.89	765.8							Downloads/Calibrations successful. No issues.
							8	Pre Cal	9:27	9:59	8.49		23.38	765.8	8.58	0.09					Loggers pulled 9:18
							9	Post Cal	9:59	9:59	8.59		23.38	765.8	8.58	0.01					Deployed 10:03
							11	YSI post side by side	9:44	10:03	7.94	89.0	20.9	765.7							Permanently pulled 11:03
LH-US-01		Sunny	70's	9/29/2025			6	YSI pre side by side	14:46	14:51	8.45	95.0	21.1	764.1			0.1	1.2	0.47	15.29	DO Rel Diff >5%.
							7	Pre side by side		14:45	7.25		21.20	764.1							Downloads/Calibrations Successful. Lots of Macros on loggers. Samples collected 15:45.
							8	Pre Cal	14:58	15:30	8.07		26.94	764.1	8.02	0.05					Loggers pulled 14:46
							9	Post Cal	15:30	15:30	8.02		26.94	764.1	8.02	0.0					Deployed 15:35
							11	YSI post side by side	14:46	15:35	8.49	95.5	21.1	763.6							Permantly pulled 15:48
LH-DS-01		Cloudy then sunny	60's-70's	9/30/2025			6	YSI pre side by side	13:38	13:41	8.36	93.8	21	763.5			0.08	0.04	0.38	0.48	Pulled at 13:38
							7	Pre side by side		13:30	8.32		21.08	763.5							Deployed at 14:11
							8	Pre Cal	13:48	14:08	8.82		22.22	763.5	8.75	0.07					Permanently pulled 14:26
							9	Post Cal	14:08	14:08	8.74		22.22	763.5	8.75	0.01					Downloads/calibrations successful. Fishing lure found caught on shackle.
							11	YSI post side by side	13:38	14:17	8.31	93.3	21	763.3							Samples collected at 14:20
LH-DS-02		Cloudy then sunny	60's-70's	9/30/2025			6	YSI pre side by side	12:25	12:35	8.71	98.4	21.3	763.9			0.04	0.12	0.19	1.39	Pulled at 12:25
							7	Pre side by side		12:15	8.59		21.34	763.9							Deployed at 13:01
							8	Pre Cal	12:35	12:58	8.73		23.04	763.9	8.62	0.11					Permanently pulled at 13:07
							9	Post Cal	12:58	12:58	8.62		23.04	763.9	8.62	0					Downloads/ calibrations successful.
							11	YSI post side by side	12:25	13:02	8.8	99.5	21.4	763.6							Some grass on cable and loggers but not as much as LH-DS-03
LH-DS-03		Cloudy then sunny	60's-70's	9/30/2025			6	YSI pre side by side	11:23	11:29	8.4	94.5	21.1	764			0.05	2.59	0.24	36.45	Pulled at 11:23
							7	Pre side by side		11:15	5.81		21.15	764							Deployed at 12:01
							8	Pre Cal	11:35	11:58	8.65		23.02	764	8.62	0.03					Permanently pulled at 12:12
							9	Post Cal	11:58	11:58	8.62		23.02	764	8.62	0					DO REL diff 75%
							11	YSI post side by side	11:23	12:02	12:00	95.9	21.2	763.9							Loggers completely covered in dense grass on arrival. Likely why the DO was low. Downloads/calibrations successful. Samples collected at 12:10
LH-SR-01		Cloudy then Sunny	60's-70's	9/30/2025			6	YSI pre side by side													
							7	Pre side by side													
							8	Pre Cal													
							9	Post Cal													
							11	YSI post side by side	9:12	9:14	9.1	96.8	18.2	762.7							Site not accessible by boat. Readings collected by bridge. Pyramid anchor and line unretrievable, left in spicket
LH-SR-02		Cloudy then Sunny	60's-70's	9/30/2025			6	YSI pre side by side	10:05	10:12	9.04	101.1	20.8	763.9			0.04	0.01	0.19	0.11	Pulled at 10:05
							7	Pre side by side		10:00	9.03		20.84	763.9							Deployed at 10:52
							8	Pre Cal	10:10	10:45	8.47		24.24	763.9	8.42	0.05					Permanently pulled at 10:58
							9	Post Cal	10:45	10:45	8.44		24.24	763.9	8.42	0.02					Downloads/calibrations successful.
							11	YSI post side by side	10:05	10:55	9.05	101.4	20.9	764							Lots of junk caught on steel cables and loggers. No samples collected.
LH-NC-02		Sunny	60's	10/1/2025			6	YSI pre side by side	8:59	9:01	7.73	84.3	19.5	765.9			7.38	2.65	46.68	41.37	Loggers out of water on arrival

Station ID	U-26 Serial ID	Weather	Temp	Date	Logger Coordinate N	Logger Coordinate W	Row ID- Data Sheets	Cal Type	Time Start	Time of Record	DO	DO (YSI)	Temp	Pressure	DO Conc. at 100% saturation (from table)	Difference in Actual DO - DO at 100 % saturation * if >0.5 mgL, flag data and calibrate	Absolute Difference Temp	Absolute Difference DO	Relative % Difference Temp	Relative % Difference DO	Notes
							7	Pre side by side		9:00	5.08		12.12	765.9							pulled 9:02
							8	Pre Cal	9:15	9:40	10.67		13.44	765.9	10.52	0.15					deployed 9:44
							9	Post Cal	9:40	9:40	10.52		13.44	765.9	10.52	0					Permanently pulled 9:51
							11	YSI post side by side	9:45	9:50	7.87	85.9	19.6	766.1							Do and Temp large REL % diff. Both loggers out of water on arrival as north canal is dewatered. Downloads/calibrations successful.
LH-SC-02		Sunny	60's	10/1/2025			6	YSI pre side by side	10:10	10:12	9.07	99.7	19.9	765.7			0.18	0.43	0.9	4.86	Pulled at 10:13
							7	Pre side by side		10:00	8.64		20.08	765.7							Deployed at 10:42
							8	Pre Cal	10:18	10:36	9.65		18.08	765.7	9.52	0.13					Permanently pulled at 10:48
							9	Post Cal	10:36	10:36	9.52		18.08	765.7	9.52	0					Downloads/ calibrations successful. No issues
							11	YSI post side by side	10:43	10:47	9.14	100.6	20	765.6							
LH-NC-01		Sunny	60's	10/1/2025			6	YSI pre side by side	11:04	11:07	8.42	93.1	20.3	765.1			0.09	0.07	0.44	0.83	Pulled at 11:07
							7	Pre side by side		11:00	8.49		20.39	765.1							Deployed at 11:50
							8	Pre Cal	11:15	11:44	8.84		22.96	765.1	8.64	0.2					Permanently pulled at 11:57
							9	Post Cal	11:44	11:44	8.65		22.96	765.1	8.64	0.01					Downloads/calibrations successful. No issues.
							11	YSI post side by side	11:51	11:56	8.63	95.8	20.4	765.1							Took a while for pH 7 to stabilize on pH calibration.
LH-SC-01		Sunny	60's	10/1/2025			6	YSI pre side by side	12:19	12:21	8.79	97.6	20.4	764.9			0.06	0.31	0.29	3.59	Pulled at 12:21
							7	Pre side by side		12:15	8.48		20.34	764.9							Deployed at 13:14
							8	Pre Cal	12:36	13:09	7.44		30.76	764.9	7.51	0.07					Permanently pulled at 13:22
							9	Post Cal	13:09	13:09	7.49		30.76	764.9	7.51	0.02					Downloads/calibriations were successful, no issues
							11	YSI post side by side	13:15	13:20	8.82	98.1	20.5	764.6							
LH-TR-01		Sunny	60's	10/1/2025			6	YSI pre side by side	12:42	12:44	8.77	97.5	20.5	765.7			0.08	0.13	0.39	1.49	Pulled at 12:44
							7	Pre side by side		12.3	8.64		20.58	765.7							Deployed at 14:06
							8	Pre Cal	12:56	13:54	8.24		26.12	765.7	8.16	0.08					Permanently pulled at 14:12
							9	Post Cal	13:54	13:54	8.16		26.12	765.7	8.16	0					Downloads/calibriations were successful, no issues
							11	YSI post side by side	14:06	14:12	8.75	97.3	20.5	765.3							
LH-BY-01		Sunny	60's	10/1/2025			6	YSI pre side by side	12:31	12:33	10.54	118.7	21.1	766.1			0.17	0.19	0.8	1.82	Pulled atb 12:33
							7	Pre side by side		12:30	10.35		21.27	766.1							Deployed at 14:22
							8	Pre Cal	13:17	13:58	7.95		27.34	766.1	7.99	0.04					Permanently pulled at 14:28
							9	Post Cal	13:58	13:58	7.98		27.34	766.1	7.99	0.01					Downloads/calibrations successful. No Issues
							11	YSI post side by side	14:22	14:28	10.37	117.3	21.4	765.4							Algae growing all over station, low DO in data. No zero calibration as low DO was likely due to growth over cap and not reflective of water quality conditions.

pH Side by Side Comparison and MX-2501 Calibration

Station ID	MX-2501 Serial ID	Weather	Temp	Date	Logger Coordinate N	Logger Coordinate W	Row ID- Data sheets	Cal Type	Time in Water (YSI)	Time of Calibration	Buffer solution temperature	Buffer solution: pH 7.00	Buffer solution: pH 4.00	Buffer solution: pH 10.00	Slope	Offset	Temp H2O	Pressure	pH	Notes
									HH:MM	HH:MM		SU	SU	SU	%	mv	°C	mmHG	SU	
LH-SC-01	22255750	Mostly Clear	60's	6/2/2025	42.69904	-71.16526	10	Pre Cal		10:39	18.72	7.21	3.42	10.12						
							10	Post Cal				7.03	4.00	10.06	97.49	-13.72				
							11	YSI post side by side	13:13	13:16							16.6	757.0	6.97	
LH-SC-02	22255755	Mostly Clear	60's	6/2/2025	42.70229	-71.15664	10	Pre Cal		14:19	26.6	7.16	4.23	10.02						
							10	Post Cal				7.00	4.01	9.98	97.33	-9.53				
							11	YSI post side by side	14:57	15:00							17.5	756.7	7.09	
LH-TR-01	22255751	Mostly Clear	60's	6/2/2025	42.69969	-71.16528	10	Pre Cal		11:23	21.06	7.28	5.67	9.98						
							10	Post Cal				7.02	4.00	10.04	94.31	-14.71				
							11	YSI post side by side	13:40	13:42							16.5	757.6	6.91	
LH-NC-01	21783532	Mostly Clear	60's	6/2/2025	42.70266	-71.16671	10	Pre Cal		11:34	22.97	7.32	4.35	10.13						
							10	Post Cal				7.01	4.00	10.02	96.67	-18.54				
							11	YSI post side by side	16:01	16:03							17.1	756.2	6.95	
LH-NC-02	22255740	Mostly Clear	60's	6/2/2025	42.70698	-71.14892	10	Pre Cal		16:50	25.48	7.14	4.17	9.98						
							10	Post Cal				7.00	4.01	10.00	97.8	-8.19				
							11	YSI post side by side	17:41	17:44							17.9	757.0	7.13	
LH-US-01	22255746	Sunny	77°F	6/3/2025	42.64460	-71.29178	10	Pre Cal		13:16	23.76	7.15	4.26	10.06						
							10	Post Cal				7.01	4.01	10.01	97.44	-13.53				
							11	YSI post side by side	14:10	14:13							16.5	762.4	6.89	
LH-IM-01	22255738	Sunny	77°F	6/3/2025	42.65684	-71.27107	10	Pre Cal		11:00	22.25	7.00	4.02	10.02						
							10	Post Cal				7.01	4.00	10.03	97.1	-15.07				
							11	YSI post side by side	12:51	12:53							16.3	763.2	6.91	
LH-IM-02	22255739	Sunny	77°F	6/3/2025	42.69828	-71.22107	10	Pre Cal		10:47	23.38	7.25	4.30	10.06						
							10	Post Cal				7.01	4.00	10.03	96.06	-13.44				
							11	YSI post side by side	12:00	12:03							16.3	763.3	6.88	
LH-IM-03	22255744	Sunny	77°F	6/3/2025	42.69325	-71.71953	10	Pre Cal		11:18	23.06	7.18	4.24	10.02						
							10	Post Cal				7.01	4.00	10.03	96.94	-10.72				
							11	YSI post side by side	16:11	16:13							16.8	762.2	6.90	
LH-IM-04	22255754	Sunny	77°F	6/3/2025	42.69640	-71.17137	10	Pre Cal		11:31	23.57	7.26	4.29	10.11						
							10	Post Cal				7.01	4.01	10.01	97.44	-14.60				
							11	YSI post side by side	17:28	17:29							16.9	762.3	6.96	
							12	YSI Replicate post side by side	17:30	17:31							16.9	762.4	6.94	
LH-DS-01	22255747	Sunny	High 70's - mid 80's	6/4/2025	42.70212	-71.16348	10	Pre Cal		8:15	19.08	7.28	4.27	10.05						
							10	Post Cal				7.02	4.00	10.06	95.66	-14.65				
							11	YSI post side by side	14:12	14:12							17.1	763.2	6.96	
LH-DS-02	22255745	Sunny	High 70's - mid 80's	6/4/2025	42.70509	-71.14813	10	Pre Cal		8:27	18.84	7.11	4.16	10.00						
							10	Post Cal				7.02	4.00	10.06	97.47	-5.45				
							11	YSI post side by side	13:56	13:58					10.11		17.1	763.4	6.92	
LH-DS-03	2255743	Sunny	High 70's - mid 80's	6/4/2025	42.70612	-71.14061	10	Pre Cal		9:00	18.96	7.23	4.26	10.11	97.41	-11.73				
							10	Post Cal				7.02	4.00	10.05						
							11	YSI post side by side	13:24	13:26							17.0	763.5	6.92	
LH-SR-01	22255748	Sunny	High 70's - mid 80's	6/4/2025	42.70727	-71.14829	10	Pre Cal		9:25	19.39	7.18	4.31	10.10						
							10	Post Cal				7.02	4.00	10.05	97.61	-9.37				
							11	YSI post side by side	13:03	13:05							18.8	763.6	7.23	
LR-SR-02	22255753	Sunny	High 70's - mid 80's	6/4/2025	42.7069	-71.14715	10	Pre Cal		9:14	19.82	7.25	4.21	10.04						
							10	Post Cal				7.02	4.00	10.05	97.11	-8.09				
							11	YSI post side by side	12:53	12:55							18.3	763.7	7.21	
LH-NC-01	2255749	Cloudy	60's	6/9/2025			6	YSI pre side by side	9:23	9:26							19.0	768.4	6.86	
							7	Pre side by side		9:15							19.06	760.32	6.77	Pressure is avg from baros 1&2
							10	Pre Cal		9:41	19.32	7.16	4.16	9.98						
							10	Post Cal				7.02	4.00	10.05	96.33	-25.62				
							11	YSI post side by side		10:08	10:11						18.9	76.86	6.85	
LH-SC-01	22255750	Cloudy	60's	6/9/2025			6	YSI pre side by side	10:34	10:36							18.9	768.2	6.90	
							7	Pre side by side		10:30							18.89	760.34	6.89	
							10	Pre Cal		10:40	19.01	7.13	4.10	9.99						
							10	Post Cal				7.02	4.00	10.06	95.83	-19.89				
							11	YSI post side by side	11:40	11:42							18.8	768.3	6.87	
LH-TR-01		Cloudy	60's	6/9/2025			6	YSI pre side by side	10:44	10:46							18.8	769.0	6.87	
							7	Pre side by side		10:45							18.91	760.37	6.83	

Station ID	MX-2501 Serial ID	Weather	Temp	Date	Logger Coordinate N	Logger Coordinate W	Row ID-Data sheets	Cal Type	Time in Water (YSI)	Time of Calibration	Buffer solution temperature	Buffer solution: pH 7.00	Buffer solution: pH 4.00	Buffer solution: pH 10.00	Slope	Offset	Temp H2O	Pressure	pH	Notes
							10	Pre Cal		11:11	19.96	7.10	4.03	10.13						
							10	Post Cal				7.02	4.00	10.05	93.76	-19.96				
							11	YSI post side by side	11:30	11:32							18.8	769.2	6.86	
LH-US-01	22255746	Cloudy	60's	6/9/2025	42.64478	-71.29129	6	YSI pre side by side	14:40	14:43							18.6	768.3	6.83	
							7	Pre side by side		14:30							18.70	768.3	6.78	
							10	Pre Cal		14:48	17.84	7.20	4.13	10.03						
							10	Post Cal				7.03	4.00	10.08	95.76	-19.60				
							11	YSI post side by side	14:40	15:11							18.6	768.2	6.83	
LH-IM-01	22255752	Cloudy	60's	6/9/2025	42.65682	-71.27094	10	Pre Cal		13:48	19.29	7.30	4.25	10.09						
							10	Post Cal				7.02	4.00	10.06	97.02	-14.32				
							11	YSI post side by side	14:12	14:14							18.7	768.6	6.85	
							12	YSI Replicate post side by side	14:14	14:15							18.7	768.6	6.85	
LH-IM-02		Cloudy	60's	6/9/2025			6	YSI pre side by side	12:42	12:42							18.8	768.8	6.78	
							7	Pre side by side		12:15							18.84	768.8	6.79	
							10	Pre Cal		12:35	19.06	7.09	4.07	10.01						
							10	Post Cal				7.02	4.00	10.05	96.07	-17.09				
							11	YSI post side by side	13:06	13:07							18.8	768.9	6.85	
LH-IM-03	22255744	Cloudy	60's	6/9/2025			6	YSI pre side by side	15:57	15:58							18.7	767.8	6.84	
							7	Pre side by side		15:45							18.75	767.8	6.83	
							10	Pre Cal		16:00	16.89	7.24	4.11	10.07						
							10	Post Cal				7.03	4.00	10.09	95.35	-20.37				
							11	YSI post side by side	15:57	16:41							18.7	767.5	6.85	
LH-IM-04		Cloudy	60's	6/9/2025			6	YSI pre side by side	16:51	16:53							18.7	767.5	6.84	
							7	Pre side by side		16:45							18.82	767.5	6.8	
							10	Pre Cal		17:00	16.84	7.16	4.10	10.00						
							10	Post Cal				7.03	4.00	10.09	95.81	-20.63				
							11	YSI post side by side	16:51	17:18							18.7	767.7	6.86	
LH-SR-01	22255748	Cloudy + Rain	60's	6/10/2025			6	YSI pre side by side	10:43	10:47							18.1	766.7	7.27	
							7	Pre side by side		10:30							18.15	766.7	7.23	Pressure from YSI
							10	Pre Cal		10:50	17.63	7.11	4.12	10.01						
							10	Post Cal				7.03	4.00	10.08	95.82	-14.19				
							11	YSI post side by side	10:43	11:03							18.1	766.8	7.29	
LH-SR-02	22255753	Cloudy + Rain	60's	6/10/2025			6	YSI pre side by side	10:10	10:02							18.2	766.8	7.18	
							7	Pre side by side		9:30							18.22	766.8	7.16	
							10	Pre Cal		10:00	17.22	7.08	4.03	10.06						
							10	Post Cal				7.03	4.00	10.08	96.78	-10.94				
							11	YSI post side by side	10:00	10:30							18.2	766.6	7.17	
LH-DS-01		Cloudy + Rain	60's	6/10/2025			11	YSI post side by side	13:05	13:05							18.4	766.2	6.93	
LH-DS-02		Cloudy + Rain	60's	6/10/2025			6	YSI pre side by side	12:55	12:55							18.4	766.1	6.87	
LH-DS-03		Cloudy + Rain	60's	6/10/2025			6	YSI pre side by side	11:49	11:50							18.4	767.1	6.88	
							7	Pre side by side		11:30								767.1		pH Logger stoped logging 6/9/25 at 18:30. pH Logger is source of temp reading
							10	Pre Cal		12:08	18.10	7.09	4.02	10.00						
							10	Post Cal				7.03	4.00	10.07	96.46	-14.83				
							11	YSI post side by side	11:49	12:20							18.4	766.7	6.85	
LH-SC-02	22255755	Cloudy + Rain	60's	6/10/2025			6	YSI pre side by side	13:50	13:51							18.6	765.3	6.89	
							7	Pre side by side		13:45							18.46	765.3	6.76	
							10	Pre Cal		14:07	18.18	7.08	4.03	9.99						
							10	Post Cal				7.03	4.00	10.07	96.55	-11.61				
							11	YSI post side by side												
LH-SC-01				**6/12/2025**			10	Pre Cal		13:44	21.13	6.94	4.00	9.89						Loggers pulled 6/10/25
							10	Post Cal				7.02	4.00	10.04	96.15	-15.27				Logger calibrated on 6/12/25
LH-NC-02		Cloudy + Rain	60's	6/10/2025			6	YSI pre side by side	15:19	15:19							18.4	765.0	6.81	
							7	Pre side by side		15:15							18.53	765.0	6.76	
							10	Pre Cal		15:32	18.10	7.12	4.05	9.99						
							10	Post Cal				7.03	4.00	10.08	96.47	-11.61				
							11	YSI post side by side	15:49	15:49							18.4	764.8	6.84	
LH-NC-01	22255749	Sunny	High 60's-Low 70's	6/16/2025			6	YSI pre side by side	9:45	9:59							18.8	773.4		
							7	Pre side by side		9:45							18.76	773.4		
							10	Pre Cal		10:01	20.72	7.09	4.07	9.94						

Station ID	MX-2501 Serial ID	Weather	Temp	Date	Logger Coordinate N	Logger Coordinate W	Row ID- Data sheets	Cal Type	Time in Water (YSI)	Time of Calibration	Buffer solution temperature	Buffer solution: pH 7.00	Buffer solution: pH 4.00	Buffer solution: pH 10.00	Slope	Offset	Temp H2O	Pressure	pH	Notes
							10	Post Cal				7.02	4.0	10.04	95.2	-28.57				
							11	YSI post side by side	10:25	10:28							19.0	773.1		
LH-TR-01	22255751	Sunny	High 60's-Low 70's	6/16/2025			6	YSI pre side by side	10:50	10:50							18.7	774.0	6.83	
							7	Pre side by side		10:45							18.82	774.0	6.83	
							10	Pre Cal		11:14	22.01	7.08	4.00	10.05						
							10	Post Cal				7.01	4.00	10.03	96.25	-21.90				
							11	YSI post side by side	11:39	11:39							18.8	773.4	6.85	
LH-SC-01	22255750	Sunny	High 60's-Low 70's	6/16/2025			10	Pre Cal		10:48	20.86	7.02	3.92	9.96						
							10	Post Cal				7.02	4.00	10.04	96.83	-15.19				
							11	YSI post side by side	11:49	11:52							19.1	772.7	6.94	
LH-US-01	22255752	Sunny	High 60's-Low 70's	6/16/2025	42.64537	-71.28999	6	YSI pre side by side	16:47	16:48							19.4	771.3	6.86	Loggers moved futher below riffle
							10	Pre Cal		17:01	22.73	6.93	3.82	9.92						New MX-2501. pH logger replaced due to failure
							10	Post Cal				7.01	4.01	10.02	97.55	-15.26				New 22255752- was previously LH-IM-01 so already calibrated
							11	YSI post side by side	17:33	17:34							19.4	771.1	6.86	
LH-IM-01	22255738	Sunny	High 60's-Low 70's	6/16/2025			6	YSI pre side by side	~16:00	16:05							19.5	771.6	6.89	Accessible again. Recalibrated & redeployed
							7	Pre side by side		15:45							19.48	771.6	6.94	
							10	Pre Cal		16:14	22.13	7.11	4.06	10.02						
							10	Post Cal				7.01	4.01	10.02	96.95	-20.99				
							11	YSI post side by side	16:00	16:29							19.5	771.6	6.90	
							12	YSI Replicate post side by side	16:29	16:30							19.5	771.6	6.90	
LH-IM-01 Redo	2225572	Sunny	High 60's-Low 70's	6/16/2025			6	YSI pre side by side	15:25	15:30							19.4	771.8	6.9	Pulled setup as orginal is accessible again.
							7	Pre side by side		15:15							19.46	771.8	6.81	
							10	Pre Cal		15:39	22.94	6.95	3.91	9.90						
							10	Post Cal				7.01	4.01	10.01	97.33	-11.30				
LH-IM-02	22255739	Sunny	High 60's-Low 70's	6/16/2025			6	YSI pre side by side	14:40	14:52							19.0	772.2	6.87	
							7	Pre side by side		14:30							19.03	772.2	6.82	
							10	Pre Cal		14:53	23.54	6.97	3.90	9.94						
							10	Post Cal				7.01	4.01	10.00	97.21	-15.07				
							11	YSI post side by side	14:40	15:13							19.1	772.1	6.88	
LH-IM-03	22255744	Sunny	High 60's-Low 70's	6/16/2025			6	YSI pre side by side	12:40	12:43							19.3	773.1	6.88	
							7	Pre side by side		12:30							18.70	773.1	6.73	
							?	?		13:10							18.7	772.8	6.86	
							10	Pre Cal		12:50	21.99	7.04	3.77	9.87						
							10	Post Cal				7.01	4.00	10.04	96.75	-14.10				
							11	YSI post side by side	12:40	13:14							18.7	772.8	6.85	
							12	YSI post side by side Replicate	13:14	13:15							18.7	772.7	6.85	
LH-IM-04	22255754	Sunny	High 60's-Low 70's	6/16/2025			6	YSI pre side by side	13:20	13:24							18.8	772.8	6.86	
							7	Pre side by side		13:15							18.91	772.8	6.77	
							10	Pre Cal		13:30	22.01	6.95	3.84	9.92						
							10	Post Cal				7.01	4.00	10.02	97.33	-17.68				
							11	YSI post side by side	13:20	14:24							18.9	772.5	6.85	
LH-SR-01	22255748	Overcast, light rain	60's	6/17/2025			6	YSI pre side by side	11:53	11:55							19.5	771.6	7.33	
							7	Pre side by side		11:45							19.44	771.6	7.29	
							10	Pre Cal		12:10	21.44	7.04	3.93	9.98						
							10	Post Cal				7.01	4.00	10.04	96.66	-15.56				
							11	YSI post side by side	11:53	12:20							19.4	771.6	7.38	
LH-SR-02	22255753	Overcast, light rain	60's	6/17/2025			6	YSI pre side by side	9:35	9:39							19.2	772.2	7.26	
							7	Pre side by side		9:15							19.29	772.2	7.20	
							10	Pre Cal		9:45	20.15	7.09	4.04	9.98						
							10	Post Cal				7.02	4.00	10.05	96.51	-14.01				
							11	YSI post side by side	9:35	10:02							19.2	771.9	7.29	
LH-DS-01	22255747	Overcast, light rain	60's	6/17/2025			6	YSI pre side by side	15:12	15:14							19.40	770.7	6.86	Can not calibrate, bulb broken. Data downloaded, but logger stopped on 06/11 at 02:45.
LH-DS-01 NEW	22255742	Overcast, light rain	60's	6/17/2025	42.70275	-71.16151	10	YSI pre side by side		12:54	21.96	7.11	4.15	10.03						
							10	Post Cal				7.01	4.00	10.03	97.66	-5.87				
							11	YSI post side by side	~15:12	15:14							19.4	770.7	6.86	
LH-DS-02	22255745	Overcast, light rain	60's	6/17/2025			6	YSI pre side by side	10:50	10:52							19.4	771.7	6.86	
							7	Pre side by side		10:45							19.48	771.7	6.96	
							10	Pre Cal		11:02	21.20	7.11	4.05	10.03						

Station ID	MX-2501 Serial ID	Weather	Temp	Date	Logger Coordinate N	Logger Coordinate W	Row ID- Data sheets	Cal Type	Time in Water (YSI)	Time of Calibration	Buffer solution temperature	Buffer solution: pH 7.00	Buffer solution: pH 4.00	Buffer solution: pH 10.00	Slope	Offset	Temp H2O	Pressure	pH	Notes
							10	Post Cal				7.02	4.00	10.04	96.61	-10.74				
							11	YSI post side by side		10:50	11:21						19.4	771.6	6.86	
LH-DS-03	22255743	Overcast, light rain	60's	6/17/2025			6	YSI pre side by side	10:13	10:15							19.4	771.8	6.88	
							7	Pre side by side		10:00							19.46	771.8	6.88	
							10	Pre Cal		10:22	20.91	7.07	3.96	10.00						
							10	Post Cal				7.02	4.00	10.04	96.91	-17.82				
							11	YSI post side by side	10:13	10:42							19.4	771.7	6.85	
LH-NC-02	22255740	Overcast, light rain	60's	6/17/2025			6	YSI pre side by side	12:50	12:52							19.6	770.8	6.90	
							7	Pre side by side		12:45							19.67	770.8	6.78	
							10	Pre Cal		13:12	21.27	7.01	3.94	9.97						
							10	Post Cal				7.01	4.00	10.04	96.76	-12.01				
							11	YSI post side by side	~13:38	13:40							19.6	770.6	6.84	
LH-SC-02	22255755	Overcast, light rain	60's	6/17/2025	Same	Same	10	Pre Cal		15:50	22.73	6.98	3.89	9.95						
							10	Post Cal				7.01	4.01	10.02	97.58	-9.88				
							11	YSI post side by side	16:08	16:10							19.9	769.6	7.03	
							12	YSI post side by side Replicate	16:10	16:12							19.9	769.5	7.04	
LH-IM-04	22255754			6/23/2025			10	Pre Cal		19:03	26.33	6.93	3.87	9.87						Handwritten on the back of Data Sheet ID 08- Sheet 1
							10	Post Cal				7.00	4.01	10.03	96.99	-13.64				LH-IM-04 Logger that stopped logging (225574) Post Cal.
LH-NC-01		Sunny	mid 80's- mid 90's	6/23/2025			6	YSI pre side by side	9:24	9:26							23.1	769.5	6.91	
							7	Pre side by side		9:15							23.18	769.5	6.72	
							10	Pre Cal												
							10	Post Cal												
LH-TR-01		Sunny	mid 80's- mid 90's	6/23/2025			6	YSI pre side by side	~10:43	10:45							23.4	769.6		
							7	Pre side by side		10:45							23.54	769.6		
							10	Pre Cal		11:08	30.34	7.02	3.87	9.87						
							10	Post Cal				6.99	4.01	9.96	97.69	-23.01				
							11	YSI post side by side	~11:32	11:34							23.5	769.5		
LH-US-01		Sunny	mid 80's- mid 90's	6/23/2025			6	YSI pre side by side	~14:10	14:12							23.6	768.2	6.94	
							7	Pre side by side		14:00							23.76	768.2	6.96	
							10	Pre Cal		14:20	32.56	7.01	4.00	9.91						
							10	Post Cal				6.98	4.02	9.93	97.69	-13.40				
							11	YSI post side by side	~14:10	14:36							23.6	768.1	6.93	
LH-IM-01		Sunny	mid 80's- mid 90's	6/23/2025			6	YSI pre side by side	~13:25	13:30							23.8	768.6	6.98	
							7	Pre side by side		13:15							23.79	768.6	6.89	
							10	Pre Cal		13:35	31.69	7.04	3.95	9.85						
							10	Post Cal				6.99	4.01	9.93	97.05	-23.56				
							11	YSI post side by side	~13:25	13:50							23.8	768.5	6.99	
LH-IM-02		Sunny	mid 80's- mid 90's	6/23/2025			6	YSI pre side by side	12:35	12:38							23.5	768.8	6.92	
							7	Pre side by side		12:30							23.40	768.8	6.90	
							10	Pre Cal		12:47	32.74	7.00	4.00	9.92						
							10	Post Cal				6.98	4.02	9.93	97.35	-16.56				
							11	YSI post side by side	12:35	13:05							23.7	768.7	6.95	
LH-IM-03		Sunny	mid 80's- mid 90's	6/23/2025			6	YSI pre side by side	~15:20	15:25							25.1	768.0	7.02	
							7	Pre side by side		15:15							23.38	768.0	6.92	
							10	Pre Cal		15:38	32.07	7.03	3.97	9.89						
							10	Post Cal				6.99	4.01	9.93	97.06	-15.73				
							11	YSI post side by side	~15:20	15:55							23.4	768.0	6.91	
LH-IM-04	22255750	Sunny	mid 80's- mid 90's	6/23/2025			6	YSI pre side by side	16:10	16:19							23.4	767.8	6.91	pH Stopped logging
							7	Pre side by side		16:00								767.8		LH-SC-01 as replacement (22255750).
							10	Pre Cal		16:23	36.42	6.97	3.97	9.85						
							10	Post Cal				6.98	4.02	9.91	97.14	-14.95				
							11	YSI post side by side		16:40							23.4	767.6	6.91	
LH-DS-01		Sunny	90's- 100's	6/24/2025			6	YSI pre side by side	13:40	13:42							24.8	767.9	6.94	
							7	Pre side by side		13:30							24.94	767.9	7.03	
							10	Pre Cal		13:53	33.26	7.08	4.04	9.94						
							10	Post Cal				6.98	4.02	9.93	97.66	-12.19				
							11	YSI post side by side	14:10	14:12							24.8	767.7	6.93	
LH-DS-02		Sunny	90's- 100's	6/24/2025			6	YSI pre side by side	~12:57	12:59							24.8	768.3	6.95	
							7	Pre side by side		12:45							24.87	768.3	6.95	

Station ID	MX-2501 Serial ID	Weather	Temp	Date	Logger Coordinate N	Logger Coordinate W	Row ID- Data sheets	Cal Type	Time in Water (YSI)	Time of Calibration	Buffer solution temperature	Buffer solution: pH 7.00	Buffer solution: pH 4.00	Buffer solution: pH 10.00	Slope	Offset	Temp H2O	Pressure	pH	Notes
							10	Pre Cal		13:04	30.49	7.04	3.95	9.94						
							10	Post Cal				6.99	4.01	9.94	97.66	-13.17				
							11	YSI post side by side	13:22	13:24							24.8	768.1	6.95	
LH-DS-03		Sunny	90's- 100's	6/24/2025			6	YSI pre side by side	12:05	12:09							24.7	768.7	6.95	
							7	Pre side by side		11:45							24.77	768.7	7.14	
							10	Pre Cal		12:18	29.82	6.99	3.94	9.89						
							10	Post Cal				6.99	4.01	9.95	97.44	-17.14				
							11	YSI post side by side	~12:37	12:39							24.8	768.6	6.94	
							12	YSI post side by side Replicate	12:39	12:40							24.8	768.6	6.93	
LH-SR-01		Sunny	90's- 100's	6/24/2025																LH-SR-01 inaccessible, water level too low.
LH-SR-02		Sunny	90's- 100's	6/24/2025			6	YSI pre side by side	10:10	10:12							25.4	769.3	7.26	
							7	Pre side by side		10:00							25.28	769.3	7.07	
							10	Pre Cal		10:34	29.97	6.96	3.93	9.85						
							10	Post Cal				6.99	4.01	9.96	96.51	-12.68				
							11	YSI post side by side	11:53	11:55							26.2	768.8	7.3	Temp 26.2 is correct.
LH-NC-02		Sunny	90's- 100's	6/24/2025			6	YSI pre side by side	10:34	10:34							25.3	768.5	6.96	
							7	Pre side by side		10:15							25.36	768.5	6.87	
							10	Pre Cal		11:08	30.55	6.99	3.96	9.91						
							10	Post Cal				6.99	4.01	9.95	97.1	-11.62				
							11	YSI post side by side	efore 11:32	11:32							25.6	768.2	6.92	Time in water: was some time before 11:32, don't know exact time
LH-NC-01		Sunny	High 70's- high 80's	6/30/2025			6	YSI pre side by side	9:10	9:16							24.7	768.9	6.93	
							7	Pre side by side		9:15							24.85	768.9	6.82	
							10	Pre Cal		9:33	24.70	7.07	4.01	9.95						
							10	Post Cal				7.00	4.01	10.01	96.07	-27.42				
							11	YSI post side by side	~9:50	9:55							24.8	7.96	6.92	
LH-SC-01	22255741	Sunny	High 70's- high 80's	6/30/2025			10	Pre Cal		10:22	25.94	7.29	4.35	10.16						Was going to redeploy, but water level was too low
							10	Post Cal				7.00	4.01	9.99	97.33	-17.56				
LH-TR-01		Sunny	High 70's- high 80's	6/30/2025			6	YSI pre side by side	~10:28	10:30							24.4	769.2	6.95	
							7	Pre side by side		10:30							24.51	769.2	6.82	
							10	Pre Cal												
							10	Post Cal												
							11	YSI post side by side	~11:20	11:23							24.4	768.7	6.97	
LH-US-01		Sunny	High 70's- high 80's	6/30/2025			6	YSI pre side by side	~16:15	16:22							25.1	766.2	7.12	
							7	Pre side by side		16:00							25.19	766.2	7.04	
							10	Pre Cal		16:28	29.71	7.03	4.00	9.88						At deployment
							10	Post Cal				6.99	4.01	9.95	97.05	-15.76				
							11	YSI post side by side	~16:15	16:45							25.0	766.2	7.12	
LH-IM-01		Sunny	High 70's- high 80's	6/30/2025			6	YSI pre side by side	~15:15	15:19							25.2	766.7	7.15	
							7	Pre side by side		15:00							25.33	766.7	6.94	
							10	Pre Cal		15:45	30.8	6.90	3.90	9.83						
							10	Post Cal				6.99	4.01	9.95	97.13	-18.14				
							11	YSI post side by side	~15:15	16:00							25.3	766.4	7.16	
LH-IM-02		Sunny	High 70's- high 80's	6/30/2025			6	YSI pre side by side	14:33	14:35							24.6	767.0	6.99	
							7	Pre side by side		14:15							24.68	767.0	6.89	
							10	Pre Cal		14:43	30.22	6.99	3.98	9.89						
							10	Post Cal				6.99	4.01	9.95	97.29	-16.82				
							11	YSI post side by side	14:33	14:59							24.6	766.9	7.00	
LH-IM-03		Sunny	High 70's- high 80's	6/30/2025			6	YSI pre side by side	12:16	12:18							24.3	767.8	6.94	
							7	Pre side by side		12:00							24.39	767.8	6.84	
							10	Pre Cal		12:27	28.94	6.98	3.95	9.90						
							10	Post Cal				6.99	4.01	9.97	97.08	-15.69				
							11	YSI post side by side	12:16	12:56							24.4	767.5	6.96	
							12	YSI post side by side Replicate	12:58	13:00							24.4	767.5	6.96	
LH-IM-04		Sunny	High 70's- high 80's	6/30/2025			6	YSI pre side by side	13:08	13:10							24.3	767.5	6.94	
							7	Pre side by side		13:00							24.34	767.5	6.93	
							10	Pre Cal		13:22	29.49	7.04	4.01	9.96						
							10	Post Cal				6.99	4.01	9.96	97.38	-18.16				
							11	YSI post side by side	13:45	14:13							24.3	767.1	6.94	LH-SR-01 still inaccessible
LH-SR-01																				

Station ID	MX-2501 Serial ID	Weather	Temp	Date	Logger Coordinate N	Logger Coordinate W	Row ID- Data sheets	Cal Type	Time in Water (YSI)	Time of Calibration	Buffer solution temperature	Buffer solution: pH 7.00	Buffer solution: pH 4.00	Buffer solution: pH 10.00	Slope	Offset	Temp H2O	Pressure	pH	Notes
LH-SR-02		Cloudy	High 70's- high 80's	7/1/2025	Moved downst	near pink jeep	7	Pre side by side		11:15							25.84	763.2	7.23	
							10	Pre Cal		12:04	27.95	6.95	3.90	9.90						
							10	Post Cal				6.99	4.01	9.97	97.3	-10.5				
							11	YSI post side by side	13:09	13:11							26.0	762.6	7.36	
LH-NC-02		Cloudy	High 70's- high 80's	7/1/2025			6	YSI pre side by side	~11:39	11:41							25.8	762.6	6.99	
							7	Pre side by side		11:30							25.91	762.6	6.94	
							10	Pre Cal		12:28	29.04	7.00	4.00	9.91						
							10	Post Cal				6.99	4.01	9.96	96.95	-12.32				
							11	YSI post side by side	~12:54	12:56							26.0	762.0	7.07	
LH-DS-01		Cloudy	High 70's- high 80's	7/1/2025			6	YSI pre side by side	~13:30	13:32							25.3	762.5	7.23	
							7	Pre side by side		13:15							25.4	762.5	7.15	
							10	Pre Cal		13:42	28.10	6.96	3.94	9.86						
							10	Post Cal				6.99	4.01	9.97	97.05	-11.10				9.97 is correct.
							11	YSI post side by side	~13:30	13:59							25.5	762.5	7.29	
LH-DS-02		Cloudy	High 70's- high 80's	7/1/2025			6	YSI pre side by side	~10:40	10:47							25.0	763.5	7.12	
							7	Pre side by side		10:30							25.14	763.5	7.06	
							10	Pre Cal		10:53	26.45	6.97	3.92	9.87						
							10	Post Cal				7.00	4.01	9.99	97.28	-12.34				
							11	YSI post side by side	~10:40	11:16							25.0	763.5	7.12	
LH-DS-03		Cloudy	High 70's- high 80's	7/1/2025			6	YSI pre side by side	9:54	9:56							25.0	764.0	6.95	
							7	Pre side by side		9:30							25.09	764.0	7.00	
							10	Pre Cal		10:03	16.82	7.04	3.95	9.93						
							10	Post Cal				7.03	4.01	10.00	97.56	-17.81				
							11	YSI post side by side	9:54	10:26							25.0	763.6	7.10	
							12	YSI post side by side Replicate	10:26	10:28							25.0	763.5	7.11	
LH-BY-01	22255741	Cloudy, to sunny	High 70's- high 80's	7/1/2025	42.69992	-71.16563	10	Pre Cal		14:39	32.07	6.98	3.98	9.89						9.89 is correct.
							10	Post Cal				6.99	4.01	9.94	97.08	-17.53				
							11	YSI post side by side	~15:22	15:24							26.0	761.5	7.53	
LH-US-01		Overcast/Partly Cloudy	80's- 90's	7/7/2025			6	YSI pre side by side	~17.15	17:24							26.3	757.3	7.42	
							7	Pre side by side		17:00							26.40	757.3	7.37	
							10	Pre Cal		17:32	29.14	6.93	3.96	9.87						
							10	Post Cal				6.99	4.01	9.96	96.67	-12.58				
							11	YSI post side by side	~17:15	17:52							26.3	757.3	7.41	
LH-TR-01		Overcast/Partly Cloudy	80's- 90's	7/7/2025			6	YSI pre side by side	~10:32	10:35							25.6	759.5	7.03	
							7	Pre side by side		10:30							25.67	759.5	7.12	
							10	Pre Cal		11:03	26.48	6.93	3.97	9.89						
							10	Post Cal				7.00	4.01	9.99	96.49	-22.99				
							11	YSI post side by side	~11:53	11:55							25.6	759.4	7.27	
LH-BY-01		Overcast/Partly Cloudy	80's- 90's	7/7/2025			6	YSI pre side by side	~10:42	10:44							25.9	759.7	7.43	
							7	Pre side by side		10:30							26.16	759.7	8.05	
							10	Pre Cal		11:18	27.68	7.02	3.98	9.95						
							10	Post Cal				6.99	4.01	9.97	97.24	-19.21				
							11	YSI post side by side	~12:03	12:05							26.0	759.5	7.67	
LH-IM-01		Overcast/Partly Cloudy	80's- 90's	7/7/2025			6	YSI pre side by side	~16:30	16:36							26.5	757.3	7.47	
							7	Pre side by side		16:15							26.57	757.3	7.45	
							10	Pre Cal		16:41	29.36	7.02	4.02	9.91						
							10	Post Cal				6.99	4.01	9.95	96.55	-20.19				
							11	YSI post side by side	~16:30	16:59							26.5	757.3	7.49	
LH-IM-02		Overcast/Partly Cloudy	80's- 90's	7/7/2025			6	YSI pre side by side	~15:09	15:12							26.2	757.7	7.27	
							7	Pre side by side		15:00								757.7		
	Old logger						10	Pre Cal		15:17	29.66	7.01	3.97	9.90						pH logger stoped logging at 13:00.
	Old logger						10	Post Cal				6.99	4.01	9.95	97.12	-17.88				Attempted to deploy logger from LH-SC-02 (22255755), but temp not working
	21657402 (new)						10	Pre Cal		15:53	30.55	6.95	4.01	9.86						Deployed logger from Dalton.
	21657402 (new)						10	Post Cal				6.99	4.01	9.95	96.15	-25.51				
							11	YSI post side by side	~15:09	16:03							26.3	757.6	7.28	
LH-IM-03		Overcast/Partly Cloudy	80's- 90's	7/7/2025			6	YSI pre side by side	~14:00	14:05							26.0	758.0	7.77	
							7	Pre side by side		13:45							25.84	758.0	7.46	
							10	Pre Cal		14:17	30.34	7.00	3.97	9.90						
							10	Post Cal				6.99	4.01	9.95	97.09	-16.82				

Station ID	MX-2501 Serial ID	Weather	Temp	Date	Logger Coordinate N	Logger Coordinate W	Row ID- Data sheets	Cal Type	Time in Water (YSI)	Time of Calibration	Buffer solution temperature	Buffer solution: pH 7.00	Buffer solution: pH 4.00	Buffer solution: pH 10.00	Slope	Offset	Temp H2O	Pressure	pH	Notes
							11	YSI post side by side	~14:00	14:39							26.0	757.7	7.82	
LH-IM-04		Overcast/Partly Cloudy	80's- 90's	7/7/2025			6	YSI pre side by side	~12:52	12:54							25.2	758.6	7.02	
							7	Pre side by side		12:45							25.26	758.6	7.03	
							10	Pre Cal		13:01	28.37	7.02	3.99	9.91						
							10	Post Cal				6.99	4.01	9.96	96.98	-20.13				
							11	YSI post side by side	~12:52	13:25							25.2	758.4	7.04	
LH-DS-01		Sunny	80's- 90's	7/8/2025			6	YSI pre side by side	~15:40	15:54							26.8	758.7	7.51	
							7	Pre side by side		15:30							26.79	758.7	7.39	
							10	Pre Cal		16:01	31.46	7.01	3.96	9.89						Bluetooth disconnected had to restart cal
							10	Post Cal				6.99	4.01	9.94	97.15	-11.98				
							11	YSI post side by side	~15:40	16:20							26.8	758.7	7.53	
							12	YSI post side by side Replicate	16:21	16:23							26.8	758.6	7.56	
LH-DS-02		Sunny	80's- 90's	7/8/2025			6	YSI pre side by side	13:30	13:34							26.7	758.5	7.43	
							7	Pre side by side		13:15							26.7	758.5	7.29	
							10	Pre Cal		13:48	29.77	6.94	4.00	9.84						
							10	Post Cal				6.99	4.01	9.95	95.82	-9.95				
							11	YSI post side by side	13:30	14:26							26.8	758.5	7.47	
							12	YSI post side by side replicate	14:26	14:28							26.8	758.7	7.47	
LH-DS-03		Mostly sunny, to overcast	80's- 90's	7/8/2025			6	YSI pre side by side	~12:10	12:16							26.6	758.5	7.34	
							7	Pre side by side		12:00							26.62	758.5	7.16	
							10	Pre Cal		12:29	27.51	7.02	4.02	9.91						Bluetooth disconnected. Had to restart
							10	Post Cal				6.99	4.01	9.98	96.66	-19.72				
							11	YSI post side by side	~12:40	12:42							26.6	758.6	7.35	
LH-SR-01		Mostly sunny	80's- 90's	7/8/2025			6	YSI pre side by side	~11:12	11:14							26.2	758.5	7.38	
							7	Pre side by side		11:15							26.26	758.5	7.27	
							10	Pre Cal		20:42	20.67	7.05	4.03	10.05						
							10	Post Cal				7.02	4.00	10.05	96.76	-17.54				
							11	YSI post side by side												
LH-SE-02		Mostly sunny	80's- 90's	7/8/2025	near mouth of Spicket, out of r		6	YSI pre side by side	11:00	11:02							26.9	758.6	7.2	
							7	Pre side by side		10:45							26.99	758.6	7.32	
							10	Pre Cal		11:30	28.92	7.00	4.02	9.90						
							10	Post Cal				6.99	4.01	9.96	96.48	-11.94				
							11	YSI post side by side	13:21	13:22							27.4	758.5	7.48	
LH-NC-01		Overcast	80's- 90's	7/8/2025			6	YSI pre side by side	17:03	17:06							27.7	757.2	7.96	
							7	Pre side by side		17:00							27.80	757.2	7.5	
							10	Pre Cal		17:30	31.1	6.90	3.88	9.84						
							10	Post Cal				6.99	4.01	9.94	96.84	-23.40				
							11	YSI post side by side	17:49	17:51							27.7	757.5	7.87	
LH-NC-02		Mostly sunny	80's- 90's	7/8/2025			6	YSI pre side by side	~14:39	14:41							27.7	757.9	7.83	
							7	Pre side by side		14:30							27.73	757.9	7.61	
							10	Pre Cal		14:57	30.47	7.01	4.00	9.92						
							10	Post Cal				6.99	4.01	9.95	96.75	-13.85				
							11	YSI post side by side	~15:18	15:20							27.8	758.0	7.9	
LH-NC-01		Mostly cloudy (some sun)	mid 70's- high 80's	7/14/2025			6	YSI pre side by side	14:35	14:40							27.0	759.7	7.68	
							7	Pre side by side		14:30							27.09	759.7	7.47	
							10	Pre Cal		15:03	28.67	7.02	3.98	9.93						
							10	Post Cal				6.99	4.01	9.96	96.92	-26.85				
							11	YSI post side by side	15:25	15:30							27.2	759.3	8.02	
LH-US-01		Mostly cloudy (some sun)	mid 70's- high 80's	7/14/2025			6	YSI pre side by side	12:56	13:07							25.9	760.6	7.12	
							7	Pre side by side		12:45							25.96	760.6	7.12	
							10	Pre Cal		13:20	28.02	7.02	4.00	9.93						
							10	Post Cal				6.99	4.01	9.97	96.33	-14.49				
							11	YSI post side by side	12:56	13:40							26.0	760.3	7.14	
LH-IM-01		Mostly cloudy (some sun)	mid 70's- high 80's	7/14/2025			6	YSI pre side by side	12:00	12:09							25.8	760.9	7.08	
							7	Pre side by side		11:45							25.74	760.9	6.96	
							10	Pre Cal		12:21	26.65	6.96	3.97	9.91						
							10	Post Cal				7.00	4.01	9.98	96.34	-17.77				
							11	YSI post side by side	12:40	12:43							25.8	760.7	7.09	
LH-IM-02	22357216	Mostly cloudy (some sun)	mid 70's- high 80's	7/14/2025			6	YSI pre side by side	11:13	11:18							25.9	761.1	7.07	
							7	Pre side by side		11:00							25.96	761.1		Logger stoped logging 7/08 at 19:45. temp from U26

Station ID	MX-2501 Serial ID	Weather	Temp	Date	Logger Coordinate N	Logger Coordinate W	Row ID- Data sheets	Cal Type	Time in Water (YSI)	Time of Calibration	Buffer solution temperature	Buffer solution: pH 7.00	Buffer solution: pH 4.00	Buffer solution: pH 10.00	Slope	Offset	Temp H2O	Pressure	pH	Notes
							10	Pre Cal		11:29	26.50	7.17	4.22	10.03						
							10	Post Cal				7.00	4.01	9.98	97.29	-10.45				Dalton pH logger stoped. Will cal back at office. Replaced with 22357216.
							Old	Lab Cal pre:		17:40	25.23	6.95	4.01	10.02						
							Old	Lab Cal post:				7.00	4.01	10.03	96.82	-26.78				
							11	YSI post side by side	11:13	11:50							25.9	760.8		
LH-IM-03		Mostly cloudy (some sun)	mid 70's- high 80's	7/14/2025			6	YSI pre side by side	10:32	10:37							26.2	761.1	7.28	
							7	Pre side by side		10:15							26.06	761.1	6.92	
							10	Pre Cal		10:44	25.33	7.03	3.97	9.92						
							10	Post Cal				7.00	4.01	9.99	9.68	-18.70				
							11	YSI post side by side	10:32	11:05							26.0	761.1	7.07	
LH-IM-04		Mostly cloudy (some sun)	mid 70's- high 80's	7/14/2025			6	YSI pre side by side	9:19	9:23							25.8	761.2	6.86	
							7	Pre side by side		9:00							25.85	761.2	6.82	
							10	Pre Cal		9:28	24.53	7.03	3.94	9.92						
							10	Post Cal				7.00	4.01	10.00	96.9	-21.64				
							11	YSI post side by side	9:24	9:57							25.8	761.1	6.87	
LH-TR-01		Sunny	80's	7/15/2025			6	YSI pre side by side	~9:40	9:43							26.1	761.5	7.09	
							7	Pre side by side		9:30							26.23	761.5	6.92	
							10	Pre Cal		10:20	29.74	7.00	3.91	9.90						
							10	Post Cal				6.99	4.01	9.97	97.14	-21.66				
							11	YSI post side by side	~10:46	10:48							26.2	761.3	7.12	
LH-BY-01		Sunny	80's	7/15/2025			6	YSI pre side by side	~09:55	9:57							26.6	761.6	7.98	
							7	Pre side by side		9:45							26.67	761.6	8.26	
							10	Pre Cal		10:40	30.7	6.98	3.97	9.91						
							10	Post Cal				6.99	4.01	9.96	97.21	-19.31				
							11	YSI post side by side	~11:11	11:13							26.9	761.4	7.83	
LH-DS-01		Sunny	80's	7/15/2025			6	YSI pre side by side	~15:34	15:43							26.8	760.6	7.33	
							7	Pre side by side		15:30							26.89	760.6	7.28	
							10	Pre Cal		15:47	30.32	7.00	3.98	9.88						
							10	Post Cal				6.99	4.01	9.95	96.74	-13.18				
							11	YSI post side by side	15:34	16:03							26.8	760.6	7.32	
LH-DS-02		Sunny	80's	7/15/2025			6	YSI pre side by side	~13:55	14:00							26.6	760.9	7.32	
							7	Pre side by side		13:45							26.72	760.9	7.30	
							10	Pre Cal		14:30	30.67	7.08	4.06	10.04						
							10	Post Cal				6.99	4.01	9.94	96.76	-15.46				
							11	YSI post side by side	15:15	15:18							26.8	760.9	7.41	
LH-DS-03		Sunny	80's	7/15/2025			6	YSI pre side by side	~13:10	13:22							26.7	760.9	7.33	
							7	Pre side by side		13:00							26.72	760.9	7.27	
							10	Pre Cal		13:27	27.06	6.97	3.95	9.91						
							10	Post Cal				7.00	4.01	9.94	97.15	-18.42				
							11	YSI post side by side	~13:10	13:49							26.7	760.8	7.34	Handwriting confirmed.
							12	YSI post side by side Replicate	13:50	13:52							26.7	760.9	7.34	
LH-SR-01		Sunny	80's	7/15/2025			11	YSI post side by side	8:57	9:00							24.8	761.2	7.35	
							12	YSI post side by side Replicate	9:03	9:05							24.8	761.2	7.38	
LH-SR-02		Sunny	80's	7/15/2025			6	YSI pre side by side	~12:05	12:15							27.4	761.1	7.56	
							7	Pre side by side		11:45							27.41	761.1	7.3	
							10	Pre Cal		12:36	30.39	6.99	4.00	9.93						
							10	Post Cal				6.99	4.01	9.95	96.71	-12.10				
							11	YSI post side by side	~12:05	13:02							27.9	760.9	7.64	
LH-NC-02		Sunny	80's	7/15/2025			6	YSI pre side by side	~14:10	14:12							28.8	760.2	7.89	
							7	Pre side by side		14:00							28.72	760.2	7.58	
							10	Pre Cal		14:39	30.49	6.98	3.95	9.92						
							10	Post Cal				6.99	4.01	9.95	97.43	-13.82				
							11	YSI post side by side	~15:04	15:06							29.0	760.1	8.09	
LH-DS-01		Sunny	70's	7/21/2025			6	YSI pre side by side	~16:30	16:38							27.2	758.4	7.38	
							7	Pre side by side		16:15							27.31	758.4	7.35	
							10	Pre Cal		16:42	24.44	6.99	3.92	9.93						
							10	Post Cal				7.00	4.01	9.99	97.47	-13.09				
							11	YSI post side by side	~16:30	17:07							27.2	758.6	7.44	
LH-DS-02		Sunny	70's	7/21/2025			6	YSI pre side by side	~14:53	14:55							27.3	758.3	7.51	

Station ID	MX-2501 Serial ID	Weather	Temp	Date	Logger Coordinate N	Logger Coordinate W	Row ID- Data sheets	Cal Type	Time in Water (YSI)	Time of Calibration	Buffer solution temperature	Buffer solution: pH 7.00	Buffer solution: pH 4.00	Buffer solution: pH 10.00	Slope	Offset	Temp H2O	Pressure	pH	Notes
							7	Pre side by side		14:45							27.46	758.3	7.34	
							10	Pre Cal		15:20	24.24	7.06	4.05	9.94						
							10	Post Cal				7.00	4.01	10.01	95.5	-19.83				
							11	YSI post side by side	~16:10	16:15							27.3	758.4	7.56	
LH-DS-03		Sunny	70's	7/21/2025			6	YSI pre side by side	~13:58	14:01							27.3	758.2	7.35	
							7	Pre side by side		13:45							27.41	758.2	7.26	
							10	Pre Cal		14:25	24.24	7.08	4.02	9.99						
							10	Post Cal				7.00	4.01	10.00	96.81	-22.69				
							11	YSI post side by side	~14:25	14:47							27.4	758.5	7.43	
LH-SR-01		Sunny	70's	7/21/2025			11	YSI post side by side	10:13	10:15							23.7	756.4	7.37	Not accessible by boat. Measured at bridge.
							12	YSI post side by side Replicate	10:15	10:17							23.7	756.3	7.37	
LH-SR-02		Sunny	70's	7/21/2025			6	YSI pre side by side	~13:05	13:12							27.0	757.9	7.41	
							7	Pre side by side		13:00							27.09	757.9	7.39	Heavy fouling on loggers
							10	Pre Cal		13:29	25.91	7.02	3.99	9.96						
							10	Post Cal				7.00	4.01	9.99	96.75	-13.59				
							11	YSI post side by side	~13:05	13:51							27.1	758.1	7.43	
LH-NC-02		Sunny	70's	7/21/2025			6	YSI pre side by side	~15:06	15:08							27.2	757.5	7.27	
							7	Pre side by side		15:00							27.36	757.5	7.16	
							10	Pre Cal		15:43	24.32	7.06	4.02	9.96						
							10	Post Cal				7.00	4.01	10.00	96.74	-17.64				
							11	YSI post side by side	~16:01	16:03							27.3	757.7	7.33	
LH-TR-01		Sunny	70's	7/21/2025			6	YSI pre side by side	10:40	10:43							27.0	757.0	6.97	
							7	Pre side by side		10:30							27.11	757.0	6.98	
							10	Pre Cal		11:15	23.57	7.01	3.97	9.96						
							10	Post Cal				7.00	4.01	10.03	95.96	-24.51				
							11	YSI post side by side	12:08	12:10							27.0	757.3	7.08	
LH-BY-01		Sunny	70's	7/21/2025			6	YSI pre side by side	10:57	10:59							26.3	757.3	7.42	
							7	Pre side by side		10:45							26.38	757.3	7.64	
							10	Pre Cal		11:28	22.92	7.04	4.01	9.96						
							10	Post Cal				7.01	4.00	10.03	96.45	-21.12				
							11	YSI post side by side	12:18	12:20							27.3	757.6	7.65	
LH-NC-01	22255749	Sunny	70's	7/22/2025				pH Cal		20:40	23.04	6.90	4.00	9.95						From back of page notes (first page)
												7.01	4.00	10.03	96.33	-23.01				
LH-IM-02	22357216	Sunny	70's	7/22/2025				pH Cal		20:45	22.49	6.96	4.00	10.00						
												7.01	4.00	10.03	97.56	-8.38				
LH-US-01		Sunny	70's	7/22/2025			6	YSI pre side by side	~17:05	17:10							27.0	762.7	7.47	
							7	Pre side by side		16:45							27.16	762.7	7.45	Large amount of macros on loggers
							10	Pre Cal		17:26	26.92	7.04	4.05	9.95						
							10	Post Cal				7.00	4.01	9.97	95.91	-16.81				
							11	YSI post side by side	~17:44	17:47							26.9	763.0	7.47	
							12	YSI post side by side Replicate	17:47	17:50							26.9	763.0	7.46	
LH-NC-01	22357221	Sunny	70's	7/22/2025			6	YSI pre side by side	~10:00	10:05							26.5	763.4	7.15	
							7	Pre side by side		10:00							26.57	763.4	6.91	"Error while saving calibration" message on pH, had to start Cal from beginning. Happened twice. Deploying new logger.
	Old						10	Pre Cal 1st attempt		10:25	23.95	7.02	4.00	9.96						Did not save
	Old						10	Post Cal 1st attempt				7.00	4.01	10.01	96.14	-29.86				
	Old						10	Pre Cal 2nd		10:35	23.71	7.03	4.00	9.96						Did not save
	Old						10	Post Cal 2nd				7.01	4.01	10.00	96.65	-29.05				
	22357221						10	Pre Cal 3rd		10:44		7.20	4.27	10.09						New logger deployed
	22357221						10	Post Cal 3rd				7.00	4.01	10.00	97.36	-12.13				
							11	YSI post side by side	~11:09	11:12							26.8	763.3	7.25	
LH-IM-01		Sunny	70's	7/22/2025			6	YSI pre side by side	~16:10	16:12							26.27	762.7	7.49	
							7	Pre side by side		16:00							27.14	762.7	7.32	
							10	Pre Cal		16:24	27.83	7.00	4.02	9.94						
							10	Post Cal				6.99	4.01	9.97	96.05	-19.14				
							11	YSI post side by side	~16:38	16:40							27.2	762.6	7.49	
LH-IM-02	22357222	Sunny	70's	7/22/2025			6	YSI pre side by side	14:45	14:50							26.9	762.6	7.63	
							7	Pre side by side		14:45							26.78	762.6		pH logger stopped days ago. Pulled & replaced
							10	Pre Cal		15:03	28.32	7.24	4.30	10.12						Replaced pH with 22357222

Station ID	MX-2501 Serial ID	Weather	Temp	Date	Logger Coordinate N	Logger Coordinate W	Row ID- Data sheets	Cal Type	Time in Water (YSI)	Time of Calibration	Buffer solution temperature	Buffer solution: pH 7.00	Buffer solution: pH 4.00	Buffer solution: pH 10.00	Slope	Offset	Temp H2O	Pressure	pH	Notes
							10	Post Cal				6.99	4.01	9.98	97.5	-16.02				Will cal old logger at lab.
							11	YSI post side by side	~15:27	15:29							26.9	762.4	7.52	
							12	YSI post side by side Replicate	15:30	15:32							27.0	762.5	7.69	
							12	YSI post side by side Replicate	15:33	15:36							26.9	762.4	7.58	
LH-IM-03		Sunny	70's	7/22/2025			6	YSI pre side by side	~13:50	13:56							27.3	762.9	7.48	
							7	Pre side by side		13:30							26.87	762.9	7.08	
							10	Pre Cal		14:03	29.97	6.97	3.95	9.92						
							10	Post Cal				6.99	4.01	9.99	96.74	-18.12				
							11	YSI post side by side	~14:15	14:19							27.1	763.0	7.45	
LH-IM-04		Sunny	70's	7/22/2025			6	YSI pre side by side	~12:10	12:13							26.7	763.3	7.2	
							7	Pre side by side		12:00							26.57	763.3	6.99	
							10	Pre Cal		12:20	28.72	6.98	3.96	9.89						
							10	Post Cal				6.99	4.01	9.98	96.51	-20.96				
							11	YSI post side by side	~12:35	12:42							26.6	763.1	7.14	
LH-TR-01		Sunny	80's	7/28/2025			6	YSI pre side by side	~10:22	10:24							26.3	759.6	7.10	
							7	Pre side by side		10:15							26.40	759.6	6.87	
							10	Pre Cal		10:42	25.06	6.97	3.96	9.95						
							10	Post Cal				7.00	4.01	10.00	95.37	-25.44				
							11	YSI post side by side	~`11:17	11:19							26.3	759.6	7.11	
LH-BY-01		Sunny	80's	7/28/2025	See notes		6	YSI pre side by side	~10:38	10:40							27.6	760.0	7.86	
							7	Pre side by side		10:30							27.51	760.0	7.91	Moved loggers deeper as water level was much lower this week (& dropping).
							10	Pre Cal		10:55	25.45	7.03	3.92	9.94						
							10	Post Cal				7.00	4.01	10.00	96.99	-21.27				
							11	YSI post side by side	~11:49	11:51							26.9	760.0	7.29	
LH-DS-01		Sunny	80's	7/28/2025	See notes		6	YSI pre side by side	15:58	16:02							26.8	759.1	7.33	
							7	Pre side by side		15:45							26.99	759.1	7.21	Buoy moved upstream as flows are low enough to allow it. Will take GPS point next week.
							10	Pre Cal		16:24	27.78	7.03	4.02	9.93						
							10	Post Cal				6.99	4.01	9.97	96.79	-14.52				
							11	YSI post side by side	~16:52	16:53							26.7	759.1	7.25	
LH-DS-02		Sunny	80's	7/28/2025			6	YSI pre side by side	~14:33	14:35							24.7	759.5	7.57	Temp may be due to transcription error
							7	Pre side by side		14:30							27.38	759.5	7.21	
							10	Pre Cal		15:11	27.78	6.88	3.86	9.88						
							10	Post Cal				6.99	4.01	9.97	96.56	-14.46				
							11	YSI post side by side	15:52	15:53							27.2	759.2	7.5	
LH-DS-03		Sunny	80's	7/28/2025			6	YSI pre side by side	~13:36	13:38							27.1	759.6	7.38	pH logger temp readings low, but is reading accurately at pickup so was redeployed.
							7	Pre side by side		13:30							27.12	759.6	7.23	Temp from U26 , something weird happened with pH temp.
							10	Pre Cal		13:58	26.77	6.97	3.94	9.92						
							10	Post Cal				7.00	4.01	9.98	97.13	-20.63				
							11	YSI post side by side	~14:25	14:29							27.3	759.4	7.45	
LH-NC-02		Sunny	80's	7/28/2025			6	YSI pre side by side	~14:46	14:48							27.9	758.6	7.43	
							7	Pre side by side		14:45							28.02	758.6	7.29	
							10	Pre Cal		15:19	28.25	6.94	3.98	9.88						
							10	Post Cal				6.99	4.01	9.97	96.22	-15.07				
							11	YSI post side by side	~15:38	15:40							28.3	758.8	7.60	
LH-SR-01		Sunny	80's	7/28/2025			11	YSI post side by side	9:51	9:54							23.0	759.2	7.39	
							12	YSI post side by side Replicate	9:56	9:58							23.0	759.2	7.40	
LH-SR-02		Sunny	80's	7/28/2025			6	YSI pre side by side	12:48	12:54							27.2	759.6	7.46	
							7	Pre side by side		12:30							27.14	759.6	7.46	Heavy fouling on loggers
							10	Pre Cal		13:07	27.63	7.00	3.98	9.91						
							10	Post Cal				6.99	4.01	9.98	96.6	-14.71				
							11	YSI post side by side	12:48	13:24							27.2	759.7	7.49	
LH-IM-02	22357222	Sunny	High 80's- low 90's	7/29/2025				**Pre Cal**		19:38	11:16	6.95	3.96	9.94						From back of page notes (first page)
								Post Cal				6.99	4.01	10.01	97.41	-14.08				
LH-NC-01		Sunny	High 80's- low 90's	7/29/2025			6	YSI pre side by side	~9:15	9:17							26.6	758.6	7.11	
							7	Pre side by side		9:15							26.74	758.6	7.09	
							10	Pre Cal		9:40	26.01	7.07	4.05	9.97						

Station ID	MX-2501 Serial ID	Weather	Temp	Date	Logger Coordinate N	Logger Coordinate W	Row ID- Data sheets	Cal Type	Time in Water (YSI)	Time of Calibration	Buffer solution temperature	Buffer solution: pH 7.00	Buffer solution: pH 4.00	Buffer solution: pH 10.00	Slope	Offset	Temp H2O	Pressure	pH	Notes
							10	Post Cal				7.0	4.01	9.99	96.83	-16.48				
							11	YSI post side by side	~10:00	10:02							26.7	758.5	7.24	
LH-IM-01		Sunny	High 80's- low 90's	7/29/2025			6	YSI pre side by side	~14:50	15:10							27.7	757.1	7.32	
							7	Pre side by side		14:45							27.58	757.1	7.09	
							10	Pre Cal		15:16	31.03	6.99	3.96	9.95						
							10	Post Cal				6.99	4.01	9.94	97.2	-20.85				
							11	YSI post side by side	~14:50	15:36							27.80	757.0	7.37	
							12	YSI post side by side Replicate	15:37	15:38							27.8	757.1	7.36	
LH-IM-02	22255748	Sunny	High 80's- low 90's	7/29/2025			6	YSI pre side by side	13:35	13:43							27.0	757.3	7.37	
							7	Pre side by side		13:30							26.58	757.3		Temp from U26. pH stopped 7/24 at 12:45.
	22255748						10	Pre Cal		14:01	30.75	6.94	3.91	9.87						pH logger stopped for the 4th week in a row (new logger each week)... are boaters hitting it/waking it? We saw a jet skiier get close to it & wake it. At this point it has to be something more if 4 brand new loggers each failed at the station. Deploying Logger from LH-SR-01 as replacement.
	22255748						10	Post Cal				6.99	4.01	9.94	97.37	-14.88				
							11	YSI post side by side	13:35	14:21							26.8	757.3	7.34	
							12	YSI post side by side Replicate	14:22	14:23							26.8	757.2	7.35	
LH-IM-03		Sunny	High 80's- low 90's	7/29/2025			6	YSI pre side by side	12:48	12:56							28.1	757.9	9.31	High ph- YSI issue?
							7	Pre side by side		12:45							26.79	757.9	7.22	Downloads/Calibrations successful. YSI giving weird readings at station.
							10	Pre Cal		13:02	28.30	6.99	3.97	9.92						
							10	Post Cal				6.99	4.01	9.97	96.74	-18.65				
							11	YSI post side by side	12:48	~13:15							28.3	757.5	9.35	
LH-IM-04		Sunny	High 80's- low 90's	7/29/2025			6	YSI pre side by side	11:03	11:09							26.0	758.5	6.86	
							7	Pre side by side		10:45							26.01	758.5	6.77	
							10	Pre Cal		11:16	28.99	6.96	3.97	9.93						
							10	Post Cal				6.99	4.01	9.97	96.71	-19.41				
							11	YSI post side by side	11:03	11:39							26.0	758.2	6.86	
LH-US-01		Sunny	High 80's- low 90's	7/29/2025			6	YSI pre side by side	~16:06	16:22							28.0	757.0	7.72	
							7	Pre side by side		16:00							28.10	757.0	7.61	
							10	Pre Cal		16:25	31.56	6.97	3.94	9.93						Moved loggers off extension & directly onto buoy.
							10	Post Cal				6.99	4.01	9.94	97.09	-15.42				
							11	YSI post side by side	~16:06	16:47							28.0	757.0	7.75	
LH-NC-01		Sunny	80's	8/4/2025			6	YSI pre side by side	~9:40	9:42							25.3	762.7	7.01	
							7	Pre side by side		9:30							25.40	762.7	6.90	Heavy fouling on loggers
							10	Pre Cal		10:03	23.52	7.06	4.07	9.99						
							10	Post Cal				7.01	4.01	10.02	95.79	-19.38				
							11	YSI post side by side	~10:23	10:25							25.4	762.8	7.00	
LH-SC-02	22227294	Sunny	80's	8/4/2025	See notes		10	Pre Cal		10:38	23.09	7.23	4.27	10.13						Same location as OG deployment.
							10	Post Cal				7.01	4.01	10.02	97.55	-12.97				Redeploying as canal is rewatered. Same DO logger as origional deployment, new pH.
							11	YSI post side by side	11:15	11:18							25.5	763.0	7.23	
LH-US-01		Sunny	80's	8/4/2025			6	YSI pre side by side	16:17	16:33							26.1	762.3	7.32	
							7	Pre side by side		16:15							26.21	762.3	7.31	
							10	Pre Cal		16:44	29.34	6.98	3.98	9.95						
							10	Post Cal				6.99	4.01	9.96	97.52	-15.34				
							11	YSI post side by side	16:17	17:05							26.1	762.4	7.32	
LH-IM-01		Sunny	80's	8/4/2025			6	YSI pre side by side	15:25	15:36							26.2	762.5	7.28	
							7	Pre side by side		15:15							26.16	762.5	7.09	
							10	Pre Cal		15:41	29.21	6.96	3.94	9.92						
							10	Post Cal				6.99	4.01	9.95	97.89	-19.73				
							11	YSI post side by side	15:25	15:58							26.2	762.4	7.30	
LH-IM-02		Sunny	80's	8/4/2025			6	YSI pre side by side	14:23	14:35							25.8	762.4	7.09	
							7	Pre side by side		14:15							25.70	762.4	6.94	
							10	Pre Cal		14:39	27.36	7.01	4.01	9.93						
							10	Post Cal				7.00	4.01	9.97	96.94	-15.67				
							11	YSI post side by side	14:23	14:59							25.8	762.4	7.09	
LH-IM-03		Sunny	80's	8/4/2025			6	YSI pre side by side	13:15	13:30							25.4	762.6	7.10	

Station ID	MX-2501 Serial ID	Weather	Temp	Date	Logger Coordinate N	Logger Coordinate W	Row ID- Data sheets	Cal Type	Time in Water (YSI)	Time of Calibration	Buffer solution temperature	Buffer solution: pH 7.00	Buffer solution: pH 4.00	Buffer solution: pH 10.00	Slope	Offset	Temp H2O	Pressure	pH	Notes
							7	Pre side by side		13:00							25.23	762.6	6.79	
							10	Pre Cal		13:33	26.01	6.98	3.93	9.96						
							10	Post Cal				7.00	4.01	9.99	97.69	-17.84				
							11	YSI post side by side	13:15	13:55							25.7	762.6	7.16	
LH-IM-04		Sunny	80's	8/4/2025			6	YSI pre side by side	12:05	12:17							24.8	763.0	6.80	
							7	Pre side by side		12:00							24.87	763.0	6.72	
							10	Pre Cal		12:18	24.63	7.02	3.95	9.99						
							10	Post Cal				7.00	4.01	10.00	97.51	-20.64				
							11	YSI post side by side	12:05	12:42							24.9	762.8	6.85	
LH-SC-01	22227292	Cloudy	70's- 80's	8/5/2025	See notes		10	Pre Cal		9:44	24.10	7.21	4.26	10.10						
							10	Post Cal				7.00	4.01	10.01	97.39	-12.23				
							11	YSI post side by side	~10:23	10:25							25.4	768.5	7.11	
LH-BY-01		Cloudy	70's- 80's	8/5/2025			6	YSI pre side by side	~9:53	9:55							25.200	769.2	7.09	
							7	Pre side by side		9:45							25.11	769.2	7.13	
							10	Pre Cal		10:43	24.27	7.01	3.94	9.97						
							10	Post Cal				7.00	4.01	10.10	97.56	-21.97				
							11	YSI post side by side	~11:03	11:05							25.4	769.8	7.12	
LH-TR-01		Cloudy	70's- 80's	8/5/2025			6	YSI pre side by side	~10:01	10:03							25.2	769.0	6.95	
							7	Pre side by side		10:00							25.38	769.0	6.73	
							10	Pre Cal		16:20	25.87	6.98	3.99	9.94						
							10	Post Cal				7.00	4.01	9.99	96.49	-14.17				
							11	YSI post side by side	16:35	16:38							25.4	769.5	7.02	
LH-DS-01		Cloudy	70's- 80's	8/5/2025			6	YSI pre side by side	~15:55	16:04							25.4	769.6	7.02	
							7	Pre side by side		15:45							25.50	769.6	6.92	
							10	Pre Cal		16:20	25.87	6.98	3.99	9.94						
							10	Post Cal				7.00	4.01	9.99	69.49	-14.17				
							11	YSI post side by side	16:35	16:38							25.4	769.5	7.02	
LH-DS-02		Cloudy	70's- 80's	8/5/2025			6	YSI pre side by side	~14:23	14:25							25.6	770.0	7.15	
							7	Pre side by side		14:15							25.74	770.0	6.95	
							10	Pre Cal		15:09	25.36	6.98	3.93	9.97						
							10	Post Cal				7.00	4.01	10.00	97.52	-14.27				
							11	YSI post side by side	~15:48	15:50							25.6	769.8	7.15	
LH-DS-03		Cloudy	70's- 80's	8/5/2025			6	YSI pre side by side	~13:15	13:21							25.5	770.3	7.07	Fouling around pH bulb
							7	Pre side by side		13:00							25.53	770.3	6.98	
							7	Pre side by side		13:15							25.55	770.3	9.97	
							10	Pre Cal		13:46	25.79	7.12	4.13	10.02						
							10	Post Cal				7.00	4.01	9.99	95.94	-27.72				
							11	YSI post side by side	~13:15	14:18							25.6	769.9	7.12	
LH-NC-02		Cloudy	70's- 80's	8/5/2025			6	YSI pre side by side	~14:32	14:34							26.0	769.3	7.22	Buoy was pulled to shore upon arrival, but loggers were still in water.
							7	Pre side by side		14:15							26.08	769.3	7.08	
							10	Pre Cal		15:19	24.70	6.98	3.98	10.03						
							10	Post Cal				7.00	4.01	10.01	97.19	-14.38				
							11	YSI post side by side	~15:39	15:41							26.0	769.1	7.34	
LH-SR-01		Cloudy	70's- 80's	8/5/2025			11	YSI post side by side	9:19	9:21							21.9	768.0	7.48	Boat access not possible, YSI readings from bridge.
							12	YSI post side by side Replicate	9:22	9:23							21.9	768.1	7.49	
LH-SR-02		Cloudy	70's- 80's	8/5/2025			6	YSI pre side by side	~12:21	12:22							25.6	770.2	7.44	Heavy fouling on loggers (see photos of pH).
							7	Pre side by side		12:15							25.67	770.2	7.26	
							10	Pre Cal		12:47	25.33	6.98	3.92	9.94						
							10	Post Cal				7.00	4.01	10.00	97.34	-13.52				
							11	YSI post side by side	~12:21	13:07							25.6	770.2	7.44	
LH-NC-01		Sunny	90's	8/11/2025			6	YSI pre side by side	9:38	9:40							26.5	763.9	8.91	
							7	Pre side by side		9:30							26.57	736.9	8.72	
							10	Pre Cal		10:00	25.36	6.96	3.91	9.97						
							10	Post Cal				7.00	4.01	10.00	96.97	-17.38				
							11	YSI post side by side	10:25	10:27							26.6	763.9	9.02	
LH-SC-02		Sunny	90's	8/11/2025			6	YSI pre side by side	10:37	10:39							27.0	764.1	8.95	
							7	Pre side by side		10:30							26.38	764.1	8.87	
							10	Pre Cal		11:00	26.96	7.03	4.05	9.96						
							10	Post Cal				7.00	4.01	9.98	96.81	-15.17				

Station ID	MX-2501 Serial ID	Weather	Temp	Date	Logger Coordinate N	Logger Coordinate W	Row ID-Data sheets	Cal Type	Time in Water (YSI)	Time of Calibration	Buffer solution temperature	Buffer solution: pH 7.00	Buffer solution: pH 4.00	Buffer solution: pH 10.00	Slope	Offset	Temp H2O	Pressure	pH	Notes
							11	YSI post side by side	~11:23	11:25							27.3	763.8	9.08	
LH-IM-01		Sunny	90's	8/11/2025			6	YSI pre side by side	15:51	16:01							27.2	762.1	7.59	
							7	Pre side by side		15:45							27.11	762.1	7.26	
							10	Pre Cal		16:06	29.56	6.98	4.00	9.90						
							10	Post Cal				6.99	4.01	9.94	97.6	-19.80				
							11	YSI post side by side	15:15	16:20							27.3	762.1	7.62	
LH-IM-02		Sunny	90's	8/11/2025			6	YSI pre side by side	14:45	14:55							26.1	762.6	8.11	
							7	Pre side by side		14:30							25.70	762.6	7.04	
							10	Pre Cal		14:59	29.54	7.01	4.00	9.97						
							10	Post Cal				6.99	4.01	9.95	97.46	-17.16				
							11	YSI post side by side	14:45	15:16							26.0	762.3	7.88	With Out Weight
							12	YSI post side by side Replicate	15:17	15:21							26.0	762.3	7.75	With Weight
LH-IM-03		Sunny	90's	8/11/2025			6	YSI pre side by side	13:55	14:08							25.9	762.7	7.57	
							7	Pre side by side		13:45							25.79	762.7	7.50	
							10	Pre Cal		14:12	30.27	7.00	4.00	9.89						
							10	Post Cal				6.99	4.01	9.95	97.11	-18.24				
							11	YSI post side by side	13:55	14:29							25.9	762.6	7.56	
LH-IM-04		Sunny	90's	8/11/2025			6	YSI pre side by side	12:19	12:26							26.1	763.5	8.25	Large difference in pH
							7	Pre side by side		12:15							25.06	763.5	6.92	
							10	Pre Cal		12:33	27.41	6.97	3.97	9.90						
							10	Post Cal				7.00	4.01	9.96	97.43	-19.25				
							11	YSI post side by side	12:19	12:53							26.2	763.3	8.61	
							12	YSI post side by side Replicate	13:43	13:45							26.3	763.5	Expired	Wetlands YSI oscillating. See Field Sheet for all notes
LH-US-01		Sunny	90's	8/11/2025			6	YSI pre side by side	16:46	16:59							27.4	762.0	8.03	
							7	Pre side by side		16:30							27.48	762.0	7.95	Lots of macros on loggers
							10	Pre Cal		17:04	29.39	7.01	4.02	9.94						
							10	Post Cal				6.99	4.01	9.95	97.35	-16.99				
							11	YSI post side by side	16:46	17:21							27.3	762.1	8.03	
LH-SC-01		Sunny	80's-90's	8/12/2025			6	YSI pre side by side	~10:18	10:20							27.0	760.9	8.43	
							7	Pre side by side		10:15							26.89	760.9	7.69	
							10	Pre Cal		10:34	25.55	7.05	4.04	9.98						
							10	Post Cal				7.00	4.01	10.00	96.84	-15.23				
							11	YSI post side by side	~11:08	11:10							27.3	760.6	8.68	
LH-BY-01		Sunny	80's-90's	8/12/2025			6	YSI pre side by side	~10:39	10:41							26.9	761.8	8.79	
							7	Pre side by side		10:30							26.92	761.8	8.66	
							10	Pre Cal		11:03	26.26	6.98	3.95	9.92						
							10	Post Cal				7.00	4.01	9.98	97.7	-21.41				
							11	YSI post side by side	~12:01	12:03							27.5	761.0	8.74	
LH-TR-01		Sunny	80's-90's	8/12/2025			6	YSI pre side by side	~10:53	10:55							26.7	761.3	8.27	
							7	Pre side by side		10:45							26.92	761.3	7.97	
							10	Pre Cal		11:30	26.87	7.04	4.00	9.98						
							10	Post Cal				7.00	4.01	9.98	96.83	-24.72				
							11	YSI post side by side	~12:14	12:16							27.0	760.6	8.67	
LH-NC-02		Sunny	80's-90's	8/12/2025			6	YSI pre side by side	~13:08	13:10							28.5	759.9	8.99	
							7	Pre side by side		13:00							28.27	759.9	7.04	
							10	Pre Cal		13:42	28.97	7.03	4.02	9.95						
							10	Post Cal				6.99	4.01	9.97	96.96	-16.48				
							11	YSI post side by side	~14:13	14:15							28.5	759.4	9.09	
LH-DS-01		Sunny	80's-90's	8/12/2025			6	YSI pre side by side	16:22	16:26							27.1	759.4	8.91	
							7	Pre side by side		16:15							27.28	759.4	8.81	
							10	Pre Cal		16:54	30.04	7.09	4.01	9.97						
							10	Post Cal				6.99	4.01	9.96	96.76	-19.79				
							11	YSI post side by side	16:22	17:12							27.1	759.2	8.94	
LH-DS-02		Sunny	80's-90's	8/12/2025			6	YSI pre side by side	12:58	13:01							27.5	760.7	8.04	
							7	Pre side by side		12:45							27.73	760.7	7.65	
							10	Pre Cal		13:34	28.00	7.04	4.03	9.93						
							10	Post Cal				6.99	4.01	9.97	96.9	-16.69				
							11	YSI post side by side	~14:24	14:26							27.6	760.0	8.51	
LH-DS-03		Sunny	80's-90's	8/12/2025			6	YSI pre side by side	~14:33	14:35							27.7	760.0	8.47	
							7	Pre side by side		14:30							27.85	760.0	8.21	

Station ID	MX-2501 Serial ID	Weather	Temp	Date	Logger Coordinate N	Logger Coordinate W	Row ID-Data sheets	Cal Type	Time in Water (YSI)	Time of Calibration	Buffer solution temperature	Buffer solution: pH 7.00	Buffer solution: pH 4.00	Buffer solution: pH 10.00	Slope	Offset	Temp H2O	Pressure	pH	Notes
							10	Pre Cal		15:01	27.58	6.98	3.95	9.92						
							10	Post Cal				6.99	4.01	9.98	96.26	-27.75				
							11	YSI post side by side	15:21	15:23							27.6	759.7	8.58	
LH-SR-01		Sunny	80's-90's	8/12/2025			11	YSI post side by side	9:57	9:58							24.2	761.2	7.55	
							12	YSI post side by side Replicate	9:58	10:00							24.1	761.2	7.57	
LH-SR-02		Sunny	80's-90's	8/12/2025			6	YSI pre side by side	~15:32	15:34							28.5	759.6	8.74	
							7	Pre side by side		15:30							28.67	759.6	8.73	Heavy fouling on loggers
							10	Pre Cal		15:53	28.37	7.01	3.97	9.92						
							10	Post Cal				6.99	4.01	9.97	97.37	-14.86				
							11	YSI post side by side	16:08	16:10							28.5	759.5	8.73	
							12	YSI post side by side Replicate	16:10	16:11							28.5	759.5	8.73	
LH-NC-01		Sunny	60's-70's	8/18/2025			6	YSI pre side by side	~9:50	9:52							26.6	764.1	7.53	
							7	Pre side by side		9:45							26.72	764.1	7.42	
							10	Pre Cal		10:18	21.65	7.12	4.08	9.99						
							10	Post Cal				7.01	4.00	10.04	95.08	-23.65				
							11	YSI post side by side	10:38	10:42							26.6	764.4	7.75	
LH-SC-02		Sunny	60's-70's	8/18/2025			6	YSI pre side by side	10:54	10:56							26.6	764.5	7.19	
							7	Pre side by side		10:45							26.77	764.5	7.01	
							10	Pre Cal		11:15	21.82	7.01	3.97	10.03						
							10	Post Cal				7.01	4.00	10.03	97.14	-16.32				
							11	YSI post side by side	11:36	11:39							26.7	764.2	7.28	
LH-IM-01		Sunny	60's-70's	8/18/2025			6	YSI pre side by side	16:19	16:36							26.9	764.0	7.37	
							7	Pre side by side		16:15							26.89	764.0	7.09	
							10	Pre Cal		16:41	23.81	7.08	4.05	10.01						
							10	Post Cal				7.00	4.01	10.01	97.2	-24.38				
							11	YSI post side by side	16:19	17:01							27.0	764.0	7.40	
LH-IM-02		Sunny	60's-70's	8/18/2025			6	YSI pre side by side	15:29	15:39							26.5	763.7	7.37	
							7	Pre side by side		15:15							26.45	763.7	7.12	
							10	Pre Cal		15:43	22.78	7.02	4.06	9.98						
							10	Post Cal				7.01	4.01	10.02	96.6	-18.30				
							11	YSI post side by side	15:29	16:01							26.4	763.8	7.27	
LH-IM-03		Sunny	60's-70's	8/18/2025			6	YSI pre side by side	~14:43	14:53							26.7	763.8	7.29	
							7	Pre side by side		14:30							26.74	763.8	7.26	
							10	Pre Cal		14:56	22.27	7.05	3.99	10.01						
							10	Post Cal				7.01	4.01	10.03	97.17	-20.84				
							11	YSI post side by side	~14:43	15:16							26.7	763.9	7.58	
LH-IM-04		Sunny	60's-70's	8/18/2025			6	YSI pre side by side	12:27	12:44							26.5	763.9	7.07	
							7	Pre side by side		12:15							26.21	763.9	6.73	
							10	Pre Cal		12:45	23.71	7.02	4.00	10.00						
							10	Post Cal				7.01	4.01	10.00	97.55	-20.21				
							11	YSI post side by side	12:27	12:31							26.3	764.0	6.87	
LH-US-01		Sunny	60's-70's	8/18/2025			6	YSI pre side by side	17:27	17:47							27.0	764.2	7.89	
							7	Pre side by side		17:15							27.26	764.2	7.84	
							10	Pre Cal		17:51	24.00	7.10	4.03	9.98						
							10	Post Cal				7.00	4.01	10.01	96.62	-22.77				
							11	YSI post side by side	17:27	18:11							27.0	764.0	7.84	
LH-DS-01		Cloudy	60's-70's	8/19/2025			6	YSI pre side by side	18:36	18:42							26.0	765.7	7.60	
							7	Pre side by side		18:30							26.11	765.7	7.30	
							10	Pre Cal		18:57	22.11	7.08	3.97	9.96						Temp from cal data, forgot to write down in field
							10	Post Cal				7.01	4.00	10.03	96.37	-23.26				
							11	YSI post side by side	18:36	19:14							26.0	765.7	7.48	
							12	YSI post side by side Replicate	19:14	19:15							26.0	765.7	7.48	
LH-DS-02		Cloudy	60's-70's	8/19/2025			6	YSI pre side by side	17:05	17:07							26.1	765.7	7.28	
							7	Pre side by side		17:00							26.23	765.7	7.07	
							10	Pre Cal		17:26	22.82	7.04	4.00	10.02						
							10	Post Cal				7.01	4.01	10.03	96.81	-20.37				
							11	YSI post side by side	18:19	18:21							26.0	765.6	7.35	
LH-NC-02		Cloudy	60's-70's	8/19/2025			6	YSI pre side by side	~17:16	17:18							26.2	765.1	7.51	
							7	Pre side by side		17:15							26.35	765.1	6.99	
							10	Pre Cal		17:45	21.68	7.03	3.97	10.01	97.3					

Station ID	MX-2501 Serial ID	Weather	Temp	Date	Logger Coordinate N	Logger Coordinate W	Row ID-Data sheets	Cal Type	Time in Water (YSI)	Time of Calibration	Buffer solution temperature	Buffer solution: pH 7.00	Buffer solution: pH 4.00	Buffer solution: pH 10.00	Slope	Offset	Temp H2O	Pressure	pH	Notes
							10	Post Cal				7.01	4.00	10.03	-18.13					
							11	YSI post side by side	~18:07	18:09							26.1	764.9	7.45	
LH-DS-03		Cloudy	60's-70's	8/19/2025			6	YSI pre side by side	16:15	16:23							26.1	766.0	7.30	
							7	Pre side by side		16:15							26.26	766.0	7.11	
							10	Pre Cal		16:39	24.92	6.99	3.95	9.98						
							10	Post Cal				7.00	4.01	10.04	96.5	-27.06				
							11	YSI post side by side	16:15	16:58							26.1	765.8	7.29	
LH-SR-02		Cloudy	60's-70's	8/19/2025			6	YSI pre side by side	14:55	15:00							25.9	766.3	7.50	pH logger had sand grains around bulb.
							7	Pre side by side		14:45							26.04	766.3	7.24	
							10	Pre Cal		15:34	23.81	6.99	3.94	9.97						
							10	Post Cal				7.00	4.01	10.01	97.92	-14.17				
							11	YSI post side by side	15:53	16:06							26.0	766.0	7.57	
LH-BY-01		Cloudy	60's-70's	8/19/2025			6	YSI pre side by side	12:50	12:52							24.7	767.1	8.51	
							7	Pre side by side		12:45							24.77	767.1	8.79	
							10	Pre Cal		13:17	23.14	7.12	4.02	9.97						
							10	Post Cal				7.01	4.01	10.01	97.14	-27.48				
							11	YSI post side by side	13:39	13:41							25.4	766.9	7.90	
LH-TR-01		Cloudy	60's-70's	8/19/2025			6	YSI pre side by side	~11:04	11:06							26.0	767.0	6.99	
							7	Pre side by side		11:00							26.11	767.0	6.86	
							10	Pre Cal		11:39	21.75	6.97	4.02	10.01						
							10	Post Cal				7.01	4.00	10.03	96.17	-25.87				
							11	YSI post side by side	~12:34	12:36							26.0	766.7	7.02	
LH-SC-01		Cloudy	60's-70's	8/19/2025			6	YSI pre side by side	10:48	10:50							25.9	766.3	6.96	
							7	Pre side by side		10:45							25.87	766.3	6.88	
							10	Pre Cal		11:13	22.08	7.02	3.96	10.00						
							10	Post Cal				7.01	4.00	10.03	96.96	-16.07				
							11	YSI post side by side	~12:04	12:06							26.0	766.0	7.16	
LH-SR-01		Cloudy	60's-70's	8/19/2025			11	YSI post side by side	10:25	10:27							20.4	766.5	7.65	
							12	YSI post side by side Replicate	10:27	10:29							20.5	766.6	7.68	
LH-NC-01		Cloudy	70's-80's	8/25/2025			6	YSI pre side by side	10:04	10:06							24.1	754.6	7.13	
							7	Pre side by side		10:00							24.27	754.6	7.16	
							10	Pre Cal		10:28	24.17	6.96	3.86	9.99						
							10	Post Cal				7.00	4.01	10.01	97.22	-21.34				
							11	YSI post side by side	10:51	10:53							24.2	754.3	7.54	
LH-SC-02		Sunny	70's-80's	8/25/2025			6	YSI pre side by side	11:01	11:03							24.4	754.5	8.78	
							7	Pre side by side		11:00							24.73	754.5	8.08	
							10	Pre Cal		11:20	23.86	7.04	3.99	9.97						
							10	Post Cal				7.00	4.01	10.01	97.06	-17.41				
							11	YSI post side by side	11:38	11:40							24.5	754.3	8.99	
LH-IM-01		Cloudy	70's-80's	8/25/2025			6	YSI pre side by side	16:28	16:32							24.9	752.6	7.34	
							7	Pre side by side		16:15							24.75	752.6	6.99	
							10	Pre Cal		16:38	25.74	6.97	3.93	9.92						
							10	Post Cal				7.00	4.01	9.98	97.62	-22.80				
							11	YSI post side by side	16:28	16:54							24.9	752.8	7.33	
LH-IM-02		Cloudy	70's-80's	8/25/2025			6	YSI pre side by side	17:04	17:07							25.0	753.0	8.22	
							7	Pre side by side		17:00							24.32	753.0	6.96	
							10	Pre Cal		17:21	24.87	7.04	4.04	10.01						
							10	Post Cal				7.00	4.01	9.99	96.7	-20.63				
							11	YSI post side by side	17:04	17:44							24.9	752.9	8.01	
LH-IM-03		Sunny with clouds rolling in	70's-80's	8/25/2025			6	YSI pre side by side	12:16	12:20							24.4	754.0	8.29	
							7	Pre side by side		12:15							24.03	754.0	6.74	
							10	Pre Cal		17:54	25.04	6.97	3.93	9.93						
							10	Post Cal				7.00	4.01	9.99	97.64	-19.06				
							11	YSI post side by side	12:16	12:50							24.4	753.6	8.60	5' depth
							12	YSI post side by side Replicate	12:51	12:5?							24.0	753.7	7.11	7' depth more accureate to U26
LH-IM-04		Cloudy	70's-80's	8/25/2025			6	YSI pre side by side	13:01	13:05							23.7	753.7	6.98	
							7	Pre side by side		13:00							23.76	753.7	6.87	
							10	Pre Cal		13:16	24.22	7.02	4.08	10.00						
							10	Post Cal				7.00	4.01	10.00	96.85	-22.09				
							11	YSI post side by side	13:01	13:50							23.7	753.5	6.95	

Station ID	MX-2501 Serial ID	Weather	Temp	Date	Logger Coordinate N	Logger Coordinate W	Row ID-Data sheets	Cal Type	Time in Water (YSI)	Time of Calibration	Buffer solution temperature	Buffer solution: pH 7.00	Buffer solution: pH 4.00	Buffer solution: pH 10.00	Slope	Offset	Temp H2O	Pressure	pH	Notes
LH-US-01		Sunny	70's-80's	8/25/2025			6	YSI pre side by side	15:06	15:10							25.2	753.0	7.98	
							7	Pre side by side		15:00							25.28	753.0	7.71	
							10	Pre Cal		15:34	26.33	6.94	3.90	9.92						
							10	Post Cal				7.00	4.01	9.97	97.55	-19.03				
							11	YSI post side by side	15:06	15:58							25.3	752.8	8.11	
LH-TR-01		Sunny	70's	8/26/2025			6	YSI pre side by side	~10:42	10:44							24.2	758.5	7.90	
							7	Pre side by side		10:30							24.34	758.5	7.61	
							10	Pre Cal		12:01	26.26	6.94	4.00	9.98						
							10	Post Cal				7.00	4.01	9.99	96.69	-25.78				
							11	YSI post side by side	12:35	12:37							24.4	758.1	7.85	
LH-SC-01		Sunny	70's	8/26/2025			6	YSI pre side by side	~10:26	10:28							24.1	757.7	7.68	
							7	Pre side by side		10:15							24.05	757.7	7.37	
							10	Pre Cal		10:55	22.73	7.01	3.91	9.95						
							10	Post Cal				7.01	4.01	10.02	97.6	-14.37				
							11	YSI post side by side	~11:25	11:27							24.3	757.5	7.96	
LH-BY-01		Sunny	70's	8/26/2025			6	YSI pre side by side	10:10	10:14							24.0	758.8	8.09	
							7	Pre side by side		10:00							24.07	758.8	8.16	
							10	Pre Cal		11:25	23.45	6.91	3.84	9.90						
							10	Post Cal				7.01	4.01	10.01	98.14	-21.91				
							11	YSI post side by side	12:45	12:47							24.6	758.4	8.85	
LH-DS-01		Sunny	70's	8/26/2025			6	YSI pre side by side	17:14	17:16							24.5	758.9	8.36	
							7	Pre side by side		17:00							24.56	758.9	7.97	
							10	Pre Cal		17:40	24.10	6.89	3.86	9.87						
							10	Post Cal				7.00	4.01	10.01	96.98	-17.22				
							11	YSI post side by side	17:56	18:00							24.4	759.0	8.31	
LH-DS-02		Sunny	70's	8/26/2025			6	YSI pre side by side	15:24	15:26							24.7	758.7	7.81	
							7	Pre side by side		15:15							24.80	758.7	7.44	
							10	Pre Cal		16:06	23.38	6.94	3.99	9.98						
							10	Post Cal				7.01	4.01	10.01	96.94	-17.69				
							11	YSI post side by side	~16:47	16:50							24.5	759.1	7.79	
LH-DS-03		Sunny	70's	8/26/2025			6	YSI pre side by side	14:31	14:34							24.8	758.7	7.85	
							7	Pre side by side		14:15							23.93	758.7	7.62	
							10	Pre Cal		14:55	24.51	7.02	3.96	10.03						
							10	Post Cal				7.00	4.01	10.04	97.28	-28.55				
							11	YSI post side by side	~15:10	~15:19							24.8	758.7	7.81	
LH-SR-01		Sunny	70's	8/26/2025			11	YSI post side by side	9:43	9:45							20.2	757.7	7.33	
							12	YSI post side by side Replicate	9:46	9:47							20.3	757.7	7.36	
LH-SR-02		Sunny	70's	8/26/2025			6	YSI pre side by side	13:38	13:41							24.7	758.6	7.86	
							7	Pre side by side		13:30							24.85	758.6	7.68	
							10	Pre Cal		14:01	25.43	7.01	4.01	9.94						
							10	Post Cal				7.00	4.01	9.99	97.13	-15.45				
							11	YSI post side by side	14:18	14:21							24.7	758.6	7.92	
							12	YSI post side by side Replicate	14:21	14:23							24.7	758.6	7.95	
LH-NC-02		Sunny	70's	8/26/2025			6	YSI pre side by side	15:36	15:41							24.8	757.9	8.57	
							7	Pre side by side		15:30							24.97	757.9	8.00	
							10	Pre Cal		16:15	22.82	6.96	3.95	9.95						
							10	Post Cal				7.01	4.01	10.01	97.64	-16.15				
							11	YSI post side by side	16:36	16:39							24.7	758.2	8.63	
LH-IM-01	22255738	Sunny	70's	9/2/2025				Calibration Pre		19:17	21.96	6.95	3.92	9.98						Back of fieldsheet notes
								Calibration Post				7.01	4.00	10.04	98.03	-19.96				
LH-NC-01		Sunny	70's	9/2/2025			6	YSI pre side by side	10:29	10:31							22.5	764.1	6.89	
							7	Pre side by side		10:30							22.61	764.1	7.10	
							10	Pre Cal		10:56	25.79	7.02	4.01	9.99						
							10	Post Cal				7.00	4.03	9.99	97.01	-21.88				
							11	YSI post side by side	11:17	11:19							22.7	763.6	7.20	
LH-SC-02		Sunny	70's	9/2/2025			6	YSI pre side by side	11:26	11:28							22.7	763.8	7.51	
							7	Pre side by side		11:15							22.94	763.8	7.46	
							10	Pre Cal		11:42	24.92	6.98	3.95	9.97						
							10	Post Cal				7.00	4.01	10.00	97.56	-16.58				
							11	YSI post side by side	12:05	12:07							22.7	763.4	7.54	

Station ID	MX-2501 Serial ID	Weather	Temp	Date	Logger Coordinate N	Logger Coordinate W	Row ID- Data sheets	Cal Type	Time in Water (YSI)	Time of Calibration	Buffer solution temperature	Buffer solution: pH 7.00	Buffer solution: pH 4.00	Buffer solution: pH 10.00	Slope	Offset	Temp H2O	Pressure	pH	Notes
LH-IM-01	22357220	Sunny	70's	9/2/2025			6	YSI pre side by side	15:34	15:35							22.8	761.9	7.42	pH stoped logging 8/28/25 @ 15:45. Replaced with 22357220.
							7	Pre side by side		15:30							22.72	761.9	NA	Temp from U26
							10	Pre Cal		15:53	25.33	7.19	4.28	10.11						
							10	Post Cal				7.00	4.01	10.00	97-52	-11.58				
							11	YSI post side by side	~16:10	16:12							22.9	761.8	7.39	
LH-IM-02		Sunny	70's	9/2/2025			6	YSI pre side by side	14:44	14:46							22.8	762.2	7.94	
							7	Pre side by side		14:30							22.61	762.2	7.11	
							10	Pre Cal		14:59	24.60	7.01	3.95	9.97						
							10	Post Cal				7.00	4.01	10.00	97.37	-20.45				
							11	YSI post side by side	14:44	15:16							22.8	762.1	8.06	
LH-IM-03		Sunny	70's	9/2/2025			6	YSI pre side by side	13:50	13:52							22.6	762.7	8.13	
							7	Pre side by side		13:45							22.61	762.7	7.66	
							10	Pre Cal		14:03	23.59	7.03	3.99	9.98						
							10	Post Cal				7.01	4.01	10.01	97.58	-19.80				
							11	YSI post side by side	13:50	14:19							22.6	762.5	8.11	
LH-IM-04		Sunny	70's	9/2/2025			6	YSI pre side by side	12:48	12:50							22.5	763.3	7.28	
							7	Pre side by side		12:45							22.51	763.6	7.04	
							10	Pre Cal		12:57	24.36	7.00	3.93	9.96						
							10	Post Cal				7.00	4.01	10.00	97.66	-21.69				
							11	YSI post side by side	12:48	13:18							22.5	763.0	7.17	
LH-US-01		Sunny	70's	9/2/2025			6	YSI pre side by side	16:34	16:35							23.8	761.8	8.43	
							7	Pre side by side		16:15							23.95	761.8	8.12	
							10	Pre Cal		17:06	26.08	6.98	4.00	9.94						Loggers full of macros.
							10	Post Cal				7.00	4.01	9.99	97.22	-17.47				
							11	YSI post side by side	16:34	17:33							23.6	761.5	8.34	
LH-SC-01		Sunny	70's	9/3/2025			6	YSI pre side by side	~9:54	9:56							22.4	758.9	7.62	
							7	Pre side by side		9:45							22.20	758.9	7.03	
							10	Pre Cal		10:17	21.70	7.04	3.97	10.01						
							10	Post Cal				7.01	4.00	10.03	97.78	-16.18				
							11	YSI post side by side	~10:37	10:39							22.5	758.8	7.78	
LH-TR-01		Sunny	70's	9/3/2025			6	YSI pre side by side	~10:21	10:23							22.4	759.7	7.57	
							7	Pre side by side		10:15							22.51	759.7	7.23	
							10	Pre Cal		11:03	22.97	6.93	4.02	9.95						
							10	Post Cal				7.01	4.01	10.01	96.7	-27.26				
							11	YSI post side by side	~11:27	11:29							22.7	759.1	8.05	
LH-BY-01		Sunny	70's	9/3/2025			6	YSI pre side by side	~10:10	10:12							22.6	760.1	9.16	
							7	Pre side by side		10:00							22.61	760.1	8.62	
							10	Pre Cal		10:57	23.26	7.00	4.01	9.98						
							10	Post Cal				7.01	4.01	10.01	97.99	-21.85				
							11	YSI post side by side	~11:36	11:38							23.2	759.4	8.36	
LH-DS-01		Sunny	70's	9/3/2025			6	YSI pre side by side	16:28	16:31							23.7	757.4	9.03	
							7	Pre side by side		16:15							23.81	757.4	8.83	
							10	Pre Cal		17:07	24.94	7.02	3.94	9.98						Lots of macros on loggers.
							10	Post Cal				7.00	4.01	10.01	97.7	-16.94				
							11	YSI post side by side	17:22	17:24							23.6	757.4	8.99	
LH-DS-02		Sunny	70's	9/3/2025			6	YSI pre side by side	12:31	12:33							23.3	759.0	7.53	
							7	Pre side by side		12:30							23.33	759.0	7.12	
							10	Pre Cal		13:12	24.39	6.97	4.00	10.02						
							10	Post Cal				7.00	4.01	10.00	97.57	-17.95				
							11	YSI post side by side	14:11	14:14							23.8	758.0	7.97	
LH-DS-03		Sunny	70's	9/3/2025			6	YSI pre side by side	14:23	14:25							24.0	758.0	7.73	
							7	Pre side by side		14:15							22.61	758.0	7.26	
							10	Pre Cal		14:48	24.41	7.01	4.02	9.98						
							10	Post Cal				7.00	4.01	10.01	96.69	-29.19				
							11	YSI post side by side	15:07	15:12							24.2	757.5	7.92	
LH-SR-01		Sunny	70's	9/3/2025			11	YSI post side by side	9:31	9:33							18.1	759.2	7.49	Measurements collected from bridge as boat access is not possible.
							12	YSI post side by side Replicate	9:33	9:36							18.1	759.2	7.47	
LH-SR-02		Sunny	70's	9/3/2025			6	YSI pre side by side	15:36	15:37							23.3	757.5	7.65	

Station ID	MX-2501 Serial ID	Weather	Temp	Date	Logger Coordinate N	Logger Coordinate W	Row ID-Data sheets	Cal Type	Time in Water (YSI)	Time of Calibration	Buffer solution temperature	Buffer solution: pH 7.00	Buffer solution: pH 4.00	Buffer solution: pH 10.00	Slope	Offset	Temp H2O	Pressure	pH	Notes
							7	Pre side by side		15:30							23.06	757.5	7.38	
							10	Pre Cal		15:56	23.35	7.05	4.00	10.01						
							10	Post Cal				7.01	4.01	10.02	97.29	-17.71				
							11	YSI post side by side	16:08	16:10							23.3	757.6	7.65	
							12	YSI post side by side Replicate	16:10	16:11							23.3	757.6	7.62	
LH-NC-02		Sunny	70's	9/3/2025			6	YSI pre side by side	~12:40	12:42							23.0	758.1	7.58	
							7	Pre side by side		12:30							23.14	758.1	7.28	
							10	Pre Cal		13:23	24.32	7.02	4.02	10.01						
							10	Post Cal				7.00	4.01	10.00	97.91	-17.89				
							11	YSI post side by side	~14:01	14:03							23.2	757.3	7.65	
LH-NC-01		Sunny	70's	9/9/2025			6	YSI pre side by side	9:19	9:21							22.0	769.3	6.77	
							7	Pre side by side		9:15							22.06	769.3	6.87	
							10	Pre Cal		9:42	19.89	7.08	4.11	10.02						
							10	Post Cal				7.02	4.00	10.05	95.06	-25.70				
							11	YSI post side by side	~10:10	10:13							22.1	769.4	6.97	
LH-SC-02		Sunny	70's	9/9/2025			6	YSI pre side by side	10:21	10:23							21.7	769.6	7.44	
							7	Pre side by side		10:15							21.82	769.6	7.41	
							10	Pre Cal		10:40	19.98	7.11	4.03	10.02						
							10	Post Cal				7.02	4.00	10.05	96.88	-21.45				
							11	YSI post side by side	10:59	11:01							21.8	769.6	7.58	
LH-IM-01		Sunny	70's	9/9/2025			6	YSI pre side by side	14:12	14:14							21.5	768.7	7.12	
							7	Pre side by side		14:00							21.51	768.7	7.12	
							10	Pre Cal		14:31	20.53	7.07	4.03	10.06						
							10	Post Cal				7.02	4.00	10.04	97.45	-14.63				
							11	YSI post side by side	14:12	14:47							21.6	768.7	7.12	
LH-IM-02		Sunny	70's	9/9/2025			6	YSI pre side by side	13:31	13:33							21.3	769.0	7.21	
							7	Pre side by side		13:30							21.29	769.0	7.02	
							10	Pre Cal		13:45	20.39	7.01	4.00	9.99						
							10	Post Cal				7.02	4.00	10.04	96.81	-20.35				
							11	YSI post side by side	13:31	14:01							21.5	768.7	7.31	
LH-IM-03		Sunny	70's	9/9/2025			6	YSI pre side by side	~12:47	12:51							22.2	769.3	7.12	
							7	Pre side by side		12:45							22.08	769.3	6.95	
							10	Pre Cal		13:05	21.08	7.04	3.98	10.01						
							10	Post Cal				7.02	4.00	10.04	97.53	-21.24				
							11	YSI post side by side	~12:47	13:23							22.0	769.0	7.07	
LH-IM-04		Sunny	70's	9/9/2025			6	YSI pre side by side	11:38	11:49							22.0	769.7	6.94	
							7	Pre side by side		11:30							22.03	769.7	9.92	
							10	Pre Cal		11:54	20.70	7.04	4.05	9.99						
							10	Post Cal				7.02	4.00	10.04	96.39	-23.07				
							11	YSI post side by side	11:38	12:14							22.0	769.5	6.94	
LH-US-01		Sunny	70's	9/9/2025			6	YSI pre side by side	15:09	15:15							22.5	768.4	7.65	
							7	Pre side by side		15:00							22.49	768.4	7.51	
							10	Pre Cal		15:28	22.01	7.07	4.03	10.04						
							10	Post Cal				7.01	4.00	10.03	97.11	-20.46				
							11	YSI post side by side	15:09	15:45							22.5	9.74	7.67	
LH-TR-01		Cloudy	60's	9/10/2025			6	YSI pre side by side	~10:00	10:02							21.5	767.8	7.09	
							7	Pre side by side		10:00							21.60	767.8	6.90	
							10	Pre Cal		10:44	19.58	6.99	3.98	10.01						
							10	Post Cal				7.02	4.00	10.04	96.53	-25.60				
							11	YSI post side by side	~11:33	11:35							21.5	767.3	7.11	
LH-BY-01		Cloudy	60's	9/10/2025			6	YSI pre side by side	~9:46	9:48							21.2	768.4	7.20	
							7	Pre side by side		9:45							21.58	768.4	6.64	
							10	Pre Cal		10:31	19.75	7.06	4.06	10.04						
							10	Post Cal				7.02	4.00	10.04	97.15	-24.14				
							11	YSI post side by side	~11:44	11:46							21.7	767.5	7.34	
LH-SC-01		Cloudy	60's	9/10/2025			6	YSI pre side by side	~9:20	9:22							21.5	767.2	7.24	
							7	Pre side by side		9:15							21.39	767.2	7.01	
							10	Pre Cal		9:42	19.22	7.05	3.98	10.01						
							10	Post Cal				7.02	4.00	10.05	97.53	-17.67				
							11	YSI post side by side	~10:10	10:12							21.5	767.0	7.16	

Station ID	MX-2501 Serial ID	Weather	Temp	Date	Logger Coordinate N	Logger Coordinate W	Row ID- Data sheets	Cal Type	Time in Water (YSI)	Time of Calibration	Buffer solution temperature	Buffer solution: pH 7.00	Buffer solution: pH 4.00	Buffer solution: pH 10.00	Slope	Offset	Temp H2O	Pressure	pH	Notes
LH-DS-01		Cloudy	60's	9/10/2025			6	YSI pre side by side	15:57	15:59							21.5	765.1	7.13	
							7	Pre side by side		15:45							21.65	765.1	7.02	
							10	Pre Cal		16:28	21.70	7.03	3.99	10.01						
							10	Post Cal				7.01	4.00	10.03	97.73	-18.27				
							11	YSI post side by side	16:44	16:48							21.5	764.9	7.17	
LH-DS-02		Sunny	60's	9/10/2025			6	YSI pre side by side	14:11	14:13							22.2	766.3	7.23	
							7	Pre side by side		14:00							22.23	766.3	7.02	
							10	Pre Cal		14:51	20.72	7.03	4.00	10.02						
							10	Post Cal				7.02	4.00	10.04	97.51	-18.60				
							11	YSI post side by side	15:40	15:43							22.1	765.4	7.20	
							12	YSI post side by side Replicate	15:43	15:45							22.0	765.4	7.20	
LH-DS-03		Sunny	60's	9/10/2025			6	YSI pre side by side	13:22	13:25							22.0	766.7	7.18	
							7	Pre side by side		13:15							22.11	766.7	6.82	
							10	Pre Cal		13:43	21.80	7.00	3.96	10.00						
							10	Post Cal				7.01	4.00	10.03	97.01	-28.67				
							11	YSI post side by side	13:22	14:02							22.2	766.4	7.20	
LH-SR-01		Cloudy	60's	9/10/2025			11	YSI post side by side	8:52	8:54							16.9	767.7	7.58	
							12	YSI post side by side Replicate	8:55	8:57							16.9	767.7	7.52	
LH-SR-02		Sunny	60's	9/10/2025			6	YSI pre side by side	12:30	12:32							21.4	767.3	7.38	
							7	Pre side by side		12:15							21.41	767.3	7.17	
							10	Pre Cal		12:56	21.87	6.95	3.94	9.95						Muck and trash on loggers at retrival.
							10	Post Cal				7.01	4.01	10.01	97.51	-14.38				
							11	YSI post side by side	12:30	13:12							21.5	766.8	7.38	
LH-NC-01		Sunny	60's	9/10/2025			6	YSI pre side by side	14:21	14:23							21.6	765.4	7.06	
							7	Pre side by side		14:15							21.68	765.4	6.90	
							10	Pre Cal		15:09	20.63	6.99	4.02	10.01						
							10	Post Cal				7.02	4.00	10.04	97.46	-16.58				
							11	YSI post side by side	15:29	15:31							21.7	764.8	7.12	
LH-NC-01		Partly Cloudy	61	9/16/2025			6	YSI pre side by side	8:35	8:38							21.2	767.3	7.08	
							7	Pre side by side		8:30							21.34	767.3	6.84	
							10	Pre Cal		9:00	20.06	4.00	7.00	10.00						
							10	Post Cal				4.00	7.02	10.04	95.83	-26.46				
							11	YSI post side by side	9:30	9:33							21.3	767.2	7.12	
LH-SC-02				9/16/2025			6	YSI pre side by side	9:42	9:44							21.4	767.5	7.97	
							7	Pre side by side		9:30							21.56	767.5	7.3	
							10	Pre Cal		9:58	20.98	3.96	7.00	9.74						
							10	Post Cal				4.00	7.02	10.04	96.7	-19.51				
							11	YSI post side by side	10:22	10:24							21.6	767.3	8.22	
LH-IM-01		Partly Cloudy	74	9/16/2025			6	YSI pre side by side	14:12	14:14							21.2	766.7	7.09	
							7	Pre side by side		14:00							21.22	766.7	6.77	
							10	Pre Cal		14:22	21.89	3.97	7.05	10.01						
							10	Post Cal				4.00	7.01	10.02	97.66	-17.74				
							11	YSI post side by side	14:40	14:43							21.2	766.6	7.07	
							12	YSI post side by side Replicate	14:44	14:46							21.2	766.4	7.06	
LH-IM-02		Partly Cloudy	74	9/16/2025			6	YSI pre side by side	13:29	13:30							21.9	766.9	8.40	
							7	Pre side by side		13:15							21.84	766.9	7.94	
							10	Pre Cal		13:36	23.45	4.04	6.98	9.93						
							10	Post Cal				4.01	7.01	10.01	96.27	-19.69				
							11	YSI post side by side	13:50	13:59							21.9	766.9	8.60	
LH-IM-03				9/16/2025			6	YSI pre side by side	12:25	12:28							21.6	767.1	7.66	
							7	Pre side by side		12:15							21.68	767.1	7.49	
							10	Pre Cal		12:50	25.04	4.00	7.00	10.00						
							10	Post Cal				4.01	7.00	10.01	96.94	-19.41				
							11	YSI post side by side	13:10	13:15							21.6	767.1	7.78	
LH-IM-04		Partly Cloudy	71	9/16/2025			6	YSI pre side by side	11:10	11:15							21.4	767.2	7.00	
							7	Pre side by side		11:00							21.52	767.2	6.96	
							10	Pre Cal		11:21	22.99	3.98	6.99	3.96						
							10	Post Cal				4.00	7.01	10.03	96.57	-22.21				
							11	YSI post side by side	11:40	11:43							21.4	767.1	6.96	
LH-US-01		Partly Cloudy	71	9/16/2025			6	YSI pre side by side	15:15	15:19							22.1	766.3	7.94	

Station ID	MX-2501 Serial ID	Weather	Temp	Date	Logger Coordinate N	Logger Coordinate W	Row ID-Data sheets	Cal Type	Time in Water (YSI)	Time of Calibration	Buffer solution temperature	Buffer solution: pH 7.00	Buffer solution: pH 4.00	Buffer solution: pH 10.00	Slope	Offset	Temp H2O	Pressure	pH	Notes
							7	Pre side by side		15:00							22.24	766.3	7.75	
							10	Pre Cal		15:25	26.67	3.97	6.98	9.94						
							10	Post Cal				4.01	7.00	10.00	97.14	-19.92				
							11	YSI post side by side	15:40	15:47							22.2	766.2	8.06	
LH-SR-01		Partly Cloudy	53	9/17/2025			6	YSI pre side by side Replicate	8:13	8:15							16.6	764.5	7.34	
								YSI pre side by side	8:15	8:20							16.6	764.5	7.35	
LH-SR-02		Mostly Cloudy	73	9/17/2025			6	YSI pre side by side	14:22	14:30							21.3	764.0	7.53	
							7	Pre side by side		14:15							21.44	764.0	7.43	
							10	Pre Cal		14:36	24.97	4.02	7.07	9.88						
							10	Post Cal				4.01	7.00	10.01	97.45	-17.52				
							11	YSI post side by side	14:58	15:00							21.4	763.6	7.62	
LH-NC-02				9/17/2025			6	YSI pre side by side	12:55	12:59							21.2	764.4	7.24	
							7	Pre side by side		12:45							21.36	764.4	7.19	
							10	Pre Cal		13:16	22.78	4.09	7.04	9.99						
							10	Post Cal				4.01	7.01	10.02	97.22	-19.37				
							11	YSI post side by side	13:38	13:41							21.3	764.0	7.28	
LH-SC-01				9/17/2025			6	YSI pre side by side	8:50	8:55							21.2	764.1	7.31	
							7	Pre side by side		8:45							21.3	764.1	7.07	
							10	Pre Cal		9:07	18.06	4.02	7.06	10.00						
							10	Post Cal				4.00	7.03	10.07	96.2	-20.15				
							11	YSI post side by side	9:40	9:44							21.3	764.2	7.24	
LH-TR-01		Partly Cloudy	60	9/17/2025			6	YSI pre side by side	9:02	9:07							21.3	765.1	7.13	
							7	Pre side by side		9:00							21.38	765.1	6.98	
							10	Pre Cal		9:36	19.25	3.95	6.96	9.62						
							10	Post Cal				4.00	7.02	10.06	95.53	-27.26				
							11	YSI post side by side	10:05	10:07							21.3	765.4	7.17	
LH-BY-01		Sunny	66	9/17/2025			6	YSI pre side by side	9:20	9:23							19.9	765.4	8.07	
							7	Pre side by side		9:15							20.28	765.4	8.01	
							10	Pre Cal		10:02	21.13	4.05	7.00	10.02						
							10	Post Cal				4.00	7.02	10.03	96.62	-23.94				
							11	YSI post side by side	10:25	10:31							21.0	765.7	8.40	
LH-DS-01		Sunny	72	9/17/2025			6	YSI pre side by side	15:18	15:25							21.5	763.6	7.17	
							7	Pre side by side		15:15							21.6	763.6	7.03	
							10	Pre Cal		15:33	24.12	3.97	6.99	9.97						
							10	Post Cal				4.01	7.00	10.01	98.44	-18.16				
							11	YSI post side by side	15:58	15:59							21.5	763.6	7.16	
							12	YSI post side by side Replicate	15:59	16:03							21.5	763.6	7.16	
LH-DS-02		Partly Cloudy	71	9/17/2025			6	YSI pre side by side	12:45	12:49							21.8	765.3	7.24	
							7	Pre side by side		12:45							21.88	765.3	7.07	
							10	Pre Cal		13:39	23.35	4.03	7.00	3.52						Significant biofouling on pH bulb.
							10	Post Cal				4.01	7.01	10.02	97.39	-20.11				
							11	YSI post side by side	14:05	14:07							21.9	764.4	7.27	
LH-DS-03		Cloudy	71	9/17/2025			6	YSI pre side by side	11:42	11:47							21.7	765.5		
							7	Pre side by side		11:30							21.74	765.5		
	22357217						10	Pre Cal		12:20	25.09	4.27	7.17	10.04						pH logger replaces wouldn't Cal. New = 22357217
							10	Post Cal				4.01	7.00	10.01	96.66	-13.33				
							11	YSI post side by side	12:30	12:36							21.9	765.4		
LH-NC-01		Sunny	40's-70's	9/22/2025			6	YSI pre side by side	8:51	8:53							20.6	764.5	6.96	
							7	Pre side by side		8:45							20.70	764.5	6.72	
							10	Pre Cal		9:11	19.75	7.00	3.94	10.00						
							10	Post Cal				7.02	4.00	10.05	96.23	-25.64				
							11	YSI post side by side	9:31	9:33							20.6	764.2	7.02	
LH-SC-02		Sunny	40's-70's	9/22/2025			6	YSI pre side by side	9:43	9:45							20.5	764.5	7.88	
							7	Pre side by side		9:45							20.56	764.5	7.63	
							10	Pre Cal		10:06	18.77	7.00	3.94	10.03						
							10	Post Cal				7.02	4.00	10.06	97.3	-18.70				
							11	YSI post side by side	10:24	10:27							20.6	764.0	8.22	
LH-IM-01		Sunny	40's-70's	9/22/2025			6	YSI pre side by side	13:35	13:37							20.3	762.3	7.27	
							7	Pre side by side		13:30							20.20	762.3	7.10	
							10	Pre Cal		13:50	22.73	6.96	3.98	9.95						

Station ID	MX-2501 Serial ID	Weather	Temp	Date	Logger Coordinate N	Logger Coordinate W	Row ID-Data sheets	Cal Type	Time in Water (YSI)	Time of Calibration	Buffer solution temperature	Buffer solution: pH 7.00	Buffer solution: pH 4.00	Buffer solution: pH 10.00	Slope	Offset	Temp H2O	Pressure	pH	Notes
							10	Post Cal				7.01	4.00	10.03	96.91	-15.12				
							11	YSI post side by side	13:35	14:05							20.3	762.0	7.25	
LH-IM-02		Sunny	40's-70's	9/22/2025			6	YSI pre side by side	12:49	12:56							21.1	762.9	7.48	
							7	Pre side by side		12:45							21.13	762.9	7.29	
							10	Pre Cal		13:04	20.98	7.05	3.99	10.05						
							10	Post Cal				7.02	4.00	10.04	96.79	-21.36				
							11	YSI post side by side	12:49	13:24							21.1	762.6	7.47	
LH-IM-03		Sunny	40's-70's	9/22/2025			6	YSI pre side by side	12:05	12:12							21.0	763.0	7.52	
							7	Pre side by side		12:00							20.98	763.0	7.24	
							10	Pre Cal		12:20	21.60	7.03	3.98	10.02						
							10	Post Cal				7.01	4.00	10.03	97.46	-20.63				
							11	YSI post side by side	12:05	12:39							20.9	763.0	7.53	
LH-IM-04		Sunny	40's-70's	9/22/2025			6	YSI pre side by side	11:06	11:08							20.8	764.0	7.25	
							7	Pre side by side		11:00							20.86	764.0	7.13	
							10	Pre Cal		11:17	20.22	7.02	3.97	10.03						
							10	Post Cal				7.02	4.00	10.05	96.98	-22.60				
							11	YSI post side by side	11:06	11:35							20.8	763.6	7.18	
LH-US-01		Sunny	40's-70's	9/22/2025			6	YSI pre side by side	14:22	14:27							21.4	761.6	8.45	
							7	Pre side by side		14:15							21.39	761.6	8.08	
							10	Pre Cal		14:48	22.94	6.98	3.93	9.99						
							10	Post Cal				7.01	4.01	10.02	97.97	-18.49				
							11	YSI post side by side	14:22	15:06							21.5	761.1	8.58	
LD-DS-01	22255742			9/23/2025				Pre Cal		18:44	22.61	7.00	3.96	10.00						Back of fieldsheet notes
								Post Cal				7.01	4.00	10.03	98.74	-17.38				Back of fieldsheet notes
LH-SR-01		Sunny, Cloudy	60's-80's	9/23/2025			11	YSI post side by side	8:48	8:50							16.5	759.5	7.45	
							12	YSI post side by side Replicate	8:51	8:53							16.5	759.4	7.44	
LH-SR-02		Sunny, Cloudy	60's-80's	9/23/2025			6	YSI pre side by side	~12:12	12:15							21.2	759.1	7.52	
							7	Pre side by side		12:00							21.17	759.1	7.22	
							10	Pre Cal		12:28	24.34	6.98	3.95	9.95						
							10	Post Cal				7.00	4.01	10.00	97.78	-15.84				
							11	YSI post side by side	~12:12	12:46							21.3	759.0	7.55	
LH-DS-01		Sunny, Cloudy	60's-80's	9/23/2025			6	YSI pre side by side	13:10	13:14							21.5	758.8	8.05	pH stopped 9/18/25 at 20:15.
	Old						7	Pre side by side		13:00							21.5	758.8		pH stopped working. Temp from U26.
	22227295						10	Pre Cal		13:36	23.66	7.21	4.29	10.14						
							10	Post Cal				7.01	4.01	10.01	97.75	-12.41				
							11	YSI post side by side	13:10	13:56							21.6	758.5	8.37	
LH-DS-02		Sunny, Cloudy	60's-80's	9/23/2025			6	YSI pre side by side	10:35	10:37							21.2	760.1	7.28	
							7	Pre side by side		10:30							21.37	760.1	7.02	
							10	Pre Cal		11:18	20.63	7.00	4.00	10.01						
							10	Post Cal				7.02	4.00	10.03	97.33	-19.19				
							11	YSI post side by side	11:57	12:00							21.5	759.4	7.37	
LH-DS-03		Sunny, Cloudy	60's-80's	9/23/2025			6	YSI pre side by side	9:45	9:51							21.0	760.2	7.14	
							7	Pre side by side		9:30							20.98	760.2	6.87	
							10	Pre Cal		10:01	20.84	7.14	4.11	10.06						
							10	Post Cal				7.02	4.00	10.05	95.86	-19.33				
							11	YSI post side by side	9:45	10:17							21.1	760.3	7.18	
LH-NC-02		Sunny, Cloudy	60's-80's	9/23/2025			6	YSI pre side by side	~10:48	10:50							21.0	759.2	7.19	
							7	Pre side by side		10:45							21.06	759.2	7.05	
							10	Pre Cal		11:27	24.90	7.00	3.99	9.99						
							10	Post Cal				7.00	4.01	10.01	97.4	-20.22				
							11	YSI post side by side	~11:48	11:50							21.1	758.8	7.23	
LH-BY-01		Sunny, Cloudy	60's-80's	9/23/2025			6	YSI pre side by side	~14:45	14:47							22.2	758.5	9.12	
							7	Pre side by side		14:45							22.18	758.5	9.08	
							10	Pre Cal		15:26	24.15	7.01	4.00	10.05						
							10	Post Cal				7.00	4.01	10.02	97.53	-25.14				
							11	YSI post side by side	~16:23	16:25							22.0	758.9	9.17	
LH-TR-01		Sunny, Cloudy	60's-80's	9/23/2025			6	YSI pre side by side	~14:53	14:55							21.7	758.1	8.60	
							7	Pre side by side		14:45							21.80	758.1	8.39	

Station ID	MX-2501 Serial ID	Weather	Temp	Date	Logger Coordinate N	Logger Coordinate W	Row ID-Data sheets	Cal Type	Time in Water (YSI)	Time of Calibration	Buffer solution temperature	Buffer solution: pH 7.00	Buffer solution: pH 4.00	Buffer solution: pH 10.00	Slope	Offset	Temp H2O	Pressure	pH	Notes
							10	Pre Cal		15:43	24.00	7.05	3.99	10.05						Both calibrations failed to save. No extra loggers - had to redeploy. When redeploying it said second calibration saved. This data is from second calibration. See field notes for first calibration.
							10	Post Cal				7.00	4.01	10.01	96.71	**-29.77**				Offset value = what showed on screen, different offset vaule in pH log (see photo).
							11	YSI post side by side	~16:12	16:14							21.8	758.5	8.64	
LH-SC-01		Sunny, Cloudy	60's-80's	9/23/2025			6	YSI pre side by side	~14:29	14:31							21.2	757.3	7.85	
							7	Pre side by side		14:30							21.34	757.3	7.32	
							10	Pre Cal		14:51	24.15	6.93	3.89	9.97						
							10	Post Cal				7.00	4.01	10.01	97.62	-16.75				
							11	YSI post side by side	~16:37	16:39							21.4	757.7	8.16	
							12	YSI post side by side Replicate	16:39	16:41							21.6	757.7	8.31	
LH-IM-01		Sunny	70's	9/29/2025			6	YSI pre side by side	13:45	13:46							21.1	764.5	7.09	
							7	Pre side by side		13:30							21.03	764.5	6.98	
							10	Pre Cal		14:01	24.34	7.03	3.98	10.02						
							10	Post Cal				7.00	4.01	10.00	97.9	-17.13				
							11	YSI post side by side	13:43	14:18							21.2	764.3	7.08	
LH-IM-02		Sunny	70's	9/29/2025			6	YSI pre side by side	12:38	12:41							21.0	765.1	7.09	
							7	Pre side by side		12:30							20.82	765.1	6.91	
							10	Pre Cal		12:53	24.27	7.00	3.94	9.99						
							10	Post Cal				7.00	4.01	10.01	97.66	-21.72				
							11	YSI post side by side	12:38	13:08							21.3	764.7	7.08	
LH-IM-03		Sunny	70's	9/29/2025			6	YSI pre side by side	11:24	11:28							20.9	765.4	7.04	
							7	Pre side by side		11:15							20.94	765.4	6.82	
							10	Pre Cal		11:42	23.47	7.00	3.97	9.99						
							10	Post Cal				7.01	4.01	10.01	97.83	-21.04				
							11	YSI post side by side	11:24	11:56							20.9	765.4	7.05	
LH-IM-04		Sunny	70's	9/29/2025			6	YSI pre side by side	9:44	9:47							20.9	765.8	7.03	
							7	Pre side by side		9:15							20.89	765.8	6.97	
							10	Pre Cal		9:44	22.42	7.01	4.00	10.01						
							10	Post Cal				7.00	4.00	10.02	97.07	-22.45				
							11	YSI post side by side	9:44	10:03							20.9	765.7	7.00	
LH-US-01		Sunny	70's	9/29/2025			6	YSI pre side by side	14:46	14:51							21.1	764.1	7.07	
							7	Pre side by side		14:45							21.20	764.1	6.85	
							10	Pre Cal		15:19	24.97	7.00	4.05	10.01						
							10	Post Cal				7.00	4.01	10.00	97.69	-19.44				
							11	YSI post side by side	14:46	15:35							21.1	763.6	7.08	
LH-DS-01		Cloudy then sun	60's-70's	9/30/2025			6	YSI pre side by side	13:38	13:41							21	763.5	7.06	
							7	Pre side by side		13:30							21.08	763.5	7.09	
							10	Pre Cal		13:56	22.13	7.06	4.04	10.04						
							10	Post Cal				7.01	4	10.03	97.52	-15.73				
							11	YSI post side by side	13:38	14:17							21	763.3	7.06	
LH-DS-02		Cloudy then sun	60's-70's	9/30/2025			6	YSI pre side by side	12:25	12:35							21.3	763.9	7.12	
							7	Pre side by side		12:15							21.34	763.9	7.01	
							10	Pre Cal		12:48	22.39	7.08	4.08	10.06						
							10	Post Cal				7.01	4	10.03	96.88	-23.43				
							11	YSI post side by side	12:25	13:02							21.4	763.6	7.15	
LH-DS-03		Cloudy then sun	60's-70's	9/30/2025			6	YSI pre side by side	11:23	11:29							21.1	764	7.08	
							7	Pre side by side		11:15							21.15	764	6.69	
							10	Pre Cal		11:44	22.54	7.06	3.98	10						
							10	Post Cal				7.01	4.01	10.02	96.04	-21.55				
							11	YSI post side by side	11:23	12:02							21.2	763.9	7.1	
LH-SR-01		Cloudy then sun	60's-70's	9/30/2025			6	YSI pre side by side												Site not accessible by boat.
							7	Pre side by side												Readings collected by brdige.
							10	Pre Cal												Pyramid anchor and line unretrievable, left in spicket
							10	Post Cal												
							11	YSI post side by side	9:12	9:14							18.2	762.7	7.53	
LH-SR-02		Cloudy then sun	60's-70's	9/30/2025			6	YSI pre side by side	10:05	10:12							20.8	763.9	7.37	
							7	Pre side by side		10:00							20.84	763.9	7.14	

Station ID	MX-2501 Serial ID	Weather	Temp	Date	Logger Coordinate N	Logger Coordinate W	Row ID-Data sheets	Cal Type	Time in Water (YSI)	Time of Calibration	Buffer solution temperature	Buffer solution: pH 7.00	Buffer solution: pH 4.00	Buffer solution: pH 10.00	Slope	Offset	Temp H2O	Pressure	pH	Notes
							10	Pre Cal		10:30	22.78	7.03	4.03	9.98						
							10	Post Cal				7.01	4.01	10.02	97.28	-17.21				
							11	YSI post side by side	10:05	10:55							20.9	764	7.38	
LH-NC-02		Sunny	60's	10/1/2025			6	YSI pre side by side	8:59	9:01							19.5	765.9	7.06	
							7	Pre side by side		9:00							12.12	765.9	5.88	Loggers out of water on arrival
							10	Pre Cal		9:26	16.03	7.02	3.95	10.05						
							10	Post Cal				7.04	4	10.09	97.68	-18.83				
							11	YSI post side by side	9:45	9:50							19.6	766.1	7.03	
LH-SC-02		Sunny	60's	10/1/2025			6	YSI pre side by side	10:10	10:12							19.9	765.7	7.33	
							7	Pre side by side		10:00							20.08	765.7	7.13	
							10	Pre Cal		10:26	19.13	7.06	4.06	10.03						
							10	Post Cal				7.02	4	10.06	96.37	-20.95				
							11	YSI post side by side	10:43	10:47							20	765.6	7.27	
LH-NC-01		Cloudy then sun	60's-70's	9/30/2025			6	YSI pre side by side	11:04	11:07							20.3	765.1	7.08	
							7	Pre side by side		11:00							20.39	765.1	6.91	
							10	Pre Cal		11:34	20.79	7.06	4.04	10.08						
							10	Post Cal				7.02	4	10.04	96.47	-28.1				
							11	YSI post side by side	11:51	11:56							20.4	765.1	7.11	
LH-SC-01		Cloudy then sun	60's-70's	9/30/2025			6	YSI pre side by side	12:19	12:21							20.4	764.9	7.16	
							7	Pre side by side		12:15							20.34	764.9	7.06	
							10	Pre Cal		12:45	21.89	7.02	4.01	10						
							10	Post Cal				7.01	4	10.02	97.37	-17.59				
							11	YSI post side by side	13:15	13:20							20.5	764.6	7.17	
LH-TR-01		Cloudy then sun	60's-70's	9/30/2025			6	YSI pre side by side	12:42	12:44							20.5	765.7	7.11	
							7	Pre side by side		12:30							20.58	765.7	6.9	
							10	Pre Cal		13:44	20.67	7.04	4	10.09						
							10	Post Cal				7.02	4	10.03	96.6	-28.68				
							11	YSI post side by side		14:06	14:12						20.5	765.3	7.09	
LH-BY-01		Sunny	60's	10/1/2025			6	YSI pre side by side	12:31	12:33							21.1	766.1	7.12	
							7	Pre side by side		12:30							21.27	766.1	7.12	
							10	Pre Cal		13:36	24.34	7	4.02	9.98						
							10	Post Cal				7	4.01	10.01	97.28	-25.7				
							11	YSI post side by side	14:22	14:28							21.4	765.4	7.5	

Vertical Profile Monitoring Data

Station ID	Date	Replicate	Depth	Time	Temp	DO Concentration	DO Saturation	Pressure	Secchi Disk Depth	Did you use a view tube	Percent Cloud Cover	Notes
			m	HH:MM	(°C)	mg/L	%	mmHG	ft	Y/N		
LH-IM-04	6/3/2025	No	0.1	17:10	16.9	9.82	101.4	762.2	6	Y	Sky was mostly clear	High flows, dam in full spill
			0.5	17:13	16.9	9.85	101.7	762.3				
			1.0	17:13	16.9	9.86	101.8	762.2				
			1.5	17:13	16.9	9.87	101.9	762.3				
			2.0	17:15	16.9	9.88	102.0	762.3				
			2.5	17:15	16.9	9.88	102.0	762.2				
			3.0	17:16	16.9	9.88	102.0	762.3				
			3.5	17:17	16.9	9.89	102.1	762.2				
			4.0	17:18	16.9	9.89	102.1	762.2				
			4.5	17:19	16.9	9.89	102.1	762.2				
			5.0	17:20	16.9	9.88	102.1	762.2				
			5.5	17:20	16.9	9.89	102.1	762.1				
			6.0	17:21	16.9	9.89	102.1	762.2				
			6.5	17:22	16.9	9.89	102.1	762.2				
			7.0	17:23	16.9	9.89	102.1	762.3				
			7.5	17:23	16.9	9.88	102.0	762.2				
			8.0	17:24	16.9	9.88	102.0	762.2				
			8.5	17:24	16.9	9.88	102.0	762.2				
			9.0	17:25	16.9	9.89	102.1	762.3				
			9.5	17:25	16.9	9.88	102.1	762.2				
			10.0	17:26	16.9	9.88	102.1	762.3				
			10.5	17:26	16.9	9.88	102.0	762.3				
			11.0	17:27	16.9	9.88	102.0	762.3				
LH-IM-04	6/9/2025	No	0.1	17:21	18.7	9.36	100.4	767.7	4	Y	100%	Dam in full spill, high current
			0.5	17:22	18.7	9.36	100.4	767.7				
			1.0	17:22	18.7	9.36	100.4	767.7				
			1.5	17:23	18.7	9.36	100.4	767.7				
			2.0	17:24	18.7	9.36	100.4	767.7				
			2.5	17:24	18.7	9.36	100.4	767.7				
			3.0	17:25	18.7	9.35	100.3	767.7				
			3.5	17:26	18.7	9.35	100.3	767.7				
			4.0	17:26	18.7	9.35	100.3	767.7				
			4.5	17:27	18.7	9.35	100.3	767.7				
			5.0	17:27	18.7	9.35	100.3	767.7				
			5.5	17:28	18.7	9.35	100.3	767.7				
			6.0	17:29	18.7	9.35	100.3	767.7				
			6.5	17:29	18.7	9.35	100.3	767.8				
			7.0	17:30	18.7	9.35	100.3	767.8				
			7.5	17:30	18.7	9.35	100.3	767.8				
			8.0	17:31	18.7	9.34	100.2	767.8				
			8.5	17:32	18.7	9.34	100.2	767.8				
			9.0	17:32	18.7	9.34	100.2	767.8				
			9.5	17:33	18.7	9.34	100.2	767.8				
			10.0	17:34	18.7	9.34	100.2	767.8				
			10.5	17:34	18.7	9.34	100.2	767.8				
			11.0	17:35	18.7	9.34	100.2	767.7				
LH-IM-04	6/16/2025	No	0.1	13:55	19.2	9.16	99.2	772.7	9	Y	Some wispy clouds, otherwise clear	Bottom is 10.1m
			0.5	13:56	19.1	9.16	99.1	772.8				
			1.0	13:56	19.1	9.15	98.9	772.8				
			1.5	13:56	19.1	9.14	98.7	772.7				
			2.0	13:57	19.0	9.14	98.6	772.7				
			2.5	13:57	19.0	9.12	98.3	772.7				
			3.0	13:58	19.0	9.12	98.3	772.6				
			3.5	13:59	18.9	9.12	98.1	772.7				
			4.0	14:00	18.9	9.12	98.2	772.7				
			4.5	14:00	18.9	9.12	98.1	772.7				
			5.0	14:01	18.8	9.12	98.1	772.7				
			5.5	14:02	18.8	9.12	98.1	772.7				
			6.0	14:02	18.8	9.12	98.0	772.6				
			6.5	14:03	18.8	9.11	98.0	772.6				
			7.0	14:03	18.8	9.11	98.0	772.7				
			7.5	14:04	18.8	9.11	98.0	772.7				
			8.0	14:04	18.8	9.11	98.0	772.6				
			8.5	14:05	18.8	9.11	97.9	772.6				
			9.0	14:05	18.8	9.11	97.9	772.7				
			9.5	14:06	18.8	9.11	97.9	772.6				
			10.0	14:06	18.8	9.11	97.9	772.6				
LH-IM-04	6/23/2025	No	0.1	16:43	26.2	9.35	115.9	767.7	8	Y	Mostly sunny, no clouds directly overhead, some on horizon.	10.0m right above bottom
			0.5	16:43	25.0	9.29	112.6	767.7				
			1.0	16:44	24.3	9.04	108.2	767.7				
			1.5	16:45	23.6	8.78	103.8	767.6				
			2.0	16:46	23.5	8.64	101.6	767.7				
			2.5	16:46	23.4	8.60	101.0	767.7				
			3.0	16:47	23.4	8.58	100.8	767.7				
			3.5	16:48	23.3	8.56	100.5	767.7				
			4.0	16:48	23.3	8.55	100.4	767.7				
			4.5	16:49	23.3	8.54	100.3	767.7				
			5.0	16:50	23.3	8.54	100.3	767.7				
			5.5	16:51	23.3	8.53	100.2	767.7				
			6.0	16:51	23.3	8.53	100.1	767.7				
			6.5	16:52	23.3	8.52	100.0	767.7				

Station ID	Date	Replicate	Depth	Time	Temp	DO Concentration	DO Saturation	Pressure	Secchi Disk Depth	Did you use a view tube	Percent Cloud Cover	Notes
			7.0	16:53	23.3	8.52	99.9	767.7				
			7.5	16:53	23.3	8.51	99.8	767.7				
			8.0	16:54	23.3	8.51	99.8	767.7				
			8.5	16:55	23.3	8.50	99.8	767.6				
			9.0	16:55	23.3	8.50	99.7	767.7				
			9.5	16:56	23.3	8.49	99.6	767.7				
			10.0	16:57	23.3	8.49	99.6	767.7				
LH-IM-04	6/30/2025	No	0.1	13:50	26.5	9.83	122.3	767.3	7.8	Y	Sunny, maybe 20% cloud cover with some overhead	10.0 is bottom
			0.5	13:51	26.3	9.80	121.6	767.2				
			1.0	13:52	25.2	9.44	114.5	767.3				
			1.5	13:54	24.7	8.84	106.5	767.2				
			2.0	13:55	24.6	8.61	103.5	767.2				
			2.5	13:56	24.5	8.50	102.0	767.3				
			3.0	13:57	24.4	8.25	98.7	767.2				
			3.5	13:59	24.4	8.20	98.2	767.2				
			4.0	14:00	24.4	8.17	97.8	767.2				
			4.5	14:01	24.3	8.09	96.7	767.2				
			5.0	14:02	24.3	8.02	96.0	767.2				
			5.5	14:03	24.3	8.05	96.3	767.2				
			6.0	14:04	24.3	8.03	95.9	767.2				
			6.5	14:05	24.3	7.99	95.5	767.2				
			7.0	14:06	24.3	7.99	95.6	767.2				
			7.5	14:07	24.3	7.98	95.4	767.2				
			8.0	14:08	24.3	7.96	95.1	767.2				
			8.5	14:08	24.3	7.94	94.9	767.2				
			9.0	14:09	24.3	7.92	94.7	767.2				
			9.5	14:10	24.2	7.91	94.5	767.1				
			9.9	14:11	24.2	7.89	94.3	767.1				
LH-IM-04	7/7/2025	No	0.1	13:27	26.8	9.59	119.9	758.3	6.15	Y	~50%, but sunny at the time of viewing	
			0.5	13:27	26.6	9.56	119.3	758.2				
			1.0	13:28	26.3	9.37	116.1	758.2				
			1.5	13:29	25.5	8.63	105.3	758.3				
			2.0	13:31	25.4	8.52	103.9	758.3				
			2.5	13:33	25.4	8.31	101.2	758.3				
			3.0	13:35	25.3	8.14	99	758.3				
			3.5	13:36	25.3	8.08	98.3	758.2				
			4.0	13:38	25.3	8.07	98.2	758.2				
			4.5	13:39	25.2	8	97.20	758.2				
			5.0	13:41	25.2	7.92	96.2	758.2				
			5.5	13:42	25.2	7.89	95.9	758.2				
			6.0	13:43	25.2	7.85	95.3	758.2				
			6.5	13:44	25.1	7.82	94.9	758.2				
			7.0	13:45	25.1	7.78	94.4	758.2				
			7.5	13:47	25.1	7.76	94.2	758.3				
			8.0	13:48	25.1	7.76	94.1	758.1				
			8.5	13:49	25.1	7.75	94	758.2				
			9.0	13:49	25.1	7.71	93.5	758.2				
			9.5	13:50	24.9	7.25	87.7	758.2				0.1 off bottom
LH-IM-04	7/14/2025	No	0.1	10:00	26.6	9.33	116.4	761.1	6.5	Y	80%, mostly cloudy	10.0m is bottom
			0.5	10:01	26.4	9.32	115.8	761.1				
			1.0	10:03	26.3	8.83	109.5	761.1				
			1.5	10:05	26.2	8.19	101.4	761.1				
			2.0	10:06	26.0	7.47	92.2	761.1				
			2.5	10:08	25.9	7.13	87.8	761.2				
			3.0	10:09	25.9	7.06	86.9	761.1				
			3.5	10:10	25.8	6.98	85.8	761.1				
			4.0	10:11	25.8	6.93	85.2	761.1				
			4.5	10:12	25.8	6.90	84.8	761.1				
			5.0	10:14	25.8	6.85	84.2	761.1				
			5.5	10:15	25.8	6.83	83.9	761.1				
			6.0	10:16	25.8	6.80	83.5	761.1				
			6.5	10:17	25.8	6.79	83.3	761.1				
			7.0	10:18	25.8	6.77	83.2	761.1				
			7.5	10:19	25.8	6.77	83.1	761.1				
			8.0	10:20	25.7	6.75	82.9	761.1				
			8.5	10:21	25.7	6.72	82.4	761.1				
			9.0	10:22	25.7	6.64	81.5	761.1				
			9.5	10:23	25.7	6.59	80.8	761.1				
			9.9	10:25	25.6	6.20	75.9	761.1				
LH-IM-04	7/22/2025	No	0.1	12:51	27.5	9.33	118.3	763.1	5.5	Y	30%, in full sun	10.0 is bottom
			0.5	12:53	26.9	9.45	118.6	763.1				
			1.0	12:54	26.8	9.27	115.9	763.0				
			1.5	12:56	26.7	8.91	111.3	763.0				
			2.0	13:00	26.7	8.82	110.1	763.0				
			2.5	13:05	26.7	8.62	108.4	763.0				
			3.0	13:07	26.7	8.59	107.2	763.0				
			3.5	13:10	26.6	8.45	105.4	763.0				
			4.0	13:12	26.6	8.22	102.4	763.0				
			4.5	13:15	26.5	8.08	100.7	762.9				
			5.0	13:18	26.5	8.00	99.7	762.9				
			5.5	13:19	26.5	7.93	98.7	763.0				
			6.0	13:21	26.5	7.92	98.6	762.9				
			6.5	13:23	26.5	7.88	98.0	763.0				
			7.0	13:24	26.5	7.88	98.0	762.9				

Station ID	Date	Replicate	Depth	Time	Temp	DO Concentration	DO Saturation	Pressure	Secchi Disk Depth	Did you use a view tube	Percent Cloud Cover	Notes
			7.5	13:27	26.5	7.85	97.7	762.8				
			8.0	13:28	26.5	7.86	97.8	762.8				
			8.5	13:30	26.5	7.85	97.7	762.8				
			9.0	13:32	26.5	7.85	97.7	762.9				
			9.5	13:34	26.5	7.84	97.5	762.8				
			9.9	13:36	26.5	7.83	97.4	762.8				
LH-IM-04	7/29/2025	No	0.1	11:42	28.3	12.15	156.1	758.3	6	Y	5%, overhead full sun	~9.7 is bottom
			0.5	11:44	28.2	12.06	154.9	758.2				
			1.0	11:47	26.8	9.40	117.3	758.2				
			1.5	11:48	26.5	8.14	101.6	758.2				
			2.0	11:49	26.1	7.06	87.5	758.2				
			2.5	11:51	26.0	6.56	81.0	758.2				
			3.0	11:52	26.0	6.41	79.0	758.2				
			3.5	11:54	26.0	6.27	77.3	758.1				
			4.0	11:55	26.0	6.02	74.2	758.1				
			4.5	11:57	25.9	5.98	73.7	758.0				
			5.0	11:58	25.9	5.93	73.1	758.1				
			5.5	11:59	25.9	5.90	72.7	758.1				
			6.0	12:00	25.9	5.86	72.1	758.0				
			6.5	12:01	25.9	5.84	71.9	758.0				
			7.0	12:02	25.9	5.82	71.7	757.9				
			7.5	12:03	25.9	5.80	71.4	758.0				
			8.0	12:04	25.9	5.71	70.1	757.9				
			8.5	12:05	25.9	5.79	71.3	757.9				
			9.0	12:06	25.9	7.53	70.5	758.0				
			9.5	12:07	25.9	5.60	69.0	758.0				
LH-IM-04	7/29/2025	Yes	0.1	12:11	28.7	12.70	164.1	758.0	5.75	Y	5%, none overhead, full sun	~9.7 is bottom
			0.5	12:12	28.3	12.53	161.1	757.9				
			1.0	12:13	26.9	9.71	121.7	757.9				
			1.5	12:15	26.3	7.72	95.8	757.9				
			2.0	12:16	26.1	7.09	87.7	757.9				
			2.5	12:18	26.1	6.58	81.4	758.0				
			3.0	12:19	26.0	6.35	78.4	757.9				
			3.5	12:20	26.0	6.11	75.3	758.0				
			4.0	12:22	26.0	5.98	73.8	758.0				
			4.5	12:23	25.9	5.94	73.2	758.1				
			5.0	12:23	25.9	5.87	72.3	758.0				
			5.5	12:24	25.9	5.85	72.1	757.9				
			6.0	12:25	25.9	5.84	71.9	757.9				
			6.5	12:26	25.9	5.82	71.7	758.0				
			7.0	12:27	25.9	5.83	71.8	757.9				
			7.5	12:28	25.9	5.82	71.7	758.0				
			8.0	12:29	25.9	5.80	71.4	757.9				
			8.5	12:30	25.9	5.77	71.1	758.0				
			9.0	12:31	25.9	5.59	68.9	758.0				
			9.5	12:31	25.9	5.43	67.0	757.9				
LH-IM-04	8/4/2025	No	0.1	12:44	26.2	8.69	107.6	763.0	8	Y	No clouds, very smoggy due to wildfire from Canada	~9.7m is bottom
			0.5	12:45	26.0	8.52	105.2	762.9				
			1.0	12:46	25.3	7.80	95.0	762.9				
			1.5	12:47	25.2	7.54	91.7	762.9				
			2.0	12:48	25.1	7.25	88.1	762.9				
			2.5	12:49	25.0	6.73	81.6	762.9				
			3.0	12:51	24.9	6.40	77.4	762.9				
			3.5	12:52	24.9	6.24	75.4	762.8				
			4.0	12:54	24.9	6.16	74.5	762.8				
			4.5	12:55	24.8	6.08	73.4	762.8				
			5.0	12:55	24.8	6.06	73.2	762.8				
			5.5	12:57	24.8	6.04	72.9	762.7				
			6.0	12:58	24.8	6.02	72.6	762.7				
			6.5	12:59	24.8	5.99	72.2	762.7				
			7.0	13:00	24.8	5.97	72.1	762.7				
			7.5	13:00	24.8	9.93	71.5	762.7				
			8.0	13:01	24.8	5.91	71.3	762.7				
			8.5	13:02	24.8	5.90	71.2	762.7				
			9.0	13:03	24.8	5.88	71.0	762.7				
			9.5	13:03	24.7	5.38	64.8	762.8				
LH-IM-04	8/11/2025	No	0.1	12:56	28.3	13.81	177.3	763.3	4.9	Y	20%, none directly overhead	9.75 m is bottom
			0.5	12:58	27.6	14.61	185.7	763.2				1.0m depth was collected prior to 0.5m. Data in table is arranged correctly.
			1.0	12:57	27.0	13.43	168.6	763.2				
			1.5	13:00	26.5	12.06	150.2	763.3				
			2.0	13:01	26.3	11.75	145.9	763.3				
			2.5	13:02	26.2	11.52	142.8	763.1				
			3.0	13:03	25.5	10.04	122.7	763.2				
			3.5	13:05	25.3	8.65	105.6	763.3				
			4.0	13:06	25.2	7.67	92.7	763.1				
			4.5	13:07	25.1	7.26	88.1	763.1				
			5.0	13:08	25.0	6.79	82.2	763.0				
			5.5	13:09	24.9	6.69	81.0	763.2				
			6.0	13:10	24.8	6.42	77.6	763.1				
			6.5	13:11	24.8	6.23	75.3	763.0				

Station ID	Date	Replicate	Depth	Time	Temp	DO Concentration	DO Saturation	Pressure	Secchi Disk Depth	Did you use a view tube	Percent Cloud Cover	Notes
			7.0	13:12	24.8	6.14	74.1	763.1				
			7.5	13:13	24.8	6.07	73.2	763.1				
			8.0	13:14	24.8	5.95	71.9	763.1				
			8.5	13:15	24.7	5.61	67.6	763.1				
			9.0	13:17	24.7	5.39	65.0	763.1				
			9.5	13:18	24.7	5.10	61.4	763.1				
LH-IM-04	8/18/2025	No	0.1	13:33	27.4	11.92	150.6	763.9	5.5	Y	40-50%. Wispy cloud cover	`10.30m is bottom
			0.5	13:35	27.3	11.97	151.1	764.1				
			1.0	13:36	27.1	11.85	149.1	764.1				
			1.5	13:37	26.9	11.18	140.0	764.0				
			2.0	13:38	26.8	10.67	133.7	764.0				
			2.5	13:39	26.7	10.20	127.5	764.0				
			3.0	13:39	26.7	9.92	124.0	764.0				
			3.5	13:40	26.7	9.80	122.4	764.0				
			4.0	13:41	26.7	9.35	116.7	764.0				
			4.5	13:42	26.6	8.81	110.1	764.1				
			5.0	13:43	26.4	6.06	75.2	764.0				
			5.5	13:45	25.7	3.78	46.4	764.0				
			6.0	13:46	25.5	3.20	39.1	764.1				
			6.5	13:47	25.4	3.01	36.7	764.1				
			7.0	13:48	25.3	2.63	32.1	764.1				
			7.5	13:50	25.1	2.38	28.7	764.0				
			8.0	13:51	24.9	1.83	22.2	764.0				
			8.5	13:51	24.7	1.89	22.7	764.0				
			9.0	13:52	24.7	1.81	21.9	763.9				
			9.5	13:53	24.6	1.27	15.3	763.9				
			10.0	13:53	24.5	0.92	11.0	764.0				
LH-IM-04	8/25/2025	No	0.1	13:54	25.6	12.55	153.7	753.4	7	Y	50%	9.9m is bottom
			0.5	13:59	24.8	11.47	138.4	753.4				
			1.0	14:01	24.4	10.62	127.2	753.3				
			1.5	14:05	24.3	9.91	118.1	753.3				
			2.0	14:08	24.1	8.46	100.7	753.3				
			2.5	14:09	24.0	8.09	96.3	753.3				
			3.0	14:10	23.9	7.85	93.1	753.3				
			3.5	14:11	23.9	7.68	91.1	753.3				
			4.0	14:13	23.8	7.43	88.1	753.2				
			4.5	14:14	23.8	7.19	85.1	753.2				
			5.0	14:16	23.7	6.81	80.5	753.3				
			5.5	14:17	23.7	6.64	78.5	753.3				
			6.0	14:19	23.7	6.47	76.4	753.2				
			6.5	14:20	23.7	6.17	72.9	753.2				
			7.0	14:21	23.7	6.07	71.7	753.2				
			7.5	14:23	23.7	5.84	69.0	753.2				
			8.0	14:24	23.7	5.72	67.5	753.2				
			8.5	14:26	23.7	5.40	63.8	753.2				
			9.0	14:28	23.6	4.15	49.0	753.3				
			9.5	14:29	23.6	3.79	44.7	753.2				
LH-IM-04	9/2/2025	No	0.1	13:20	23.9	10.42	123.5	763.0	6.5	Y	50%. Sun appearing and disappearing in cloud cover	10.1m is bottom.
			0.5	13:21	23.5	10.73	126.2	763.0				
			1.0	13:23	23.0	11.39	132.8	763.0				
			1.5	13:24	22.8	11.02	127.9	763.0				
			2.0	13:25	22.6	10.73	124.3	763.0				
			2.5	13:26	22.5	9.55	110.5	763.0				
			3.0	13:27	22.5	9.36	108.1	763.0				
			3.5	13:28	22.5	9.55	110.3	763.0				
			4.0	13:29	22.5	9.34	108.0	763.0				
			4.5	13:31	22.5	8.82	101.8	763.0				
			5.0	13:33	22.4	8.27	95.4	763.0				
			5.5	13:34	22.4	7.73	89.2	763.0				
			6.0	13:36	22.4	7.66	88.4	763.0				
			6.5	13:37	22.4	7.43	85.8	763.0				
			7.0	13:38	22.4	7.35	84.8	763.0				
			7.5	13:39	22.4	7.30	84.2	763.0				
			8.0	13:39	22.4	7.27	83.9	763.0				
			8.5	13:40	22.4	7.23	83.4	763.0				
			9.0	13:41	22.4	7.06	81.5	763.0				
			9.5	13:42	22.4	6.83	78.9	763.0				
			10.0	13:43	22.4	6.54	75.5	763.0				
LH-IM-04	9/9/2025	No	0.1	12:17	22.7	7.83	90.9	769.4	7.5	Y	5-10% boat in full sun	10.6m is bottom
			0.5	12:18	22.6	7.78	90.1	769.3				
			1.0	12:19	22.2	7.18	82.6	769.4				
			1.5	12:20	22.0	6.90	79.1	769.5				
			2.0	12:22	22.0	6.83	78.2	769.5				
			2.5	12:23	22.0	6.73	77.1	769.5				
			3.0	12:24	22.0	6.54	74.8	769.4				
			3.5	12:25	22.0	6.45	73.8	769.4				
			4.0	12:27	22.0	6.45	73.8	769.4				
			4.5	12:28	22.0	6.42	73.4	769.4				
			5.0	12:29	22.0	6.38	72.9	769.4				
			5.5	12:30	22.0	6.37	72.8	769.4				
			6.0	12:31	21.9	6.36	72.7	769.4				
			6.5	12:32	21.9	6.31	72.1	769.4				
			7.0	12:33	21.9	6.26	71.5	769.3				
			7.5	12:34	21.9	6.23	71.2	769.4				

Station ID	Date	Replicate	Depth	Time	Temp	DO Concentration	DO Saturation	Pressure	Secchi Disk Depth	Did you use a view tube	Percent Cloud Cover	Notes
			8.0	12:35	21.9	6.21	71.0	769.4				
			8.5	12:36	21.9	6.15	70.3	769.4				
			9.0	12:37	21.9	6.12	69.9	769.4				
			9.5	12:38	21.9	6.10	69.7	769.3				
			10.0	12:39	21.9	6.08	69.4	769.3				
			10.5	12:40	21.9	6.06	69.2	769.3				
LH-IM-04	9/16/2025	No	0.1	11:46	22.0	10.01	114.7	767.1	7.5	Y	68%	Bottom 10.1m
			0.5	11:47	22.1	10.03	114.9	767.1				
			1.0	11:48	21.7	9.95	113.4	767.1				
			1.5	11:49	21.7	10.08	114.6	767.1				
			2.0	11:50	21.5	9.21	104.6	767.1				
			2.5	11:52	21.5	8.26	93.7	767.0				
			3.0	11:53	21.4	7.51	85.1	767.1				
			3.5	11:54	21.4	7.15	80.9	767.0				
			4.0	11:55	21.4	7.06	79.9	767.0				
			4.5	11:56	21.4	6.97	78.9	767.0				
			5.0	11:56	21.4	6.88	77.9	767.0				
			5.5	11:58	21.9	6.74	76.3	767.0				
			6.0	11:59	21.4	6.75	76.4	767.0				
			6.5	12:01	21.4	6.61	74.7	767.1				
			7.0	12:03	21.4	6.62	74.8	767.1				
			7.5	12:05	21.3	6.28	70.9	767.1				
			8.0	12:06	21.3	6.17	69.7	767.1				
			8.5	12:07	21.3	6.01	67.9	767.1				
			9.0	12:09	21.3	5.77	65.3	767.1				
			9.5	12:10	21.3	5.32	60.2	767.1				
			10.0	12:11	21.3	4.73	53.6	767.1				
LH-IM-04	9/22/2025	No	0.1	11:37	21.1	9.70	109.1	763.6	8	Y	50%	10.1m is bottom
			0.5	11:38	21.1	9.70	109.1	763.6				
			1.0	11:38	21.1	9.69	108.9	763.6				
			1.5	11:39	21.0	9.56	107.4	763.6				
			2.0	11:40	21.0	9.54	107.2	763.6				
			2.5	11:41	20.9	9.03	101.3	763.6				
			3.0	11:43	20.9	8.70	97.5	763.6				
			3.5	11:44	20.8	8.62	96.5	763.6				
			4.0	11:45	20.8	8.51	95.3	763.6				
			4.5	11:46	20.8	8.58	96.0	763.6				
			5.0	11:47	20.8	8.55	95.6	763.6				
			5.5	11:47	20.8	8.52	95.3	763.5				
			6.0	11:48	20.8	8.54	95.5	763.4				
			6.5	11:49	20.8	8.48	94.8	763.4				
			7.0	11:50	20.8	8.45	94.6	763.4				
			7.5	11:51	20.8	8.45	94.5	763.4				
			8.0	11:51	20.8	8.45	94.5	763.4				
			8.5	11:52	20.8	8.46	94.6	763.4				
			9.0	11:54	20.8	8.37	93.6	763.4				
			9.5	11:56	20.8	8.32	93.1	763.4				
			10.0	11:57	20.8	7.78	87.0	763.3				
LH-IM-04	9/29/2025	No	0.1	10:06	21.2	8.20	92.4	765.7	8	Y	0%	9.9 is bottom
			0.5	10:07	21.1	8.24	92.8	765.7				
			1.0	10:08	21.0	8.26	92.7	765.7				
			1.5	10:09	21.0	8.11	91.0	765.7				
			2.0	10:10	20.9	8.02	90.0	765.7				
			2.5	10:11	20.9	8.03	90.1	765.6				
			3.0	10:12	20.9	7.97	89.3	765.7				
			3.5	10:13	20.9	7.95	89.1	765.6				
			4.0	10:14	20.9	7.91	88.7	765.6				
			4.5	10:15	20.9	7.92	88.7	765.7				
			5.0	10:16	20.9	7.88	88.3	765.6				
			5.5	10:17	20.9	7.86	88.1	765.6				
			6.0	10:18	20.9	7.86	88.1	765.7				
			6.5	10:20	20.9	7.68	88.1	765.7				
			7.0	10:21	20.9	7.85	88.0	765.7				
			7.5	10:22	20.9	7.80	87.4	765.7				
			8.0	10:23	20.9	7.79	87.2	765.7				
			8.5	10:24	20.9	7.77	87.1	765.7				
			9.0	10:25	20.9	7.66	85.8	765.7				
			9.5	10:27	20.8	7.25	81.2	765.7				
			9.8	10:28	20.8	6.91	77.2	765.7				
LH-IM-04	9/29/2025	Yes	0.1	10:32	21.2	8.40	94.6	765.7	7.9	Y	0%	9.9m is bottom. Replicate #2
			0.5	10:33	21.1	8.38	94.2	765.7				
			1.0	10:34	21.0	8.21	92.2	765.7				
			1.5	10:35	21.0	8.08	90.6	765.7				
			2.0	10:36	20.9	8.01	89.8	765.7				
			2.5	10:37	20.9	8.00	89.7	765.7				
			3.0	10:38	20.9	7.95	89.0	765.7				
			3.5	10:40	20.9	7.92	88.8	765.7				
			4.0	10:42	20.9	7.91	88.7	765.6				
			4.5	10:42	20.9	7.90	88.6	765.6				
			5.0	10:43	20.9	7.89	88.5	765.6				
			5.5	10:45	20.9	7.90	88.6	765.6				
			6.0	10:46	20.9	7.92	88.7	765.7				
			6.5	10:47	20.9	7.91	88.7	765.6				
			7.0	10:48	20.9	7.90	88.6	765.6				
			7.5	10:49	20.9	7.90	88.5	765.6				
			8.0	10:51	20.9	7.88	88.3	765.5				
			8.5	10:52	20.9	7.81	87.5	765.6				

Station ID	Date	Replicate	Depth	Time	Temp	DO Concentration	DO Saturation	Pressure	Secchi Disk Depth	Did you use a view tube	Percent Cloud Cover	Notes
			9.0	10:54	20.9	7.68	86.0	765.6				
			9.5	10:55	20.9	7.35	82.4	765.6				
			9.8	10:57	20.8	6.88	77.0	765.6				

Turbidity Data Oakton T-100 Calibration

Date	Time	Record Type	Station ID	Pre/ Reading	Post	Pre 2	Post 2	Pre 3	Post 3	Pre 4	Post 4
				NTU	NTU	NTU	NTU	NTU	NTU	NTU	NTU
6/3/2025	13:00	Calibration		0.02	0.03	20	20.1	100	101	800	809
6/3/2025		Station	LH-US-01	3.42							
6/9/2025	8:00	Calibration		800	801	100	99.8	20	20.0	0.02	0.01
6/9/2025		Station	LH-US-01	8.00							
6/9/2025		Station	LH-IM-03	6.21							
6/10/2025	8:06	Calibration		800	799	100	99.5	20.0	20.0	0.02	0.02
6/10/2025		Station	LH-DS-01	8.14							
6/10/2025		Station	LH-DS-03	7.31							
7/7/2025		Calibration	T100	800	767.96	100	99.7	20.0	20.0	0.02	0.02
7/7/2025		Station	LH-US-01	1.67							
7/7/2025		Station	LH-IM-03	1.90							
7/8/2025		Calibration		800	795	100	99.8	20.0	19.9	0.02	0.02
7/8/2025		Station	LH-DS-01	1.7							
7/8/2025		Station	LH-DS-03	1.32							
8/4/2025		Calibration		0.02	0.02	20.0	19.8	100	99.5	800	793
8/4/2025		Station	LH-US-01	1.27							
8/4/2025		Station Replicate	LH-US-01	1.52							
8/4/2025		Station	LH-IM-03	1.18							
8/5/2025		Calibration		0.02	0.02	20.0	20.0	100	99.6	800	793
8/5/2025		Station	LH-DS-01	1.4							
8/5/2025		Station	LH-DS-03	0.73							
9/2/2025	7:45	Calibration	T100	0.02	0.02	20.0	19.9	100	99.8	800	797
9/2/2025		Station	LH-IM-03	2.17							
9/2/2025		Station	LH-US-01	1.38							
9/3/2025	7:45	Calibration	T100	0.02	0.03	20.0	20.1	100	98.6	800	781
9/3/2025		Station	LH-DS-01	1.93							
9/3/2025		Station	LH-DS-03	1.15							
9/29/2025	7:53	Calibration	T100	0.02	0.02	20.0	20.0	100	100	800	805
9/29/2025		Station	LH-IM-03	1.29							
9/29/2025		Station	LH-US-01	1.26							
9/30/2025	7:40	Calibration	T100	0.02	0.03	20.0	19.8	100	98.9	800	791
9/30/2025		Station	LH-DS-01	1.44							
9/30/2025		Station	LH-DS-03	1.16							

APPENDIX B. PHOTO LOG

Lawrence Water Quality Photo Log
06/17/2025



Photo 1. LH-SR-01 and LH-SR-02.



Photo 2. LH-SR-01 and LH-SR-02.



Photo 3. LH-SR-01.



Photo 4. LH-SR-01.



Photo 5. LH-SR-01.



Photo 6. Lures caught on LH-DS-01.



Photo 7. Outfall Near Lowell WWTF.



Photo 8. Pump Station Near LH-US-01.

Lawrence Water Quality Photo Log
06/23/2025



Photo 9. South Canal Water Level.



Photo 10. LH-SR-01 and LH-SR-02.



Photo 11. LH-SR-01 and LH-SR-02.



Photo 12. LH-SR-01 and LH-SR-02.



Photo 13. Spicket River mouth.



Photo 14. Bypass Station Installation (LH-BY-01).



Photo 15. Bypass Station Installation (LH-BY-01).



Photo 16. Spicket River water level.



Photo 17. LH-SR-01 and LH-SR-02.



Photo 18. LH-BY-01.



Photo 19. LH-BY-01.



Photo 20. LH-SR-02 New Location.



Photo 21. LH-SR-02 New Location.



Photo 22. Overflow Structure next to Spicket River.



Photo 23. Spicket River mouth.



Photo 24. Downstream of LH-SR-01.



Photo 25. LH-SR-01.



Photo 26. Upstream of LH-SR-01.



Photo 27. Upstream of LH-SR-01.



Photo 28. YSI at LH-SR-01.



Photo 29. LH-BY-01.



Photo 30. LH-BY-01.



Photo 31. South canal dewatered.



Photo 32. South canal dewatered.



Photo 33. Spicket River from footbridge.



Photo 34. Spicket River at river mouth.



Photo 35. Spicket River downstream of LH-SR-01.



Photo 36. Spicket River upstream of LH-SR-01.



Photo 37. YSI off footbridge at LH-SR-01.



Photo 38. LH-SC-02.



Photo 39. Biofouling at LH-SR-02.



Photo 40. Biofouling at LH-SR-02.

Lawrence Water Quality Photo Log
08/05/2025



Photo 41. Spicket River from bridge above LH-SR-01.



Photo 42. Bypass water depth decrease.



Photo 43. Bypass direction of flow.



Photo 44. LH-NC-01.



Photo 45. Spicket River from bridge above LH-SR-01.



Photo 46. LH-BY-01.



Photo 47. LH-SC-01.



Photo 48. LH-SR-01 Buoy washed downstream.



Photo 49. LH-SR-01 YSI at bridge.



Photo 50. LH-SR-02 washed downstream.



Photo 51. Woody debris washed downstream at Spicket River.



Photo 52. LH-SR-02 wrapped in trash.



Photo 53. LH-SR-02 relocated back to proper location.



Photo 54. LH-TR-01 new location.

Lawrence Water Quality Photo Log
08/26/2025



Photo 55. Spicket River downstream of LH-SR-01.



Photo 56. LH-DS-02.



Photo 57. LH-NC-02 Algae or Eggs Over Sensor Cap.



Photo 58. Spicket River downstream of LH-SR-01.



Photo 59. Spicket River downstream of LH-SR-01.



Photo 60. Spicket River downstream of LH-SR-01.



Photo 61. LH-IM-01.



Photo 62. LH-IM-02.



Photo 63. LH-IM-03.



Photo 64. LH-IM-03.



Photo 65. LH-IM-04.



Photo 66. LH-US-01.



Photo 67. LH-US-01.



Photo 68. LH-DS-01.



Photo 69. LH-DS-02.



Photo 70. LH-DS-03.



Photo 71. LH-SR-02.



Photo 72. North canal dewatered.



Photo 73. North canal dewatered.



Photo 74. Spicket River downstream of LH-SR-01.



Photo 75. LH-BY-01.



Photo 76. LH-BY-01.



Photo 77. LH-BY-01 algae.



Photo 78. LH-NC-01.



Photo 79. LH-NC-02.



Photo 80. LH-NC-02 loggers in mud.



Photo 81. LH-NC-02 loggers upon retrieval.



Photo 82. LH-SC-01.



Photo 83. LH-SC-02.



Photo 84. LH-TR-01.

APPENDIX C. LAB REPORTS

eurofins | Environment Testing

ANALYTICAL REPORT

PREPARED FOR

Attn: Joel Detty
Normandeau Associates Inc
25 Nashua Road
Bedford, New Hampshire 03110-5500

Generated 6/25/2025 11:00:52 AM

JOB DESCRIPTION

Lawrence WQ | 47502245

JOB NUMBER

475-6191-1

Eurofins Concord
51 Antrim Avenue
Concord NH 03301

See page two for job notes and contact information.

my EOL

Job Notes

The test results in this report relate only to the samples as received by the laboratory and will meet all requirements of the methodology, with any exceptions noted. This report shall not be reproduced except in full, without the express written approval of the laboratory. All questions should be directed to the Eurofins Environment Testing Northeast, LLC Project Manager.

Authorization



Generated
6/25/2025 11:00:52 AM

Authorized for release by
Ashley Breen, Project Manager
Ashley.Breen@et.eurofinsus.com
(603)228-0525

Job Narrative
475-6191-1

Analytical test results meet all requirements of the associated regulatory program listed on the Accreditation/Certification Summary Page unless otherwise noted under the individual analysis. Data qualifiers and/or narrative comments are included to explain any exceptions, if applicable.

- Matrix QC may not be reported if insufficient sample is provided or site-specific QC samples were not submitted. In these situations, to demonstrate precision and accuracy at a batch level, a LCS/LCSD may be performed, unless otherwise specified in the method.
- Surrogate and/or isotope dilution analyte recoveries (if applicable) which are outside of the QC window are confirmed unless attributed to a dilution or otherwise noted in the narrative.

Regulated compliance samples (e.g. SDWA, NPDES) must comply with the associated agency requirements/permits.

Receipt
The samples were received on 6/10/2025 8:00 AM. Unless otherwise noted below, the samples arrived in good condition, and, where required, properly preserved and on ice. The temperature of the cooler at receipt time was 3.0°C.

General Chemistry
No additional analytical or quality issues were noted, other than those described above or in the Definitions/ Glossary page.

Sample Summary

Client: Normandeau Associates Inc
Project/Site: Lawrence WQ | 47502245

Job ID: 475-6191-1

Lab Sample ID	Client Sample ID	Matrix	Collected	Received
475-6191-1	LH-VS-01	Water	06/09/25 15:20	06/10/25 08:00
475-6191-2	LH-1M-02	Water	06/09/25 13:00	06/10/25 08:00
475-6191-3	LH-1M-03	Water	06/09/25 16:35	06/10/25 08:00

Client Sample Results

Client: Normandeau Associates Inc
Job ID: 475-6191-1
Project/Site: Lawrence WQ | 47502245

Client Sample ID: LH-VS-01
Lab Sample ID: 475-6191-1
Date Collected: 06/09/25 15:20
Matrix: Water
Date Received: 06/10/25 08:00

General Chemistry

Analyte	Result	Qualifier	RL		Unit	D	Analyzed	Dil Fac	Analyst
Total Phosphorus as P (365.1)	0.037		0.0050		mg/L		06/25/25 08:33	1	PHA
Chlorophyll a (SM 10200H)	2.6		0.029		ug/L		06/10/25 16:50	1	JC
Color, True (SM 2120B)	40		10		PCU		06/10/25 09:51	2	MMG
Total Suspended Solids (SM 2540D LL)	11		2.0		mg/L		06/10/25 13:07	1	EWG
Nitrogen, Total (Total Nitrogen)	0.47		0.20		mg/L		06/19/25 17:53	1	SRG

Client Sample ID: LH-1M-02
Lab Sample ID: 475-6191-2
Date Collected: 06/09/25 13:00
Matrix: Water
Date Received: 06/10/25 08:00

General Chemistry

Analyte	Result	Qualifier	RL		Unit	D	Analyzed	Dil Fac	Analyst
Total Phosphorus as P (365.1)	0.045		0.0050		mg/L		06/25/25 08:34	1	PHA
Chlorophyll a (SM 10200H)	3.0		0.025		ug/L		06/10/25 16:50	1	JC
Nitrogen, Total (Total Nitrogen)	0.53		0.20		mg/L		06/19/25 17:56	1	SRG

Client Sample ID: LH-1M-03
Lab Sample ID: 475-6191-3
Date Collected: 06/09/25 16:35
Matrix: Water
Date Received: 06/10/25 08:00

General Chemistry

Analyte	Result	Qualifier	RL		Unit	D	Analyzed	Dil Fac	Analyst
Total Phosphorus as P (365.1)	0.063		0.0050		mg/L		06/25/25 08:35	1	PHA
Chlorophyll a (SM 10200H)	2.7		0.024		ug/L		06/10/25 16:50	1	JC
Color, True (SM 2120B)	50		10		PCU		06/10/25 09:51	2	MMG
Total Suspended Solids (SM 2540D LL)	11		2.0		mg/L		06/10/25 13:07	1	EWG
Nitrogen, Total (Total Nitrogen)	0.62		0.20		mg/L		06/19/25 17:59	1	SRG

Accreditation/Certification and Definitions Summary

Client: Normandeau Associates Inc
Job ID: 475-6191-1
Project/Site: Lawrence WQ | 47502245

Laboratory: Eurofins Concord

Unless otherwise noted, all analytes for this laboratory were covered under each accreditation/certification below.

Authority	Program	Identification Number	Expiration Date
Massachusetts	State	M-NH005	06-30-25

The following analytes are included in this report, but the laboratory is not certified by the governing authority. This list may include analytes for which the agency does not offer certification.

Analysis Method	Prep Method	Matrix	Analyte
SM 10200H	SM 10200H	Water	Chlorophyll a
SM 2120B		Water	Color, True
Total Nitrogen		Water	Nitrogen, Total

New Hampshire	NELAP		1012	01-20-26

The following analytes are included in this report, but the laboratory is not certified by the governing authority. This list may include analytes for which the agency does not offer certification.

Analysis Method	Prep Method	Matrix	Analyte
Total Nitrogen		Water	Nitrogen, Total

Glossary

Abbreviation	These commonly used abbreviations may or may not be present in this report.
¤	Listed under the "D" column to designate that the result is reported on a dry weight basis
%R	Percent Recovery
1C	Result is from the primary column on a dual-column method.
2C	Result is from the confirmation column on a dual-column method.
CFL	Contains Free Liquid
CFU	Colony Forming Unit
CNF	Contains No Free Liquid
DER	Duplicate Error Ratio (normalized absolute difference)
Dil Fac	Dilution Factor
DL	Detection Limit (DoD/DOE)
DL, RA, RE, IN	Indicates a Dilution, Re-analysis, Re-extraction, or additional Initial metals/anion analysis of the sample
DLC	Decision Level Concentration (Radiochemistry)
EDL	Estimated Detection Limit (Dioxin)
LOD	Limit of Detection (DoD/DOE)
LOQ	Limit of Quantitation (DoD/DOE)
MCL	EPA recommended "Maximum Contaminant Level"
MDA	Minimum Detectable Activity (Radiochemistry)
MDC	Minimum Detectable Concentration (Radiochemistry)
MDL	Method Detection Limit
ML	Minimum Level (Dioxin)
MPN	Most Probable Number
MQL	Method Quantitation Limit
MRL	Method Reporting Limit
NC	Not Calculated
ND	Not Detected at the reporting limit (or MDL or EDL if shown)
NEG	Negative / Absent
POS	Positive / Present
PQL	Practical Quantitation Limit
PRES	Presumptive
QC	Quality Control
RER	Relative Error Ratio (Radiochemistry)
RL	Reporting Limit or Requested Limit (Radiochemistry)
RPD	Relative Percent Difference, a measure of the relative difference between two points

Glossary (Continued)

Abbreviation	These commonly used abbreviations may or may not be present in this report.
SDL	Sample Detection Limit
SDL	Sample Detection Limit
SDL	Sample Detection Limit
TEF	Toxicity Equivalent Factor (Dioxin)
TEQ	Toxicity Equivalent Quotient (Dioxin)
TNTC	Too Numerous To Count

Page 1 of 1

Chain-of-Custody Record

Bold Fields Required. Please Circle Requested Analysis.

For Lab Use Only

475-6191 COC

Sample I.D.	Sampling Date/Time *If Composite, Indicate Both Start & Finish Date/Time	Matrix (see below)	Grab/*Composite	VOC: 524.2 MTBE only; 524.2 VTICs; 8260 624 1, 4 Dioxane; 8021; 8015 GRO MAVPH	SVOC: 8270 625 ABN PAH EDB DBCP; TPH8100 L1 L2; 8015 DRO MAEPH; PEST 608 8081 PCB 608 8082; Oil & Grease 1664 TPH 1664	TCLP: TCLP 1311 VOC ABN PEST METALS HERB	Inorganics: BOD CBOD TS TDS; Br Cl F SO4 NO3 NO2; TKN NH3 O. PHOS. T. PHOS.; pH Spec. Con. T. Res. Chlorine T. Alk.; COD Phenols TOC DOC; Total Cyanide Total Sulfide; Reactive Cyanide Reactive Sulfide Flashpoint Ignitability	Micro: Total Coliform E. Coli; Fecal Coliform; Heterotrophic Plate Count Enterococci	Metals: Dissolved Metals (list below); Total Metals (list below)	Othe: chlorophyll-a; total nitrogen; true color	# of Containers	Notes MeOH Vial #
LH-VS-01	06/09/25 15:20	SW	G				BOD, TS, T. PHOS.			X X X	5	
LH-1M-02	↓ 13:00	↓	↓				↓			↓ ↓	3	
LH-1M-03	↓ 16:35	↓	↓				BOD, T. PHOS.			↓ ↓ X	5	

Matrix: A-Air; S-Soil; GW-Ground Water; SW-Surface Water; DW-Drinking Water; WW-Waste water

Preservative: H-HCL; N-HNO_3; S-H_2SO_4; Na-NaOH; M-MEOH

Project Manager: Joel Detty

Company: Normandeau Associates

Address: 25 Nashua Rd

City: Bedford State: NH Zip: 03110

Phone: 603-637-1123 Ext.:

E-Mail: jdetty@normandeau.com

Site Name: Lawrence WQ

Project #: 47502245 = EAI project #

State: NH (MA) ME VT Other:

Regulatory Program: NPDES: RGP POTW Stormwater or GWP, Oil Fund, Brownfield or Other:

Quote #: PO #:

QA/QC Reporting

A B C

MA MCP

Temp. 3.0 °C

ICE? (Yes) No

Reporting Options

Prelims: Yes or No

Electronic Options

PDF Excel

Equis

other

Turn Around Time

24hr* 48hr*

3-4 Days*

5 Day 7 Day

10 Day

*Pre-approval Required

Sampler(s): K. Hovle

Relinquished By:	Date:	Time:	Received By:
K. Hovle	06/10/25	1930	EAI Fridge
EAI Fridge	6/10/25	8:00	me

Metals: 8 RCRA 13 PP Fe, Mn Pb, Cu

Other Metals:

Samples Field Filtered? ☐ Yes ☒ No

Notes: (ie: Special Detection Limits, Billing Info, If Different)

chlorophyll-a = composite.

Site History:

Suspected Contamination:

Field Readings:

6/25/2025

eurofins | Environment Testing Eastern Analytical

51 Antrim Avenue | Concord, NH 03301 | Tel: 603.228.0525 | 1.800.287.0525 | E-Mail: CustomerService@EasternAnalytical.com | www.EasternAnalytical.com

(WHITE: Lab Copy GREEN: Customer Copy)

eurofins | Environment Testing

1 2 3 4 5 6

ANALYTICAL REPORT

PREPARED FOR

Attn: Emma Barton
Normandeau Associates Inc
25 Nashua Road
Bedford, New Hampshire 03110-5500

Generated 6/20/2025 4:32:53 PM

JOB DESCRIPTION

Lawrence WQ

JOB NUMBER

475-6300-1

Eurofins Concord
51 Antrim Avenue
Concord NH 03301

See page two for job notes and contact information.

myEOL

Job Notes

The test results in this report relate only to the samples as received by the laboratory and will meet all requirements of the methodology, with any exceptions noted. This report shall not be reproduced except in full, without the express written approval of the laboratory. All questions should be directed to the Eurofins Environment Testing Northeast, LLC Project Manager.

Authorization

Ashley Breen

Generated
6/20/2025 4:32:53 PM

Authorized for release by
Ashley Breen, Project Manager
Ashley.Breen@et.eurofinsus.com
(603)228-0525

Job Narrative
475-6300-1

Analytical test results meet all requirements of the associated regulatory program listed on the Accreditation/Certification Summary Page unless otherwise noted under the individual analysis. Data qualifiers and/or narrative comments are included to explain any exceptions, if applicable.

- Matrix QC may not be reported if insufficient sample is provided or site-specific QC samples were not submitted. In these situations, to demonstrate precision and accuracy at a batch level, a LCS/LCSD may be performed, unless otherwise specified in the method.
- Surrogate and/or isotope dilution analyte recoveries (if applicable) which are outside of the QC window are confirmed unless attributed to a dilution or otherwise noted in the narrative.

Regulated compliance samples (e.g. SDWA, NPDES) must comply with the associated agency requirements/permits.

Receipt
The samples were received on 6/11/2025 6:55 AM. Unless otherwise noted below, the samples arrived in good condition, and, where required, properly preserved and on ice. The temperature of the cooler at receipt time was 2.0°C.

General Chemistry
No additional analytical or quality issues were noted, other than those described above or in the Definitions/ Glossary page.

Sample Summary

Client: Normandeau Associates Inc
Project/Site: Lawrence WQ

Job ID: 475-6300-1

Lab Sample ID	Client Sample ID	Matrix	Collected	Received
475-6300-1	LH-DS-01	Water	06/10/25 13:15	06/11/25 06:55
475-6300-2	LH-DS-03	Water	06/10/25 12:28	06/11/25 06:55

Client Sample Results

Client: Normandeau Associates Inc
Project/Site: Lawrence WQ

Job ID: 475-6300-1

Client Sample ID: LH-DS-01

Lab Sample ID: 475-6300-1

Date Collected: 06/10/25 13:15

Matrix: Water

Date Received: 06/11/25 06:55

General Chemistry

Analyte	Result	Qualifier	RL		Unit	D	Analyzed	Dil Fac	Analyst
Color, True (SM 2120B)	40		10		PCU		06/11/25 08:30	2	MMG
Total Suspended Solids (SM 2540D LL)	11		2.0		mg/L		06/16/25 11:54	1	EWG

Client Sample ID: LH-DS-03

Lab Sample ID: 475-6300-2

Date Collected: 06/10/25 12:28

Matrix: Water

Date Received: 06/11/25 06:55

General Chemistry

Analyte	Result	Qualifier	RL		Unit	D	Analyzed	Dil Fac	Analyst
Color, True (SM 2120B)	40		10		PCU		06/11/25 08:30	2	MMG
Total Suspended Solids (SM 2540D LL)	11		2.0		mg/L		06/16/25 11:54	1	EWG

Accreditation/Certification and Definitions Summary

Client: Normandeau Associates Inc
Job ID: 475-6300-1
Project/Site: Lawrence WQ

Laboratory: Eurofins Concord

Unless otherwise noted, all analytes for this laboratory were covered under each accreditation/certification below.

Authority	Program	Identification Number	Expiration Date
Massachusetts	State	M-NH005	06-30-25

The following analytes are included in this report, but the laboratory is not certified by the governing authority. This list may include analytes for which the agency does not offer certification.

Analysis Method	Prep Method	Matrix	Analyte
SM 2120B		Water	Color, True

Glossary

Abbreviation	These commonly used abbreviations may or may not be present in this report.
¤	Listed under the "D" column to designate that the result is reported on a dry weight basis
%R	Percent Recovery
1C	Result is from the primary column on a dual-column method.
2C	Result is from the confirmation column on a dual-column method.
CFL	Contains Free Liquid
CFU	Colony Forming Unit
CNF	Contains No Free Liquid
DER	Duplicate Error Ratio (normalized absolute difference)
Dil Fac	Dilution Factor
DL	Detection Limit (DoD/DOE)
DL, RA, RE, IN	Indicates a Dilution, Re-analysis, Re-extraction, or additional Initial metals/anion analysis of the sample
DLC	Decision Level Concentration (Radiochemistry)
EDL	Estimated Detection Limit (Dioxin)
LOD	Limit of Detection (DoD/DOE)
LOQ	Limit of Quantitation (DoD/DOE)
MCL	EPA recommended "Maximum Contaminant Level"
MDA	Minimum Detectable Activity (Radiochemistry)
MDC	Minimum Detectable Concentration (Radiochemistry)
MDL	Method Detection Limit
ML	Minimum Level (Dioxin)
MPN	Most Probable Number
MQL	Method Quantitation Limit
MRL	Method Reporting Limit
NC	Not Calculated
ND	Not Detected at the reporting limit (or MDL or EDL if shown)
NEG	Negative / Absent
POS	Positive / Present
PQL	Practical Quantitation Limit
PRES	Presumptive
QC	Quality Control
RER	Relative Error Ratio (Radiochemistry)
RL	Reporting Limit or Requested Limit (Radiochemistry)
RPD	Relative Percent Difference, a measure of the relative difference between two points
SDL	Sample Detection Limit
SDL	Sample Detection Limit
SDL	Sample Detection Limit
TEF	Toxicity Equivalent Factor (Dioxin)
TEQ	Toxicity Equivalent Quotient (Dioxin)
TNTC	Too Numerous To Count

Page 1 of 1

Chain-of-Custody Record

Bold Fields Required. Please Circle Requested Analysis.

For Lab Use Only

475-6300 COC

Sample I.D.	Sampling Date/Time *If Composite, Indicate Both Start & Finish Date/Time	Matrix (see below)	Grab/*Composite	VOC: 524.2 524.2 MTBE only	VOC: 8260 624 VTICs 1, 4 Dioxane	VOC: 8021	VOC: 8015 GRO MAVPH	SVOC: 8270 625 ABN PAH EDB DBCP	SVOC: TPH8100 L1 L2	SVOC: 8015 DRO MAEPH	SVOC: PEST 608 PEST 8081 PCB 608 PCB 8082	SVOC: Oil & Grease 1664 TPH 1664	TCLP: TCLP 1311 ABN METALS VOC PEST HERB	INORGANICS: BOD CBOD TS TSS TDS	INORGANICS: Br Cl F SO4 NO2 NO3 NO3NO2	INORGANICS: TKN NH3 TN T. PHOS. O. PHOS.	INORGANICS: pH T. RES. CHLORINE SPEC. CON. T. ALK.	INORGANICS: COD Phenols TOC DOC	INORGANICS: Total Cyanide Total Sulfide	INORGANICS: Reactive Cyanide Reactive Sulfide Flashpoint Ignitability	MICRO: Total Coliform E. Coli Fecal Coliform	MICRO: Enterococci Heterotrophic Plate Count	METALS: Dissolved Metals (List Below)	METALS: Total Metals (List Below)	OTH: true color				# of Containers	Notes MeOH Vial #
LH-DS-01	06/10/25 13:15	SW	G											X											X				2	
LH-DS-03	06/10/25 12:28	SW	G											X											X				2	

Matrix: A-Air; S-Soil; GW-Ground Water; SW-Surface Water; DW-Drinking Water; WW-Waste water

Preservative: H-HCL; N-HNO_3; S-H_2SO_4; Na-NaOH; M-MEOH

Project Manager: Joel Detty

Company: Normandeau Associates

Address: 25 Nashua Rd

City: Bedford State: NH Zip: 03110

Phone: 603-637-1123 Ext.:

E-Mail: jdetty@normandeau.com

Site Name: Lawrence WQ

Project #: 47502245= EAI project #

State: NH MA ME VT Other:

Regulatory Program: NPDES: RGP POTW Stormwater or GWP, Oil Fund, Brownfield or Other:

Quote #: PO #:

QA/QC Reporting

A B C

MA MCP

Temp. 20 °C

ICE? Yes No

Reporting Options

Prelims: Yes or No

Electronic Options

PDF Excel

Equis

Other

Turn Around Time

24hr* 48hr*

3-4 Days*

5 Day 7 Day

10 Day

*Pre-approval Required

Metals: 8 RCRA 13 PP Fe, Mn Pb, Cu

Other Metals:

Samples Field Filtered? ☐ Yes ☒ No

Notes: (ie: Special Detection Limits, Billing Info, if Different)

Sampler(s): K. Houle

Relinquished By:	Date:	Time:	Received By:
K.A. Houle	06/10/25	1855	EAI Fridge
EAI Fridge	6/11/25	6:55	[signature]

Site History:

Suspected Contamination:

Field Readings:

eurofins Environment Testing Eastern Analytical

51 Antrim Avenue | Concord, NH 03301 | Tel: 603.228.0525 | 1.800.287.0525 | E-Mail: CustomerService@EasternAnalytical.com | www.EasternAnalytical.com

(WHITE: Lab Copy GREEN: Customer Copy)

eurofins | Environment Testing

ANALYTICAL REPORT

PREPARED FOR

Attn: Emma Barton
Normandeau Associates Inc
25 Nashua Road
Bedford, New Hampshire 03110-5500

Generated 7/21/2025 4:45:32 PM

JOB DESCRIPTION

Lawrence WQ
47502245

JOB NUMBER

475-7762-1

Eurofins Concord
51 Antrim Avenue
Concord NH 03301

See page two for job notes and contact information.

my EOL

Job Notes

The test results in this report relate only to the samples as received by the laboratory and will meet all requirements of the methodology, with any exceptions noted. This report shall not be reproduced except in full, without the express written approval of the laboratory. All questions should be directed to the Eurofins Environment Testing Northeast, LLC Project Manager.

Authorization

Ashley Breen

Generated
7/21/2025 4:45:32 PM

Authorized for release by
Ashley Breen, Project Manager
Ashley.Breen@et.eurofinsus.com
(603)228-0525

Job Narrative
475-7762-1

Analytical test results meet all requirements of the associated regulatory program listed on the Accreditation/Certification Summary Page unless otherwise noted under the individual analysis. Data qualifiers and/or narrative comments are included to explain any exceptions, if applicable.

- Matrix QC may not be reported if insufficient sample is provided or site-specific QC samples were not submitted. In these situations, to demonstrate precision and accuracy at a batch level, a LCS/LCSD may be performed, unless otherwise specified in the method.
- Surrogate and/or isotope dilution analyte recoveries (if applicable) which are outside of the QC window are confirmed unless attributed to a dilution or otherwise noted in the narrative.

Regulated compliance samples (e.g. SDWA, NPDES) must comply with the associated agency requirements/permits.

Receipt
The samples were received on 7/8/2025 8:00 AM. Unless otherwise noted below, the samples arrived in good condition, and, where required, properly preserved and on ice. The temperature of the cooler at receipt time was 2.7°C.

General Chemistry
No additional analytical or quality issues were noted, other than those described above or in the Definitions/ Glossary page.

Sample Summary

Client: Normandeau Associates Inc
Project/Site: Lawrence WQ

Job ID: 475-7762-1
SDG: 47502245

Lab Sample ID	Client Sample ID	Matrix	Collected	Received
475-7762-1	LH-US-01	Water	07/07/25 18:00	07/08/25 08:00
475-7762-2	LH-1M-02	Water	07/07/25 16:10	07/08/25 08:00
475-7762-3	LH-1M-03	Water	07/07/25 14:45	07/08/25 08:00

Client Sample Results

Client: Normandeau Associates Inc
Project/Site: Lawrence WQ

Job ID: 475-7762-1
SDG: 47502245

Client Sample ID: LH-US-01

Lab Sample ID: 475-7762-1

Date Collected: 07/07/25 18:00
Matrix: Water
Date Received: 07/08/25 08:00

General Chemistry

Analyte	Result	Qualifier	RL		Unit	D	Analyzed	Dil Fac	Analyst
Nitrate Nitrite as N (353.2)	0.44		0.050		mg/L		07/08/25 14:10	1	SRG
Total Phosphorus as P (365.1)	0.041		0.0050		mg/L		07/21/25 09:35	1	GRS
Nitrogen, Kjeldahl (4500 NH3 D)	0.55		0.20		mg/L		07/18/25 17:41	1	EWG
Chlorophyll a (SM 10200H)	17		0.016		ug/L		07/10/25 15:25	1	JC
Color, True (SM 2120B)	27		5.0		PCU		07/08/25 09:52	1	MMG
Total Suspended Solids (SM 2540D LL)	3.2		2.0		mg/L		07/10/25 14:15	1	SRG
Nitrogen, Total (Total Nitrogen)	0.99		0.20		mg/L		07/18/25 17:41	1	ALS

Client Sample ID: LH-1M-02

Lab Sample ID: 475-7762-2

Date Collected: 07/07/25 16:10
Matrix: Water
Date Received: 07/08/25 08:00

General Chemistry

Analyte	Result	Qualifier	RL		Unit	D	Analyzed	Dil Fac	Analyst
Nitrate Nitrite as N (353.2)	0.49		0.050		mg/L		07/08/25 14:11	1	SRG
Total Phosphorus as P (365.1)	0.052		0.0050		mg/L		07/21/25 09:36	1	GRS
Nitrogen, Kjeldahl (4500 NH3 D)	0.76		0.20		mg/L		07/18/25 17:44	1	EWG
Chlorophyll a (SM 10200H)	22		0.016		ug/L		07/10/25 15:25	1	JC
Nitrogen, Total (Total Nitrogen)	1.3		0.20		mg/L		07/18/25 17:44	1	ALS

Client Sample ID: LH-1M-03

Lab Sample ID: 475-7762-3

Date Collected: 07/07/25 14:45
Matrix: Water
Date Received: 07/08/25 08:00

General Chemistry

Analyte	Result	Qualifier	RL		Unit	D	Analyzed	Dil Fac	Analyst
Nitrate Nitrite as N (353.2)	0.49		0.050		mg/L		07/08/25 14:12	1	SRG
Total Phosphorus as P (365.1)	0.044		0.0050		mg/L		07/21/25 09:38	1	GRS
Nitrogen, Kjeldahl (4500 NH3 D)	0.58		0.20		mg/L		07/18/25 17:47	1	EWG
Chlorophyll a (SM 10200H)	30		0.016		ug/L		07/10/25 15:25	1	JC
Color, True (SM 2120B)	26		5.0		PCU		07/08/25 09:52	1	MMG
Total Suspended Solids (SM 2540D LL)	3.8		2.0		mg/L		07/10/25 14:15	1	SRG
Nitrogen, Total (Total Nitrogen)	1.1		0.20		mg/L		07/18/25 17:47	1	ALS

Accreditation/Certification and Definitions Summary

Client: Normandeau Associates Inc
Project/Site: Lawrence WQ

Job ID: 475-7762-1
SDG: 47502245

Laboratory: Eurofins Concord

Unless otherwise noted, all analytes for this laboratory were covered under each accreditation/certification below.

Authority	Program	Identification Number	Expiration Date
Massachusetts	State	M-NH005	06-30-26

The following analytes are included in this report, but the laboratory is not certified by the governing authority. This list may include analytes for which the agency does not offer certification.

Analysis Method	Prep Method	Matrix	Analyte
353.2		Water	Nitrate Nitrite as N
SM 10200H	SM 10200H	Water	Chlorophyll a
SM 2120B		Water	Color, True
Total Nitrogen		Water	Nitrogen, Total

Glossary

Abbreviation	These commonly used abbreviations may or may not be present in this report.
¤	Listed under the "D" column to designate that the result is reported on a dry weight basis
%R	Percent Recovery
1C	Result is from the primary column on a dual-column method.
2C	Result is from the confirmation column on a dual-column method.
CFL	Contains Free Liquid
CFU	Colony Forming Unit
CNF	Contains No Free Liquid
DER	Duplicate Error Ratio (normalized absolute difference)
Dil Fac	Dilution Factor
DL	Detection Limit (DoD/DOE)
DL, RA, RE, IN	Indicates a Dilution, Re-analysis, Re-extraction, or additional Initial metals/anion analysis of the sample
DLC	Decision Level Concentration (Radiochemistry)
EDL	Estimated Detection Limit (Dioxin)
LOD	Limit of Detection (DoD/DOE)
LOQ	Limit of Quantitation (DoD/DOE)
MCL	EPA recommended "Maximum Contaminant Level"
MDA	Minimum Detectable Activity (Radiochemistry)
MDC	Minimum Detectable Concentration (Radiochemistry)
MDL	Method Detection Limit
ML	Minimum Level (Dioxin)
MPN	Most Probable Number
MQL	Method Quantitation Limit
MRL	Method Reporting Limit
NC	Not Calculated
ND	Not Detected at the reporting limit (or MDL or EDL if shown)
NEG	Negative / Absent
POS	Positive / Present
PQL	Practical Quantitation Limit
PRES	Presumptive
QC	Quality Control
RER	Relative Error Ratio (Radiochemistry)
RL	Reporting Limit or Requested Limit (Radiochemistry)
RPD	Relative Percent Difference, a measure of the relative difference between two points
SDL	Sample Detection Limit
SDL	Sample Detection Limit
SDL	Sample Detection Limit
TEF	Toxicity Equivalent Factor (Dioxin)

Glossary (Continued)

Abbreviation	These commonly used abbreviations may or may not be present in this report.
TEQ	Toxicity Equivalent Quotient (Dioxin)
TNTC	Too Numerous To Count

Page 1 of 1

Chain-of-Custody Record

Bold Fields Required. Please Circle Requested Analysis.

For Lab Use Only

475-7762 COC

Sample I.D.	Sampling Date/Time *If Composite, Indicate Both Start & Finish Date/Time	Matrix (see below)	Grab/*Composite	VOC: 524.2 MTBE only; 524.2 VTICs; 8260 624; 1, 4 Dioxane; 8021; 8015 GRO MAVPH	SVOC: 8270 625 ABN PAH EDB DBCP; TPH8100 LI L2; 8015 DRO MAEPH; PEST 608 PEST 8081 PCB 608 PCB 8082; Oil & Grease 1664 TPH 1664	TCLP: TCLP 1311 ABN METALS VOC PEST HERB	Inorganics: BOD CBOD TDS; TS TSS; Br Cl F SO4; NO2 NO2NO3; TKN NH3 TN; O. PHOS. TL PHOS.; pH T. RES. CHLORINE SPEC. CON. T. ALK.; COD Phenols TOC DOC; Total Cyanide Total Sulfide; Reactive Cyanide Reactive Sulfide Flashpoint Ignitability	Micro: Total Coliform E. Coli; Fecal Coliform Enterococci; Heterotrophic Plate Count	Metals: Dissolved Metals (List Below); Total Metals (List Below)	Other: chlorophyll-a; total nitrogen; true color	# of Containers	Notes MeOH Vial #
LH-US-01	07/07/25 18:00	SW	G				BOD X; TKN X			X	5
LH-1M-02	16:10	SW	G							X	3
LH-1M-03	14:45	SW	G				BOD X; TKN X			X	5

Matrix: A-Air; S-Soil; GW-Ground Water; SW-Surface Water; DW-Drinking Water; WW-Waste water

Preservative: H-HCL; N-HNO_3; S-H_2SO_4; Na-NaOH; M-MEOH

Page 8 of 8

7/21/2025

Project Manager: Joel Detty

Company: Normandeau Associates

Address: 25 Nashua Rd

City: Bedford State: NH Zip: 03110

Phone: 603-637-1123 Ext.:

E-Mail: jdetty@normandeau.com

Site Name: Lawrence WQ

Project #: 47502245 = EA1 project #

State: NH (MA) ME VT Other:

Regulatory Program: NPDES: RGP POTW Stormwater or GWP, Oil Fund, Brownfield or Other:

Quote #: PO #:

QA/QC Reporting

A B C

MA MCP

Temp. 2.7 °C

Ice? (Yes) No

Reporting Options

Prelims: Yes or No

Electronic Options

PDF Excel

Equis

Other

Turn Around Time

24hr* 48hr*

3-4 Days*

5 Day 7 Day

10 Day

*Pre-approval Required

Sampler(s): K. Houle

Relinquished By:	Date:	Time:	Received By:
K.A. Houle	07/07/25	2005	Fridge
Eurofins Fridge	7/8/25	08:00	MS
Relinquished By:	Date:	Time:	Received By:
Relinquished By:	Date:	Time:	Received By:

Metals: 8 RCRA 13 PP Fe, Mn Pb, Cu

Other Metals:

Samples Field Filtered? ☐ Yes ☒ No

Notes: (ie: Special Detection Limits, Billing Info, If Different)

chlorophyll-a = composite.

Site History:

Suspected Contamination:

Field Readings:

eurofins | Environment Testing Eastern Analytical

51 Antrim Avenue | Concord, NH 03301 | Tel: 603.228.0525 | 1.800.287.0525 | E-Mail: CustomerService@EasternAnalytical.com | www.EasternAnalytical.com

(WHITE: Lab Copy GREEN: Customer Copy)

eurofins | Environment Testing

ANALYTICAL REPORT

PREPARED FOR

Attn: Emma Barton
Normandeau Associates Inc
25 Nashua Road
Bedford, New Hampshire 03110-5500

Generated 7/15/2025 12:30:30 PM

JOB DESCRIPTION

Lawrence WQ
47502245=EAI Project #

JOB NUMBER

475-7897-1

Eurofins Concord
51 Antrim Avenue
Concord NH 03301

See page two for job notes and contact information.

my EOL

Job Notes

The test results in this report relate only to the samples as received by the laboratory and will meet all requirements of the methodology, with any exceptions noted. This report shall not be reproduced except in full, without the express written approval of the laboratory. All questions should be directed to the Eurofins Environment Testing Northeast, LLC Project Manager.

Authorization

Ashley Breen

Generated
7/15/2025 12:30:30 PM

Authorized for release by
Ashley Breen, Project Manager
Ashley.Breen@et.eurofinsus.com
(603)228-0525

Job Narrative
475-7897-1

Analytical test results meet all requirements of the associated regulatory program listed on the Accreditation/Certification Summary Page unless otherwise noted under the individual analysis. Data qualifiers and/or narrative comments are included to explain any exceptions, if applicable.

- Matrix QC may not be reported if insufficient sample is provided or site-specific QC samples were not submitted. In these situations, to demonstrate precision and accuracy at a batch level, a LCS/LCSD may be performed, unless otherwise specified in the method.
- Surrogate and/or isotope dilution analyte recoveries (if applicable) which are outside of the QC window are confirmed unless attributed to a dilution or otherwise noted in the narrative.

Regulated compliance samples (e.g. SDWA, NPDES) must comply with the associated agency requirements/permits.

Receipt
The samples were received on 7/9/2025 8:00 AM. Unless otherwise noted below, the samples arrived in good condition, and, where required, properly preserved and on ice. The temperature of the cooler at receipt time was 2.3°C.

General Chemistry
No additional analytical or quality issues were noted, other than those described above or in the Definitions/ Glossary page.

Sample Summary

Client: Normandeau Associates Inc
Project/Site: Lawrence WQ

Job ID: 475-7897-1
SDG: 47502245=EAI Project #

Lab Sample ID	Client Sample ID	Matrix	Collected	Received
475-7897-1	LH-DS-01	Water	07/08/25 16:30	07/09/25 08:00
475-7897-2	LH-DS-03	Water	07/08/25 13:10	07/09/25 08:00

Client Sample Results

Client: Normandeau Associates Inc
Project/Site: Lawrence WQ

Job ID: 475-7897-1
SDG: 47502245=EAI Project #

Client Sample ID: LH-DS-01

Date Collected: 07/08/25 16:30
Date Received: 07/09/25 08:00

Lab Sample ID: 475-7897-1

Matrix: Water

General Chemistry

Analyte	Result	Qualifier	RL		Unit	D	Analyzed	Dil Fac	Analyst
Color, True (SM 2120B)	23		5.0		PCU		07/09/25 10:45	1	EAF
Total Suspended Solids (SM 2540D LL)	4.2		2.0		mg/L		07/10/25 14:15	1	SRG

Client Sample ID: LH-DS-03

Date Collected: 07/08/25 13:10
Date Received: 07/09/25 08:00

Lab Sample ID: 475-7897-2

Matrix: Water

General Chemistry

Analyte	Result	Qualifier	RL		Unit	D	Analyzed	Dil Fac	Analyst
Color, True (SM 2120B)	25		5.0		PCU		07/09/25 10:45	1	EAF
Total Suspended Solids (SM 2540D LL)	3.6		2.0		mg/L		07/10/25 14:15	1	SRG

Accreditation/Certification and Definitions Summary

Client: Normandeau Associates Inc
Job ID: 475-7897-1
Project/Site: Lawrence WQ
SDG: 47502245=EAI Project #

Laboratory: Eurofins Concord

Unless otherwise noted, all analytes for this laboratory were covered under each accreditation/certification below.

Authority	Program	Identification Number	Expiration Date
Massachusetts	State	M-NH005	06-30-26

The following analytes are included in this report, but the laboratory is not certified by the governing authority. This list may include analytes for which the agency does not offer certification.

Analysis Method	Prep Method	Matrix	Analyte
SM 2120B		Water	Color, True

Glossary

Abbreviation	These commonly used abbreviations may or may not be present in this report.
¤	Listed under the "D" column to designate that the result is reported on a dry weight basis
%R	Percent Recovery
1C	Result is from the primary column on a dual-column method.
2C	Result is from the confirmation column on a dual-column method.
CFL	Contains Free Liquid
CFU	Colony Forming Unit
CNF	Contains No Free Liquid
DER	Duplicate Error Ratio (normalized absolute difference)
Dil Fac	Dilution Factor
DL	Detection Limit (DoD/DOE)
DL, RA, RE, IN	Indicates a Dilution, Re-analysis, Re-extraction, or additional Initial metals/anion analysis of the sample
DLC	Decision Level Concentration (Radiochemistry)
EDL	Estimated Detection Limit (Dioxin)
LOD	Limit of Detection (DoD/DOE)
LOQ	Limit of Quantitation (DoD/DOE)
MCL	EPA recommended "Maximum Contaminant Level"
MDA	Minimum Detectable Activity (Radiochemistry)
MDC	Minimum Detectable Concentration (Radiochemistry)
MDL	Method Detection Limit
ML	Minimum Level (Dioxin)
MPN	Most Probable Number
MQL	Method Quantitation Limit
MRL	Method Reporting Limit
NC	Not Calculated
ND	Not Detected at the reporting limit (or MDL or EDL if shown)
NEG	Negative / Absent
POS	Positive / Present
PQL	Practical Quantitation Limit
PRES	Presumptive
QC	Quality Control
RER	Relative Error Ratio (Radiochemistry)
RL	Reporting Limit or Requested Limit (Radiochemistry)
RPD	Relative Percent Difference, a measure of the relative difference between two points
SDL	Sample Detection Limit
SDL	Sample Detection Limit
SDL	Sample Detection Limit
TEF	Toxicity Equivalent Factor (Dioxin)
TEQ	Toxicity Equivalent Quotient (Dioxin)
TNTC	Too Numerous To Count

Page 1 of 1

Chain-of-Custody Record

Bold Fields Required. Please Circle Requested Analysis.

For Lab Use Only

475-7897 COC

Sample I.D.	Sampling Date/Time *If Composite, Indicate Both Start & Finish Date/Time	Matrix (see below)	Grab/*Composite	VOC: 524.2 MTBE only; 524.2 VTICs; 8260 624 1,4 Dioxane; 8021; 8015 GRO MAVPH	SVOC: 8270 625 ABN PAH EDB DBCP; TPH8100 LI L2; 8015 DRO MAEPH; PEST 608 PCB 608 PEST 8081 PCB 8082; Oil & Grease 1664 TPH 1664	TCLP: TCLP 1311 ABN VOC PEST METALS HERB	Inorganics: BOD CBOD TSS VS; TDS Br Cl F NO2 NO3 SO4; TKN NH3 TN T. PHOS. O. PHOS.; pH T. Res. Chlorine Spec. Con. T. Alk.; COD Phenols TOC DOC; Total Cyanide Total Sulfide; Reactive Cyanide Reactive Sulfide Flashpoint Ignitability	Micro: Total Coliform E. Coli Fecal Coliform Enterococci Heterotrophic Plate Count	Metals: Dissolved Metals (list below) Total Metals (list below)	Oth:	# of Containers	Notes MeOH Vial #
LH-DS-01	07/08/25 16:30	SW	G				BOD, TSS				True color	2	
LH-DS-03	07/08/25 13:10	SW	G				BOD, TSS				True color	2	

Matrix: A-Air; S-Soil; GW-Ground Water; SW-Surface Water; DW-Drinking Water; WW-Waste water

Preservative: H-HCL; N-HNO_3; S-H_2SO_4; Na-NaOH; M-MEOH

Project Manager: Joel Detty

Company: Normandeau Associates

Address: 25 Nashua Rd

City: Bedford State: NH Zip: 03110

Phone: 603-637-1123 Ext.:

E-Mail: jdetty@normandeau.com

Site Name: Lawrence WQ

Project #: 47502245 = EA project #

State: NH (MA) ME VT Other:

Regulatory Program: NPDES: RGP POTW Stormwater or GWP, Oil Fund, Brownfield or Other:

Quote #: PO #:

QA/QC Reporting

A B C

MA MCP

Temp. 2.3 °C

Ice? (Yes) No

Reporting Options

Prelims: Yes or No

Electronic Options

PDF Excel

Equis

other

Turn Around Time

24hr* 48hr*

3-4 Days*

5 Day 7 Day

10 Day

*Pre-approval Required

Sampler(s): K. Houle

Relinquished By: K. A. Houle Date: 07/08/25 Time: 1945 Received By: Fridge

Relinquished By: Eurofins Fridge Date: 07/09/25 Time: 08:00 Received By: MG

Relinquished By: Date: Time: Received By:

Metals: 8 RCRA 13 PP Fe, Mn Pb, Cu

Other Metals:

Samples Field Filtered? Yes (X) No

Notes: (ie: Special Detection Limits, Billing Info, If Different)

Site History:

Suspected Contamination:

Field Readings:

Eastern Analytical, Inc.
professional laboratory and drilling services
51 Antrim Avenue | Concord, NH 03301 | Tel: 603.228.0525 | 1.800.287.0525 | E-Mail: CustomerService@EasternAnalytical.com | www.EasternAnalytical.com

(WHITE: Lab Copy GREEN: Customer Copy)

eurofins | Environment Testing

ANALYTICAL REPORT

PREPARED FOR

Attn: Joel Detty
Normandeau Associates Inc
25 Nashua Road
Bedford, New Hampshire 03110-5500

Generated 9/3/2025 1:15:10 PM

JOB DESCRIPTION

Lawrence WQ | 47502245

JOB NUMBER

475-9538-1

Eurofins Concord
51 Antrim Avenue
Concord NH 03301

See page two for job notes and contact information.

my EOL

Job Notes

The test results in this report relate only to the samples as received by the laboratory and will meet all requirements of the methodology, with any exceptions noted. This report shall not be reproduced except in full, without the express written approval of the laboratory. All questions should be directed to the Eurofins Environment Testing Northeast, LLC Project Manager.

Authorization

Ashley Breen

Generated
9/3/2025 1:15:10 PM

Authorized for release by
Ashley Breen, Project Manager
Ashley.Breen@et.eurofinsus.com
(603)228-0525

Job Narrative
475-9538-1

The analytical test results presented in this report meet all requirements of the associated regulatory program listed on the Accreditation/Certification Summary Page, unless otherwise noted. Data qualifiers and/or narrative comments are included to explain any exceptions, if applicable. Regulated compliance samples (e.g. SDWA, NPDES) must comply with associated agency requirements/permits.

- Matrix-specific batch QC (e.g., MS, MSD, SD) may not be reported when insufficient sample volume is available or when site-specific QC samples are not submitted. In such cases, a Laboratory Control Sample Duplicate (LCSD) may be analyzed to provide precision data for the batch.
- For samples analyzed using surrogate and/or isotope dilution analytes, any recoveries falling outside of established acceptance criteria are re-prepared and/or re-analyzed to confirm results, unless the deviation is due to sample dilution or otherwise explained in the case narrative.

Receipt
The samples were received on 8/5/2025 8:01 AM. Unless otherwise noted below, the samples arrived in good condition, and, where required, properly preserved and on ice. The temperature of the cooler at receipt time was 2.3°C.

General Chemistry
No additional analytical or quality issues were noted, other than those described above or in the Definitions/ Glossary page.

Sample Summary

Client: Normandeau Associates Inc
Project/Site: Lawrence WQ | 47502245

Job ID: 475-9538-1

Lab Sample ID	Client Sample ID	Matrix	Collected	Received	Sample Origin
475-9538-1	LH-1M-03	Water	08/04/25 14:10	08/05/25 08:01	Massachusetts
475-9538-2	LH-1M-02	Water	08/04/25 15:07	08/05/25 08:01	Massachusetts
475-9538-3	LH-US-01	Water	08/04/25 17:15	08/05/25 08:01	Massachusetts
475-9538-4	LH-US-01 Rep	Water	08/04/25 17:15	08/05/25 08:01	Massachusetts

Client Sample Results

Client: Normandeau Associates Inc
Project/Site: Lawrence WQ | 47502245

Job ID: 475-9538-1

Client Sample ID: LH-1M-03

Lab Sample ID: 475-9538-1
Matrix: Water
Date Collected: 08/04/25 14:10
Date Received: 08/05/25 08:01

General Chemistry

Analyte	Result	Qualifier	RL		Unit	D	Analyzed	Dil Fac	Analyst
Nitrate Nitrite as N (353.2)	0.79		0.050		mg/L		08/05/25 11:42	1	SRG
Total Phosphorus as P (365.1)	0.038		0.0050		mg/L		08/13/25 11:05	1	GRS
Nitrogen, Kjeldahl (4500 NH3 D)	0.76		0.50		mg/L		08/27/25 16:42	1	GRS
Chlorophyll a (SM 10200H)	19		0.020		ug/L		08/06/25 12:08	1	JC
Color, True (SM 2120B)	15		5.0		PCU		08/05/25 08:19	1	MMG
Total Suspended Solids (SM 2540D LL)	2.6		2.0		mg/L		08/06/25 16:17	1	EWG
Nitrogen, Total (Total Nitrogen)	1.6		0.50		mg/L		08/27/25 16:42	1	ALS

Client Sample ID: LH-1M-02

Lab Sample ID: 475-9538-2
Matrix: Water
Date Collected: 08/04/25 15:07
Date Received: 08/05/25 08:01

General Chemistry

Analyte	Result	Qualifier	RL		Unit	D	Analyzed	Dil Fac	Analyst
Nitrate Nitrite as N (353.2)	0.69		0.050		mg/L		08/05/25 11:43	1	SRG
Total Phosphorus as P (365.1)	0.059		0.0050		mg/L		08/13/25 11:06	1	GRS
Nitrogen, Kjeldahl (4500 NH3 D)	0.73		0.50		mg/L		08/27/25 16:45	1	GRS
Chlorophyll a (SM 10200H)	18		0.019		ug/L		08/06/25 12:08	1	JC
Nitrogen, Total (Total Nitrogen)	1.4		0.50		mg/L		08/27/25 16:45	1	ALS

Client Sample ID: LH-US-01

Lab Sample ID: 475-9538-3
Matrix: Water
Date Collected: 08/04/25 17:15
Date Received: 08/05/25 08:01

General Chemistry

Analyte	Result	Qualifier	RL		Unit	D	Analyzed	Dil Fac	Analyst
Nitrate Nitrite as N (353.2)	0.58		0.050		mg/L		08/05/25 11:45	1	SRG
Total Phosphorus as P (365.1)	0.026		0.0050		mg/L		08/13/25 11:07	1	GRS
Nitrogen, Kjeldahl (4500 NH3 D)	<0.50		0.50		mg/L		08/27/25 16:48	1	GRS
Chlorophyll a (SM 10200H)	15		0.016		ug/L		08/06/25 12:08	1	JC
Color, True (SM 2120B)	12		5.0		PCU		08/05/25 08:19	1	MMG
Total Suspended Solids (SM 2540D LL)	3.0		2.0		mg/L		08/06/25 16:17	1	EWG
Nitrogen, Total (Total Nitrogen)	0.58		0.50		mg/L		08/27/25 16:48	1	ALS

Client Sample ID: LH-US-01 Rep

Lab Sample ID: 475-9538-4
Matrix: Water
Date Collected: 08/04/25 17:15
Date Received: 08/05/25 08:01

General Chemistry

Analyte	Result	Qualifier	RL		Unit	D	Analyzed	Dil Fac	Analyst
Color, True (SM 2120B)	10		5.0		PCU		08/05/25 08:19	1	MMG
Total Suspended Solids (SM 2540D LL)	2.6		2.0		mg/L		08/06/25 16:17	1	EWG

Accreditation/Certification and Definitions Summary

Client: Normandeau Associates Inc
Job ID: 475-9538-1
Project/Site: Lawrence WQ | 47502245

Laboratory: Eurofins Concord

Unless otherwise noted, all analytes for this laboratory were covered under each accreditation/certification below.

Authority	Program	Identification Number	Expiration Date
Massachusetts	State	M-NH005	06-30-26

The following analytes are included in this report, but the laboratory is not certified by the governing authority. This list may include analytes for which the agency does not offer certification.

Analysis Method	Prep Method	Matrix	Analyte
353.2		Water	Nitrate Nitrite as N
SM 10200H	SM 10200H	Water	Chlorophyll a
SM 2120B		Water	Color, True
Total Nitrogen		Water	Nitrogen, Total

Glossary

Abbreviation	These commonly used abbreviations may or may not be present in this report.
¤	Listed under the "D" column to designate that the result is reported on a dry weight basis
%R	Percent Recovery
1C	Result is from the primary column on a dual-column method.
2C	Result is from the confirmation column on a dual-column method.
CFL	Contains Free Liquid
CFU	Colony Forming Unit
CNF	Contains No Free Liquid
DER	Duplicate Error Ratio (normalized absolute difference)
Dil Fac	Dilution Factor
DL	Detection Limit (DoD/DOE)
DL, RA, RE, IN	Indicates a Dilution, Re-analysis, Re-extraction, or additional Initial metals/anion analysis of the sample
DLC	Decision Level Concentration (Radiochemistry)
EDL	Estimated Detection Limit (Dioxin)
LOD	Limit of Detection (DoD/DOE)
LOQ	Limit of Quantitation (DoD/DOE)
MCL	EPA recommended "Maximum Contaminant Level"
MDA	Minimum Detectable Activity (Radiochemistry)
MDC	Minimum Detectable Concentration (Radiochemistry)
MDL	Method Detection Limit
ML	Minimum Level (Dioxin)
MPN	Most Probable Number
MQL	Method Quantitation Limit
MRL	Method Reporting Limit
NC	Not Calculated
ND	Not Detected at the reporting limit (or MDL or EDL if shown)
NEG	Negative / Absent
POS	Positive / Present
PQL	Practical Quantitation Limit
PRES	Presumptive
QC	Quality Control
RER	Relative Error Ratio (Radiochemistry)
RL	Reporting Limit or Requested Limit (Radiochemistry)
RPD	Relative Percent Difference, a measure of the relative difference between two points
SDL	Sample Detection Limit
SDL	Sample Detection Limit
SDL	Sample Detection Limit
TEF	Toxicity Equivalent Factor (Dioxin)

Glossary (Continued)

Abbreviation	These commonly used abbreviations may or may not be present in this report.
TEQ	Toxicity Equivalent Quotient (Dioxin)
TNTC	Too Numerous To Count

Page 1 of 1

Chain-of-Custody Record

Bold Fields Required. Please Circle Requested Analysis.

For Lab Use Only C

475-9538 COC

Sample I.D.	Sampling Date/Time *If Composite, Indicate Both Start & Finish Date/Time	Matrix (see below)	Grab/*Composite	VOC: 524.2 / 524.2 MTBE only	VOC: 8260 / 624 / VTICs / 1, 4 Dioxane	VOC: 8021	VOC: 8015 GRO / MAVPH	SVOC: 8270 / 625 / ABN / PAH / EDB / DBCP	SVOC: TPH8100 / L1 / L2	SVOC: 8015 DRO / MAEPH	SVOC: PEST 608 / PEST 8081 / PCB 608 / PCB 8082	SVOC: Oil & Grease 1664 / TPH 1664	TCLP: TCLP 1311 / VOC / ABN / PEST / METALS / HERB	Inorganics: BOD / TS / CBOD / TSS / TDS	Inorganics: Br / Cl / F / SO_4 / NO_2 / NO_3 / NO_3NO_2	Inorganics: TKN / NH_3 / TN / O. PHOS. / PHOS.	Inorganics: pH / T. RES. CHLORINE / SPEC. CON. / T. ALK.	Inorganics: COD / Phenols / TOC / DOC	Inorganics: Total Cyanide / Total Sulfide	Inorganics: Reactive Cyanide / Reactive Sulfide / Flashpoint / Ignitability	Micro: Total Coliform / Fecal Coliform / E. Coli	Micro: Enterococci / Heterotrophic Plate Count	Metals: Dissolved Metals (List Below)	Metals: Total Metals (List Below)	Other: true color	Other: total nitrogen	Other: chlorophyll-a	# of Containers	Notes MeOH Vial #
LH-1M-03	08/04/25 14:10	SW	G											X		X									X	X	X		5	
LH-1M-02	08/04/25 15:07	↓	C													X										X	X		3	
LH-VS-01	08/04/25 17:15	↓	G											X		X									X	X	X		5	
LH-VS-01 Rep	08/04/25 17:15	↓	G											X											X				2	
																													15	

Matrix: A-Air; S-Soil; GW-Ground Water; SW-Surface Water; DW-Drinking Water; WW-Waste Water

Preservative: H-HCL; N-HNO_3; S-H_2SO_4; Na-NaOH; M-MEOH

Project Manager: Joel Detty

Company: Normandeau Associates

Address: 25 Nashua Rd

City: Bedford State: NH Zip: 03110

Phone: 603-637-1123 Ext.:

E-Mail: jdetty@normandeau.com

Site Name: Lawrence WQ

Project #: 47502245 = lab project #

State: NH MA ME VT Other:

Regulatory Program: NPDES: RGP POTW Stormwater or GWP, Oil Fund, Brownfield or Other:

Quote #: PO #:

QA/QC Reporting

A B C

MA MCP

Temp. 2.3 °C

ICE? Yes No

Reporting Options

Prelims: Yes or No

Electronic Options

PDF Excel

Equis

Other

Turn Around Time

24hr* 48hr*

3-4 Days*

5 Day 7 Day

10 Day

*Pre-approval Required

Sampler(s): K. Houle

Relinquished By:	Date:	Time:	Received By:
K.A. Houle	08/04/25	1940	
Foyer Fridge	8/5/25	08:01	JLM

Metals: 8 RCRA 13 PP Fe, Mn Pb, Cu

Other Metals:

Samples Field Filtered? ☐ Yes ☒ No

Notes: (ie: Special Detection Limits, Billing Info, If Different)

All chlorophyll-a, TP, and total nitrogen were composite samples.

Site History:

Suspected Contamination:

Field Readings:

Eastern Analytical, Inc.
professional laboratory and drilling services
51 Antrim Avenue | Concord, NH 03301 | Tel: 603.228.0525 | 1.800.287.0525 | E-Mail: CustomerService@EasternAnalytical.com | www.EasternAnalytical.com

(WHITE: Lab Copy GREEN: Customer Copy)

eurofins | Environment Testing

ANALYTICAL REPORT

PREPARED FOR

Attn: Emma Barton
Normandeau Associates Inc
25 Nashua Road
Bedford, New Hampshire 03110-5500

Generated 8/12/2025 12:23:23 PM

JOB DESCRIPTION

Lawrence WQ
47502245=lab project #

JOB NUMBER

475-9671-1

Eurofins Concord
51 Antrim Avenue
Concord NH 03301

See page two for job notes and contact information.

my EOL

Job Notes

The test results in this report relate only to the samples as received by the laboratory and will meet all requirements of the methodology, with any exceptions noted. This report shall not be reproduced except in full, without the express written approval of the laboratory. All questions should be directed to the Eurofins Environment Testing Northeast, LLC Project Manager.

Authorization

Ashley Breen

Generated
8/12/2025 12:23:23 PM

Authorized for release by
Ashley Breen, Project Manager
Ashley.Breen@et.eurofinsus.com
(603)228-0525

Job Narrative
475-9671-1

The analytical test results presented in this report meet all requirements of the associated regulatory program listed on the Accreditation/Certification Summary Page, unless otherwise noted. Data qualifiers and/or narrative comments are included to explain any exceptions, if applicable. Regulated compliance samples (e.g. SDWA, NPDES) must comply with associated agency requirements/permits.

- Matrix-specific batch QC (e.g., MS, MSD, SD) may not be reported when insufficient sample volume is available or when site-specific QC samples are not submitted. In such cases, a Laboratory Control Sample Duplicate (LCSD) may be analyzed to provide precision data for the batch.
- For samples analyzed using surrogate and/or isotope dilution analytes, any recoveries falling outside of established acceptance criteria are re-prepared and/or re-analyzed to confirm results, unless the deviation is due to sample dilution or otherwise explained in the case narrative.

Receipt
The samples were received on 8/6/2025 8:00 AM. Unless otherwise noted below, the samples arrived in good condition, and, where required, properly preserved and on ice. The temperature of the cooler at receipt time was 3.0°C.

General Chemistry
No additional analytical or quality issues were noted, other than those described above or in the Definitions/ Glossary page.

Sample Summary

Client: Normandeau Associates Inc
Project/Site: Lawrence WQ

Job ID: 475-9671-1
SDG: 47502245=lab project #

Lab Sample ID	Client Sample ID	Matrix	Collected	Received	Sample Origin
475-9671-1	LH-DS-01	Water	08/05/25 16:45	08/06/25 08:00	Massachusetts
475-9671-2	LH-DS-03	Water	08/05/25 14:15	08/06/25 08:00	Massachusetts

Client Sample Results

Client: Normandeau Associates Inc
Project/Site: Lawrence WQ

Job ID: 475-9671-1
SDG: 47502245=lab project #

Client Sample ID: LH-DS-01

Date Collected: 08/05/25 16:45
Date Received: 08/06/25 08:00

Lab Sample ID: 475-9671-1

Matrix: Water

General Chemistry

Analyte	Result	Qualifier	RL		Unit	D	Analyzed	Dil Fac	Analyst
Color, True (SM 2120B)	**15**		5.0		PCU		08/06/25 08:10	1	MMG
Total Suspended Solids (SM 2540D LL)	**2.4**		2.0		mg/L		08/07/25 11:21	1	SRG

Client Sample ID: LH-DS-03

Date Collected: 08/05/25 14:15
Date Received: 08/06/25 08:00

Lab Sample ID: 475-9671-2

Matrix: Water

General Chemistry

Analyte	Result	Qualifier	RL		Unit	D	Analyzed	Dil Fac	Analyst
Color, True (SM 2120B)	**13**		5.0		PCU		08/06/25 08:10	1	MMG
Total Suspended Solids (SM 2540D LL)	<2.0		2.0		mg/L		08/07/25 11:21	1	SRG

Accreditation/Certification and Definitions Summary

Client: Normandeau Associates Inc
Job ID: 475-9671-1
Project/Site: Lawrence WQ
SDG: 47502245=lab project #

Laboratory: Eurofins Concord

Unless otherwise noted, all analytes for this laboratory were covered under each accreditation/certification below.

Authority	Program	Identification Number	Expiration Date
Massachusetts	State	M-NH005	06-30-26

The following analytes are included in this report, but the laboratory is not certified by the governing authority. This list may include analytes for which the agency does not offer certification.

Analysis Method	Prep Method	Matrix	Analyte
SM 2120B		Water	Color, True

Glossary

Abbreviation	These commonly used abbreviations may or may not be present in this report.
¤	Listed under the "D" column to designate that the result is reported on a dry weight basis
%R	Percent Recovery
1C	Result is from the primary column on a dual-column method.
2C	Result is from the confirmation column on a dual-column method.
CFL	Contains Free Liquid
CFU	Colony Forming Unit
CNF	Contains No Free Liquid
DER	Duplicate Error Ratio (normalized absolute difference)
Dil Fac	Dilution Factor
DL	Detection Limit (DoD/DOE)
DL, RA, RE, IN	Indicates a Dilution, Re-analysis, Re-extraction, or additional Initial metals/anion analysis of the sample
DLC	Decision Level Concentration (Radiochemistry)
EDL	Estimated Detection Limit (Dioxin)
LOD	Limit of Detection (DoD/DOE)
LOQ	Limit of Quantitation (DoD/DOE)
MCL	EPA recommended "Maximum Contaminant Level"
MDA	Minimum Detectable Activity (Radiochemistry)
MDC	Minimum Detectable Concentration (Radiochemistry)
MDL	Method Detection Limit
ML	Minimum Level (Dioxin)
MPN	Most Probable Number
MQL	Method Quantitation Limit
MRL	Method Reporting Limit
NC	Not Calculated
ND	Not Detected at the reporting limit (or MDL or EDL if shown)
NEG	Negative / Absent
POS	Positive / Present
PQL	Practical Quantitation Limit
PRES	Presumptive
QC	Quality Control
RER	Relative Error Ratio (Radiochemistry)
RL	Reporting Limit or Requested Limit (Radiochemistry)
RPD	Relative Percent Difference, a measure of the relative difference between two points
SDL	Sample Detection Limit
SDL	Sample Detection Limit
SDL	Sample Detection Limit
TEF	Toxicity Equivalent Factor (Dioxin)
TEQ	Toxicity Equivalent Quotient (Dioxin)
TNTC	Too Numerous To Count

Page 1 of 1

Chain-of-Custody Record

Bold Fields Required. Please Circle Requested Analysis.

For Lab Use Only

475-9671 COC

Sample I.D.	Sampling Date/Time *If Composite, Indicate Both Start & Finish Date/Time	Matrix (see below)	Grab/*Composite	VOC: 524.2 MTBE only; 524.2 VTICs; 8260 624; 1, 4 Dioxane; 8021; 8015 GRO MAVPH	SVOC: 8270 625 ABN PAH EDB DBCP; TPH8100 LI L2; 8015 DRO MAEPH; PEST 608 PCB 608 PEST 8081 PCB 8082; Oil & Grease 1664 TPH 1664	TCLP: TCLP 1311 VOC ABN PEST METALS HERB	Inorganics: BOD CBOD TDS; TSS; Br Cl F SO4; NO2 NO3 NO2,NO3; TKN NH3 TN; T. PHOS. O. PHOS.; pH T. RES. CHLORINE SPEC. CON. T. ALK.; COD Phenols TOC DOC; Total Cyanide Total Sulfide; Reactive Cyanide Reactive Sulfide Flashpoint Ignitability	Micro: Total Coliform E. Coli; Fecal Coliform; Enterococci Heterotrophic Plate Count	Metals: Dissolved Metals (list below); Total Metals (list below)	Other: true color	# of Containers	Notes MeOH Vial #
LH-DS-01	08/05/25 16:45	SW	G				BOD, TSS					2
LH-DS-03	08/05/25 14:15	SW	G				BOD, TSS					2

Matrix: A-Air; S-Soil; GW-Ground Water; SW-Surface Water; DW-Drinking Water; WW-Waste water

Preservative: H-HCL; N-HNO_3; S-H_2SO_4; Na-NaOH; M-MEOH

Project Manager: Joel Detty

Company: Normandeau Associates

Address: 25 Nashua Rd

City: Bedford **State:** NH **Zip:** 03110

Phone: 603-637-1123 **Ext.:**

E-Mail: jdetty@normandeau.com

Site Name: Lawrence WQ

Project #: 4750225 = lab project #

State: NH (MA) ME VT **Other:**

Regulatory Program: NPDES: RGP POTW Stormwater or GWP, Oil Fund, Brownfield or Other:

Quote #: **PO #:**

QA/QC Reporting

A B C

MA MCP

Temp. 3.6 °C

Ice? (Yes) No

Reporting Options

Prelims: Yes or No

Electronic Options

PDF Excel

Equis

Other

Turn Around Time

24hr* 48hr*

3-4 Days*

5 Day 7 Day

10 Day

*Pre-approval Required

Sampler(s): K. Houle

K.A. Houle 08/05/25 1939 fridge

Relinquished By: **Date:** **Time:** **Received By:**

fridge 8/6/25 0800

Relinquished By: **Date:** **Time:** **Received By:**

Relinquished By: **Date:** **Time:** **Received By:**

Metals: 8 RCRA 13 PP Fe, Mn Pb, Cu

Other Metals:

Samples Field Filtered? ☐ Yes ☒ No

Notes: (ie: Special Detection Limits, Billing Info, If Different)

Site History:

Suspected Contamination:

Field Readings:

Eastern Analytical, Inc.
professional laboratory and drilling services
51 Antrim Avenue | Concord, NH 03301 | Tel: 603.228.0525 | 1.800.287.0525 | E-Mail: CustomerService@EasternAnalytical.com | www.EasternAnalytical.com

(WHITE: Lab Copy GREEN: Customer Copy)

8/12/2025

eurofins | Environment Testing

ANALYTICAL REPORT

PREPARED FOR

Attn: Joel Detty
Normandeau Associates Inc
25 Nashua Road
Bedford, New Hampshire 03110-5500

Generated 9/17/2025 4:40:02 PM

JOB DESCRIPTION

Lawrence W2

JOB NUMBER

475-11338-1

Eurofins Concord
51 Antrim Avenue
Concord NH 03301

See page two for job notes and contact information.

my EOL

Job Notes

The test results in this report relate only to the samples as received by the laboratory and will meet all requirements of the methodology, with any exceptions noted. This report shall not be reproduced except in full, without the express written approval of the laboratory. All questions should be directed to the Eurofins Environment Testing Northeast, LLC Project Manager.

Authorization

Ashley Breen

Generated
9/17/2025 4:40:02 PM

Authorized for release by
Ashley Breen, Project Manager
Ashley.Breen@et.eurofinsus.com
(603)228-0525

Job Narrative
475-11338-1

The analytical test results presented in this report meet all requirements of the associated regulatory program listed on the Accreditation/Certification Summary Page, unless otherwise noted. Data qualifiers and/or narrative comments are included to explain any exceptions, if applicable. Regulated compliance samples (e.g. SDWA, NPDES) must comply with associated agency requirements/permits.

- Matrix-specific batch QC (e.g., MS, MSD, SD) may not be reported when insufficient sample volume is available or when site-specific QC samples are not submitted. In such cases, a Laboratory Control Sample Duplicate (LCSD) may be analyzed to provide precision data for the batch.
- For samples analyzed using surrogate and/or isotope dilution analytes, any recoveries falling outside of established acceptance criteria are re-prepared and/or re-analyzed to confirm results, unless the deviation is due to sample dilution or otherwise explained in the case narrative.

Receipt
The samples were received on 9/3/2025 8:00 AM. Unless otherwise noted below, the samples arrived in good condition, and, where required, properly preserved and on ice. The temperature of the cooler at receipt time was 5.5°C.

General Chemistry
Method 4500NH3_D_TKNLL: The laboratory control sample (LCSD) associated with preparation batch 475-14880 and analytical batch 475-15002 was outside acceptance criteria. All other QC was in control.

No additional analytical or quality issues were noted, other than those described above or in the Definitions/ Glossary page.

Sample Summary

Client: Normandeau Associates Inc
Project/Site: Lawrence W2

Job ID: 475-11338-1

Lab Sample ID	Client Sample ID	Matrix	Collected	Received	Sample Origin
475-11338-1	LH-1M-02	Water	09/02/25 15:20	09/03/25 08:00	Massachusetts
475-11338-2	LH-1M-03	Water	09/02/25 14:30	09/03/25 08:00	Massachusetts
475-11338-3	LH-US-01	Water	09/02/25 17:30	09/03/25 08:00	Massachusetts
475-11338-4	LH-1M-03 Rep	Water	09/02/25 14:30	09/03/25 08:00	Massachusetts

Client Sample Results

Client: Normandeau Associates Inc
Project/Site: Lawrence W2

Job ID: 475-11338-1

Client Sample ID: LH-1M-02

Lab Sample ID: 475-11338-1
Date Collected: 09/02/25 15:20
Matrix: Water
Date Received: 09/03/25 08:00

General Chemistry

Analyte	Result	Qualifier	RL		Unit	D	Analyzed	Dil Fac	Analyst
Nitrate Nitrite as N (353.2)	0.86		0.050		mg/L		09/03/25 13:52	1	SRG
Total Phosphorus as P (365.1)	0.073		0.0050		mg/L		09/08/25 13:54	1	SP
Nitrogen, Kjeldahl (4500 NH3 D)	1.1	*-	0.20		mg/L		09/12/25 17:14	1	EWG
Chlorophyll a (SM 10200H)	80		0.044		ug/L		09/10/25 10:30	1	SP
Nitrogen, Total (Total Nitrogen)	2.0		0.20		mg/L		09/12/25 17:14	1	PEN

Client Sample ID: LH-1M-03

Lab Sample ID: 475-11338-2
Date Collected: 09/02/25 14:30
Matrix: Water
Date Received: 09/03/25 08:00

General Chemistry

Analyte	Result	Qualifier	RL		Unit	D	Analyzed	Dil Fac	Analyst
Nitrate Nitrite as N (353.2)	0.79		0.050		mg/L		09/03/25 13:53	1	SRG
Total Phosphorus as P (365.1)	0.050		0.0050		mg/L		09/08/25 14:12	1	SP
Nitrogen, Kjeldahl (4500 NH3 D)	0.84	*-	0.20		mg/L		09/12/25 17:17	1	EWG
Chlorophyll a (SM 10200H)	41		0.057		ug/L		09/10/25 10:30	1	SP
Color, True (SM 2120B)	17		5.0		PCU		09/03/25 08:15	1	MMG
Total Suspended Solids (SM 2540D LL)	3.9		3.2		mg/L		09/05/25 13:58	1	EAF
Nitrogen, Total (Total Nitrogen)	1.6		0.20		mg/L		09/12/25 17:17	1	PEN

Client Sample ID: LH-US-01

Lab Sample ID: 475-11338-3
Date Collected: 09/02/25 17:30
Matrix: Water
Date Received: 09/03/25 08:00

General Chemistry

Analyte	Result	Qualifier	RL		Unit	D	Analyzed	Dil Fac	Analyst
Nitrate Nitrite as N (353.2)	0.63		0.050		mg/L		09/03/25 13:54	1	SRG
Total Phosphorus as P (365.1)	0.043		0.0050		mg/L		09/08/25 14:14	1	SP
Nitrogen, Kjeldahl (4500 NH3 D)	0.52	*-	0.20		mg/L		09/12/25 17:20	1	EWG
Chlorophyll a (SM 10200H)	9.9		0.040		ug/L		09/10/25 10:30	1	SP
Color, True (SM 2120B)	10		5.0		PCU		09/03/25 08:15	1	MMG
Total Suspended Solids (SM 2540D LL)	3.5		2.5		mg/L		09/05/25 13:58	1	EAF
Nitrogen, Total (Total Nitrogen)	1.2		0.20		mg/L		09/12/25 17:20	1	PEN

Client Sample ID: LH-1M-03 Rep

Lab Sample ID: 475-11338-4
Date Collected: 09/02/25 14:30
Matrix: Water
Date Received: 09/03/25 08:00

General Chemistry

Analyte	Result	Qualifier	RL		Unit	D	Analyzed	Dil Fac	Analyst
Nitrate Nitrite as N (353.2)	0.82		0.050		mg/L		09/03/25 13:56	1	SRG
Total Phosphorus as P (365.1)	0.047		0.0050		mg/L		09/08/25 14:15	1	SP
Nitrogen, Kjeldahl (4500 NH3 D)	1.0	*-	0.20		mg/L		09/12/25 17:23	1	EWG
Chlorophyll a (SM 10200H)	49		0.044		ug/L		09/10/25 10:30	1	SP
Nitrogen, Total (Total Nitrogen)	1.8		0.20		mg/L		09/12/25 17:23	1	PEN

Accreditation/Certification and Definitions Summary

Client: Normandeau Associates Inc
Job ID: 475-11338-1
Project/Site: Lawrence W2

Laboratory: Eurofins Concord

Unless otherwise noted, all analytes for this laboratory were covered under each accreditation/certification below.

Authority	Program	Identification Number	Expiration Date
New Hampshire	NELAP	1012	01-20-26

The following analytes are included in this report, but the laboratory is not certified by the governing authority. This list may include analytes for which the agency does not offer certification.

Analysis Method	Prep Method	Matrix	Analyte
Total Nitrogen		Water	Nitrogen, Total

Qualifiers

General Chemistry

Qualifier	Qualifier Description
*-	LCS and/or LCSD is outside acceptance limits, low biased.

Glossary

Abbreviation	These commonly used abbreviations may or may not be present in this report.
¤	Listed under the "D" column to designate that the result is reported on a dry weight basis
%R	Percent Recovery
1C	Result is from the primary column on a dual-column method.
2C	Result is from the confirmation column on a dual-column method.
CFL	Contains Free Liquid
CFU	Colony Forming Unit
CNF	Contains No Free Liquid
DER	Duplicate Error Ratio (normalized absolute difference)
Dil Fac	Dilution Factor
DL	Detection Limit (DoD/DOE)
DL, RA, RE, IN	Indicates a Dilution, Re-analysis, Re-extraction, or additional Initial metals/anion analysis of the sample
DLC	Decision Level Concentration (Radiochemistry)
EDL	Estimated Detection Limit (Dioxin)
LOD	Limit of Detection (DoD/DOE)
LOQ	Limit of Quantitation (DoD/DOE)
MCL	EPA recommended "Maximum Contaminant Level"
MDA	Minimum Detectable Activity (Radiochemistry)
MDC	Minimum Detectable Concentration (Radiochemistry)
MDL	Method Detection Limit
ML	Minimum Level (Dioxin)
MPN	Most Probable Number
MQL	Method Quantitation Limit
MRL	Method Reporting Limit
NC	Not Calculated
ND	Not Detected at the reporting limit (or MDL or EDL if shown)
NEG	Negative / Absent
POS	Positive / Present
PQL	Practical Quantitation Limit
PRES	Presumptive
QC	Quality Control
RER	Relative Error Ratio (Radiochemistry)
RL	Reporting Limit or Requested Limit (Radiochemistry)
RPD	Relative Percent Difference, a measure of the relative difference between two points
SDL	Sample Detection Limit

Glossary (Continued)

Abbreviation	These commonly used abbreviations may or may not be present in this report.
SDL	Sample Detection Limit
SDL	Sample Detection Limit
TEF	Toxicity Equivalent Factor (Dioxin)
TEQ	Toxicity Equivalent Quotient (Dioxin)
TNTC	Too Numerous To Count

Page 1 of 1

Chain-of-Custody Record

Bold Fields Required. Please Circle Requested Analysis.

For Lab Use Only

475-11338 COC

Sample I.D.	Sampling Date/Time *If Composite, Indicate Both Start & Finish Date/Time	Matrix (see below)	Grab/*Composite	VOC: 524.2 MTBE only; 524.2 VTICs; 8260 624; 1,4 Dioxane; 8021; 8015 GRO MAVPH	SVOC: 8270 625 ABN PAH EDB DBCP; TPH8100 LI L2; 8015 DRO MAEPH; PEST 608 PCB 608 PEST 8081 PCB 8082; Oil & Grease 1664 TPH 1664	TCLP: TCLP 1311 ABN METALS VOC PEST HERB	Inorganics: BOD CBOD TS TDS; Br Cl F SO_4 NO_2 NO_3 NO_3NO_2; TKN NH_3 TN O. PHOS. T. PHOS.; pH T. RES. CHLORINE T. ALK. SPEC. CON.; COD Phenols TOC DOC; Total Cyanide Total Sulfide; Reactive Cyanide Reactive Sulfide Flashpoint Ignitability	Micro: Total Coliform E. Coli Fecal Coliform Enterococci Heterotrophic Plate Count	Metals: Dissolved Metals (list below); Total Metals (list below)	Other: total nitrogen; chlorophyll-a; true color	# of Containers	Notes MeOH Vial #
LH-1M-02	09/02/25 15:20	SW	C							X X	3
LH-1M-03	09/02/25 14:30		G				X	X X		X X X	5
LH-US-01	09/02/25 17:30		G				X	X		X X X	5
LH-1M-03 Rep	09/02/25 14:30		C					X		X X	3

Matrix: A-Air; S-Soil; GW-Ground Water; SW-Surface Water; DW-Drinking Water; WW-Waste water

Preservative: H-HCL; N-HNO_3; S-H_2SO_4; Na-NaOH; M-MEOH

Project Manager: Joel Detty

Company: Normandeau Associates

Address: 25 Nashua Rd

City: Bedford State: NH Zip: 03110

Phone: 603-637-1123 Ext.:

E-Mail: jdetty@normandeau.com

Site Name: Lawrence MA

Project #: ~~Lawrence MA~~ Lab proj. # = 47502249

State: NH (MA) ME VT Other:

Regulatory Program: NPDES: RGP POTW Stormwater or GWP, Oil Fund, Brownfield or Other:

Quote #: PO #:

QA/QC Reporting

A B C

MA MCP

Temp. 2 °C

Ice? (Yes) No

Reporting Options

Prelims: Yes or No

Electronic Options

PDF Excel

Equis

other

Turn Around Time

24hr* 48hr*

3-4 Days*

5 Day 7 Day

10 Day

*Pre-approval Required

Sampler(s): K. Houle

Relinquished By:	Date:	Time:	Received By:
K. A. Houle	09/02/25	1935	fridge
fridge	9/3/25	0800	

Metals: 8 RCRA 13 PP Fe, Mn Pb, Cu

Other Metals:

Samples Field Filtered? Yes (X) No

Notes: (ie: Special Detection Limits, Billing Info, If Different)

nutrients + chlorophyll-a composite.

Site History:

Suspected Contamination:

Field Readings:

Eastern Analytical, Inc.
professional laboratory and drilling services
51 Antrim Avenue | Concord, NH 03301 | Tel: 603.228.0525 | 1.800.287.0525 | E-Mail: CustomerService@EasternAnalytical.com | www.EasternAnalytical.com

(WHITE: Lab Copy GREEN: Customer Copy)

eurofins | Environment Testing

ANALYTICAL REPORT

PREPARED FOR

Attn: Joel Detty
Normandeau Associates Inc
25 Nashua Road
Bedford, New Hampshire 03110-5500

Generated 9/10/2025 7:55:59 PM

JOB DESCRIPTION

Lawrence WQ

JOB NUMBER

475-11452-1

Eurofins Concord
51 Antrim Avenue
Concord NH 03301

See page two for job notes and contact information.

my EOL

Job Notes

The test results in this report relate only to the samples as received by the laboratory and will meet all requirements of the methodology, with any exceptions noted. This report shall not be reproduced except in full, without the express written approval of the laboratory. All questions should be directed to the Eurofins Environment Testing Northeast, LLC Project Manager.

Authorization

Ashley Breen

Generated
9/10/2025 7:55:59 PM

Authorized for release by
Ashley Breen, Project Manager
Ashley.Breen@et.eurofinsus.com
(603)228-0525

Job Narrative
475-11452-1

The analytical test results presented in this report meet all requirements of the associated regulatory program listed on the Accreditation/Certification Summary Page, unless otherwise noted. Data qualifiers and/or narrative comments are included to explain any exceptions, if applicable. Regulated compliance samples (e.g. SDWA, NPDES) must comply with associated agency requirements/permits.

- Matrix-specific batch QC (e.g., MS, MSD, SD) may not be reported when insufficient sample volume is available or when site-specific QC samples are not submitted. In such cases, a Laboratory Control Sample Duplicate (LCSD) may be analyzed to provide precision data for the batch.
- For samples analyzed using surrogate and/or isotope dilution analytes, any recoveries falling outside of established acceptance criteria are re-prepared and/or re-analyzed to confirm results, unless the deviation is due to sample dilution or otherwise explained in the case narrative.

Receipt
The samples were received on 9/4/2025 8:00 AM. Unless otherwise noted below, the samples arrived in good condition, and, where required, properly preserved and on ice. The temperature of the cooler at receipt time was 2.6°C.

General Chemistry
No additional analytical or quality issues were noted, other than those described above or in the Definitions/ Glossary page.

Sample Summary

Client: Normandeau Associates Inc
Project/Site: Lawrence WQ

Job ID: 475-11452-1

Lab Sample ID	Client Sample ID	Matrix	Collected	Received	Sample Origin
475-11452-1	LH-DS-01	Water	09/03/25 17:30	09/04/25 08:00	Massachusetts
475-11452-2	LH-DS-03	Water	09/03/25 15:15	09/04/25 08:00	Massachusetts

Client Sample Results

Client: Normandeau Associates Inc
Project/Site: Lawrence WQ

Job ID: 475-11452-1

Client Sample ID: LH-DS-01

Lab Sample ID: 475-11452-1

Date Collected: 09/03/25 17:30

Matrix: Water

Date Received: 09/04/25 08:00

General Chemistry

Analyte	Result	Qualifier	RL		Unit	D	Analyzed	Dil Fac	Analyst
Color, True (SM 2120B)	**12**		5.0		PCU		09/04/25 08:27	1	MMG
Total Suspended Solids (SM 2540D LL)	**3.7**		3.3		mg/L		09/05/25 13:58	1	EAF

Client Sample ID: LH-DS-03

Lab Sample ID: 475-11452-2

Date Collected: 09/03/25 15:15

Matrix: Water

Date Received: 09/04/25 08:00

General Chemistry

Analyte	Result	Qualifier	RL		Unit	D	Analyzed	Dil Fac	Analyst
Color, True (SM 2120B)	**10**		5.0		PCU		09/04/25 08:27	1	MMG
Total Suspended Solids (SM 2540D LL)	<2.0		2.0		mg/L		09/05/25 13:58	1	EAF

Accreditation/Certification and Definitions Summary

Client: Normandeau Associates Inc
Job ID: 475-11452-1
Project/Site: Lawrence WQ

Laboratory: Eurofins Concord

Unless otherwise noted, all analytes for this laboratory were covered under each accreditation/certification below.

Authority	Program	Identification Number	Expiration Date
Massachusetts	State	M-NH005	06-30-26

The following analytes are included in this report, but the laboratory is not certified by the governing authority. This list may include analytes for which the agency does not offer certification.

Analysis Method	Prep Method	Matrix	Analyte
SM 2120B		Water	Color, True

Glossary

Abbreviation	These commonly used abbreviations may or may not be present in this report.
¤	Listed under the "D" column to designate that the result is reported on a dry weight basis
%R	Percent Recovery
1C	Result is from the primary column on a dual-column method.
2C	Result is from the confirmation column on a dual-column method.
CFL	Contains Free Liquid
CFU	Colony Forming Unit
CNF	Contains No Free Liquid
DER	Duplicate Error Ratio (normalized absolute difference)
Dil Fac	Dilution Factor
DL	Detection Limit (DoD/DOE)
DL, RA, RE, IN	Indicates a Dilution, Re-analysis, Re-extraction, or additional Initial metals/anion analysis of the sample
DLC	Decision Level Concentration (Radiochemistry)
EDL	Estimated Detection Limit (Dioxin)
LOD	Limit of Detection (DoD/DOE)
LOQ	Limit of Quantitation (DoD/DOE)
MCL	EPA recommended "Maximum Contaminant Level"
MDA	Minimum Detectable Activity (Radiochemistry)
MDC	Minimum Detectable Concentration (Radiochemistry)
MDL	Method Detection Limit
ML	Minimum Level (Dioxin)
MPN	Most Probable Number
MQL	Method Quantitation Limit
MRL	Method Reporting Limit
NC	Not Calculated
ND	Not Detected at the reporting limit (or MDL or EDL if shown)
NEG	Negative / Absent
POS	Positive / Present
PQL	Practical Quantitation Limit
PRES	Presumptive
QC	Quality Control
RER	Relative Error Ratio (Radiochemistry)
RL	Reporting Limit or Requested Limit (Radiochemistry)
RPD	Relative Percent Difference, a measure of the relative difference between two points
SDL	Sample Detection Limit
SDL	Sample Detection Limit
SDL	Sample Detection Limit
TEF	Toxicity Equivalent Factor (Dioxin)
TEQ	Toxicity Equivalent Quotient (Dioxin)
TNTC	Too Numerous To Count

Page 1 of 1

Chain-of-Custody Record

Bold Fields Required. Please Circle Requested Analysis.

For Lab Use Only

475-11452 COC

Sample I.D.	Sampling Date/Time *If Composite, Indicate Both Start & Finish Date/Time	Matrix (see below)	Grab/*Composite	VOC: 524.2 MTBE only; 524.2 VTICs; 8260 624; 1,4 Dioxane; 8021; 8015 GRO; MAPH	SVOC: 8270 625 ABN; PAH; EDB; DBCP; TPH8100; L1; L2; 8015 DRO; MAEPH; PEST 608 PEST 8081; PCB 8082; Oil & Grease 1664; TPH 1664	TCLP: TCLP 1311 VOC; ABN; PEST; METALS; HERB	Inorganics: BOD; TDS; TSS; Cl; F; SO4; Br; NO3; NO2; TKN; NH3; T. Phos.; O. Phos.; pH; T Res. Chlorine; Spec. Con.; T. Alk.; COD; Phenols; TOC; DOC; Total Cyanide; Total Sulfide; Reactive Cyanide; Reactive Sulfide; Flashpoint; Ignitability	Micro: Total Coliform; E. Coli; Fecal Coliform; Enterococci; Heterotrophic Plate Count	Metals: Dissolved Metals (list below); Total Metals (list below)	Other: True color	# of Containers	Notes MeOH Vial #
LH-DS-01	09/03/25 1730	SW	G				BOD X			True color X	2
LH-DS-03	09/03/25 1515	SW	G				BOD X			True color X	2

Matrix: A-Air; S-Soil, GW-Ground Water; SW-Surface Water; DW-Drinking Water; WW-Waste water

Preservative: H-HCL, N-HNO_3, S-H_2SO_4; Na-NaOH; M-MEOH

Project Manager: Joel Defty

Company: Normandeau Associates

Address: 25 Nashua Rd

City: Bedford State: NH Zip: 03110

Phone: 603-637-1123 Ext.

E-Mail: jdefty@normandeau.com

Site Name: Lawrence WQ

Project #: Lab project # = 47502245

State: NH (MA) ME VT Other:

Regulatory Program: NPDES. RGP POTW Stormwater or GWP Oil Fund, Brownfield or Other:

Quote #: PO #:

QA/QC Reporting

A B C

MA MCP

Temp 2.6 °C

ICE? (Yes) No

Reporting Options

Prelims: Yes or No

Electronic Options

PDF Excel

Equis

Other

Turn Around Time

24hr* 48hr*

3-4 Days*

5 Day 7 Day

10 Day

*Pre-approval Required

Sampler(s): K Houle

Relinquished By	Date:	Time:	Received By:
K.A. Houle	09/03/25	1734	Fridge
Fridge	9/4/25	8:00	

Metals: 8 RCRA 13 PP Fe, Mn Pb, Cu

Other Metals:

Samples Field Filtered? ☐ Yes ☒ No

Notes: (ie: Special Detection Limits, Billing Info if Different)

Site History:

Suspected Contamination:

Field Readings:

Eastern Analytical, Inc.
professional laboratory and drilling services
51 Antrim Avenue | Concord, NH 03301 | Tel. 603.228.0525 | 1.800.287.0525 | E-Mail. CustomerService@EasternAnalytical.com | www.EasternAnalytical.com

(WHITE: Lab Copy GREEN: Customer Copy)

eurofins | Environment Testing

ANALYTICAL REPORT

PREPARED FOR

Attn: Joel Detty
Normandeau Associates Inc
25 Nashua Road
Bedford, New Hampshire 03110-5500

Generated 10/15/2025 8:37:02 PM

JOB DESCRIPTION

Lawrence WQ

JOB NUMBER

475-12881-1

Eurofins Concord
51 Antrim Avenue
Concord NH 03301

See page two for job notes and contact information.

my EOL

Job Notes

The test results in this report relate only to the samples as received by the laboratory and will meet all requirements of the methodology, with any exceptions noted. This report shall not be reproduced except in full, without the express written approval of the laboratory. All questions should be directed to the Eurofins Environment Testing Northeast, LLC Project Manager.

Authorization

Ashley Breen

Generated
10/15/2025 8:37:02 PM

Authorized for release by
Ashley Breen, Project Manager
Ashley.Breen@et.eurofinsus.com
(603)228-0525

Job Narrative
475-12881-1

The analytical test results presented in this report meet all requirements of the associated regulatory program listed on the Accreditation/Certification Summary Page, unless otherwise noted. Data qualifiers and/or narrative comments are included to explain any exceptions, if applicable. Regulated compliance samples (e.g. SDWA, NPDES) must comply with associated agency requirements/permits.

- Matrix-specific batch QC (e.g., MS, MSD, SD) may not be reported when insufficient sample volume is available or when site-specific QC samples are not submitted. In such cases, a Laboratory Control Sample Duplicate (LCSD) may be analyzed to provide precision data for the batch.
- For samples analyzed using surrogate and/or isotope dilution analytes, any recoveries falling outside of established acceptance criteria are re-prepared and/or re-analyzed to confirm results, unless the deviation is due to sample dilution or otherwise explained in the case narrative.

Receipt
The samples were received on 9/30/2025 8:00 AM. Unless otherwise noted below, the samples arrived in good condition, and, where required, properly preserved and on ice. The temperature of the cooler at receipt time was 2.3°C.

General Chemistry
No additional analytical or quality issues were noted, other than those described above or in the Definitions/ Glossary page.

Sample Summary

Client: Normandeau Associates Inc
Project/Site: Lawrence WQ

Job ID: 475-12881-1

Lab Sample ID	Client Sample ID	Matrix	Collected	Received	Sample Origin
475-12881-1	LH-1M-03	Water	09/29/25 12:05	09/30/25 08:00	Massachusetts
475-12881-2	LH-1M-02	Water	09/29/25 13:10	09/30/25 08:00	Massachusetts
475-12881-3	LH-1M-02 Rep	Water	09/29/25 13:10	09/30/25 08:00	Massachusetts
475-12881-4	LH-US-01	Water	09/29/25 15:45	09/30/25 08:00	Massachusetts

Client Sample Results

Client: Normandeau Associates Inc
Project/Site: Lawrence WQ

Job ID: 475-12881-1

Client Sample ID: LH-1M-03

Lab Sample ID: 475-12881-1

Date Collected: 09/29/25 12:05
Matrix: Water
Date Received: 09/30/25 08:00

General Chemistry

Analyte	Result	Qualifier	RL		Unit	D	Analyzed	Dil Fac	Analyst
Nitrate Nitrite as N (353.2)	**0.77**		0.050		mg/L		09/30/25 10:46	1	SRG
Total Phosphorus as P (365.1)	**0.11**		0.0050		mg/L		10/10/25 15:44	1	GRS
Nitrogen, Kjeldahl (4500 NH3 D)	**1.0**		0.20		mg/L		10/15/25 10:16	1	EWG
Chlorophyll a (SM 10200H)	**1.9**		0.024		ug/L		10/08/21 14:53	1	SP
Color, True (SM 2120B)	**9.0**		5.0		PCU		09/30/25 10:40	1	BSP
Total Suspended Solids (SM 2540D LL)	<2.0		2.0		mg/L		09/30/25 12:47	1	EWG
Nitrogen, Total (Total Nitrogen)	**1.8**		0.20		mg/L		10/15/25 10:16	1	ALS

Client Sample ID: LH-1M-02

Lab Sample ID: 475-12881-2

Date Collected: 09/29/25 13:10
Matrix: Water
Date Received: 09/30/25 08:00

General Chemistry

Analyte	Result	Qualifier	RL		Unit	D	Analyzed	Dil Fac	Analyst
Nitrate Nitrite as N (353.2)	<0.050		0.050		mg/L		09/30/25 10:48	1	SRG
Total Phosphorus as P (365.1)	**0.091**		0.0050		mg/L		10/10/25 15:44	1	GRS
Nitrogen, Kjeldahl (4500 NH3 D)	**1.0**		0.20		mg/L		10/15/25 10:19	1	EWG
Chlorophyll a (SM 10200H)	<0.016		0.016		ug/L		10/08/21 14:53	1	SP
Nitrogen, Total (Total Nitrogen)	**1.0**		0.20		mg/L		10/15/25 10:19	1	ALS

Client Sample ID: LH-1M-02 Rep

Lab Sample ID: 475-12881-3

Date Collected: 09/29/25 13:10
Matrix: Water
Date Received: 09/30/25 08:00

General Chemistry

Analyte	Result	Qualifier	RL		Unit	D	Analyzed	Dil Fac	Analyst
Nitrate Nitrite as N (353.2)	**0.75**		0.050		mg/L		09/30/25 10:49	1	SRG
Total Phosphorus as P (365.1)	**0.093**		0.0050		mg/L		10/10/25 15:45	1	GRS
Nitrogen, Kjeldahl (4500 NH3 D)	**1.0**		0.20		mg/L		10/15/25 10:23	1	EWG
Chlorophyll a (SM 10200H)	<0.016		0.016		ug/L		10/08/21 14:53	1	SP
Nitrogen, Total (Total Nitrogen)	**1.8**		0.20		mg/L		10/15/25 10:23	1	ALS

Client Sample ID: LH-US-01

Lab Sample ID: 475-12881-4

Date Collected: 09/29/25 15:45
Matrix: Water
Date Received: 09/30/25 08:00

General Chemistry

Analyte	Result	Qualifier	RL		Unit	D	Analyzed	Dil Fac	Analyst
Nitrate Nitrite as N (353.2)	**0.52**		0.050		mg/L		09/30/25 10:50	1	SRG
Total Phosphorus as P (365.1)	**0.11**		0.0050		mg/L		10/10/25 15:46	1	GRS
Nitrogen, Kjeldahl (4500 NH3 D)	**0.61**		0.20		mg/L		10/15/25 10:26	1	EWG
Chlorophyll a (SM 10200H)	<0.026		0.026		ug/L		10/08/21 14:53	1	SP
Color, True (SM 2120B)	**8.0**		5.0		PCU		09/30/25 10:40	1	BSP
Total Suspended Solids (SM 2540D LL)	**2.0**		2.0		mg/L		09/30/25 12:47	1	EWG
Nitrogen, Total (Total Nitrogen)	**1.1**		0.20		mg/L		10/15/25 10:26	1	ALS

Accreditation/Certification and Definitions Summary

Client: Normandeau Associates Inc
Job ID: 475-12881-1
Project/Site: Lawrence WQ

Laboratory: Eurofins Concord

Unless otherwise noted, all analytes for this laboratory were covered under each accreditation/certification below.

Authority	Program	Identification Number	Expiration Date
New Hampshire	NELAP	1012	01-20-26

The following analytes are included in this report, but the laboratory is not certified by the governing authority. This list may include analytes for which the agency does not offer certification.

Analysis Method	Prep Method	Matrix	Analyte
Total Nitrogen		Water	Nitrogen, Total

Glossary

Abbreviation	These commonly used abbreviations may or may not be present in this report.
¤	Listed under the "D" column to designate that the result is reported on a dry weight basis
%R	Percent Recovery
1C	Result is from the primary column on a dual-column method.
2C	Result is from the confirmation column on a dual-column method.
CFL	Contains Free Liquid
CFU	Colony Forming Unit
CNF	Contains No Free Liquid
DER	Duplicate Error Ratio (normalized absolute difference)
Dil Fac	Dilution Factor
DL	Detection Limit (DoD/DOE)
DL, RA, RE, IN	Indicates a Dilution, Re-analysis, Re-extraction, or additional Initial metals/anion analysis of the sample
DLC	Decision Level Concentration (Radiochemistry)
EDL	Estimated Detection Limit (Dioxin)
LOD	Limit of Detection (DoD/DOE)
LOQ	Limit of Quantitation (DoD/DOE)
MCL	EPA recommended "Maximum Contaminant Level"
MDA	Minimum Detectable Activity (Radiochemistry)
MDC	Minimum Detectable Concentration (Radiochemistry)
MDL	Method Detection Limit
ML	Minimum Level (Dioxin)
MPN	Most Probable Number
MQL	Method Quantitation Limit
MRL	Method Reporting Limit
NC	Not Calculated
ND	Not Detected at the reporting limit (or MDL or EDL if shown)
NEG	Negative / Absent
POS	Positive / Present
PQL	Practical Quantitation Limit
PRES	Presumptive
QC	Quality Control
RER	Relative Error Ratio (Radiochemistry)
RL	Reporting Limit or Requested Limit (Radiochemistry)
RPD	Relative Percent Difference, a measure of the relative difference between two points
SDL	Sample Detection Limit
SDL	Sample Detection Limit
SDL	Sample Detection Limit
TEF	Toxicity Equivalent Factor (Dioxin)
TEQ	Toxicity Equivalent Quotient (Dioxin)
TNTC	Too Numerous To Count

Page 1 of 1

Chain-of-Custody Record

Bold Fields Required. Please Circle Requested Analysis.

For Lab Use Only

475-12881 COC

Sample I.D.	Sampling Date/Time *If Composite, Indicate Both Start & Finish Date/Time	Matrix (see below)	Grab/*Composite	VOC: 524.2 MTBE only; 524.2; 8260 624; 1,4 Dioxane; 8021; 8015 GRO; MAVPH	SVOC: 8270 625 ABN; PAH; EDB; DBCP; TPH8100; LI; L2; 8015 DRO; MAEPH; PEST 608 PEST 8081; PCB 608 PCB 8082; Oil & Grease 1664; TPH 1664	TCLP: TCLP 1311 VOC; ABN; PEST; HERB; METALS	Inorganics: BOD; CBOD; TS; TDS; TSS; Ba; Cl; F; SO4; NO2; NO3; TKN; NH3; T. PHOS.; O. PHOS.; pH; Spec. Con.; T. Res. Chlorine; T. Alk.; COD; Phenols; TOC; DOC; Total Cyanide; Total Sulfide; Reactive Cyanide; Reactive Sulfide; Flashpoint; Ignitability	Micro: Total Coliform; Fecal Coliform; E. Coli; Enterococci; Heterotrophic Plate Count	Metals: Dissolved Metals (list below); Total Metals (list below)	Other: total nitrogen; chlorophyll-a; true color	# of Containers	Notes MeOH Vial #
LH-1M-03	09/29/25 12:05	SW	G				X; X; X			X; X; X	5	
LH-1M-02	13:10		C				X			X; X	3	
LH-1M-02 Rep	13:10		C				X			X; X	3	
LH-US-01	15:45		G				X; X			X; X; X	5	

Matrix: A-Air; S-Soil, GW-Ground Water; SW-Surface Water; DW-Drinking Water; WW-Waste water

Preservative: H-HCL, N-HNO_3, S-H_2SO_4, Na-NaOH; M-MEOH

Project Manager: Joel Petty

Company: Normandeau Associates

Address: 25 Nashua Rd

City: Bedford **State:** NH **Zip:** 03110

Phone: 603-637-1123 **Ext.**

E-Mail: jdetty@normandeau.com

Site Name: Lawrence WQ

Project #: lab project # 47502245

State: NH (MA) ME VT **Other:**

Regulatory Program: NPDES. RGP POTW Stormwater or GWP Oil Fund, Brownfield or Other:

Quote #: **PO #:**

QA/QC Reporting: A B C; MA MCP

Temp 2.3 °C; Ice? (Yes) No

Reporting Options: Prelims: Yes or No

Electronic Options: PDF Excel Equis Other

Turn Around Time: 24hr* 48hr* 3-4 Days* 5 Day 7 Day 10 Day *Pre-approval Required

Sampler(s): K Houle

Relinquished By	Date	Time	Received By
K. Houle	09/29/25	18:07	Fridge
Fridge	9/30/25	8:00	
Relinquished By	Date	Time	Received By
Relinquished By	Date	Time	Received By

Metals: 8 RCRA 13 PP Fe, Mn Pb, Cu

Other Metals:

Samples Field Filtered? ☐ Yes ☒ No

Notes: (ie: Special Detection Limits, Billing Info, If Different)

All nutrients (TP, total nitrogen) & chlorophyll-a samples are composite

Site History:

Suspected Contamination:

Field Readings:

Eastern Analytical, Inc.
professional laboratory and drilling services
51 Antrim Avenue | Concord, NH 03301 | Tel. 603.228.0525 | 1.800.287.0525 | E-Mail. CustomerService@EasternAnalytical.com | www.EasternAnalytical.com

(WHITE. Lab Copy GREEN: Customer Copy)

eurofins | Environment Testing

1 2 3 4 5 6

ANALYTICAL REPORT

PREPARED FOR

Attn: Joel Detty
Normandeau Associates Inc
25 Nashua Road
Bedford, New Hampshire 03110-5500

Generated 10/6/2025 2:10:53 PM

JOB DESCRIPTION

Lawrence WQ

JOB NUMBER

475-12974-1

Eurofins Concord
51 Antrim Avenue
Concord NH 03301

See page two for job notes and contact information.

myEOL

Job Notes

The test results in this report relate only to the samples as received by the laboratory and will meet all requirements of the methodology, with any exceptions noted. This report shall not be reproduced except in full, without the express written approval of the laboratory. All questions should be directed to the Eurofins Environment Testing Northeast, LLC Project Manager.

Authorization

Ashley Breen

Generated
10/6/2025 2:10:53 PM

Authorized for release by
Ashley Breen, Project Manager
Ashley.Breen@et.eurofinsus.com
(603)228-0525

Job Narrative
475-12974-1

The analytical test results presented in this report meet all requirements of the associated regulatory program listed on the Accreditation/Certification Summary Page, unless otherwise noted. Data qualifiers and/or narrative comments are included to explain any exceptions, if applicable. Regulated compliance samples (e.g. SDWA, NPDES) must comply with associated agency requirements/permits.

- Matrix-specific batch QC (e.g., MS, MSD, SD) may not be reported when insufficient sample volume is available or when site-specific QC samples are not submitted. In such cases, a Laboratory Control Sample Duplicate (LCSD) may be analyzed to provide precision data for the batch.
- For samples analyzed using surrogate and/or isotope dilution analytes, any recoveries falling outside of established acceptance criteria are re-prepared and/or re-analyzed to confirm results, unless the deviation is due to sample dilution or otherwise explained in the case narrative.

Receipt
The samples were received on 10/1/2025 8:00 AM. Unless otherwise noted below, the samples arrived in good condition, and, where required, properly preserved and on ice. The temperature of the cooler at receipt time was 1.6°C.

General Chemistry
No additional analytical or quality issues were noted, other than those described above or in the Definitions/ Glossary page.

Sample Summary

Client: Normandeau Associates Inc
Project/Site: Lawrence WQ

Job ID: 475-12974-1

Lab Sample ID	Client Sample ID	Matrix	Collected	Received	Sample Origin
475-12974-1	LH-DS-03	Water	09/30/25 12:10	10/01/25 08:00	Massachusetts
475-12974-2	LH-DS-01	Water	09/30/25 14:20	10/01/25 08:00	Massachusetts
475-12974-3	LH-DS-01 Rep	Water	09/30/25 14:20	10/01/25 08:00	Massachusetts

Client Sample Results

Client: Normandeau Associates Inc
Project/Site: Lawrence WQ

Job ID: 475-12974-1

Client Sample ID: LH-DS-03

Lab Sample ID: 475-12974-1

Date Collected: 09/30/25 12:10

Matrix: Water

Date Received: 10/01/25 08:00

General Chemistry

Analyte	Result	Qualifier	RL		Unit	D	Analyzed	Dil Fac	Analyst
Color, True (SM 2120B)	10		5.0		PCU		10/01/25 08:50	1	BSP
Total Suspended Solids (SM 2540D LL)	3.2		2.0		mg/L		10/02/25 16:48	1	SRG

Client Sample ID: LH-DS-01

Lab Sample ID: 475-12974-2

Date Collected: 09/30/25 14:20

Matrix: Water

Date Received: 10/01/25 08:00

General Chemistry

Analyte	Result	Qualifier	RL		Unit	D	Analyzed	Dil Fac	Analyst
Color, True (SM 2120B)	9.0		5.0		PCU		10/01/25 08:50	1	BSP
Total Suspended Solids (SM 2540D LL)	3.0		2.0		mg/L		10/02/25 16:48	1	SRG

Client Sample ID: LH-DS-01 Rep

Lab Sample ID: 475-12974-3

Date Collected: 09/30/25 14:20

Matrix: Water

Date Received: 10/01/25 08:00

General Chemistry

Analyte	Result	Qualifier	RL		Unit	D	Analyzed	Dil Fac	Analyst
Color, True (SM 2120B)	9.0		5.0		PCU		10/01/25 08:50	1	BSP
Total Suspended Solids (SM 2540D LL)	2.8		2.0		mg/L		10/02/25 16:48	1	SRG

Accreditation/Certification and Definitions Summary

Client: Normandeau Associates Inc
Job ID: 475-12974-1
Project/Site: Lawrence WQ

Laboratory: Eurofins Concord

Unless otherwise noted, all analytes for this laboratory were covered under each accreditation/certification below.

Authority	Program	Identification Number	Expiration Date
Massachusetts	State	M-NH005	06-30-26

The following analytes are included in this report, but the laboratory is not certified by the governing authority. This list may include analytes for which the agency does not offer certification.

Analysis Method	Prep Method	Matrix	Analyte
SM 2120B		Water	Color, True

Glossary

Abbreviation	These commonly used abbreviations may or may not be present in this report.
¤	Listed under the "D" column to designate that the result is reported on a dry weight basis
%R	Percent Recovery
1C	Result is from the primary column on a dual-column method.
2C	Result is from the confirmation column on a dual-column method.
CFL	Contains Free Liquid
CFU	Colony Forming Unit
CNF	Contains No Free Liquid
DER	Duplicate Error Ratio (normalized absolute difference)
Dil Fac	Dilution Factor
DL	Detection Limit (DoD/DOE)
DL, RA, RE, IN	Indicates a Dilution, Re-analysis, Re-extraction, or additional Initial metals/anion analysis of the sample
DLC	Decision Level Concentration (Radiochemistry)
EDL	Estimated Detection Limit (Dioxin)
LOD	Limit of Detection (DoD/DOE)
LOQ	Limit of Quantitation (DoD/DOE)
MCL	EPA recommended "Maximum Contaminant Level"
MDA	Minimum Detectable Activity (Radiochemistry)
MDC	Minimum Detectable Concentration (Radiochemistry)
MDL	Method Detection Limit
ML	Minimum Level (Dioxin)
MPN	Most Probable Number
MQL	Method Quantitation Limit
MRL	Method Reporting Limit
NC	Not Calculated
ND	Not Detected at the reporting limit (or MDL or EDL if shown)
NEG	Negative / Absent
POS	Positive / Present
PQL	Practical Quantitation Limit
PRES	Presumptive
QC	Quality Control
RER	Relative Error Ratio (Radiochemistry)
RL	Reporting Limit or Requested Limit (Radiochemistry)
RPD	Relative Percent Difference, a measure of the relative difference between two points
SDL	Sample Detection Limit
SDL	Sample Detection Limit
SDL	Sample Detection Limit
TEF	Toxicity Equivalent Factor (Dioxin)
TEQ	Toxicity Equivalent Quotient (Dioxin)
TNTC	Too Numerous To Count

Page 1 of 1

Chain-of-Custody Record

Bold Fields Required. Please Circle Requested Analysis.

For Lab Use Only

475-12974 COC

Sample I.D.	Sampling Date/Time *If Composite, Indicate Both Start & Finish Date/Time	Matrix (see below)	Grab/*Composite	VOC: 524.2 MTBE only; 524.2 8260 624 VTICs; 1,4 Dioxane 8021; 8015 GRO MAVPH	SVOC: 8270 625 ABN PAH EDB DBCP; TPH8100 LI L2; 8015 DRO MAEPH; PEST 608 PCB 608 PEST 8081 PCB 8082; Oil & Grease 1664 TPH 1664	TCLP: TCLP 1311 ABN METALS VOC PEST HERB	Inorganics: BOD CBOD TDS; TS TSS; Br Cl F SO4; NO2 NO3 NO3 NO2; TKN NH3 TN; T PHOS. O. PHOS.; pH SPEC. CON. T. RES. CHLORINE T. ALK.; COD Phenols TOC DOC; Total Cyanide Total Sulfide; Reactive Cyanide Reactive Sulfide Flashpoint Ignitability	Micro: Total Coliform Fecal Coliform E. Coli; Enterococci Heterotrophic Plate Count	Metals: Dissolved Metals (list below); Total Metals (list below)	Oth	# of Containers	Notes MeOH Vial #
LH-DS-03	09/30/25 12 10	SW	G							true color	2	
LH-DS-01	14 20	SW	G								2	
LH-DS-01 Rep	14 20	SW	G								2	

Matrix: A-Air; S-Soil, GW-Ground Water; SW-Surface Water; DW-Drinking Water; WW-Waste water

Preservative: H-HCL, N-HNO_3, S-H_2SO_4; Na-NaOH; M-MEOH

Project Manager: Joel Detty

Company: Normandeau Associates

Address: 25 Nashua Rd

City: Bedford State: NH Zip: 03110

Phone: 603-637-1123 Ext.:

E-Mail: jdetty@normandeau.com

Site Name: Lawrence WQ

Project #: lab project # = 47502245

State: NH (MA) ME VT Other:

Regulatory Program: NPDES: RGP POTW Stormwater or GWP | Oil Fund, Brownfield or Other:

Quote #: PO #:

QA/QC Reporting

A B C

MA MCP

Temp 1.6 °C

Ice? (Yes) No

Reporting Options

Prelims: Yes or No

Electronic Options

PDF Excel

Equis

other

Turn Around Time

24hr* 48hr*

3-4 Days*

5 Day 7 Day

10 Day

*Pre-approval Required

Sampler(s): K. Houle

Relinquished By	Date:	Time:	Received By:
K. Houle	09/30/25	1735	Fridge
Fridge	10/1/25	8:00	NLO

Metals: 8 RCRA 13 PP Fe, Mn Pb, Cu

Other Metals:

Samples Field Filtered? ☐ Yes ☒ No

Notes: (ie: Special Detection Limits, Billing Info, If Different)

Site History:

Suspected Contamination:

Field Readings:

Eastern Analytical, Inc.
professional laboratory and drilling services
51 Antrim Avenue | Concord, NH 03301 | Tel. 603.228.0525 | 1.800.287.0525 | E-Mail. CustomerService@EasternAnalytical.com | www.EasternAnalytical.com

(WHITE· Lab Copy GREEN. Customer Copy)

APPENDIX D. TRANSECT PHOTO LOG COLLECTED AT LAWRENCE PROJECT DURING MACROINVERTEBRATE SAMPLING DURING AUGUST 2025.

Upstream Reach

Transect 1 – North Bank (US (1) – N)



Picture 1: Transect 1 North Bank shoreline substrate.



Picture 2: Transect 1 North Bank predominately cobble/pebble substrate.



Picture 3: Transect 1 North Bank shoreline substrate.

Transect 1 – South Bank (US (A) – S)



Picture 4: Transect 1 South Bank – Immediate shoreline and riparian zone habitat showing rip rap placement along the banks.



Picture 5: Transect 1 South Bank immediate sampling habitat.



Picture 6: Transect 1 South Bank armoring present along riparian habitat with residential development uphill.

Transect 2 – North Bank (US (B) – N)



Picture 1: Transect 2 North Bank immediate shoreline.



Picture 2: Transect 2 North Bank depth and boulder component.

Transect 2 – South Bank (US (B) – S)



Picture 3: Transect 2 South Bank rip rap placement along banks.



Picture 4: Transect 2 South Bank depth and boulder component.

Transect 3 – North Bank (US (C) – N)



Picture 1: Transect 3 North Bank shoreline. Shoreline and riparian zone with rip rap placement. Some trees overhanging sample area, providing some canopy cover.



Picture 2: Transect 3 North Bank substrate components primarily boulder, cobble and bedrock.

Transect 3 – South Bank (US (C)- S)



Picture 1: Transect 3 South Bank immediate shoreline and riparian habitat showing rip rap placement.



Picture 2: Transect 3 South Bank substrate components primarily boulder, cobble and sand.

Transect 4 – North Bank (US (D) – N)



Picture 1: Transect 4 North Bank immediate shoreline. Sand and trash deposits present throughout sample area.



Picture 2: Transect 4 North Bank substrate component primarily sand.

Transect 4 – South Bank (US (D) – S)



Picture 1: Transect 4 South Bank, no riparian buffer or shoreline present. Large concrete structure for entire sample reach.



Picture 2: Transect 4 South Bank substrate component was primarily bedrock and cobble, with submerged aquatic vegetation and algal mats present.

Transect 5 – North Bank (US (E) - N)



Picture 1: Transect 5 North Bank immediate shoreline habitat, substrate components a mix of cobble/pebble, sand and boulders.



Picture 2: Transect 5 North Bank aquatic vegetation.



Picture 3: Transect 5 North Bank immediate shoreline boulders in rip rap placement mixed with sand.

Transect 5 – South Bank (US (E) – S)



Picture 1: Transect 5 South Bank predominately bedrock with large boulders slope against shoreline. Some canopy cover provided by overhanging trees.



Picture 2: Transect 5 South Bank substrate components primarily boulder, cobble and pebble.

Transect 6 – North Bank (US (F) – N)



Picture 1: Transect 6 North Bank had some exposed substrate and shallow zones with riffle habitat, with a deep pool and strong flow in between shoreline and exposed cobble substrate.



Picture 2: Transect 6 North Bank substrate components were primarily boulder and cobble, with a steep increase in depth immediately past the shoreline.

Transect 6 – South Bank (US (F) – S)



Picture 1: Transect 6 South Bank boulder sloped shoreline.



Picture 2: Transect 6 South Bank substrate component primarily boulder and cobble further out.

Downstream Reach

Transect 1 – North Bank (DS (A) – N)



Picture 1: Transect 1 North Bank, shallow sampling area with many mussel relics.



Picture 2: Transect 1 North Bank immediate shoreline. Composed of primarily sand with some boulders, cobble and pebble substrate within sampling reach.

Transect 1 – South Bank (DS (A) – S)



Picture 1: Transect 1 South Bank. Boulders lining the shore with a sank bank/slope. Drops deeper than 1 meter very quickly from shore.



Picture 2: Transect 1 South Bank rip rap placement of boulders along the shoreline.



Picture 3: Transect 1 South Bank aquatic vegetation within sample reach.

Transect 2 – North Bank (DS (B) -N)



Picture 1: Transect 2 North Bank sandy and muddy shoreline with boulders placed along stream bank.



Picture 2: Transect 2 North Bank shoreline with an even distribution of gravel/sand and boulder substrate within sample reach.

Transect 2 – South Bank (DS (B) – S)



Picture 1: Transect 2 South Bank immediate shoreline with rip rap placement. Large submerged boulders within the sample reach, with gravel and cobble the next most prominent substrate components.



Picture 2: Transect 2 South Bank.

Transect 3 – North Bank (DS (C) – N)



Picture 1: Transect 3 North Bank substrate components primarily cobble, gravel and sand. Mussel relics present. Trash deposits along entire sample reach.



Picture 2: Transect 3 North Bank immediate shoreline with sand deposits and lined with boulders.

Transect 3 – South Bank (DS (C) – S)



Picture 1: Transect 3 South Bank submerged aquatic vegetation.



Picture 2: Transect 3 South Bank immediate shoreline, sand bank slopes with rip rap boulder placement.

Transect 4 – North Bank (DS (D) – N)



Picture 1: Transect 4 North Bank shoreline and substrate component primarily sand with some silt.



Picture 2: Transect 4 North Bank washed out shoreline with some exposed plant roots.

Transect 4 – South Bank (DS (D) – S)



Picture 1: Transect 4 South Bank shoreline and substrate component primarily sand with some silt.

Transect 5 – North Bank (DS (E) – N)



Picture 1: Transect 5 North Banks shoreline and substrate component primarily sand with some gravel and cobble throughout.

Transect 5 – South Bank (DS (E) – S)



Picture 1: Transect 5 South Bank concrete structures, sand deposits and boulders.



Picture 2: Transect 5 South Bank waterweed present within sample reach.



Picture 3: Transect 5 South Bank loose vegetation, sand and trash deposits built up the right side of the sample reach.

Transect 6 – North Bank (DS (F) – N)



Picture 1: Transect 6 North Bank primarily sand and gravel substrate.



Picture 2: Transect 6 North Bank mussel relics.

Transect 6 – South Bank (DS (F) – S)



Picture 1: Transect 6 South Bank substrate composition primarily cobble and gravel with some sand deposit. Boulders line sections of the shore.



Picture 2: Transect 6 South Bank immediate shoreline primarily cobble/gravel with boulders lined through sections of the sample reach.

APPENDIX E. TAXONOMIC LISTING FOR MACROINVERTEBRATE SAMPLES COLLECTED AT LAWRENCE PROJECT DURING AUGUST 2025.

Taxa	Common Name	PTV[3]	FFG[4]	Upstream (194448)		Downstream (194447)	
				Number	Percent	Number	Percent
Tricladida							
Dugesiidae							
Dugesia	flat worm	6	PR	24	4.6%	44	8.8%
Prolecithophora							
Plagiostomidae							
Hydrolimax	flat worm	6	PR	3	0.6%	2	0.4%
Nemertea							
Tetrastemmatidae							
Prostoma	proboscis worm	8	PR			1	0.2%
Hirundinea							
Imm. Unidentified	leech	8	PR			1	0.2%
Oligochaeta							
Megadrili	earthworms	10	CG	1	0.2%		
Naididae	naiad worm	8	CG				
Dero	naiad worm	10	CG	16	3.0%		
Aulodrilus pigueti	tubificid worm	7	CG			4	0.8%
Imm. Tubificid w/cc	tubificid worm	10	CG			1	0.2%
Limnodrilus	tubificid worm	10	CG	4	0.8%	36	7.2%
Nais	naiad worm	8	CG			5	1.0%
Stylaria lacustris	naiad worm	8	CG			4	0.8%
Gastropoda							
Hydrobiidae							
Amnicola	dusky snail	5	SC	3	0.6%	25	5.0%
Physidae							
Physa	bladder snail	9	CG	14	2.7%	19	3.8%
Planorbidae							
Helisoma	orb snail	6	SC	1	0.2%		
Laevapex fuscus	limpet snail	6	SC	7	1.3%	13	2.6%
Menetus dilatatus	orb snail	6	SC			5	1.0%
Valvatidae							
Valvata	ridged snail	8	SC	1	0.2%		
Bivalvia							
Sphaeriidae							
Musculium	fingernail clam	6	CF	30	5.7%	5	1.0%
Pisidium	pill clam	8	CF	9	1.7%	13	2.6%
Unionidae							
Pyganodon cataracta	eastern floater	7	CF	1	0.2%	1	0.2%
Imm. Unidentified	mussel		CF			5	1.0%
Trombidiformes							
Hygrobatidae							
Hygrobates	water mites	6	PR			1	0.2%
Sperchonidae							

[3] PTV (Pollution Tolerance Value) data sourced from Massachusetts DEP high gradient stream index

[4] FFG (Functional Feeding Group) data sourced from Massachusetts DEP high gradient stream index

Taxa	Common Name	PTV[3]	FFG[4]	Upstream (194448)		Downstream (194447)	
				Number	Percent	Number	Percent
Sperchon	water mites	6	PR	1	0.2%	1	0.2%
Amphipoda							
Gammaridae							
Gammarus fasciatus	side swimmer	6	CG	151	28.7%	192	38.3%
Decapoda							
Cambaridae							
Orconectes	crayfish	6	CG	2	0.4%		
Isopoda							
Asellidae							
Caecidotea	water slater	8	CG	1	0.2%	1	0.2%
Ephemeroptera							
Baetidae							
Baetis	mayfly	6	CG	9	1.7%		
Heterocloeon	mayfly	2	SC	1	0.2%		
Plauditus	mayfly	4	CG	5	1.0%		
Caenidae							
Caenis	mayfly	7	CG	1	0.2%	1	0.2%
Heptageniidae							
Maccaffertium	mayfly	3	SC	1	0.2%		
Stenacron	mayfly	7	SC	1	0.2%		
Leptohyphidae							
Tricorythodes	mayfly	5	CG	1	0.2%	2	0.4%
Odonata[5]							
Coenagrionidae							
Enallagma	damselfly	8	PR	2	0.4%		
Gomphidae							
Dromogomphus	dragonfly	6	PR	1	0.2%		
Corduliidae							
Macromia illinoiensis	dragonfly	2	PR	1	0.2%		
Trichoptera							
Bracyhcentridae							
Brachycentrus	caddisfly	1	CF	4	0.8%	2	0.4%
Glossosomatidae							
Protoptila	caddisfly	1	SC	1	0.2%		

[5] Four specimens belonging to species within the order Odonata were collected as part of the upstream station sample. A single representative of the species *Macromia illinoiensis*, was identified while three others, due to their immature state, were only able to be identified at the genus level. *Macomia illnoiensis* is not listed with NHESP as having a state or federal RTE (Rare, Threatened, and Endangered) status and is not listed in the State Wildlife Action Plan (SWAP) as a species of greatest conservation need (SGCN). These three specimens not identified to species included two damselflies from the genus *Enallagma*. and a single dragonfly from the genus *Dromogomphus*. Neither of these genera were represented by the six state listed or species of greatest conservation need provided by NHESP on March 18. The genus *Dromogomphus* does not match any of the genera for RTE or SWAP species in Massachusetts. Six damselfly species within the genus *Enallagma* are listed in the SWAP, two of which are listed as SGCN, three state threatened, and one species of special concern. Of these species, none are recorded as occurring in the Project.

Taxa	Common Name	PTV[3]	FFG[4]	Upstream (194448)		Downstream (194447)	
				Number	Percent	Number	Percent
Hydropsychidae							
Cheumatopsyche	caddisfly	5	CF	13	2.5%	2	0.4%
Hydropsyche bronta	caddisfly	6	CF	2	0.4%		
Hydropsyche phalerata	caddisfly	1	CF	2	0.4%		
Hydropsyche sparna	caddisfly	6	CF	1	0.2%		
Macrostemum	caddisfly	3	CF	7	1.3%	2	0.4%
Hydroptilidae							
Hydroptila	caddisfly	6	SC			1	0.2%
Leptoceridae							
Ceraclea	caddisfly	3	CG	2	0.4%	1	0.2%
Mystacides	caddisfly	4	CG			1	0.2%
Oecetis	caddisfly	5	PR	23	4.4%	3	0.6%
Philopotamidae							
Chimarra obscura	caddisfly	4	CF	5	1.0%		
Coleoptera							
Elmidae							
Dubiraphia	riffle beetle	6	CG	1	0.2%		
Stenelmis	riffle beetle	5	SC	84	16.0%	49	9.8%
Psephinidae							
Ectopria	water penny	5	SC	1	0.2%		
Diptera							
Chironomidae	midge						
Ablabesmyia mallochi	midge	8	PR			2	0.4%
Cladopelma	midge	9	CG			1	0.2%
Cricotopus/Orthocladius	midge	7	CG	4	0.8%	1	0.2%
Dicrotendipes	midge	8	CG	26	4.9%	21	4.2%
Microtendipes	midge	5	CF	1	0.2%		
Nanocladius	midge	4	CG			1	0.2%
Pentaneura	midge	6	PR	2	0.4%		
Phaenopsectra	midge	7	SC	1	0.2%		
Polypedilum flavum	midge	6	SH			5	1.0%
Polypedilum illinoense group	midge	6	SH	12	2.3%		
Polypedilum scalaenum group	midge	6	SH			4	0.8%
Procladius	midge	9	PR	1	0.2%		
Pseudochironomus	midge	5	CG			1	0.2%
Rheotanytarsus	midge	6	CF	15	2.9%	19	3.8%
Tanytarsus	midge	6	CF	10	1.9%	1	0.2%
Thienemannimyia group	midge	6	PR	11	2.1%	2	0.4%
Tvetenia	midge	5	CG	2	0.4%		
Simulidae							
Simulium	black fly	5	CF	2	0.4%		
Tipulidae							
Antocha	crane fly	4	CG	1	0.2%		

APPENDIX F. MAP OF KNOWN OUTFALLS IN THE CITY OF LAWRENCE (CITY OF LAWRENCE 2024)



Stormwater Collection System Overview

City of Lawrence, MA

Legend

- Stormwater Gravity Main
- Storm Open Drains
- Storm Catch Basin
- Storm Manholes
- Storm Interconnections
- Stormwater BMP
- Lawrence Boundary
- Urbanized areas with a population of at least 50,000

Outfall
Owned By
- Lawrence
- Andover
- GLSD
- Methuen
- Other
- Private
- State

0 0.13 0.25 0.5 Miles

N

Woodard & Curran

Project #: 227206.04
Map Created: September 2024

Third Party GIS Disclaimer: This map is for reference and graphical purposes only and should not be relied upon by third parties for any legal decisions. Any reliance upon the map or data contained herein shall be at the users' sole risk. **Data Sources:**

Three-Dimensional Computational Fluid Dynamics Model Study Report

Lawrence Hydroelectric Project

(FERC No. 2800)

April 27, 2026

Prepared by:

HDR

This page is intentionally left blank.

Contents

1.0 Introduction and Background 1
1.1 Background 1
2.0 CFD Model Development 2
2.1 Model Description 2
2.1.1 Modeling Approach 2
2.2 Model Geometry 3
3.0 Mesh and Geometry Development 3
3.1 Upstream/Forebay Model 4
3.1.1 Model Validation 4
3.1.2 Geometry and Mesh 4
3.1.3 Model Scenarios 8
3.2 Powerhouse Tailrace Model 8
3.2.1 Geometry and Mesh 8
3.2.2 Model Scenarios 10
3.3 Essex Fishway/Downstream Model 11
3.3.1 Geometry and Mesh 11
3.3.2 Model Scenarios 13
3.4 Model Approach 14
3.4.1 Boundary Conditions 14
3.5 Model Evaluation 14
4.0 Results 15
4.1 Upstream/Forebay Model 15
4.1.1 Case 1 15
4.1.2 Case 2 19
4.1.3 Case 3 21
4.1.4 Case 4 24
4.1.5 Case 5 26
4.2 Powerhouse Tailrace Model 29
4.2.1 Case 6 29
4.2.2 Case 7 31
4.2.3 Case 8 34
4.2.4 Case 9 36
4.3 3. Essex Fishway Model/Downstream Model 39
4.3.1 Case 10 39
4.3.2 Case 11 41
4.3.3 Case 12 42
4.3.4 Case 13 44
5.0 Conclusions 46
6.0 Variances from the Approved Study Plan 47
7.0 References 47

Tables

Table 3-1: Model Analysis Scenarios for the Upstream Model 8
Table 3-2: CFD Model Scenarios for Tailrace Model 11
Table 3-3: CFD Model Scenarios for the Essex Fishway/Downstream Model 14

Figures

Figure 3-1: Combined Fish Passage, Powerhouse, Dam, Guidance Boom, and Reservoir Bathymetry 5
Figure 3-2: Powerhouse Features 6
Figure 3-3: Combined Fish Passage, Powerhouse, Dam, and Reservoir Bathymetry Mesh Refinement Zones 7
Figure 3-4: Powerhouse Tailrace Model Geometry 9
Figure 3-5: Powerhouse Tailrace Model Mesh 10
Figure 3-6: Downstream Model Geometry 12
Figure 3-7: Downstream Model Mesh 13
Figure 4-1: Measured Velocities overlaid on Model Contours 16
Figure 4-2: Modeled Velocities overlaid on Model Contours 16
Figure 4-3: Streamlines Colored by Velocity Showing Flow Patterns for Case 1 17
Figure 4-4: Unit Centerline Velocity Contours for Case 1 17
Figure 4-5: Plan Views of Velocity Contours and Vectors in the Forebay Vicinity 18
Figure 4-6: Plan View of Depth-Averaged Velocity 18
Figure 4-7: Streamlines Colored by Velocity Showing Flow Patterns for Case 2 19
Figure 4-8: Unit Centerline Velocity Contours for Case 2 20
Figure 4-9: Plan Views of Velocity Contours and Vectors in the Forebay Vicinity for Case 2 20
Figure 4-10: Plan View of Depth-Averaged Velocity for Case 2 21
Figure 4-11: Streamlines Colored by Velocity Showing Flow Patterns for Case 3 22
Figure 4-12: Unit Centerline Velocity Contours for Case 3 22
Figure 4-13: Plan Views of Velocity Contours and Vectors in the Forebay Vicinity for Case 3 23
Figure 4-14: Plan View of Depth-Averaged Velocity for Case 3 23
Figure 4-15: Streamlines Colored by Velocity Showing Flow Patterns for Case 4 24
Figure 4-16: Unit Centerline Velocity Contours for Case 4 25
Figure 4-17: Plan Views of Velocity Contours and Vectors in the Forebay Vicinity for Case 4 25
Figure 4-18: Plan View of Depth-Averaged Velocity for Case 4 26
Figure 4-19: Streamlines Colored by Velocity Showing Flow Patterns for Case 5 27
Figure 4-20: Unit Centerline Velocity Contours for Case 5 27
Figure 4-21: Plan Views of Velocity Contours and Vectors in the Forebay Vicinity for Case 5 28
Figure 4-22: Plan View of Depth-Averaged Velocity for Case 5 28
Figure 4-23: Streamlines Colored by Velocity Showing Flow Patterns for Case 6 29
Figure 4-24: AWS & Bypass Chute Centerline Velocity Contours for Case 6 30
Figure 4-25: Plan Views of Velocity Contours & Vectors in the Tailrace for Case 6 30
Figure 4-26: Plan View of Depth-Averaged Velocity for Case 6 31
Figure 4-27: Streamlines Colored by Velocity Showing Flow Patterns for Case 7 32
Figure 4-28: AWS & Bypass Chute Centerline Velocity Contours for Case 7 32
Figure 4-29: Plan Views of Velocity Contours & Vectors in the Tailrace for Case 7 33
Figure 4-30: Plan View of Depth-Averaged Velocity for Case 7 33
Figure 4-31: Streamlines Colored by Velocity Showing Flow Patterns for Case 8 34
Figure 4-32: AWS & Bypass Chute Centerline Velocity Contours for Case 8 35
Figure 4-33: Plan Views of Velocity Contours & Vectors in the Tailrace for Case 8 35
Figure 4-34: Plan View of Depth-Averaged Velocity for Case 8 36
Figure 4-35: Streamlines Colored by Velocity Showing Flow Patterns for Case 9 37

Figure 4-36: AWS & Bypass Chute Centerline Velocity Contours for Case 9 37
Figure 4-37: Plan Views of Velocity Contours & Vectors in the Tailrace for Case 9 38
Figure 4-38: Plan View of Depth-Averaged Velocity for Case 9 38
Figure 4-39: Streamlines Colored by Velocity Showing Flow Patterns for Case 10 39
Figure 4-40: Plan Views of Velocity Contours (0.5 fps) for Case 10 40
Figure 4-41: Plan View of Depth-Averaged Velocity for Case 10 40
Figure 4-42: Streamlines Colored by Velocity Showing Flow Patterns for Case 11 41
Figure 4-43: Plan Views of Velocity Contours (0.5 fps) for Case 11 41
Figure 4-44: Plan View of Depth-Averaged Velocity for Case 11 42
Figure 4-45: Streamlines Colored by Velocity Showing Flow Patterns for Case 12 43
Figure 4-46: Plan Views of Velocity Contours (0.5 fps) for Case 12 43
Figure 4-47: Plan View of Depth-Averaged Velocity for Case 12 44
Figure 4-48: Streamlines Colored by Velocity Showing Flow Patterns for Case 13 45
Figure 4-49: Plan Views of Velocity Contours (0.5 fps) for Case 13 45
Figure 4-50: Plan View of Depth-Averaged Velocity for Case 13 46

List of Acronyms

3D	three dimensional
AWS	auxiliary water supply
CFD	Computational Fluid Dynamics
CFR	Code of Federal Regulations
cfs	cubic feet per second
DEM	digital elevation model
EA	Environmental Assessment
Essex	Essex Company, LLC
FERC	Federal Energy Regulatory Commission (or Commission)
FPA	Federal Power Act
Fps	foot per second
ft	feet
GIS	Geographic Information System
ILP	Integrated Licensing Process
LiDAR	Light Detection and Ranging
MADMF	Massachusetts Department of Marine Fisheries
MassWildlife	Massachusetts Division of Fisheries and Wildlife
NHFG	New Hampshire Fish and Game
NMFS	National Marine Fisheries Service
Project	Lawrence Hydroelectric Project (or Lawrence Project)
RNG	Renormalized Group
RSP	Revised Study Plan
URANS	Unsteady Reynolds Averaged-Navier Stokes
USC	United States Code
USFWS	U.S. Fish and Wildlife Service
WSE	water surface elevation

1.0 Introduction and Background

1.1 Background

Essex Company, LLC (Essex), a subsidiary of Patriot Hydro, LLC, is the Licensee, owner, and operator of the Lawrence Hydroelectric Project (FERC No. 2800) (Project or Lawrence Project). The Project was licensed by the Federal Energy Regulatory Commission (FERC or Commission) in December 1978, and the license expires on November 30, 2028. The Lawrence Project is located on the Merrimack River in the City of Lawrence in Essex County, Massachusetts.

The Project is currently licensed by the Commission under the authority granted to FERC by Congress through the Federal Power Act (FPA), 16 United States Code (USC) §791(a), et seq., to license and oversee the construction and operation of non-federal hydroelectric projects on jurisdictional waters and/or federal lands. In accordance with FERC's regulations at 18 Code of Federal Regulations (CFR) §16.9(b), Essex must file an application for a new license for the Project on or before November 30, 2026. Accordingly, Essex is pursuing a new license for the Project pursuant to the Commission's Integrated Licensing Process (ILP), as described at 18 CFR Part 5 of the Commission's regulations.

FERC's November 28, 2023 Scoping Document 2 identified a variety of aquatic resource issues to be analyzed in the Environmental Assessment for the Project relicensing. The Massachusetts Department of Marine Fisheries (MADMF), Massachusetts Division of Fisheries and Wildlife (MassWildlife), New Hampshire Fish and Game (NHFG), National Marine Fisheries Service (NMFS), and the U.S. Fish and Wildlife Service (USFWS) submitted formal study requests for a Three-Dimensional Computational Fluid Dynamics (3D CFD) Model of the Project's fish passage facilities, approaches, and routes.

The goal of this study is to determine the flow field conditions that exist in and around the Lawrence Project's upstream and downstream migratory fish passage routes. This is anticipated to aid in the interpretation of conditions for the guidance of migrating fish to and through the fish passage facilities. The objectives of this study are to:

1. Develop and calibrate 3D models of areas pertinent to fish passage structures including the Essex Powerhouse forebay and downstream bypass, guidance boom, tailrace, and fish lift.
2. Simulate various operational conditions using each model.
3. Produce a series of color contour maps depicting flow fields relating to attraction and hydraulics; and
4. Develop a 2D flow model for the downstream reach (i.e., the Merrimack River from the downstream face of the Project's dam to the downstream side of the Union Street Bridge).

This report describes numerical methods, model geometry, mesh development, boundary conditions, and results. The Study area includes a portion of the upstream reservoir, Essex Dam, fish lift, downstream fish bypass, powerhouse forebay, tailrace, and the downstream reach.

2.0 CFD Model Development

2.1 Model Description

FLOW-3D HYDRO is a commercially available software developed and supported by Flow Science, Inc. that can solve the 3D Unsteady Reynolds Averaged-Navier Stokes (URANS) equations. The software utilizes a Volume of Fluid method to calculate the free surface within the domain (Hirt & Nichols 1981). The package contains the meshing module (pre-processor), solver, and post-processor. FLOW-3D POST was used to produce the results presented below and is provided with the FLOW-3D software package.

2.1.1 Modeling Approach

The governing equations used in FLOW-3D HYDRO are provided in the software user's guide (Flow Science, Inc. 2025). The software solves fully URANS equations on structured grids. Model-fitted meshes were developed in three configurations:

1. **Essex Powerhouse Forebay and Downstream Fish Bypass Model (Upstream/Forebay Model):** the upstream model, consisting of the reservoir, powerhouse forebay, dam, guidance boom, fish lift flow entrance (diffuser, fish lift), and downstream fish bypass.
2. **Essex Powerhouse Tailrace Model (Tailrace Model):** the tailrace model consisting of the powerhouse draft tubes, tailrace, fish bypass, auxiliary water supply (AWS) diffuser and fish lift entrance gates.
3. **Essex Fishway Model/Downstream:** A downstream model, consisting of the same geometry as the tailrace model and approximately 1,500 feet of the downstream reach.

The north canal entrance is present in the model, however there is no flow into the canal in the model.

2.1.1.1 PRESSURE SOLVER OPTIONS

Two numerical schemes are available for the pressure solver with multiple options. Explicit and implicit solvers are available. Within the implicit solver, multiple options are available. Limited compressibility models can be toggled to relax the constraints of the pressure solver for cases where solution stability is an issue. The implicit pressure solver was applied to the model for the results presented below.

2.1.1.2 TURBULENCE MODELS

Various one (Prandtl Mixing Length and Turbulent Energy Model) and two equation (k-ε, k-ω, and RNG) turbulence models are available in FLOW-3D. A large eddy simulation

model is also available for selection depending on the type of flow expected and desired flow feature resolution. The Renormalized Group (RNG) model was selected and is an applicable closure for the CFD Study based on anticipated flow patterns (Orszag & Yakhot 1986).

2.1.1.3 MODEL LIMITATIONS

The CFD model is limited in the data it can accurately produce. Some hydrodynamic features are not accurately modeled with the selected solver and turbulence closure. For example, recirculation patterns and vortices are approximate in size and strength. Results within this report are subject to the inputs at the time of the study.

2.2 Model Geometry

HDR developed a topographic Digital Elevation Model (DEM) using Geographical Information Systems (GIS). All geo-processing of the data sources was achieved using the ArcMap (ESRI) application's 3D analyst geo-processing tools. A single DEM was created from the following data sources:

- Ortho imagery Light Detection and Ranging (LiDAR) based elevation data collected by the Normandeau Associates, Inc (Normandeau) provided in coordinate system UTM Zone 19N, NAD 83 2011, units meters, North American Vertical Datum of 1988 (NAVD 88), units meters.
- Bathymetry data collected by Normandeau from two areas; 1) the impoundment 2) the downstream each below the dam (as part of the downstream model). Data provided in coordinate system UTM Zone 19N, NAD 83 2011, units meters, vertical datum NAVD 88, units feet.
- LiDAR acquired from United States Geological Survey (USGS) LAS format 2011. Data provided in coordinate system Universal Transverse Mercator (UTM) Zone 19N, NAD 83, units meters, vertical datum NAVD 88, units meters.

Project drawings were used to develop 3D representation of the fish passage structures and other pertinent Project facilities and compiled into a full computer-aided drawing (CAD) representation for each of the model areas. The CAD files were then used to build 3D hydraulic models.

3.0 Mesh and Geometry Development

The pre-processor for FLOW-3D works with orthogonal elements. The model topography and features were rotated to capture significant features with fewer elements. A balance between mesh density and computational time was desired. Several iterations of mesh density were performed, providing the basis for a mesh sensitivity analysis. A multi-block approach was utilized to build the model domain. The use of a multi-block domain allows multiple mesh sizes to be used throughout the domain. Each mesh block conformed to best practice guidelines provided by Flow Science (Flow Science, Inc. 2025).

3.1 Upstream/Forebay Model

3.1.1 Model Validation

A traditional mesh sensitivity study was not needed for the Project, as measured velocity field data is available. Case 1 was used for model verification. The mesh was developed and the results were compared between the model and measured data. This comparison is discussed in additional detail, including the measured velocity field data and results of the comparison, in Section 4.1.

The upstream model was developed using three mesh blocks: an upstream channel block, ending approximately 500 feet upstream of the dam; a dam mesh block, extending from the edge of the powerhouse to the left bank of the river; and the powerhouse/forebay mesh block, extending from the draft tubes upstream approximately 450 feet upstream of the powerhouse. The blocks used orthogonal cells with 2’x2’x2’ spacing for the upstream channel and dam and 1’x1’x1’ blocks for the powerhouse/forebay.

3.1.2 Geometry and Mesh

As a part of model verification, the Merrimack River bathymetry and Lawrence Hydro Dam features were added upstream and downstream of the fish passage structures. The combined bathymetry, dam, powerhouse, and fish passage geometry is shown on Figure 3-1.



Figure 3-1: Combined Fish Passage, Powerhouse, Dam, Guidance Boom, and Reservoir Bathymetry

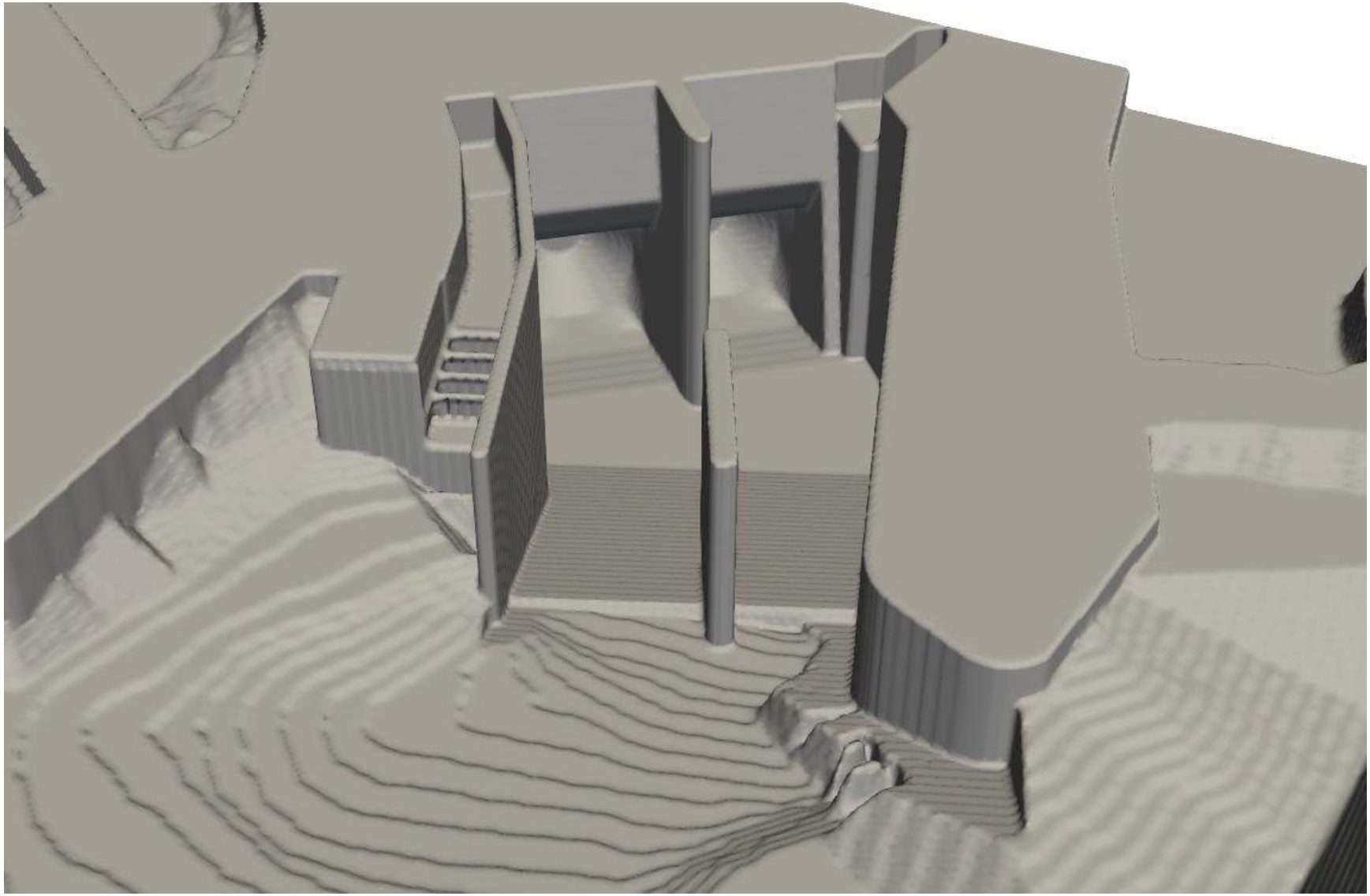

Figure 3-2: Powerhouse Features

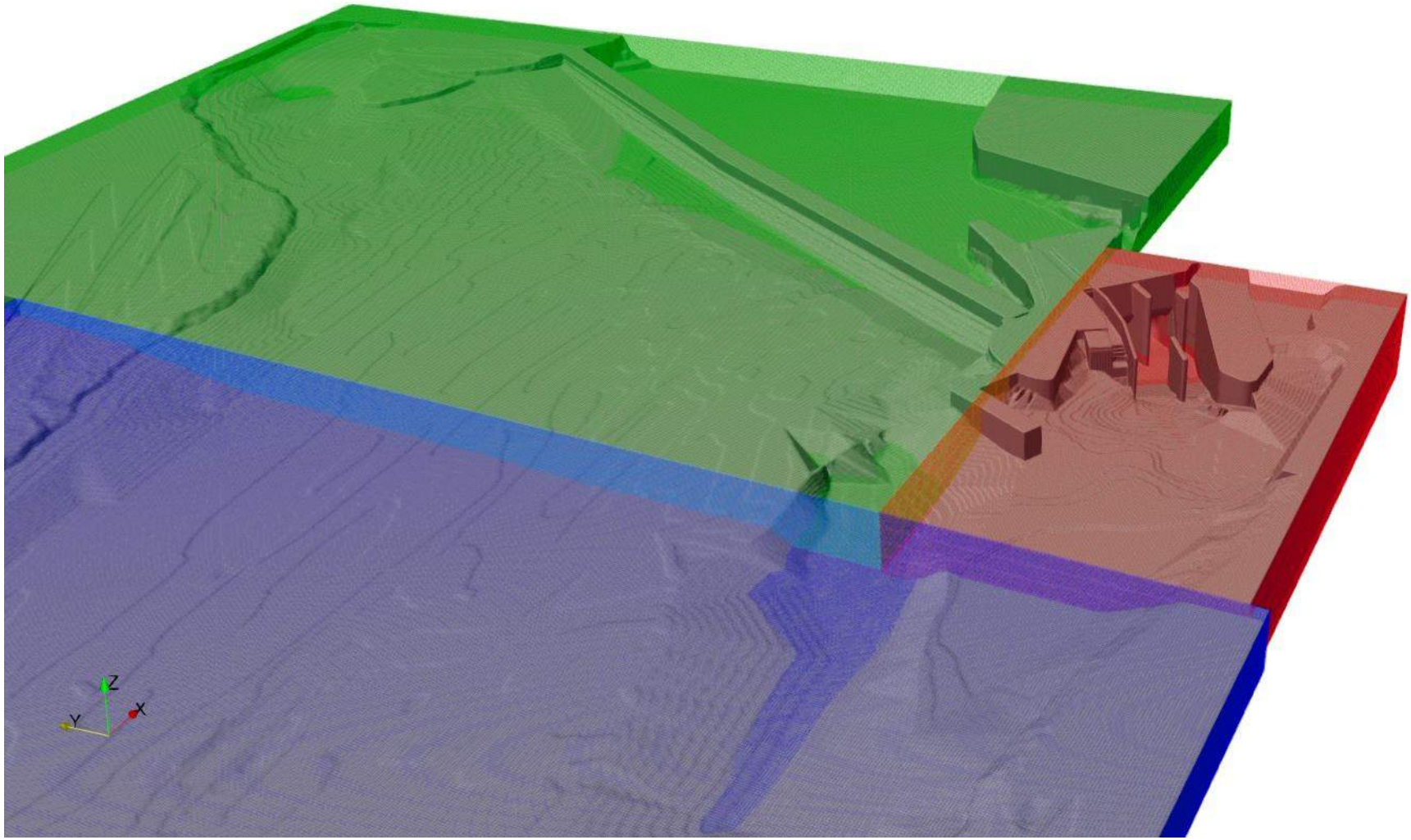

Figure 3-3: Combined Fish Passage, Powerhouse, Dam, and Reservoir Bathymetry Mesh Refinement Zones

3.1.3 Model Scenarios

Table 3-1 lists the model analysis scenarios for the upstream model. The simulations feature different inflow conditions to vary the hydraulics through the reach. Simulation (Case) 1 is unique in that it was used for model validation. Operations during field data collection were replicated in Case 1, and the resulting comparison between modeled and measured data is presented in Section 4.1.

Mass sinks were used to pull flow from the domain, simulating it leaving the forebay through either the units or the fish passage flow entrances (diffuser, fish lift). It was assumed the fish lift and diffuser flow were consistent between simulations 2 through 5. Downstream passage flows are set at 2 percent of total unit flow. The flow (in cubic feet per second [cfs]) over the crest gate for Case 5 was assigned to a mass source using a unit flowrate calculation to evenly distribute flow over the crest. The eel way and fish lift entrance gates are located downstream of the powerhouse and are not included in the upstream model. Spill is pulled from Zone 3, on the North side of the dam. Unless indicated otherwise, the target elevation is in National Geodetic Vertical Datum 1929 (NGVD29).

Table 3-1: Model Analysis Scenarios for the Upstream Model

Case	Total Unit Flow (cfs)	Spill (cfs)	Diffuser (cfs)	Fish Lift (cfs)	Downstream Passage (cfs)	Fish Lift Gate 1 (cfs)	Fish Lift Gate 2 (cfs)	Target Pond Elevation (ft)
1	1,585 (Unit 1 Only)	0	0	0	47.55	0	0	44.2
2	1,000	0	150	50	20	0	0	44.2
3	3,000	0	150	50	60	0	0	44.2
4	8,000	0	150	50	160	0	0	44.2
5	8,000	8,000	150	50	160	0	0	44.2

3.2 Powerhouse Tailrace Model

3.2.1 Geometry and Mesh

A tailrace model was developed to study the hydraulics of flow from the powerhouse and fish passage exits. The full model geometry is shown in Figure 3-4. Approximately 6 feet of each AWS gate and the bypass chute are included in the geometry. The diffuser and fish lift flow entrances are not included in the tailrace model. The eel way is located on the northern side of the powerhouse, outside of the tailrace, and is not included in the tailrace model (but is included in the Essex Fishway/Downstream Model).

The tailrace model was built using four mesh blocks. The tailrace area was modeled using orthogonal cells spaced at 1’x1’x1’. Nested within the tailrace area is the fish bypass block. Increased resolution at 0.5’x0.5’x0.5’ was used to capture the plunging flow of the bypass into the tailrace. The model extends 20 feet upstream into the draft

tubes. Individual blocks with orthogonal cells spaced at 0.5’x0.5’x0.5’ were used for each draft tube. The tailrace model mesh is shown in Figure 3-5.



Figure 3-4: Powerhouse Tailrace Model Geometry

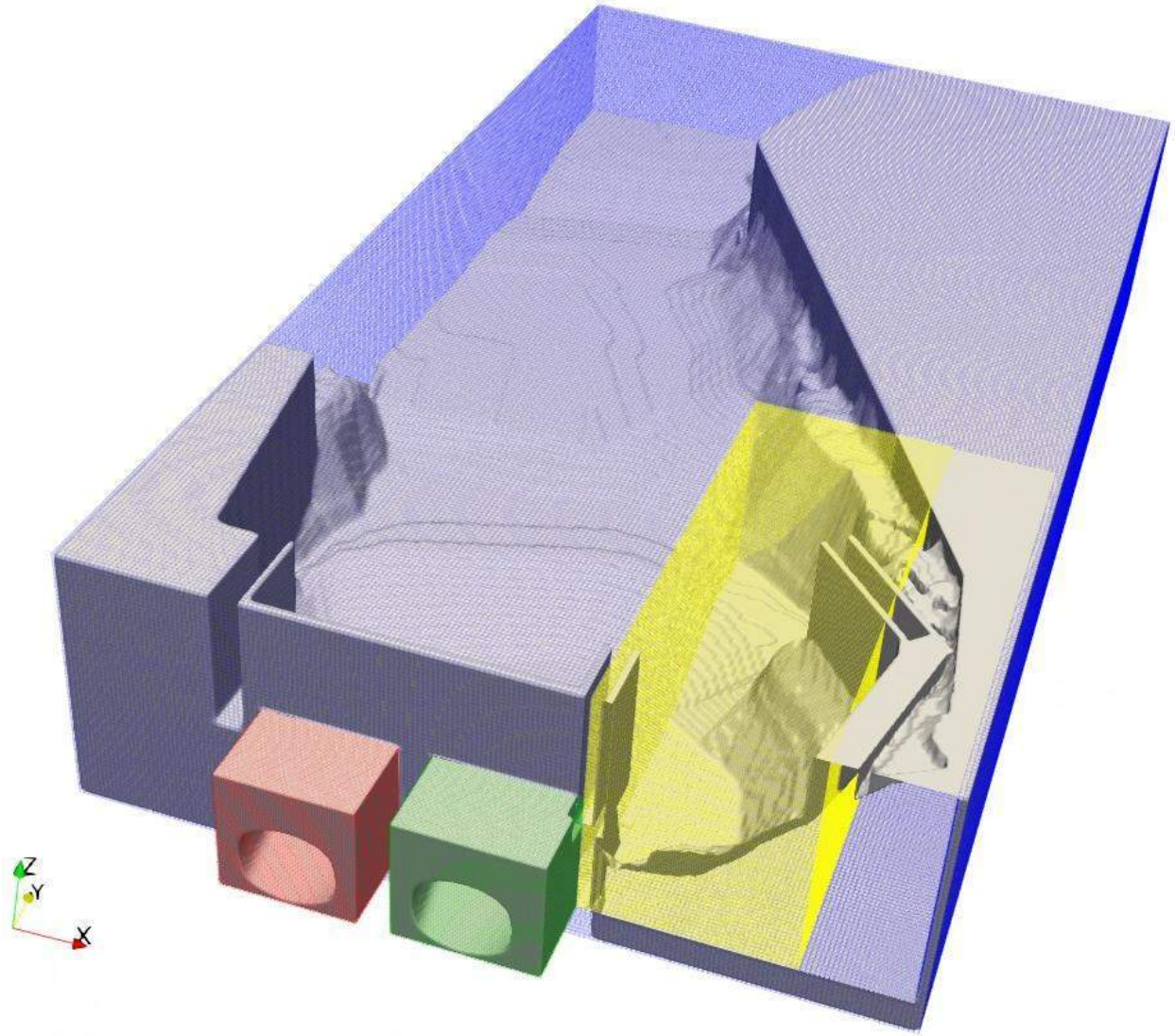

Figure 3-5: Powerhouse Tailrace Model Mesh

3.2.2 Model Scenarios

Table 3-2 lists the model scenarios for the tailrace model. The tailrace model used a constant water surface elevation (WSE) flow from the powerhouse channel as the downstream boundary condition. Mass sources were used to allow flow to be added from the draft tubes, bypass chute, and the auxiliary water supply. The effect of spill (Case 9) was modeled using the elevated tailwater level. Potential crossflow effects are modeled using the downstream model.

Table 3-2: CFD Model Scenarios for Tailrace Model

Case	Total Unit Flow (cfs)	Spill (cfs)	Downstream Passage (cfs)	Eel Way (cfs)	AWS Gate 1 (cfs)	AWS Gate 2 (cfs)	Tailwater Elevation (ft)
6	1,000	0	20	0	120	80	13.4
7	3,000	0	60	0	120	80	14.6
8	8,000	0	160	0	120	80	17.6
9	8,000	8,000	160	0	120	80	22.4

3.3 Essex Fishway/Downstream Model

3.3.1 Geometry and Mesh

A downstream model was developed to study the hydraulics of the flow leaving the tailrace and continuing downstream. The model extends approximately 1,500 feet downstream of the dam. The full model geometry is shown on Figure 3-6. The model utilized the same geometry for the tailrace as the tailrace model, and a detailed view of the powerhouse, bypass chute, and AWS boundaries are shown on Figure 3-4.

The downstream model utilized the same meshing setup for the draft tubes and tailrace as the tailrace model (see Section 3.2.1). Two additional mesh blocks were added to define the dam and the downstream reach. These blocks both utilized orthogonal grids with 2’x2’x2’ spacing. The downstream model mesh blocks are shown in

Figure 3-7.



Figure 3-6: Downstream Model Geometry

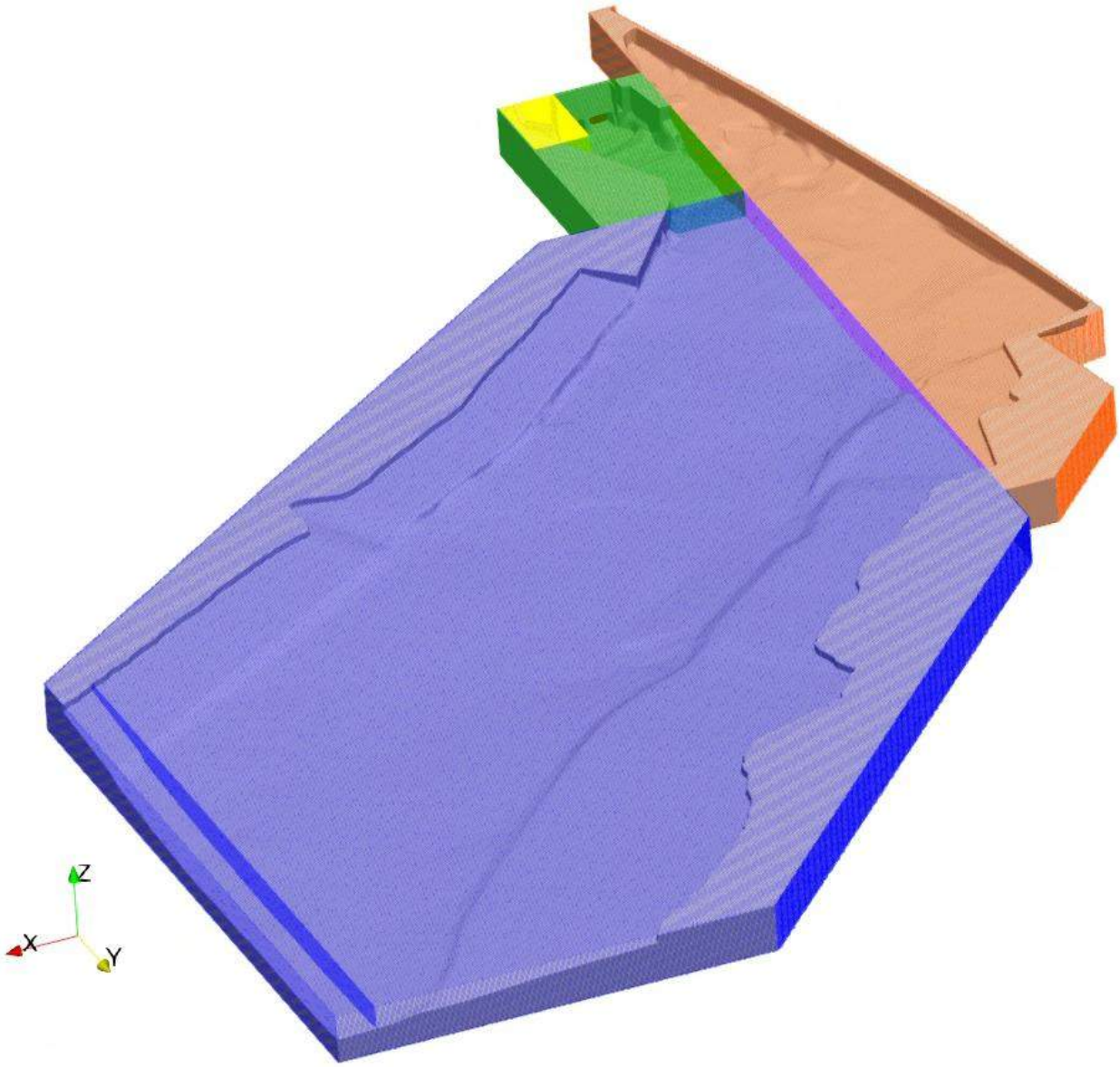

Figure 3-7: Downstream Model Mesh

3.3.2 Model Scenarios

The downstream model used a constant WSE as the downstream boundary condition. Mass sources were used to allow flow to be added from the draft tubes, spillway, bypass chute, and the AWS. As with the tailrace model, the fish lift and diffuser are not included. The eel way is located on the west side of the powerhouse, near the dam's right abutment. Flow is added to the downstream model at the eel way via a mass source. Spill is added to Zone 3, on the North side of the Dam. Table 3-3 lists the model scenarios for the downstream model.

Table 3-3: CFD Model Scenarios for the Essex Fishway/Downstream Model

Case	Total Unit Flow (cfs)	Spill (cfs)	Downstream Passage (cfs)	Eel Way (cfs)	AWS Gate 1 (cfs)	AWS Gate 2 (cfs)	Tailrace Elevation (ft)
10	1,000	0	20	0.67	120	80	13.4
11	8,000	0	160	0.67	120	80	17.6
12	8,000	4,000	160	0.67	120	80	20.0
13	8,000	16,000	160	0.67	120	80	32.0

3.4 Model Approach

3.4.1 Boundary Conditions

Boundary conditions for the CFD model were applied through multiple boundary types, as listed below:

3.4.1.1 VOLUME FLOW INLET

The volume flow inlet allows a specified volume of flow to enter the model and was used at the upstream boundary of the upstream/forebay model and the draft tubes for the tailrace and downstream models. A directional vector was applied to the inflow. The water surface was known and was specified for the inflow boundary condition.

3.4.1.2 PRESSURE INLET/OUTLET

The pressure boundary conditions specify a known pressure and/or WSE for the boundary.

3.4.1.3 MASS MOMENTUM SOURCE/SINK

The mass momentum source/sink allows a specified volume of flow to enter/exit the model at a specific location not associated with a mesh block boundary. This boundary type was used at the crest weir, AWS, eel way, and powerhouse inlet. A directional vector and uniform velocity distribution were applied to the inflow.

3.4.1.4 WALL

The boundary type wall applied the no-slip condition at the outer boundary of the mesh blocks as well as a zero-velocity condition normal to the boundary.

3.4.1.5 ROUGHNESS HEIGHT

The roughness height for the structures was set to 0.002 foot, consistent with concrete and 0.08 foot for the topography, consistent with channel roughness values for large rivers.

3.5 Model Evaluation

Completed model runs were evaluated quantitatively and qualitatively using velocity magnitude and flow streamlines. The CFD model solves the URANS equations, and data presented at a single time step may contain a maximum or minimum value, which may or may not correspond to the anticipated hydraulic characteristics.

3.5.1.1 FLUX SURFACES

Flux surfaces were used to monitor the volumetric flow through portions of each CFD model. The surfaces were monitored for mass/volume balance of flow through the model.

3.5.1.2 MONITORING POINTS

Monitoring points were placed within the model to gather point data for the powerhouse and tailrace. The monitoring points were selected based on their proximity to key model elements.

4.0 Results

4.1 Upstream/Forebay Model

Five upstream simulations were identified in the Project scope. Plots showing velocity contours and vectors are presented in plan and profile views. Note the profile views are cut through the center of the powerhouse units. Streamlines through the fish lift, diffuser and in the immediate upstream region are presented in plan, profile, and isometric view. Plan view of the full model depth averaged velocity is also presented.

4.1.1 Case 1

Case one is the validation case, where velocities were measured in the reservoir by Normandeau in September 2024 using an Acoustic Doppler Current Profiler. The Project operations occurring during the field study were replicated in the model and results are compared at the 14 measurement locations. The measured data is shown on

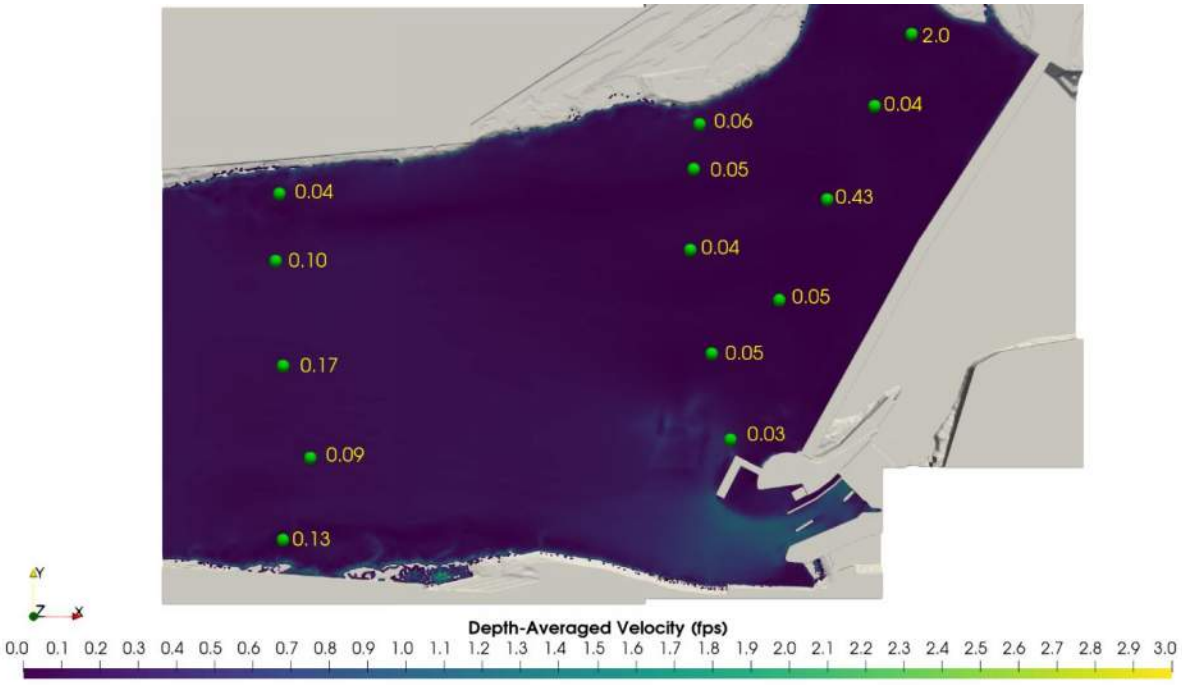

Figure 4-1 and the modeled data is shown on Figure 4-2.

Operations during the field study had 1,585 cfs passing through Unit 1 and a downstream passage flow of 47.55 cfs.

Streamlines colored by velocity are shown on Figure 4-3. Figure 4-4 shows velocity contours for slices through each unit centerline. Figure 4-5 presents plan views of velocity contours and vectors at the diffuser bench elevation in the forebay vicinity, and Figure 4-6 shows the overall model in plan view, with depth-averaged velocity contours.

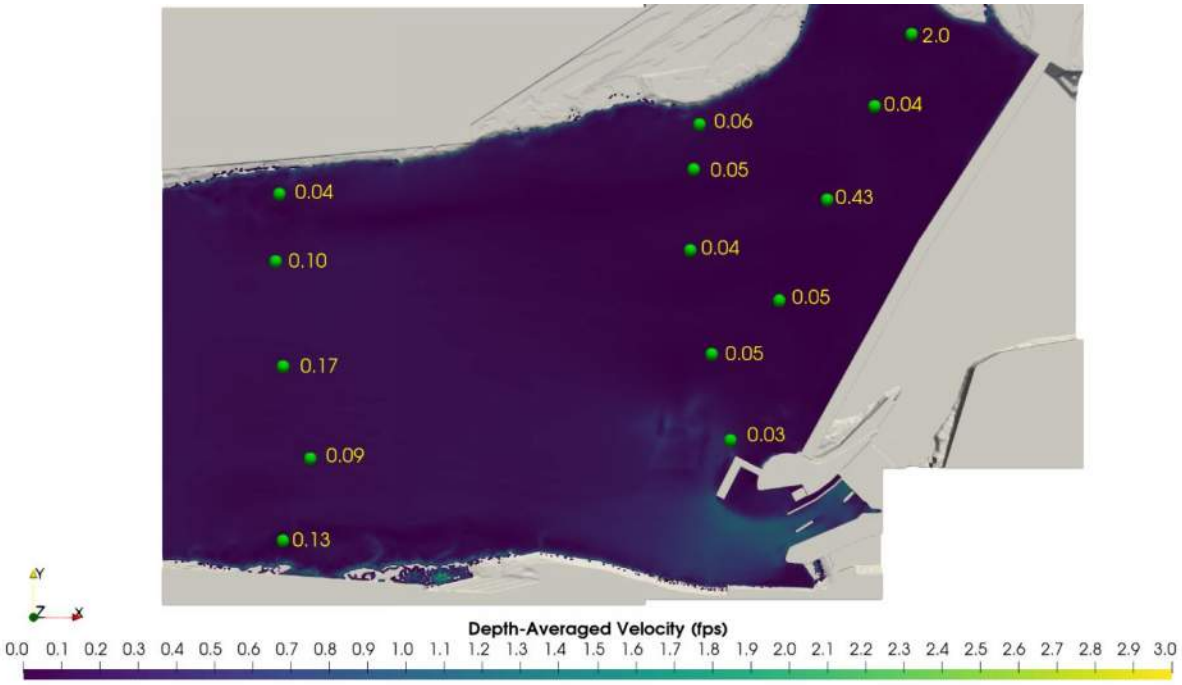

Figure 4-1: Measured Velocities overlaid on Model Contours

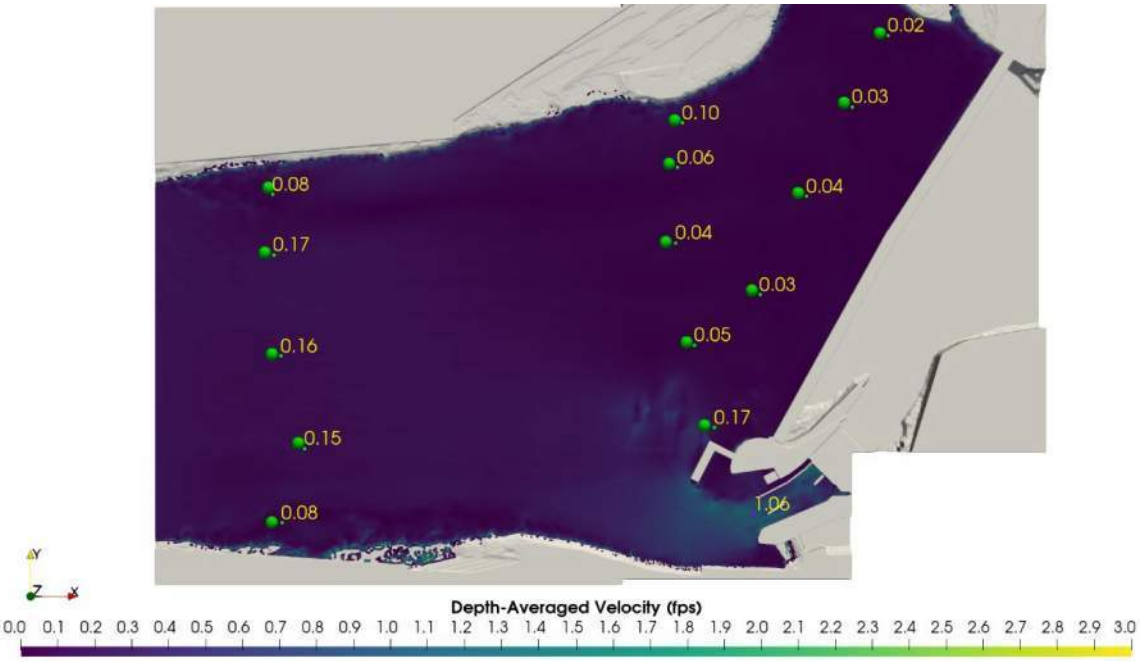

Figure 4-2: Modeled Velocities overlaid on Model Contours

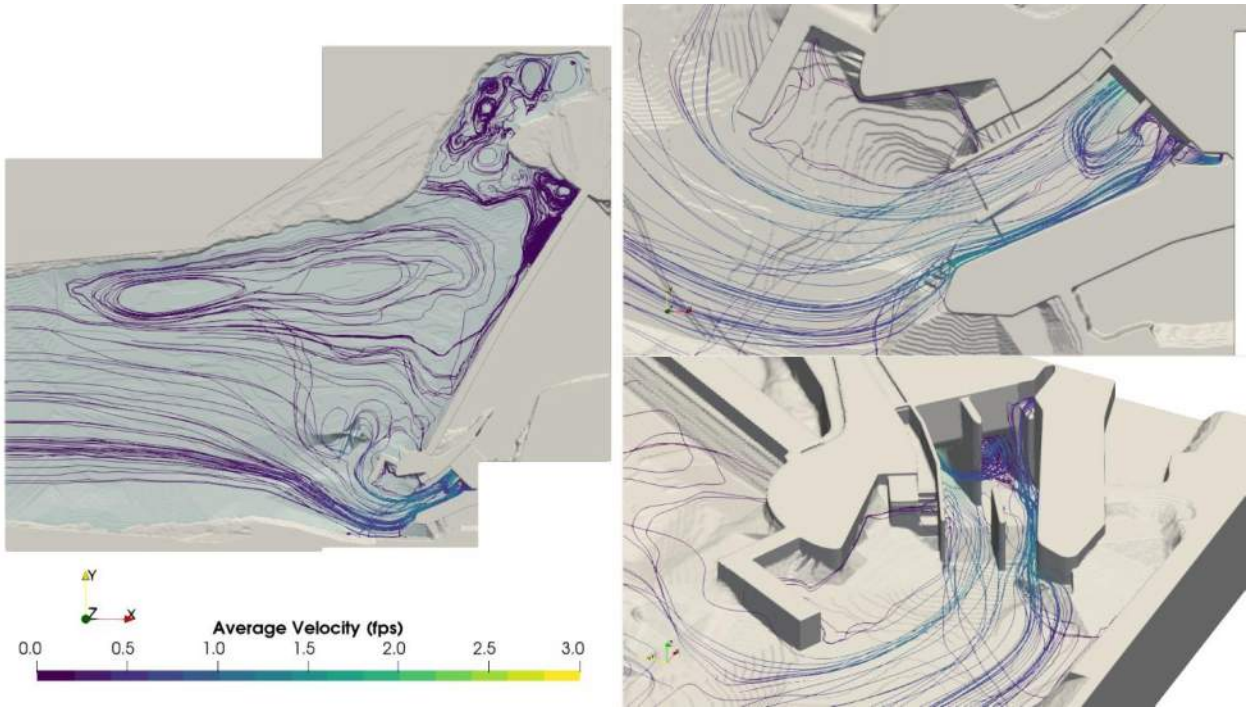

Figure 4-3: Streamlines Colored by Velocity Showing Flow Patterns for Case 1

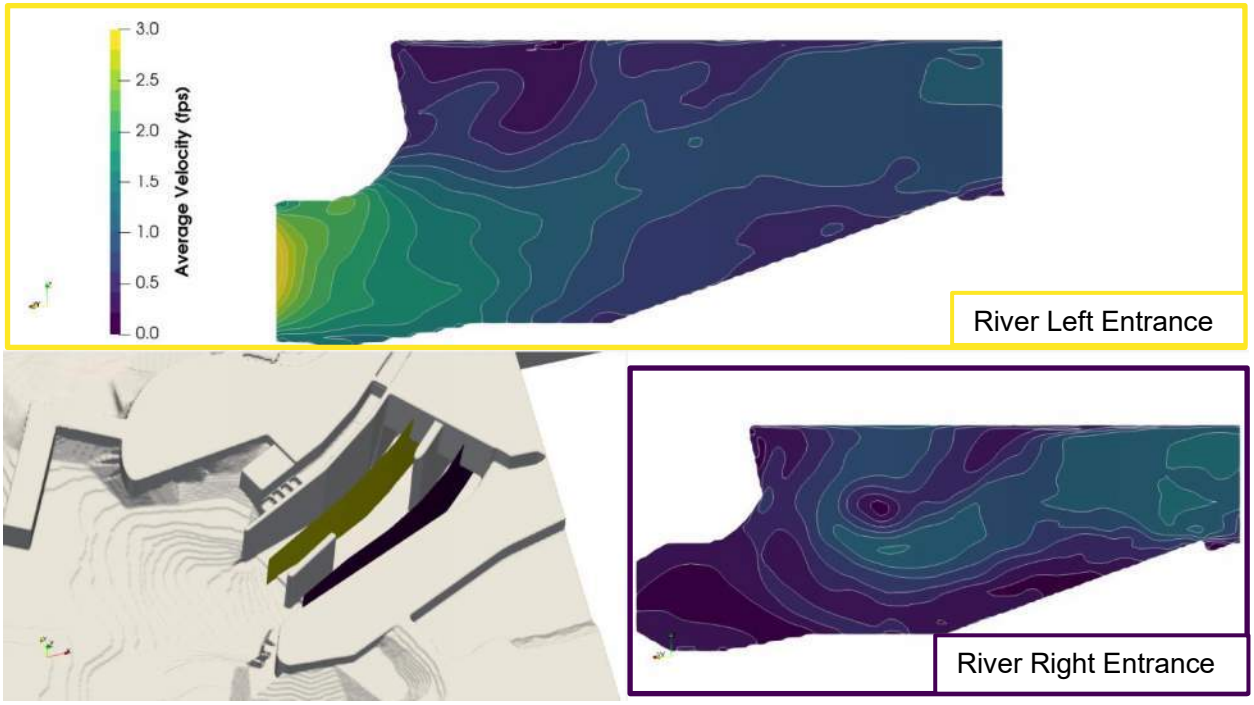

Figure 4-4: Unit Centerline Velocity Contours for Case 1

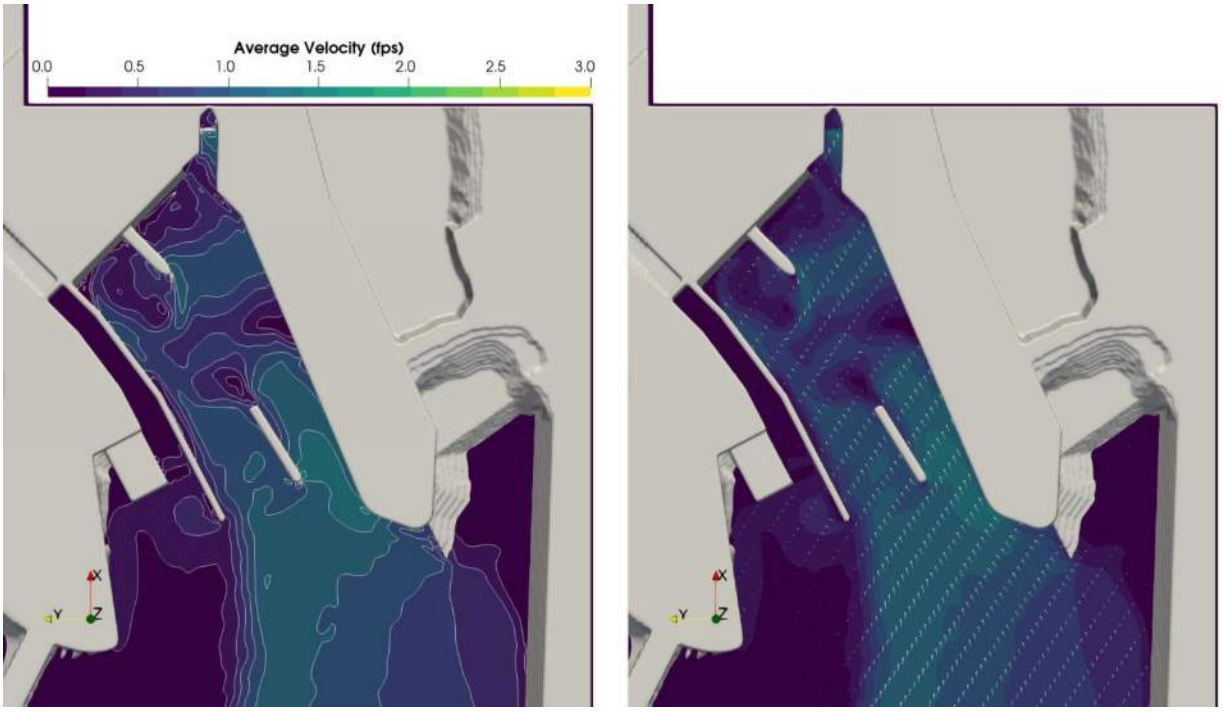

Figure 4-5: Plan Views of Velocity Contours and Vectors in the Forebay Vicinity

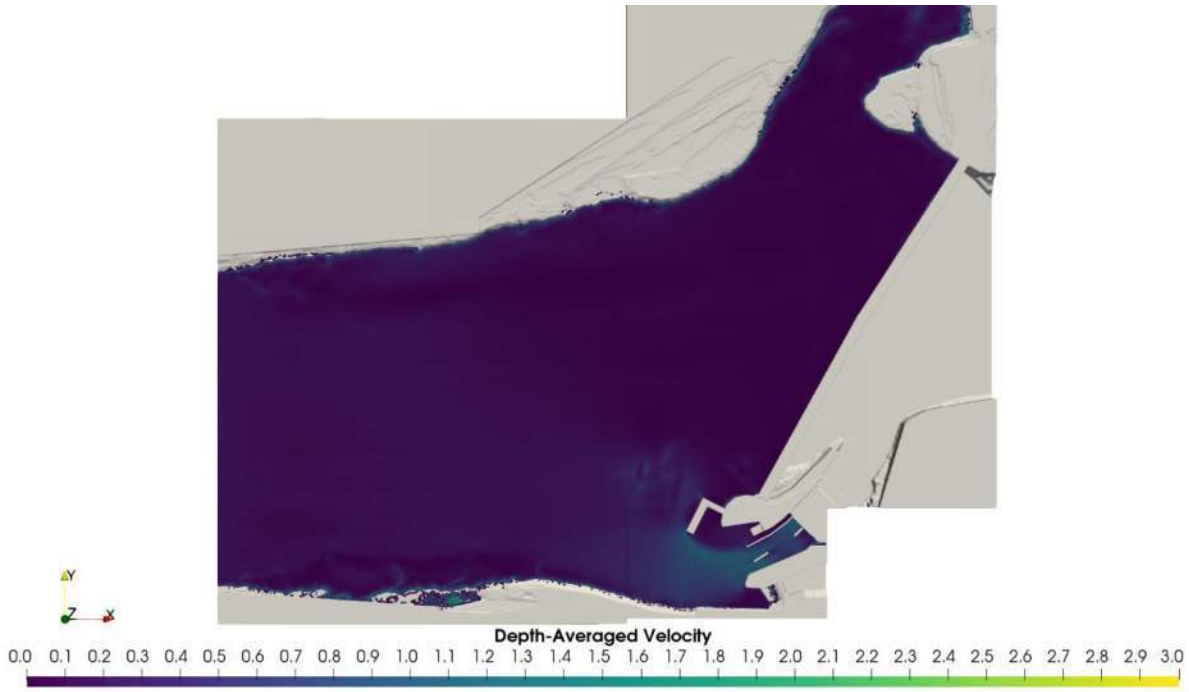

Figure 4-6: Plan View of Depth-Averaged Velocity

The measured and modeled velocities were generally in good agreement. While the magnitude (%) difference between the datasets might appear high, this is due to the very low velocities and the velocity magnitudes are in good agreement.

Attraction flows at the fish lift are well below 1 foot per second (fps), while the diffuser flows peak around 1.5 fps.

4.1.2 Case 2

Case two analyzes low flow through the units and normal diffuser and fish lift operations.

Streamlines colored by velocity are shown on Figure 4-7. Figure 4-8 shows velocity contours for slices through each unit centerline. Figure 4-9 presents plan views of velocity contours and vectors at the diffuser bench elevation in the forebay vicinity, and Figure 4-10 shows the overall model in plan view, with depth-averaged velocity contours.

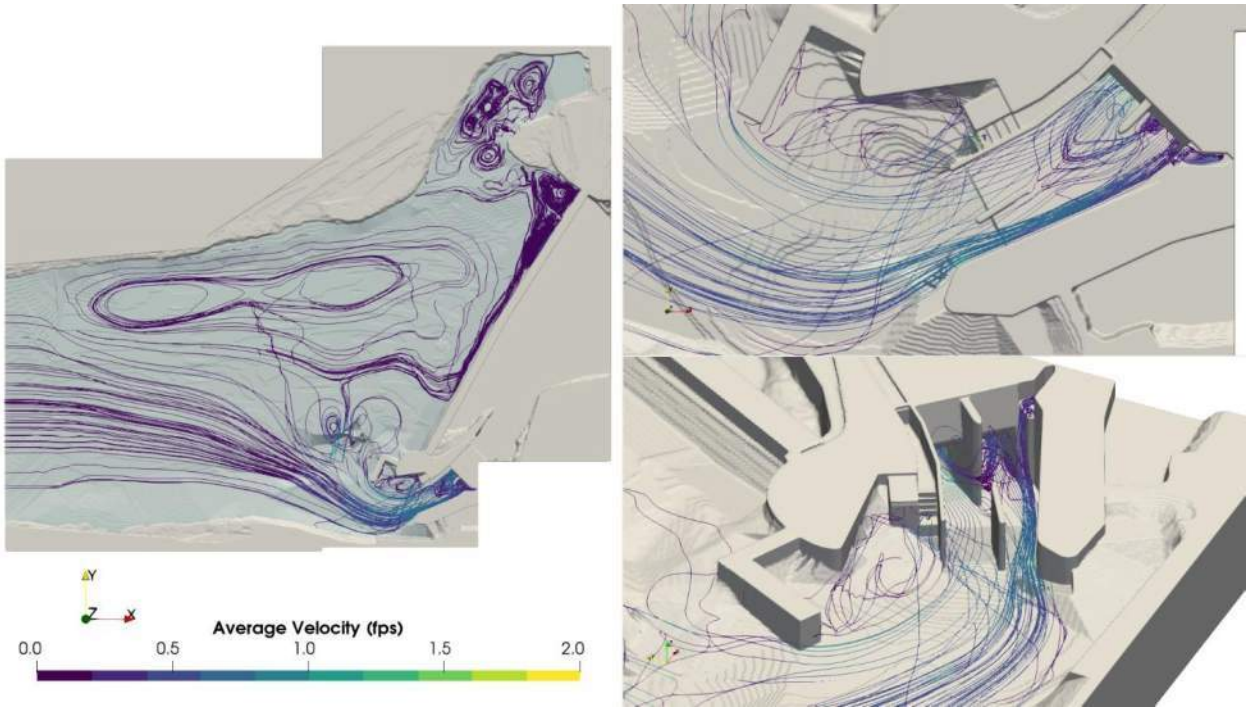

Figure 4-7: Streamlines Colored by Velocity Showing Flow Patterns for Case 2

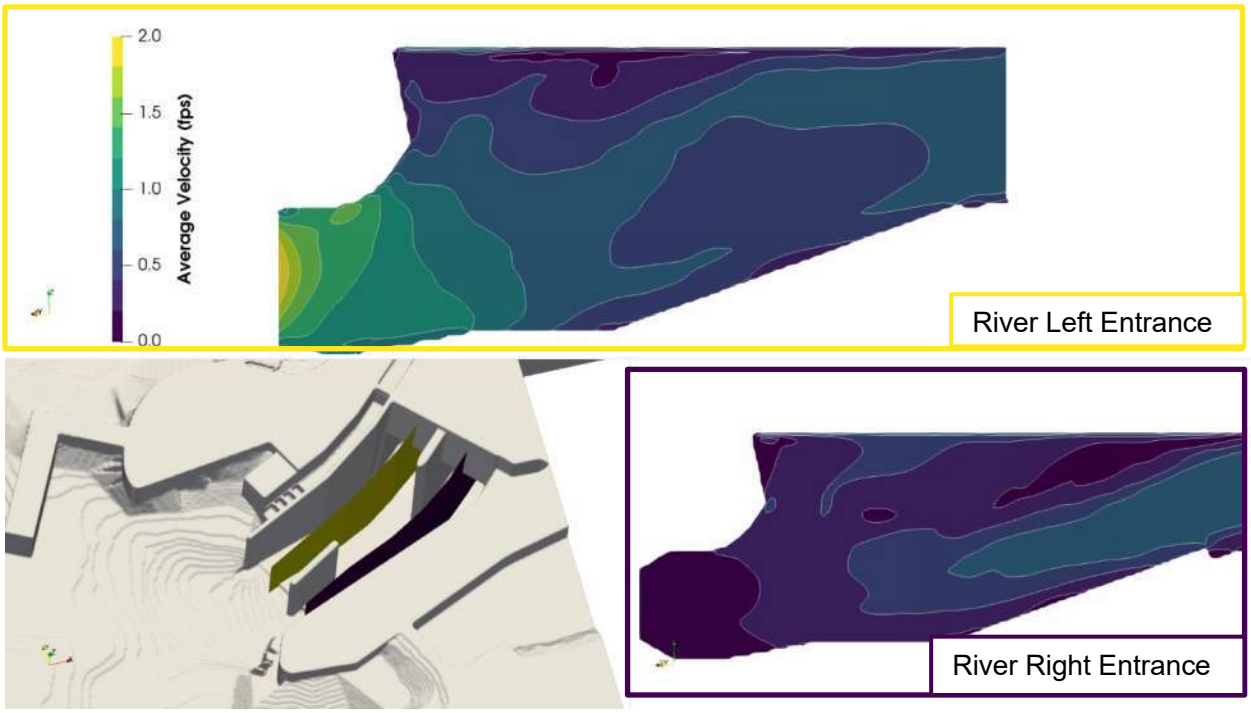

Figure 4-8: Unit Centerline Velocity Contours for Case 2

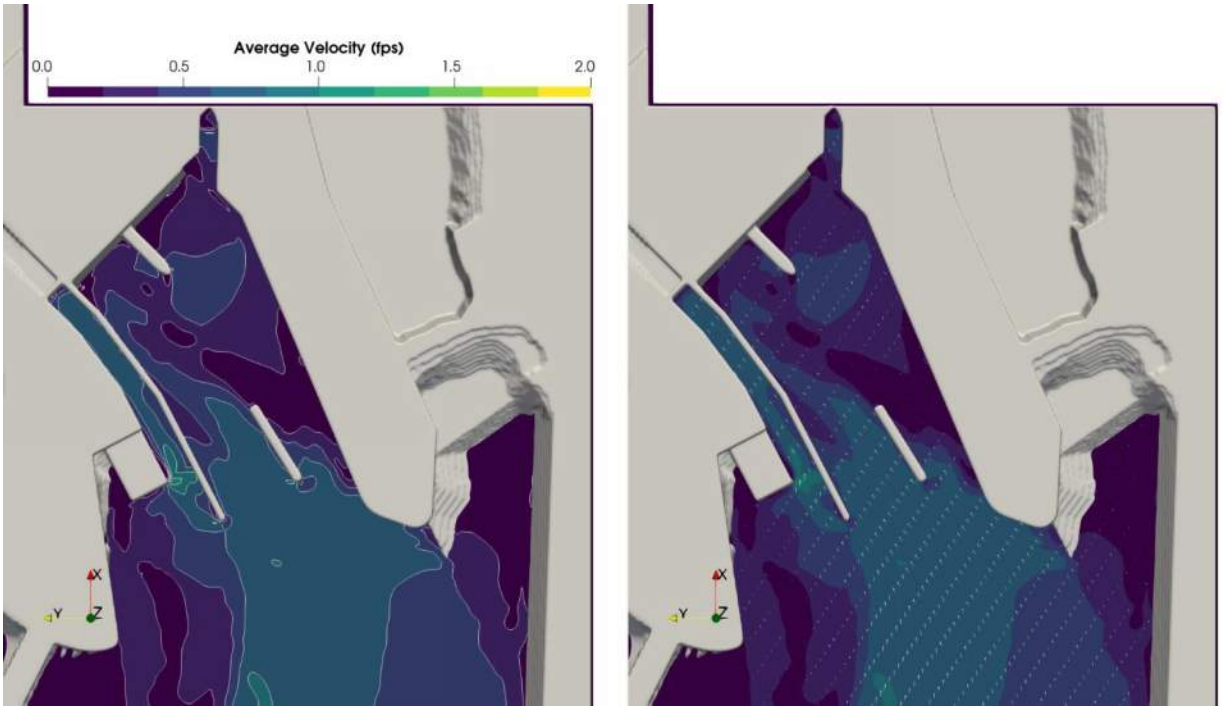

Figure 4-9: Plan Views of Velocity Contours and Vectors in the Forebay Vicinity for Case 2

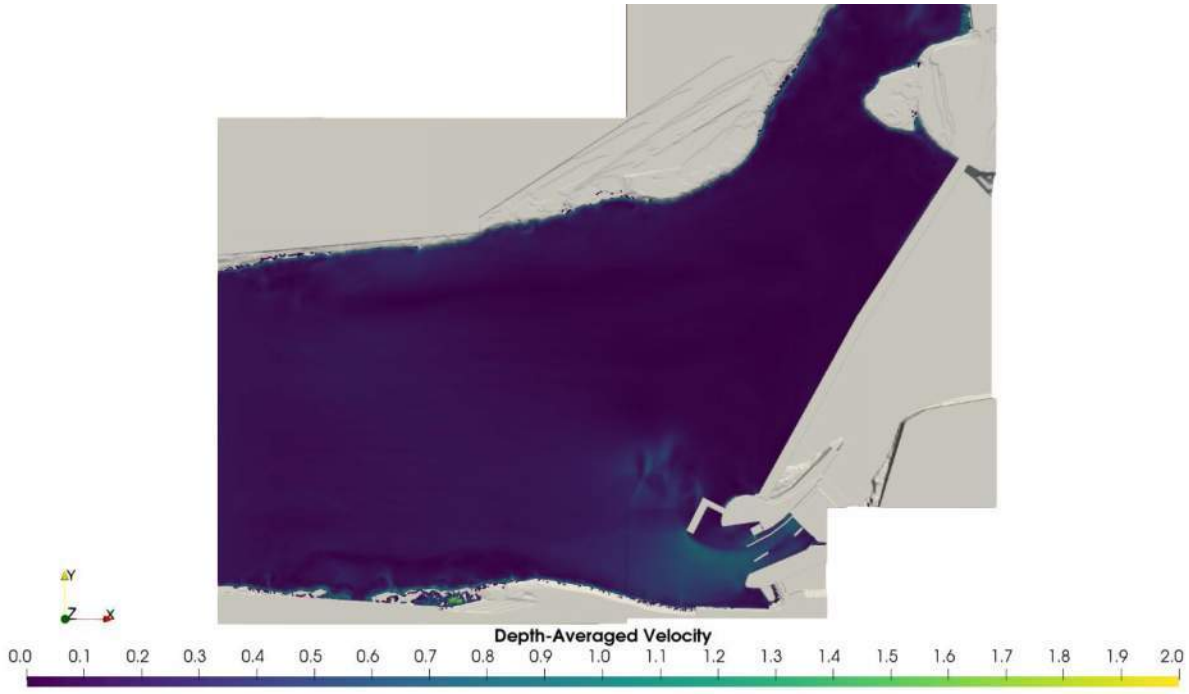

Figure 4-10: Plan View of Depth-Averaged Velocity for Case 2

Low flow rates through the Project produce slow velocities. Velocities at the diffuser and fish lift flow entrance are around 0.5-1.0 fps, roughly matching the surrounding flow into the powerhouse. A recirculation area is present near the fish lift flow entrance.

4.1.3 Case 3

Case 3 simulates a generation discharge of 3,000 cfs and normal fish passage operations.

Streamlines colored by velocity are shown on Figure 4-11. Figure 4-12 shows velocity contours for slices through each unit centerline. Figure 4-13 presents plan views of velocity contours and vectors at the diffuser bench elevation in the forebay vicinity, and Figure 4-14 shows the overall model in plan view, with depth-averaged velocity contours.

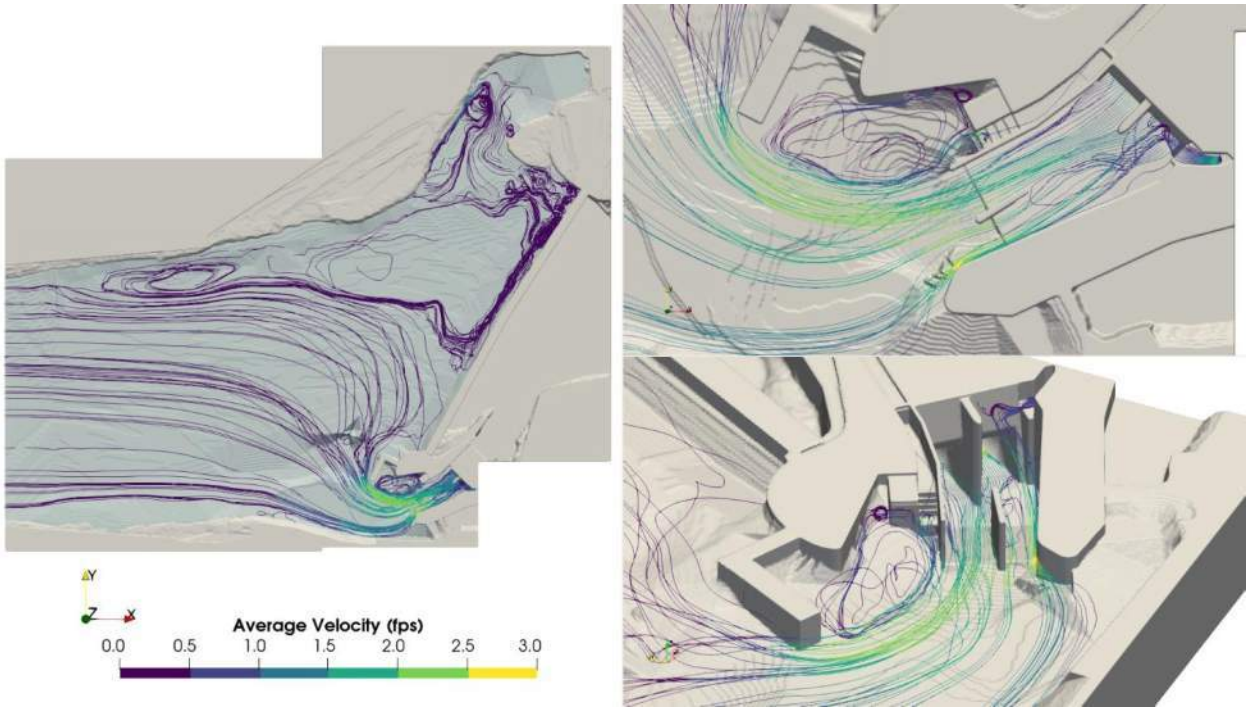

Figure 4-11: Streamlines Colored by Velocity Showing Flow Patterns for Case 3

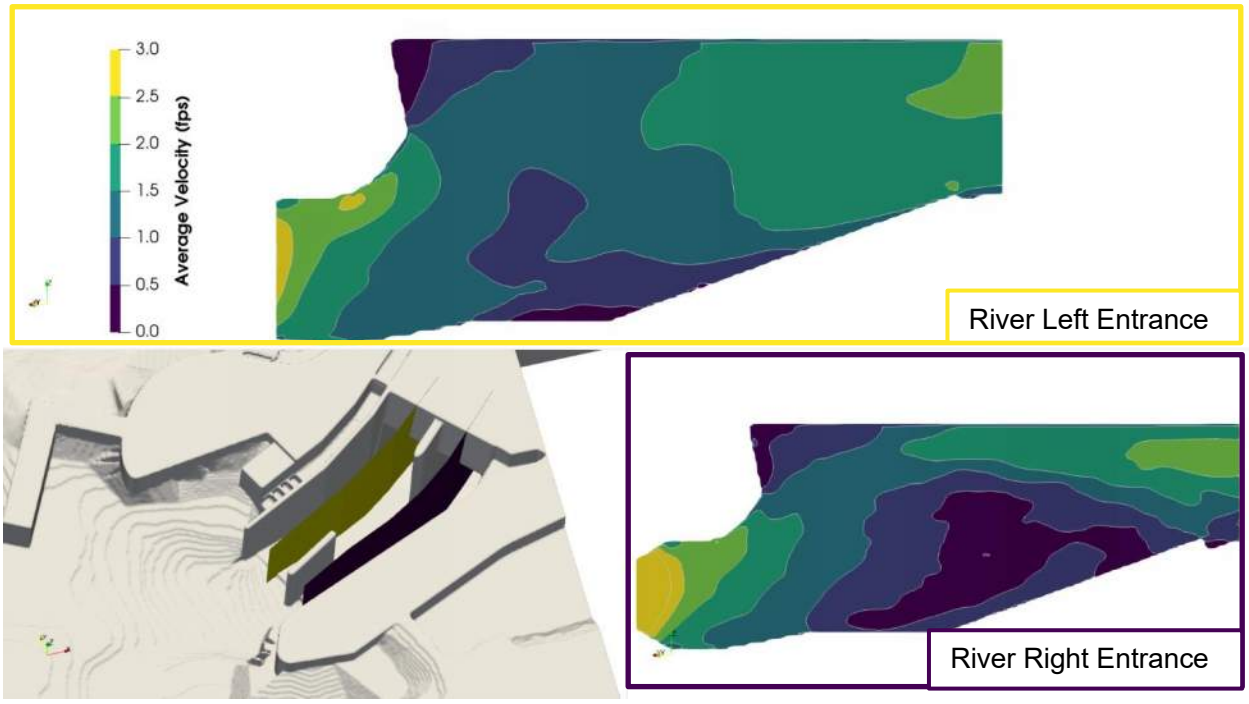

Figure 4-12: Unit Centerline Velocity Contours for Case 3

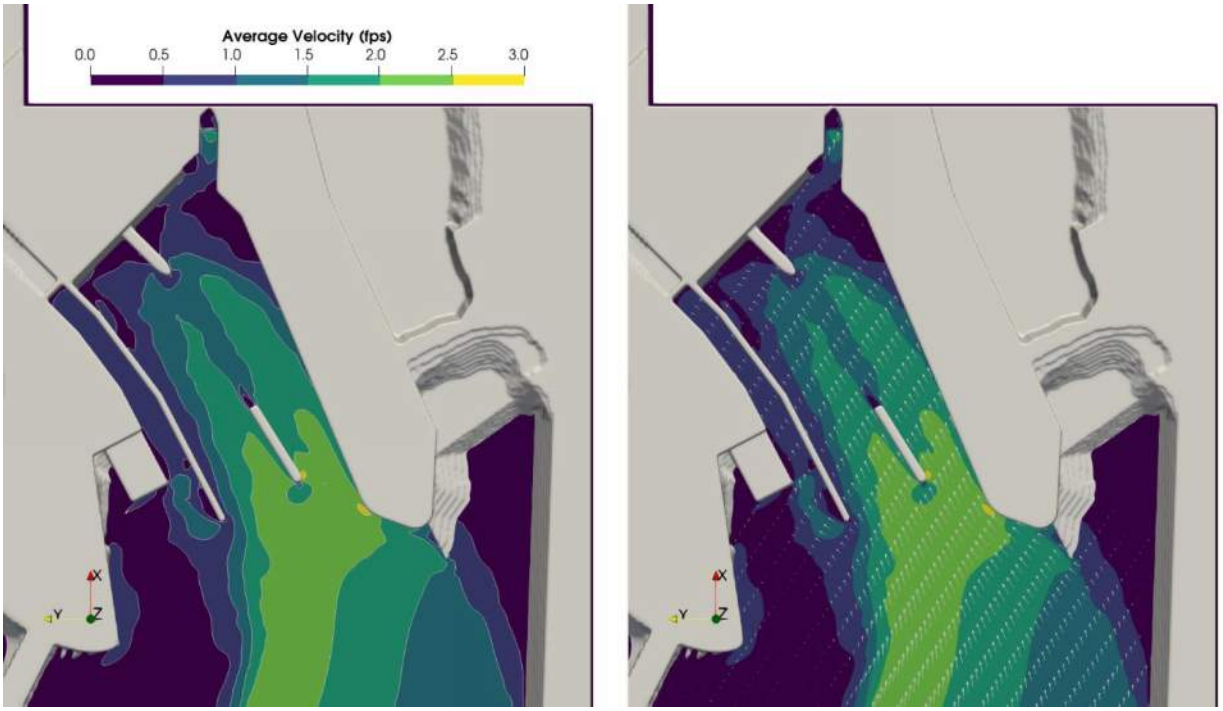

Figure 4-13: Plan Views of Velocity Contours and Vectors in the Forebay Vicinity for Case 3

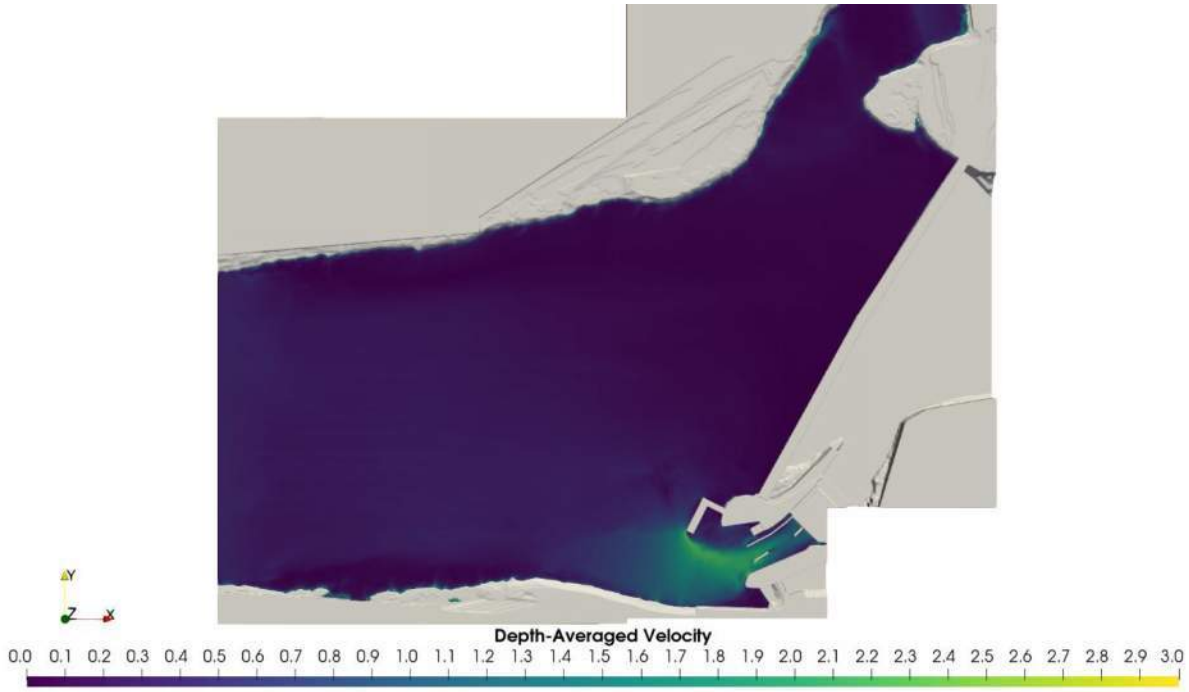

Figure 4-14: Plan View of Depth-Averaged Velocity for Case 3

Increased powerhouse flows create elevated velocities in the forebay with velocities peaking around 1 fps at the fish lift flow entrance. There is an attraction flow present at the diffuser entrance, with velocities also exceeding 2 fps. The elevated velocity at the diffuser entrance is limited to the top of the water column. The configuration of the

forebay results in higher velocities along the diffuser side of the forebay. At depth, flows into the units exceed 2 fps.

Recirculation areas are present both near the fish lift entrance and in front of unit 1.

4.1.4 Case 4

Case 4 simulates the maximum generation discharge of 8,000 cfs and normal fish passage operations.

Streamlines colored by velocity are shown on Figure 4-15. Figure 4-16 shows velocity contours for slices through each unit centerline. Figure 4-17 presents plan views of velocity contours and vectors at the diffuser bench elevation in the forebay vicinity, and Figure 4-18 shows the overall model in plan view, with depth-averaged velocity contours.

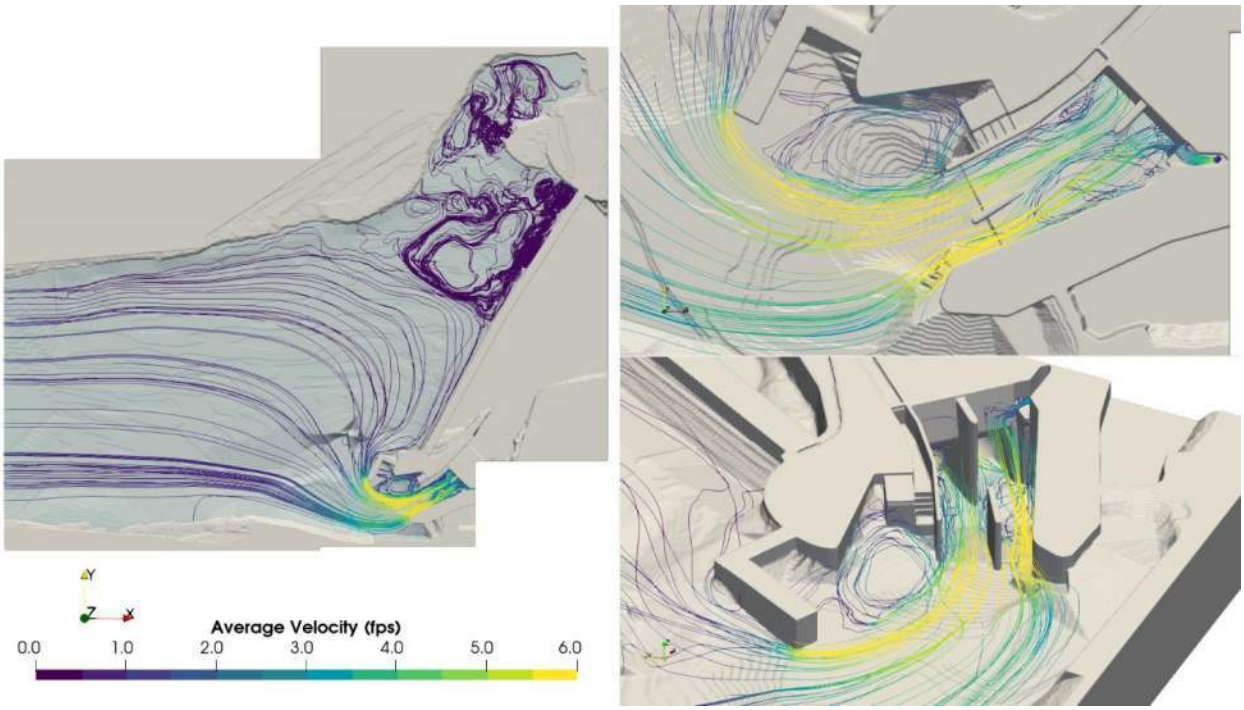

Figure 4-15: Streamlines Colored by Velocity Showing Flow Patterns for Case 4

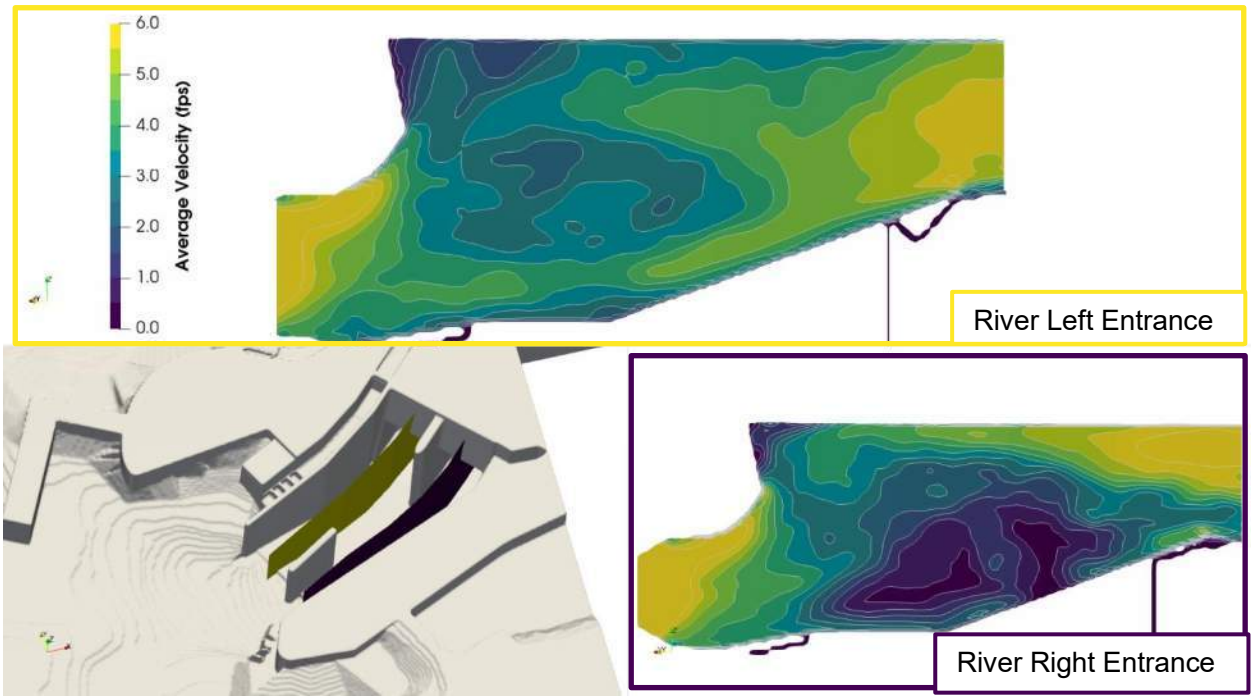

Figure 4-16: Unit Centerline Velocity Contours for Case 4

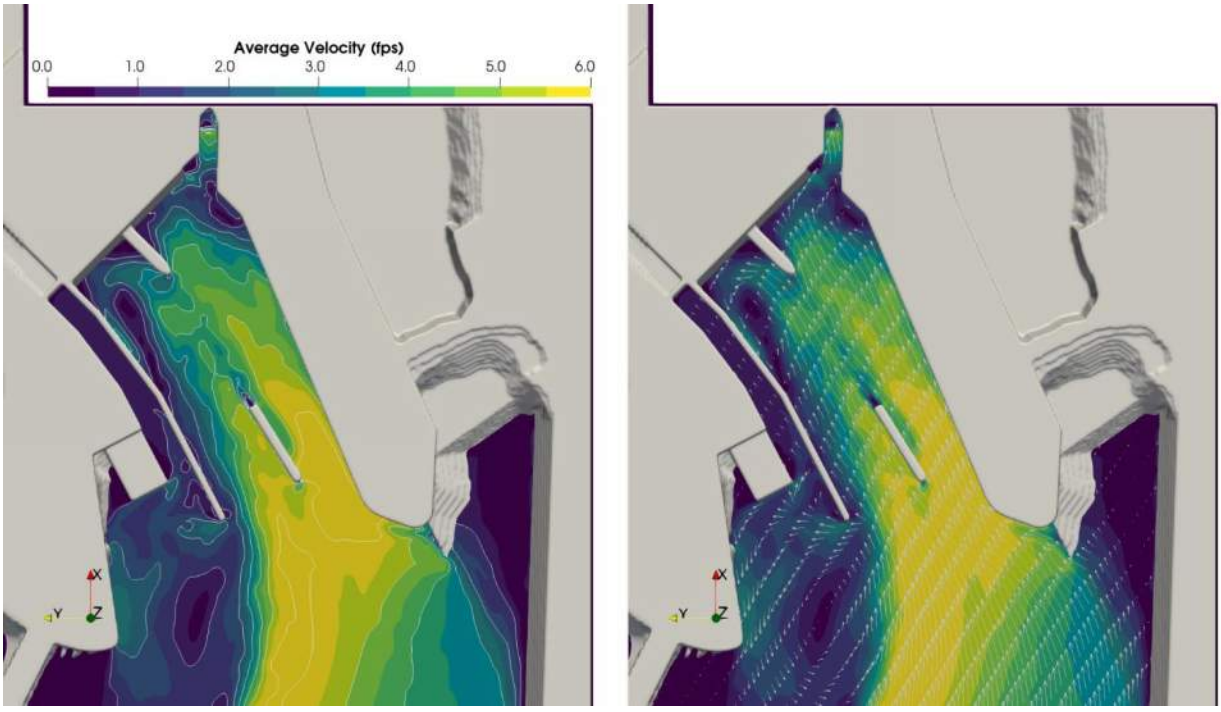

Figure 4-17: Plan Views of Velocity Contours and Vectors in the Forebay Vicinity for Case 4

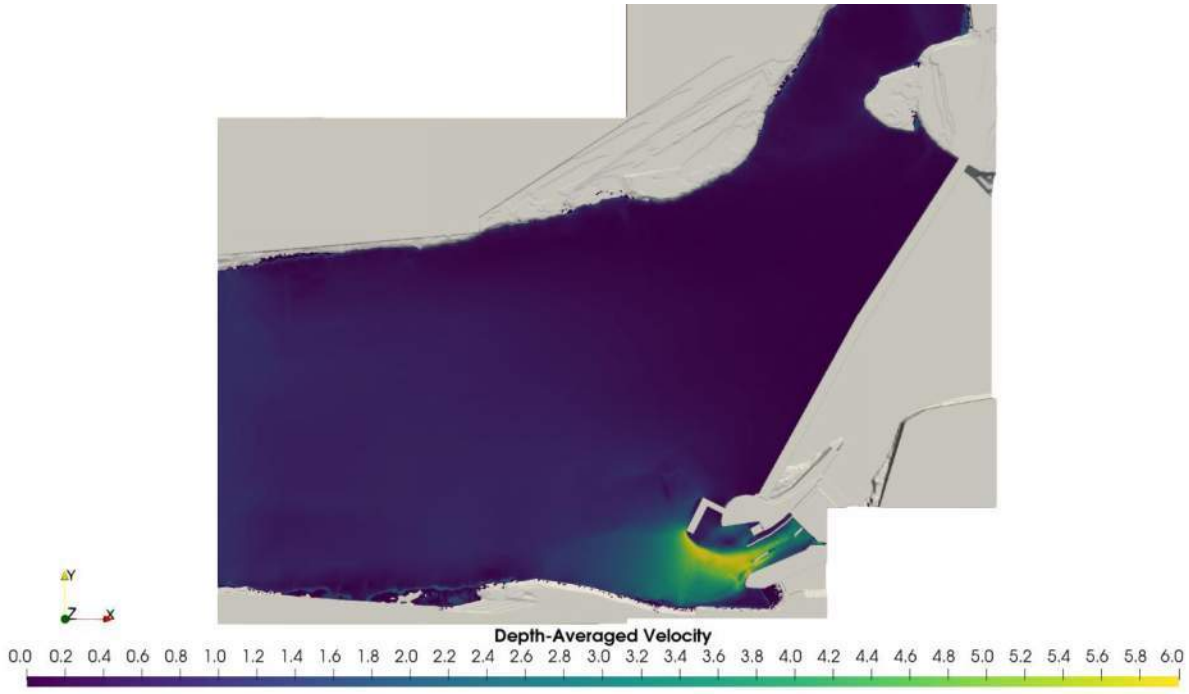

Figure 4-18: Plan View of Depth-Averaged Velocity for Case 4

The maximum unit flowrates create velocities in the forebay between 5 and 6 fps. The fish lift entrance velocities remain around 1 fps, and the diffuser creates an elevated velocity area at the surface, peaking around 5 fps. Surface velocities at the unit entrance are generally less than 1.5 fps, while at depth, velocities at the units exceed 6 fps.

A recirculation area is present near the fish lift entrance.

4.1.5 Case 5

Case 5 simulates the maximum generation discharge of 8,000 cfs and normal fish passage operations. Case 5 also simulates a spillway discharge of 8,000 cfs through the center of the dam.

Streamlines colored by velocity are shown on Figure 4-19. Figure 4-20 shows velocity contours for slices through each unit centerline. Figure 4-21 presents plan views of velocity contours and vectors at the diffuser bench elevation in the forebay vicinity, and Figure 4-22 shows the overall model in plan view, with depth-averaged velocity contours.

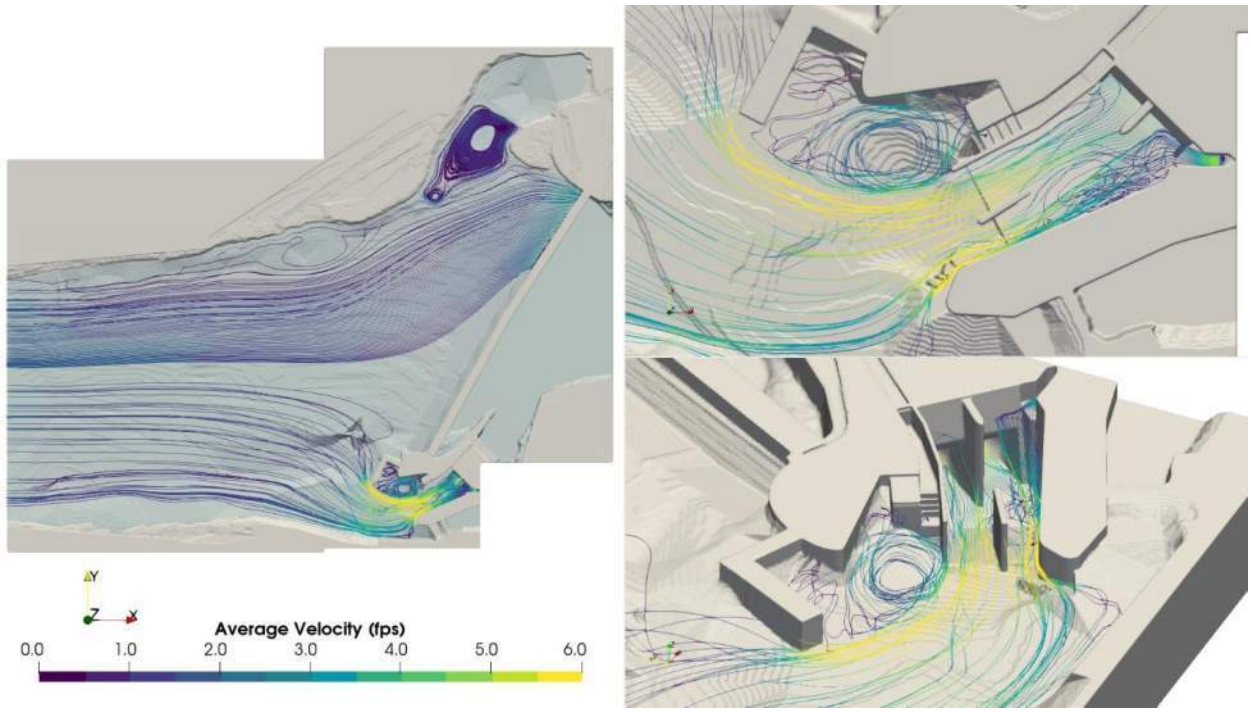

Figure 4-19: Streamlines Colored by Velocity Showing Flow Patterns for Case 5

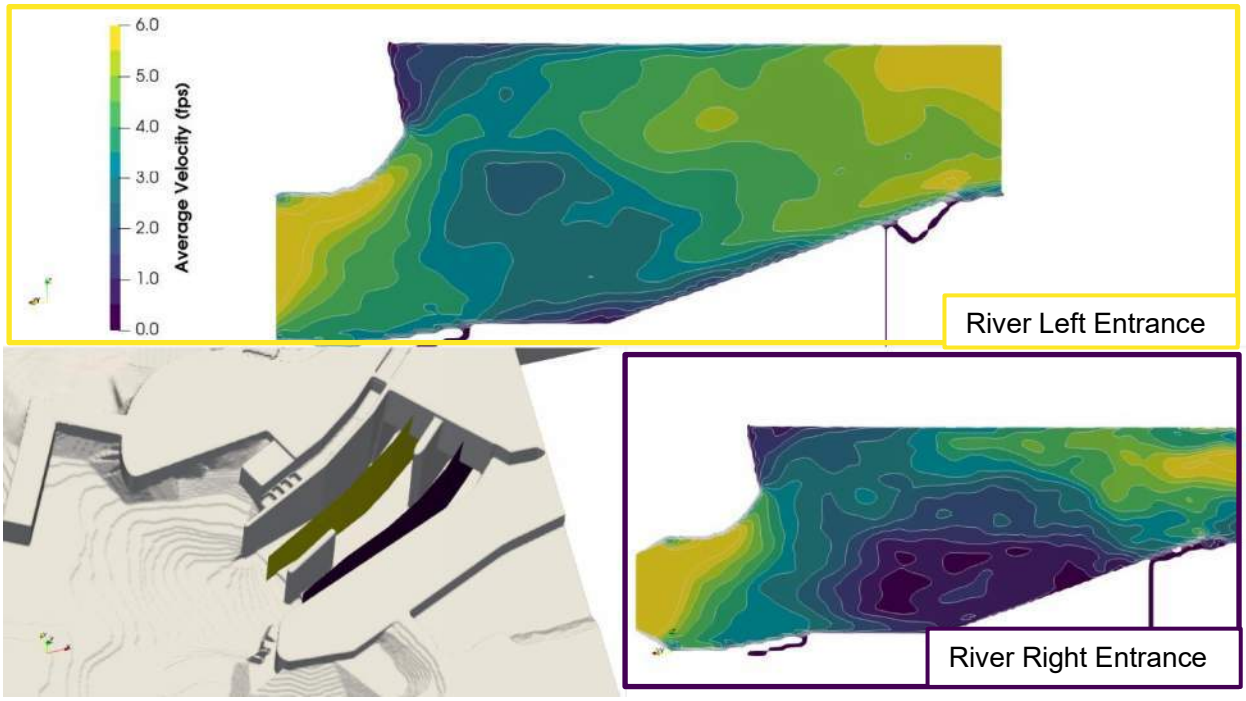

Figure 4-20: Unit Centerline Velocity Contours for Case 5

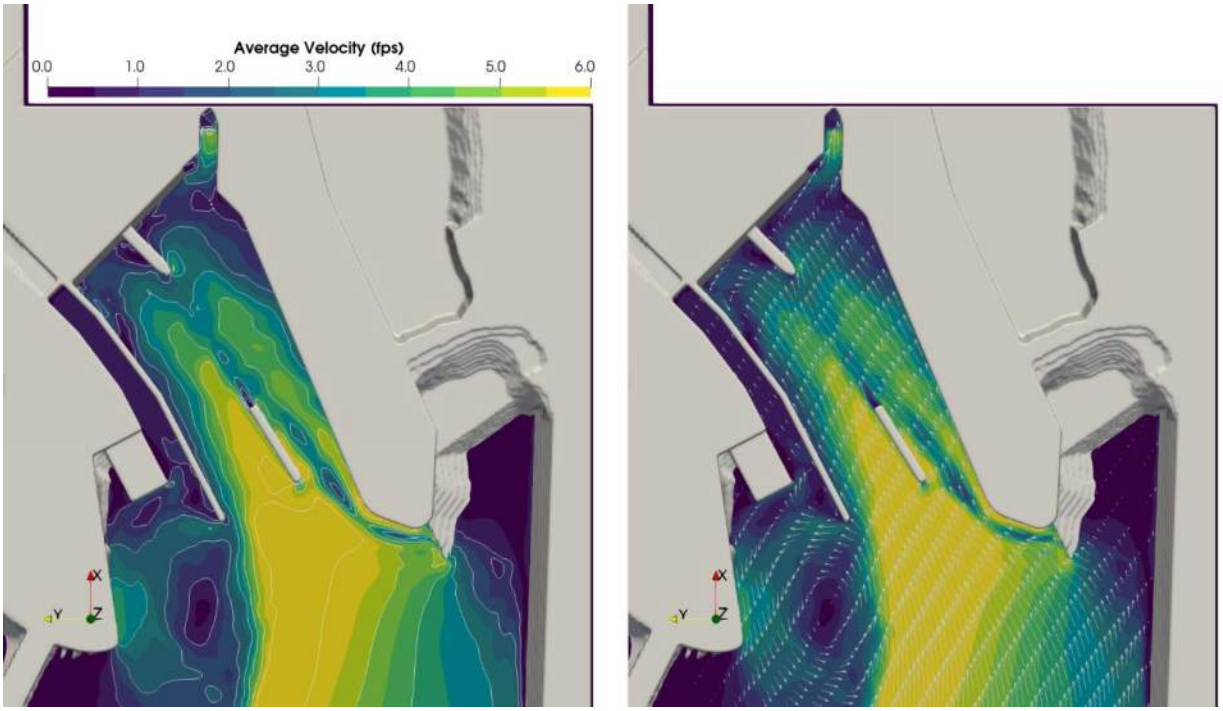

Figure 4-21: Plan Views of Velocity Contours and Vectors in the Forebay Vicinity for Case 5

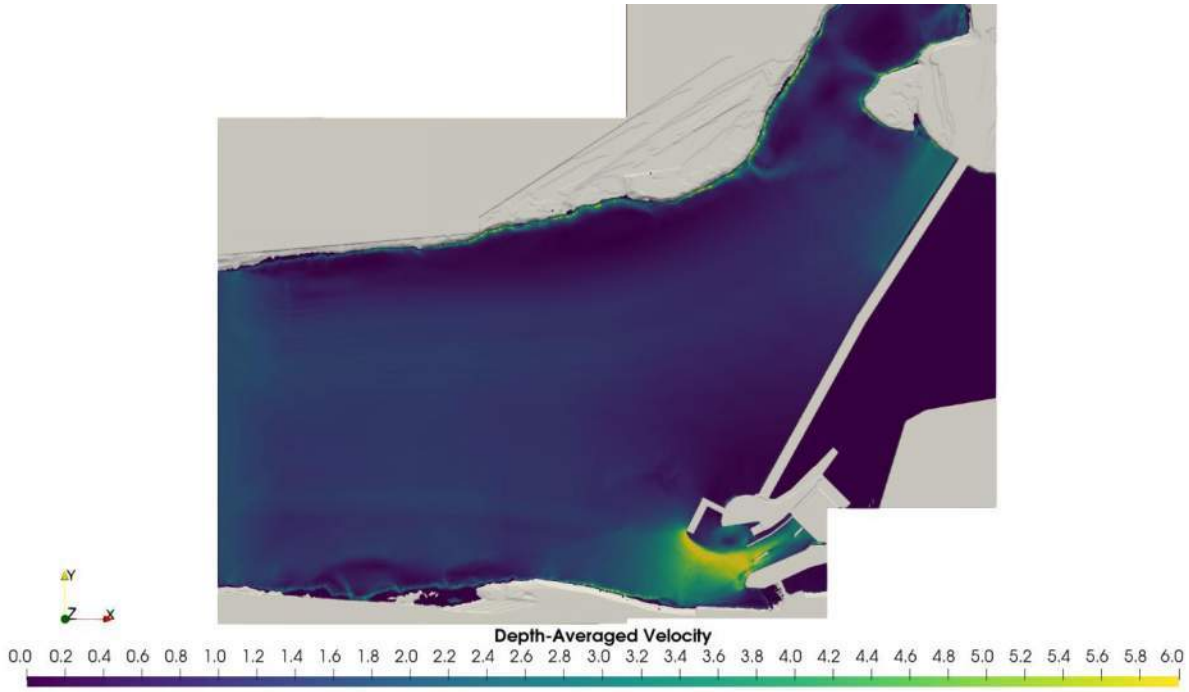

Figure 4-22: Plan View of Depth-Averaged Velocity for Case 5

Results from Case 5 are similar to Case 4. The maximum unit flow rates create velocities in the forebay between 5 and 6 fps. The fish lift entrance velocities remain around 1 fps, and the diffuser creates an elevated velocity area at the surface, peaking around 5 fps. Surface velocities at the unit entrance are generally less than 1.5 fps, while at depth, velocities at the units exceed 6 fps.

A recirculation area is present near the fish lift entrance. The spill creates a uniform flow pattern through the center of the reservoir.

4.2 Powerhouse Tailrace Model

Four tailrace simulations were identified in the Project scope. Plots showing velocity contours and vectors are presented in plan and profile views. Note the profile views are cut through the center of the powerhouse units and the bypass chute. Streamlines through the fish lift, diffuser, bypass chute, and unit centerlines are presented in plan and isometric view. Plan view of the full model depth averaged velocity is also presented.

4.2.1 Case 6

Case 6 simulates a low generation discharge of 1,000 cfs and normal fish passage operations.

Streamlines colored by velocity are shown on Figure 4-23. Figure 4-24 shows velocity contours for slices through each AWS centerline and the centerline of the bypass chute. Figure 4-25 presents plan views of velocity contours and vectors in the tailrace, and Figure 4-26 shows the overall model in plan view with depth-averaged velocity contours.

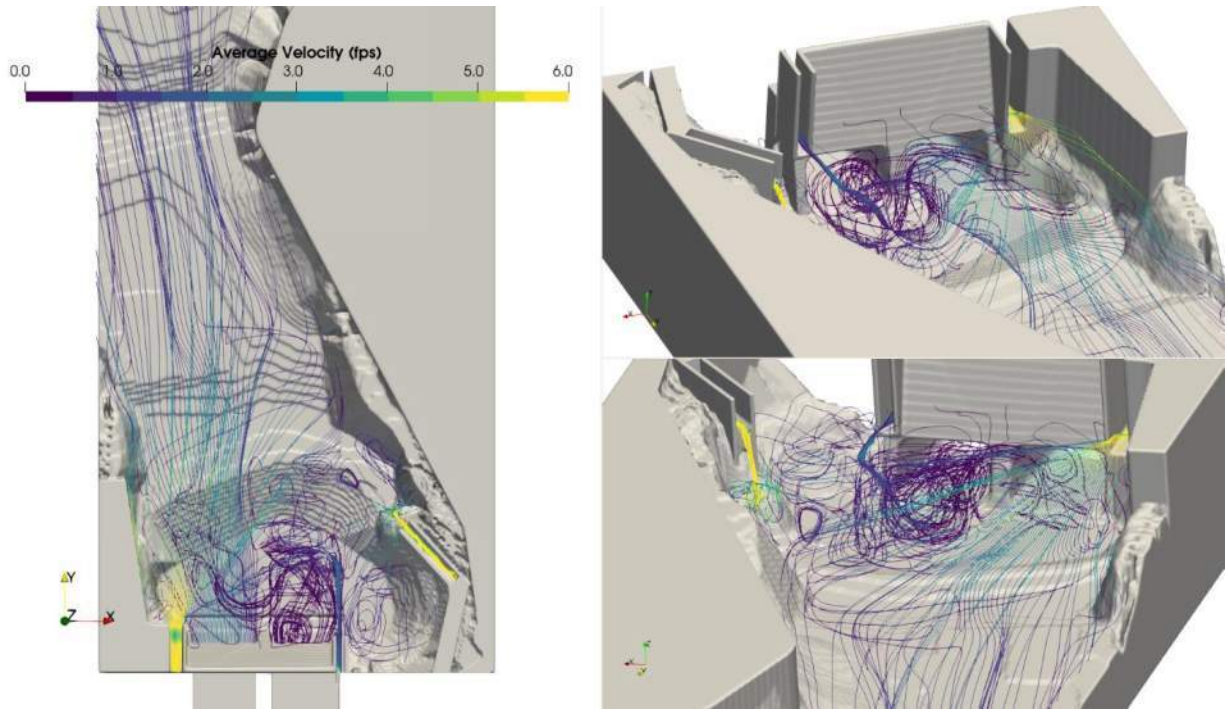

Figure 4-23: Streamlines Colored by Velocity Showing Flow Patterns for Case 6

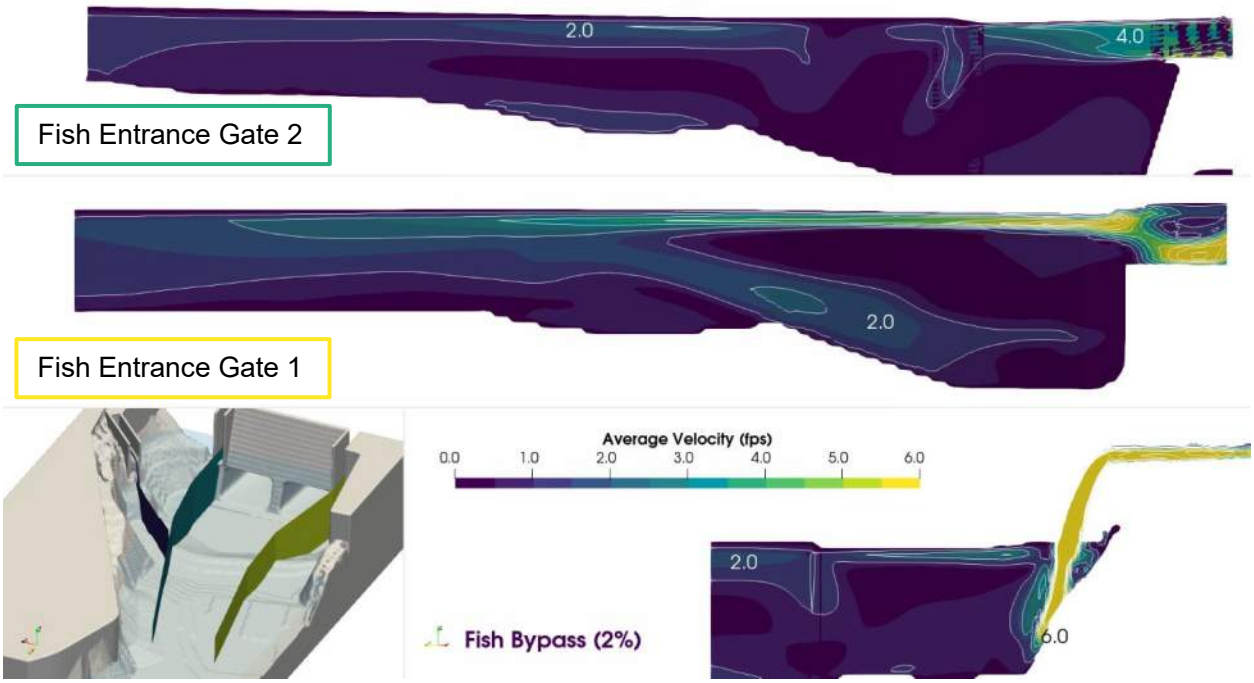

Figure 4-24: AWS & Bypass Chute Centerline Velocity Contours for Case 6

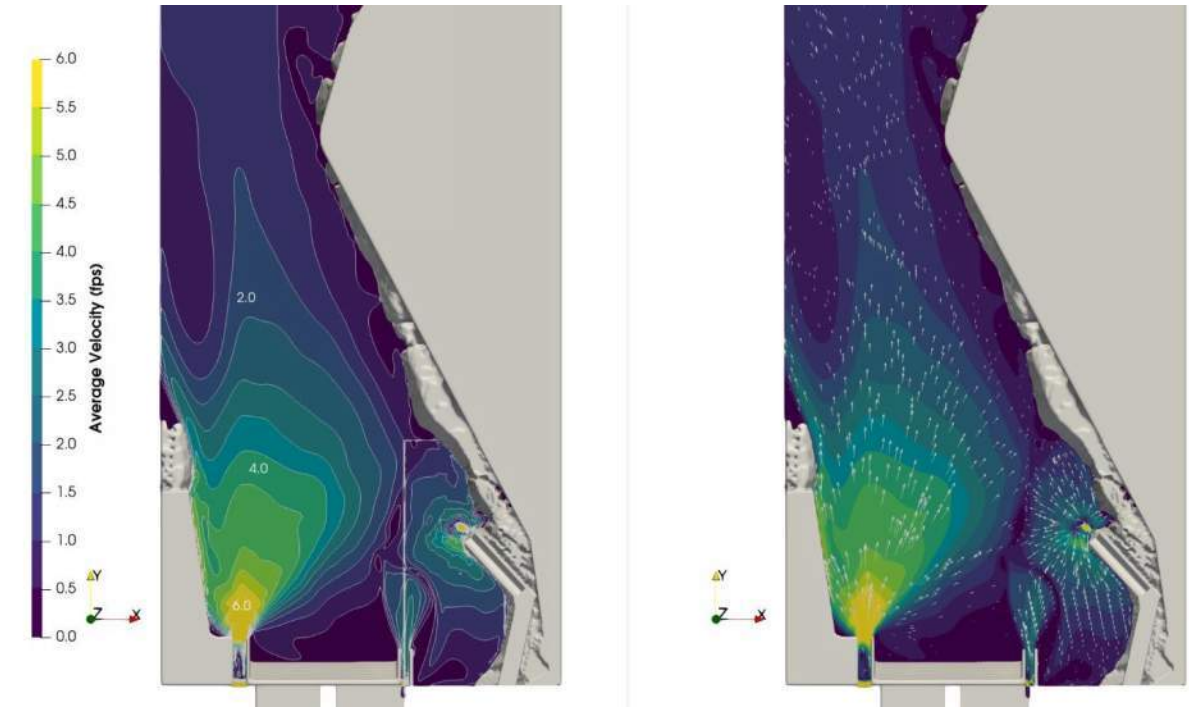

Figure 4-25: Plan Views of Velocity Contours & Vectors in the Tailrace for Case 6

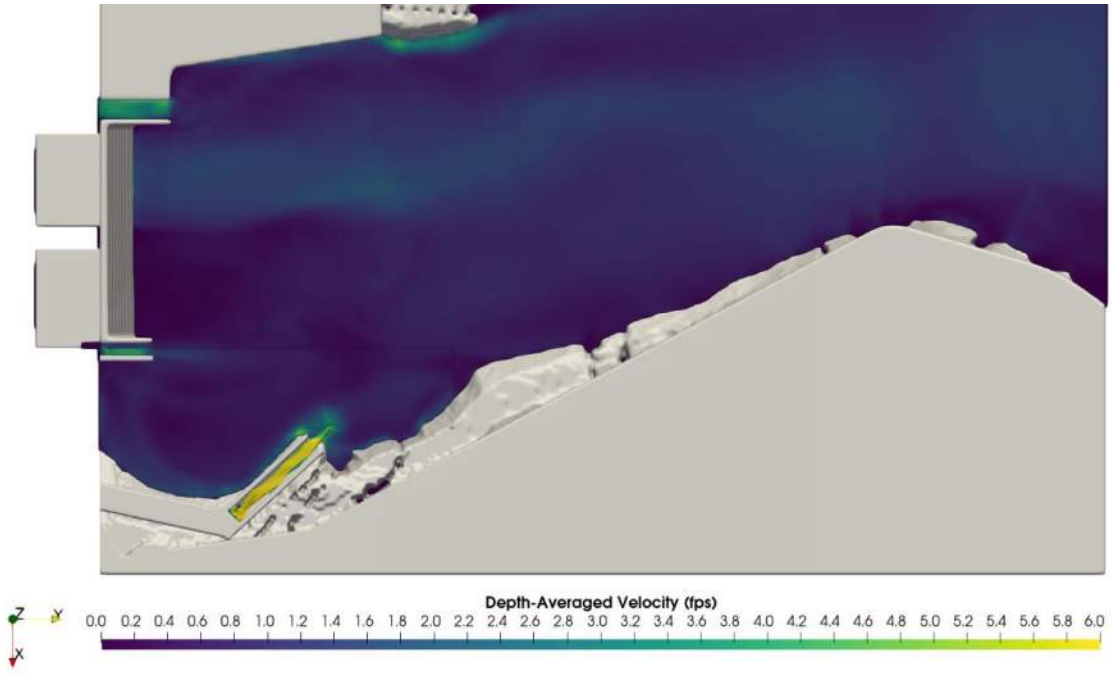

Figure 4-26: Plan View of Depth-Averaged Velocity for Case 6

Velocities exiting the draft tubes are diffused by the tailwater for Case 6. This results in relatively high velocities at the AWS 1 and 2 gates as well as the bypass chute. A large recirculation area forms between the units and the bypass chute. Flow from the bypass chute plunges to the river bed.

Further downstream, there are distinct flowpaths leading to the AWS gates.

4.2.2 Case 7

Case 7 simulates a generation discharge of 3,000 cfs and normal fish passage operations.

Streamlines colored by velocity are shown on Figure 4-27. Figure 4-28 shows velocity contours for slices through each AWS centerline and the centerline of the bypass chute. Figure 4-29 presents plan views of velocity contours and vectors in the tailrace, and Figure 4-30 shows the overall model in plan view with depth-averaged velocity contours.

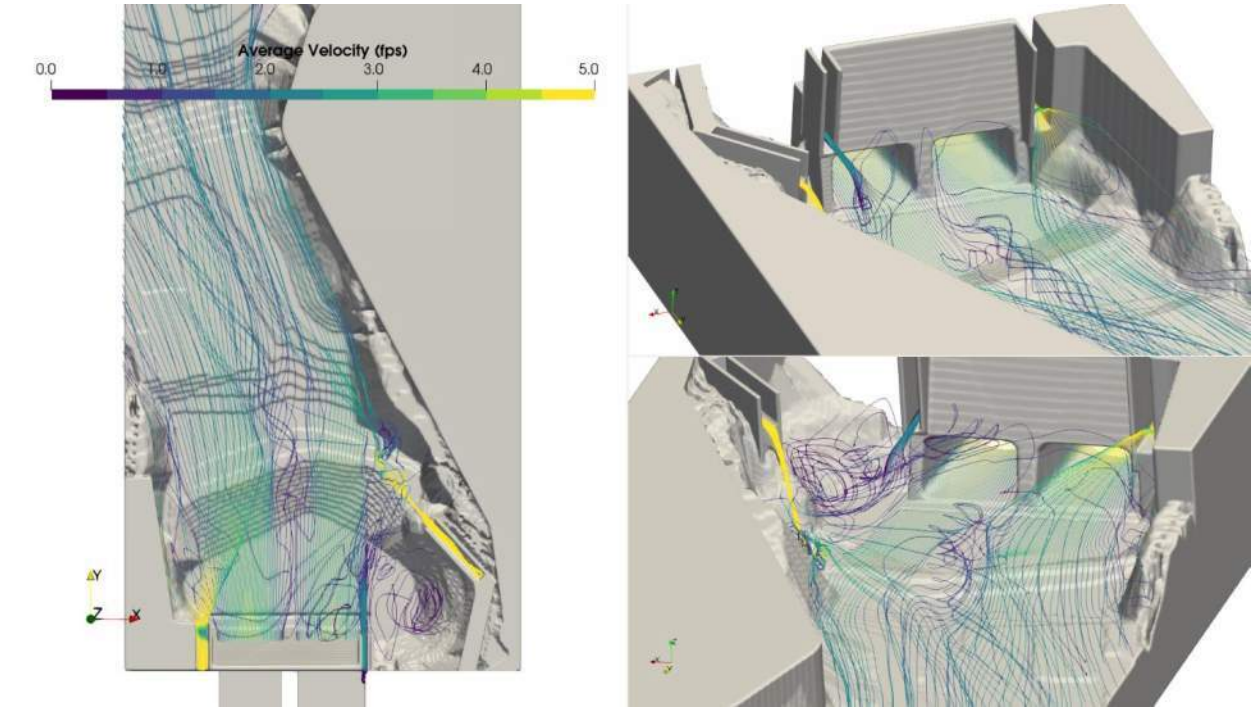

Figure 4-27: Streamlines Colored by Velocity Showing Flow Patterns for Case 7

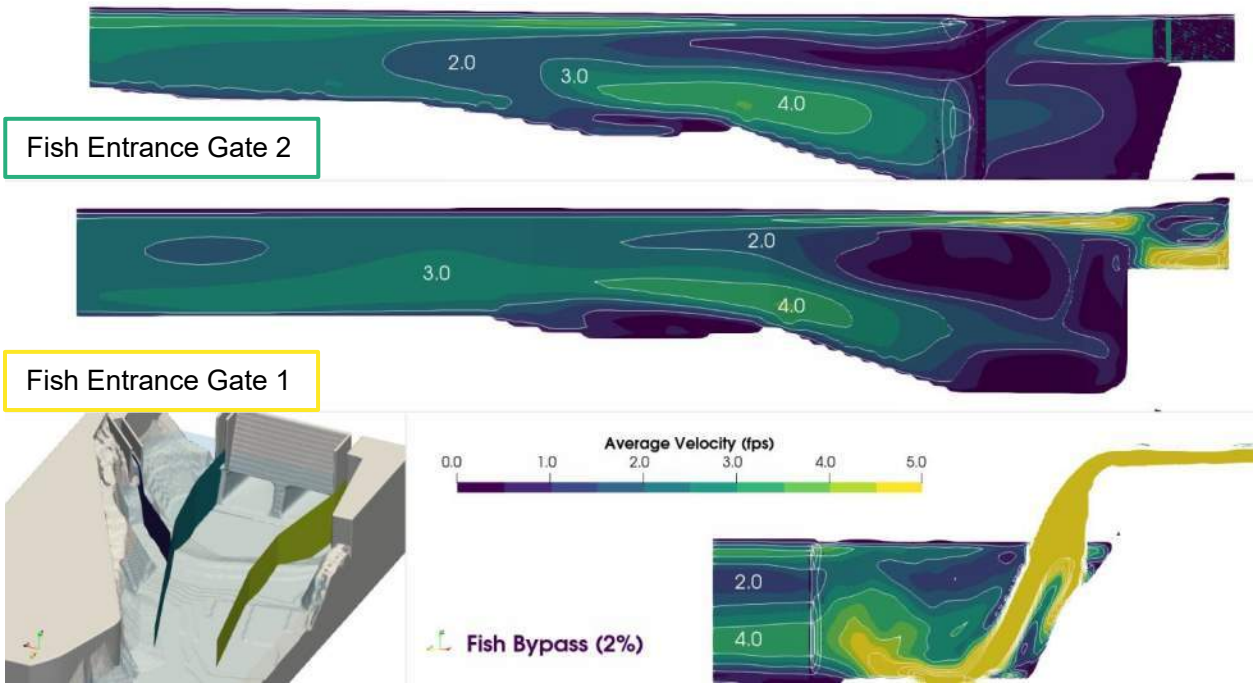

Figure 4-28: AWS & Bypass Chute Centerline Velocity Contours for Case 7

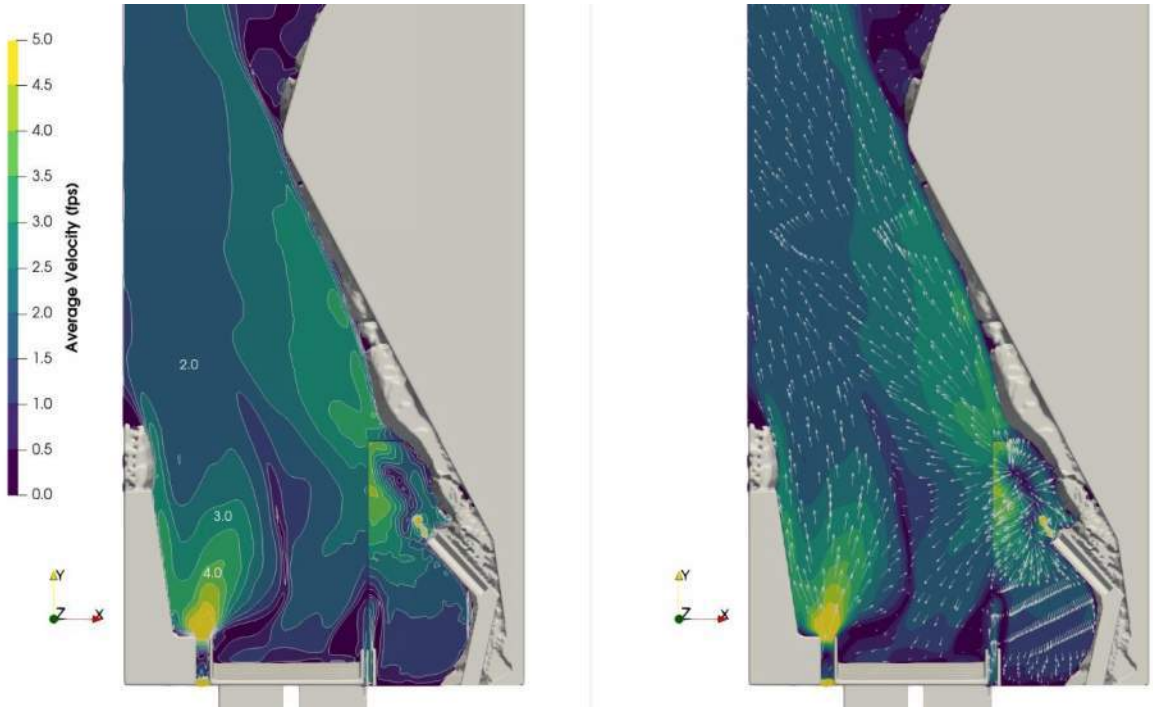

Figure 4-29: Plan Views of Velocity Contours & Vectors in the Tailrace for Case 7

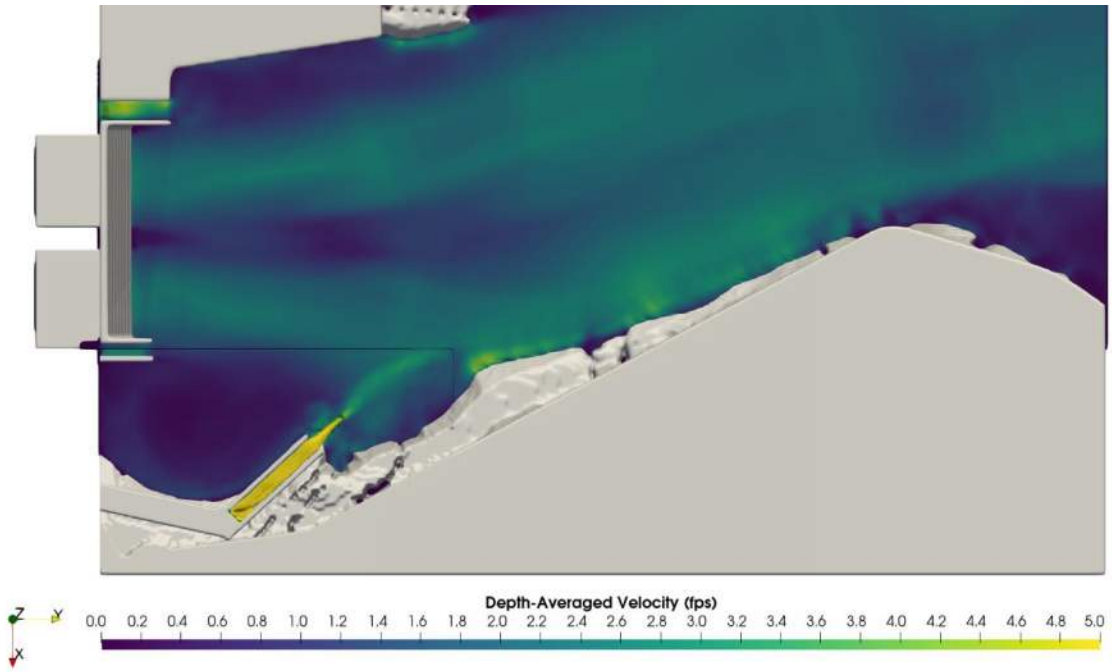

Figure 4-30: Plan View of Depth-Averaged Velocity for Case 7

The generation flow creates a relatively uniform flow pattern at the downstream end of the tailrace, ranging from 2-3 fps. Near the surface, as shown in Figure 4-29, there are distinct flowpaths from the AWS gates and the bypass chute. As flow from the units moves towards the surface and combines with the AWS flow, these flowpaths are

washed out. There is a large recirculation area near the surface at the draft tube exit, and another between the units and the bypass chute. Flow from the bypass chute plunges to the riverbed.

4.2.3 Case 8

Case 8 simulates the maximum generation discharge of 8,000 cfs and normal fish passage operations.

Streamlines colored by velocity are shown on Figure 4-31. Figure 4-32 shows velocity contours for slices through each AWS centerline and the centerline of the bypass chute. Figure 4-33 presents plan views of velocity contours and vectors in the tailrace, and Figure 4-34 shows the overall model in plan view with depth-averaged velocity contours.

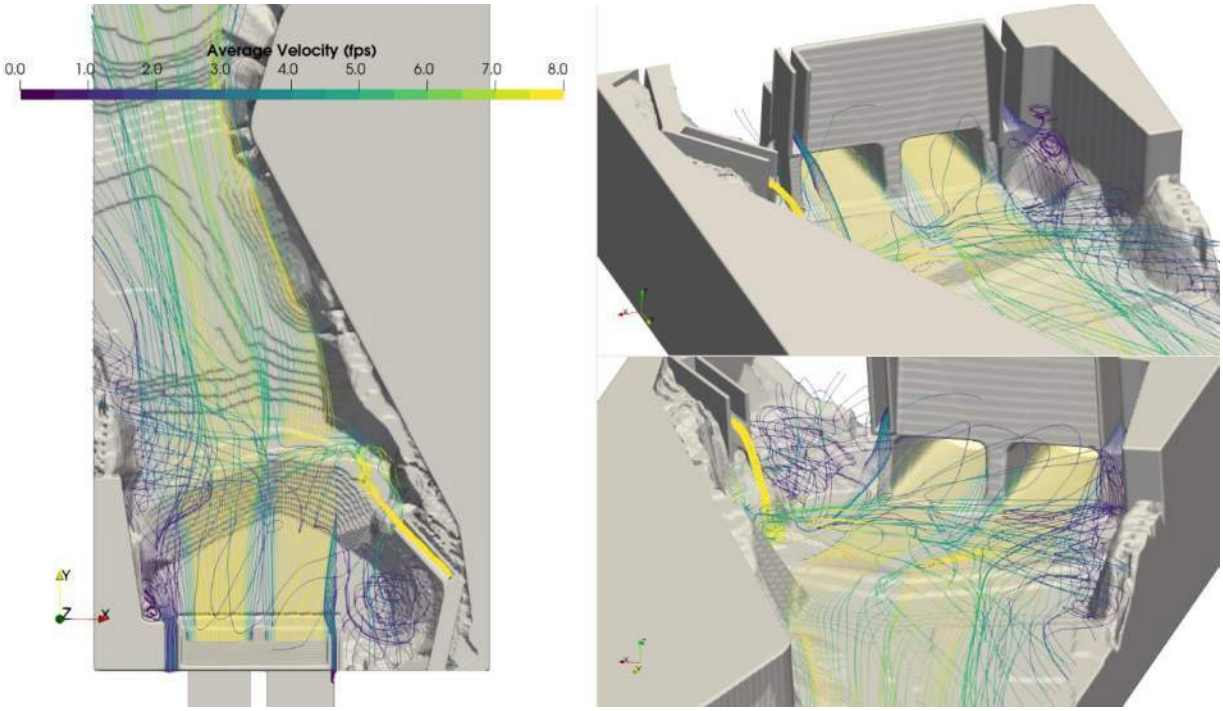

Figure 4-31: Streamlines Colored by Velocity Showing Flow Patterns for Case 8

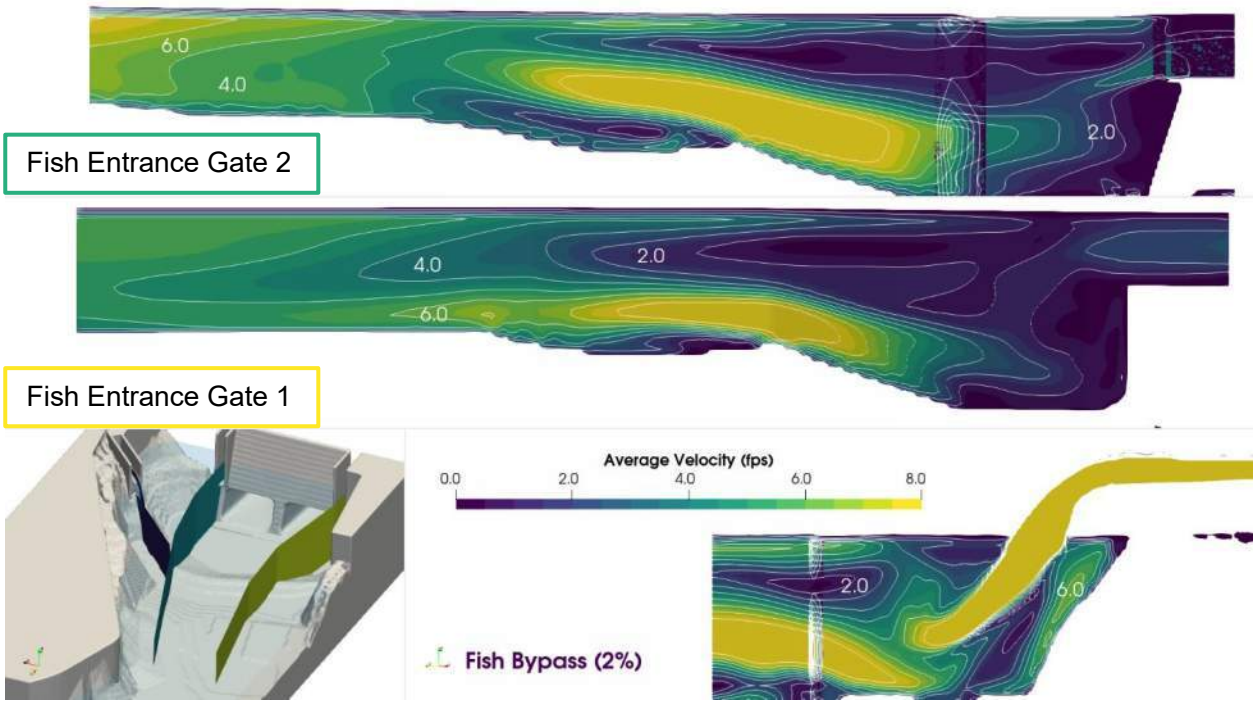

Figure 4-32: AWS & Bypass Chute Centerline Velocity Contours for Case 8

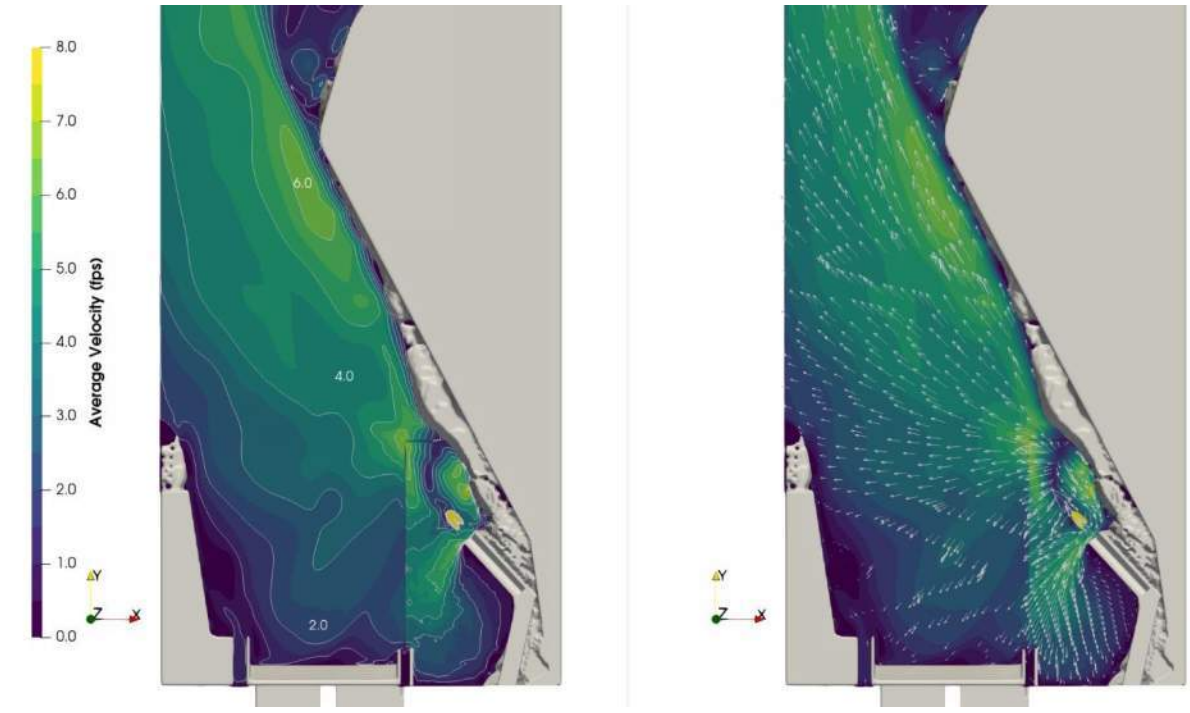

Figure 4-33: Plan Views of Velocity Contours & Vectors in the Tailrace for Case 8

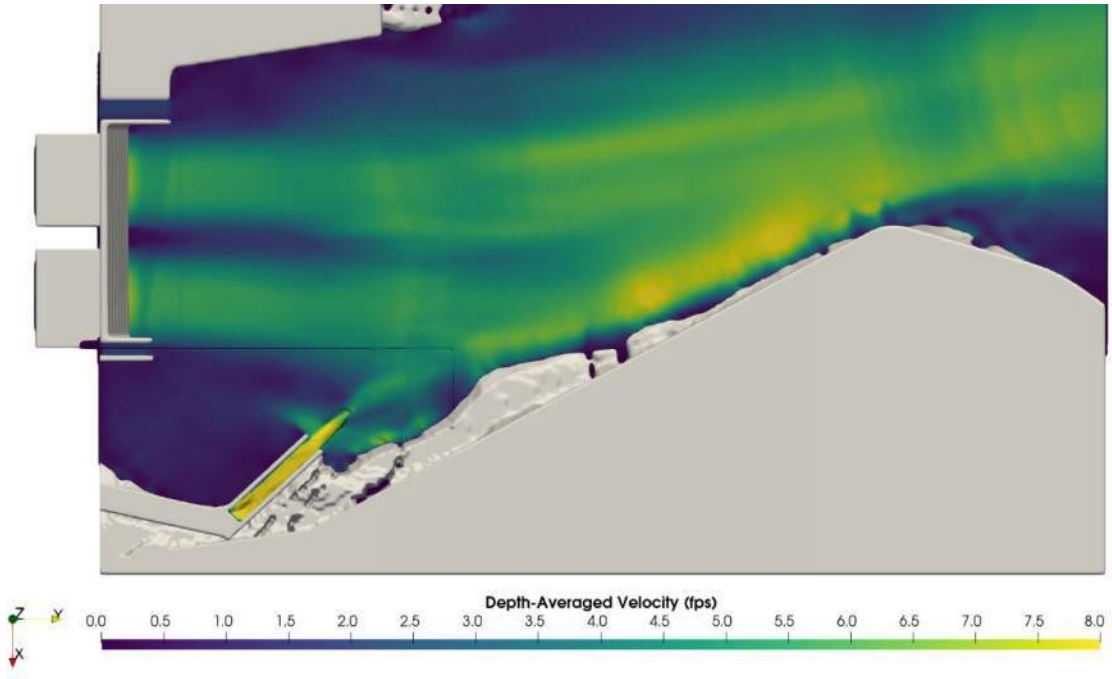

Figure 4-34: Plan View of Depth-Averaged Velocity for Case 8

The maximum generation flow simulated for Case 8 creates a relatively uniform flow pattern at the downstream end of the tailrace. Velocities exceed 7 fps, and the flowpath generally hugs the right bank of the tailrace. Flows from the fish entrance gates are entrained into the large recirculation area that forms above the draft tubes. The distinct local flowpaths and elevated velocities to the fish entrance gates and bypass chute seen in Case 7 are not present in Case 8. The recirculation area between the units and the bypass chute remains, as does the plunging flow from the bypass chute that carries flow to the riverbed.

4.2.4 Case 9

Case 9 simulates the maximum generation discharge of 8,000 cfs, normal fish passage operations, and spill from the center of the dam of 8,000 cfs.

Streamlines colored by velocity are shown on Figure 4-35. Figure 4-36 shows velocity contours for slices through each fish lift entrance gate flow centerline and the centerline of the bypass chute. Figure 4-37 presents plan views of velocity contours and vectors in the tailrace, and Figure 4-38 shows the overall model in plan view with depth-averaged velocity contours.

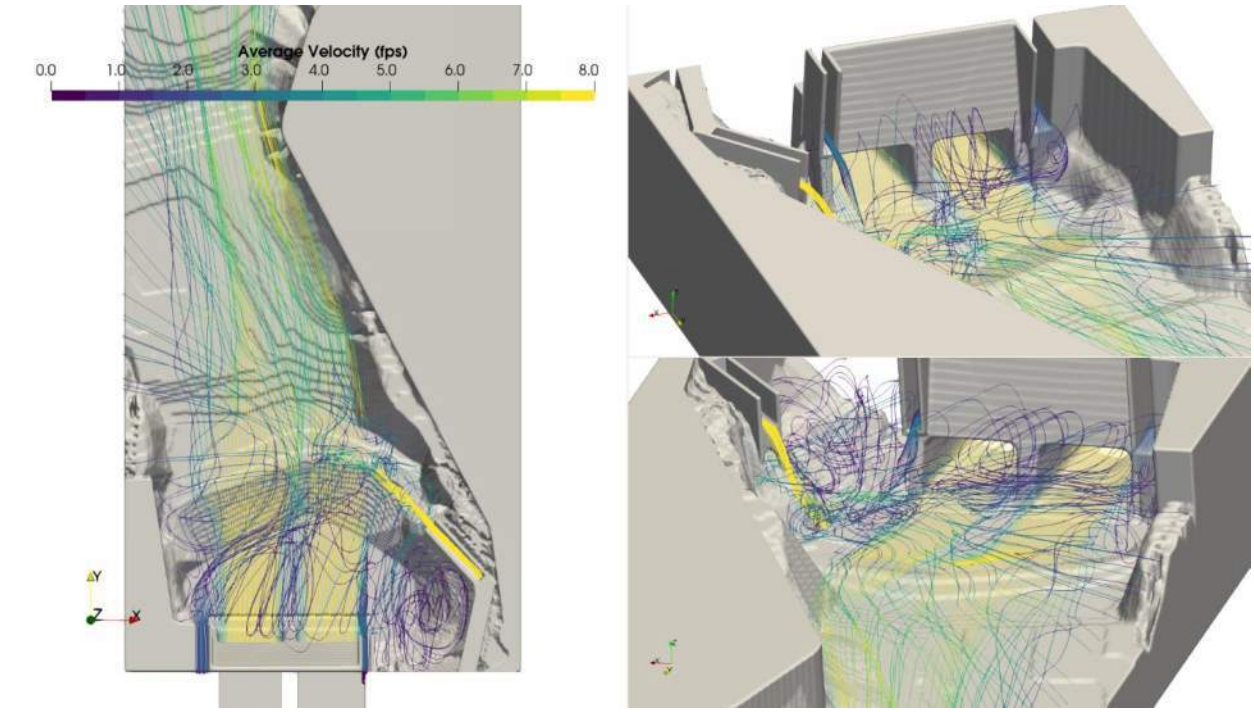

Figure 4-35: Streamlines Colored by Velocity Showing Flow Patterns for Case 9

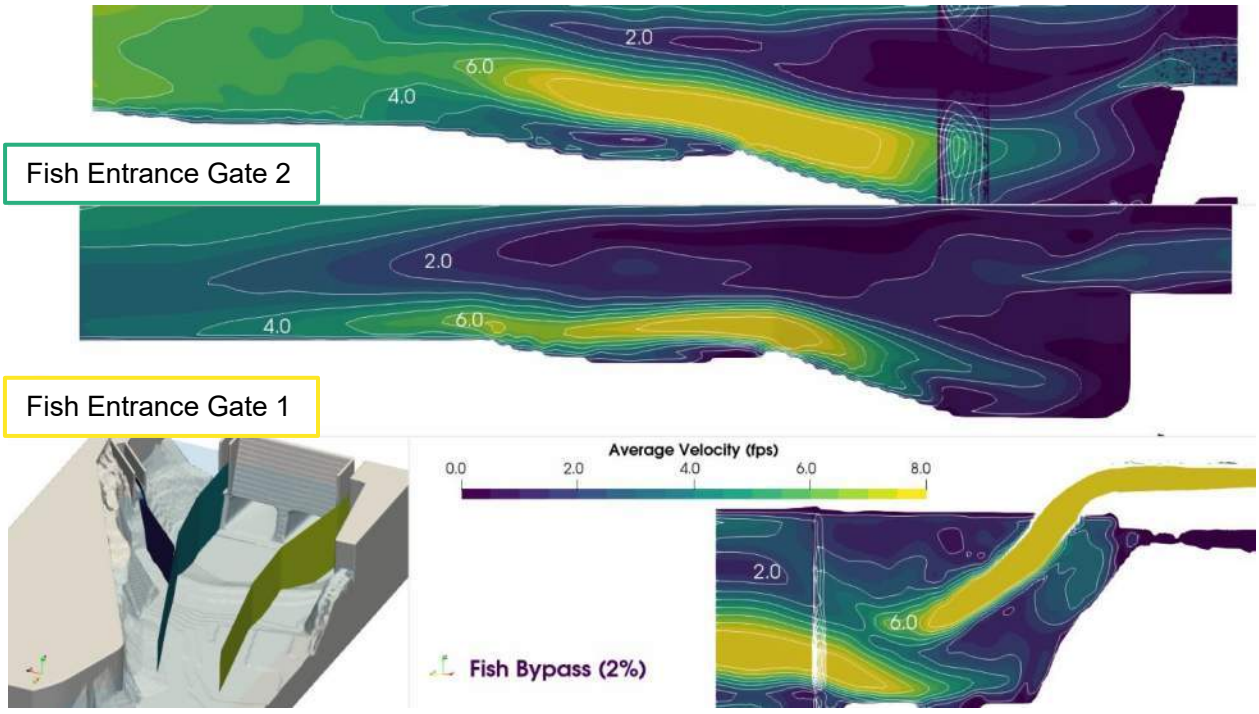

Figure 4-36: AWS & Bypass Chute Centerline Velocity Contours for Case 9

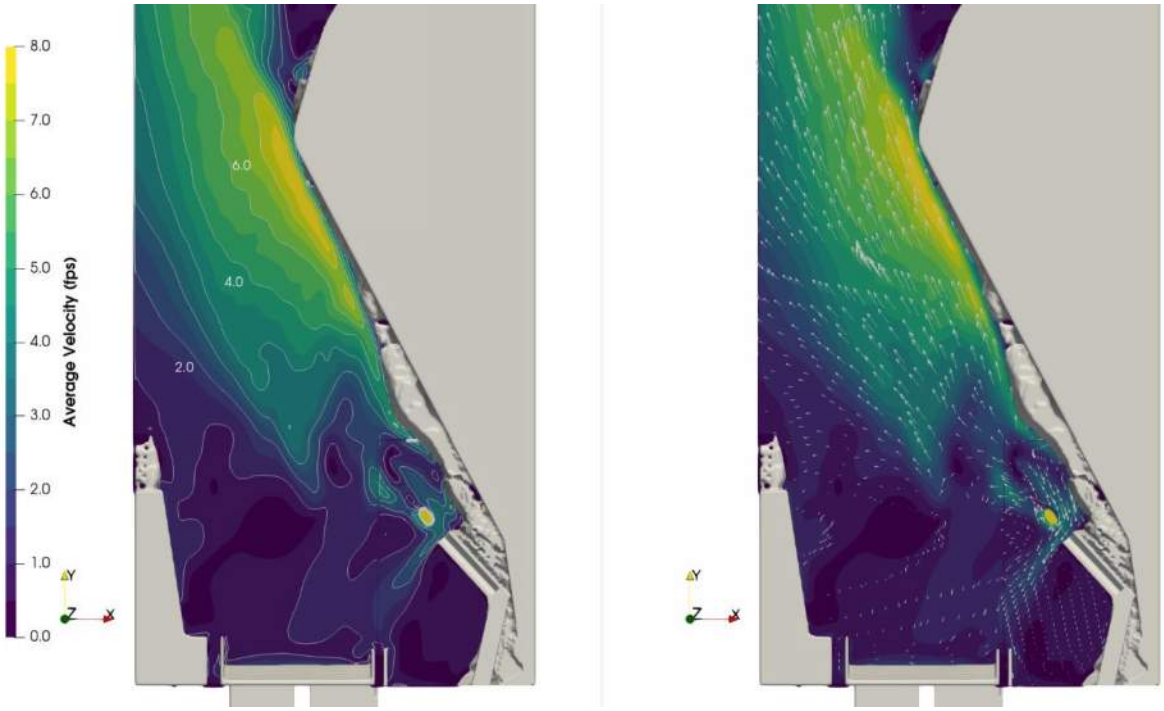

Figure 4-37: Plan Views of Velocity Contours & Vectors in the Tailrace for Case 9

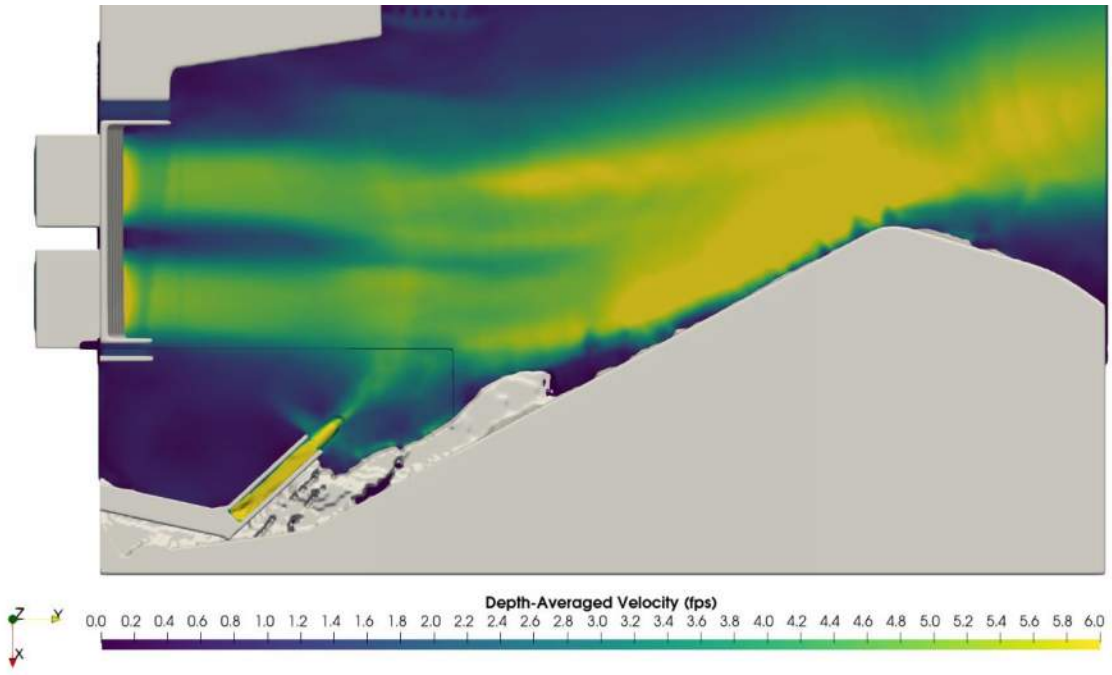

Figure 4-38: Plan View of Depth-Averaged Velocity for Case 9

Case 9 results are very similar to Case 8. The increased tailwater elevation as a result of the spill serves to slightly reduce velocities globally. The maximum generation flow simulated for Case 9 creates a relatively uniform flow pattern at the downstream end of the tailrace. Velocities exceed 7 fps, and the flowpath generally hugs the right bank of the tailrace. Flows from the fish lift entrance gates are entrained into the large recirculation area that forms above the draft tubes. The distinct local flowpaths to the fish

lift entrance gates and bypass chute seen in Case 8 are not present in Case 9. The recirculation area between the units and the bypass chute remains, as does the plunging flow from the bypass chute that carries flow to the riverbed.

4.3 3. Essex Fishway Model/Downstream Model

Four downstream simulations were identified in the Project scope. Plots showing velocity contours and vectors are presented in plan and profile views. Note the profile views are cut through the center of the powerhouse units. Streamlines through the fish lift, diffuser, bypass chute, and unit centerlines and in the downstream reach are presented in plan, profile, and isometric view. Plan view of the full model depth-averaged velocity is also presented. Note all views for the downstream model are rotated approximately 90 degrees from north.

4.3.1 Case 10

Case 10 analyzes low flow through the units (1,000 cfs), and normal diffuser, eel way, and fish lift operations.

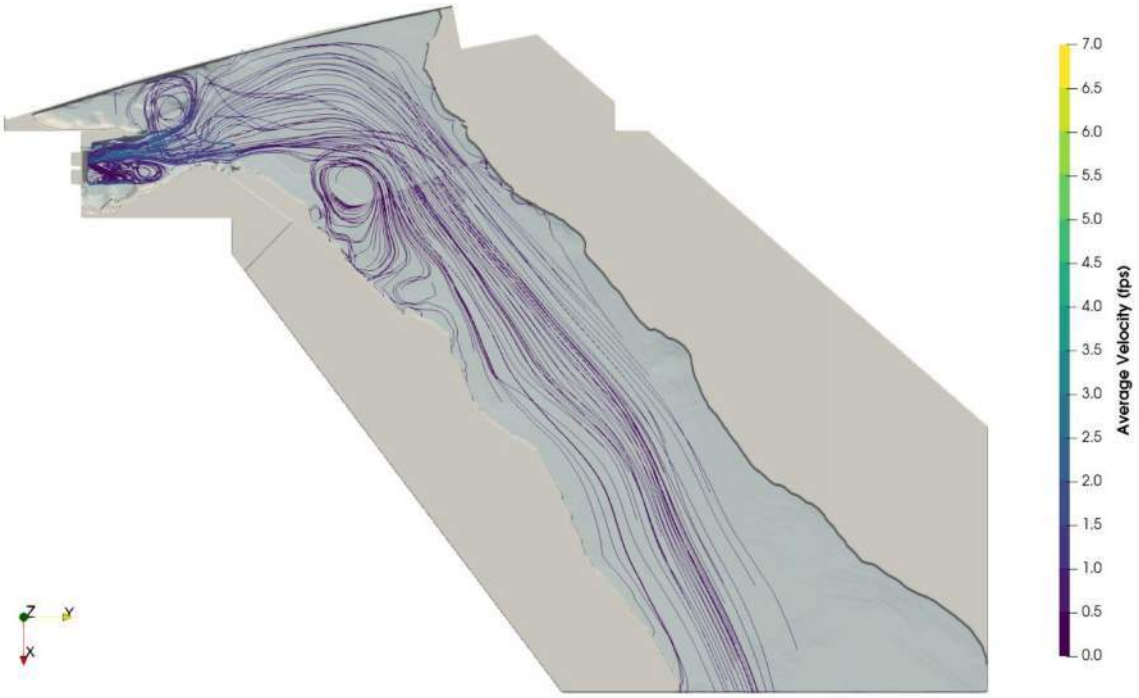

Figure 4-39: Streamlines Colored by Velocity Showing Flow Patterns for Case 10



Figure 4-40: Plan Views of Velocity Contours (0.5 fps) for Case 10



Figure 4-41: Plan View of Depth-Averaged Velocity for Case 10

Low flows from the powerhouse result in velocities generally less than 1fps throughout the model domain. Downstream flowpaths are relatively uniform, with small recirculation areas near the toe of the dam on the north side, and about halfway down on both banks. No defined flowpaths leading to the eel way are present.

4.3.2 Case 11

Case 11 analyzes maximum flow through the units (8,000 cfs) and normal diffuser, eel way, and fish lift operations.

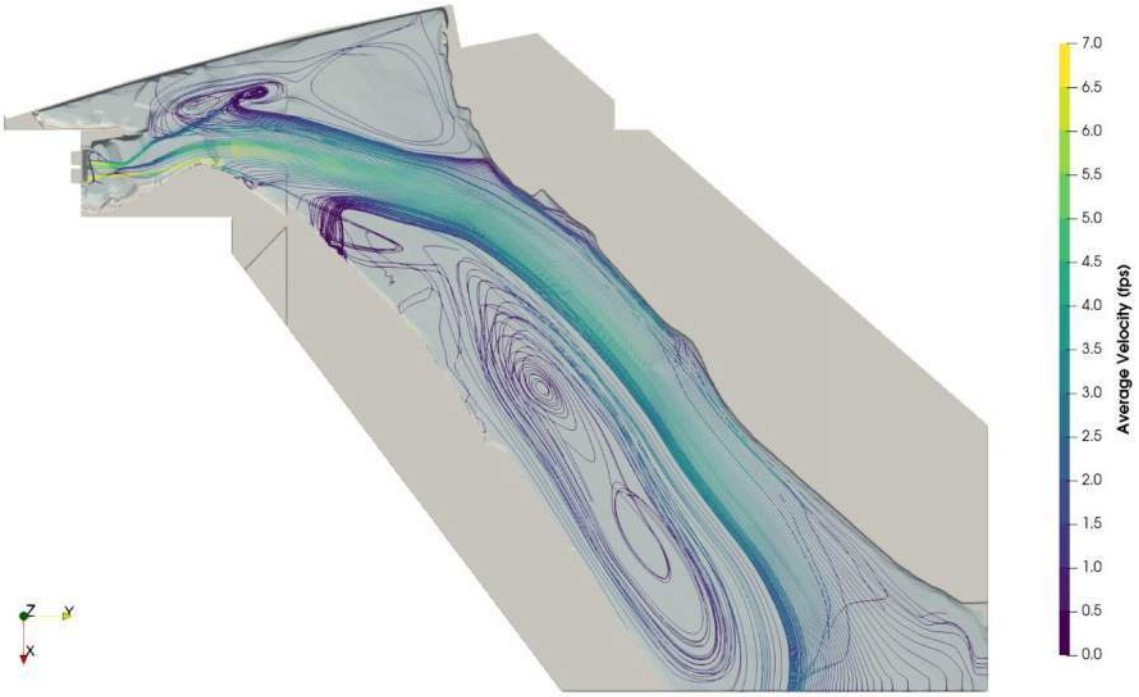

Figure 4-42: Streamlines Colored by Velocity Showing Flow Patterns for Case 11

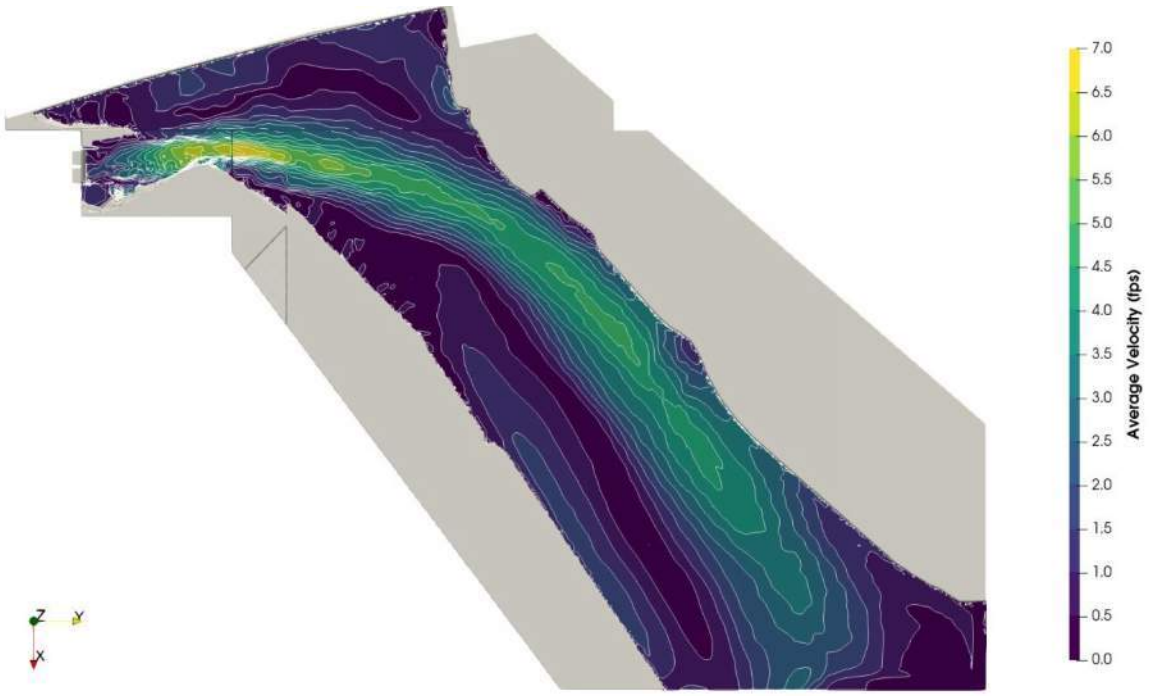

Figure 4-43: Plan Views of Velocity Contours (0.5 fps) for Case 11

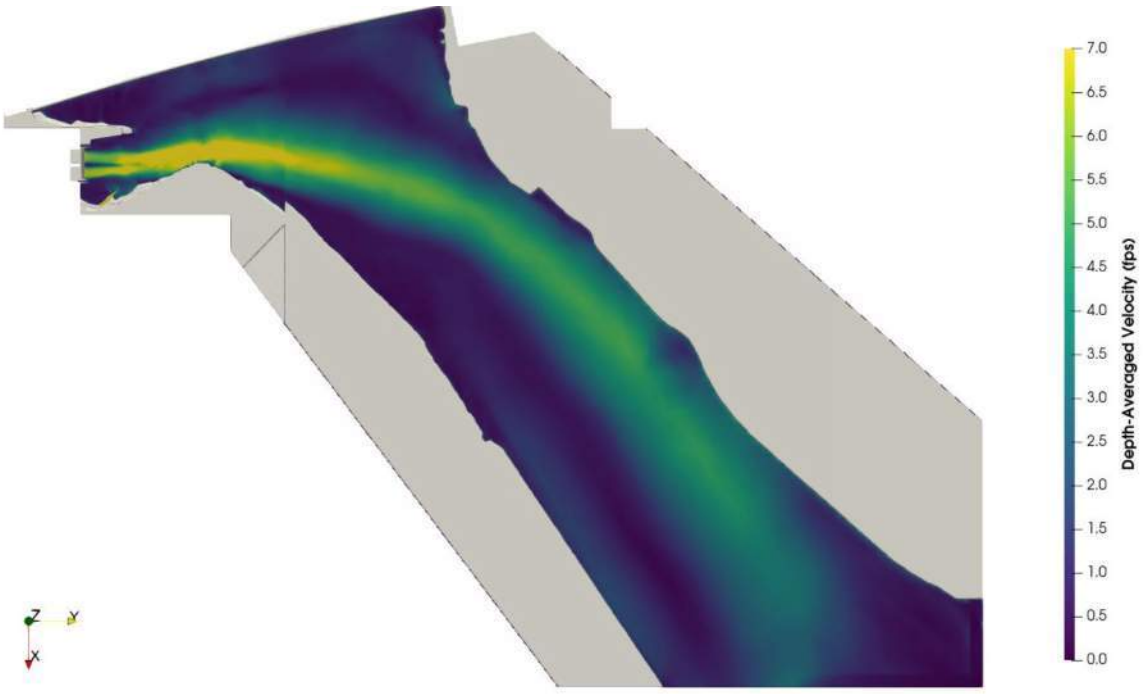

Figure 4-44: Plan View of Depth-Averaged Velocity for Case 11

The maximum unit flow creates a well-defined flowpath extending to the downstream boundary of the model, approximately 1,500 feet below the dam. Flow from the eel way (0.67 cfs) is very small. No defined flowpaths leading to the eel way are present. Streamlines show large recirculation areas along the right descending bank and at the toe of the dam.

4.3.3 Case 12

Case 12 analyzes maximum flow through the units (8,000 cfs); normal diffuser, eel way, and fish lift operations; and a spill of 4,000 cfs through the center of the dam.

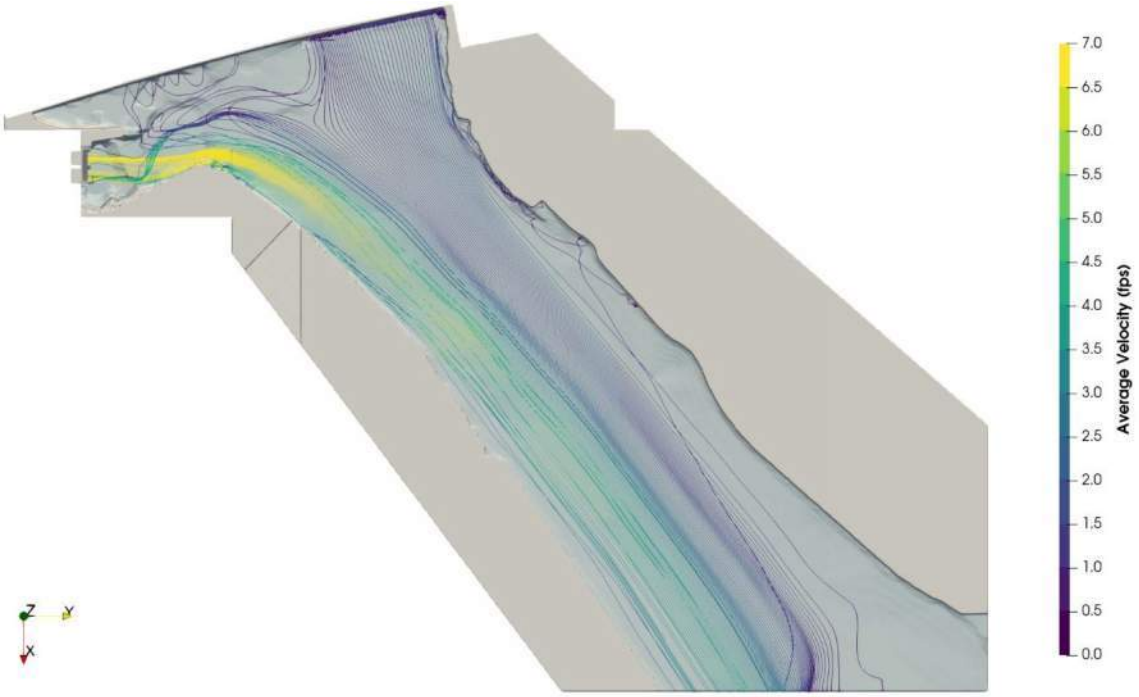

Figure 4-45: Streamlines Colored by Velocity Showing Flow Patterns for Case 12

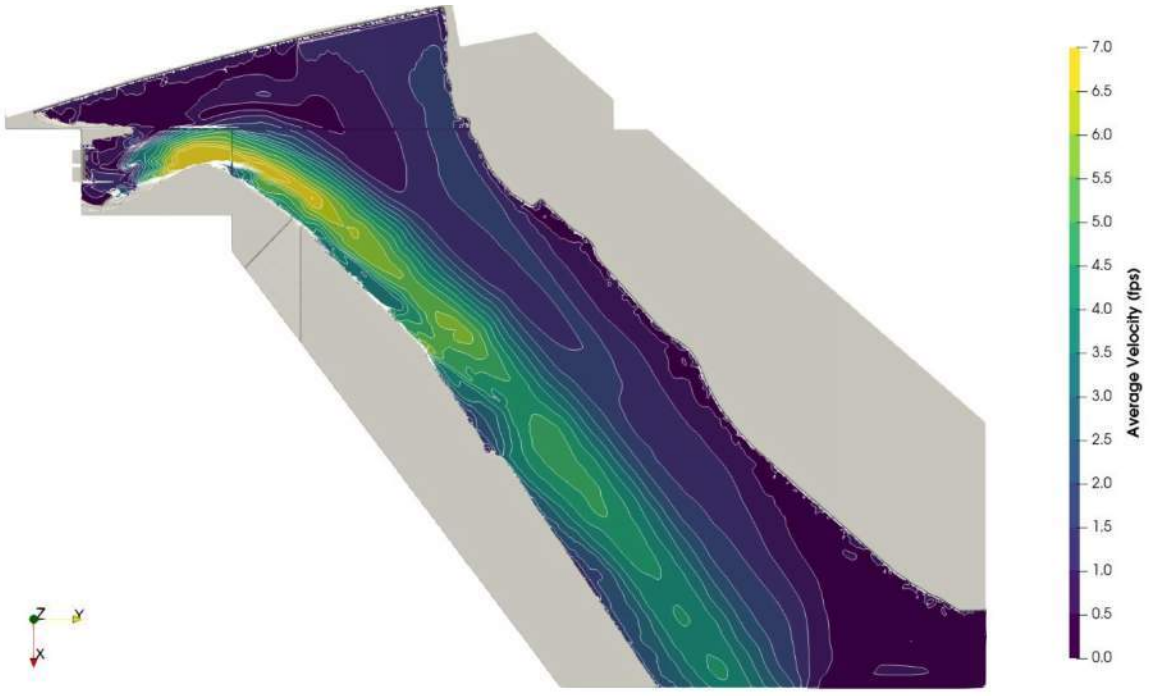

Figure 4-46: Plan Views of Velocity Contours (0.5 fps) for Case 12

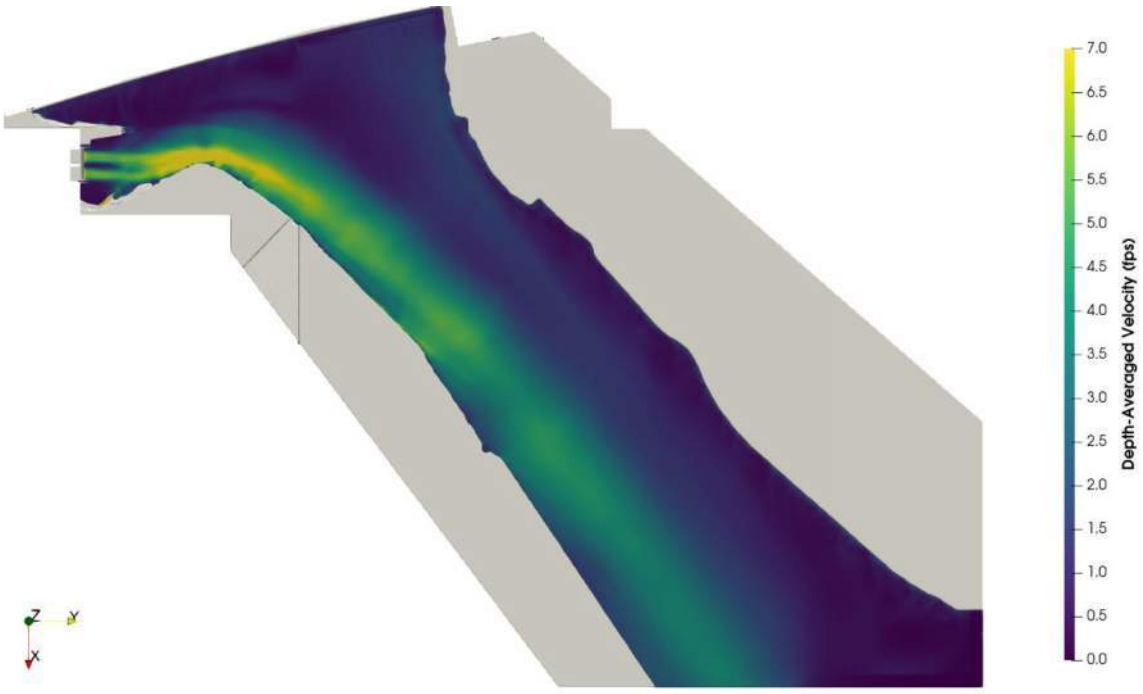

Figure 4-47: Plan View of Depth-Averaged Velocity for Case 12

The well-defined flowpath created by the maximum unit flow is still present in Case 12. The spill and resulting elevated tailwater elevation slightly dampens its effect. Flow from the spillway reaches approximately 2.5 fps before combining with the outflow from the powerhouse and fish passage facilities. Powerhouse and fish passage flows are the same for Case 11 and Case 12. The effect of the spill introduced in Case 12 is to slightly concentrate the flowpath from the powerhouse, pushing it away from the dam. The raised tailwater caused by the spill reduces the velocity of the concentrated flow leaving the powerhouse as it moves downstream.

Flow from the eel way (0.67 cfs) is very small. No defined flowpaths leading to the eel way are present. Streamlines show large recirculation areas along the right descending bank and in the northern corner near the toe of the dam.

4.3.4 Case 13

Case 13 analyzes maximum flow through the units (8,000 cfs); normal diffuser, eel way, and fish lift operations; and a spill of 16,000 cfs through the center of the dam.



Figure 4-48: Streamlines Colored by Velocity Showing Flow Patterns for Case 13

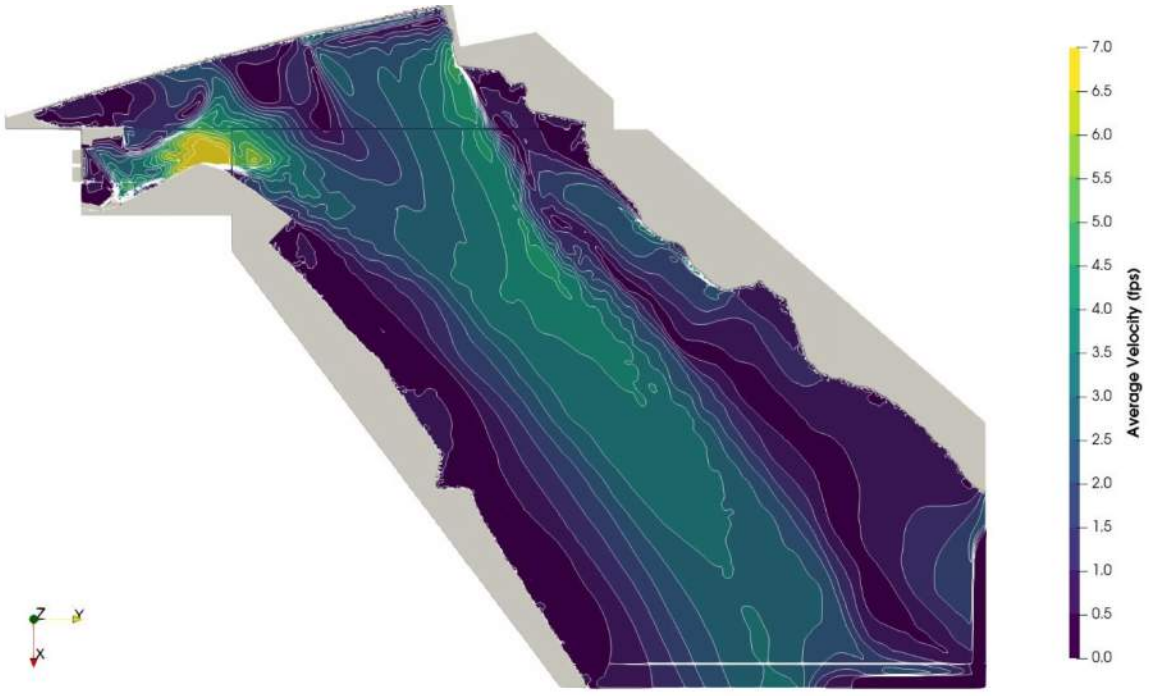

Figure 4-49: Plan Views of Velocity Contours (0.5 fps) for Case 13

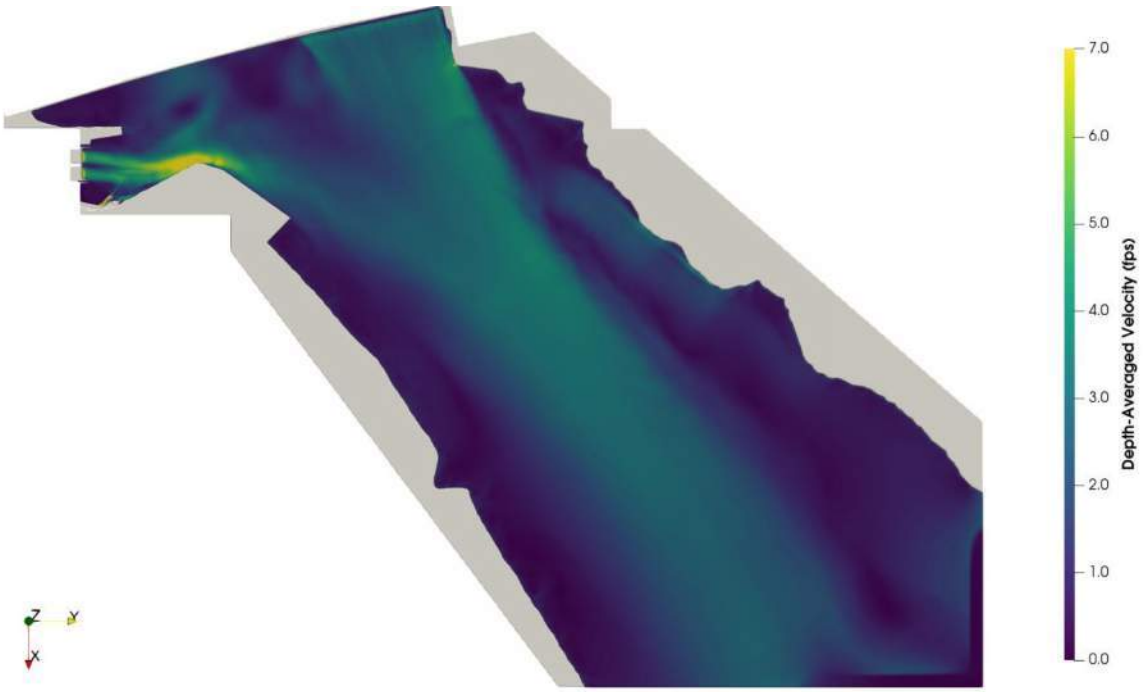

Figure 4-50: Plan View of Depth-Averaged Velocity for Case 13

As with the previous cases, the well-defined flowpath created by the maximum unit flow is still present in Case 13, however, the spill and resulting elevated tailwater elevation dampen its effect. Additionally, the spill and powerhouse/fish passage facility flows combine just downstream of the tailrace, forming a single large area of elevated velocity. Flow from the eel way (0.67 cfs) is very small. No defined flowpaths leading to the eel way are present. Streamlines show large recirculation areas along the right descending bank and along the left descending bank near the dam.

5.0 Conclusions

Three CFD models were developed to help assess the hydraulic conditions near the Essex Dam fish passage facilities, forebay, and tailrace. Multiple simulations were run for each model and the results were graphically presented.

The upstream model shows high velocities in the forebay, while velocities at the fish lift and fish lift exit are relatively consistent across the 4 simulations that modeled fish passage facilities. Generally, flows are pushed to the right side of the forebay, regardless of flowrate through the units, due to the approach conditions to the powerhouse. In all simulations, there was a large recirculation area present near the upstream end of the fish lift, also called the fish exit. Adding spill to the model creates a more uniform flow pattern through the center of the reservoir, increasing velocities throughout, slightly.

The tailwater model shows at low flowrates there are distinct flowpaths to the fish lift entrance gates and the bypass chute. As generation flows increase, these flowpaths are entrained in the large recirculation area above the draft tube exits, and the distinct flowpaths to the fish lift entrance gates are reduced. A large recirculation area is present for all cases between the units and the bypass chute. Spill over the dam creates higher

tailwater and serves to slightly reduce velocities in the tailrace when comparing cases with similar powerhouse and fish passage operations.

The downstream model shows at low flowrates there are relatively uniform flowpaths to the tailrace area, and overall low velocities. As generation flows increase, the flowpath to the tailrace and fish passage facilities become well-defined, with velocities around 5 fps. Adding the spill to the maximum unit discharge elevates the tailwater, the flow paths in the downstream reach are maintained with slightly reduced velocities. As spill increases to 16,000 cfs, the flowpath definition is further reduced and the spill combines with the unit discharge to form a large area of high velocity just downstream of the tailrace.

A large recirculation area is present for all cases at the toe of the dam. For the maximum discharge cases, a recirculation area is present on the right descending bank. This creates an arced shape in the main downstream flowpath.

6.0 Variances from the Approved Study Plan

The 3D CFD Study is underway but to date there have been no variances from the approved study plan. As noted in the Commission's Study Plan Determination, the 3D CFD Study will include a 2D model of the downstream reach (i.e., the Merrimack River from the downstream face of the Project's dam to the downstream side of the Union Street Bridge). Included within this report is a 3D model of the reach below the dam approximately 1,500 feet. Essex is processing the bathymetry data from the side-scan sonar data collected in the fall of 2025 for the Sturgeon Distribution and Project Interaction Study. With the results of the 3D downstream model available with this report (Section 4.3.3), Essex anticipates further discussion with relevant fisheries agencies on the model conditions and scenarios to be simulated for the 2D portion of the study.

7.0 References

Flow Science, Inc. 2019. User Manual: FLOW-3D Documentation, Release 12.0.0. Albuquerque: Flow Science, Inc.

Hirt, C. W., & Nichols, D. B. 1981. Volume of Fluid (VOF) Method for the Dynamics of Free Boundaries. Journal of Computational Physics, 201-225.

Orszag, S. A., & Yakhot, V. 1986. Renormalization Group Analysis of Turbulence. Internation Congress of Mathematicians (pp. 1395-1399). Berkley: Princeton University.



Recreation Facilities, Use, and Aesthetics Study Report

Lawrence Hydroelectric Project (FERC P-2800)

April 27, 2026

Prepared by:

HDR

Prepared for:

Essex Company, LLC
A subsidiary of Patriot Hydro, LLC

PATRIOT HYDRO

This page is intentionally left blank.

Table of Contents

1 Introduction and Background 1
1.1 Project Description 1
2 Study Goals and Objectives 3
3 Study Area 3
4 Study Methods 5
4.1 Study Planning 5
4.1.1 Literature Review 5
4.1.2 Identification of Focus Group Participants and Focus Group Meetings 5
4.2 Field Inventory Assessment 5
4.3 Field Reconnaissance and Visitor-Intercept Surveys 8
4.4 Visual Surveys for Vegetation Growth 12
4.5 Visual Surveys for Waterborne Trash 12
5 Study Results 13
5.1 Literature Review 13
5.1.1 Existing Recreational Facilities 13
5.1.2 Existing Studies, Plans, and Information Sources 17
5.1.3 Easements and Land Ownership 24
5.2 Field Inventory Assessment 25
5.3 Field Reconnaissance and Visitor-Intercept Surveys 25
5.3.1 Visitor Use Data and Field Reconnaissance 25
5.4 Visual Surveys for Vegetation Growth and Waterborne Trash 28
5.4.1 Visual Surveys for Vegetation Growth 28
5.4.2 Visual Surveys for Waterborne Trash 28
5.4.2.1 North Canal 29
5.4.2.2 South Canal 30
6 Summary and Discussion 32
7 Variances from FERC-Approved Study Plan 33
8 Germane Consultation and Correspondence 35
9 Literature Cited 39

List of Tables

Table 4-1. Visitor-Intercept Survey Sites 8
Table 4-2. Personal Interviews and Field Reconnaissance Schedule 9
Table 4-3. Dominant Waterborne Trash Types Used During Field Surveys 12
Table 5-1. Recreation Facilities in the Vicinity of the Lawrence Project Boundary 13
Table 5-2. Percent Total Acreage of Mapped North Canal Waterborne Trash 29
Table 5-3. Percent Total Acreage of Mapped South Canal Waterborne Trash 30
Table 8-1. Germane Consultation and Correspondence 36

List of Figures

Figure 3-1. Existing FERC Project Boundary 4
Figure 4-1. Recreation Field Inventory Assessment Locations 7
Figure 4-2. Recreation Visitor Use Survey Locations 11

Appendices

Appendix A - Recreation Interview and Survey Forms
Appendix B - Property and Easement Maps
Appendix C - Recreation Inventory Map and Notes
Appendix D - Visitor-Intercept Survey Data
Appendix E - Field Reconnaissance Data
Appendix F - Visual Survey for Waterborne Trash Data Summary
Appendix G - Visual Survey for Waterborne Trash Mapbook
Appendix H – Germane Consultation and Correspondence

List of Acronyms

ACES	Alliance of Climate and Environmental Stewards
ADA	Americans with Disabilities Act
AMC	Appalachian Mountain Club
AVIS	Andover Village Improvement Society
CFR	Code of Federal Regulations
Commonwealth	Commonwealth of Massachusetts
Essex	Essex Company, LLC
FERC	Federal Energy Regulatory Commission (or Commission)
GLCB	Greater Lawrence Community Boating
GPS	Global Positioning System
GWL	Groundwork Lawrence
HMP	Hazard Mitigation Plan
ILP	Integrated Licensing Process
ISR	Initial Study Report
kV	kilovolt
LCW	Lawrence Community Works
LMRC	Lawrence-Manchester Rail Corridor
LWCF	Land and Water Conservation Fund
MADCR	Massachusetts Department of Conservation and Recreation
MADEP	Massachusetts Department of Environmental Protection
MassWildlife	Massachusetts Division of Fisheries and Wildlife
MBTA	Massachusetts Bay Transportation Authority
MVPC	Merrimack Valley Planning Commission
MW	megawatt
NGVD 29	National Geodetic Vertical Datum 1929
NHL	National Historic Landmark
NOI	Notice of Intent
NPS	National Park Service
NRHP	National Register of Historic Places
OSRP	Open Space and Recreation Plan
PAD	Pre-Application Document
Project	Lawrence Hydroelectric Project (or Lawrence Project)

RM	river mile
ROR	run-of-river
RSP	Revised Study Plan
SCORP	Statewide Comprehensive Outdoor Recreation Plan
SPD	Study Plan Determination
USFS	U.S. Forest Service

1 Introduction and Background

Essex Company, LLC (Essex), a subsidiary of Patriot Hydro, LLC, is the Licensee, owner, and operator of the 16.8-megawatt (MW) Lawrence Hydroelectric Project (FERC No. 2800) (Project or Lawrence Project), located on the Merrimack River in the City of Lawrence in Essex County, Massachusetts. The Project was licensed by the Federal Energy Regulatory Commission (FERC or Commission) in 1978, and the license expires on November 30, 2028. Essex is pursuing a new license for the Project using the Commission's Integrated Licensing Process (ILP) as defined in 18 Code of Federal Regulations (CFR).

Essex filed a Pre-Application Document (PAD) and the associated Notice of Intent (NOI) with the Commission on June 16, 2023, to initiate the ILP. On May 10, 2024, the Commission issued a Study Plan Determination (SPD) for the Project, which required Essex to conduct 17 studies in support of the Project relicensing. In accordance with the FERC-approved Recreation Facilities, Use, and Aesthetics Study Plan (study), Essex conducted a field inventory of formal and informal recreational facilities within or adjacent to the Project boundary and performed visitor-intercept surveys with respondents at ten recreational sites. This report describes the methods and results of the Recreation Facilities, Use, and Aesthetics Study performed as per the SPD.

1.1 Project Description

As currently licensed, the existing Lawrence Project consists of:

- The 35-foot-high by 900-foot-long gravity Essex Dam of stone masonry construction (also known as the Great Stone Dam), with a five-foot-high pneumatic crest gate system mounted on the spillway crest;
- A 9.8-mile-long impoundment having a surface area of 655 acres at a normal water elevation of 44.17 feet National Geodetic Vertical Datum of 1929 (NGVD29) at the top of the crest gates, and gross storage capacity of approximately 19,900 acre-feet;
- A powerhouse located at the end of a small forebay adjacent to the south abutment of the Essex Dam, containing two 8.4 MW generating units, and a tailrace channel extending into the Merrimack River channel;
- Fish passage facilities integral with the powerhouse, including a fish elevator and downstream fish bypass, and an eel ladder at the right abutment of the dam;
- The North Canal, approximately 5,300 feet long by 95 feet wide by 15 feet deep, originating at the north abutment of the dam and paralleling the Merrimack River downstream of the Essex Dam;
- The South Canal, approximately 2,750 feet long by 35 feet wide by 10 feet deep, originating the south abutment of the Essex Dam and generally paralleling the Merrimack River downstream of the Essex Dam;
- A single-circuit, underground/underwater 23.0-kilovolt (kV) transmission line; and
- Appurtenant facilities.

The Project is located along the Merrimack River at river mile 29 in the City of Lawrence, Massachusetts. The Merrimack River forms at the confluence of the Winnipesaukee and Pemigewasset Rivers in central New Hampshire and travels 117 miles southward before draining into the Gulf of Maine at Newburyport, Massachusetts. The Merrimack River serves multiple purposes including water supply, power generation, essential fish and aquatic habitat, and outdoor recreation for 200 communities in Massachusetts and New Hampshire.

The Merrimack River flows through and divides the City of Lawrence into northern and southern sections, which are interconnected by the Essex Dam and five bridges that span over the Merrimack River (City of Lawrence 2018). The City of Lawrence is recognized for its cultural and historical significance related to the Industrial Revolution. The City was strategically planned around the Merrimack River in the 1840s and infrastructure including the Essex Dam and the North and South Canals were designed to harness waterpower for textile production and paper manufacturing.

The principal facilities that comprise the Lawrence Project (Essex Dam, impoundment, and North and South Canals) are located in an urban setting with various commercial, residential, and recreational land uses. The impoundment extends approximately 9.8 miles upstream of the Essex Dam to Hunts Falls in Lowell, Massachusetts. Historically, there were several mills located along each of the canals that drew water from the canals for hydromechanical power, which discharged the water to the Merrimack River downstream of the dam. The former mill turbines are no longer operable and have been decommissioned or removed. Today, many of the historic mill buildings along with certain canal-related facilities, including the Dam, North Canal, and North Canal Locks and Wasteway are listed in the National Register of Historic Places (NRHP) and are contributing elements to the North Canal Historic District. The South Canal, the South Canal Gatehouse, and the gatehouse's sluice gates have been recommended NRHP-eligible.

The aesthetic qualities of the Merrimack River are maintained by the Project's ROR operation. Public parks and open spaces along the impoundment provide scenic views of the Merrimack River, the historic downtown mills, and the North and South Canals. The Essex Dam, a historic and scenic resource valued by the community, can be viewed from the Broadway Street Bridge. The North and South Canals and associated structures are visible from the adjacent roadways, pedestrian walkways, and recreation areas. The types of recreational opportunities within the Project area are intrinsically influenced by the Merrimack River and its two local tributaries (the Shawsheen and Spicket rivers), in addition to cultural, historical, and architectural resources such as the Essex Dam, North and South Canals, and historic downtown mill buildings.

Pursuant to existing License Article 17 and the FERC-approved Recreation Plan, Essex provides a handicap-accessible parking area, tours, and interpretive displays at the North Canal Carriage House. Tours cover the following topics: 1) how electricity is generated from waterpower; 2) the purpose and operation of the fish passage facilities; and 3) the role of The Essex Company, the Great Stone Dam canals, and gatehouses (recognized on the National Register of Historic Places) in the development of the City, and early industrialization using hydromechanical power.

2 Study Goals and Objectives

The goals of this study are to: (a) document existing recreational facilities and recreational activities that occur at the Project, (b) determine the adequacy and capacity of existing recreational facilities to accommodate current and future recreational needs, and (c) identify areas within the canal system where vegetation growth on historic canal walls and waterborne trash occur.

The specific objectives of this study are to:

- Identify existing recreation facilities within and adjacent to the Project boundary;
- Quantify current recreational use based on consultation with stakeholders, regional and statewide plans, and other available data;
- Identify proposed recreational uses based on surveys and consultation with stakeholders;
- Identify areas of aesthetic concern related to concentrated trash within the canals and vegetation growth on historic canal walls; and
- Gather information on the condition of Essex's recreation facilities and identify any need for improvement.

3 Study Area

In accordance with the Commission's SPD, the study area for the Recreation Facilities, Use, and Aesthetics Study generally includes the existing FERC Project Boundary and adjacent recreation facilities (Figure 3-1).



Figure 3-1. Existing FERC Project Boundary

4 Study Methods

4.1 Study Planning

4.1.1 Literature Review

Essex performed a literature review to identify and describe recreational uses within the Project area, including (but not limited to) angling, birding, kayaking, canoeing, walking, biking, and architectural/historical tours. As a component of this research, Essex reviewed existing recreational uses, facilities management plans (as applicable), and publicly available resources including visitor use records, guidance documents, maintenance records, and engineering plans relevant to the Project area as described in the Revised Study Plan (RSP).

4.1.2 Identification of Focus Group Participants and Focus Group Meetings

Essex established a Focus Group of representatives from community organizations and governmental agencies to assist in the selection of recreation facilities to be included in the study. Essex hosted recreation Focus Group discussions with representatives from the following community organizations and government agencies: GWL, National Park Service (NPS), Lawrence Redevelopment Authority, City of Lawrence, Massachusetts Department of Conservation and Recreation (MADCR), Lawrence Community Works (LCW), Greater Lawrence Community Boating, Andover Village Improvement Society (AVIS), Lawrence Conservation Commission, City of Lawrence Recreation Department, the Town of Andover, and the Town of Methuen.

On July 15, 2024, Essex sent a data request letter to the Focus Group participants for documentation (visitor use records, guidance documents, maintenance records, engineering plans, etc.) of recreational facilities and uses within the Project area.

Essex requested input from the Focus Group on the identification and selection of recreation sites and facilities by letter dated September 3, 2024, and invited the Focus Group to participate in a virtual meeting held on September 19, 2024. Essex also invited Focus Group participants to attend the October 2024 field inventory assessment. Focus Group participants from four organizations (GWL, NPS, LCW, and AVIS) attended the September 2024 meeting and described several recreational sites, all of which were included in the October 2024 field inventory assessment. Focus Group participants were invited to attend the October 2024 field inventory assessment. As per the SPD, Essex will hold a final meeting with Focus Group participants to discuss the study results. Essex will file a supplement to this study report after the final Focus Group meeting.

4.2 Field Inventory Assessment

Essex conducted a field inventory assessment to document existing, non-Project, recreation facilities within the Project area on October 11 and October 12, 2024. Recreation sites inventoried included the Abe Bashara Boathouse, Merrimack River Trail, Lawrence Riverfront State Park, Pemberton State Park, Campagnone (North) Common, Lawrence Heritage State Park, Oxford (Julia Silvario)

Park, Nunzio DiMarca Park (Ferrous Site), Sewer Inceptor, Spicket River Greenway at Manchester Street Park, Boys and Girls Club of Lawrence, Raymond J. Martin Riverside Park, Methuen Boat Launch, Phillips Academy Boathouse, Strazzula Reservation, and Bay Circuit Trail (Figure 4-1). As noted above, these recreation sites were selected in consultation with the Focus Group.

The field inventory included a brief description of the site, a catalog of the facilities and amenities provided at the site, photographs of the site, and an estimate of parking capacity provided at the site. Locations of recreational facilities were recorded and mapped using the Global Positioning System (GPS). Additional information recorded during the field inventory included a description of the type and location of existing recreation facilities, the type of recreation provided (e.g., boat access, angler access, picnicking), existing amenities and sanitation, the type of vehicular access and parking (if any), the suitability of facilities to provide recreational opportunities and access for persons with disabilities (i.e., compliance with current Americans with Disabilities Act [ADA] standards for accessible design), GPS location data, representative photographic documentation of recreation facilities, and any on-site comments provided by Focus Group participants.

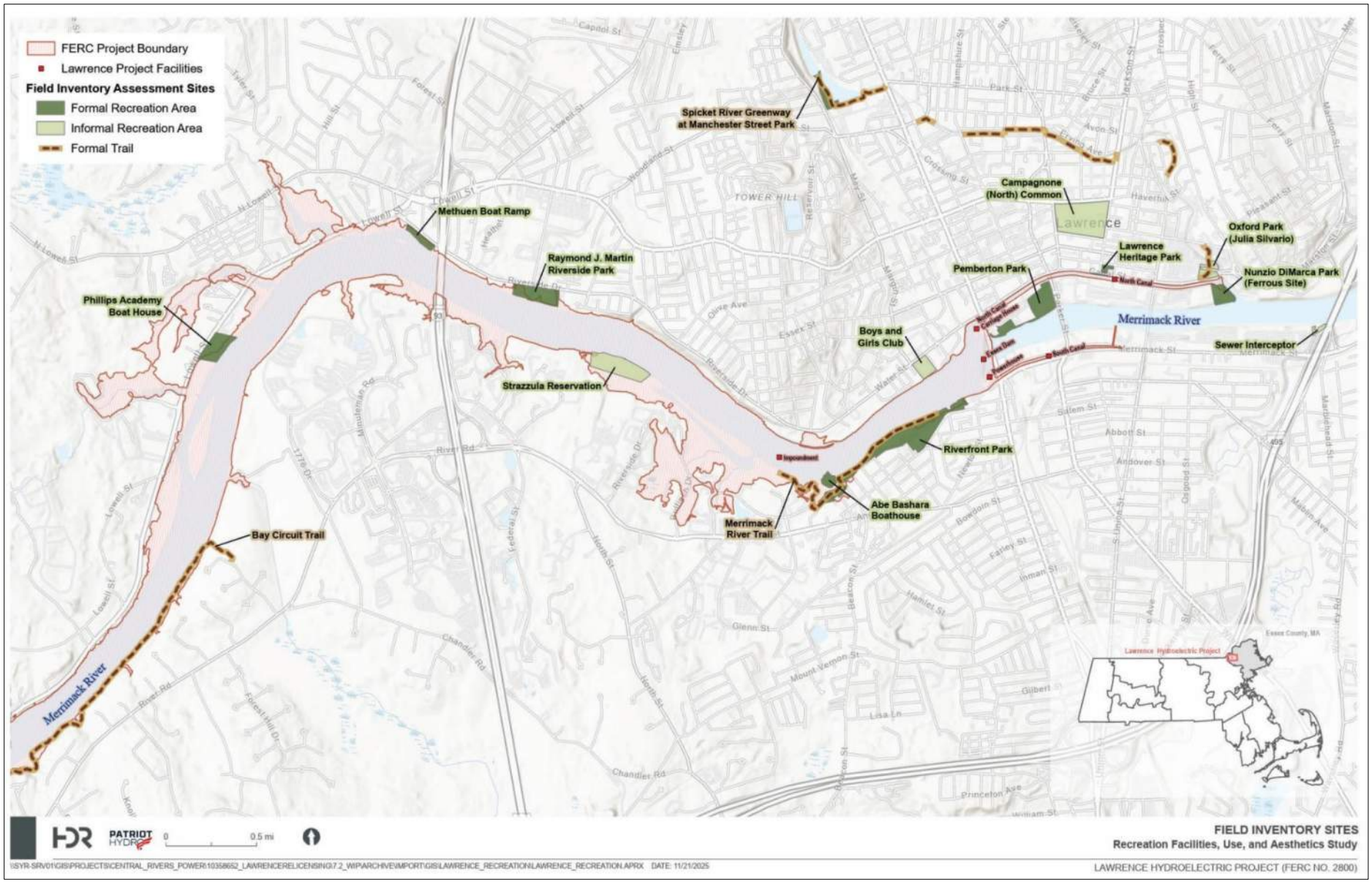

Figure 4-1. Recreation Field Inventory Assessment Locations

4.3 Field Reconnaissance and Visitor-Intercept Surveys

As per the SPD, Essex conducted visitor-intercept surveys and field reconnaissance at ten recreation sites within the study area, identified in Table 4-1 and depicted in Figure 4-2. Recreation sites were selected in consultation with the Focus Group participants. Focus Group participants were provided with the draft final list of ten sites on April 3, 2025 for review and comment; no comments were received on the final selection of sites.

Table 4-1. Visitor-Intercept Survey Sites

Recreation Site	Inside FERC Boundary[1]	Property Ownership/ Managing Entity	Surveyed Area
Abe Bashara Boathouse (Formal)	Yes	Lawrence Greater Community Boating	Exterior facilities.
Merrimack River Trail (Formal)	Yes	Town of Andover, City of Lawrence, City of Methuen, AVIS[2]	Minimally developed trail segment within Lawrence Riverfront State Park.
Lawrence Riverfront State Park (Formal)	Yes	MADCR	All areas within the park.
Pemberton State Park (Formal)	No	MADCR	All areas within the park.
Campagnone (North) Common (Formal)	No	City of Lawrence	All areas within the park.
Lawrence Heritage State Park (Formal)	No	Friends of Lawrence Heritage State Park	Exterior facilities on the canal side.
Oxford (Julia Silvario) Park (Informal)[3]	No	City of Lawrence	Minimally developed informal access area along shoreline at the eastern extent of the North Canal.
Nunzio DiMarca Park (Ferrous Site) (Formal)	No	City of Lawrence	All areas within the park.
Spicket River Greenway at Manchester Street Park (Formal)	No	City of Lawrence/GWL	Trailhead and segment of Spicket River Greenway.
Boys and Girls Club of Lawrence (Informal)[4]	No	Lawrence Boys Club Inc.	Undeveloped and informal use area along riverfront.

[1] Sites that are either within or overlap with the FERC Project boundary but are not Project recreation facilities or associated with the Project.

[2] The Merrimack River Trail is a regional trail that is managed by various municipal organizations across 17 riverfront communities. The identified entities pertain to segments of the Merrimack River Trail that are located within the Project area.

[3] As identified in Essex's July 25, 2025 filing with the Commission, at the time that Oxford Park was selected (September 2024), it was unnamed without signage and not listed on major web mapping services (Google maps, Bing maps, etc.), and considered informal.

[4] As identified in Essex's July 25, 2025 filing with the Commission, the Lawrence Boys and Girls Club was selected as an informal site per the requests of the Focus Group participants. The Focus Group clarified that their interest in the Boys and Girls Club is actually the informal riverfront area (not necessarily activities at the club itself, at least for purposes of this study).

Surveys were administered on two randomly selected weekdays and two weekend days each month during the peak recreation season (May 1–October 1, 2025). In addition, surveys were conducted on three federal holidays occurring within the study period: Memorial Day, Juneteenth, and Independence Day.[1] The specific survey dates are listed in Table 4-2 below.

Survey questions were developed using the general concepts and guidance outlined in the U.S. Forest Service's (USFS) National Visitor Use Monitoring Handbook (USFS 2007), as well as question formats applied in recreation studies for other FERC hydropower relicensing projects. The personal interview questions included the following topics: general user information; age group; resident/visitor; purpose and duration of visit; distance traveled; history of visiting the site or area; types of recreational activities respondents participated in or planned to participate in during their visit; other recreational sites that respondents visited or intended to visit during their trip; general satisfaction with recreational opportunities, facilities, and the respondents overall visit and/or areas that need improvement; and day use/overnight lodging during their visit. A copy of the survey questionnaire is provided as Appendix A.[2]

Surveys were conducted during daylight hours between approximately 8:00 am and 9:00 pm. Individual survey locations were visited on a rotating schedule to capture recreation use occurring at different times of the day. At each site, a team of two survey technicians conducted interviews with individual recreationists and groups. The survey team included a bilingual English–Spanish technician to ensure effective communication with Spanish-speaking respondents. Respondents provided verbal answers to survey questions, and a technician recorded responses in real time using the Jotform survey platform. Survey responses given in Spanish were translated into English by the bilingual survey technician. Hard copies of the survey form (in both English and Spanish) were also available to respondents upon request.

Technicians remained at each site for approximately one hour to conduct interviews and collect field reconnaissance data. Reconnaissance activities included documenting (a) the types of recreation activities being observed, (b) approximate count of vehicles present, and (c) approximate numbers of recreationists at each site. Technicians also recorded the date, time, and observed weather conditions during each survey period.

Table 4-2. Personal Interviews and Field Reconnaissance Schedule

Month	Specific Dates
May	May 15, 2025, May 18, 2025 May 19, 2025 May 26, 2025 May 31, 2025

[1] As per the RSP and SPD, Essex was not required to perform surveys on federal holidays. However, FERC's original study request filed on October 13, 2023 requested the inclusion of federal holidays. During the September 19, 2024 Focus Group meeting, Essex agreed to make a good faith effort to perform visitor-intercept surveys on federal holidays. Due to scheduling constraints, Essex did not perform visitor-intercept surveys on Labor Day. However, Essex performed an additional survey in September to make up for the Labor Day survey.

[2] Minor formatting adjustments were made during upload of the survey to the Jotform platform. These changes were limited to layout and formatting.

Month	Specific Dates
June	June 10, 2025 June 11, 2025 June 19, 2025 June 21, 2025 June 29, 2025
July	July 4, 2025 July 26, 2025 July 27, 2025 July 28, 2025 July 29, 2025
August	August 7, 2025 August 12, 2025 August 23, 2025 August 24, 2025
September	September 9, 2025 September 10, 2025 September 20, 2025 September 21, 2025 September 30, 2025

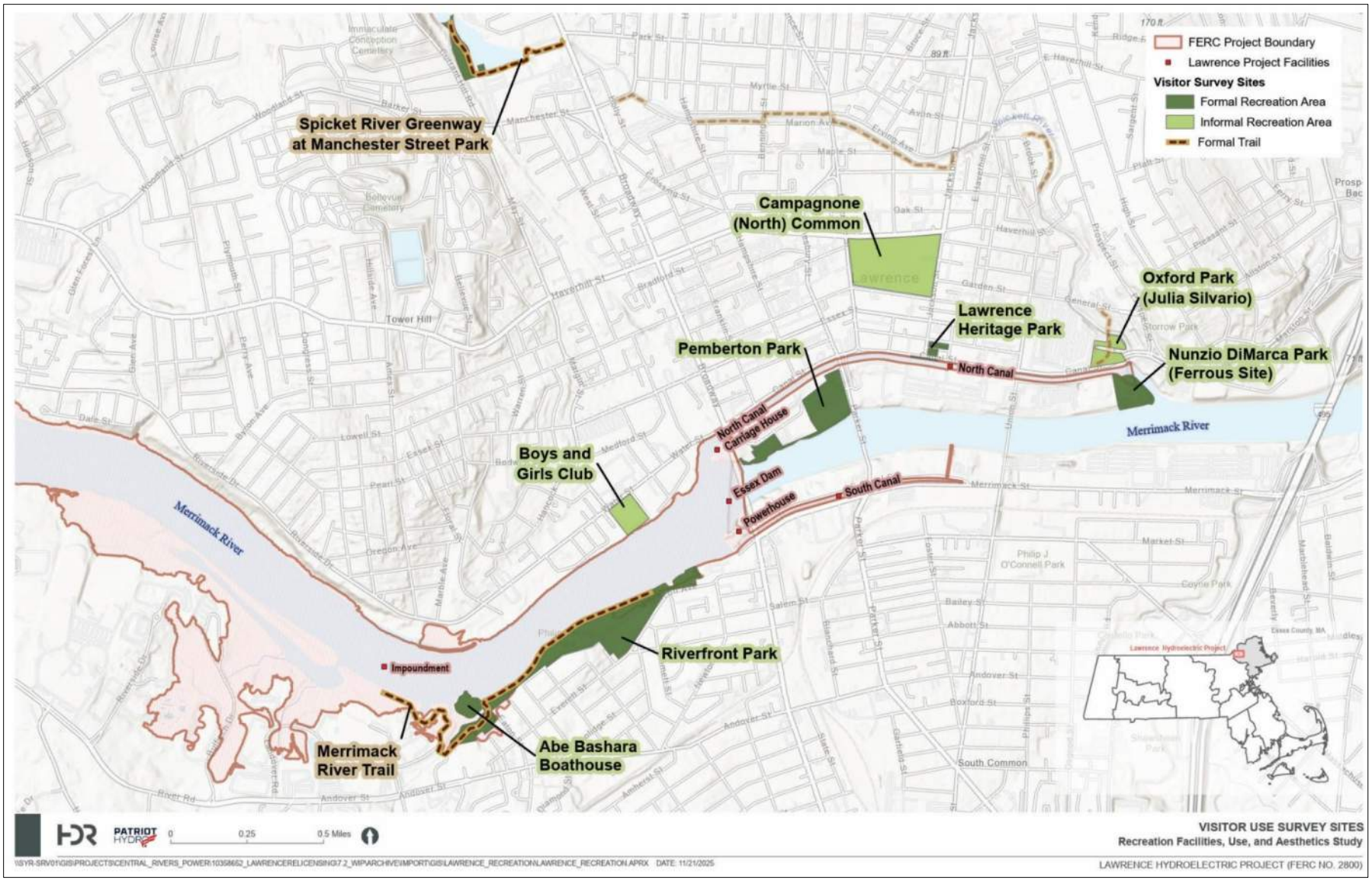

Figure 4-2. Recreation Visitor Use Survey Locations

4.4 Visual Surveys for Vegetation Growth

Essex surveyed the North Canal and South Canal on foot to visually inspect and document vegetation growth along the North and South Canals. Essex conducted a total of three vegetation surveys representing different stages of the growing season. Technicians recorded observations regarding vegetation type (including native and non-native species), depositional setting, and relative abundance. The first vegetation survey of the canals was conducted during the peak of the growing season in June 2024, the second was conducted at the end of the growing season in October 2024, and the third was conducted at the start of the growing season in May 2025. Vegetation survey results indicated that canal corridor vegetation was dominated by invasive species, with native species occurring only in limited abundance. Therefore, for efficiency of data reporting, the methods and results of the visual survey for vegetation growth are documented and discussed in detail in the Invasive Plant Survey Report filed with the Commission on April 27, 2026.

4.5 Visual Surveys for Waterborne Trash

Essex surveyed the North Canal and South Canal on foot to visually inspect and document waterborne trash. The visual surveys for waterborne trash were conducted on June 28, 2024 and October 30, 2024, and during the height of the spring runoff on May 20, 2025. Data collected during these surveys included detailed field notes, site sketch maps, and photographic documentation. Waterborne trash was characterized by dominant type (i.e., Plastics, Wood, or Metal) (Table 4-3). The canal level (low, medium, high) at the time of the site investigation was also recorded. Trash distribution was classified based on visual assessment, with debris documented as scattered when items were dispersed over an area without clear accumulation, and as a clump when multiple pieces of trash were physically clustered or concentrated at a single location.

Table 4-3. Dominant Waterborne Trash Types Used During Field Surveys

Waterborne Trash Type	Description
Plastics	Characterized by plastic cups, plastic bags, wrapping materials, plastic water bottles, plastic containers, rubber balls, fast-food wrappers, shoes, construction barrels, etc.
Wood	Characterized by trees, logs, branches, stumps, boards, sections of plywood, etc.
Metal	Characterized by metal scraps, metal robs, rebar, road signs, wire, etc.

Mapped waterborne trash polygons were located using an EOS Positioning Systems Arrow 100TM GNSS receiver linked to an iPadTM Air 2 or Android device operating Collector for ArcGIS™ hand-held GPS unit (equipped with a data dictionary aiding in feature attribution). Technicians also recorded waterborne trash points and lines. The presence and extent of waterborne trash within the canals observed at the time of the field survey was evaluated based on field observations and photographs. Geospatial waterborne trash data were transferred to a GIS format and used to develop both visual maps depicting mapped areas of accumulated waterborne trash within the canals as well as tabular information describing the abundance and distribution of waterborne trash in the study area. The mapped waterborne trash polygons were then analyzed to calculate the area

represented by trash type within each canal. Mapped waterborne trash points and lines were not included in percentage calculations because they represent a single point/line. Each representative trash type was photographed. Each waterborne trash polygon, line, or point including any canal descriptive features (e.g., active construction adjacent to canal, primarily residential, commercial, etc.) in the vicinity of a polygon, was photo documented when possible.

5 Study Results

5.1 Literature Review

Pursuant to the approved study plan, Essex conducted a literature review to identify and describe recreational uses in the Project area. As a component of this research, Essex reviewed existing recreational uses (Section 5.1.1), recreation management plans and relevant publications, articles, and online resources (Section 5.1.2), and easements and land ownership within the Project area (Section 5.1.3).

5.1.1 Existing Recreational Facilities

The Merrimack River offers opportunities for a variety of water-based recreational activities, such as fishing, boating, canoeing, kayaking, rowing, and swimming. The natural shoreline, along with numerous fishing piers and docks located throughout the Project area, provide multiple opportunities for shoreline fishing. Access for water-based recreational activities including motorized and non-motorized boating is available through various boat launches and dock facilities within the Project area. Public boat launches at Riverfront State Park in the City of Lawrence and at Riverside Park in the City of Methuen enable boaters to launch their watercraft, park their vehicles/trailers, and access the water for a variety of recreational purposes.

The banks of the Merrimack River provide additional opportunities for land-based recreation. Opportunities for hiking, walking, biking, and other outdoor activities within the Project vicinity are available through established regional trail systems including the Merrimack River Trail, Bay Circuit Trail, Penacook Trail, Methuen Rail Trail, and Spicket River Greenway. Various public parks and conservation lands also offer local trails, walkways, multi-use paths, and amenities for active and passive recreational activities. A list of existing recreational facilities located along the Merrimack River adjacent to the FERC-Project boundary is provided in Table 5-1 and described below.

Table 5-1. Recreation Facilities in the Vicinity of the Lawrence Project Boundary

Recreational Facility	Property Owner	Canoe/Kayak Access	Boat Launch	Picnic Area	Fishing Access	Trails	Sports Courts/Fields	Playground	Visitor Center/Museum	Educational/Athletic Programs or Tours	Accessible Facilities	Historical/Heritage Exhibits
Abe Bashara Boathouse	MADCR	X	X	X		X				X		

Recreational Facility	Property Owner	Canoe/Kayak Access	Boat Launch	Picnic Area	Fishing Access	Trails	Sports Courts/Fields	Playground	Visitor Center/Museum	Educational/Athletic Programs or Tours	Accessible Facilities	Historical/Heritage Exhibits
Albert Retelle Reservation	Town of Andover	X				X						
Bay Circuit Trail	Town of Andover					X						
Deer Jump and Spaulding Reservations	AVIS				X	X						
Boys And Girls Club	Lawrence Boys Club Inc.						X					
Bulfinch Reservation	Town of Andover/AVIS					X						
Clean Rivers Project	Clean River Project NPO									X		
Ferrous Park/Nunzio DiMarca Park	City of Lawrence			X		X						
Lawrence Heritage State Park	MADCR	X		X	X	X	X	X	X	X	X	X
Lawrence Riverfront State Park	MADCR	X	X	X	X	X	X	X			X	
Strazzula Reservation	Andover Conservation Commission					X						
Merrimack River Trail						X						
Methuen Riverside Boat Ramp	City of Methuen	X	X									
North Canal Carriage House	Essex								X	X	X	X
Oxford / Julia Silvario Park	City of Lawrence					X						
Pemberton State Park	MADCR		X			X						
Raymond J. Martin Riverside Park	City of Methuen			X	X	X		X			X	

Recreational Facility	Property Owner	Canoe/Kayak Access	Boat Launch	Picnic Area	Fishing Access	Trails	Sports Courts/Fields	Playground	Visitor Center/Museum	Educational/Athletic Programs or Tours	Accessible Facilities	Historical/Heritage Exhibits
Spicket River Greenway	City of Lawrence					X						

Abe Bashara Boathouse: Located approximately 0.75-mile upstream of Essex Dam on the southern shore of the impoundment. The Abe Bashara Boathouse is adjacent to Lawrence Riverfront Park on a 49.8-acre lot owned by the MADCR. The Greater Lawrence Community Boating and Greater Lawrence Rowing operate out of the facility and provide sailing lessons, watercraft rentals, events space, gas grills and tents by request, and a docking system for over 125 boats (Greater Lawrence Community Boating [GLCB] n.d.).

Albert Retelle Reservation: Located approximately 3.7 miles upstream of Essex Dam on the southern shoreline of the impoundment at the northern section of the Deer Jump Reservation. Land is owned by the Town of Andover and consists of five parcels comprising 64 acres that are open to the public and permanently protected. Provides trails, picnic tables, and a parking area. A parking lot is located on Brundrett Ave. Access to the riverfront access provided by a trail that connects to the adjacent AVIS Deer Jump Reservation.

Bay Circuit Trail: Located along the southern shoreline of the impoundment from the Lawrence Riverfront State Park to the City of Lowell. The Bay Circuit Trail is an approximately 230-miles-long, multi-use trail that passes through 38 towns in eastern Massachusetts (Bay Circuit Trail & Greenway 2025). AVIS and the Andover Trails Committee manage the Bay Circuit Trail in Andover under the supervision of Appalachian Mountain Club (AMC). The section of the Bay Circuit Trail in Andover runs east to west for approximately 16.7 miles and provides public access to the bank of the Merrimack River from Harold Parker State Forest in North Andover to the Tewksbury/Andover Town line. The Bay Circuit Trail extends across two state forests, seven AVIS reservations, conservation lands owned by the Town, and private lands belonging to Phillips Academy and the West Parish Cemetery (MVPC & Essex National Heritage Area 2011) It shares a riverfront section with the Merrimack River Trail from the Tewksbury-Andover Town line to the eastern edge of Deer Jump Reservation (MVPC & Essex National Heritage Area 2011). Along the trail there are amenities such as maps, a boardwalk, trail tags, interpretive signs, and benches (Driscoll & Townson 2018).

Boys And Girls Club: Located just upstream of Essex Dam on the north shore of the impoundment. Provides educational and athletic programs, game rooms, gymnasiums, a swimming pool, and a large field. The riverfront in this area is currently undeveloped; the City of Lawrence currently has plans to extend the existing North Canal Street Walks in this area (GWL 2020).

Bulfinch Reservation: Located adjacent to Strazzula Reservation on the southern shore of the impoundment. Consists of an 8.51-acre tract owned by the Andover Conservation Commission. Provides trails for walking and hiking.

Clean Rivers Project: Located approximately 2.3 miles upstream of Essex Dam. A non-profit organization that provides boat tours of the Merrimack River, bicycle rentals, and performs trash cleaning services on the Merrimack River.

Deer Jump and Spaulding Reservations: Located approximately 3.7 miles upstream of Essex Dam on the southern shoreline of the impoundment. The reservation consists of 4 tracts comprising 92.6 acres owned by AVIS. The reservation offers connections between the Town of Tewksbury and Lawrence trail systems through the Bay Circuit Trail, Penacook, and Merrimack Trails. There are a variety of recreational amenities including trails, parking areas, fishing access, the Harold R. Rafton Memorial, and bow hunting is permitted during the state bow hunting season. According to Driscoll & Townson (2018), AVIS leases land to provide trail access but is in the process of seeking more permanent access arrangements.

Lawrence Heritage State Park: Located along the North Canal. Provides a visitor center and park. Across the street from the Lawrence Heritage State Park Visitor Center on Canal Street. The Northern Canalwalk (referred to as the “esplanade”) travels west alongside the North Canal utilizing sidewalk and bricked paths. Informational signs and streetlamps are located along the canal. The visitor center offers interactive exhibits, educational programs, and historical tours (Friends of Lawrence Heritage State Park n.d.).

Lawrence Riverfront State Park: Located immediately adjacent to the Project dam on the southern shoreline of the impoundment. Owned by MADCR and managed as a state park with ADA-accessible facilities. Provides interpretive signs, trails, pedestrian bridges, a trailer boat launch, picnic area, playground, gazebo, basketball court, and a street hockey rink.

Merrimack River Trail: The Merrimack River Trail consists of a network of multi-use trails across 17 communities that border the Merrimack River in northeast Massachusetts (MVPC & Essex National Heritage Area 2011). The trail system is in various stages of development with certain areas lacking public access, adequate parking, or other facilities. The goal of the organizations involved in the planning and development of the trail system is to establish an interconnected trail to physically link communities and increase recreation opportunities for all residents.

Within the Project area, there are segments of the existing Merrimack River Trail that run along the southern shore of the impoundment from Andover (near Launching Rd.) to the Lawrence City line. The Penacook Trail is a portion of the Merrimack River Trail that runs the length of the river and extends into Lawrence (Driscoll & Townson 2018).

Along the Andover-Lawrence border, the Town of Andover is seeking easement to a 10-acre tract of land behind the Greater Lawrence Technical School to construct the final segment of the Merrimack River Trail needed to complete the connection between Andover, Tewksbury, and Lawrence. From Eaton Street in Lawrence to the Andover Town line, AVIS has constructed three boardwalks and plans to construct two pedestrian bridges that will connect the proposed trail. Completing the segment would allow hiking the entire length of the Penacook and Merrimack River Trails in Andover from Tewksbury to Lawrence (Driscoll & Townson 2018).

Within the City of Lawrence, the City is planning to construct a segment of the Merrimack River Trail between the Shawsheen River and the Andover Town line (GWL 2020). The City also plans to extend the existing Merrimack River Trail at Riverfront Park eastward along Merrimack Street, over the South Canal via the existing railroad bridge, and along the northern bank of the South Canal. To accomplish this, the City is planning to demolish the former Merrimac Paper Mill located along the South Canal and remediate the site to establish a section of the trail that will link to the proposed

Lawrence Rail Trail (GWL 2023). There is also an existing trail segment at Pemberton State Park that the City plans to extend eastward along the river to the southern terminus of the North Canal at Ferrous Park.

Ferrous Park/Nunzio DiMarca Park: Located at the confluence of the North Canal, the Merrimack River, and the Spicket River. The park is located at the end of the Spicket River Greenway. A trail that is maintained by the MADCR (owned by the City of Lawrence), along the northern bank of the North Canal provides access to the downtown area. The Park was designed and constructed by GWL and the City in 2014 and provides walking trails, a picnic area, and a gazebo (GWL 2023).

Methuen Riverside Boat Ramp: Located approximately 2.7 miles upstream of Essex Dam. Provides a trailer boat launch and fishing access.

North Canal Carriage House: Located between the left abutment of Essex Dam and the North Canal entrance. The North Canal Carriage house is the only FERC-approved Project recreation facility. At the North Canal Carriage House, Essex provides accessible parking, tours, a visitor center, video displays, lighting, seating, display panels, and other interactive exhibits.

Strazzula Reservation: Located approximately 1.7 miles upstream of Essex Dam on the southern shoreline of the impoundment, west of the Lawrence Riverfront State Park behind the Greater Lawrence Technical School. The Strazzula Reservation is owned by the Town of Andover and extends east from Deer Jump Reservation to the Lawrence City line. The Town of Andover is pursuing access in fee or conservation easement to a 10-acre property abutting the old Phillips Academy boathouse. If easement is obtained, Andover plans to develop passive recreation features including ADA-accessible facilities, parking, picnic tables, viewing sites, fishing sites, two boat ramps, and finish the Merrimack River Trail to connect Tewksbury and Lawrence (Driscoll & Townson 2018).

Oxford Park/ Julia Silvario Park: Located at the northern terminus of the North Canal. Includes a trail (portion of Spicket River Greenway) and open green space.

Pemberton State Park: Located between the North Canal and the Merrimack River. Provides trails, picnic tables, a canoe launch, and a gazebo. Annually there is a catch and release fishing tournament held for charity at Pemberton State Park (Team Guidesly 2022).

Raymond J. Martin Riverside Park: Located approximately 2.2 miles upstream of Essex Dam on the northern shoreline of the impoundment. Provides walking trails, playground, and a gazebo.

Spicket River Greenway: The Spicket River Greenway is a 3.5-mile-long paved trail along the Spicket River that extends from Manchester Street Park in North Lawrence to Nunzio DiMarca Park located at the southern terminus of the North Canal. The City plans to extend and develop off-street sections of the Spicket River Greenway between Broadway and Kennedy Park and between Jackson and Newbury Streets (GWL 2020).

5.1.2 Existing Studies, Plans, and Information Sources

This section summarizes information from publicly available sources, including the responses to July 15, 2024 data request sent to Focus Group participants, municipal and regional planning documents and open space and recreation plans. Together, these resources provide context on existing recreational facilities and use within the Project area and describe the recreational and open space priorities and long-term goals at the community, state, and regional levels.

Responses to July 15, 2024 Data Request to Focus Group Participants

The Town of Andover responded that they were approved to construct a public access road and launch off of River Road adjacent to Greater Lawrence Technical School that will give recreational and public safety access to the Merrimack River. In November 2025, on their FaceBook page, the town of Andover announced “The Town of Andover recently completed the first phase of the Merrimack River Access project, establishing Andover’s first point of access to the Merrimack River and representing a significant step in expanding recreational and public safety access to the Town’s riverfront. This milestone follows more than twenty years of work to establish a safe and functional access point from River Road to the Merrimack River, opening the door for the community to enjoy a valuable natural resource that has long been out of reach.”

AVIS representatives identified additional recreational and interpretive opportunities along the river, including historic canal signage in Lawrence, picnic and seating areas on Andover Conservation land near Greater Lawrence Technical School, and similar amenities at AVIS’s Deer Jump Reservation. They noted the importance of safe and accessible river access for walkers and kayakers, highlighted ongoing efforts and challenges related to expanding the Bay Circuit Trail through Lawrence, and underscored the need for better advance notice when river levels are lowered so volunteers can organize effective riverbank cleanups.

Greater Lawrence Community Boating Program described the facility’s operating schedule, typical attendance, and seasonal transitions throughout the year. In May, the site operates mainly on weekday afternoons with about 100 users daily, limited morning rowing practices on select weekdays, and weekends open only for specific events. Early June includes a brief operational shutdown for maintenance and staff training, followed by limited adult rowing sessions and an instructor training week. Mid-June marks a soft public opening with extended daily hours and moderate attendance, leading into a large Grand Opening/Summerfest event. From late June through August, the facility runs full summer programming weekdays from morning to evening, serving several hundred children each day. Fall programming begins in late August and mirrors the lighter May schedule with added sailing team practices, while all on-water activities pause in November as programs move indoors for the winter, continuing after-school activities through February.

MADCR provided a calendar of events and walking/boat tours they host throughout the City of Lawrence, primarily starting from the Lawrence Heritage State Park or the Abe Bashara Boathouse. The representative also noted MADCR offers Summer Nights programming, nature hikes for youth, and Great Stone Dam Walking Tours.

Groundwork Lawrence (GWL) provided a copy of the City of Lawrence Open Space and Recreation Plan (discussed more below), as well as proposed options for the expansion of the Merrimack River Trail and the Lawrence Greenway Framework. GWL provided documentation filed with FERC[3] to evaluate whether the proposed Lawrence Riverwalk would affect the current low hazard potential classification of the Essex Dam. In 2007 and 2008 GWL retained Gomez and Sullivan Engineers (GSE) to prepare a dam-break analysis to assess whether construction of a publicly accessible trail on the river bank downstream of the Essex Dam would alter the dam’s existing low hazard potential

[3] See Accession Number 20080512-0232 and 20080226-0109

classification. GSE's incremental dam-break analysis examined several scenarios, including a "sunny-day" dam failure and failures occurring during flood conditions. These analyses indicated that under certain flood scenarios sections of the proposed Riverwalk could be inundated to depths of up to approximately four feet if a dam failure were to occur. While no buildings or private property would be affected, individuals using the Riverwalk during such events could be exposed to dangerous conditions. At that time, FERC concluded that construction of the Riverwalk would not require reclassification of the Essex Dam, provided that appropriate risk-mitigation measures were implemented. The Licensee filed a draft Emergency Action Plan with FERC's New York Regional Office in September of 2008, however there has been no further action on this issue since that time based on the FERC record.

The Massachusetts Statewide Comprehensive Outdoor Recreation Plan (SCORP)

The NPS requires states to complete a Statewide Comprehensive Outdoor Recreation Plan (SCORP) every five years to remain eligible for the Land and Water Conservation Fund (LWCF) Grant Program (Commonwealth of Massachusetts 2023). The SCORP is the framework for outdoor recreation and conservation across the state. The plan establishes outdoor recreational needs and opportunities at a state level and long-term goals for meeting those recreational needs (Commonwealth of Massachusetts 2023). The SCORP is developed to guide statewide funding and programming and the distribution of federal grants to state agencies and municipalities for open space and recreation resources (Commonwealth of Massachusetts 2023).

The Massachusetts SCORP was last updated in 2023 and guides the distribution of federal money from the LWCF to state agencies and municipalities for the acquisition of open space, renovation of parks, development of new parks, and trail construction. The SCORP examined the current supply of outdoor recreation and examined Massachusetts' residents' outdoor recreation needs. Outdoor recreation demand was evaluated through three online surveys (one for recreation users, one for municipal recreation providers, and one for land trusts), public meetings throughout the state, and a statistically relevant phone survey. The results of public participation were used to formulate the SCORP's goals and objectives, which are prioritized in the grant rating system.

As identified in the SCORP, there are four key initiatives, each associated with a specific set of goals and recommendations for outdoor recreation. These initiatives include:

1. Improve Access to Beaches and Other Water-based Recreation Facilities;
2. Support Trail Projects;
3. Create and Renovate Neighborhood Parks, Especially to Benefit the Underserved; and
4. Create Opportunities, Especially for the Underserved, to Enjoy Protected Natural Areas.

Through these initiatives, the SCORP guides community-level planning and establishes a framework for communities to align local resource goals with broader regional and statewide objectives for outdoor recreation and open space. The SCORP serves as a reference for municipalities preparing or updating their Open Space and Recreation Plans (OSRPs). OSRPs are local planning documents that are developed to inventory existing recreation and open space resources, identify recreation resource needs, establish community goals, and outline actionable strategies to achieve those goals. These plans undergo state review, and once approved, municipalities become eligible for state, federal, and non-profit funding to support open space improvements, facility development, and land acquisitions. (GWL 2020).

The City of Lawrence Open Space and Recreation Plan (OSRP)

GWL, in partnership with the City of Lawrence, developed the Lawrence OSRP in 2009 and last updated it in 2020.The Lawrence OSRP was developed through a public participation process that included interviews, stakeholder and public meetings, and community surveys. The plan identifies six community goals to improve recreation opportunities and resources in the community. These goals include meeting recreational needs of the community, increasing community awareness of resources provided by the City's existing park system, providing alternative transportation through establishment of interconnected trails, continuing to provide opportunities for urban agriculture, and maintaining and renovating existing parks (GWL 2020).

As reported in the OSRP, the City's open space system includes 48 City-owned parks encompassing 340 acres, three State parks encompassing 46 acres, and three City-managed cemeteries encompassing 140 acres (GWL 2020). Recreational facilities identified in the Plan that are located within the vicinity of the Project include the Ferrous Park, Lawrence Rail Trail, Oxford Park, and Spicket River Greenway, descriptions of these facilities are provided in Section 5.1.1 of this report.

According to the results of the OSRP community surveys, the activities with the highest participation rates among 360 respondents were walking (89%), biking (49.5%), and attending community events (47.5%). Respondents were also asked to rank their priorities for the City's public parks and the top priorities among respondents were cleaning/litter removal (79.4%), lighting (77.1%), walking paths (63.5%), and security (62.3%).

A key goal identified in the OSRP is the establishment of an interconnected trail network. To support this goal, the City developed a series of action items, including the following which propose Licensee involvement[4]:

- Construction of a bridge over the north canal lower locks to link Spicket River Greenway between Oxford Paper Site Park and the Ferrous Site Park (GWL 2020), and;
- Construction of a pathway along the south bank of the North Canal (GWL 2020).

Other proposed actions in the OSRP to achieve the City's goals for an interconnected trail include: the construction of the 1.5-mile-long Lawrence Rail Trail, a proposed multi-use trail that would cross over the Merrimack River at the existing railroad bridge just downstream of the Essex Dam and continue northwest along the tracks before connecting with the existing Methuen Rail Trail at Manchester Street Park; development of off-street sections of the Spicket River Greenway; and the construction of the Merrimack Riverwalk, a pedestrian walkway between the Shawsheen River and Andover Town line (GWL 2020). In 2019, the City acquired a lease from the Massachusetts Bay Transportation Authority (MBTA) for construction of the Lawrence-Manchester Rail Corridor (LMRC) to establish an open space recreational multi-modal trail. The City is actively working to develop the corridor with an anticipated completion date of 2026 (Merrimack Valley Planning Commission [MVPC] 2024).

[4] The planned pedestrian bridge over the North Canal is a part of a City of Lawrence urban renewal project. The Project boundary in the vicinity of the proposed bridge runs parallel to the North Canal approximately 10 feet from the northern canal wall and 25 feet from the southern canal wall. Essex has not been involved in the planning, design, or funding of the pedestrian bridge project. However, Essex has continued to support the project and granted the City permanent and temporary easements to construct the bridge (Accession Number 20070207-5065).

The Town of Andover Open Space and Recreation Plan (OSRP)

The Town of Andover developed an updated OSRP in 2018 with a similar framework as the Lawrence OSRP. Recreational facilities identified in the Andover OSRP that are located within the vicinity of the Project such as the Strazzula Reservation, Merrimack River Trail, Bay Circuit Trail, and Al Retelle, Bulfinch, Deer Jump, and Spaulding Reservations are described in Section 5.1.1 of this report. The primary objectives listed in the Andover OSRP include the protection of the Merrimack River. Specific goals included:

- Obtaining public access (in fee or conservation) to the Town-owned Merrimack River Reservation; and
- Strengthening the trail systems including Bay Circuit and Penacook and Merrimack River trails

Merrimack River Trail Reconnaissance Planning Report

The MVPC and Essex National Heritage Area developed a report to identify existing and proposed routes for the Merrimack River Trail in 17 communities that border the Merrimack River in northeast Massachusetts. The communities within the vicinity of the Project include: the Town of Andover, City of Methuen, and City of Lawrence. The report identifies the Bay Circuit Trail routes through AVIS reservations that connect to the Merrimack River Trail and suggests the Town of Andover focus on obtaining access rights to expand the Merrimack River Trail System. In the City of Methuen, there are no existing Merrimack River Trail routes. The 2011 report suggests designating Route 110 in the City of Methuen as the Merrimack River Trail. It also discusses options for an on-road lane west of Lawrence on Riverside Drive, and potential for trail segments at a green space along the river beyond Schruender Park, east of Lawrence (MVPC & Essex National Heritage Area 2011). For the segments of the Merrimack River Trail that run through Lawrence, the plan suggests designating Riverside Drive, Water Street, Canal Street, Pemberton State Park, Riverfront State Park, and the future Riverwalk as the Merrimack River Trail (MVPC & Essex National Heritage Area 2011). It also suggests establishing on-road trail segments between Canal Street and the Lawrence/Methuen line (MVPC & Essex National Heritage Area 2011).

North Canal District Technical Assistance Panel Report

The North Canal District Technical Assistance Panel Report was developed in 2012 and includes strategies to revitalize the North Canal Historic District. The report describes the existing parking infrastructure as far and disconnected from desirable areas. It also describes the conditions of the sidewalk as poor and unsafe due to their proximity to the roadway, along with lack of snow removal in the winter months. The report suggests infrastructure improvements such as the establishment of formal walking paths, parking strategies and policies, lighting, and signage to increase pedestrian access and safety (Urban Land Institute & MassDevelopment 2013).

Draft Lawrence Active Transportation Plan

The draft Lawrence Active Transportation Plan was developed by the City of Lawrence and the MVPC in 2024 with goals to establish regional connectivity and increase transportation options in the City of Lawrence (Toole Design 2025). The plan is in early stages and outlines alternative design concepts for public use paths on Canal Street adjacent to the North Canal. The objective of the plan is to provide pedestrian access to the downtown area by creating a link between Canal Street and

regional trail system (Toole Design 2025). The existing conditions of the sidewalks on Canal Street are described as having poor drainage and debris, crosswalks lacking visibility markings, and upheaved surfaces creating a discontinuous walkway (Toole Design 2025). The report also describes various wooden-cast iron benches and light fixtures along the existing North Canal walkway.

The plan discusses providing seating and other recreational amenities closer to the canal and a need for land use analysis. The next steps outlined in the plan are to perform a feasibility analysis and obtain design funding (Toole Design 2025).

2024 Merrimack Valley Region Multi-Hazard Mitigation Plan

The 2024 Merrimack Valley Region Multi-Hazard Mitigation Plan (Regional HMP) was developed by the Merrimack Valley Planning Commission in partnership with ten communities along the Merrimack River, including the City of Lawrence. The Federal Disaster Mitigation Act of 2000 requires municipalities to adopt and update a Hazard Mitigation Plan (HMP) every five years to qualify for Federal Emergency Management Agency mitigation funding. The updated plans must document changes in development, evaluate progress in mitigation efforts, identify any shifts in community priorities, and demonstrate measurable progress since the prior plan. The ten participating communities assembled local planning teams to identify natural hazards, updated critical facilities, assessed vulnerabilities, and established community-specific actions. Through a public participation process, each community updated its HMP, which were subsequently adopted into the 2024 Regional HMP (MVPC 2024). The 2024 Regional HMP incorporated data from federal and state databases, local planning resources including Municipal Vulnerability Plans and Open Space and Recreation Plans, as well as applicable state and federal guidance documents.

According to the 2024 Regional HMP, land cover in the City of Lawrence consists of developed impervious land (53%), forest (22%), open land (16%), open water (5%), wetlands (4%), and agricultural land (<1%) (MVPC 2024). Recreation accounts for 31 percent of land use within the Haverhill area (MVPC 2024).

Riverine erosion is characterized as an existing issue in communities along the Merrimack River and identifies an increased probability of erosion driven by climate impacting factors such as sea level, storm events, precipitation, and temperature (MVPC 2024). It also explains that additional development immediately adjacent to waterways may exacerbate erosion by increasing impervious surfaces, which in turn produce more runoff flowing directly into the river. This means that the City of Lawrence, where land adjacent to the river is already highly developed, is particularly susceptible to future riverine erosion (MVPC 2024). Mitigation measures identified in the plan include protecting open space and minimizing impervious surface cover for any new development.

The plan outlines the City’s commitment to expanding green spaces and developing walking trails to enhance recreational access. It also describes the City’s broader redevelopment and revitalization objectives, including the remediation and redevelopment of many of the City’s 273 identified brownfield sites, particularly those situated along the river and canals where former mills once operated. Improvements to parks and open spaces in the City of Lawerence since 2016 have included green stormwater infrastructure and the installation of rain gardens at Storrow Park and O’Neill Parks; comprehensive upgrades to Stockton Park; and habitat restoration and playground expansion at Donovan Park (MVPC 2024). GWL established the Green Streets program in 2008 to increase tree canopy throughout the City and has planted a total of 4,300 trees. Since 2016, a total of 2,787 new trees have been planted at 667 public spaces and the City has conserved three

properties comprising 22.9 acres. Additionally, the City has worked in partnership with Metro Mobility to improve accessibility to green spaces by offering 20 electric bikes at two public libraries for residents and visitors to borrow.

2022 Merrimack River User Survey

In 2021, the Alliance of Climate and Environmental Stewards (ACES) administered the River Users' Survey to collect user input regarding the environmental condition and overall health of the Merrimack River. The survey collected responses from 550 general users regarding their recreational activities in two distinct segments of the Merrimack River: the upper segment from the start of the Merrimack at the confluence of the Pemigewasset and Winnipesaukee Rivers to just above the Essex dam and the lower segment from the below the Essex Dam to its mouth at the Gulf of Maine (ACES 2022). Respondents were asked to rank the suitability of the Merrimack River based on four activity types (on-water use, in-water use, near-water use, and from-water use). The results of the 2021 survey indicated that popular activities in the upper segment included paddling, bird watching, rowing, and nature observing. Whereas popular activities on the lower segment, downstream of the Project dam, included power boating and sport fishing (ACES 2022). The majority of the survey respondents (79%) believed that the Merrimack River was not suitable for swimming. In the upper segment of the river, on-water and in-water activities were ranked higher than in the lower segment where respondents reported concerns about combined sewer overflows (ACES 2022). Approximately 95 percent of the survey respondents were concerned about the condition of the Merrimack River (ACES 2022).

Online Fishing Forums

The Merrimack River is a cold-water fishery that provides habitat for a variety of freshwater fish species including largemouth and smallmouth bass, common carp, northern pike, striped bass, channel catfish, and yellow perch and panfish such as the black crappie and redbreast sunfish (Five Rivers Conservation Trust 2018, Team Guidesly 2022). In the study area, the sport and recreational fishing season generally spans the months of April through November. Spring and fall are typically the busiest seasons reported by anglers for recreational fishing on the Merrimack River and represent times when fish are spawning and feeding more actively (Fishing in Merrimack River: A complete guide n.d.). Northern pike, common carp, trout, and smallmouth bass are most active in the spring months which coincides with the shad run and return of the migratory striped bass (Team Guidesly 2022). Carp, smallmouth bass, and striped bass are most active in the fall. Freshwater species such as the largemouth bass, landlocked salmon, American shad, and chain pickerel can be caught year-round (Team Guidesly 2022).

Qualitative information on angler experiences, popular recreational fishing locations, target species and associated seasons, and environmental conditions associated with the highest levels of recreational activity within the Project vicinity were compiled from publicly available fishing guides, online articles, and discussion forums. Boat launches, fishing piers, docks, and natural banks within the study area were frequently referenced as access points that provide anglers with opportunities during different seasons by both shore and boat. Common fishing areas within the Project vicinity include:

- The South and North Canals are known fishing spots for smallmouth bass, largemouth bass, striped bass, northern pike, yellow perch, black crappie, black bullhead, and pumpkinseed. Anglers also fish the North Canal for white bass (Team Guidesly 2022).

- The Spicket River Greenway at the terminus of the North Canal is a particularly popular fishing destination (Team Guidesly 2022). The banks and bridges of the Spicket and Shawsheen Rivers are also popular fishing destinations for shoreline fishing in Lawrence.
- The shoreline downstream of the Essex dam is accessible and a popular fishing spot for white perch, river herring, American shad, and seasonal striped bass. Parking is available at the North Canal Carriage House or along North Canal Street.

In online discussion forums, multiple users reported public safety concerns; specifically, inadequate or unsafe parking facilities, security of their personal property, and the presence of transient persons, criminal activities, and hypodermic needles (Pclassic 2019). Users also expressed confusion about access points for boats at the Project dam. Access challenges noted by anglers included limited, publicly-available information on boat access points near the Project dam and fluctuating water levels within the canals, which were reported to be periodically dewatered and at other times too high for safe wading (Pclassic 2019, Team Guidesly 2022).

Essex's Internal Records Pertaining to the North Canal Carriage House

Pursuant to existing License Article 17 and the FERC-approved Recreation Plan, Essex provides a handicap-accessible parking area, tours, and interpretive displays at the North Canal Carriage House. Tours cover the following topics: 1) how electricity is generated from waterpower; 2) the purpose and operation of the fish passage facilities; and 3) the role of The Essex Company, the Great Stone Dam canals, and gatehouses (recognized on the National Register of Historic Places) in the development of the City, and early industrialization using hydromechanical power. Essex typically hosts several tours each year, primarily for school-age children as part of a class tour or extracurricular activities.

5.1.3 Easements and Land Ownership

Essex obtained geospatial data containing municipal tax parcel boundaries and easements from Massachusetts Bureau of Geographic Information at www.mass.gov/info-details/massgis-data-property-tax-parcels. This data was used to develop property maps depicting properties located within 0.25 miles of the Lawrence Project boundary. The digital parcels represent approximate property boundaries as referenced in the assessment records and are not intended to be used in legal determinations. The digital data is appropriate for planning purposes and not intended to be utilized where legal and surveyed property boundaries are required (MassGIS 2026).

Under Article 18 of the existing FERC license, Essex allows the public free access, to a reasonable extent, to Project waters and adjacent Project lands owned by the Licensee for the purpose of full public utilization of such lands and waters for navigation and for outdoor recreational purposes; provided that the Licensee may reserve from public access portions of the Project waters, adjacent lands, and Project facilities as necessary for the protection of life, health, and property.

Under Article 43 of the existing FERC license, Essex is authorized to grant permission for certain uses of Project lands and waters and to convey certain interests in Project lands, without prior Commission approval. In accordance with Article 43 (d), Essex may convey fee title to, easements or rights-of-way across, or leases of Project lands, if: (i) the amount of land conveyed for a particular use is five acres or less; (ii) the conveyed land is at least 75 feet from the reservoir; and (iii) no more than 50 total acres of Project lands for each development are conveyed under this clause in any calendar year.

Essex granted the City of Lawrence a permanent easement (Appendix B) to two areas of Project land adjacent to the North Canal including a 100-foot-long by 10-foot-wide permanent easement along the existing North Canal towpath, and 95-foot-long by 25-foot-wide permanent easement abutting the existing, 25-foot-wide railroad right of way.

The Town of Andover Conservation Commission holds permanent conservation easements with public access along the southern bank of the Project impoundment on the following properties: a 22-acre parcel east of the Strazzula Reservation (land identified as Riverview Commons CR), and three parcels of land (combined 50 acres) west of the Strazzula Reservation (land identified as Jacobson CR). Public access is also permitted on AVIS and Andover Reservations including the Bulfinch Reservation, Merrimack River Reservation, Albert Retelle Reservation, and Deer Jump Reservation.

5.2 Field Inventory Assessment

Essex conducted a field inventory to document existing non-Project recreation facilities within the Project's vicinity in October 2024. Recreation sites inventoried included the Abe Bashara Boathouse, Merrimack River Trail, Lawrence Riverfront State Park, Pemberton State Park, Campagnone Common/North Common, Lawrence Heritage State Park, Oxford Park, Nunzio DiMarca Park/Ferrous Park , Sewer Inceptor, Spicket River Greenway at Manchester Street Park, Boys and Girls Club of Lawrence, Raymond J. Martin Riverside Park, Methuen Boat Launch, Phillips Academy Boathouse, Strazzula Reservation, and Bay Circuit Trail. As noted above, these recreation sites were selected in consultation with the Focus Group.

The physical condition of amenities at each recreation site was evaluated using a condition rating system to rate the sites intended function and ability to support recreation use. Field inventory documentation, including a map of non-Project recreation facilities; representative photographs; and a description of the amenities available at each facility are included as Appendix C of this study report. The field inventory results indicate that the Project area contains a substantial number of existing recreational resources and use opportunities. The majority of the recreation sites inventoried were reported in good condition, with most offering sufficient parking, signage, and amenities for both active and passive recreation types.

5.3 Field Reconnaissance and Visitor-Intercept Surveys

5.3.1 Visitor Use Data and Field Reconnaissance

In accordance with the approved study plan, Essex also conducted visitor-intercept surveys and field reconnaissance at ten recreational sites from May 1 to October 1, 2025. Results from the visitor-intercept surveys are compiled in Appendix D and field reconnaissance data is summarized in Appendix E of this study report. As noted above, these recreation sites were selected in consultation with the Focus Group.

A total of 228 visitor-intercept surveys were administered across the ten recreational sites during the study period. The most survey responses were collected from the Lawrence Riverfront State Park and Campagnone (North) Common, each accounting for 21 percent of all completed surveys, followed by Pemberton State Park at 18 percent. This distribution aligns with respondents' reported visitation over the past 12 months, with 41 percent reporting visits to Lawrence Riverfront State Park, 35 percent to Campagnone Common, and 29 percent to Pemberton State Park. At all facilities,

technicians generally reported less activity during the early daylight hours and during rainy, cool parts of the day. Respondents reported that their visits to the recreational sites typically occurred between May and August. The average time respondents spent at the surveyed site was approximately 2 hours.

The majority of survey respondents (97%) reported traveling between 0 and 25 miles to access the study area, the same percentage of respondents also characterized themselves as frequent, repeat visitors, reporting visitation rates of three or more times per year. Only 3 percent of respondents reported staying overnight in accommodations other than their own home. The most common modes of transportation used by respondents to arrive at the site were travel by foot (39%) and arrival by a single vehicle (58%).

Regarding party size, most respondents reported visiting the study area either alone (58%) or in parties of two (24%). Overall, respondents reported no significant crowding issues at the surveyed recreation sites, with 82 percent reporting that the surveyed site was “not crowded” or “slightly crowded.” Among the respondents who reported crowding, extremely crowded conditions were reported at Pemberton State Park (24%), Lawrence Heritage State Park (7%), Lawrence Riverfront State Park (5%), and Abe Bashara Boathouse (2%).

Respondent ages were relatively evenly distributed, with 55 percent of respondents aged 40 years or older and 45 percent younger than 40. The most common recreational activities participated in across the recreation sites were forms of exercise (walking, jogging, running, biking), day use activities (picnicking, playground, lounging) and fishing (onshore and boat). The majority of respondents (71%) did not transport recreational equipment to the surveyed site. Among respondents who reported transporting equipment, the most common items were fishing gear, sports equipment (baseball, basketball, tennis racket), and boats (motorized and non-motorized). Respondents that reported boating mostly used jet skis or motored boats (42%) or kayaking or scull boats (31%). Of the 35 participants that responded to the survey question pertaining to boat launches, 66 percent reported that they experienced no difficulties launching either hand-carry or motorized boats. Difficulties launching both motorized and hand-carry boats were reported at Abe Bashara Boathouse and Merrimack River Trail. Difficulties specific to motorized boats were reported at Lawrence Riverfront State Park and Pemberton State Park, and difficulties launching hand-carry boats were reported at Nunzio DiMarca/Ferrous Park.

In terms of facility conditions, 81 percent of respondents reported being either “satisfied” or “very satisfied” with the condition of the surveyed site. Of the 24 respondents that reported being “dissatisfied” or “very dissatisfied” with facility conditions, 33 percent of those were associated with Pemberton State Park. Overall, dissatisfaction reported by participants were largely pertaining to public safety/illicit activities and trash/litter accumulation, along with overgrown vegetation, and lack of amenities.

Descriptions of the results at each recreational site are provided below:

- **Abe Bashara Boathouse** – Survey technicians administered at total of 22 surveys at Abe Bashara Boathouse. Respondents most frequently reported engaging in boating activities such as rowing, kayaking, sculling, stand-up paddleboarding, canoeing, and motorized boating while visiting this site. The next most common activity included various forms of exercise including walking, hiking, jogging, running, and biking. The majority of respondents at this survey site (86%) were satisfied with the overall condition of the facility.

- **Campagnone (North) Common** – Survey technicians administered a total of 47 surveys at Campagnone Common. The most common recreational activities reported at this site were exercise (walking, jogging, running, biking) and hobby (dominoes, bird watching, photography). The majority of respondents at this site (94%) were satisfied with the overall site conditions.
- **Lawrence Heritage State Park** – Survey technicians administered a total of 17 surveys at Lawrence Heritage State Park. The most common recreational activities reported at this site were exercise (walking, jogging, running, biking) and day use activities (picnicking, lounging, leisure). The majority of respondents at this site (94%) were satisfied with the overall site conditions.
- **Lawrence Riverfront State Park** – Survey technicians administered a total of 49 surveys at Lawrence Riverfront State Park. The most common recreational activities reported at this site were exercise (walking, jogging, running, biking) and fishing. The majority of respondents (84%) were satisfied with overall site condition.
- **Merrimack River Trail**: Survey technicians administered a total of 14 surveys at the Merrimack River Trail. The most common recreational activities reported at this site were exercise (walking, jogging, running, biking) and day use (picnicking, leisure, and socializing). The majority of respondents (93%) were satisfied with the overall site conditions.
- **Nunzio DiMarca/Ferrous Park**: Survey technicians administered a total of 12 surveys at the Nunzio DiMarca/Ferrous Park. The most common recreational activities reported at this site were exercise (walking, jogging, running, biking) and day use (picnicking, leisure, and socializing). 67 percent of respondents were satisfied with the overall site condition.
- **Oxford Park**: Survey technicians administered a total of 11 surveys at Oxford Park. The most common recreational activity reported at this site was exercise (walking, jogging, running, biking). 100 percent of respondents were satisfied with the overall site conditions.
- **Pemberton State Park**: Survey technicians administered a total of 40 surveys at Pemberton State Park. The majority of respondents were participating in fishing activities. 63 percent of respondents were satisfied or very satisfied with the overall condition of the facility.
- **Spicket River Greenway at Manchester Street Park**: Survey technicians administered a total of 12 surveys along the Spicket River Greenway Trail. The most common recreational activities reported were day use (picnicking, lounging/leisure) and exercise (walking, jogging, running, biking). 50 percent of respondents were satisfied with the overall facility condition.[5]
- **Boys and Girls Club** – Survey technicians administered a total of 4 surveys at the Lawrence Boys and Girls Club over the course of the study period. Most respondents reported

[5] Survey technicians were unable to conduct observations along the trail segment at Manchester Street Park for the full duration of the study period due to recurring public safety concerns. Technicians accessed the site and completed surveys only during periods when no safety risks were present. When illicit activities or other hazards were observed, technicians relocated to alternative segments of the Spicket River Greenway and continued survey efforts there for the remainder of the scheduled time.

participating in passive recreational use at this site. The majority of respondents (75%) were dissatisfied with the overall condition of the facility.[6]

When asked about observations of vegetation and waterborne trash along the canals, over half of respondents acknowledged trash in or around the canals. Respondents generally expressed satisfaction with routine trash clearing and vegetation maintenance performed. 12 percent of respondents reported that they did not observe trash in the canals at the time of the survey (corresponding to dates at the beginning of August, the middle of May and June, and the end of July and September). Approximately 12 percent of respondents expressed interest in increased frequency of trash clearing efforts. Whereas of the 105 participants that responded to the survey question, 38 percent of respondents commented on vegetation in or around the canals. Of those respondents, approximately 43 percent were generally satisfied with the condition of the vegetation around the canals and canal walls. Respondents that were dissatisfied with vegetation along the canals reported observation of vegetation overgrowth and non-native species, along with the effect of trash and vegetation on fishing access in the canals as well as a need for improved water quality and canal water levels.

5.4 Visual Surveys for Vegetation Growth and Waterborne Trash

5.4.1 Visual Surveys for Vegetation Growth

Essex surveyed the North Canal and South Canal on foot to visually inspect and document vegetation growth along the North and South Canals. Essex conducted a total of three vegetation surveys representing different stages of the growing season. Technicians recorded observations regarding vegetation type (including native and non-native species), depositional setting, and relative abundance. The first vegetation survey was conducted during the peak of the growing season in June 2024, the second was conducted at the end of the growing season in October 2024, and the third was conducted at the start of the growing season in May 2025. Vegetation survey results indicated that canal corridor vegetation was dominated by invasive species, with native species occurring only in limited abundance. As a result, the results of the visual survey for vegetation growth are documented and discussed in detail in the Invasive Plant Survey Report filed with the Commission on April 27, 2026.

5.4.2 Visual Surveys for Waterborne Trash

Pursuant to the RSP, on October 30, 2024, June 28, 2024, and May 20, 2025, Essex surveyed the North and South Canals on foot and by vehicle to visually inspect and document waterborne trash. Observations were recorded regarding evidence and location of waterborne trash. Data collected during this portion of the survey included field notes, digitized locations of waterborne trash, and photographic documentation. Waterborne trash was characterized by dominant type (i.e., Plastics, Wood, or Metal). Trash distribution was classified in the field based on visual assessment, with

[6] As indicated in Section 4.3, the Boys and Girls Club was selected as an informal recreation facility. The location surveyed was the informal riverfront area and not the club itself. Dissatisfaction at this site is based on very limited sample size (4 surveys).

debris documented as scattered when items were dispersed over an area without clear accumulation, and as a clump when multiple pieces of trash were physically clustered or concentrated at a single location. Accumulated waterborne trash includes material floating on the water's surface, observed on the surface of the canal wall, or the surface of the canal bed. While Essex was not required to document observed canal bed trash, if it was exposed, Essex documented it and included it in the analysis.

The total study area encompassed approximately 29.6 acres (e.g. the total acreage of the North and South canals). In total over the three surveys, the mapped waterborne and canal bed trash acreage approximated 0.722 acres (representing 2.4% of the total study area) (Table 5-2 and 5-3). Given that most trash distribution was classified as "scattered" over an area this is an overly conservative estimate, and the actual percentage is most likely much lower. Maps showing the results of the waterborne trash assessment and mapping within the study area are illustrated by a map set with numbered polygons (e.g., P1, P2) for each mapped waterborne trash polygon (Appendix F). Appendix G contains the relevant mapped information for the waterborne trash lines and points (which were not included in the acreage calculations below in Table 5-2 and 5-3 since they represent single points/lines of trash).

For the purposes of this survey, "trash" was defined very broadly. Any anthropogenic or non-native foreign object observed was classified as trash. Surveyors did not attempt to differentiate between legacy debris or traditional litter. Most of the waterborne trash accumulation within the North and South Canals appear to be derived from upstream inputs (the Merrimack River) as well as direct canal inputs (accidental and intentional littering) and from runoff events (also likely from accidental and intentional littering). Observed trash primarily consisted of common consumer debris and woody material, with accumulation influenced by upstream sources, stormwater runoff, and surrounding land use. Project operation and maintenance activities were not identified as a meaningful contributor to trash distribution patterns within the canals.

5.4.2.1 North Canal

Waterborne trash and canal bed trash observed on the Northern Canal encompassed surface area of approximately 0.24 acres (Table 5-2). Waterborne trash consisted mostly of scattered plastic bags, scrap metal, bottles, and timber scraps.

Table 5-2. Percent Total Acreage of Mapped North Canal Waterborne Trash

Mapped Polygon Identifier (Appendix F)	Location	Canal Water Level	Trash Type	Potential Local Cause	Mapped Area (acres)
P17	Northern Canal	High	Plastic	Waterborne Trash	0.004
P18	Northern Canal	Medium	Plastic	Waterborne Trash	0.002
P19	Northern Canal	Medium	Plastic	Waterborne Trash	0.057
P20	Northern Canal	Medium	Plastic	Waterborne Trash	0.009

Mapped Polygon Identifier (Appendix F)	Location	Canal Water Level	Trash Type	Potential Local Cause	Mapped Area (acres)
P21	Northern Canal	Medium	Plastic	Waterborne Trash	0.010
P22	Northern Canal	Medium	Plastic	Waterborne Trash	0.006
P23	Northern Canal	Medium	Plastic	Canal Bed Trash	0.004
P24	Northern Canal	Medium	Plastic	Waterborne Trash	0.003
P25	Northern Canal	Medium	Plastic	Waterborne Trash	0.007
P26	Northern Canal	Medium	Plastic	Waterborne Trash	0.021
P27	Northern Canal	Medium	Plastic	Waterborne Trash	0.080
P28	Northern Canal	Medium	Plastic	Waterborne Trash	0.038
Total		**-**	**-**	**-**	**0.24**

5.4.2.2 South Canal

Waterborne trash and canal bed trash observed on the Southern Canal encompassed a surface area of approximately 0.481 acre. While Essex was not required to document canal bed trash, observed canal bed trash consisted of scattered tires, cones, bags, bottles, signs, rods, and scrap metal. South Canal water levels were reported low during the trash surveys.

Table 5-3. Percent Total Acreage of Mapped South Canal Waterborne Trash

Mapped Polygon Identifier (Appendix F)	Location	Canal Water Level	Trash Type	Potential Local Cause	Mapped Area (acres)
P1	Southern Canal	Low	Plastic	Canal Bed Trash	0.021
P2	Southern Canal	Low	Plastic	Canal Bed Trash	0.045
P3	Southern Canal	Low	Plastic	Canal Bed Trash	0.019
P4	Southern Canal	Low	Plastic	Canal Bed Trash	0.008
M1	Southern Canal	Low	Metal	Canal Bed Trash	0.008

Mapped Polygon Identifier (Appendix F)	Location	Canal Water Level	Trash Type	Potential Local Cause	Mapped Area (acres)
P5	Southern Canal	Low	Plastic	Canal Bed Trash	0.036
P6	Southern Canal	Low	Plastic	Canal Bed Trash	0.037
P7	Southern Canal	Low	Plastic	Canal Bed Trash	0.023
P8	Southern Canal	Low	Plastic	Canal Bed Trash	0.007
P9	Southern Canal	Low	Plastic	Canal Bed Trash	0.010
P10	Southern Canal	Low	Plastic	Canal Bed Trash	0.008
P11	Southern Canal	Low	Plastic	Canal Bed Trash	0.057
P12	Southern Canal	Low	Plastic	Canal Bed Trash	0.019
M2	Southern Canal	Low	Metal	Canal Bed Trash	0.009
P13	Southern Canal	Low	Plastic	Canal Bed Trash	0.001
P14	Southern Canal	Low	Plastic	Canal Bed Trash	0.006
M3	Southern Canal	Low	Metal	Canal Bed Trash	0.001
M4	Southern Canal	Low	Metal	Canal Bed Trash	0.017
W1	Southern Canal	Low	Wood	Canal Bed Trash	0.007
P15	Southern Canal	Low	Plastic	Canal Bed Trash	0.010
M6	Southern Canal	Low	Metal	Canal Bed Trash	0.001
P16	Southern Canal	Low	Plastic	Canal Bed Trash	0.018
M7	Southern Canal	Low	Metal	Canal Bed Trash	0.018
M8	Southern Canal	Low	Metal	Canal Bed Trash	0.022

Mapped Polygon Identifier (Appendix F)	Location	Canal Water Level	Trash Type	Potential Local Cause	Mapped Area (acres)
M9	Southern Canal	Low	Metal	Canal Bed Trash	0.002
M10	Southern Canal	Low	Metal	Canal Bed Trash	0.009
M11	Southern Canal	Low	Metal	Canal Bed Trash	0.012
M12	Southern Canal	Low	Metal	Canal Bed Trash	0.010
M13	Southern Canal	Low	Metal	Canal Bed Trash	0.039
Total		**-**	**-**	**-**	**0.481**

6 Summary and Discussion

Results of the Recreation Facilities, Use, and Aesthetics Study indicate that the Lawrence Hydroelectric Project area supports a wide range of recreational opportunities that are generally well developed, actively used, and maintained by a combination of state, municipal, and community organizations. Field inventory data and visitor-intercept surveys are consistent with available planning documents and prior studies, confirming that recreational use in the Project area is predominantly local and repeat-use. Overall, the study findings demonstrate that existing recreational facilities within the Project area are generally adequate to meet current recreational demand and recreational use patterns.

Essex conducted a field inventory assessment of 16 recreational facilities within the Project area. Results of the inventory assessment indicated that sites were generally observed to be in good condition, with the majority offering amenities such as parking, signage, restrooms, and picnic areas sufficient for functionality and public use.

A total of 228 visitor use surveys were collected across the 10 recreational sites. Patterns of use, types of recreational activities participated in, availability of recreational resources, and facility demand are consistent with the literature review. Results show that recreational use was generally concentrated around facilities that have intentionally developed and maintained amenities, rather than dispersed across informal recreation areas. The most survey responses were collected at Lawrence Riverfront State Park, Campagnone (North) Common, and Pemberton State Park. The majority of survey respondents were local, repeat visitors of the respective park where they spent an average of approximately 2 hours. Only 3 percent of respondents reported using overnight accommodations other than their own home, suggesting that most visits were from locals or day visits rather than extended stays. Dissatisfaction with overall site conditions among respondents was largely driven by concerns over trash and litter accumulation, public safety, and need for facility improvements. Pemberton State Park exhibited the highest dissatisfaction ratings, with all respondent comments referencing the presence of public safety hazards (illegal encampments, hypodermic needles) along with litter/trash accumulation. When asked about observations of

vegetation and waterborne trash along the canals, over half of respondents acknowledged trash in or around the canals. Respondents generally expressed satisfaction with routine trash clearing and vegetation maintenance performed, although approximately 12 percent of respondents expressed interest in increased frequency of trash clearing efforts.

The combination of past and present land use activities (e.g., industrialization, commercial development, residential areas) in and around the Project area have contributed and will likely continue to contribute to the accumulation of waterborne trash within the Project's canals. However, the complexity and diversity of historical and current land use activities in the study area create a problem for tracing and identifying the sources of waterborne trash and its movement and distribution within the study area. Observed trash primarily consisted of common consumer debris and woody material, with accumulation influenced by upstream sources, wind, stormwater runoff, and surrounding land use. Project operation and maintenance activities were not identified as a meaningful contributor to trash distribution patterns within the canals.

Essex has provided ongoing support for the revitalization of downtown Lawrence and the development of recreational resources in the community. In addition to meeting its FERC license obligations, Essex's contributions include donations of land for community parks and green spaces such as the North and South Commons, Spicket River Greenway Trail, and other development projects along the North Canal. Essex has also made contributions to the Lawrence History Center and several river clean-up and urban renewal projects including the annual Spicket River Clean Up, and the annual Green Up Our Community Day, in addition to partnering with the Andover Conservation Commission to clear invasives from Retelle Reservation.

The Project's most apparent recreation resource, the impoundment, is adjacent to riverside trails, natural areas and public parks, and is accessible at several boat launches and the Bashara Boathouse. The maintenance of stable impoundment levels by Essex enhances these river-dependent activities. Essex has recently implemented a subscription e-mail notification system to facilitate timely communication of anticipated impoundment conditions to recreationists, river dependent businesses and the four municipalities with water intakes on the impoundment.

7 Variances from FERC-Approved Study Plan

The Recreation, Use, and Aesthetics Study was conducted in full accordance with the methods described in the FERC-approved study plan except for the following variances:

- Field technicians were unable to survey portions of the Spicket River Greenway at Manchester Street Park for the full duration of the study period due to safety concerns. Visitor-intercept surveys, site reconnaissance data, and invasive species data were collected at additional locations along the Spicket River Greenway from Manchester Street Park to Oxford Park.
- As per the SPD, Essex was required to conduct visitor-intercept surveys at three informal recreation sites located within and adjacent to the Project boundary. As described in Section 4.1 of this study report, Essex made numerous requests for data and input from Focus Group participants on the identification of recreation facilities to be included in the Recreation Study. During the September 3, 2024 planning call, Focus Group's identification of informal recreation areas were limited, with only a few areas identified, including an informal access to the North Canal at Oxford Park, a section of undeveloped riverfront at the Lawrence Boys

and Girls Club, and a bird watching and fishing area described as the Sewer Intercept on Merrimack Street adjacent to the I-495 bridge. All other locations discussed and recommended by the Focus Group were established recreation areas that would be considered formal recreation sites. Similarly, certain segments of otherwise established recreation areas, such as portions of the Merrimack River Trail and Spicket River Greenway exhibited characteristics consistent with informal recreation areas, such as minimally developed trail segments.

Essex selected informal recreation sites for the visitor-use intercept based on the recreation sites specifically requested by the Focus Group participants, with the exception of the Sewer Intercept, which was excluded from the visitor-intercept surveys due to site-specific conditions including the presence of illegal encampments and the discarded drug paraphernalia identified during the 2024 Field Inventory Assessment which posed significant safety risks for field technicians. Essex selected Campagnone (North) Common in lieu of the third informal recreation site as a survey site based on the Focus Group's recommendations and descriptions of the high volume of visitors and variety of opportunities available at the park. Specifically, Focus Group participants indicated that the park was an essential recreation resource and described it as one of the most frequented parks within the City.

The Commission issued a Determination on Requests for Study Modification on August 25, 2025, in which FERC considered Campagnone Common as a formal recreation site, as opposed to an informal site as indicated in the ISR. Essex collected substantive and meaningful visitor-use data from Campagnone Common. Results indicate that participants at Campagnone Common were generally local to the area, regularly visited the area (3+ times a year), and participate in recreation activities at multiple public parks throughout the City of Lawrence. Additionally, responses from Campagnone Common, including the types of activities participated in, visitor experiences, and recommendations pertaining to litter accumulation, public safety, and availability of amenities were consistent with responses at the other survey sites. On the contrary, limited visitor use data was collected from the two informal sites, with the least number of responses, only four responses collected at the Boys and Girls Club and eleven at Oxford Park of all the survey sites.

As a component of the study, Essex performed a review of available information of fishing at the Project (Section 5.1.2 Online Fishing Forums). During the visitor-intercept surveys technicians recorded recreation activities (including angling) observed at each of the surveyed sites, including Pemberton Park. Technicians surveyed anglers/fisherpersons at Pemberton Park, Nunzio Di Marca Park, Lawrence Riverfront Park, as well as at Abe Bashara Boathouse and the Merrimack River Trail.

Essex's substitution of Campagnone Common for the third informal recreation site represents a minor procedural variance from the SPD that was necessary due to safety constraints and the limited availability of qualifying informal recreation sites. The substituted site provided robust visitor-use data consistent with findings at informal locations and did not alter the overall characterization of recreation use or demand within the Project area. Based on these study findings, Essex concludes that further surveying at the Sewer Intercept will not meaningfully contribute to or improve the overall understanding of recreation demand or use patterns in the Project area.

8 Germane Consultation and Correspondence

A summary of germane correspondence and consultation related to the Recreation Facilities, Use, and Aesthetics Study is presented in Table 8-1. **Appendix** H provides copies of relevant correspondence.

Table 8-1. Germane Consultation and Correspondence

Date	Type	Sender	Recipient	Subject
July 15, 2024	Email/Letter	HDR and Essex	National Park Service (NPS) Massachusetts Department of Conservation and Recreation (MADCR) City of Lawrence Groundworks Lawrence (GWL) Greater Lawrence Community Boating (GLCB) Town of Andover Andover Village Improvement Society (AVIS) Andover Trails Committee City of Methuen	Recreation Study Data Request
July 16, 2024	Email	GLCB, MADCR, AVIS	Essex, HDR	Response to Data Request
August 13, 2024	Email	GWL	Essex, HDR	Response to Data Request
September 03, 2024	Email/Letter	HDR and Essex	Focus Group Participants	Selection of Recreation Sites for Inventory
September 04, 2024	Email	NPS	Essex, HDR	Response to Selection of Recreation Sites for Inventory
September 05, 2024	Email	GLCB, AVIS	Essex, HDR	Response to Selection of Recreation Sites for Inventory
October 07, 2024	Email/Letter	HDR and Essex	Focus Group Participants	Schedule for Inventory Assessment
October 08, 2024	Email	AVIS	HDR and Essex	Response to Inventory Assessment Schedule
October 09, 2024	Email	Town of Andover	HDR and Essex	Response to Data Request
October 10, 2024	Email	AVIS	Essex, HDR	Response to Data Request

Date	Type	Sender	Recipient	Subject
April 03, 2025	Email/Letter	HDR and Essex	Focus Group Participants	Selection of Recreation Sites for Field Reconnaissance and Visitor-Intercept Surveys
April 03, 2025	Email	City of Lawrence	Essex, HDR	Response to Selection of Recreation Sites for Field Reconnaissance and Visitor-Intercept Surveys
April 18, 2025	Email	HDR	Lawrence Boys and Girls Club	Field Reconnaissance and Visitor-Intercept Surveys
April 23, 2025	Email	HDR	GLCB	Field Reconnaissance and Visitor-Intercept Surveys
April 25, 2025	Email	GLCB	Essex, HDR	Field Reconnaissance and Visitor-Intercept Surveys
April 28, 2025	ILP Filing	HDR	Distribution List	Initial Study Report
June 24, 2025	Letter	FERC	Essex, HDR	Comments on Study Process and the Recreation and Aesthetics Study
June 25, 2025	Letter	MassWildlife	FERC, Essex, HDR	Comments on Study Process and the Recreation and Aesthetics Study
June 26, 2025	Letter	GWL	FERC, Essex, HDR	Comments on Study Process and the Recreation and Aesthetics Study

Date	Type	Sender	Recipient	Subject
July 25, 2025	Letter	Essex, HDR	Distribution List	Response to Study Process and the Recreation and Aesthetics Study
August 25, 2025	Letter	FERC	Essex, HDR	Comments on Study Process and the Recreation and Aesthetics Study

9 Literature Cited

Alliance of Climate and Environmental Stewards [ACES]. 2022. 2022 Report Merrimack River User Survey. ACES-alliance. https://cdn.prod.website-files.com/64ae6bfffeb3d7240900d428/66a3e290aaf2b01cbe5aa097_63e6b47693e2ab97f0f9fad8_Merrimack%20Report_Feb_2022.pdf October 27, 2022.

Bay Circuit Trail & Greenway. 2025. *Bay Circuit Trail & Greenway | a long trail for eastern Mass*. Bay Circuit Trail & Greenway | a 230-mile Trail for Greater Boston That's Accessible From Over a Dozen MBTA Commuter-rail Stations. https://www.baycircuit.org/ October 30, 2025.

City of Lawrence. 2018. Lawrence Capital Improvement Plan (FY2019-FY2023). https://www.cityoflawrence.com/DocumentCenter/View/2699/Five-Year-Capital-Improvement-Plan-FY2019-FY2023

Commonwealth of Massachusetts. 2023. Massachusetts Statewide Comprehensive Outdoor Recreation Plan 2023. mass.gov. https://www.bing.com/ck/a?!&&p=689ce31b5c280493dac33c7c71b4fd7769ddd4f2c6f6e3ec363739a2d4370f74JmltdHM9MTc2MzMzNzYwMA&ptn=3&ver=2&hsh=4&fclid=05ca8863-2929-6b02-35fe-9e12287e6abf&psq=Massachusetts+Statewide+Comprehensive+Outdoor+Recreation+Plan&u=a1aHR0cHM6Ly93d3cubWFzcy5nb3YvZmlsZXMvbWFzc2FjaHVzZXR0cy1zY29ycC0yMDE3LWZvci1zdWJtaXNzaW9uLnBkZg

Driscoll, A., & Townson, E. 2018. Town of Andover, Massachusetts Open Space and Recreation Plan 2018. https://andoverma.gov/DocumentCenter/View/4844/Open-Space-and-Recreation-Plan---2018 May 2018.

Fishing in Merrimack River: A complete guide. n.d. Allaboutfishing. https://allaboutfishing.org/places-to-fish/massachusetts/merrimack-river

Five Rivers Conservation Trust. 2018. Merrimack River - Five Rivers Conservation Trust. https://5rct.org/merrimack-river/ August 2, 2018.

Friends of Lawrence Heritage State Park. n.d. *Visitor center*. Retrieved November 13, 2025, from https://friendsoflawrenceheritage.org/visitor-center/

Greater Lawrence Community Boating [GLCB]. n.d. About. Glcbp. https://glcbpwebmaster.wixsite.com/glcbp/about

Groundwork Lawrence [GWL]. 2020. Lawrence Open Space & Recreation Plan. https://drive.google.com/file/d/1U6xtRLrrogAgx0JUVyagrxSZyf_jOjSD/view February 2020.

Groundwork Lawrence [GWL]. 2023. "Scoping Document for Lawrence Hydroelectric Project". Accession Number: 20231013-5201. https://elibrary.ferc.gov/eLibrary/docinfo?accession_number=20231013-5201&sid=8e80fafc-b92a-442d-b7b2-5a4beaea2dac October 13, 2023.

MassGIS. 2026. Massachusetts Interactive Property Map. https://massgis.maps.arcgis.com/apps/instant/sidebar/index.html?appid=3108befad2974590a8f40016de73ae31

Merrimack Valley Planning Commission & Essex National Heritage Area. 2011. Merrimack River Trail Reconnaissance Planning Report. https://mvpc.org/wp-content/uploads/MRT-final-report-and-maps-Dec-2011.pdf

Merrimack Valley Planning Commission (MVPC). 2024. Merrimack Valley Region Multi-Hazard Mitigation Plan. https://www.boxfordma.gov/DocumentCenter/View/1971/Merrimack-Valley-Hazard-Mitigation-Plan-11-27-2024 November 27, 2024.

Pclassic. 2019. *Lawrence Dam / Stripers [Online forum post]*. SurfTalk. https://www.stripersonline.com/surftalk/topic/761469-lawrence-dam-stripers/ June 5, 2019.

Team Guidesly. 2022. *Lawrence, MA Fishing: Angling in a diverse city*. Guidesly. https://guidesly.com/fishing/places/lawrence-ma-fishing-angling-in-diverse-city January 5, 2022.

Toole Design. 2025. Lawrence Active Transportation Plan Canal Street Design Alternatives. Merrimack Valley Planning Commission. Https://mvpc.org/wp-content/uploads/mvpc_canalst_alternatives_analysis_2025_0123.pdf

U.S. Environmental Protection Agency (USEPA). 2025. Merrimack River Watershed StoryMap. US EPA. Retrieved November 10, 2025, from https://www.epa.gov/merrimackriver/merrimack-river-watershed-storymap April 2, 2025.

Urban Land Institute & MassDevelopment. 2013. Coordinating action in the North Canal District. https://ulidigitalmarketing.blob.core.windows.net/ulidcnc/2016/03/ULI-Lawrence-Report_04-13-2013.pdf

Appendix A - Recreation Interview and Survey Forms

2025 VISITOR-INTERCEPT RECREATION SURVEY

Lawrence Hydroelectric Project (FERC No. 2800)

Survey Technician: _____

Recreation Site: _____ Date: ____/_____/_____ Time: _____ AM/PM

Demographics

1. What is your home zip code: _____ ☐ Prefer not to answer

2. What is your age?
   ☐ Under 19 ☐ 20-30 ☐ 30-40 ☐ 40-50 ☐ 50-60 ☐ 65+
   ☐ Prefer not to answer

Current Trip Information and Experience

3. How many people are in your group today, including yourself? _____ people

4. How many vehicles did your group use to get to this recreation site? _____vehicles

5. On this trip, about how many miles did you travel to get to the Lawrence Project area?
   ☐ 0-25 miles ☐ 25-50 miles ☐ 50-75 miles ☐ 75-100 miles ☐ 100+ miles

6. Have you been to this recreation site before? ☐ Yes ☐ No

7. On this trip to the Lawrence Project area, when did you arrive?
   Arrival Date: ____/_____/_____ Arrival Time: _____ AM/PM

8. When do you expect to leave the Lawrence Project area?
   Departure Date: _____/_____/_____ Departure Time: _____ AM/PM

9. Is this recreation site the primary destination for your trip? ☐ Yes ☐ No

10. Which of the following recreation areas at or near the Lawrence Project have you visited during the past 12 months? Please let us know if you need a map to familiarize yourself to the area. (C*heck all that apply*)

    ☐ Lawrence Heritage State Park
    ☐ Pemberton State Park
    ☐ Merrimack River Trail
    ☐ Lawrence Riverfront State Park
    ☐ Spicket River Greenway
    ☐ Nunzio DiMarca Park
    ☐ Abe Bashara Boathouse
    ☐ Boys and Girls Club of Lawrence
    ☐ Oxford Park

- ☐ Campagnone (North) Common
- ☐ North Canal Carriage House Tour
- ☐ None of the above
- ☐ Other (Please specify): _____

11. During what month(s) do you typically participate in recreation activities at this site? (*Check all that apply*)

☐ January ☐ February ☐ March ☐ April ☐ May
☐ June ☐ July ☐ August ☐ September ☐ October
☐ November ☐ December ☐ No Response

12. Regarding the Lawrence Project area, do you consider yourself: (*Check all that apply*)
    - ☐ A regular visitor to this area (*3 or more times per year*)
    - ☐ An occasional visitor (*1-2 times per year*)
    - ☐ An infrequent visitor (*Less than 1 time per year*)
    - ☐ First time visitor

13. Are you staying overnight in the Lawrence Project area (not including at your own home) on this trip?

☐ Yes ☐ No

14. If you answered "yes" to **Question 13**, at what type of accommodations will you be staying? *(Check all that apply):*

☐ RV/Auto/Tent Campground ☐ Motel/hotel ☐ Bed and Breakfast
☐ Vacation or rental home ☐ Other (Please specify): _____

15. On this trip to the Lawrence Project area, which of the following recreational activities have you or are you planning on participating in at this site? **(***Select all that apply***)**

☐ Bank fishing
☐ Boat fishing
☐ Canoeing
☐ Kayaking
☐ Boating
☐ Tent camping
☐ RV camping
☐ Photography
☐ Heritage site visiting
☐ Walking tour
☐ Museum-going
☐ Picnicking
☐ Sightseeing
☐ Hiking
☐ Swimming
☐ Dog walking
☐ Off-highway vehicle (dirt bike/ATV)
☐ Running, walking, or jogging
☐ Shopping and/or dining
☐ Sunbathing
☐ Biking/cycling
☐ No response

☐ Other (please describe):_____

16. Of the activities you selected in Question 16 above, what is the **primary** activity that you participated in, or expect to participate in, on this visit?

    _____

17. Did you transport any recreation equipment with you? ☐ Yes ☐ No
    If yes, what equipment? _____

18. If boating, what type of boat did you use to access the Merrimack River? (check one): ☐ Fishing Boat ☐ Canoe ☐ Kayak ☐ Other Watercraft (please specify):_____

19. If boating, have you experienced any difficulty launching or retrieving your watercraft?
    ☐ Yes – Hand Carry ☐ No – Hand Carry ☐ Yes – Motorized ☐ No – Motorized
    ☐ No Response
    If yes, please explain: _____

Canal Vegetation and Waterborne Trash

20. During your visit to the Lawrence Project area, did you see the North Canal or South Canal?
    ☐ Yes ☐ No
    If yes, which canal(s)? ☐ North Canal ☐ South Canal ☐ Both Canals

21. During your visit to the Lawrence Project area, how would you rate the vegetation growth on the walls in any of the canals?

Location	Totally Unacceptable	Unacceptable	Neutral	Acceptable	Totally Acceptable
North Canal	1	2	3	4	5
South Canal	1	2	3	4	5

22. During your visit to the Lawrence Project area, how would you rate the waterborne trash in any of the canals?

Location	Totally Unacceptable	Unacceptable	Neutral	Acceptable	Totally Acceptable
North Canal	1	2	3	4	5
South Canal	1	2	3	4	5

23. Do you recall any details you would like to share on your observations of vegetation or waterborne trash (e.g location, content)?

    _____
    _____
    _____
    _____

24. Have you visited the North Canal Carriage House or participated in the tour? ☐ Yes ☐ No
If yes, is there anything you would like to share the facility, including the condition of the facility?

_____
_____
_____
_____

User Feedback

25. On a scale from 1 to 4, with 1 being not crowded, 3 being moderately crowded, and 4 being extremely crowded, how would you rate the crowdedness at this site today? *(Circle response)*

1	2	3	4
Not Crowded	Slightly Crowded	Moderately crowded	Extremely Crowded

26. On a scale from 1 to 5, with 1 being very dissatisfied and 5 very satisfied, how would you rate your satisfaction with the overall condition of this site today? *(Circle response)*

1	2	3	4	5
Very Dissatisfied	Dissatisfied	Neutral	Satisfied	Very Satisfied

If you are dissatisfied with the site conditions, please explain why:

_____
_____

27. On a scale from 1 to 5, with 1 being very dissatisfied and 5 very satisfied, overall how satisfied are you with the availability of recreation facilities at this site? (*Circle response*)

1	2	3	4	5
Very Dissatisfied	Dissatisfied	Neutral	Satisfied	Very Satisfied

If you are dissatisfied with the availability of recreation facilities at this site, please explain why:

_____
_____

28. Are there any recreation facility or access enhancements that you would recommend for this recreation site or any sites within the Project area? ☐ Yes ☐ No
If you answered yes, please provide any suggestions for enhancements and the areas that you would like to see those changes.

_____
_____
_____

29. Do you have any other comments about this recreation site, including comments on existing or needed recreation facilities? (Please be as specific as possible).

30. Do you have any comments or feedback regarding this survey?

_____
_____
_____
_____
_____

Thank you for completing the Recreation Survey!

Appendix B - Property and Easement Maps



0 680 Feet

PROPERTIES AND EASEMENTS
Recreation Facilities, Use, and Aesthetics Study
Page 1 of 5

\\SYR-SRV01\GIS\PROJECTS\CENTRAL_RIVERS_POWER\10358652_LAWRENCERELICENSING\7.2_WIP\ARCHIVE\IMPORT\GIS\LAWRENCE_RECREATION\LAWRENCE_RECREATION.APRX DATE: 12/4/2025

LAWRENCE HYDROELECTRIC PROJECT (FERC NO. 2800)

Existing digital data obtained from Bureau of Geographic Information (MassGIS), Commonwealth of Massachusetts, Executive Office of Technology and Security Services [Data Last Updated 11/24/2025]

Easements

Land Use

- Multiple Use
- Residential
- Commercial
- Industrial
- Exempt
- No Code

Haverhill St

Lowell St

Lowell St

Lowell St

Riverside Dr

Riverside Dr

Riverside Dr

Merrimack River

Water St

River Rd

River Rd

North St

Andover St

MAP SERIES PAGE LOCATOR

Lawrence

113

93

495

Andover St

133 Essex County, Massachusetts

PATRIOT HYDRO

0 860 Feet

PROPERTIES AND EASEMENTS

Recreation Facilities, Use, and Aesthetics Study

\\SYR-SRV01\GIS\PROJECTS\CENTRAL_RIVERS_POWER\10358652_LAWRENCERELICENSING\7.2_WIP\ARCHIVE\IMPORT\GIS\LAWRENCE_RECREATION\LAWRENCE_RECREATION.APRX DATE: 12/4/2025

Existing digital data obtained from Bureau of Geographic Information (MassGIS), Commonwealth of Massachusetts, Executive Office of Technology and Security Services [Data Last Updated 11/24/2025]

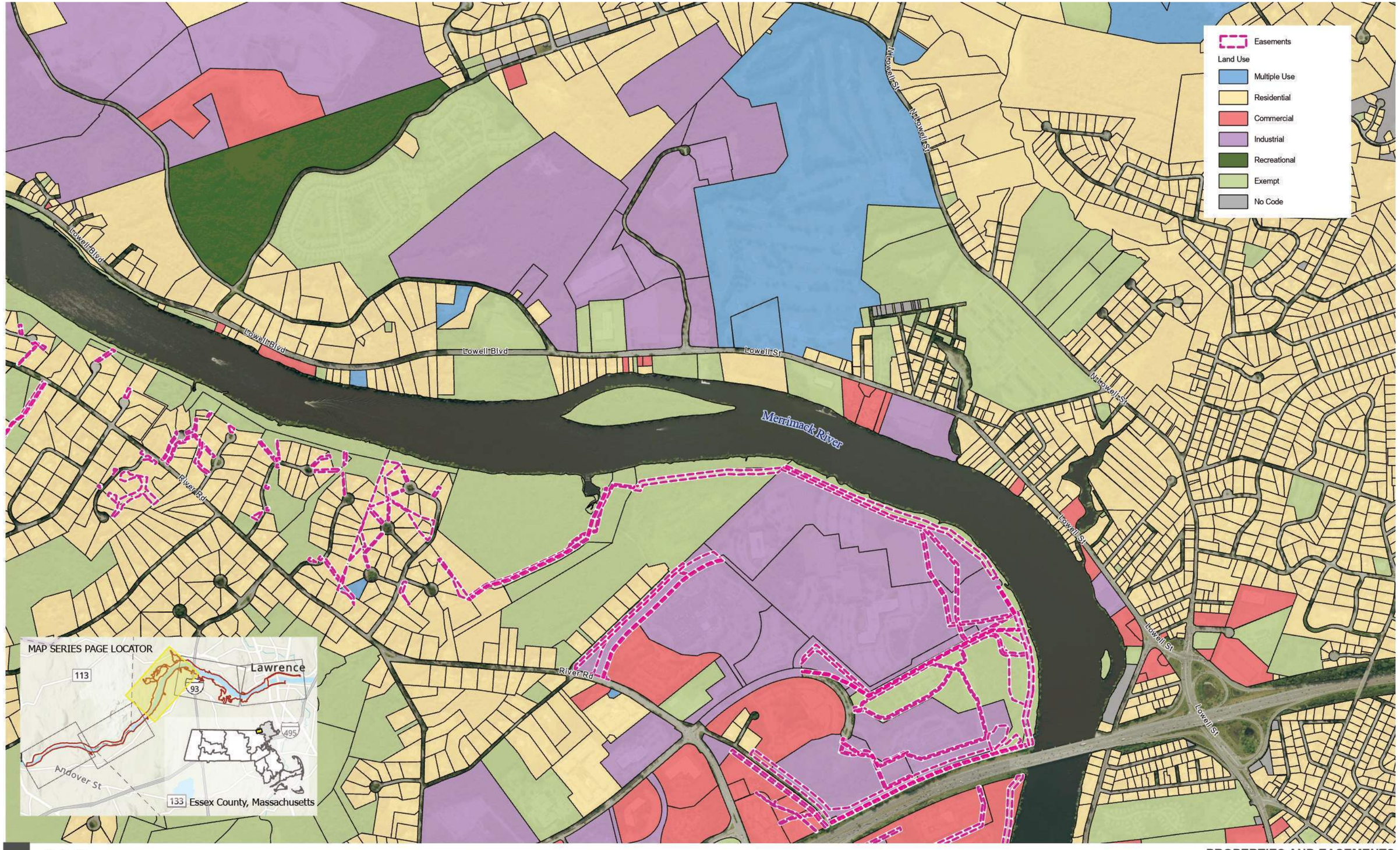

PATRIOT HYDRO

0 1,000 Feet

PROPERTIES AND EASEMENTS
Recreation Facilities, Use, and Aesthetics Study

\\SYR-SRV01\GIS\PROJECTS\CENTRAL_RIVERS_POWER\10358652_LAWRENCERELICENSING\7.2_WIP\ARCHIVE\IMPORT\GIS\LAWRENCE_RECREATION\LAWRENCE_RECREATION.APRX DATE: 12/4/2025

Existing digital data obtained from Bureau of Geographic Information (MassGIS), Commonwealth of Massachusetts, Executive Office of Technology and Security Services [Data Last Updated 11/24/2025]

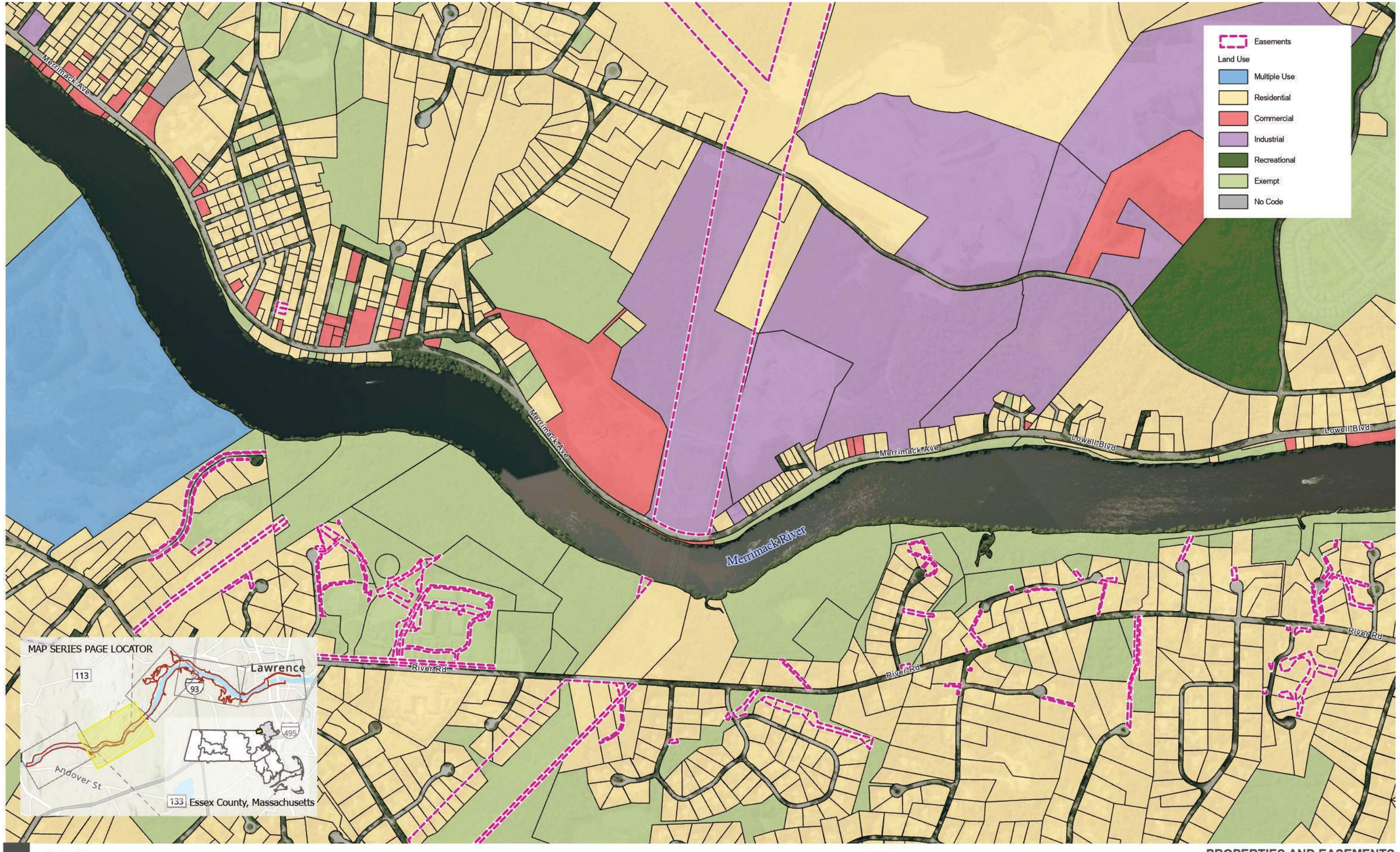

PATRIOT HYDRO

0 820 Feet

PROPERTIES AND EASEMENTS
Recreation Facilities, Use, and Aesthetics Study

\\SYR-SRV01\GIS\PROJECTS\CENTRAL_RIVERS_POWER\10358652_LAWRENCERELICENSING\7.2_WIP\ARCHIVE\IMPORT\GIS\LAWRENCE_RECREATION\LAWRENCE_RECREATION.APRX DATE: 12/4/2025

Existing digital data obtained from Bureau of Geographic Information (MassGIS), Commonwealth of Massachusetts, Executive Office of Technology and Security Services [Data Last Updated 11/24/2025]

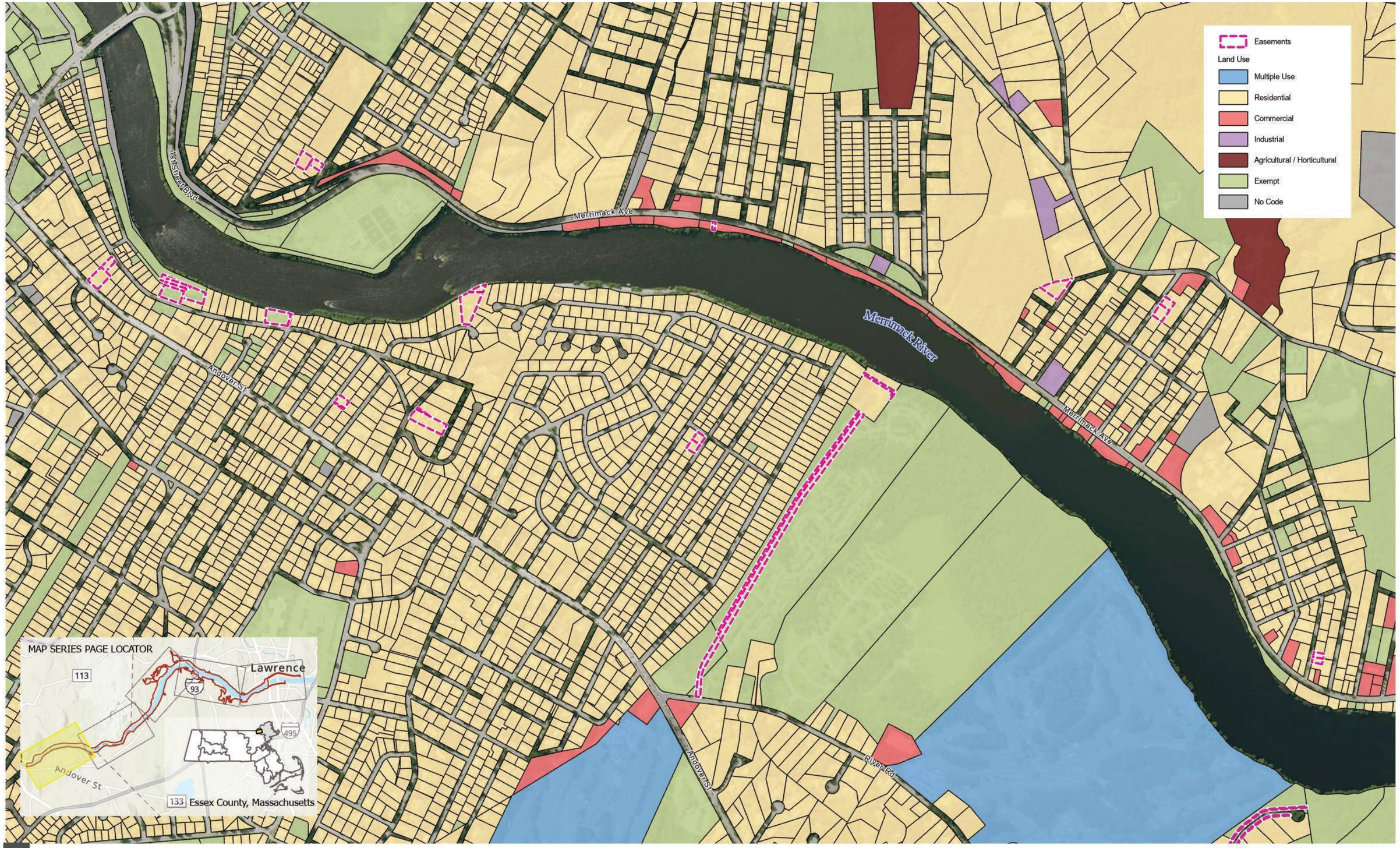

HDR PATRIOT HYDRO 0 800 Feet

PROPERTIES AND EASEMENTS
Recreation Facilities, Use, and Aesthetics Study
Page 5 of 5

\\SYR-SRV01\GIS\PROJECTS\CENTRAL_RIVERS_POWER\10358652_LAWRENCERELICENSING\7.2_WIP\ARCHIVE\IMPORT\GIS\LAWRENCE_RECREATION\LAWRENCE_RECREATION.APRX DATE: 12/4/2025

LAWRENCE HYDROELECTRIC PROJECT (FERC NO. 2800)

Existing digital data obtained from Bureau of Geographic Information (MassGIS), Commonwealth of Massachusetts, Executive Office of Technology and Security Services [Data Last Updated 11/24/2025]

Appendix C - Recreation Inventory Map and Notes

Map of Recreation Inventory Areas

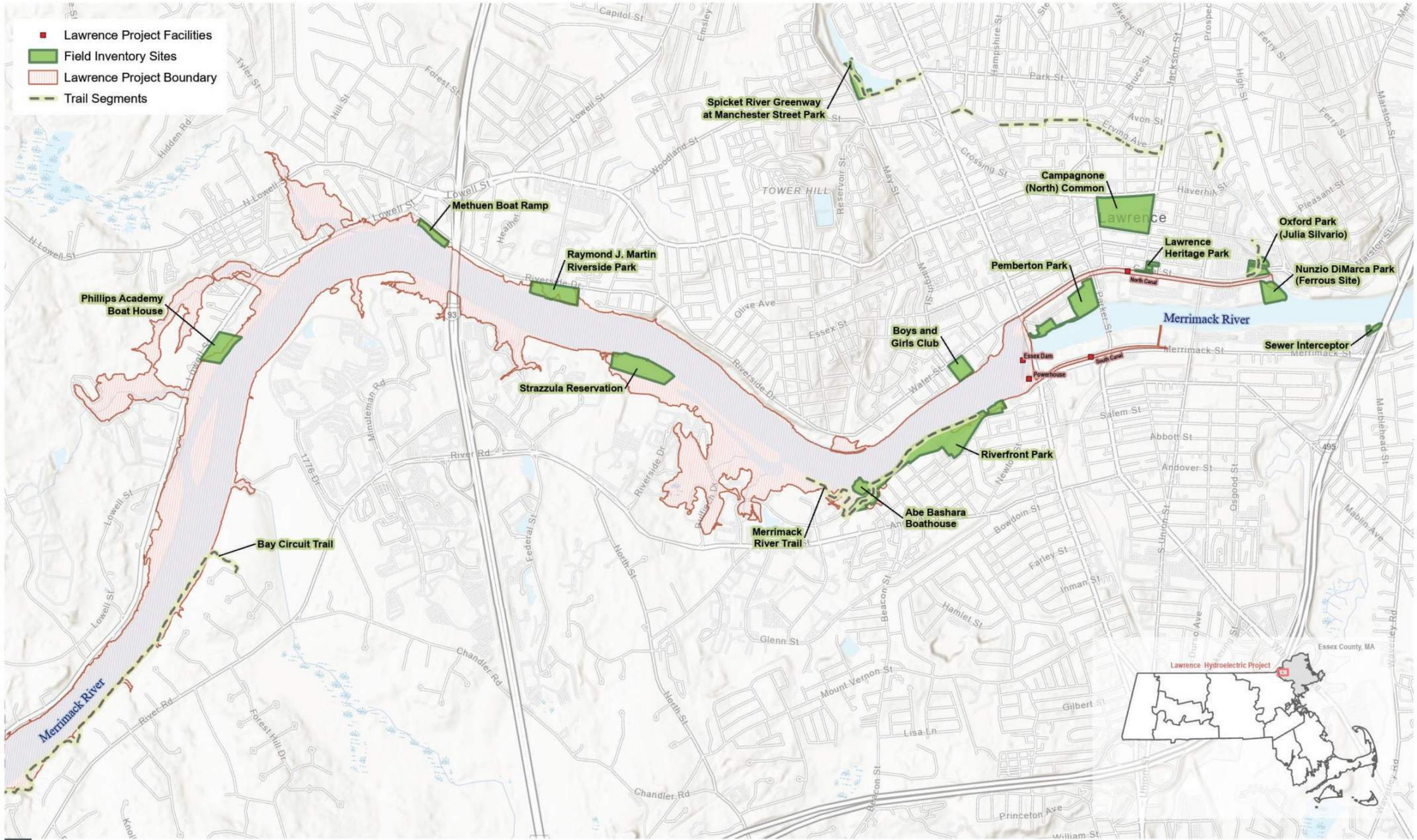

FIELD INVENTORY SITES
Recreation Facilities, Use, and Aesthetics Study

\\SYR-SRV01\GIS\PROJECTS\CENTRAL_RIVERS_POWER\10358652_LAWRENCERELICENSING\7.2_WIP\ARCHIVE\IMPORT\GIS\LAWRENCE_RECREATION\LAWRENCE_RECREATION.APRX DATE: 11/20/2025

Recreation Inventory Notes and Photo Log

Abe Bashara Boathouse Recreation
Recreation Inventory October 10, 2024

Recreation Site	Inside Project Boundary	Responsible Entity	Hours/ Season of Operation	Assessed Condition	Existing Amenities	Surface Composition/ Material	Signage	Vehicle Access/ Parking Facilities	Additional Features
Abe Bashara Boathouse	Yes	Greater Lawrence Community Boating Program	Early June to Mid September Monday – Sunday 8am - 8pm	Good, functional and well maintained	- 1 Member boathouse facility with exterior deck - 1 Boat ramp - 10 + Picnic Tables - 2 Waste Receptacles - 15+ Canoe storage racks - 1 Security fencing - 2 Perimeter fencing - 1 Bike rack - 2 Benches - 1 Canoe storage area - 100+ watercraft - 1 Docking system - 1 Floating dock - 1 Boat staging area - 2 Grills - 1 Exterior deck	- Concrete and turf boat launch - Wooden picnic tables, benches, and exterior deck and floating dock - Crushed stone boat staging area - Chain linked security fence - Wooden perimeter fence - Metal exterior ramp to dock - Wooden docking system (100+ watercraft capacity).	- Informational signage for public boat launch - Signage for boat access rules and regulations	- Gravel lot approx. 250 length and 100 ft wide	- Located within the Riverfront State Park. - Boathouse services Greater Lawrence Community Boating Program and Greater Lawrence Rowing, provides space for equipment and rental events.

Abe Bashara Boathouse – Photo Log



Photo 1 – Abe Bashara Boathouse



Photo 2 – Boat Ramp



Photo 3 – Entry Sign



Photo 4 – Canoes for Programs



Photo 5 – Bike Rack



Photo 6 – Boat Storage



Photo 7 – Back of Boathouse



Photo 8 – Picnic Area



Photo 9 - Benches



Photo 10 – Staging Area



Photo 11 – Floating Dock Boat Launch



Photo 12 – Rowing Program



Photo 13 – Grills and Deck



Photo 14 – Picnic Table



Photo 15 – Ramp and Floating Dock

Merrimack River Trail
Recreation Inventory October 10, 2024

Recreation Site	Inside Project Boundary?	Responsible Entity	Hours/ Season of Operation	Assessed Condition	Existing Amenities	Surface Composition/ Material	Signage	Vehicle Access/ Parking Facilities	Additional Features
Merrimack River Trail	Yes	Massachusetts Department of Conservation and Recreation	Year round- Dawn to Dusk	Good, functional and well maintained	- Hiking, trail running, mountain biking trails - Footbridges	- Trail is mix of gravel and natural earth - Wooden walkways/footbridges	- None	- Parking associated with Riverfront Park and available next to Abe Bashara Boathouse	- Trail segment follows shoreline; segment is within the Riverfront State Park boundary. - Maintenance and construction of wooden footbridges underway at time of visit.

Merrimack River Trail – Photo Log



Photo 1- Merrimack River Trail Surface Composition



Photo 2 Footbridge

Merrimack River Trail – Photo Log



Photo 3 Trail Maintenance and Construction

Lawrence Riverfront Park
Recreation Inventory October 10, 2024

Recreation Site	Inside Project Boundary?	Responsible Entity	Hours/ Season of Operation	Assessed Condition	Existing Amenities	Surface Composition/ Material	Signage	Vehicle Access/ Parking Facilities	Additional Features
Lawrence Riverfront State Park	Yes	MADCR	Year Round Dawn to Dusk	Good - functional and well maintained	- Walking paths/Trails - 1 Tennis court - 1 Basketball court - 1 Street hockey rink - 1 Playground - 1 Public Boat ramp - 1 Portable restroom - 1 car-top boat launch - 8 Picnic Tables - 13 Waste Receptacles - 4 Bicycle lock - 3 Benches - 1 Gazebo	- Concrete public boat ramp - Gravel car top boat launch - Concrete gazebo	- Metal Informational sign kiosk for public boat launch and park regulations and rules - 1 Metal MADCR Fishing and boating access rules and regulations - 1 wood "DOG MUST BE ON LEASH" sign - Various Parking signs - Various rules and public safety signs	- Asphalt Parking lot with 6 standard parking spaces, 5 ADA marked spaces, and 35 double (trailer) spaces.	- Playground, courts, trail in good condition. Moderate amounts of litter observed.

Lawrence Riverfront Park – Photo Log



Photo 4 Riverfront Park Boat Ramp



Photo 5 Riverfront Park Car Top Boat Launch

Lawrence Riverfront Park – Photo Log



Photo 6 Parking Lot



Photo 7 Parking Area

Lawrence Riverfront Park – Photo Log



Photo 8 Sigage



Photo 9 Wooden Signage

Lawrence Riverfront Park – Photo Log

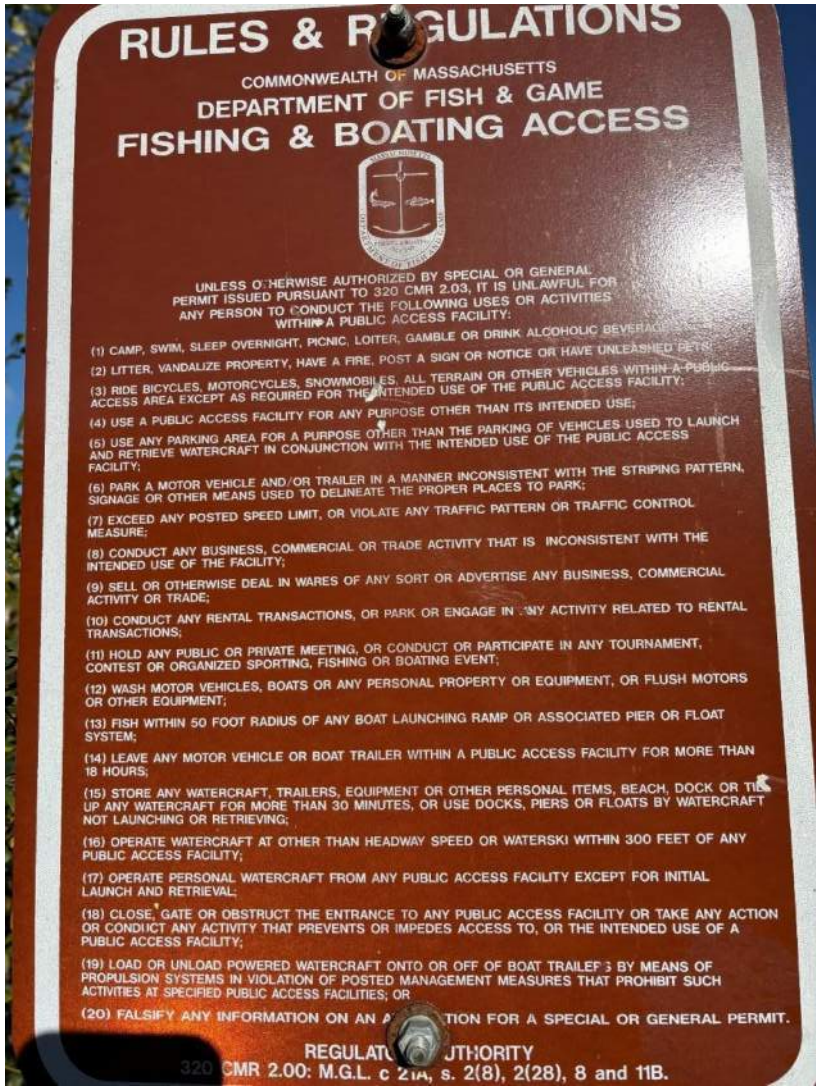

Photo 10 Fishing and Boating Rules and Regulations Signage



Photo 11 Park Rules Signage

Lawrence Riverfront Park – Photo Log



Photo 12 Park Restrictions Signage



Photo 13 Signage Kiosk

Lawrence Riverfront Park – Photo Log



Photo 14 Warning Signage



Photo 15 Parking Signage

Lawrence Riverfront Park – Photo Log



Photo 16 Playground



Photo 17 Portable Restroom and office

Lawrence Riverfront Park – Photo Log



Photo 18 Tennis Court and Bench



Photo 19 Bike Rack

Lawrence Riverfront Park – Photo Log



Photo 20 Picnic Area



Photo 21 Basketball Court

Lawrence Riverfront Park – Photo Log



Photo 22 Water fountain



Photo 23 Picnic Area and trash

Lawrence Riverfront Park – Photo Log



Photo 24 Storage Shed



Photo 25 Walkway

Pemberton State Park
Recreation Inventory October 10, 2024

Recreation Site	Inside Project Boundary?	Responsible Entity	Hours/ Season of Operation	Assessed Condition	Existing Amenities	Surface Composition/ Material	Signage	Vehicle Access/ Parking Facilities	Additional Features
Pemberton State Park	No	MADCR	Year Round Dawn to Dusk	Good - functional and well maintained	- Trails - Riverwalk - 1 Emergency only boat ramp - 4 Street lights - 5 Waste Receptacles - 2 Pavilion - 2 Gazebo - 1 Canal walk - 21 Benches - 2 Bicycle rack - 1 Security gate	- Asphalt trail / Stone dust riverwalk sections - Metal benches - Metal bicycle rack - Metal pavilion with concrete pad - Metal security gate - Metal street lights	- 2 Rules and Regulation signs	- Public parking lot adjacent to park	--

Pemberton State Park -- Photo Log



Photo 26 Pavilion



Photo 27 Walkway

Pemberton State Park -- Photo Log



Photo 28 Bike rack



Photo 29 Open field

Pemberton State Park -- Photo Log



Photo 30 Benches



Photo 31 Trail

Pemberton State Park -- Photo Log



Photo 32 Signage



Photo 33 Security Gate

Campagnone Common
Recreation Inventory October 10, 2024

Recreation Site	Inside Project Boundary?	Responsible Entity	Hours/ Season of Operation	Assessed Condition	Existing Amenities	Surface Composition/ Material	Signage	Vehicle Access/ Parking Facilities	Additional Features
Campagnone (North) Common	Yes	City of Lawrence	Year Round Dawn to Dusk	Good - functional and well maintained	- Walking paths/trails - 18 Waste Receptacles - 1 Playground - 8 Picnic table and chairs - 1 Amphitheater - 40+ Benches - 1 Baseball field 3 Historic/Cultural monuments - 1 Fountain	- Metal playground with turf ground - Metal picnic table and chairs - Tiered stone amphitheater - Stone fountain - Asphalt trails	- Informational Signage for monuments	- Metered street parking	- Story walk - Lawrence Civil War Memorial, Korean War Memorial, Campagnone Memorial, and Persian Gulf Memorial monuments

Campagnone (North) Common -- Photo Log



Photo 1 – Signage at Campagnone Common



Photo 2 – Main Entrance

Campagnone (North) Common -- Photo Log



Photo 3 - Robert Frost Fountain



Photo 4 – Plaza at Robert Frost Fountain

Campagnone (North) Common -- Photo Log



Photo 5 Signage at Robert Frost Fountain



Photo 6 World War II Monument

Campagnone (North) Common -- Photo Log



Photo 34 Monument



Photo 8 - Arena

Campagnone (North) Common -- Photo Log



Photo 9 – Storybook Page Along Walkway



Photo 10 – Storybook Walkway

Campagnone (North) Common -- Photo Log



Photo 11 – Benches



Photo 12 – Chairs and Tables

Campagnone (North) Common -- Photo Log



Photo 13 – Playground



Photo 14 – Korean War Monument

Lawrence Heritage Park
Recreation Inventory October 10, 2024

Recreation Site	Inside Project Boundary?	Responsible Entity	Hours/ Season of Operation	Assessed Condition	Existing Amenities	Surface Composition/ Material	Signage	Vehicle Access/ Parking Facilities	Additional Features
Lawrence Heritage State Park	No	Friends of Lawrence Heritage State Park non-profit	Visitor Center hours are daily from 9:00 am to 4:00 pm	Good - functional and well maintained	- 1 Canal walk - 1 Scenic viewing area - 1 Waste Receptacle - 1 Bicycle rack - 1 Visitors Center and museum - 11 Benches	- Asphalt canal walk - Metal waste receptacle - Metal bicycle rack - Wooden benches	- Informational signage associated with visitors center	- Parking lot behind visitors center on Mill Street, 1 ADA parking space - Additional parking available at private parking garage on Appleton Street	- Scenic viewing area/path along canal - Visitors center offers programs, interactive exhibits and tours

Lawrence Heritage State Park -- Photo Log



Photo 1 – Lawrence Heritage State Park Signage



Photo 2 – Lawrence Heritage State Park

Lawrence Heritage State Park -- Photo Log



Photo 3 – Bicknell Clock Signage



Photo 4 – Bicknell Clock

Lawrence Heritage State Park -- Photo Log



Photo 5 – Park Hours Signage



Photo 6 – Park Structure

Lawrence Heritage State Park -- Photo Log



Photo 7 – Visitor Center



Photo 8 – Visitor Center Hours

Lawrence Heritage State Park -- Photo Log



Photo 9 – Lawrence Heritage State Park Signage



Photo 10 – Accessible Ramp at Visitor Center

Lawrence Heritage State Park -- Photo Log



Photo 11 – Bike Rack at Visitor Center



Photo 12 – Benches at Visitor Center

Lawrence Heritage State Park -- Photo Log



Photo 13 – Pollinator Garden at Visitor Center



Photo 14 – Parking Lot at Lawrence Heritage State Park

Lawrence Heritage State Park -- Photo Log



Photo 15 – Handicap Parking



Photo 16 – Parking Lot Signage

Lawrence Heritage State Park -- Photo Log



Photo 17 – Walkway Along North Canal



Photo 18 – Informational Signage in Spanish

Lawrence Heritage State Park -- Photo Log



Photo 19 – Bench Overlooking North Canal

Oxford Park
Recreation Inventory October 10, 2024

Recreation Site	Inside Project Boundary?	Responsible Entity	Hours/ Season of Operation	Assessed Condition	Existing Amenities	Surface Composition/ Material	Signage	Vehicle Access/ Parking Facilities	Additional Features
Oxford Park	No	City of Lawrence	N/A	Good - functional and well maintained	- Walking paths/trails - Access stairway - Green space/rain gardens - 1 Bench - 9 Streetlights - 1 Security fence	- Asphalt trail marked for bike lane - Metal street lights along trail - Metal security fence at bridge over river Stone bench	- No trespassing sign on fence along park boundary	- 2 ADA parking spaces - Additional parking available in adjacent pay lot	- Portion of Spicket River Greenway runs through park

Oxford Park – Photo Log



Photo 35 Spicket River Greenway



Photo 36 Access Stairs

Oxford Park – Photo Log



Photo 37 Garden



Photo 38 Bench and fence

Oxford Park – Photo Log



Photo 39 Spicket River



Photo 40 Spicket River Greenway

Nunzio DiMarca Park / Ferrous Park
Recreation Inventory October 10, 2024

Recreation Site	Inside Project Boundary?	Responsible Entity	Hours/ Season of Operation	Assessed Condition	Existing Amenities	Surface Composition/ Material	Signage	Vehicle Access/ Parking Facilities	Additional Features
Nunzio DiMarca Park / Ferrous Park	Yes	City of Lawrence	N/A	Gravel trail good condition / public safety concerns	- Walking path/trails - Scenic overlook - 3 Waste Receptacles - 2 Tables - 1 Pavilion	- Asphalt and gravel trails - Solar/composting waste receptacles - Metal tables - Metal Pavilion - Metal Parking signs	- 2 Parking signs	- Asphalt lot with 2 standard parking spaces	- Wooden fence along park boundary Homeless encampment at edge of park, overgrowth obstructs view of river. - Moderate litter observed

Nunzio DiMarca/Ferrous Park – Photo Log



Photo 41 Signage



Photo 42 Park Overview

Nunzio DiMarca/Ferrous Park – Photo Log



Photo 43 Trail



Photo 44 Field

Nunzio DiMarca/Ferrous Park – Photo Log



Photo 45 Pavilion and Picnic Area



Photo 46 Pedestrian Bridge and trail

Nunzio DiMarca/Ferrous Park – Photo Log



Photo 47 Trail



Photo 48 Bike rack and trash receptacles

Sewer Inceptor
Recreation Inventory October 10, 2024

Recreation Site	Inside Project Boundary?	Responsible Entity	Hours/ Season of Operation	Assessed Condition	Existing Amenities	Surface Composition/ Material	Signage	Vehicle Access/ Parking Facilities	Additional Features
Sewer Inceptor	No	City of Lawrence	N/A	No recreational opportunities	- No facilities	- Natural earth	- N/A	- No Parking facilities, nearest parking at adjacent business lot	- Area used by anglers/birders

Sewer Inceptor – Photo Log



Photo 49 Trail



Photo 50 Riverfront trail

Sewer Inceptor – Photo Log



Photo 51 Adjacent business parking area



Photo 52 Informal fishing area

Sewer Inceptor – Photo Log



Photo 53 Informal Fishing Access Area



Photo 54 Overview of site

Boys and Girls Club
Recreation Inventory October 11, 2024

Recreation Site	Inside Project Boundary?	Responsible Entity	Hours/ Season of Operation	Assessed Condition	Existing Amenities	Surface Composition/ Material	Signage	Vehicle Access/ Parking Facilities	Additional Features
Boys and Girls Club of Lawrence	No	Lawrence Boys Club Inc.	Monday-Friday – 3:00pm-8:00pm Saturday - 10am-4pm	Good - functional and well maintained	- Boys and Girls Club Facility - Open fields - Undeveloped riverfront area	- Asphalt parking lot	- Facility Identification signage	- 40 standard size parking spaces, 6 marked ADA spaces.	- Club offers member programs, events, field trips, and activities for youth - Chain linked fence around perimeter

Boys and Girls Club – Photo Log



Photo 1 – Boys and Girls Club of Lawrence



Photo 2 – Bike Rack

Boys and Girls Club – Photo Log



Photo 3 – Field



Photo 4 – Vehicle Gate

Spicket River Greenway at Manchester Street Park
Recreation Inventory October 10, 2024

Recreation Site	Inside Project Boundary?	Responsible Entity	Hours/ Season of Operation	Assessed Condition	Existing Amenities	Surface Composition/ Material	Signage	Vehicle Access/ Parking Facilities	Additional Features
Spicket River Greenway at Manchester Street Park	No	City of Lawrence	N/A	Facility and trails in generally good condition. Public safety and litter concerns.	- Waking/biking path - Community garden - 3 Waste receptacles - 7 Tables - 1 Playground - 15 Benches - 1 Gazebo	- Asphalt path/trail - Metal tables - Metal/Turf playground - Metal gazebo with concrete slab	- 2 interpretative metal signs - 1 wooden park identification sign	- Asphalt lot with 13 standard spaces	- Homeless encampment in lot adjacent to playground and off of trail. - Excessive litter around site - Wooden and metal fencing Portion of Spicket River Greenway trail runs through park - ADA ramp to gazebo - Payphone

Spicket River Greenway at Manchester Street Park – Photo Log



Photo 55 Park Signage



Photo 56 Fence, Signage, and Trash Receptacle

Spicket River Greenway at Manchester Street Park – Photo Log



Photo 57 Pathway and Bike Rack



Photo 58 Spicket River Greenway Trail Along Riverfront

Spicket River Greenway at Manchester Street Park – Photo Log



Photo 59 Benches



Photo 60 Educational signage

Spicket River Greenway at Manchester Street Park – Photo Log



Photo 61 Playground



Photo 62 Picnic Area and Banches

Spicket River Greenway at Manchester Street Park – Photo Log



Photo 63 Parking Area



Photo 64 Art Exhibit

Spicket River Greenway at Manchester Street Park – Photo Log



Photo 65 Community Garden



Photo 66 Signage

Spicket River Greenway at Manchester Street Park – Photo Log



Photo 67 Spicket River Greenway Trail



Photo 68 Spicket River Greenway Trail

Raymond J Martin Riverside Park
Recreation Inventory October 10, 2024

Recreation Site	Inside Project Boundary?	Responsible Entity	Hours/ Season of Operation	Assessed Condition	Existing Amenities	Surface Composition/ Material	Signage	Vehicle Access/ Parking Facilities	Additional Features
Raymond J. Martin Riverside Park	Yes	City of Methuen	6AM-10PM	Good - functional and well maintained	- Walking path/trail - 7 Waste receptacles - 7 Metal tables - 1 Dock - 1 Playground - 1 Bicycle rack - 7 Benches - 1 Pavilion	- Asphalt trail - Metal tables - Wood dock - Wood pavilion - Woodchip playground - Metal bicycle rack - Stone, metal and wood benches	- Various metal interpretative and rules and regulations signs	- Asphalt lot with 18 standard spaces, and 1 marked ADA space. - Additional gravel lot with 3 standard spaces for anglers.	- Large grassy field

Raymond J Martin Riverside Park – Photo Log



Photo 69 Gazebo



Photo 70 Playground

Raymond J Martin Riverside Park – Photo Log

Photo 71 Trail and Bike Racks





Photo 72 Fishing Pier Signage



Photo 73 Fishing Pier


Photo 74 Parking



Photo 75 Trail and picnic area

Raymond J Martin Riverside Park – Photo Log



Photo 76 Benches along trail



Photo 77 Parking Lot

Raymond J Martin Riverside Park – Photo Log



Photo 79 Picnic Area



Photo 78 ADA Parking at Fishing Pier

Methuen Boat Launch
Recreation Inventory October 10, 2024

Recreation Site	Inside Project Boundary?	Responsible Entity	Hours/ Season of Operation	Assessed Condition	Existing Amenities	Surface Composition/ Material	Signage	Vehicle Access/ Parking Facilities	Additional Features
Methuen Boat Launch	Yes	City of Methuen	Seasonally (April-October) Monday through Thursday from 8 am to 4:30 pm, Friday from 8am to 12 PM	Good - functional and well maintained	- 2 Waste receptacles - 1 Boat launch - 1 Dock - 3 Street lights - 1 Bench - 1 Monument	- Concrete boat ramp with metal gate	- Various metal interpretative signs and rules and regulations signs	- Asphalt lot with 10 standard parking spaces, 2 marked ADA spaces, and 18 double (trailer) spaces.	- Vegetation partially obstructing some signs

Methuen Boat Launch – Photo Log



Photo 80 Signage Kiosk



Photo 81 Security Gate

Methuen Boat Launch – Photo Log



Photo 82 Parking Area



Photo 83 Safety Signage

Phillips Academy Boathouse
Recreation Inventory October 11, 2024

Recreation Site	Inside Project Boundary?	Responsible Entity	Hours/ Season of Operation	Assessed Condition	Existing Amenities	Surface Composition/ Material	Signage	Vehicle Access/ Parking Facilities	Additional Features
Phillips Academy Boathouse	Yes	Phillips Academy Trustees	Mon-Fri 10 AM to 5PM, Saturday 10 AM to 12 PM	Good - functional and well maintained	- Walking path/trail - 1 Boat launch - 2 Docks - 1 Bench - 1 Water spicket - 1 Boathouse	- Asphalt trail - Concrete boat launch - Wood dock with metal ramp wood bench	- 2 metal identification signs and 3 metal private property signs	- Large asphalt lot with 5 ADA marked parking spaces. - Additional gravel lot for boat storage	- Deterioration of asphalt in parking lot observed

Phillips Academy Boathouse – Photo Log



Photo 84 Dock aand acces ramp



Photo 85 Boat Ramp

Phillips Academy Boathouse – Photo Log



Photo 86 Parking Lot



Photo 87 Boat rack

Phillips Academy Boathouse – Photo Log



Photo 88 Bench



Photo 89 Trail and Facility

Phillips Academy Boathouse – Photo Log



Photo 90 Monument



Photo 91 Water Spicket

Strazzula Reservation
Recreation Inventory October 11, 2024

Recreation Site	Inside Project Boundary?	Responsible Entity	Hours/ Season of Operation	Assessed Condition	Existing Amenities	Surface Composition/ Material	Signage	Vehicle Access/ Parking Facilities	Additional Features
Strazzula Reservation	Yes	AVIS	N/A	Good - functional and well maintained	- Walking path/trail	- Dirt trail	- No signage observed	- No parking facilities associated with trail, nearest parking at adjacent apartment complex.	- Not ADA accessible

Strazzula Reservation – Photo Log



Photo 92 Trail area



Photo 93 Foot bridge

Strazzula Reservation – Photo Log



Photo 94 Footbridge



Photo 95 Vacant Structure

Strazzula Reservation – Photo Log



Photo 96 Trail



Photo 97 Building Material

Strazzula Reservation – Photo Log



Photo 98 Construction



Photo 99 Merrimack River

Bay Circuit Trail
Recreation Inventory October 11, 2024

Recreation Site	Inside Project Boundary ?	Responsible Entity	Hours/ Season of Operation	Assessed Condition	Existing Amenities	Surface Composition/ Material	Signage	Vehicle Access/ Parking Facilities	Additional Features
Bay Circuit Trail	Yes	AVIS / Appalachian Mountain Club	N/A	Good - functional and well maintained	- Walking path/trails 1 Bench	- Dirt trail - Wood bench	- Various interpretative/directional signage	- Parking on shoulder of roadway	- Extensive network of trails. Well maintained. Excellent Signage. - Not ADA accessible

Bay Circuit Trail – Photo Log



Photo 1 – Entry Point on Launching Road



Photo 2 – Signs at Launching Road Entry Point



Photo 3 – Sign and Trail Marker at Launching Road Entry Point



Photo 4 – Trash in Merrimack River Along the Trail



Photo 5 – Footbridge



Photo 6 – AVIS Restoration Work Along the Trail



Photo 7 – AVIS Bench



Photo 8 – Old Stone Wall Along the Trail



Photo 9 – Connector Trail Signage



Photo 10 – Trail Marker on Large Tree



Photo 11 – Trail Marker Indicating Trail Direction



Photo 12 – Footbridge with Handrailing



Photo 13 – Bench and Property Marker



Photo 14 – AVIS Marker



Photo 15 – Maintained Trail and Stairway

Appendix D - Visitor-Intercept Survey Data

D.1. *Surveys Administered*

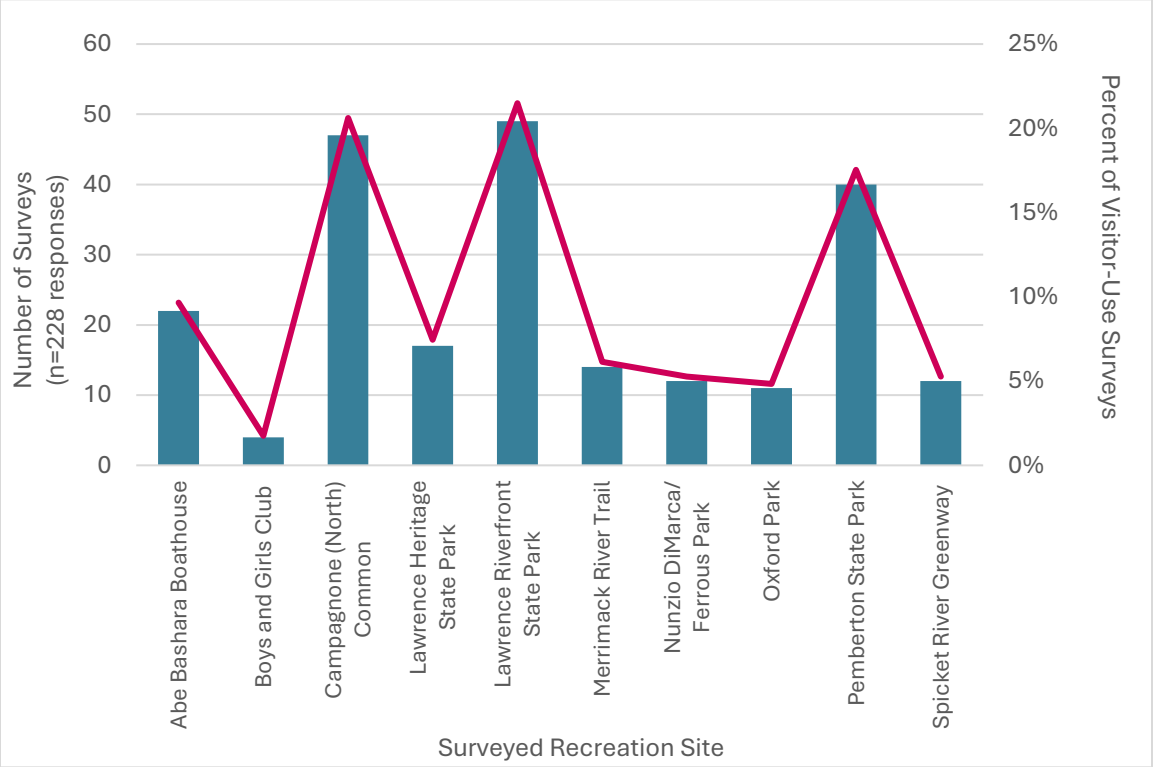

D.2. *Current Trip Information and Experience*

Question 1: What is your home zip code?			
State	**City**	**Zip**	**Percentage of Respondents (n= 218 responses)**
Connecticut	East Hartford	06118	0.5%
Florida	Hollywood	33021	0.5%
	Pompano Beach	33063	0.5%
Massachusetts	Andover	01810	3.2%
	Athol	01331	0.5%
	Boxford	01921	0.5%
	Burlington	01803	0.5%
	Cambridge	02138	0.5%
	Dedham	02026	0.5%
	Dracut	01826	0.9%
	Everett	02149	0.5%
	Fitchburg	01401	0.5%
	Haverhill	01830	0.9%

		01835	
	Lawrence	01840	72.5%
		01841	
		01842	
		01843	
	Lowell	01854	0.5%
	Lynn	01904	0.5%
	Lynnfield	01940	0.5%
	Methuen	01844	5.0%
	North Andover	01845	2.3%
	North Billerica	01862	0.5%
	Quincy	02170	0.5%
	South Boston	02127	0.5%
	Tewksbury	01876	0.9%
	Worcester	01642	0.5%
New Hampshire	Atkinson	03811	0.5%
	Derry	03038	0.9%
	Manchester	03103	0.9%
		03126	
	Nottingham	03290	0.5%
	Pelham	03076	0.5%
	Salem	03079	1.8%
	Windham	03087	0.5%
Rhode Island	Newport	02840	0.5%
Virginia	Prince George	23875	0.5%

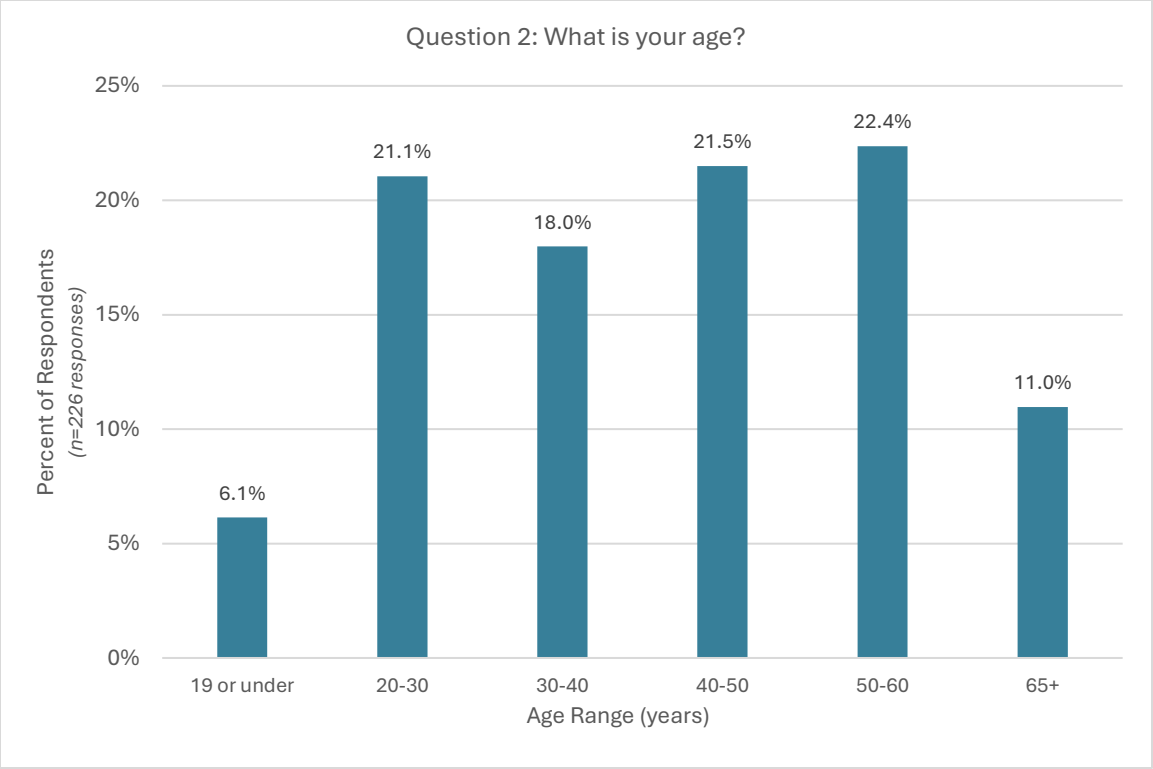
Question 2: What is your age?
25%
20%
15%
10%
5%
0%
Percent of Respondents
(n=226 responses)
6.1%
21.1%
18.0%
21.5%
22.4%
11.0%
19 or under
20-30
30-40
40-50
50-60
65+
Age Range (years)

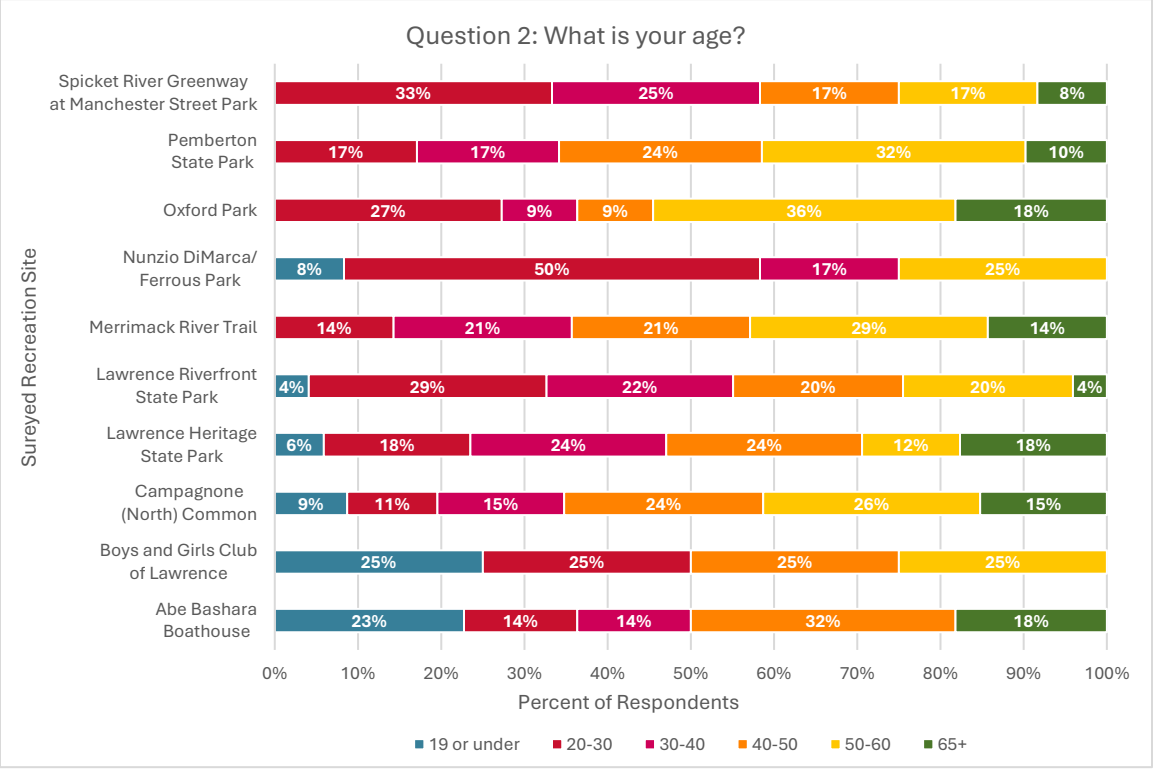
Question 2: What is your age?
Sureyed Recreation Site
Spicket River Greenway at Manchester Street Park
33%
25%
17%
17%
8%
Pemberton State Park
17%
17%
24%
32%
10%
Oxford Park
27%
9%
9%
36%
18%
Nunzio DiMarca/ Ferrous Park
8%
50%
17%
25%
Merrimack River Trail
14%
21%
21%
29%
14%
Lawrence Riverfront State Park
4%
29%
22%
20%
20%
4%
Lawrence Heritage State Park
6%
18%
24%
24%
12%
18%
Campagnone (North) Common
9%
11%
15%
24%
26%
15%
Boys and Girls Club of Lawrence
25%
25%
25%
25%
Abe Bashara Boathouse
23%
14%
14%
32%
18%
0%
10%
20%
30%
40%
50%
60%
70%
80%
90%
100%
Percent of Respondents
19 or under
20-30
30-40
40-50
50-60
65+

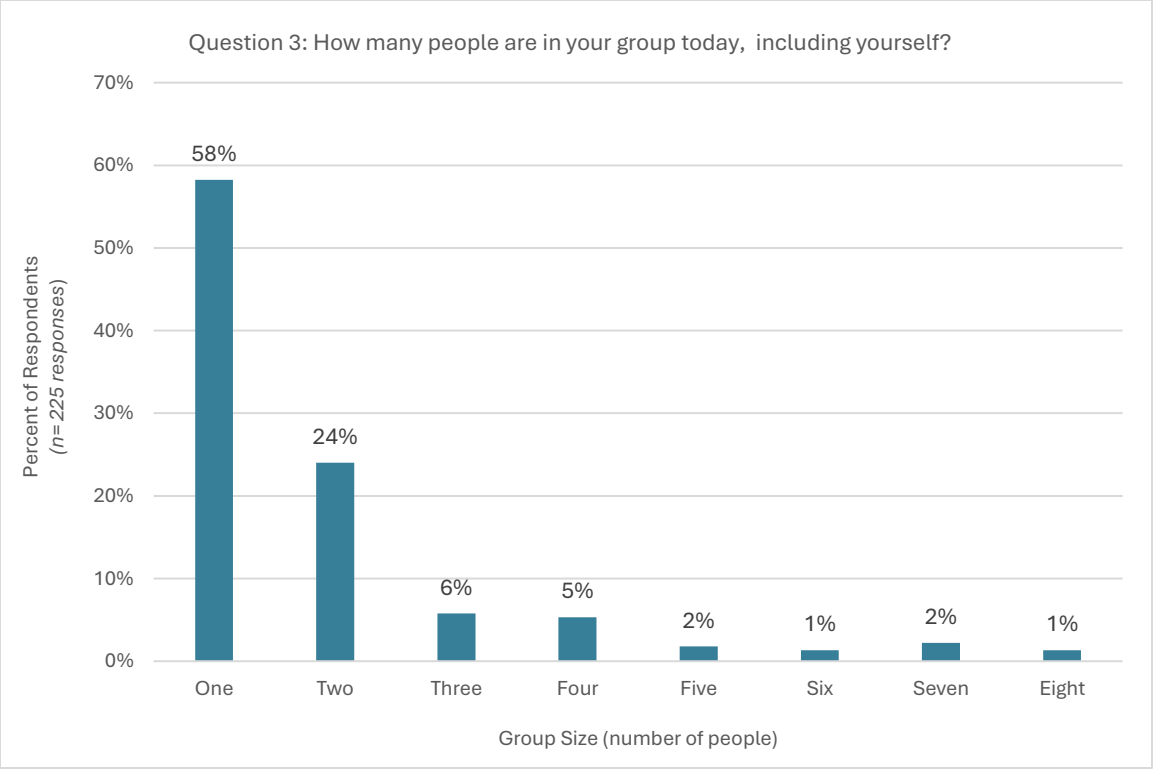
Question 3: How many people are in your group today, including yourself?
70%
60%
50%
40%
30%
20%
10%
0%
Percent of Respondents (n= 225 responses)
58%
24%
6%
5%
2%
1%
2%
1%
One
Two
Three
Four
Five
Six
Seven
Eight
Group Size (number of people)

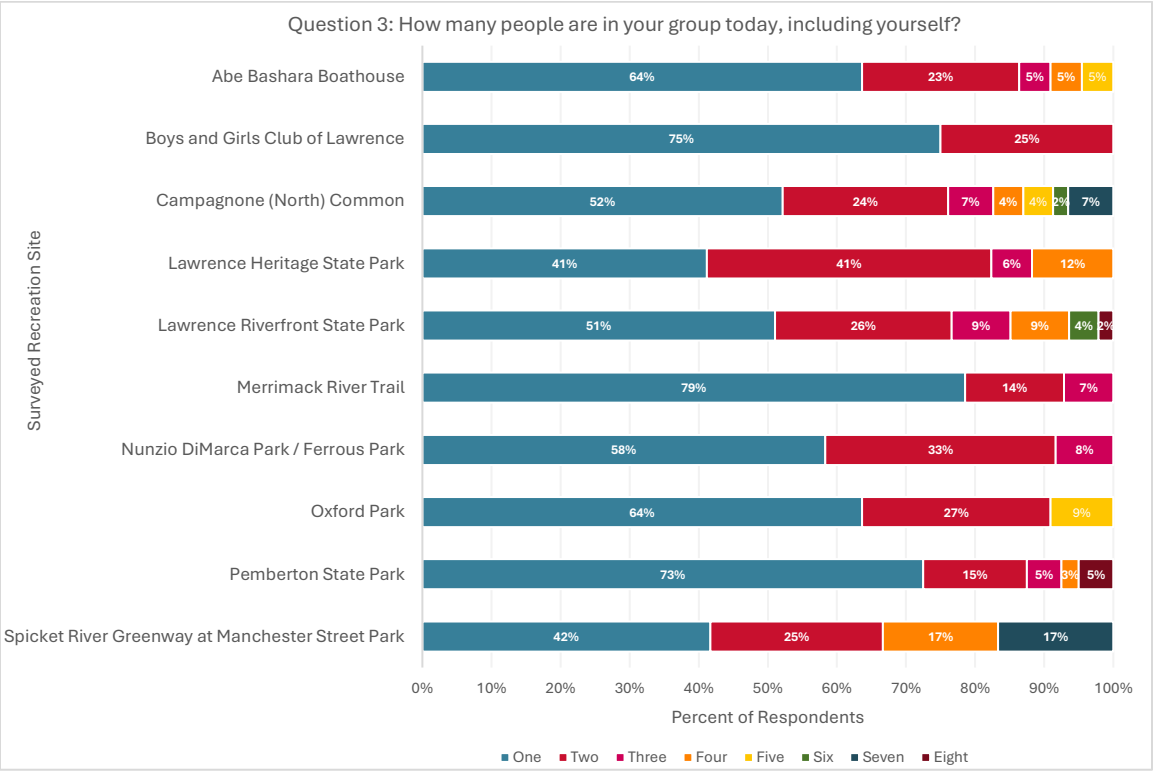
Question 3: How many people are in your group today, including yourself?
Surveyed Recreation Site
Abe Bashara Boathouse
64%
23%
5%
5%
5%
Boys and Girls Club of Lawrence
75%
25%
Campagnone (North) Common
52%
24%
7%
4%
4%
2%
7%
Lawrence Heritage State Park
41%
41%
6%
12%
Lawrence Riverfront State Park
51%
26%
9%
9%
4%
2%
Merrimack River Trail
79%
14%
7%
Nunzio DiMarca Park / Ferrous Park
58%
33%
8%
Oxford Park
64%
27%
9%
Pemberton State Park
73%
15%
5%
3%
5%
Spicket River Greenway at Manchester Street Park
42%
25%
17%
17%
0%
10%
20%
30%
40%
50%
60%
70%
80%
90%
100%
Percent of Respondents
One
Two
Three
Four
Five
Six
Seven
Eight

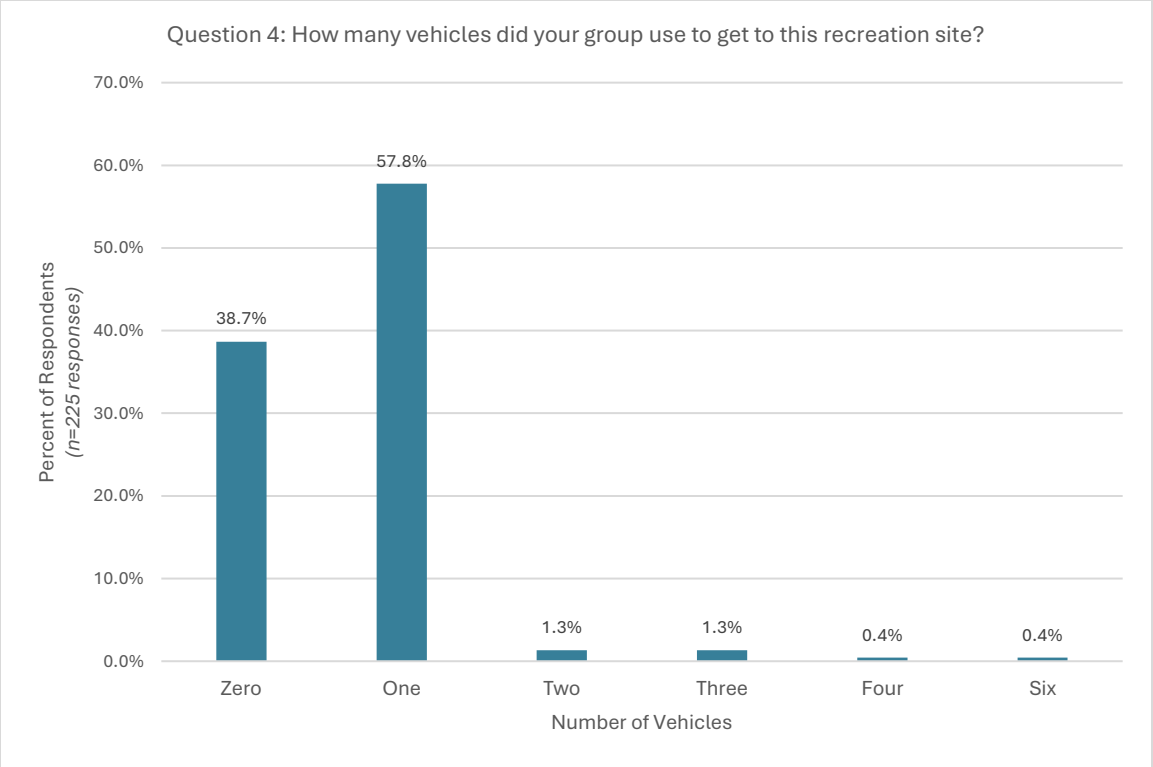
Question 4: How many vehicles did your group use to get to this recreation site?
70.0%
60.0%
50.0%
40.0%
30.0%
20.0%
10.0%
0.0%
Percent of Respondents (n=225 responses)
38.7%
57.8%
1.3%
1.3%
0.4%
0.4%
Zero
One
Two
Three
Four
Six
Number of Vehicles

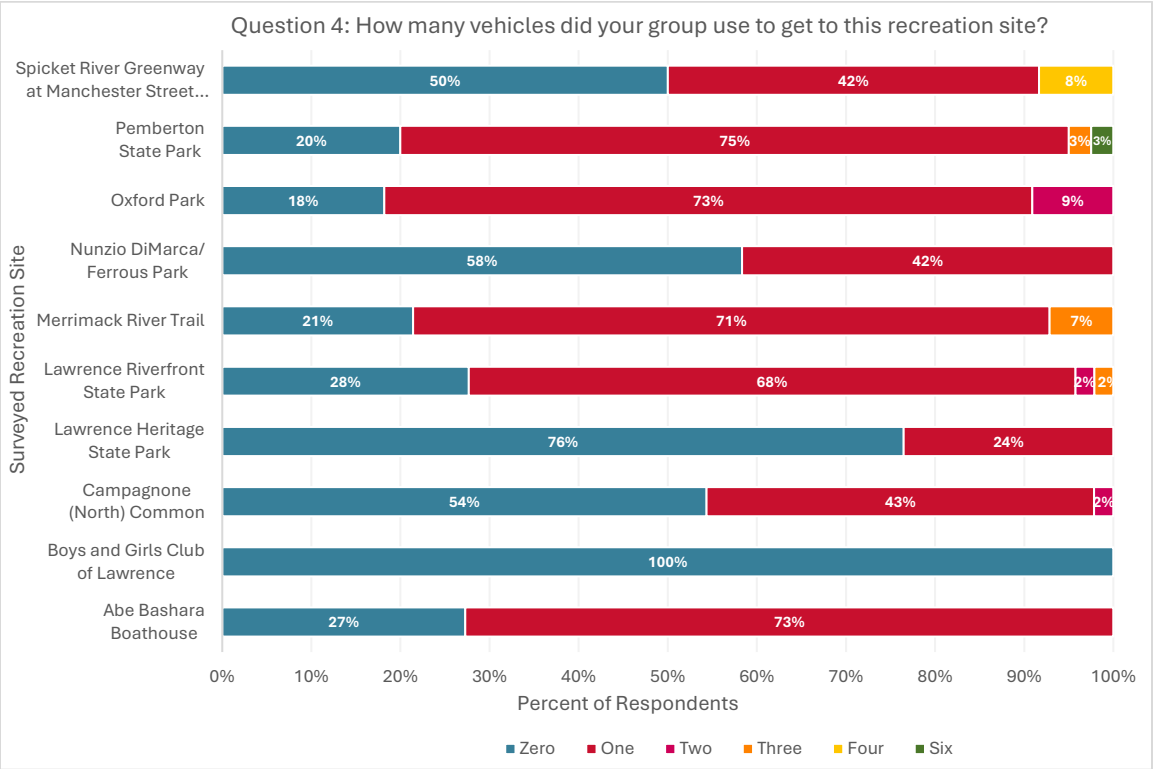
Question 4: How many vehicles did your group use to get to this recreation site?
Surveyed Recreation Site
Spicket River Greenway at Manchester Street...
50%
42%
8%
Pemberton State Park
20%
75%
3%
3%
Oxford Park
18%
73%
9%
Nunzio DiMarca/ Ferrous Park
58%
42%
Merrimack River Trail
21%
71%
7%
Lawrence Riverfront State Park
28%
68%
2%
2%
Lawrence Heritage State Park
76%
24%
Campagnone (North) Common
54%
43%
2%
Boys and Girls Club of Lawrence
100%
Abe Bashara Boathouse
27%
73%
0%
10%
20%
30%
40%
50%
60%
70%
80%
90%
100%
Percent of Respondents
Zero
One
Two
Three
Four
Six

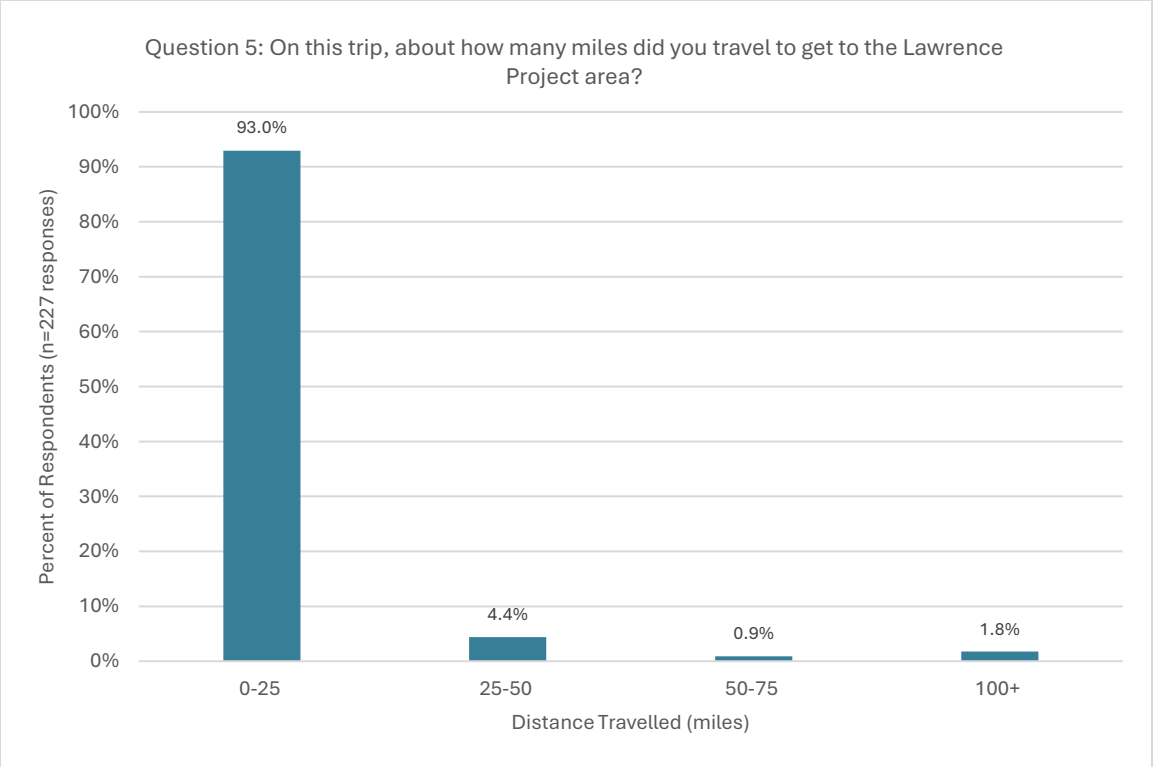
Question 5: On this trip, about how many miles did you travel to get to the Lawrence Project area?
Percent of Respondents (n=227 responses)
100%
90%
80%
70%
60%
50%
40%
30%
20%
10%
0%
93.0%
4.4%
0.9%
1.8%
0-25
25-50
50-75
100+
Distance Travelled (miles)

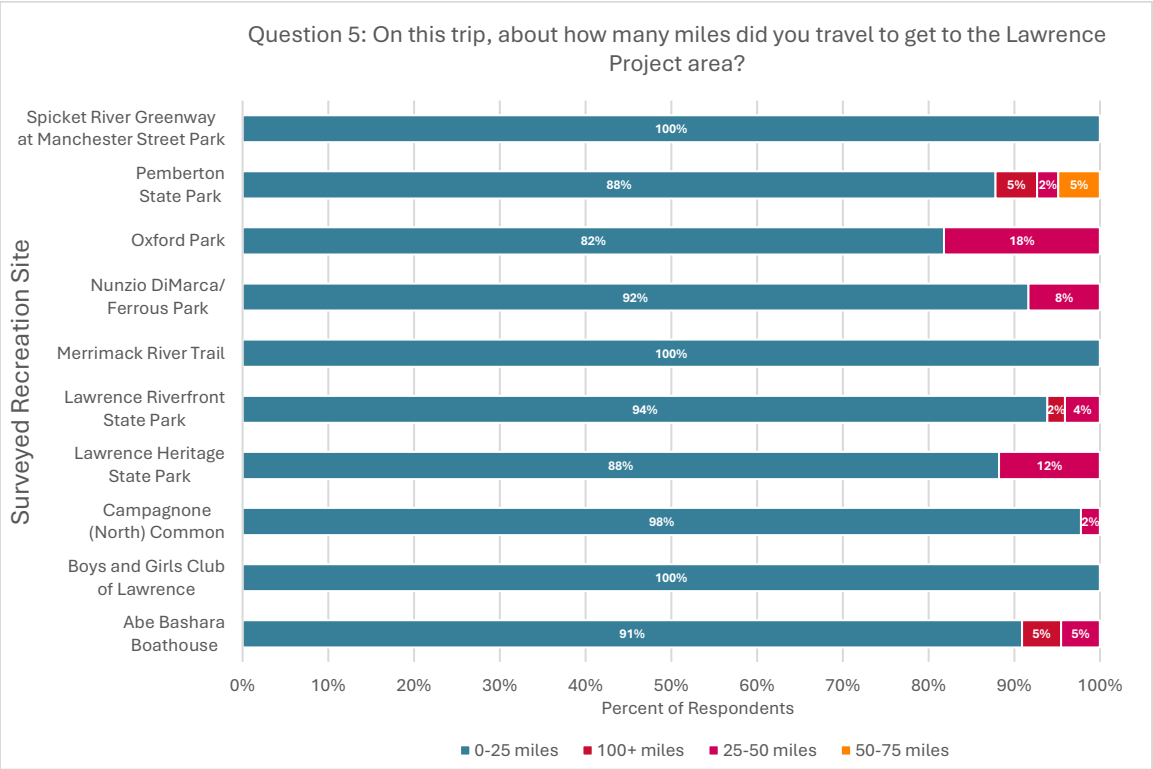
Question 5: On this trip, about how many miles did you travel to get to the Lawrence Project area?
Surveyed Recreation Site
Spicket River Greenway at Manchester Street Park
Pemberton State Park
Oxford Park
Nunzio DiMarca/ Ferrous Park
Merrimack River Trail
Lawrence Riverfront State Park
Lawrence Heritage State Park
Campagnone (North) Common
Boys and Girls Club of Lawrence
Abe Bashara Boathouse
100%
88%
5%
2%
5%
82%
18%
92%
8%
100%
94%
2%
4%
88%
12%
98%
2%
100%
91%
5%
5%
0%
10%
20%
30%
40%
50%
60%
70%
80%
90%
100%
Percent of Respondents
0-25 miles
100+ miles
25-50 miles
50-75 miles

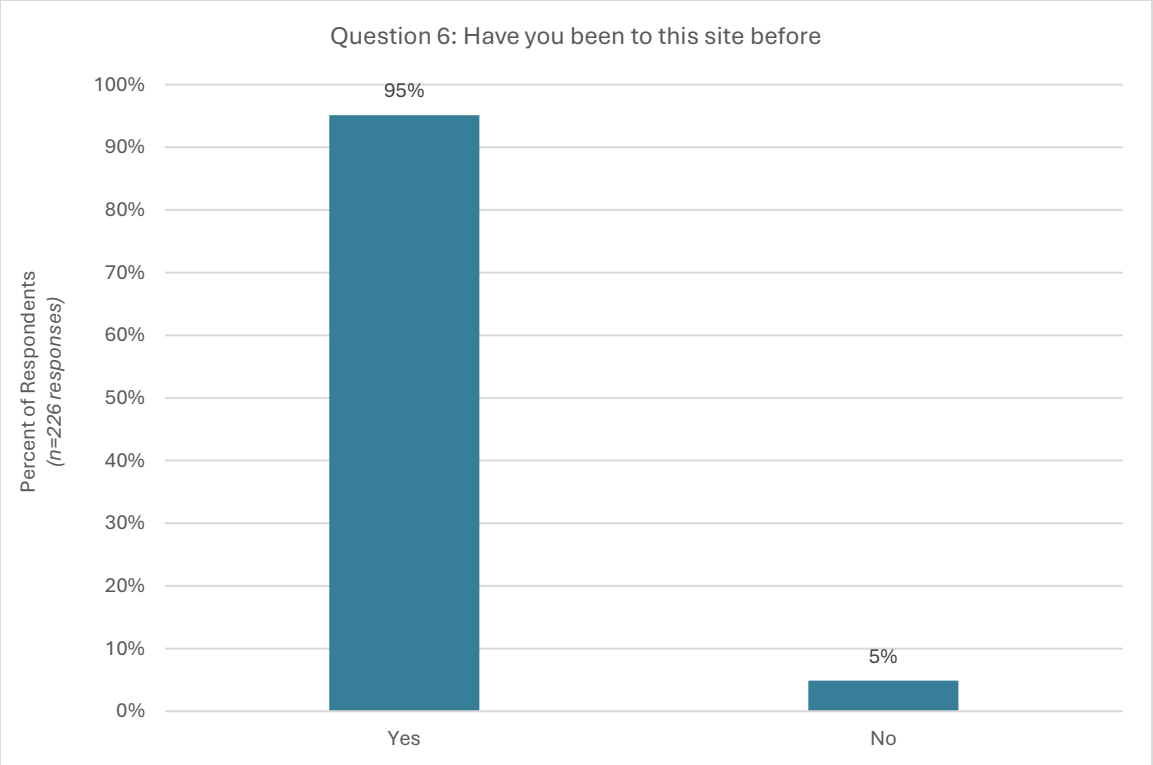
Question 6: Have you been to this site before
Percent of Respondents
(n=226 responses)
100%
90%
80%
70%
60%
50%
40%
30%
20%
10%
0%
95%
5%
Yes
No

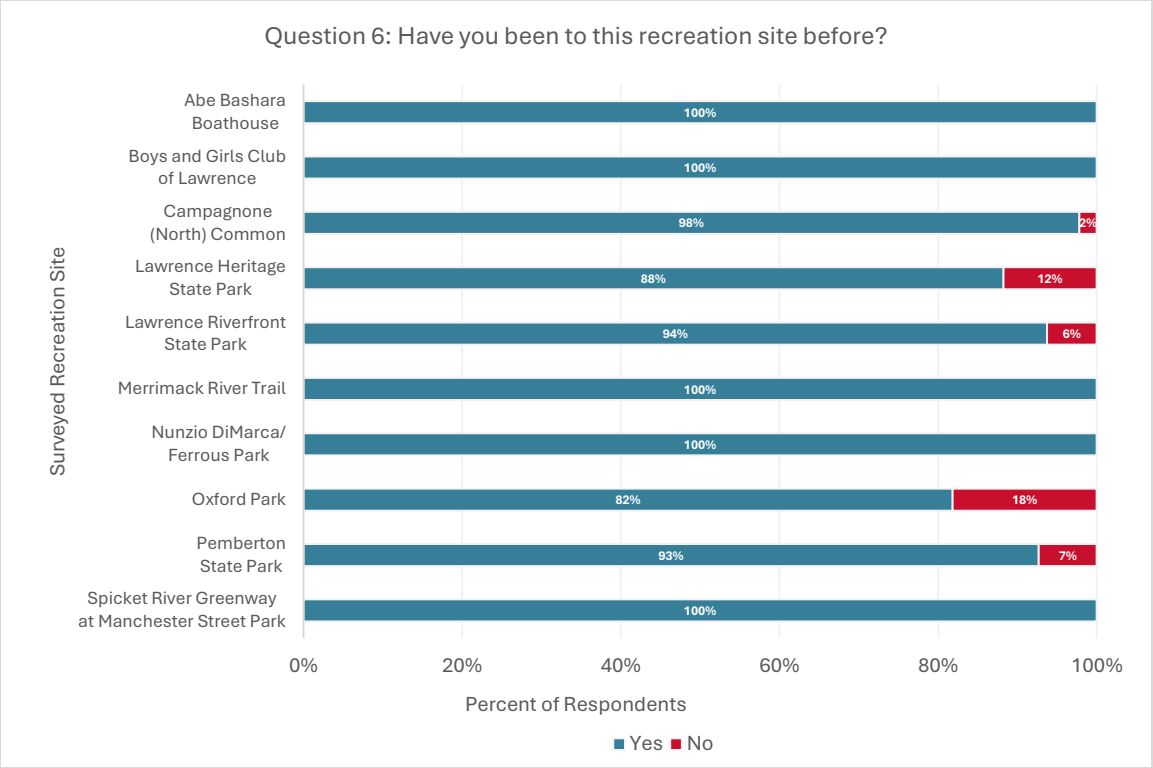
Question 6: Have you been to this recreation site before?
Surveyed Recreation Site
Abe Bashara Boathouse
Boys and Girls Club of Lawrence
Campagnone (North) Common
Lawrence Heritage State Park
Lawrence Riverfront State Park
Merrimack River Trail
Nunzio DiMarca/ Ferrous Park
Oxford Park
Pemberton State Park
Spicket River Greenway at Manchester Street Park
100%
100%
98%
2%
88%
12%
94%
6%
100%
100%
82%
18%
93%
7%
100%
0%
20%
40%
60%
80%
100%
Percent of Respondents
Yes
No

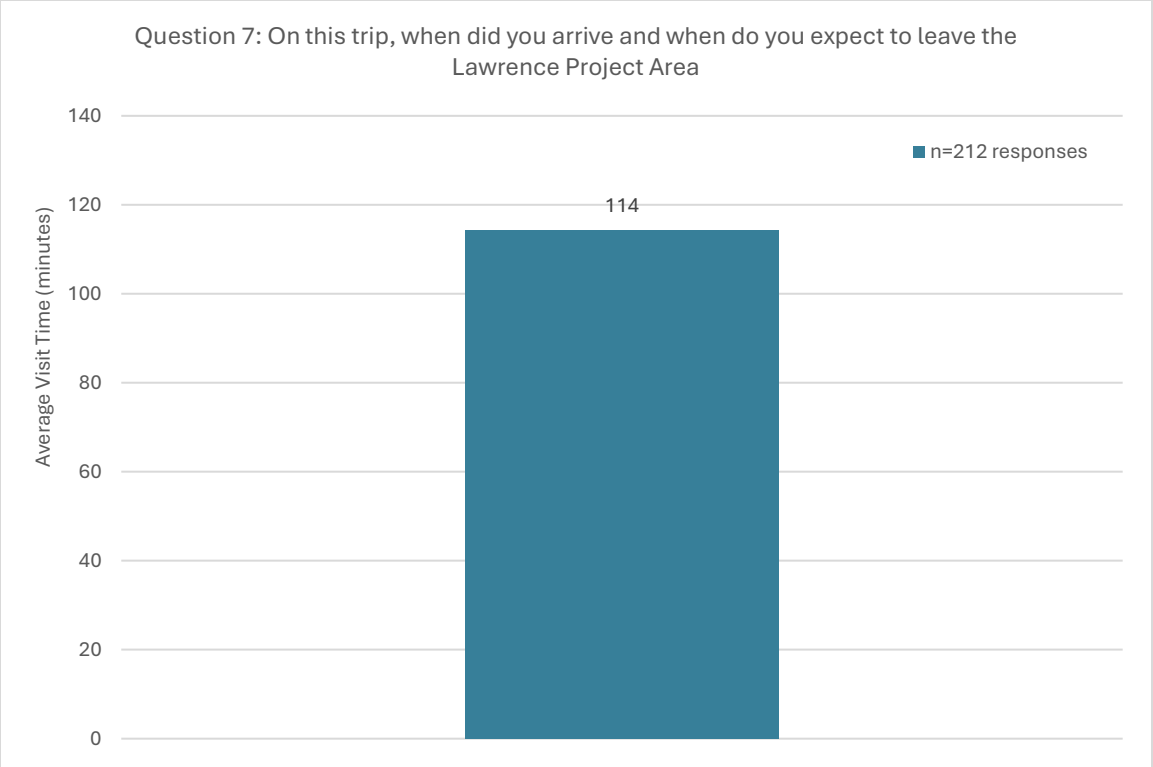
Question 7: On this trip, when did you arrive and when do you expect to leave the Lawrence Project Area
Average Visit Time (minutes)
140
120
100
80
60
40
20
0
n=212 responses
114

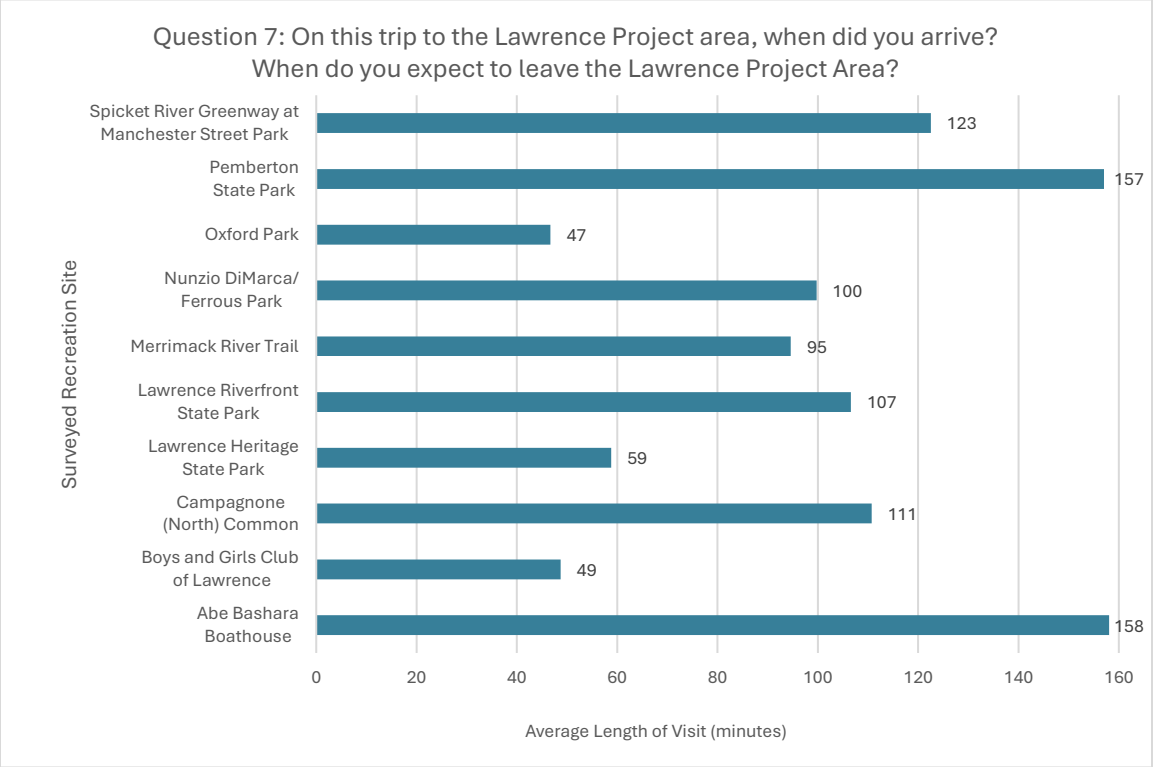
Question 7: On this trip to the Lawrence Project area, when did you arrive? When do you expect to leave the Lawrence Project Area?
Surveyed Recreation Site
Spicket River Greenway at Manchester Street Park
123
Pemberton State Park
157
Oxford Park
47
Nunzio DiMarca/ Ferrous Park
100
Merrimack River Trail
95
Lawrence Riverfront State Park
107
Lawrence Heritage State Park
59
Campagnone (North) Common
111
Boys and Girls Club of Lawrence
49
Abe Bashara Boathouse
158
0
20
40
60
80
100
120
140
160
Average Length of Visit (minutes)

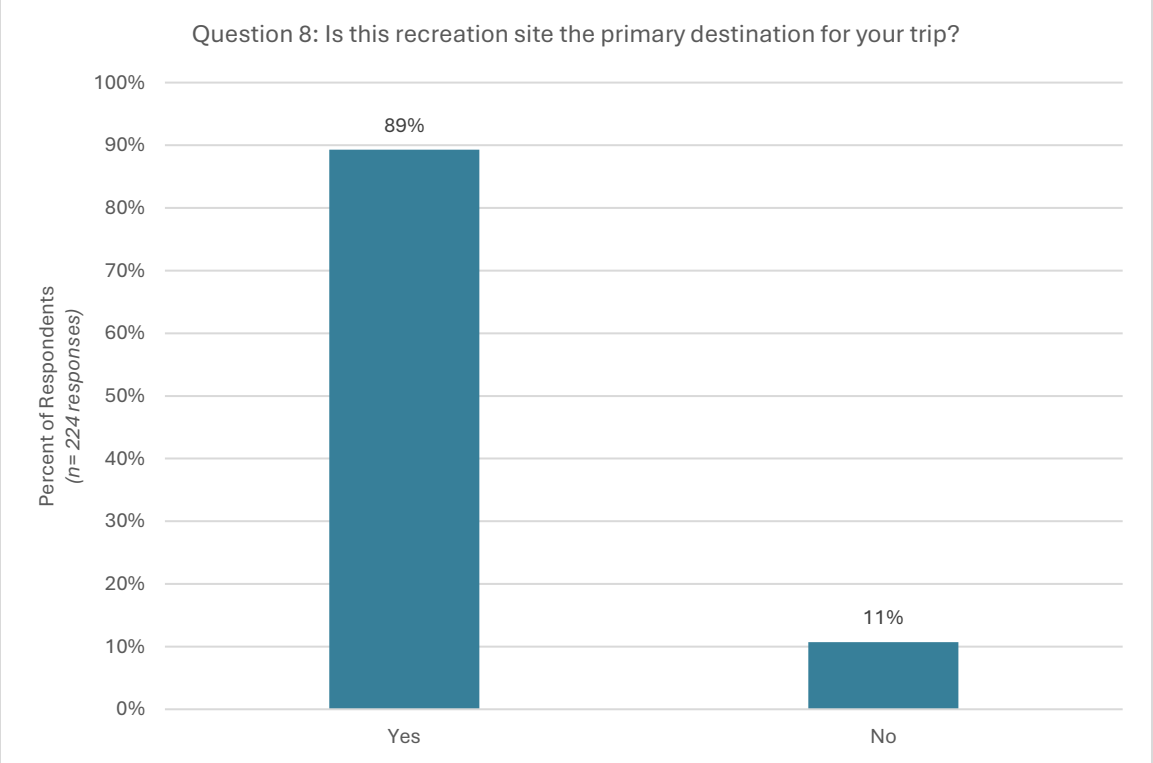
Question 8: Is this recreation site the primary destination for your trip?
Percent of Respondents
(n= 224 responses)
100%
90%
80%
70%
60%
50%
40%
30%
20%
10%
0%
89%
11%
Yes
No

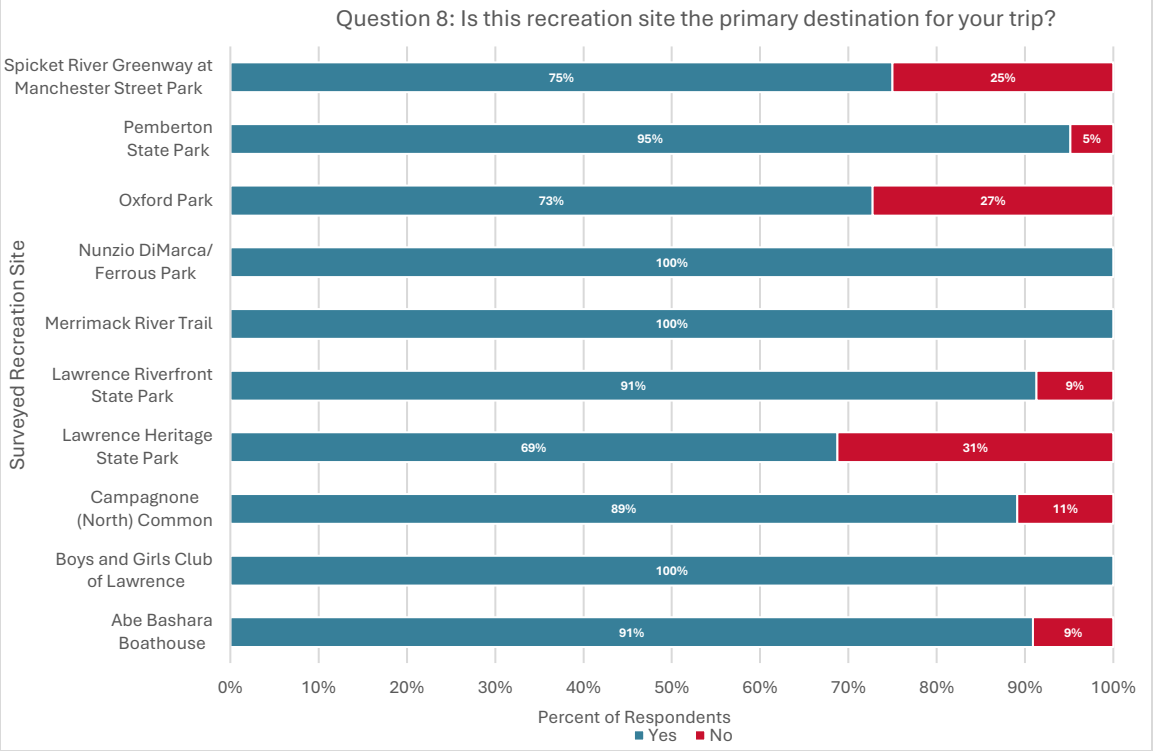
Question 8: Is this recreation site the primary destination for your trip?
Surveyed Recreation Site
Spicket River Greenway at Manchester Street Park
Pemberton State Park
Oxford Park
Nunzio DiMarca/ Ferrous Park
Merrimack River Trail
Lawrence Riverfront State Park
Lawrence Heritage State Park
Campagnone (North) Common
Boys and Girls Club of Lawrence
Abe Bashara Boathouse
75%
25%
95%
5%
73%
27%
100%
100%
91%
9%
69%
31%
89%
11%
100%
91%
9%
0%
10%
20%
30%
40%
50%
60%
70%
80%
90%
100%
Percent of Respondents
Yes
No

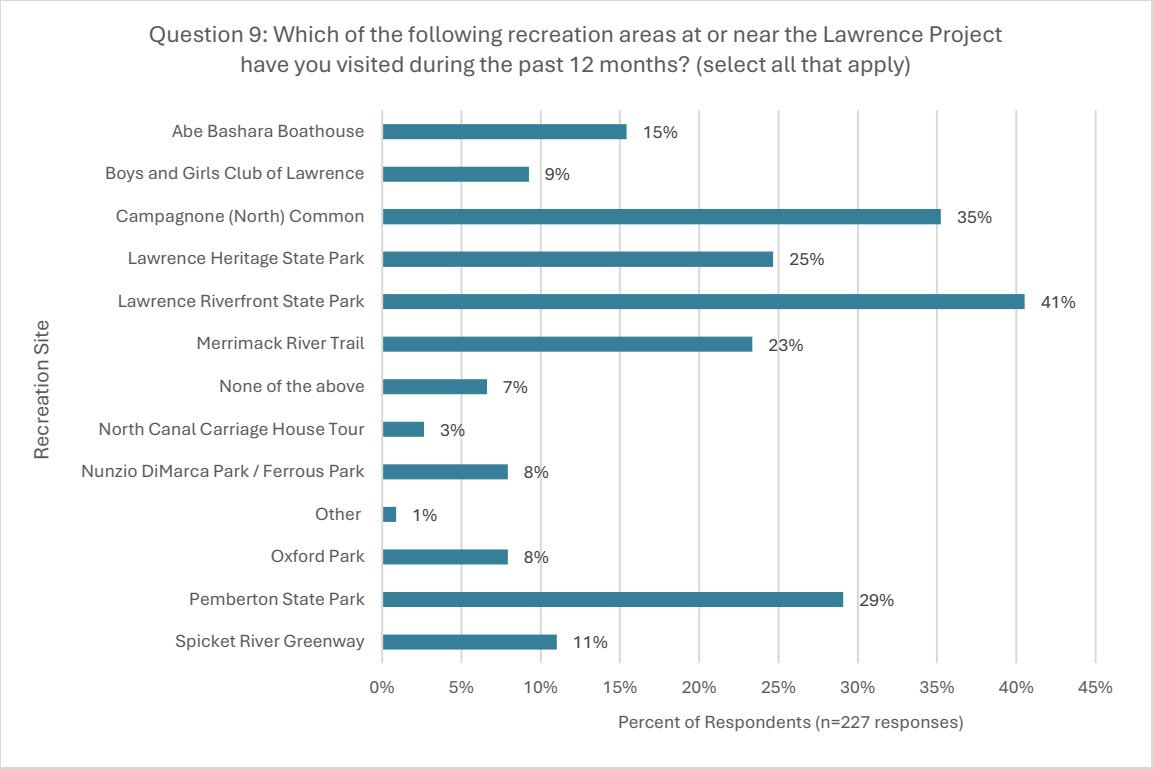
Question 9: Which of the following recreation areas at or near the Lawrence Project have you visited during the past 12 months? (select all that apply)
Recreation Site
Abe Bashara Boathouse
Boys and Girls Club of Lawrence
Campagnone (North) Common
Lawrence Heritage State Park
Lawrence Riverfront State Park
Merrimack River Trail
None of the above
North Canal Carriage House Tour
Nunzio DiMarca Park / Ferrous Park
Other
Oxford Park
Pemberton State Park
Spicket River Greenway
15%
9%
35%
25%
41%
23%
7%
3%
8%
1%
8%
29%
11%
0%
5%
10%
15%
20%
25%
30%
35%
40%
45%
Percent of Respondents (n=227 responses)

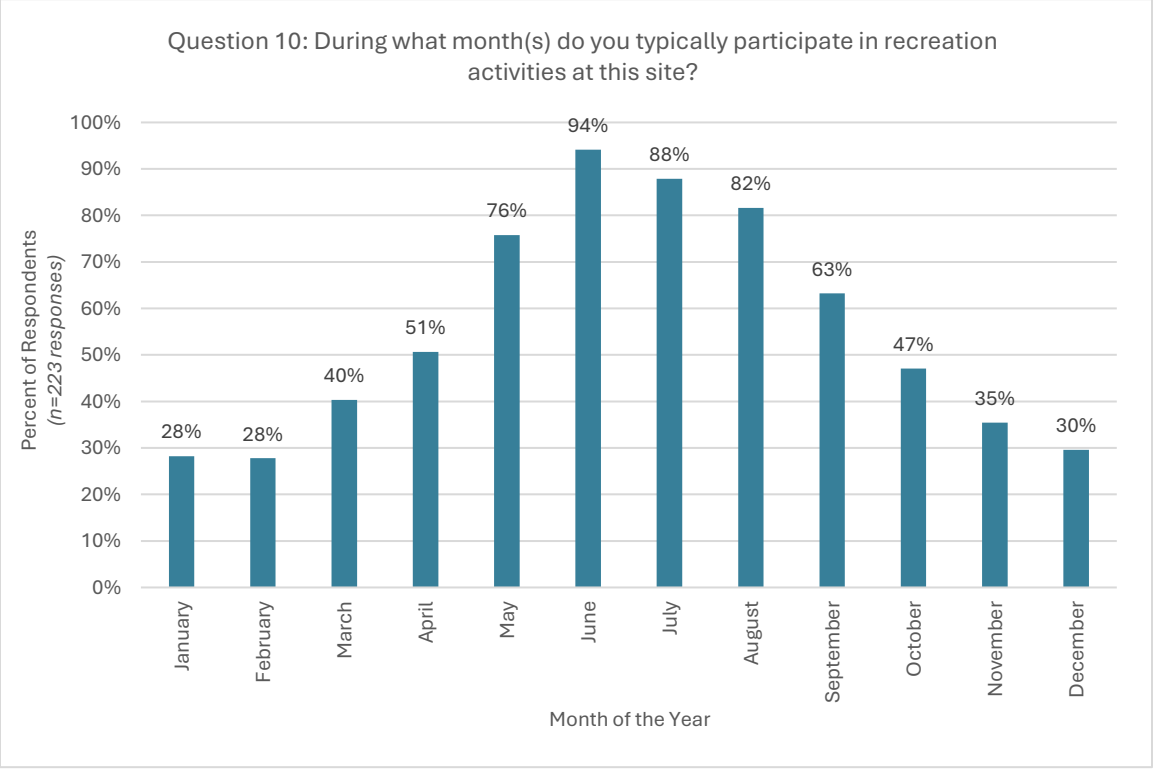
Question 10: During what month(s) do you typically participate in recreation activities at this site?
Percent of Respondents (n=223 responses)
100%
90%
80%
70%
60%
50%
40%
30%
20%
10%
0%
28%
28%
40%
51%
76%
94%
88%
82%
63%
47%
35%
30%
January
February
March
April
May
June
July
August
September
October
November
December
Month of the Year

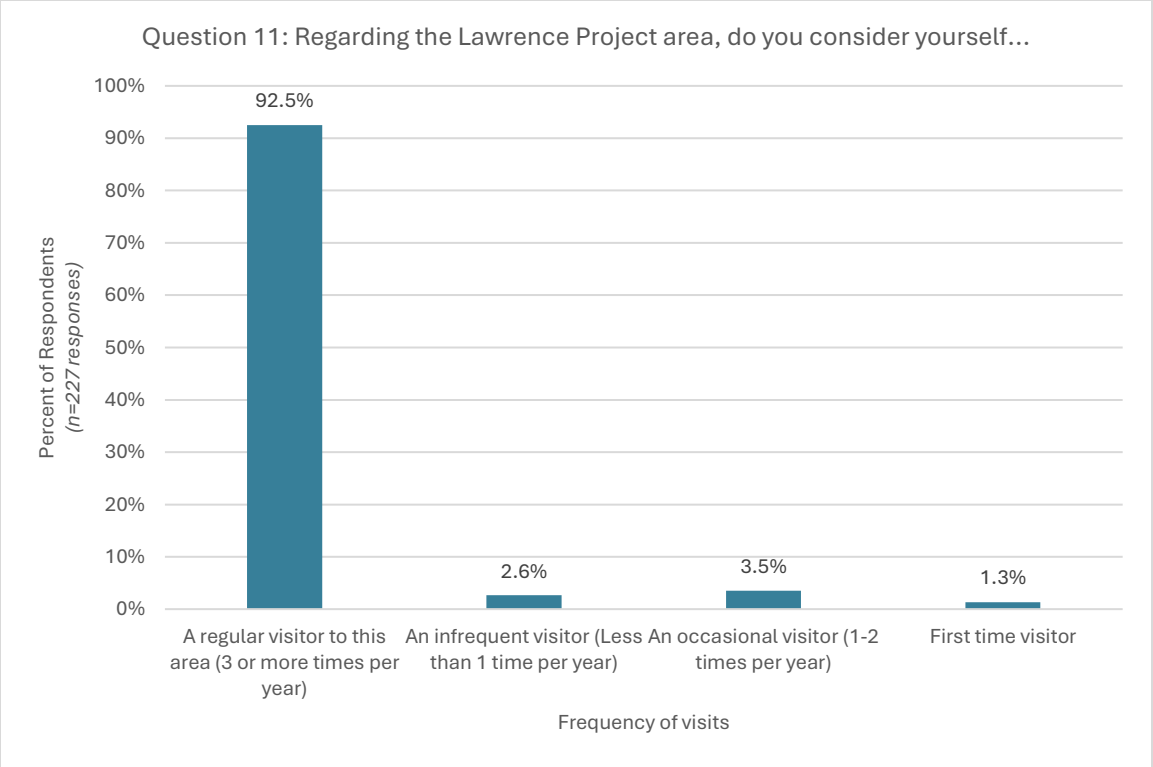
Question 11: Regarding the Lawrence Project area, do you consider yourself...
100%
90%
80%
70%
60%
50%
40%
30%
20%
10%
0%
Percent of Respondents (n=227 responses)
92.5%
2.6%
3.5%
1.3%
A regular visitor to this area (3 or more times per year)
An infrequent visitor (Less than 1 time per year)
An occasional visitor (1-2 times per year)
First time visitor
Frequency of visits

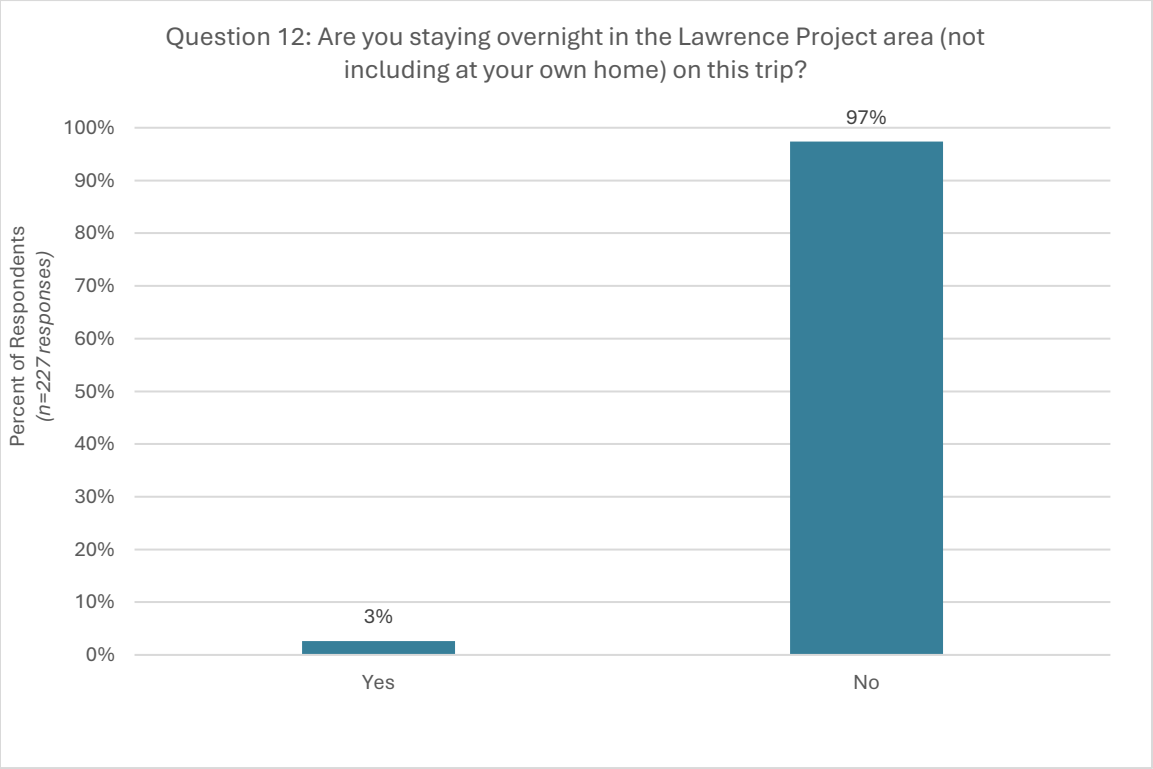
Question 12: Are you staying overnight in the Lawrence Project area (not including at your own home) on this trip?
100%
90%
80%
70%
60%
50%
40%
30%
20%
10%
0%
Percent of Respondents (n=227 responses)
3%
97%
Yes
No

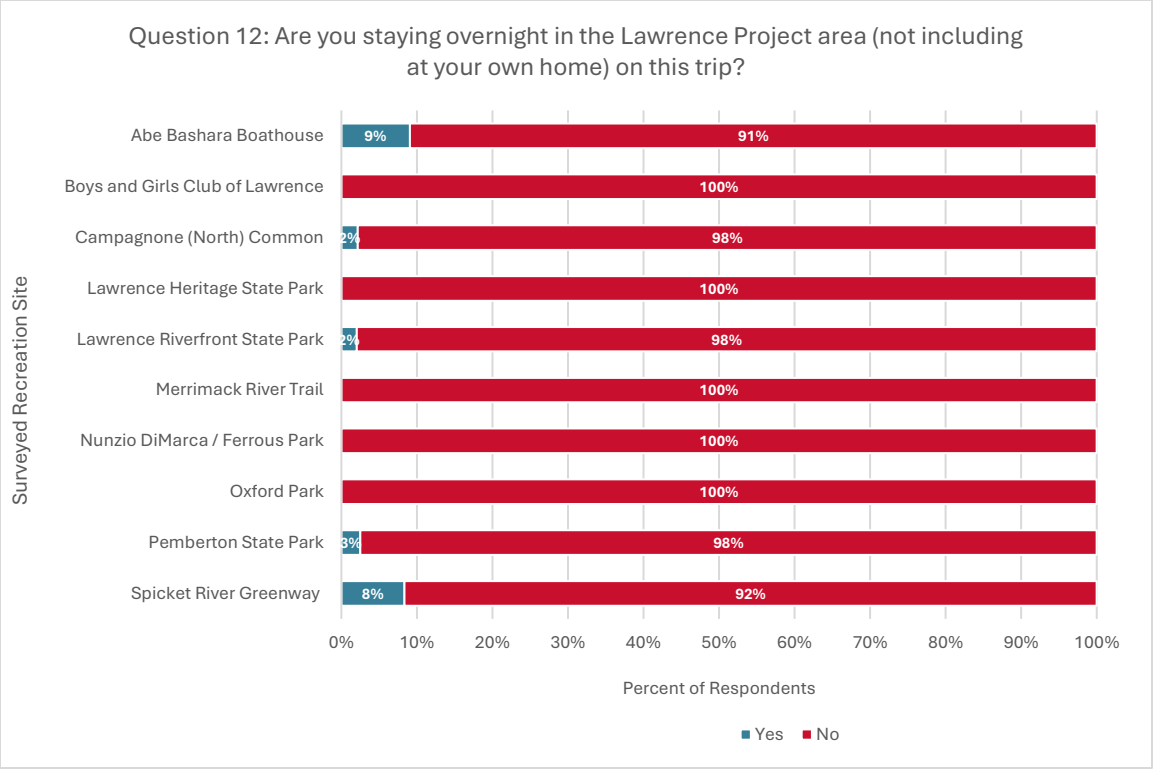

Question 13: On this trip to the lawrence project area, which of the following recreational activities have you or are you planning on participating in at this site?

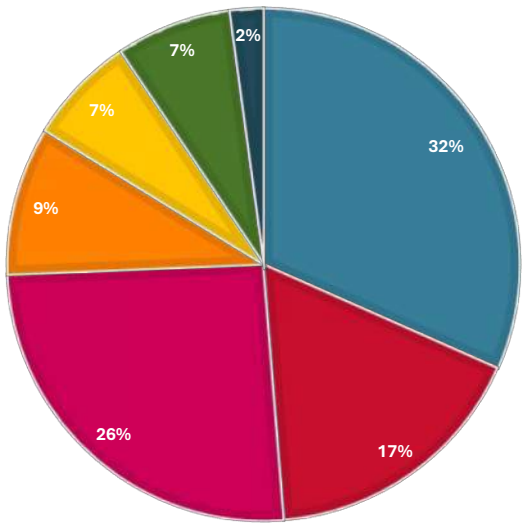

Recreation Activities:

- Exercise (walking, jogging, running, biking, sports)
- Fishing (shoreline and boat)
- Day Use (picnicking, playground, lounging, etc.)
- Boating (rowing, kayaking, motor boat, paddling, canoeing, etc.)
- Culture (museum going, festivals, farmers market, etc.)
- Hobby (bird watching, photography, dominoes, etc.)
- Community Service (volunteering, food bank, etc.)

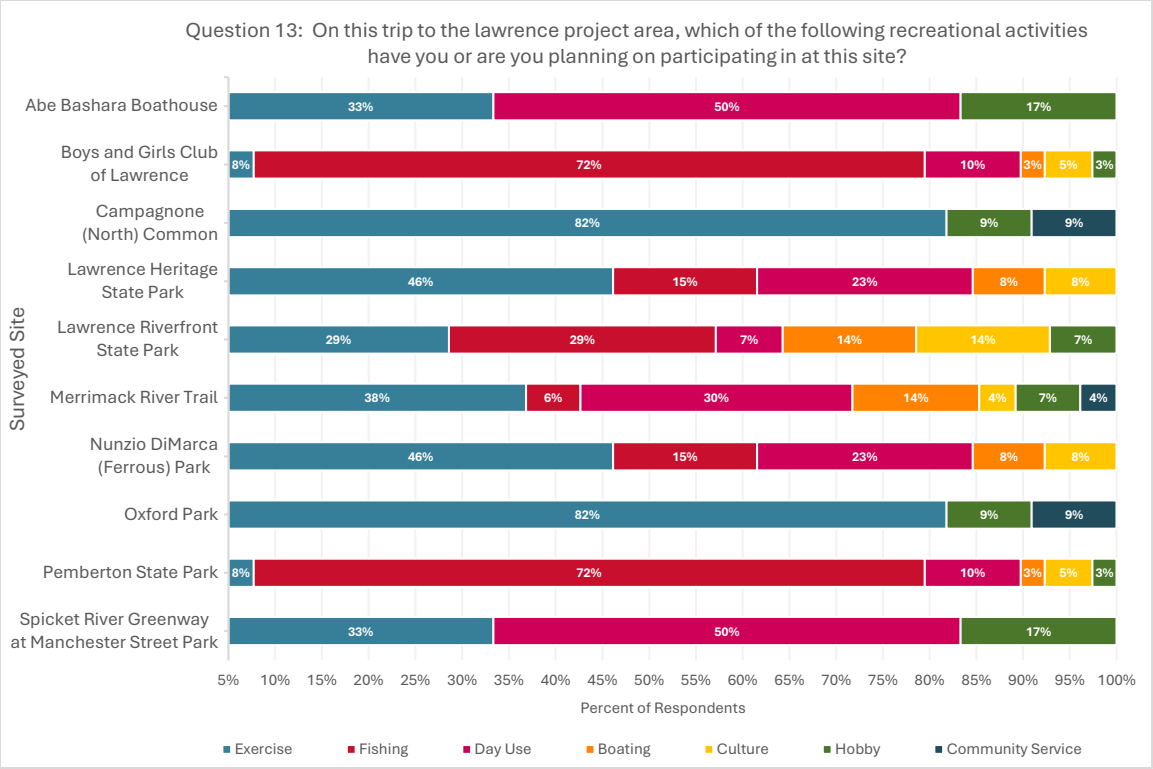

Question 14: Of the activities you selected in the question above, what is the primary activity that you participated in, or expect to participate in, on this visit?

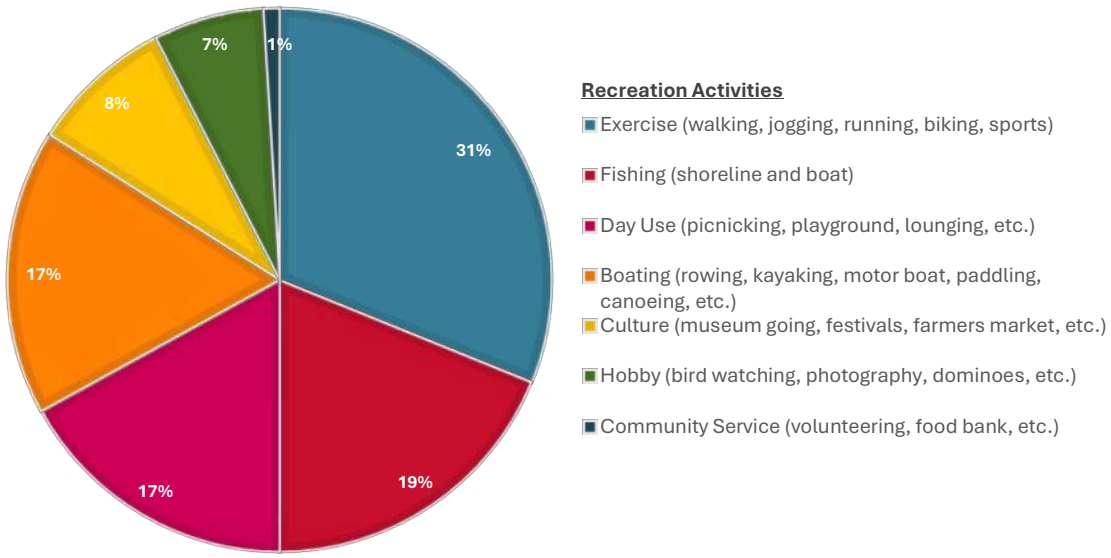

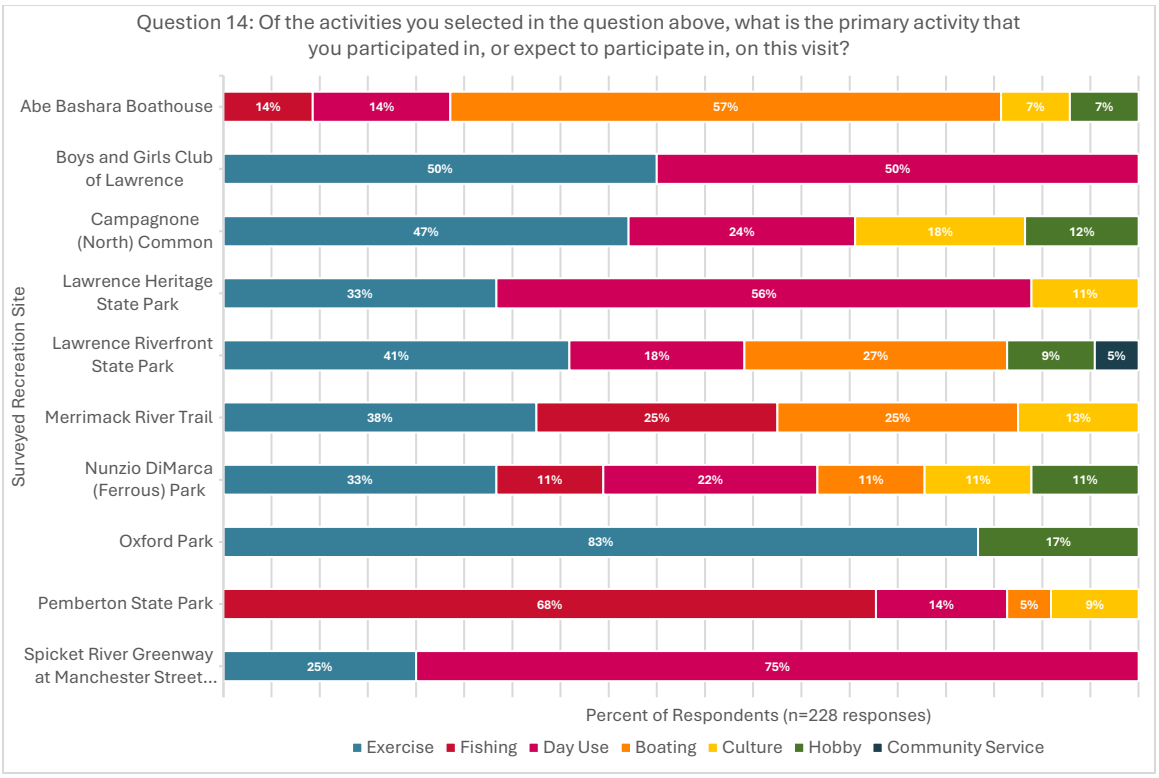
Question 14: Of the activities you selected in the question above, what is the primary activity that you participated in, or expect to participate in, on this visit?
Surveyed Recreation Site
Abe Bashara Boathouse
14%
14%
57%
7%
7%
Boys and Girls Club of Lawrence
50%
50%
Campagnone (North) Common
47%
24%
18%
12%
Lawrence Heritage State Park
33%
56%
11%
Lawrence Riverfront State Park
41%
18%
27%
9%
5%
Merrimack River Trail
38%
25%
25%
13%
Nunzio DiMarca (Ferrous) Park
33%
11%
22%
11%
11%
11%
Oxford Park
83%
17%
Pemberton State Park
68%
14%
5%
9%
Spicket River Greenway at Manchester Street...
25%
75%
Percent of Respondents (n=228 responses)
Exercise
Fishing
Day Use
Boating
Culture
Hobby
Community Service

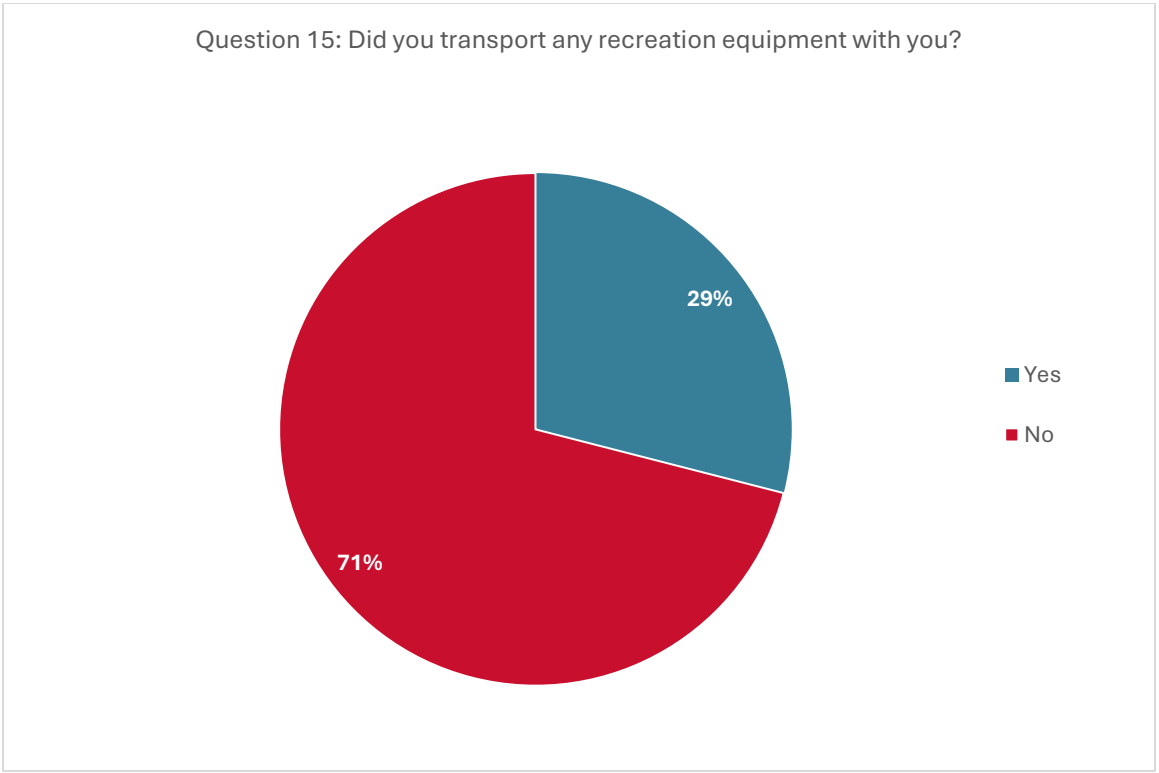
Question 15: Did you transport any recreation equipment with you?
29%
71%
Yes
No

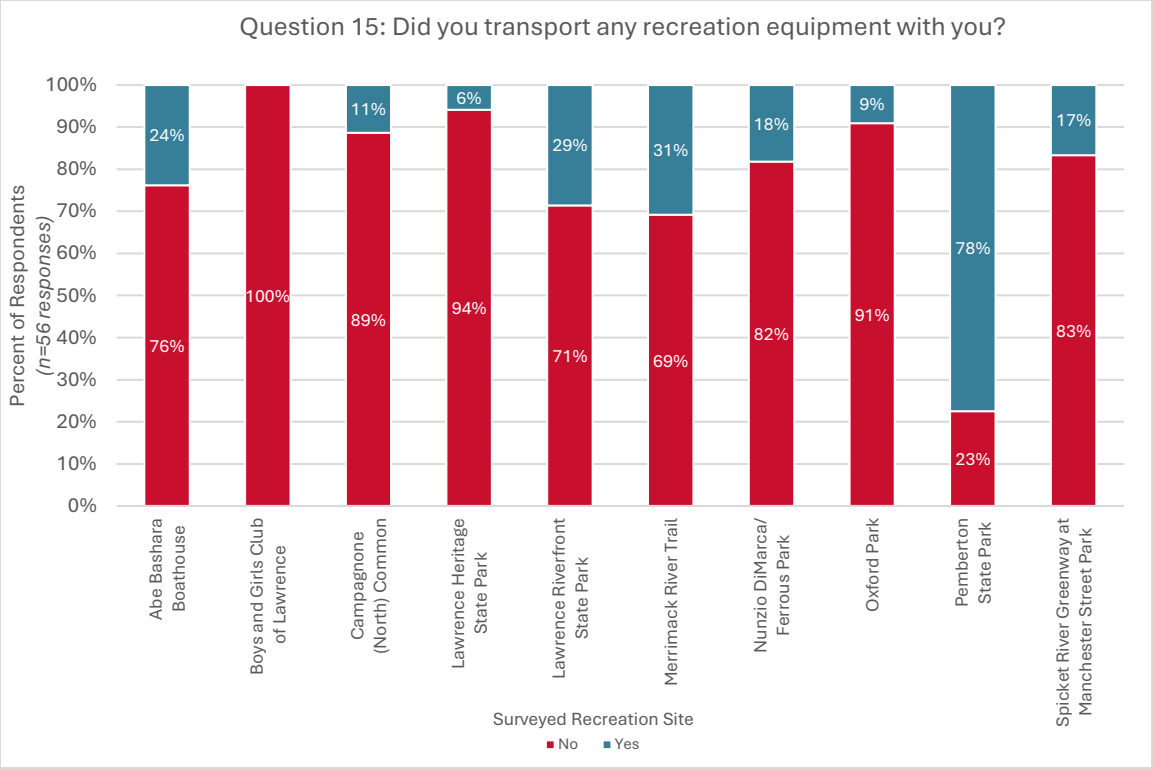
Question 15: Did you transport any recreation equipment with you?
Percent of Respondents (n=56 responses)
100%
90%
80%
70%
60%
50%
40%
30%
20%
10%
0%
24%
76%
100%
11%
89%
6%
94%
29%
71%
31%
69%
18%
82%
9%
91%
78%
23%
17%
83%
Abe Bashara Boathouse
Boys and Girls Club of Lawrence
Campagnone (North) Common
Lawrence Heritage State Park
Lawrence Riverfront State Park
Merrimack River Trail
Nunzio DiMarca/ Ferrous Park
Oxford Park
Pemberton State Park
Spicket River Greenway at Manchester Street Park
Surveyed Recreation Site
No
Yes

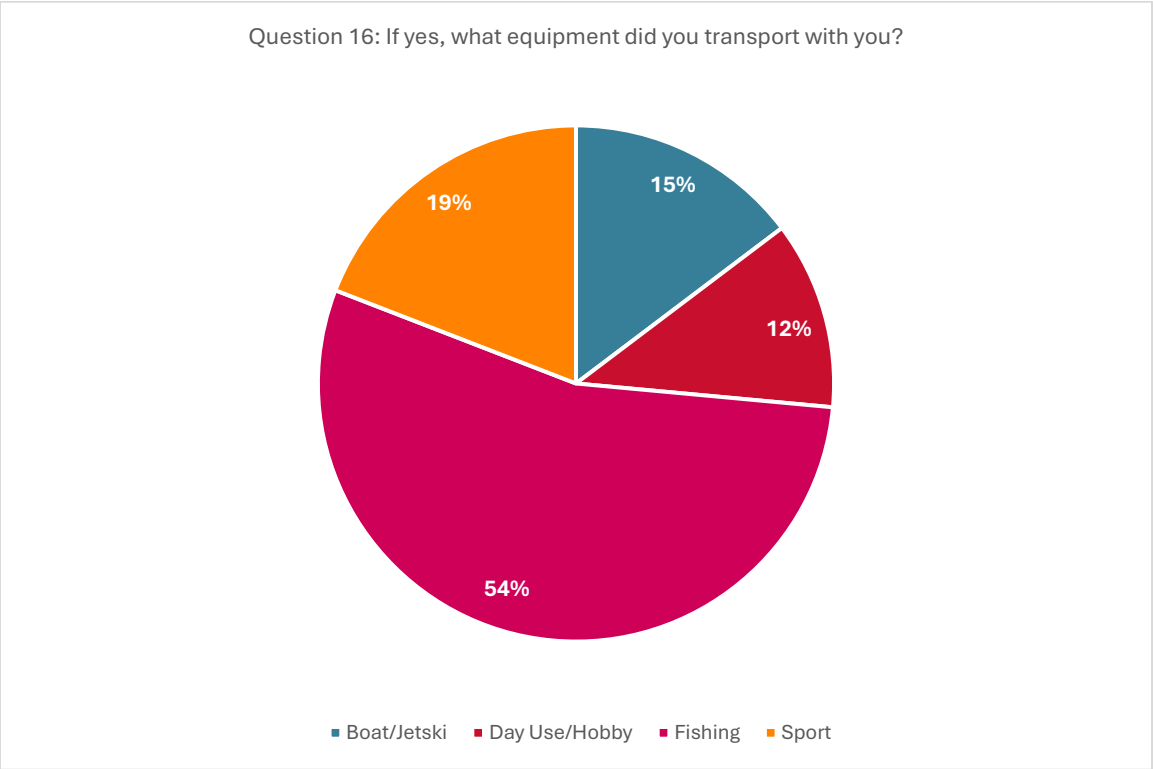
Question 16: If yes, what equipment did you transport with you?
15%
12%
54%
19%
Boat/Jetski
Day Use/Hobby
Fishing
Sport

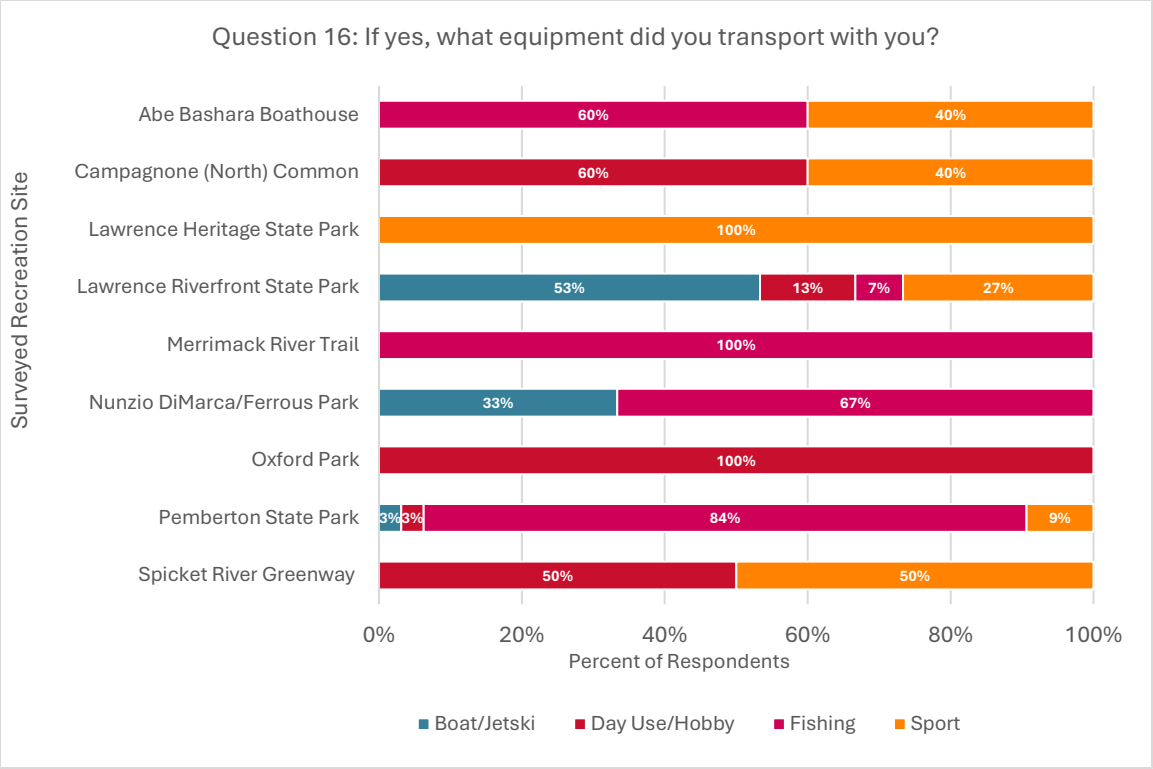
Question 16: If yes, what equipment did you transport with you?
Surveyed Recreation Site
Abe Bashara Boathouse
Campagnone (North) Common
Lawrence Heritage State Park
Lawrence Riverfront State Park
Merrimack River Trail
Nunzio DiMarca/Ferrous Park
Oxford Park
Pemberton State Park
Spicket River Greenway
60%
40%
60%
40%
100%
53%
13%
7%
27%
100%
33%
67%
100%
3%
3%
84%
9%
50%
50%
0%
20%
40%
60%
80%
100%
Percent of Respondents
Boat/Jetski
Day Use/Hobby
Fishing
Sport

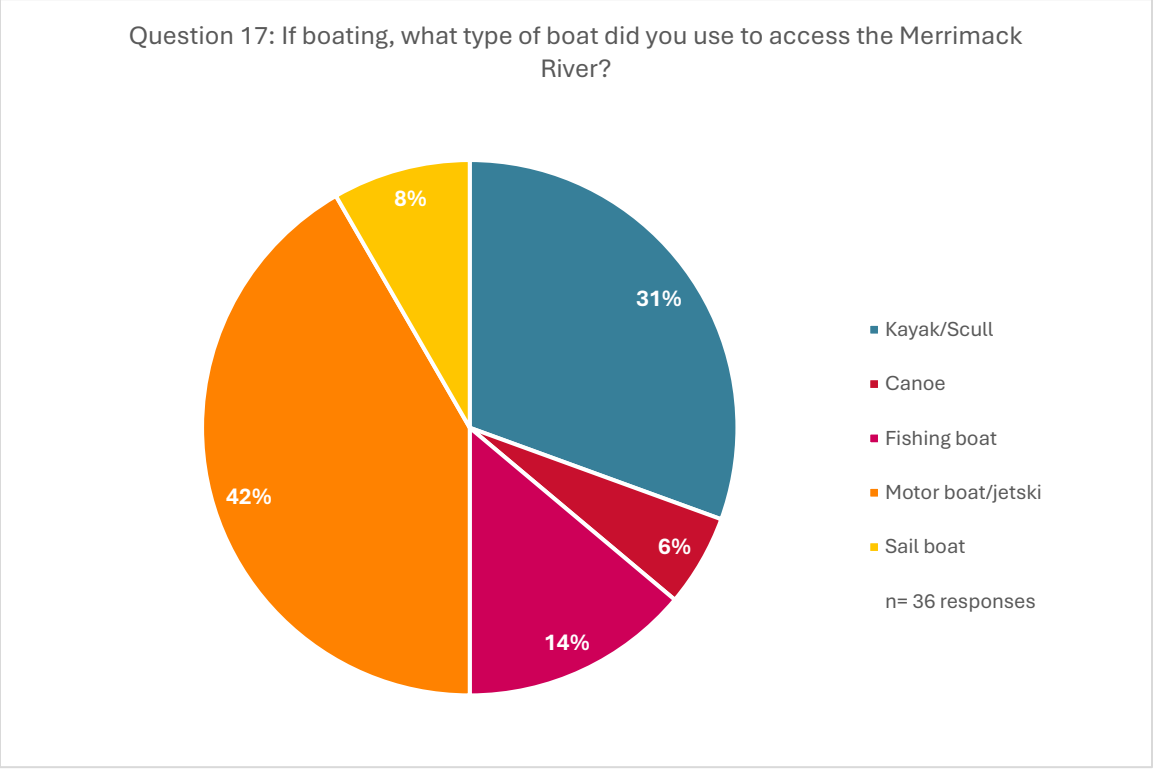
Question 17: If boating, what type of boat did you use to access the Merrimack River?
31%
6%
14%
42%
8%
Kayak/Scull
Canoe
Fishing boat
Motor boat/jetski
Sail boat
n= 36 responses

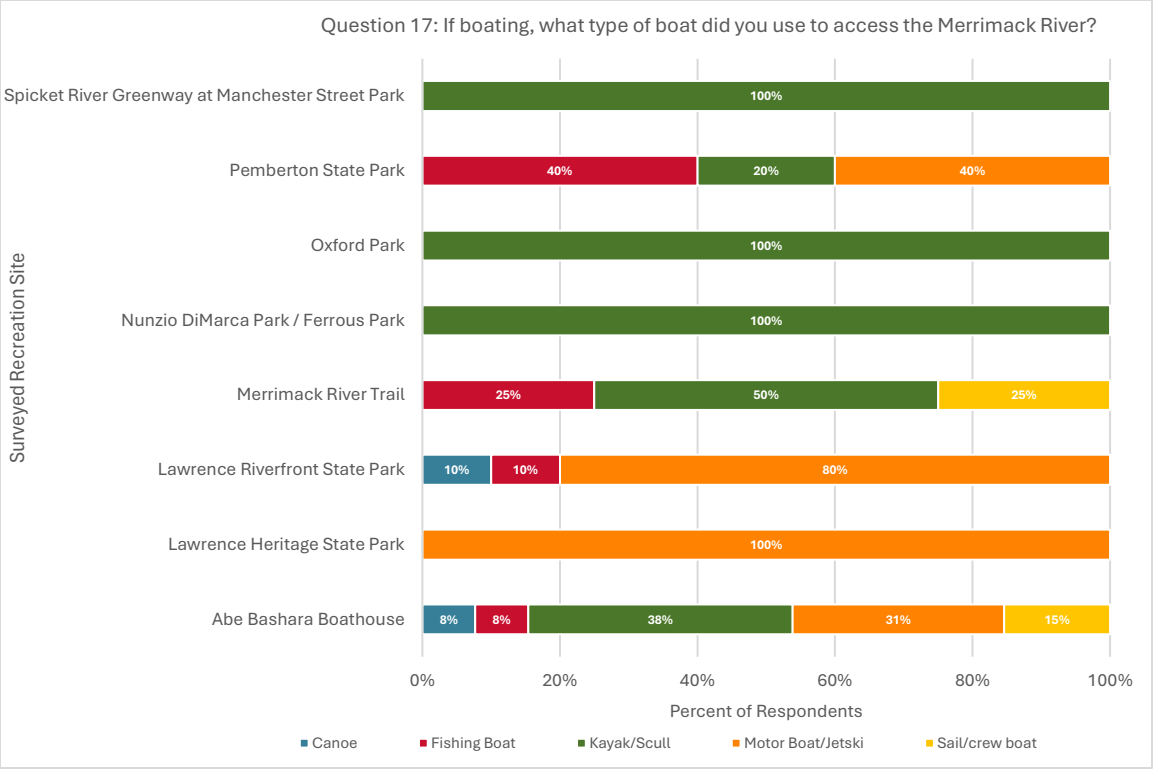
Question 17: If boating, what type of boat did you use to access the Merrimack River?
Surveyed Recreation Site
Spicket River Greenway at Manchester Street Park
Pemberton State Park
Oxford Park
Nunzio DiMarca Park / Ferrous Park
Merrimack River Trail
Lawrence Riverfront State Park
Lawrence Heritage State Park
Abe Bashara Boathouse
100%
40%
20%
40%
100%
100%
25%
50%
25%
10%
10%
80%
100%
8%
8%
38%
31%
15%
0%
20%
40%
60%
80%
100%
Percent of Respondents
Canoe
Fishing Boat
Kayak/Scull
Motor Boat/Jetski
Sail/crew boat

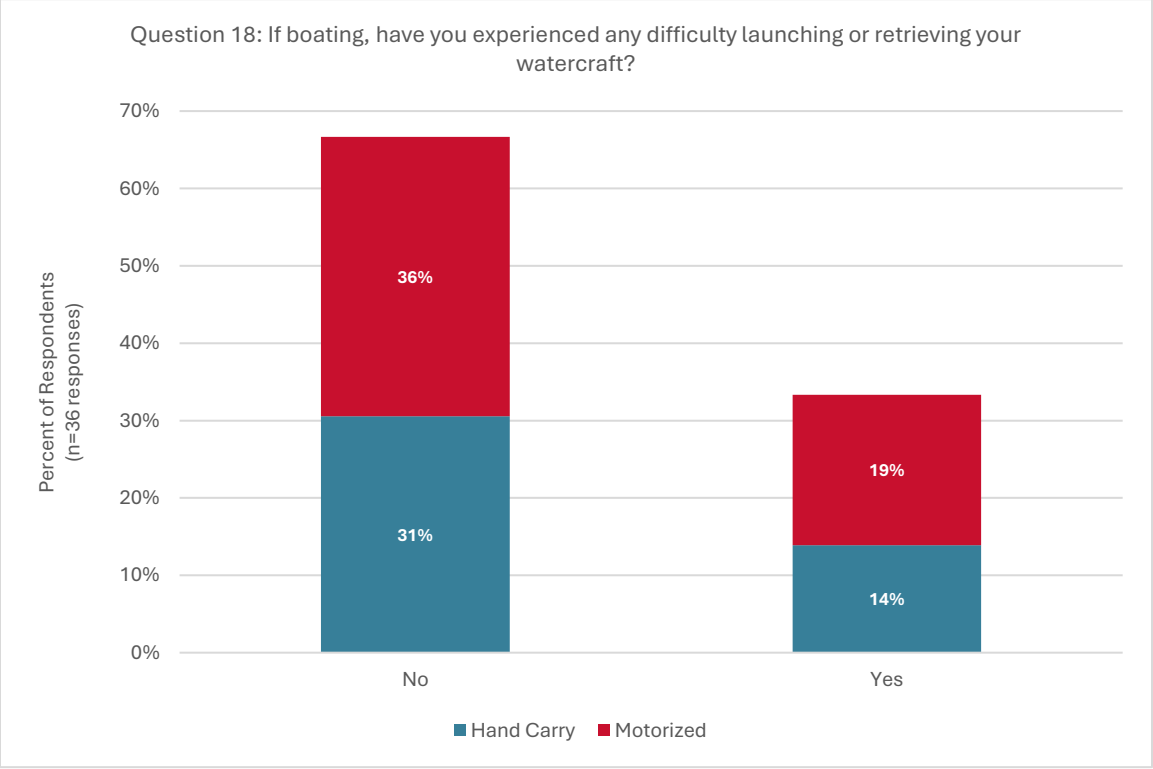
Question 18: If boating, have you experienced any difficulty launching or retrieving your watercraft?
Percent of Respondents (n=36 responses)
70%
60%
50%
40%
30%
20%
10%
0%
36%
31%
19%
14%
No
Yes
Hand Carry
Motorized

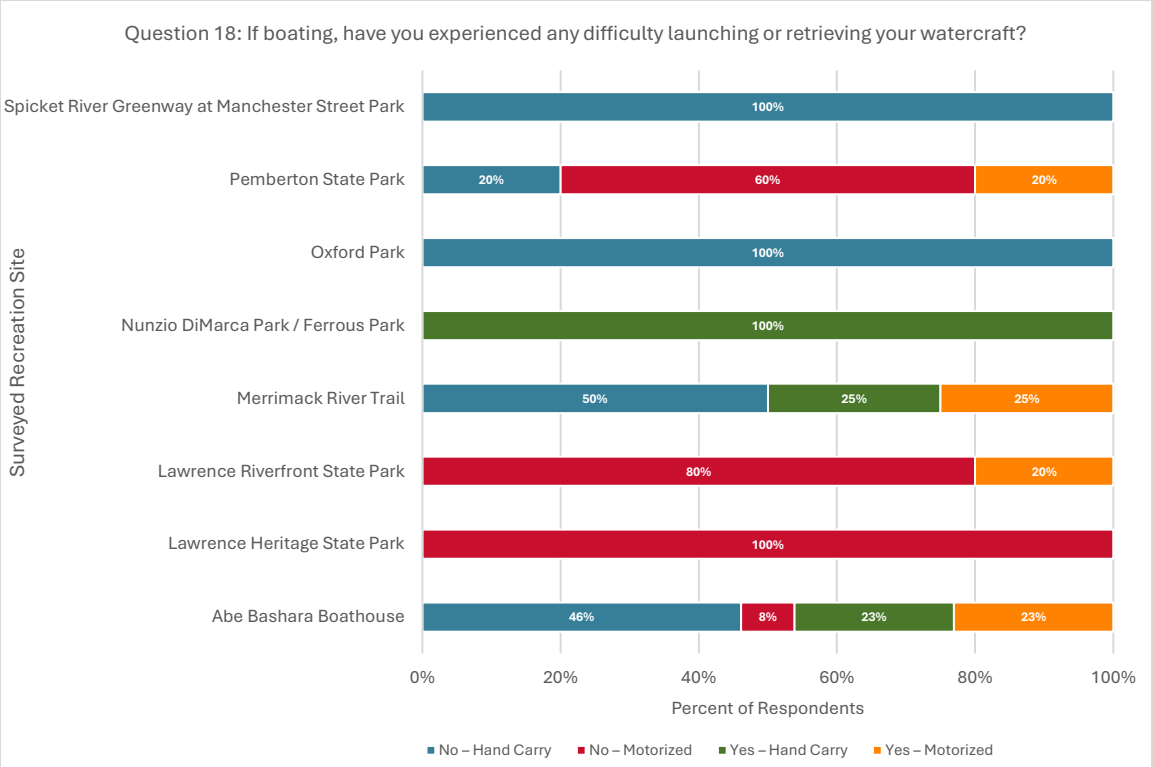

D.3. *Canal Vegetation and Waterborne Trash*

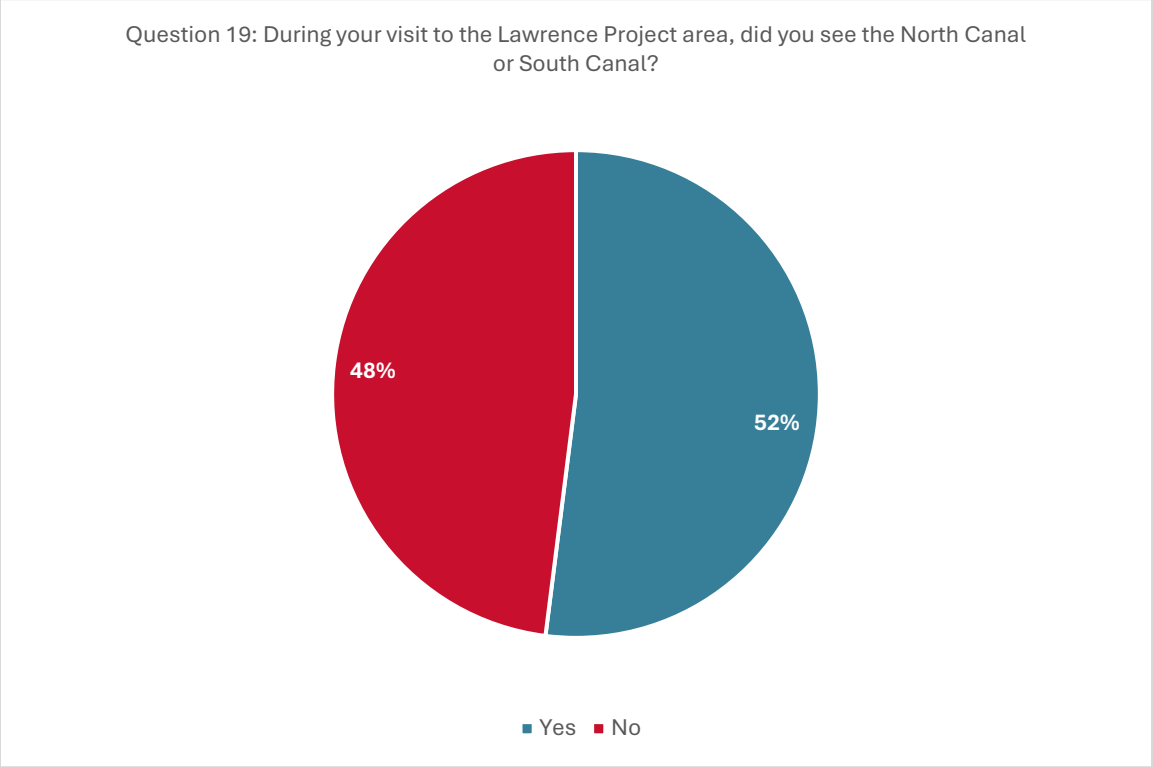

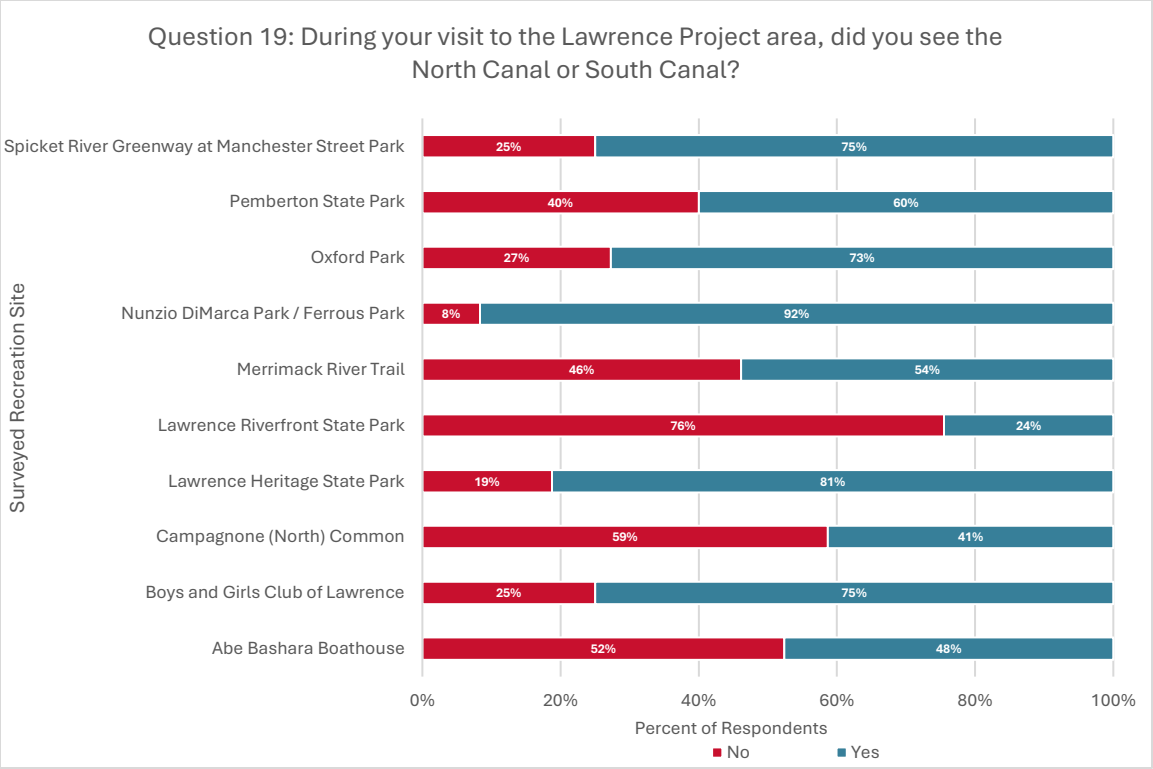
Question 19: During your visit to the Lawrence Project area, did you see the North Canal or South Canal?
Surveyed Recreation Site
Spicket River Greenway at Manchester Street Park
Pemberton State Park
Oxford Park
Nunzio DiMarca Park / Ferrous Park
Merrimack River Trail
Lawrence Riverfront State Park
Lawrence Heritage State Park
Campagnone (North) Common
Boys and Girls Club of Lawrence
Abe Bashara Boathouse
25%
75%
40%
60%
27%
73%
8%
92%
46%
54%
76%
24%
19%
81%
59%
41%
25%
75%
52%
48%
0%
20%
40%
60%
80%
100%
Percent of Respondents
No
Yes

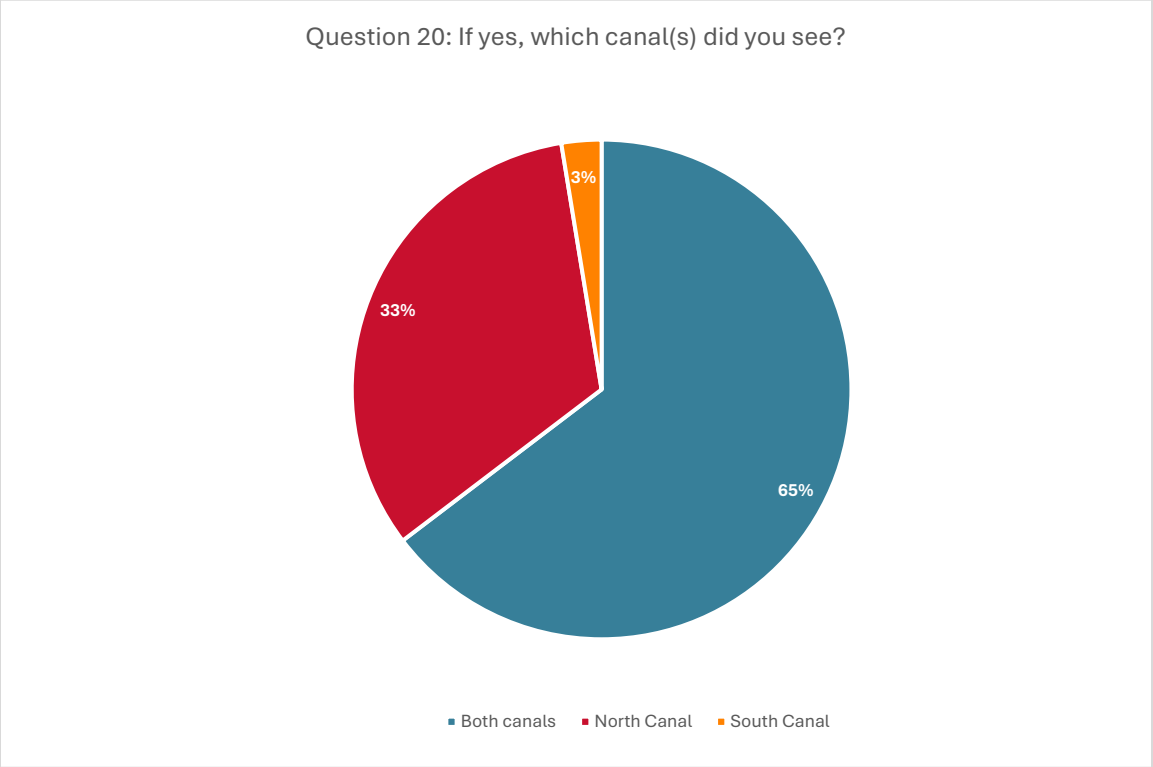
Question 20: If yes, which canal(s) did you see?
3%
33%
65%
Both canals
North Canal
South Canal

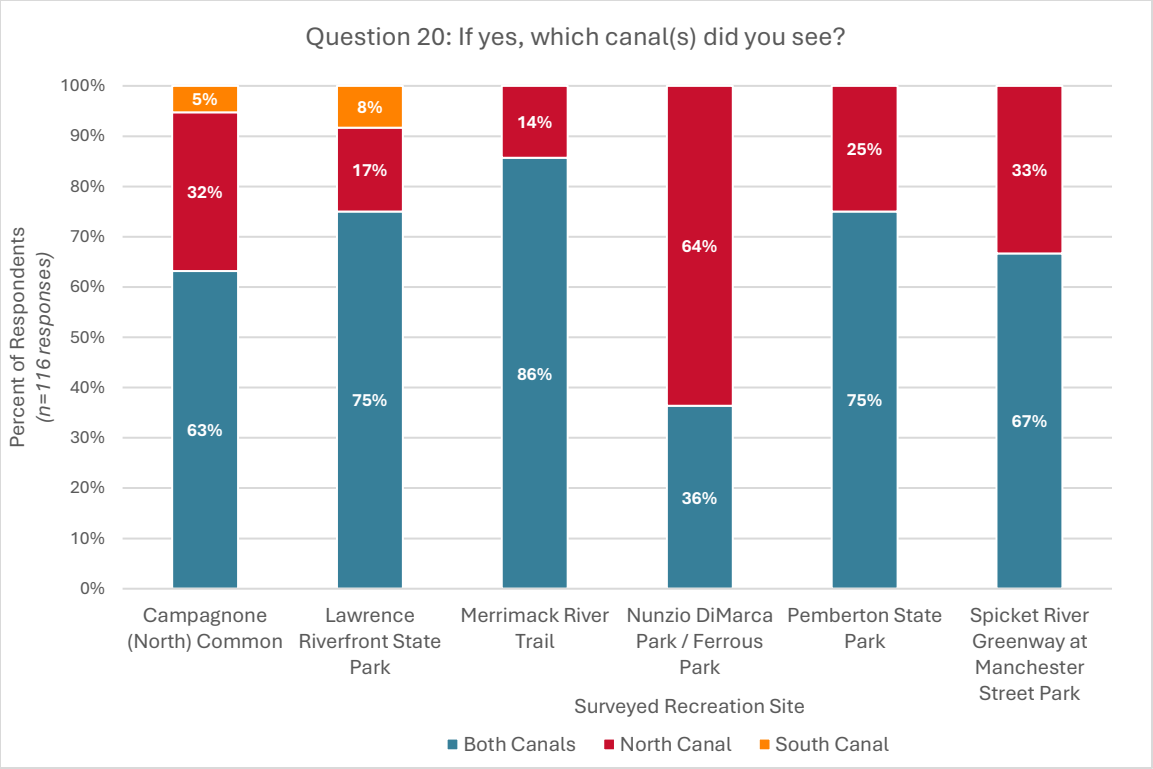
Question 20: If yes, which canal(s) did you see?
Percent of Respondents (n=116 responses)
100%
90%
80%
70%
60%
50%
40%
30%
20%
10%
0%
5%
32%
63%
8%
17%
75%
14%
86%
64%
36%
25%
75%
33%
67%
Campagnone (North) Common
Lawrence Riverfront State Park
Merrimack River Trail
Nunzio DiMarca Park / Ferrous Park
Pemberton State Park
Spicket River Greenway at Manchester Street Park
Surveyed Recreation Site
Both Canals
North Canal
South Canal

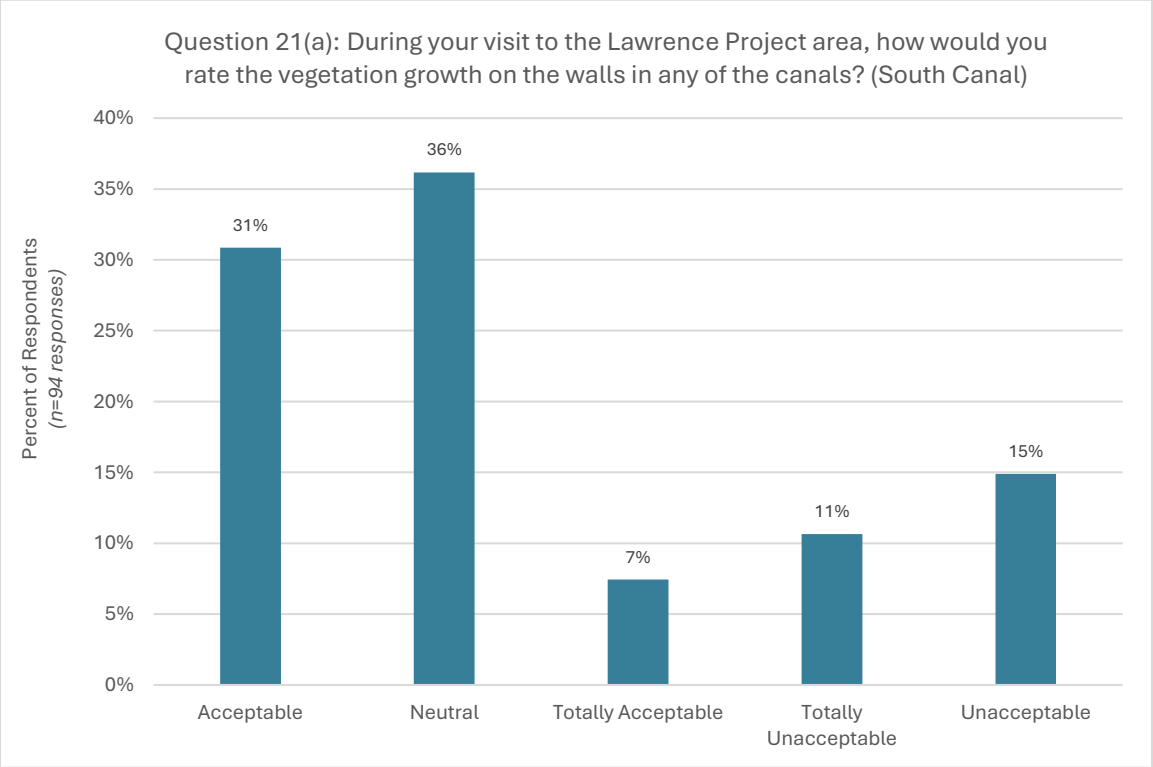
Question 21(a): During your visit to the Lawrence Project area, how would you rate the vegetation growth on the walls in any of the canals? (South Canal)
Percent of Respondents (n=94 responses)
40%
35%
30%
25%
20%
15%
10%
5%
0%
31%
36%
7%
11%
15%
Acceptable
Neutral
Totally Acceptable
Totally Unacceptable
Unacceptable

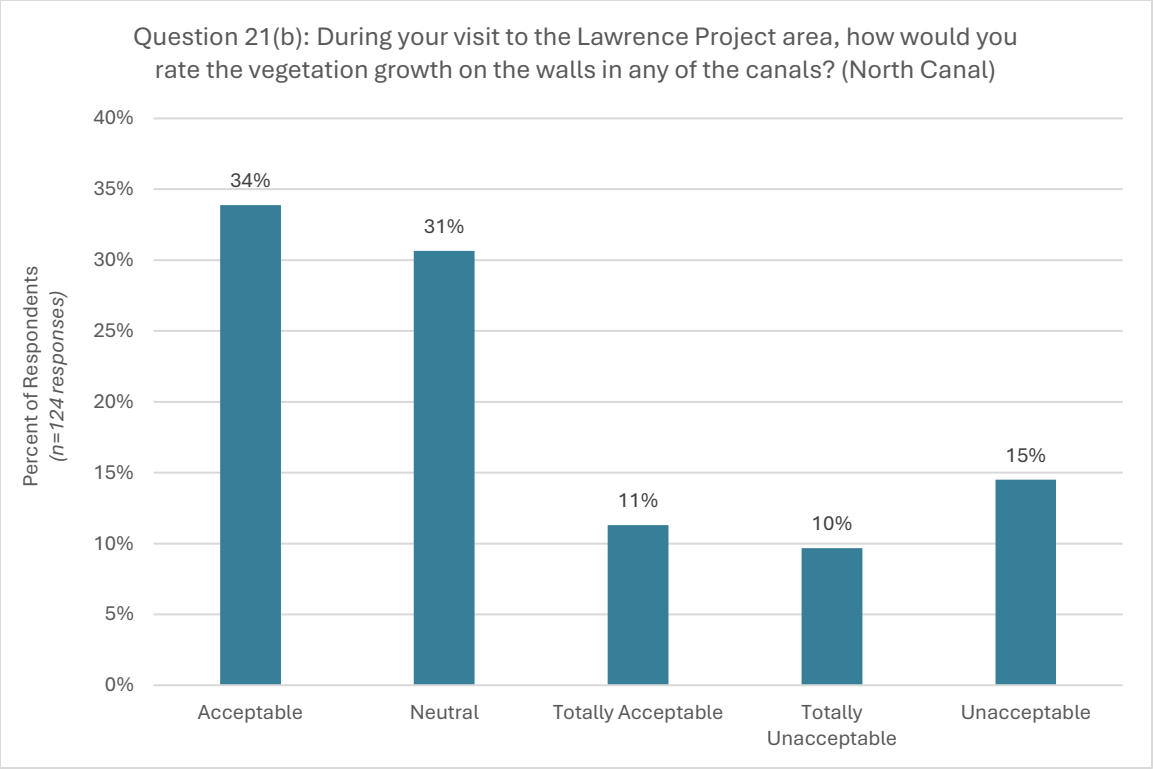
Question 21(b): During your visit to the Lawrence Project area, how would you rate the vegetation growth on the walls in any of the canals? (North Canal)
Percent of Respondents (n=124 responses)
40%
35%
30%
25%
20%
15%
10%
5%
0%
34%
31%
11%
10%
15%
Acceptable
Neutral
Totally Acceptable
Totally Unacceptable
Unacceptable

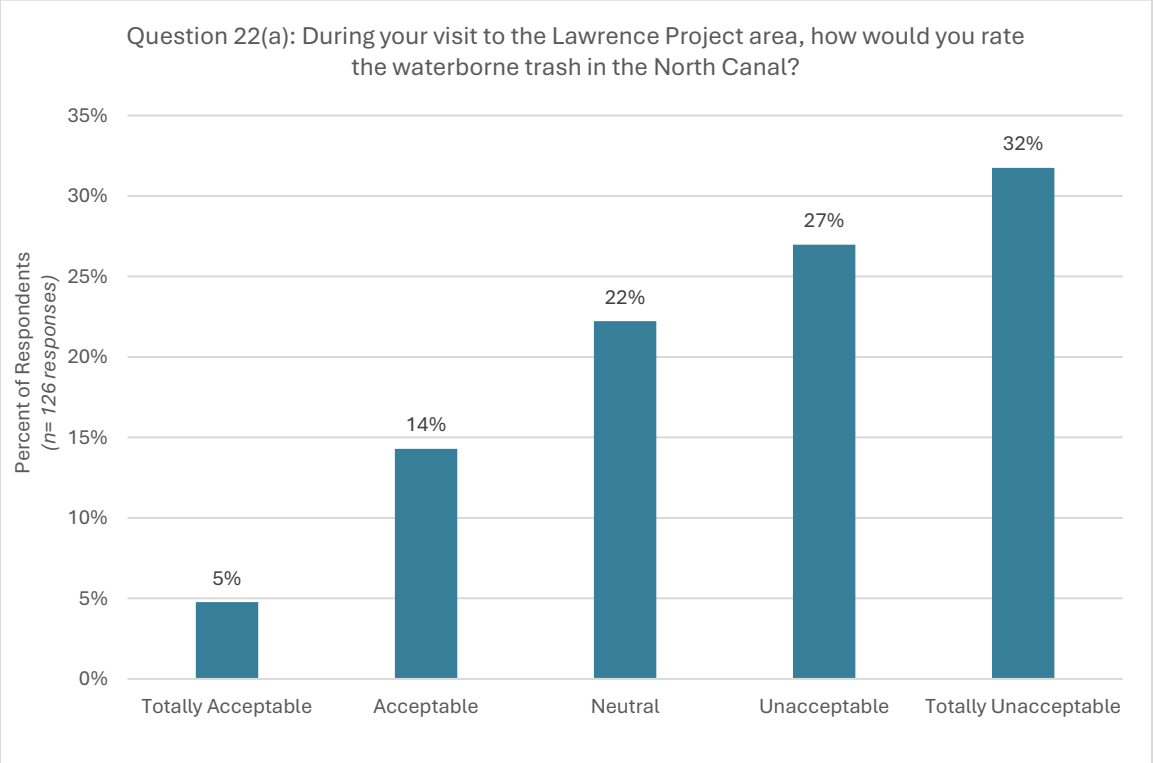
Question 22(a): During your visit to the Lawrence Project area, how would you rate the waterborne trash in the North Canal?
Percent of Respondents (n= 126 responses)
35%
30%
25%
20%
15%
10%
5%
0%
5%
14%
22%
27%
32%
Totally Acceptable
Acceptable
Neutral
Unacceptable
Totally Unacceptable

Survey Date:	Surveyed Recreation Site:	Question 23: Do you recall any details you would like to share on your observations of vegetation or waterborne trash (e.g. location, content)?
Sep 9, 2025, 12:39 PM	Abe Bashara Boathouse	They should make the canals more inviting
Sep 20, 2025, 05:44 PM	Abe Bashara Boathouse	N/A
Sep 20, 2025, 05:21 PM	Abe Bashara Boathouse	Trash has improved; it was bad years ago
May 19, 2025, 01:46 PM	Abe Bashara Boathouse	He sees waterborne trash everywhere and it's bad. He sees the vegetation to be thick along the shorelines but has mixed opinions. He recommends keeping some vegetation but selective cutting elsewhere. Looking for a balanced approach to vegetation along the shorelines and canal
Jun 10, 2025, 12:52 PM	Abe Bashara Boathouse	He fishes in the north canal frequently. He notices vegetation but says it's completely fine. He has no difficulty accessing the spots to fish. He does notice trash in the canals but only after a heavy rainstorm. He is neutral with the trash in the canals.
May 26, 2025, 09:03 AM	Abe Bashara Boathouse	He does see trash and vegetation but says that's expected because it's a city. He is most concerned with the upkeep of the brick walls of the canals. Sees it to be falling apart and not well maintained.
Jun 19, 2025 04:59 PM	Abe Bashara Boathouse	Some days better than others regarding trash
Jun 19, 2025 04:56 PM	Abe Bashara Boathouse	Does not notice the canal. Does not see trash or vegetation because she is mostly in a car when driving by
Jun 19, 2025 04:21 PM	Abe Bashara Boathouse	He notes that there is noticeable amounts of trash in both canals. He would like to see more rounds of trash cleanup in them
Jun 19, 2025 04:15 PM	Abe Bashara Boathouse	A lot of floatable trash caught in the trash boom
Aug 7, 2025 01:43 PM	Abe Bashara Boathouse	He just moved to the lofts near North Canal and hopes to paddle board in it. Right now the vegetation is too thick and he's noticed a lot of trash in it
Aug 7, 2025 09:55 AM	Boys and Girls Club of Lawrence	There's too much trash in the canals and it's totally unacceptable
Aug 7, 2025 09:52 AM	Boys and Girls Club of Lawrence	Clean trash for health of city
Aug 12, 2025 02:05 PM	Boys and Girls Club of Lawrence	He notices a lot of trash in the north canal. No problem with vegetation
Sep 30, 2025 04:31 PM	Campagnone (North) Common	The dam is spilling chemicals into the canals and river. Don't put chemicals in the water. It's hurting the fish.
Sep 20, 2025 12:52 PM	Campagnone (North) Common	Don't see any trash, but doesn't smell great
Sep 10, 2025 05:36 PM	Campagnone (North) Common	Always keep them clean and free of debris in case of a flood

Sep 10, 2025 05:30 PM	Campagnone (North) Common	No
May 26, 2025 02:00 PM	Campagnone (North) Common	There's a lot of trash
May 26, 2025 02:40 PM	Campagnone (North) Common	Recycling more
May 18, 2025 01:44 PM	Campagnone (North) Common	Everything looks nice, Lawrence is much better than it used to be
May 15, 2025 12:31 PM	Campagnone (North) Common	Clear encampments
Jun 29, 2025 10:31 AM	Campagnone (North) Common	Trash in canals totally unacceptable
Jun 29, 2025 10:30 AM	Campagnone (North) Common	Overgrown/not welcoming. Need to plant natives
Jun 21, 2025 01:36 PM	Campagnone (North) Common	Yes, both vegetation and trash are unacceptable
Jun 11, 2025 04:54 PM	Campagnone (North) Common	Plant more native species that are better for the canal
Aug 7, 2025 04:05 PM	Campagnone (North) Common	Significantly better than when I was a kid, haven't paid attention to vegetation
Aug 23, 2025 02:10 PM	Campagnone (North) Common	N/A
Aug 12, 2025 11:11 AM	Campagnone (North) Common	Homelessness, too much trash, disappointing
Sep 9, 2025 05:09 PM	Lawrence Heritage State Park	Every day trash and drug paraphernalia, it's better than it was but it's still really bad
May 26, 2025 05:23 PM	Lawrence Heritage State Park	He does see vegetation but likes the current state of it in the north canal. He does like the regular rounds of maintenance but does like to see vegetation still. Finding that balance of keeping it maintained but not overgrown. He sees trash but notes he does see guys maintaining it via boat. Like vegetation, regular rounds of trash removal like they have been is keeping the state of the canal in good shape.
Jun 29, 2025 03:59 PM	Lawrence Heritage State Park	A lot of trash in the north canal and would like it out
Jun 19, 2025 09:43 AM	Lawrence Heritage State Park	He likes the aesthetics of the vegetation in the canals. He does not see any waterborne trash in the canals
Jun 19, 2025 09:40 AM	Lawrence Heritage State Park	Did not see any trash - I've seen fish
Jun 11, 2025 01:42 PM	Lawrence Heritage State Park	The vegetation is natural

Jul 4, 2025 09:50 PM	Lawrence Heritage State Park	Trash is left on benches far from garbage cans
Jul 29, 2025 11:09 AM	Lawrence Heritage State Park	Haven't seen much trash
Jul 27, 2025 08:05 AM	Lawrence Heritage State Park	Vegetation is natural
Jul 26, 2025 03:52 PM	Lawrence Heritage State Park	The clean river project is maintaining the vegetation
Jul 26, 2025 03:10 PM	Lawrence Heritage State Park	I would thank Rocky Morrison Clean River Project keeps it clean, better than it was 10 yrs ago
Sep 20, 2025 04:28 PM	Lawrence Riverfront State Park	Too many mosquitoes
Sep 10, 2025 08:45 PM	Lawrence Riverfront State Park	Noticeable
Jul 27, 2025 12:29 PM	Lawrence Riverfront State Park	Doesn't notice trash or vegetation when he's near the canals. Opinion on both is neutral.
May 31, 2025 04:59 PM	Lawrence Riverfront State Park	Excess vegetation gets in the way of law enforcement activities like searching for the missing boy (2 weeks ago)
May 19, 2025 04:10 PM	Lawrence Riverfront State Park	Didn't really notice any vegetation
May 15, 2025 01:47 PM	Lawrence Riverfront State Park	Clean up dog poop
May 15, 2025 01:11 PM	Lawrence Riverfront State Park	A whole bike
Jun 21, 2025 10:22 AM	Lawrence Riverfront State Park	No
Jun 10, 2025 02:50 PM	Lawrence Riverfront State Park	She walks towards the north canal frequently to get to work. She sees vegetation along the canal but is neutral with it. No problems with it.
Jul 29, 2025 09:15 AM	Lawrence Riverfront State Park	Vegetation needs a management plan, I see it's sometimes maintained, but currently seems as hoc and not consistent. since booms have been installed the trash is better, but room for improvement here
Jul 29, 2025 09:09 AM	Lawrence Riverfront State Park	A group cleans up canal, but there is still a lot of trash, it's a problem
Jul 28, 2025 04:04 PM	Lawrence Riverfront State Park	No doesn't recall seeing the canals recently. Please remove "Neutral" answers above, I could not unclick it on my side.
Sep 9, 2025 02:33 PM	Merrimack River Trail	The trash comes from Lowell. Lawrence is trying but everyone can do a lot more
Sep 21, 2025 01:18 PM	Merrimack River Trail	I haven't seen any trash

Sep 20, 2025 03:48 PM	Merrimack River Trail	The vegetation is natural
Sep 10, 2025 10:04 AM	Merrimack River Trail	Tires should be removed, veg is bad for fishing but good for fish. Nothing special
Jul 26, 2025 10:12 AM	Merrimack River Trail	He noticed a lot of trash and vegetation in the canal but it didn't affect his ability to fish it. He doesn't have any negative opinion on either.
Jun 11, 2025 08:14 AM	Merrimack River Trail	She sees trash in the canals and the levels of trash are completely unacceptable. More cleanup needed
Jul 4, 2025 01:40 PM	Merrimack River Trail	Lots of trash along the walkway Vegetation along walkway generally good Graffiti noted
Sep 20, 2025 01:51 PM	Nunzio DiMarca Park / Ferrous Park	Notices a lot of trash in the canals needs more regular rounds of trash cleanup
May 26, 2025 12:18 PM	Nunzio DiMarca Park / Ferrous Park	He sees trash in the canal and would like to see it removed.
Sep 20, 2025 02:04 PM	Nunzio DiMarca Park / Ferrous Park	It has been improved a lot, looks nice Rocky Morrison general contractor to clean trash and vegetation. As long as people produce trash, it will always be in the river. 100 tires recently pulled out of spicket river.
Jun 19, 2025 11:35 AM	Nunzio DiMarca Park / Ferrous Park	Need more trash removal at north canal. Says he sees a lot of trash build up and says it's horrible.
May 15, 2025 03:26 PM	Nunzio DiMarca Park / Ferrous Park	Veg is nice
May 15, 2025 03:09 PM	Nunzio DiMarca Park / Ferrous Park	No
Jun 21, 2025 11:50 AM	Nunzio DiMarca Park / Ferrous Park	Would like vegetation to be maintained
Jun 21, 2025 11:40 AM	Nunzio DiMarca Park / Ferrous Park	Not overly concerned about trash, but wants to make sure park is maintained
Jun 21, 2025 11:07 AM	Nunzio DiMarca Park / Ferrous Park	There's way too much trash in the canal near the park. It looks horrible and gross. She likes the vegetation in along the canal walls but wants it maintained like it is today
Jun 11, 2025 02:53 PM	Nunzio DiMarca Park / Ferrous Park	He understands the main use of the canals and would like to see the water rise to the canals capacity ultimately reducing upland vegetation species growth. With regards to trash, he sees guys going around frequently to pick up trash and clean the canals. He has no issue with the level of waterborne trash in the canals "with all things considered"
Aug 7, 2025 02:43 PM	Nunzio DiMarca Park / Ferrous Park	I don't like the trash, but I do see people in boats coming to clean it up
Aug 23, 2025 11:00 AM	Nunzio DiMarca Park / Ferrous Park	Trash is getting progressively worse this summer. Vegetation growing more than usual

Sep 9, 2025 11:17 AM	Oxford Park	No
Sep 21, 2025 11:05 AM	Oxford Park	The trash is outside of the canals
Sep 21, 2025 11:05 AM	Oxford Park	Trash accumulation is very high and gross. Vegetation is nice and maintained well. Make canals clean to allow for swimming. Make water cleaner and better for people and fish
May 26, 2025 01:30 PM	Oxford Park	City is doing a good job
Jun 29, 2025 08:36 AM	Oxford Park	He notices a lot of trash in the north canal. He hopes to see more trash cleanup
Jun 21, 2025 12:55 PM	Oxford Park	Does not need vegetation
Jun 11, 2025 03:12 PM	Oxford Park	Plant native plants along the canal. The current vegetation is acceptable because it used to be a lot worse. The vegetation has been cleaned up.
Jul 27, 2025 05:11 PM	Oxford Park	Notices a lot of trash in canals. Completely unacceptable in his opinion. He would like to see more rounds of trash pickup in and around both canals.
Sep 9, 2025 04:30 PM	Pemberton State Park	Mentioned he saw people cleaning trash in the North Canal. Did not notice excess trash
Sep 21, 2025 03:13 PM	Pemberton State Park	They've been keeping up with veg management. They should keep more water in canals for better fishing, veg on walls makes it hard to fish in canals
Sep 10, 2025 12:41 PM	Pemberton State Park	Trash is bad for the fish- clean it up! The roots of the trees are not good
May 31, 2025 10:37 AM	Pemberton State Park	He sees the guys cleaning it up when he drives by, notes the men in a canoe cleaning the trash from the canal. He enjoys the continued maintenance of the canals. He was expecting it to be much worse than what he sees now. Overall, satisfied with the job they are doing.
May 31, 2025 10:41 AM	Pemberton State Park	Doesn't stop me from fishing, I don't like the trash though
May 31, 2025 10:11 AM	Pemberton State Park	Completely unacceptable to have that much trash and vegetation overgrown in the canals. He says he walks by both canals frequently and it's inexcusable to see that much trash build up and vegetation overgrown in both canals.
May 31, 2025 10:06 AM	Pemberton State Park	Canal veg is natural
May 26, 2025 03:00 PM	Pemberton State Park	There is a whole lot of trash everywhere
May 19, 2025 01:30 PM	Pemberton State Park	Trash from construction companies
May 19, 2025 01:02 PM	Pemberton State Park	He doesn't notice the waterborne trash now because the flow is too strong but when the flow goes down it is very noticeable. No comment on vegetation

May 18, 2025 08:59 AM	Pemberton State Park	Vegetation is natural, didn't see any trash
Jun 29, 2025 03:20 PM	Pemberton State Park	It's good this time of year
May 18, 2025 09:29 AM	Pemberton State Park	He sees trash in the water often. He sees the trash along the terrestrial bank the worst
May 18, 2025 09:12 AM	Pemberton State Park	He sees a lot of these disks in the water. He believes there from Lowell. Wastewater disks
May 18, 2025 09:01 AM	Pemberton State Park	Finds debris in water but does note he sees guys come around and clean frequently
May 15, 2025 11:34 AM	Pemberton State Park	If he doesn't have to go he won't, not preferred at all
May 15, 2025 11:09 AM	Pemberton State Park	Syringes near a pre school
Jun 21, 2025 04:44 PM	Pemberton State Park	Vegetation
Jun 19, 2025 08:03 AM	Pemberton State Park	He says the canals are very clean and he sees people in them to clean regularly. He says their in excellent condition.
Jun 11, 2025 12:40 PM	Pemberton State Park	He likes the vegetation along the canal and does see guys routinely mowing it down. Continued maintenance like it has been is acceptable for him
Jun 10, 2025 05:26 PM	Pemberton State Park	The plants destroy the canal walls that is part of the Lawrence heritage
Jul 28, 2025 11:57 AM	Spicket River Greenway at Manchester Street Park	I haven't seen much trash

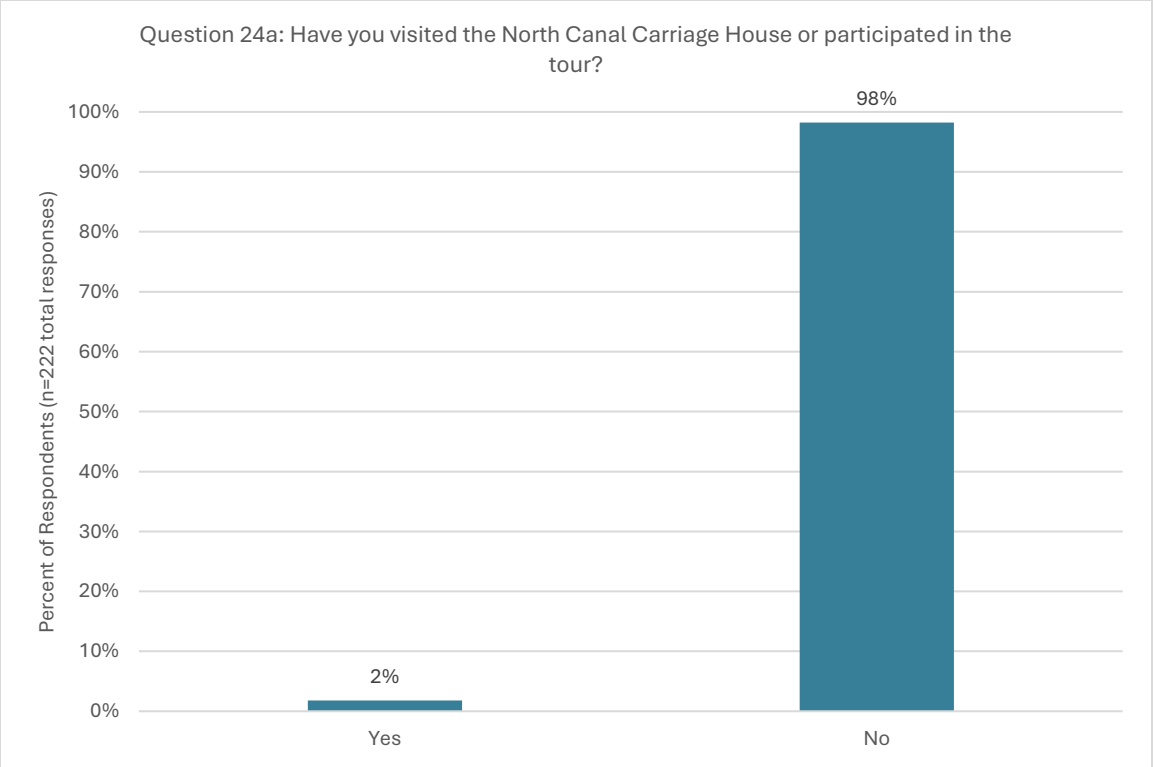

Survey Date:	Surveyed Recreation Site:	Question 24b: If yes, is there anything you would like to share about the facility, including the condition of the facility?
Jul 4, 2025 02:02 PM	Merrimack River Trail	No
May 15, 2025 03:26 PM	Nunzio DiMarca Park / Ferrous Park	Visited on a field trip years ago, no strong memory of visit
Jun 21, 2025 04:44 PM	Pemberton State Park	None
Sep 20, 2025 11:29 AM	Spicket River Greenway at Manchester Street Park	The condition is good; I'd like to see Essex do more to allow people to understand what it is, partner with schools more.

D.4. *User Feedback*

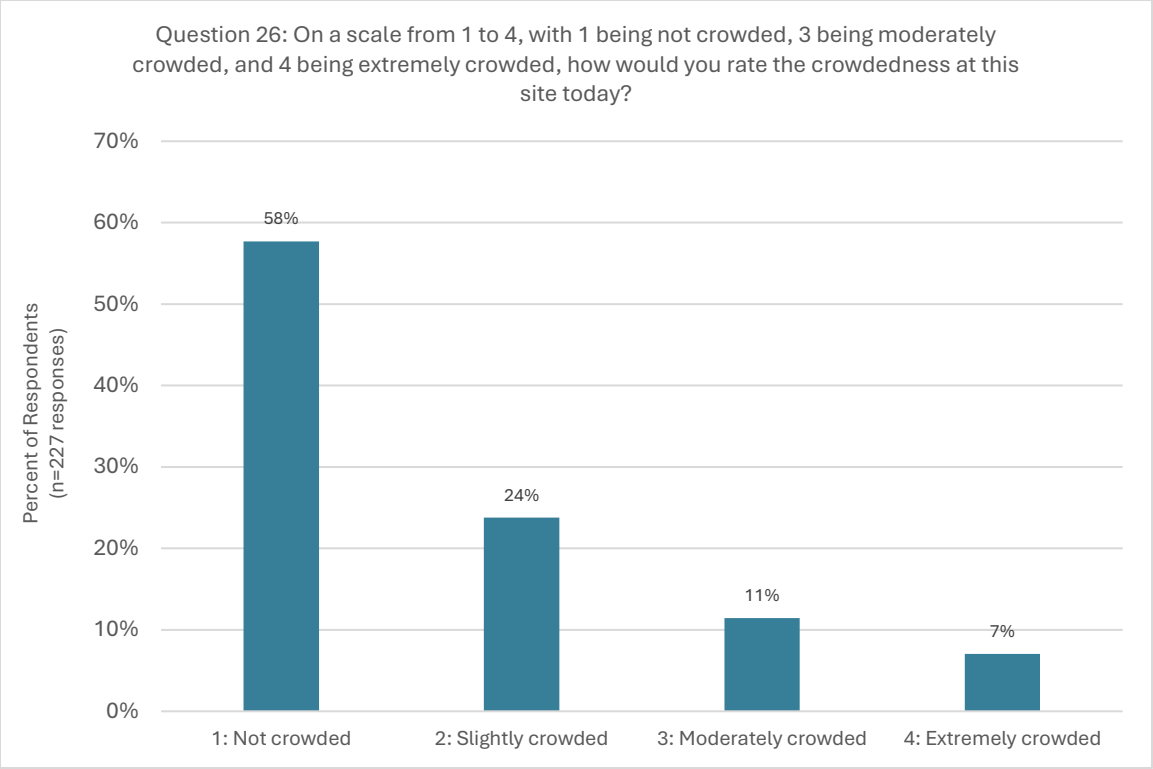

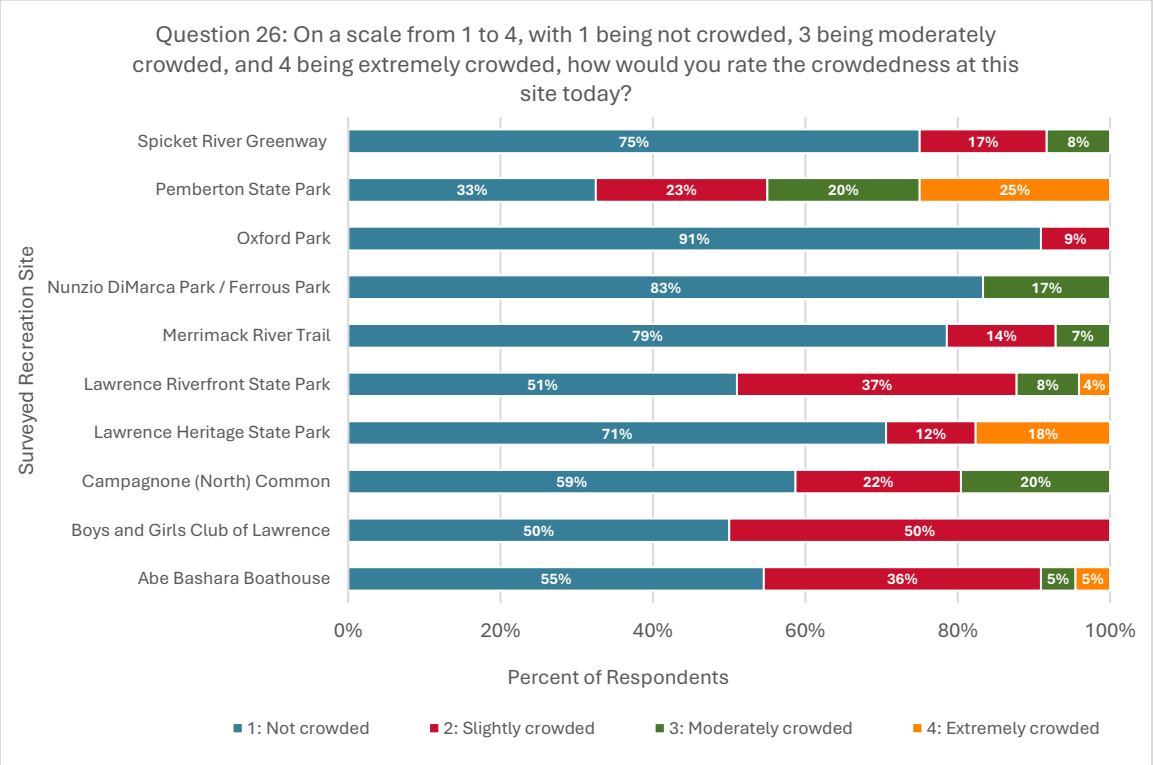

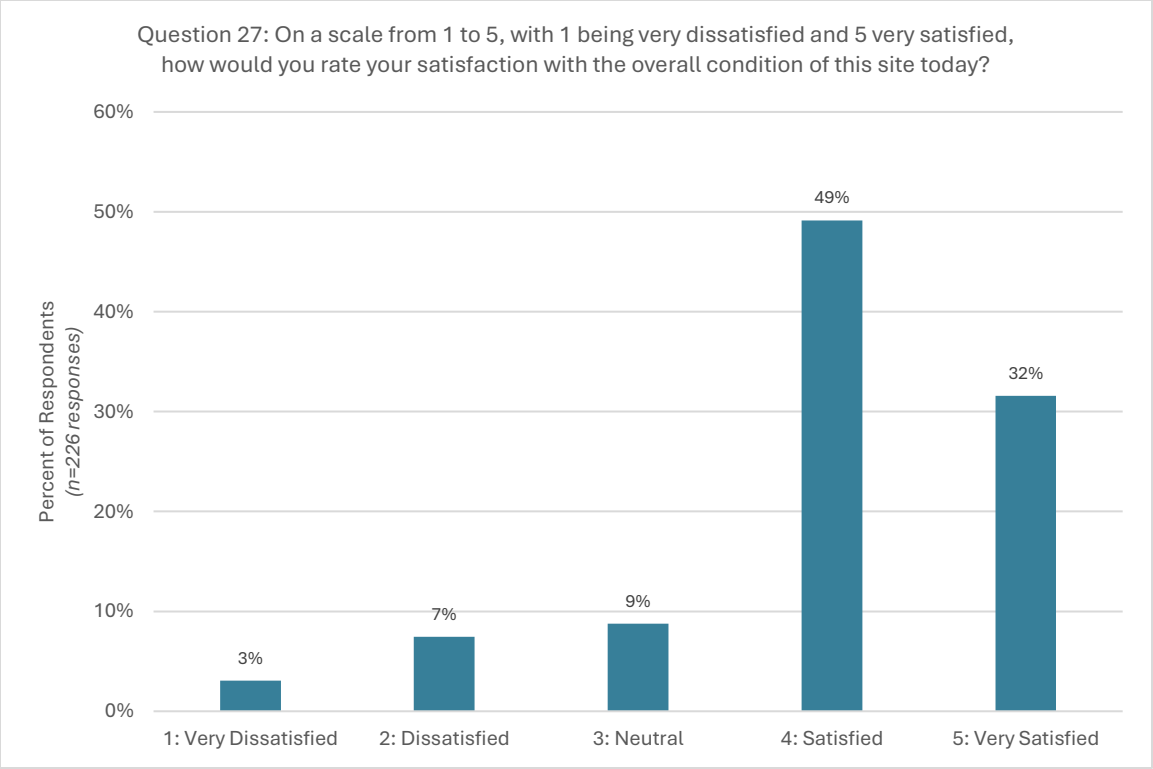
Question 27: On a scale from 1 to 5, with 1 being very dissatisfied and 5 very satisfied, how would you rate your satisfaction with the overall condition of this site today?
Percent of Respondents (n=226 responses)
60%
50%
40%
30%
20%
10%
0%
3%
7%
9%
49%
32%
1: Very Dissatisfied
2: Dissatisfied
3: Neutral
4: Satisfied
5: Very Satisfied

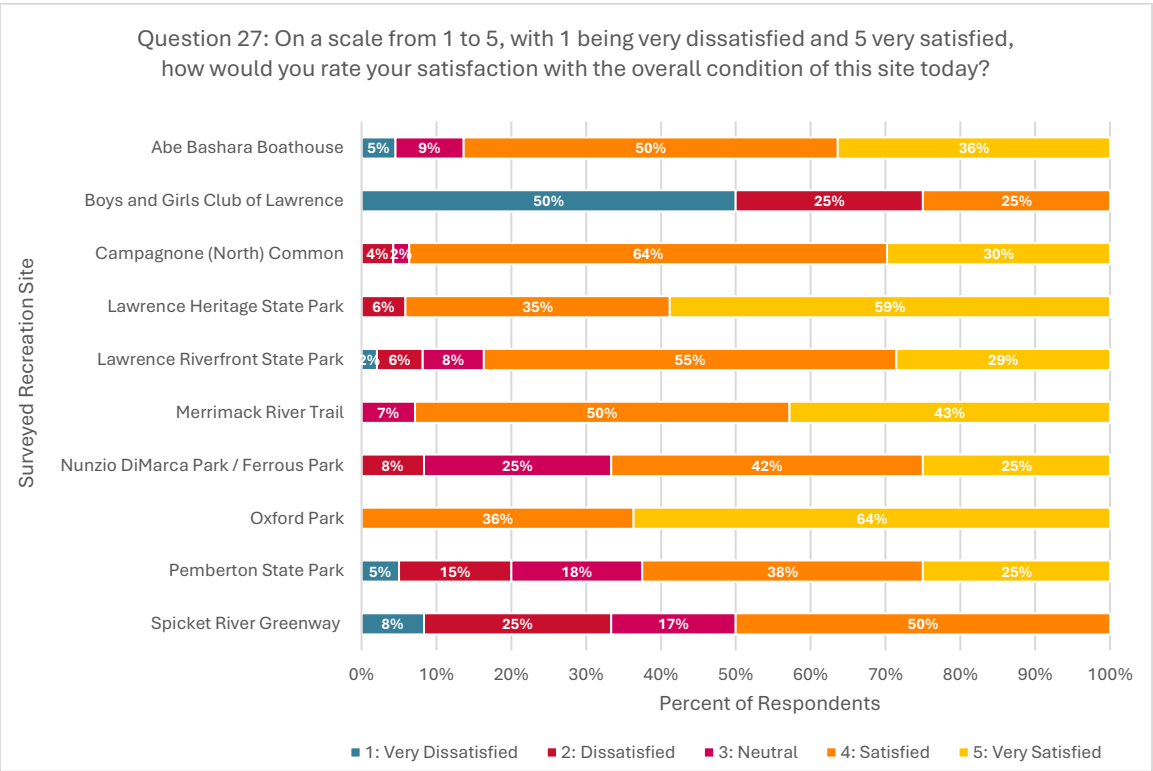
Question 27: On a scale from 1 to 5, with 1 being very dissatisfied and 5 very satisfied, how would you rate your satisfaction with the overall condition of this site today?
Surveyed Recreation Site
Abe Bashara Boathouse 5% 9% 50% 36%
Boys and Girls Club of Lawrence 50% 25% 25%
Campagnone (North) Common 4% 2% 64% 30%
Lawrence Heritage State Park 6% 35% 59%
Lawrence Riverfront State Park 2% 6% 8% 55% 29%
Merrimack River Trail 7% 50% 43%
Nunzio DiMarca Park / Ferrous Park 8% 25% 42% 25%
Oxford Park 36% 64%
Pemberton State Park 5% 15% 18% 38% 25%
Spicket River Greenway 8% 25% 17% 50%
0% 10% 20% 30% 40% 50% 60% 70% 80% 90% 100%
Percent of Respondents
1: Very Dissatisfied
2: Dissatisfied
3: Neutral
4: Satisfied
5: Very Satisfied

Surveyed Recreation Site:	Survey Date:	27: If you are dissatisfied with the site conditions, please explain why:
Abe Bashara Boathouse	Sep 20, 2025 05:21 PM	Water quality, clean up park, control mosquitoes
Boys and Girls Club of Lawrence	Aug 7, 2025 09:55 AM	There's a lot of creepy people around. Lot of trash
Boys and Girls Club of Lawrence	Aug 7, 2025 09:52 AM	There's trash everywhere and it seems abandoned.
Boys and Girls Club of Lawrence	Aug 12, 2025 02:05 PM	Nothing to do here. He's just here to be by the water and be under shade because it's hot. Other than that he had no other reason to be here.
Campagnone (North) Common	Jul 4, 2025 03:45 PM	More people
Campagnone (North) Common	Jul 4, 2025 03:36 PM	The turf is coming apart, play equipment is in disrepair
Lawrence Heritage State Park	Aug 7, 2025 10:17 AM	Dog poop everywhere
Lawrence Riverfront State Park	Jul 27, 2025 12:29 PM	To much trash along the shoreline.
Lawrence Riverfront State Park	May 31, 2025 04:59 PM	Scared to come here alone sometimes due to illicit activity in wooded areas, but comes here frequently for jogging or to the playground with kids. Too much trash around, and no bathrooms for the kids
Lawrence Riverfront State Park	May 15, 2025 01:47 PM	Trash and dog poop
Nunzio DiMarca Park / Ferrous Park	Sep 20, 2025 01:51 PM	Cleaner and walkways cleaned up. He would also like the vegetation on the hillside more maintenance
Pemberton State Park	May 31, 2025 10:22 AM	Can't bring families here because of needles, trash, people smoking, drugs
Pemberton State Park	May 31, 2025 10:11 AM	There's to many needles, homeless, overgrown vegetation along the shoreline, and trash.
Pemberton State Park	May 26, 2025 04:39 PM	The site is full of trash and it's pretty gross. Her group has to watch where they step because of the amount of trash she has found where they are fishing.
Pemberton State Park	May 18, 2025 08:59 AM	Clean up needles and trash
Pemberton State Park	May 15, 2025 11:35 AM	Trash, drugs homeless encampments, school kids can't come here anymore
Pemberton State Park	May 15, 2025 11:09 AM	Trash everywhere
Pemberton State Park	Jun 11, 2025 12:30 PM	Too much trash here
Pemberton State Park	Jun 11, 2025 12:19 PM	Too many needles in the park
Spicket River Greenway at Manchester Street Park	Sep 20, 2025 11:33 AM	Parking and access. Construction vehicles and equipment are taking up all the parking spaces.
Spicket River Greenway at Manchester Street Park	Sep 20, 2025 11:29 AM	A lot of trash
Spicket River Greenway at Manchester Street Park	May 26, 2025 11:09 AM	He enjoys the park overall but his biggest problem is the homeless and encampments. He needs it to be cleaned up. He finds trash and needles all throughout the park and sees it as a big safety concern. for himself and families who use the park and walkway.
Spicket River Greenway at Manchester Street Park	Jul 28, 2025 11:57 AM	needles and drug addicts

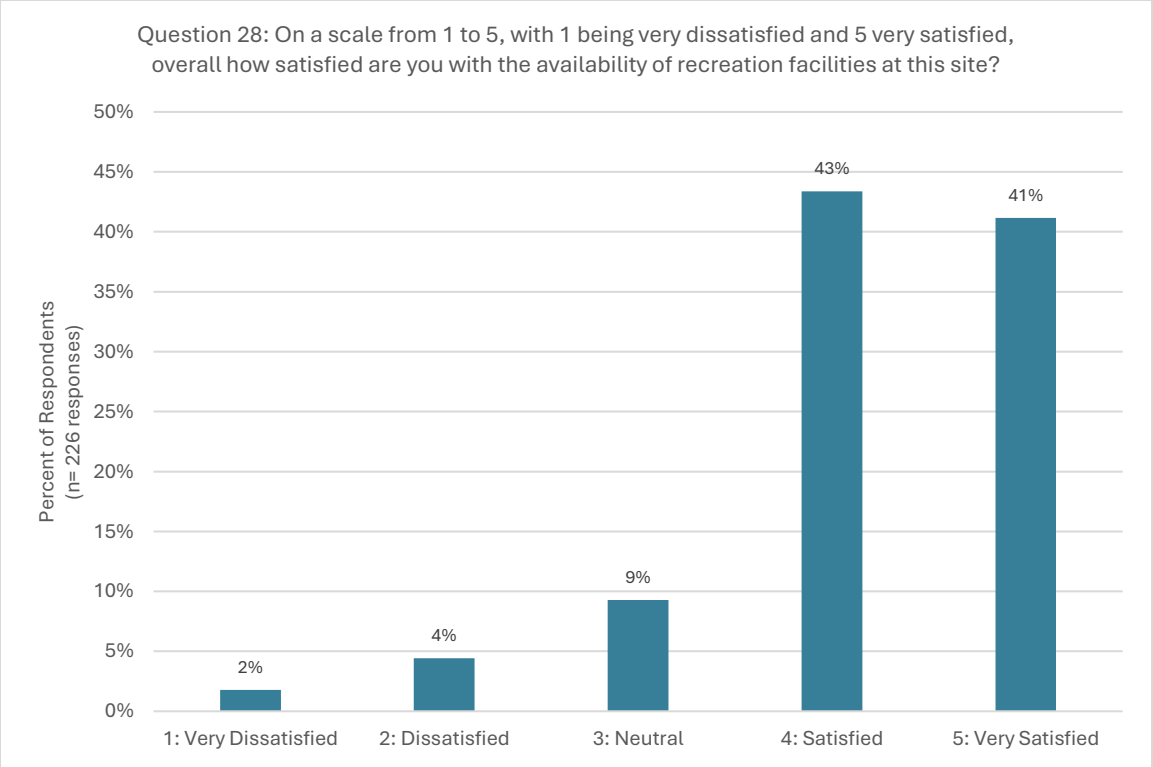
Question 28: On a scale from 1 to 5, with 1 being very dissatisfied and 5 very satisfied, overall how satisfied are you with the availability of recreation facilities at this site?
Percent of Respondents (n= 226 responses)
50%
45%
40%
35%
30%
25%
20%
15%
10%
5%
0%
2%
4%
9%
43%
41%
1: Very Dissatisfied
2: Dissatisfied
3: Neutral
4: Satisfied
5: Very Satisfied

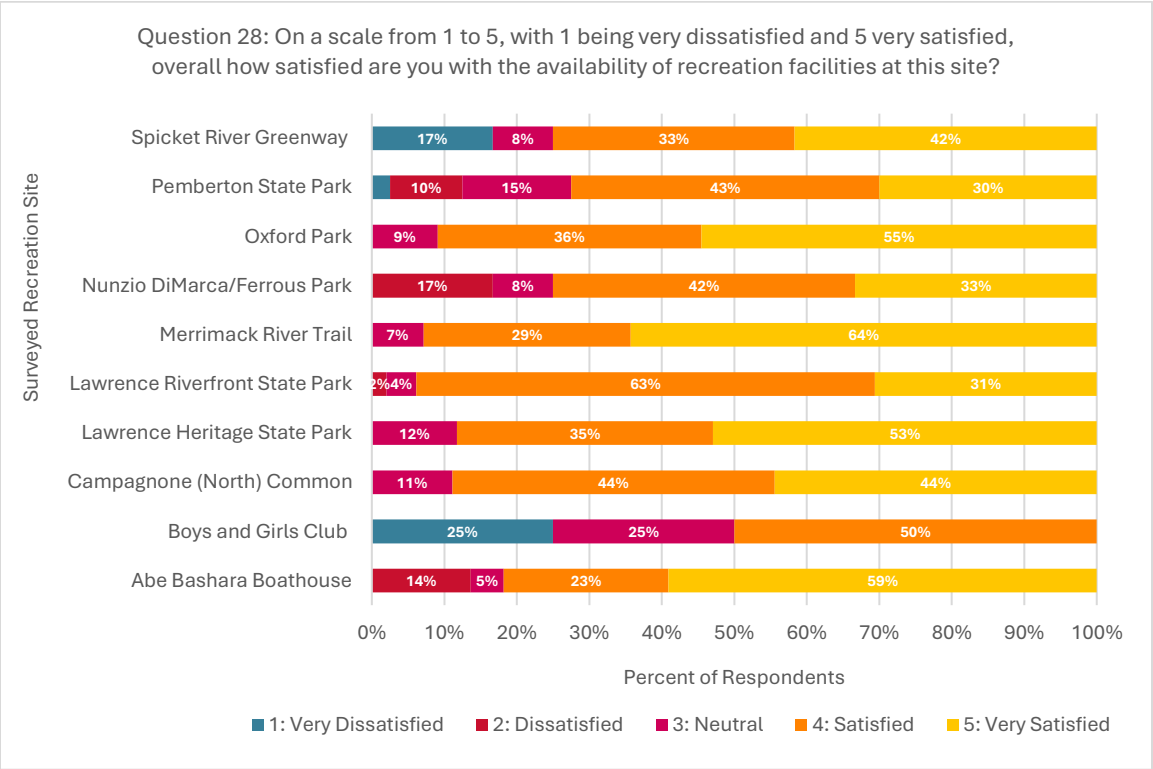
Question 28: On a scale from 1 to 5, with 1 being very dissatisfied and 5 very satisfied, overall how satisfied are you with the availability of recreation facilities at this site?
Surveyed Recreation Site
Spicket River Greenway 17% 8% 33% 42%
Pemberton State Park 10% 15% 43% 30%
Oxford Park 9% 36% 55%
Nunzio DiMarca/Ferrous Park 17% 8% 42% 33%
Merrimack River Trail 7% 29% 64%
Lawrence Riverfront State Park 2% 4% 63% 31%
Lawrence Heritage State Park 12% 35% 53%
Campagnone (North) Common 11% 44% 44%
Boys and Girls Club 25% 25% 50%
Abe Bashara Boathouse 14% 5% 23% 59%
0% 10% 20% 30% 40% 50% 60% 70% 80% 90% 100%
Percent of Respondents
1: Very Dissatisfied
2: Dissatisfied
3: Neutral
4: Satisfied
5: Very Satisfied

Date	Surveyed Site	Question 28: If you are dissatisfied with the availability of recreation facilities at this site, please explain why:
Jul 27, 2025 11:10 AM	Abe Bashara Boathouse	I should be allowed to fish here
Sep 20, 2025 01:51 PM	Nunzio DiMarca Park / Ferrous Park	No activities at the site. More passive feeling but would like to see more activities available throughout the summer
Sep 20, 2025 02:04 PM	Nunzio DiMarca Park / Ferrous Park	Serious lack of access, only 3 parking spaces for this park.
Aug 7, 2025 09:55 AM	Boys and Girls Club of Lawrence	There are no facilities
May 26, 2025 04:21 PM	Pemberton State Park	There's not enough parking availability and access to the shoreline to fish. Too crowded during fishing season
May 26, 2025 03:00 PM	Pemberton State Park	There's no tables / benches to use
Jul 29, 2025 12:20 PM	Pemberton State Park	Install a playground, make it a park for kids not just adults
Jun 11, 2025 12:19 PM	Pemberton State Park	Want to be allowed to fish here (where it is illegal)
Jun 10, 2025 05:07 PM	Pemberton State Park	Install Fishing pier, the boat ramp can get very crowded and it's not built for fishing
Sep 20, 2025 11:33 AM	Spicket River Greenway at Manchester Street Park	Parking and access. He would also like to see more culturally appropriate facilities like dominoes tables
Sep 20, 2025 11:29 AM	Spicket River Greenway at Manchester Street Park	City should do more to promote Manchester park and spicket river greenway space, keep it clean, add more parking space. The park is underutilized.

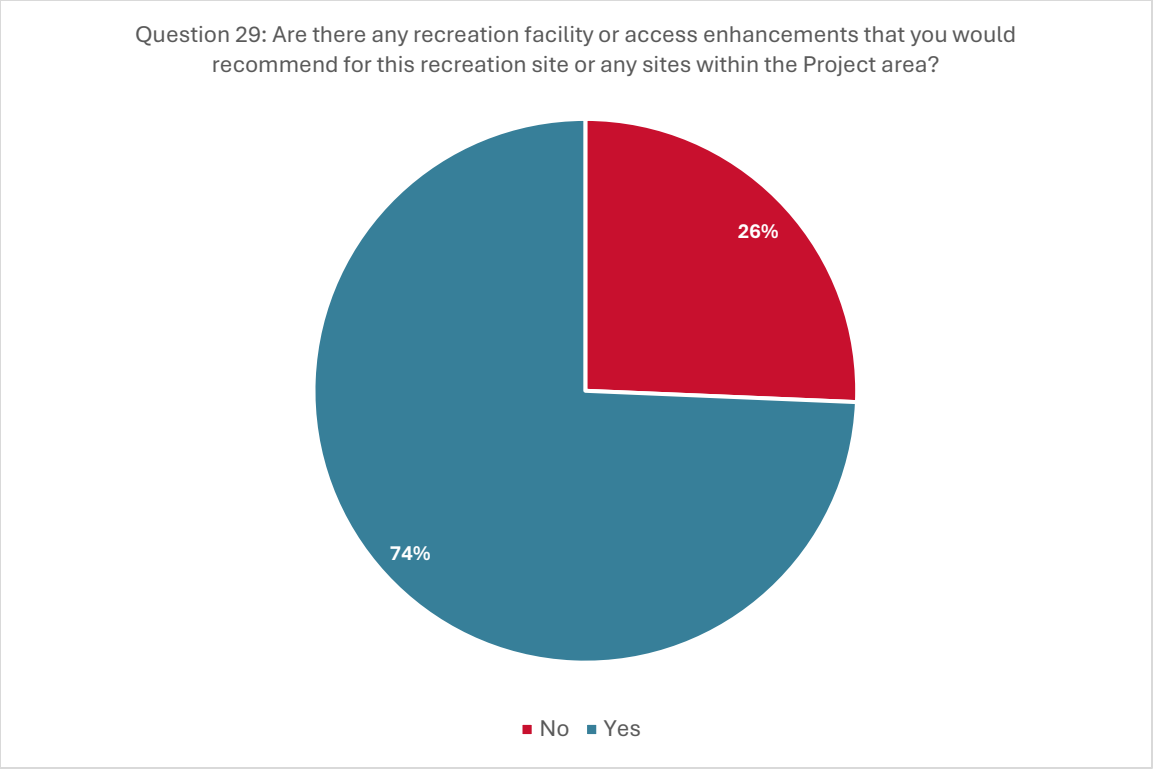
Question 29: Are there any recreation facility or access enhancements that you would recommend for this recreation site or any sites within the Project area?
26%
74%
No
Yes

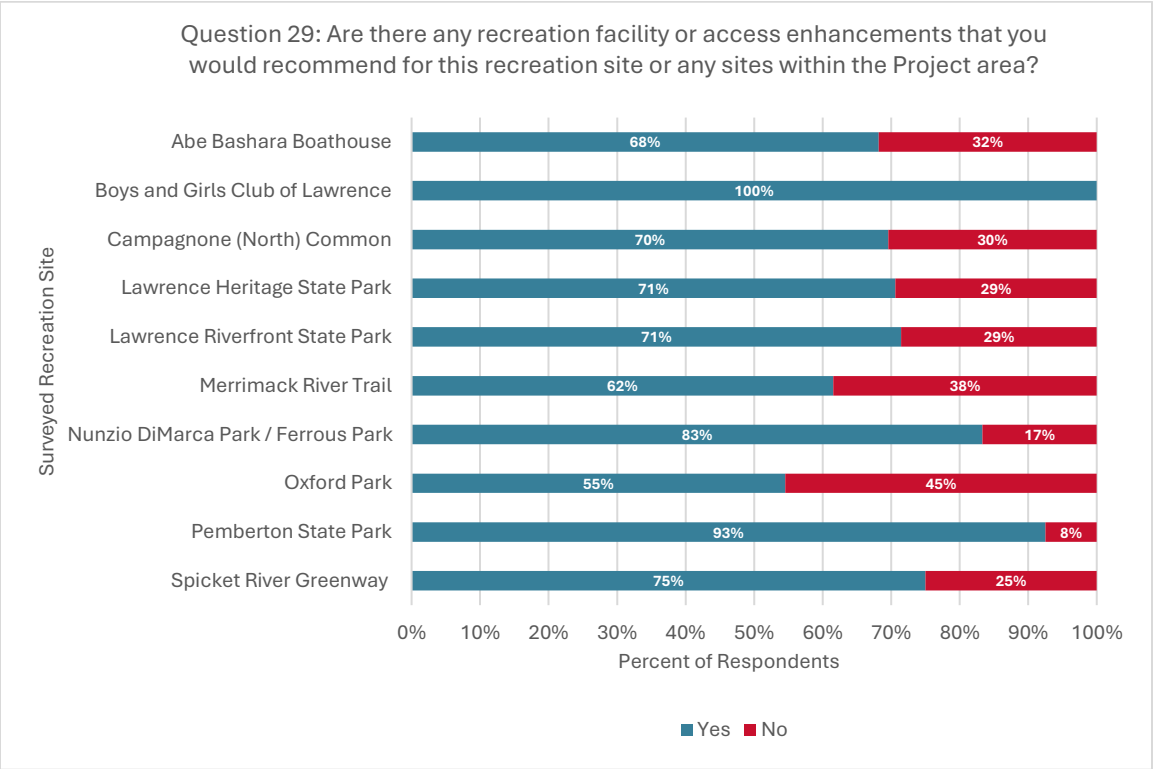
Question 29: Are there any recreation facility or access enhancements that you would recommend for this recreation site or any sites within the Project area?
Surveyed Recreation Site
Abe Bashara Boathouse
Boys and Girls Club of Lawrence
Campagnone (North) Common
Lawrence Heritage State Park
Lawrence Riverfront State Park
Merrimack River Trail
Nunzio DiMarca Park / Ferrous Park
Oxford Park
Pemberton State Park
Spicket River Greenway
68%
32%
100%
70%
30%
71%
29%
71%
29%
62%
38%
83%
17%
55%
45%
93%
8%
75%
25%
0%
10%
20%
30%
40%
50%
60%
70%
80%
90%
100%
Percent of Respondents
Yes
No

Survey Date:	Surveyed Recreation Site:	Question 29: If you answered yes, please provide any suggestions for enhancements and the areas that you would like to see those changes:
Sep 9, 2025 12:39 PM	Abe Bashara Boathouse	More activities for younger toddlers
Sep 30, 2025 10:31 AM	Abe Bashara Boathouse	General improvements, replace dock, a better place for the public to enjoy the view
Sep 20, 2025 05:21 PM	Abe Bashara Boathouse	Make it more fun, generally improve and refresh the recreation areas.
May 19, 2025 01:46 PM	Abe Bashara Boathouse	He recommends more parking availability, maybe a designated parking lot. He was forced to park further down the road. As for vegetation he likes the aesthetics of it but wants selective cutting along some areas but still keeping some vegetation. He wants to see more trash cleanup. The amount of trash and needles are very bad and sees it as dangerous when trying to access the shore to fish
Jun 10, 2025 12:52 PM	Abe Bashara Boathouse	Access to the boathouses back yard to fish the Merrimack. With the fencing, he is no longer available to get back there.
Jul 27, 2025 11:10 AM	Abe Bashara Boathouse	More lighting. Allow fishing access
May 26, 2025 09:03 AM	Abe Bashara Boathouse	He really enjoys the site but would like upgrades to the picnic and seating area. He says the picnic tables were nice at one time but finds them run down and falling apart. He does witness homeless people living in the area but hasn't seen them in a while. He wants them out still. Regular rounds of trash pick up would also be good
May 18, 2025 04:09 PM	Abe Bashara Boathouse	Playground
Jun 19, 2025 04:56 PM	Abe Bashara Boathouse	They would like to see new docks. They would like to see a fun sprinkler for kids the black lawn area. New and more life jackets. She would like to see new matting at beach area for safety purposes
Jun 19, 2025 04:21 PM	Abe Bashara Boathouse	More sail boats and canoes for the kids to enjoy.
Jun 19, 2025 04:15 PM	Abe Bashara Boathouse	The erosion over the last 12-15 years since the bladder system was put in place needs to be fixed.
Jun 11, 2025 10:26 AM	Abe Bashara Boathouse	Monitoring to keep marijuana smokers out
Jul 29, 2025 10:12 AM	Abe Bashara Boathouse	More things to do, events for the public, clean up trash
Jul 28, 2025 05:48 PM	Abe Bashara Boathouse	Erosion needs to stop and parking lot should be fixed
Aug 7, 2025 01:43 PM	Abe Bashara Boathouse	He wants access to his docks
Aug 12, 2025 04:06 PM	Abe Bashara Boathouse	New docks would be nice; they're fundraising for it now
Aug 7, 2025 09:55 AM	Boys and Girls Club of Lawrence	Remove all this overgrown vegetation, fencing a playground around, installing a playground
Aug 7, 2025 09:52 AM	Boys and Girls Club of Lawrence	Clean up trash, and maintain area better in general
Aug 7, 2025 09:05 AM	Boys and Girls Club of Lawrence	Clean up trash
Aug 12, 2025 02:05 PM	Boys and Girls Club of Lawrence	He would like to see a basketball court, playground area for kids, benches. He would also like to play at night so lighting area.
Sep 30, 2025 04:31 PM	Campagnone (North) Common	Clean the impoundment, it's very dirty and there are chemicals and waste from sewage. I've seen batteries and other trash in the water. I won't swim in the river, it's contaminated.

Survey Date:	Surveyed Recreation Site:	Question 29: If you answered yes, please provide any suggestions for enhancements and the areas that you would like to see those changes:
Sep 20, 2025 12:52 PM	Campagnone (North) Common	Add Splash pad for kids, dog park, add pond, security cameras.
Sep 10, 2025 05:36 PM	Campagnone (North) Common	More places to socialize here, more events and places for people to gather; add ashtrays to dispose cigarettes
Sep 10, 2025 05:30 PM	Campagnone (North) Common	Remove rocks in playground- kids hit heads. Fix broken swings, change play equipment for variety so kids don't get bored. Clean up dog poop. Add a bathroom.
May 31, 2025 11:47 AM	Campagnone (North) Common	More activities, Christian music, for families
May 31, 2025 11:36 AM	Campagnone (North) Common	Power access for speakers. Likes that it's close to bus stop.
May 26, 2025 02:00 PM	Campagnone (North) Common	None
May 26, 2025 02:40 PM	Campagnone (North) Common	Water play area and extra play equipment
May 26, 2025 02:15 PM	Campagnone (North) Common	Not enough seating
May 19, 2025 09:44 AM	Campagnone (North) Common	No
May 18, 2025 01:52 PM	Campagnone (North) Common	Staffed Bathrooms to make sure they're clean, give someone a job
May 18, 2025 01:44 PM	Campagnone (North) Common	More opportunities for kids, nothing specific
May 18, 2025 01:35 PM	Campagnone (North) Common	Plant more trees
May 18, 2025 01:25 PM	Campagnone (North) Common	More benches along walkways
May 18, 2025 01:22 PM	Campagnone (North) Common	Overall, very satisfied with the current state of the park. He does wish to see a bathroom facility and drinking fountains made to the public.
May 18, 2025 01:14 PM	Campagnone (North) Common	More swings
May 18, 2025 01:13 PM	Campagnone (North) Common	More trash barrels on site and more trash pick up at park. He notes there's a lot of litter and debris on the outskirts of the park
May 18, 2025 01:05 PM	Campagnone (North) Common	No
May 15, 2025 12:31 PM	Campagnone (North) Common	More benches
Jun 29, 2025 10:31 AM	Campagnone (North) Common	Native botanic gardens throughout the park. Splash pad and decorative fountain would be nice near the playground area
Jun 29, 2025 10:30 AM	Campagnone (North) Common	Dog park fenced area. Native botanical garden and splash pad
Jun 21, 2025 01:36 PM	Campagnone (North) Common	N/a
Jun 19, 2025 12:29 PM	Campagnone (North) Common	Install Picnic tables, especially for people who live around here with no car and can't drive to parks with picnic tables, install more benches in the shade
Jun 11, 2025 04:42 PM	Campagnone (North) Common	More tables and install bathrooms

Survey Date:	Surveyed Recreation Site:	Question 29: If you answered yes, please provide any suggestions for enhancements and the areas that you would like to see those changes:
Jun 11, 2025 04:28 PM	Campagnone (North) Common	Install porta potties, at night it's very dark- install lighting, open the water fountains
Jul 4, 2025 03:52 PM	Campagnone (North) Common	Add bathrooms one for men and one for women, keep it locked and clean. add a splash pad for the kids. Add a concession area with for food trucks- concrete pad.
Jul 4, 2025 03:45 PM	Campagnone (North) Common	More trampolines, activities for older youth
Jul 4, 2025 03:36 PM	Campagnone (North) Common	More activities for the kids, more swings, add new play equipment. Fix the turf- it's coming apart. Maintain the facility better in general.
Jul 29, 2025 05:41 PM	Campagnone (North) Common	Operable drinking fountains throughout the park and more regular rounds of trash can pick up
Jul 29, 2025 05:33 PM	Campagnone (North) Common	Rocks in playground are dangerous for kids, install open air pavilion in case it rains, install permanent bathrooms
Jul 29, 2025 05:19 PM	Campagnone (North) Common	Signage for people to pick up after dog, clean the porta potties more frequently because otherwise it smells
Jul 28, 2025 09:30 AM	Campagnone (North) Common	Install bathrooms
Jul 27, 2025 02:58 PM	Campagnone (North) Common	He would like to see more rounds of trash cleanup at the park. He notices a lot of trash on the ground.
Jul 27, 2025 02:52 PM	Campagnone (North) Common	Repair broken water fountains
Aug 7, 2025 04:05 PM	Campagnone (North) Common	Lighting- install more, security issue at night
Aug 23, 2025 02:10 PM	Campagnone (North) Common	No, very pleased with the site
Aug 12, 2025 11:11 AM	Campagnone (North) Common	Sport facility or grounds, beach volleyball or pickleball
Sep 9, 2025 05:09 PM	Lawrence Heritage State Park	Add ashtrays to throw away cigarette butts
May 26, 2025 08:02 AM	Lawrence Heritage State Park	He would like to see more live events
May 26, 2025 05:23 PM	Lawrence Heritage State Park	Maybe speed bumps on canal street between the canal and the state park site. Cars are too fast and it's dangerous when he tries to cross the street to access his apartment. He would also like to see live music in the park - preferably the man who plays the saxophone from time to time
May 18, 2025 10:42 AM	Lawrence Heritage State Park	Swings like the theme
May 18, 2025 10:02 AM	Lawrence Heritage State Park	Wants to able to shut gates to let dog run off leash
Jun 19, 2025 09:43 AM	Lawrence Heritage State Park	He would like to see the trash cleaned up along the road. More big clocks. Also like to jet ski access to the north canal and into the Merrimack river
Jun 11, 2025 01:42 PM	Lawrence Heritage State Park	It would be nice to have something small for the kids to play on.
Jul 4, 2025 09:50 PM	Lawrence Heritage State Park	Pacific mills sidewalk heaving. Makes it difficult to navigate. Crosswalk [...]

Survey Date:	Surveyed Recreation Site:	Question 29: If you answered yes, please provide any suggestions for enhancements and the areas that you would like to see those changes:
Jul 29, 2025 11:28 AM	Lawrence Heritage State Park	In the outdoor area of the heritage park: install more Exhibitions of art, add more flowers, utilize the space more for cultural exhibitions
Jul 29, 2025 11:09 AM	Lawrence Heritage State Park	Plant more flowers
Jul 26, 2025 03:52 PM	Lawrence Heritage State Park	Not Ada accessible, need more shade and canopy generally in parks around Lawrence.
Jul 26, 2025 03:10 PM	Lawrence Heritage State Park	Campagnone should have bathrooms. Put a roof on the structure at the heritage park, free wifi in the park
Aug 7, 2025 10:17 AM	Lawrence Heritage State Park	Increase maintenance, more playground opportunities
Sep 30, 2025 09:33 AM	Lawrence Riverfront State Park	Install More lighting at night
Sep 20, 2025 04:41 PM	Lawrence Riverfront State Park	Fixing potholes, enforcement of rules for boaters, add a bench
Sep 20, 2025 04:28 PM	Lawrence Riverfront State Park	Add more lighting at night, and fix lighting that is broken
Sep 10, 2025 08:45 PM	Lawrence Riverfront State Park	Someone smoking
Sep 10, 2025 08:43 AM	Lawrence Riverfront State Park	Control big dogs, make sure they are leashed and behave, clean up after dogs
Sep 10, 2025 08:18 AM	Lawrence Riverfront State Park	Clean up the trash
May 26, 2025 08:30 AM	Lawrence Riverfront State Park	N/a
Jul 27, 2025 12:29 PM	Lawrence Riverfront State Park	Looked online and saw the launch was suppose to be open but showed up and it wasn't. He came from out of town and decided to still fish from the bank. He would have liked to boat fish preferably. For enhancements, if the launch isn't open they should make note of it online or on Facebook.
Jul 26, 2025 08:03 AM	Lawrence Riverfront State Park	More lighting at night.
May 31, 2025 04:59 PM	Lawrence Riverfront State Park	Add bathrooms
May 19, 2025 04:33 PM	Lawrence Riverfront State Park	Expand playground, gets crowded in summer
May 19, 2025 04:10 PM	Lawrence Riverfront State Park	Expand the playground
May 18, 2025 03:23 PM	Lawrence Riverfront State Park	Clean up leaves around playground, install volley ball net, fix water fountain , improve grass
May 18, 2025 03:15 PM	Lawrence Riverfront State Park	Build a Dog park
May 15, 2025 01:47 PM	Lawrence Riverfront State Park	Clean trash out of canal and around park
Jun 21, 2025 10:30 AM	Lawrence Riverfront State Park	Police presence and security cameras in the park. Concern for overnight parking at rec site and homelessness presence. He would like to see more trash bins at the site
Jun 19, 2025 03:46 PM	Lawrence Riverfront State Park	Too long to open ramp
Jun 19, 2025 03:40 PM	Lawrence Riverfront State Park	More benches

Survey Date:	Surveyed Recreation Site:	Question 29: If you answered yes, please provide any suggestions for enhancements and the areas that you would like to see those changes:
Jun 19, 2025 03:34 PM	Lawrence Riverfront State Park	He would like the immediate shoreline cleaned up. He sees a lot of broken glass. He is hanging by the shoreline to break. He launches at Methuen boat launch and he likes it. No interest in launching at the Lawrence riverfront. When asked if he would use a boat launch at Lawrence riverfront he said no he would still prefer Methuen.
Jun 19, 2025 03:21 PM	Lawrence Riverfront State Park	More shade Water fountains for drinking and sprinklers for the kids to play in. Shade over the playground- the metal playground is too hot for the kids to touch. Install grills and picnic tables for people to have cookouts.
Jun 19, 2025 03:13 PM	Lawrence Riverfront State Park	Water sprinklers for the kids to cool off. Install more trash cans.
Jun 11, 2025 09:48 AM	Lawrence Riverfront State Park	He would like to see more trees or a pavilion over the tennis court. He says when your serving along the south facing side that the sun gets in the way and it's hard to see
Jun 10, 2025 02:50 PM	Lawrence Riverfront State Park	Additional lightning around the walking trail and underneath the pavilion area near the playground
Jun 10, 2025 02:15 PM	Lawrence Riverfront State Park	A longer walking trail, marked walking trail with mile markers
Jun 10, 2025 01:24 PM	Lawrence Riverfront State Park	I live across the street and see people coming here at night doing things they shouldn't Be doing. The park is supposed to close at night, but people come here and hang out and cause trouble. Something should be done about it.
Jul 4, 2025 02:35 PM	Lawrence Riverfront State Park	Advertise the park more
Jul 4, 2025 02:26 PM	Lawrence Riverfront State Park	Clean up trash
Jul 4, 2025 02:20 PM	Lawrence Riverfront State Park	Greenery ... could ... along the shoreline, could be made safer esp. for children
Jul 4, 2025 02:15 PM	Lawrence Riverfront State Park	Bathroom facilities
Jul 4, 2025 02:13 PM	Lawrence Riverfront State Park	Dock - floating dock
Jul 29, 2025 09:45 AM	Lawrence Riverfront State Park	Install Exercise equipment (bars, stationary bikes), Don't smoke marijuana or cigarettes, post signage indicating it is not allowed in the park, have more security (blue emergency poll), clean up trash
Jul 29, 2025 09:15 AM	Lawrence Riverfront State Park	More shade along walking trails
Jul 29, 2025 09:09 AM	Lawrence Riverfront State Park	More trails, more benches at this park
Jul 28, 2025 04:04 PM	Lawrence Riverfront State Park	Repaving of immediate launch area to launch and retrieve trailered jetski would be great. He says the current condition of the launch is in rough condition. He notices a lot of cracking and chipping and rough surfaces. He says he's afraid to pop a tire

Survey Date:	Surveyed Recreation Site:	Question 29: If you answered yes, please provide any suggestions for enhancements and the areas that you would like to see those changes:
		on his trailer or car from a rough edge or pot hole on the launch. More tables around launch to set gear down (life jacket, jetski keys, etc.)
Aug 23, 2025 10:40 AM	Lawrence Riverfront State Park	Volleyball net and water fountains near the playground
Aug 12, 2025 03:10 PM	Lawrence Riverfront State Park	Install a baseball stadium
Sep 21, 2025 01:18 PM	Merrimack River Trail	Clean up trash in parking lot
Sep 20, 2025 03:48 PM	Merrimack River Trail	Clean up the trash more
Sep 10, 2025 10:04 AM	Merrimack River Trail	Fishing area to hold fishing rods; dock / marina to launch boat; ability to launch private boat from Abe boathouse.
May 26, 2025 10:18 AM	Merrimack River Trail	More public access to the boat launch near the Abe Bashara parking lot for kayaks
Jul 26, 2025 10:12 AM	Merrimack River Trail	He is disabled and would like to see some openings along the parking fence to Abe Bashara to access river. He has a difficult time climbing the wooden fencing separating the parking lot and trail
Jun 19, 2025 05:43 PM	Merrimack River Trail	None
Jun 11, 2025 08:14 AM	Merrimack River Trail	More signage along trail that points to native and indigenous plants. She would like more signage on the history of the river and its uses throughout the year. More signage on wildlife in the area and wildlife's usage of the trail and river.
Jul 4, 2025 02:02 PM	Merrimack River Trail	Add benches
Jul 4, 2025 01:40 PM	Merrimack River Trail	More frequent trash pick ups Keep up with condition of equipment (benches / tables)
Jul 29, 2025 08:04 AM	Merrimack River Trail	Clean up the river, highest priority
Jul 26, 2025 10:18 AM	Merrimack River Trail	Install Workout area
Sep 20, 2025 01:51 PM	Nunzio DiMarca Park / Ferrous Park	More vegetation maintenance around the trails, weeding the pavilion area, promoting more activities at this park to increase visitation. More community activities and gatherings
May 26, 2025 12:18 PM	Nunzio DiMarca Park / Ferrous Park	He would like new and updated picnic tables and seating area. Currently there is only two picnic tables and they're old and outdated. He would also like to see more rounds of trash and site cleanup. He would also like the encampment in the back cleaned up.
Sep 20, 2025 02:04 PM	Nunzio DiMarca Park / Ferrous Park	Provide more access, publicize available parks and access points better.
Jun 19, 2025 11:35 AM	Nunzio DiMarca Park / Ferrous Park	The only problem he sees is the amount of trash along the river and within the park. He wants to see more trash pick and site cleanup. Other than that he is very happy with the site.
May 15, 2025 03:26 PM	Nunzio DiMarca Park / Ferrous Park	Clean up trash, see below for further recommendations
May 15, 2025 03:09 PM	Nunzio DiMarca Park / Ferrous Park	Water park, mow the tall grass
Jun 21, 2025 11:07 AM	Nunzio DiMarca Park / Ferrous Park	More trash pick up, clean the canals of garbage, more trash cans. She wants to see the graffiti removed along the rock wall

Survey Date:	Surveyed Recreation Site:	Question 29: If you answered yes, please provide any suggestions for enhancements and the areas that you would like to see those changes:
Jun 11, 2025 02:53 PM	Nunzio DiMarca Park / Ferrous Park	More cleanup along the site. He wants to keep the vegetation free from mowing and trimming but wants the paths to be maintained. He understands that this park was created as a passive park and finds it completely acceptable for its designation.
Aug 7, 2025 02:43 PM	Nunzio DiMarca Park / Ferrous Park	Install benches
Aug 23, 2025 11:00 AM	Nunzio DiMarca Park / Ferrous Park	Fix charging station in canopy, more seating availability
Sep 21, 2025 11:05 AM	Oxford Park	Make park important and bring attention to it. Spend more money on park maintenance and activities availability.
May 26, 2025 01:30 PM	Oxford Park	N/a
May 19, 2025 11:19 AM	Oxford Park	He would like to see a few benches and maybe a restroom facility at the site
Jun 29, 2025 08:36 AM	Oxford Park	Would like to see trash bins and benches. More maintenance in the flower beds
Jun 19, 2025 02:33 PM	Oxford Park	More seating- add benches
Jun 11, 2025 03:12 PM	Oxford Park	Plant more trees, install gardens, especially with perennials. I started to put some flower beds in.
Jul 27, 2025 05:11 PM	Oxford Park	He would like to see trash cans, benches, and a playground area. He would also like an adult outdoor workout area like the one by the "reservoir". Like a pull up bar, push up benches, lunch set, etc.
Sep 9, 2025 04:30 PM	Pemberton State Park	Bathrooms
Sep 21, 2025 03:40 PM	Pemberton State Park	Install Nice restroom facilities
Sep 21, 2025 03:13 PM	Pemberton State Park	Keep more water in canals for better fishing
Sep 10, 2025 12:41 PM	Pemberton State Park	Playground for kids, more trash cans, clear veg from sign so people don't get a ticket. There are two green signs posted high on the trestle bridge (one on each side of river); not easily visible from ground level where fishermen are, and obscured by vegetation. Recommendation to remove vegetation, bring signs to eye level, make them visible.
May 31, 2025 10:37 AM	Pemberton State Park	He wants to see more vegetation cutting along the shoreline to open up the views of the water from the trail. He would also like to see more trash cans spread throughout the park. He would also like more signage at the park and near the road entrance that advertises the park or just notes its existence. He says unless you know the park is there ("down in the hole"), there is no way of knowing this green space exists.
May 31, 2025 10:41 AM	Pemberton State Park	Used to be able to launch boats, want to launch again. Why was boat launch closed?
May 31, 2025 10:29 AM	Pemberton State Park	He would like to see between 50- 75% of the vegetation along the shorelines of the river cut down and managed better. This would allow for more fishing opportunities along the shoreline and directly accessible from the walking trail. He would like to see a porta potty or some restroom facility on site.

Survey Date:	Surveyed Recreation Site:	Question 29: If you answered yes, please provide any suggestions for enhancements and the areas that you would like to see those changes:
May 31, 2025 10:22 AM	Pemberton State Park	Clean up trash and needles, people smoking, more parking
May 31, 2025 10:11 AM	Pemberton State Park	Get rid of the trash, homeless, and needles. He would also like a clear cut of the vegetation along both shorelines from the dam to the bridge. He would also like to see the removal of poachers. They are ruining the fishing experience for all who follow the law and "do it right".
May 31, 2025 10:06 AM	Pemberton State Park	Install a Fishing pier, remove vegetation along riverbank to allow more fishing area, clean up needles, expand the trail for hiking and biking
May 26, 2025 04:39 PM	Pemberton State Park	More trash bins and regular rounds of trash pick up. She would like to see some more rounds of vegetation management along the shoreline but she did acknowledge the use it has for birds and wildlife and would like to see that balanced out. She would also like to see regular rounds of site cleanup
May 26, 2025 04:21 PM	Pemberton State Park	More regular rounds of trash cleanup, more parking availability, more cutting of small trees along shoreline to allow for fishing access
May 26, 2025 03:00 PM	Pemberton State Park	Install more benches and tables and get more lighting on trails
May 19, 2025 01:30 PM	Pemberton State Park	Lighting, emergency call pole
May 19, 2025 01:18 PM	Pemberton State Park	Keep the river clean, add a river walk along the south shore of the Merrimack
May 19, 2025 01:02 PM	Pemberton State Park	He would like to see more regular rounds of trash cleanup before the fishing tournament. He has noticed an increase in needles and litter near the fishing area and would like to see more cleaning rounds
May 18, 2025 08:59 AM	Pemberton State Park	Open the gate during winter, allow people to access park at night, add lighting near river, very crowded at boat launch
May 15, 2025 11:35 AM	Pemberton State Park	Just fix the condition of the place, more people would come. Every year 40 people come to clean up the trash organized by fire dept
May 19, 2025 01:00 PM	Pemberton State Park	Clean up trash
May 18, 2025 09:44 AM	Pemberton State Park	Stop people from going under bridge, it's illegal to fish there
Jun 29, 2025 03:20 PM	Pemberton State Park	More regular rounds of trash clean up and better overall vegetation maintenance. He would also like to see an area fenced in for dogs. A rock climbing wall and play set for kids would also be cool to see. Additional trash bins, selective vegetation cutting, paint trail fence a more aesthetic color and swing bench for adults
May 18, 2025 09:29 AM	Pemberton State Park	He wants more trash cans on site and more regular rounds of trash cleanup around the site and in water
May 18, 2025 09:12 AM	Pemberton State Park	He wishes for a porta potty on site. He sees some recreationists urinate along the trees and with kids around it's disturbing. He also wants the area near the train tracks to be fenced off because that's where he sees all the illegal fishing occurring. He wants more signage along the shore that notes park

Survey Date:	Surveyed Recreation Site:	Question 29: If you answered yes, please provide any suggestions for enhancements and the areas that you would like to see those changes:
		hours, where fishing is legal and illegal. He wants more parking availability as well. When it gets crowded it can be difficult to find parking for the park.
May 18, 2025 09:01 AM	Pemberton State Park	He hopes for more signage around the launch. As it relates to the signs, he wants it to mention trash and cleanliness. Make notes of take in and take out, not littering. He wishes for more access along the bank because it gets very crowded at launching area with fisherman. Vegetation control to allow more bank fishing access
May 15, 2025 11:34 AM	Pemberton State Park	Place to separate kayakers and fishermen. From the fishing perspective it can be overloaded with kayakers and interfere with fishing
May 15, 2025 11:09 AM	Pemberton State Park	Get rid of syringes
Jun 21, 2025 04:44 PM	Pemberton State Park	They would like to see more trash cans and bathroom facilities. Vegetation along shoreline is acceptable
Jun 19, 2025 08:03 AM	Pemberton State Park	He sees a lot of needles around and wants to see more rounds of people cleaning the park up specifically focusing on the needles. He says he sees little kids and school classes walk the trail all the time and worries about their safety in the park as it relates to needles on the ground. He would like to see more security cameras around the park. He says he feels unsafe at times fishing here by himself
Jun 11, 2025 12:40 PM	Pemberton State Park	He would like to see a dedicated fishing pier. He says he has to jump the fence to get to some fishing areas and has gotten hurt by doing that on at least one occasion. More fishing access along the river is preferred. He would also like to see vegetation cut in some spots along the trail but not a full vegetation removal. He acknowledges the impact on wildlife and wants to keep that alive.
Jun 11, 2025 12:30 PM	Pemberton State Park	Clean up the trash, add more trash cans and have someone empty them more frequently.
Jul 4, 2025 10:50 AM	Pemberton State Park	Clean up trash
Jul 29, 2025 12:20 PM	Pemberton State Park	More cameras, clean up, security patrol, install restrooms, install playground
Jun 11, 2025 12:19 PM	Pemberton State Park	Allow more fishing access
Jun 10, 2025 05:38 PM	Pemberton State Park	Space for little kids
Jun 10, 2025 05:07 PM	Pemberton State Park	Install a fishing pier
Jul 26, 2025 05:24 PM	Pemberton State Park	Install public Bathrooms, clean up trash, clear out drug addicts, make a place for kids to be
Aug 12, 2025 03:14 PM	Pemberton State Park	He would like to see a designated seating area or areas along the river so friends and family can hangout/watch the jet skiers or boaters
Sep 30, 2025 05:44 PM	Spicket River Greenway at Manchester Street Park	Maintain playground better , and maintenance in general
Sep 20, 2025 11:33 AM	Spicket River Greenway at Manchester Street Park	More access and more culturally appropriate activities like dominoes tables and more Latino culture here.

Survey Date:	Surveyed Recreation Site:	Question 29: If you answered yes, please provide any suggestions for enhancements and the areas that you would like to see those changes:
Sep 20, 2025 11:29 AM	Spicket River Greenway at Manchester Street Park	Comprehensive study city-wide to ensure current facilities are meeting demand. Merrimack paper company brown site next to south canal should be cleaned up. Make north canal carriage house more accessible and available to public.
May 26, 2025 11:09 AM	Spicket River Greenway at Manchester Street Park	Main enhancement is cleaning up the park, removing encampments and homeless. The pavilion is filled with trash and needles and is unusable at this stage. He says the current state of the park is not welcoming for families or individuals travelling alone. He was threatened and had a knife pulled on him while just relaxing at the table. He says this level of violence is common here and completely unacceptable.
May 15, 2025 04:48 PM	Spicket River Greenway at Manchester Street Park	None
Jun 19, 2025 01:19 PM	Spicket River Greenway at Manchester Street Park	Install signage to clearly advertise park, clear vegetation along railway.
Jun 11, 2025 05:25 PM	Spicket River Greenway at Manchester Street Park	It would be nice to have the parking lot back- when they're done with construction.
Jun 10, 2025 10:14 AM	Spicket River Greenway at Manchester Street Park	Put a fence around the park
Jul 28, 2025 11:57 AM	Spicket River Greenway at Manchester Street Park	Clean it up, maintain better, find maintenance of garden, clear out drug addicts
Jul 27, 2025 03:36 PM	Spicket River Greenway at Manchester Street Park	Fix lights and benches, and swing, add more parking spaces, add cameras

Survey Date:	Surveyed Recreation Site:	Question 29: Do you have any other comments about this recreation site, including comments on existing or needed recreation facilities? (Please be as specific as possible)	Question 30: Do you have any comments or feedback regarding this survey?
Sep 9, 2024 2025 12:39 PM	Abe Bashara Boathouse	I've been coming to the boathouse since I was a kid. It's a great park for single moms to bring their kids	The survey is a Good idea
Sep 30, 2025 10:31 AM	Abe Bashara Boathouse	It's great, we love the boathouse, we'd love more engagement from the community including the hydro company. We're currently trying to raise $350,000 to replace the dock. My kid also comes here for various programs.	
Sep 20, 2025 05:21 PM	Abe Bashara Boathouse	Trim trees- safety issue with branches falling	
May 19, 2025 01:46 PM	Abe Bashara Boathouse	More parking availability and regular rounds of cleanup	None
Jun 10, 2025 12:52 PM	Abe Bashara Boathouse	He really enjoys the site. He is also impressed with what they did to the back part of the Merrimack river trail with the vegetation removal and general cleanup	He really appreciates the survey and he says all of his fisherman friends really appreciate that we are doing this and making changes.
Jul 27, 2025 11:10 AM	Abe Bashara Boathouse	I want to be allowed to fish here. I pay my fishing license every year, and I know the shoreline of every property should be open to the public for fishing. I don't like that they always tell me I have to leave.	Note: completed in spanish
May 26, 2025 09:03 AM	Abe Bashara Boathouse	He really enjoys the space and finds it peaceful and is a frequent visitor.	None
May 19, 2025 01:44 PM	Abe Bashara Boathouse	I really enjoy the planted flowers, I love this place, it's like a sanctuary for me	Thanks for speaking spanish Note: completed in spanish
May 18, 2025 04:09 PM	Abe Bashara Boathouse	Public activities for family and kids	Note: given in spanish
Jun 19, 2025 04:56 PM	Abe Bashara Boathouse		They like how detailed the survey was.
Jun 19, 2025 04:21 PM	Abe Bashara Boathouse	He would like to see more sail boats and canoes for the kids to enjoy. He sees a lot of kids not having access to the boats solely because of limited quality	None
Jun 19, 2025 04:15 PM	Abe Bashara Boathouse	We do amazing things for children and families including scholarships for low income families. $20,000 in scholarships annually. After school programs for kids, fitness programs for adults, boating for all ages.	I'm glad people are paying attention.
Jul 29, 2025 10:12 AM	Abe Bashara Boathouse	I used to come here as a kid for the boating programs and loved it, I'm glad to see it's still happening!	

Survey Date:	Surveyed Recreation Site:	Question 29: Do you have any other comments about this recreation site, including comments on existing or needed recreation facilities? (Please be as specific as possible)	Question 30: Do you have any comments or feedback regarding this survey?
Jul 28, 2025 05:48 PM	Abe Bashara Boathouse	The erosion needs to stop	Note: identified himself as a board member of the boathouse
Jul 28, 2025 05:33 PM	Abe Bashara Boathouse	The land area is not crowded, the water can get very crowded	
Jul 26, 2025 09:30 AM	Abe Bashara Boathouse	I'd like to know when they're going to lower the water so we can clean up the trash in the river.	It's good you're asking about recreation along the river
Aug 7, 2025 01:43 PM	Abe Bashara Boathouse	Dock access	No
Aug 12, 2025 04:06 PM	Abe Bashara Boathouse	PFAS pollution when I started years ago. It's much better now, used to get dead fish wash up. Water treatment plant upstream seems to keep it clean now though it's not perfect and still an issue.	
Aug 7, 2025 09:55 AM	Boys and Girls Club of Lawrence	It's horrible. Too many junkies, overgrown vegetation, and trash everywhere. This place needs some serious upgrades	Thank you
Aug 7, 2025 09:52 AM	Boys and Girls Club of Lawrence	Sometimes there are drug addicts here and it can be scary for people to come get food.	Note: completed in Spanish
Aug 12, 2025 02:05 PM	Boys and Girls Club of Lawrence	He would like to see fencing between river bank and the park area so kids or basketballs don't fall in	None
Sep 30, 2025 04:31 PM	Campagnone (North) Common	I like socializing here, I hang out with the people from the senior center. I don't see any drugs or alcohol here, it's a nice park.	Note: completed in spanish
Sep 20, 2025 12:52 PM	Campagnone (North) Common		Question about if whitewater rafting happens downstream of the dam
May 31, 2025 11:36 AM	Campagnone (North) Common	There used to be a pool here	No
May 31, 2025 11:07 AM	Campagnone (North) Common	People are scared to come to the park because they're worried about ICE.	Note: completed on spanish
May 26, 2025 02:40 PM	Campagnone (North) Common	More space on the playground for the kids. Exercise equipment for adults	No it was good and helpful

Survey Date:	Surveyed Recreation Site:	Question 29: Do you have any other comments about this recreation site, including comments on existing or needed recreation facilities? (Please be as specific as possible)	Question 30: Do you have any comments or feedback regarding this survey?
May 26, 2025 02:15 PM	Campagnone (North) Common	Needs water fountains / dispensers and exercise equipment	Restrict the electric bikes in the park or have a trail for them
May 18, 2025 01:22 PM	Campagnone (North) Common	Hopes for a bathroom and drinking fountain facilities	None
May 18, 2025 01:14 PM	Campagnone (North) Common	We come here every weekend with the kids	Note to self- given in spanish
May 18, 2025 01:13 PM	Campagnone (North) Common	He enjoys the park a lot just wishes for more trash cans and more litter pick up	No
May 18, 2025 01:05 PM	Campagnone (North) Common	It's a clean park, very organized	Note :Spanish survey
May 15, 2025 12:50 PM	Campagnone (North) Common	No other comments, participants left mid survey	Note to self survey delivered in spanish
Jun 29, 2025 10:31 AM	Campagnone (North) Common	It's very nice and a few updates noted above would enhance it exponentially	None thank you for your time
Jun 19, 2025 12:29 PM	Campagnone (North) Common	It's nice, but could use some improvement	Note: completed in Spanish
Jun 11, 2025 04:54 PM	Campagnone (North) Common	Here for the farmers market	Note completed in spanish
Jun 11, 2025 04:42 PM	Campagnone (North) Common	It is very nice, I come here almost every day	You people are very nice
Jun 11, 2025 04:28 PM	Campagnone (North) Common	There haven't been many people in the park lately because they're scared of immigration officials.	The survey is good Note: completed in spanish
Jul 4, 2025 03:36 PM	Campagnone (North) Common	A lot of people smoking cigarettes and marijuana- not good for the kids. Something should be done. I like the fence around the playground here- keeps the kids safer	Thanks for doing the survey- it's important to keep kids safe in the city Note: completed in spanish
Jul 29, 2025 05:41 PM	Campagnone (North) Common	Operable water fountains and more trash clean up	No
Jul 29, 2025 05:33 PM	Campagnone (North) Common	See above	Note: completed in spanish
Jul 29, 2025 05:19 PM	Campagnone (North) Common	More people come here in the evening when it's cooler	Note: completed in Spanish The survey was good,

Survey Date:	Surveyed Recreation Site:	Question 29: Do you have any other comments about this recreation site, including comments on existing or needed recreation facilities? (Please be as specific as possible)	Question 30: Do you have any comments or feedback regarding this survey?
			thanks for what you're doing
Jul 28, 2025 09:30 AM	Campagnone (North) Common	Before it wasn't so great here, but I can see it has improved.	Note: completed in spanish
Jul 27, 2025 02:58 PM	Campagnone (North) Common	The park is in good shape but just the trash is the only problem he sees.	No
Jul 27, 2025 02:52 PM	Campagnone (North) Common	New to the area, nice place	Survey was great
Jul 27, 2025 02:39 PM	Campagnone (North) Common	I like this park, I always come here	
Jul 26, 2025 11:24 AM	Campagnone (North) Common	No, the rubber floor of the playground was a good idea	Note: completed in spanish
Jul 26, 2025 11:05 AM	Campagnone (North) Common	I live across the street and come here every day- I love it, especially the trees	Note: completed in spanish
Aug 24, 2025 03:20 PM	Campagnone (North) Common	Favorite location to come to because of the community activities that are here	None
May 26, 2025 08:02 AM	Lawrence Heritage State Park	He likes the serenity of this park and its peaceful	
May 26, 2025 05:23 PM	Lawrence Heritage State Park	He really enjoys the park and surrounding area	Thank you for recording my feedback
May 18, 2025 10:42 AM	Lawrence Heritage State Park	Likes the theme of this park- it represents Lawrence	Thank you for taking the time to ask people
May 18, 2025 10:02 AM	Lawrence Heritage State Park	Ability to let dog run off leash, otherwise very satisfied with park because it's right across the street from house	No
Jun 29, 2025 03:59 PM	Lawrence Heritage State Park	She likes the current state of the park and how well maintained it is	None
Jun 19, 2025 09:43 AM	Lawrence Heritage State Park	More big clocks and more trash cleanup	
Jul 4, 2025 09:50 PM	Lawrence Heritage State Park	Boat launches / kayak [...] along canal system [...]	Some questions not terribly relevant.

Survey Date:	Surveyed Recreation Site:	Question 29: Do you have any other comments about this recreation site, including comments on existing or needed recreation facilities? (Please be as specific as possible)	Question 30: Do you have any comments or feedback regarding this survey?
Jul 29, 2025 11:28 AM	Lawrence Heritage State Park	AC is great in the summer, and the heating is good in the winter. My parents are here visiting from out of town and they wanted to come here as tourists	Note: completed in Spanish
Jul 29, 2025 11:09 AM	Lawrence Heritage State Park	It's really nice here and safe here	Note: completed in Spanish The hydroelectric project is good and important because they can always produce energy in a clean way for the town- that's great
Jul 27, 2025 08:05 AM	Lawrence Heritage State Park	I like this park the way it is and come here all the time to walk the dog and hula hoop	
Jul 26, 2025 03:52 PM	Lawrence Heritage State Park	Opportunity for better partnerships between hydro company and community organizations to activate spaces and not just provide spaces. This park is welcoming :)	
Jul 26, 2025 03:10 PM	Lawrence Heritage State Park	I'm retired and love spending time outside	It was very user friendly, not too long
Aug 7, 2025 10:17 AM	Lawrence Heritage State Park	No	Provide examples of what is meant by recreation facility or access enhancements
Sep 9, 2025 01:44 PM	Lawrence Riverfront State Park	Boat launch is closed for the season, but I have launched here in the past	
Sep 20, 2025 04:01 PM	Lawrence Riverfront State Park	I like being in nature here	
Sep 10, 2025 08:45 PM	Lawrence Riverfront State Park	Designated smoking area	
May 26, 2025 08:30 AM	Lawrence Riverfront State Park	It's very beautiful	No

Survey Date:	Surveyed Recreation Site:	Question 29: Do you have any other comments about this recreation site, including comments on existing or needed recreation facilities? (Please be as specific as possible)	Question 30: Do you have any comments or feedback regarding this survey?
Jul 27, 2025 12:29 PM	Lawrence Riverfront State Park	He likes the current state of the park and the amenities that are here. There's places for the kids and the truck and trailer parking lot with spaces is great. He wants more updates to the boat launch website to note when it's actually open and when it's not. He said he checked this morning and the website said the launch was open.	Thank you
May 31, 2025 04:59 PM	Lawrence Riverfront State Park	Safety is a priority	No
May 19, 2025 04:33 PM	Lawrence Riverfront State Park	I like that trash gets picked up here	Note: completed in spanish
May 19, 2025 04:10 PM	Lawrence Riverfront State Park	Enjoy the variety of nature and built facilities here.	No
May 18, 2025 03:23 PM	Lawrence Riverfront State Park	Install volley ball net, fix water fountain	No
May 15, 2025 01:47 PM	Lawrence Riverfront State Park	Just clean up trash	Me: spanish
May 15, 2025 01:11 PM	Lawrence Riverfront State Park	Teacher at high school, considered bringing students here. Not many people come unless there is an event. Advertise this park more	No ME: participates in yearly group trash clean up through high school, possibly organized by fire dept
Jun 21, 2025 10:30 AM	Lawrence Riverfront State Park	Some trash in water along riverfront near boat launch	
Jun 21, 2025 10:22 AM	Lawrence Riverfront State Park	Police presence is absent (concern). Security cameras at the site	
Jun 19, 2025 03:46 PM	Lawrence Riverfront State Park	Just wondering why it took so long to open the boat ramp	Note: completed in spanish
Jun 19, 2025 03:34 PM	Lawrence Riverfront State Park	None, just cleanup broken glass near shoreline	No

Survey Date:	Surveyed Recreation Site:	Question 29: Do you have any other comments about this recreation site, including comments on existing or needed recreation facilities? (Please be as specific as possible)	Question 30: Do you have any comments or feedback regarding this survey?
Jun 19, 2025 03:21 PM	Lawrence Riverfront State Park	Glass bottles, drugs around here.	No
Jun 19, 2025 03:13 PM	Lawrence Riverfront State Park	The trees are wonderful to provide shade, honestly I like this park.	No
Jun 11, 2025 09:48 AM	Lawrence Riverfront State Park	He says the dcr does a good job at maintaining the court and park and appreciates the condition of the tennis court	Thank you for the survey
Jun 11, 2025 08:41 AM	Lawrence Riverfront State Park	Sometimes there are people here who don't come to enjoy the park but mess up the environment and throw trash	Note: completed in Spanish
Jun 10, 2025 02:50 PM	Lawrence Riverfront State Park	Additional lightning along the walking trail and pavilion near playground	None
Jun 10, 2025 02:15 PM	Lawrence Riverfront State Park	The grass is nicely mowed and the park overall is nice.	No
Jul 4, 2025 02:35 PM	Lawrence Riverfront State Park	It should be publicized more so more people, want to see more happening	Note: completed in in spanish
Jul 4, 2025 02:26 PM	Lawrence Riverfront State Park	No	It's pretty cool that you guys are doing this survey and trying to improve things.
Jul 4, 2025 02:13 PM	Lawrence Riverfront State Park	It's hard to get on a jet ski - I have to pull it around to the shore and then mount the jet ski- a floating dock would make launch and retrieval so much easier	Note: completed in Spanish and english
Jul 29, 2025 09:45 AM	Lawrence Riverfront State Park	I come here every day when the weather is nice	Note: completed in spanish
Jul 29, 2025 09:15 AM	Lawrence Riverfront State Park	Sport courts are nice and well maintained, bittersweet vines should be trimmed back	Note: on conservation commission of Lawrence, Groundwork Lawrence
Jul 28, 2025 04:38 PM	Lawrence Riverfront State Park	Nothing, launching and retrieving his trailered jetski is easy. Boat launch is in good shape, works for him.	No
Jul 28, 2025 04:04 PM	Lawrence Riverfront State Park	He says the park is in good condition overall but just a repair/repave of launching area would be greatly appreciated	None

Survey Date:	Surveyed Recreation Site:	Question 29: Do you have any other comments about this recreation site, including comments on existing or needed recreation facilities? (Please be as specific as possible)	Question 30: Do you have any comments or feedback regarding this survey?
Jul 26, 2025 08:45 AM	Lawrence Riverfront State Park	I love this place, come here every day to do exercise and keep healthy. I live across the street. My daughter comes here too	Thank you so much.
Aug 23, 2025 10:40 AM	Lawrence Riverfront State Park	More security in the park. Park can be very dangerous at times	None
Aug 12, 2025 03:10 PM	Lawrence Riverfront State Park	We live close by and come here all the time for one or two hours	Note: completed in Spanish. Everything was clear.
Sep 9, 2025 02:33 PM	Merrimack River Trail	Grateful that this trail is here, it is cared for, I've been walking this trail for several decades since before the trail existed. I'm glad there are now boardwalks and native species are being planted.	Thanks for listening.
Sep 21, 2025 01:18 PM	Merrimack River Trail	I like the park, and come here frequently.	Note: completed in spanish
May 31, 2025 03:47 PM	Merrimack River Trail	I love that it's quiet here	Note: completed in spanish
May 26, 2025 10:18 AM	Merrimack River Trail	No comments; enjoys the site overall	None, thank you for your time
Jul 26, 2025 10:12 AM	Merrimack River Trail	He likes the site. The terrain from the parking lot to the shore is flat which allows him to access the river. Only issue is the wooden fencing and crossing from parking lot to river	No
Jun 11, 2025 08:14 AM	Merrimack River Trail	More educational signage on the environment, native and indigenous plants, wildlife, and history of the Merrimack River.	No
Jul 4, 2025 02:02 PM	Merrimack River Trail	Add benches, I like this park- the birds are nice and I like walking here	Note: completed in Spanish.
Jul 4, 2025 01:40 PM	Merrimack River Trail	Noted that presence of great stone dam an improvement for Lawrence	
Jul 29, 2025 08:04 AM	Merrimack River Trail	Water quality bad, trash floating, fumes from the water, otherwise I love to come here. Water quality has progressively worsened over 20 years	
Jul 26, 2025 10:18 AM	Merrimack River Trail	I've seen tents last year, I don't blame them, but something needs to be done about the trash.	
Sep 20, 2025 01:51 PM	Nunzio DiMarca Park / Ferrous Park	The site is ok, he would like to see more rounds of vegetation maintenance, trash cleanup, weeding around the pavilion, and trash cleanup in the canals and Merrimack river	
May 26, 2025 12:18 PM	Nunzio DiMarca Park / Ferrous Park	He enjoys the recreation site but would like to see those three primary things listed above taken care of renew picnic tables, more trash cleanup, and encampment removal	None

Survey Date:	Surveyed Recreation Site:	Question 29: Do you have any other comments about this recreation site, including comments on existing or needed recreation facilities? (Please be as specific as possible)	Question 30: Do you have any comments or feedback regarding this survey?
Sep 20, 2025 02:04 PM	Nunzio DiMarca Park / Ferrous Park	Most fish in the north canal are small, but I have seen large carp just upstream of the canal dam	
Jun 19, 2025 11:35 AM	Nunzio DiMarca Park / Ferrous Park	No additional rec facilities. More trash cleanup	Thank you for the survey.
May 15, 2025 03:26 PM	Nunzio DiMarca Park / Ferrous Park	Create better access to river, repair stairs downstream from little dam [sluice gate] on river right and clear veg to better access stream. Fix bridge over little dam sluice gates and open bridge to public	No
May 15, 2025 03:09 PM	Nunzio DiMarca Park / Ferrous Park	Would be cool to have a water park on the hill	No
Jun 21, 2025 11:50 AM	Nunzio DiMarca Park / Ferrous Park	More seating/benches, lights for nights/night-use	
Jun 21, 2025 11:40 AM	Nunzio DiMarca Park / Ferrous Park	Homelessness is concern & make sure needles are not on ground	
Jun 21, 2025 11:07 AM	Nunzio DiMarca Park / Ferrous Park	She likes the site and sees the potential. The park is being fully redone and she likes the plans she saw.	None
Jun 11, 2025 02:53 PM	Nunzio DiMarca Park / Ferrous Park	No additional comments just continued park cleanup and mowing along paths and trails	No
Sep 9, 2025 11:17 AM	Oxford Park	I'm really glad this park is now being well maintained	
Sep 21, 2025 11:05 AM	Oxford Park	Very well kept up.	Note: ministering to homeless and bringing food
Sep 21, 2025 11:05 AM	Oxford Park	More activities for families	
May 26, 2025 01:30 PM	Oxford Park	More seating and cleanup of graffiti on bridges	No
May 19, 2025 11:19 AM	Oxford Park	He really enjoys the site. Very clean and peaceful. Just those two few enhancements would go a long way	
Jun 29, 2025 08:36 AM	Oxford Park	He likes the quietness of the park and likes to keep it clean and quiet. He wants to keep it less populated.	He appreciates the survey and his voice being heard
Jun 21, 2025 12:55 PM	Oxford Park	No trash cans, keep mowing maintained. Would like to see trash maintained	
Jun 19, 2025 02:33 PM	Oxford Park	They are keeping it up nicer. Come here to walk during lunch break.	Thanks for the survey

Survey Date:	Surveyed Recreation Site:	Question 29: Do you have any other comments about this recreation site, including comments on existing or needed recreation facilities? (Please be as specific as possible)	Question 30: Do you have any comments or feedback regarding this survey?
Jun 11, 2025 03:12 PM	Oxford Park	It used to be a mess down here, now it looks nice	Note: own the office building next door and has planted many trees in Oxford park. Came out specifically to talk with us.
Jul 27, 2025 05:11 PM	Oxford Park	The site is in very good condition. The only things he would like to see is benches, a few trash cans, and designated workout + playground areas.	Appreciate the survey
Aug 12, 2025 09:35 AM	Oxford Park	I saw other people from work coming to walk here, and I thought yeah this seems like a good place to do a loop on my break	Note: completed in Spanish
Sep 9, 2025 04:30 PM	Pemberton State Park	Comes to enjoy nature / relax	
Sep 21, 2025 03:40 PM	Pemberton State Park	Once a year in September there should be a bbq festival here	Note- launches boat from Methuen
Sep 21, 2025 03:13 PM	Pemberton State Park	I've been fishing here for decades- thirty years ago salmon ran here- there were so many you could catch them with your hands	I like the survey- it's nice they're paying attention.
Sep 10, 2025 12:41 PM	Pemberton State Park	We love the stripers that run here, we always come to fish here during fishing season.	Note: completed in spanish Field technician's recommendation: update sign to include complete Spanish translation. Currently not a complete idea.
May 31, 2025 10:37 AM	Pemberton State Park	He's originally from Lawrence and hadn't returned to Pemberton Park in over seven years. During his recent visit, he was surprised by the improvements. As a child, he remembered the park as mostly empty and underutilized. Now, he sees a crowded space filled with activity. Based on what his father, who still lives in Lawrence, has shared, the park is now used regularly and is in much better condition than it was during his time. This visit was his first time back since those childhood days when he used to come with his father. He recommends more signage at the Park and near the road and parking area.	He appreciates his voice being heard and likes the "up" coming of the park and Lawrence in general.
May 31, 2025 10:29 AM	Pemberton State Park	He enjoys the site but hopes for a porta potty and more rounds of trash cleanup and site clean up	None

Survey Date:	Surveyed Recreation Site:	Question 29: Do you have any other comments about this recreation site, including comments on existing or needed recreation facilities? (Please be as specific as possible)	Question 30: Do you have any comments or feedback regarding this survey?
May 31, 2025 10:22 AM	Pemberton State Park	More parking areas are needed here. People used to bring their families, but not anymore because the park has deteriorated and parking spaces were taken away.	Note: Completed in Spanish
May 31, 2025 10:11 AM	Pemberton State Park	He enjoys the site but the trash, needles, homeless, and vegetation make his fishing experience here unenjoyable at times. The poachers are also hurting the fishing experience by taking all of the fish to sustain the population. He would also like to see vegetation cut down throughout the park but focus near the water and shoreline. It would expand fishing access at the park and make it less crowded in certain areas.	
May 31, 2025 10:06 AM	Pemberton State Park	No	Has been to the carriage house for maintenance work
May 26, 2025 04:39 PM	Pemberton State Park	More trash cans and regular rounds of trash pick up and cleanup at the site. She would like to see maintenance crews picking up the litter at the park and along the shorelines	None
May 26, 2025 04:21 PM	Pemberton State Park	He likes the site overall but there's too much trash and needles around. He also has been fishing here for many years and finds that each year there's less access to the shoreline because of vegetation and areas being posted.	None
May 26, 2025 03:00 PM	Pemberton State Park	There's a lot of trash everywhere and there's a lot of trash in the water. Needless to say are everywhere. There needs to be more cleanup and lights put up by trails. Feels very unsafe at times	Happy to see that people care and trying to make this better
May 19, 2025 01:30 PM	Pemberton State Park	Question about where is it legal/safe to fish	Thank you Note: completed in English and spanish
May 19, 2025 01:02 PM	Pemberton State Park	More trash cans and rounds of litter pick up	None
May 18, 2025 08:59 AM	Pemberton State Park	Add cameras to protect families, maybe add playground	No
May 18, 2025 09:44 AM	Pemberton State Park	More parking needed.	
May 18, 2025 09:29 AM	Pemberton State Park	He enjoys the recreation site overall. Some minor improvements include more trash cans and more regular rounds of trash pick up at the site	He enjoys the area
May 18, 2025 09:24 AM	Pemberton State Park	Clear out veg along river, empty trash cans. People throw out trash, but cans fill up.	No

Survey Date:	Surveyed Recreation Site:	Question 29: Do you have any other comments about this recreation site, including comments on existing or needed recreation facilities? (Please be as specific as possible)	Question 30: Do you have any comments or feedback regarding this survey?
May 18, 2025 09:12 AM	Pemberton State Park	He really appreciates the new lights around the park and the police pole. He feels more comfortable coming at night now. He enjoys the park and is clean for the most part. Dislikes the trash coming from Lowell. He wants the homeless and needles out of the park.	Really enjoys the area when fish are running just wishes for a restroom facility, signage and fencing near illegal fishing areas near dam, removal of homeless and encampments, removal of trash in water and near shore, especially needles
May 18, 2025 09:01 AM	Pemberton State Park	He is very pleased with it but sees some minor enhancements which include the sign and more access. He really appreciates the addition of park lightning and the police call box. He feels more safe to recreate at the site when it's dark either early in the morning or late at night to fish.	None that was previously mentioned
May 15, 2025 11:34 AM	Pemberton State Park	He likes the upkeep of the site but wishes for more daily maintenance more on trash collection	No
May 15, 2025 11:09 AM	Pemberton State Park	Get rid of homeless encampments, clear veg along river bank to see clock tower and improve view.	May bien, gracias. Note to self: two guys here picking up trash
Jun 19, 2025 08:03 AM	Pemberton State Park	He says the park has improved dramatically over his lifetime. He says now the park is in excellent shape and the people in charge do a great job keeping it maintained and cleaned.	He appreciates the survey and the job the park owners are doing to keep homeless out and maintaining it
Jun 11, 2025 12:40 PM	Pemberton State Park	He likes the park and its current facilities. Looking for a fishing pier and selective vegetation cutting along walkway for more fishing access off the trail.	No
Jun 11, 2025 12:30 PM	Pemberton State Park	I really like this park and everything it has to offer- my only complaint is the trash.	Note: completed in spanish
Jul 4, 2025 10:50 AM	Pemberton State Park	More people should come here!	No
Jul 29, 2025 12:20 PM	Pemberton State Park		Survey was good
Jun 11, 2025 12:19 PM	Pemberton State Park	A lot of people used to live on the concrete area under the bridge, and I'm glad it's cleared out now.	Note: completed in spanish
Jun 10, 2025 05:38 PM	Pemberton State Park	Playground for kids	Thank you for your service
Jun 10, 2025 05:26 PM	Pemberton State Park	No	Note: completed in spanish

Survey Date:	Surveyed Recreation Site:	Question 29: Do you have any other comments about this recreation site, including comments on existing or needed recreation facilities? (Please be as specific as possible)	Question 30: Do you have any comments or feedback regarding this survey?
Jun 10, 2025 05:07 PM	Pemberton State Park	The rest of the park is great- it just needs a fishing pier.	Note: completed in spanish
Jul 26, 2025 05:24 PM	Pemberton State Park	We love this park, we come here all the time, it's so relaxing to hang out here on the fresh air	Note: completed in spanish
Aug 12, 2025 03:14 PM	Pemberton State Park	Seating areas along the riverbank	No, thank you
Aug 12, 2025 01:10 AM	Pemberton State Park	Just arrived, boated previously on the river	
Sep 30, 2025 05:44 PM	Spicket River Greenway at Manchester Street Park	It's nice to come here- the kids can play.	Note: completed in spanish; in Dr. Nina Scarito Park along the spicket river greenway
Sep 20, 2025 11:33 AM	Spicket River Greenway at Manchester Street Park	He notices a lot of homeless which is a big problem. He's afraid to come here by himself because of it	Thank you
Sep 20, 2025 11:29 AM	Spicket River Greenway at Manchester Street Park	Add splash pad at Manchester park	Thanks for doing this- Generally wish more people in Lawrence knew about hydropower and the resource the city could harness Note: this person said he works for the State and is on a local school board, he was also wearing an Office of Environment Justice and Equity shirt, and at the site for the Groundwork river clean up volunteer day
May 26, 2025 11:45 AM	Spicket River Greenway at Manchester Street Park	There's a lot of trash in the water and in the grass.	No
May 26, 2025 11:09 AM	Spicket River Greenway at Manchester Street Park	None, just remove homeless and encampments	I appreciate your time and gathering/noting my thoughts
Jun 19, 2025 01:19 PM	Spicket River Greenway at Manchester Street Park	It's very hidden, not well advertised. It's dark at night. People use the park for activities other than what the park is intended for.	Very good Spanish. 2nd time visiting this park. Note: completed in spanish

Survey Date:	Surveyed Recreation Site:	Question 29: Do you have any other comments about this recreation site, including comments on existing or needed recreation facilities? (Please be as specific as possible)	Question 30: Do you have any comments or feedback regarding this survey?
Jun 11, 2025 05:25 PM	Spicket River Greenway at Manchester Street Park	Lots of addicts in this park- it's a big problem	Note: completed in spanish
Jul 28, 2025 11:57 AM	Spicket River Greenway at Manchester Street Park	Methuen cleared out a large section of their park, so the homeless people moved here to the Lawrence section of the park last year	
Jul 27, 2025 03:36 PM	Spicket River Greenway at Manchester Street Park	Of 34 lights, 26 of them are not working- they need to be fixed	Note: completed in Spanish, Conducted in Dr. Nina Scarito Park along slicker river

Appendix E - Field Reconnaissance Data

Field Reconnaissance Data

Date	Location	Weather Conditions	Approximate Vehicles Observed	Estimated Number of Recreationists Observed	Observed Recreation Activities
5/15/2025	Abe Bashara Boathouse	Rainy / cloudy, 60's	**3**	**3**	• Hiking, walking
5/15/2025	Merrimack Trail System	Rainy / cloudy, 60's	**0**	**0**	• N/A
5/15/2025	Lawrence Heritage State Park	Rainy / cloudy, 60's	**2**	**2**	• Hiking, walking
5/15/2025	Pemberton State Park	Rainy / cloudy, 60's	**21**	**29**	• Shoreline fishing Hiking, walking
5/15/2025	Campagnone (North) Common	Rainy / cloudy, 60's	**25**	**75**	• Hiking, walking Biking Playing
5/15/2025	Lawrence Riverfront State Park	Rainy / cloudy, 60's	**3**	**12**	• Hiking, walking Sitting
5/15/2025	Oxford Park	Rainy / cloudy, 60's	**0**	**0**	• N/A
5/15/2025	Nunzio DiMarca Park	Rainy / cloudy, 60's	**1**	**6**	• Hiking, walking
5/15/2025	Spicket River Greenway	Rainy / cloudy, 60's	**0**	**10**	• Hiking, walking Relaxing
5/15/2025	Boys and Girls Club	Rainy / cloudy, 60's	**0**	**0**	• N/A
5/18/2025	Boys and Girls Club	Sunny / breezy, 60's	**0**	**0**	• N/A

Date	Location	Weather Conditions	Approximate Vehicles Observed	Estimated Number of Recreationists Observed	Observed Recreation Activities
5/18/2025	Pemberton State Park	Sunny / breezy, 60's	**16**	**19**	• Shoreline fishing • Running, jogging • Hiking, walking
5/18/2025	Lawrence Heritage State Park	Sunny / breezy, 60's	**0**	**6**	• Hiking, walking • Sitting
5/18/2025	Nunzio DiMarca Park	Sunny / breezy, 60's	**1**	**7**	• Shoreline fishing • Hiking, walking
5/18/2025	Oxford Park	Sunny / breezy, 60's	**0**	**0**	• N/A
5/18/2025	Campagnone (North) Common	Sunny / breezy, 60's	**25**	**95**	• Running, jogging • Hiking, walking • Biking • Relaxing • Playing
5/18/2025	Spicket River Greenway	Sunny / breezy, 60's	**1**	**7**	• Hiking, walking • Biking • Playing
5/18/2025	Lawrence Riverfront State Park	Sunny / breezy, 60's	**25**	**45**	• Running, jogging • Hiking, walking • Sports • Dog walking • Photography
5/18/2025	Merrimack Trail System	Sunny / breezy, 60's	**1**	**13**	• Shoreline fishing • Hiking, walking • Biking • Photography

Date	Location	Weather Conditions	Approximate Vehicles Observed	Estimated Number of Recreationists Observed	Observed Recreation Activities
5/18/2025	Abe Bashara Boathouse	Sunny / breezy, 60's	**2**	**14**	• Shoreline fishing • Hiking, walking • Biking • Relaxing
5/19/2025	Spicket River Greenway	Partly cloudy / windy, 50's	**0**	**3**	• Hiking, walking
5/19/2025	Campagnone (North) Common	Partly cloudy / windy, 50's	**10**	**36**	• Hiking, walking • Biking • Sports • Sitting
5/19/2025	Nunzio DiMarca Park	Partly cloudy / windy, 50's	**1**	**3**	• Hiking, walking
5/19/2025	Oxford Park	Partly cloudy / windy, 50's	**0**	**2**	• Hiking, walking • Relaxing
5/19/2025	Lawrence Heritage State Park	Partly cloudy / windy, 50's	**1**	**10**	• Running, jogging • Hiking, walking • Picnicking • Dog walking
5/19/2025	Pemberton State Park	Partly cloudy / windy, 50's	**22**	**33**	• Shoreline fishing • Hiking, walking • Sitting
5/19/2025	Boys and Girls Club	Partly cloudy / windy, 50's	**0**	**2**	• Hiking, walking • Dog walking
5/19/2025	Abe Bashara Boathouse	Partly cloudy / windy, 50's	**3**	**5**	• Hiking, walking • Sitting
5/19/2025	Lawrence Riverfront State Park	Partly cloudy / windy, 50's	**6**	**24**	• Running, jogging • Hiking, walking

Date	Location	Weather Conditions	Approximate Vehicles Observed	Estimated Number of Recreationists Observed	Observed Recreation Activities
					• Sports
5/19/2025	Merrimack Trail System	Partly cloudy / windy, 50's	**0**	**12**	• Running, jogging • Hiking, walking • Dog walking
5/26/2025	Lawrence Riverfront State Park	Sunny / clear skies / light wind, 80's	**0**	**17**	• Running, jogging • Hiking, walking • Biking • Picnicking
5/26/2025	Abe Bashara Boathouse	Sunny / clear skies / light wind, 80's	**3**	**7**	• Hiking, walking • Biking • Sitting
5/26/2025	Merrimack Trail System	Sunny / clear skies / light wind, 80's	**2**	**9**	• Shoreline fishing • Hiking, walking • Biking
5/26/2025	Spicket River Greenway	Sunny / clear skies / light wind, 80's	**1**	**13**	• Running, jogging • Hiking, walking • Biking • Picnicking
5/26/2025	Nunzio DiMarca Park	Sunny / clear skies / light wind, 80's	**2**	**3**	• Boating • Biking
5/26/2025	Oxford Park	Sunny / clear skies / light wind, 80's	**2**	**3**	• Hiking, walking • Sightseeing

Date	Location	Weather Conditions	Approximate Vehicles Observed	Estimated Number of Recreationists Observed	Observed Recreation Activities
5/26/2025	Campagnone (North) Common	Sunny / clear skies / light wind, 80's	**34**	**85**	• Running, jogging • Hiking, walking • Biking • Picnicking • Playing
5/26/2025	Boys and Girls Club	Sunny / clear skies / light wind, 80's	**0**	**0**	• N/A
5/26/2025	Pemberton State Park	Sunny / clear skies / light wind, 80's	**40**	**32**	• Shoreline fishing • Hiking, walking
5/26/2025	Lawrence Heritage State Park	Sunny / clear skies / light wind, 80's	**2**	**18**	• Running, jogging • Hiking, walking • Biking
5/31/2025	Lawrence Heritage State Park	Light rain / partly cloudy, 60's	**0**	**7**	• Running, jogging • Dog walking • elaxing
5/31/2025	Boys and Girls Club	Light rain / partly cloudy, 60's	**2**	**8**	• Hiking, walking
5/31/2025	Pemberton State Park	Light rain / partly cloudy, 60's	**19**	**23**	• Shoreline fishing • Sightseeing
5/31/2025	Campagnone (North) Common	Light rain / partly cloudy, 60's	**10**	**33**	• Hiking, walking • Biking • Scootering • Relaxing

Date	Location	Weather Conditions	Approximate Vehicles Observed	Estimated Number of Recreationists Observed	Observed Recreation Activities
5/31/2025	Spicket River Greenway	Light rain / partly cloudy, 60's	**1**	**9**	• Biking • Playing
5/31/2025	Nunzio DiMarca Park	Light rain / partly cloudy, 60's	**1**	**8**	• Shoreline fishing • Biking • Relaxing
5/31/2025	Oxford Park	Light rain / partly cloudy, 60's	**1**	**3**	• Hiking, walking • Sitting
5/31/2025	Merrimack Trail System	Light rain / partly cloudy, 60's	**0**	**6**	• Relaxing
5/31/2025	Abe Bashara Boathouse	Light rain / partly cloudy, 60's	**2**	**7**	• Hiking, walking • Biking • Sitting • Sightseeing
5/31/2025	Lawrence Riverfront State Park	Light rain / partly cloudy, 60's	**16**	**58**	• Shoreline fishing • Hiking, walking • Biking • Sports • Dog walking • Relaxing • Playing
6/10/2025	Campagnone (North) Common	Light drizzle / overcast, 60's	**24**	**67**	• Hiking, walking • Biking • Dog walking

Date	Location	Weather Conditions	Approximate Vehicles Observed	Estimated Number of Recreationists Observed	Observed Recreation Activities
6/10/2025	Nunzio DiMarca Park	Light drizzle / overcast, 60's	**0**	**0**	• N/A
6/10/2025	Spicket River Greenway	Light drizzle / overcast, 60's	**1**	**5**	• Hiking, walking • Biking • Dog walking
6/10/2025	Oxford Park	Light drizzle / overcast, 60's	**0**	**1**	• Relaxing
6/10/2025	Abe Bashara Boathouse	Light drizzle / overcast, 60's	**6**	**6**	• Shoreline fishing • Sitting
6/10/2025	Merrimack Trail System	Light drizzle / overcast, 60's	**0**	**4**	• Shoreline fishing • Running, jogging • Hiking, walking
6/10/2025	Lawrence Riverfront State Park	Light drizzle / overcast, 60's	**5**	**8**	• Hiking, walking • Picnicking • Sitting
6/10/2025	Lawrence Heritage State Park	Light drizzle / overcast, 60's	**1**	**5**	• Hiking, walking • Biking • Museum visiting
6/10/2025	Boys and Girls Club	Light drizzle / overcast, 60's	**3**	**3**	• Relaxing
6/10/2025	Pemberton State Park	Light drizzle / overcast, 60's	**22**	**45**	• Shoreline fishing • Hiking, walking
6/11/2025	Merrimack Trail System	Sunny / clear skies / light wind, 70's	**1**	**13**	• Hiking, walking • Sitting • Sightseeing

Date	Location	Weather Conditions	Approximate Vehicles Observed	Estimated Number of Recreationists Observed	Observed Recreation Activities
6/11/2025	Lawrence Riverfront State Park	Sunny / clear skies / light wind, 70's	**11**	**22**	• Shoreline fishing • Hiking, walking • Sports • Dog walking • Scooter • Relaxing • Playing
6/11/2025	Abe Bashara Boathouse	Sunny / clear skies / light wind, 70's	**2**	**5**	• Shoreline fishing • Hiking, walking • Sitting
6/11/2025	Boys and Girls Club	Sunny / clear skies / light wind, 70's	**1**	**2**	• Hiking, walking
6/11/2025	Pemberton State Park	Sunny / clear skies / light wind, 70's	**17**	**23**	• Shoreline fishing • Hiking, walking • Dog walking • Scooter
6/11/2025	Lawrence Heritage State Park	Sunny / clear skies / light wind, 70's	**5**	**14**	• Hiking, walking • Museum going
6/11/2025	Nunzio DiMarca Park	Sunny / clear skies / light wind, 70's	**0**	**2**	• Hiking, walking
6/11/2025	Oxford Park	Sunny / clear skies / light wind, 70's	**0**	**9**	• Hiking, walking • Picnicking • Dog walking

Date	Location	Weather Conditions	Approximate Vehicles Observed	Estimated Number of Recreationists Observed	Observed Recreation Activities
6/11/2025	Campagnone (North) Common	Sunny / clear skies / light wind, 70's	**40**	**150**	• Hiking, walking • Sitting • Relaxing • Playing
6/11/2025	Spicket River Greenway	Sunny / clear skies / light wind, 70's	**1**	**10**	• Shoreline fishing • Biking • Relaxing
6/19/2025	Pemberton State Park	Partly cloudy / humid, 70's	**6**	**11**	• Shoreline fishing • Swimming • Hiking, walking • Biking • Dog walking
6/19/2025	Lawrence Heritage State Park	Partly cloudy / humid, 70's	**0**	**9**	• Hiking, walking • Picnicking
6/19/2025	Boys and Girls Club	Partly cloudy / humid, 70's	0	0	• N/A
6/19/2025	Nunzio DiMarca Park	Partly cloudy / humid, 70's	**3**	**4**	• Shoreline fishing • Hiking, walking
6/19/2025	Campagnone (North) Common	Partly cloudy / humid, 70's	**15**	**60**	• Hiking, walking • Biking • Picnicking • Sitting • Relaxing • Playing
6/19/2025	Spicket River Greenway	Partly cloudy / humid, 70's	**1**	**14**	• Hiking, walking • Biking • Picnicking • Relaxing

Date	Location	Weather Conditions	Approximate Vehicles Observed	Estimated Number of Recreationists Observed	Observed Recreation Activities
6/19/2025	Oxford Park	Partly cloudy / humid, 70's	0	**1**	• Hiking, walking
6/19/2025	Lawrence Riverfront State Park	Partly cloudy / humid, 70's	**6**	**30**	• Boating • Hiking, walking • Sports • Sitting • Playing
6/19/2025	Abe Bashara Boathouse	Partly cloudy / humid, 70's	**11**	**19**	• Boating • Picnicking • Relaxing
6/19/2025	Merrimack Trail System	Partly cloudy / humid, 70's	**1**	**9**	• Swimming • Hiking, walking • Sitting • Sightseeing
6/21/2025	Abe Bashara Boathouse	Sunny / clear skies / no wind, 70's	**38**	**24**	• Hiking, walking • Sitting • Relaxing
6/21/2025	Merrimack Trail System	Sunny / clear skies / no wind, 70's	0	**12**	• Running, jogging • Hiking, walking • Sitting • Scooter
6/21/2025	Lawrence Riverfront State Park	Sunny / clear skies / no wind, 70's	**13**	**21**	• Running, jogging • Hiking, walking • Sports • Scooter • Relaing • Playing

Date	Location	Weather Conditions	Approximate Vehicles Observed	Estimated Number of Recreationists Observed	Observed Recreation Activities
6/21/2025	Nunzio DiMarca Park	Sunny / clear skies / no wind, 70's	**2**	**9**	• Hiking, walking • Dog walking • Sitting • Scooter
6/21/2025	Oxford Park	Sunny / clear skies / no wind, 70's	**3**	**3**	• Hiking, walking • Dog walking
6/21/2025	Campagnone (North) Common	Sunny / clear skies / no wind, 70's	**25**	**300**	• Biking • Dog walking • Scooter • Attending event
6/21/2025	Spicket River Greenway	Sunny / clear skies / no wind, 70's	0	**19**	• Hiking, walking • Biking
6/21/2025	Boys and Girls Club	Sunny / clear skies / no wind, 70's	**2**	**5**	• Shoreline fishing • Hiking, walking
6/21/2025	Pemberton State Park	Sunny / clear skies / no wind, 70's	**9**	**25**	• Shoreline fishing • Swimming • Hiking, walking • Biking • Relaxing
6/21/2025	Lawrence Heritage State Park	Sunny / clear skies / no wind, 70's	**6**	**19**	• Boating • Shoreline fishing • Hiking, walking • Biking • Sitting • Relaxing

Date	Location	Weather Conditions	Approximate Vehicles Observed	Estimated Number of Recreationists Observed	Observed Recreation Activities
6/29/2025	Oxford Park	Foggy / partly cloudy, 70's	0	**2**	• Hiking, walking • Biking
6/29/2025	Spicket River Greenway	Foggy / partly cloudy, 70's	0	**12**	• Hiking, walking • Biking • Scootering
6/29/2025	Campagnone (North) Common	Foggy / partly cloudy, 70's	**4**	**35**	• Hiking, walking • Biking • Scootering • Relaxing
6/29/2025	Nunzio DiMarca Park	Foggy / partly cloudy, 70's	0	**3**	• Running, jogging • Biking
6/29/2025	Merrimack Trail System	Foggy / partly cloudy, 70's	**10**	**18**	• Shoreline fishing • Hiking, walking • Biking
6/29/2025	Lawrence Riverfront State Park	Foggy / partly cloudy, 70's	**5**	**50**	• Running, jogging • Hiking, walking • Biking • Picnicking • Sports • Scootering
6/29/2025	Abe Bashara Boathouse	Foggy / partly cloudy, 70's	**20**	**2**	• Hiking, walking
6/29/2025	Pemberton State Park	Foggy / partly cloudy, 70's	**11**	**21**	• Hiking, walking • Biking • Sitting
6/29/2025	Lawrence Heritage State Park	Foggy / partly cloudy, 70's	**5**	**15**	• Hiking, walking • Dog walking

Date	Location	Weather Conditions	Approximate Vehicles Observed	Estimated Number of Recreationists Observed	Observed Recreation Activities
6/29/2025	Boys and Girls Club	Foggy / partly cloudy, 70's	0	0	• N/A
7/4/2025	Boys and Girls Club	Sunny / breezy, 70's	**0**	**0**	• N/A
7/4/2025	Lawrence Heritage State Park	Sunny / breezy, 70's	**0**	**13**	• Running, jogging • Hiking, walking • Biking • Dog walking • Sitting
7/4/2025	Pemberton State Park	Sunny / breezy, 70's	**2**	**4**	• Swimming • Relaxing
7/4/2025	Oxford Park	Sunny / breezy, 70's	**0**	**0**	• N/A
7/4/2025	Abe Bashara Boathouse	Sunny / breezy, 70's	**6**	**26**	• Boating • Biking • Picnicking
7/4/2025	Merrimack Trail System	Sunny / breezy, 70's	**0**	**5**	• Hiking, walking
7/4/2025	Lawrence Riverfront State Park	Sunny / breezy, 70's	**20**	**40**	• Boating • Hiking, walking • Picnicking • Playing
7/4/2025	Campagnone (North) Common	Sunny / breezy, 70's	**15**	**81**	• Hiking, walking • Biking • Relaxing • Playing

Date	Location	Weather Conditions	Approximate Vehicles Observed	Estimated Number of Recreationists Observed	Observed Recreation Activities
7/4/2025	Spicket River Greenway	Sunny / breezy, 70's	**0**	**1**	• Hiking, walking
7/4/2025	Nunzio DiMarca Park	Sunny / breezy, 70's	**2**	**9**	• Shoreline fishing • Picnicking
7/26/2025	Lawrence Riverfront State Park	Sunny / humid / light wind, 80's	**6**	**12**	• Shoreline fishing • Running, jogging • Hiking, walking • Biking • Sports • Dog walking
7/26/2025	Abe Bashara Boathouse	Sunny / humid / light wind, 80's	**13**	**9**	• Boating • Hiking, walking • Sitting
7/26/2025	Merrimack Trail System	Sunny / humid / light wind, 80's	**2**	**9**	• Shoreline fishing • Hiking, walking • Sitting
7/26/2025	Campagnone (North) Common	Sunny / humid / light wind, 80's	**9**	**80**	• Hiking, walking • Biking • Dog walking • Sitting
7/26/2025	Nunzio DiMarca Park	Sunny / humid / light wind, 80's	**0**	**0**	• N/A
7/26/2025	Oxford Park	Sunny / humid / light wind, 80's	**1**	**3**	• Hiking, walking • Sitting

Date	Location	Weather Conditions	Approximate Vehicles Observed	Estimated Number of Recreationists Observed	Observed Recreation Activities
7/26/2025	Spicket River Greenway	Sunny / humid / light wind, 80's	**0**	**2**	• Hiking, walking
7/26/2025	Lawrence Heritage State Park	Sunny / humid / light wind, 80's	**10**	**60**	• Attending Event
7/26/2025	Boys and Girls Club	Sunny / humid / light wind, 80's	**1**	**1**	• Photography
7/26/2025	Pemberton State Park	Sunny / humid / light wind, 80's	**4**	**11**	• Sitting
7/27/2025	Lawrence Heritage State Park	Cloudy / rainy / breezy, 70's	**3**	**4**	• Hiking, walking • Dog walking
7/27/2025	Pemberton State Park	Cloudy / rainy / breezy, 70's	**2**	**2**	• Sitting
7/27/2025	Boys and Girls Club	Cloudy / rainy / breezy, 70's	**0**	**0**	• N/A
7/27/2025	Abe Bashara Boathouse	Cloudy / rainy / breezy, 70's	**6**	**3**	• Shoreline fishing • Sitting
7/27/2025	Lawrence Riverfront State Park	Cloudy / rainy / breezy, 70's	**8**	**7**	• Shoreline fishing • Hiking, walking • Sitting • Relaxing
7/27/2025	Merrimack Trail System	Cloudy / rainy / breezy, 70's	**0**	**1**	• Hiking, walking

Date	Location	Weather Conditions	Approximate Vehicles Observed	Estimated Number of Recreationists Observed	Observed Recreation Activities
7/27/2025	Campagnone (North) Common	Cloudy / rainy / breezy, 70's	**9**	**36**	• Hiking, walking • Biking • Dog walking • Sitting • Relaxing • Playing
7/27/2025	Spicket River Greenway	Cloudy / rainy / breezy, 70's	**8**	**8**	• Sports
7/27/2025	Nunzio DiMarca Park	Cloudy / rainy / breezy, 70's	**0**	**6**	• Dog walking • Sitting
7/27/2025	Oxford Park	Cloudy / rainy / breezy, 70's	**1**	**2**	• Hiking, walking
7/28/2025	Boys and Girls Club	Sunny / hot / humid, 90’s	**0**	**0**	• N/A
7/28/2025	Campagnone (North) Common	Sunny / hot / humid, 90’s	**15**	**173**	• Running, jogging • Hiking, walking • Biking • Sitting • Relaxing • Playing
7/28/2025	Lawrence Heritage State Park	Sunny / hot / humid, 90’s	**8**	**9**	• Hiking, walking • Biking • Museum visiting • Sitting
7/28/2025	Spicket River Greenway	Sunny / hot / humid, 90’s	**2**	**7**	• Hiking, walking • Biking • Picnicking • Relaxing

Date	Location	Weather Conditions	Approximate Vehicles Observed	Estimated Number of Recreationists Observed	Observed Recreation Activities
7/28/2025	Oxford Park	Sunny / hot / humid, 90's	**0**	**2**	• Hiking, walking
7/28/2025	Nunzio DiMarca Park	Sunny / hot / humid, 90's	**0**	**2**	• Hiking, walking • Relaxing
7/28/2025	Pemberton State Park	Sunny / hot / humid, 90's	**6**	**12**	• Hiking, walking • Biking • Relaxing
7/28/2025	Merrimack Trail System	Sunny / hot / humid, 90's	**1**	**11**	• Shoreline fishing • Hiking, walking • Biking
7/28/2025	Lawrence Riverfront State Park	Sunny / hot / humid, 90's	**20**	**47**	• Boating • Hiking, walking • Biking • Picnicking • Relaxing • Sports
7/28/2025	Abe Bashara Boathouse	Sunny / hot / humid, 90's	**16**	**19**	• Boating • Swimming • Biking • Relaxing
7/29/2025	Merrimack Trail System	Sunny / hot / humid, 90's	**2**	**6**	• Hiking, walking • Dog walking • Relaxing
7/29/2025	Lawrence Riverfront State Park	Sunny / hot / humid, 90's	**6**	**37**	• Shoreline fishing • Running, jogging • Hiking, walking • Biking • Sports

Date	Location	Weather Conditions	Approximate Vehicles Observed	Estimated Number of Recreationists Observed	Observed Recreation Activities
					• Dog walking • Relaxing
7/29/2025	Abe Bashara Boathouse	Sunny / hot / humid, 90's	**9**	**47**	• Boating • Hiking, walking • Scooter
7/29/2025	Lawrence Heritage State Park	Sunny / hot / humid, 90's	**9**	**18**	• Hiking, walking • Museum going • Sitting • Relaxing
7/29/2025	Pemberton State Park	Sunny / hot / humid, 90's	**8**	**6**	• Swimming • Hiking, walking • Biking • Relaxing
7/29/2025	Boys and Girls Club	Sunny / hot / humid, 90's	**0**	**0**	• N/A
7/29/2025	Oxford Park	Sunny / hot / humid, 90's	**0**	**4**	• Hiking, walking
7/29/2025	Nunzio DiMarca Park	Sunny / hot / humid, 90's	**0**	**2**	• Biking • Relaxing
7/29/2025	Spicket River Greenway	Sunny / hot / humid, 90's	**0**	**4**	• Hiking, walking
7/29/2025	Campagnone (North) Common	Sunny / hot / humid, 90's	**16**	**64**	• Hiking, walking • Biking • Sitting • Relaxing • Playing

Date	Location	Weather Conditions	Approximate Vehicles Observed	Estimated Number of Recreationists Observed	Observed Recreation Activities
8/7/2025	Pemberton State Park	Mostly cloudy / no wind, 80's	**2**	**3**	• Hiking, walking • Sitting
8/7/2025	Boys and Girls Club	Mostly cloudy / no wind, 80's	**2**	**15**	• Sitting
8/7/2025	Lawrence Heritage State Park	Mostly cloudy / no wind, 80's	**9**	**18**	• Hiking, walking • Picnicking • Dog walking • Museum going • Sitting
8/7/2025	Merrimack Trail System	Mostly cloudy / no wind, 80's	**2**	**50**	• Hiking, walking • Biking
8/7/2025	Lawrence Riverfront State Park	Mostly cloudy / no wind, 80's	**5**	**21**	• Biking • Picnicking • Sports • Dog walking • Sitting • Scooter • Relaxing • Playing
8/7/2025	Abe Bashara Boathouse	Mostly cloudy / no wind, 80's	**15**	**98**	• Boating • Hiking, walking • Sitting • Playing
8/7/2025	Nunzio DiMarca Park	Mostly cloudy / no wind, 80's	**2**	**23**	• Hiking, walking • Dog walking • Relaxing
8/7/2025	Oxford Park	Mostly cloudy / no wind, 80's	**0**	**2**	• Hiking, walking • Dog walking

Date	Location	Weather Conditions	Approximate Vehicles Observed	Estimated Number of Recreationists Observed	Observed Recreation Activities
8/7/2025	Campagnone (North) Common	Mostly cloudy / no wind, 80's	**10**	**60**	• Hiking, walking • Biking • Relaxing
8/7/2025	Spicket River Greenway	Mostly cloudy / no wind, 80's	**0**	**8**	• Hiking, walking • Biking • Relaxing
8/12/2025	Spicket River Greenway	Sunny / hot / humid, 80's	**0**	**14**	• Hiking, walking • Biking • Dog walking • Scooter • Relaxing
8/12/2025	Oxford Park	Sunny / hot / humid, 80's	**0**	**4**	• Hiking, walking
8/12/2025	Nunzio DiMarca Park	Sunny / hot / humid, 80's	**2**	**1**	• Hiking, walking
8/12/2025	Campagnone (North) Common	Sunny / hot / humid, 80's	**34**	**276**	• Running, jogging • Hiking, walking • Biking • Picnicking • Relaxing • Playing
8/12/2025	Lawrence Heritage State Park	Sunny / hot / humid, 80's	**6**	**8**	• Hiking, walking • Dog walking • Museum going • Scooter
8/12/2025	Pemberton State Park	Sunny / hot / humid, 80's	**3**	**6**	• Shoreline fishing • Hiking, walking • Scooter

Date	Location	Weather Conditions	Approximate Vehicles Observed	Estimated Number of Recreationists Observed	Observed Recreation Activities
					• Relaxing
8/12/2025	Boys and Girls Club	Sunny / hot / humid, 80's	**0**	**2**	• Relaxing
8/12/2025	Lawrence Riverfront State Park	Sunny / hot / humid, 80's	**15**	**24**	• Boating • Hiking, walking • Biking • Relaxing • Playing
8/12/2025	Abe Bashara Boathouse	Sunny / hot / humid, 80's	**12**	**17**	• Boating • Hiking, walking • Relaxing
8/12/2025	Merrimack Trail System	Sunny / hot / humid, 80's	**3**	**16**	• Running, jogging • Hiking, walking • Scooter • Relaxing
8/23/2025	Lawrence Heritage State Park	Partly cloudy / light winds, 70's	**5**	**12**	• Running, jogging • Hiking, walking • Relaxing
8/23/2025	Pemberton State Park	Partly cloudy / light winds, 70's	**3**	**7**	• Hiking, walking • Biking • Picnicking • Dog walking • Sitting • Relaxing
8/23/2025	Boys and Girls Club	Partly cloudy / light winds, 70's	**4**	**0**	• N/A

Date	Location	Weather Conditions	Approximate Vehicles Observed	Estimated Number of Recreationists Observed	Observed Recreation Activities
8/23/2025	Nunzio DiMarca Park	Partly cloudy / light winds, 70's	**1**	**2**	• Relaxing
8/23/2025	Oxford Park	Partly cloudy / light winds, 70's	**3**	**7**	• Hiking, walking • Relaxing
8/23/2025	Spicket River Greenway	Partly cloudy / light winds, 70's	**0**	**11**	• Hiking, walking • Picnicking • Relaxing
8/23/2025	Campagnone (North) Common	Partly cloudy / light winds, 70's	**0**	**53**	• Running, jogging • Hiking, walking • Biking • Picnicking • Relaxing
8/23/2025	Abe Bashara Boathouse	Partly cloudy / light winds, 70's	**19**	**10**	• Hiking, walking • Biking • Picnicking
8/23/2025	Merrimack Trail System	Partly cloudy / light winds, 70's	**0**	**0**	• N/A
8/23/2025	Lawrence Riverfront State Park	Partly cloudy / light winds, 70's	**25**	**32**	• Hiking, walking • Biking • Picnicking • Playing
8/24/2025	Abe Bashara Boathouse	Sunny / light winds, 70's	**7**	**14**	• Boating • Hiking, walking • Dog walking
8/24/2025	Merrimack Trail System	Sunny / light winds, 70's	**0**	**5**	• Boat fishing • Hiking, walking • Dog walking

Date	Location	Weather Conditions	Approximate Vehicles Observed	Estimated Number of Recreationists Observed	Observed Recreation Activities
8/24/2025	Lawrence Riverfront State Park	Sunny / light winds, 70's	**10**	**9**	• Hiking, walking • Picnicking • Sports • Dog walking
8/24/2025	Pemberton State Park	Sunny / light winds, 70's	**2**	**1**	• Relaxing
8/24/2025	Boys and Girls Club	Sunny / light winds, 70's	**1**	**0**	• N/A
8/24/2025	Lawrence Heritage State Park	Sunny / light winds, 70's	**10**	**19**	• Running, jogging • Hiking, walking • Dog walking • Relaxing
8/24/2025	Spicket River Greenway	Sunny / light winds, 70's	**0**	**14**	• Hiking, walking • Picnicking
8/24/2025	Campagnone (North) Common	Sunny / light winds, 70's	**50**	**65**	• Running, jogging • Hiking, walking • Biking • Relaxing • Playing
8/24/2025	Nunzio DiMarca Park	Sunny / light winds, 70's	**1**	**6**	• Picnicking • Sports
8/24/2025	Oxford Park	Sunny / light winds, 70's	**1**	**2**	• Hiking, walking • Biking
9/9/2025	Campagnone (North) Common	Sunny / no wind, 60's	**8**	**33**	• Hiking, walking • Biking • Sitting
9/9/2025	Nunzio DiMarca Park	Sunny / no wind, 60's	**2**	**4**	• Hiking, walking • Sitting

Date	Location	Weather Conditions	Approximate Vehicles Observed	Estimated Number of Recreationists Observed	Observed Recreation Activities
					• Sightseeing
9/9/2025	Spicket River Greenway	Sunny / no wind, 60's	**1**	**1**	• Sitting
9/9/2025	Oxford Park	Sunny / no wind, 60's	**0**	**4**	• Hiking, walking • Dog walking
9/9/2025	Abe Bashara Boathouse	Sunny / no wind, 60's	**9**	**10**	• Hiking, walking • Sitting • Relaxing
9/9/2025	Lawrence Riverfront State Park	Sunny / no wind, 60's	**5**	**11**	• Hiking, walking
9/9/2025	Merrimack Trail System	Sunny / no wind, 60's	**0**	**3**	• Hiking, walking
9/9/2025	Boys and Girls Club	Sunny / no wind, 60's	**0**	**0**	• N/A
9/9/2025	Pemberton State Park	Sunny / no wind, 60's	**5**	**20**	• Hiking, walking • Biking • Sitting
9/9/2025	Lawrence Heritage State Park	Sunny / no wind, 60's	**1**	**16**	• Hiking, walking • Biking
9/10/2025	Lawrence Riverfront State Park	Cloudy / no wind, 60's	**12**	**23**	• Running, jogging • Hiking, walking • Sports
9/10/2025	Abe Bashara Boathouse	Cloudy / no wind, 60's	**4**	**0**	• N/A
9/10/2025	Merrimack Trail System	Cloudy / no wind, 60's	**1**	**5**	• Shoreline fishing • Hiking, walking

Date	Location	Weather Conditions	Approximate Vehicles Observed	Estimated Number of Recreationists Observed	Observed Recreation Activities
9/10/2025	Boys and Girls Club	Cloudy / no wind, 60's	**0**	**0**	• N/A
9/10/2025	Pemberton State Park	Cloudy / no wind, 60's	**3**	**10**	• Hiking, walking • Biking
9/10/2025	Lawrence Heritage State Park	Cloudy / no wind, 60's	**3**	**11**	• Running, jogging • Hiking, walking
9/10/2025	Oxford Park	Cloudy / no wind, 60's	**0**	**2**	• Hiking, walking
9/10/2025	Spicket River Greenway	Cloudy / no wind, 60's	**0**	**3**	• Relaxing
9/10/2025	Nunzio DiMarca Park	Cloudy / no wind, 60's	**3**	**4**	• Hiking, walking • Photography
9/10/2025	Campagnone (North) Common	Cloudy / no wind, 60's	**30**	**117**	• Hiking, walking • Biking • Relaxing • Playing
9/20/2025	Boys and Girls Club	Sunny / no wind, 60's	**0**	**1**	• Biking
9/20/2025	Lawrence Heritage State Park	Sunny / no wind, 60's	**5**	**11**	• Hiking, walking • Dog walking • Museum going • Sitting
9/20/2025	Pemberton State Park	Sunny / no wind, 60's	**2**	**13**	• Hiking, walking • Biking • Picnicking • Sitting
9/20/2025	Spicket River Greenway	Sunny / no wind, 60's	**4**	**100**	• Picnicking

Date	Location	Weather Conditions	Approximate Vehicles Observed	Estimated Number of Recreationists Observed	Observed Recreation Activities
9/20/2025	Campagnone (North) Common	Sunny / no wind, 60's	**17**	**65**	• Hiking, walking • Biking • Sitting • Scooter • Relaxing • Playing
9/20/2025	Nunzio DiMarca Park	Sunny / no wind, 60's	**2**	**12**	• Boating • Hiking, walking • Picnicking • Sitting
9/20/2025	Oxford Park	Sunny / no wind, 60's	**0**	**0**	• N/A
9/20/2025	Merrimack Trail System	Sunny / no wind, 60's	**2**	**8**	• Shoreline fishing • Hiking, walking • Sitting
9/20/2025	Lawrence Riverfront State Park	Sunny / no wind, 60's	**12**	**49**	• Shoreline fishing • Running, jogging • Hiking, walking • Biking • Picnicking • Sports • Scooter
9/20/2025	Abe Bashara Boathouse	Sunny / no wind, 60's	**3**	**7**	• Shoreline fishing • Picnicking • Sitting
9/21/2025	Spicket River Greenway	Sunny / no wind, 60's	**0**	**0**	• N/A
9/21/2025	Campagnone (North) Common	Sunny / no wind, 60's	**21**	**18**	• Running, jogging • Hiking, walking

Date	Location	Weather Conditions	Approximate Vehicles Observed	Estimated Number of Recreationists Observed	Observed Recreation Activities
					• Biking • Sitting
9/21/2025	Lawrence Heritage State Park	Sunny / no wind, 60's	**12**	**8**	• Running, jogging • Hiking, walking • Museum going
9/21/2025	Oxford Park	Sunny / no wind, 60's	**1**	**5**	• Biking • Relaxing
9/21/2025	Lawrence Riverfront State Park	Sunny / no wind, 60's	**11**	**21**	• Hiking, walking • Sports • Sitting • Playing
9/21/2025	Merrimack Trail System	Sunny / no wind, 60's	**3**	**9**	• Shoreline fishing • Hiking, walking • Dog walking • Sitting
9/21/2025	Abe Bashara Boathouse	Sunny / no wind, 60's	**5**	**6**	• Hiking, walking • Sitting
9/21/2025	Pemberton State Park	Sunny / no wind, 60's	**5**	**12**	• Hiking, walking • Biking • Scooter • Relaxing
9/21/2025	Nunzio DiMarca Park	Sunny / no wind, 60's	**1**	**0**	• N/A
9/21/2025	Boys and Girls Club	Sunny / no wind, 60's	**0**	**0**	• N/A
9/30/2025	Merrimack Trail System	Partly cloudy, 70's	**3**	**16**	• Running, jogging • Hiking, walking • Sitting
9/30/2025	Lawrence Riverfront State Park	Partly cloudy, 70's	**4**	**11**	• Running, jogging • Hiking, walking

Date	Location	Weather Conditions	Approximate Vehicles Observed	Estimated Number of Recreationists Observed	Observed Recreation Activities
					• Sitting
9/30/2025	Abe Bashara Boathouse	Partly cloudy, 70's	**3**	**9**	• Boating • Hiking, walking • Biking
9/30/2025	Pemberton State Park	Partly cloudy, 70's	**2**	**10**	• Hiking, walking • Biking • Sitting
9/30/2025	Lawrence Heritage State Park	Partly cloudy, 70's	**1**	**9**	• Hiking, walking • Sitting
9/30/2025	Boys and Girls Club	Partly cloudy, 70's	**0**	**0**	• N/A
9/30/2025	Nunzio DiMarca Park	Partly cloudy, 70's	**2**	**2**	• Hiking, walking
9/30/2025	Oxford Park	Partly cloudy, 70's	**1**	**5**	• Hiking, walking
9/30/2025	Campagnone (North) Common	Partly cloudy, 70's	**29**	**73**	• Running, jogging • Hiking, walking • Biking • Picnicking • Scooter • Relaxing
9/30/2025	Spicket River Greenway	Partly cloudy, 70's	**0**	**13**	• Hiking, walking • Picnicking • Sports

Appendix F - Visual Survey for Waterborne Trash Data Summary

Map Identifier	Location	Canal Water Level	Trash Type	Potential Local Cause	Accumulation Type
MCB-1	South Canal	Low	Metal	Canal Bed Trash	Clump
MCB-2	South Canal	Low	Metal	Canal Bed Trash	Single
CB-1	South Canal	Low	--	Canal Bed Trash	Scattered
MCB-4	South Canal	Low	Metal	Canal Bed Trash	Clump
MCB-5	South Canal	Low	Metal	Canal Bed Trash	Clump
PCB-1	South Canal	Low	Plastic	Canal Bed Trash	Clump
MCB-6	South Canal	Low	Metal	Canal Bed Trash	Single
PCB-2	South Canal	Low	Plastic	Canal Bed Trash	Scattered
MCB-7	South Canal	Low	Metal	Canal Bed Trash	Scattered
MCB-8	South Canal	Low	Metal	Canal Bed Trash	Scattered
MCB-9	South Canal	Low	Metal	Canal Bed Trash	Scattered
MCB-10	South Canal	Low	Metal	Canal Bed Trash	Single
MCB-11	South Canal	Low	Metal	Canal Bed Trash	Scattered
WCB-1	South Canal	Low	Wood	Canal Bed Trash	Single
PCB-3	South Canal	Low	Plastic	Canal Bed Trash	Clump
PCB-4	South Canal	Low	Plastic	Canal Bed Trash	Scattered
MCB-12	South Canal	Low	Metal	Canal Bed Trash	Scattered
PCB-5	South Canal	Low	Plastic	Canal Bed Trash	Scattered
PCB-6	South Canal	Low	Plastic	Canal Bed Trash	Single
PCB-7	South Canal	Low	Plastic	Canal Bed Trash	Single
PCB-8	South Canal	Low	Plastic	Canal Bed Trash	Single
PCB-9	South Canal	Low	Plastic	Canal Bed Trash	Clump

Map Identifier	Location	Canal Water Level	Trash Type	Potential Local Cause	Accumulation Type
PCB-10	South Canal	Low	Plastic	Canal Bed Trash	Single
PCB-11	South Canal	Low	Plastic	Canal Bed Trash	Single
PCB-12	South Canal	Low	Plastic	Canal Bed Trash	Single
PCB-13	South Canal	Low	Plastic	Canal Bed Trash	Scattered
MCB-3	South Canal	Low	Metal	Canal Bed Trash	Scattered
MCB-13	South Canal	Low	Metal	Canal Bed Trash	Single
MCB-14	South Canal	Low	Metal	Canal Bed Trash	Scattered
MCB-15	South Canal	Low	Metal	Canal Bed Trash	Single
MCB-16	South Canal	Low	Metal	Canal Bed Trash	Scattered
PCB-14	South Canal	Low	Plastic	Canal Bed Trash	Single
MCB-17	South Canal	Low	Metal	Canal Bed Trash	Single
PCB-15	South Canal	Low	Plastic	Canal Bed Trash	Scattered
MCB-18	South Canal	Low	Metal	Canal Bed Trash	Scattered
PCB-16	South Canal	Low	Plastic	Canal Bed Trash	Scattered
MCB-19	South Canal	Low	Metal	Canal Bed Trash	Scattered
MCB-20	South Canal	Low	Metal	Canal Bed Trash	Single
PCB-17	South Canal	Low	Plastic	Canal Bed Trash	Scattered
PCB-18	South Canal	Low	Plastic	Canal Bed Trash	Scattered
PCB-19	South Canal	Low	Plastic	Canal Bed Trash	Single
MCB-21	South Canal	Low	Metal	Canal Bed Trash	Scattered
MCB-22	South Canal	Low	Metal	Canal Bed Trash	Scattered
MCB-23	South Canal	Low	Metal	Canal Bed Trash	Scattered

Map Identifier	Location	Canal Water Level	Trash Type	Potential Local Cause	Accumulation Type
PCB-20	North Canal	Medium	Plastic	Waterborne Trash	Scattered
MCB-24	North Canal	Medium	Metal	Canal Bed Trash	Single
WCB-2	North Canal	Medium	Wood	Canal Bed Trash	Clump
PCB-21	South Canal	High	Plastic	Canal Bed Trash	Clump
P29	South Canal	Medium	Plastic	--	Scattered
P30	North Canal	High	Plastic	Waterborne Trash	Clump
P31	North Canal	Medium	Plastic	--	Scattered
P32	North Canal	Medium	Plastic	--	Scattered
P33	South Canal	Low	Plastic	Waterborne Trash	Clump
P34	North Canal	Low	Plastic	Waterborne Trash	Clump
W2	North Canal	Medium	Wood	Waterborne Trash	Clump

Appendix G - Visual Survey for Waterborne Trash Mapbook

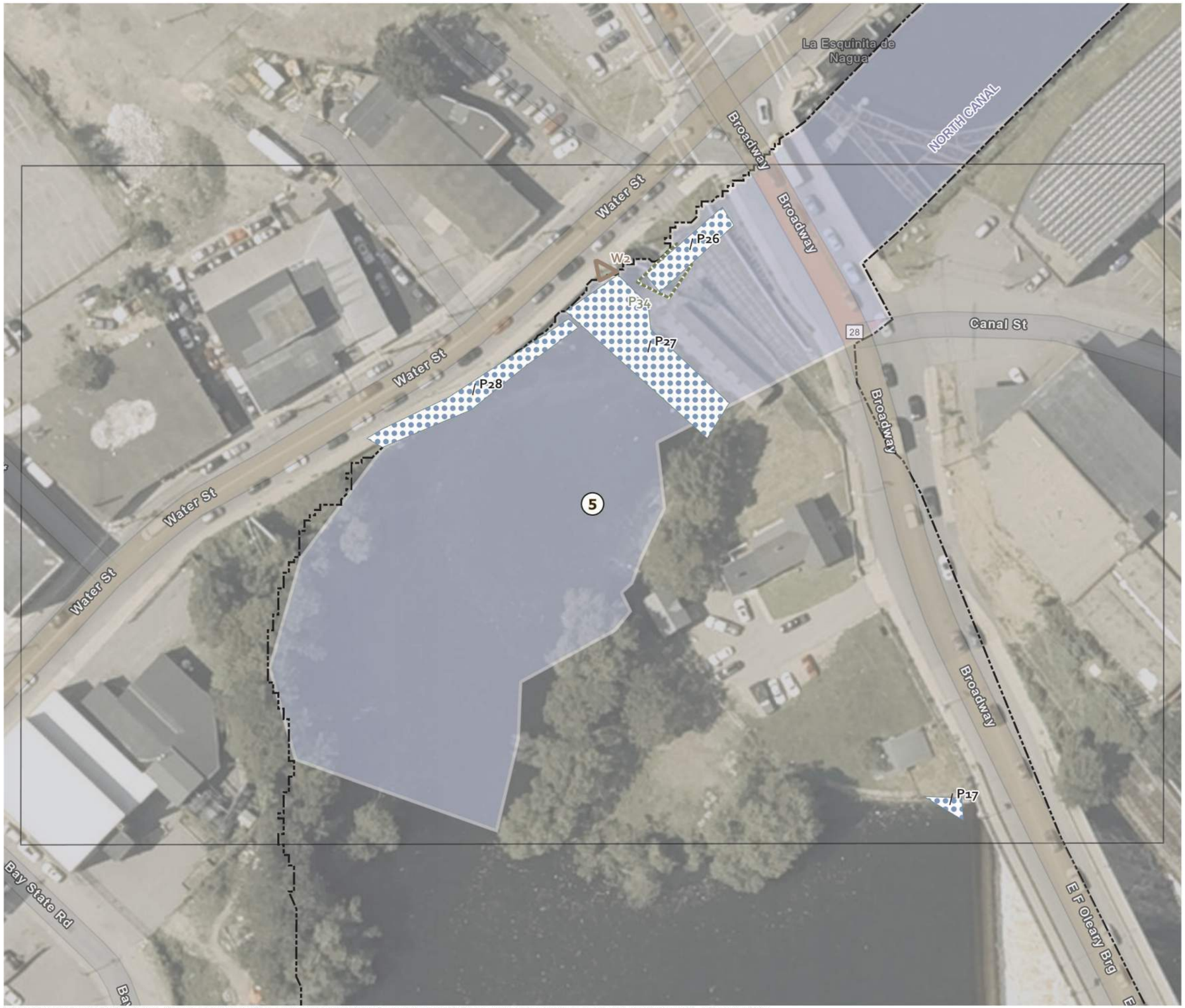

\\SYR-SRV01\GIS\PROJECTS\CENTRAL_RIVERS_POWER\10358652_LAWRENCERELICENSING\7.2_WIP\MAP_DOCS\CRP_LAWRENCE_TRASH_VEGETATION_SURVEYS.APRX DATE: 4/14/2026

Lawrence Hydroelectric Project
FERC No. 2800
North Canal
Trash Assessment Survey

Legend

- Index Sheet
- Canal
- Canal Boundary

Waterborne Trash (WT)

- WT - Plastic, Clump
- WT - Wood, Clump

Waternorne Trash (WT)

- WT-Plastic, Scattered

PATRIOT HYDRO

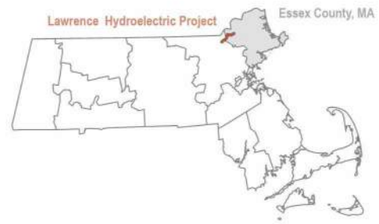

HDR

0 80 Feet



\\SYR-SRV01\GIS\PROJECTS\CENTRAL_RIVERS_POWER\10358652_LAWRENCERELICENSING\7.2_WIP\MAP_DOCS\CRP_LAWRENCE_TRASH_VEGETATION_SURVEYS.APRX DATE: 4/14/2026

Lawrence Hydroelectric Project
FERC No. 2800
North Canal
Trash Assessment Survey

Legend

- Index Sheet
- Canal
- Canal Boundary

Waterborne Trash (WT)

- WT - Plastic, Scattered

PATRIOT HYDRO

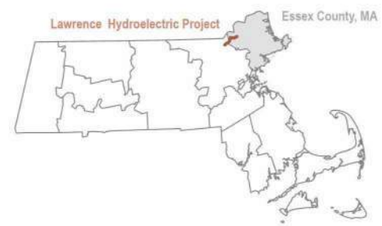

HDR

0 80 Feet

Lawrence Hydroelectric Project
FERC No. 2800
North Canal
Trash Assessment Survey

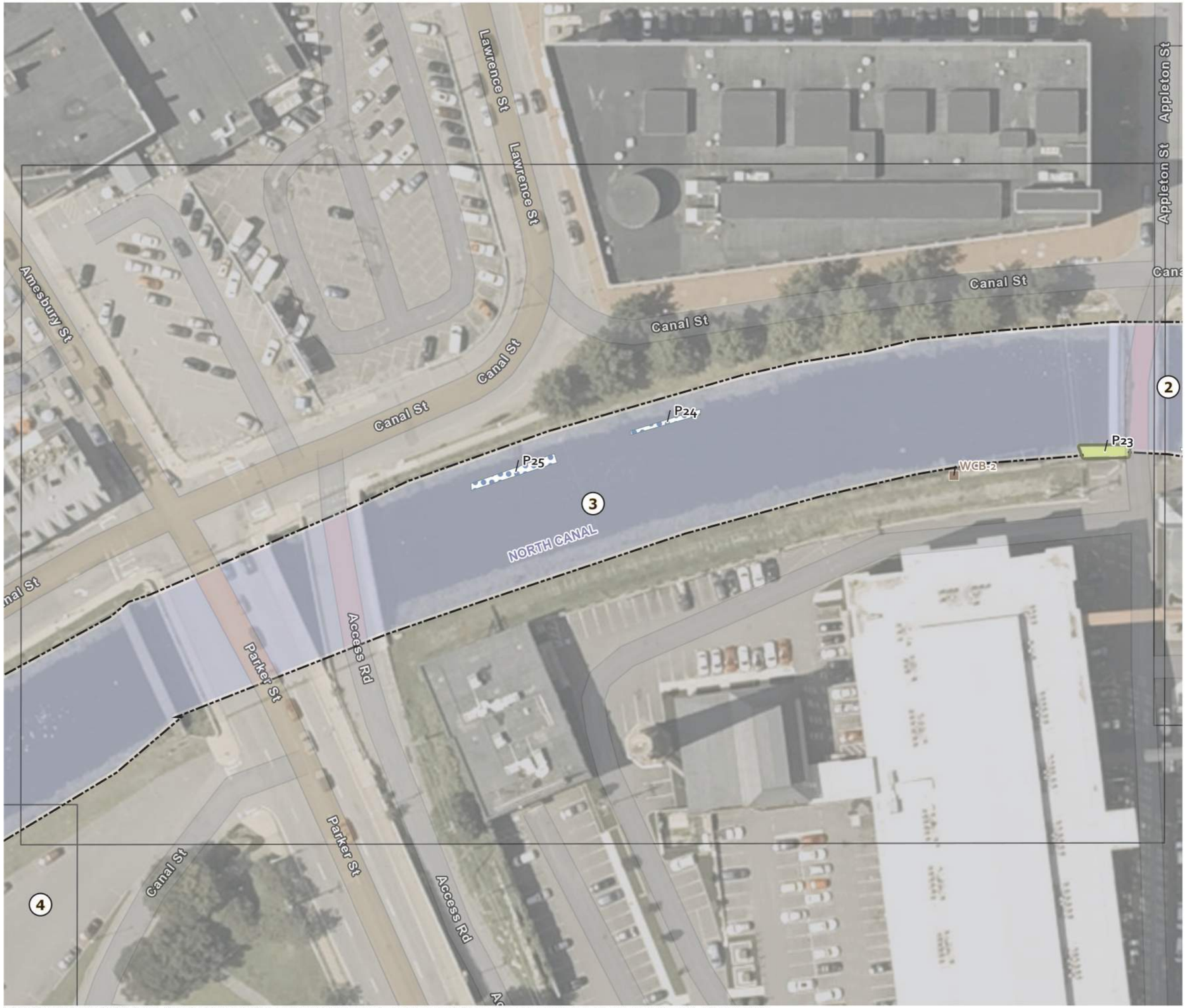

Legend

- Index Sheet
- Canal
- Canal Boundary

Canal Bed Trash (CBT)

- CBT - Wood, Clump

Canal Bed Trash (CBT)

- CBT - Plastic, Clump

Waternorne Trash (WT)

- WT-Plastic, Scattered

PATRIOT HYDRO

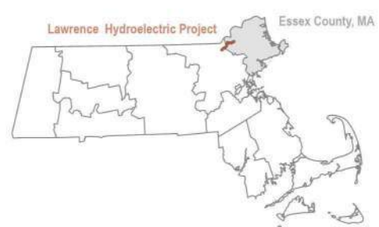

HDR

0 80 Feet

\\SYR-SRV01\GIS\PROJECTS\CENTRAL_RIVERS_POWER\10358652_LAWRENCERELICENSING\7.2_WIP\MAP_DOCS\CRP_LAWRENCE_TRASH_VEGETATION_SURVEYS.APRX DATE: 4/14/2026

Lawrence Hydroelectric Project
FERC No. 2800
North Canal
Trash Assessment Survey

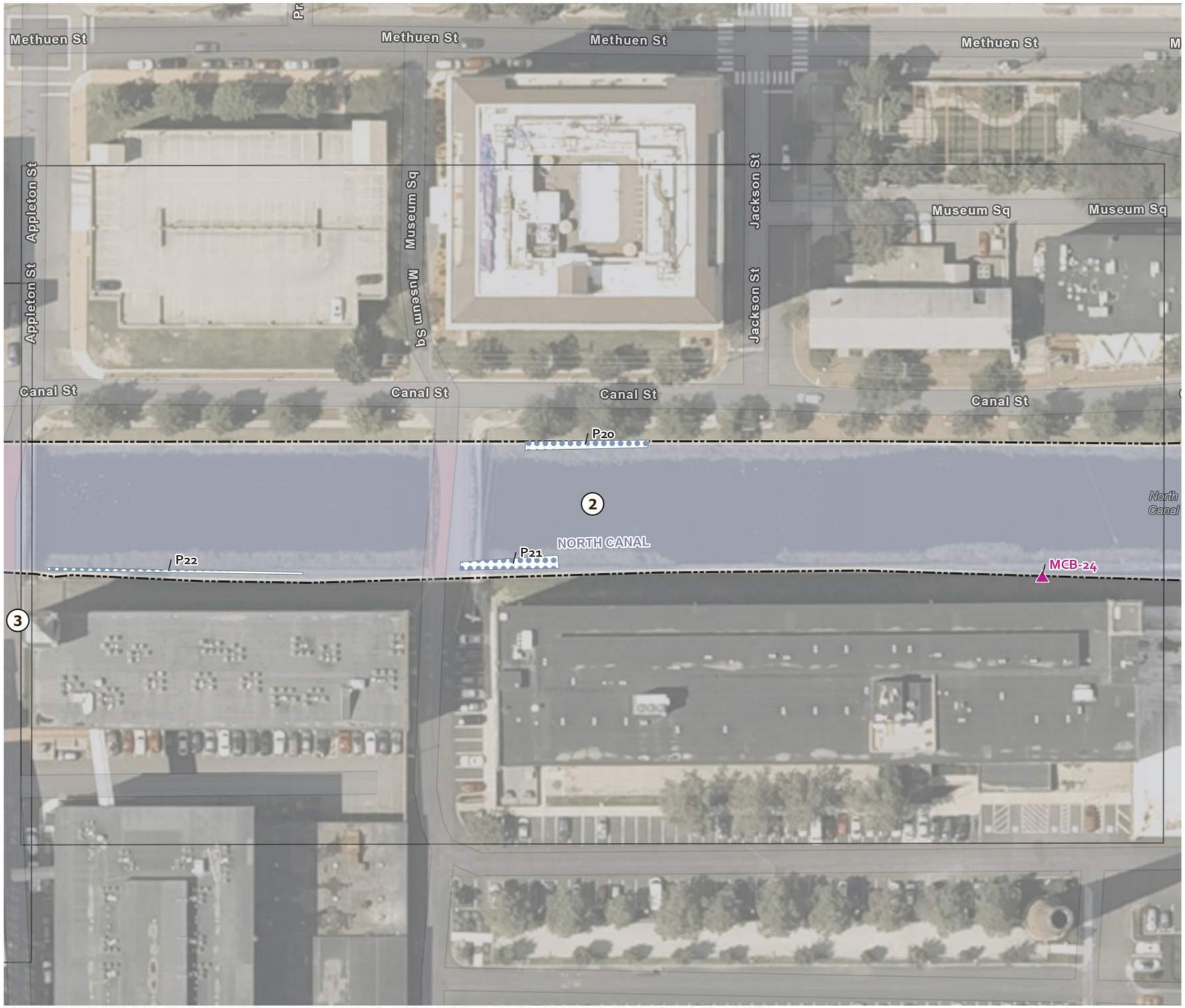

Legend

- Index Sheet
- Canal
- Canal Boundary

Canal Bed Trash (CBT)

- CBT - Metal, Single

Waternorne Trash (WT)

- WT-Plastic, Scattered

PATRIOT HYDRO

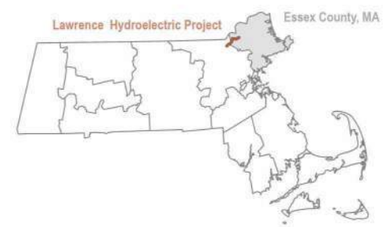

HDR

0 80 Feet

\\SYR-SRV01\GIS\PROJECTS\CENTRAL_RIVERS_POWER\10358652_LAWRENCERELICENSING\7.2_WIP\MAP_DOCS\CRP_LAWRENCE_TRASH_VEGETATION_SURVEYS.APRX DATE: 4/14/2026

Lawrence Hydroelectric Project
FERC No. 2800
North Canal
Trash Assessment Survey



Legend

- Index Sheet
- Canal
- Canal Boundary

Waterborne Trash (WT)

- WT - Plastic, Scattered

Waterborne Trash (WT)

- WT - Plastic, Clump

Waternorne Trash (WT)

- WT-Plastic, Clump

PATRIOT HYDRO

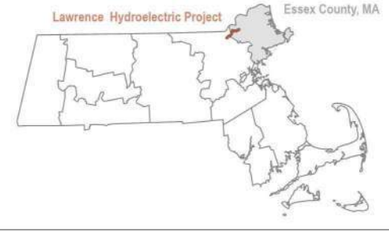

HDR

0 80 Feet

\\SYR-SRV01\GIS\PROJECTS\CENTRAL_RIVERS_POWER\10358652_LAWRENCERELICENSING\7.2_WIP\MAP_DOCS\CRP_LAWRENCE_TRASH_VEGETATION_SURVEYS.APRX DATE: 4/14/2026

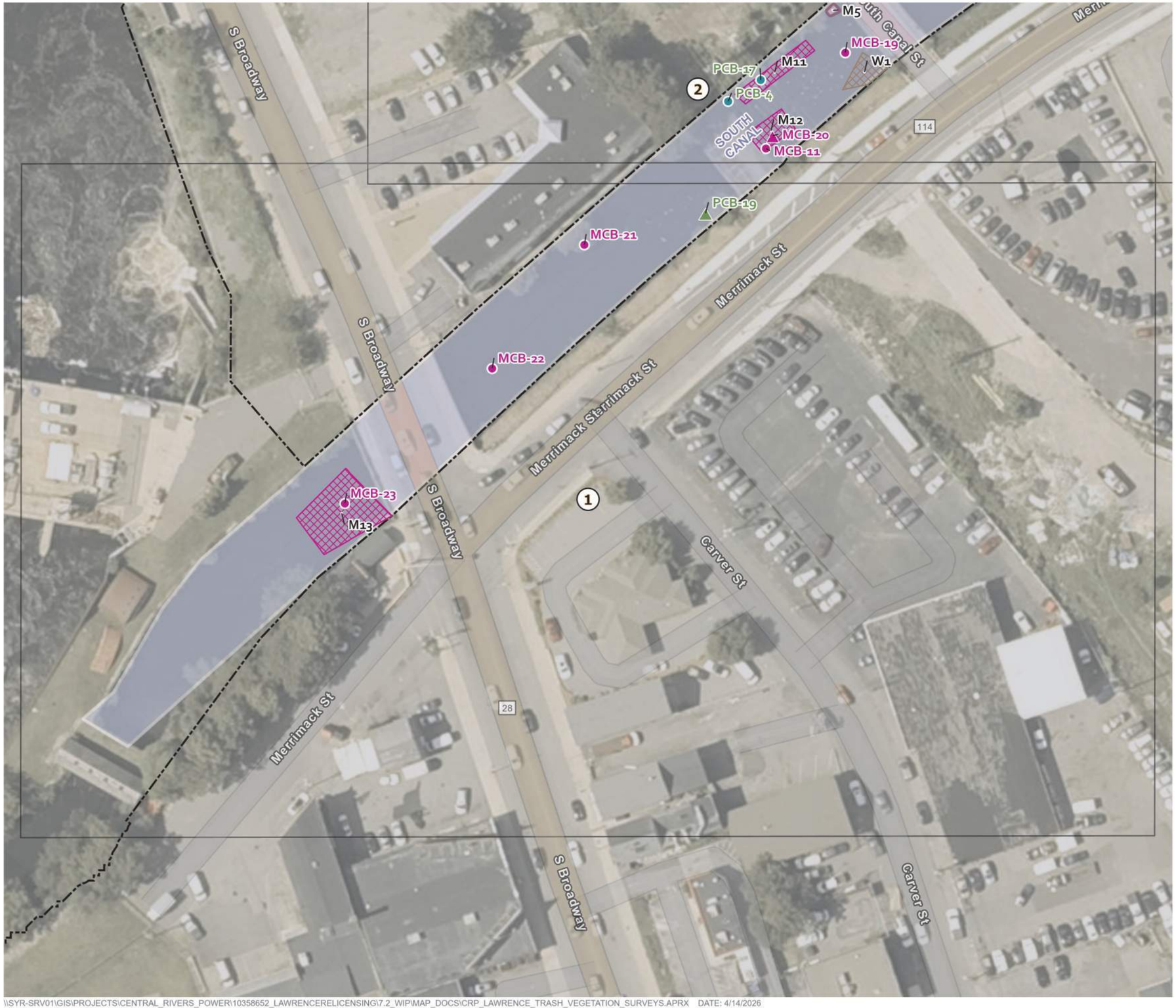

Lawrence Hydroelectric Project
FERC No. 2800
South Canal
Trash Assessment Survey

Legend

- Index Sheet
- Canal
- Canal Boundary

Canal Bed Trash (CBT)

- CBT - Metal, Scattered
- CBT - Metal, Single
- CBT - Plastic, Scattered
- CBT - Plastic, Single

Canal Bed Trash (CBT)

- CBT- Metal, Clump
- CBT - Metal, Scattered
- CBT - Wood, Scattered

PATRIOT HYDRO

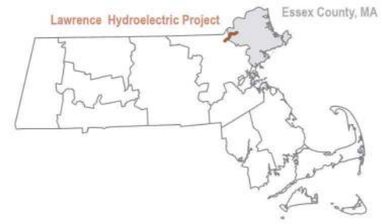

HDR

0 80 Feet

\\SYR-SRV01\GIS\PROJECTS\CENTRAL_RIVERS_POWER\10358652_LAWRENCERELICENSING\7.2_WIP\MAP_DOCS\CRP_LAWRENCE_TRASH_VEGETATION_SURVEYS.APRX DATE: 4/14/2026

Lawrence Hydroelectric Project
FERC No. 2800
South Canal
Trash Assessment Survey

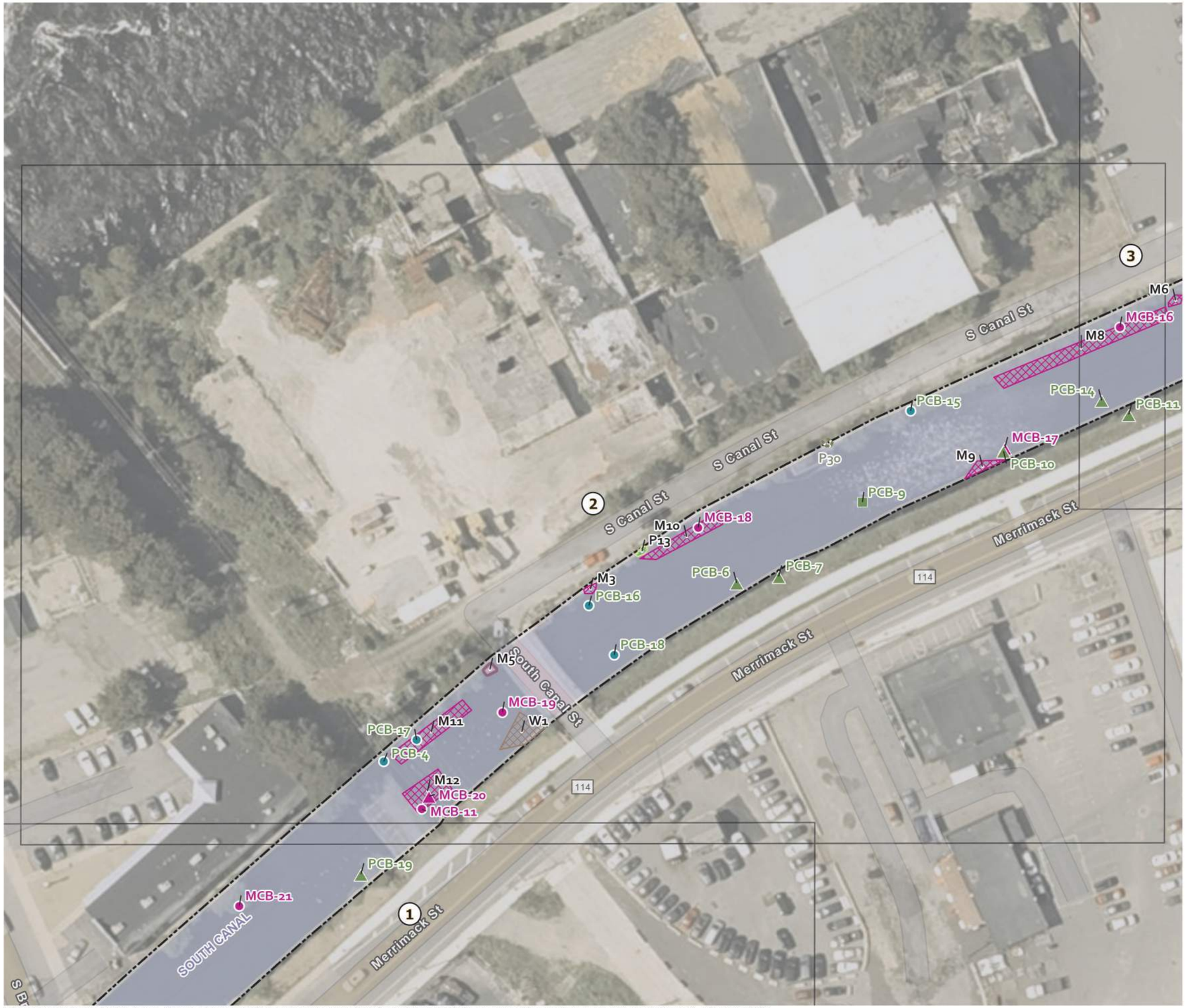

Legend

- Index Sheet
- Canal
- Canal Boundary

Canal Bed Trash (CBT)

- CBT - Metal, Scattered
- CBT - Metal, Single
- CBT - Plastic, Clump
- CBT - Plastic, Scattered
- CBT - Plastic, Single

Waterborne Trash (WT)

- WT - Plastic, Clump

Canal Bed Trash (CBT)

- CBT- Metal, Clump
- CBT - Metal, Scattered
- CBT - Wood, Scattered
- CBT - Plastic. Scattered

PATRIOT HYDRO

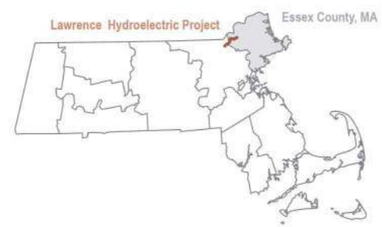

HDR

0 80 Feet

\\SYR-SRV01\GIS\PROJECTS\CENTRAL_RIVERS_POWER\10358652_LAWRENCERELICENSING\7.2_WIP\MAP_DOCS\CRP_LAWRENCE_TRASH_VEGETATION_SURVEYS.APRX DATE: 4/14/2026

Lawrence Hydroelectric Project
FERC No. 2800
South Canal
Trash Assessment Survey

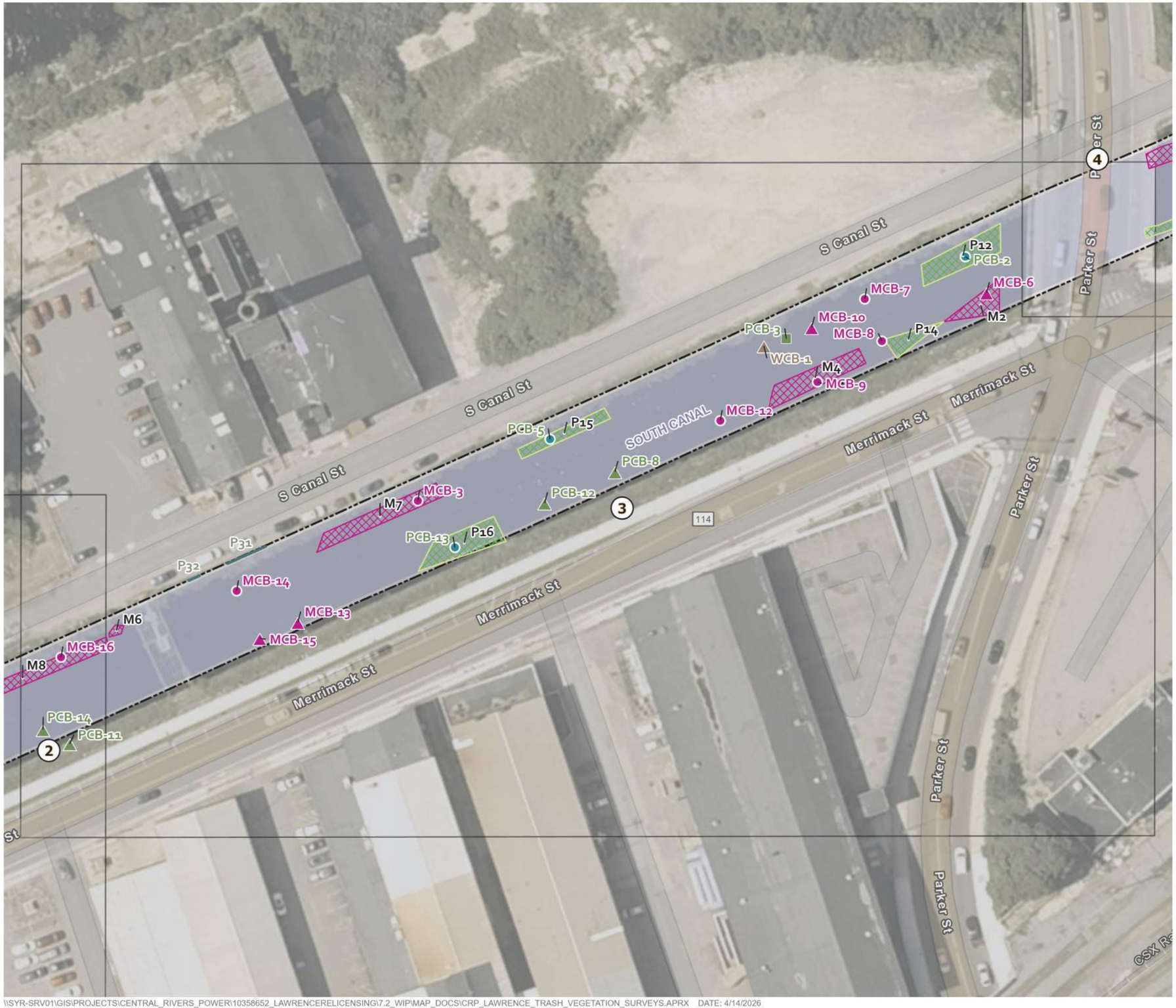

Legend

- Index Sheet
- Canal
- Canal Boundary

Canal Bed Trash (CBT)

- CBT - Metal, Scattered
- CBT - Metal, Single
- CBT - Plastic, Clump
- CBT - Plastic, Scattered
- CBT - Plastic, Single
- CBT - Wood, Single

Waterborne Trash (WT)

- WT - Plastic, Scattered

Canal Bed Trash (CBT)

- CBT - Metal, Scattered
- CBT - Plastic. Scattered

PATRIOT HYDRO

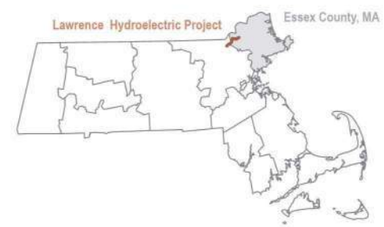

HDR

0 80 Feet

\\SYR-SRV01\GIS\PROJECTS\CENTRAL_RIVERS_POWER\10358652_LAWRENCERELICENSING\7.2_WIP\MAP_DOCS\CRP_LAWRENCE_TRASH_VEGETATION_SURVEYS.APRX DATE: 4/14/2026

Lawrence Hydroelectric Project
FERC No. 2800
South Canal
Trash Assessment Survey

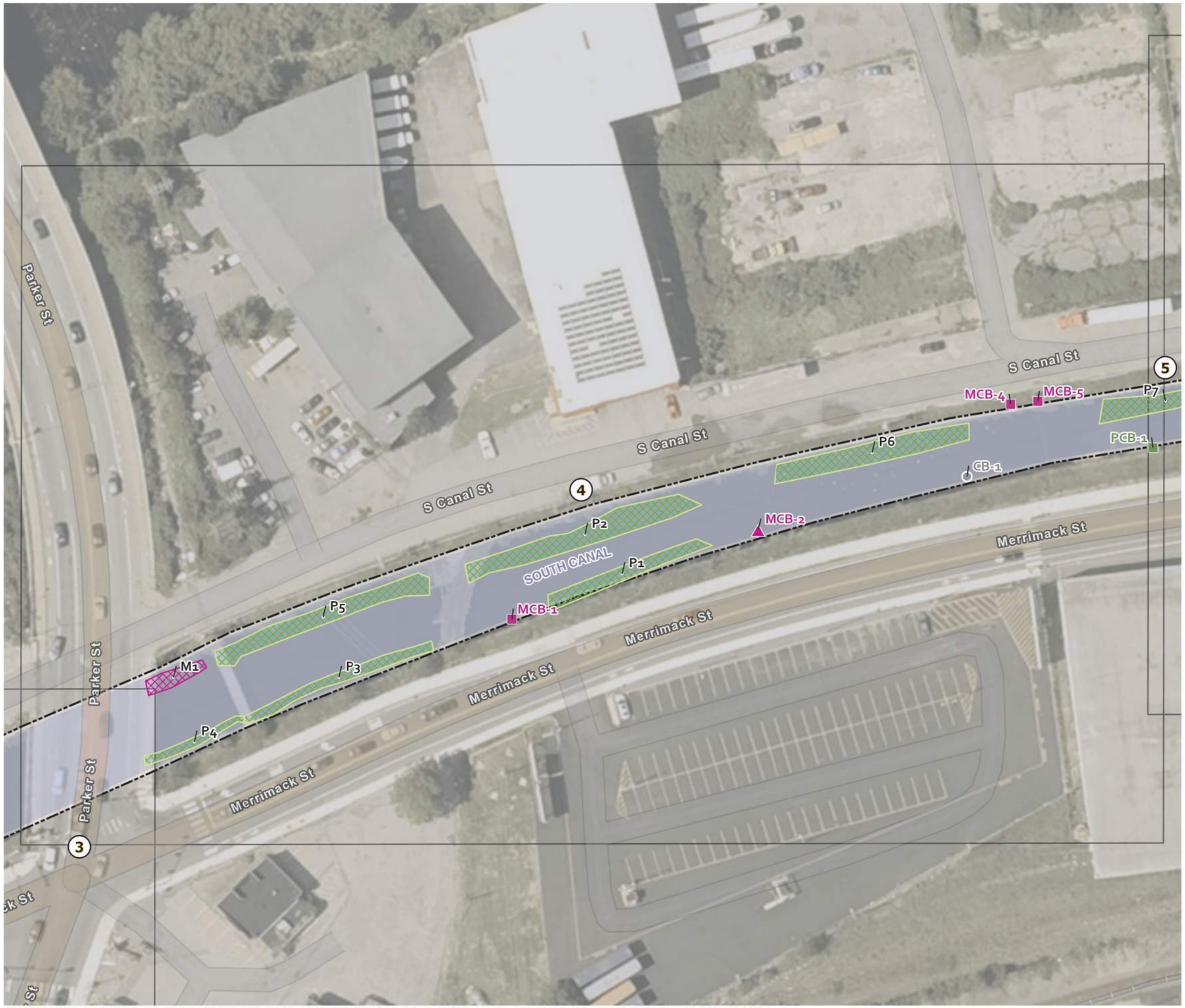

Legend

- Index Sheet
- Canal
- Canal Boundary

Canal Bed Trash (CBT)

- CBT - Concrete, Scattered
- CBT - Metal, Clump
- CBT - Metal, Single
- CBT - Plastic, Clump

Canal Bed Trash (CBT)

- CBT - Metal, Scattered
- CBT - Plastic. Scattered

PATRIOT HYDRO

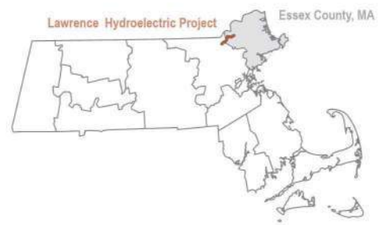

HDR

0 80 Feet

\\SYR-SRV01\GIS\PROJECTS\CENTRAL_RIVERS_POWER\10358652_LAWRENCERELICENSING\7.2_WIP\MAP_DOCS\CRP_LAWRENCE_TRASH_VEGETATION_SURVEYS.APRX DATE: 4/14/2026



\\SYR-SRV01\GIS\PROJECTS\CENTRAL_RIVERS_POWER\10358652_LAWRENCERELICENSING\7.2_WIP\MAP_DOCS\CRP_LAWRENCE_TRASH_VEGETATION_SURVEYS.APRX DATE: 4/14/2026

Lawrence Hydroelectric Project
FERC No. 2800
South Canal
Trash Assessment Survey

Legend

- Index Sheet
- Canal
- Canal Boundary

Canal Bed Trash (CBT)

- CBT - Plastic, Clump

Canal Bed Trash (CBT)

- CBT - Plastic, Clump
- CBT - Plastic. Scattered

PATRIOT HYDRO

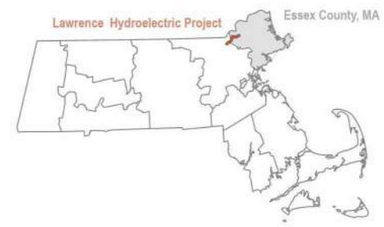

HDR

0 80 Feet

Appendix H – Germane Consultation and Correspondence

Recreation Data Request

From: Iffert, Kelsey
Sent: Monday, July 15, 2024 11:06 AM
To: jcairns412@gmail.com; shawsheengreenway@gmail.com
Cc: Carlini, Molly
Subject: Lawrence Hydroelectric Project (FERC No. 2800) - Recreation Facilities, Use, and Aesthetics Study
Attachments: HDR_Lawrence Project Recreation Data Request 2024.pdf

Good morning –

Essex Company, LLC (Essex) is the Licensee, owner, and operator of the Lawrence Hydroelectric Project (FERC No. 2800) (Project or Lawrence Project). The Lawrence Project is located on the Merrimack River in the City of Lawrence in Essex County, Massachusetts. HDR Engineering, Inc. (HDR) has been retained by Essex in support of performing the Recreation Facilities, Use, and Aesthetics Study (Recreation Study). As a part of the Recreation Study, HDR is performing a literature review to identify and describe recreational activities and use within, or near, the Lawrence Project.

HDR is requesting any available data pertaining to recreation in the Project area including, but not limited to, facility visitor use records, maintenance records, public guidance documents, preliminary engineering plans or supporting documentation, and/or any other relevant or pertinent information that your organization can provide. It is our intent to include the results of this request in the Recreation Study. HDR respectfully requests that any interested organizations provide relevant documentation for inclusion in the literature review within 60 days of this letter.

If you have any question or concerns, please contact Kelsey Iffert at Kelsey.Iffert@hdrinc.com or 315-414-2206. HDR and Essex appreciate your participation in the Recreation Facilities, Use, and Aesthetics Study.

Kelsey Iffert, MS
Environmental/Regulatory Section Lead

HDR
231 Salina Meadows Parkway, Suite 210
Syracuse, NY 13212
D 315.414.2206 **M** 315.706.5176
kelsey.iffert@hdrinc.com
hdrinc.com/follow-us

From: Iffert, Kelsey
Sent: Monday, July 15, 2024 10:59 AM
To: tlilly@cityoflawrence.com; rtorres@cityoflawrence.com
Cc: Carlini, Molly
Subject: Lawrence Hydroelectric Project (FERC No. 2800) - Recreation Facilities, Use, and Aesthetics Study
Attachments: HDR_Lawrence Project Recreation Data Request 2024.pdf

Good morning –

Essex Company, LLC (Essex) is the Licensee, owner, and operator of the Lawrence Hydroelectric Project (FERC No. 2800) (Project or Lawrence Project). The Lawrence Project is located on the Merrimack River in the City of Lawrence in Essex County, Massachusetts. HDR Engineering, Inc. (HDR) has been retained by Essex in support of performing the Recreation Facilities, Use, and Aesthetics Study (Recreation Study). As a part of the Recreation Study, HDR is performing a literature review to identify and describe recreational activities and use within, or near, the Lawrence Project.

HDR is requesting any available data pertaining to recreation in the Project area including, but not limited to, facility visitor use records, maintenance records, public guidance documents, preliminary engineering plans or supporting documentation, and/or any other relevant or pertinent information that your organization can provide. It is our intent to include the results of this request in the Recreation Study. HDR respectfully requests that any interested organizations provide relevant documentation for inclusion in the literature review within 60 days of this letter.

If you have any question or concerns, please contact Kelsey Iffert at Kelsey.Iffert@hdrinc.com or 315-414-2206. HDR and Essex appreciate your participation in the Recreation Facilities, Use, and Aesthetics Study.

Kelsey Iffert, MS
Environmental/Regulatory Section Lead

HDR
231 Salina Meadows Parkway, Suite 210
Syracuse, NY 13212
D 315.414.2206 **M** 315.706.5176
kelsey.iffert@hdrinc.com
hdrinc.com/follow-us

From: Iffert, Kelsey
Sent: Monday, July 15, 2024 11:04 AM
To: Andrew Flanagan (andrew.flanagan@andoverma.us); Christopher Cronin (christopher.cronin@andoverma.us); Carlos Jaquez (carlos.jaquez@andoverma.us); michael.murray@andoverma.us
Cc: Carlini, Molly
Subject: Lawrence Hydroelectric Project (FERC No. 2800) - Recreation Facilities, Use, and Aesthetics Study
Attachments: HDR_Lawrence Project Recreation Data Request 2024.pdf

Good morning –

Essex Company, LLC (Essex) is the Licensee, owner, and operator of the Lawrence Hydroelectric Project (FERC No. 2800) (Project or Lawrence Project). The Lawrence Project is located on the Merrimack River in the City of Lawrence in Essex County, Massachusetts. HDR Engineering, Inc. (HDR) has been retained by Essex in support of performing the Recreation Facilities, Use, and Aesthetics Study (Recreation Study). As a part of the Recreation Study, HDR is performing a literature review to identify and describe recreational activities and use within, or near, the Lawrence Project.

HDR is requesting any available data pertaining to recreation in the Project area including, but not limited to, facility visitor use records, maintenance records, public guidance documents, preliminary engineering plans or supporting documentation, and/or any other relevant or pertinent information that your organization can provide. It is our intent to include the results of this request in the Recreation Study. HDR respectfully requests that any interested organizations provide relevant documentation for inclusion in the literature review within 60 days of this letter.

If you have any question or concerns, please contact Kelsey Iffert at Kelsey.Iffert@hdrinc.com or 315-414-2206. HDR and Essex appreciate your participation in the Recreation Facilities, Use, and Aesthetics Study.

Kelsey Iffert, MS
Environmental/Regulatory Section Lead

HDR
231 Salina Meadows Parkway, Suite 210
Syracuse, NY 13212
D 315.414.2206 **M** 315.706.5176
kelsey.iffert@hdrinc.com
hdrinc.com/follow-us

From: Iffert, Kelsey
Sent: Monday, July 15, 2024 10:55 AM
To: Jed Koehler (jkoehler@boatingprogram.com); jedkboating@gmail.com; MikeK@glrowing.org
Cc: Carlini, Molly
Subject: Lawrence Hydroelectric Project (FERC No. 2800) - Recreation Facilities, Use, and Aesthetics Study
Attachments: HDR_Lawrence Project Recreation Data Request 2024.pdf

Good morning –

Essex Company, LLC (Essex) is the Licensee, owner, and operator of the Lawrence Hydroelectric Project (FERC No. 2800) (Project or Lawrence Project). The Lawrence Project is located on the Merrimack River in the City of Lawrence in Essex County, Massachusetts. HDR Engineering, Inc. (HDR) has been retained by Essex in support of performing the Recreation Facilities, Use, and Aesthetics Study (Recreation Study). As a part of the Recreation Study, HDR is performing a literature review to identify and describe recreational activities and use within, or near, the Lawrence Project.

HDR is requesting any available data pertaining to recreation in the Project area including, but not limited to, facility visitor use records, maintenance records, public guidance documents, preliminary engineering plans or supporting documentation, and/or any other relevant or pertinent information that your organization can provide. It is our intent to include the results of this request in the Recreation Study. HDR respectfully requests that any interested organizations provide relevant documentation for inclusion in the literature review within 60 days of this letter.

If you have any question or concerns, please contact Kelsey Iffert at Kelsey.Iffert@hdrinc.com or 315-414-2206. HDR and Essex appreciate your participation in the Recreation Facilities, Use, and Aesthetics Study.

Kelsey Iffert, MS
Environmental/Regulatory Section Lead

HDR
231 Salina Meadows Parkway, Suite 210
Syracuse, NY 13212
D 315.414.2206 **M** 315.706.5176
kelsey.iffert@hdrinc.com
hdrinc.com/follow-us

From: Jed Koehler <jedkboating@gmail.com>
Sent: Tuesday, July 16, 2024 8:16 AM
To: Iffert, Kelsey
Cc: Carlini, Molly
Subject: Re: Lawrence Hydroelectric Project (FERC No. 2800) - Recreation Facilities, Use, and Aesthetics Study

CAUTION: [EXTERNAL] This email originated from outside of the organization. Do not click links or open attachments unless you recognize the sender and know the content is safe.

Great.

Thank you.

Jed Koehler
Executive Director
GLCBP

On Tue, Jul 16, 2024, 8:09 AM Iffert, Kelsey <Kelsey.Iffert@hdrinc.com> wrote:

> Thanks Jed – its flexible, if you can get back to us in 60-90 days that's appreciated.
>
> **Kelsey Iffert, MS**
>
> **D** 315.414.2206 **M** 315.706.5176
> kelsey.iffert@hdrinc.com
>
> hdrinc.com/follow-us
>
> **From:** Jed Koehler <jedkboating@gmail.com>
> **Sent:** Monday, July 15, 2024 5:40 PM
> **To:** Iffert, Kelsey <Kelsey.Iffert@hdrinc.com>
> **Subject:** Re: Lawrence Hydroelectric Project (FERC No. 2800) - Recreation Facilities, Use, and Aesthetics Study
>
> You don't often get email from jedkboating@gmail.com. Learn why this is important
>
> **CAUTION: [EXTERNAL] This email originated from outside of the organization. Do not click links or open attachments unless you recognize the sender and know the content is safe.**

Iffert, Kelsey

From:	Jed Koehler <jedkboating@gmail.com>
Sent:	Friday, April 25, 2025 6:21 PM
To:	Carlini, Molly
Cc:	Iffert, Kelsey
Subject:	Re: Lawrence Hydroelectric Project (FERC No. 2800) - Recreation Facilities, Use, and Aesthetics Study
Attachments:	20240908_104836(0).heic; 20240625_131327.heic; 20240624_105905.heic; 20240628_134135.heic; 20240627_101947.heic; 20240709_132740.heic; 20240908_103333.heic; 20240628_121535.jpg; 20240622_131048.heic

CAUTION: [EXTERNAL] This email originated from outside of the organization. Do not click links or open attachments unless you recognize the sender and know the content is safe.

Hi Everyone.

Yes. This sounds good. I included pictures so you can see the action that happens here.

Here are our operating hours during the months so you can match up to when we are actually open.

Call me any time. cell 781-249-2608.

May afternoons- Monday through Friday 3:30pm to 830pm. Usage is around 100 people a day.
May Mornings- Tuesday Thursday Friday- 6am to 8am. 15 to 20 rowing the river and adult practice.
May weekends are only open for specific events. Some weekends are closed all together. 80 to 100 people if there is an event.

June 1st to the 8th- Operations week- main day hours- Closed for facility upkeep and staff to get trained, equipment and grounds
June Mornings- Tuesday Thursday Friday- 6am to 8am. 15 to 20 rowing the river and adult practice.
June Evenings- Mondays Wednesdays and Fridays- 6pm to 8:30pm. 15 to 20 rowing the river and adult practice.
June 9 to the 13th- Instructor training week. - 3:30 to 8:30 Monday through Friday. - 40 people or so.

June 16th to June 20th- 8 AM TO 8PM SEVEN DAYS A WEEK FOR 10 WEEKS- SOFT Opening week to the public for summer programs- very sign-up week. Not all schools open. MAYBE 50 to75 KIDS A DAy

June 21ST- Grant Openinig- SUMMERFEST EVENT. 11 to 3pm. *600 people.*

June 23rd to August 22nd- average of *507 kids* a day 8 am to 8pm Monday through Friday.

August 25th- Start of Fall program hours. Monday through Friday until November 8th. Copy May schedule. 100 rowers a day,
Add 20 kids for sailing team M, W and Fridays 3:30 to 6:30.

November 9th- All on water activities are closed Until March 25th of the following year. In building programs start for winter. 80 a day Monday through Friday.

The building is still in operation for winter hours. After school programming all winter Monday through Friday 3:30 to 7:30 until February 28th.

My Cell number is 781-249-2608-

Please text me or call my cell any time. don't leave a voice mail. I get to many; I can listen or return them all. Texting me is the fastest way.

Jed Koehler
Executive Director
GLCBP

From: Iffert, Kelsey
Sent: Monday, July 15, 2024 10:22 AM
To: Brad Buschur; Jonathan Guzman; Lesly Melendez
Cc: Carlini, Molly
Subject: Lawrence Hydroelectric Project (FERC No. 2800) - Recreation Facilities, Use, and Aesthetics Study
Attachments: HDR_Lawrence Project Recreation Data Request 2024.pdf

Good morning –

Essex Company, LLC (Essex) is the Licensee, owner, and operator of the Lawrence Hydroelectric Project (FERC No. 2800) (Project or Lawrence Project). The Lawrence Project is located on the Merrimack River in the City of Lawrence in Essex County, Massachusetts. HDR Engineering, Inc. (HDR) has been retained by Essex in support of performing the Recreation Facilities, Use, and Aesthetics Study (Recreation Study). As a part of the Recreation Study, HDR is performing a literature review to identify and describe recreational activities and use within, or near, the Lawrence Project.

HDR is requesting any available data pertaining to recreation in the Project area including, but not limited to, facility visitor use records, maintenance records, public guidance documents, preliminary engineering plans or supporting documentation, and/or any other relevant or pertinent information that your organization can provide. It is our intent to include the results of this request in the Recreation Study. HDR respectfully requests that any interested organizations provide relevant documentation for inclusion in the literature review within 60 days of this letter.

If you have any question or concerns, please contact Kelsey Iffert at Kelsey.Iffert@hdrinc.com or 315-414-2206. HDR and Essex appreciate your participation in the Recreation Facilities, Use, and Aesthetics Study.

Kelsey Iffert, MS
Environmental/Regulatory Section Lead

HDR
231 Salina Meadows Parkway, Suite 210
Syracuse, NY 13212
D 315.414.2206 **M** 315.706.5176
kelsey.iffert@hdrinc.com
hdrinc.com/follow-us

From: Brad Buschur <bbuschur@groundworklawrence.org>
Sent: Tuesday, August 13, 2024 7:50 PM
To: Iffert, Kelsey; Lesly Melendez
Cc: Carlini, Molly
Subject: RE: Lawrence Hydroelectric Project (FERC No. 2800) - Recreation Facilities, Use, and Aesthetics Study

Follow Up Flag: Follow up
Flag Status: Flagged

CAUTION: [EXTERNAL] This email originated from outside of the organization. Do not click links or open attachments unless you recognize the sender and know the content is safe.

Hi,

Here is a link to documents for your records request.

I will add to this folder as more information comes to mind.

Talk soon,

Brad

From: Iffert, Kelsey <Kelsey.Iffert@hdrinc.com>
Sent: Monday, July 15, 2024 10:22 AM
To: Brad Buschur <bbuschur@groundworklawrence.org>; Jonathan Guzman <jguzman@groundworklawrence.org>; Lesly Melendez <lmelendez@groundworklawrence.org>
Cc: Carlini, Molly <Molly.Carlini@hdrinc.com>
Subject: Lawrence Hydroelectric Project (FERC No. 2800) - Recreation Facilities, Use, and Aesthetics Study

Good morning –

Essex Company, LLC (Essex) is the Licensee, owner, and operator of the Lawrence Hydroelectric Project (FERC No. 2800) (Project or Lawrence Project). The Lawrence Project is located on the Merrimack River in the City of Lawrence in Essex County, Massachusetts. HDR Engineering, Inc. (HDR) has been retained by Essex in support of performing the Recreation Facilities, Use, and Aesthetics Study (Recreation Study). As a part of the Recreation Study, HDR is performing a literature review to identify and describe recreational activities and use within, or near, the Lawrence Project.

HDR is requesting any available data pertaining to recreation in the Project area including, but not limited to, facility visitor use records, maintenance records, public guidance documents, preliminary engineering plans or supporting documentation, and/or any other relevant or pertinent information that your organization can provide. It is our intent to include the results of this request in the Recreation Study. HDR respectfully requests that any interested organizations provide relevant documentation for
letter.
If you have any question or concerns, please contact Kelsey Iffert at Kelsey.Iffert@hdrinc.com or 315-414-2206. HDR and Essex appreciate your participation in the Recreation Facilities, Use, and Aesthetics Study.

Kelsey Iffert, MS
Environmental/Regulatory Section Lead

HDR
231 Salina Meadows Parkway, Suite 210
Syracuse, NY 13212
D 315.414.2206 **M** 315.706.5176
kelsey.iffert@hdrinc.com
hdrinc.com/follow-us

From: Iffert, Kelsey
Sent: Monday, July 15, 2024 10:36 AM
To: EWalker@cityoflawrence.com; amedina@cityoflawrence.com
Cc: Carlini, Molly
Subject: Lawrence Hydroelectric Project (FERC No. 2800) - Recreation Facilities, Use, and Aesthetics Study
Attachments: HDR_Lawrence Project Recreation Data Request 2024.pdf

Good morning –

Essex Company, LLC (Essex) is the Licensee, owner, and operator of the Lawrence Hydroelectric Project (FERC No. 2800) (Project or Lawrence Project). The Lawrence Project is located on the Merrimack River in the City of Lawrence in Essex County, Massachusetts. HDR Engineering, Inc. (HDR) has been retained by Essex in support of performing the Recreation Facilities, Use, and Aesthetics Study (Recreation Study). As a part of the Recreation Study, HDR is performing a literature review to identify and describe recreational activities and use within, or near, the Lawrence Project.

HDR is requesting any available data pertaining to recreation in the Project area including, but not limited to, facility visitor use records, maintenance records, public guidance documents, preliminary engineering plans or supporting documentation, and/or any other relevant or pertinent information that your organization can provide. It is our intent to include the results of this request in the Recreation Study. HDR respectfully requests that any interested organizations provide relevant documentation for inclusion in the literature review within 60 days of this letter.

If you have any question or concerns, please contact Kelsey Iffert at Kelsey.Iffert@hdrinc.com or 315-414-2206. HDR and Essex appreciate your participation in the Recreation Facilities, Use, and Aesthetics Study.

Kelsey Iffert, MS
Environmental/Regulatory Section Lead

HDR
231 Salina Meadows Parkway, Suite 210
Syracuse, NY 13212
D 315.414.2206 **M** 315.706.5176
kelsey.iffert@hdrinc.com
hdrinc.com/follow-us

From: Iffert, Kelsey
Sent: Monday, July 15, 2024 10:46 AM
To: david.deas@mass.gov
Cc: Carlini, Molly
Subject: Lawrence Hydroelectric Project (FERC No. 2800) - Recreation Facilities, Use, and Aesthetics Study
Attachments: HDR_Lawrence Project Recreation Data Request 2024.pdf

Good morning –

Essex Company, LLC (Essex) is the Licensee, owner, and operator of the Lawrence Hydroelectric Project (FERC No. 2800) (Project or Lawrence Project). The Lawrence Project is located on the Merrimack River in the City of Lawrence in Essex County, Massachusetts. HDR Engineering, Inc. (HDR) has been retained by Essex in support of performing the Recreation Facilities, Use, and Aesthetics Study (Recreation Study). As a part of the Recreation Study, HDR is performing a literature review to identify and describe recreational activities and use within, or near, the Lawrence Project.

HDR is requesting any available data pertaining to recreation in the Project area including, but not limited to, facility visitor use records, maintenance records, public guidance documents, preliminary engineering plans or supporting documentation, and/or any other relevant or pertinent information that your organization can provide. It is our intent to include the results of this request in the Recreation Study. HDR respectfully requests that any interested organizations provide relevant documentation for inclusion in the literature review within 60 days of this letter.

If you have any question or concerns, please contact Kelsey Iffert at Kelsey.Iffert@hdrinc.com or 315-414-2206. HDR and Essex appreciate your participation in the Recreation Facilities, Use, and Aesthetics Study.

Kelsey Iffert, MS
Environmental/Regulatory Section Lead

HDR
231 Salina Meadows Parkway, Suite 210
Syracuse, NY 13212
D 315.414.2206 **M** 315.706.5176
kelsey.iffert@hdrinc.com
hdrinc.com/follow-us

From: Hagopian, Matthew M (DCR) <Matthew.M.Hagopian@mass.gov>
Sent: Tuesday, July 16, 2024 11:00 AM
To: Iffert, Kelsey <Kelsey.Iffert@hdrinc.com>
Cc: Clark, Kyle (DCR) <Kyle.Clark@mass.gov>
Subject: Re: Lawrence Hydroelectric Project (FERC No. 2800) - Recreation Facilities, Use, and Aesthetics Study

You don't often get email from matthew.m.hagopian@mass.gov. Learn why this is important

CAUTION: [EXTERNAL] This email originated from outside of the organization. Do not click links or open attachments unless you recognize the sender and know the content is safe.

Hello Kelsey,

I have attached the current calendar of events for Lawrence Heritage State Park to this email. When you view it, you will be able to see the numerous recreational activities DCR offers in the areas that your map delineates.

In addition to the activities listed on the calendar, DCR is also offering Summer Nights programming at Riverfront Park Tuesday-Thursday nights from 5-9 PM, and nature hikes for youth at the Bashara Boathouse Tuesday-Thursday from 12-3 PM during July and A
Dam Walking Tours to the public during the annual "Trails and Sails" event sponsored by the Essex National Heritage Area.

Please let me know if you have any questions of need any additional information.

Kind regards,

Matt Hagopian
Visitor Services Supervisor
Department of Conservation and Recreation
Lawrence Heritage State Park
1 Jackson Street
Lawrence, MA 01840
(978) 794-1655

dcr
Massachusetts

Lawrence Heritage State Park

Department of Conservation and Recreation

JULY & AUGUST 2024 PROGRAMS

coming events

All Programs are free and open to the public. An adult must accompany children. The Visitor Center is accessible by MVRTA bus routes #1, #3,#4, #9, and #12. MVRTA bus service is fare free. A limited amount of parking is also free, and is next to the Visitor Center Park on Mill Street. Reasonable accommodations are available upon request. For more information or to register call (978) 794-1655.



ADA/Reasonable Accommodations
617-645-0358 | moneesha.dasgupta2@mass.gov

Ongoing Daily

VISITOR CENTER & MUSEUM

9:00am—4:00pm, 1 Jackson Street, Lawrence, MA

Open Daily. Come explore the history and development of Lawrence, MA, a planned industrial city. The Visitor Center & Museum is located in a former boardinghouse, built in 1848, of the Bay State Mills, the first textile mill to produce cloth in Lawrence, MA. Find a model of the original interior in the exhibit on the first floor. All ages and abilities welcome!

THELMA TODD THEATER, Visitor Center

View one or more of our documentaries and film clips about the stories, culture, and immigrants of Lawrence, including: *Collective Voices, The Bread & Roses Strike, A Child on Strike, Downstream on the Merrimack River*, and more. Films are shown on request and are best for ages 10 years and up. Last viewing at 3:30pm.

COMMUNITY GALLERY, Visitor Center

Join us each month for a new and exciting exhibit of art and historical collections by local residents.

- **July:** United States Bicentennial Exhibit
- **August**: New England Sports Memorabilia Exhibit

Call (978) 794-1655 for more information.

Mondays 1:00–2:30pm

Or by appointment

GUIDED MUSEUM TOUR, Visitor Center

Join us for a 45-minute guided tour of our permanent museum exhibits, **Lawrence: A Planned Industrial City, City of Workers, and The People and Places That Shaped Lawrence,** and discover the important role Lawrence and its immigrant population played in the Industrial Revolution and Labor Movement. Best for ages 10 years and up.

Mondays 10:00–11:00am

KIDLEIDOSCOPE, Visitor Center

This preschool-aged program includes a story, craft, and exploration. Children may spend time both indoors and outdoors, depending on the topic. Please dress for the weather. For ages 3-5.

Tuesdays 10:00—11:30am

BREAD AND ROSES STRIKE WALKING TOUR

Meet at Visitor Center, 1 Jackson St.

Come walk in the footsteps of the workers of the Great Textile Strike of 1912, known today as the Bread & Roses Strike, and hear about the stories that led workers to walk out of the mills and into the streets for better wages and conditions. Walk is less than one mile. For all ages. Light rain or shine.

PROGRAMS CONTINUED NEXT PAGE

dcr
Massachusetts

Lawrence Heritage State Park
Department of Conservation and Recreation

JULY & AUGUST 2024 PROGRAMS

(PROGRAMS CONTINUED)

coming events

Wednesdays
10:00—11:30am

GREAT STONE DAM WALKING TOUR
Meet at Visitor Center, 1 Jackson St.
History flows on this 1.5 mile walking tour to the Great Stone Dam, once the largest in the world! Discover how waterpower propelled Lawrence's textile industry onto the world stage. For ages 8 years+. Light rain or shine.

Wednesdays
12:00-1:00pm

BRING YOUR OWN LUNCH SPEAKER SERIES
Visitor Center, 1 Jackson Street
Bring your own lunch every Wednesday to this one-hour program featuring a new speaker and topic each week. Call our Visitor Center at (978) 794-1655 for details on upcoming speakers and topics. For ages 16 years+.

Thursdays
(July)
10:00—11:30am

GATEWAY DISTRICT WALKING TOUR
Meet at Visitor Center, 1 Jackson St.
Join us for a walking tour of one of the main entry points into Downtown Lawrence and the Historic Mill District. Visit the inside of a renovated manufacturing mill that is now home to several small businesses. For ages 10 years+. Light rain or shine.

Thursdays
(August)
10:00—11:30am

MONUMENTS AND MARTYRS WALKING TOUR
Meet at Visitor Center, 1 Jackson St.
This 1.5 mile walk will reveal the story of the monuments and martyrs remembered on Lawrence's Campagnone Common, including war memorials, monuments to the Bread & Roses Strike and Robert Frost. For ages 8 years+. Light rain or shine.

Fridays
(July)
10:00—11:30am

ALLEYWAYS & ARCHITECTURE WALKING TOUR
Meet at Visitor Center, 1 Jackson St.
Downtown Lawrence's buildings and alleyways provide a lens into the city's historical past while providing a connection to the present. This walking tour will highlight the uniqueness and visual details of Lawrence's downtown landscape that is often overlooked. For ages 10 years+. Light rain or shine.

Fridays
(August)
10:00—11:30am

ROBERT FROST WALKING TOUR
Meet at Visitor Center, 1 Jackson St.
Robert Frost roamed the streets of his once hometown of Lawrence! Join us for a walking tour highlighting important sites in the life of this world renowned poet. For ages 8 years+. Light rain or shine.

Saturday
(July)
13, 20 & 27
(August)
3, 10, 17, 24 & 31
10:00am—12:00pm

MERRIMACK RIVER BOAT TOURS
Meet at Abe Bashara Boathouse, 1 Eaton St.
Experience the Mighty Merrimack on this two-hour guided tour and discover some of the natural and cultural history of this essential watershed. For all ages. Light rain or shine.
10 person limit per tour, reservations required.
Call (978) 794-1655 to reserve your free seat.

Daily
9:30am—3:30pm

STORYWALK® SERIES, Visitor Center Park
The StoryWalk® Project was created by Anne Ferguson of Montpelier, VT and developed in collaboration with the Kellog-Hubbard Library. StoryWalk® is a registered service mark owned by Ms. Ferguson. This StoryWalk® is provided by the Massachusetts Department of Conservation and Recreation (DCR) Division of Interpretive Services.

From: Lawrence Heritage (DCR) <lawrence.heritage@mass.gov>
Sent: Monday, July 15, 2024 10:54 AM
To: Clark, Kyle (DCR) <Kyle.Clark@mass.gov>; Hagopian, Matthew M (DCR) <Matthew.M.Hagopian@mass.gov>
Subject: Fw: Lawrence Hydroelectric Project (FERC No. 2800) - Recreation Facilities, Use, and Aesthetics Study

Lawrence Heritage State Park
1 Jackson Street | Lawrence, MA 01840
phone: 978-794-1655
fax: 978-794-9241

We are open 9a - 4p every day.
https://www.mass.gov/locations/lawrence-heritage-state-park

From: Iffert, Kelsey <Kelsey.Iffert@hdrinc.com>
Sent: Monday, July 15, 2024 10:48 AM
To: Lawrence Heritage (DCR) <lawrence.heritage@mass.gov>
Cc: Carlini, Molly <Molly.Carlini@hdrinc.com>
Subject: Lawrence Hydroelectric Project (FERC No. 2800) - Recreation Facilities, Use, and Aesthetics Study

CAUTION: This email originated from a sender outside of the Commonwealth of Massachusetts mail system. Do not click on links or open attachments unless you recognize the sender and know the

Good morning –

Essex Company, LLC (Essex) is the Licensee, owner, and operator of the Lawrence Hydroelectric Project (FERC No. 2800) (Project or Lawrence Project). The Lawrence Project is located on the Merrimack River in the City of Lawrence in Essex County, Massachusetts. HDR Engineering, Inc. (HDR) has been retained by Essex in support of performing the Recreation Facilities, Use, and Aesthetics Study (Recreation Study). As a part of the Recreation Study, HDR is performing a literature review to identify and describe recreational activities and use within, or near, the Lawrence Project.

HDR is requesting any available data pertaining to recreation in the Project area including, but not limited to, facility visitor use records, maintenance records, public guidance documents, preliminary engineering plans or supporting documentation, and/or any other relevant or pertinent information that your organization can provide. It is our intent to include the results of this request in the Recreation Study. HDR respectfully requests that any interested organizations provide relevant documentation for
letter.

If you have any question or concerns, please contact Kelsey Iffert at Kelsey.Iffert@hdrinc.com or 315-414-2206. HDR and Essex appreciate your participation in the Recreation Facilities, Use, and Aesthetics Study.

Kelsey Iffert, MS
Environmental/Regulatory Section Lead

HDR
231 Salina Meadows Parkway, Suite 210
Syracuse, NY 13212
D 315.414.2206 **M** 315.706.5176
kelsey.iffert@hdrinc.com
hdrinc.com/follow-us

From: Iffert, Kelsey
Sent: Monday, July 15, 2024 10:49 AM
To: Lawrence.heritage@mass.gov
Cc: Carlini, Molly
Subject: Lawrence Hydroelectric Project (FERC No. 2800) - Recreation Facilities, Use, and Aesthetics Study
Attachments: HDR_Lawrence Project Recreation Data Request 2024.pdf

Good morning –

Essex Company, LLC (Essex) is the Licensee, owner, and operator of the Lawrence Hydroelectric Project (FERC No. 2800) (Project or Lawrence Project). The Lawrence Project is located on the Merrimack River in the City of Lawrence in Essex County, Massachusetts. HDR Engineering, Inc. (HDR) has been retained by Essex in support of performing the Recreation Facilities, Use, and Aesthetics Study (Recreation Study). As a part of the Recreation Study, HDR is performing a literature review to identify and describe recreational activities and use within, or near, the Lawrence Project.

HDR is requesting any available data pertaining to recreation in the Project area including, but not limited to, facility visitor use records, maintenance records, public guidance documents, preliminary engineering plans or supporting documentation, and/or any other relevant or pertinent information that your organization can provide. It is our intent to include the results of this request in the Recreation Study. HDR respectfully requests that any interested organizations provide relevant documentation for inclusion in the literature review within 60 days of this letter.

If you have any question or concerns, please contact Kelsey Iffert at Kelsey.Iffert@hdrinc.com or 315-414-2206. HDR and Essex appreciate your participation in the Recreation Facilities, Use, and Aesthetics Study.

Kelsey Iffert, MS
Environmental/Regulatory Section Lead

HDR
231 Salina Meadows Parkway, Suite 210
Syracuse, NY 13212
D 315.414.2206 **M** 315.706.5176
kelsey.iffert@hdrinc.com
hdrinc.com/follow-us

From: Iffert, Kelsey
Sent: Monday, July 15, 2024 10:34 AM
To: duncan_hay@nps.gov; Mendik, Kevin R; Heather_Passchier@nps.gov
Cc: Carlini, Molly
Subject: Lawrence Hydroelectric Project (FERC No. 2800) - Recreation Facilities, Use, and Aesthetics Study
Attachments: HDR_Lawrence Project Recreation Data Request 2024.pdf

Good morning –

Essex Company, LLC (Essex) is the Licensee, owner, and operator of the Lawrence Hydroelectric Project (FERC No. 2800) (Project or Lawrence Project). The Lawrence Project is located on the Merrimack River in the City of Lawrence in Essex County, Massachusetts. HDR Engineering, Inc. (HDR) has been retained by Essex in support of performing the Recreation Facilities, Use, and Aesthetics Study (Recreation Study). As a part of the Recreation Study, HDR is performing a literature review to identify and describe recreational activities and use within, or near, the Lawrence Project.

HDR is requesting any available data pertaining to recreation in the Project area including, but not limited to, facility visitor use records, maintenance records, public guidance documents, preliminary engineering plans or supporting documentation, and/or any other relevant or pertinent information that your organization can provide. It is our intent to include the results of this request in the Recreation Study. HDR respectfully requests that any interested organizations provide relevant documentation for inclusion in the literature review within 60 days of this letter.

If you have any question or concerns, please contact Kelsey Iffert at Kelsey.Iffert@hdrinc.com or 315-414-2206. HDR and Essex appreciate your participation in the Recreation Facilities, Use, and Aesthetics Study.

Kelsey Iffert, MS
Environmental/Regulatory Section Lead

HDR
231 Salina Meadows Parkway, Suite 210
Syracuse, NY 13212
D 315.414.2206 **M** 315.706.5176
kelsey.iffert@hdrinc.com
hdrinc.com/follow-us

From: Iffert, Kelsey
Sent: Monday, July 15, 2024 11:02 AM
To: AGonzalez@CITYOFLAWRENCE.COM; Luis.vargas@CITYOFLAWRENCE.COM
Cc: Carlini, Molly
Subject: Lawrence Hydroelectric Project (FERC No. 2800) - Recreation Facilities, Use, and Aesthetics Study
Attachments: HDR_Lawrence Project Recreation Data Request 2024.pdf

Good morning –

Essex Company, LLC (Essex) is the Licensee, owner, and operator of the Lawrence Hydroelectric Project (FERC No. 2800) (Project or Lawrence Project). The Lawrence Project is located on the Merrimack River in the City of Lawrence in Essex County, Massachusetts. HDR Engineering, Inc. (HDR) has been retained by Essex in support of performing the Recreation Facilities, Use, and Aesthetics Study (Recreation Study). As a part of the Recreation Study, HDR is performing a literature review to identify and describe recreational activities and use within, or near, the Lawrence Project.

HDR is requesting any available data pertaining to recreation in the Project area including, but not limited to, facility visitor use records, maintenance records, public guidance documents, preliminary engineering plans or supporting documentation, and/or any other relevant or pertinent information that your organization can provide. It is our intent to include the results of this request in the Recreation Study. HDR respectfully requests that any interested organizations provide relevant documentation for inclusion in the literature review within 60 days of this letter.

If you have any question or concerns, please contact Kelsey Iffert at Kelsey.Iffert@hdrinc.com or 315-414-2206. HDR and Essex appreciate your participation in the Recreation Facilities, Use, and Aesthetics Study.

Kelsey Iffert, MS
Environmental/Regulatory Section Lead

HDR
231 Salina Meadows Parkway, Suite 210
Syracuse, NY 13212
D 315.414.2206 **M** 315.706.5176
kelsey.iffert@hdrinc.com
hdrinc.com/follow-us

From: Iffert, Kelsey
Sent: Monday, July 15, 2024 10:57 AM
To: arwgilbert@gmail.com; John Hess (hess.john@att.net); president@avisandover.org
Cc: Carlini, Molly
Subject: Lawrence Hydroelectric Project (FERC No. 2800) - Recreation Facilities, Use, and Aesthetics Study
Attachments: HDR_Lawrence Project Recreation Data Request 2024.pdf

Good morning –

Essex Company, LLC (Essex) is the Licensee, owner, and operator of the Lawrence Hydroelectric Project (FERC No. 2800) (Project or Lawrence Project). The Lawrence Project is located on the Merrimack River in the City of Lawrence in Essex County, Massachusetts. HDR Engineering, Inc. (HDR) has been retained by Essex in support of performing the Recreation Facilities, Use, and Aesthetics Study (Recreation Study). As a part of the Recreation Study, HDR is performing a literature review to identify and describe recreational activities and use within, or near, the Lawrence Project.

HDR is requesting any available data pertaining to recreation in the Project area including, but not limited to, facility visitor use records, maintenance records, public guidance documents, preliminary engineering plans or supporting documentation, and/or any other relevant or pertinent information that your organization can provide. It is our intent to include the results of this request in the Recreation Study. HDR respectfully requests that any interested organizations provide relevant documentation for inclusion in the literature review within 60 days of this letter.

If you have any question or concerns, please contact Kelsey Iffert at Kelsey.Iffert@hdrinc.com or 315-414-2206. HDR and Essex appreciate your participation in the Recreation Facilities, Use, and Aesthetics Study.

Kelsey Iffert, MS
Environmental/Regulatory Section Lead

HDR
231 Salina Meadows Parkway, Suite 210
Syracuse, NY 13212
D 315.414.2206 **M** 315.706.5176
kelsey.iffert@hdrinc.com
hdrinc.com/follow-us

From: John Hess <hess.john@att.net>
Sent: Tuesday, July 16, 2024 3:53 PM
To: arwgilbert@gmail.com; president@avisandover.org; Iffert, Kelsey
Cc: Carlini, Molly
Subject: Re: Lawrence Hydroelectric Project (FERC No. 2800) - Recreation Facilities, Use, and Aesthetics Study

You don't often get email from hess.john@att.net. Learn why this is important

CAUTION: [EXTERNAL] This email originated from outside of the organization. Do not click links or open attachments unless you recognize the sender and know the content is safe.

Kelsey

Thank you for contacting us. In looking at the attached map, it appears the study only goes as far west as Rte. 93. Am I reading that correctly?

Thank you.

John Hess
AVIS President

On Monday, July 15, 2024 at 10:57:05 AM EDT, Iffert, Kelsey <kelsey.iffert@hdrinc.com> wrote:

Good morning –

Essex Company, LLC (Essex) is the Licensee, owner, and operator of the Lawrence Hydroelectric Project (FERC No. 2800) (Project or Lawrence Project). The Lawrence Project is located on the Merrimack River in the City of Lawrence in Essex County, Massachusetts. HDR Engineering, Inc. (HDR) has been retained by Essex in support of performing the Recreation Facilities, Use, and Aesthetics Study (Recreation Study). As a part of the Recreation Study, HDR is performing a literature review to identify and describe recreational activities and use within, or near, the Lawrence Project.

HDR is requesting any available data pertaining to recreation in the Project area including, but not limited to, facility visitor use records, maintenance records, public guidance documents, preliminary engineering plans or supporting documentation, and/or any other relevant or pertinent information that your organization can provide. It is our intent to include the results of this request in the Recreation Study. HDR respectfully requests that any interested organizations provide relevant documentation for inclusion in the literature review within 60 days of this letter.

If you have any question or concerns, please contact Kelsey Iffert at Kelsey.Iffert@hdrinc.com or 315-414-2206. HDR and Essex appreciate your participation in the Recreation Facilities, Use, and Aesthetics Study.

From: Iffert, Kelsey
Sent: Monday, July 15, 2024 10:45 AM
To: JJaime@CITYOFLAWRENCE.COM; rdelrosario@cityoflawrence.com; Marc Laplante (MLaplante@cityoflawrence.com); Daniel McCarthy
Cc: Carlini, Molly
Subject: Lawrence Hydroelectric Project (FERC No. 2800) - Recreation Facilities, Use, and Aesthetics Study
Attachments: HDR_Lawrence Project Recreation Data Request 2024.pdf

Good morning –

Essex Company, LLC (Essex) is the Licensee, owner, and operator of the Lawrence Hydroelectric Project (FERC No. 2800) (Project or Lawrence Project). The Lawrence Project is located on the Merrimack River in the City of Lawrence in Essex County, Massachusetts. HDR Engineering, Inc. (HDR) has been retained by Essex in support of performing the Recreation Facilities, Use, and Aesthetics Study (Recreation Study). As a part of the Recreation Study, HDR is performing a literature review to identify and describe recreational activities and use within, or near, the Lawrence Project.

HDR is requesting any available data pertaining to recreation in the Project area including, but not limited to, facility visitor use records, maintenance records, public guidance documents, preliminary engineering plans or supporting documentation, and/or any other relevant or pertinent information that your organization can provide. It is our intent to include the results of this request in the Recreation Study. HDR respectfully requests that any interested organizations provide relevant documentation for inclusion in the literature review within 60 days of this letter.

If you have any question or concerns, please contact Kelsey Iffert at Kelsey.Iffert@hdrinc.com or 315-414-2206. HDR and Essex appreciate your participation in the Recreation Facilities, Use, and Aesthetics Study.

Kelsey Iffert, MS
Environmental/Regulatory Section Lead

HDR
231 Salina Meadows Parkway, Suite 210
Syracuse, NY 13212
D 315.414.2206 **M** 315.706.5176
kelsey.iffert@hdrinc.com
hdrinc.com/follow-us

From: Iffert, Kelsey
Sent: Monday, July 15, 2024 10:53 AM
To: Jessica Andors; jharden@lawrencecommunityworks.org
Cc: Carlini, Molly
Subject: Lawrence Hydroelectric Project (FERC No. 2800) - Recreation Facilities, Use, and Aesthetics Study
Attachments: HDR_Lawrence Project Recreation Data Request 2024.pdf

Good morning –

Essex Company, LLC (Essex) is the Licensee, owner, and operator of the Lawrence Hydroelectric Project (FERC No. 2800) (Project or Lawrence Project). The Lawrence Project is located on the Merrimack River in the City of Lawrence in Essex County, Massachusetts. HDR Engineering, Inc. (HDR) has been retained by Essex in support of performing the Recreation Facilities, Use, and Aesthetics Study (Recreation Study). As a part of the Recreation Study, HDR is performing a literature review to identify and describe recreational activities and use within, or near, the Lawrence Project.

HDR is requesting any available data pertaining to recreation in the Project area including, but not limited to, facility visitor use records, maintenance records, public guidance documents, preliminary engineering plans or supporting documentation, and/or any other relevant or pertinent information that your organization can provide. It is our intent to include the results of this request in the Recreation Study. HDR respectfully requests that any interested organizations provide relevant documentation for inclusion in the literature review within 60 days of this letter.

If you have any question or concerns, please contact Kelsey Iffert at Kelsey.Iffert@hdrinc.com or 315-414-2206. HDR and Essex appreciate your participation in the Recreation Facilities, Use, and Aesthetics Study.

Kelsey Iffert, MS
Environmental/Regulatory Section Lead

HDR
231 Salina Meadows Parkway, Suite 210
Syracuse, NY 13212
D 315.414.2206 **M** 315.706.5176
kelsey.iffert@hdrinc.com
hdrinc.com/follow-us

Field Inventory Assessment

From: Iffert, Kelsey
Sent: Monday, October 7, 2024 4:09 PM
To: Giarrusso, Joseph; CWheeler@ci.methuen.ma.us; jcairns412@gmail.com; shawsheengreenway@gmail.com; Andrew Flanagan (andrew.flanagan@andoverma.us); Christopher Cronin (christopher.cronin@andoverma.us); Carlos Jaquez (carlos.jaquez@andoverma.us); michael.murray@andoverma.us; AGonzalez@CITYOFLAWRENCE.COM; Luis.vargas@CITYOFLAWRENCE.COM; tlilly@cityoflawrence.com; rtorres@cityoflawrence.com; John Hess; president@avisandover.org; arwgilbert@gmail.com; MikeK@glrowing.org; Jed Koehler (jkoehler@boatingprogram.com); Jed Koehler; jharden@lawrencecommunityworks.org; Jessica Andors; david.deas@mass.gov; Lawrence.heritage@mass.gov; JJaime@CITYOFLAWRENCE.COM; rdelrosario@cityoflawrence.com; Marc Laplante; Daniel McCarthy; amedina@cityoflawrence.com; EWalker@cityoflawrence.com; duncan_hay@nps.gov; Mendik, Kevin R; Heather_Passchier@nps.gov; Brad Buschur; Lesly Melendez; Susan Stott
Cc: Carlini, Molly; MacVane, Kelly; Kevin Webb; Miley Kinney; Richard Malloy
Subject: Lawrence Hydroelectric Project (FERC No. 2800) - Recreation Facilities, Use, and Aesthetics Study
Attachments: HDR_Lawrence Project Recreation Data Request 2024.pdf; Lawrence Rec Sites.pdf

Good afternoon –

Essex Company, LLC (Essex) is the Licensee, owner, and operator of the Lawrence Hydroelectric Project (FERC No. 2800) (Project or Lawrence Project). The Lawrence Project is located on the Merrimack River in the City of Lawrence in Essex County, Massachusetts. The Project was licensed by the Federal Energy Regulatory Commission (FERC or Commission) and Essex is pursuing a new license from the Commission. HDR, Inc. (HDR) has been retained by Essex in support of performing the Recreation Facilities, Use, and Aesthetics Study (Recreation Study).

Essex and HDR would like to thank participants for responses to the July 15, 2024 Recreation Study data request and the September 3, 2024 Recreation Study request for input on selection of recreation sites. We are still taking responses through the end of the 2024 year regarding the July 15, 2024 recreation data request (attached) if you have any additional information you or your organization would like to provide on recreation in the Project area.

Based on the responses received through September 30th and consultation to date, HDR/Essex selected the below sites to be included in the October 2024 Recreation Inventory with the overall schedule of the inventory. A map with the general location of the sites is attached. Please note that field technicians will try their best to adhere to the schedule below, but unforeseen circumstances in the field may shift the schedule.

If you would like to attend the inventory for any of the sites, please let us know so we can further coordinate with you. Thank you very much.

<u>October 10, 2024</u>
Abe Bashara Boathouse / Merrimack River Trail – 8:00 am start
Lawrence Riverfront State Park / Merrimack River Trail – 9:10 am start
Pemberton Park – 10:15 am start
Campagnone Common – 11:20 am start
Lawrence Heritage Park – 1:30 pm start
Oxford Park – 2:35 pm start
Nunzio Dimarca Park – 3:40 pm start
Sewer Inceptor – 4:50 pm start

Iffert, Kelsey

From: Iffert, Kelsey
Sent: Tuesday, September 3, 2024 7:52 PM
To: Carlini, Molly
Subject: Fwd: Lawrence Hydroelectric Project (FERC No. 2800) - Recreation Facilities, Use, and Aesthetics Study

Get Outlook for iOS

From: Brad Buschur
Sent: Tuesday, September 3, 2024 5:50:20 PM
To: Iffert, Kelsey
Subject: Re: Lawrence Hydroelectric Project (FERC No. 2800) - Recreation Facilities, Use, and Aesthetics Study

CAUTION: [EXTERNAL] This email originated from outside of the organization. Do not click links or open attachments unless you recognize the sender and know the content is safe.

Hi Kelsey,

I am interested in participating.

Thanks, Brad

Get Outlook for iOS

From: Iffert, Kelsey
Sent: Tuesday, September 3, 2024 4:11:27 PM
To: Brad Buschur ; Jonathan Guzman ; Lesly Melendez
Cc: Carlini, Molly ; Kevin Webb
Subject: Lawrence Hydroelectric Project (FERC No. 2800) - Recreation Facilities, Use, and Aesthetics Study

Good afternoon –

Essex Company, LLC (Essex) is the Licensee, owner, and operator of the Lawrence Hydroelectric Project (FERC No. 2800) (Project or Lawrence Project). The Lawrence Project is located on the Merrimack River in the City of Lawrence in Essex County, Massachusetts. The Project was licensed by the Federal Energy Regulatory Commission (FERC or Commission) and Essex is pursuing a new license from the Commission. HDR Engineering, Inc. (HDR) has been retained by Essex in support of performing the Recreation Facilities, Use, and Aesthetics Study (Recreation Study). As a part of the Recreation Study, HDR is performing a recreation field inventory at existing recreation facilities within, or near, the Lawrence Project.

Essex is seeking input from the participants to identify the recreational sites and facilities to be documented by the recreation field inventory. The field inventory will include (but not be limited to) a brief description of each site, photographs, parking estimates, and a catalog of the facilities and amenities provided at the site. Further information is detailed in the attached letter. As per the Recreation Study Plan filed with the Commission, Essex will inventory up to 16 sites total.

Essex will hold a call with available participants **on September 19, 2024 at 10AM** to discuss the selection of sites. Please let us know if you are available and would like to receive the virtual meeting invite. For participants that are not available at that time, a response can be provided by email/letter to Kelsey.Iffert@hdrinc.com by September 30, 2024.

Essex intends to perform the recreation field inventory in October 2024. Participants are invited to attend the recreation field inventory. It will likely be performed over two days, approximately an hour spent at each of the selected recreation sites. Details to be provided.
If you have any question or concerns, please contact Kelsey Iffert at Kelsey.Iffert@hdrinc.com. HDR and Essex appreciate your participation in the Recreation Facilities, Use, and Aesthetics Study.
Kelsey Iffert
Kelsey Iffert, MS
D 315.414.2206 **M** 315.706.5176

October 11, 2024
Spicket River Greenway at Manchester Street Park – 8:00 am start
Boys and Girls Club of Lawrence – 9:05 am start
Raymond J. Martin Riverside Park – 10:10 am start
Methuen Boat Launch – 11:12 am start
Phillips Academy Boathouse – 12:15 pm start
Strazzula Reservation – 2:15 pm start
Bay Circuit Trail – 3:25 pm start

Kelsey Iffert, MS
HDR
D 315.414.2206 **M** 315.706.5176

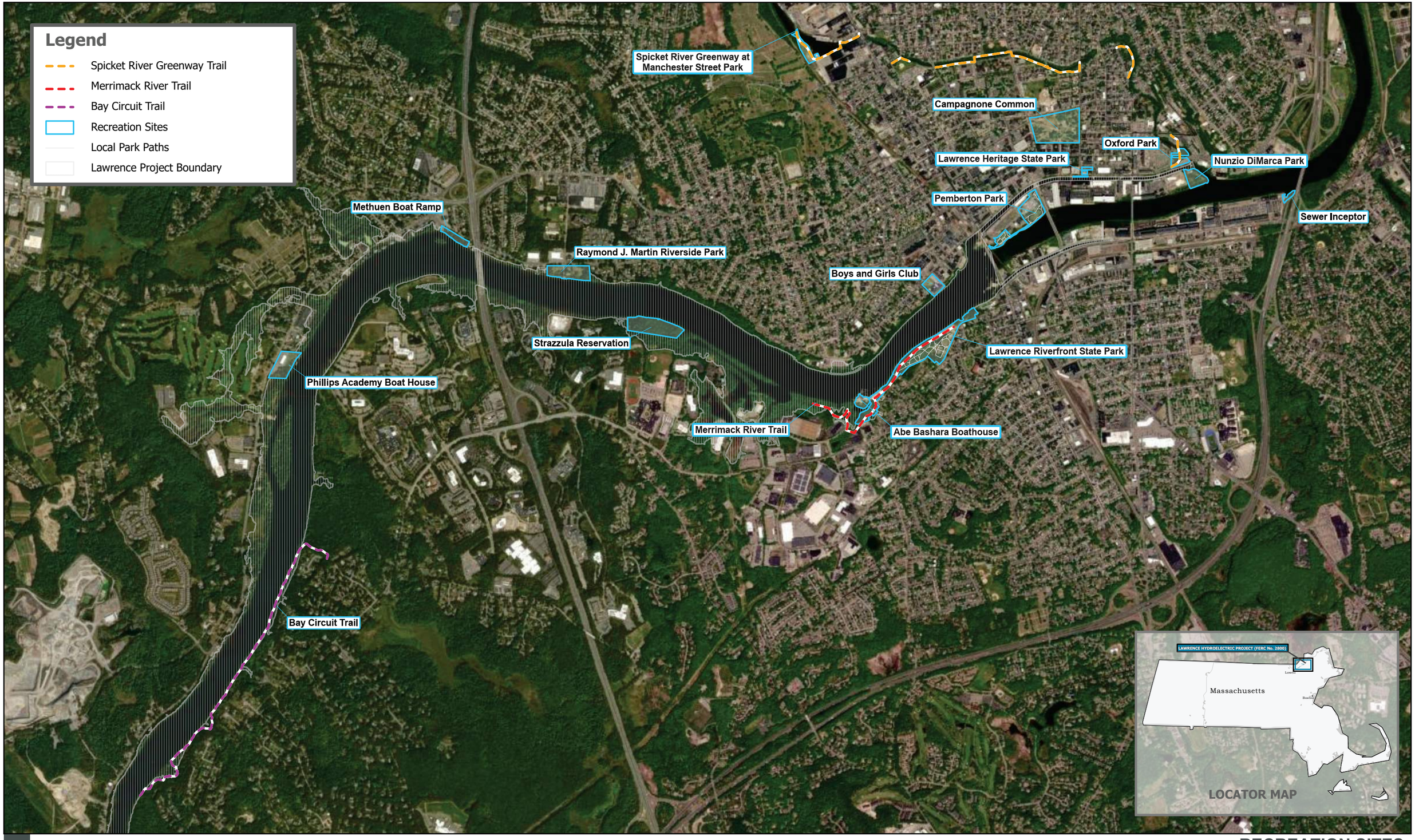

RECREATION SITES

LAWRENCE HYDROELECTRIC PROJECT (FERC NO. 2800)

From: John Hess <hess.john@att.net>
Sent: Tuesday, October 8, 2024 4:05 PM
To: Iffert, Kelsey <kelsey.iffert@hdrinc.com>
Subject: Re: Lawrence Hydroelectric Project (FERC No. 2800) - Recreation Facilities, Use, and Aesthetics Study

CAUTION: [EXTERNAL] This email originated from outside of the organization. Do not click links or open attachments unless you recognize the sender and know the content is safe.

Kelsey,

Thank you for contacting us. I or someone from AVIS will plan to be there on the 11th for the BCT portion of the sites as it is on the AVIS Deer Jump Trail.

Please let me know when you have more about the meeting location and timing.

Will you be hiking or just discussing?

John Hess
AVIS President

On Monday, October 7, 2024 at 04:09:43 PM EDT, Iffert, Kelsey <kelsey.iffert@hdrinc.com> wrote:

Good afternoon –

Essex Company, LLC (Essex) is the Licensee, owner, and operator of the Lawrence Hydroelectric Project (FERC No. 2800) (Project or Lawrence Project). The Lawrence Project is located on the Merrimack River in the City of Lawrence in Essex County, Massachusetts. The Project was licensed by the Federal Energy Regulatory Commission (FERC or Commission) and Essex is pursuing a new license from the Commission. HDR, Inc. (HDR) has been retained by Essex in support of performing the Recreation Facilities, Use, and Aesthetics Study (Recreation Study).

Essex and HDR would like to thank participants for responses to the July 15, 2024 Recreation Study data request and the September 3, 2024 Recreation Study request for input on selection of recreation sites. We are still taking responses through the end of the 2024 year regarding the July 15, 2024 recreation data request (attached) if you have any additional information you or your organization would like to provide on recreation in the Project area.

Based on the responses received through September 30th and consultation to date, HDR/Essex selected the below sites to be included in the October 2024 Recreation Inventory with the overall schedule of the inventory. A map with the general location of the sites is attached. Please note that field technicians will try their best to adhere to the schedule below, but unforeseen circumstances in the field may shift the schedule.

If you would like to attend the inventory for any of the sites, please let us know so we can further coordinate with you. Thank you very much.

From: Susan Stott <sgstott@icloud.com>
Sent: Thursday, October 10, 2024 10:38 AM
To: MacVane, Kelly <kelly.macvane@hdrinc.com>
Subject: Merrimack River Trail

You don't often get email from sgstott@icloud.com. Learn why this is important

CAUTION: [EXTERNAL] This email originated from outside of the organization. Do not click links or open attachments unless you recognize the sender and know the content is safe.

Hi Kelly,
It was good to meet you and your team this morning.
Attached is the vision for the Merrimack River Trail from Eaton St. to the Andover Town line.
The boardwalks have been constructed, but funding is needed for the bridges.
We also need permission from the last two industrial owners on the north.
Input from Brad Buschur at Groundwork Lawrence is very important, as well as input from jed Koehler, who you met.
Thanks, Susan

Susan Stott (she/her)
30 Pasho St.
Andover, MA 01810
sgstott@iCloud.com
978-886-9849


N
Proposed Trail
100' Bridge
10' Boardwalk
200' Boardwalk
140' Bridge
100' Boardwalk
0
150
300
600
Feet
1 inch = 400 feet

From: Susan Stott <sgstott@icloud.com>
Sent: Thursday, October 10, 2024 10:38 AM
To: MacVane, Kelly <kelly.macvane@hdrinc.com>
Subject: Pennacook Trail

You don't often get email from sgstott@icloud.com. Learn why this is important

CAUTION: [EXTERNAL] This email originated from outside of the organization. Do not click links or open attachments unless you recognize the sender and know the content is safe.

Attachment available until Nov 9, 2024

Park Service interesting.
Susan

Click to Download

Report_PennacookTrail_SteveGolden1988.pdf
27.8 MB

Susan Stott (she/her)
30 Pasho St.
Andover, MA 01810
sgstott@iCloud.com
978-886-9849

September 3, 2024

Subject: Lawrence Hydroelectric Project (FERC No. 2800)
Recreation Study – Selection of Recreation Sites for Inventory

Dear Recipient:

Essex Company, LLC (Essex) is the Licensee, owner, and operator of the Lawrence Hydroelectric Project (FERC No. 2800) (Project or Lawrence Project). The Lawrence Project is located on the Merrimack River in the City of Lawrence in Essex County, Massachusetts. The Project was licensed by the Federal Energy Regulatory Commission (FERC or Commission) on December 4, 1978 (with an effective date of December 1, 1978), and the license expires on November 30, 2028. Accordingly, Essex is pursuing a new license for the Project pursuant to the Commission's Integrated Licensing Process, as provided at 18 Code of Federal Regulations Part 5. As described in the Recreation Facilities, Use, and Aesthetics Study (Recreation Study) approved by the Commission, Essex will conduct a recreation field inventory at existing recreational sites and facilities within or adjacent to the Project Boundary, up to 16 sites total.

HDR Engineering, Inc. (HDR) has been retained by Essex in support of performing the Recreation Study. Based on prior consultation, HDR and Essex identified Focus Group Participants from community organizations and governmental agencies. Essex is seeking input from the Focus Group Participants to identify the recreational sites and facilities to be documented by the recreation field Inventory. The field inventory will include (but not limited to) a brief description of each site, identified invasive species, a catalog of the facilities and amenities provided at the site, photographs of the site, and an estimate of parking capacity provided at the site. Locations of recreational facilities will be recorded and mapped. Essex will document the current condition of each site with a written description and georeferenced photographs.

Of the 16 sites selected, Essex recommends including the following seven identified formal sites: Lawrence Heritage State Park; Pemberton State Park; Merrimack River Trail; Lawrence Riverfront State Park; Spicket River Greenway; Nunzio DiMarca Park; and Abe Bashara Boathouse. These facilities are shown on the attached map. Sites deemed "formal" are typically established, designated sites with known ownership and management. Sites described as "informal" are known areas used by the community but do not have designated uses or clear design goals (e.g. river access points, trails). Both formal and informal sites will be considered for inclusion in the recreation inventory.

For selection of the remaining recreational sites, Essex will hold a call with available Focus Group Participants on September 19, 2024 at 10AM to discuss the selection of sites. Please let us know if you are available and would like to receive the virtual meeting invite. Essex encourages at least one Focus Group Participant from each organization to attend. For participants that are not available at that time, a response can be provided by email/letter to Kelsey.Iffert@hdrinc.com by September 30, 2024.

hdrinc.com

231 Salina Meadows Parkway, Suite 210, Syracuse, NY 13212-4559
(315) 414-2222

Essex intends to perform the recreation field inventory in October 2024. Focus Group Participants are invited to attend the recreation field inventory. It will likely be performed over two days, approximately an hour spent at each of the selected recreation sites. Details to be provided.

If you have any question or concerns, please contact Kelsey Iffert at Kelsey.Iffert@hdrinc.com or 315-414-2206. HDR and Essex appreciate your participation in the Recreation Facilities, Use, and Aesthetics Study.

Thank you for your assistance with this request.

Sincerely,



Kelsey Iffert
Project Manager
Enclosures

Spicket River Greenway

Lawrence Heritage State Park

Nunzio DiMarca Park

Pemberton Park

Lawrence Riverfront State Park

Merrimack River Trail

Abe Bashara Boathouse

Lawrence Project (FERC NO. 2800)

Massachusetts

0 0.5 1 mi

Formal Recreation Sites

Merrimack River Trail

FORMAL RECREATION SITES

LAWRENCE HYDROELECTRIC PROJECT (FERC NO. 2800)

From: Iffert, Kelsey
Sent: Tuesday, September 3, 2024 4:36 PM
To: jcairns412@gmail.com; shawsheengreenway@gmail.com
Cc: Carlini, Molly; Kevin Webb
Subject: Lawrence Hydroelectric Project (FERC No. 2800) - Recreation Facilities, Use, and Aesthetics Study
Attachments: HDR_Lawrence Project Rec Inventory 2024.pdf

Good afternoon –

Essex Company, LLC (Essex) is the Licensee, owner, and operator of the Lawrence Hydroelectric Project (FERC No. 2800) (Project or Lawrence Project). The Lawrence Project is located on the Merrimack River in the City of Lawrence in Essex County, Massachusetts. The Project was licensed by the Federal Energy Regulatory Commission (FERC or Commission) and Essex is pursuing a new license from the Commission. HDR Engineering, Inc. (HDR) has been retained by Essex in support of performing the Recreation Facilities, Use, and Aesthetics Study (Recreation Study). As a part of the Recreation Study, HDR is performing a recreation field inventory at existing recreation facilities within, or near, the Lawrence Project.

Essex is seeking input from participants to identify the recreational sites and facilities to be documented by the recreation field inventory. The field inventory will include (but not be limited to) a brief description of each site, photographs, parking estimates, and a catalog of the facilities and amenities provided at the site. Further information is detailed in the attached letter. As per the Recreation Study Plan filed with the Commission, Essex will inventory up to 16 sites total.

Essex will hold a call with available participants **on September 19, 2024 at 10AM** to discuss the selection of sites. Please let us know if you are available and would like to receive the virtual meeting invite. For participants that are not available at that time, a response can be provided by email/letter to Kelsey.Iffert@hdrinc.com by September 30, 2024.

Essex intends to perform the recreation field inventory in October 2024. Participants are invited to attend the recreation field inventory. It will likely be performed over two days, approximately an hour spent at each of the selected recreation sites. Details to be provided.

If you have any questions or concerns, please contact Kelsey Iffert at Kelsey.Iffert@hdrinc.com. HDR and Essex appreciate your participation in the Recreation Facilities, Use, and Aesthetics Study.

Kelsey Iffert
Kelsey Iffert, MS
D 315.414.2206 **M** 315.706.5176

From: Steve Golden <shawsheengreenway@gmail.com>
Sent: Thursday, September 5, 2024 12:26 PM
To: Iffert, Kelsey <Kelsey.Iffert@hdrinc.com>
Cc: jane cairns <jcairns412@gmail.com>
Subject: Re: Lawrence Hydroelectric Project (FERC No. 2800) - Recreation Facilities, Use, and Aesthetics Study

CAUTION: [EXTERNAL] This email originated from outside of the organization. Do not click links or open attachments unless you recognize the sender and know the content is safe.

I am unable to participate in the meeting but please keep me on the mailing list. I also am curious if you will be performing a study of the cultural and historic resources in the study area.

Steve Golden

> On Sep 3, 2024, at 4:36 PM, Iffert, Kelsey <Kelsey.Iffert@hdrinc.com> wrote:
>
> Good afternoon –
>
> Essex Company, LLC (Essex) is the Licensee, owner, and operator of the Lawrence Hydroelectric Project (FERC No. 2800) (Project or Lawrence Project). The Lawrence Project is located on the Merrimack River in the City of Lawrence in Essex County, Massachusetts. The Project was licensed by the Federal Energy Regulatory Commission (FERC or Commission) and Essex is pursuing a new license from the Commission. HDR Engineering, Inc. (HDR) has been retained by Essex in support of performing the Recreation Facilities, Use, and Aesthetics Study (Recreation Study). As a part of the Recreation Study, HDR is performing a recreation field inventory at existing recreation facilities within, or near, the Lawrence Project.
>
> Essex is seeking input from participants to identify the recreational sites and facilities to be documented by the recreation field inventory. The field inventory will include (but not be limited to) a brief description of each site, photographs, parking estimates, and a catalog of the facilities and amenities provided at the site. Further information is detailed in the attached letter. As per the Recreation Study Plan filed with the Commission, Essex will inventory up to 16 sites total.
>
> Essex will hold a call with available participants **on September 19, 2024 at 10AM** to discuss the selection of sites. Please let us know if you are available and would like to receive the virtual meeting invite. For participants that are not available at that time, a response can be provided by email/letter to Kelsey.Iffert@hdrinc.com by September 30, 2024.
>
> Essex intends to perform the recreation field inventory in October 2024. Participants are invited to attend the recreation field inventory. It will likely be performed over two days, approximately an hour spent at each of the selected recreation sites. Details to be provided.
>
> If you have any questions or concerns, please contact Kelsey Iffert at Kelsey.Iffert@hdrinc.com. HDR and Essex appreciate your participation in the Recreation Facilities, Use, and Aesthetics Study.
>
> Kelsey Iffert
> **Kelsey Iffert, MS**
> **D** 315.414.2206 **M** 315.706.5176

From: Iffert, Kelsey
Sent: Tuesday, September 3, 2024 4:35 PM
To: Andrew Flanagan (andrew.flanagan@andoverma.us); Christopher Cronin (christopher.cronin@andoverma.us); Carlos Jaquez (carlos.jaquez@andoverma.us); michael.murray@andoverma.us
Cc: Carlini, Molly; Kevin Webb
Subject: Lawrence Hydroelectric Project (FERC No. 2800) - Recreation Facilities, Use, and Aesthetics Study
Attachments: HDR_Lawrence Project Rec Inventory 2024.pdf

Good afternoon –

Essex Company, LLC (Essex) is the Licensee, owner, and operator of the Lawrence Hydroelectric Project (FERC No. 2800) (Project or Lawrence Project). The Lawrence Project is located on the Merrimack River in the City of Lawrence in Essex County, Massachusetts. The Project was licensed by the Federal Energy Regulatory Commission (FERC or Commission) and Essex is pursuing a new license from the Commission. HDR Engineering, Inc. (HDR) has been retained by Essex in support of performing the Recreation Facilities, Use, and Aesthetics Study (Recreation Study). As a part of the Recreation Study, HDR is performing a recreation field inventory at existing recreation facilities within, or near, the Lawrence Project.

Essex is seeking input from participants to identify the recreational sites and facilities to be documented by the recreation field inventory. The field inventory will include (but not be limited to) a brief description of each site, photographs, parking estimates, and a catalog of the facilities and amenities provided at the site. Further information is detailed in the attached letter. As per the Recreation Study Plan filed with the Commission, Essex will inventory up to 16 sites total.

Essex will hold a call with available participants **on September 19, 2024 at 10AM** to discuss the selection of sites. Please let us know if you are available and would like to receive the virtual meeting invite. For participants that are not available at that time, a response can be provided by email/letter to Kelsey.Iffert@hdrinc.com by September 30, 2024.

Essex intends to perform the recreation field inventory in October 2024. Participants are invited to attend the recreation field inventory. It will likely be performed over two days, approximately an hour spent at each of the selected recreation sites. Details to be provided.

If you have any questions or concerns, please contact Kelsey Iffert at Kelsey.Iffert@hdrinc.com. HDR and Essex appreciate your participation in the Recreation Facilities, Use, and Aesthetics Study.

Kelsey Iffert
Kelsey Iffert, MS
D 315.414.2206 **M** 315.706.5176

From: Michael Lindstrom <michael.lindstrom@andoverma.us>
Sent: Wednesday, October 9, 2024 11:01 AM
To: Iffert, Kelsey <Kelsey.Iffert@hdrinc.com>
Subject: FW: Lawrence Hydroelectric Project (FERC No. 2800) - Recreation Facilities, Use, and Aesthetics Study

You don't often get email from michael.lindstrom@andoverma.us. Learn why this is important

CAUTION: [EXTERNAL] This email originated from outside of the organization. Do not click links or open attachments unless you recognize the sender and know the content is safe.

Good morning Kelsey,

I was forwarded your contact information from members of AVIS and Andover Trails. I did want to make you aware the Town of Andover is planning to construct a public access road and launch off of River Road adjacent to Greater Lawrence Technical School that will give recreational and pub-lic safety access to the Merrimack River. The first phase will be constructed this fall that will in-clude the access road along the Heffron Right of Way, parking, a turnaround and clearing the area adjacent to the river to launch a canoe or kayak. An additional phase of this project, when funding permits, will be to add a dock as well as refurbish the boat house shell with the assistance of GLTS students.

Let me know if you would like any additional information.

Mike

Michael Lindstrom
Deputy Town Manager
Town of Andover
36 Bartlet Street
Andover, MA 01810
(978) 623-8221
Michael.Lindstrom@andoverma.us
www.andoverma.gov

From: Susan Stott <sgstott@icloud.com>
Sent: Thursday, September 5, 2024 12:57 PM
To: Michael Lindstrom <michael.lindstrom@andoverma.us>
Cc: Michael Murray <michael.murray@andoverma.us>; Benjamin Meade <benjamin.meade@andoverma.us>; Robert Douglas <robert.douglas@andoverma.us>; Doug Cummings <fdouglas.cummings@gmail.com>; John LaVoie <jlavoie@glts.net>
Subject: Fwd: Lawrence Hydroelectric Project (FERC No. 2800) - Recreation Facilities, Use, and Aesthetics Study

Good morning Mike,
I think the Town should ask for the dam project to add a location on the Andover Conservation land on the Merrimack River, which will soon be accessible behind the Greater Lawrence Technical School (GLTS), as a recreational site that will be developed in the next ten years (assuming that the GLTS will renovate the old old PA boathouse). At a minimum maybe Mike Murray should be on this call Sept. 19. It should also be on the agenda for the next open space task force meeting, so I have cc'd Doug Cummings and also John LaVoie.
Susan

From: "Iffert, Kelsey" <Kelsey.Iffert@hdrinc.com>
Date: September 3, 2024 at 4:36:11 PM EDT
To: jcairns412@gmail.com, shawsheengreenway@gmail.com
Cc: "Carlini, Molly" <Molly.Carlini@hdrinc.com>, Kevin Webb <kwebb@patriothydro.com>
Subject: Lawrence Hydroelectric Project (FERC No. 2800) - Recreation Facilities, Use, and Aesthetics Study

Good afternoon –

Essex Company, LLC (Essex) is the Licensee, owner, and operator of the Lawrence Hydroelectric Project (FERC No. 2800) (Project or Lawrence Project). The Lawrence Project is located on the Merrimack River in the City of Lawrence in Essex County, Massachusetts. The Project was licensed by the Federal Energy Regulatory Commission (FERC or Commission) and Essex is pursuing a new license from the Commission. HDR Engineering, Inc. (HDR) has been retained by Essex in support of performing the Recreation Facilities, Use, and Aesthetics Study (Recreation Study). As a part of the Recreation Study, HDR is performing a recreation field inventory at existing recreation facilities within, or near, the Lawrence Project.

Essex is seeking input from participants to identify the recreational sites and facilities to be documented by the recreation field inventory. The field inventory will include (but not be limited to) a brief description of each site, photographs, parking estimates, and a catalog of the facilities and amenities provided at the site. Further information is detailed in the attached letter. As per the Recreation Study Plan filed with the Commission, Essex will inventory up to 16 sites total.

Essex will hold a call with available participants **on September 19, 2024 at 10AM** to discuss the selection of sites. Please let us know if you are available and would like to receive the virtual meeting invite. For participants that are not available at that time, a response can be provided by email/letter to Kelsey.Iffert@hdrinc.com by September 30, 2024.

From: Iffert, Kelsey
Sent: Tuesday, September 3, 2024 4:29 PM
To: John Hess; president@avisandover.org; arwgilbert@gmail.com
Cc: Carlini, Molly; Kevin Webb
Subject: Lawrence Hydroelectric Project (FERC No. 2800) - Recreation Facilities, Use, and Aesthetics Study
Attachments: HDR_Lawrence Project Rec Inventory 2024.pdf

Good afternoon –

Essex Company, LLC (Essex) is the Licensee, owner, and operator of the Lawrence Hydroelectric Project (FERC No. 2800) (Project or Lawrence Project). The Lawrence Project is located on the Merrimack River in the City of Lawrence in Essex County, Massachusetts. The Project was licensed by the Federal Energy Regulatory Commission (FERC or Commission) and Essex is pursuing a new license from the Commission. HDR Engineering, Inc. (HDR) has been retained by Essex in support of performing the Recreation Facilities, Use, and Aesthetics Study (Recreation Study). As a part of the Recreation Study, HDR is performing a recreation field inventory at existing recreation facilities within, or near, the Lawrence Project.

Essex is seeking input from participants to identify the recreational sites and facilities to be documented by the recreation field inventory. The field inventory will include (but not be limited to) a brief description of each site, photographs, parking estimates, and a catalog of the facilities and amenities provided at the site. Further information is detailed in the attached letter. As per the Recreation Study Plan filed with the Commission, Essex will inventory up to 16 sites total.

Essex will hold a call with available participants **on September 19, 2024 at 10AM** to discuss the selection of sites. Please let us know if you are available and would like to receive the virtual meeting invite. For participants that are not available at that time, a response can be provided by email/letter to Kelsey.Iffert@hdrinc.com by September 30, 2024.

Essex intends to perform the recreation field inventory in October 2024. Participants are invited to attend the recreation field inventory. It will likely be performed over two days, approximately an hour spent at each of the selected recreation sites. Details to be provided.

If you have any questions or concerns, please contact Kelsey Iffert at Kelsey.Iffert@hdrinc.com. HDR and Essex appreciate your participation in the Recreation Facilities, Use, and Aesthetics Study.

Kelsey Iffert
Kelsey Iffert, MS
D 315.414.2206 **M** 315.706.5176

From: Susan Stott <sgstott@icloud.com>
Sent: Sunday, September 22, 2024 9:15:47 AM
To: Iffert, Kelsey <Kelsey.Iffert@hdrinc.com>
Cc: Michael Murray <michael.murray@andoverma.us>; Brad Buschur <bbuschur@groundworklawrence.org>; John Hess <hess.john@att.net>
Subject: Re: Lawrence Project Recreation Inventory Meeting

You don't often get email from sgstott@icloud.com. Learn why this is important

CAUTION: [EXTERNAL] This email originated from outside of the organization. Do not click links or open attachments unless you recognize the sender and know the content is safe.

Good morning Kelsey,
I listened to the phone call on the Lawrence dam recreational resources inventory for AVIS on Thursday. The Strazulla land is actually the Merrimack River Reservation in the custody and care of the Andover Conservation Commission. The Town is going to improve the access and the Greater Lawrence Technical School may renovate the old Phillips Academy boathouse that is on the parcel. It has at least one ramp that makes it very accessible from the river. I am cc'ing Mike Murray on this e-mail. he is the

you when you do the inventory of recreational sites above the dam Oct. 10 and 11. The easiest access to this parcel is from the end of Bulfinch Drive. There is a conservation and public access easement at that location and if you walk west along the river you will be on the site very quickly. Unfortunately I will be in Vermont those two days.

Brad mentioned that the Bay Circuit trail, which runs from Launching Rd. in Andover to the Tewksbury Town line and beyond, is planning a branch that goes into downtown Lawrence. The trail already runs along the river to the Andover/Lawrence Line and Groundwork Lawrence has been working to extend the trail east to Community Boating and Riverfront State Park, both owned by DCR. I am also cc'ing Brad on this e-mail. There are two industrial owners in the Lawrence Industrial Park on International Way who have not yet given permission for the riverfront trail to extend across their property. The trail would have no impact on their operations and this project might provide the leverage to get their attention and permission.The Bay Circuit Trail is a pedestrian path which runs more than 200 miles from Newburyport/Ipswich to Kingston and Duxbury. https://www.baycircuit.org/maps-guides/

I look forward to the minutes from the phone call and would like to be involved in the conversation about sites on the south side of the river upstream of the dam.

From: Susan Stott <sgstott@icloud.com>
Sent: Thursday, September 5, 2024 2:00 PM
To: Iffert, Kelsey <Kelsey.Iffert@hdrinc.com>
Subject: Fwd: Lawrence Hydroelectric Project (FERC No. 2800) - Recreation Facilities, Use, and Aesthetics Study

CAUTION: [EXTERNAL] This email originated from outside of the organization. Do not click links or open attachments unless you recognize the sender and know the content is safe.

Good afternoon Kelsey.
I would like to be on the call and attend the inventory in October. I am an AVIS Trustee and have also been working with Groundwork Lawrence on the Merrimack River Trail for almost ten years.
I like the sites you have already identified.
I can think of several additional sites to consider:

- Historical signage about the canals on Island St. across from the Essex Art Center. (Ideally restore the integrity of the canals, which have been seriously neglected for decades.)
- picnic tables and benches on Andover Conservation land on the river behind the Greater Lawrence Technical School (ownership Town of Andover) (best access may be from the end of Bulfinch Dr.)
- picnic table and benches AVIS Deer Jump Reservation on the river at the end of Jillian Way (ownership AVIS)

I am a walker and a kayaker, so access these spaces on foot or by canoe/kayak)
Lastly, in order to clean up trash along the river I hope we will receive advance notice when the river will be lowered so we can organize work parties to pick up trash when it is visible in the riverbed. We have been asking for this notice, but usually we are told only 24 hours ahead, if we are informed at all.
Thank you, Susan Stott
AVIS Trustee https://avisandover.org/reservations/deer_jump.html
978-886-9849

From: Iffert, Kelsey
Sent: Tuesday, September 3, 2024 4:38 PM
To: Giarrusso, Joseph; CWheeler@ci.methuen.ma.us
Cc: Carlini, Molly; Kevin Webb
Subject: Lawrence Hydroelectric Project (FERC No. 2800) - Recreation Facilities, Use, and Aesthetics Study
Attachments: HDR_Lawrence Project Rec Inventory 2024.pdf

Good afternoon –

Essex Company, LLC (Essex) is the Licensee, owner, and operator of the Lawrence Hydroelectric Project (FERC No. 2800) (Project or Lawrence Project). The Lawrence Project is located on the Merrimack River in the City of Lawrence in Essex County, Massachusetts. The Project was licensed by the Federal Energy Regulatory Commission (FERC or Commission) and Essex is pursuing a new license from the Commission. HDR Engineering, Inc. (HDR) has been retained by Essex in support of performing the Recreation Facilities, Use, and Aesthetics Study (Recreation Study). As a part of the Recreation Study, HDR is performing a recreation field inventory at existing recreation facilities within, or near, the Lawrence Project.

Essex is seeking input from participants to identify the recreational sites and facilities to be documented by the recreation field inventory. The field inventory will include (but not be limited to) a brief description of each site, photographs, parking estimates, and a catalog of the facilities and amenities provided at the site. Further information is detailed in the attached letter. As per the Recreation Study Plan filed with the Commission, Essex will inventory up to 16 sites total.

Essex will hold a call with available participants **on September 19, 2024 at 10AM** to discuss the selection of sites. Please let us know if you are available and would like to receive the virtual meeting invite. For participants that are not available at that time, a response can be provided by email/letter to Kelsey.Iffert@hdrinc.com by September 30, 2024.

Essex intends to perform the recreation field inventory in October 2024. Participants are invited to attend the recreation field inventory. It will likely be performed over two days, approximately an hour spent at each of the selected recreation sites. Details to be provided.

If you have any questions or concerns, please contact Kelsey Iffert at Kelsey.Iffert@hdrinc.com. HDR and Essex appreciate your participation in the Recreation Facilities, Use, and Aesthetics Study.

Kelsey Iffert
Kelsey Iffert, MS
D 315.414.2206 **M** 315.706.5176

From: Iffert, Kelsey
Sent: Tuesday, September 3, 2024 4:31 PM
To: tlilly@cityoflawrence.com; rtorres@cityoflawrence.com
Cc: Carlini, Molly; Kevin Webb
Subject: Lawrence Hydroelectric Project (FERC No. 2800) - Recreation Facilities, Use, and Aesthetics Study
Attachments: HDR_Lawrence Project Rec Inventory 2024.pdf

Good afternoon –

Essex Company, LLC (Essex) is the Licensee, owner, and operator of the Lawrence Hydroelectric Project (FERC No. 2800) (Project or Lawrence Project). The Lawrence Project is located on the Merrimack River in the City of Lawrence in Essex County, Massachusetts. The Project was licensed by the Federal Energy Regulatory Commission (FERC or Commission) and Essex is pursuing a new license from the Commission. HDR Engineering, Inc. (HDR) has been retained by Essex in support of performing the Recreation Facilities, Use, and Aesthetics Study (Recreation Study). As a part of the Recreation Study, HDR is performing a recreation field inventory at existing recreation facilities within, or near, the Lawrence Project.

Essex is seeking input from participants to identify the recreational sites and facilities to be documented by the recreation field inventory. The field inventory will include (but not be limited to) a brief description of each site, photographs, parking estimates, and a catalog of the facilities and amenities provided at the site. Further information is detailed in the attached letter. As per the Recreation Study Plan filed with the Commission, Essex will inventory up to 16 sites total.

Essex will hold a call with available participants **on September 19, 2024 at 10AM** to discuss the selection of sites. Please let us know if you are available and would like to receive the virtual meeting invite. For participants that are not available at that time, a response can be provided by email/letter to Kelsey.Iffert@hdrinc.com by September 30, 2024.

Essex intends to perform the recreation field inventory in October 2024. Participants are invited to attend the recreation field inventory. It will likely be performed over two days, approximately an hour spent at each of the selected recreation sites. Details to be provided.

If you have any questions or concerns, please contact Kelsey Iffert at Kelsey.Iffert@hdrinc.com. HDR and Essex appreciate your participation in the Recreation Facilities, Use, and Aesthetics Study.

Kelsey Iffert
Kelsey Iffert, MS
D 315.414.2206 **M** 315.706.5176

From: Iffert, Kelsey
Sent: Tuesday, September 3, 2024 4:33 PM
To: AGonzalez@CITYOFLAWRENCE.COM; Luis.vargas@CITYOFLAWRENCE.COM
Cc: Carlini, Molly; Kevin Webb
Subject: Lawrence Hydroelectric Project (FERC No. 2800) - Recreation Facilities, Use, and Aesthetics Study
Attachments: HDR_Lawrence Project Rec Inventory 2024.pdf

Good afternoon –

Essex Company, LLC (Essex) is the Licensee, owner, and operator of the Lawrence Hydroelectric Project (FERC No. 2800) (Project or Lawrence Project). The Lawrence Project is located on the Merrimack River in the City of Lawrence in Essex County, Massachusetts. The Project was licensed by the Federal Energy Regulatory Commission (FERC or Commission) and Essex is pursuing a new license from the Commission. HDR Engineering, Inc. (HDR) has been retained by Essex in support of performing the Recreation Facilities, Use, and Aesthetics Study (Recreation Study). As a part of the Recreation Study, HDR is performing a recreation field inventory at existing recreation facilities within, or near, the Lawrence Project.

Essex is seeking input from the participants to identify the recreational sites and facilities to be documented by the recreation field inventory. The field inventory will include (but not be limited to) a brief description of each site, photographs, parking estimates, and a catalog of the facilities and amenities provided at the site. Further information is detailed in the attached letter. As per the Recreation Study Plan filed with the Commission, Essex will inventory up to 16 sites total.

Essex will hold a call with available participants **on September 19, 2024 at 10AM** to discuss the selection of sites. Please let us know if you are available and would like to receive the virtual meeting invite. For participants that are not available at that time, a response can be provided by email/letter to Kelsey.Iffert@hdrinc.com by September 30, 2024.

Essex intends to perform the recreation field inventory in October 2024. Participants are invited to attend the recreation field inventory. It will likely be performed over two days, approximately an hour spent at each of the selected recreation sites. Details to be provided.

If you have any question or concerns, please contact Kelsey Iffert at Kelsey.Iffert@hdrinc.com. HDR and Essex appreciate your participation in the Recreation Facilities, Use, and Aesthetics Study.

Kelsey Iffert
Kelsey Iffert, MS
D 315.414.2206 **M** 315.706.5176

From: Iffert, Kelsey
Sent: Tuesday, September 3, 2024 4:26 PM
To: MikeK@glrowing.org
Cc: Carlini, Molly; Kevin Webb
Subject: Lawrence Hydroelectric Project (FERC No. 2800) - Recreation Facilities, Use, and Aesthetics Study
Attachments: HDR_Lawrence Project Rec Inventory 2024.pdf

Good afternoon –

Essex Company, LLC (Essex) is the Licensee, owner, and operator of the Lawrence Hydroelectric Project (FERC No. 2800) (Project or Lawrence Project). The Lawrence Project is located on the Merrimack River in the City of Lawrence in Essex County, Massachusetts. The Project was licensed by the Federal Energy Regulatory Commission (FERC or Commission) and Essex is pursuing a new license from the Commission. HDR Engineering, Inc. (HDR) has been retained by Essex in support of performing the Recreation Facilities, Use, and Aesthetics Study (Recreation Study). As a part of the Recreation Study, HDR is performing a recreation field inventory at existing recreation facilities within, or near, the Lawrence Project.

Essex is seeking input from the participants to identify the recreational sites and facilities to be documented by the recreation field inventory. The field inventory will include (but not be limited to) a brief description of each site, photographs, parking estimates, and a catalog of the facilities and amenities provided at the site. Further information is detailed in the attached letter. As per the Recreation Study Plan filed with the Commission, Essex will inventory up to 16 sites total.

Essex will hold a call with available participants **on September 19, 2024 at 10AM** to discuss the selection of sites. Please let us know if you are available and would like to receive the virtual meeting invite. For participants that are not available at that time, a response can be provided by email/letter to Kelsey.Iffert@hdrinc.com by September 30, 2024.

Essex intends to perform the recreation field inventory in October 2024. Participants are invited to attend the recreation field inventory. It will likely be performed over two days, approximately an hour spent at each of the selected recreation sites. Details to be provided.

If you have any question or concerns, please contact Kelsey Iffert at Kelsey.Iffert@hdrinc.com. HDR and Essex appreciate your participation in the Recreation Facilities, Use, and Aesthetics Study.

Kelsey Iffert
Kelsey Iffert, MS
D 315.414.2206 **M** 315.706.5176

From: Iffert, Kelsey
Sent: Tuesday, September 3, 2024 4:11 PM
To: Brad Buschur; Jonathan Guzman; Lesly Melendez
Cc: Carlini, Molly; Kevin Webb
Subject: Lawrence Hydroelectric Project (FERC No. 2800) - Recreation Facilities, Use, and Aesthetics Study
Attachments: HDR_Lawrence Project Rec Inventory 2024.pdf

Good afternoon –

Essex Company, LLC (Essex) is the Licensee, owner, and operator of the Lawrence Hydroelectric Project (FERC No. 2800) (Project or Lawrence Project). The Lawrence Project is located on the Merrimack River in the City of Lawrence in Essex County, Massachusetts. The Project was licensed by the Federal Energy Regulatory Commission (FERC or Commission) and Essex is pursuing a new license from the Commission. HDR Engineering, Inc. (HDR) has been retained by Essex in support of performing the Recreation Facilities, Use, and Aesthetics Study (Recreation Study). As a part of the Recreation Study, HDR is performing a recreation field inventory at existing recreation facilities within, or near, the Lawrence Project.

Essex is seeking input from the participants to identify the recreational sites and facilities to be documented by the recreation field inventory. The field inventory will include (but not be limited to) a brief description of each site, photographs, parking estimates, and a catalog of the facilities and amenities provided at the site. Further information is detailed in the attached letter. As per the Recreation Study Plan filed with the Commission, Essex will inventory up to 16 sites total.

Essex will hold a call with available participants **on September 19, 2024 at 10AM** to discuss the selection of sites. Please let us know if you are available and would like to receive the virtual meeting invite. For participants that are not available at that time, a response can be provided by email/letter to Kelsey.Iffert@hdrinc.com by September 30, 2024.

Essex intends to perform the recreation field inventory in October 2024. Participants are invited to attend the recreation field inventory. It will likely be performed over two days, approximately an hour spent at each of the selected recreation sites. Details to be provided.

If you have any question or concerns, please contact Kelsey Iffert at Kelsey.Iffert@hdrinc.com. HDR and Essex appreciate your participation in the Recreation Facilities, Use, and Aesthetics Study.

Kelsey Iffert
Kelsey Iffert, MS
D 315.414.2206 **M** 315.706.5176

From: Iffert, Kelsey
Sent: Tuesday, September 3, 2024 4:15 PM
To: amedina@cityoflawrence.com; EWalker@cityoflawrence.com
Cc: Carlini, Molly; Kevin Webb
Subject: Lawrence Hydroelectric Project (FERC No. 2800) - Recreation Facilities, Use, and Aesthetics Study
Attachments: HDR_Lawrence Project Rec Inventory 2024.pdf

Good afternoon –

Essex Company, LLC (Essex) is the Licensee, owner, and operator of the Lawrence Hydroelectric Project (FERC No. 2800) (Project or Lawrence Project). The Lawrence Project is located on the Merrimack River in the City of Lawrence in Essex County, Massachusetts. The Project was licensed by the Federal Energy Regulatory Commission (FERC or Commission) and Essex is pursuing a new license from the Commission. HDR Engineering, Inc. (HDR) has been retained by Essex in support of performing the Recreation Facilities, Use, and Aesthetics Study (Recreation Study). As a part of the Recreation Study, HDR is performing a recreation field inventory at existing recreation facilities within, or near, the Lawrence Project.

Essex is seeking input from the participants to identify the recreational sites and facilities to be documented by the recreation field inventory. The field inventory will include (but not be limited to) a brief description of each site, photographs, parking estimates, and a catalog of the facilities and amenities provided at the site. Further information is detailed in the attached letter. As per the Recreation Study Plan filed with the Commission, Essex will inventory up to 16 sites total.

Essex will hold a call with available participants **on September 19, 2024 at 10AM** to discuss the selection of sites. Please let us know if you are available and would like to receive the virtual meeting invite. For participants that are not available at that time, a response can be provided by email/letter to Kelsey.Iffert@hdrinc.com by September 30, 2024.

Essex intends to perform the recreation field inventory in October 2024. Participants are invited to attend the recreation field inventory. It will likely be performed over two days, approximately an hour spent at each of the selected recreation sites. Details to be provided.

If you have any question or concerns, please contact Kelsey Iffert at Kelsey.Iffert@hdrinc.com. HDR and Essex appreciate your participation in the Recreation Facilities, Use, and Aesthetics Study.

Kelsey Iffert
Kelsey Iffert, MS
D 315.414.2206 **M** 315.706.5176

From: Iffert, Kelsey
Sent: Tuesday, September 3, 2024 4:20 PM
To: david.deas@mass.gov; Lawrence.heritage@mass.gov
Cc: Carlini, Molly; Kevin Webb
Subject: Lawrence Hydroelectric Project (FERC No. 2800) - Recreation Facilities, Use, and Aesthetics Study
Attachments: HDR_Lawrence Project Rec Inventory 2024.pdf

Follow Up Flag: Follow up
Flag Status: Flagged

Good afternoon –

Essex Company, LLC (Essex) is the Licensee, owner, and operator of the Lawrence Hydroelectric Project (FERC No. 2800) (Project or Lawrence Project). The Lawrence Project is located on the Merrimack River in the City of Lawrence in Essex County, Massachusetts. The Project was licensed by the Federal Energy Regulatory Commission (FERC or Commission) and Essex is pursuing a new license from the Commission. HDR Engineering, Inc. (HDR) has been retained by Essex in support of performing the Recreation Facilities, Use, and Aesthetics Study (Recreation Study). As a part of the Recreation Study, HDR is performing a recreation field inventory at existing recreation facilities within, or near, the Lawrence Project.

Essex is seeking input from the participants to identify the recreational sites and facilities to be documented by the recreation field inventory. The field inventory will include (but not be limited to) a brief description of each site, photographs, parking estimates, and a catalog of the facilities and amenities provided at the site. Further information is detailed in the attached letter. As per the Recreation Study Plan filed with the Commission, Essex will inventory up to 16 sites total.

Essex will hold a call with available participants **on September 19, 2024 at 10AM** to discuss the selection of sites. Please let us know if you are available and would like to receive the virtual meeting invite. For participants that are not available at that time, a response can be provided by email/letter to Kelsey.Iffert@hdrinc.com by September 30, 2024.

Essex intends to perform the recreation field inventory in October 2024. Participants are invited to attend the recreation field inventory. It will likely be performed over two days, approximately an hour spent at each of the selected recreation sites. Details to be provided.

If you have any question or concerns, please contact Kelsey Iffert at Kelsey.Iffert@hdrinc.com. HDR and Essex appreciate your participation in the Recreation Facilities, Use, and Aesthetics Study.

Kelsey Iffert
Kelsey Iffert, MS
D 315.414.2206 **M** 315.706.5176

From: Iffert, Kelsey
Sent: Tuesday, September 3, 2024 4:13 PM
To: duncan_hay@nps.gov; Mendik, Kevin R; Heather_Passchier@nps.gov
Cc: Carlini, Molly; Kevin Webb
Subject: Lawrence Hydroelectric Project (FERC No. 2800) - Recreation Facilities, Use, and Aesthetics Study
Attachments: HDR_Lawrence Project Rec Inventory 2024.pdf

Good afternoon –

Essex Company, LLC (Essex) is the Licensee, owner, and operator of the Lawrence Hydroelectric Project (FERC No. 2800) (Project or Lawrence Project). The Lawrence Project is located on the Merrimack River in the City of Lawrence in Essex County, Massachusetts. The Project was licensed by the Federal Energy Regulatory Commission (FERC or Commission) and Essex is pursuing a new license from the Commission. HDR Engineering, Inc. (HDR) has been retained by Essex in support of performing the Recreation Facilities, Use, and Aesthetics Study (Recreation Study). As a part of the Recreation Study, HDR is performing a recreation field inventory at existing recreation facilities within, or near, the Lawrence Project.

Essex is seeking input from the participants to identify the recreational sites and facilities to be documented by the recreation field inventory. The field inventory will include (but not be limited to) a brief description of each site, photographs, parking estimates, and a catalog of the facilities and amenities provided at the site. Further information is detailed in the attached letter. As per the Recreation Study Plan filed with the Commission, Essex will inventory up to 16 sites total.

Essex will hold a call with available participants **on September 19, 2024 at 10AM** to discuss the selection of sites. Please let us know if you are available and would like to receive the virtual meeting invite. For participants that are not available at that time, a response can be provided by email/letter to Kelsey.Iffert@hdrinc.com by September 30, 2024.

Essex intends to perform the recreation field inventory in October 2024. Participants are invited to attend the recreation field inventory. It will likely be performed over two days, approximately an hour spent at each of the selected recreation sites. Details to be provided.

If you have any question or concerns, please contact Kelsey Iffert at Kelsey.Iffert@hdrinc.com. HDR and Essex appreciate your participation in the Recreation Facilities, Use, and Aesthetics Study.

Kelsey Iffert
Kelsey Iffert, MS
D 315.414.2206 **M** 315.706.5176

From: Passchier, Heather M <Heather_Passchier@nps.gov>
Sent: Wednesday, September 4, 2024 12:50 PM
To: Iffert, Kelsey; Mendik, Kevin R; duncan_hay@nps.gov
Cc: Carlini, Molly; Kevin Webb
Subject: Re: [EXTERNAL] Lawrence Hydroelectric Project (FERC No. 2800) - Recreation Facilities, Use, and Aesthetics Study

You don't often get email from heather_passchier@nps.gov. Learn why this is important

CAUTION: [EXTERNAL] This email originated from outside of the organization. Do not click links or open attachments unless you recognize the sender and know the content is safe.

Thanks for confirming, Kelsey. Appreciate it.

Groundwork Lawrence has been leading recreational work in the community for decades. Brad and Lesly will have good feedback for you.

Heather Passchier (she/her)
Program Manager,
Rivers, Trails and Conservation Assistance Program
Groundwork Program

Conservation and Outdoor Recreation Division
1849 C Street NW, Rm 1347
Washington, D.C. 20240
Cell: (301) 957-6666



Website | Facebook | YouTube

From: Iffert, Kelsey <Kelsey.Iffert@hdrinc.com>
Sent: Wednesday, September 4, 2024 12:39 PM
To: Mendik, Kevin R <Kevin_Mendik@nps.gov>; Passchier, Heather M <Heather_Passchier@nps.gov>; Hay, Duncan E <Duncan_Hay@nps.gov>
Cc: Carlini, Molly <Molly.Carlini@hdrinc.com>; Kevin Webb <kwebb@patriothydro.com>
Subject: RE: [EXTERNAL] Lawrence Hydroelectric Project (FERC No. 2800) - Recreation Facilities, Use, and Aesthetics Study

Yes, thank you Kevin and Heather! Groundwork Lawrence was included on the same distribution yesterday.

Kelsey Iffert, MS
D 315.414.2206 M 315.706.5176
kelsey.iffert@hdrinc.com
hdrinc.com/follow-us

From: Mendik, Kevin R <Kevin_Mendik@nps.gov>
Sent: Wednesday, September 4, 2024 11:43 AM
To: Passchier, Heather M <Heather_Passchier@nps.gov>; Iffert, Kelsey <Kelsey.Iffert@hdrinc.com>; duncan_hay@nps.gov
Cc: Carlini, Molly <Molly.Carlini@hdrinc.com>; Kevin Webb <kwebb@patriothydro.com>
Subject: Re: [EXTERNAL] Lawrence Hydroelectric Project (FERC No. 2800) - Recreation Facilities, Use, and Aesthetics Study

CAUTION: [EXTERNAL] This email originated from outside of the organization. Do not click links or open attachments unless you recognize the sender and know the content is safe.

Thanks Heather. Yes they should be part of the process; best to invite any stakeholder that commented on or requested a study relative to recreation facilities and use.

Regards,

From: Passchier, Heather M <Heather_Passchier@nps.gov>
Sent: Wednesday, September 4, 2024 7:01 AM
To: Iffert, Kelsey <Kelsey.Iffert@hdrinc.com>; Hay, Duncan E <Duncan_Hay@nps.gov>; Mendik, Kevin R <Kevin_Mendik@nps.gov>
Cc: Carlini, Molly <Molly.Carlini@hdrinc.com>; Kevin Webb <kwebb@patriothydro.com>
Subject: Re: [EXTERNAL] Lawrence Hydroelectric Project (FERC No. 2800) - Recreation Facilities, Use, and Aesthetics Study

Good morning,

Has Groundwork Lawrence been invited to participate? They would be good to engage since the work in Lawrence and have interests in recreation, preservation, and conservation in the community.

Thank you,
Heather

Heather Passchier (she/her)
Program Manager,
Rivers, Trails and Conservation Assistance Program
Groundwork Program

Conservation and Outdoor Recreation Division
1849 C Street NW, Rm 1347

Reconnaissance and Visitor-Intercept Surveys

From: Iffert, Kelsey
Sent: Thursday, April 3, 2025 3:41 PM
To: Giarrusso, Joseph; CWheeler@ci.methuen.ma.us; jcairns412@gmail.com; shawsheengreenway@gmail.com; Andrew Flanagan (andrew.flanagan@andoverma.us); Christopher Cronin (christopher.cronin@andoverma.us); Carlos Jaquez (carlos.jaquez@andoverma.us); michael.murray@andoverma.us; AGonzalez@CITYOFLAWRENCE.COM; Luis.vargas@CITYOFLAWRENCE.COM; tlilly@cityoflawrence.com; rtorres@cityoflawrence.com; John Hess; president@avisandover.org; arwgilbert@gmail.com; MikeK@glrowing.org; Jed Koehler (jkoehler@boatingprogram.com); Jed Koehler; jharden@lawrencecommunityworks.org; Jessica Andors; david.deas@mass.gov; Lawrence.heritage@mass.gov; JJaime@CITYOFLAWRENCE.COM; rdelrosario@cityoflawrence.com; Marc Laplante; Daniel McCarthy; amedina@cityoflawrence.com; EWalker@cityoflawrence.com; duncan_hay@nps.gov; Mendik, Kevin R; Heather_Passchier@nps.gov; Brad Buschur; Lesly Melendez; Susan Stott
Cc: Kevin Webb; Jonathan DiCesare; Carlini, Molly; Gibson, Jim
Subject: Lawrence Hydroelectric Project (FERC No. 2800) - Recreation Facilities, Use, and Aesthetics Study
Attachments: 2025 Lawrence Recreation Study_FG.pdf

Good afternoon –

Essex Company, LLC (Essex) is the Licensee, owner, and operator of the Lawrence Hydroelectric Project (FERC No. 2800) (Project or Lawrence Project). The Lawrence Project is located on the Merrimack River in the City of Lawrence in Essex County, Massachusetts. The Project was licensed by the Federal Energy Regulatory Commission (Commission) and Essex is pursuing a new license from the Commission. HDR has been retained by Essex in support of performing the Recreation Facilities, Use, and Aesthetics Study (Recreation Study).

Essex and HDR would like to thank participants for their consultation and participation during the October 2024 Recreation Inventory at Lawrence. Based on the consultation and October 2024 field effort, Essex has selected ten recreation sites to perform the field reconnaissance and visitor-intercept interviews at through the 2025 recreation season. More details on the associated effort can be found in the attached letter. Essex respectfully requests any comments regarding the selected reconnaissance and visitor-intercept locations by **April 30, 2025.**

Thank You –
Kelsey Iffert

Kelsey Iffert, MS
HDR
231 Salina Meadows Parkway, Suite 210
Syracuse, NY 13212
D 315.414.2206 **M** 315.706.5176

From: Jessica Andors <jandors@lawrencecommunityworks.org>
Sent: Thursday, April 3, 2025 5:53 PM
To: Iffert, Kelsey
Cc: Giarrusso, Joseph; CWheeler@ci.methuen.ma.us; jcairns412@gmail.com; shawsheengreenway@gmail.com; Andrew Flanagan (andrew.flanagan@andoverma.us); Christopher Cronin (christopher.cronin@andoverma.us); Carlos Jaquez (carlos.jaquez@andoverma.us); michael.murray@andoverma.us; AGonzalez@CITYOFLAWRENCE.COM; Luis.vargas@CITYOFLAWRENCE.COM; tlilly@cityoflawrence.com; rtorres@cityoflawrence.com; John Hess; president@avisandover.org; arwgilbert@gmail.com; MikeK@glrowing.org; Jed Koehler (jkoehler@boatingprogram.com); Jed Koehler; jharden@lawrencecommunityworks.org; david.deas@mass.gov; Lawrence.heritage@mass.gov; JJaime@CITYOFLAWRENCE.COM; rdelrosario@cityoflawrence.com; Marc Laplante; Daniel McCarthy; amedina@cityoflawrence.com; EWalker@cityoflawrence.com; duncan_hay@nps.gov; Mendik, Kevin R; Heather_Passchier@nps.gov; Brad Buschur; Lesly Melendez; Susan Stott; Kevin Webb; Jonathan DiCesare; Carlini, Molly; Gibson, Jim
Subject: Re: Lawrence Hydroelectric Project (FERC No. 2800) - Recreation Facilities, Use, and Aesthetics Study

You don't often get email from jandors@lawrencecommunityworks.org. Learn why this is important

CAUTION: [EXTERNAL] This email originated from outside of the organization. Do not click links or open attachments unless you recognize the sender and know the content is safe.

👍

--

Jessica Andors
Executive Director
Lawrence CommunityWorks, Inc.
168 Newbury Street, Lawrence, MA 01841
Main: 978-685-3115 / Direct: 978-722-2604 / Fax: 978-688-8453
email: jandors@lawrencecommunityworks.org / website: www.lawrencecommunityworks.org
Facebook: www.facebook.com/lcworks / Twitter: www.twitter.com/lcworksorg

...Creo que el mundo es bello, / *...I believe the world is beautiful*
que la poesía es como el pan, de todos. / *and that poetry, like bread, is for everyone.*
Y que mis venas no terminan en mí / *And that my veins don't end in me*
sino en la sangre unánime / *but in the unanimous blood*
de los que luchan por la vida, / *of those who struggle for life,*
el amor, / *love,*
las cosas, / *little things,*
el paisaje y el pan, / *landscape and bread,*
la poesía de todos. / *The poetry of everyone.*

--From *Como Tú* by Roque Dalton

On Thu, Apr 3, 2025 at 3:41 PM Iffert, Kelsey <Kelsey.Iffert@hdrinc.com> wrote:

> CAUTION: This email originated from outside your organization. Exercise caution when opening attachments or clicking links, especially from unknown senders.
>
> Good afternoon –
>
> Essex Company, LLC (Essex) is the Licensee, owner, and operator of the Lawrence Hydroelectric Project (FERC No. 2800) (Project or Lawrence Project). The Lawrence Project is located on the Merrimack River in the City of Lawrence in Essex County, Massachusetts. The Project was licensed by the Federal Energy Regulatory Commission (Commission) and Essex is pursuing a new license from the Commission. HDR has been retained by Essex in support of performing the Recreation Facilities, Use, and Aesthetics Study (Recreation Study).
>
> Essex and HDR would like to thank participants for their consultation and participation during the October 2024 Recreation Inventory at Lawrence. Based on the consultation and October 2024 field effort, Essex has selected ten recreation sites to perform the field reconnaissance and visitor-intercept interviews at through the 2025 recreation season. More details on the associated effort can be found in the attached letter. Essex respectfully requests any comments regarding the selected reconnaissance and visitor-intercept locations by **April 30, 2025.**
>
> Thank You –
>
> Kelsey Iffert
>
> **Kelsey Iffert, MS**
>
> **HDR**
>
> 231 Salina Meadows Parkway, Suite 210
>
> Syracuse, NY 13212
>
> **D** 315.414.2206 **M** 315.706.5176

April 3, 2025

Subject: Lawrence Hydroelectric Project (FERC No. 2800)
Recreation Study – Selection of Recreation Sites for Field Reconnaissance and Visitor-Intercept Surveys

Dear Recipient:

Essex Company, LLC (Essex) is the Licensee, owner, and operator of the Lawrence Hydroelectric Project (FERC No. 2800) (Project or Lawrence Project). The Lawrence Project is located on the Merrimack River in the City of Lawrence in Essex County, Massachusetts. The Project was licensed by the Federal Energy Regulatory Commission (FERC or Commission) on December 4, 1978 (with an effective date of December 1, 1978), and the license expires on November 30, 2028. Accordingly, Essex is pursuing a new license for the Project pursuant to the Commission's Integrated Licensing Process, as provided at 18 Code of Federal Regulations Part 5.

HDR Engineering, Inc. (HDR) has been retained by Essex in support of performing the Recreation Study. Based on prior consultation, HDR and Essex have identified Focus Group Participants from community organizations and governmental agencies. In accordance with the Commission's Study Plan Determination issued on May 10, 2024, Essex is seeking concurrence or feedback from the Focus Group Participants on the selected locations for field reconnaissance and visitor-intercept surveys listed below.

As part of the Recreation Facilities, Use, and Aesthetics Study, Essex will conduct field reconnaissance and visitor-intercept interviews at specific recreational facilities on two random weekdays and two random weekend days per month, and on each federal holiday, during the prime recreation season from May 1, 2025, through October 1, 2025. Essex will interview recreationists visiting these locations to collect data relevant to visitors' recreational experience in the Project area, including but not limited to, data regarding demographics, types of recreational activities participated in or may participate in during their visit, and their reasons for choosing the site or area. At each site, technicians will record relevant conditions, including observed recreational activities, estimated number of vehicles, and number of recreational users. General information regarding date, time, and weather conditions will also be recorded by technicians. Essex expects that one team of two technicians will rotate between each of the recreation sites and will spend approximately one hour at each site conducting surveys/interviews. Essex intends for one of the technicians performing the interviews to be fluent in Spanish.

As shown in Figure 1, Essex has selected the following ten locations to conduct the reconnaissance and visitor-intercept surveys:

- The Lawrence Heritage State Park
- Pemberton State Park
- The Merrimack River Trail
- The Lawrence Riverfront State Park

hdrinc.com

231 Salina Meadows Parkway, Suite 210, Syracuse, NY 13212-4559
(315) 414-2222

- The Spicket River Greenway (at Manchester Street Park)
- Nunzio DiMarca Park
- Abe Bashara Boathouse
- Oxford Park
- Campagnone (North) Common
- Boys and Girls Club of Lawrence

These ten sites were selected based on the October 2024 recreation inventory and associated consultation performed with the Focus Group and other stakeholders during the fall of 2024. **Essex respectfully requests any comments regarding the selected reconnaissance and visitor-intercept locations by April 30, 2025** by reaching out to Kelsey.Iffert@hdrinc.com.

The dates of the surveys/interviews will be determined as the recreation season gets underway—if you would like to be notified as the dates are selected, or would like to attend any of the survey events, please notify Kelsey.Iffert@hdrinc.com.

If you have any question or concerns, please contact Kelsey Iffert at the above email address or 315-414-2206. HDR and Essex appreciate your participation in the Recreation Facilities, Use, and Aesthetics Study.

Thank you for your assistance with this request.

Sincerely,



Kelsey Iffert
Project Manager
Enclosures

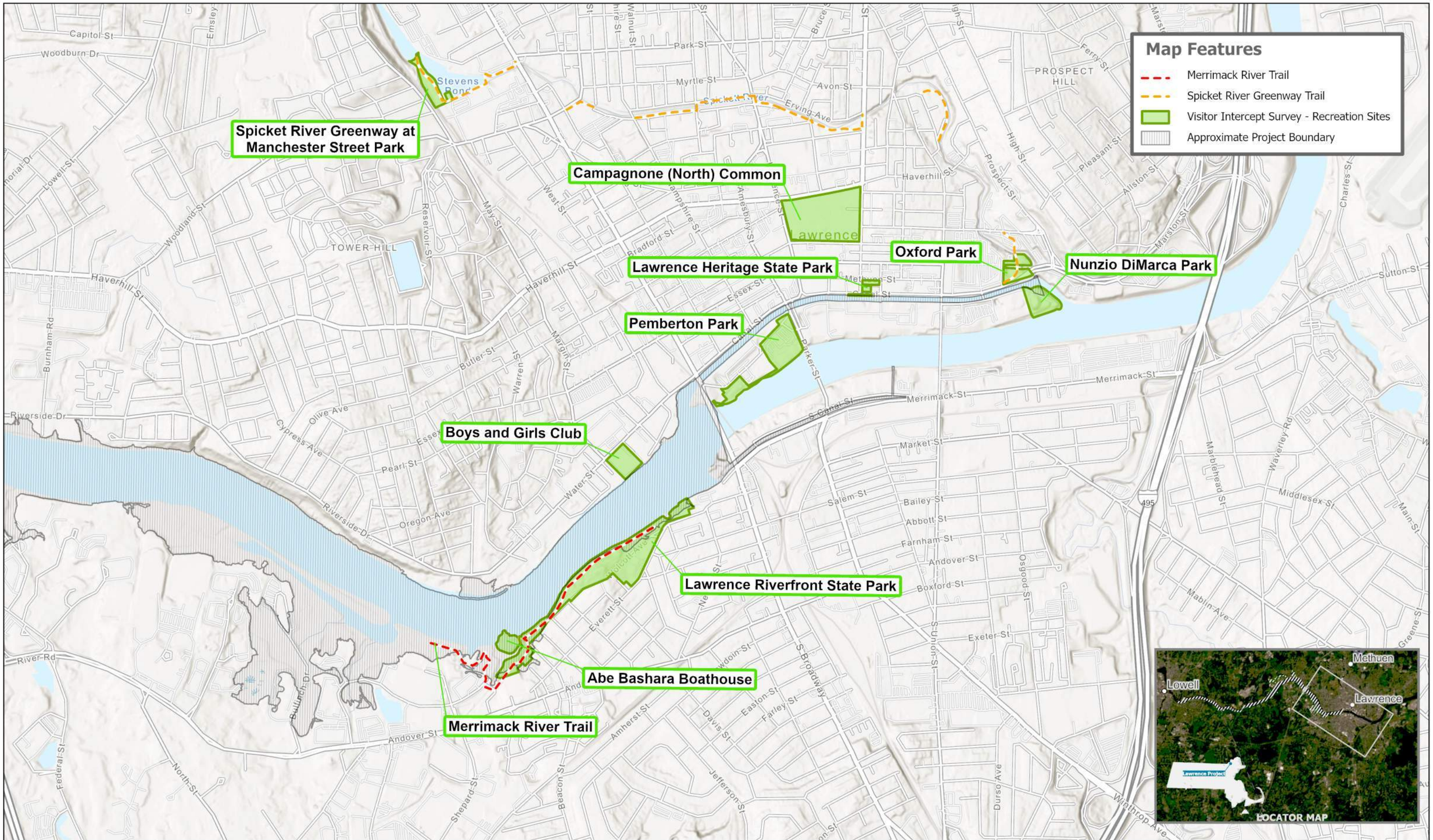

FIELD RECONNAISSANCE AND VISITOR-INTERCEPT SURVEY LOCATIONS

LAWRENCE HYDROELECTRIC PROJECT (FERC NO. 2800)

Figure 1

From: Iffert, Kelsey
Sent: Tuesday, September 3, 2024 4:22 PM
To: jharden@lawrencecommunityworks.org; Jessica Andors
Cc: Carlini, Molly; Kevin Webb
Subject: Lawrence Hydroelectric Project (FERC No. 2800) - Recreation Facilities, Use, and Aesthetics Study
Attachments: HDR_Lawrence Project Rec Inventory 2024.pdf

Follow Up Flag: Follow up
Flag Status: Flagged

Good afternoon –

Essex Company, LLC (Essex) is the Licensee, owner, and operator of the Lawrence Hydroelectric Project (FERC No. 2800) (Project or Lawrence Project). The Lawrence Project is located on the Merrimack River in the City of Lawrence in Essex County, Massachusetts. The Project was licensed by the Federal Energy Regulatory Commission (FERC or Commission) and Essex is pursuing a new license from the Commission. HDR Engineering, Inc. (HDR) has been retained by Essex in support of performing the Recreation Facilities, Use, and Aesthetics Study (Recreation Study). As a part of the Recreation Study, HDR is performing a recreation field inventory at existing recreation facilities within, or near, the Lawrence Project.

Essex is seeking input from the participants to identify the recreational sites and facilities to be documented by the recreation field inventory. The field inventory will include (but not be limited to) a brief description of each site, photographs, parking estimates, and a catalog of the facilities and amenities provided at the site. Further information is detailed in the attached letter. As per the Recreation Study Plan filed with the Commission, Essex will inventory up to 16 sites total.

Essex will hold a call with available participants **on September 19, 2024 at 10AM** to discuss the selection of sites. Please let us know if you are available and would like to receive the virtual meeting invite. For participants that are not available at that time, a response can be provided by email/letter to Kelsey.Iffert@hdrinc.com by September 30, 2024.

Essex intends to perform the recreation field inventory in October 2024. Participants are invited to attend the recreation field inventory. It will likely be performed over two days, approximately an hour spent at each of the selected recreation sites. Details to be provided.

If you have any question or concerns, please contact Kelsey Iffert at Kelsey.Iffert@hdrinc.com. HDR and Essex appreciate your participation in the Recreation Facilities, Use, and Aesthetics Study.

Kelsey Iffert
Kelsey Iffert, MS
D 315.414.2206 **M** 315.706.5176

From: Iffert, Kelsey
Sent: Tuesday, September 3, 2024 4:25 PM
To: Jed Koehler (jkoehler@boatingprogram.com); Jed Koehler
Cc: Carlini, Molly; Kevin Webb
Subject: Lawrence Hydroelectric Project (FERC No. 2800) - Recreation Facilities, Use, and Aesthetics Study
Attachments: HDR_Lawrence Project Rec Inventory 2024.pdf

Good afternoon –

Essex Company, LLC (Essex) is the Licensee, owner, and operator of the Lawrence Hydroelectric Project (FERC No. 2800) (Project or Lawrence Project). The Lawrence Project is located on the Merrimack River in the City of Lawrence in Essex County, Massachusetts. The Project was licensed by the Federal Energy Regulatory Commission (FERC or Commission) and Essex is pursuing a new license from the Commission. HDR Engineering, Inc. (HDR) has been retained by Essex in support of performing the Recreation Facilities, Use, and Aesthetics Study (Recreation Study). As a part of the Recreation Study, HDR is performing a recreation field inventory at existing recreation facilities within, or near, the Lawrence Project.

Essex is seeking input from the participants to identify the recreational sites and facilities to be documented by the recreation field inventory. The field inventory will include (but not be limited to) a brief description of each site, photographs, parking estimates, and a catalog of the facilities and amenities provided at the site. Further information is detailed in the attached letter. As per the Recreation Study Plan filed with the Commission, Essex will inventory up to 16 sites total.

Essex will hold a call with available participants **on September 19, 2024 at 10AM** to discuss the selection of sites. Please let us know if you are available and would like to receive the virtual meeting invite. For participants that are not available at that time, a response can be provided by email/letter to Kelsey.Iffert@hdrinc.com by September 30, 2024.

Essex intends to perform the recreation field inventory in October 2024. Participants are invited to attend the recreation field inventory. It will likely be performed over two days, approximately an hour spent at each of the selected recreation sites. Details to be provided.

If you have any question or concerns, please contact Kelsey Iffert at Kelsey.Iffert@hdrinc.com. HDR and Essex appreciate your participation in the Recreation Facilities, Use, and Aesthetics Study.

Kelsey Iffert
Kelsey Iffert, MS
D 315.414.2206 **M** 315.706.5176

STURGEON HABITAT MAPPING AND ASSESSMENT

Lawrence Hydroelectric Project (FERC No. 2800)



Prepared for:

Essex Company, LLC
A subsidiary of Patriot Hydro, LLC

Prepared by:

ASA Analysis & Communication, Inc.
14 Hidden Meadow Road
Warwick, NY 10990

April 2026
Project No. P00953

[THIS PAGE IS INTENTIONALLY LEFT BLANK]

TABLE OF CONTENTS

TABLE OF CONTENTS III
LIST OF FIGURES V
LIST OF TABLES VIII
1. INTRODUCTION 1-1
1.1 Background 1-1
1.2 Existing Information 1-1
1.3 Study Area 1-2
2. STUDY AND OBJECTIVES 2-3
3. METHODOLOGY 3-2
3.1 Survey Design 3-2
3.1.1 Water Quality 3-3
3.1.2 Underwater Video 3-4
3.1.3 Sediment Grabs 3-4
3.1.4 Side-scan Sonar 3-4
3.1.5 Bathymetric Data 3-5
3.2 Data Analysis 3-5
3.2.1 Analysis of Environmental Conditions 3-5
3.2.2 Processing of Water Quality Data 3-6
3.2.3 Underwater Video Processing 3-6
3.2.4 Substrate Size Classification 3-6
3.2.5 Bathymetric Data Processing 3-8
3.2.6 Sturgeon Habitat Classification 3-8
4. RESULTS 4-1
4.1 Sampling Achieved 4-1
4.2 Environmental Conditions 4-5
4.3 Sediment Grab Sampling 4-9
4.4 Underwater Video Observations 4-10
4.5 Side-Scan Sonar Imagery 4-19
4.6 Bathymetry 4-19
4.7 Sturgeon Habitat Classification 4-24
5. SUMMARY 5-1

6. VARIANCES FROM THE STUDY PLAN 6-1
7. REFERENCES 7-1
A. APPENDIX A – WATER QUALITY DATA 1
B. APPENDIX B – SEDIMENT GRAIN SIZE REPORT 1
C. APPENDIX C – UNDERWATER VIDEO FRAMES FOR SUBSTRATE CLASSIFICATION .. 1

LIST OF FIGURES

Figure 1-1 The 10-river-mile reach (yellow and red polylines) for the Sturgeon Habitat Mapping and Assessment Survey on the Merrimack River downstream of the Lawrence Hydroelectric Project to River Mile 19 in Haverhill. Red sections indicate areas that were not accessible due to navigation hazards (i.e., low water and exposed rocks). 1-3

Figure 3-1 Example of planned sampling transects and verification stations for the Sturgeon Habitat Mapping and Assessment). The above schematic was for illustration purposes only and not actual survey lines. 3-3

Figure 3-2 Photo of the underwater video frame during mobilization (left) and deployment (right). 3-5

Figure 4-1 Photos showing low water conditions encountered during the habitat survey. (a) Eel grass near the surface as seen from vessel. (b) Grassy shallows near a bank station. (c) View from shore just upriver from Verification Transect 3, where the river became impassable on Field Day 1. (d) Damaged propeller at the end of Field Day 2. 4-2

Figure 4-2 Hourly river stage (ft, NAVD88) measured in the tailrace at Essex Dam. The red highlighted section indicates the period during the sturgeon habitat survey. 4-6

Figure 4-3 Hourly river flow (cfs) extrapolated from the Lowell USGS Station 011000000 (scaled by 2% to account for additional freshwater inputs between the station and Essex Dam). The red highlighted section indicates the period during the sturgeon habitat survey. 4-6

Figure 4-4 Hourly river stage (ft, NAVD88) measured in the tailrace at Essex Dam, zoomed to the dates of the habitat survey. The red highlighted section indicates the period during the sturgeon habitat survey. 4-7

Figure 4-5 Hourly river flow (cfs) extrapolated from the Lowell USGS Station 011000000 (scaled by 2% to account for additional freshwater inputs between the gage and Essex Dam). Zoomed to dates of the habitat survey. The red highlighted section indicates the period during the sturgeon habitat survey. 4-7

Figure 4-6 Photos showing examples of benthic grab contents. Image (d) shows the sediment collected for the grain size analysis from Station 07-L. 4-9

Figure 4-7 Examples of benthic substrate characterization. Images from underwater video depict cobble (top left), cobble embedded in silt (top right), submerged aquatic vegetation (eelgrass; center left), eelgrass with cobble (center right), a gravel/sand/cobble substrate mixture (bottom left), and a cobble/gravel substrate mixture (bottom right). 4-14

Figure 4-9 Benthic substrates at Stations 1-6, sampled on July 24, 2025 at the Lawrence Hydroelectric Project on the Merrimack River. For substrate classification: BO=boulder; CO=cobble; PE=pebble; GR=gravel; SA=sand; SI=silt; SH=shell; and SAV=submerged aquatic vegetation (primarily eelgrass). 4-15

Figure 4-10 Benthic substrates at Stations 7-15, sampled on July 23, 2025 at the Lawrence Hydroelectric Project on the Merrimack River. For substrate classification: BO=boulder; CO=cobble; PE=pebble; GR=gravel; SA=sand; SI=silt; SH=shell; and SAV=submerged aquatic vegetation (primarily eelgrass). 4-16

Figure 4-11 Benthic substrates at Stations 16-24, sampled on July 22, 2025 at the Lawrence Hydroelectric Project on the Merrimack River. For substrate classification: BO=boulder; CO=cobble; PE=pebble; GR=gravel; SA=sand; SI=silt; SH=shell; and SAV=submerged aquatic vegetation (primarily eelgrass). 4-17

Figure 4-12 Benthic substrates at Stations 25-30, sampled on July 22, 2025 at the Lawrence Hydroelectric Project on the Merrimack River. For substrate classification: BO=boulder; CO=cobble; PE=pebble; GR=gravel; SA=sand; SI=silt; SH=shell; and SAV=submerged aquatic vegetation (primarily eelgrass). 4-18

Figure 4-13 Depth and riverbed elevation at Stations 1-6, sampled on July 24, 2025 at the Lawrence Hydroelectric Project on the Merrimack River. 4-20

Figure 4-14 Depth and riverbed elevation at Stations 7-15, sampled on July 23, 2025 at the Lawrence Hydroelectric Project on the Merrimack River. 4-21

Figure 4-15 Depth and riverbed elevation at Stations 16-24, sampled on July 22, 2025 at the Lawrence Hydroelectric Project on the Merrimack River. 4-22

Figure 4-16 Depth and riverbed elevation at Stations 25-30, sampled on July 22, 2025 at the Lawrence Hydroelectric Project on the Merrimack River. 4-23

Figure 4-17 Sturgeon foraging habitat at Stations 1-6 at the Lawrence Hydroelectric Project on the Merrimack River. Suitable habitat for foraging was determined using substrate types and depths identified during this study and species-specific literature-based values for foraging substrate type and foraging depth. 4-26

Figure 4-18 Sturgeon foraging habitat at Stations 7-15 at the Lawrence Hydroelectric Project on the Merrimack River. Suitable habitat for foraging was determined using substrate types and depths identified during this study and species-specific literature-based values for foraging substrate type and foraging depth. 4-27

Figure 4-19 Sturgeon foraging habitat at Stations 16-24 at the Lawrence Hydroelectric Project on the Merrimack River. Suitable habitat for foraging was determined using substrate types and depths identified during this study and species-specific literature-based values for foraging substrate type and foraging depth. 4-28

Figure 4-20 Sturgeon foraging habitat at Stations 25-30 at the Lawrence Hydroelectric Project on the Merrimack River. Suitable habitat for foraging was determined using substrate types and depths identified during this study and species-specific literature-based values for foraging substrate type and foraging depth. 4-29

Figure 4-21 Sturgeon juvenile rearing habitat at Stations1-6 at the Lawrence Hydroelectric Project on the Merrimack River. Suitable habitat for juvenile rearing was determined using substrate types and depths identified during this study and species-specific literature-based values for juvenile rearing substrate type and juvenile rearing depth. 4-30

Figure 4-22 Sturgeon juvenile rearing habitat at Stations 7-15 at the Lawrence Hydroelectric Project on the Merrimack River. Suitable habitat for juvenile rearing was determined using substrate types and depths identified during this study and species-specific literature-based values for juvenile rearing substrate type and juvenile rearing depth. 4-31

Figure 4-23 Sturgeon juvenile rearing habitat at Stations 16-24 at the Lawrence Hydroelectric Project on the Merrimack River. Suitable habitat for juvenile rearing was determined

using substrate types and depths identified during this study and species-specific literature-based values for juvenile rearing substrate type and juvenile rearing depth. 4-32

Figure 4-24 Sturgeon juvenile rearing habitat at Stations 25-30 at the Lawrence Hydroelectric Project on the Merrimack River. Suitable habitat for juvenile rearing was determined using substrate types and depths identified during this study and species-specific literature-based values for juvenile rearing substrate type and juvenile rearing depth. 4-33

Figure 4-25 Sturgeon spawning habitat at Stations 1-6 at the Lawrence Hydroelectric Project on the Merrimack River. Suitable habitat for spawning was determined using substrate types and depths identified during this study and species-specific literature-based values for spawning substrate type and spawning depth. 4-34

Figure 4-26 Sturgeon spawning habitat at Stations 7-15 at the Lawrence Hydroelectric Project on the Merrimack River. Suitable habitat for spawning was determined using substrate types and depths identified during this study and species-specific literature-based values for spawning substrate type and spawning depth..... 4-35

Figure 4-27 Sturgeon spawning habitat at Stations 16-24 at the Lawrence Hydroelectric Project on the Merrimack River. Suitable habitat for spawning was determined using substrate types and depths identified during this study and species-specific literature-based values for spawning substrate type and spawning depth..... 4-36

Figure 4-28 Sturgeon spawning habitat at Stations 25-30 at the Lawrence Hydroelectric Project on the Merrimack River. Suitable habitat for spawning was determined using substrate types and depths identified during this study and species-specific literature-based values for spawning substrate type and spawning depth..... 4-37

LIST OF TABLES

Table 3-1 Substrate type was based on grain size (diameter) classes following the Wentworth scale (Wentworth 1922). 3-9

Table 3-2 Habitat classification for Atlantic Sturgeon and Shortnose Sturgeon foraging, juvenile rearing, and spawning in fresh waters of the northeastern U.S. and Canada. Suitable substrate types and depths are based on literature-derived values. 3-10

Table 4-1 Summary of field survey days. Start and End times (HH:MM) are start of rigging/mobilization and departure time from the respective boat ramp. 4-3

Table 4-2 Summary of verification sampling achieved. Verification Transects are sorted from upriver to downriver locations. 4-4

Table 4-3 Summary statistics of river stage (ft, NAVD88) and flow (cfs) from the Essex Dam, during the sturgeon habitat survey on the Merrimack River July 21-24, 2025 (and July 21-24, 2020-2024). Minimum (min), maximum (max), and mean of stage and flow. 4-8

Table 4-4 Summary statistics of water quality measurements the verification transects during the sturgeon habitat survey on the Merrimack River July 22-24, 2025. Number of data points (N), minimum (min), maximum (max), mean, and standard deviation (SD) of water temperature (ºC), specific conductance (µS/cm), and dissolved oxygen (mg/L) measured from an In Situ Aqua Troll 500 multiparameter sonde at each verification station. Transects are sorted from upriver to downriver locations; Transects 1 and 7 were not sampled due to accessibility. 4-8

Table 4-5 Grain size analysis from Station 07-L, collected on July 23, 2025, during the sturgeon habitat mapping and assessment study downstream of Lawrence Hydroelectric Project on the Merrimack River. 4-10

Table 4-6 Substrate type and percent cover in underwater video of the Merrimack River riverbed, downstream of Lawerence Hydroelectric Project, based on image analysis of video collected July 22-24, 2025, using ImageJ software. 4-11

Table 4-7 Depth, measured by a single-beam echosounder, and substrate classification by sampling station. Substrate classification was determined by image analysis of underwater videos of the riverbed and depth was collected by July 22-24, 2025, in the Merrimack River downstream of the Lawrence Hydroelectric Project. Identified substrate types included: boulder (BO); cobble (CO); pebble (PE); gravel (GR); sand (SA); silt (SI); submerged aquatic vegetation/eelgrass (SAV), and shell (SH). 4-13

Table 4-8 Cumulative habitat area for Atlantic and Shortnose Sturgeon foraging, juvenile rearing, and spawning. Percent habitat area is based on a total surveyed habitat area of 596.7 acres. On average, surveyed river segments were 150 ft wide; a buffer zone of 50 feet from the banks was used, and manual adjustments were made as river width fluctuated. 4-25

1. INTRODUCTION

1.1 BACKGROUND

Essex Company, LLC (Essex), a subsidiary of Patriot Hydro, LLC, is the Licensee, owner, and operator of the Lawrence Hydroelectric Project (Project or Lawrence Project), which is Federal Energy Regulatory Commission (FERC or Commission) Project No. 2800. The Lawrence Project is located on the Merrimack River in the City of Lawrence in Essex County, Massachusetts. The Project was licensed by the Commission on December 4, 1978 (with an effective date of December 1, 1978), and the license expires on November 30, 2028. Essex is pursuing a new license for the Project using the Commission's Integrated Licensing Process (ILP) as defined in 18 Code of Federal Regulations (C.F.R.) Part 5.

In accordance with 18 C.F.R. § 5.15, Essex has initiated studies and information gathering activities as provided in the study plan and schedule approved by the Commission. Among the studies completed during 2025 was the Sturgeon Habitat Mapping and Assessment Study (Study 17), the methodologies of which were outlined in the Study Plan in Appendix K of the Initial Study Report (ISR) filed by Essex with the Commission on April 28, 2025. The study plan was based on recommendations by FERC in the Study Plan Determination (SPD) filed May 10, 2024. This report describes the Licensee's implementation of the study plan and schedule, the data collected, and any variances from the study plan and schedule.

1.2 EXISTING INFORMATION

The Merrimack River, downstream from the Lawrence Project (Essex Dam), has an amphidromous population of shortnose sturgeon (Kieffer and Kynard 1993). A study of the overwintering population of sturgeon in the Merrimack River counted 3,786 individuals in 2020-2021 season and 3,424 individuals in the 2022-2023 season (Stantec 2023). Shortnose sturgeon movement in the lower Merrimack has been documented up to the I-495 Bridge in Lawrence (Stantec 2023) with documented spawning occurring near Haverhill between river mile (RM) 18.6 and 19.9 (Kieffer and Kynard 1996). The detections at the I-495 Bridge in Lawrence occurred during the spawning season, suggesting that habitat between the I-495 bridge and the Essex Dam may be used for spawning or pre-spawning habitat. Post-spawn and juvenile shortnose sturgeon are present in the river throughout the year (Kieffer and Kynard 1993).

The Merrimack River downstream from the Lawrence Project is utilized by Atlantic sturgeon from late May to early October for foraging (Kieffer and Kynard 1993; Wippelhauser et al. 2017). Kieffer and Kynard (1993) found that sub-adult Atlantic sturgeon used only one discrete section of the Merrimack River each year. Sub-adult Atlantic sturgeon during that study were determined to frequent the "lower islands" section of the Merrimack River, located between RM 3.1-6.2 and approximately 15.5 miles (25 km) downstream from Essex Dam.

Previous studies have assessed the movements and habitat use of shortnose and Atlantic sturgeon in the Merrimack River (Kieffer and Kynard 1993; 1996). In those studies, shortnose sturgeon began to move from overwintering to spawning sites in April when river temperature reached 7°C and discharges decreased to 570 m^3/s (approximately 20,000 cfs). Shortnose sturgeon spawned in the Haverhill area when river temperature warmed to 9.6–14.0 °C and river discharge decreased to 240–390 m3/s (approximately 8,500–14,000 cfs). Foraging habitat for shortnose sturgeon was characterized as areas with silty or muddy bottom that were optimal for its predominant prey (freshwater mussels). Although Kieffer and Kynard (1993; 1996) did not observe spawning habits or characterize spawning habitat of Atlantic sturgeon in the Merrimack

River, spawning habitat for Atlantic sturgeon is typically freshwater reaches just upriver of the salt front in the main channel areas with flowing oxygenated (>6 mg/L) waters over hard substrate (rock, cobble, boulder, gravel) in depths of 4 ft (1.2 m) or more (NMFS 2017). Juvenile and adult Atlantic sturgeon forage on benthic prey items found in soft substrate (NMFS 2017).

1.3 STUDY AREA

The study area included the section of the Merrimack River located immediately downstream of the Project (Essex Dam, also known as Great Stone Dam), extending approximately 10.1 river miles downstream to RM 19 at Basiliere Bridge on Route 125 in Haverhill, Massachusetts (Figure 1-1). Red areas in Figure 1-1 indicate approximate portions of the planned section of river that could not be accessed due to low water levels and navigation hazards. These areas included planned sampling near the O'Leary Bridge on Broadway, Essex Dam and tailrace, and the planned stations approximately between Mitchell's Falls, the furthest downriver bridge crossing of I-495, and the just downriver of Stanley Island.

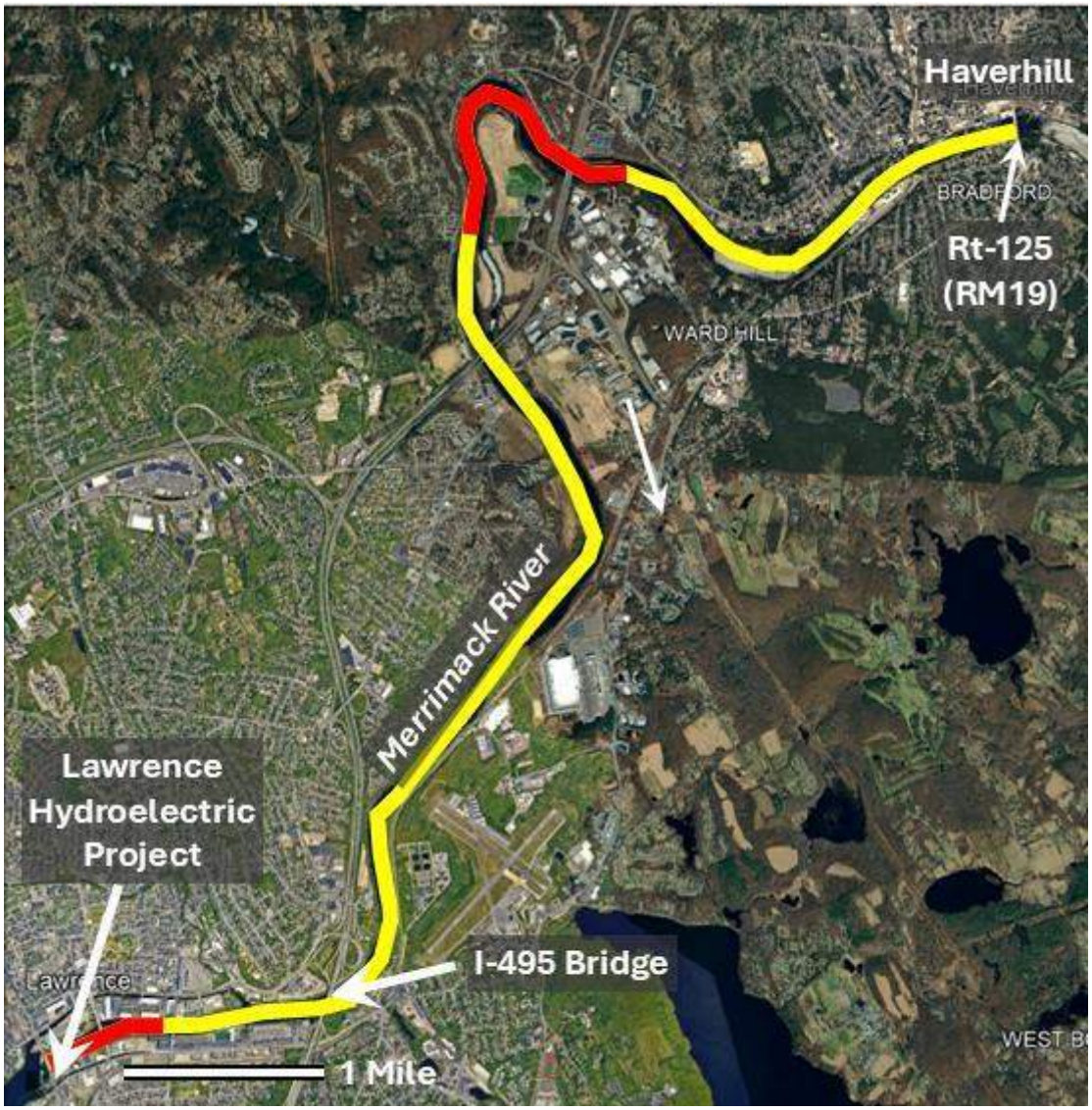

Figure 1-1 The 10-river-mile reach (yellow and red polylines) for the Sturgeon Habitat Mapping and Assessment Survey on the Merrimack River downstream of the Lawrence Hydroelectric Project to River Mile 19 in Haverhill. Red sections indicate areas that were not accessible due to navigation hazards (i.e., low water and exposed rocks).

2. STUDY AND OBJECTIVES

The Sturgeon Habitat Mapping and Assessment Study was designed in response to recommendations by FERC in the SPD to conduct a side-scan sonar (SSS) survey separate from the Sturgeon Distribution and Project Interaction Study (Study 5), in order to meet the study objectives. The primary objectives were to (1) map the benthic habitat features of the Merrimack River downstream from the Project Dam (Essex Dam) to RM 19 (Basiliere Bridge on Route 125), and (2) quantify the area of juvenile rearing habitat, spawning habitat, and foraging habitat for Atlantic *(Acipenser oxyrinchus oxyrinchus*) and shortnose sturgeon (*A. brevirostrum*) in this reach based on substrate type and water depth.

The SPD further recommended that substrate size and embeddedness be verified using grab samples, an underwater camera, or SCUBA diving/snorkeling, if safety allows. Essex chose to conduct verification using a Petite Ponar grab and an underwater camera. Secondary objectives included locating and estimating size of any sturgeon observed during the study, to the extent possible.

3. METHODOLOGY

3.1 SURVEY DESIGN

The Sturgeon Habitat Mapping and Assessment Study was designed to use side-scan sonar (SSS) to collect data for mapping benthic habitat features and quantifying the nursery, spawning, and foraging habitat for Atlantic and Shortnose Sturgeon, based on substrate type and depth. Substrate type, size and embeddedness, as inferred from visual classification of SSS imagery, was planned to be verified by underwater video and sediment grab samples. Additionally, bathymetric data were planned to be collected to create a gridded GIS depth and substrate layer.

Substrate classification (type, size and embeddedness) of the SSS imagery was designed to be informed and verified by two direct sampling methods: underwater video and sediment grab sampling. The verification samples were collected along 10 transects through the survey area ("verification transects"), where each verification transect consisted of 3 sampling stations: one near each riverbank and one approximately in the center of the river channel, as navigation allowed (Figure 3-1). The initial goal was to collect 30 sediment grab samples and underwater video recordings to supplement the SSS and bathymetric data. The survey was planned to be completed following this study plan with real-time field adjustments to the methods described herein only if needed (e.g., navigational hazards, safety, data quality and coverage).

Figure 3-1 illustrates the configuration of SSS and bathymetry transects and video/grab verification sampling stations. The survey was planned to be completed over four to five days (weather and river discharge permitting) during July 21-25, 2025 with an additional day for additional targeted verification sampling in August−September 2025. The first day of the survey week was planned to be used for testing survey operations and reconnaissance of field conditions. The second day was planned to be used to conduct the SSS survey. The third day was planned to be spent collecting the verification samples (water quality measurements, underwater video, and sediment grab samples). The fourth day was planned to be dedicated to collecting bathymetry data with the single-beam echosounder, and a fifth day was reserved as a contingency day to fill in any data gaps are additional sampling required.

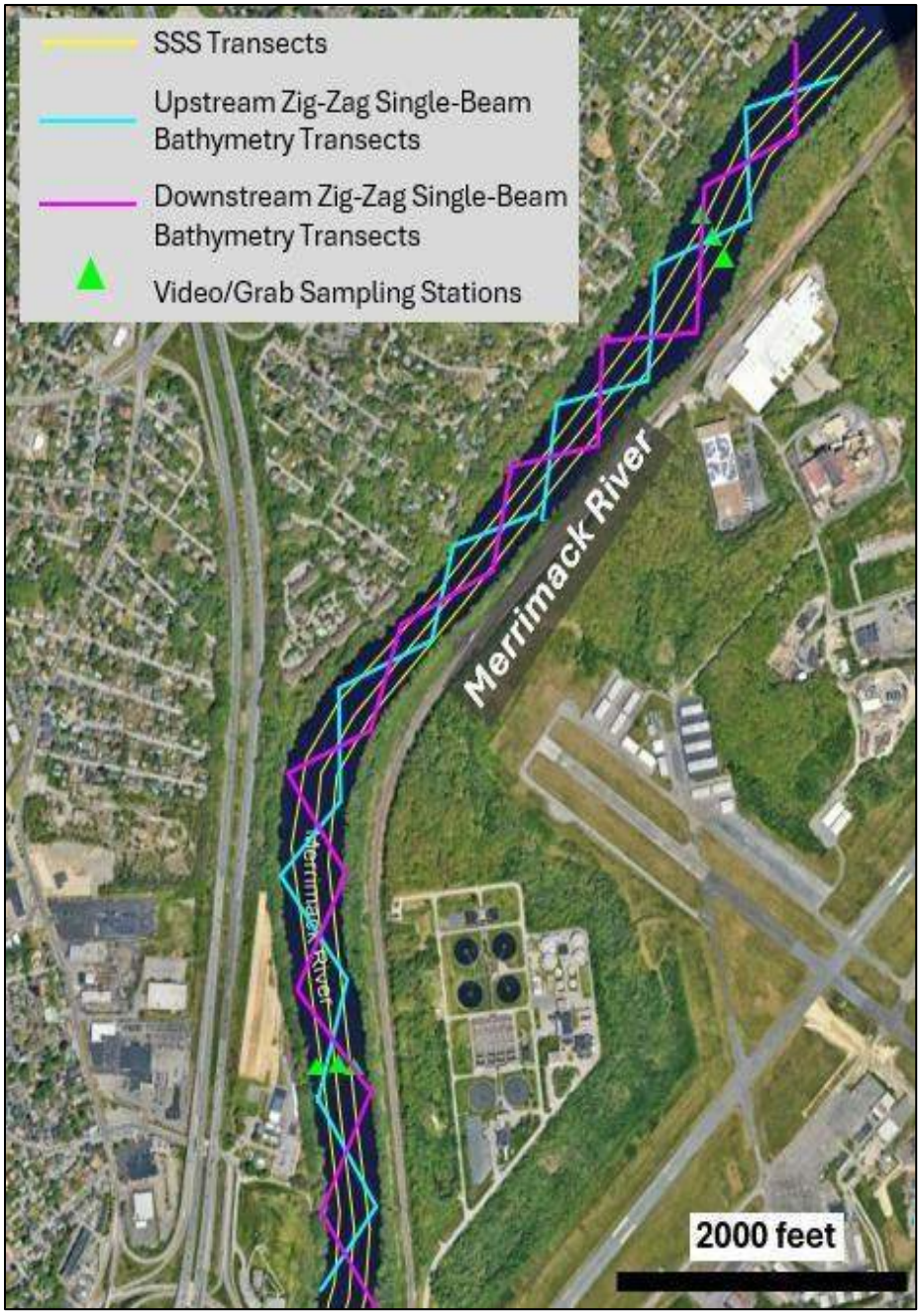

Figure 3-1 Example of planned sampling transects and verification stations for the Sturgeon Habitat Mapping and Assessment). The above schematic was for illustration purposes only and not actual survey lines.

3.1.1 Water Quality

Water quality measurements (temperature, conductivity, dissolved oxygen [DO]) were collected during the verification sampling survey with an In Situ Aqua Troll 500 ("CTD" or "sonde"). The

conductivity sensor was calibrated prior to the site reconnaissance survey. The DO sensor was calibrated each day, prior to launching the vessel. Upon arriving at each verification station, water quality measurements were collected prior to the other sampling activities. Due to the shallow depths encountered, spot measurements were collected at approximately mid-depth in the water column, as judged by the vessel's depth-finder and the length of the sonde's cable. Data were logged using the Bluetooth® controller for the sonde which stored a data record for each station, along with GPS information. These data were downloaded and backed up to a secondary hard drive at the end of each survey day.

3.1.2 Underwater Video

After recording the water quality measurements at a station, underwater video was collected with a GoPro Hero 13 underwater camera model, mounted in a custom-fabricated aluminum frame in a downward-facing orientation, approximately 24 inches above the river bottom (Figure 3-2). The camera deployment frame also included dual lasers spaced 85 mm apart (<5mW; BALP-LG05-B150) to provide a reference scale and LED lights (700 lumens) for framing and illuminating the field of view. A square-shaped yellow SCUBA weight (10 cm long) attached to the bottom camera frame also provided a reference scale. At each verification station, the video frame system was lowered to the river bottom to collect short video recordings (15-30 seconds). Prior to deploying the system over the side of the vessel, a large label containing the station ID and channel location and local time was recorded at the beginning of each station's video. Data from the camera were downloaded and backed up to a secondary hard drive at the end of each survey day.

3.1.3 Sediment Grabs

After recording the underwater video at a station, sediment grabs were collected with a 6"x6" (0.024 m^2) stainless steel Petite Ponar grab). At each station, at least three valid grab attempts were made before determining whether or not a sediment sample could be collected. Notes were recorded with each grab attempt (e.g., empty, void, or sample collected, along with description of the environment and/or if grass or single rocks were found in a grab). A subsample of approximately 100 mL of the upper 2 cm layer of the sediment grab was transferred to a 250 mL jar to be sent to a laboratory for sediment grain size analysis. A deck-side photograph with a whiteboard (labeled with date, time, and station) was taken for each verification sampling station (except where the substrate was considered a hard substrate as defined by three consecutive empty valid grab samples). Successfully collected sediment samples were handled following established guidelines from Pace Analytical Laboratory (e.g., sample handling and custody protocols).

3.1.4 Side-scan Sonar

Sonar imagery of the riverbed was planned to be collected by a Humminbird Xplore 10 CMSI+ Fish Finder, a recreational-grade SSS, following established methods for sturgeon habitat characterization in riverine systems (Litts & Kaeser 2016; Walker and Alford 2016; Andrews et al. 2020; Battaile et al. 2024). The Humminbird SSS was selected because of ease of deployment in shallower habitats/conditions (smaller transducer, lighter weight housing, reduced sonar interface). This selection was consistent with the sonar methods recommended by NMFS in their comments to PAD and PSP (Kaeser et al. 2012; Litts and Kaeser 2016). SSS survey transects were planned to include three transects along the river axis; one in approximately center channel and one offset to each bank (e.g., Figure 3-1). Low-water conditions prevailed over the multi-day survey, which resulted in shallow depths, exposed rocks, and non-navigable waters in which to conduct this component of the study.



Figure 3-2 Photo of the underwater video frame during mobilization (left) and deployment (right).

3.1.5 Bathymetric Data

To classify sturgeon habitat based on substrate type and depth, the SSS survey was complemented with bathymetric data collection in the surveyed river reach. In absence of known bathymetric data sources, this study was designed to collect single-beam bathymetry to be integrated with the SSS imagery for mapping sturgeon habitat. Bathymetric survey data were collected with a 200-kHz, Teledyne Odom CV100 single-beam echosounder, Trimble MPS566 GNSS Receiver and Trimble GA830 GPS antenna, with network-RTK GPS corrections. Data were streamed into HYPACK Survey (v. 2024) software at a sampling rate of 10 Hz. The vertical offset applied corrections for recording depth soundings in elevation relative to NAVD88 vertical datum. The bathymetry system was mounted on the port side of the survey vessel and recorded riverbed elevations and depth soundings during the verification sampling, to the extent practicable to ensure personnel safety, protection from damage to the transducer, and acceptable data quality (e.g., shallow depths, low water, and exposed rocks).

3.2 DATA ANALYSIS

3.2.1 Analysis of Environmental Conditions

River conditions during the survey (i.e., stage and flow) were assessed from data gathered by the Project. River stage (ft, NAVD88) and river flow (cfs) were plotted for assessment of conditions encountered during the survey and for the rest of the 2025 field season. River stage data were converted from NGDV29 to NAVD88 using an offset provided by NOAA VDatum Online (-0.794 ft; NOAA 2026).

3.2.2 Processing of Water Quality Data

Water quality measurements were downloaded from the instrument following each field day and data were compiled in Excel and reviewed for suspect data/quality. Summary statistics for water temperature, conductivity, and DO were determined for each verification transect and all water quality data collected.

3.2.3 Underwater Video Processing

Still shots ("frames") of underwater video files were used both to classify benthic substrate types by particle size and to quantify percent area covered by the identified substrates. Particles larger than sand (≥2 mm) were visually examined and measured using ImageJ software, version 2.16.0. To establish an accurate size scale for measuring particles, either a SCUBA weight measuring 95 mm in width was used, or parallel scaling lasers (projecting two green dots that appeared in the underwater videos) were used with a fixed distance of 85 mm apart. Benthic particles were then measured and classified by substrate type, according to size: boulder (256-4096 mm), cobble (64-256 mm), pebble (464 mm), and gravel (2-4 mm). Particles <2 mm in size (generally sand and silt; clay was not observed), were also visually classified. Benthic particles were then outlined using ImageJ's polygon tool (**Error! Reference source not found.**) and measured, and percent area covered by each substrate type was determined. A single substrate type was considered "dominant" if it covered 50% or more of the observed stream bed surface, "sub-dominant" if it covered 10-49% of the stream bed surface, or "other" if it covered <10% of the stream bed surface.

Embeddedness is the degree to which fine sediment particles accumulate around larger rocks on the surface of a stream bed (Sennatt et al. 2006). A high degree of embeddedness correlates with reduced habitat suitability for many aquatic species (Sennatt et al. 2006; Hargett 2025), including sturgeon spawning habitat. In this study, embeddedness was determined by estimating percent area covered by grain particles <2 mm in size (sand and finer particles, collectively; Sennatt et al. 2006). Visual analysis methods used are similar to those described by Du et al. (2014).

3.2.4 Substrate Size Classification

Sediment grab samples were analyzed by Pace Analytical Laboratory for grain size distribution (ASTM D6913/D7923, Wentworth scale). The substrate types classified in the field and underwater video analysis were based on the Wentworth scale (Table 3-1).

3.2.5 Table 3-1Bathymetric Data Processing

Depth soundings were merged with the GPS data during data collection in HYPACK Survey software. MATLAB was used post-process the HYPACK data files to extract water surface elevation (ft, NAVD88), river bottom elevation (ft, NAVD88), and water depth at time of sample collection (ft) for each station from the HYPACK data files. The transducer depth was 33.6 cm, which was added to the raw soundings (range from the transducer). Data were then smoothed with box-car filter and linked to each station by timestamp for an estimate of depth and elevation to associate with the substrate data for the purpose of sturgeon habitat classification.

3.2.6 Sturgeon Habitat Classification

Suitable habitat area for Atlantic and Shortnose foraging, juvenile rearing, and spawning between Lawrence Hydroelectric Project and RM 19 was determined using depths and dominant and sub-dominant substrate types identified during this study compared against species-specific literature-based values for foraging, juvenile rearing, and spawning habitat in fresh waters of the northeastern U.S. and Canada (Table 3-2).

ArcGIS Pro 3.6.1 was utilized to characterize river segments as having suitable or non-suitable for Atlantic and Shortnose Sturgeon foraging, juvenile rearing, and spawning habitat. Each sampling station was considered the mid-point of a river segment that was 1 mile long (0.5 mile long at ends of the study area) and approximately one-third of the river channel width. On average, surveyed river segments were 150 ft wide. A buffer zone of 25 feet from the banks was used, and manual adjustments were made as river width fluctuated. River segments were classified as sturgeon habitat if the associated sampling station was classified with their respective suitable substrate type and depth. At stations where either substrate type or depth provided suitable habitat, but not both, the associated 1-mile reach was considered not to be suitable sturgeon habitat.

Table 3-1 Substrate type was based on grain size (diameter) classes following the Wentworth scale (Wentworth 1922).

Diameter (mm)	Wentworth Size Class	
256	Boulder	Gravel
64	Cobble	
4	Pebble	
2.00	Granule	
1.00	Very coarse sand	Sand
0.50	Coarse sand	
0.25	Medium sand	
0.125	Fine sand	
0.0625	Very fine sand	
0.031	Coarse silt	Silt
0.0156	Medium silt	
0.0078	Fine silt	
0.0039	Very fine silt	
0.00006	Clay	Mud

Table 3-2 Habitat classification for Atlantic Sturgeon and Shortnose Sturgeon foraging, juvenile rearing, and spawning in fresh waters of the northeastern U.S. and Canada. Suitable substrate types and depths are based on literature-derived values.

Sturgeon Habitat	Substrate Types [Ref.]	Depth (ft) [Ref.]
Atlantic Sturgeon Foraging Habitat	Juveniles and adults require soft substrates (e.g., sand, mud) for foraging, which provide benthic prey [1,2,3,7]	4-164 [1,2,3]
Atlantic Sturgeon Juvenile Rearing Habitat	Same as Above	Same as Above
Atlantic Sturgeon Spawning Habitat	Hard bottom substrates (e.g. shell bottom, pebble, cobble, gravel, limestone, boulder, bedrock, rubble, etc.) [1,2,3,7,9]	4-89 [1,2,3]
Shortnose Sturgeon Foraging Habitat	Soft bottom substrates (e.g. mud, sand) and gravel [4,10]	3-16 [4]
Shortnose Sturgeon Juvenile Rearing Habitat	Mud, silt, sand and gravel [4,5,6]	>23 [5,7]
Shortnose Sturgeon Spawning Habitat	Gravel, pebble, cobble, rubble and boulder [4,7,8,10]	6-18 [8]

1. NMFS 2017
2. NMFS 2020
3. NOAA 2017
4. Dadswell et al. 1984
5. Haley et al. 1996
6. Kynard et al. 2000
7. Gilbert 1989
8. Kieffer and Kynard 1996
9. Hartel et al. 2002
10. MassWildlife 2026

4. RESULTS

4.1 SAMPLING ACHIEVED

A summary of each field day is provided in Table 4-1. The first day, July 21, 2025, was used for testing survey operations and reconnaissance of field conditions. This consisted of rigging and launching the vessel from the boat ramp at the Crescent Yacht Club in Haverhill, and testing the electronics and sampling gear to confirm the equipment was operating as planned. Due to the available schedule and concern over the low water levels, the second day (July 22, 2025) was initially dedicated to collecting verification samples (water quality, underwater video, and grab samples), starting from the downriver end of the survey area, as opposed to conducting the SSS survey. The rationale was to collect direct substrate information while the water was low and wait for more suitable water-level conditions for acoustic surveys of planned transects in the subsequent days. During the verification sampling, verification transects #10 and #9 were sampled but verification transect #8 could not be completed. Only one station (24-R) was able to be sampled at this cross-section due to low water and navigation hazards. Vessel navigation from this location in the upriver direction was unexpectedly not possible and would require splitting the survey area into two trips (with additional mobilization, launching, and demobilization).

During the third day (July 23, 2025), the field crew mobilized from the upriver end of the survey area, at the boat ramp in Lawrence adjacent to Broadway, approximately 800 ft downriver of the Essex Dam. Prior to conducting any sampling, the vessel attempted to transit both upriver towards verification transect #1 and downriver to see if all the verification transects were accessible from the opposite end of the survey area. The first transect, at the train bridge before the Broadway Bridge was not accessible due to the very low water. Traveling downriver, at approximately 6.5 miles downriver from Essex Dam, near Mitchell's Falls, the vessel could not navigate any further. This left an approximately 1.5-mile section of the Merrimack River around the downriver-most I-495 bridge crossing unable to be accessed or sampled by the field crew. Figure 4-1 provides some examples of the low water, navigation hazards, and impacts on equipment. The rest of the third day was dedicated to collecting as many of the verification samples as possible, sampling verification transects #6 through #3. The fourth survey day (July 24, 2025) included completion of the verification sampling at the accessible stations (verification transect #2). Table 4-2 presents a summary of the verification sampling achieved during the survey. A fifth survey day was not used due to the extremely low water levels and the impact on sonar data quality and ability to conduct the SSS and bathymetric surveys as designed.



Figure 4-1 **Photos showing low water conditions encountered during the habitat survey. (a) Eel grass near the surface as seen from vessel. (b) Grassy shallows near a bank station. (c) View from shore just upriver from Verification Transect 3, where the river became impassable on Field Day 1. (d) Damaged propeller at the end of Field Day 2.**

Table 4-1 Summary of field survey days. Start and End times (HH:MM) are start of rigging/mobilization and departure time from the respective boat ramp.

Date	Start	End	Summary
7/21/2025	08:00	18:55	Field reconnaissance, access and site checks, equipment testing on water at the boat ramp.
7/22/2025	07:30	18:30	Field Day 1. Rigged and launched vessel in Haverhill, mounted and setup survey equipment. Transited from Haverhill upriver during the survey. Sampled Verification Transects 9 and 10 and one Station on Verification Transect 8. Could not access two Stations on Verification Transect 8 or any of Verification Transect 7 due to low water levels and rocks causing navigation issues.
7/23/2025	08:00	16:30	Field Day 2. Rigged and launched vessel in Lawrence, mounted and setup survey equipment. Transited from Lawrence downriver as far as possible. Could not access Verification Transect 7 from upriver either. Sampled Verification Transects 3 through 6.
7/24/2025	08:25	15:50	Field Day 3. Rigged and launched vessel in Lawrence, mounted and setup survey equipment. Sampled Verification Transect 2. Could not access Verification Transect 1 due to low water and exposed rocks inhibiting safe navigation.

Table 4-2 Summary of verification sampling achieved. Verification Transects are sorted from upriver to downriver locations.

Transect	Station	Date/Time (EDT)	Lat	Lon	WQ (Y/N)?	Video (Y/N)?	N Grab Attempts	Benthic Grab (Y/N)?
1	01-L	7/24/2025 11:30	42.701608	-71.165214	NA[1]	NA	NA	NA
	02-C	7/24/2025 11:30	42.701381	-71.164972	NA	NA	NA	NA
	03-R	7/24/2025 11:30	42.701029	-71.164613	NA	NA	NA	NA
2	04-L	7/24/2025 10:27	42.705991	-71.144535	Y	Y	3	N
	05-C	7/24/2025 10:50	42.705598	-71.144055	Y	Y	3	N
	06-R	7/24/2025 11:17	42.705187	-71.143583	Y	Y	3	N
3	07-L	7/23/2025 13:29	42.717222	-71.135433	Y	Y	3	Y
	08-C	7/23/2025 13:49	42.716957	-71.134706	Y	Y	3	N
	09-R	7/23/2025 13:57	42.716752	-71.134113	Y	Y	3	N
4	10-L	7/23/2025 12:44	42.731249	-71.125671	Y	Y	3	N
	11-C	7/23/2025 12:54	42.731012	-71.125152	Y	Y	3	N
	12-R	7/23/2025 13:04	42.730594	-71.124831	Y	Y	3	N
5	13-L	7/23/2025 11:56	42.744862	-71.117958	Y	Y	3	N
	14-C	7/23/2025 12:05	42.744810	-71.117345	Y	Y	3	N
	15-R	7/23/2025 12:19	42.744481	-71.116410	Y	Y	3	N
6	16-L	7/23/2025 11:12	42.758063	-71.130733	Y	Y	3	N
	17-C	7/23/2025 11:25	42.757717	-71.130073	Y	Y	3	N
	18-R	7/23/2025 11:36	42.757406	-71.129259	Y	N[2]	0[2]	N
7	19-L	7/22/2025 15:30	42.773863	-71.130720	NA	NA	NA	NA
	20-C	7/22/2025 15:30	42.773614	-71.130223	NA	NA	NA	NA
	21-R	7/22/2025 15:30	42.773395	-71.129733	NA	NA	NA	NA
8	22-L	7/22/2025 15:00	42.768373	-71.112467	NA	NA	NA	NA
	23-C	7/22/2025 15:00	42.767904	-71.112097	NA	NA	NA	NA
	24-R	7/22/2025 14:52	42.767222	-71.111737	Y	Y	3	N
9	25-L	7/22/2025 14:05	42.765232	-71.094301	Y	Y	3	N
	26-C	7/22/2025 13:56	42.764583	-71.094105	Y	Y	3	N
	27-R	7/22/2025 13:41	42.764058	-71.093938	Y	Y	3	N
10	28-L	7/22/2025 13:11	42.774313	-71.076676	Y	Y	3	N
	29-C	7/22/2025 13:00	42.773812	-71.076502	Y	Y	3	N
	30-R	7/22/2025 12:45	42.773305	-71.076359	Y	Y	3	N

[1]NA indicates the Station was not accessible due to river conditions (low water, navigation issues). The latitude and longitude for these unsampled stations were the planned coordinates.

[2]Station was accessed but too shallow to deploy video frame and benthic grab.

4.2 ENVIRONMENTAL CONDITIONS

As described above in Section 6.1, river conditions (i.e., flow and stage) prevented access to all the planned verification stations and survey transects for the SSS and bathymetric surveys due to the navigation hazards from exposed rock and generally shallower than planned river depths. River stage at Duck Bridge and USGS flow data at the Project Dam during the survey period were shown in Figure 4-2 to Figure 4-5. Both stage and flow were below the recent 5-year averages (2020-2024) during the survey period and extended through October 2025, which led to difficult field conditions for conducting the habitat survey. Summary statistics of the flow and stage during the survey period are provided in Table 4-3.

Water quality data from each of the verification stations successfully sampled are provided in Appendix A. Summary statistics of the data from the verification transects are provided in Table 4-4. Water temperature ranged from 25.9 to 28.4 °C, specific conductance ranged from 249 to 284.4 µS/cm and DO ranged from 7.2 to 10.0 mg/L. Temperature and DO generally decreased from upriver to downriver, while specific conductance increased from upriver to downriver.

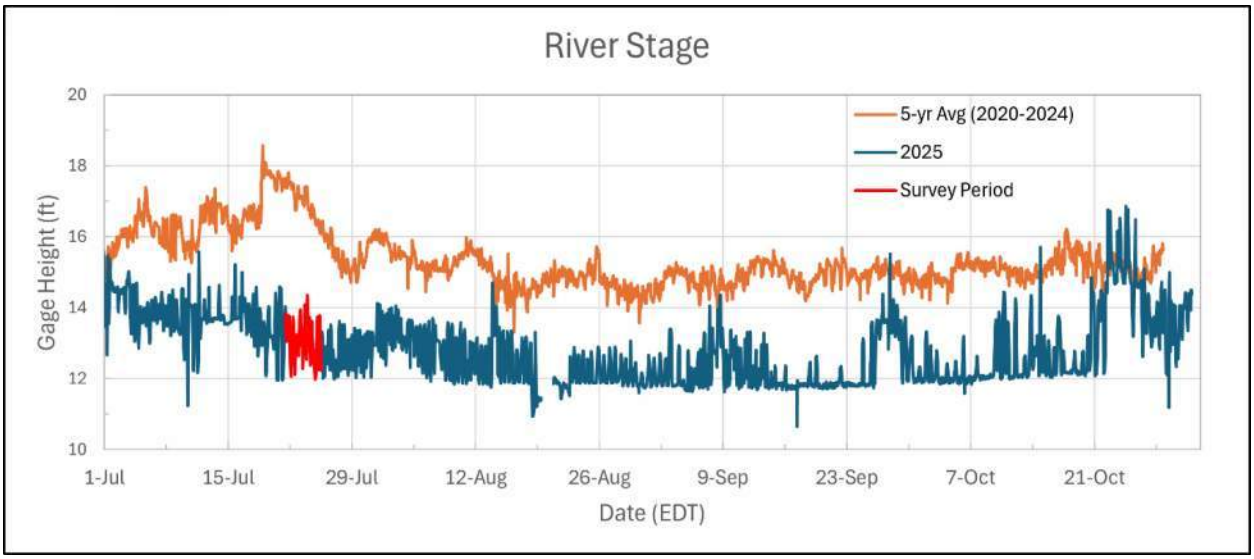

Figure 4-2 **Hourly river stage (ft, NAVD88) measured in the tailrace at Essex Dam. The red highlighted section indicates the period during the sturgeon habitat survey.**

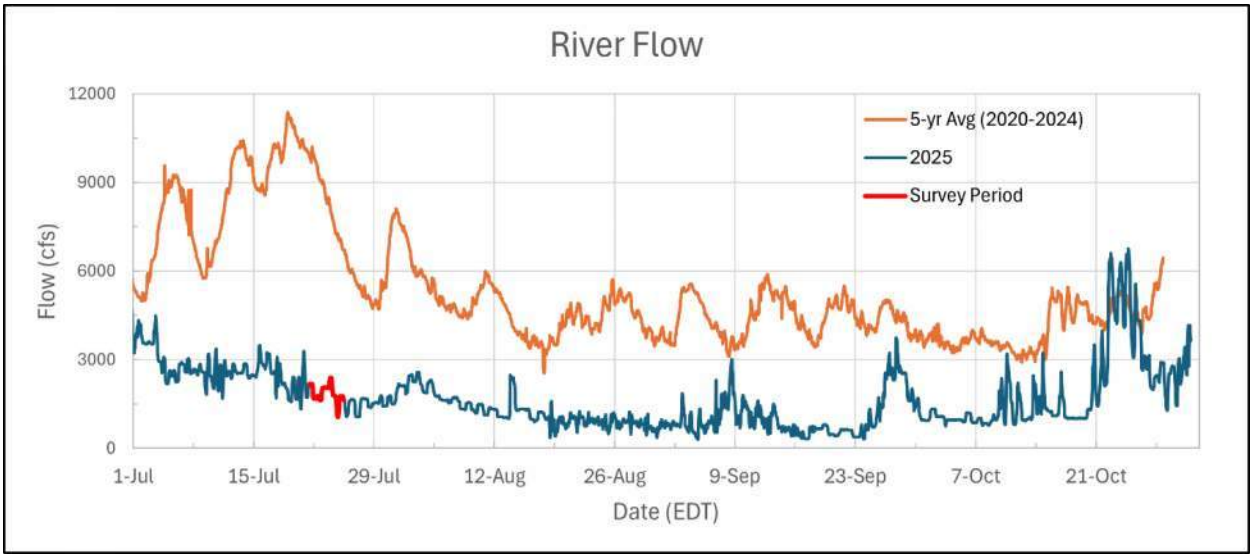

Figure 4-3 **Hourly river flow (cfs) extrapolated from the Lowell USGS Station 011000000 (scaled by 2% to account for additional freshwater inputs between the station and Essex Dam). The red highlighted section indicates the period during the sturgeon habitat survey.**

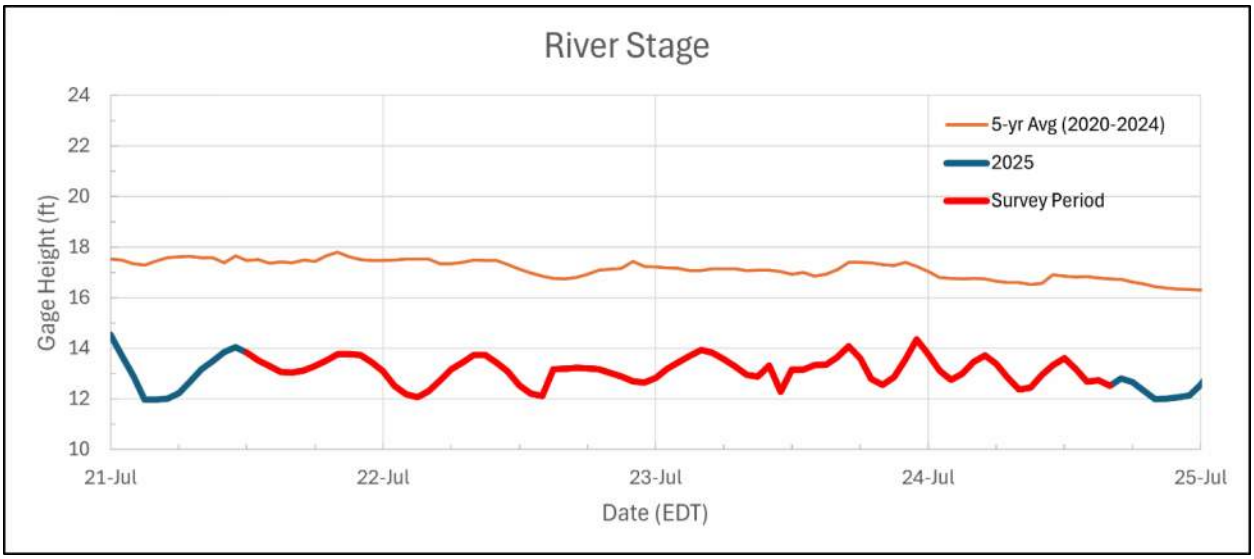

Figure 4-4 **Hourly river stage (ft, NAVD88) measured in the tailrace at Essex Dam, zoomed to the dates of the habitat survey. The red highlighted section indicates the period during the sturgeon habitat survey.**

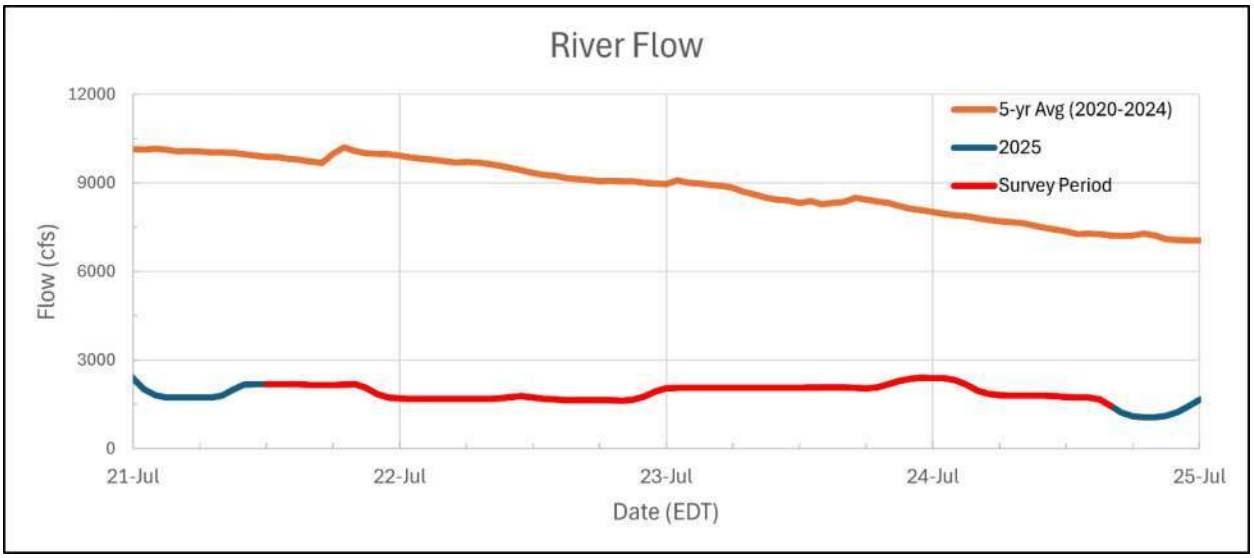

Figure 4-5 **Hourly river flow (cfs) extrapolated from the Lowell USGS Station 011000000 (scaled by 2% to account for additional freshwater inputs between the gage and Essex Dam). Zoomed to dates of the habitat survey. The red highlighted section indicates the period during the sturgeon habitat survey.**

Table 4-3 Summary statistics of river stage (ft, NAVD88) and flow (cfs) from the Essex Dam, during the sturgeon habitat survey on the Merrimack River July 21-24, 2025 (and July 21-24, 2020-2024). Minimum (min), maximum (max), and mean of stage and flow.

Statistic	2025		5-yr Avg (2020-2024)	
	River Stage (ft, NAVD88)	River Flow (cfs)	River Stage (ft, NAVD88)	River Flow (cfs)
min	12.06	1,453.5	16.53	7,221.6
max	14.35	2,391.9	17.80	10,207.1
mean	13.15	1,924.0	17.15	8,818.7

Table 4-4 Summary statistics of water quality measurements the verification transects during the sturgeon habitat survey on the Merrimack River July 22-24, 2025. Number of data points (N), minimum (min), maximum (max), mean, and standard deviation (SD) of water temperature (ºC), specific conductance (µS/cm), and dissolved oxygen (mg/L) measured from an In Situ Aqua Troll 500 multiparameter sonde at each verification station. Transects are sorted from upriver to downriver locations; Transects 1 and 7 were not sampled due to accessibility.

Verification Transect	Temperature (°C)					Specific Conductance (µS/cm)					Dissolved Oxygen (mg/L)				
	N	Min	Max	Mean	SD	N	Min	Max	Mean	SD	N	Min	Max	Mean	SD
1[1]															
2	3	26.89	27.14	26.98	0.14	3	249.1	250.9	249.8	1.0	3	9.63	9.98	9.75	0.20
3	3	27.54	28.40	27.83	0.49	3	249.0	284.4	268.4	17.9	3	9.30	9.83	9.56	0.26
4	3	27.12	27.22	27.19	0.06	3	262.8	269.5	266.8	3.5	3	8.51	8.69	8.59	0.09
5	3	26.75	26.95	26.82	0.11	3	260.8	266.3	264.1	2.9	3	8.02	8.43	8.23	0.21
6	3	26.47	26.70	26.55	0.13	3	255.4	265.7	261.5	5.5	3	8.15	8.64	8.33	0.27
7[1]															
8[2]	1	26.62	26.62	26.62		1	279.9	279.9	279.9		1	8.13	8.13	8.13	
9	3	26.26	26.57	26.40	0.16	3	278.2	279.2	278.7	0.5	3	7.41	8.27	7.79	0.44
10	3	25.90	26.07	25.96	0.10	3	277.8	281.5	279.4	1.9	3	7.20	8.21	7.56	0.57
All	22	25.90	28.40	26.81	0.59	22	249.0	284.4	267.5	11.5	22	7.20	9.98	8.53	0.82

[1]*Transects 1 and 7 were not accessible due to low water.*
[2]*One Station was sampled on Transect 8; the others were not accessible due to low water.*

4.3 SEDIMENT GRAB SAMPLING

As shown above in Table 4-2, only one sediment sample was able to be collected for grain size analysis (Station 07-L). At each verification station that was accessible by boat, at least three valid grab attempts were made with the Petite Ponar grab. Most of the grab attempts were empty or contained a few small rocks and/or pieces of grass (Figure 4-6). The sample from Station 07-L that was collected, was mostly water in the Ponar grab but did contain enough sediment to collect a sample (Figure 4-6(d)). The laboratory results for the grain size analysis are provided in Appendix B. Table 4-5 summarizes the grain size analysis results. The lone sample was mostly fine sand, but as evident from the majority of empty samples (Figure 4-6) was not necessarily representative of most of the habitat substrate in the survey reach.



Figure 4-6 Photos showing examples of benthic grab contents. Image (d) shows the sediment collected for the grain size analysis from Station 07-L.

Table 4-5 Grain size analysis from Station 07-L, collected on July 23, 2025, during the sturgeon habitat mapping and assessment study downstream of Lawrence Hydroelectric Project on the Merrimack River.

Sediment Classification	% of Sample		Grain Size Parameter	Sample Percentile	Diameter (mm)
Boulder (>256 mm)	ND		D95	95	0.2241
Cobbles (64-256 mm)	ND		D90	90	0.2042
Pebble (4.0-64 mm)	ND		D85	85	0.1925
Granule (2.0-4.0 mm)	ND		D80	80	0.1838
% Very Coarse Sand (1.0-2.0 mm)	ND		D60	60	0.1603
% Coarse Sand (0.5-1.0mm)	0.1		D50	50	0.1509
% Medium Sand (0.25-0.5 mm)	2		D40	40	0.1418
% Fine Sand (0.125-0.25 mm)	74.6		D30	30	0.1322
% Very Fine Sand (0.0625-0.125 mm)	21.7		D20	20	0.1208
Silt (3.9-62.5 µm)	1.4		D15	15	0.1136
Clay (<3.9 µm)	0.2		D10	10	0.104
			D05	5	0.0885

4.4 UNDERWATER VIDEO OBSERVATIONS

Examples of underwater video observations and subsequent benthic substrate characterization are provided in Figure 4-7. Benthic underwater video observations were conducted at a total of 21 stations (Appendix C). Among all stations sampled by underwater video, three dominant substrate types (i.e., substrates covering 50% or more of the stream bed surface) were observed: pebble, cobble, and submerged aquatic vegetation (SAV). Pebble was the dominant substrate type at 12 stations, while cobble and SAV were each the dominant substrate type at 4 stations (Table 4-7). Sub-dominant substrate types (i.e., substrates covering 10-49% of the stream bed surface) among all stations included pebble, sand, boulder, cobble, and gravel (Table 4-7). Dominant and sub-dominant benthic substrate types for each station are presented in Figure 4-9 through Figure 4-12. Among all stations, measured percent embeddedness ranged from 0% to 18% (Table 4-6). Embedding particles (i.e., particles <2 mm in size) consisted of sand and silt; clay was not observed.

Table 4-6 Substrate type and percent cover in underwater video of the Merrimack River riverbed, downstream of Lawerence Hydroelectric Project, based on image analysis of video collected July 22-24, 2025, using ImageJ software.

Station	Date	Depth (ft)	Percent Cover by Substrate Type[1]								Embeddedness
			BO (256-4096 mm)	CO (64-256 mm)	PE (4-64 mm)	GR (2-4 mm)	SA (NC)	SI (NC)	SAV	Other	
01-L	7/24/2025	-	-	-	-	-	-	-	-	-	-
02-C	7/24/2025	-	-	-	-	-	-	-	-	-	-
03-R	7/24/2025	-	-	-	-	-	-	-	-	-	-
04-L	7/24/2025	8.7	0%	0%	0%	0%	0%	0%	100%	0%	Unk
05-C	7/24/2025	5.3	0%	2%	46%	0%	0%	0%	52%	0%	Unk
06-R	7/24/2025	5.4	0%	0%	0%	0%	0%	0%	100%	0%	Unk
07-L	7/23/2025	5.8	0%	0%	88%	0%	11%	0%	0%	1%	11%
08-C	7/23/2025	7.9	19%	16%	60%	0%	0%	4%	0%	1%	4%
09-R	7/23/2025	8.6	26%	69%	0%	0%	0%	5%	0%	0%	5%
10-L	7/23/2025	9.8	0%	92%	2%	0%	1%	6%	0%	0%	7%
11-C	7/23/2025	7.9	0%	58%	40%	0%	1%	0%	0%	1%	1%
12-R	7/23/2025	6.0	0%	89%	0%	0%	0%	8%	4%	0%	8%
13-L	7/23/2025	-	0%	3%	39%	0%	0%	0%	58%	0%	0%
14-C	7/23/2025	7.8	13%	39%	47%	0%	1%	0%	0%	0%	1%
15-R	7/23/2025	5.2	10%	24%	61%	0%	3%	2%	0%	1%	5%
16-L	7/23/2025	5.1	0%	17%	73%	0%	8%	0%	0%	2%	8%
17-C	7/23/2025	4.7	0%	5%	81%	0%	12%	1%	0%	1%	13%
18-R	7/23/2025	-	-	-	-	-	-	-	-	-	-
19-L	7/22/2025	-	-	-	-	-	-	-	-	-	-
20-C	7/22/2025	-	-	-	-	-	-	-	-	-	-
21-R	7/22/2025	-	-	-	-	-	-	-	-	-	-
22-L	7/22/2025	-	-	-	-	-	-	-	-	-	-
23-C	7/22/2025	-	-	-	-	-	-	-	-	-	-
24-R	7/22/2025	6.8	0%	47%	49%	0%	0%	3%	0%	1%	3%

Station	Date	Depth (ft)	Percent Cover by Substrate Type[1]								Embeddedness
			BO (256-4096 mm)	CO (64-256 mm)	PE (4-64 mm)	GR (2-4 mm)	SA (NC)	SI (NC)	SAV	Other	
25-L	7/22/2025	13.3	0%	13%	67%	0%	18%	0%	0%	2%	18%
26-C	7/22/2025	8.0	0%	36%	60%	0%	2%	1%	0%	1%	3%
27-R	7/22/2025	8.4	25%	10%	50%	0%	10%	4%	0%	1%	14%
28-L	7/22/2025	11.2	0%	8%	84%	0%	6%	1%	0%	1%	7%
29-C	7/22/2025	16.0	0%	12%	81%	0%	6%	0%	0%	0%	6%
30-R	7/22/2025	6.1	0%	23%	60%	13%	3%	0%	0%	0%	3%

1. BO=boulder; CO=cobble; PE=pebble; GR=gravel; SA=sand; SI=silt; SAV=submerged aquatic vegetation/eelgrass; NC=not classified; Unk=unknown.

Table 4-7 **Depth, measured by a single-beam echosounder, and substrate classification by sampling station. Substrate classification was determined by image analysis of underwater videos of the riverbed and depth was collected by July 22-24, 2025, in the Merrimack River downstream of the Lawrence Hydroelectric Project. Identified substrate types included: boulder (BO); cobble (CO); pebble (PE); gravel (GR); sand (SA); silt (SI); submerged aquatic vegetation/eelgrass (SAV), and shell (SH).**

Station	Depth (ft)	Substrate Classification			
		Dominant (≥50%)	Sub-Dominant (10-49%)	Other (<10%)	Final Substrate Type
01-L	-	-	-	-	-
02-C	-	-	-	-	-
03-R	-	-	-	-	-
04-L	8.7	SAV	-	-	SAV
05-C	5.3	SAV	PE	CO	SAV-PE
06-R	5.4	SAV	-	-	SAV
07-L	5.8	PE	SA	SH	PE-SA
08-C	7.9	PE	BO, CO	SH, SI	PE-BO-CO
09-R	8.6	CO	BO	SH, SI	CO-BO
10-L	9.8	CO	-	SI, PE, SA, SH	CO
11-C	7.9	CO	PE	SA, SH	CO-PE
12-R	6.0	CO	-	SI, SAV, SH	CO
13-L	-	SAV	PE	CO, SH	SAV-PE
14-C	7.8	-	PE, CO, BO	SA, SH	PE-CO-BO
15-R	5.2	PE	CO, BO	SA, SI, SH	PE-CO-BO
16-L	5.1	PE	CO, BO	SA, SH	PE-CO-BO
17-C	4.7	PE	SA	CO, SH, SI	PE-SA
18-R	-	-	-	-	-
19-L	-	-	-	-	-
20-C	-	-	-	-	-
21-R	-	-	-	-	-
22-L	-	-	-	-	-
23-C	-	-	-	-	-
24-R	6.8	PE	CO	SI, SH, GR	PE-CO
25-L	13.3	PE	SA, CO	SH	PE-SA-CO
26-C	8.0	PE	CO	SA, SI, SH	PE-CO
27-R	8.4	PE	BO, SA, CO	SI, SH	PE-BO-SA-CO
28-L	11.2	PE	-	CO, SA, SI, SH, GR	PE
29-C	16.0	PE	CO	SA, SH, GR	PE-CO
30-R	6.1	PE	CO, GR	SA	PE-CO-GR



Figure 4-7 **Examples of benthic substrate characterization. Images from underwater video depict cobble (top left), cobble embedded in silt (top right), submerged aquatic vegetation (eelgrass; center left), eelgrass with cobble (center right), a gravel/sand/cobble substrate mixture (bottom left), and a cobble/gravel substrate mixture (bottom right).**

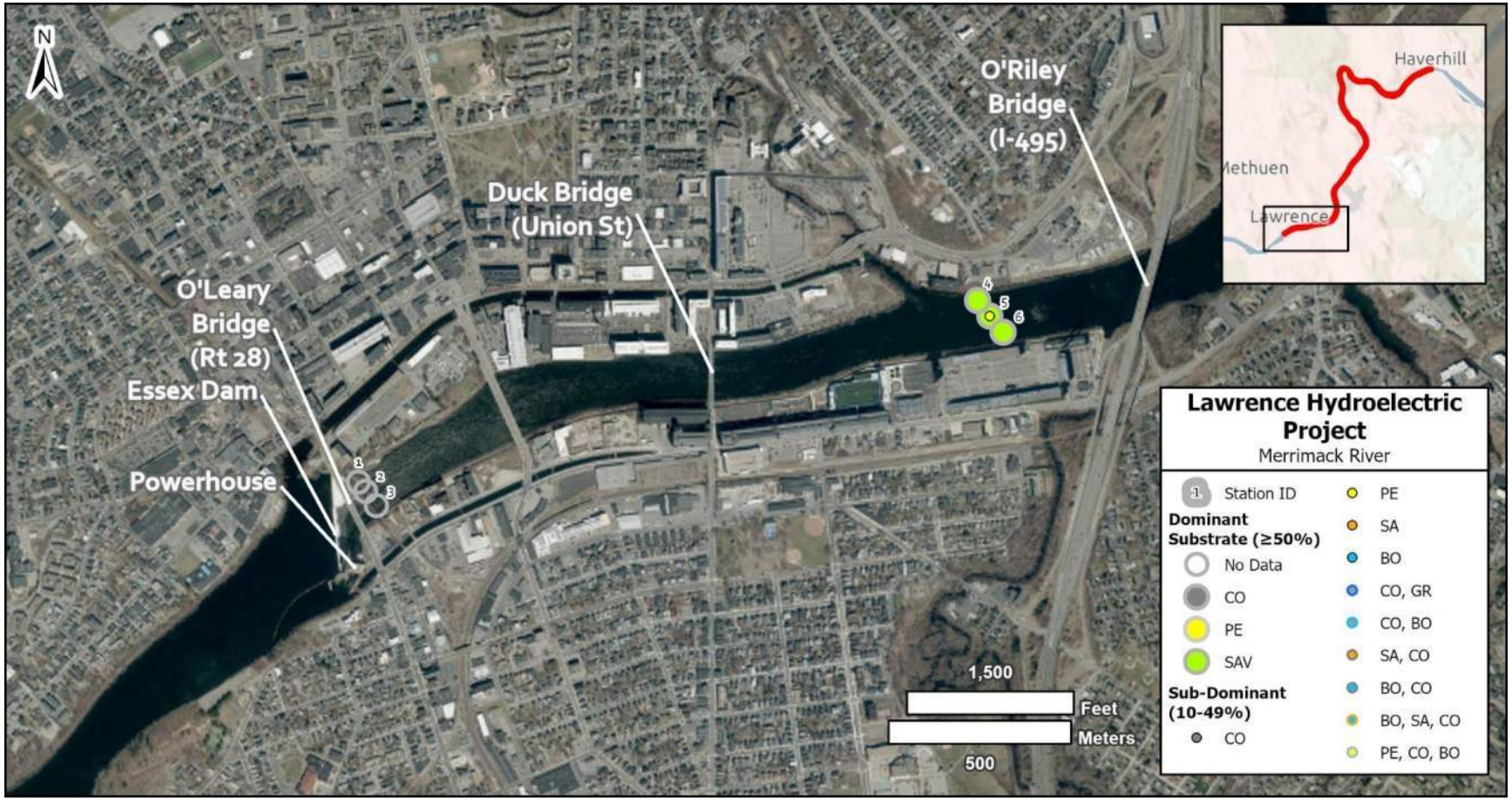

Figure 4-9 Benthic substrates at Stations 1-6, sampled on July 24, 2025 at the Lawrence Hydroelectric Project on the Merrimack River. For substrate classification: BO=boulder; CO=cobble; PE=pebble; GR=gravel; SA=sand; SI=silt; SH=shell; and SAV=submerged aquatic vegetation (primarily eelgrass).



Figure 4-10 Benthic substrates at Stations 7-15, sampled on July 23, 2025 at the Lawrence Hydroelectric Project on the Merrimack River. For substrate classification: BO=boulder; CO=cobble; PE=pebble; GR=gravel; SA=sand; SI=silt; SH=shell; and SAV=submerged aquatic vegetation (primarily eelgrass).

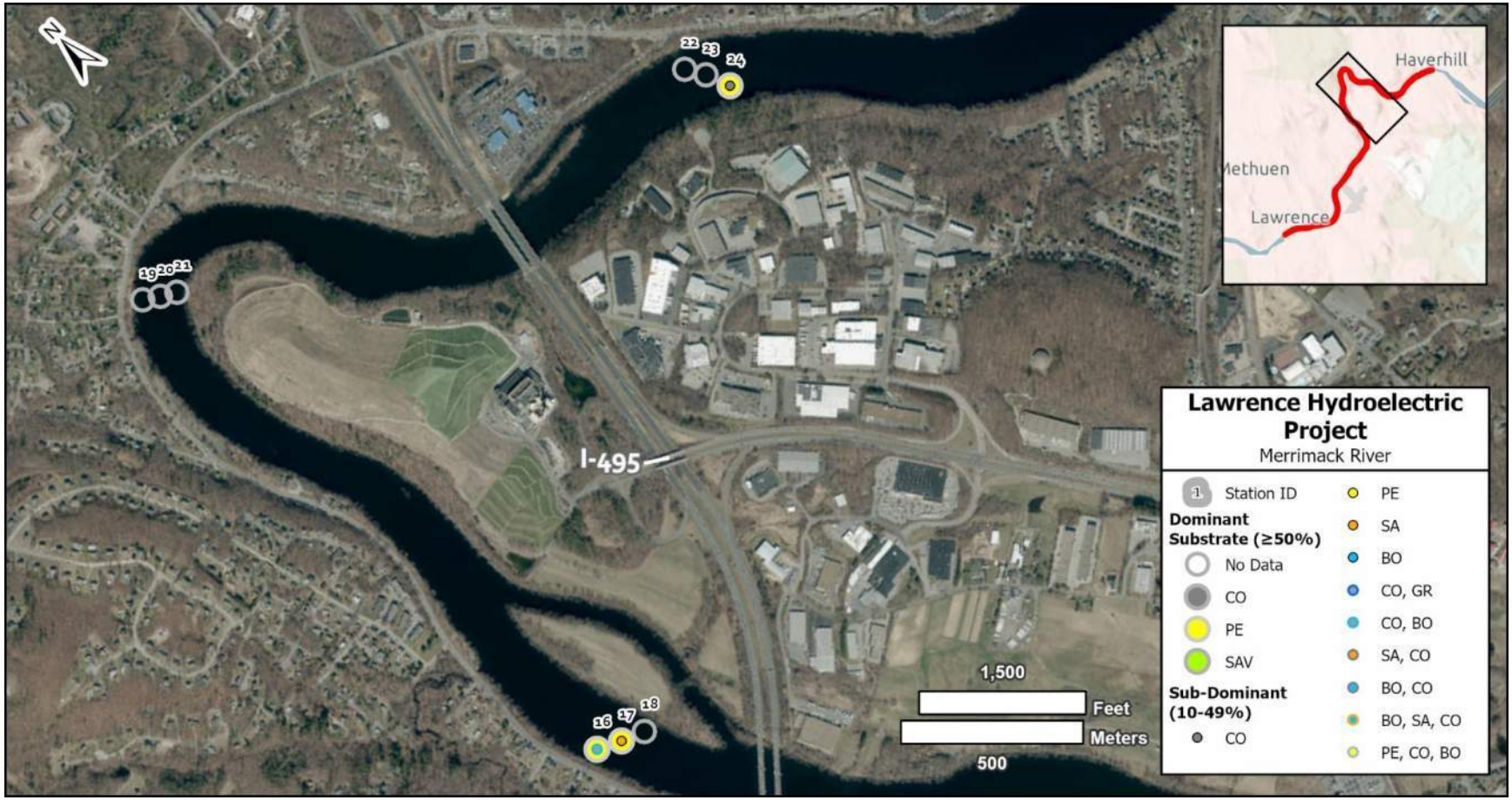

Figure 4-11 Benthic substrates at Stations 16-24, sampled on July 22, 2025 at the Lawrence Hydroelectric Project on the Merrimack River. For substrate classification: BO=boulder; CO=cobble; PE=pebble; GR=gravel; SA=sand; SI=silt; SH=shell; and SAV=submerged aquatic vegetation (primarily eelgrass).

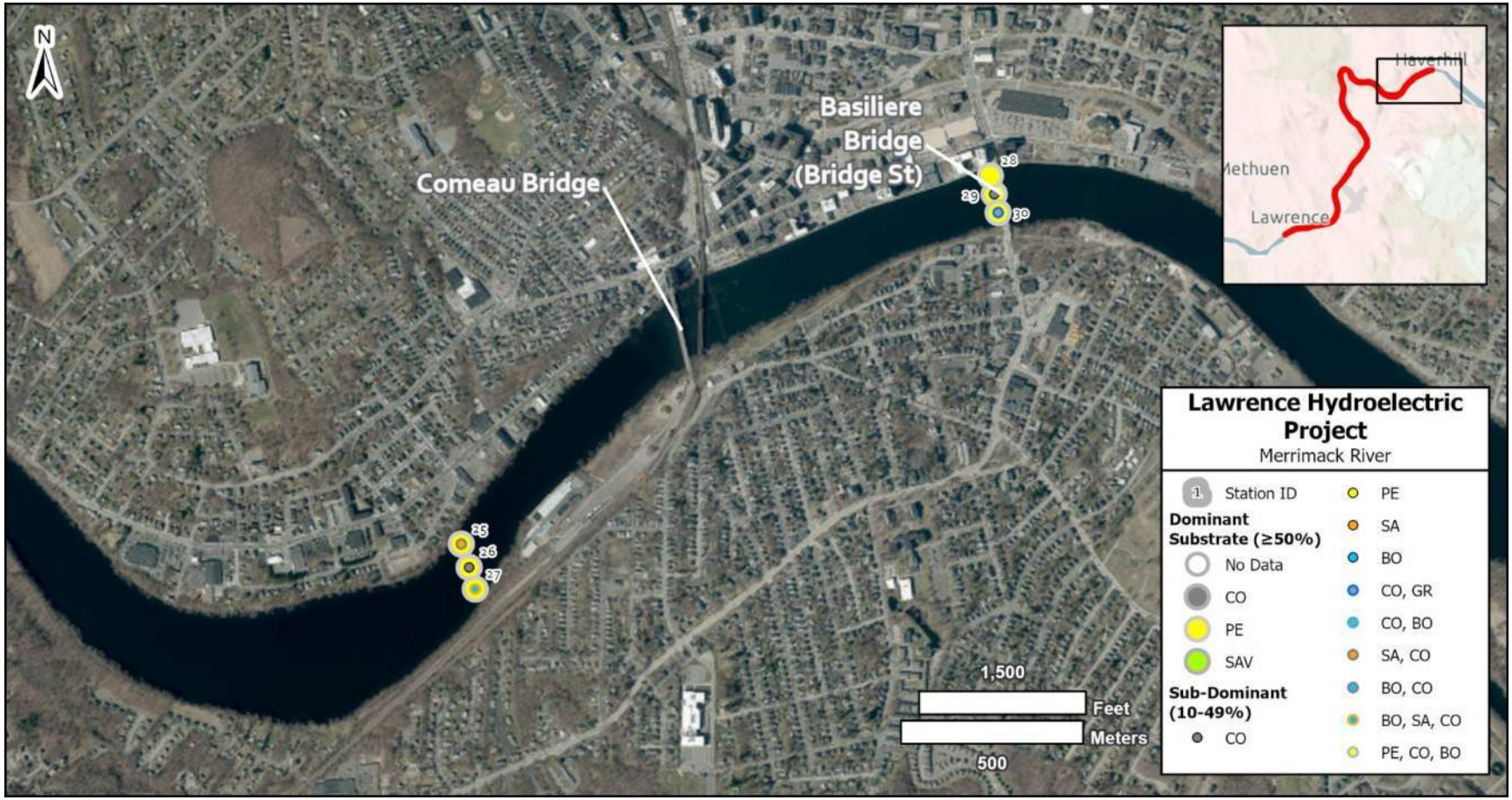

Figure 4-12 **Benthic substrates at Stations 25-30, sampled on July 22, 2025 at the Lawrence Hydroelectric Project on the Merrimack River. For substrate classification: BO=boulder; CO=cobble; PE=pebble; GR=gravel; SA=sand; SI=silt; SH=shell; and SAV=submerged aquatic vegetation (primarily eelgrass).**

4.5 SIDE-SCAN SONAR IMAGERY

Side-scan sonar imagery was not collected or analyzed due to river conditions.

4.6 BATHYMETRY

Water depth during the survey ranged from 4.7 ft to 16 ft and riverbed elevation ranged from -13.3 ft to 3.6 ft (relative to NAVD88). The distribution of these soundings at the verification sampling stations are shown in Figure 4-13 to Figure 4-16.

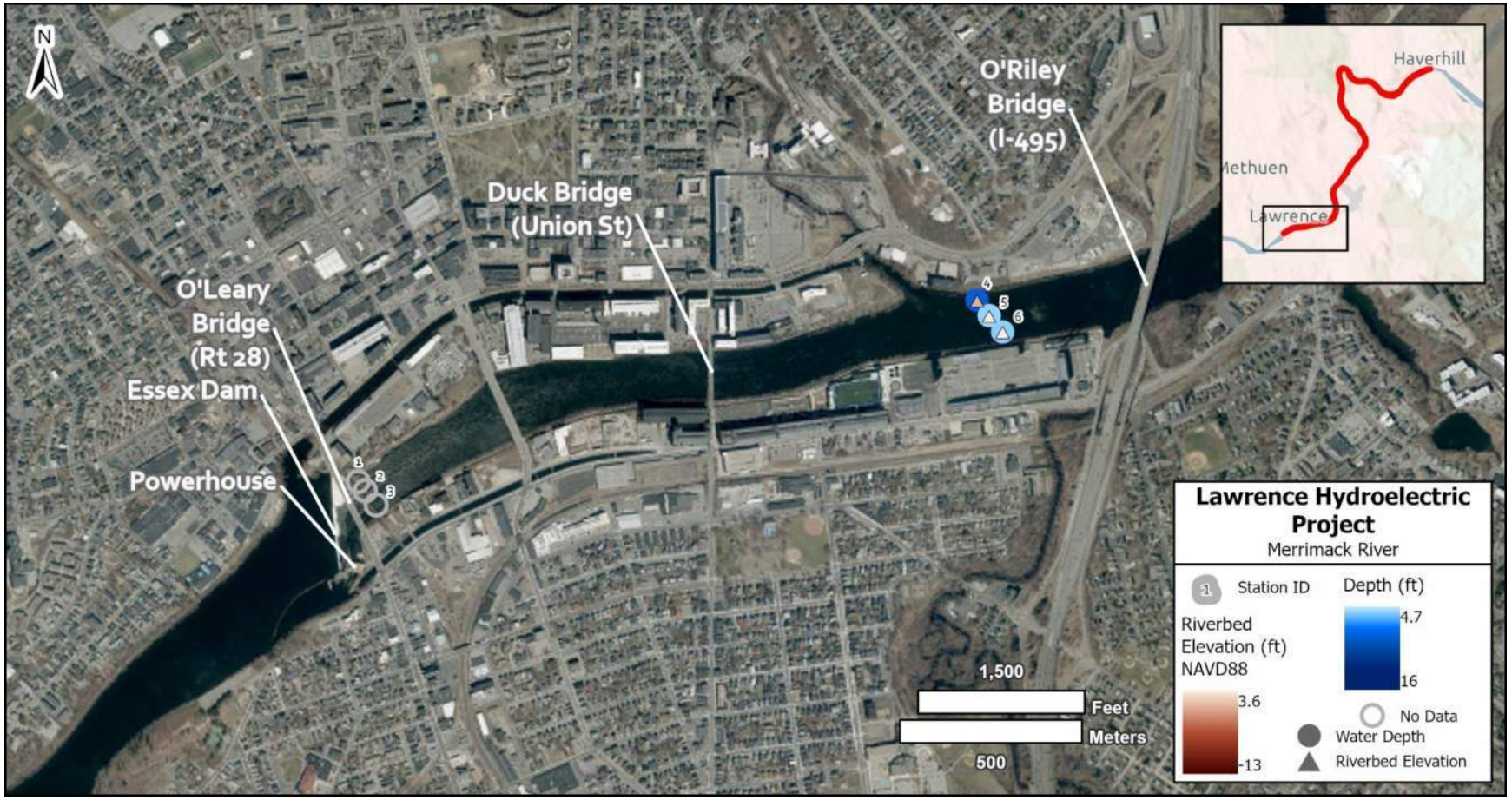

Figure 4-13 Depth and riverbed elevation at Stations 1-6, sampled on July 24, 2025 at the Lawrence Hydroelectric Project on the Merrimack River.



Figure 4-14 Depth and riverbed elevation at Stations 7-15, sampled on July 23, 2025 at the Lawrence Hydroelectric Project on the Merrimack River.

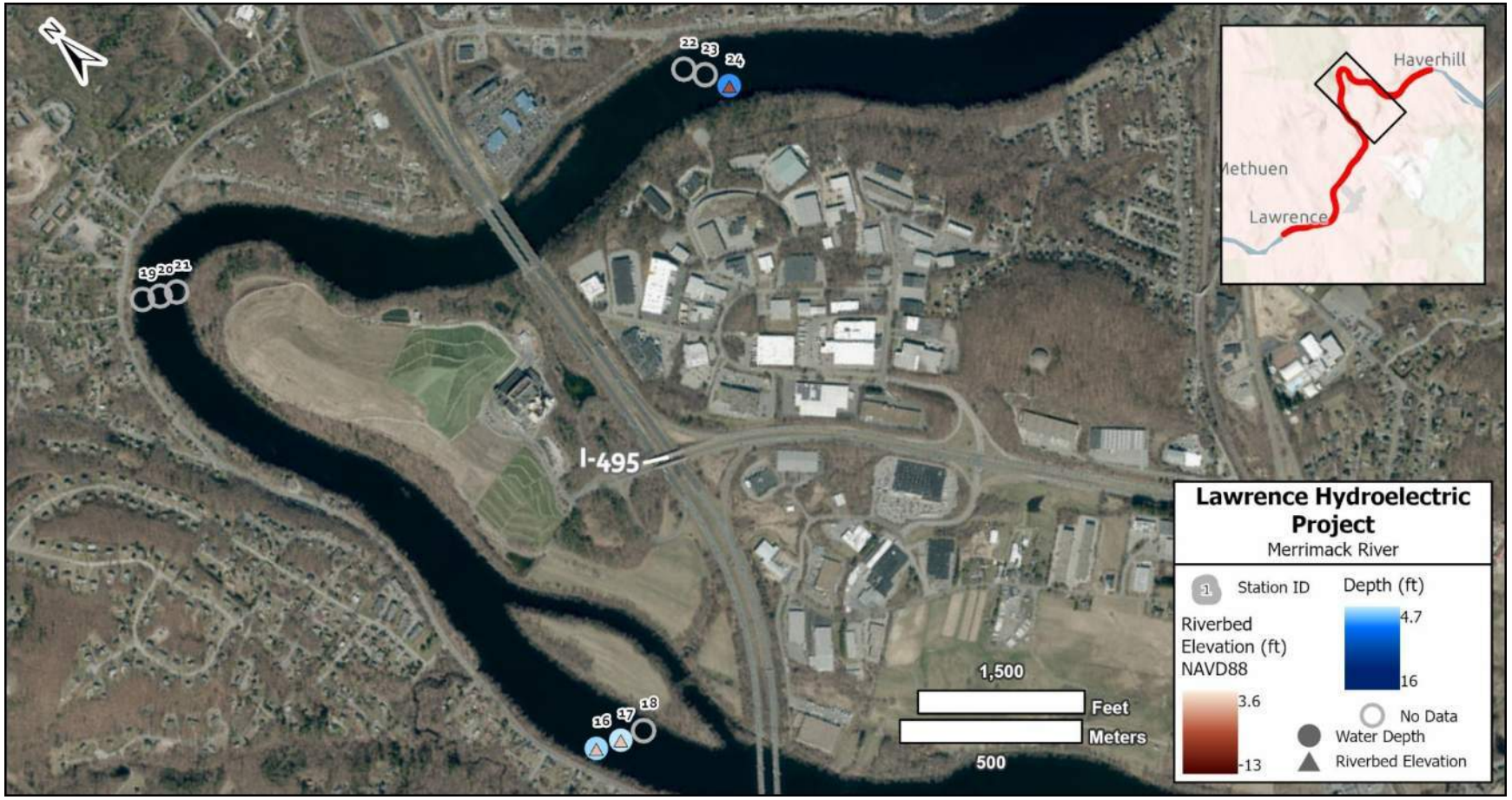

Figure 4-15 Depth and riverbed elevation at Stations 16-24, sampled on July 22, 2025 at the Lawrence Hydroelectric Project on the Merrimack River.

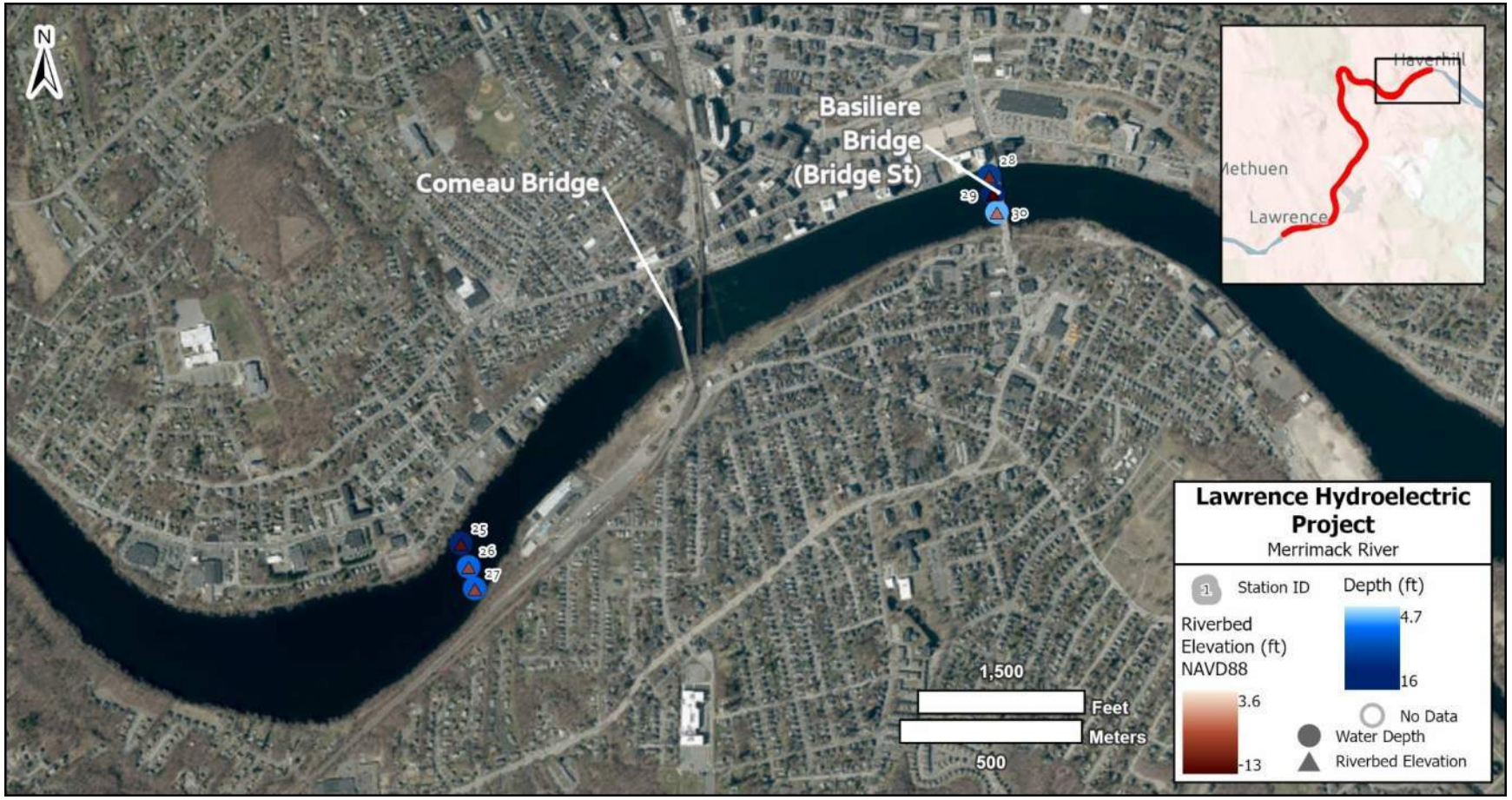

Figure 4-16 Depth and riverbed elevation at Stations 25-30, sampled on July 22, 2025 at the Lawrence Hydroelectric Project on the Merrimack River.

4.7 STURGEON HABITAT CLASSIFICATION

The area and distribution of sturgeon habitat are shown in Figure 4-17 to **Error! Reference source not found.**. Cumulative suitable habitat area for Atlantic and Shortnose Sturgeon foraging, juvenile rearing, and spawning is presented in Table 4-8. Cumulative habitat area was determined based on a total surveyed habitat area of 596.7 acres.

Table 4-8 Cumulative habitat area for Atlantic and Shortnose Sturgeon foraging, juvenile rearing, and spawning. Percent habitat area is based on a total surveyed habitat area of 596.7 acres. On average, surveyed river segments were 150 ft wide; a buffer zone of 50 feet from the banks was used, and manual adjustments were made as river width fluctuated.

	Foraging Area		Juvenile Rearing Area		Spawning Area	
Species	Acres	%	Acres	%	Acres	%
Atlantic Sturgeon	95.0	15.9%	95.0	15.9%	385.6	64.6%
Shortnose Sturgeon	113.6	19.0%	18.5	3.1%	307.4	51.5%
No Data	164.5	27.6%	164.5	27.6%	164.5	27.6%

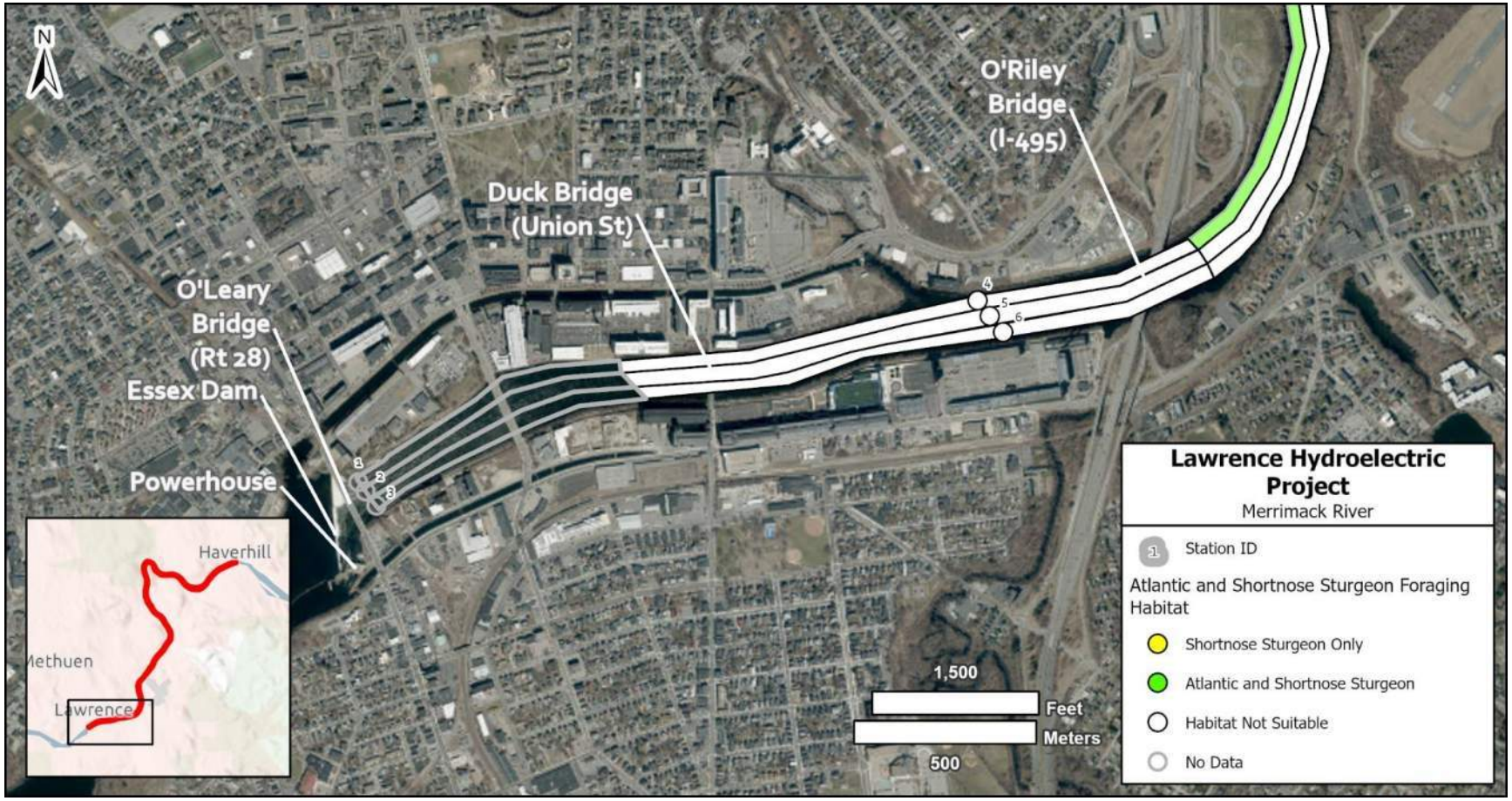

Figure 4-17 Sturgeon foraging habitat at Stations 1-6 at the Lawrence Hydroelectric Project on the Merrimack River. Suitable habitat for foraging was determined using substrate types and depths identified during this study and species-specific literature-based values for foraging substrate type and foraging depth.



Figure 4-18 Sturgeon foraging habitat at Stations 7-15 at the Lawrence Hydroelectric Project on the Merrimack River. Suitable habitat for foraging was determined using substrate types and depths identified during this study and species-specific literature-based values for foraging substrate type and foraging depth.

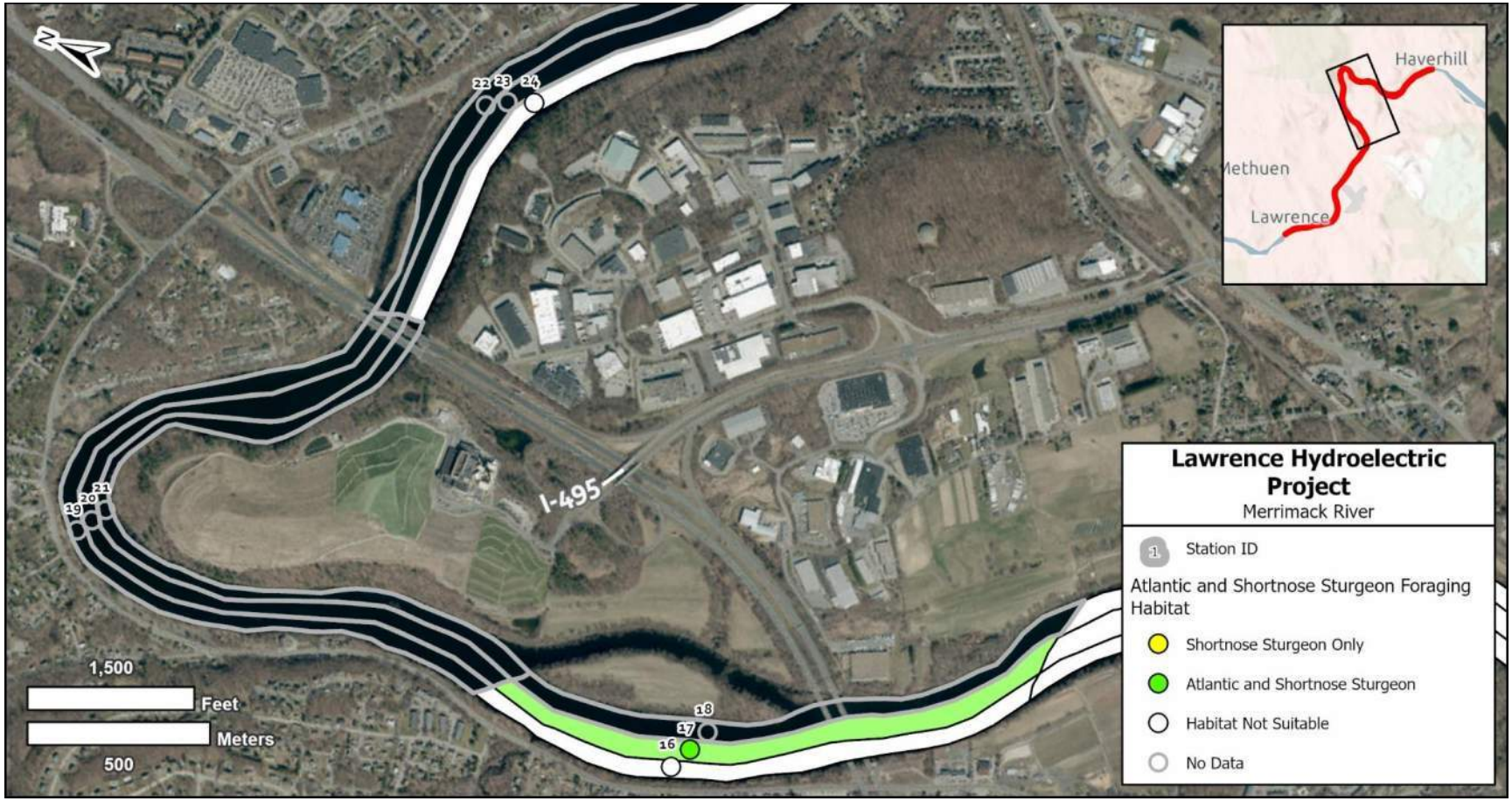

Figure 4-19 Sturgeon foraging habitat at Stations 16-24 at the Lawrence Hydroelectric Project on the Merrimack River. Suitable habitat for foraging was determined using substrate types and depths identified during this study and species-specific literature-based values for foraging substrate type and foraging depth.

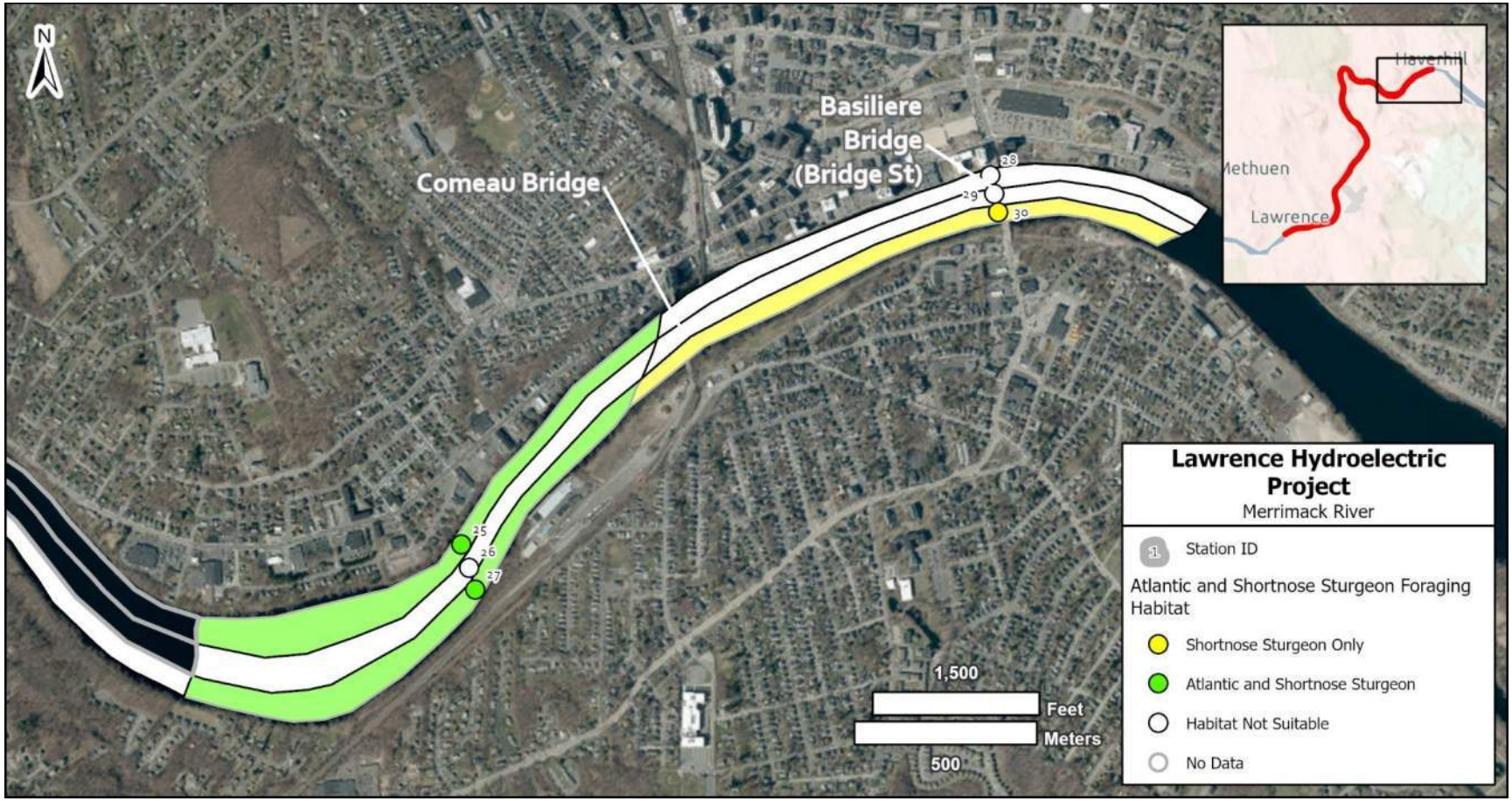

Figure 4-20 Sturgeon foraging habitat at Stations 25-30 at the Lawrence Hydroelectric Project on the Merrimack River. Suitable habitat for foraging was determined using substrate types and depths identified during this study and species-specific literature-based values for foraging substrate type and foraging depth.

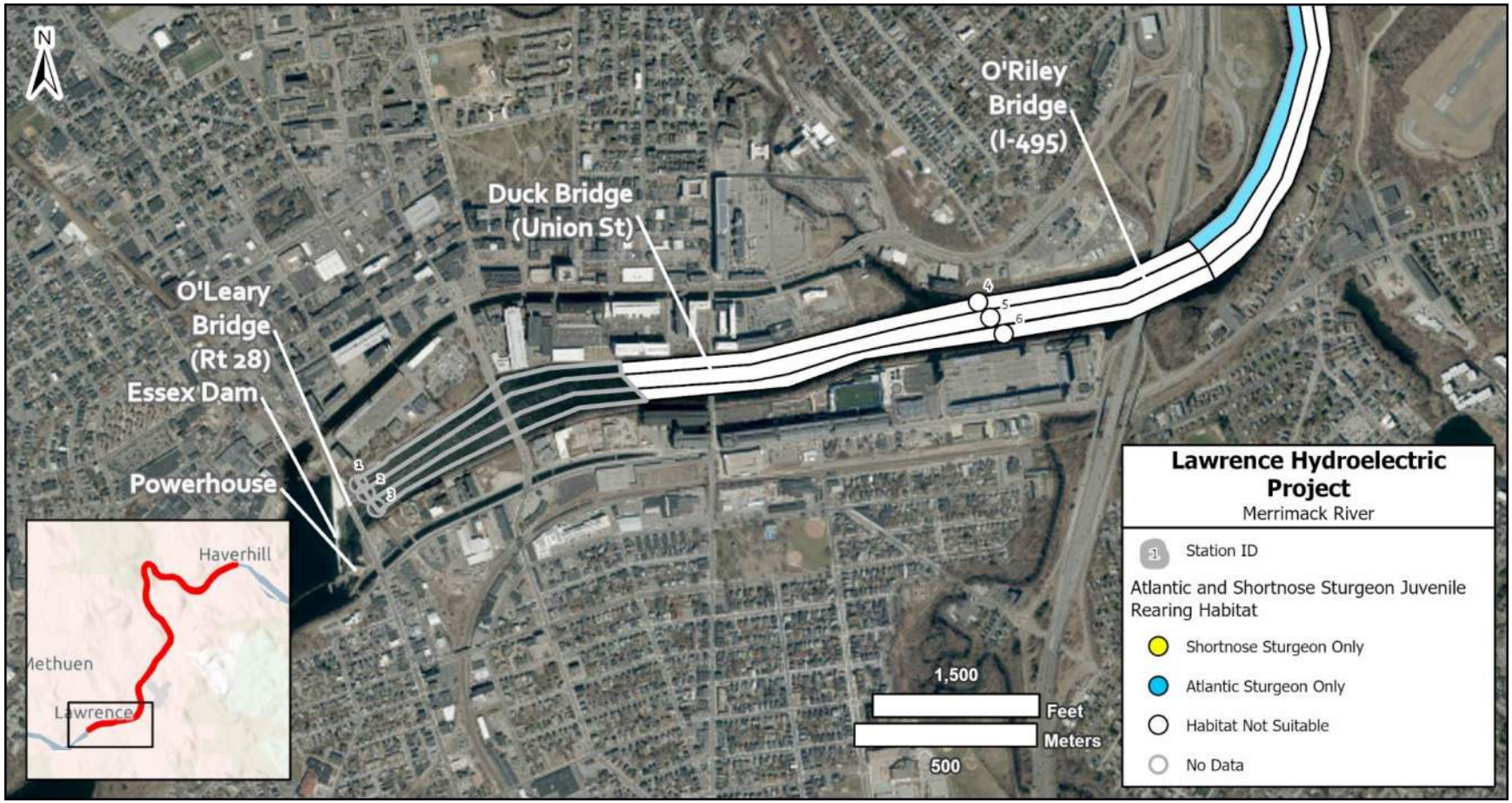

Figure 4-21 Sturgeon juvenile rearing habitat at Stations1-6 at the Lawrence Hydroelectric Project on the Merrimack River. Suitable habitat for juvenile rearing was determined using substrate types and depths identified during this study and species-specific literature-based values for juvenile rearing substrate type and juvenile rearing depth.



Figure 4-22 Sturgeon juvenile rearing habitat at Stations 7-15 at the Lawrence Hydroelectric Project on the Merrimack River. Suitable habitat for juvenile rearing was determined using substrate types and depths identified during this study and species-specific literature-based values for juvenile rearing substrate type and juvenile rearing depth.

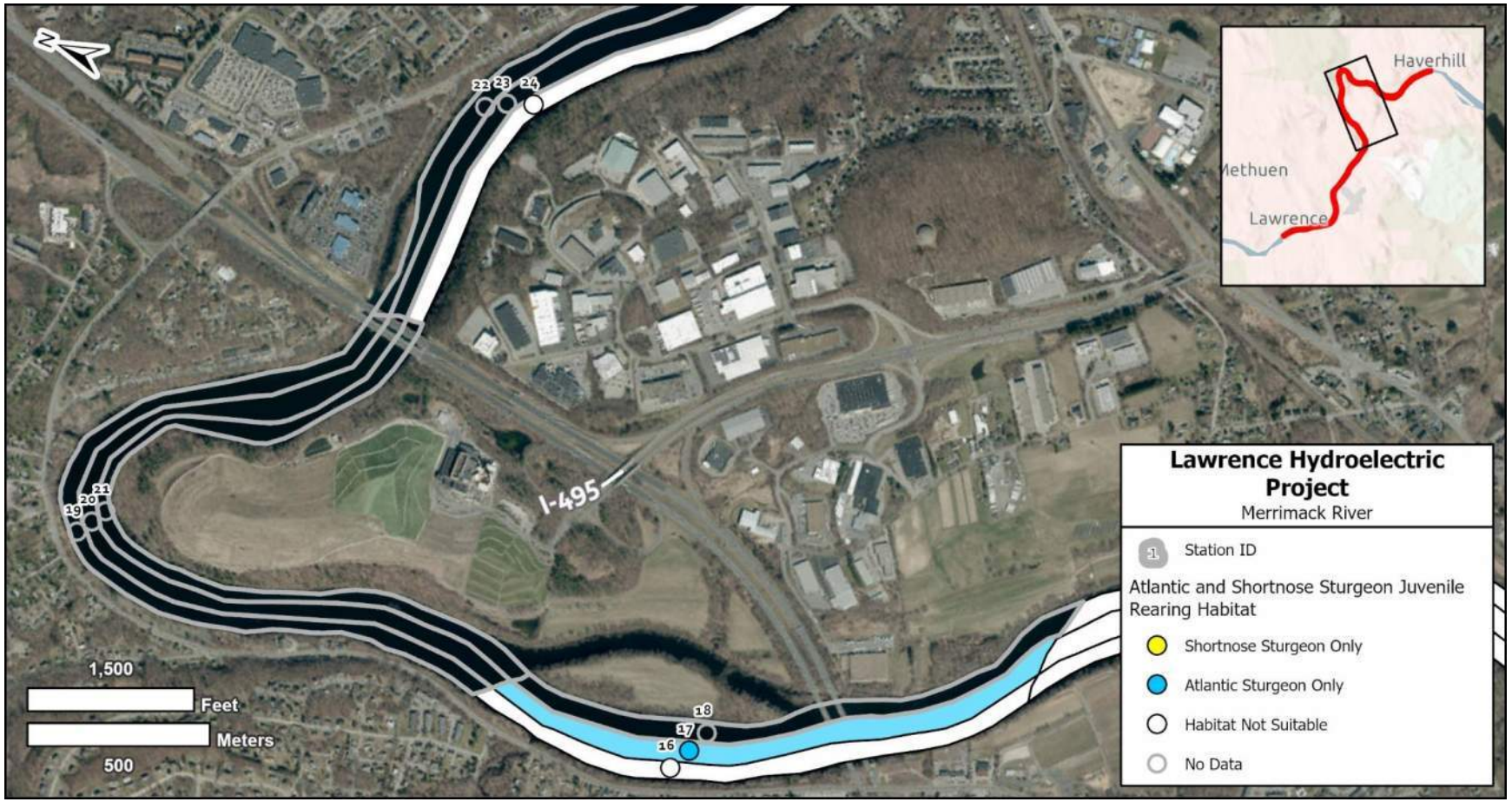

Figure 4-23 Sturgeon juvenile rearing habitat at Stations 16-24 at the Lawrence Hydroelectric Project on the Merrimack River. Suitable habitat for juvenile rearing was determined using substrate types and depths identified during this study and species-specific literature-based values for juvenile rearing substrate type and juvenile rearing depth.

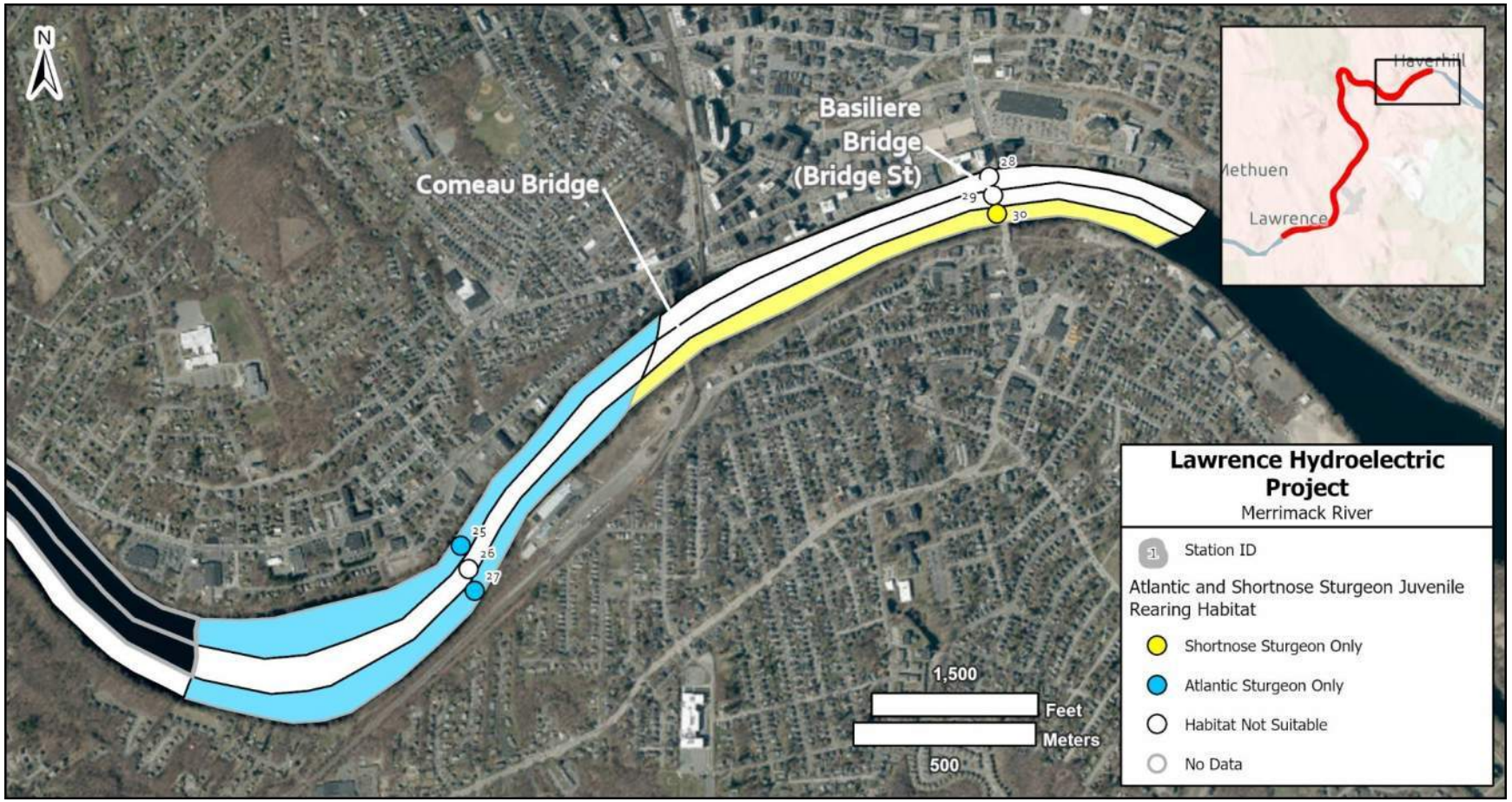

Figure 4-24 Sturgeon juvenile rearing habitat at Stations 25-30 at the Lawrence Hydroelectric Project on the Merrimack River. Suitable habitat for juvenile rearing was determined using substrate types and depths identified during this study and species-specific literature-based values for juvenile rearing substrate type and juvenile rearing depth.

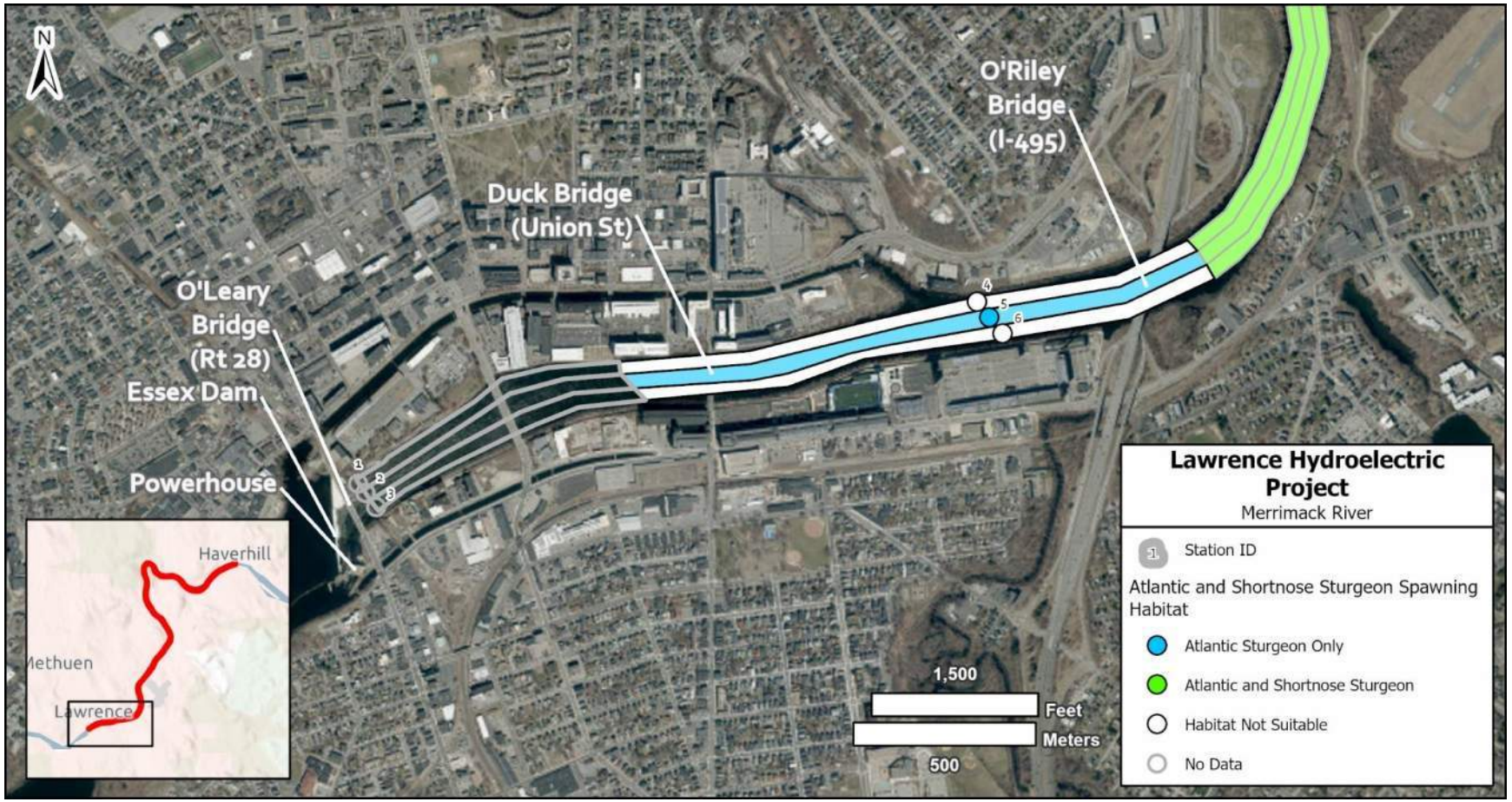

Figure 4-25 Sturgeon spawning habitat at Stations 1-6 at the Lawrence Hydroelectric Project on the Merrimack River. Suitable habitat for spawning was determined using substrate types and depths identified during this study and species-specific literature-based values for spawning substrate type and spawning depth.

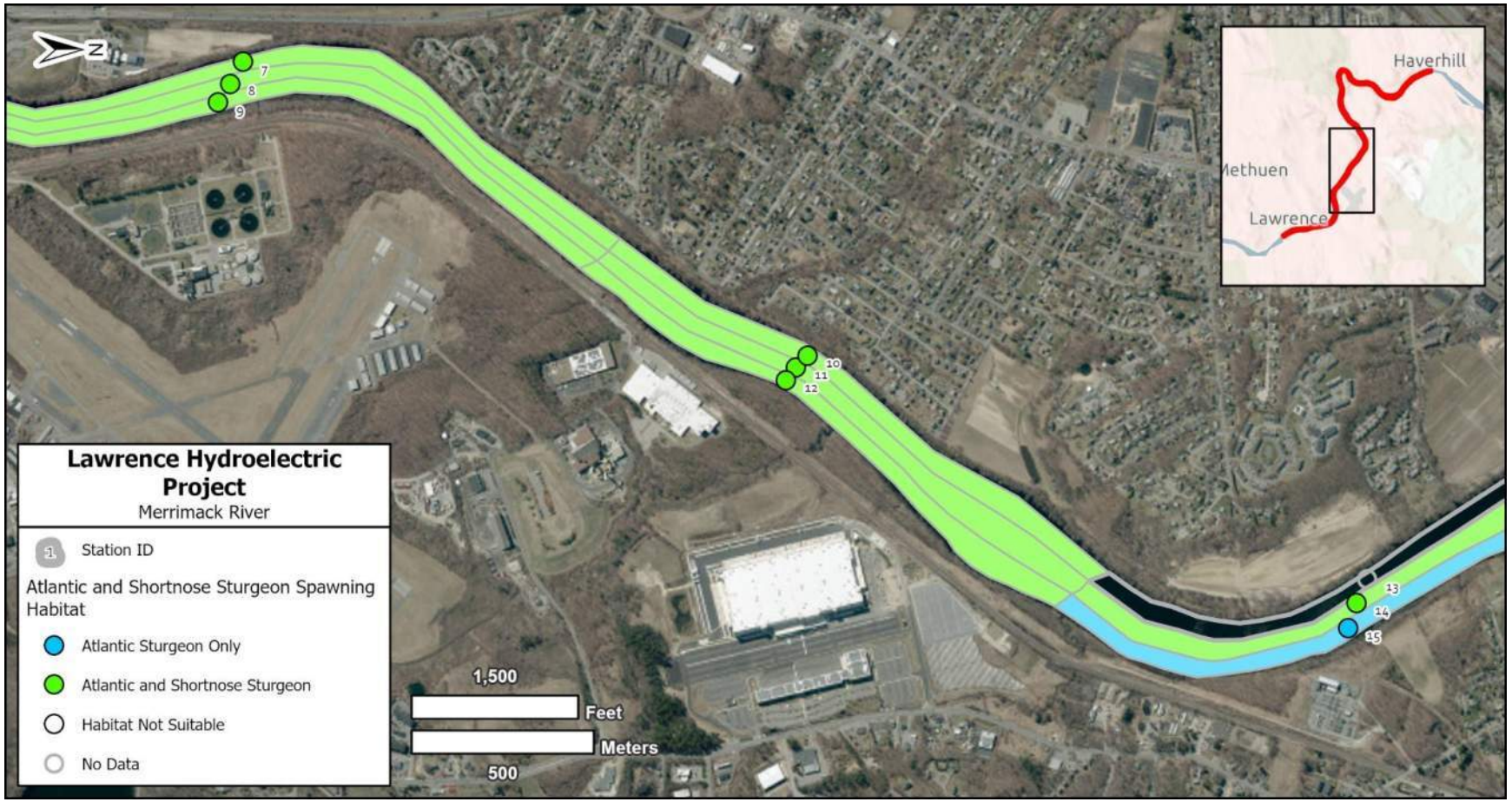

Figure 4-26 Sturgeon spawning habitat at Stations 7-15 at the Lawrence Hydroelectric Project on the Merrimack River. Suitable habitat for spawning was determined using substrate types and depths identified during this study and species-specific literature-based values for spawning substrate type and spawning depth.

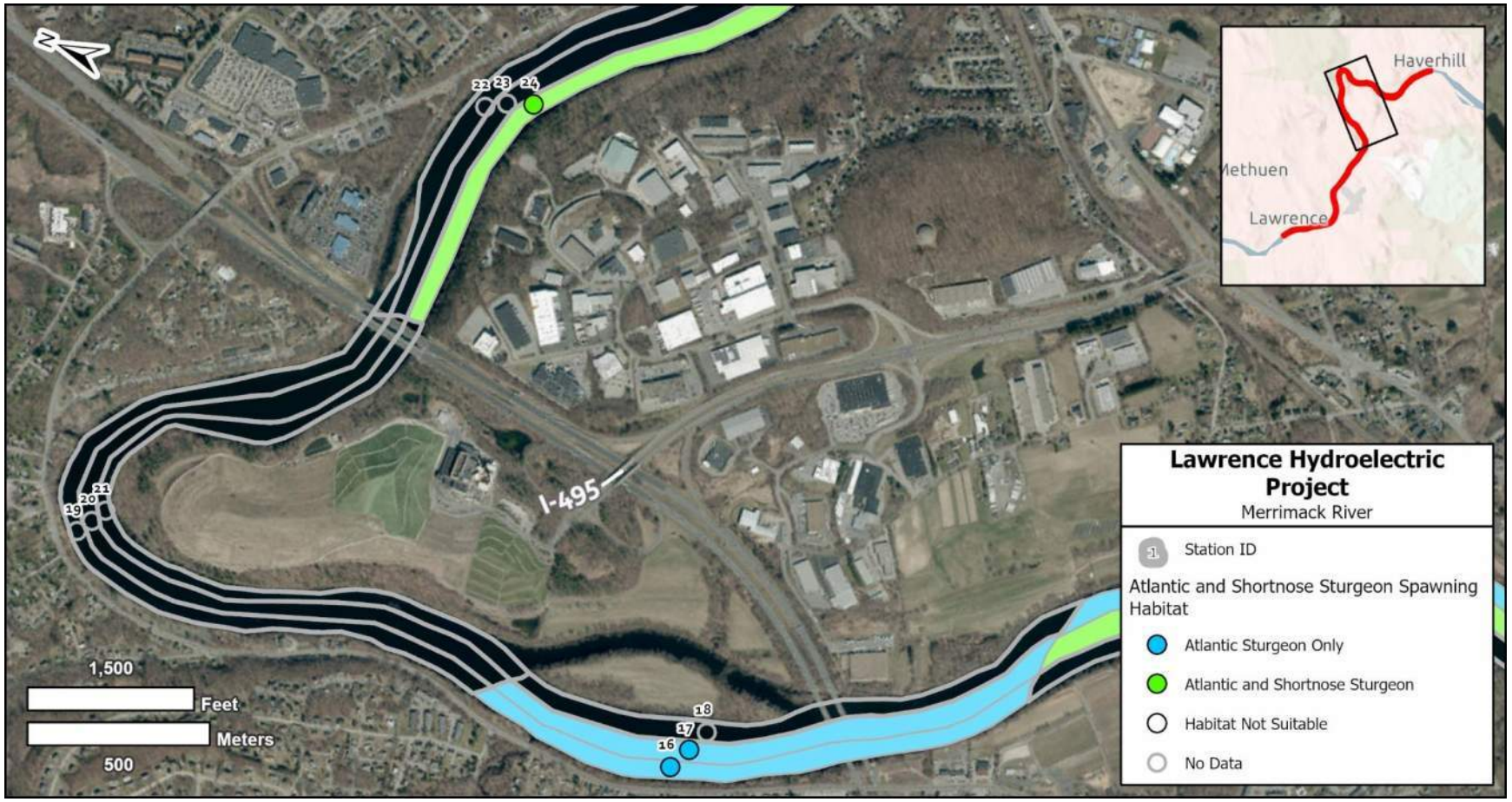

Figure 4-27 Sturgeon spawning habitat at Stations 16-24 at the Lawrence Hydroelectric Project on the Merrimack River. Suitable habitat for spawning was determined using substrate types and depths identified during this study and species-specific literature-based values for spawning substrate type and spawning depth.

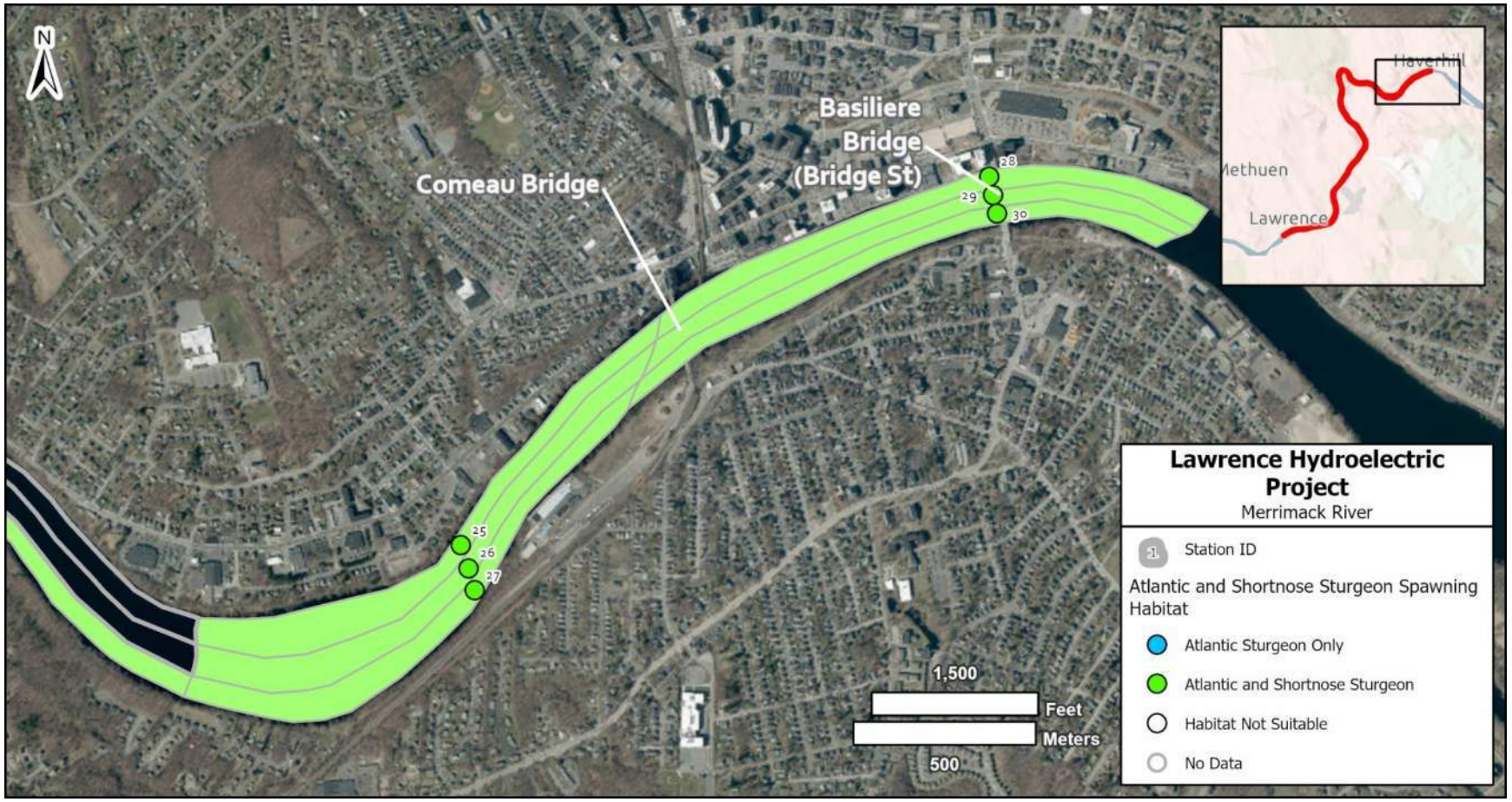

Figure 4-28 Sturgeon spawning habitat at Stations 25-30 at the Lawrence Hydroelectric Project on the Merrimack River. Suitable habitat for spawning was determined using substrate types and depths identified during this study and species-specific literature-based values for spawning substrate type and spawning depth.

5. SUMMARY

For the Sturgeon Habitat Mapping and Assessment Study, data were collected by direct sampling during July 22-24, 2025, between the Project tailrace and Basiliere Bridge at RM 19 in Haverhill, MA. Data collection resulted in the following findings to meet the study objectives:

1. Benthic habitat features, such as dominant and sub-dominant substrate type and depth, were collected and mapped across the Merrimack River in one-third segments (left, middle and right) along the study reach by each mile where valid sample information could be safely collected. These habitat features are presented in Figure 4-13 to Figure 4-16 for bathymetry and Figure 4-9 to Figure 4-12 for substrate type. Depths ranged from 4.7 to 16.0 ft. Dominant substrates were pebble, cobble and SAV. Substrate appeared to be minimally embedded (0-18%) into the riverbed by sand and silt. Substrate classification by size and embeddedness were estimated from data collected by a Petite Ponar Grab and underwater video.

2. The total surveyed area from the railroad bridge near the Project tailrace downstream to Basiliere Bridge (RM19) was approximately 596.7 acres. Within the surveyed area, Atlantic Sturgeon habitat comprised 16% for both foraging and juvenile rearing purposes, while spawning habitat accounted for 65%.Shortnose Sturgeon habitat area was classified as 19% for foraging, 3% for juvenile rearing, and 52% for spawning. Habitat classification was not assigned to approximately 28% of the total surveyed area due to a lack of available data.

3. Sturgeon was not observed while sampling during July 22-25, 2025.

6. VARIANCES FROM THE STUDY PLAN

The Sturgeon Habitat Mapping and Assessment Study (Study 17) deviated slightly from the SPD and the Study Plan in Appendix K of the Initial Study Report, as modifications to the survey approach were required due to environmental conditions beyond Essex's control. Modification to the planned survey design and data processing were required due to the environmental conditions encountered during the sturgeon habitat mapping survey (Sections 4.1 and 4.2). The main limitation being an environmental constraint, specifically low water due to low river flows, which was generally 4 ft below the recent 5-year average for the survey period (Figure 4-4; Table 4-3). The planned study design described in the Study Plan focused on collecting SSS) data for the 10-mile survey reach along three axial transects (i.e., along the river axis), to be combined with bathymetric survey data collected along "zig-zag" transects throughout the 10-mile survey reach, and supplemented with verification sampling/ground truthing at stations along 10 cross-river transects (approximately one transect with three stations per river mile).

Due to the extremely low water levels encountered during the surveys, it was not practicable or safely navigable to fully perform the sonar surveys as intended, and as a result some portions of the surveys could not be completed (i.e., SSS and bathymetry). The vessel could not sample along transects for SSS and bathymetry because the vessel was consistently having to navigate to avoid shallow and/or exposed rocks. This presented a hazard not only to navigation but to equipment as well, as the over-the-side mounted equipment (single-beam sonar and SSS) and the vessel's propeller struck rocks multiple times (Figure 4-1(d)). Because of this, the habitat

survey primarily focused on conducting the verification sampling with bathymetry at each station to provide insight into distribution and quantity of sturgeon habitat where possible.

7. REFERENCES

Andrews, S. N., O'Sullivan, A. M., Helminen, J., Arluison, D. F., Samways, K. M., Linnansaari, T., and Curry, R. A. 2020. Development of active numerating side-scan for a high-density overwintering location for endemic Shortnose Sturgeon (Acipenser brevirostrum) in the Saint John River, New Brunswick 12(1): 23. https://doi.org/10.3390/d12010023.

Battaile, B.C., Mora, E.A., Lehman, B.M., and Dudley, P.N. 2024. Estimating spawning green sturgeon (Acipenser medirostris Ayres, 1854) abundance in the Sacramento River using side- scan sonar and N-mixture models. Canadian Journal of Fisheries and Aquatic Sciences 81: 935-951.

Cooke, D.W., and Leach, S.D. 2004. Implications of a Migration Impediment on Shortnose Sturgeon Spawning. North American Journal of Fisheries Management 24: 1460-1468.

Crance, J.H. 1986. Habitat suitability index models and instream flow suitability curves: shortnose sturgeon. National Ecology Center, Division of Wildlife and Contaminant Research, Fish and Wildlife Service, U.S. Department of the Interior.

Dadswell, M.J., Taubert, B.D., Squiers, T.S., Marchette, D., and Buckley, J. 1984. Synopsis of biological data on Shortnose Sturgeon, Acipenser brevirostrum Lesueur 1818. NOAA Technical Report NMFS 14 (FAO Fish. Synopsis 140). U.S. Department of Commerce.

Du, H., Q. Wei, H. Zhang, C. Wang, J. WU, & L. Shen. 2015. Changes of bottom substrate characteristics in spawning ground of Chinese sturgeon downstream the Gezhouba Dam from impounding of Three Gorge reservoir. Acta Ecologica Sinica, 35(9), 3124-3131.

Haley, N., Boreman, J. & Bain, M. (1996). Juvenile sturgeon habitat use in the Hudson River. Section VIII: 36 pp. In: J.R. Waldman, W.C. Nieder & E.A. Blair (Eds.), Final Reports of the Tibor T. Polgar Fellowship Program, 1995. Hudson River Foundation, New York, NY.

Hargett, J.M. 2025. Temporal variation in stream embeddedness and aquatic habitat. Master's Thesis. Virginia Polytechnic Institute and State University. April 29, 2025. 52 pp.

Hartel, K.E., D.B. Halliwell, and A.E Launer. 2002. Inland Fishes of Massachusetts. Massachusetts Audubon Society, Natural History of New England Series. 328 pp.

Gilbert, C.R. 1989. Species profiles: life histories and environmental requirements of coastal fishes and invertebrates (Mid-Atlantic Bight), Atlantic and shortnose sturgeons. U.S. Fish and Wildlife Service, Biological Report 82(11.122), TR EL-82-4.

Johnston, C., Zydlewski, G.B., Smith, S., Zydlewski, J., and Kinnison, M.T. 2019. River reach restored by dam removal offers suitable spawning habitat for endangered Shortnose Sturgeon. Transactions of the American Fisheries Society 148: 163-175.

Kaeser, A.J., Litts, T.L., and Tracy, T.W. 2012. Using Low-Cost Side-Scan Sonar for Benthic Mapping Throughout the Lower Flint River, Georgia, USA. River Research and Applications 29: 634-644. doi:10.1002/rra.2556.

Kieffer, M., and Kynard, B. 1993. Annual Movements of Shortnose and Atlantic Sturgeons in the Merrimack River, Massachusetts. Transactions of the American Fisheries Society 122: 1088- 1103.

Kieffer, M.C., and Kynard, B. 1996. Spawning of the Shortnose Sturgeon in the Merrimack River, Massachusetts. Transactions of the American Fisheries Society 125: 179-186.

Kynard, B. M. Horgan, and M. Kieffer. 2000. Habitats Used by Shortnose Sturgeon in Two Massachusetts Rivers, with Notes on Estuarine Atlantic Sturgeon: A Hierarchical Approach. Transactions of the American Fisheries Society. 129: 487-503.

Litts, T.L. and Kaeser, A.J. 2016. Mapping potential spawning substrate for Shortnose and Atlantic Sturgeon in Coastal Plain rivers of Georgia using low-cost side-scan sonar. Journal of the Southeastern Association of Fish and Wildlife Agencies 3: 80-88.

National Oceanic and Atmospheric Administration (NOAA). 2017. Endangered

MassWildlife (Massachusetts Division of Fisheries and Wildlife). 2026. Shortnose Sturgeon. Accessed online at https://www.mass.gov/info-details/shortnose-sturgeon. April 16, 2026. and threatened species; designation of critical habitat for the endangered New York Bight, Chesapeake Bay, Carolina and South Atlantic distinct population segments of Atlantic Sturgeon and the threatened Gulf of Maine distinct population segment of Atlantic Sturgeon. Federal Register 39160. Vol. 82, No. 158. August 17, 2017.

NOAA 2026. Online VDatum, version 4.8, September 2025. https://vdatum.noaa.gov/vdatumweb/. Accessed 3/9/2026.

National Marine Fisheries Service (NMFS). 2017. Designation of Critical Habitat for the Gulf of Maine, New York Bight, and Chesapeake Bay Distinct Population Segments of Atlantic Sturgeon: ESA Section 4(b)(2) Impact Analysis and Biological Source Document with the Economic Analysis and Final Regulatory Flexibility Analysis Finalized June 3, 2017. https://repository.library.noaa.gov/view/noaa/18671.

NMFS 2020. NOAA's National Marine Fisheries Service Endangered Species Act Section 7 Consultation Biological Opinion. GARFO-2017-00728. November 10, 2020.

Sennatt, K.M., N.L. Salant, C.E. Renshaw, & F.J. Magilligan. 2006. Assessment of methods for measuring embeddedness: Application to sedimentation in flow regulated streams. Journal of the American water Resources Association. 42(6):1671-1682.

Stantec. 2023. Merrimack River Shortnose Sturgeon Monitoring, 2020-2022. Prepared for the Massachusetts Department of Transportation.

Walker, D.J. and Alford, B.A. 2016. Mapping Lake Sturgeon spawning habitat in the Upper Tennessee River using side-scan sonar. North American Journal of Fisheries Management 36:1097–1105.

Wippelhauser, G., Sulikowski, J., Zydlewski, G.B., Altenritter, M.A., Kieffer, M., and Kinnison, M.T. 2017. Movements of Atlantic Sturgeon of the Gulf of Maine Inside and Outside of the Geographically Defined Distinct Population Segment. Marine and Coastal Fisheries: Dynamics, Management, and Ecosystem Science 9: 93-107.

Wentworth, C. K., 1922. A scale of grade and class terms of clastic sediments. Journal of Geology 30: 377-392.

A. APPENDIX A – WATER QUALITY DATA

Table A-1 Water quality measurements from each verification station during the sturgeon habitat survey on the Merrimack River July 22-24, 2025. Water temperature (ºC), specific conductance (µS/cm), and dissolved oxygen (DO, mg/L) measured from an In Situ Aqua Troll 500 multiparameter sonde at each verification station.

Transect	Station	Date/Time (EDT)	Latitude	Longitude	Water Temperature (°C)	Specific Conductance (µS/cm)	DO (mg/L)
1	01-L	7/24/2025 11:30	42.701608	-71.165214	NA[1]	NA	NA
	02-C	7/24/2025 11:30	42.701381	-71.164972	NA	NA	NA
	03-R	7/24/2025 11:30	42.701029	-71.164613	NA	NA	NA
2	04-L	7/24/2025 10:27	42.705991	-71.144535	26.913	249.2	9.63
	05-C	7/24/2025 10:50	42.705598	-71.144055	26.892	249.1	9.64
	06-R	7/24/2025 11:17	42.705187	-71.143583	27.143	250.9	9.98
3	07-L	7/23/2025 13:29	42.717222	-71.135433	28.399	284.4	9.83
	08-C	7/23/2025 13:49	42.716957	-71.134706	27.554	249.0	9.30
	09-R	7/23/2025 13:57	42.716752	-71.134113	27.536	271.8	9.55
4	10-L	7/23/2025 12:44	42.731249	-71.125671	27.224	268.0	8.69
	11-C	7/23/2025 12:54	42.731012	-71.125152	27.122	262.8	8.51
	12-R	7/23/2025 13:04	42.730594	-71.124831	27.215	269.5	8.57
5	13-L	7/23/2025 11:56	42.744862	-71.117958	26.772	260.8	8.24
	14-C	7/23/2025 12:05	42.744810	-71.117345	26.755	266.3	8.02
	15-R	7/23/2025 12:19	42.744481	-71.116410	26.947	265.3	8.43
6	16-L	7/23/2025 11:12	42.758063	-71.130733	26.480	263.5	8.15
	17-C	7/23/2025 11:25	42.757717	-71.130073	26.467	255.4	8.20
	18-R	7/23/2025 11:36	42.757406	-71.129259	26.697	265.7	8.64
7	19-L	7/22/2025 15:30	42.773863	-71.130720	NA	NA	NA
	20-C	7/22/2025 15:30	42.773614	-71.130223	NA	NA	NA
	21-R	7/22/2025 15:30	42.773395	-71.129733	NA	NA	NA
8	22-L	7/22/2025 15:00	42.768373	-71.112467	NA	NA	NA
	23-C	7/22/2025 15:00	42.767904	-71.112097	NA	NA	NA
	24-R	7/22/2025 14:52	42.767222	-71.111737	26.619	279.9	8.13
9	25-L	7/22/2025 14:05	42.765232	-71.094301	26.356	279.2	7.70
	26-C	7/22/2025 13:56	42.764583	-71.094105	26.262	278.2	7.41
	27-R	7/22/2025 13:41	42.764058	-71.093938	26.574	278.6	8.27
10	28-L	7/22/2025 13:11	42.774313	-71.076676	26.068	281.5	7.20
	29-C	7/22/2025 13:00	42.773812	-71.076502	25.903	278.8	7.26
	30-R	7/22/2025 12:45	42.773305	-71.076359	25.899	277.8	8.21

[1]*NA indicates the Station was not accessible due to river conditions (low water, navigation issues)*

B. APPENDIX B – SEDIMENT GRAIN SIZE REPORT

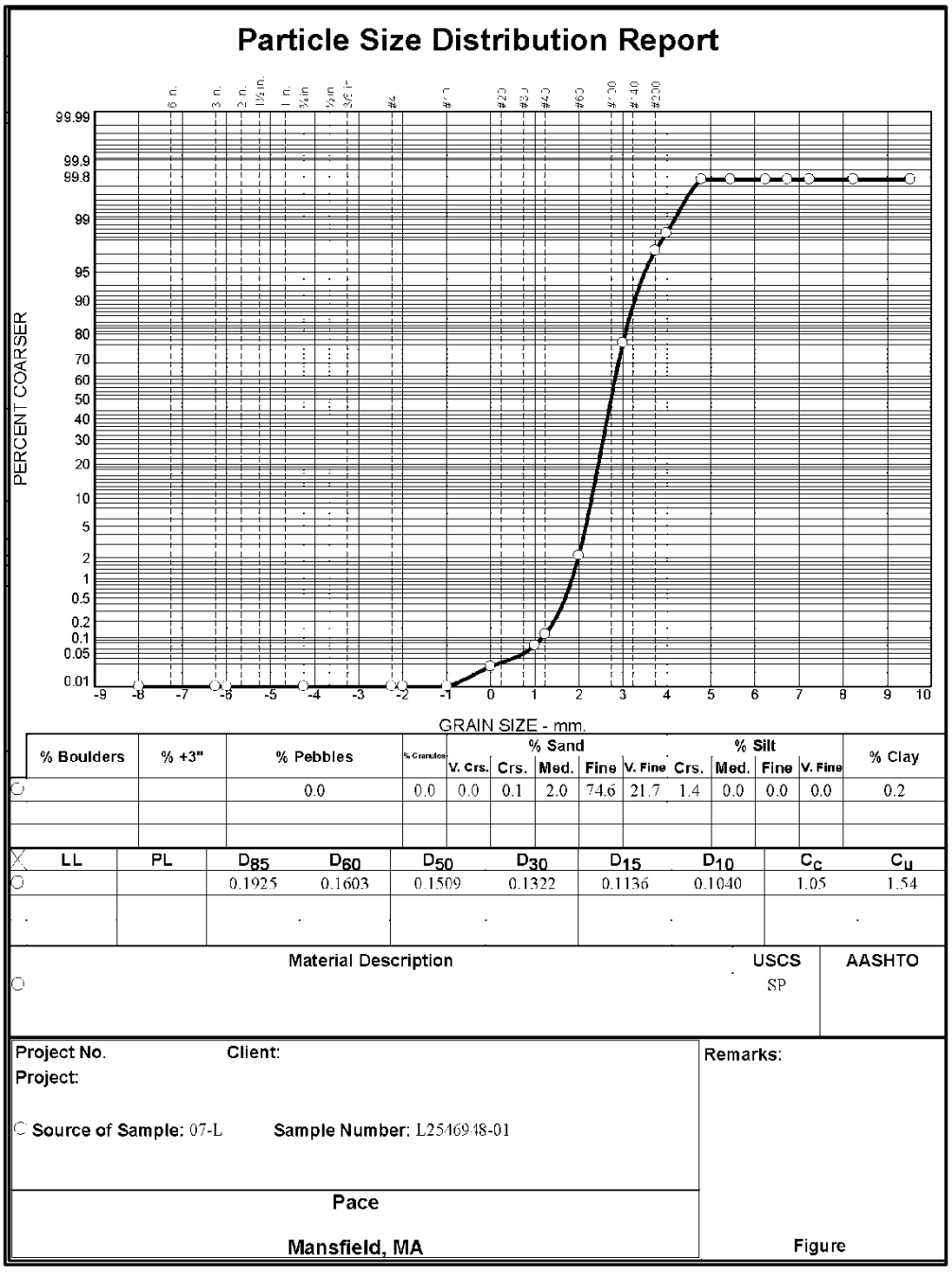

Figure B-1 **Particle size distribution results from the Pace Analytical Laboratory report for verification station 07-L, collected during the sturgeon habitat survey on the Merrimack River July 22-24, 2025. Particle size distribution by sieve size is presented in the cumulative distribution function plot. The first table provides the percentages and sediment classifications per Wentworth scale. The second table provides grain size percentiles (mm) from the sample.**

C. APPENDIX C – UNDERWATER VIDEO FRAMES FOR SUBSTRATE CLASSIFICATION



Figure C-1 Underwater video frame for Station 04L used for benthic substrate classification.



Figure C-2 Underwater video frame for Station 05C used for benthic substrate classification.

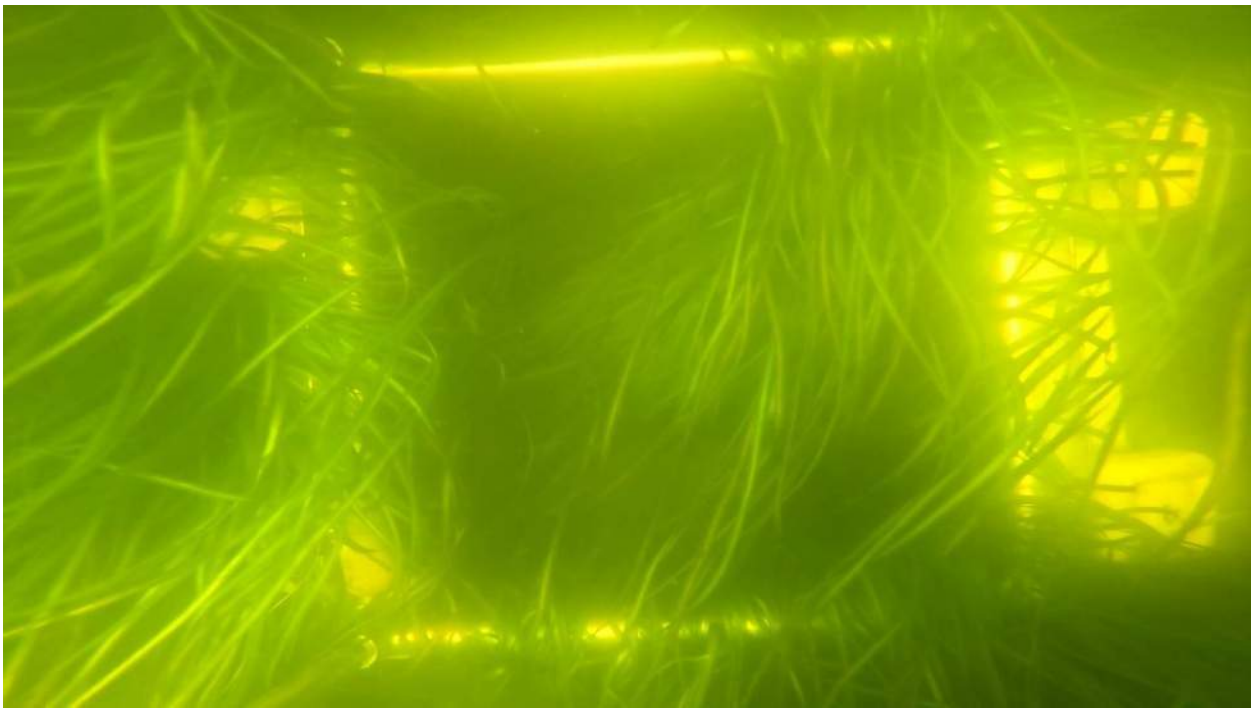

Figure C-3 Underwater video frame for Station 06R used for benthic substrate classification.



Figure C-4 Underwater video frame for Station 07L used for benthic substrate classification.



Figure C-5 Underwater video frame for Station 08C used for benthic substrate classification.



Figure C-6 Underwater video frame for Station 09R used for benthic substrate classification.



Figure C-7 Underwater video frame for Station 10L used for benthic substrate classification.



Figure C-8 Underwater video frame for Station 11C used for benthic substrate classification.



Figure C-9 Underwater video frame for Station 12R used for benthic substrate classification.



Figure C-10 Underwater video frame for Station 13L used for benthic substrate classification.



Figure C-11 Underwater video frame for Station 14C used for benthic substrate classification.



Figure C-12 Underwater video frame for Station 15R used for benthic substrate classification.



Figure C-13 Underwater video frame for Station 16L used for benthic substrate classification.



Figure C-14 Underwater video frame for Station 17C used for benthic substrate classification.



Figure C-15 Underwater video frame for Station 24R used for benthic substrate classification.



Figure C-16 Underwater video frame for Station 25L used for benthic substrate classification.



Figure C-17 Underwater video frame for Station 26C used for benthic substrate classification.



Figure C-18 Underwater video frame for Station 27R used for benthic substrate classification.



Figure C-19 Underwater video frame for Station 28L used for benthic substrate classification.



Figure C-20 Underwater video frame for Station 29C used for benthic substrate classification.



Figure C-21 Underwater video frame for Station 30R used for benthic substrate classification.

Study Report
for the
Fish Assemblage Assessment

Lawrence Project (FERC No. 2800)

Prepared For
Essex Company, LLC
A subsidiary of Patriot Hydro, LLC

Prepared By
Normandeau Associates, Inc.
25 Nashua Road
Bedford, NH 03110
www.normandeau.com

April 2026

Table of Contents

List of Tables iii

List of Figures iv

1 Introduction 1

2 Study Objectives 1

3 Basin Description and Study Area 1

4 Study Methods 2

4.1 Literature Review 2

4.2 Fish Community Composition and Life Histories 2

5 Results 3

5.1 Literature Review 3

5.1.1 MassWildlife 2009 Fisheries Sampling Data 4
5.1.2 Probabilistic Monitoring Fish Population Survey 6
5.1.3 2019 Lowell Hydroelectric Project Fish Assemblage Study 6
5.1.4 2024 Lawrence Hydroelectric Project Freshwater Mussel Habitat Assessment and Survey 10
5.1.5 2024 Lawrence Hydroelectric Project Upstream American Eel Passage Siting Study 11
5.1.6 2025 Lawrence Hydroelectric Project Upstream Anadromous Fish Passage Assessment 13
5.1.7 2025 Lawrence Hydroelectric Project Fish Behavior, Movement, and Project Interaction Study 14
5.1.8 2025 Lawrence Hydroelectric Project Sturgeon Distribution and Project Interaction Study 15
5.1.9 The Annual Essex Dam Fish Lift Counts 18

5.2 Fish Community Composition and Life Histories 19

5.2.1 Anguillidae 22
5.2.2 Acipenseridae 22
5.2.3 Catostomidae 23
5.2.4 Centrarchidae 23
5.2.5 Clupeidae 24
5.2.6 Cyprinidae 25
5.2.7 Esocidae 25
5.2.8 Leuciscidae 26
5.2.9 Ictaluridae 26
5.2.10 Moronidae 27
5.2.11 Percidae 27
5.2.12 Petromyzontidae 28
5.2.13 Salmonidae 28

6 Summary 29

7 Variances from the FERC Approved Study Plan 30

8 Literature Cited 31

List of Tables

Table 5-1. Boat electrofishing catch from sample locations located upstream and downstream of Essex Dam as reported by MassWildlife from August and September 2009. 5

Table 5-3. Classifications for fish species recorded within the impoundment and the Pawtucket Dam bypassed reach at the Lowell Hydroelectric Project, 2019. 8

Table 5-4. Total count and percent composition of species collected upstream of Pawtucket Dam during the Lowell Fish Assemblage Study, 2019. 9

Table 5-5. Total count and percent composition of species collected within the bypassed reach downstream of Pawtucket Dam during the Lowell Fish Assemblage Study, 2019. 10

Table 5-6. Species counts from electrofish sampling conducted as part of the 2025 American Eel Upstream Passage Siting Study at Lawrence. 12

Table 5-7. Summary of American shad tagged and released as part of the Lawrence Upstream Anadromous Fish Passage Assessment, 2025. 13

Table 5-8. Summary of Sea Lamprey tagged and released as part of the Lawrence Upstream Anadromous Fish Passage Assessment, 2025. 13

Table 5-9. Summary of biological information for Alewife, Blueback Herring, American Shad and Striped Bass tagged and released as part of the Lawrence Project Interaction Study, 2025. 14

Table 5-10. Summary of biological information Shortnose and Atlantic Sturgeon tagged and released as part of the Lawrence Sturgeon Distribution and Project Interaction Study, 2025. 16

Table 5-11. Annual diadromous fish passage counts at Lawrence for the period from 2005 to 2025. 19

Table 5-12. Merrimack River fish assemblage for the Lawrence Project region as summarized from available information sources. 20

List of Figures

Figure 3-1. Lawrence Project boundary with major tributaries and general project landmarks. 1

Figure 5-1. Detection history for tagged Shortnose Sturgeon ID 26069 in the section of the Merrimack River downstream of Essex Dam as determined by JSATS receiver detections from Station 1 (downstream of I-495 Bridge) to Station 8 (downstream of powerhouse). 17

Figure 5-2. Detection history for tagged Shortnose Sturgeon 24350 in the section of the Merrimack River downstream of Essex Dam as determined by InnovaSea receiver detections from Station 1 (downstream of I-495 Bridge) to Station 8 (downstream of powerhouse). 18

1 Introduction

Essex Company, LLC (Essex), a subsidiary of Patriot Hydro, LLC, is the Licensee, owner, and operator of the Lawrence Hydroelectric Project, which is Federal Energy Regulatory Commission (FERC or Commission) Project No. 2800 (Project or Lawrence Project). The Project was licensed by the Federal Energy Regulatory Commission (FERC or Commission) on December 4, 1978 (with an effective date of December 1, 1978), and the license expires on November 30, 2028. The Lawrence Project is located at river mile (RM) 29 of the Merrimack River in the City of Lawrence in Essex County, Massachusetts.

In accordance with 18 C.F.R. § 5.15, Essex has initiated studies and information gathering activities as provided in the study plan and schedule approved by the Commission. Among the studies completed during 2025 was the Fish Assemblage Assessment, the objectives of which were identified by the Commission in their May 10, 2024, Study Plan Determination (SPD). This report describes the Licensee's implementation of the study plan and schedule, the data collected, and any variances from the study plan and schedule.

2 Study Objectives

Within their May 10, 2024 SPD, FERC recommended that Essex:

- Compile information from existing fish assembly study data,
- Summarize the fishery data from all required fishery studies identified in the May 10 2024, SPD for the Lawrence Hydroelectric Project, and
- Assess the information for any data gaps in the fisheries information.

3 Basin Description and Study Area

The Merrimack River Basin extends from the White Mountain region of northern New Hampshire to southeastern Massachusetts. The Merrimack River Basin has a total drainage area of approximately 5,010 square miles and is the fourth largest river basin in New England (MEOEEA 2001). The majority of the watershed lies within New Hampshire (3,800 square miles). The Lawrence Project has a gross drainage area of 4,672 square miles and a net drainage area of 4,460 square miles after accounting for the 214-square-mile watershed attributed to the Boston and Worcester water supply (U.S. Geological Survey [USGS] 2023).

The 115-mile-long Merrimack River is formed by the confluence of two major rivers, the Pemigewasset and Winnipesaukee, in Franklin, New Hampshire. From the confluence, it flows southward for approximately 78 miles in New Hampshire, turns abruptly eastward at the New Hampshire-Massachusetts border, and flows in a northeasterly direction for approximately 40 miles before draining into the Atlantic Ocean near Newburyport, Massachusetts. The final 22 miles of the river, downstream of Haverhill, Massachusetts, are tidally influenced (U.S. Army Corps of

Engineers (USACE) 2003, New Hampshire Department of Environmental Services (NHDES) 2019).

The Lawrence Project is located on the Merrimack River in the City of Lawrence in Essex County, Massachusetts and is the first dam on the Merrimack River, approximately 29 river miles (RM) from the Atlantic Ocean, and approximately 11 RM downstream of the Lowell Hydroelectric Project (FERC No. 2790). Figure 3-1 presents the approximate FERC Project Boundary and nearby tributaries and landmarks.

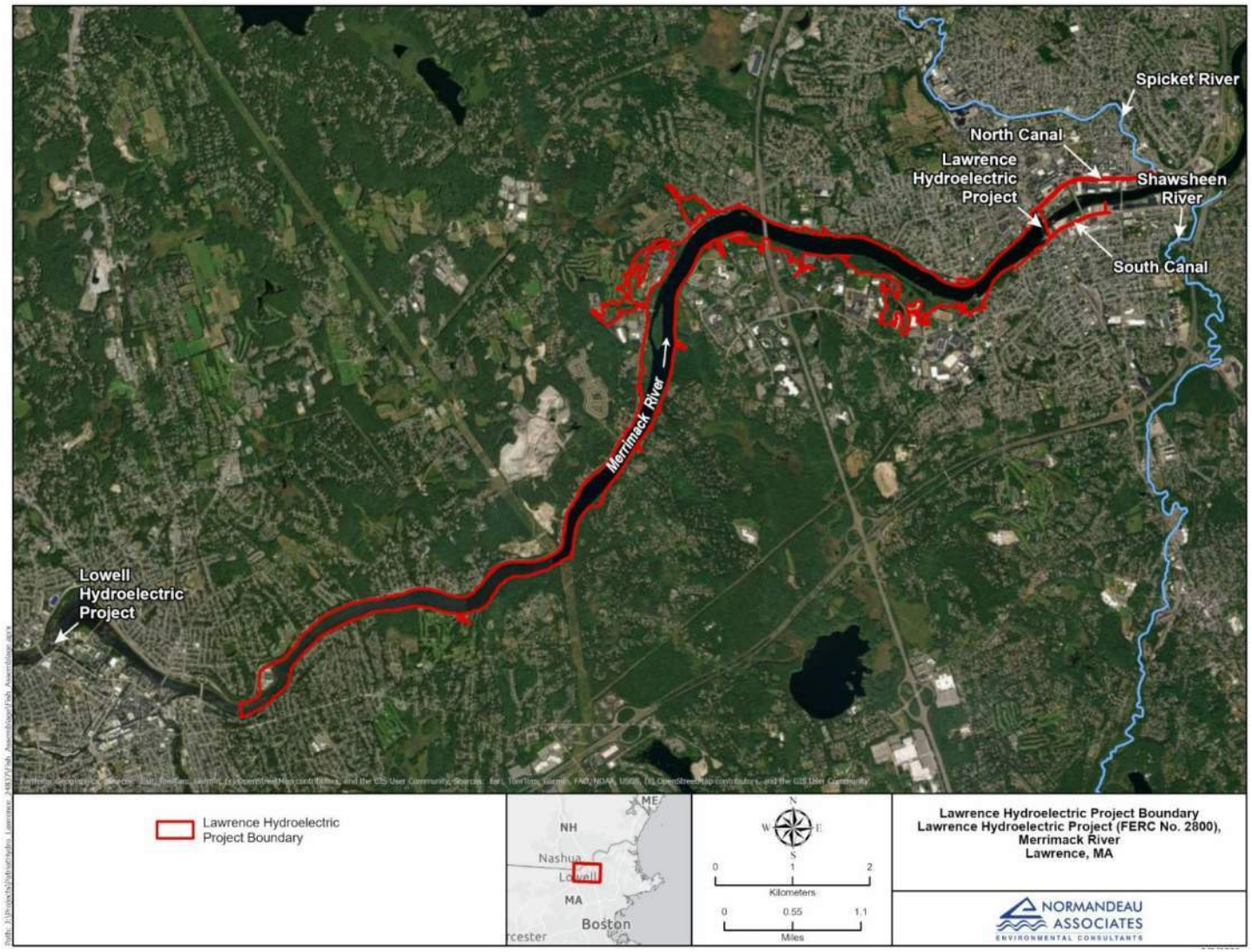

Figure 3-1. Lawrence Project boundary with major tributaries and general project landmarks.

4 Study Methods

4.1 Literature Review

Existing information on fish and aquatic resources was previously summarized in the Preliminary Application Document (PAD) prepared by Essex and filed with the Commission on June 16, 2023. Information previously presented within the PAD was used as a starting point for characterizing known and historically present fish species within the Merrimack River Basin. Where available, additional fish assemblage information was used to supplement the breadth of information available to describe the existing community in the Project reaches upstream and downstream of Essex Dam. Data searches targeted online information either not included in or released following issuance of the PAD. In addition, available fish community information collected as part of additional Project relicensing studies was considered. Available information was screened to ensure both proximity to the Lawrence Project as well as timeliness (i.e., targeted studies within the last 20 years (2005 to 2025).

4.2 Fish Community Composition and Life Histories

Following compilation of fish assemblage information from all included resources, a comprehensive list of fish species was assembled to provide a description of the Project area fish community. Fish species were assessed relative to a number of classifications, including:

- Native vs. nonnative species,
- Diadromous vs. resident species, and
- Spatial distribution in relation to Essex Dam (i.e., upstream, downstream, or both).

In addition, life histories descriptions for family groups were assembled using available literature sources.

5 Results

5.1 Literature Review

Information gathered from the Massachusetts Executive Office of Energy and Environmental Affairs (MEOEEA) 2001 Report titled "Merrimack River: A Comprehensive Watershed Assessment Report" was summarized in the PAD and presented 34 native fish species in the Merrimack River Basin, nine of which are diadromous and at least fourteen of which are introduced species. The PAD identified Alewife, American Eel, American Shad, Striped Bass and Sea Lamprey are currently managed diadromous species that are found at the Lawrence Project during certain life stages. Currently, Endangered Species Act (ESA) listed fish species downstream of the Project include Atlantic Sturgeon and Shortnose Sturgeon.

In addition to information compiled within the PAD, past completed studies and historical information were reviewed and compiled to define fish assemblage of the Merrimack River fishery resources in the Project area. Limits set for relevant data included studies/reports where data was collected within the last 20 years and restricting the special distribution to studies where the data collected was 1) within the project boundary, 2) immediately upstream of the Project boundary (i.e. Lowell Project boundary), or 2) data from the lower reaches of tributaries that enter within close proximity to the Project boundary.

Based on these search parameters, nine sources were identified for inclusion in this assessment:

- MassWildlife. 2009. Fish sampling data collected by boat electrofishing from the Merrimack River upstream and downstream of Lawrence Project. August and September 2009. Data provided by MassWildlife.
- Maietta, R. J., J. Ryder, and T. Prior. 2014. Technical Memorandum: 2010 Probabilistic Monitoring Fish Population Survey. Report Prepared by the Division of Watershed Management Watershed Planning Program.
- Normandeau Associates, Inc. (Normandeau). 2020. Technical Report for the Fish Assemblage Study – Lowell Hydroelectric Project (FERC No. 2790). Report Prepared for Boott Hydropower, LLC.
- Normandeau Associates, Inc. (Normandeau). 2025a. Initial Study Report for the Freshwater Mussel Habitat Assessment and Survey – Lawrence Project (FERC No. 2800). Report Prepared for Essex Company, LLC.
- Normandeau Associates, Inc. (Normandeau). 2025b. Initial Study Report for the Upstream American Eel Passage Siting Study – Lawrence Project (FERC No. 2800). Report Prepared for Essex Company, LLC.

- Normandeau Associates, Inc. (Normandeau). 2026a. Updated Study Report for the Anadromous Upstream Fish Passage Assessment – Lawrence Project (FERC No. 2800). Report Prepared for Essex Company, LLC.
- Normandeau Associates, Inc. (Normandeau). 2026b. Updated Study Report for the Diadromous Fish Behavior, Movement, and Project Interaction Study – Lawrence Project (FERC No. 2800). Report Prepared for Essex Company, LLC.
- Normandeau Associates, Inc. (Normandeau). 2026c. Updated Study Report for the Sturgeon Distribution and Project Interaction Study – Lawrence Project (FERC No. 2800). Report Prepared for Essex Company, LLC.
- Annual Merrimack River Fish Passage Counts at the Lawrence Project. Essex Company, LLC.

A summary of each resource is provided in the following sections.

5.1.1 MassWildlife 2009 Fisheries Sampling Data

MassWildlife conducted boat electrofishing surveys at three stations in the Lawrence Project impoundment and three downstream of the Project between August 28 and September 18, 2009. Each station consisted of 15-minutes of electrofishing effort with all fish captured identified to species.

Downstream effort included electrofishing stations approximately 1.5 and 1.8 miles below Essex Dam in the vicinity of the Shawsheen River and an electrofishing station approximately 9 miles downstream of Essex Dam near Haverhill, MA. Upstream sampling was conducted at two locations in the project impoundment approximately 2.9 and 3.3 miles upstream of Essex Dam and another 8 miles upstream of Essex Dam and in the vicinity of the upstream extent of the impoundment.

A total of 933 fish representing 24 species were collected at all stations including 19 species in the impoundment and 22 from stations below Lawrence Project (Table 5-1). Two species present in the upstream stations, Black Crappie and Alewife, were not collected at any of the three downstream stations while five species, Atlantic Salmon, Brown Bullhead, Redfin Pickerel, White Catfish, and White Sucker, were observed at downstream stations but not collected in the Project impoundment. At downstream stations the three most numerically abundant species included Smallmouth Bass, Spottail Shiner, and American Eel. In the impoundment, Centrachids (Pumpkinseed, Smallmouth Bass, and Redbreast Sunfish) were the most abundant species collected.

Table 5-1. Boat electrofishing catch from sample locations located upstream and downstream of Essex Dam as reported by MassWildlife from August and September 2009.

Sampling Area in Relation to Essex Dam	Alewife	American Eel	Atlantic Salmon	Black Crappie	Bluegill	Brown Bullhead	Chain Pickerel	Common Carp	Fallfish	Green Sunfish	Largemouth Bass	Northern Pike	Pumpkinseed	Redbreast Sunfish	Redfin Pickerel	Rock Bass	Sea Lamprey	Smallmouth Bass	Spottail Shiner	Tessellated Darter	White Catfish	White Sucker	Yellow Bullhead	Yellow Perch	Total
1.5 miles DS		5			3	1	1	7			4	1	1	4		1	1		1	1	4	2		1	38
1.8 miles DS		74	3		23			20		5	9	1	17	19	2	4	2	79	192	1		5	1	5	462
9.0 miles DS		10			3			5	2		1		1	42		1		78			1				144
Downstream - Total		*89*	*3*		*29*	*1*	*1*	*32*	*2*	*5*	*14*	*2*	*19*	*65*	*2*	*6*	*3*	*157*	*193*	*2*	*5*	*7*	*1*	*6*	*644*
2.9 miles US	1	5		1	29		2	10		10	4	2	68	43		2	4	37					2	15	235
3.2 miles US		1		1	1		2				2		3	5			1	6		1				2	25
8.0 miles US		1						6	1		1	1		2		1	1	11	1	1				1	28
Upstream - Total	*1*	*7*		*2*	*30*		*4*	*16*	*1*	*10*	*7*	*3*	*70*	*50*		*3*	*6*	*54*	*1*	*2*			*2*	*18*	*285*
Total	1	96	3	2	59	1	5	48	3	15	21	5	90	115	2	9	9	211	194	4	5	7	3	24	932

5.1.2 Probabilistic Monitoring Fish Population Survey

During late summer and early fall of 2010, fish population surveys were conducted at 27 stations across northeastern and eastern Massachusetts. At each station, electrofishing was conducted within a reach between 70 -100 meters in length. Among those station locations, one (Station MA09A-111) was located in proximity to the Lawrence Project area.

Station MA09A-111 was located on the Shawsheen River, approximately 850 meters downstream of Winthrop Avenue (Route 114) in Lawrence. The Shawsheen River flows into the Merrimack River approximately 1.5 miles downstream of the Essex Dam and the Project boundary. Ten fish species were collected including Fallfish, American Eel, Bluegill, Redbreast Sunfish, White Sucker, Largemouth Bass, Tessellated Darter, Yellow Bullhead, Chain Pickerel, and Sea Lamprey. Fallfish were the most abundant (n=50), in contrast to Yellow Bullhead, Chain Pickerel and Sea Lamprey which each had only one individual collected.

5.1.3 2019 Lowell Hydroelectric Project Fish Assemblage Study

A fish assemblage study was conducted during 2019 in support of the FERC relicensing for the Lowell Hydroelectric Project (FERC No. 2790). The Lowell Project is located at RM 41 on the Merrimack River in the City of Lowell, Massachusetts, situated approximately 11 miles upstream of the Lawrence Project. The goal of the Lowell Fish Assemblage Study was to characterize the fish community in areas affected by the Lowell Project, specifically the impoundment and bypassed reach.

Specific objectives included:

- Field sampling to describe the fish assemblage structure, distribution, and abundance within the Project affected area along spatial and temporal gradients; and
- A comparison of historical records of fish species occurrence in the Project area to results of this study.

The study area for the Lowell assemblage study included the mainstem Merrimack River from the Pawtucket Dam to the upper extent of the Project's impoundment located approximately 23 river miles upstream and the Project's 0.7-mile-long bypassed reach. The bypassed reach ends approximately 1.6 miles upstream of the Lawrence project boundary. Resident fish species were collected during spring, summer and fall 2019 by use of boat electrofishing, backpack electrofishing, gill nets and standard minnow traps.

Fish sampling within the Lowell impoundment and bypassed reach during 2019 resulted in the identification of 24 fish species. Eighty-eight percent of the fish species collected were identified as resident freshwater species (n = 21) and the remaining (n = 3) were diadromous species. Based on information presented in Hartel et al. (2002), species observed during the 2019 fish sampling considered to be native to the Merrimack River watershed in Massachusetts represented 53 percent of the total catch across all seasons (12 species, 1,249 individuals). Conversely, species classified

by Hartel et al. (2002) as introduced to the Merrimack River watershed represented 47 percent of the total catch across all seasons (12 species, 1,119 individuals) (Table 5-2).

As part of the study's historic data review, it was noted that during the last 150 years, over 15non-indigenous species such as Largemouth Bass, Smallmouth Bass, Walleye, Common Carp, Rainbow Trout, Brown Trout, various catfish species and goldfish have been established through human interactions within the Merrimack River. Tables 5-3 and 5-4 present the total number of individuals and species collected within the impoundment and bypassed reach during the study period as well as percent composition.

Twenty-two fish species were collected in the Lowell impoundment when considering all sampling segments within the 23 mile stretch upstream of the Pawtucket Dam. Centrarchid species were the most abundant within impoundment habitat with Redbreast Sunfish, Pumpkinseed, and Smallmouth Bass representing the three most frequently sampled species. Sampling in the bypassed reach resulted in the collection of 14 fish species. Fallfish, Smallmouth Bass and Spottail Shiner were the three most numerically abundant species in that reach.

Table 5-2. Classifications for fish species recorded within the impoundment and the Pawtucket Dam bypassed reach at the Lowell Hydroelectric Project, 2019.

Common Name	Freshwater Resident	Diadromous	Native	Introduced
Alewife		X	X	
American Eel		X	X	
Black Crappie	X			X
Bluegill	X			X
Brown Trout	X			X
Channel Catfish	X			X
Common Carp	X			X
Fallfish	X		X	
Golden Shiner	X		X	
Largemouth Bass	X			X
Longnose Dace	X		X	
Margined Madtom	X			X
Pumpkinseed	X		X	
Redbreast Sunfish	X		X	
Rock Bass	X			X
Sea Lamprey		X	X	
Smallmouth Bass	X			X
Spottail Shiner	X			X
Tessellated Darter	X		X	
Walleye	X			X
White Perch	X		X	
White Sucker	X		X	
Yellow Bullhead	X			X
Yellow Perch	X		X	
Total	**21**	**3**	**12**	**12**

Table 5-3. Total count and percent composition of species collected upstream of Pawtucket Dam during the Lowell Fish Assemblage Study, 2019.

Common Name	Total Count	Percent Composition
Alewife	113	6.1
American Eel	17	0.9
Black Crappie	5	0.3
Bluegill	122	6.6
Channel Catfish	1	0.1
Common Carp	5	0.3
Fallfish	143	7.7
Golden Shiner	13	0.7
Largemouth Bass	41	2.2
Lepomis spp.	4	0.2
Margined Madtom	9	0.5
Pumpkinseed	155	8.4
Redbreast Sunfish	378	20.5
Rock Bass	7	0.4
Sea Lamprey	21	1.1
Smallmouth Bass	227	12.3
Spottail Shiner	424	23
Tessellated Darter	31	1.7
Walleye	1	0.1
White Perch	1	0.1
White Sucker	55	3
Yellow Bullhead	54	2.9
Yellow Perch	20	1.1
Total	**1,847**	

Table 5-4. Total count and percent composition of species collected within the bypassed reach downstream of Pawtucket Dam during the Lowell Fish Assemblage Study, 2019.

Common Name	Total Count	Percent Composition
American Eel	33	6.3
Bluegill	3	0.6
Brown Trout	1	0.2
Fallfish	210	39.9
Largemouth Bass	2	0.4
Lepomis spp.	1	0.2
Longnose Dace	2	0.4
Margined Madtom	17	3.2
Redbreast Sunfish	13	2.5
Sea Lamprey	1	0.2
Smallmouth Bass	107	20.3
Spottail Shiner	88	16.7
Tessellated Darter	10	1.9
White Sucker	33	6.3
Yellow Bullhead	5	1
Total	**526**	

5.1.4 2024 Lawrence Hydroelectric Project Freshwater Mussel Habitat Assessment and Survey

A Freshwater Mussel Habitat Assessment and Survey (Mussel Study) was completed during 2024 for the Lawrence Hydroelectric Project, and the full study report was submitted to FERC as part of the Initial Study Report (ISR) on April 28, 2025. The study area included the sections of the mainstem Merrimack River from (1) Essex Dam up to the upstream extent of the Lawrence Project impoundment, and (2) the 1.5 mile reach immediately downstream of the Essex Dam to the Lawrence I-495 Bridge.

The primary goal of the Mussel Study was to determine the presence, location and species of freshwater mussels that inhabit Project-affected aquatic habitats within the Merrimack River. Field efforts focused on surveys to characterize the distribution, composition, and relative abundance of freshwater mussels and non-native bivalves in the Lawrence Project area. The specific field-based objectives of the study were to:

- Determine the species composition, relative distribution, and abundance of freshwater mussel species in the Project area,
- Assess the available habitat within the nearshore areas; and

- Document the presence/ absence of Corbicula (a non-native species) in the designated survey areas.

A companion desktop analysis submitted as part of the ISR focused on a review of potential host-fish for documented mussel species through review of relevant publications and concurrent fish data collected in the Project area.

Survey methodology consisted of semi-quantitative, timed searches using snorkel or diving techniques depending on water depth. Field sampling associated with the Mussel Survey were conducted during two periods during 2024: August 19-23 and September 10-11. In addition to the detailed observations on freshwater mussels species and their habitat, divers also recorded anecdotal observations of fish species made during mussel surveys. These observations noted the presence of Micropterus spp. and Lepomis spp. in mussel search areas located upstream of Essex Dam and juvenile American Eels and Tessellated Darter downstream of the dam.

5.1.5 2024 Lawrence Hydroelectric Project Upstream American Eel Passage Siting Study

The American Eel Upstream Passage Siting Study (Eel Study) was completed during 2024 and the full study report was submitted to FERC as part of the April 28, 2025 ISR. The Eel Study consisted of three components: visual nighttime surveys, electrofish sample collection, and deployment of temporary eel traps. The study area included the section of the Merrimack River located immediately downstream of Essex Dam including the tailrace, the North and South Canals and associated Project structures.

Sampling took place over a period of ten weeks starting in early June and ending in early August of 2024. Electrofishing sampling locations included (1) the North Canal, (2) the Merrimack River from below the dam to the point of confluence with the Spicket River, and (3) the lower Spicket River from the terminus of the North Canal to its confluence with the Merrimack River. The North and South Canals are positioned in the Lawrence Project boundary and the furthest spot electrofishing occurred outside of the project boundary, approximately 1 mile downstream from the powerhouse and dam. In addition to enumerating and measuring American Eel, all non-anguillid fish species were netted, identified to species, counted, and total length to the nearest millimeter (mm) was recorded.

Total counts for each species and sampling location are presented in Table 5-5. Across all sampling dates and locations, 309 fish were captured, representing a total of 17 species, and 9 families. Fish species collected during electrofish sampling represent both diadromous migratory species as well as resident warmwater species typical of a freshwater habitat. In addition to American eels, two additional diadromous species were captured (Sea Lamprey and Alewife). Members of the family Centrarchidae were the most abundant, resulting in over 50% of the composition. Leucisidae and Catostommidae were the second and third largest families in the composition (n = 13%, n = 10%).

The Spicket River backpack electrofishing events occurred on July 26th and August 21st from its confluence with the Merrimack River to the outlet of the North Canal and yielded 102 individuals representing 14 species. Across both sampling efforts, 72 American eels were caught. The remaining catch included 12 resident species, and one diadromous species. Excluding American Eel, the dominant species belonged to the Centrarchidae (n = 37%) and Leuciscidae families (n=30%).

Boat electrofishing occurred in the mainstem of the Merrimack River downstream of the Project. on July 26th and August 21st and yielded 110 individuals representing 13 species. A total 57 American Eels were captured in addition to one diadromous species (Alewife), and 12 resident species. Excluding American Eels, members of the Centrarchidae family were the largest contributor to species composition (n = 36%), followed by Cyprinidae and Catostomidae families.

The North Canal backpack electrofishing event occurred on August 8th and yielded 97 individuals representing six species. Diadromous species (American Eel, n = 72) dominated the sample with the remaining composition consisting almost entirely of members from the family Centrarchidae (*Lepomis spp.*, n = 18; *Micropterus spp*., n = 7).

Table 5-5. Species counts from electrofish sampling conducted as part of the 2025 American Eel Upstream Passage Siting Study at Lawrence.

Species	Number of Individuals			
	North Canal	Spicket	Tailrace	Total
Alewife			5	5
American Eel	72	43	57	172
Bluegill	8	4	2	14
Common Carp			11	11
Fallfish		5	1	6
Golden Shiner		2		2
Green Sunfish	3	3		6
Largemouth Bass	5	2	1	8
Margined Madtom		4	1	5
Pumpkinseed	7	3	1	11
Redbreast Sunfish		8	1	9
Sea Lamprey		2		2
Smallmouth Bass	2	1	19	22
Spottail Shiner		17	1	18
Tessellated Darter		3		3
White Sucker		5	9	14
Yellow Bullhead			1	1
Total	**97**	**102**	**110**	**309**

5.1.6 2025 Lawrence Hydroelectric Project Upstream Anadromous Fish Passage Assessment

Essex conducted the Upstream Anadromous Fish Passage Assessment during spring 2025 and the full study results are included as part of the Updated Study Report filed with the Commission as part of the Lawrence Project relicensing effort. The goal of this study was to determine the impact of the Lawrence Project on the upstream migration of anadromous fish species. Specific objectives for this study were designed to better understand the Project approach, tailrace residence duration and overall effectiveness of the existing fish lift facility at the Project for upstream passage of American Shad and Sea Lamprey. Collection efforts for American Shad consisted of boat electrofishing in the section of the Merrimack River downstream of Essex Dam extending from just upstream of the confluence with the Spicket River to the Lawrence I-495 Bridge (approximately 1.0 to 1.4 miles downstream of Essex Dam) and Sea Lamprey were collected from the upstream fish lift.

Biological information collected during the radio tagging process for both American Shad and Sea Lamprey are presented in Tables 5-6 and 5-7, respectively. In total, 404 American shad and 51 Sea Lamprey fish were radio tagged and released downstream of the Lawrence Project. American Shad lengths ranged from 354 to 568 mm and Sea Lamprey ranged from 612 mm to 808 mm.

Table 5-6. Summary of American shad tagged and released as part of the Lawrence Upstream Anadromous Fish Passage Assessment, 2025.

Release Date	No. Fish	Sex		Total Length (mm)		
		%M	%F	Min.	Max.	Mean
20-May	28	71%	29%	415	559	481
21-May	35	54%	46%	427	555	493
22-May	5	80%	20%	466	500	476
23-May	31	61%	39%	416	526	468
26-May	35	83%	17%	397	564	482
28-May	41	80%	20%	413	540	484
29-May	33	79%	21%	381	545	465
30-May	54	89%	11%	405	547	469
1-Jun	45	67%	33%	409	561	479
13-Jun	97	54%	46%	354	568	474
Total	404	69%	31%	354	568	477

Table 5-7. Summary of Sea Lamprey tagged and released as part of the Lawrence Upstream Anadromous Fish Passage Assessment, 2025.

Release Date	No. Fish	Sex		Total Length (mm)		
		%M	%F	Min.	Max.	Mean
15-Jun	26	73%	27%	626	808	694
17-Jun	25	76%	24%	612	757	684
Total	51	75%	25%	612	808	689

5.1.7 2025 Lawrence Hydroelectric Project Fish Behavior, Movement, and Project Interaction Study

Essex conducted the Diadromous Fish Behavior, Movement, and Project Interaction Study (Project Interaction Study) during spring 2025 and the full study results are included as part of the Updated Study Report filed with the Commission as part of the Lawrence Project relicensing effort. The goal of the Project Interaction Study was to assess Project-related effects on the behavior of diadromous fish species in and around the Lawrence Project. Specifically, this study sought to (1) assess tagged fish distribution and movement in the Project tailrace and proximal downstream reach, (2) determine the extent of alosines behavioral modification due to predator presence and extent of passage related delay, and (3) assess passage outcomes following alosine behavioral modifications as it relates to predator presence. Four diadromous fish species were targeted as part of this study: Alewife, Blueback Herring, American Shad, and Striped Bass. Collection efforts these species consisted of boat electrofishing in the section of the Merrimack River downstream of Essex Dam extending the Duck Bridge downstream to the Lawrence I-495 Bridge (approximately 0.75 to 1.4 miles downstream of Essex Dam).

Biological information collected during the acoustic tagging process for all four diadromous species are presented in Table 5-8. In total, 934 individuals representing the four diadromous species were acoustically tagged and released downstream of the Lawrence Project. Mean lengths of those individuals were 293 mm for Alewife, 253 mm for Blueback Herring, 480 mm for American Shad and 734 mm for Striped Bass.

Electrofish efforts conducted as part of the Project Interaction Study took place over twelve dates during the months of April, May and June. In addition to the target diadromous fish species, anecdotal observations of non-target fish species made in the reach downstream of Essex Dam included:

- White sucker: numerous individuals
- Shortnose Sturgeon: single individual observed on April 30, 2025 along the western shoreline downstream of the Duck Bridge

Table 5-8. Summary of biological information for Alewife, Blueback Herring, American Shad and Striped Bass tagged and released as part of the Lawrence Project Interaction Study, 2025.

Species	Tagged Individuals	Min Length (mm)	Max Length (mm)	Mean Length (mm)
Alewife	335	238	333	293
American shad	199	397	564	480
Blueback Herring	300	223	297	253
Striped Bass	100	365	1,067	734

5.1.8 2025 Lawrence Hydroelectric Project Sturgeon Distribution and Project Interaction Study

Essex conducted the Sturgeon Distribution and Project Interaction Study (Sturgeon Study) during 2025, and the full study results are included as part of the Updated Study Report filed with the Commission as part of the Lawrence Project relicensing effort. As identified in the RSP and FERC's SPD, the goal of the Sturgeon Study was to determine if Atlantic or shortnose sturgeon are interacting with the Lawrence Project. In their SPD, FERC recommended that Essex (1) determine if Atlantic and shortnose sturgeon are present between the project dam and the I-495 Lawrence Bridge; (2) if present, quantify the duration and seasonality of sturgeon presence in the study reach; (3) identify any project-related effects; and (4) evaluate the need for upstream sturgeon passage at the project. The final study approach for the Sturgeon Study during 2025 consisted of (1) mobile side-scan sonar surveys during the spring spawning period (last week of March through the first week of May), (2) acoustic telemetry of both Shortnose and Atlantic Sturgeon, and (3) a feasibility assessment of monitoring for sturgeon using a fixed side-scan sonar in the Project tailrace.

Six mobile side-scan sonar (SSS) surveys collected overlapping imagery nearly bank-to-bank from the I-495 Lawrence Bridge to the boat launch area between April 4 and May 20, 2025. The vessel, equipped with a pole-mounted 600 and 1600 kHz EdgeTech 4225si SSS, surveyed in navigable waters along five parallel transects which ran longitudinally up and down the river. After initial selection of 169 target detections, ten target detections were classified as sturgeon by two or more independent reviewers from April 10 to April 20. The SSS-derived length measurements of these ten sturgeons averaged 101 cm and ranged from 76 to 135 cm.

Essex coordinated acoustic tagging efforts with staff from the USGS to occur during spring 2025. USGS staff conducted gill net sampling in the lower Merrimack River (mainstem river in Haverhill and the Joppa Flats region in the lower river in Newburyport) between April 18 and May 28, 2025. During that timeframe, a total of 54 sturgeon were tagged with either an InnovaSea 69 kHz transmitter, an ATS JSATS transmitter, or both. Sampling targeted the collection and tagging of adult Shortnose Sturgeon and sub-adult and juvenile Atlantic Sturgeon (Table 5-9). Essex monitored for potential upstream movements by tagged sturgeon within the Merrimack River using a series of InnovaSea 69 kHz stationary hydrophones deployed in the vicinity of the I-495 Bridge, Duck Bridge, Route 28 Bridge and the Project tailrace as well as the ATS JSATS receiver array installed as part of the Diadromous Fish Behavior, Movement, and Project Interaction Study. InnovaSea receivers were in place from late March through mid-November and JSATS receivers were installed from early April through mid-September.

Tagged Sturgeon JSATS ID: 26069:

This adult Shortnose Sturgeon was dual-tagged (InnovaSea ID 42290; JSATS ID 26069) by USGS personnel in the Joppa Flats region on May 14, 2025. At the time of tagging this individual was 874 mm in total length and the sex was undetermined. Shortnose Sturgeon 26069 was detected on

June, 21 2025 by a JSATS receiver deployed downstream of the I-495 bridge (Station 1) from approximately 11:00 until 20:30. This fish was not detected any further upstream nor on any subsequent dates during the 2025 monitoring effort. Figure 5-1 presents the temporal and spatial distribution of detection events for this individual during spring 2025.***Tagged Sturgeon InnovaSea ID: 20910***:

This male Shortnose Sturgeon was originally tagged by USGS during 2016 at RM 6.8 of the Merrimack River was detected in the reach downstream of Essex Dam during April. It was initially detected by the InnovaSea receiver installed just downstream of the Duck Bridge (Station 4) on April 22, 2025. Following this initial detection, Sturgeon 24350 was subsequently detected by an InnovaSea receiver installed in the downstream end of the tailrace channel (Station 7) with the majority of those detections occurring on April 25. The fish's last detection from the InnovaSea receivers operated by Essex during the 2025 season occurred on April 27 at the Duck Bridge (Station 4; Figure 5-2).

Table 5-9. Summary of biological information Shortnose and Atlantic Sturgeon tagged and released as part of the Lawrence Sturgeon Distribution and Project Interaction Study, 2025.

Sturgeon Species	Life Stage	Count	Min Length (cm)	Max Length (cm)	Mean Length (cm)
Shortnose	Adult	39	80.4	112.5	99.5
Atlantic	Sub-Adult	8	91.5	144.8	110.0
	Juvenile	7	87.5	95.0	92.4

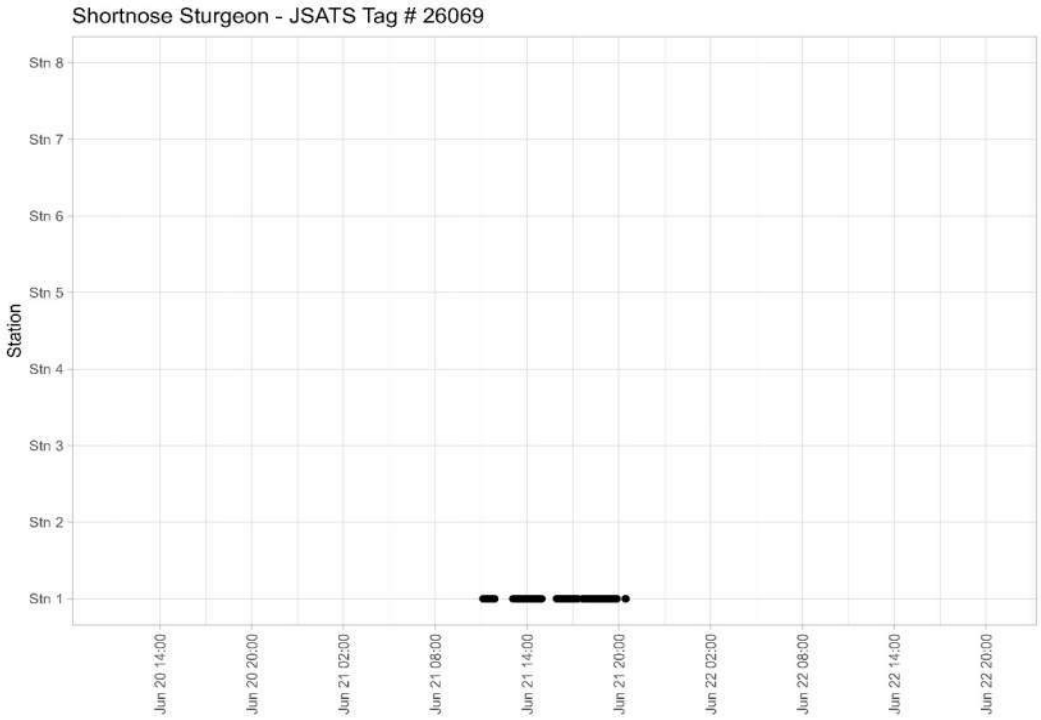

Figure 5-1. Detection history for tagged Shortnose Sturgeon ID 26069 in the section of the Merrimack River downstream of Essex Dam as determined by JSATS receiver detections from Station 1 (downstream of I-495 Bridge) to Station 8 (downstream of powerhouse).

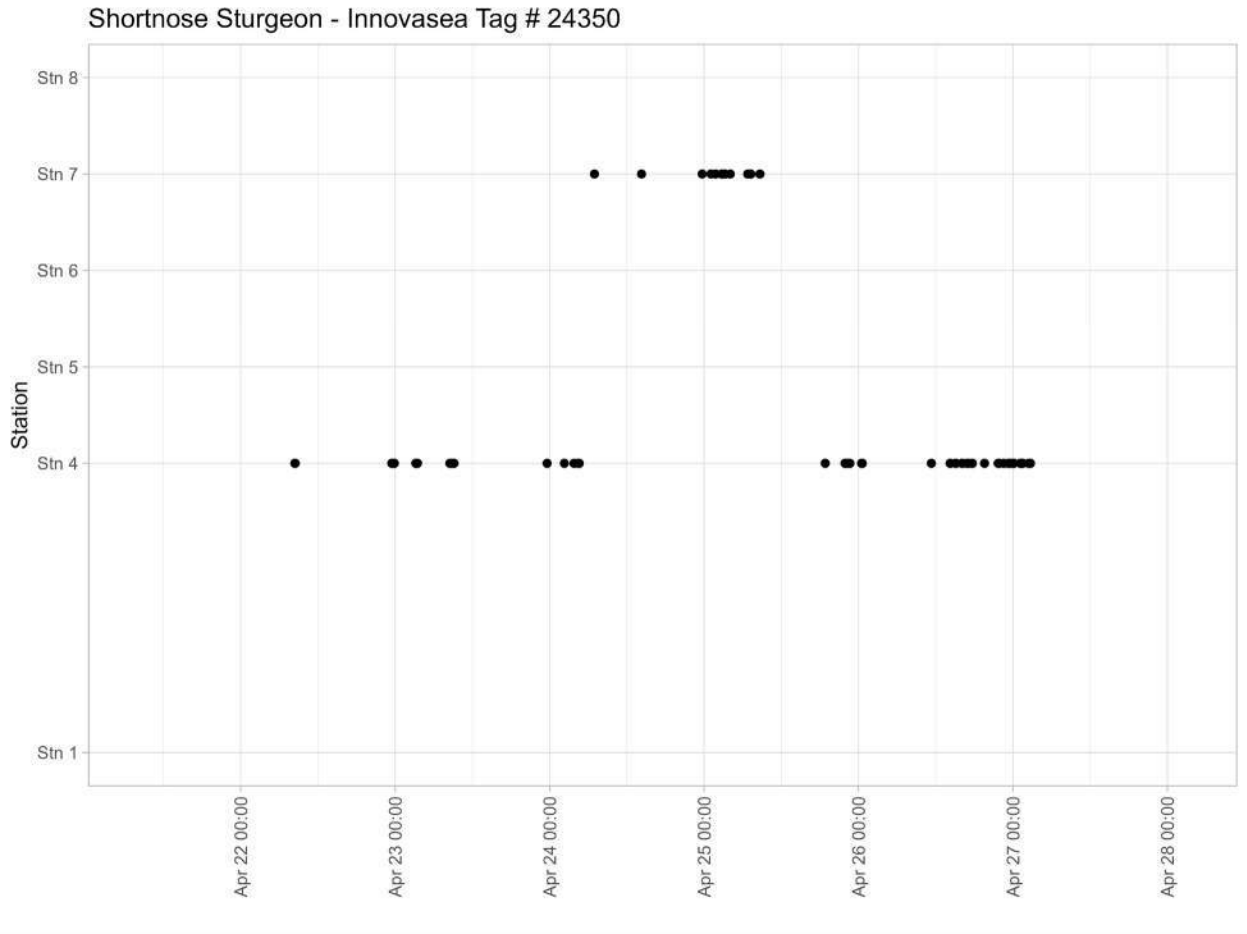

Figure 5-2. Detection history for tagged Shortnose Sturgeon 24350 in the section of the Merrimack River downstream of Essex Dam as determined by InnovaSea receiver detections from Station 1 (downstream of I-495 Bridge) to Station 8 (downstream of powerhouse).

5.1.9 The Annual Essex Dam Fish Lift Counts

Beginning in 1983, diadromous fish species have been documented annually at the Essex Dam in Lawrence. Species enumerated since the initial passage year have included American Shad, river herring (i.e., Alewife and Blueback Herring) and Atlantic Salmon. Upstream passage counts were initiated for American Eel in 2012 and for Sea Lamprey and Striped Bass in 2018. Table 5-9 presents annual diadromous fish counts at Essex Dam for the twenty-year period from 2005 to 2025. Annual counts for the years from 2005 through 2018 were obtained based on visual count estimates of each hopper lift during the season. Annual counts for Striped Bass and Sea Lamprey during 2018 and for all species from 2019 to present are based on camera counts from the viewing window. In addition to counted species, large individuals of Northern Pike have been observed in the Lawrence fish lift early spring and are rarely reported upstream of Lowell (Technical Committee 2021).

Table 5-10. Annual diadromous fish passage counts at Lawrence for the period from 2005 to 2025.

Year	River Herring	American Shad	American Eel	Atlantic Salmon	Striped Bass	Sea Lamprey
2005	99	6,382	--	34	--	--
2006	1,257	1,205	--	91	--	--
2007	1,169	15,876	--	74	--	--
2008	108	25,116	--	119	--	--
2009	1,456	23,199	--	81	--	--
2010	518	10,442	--	85	--	--
2011	740	13,835	--	402	--	--
2012	8,992	21,396	6,969	137	--	--
2013	17,359	37,149	915	22	--	--
2014	57,213	38,107	1,788	75	--	--
2015	128,692	89,467	8,124	13	--	--
2016	417,240	67,528	1,981	6	--	--
2017	91,616	62,846	17,738	5	--	--
2018	449,346	28,302	267,353	10	119	4,278
2019	43,108	19,450	81,179	15	14	9,508
2020	87,150	52,239	93,058	1	62	9,733
2021	96,429	64,162	9,296	0	10	6,263
2022	19,319	36,731	48,648	0	39	6,877
2023	10,315	28,438	17	14	17	1,910
2024	13,467	17,550	168	2	38	5,347
2025	17,021	26,374	34,129	5	19	913
Total	**1,462,614**	**685,794**	**571,363**	**1191**	**318**	**44,829**

5.2 Fish Community Composition and Life Histories

When available records reported over the last 20 years are considered, a total of 37 fish species across 13 families were identified from the general region of the Merrimack River encompassing the Lawrence Project. Fish present included both diadromous and resident species (Table 5-10). Eight resident fish species were reported from previously sampled locations located only upstream of Essex Dam. An additional 23 species were reported in previous studies as being present in Merrimack River reaches both upstream and downstream of Essex Dam with those individuals representing eleven families representing both native and introduced species as well as freshwater resident and diadromous species. Six fish species were reported from previously sampled locations located only downstream of Essex Dam, representing four freshwater resident species (Brown Bullhead, Blacknose Dace, Redfin Pickerel, and White Catfish) and two native diadromous species (Shortnose and Atlantic Sturgeon).

Table 5-11. Merrimack River fish assemblage for the Lawrence Project region as summarized from available information sources.

Common Name	Scientific Name	Freshwater Resident	Diadromous	Native	Introduced	Records for Upstream Only	Records for Downstream Only	Records for Upstream and Downstream
Alewife	*Alosa pseudoharengus*		X	X				X
American Eel	*Anguilla rostrata*		X	X				X
American Shad	*Alosa sapidissima*		X	X				X
Atlantic Salmon	*Salmo salar*		X	X				X
Atlantic Sturgeon	*Acipenser oxyrinchus*		X	X			X	
Black Crappie	*Pomoxis nigromaculatus*	X			X	X		
Blueback Herring	*Alosa aestivalis*		X	X				X
Bluegill	*Lepomis macrochirus*	X			X			X
Brown Bullhead	*Ameirius nebulosus*	X		X			X	
Brown Trout	*Salmo trutta*	X			X	X		
Chain Pickerel	*Esox niger*	X		X				X
Channel Catfish	*Ictalurus punctatus*	X			X	X		
Common Carp	*Cyprinus carpio*	X			X			X
Eastern Blacknose Dace	*Rhinichthys atratulus*	X		X			X	
Fallfish	*Semotilus coporalis*	X		X				X
Golden Shiner	*Notemigonus crysoleucas*	X		X		X		
Green Sunfish	*Lepomis cyanellus*	X			X			X
Largemouth Bass	*Micropterus salmoides*	X			X			X
Longnose Dace	*Rhinichthys cataractae*	X		X		X		
Margined Madtom	*Noturus insignis*	X			X	X		
Northern Pike	*Esox lucius*	X			X			X
Pumpkinseed	*Lepomis gibbosus*	X		X				X
Redbreast Sunfish	*Lepomis auritus*	X		X				X
Redfin Pickerel	*Esox americanus*	X		X			X	

Common Name	Scientific Name	Freshwater Resident	Diadromous	Native	Introduced	Records for Upstream Only	Records for Downstream Only	Records for Upstream and Downstream
Rock Bass	*Ambloplites rupestris*	X			X			X
Sea Lamprey	*Petromyzon marinus*		X	X				X
Shortnose Sturgeon	*Acipenser brevirostrum*		X	X			X	
Smallmouth Bass	*Micropterus dolomieu*	X			X			X
Spottail Shiner	*Hudsonius hudsonius*	X			X			X
Striped Bass	*Morone saxtillus*		X	X				X
Tessellated Darter	*Etheostoma olmstedi*	X		X				X
Walleye	*Sander vitreus*	X			X	X		
White Catfish	*Amerius catus*	X			X		X	
White Perch	*Morone americana*	X		X		X		
White Sucker	*Catostomus commersoni*	X		X				X
Yellow Bullhead	*Ameiurus natalis*	X			X			X
Yellow Perch	*Perca flavescens*	X		X				X
Total		**28**	**9**	**22**	**15**	**8**	**6**	**23**

5.2.1 Anguillidae

Belonging to the Anguillidae family, the American Eel is a catadromous species with adults spending their life in freshwater until reaching sexual maturity and then migrating downstream to the Sargasso Sea to spawn. Spawning typically occurs during autumn or winter, after which the adult eel dies (USFWS 2021). American Eels are primarily benthic and are known to inhabit a variety of habitats including estuaries and rivers where they use various substrates such as rock, silt, mud, wood and vegetation (Shepard 2015, Langdon et al. 2006). American Eels can tolerate a wide range of temperatures between 39° and 77° Fahrenheit (F) but are sensitive to low dissolved oxygen levels (Baensch and Riehl 1995).

American Eels are opportunistic benthic feeders that are mainly active at night. Varying by body size, eels feed on a variety of aquatic insects, macroinvertebrates and fish (Shepard 2015). They serve as prey species for larger fish including Striped Bass, Black Bass, Common Carp and Northern Pike (Technical Committee 2021).

American Eels are documented both upstream and downstream of Essex Dam. Since 2012, there has been estimated over 500,000 American Eels that have passed the Lawrence Project. During the 2018 passage season, there were an estimated 267,353 eels that were documented, and the most recent passage year, 2025, estimated 34,129 eels.

5.2.2 Acipenseridae

Currently, the Atlantic Sturgeon in the Gulf of Maine Distinct Population Segments (DPS) is listed as threatened under the Endangered Species Act and the shortnose sturgeon is listed as endangered. According to the Massachusetts Endangered Species Act, the Atlantic Sturgeon is listed as Endangered (NOAA 2023).

A portion of the Project boundary is listed by The National Oceanic and Atmospheric Administration (NOAA) as Critical Habitat for Atlantic sturgeon. The critical habitat includes waters from Essex Dam downstream to where the Merrimack River discharges into the Atlantic Ocean. Critical habitat for Shortnose Sturgeon has not been designated. According to the January 2023 Information for Planning and Consultation (IPaC) search, the USFWS has not designated critical habitats in the vicinity of the Lawrence Project (NOAA 2016). During 2025, a Shortnose Sturgeon was documented in the tailrace of Lawrence Dam.

Shortnose Sturgeon adults migrate upstream to rivers from April to May. Following spawning, adults move back downstream to the lower river and estuaries and unlike Atlantic Sturgeon, Shortnose Sturgeon tend to spend little time in the ocean. Shortnose Sturgeon use their four barbels to search for food in sandy muddy substrates of rivers and use a vacuum-like mouth to suck up prey including insects, crustaceans, worms and mollusks.

The Atlantic Sturgeon is an anadromous species spending majority of their life in the marine environment but migrating upstream in the spring and early summer to spawn. Historically, the Merrimack River supported habitat for reproduction (MassWildlife 2025a). Atlantic Sturgeon do not spawn every year and spawning intervals range from 1-5 years for males and 2-5 years for females (Gilbert 1989, Hildebrand and Schroeder 1928)). Once hatched, young can spend up to 4 years before gradually moving toward the ocean (Scott and Crossman 1973).

5.2.3 Catostomidae

White Sucker (*Catostomus commersoni*) was the only member of the Catostomidae family present in project waters, occurring in both upstream and downstream reaches.

White Sucker are wide ranged and found in a variety of high and low gradient habitats, from large rivers and lakes to smaller ponds and streams. They are generally tolerant of degraded environmental conditions including pollutants and siltation (Langdon et al. 2006). This species can attain ages in excess of 15 years and lengths up to 25 inches, although typical adults range from 12-20 inches (Scott and Crossman 1973).

Spawning takes place during spring (typically around early May to early June) when water temperatures reach 50°F and adults migrate up tributaries to higher gradient riverine sections or even along windswept regions of lakes where they utilize rocky, shallow areas with moderate current (Langdon et al. 2006). No nests are prepared and no parental care is provided for the eggs scattered along the bottom of these spawning areas, which incubate for approximately one week (Becker 1983). Larval White Suckers migrate from spawning sites about 2 weeks after hatching and exist in the upper portions of the water column where they feed on plankton and invertebrates. At the length of approximately 1 inch, they relocate to benthic habitats typically feeding on a variety of small aquatic insects (particularly midges), mollusks, algae and crustaceans (Langdon et al. 2006) and play an important role in the early stages of the food chain (Becker 1983).

5.2.4 Centrarchidae

Centrarchids are warmwater fish found in warm, rocky vegetated lakes, ponds and streams with slow flow (Scott and Crossman 1973). Species belonging to the Centrarchidae family were found both upstream and downstream of the Lawrence Project. Centrarchids present within project influenced waters can be further split into the genuses Ambloplites (Rock Bass), Micropterus (Smallmouth Bass, Largemouth Bass), Pomoxis (Black Crappie), and Lepomis (sunfishes).

Rock Bass are typically found in warm, slow moving water in streams with available cover. This species prefers to feed on crayfish and fish, but will also feed on aquatic insect larvae, amphipods and crustaceans. Spawning typically begins in June when water temperatures are between 60°-70°F (Langdon et al. 2006). The Black Crappie prefers warmer water with vegetation and a muddy or sandy bottom and is usually associated with clear waters, absence of noticeable current and abundant cover (Langdon et al. 2006, Warren 2009). Spawning begins when water temperatures

reach 66°-68°F in May or June. Black Crappie adults may feed on a variety of food including insect larvae, crustaceans and fish, of ranging sizes (Langdon et al. 2006).

Smallmouth Bass are commonly found in clear, cool runs and pools of small to large rocky rivers (Warren 2009). They are relatively intolerant of low pH, being absent in water when pH is less than 5.5. Largemouth Bass also inhabit clear, warm and shallow streams residing on mud substrates with aquatic plants in slow rivers. They are moderately acid tolerant and have been found in waters with pH values anear 5.0 (Langdon et al. 2006). Both Largemouth and Smallmouth Bass are opportunistic top carnivores, whose adult diet's includes feeding on primarily fish, crayfish, shrimp, and large aquatic insects (Warren 2009). Spawning for both species occurs in the spring and begins when temperatures reach 55°-73°F for Smallmouth Bass and 60°F for Largemouth Bass (Langdon et al. 2006).

The genus Lepomis includes sunfish which can spawn multiple times throughout the spring and summer months. They feed on plankton, bottom invertebrates and small fish (Helfrich et al. 2005). Bluegill is often the most abundant species in this family in part due to it being the most tolerant Lepomis species to adverse conditions including low dissolved oxygen and high temperatures (Warren 2009). The diet of sunfish generally includes aquatic insects, small fish, crustaceans, zooplankton and snails (Langdon et al. 2006).

5.2.5 Clupeidae

Members of the Clupeidae family found within the Project vicinity include American shad as well as river herring, consisting of Alewife and Blueback Herring. These species are all anadromous and migrate to rivers to spawn.

Blueback Herring and Alewife both spawn from April to August (Langdon et al. 2006). Blueback Herring often select to spawn in the mainstream flow while alewife spawn over sand and gravel bottoms along the shore bank eddies or deep pools (Langdon et al. 2006, ASMFC 2009). Following spawning, adult Blueback Herring return to the ocean and once water temperature reaches 72°F, the eggs hatch within 2-3 days. Within one month of hatching, they migrate downstream to the ocean. At 72°F, Alewife eggs hatch in 3 days and 6 days if water temperature is 60°F.

American Shad are anadromous and live most of their lifespan in marine waters before migrating up rivers to spawn (Langdon et al. 2006). Once water temperatures reach 50°F, mature adults will migrate upstream and spawn from May to July when the water temperature reaches 54°-70°F. After spawning, adults abandon the eggs and migrate back to the ocean. During the following fall, newly hatched, juvenile shad will leave freshwater and migrate downstream to the ocean. American Shad are planktivorous, feeding on zooplankton, small fish, fish eggs and bottom dwelling invertebrates (Langdon et al. 2006).

River herring numbers have varied whereas American Shad counts have been more stable throughout the period of record for passage counts at Essex Dam. Throughout the period of record,

River herring counts peaked at an estimated 449,346 fish during 2018 and American Shad peaked at 89,467 during 2015. Over the last four years, annual river herring counts have been under 20,000 fish and American Shad counts have ranged from 17,550 to 36,731.

5.2.6 Cyprinidae

Species belonging to the Cyprinidae family present within the vicinity of the Project area include Goldfish and Common Carp, considered to be old world large-bodied carps that occupy lakes and large rivers near vegetation. They can tolerate low dissolved oxygen levels and are very tolerant to most forms of pollution (Langdon et al. 2006). Goldfish and Common Carp both spawn for extended period of time from late spring to mid-summer, with spawning temperatures between 63°-82° F for common carp and 77°—85° F for Goldfish. Both species are omnivorous, with carp mainly feeding on snails, worms, insect larvae, crustaceans and algae while Goldfish feed on small snails, insect larvae, phytoplankton and aquatic vegetation (Langdon et al. 2006).

Historic data review established within the 2019 Lowell Fish Assemblage report notes Goldfish as an introduced species within the Merrimack River, with no observed Goldfish within reviewed reports for the purposes of this study. Common Carp were observed within impacted project waters occurring in the upstream reach.

5.2.7 Esocidae

Chain Pickerel, Redfin Pickerel and Northern Pike, members of the Esocidae family, are generally solitary ambush predators, waiting for prey hidden amongst vegetation (Langdon et al. 2006). The diet for young pickerel includes feeding on crustaceans and aquatic insects but over time it expands to fish and crayfish. Adults have also been known to prey upon small rodents, snakes and frogs (Langdon et al. 2006).

For Chain Pickerel and Redfin Pickerel, spawning occurs in shallow, vegetated, areas during the months of April or May after ice out when water temperatures range from 47°-52°F for Chain Pickerel and 50°F for Redfin Pickerel (Scott and Crossman 1973, Langdon et al. 2006). Both species were found downstream of the Project area.

Northern Pike are widely distributed through New England lakes, ponds, and rivers. They are rarely spotted upstream of Lowell, but large individuals are occasionally seen in the Lawrence fish lift during early spring (Technical Committee 2021). The diet of Northern Pike consists primarily of other fishes, including other pikes, but they may also consume ducks, mice, rats, frogs, snakes and crayfish (USFWS 2023).

Northern Pike spawn during April and May when water temperatures are around 39°-50°F. After spawning, adults return to deeper waters. Eggs hatch after approximately 10-14 days and fry remain in the spawning area until they reach 2-3 inches long when they move to deeper habitats (USFWS 2023).

5.2.8 Leuciscidae

Species in the family Leuciscidae known to be present in the Merrimack River include the Spottail shiner (Bemis et al. 2023), Golden Shiner, Eastern Blacknose Dace and Fallfish, all of which are native minnows that are found in a variety of habitats. Longnose Dace and Blacknose Dace are commonly found in cobble substrates among riffles of moderate to quick flowing streams. They feed on small aquatic invertebrates, terrestrial insects and algae, whereas Spottail Shiner can be found in a variety of habitats such as rocky moderate-gradient streams to large slow lakes and rivers (Langdon et al. 2006).

Fallfish are the largest and longest-lived minnows and commonly found in riverine habitat in steep cool waters with rock and gravel substrates, with deep pool and lake habitat use in the fall and winter months (MassWildlife, 2025b). Fallfish have been observed both upstream and downstream of the Project and are known to feed on aquatic insects, terrestrial insects, small fish, crayfish and algae. Spawning for members of this family ranges from late April through July and water temperatures vary from 55°-72°F depending on species (Langdon et al. 2006).

5.2.9 Ictaluridae

Yellow Bullhead, Brown bullhead, White Catfish, Channel Catfish and Margined Madtom are members of the Ictaluridae family all present within the vicinity of the Project area.

Observed both upstream and downstream of the Project area, Yellow Bullhead occur in the shallow clear water of slow streams preferring muck and gravel substrates with abundant vegetation. This species is tolerant of low dissolved oxygen and high-water temperatures but intolerant of silt and turbidity (Langdon et al. 2006, Scott and Crossman 1973). Yellow Bullhead spawn in the spring late May to early June and are considered scavengers that feed on crustaceans, aquatic insects, mollusks and fish (Scott and Crossman 1973).

Brown Bullhead were caught downstream of Lawrence but have not been documented upstream. This species prefers a muddy substrate in clear or turbid water. Similar to the Yellow Bullhead, this species is tolerant of low dissolved oxygen and high temperatures. Spawning takes place in late May and June when water temperatures are above 70°F (Langdon et al. 2006).

White Catfish were documented 1.5 miles downstream of Lawrence. This species are omnivorous and eat aquatic plants, benthic invertebrates and small fishes. They are freshwater but often occur in estuaries. Spawning occurs when temperatures reach around 70° - 86°F (Smithsonian Environmental Research Center n.d).

Study reports indicate that Channel Catfish are present upstream of the Lawrence dam. This species prefer clear water and are often found in deep water with sand to rubble substrate. This species is tolerant of low dissolved oxygen and high temperatures (Langdon et al. 2006). Channel Catfish spawn during summer when water temperature reaches 75°F. A variety of food is consumed including aquatic insect larva, crayfish, mollusks and fish (Langdon et al. 2006).

The Margined Madtom is commonly found in rocky areas of medium sized streams and small rivers (NHFGD 2026). They inhabit riffles with moderate to swift flow and feed upon insects and fish and have been found upstream of the Lawrence Project (Smith 1985). Fish mature by age 2 and spawn in during the spring in May and June (Helfrich et al. 2005).

5.2.10 Moronidae

The family Moronidae is the temperate bass family and includes White Perch and Striped Bass.

White Perch are semi-anadromous found along the Atlantic shore in the ocean as well as brackish estuarine waters and river mouths (Technical Committee 2021, Langdon et al. 2006). Smaller individuals feed on aquatic insect larvae while larger individuals have a diet that includes small fish and fish eggs. White Perch spawns in late spring and early summer at temperatures 50°-60°F (Langdon et al. 2006). Currently, White Perch is present upstream of the Lawrence Project.

Striped Bass are anadromous and begin migrating to rivers in April, spawn in late spring and typically stay until mid-June. The diet of Striped Bass changes overtime, with young feeding on zooplankton, older fish feeding on crustaceans, shrimp, worms and insects, and adults feeding mainly on fish (Langdon et al. 2006). Striped Bass are a desirable game fish present in the Merrimack River watershed and are also an important predator known to prey on American Eel juvenile American Shad and river herring, which has influenced the population size of river herring (Technical Committee 2021). Throughout the period of record for Striped Bass (2018-2025), there have been an estimated 318 fish that have passed the Lawrence dam, with peak count occurring in 2018.

5.2.11 Percidae

Three members of the Percidae family are represented in catch records from prior Merrimack River studies in the vicinity of the Project: Yellow Perch, Walleye, and Tessellated Darter.

Yellow Perch are a temperate species that commonly occur in lakes and rivers, occupying a variety of habitats and depths. Yellow Perch require clear waters and are intolerant of excessive turbidity; however, they are tolerant of low oxygen and pH (Langdon et al. 2006, HDR 2023). Young Yellow Perch feed on zooplankton, but eventually feed on benthic invertebrates, and other fish as they age. Spawning for Yellow Perch occurs at night during early spring after ice out. Yellow Perch typically begin spawning when temperatures reach 44°F (Langdon et al. 2006).

Walleye are occasionally caught in the lower Merrimack River (Technical Committee 2021). Walleye are found in both rivers and lakes varying in geography, geology, and land use across a wide latitudinal range, which largely affects growing season and life history strategies. Habitat preference is generally given to large (>100-hectare), cool-water bodies with high turbidity, gravel and/or sandy substrate, extensive littoral areas, and ample cover such as boulders, logs, and vegetation (Scott and Crossman 1973, McMahon et al 1992). Past studies have shown Walleye present upstream of the Project.

In northern latitudes, Walleye spawn in spring when water temperatures range between 41°-45°F and may begin spawning under ice or just following ice-out (Bozek et al. 2011). Spawning typically occurs along shorelines in shallow, mid-lake reefs or in rapids and riffles of rivers where there is adequate flow and oxygen for egg development. Walleye are broadcast spawners and adhesive eggs sink into crevices within the substrate. No parental care is provided, and first-year survival is generally low (< 1%). After hatching, larvae are negatively buoyant and can only withstand minimal water velocities. Feeding on small zooplankton begins before the yolk sac is completely absorbed. Once free swimming, young walleye move into open water and feed on zooplankton, then eventually benthic invertebrates and other fishes as they grow of size ((Bozek et al. 2011, HDR 2023).

Tessellated Darter inhabit cool to warm waters preferring areas of little to no current in rivers. This species is tolerant of environmental conditions and is found along shorelines with mud or sand substrate. Spawning occurs in the spring at water temperatures of 50° – 59° F. The tessellated darter feeds on small crustaceans, aquatic insect larvae and fish eggs (Langdon et al. 2006). This study found that Tessellated Darter are present both upstream and downstream of the Lawrence Project.

5.2.12 Petromyzontidae

A member of the family Petromyzontidae, the Sea Lamprey is an anadromous, semelparous species that spends majority of their life cycle in freshwater streams before migrating to the ocean. As adults, they migrate upstream during the spring when temperatures exceed 40°F to spawn before subsequently dying (Technical Committee 2021). Spawning occurs in riffle habitats with sandy and cobble river substrate with adequate flow (Technical Committee 2021). After 2-3 weeks, eggs hatch and the ammocoetes drift downstream to still or slow velocity water burrowing in the sand and mud substrate (Langdon et al. 2006, Technical Committee 2021). Sea Lamprey are filter feeders that consume plankton, pollen and other organic material suspended in the water column (Langdon et al. 2006).

Sea Lamprey have been counted at the Lawrence Project since 2018. During the 2020 passage season, there was an estimated 9,733 Sea Lamprey that passed upstream. However, annual counts in subsequent years have dipped, with an estimated 913 individuals passing during 2025.

5.2.13 Salmonidae

The Lawrence Project boundary sits within identified Essential Fish Habitat for Atlantic Salmon, defined by The Magnuson-Stevens Fishery Conservation and Management Act of 1976 as “those waters with substrates necessary to fish for spawning, breeding, feeding, or growth to maturity” (16 U.S.C. 1802, CFR § 600.10). Historically there was a large effort to restore the population of sea-run salmon in the Merrimack, but in 2014 the USFWS ended its collaborative effort and shifted management focus to alosines (Technical Report 2021).

Annual Atlantic Salmon counts at the Project have varied ranging from 0 to 402 fish over the past 20 years. Atlantic Salmon are an anadromous species historically native to most coastal rivers northeast of the Hudson River in New York (NOAA 2023). Habitat for early life stages generally consists of relatively large and cool rivers with extensive gravel substrate. Peak spawning typically occurs in late October and November, with optimal water temperatures ranging from 39F° to 50°F. Parr reside in the river and after one to three years, they undergo morphological changes to prepare for migrating to the ocean where adults remain until they return to their natal rivers to spawn (Langdon et al. 2006, HDR 2023). In freshwater, fry feed on plankton but as they grow their diet shifts to aquatic insects and small fish. In the ocean, smolts and adults feed on insects, shrimp, and fishes such as herring, sand lances, and capelin (NOAA 2023).

Identified upstream of the Lawerence Project, brown trout, another member of the Salmonidae family, are an introduced species that prefer mild gradient streams with deep pools and an ideal temperature of 53°- 66°F. The Massachusetts Trout Stocking Report for 2025 indicates Rainbow Trout have been stocked in Forest Lake and the Spicket River in Methuen as well as lakes and rivers in Haverhill. Stocking also occurred in Groton lakes and rivers with Brown Trout and Rainbow Trout (MassWildlife, 2025c). Spawning occurs during the fall when temperatures reach 44°-48°F. Trout feed on a variety of aquatic and terrestrial insects when young but transition their diet to feeding on more fish as they grow (Langdon et al. 2006).

6 Summary

The Lawrence Hydroelectric Project is located at river mile 29 of the Merrimack River in the City of Lawrence in Essex County, Massachusetts, is owned and operated by Essex Company, LLC. In accordance with 18 C.F.R. § 5.15, Essex has initiated studies and information gathering activities as provided in the study plan and schedule approved by the Commission. Among the studies completed include the Fish Assemblage Assessment, the objectives of which were identified by the Commission in their May 10, 2024, Study Plan Determination (SPD).

Objectives for this study included the compilation of information from existing fish assembly study data, summarizing the fishery data from all required fishery studies identified in the May 10, 2024 Study Plan Determination, and assessing the information for potential data gaps. Compiling all existing fish survey data and collected data provides information on the existing fish assemblage in the Project area that can be used to define the affected environment, assess project effects on fish resources, and identify any license conditions for protecting fish resources.

Current existing fish species found in the Project area and greater Merrimack River watershed along with data collected from additional sources and past studies were reviewed. Sources included the Pre-Application Document, 2010 Probabilistic Monitoring Fish Population Survey, 2019 Lowell Hydroelectric Project Fish Assemblage Study, 2024 Lawrence Hydroelectric Project Freshwater Mussel Habitat Assessment and Survey, 2024 Upstream American Eel Passage Siting Study, 2025 Lawrence Hydroelectric Project Upstream Anadromous Fish Passage Assessment,

2025 Lawrence Hydroelectric Project Fish Behavior, Movement, and Project Interaction Study, 2025 Lawrence Hydroelectric Project Sturgeon Distribution and Project Interaction Study, and historic annual fish passage counts at Lawrence Dam.

When available records reported over the last 20 years are considered, a total of 37 fish species across 13 families were identified from the general region of the Merrimack River encompassing the Lawrence Project. The Merrimack River is home to a diverse assemblage of fish species, including both cold water and warm water species, and provides a migratory corridor for many diadromous species. Eight resident fish species were reported from previously sampled locations located only upstream of Essex Dam. An additional 23 species were reported as being present in Merrimack River reaches both upstream and downstream of Essex Dam with those individuals representing ten families representing both native and introduced species as well as freshwater resident and diadromous species. Six fish species were reported only downstream of Essex Dam, representing four freshwater resident species (Brown Bullhead, Blacknose Dace, Redfin Pickerel, and White Catfish) and two native diadromous species (Shortnose and Atlantic Sturgeon).

This desktop study has characterized the general fish assemblage found in the vicinity of the Lawrence Hydroelectric Project area. Information is available on both resident and diadromous species located within the Project area both upstream and downstream of Essex Dam and review of this information does not indicate any significant data gaps at this time.

7 Variances from the FERC Approved Study Plan

The Fish Assemblage Assessment was not proposed by Essex in their April 10, 2024 RSP but was recommended by FERC in their May 10, 2024, SPD. To address that recommendation Essex adopted the study goals and objectives as noted by FERC in the SPD and this report has been prepared in a manner to address those requests.

8 Literature Cited

Atlantic States Marine Fisheries Commission (ASMFC). 2009. Amendment 2 to the Interstate Fishery Management Plan for Shad and River Herring. http://www.asmfc.org/uploads/file/amendment2_RiverHerring.pdf

Baensch, H.A., and R. Riehl. 1995. Aquarien Atlas. Band 4. Mergus Verlag GmbH, Verlag für Natur- und Heimtierkunde, Melle, Germany. 864 p.

Becker, G.C. 1983. Fishes of Wisconsin. University of Wisconsin Press, Madison, WI.

Bemis, K.E., T.E. Dowling, H.S. Espinosa-Pérez, L.T. Findley, C.R. Gilbert, K.E. Hartel, R.N. Lea, N.E. Mandrak, M.A. Neighbors, J.J. Schmitter-Soto, and H.J. Walker Jr. 2023. Common and scientific names of fishes from the United States, Canada, and Mexico. 8th Edition. American Fisheries Society, Spec. Publ. 37. Bethesda, MD. 439 pp.

Bozek, M. A. , Baccante, D. A. , & Lester, N. P. (2011). Walleye and sauger life history: Chapter 7 In Barton B. A. (Ed.), Biology, management and culture of walleye and sauger (pp. 233–301). American Fisheries Society.

Gilbert, C.R. 1989. Species Profiles: Life Histories and Environmental Requirements of Coastal Fishes and Invertebrates (Mid-Atlantic Bight)-Atlantic and Shortnose Sturgeons. U.S. Fish Wildl. Serv. Biol. Rep. 82(11.122). U.S. Army Corps of Engineers TR EL82-4. 28 pp.Hartel, K.E., D.B. Halliwell, and A.E. Launer. 2002. Inland Fishes of Massachusetts. Massachusetts Audubon Society.

HDR. 2023. Pre-Application Document Volume I of I Lawrence Hydroelectric Project (FERC No. 2800). Prepared for Essex Company, LLC, A subsidiary of Patriot Hydro, LLC.

Helfrich, L., T. Newcomb, E. Hallerman, and K. Stein. 2005, July. EFISH: The Virtual Aquarium of Virginia Tech. https://www.efish.fishwild.vt.edu/index.html.

Hildebrand, S.F. and W.C. Schroeder. 1928. Fishes of Chesapeake Bay. Department of Commerce, Bulletin of the United States Bureau of Fisheries, Volume XLIII.

Langdon, R.W., M.T. Ferguson, and K.M. Cox. 2006. Fishes of Vermont. Vermont Agency of Natural Resources. Waterbury, VT.

Massachusetts Executive Office of Energy and Environmental Affairs (MEOEEA). 2001. Merrimack River: A Comprehensive Watershed Assessment Report, 2001.

MassWildlife. 2025a, April 9. Atlantic Sturgeon. https://www.mass.gov/info-details/atlantic-sturgeon.

MassWildlife, 2025b, April 15. Fallfish. https://www.mass.gov/info-details/fallfish

MassWildlife, 2025c. Trout stocking report. https://www.mass.gov/info-details/trout-stocking-report.

Maietta, R. J., J. Ryder, and T. Prior. 2014. 2010 Probabilistic Monitoring Fish Population Survey.

McMahon TE, Bennett DH. 1996. Walleye and northern pike: boost or bane to northwest fisheries? Fisheries 21(8):6-13

National Oceanic and Atmospheric Administration (NOAA). 2016. Proposed Rule Published in the Federal Register for Endangered and Threatened Species; Designation of Critical Habitat for the Gulf of Maine, New York Bight, and Chesapeake Bay Distinct Population Segments of Atlantic Sturgeon. https://www.federalregister.gov/documents/2016/06/03/2016-12743/endangered-and-threatened-species-designation-of-critical-habitat-for-thegulf-of-maine-new-york

National Oceanic and Atmospheric Administration (NOAA). 2023. Species Directory. NOAA Fisheries. https://www.fisheries.noaa.gov/species/atlantic-salmon.

New Hampshire Department of Environmental Services (NH DES). 2019. Environmental Fact Sheet: The Lower Merrimack River. https://www.des.nh.gov/organization/commissioner/pip/factsheets/rl/documents/rl-8.pdf

New Hampshire Fish and Game Department (NHFGD). 2026. Margined Madtom https://www.wildlife.nh.gov/fishing-new-hampshire/fish-species-nh/margined-madtom.

Normandeau Associates, Inc. (Normandeau). 2020. Technical Report for the Fish Assemblage Study – Lowell Hydroelectric Project (FERC No. 2790). Report Prepared for Boott Hydropower, LLC.

Normandeau Associates, Inc. (Normandeau). 2025a. Initial Study Report for the Freshwater Mussel Habitat Assessment and Survey – Lawrence Project (FERC No. 2800). Report Prepared for Essex Company, LLC.

Normandeau Associates, Inc. (Normandeau). 2025b. Initial Study Report for the Upstream American Eel Passage Siting Study – Lawrence Project (FERC No. 2800). Report Prepared for Essex Company, LLC.

Normandeau Associates, Inc. (Normandeau). 2026a. Updated Study Report for the Anadromous Upstream Fish Passage Assessment – Lawrence Project (FERC No. 2800). Report Prepared for Essex Company, LLC.

Normandeau Associates, Inc. (Normandeau). 2026b. Updated Study Report for the Diadromous Fish Behavior, Movement, and Project Interaction Study – Lawrence Project (FERC No. 2800). Report Prepared for Essex Company, LLC.

Normandeau Associates, Inc. (Normandeau). 2026c. Updated Study Report for the Sturgeon Distribution and Project Interaction Study – Lawrence Project (FERC No. 2800). Report Prepared for Essex Company, LLC.

Scott, W.B., and E.J. Crossman. 1973. Freshwater Fishes of Canada. Fisheries Research Board of Canada, Bulletin 69. 966 pp.

Shepard, S.L. 2015. American Eel Biological Species Report. U.S. Fish and Wildlife Service, Hadley, Massachusetts. xii +121 pages.

Smithsonian Environmental Research Center. n.d. *Ameiurus catus* Fishes White Catfish. https://invasions.si.edu/nemesis/species_summary/164037#:~:text=White%20Catfish%20(Ameiurus%20catus)%20are,to%20the%20Apalachicola%20River%2C%20Florida.

The Technical Committee for Anadromous Fishery Management of the Merrimack River Basin (Technical Committee) 2021. Merrimack River Watershed Comprehensive Plan for Diadromous Fishes.

U.S. Army Corps of Engineers (USACE). 2003. Merrimack River Watershed Assessment Study, Description of Existing Conditions. [Online] URL:http://www.nae.usace.army.mil/Portals/74/docs/Topics/MerrimackLower/ExistingConditions.pdf

United States Fish and Wildlife Service (USFWS). 2021. American Eel (*Anguilla rostrata*) Ecological Risk Screening Summary. https://www.fws.gov/sites/default/files/documents/Ecological-Risk-Screening-Summary-American-Eel.pdf

United States Fish and Wildlife Service (USFWS). 2023. Northern Pike Information. https://www.fws.gov/species/northern-pike-esox-lucius.

U.S. Geologic Survey (USGS). 2023. NWIS Site Information for USA: Site Inventory. USGS 01100500 Merrimack River at Lawrence, MA. Accessed January 17, 2023. [Online] URL: https://waterdata.usgs.gov/nwis/inventory?site_no=01100500&agency_cd=USGS

Warren, M.L., Jr. 2009. Centrarchid Identification and Natural History. Centrarchid Fishes: Diversity, Biology, and Conservation. 375-533 pp.



Invasive Plant Survey Report

Lawrence Hydroelectric Project

(FERC No. 2800)

April 27, 2026

Prepared by:

HDR

Contents

1 Introduction 1
1.1 Project Description and Background 1
2 Study Goals and Objectives 2
3 Study Area 2
4 Methodology 2
4.1 Invasive Plant Species Field Surveys 2
4.1.1 Pre-field Literature Review 2
4.1.2 Field Surveys 3
4.1.3 Documentation and Mapping 5
4.2 Canal Vegetation Surveys 5
4.3 Freshwater Mussel Habitat Assessment and Survey 6
5 Study Results 6
5.1 Invasive Plant Species Field Surveys 6
5.1.1 Field Surveys 6
5.1.2 Documentation and Mapping 31
5.2 Canal Vegetation Surveys 31
5.2.1 North Canal 34
5.2.2 South Canal 35
5.3 Freshwater Mussel Habitat Assessment and Survey 35
6 Discussion 40
7 Variances from FERC-Approved Study Plan 41
8 References 41

Tables

Table 5-1. Invasive or Likely Invasive Plant Species Observed as a Result of the Recreation Field Inventory Assessment. 7
Table 5-2. Invasive or Likely Invasive Plant Species Observed as a Result of the Recreation Visitor Use Surveys. 11
Table 5-3. Invasive Species Observations in the North Canal. 32
Table 5-4. Invasive Species Observations in the South Canal. 33
Table 5-5. Native and Invasive Plant Species Observed at the Freshwater Mussel Survey Locations (Scientific name—Common Name). 36

Figures

Figure 5-1. Example of Yellow Iris Growing in Wetland Along Merrimack River Trail Behind Abe Bashara Boathouse (10/10/2024). 8
Figure 5-2. Example of Tree-of-Heaven and Oriental Bittersweet at Nunzio DiMarca Park (10/10/2024). 9

Figure 5-3. Example of Oriental Bittersweet and Common Buckthorn Along Merrimack River Riparian Habitat at Phillips Academy Boathouse (10/10/2024). 9
Figure 5-4. Example of Norway Maple and Oriental Bittersweet Growing Along Merrimack River Trail Near Abe Bashara Boathouse (10/10/2024). 10
Figure 5-5. Example of Phragmites (In Background) Growing along the Spicket River at Manchester Street Park (10/10/2024). 10
Figure 5-6. Example of Winged Euonymus with Conglomerates of Oriental Bittersweet, Norway Maple, Morrow's Honeysuckle, Multiflora Rose and Japanese Knotweed Growing Along Merrimack River Bank at the Merrimack River Trail (5/26/2025). 12
Figure 5-7. Example of Oriental Bittersweet and Tree-of-Heaven Growing Along Merrimack River Bank and Trail Fence at Pemberton State Park (6/10/2025). 13
Figure 5-8. Example of Widespread Japanese Knotweed, Tree-of-Heaven, Black Locust, and Garlic Mustard at Nunzio DiMarca Park (6/10/2025). 13
Figure 5-9. Example of Tree-of-Heaven Growing Along Spicket River at Oxford Park (8/6/2025). 14
Figure 5-10. Example of Japanese Barberry, Norway Maple, and Tree-of-Heaven Along Spicket River Bank at Spicket River Greenway (7/26/2025). 14
Figure 5-11. Example of Oriental Bittersweet, Common Buckthorn, and Norway Maple Growing Between Boat Parking Area at Aba Bashara Boathouse (6/3/2025). 15
Figure 5-12. Example of Oriental Bittersweet, Common Buckthorn, Autumn Olive, and Tree-oh-Heaven Growing Between Fenced-In Storage Area at Abe Bashara Boathouse (6/10/2025). 16
Figure 5-13. Example of Thick Conglomerates of Oriental Bittersweet, Winged Euonymus, Glossy Buckthorn, Japanese Barberry, and Norway Maple Along Merrimack River at Boys and Girls Club (10/10/2024). 17
Figure 5-14. Example of Young Winged Euonymus at the Boys and Girls Club (6/11/2025). 17
Figure 5-15. Example of Glossy Buckthorn Bush Along North Canal Wall at Lawrence Heritage State Park (6/19/2025). 18
Figure 5-16. Example of Adult Bradford Pears Along North Canal and Canal Street Sidewalk at Lawrence Heritage State Park (6/3/2025). 19
Figure 5-17. Example of Tree-of-Heaven Between Lawrence Street Sidewalk and Granite Shoulder at Campagnone Common (6/10/2025). 20
Figure 5-18. Example of Multiflora Rose Between Merrimack River Bank and the Merrimack River Trail (6/10/2025). 21
Figure 5-19. Example of Black Swallow-Wort Near Amesbury Street Terrestrial Edge at Pemberton State Park (6/19/2025). 22
Figure 5-20. Example of Tree-of-Heaven Sapling in Terrestrial Interior Island at Pemberton State Park (6/11/2025). 23
Figure 5-21. Example of Reed Canary-Glass Growing Along Terrestrial Hillside of North Canal at Nunzio DiMarca Park. Notice Worker Trimming Stand (6/10/2025). 24
Figure 5-22. Example of Trimmed Reed Canary-Grass Alongside Terrestrial Hillside of North Canal at Nunzio DiMarca Park (6/11/2025). 24
Figure 5-23. Example of Vegetated Hill with Tree-of-Heaven, Garlic Mustard, Black Locust, and Oriental Bittersweet at Nunzio DiMarca Park. Notice Hillside Dominated by Invasive Plant Species (6/10/2025). 25
Figure 5-24. Example of Trimmed Hill at Nunzio DiMarca Park. Notice Hillside Once Dominated by Tree-of-Heaven, Garlic Mustard Black Locust, and Oriental Bittersweet; Now Barren and Grasslands (6/19/2025). 25
Figure 5-25. Example of Variable Leaved Milfoil in Spicket River Near Manchester Street Park Pavilion/Spicket River Greenway (8/5/2025) (two photographs). 27
Figure 5-26. Example of Phragmites in Spicket River and Wetland Margins Near Manchester Street Park / Spicket River Greenway (8/5/2025). 28

Figure 5-27. Example of Japanese Honeysuckle Amongst Other Invasive Plants at Lawrence Riverfront State Park (6/11/2025). 29
Figure 5-28. Example of Japanese Knotweed Growing Behind Trailered-Boat Parking Area at Lawrence Riverfront State Park (7/26/2025). 29
Figure 5-29. Example of Multiflora Rose Growing Amongst Other Invasive Plants in the Garden Beds at Oxford Park (5/31/2025). 30
Figure 5-30. Example of Tree-of-Heaven Near Spicket River Greenway Trail Entrance to Oxford Park (5/31/2025). 31

Appendices

Appendix A Invasive Plant Species Study Area Maps
Appendix B MIPAG Annotated Plant Species List
Appendix C Invasive Plant Survey Dates and Conditions During the Recreation Visitor Use Surveys
Appendix D Invasive Plant Species Observation Documentation Forms
Appendix E Dominant Invasive Plant Species Maps
Appendix F Invasive Plant Species Distribution within the Recreation Visitor Use Surveys
Appendix G North Canal Vegetation Survey Results - Tables and Maps
Appendix H Representative Photographs Taken During North and South Canal Vegetation Surveys
Appendix I South Canal Vegetation Survey Results - Tables and Maps
Appendix J Aquatic Invasive Species Maps
Appendix K Aquatic Invasive Species Photolog

List of Acronyms

CFR	Code of Federal Regulations
Essex	Essex Company, LLC
FERC	Federal Energy Regulatory Commission
GIS	Geographic Information System
GNSS	global navigation satellite system
ILP	Integrated Licensing Process
kV	kilovolt
MassWildlife	Massachusetts Division of Fisheries and Wildlife
MIPAG	Massachusetts Invasive Plant Advisory Group
MW	megawatt
NGVD29	National Geodetic Vertical Datum of 1929
PAD	Pre-Application Document
Project	Lawrence Hydroelectric Project (P-2800)
RM	river mile
SPD	Study Plan Determination
USDA Plants Database	U.S. Department of Agriculture Natural Resources Conservation Service Plants Database
USFWS	U.S. Fish and Wildlife Service

1 Introduction

Essex Company, LLC (Essex), a subsidiary of Patriot Hydro, LLC, is the Licensee, owner, and operator of the Lawrence Hydroelectric Project (P-2800) (Project or Lawrence Project). The Project was licensed by the Federal Energy Regulatory Commission (FERC or Commission) on December 4, 1978 (with an effective date of December 1, 1978), and the license expires on November 30, 2028. The Lawrence Project is located on the Merrimack River in the City of Lawrence, Essex County, Massachusetts. Essex is pursuing a new license for the Project using the Commission's Integrated Licensing Process (ILP) as defined in 18 Code of Federal Regulations (CFR) Part 5.

Massachusetts Division of Fisheries and Wildlife (MassWildlife) and the U.S. Fish and Wildlife Service (USFWS) submitted formal study requests for an Invasive Species Study. In accordance with 18 C.F.R. § 5.15, Essex has conducted studies and information-gathering activities as detailed in the Study Plan Determination (SPD) issued by the Commission on May 10, 2024 for the Project. This report describes the methods and results of the approved Invasive Plant Survey conducted in support of a new license for the Project.

1.1 Project Description and Background

The Lawrence Project is located at river mile (RM) 29 on the Merrimack River in the City of Lawrence, Essex County, Massachusetts. As licensed, the existing Lawrence Project consists of:

- The 35-foot-high by 900-foot-long gravity Essex Dam of stone masonry construction (also known as the Great Stone Dam), with a five-foot-high pneumatic crest gate system mounted on the spillway crest;
- A 9.8-mile-long impoundment having a surface area of 655 acres at a normal water elevation of 44.17 feet National Geodetic Vertical Datum of 1929 (NGVD29) at the top of the crest gates, and gross storage capacity of approximately 19,900 acre-feet;
- A powerhouse located at the end of a small forebay adjacent to the south abutment of the Essex Dam, containing two 8.4 megawatt (MW) generating units, and a tailrace channel extending into the Merrimack River channel;
- Fish passage facilities integral with the powerhouse, including a fish elevator and downstream fish bypass, and an eel ladder at the right abutment of the dam;
- The North Canal, approximately 5,300 feet long by 95 feet wide by 15 feet deep, originating at the north abutment of the dam and paralleling the Merrimack River downstream of the Essex Dam;
- The South Canal, approximately 2,750 feet long by 35 feet wide by 10 feet deep, originating the south abutment of the Essex Dam and generally paralleling the Merrimack River downstream of the Essex Dam;
- A single-circuit, underground/underwater 23.0-kilovolt (kV) transmission line; and
- Appurtenant facilities.

2 Study Goals and Objectives

The goals and objectives of this study are to:

- Provide information on invasive weed occurrences and distributions within the survey area;
- Provide maps identifying the extent/boundary of survey areas and the locations of observed invasive plants in the survey areas;
- Describe the approximate abundance (e.g., stem count, patch size, relative density) and distribution of observed invasive plant species within the survey areas; and
- Provide an assessment of any data gaps in the Project-specific invasive plant species.

3 Study Area

Pursuant to the Commission's SPD, the study area for the Invasive Plant Species Survey Study encompassed all designated focal study areas associated with the (1) three vegetation surveys of the North and South Canals, conducted as part of the Recreation Facilities, Use, and Aesthetics Study (hereinafter "Canal Vegetation Surveys"); (2) the field inventory of up to 16 sites, conducted as part of the Recreation Facilities, Use, and Aesthetics Study (hereinafter "Recreation Field Inventory Assessment"); (3) the field reconnaissance and visitor-intercept surveys, conducted as part of the Recreation Facilities, Use, and Aesthetics Study (hereinafter "Recreation Visitor Use Surveys"); and (4) the field sampling conducted as part of the Freshwater Mussel Habitat Assessment and Survey[1].

The 16 sites, conducted as part of the Recreation Field Inventory Assessment, are presented in Appendix A. Ten of the 16 sites were selected as part of the Recreation Visitor Use Surveys which are further presented in Appendix A. The selection of sites for the Recreation Field Inventory Assessment and the Recreation Visitor Use Surveys were determined in consultation with stakeholders (see the Recreation Facilities, Use, and Aesthetics Study Report filed with the Commission on April 27, 2026).

4 Methodology

4.1 Invasive Plant Species Field Surveys

4.1.1 Pre-field Literature Review

A review of publicly available spatial data on invasive plants near the Project area was conducted using two prominent online sources: iNaturalist and EDDMapS (NHESP 2025, iNaturalist 2025, EDDMapS 2025). Observations from these sources were examined to review identification accuracy, spatial patterns of invasive plant species, and relevance to the Project area, informing preparation for field surveys. The 2023 Pre-Application Document (PAD) also provides ample information pertaining to terrestrial and aquatic invasive species.

[1] In their May 10, 2024 SPD, FERC requested that Essex report the occurrence of all invasive plant species while conducting field sampling conducted as part of the Freshwater Mussel Habitat Assessment and Survey. Although invasive plant data was not collected during the 2024 Mussel Study, Essex revisited the survey locations in 2025 that had been previously established during the Freshwater Mussel Habitat Assessment and Survey.

Detailed existing information on invasive plant species in the study area is limited. No known dedicated invasive plant species surveys have been conducted in study area. The invasive plant species survey focused on plant species included on the Massachusetts Invasive Plant Advisory Group (MIPAG) annotated species list (MIPAG undated) (Appendix B). MIPAG serves as the governing body responsible for classifying non-native plants in Massachusetts as invasive, likely invasive, or potentially invasive based on their annotated criteria provided on the group's website (MIPAG undated). Species that are non-native but do not fit in either of the three categories above are classified as not currently meeting criteria but are being monitored closely for spread and aggression within the Commonwealth (MIPAG undated). Statewide, 106 plant species occur in the Commonwealth, of which 36 plant species are currently classified as invasive, 33 as likely invasive, 3 as potentially invasive, and 34 as not currently meeting the criteria (MIPAG undated; Appendix B).

"Invasive" plants are non-native species that have spread into native or minimally managed plant systems in Massachusetts. These plants cause economic or environmental harm by developing self-sustaining populations and becoming dominant and/or disruptive to those systems (MIPAG undated; available here: https://massnrc.org/MIPAG/invasive.htm).

"Likely invasive" plants are non-native species that are naturalized in Massachusetts but do not meet the full criteria that would trigger an "invasive" plant designation (MIPAG undated; available here: https://massnrc.org/MIPAG/linvasive.htm).

"Potentially invasive" plants are non-native species not currently known to be naturalized in Massachusetts, but that can be expected to become invasive within minimally managed habitats within the Commonwealth (MIPAG undated; available here: https://massnrc.org/MIPAG/pinvasive.htm.

"Evaluated plants not meeting criteria" are plants that were evaluated for invasiveness by the MIPAG but did not meet the necessary criteria to list them as invasive, likely invasive or potentially invasive at the time of evaluation (MIPAG undated; available here https://massnrc.org/MIPAG/notmeetingcriteria.htm).

Species descriptions were obtained from *A Manual of the Vascular Flora of New England and Adjacent New York* (Magee & Ahles 2007), Native Plant Trust (https://www.nativeplanttrust.org), and other web based sources and printed articles. The U.S. Department of Agriculture Natural Resources Conservation Service Plants Database (USDA Plants Database) for the region (i.e., Massachusetts) (USDA NRCS 2024) was queried for local habitat and range information. Other publications like MIPAG (2005) and MassAudubon (2023) were reviewed prior to field surveys.

4.1.2 Field Surveys

Field notes for each of the 106 listed species were maintained in a spatial geodatabase for ease of access in the field. Information such as species dimensions, identifying characteristics, growth patterns and behavior, and habitat preferences was included.

Recreation Field Inventory Assessment

One on-foot observational survey was conducted to assess invasive plant species across sixteen potential recreation areas during the Recreation Field Inventory Assessment phase of the Recreation Facilities, Use, and Aesthetics Study in October 2024. These sixteen recreation areas included: Abe Bashara Boathouse, Strazzula Reservation, Boys and Girls Club, Lawrence Heritage State Park, Campagnone Common, Merrimack River Trail, Pemberton State Park, Nunzio DiMarca

Park, Methuen Boat Ramp, Philips Academy Boathouse, Raymond J. Martin Riverside Park, Sewer Interceptor, Spicket River Greenway-Manchester Street Park, Riverfront State Park, Bay Circuit Trail, and Oxford Park.

The invasive plant species survey of the recreation areas was conducted using commonly accepted botanical survey methods to systematically locate and identify invasive plant infestations. These methods involved visually searching the study area for the presence of invasive plant species.

A species was considered invasive, likely invasive, or potentially invasive if it was listed on the MIPAG annotated species lists, respectively (MIPAG undated, Appendix B). As time allowed, Essex mapped the location of invasive plant species using an EOS Positioning Systems Arrow Gold™ global navigation satellite system (GNSS) receiver linked to an iPad™ operating Field Maps for ArcGIS™ and sketch maps during ground truthing. Mapped invasive plant species boundaries were delineated or characterized based on the dominant canopy cover or areal ground coverage of the invasive plant(s) and were categorized as localized or widespread. Areas containing only occasional invasive plant species were geolocated using a GNSS center point and radius necessary to enclose the population. In areas where invasive plant species were ubiquitous or impractical to map, surveyors characterized the population using estimates of areal coverage and percent of species present. In areas where dense stands of invasive plant species have formed, infestations were photo documented and georeferenced.

Recreation Visitor Use Surveys

Essex conducted 24 on-foot observational surveys throughout the 2025 growing season to identify invasive plant species within ten recreation areas as part of the Recreation Facilities, Use, and Aesthetics Study. The ten recreational sites evaluated under this study included Abe Bashara Boathouse, Boys and Girls Club, Lawrence Heritage State Park, Campagnone Common, Merrimack River Trail, Pemberton State Park, Nunzio DiMarca Park, Spicket River Greenway–Manchester Street Park, Riverfront State Park, and Oxford Park. Appendix C summarizes the 24 survey days, including the dates on which they occurred, and the conditions observed across all ten recreation sites.

The invasive plant species surveys generally followed the methods used for the Recreation Field Inventory Assessment, with the exception of utilizing an EOS Positioning Systems Arrow Gold™ GNSS receiver and the addition of completing Invasive Plant Species Observation Documentation Forms (hereinafter “forms” or “data forms”) (Appendix D). Boundaries of mapped invasive plant species were delineated or characterized based on dominant cover type using an iPad™ or iPhone™ running Field Maps for ArcGIS™ and supplemented by sketch maps during ground-truthing. In areas where invasive plant species were widespread, impractical to map individually, or previously identified during earlier study efforts, surveyors updated population sizes using estimates of areal coverage, percent species composition, and stem counts; when practical. Dense infestations were photographically documented and mapped to show areal representation.

Biologists completed an invasive plant species data form during each park visit when a new invasive plant species was observed. Each form documented the site, species observed, vegetative density at the time of the survey using four areal coverage categories (1: 1–25 percent, 2: 26–50 percent, 3: 51–75 percent, and 4: 76–100 percent); distribution within the site (localized or widespread); stem counts, if practical, or assemblage characteristics; and notes on observed conditions, including unusual growth patterns, species location relative to the study area, and other relevant observations. One form was completed per species at each site; forms were not duplicated for species previously

documented and reobserved during subsequent visits. If a species density increased or decreased during the study period, notes on changes in spatial density were documented in a field notebook and included in the results section of this report.

Results from the Recreation Visitor Use Surveys, combined with findings from the Recreation Field Inventory Assessment, were used by Essex to develop maps identifying locations of significant invasive vegetation accumulations within all recreational site areas studied.

4.1.3 Documentation and Mapping

Essex uploaded the field-collected GNSS data to ArcGIS™ Online and imported it into ArcGIS™ desktop applications. HDR finalized invasive plant species boundaries and other data points using the field-collected GNSS data in ArcGIS Pro™ version 3.4.4.

Using the results of the initial Recreation Field Inventory Assessment Surveys, Essex developed maps identifying locations of mapped invasive plant species within the potential recreational sites areas. This data source was the foundation of the more comprehensive invasive species surveys conducted during the Recreation Visitor Use Surveys portion of the Recreation Facilities, Use, and Aesthetics Study. Results from these combined surveys were used by Essex to develop maps identifying locations of significant invasive vegetation accumulations within all of the recreational site areas studied.

Invasive plants were commonly observed growing in dense, mixed stands with other invasive species. To accurately represent their distribution within the recreation area, mapped polygons delineate the approximate extent of the dominant invasive plant species present in each localized area. Maps showing the approximate boundaries of dominant mapped invasive plant species are provided in Appendix E. The occurrence of additional invasive species conglomerates within these dominant-species polygons is documented in the site-specific tables in Appendix F.

Additional notes or data collected that were not specified in Geographic Information System (GIS) were recorded in field notebooks, photographs, and other geodatabases for data analysis and post-processing purposes.

4.2 Canal Vegetation Surveys

Essex conducted on-foot surveys of the North and South Canals to visually inspect and document vegetation within the study area. As per the SPD, three canal vegetation surveys were completed to capture conditions at different stages of the growing season between 2024 and 2025. During each survey, technicians recorded invasive vegetation species, depositional settings, detailed field notes, and photographic documentation. Vegetation growth along the historic canal wall was also mapped using a GPS Eos Positioning System Arrow 100TM GNSS receiver linked to an iPad™ Pro or compatible cellular device operating Collector for ArcGIS™ hand-held GPS unit (equipped with a data dictionary aiding in feature attribution).

The presence and extent of cover of vegetation on/along the canal walls observed at the time of the field survey were evaluated based on photographs and field observations. Geospatial vegetation data was transferred to a GIS format and used to develop both visual maps and depicting vegetation presence boundaries and vegetation polygons, vegetation points, and vegetation polylines along the canal walls as well as tabular information quantifying the abundance and distribution of dominant vegetation types within the study area. Vegetation data was analyzed to calculate the percentage represented by each species within each canal.

Vegetation polygons were used to document large, dense clusters along the canal walls, whereas vegetation polylines were used to document intermittent invasive species clusters. Vegetation points were used to document single stem and/or a single cluster of an invasive species observed. Representative photos were taken for each of the above documentation categories.

The surveys were conducted during peak growing season 2024, at the end of the growing season 2024, and at the beginning of the following year's growing season 2025 in northeastern Massachusetts. Using the results of these surveys, Essex developed maps identifying locations of significant vegetation accumulations within the North and South Canals vicinity.

4.3 Freshwater Mussel Habitat Assessment and Survey

Normandeau Associates conducted a qualitative review of terrestrial and aquatic invasive plant species within the study area. In order to document the presence of invasive species throughout the Project, a botanist revisited the survey locations that had been previously established for the Freshwater Mussel Habitat Assessment and Survey (see Freshwater Mussel Habitat Assessment and Survey Study Report filed with the Commission on April 26, 2025).

The majority of points were accessed from the mainstem of the river and were surveyed using a small, flat-bottomed boat. However, two of the survey locations were located on the power canal immediately upstream of the dam and were accessed by foot. One additional survey point was located along the Spicket River and water levels at the time of the survey were insufficient to reach by boat, and the point was surveyed by foot. If multiple survey locations were located within 100 meters of each other, only one point was surveyed and the points were assigned a combined identifier. When multiple points were combined, points with a "T" prefix and lower numbers were given priority.

At each point, the immediately adjacent shoreline was reviewed for the presence of terrestrial invasive species, and the immediate surroundings were reviewed for all submerged and floating-leaved aquatic vegetation. Terrestrial invasive species located below the top of bank were identified to the species level, if possible, and a representative shoreline photo was taken at each location. If submerged aquatic vegetation was visible from each point, vegetation was viewed through a view tube and, if necessary for identification, samples were collected and examined by hand. Voucher photographs were taken of each species found during the survey.

5 Study Results

5.1 Invasive Plant Species Field Surveys

5.1.1 Field Surveys

Recreation Field Inventory Assessment

Observation of invasive, likely invasive, and potentially invasive plant species within the sixteen potential recreation areas were performed in conjunction with the Recreation Inventory Field Survey activities on October 10, 2024.

Eighteen plant species designated as invasive or likely invasive (MIPAG undated) were observed and mapped within the approximately 87.7- acre study area as a result of the Recreation Field

Inventory Assessment (Table 5-1). 16 of these species are classified as Invasive by MIPAG (undated).

Table 5-1. Invasive or Likely Invasive Plant Species Observed as a Result of the Recreation Field Inventory Assessment.

Common Name	Genus Species	MIPAG Classification
Norway Maple	*Acer platanoides*	Invasive
Tree-of-Heaven	*Ailanthus altissima*	Invasive
Garlic Mustard	*Alliaria petiolata*	Invasive
Japanese Barberry	*Berberis thunbergii*	Invasive
Oriental Bittersweet	*Celastrus orbiculatus*	Invasive
Autumn Olive	*Elaeagnus umbellata*	Evaluated Plants Not Meeting Criteria
Winged Euonymus	*Euonymus alatus*	Invasive
Japanese Knotweed	*Fallopia japonica*	Invasive
Glossy Buckthorn	*Frangula alnus*	Invasive
Yellow Iris	*Iris pseudacorus*	Invasive
Morrow's Honeysuckle	*Lonicera morrowii*	Invasive
Purple Loosestrife	*Lythrum salicaria*	Invasive
Reed Canary-Grass	*Phalaris arundinacea*	Invasive
Phragmites	*Phragmites australis*	Invasive
Creeping Buttercup	*Ranunculus repens*	Likely Invasive
Common Buckthorn	*Rhamnus cathartica*	Invasive
Black Locust	*Robinia pseudoacacia*	Invasive
Multiflora Rose	*Rosa multiflora*	Invasive

Source: MIPAG (undated).

Invasive plant species in the potential recreation areas exhibit generally two patterns of occurrence; localized and widespread, as described below. Given that the majority of the observed Invasive plant species occurring in the recreation areas were predominantly widespread, most Invasive plant species observations were not mapped during this field effort.

- **Localized Species:** These invasive plant species were observed to generally exist as individual groups and their distribution is considered to be more restricted within the recreation areas. Some species have a propensity to occur as relatively large, dense clusters and as individual plants or as groups of thinly dispersed plants. These species include autumn olive, creeping buttercup, yellow iris, multiflora rose, and glossy buckthorn. For example, autumn olive was observed along forested edges adjacent to the Abe Bashara Boathouse occurring in relatively small, localized, dense clumps. Similarly, yellow iris was observed in scattered

dense clumps in backwater and wetland habitats between Abe Bashara Boathouse and the Merrimack River trail as well as and along the Bay Circuit Trail in wetland habitats bordering the Merrimack River.

- **Widespread Species:** These species are described by their general range of distribution within the recreation areas and are considered to be widespread invasive plant species both within the recreation areas and this region of Massachusetts. These species include oriental bittersweet, Japanese knotweed, common buckthorn, black locust, garlic mustard, Japanese barberry, Norway maple, winged euonymus, Morrow's honeysuckle, purple loosestrife, reed canary-grass, tree-of-heaven, and common reed. These invasive plant species have the propensity to occur as relatively large, dense stands and can occur as individual plants or as groups of thinly dispersed plants. The presence of these species in the recreation areas was most notable along riparian and floodplain habitats, along the edges of forested habitat, along roadways and trails, and within/adjacent to recreation areas. Oriental bittersweet was the most pervasive species being found in dense cover at some locations and in a variety of habitats. Dense growth of reed canary-grass was observed in some areas along stream courses and floodplain habitats. Relatively large stands of Japanese knotweed were observed along forested edges, access paths, and unpaved roadways/parking areas. Japanese barberry was also widely distributed throughout the recreation areas in dense patches, on river and stream banks, along the edges of wetlands, and along trails and forested edges. It also occurred as discrete smaller patches within larger, typically forested plant communities bordering the Merrimack River. Black locust trees occurred sporadically throughout forested cover types bordering Lawrence Riverfront State Park/Merrimack River Trail, Oxford Park, Nunzio DiMarca Park, Sewer Inceptor, Spicket River Greenway-Manchester Street Park, Raymond J. Martin Riverside Park, and Strazzula Reservation.

Examples of localized and widespread invasive plant species observed within the recreation areas are provided in Figure 5-1 through Figure 5-5.



Figure 5-1. Example of Yellow Iris Growing in Wetland Along Merrimack River Trail Behind Abe Bashara Boathouse (10/10/2024).



Figure 5-2. Example of Tree-of-Heaven and Oriental Bittersweet at Nunzio DiMarca Park (10/10/2024).



Figure 5-3. Example of Oriental Bittersweet and Common Buckthorn Along Merrimack River Riparian Habitat at Phillips Academy Boathouse (10/10/2024).



Figure 5-4. Example of Norway Maple and Oriental Bittersweet Growing Along Merrimack River Trail Near Abe Bashara Boathouse (10/10/2024).



Figure 5-5. Example of Phragmites (In Background) Growing along the Spicket River at Manchester Street Park (10/10/2024).

Recreation Visitor Use Surveys

Observation of invasive, likely invasive, potentially invasive, and evaluated plants not meeting criteria plant species within the ten recreation areas were performed in conjunction with the Recreation Visitor Use Surveys activities during 24 survey days from May 15, 2025, through September 30, 2025. Appendix C summarizes the 24 survey days, including the dates on which they occurred, and the conditions observed across all ten recreation sites.

Twenty-four plant species designated as Likely Invasive or Invasive (MIPAG undated) were observed during this part of the study covering approximately 62.2 acres (Table 5-2). Maps showing the approximate boundaries of dominant mapped invasive plant species are provided in Appendix E[2]. Nineteen of these species are classified as invasive by MIPAG (undated). Honey locust (*Gleditsia triacanthos*) was also observed during this study. Although it is not included on the MIPAG species lists, it exhibits invasive characteristics and is listed as invasive in neighboring states and has been included in Table 5-2.

Table 5-2. Invasive or Likely Invasive Plant Species Observed as a Result of the Recreation Visitor Use Surveys.

Common Name	Genus Species	MIPAG Classification
Autumn Olive	*Elaeagnus umbellata*	Evaluated Plants Not Meeting Criteria
Glossy Buckthorn	*Frangula alnus*	Invasive
Garlic Mustard	*Alliaria petiolata*	Invasive
Black Locust	*Robinia pseudoacacia*	Invasive
Black Swallow-wort	*Cynanchum louiseae*	Invasive
Bradford Pear	*Pyrus calleryana*	Likely Invasive
Coltsfoot	*Tussilago farfara*	Likely Invasive
Common Buckthorn	*Rhamnus cathartica*	Invasive
Honey Locust	*Gleditsia triacanthos*	N/A[1]
Japanese Barberry	*Berberis thunbergii*	Invasive
Japanese Honeysuckle	*Lonicera japonica*	Invasive
Japanese Knotweed	*Fallopia japonica*	Invasive
Morrow's Honeysuckle	*Lonicera morrowii*	Invasive
Multiflora Rose	*Rosa multiflora*	Invasive
Norway Maple	*Acer platanoides*	Invasive

[2] Invasive plants were commonly observed growing in dense, mixed stands with other invasive species. Mapped polygons delineate the approximate extent of the dominant invasive plant species present in each localized area. The occurrence of additional invasive species conglomerates within these dominant-species polygons is documented in the site-specific tables included as Appendix F.

Common Name	Genus Species	MIPAG Classification
Oriental Bittersweet	*Celastrus orbiculatus*	Invasive
Phragmites	*Phragmites australis*	Invasive
Winged Euonymus	*Euonymus alatus*	Invasive
Yellow Iris	*Iris pseudacorus*	Invasive
Tree-of-Heaven	*Ailanthus altissima*	Invasive
Purple Loosestrife	*Lythrum salicaria*	Invasive
Reed Canary-Grass	*Phalaris arundunacea*	Invasive
Tatarian Honeysuckle	*Lonicera tatarica*	Likely Invasive
Variable-leaved Milfoil	*Myriophyllum heterophyllum*	Invasive

Source: MIPAG (undated).

[1]Honey Locust (*Gleditsia triacanthos)* is not considered invasive, likely invasive, and potentially invasive plant species in the Commonwealth of Massachusetts according to MIPAG (undated); however, this species is largely considered invasive in this region of the United States.

Examples of localized and widespread invasive plant species observed within the recreation areas are provided in Figure 5-6 through Figure 5-10.



Figure 5-6. Example of Winged Euonymus with Conglomerates of Oriental Bittersweet, Norway Maple, Morrow's Honeysuckle, Multiflora Rose and Japanese Knotweed Growing Along Merrimack River Bank at the Merrimack River Trail (5/26/2025).



Figure 5-7. Example of Oriental Bittersweet and Tree-of-Heaven Growing Along Merrimack River Bank and Trail Fence at Pemberton State Park (6/10/2025).



Figure 5-8. Example of Widespread Japanese Knotweed, Tree-of-Heaven, Black Locust, and Garlic Mustard at Nunzio DiMarca Park (6/10/2025).



Figure 5-9. Example of Tree-of-Heaven Growing Along Spicket River at Oxford Park (8/6/2025).



Figure 5-10. Example of Japanese Barberry, Norway Maple, and Tree-of-Heaven Along Spicket River Bank at Spicket River Greenway (7/26/2025).

Recreation Site Assessments

As part of the Recreation Facilities, Use, and Aesthetics Study, invasive plant species densities were monitored at 10 recreation sites throughout the 2025 growing season. When combined with 2024 data, these observations provide a baseline for invasive plant species growth, distribution, and expansion during a typical growing season within the study area. Summaries of dominant invasive plants observed and their general location within the 10 recreation sites are provided below. Data tables that present plant species, general location, distribution (i.e., localized or widespread), and overall descriptions of each species' general occurrence and distribution within each of the 10 recreation sites are provided in Appendix F.

Abe Bashara Boathouse

The Abe Bashara Boathouse, located along the Merrimack River, encompasses a study area of approximately 1.8 acres. The site includes a large boathouse near the northern portion, with numerous boats, trailers, associated facilities along the study area boundaries, and areas of maintained lawn and open space. Several docks extend from the boathouse into the Merrimack River; however, the study primarily focused on the immediate terrestrial, riparian, and along the shoreline of the Merrimack River.

Invasive plant species were extensively documented throughout the site, with the highest concentrations occurring along the terrestrial boat parking area near the southern boundary of the study area. Twelve species were observed within the study area and are included on the MIPAG annotated species lists (MIPAG undated: 11 identified as invasive and one identified as evaluated plants not meeting criteria (autumn olive). Observed species included common buckthorn, multiflora rose, Morrow's honeysuckle, garlic mustard, tree-of-heaven, Japanese knotweed, oriental bittersweet, autumn olive, reed canary-grass, Norway maple, yellow iris, and purple loosestrife. Examples of observed species are shown in Figure 5-11 and Figure 5-12. Nine of these species (75 percent) were classified as Widespread (Appendix F).



Figure 5-11. Example of Oriental Bittersweet, Common Buckthorn, and Norway Maple Growing Between Boat Parking Area at Aba Bashara Boathouse (6/3/2025).



Figure 5-12. Example of Oriental Bittersweet, Common Buckthorn, Autumn Olive, and Tree-oh-Heaven Growing Between Fenced-In Storage Area at Abe Bashara Boathouse (6/10/2025).

Boys and Girls Club

The Boys and Girls Club, located approximately a half mile downstream of the Abe Bashara Boathouse along the left descending bank of the Merrimack River, encompasses a study area of approximately 3.2 acres. The site includes the main club building to the southeast, separated from the bank of the Merrimack River by Jordan Street. A chain link fence runs between the Merrimack River bank, with a narrow, mowed lawn strip situated between the chain link fence and Jordan Street. A relic boat launch provides access to the Merrimack River between Jordan Street and the main entrance road to the club. Large boulders, approximately 3–4 feet in width, block vehicle access to the boat ramp, preventing motorized entry to the river.

Invasive plant species were extensively documented along the perimeter of the site, with the highest concentrations occurring between the bank of the Merrimack River and fenced area. Five species were observed within the study area and are included on the MIPAG annotated species lists (MIPAG undated), all identified as invasive. Observed species included oriental bittersweet, winged euonymus, glossy buckthorn, Japanese barberry, and Norway maple. Examples of observed species are shown in Figure 5-13 and Figure 5-14. Three of these species (60 percent) were classified as Widespread (Appendix F).



Figure 5-13. Example of Thick Conglomerates of Oriental Bittersweet, Winged Euonymus, Glossy Buckthorn, Japanese Barberry, and Norway Maple Along Merrimack River at Boys and Girls Club (10/10/2024).



Figure 5-14. Example of Young Winged Euonymus at the Boys and Girls Club (6/11/2025).

Lawrence Heritage State Park

The Lawrence Heritage State Park, located on the north side of the North Canal adjacent to the Washington Mills Bridge, encompasses a study area of approximately 0.6 acre. The site includes the main museum building and a renovated urban park area with gardens and benches, connected by brick and paved sidewalks. A metal fence separates the North Canal from the sidewalk area. Canal Street, a single lane road, runs between the sidewalk and the museum building. Additional parking is available along Mill Street and Methuen Street, with a designated visitor and employee parking lot located behind the urban park and museum building.

MIPAG invasive and likely invasive (Bradford pear) plant species were less dense at this site, with only a few individual observations present throughout the study's duration. Six species were observed within the study area and are included on the MIPAG annotated species lists (MIPAG undated): five classified as invasive and one classified as likely invasive (Bradford pear). Observed species included tree-of-heaven, Japanese knotweed, Norway maple, glossy buckthorn, reed canary-grass, and Bradford pear. Examples of observed species are shown in Figure 5-15 and Figure 5-16. Only one of these species (reed canary-grass) (17 percent) was classified as Widespread (Appendix F).



Figure 5-15. Example of Glossy Buckthorn Bush Along North Canal Wall at Lawrence Heritage State Park (6/19/2025).



Figure 5-16. Example of Adult Bradford Pears Along North Canal and Canal Street Sidewalk at Lawrence Heritage State Park (6/3/2025).

Campagnone Common

The Campagnone Common, located in the center of Lawrence, encompasses approximately 17.0 acres. The site features areas of mowed grass and trees, brick and paved walking trails, benches, memorials, statues, and planted ornamentals. Parking is available along Common Street, Lawrence Street, Haverhill Street, and Jackson Street. The area resembles a typical open-concept urban park and is maintained regularly by city groundcrews and volunteer groups.

MIPAG invasive and likely invasive (coltsfoot) plant species were less abundant at this site, with only a few individual observations documented during the study's duration. Two species were observed within the study area and are included on the MIPAG annotated species lists (MIPAG undated): one classified as invasive and one classified as likely invasive. Observed species included tree-of-heaven and coltsfoot. Examples of observed species are shown in Figure 5-17. Both species were classified as Localized (Appendix F).



Figure 5-17. Example of Tree-of-Heaven Between Lawrence Street Sidewalk and Granite Shoulder at Campagnone Common (6/10/2025).

Merrimack River Trail

The Merrimack River Trail, located along the Merrimack River, encompasses an approximate distance of 0.6 miles starting from the Merrimack River inlet behind Abe Bashara Boathouse to the gated entrance to Lawrence Riverfront State Park for this study. The site features a single paved walkway along the Merrimack River with a few benches and trash receptacles along both sides of the trail. Parking is available off Eaton Street adjacent to Abe Bashara Boathouse and at Lawrence Riverfront State Park. The Merrimack River Trail is approximately 10 feet from the immediate bank of the Merrimack River and is largely upland forest on the other side of the trail.

Invasive and likely invasive (Tatarian honeysuckle) plant species were very abundant and well documented along much of the trail and were found throughout the study's duration. Fifteen species were observed within the study area and are included on the MIPAG annotated species lists (MIPAG undated): 13 classified as invasive, one classified as likely invasive (Tatarian honeysuckle), and one classified as evaluated plants not meeting criteria (autumn olive). Observed species included oriental bittersweet, yellow iris, glossy buckthorn, garlic mustard, autumn olive, black locust, tree-of-heaven, winged euonymus, Japanese barberry, multiflora rose, Tatarian honeysuckle, common buckthorn, black swallow-wort, Japanese honeysuckle, and Japanese knotweed (Figure 5-18). Eleven of these species (73 percent) were classified as Widespread (Appendix F).



Figure 5-18. Example of Multiflora Rose Between Merrimack River Bank and the Merrimack River Trail (6/10/2025).

Pemberton State Park

Pemberton State Park, located on the island between the Merrimack River and North Canal, encompasses a study area of approximately 8.8 acres. The site includes a pavilion area, gardens and benches, fenceline along the Merrimack River, a relic boat launch, and trash receptacles. Parking is available along Canal Street with access to the park via Broadway and Parker Street. Forested edges and buffers separate the predominantly mowed lawn landscape.

Invasive plant species were very abundant and well documented within the park and were found throughout the study's duration. Eight species were observed within the study area and are included on the MIPAG annotated species lists (MIPAG undated), all classified as invasive. Observed species included Japanese knotweed, Norway maple, black swallow-wort, tree-of-heaven, oriental bittersweet, Japanese barberry, glossy buckthorn, and black locust. Examples of observed species are shown in Figure 5-19 and Figure 5-20. Six of these species (75 percent) were classified as Widespread (Appendix F).



Figure 5-19. Example of Black Swallow-Wort Near Amesbury Street Terrestrial Edge at Pemberton State Park (6/19/2025).



Figure 5-20. Example of Tree-of-Heaven Sapling in Terrestrial Interior Island at Pemberton State Park (6/11/2025).

Nunzio DiMarca Park

Nunzio DiMarca Park, located on the island between the North Canal and Merrimack River, encompasses a study area of approximately 3.7 acres. The site includes a pavilion area, gardens and benches, a helical walking trail, and direct access to the North Canal and Merrimack River. Parking is available at an adjacent apartment building / indoor squash gymnasium. Interior forested islands and mowed lawns are the dominant vegetated landscape of the park.

Invasive plant species were very abundant and well documented within the park and were found throughout the study's duration. Nine species were observed within the study area and are included on the MIPAG annotated species lists (MIPAG undated): seven classified as invasive, one classified as likely invasive (Bradford pear), and one classified as evaluated plants not meeting criteria (autumn olive). Observed species included oriental bittersweet, Japanese knotweed, tree-of-heaven, Japanese barberry, garlic mustard, reed canary-grass, multiflora rose, Bradford pear, and autumn olive. Examples of observed species are shown in Figure 5-21 through Figure 5-24. Six of these species (67 percent) were classified as Widespread (Appendix F).



Figure 5-21. Example of Reed Canary-Glass Growing Along Terrestrial Hillside of North Canal at Nunzio DiMarca Park. Notice Worker Trimming Stand (6/10/2025).



Figure 5-22. Example of Trimmed Reed Canary-Grass Alongside Terrestrial Hillside of North Canal at Nunzio DiMarca Park (6/11/2025).



Figure 5-23. Example of Vegetated Hill with Tree-of-Heaven, Garlic Mustard, Black Locust, and Oriental Bittersweet at Nunzio DiMarca Park. Notice Hillside Dominated by Invasive Plant Species (6/10/2025).



Figure 5-24. Example of Trimmed Hill at Nunzio DiMarca Park. Notice Hillside Once Dominated by Tree-of-Heaven, Garlic Mustard Black Locust, and Oriental Bittersweet; Now Barren and Grasslands (6/19/2025).

Spicket River Greenway – Manchester Street Park

The Spicket River Greenway and Manchester Street Park are in northern Lawerence near the town boundary with Methuen, Massachusetts. The Spicket River Greenway is an approximately 3.5-mile-long paved trail that follows the banks of the Spicket River, a tributary to the Merrimack River. For the purpose of this study, Spicket River Greenway was surveyed from its trailhead at Manchester Street Park and at segments that run through Oxford Park and Nunzio DiMarca Park, located near downtown.

Manchester Street Park encompasses a study area of approximately 3.0 acres in total; however, due to safety concerns, the study area for this assessment was limited to approximately 0.7 acre as discussed in the formal Recreation Facilities, Use, and Aesthetics Study Report. The site includes a pavilion area, gardens and benches, children's playground, trash receptacles, and other appurtenant facilities. Parking is available at an adjacent lot to the park. The park is broadly characterized as a mowed lawn to the north and an outdoor playground area to the south.

Invasive plant species were very abundant and well documented within the park and were found throughout the study's duration. Eighteen species were observed within the study area and are included on the MIPAG annotated species lists (MIPAG undated): 16 classified as invasive, one classified as evaluated plants not meeting criteria (autumn olive), and one classified on likely invasive (Tatarian honeysuckle). Observed species included oriental bittersweet, autumn olive, black swallow-wort, black locust, garlic mustard, winged euonymus, reed canary-grass, Japanese knotweed, Norway maple, Japanese barberry, multiflora rose, Morrow's honeysuckle, phragmites, tree-of-heaven, Tatarian honeysuckle, glossy buckthorn, variable leaved milfoil, honey locust, and purple loosestrife. Examples of observed species are shown in Figure 5-25 and Figure 5-26. Fourteen of these species (74 percent) were classified as Widespread (Appendix F).

Honey locust was also observed during this study. Although it is not included on the MIPAG species list, it exhibits invasive characteristics and is listed as invasive in neighboring states. This species was added to Appendix F for reference purposes only.



Figure 5-25. Example of Variable Leaved Milfoil in Spicket River Near Manchester Street Park Pavilion/Spicket River Greenway (8/5/2025) (two photographs).



Figure 5-26. Example of Phragmites in Spicket River and Wetland Margins Near Manchester Street Park / Spicket River Greenway (8/5/2025).

Lawrence Riverfront State Park

Lawrence Riverfront State Park is located on the south banks of the Merrimack River near Abe Bashara Boathouse and within portions of the Merrimack River Trail. The Lawrence Riverfront State Park study area is approximately 21.4 acres with overlaps between the two recreation sites previously noted. The site includes a pavilion area, gardens and benches, boat launch, children's playground, trash receptacles, sports courts, and other appurtenant facilities. Parking is available at Lawrence Riverfront State Park or along Everett Street. The park's landscape is broadly characterized as forested lands, mowed grass fields, and paved grounds.

Invasive plant species were very abundant and well documented within the park and were found throughout the study's duration. Eleven species were observed within the study area and are included on the MIPAG annotated species lists (MIPAG undated): nine classified as invasive, one classified as evaluated plants not meeting criteria (autumn olive), and one classified on likely invasive (Tatarian honeysuckle). Observed species included Japanese knotweed, oriental bittersweet, Norway maple, Morrow's honeysuckle, tree-of-heaven, Tatarian honeysuckle, autumn olive, Japanese barberry, glossy buckthorn, Japanese honeysuckle, and yellow iris. Examples of observed species are shown in Figure 5-27 and Figure 5-28. Ten of these species (91 percent) were classified as Widespread (Appendix F).



Figure 5-27. Example of Japanese Honeysuckle Amongst Other Invasive Plants at Lawrence Riverfront State Park (6/11/2025).



Figure 5-28. Example of Japanese Knotweed Growing Behind Trailered-Boat Parking Area at Lawrence Riverfront State Park (7/26/2025).

Oxford Park

Oxford Park is located near the confluence of the Spicket River and the Merrimack River in downtown Lawrence. The Oxford Park study area is approximately 2.6 acres and includes parts of the Spicket River Greenway trail, garden beds, and a mowed lawn interior area. Parking is available at Oxford Park directly off Canal Street. The park's landscape is broadly characterized as mowed lawns and garden beds.

Invasive plant species were very abundant and well documented within the park and were found throughout the study's duration. Eight species were observed within the study area and are included on the MIPAG annotated species lists (MIPAG undated), all classified as invasive. Observed species included tree-of-heaven, black swallow-wort, black locust, garlic mustard, oriental bittersweet, glossy buckthorn, reed canary-grass, and multiflora rose. Examples of observed species are shown in Figure 5-29 and Figure 5-30. Five of these species (63 percent) were classified as Widespread (Appendix F).



Figure 5-29. Example of Multiflora Rose Growing Amongst Other Invasive Plants in the Garden Beds at Oxford Park (5/31/2025).



Figure 5-30. Example of Tree-of-Heaven Near Spicket River Greenway Trail Entrance to Oxford Park (5/31/2025).

5.1.2 Documentation and Mapping

Maps delineating approximate boundaries of the dominant mapped invasive plant species are provided in Appendix E.

5.2 Canal Vegetation Surveys

Pursuant to the approved study plan, terrestrial vegetation along the Project's canal system was identified and documented for the North and South Canals. Biologists mapped terrestrial likely invasive and potentially invasive vegetation in and around the canal walls on foot. Biologists identified species and categorized species using vegetation polygons, vegetation lines, and vegetation points. Any identified species were characterized by dominant species within the survey area and additional notes were collected for non-dominant species within a vegetation polygon and vegetation polyline. Vegetation points were used to characterize small groupings of single-stemmed or multi-stemmed clumps of the same species.

The North Canal was surveyed in spring 2024 and fall 2025. Biologists identified 35 species of invasive or potentially invasive vegetation within the North Canal. The South Canal was surveyed in early summer 2024 and spring 2025. Biologists identified 18 species growing in and along the South Canal wall. Identified species in the North Canal are presented in Table 5-3 and identified species in the South Canal are presented in Table 5-4 below.

Table 5-3. Invasive Species Observations in the North Canal.

Species Identified		Date Observed	
Common Name	**Scientific Name**	**Fall 2024**	**Spring 2025**
Norway Maple	*Acer plantoidies*	-	**X**
Tree-of-heaven	*Ailanthus altissima*	X	X
Common mugwort	*Artemisia vulgaris*	X	X
Common wintercress	*Barbarea vulgaris*	-	X
Hoary alyssum	*Berteroa incana*	-	X
Narrowleaf bittercress	*Cardamine impatiens L*	-	X
Oriental bittersweet	*Celastrus orbiculatus*	X	X
Spotted knapweed	*Centaurea stoebe*	-	X
Japanese knotweed	*Fallopia japonica (Houtt.) Dcne.*	X	X
Glossy buckthorn	*Frangula alnus*	-	X
St. Johns-wort	*Hypericum perforatum*	-	X
Yellow flag Iris	*Iris pseudacorus L.*	X	-
Yellow toadflax	*Linaria vulgaris*	-	X
Morrow's honeysuckle	*Lonicera morrowii A.Gray*	-	X
Purple loosestrife	*Lythrum salicaria L.*	X	X
Crabapple	*Malus spp.*	-	X
Japanese creeper	*Parthenocissus tricuspidata*	-	X
Virginia creeper	*Parthenocissus quinquefolia*	-	X
Reed canary grass	*Phalaris arundinacea L.*	X	X
Phragmites	*Phragmites australis (Cav.)*	-	X
Silver cinquefoil	*Potentilla argentea*	-	X
Spring cinquefoil	*Potentilla neumanniana*	-	X
Bradford pear	*Pyrus calleryana*	-	X
Buckthorn	*Rhamnus cathartica L.*	X	X
Black locust	*Robinia pseudoacacia L.*	X	X
Multiflora rose	*Rosa multiflora*	X	X

Species Identified		Date Observed	
Common Name	Scientific Name	Fall 2024	Spring 2025
Cutleaf blackberry	*Rubus laciniatus*	-	X
Sheep sorrel	*Rumex acetosella*	-	X
Bladder campion	*Silene vulgaris*	-	X
Early goldenrod	*Solidago juncea*	-	X
Bittersweet nightshade	*Solanum dulcamara*	-	X
Bouncing bet	*Saponaria officinalis*	-	X
Poison ivy	*Toxicodendron radicans*	-	X
Yellow salsify	*Trapopogon dubius*	-	X
Black swallow-wort	*Vincetoxicum nigrum*	-	X

Table 5-4. Invasive Species Observations in the South Canal.

Species Identified		Date Observed	
Common Name	Scientific Name	Fall 2024	Spring 2025
Yarrow	*Achillea Millefolium*	-	X
Tree-of-heaven	*Ailanthus altissima*	-	X
Common ragweed	*Ambrosia artemisiifolia*	-	X
Mugwort	*Artemisia vulgaris*	X	X
Oriental bittersweet	*Celastrus orbiculatus*	X	X
Spotted knapweed	*Centaurea stoebe DC.*	X	X
Japanese knotweed	*Fallopia japonica (Houtt.) Dcne.*	-	X
Alder buckthorn / Glossy buckthorn	*Frangula alnus*	-	X
Purple loosestrife	*Lythrum salicaria L.*	X	X
Mulberry	*Morus spp.*	-	X
Multiflora rose	*Rosa multiflora*	X	-
Boston ivy	*Parthenocissus tricuspidata*	-	X
Black locust	*Robinia pseudoacacia L.*	X	X

Species Identified		Date Observed	
Common Name	Scientific Name	Fall 2024	Spring 2025
Bittersweet nightshade	*Solanum dulcamara*	-	X
Giant goldenrod / Late goldenrod	*Solidago gigantea*	-	X
Meadow-rue	*Thalictrum spp*	-	X
American elm	*Ulmus americana*	-	X
Black swallow-wort	*Vincetoxicum nigrum*	-	X

5.2.1 North Canal

Essex mapped areas within the North Canal system that it owns or manages where invasive vegetation may pose a potential concern. The methods used for this study followed those outlined in the approved study plan issued by the Commission. The North Canal was surveyed on October 30, 2024, and May 20, 2025.

The North Canal is approximately 5,300 feet long, 95 feet wide, and 15 feet deep, lined by a concrete wall, and encompasses an area of approximately 11.55 acres. Any observed invasive vegetation was mapped using vegetation polygons, vegetation polylines, and vegetation points.

Vegetation polygons were used to document large, dense patches of invasive vegetation along the concrete canal wall. A total of 68 vegetation polygons were identified and mapped, representing 21 invasive species. Vegetation polygons along the North Canal wall totaled 1.066 acres, accounting for 9.22 percent of the North Canal survey area. An inventory of vegetation polygons identified in the North Canal is presented in Table G-1 in Appendix G. Maps corresponding to each vegetation polygon referenced in Table G-1 are provided in Appendix G, and representative photographs are included in Appendix H.

Vegetation polylines were collected on October 10, 2024, and May 20, 2025, to document long, narrow stretches of clumped invasive vegetation. Biologists mapped these polylines on foot along the North Canal wall. A total of 16 vegetation polylines were recorded along the North Canal, representing 14 invasive species. A complete vegetation polyline inventory for North Canal species, along with additional field notes, is presented in Table G-2 in Appendix G. Maps corresponding to each vegetation polyline referenced in Table G-2 are provided in Appendix G, and representative photographs are included in Appendix H.

In addition to vegetation polygons and polylines, vegetation points were used to identify small single-stem or clumped multi-stem invasive species along the North Canal wall. Vegetation points were collected on October 10, 2024, and May 20, 2025. A total of 278 vegetation points were documented during the multi-season survey, consisting primarily of oriental bittersweet, tree-of-heaven, Japanese knotweed, and black locust. The complete vegetation point inventory is presented in Table G-3 in Appendix G. Maps corresponding to each vegetation point referenced in Table G-3 are provided in Appendix G, and representative photographs are included in Appendix H.

5.2.2 South Canal

Essex mapped areas within the South Canal system that it owns or manages where invasive vegetation may pose a potential concern. The methods used for this study followed those outlined in the approved study plan issued by the Commission. The South Canal was surveyed on June 27 - 28, 2024, and May 19- 20, 2025.

The South Canal originates at the south abutment of Essex Dam, adjacent to the entrance of the intake canal. The canal is approximately 35 feet wide and 10 feet deep, extending parallel to the Merrimack River for roughly 2,750 feet (FERC 1978), encompassing an area of approximately 2.21 acres. Flows within the South Canal are regulated by the South Canal Gatehouse located near the canal entrance.

Vegetation polygons were used to document large, dense patches of invasive vegetation along the concrete canal wall. A total of 45 vegetation polygons were identified and mapped, representing eight invasive species. The dominant species included spotted knapweed, black locust, Japanese knotweed, and oriental bittersweet. Vegetation polygons along the South Canal wall totaled 0.197 acres, representing 8.91 percent of the South Canal survey area. An inventory of vegetation polygons and associated field observations for the South Canal is presented in Table I-1 in Appendix I. Maps corresponding to each vegetation polygon referenced in Table I-1 are provided in Appendix I, and representative photographs are included in Appendix H.

A complete vegetation polyline inventory for species identified within the South Canal, along with additional field observations, is provided in Table I-2. Maps corresponding to each polyline referenced in Table I-2 are included in Appendix I, and representative photographs are provided in Appendix H.

In addition to vegetation polygons and vegetation polylines, vegetation points were used to identify small single-stem or clumped multi-stem invasive species along the South Canal wall. Vegetation points were collected during two field efforts: June 27–28, 2024, and May 19–20, 2025. A total of 462 vegetation points were documented during the multi-season survey, consisting primarily of black locust, oriental bittersweet, tree-of-heaven, and spotted knapweed. The complete vegetation point inventory and associated field observations are presented in Table I-3. Maps showing each identified point referenced in Table I-3 are provided in Appendix I, and representative photographs are included in Appendix H.

5.3 Freshwater Mussel Habitat Assessment and Survey

A total of 11 terrestrial invasive species were identified throughout the Project (Table 5-5) as part of the Freshwater Mussel Habitat Assessment and Survey. The most common of these were black locust (13 locations), purple loosestrife (11 locations), and Japanese knotweed (8 locations). Black locust was widespread, but rarely dominant along the bank above the ordinary high water mark. Purple loosestrife was present in low densities along the shoreline, typically at the ordinary high water mark. In contrast, several observations of Japanese knotweed consisted of dense monoculture colonies running landward along the bank from the ordinary high water mark. Other species identified during the study were: oriental bittersweet (7 locations), glossy buckthorn (4 locations), common buckthorn (4 locations), honeysuckle (2 locations), multiflora rose (1 location), reed canary-grass (1 location), Japanese barberry (1 location), and tree-of-heaven (1 location).

The majority of the aquatic vegetation observed was native; only one invasive (or potentially invasive) species of aquatic vegetation was observed at the study locations: curly pondweed

(*Potamogeton crispus,* Invasive), which was located at site T3/Q20-24. This site is located directly downstream of the north abutment of the Union Street Bridge, i.e., downstream of the Project Dam and outside of the Project boundary. The bridge abutment may shelter the curly pondweed population from scour that occurs elsewhere in this riverine section of the Project.

Three additional aquatic invasive species were observed incidentally away from transects at the mouth of a backwater: water caltrop (*Trapa natans*), brittle naiad (*Najas minor*), and variable water-milfoil (*Myriophyllum heterophyllum*). A GPS point was collected to identify this location. These three species are associated with slow moving water and the adjacent backwater is likely the source of this population.

In addition to the invasive species, 9 native aquatic species were observed while conducting the survey. The most common of these were tapegrass (*Vallisinera americana*, 21 locations) and free-flowered waterweed (*Elodea nutallii,* 13 locations). Other native species observed included ribbon-leaved pondweed (*Potamogeton epihydrus,* 7 locations), coontail (*Ceratophyllum demersum,* 6 locations), multiple species of naiad (*Najas gracillima* and *guadalupensis,* 4 locations), a water moss (*Fontanalis* sp., 1 location), and perfoliate pondweed (*Potamogeton perfoliatus,* 1 location).

Maps of survey locations and results are provided in Appendix J, and representative photographs of invasive species are provided in Appendix K.

Table 5-5. Native and Invasive Plant Species Observed at the Freshwater Mussel Survey Locations (Scientific name—Common Name).

Location (Appendix J)	Native Aquatic Species	Invasive Aquatic Species	Riverbank Invasive Species
T1	*Vallisneria americana* — American eelgrass (wild celery)	--	*Lythrum salicaria* — Purple loosestrife
T2	--	--	*Reynoutria japonica* — Japanese knotweed *Celatrus orbiculatus* — Oriental bittersweet
T3/Q20-24	*Potamogeton epihydrus* — Ribbonleaf pondweed *Vallisneria americana* — American eelgrass (wild celery)	*Potamogeton crispus* — Curly-leaf pondweed	*Lythrum salicaria* — Purple loosestrife *Robinia pseudoacacia* — Black locust
T4	*Ceratophyllyum demersum* — Coontail	--	*Lythrum salicaria* — Purple loosestrife *Phalaris arundinacea* — Reed canary grass *Robinia pseudoacacia* — Black locust
T5/Q3/Q4	*Vallisneria americana* — American eelgrass (wild celery)	--	
T6	*Vallisneria americana* — American eelgrass (wild celery) *Ceratophyllum demersum* — Coontail	--	*Robinia pseudoacacia* — Black locust

Location (Appendix J)	Native Aquatic Species	Invasive Aquatic Species	Riverbank Invasive Species
T7/Q1	*Vallisneria americana* — American eelgrass (wild celery), *Nymphea odorata* — American white waterlily *Elodea nuttallii* — Nuttall's waterweed	--	*Berberis thunbergii* — Japanese barberry *Celastrus orbiculatus* — Oriental bittersweet *Robinia pseudoacacia* — Black locust *Reynoutria japonica* — Japanese knotweed *Lonicera cf. morrowii* — Morrow's honeysuckle
T8	*Elodea nuttallii* — Nuttall's waterweed *Najas guadelupensis* — Guppy grass *Vallisneria americana* — American eelgrass (wild celery)	--	*Robinia pseudoacacia* — Black locust
T9	*Ceratophyllum demersum* — Coontail	--	*Robinia pseudoacacia* — Black locust
T10	*Najas cf. guadelupensis* — Guppy grass (cf.)	--	*Rhamnus cathartica* — Common buckthorn
T11	--	--	*Reynoutria japonica* — Japanese knotweed, *Rhamnus cathartica* — Common buckthorn, *Lonicera cf. morrow* — Morrow's honeysuckle *Celastrus orbiculatus* — Oriental bittersweet
T12	*Elodea nuttallii* — Nuttall's waterweed	--	*Rhamnus cathartica* — Common buckthorn
T13	--	--	*Frangula alnus* — Glossy buckthorn *Celastrus orbiculatus* — Oriental bittersweet
T14	*Ceratophyllum demersum* — Coontail *Vallisneria americana* — American eelgrass (wild celery) *Elodea nuttalli* — Nuttall's waterweed	--	
T15	*Fontinalis sp* — water moss (unknown) *Elodea nuttallii* — Nuttall's waterweed, *Ceratophyllum demersum* — Coontail	--	*Robinia pseudoacacia* — Black locust

Location (Appendix J)	Native Aquatic Species	Invasive Aquatic Species	Riverbank Invasive Species
T16	*Potamogeton perfoliatus* — Perfoliate pondweed, *Elodea nuttallii* — Nuttall's waterweed, *Potamogeton epihydrus* — Ribbonleaf pondweed, *Vallisneria americana* — American eelgrass (wild celery)	--	*Reynoutria japonica* — Japanese knotweed *Lythrum salicaria* — Purple loosestrife
T17	*Vallisneria americana* — American eelgrass (wild celery) *Elodea nuttallii* — Nuttall's waterweed *Najas cf. gracillima* — Slender naiad (cf.)	--	*Celastrus orbiculatus* — Oriental bittersweet *Rosa multiflora* — Multiflora rose
T18	--	--	*Robinia pseudoacacia* — Black locust
T19	*Potamogeton epihydrus* — Ribbonleaf pondweed *Vallisneria americana* — American eelgrass (wild celery)	--	*Lythrum salicaria* — Purple loosestrife *Robinia pseudoacacia* — Black locust *Celastrus orbiculatus* — Oriental bittersweet
T20	--	--	*Robinia pseudoacacia* — Black locust
T21	--	--	*Reynoutria japonica* — Japanese knotweed *Celatrus orbiculatus* — Oriental bittersweet *Rhamnus cathartica* — Common buckthorn
T22	--	--	--
T23	--	--	--
T24	--	--	*Frangula alnus* — Glossy buckthorn
T25	*Vallisneria americana* — American eelgrass (wild celery)	--	*Frangula alnus* — Glossy buckthorn
T26	*Vallisneria americana* — American eelgrass (wild celery) *Ceratophyllum demersum* — Coontail *Elodea nuttallii* — Nuttall's waterweed	--	*Robinia pseudoacacia* — Black locust

Location (Appendix J)	Native Aquatic Species	Invasive Aquatic Species	Riverbank Invasive Species
T27	*Elodea nuttallii* — Nuttall's waterweed	--	*Frangula alnus* — Glossy buckthorn *Lythrum salicaria* — Purple loosestrife
T28	*Vallisneria americana* — American eelgrass (wild celery) *Elodea nuttallii* — Nuttall's waterweed	--	*Robinia pseudoacacia* — Black locust
T29	*Vallisneria americana* — American eelgrass (wild celery)	--	*Lythrum salicaria* — Purple loosestrife
T30	*Vallisneria americana* — American eelgrass (wild celery)	--	--
T31	*Vallisneria americana* — American eelgrass (wild celery)	--	*Robinia pseudoacacia* — Black locust *Reynoutria japonica* — Japanese knotweed *Lythrum salicaria* — Purple loosestrife
Q2/Q31-33	*Potamogeton epihydrus* — Ribbonleaf pondweed *Elodea nuttallii* — Nuttall's waterweed *Vallisneria americana* — American eelgrass (wild celery)	--	*Reynoutria japonica* — Japanese knotweed
Q5-9	*Vallisneria americana* — American eelgrass (wild celery) *Potamogeton epihydrus* — Ribbonleaf pondweed *Najas guadalupensis* — Common Waternymph	--	*Lythrum salicaria* — Purple loosestrife
Q10-14	*Vallisneria americana* — American eelgrass (wild celery) *Potamogeton epihydrus* — Ribbonleaf pondweed	--	*Lythrum salicaria* — Purple loosestrife *Ailanthus altissima* — Tree-of-heaven
Q15-19	*Vallisneria americana* — American eelgrass (wild celery) *Elodea nuttallii* — Nuttall's waterweed	--	*Lythrum salicaria* — Purple loosestrife
Q25-30	*Vallisneria americana* — American eelgrass (wild celery)	--	--

Location (Appendix J)	Native Aquatic Species	Invasive Aquatic Species	Riverbank Invasive Species
Q34-36	*Elodea nuttallii* — Nuttall's waterweed *Potamogeton epihydrus* — Ribbonleaf pondweed	--	--
Q37-39	*Elodea nuttallii* — Nuttall's waterweed *Vallisneria americana* — American eelgrass (wild celery) *Ceratophyllum demersum* — Coontail	--	*Reynoutria japonica* — Japanese knotweed

6 Discussion

The comprehensive existing information provided in the PAD, the MIPAG annotated species lists, as well as the extensive multi-season field efforts documented in this report (including recreation area surveys, canal vegetation mapping, and freshwater mussel assessment surveys), consistently demonstrate that invasive plant species are deeply entrenched and widespread throughout the City of Lawrence. Surveys conducted across 2024 and 2025 confirmed the presence of numerous terrestrial invasive species (e.g., Japanese knotweed, tree-of-heaven, Oriental bittersweet, multiflora rose, glossy buckthorn, common buckthorn, reed canary-grass, Phragmites, black swallow-wort, Japanese barberry), along with several aquatic invasive species (e.g., variable-leaved milfoil, curly-leaf pondweed, water caltrop, brittle naiad). These species occur across nearly every surveyed habitat type, including uplands, riverbanks, canal walls, landscaped parks, and disturbed urban corridors, which illustrates the pervasive and persistent nature of invasive plants species.

The majority of the invasive, likely invasive, and potentially invasive plants found during the study match those included in the MIPAG list. Collectively, these observations reflect a larger, well-documented regional pattern established by the MIPAG: urban environments across Massachusetts and the eastern United States universally suffer from invasive plant overgrowth. In the City of Lawrence, like other large cities, fragmented land ownership, vacant properties, roadways, rail and utility corridors, and historically disturbed soils create ideal conditions for invasive plant establishment. Once present, these species spread rapidly and aggressively, aided by prolific seed production, vegetative fragmentation, and the movement of soil, equipment, vehicles, and foot traffic between sites. For example, improper handling and disposal of invasive vegetation during maintenance activities from site to site increases the risk of spreading viable seeds and plant fragments between recreation areas. Past and present land use activities in and around the study area have contributed, and will continue to contribute, to the degraded, weedy habitats that occur there today. The patterns observed in Lawrence mirror the behaviors described by MIPAG for the species it tracks across the state.

The North and South Canals are the only structures surveyed that are within Essex's ownership. For Project and public safety reasons, Essex actively maintains the North and South Canals through

routine cutting, mowing, and removal of invasive vegetation. Biologists observed new plant growth on several occasions in areas where cutting and mowing had occurred. Despite these efforts, the proximity of the canals to adjacent lands not managed for invasive species results in frequent reintroduction and reestablishment of previously controlled populations. During field assessments, biologists observed that the invasive species present within the canal system were also widespread in neighboring unmanaged areas and throughout the study area. The SPD requested an "assessment of any data gaps in the Project-specific invasive plant species." There are no "Project-specific species" identified as part of this study and therefore no data gaps—all species identified as part of this study were widespread and pervasive beyond the Project and have no nexus to the Project.

The majority of the locations and sites surveyed as part of this study (e.g. the Recreation Field Inventory Assessment and the Recreation Visitor Use Surveys) are outside of the Project Boundary and are not owned or managed by Essex. Essex does not have any control over invasive plant management strategies employed by other parties throughout the City of Lawrence. This level of distribution underscores the reinvasion pressure on the study area and highlights the need for coordinated multi-property management not associated with Project operations.

7 Variances from FERC-Approved Study Plan

The Invasive Plant Survey was performed in accordance with the SPD, with the following variance:

- In their May 10, 2024 SPD, FERC requested that Essex report the occurrence of all invasive plant species while conducting field sampling conducted as part of the Freshwater Mussel Habitat Assessment and Survey. Although invasive plant data was not collected during the 2024 Mussel Study, Essex revisited the survey locations in 2025 that had been previously established during the Freshwater Mussel Habitat Assessment and Survey. This approach was discussed at the ISR Meetings in May 2025. FERC did not opine on this approach in their August 25, 2025 Study Determination given that it was not a formally requested modification. In their June 26, 2025 comment letter, MassWildlife noted they would support a variance in timing, allowing Essex to collect the required data during the 2025 season, provided the scope and locations remain consistent with those outlined in the approved Study Plan. The scope and locations remained consistent with those from the Freshwater Mussel Habitat Assessment and Survey.

8 References

EDDMapS. 2025. Data Visualization, Custom Maps & Queries. Available online [URL]:. Accessed December 2025.

iNaturalist. 2025. Explore Observations, Map. Available online [URL]: https://www.inaturalist.org/observations?nelat=42.723297&nelng=-71.133454&subview=map&swlat=42.675868&swlng=-71.191212. Accessed December 2025.

Magee, D. W., & Ahles, H. E. (2007). Flora of the Northeast: A Manual of the Vascular Flora of New England and Adjacent New York (2nd ed.). University of Massachusetts Press.

Mass Audubon. 2023. Invasive Plants of Massachusetts, Identification and Management Resources for Addressing Invasive Plants on Your Property. MassAudubon, Lincoln, Massachusetts.

Available online [URL]: https://www.massaudubon.org/nature-wildlife/invasive-plants-in-massachusetts. Accessed December 2025.

Massachusetts Invasive Plant Advisory Group (MIPAG). undated. Annotated Species List. Massachusetts Invasive Plant Advisory Group, Boston, Massachusetts. Available online [URL]: https://massnrc.org/MIPAG/. Accessed December 2025.

Massachusetts Invasive Plant Advisory Group (MIPAG). 2005. The Evaluation of Non-Native Plant Species for Invasiveness in Massachusetts, with Annotated List. Massachusetts Invasive Plant Advisory Group, Boston, Massachusetts. Available online [URL]: https://massnrc.org/MIPAG/docs/MIPAG_FINDINGS_FINAL_042005.pdf. Accessed December 2025.

Massachusetts Invasive Plant Advisory Group (MIPAG). 2025. Massachusetts Invasive Plant Advisory Group, About the Group. Massachusetts Invasive Plant Advisory Group, Boston, Massachusetts. Available online [URL]: https://massnrc.org/MIPAG/. Accessed December 2025.

Massachusetts Natural Heritage and Endangered Species Program (NHESP). 2025. Invasive Plants. MassWildlife Division of Fisheries and Wildlife. Available online [URL]: https://www.mass.gov/info-details/invasive-plants. Accessed December 2025.

Natural Resources Conservation Service (NRCS). 2024. Plants Database – Massachusetts. Natural Resources Conservation Service, United States Department of Agriculture, Washington, D.C. Available online [URL]: https://plants.usda.gov/state-search. Accessed September 2024.

United States Department of Agriculture (USDA). 2025. Invasive Species. United States Department of Agriculture, Washington, D.C. Available online [URL]: https://www.usda.gov/farming-and-ranching/plants-and-crops/pest-and-weed-management/invasive-species. Accessed December 2025.

Appendix A

Invasive Plant Species Study Area Maps



/$:5(1&(+<'52(/(&75,& 352-(&7
)(5& 12
,19$6,9(3/$17 63(&,(6 6859(<
$3352;,0$7(,19$6,9(63(&,(6 6859(<

675$==8/$ 5(6(59$7,21

3$*(2)

,QYDVLYH 6SHFLHV 6XUYH



)HHW :



3DWHK?&HQWUDOB5LYHUVB3RZHU? B/DZUHQFH5HOLFHQVLQJ?^ B:,3?PDSBGRFV?&53B/DZUHQFHB,QYDVLYHB6SHFLHV DSU[

/$:5(1&(+<'52(/(&75,& 352-(&7
)(5& 12
,19$6,9(3/$17 63(&,(6 6859(<
$3352;,0$7(,19$6,9(63(&,(6 6859(<

6(:(5 ,17(5&(3725

3$*(2)

,QYDVLYH 6SHFLHV 6XUYH



)HHW



/$:5(1&(+<'52(/(&75,& 352-(&7
)(5& 12
,19$6,9(3/$17 63(&,(6 6859(<
$3352;,0$7(,19$6,9(63(&,(6 6859(<

5$<021' - 0$57,1 5,9(56,'(3$5.

3$*(2)

,QYDVLYH 6SHFLHV 6XUYH



/$:5(1&(+<'52(/(&75,& 352-(&7
)(5& 12
,19$6,9(3/$17 63(&,(6 6859(<
$3352;,0$7(,19$6,9(63(&,(6 6859(<

3+,//,36 $&$'(0< %2$7 +286(

3$*(2)

,QYDVLYH 6SHFLHV 6XUYH

)HHW

3DWK?&HQWUDO5LYHUVB3RZHU? B/DZUHQFH5HOLFHQVLQJ?^ B:,3?PDSBGRFV?&53B/DZUHQFHB,QYDVLYHB6SHFLHV DSU[



/$:5(1&(+<'52(/(&75,& 352-(&7
)(5& 12
,19$6,9(3/$17 63(&,(6 6859(<
$3352;0$7(,19$6,9(63(&,(6 6859(<

0(7+8(1 %2$7 5$03

3$*(2)

,QYDVLYH 6SHFLHV 6XUYH



)HHW



/$:5(1&(+<'52(/(&75,& 352-(&7
)(5& 12
,19$6,9(3/$17 63(&,(6 6859(<
$3352;,0$7(,19$6,9(63(&,(6 6859(<

%$< &,5&8,7 75$,/

3$*(2)

,QYDVLYH 6SHFLHV 6XUYH
7UDLO

%D\ &LUFXLW 7UDLO

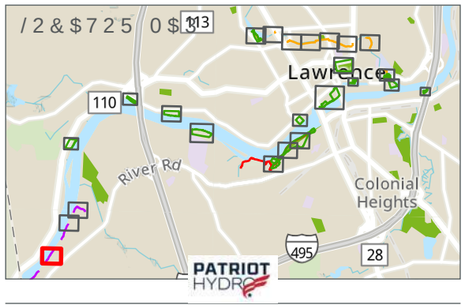

)HHW :

3DW=K?&HQWUDOB5LYHUVB3RZHU? B/DZUHQFH5HOLFHQVLQJ?^ B:,3?PDSBGRFV?&53B/DZUHQFHB,QYDVLYHB6SHFLHV DSU[



/$:5(1&(+<'52(/(&75,& 352-(&7
)(5& 12
,19$6,9(3/$17 63(&,(6 6859(<
$3352;,0$7(,19$6,9(63(&,(6 6859(<

%$< &,5&8,7 75$,/

3$*(2)

,QYDVLYH 6SHFLHV 6XUYH
7UDLO

%D\ &LUFXLW 7UDLO

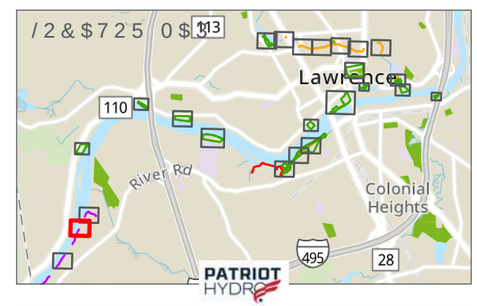

)HHW :

3DWK?&HQWUDOB5LYHUVB3RZHU? B/DZUHQFH5HOLFHQVLQJ?^ B:,3?PDSBGRFV?&53B/DZUHQFHB,QYDVLYHB6SHFLHV DSU[

/$:5(1&(+<'52(/(&75,& 352-(&7
)(5& 12
,19$6,9(3/$17 63(&,(6 6859(<
$3352;,0$7(,19$6,9(63(&,(6 6859(<

%$< &,5&8,7 75$,/

3$*(2)

,QYDVLYH 6SHFLHV 6XUYH
7UDLO
%D\ &LUFXLW 7UDLO

)HHW



/$:5(1&(+<'52(/(&75,& 352-(&7
)(5& 12
,19$6,9(3/$17 63(&,(6 6859(<
$3352;,0$7(,19$6,9(63(&,(6 6859(<

$%(%$6+5 %2$7+286(
/$:5(1&(5,9(5)5217 67$7(3$5.
3$*(2)

,QYDVLYH 6SHFLHV 6XUYH
7UDLO

0HUULPDFN 5LYHU 7UDLO

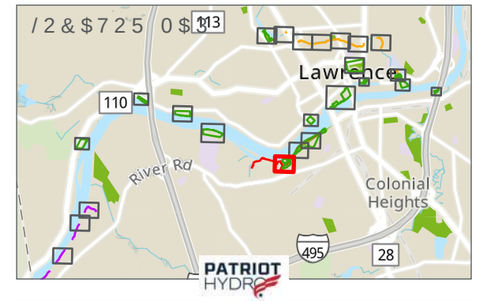

HDR

)HHW :

3DWK?&HQWUDOB5LYHUVB3RZHU? B/DZUHQFH5HOLFHQVLQJ?^ B:,3?PDSBGRFV?&53B/DZUHQFHB,QYDVLYHB6SHFLHV DSU[

/$:5(1&(+<'52(/(&75,& 352-(&7
)(5& 12
,19$6,9(3/$17 63(&,(6 6859(<
$3352;,0$7(,19$6,9(63(&,(6 6859(<

/$:5(1&(5,9(5)5217 67$7(3$5.

3$*(2)

,QYDVLYH 6SHFLHV 6XUYH
7UDLO
0HUULPDFN 5LYHU 7UDLO





)HHW


0HUULPDFN 5LYHU
Riverside Ave
Riverside Ave
Riverside Ave


Bridge St
Bridge St
Bridge St

/$:5(1&(+<'52(/(&75,& 352-(&7
)(5& 12
,19$6,9(3/$17 63(&,(6 6859(<
$3352;,0$7(,19$6,9(63(&,(6 6859(<

/$:5(1&(+(57,$*(67$7(3$5.
&1/ $&&(66
3$*(2)

,QYDVLYH 6SHFLHV 6XUYH

1 RUWK &DQDO

)HHW :

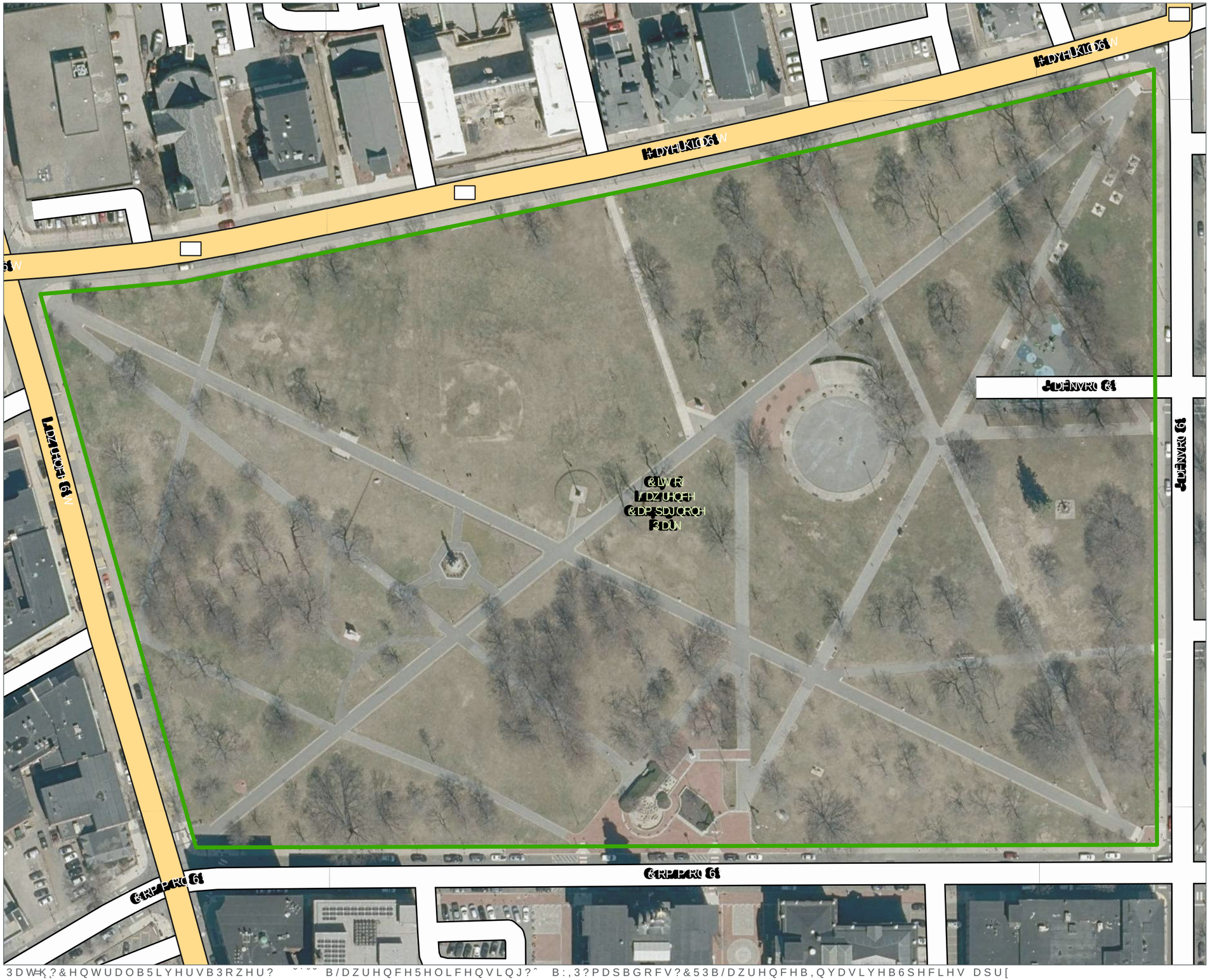

/$:5(1&(+<'52(/(&75,& 352-(&7
)(5& 12
,19$6,9(3/$17 63(&,(6 6859(<
$3352;,0$7(,19$6,9(63(&,(6 6859(<

&03*121(&20021

3$*(2)

,QYDVLYH 6SHFLHV 6XUYH

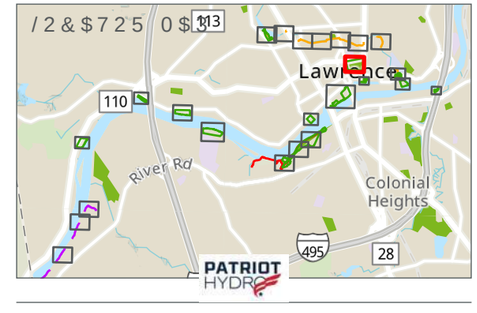

)HHW



/$:5(1&(+<'52(/(&75,& 352-(&7
)(5& 12
,19$6,9(3/$17 63(&,(6 6859(<
$3352;,0$7(,19$6,9(63(&,(6 6859(<

3(0%(5721 67$7(3$5.

3$*(2)

,QYDVLYH 6SHFLHV 6XUYH

3DWK?&HQWUDOB5LYHUVB3RZHU? B/DZUHQFH5HOLFHQVLQJ? B:,3?PDSBGRFV?&53B/DZUHQFHB,QYDVLYHB6SHFLHV DSU[

)HHW



/$:5(1&(+<'52(/(&75,& 352-(&7
)(5& 12
,19$6,9(3/$17 63(&,(6 6859(<
$3352;,0$7(,19$6,9(63(&,(6 6859(<

181=,2 ',0$5&$ 3$5.

3$*(2)

,QYDVLYH 6SHFLHV 6XUYH
7UDLO
6SLFNHW 5LYHU *UHHQZD\

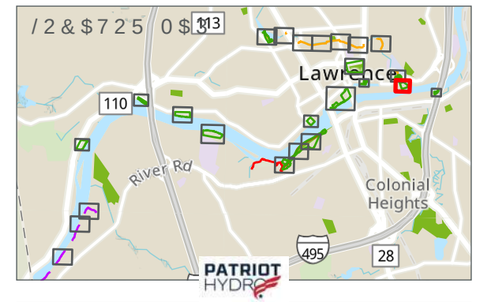

)HHW

3DWK?&HQWUDOB5LYHUVB3RZHU? B/DZUHQFH5HOLFHQVLQJ?^ B:,3?PDSBGRFV?&53B/DZUHQFHB,QYDVLYHB6SHFLHV DSU[



/$:5(1&(+<'52(/(&75,& 352-(&7
)(5& 12
,19$6,9(3/$17 63(&,(6 6859(<
$3352;,0$7(,19$6,9(63(&,(6 6859(<

63,&.(7 5,9(5 *5((1:$<
0$&+(67(5 675((7 3$5.
3$*(2) ^

,QYDVLYH 6SHFLHV 6XUYH
7UDLO
6SLFNHW 5LYHU *UHHQZD\



HDR

)HHW :

3DW=K?&HQWUDOB5LYHUVB3RZHU? B/DZUHQFH5HOLFHQVLQJ?^ B:,3?PDSBGRFV?&53B/DZUHQFHB,QYDVLYHB6SHFLHV DSU[

/$:5(1&(+<'52(/(&75,& 352-(&7
)(5& 12
,19$6,9(3/$17 63(&,(6 6859(<
$3352;,0$7(,19$6,9(63(&,(6 6859(<

63,&.(7 5,9(5 *5((1:$<
0$&+(67(5 675((7 3$5.
3$*(2) ^

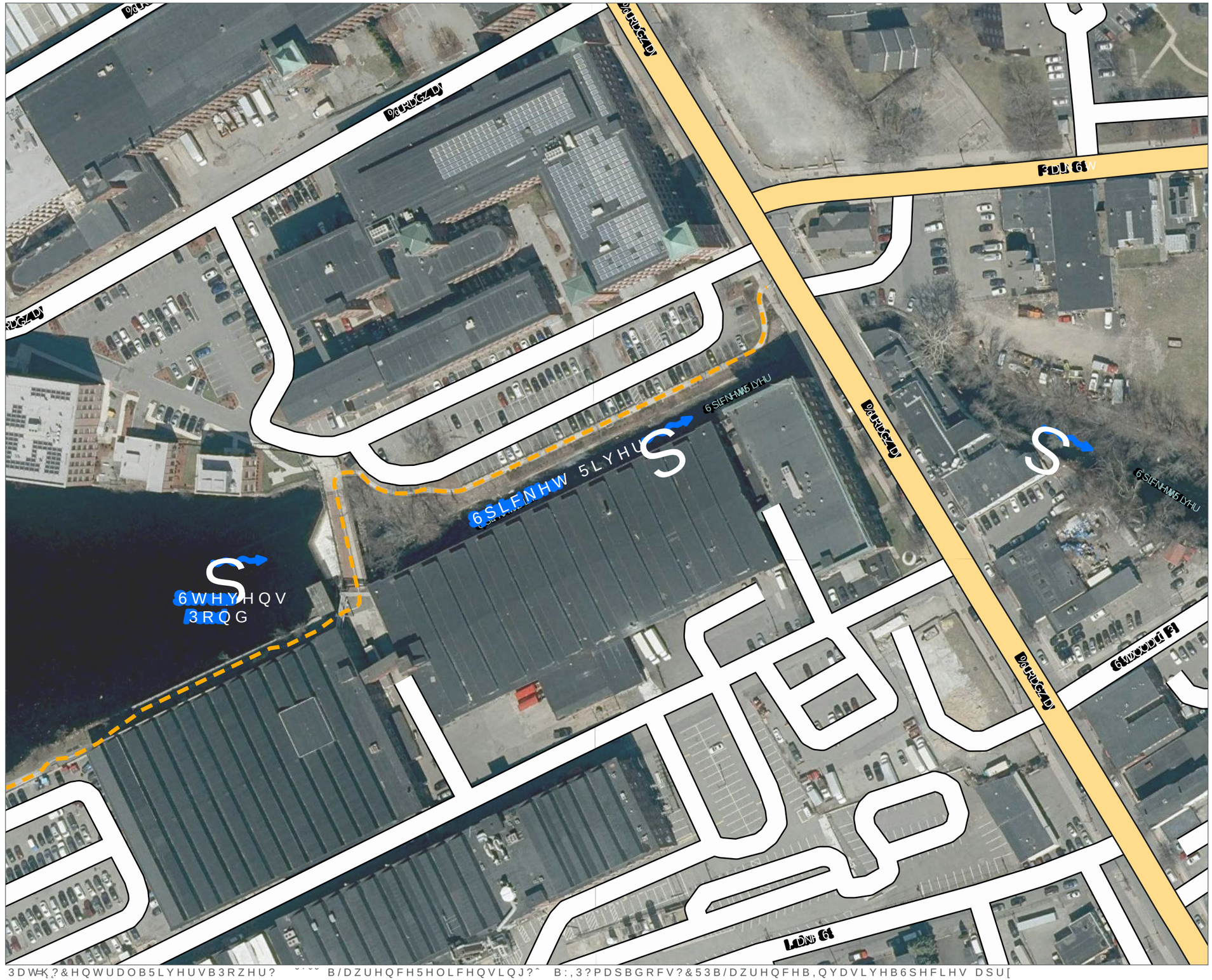

,QYDVLYH 6SHFLHV 6XUYH
7UDLO
6SLFNHW 5LYHU *UHHQZD\

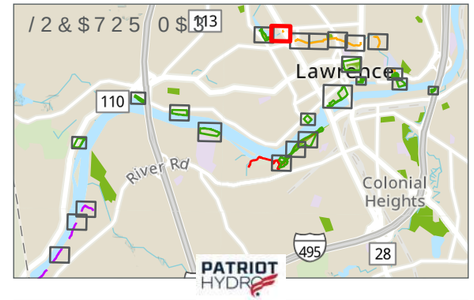

)HHW :

3DWK?&HQWUDOB5LYHUVB3RZHU? B/DZUHQFH5HOLFHQVLQJ?^ B:,3?PDSBGRFV?&53B/DZUHQFHB,QYDVLYHB6SHFLHV DSU[


6 SLFNHW 5LYHU
6 SLFNHW 5LYHU
&HQWUDO 3DUN
&HQWUDO 3DUN
&HQWUDO 3DUN

6 SLFNHW 5LYHU
6 SLFNHW 5LYHU
S
S
Ogden Ave
Ogden Ave
Ogden Ave



/$:5(1&(+<'52(/(&75,& 352-(&7
)(5& 12
,19$6,9(3/$17 63(&,(6 6859(<
$3352;,0$7(,19$6,9(63(&,(6 6859(<

63,&.(7 5,9(5 *5((1:$<
0$&+(67(5 675((7 3$5.
3$*(ˇ 2) ˆ

,QYDVLYH 6SHFLHV 6XUYH
7UDLO
6SLFNHW 5LYHU *UHHQZD\



)HHW :

3DWHK?&HQWUDOB5LYHUVB3RZHU? B/DZUHQFH5HOLFHQVLQJ?^ B:,3?PDSBGRFV?&53B/DZUHQFHB,QYDVLYHB6SHFLHV DSU[

/$:5(1&(+<'52(/(&75,& 352-(&7
)(5& 12
,19$6,9(3/$17 63(&,(6 6859(<
$3352;,0$7(,19$6,9(63(&,(6 6859(<

63,&.(7 5,9(5 *5((1:$<
0$&+(67(5 675((7 3$5.
3$*(ˇ 2) ˆ

,QYDVLYH 6SHFLHV 6XUYH
7UDLO
6SLFNHW 5LYHU *UHHQZD\

Ayre St
Tilroy St
Wilcox St
Dolores St
Jefferson Davis Hwy
Ayre St
Ayre St
Ayre St

/$:5(1&(+<'52(/(&75,& 352-(&7
)(5& 12
,19$6,9(3/$17 63(&,(6 6859(<
$3352;,0$7(,19$6,9(63(&,(6 6859(<

63,&,.(7 5,9(5 *5((1:$<
0$&+(67(5 675((7 3$5.
3$*(ˆ 2) ˆ

,QYDVLYH 6SHFLHV 6XUYH
7UDLO
6SLFNHW 5LYHU *UHHQZD\


6SLFNHW 5LYHU
6SLFNHW 5LYHU
6SLFNHW 5LYHU


6 SLFNHW 5LYHU
6 SLFNHW 5LYHU
6 SLFNHW 5LYHU
6 SLFNHW 5LYHU
6 SLFNHW 5LYHU
6 SLFNHW 5LYHU
6 SLFNHW 5LYHU
&DQDO 5G
&DQDO 5G
&DQDO 5G

Appendix B

MIPAG Annotated Plant Species List

Massachusetts Invasive Plants Advisory Group

>> **Home: About the Group**

>> **Members**

>> **Publications/Resources**

>> **Contacts**

Annotated Species Lists:

- **Invasive (39)**
- **Likely Invasive (37)**
- **Potentially Invasive (3)**
- **Not Currently Meeting Criteria (19)**

Criteria:

- **Updated** (2022)
- **Original** (2005)

Species Reviewed:

- **Listed Alphabetically**
- **Listed by Category**

Know a species that should be considered for evaluation? Fill out **this form** or **email** the Evaluation Subcommittee

Plants voted as: INVASIVE

"Invasive" plants are non-native species that have spread into native or minimally managed plant systems in Massachusetts. These plants cause economic or environmental harm by developing self-sustaining populations and becoming dominant and/or disruptive to those systems. As defined here, "species" includes all synonyms, subspecies, varieties, forms, and cultivars of that species unless proven otherwise by a process of scientific evaluation.

Acer platanoides L. **(Norway maple)**
A tree occurring in all regions of the state in upland and wetland habitats, and especially common in woodlands with colluvial soils. It grows in full sun to full shade. Escapes from cultivation; can form dense stands; out-competes native vegetation, including sugar maple; dispersed by water, wind and vehicles.

Acer pseudoplatanus L. **(Sycamore maple)**
A tree occurring mostly in southeastern counties of Massachusetts, primarily in woodlands and especially near the coast. It grows in full sun to partial shade. Escapes from cultivation inland as well as along the coast; salt-spray tolerant; dispersed by wind, water and vehicles.

Aegopodium podagraria L. **(Bishop's goutweed; bishop's weed; goutweed)**
A perennial herb occurring in all regions of the state in uplands and wetlands. Grows in full sun to full shade. Escapes from cultivation; spreads aggressively by roots; forms dense colonies in flood plains.

Ailanthus altissima (P. Miller) Swingle **(Tree-of-heaven)**
This tree occurs in all regions of the state in upland, wetland, & coastal habitats. Grows in full sun to full shade. Spreads aggressively from root suckers, especially in disturbed areas.

Alliaria petiolata (Bieb.) Cavara & Grande **(Garlic mustard)**
Synonym: *Alliaria officinalis* Andrz. Ex Bieb.
A biennial herb occuring in all regions of the state in uplands. Grows in full sun to full shade. Spreads aggressively by seed, especially in wooded areas.

Alnus glutinosa (L.) Gaertner **(Black alder, European alder)**
A rapidly growing tree, native to Europe and portions of northern Africa and Asia, that has been widely planted for ornamental purposes and for erosion control. Black alder is primarily a riparian species that forms large stands and readily disperses via waterways, wildlife and wind. It may hybridize with other alder species.

Aralia elata (Miq.) Seem. **(Japanese angelica tree)**
A conspicuous single- or multi-stemmed spiny tree, 20 to 40 feet tall, with large pinnate leaves and massive many-flowered inflorescences. It can grow in a range of soil types, but prefers moist, well-drained soil, and sun to partial shade. It produces small purple to black berries and also suckers from its base and spreads vegetatively. (Reviewed 2025)

Berberis thunbergii DC. **(Japanese barberry)**
A shrub occuring open and wooded uplands and wetlands in all regions of the state. Grows in full sun to full shade. Escaping from cultivation; spread by birds; forms dense stands.

Cabomba caroliniana A.Gray **(Carolina fanwort; fanwort)**
A perennial herb occuring in all regions of the state in aquatic habitats. Common in the aquarium trade; chokes waterways.

Celastrus orbiculatus Thunb. **(Oriental bittersweet; Asian or Asiatic bittersweet)**

A perennial vine occuring in all regions of the state in uplands. Grows in full sun to partial shade. Escaping from cultivation; berries spread by birds and humans; overwhelms and kills vegetation.

Cynanchum louiseae Kartesz & Gandhi **(Black swallow-wort, Louise's swallow-wort)**
Synonyms: *Cynanchum nigrum* (L.) Pers. non Cav.; *Vincetoxicum nigrum* (L.) Moench
A perennial vine occurring in all regions of the state in upland, wetland, and coastal habitats. Grows in full sun to partial shade. Forms dense stands, out-competing native species: deadly to Monarch butterflies.

Elaeagnus umbellata Thunb. **(Autumn olive)**
A shrub occurring in uplands in all regions of the state. Grows in full sun. Escaping from cultivation; berries spread by birds; aggressive in open areas; has the ability to change soil.

Eragrostis curvula (Schrad.) Nees **(Weeping lovegrass)**
A perennial warm season bunchgrass that occurs on road edges, agricultural grasslands, sandplain grassland, and coastal heathland areas, mainly in coastal and island counties. In globally rare early successional habitats, this grass has demonstrated the ability to expand rapidly. (Reviewed 2021)

Euonymus alatus (Thunb.) Sieb. (**Winged euonymus; Burning bush)**
A shrub occurring in all regions of the state and capable of germinating prolifically in many different habitats. It grows in full sun to full shade. Escaping from cultivation and can form dense thickets and dominate the understory; seeds are dispersed by birds.

Euphorbia esula L. **(Leafy spurge; wolf's milk)**
A perennial herb occurring in all regions of the state in grasslands and coastal habitats. Grows in full sun. An aggressive herbaceous perennial and a notable problem in western USA.

Fallopia japonica (Houtt.) Dcne. **(Japanese knotweed; Japanese or Mexican Bamboo)**
Synonym: *Polygonum cuspidatum* Sieb. & Zucc.; *Reynoutria japonica* Houtt.
A perennial herbaceous subshrub or shrub occurring in all regions of the state in upland, wetland, and coastal habitats. Grows in full sun to full shade, but hardier in full sun. Spreads vegetatively and by seed; forms dense thickets.

Ficaria verna Huds. **(Lesser celandine; fig buttercup)**
Synonyms: *Ranunculus ficaria* L.
A perennial herb occurring on stream banks, and in lowland and uplands woods in all regions of the state. Grows in full sun to full shade. Propagates vegetatively and by seed; forms dense stands especially in riparian woodlands; an ephemeral that outcompetes native spring wildflowers.

Frangula alnus P. Mill. **(European buckthorn; glossy buckthorn)**
Synonyms: *Rhamnus frangula* L.; *R. frangula* var. *angustifolia* Loud.
Shrub or tree occurring in all regions of the state in upland, wetland, and coastal habitats. Grows in full sun to full shade. Produces fruit throughout the growing season; grows in multiple habitats; forms thickets.

Glaucium flavum Crantz **(Sea or horned poppy; yellow hornpoppy)**
A biennial and perennial herb occurring in southeastern MA in coastal habitats. Grows in full sun. Seeds float; spreads along rocky beaches; primarily Cape Cod and Islands.

Hesperis matronalis L. **(Dame's rocket)**
A biennial and perennial herb occurring in all regions of the state in upland and wetland habitats. Grows in full sun to full shade. Spreads by seed; can form dense stands, particularly in flood plains.

Iris pseudacorus L. **(Yellow iris)**
A perennial herb occurring in all regions of the state in wetland habitats, primarily in flood plains. Grows in full sun to partial shade. Out-competes native plant communities.

Lepidium latifolium L. **(Broad-leaved pepperweed; tall pepperweed)**
A perennial herb occurring in eastern and southeastern regions of the state in coastal habitats. Grows in full sun. Primarily coastal at upper edge of wetlands; also found in disturbed areas; salt tolerant.

Lonicera japonica Thunb. **(Japanese honeysuckle)**
A perennial vine occurring in all regions of the state in upland, wetland, and coastal habitats. Grows in full sun to full shade. Rapidly growing, dense stands climb and overwhelm native vegetation; produces many seeds that are bird dispersed; more common in southeastern Massachusetts.

Lonicera morrowii A.Gray **(Morrow's honeysuckle)**A shrub occurring in all regions of the state in upland, wetland, and coastal habitats. Grows in full sun to full shade. Part of a confusing hybrid complex of nonnative honeysuckles commonly planted and escaping from cultivation via bird dispersal.

Lonicera x bella Zabel [*morrowii* x *tatarica*] **(Bell's honeysuckle)**
This shrub occurs in all regions of the state in upland, wetland, and coastal habitats. Grows in full sun to full shade. Part of a confusing hybrid complex of nonnative honeysuckles commonly planted and escaping from cultivation via bird dispersal.

Lysimachia nummularia L. **(Creeping jenny; moneywort)**
A perennial herb occurring in all regions of the state in upland and wetland habitats. Grows in full sun to full shade. Escaping from cultivation; problematic in flood plains, forests and wetlands; forms dense mats.

Lythrum salicaria L. **(Purple loosestrife)**
A perennial herb or subshrub occurring in all regions of the state in upland and wetland habitats. Grows in full sun to partial shade. Escaping from cultivation; overtakes wetlands; high seed production and longevity.

Miscanthus sinensis Anderss. **(Chinese silvergrass; Eulalia)**
A tall ornamental bunch grass with showy flower and seed heads and a silver vein that goes down the middle of each leaf blade. It can be found in variety of habitats from full sun to part shade and does particularly well on road, habitat edges, and in grasslands in coastal and island counties. It grows in dense bunches and is rhizomatous as well as seed-dispersing. Originally categorized as "Do not list at this time" due to the need for more data from minimally managed habitats. (Reviewed 2024/2025)

Myriophyllum heterophyllum Michx. **(Variable water-milfoil; Two-leaved water-milfoil)**
A perennial herb occurring in all regions of the state in aquatic habitats. Chokes waterways, spread by humans and possibly birds.

Myriophyllum spicatum L. **(Eurasian or European water-milfoil; spike water-milfoil)**
A perennial herb found in all regions of the state in aquatic habitats. Chokes waterways, spread by humans and possibly birds.

Phalaris arundinacea L. **(Reed canary-grass)**
This perennial grass occurs in all regions of the state in wetlands and open uplands. Grows in full sun to partial shade. Can form huge colonies and overwhelm wetlands; flourishes in disturbed areas; native and introduced strains; common in agricultural settings and in forage crops.

Phragmites australis (Cav.) Trin. ex Steud. subsp. **australis (Common reed)**

A perennial grass (USDA lists as subshrub, shrub) found in all regions of the state. Grows in upland and wetland habitats in full sun to full shade. Overwhelms wetlands forming huge, dense stands; flourishes in disturbed areas; native and introduced strains.

Polygonum perfoliatum L. **(Mile-a-minute vine or weed; Asiatic tearthumb)**
Synonyms: *Persicaria perfoliata* (L.) H. Gross; *Ampelygonum perfoliatum* (L.) Roberty & Vautier
This annual herbaceous vine is currently known to exist in several counties in MA, and has also has been found in RI and CT. Habitats include streamside, fields, and road edges in full sun to partial shade. Highly aggressive; bird and human dispersed.

Potamogeton crispus L. **(Crisped pondweed; curly pondweed)**
A perennial herb occurring in all regions of the state in aquatic habitats. Forms dense mats in the spring and persists vegetatively.

Rhamnus cathartica L. **(Common buckthorn)**
A shrub or tree occurring in all regions of the state in upland and wetland habitats. Grows in full sun to full shade. Produces fruit in fall; grows in multiple habitats; forms dense thickets.

Robinia pseudoacacia L. **(Black locust)**
A tree that occurs in all regions of the state in upland habitats. Grows in full sun to full shade. While the species is native to central portions of Eastern North America, it is not indigenous to Massachusetts. It has been planted throughout the state since the 1700's and is now widely naturalized. It behaves as an invasive species in areas with sandy soils.

Rosa multiflora Thunb. **(Multiflora rose)**
A perennial vine or shrub occurring in all regions of the state in upland, wetland and coastal habitats. Grows in full sun to full shade. Forms impenetrable thorny thickets that can overwhelm other vegetation; bird dispersed.

Salix atrocinerea/Salix cinerea L. **(Large Gray Willow/Rusty Willow)**
A large shrub or small tree most commonly found in the eastern and southeastern areas of the state, with new occurrences being reported further west. Primarily found on pond shores but is also known from other wetland types and rarely uplands. *Salix atrocinerea* L. / *Salix cinerea* L. are either recognized as closely related species or the conspecific subspecies *Salix cinerea* ssp. *oleifolia* and *S. cinerea* ssp. *cinerea*. Forms dense stands and can out-compete native species along the shores of coastal plain ponds. (Reviewed 2014)

Trapa natans L. **(Water-chestnut)**
An annual herb occurring in the western, central, and eastern regions of the state in aquatic habitats. Forms dense floating mats on water.

< Back to Top >
Home | Contacts

Massachusetts Invasive Plants Advisory Group

Plants voted as: LIKELY INVASIVE

"Likely Invasive plants" are non-native species that are naturalized in Massachusetts but do not meet the full criteria that would trigger an "Invasive plant" designation. As defined here, "species" includes all synonyms, subspecies, varieties, forms, and cultivars of that species unless proven otherwise by a process of scientific evaluation.

Actinidia arguta (Sieb. & Zucc.) Planch. Ex Miq. **(Hardy kiwi, Tara vine)**
A fast-growing woody vine that may climb to 30 feet or more on trees. Grows in sun or shade. Used in permaculture. Where it escapes it can aggressively climb trees and smother them, while also producing new seedlings. (Reviewed 2015)

Ampelopsis brevipedunculata (Maxim.) Trautv. **(Porcelain-berry; Amur peppervine)**
A woody vine found primarily in southeastern counties of Massachusetts but known from some western counties as well. Occurs in upland woodland edges and thickets and grows in full sun topartial shade. Escapes from cultivation and is bird dispersed.

Anthriscus sylvestris (L.) Hoffmann **(Wild chervil)**
Synonym: *Chaerophyllum sylvestre* L.
A biennial or short-lived perennial herb with a few reported sites in minimally managed habitats scattered across the state. It occurs in old fields, wetlands, roadsides and proliferates in floodplain soils. Grows in full sun to partial shade. It has a very long taproot and is reported to be spreading in Vermont and Connecticut.

Berberis vulgaris L. **(Common barberry; European barberry)**
A shrub occurring in all regions of the state, primarily in uplands. It grows in full sun to full shade. The potential of this plant to spread is high; once common but widely eradicated because it is an alternate host for wheat rust; it hybridizes with Japanese barberry.

Butomus umbellatus L. **(Flowering rush)**
An herbaceous perennial. Can occur on inundated shorelines and in shallow water, river and lakeshores, mudflats, and floodplain forests. (Reviewed 2008)

Cardamine impatiens L. **(Bushy rock-cress; narrowleaf bittercress)**
A winter annual or biennial herb found in western Massachusetts occurring in rich woods, rocky ledges, roadsides, and stream banks. It grows in full sun to full shade. Disperses seeds easily and is spreading rapidly in other parts of New England.

Centaurea stoebe DC. **(Spotted knapweed)**
Synonym: *Centaurea biebersteinii, C. maculosa*
A biennial or perennial herb occurring in all regions of the state in upland and coastal habitats. Grows in full sun. Aggressively grows in well-drained, disturbed soils; serious problem in western states where it out-competes native grassland species, literature reports are currently lacking for this in the northeast.

Cynanchum rossicum (Kleopov) Borhidi **(European swallow-wort; pale swallow-wort)**
Synonym: *Vincetoxicum rossicum* (Kleopov) Barbarich
A perennial herb occurring in the western region of the state in upland habitats. Grows in full sun to partial shade. Forms dense stands; found primarily in the lower Connecticut River Valley.

Cytisus scoparius (L.) Link **(Scotch broom)**
A shrub that occurs along roadsides, coastal sites, disturbed sites, pastures, and dry scrubland. Its nitrogen fixing ability allows it to compete successfully on nutrient-

poor, dry, sandy soils. It is seen as an ecological threat to native grasslands of Massachusetts as well as the globally rare sandplain grasslands of the coast and islands. (Reviewed 2021)

Egeria densa Planchon **(Brazilian waterweed; Brazilian elodea)**
Synonyms: *Anacharis densa* (Planch.) Victorin; *Elodea densa* (Planch.) Caspary
A perennial herb occurring in the eastern and southeastern regions of the state in aquatic habitats. Common in the aquarium trade; chokes waterways; currently only found in a few MA ponds.

Epilobium hirsutum L. **(Hairy willow-herb; Codlins and cream)**
A perennial herb occurring in all regions of the state in wetlands. Grows in full sun. Seeds dispersed by wind and water; evidence currently lacking that this species out- competes other vegetation in minimally managed habitats.

Euphorbia cyparissias L. **(Cypress spurge)**
A perennial herb occurring in all regions of the state in upland habitats. Grows in full sun. Persists in open areas; evidence currently lacking that this species out-competes other vegetation in minimally managed habitats.

Festuca filiformis Pourret **(Hair fescue; fineleaf sheep fescue)**
A perennial grass occurring in all regions of the state, in grasslands and open woodlands. Grows in full sun to partial shade. Common in minimally managed grassland habitats; more data needed on its ability to outcompete native species.

Glyceria maxima (Hartman) Holmburg **(Tall mannagrass; reed mannagrass)**
A perennial grass currently known from one marsh in Essex County. Grows in full sun to partial shade. Spreads vegetatively and produces viable seeds; forms dense stands.

Heracleum mantegazzianum Sommier & Levier **(Giant hogweed)**
A perennial herb occurring in scattered sites across all regions of the state; thrives in multiple habitats. Grows in full sun to full shade. Escapes from cultivation; seeds can be dispersed by water; can cause severe skin reactions.

Humulus japonicus Sieb. & Zucc. **(Japanese hops)**
An annual herbaceous vine with current records in western MA, but historical records from all regions of the state. Grows in floodplain forests and riverbanks in full sun to partial shade. Escapes from cultivation; capable of prolific growth.

Hydrilla verticillata (L.f.) Royle **(Hydrilla; water-thyme; Florida elodea)**
A perennial aquatic herb occurring in the southeastern region of the state. Only found in one MA pond currently (2004); easily dispersed by birds and humans; chokes entire water bodies.

Ligustrum obtusifolium Sieb. & Zucc. **(Border privet)**
A shrub occurring in all regions of the state in woodlands and woodland edges. Grows in full sun to full shade. Widespread and shade tolerant, bird dispersed; more data needed on density and distribution; flowers are needed to identify species.

Lonicera tatarica L. **(Tatarian honeysuckle)**
A shrub found from Boston westward in thickets, woods, and edges of woods. Can grow in full sun to full shade. Commonly confused with other non-native honeysuckles; crosses with Morrow's honeysuckle *(L. morrowii)* to produce the invasive hybrid Belle's honeysuckle *(L.* x*bella)*.

Microstegium vimineum (Trin.) A. Camus **(Japanese stilt grass; Nepalese browntop)**
An annual grass occurring in the western region of the state in upland and wetland habitats. Grows in full sun to full shade. Forms dense stands; currently localized in the lower Connecticut River Valley; spreads in flood plains.

Miscanthus sacchariflorus (Maxim.) Franch. **(Plume grass; Amur silvergrass)**
This perennial grass is currently known to occur in central MA in wetland margins and roadsides. Grows in full sun. Spreads by rhizomes and develops dense stands along roadsides and adjacent native habitats.

Mycelis muralis (L.) Dumort **(Wall Lettuce)**
An annual or biennial herbaceous plant with purple-tinged branched stems 2-3 feet tall. It tolerates full shade as well as a wide range of soil conditions and habitats, from woods to stream valleys, and has demonstrated the ability to spread rapidly. (Reviewed 2022)

Myosotis scorpioides L. **(Forget-me-not)**
A perennial herb occurring in all regions of the state in wetlands. Grows in full sun to full shade. Escaping from cultivation; prolific in open wooded streams, stream-banks and wet meadows; evidence about its persistence is needed.

Myriophyllum aquaticum (Vell.) Verdc. **(Parrot-feather; water-feather; Brazilian watermilfoil)**
Synonym: *Myriophyllum brasiliense* Camb.
A perennial herbaceous aquatic occurring in southeastern MA along a shallow pond edge.
Grows in full sun to partial shade. Reproduces from fragments; commonly used in the water garden trade.

Najas minor All. **(Brittle water-nymph; lesser naiad)**
An annual herb occurring in the western region of the state in aquatic habitats. Chokes waterways; spread by humans and possibly birds; currently found only in Berkshire County (2002).

Nymphoides peltata (Gmel.) Kuntze **(Yellow floating heart)**
This aquatic perennial occurs in ponds in central MA. Grows in full sun to partial shade. Can create a dense floating mat on ponds and can reproduce from fragments.

Phellodendron amurense Rupr. (sensu lato) **(Amur cork-tree)**
Synonyms: *Phellodendron japonicum* Maxim.; *Phellodendron amurense* var. japonicum (Maxim.) Ohwi; *Phellodendron sachalinense* (F. Schmidt) Sarg.; *Phellodendron amurense* var. sachalinense F. Schmidt; *Phellodendron lavallei* Dode; *Phellodendron amurense* var. lavallei (Dode) Sprague
This tree occurs in uplands of eastern to central MA. Grows in full sun to full shade. A bird dispersed species that has escaped cultivation.

Pinus thunbergii Parl. **(Japanese black pine)**
A small evergreen tree that can reach heights of about 6-9 m tall and about 6-11 m wide in cultivation. It occurs in coastal sites, disturbed sites, sand dunes, and dry scrubland. It is seen as an ecological threat to native grasslands and dune systems, including the globally rare sandplain grasslands of coastal Massachusetts and the islands. (Reviewed 2021)

Pueraria montana (Lour.) Merrill **(Kudzu; Japanese arrowroot)**
Synonym: *Pueraria montana* var. *lobata* (Willd.) Maesen & S. Almeida
A perennial herbaceous vine found in southeastern MA. Occurs at Arnold Arboretum; uplands. Grows in full sun to partial shade. Present in MA and subject to control; marginally hardy in MA but has the potential to invade minimally-managed areas based on its performance elsewhere.

Pyrus calleryana Decne. **(Callery Pear; Bradford Pear)**
A small, deciduous tree native to eastern Asia. Many cultivars have been developed, including Bradford Pear. Callery Pear will grow in a variety of different habitat conditions. When mown, it forms dense stands, completely shading the

ground beneath it, preventing the growth of herbaceous species and smaller shrubs. (Reviewed 2022)

Ranunculus repens L. **(Creeping buttercup)**
A perennial herb occurring in wetlands in all regions of the state. Grows in full sun to full shade. Common around springs and wetlands; evidence currently lacking that this species out-competes other vegetation in minimally managed habitats.

Rhodotypos scandens (Thunb.) Makino **(Jetbead; Jetberry bush; White Kerria; Black Jetbead)**
A perennial deciduous shrub with multiple stems and showy white four-petaled flowers. Fruits grow in clusters of 1-4 and appear red before maturing into shiny, black, bead-like fruits. It can be found in full sun to forest understories, tolerates a wide range of soils, and can spread both by seed and vegetatively through layering. (Reviewed 2024/2025)

Rorippa amphibia (L.) Bess. **(Water yellowcress; great yellowcress)**
Synonyms: *Nasturtium amphibium* (L.) Ait. f.; *Sisymbrium amphibium* L.
A perennial herb occurring in central MA. Grows in wetlands in full sun to partial shade. Common and increasing in central MA river drainages; a major threat to riparian habitats forming dense stands at some locations.

Rubus phoenicolasius Maxim. **(Wineberry; Japanese wineberry; wine raspberry)**
A shrub found in uplands of southern MA. Can grow in full sun to partial shade. Animal and human dispersed; forms thickets.

Senecio jacobaea L. **(Tansy ragwort; stinking Willie)**
A biennial herb occurring in a few sites east of the Connecticut River; habitat is open uplands. Grows in sun or partial shade. This species is highly invasive in the Canadian Maritimes; may also spread from disturbed areas.

Symplocos paniculata (Thunb.) Miq.. **(sapphire berry, Asiatic sweetleaf)**
A perennial deciduous shrub or small tree, up to 10 feet tall, with leaves with deeply ridged veins, numerous inconspicuous white flowers, and shiny pea-sized blue berries. It grows in a variety of conditions, and can become dominant in the understory of undisturbed forests. (Reviewed 2025)

Tussilago farfara L. **(Coltsfoot)**
A perennial herb occurring in all regions of the state in upland and wetland habitats. Grows in full sun to full shade. Particularly problematic in lime seeps and disturbed sites; evidence currently lacking that this species out-competes other vegetation in minimally managed habitats.

< Back to Top >

Home | Contacts

Massachusetts Invasive Plants Advisory Group

>> **Home: About the Group**

>> **Members**

>> **Publications/Resources**

>> **Contacts**

Annotated Species Lists:

- **Invasive (39)**
- **Likely Invasive (37)**
- **Potentially Invasive (3)**
- **Not Currently Meeting Criteria (19)**

Criteria:

- **Updated** (2022)
- **Original** (2005)

Species Reviewed:

- **Listed Alphabetically**
- **Listed by Category**

Know a species that should be considered for evaluation? Fill out **this form** or **email** the Evaluation Subcommittee

Plants voted as: POTENTIALLY INVASIVE

"Potentially invasive plants" are non-native species not currently known to be naturalized in Massachusetts, but that can be expected to become invasive within minimally managed habitats within the Commonwealth. As defined here, "species" includes all synonyms, subspecies, varieties, forms, and cultivars of that species unless proven otherwise by a process of scientific evaluation.

Arthraxon hispidus (Thunb.) Makino (**Hairy joint grass; jointhead; small carpetgrass)**
An annual grass historically known from Franklin County but not currently known from the state. Habitats elsewhere include roadsides, shores, ditches, and low woods and fields. Grows in full to partial shade. Is problematic in Connecticut and southward.

Carex kobomugi Ohwi **(Japanese sedge; Asiatic sand sedge)**
A perennial sedge established mainly in sand dunes and growing in full sun. There is only one current New England location--in Rhode Island; it can spread rapidly in dune systems.

Lonicera maackii (Rupr.) Herder **(Amur honeysuckle)**
A shrub having specimens and reports from a number of MA counties, but verification of naturalization at these locations is needed. The likely habitats are woods and woodland edges. Can grow in full sun or shade. Escapes from cultivation, but documentation needed regarding naturalized populations in MA; recognized as invasive in the Midwest and portions of the southeastern USA.

< Back to Top >

Massachusetts Invasive Plants Advisory Group

EVALUATED PLANTS NOT MEETING CRITERIA

(Do not list at this time)

The following plants were evaluated for invasiveness by the Massachusetts Invasive Plant Advisory Group. They did not meet the necessary criteria to list them as Invasive, Likely Invasive or Potentially Invasive at the time of evaluation.

Akebia quinata (Houtt.) Dcne. (**Five-leaved Akebia; chocolate vine)**
A woody vine that grows in full sun to full shade. Can form dense stands; evidence needed to evaluate its reproductive ability and potential for establishment away from cultivation.

Amorpha fruticosa L. (**Five-leaved False indigo-bush)**
A large shrub up to 13 ft tall. It is native to the U.S., but not the Northeast. In New England, Amorpha fruticosa is typically found along riverbanks, flood plains, tidal zones and other areas associated with water. It can occasionally be found in moist open woods. (Reviewed 2010)

Catalpa speciosa (Warder) Warder ex Engelm. (**Northern catalpa)**
A tree that grows in full sun to partial shade. Preliminary data suggest that this species could be invasive in floodplain forests; more data is needed on its ability to out compete native species.

Elaeagnus angustifolia L. (**Russian olive)**
A small tree or shrub that grows in full sun to full shade. Not currently known from minimally managed habitats in Massachusetts; invasive elsewhere in the United States; commonly confused with autumn olive (*Elaeagnus umbellata*).

Euonymus europaeus L. (**European spindletree)**
A small tree or shrub that grows in full sun to full shade. Not currently known from minimally managed habitats in Massachusetts; invasive elsewhere in the United States; commonly confused with autumn olive (*Elaeagnus umbellata*). (Reviewed 2015)

Euonymus fortunei (Turcz.) Hand.-Mazz. (**Wintercreeper, Climbing spindle-tree)**
Trailing or climbing vine that can form dense mats when on ground. Found in forest openings, edges and fields. (Reviewed 2015)

Festuca ovina L. (**Sheep fescue)**
A perennial grass that grows in full sun. More data needed on its ability to outcompete native species in minimally managed habitats.

Ligustrum ovalifolium Hassk. **(California privet)**
Shrub. Because of the difficulty in identifying privet species and the current lack of data, we have chosen not to rank most privets; further research is needed in identification and invasiveness.

Ligustrum sinense Lour. **(Chinese privet)**
A shrub that can tolerate full sun or shade. Because of the difficulty in identifying privet species and the current lack of data, we have chosen not to rank most privets; further research is needed on identification and invasiveness.

Ligustrum vulgare L. **(European privet)**
Shrub. Because of the difficulty in identifying privet species and the current lack of data, we have chosen not to rank most privets; further research is needed in identification and invasiveness.

Lonicera xylosteum L. **(Dwarf honeysuckle)**
Shrub. Reports of naturalized occurrences need verification in MA.

Morus alba L. **(White mulberry)**
A tree that grows in full sun to partial shade. Reports of naturalized occurrences and invasiveness need verification in MA.

Polygonum sachalinense F. Schmidt ex Maxim. **(Giant knotweed)**
Synonyms: *Fallopia sachalinensis* (F. Schmidt ex Maxim.) Dcne.;
Reynoutria sachalinensis (F. Schmidt ex Maxim.) Nakai
A perennial herb that grows in full sun. Data needed on occurrences in minimally managed areas in MA; highly invasive in the maritime provinces of Canada.

Populus alba L. **(White poplar)**
A tree that grows in full sun. Data needed on occurrences in minimally managed areas.

Rorippa microphylla (Boenn. ex Reichenb.) Hyland ex A. & D. Löve **(Watercress; onerow yellowcress)**
Synonym: *Nasturtium microphyllum* Boenn. Ex Reichenb. _
A perennial aquatic that grows in full sun to partial shade. There is difficulty in separating this species from *Rorippa nasturtium-aquaticum*; more data needed on its current status on the landscape and its impact on minimally managed habitats.

Rorippa nasturtium-aquaticum (L.) Hayek **(Watercress)**
Synonym: *Nasturtium officinale* Ait. f.
A perennial aquatic that grows in full sun to partial shade. There is difficulty in separating this species from *Rorippa microphylla*; more data needed on its current status on the landscape and its impact on minimally managed habitats.

Rosa rugosa Thunb. **(Japanese rose; rugosa rose)**
A shrub that grows in full sun. This is a widely planted urban & coastal plant; listing it as Invasive or Likely Invasive does not accurately reflect all the properties of this plant; there are no data at this time to suggest that this species is disruptive to native plant habitats in MA.

Sedum telephium L. ssp. telephium **(Live-forever; orpine; witch's moneybags)**
A perennial herb that can grow in full sun to shade. More data needed on taxonomy, nomenclature, and occurrences in minimally managed areas.

Verbascum thapsus L. **(Common mullein; flannel mullein; velvet plant)**
A biennial herb that grows in full sun. Although MIPAG does not feel this species meets the criteria for listing at this time, its occurrence in critical habitats (especially limestone cliff communities) is of concern; species has not been proven to have outcompeting qualities; more data needed on this species and the very similar *Verbascum phlomoides*, including taxonomy, persistence, and their impact on minimally managed habitats.

< Back to Top >

Appendix C

Invasive Plant Survey Dates and Conditions During the Recreation Visitor Use Surveys

A component of the *Recreation Facilities, Use, and Aesthetics Study.*

Survey Day	Date	Conditions
1	May 15, 2025	Temperature was a high of 61°F with rain until ~11:00. Cloudy conditions remained for the afternoon.
2	May 18, 2025	Temperature was a high of 60°F with sunny skies. Light winds and cool breezes occurred off and on.
3	May 19, 2025	Temperature was a high of 55°F with partly cloudy skies. Strong winds were present for much of the survey day.
4	May 26, 2025	Temperature was a high of 80°F with sunny skies and light and variable winds. Sky was generally clear for much of the day.
5	May 31, 2025	Temperature was a high of 60°F. Rain for much of the morning with cloudy skies occurring in the early afternoon. Sunny with partly clouding conditions from 11:00 – 18: 00. Off and on cloud coverage and overcast conditions for the remainder of the day.
6	June 10, 2025	Temperature was a high of 56°F with a light drizzle starting in the morning. Overcast skies; no sun from 12:00 – 18:00. Off and on light drizzle near late afternoon.
7	June 11, 2025	Temperature was a high of 64°F with sunny conditions. Generally clear skies with light and variable winds. Morning was cool but became warmer in the afternoon reaching low to mid-70s°F
8	June 19, 2025	Temperature range was 71-84°F with overcast skies and patches of sun. Very humid and sticky morning with higher humid conditions occurring later in the afternoon to end the survey day.
9	June 21, 2025	Temperature was high of 73°F with sunny conditions and clear skies. Humidity was low, mostly drier conditions.
10	June 29, 2025	Temperature range was 65-85°F with cloudy and foggy conditions. No sun and very dense fog/humidity to start the morning. Sunny conditions between 12:00-18:00 with temperatures reaching the mid-80s°F by day's end.
11	July 4, 2025	Temperature range was 65-78°F with sunny conditions and a constant breeze throughout the day.
12	July 26, 2025	Temperature was a high of 82°F with clear skies. Sunny conditions for much of the day. High humidity with light and variable winds.
13	July 27, 2025	Temperature was a high of 73°F with cooler temperatures and low humidity. It was very cloudy and hazy morning with no sun. By approximately 9:25 clouds turning to rain which was present until approximately 14:00. There was a consistent light breeze during the survey day.
14	July 28, 2025	Temperature was a high of 92°F with hot and humid conditions. Clear skies and fully exposed sun with no wind.

Survey Day	Date	Conditions
15	July 29, 2025	Temperature range was 83-96°F with sunny, clear skies. High humidity with no breeze. “Feels like” temperature was 103°F at 15:30.
16	August 7, 2025	Temperature range was 70-80°F with mostly cloudy skies to start the morning. Sun arrived by approximately 10:00 with no wind.
17	August 12, 2025	Temperature range was 80-97°F with sunny skies. No cloud coverage with hot and humid conditions.
18	August 23, 2025	Temperature range was 68-89°F. Afternoon was partly cloudy after a cool morning to start. Light and variable winds during study day.
19	August 24, 2025	Temperature range was 67-82°F. Generally sunny for much of the day, partly cloudy by the afternoon.
20	September 9, 2025	Temperature range was 55-65°F with sunny skies, no winds.
21	September 10, 2025	Temperature range was 55-65°F with mostly cloudy skies, and no wind.
22	September 20, 2025	Temperature range was 52-72°F with sunny conditions. Some clouds and no wind, brisk morning temperatures turning to low 70s°F by afternoon.
23	September 21, 2025	Temperature range was 50-73°F with sunny clear skies and no wind.
24	September 30, 2025	Temperature range was 62-77°F on sunny, cool mornings. Overcast skies occurred later in the afternoon. By 16:00 temperatures reached 77°F.

Appendix D

Invasive Plant Species Observation Documentation Forms

Invasives Species Observation Docmentation Form

Project Name:
Lawrence Hydroelectric Project (FERC No. 2800)

Observer(s):

Date:

Weather and Conditions:

Recreation Location	Invasive Species	Density (1) 1-25%, (2) 26-50%, (3) 51-75%, (4) 76-100%	Notes
Lawrence HeritageState Park			
Merrimack Trail System			
Pemberton State Park			
Lawrence RiverfrontState Park			
Spicket River Greenway			
Nunzio DiMarca Park			

Invasives Species Observation Docmentation Form

Recreation Location	Invasive Species	Density (1) 1-25%, (2) 26-50%, (3) 51-75%, (4) 76-100%	Notes
Abe Bashara Boathouse			
Boys and Girls Club			
Campagnone (North)Common			
Oxford Park			

Appendix E

Dominant Invasive Plant Species Maps



3DWHK?&HQWUDOB5LYHUVB3RZHU? B/DZUHQFH5HOLFHQVLQJ?^ B:,3?PDSBGRFV?&53B/DZUHQFHB,QYDVLYHB6SHFLHV DSU[

/$:5(1&(+<'52(/(&75,& 352-(&7
)(5& 12
,19$6,9(3/$17 63(&,(6 6859(<
5(&5($7,21),(/' ,19(1725< $66(660(

675$==8/$ 5(6(59$7,21

3$*(2)

,QYDVLYH 6SHFLHV 6XUYH
,QYDVLYH 6SHFLHV 7\SH
%ODFN ORFXVW

1RWH, ,QYDVLYH SODQWV ZHUH FRP
JURZLQJ LQ GHQVH PL[HG VWDQGV Z
VSHFLHV 7R DFFXUDWHO\ UHSUHVHQ
ZLWKLQ WKH UHFUHDWLRQ DUHD PD
GHOLQHDWH WKH DSSUR[LPDWH H[WH
LQYDVLYH SODQW VSHFLHV SUHVHQW

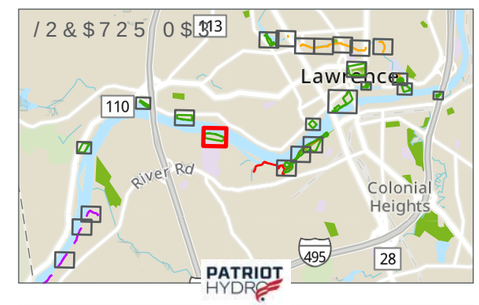

)HHW :



/$:5(1&(+<'52(/(&75,& 352-(&7
)(5& 12
,19$6,9(3/$17 63(&,(6 6859(<
5(&5($7,21),(/' ,19(1725< $66(660(
6(:(5 ,17(5&(3725

3$*(2)

,QYDVLYH 6SHFLHV 6XUYH
,QYDVLYH 6SHFLHV 7\SH
%ODFN ORFXVW

1RWH, ,QYDVLYH SODQWV ZHUH FRP
JURZLQJ LQ GHQVH PL[HG VWDQGV Z
VSHFLHV 7R DFFXUDWHO\ UHSUHVHQ
ZLWKLQ WKH UHFUHDWLRQ DUHD PD
GHOLQHDWH WKH DSSUR[LPDWH H[WH
LQYDVLYH SODQW VSHFLHV SUHVHQW

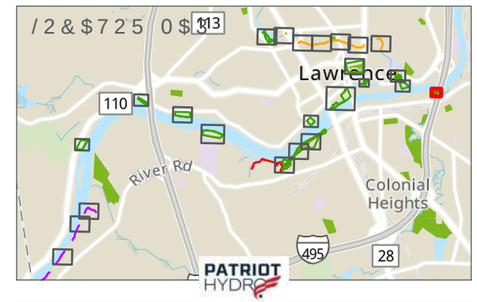

)HHW :

3DWK?&HQWUDOB5LYHUVB3RZHU? B/DZUHQFH5HOLFHQVLQJ?^ B:,3?PDSBGRFV?&53B/DZUHQFHB,QYDVLYHB6SHFLHV DSU[

/$:5(1&(+<'52(/(&75,& 352-(&7
)(5& 12
,19$6,9(3/$17 63(&,(6 6859(<
5(&5($7,21),(/' ,19(1725< $66(660(
5$<021' - 0$57,1 5,9(56,'(3$5.

3$*(2)

- ,QYDVLYH 6SHFLHV 6XUYH
- ,QYDVLYH 6SHFLHV 7\SH
- %ODFN ORFXVW
- 2ULHQWDO ELWWHUVZHHW
  ELWWHUVZHHW
- 7UHH RI KHDYHQ

1RWH, ,QYDVLYH SODQWV ZHUH FRP
JURZLQJ LQ GHQVH PL[HG VWDQGV Z
VSHFLHV 7R DFFXUDWHO\ UHSUHVHQ
ZLWKLQ WKH UHFUHDWLRQ DUHD PD
GHOLQHDWH WKH DSSUR[LPDWH H[WH
LQYDVLYH SODQW VPHFLHV SUHVHQW

)HHW :

/$:5(1&(+<'52(/(&75,& 352-(&7
)(5& 12
,19$6,9(3/$17 63(&,(6 6859(<
5(&5($7,21),(/' ,19(1725< $66(660(
3+,//,36 $&$'(0< %2$7 +286(

3$*(2)

- ,QYDVLYH 6SHFLHV 6XUYH
- ,QYDVLYH 6SHFLHV 7\SH
- $XWXPQ ROLYH
- (XURSHDQ EXFNWKRUQ° JO
- 0XOWLIORUD URVH
- 2ULHQWDO ELWWHUVZHHW ELWWHUVZHHW

1RWH¸ ,QYDVLYH SODQWV ZHUH FRP
JURZLQJ LQ GHQVH PL[HG VWDQGV Z
VSHFLHV 7R DFFXUDWHO\ UHSUHVHQ
ZLWKLQ WKH UHFUHDWLRQ DUHD PD
GHOLQHDWH WKH DSSUR[LPDWH H[WH
LQYDVLYH SODQW VSHFLHV SUHVHQW

HDR

)HHW

3DWK?&HQWUDO5LYHUVB3RZHU? B/DZUHQFH5HOLFHQVLQJ?^ B:,3?PDSBGRFV?&53B/DZUHQFHB,QYDVLYHB6SHFLHV DSU[

/$:5(1&(+<'52(/(&75,& 352-(&7
)(5& 12
,19$6,9(3/$17 63(&,(6 6859(<
5(&5($7,21),(/' ,19(1725< $66(660(
0(7+8(1 %2$7 5$03

3$*(2)

- ,QYDVLYH 6SHFLHV 6XUYH
- ,QYDVLYH 6SHFLHV 7\SH
- -DSDQHVH NQRWZHHG° -DS 0H[LFDQ %DPERR
- 2ULHQWDO ELWWHUVZHHW ELWWHUVZHHW

1RWH¸ ,QYDVLYH SODQWV ZHUH FRP JURZLQJ LQ GHQVH PL[HG VWDQGV Z VSHFLHV 7R DFFXUDWHO\ UHSUHVH ZLWKLQ WKH UHFUHDWLRQ DUHD PD GHOLQHDWH WKH DSSUR[LPDWH H[WH LQYDVLYH SODQW VSHFLHV SUHVHQW

)HHW

3DWK?&HQWUDO5LYHUVB3RZHU? B/DZUHQFH5HOLFHQVLQJ?^ B:,3?PDSBGRFV?&53B/DZUHQFHB,QYDVLYHB6SHFLHV DSU[



3DWULRW?&HQWUDOB5LYHUVB3RZHU? B/DZUHQFH5HOLFHQVLQJ?^ B:,3?PDSBGRFV?&53B/DZUHQFHB,QYDVLYHB6SHFLHV DSU[

/$:5(1&(+<'52(/(&75,& 352-(&7
)(5& 12
,19$6,9(3/$17 63(&,(6 6859(<
5(&5($7,21),(/' ,19(1725< $66(660(
%$< &,5&8,7 75$,/

3$*(2)

- ,QYDVLYH 6SHFLHV 6XUYH
- %D\ &LUFXLW 7UDLO
- ,QYDVLYH 6SHFLHV 7\SH
- 0XOWLIORUD URVH
- 2ULHQWDO ELWWHUVZHHW ELWWHUVZHHW
- :LQJHG HXRQ\PXV° %XUQL
- <HOOZ LULV

1RWH¸ ,QYDVLYH SODQWV ZHUH FRP
JURZLQJ LQ GHQVH PL[HG VWDQGV Z
VSHFLHV 7R DFFXUDWHO\ UHSUHVHQ
ZLWKLQ WKH UHFUHDWLRQ DUHD PD
GHOLQHDWH WKH DSSUR[LPDWH H[WH
LQYDVLYH SODQW VSHFLHV SUHVHQW

/2&$725 0$3

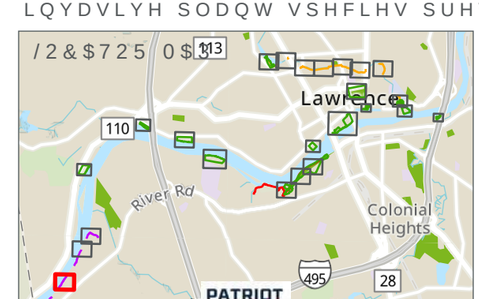

)HHW :

/$:5(1&(+<'52(/(&75,& 352-(&7
)(5& 12
,19$6,9(3/$17 63(&,(6 6859(<
5(&5($7,21),(/' ,19(1725< $66(660(
%$< &,5&8,7 75$,/

3$*(2)

,QYDVLYH 6SHFLHV 6XUYH
%D\ &LUFXLW 7UDLO
,QYDVLYH 6SHFLHV 7\SH
2ULHQWDO ELWWHUVZHHW
ELWWHUVZHHW
:LQJHG HXRQ\PXV° %XUQL

1RWH, ,QYDVLYH SODQWV ZHUH FRP
JURZLQJ LQ GHQVH PL[HG VWDQGV Z
VSHFLHV 7R DFFXUDWHO\ UHSUHVHQ
ZLWKLQ WKH UHFUHDWLRQ DUHD PD
GHOLQHDWH WKH DSSUR[LPDWH H[WH
LQYDVLYH SODQW VSHFLHV SUHVHQW

)HHW :

/$:5(1&(+<'52(/(&75,& 352-(&7
)(5& 12
,19$6,9(3/$17 63(&,(6 6859(<
5(&5($7,21),(/' ,19(1725< $66(660(
%$< &,5&8,7 75$,/

3$*(2)

,QYDVLYH 6SHFLHV 6XUYH
%D\ &LUFXLW 7UDLO
,QYDVLYH 6SHFLHV 7\SH
2ULHQWDO ELWWHUVZHHW
ELWWHUVZHHW
:LQJHG HXRQ\PXV° %XUQL

1RWH¸ ,QYDVLYH SODQWV ZHUH FRP
JURZLQJ LQ GHQVH PL[HG VWDQGV Z
VSHFLHV 7R DFFXUDWHO\ UHSUHVH
ZLWKLQ WKH UHFUHDWLRQ DUHD PD
GHOLQHDWH WKH DSSUR[LPDWH H[WH
LQYDVLYH SODQW VSHFLHV SUHVHQW

)HHW :

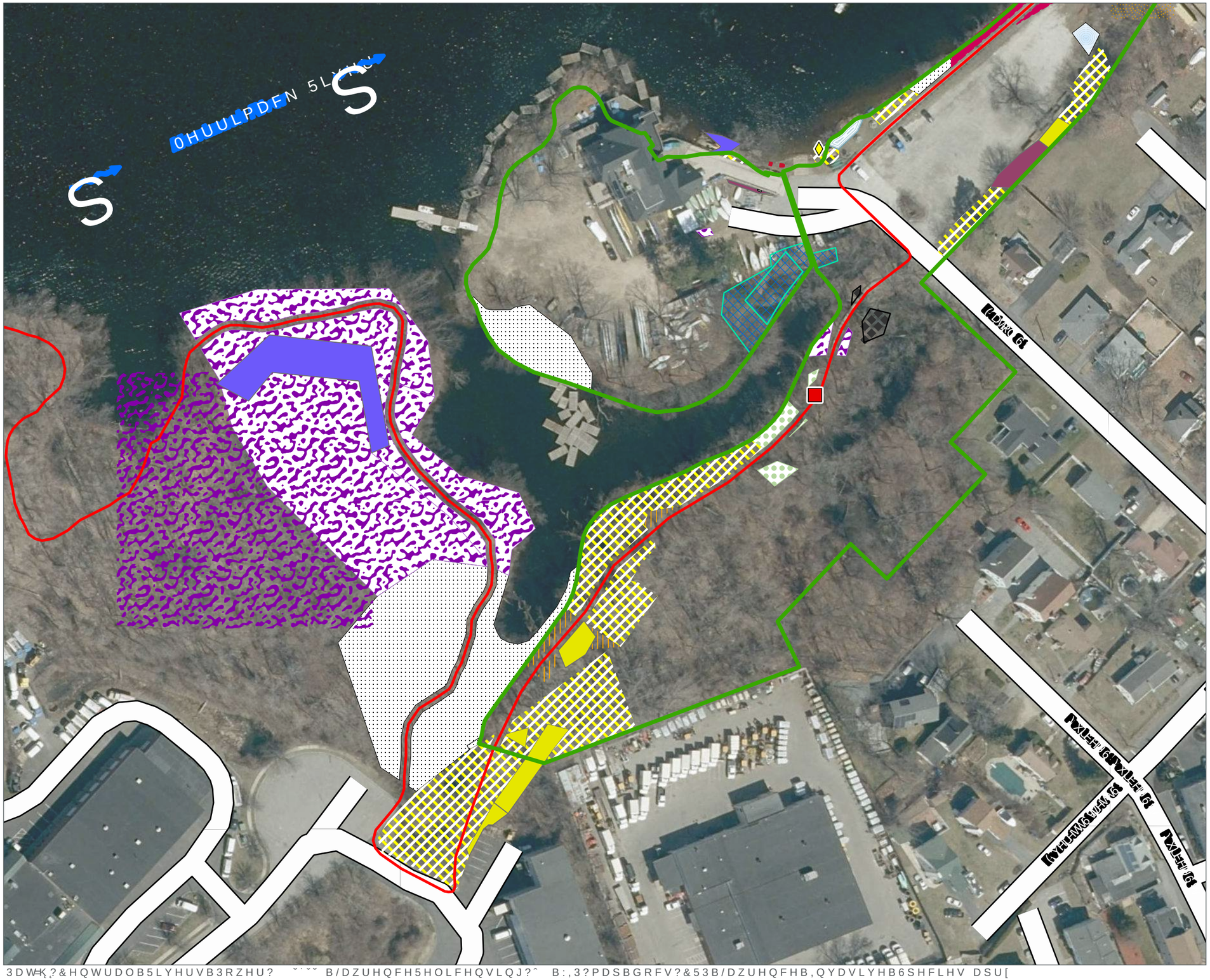

/$:5(1&(+<'52(/(&75,& 352-(&7
)(5& 12
,19$6,9(3/$17 63(&,(6 6859(<
5(&5($7,21 9,6,725 86(6859(<6

$%(%$6+5 %2$7+286(
/$:5(1&(5,9(5)5217 67$7(3$5.
3$*(2)

- ,QYDVLYH 6SHFLHV 6XUYH
- 0HUULPDFN 5LYHU 7UDLO
- ,QYDVLYH 6SHFLHV 7\SH
- -DSDQHVH EDUEHUU\
- <HOOZ LULV
- ,QYDVLYH 6SHFLHV 7\SH
- $XWXPQ ROLYH
- %ODFN ORFXVW
- &RPPRQ EXFNWKRUQ
- (XURSHDQ EXFNWKRUQ° JC
- *DUOLF PXVWDUG
- -DSDQHVH EDUEHUU\
- -DSDQHVH NQRWZHHG° -DS 0H[LFDQ %DPERR
- 0RUURZV KRQH\VXFNOH
- 2ULHQWDO ELWWHUVZHHW ELWWHUVZHHW
- 2WKHU
- 3XUSOH ORRVHVWULIH
- 5HHG FDQDU\ JUDVV
- 7UHH RI KHDYHQ
- <HOOZ LULV

1RWH¸ ,QYDVLYH SODQWV ZHUH FRP
JURZLQJ LQ GHQVH PL[HG VWDQGV Z
VSHFLHV 7R DFFXUDWHO\ UHSUHVH
ZLWKLQ WKH UHFUHDWLRQ DUHD PD
GHOLQHDWH WKH DSSUR[LPDWH H[W
LQYDVLYH SODQW VSHFLHV SUHVHQ

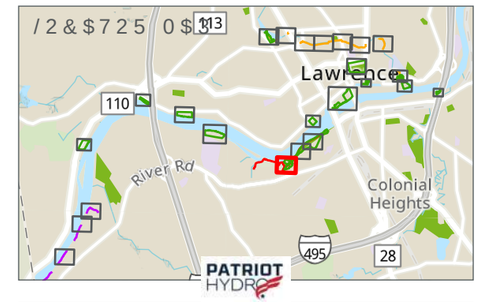

)HHW :



/$:5(1&(+<'52(/(&75,& 352-(&7
)(5& 12
,19$6,9(3/$17 63(&,(6 6859(<
5(&5($7,21 9,6,725 86(6859(<6

/$:5(1&(5,9(5)5217 67$7(3$5.

3$*(2)

- ,QYDVLYH 6SHFLHV 6XUYH
- 0HUULPDFN 5LYHU 7UDLO
- ,QYDVLYH 6SHFLHV 7\SH
- $XWXPQ ROLYH
- %ODFN ORFXVW
- &RPPRQ EXFNWKRUQ
- -DSDQHVH EDUEHUU\
- -DSDQHVH NQRWZHHG° -DS 0H[LFDQ %DPERR
- 1RUZD\ PDSOH
- 2ULHQWDO ELWWHUVZHHW ELWWHUVZHHW
- 5HHG FDQDU\ JUDVV
- 7UHH RI KHDYHQ
- :LQJHG HXRQ\PXV° %XUQL

1RWH¸ ,QYDVLYH SODQWV ZHUH FRP JURZLQJ LQ GHQVH PL[HG VWDQGV Z VSHFLHV 7R DFFXUDWHO\ UHSUHVHQ ZLWKLQ WKH UHFUHDWLRQ DUHD PD GHOLQHDWH WKH DSSUR[LPDWH H[WH LQYDVLYH SODQW VSHFLHV SUHVHQW

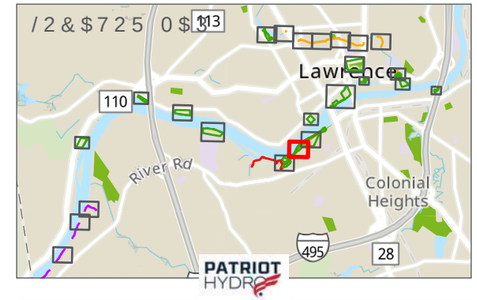

)HHW :



/$:5(1&(+<'52(/(&75,& 352-(&7
)(5& 12
,19$6,9(3/$17 63(&,(6 6859(<
5(&5($7,21 9,6,725 86(6859(<6

/$:5(1&(5,9(5)5217 67$7(3$5.

3$*(2)

- ,QYDVLYH 6SHFLHV 6XUYH
- 0HUULPDFN 5LYHU 7UDLO
- ,QYDVLYH 6SHFLHV 7\SH
- 7DWDULDQ KRQH\VXFNOH
- ,QYDVLYH 6SHFLHV 7\SH
- $XWXPQ ROLYH
- %ODFN ORFXVW
- -DSDQHVH KRQH\VXFNOH
- -DSDQHVH NQRWZHHG° -DS 0H[LFDQ %DPERR
- 0RUURZV KRQH\VXFNOH
- 2ULHQWDO ELWWHUVZHHW ELWWHUVZHHW
- 7DWDULDQ KRQH\VXFNOH
- <HOORZ LULV

1RWH¸ ,QYDVLYH SODQWV ZHUH FRP JURZLQJ LQ GHQVH PL[HG VWDQGV Z VSHFLHV 7R DFFXUDWHO\ UHSUHVHQ ZLWKLQ WKH UHFUHDWLRQ DUHD PD GHOLQHDWH WKH DSSUR[LPDWH H[WH LQYDVLYH SODQW VSHFLHV SUHVHQ

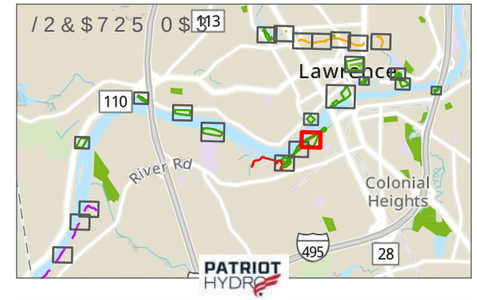

)HHW :

3DWK?&HQWUDOB5LYHUVB3RZHU? B/DZUHQFH5HOLFHQVLQJ?^ B:,3?PDSBGRFV?&53B/DZUHQFHB,QYDVLYHB6SHFLHV DSU[


Jackson St
Jackson St
Jackson St

/$:5(1&(+<'52(/(&75,& 352-(&7
)(5& 12
,19$6,9(3/$17 63(&,(6 6859(<
5(&5($7,21 9,6,725 86(6859(<6

/$:5(1&(+(57,$*(67$7(3$5.
&1/ $&&(66
3$*(2)

- ,QYDVLYH 6SHFLHV 6XUYH
- ,QYDVLYH 6SHFLHV 7\SH
- 1RUZD\ PDSOH
- -DSDQHVH NQRWZHHG° -DS 0H[LFDQ %DPERR
- (XURSHDQ EXFNWKRUQ° JC
- *ORVV\ EXFNWKRUQ
- 7UHH RI KHDYHQ
- &DOOHU\ 3HDU° %UDGIRUG
- ,QYDVLYH 6SHFLHV 7\SH
- 1RUZD\ PDSOH
- 5HHG FDQDU\ JUDVV

1RWH¸ ,QYDVLYH SODQWV ZHUH FRP JURZLQJ LQ GHQVH PL[HG VWDQGV Z VSHFLHV 7R DFFXUDWHO\ UHSUHVHQ ZLWKLQ WKH UHFUHDWLRQ DUHD PD GHOLQHDWH WKH DSSUR[LPDWH H[WH LQYDVLYH SODQW VSHFLHV SUHVHQ

)HHW :

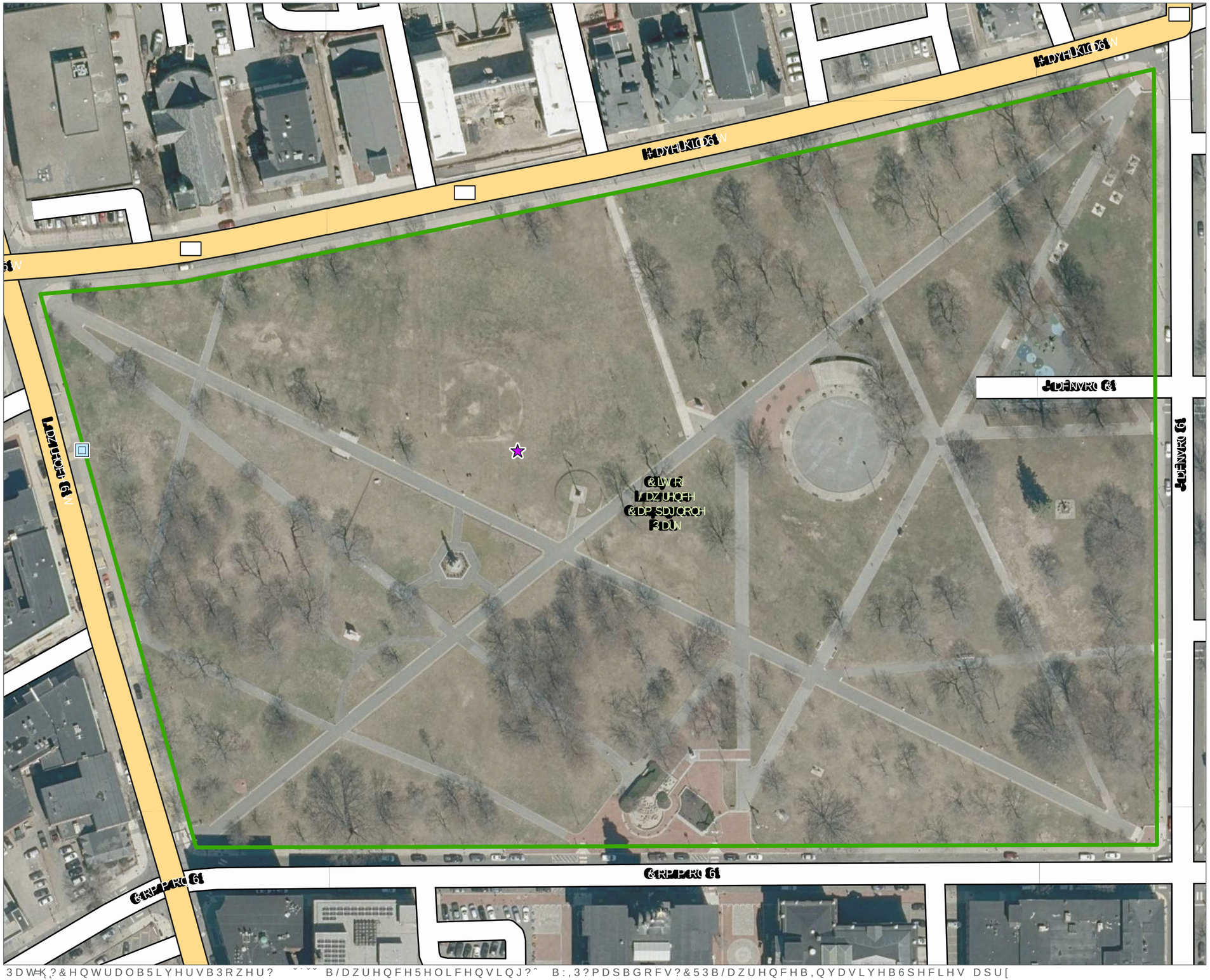
Hathaway Rd
Hathaway Rd
Lawrence Rd
Lawrence Rd
Campbell Rd
Campbell Rd
Campbell Rd
Campbell Rd
Lawrence Rd
Lawrence Rd
Lawrence Rd
Lawrence Rd
Campbell Rd
Campbell Rd
Campbell Rd
Campbell


&DOD 26
1RUWK &DQDO
&DOD 26
&DOD 26
&DOD 26



/$:5(1&(+<'52(/(&75,& 352-(&7
)(5& 12
,19$6,9(3/$17 63(&,(6 6859(<
5(&5($7,21 9,6,725 86(6859(<6

181=,2 ',0$5&$ 3$5.

3$*(2)

,QYDVLYH 6SHFLHV 6XUYH
6SLFNHW 5LYHU *UHHQZD\
,QYDVLYH 6SHFLHV 7\SH
&DOOHU\ 3HDU° %UDGIRUG
,QYDVLYH 6SHFLHV 7\SH
%ODFN ORFXVW
-DSDQHVH NQRWZHHG° -DS
0H[LFDQ %DPERR
2ULHQWDO ELWWHUVZHHW
ELWWHUVZHHW
5HHG FDQDU\ JUDVV
7UHH RI KHDYHQ

1RWH¸ ,QYDVLYH SODQWV ZHUH FRP
JURZLQJ LQ GHQVH PL[HG VWDQGV Z
VSHFLHV 7R DFFXUDWHO\ UHSUHVHQ
ZLWKLQ WKH UHFUHDWLRQ DUHD PD
GHOLQHDWH WKH DSSUR[LPDWH H[WH
LQYDVLYH SODQW VSHFLHV SUHVHQW

/2&$725 0$3

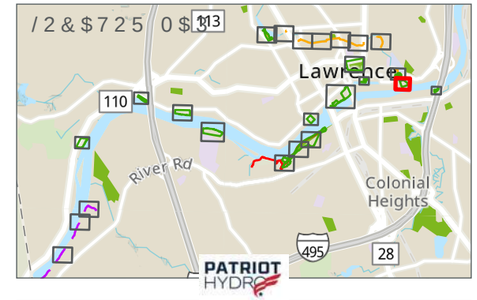

HDR

)HHW :

3DW=K¸?&HQWUDOB5LYHUVB3RZHU? B/DZUHQFH5HOLFHQVLQJ?^ B:,3?PDSBGRFV?&53B/DZUHQFHB,QYDVLYHB6SHFLHV DSU[



/$:5(1&(+<'52(/(&75,& 352-(&7
)(5& 12
,19$6,9(3/$17 63(&,(6 6859(<
5(&5($7,21 9,6,725 86(6859(<6

63,&.(7 5,9(5 *5((1:$<
0$&+(67(5 675((7 3$5.
3$*(2) ^

,QYDVLYH 6SHFLHV 6XUYH
6SLFNHW 5LYHU *UHHQZD\
,QYDVLYH 6SHFLHV 7\SH
$XWXPQ ROLYH
%ODFN ORFXVW
-DSDQHVH NQRWZHHG˚ -DS
0H[LFDQ %DPERR
2ULHQWDO ELWWHUVZHHW
ELWWHUVZHHW
3KUDJPLWHV

1RWH˛ ,QYDVLYH SODQWV ZHUH FRP
JURZLQJ LQ GHQVH PL[HG VWDQGV Z
VSHFLHV 7R DFFXUDWHO\ UHSUHVHQ
ZLWKLQ WKH UHFUHDWLRQ DUHD PD
GHOLQHDWH WKH DSSUR[LPDWH H[WH
LQYDVLYH SODQW VSHFLHV SUHVHQW



)HHW :

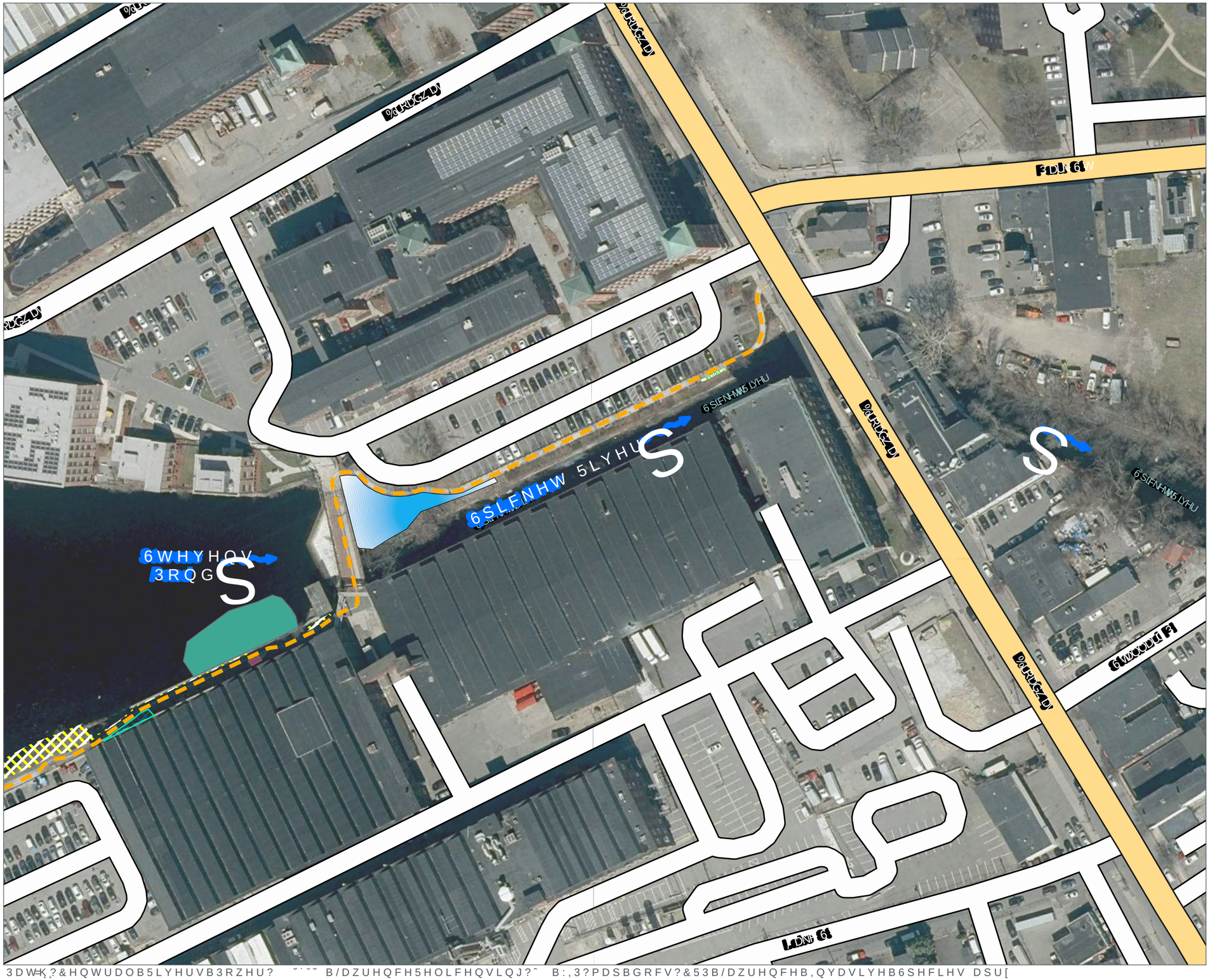

/$:5(1&(+<'52(/(&75,& 352-(&7
)(5& 12
,19$6,9(3/$17 63(&,(6 6859(<
5(&5($7,21 9,6,725 86(6859(<6

63,&.(7 5,9(5 *5((1:$<
0$&+(67(5 675((7 3$5.
3$*(2) ^

- ,QYDVLYH 6SHFLHV 6XUYH
- 6SLFNHW 5LYHU *UHHQZD\
- ,QYDVLYH 6SHFLHV 7\SH
- %ODFN VZDOORZ ZRUW /R ZRUW
- (XURSHDQ EXFNWKRUQ° JC
- -DSDQHVH NQRWZHHG° -DS 0H[LFDQ %DPERR
- 2ULHQWDO ELWWHUVZHHW ELWWHUVZHHW
- 7UHH RI KHDYHQ
- 9DULDEOH OHDYHG PLOIRL

1RWH, ,QYDVLYH SODQWV ZHUH FRP JURZLQJ LQ GHQVH PL[HG VWDQGV Z VSHFLHV 7R DFFXUDWHO\ UHSUHVH ZLWKLQ WKH UHFUHDWLRQ DUHD PD GHOLQHDWH WKH DSSUR[LPDWH H[WH LQYDVLYH SODQW VSHFLHV SUHVHQ

/2&$725 0$3

)HHW :



LAWRENCE HYDROELECTRIC PROJECT
FERC NO. 2800
INVASIVE PLANT SPECIES SURVEY
RECREATION VISITOR USE SURVEYS

SPICKET RIVER GREENWAY-
MACHESTER STREET PARK
PAGE 3 OF 7

- Invasive Species Survey Area
- Spicket River Greenway

Invasive Species Type

- Black locust

Invasive Species Type

- Japanese knotweed; Japanese or Mexican Bamboo
- Oriental bittersweet; Asian or Asiatic bittersweet
- Honey locust
- Tree-of-heaven

Note: Invasive plants were commonly observed growing in dense, mixed stands with other invasive species. To accurately represent their distribution within the recreation area, mapped polygons delineate the approximate extent of the dominant invasive plant species present in each localized area.

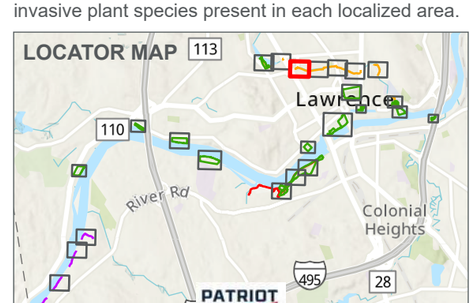

0 100 Feet

Path: Z:\Central_Rivers_Power\10358652_LawrenceRelicensing\7.2_WIP\map_docs\CRP_Lawrence_Invasive_Species.aprx



/$:5(1&(+<'52(/(&75,& 352-(&7
)(5& 12
,19$6,9(3/$17 63(&,(6 6859(<
5(&5($7,21 9,6,725 86(6859(<6

63,&.(7 5,9(5 *5((1:$<
0$&+(67(5 675((7 3$5.
3$*(2) ^

,QYDVLYH 6SHFLHV 6XUYH
6SLFNHW 5LYHU *UHHQZD\
,QYDVLYH 6SHFLHV 7\SH
%ODFN ORFXVW
(XURSHDQ EXFNWKRUQ° JO
-DSDQHVH NQRWZHHG° -DS
0H[LFDQ %DPERR
1RUZD\ PDSOH
2ULHQWDO ELWWHUVZHHW
ELWWHUVZHHW

1RWH¸ ,QYDVLYH SODQWV ZHUH FRP
JURZLQJ LQ GHQVH PL[HG VWDQGV Z
VSHFLHV 7R DFFXUDWHO\ UHSUHVHO
ZLWKLQ WKH UHFUHDWLRQ DUHD PD
GHOLQHDWH WKH DSSUR[LPDWH H[WH
LQYDVLYH SODQW VSHFLHV SUHVHQW

/2&$725 0$

)HHW :

3DWK¸?&HQWUDOB5LYHUVB3RZHU? B/DZUHQFH5HOLFHQVLQJ?^ B:,3?PDSBGRFV?&53B/DZUHQFHB,QYDVLYHB6SHFLHV DSU[

Lawrence Ave
Lawrence Ave
Lawrence Ave

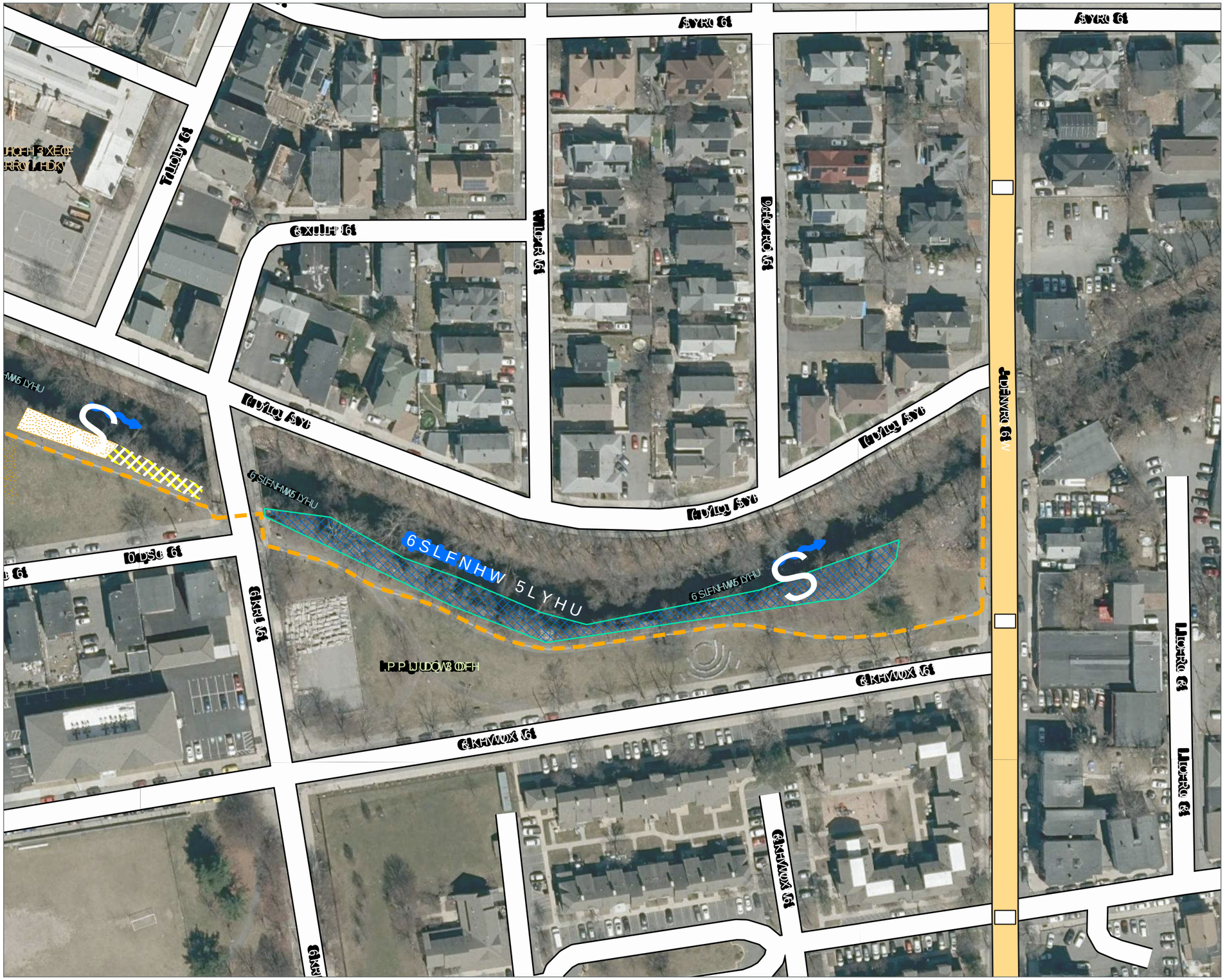

/$:5(1&(+<'52(/(&75,& 352-(&7
)(5& 12
,19$6,9(3/$17 63(&,(6 6859(<
5(&5($7,21 9,6,725 86(6859(<6

63,&.(7 5,9(5 *5((1:$<
0$&+(67(5 675((7 3$5.
3$*(ˇ 2) ˆ

,QYDVLYH 6SHFLHV 6XUYH
6SLFNHW 5LYHU *UHHQZD\
,QYDVLYH 6SHFLHV 7\SH
-DSDQHVH NQRWZHHG° -DS
0H[LFDQ %DPERR
1RUZD\ PDSOH
2ULHQWDO ELWWHUVZHHW
ELWWHUVZHHW

1RWH¸ ,QYDVLYH SODQWV ZHUH FRP
JURZLQJ LQ GHQVH PL[HG VWDQGV Z
VSHFLHV 7R DFFXUDWHO\ UHSUHVHO
ZLWKLQ WKH UHFUHDWLRQ DUHD PD
GHOLQHDWH WKH DSSUR[LPDWH H[WH
LQYDVLYH SODQW VSHFLHV SUHVHQW

/2&$725 0$3

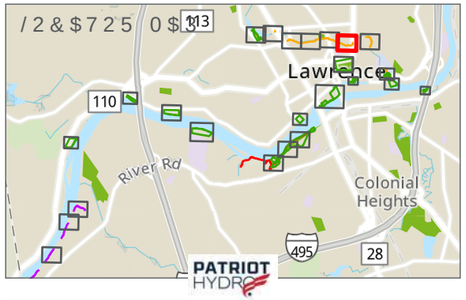

HDR

)HHW :

3DW¸K¸?&HQWUDOB5LYHUVB3RZHU? B/DZUHQFH5HOLFHQVLQJ?ˆ B:,3?PDSBGRFV?&53B/DZUHQFHB,QYDVLYHB6SHFLHV DSU[

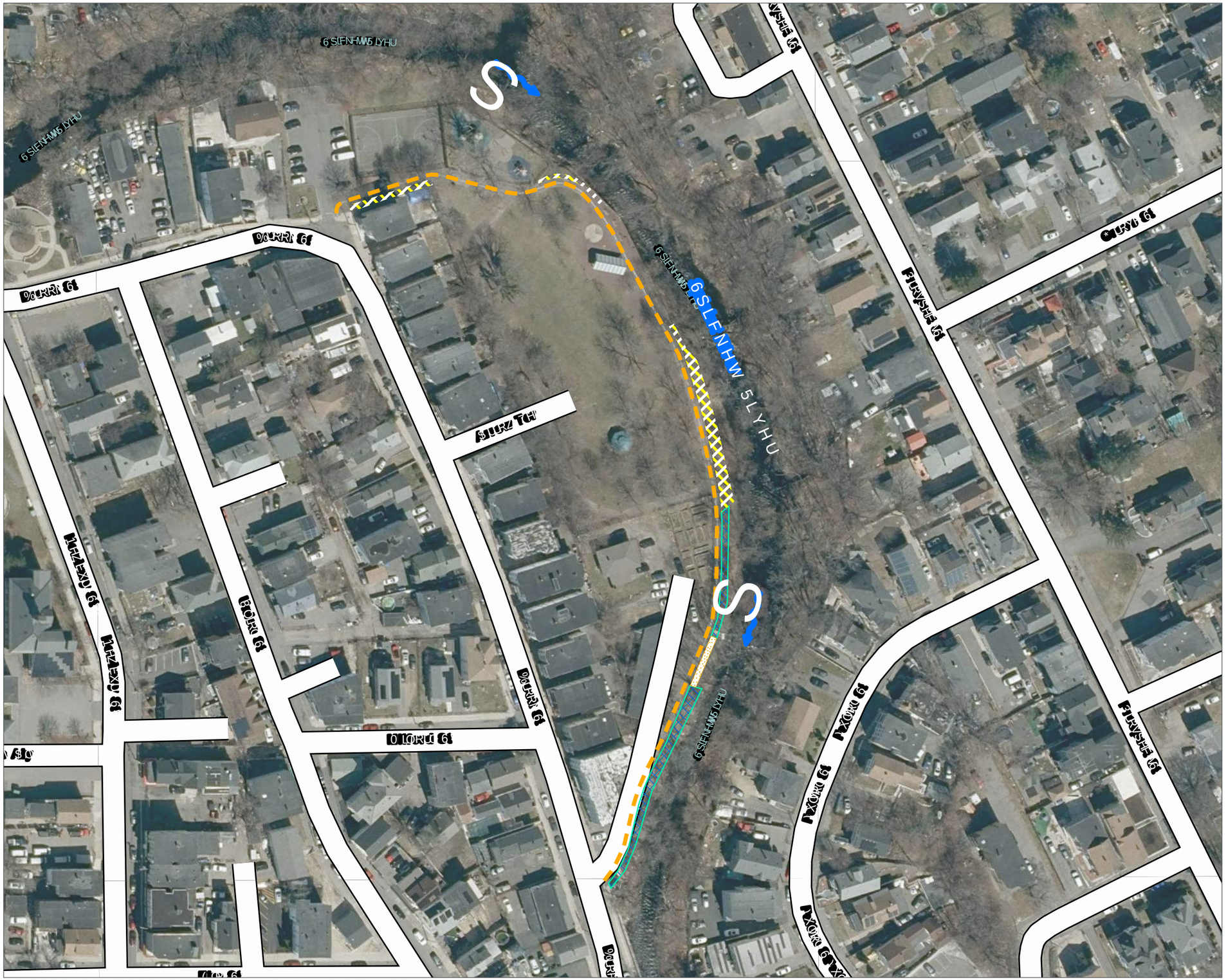
6 SIFNHW5 LYHU
6 SIFNHW5 LYHU
6 SIFNHW5 LYHU



3DWK?&HQWUDO5LYHUVB3RZHU? B/DZUHQFH5HOLFHQVLQJ?^ B:,3?PDSBGRFV?&53B/DZUHQFHB,QYDVLYHB6SHFLHV DSU[

/$:5(1&(+<'52(/(&75,& 352-(&7
)(5& 12
,19$6,9(3/$17 63(&,(6 6859(<
5(5($7,21 9,6,725 86(6859(<6

2;)25' 3$5.

3$*(2)

- ,QYDVLYH 6SHFLHV 6XUYH
- 6SLFNHW 5LYHU *UHHQZD\
- ,QYDVLYH 6SHFLHV 7\SH
- %ODFN ORFXVW
- 7UHH RI KHDYHQ
- ,QYDVLYH 6SHFLHV 7\SH
- %ODFN ORFXVW
- %ODFN VZDOORZ ZRUW /R ZRUW
- (XURSHDQ EXFNWKRUQ° JO
- *DUOLF PXVWDUG
- 0XOWLIORUD URVH
- 5HHG FDQDU\ JUDVV
- 7UHH RI KHDYHQ

1RWH¸ ,QYDVLYH SODQWV ZHUH FRP JURZLQJ LQ GHQVH PL[HG VWDQGV Z VSHFLHV 7R DFFXUDWHO\ UHSUHVH ZLWKLQ WKH UHFUHDWLRQ DUHD PD GHOLQHDWH WKH DSSUR[LPDWH H[WH LQYDVLYH SODQW VSHFLHV SUHVHQW

/2&$725 0$3

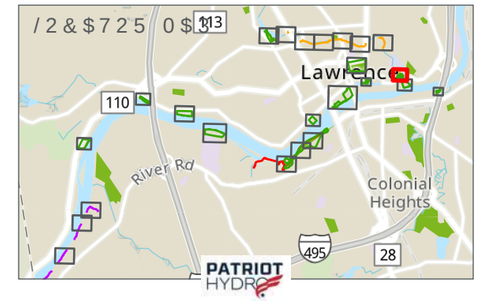

)HHW

Appendix F

Invasive Plant Species Distribution Within the Recreation Visitor Use Surveys

INVASIVE PLANT SPECIES DISTRIBUTION WITHIN THE TEN RECREATION SITES

Genus species	Common Name	Primary General Location(s)	Distribution (Areal coverage; 1: *1-25%*, 2: *26-50%*, 3: *51-75%*, and 4: *76-100%*) (Localized or Widespread)	MIPAG Classification	Map No. (X of X)	Description/Site Assessment Notes
Abe Bashara Boathouse						
Rhamnus cathartica	Common Buckthorn	South and southwestern borders. Dispersed sporadically near Merrimack River.	4 - Widespread	Invasive	1 of 3	Densely established along the parcel's terrestrial boat parking and dumpster area near the Merrimack River drainage inlet/wetlands and the Merrimack River Trail. Numerous saplings, approximately 10 ft in height with a diameter at breast height (DBH) of about 2 in. Seedling growth observed throughout study. In areas stem count exceeded 10-15 stems.
Rosa multiflora	Multiflora Rose	South and southwestern borders	3 - Widespread	Invasive	1 of 3	Occurs as sporadic clumps throughout the survey area. Populations were predominantly co-located with other invasive conglomerates near the terrestrial boat parking area. Densities exceeded 50% for some areas. Stem counts at its peak phenology exceeded 10 per bush.
Lonicera morrowii	Morrow's Honeysuckle	South and southwestern borders. Along Merrimack River bank.	2 - Localized	Invasive	1 of 3	Observed in sporadic clumps near the boat parking area and along the Merrimack River bank. Ranged in heights from 3-5 ft with areal perimeters between 3-5 ft round. Observation of "wall-like" dominance was seen for other study sites by morrow's honeysuckle but was not observed for those at Abe Bashara Boathouse. In areas, stem counts generally ranged from 5-10 branches per bush, with a few larger bushes in areas.
Alliaria petiolata	Garlic Mustard	Throughout study area	4 - Widespread	Invasive	1 of 3	Densely established throughout the study area. At its peak flowering period, garlic mustard had an approximate areal coverage nearing 100% for some areas.

Genus species	Common Name	Primary General Location(s)	Distribution (Areal coverage; 1: *1-25%*, 2: *26-50%*, 3: *51-75%*, and 4: *76-100%*) (Localized or Widespread)	MIPAG Classification	Map No. (X of X)	Description/Site Assessment Notes
Ailanthus altissima	Tree-of-Heaven	South and southwestern borders of study area predominantly.	4 – Widespread	Invasive	1 of 3	Tree-of-Heaven was concentrated along the southern to southwestern parcel boundaries, particularly near and adjacent to the terrestrial boat parking area. Numerous canopy-level trees were identified, with heights exceeding 30 ft and DBHs exceeding ~10 in. Some seedling and sapling establishments were observed along the forest floor closer to the Merrimack River Trail, with fewer occurrences near the Abe Bashara Boathouse study area. In areas, stem counts generally range from 5-10.
Fallopia japonica	Japanese Knotweed	South and southwestern borders of study area predominantly.	4 – Widespread	Invasive	1 of 3	Densely occurring along the study area boundary near the terrestrial boat parking and dumpster area. Japanese knotweed formed dense, “wall-like” stands that extended to the edge of boat parking areas and, in some cases, colonized between even the smallest crevices from parked boats and the adjacent land. Stand size covered approximately 100% of the available areal space provided and mapped.
Celastrus orbiculatus	Oriental Bittersweet	Throughout study area.	4 – Widespread	Invasive	1 of 3	Densely established throughout the study area, with the highest densities along the forested edge boundary between wetlands and the Merrimack River to the Abe Bashara Boathouse and field. Dense “walls” of bittersweet were noted in several locations, with some vines extending from the forest floor to neighboring canopy tops dominated by 30+ ft white pines (*Pinus strobus*), forming tangled clusters. Oriental bittersweet is the sub-dominant invasive plant species identified at Abe Bashara Boathouse during the study. Stem counts or colonization estimate are not practical due to the abundance and density of oriental bittersweet observed throughout the 2025 growing season (not all areas were mapped).

Genus species	Common Name	Primary General Location(s)	Distribution (Areal coverage; 1: *1-25%*, 2: *26-50%*, 3: *51-75%*, and 4: *76-100%*) (Localized or Widespread)	MIPAG Classification	Map No. (X of X)	Description/Site Assessment Notes
Elaeagnus umbellata	Autumn Olive	Throughout study area	4 - Widespread	Evaluated Plants Not Meeting Criteria	1 of 3	Observed in sporadic clumps with the highest concentrations near the terrestrial boat parking area and along the immediate banks to the Merrimack River. Some clumps were also found along the fenced-in storage area adjacent to the Abe Bashara Boathouse. Most occurrences consisted of small clusters of 2–3 stems, with heights ranging from approximately 5 to 10 ft. Stem counts for areas ranged from 2-5.
Phalaris arundunacea	Reed Canary-Grass	Merrimack River Bank	2 – Localized	Invasive	1 of 3	Reed canary-grass was observed near the boat ramp along the Merrimack River. Approximately 2 to 3 small clumps were documented. Heights between clumps ranged from approximately 3-4 ft with areal perimeters around 2-3 ft. Reed canary-grass was seen growing among other invasive plants that included yellow iris and purple loosestrife. In areas mapped, areas consisted of 10-15+ stems at times.
Acer platanoides	Norway Maple	South and southwestern borders of study area predominantly.	1 – Localized	Invasive	1 of 3	Observed growing alongside Tree-of-Heaven between the boat parking area and the Merrimack River inlet. Limited seedling and sapling establishment was noted at the lower and mid-canopy levels. Approximate heights of Norway maples observed were approximately 20-30 ft with clusters of saplings generally within the mid-canopy. For some areas, Norway maple consisted of 5-8+ stems.
Iris pseudacorus	Yellow Iris	Merrimack River bank and wetlands/inlet	4 – Widespread	Invasive	1 of 3	Observed in the wetlands and inlet section to the south of the Abe Bashara Boathouse parcel boundary but within the study area. Yellow iris ranged in heights from 3-5 ft with areal perimeters nearly matching that. A few clumps were identified near reed canary-grass patches along the Merrimack River between the Abe Bashara Boathouse boat launch and picnic seating area. These clumps were smaller in size and stem counts exceeded 15-20+ for areas.

Genus species	Common Name	Primary General Location(s)	Distribution (Areal coverage; 1: *1-25%*, 2: *26-50%*, 3: *51-75%*, and 4: *76-100%*) (Localized or Widespread)	MIPAG Classification	Map No. (X of X)	Description/Site Assessment Notes
Lythrum salicaria	Purple Loosestrife	Merrimack River bank and wetlands/inlet	4 – Widespread	Invasive	1 of 3	Observed in the wetlands and inlet section to the south of the Abe Bashara Boathouse parcel boundary. Growing amongst yellow iris, dominating the ground level of the forested wetlands to the south of the Abe Bashara Boathouse parcel boundary. Purple loosestrife reached heights exceeding 5 ft with areal perimeters much smaller, approximately 2-3 ft. Three clumps of purple loosestrife were observed growing near the yellow iris patches on the Merrimack River as well. Some areas generally consisted of 2-3 purple loosestrife stems.
Boys and Girls Club						
Celastrus orbiculatus	Oriental Bittersweet	Throughout study area.	4 – Widespread	Invasive	1 of 1	Observed throughout the study area, with the highest densities along the fence. Dense “walls” of bittersweet were noted throughout the whole bank stretch, with some vines extending from the forest floor to immediate canopy tops, forming very dense, spider-web–like bundles. Stem counts or colonization estimate are not practical due to the abundance and density of oriental bittersweet observed throughout the 2025 growing season. In areas mapped, polygons represented true landscape dominance.
Euonymus alatus	Winged Euonymus	Sporadic patches along fence.	2 – Localized	Invasive	1 of 1	Observed in sporadic patches concentrated along the fence bordering the river. Patches were small and variable, generally not exceeding 3 ft in height. Stem density within observed patches typically ranged from 4 to 6 stems per clump. Winged euonymus was observed growing beneath more dense vegetation at heights greater than 3ft.

Genus species	Common Name	Primary General Location(s)	Distribution (Areal coverage; 1: *1-25%*, 2: *26-50%*, 3: *51-75%*, and 4: *76-100%*) (Localized or Widespread)	MIPAG Classification	Map No. (X of X)	Description/Site Assessment Notes
Frangula alnus	Glossy Buckthorn	Along perimeter of study area.	4 - Widespread	Invasive	1 of 1	Densely established along the parcel's bank between the Merrimack River and fence. Numerous saplings, exceeding 10 ft in height with a DBH of 2 in or more, were observed. In areas where glossy buckthorn was observed, stem counts were conservatively in the 5-10 range.
Berberis thunbergii	Japanese Barberry	Along perimeter of study area	2 - Localized	Invasive	1 of 1	Observed along the perimeter of the study area. Patch heights generally did not exceed 3 ft, though some clumps contained 10–15 stems or more, covering large areas. Japanese barberry was well established in the limited terrestrial upland areas observed.
Acer platanoides	Norway Maple	Throughout study area.	4 – Widespread	Invasive	1 of 1	Observed growing alongside northern catalpa (*Catalpa speciosa)* and green ash (*Fraxinus pennsylvanica)*, which served as the dominant canopy to mid-canopy cover between the bank of the Merrimack River and fence. Approximate heights for canopy level Norway maples exceeded 20 ft with DBHs nearing 10 in at times. Abundant seedling and sapling establishment was noted at the lower and mid-canopy levels. Densities for seedling and sapling growth were well in the 76-100% areal coverage range.
Lawrence Heritage State Park						
Ailanthus altissima	Tree-of-Heaven	Metal post fence and visitor parking lot	1 – Localized	Invasive	1 of 1	Observed growing along the fenceline within the terrestrial portion of the bank strip and between the visitor parking lot chain-link fence. Only 2 seedling stems were recorded during the study period. Establishment never exceeded the seedling stage, as repeated mowing of the banks and adjacent to the visitor parking lot during the growing season effectively removed all aboveground biomass from field observation.

Genus species	Common Name	Primary General Location(s)	Distribution (Areal coverage; 1: *1-25%*, 2: *26-50%*, 3: *51-75%*, and 4: *76-100%*) (Localized or Widespread)	MIPAG Classification	Map No. (X of X)	Description/Site Assessment Notes
Fallopia japonica	Japanese Knotweed	Garden bed	1 - Localized	Invasive	1 of 1	On June 3, 2025, 3 Japanese knotweed stems were observed in a garden bed located between the museum building and the urban garden area. Each stem was very young, not exceeding 6-in in height. All three stems were removed from the garden bed between this survey day and the subsequent survey day by ground crews. No other Japanese knotweed aboveground biomass was observed during this study period within the study area.
Acer platanoides	Norway Maple	Urban park garden	1 – Localized	Invasive	1 of 1	One Norway maple seedling was observed growing between an electrical box and the urban gardens brick wall. The seedling did not exceed a height of 3ft and had only a few leaflets. The seedling was observed throughout the survey period and was present during last survey day in September 2025.
Frangula alnus	Glossy Buckthorn	Metal post fence	1 - Localized	Invasive	1 of 1	Approximately 2 to 3 glossy buckthorn seedlings were documented along the fenceline and terrestrial bank area to the North Canal. These bushels did not exceed 3 ft and had between 2-3 stems from each. Very early leaf to leaflet sets were observed. No other establishment by glossy buckthorn was observed during the study period.
Phalaris arundunacea	Reed Canary-Grass	North Canal bank	4 - Widespread	Invasive	1 of 1	Observed along the left bank of the North Canal near the park's sidewalk and within the study area. Reed canary-grass exceeded an approximate areal coverage of 90%. Biologists observed sometime between the last survey in July and the next survey day in August, groundcrews trimmed back the reed canary-grass stands to the surface. No additional reed canary-grass was further identified during the study period. When reed canary-grass was present, stand(s) dominated the left bank of the North Canal's limited terrestrial area.

Genus species	Common Name	Primary General Location(s)	Distribution (Areal coverage; 1: *1-25%*, 2: *26-50%*, 3: *51-75%*, and 4: *76-100%*) (Localized or Widespread)	MIPAG Classification	Map No. (X of X)	Description/Site Assessment Notes
Pyrus calleryana	Bradford Pear	Sidewalks	2 - Localized	Likely Invasive	1 of 1	Approximately 5 Bradford pear trees were observed growing in designated soil pits located within the approximate centerline of sidewalks along Canal Street and Jackson Street. These trees were intentionally planted, and no seedling or sapling establishment was noted.
Campagnone Common						
Ailanthus altissima	Tree-of-Heaven	Sidewalk	1 – Localized	Invasive	1 of 1	On June 10, 2025, a singular tree-of-heaven seedling was observed growing between the concrete sidewalk on Lawrence Street and its granite shoulder. This seedling was removed sometime between this survey day and the subsequent survey day by groundcrews. No other tree-of-heaven documentation occurred between 6/10/2025 and the end of the survey period.
Tussilago farfara	Coltsfoot	Grass lawn area	1 – Localized	Likely Invasive	1 of 1	On May 18, 2025, a small patch of coltsfoot was observed growing in a grassy lawn square bordered by walking paths near the Common Street side of the study area. Over the course of the study, the patch was reduced or removed through regular mowing by ground crews. Evidence of coltsfoot establishing elsewhere in the study area was not observed.
Merrimack River Trail						

Genus species	Common Name	Primary General Location(s)	Distribution (Areal coverage; 1: *1-25%*, 2: *26-50%*, 3: *51-75%*, and 4: *76-100%*) (Localized or Widespread)	MIPAG Classification	Map No. (X of X)	Description/Site Assessment Notes
Celastrus orbiculatus	Oriental Bittersweet	Throughout study area.	4 – Widespread	Invasive	1 of 3	Observed throughout the study area, with the highest concentrations along the Merrimack River side of the trail. Dense areas of oriental bittersweet were noted in several locations, with some vines growing from other neighboring vegetation. Stem counts or colonization estimates are not practical due to the abundance and density of oriental bittersweet observed throughout the 2025 growing season. In areas, mapped polygons represent landscape dominance.
Iris pseudacorus	Yellow Iris	Wetland inlet to Merrimack River as well as along Merrimack River	3 – Widespread	Invasive	1 of 3	Observed in two broad areas within and adjacent to the Merrimack River Trail: (1) a wetland area associated with the Merrimack River inlet, and (2) along the mainstem of the Merrimack River near the seating and bank fishing area. Approximately 5-6 large clumps of yellow iris were directly observed from the trail, with additional clumps likely present deeper within the wetland system. Several clumps exceeded 3–4 feet in height and formed dense, rounded stands measuring approximately 3–4 feet in areal perimeter. Distribution of yellow iris was high in wetland and riverine areas adjacent to the Merrimack River Trail. For areas, stem counts exceeded 3.
Frangula alnus	Glossy Buckthorn	Throughout study area.	3 - Widespread	Invasive	1 of 3	Densely established along both sides of the Merrimack Trail. Numerous saplings, approximately 5 ft in height with a DBH of about 1 in, were observed. Seedlings were present along the forest floor generally along the forested side for the trail. Where established, glossy buckthorn was a very prominent invasive plant present with the study area. In areas, glossy buckthorns had approximately 5-10 stems.

Genus species	Common Name	Primary General Location(s)	Distribution (Areal coverage; 1: *1-25%*, 2: *26-50%*, 3: *51-75%*, and 4: *76-100%*) (Localized or Widespread)	MIPAG Classification	Map No. (X of X)	Description/Site Assessment Notes
Alliaria petiolata	Garlic Mustard	Throughout study area	3 - Widespread	Invasive	1 of 3	Observed throughout the study area. The largest concentration of garlic mustard was near the Abe Bashara Boathouse parking lot area portion to the Merrimack River Trail. Garlic mustard had an approximate areal coverage of 90% or more ground cover. Density for sporadic spread patches was generally between 50-75% areal coverage for areas.
Elaeagnus umbellata	Autumn Olive	Throughout study area	4 - Widespread	Evaluated Plants Not Meeting Criteria	1 of 3	Observed in sporadic clumps throughout the study area, particularly off the trail on the Merrimack River side. Highest concentrations were near the parking area at Abe Bashara Boathouse where most patches exceeded 10 ft in height and were going directly off the river's bank. Smaller clusters were found farther down the trail as you approach Lawrence Riverfront State Park. These bushes tended to be within 5-8 ft and only a few stems per bushel. For those observed near Abe Bashara Boathouse, approximate diameters were in excess of 12+ ft. Closer to Lawrence Riverfront State Park, approximate diameters were approximately half the size. For areas, stem counts exceeded 5 for most.
Robinia pseudoacacia	Black Locust	Throughout study area	4 - Widespread	Invasive	1 of 3	Most observed individuals of black locust were found along river's side of Merrimack River Trail at heights exceeding 15 ft with DBHs greater than 10 in for some. Greatest distribution of black locust in the study area was identified in the forested side of the trail, approaching the boundaries of Lawrence Riverfront State Park's forested trail system. Black locust, along with American beech and red oak dominated the forest canopy in this section of Lawrence. Seedling and sapling development was prevalent considerably along the terrestrial forested side of the trail. Stem count in some areas exceeded 10 within areas.

Genus species	Common Name	Primary General Location(s)	Distribution (Areal coverage; 1: *1-25%*, 2: *26-50%*, 3: *51-75%*, and 4: *76-100%*) (Localized or Widespread)	MIPAG Classification	Map No. (X of X)	Description/Site Assessment Notes
Ailanthus altissima	Tree-of-Heaven	Forested side of Merrimack River Trail approaching Riverfront State Park.	1 – Localized	Invasive	1 of 3	Densely concentrated along the forested side of the Merrimack River Trail near the parking area to Abe Bashara Boathouse. Very few canopy-level trees were identified, with heights exceeding 15 ft and DBHs ranging from approximately 5-10 in. Some seedling and sapling establishments were observed along the forest floor, particularly as you near Riverfront State Park. In areas, tree-of-heaven has 1-3 stems.
Euonymus alatus	Winged Euonymus	Throughout study area	3 – Widespread	Invasive	1 of 3	Observed in sporadic patches, primarily along the forested side of Merrimack River Trail. Patches were small and variable, generally not exceeding 3 ft in height. Stem density within observed patches typically ranged from 4 to 6 stems per clump in areas. Concentrations were greatest between the low terrace area from Abe Bashara Boathouse parking area to the immediate elevated incline of Lawrence Riverfront State Park. Many sizable bushes were observed along the Merrimack River's water side of the trail with heights more than 5 ft. Some portions of the trail follow winged euonymus "walls" so thick it can be hard to get a view of the water.
Berberis thunbergii	Japanese Barberry	Throughout study area	2 - Localized	Invasive	1 of 3	Observed throughout the study area, with patches established across its full extent, particularly along river's side. Patch heights generally did not exceed 3 ft, though some clumps contained 10–15 stems or more in areas.

Genus species	Common Name	Primary General Location(s)	Distribution (Areal coverage; 1: *1-25%*, 2: *26-50%*, 3: *51-75%*, and 4: *76-100%*) (Localized or Widespread)	MIPAG Classification	Map No. (X of X)	Description/Site Assessment Notes
Rosa multiflora	Multiflora Rose	Throughout study area	3 - Widespread	Invasive	1 of 3	Observed in sporadic clumps throughout the study area. Populations were predominantly clumped with other invasive conglomerates near the terrestrial side of the trail and generally did not exceed 5-6 ft in total bush height. Stem counts or colonization estimate were not practical due to the abundance and density of multiflora rose observed throughout the 2025 growing season. In areas, multiflora rose reflects total landscape dominance with areal coverages well beyond 70-80%.
Lonicera tatarica	Tatarian Honeysuckle	Throughout study area	4 – Widespread	Likely Invasive	1 of 3	Observed during the species flowering season when bright pink to rose colored flowers emerged. Their smooth-edged, glabrous leaves were also a key in distinguishing L. tatarica from other known invasive Lonicera(s) in Lawrence. Large, densely populated bushes of Tatarian honeysuckle were identified primarily along the river's edge of the Merrimack River Trail between Abe Barshara Boathouse parking area and Lawrence Riverfront State Park. These were sporadically found within dense conglomerates of other abundant invasive plant species. Very large areas of the bank ground with bushes exceeding 15-20 stems per bush. Stem counts or colonization estimate were not practical due to the abundance and density of Tatarian honeysuckle observed throughout the 2025 growing season. In areas observed, stem counts exceeded 15+ at times.
Rhamnus cathartica	Common Buckthorn	Throughout study area	4 - Widespread	Invasive	1 of 3	Densely established along the Merrimack River Trail near Abe Bashara Boathouse and the Merrimack River inlet and wetland areas. Numerous saplings, approximately 10 ft in height with DBH of about 2 in, were observed. In areas observed, seedling and sapling stems exceeded 10+ in some areas.

Genus species	Common Name	Primary General Location(s)	Distribution (Areal coverage; 1: *1-25%*, 2: *26-50%*, 3: *51-75%*, and 4: *76-100%*) (Localized or Widespread)	MIPAG Classification	Map No. (X of X)	Description/Site Assessment Notes
Cynanchum louiseae	Black Swallow-wort	Bench seating and bank fishing area	2 - Localized	Invasive	1 of 3	Observed in small, isolated patches near the bench seating and bank fishing area. First observable occurrence happened later in the growing season when leaves began to change color to a darker green pigment and dark purple flowering. Patches were ground level and did not exceed a total "vine" length of approximately 3-4 ft. Stem counts for a cluster were approximately 5 main stems with a few additional sub-stems likely growing from the base taproot in areas. Approximate density of black swallow-wort within the study area generally ranged from 4-5 stems in some locations and as much as 10 in other areas.
Lonicera japonica	Japanese Honeysuckle	Forested edge	1 - Localized	Invasive	1 of 3	Observed in a small to medium size patch between the Merrimack River Trail entrance gate and the end of the Abe Abshara Boathouse parking lot / boat and trailer parking area during the species flowering period of the 2025 study period. This patch appears to be growing from a general area where yard clippings and other household waste were dumped. No other occurrence of Japanese honeysuckle was identified within the Merrimack River Trail study area. Patch size was approximately 3 medium size clumps growing side-by-side to one another creating one very dense wall of vine-like vegetation. Approximate height of wall bush was 8 ft with numerous stems in total. Due to how thick the wall was, it was impossible to provide a stem count. Conservatively estimate between 25-50 interwoven vines in areas.

Genus species	Common Name	Primary General Location(s)	Distribution (Areal coverage; 1: *1-25%*, 2: *26-50%*, 3: *51-75%*, and 4: *76-100%*) (Localized or Widespread)	MIPAG Classification	Map No. (X of X)	Description/Site Assessment Notes
Fallopia japonica	Japanese Knotweed	Throughout the study area	4 – Widespread	Invasive	1 of 3	The highest concentrations occurred along the study area boundary near the Abe Bashara Boathouse parking lot and the entrance gate to the Merrimack River Trail. Numerous colonies of Japanese knotweed were observed growing along the bank of the Merrimack River directly off the trail itself. Densities exceeded 50-100 stems in areas, creating a "wall-like" barrier from the edge of the trail to the forested uplands on the trail's forested side.
Pemberton State Park						
Fallopia japonica	Japanese Knotweed	Throughout the study area	4 – Widespread	Invasive	1 of 1	Observed throughout the study area with numerous colonies growing along the fenceline of the Merrimack River directly off the walking trail that runs parallel to the river. Densities exceeded 100 stems in areas, creating a "wall-like" barrier from the edge of the fenceline to the scrub-shrub dominant uplands of the river's bank. Observed growing among other invasive plant conglomerates which generally included oriental bittersweet, Norway maple, and tree-of-heaven predominantly. Japanese knotweed exceeded areal ground coverage of 75%. Total heights for some stands exceeded 7 ft vertically.

Genus species	Common Name	Primary General Location(s)	Distribution (Areal coverage; 1: *1-25%*, 2: *26-50%*, 3: *51-75%*, and 4: *76-100%*) (Localized or Widespread)	MIPAG Classification	Map No. (X of X)	Description/Site Assessment Notes
Acer platanoides	Norway Maple	Along fenceline and near Amesbury Street	2 – Widespread	Invasive	1 of 1	Predominantly observed at the seedling and sapling life stages. Very few mature, adult Norway maple individuals were documented. Grew among other invasive plant conglomerates of oriental bittersweet and Japanese knotweed; with an abundance situated along the fenceline between the walking trail and Merrimack River. In the forested edges between Pemberton State Park and Amesbury Street, Norway maple grew at sapling to young tree stages with seedling offspring visible on the forest floor. Densities among aboveground individuals along fenceline stayed within 5-10 stems per colonized cluster in areas. Near Amesbury Street, densities exceed 10+ stems in some areas.
Cynanchum louiseae	Black Swallow-wort	In garden bed along wooden bridge of walking trail and near bank pavilion	3 - Localized	Invasive	1 of 1	Observed in small, isolated patches near the wooden bridge walking path in a garden bed and near the bank pavilion area adjacent to wooden bridge. Patches were ground level and most did not exceed a total “vine” length of approximately 3-4 ft. Stem counts for this cluster were approximately 2-3 main stems for areas with a few additional sub-stems likely growing from the base taproot below surface. One large stem exceeded 5 ft in length and was observed climbing a tree-of-heaven sapling in the same garden bed. Approximate areal coverage for clusters ranged from 25% to as high as 50%.

Genus species	Common Name	Primary General Location(s)	Distribution (Areal coverage; 1: *1-25%*, 2: *26-50%*, 3: *51-75%*, and 4: *76-100%*) (Localized or Widespread)	MIPAG Classification	Map No. (X of X)	Description/Site Assessment Notes
Ailanthus altissima	Tree-of-Heaven	Throughout study area	4 – Widespread	Invasive	1 of 1	Primarily concentrated along the fenceline of the Merrimack River bank and walking trail. Sapling to young trees were generally abundant along bank and many within the interior forested areas of Pemberton State Park. For those within the interior, DBHs exceeded 6-8 in at times. For tree-of-heavens along the bank, many were within the sapling level stage and were very well abundant throughout the entire stretch. Some observed individuals exceeded 8 ft in height and DBHs of 3-4 in. They generally were within other invasive plant conglomerates that included oriental bittersweet and Norway maple. For bank groups, stem counts exceeded 10 in areas for some colonies. In the interior, stem counts were generally less than 5 for areas but had a greater abundance of mature trees as compared to those on the bank.
Celastrus orbiculatus	Oriental Bittersweet	Throughout study area.	4 – Widespread	Invasive	1 of 1	Observed throughout the study area, with the highest concentrations along the Merrimack River bank. Dense areas of oriental bittersweet were noted in several locations, with some vines growing from other neighboring vegetation. Stem counts or colonization estimate are not practical due to the abundance and density of oriental bittersweet observed throughout the 2025 growing season. In areas, oriental bittersweet represents true landscape dominance.

Genus species	Common Name	Primary General Location(s)	Distribution (Areal coverage; 1: *1-25%*, 2: *26-50%*, 3: *51-75%*, and 4: *76-100%*) (Localized or Widespread)	MIPAG Classification	Map No. (X of X)	Description/Site Assessment Notes
Berberis thunbergii	Japanese Barberry	Throughout study area	2 - Localized	Invasive	1 of 1	Observed throughout the study area, with patches established across its full extent, particularly in the forested interior of the park. Patch heights generally did not exceed 3 ft, though some clumps containing 20 stems or more in areas. While not the most dominant invasive species within the study area, Japanese barberry was well established in the interior terrestrial upland areas. Very few clumps were found along the Merrimack River bank side of Pemberton State Park. Clumps were smaller in height, approximately 2-3 ft, and have a stem count of approximately 5-10 stems in areas.
Frangula alnus	Glossy Buckthorn	Forested interior and forested edge near Amesbury Street.	4 - Widespread	Invasive	1 of 1	Densest at the mid-canopy of the forested interior and forested edge near Amesbury Street. Numerous saplings, approximately 5-10 ft in height with a diameter at DBH of about 1 in, were observed. Stem counts exceeded 5-10 individuals in areas.
Robinia pseudoacacia	Black locust	Forested interior and forested edge near Amesbury Street.	4 - Widespread	Invasive	1 of 1	Observed in sporadic clumps throughout the terrestrial upland areas of Pemberton State Park. Individuals were generally saplings and very few trees were found. The greatest density of black locust was observed in the forested interior areas of the park directly off the paved walking paths and granite stairs. For saplings identified, colonies consisted of approximately 3-4 stems.
Nunzio DiMarca Park						

Genus species	Common Name	Primary General Location(s)	Distribution (Areal coverage; 1: *1-25%*, 2: *26-50%*, 3: *51-75%*, and 4: *76-100%*) (Localized or Widespread)	MIPAG Classification	Map No. (X of X)	Description/Site Assessment Notes
Celastrus orbiculatus	Oriental Bittersweet	Throughout study area.	4 – Widespread	Invasive	1 of 1	Observed throughout the study area, with the highest concentrations along the banks and around the terrestrial areas of the helical walking path. Dense areas of oriental bittersweet were noted in several locations, with some vines growing from other neighboring vegetation. Oriental bittersweet was also found growing around the trunk of a northern catalpa (*Catalpa speciosa)* with an approximate DBH of 10 in. Stem counts or colonization estimate are not practical due to the abundance and density of oriental bittersweet observed throughout the 2025 growing season. In areas, polygons reflect true landscape dominance.
Fallopia japonica	Japanese Knotweed	Throughout the study area	4 – Widespread	Invasive	1 of 1	Observed throughout the study period with numerous colonies growing along the terrestrial bank of the North Canal and around the helical walking path hillsides. Densities exceeded 100 stems, creating a “wall-like” barrier from the edge of the bank and hillside to the grass lawn and walking trail, respectively. Colonies can be best characterized as dense and dominant. Approximate areal coverage nears 100% in polygons.

Genus species	Common Name	Primary General Location(s)	Distribution (Areal coverage; 1: *1-25%*, 2: *26-50%*, 3: *51-75%*, and 4: *76-100%*) (Localized or Widespread)	MIPAG Classification	Map No. (X of X)	Description/Site Assessment Notes
Ailanthus altissima	Tree-of-Heaven	Throughout study area	4 – Widespread	Invasive	1 of 1	Densely concentrated along the fenceline of the North Canal bank where water drains back into the Merrimack River and along numerous levels of the helical walking path's terrestrial hillsides. Trees exceeded DBHs of 6 in at times. Observed amoung other invasive plant conglomerates that included oriental bittersweet, Japanese knotweed, and Japanese barberry. Stem counts exceeded 15 for some colonies in areas. Near the back side of the helical walking trail, tree-of-heaven trees were observed growing amongst stands of staghorn sumac (*Rhus typhina)*. Differentiation between the two became more evident near the middle to end of the growing season when flowering and full leaf development occurred. Between June 11, 2025, and June 19, 2025, survey days, biologists observed the park's hill, which consisted mostly of tree-of-heaven was cut and mowed by groundcrew. Mowed grass was the only remaining aboveground biomass found at the hill by June 19, 2025. Please review figures below for visual representation.
Berberis thunbergii	Japanese Barberry	Throughout study area	2 - Localized	Invasive	1 of 1	Observed throughout the study area, with patches established across its full extent, particularly along the terrestrial hillside of the North Canal where it drains into the Merrimack River. Patch heights at times exceeded 3 ft with some clumps containing 20 stems or more in areas. Japanese barberry was well established along the park's outer exterior edge between the tree line and mowed grass lawn area. Very few clumps were found along the Merrimack River bank side or within the hillside of the helical trail. Clumps were smaller in height, approximately 2-3ft, and have a stem count of approximately 5 to 6 stems.

Genus species	Common Name	Primary General Location(s)	Distribution (Areal coverage; 1: *1-25%*, 2: *26-50%*, 3: *51-75%*, and 4: *76-100%*) (Localized or Widespread)	MIPAG Classification	Map No. (X of X)	Description/Site Assessment Notes
Alliaria petiolata	Garlic Mustard	Hillsides of helical trail	4 - Widespread	Invasive	1 of 1	Observed along the helical walking trail's terrestrial hillside. Densely populated near and within the homeless encampment behind the park's hill and directly adjacent to a prolific Japanese knotweed stand. Stands covered the entire landscape's floor with ground coverage for some areas at or near 80-90% coverage.
Phalaris arundunacea	Reed Canary-Grass	North Canal hillsides	4 – Widespread	Invasive	1 of 1	Observed along both sides of the North Canal hillsides . Reed canary-grass grew to heights exceeding 4-5 ft and had an areal coverage of approximately 95% in areas. On June 10, 2025, biologists observed maintenance workers trimming the North Canal banks, significantly reducing the reed canary-grass stand to its roots and belowground biomass. Please review figures below for visual representation.
Rosa multiflora	Multiflora Rose	Hillside of helical trail	3 – Widespread	Invasive	1 of 1	Observed along the back hillside of the helical trail growing amongst other invasive plant conglomerates of tree-of-heaven, garlic mustard, oriental bittersweet, and Japanese knotweed. Density at times exceeded 5-10 stems per cluster in areas and rose to heights no greater than 4 ft. Some areas of the park were blockaded by multiflora rose "walls" where access to the other site was nearly impossible due to thickness of wrapped stems and armature density.
Pyrus calleryana	Bradford Pear	North Canal Bank	2 - Localized	Likely Invasive	1 of 1	Observed along the North Canal bank. Two adult trees were planted in soil pits with mulched crowns near parking spots for the park. No signs of offspring were identified within the immediate vicinity of the adults during the survey period. Similar plantings as compared to what was observed at the Lawrence Heritage State Park site.

Genus species	Common Name	Primary General Location(s)	Distribution (Areal coverage; 1: *1-25%*, 2: *26-50%*, 3: *51-75%*, and 4: *76-100%*) (Localized or Widespread)	MIPAG Classification	Map No. (X of X)	Description/Site Assessment Notes
Elaeagnus umbellata	Autumn Olive	Along helical trail	1 - Localized	Evaluated Plants Not Meeting Criteria	1 of 1	Observed growing in small, isolated clumps directly adjacent to the helical walking trail. Observed clumps did not exceed 3 ft and stem counts were found within groups of 2-3 in areas. No other occurrences of autumn olives were found at the park. It's worth noting that autumn olive observance occurred after groundcrews trimmed the hill between the survey days of June 11, 2025, and June 19, 2025.
Spicket River Greenway – Manchester Street Park						
Celastrus orbiculatus	Oriental Bittersweet	Throughout study area.	4 – Widespread	Invasive	1 of 7	Observed throughout the study area for both the Spicket River Greenway and Manchester Street Park with densities generally high throughout. Stem counts or colonization estimate are not practical due to the abundance and density of oriental bittersweet observed throughout the 2025 growing season.
Elaeagnus umbellata	Autumn Olive	Along Spicket River Greenway and in Railroad bed at Manchester Street Park	2 - Widespread	Evaluated Plants Not Meeting Criteria	1 of 7	Observed growing in small, isolated patches adjacent to the Spicket River Greenway near the Lawrence General Hospital. At Manchester Street Park, autumn olive was found growing amongst other invasive plant conglomerates of oriental bittersweet, garlic mustard, and black swallow-wort between the park's concrete wall and relic railroad bed. Observed clumps did not exceed 3 ft and stem counts were found within groups of no more than 2 stems per area. One large autumn olive was found along the Spicket River Greenway just passed the entrance to Manchester Street Park directly adjacent to a warehouse building. This bush was larger than 10 ft in height and had a stem count exceeding 10 stems in this area. Distribution was largely sporadic throughout the study area.

Genus species	Common Name	Primary General Location(s)	Distribution (Areal coverage; 1: *1-25%*, 2: *26-50%*, 3: *51-75%*, and 4: *76-100%*) (Localized or Widespread)	MIPAG Classification	Map No. (X of X)	Description/Site Assessment Notes
Cynanchum louiseae	Black Swallow-wort	Railroad bed at Manchester Street Park	2 - Localized	Invasive	1 of 7	Observed in small, isolated patches in the railroad bed just above the Manchester Street Park's concrete wall near the playground area. Patches were ground level and grew mostly horizontally with the ground. Most did not exceed a total "vine" length of approximately 3-4 ft and were small string-like segments. Stem counts for clusters were approximately 3-4 main stems per area.
Robinia pseudoacacia	Black Locust	Spicket River Greenway	4 – Widespread	Invasive	1 of 7	Observed throughout the bank corridor of the Spicket River and directly adjacent to the Spicket River Greenway. Observed individuals were large trees with DBHs greater than 10 in at times and mostly dominated the canopy of some areas. Stem counts generally ranged from 5-10. The greatest density of black locust was observed along the Spicket River Greenway between Chestnut Street, Short Street, and Manchester Street where stem counts exceeded 10. Bennington Street had the largest black locusts overall with trees as tall as 30 ft and DBHs exceeding ~10 in. For many parts of the Spicket River Greenway, black locust was the most dominant tree species at canopy level and generally succeeded in areal dominance as compared to native trees found, particularly green ash and red maple for some parts of the trail. Manchester Street Park had black locusts but were identified in the northern parts of the park where safety concerns were identified. No survey occurred in this area as a result.

Genus species	Common Name	Primary General Location(s)	Distribution (Areal coverage; 1: *1-25%*, 2: *26-50%*, 3: *51-75%*, and 4: *76-100%*) (Localized or Widespread)	MIPAG Classification	Map No. (X of X)	Description/Site Assessment Notes
Alliaria petiolata	Garlic Mustard	Throughout study area	4 - Widespread	Invasive	1 of 7	Observed widespread at Manchester Street Park and along many segments of the Spicket River Greenway's grass edges. Densely populated along the railroad bed, community garden area, and grass lawn areas at Manchester Street Park. At Spicket River Greenway, large colonies of garlic mustard were observed between Bennington Street and Erving Avenue with total ground coverage at or near 80-90% coverage. Between Brook Street and Arrow Trail, garlic mustard took over much of the grassy areas adjacent to the trail and was observed throughout the study period. In areas where garlic mustard was found, density was greatest near the beginning of the survey period and slowly dissipated as the growing season prolonged. Ground coverage for some areas was at or near 90% coverage.
Euonymus alatus	Winged Euonymus	Segments along Spicket River Greenway	2 – Localized	Invasive	1 of 7	Observed in sporadic and localized clumps in three segments of the Spicket River Greenway study area. Particularly between Brook Street and Arrow Trail; Marion Avenue; and Chestnut Street, Short Street, and Marion Avenue. Stem count generally ranged from 2-3 young stems in areas and were less "full" as compared to others observed in other areas. Establishment was sporadic and in small clumps between 3-4 ft in height with an approximate areal perimeter of 4-5 ft wide and generally occurred along the upland bank of the Spicket River Greenway.

Genus species	Common Name	Primary General Location(s)	Distribution (Areal coverage; 1: *1-25%*, 2: *26-50%*, 3: *51-75%*, and 4: *76-100%*) (Localized or Widespread)	MIPAG Classification	Map No. (X of X)	Description/Site Assessment Notes
Phalaris arundunacea	Reed Canary-Grass	Manchester Street Park	3 – Widespread	Invasive	1 of 7	Observed in dense, thick stands along the railroad bed and within the immediate bank of the Spicket River at Manchester Street Park. Reed canary-grass stands grew as tall as 6-7 ft with an approximate areal coverage nearing 95% in areas. Along the Spicket River, reed canary-grass grew amongst a dense stand of other invasive plant conglomerates that included phragmites (predominantly), oriental bittersweet, multiflora rose, common buckthorn, and tree-of-heaven. Reed canary-grass was not observed along any segments of the Spicket River Greenway trail.
Fallopia japonica	Japanese Knotweed	Throughout the study area	4 – Widespread	Invasive	1 of 7	Observed throughout the study period. Numerous colonies of Japanese knotweed were observed growing along the bank of the Spicket River for most Spicket River Greenway segments and within the railroad bed at Manchester Street Park. Densities exceeded 150 stems in areas, creating a "wall-like" barrier from the edge of the Spicket River bank and walking trail, respectively. Colonies can be best characterized as dense and dominant.
Acer platanoides	Norway Maple	Throughout study area	4 – Widespread	Invasive	1 of 7	Observed as the canopy cover tree along with black locust for most segments of the Spicket River Greenway. Grew among other invasive plant conglomerates of oriental bittersweet and Japanese knotweed. Densities among aboveground individuals along the Spicket River consisted of 1 dominant stem in areas. Numerous seedlings and saplings were found along the bank with heights as tall as 10-15 ft and seedling sprouts covering most of the upland ground. At Manchester Street Park, similar findings were found.

Genus species	Common Name	Primary General Location(s)	Distribution (Areal coverage; 1: *1-25%*, 2: *26-50%*, 3: *51-75%*, and 4: *76-100%*) (Localized or Widespread)	MIPAG Classification	Map No. (X of X)	Description/Site Assessment Notes
Berberis thunbergii	Japanese Barberry	Throughout study area	3 - Widespread	Invasive	1 of 7	Observed throughout the study area, with dense patches established across its full extent, particularly along the banks of the Spicket River. A few sporadic patches were found at Manchester Street Park growing in the railroad bed and near the pavilion area. Segments of the Spicket River Greenway where patches were prominent included areas near Marion Avenue and between Chestnut Street, Short Street, and Marion Avenue intersection. For the Spicket River Greenway observations, patch heights at times exceeded 3.5 ft with some clumps containing 10-15 stems or more in areas. At Manchester Street Park, densities were less and clumps were generally smaller, approximately 2-3 ft tall and 5-10 stems in a clump per area.
Rosa multiflora	Multiflora Rose	Throughout study area	4 – Widespread	Invasive	1 of 7	Observed at some segments of the Spicket River Greenway and extensively at Manchester Street Park near the Spicket River bank. Most occurrences were found directly along the river's bank creating a "wall-like" barrier to the wetted edge. Density at times exceeded 20 stems in a cluster per area and rose to heights greater than 4 ft.

Genus species	Common Name	Primary General Location(s)	Distribution (Areal coverage; 1: *1-25%*, 2: *26-50%*, 3: *51-75%*, and 4: *76-100%*) (Localized or Widespread)	MIPAG Classification	Map No. (X of X)	Description/Site Assessment Notes
Lonicera morrowii	Morrow's Honeysuckle	Segments along Spicket River Greenway and along Spicket River at Manchester Street Park	2 – Localized	Invasive	1 of 7	Observed predominantly in three segments of the Spicket River Greenway, between Marion Avenue; Brook Street and Arrow Trail; and near Park Street. All occurrences of morrow's honeysuckle were within the Spicket River's banks and were densely established in large chunks. Some bushes exceeded 5 ft in height, had areal perimeters beyond 4-5 ft, and had stem counts greater than 5 in areas. Morrow's honeysuckle during some portions of the Spicket River Greenway segments created "wall-like" dominance and blockaded other vegetation from establishing. At Manchester Street Park, morrow's honeysuckle grew near the pavilion area directly adjacent to the right descending bank (downstream view) of the Spicket River.
Phragmites australis	Phragmites	Spicket River near Manchester Street Park	4 – Widespread	Invasive	1 of 7	Observed both in 2024 and throughout the 2025 growing season along the wetland margins of the Spicket River near Manchester Street Park. This dense stand measured approximately 560 linear feet from one end of boundary to the other and had an areal ground coverage of approximately 90-100% in areas. This stand was found to be within an area dominated by other invasive plant conglomerates which included reed canary-grass in more wetter areas and oriental bittersweet, multiflora rose, Japanese knotweed, common buckthorn, tree-of-heaven, and autumn olive in upland bank areas. Stand heights exceeded 7-8 ft in some areas.

Genus species	Common Name	Primary General Location(s)	Distribution (Areal coverage; 1: *1-25%*, 2: *26-50%*, 3: *51-75%*, and 4: *76-100%*) (Localized or Widespread)	MIPAG Classification	Map No. (X of X)	Description/Site Assessment Notes
Ailanthus altissima	Tree-of-Heaven	Throughout study area	4 – Widespread	Invasive	1 of 7	Observed at Manchester Street Park primarily within the relic railroad bed and along the Spicket River Greenway. Some trees along the Spicket River banks exceeded DBHs of 8 in. For those specific trees, many were within canopy level coverage or at least mid-canopy. At the canopy they were within other invasive plant conglomerates that included black locust and Norway maple. At Manchester Street Park, seedling to sapling levels were most abundant and dense with stem counts exceeding 7 for some colonies. Limited seedling and sapling level tree establishment along the Spicket River banks was observed.
Lonicera tatarica	Tatarian Honeysuckle	Spicket River Greenway	2 – Localized	*Likely Invasive*	1 of 7	Observed along the upland areas to the Spicket River near Erving Street and Bennington Street. Identification of the species occurred during its flowering stage where bright light pink to dark pink flowers were in bloom for approximately 2 weeks. This species was found in sporadic patches of approximately 7-8 stems per area growing amongst other invasive plant conglomerates of morrow's honeysuckle, multiflora rose, oriental bittersweet, and Japanese knotweed to name a few. No other occurrence of the species was found in the study area. For patches observed, heights were approximately 5ft with an areal diameter of approximately 8 ft for some.
Frangula alnus	Glossy Buckthorn	Spicket River Greenway	3 - Widespread	Invasive	1 of 7	Observed at Spicket River Greenway segments between Erving Avenue, Bennington Street, Brook Street, and Arrow Trail. Some sporadic patches were found at the Manchester Street Park near the Pavilion area but were less prevalent as compared to areas along the Greenway. Numerous saplings, approximately 5-10 ft in height with a DBH of about 1 in, were observed. Stem count for saplings exceeded 8+ individuals per area.

Genus species	Common Name	Primary General Location(s)	Distribution (Areal coverage; 1: *1-25%*, 2: *26-50%*, 3: *51-75%*, and 4: *76-100%*) (Localized or Widespread)	MIPAG Classification	Map No. (X of X)	Description/Site Assessment Notes
Myriophyllum heterophyllum	Variable Leaved Milfoil	Spicket River near pavilion area to Manchester Street Park	4 – Widespread	Invasive	1 of 7	Observed along the immediate river-right bank of the Spicket River near the pavilion area at Manchester Street Park. While the infestation likely extends further into the river, observation was limited from just the Spicket River Greenway. In several areas, variable-leaved milfoil occurred at very high densities and was documented throughout all river bends in the vicinity of Manchester Street Park. In areas observable from the Spicket River Greenway, areal coverage from viewing the surface water extended beyond 90-100% in areas.
Gleditsia triacanthos	Honey Locust	Spicket River Greenway near Daisy Street and Marion Avenue	1 – Localized	Honey locust is not a listed MIPAG species but has invasive properties and is listed as invasive in other neighboring states. This species was added to the table for reference purposes only.	1 of 7	Observed along the Spicket River Greenway near Daisy Street and Marion Avenue and directly adjacent to William Kennedy Community Park. Trees were planted in soil pits adjacent to the trail. Some seedling offspring were found growing around the immediate base of adult trees. Planted trees were between 10-15 ft tall with DBHs approximately 4-6 in. Honey locust was not observed anywhere else in the study area.
Lythrum salicaria	Purple Loosestrife	Spicket River near pavilion area to Manchester Street Park	4 – Widespread	Invasive	1 of 7	Observed growing in dense clumps along the Spicket River near the pavilion area to Manchester Street Park. It was observed growing amongst other invasive conglomerates that include phragmites and reed canary-grass predominately. Purple loosestrife was approximately 5 ft tall with an approximate diameter of 3-4 ft wide in some locations. In areas, purple loosestrife exceeded 5 stems per area. Purple loosestrife occurred throughout the entire wetland margins separating Spicket River's wetted edge to the park's terrestrial boundary / concrete wall for the Spicket River Greenway trail.

Genus species	Common Name	Primary General Location(s)	Distribution (Areal coverage; 1: *1-25%*, 2: *26-50%*, 3: *51-75%*, and 4: *76-100%*) (Localized or Widespread)	MIPAG Classification	Map No. (X of X)	Description/Site Assessment Notes
Lawrence Riverfront State Park						
Fallopia japonica	Japanese Knotweed	Throughout the study area	4 – Widespread	Invasive	1 of 3	Observed throughout the study area with numerous colonies growing along the hillside where the Merrimack River Trail enters the Lawrence Riverfront State Park as well as along the trailered-boat parking lot terrestrial hill. Densities exceeded 500 stems, creating a "wall-like" barrier from the areas its separated. Japanese knotweed stands exceeded 6-8 ft in height and dominated much of the terrestrial land it was observed in.
Celastrus orbiculatus	Oriental Bittersweet	Throughout study area.	4 – Widespread	Invasive	1 of 3	Observed throughout the study area with high densities particularly within the interior forested trails area of the park. Biologists observed some vines growing from other neighboring vegetation and strangling the trucks of native trees like red oak and shagbark hickory (*Carya ovata)*. Stem counts or colonization estimate are not practical due to the abundance and density of oriental bittersweet observed throughout the 2025 growing season.
Acer platanoides	Norway Maple	Throughout study area	4 – Widespread	Invasive	1 of 3	Observed throughout the interior forested walking trail area of Lawrence Riverfront State Park, generally at the seedling sapling level. Grew among other invasive plant conglomerates of oriental bittersweet and Japanese knotweed predominately. Densities among seedlings and saplings ranged as high as 7-10 stems within areas to as little as just a few. Numerous saplings to trees were found along the Merrimack River's bank with heights as tall as 20 ft.

Genus species	Common Name	Primary General Location(s)	Distribution (Areal coverage; 1: *1-25%*, 2: *26-50%*, 3: *51-75%*, and 4: *76-100%*) (Localized or Widespread)	MIPAG Classification	Map No. (X of X)	Description/Site Assessment Notes
Lonicera morrowii	Morrow's Honeysuckle	Forested trails area	4 – Widespread	Invasive	1 of 3	Observed throughout the interior forested trail area of Lawrence Riverfront State Park. Some bushes exceeded 5 ft and had areal diameters beyond 4-5 ft. Occurrences of Morrow's honeysuckle were found within the terrestrial edge of the Merrimack River bank and trailered-boat parking area. Most patches were sporadic and offset between open shoreline gaps and other invasive plants. Stem counts exceeded 5 to 10 per area.
Ailanthus altissima	Tree-of-Heaven	Throughout study area	4 – Widespread	Invasive	1 of 3	Observed throughout Lawerence Riverfront State Park, particularly near the Merrimack River bank and interior forested trails area. Some trees along the Merrimack River bank had DBHs within a few inches and were mostly at the sapling level life stage. Along the park's outward extended boundary, many tree-of-heaven saplings were observed but as you moved toward the interior zone, abundance was reduced. Approximate stem counts were 3-5 per area for some areas within the study area.
Lonicera tatarica	Tatarian Honeysuckle	Merrimack River bank	1 – Localized	Likely Invasive	1 of 3	Observed along the bank of the Merrimack River in an area between the entrance gate to Lawrence Riverfront State Park and the Merrimack River Trail. Identification of the species occurred during its flowering stage where bright light pink to rose flowers were in bloom for approximately 2 weeks. This species was found in 2 large, isolated patches between other invasive plant conglomerates of oriental bittersweet, Morrow's honeysuckle, and Japanese barberry to name a few. For patches observed, heights were approximately 6-7 ft and more with an aerial diameter of approximately 10 ft for some.

Genus species	Common Name	Primary General Location(s)	Distribution (Areal coverage; 1: *1-25%*, 2: *26-50%*, 3: *51-75%*, and 4: *76-100%*) (Localized or Widespread)	MIPAG Classification	Map No. (X of X)	Description/Site Assessment Notes
Elaeagnus umbellata	Autumn Olive	Along walking trails	3 - Widespread	Evaluated Plants Not Meeting Criteria	1 of 3	Observed growing in small, isolated patches along the paved walking trails, particularly near the interior forested areas. Autumn olive was found growing amongst other invasive plants conglomerates of oriental bittersweet and Morrow's honeysuckle. Observed bushes exceeded 5 ft or more and with 20+ stems per area. At some locations, autumn olive had stem counts that exceeded 10-15 stems per bush and created dense thickets.
Berberis thunbergii	Japanese Barberry	Throughout study area	3 - Widespread	Invasive	1 of 3	Observed throughout the study area, with dense patches established across its full extent, particularly with stands of Japanese knotweed. A few sporadic patches were found along the Merrimack River bank growing near other documented invasive plants. Patch heights for those growing near the Japanese knotweed stands at times were low growing and did not exceed 3 ft. Generally, these clumps contained a few stems at most. Near the Merrimack River bank, densities were greater and clumps were generally larger, approximately 3 ft tall and 10-15 stems per bush.
Frangula alnus	Glossy Buckthorn	Interior forested trails area	2 - Widespread	Invasive	1 of 3	Observed mostly within the interior forested trails area of the park where numerous saplings, approximately 5-10 ft in height with a DBH of about 1 in, were identified. Very few seedlings were present along the forest floor, and the species was most abundant at a low- to mid-canopy coverage level. For sapling colonies identified, stem counts were around 5 individuals. Larger buckthorns were rarer and limited in abundance. A few buckthorn saplings were found growing along the Merrimack River bank and generally shared similar heights and distributions as those found in the interior forested area.

Genus species	Common Name	Primary General Location(s)	Distribution (Areal coverage; 1: *1-25%*, 2: *26-50%*, 3: *51-75%*, and 4: *76-100%*) (Localized or Widespread)	MIPAG Classification	Map No. (X of X)	Description/Site Assessment Notes
Lonicera japonica	Japanese honeysuckle	Interior forested trails edge	3 – Widespread	Invasive	1 of 3	Observed growing along the interior forested trails edge within proximity to the Japanese knotweed stand near the Merrimack River Trail trailhead entrance. Japanese honeysuckle was dense and aggressive, climbing up and along other vegetation's stems, branches, and leaflet sets. All occurrences were within the forested edge and directly adjacent to the paved walking trails of Lawrence Riverfront State Park. If Japanese honeysuckle stems were stretched out, lengths would likely exceed 10 ft. Stem counts or colonization estimate are not practical due to the abundance and density of Japanese honeysuckle observed throughout the 2025 growing season.
Iris pseudacorus	Yellow Iris	Merrimack River shoreline	2 - Widespread	Invasive	1 of 3	Observed in sporadic patches all throughout the immediate riparian shorelines of the Merrimack River. Patches were small, approximately 2-3 ft in diameter coverage with heights less than 2 ft. The greatest density of yellow iris was near the entrance gate to the Merrimack River Trail and trailered-boat parking area. Abundance decreased as you walked closer to the park's boat launch. Stem counts exceeded 3 per area.
Oxford Park						
Ailanthus altissima	Tree-of-Heaven	Along Spicket River banks	4 – Widespread	Invasive	1 of 1	Observed along the banks of the Spicket River and on the hillside near Canal Street Bridge. Diameter at breast height of the documented trees ranged from a few inches to more than 10 inches, and the species frequently dominated the limited local canopy. Stem counts exceeded 8 per area.

Genus species	Common Name	Primary General Location(s)	Distribution (Areal coverage; 1: *1-25%*, 2: *26-50%*, 3: *51-75%*, and 4: *76-100%*) (Localized or Widespread)	MIPAG Classification	Map No. (X of X)	Description/Site Assessment Notes
Cynanchum louiseae	Black Swallow-wort	Along Spicket River banks	3 - Widespread	Invasive	1 of 1	Observed in dense patches near the Spicket River bank and within areas dominated by tree-of-heaven. Patches were ground level and most exceeded a total "vine" length of approximately 5-6+ ft if stretched out. Stem counts for this population exceeded 20 stems.
Robinia pseudoacacia	Black Locust	Throughout study area	4 - Widespread	Invasive	1 of 1	Observed and documented primarily at the sapling and tree level. Most observed growing amongst tree-of-heaven along the Spicket River bank at heights exceeding 15 ft with DBHs greater than 10 in for some. Numerous saplings were found growing along the hillside near Canal Street Bridge. Stem counts well exceeded 10.
Alliaria petiolata	Garlic Mustard	Throughout study area	4 - Widespread	Invasive	1 of 1	Observed throughout the study area with the largest concentration of garlic mustard along the hillside near Canal Street Bridge. Garlic mustard dominated the ground with nearly 100% areal coverage.
Celastrus orbiculatus	Oriental Bittersweet	Throughout study area.	4 – Widespread	Invasive	1 of 1	Observed throughout the study area with densities greatest in the garden beds adjacent to the Spicket River Greenway trail and along the Spicket River forested banks within the study area. Stem counts or colonization estimate are not practical due to the abundance and density of oriental bittersweet observed throughout the 2025 growing season.
Frangula alnus	Glossy Buckthorn	Garden beds near Spicket River Greenway towards park's northern boundary	3 - Localized	Invasive	1 of 1	Observed at the seedling level within the garden beds adjacent to the Spicket River Greenway Trail near the northern boundary of the park. Seedling heights were approximately 2-3 ft with a DBH no greater than 1 in, were identified. Stem counts were around 3-4 individuals.

Genus species	Common Name	Primary General Location(s)	Distribution (Areal coverage; 1: *1-25%*, 2: *26-50%*, 3: *51-75%*, and 4: *76-100%*) (Localized or Widespread)	MIPAG Classification	Map No. (X of X)	Description/Site Assessment Notes
Phalaris arundunacea	Reed Canary-Grass	Garden beds near Spicket River Greenway towards park's northern boundary	4 – Localized	Invasive	1 of 1	Observed in dense, thick stands within the garden beds adjacent to the Spicket River Greenway Trail near the northern boundary of the park. Reed canary-grass overtook most of the garden bed's available area, with stand heights exceeding 4 ft by August 2025. An approximate areal coverage was between 76-100% and was amongst a dense stand of other invasive plant conglomerates particularly oriental bittersweet, multiflora rose, and glossy buckthorn.
Rosa multiflora	Multiflora Rose	Garden beds near Spicket River Greenway towards park's northern boundary	2 – Localized	Invasive	1 of 1	Observed in dense, thick bushes within the garden beds adjacent to the Spicket River Greenway Trail near the northern boundary of the park. Density at times exceeded 15 stems in a cluster and rose to heights between 2-3 ft. Multiflora rose grew more horizontally than vertically in the garden beds, which generally differed when compared to other observed growth patterns at other recreation sites during this study.

Appendix G

North Canal Vegetation Survey Results - Tables and Maps

Table G-1 Lawrence Hydroelectric Project North Canal Vegetation Polygon Inventory

Polygon Number	Date	Dominate Species	Acres	Square Footage	Notes
VP-01	10/30/2024	Oriental bittersweet	0.0161	702.29	Oriental bittersweet with interstitial Tree-of heaven, and Multiflora rose
VP-02	10/30/2024	Tree-of-heaven	0.0159	692.58	Additional oriental bittersweet along fence line
VP-03	10/30/2024	Oriental bittersweet	0.0036	156.61	Not applicable (N/A)
VP-04	10/30/2024	Japanese knotweed	0.0077	337.04	Japanese knotweed on bridge and street corner, this includes oriental bittersweet
VP-05	10/30/2024	Tree-of-heaven	0.0174	757.42	Tree-of heaven dominate with black locust and oriental bittersweet as subdominant
VP-06	5/20/2025	Reed canary grass	0.0101	441.57	Scattered mugwort and spotted knapweed also identified
VP-07	5/20/2025	Spotted knapweed	0.0038	167.14	Multiple plants along hillside
VP-08	10/30/2024	Tree-of-heaven	0.0021	90.27	Multiple stumps with new growth sprouting
VP-09	5/20/2025	Oriental bittersweet	0.0081	353.76	Multiple vines observed
VP-10	5/20/2025	Spotted knapweed	0.0273	1187.00	Multiple plants with scattered sheep's sorrel
VP-11	5/20/2025	Tree-of-heaven	0.0079	342.11	Interstitial Spotted knapweed, mugwort and sheep sorrel
VP-12	10/30/2024	Spotted knapweed	0.0004	19.18	N/A
VP-13	10/30/2024	Spotted knapweed	0.0010	45.22	Tree-of-heaven and mugwort
VP-14	10/30/2024	Tree-of-heaven	0.0016	68.10	N/A
VP-15	10/30/2024	Oriental bittersweet	0.0020	88.63	N/A
VP-16	10/30/2024	Reed canary grass	0.0140	609.04	Reed canary dominate with scattered mugwort
VP-17	10/30/2024	Purple loosestrife	0.0466	2029.64	Scattered mugwort and reed canary grass with Japanese creeper covering canal wall
VP-18	10/30/2024	Other	0.0203	882.40	Japanese creeper growing along canal wall. Scattered reed canary grass, purple loosestrife and mugwort. Additional spring cinquefoil
VP-19	10/30/2024	Reed canary grass	0.0085	368.32	N/A
VP-20	10/30/2024	Other	0.0140	607.65	Japanese creeper growing along canal wall. Small cluster of black locust, ADD black swallow wort
VP-21	10/30/2024	Other	0.0027	115.80	Japanese creeper
VP-22	10/30/2024	Reed canary grass	0.0050	219.10	Japanese creeper, cinquefoil, sheep sorrel
VP-23	5/20/2025	Other	0.0231	1005.04	Virginia creeper, silver cinquefoil, jap knot, mugwort
VP-24	5/20/2025	Reed canary grass	0.0086	373.05	Cut leaf blackberry, silver cinquefoil, mugwort, oriental bittersweet, sheep sorrel
VP-25	10/30/2024	Reed canary grass	0.0072	313.50	Cluster of reed canary, mugwort, and black locust

Polygon Number	Date	Dominate Species	Acres	Square Footage	Notes
VP-26	10/30/2024	Reed canary grass	0.0065	281.29	Reed canary grass dominate with scattered TOH, mugwort, bittersweet nightshade, and black locust
VP-27	5/20/2025	Other	0.0023	101.93	Cutleaf blackberry, Tree-of-heaven, and mugwort scattered throughout canal wall.
VP-28	10/30/2024	Oriental bittersweet	0.0260	1130.67	Oriental bittersweet with scattered tree of heaven
VP-29	10/30/2024	Tree-of-heaven	0.0353	1537.26	Tree-of-heaven dominant with black locust, reed canary grass, Cutleaf blackberry, bittersweet nightshade, oriental bittersweet, and Japanese creeper scattered throughout.
VP-30	10/30/2024	Tree-of-heaven	0.0059	254.95	Several clusters of managed stumps and regrowth
VP-31	10/30/2024	Tree-of-heaven	0.0921	4010.79	Also clusters of tree or heaven, glossy buckthorn, purple loosestrife, oriental bittersweet, reed canary grass, bittersweet nightshade
VP-32	10/30/2024	Oriental bittersweet	0.0143	624.78	Bittersweet growing up fence and canal structure. Japanese creeper - scattered throughout canal structure
VP-33	10/30/2024	Reed canary grass	0.0805	3507.64	Reed canary dominant, swallow-wort, Phragmites and oriental bittersweet scattered throughout.
VP-34	10/30/2024	Tree-of-heaven	0.0253	1101.55	Conglomerate or Tree-of-heaven and Oriental bittersweet
VP-35	10/30/2024	Oriental bittersweet	0.0124	540.72	Scattered
VP-36	5/20/2025	Japanese knotweed	0.0208	904.12	N/A
VP-37	10/30/2024	Oriental bittersweet	0.0075	324.74	Multiple vines
VP-38	10/30/2024	Oriental bittersweet	0.0478	2081.17	Scattered stems and clumps
VP-39	5/20/2025	Tree-of-heaven	0.0006	24.79	Multiflora rose, Oriental bittersweet
VP-40	10/30/2024	Reed canary grass	0.0040	176.10	N/A
VP-41	10/30/2024	Japanese knotweed	0.0026	113.22	Short dense stand.
VP-42	5/20/2025	Reed canary grass	0.0185	804.69	N/A
VP-43	10/30/2024	Japanese knotweed	0.0048	210.30	Moderate cluster
VP-44	5/20/2025	Other	0.0023	102.08	St. John’s wort
VP-45	5/20/2025	Black locust	0.0011	48.45	Poison ivy, mugwort, bittersweet nightshade
VP-46	10/30/2024	Purple loosestrife	0.0015	63.33	Few scattered stems
VP-47	5/20/2025	Other	0.0032	137.30	Scattered mugwort & yellow salsify
VP-48	10/30/2024	Oriental bittersweet	0.0435	1894.22	Scattered bittersweet, Japanese creeper, black locust, tree of heaven, purple loosestrife, and common mugwort.
VP-49	5/20/2025	Other	0.0644	2803.14	Sheep sorrel, scattered mugwort, silver cinquefoil, yellow salsify
VP-50	5/20/2025	Other	0.0009	39.14	Sheep sorrel
VP-51	10/30/2024	Oriental bittersweet	0.0062	267.99	Also, mugwort, loosestrife, Japanese knotweed, black locust, and buckthorn

Polygon Number	Date	Dominate Species	Acres	Square Footage	Notes
VP-52	10/30/2024	Oriental bittersweet	0.0057	246.57	Multiple stems along canal wall, also scattered mugwort
VP-53	10/30/2024	Oriental bittersweet	0.0016	67.79	Several clusters and Japanese knotweed
VP-54	10/30/2024	Oriental bittersweet	0.0001	3.55	Moderate cluster
VP-55	5/20/2025	Spotted knapweed	0.0004	17.95	N/A
VP-56	10/30/2024	Oriental bittersweet	0.0008	34.22	Scattered along canal wall
VP-57	10/30/2024	Oriental bittersweet	0.0002	8.31	2 stems of Japanese knotweed
VP-58	10/30/2024	Oriental bittersweet	0.0111	482.20	Also 4 clumps of black locust
VP-59	10/30/2024	Oriental bittersweet	0.0093	404.17	Scattered stems
VP-60	10/30/2024	Oriental bittersweet	0.0044	193.69	Also, mugwort and small patches of reed canary
VP-61	5/20/2025	Oriental bittersweet	0.0016	69.13	With scattered bittersweet nightshade
VP-62	5/20/2025	Reed canary grass	0.0023	101.98	Mix of Reed canary grass, Bittersweet nightshade, Jap knott, black locust
VP-63	10/30/2024	Tree-of-heaven	0.0031	133.67	Conglomerate including buckthorn, black locust, mugwort and oriental bittersweet
VP-64	5/20/2025	Phragmites	0.0122	531.80	Conglomerate of young black locust, CR, BSNS,
VP-65	5/20/2025	Morrow's honeysuckle	0.0346	1507.45	Bittersweet, canary reed grass, jap knot, Bradford pear, black swallow wort, mugwort
VP-66	5/20/2025	Tree-of-heaven	0.0232	1011.50	Oriental Bittersweet identified in polygon
VP-67	10/30/2024	Oriental bittersweet	0.1499	6529.33	Scattered tree-of-heaven, spotted knapweed, and black locust.
VP-68	10/30/2024	Spotted knapweed	0.0009	40.77	N/A

Table G-2: Lawrence Hydroelectric Project North Canal Vegetation Polyline Inventory

Vegetation Polyline Number	Date	Dominate Species	Line length (Ft)	Notes
VL-01	10/30/2024	Tree-of-heaven	179.70	Oriental bittersweet, tree-of-heaven, black locust, some mugwort
VL-02	5/20/2025	Other	27.79	Mugwort, sheep sorrel, bittersweet nightshade
VL-03	5/20/2025	Other	127.35	Scattered mugwort, spring cinquefoil, sheep sorrel, spotted knapweed
VL-04	5/20/2025	Other	128.82	Japanese creeper with a mix of poison ivy
VL-05	5/20/2025	Other	54.41	Yellow toadflax
VL-06	5/20/2025	Other	27.93	Sheep sorrel
VL-07	5/20/2025	Other	80.64	Silver cinquefoil
VL-08	5/20/2025	Poison Ivy	80.29	Poison ivy
VL-09	10/30/2024	Other	89.57	Mugwort and reed canary and waterborne trash along canal wall and water's edge
VL-10	5/20/2025	Oriental bittersweet	81.37	Scattered & mugwort
VL-11	10/30/2024	Glossy buckthorn	69.27	Buckthorn atop canal wall, cut and managed
VL-12	5/20/2025	Oriental bittersweet	82.59	Scattered
VL-13	10/30/2024	Black locust	136.27	celestris sporadic, TOH sporadic
VL-14	10/30/2024	Oriental bittersweet	27.52	along top of canal wall, cut and managed
VL-15	10/30/2024	Oriental bittersweet	244.60	scattered along wall with Tree-of-heaven, no RR access to this section
VL-16	10/30/2024	Oriental bittersweet	135.53	Located along canal wall fence

Table G-3 Lawrence Hydroelectric Project North Canal Vegetation Point Inventory

Vegetation point Number	Date	Dominate Species	Notes
P-001	5/20/2025	Oriental bittersweet	Confirmed polygon
P-002	5/20/2025	Oriental bittersweet	N/A
P-003	5/20/2025	Tree-of-heaven	Confirmed polygon
P-004	5/20/2025	Japanese knotweed	Confirmed with OBS
P-005	10/30/2024	Japanese knotweed	Located under bridge
P-005	10/30/2024	Japanese knotweed	Located under bridge, Confirmed during spring survey
P-006	10/30/2024	Tree-of-heaven	Small cluster of young trees
P-007	10/30/2024	Tree-of-heaven	Small cluster of young trees
P-008	10/30/2024	Tree-of-heaven	Small cluster of young trees
P-009	10/30/2024	Oriental bittersweet	N/A
P-010	10/30/2024	Oriental bittersweet	N/A
P-011	10/30/2024	Tree-of-heaven	Stump with new growth
P-012	5/20/2025	Tree-of-heaven	Cluster of multiple young trees
P-013	5/20/2025	Black swallow wort	One plant
P-014	10/30/2024	Oriental bittersweet	N/A
P-015	10/30/2024	Oriental bittersweet	N/A
P-016	10/30/2024	Oriental bittersweet	Cluster of multiple vines
P-017	10/30/2024	Tree-of-heaven	Three Stumps with new growth
P-018	10/30/2024	Tree-of-heaven	N/A
P-019	10/30/2024	Tree-of-heaven	N/A
P-020	10/30/2024	Tree-of-heaven	N/A
P-021	5/20/2025	Tree-of-heaven	Multiple young trees
P-022	10/30/2024	Spotted knapweed	Multiple plants
P-023	10/30/2024	Spotted knapweed	N/A
P-024	10/30/2024	Tree-of-heaven	N/A
P-025	5/20/2025	Spotted knapweed	N/A
P-026	5/20/2025	Tree-of-heaven	Mugwort
P-027	10/30/2024	Black locust	N/A
P-028	10/30/2024	Spotted knapweed	N/A
P-029	10/30/2024	Oriental bittersweet	N/A
P-030	10/30/2024	Other	Mugwort
P-031	10/30/2024	Tree-of-heaven	N/A
P-032	10/30/2024	Tree-of-heaven	N/A

Vegetation point Number	Date	Dominate Species	Notes
P-033	10/30/2024	Other	Mugwort
P-034	10/30/2024	Oriental bittersweet	N/A
P-035	5/20/2025	Tree-of-heaven	Mugwort
P-036	10/30/2024	Black locust	N/A
P-037	10/30/2024	Other	Mugwort
P-038	10/30/2024	Tree-of-heaven	N/A
P-039	10/30/2024	Tree-of-heaven	Stumps with new growth.
P-040	5/20/2025	Spotted knapweed	N/A
P-041	10/30/2024	Tree-of-heaven	Stump with new growth.
P-042	10/30/2024	Tree-of-heaven	Stump with new growth.
P-043	10/30/2024	Tree-of-heaven	N/A
P-044	5/20/2025	Other	Bouncing bet/soapwort
P-045	10/30/2024	Spotted knapweed	N/A
P-046	10/30/2024	Other	Mugwort
P-047	10/30/2024	Other	Mugwort
P-048	10/30/2024	Tree-of-heaven	N/A
P-049	10/30/2024	Tree-of-heaven	Large stump in canal wall with new growth.
P-050	10/30/2024	Tree-of-heaven	Cluster of small trees
P-051	10/30/2024	Other	Mugwort
P-052	5/20/2025	Other	Mugwort
P-053	10/30/2024	Oriental bittersweet	N/A
P-054	10/30/2024	Tree-of-heaven	N/A
P-055	10/30/2024	Tree-of-heaven	Small tree growing in canal wall
P-056	5/20/2025	Other	Bittersweet nightshade multiple stems
P-057	10/30/2024	Tree-of-heaven	N/A
P-058	5/20/2025	Tree-of-heaven	One plant
P-059	5/20/2025	Oriental bittersweet	Multiple vines along canal wall
P-060	5/20/2025	Other	Mugwort - multiple plants growing out of canal wall
P-061	5/20/2025	Other	Mugwort - multiple plants growing out of canal wall
P-062	10/30/2024	Tree-of-heaven	Partially submerged in canal
P-063	5/20/2025	Purple loosestrife	Multiple plants
P-064	5/20/2025	Other	Bittersweet nightshade
P-065	5/20/2025	Other	Mugwort growing out of canal wall - multiple plants

Vegetation point Number	Date	Dominate Species	Notes
P-066	10/30/2024	Tree-of-heaven	N/A
P-067	5/20/2025	Norway maple	Sprouts from cut stump
P-068	10/30/2024	Oriental bittersweet	N/A
P-069	5/20/2025	Purple loosestrife	2 plants
P-070	5/20/2025	Purple loosestrife	5 plants
P-071	5/20/2025	Other	Bittersweet nightshade - One plant
P-072	5/20/2025	Purple loosestrife	One plant
P-073	5/20/2025	Purple loosestrife	One plant
P-074	10/30/2024	Other	Mugwort
P-075	10/30/2024	Other	Mugwort
P-076	10/30/2024	Black swallow-wort	Cluster of approximately 6 plants
P-077	5/20/2025	Black swallow-wort	Cluster of plants
P-078	5/20/2025	Other	Bittersweet nightshade - multiple plants
P-079	10/30/2024	Phragmites	Scattered plants
P-080	5/20/2025	Other	Bittersweet nightshade - multiple plants
P-081	10/30/2024	Other	Mugwort
P-082	10/30/2024	Other	Mugwort
P-083	10/30/2024	Black locust	Cluster of young trees
P-084	5/20/2025	Purple loosestrife	Multiple plants
P-085	5/20/2025	Bradford pear	Ornamental Park tree
P-086	5/20/2025	Bradford pear	Ornamental Park tree
P-087	5/20/2025	Bradford pear	Ornamental Park tree
P-088	10/30/2024	Other	Japanese creeper
P-089	10/30/2024	Other	Japanese creeper
P-090	10/30/2024	Other	Japanese creeper
P-091	5/20/2025	Other	Mugwort
P-092	10/30/2024	Tree-of-heaven	N/A
P-093	10/30/2024	Other	Mugwort
P-094	10/30/2024	Other	Japanese creeper
P-095	5/20/2025	Other	Bittersweet nightshade cluster
P-096	10/30/2024	Other	Common mugwort
P-097	10/30/2024	Black swallow-wort	N/A
P-098	10/30/2024	Other	Common mugwort
P-099	10/30/2024	Black locust	Cluster of small plants

Vegetation point Number	Date	Dominate Species	Notes
P-100	10/30/2024	Reed canary grass	N/A
P-101	10/30/2024	Black locust	Cluster of small trees
P-102	10/30/2024	Black locust	Cluster of small trees
P-103	10/30/2024	Black locust	Cluster of small trees
P-104	10/30/2024	Black locust	Cluster of small trees
P-105	5/20/2025	Other	Mulberry
P-106	10/30/2024	Purple loosestrife	N/A
P-107	10/30/2024	Other	Mugwort
P-108	10/30/2024	Oriental bittersweet	N/A
P-109	10/30/2024	Other	Mugwort
P-110	10/30/2024	Oriental bittersweet	Cluster around bridge structure/mugwort
P-111	10/30/2024	Japanese knotweed	Single plant
P-112	10/30/2024	Oriental bittersweet	Cluster around bridge structure
P-113	10/30/2024	Other	Cluster of mugwort
P-114	10/30/2024	Tree-of-heaven	Single small tree
P-115	10/30/2024	Other	Mugwort
P-116	10/30/2024	Reed canary grass	N/A
P-117	10/30/2024	Black locust	N/A
P-118	10/30/2024	Black locust	Cluster of young trees
P-119	10/30/2024	Reed canary grass	Small patch
P-120	10/30/2024	Other	Mugwort
P-121	10/30/2024	Tree-of-heaven	N/A
P-122	5/20/2025	Other	Bittersweet nightshade - multiple plants
P-123	5/20/2025	Other	Cutleaf blackberry - multiple plants
P-124	10/30/2024	Black locust	2 small clumps with several stems and some celestrus orbiculata
P-125	10/30/2024	Oriental bittersweet	N/A
P-126	10/30/2024	Oriental bittersweet	N/A
P-127	10/30/2024	Tree-of-heaven	1 cut stem with regrowth
P-128	5/20/2025	Other	Cutleaf blackberry - multiple plants growing out of canal wall
P-129	10/30/2024	Black locust	Small cluster of black locust growing on canal wall.
P-130	10/30/2024	Black locust	1 small cluster of stems
P-131	5/20/2025	Oriental bittersweet	Single vine growing up canal wall

Vegetation point Number	Date	Dominate Species	Notes
P-132	5/20/2025	Other	Mugwort - multiple plants
P-133	5/20/2025	Tree-of-heaven	2 stems
P-134	10/30/2024	Tree-of-heaven	1 stem
P-135	10/30/2024	Tree-of-heaven	Few stems on canal bottom
P-136	10/30/2024	Other	Japanese creeper
P-137	5/20/2025	Other	Cutleaf blackberry - large cluster
P-138	10/30/2024	Oriental bittersweet	Multiple stems in small cluster
P-139	10/30/2024	Black locust	Small clump, managed by cut
P-140	10/30/2024	Other	Japanese creeper
P-141	10/30/2024	Black locust	Few stems in small cluster
P-142	10/30/2024	Japanese knotweed	Five stems growing out of canal wall.
P-143	10/30/2024	Other	Japanese creeper
P-144	10/30/2024	Other	Japanese creeper
P-145	10/30/2024	Oriental bittersweet	N/A
P-146	5/20/2025	Other	Cutleaf blackberry - multiple plants
P-147	10/30/2024	Oriental bittersweet	N/A
P-148	10/30/2024	Tree-of-heaven	1 medium stem
P-149	10/30/2024	Tree-of-heaven	1 small clump
P-150	10/30/2024	Black swallow-wort	Small cluster with 5 small patches
P-151	10/30/2024	Black swallow-wort	Small cluster.
P-152	10/30/2024	Tree-of-heaven	2 cut and managed stems
P-153	10/30/2024	Black swallow-wort	3 small patches
P-154	10/30/2024	Black locust	Large clump of 50 stems
P-155	10/30/2024	Purple loosestrife	1-3 stem clump
P-156	5/20/2025	Purple loosestrife	Skeleton confirmed
P-157	5/20/2025	Oriental bittersweet	Polygon confirmed
P-158	5/20/2025	Oriental bittersweet	Polygon confirmed
P-159	5/20/2025	Tree-of-heaven	N/A
P-160	10/30/2024	Japanese knotweed	Small cluster, confirmed during spring survey
P-161	5/20/2025	Tree-of-heaven	N/A
P-162	5/20/2025	Tree-of-heaven	Multiple single trunk clumps
P-163	5/20/2025	Oriental bittersweet	N/A
P-164	5/20/2025	Oriental bittersweet	Polygon confirmed

Vegetation point Number	Date	Dominate Species	Notes
P-165	10/30/2024	Purple loosestrife	Single plant, not observed during spring survey
P-166	10/30/2024	Phragmites	Stunted Phragmites, area appears to be maintained.
P-167	5/20/2025	Reed canary grass	Confirmed
P-168	10/30/2024	Japanese knotweed	Single plant, confirmed during spring survey
P-169	10/30/2024	Oriental bittersweet	Couple of stems, confirmed during spring survey
P-170	10/30/2024	Phragmites	Single plant, confirmed during spring survey
P-171	5/20/2025	Japanese knotweed	Confirmed polygon
P-172	10/30/2024	Black locust	10-20 stems in small cluster, not observed during spring survey
P-173	10/30/2024	Japanese knotweed	Single plant
P-174	5/20/2025	Japanese knotweed	Polygon confirmed
P-175	5/20/2025	Oriental bittersweet	Along wall, mugwort
P-176	10/30/2024	Oriental bittersweet	Growing along canal wall
P-177	5/20/2025	Other	Sheep sorrel
P-178	10/30/2024	Tree-of-heaven	2 stems from 1 base, cut and managed
P-179	10/30/2024	Other	Scattered mugwort
P-180	10/30/2024	Purple loosestrife	3-8 stems
P-181	10/30/2024	Purple loosestrife	Single plant growing in canal wall
P-182	10/30/2024	Purple loosestrife	1 stem
P-183	5/20/2025	Glossy buckthorn	N/A
P-184	10/30/2024	Oriental bittersweet	Growing on canal wall.
P-185	10/30/2024	Oriental bittersweet	N/A
P-186	10/30/2024	Other	Japanese creeper - Parthenocissus tricuspidata
P-187	10/30/2024	Phragmites	1 stem
P-188	5/20/2025	Other	Yellow salsify
P-189	5/20/2025	Other	Bladder campion- cultivated
P-190	5/20/2025	Other	Silver cinquefoil- introduced/scattered
P-191	5/20/2025	Black locust	N/A
P-192	5/20/2025	Other	Common wintercress- invasive
P-193	5/20/2025	Oriental bittersweet	N/A
P-194	5/20/2025	Other	St John’s wort scattered
P-195	5/20/2025	Oriental bittersweet	N/A

Vegetation point Number	Date	Dominate Species	Notes
P-196	10/30/2024	Bradford pear	Ornamental planting
P-197	5/20/2025	Other	Crabapple spp.
P-198	5/20/2025	Oriental bittersweet	Large patch, cut leaf blackberry
P-199	5/20/2025	Other	Hoary alyssum
P-200	5/20/2025	Japanese knotweed	N/A
P-201	5/20/2025	Japanese knotweed	N/A
P-202	5/20/2025	Japanese knotweed	N/A
P-203	5/20/2025	Purple loosestrife	N/A
P-204	5/20/2025	Purple loosestrife	N/A
P-205	5/20/2025	Oriental bittersweet	Confirmed
P-206	5/20/2025	Other	Sheep sorrel
P-207	10/30/2024	Tree-of-heaven	1 stem
P-208	10/30/2024	Purple loosestrife	2 single stems, Confirmed during spring survey
P-209	5/20/2025	Purple loosestrife	Skeleton
P-210	10/30/2024	Black locust	Single plant, not observed during spring survey
P-211	5/20/2025	Reed canary grass	N/A
P-212	5/20/2025	Japanese knotweed	Confirmed polygon
P-213	5/20/2025	Glossy buckthorn	N/A
P-214	5/20/2025	Glossy buckthorn	N/A
P-215	5/20/2025	Glossy buckthorn	And Oriental bittersweet
P-216	5/20/2025	Oriental bittersweet	N/A
P-217	5/20/2025	Other	Cutler blackberry
P-218	5/20/2025	Oriental bittersweet	Confirmed polygon
P-219	5/20/2025	Oriental bittersweet	N/A
P-220	5/20/2025	Oriental bittersweet	Confirmed polygon
P-221	5/20/2025	Oriental bittersweet	Confirmed polygon
P-222	10/30/2024	Tree-of-heaven	1 small cut clump, confirmed during spring survey
P-223	5/20/2025	Oriental bittersweet	Confirmed polygon
P-224	10/30/2024	Black locust	2 stems
P-225	10/30/2024	Other	1 stem of mugwort, confirmed during spring survey
P-226	10/30/2024	Black locust	2 stems
P-227	5/20/2025	Reed canary grass	N/A
P-228	5/20/2025	Oriental bittersweet	Confirmed

Vegetation point Number	Date	Dominate Species	Notes
P-229	5/20/2025	Japanese knotweed	N/A
P-230	5/20/2025	Oriental bittersweet	N/A
P-231	10/30/2024	Black locust	3 separate stems, confirmed during spring survey
P-232	10/30/2024	Oriental bittersweet	1 stem of mugwort, confirmed during spring survey
P-233	5/20/2025	Oriental bittersweet	Confirmed polygon
P-234	10/30/2024	Black locust	1 small clump, cut and managed, confirmed during spring survey
P-235	5/20/2025	Oriental bittersweet	Confirmed
P-236	10/30/2024	Black locust	1 small clump, cut and managed, confirmed during spring survey
P-237	10/30/2024	Black locust	1 small clump, cut and managed, confirmed during spring survey
P-238	5/20/2025	Glossy buckthorn	N/A
P-239	5/20/2025	Oriental bittersweet	Confirmed with patches of nightshade and mugwort
P-240	10/30/2024	Black locust	1 moderate clump. cut and managed, confirmed during spring survey
P-241	10/30/2024	Other	Mugwort, 3-4 small stems and clusters
P-242	5/20/2025	Tree-of-heaven	Confirmed poly with additional RCG in majority of poly
P-243	10/30/2024	Purple loosestrife	Also 1 stem of mugwort, not observed during spring survey
P-244	5/20/2025	Spotted knapweed	N/A
P-245	10/30/2024	Other	Japanese creeper and 1 stem purple loosestrife
P-246	10/30/2024	Purple loosestrife	2 stems, not observed during spring survey
P-247	10/30/2024	Black locust	1 small stem, confirmed during spring survey with additional cluster of bittersweet nightshade
P-248	10/30/2024	Oriental bittersweet	Clump of stems cut, confirmed during spring survey
P-249	10/30/2024	Phragmites	2 stems, confirmed during spring survey
P-250	10/30/2024	Black locust	Moderate clump within stems, cut and managed, confirmed during spring survey
P-251	10/30/2024	Black locust	1 cut and managed clump, confirmed during spring survey

Vegetation point Number	Date	Dominate Species	Notes
P-252	10/30/2024	Phragmites	1 stem, confirmed during spring survey
P-253	10/30/2024	Other	Mugwort, 3 small clumps, confirmed during spring survey
P-254	10/30/2024	Black locust	2 stems cut and managed
P-255	10/30/2024	Phragmites	1 stem
P-256	10/30/2024	Other	Mugwort, 1 stem
P-257	10/30/2024	Other	5 stems of mugwort in canal wall, confirmed during spring survey
P-258	10/30/2024	Other	Mugwort, 8 stems, confirmed during spring survey
P-259	5/20/2025	Phragmites	N/A
P-260	5/20/2025	Other	Patch of mugwort
P-261	5/20/2025	Spotted knapweed	N/A
P-262	5/20/2025	Narrowleaf bittercress	N/A
P-263	10/30/2024	Tree-of-heaven	1 stem
P-264	5/20/2025	Morrow's honeysuckle	N/A
P-265	10/30/2024	Japanese knotweed	Couple of stems
P-266	10/30/2024	Phragmites	also mugwort along canal wall, oriental bittersweet near footbridge and reed canary in canal along shore, trash along entire segment
P-267	10/30/2024	Purple loosestrife	1 stem and mugwort along entire section, scattered along canal wall crevasse
P-268	10/30/2024	Black locust	multiple stems growing out of canal wall, cut managed and regrowth
P-269	10/30/2024	Tree-of-heaven	1 small tree and oriental bittersweet along fence
P-270	10/30/2024	Other	scattered stems and oriental bittersweet along fence
P-271	10/30/2024	Other	mugwort, sporadic scattered stems
P-272	10/30/2024	Glossy Buckthorn	few stems along property fenceline
P-273	5/20/2025	Glossy buckthorn	N/A
P-274	10/30/2024	Oriental bittersweet	1 stem
P-275	5/20/2025	Bradford pear	Two large trees
P-276	10/30/2024	Glossy buckthorn	1 clump
P-277	10/30/2024	Japanese knotweed	1 medium clump

Vegetation point Number	Date	Dominate Species	Notes
P-278	10/30/2024	Yellow flag iris	Assumed to be yellow iris - check when flowering in spring.

LAWRENCE HYDROELECTRIC PROJECT
FERC NO. 2800
INVASIVE SPECIES SURVEY

NORTH CANAL
PAGE 1 OF 10



Invasive Species Type
- Bradford pear
- Buckthorn
- Glossy buckthorn
- Japanese knotweed
- Oriental bittersweet
- Tree-of-heaven
- Yellow flag iris

Invasive Species Type
- Oriental bittersweet
- Tree-of-heaven

Invasive Species Type
- Japanese knotweed
- Oriental bittersweet
- Spotted knapweed
- Tree-of-heaven

Map provides compiled results from multiple vegetation surveys through the growing season

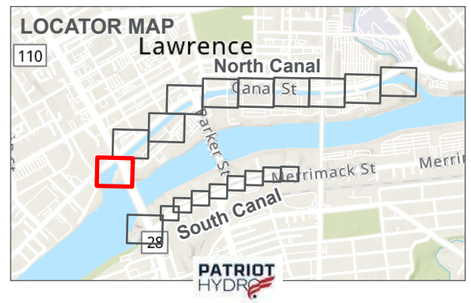

0 50 Feet

Path: \\Syr-srv01\gis\Projects\Central_Rivers_Power\10358652_LawrenceRelicensing\7.2_WIP\map_docs\CRP_Lawrence_Invasive_Species.aprx

LAWRENCE HYDROELECTRIC PROJECT
FERC NO. 2800
INVASIVE SPECIES SURVEY

NORTH CANAL

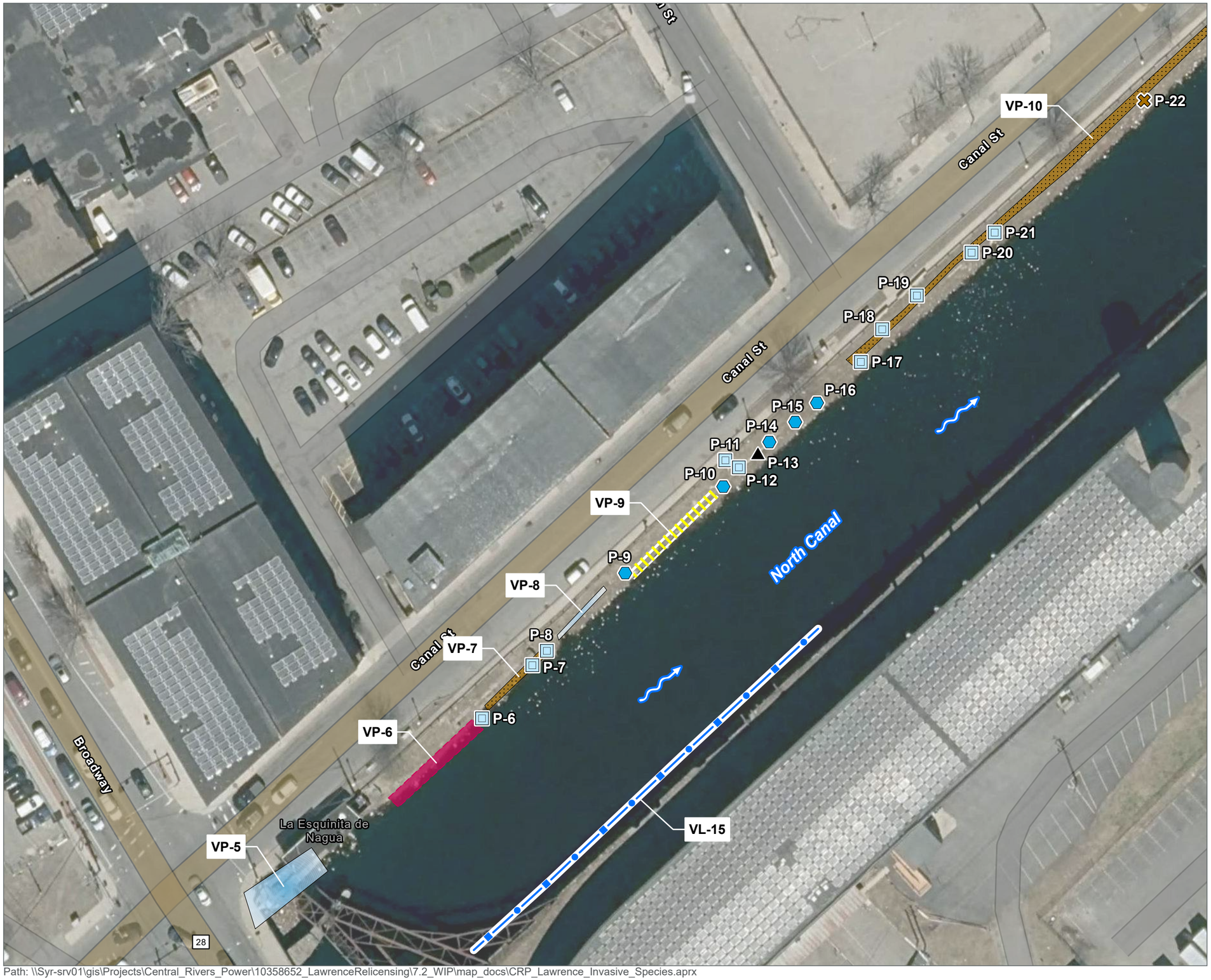

Invasive Species Type
- Black swallow-wort
- Oriental bittersweet
- Spotted knapweed
- Tree-of-heaven

Invasive Species Type
- Oriental bittersweet

Invasive Species Type
- Oriental bittersweet
- Reed canary-grass
- Spotted knapweed
- Tree-of-heaven

Map provides compiled results from multiple vegetation surveys through the growing season

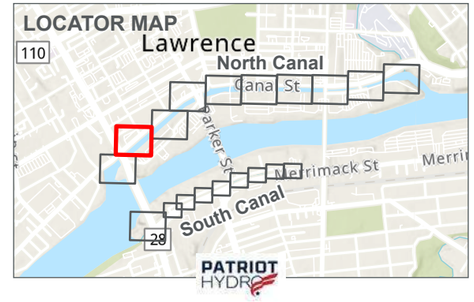

HDR

0 50 Feet

Path: \\Syr-srv01\gis\Projects\Central_Rivers_Power\10358652_LawrenceRelicensing\7.2_WIP\map_docs\CRP_Lawrence_Invasive_Species.aprx

LAWRENCE HYDROELECTRIC PROJECT
FERC NO. 2800
INVASIVE SPECIES SURVEY

NORTH CANAL
PAGE 3 OF 10



Invasive Species Type
- Black locust
- Oriental bittersweet
- Other
- Purple loosestrife
- Spotted knapweed
- Tree-of-heaven

Invasive Species Type
- Other

Invasive Species Type
- Spotted knapweed
- Tree-of-heaven

Map provides compiled results from multiple vegetation surveys through the growing season

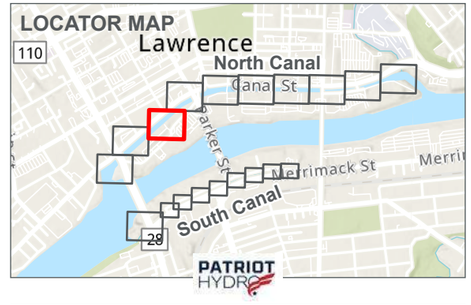

0 50 Feet

Path: \\Syr-srv01\gis\Projects\Central_Rivers_Power\10358652_LawrenceRelicensing\7.2_WIP\map_docs\CRP_Lawrence_Invasive_Species.aprx

LAWRENCE HYDROELECTRIC PROJECT
FERC NO. 2800
INVASIVE SPECIES SURVEY

NORTH CANAL
PAGE 4 OF 10



Invasive Species Type
- Black locust
- Oriental bittersweet
- Other
- Phragmites
- Purple loosestrife
- Spotted knapweed
- Tree-of-heaven

Invasive Species Type
- Black locust
- Oriental bittersweet
- Other

Invasive Species Type
- Morrows honeysuckle
- Oriental bittersweet
- Spotted knapweed
- Tree-of-heaven

Map provides compiled results from multiple vegetation surveys through the growing season

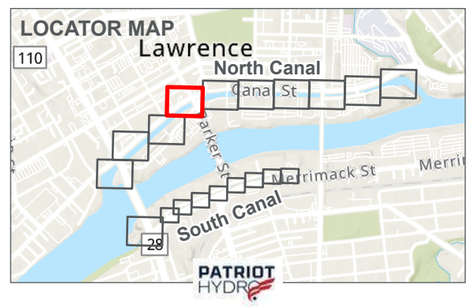

0 50 Feet

Path: \\Syr-srv01\gis\Projects\Central_Rivers_Power\10358652_LawrenceRelicensing\7.2_WIP\map_docs\CRP_Lawrence_Invasive_Species.aprx

LAWRENCE HYDROELECTRIC PROJECT
FERC NO. 2800
INVASIVE SPECIES SURVEY

NORTH CANAL
PAGE 5 OF 10

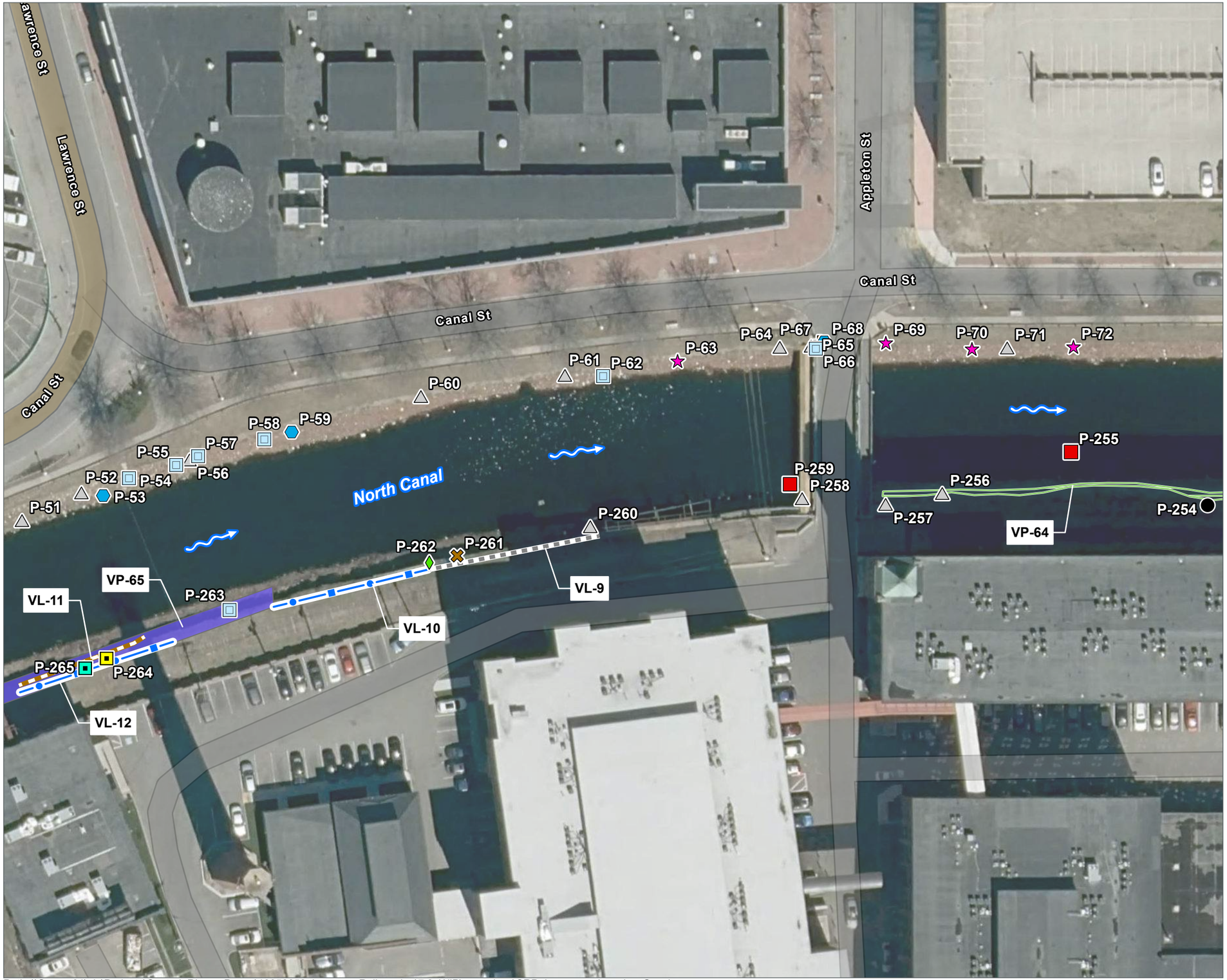

Invasive Species Type
- Black locust
- Japanese knotweed
- Morrows honeysuckle
- Narrowleaf bittercress
- Norway maple
- Oriental bittersweet
- Other
- Phragmites
- Purple loosestrife
- Spotted knapweed
- Tree-of-heaven

Invasive Species Type
- Buckthorn
- Oriental bittersweet
- Other

Invasive Species Type
- Morrows honeysuckle
- Phragmites

Map provides compiled results from multiple vegetation surveys through the growing season

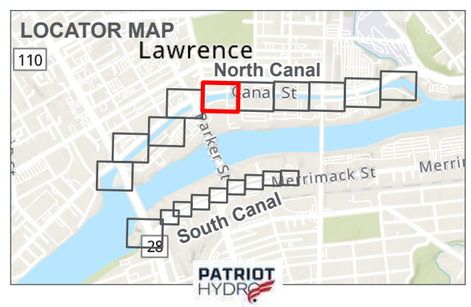

0 50 Feet

Path: \\Syr-srv01\gis\Projects\Central_Rivers_Power\10358652_LawrenceRelicensing\7.2_WIP\map_docs\CRP_Lawrence_Invasive_Species.aprx

LAWRENCE HYDROELECTRIC PROJECT
FERC NO. 2800
INVASIVE SPECIES SURVEY

NORTH CANAL
PAGE 6 OF 10

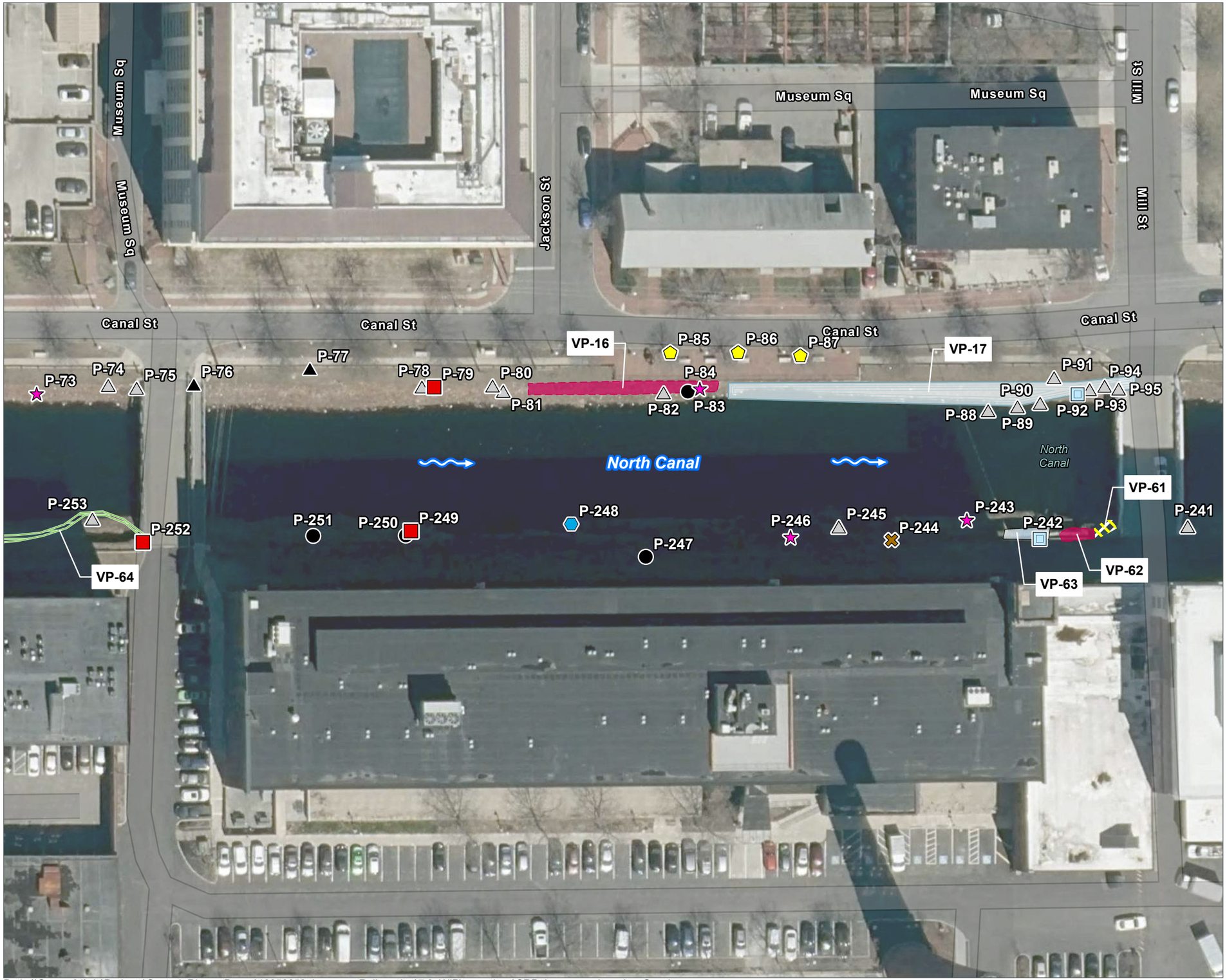

Invasive Species Type
- Black locust
- Black swallow-wort
- Bradford pear
- Oriental bittersweet
- Other
- Phragmites
- Purple loosestrife
- Spotted knapweed
- Tree-of-heaven

Invasive Species Type
- Oriental bittersweet
- Phragmites
- Purple loosestrife
- Reed canary-grass
- Tree-of-heaven

Map provides compiled results from multiple vegetation surveys through the growing season

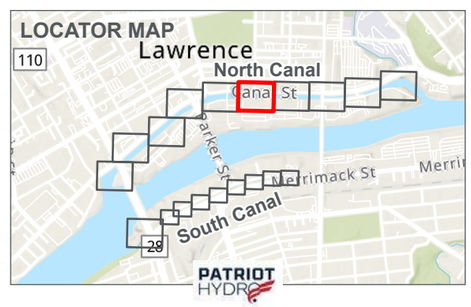

HDR

0 50 Feet

Path: \\Syr-srv01\gis\Projects\Central_Rivers_Power\10358652_LawrenceRelicensing\7.2_WIP\map_docs\CRP_Lawrence_Invasive_Species.aprx

LAWRENCE HYDROELECTRIC PROJECT
FERC NO. 2800
INVASIVE SPECIES SURVEY

NORTH CANAL
PAGE 7 OF 10

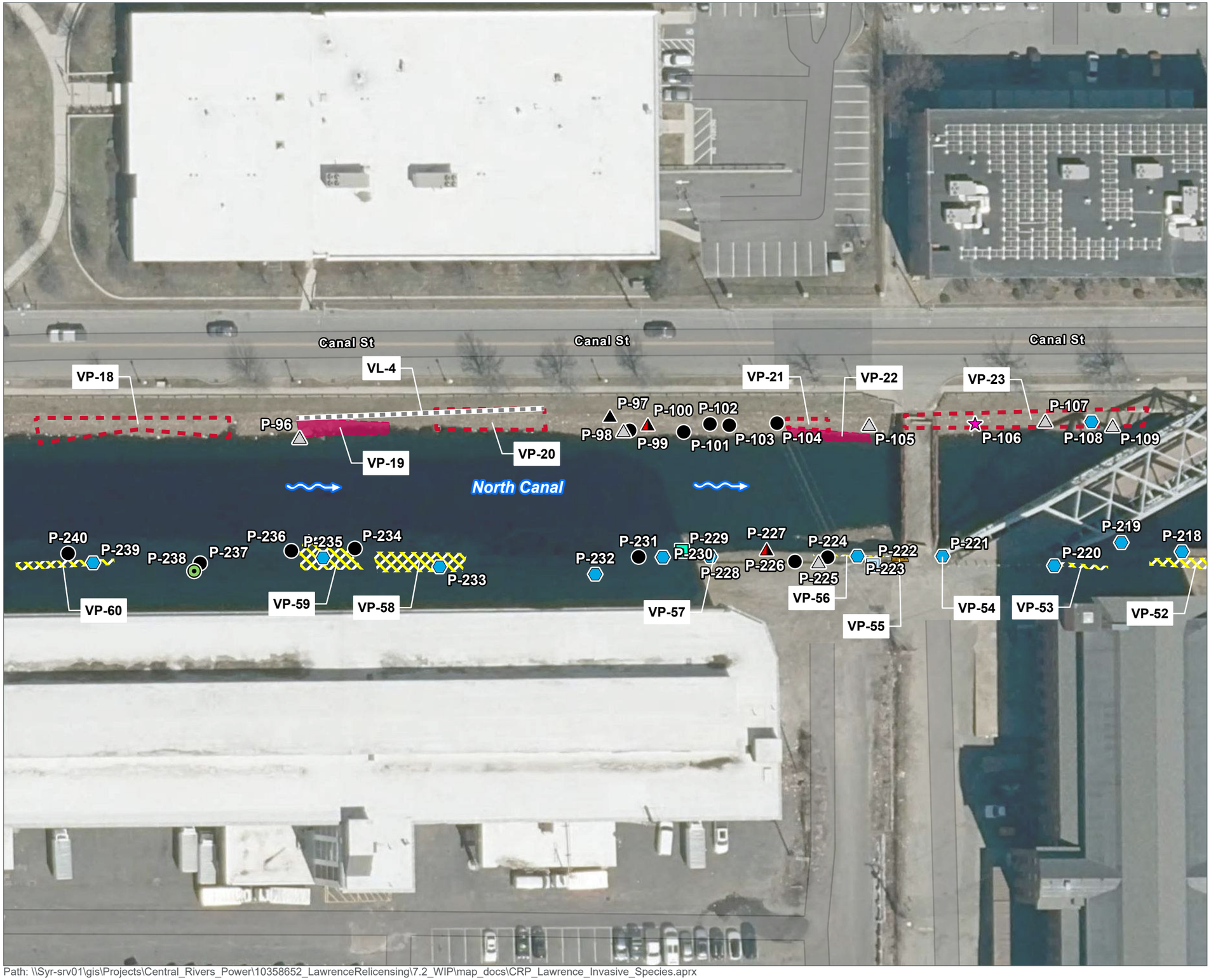

Invasive Species Type
- Black locust
- Black swallow-wort
- Glossy buckthorn
- Japanese knotweed
- Oriental bittersweet
- Other
- Purple loosestrife
- Reed canary-grass
- Tree-of-heaven

Invasive Species Type
- Other

Invasive Species Type
- Oriental bittersweet
- Other
- Reed canary-grass
- Spotted knapweed

Map provides compiled results from multiple vegetation surveys through the growing season

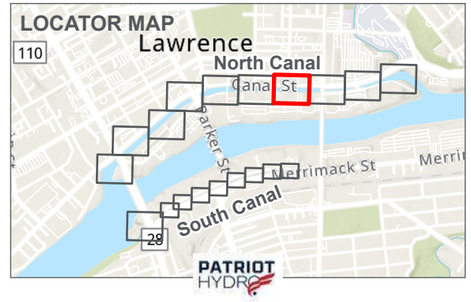

0 50 Feet

Path: \\Syr-srv01\gis\Projects\Central_Rivers_Power\10358652_LawrenceRelicensing\7.2_WIP\map_docs\CRP_Lawrence_Invasive_Species.aprx

LAWRENCE HYDROELECTRIC PROJECT
FERC NO. 2800
INVASIVE SPECIES SURVEY

NORTH CANAL
PAGE 8 OF 10

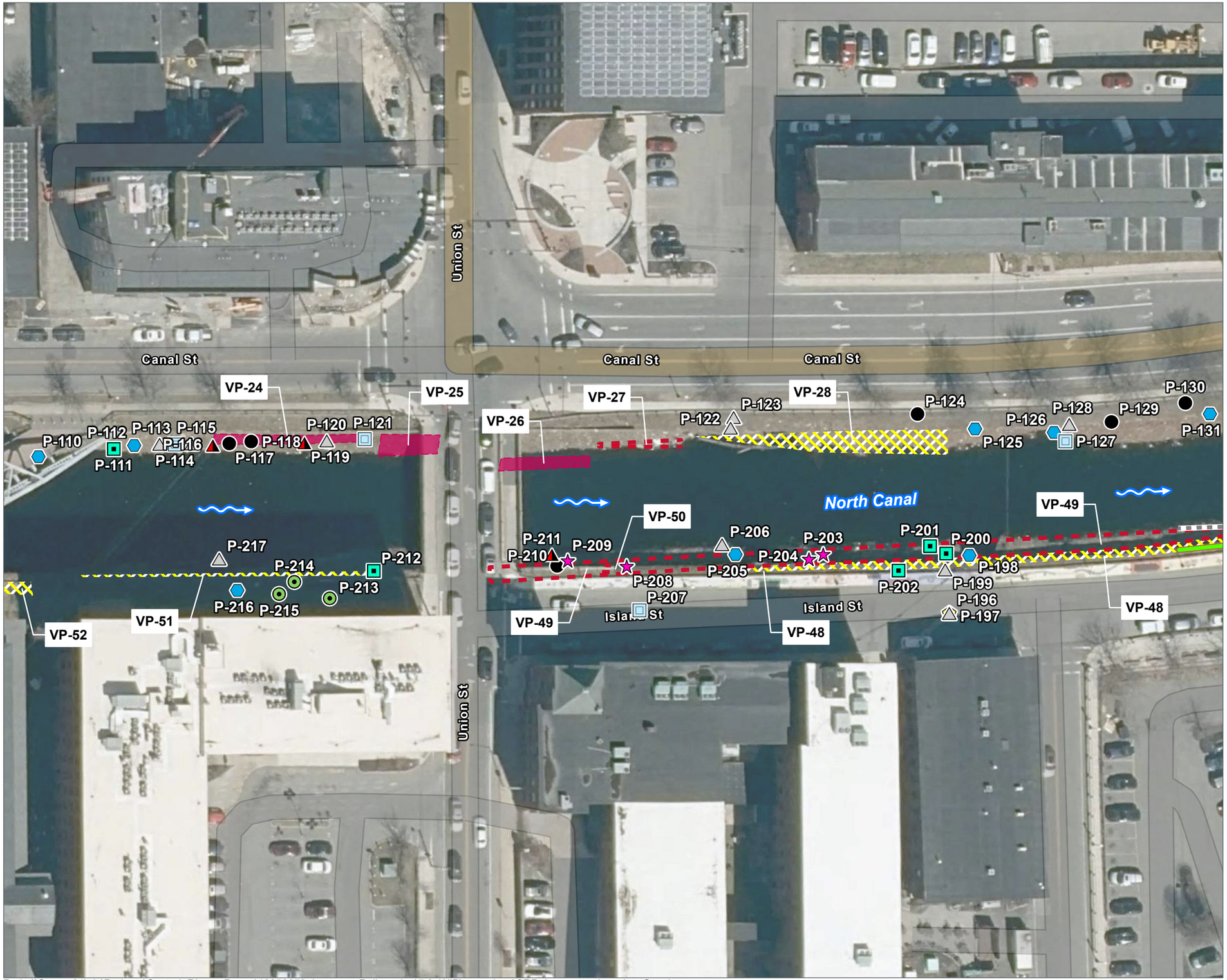

Invasive Species Type
- Black locust
- Bradford pear
- Glossy buckthorn
- Japanese knotweed
- Oriental bittersweet
- Other
- Purple loosestrife
- Reed canary-grass
- Tree-of-heaven

Invasive Species Type
- Other
- Poison ivy

Invasive Species Type
- Oriental bittersweet
- Other
- Reed canary-grass

Map provides compiled results from multiple vegetation surveys through the growing season

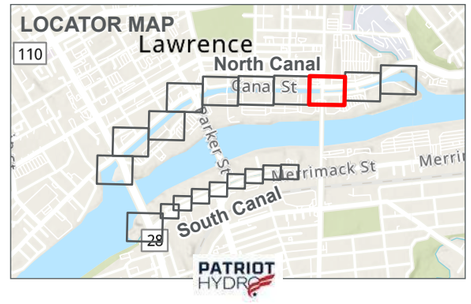

0 50 Feet

Path: \\Syr-srv01\gis\Projects\Central_Rivers_Power\10358652_LawrenceRelicensing\7.2_WIP\map_docs\CRP_Lawrence_Invasive_Species.aprx

LAWRENCE HYDROELECTRIC PROJECT
FERC NO. 2800
INVASIVE SPECIES SURVEY

NORTH CANAL
PAGE 9 OF 10

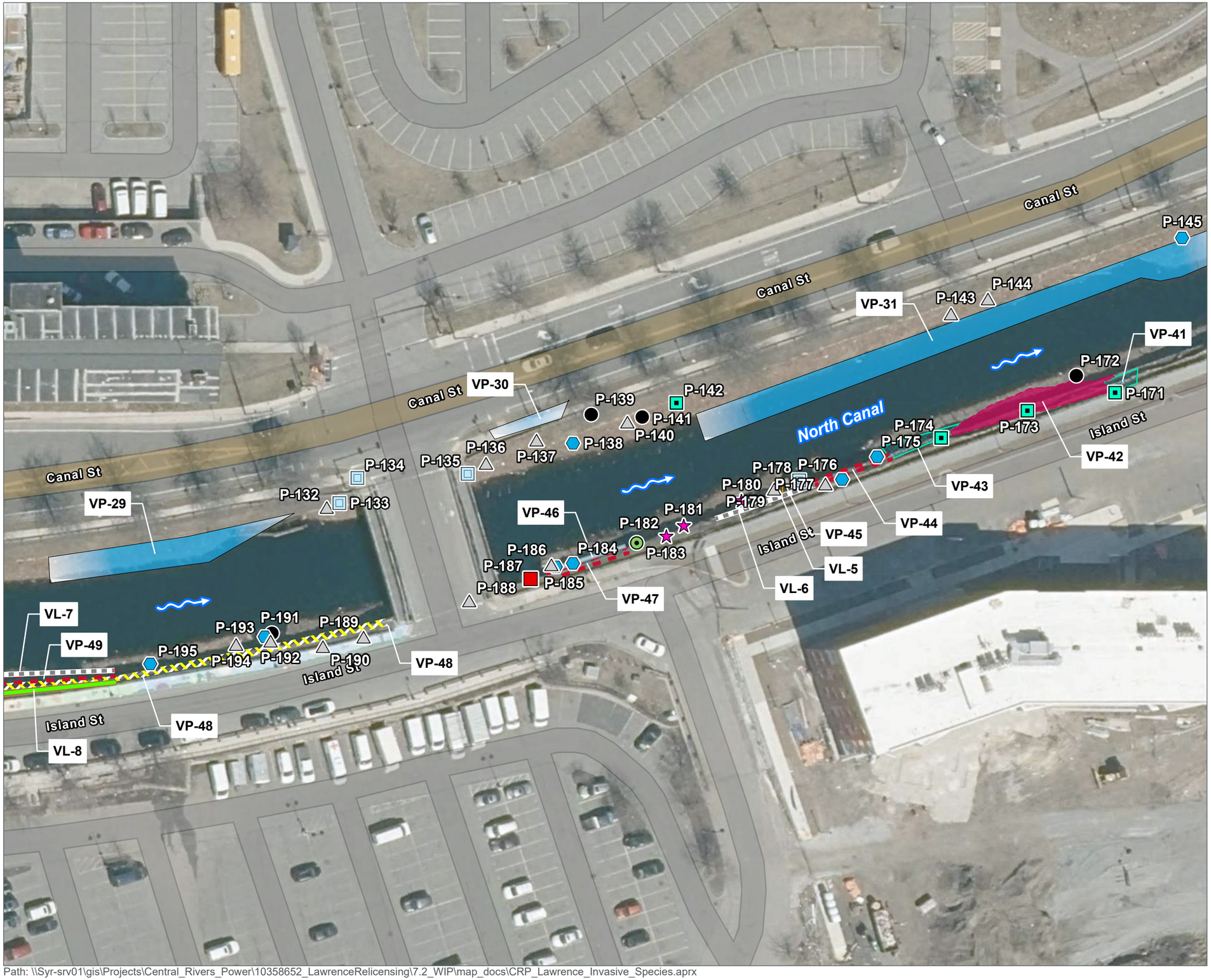

Path: \\Syr-srv01\gis\Projects\Central_Rivers_Power\10358652_LawrenceRelicensing\7.2_WIP\map_docs\CRP_Lawrence_Invasive_Species.aprx

Invasive Species Type
- Black locust
- Glossy buckthorn
- Japanese knotweed
- Oriental bittersweet
- Other
- Phragmites
- Purple loosestrife
- Tree-of-heaven

Invasive Species Type
- Other
- Poison ivy

Invasive Species Type
- Black locust
- Japanese knotweed
- Oriental bittersweet
- Other
- Purple loosestrife
- Reed canary-grass
- Tree-of-heaven

Map provides compiled results from multiple vegetation surveys through the growing season

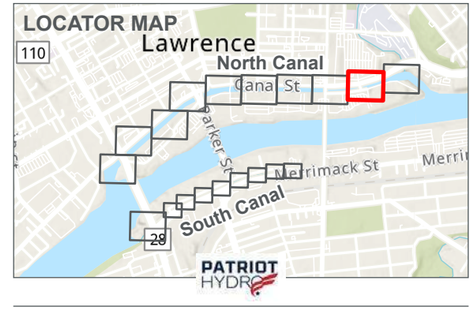

0 50 Feet

LAWRENCE HYDROELECTRIC PROJECT
FERC NO. 2800
INVASIVE SPECIES SURVEY

NORTH CANAL
PAGE 10 OF 10



Invasive Species Type
- Black locust
- Black swallow-wort
- Japanese knotweed
- Oriental bittersweet
- Other
- Phragmites
- Purple loosestrife
- Reed canary-grass
- Tree-of-heaven

Invasive Species Type
- Japanese knotweed
- Oriental bittersweet
- Reed canary-grass
- Tree-of-heaven

Map provides compiled results from multiple vegetation surveys through the growing season

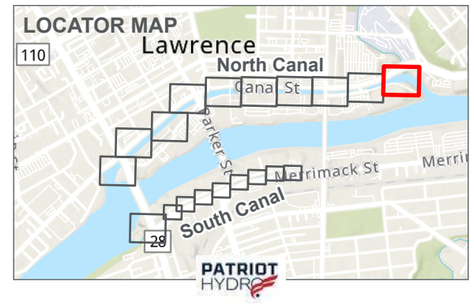

HDR 0 50 Feet

Path: \\Syr-srv01\gis\Projects\Central_Rivers_Power\10358652_LawrenceRelicensing\7.2_WIP\map_docs\CRP_Lawrence_Invasive_Species.aprx

Appendix H

Representative Photographs Taken During North and South Canal Vegetation Surveys



Photo 1- Representative photo of oriental bittersweet, Lawrence Hydroelectric North Canal, May 20th, 2025.



Photo 2: Representative photo of tree-of-heaven, Lawrence Hydroelectric North Canal, October 30, 2024.



Photo 3: Representative photo of bittersweet nightshade, Lawrence Hydroelectric North Canal, May 20th, 2025.



Photo 4: Representative photo of Norway maple, Lawrence Hydroelectric North Canal, May 20th, 2025.



Photo 5: Representative photo of black swallow-wort, Lawrence Hydroelectric North Canal, May 20th, 2025.



Photo 6: Representative photo of Bradford pear, Lawrence Hydroelectric North Canal, May 20th, 2025.



Photo 7: Representative photo of common mugwort, Lawrence Hydroelectric North Canal, May 20th, 2025.



Photo 7: Representative photo of Japanese creeper and poison ivy along canal wall, Lawrence Hydroelectric North Canal, May 20th, 2025.



Photo 8: Representative photo of reed canary grass, Lawrence Hydroelectric North Canal, May 20th, 2025



Photo 9: Representative photo of spotted knapweed, Lawrence Hydroelectric North Canal, May 20th, 2025.



Photo 10: Representative photo of cutler blackberry, Lawrence Hydroelectric North Canal, May 20th, 2025.



Photo 11: Representative photo of purple loosestrife skeleton, Lawrence Hydroelectric North Canal, May 20th, 2025.



Photo 12: Representative photo of Japanese knotweed, Lawrence Hydroelectric North Canal, May 20th, 2025.



Photo 13: Representative photo of silver cinquefoil, Lawrence Hydroelectric North Canal, May 20th, 2025.



Photo 14: Representative photo of bladder campion, Lawrence Hydroelectric North Canal, May 20th, 2025



Photo 15: Representative photo of sheep sorrel, Lawrence Hydroelectric North Canal, May 20th, 2025.



Photo 16: Representative photo of a cluster of Japanese knotweed, Lawrence Hydroelectric North Canal, October 30th, 2024.



Photo 17: Representative photo of tree-of-heaven, Lawrence Hydroelectric North Canal, October 30th, 2024.



Photo 18: Representative photo of tree-of-heaven, Lawrence Hydroelectric South Canal, June 28th, 2024.



Photo 19: Representative photo of glossy buckthorn, Lawrence Hydroelectric South Canal, May 20th, 2025.



Photo 20: Representative photo of Japanese knotweed, Lawrence Hydroelectric South Canal, May 19th, 2025.



Photo 21: Representative photo of black locust, Lawrence Hydroelectric South Canal, June 27th, 2024.



Photo 22: Representative photo of oriental bittersweet, Lawrence Hydroelectric South Canal, May 19th, 2025.



Photo 23: Representative photo of common mugwort, Lawrence Hydroelectric South Canal, May 19th, 2025.



Photo 24: Representative photo of multiflora rose, Lawrence Hydroelectric South Canal, May 19th, 2025.



Photo 25: Representative photo of tree-of-heaven, Lawrence Hydroelectric South Canal, May 19th, 2025.



Photo 26: Representative photo of Japanese creeper, Lawrence Hydroelectric South Canal, May 20th, 2025.



Photo 27: Representative photo of cut spotted knapweed, Lawrence Hydroelectric South Canal, May 20th, 2025.



Photo 28: Representative photo of scattered spotted knapweed, Lawrence Hydroelectric South Canal, May 20th, 2025.



Photo 29: Representative photo of purple loosestrife skeloton, Lawrence Hydroelectric South Canal, May 20th, 2025.



Photo 30: Representative photo of purple loosestrife, Lawrence Hydroelectric South Canal, June 28th, 2024.



Photo 31: Representative photo of bittersweet nightshade, Lawrence Hydroelectric South Canal, May 19th, 2025.



Photo 32: Representative photo of yellow salsify, Lawrence Hydroelectric South Canal, May 20th, 2025.

Appendix I

South Canal Vegetation Survey Results - Tables and Maps

Table I-1 Lawrence Hydroelectric Project Vegetation Polygon Inventory along South Canal

Polygon Number	Date	Dominate Species	Acres	Square Footage	Notes
VP-01	5/20/2025	Spotted knapweed	0.0031	136.10	N/A
VP-02	5/20/2025	Other	0.0017	73.80	Conglomerate of Oriental bittersweet, spotted knapweed, glossy buckthorn clusters
VP-03	5/20/2025	Spotted knapweed	0.0301	1310.88	On hill and along fence
VP-04	5/20/2025	Black locust	0.0060	261.93	N/A
VP-05	6/28/2024	Spotted knapweed	0.0004	18.70	Clumps on wall
VP-06	6/28/2024	Black locust	0.0009	38.66	N/A
VP-07	6/28/2024	Black locust	0.0026	114.61	N/A
VP-08	5/20/2025	Spotted knapweed	0.0061	266.82	Polygon of Spotted knapweed and common mugwort
VP-09	6/28/2024	Other	0.0003	14.61	Common mugwort, scattered 20 or more stems
VP-10	6/28/2024	Black locust	0.0019	84.54	Black locust dominate
VP-11	6/28/2024	Black locust	0.0015	66.08	N/A
VP-12	5/20/2025	Spotted knapweed	0.0030	129.00	Scattered Mugwort and black locust
VP-13	5/20/2025	Japanese knotweed	0.0023	99.20	Large cluster, 100 or more stems
VP-14	5/20/2025	Japanese knotweed	0.0006	24.35	N/A
VP-15	5/20/2025	Spotted knapweed	0.0010	44.35	Thin band of scattered knotweed on fence line
VP-16	5/20/2025	Black locust	0.0013	54.95	Black locust with interstitial spot knotweed multi to single stems
VP-17	5/20/2025	Spotted knapweed	0.0016	69.07	Multi steam inside and outside fence
VP-18	5/20/2025	Spotted knapweed	0.0479	2086.65	Large patches along fence line, mixed in mugwort, black locust & or oriental bittersweet
VP-19	5/20/2025	Black locust	0.0014	62.88	N/A
VP-20	5/20/2025	Black locust	0.0002	7.52	N/A
VP-21	5/20/2025	Black locust	0.0005	21.31	N/A
VP-22	5/20/2025	Black locust	0.0014	60.65	N/A
VP-23	5/20/2025	Black locust	0.0003	14.01	N/A
VP-24	5/20/2025	Black locust	0.0006	26.26	N/A
VP-25	5/20/2025	Black locust	0.0016	67.74	Dominate black locust with scattered knapweed 1 stem to multi stem
VP-26	5/20/2025	Black locust	0.0018	80.50	Band of black locust
VP-27	5/20/2025	Black locust	0.0015	63.84	Black locust dominant, tree of heaven, oriental bittersweet
VP-28	5/20/2025	Black locust	0.0002	9.10	N/A
VP-29	5/20/2025	Black locust	0.0025	107.77	Band of black locust on canal wall inside of fence
VP-30	5/20/2025	Black locust	0.0027	117.85	N/A
VP-31	5/19/2025	Black locust	0.0039	168.59	Multiple black locust, black swallow-wort, mugwort,
VP-32	5/19/2025	Other	0.0014	62.80	Japanese creeper
VP-33	5/20/2025	Other	0.0014	58.95	Japanese creeper climbing bridge structure
VP-34	5/20/2025	Oriental bittersweet	0.0007	28.68	Small scattered clusters, 5 stems each, 50 different clusters
VP-35	5/20/2025	Japanese knotweed	0.0116	507.29	Multiple young plants sprouting in mowed hillside

Polygon Number	Date	Dominate Species	Acres	Square Footage	Notes
VP-36	5/20/2025	Oriental bittersweet	0.0019	80.81	Scattered, 10+ in each cluster, 10 clusters
VP-37	5/20/2025	Oriental bittersweet	0.0091	397.56	Small clusters along hillside, 5-10 stems each plant. 5/20 hillside mowed, still along canal wall.
VP-38	5/20/2025	Oriental bittersweet	0.0027	115.97	Scattered clusters along hill side, groups of 5-10 stems
VP-39	5/20/2025	Oriental bittersweet	0.0009	40.79	Small, scattered clusters, 10+ in each grouping
VP-40	5/20/2025	Other	0.0019	82.41	Japanese creeper
VP-41	5/20/2025	Oriental bittersweet	0.0024	102.73	Scattered clusters
VP-42	6/28/2024	Oriental bittersweet	0.0163	707.94	Large amounts in clusters, more towards left bridge, smaller clusters along hillside down, 10 stems each
VP-43	6/28/2024	Oriental bittersweet	0.0010	44.71	N/A
VP-44	6/28/2024	Black locust	0.0023	100.39	N/A
VP-45	5/20/2025	Black locust	0.0127	552.87	Dominate black locust with interstitial oriental bittersweet and tree of heaven

Table I-2: Lawrence Hydroelectric Project Vegetation Polyline Inventory along South Canal

Vegetation Line Number	Date	Dominate Species	Length (Ft)	Notes
VL-01	5/20/2025	Oriental Bittersweet	76.61	N/A
VL-02	5/19/2025	Spotted knapweed	25.73	N/A
VL-03	6/28/2024	Tree-of-heaven	107.85	5 clumps, several stems each, atop canal wall
VL-04	5/19/2025	Oriental Bittersweet	236.06	Large mix of oriental bittersweet, Tree-of-heaven, Black locust, dead purple loosestrife, mugwort POLYGON
VL-05	5/20/2025	Oriental Bittersweet	66.81	Scattered clumps of oriental bittersweet, spotted knapweed, tree-of-heaven
VL-06	5/20/2025	Japanese knotweed	49.32	Scattered clumps of Japanese knotweed, oriental bittersweet, tree-of-heaven fence outside boundary
VL-07	6/28/2024	Japanese knotweed	16.63	100 sq ft, 50-100 stems
VL-08	6/27/2024	Japanese knotweed	62.65	community along canal wall, 50-100 stems
VL-09	5/19/2025	Black locust	10.50	Clumped and scattered
VL-10	5/19/2025	Black locust	46.53	Scattered locust
VL-11	5/19/2025	Black locust	41.15	Cluster
VL-12	5/19/2025	Japanese knotweed	31.25	Confirmed from previous survey
VL-13	6/27/2024	Japanese knotweed	15.88	N/A
VL-14	6/27/2024	Japanese knotweed	5.26	50-100 stems among small clump
VL-15	6/27/2024	Black locust	245.19	Black locust, purple loosestrife, oriental bittersweet, jap knot, common mudwort (artemisia vulgaris)
VL-16	5/19/2025	Other	45.76	Boston ivy
VL-17	5/19/2025	Other	10.30	Boston ivy
VL-18	5/19/2025	Other	11.87	Boston ivy
VL-19	5/19/2025	Other	13.76	Boston ivy
VL-20	5/19/2025	Poison Ivy	14.60	Poison ivy
VL-21	6/28/2024	Oriental Bittersweet	120.66	Large clusters, scattered along whole edge, grouping of 10 or more stems, some larger

VL-22	6/28/2024	Oriental Bittersweet	62.53	Small clusters, 5 each, 50 different groups

Table I-3: Lawrence Hydroelectric Project Vegetation Points Inventory along the South Canal

Vegetation point Number	Date	Dominate Species	Notes
P-001	6/28/2024	Oriental bittersweet	Different small cluster, 5-10 stems
P-002	6/28/2024	Spotted knapweed	N/A
P-003	5/20/2025	Other	Mugwort clusters
P-004	6/28/2024	Tree-of-heaven	2 clumps with several stems
P-005	5/20/2025	Glossy buckthorn	N/A
P-006	6/28/2024	Spotted knapweed	N/A
P-007	6/28/2024	Spotted knapweed	N/A
P-008	6/28/2024	Spotted knapweed	N/A
P-009	5/20/2025	Glossy buckthorn	New growth, not previously identified during summer survey
P-010	6/28/2024	Purple loosestrife	1 clump, 6 stems
P-011	6/28/2024	Oriental bittersweet	Small cluster, 20 stems
P-012	6/28/2024	Tree-of-heaven	1 cluster, many stems
P-013	6/28/2024	Tree-of-heaven	1 cluster, many stems
P-014	6/28/2024	Tree-of-heaven	8 tree trunks
P-015	6/28/2024	Tree-of-heaven	2 clusters, many stems
P-016	6/28/2024	Purple loosestrife	1 stem
P-017	6/28/2024	Oriental bittersweet	Large cluster along side fence, 100 or more
P-018	6/28/2024	Oriental bittersweet	Along cement barrier, 1 long piece
P-019	6/28/2024	Spotted knapweed	Confirmed during spring survey
P-020	6/28/2024	Spotted knapweed	Confirmed during spring survey
P-021	6/28/2024	Black locust	Confirmed during spring survey
P-022	6/28/2024	Other	Common mugwort, 2 stems, confirmed during spring survey
P-023	6/28/2024	Spotted knapweed	Confirmed during spring survey
P-024	6/28/2024	Black locust	Confirmed during spring survey
P-025	6/28/2024	Japanese Knotweed	1 clump, 6 stems, confirmed during spring survey
P-026	6/28/2024	Tree-of-heaven	1 stem, confirmed during spring survey
P-027	6/28/2024	Spotted knapweed	Confirmed during spring survey
P-028	6/28/2024	Tree-of-heaven	Confirmed during spring survey
P-029	5/20/2025	Spotted knapweed	Confirmed polygon of spotted knapweed
P-030	6/28/2024	Black locust	Multi strand, confirmed during spring survey
P-031	6/28/2024	Spotted knapweed	Confirmed during spring survey
P-032	6/28/2024	Purple loosestrife	2 clumps, 8 stems, confirmed during spring survey
P-033	6/28/2024	Spotted knapweed	Confirmed during spring survey
P-034	5/20/2025	Oriental bittersweet	On fence outside project boundary
P-035	6/28/2024	Black locust	
P-036	6/28/2024	Glossy buckthorn	Confirmed- multi stem during spring survey
P-037	6/28/2024	Spotted knapweed	Confirmed during spring survey
P-038	6/28/2024	Black locust	Confirmed during spring survey
P-039	6/28/2024	Purple loosestrife	1 clump, 3 stems, Skeleton not present during spring survey
P-040	6/28/2024	Black locust	Confirmed during spring survey

Vegetation point Number	Date	Dominate Species	Notes
P-041	5/20/2025	Glossy buckthorn	N/A
P-042	6/28/2024	Spotted knapweed	Confirmed during spring survey
P-043	6/28/2024	Other	Common mugwort, scattered, 10 stems, confirmed during spring survey
P-044	6/28/2024	Black locust	Confirmed during spring survey
P-045	6/28/2024	Purple loosestrife	1 clump, 4 stems, skeleton not present during spring survey
P-046	6/28/2024	Black locust	Confirmed during spring survey
P-047	6/28/2024	Spotted knapweed	Confirmed during spring survey
P-048	6/28/2024	Oriental bittersweet	Large cluster on large metal near concrete structure, 20 or more, confirmed and observed during spring survey
P-049	6/28/2024	Other	Common mugwort, large cluster, 20 or more stems, confirmed during spring survey
P-050	6/28/2024	Spotted knapweed	Confirmed during spring survey
P-051	5/20/2025	Black locust	Confirmed Black locust polygon
P-052	5/20/2025	Purple loosestrife	Skeleton remains of PLS
P-053	6/28/2024	Other	Japanese ivy along wall, vine for 5 feet, confirmed during spring survey
P-054	5/20/2025	Black locust	Black locust polygon confirmed
P-055	6/28/2024	Other	Common mugwort, scattered, 10 or more stems
P-056	6/28/2024	Other	Common mugwort, scattered, 20 or more stems, confirmed during spring survey
P-057	5/20/2025	Oriental bittersweet	
P-058	6/28/2024	Other	Common mugwort, single stem, confirmed during spring survey
P-059	5/20/2025	Glossy buckthorn	Patch multi stem
P-060	6/28/2024	Spotted knapweed	N/A
P-061	5/20/2025	Black locust	Polygon confirmed
P-062	6/28/2024	Glossy buckthorn	Confirmed during spring survey
P-063	6/28/2024	Glossy buckthorn	Confirmed during spring survey
P-064	6/28/2024	Other	Common mugwort, 1 single, confirmed during spring survey
P-065	6/28/2024	Black locust	Confirmed during spring survey, two fishermen observed during spring survey
P-066	5/20/2025	Oriental bittersweet	N/A
P-067	6/28/2024	Spotted knapweed	Confirmed during spring survey
P-068	6/28/2024	Purple loosestrife	1 clump, 6 stems, confirmed skeletons during spring survey
P-069	6/28/2024	Black locust	Confirmed during spring survey
P-070	6/28/2024	Glossy buckthorn	N/A
P-071	6/28/2024	Spotted knapweed	N/A
P-072	5/20/2025	Tree-of-heaven	N/A
P-073	5/20/2025	Tree-of-heaven	N/A
P-074	6/28/2024	Other	Common mugwort, small single, 5 stems
P-075	6/28/2024	Glossy buckthorn	N/A
P-076	6/28/2024	Spotted knapweed	N/A
P-077	6/28/2024	Spotted knapweed	N/A
P-078	6/28/2024	Oriental bittersweet	Small cluster, 5 stems

Vegetation point Number	Date	Dominate Species	Notes
P-079	6/28/2024	Glossy buckthorn	N/A
P-080	6/28/2024	Black locust	N/A
P-081	6/28/2024	Black locust	N/A
P-082	6/28/2024	Black locust	N/A
P-083	6/28/2024	Spotted knapweed	N/A
P-084	6/28/2024	Spotted knapweed	N/A
P-085	6/28/2024	Black locust	N/A
P-086	6/28/2024	Black locust	Multi stem
P-087	6/28/2024	Spotted knapweed	N/A
P-088	6/28/2024	Black locust	Multi stem
P-089	6/28/2024	Black locust	N/A
P-090	6/28/2024	Purple loosestrife	2 stems
P-091	6/28/2024	Spotted knapweed	N/A
P-092	6/28/2024	Spotted knapweed	N/A
P-093	6/28/2024	Spotted knapweed	N/A
P-094	6/28/2024	Spotted knapweed	N/A
P-095	6/28/2024	Spotted knapweed	N/A
P-096	6/28/2024	Spotted knapweed	N/A
P-097	6/28/2024	Black locust	N/A
P-098	6/28/2024	Spotted knapweed	N/A
P-099	6/28/2024	Tree-of-heaven	N/A
P-100	6/28/2024	Black locust	N/A
P-101	6/28/2024	Spotted knapweed	N/A
P-102	6/28/2024	Black locust	N/A
P-103	6/28/2024	Glossy buckthorn	N/A
P-104	6/28/2024	Other	Common mugwort, scattered 2 stems
P-105	6/28/2024	Spotted knapweed	N/A
P-106	6/28/2024	Black locust	N/A
P-107	6/28/2024	Spotted knapweed	N/A
P-108	6/28/2024	Spotted knapweed	N/A
P-109	6/28/2024	Spotted knapweed	N/A
P-110	6/28/2024	Spotted knapweed	N/A
P-111	6/28/2024	Black locust	N/A
P-112	6/28/2024	Spotted knapweed	N/A
P-113	6/28/2024	Other	Common mugwort, 2 observed stems
P-114	5/20/2025	Other	Common mugwort, scattered, 6 stems
P-115	6/28/2024	Other	Common mugwort, scattered, 6 stems
P-116	6/28/2024	Japanese Knotweed	2 clumps, 3 stems
P-117	6/28/2024	Other	Common mugwort, scattered, 3 stems
P-118	6/28/2024	Other	Common mugwort, scattered, 5 stems
P-119	6/28/2024	Spotted knapweed	N/A
P-120	6/28/2024	Purple loosestrife	2 stems
P-121	6/28/2024	Spotted knapweed	N/A
P-122	6/28/2024	Spotted knapweed	N/A
P-123	6/28/2024	Spotted knapweed	N/A
P-124	6/28/2024	Black locust	N/A

Vegetation point Number	Date	Dominate Species	Notes
P-125	6/28/2024	Tree-of-heaven	N/A
P-126	6/28/2024	Oriental bittersweet	Large cluster, 10 or more stems
P-127	6/28/2024	Tree-of-heaven	1 stem
P-128	6/28/2024	Oriental bittersweet	Large cluster, 20 or more stems
P-129	6/28/2024	Purple loosestrife	old remnants and new growth, 1 clump, 10 stems
P-130	6/28/2024	Tree-of-heaven	N/A
P-131	6/28/2024	Oriental bittersweet	Large cluster, 10 stems
P-132	6/28/2024	Other	Common mugwort, scattered, 5 stems
P-133	6/28/2024	Spotted knapweed	N/A
P-134	6/28/2024	Oriental bittersweet	N/A
P-135	6/28/2024	Other	Common mugwort, scattered, 4 stems
P-136	6/28/2024	Other	Common mugwort, 1 stem
P-137	6/28/2024	Spotted knapweed	N/A
P-138	6/28/2024	Purple loosestrife	2 clumps, 5 stems
P-139	6/28/2024	Tree-of-heaven	N/A
P-140	6/28/2024	Oriental bittersweet	Large cluster, 20 stems
P-141	6/28/2024	Spotted knapweed	N/A
P-142	6/28/2024	Other	Common mugwort, cluster 4 stems
P-143	6/28/2024	Spotted knapweed	N/A
P-144	6/28/2024	Other	Common mugwort, scattered 3 stems
P-145	6/28/2024	Black locust	N/A
P-146	6/28/2024	Spotted knapweed	N/A
P-147	6/28/2024	Spotted knapweed	N/A
P-148	6/28/2024	Other	Common mugwort, 1 stem
P-149	5/19/2025	Tree-of-heaven	Below overpass
P-150	6/27/2024	Black locust	Confirmed during spring survey
P-151	6/27/2024	Black locust	Confirmed during spring survey
P-152	6/28/2024	Tree-of-heaven	1 stem, confirmed during spring survey
P-153	6/27/2024	Spotted knapweed	Confirmed during spring survey
P-154	6/27/2024	Black locust	Confirmed during spring survey
P-155	5/19/2025	Oriental bittersweet	N/A
P-156	6/27/2024	Oriental bittersweet	Small cluster, 10+
P-157	6/27/2024	Spotted knapweed	Confirmed during spring survey
P-158	6/27/2024	Spotted knapweed	Confirmed during spring survey
P-159	6/27/2024	Black locust	Confirmed during spring survey
P-160	6/27/2024	Oriental bittersweet	Confirmed during spring survey
P-161	6/27/2024	Black locust	Confirmed during spring survey
P-162	5/19/2025	Black locust	N/A
P-163	6/27/2024	Spotted knapweed	Confirmed during spring survey
P-164	6/27/2024	Black locust	Confirmed during spring survey
P-165	6/27/2024	Spotted knapweed	Confirmed during spring survey
P-166	6/27/2024	Black locust	Confirmed during spring survey
P-167	6/27/2024	Black locust	Confirmed during spring survey
P-168	6/27/2024	Japanese Knotweed	1 clump 20 stems, confirmed during spring survey

Vegetation point Number	Date	Dominate Species	Notes
P-169	5/19/2025	Japanese Knotweed	N/A
P-170	5/19/2025	Japanese Knotweed	N/A
P-171	5/19/2025	Oriental bittersweet	N/A
P-172	6/27/2024	Black locust	Confirmed during spring survey
P-173	5/19/2025	Oriental bittersweet	N/A
P-174	5/19/2025	Japanese Knotweed	Small cluster
P-175	6/27/2024	Spotted knapweed	Confirmed during spring survey
P-176	6/27/2024	Spotted knapweed	Confirmed during spring survey
P-177	5/19/2025	Oriental bittersweet	N/A
P-178	6/27/2024	Oriental bittersweet	Small cluster, 5, confirmed during spring survey
P-179	6/27/2024	Japanese Knotweed	small clump, 3 stems, confirmed during spring survey
P-180	5/19/2025	Oriental bittersweet	Confirmed from fall summer survey, observed during spring survey
P-181	5/19/2025	Oriental bittersweet	N/A
P-182	6/27/2024	Spotted knapweed	N/A
P-183	6/27/2024	Oriental bittersweet	Cluster, 3 feet along the wall
P-184	5/19/2025	Oriental bittersweet	N/A
P-185	6/27/2024	Spotted knapweed	N/A
P-186	6/27/2024	Black locust	Confirmed during spring survey
P-187	6/27/2024	Spotted knapweed	Confirmed during spring survey
P-188	5/19/2025	Oriental bittersweet	N/A
P-189	6/27/2024	Spotted knapweed	Confirmed during spring survey
P-190	5/19/2025	Multiflora rose	Large clump
P-191	6/27/2024	Black locust	Confirmed during spring survey
P-192	6/27/2024	Oriental bittersweet	Large cluster > 10
P-193	6/27/2024	Spotted knapweed	N/A
P-194	6/27/2024	Black locust	N/A
P-195	6/27/2024	Spotted knapweed	N/A
P-196	6/27/2024	Black locust	N/A
P-197	6/27/2024	Oriental bittersweet	Single, 2 stems, confirmed during spring survey
P-198	6/27/2024	Black locust	Confirmed during spring survye
P-199	5/19/2025	Oriental bittersweet	N/A
P-200	6/27/2024	Black locust	Confirmed during spring survey
P-201	6/27/2024	Spotted knapweed	N/A
P-202	6/28/2024	Japanese Knotweed	several single stems, confirmed and observed during spring survey
P-203	5/19/2025	Japanese Knotweed	N/A
P-204	6/27/2024	Black locust	Confirmed during spring survey
P-205	5/19/2025	Japanese Knotweed	N/A
P-206	6/27/2024	Oriental bittersweet	Small cluster, 5 stems, confirmed and observed during spring survey
P-207	6/27/2024	Black locust	Confirmed during spring survey
P-208	6/27/2024	Black locust	Confirmed during spring survey
P-209	5/19/2025	Oriental bittersweet	N/A
P-210	6/27/2024	Black locust	Confirmed during spring survey

Vegetation point Number	Date	Dominate Species	Notes
P-211	6/27/2024	Black locust	N/A
P-212	6/27/2024	Black locust	N/A
P-213	5/19/2025	Oriental bittersweet	N/A
P-214	6/27/2024	Black locust	N/A
P-215	6/27/2024	Black locust	N/A
P-216	5/19/2025	Black locust	N/A
P-217	6/27/2024	Purple loosestrife	3 stems, confirmed and observed during spring survey
P-218	5/19/2025	Oriental bittersweet	N/A
P-219	6/27/2024	Japanese Knotweed	small clump, 4 stems, confirmed and observed during spring survey
P-220	6/27/2024	Black locust	N/A
P-221	6/27/2024	Spotted knapweed	3 stems
P-222	6/27/2024	Black locust	N/A
P-223	6/27/2024	Black locust	N/A
P-224	6/27/2024	Black locust	Confirmed during spring survey with additional mixed jap knotweed
P-225	6/27/2024	Black locust	Confirmed during spring survey
P-226	6/27/2024	Oriental bittersweet	Large cluster, 10+ on and underneath bridge, confirmed during spring survey
P-227	5/19/2025	Oriental bittersweet	N/A
P-228	5/19/2025	Oriental bittersweet	N/A
P-229	5/19/2025	Multiflora rose	N/A
P-230	5/19/2025	Japanese Knotweed	N/A
P-231	5/19/2025	Black locust	N/A
P-232	5/19/2025	Oriental bittersweet	N/A
P-233	6/28/2024	Multiflora rose	small cluster, 1-6 stems
P-234	5/19/2025	Oriental bittersweet	N/A
P-235	6/27/2024	Japanese Knotweed	2 stems
P-236	5/19/2025	Black locust	N/A
P-237	5/19/2025	Japanese Knotweed	N/A
P-238	5/19/2025	Oriental bittersweet	N/A
P-239	5/19/2025	Spotted knapweed	Cluster
P-240	6/28/2024	Bittersweet nightshade	2 stems
P-241	6/27/2024	Oriental bittersweet	Cluster, 10
P-242	6/27/2024	Purple loosestrife	1 stem
P-243	6/27/2024	Purple loosestrife	2 stems
P-244	5/19/2025	Bittersweet nightshade	Multiple stems
P-245	6/27/2024	Oriental bittersweet	Single stem
P-246	5/19/2025	Purple loosestrife	Four stems
P-247	6/27/2024	Purple loosestrife	5 stems
P-248	5/19/2025	Bittersweet nightshade	Multiple young plants
P-249	6/27/2024	Japanese Knotweed	12 stems among 3 small clumps
P-250	5/19/2025	Other	Mugwort, multiple plants
P-251	5/19/2025	Other	Mugwort
P-252	6/27/2024	Oriental bittersweet	Cluster, 4 stems

Vegetation point Number	Date	Dominate Species	Notes
P-253	5/19/2025	Japanese Knotweed	Small cluster between oriental bittersweet and black locust
P-254	5/19/2025	Oriental bittersweet	Dense cluster
P-255	6/28/2024	Tree-of-heaven	1 stem
P-256	5/19/2025	Oriental bittersweet	Multiple vines
P-257	6/27/2024	Oriental bittersweet	Big cluster all along the fence
P-258	6/27/2024	Black locust	N/A
P-259	6/27/2024	Oriental bittersweet	Large cluster along fence
P-260	5/19/2025	Bittersweet nightshade	Multiple plants growing on fencing
P-261	6/27/2024	Oriental bittersweet	Single stem
P-262	6/27/2024	Black locust	N/A
P-263	6/27/2024	Black locust	N/A
P-264	5/19/2025	Oriental bittersweet	Bittersweet within cluster of black locust.
P-265	5/19/2025	Black locust	Multi stemmed, one mugwort within.
P-266	6/27/2024	Black locust	N/A
P-267	5/19/2025	Purple loosestrife	Two plants
P-268	5/19/2025	Other	Mugwort
P-269	5/19/2025	Tree-of-heaven	One stem
P-270	6/27/2024	Black locust	N/A
P-271	5/19/2025	Japanese Knotweed	Multiple plants
P-272	6/27/2024	Black locust	Multiple plants
P-273	6/27/2024	Oriental bittersweet	Multi stem
P-274	6/27/2024	Black locust	N/A
P-275	6/27/2024	Spotted knapweed	N/A
P-276	6/27/2024	Black locust	N/A
P-277	6/27/2024	Black locust	N/A
P-278	5/19/2025	Oriental bittersweet	Multiple stems
P-279	6/27/2024	Black locust	N/A
P-280	5/19/2025	Other	Mugwort
P-281	5/19/2025	Japanese Knotweed	Multiple stems
P-282	6/27/2024	Purple loosestrife	2 stems
P-283	6/27/2024	Black locust	N/A
P-284	6/27/2024	Other	mugwort, 3 stems
P-285	6/27/2024	Japanese Knotweed	1 stem
P-286	6/27/2024	Purple loosestrife	1 stem
P-287	6/27/2024	Other	mugwort
P-288	6/27/2024	Purple loosestrife	2 stems
P-289	6/27/2024	Purple loosestrife	2 stems
P-290	6/27/2024	Japanese Knotweed	N/A
P-291	6/27/2024	Oriental bittersweet	Single 3 stems
P-292	6/27/2024	Purple loosestrife	1 stem
P-293	6/27/2024	Other	mugwort 1 clump, 10 stems
P-294	6/27/2024	Other	mugwort, 8 stems
P-295	6/27/2024	Oriental bittersweet	Single 1 stem
P-296	6/27/2024	Oriental bittersweet	Cluster, 5 stems
P-297	5/19/2025	Other	Mugwort

Vegetation point Number	Date	Dominate Species	Notes
P-298	5/19/2025	Other	Mugwort
P-299	6/27/2024	Oriental bittersweet	Single, 5 stems
P-300	6/27/2024	Oriental bittersweet	Cluster, 3
P-301	6/27/2024	Other	mugwort, 10 stems
P-302	6/27/2024	Oriental bittersweet	Large cluster, 5 stems
P-303	6/27/2024	Oriental bittersweet	Cluster, 10
P-304	5/19/2025	Other	Mugwort
P-305	6/27/2024	Purple loosestrife	1 stem
P-306	6/27/2024	Oriental bittersweet	Scattered, 10
P-307	6/27/2024	Oriental bittersweet	Cluster, 5
P-308	6/27/2024	Oriental bittersweet	Cluster, 5
P-309	6/27/2024	Other	mugwort
P-310	6/27/2024	Oriental bittersweet	Cluster, 5 stems
P-311	5/19/2025	Other	Mugwort
P-312	5/19/2025	Oriental bittersweet	N/A
P-313	5/19/2025	Spotted knapweed	N/A
P-314	5/19/2025	Other	Mugwort
P-315	6/27/2024	Japanese Knotweed	1 clump, 3 stems
P-316	5/19/2025	Other	Mugwort
P-317	5/19/2025	Other	Mugwort
P-318	6/27/2024	Other	mugwort, 10 stems
P-319	5/19/2025	Other	Mugwort
P-320	6/27/2024	Oriental bittersweet	Large cluster on end of bridge
P-321	6/27/2024	Black locust	N/A
P-322	6/27/2024	Oriental bittersweet	Cluster, 8 stems
P-323	6/27/2024	Black locust	N/A
P-324	6/27/2024	Other	mugwort, 1 stem
P-325	6/27/2024	Oriental bittersweet	Small single stem
P-326	6/27/2024	Oriental bittersweet	Small cluster, 5- stems
P-327	5/19/2025	Oriental bittersweet	N/A
P-328	6/27/2024	Spotted knapweed	1 clump, 8 stems
P-329	6/27/2024	Oriental bittersweet	Single stem
P-330	6/27/2024	Oriental bittersweet	Scattered, 3 different stems
P-331	6/28/2024	Bittersweet nightshade	2 stems
P-332	6/27/2024	Purple loosestrife	3 stems
P-333	5/19/2025	Other	Bittersweet nightshade
P-334	6/27/2024	Other	mugwort
P-335	6/27/2024	Oriental bittersweet	Single, 5 stems
P-336	6/27/2024	Oriental bittersweet	Large cluster, 10 stems
P-337	5/19/2025	Other	Mugwort
P-338	6/27/2024	Japanese Knotweed	N/A
P-339	5/19/2025	Other	Bittersweet nightshade
P-340	6/27/2024	Japanese Knotweed	N/A
P-341	6/27/2024	Japanese Knotweed	N/A
P-342	6/27/2024	Spotted knapweed	N/A
P-343	6/27/2024	Japanese Knotweed	N/A

Vegetation point Number	Date	Dominate Species	Notes
P-344	6/27/2024	Spotted knapweed	Clustered together
P-345	6/27/2024	Spotted knapweed	Clustered together
P-346	6/27/2024	Oriental bittersweet	Cluster, 15 stems
P-347	5/19/2025	Purple loosestrife	4 stems
P-348	5/19/2025	Japanese Knotweed	One plant
P-349	5/19/2025	Other	Mugwort
P-350	6/27/2024	Purple loosestrife	2 clumps, 6 stems
P-351	6/27/2024	Tree-of-heaven	N/A
P-352	6/27/2024	Purple loosestrife	3 clumps 12 stems
P-353	6/27/2024	Purple loosestrife	4 stems
P-354	5/19/2025	Other	Mugwort
P-355	5/19/2025	Other	Mugwort
P-356	6/27/2024	Oriental bittersweet	Large cluster, 20
P-357	6/27/2024	Oriental bittersweet	Small cluster, 10
P-358	6/27/2024	Oriental bittersweet	Large cluster, 25
P-359	5/19/2025	Other	Mugwort
P-360	6/27/2024	Oriental bittersweet	Small cluster, 10
P-361	5/19/2025	Japanese Knotweed	Small cluster
P-362	6/27/2024	Spotted knapweed	N/A
P-363	6/27/2024	Japanese Knotweed	N/A
P-364	6/27/2024	Oriental bittersweet	Large cluster down canal wall, 25 or more stems
P-365	6/27/2024	Oriental bittersweet	Small cluster, 10 stems
P-366	6/27/2024	Oriental bittersweet	Large cluster, 25 or more stems
P-367	6/27/2024	Oriental bittersweet	Scattered, 20 different stems for 5 or more feet
P-368	6/27/2024	Tree-of-heaven	N/A
P-369	6/27/2024	Oriental bittersweet	We've clusters along gate
P-370	6/27/2024	Oriental bittersweet	All along the gate
P-371	6/27/2024	Oriental bittersweet	Large clusters along the canal wall, 25 or more stems
P-372	6/27/2024	Oriental bittersweet	Small cluster, 10+ next to car bridge
P-373	6/28/2024	Other	Common mugwort, 5 stems on wall, could be more on wall side
P-374	6/28/2024	Oriental bittersweet	Small cluster, 10 stems
P-375	5/20/2025	Tree-of-heaven	Sprouting from cut stem
P-376	6/28/2024	Glossy buckthorn	N/A
P-377	6/28/2024	Other	common mugwort, 4 large stems, could be more along wall
P-378	6/28/2024	Other	Common mugwort, 3 tall stems
P-379	6/28/2024	Other	Common mugwort, 3 stems on wall could be more under
P-380	6/28/2024	Other	Common mugwort, scattered, 5 stems
P-381	6/28/2024	Spotted knapweed	N/A
P-382	6/28/2024	Oriental bittersweet	Scattered, 20 stems
P-383	5/20/2025	Other	Mugwort - multiple plants
P-384	5/20/2025	Japanese Knotweed	Multiple young plants sprouting from mowed hillside
P-385	6/28/2024	Oriental bittersweet	Small cluster, 5 stems

Vegetation point Number	Date	Dominate Species	Notes
P-386	6/28/2024	Japanese Knotweed	Small plant, 10 stems
P-387	6/28/2024	Oriental bittersweet	Small cluster, 5 stems
P-388	6/28/2024	Other	Common mugwort, scattered, 20 stems
P-389	6/28/2024	Glossy buckthorn	N/A
P-390	5/20/2025	Spotted knapweed	Multiple plants
P-391	6/28/2024	Oriental bittersweet	Small cluster, 3 stems
P-392	5/20/2025	Other	Tragopogon dubius - yellow salsify - four plants
P-393	5/20/2025	Other	Mugwort - multiple plants
P-394	5/20/2025	Spotted knapweed	Multiple plants
P-395	6/28/2024	Glossy buckthorn	N/A
P-396	6/28/2024	Glossy buckthorn	N/A
P-397	6/28/2024	Other	Common mugwort, small cluster, 20 stems
P-398	5/20/2025	Other	Japanese creeper along 10 ft of canal wall.
P-399	6/28/2024	Spotted knapweed	Multiple clusters, scatter +20
P-400	6/28/2024	Glossy buckthorn	N/A
P-401	6/28/2024	Spotted knapweed	Multiple plants
P-402	6/28/2024	Other	Common mugwort, clusters of 10
P-403	6/28/2024	Other	Common mugwort, scattered, 10 stems
P-404	6/28/2024	Other	Common mugwort, 5 stems
P-405	6/28/2024	Oriental bittersweet	1 small plant
P-406	6/28/2024	Spotted knapweed	Multiple plants
P-407	6/28/2024	Glossy buckthorn	N/A
P-408	5/20/2025	Tree-of-heaven	One branch growing from cut stump.
P-409	5/20/2025	Oriental bittersweet	Multiple plants in canal wall
P-410	5/20/2025	Spotted knapweed	Multiple plants
P-411	6/28/2024	Other	Common mugwort, scattered, 10 stems
P-412	6/28/2024	Glossy buckthorn	N/A
P-413	6/28/2024	Glossy buckthorn	N/A
P-414	5/20/2025	Oriental bittersweet	Multiple plants growing in dilapidated structure
P-415	5/20/2025	Other	Mugwort- Multiple plants growing on dilapidated structure
P-416	5/20/2025	Spotted knapweed	Multiple plants growing on dilapidated structure
P-417	6/28/2024	Other	Common mugwort, 1 stem
P-418	5/20/2025	Other	Mugwort
P-419	5/20/2025	Other	Mugwort
P-420	6/28/2024	Oriental bittersweet	Small, single stem
P-421	6/28/2024	Spotted knapweed	N/A
P-422	6/28/2024	Oriental bittersweet	Small cluster, 10 stems
P-423	5/20/2025	Other	Mugwort
P-424	6/28/2024	Glossy buckthorn	N/A
P-425	6/28/2024	Oriental bittersweet	Small cluster, 10 stems
P-426	5/20/2025	Other	Mugwort
P-427	6/28/2024	Oriental bittersweet	Scattered, small clusters
P-428	5/20/2025	Other	Bittersweet nightshade
P-429	6/28/2024	Other	Common mugwort, 10 stems, 2 different root stems

Vegetation point Number	Date	Dominate Species	Notes
P-430	6/28/2024	Spotted knapweed	N/A
P-431	6/28/2024	Other	Common mugwort, single cluster
P-432	6/28/2024	Oriental bittersweet	Scattered, small clusters
P-433	6/28/2024	Other	Common mugwort, scattered, 10 stems
P-434	6/28/2024	Oriental bittersweet	Small cluster, 10 stems
P-435	5/20/2025	Other	Bittersweet nightshade
P-436	6/28/2024	Other	Common mugwort, scattered 10 stems
P-437	6/28/2024	Glossy buckthorn	N/A
P-438	6/28/2024	Other	Common mugwort, 3 stems
P-439	6/28/2024	Oriental bittersweet	Large grouping scattered
P-440	5/20/2025	Other	Bittersweet nightshade - Multiple stems
P-441	6/28/2024	Glossy buckthorn	N/A
P-442	5/20/2025	Oriental bittersweet	Multiple stems
P-443	5/20/2025	Oriental bittersweet	Multiple stems
P-444	6/28/2024	Black locust	N/A
P-445	6/28/2024	Other	Common mugwort, 3 stems
P-446	5/20/2025	Oriental bittersweet	Multiple stems
P-447	6/28/2024	Tree-of-heaven	3 stems
P-448	6/28/2024	Tree-of-heaven	5 stems
P-449	6/28/2024	Black locust	Confirmed during spring survey
P-450	5/19/2025	Oriental bittersweet	Confirmed polygon of OBS
P-451	5/19/2025	Other	Mugwort
P-452	6/28/2024	Purple loosestrife	1 clump, 3 stems
P-453	5/19/2025	Other	Bittersweet nightshade / oriental bittersweet
P-454	6/28/2024	Tree-of-heaven	1 stem
P-455	6/28/2024	Black locust	Confirmed during spring survey
P-456	6/28/2024	Tree-of-heaven	1 small clump, also Jap Knot
P-457	6/28/2024	Oriental bittersweet	Small cluster, 10 stems, confirmed during spring survey
P-458	5/20/2025	Black locust	Confirmed polygon
P-459	6/28/2024	Tree-of-heaven	1 clump, confirmed during spring survey
P-460	6/28/2024	Black locust	Confirmed during spring survey
P-461	6/28/2024	Black locust	Confirmed during spring survey
P-462	5/20/2025	Black locust	Confirmed polygon

LAWRENCE HYDROELECTRIC PROJECT
FERC NO. 2800
INVASIVE SPECIES SURVEY

SOUTH CANAL
PAGE 1 OF 9



Invasive Species Type
- Black locust
- Glossy buckthorn
- Oriental bittersweet
- Other
- Purple loosestrife
- Spotted knapweed
- Tree-of-heaven

Invasive Species Type
- Oriental bittersweet
- Spotted knapweed
- Tree-of-heaven

Invasive Species Type
- Black locust
- Oriental bittersweet
- Other
- Spotted knapweed

Map provides compiled results from multiple vegetation surveys through the growing season

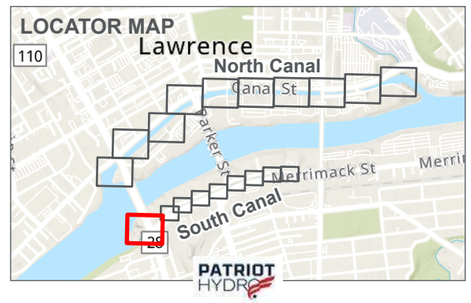

0 50 Feet

Path: \\Syr-srv01\gis\Projects\Central_Rivers_Power\10358652_LawrenceRelicensing\7.2_WIP\map_docs\CRP_Lawrence_Invasive_Species.aprx

LAWRENCE HYDROELECTRIC PROJECT
FERC NO. 2800
INVASIVE SPECIES SURVEY

SOUTH CANAL
PAGE 2 OF 9

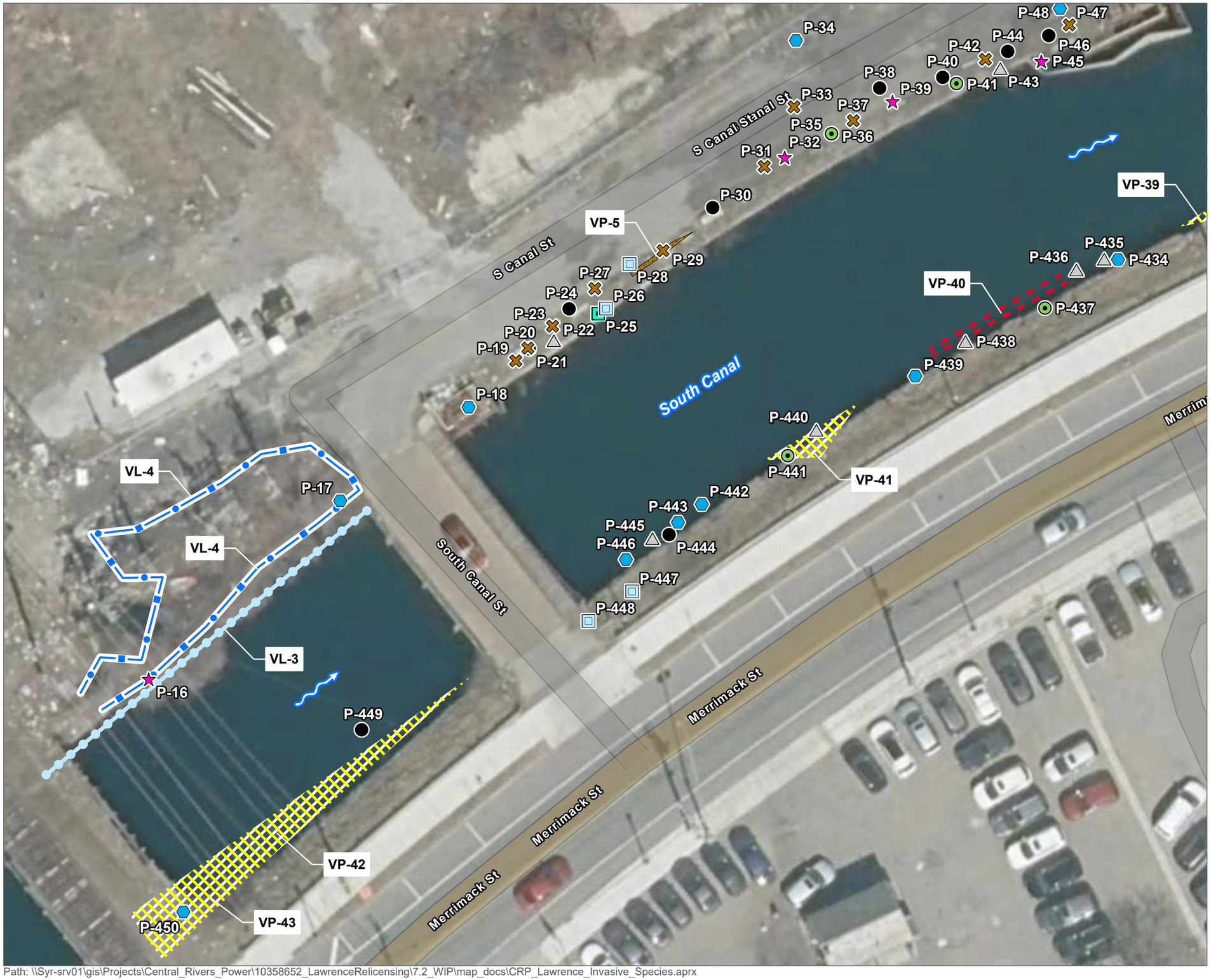

Invasive Species Type
- Black locust
- Glossy buckthorn
- Japanese knotweed
- Oriental bittersweet
- Other
- Purple loosestrife
- Spotted knapweed
- Tree-of-heaven

Invasive Species Type
- Oriental bittersweet
- Tree-of-heaven

Invasive Species Type
- Oriental bittersweet
- Other
- Spotted knapweed

Map provides compiled results from multiple vegetation surveys through the growing season

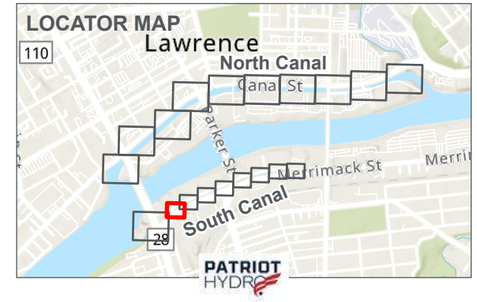

HDR

0 20 Feet

Path: \\Syr-srv01\gis\Projects\Central_Rivers_Power\10358652_LawrenceRelicensing\7.2_WIP\map_docs\CRP_Lawrence_Invasive_Species.aprx

LAWRENCE HYDROELECTRIC PROJECT
FERC NO. 2800
INVASIVE SPECIES SURVEY

SOUTH CANAL
PAGE 3 OF 9

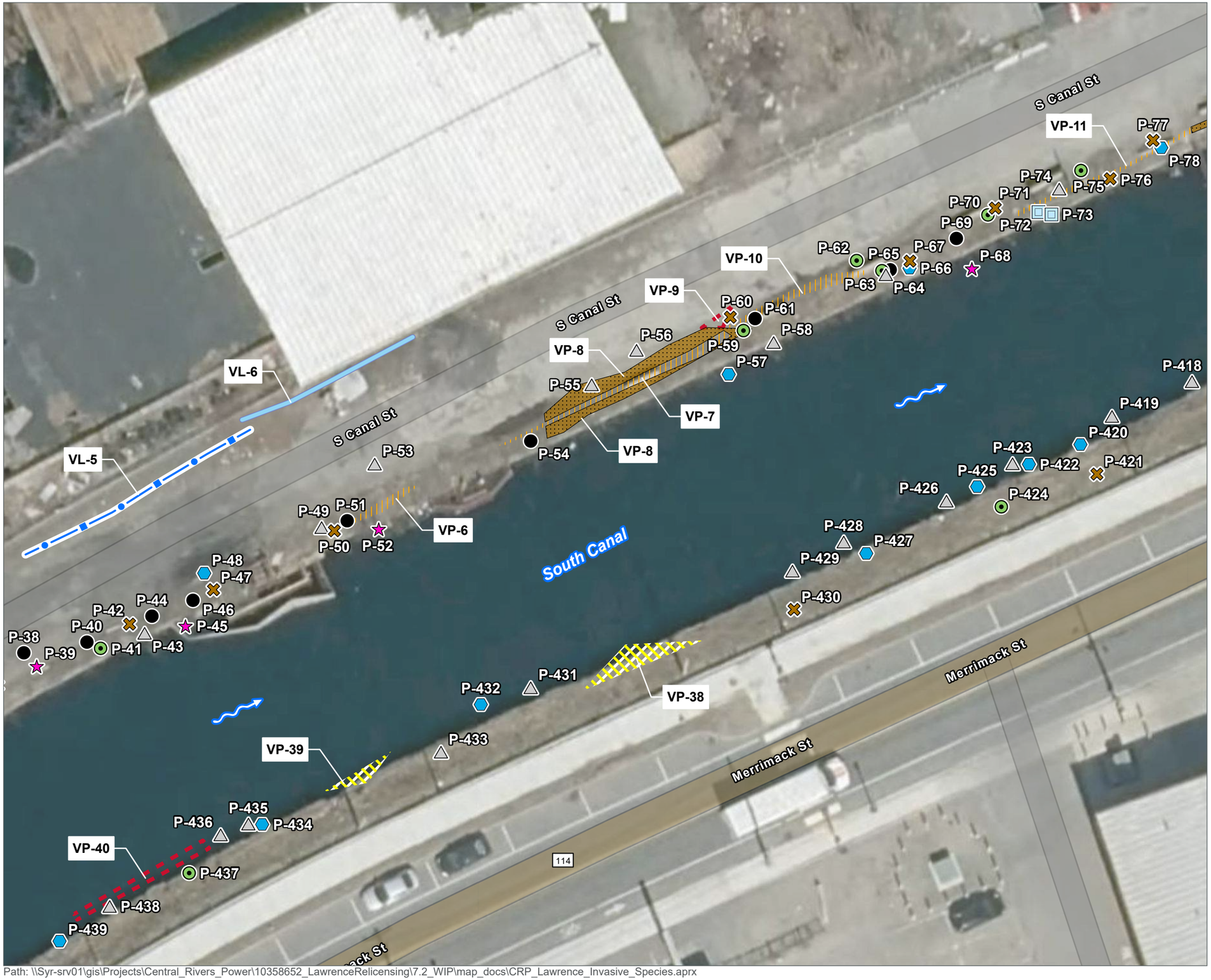

Path: \\Syr-srv01\gis\Projects\Central_Rivers_Power\10358652_LawrenceRelicensing\7.2_WIP\map_docs\CRP_Lawrence_Invasive_Species.aprx

Invasive Species Type
- Black locust
- Glossy buckthorn
- Oriental bittersweet
- Other
- Purple loosestrife
- Spotted knapweed
- Tree-of-heaven

Invasive Species Type
- Japanese knotweed
- Oriental bittersweet

Invasive Species Type
- Black locust
- Oriental bittersweet
- Other
- Spotted knapweed

Map provides compiled results from multiple vegetation surveys through the growing season

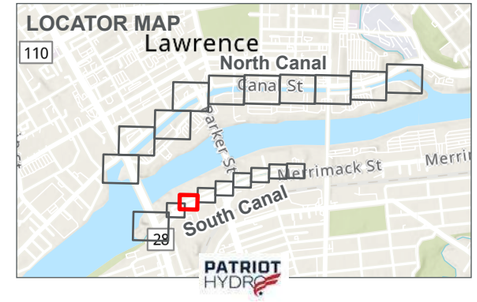

HDR

0 20 Feet

LAWRENCE HYDROELECTRIC PROJECT
FERC NO. 2800
INVASIVE SPECIES SURVEY

SOUTH CANAL
PAGE 4 OF 9

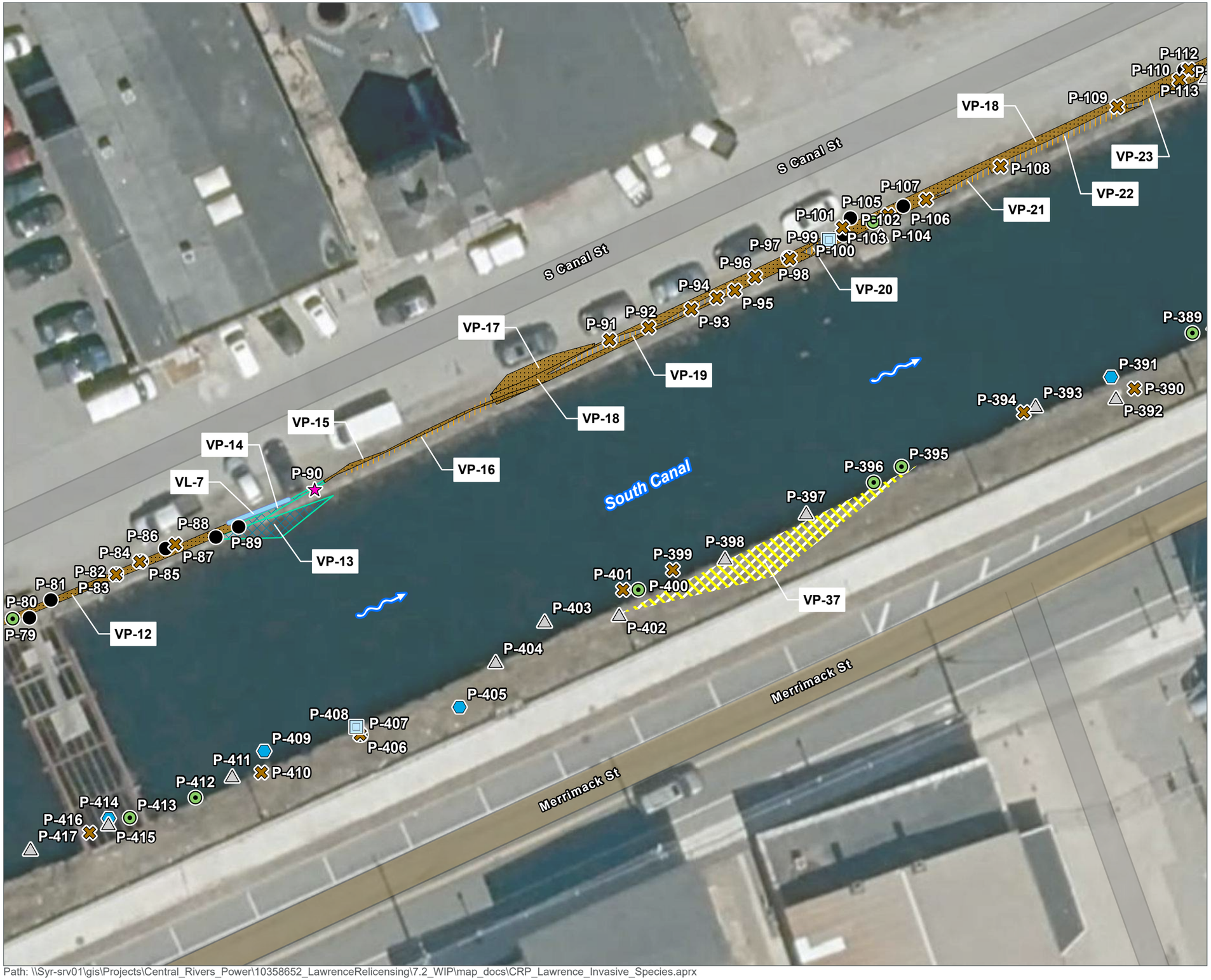

Invasive Species Type
- Black locust
- Glossy buckthorn
- Oriental bittersweet
- Other
- Purple loosestrife
- Spotted knapweed
- Tree-of-heaven

Invasive Species Type
- Japanese knotweed

Invasive Species Type
- Black locust
- Japanese knotweed
- Oriental bittersweet
- Spotted knapweed

Map provides compiled results from multiple vegetation surveys through the growing season

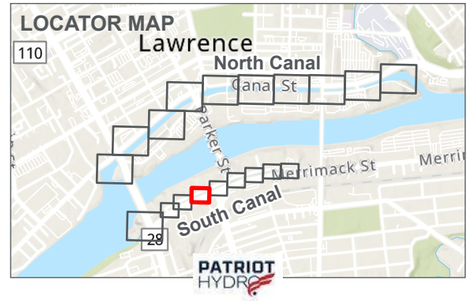

0 20 Feet

Path: \\Syr-srv01\gis\Projects\Central_Rivers_Power\10358652_LawrenceRelicensing\7.2_WIP\map_docs\CRP_Lawrence_Invasive_Species.aprx

LAWRENCE HYDROELECTRIC PROJECT
FERC NO. 2800
INVASIVE SPECIES SURVEY

SOUTH CANAL
PAGE 5 OF 9

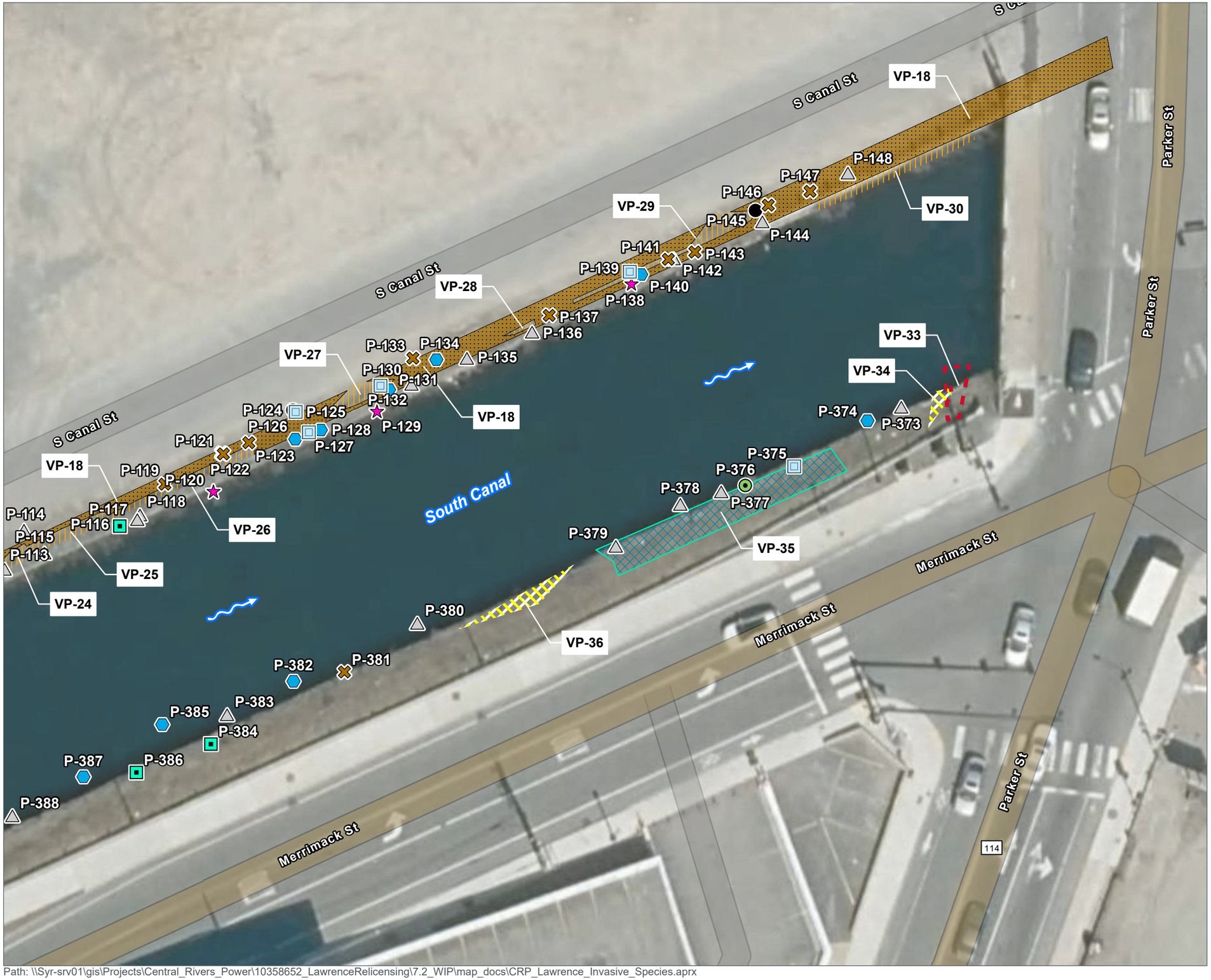

Path: \\Syr-srv01\gis\Projects\Central_Rivers_Power\10358652_LawrenceRelicensing\7.2_WIP\map_docs\CRP_Lawrence_Invasive_Species.aprx

Invasive Species Type
- Black locust
- Glossy buckthorn
- Japanese knotweed
- Oriental bittersweet
- Other
- Purple loosestrife
- Spotted knapweed
- Tree-of-heaven

Invasive Species Type
- Black locust
- Japanese knotweed
- Oriental bittersweet
- Other
- Spotted knapweed

Map provides compiled results from multiple vegetation surveys through the growing season

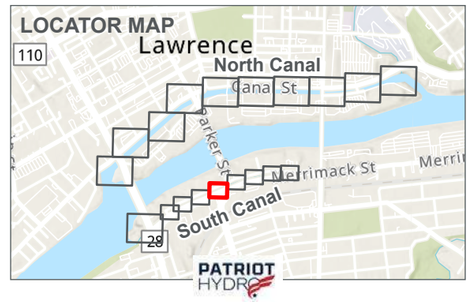

0 20 Feet

LAWRENCE HYDROELECTRIC PROJECT
FERC NO. 2800
INVASIVE SPECIES SURVEY

SOUTH CANAL
PAGE 6 OF 9

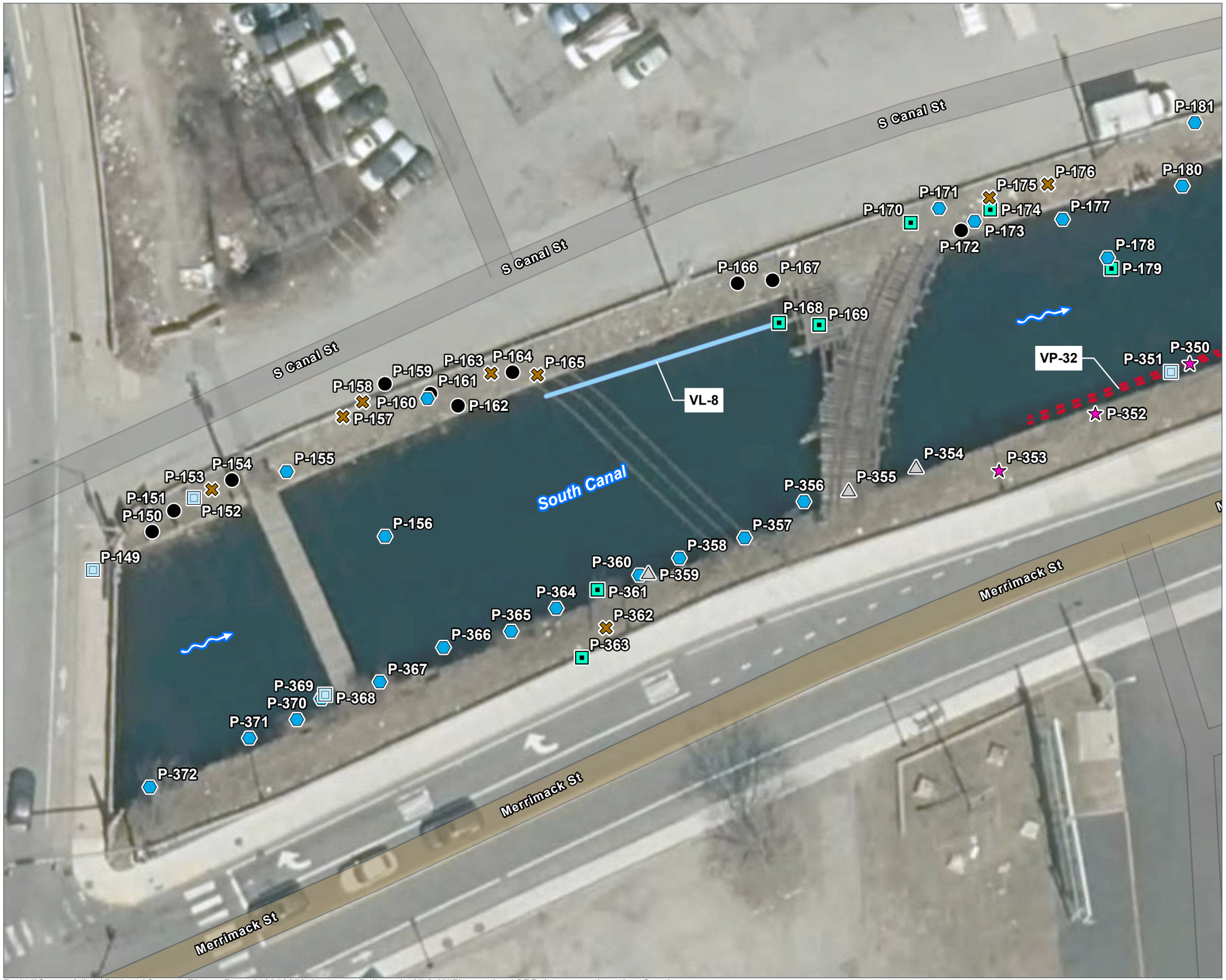

Invasive Species Type
- Black locust
- Japanese knotweed
- Oriental bittersweet
- Other
- Purple loosestrife
- Spotted knapweed
- Tree-of-heaven

Invasive Species Type
- Japanese knotweed

Invasive Species Type
- Other

Map provides compiled results from multiple vegetation surveys through the growing season

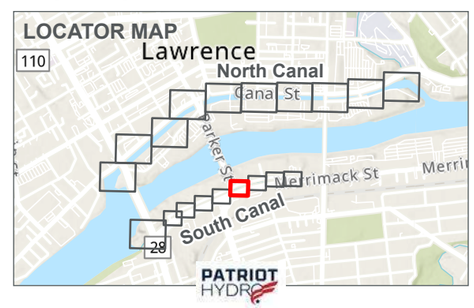

HDR

0 20 Feet

Path: \\Syr-srv01\gis\Projects\Central_Rivers_Power\10358652_LawrenceRelicensing\7.2_WIP\map_docs\CRP_Lawrence_Invasive_Species.aprx

LAWRENCE HYDROELECTRIC PROJECT
FERC NO. 2800
INVASIVE SPECIES SURVEY

SOUTH CANAL
PAGE 7 OF 9

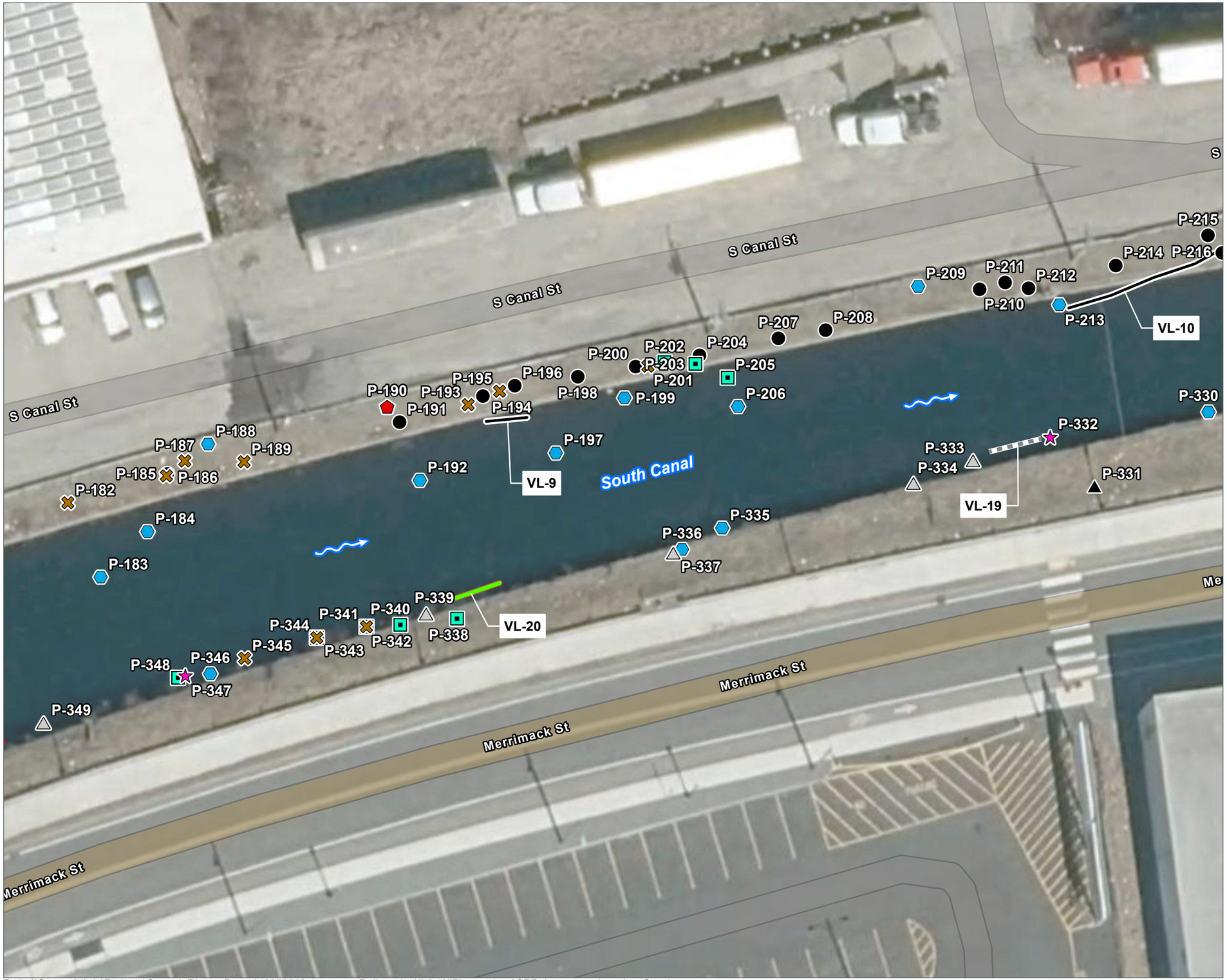

Invasive Species Type
- Black locust
- Black swallow-wort
- Japanese knotweed
- Multiflora rose
- Oriental bittersweet
- Other
- Purple loosestrife
- Spotted knapweed

Invasive Species Type
- Black locust
- Other
- Poison ivy

Invasive Species Type
- Other

Map provides compiled results from multiple vegetation surveys through the growing season

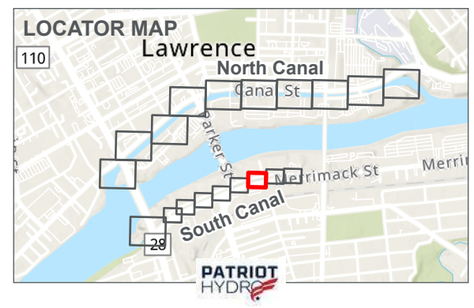

0 20 Feet

Path: \\Syr-srv01\gis\Projects\Central_Rivers_Power\10358652_LawrenceRelicensing\7.2_WIP\map_docs\CRP_Lawrence_Invasive_Species.aprx

LAWRENCE HYDROELECTRIC PROJECT
FERC NO. 2800
INVASIVE SPECIES SURVEY

SOUTH CANAL
PAGE 8 OF 9

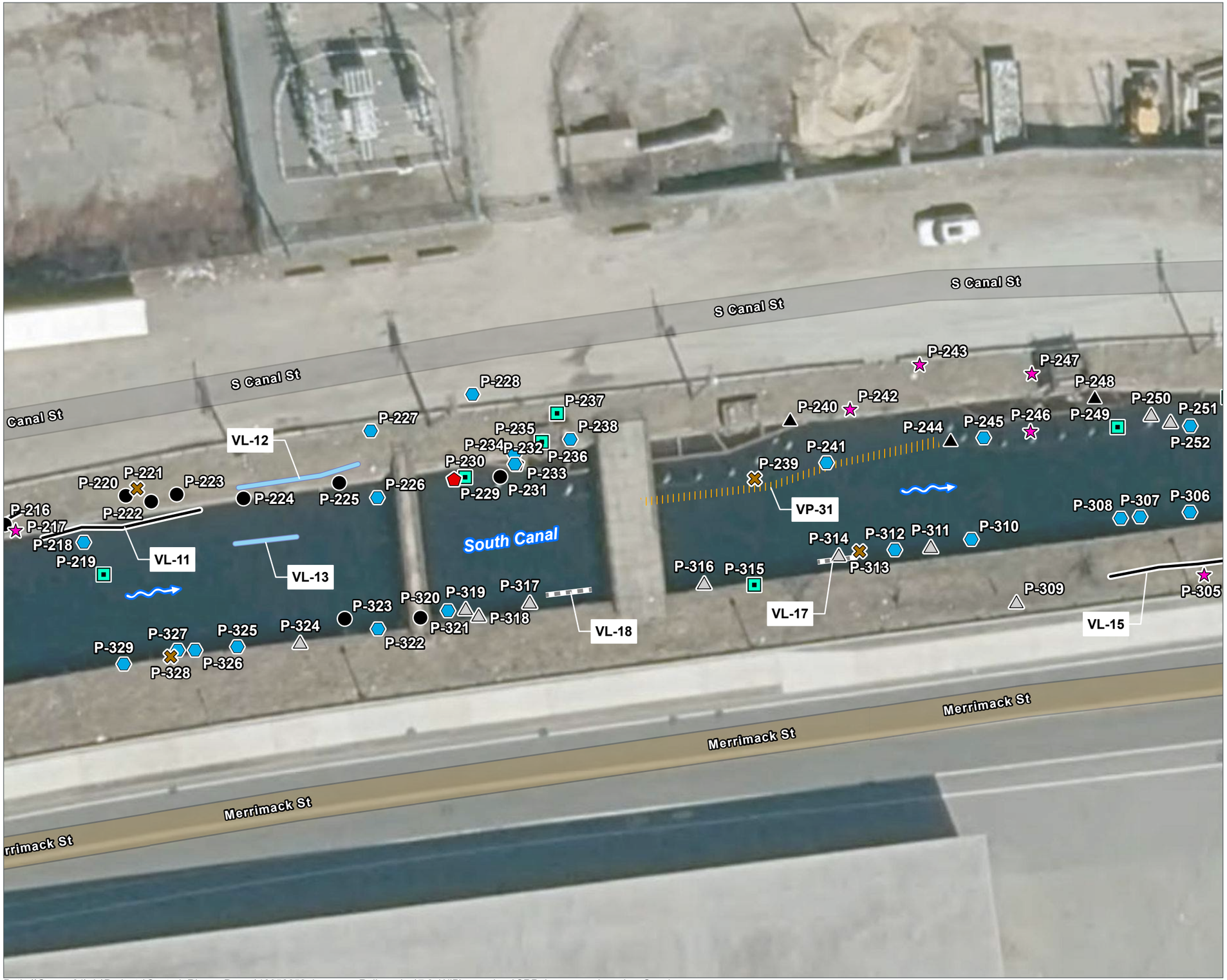

Invasive Species Type
- Black locust
- Black swallow-wort
- Japanese knotweed
- Multiflora rose
- Oriental bittersweet
- Other
- Purple loosestrife
- Spotted knapweed

Invasive Species Type
- Black locust
- Japanese knotweed
- Other

Invasive Species Type
- Black locust

Map provides compiled results from multiple vegetation surveys through the growing season

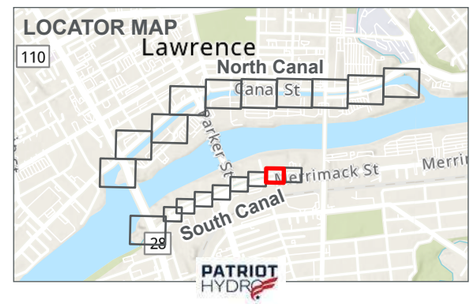

0 20 Feet

Path: \\Syr-srv01\gis\Projects\Central_Rivers_Power\10358652_LawrenceRelicensing\7.2_WIP\map_docs\CRP_Lawrence_Invasive_Species.aprx

LAWRENCE HYDROELECTRIC PROJECT
FERC NO. 2800
INVASIVE SPECIES SURVEY

SOUTH CANAL
PAGE 9 OF 9



Invasive Species Type

- Black locust
- Black swallow-wort
- Common mugwort
- Japanese knotweed
- Oriental bittersweet
- Other
- Purple loosestrife
- Spotted knapweed
- Tree-of-heaven

Invasive Species Type

- Black locust
- Japanese knotweed
- Other

Map provides compiled results from multiple vegetation surveys through the growing season

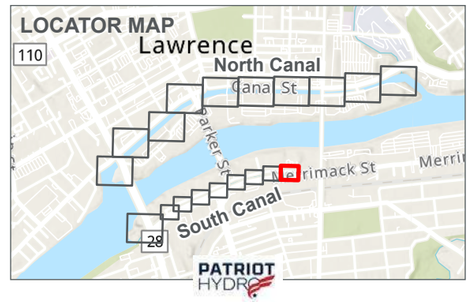

0 20 Feet

Path: \\Syr-srv01\gis\Projects\Central_Rivers_Power\10358652_LawrenceRelicensing\7.2_WIP\map_docs\CRP_Lawrence_Invasive_Species.aprx

Appendix J

Aquatic Invasive Species Maps

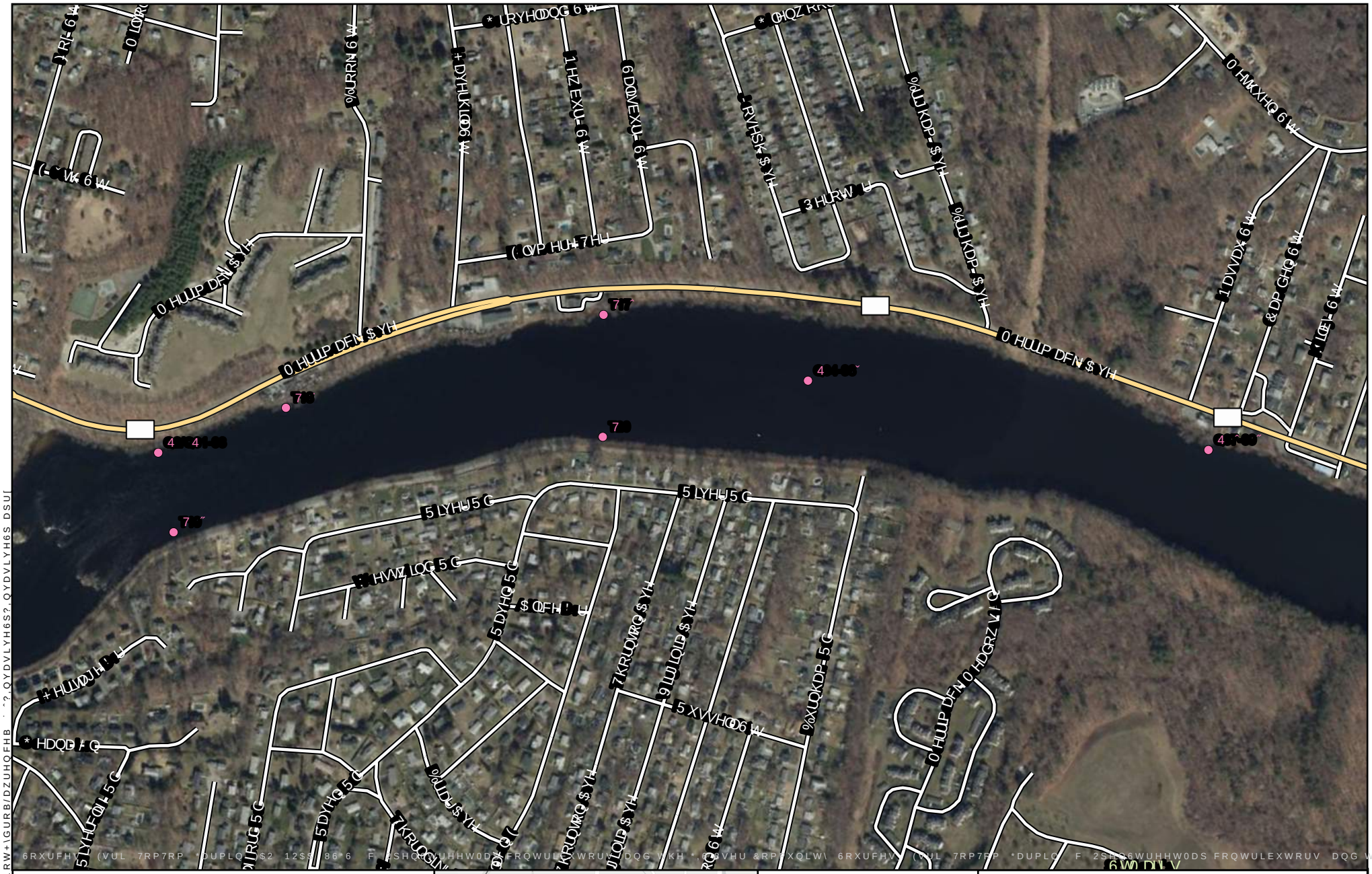
6DPSOH /RFDWLRQV
,QFLGHQWDO 2EVHUYDWLRQ
Lawrence
0$
.LORPHWHUV
0LOHV
$TXDWLF ,QYDVLYH 6SHFLHV
/DZUHQFH +\GURHOHFWULF 3URMHFW
0HUULPDFN 5LYHU
/DZUHQFH 0$
3DJH RI
NORMANDEAU
ASSOCIATES
ENVIRONMENTAL CONSULTANTS

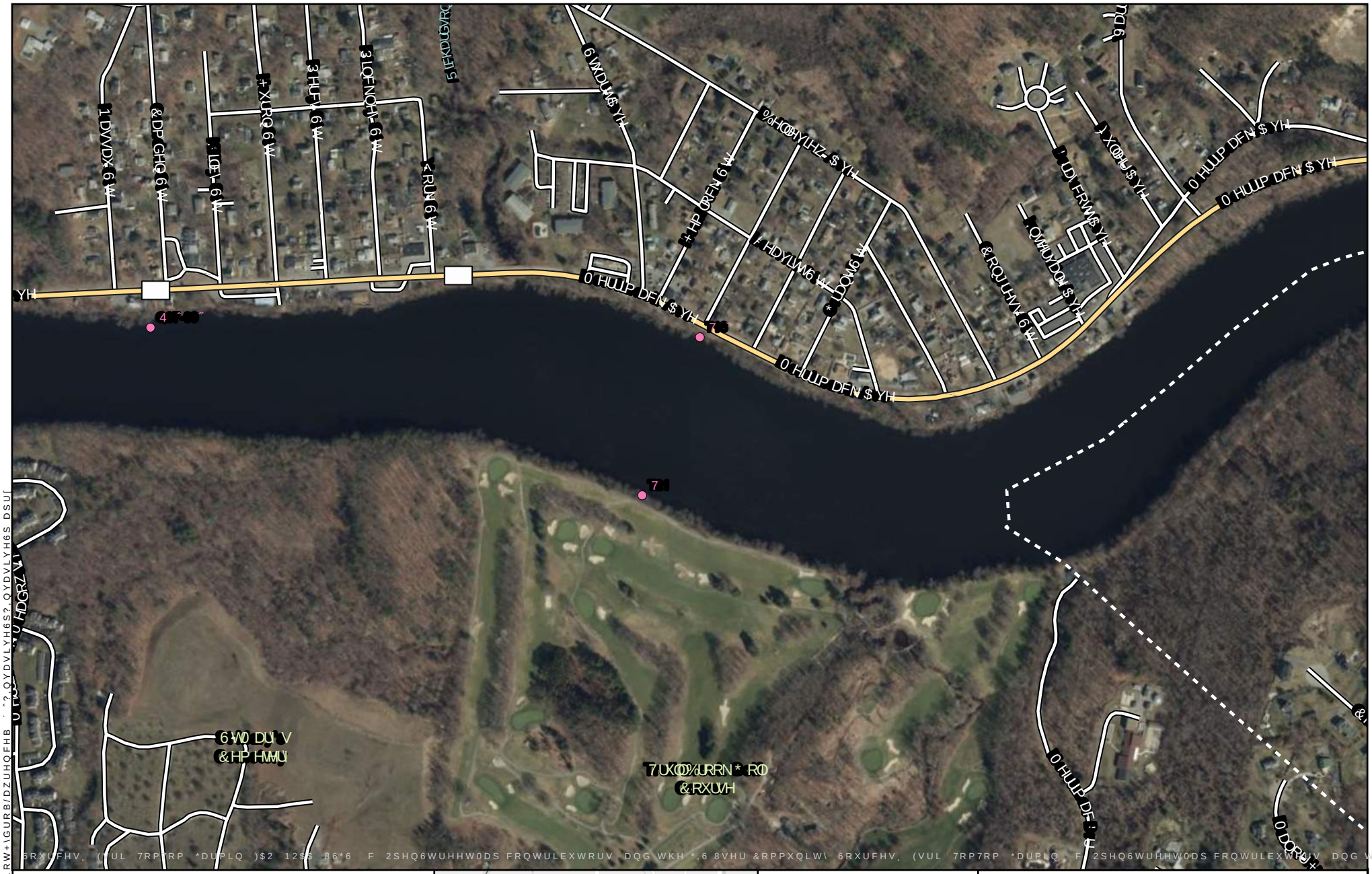
6WDQOH\ 6W
%HDFKYLHZ $YH
0LOO 5G
&RQFRUG 6W
&DPGHQ 6W
1DVVDX 6W
0LOO 5G
&RQFRUG 6W
&DPGHQ 6W
1DVVDX 6W
6WDQOH\ 6W
%HDFKYLHZ $YH
0LOO 5G
&RQFRUG $YH
0LOO 5G
&RQFRUG $YH
0LOO 5G
&RQFRUG $YH
&RQFRUG $YH
&RQFRUG $YH

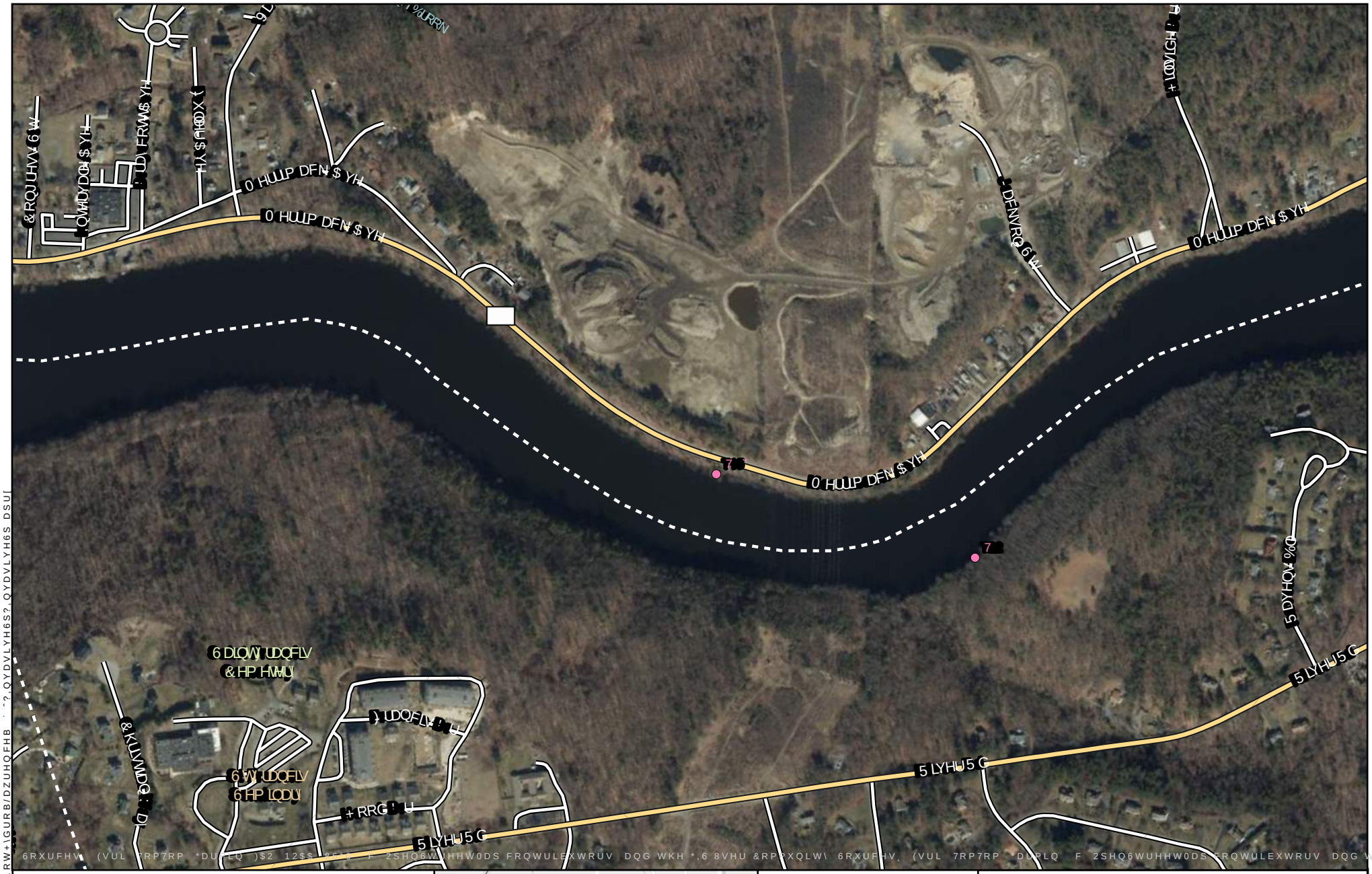

6DPSOH /RFDWLRQV

,QFLGHQWDO 2EVHUYDWLRQ

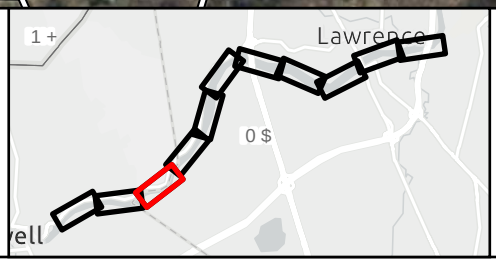

.LORPHWHUV

0LOHV

$TXDWLF ,QYDVLYH 6SHFLHV
/DZUHQFH +\GURHOHFWULF 3URMHFW
0HUULPDFN 5LYHU
/DZUHQFH 0$
3DJH RI

NORMANDEAU ASSOCIATES
ENVIRONMENTAL CONSULTANTS

3DW<?3URMHFWV?3DWULRW+\GURB/DZUHQFHB ?,QYDVLYH6S?,QYDVLYH6S DSU

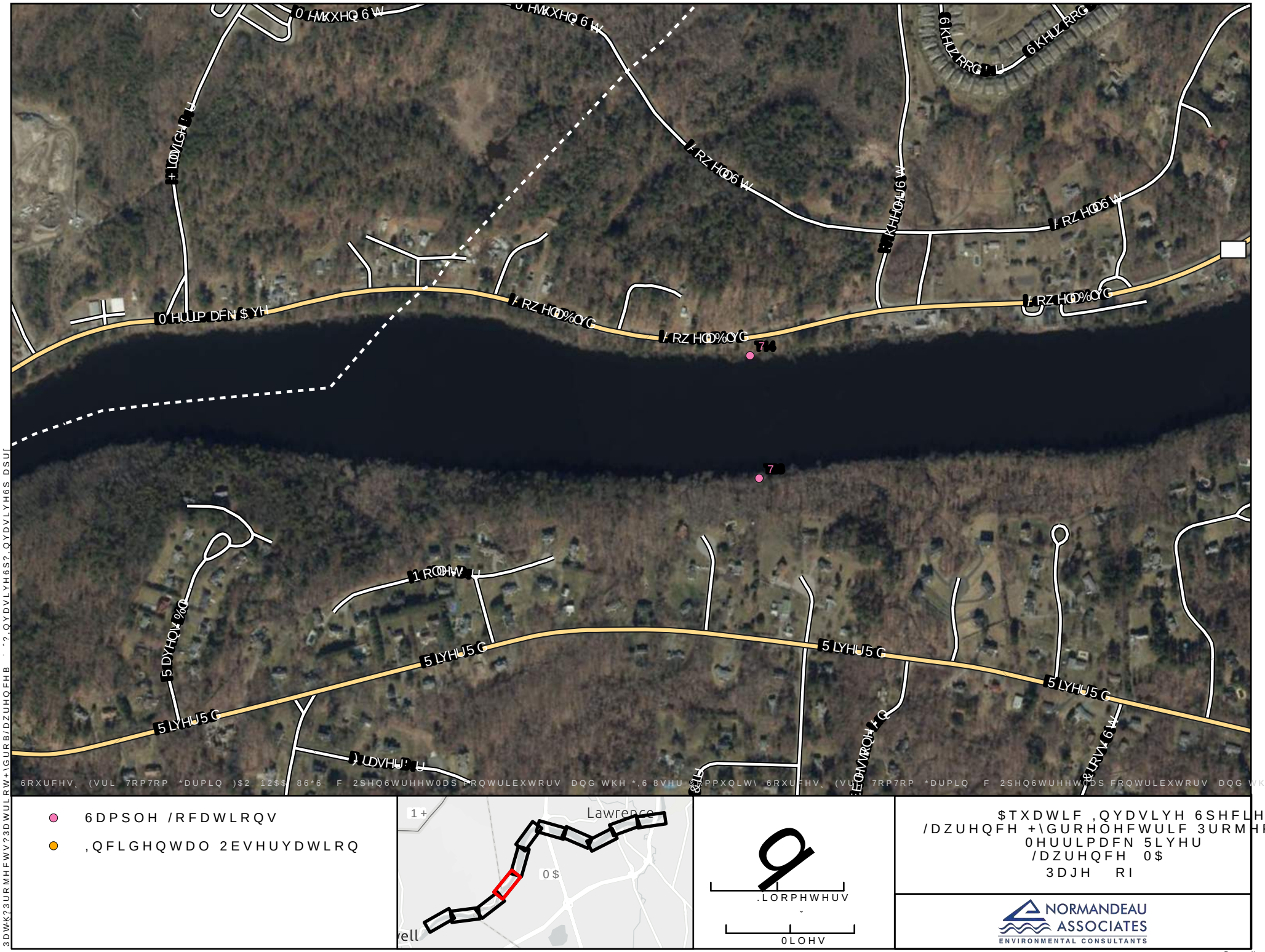
6DPSOH /RFDWLRQV
,QFLGHQWDO 2EVHUYDWLRQ
Lawrence
0$
.LORPHWHUV
0LOHV
$TXDWLF ,QYDVLYH 6SHFLHV
/DZUHQFH +\GURHOHFWULF 3URMHFW
0HUULPDFN 5LYHU
/DZUHQFH 0$
3DJH RI
NORMANDEAU ASSOCIATES
ENVIRONMENTAL CONSULTANTS

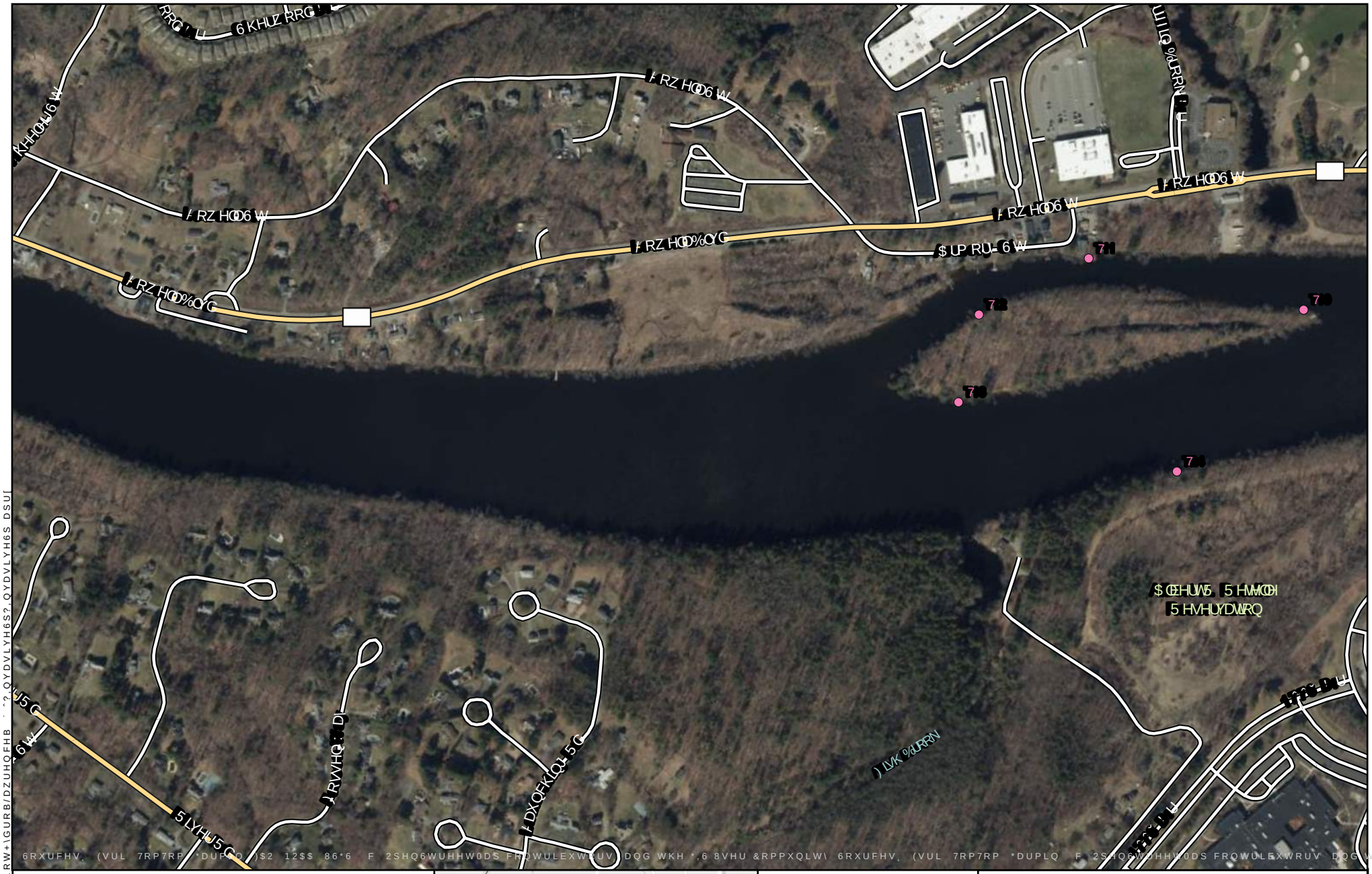

6RXUFHV (VUL 7RP7RP *DUPLQ)$2 12$$ 86*6 F 2SHQ6WUHHW0DS FRQWULEXWRUV DQG WKH *,6 8VHU &RPPXQLW\ 6RXUFHV (VUL 7RP7RP *DUPLQ F 2SHQ6WUHHW0DS FRQWULEXWRUV DQG WKH

6DPSOH /RFDWLRQV

,QFLGHQWDO 2EVHUYDWLRQ



.LORPHWHUV

0LOHV

$TXDWLF ,QYDVLYH 6SHFLHV
/DZUHQFH +\GURHOHFWULF 3URMHFW
0HUULPDFN 5LYHU
/DZUHQFH 0$
3DJH ˘ RI

NORMANDEAU ASSOCIATES
ENVIRONMENTAL CONSULTANTS

3DWK?3URMHFWV?3DWULRW+\GURB/DZUHQFHB ˙?2 QYDVLYH6S2 QYDVLYH6S DSUI

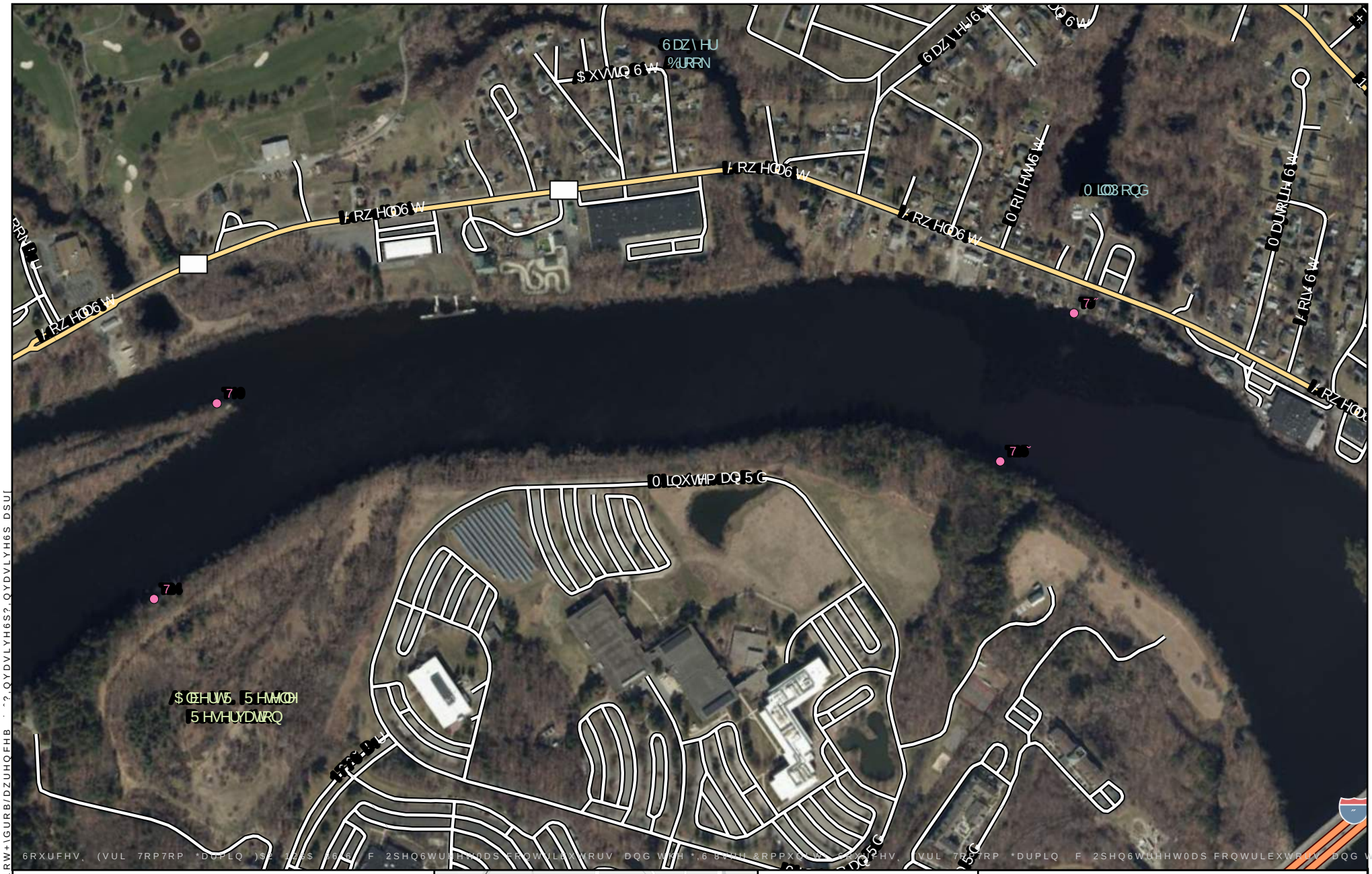
6DZ\HU %URRN
$XVWLQ6W
6DZ\HU6W
RZHOO6W
RZHOO6W
RZHOO6W
RZHOO6W
0RLWHW6W
0RQURH6W
0DUVKDOO6W
RZHOO6W
0LQXWHP DQ5G
$EHUV 5HVHDUFK
5HVHUYDWRQ
RZHOO6W
RZHOO6W
RZHOO6W
RZHOO6W

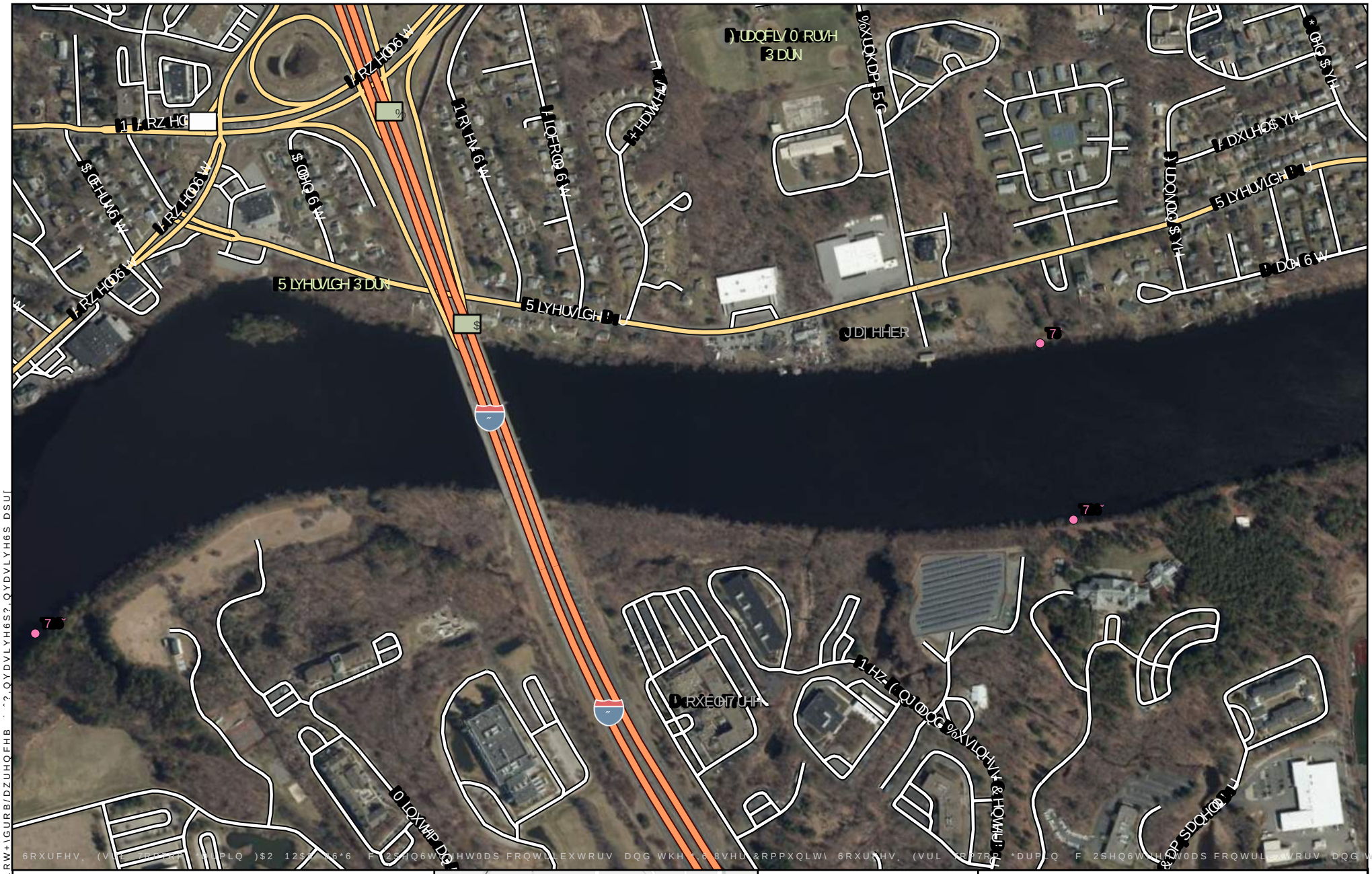

6DPSOH /RFDWLRQV

,QFLGHQWDO 2EVHUYDWLRQ



q

.LORPHWHUV

0LOHV

$TXDWLF ,QYDVLYH 6SHFLHV
/DZUHQFH +\GURHOHFWULF 3URMHFW
0HUULPDFN 5LYHU
/DZUHQFH 0$
3DJH ^ RI

NORMANDEAU ASSOCIATES
ENVIRONMENTAL CONSULTANTS

3DW-K?3URMHFWV?3DWULRW+\GURB/DZUHQFHB ^?,QYDVLYH6S?,QYDVLYH6S DSU

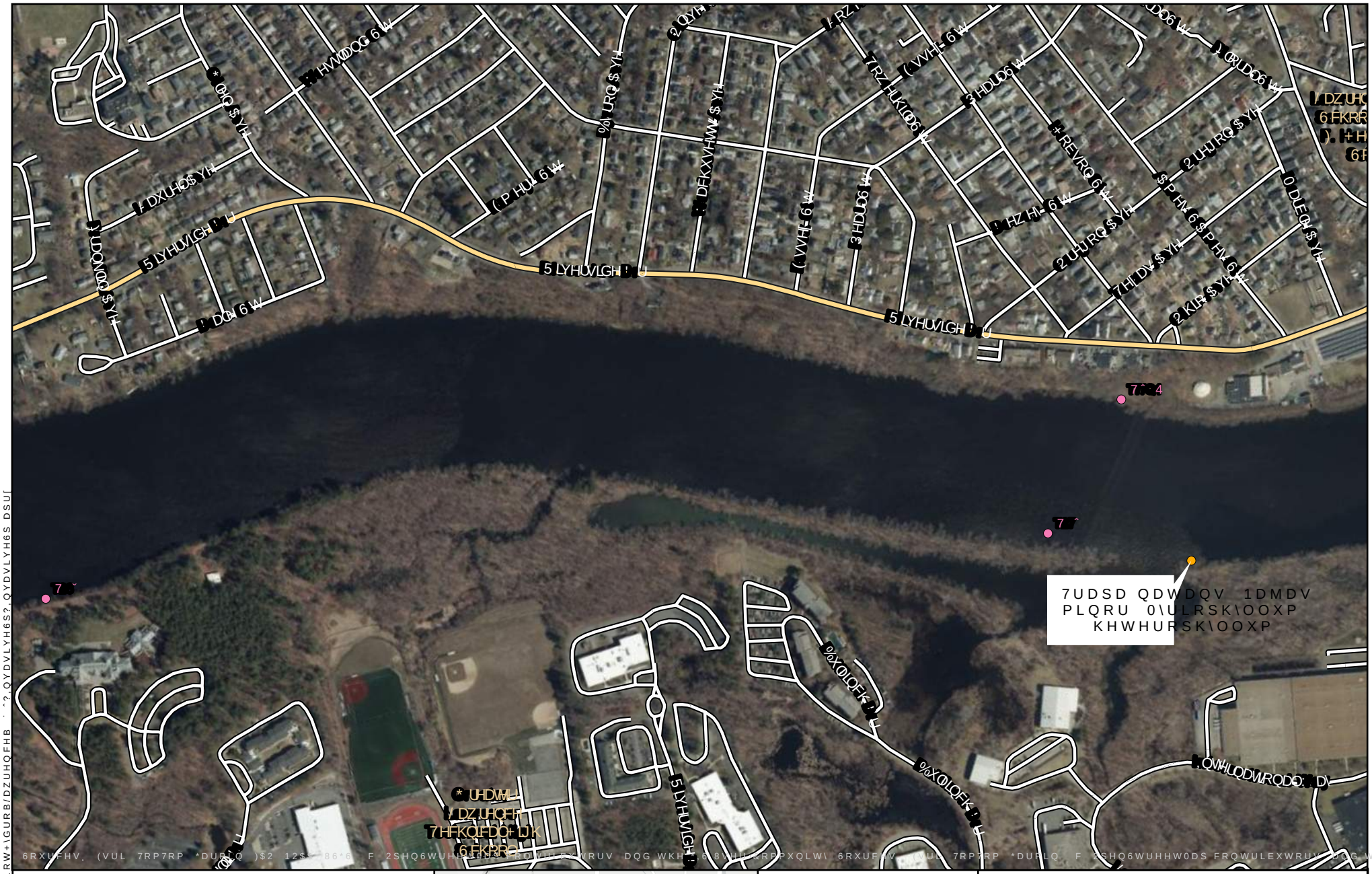

6DPSOH /RFDWLRQV

,QFLGHQWDO 2EVHUYDWLRQ



.LORPHWHUV

0LOHV

$TXDWLF ,QYDVLYH 6SHFLHV
/DZUHQFH +\GURHOHFWULF 3URMHFW
0HUULPDFN 5LYHU
/DZUHQFH 0$
3DJH ˙ RI

NORMANDEAU ASSOCIATES
ENVIRONMENTAL CONSULTANTS

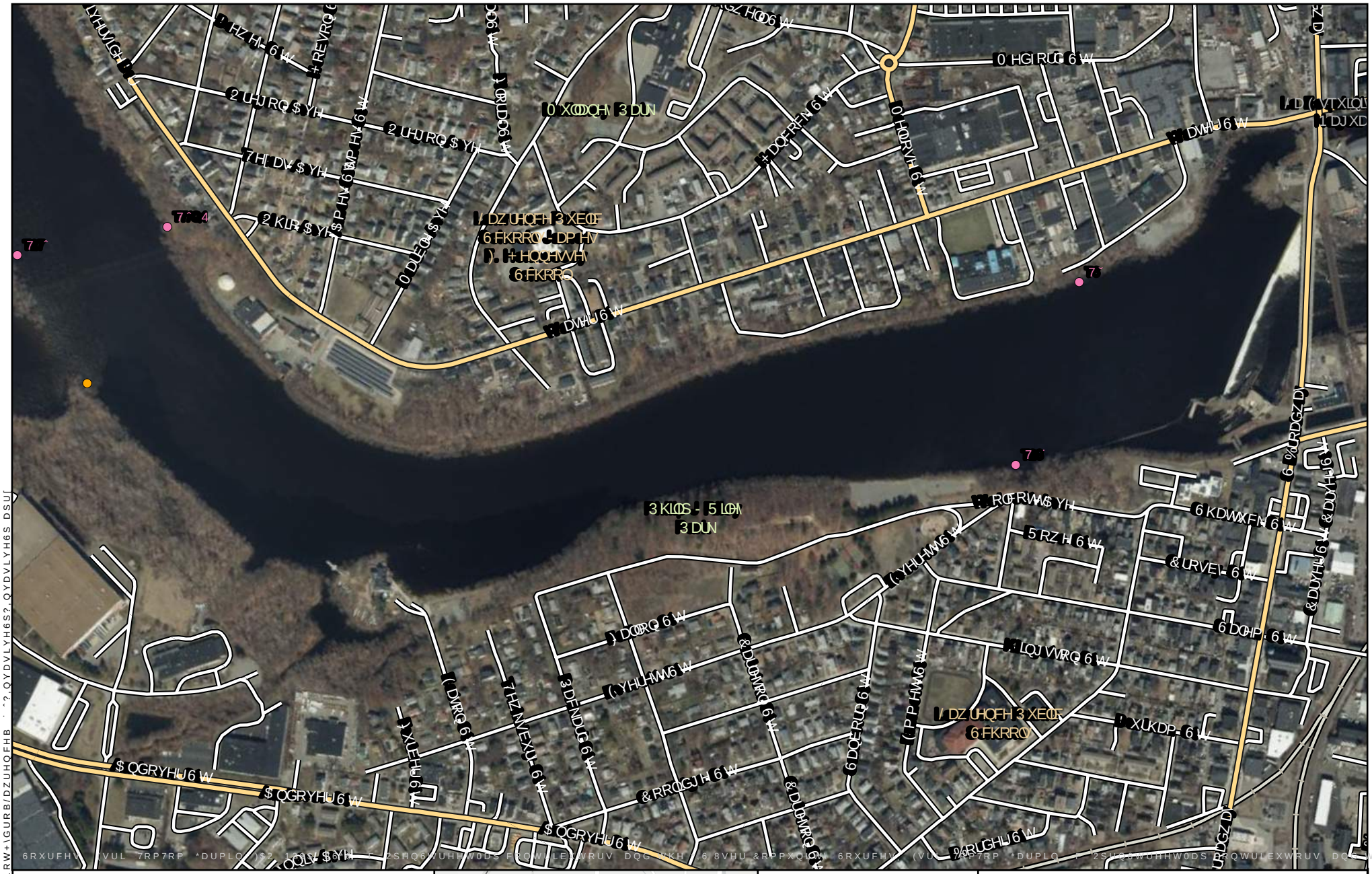
6DPSOH /RFDWLRQV
,QFLGHQWDO 2EVHUYDWLRQ
Lawrence
0$
.LORPHWHUV
0LOHV
$TXDWLF ,QYDVLYH 6SHFLHV
/DZUHQFH +\GURHOHFWULF 3URMHFW
0HUULPDFN 5LYHU
/DZUHQFH 0$
3DJH ˝ RI
NORMANDEAU ASSOCIATES
ENVIRONMENTAL CONSULTANTS

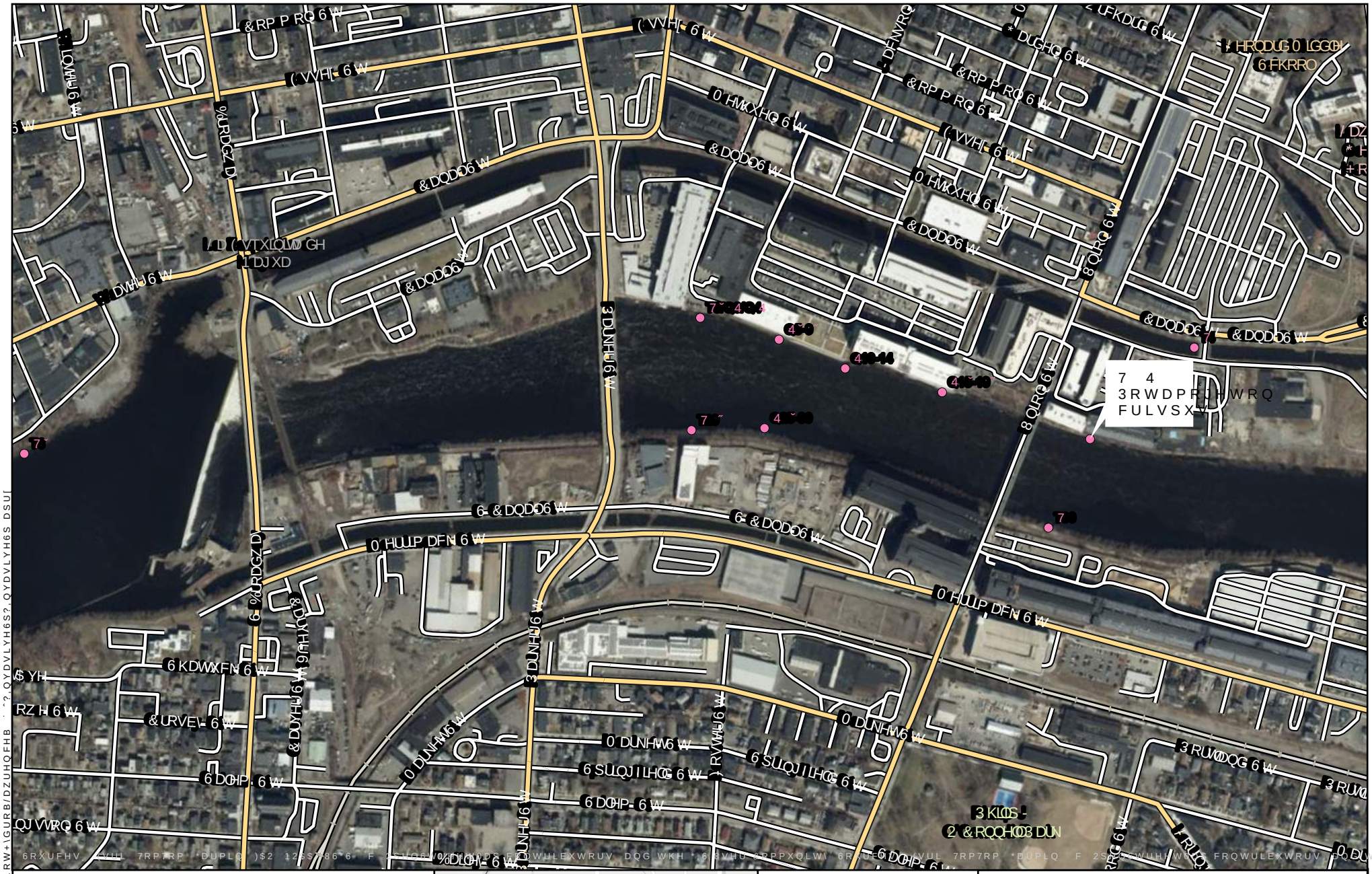

6DPSOH /RFDWLRQV

,QFLGHQWDO 2EVHUYDWLRQ

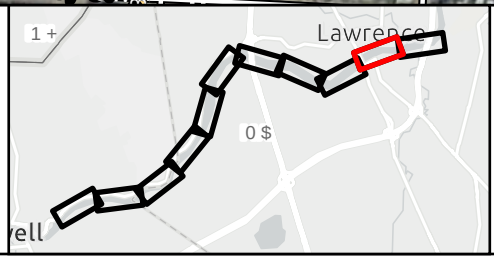

q

.LORPHWHUV

0LOHV

$TXDWLF ,QYDVLYH 6SHFLHV
/DZUHQFH +\GURHOHFWULF 3URMHFW
0HUULPDFN 5LYHU
/DZUHQFH 0$
3DJH RI

NORMANDEAU ASSOCIATES
ENVIRONMENTAL CONSULTANTS

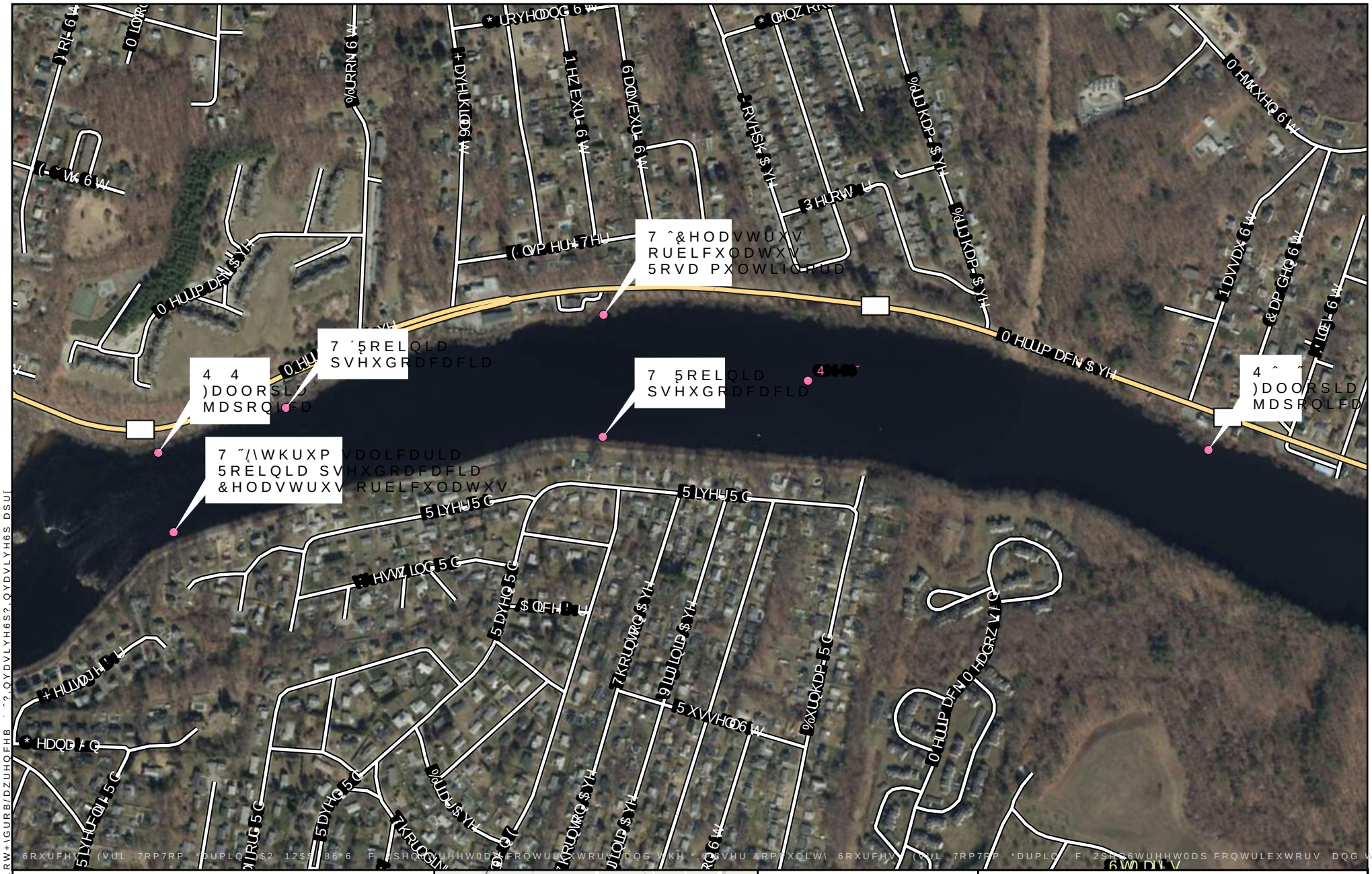
7 ^&HODVWUXV
RUELFXODWXV
5RVD PXOWLIORUD
7 ˙5RELQLD
SVHXGRDFDFLD
4 4
)DOORSLD
MDSRQLFD
7 ˝/\WKUXP
5RELQLD SVHXGRDFDFLD
&HODVWUXV RUELFXODWXV
7 5RELQLD
SVHXGRDFDFLD
4 ^
)DOORSLD
MDSRQLFD
0 HUUP DFN $YH
5LYHU5G
5LYHU5G
7KRUQWRQ$YH
5XVVHO6W
%XUQKDP5G
0 HUUP DFN 0 HDGZ V1G
1DWDO6W
&DP GHQ6W
0 HMXHQ6W
%URRN6W
*HQHVHH6W
%URRN6W
*HQHVHH6W
*HQHVHH6W
*HQHVHH



6XUYH\ /RFDWLRQV

1 +

Lawrence

0 $

q

.LORPHWHUV

0LOHV

7HUUHVWULDO ,QYDVLYH 6SH
/DZUHQFH +\GURHOHFWULF 3URMHFW
0HUULPDFN 5LYHU
/DZUHQFH 0$
3DJH RI

NORMANDEAU ASSOCIATES
ENVIRONMENTAL CONSULTANTS



7HUUHVWULDO ,QYDVLYH 6SH
/DZUHQFH +\GURHOHFWULF 3URMHFW
0HUULPDFN 5LYHU
/DZUHQFH 0$
3DJH RI

NORMANDEAU ASSOCIATES
ENVIRONMENTAL CONSULTANTS

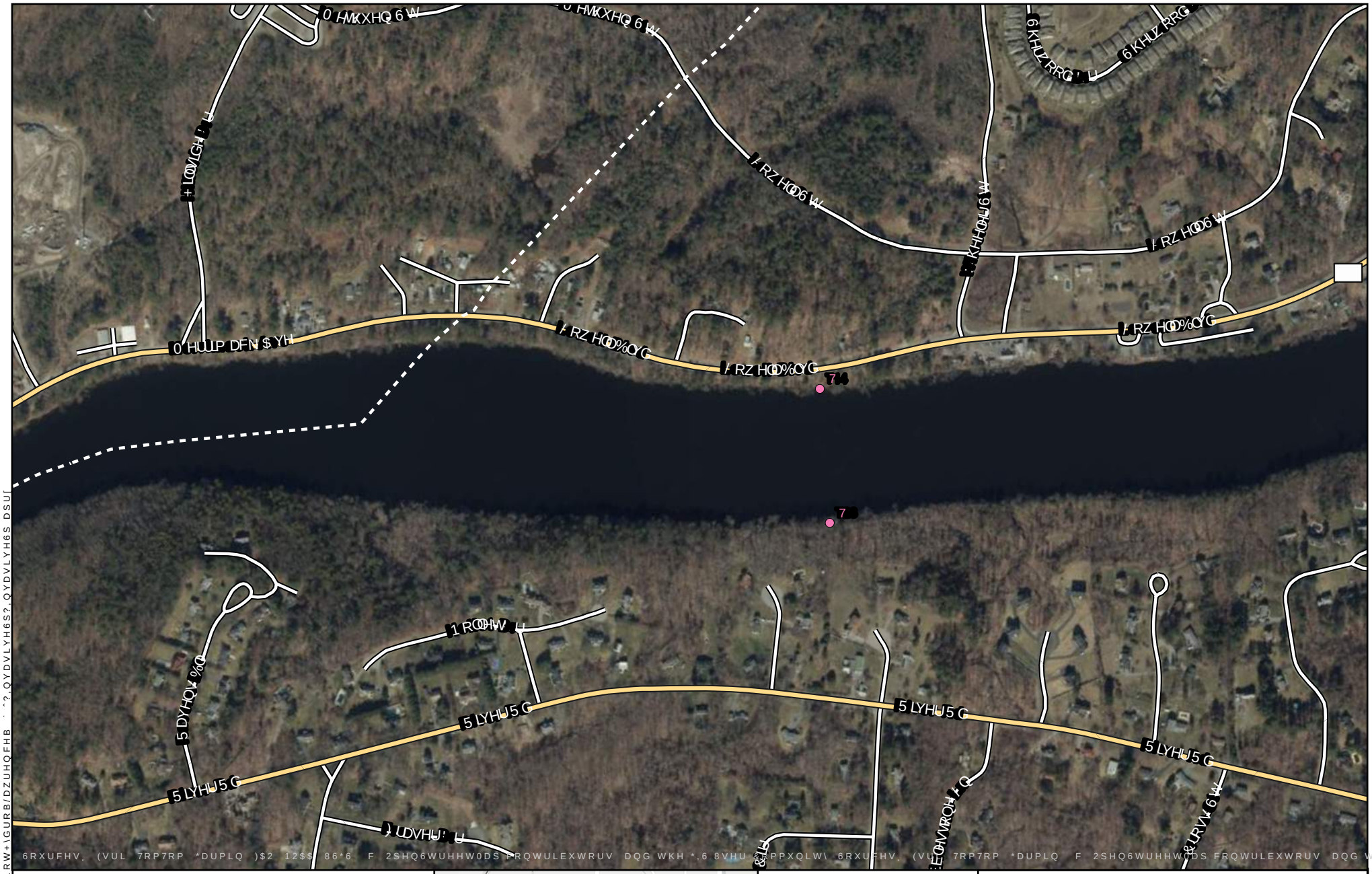

6XUYH\ /RFDWLRQV

Lawrence

0 $

.LORPHWHUV

0LOHV

7HUUHVWULDO ,QYDVLYH 6SH
/DZUHQFH +\GURHOHFWULF 3URMHFW
0HUULPDFN 5LYHU
/DZUHQFH 0$
3DJH RI

NORMANDEAU ASSOCIATES
ENVIRONMENTAL CONSULTANTS



6XUYH\ /RFDWLRQV

7HUUHVWULDO ,QYDVLYH 6SH
/DZUHQFH +\GURHOHFWULF 3URMHFW
0HUULPDFN 5LYHU
/DZUHQFH 0$
3DJH ˘ RI

.LORPHWHUV
˘
0LOHV

NORMANDEAU ASSOCIATES
ENVIRONMENTAL CONSULTANTS

3DWK?3URMHFWV?3DWULFN\GURB/DZUHQFHB ˘?QYDVLYH6S?QYDVLYH6S2 QYDVLYH6S DSUI



6XUYH\ /RFDWLRQV

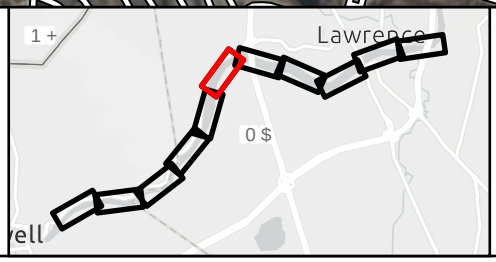

.LORPHWHUV

0LOHV

7HUUHVWULDO ,QYDVLYH 6SH
/DZUHQFH +\GURHOHFWULF 3URMHFW
0HUULPDFN 5LYHU
/DZUHQFH 0$
3DJH ˇ RI

NORMANDEAU ASSOCIATES
ENVIRONMENTAL CONSULTANTS

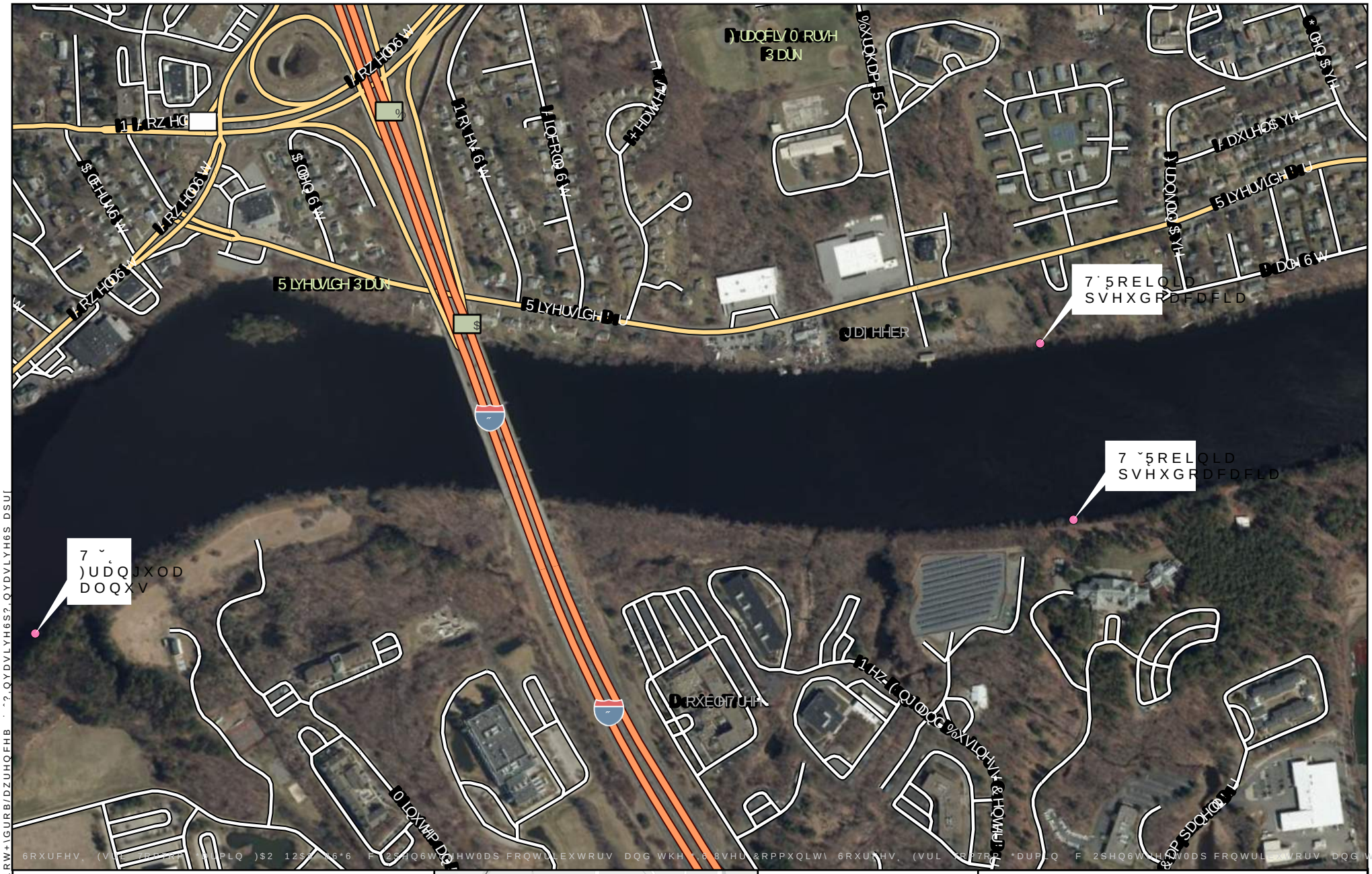

6XUYH\ /RFDWLRQV



q

.LORPHWHUV

0LOHV

7HUUHVWULDO ,QYDVLYH 6SH
/DZUHQFH +\GURHOHFWULF 3URMHFW
0HUULPDFN 5LYHU
/DZUHQFH 0$
3DJH ˆ RI

NORMANDEAU ASSOCIATES
ENVIRONMENTAL CONSULTANTS

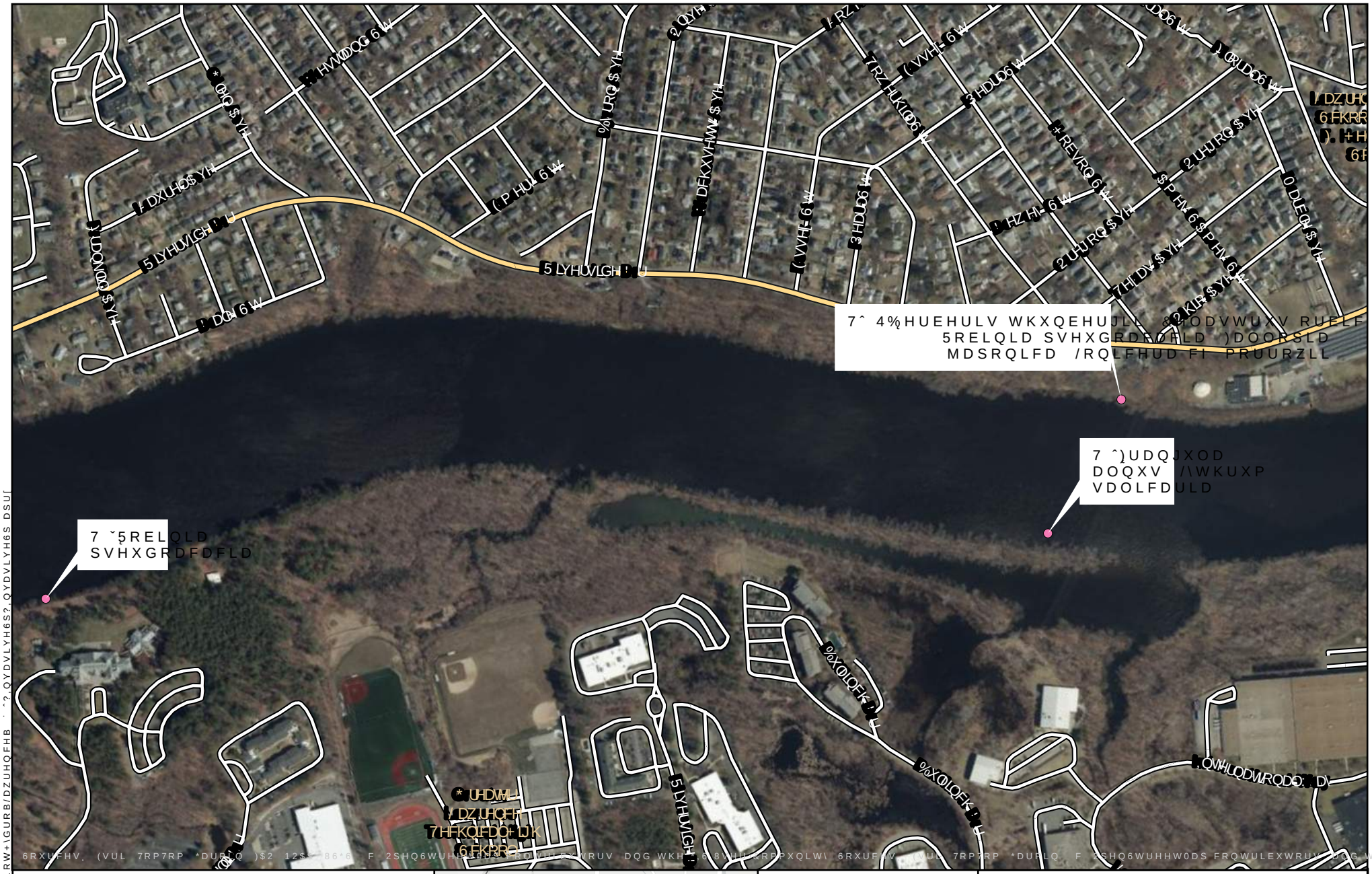
7ˆ 4%HUEHULV WKXQEHUJ &RODVWUXV RUDF
5RELQLD SVHXGRDFDFLD)DOVHSLD
MDSRQLFD /RQLFHUD FL PRUURZLL
7ˆ)UDQJXOD
DOQXV /\WKUXP
VDOLFDULD
7ˇ5RELQLD
SVHXGRDFDFLD
5LYHUVLGH
6WUDZEHUU\ 7HFKQRORJ\ &HQWHU

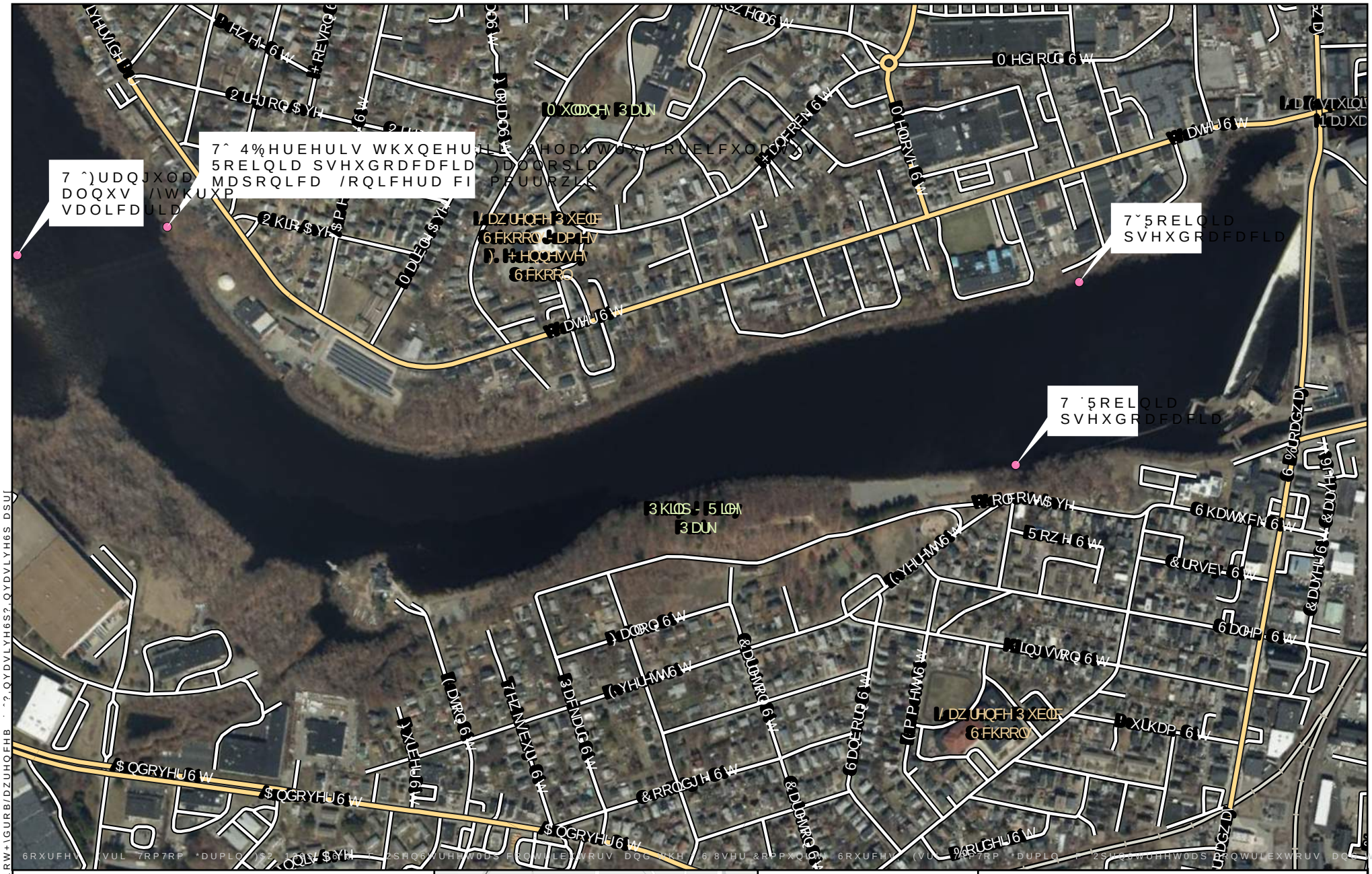

6XUYH\ /RFDWLRQV

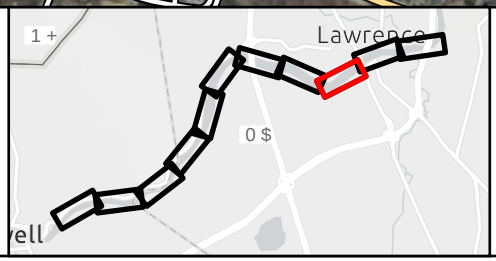

.LORPHWHUV

0LOHV

7HUUHVWULDO ,QYDVLYH 6SH
/DZUHQFH +\GURHOHFWULF 3URMHFW
0HUULPDFN 5LYHU
/DZUHQFH 0$
3DJH ˝ RI

NORMANDEAU ASSOCIATES
ENVIRONMENTAL CONSULTANTS

3DWK?3URMHFWV?3DWULRW+\GURB/DZUHQFHB ˙ ^?,QYDVLYH6S?,QYDVLYH6S DSU

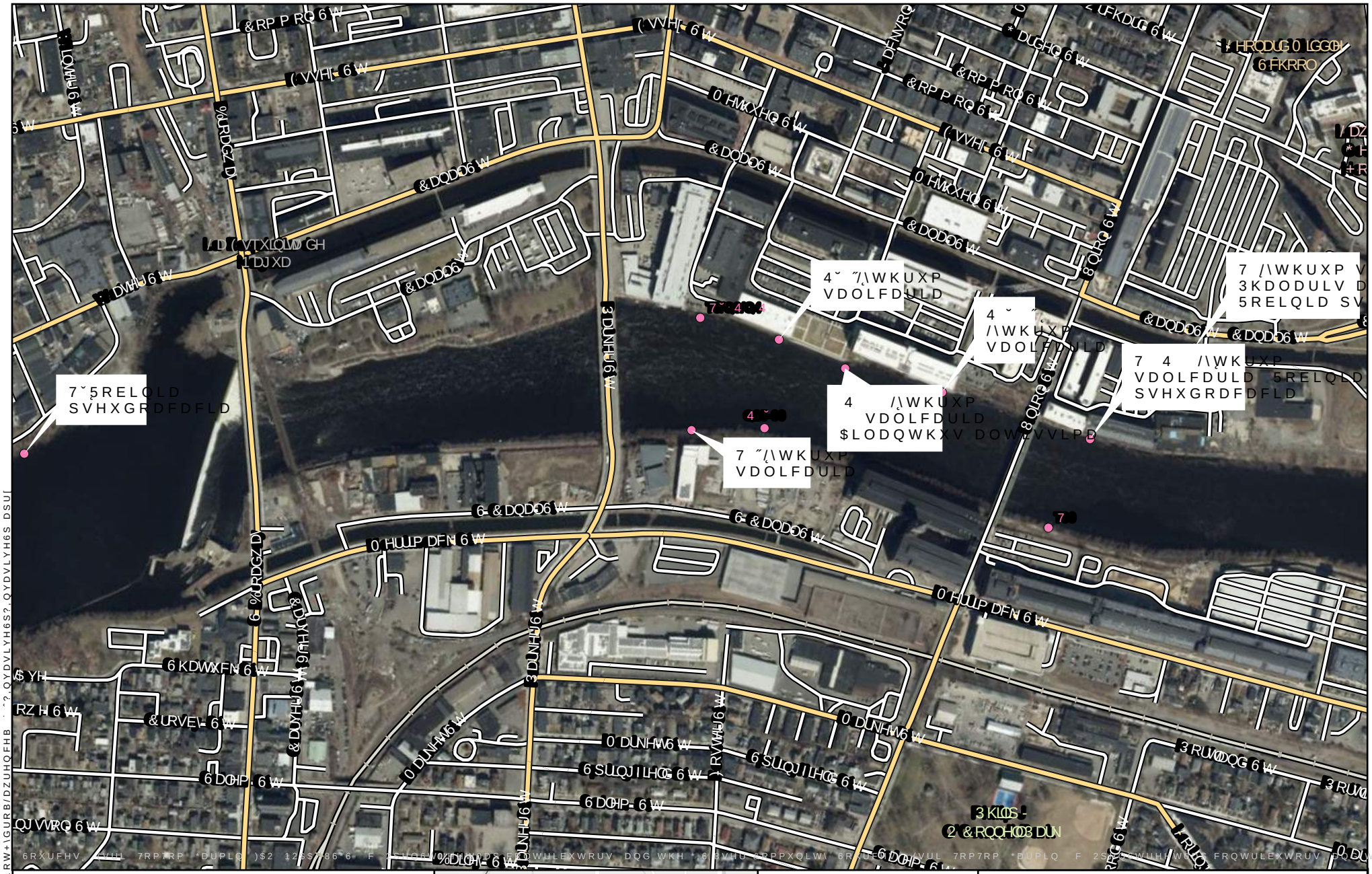
7˘5RELQOD
SVHXGRDFDFLD
4˘ ˝/\WKUXP
VDOLFDULD
4 /\WKUXP
VDOLFDULD
$LODQWKXV DOWLVVLPD
7 ˝/\WKUXP
VDOLFDULD
7 4 /\WKUXP
VDOLFDULD 5RELQLD
SVHXGRDFDFLD
7 /\WKUXP
3KDODULV D
5RELQLD SV
6 KDWWXFN 6 W
&RVE 6 W
6 DOHP 6 W
6 SUQJ ILHOG 6 W
3 KLOO 6 W
2 &RQFHSWLRQ DUN
3 RUWDQG 6 W
0 DUNHW 6 W
&DQDO 6 W
&RQG 6 W
&RPP 6 W
&RXUW 6 W
&KXUFK 6 W
&DPS 6 W
&DPE

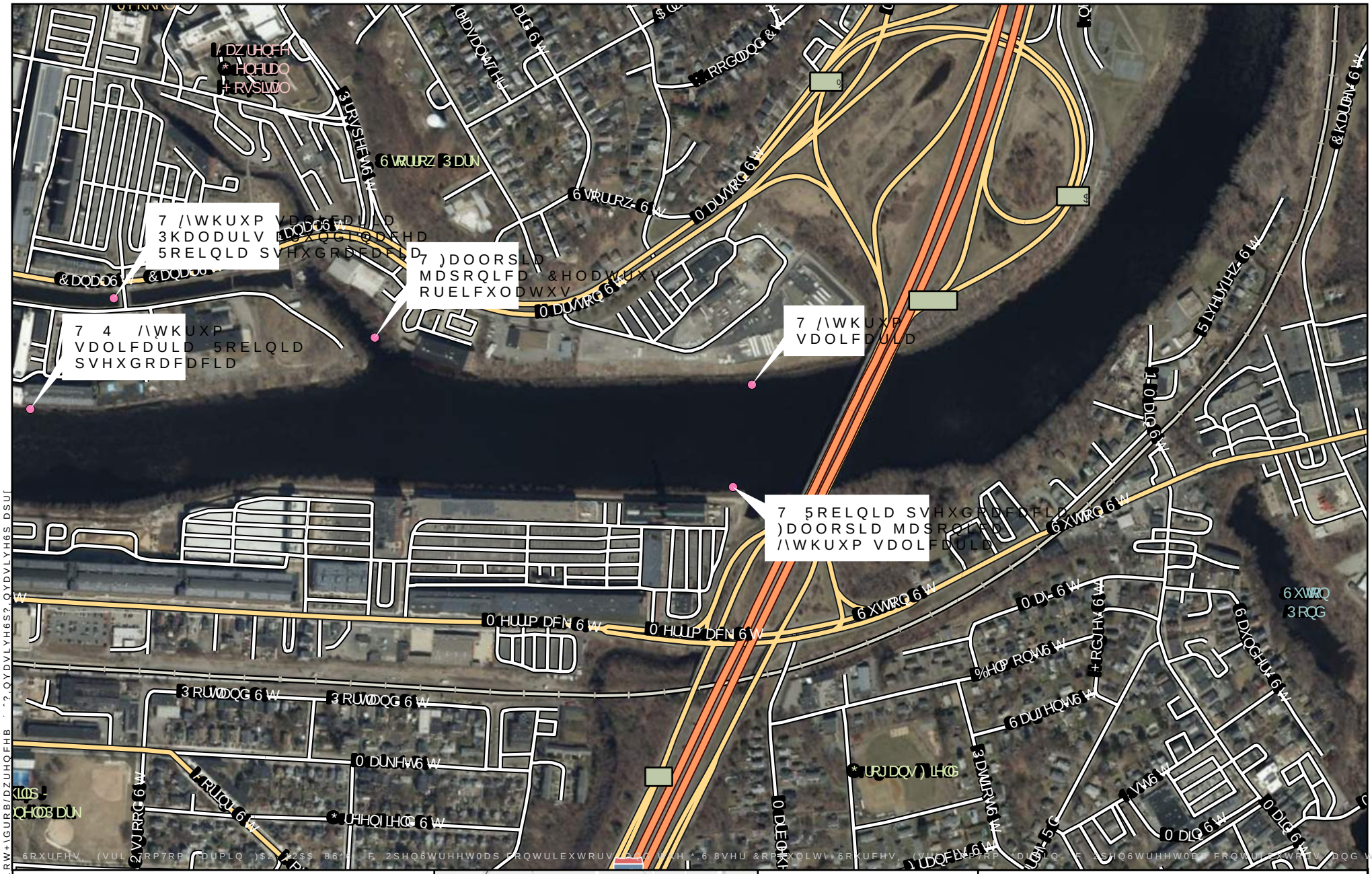
7 /\WKUXP VDOLFDULD 3KDODULV DQG 5RELQLD SVHXGRDFDFHD
7)DOORSLD MDSRQLFD &HOHVWLDO RUELFXODWXV
7 4 /\WKUXP VDOLFDULD 5RELQLD SVHXGRDFDFHD
7 /\WKUXP VDOLFDULD
7 5RELQLD SVHXGRDFDFHD)DOORSLD MDSRQLFD /\WKUXP VDOLFDULD
6 VRUURZ 3 DUN
0 DUVWRQ 6 W
0 HUUP DFN 6 W
3 RUWDQG 6 W
0 DUNHW6 W
6 XWRQ 6 W
6 XWRQ
3 RQG
6 DXGHUV 6 W
%HDFRQ6 W
6 DUJHQW6 W
3 DUNVW6 W
0 DLQ 6 W
6 XUJHRQ)LHOG
6 XUJHRQ)LHOG
0 HUUP DFN 6 W
0 HUUP DFN 6 W
6 XWRQ 6 W
6 XWRQ 6 W
3 RUWDQG 6 W
3 RUWDQG 6 W
0 DUNHW6 W
6 VRUURZ 3 DUN
6 VRUURZ 6 W
0 DUVWRQ 6 W
3 RUVWDQG 6 W
&DQDO6 W
&DQDO6 W
&DQDO

Appendix K

Aquatic Invasive Species Photolog



Photo 1. Bank vegetation at Study Location T1.



Photo 2. Bank vegetation at Study Location T2.



Photo 3. Bank vegetation at Study Location T3/Q20-24.



Photo 4. Bank vegetation at Study Location T4.



Photo 5. Bank vegetation at Study Location T5/Q3/Q4.



Photo 6. Bank vegetation at Study Location T6.



Photo 7. Bank vegetation at Study Location T7/Q1.



Photo 8. Bank vegetation at Study Location T8.



Photo 9. Bank vegetation at Study Location T9.



Photo 10. Bank vegetation at Study Location T10.



Photo 11. Bank vegetation at Study Location T11.



Photo 12. Bank vegetation at Study Location T11.



Photo 13. Bank vegetation at Study Location T12.



Photo 14. Bank vegetation at Study Location T12.



Photo 15. Bank vegetation at Study Location T13.



Photo 16. Bank vegetation at Study Location T14.



Photo 17. Bank vegetation at Study Location T15.



Photo 18. Bank vegetation at Study Location T16.



Photo 19. Bank vegetation at Study Location T17.



Photo 20. Bank vegetation at Study Location T17.



Photo 21. Bank vegetation at Study Location T18.



Photo 22. Bank vegetation at Study Location T19.



Photo 23. Bank vegetation at Study Location T19.



Photo 24. Bank vegetation at Study Location T20.



Photo 25. Bank vegetation at Study Location T21.



Photo 26. Bank vegetation at Study Location T22.



Photo 27. Bank vegetation at Study Location T23.



Photo 28. Bank vegetation at Study Location T24.



Photo 29. Bank vegetation at Study Location T25.



Photo 30. Bank vegetation at Study Location T26.



Photo 31. Bank vegetation at Study Location T26.



Photo 32. Bank vegetation at Study Location T27.



Photo 33. Bank vegetation at Study Location T28.



Photo 34. Bank vegetation at Study Location T29.



Photo 35. Bank vegetation at Study Location T30.



Photo 36. Bank vegetation at Study location T31 downstream of the wingwall.



Photo 37. Bank vegetation at Study Location T31 upstream of the wingwall.



Photo 38. Bank vegetation at Study Location T31.



Photo 39. Bank vegetation at Study Location Q2/Q31-33.



Photo 40. Bank vegetation at Study Location Q2/Q31-33.



Photo 41. Bank vegetation at Study Location Q2/Q31-33.



Photo 42. Bank vegetation at Study Location Q5-9.



Photo 43. Bank vegetation at Study Location Q10-14.



Photo 44. Bank vegetation at Study Location Q10-14.



Photo 45. Bank vegetation at Study Location Q15-19.



Photo 46. Bank vegetation at Study Location Q25-30.



Photo 47. Bank vegetation at Study Location Q37-39.



Photo 48. Bank vegetation at Study Location Q37-39.



Photo 49. *Potamogeton crispus* at Study Location T3/Q20-24



Photo 50. *Potamogeton crispus* at Study Location T3/ Q20-24



Photo 51. *Potamogeton crispus* at Study Location T3/Q20-24



Photo 52. *Potamogeton crispus* at Study Location T3/Q20-24



Photo 53. Fruit of *Trapa natans* incidentally observed in backwater.



Photo 54. *Trapa natans* incidentally observed near backwater.



Photo 55. *Najas minor, Trapa natans,* and *Myriophyllum heterophyllum* incidentally observed near backwater.



Photo 56. *Myriophyllum heterophyllum* incidentally observed near backwater.



Photo 57. *Najas minor* incidentally observed near backwater.



Photo 58. *Ceratophyllum demersum* at Study Location T4



Photo 59. *Najas* cf. *guadalupensis* at Study Location T10.



Photo 60. *Elodea nuttalli* at Study Location T12



Photo 61. *Fontanalis* sp. at Study Location T15.



Photo 62. *Najas* cf. *gracillima* at Study Location T17.



Photo 63. *Potamogeton epihydrus* at Study Location T19.



Photo 64. *Vallisneria americana* at Study Location T19.



Photo 65. *Potamogeton perfoliatus* at Study Location T16.



Photo 66. *Vallisneria americana* at Study Location T25.



Photo 67. *Vallisneria americana* at Study Location T26.



Photo 68. *Elodea nuttallii* and *Vallisneria americana* at Study Location Q2/Q31-33.



Photo 69. *Ceratophyllum demersum* at Study Location Q37-39.



Photo 70. *Ceratophyllum demersum* detail at Study Location Q37-39.

Study Report for the Downstream Juvenile Alosine Passage Assessment

Lawrence Project (FERC No. 2800)

Prepared For
Essex Company, LLC
A subsidiary of Patriot Hydro, LLC

Prepared By
Normandeau Associates, Inc.
25 Nashua Road
Bedford, NH 03110
www.normandeau.com

April 2026

Table of Contents

List of Tables iii
List of Figures iv
1 Introduction 1
2 Project Description 1
3 Goals and Objectives 5
4 Methods 5
4.1 Project Operations 5
4.2 Sample Size Determination 7
4.3 Source, Collection, and Holding of Test Fish 8
4.4 Fish Tagging and Release 10
4.5 Recapture 11
4.6 Classification of Recaptured Fish 13
4.7 Assessment of Injuries 14
4.8 Survival and Malady-Free Estimation 16
5 Results 18
5.1 Recapture Data 18
5.2 Survival and Malady-free Results 19
6 Discussion 21
7 Variances to the Study Plan 22
8 Literature Cited 22
Appendix A: Individual Fish Disposition Data 24
Appendix B: Fish Injury Photos 30

List of Tables

Table 4-1. Summary of Project operations during the October 18, 2025 HI-Z tag-recapture testing at the Lawrence Project. 6

Table 4-2. Required sample sizes for HI-Z Tag studies for a range of control survival, recapture rates, and passage survival. 8

Table 4-3. Designated status codes assigned to recaptured HI-Z tagged fish. 14

Table 4-4 Designated malady codes assigned to recaptured fish 15

Table 4-5 Guidelines for major and minor injury classifications for fish passage survival studies using the HI-Z Tag Method..... 16

Table 5-1 Release and recapture data for the downstream bypass treatment and control fish released as part of the 2025 Downstream Juvenile Passage Assessment at Lawrence 18

Table 5-2 Survival and malady-free estimates for juvenile alosines (Alewife) produced following completion of the HI-Z tag-recapture study at Lawrence during October 2025..... 20

Table 5-3 Detailed passage-related injury information for juvenile alosines (Alewife) released at Lawrence via the downstream bypass facility or directly into the tailrace as handling controls..... 21

List of Figures

Figure 2-1 Downstream bypass conditions during the 2025 Downstream Juvenile Alosine Passage Assessment. Upstream plunge (left image) and tailrace plunge (right image) show conditions representing typical discharge (160 cfs). 3

Figure 2-2. Relative location of the downstream bypass entrance, test fish release location, exit, and control fish release location associated with the Downstream Juvenile Alosine Passage Assessment at Lawrence. 4

Figure 4-1. Inflow at Lawrence Hydroelectric Project for the September 1 – November 15, 2025 fall downstream migration period. 6

Figure 4-2. Flow duration curve (1995-2025) for the fall downstream migration period at Lawrence Hydroelectric Project (September 1 – November 15). 7

Figure 4-3 Fish pre-test holding facility (center) and post-recapture 48-hour delayed mortality airlift holding tanks. 9

Figure 4-4. Juvenile Alewife with a single HI-Z tag attached by pin through the musculature below the dorsal fin. 11

Figure 4-5. Fish injection system with 4-inch diameter hose connected (left image) and deployed at the fish bypass downstream of the forebay (right image)..... 11

Figure 4-6. Recapture boats in the tailrace of Lawrence Hydroelectric Project. 13

Figure 5-1 Frequency distribution of the time at large (for test and control fish) observed for juvenile alewife following release at Lawrence. 19

1 Introduction

Essex Company, LLC (Essex), a subsidiary of Patriot Hydro, LLC, is the Licensee, owner, and operator of the Lawrence Hydroelectric Project (Project or Lawrence Project), which is Federal Energy Regulatory Commission (FERC or Commission) Project No. 2800. The Project was licensed by the Commission on December 4, 1978 (with an effective date of December 1, 1978), and the license expires on November 30, 2028. The Lawrence Project is located on the Merrimack River in the City of Lawrence in Essex County, Massachusetts.

In accordance with 18 C.F.R. § 5.15, Essex has initiated studies and information gathering activities as provided in the study plan and schedule approved by the Commission. Among the studies undertaken during 2025 was the Downstream Juvenile Alosine Passage Assessment, the scope of which was identified by the Commission in their May 10, 2024, Study Plan Determination (SPD). Prior to the 2025 study period, Essex held a July 29, 2025 consultation meeting onsite at the Lawrence Projects along with representatives from their operational group (PIC Group), Normandeau, Massachusetts Division of Marine Fisheries (MADMF), Massachusetts Division of Fish Wildlife (MADFW), New Hampshire Fish and Game Department (NHFGD), and the National Marine Fisheries Service (NMFS) to review the field methodology for the control, downstream bypass, and spillway components of the study. Consensus was reached on conducting the spillway portion of the juvenile alosine passage assessment by opening the inflatable bladder section abutting the north shoreline. This report describes the Licensee's 2025 implementation of the study plan and schedule, the data collected, and any variances from the study plan and schedule.

2 Project Description

The Lawrence Project works consist of: (1) the 35-foot-high by 900-foot-long gravity Essex Dam of stone masonry construction (also known as the Great Stone Dam), with a five-foot-high pneumatic crest gate system mounted on the spillway crest; (2) a 9.8-mile-long impoundment having a surface area of 655 acres at a normal water elevation of 44.17 feet National Geodetic Vertical Datum of 1929 at the top of the crest gates, and gross storage capacity of approximately 19,900 acre-feet; (3) a powerhouse located at the end of a small forebay adjacent to the south abutment of the Essex Dam containing two 8.4 megawatt generating units and a tailrace channel extending into the Merrimack River channel; (4) fish passage facilities integral with the powerhouse, including a fish lift, downstream fish bypass, an eel lift at the left abutment of the dam, and an eel ladder at the right abutment of the dam; (5) the North Canal, approximately 5,300 feet long by 95 feet wide by 15 feet deep, originating at the north abutment of the dam and paralleling the Merrimack River downstream of the Essex Dam; (6) the South Canal, approximately 2,750 feet long by 35 feet wide by 10 feet deep, originating at the south abutment of the Essex Dam and generally paralleling the Merrimack River downstream of the Essex Dam; (7) a single-circuit, underground/underwater 23.0-kilovolt transmission line to the Massachusetts Electric Company's Lawrence No. 1 substation; and (8) appurtenant facilities.

The Lawrence Project's dam is equipped with an inflatable crest gate system split into three 300-foot sections. The system varies air pressure to adjust gate height to maintain normal headpond elevation at the Project based on river user needs, flow and weather conditions. The installation of the system eliminated the need for impoundment drawdowns required for flashboard replacement, enhanced river debris management with reduced debris build up near the dam, enhanced high flow condition management and reduced false fish attraction away from the fish passage facilities often caused by board leakage and partial board loss.

The downstream bypass facility is located on the shoreside (river right) of the Lawrence powerhouse and consists of a mechanically driven gate which is operated to provide surface spill from the adjacent forebay. The bypass has a surface channel that crosses the powerhouse and then descends through two plunging drops, the second conveying fish directly into the tailrace (Figures 2-1 and 2-2). The downstream bypass is typically operated at a flow of 160 cfs (2% of the hydraulic capacity of the Project units) during the entire fall migration period.

The study area for Downstream Juvenile Alosine Passage Assessment included the Project spillway focusing on the 300-foot inflatable gate section along the north side (river right) and the fish bypass that originates in the forebay and exits into the tailrace.



Figure 2-1 Downstream bypass conditions during the 2025 Downstream Juvenile Alosine Passage Assessment. Upstream plunge (left image) and tailrace plunge (right image) show conditions representing typical discharge (160 cfs).



Figure 2-2. Relative location of the downstream bypass entrance, test fish release location, exit, and control fish release location associated with the Downstream Juvenile Alosine Passage Assessment at Lawrence.

3 Goals and Objectives

The goal of this study was to determine if the Project operations negatively affect juvenile alosine survival. Specifically, direct survival of alosines passed downstream through the spillway and fish bypass was estimated using a HI-Z tag-recapture (i.e. balloon tag) evaluation. Specifically this study sought to:

- Estimate the immediate (1-hr) and latent (48-hr) survival and malady-free (MF) estimates with a precision of ±10% with 90% confidence for juvenile alosines passed downstream via the Project spillway and downstream fish bypass.
- Determine the type, severity, and probably cause of observed injuries.

4 Methods

4.1 Project Operations

During the fall downstream migration period (i.e., September 1 through November 15) the downstream bypass is opened and provides 2% of turbine flow. The bypass is most often operated at 2% (or 160 cfs) of the Project's turbine capacity (8,000 cfs) and is not typically altered with any reduced turbine outflow.

Spill occurs at the Project when inflow is in excess of the station capacity of 8,000 cfs. Under conditions where inflow is increasing and turbines are operating at maximum capacity, the crest gate control system will detect the rise in headpond level and respond by incrementally reducing rubber dam inflation to lower a crest gate panel to maintain normal pond level. On detection of decreasing headpond levels, the system will respond by raising the panels to maintain headpond levels and allow the Project outflow to approximate inflow. Inflow during the 2025 downstream migration timeframe (i.e., September 1 through October 15) was estimated as by prorating Merrimack River flows as measured at the Lowell USGS gage and ranged from 543 to 6,956 (Figure 4-1). Based on the flow duration curve for the fall migration period, inflow conditions are expected to exceed station capacity around 20% of the time (Figure 4-2).

Project operations during the Downstream Juvenile Alosine Passage Assessment are presented in Table 4-1. During testing on October 18, 2025, inflow ranged from 1,007-1,017 cfs and Unit 1 was operating continuously, passing between 460-589 cfs. The downstream bypass was operating at 160 cfs. Net head, headpond elevation and tailrace elevation fluctuated only slightly during the October 18 test date.

During the 2025 fall downstream migration season only the downstream bypass was tested. In order to properly evaluate the spillway, two days of extended flow release from a bladder section (up to three hours) would be needed to provide spill conditions for a duration of time adequate to tag, release, and recapture test fish. Inflow at the Project was too low to provide water for the

spillway testing in a manner that would allow for timely recharge of the impoundment or demonstrate representative environmental conditions (see Figure 4-1).

Table 4-1. Summary of Project operations during the October 18, 2025 HI-Z tag-recapture testing at the Lawrence Project.

Parameter	Minimum	Mean	Maximum
Inflow (cfs)	1,007	1,011	1,017
Bypass Flow (cfs)	160	160	160
Turbine Flow (cfs)	460	598	938
Pond Level (ft)	44.31	44.34	44.36
Tailwater (ft)	12.93	13.14	13.57
Net Head (ft)	30.77	31.20	31.39

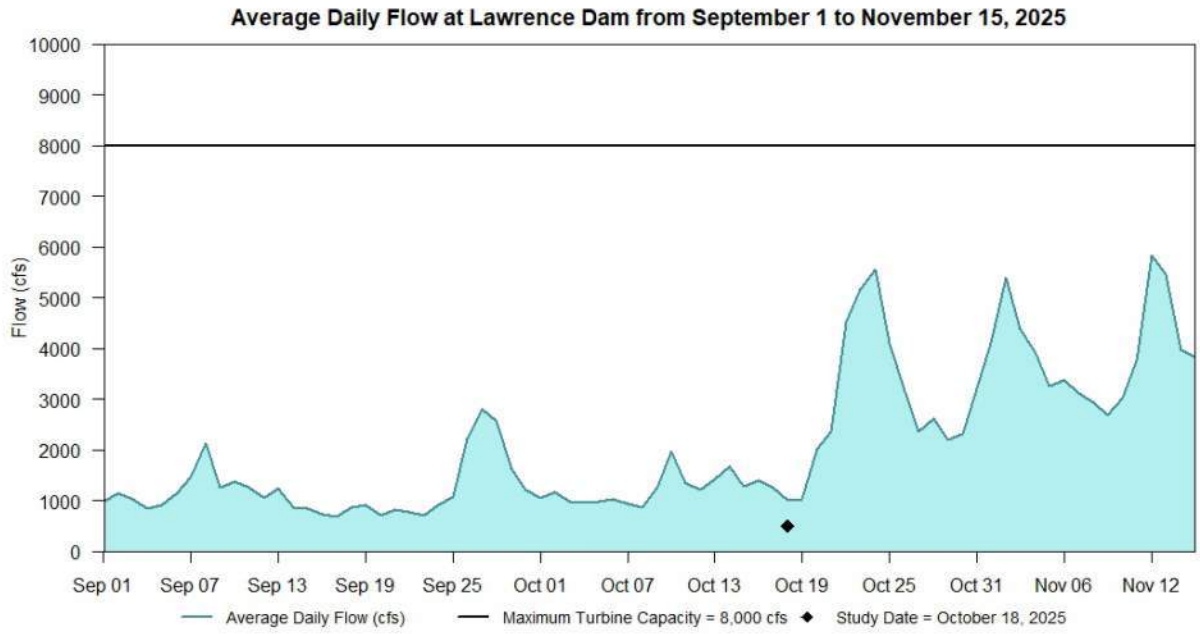

Figure 4-1. Inflow at Lawrence Hydroelectric Project for the September 1 – November 15, 2025 fall downstream migration period.

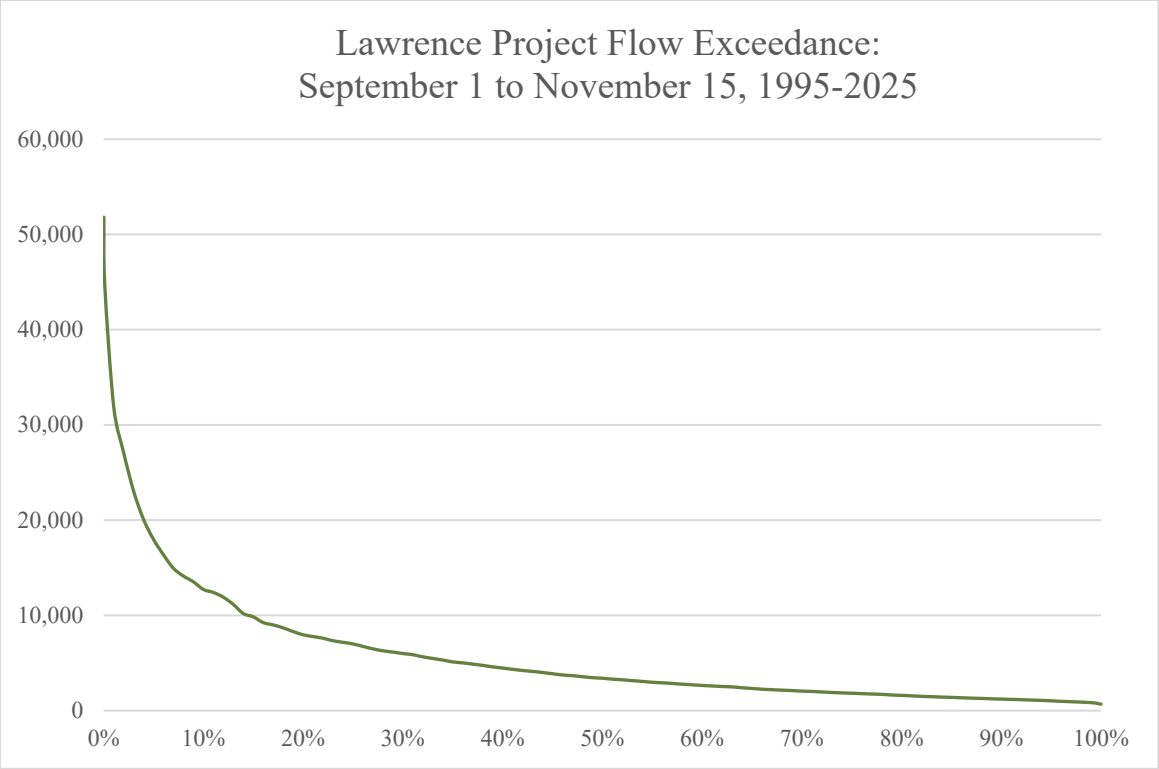

Figure 4-2. Flow duration curve (1995-2025) for the fall downstream migration period at Lawrence Hydroelectric Project (September 1 – November 15).

4.2 Sample Size Determination

One of the primary considerations associated with HI-Z Tag evaluations of direct injury and relative survival of downstream-passed fish is to release an adequate number of individuals such that the resulting survival estimates are within a pre-specified precision (ε) level (Mathur et al. 1996). The required sample sizes are a function of the recapture rate (P), expected passage survival ($\hat{\tau}$) or mortality (1-$\hat{\tau}$), survival of control fish (S), and the desired precision (ε) at a given probability of significance (α). In general, sample size requirements decrease with an increase in control survival and recapture rates. Only precision (ε) and α level can be strictly controlled by the investigator. For the purposes of this study, target releases of 60 treatment fish released for all experimental groups (spillway, bypass, control) were selected to obtain survival estimates with a precision (ε) of ±10% with 90% confidence. This sample size assumed 95% control survival, a recapture rate of ≥99%, and an expected passage survival rate between 85-90% (Table 4-2). During these HI-Z evaluations, the sample sizes can be adjusted in the field to obtain survival estimates that meet the study-specific precision goal.

Table 4-2. Required sample sizes for HI-Z Tag studies for a range of control survival, recapture rates, and passage survival.

Control Survival (S)	Recapture Rate (P_A)	Passage Survival ($1-\hat{\tau}$)	Sample Size
0.95	0.99	0.95	45
		0.90	54
		0.85	61
	0.95	0.95	67
		0.90	74
		0.85	80
	0.90	0.95	98
		0.90	103
		0.85	107

4.3 Source, Collection, and Holding of Test Fish

Wild juvenile alosines were collected by electrofishing from Pawtuckaway Lake, Lamprey River Watershed on October 10, 2025. Although no effort was made to identify individuals to species, only Alewife are stocked at this location. For the purposes of this evaluation, the collected individuals are assumed to be representative of juvenile American shad, Alewife, and Blueback Herring. Fish were transported to the Project in a 300-gallon insulated tank supplied with aeration and filled with 7.5 ppt brackish saltwater. Onsite, fish were held in a 1,000-gallon flexible vinyl circular tank maintained at approximately 600 gallons. Ambient river water was continuously supplied via two electric pumps powered by separate 110 outlets for redundancy. Fish were held for one week prior to testing and checked daily to ensure adequate holding conditions. No mortality was documented. Fish lengths ranged from 96 mm to 120 mm with an average of 107 mm between both treatment and control fish (Figure 4-2).

Prior to tagging, two airlift post-recapture recovery tanks were prepared, one for the treatment fish and one for the control fish. Tanks were filled with 175 gallons of ambient river water mixed with fine aquarium grade sea salt to achieve a concentration of 7.5 ppt saltwater. The tank was held static without inflow and fitted with an aeration stone within a standpipe to create gentle directional flow for fish orientation. Treatment and control fish were placed in designated recovery tanks after recapture for 24 hours. After that holding period, for the remainder of the 48-hour assessment, ambient river water was supplied to the tanks in a similar flow-through manner as the 1,000-gallon flexible circular tank (Deters et al., 2024) (Figure 4-3).

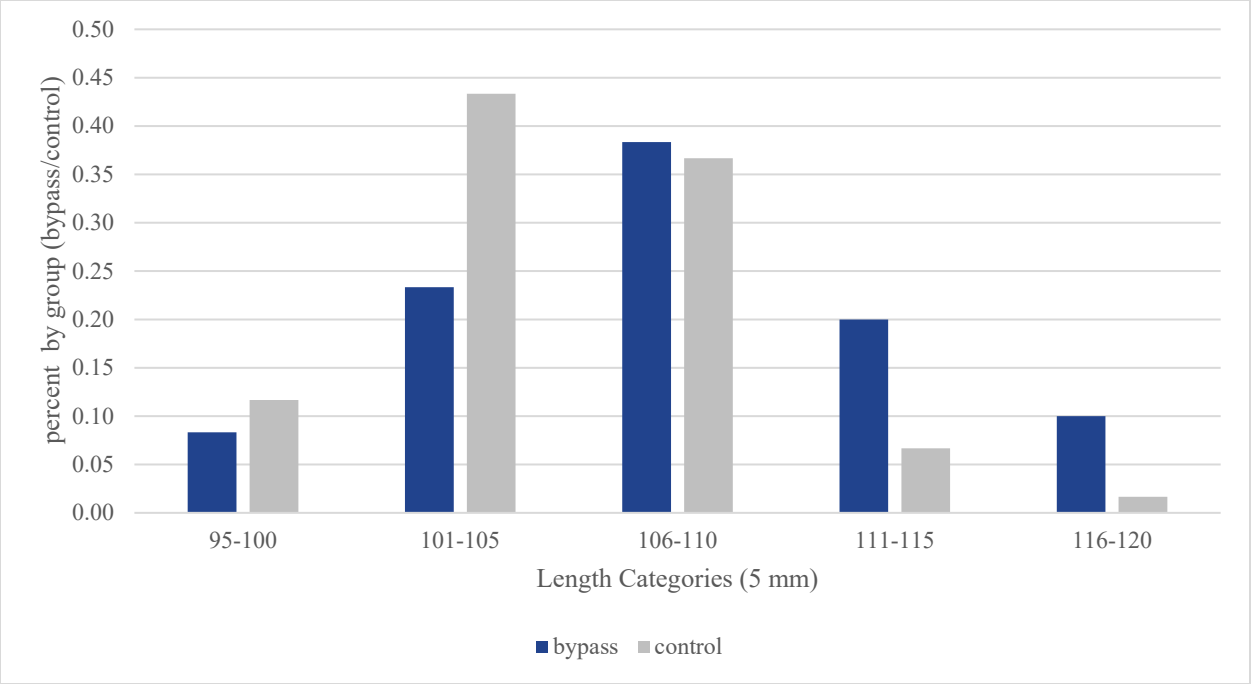

Figure 4-2. Length frequency distribution for juvenile Alewife by test condition (downstream bypass or control) released during the HI-Z mark-recapture study at Lawrence Hydroelectric Project, October 18, 2025



Figure 4-3 Fish pre-test holding facility (center) and post-recapture 48-hour delayed mortality airlift holding tanks.

4.4 Fish Tagging and Release

Fish tagging, release, and recapture techniques were similar to those used in HI-Z studies for juvenile alosines at other hydroelectric stations on the east coast (Heisey *et al*. 1992; RMC 1994; Normandeau Associates 1996, 2016; Normandeau Associates, Inc. and Gomez and Sullivan Engineers, P.C. 2012). Differing from those previous evaluations, anesthetizing juvenile alosines in a solution of MS-222 in 7.5 ppt brackish saltwater was used, a method that has been shown to improve survival during holding (Deters et al. 2024). As described in Section 4.1, a total of 120 juvenile alosines were released as part of the evaluation. Sixty fish were released into bypass while an additional sixty were released into the tailrace as a control group. Each fish was fitted with a neutrally buoyant miniature radio transmitter and one HI-Z Tag.

During testing, batches of ten to fifteen juvenile Alewife were collected from one of the supply holding tanks. Fish were concentrated using a seine net and transferred into a source fish container for tagging using a water-to-water transfer to minimize stress and handling. Fish were then placed into an aerated 5-gallon bucket filled with 7.5 ppt saltwater. A 7.5 ppt saltwater anesthetic bath was prepared as a solution of 120 ppm of MS-222 buffered with an equal concentration of sodium bicarbonate in an 8-liter bucket. Fish were placed individually in an anesthetic bath prior to tagging. Once fish displayed a total loss of equilibrium, fish were examined for any injuries prior to tagging and any observed pre-existing conditions, and the total length of the fish was recorded. A unique fin clip was also made to distinguish treatment and control fish. Fish showing erratic behavior or external injuries and/or fungal infections were rejected and not used.

Following sedation, measurement, and fin clipping, fish were tagged with a 0.5-gram radio transmitter weighing paired with a deflated HI-Z Tag. The tagging process included one HI-Z Tag attached via stainless steel pin inserted through the musculature beneath the dorsal fin allowing for fish to surface and ensure rapid recapture after release (Figure 4-4). Fish were then placed in fresh water to recover prior to release as either a control or treatment individual.

Prior to release, the HI-Z tag was activated by injecting a small amount of water that initiated tag activation for quick recapture. Treatment and control fish were both released through a fish injection system consisting of an elevated holding basin fitted with a 4-in discharge hose. River water was continuously supplied with a 3-in trash pump to ensure swift transport of fish to the designated release point. The release hose was lowered into the fish bypass and fixed in place approximately 5 meters downstream of the forebay entrance (Figure 4-4). Procedures for the control fish handling, tagging, and release were similar to treatment fish with only the release location, into the tailrace, varying. For both locations, fish were released near the water surface. Release locations are shown in Figure 4-5. Test fish released into the bypass ranged in size (total length, mm) from 100-120 mm with a mean of 109 mm. Control group fish ranged from 96-119 mm with a mean of 105 mm (Figure 4-2).



Figure 4-4. Juvenile Alewife with a single HI-Z tag attached by pin through the musculature below the dorsal fin.



Figure 4-5. Fish injection system with 4-inch diameter hose connected (left image) and deployed at the fish bypass downstream of the forebay (right image)

4.5 Recapture

Prior to release, boat crews were provided with the radio frequency (48 MHz) and radio-tag ID for each fish to be released. After release (treatment or control) recapture crews situated in the tailrace were notified via two-way radio as each fish was released into the bypass. To eliminate crew bias, boat crews were not assigned to recapture specific groups of fish (treatment or control). Fish were

tracked by boat within the tailrace and downstream of the fish bypass system and retrieved once buoyed to the surface by an inflated HI-Z Tag using an Advanced Telemetry System R2000 receiver coupled with a loop antenna (Figure 4-6). Active radio transmitters that fail to surface were tracked for the remainder of the day to determine if fish moved downstream after release. Buoyed fish were retrieved using a long-handled net equipped with a water basin. This aided crews in maintaining water to water transfer techniques to safely place fish into an onboard recovery bucket. To minimize stress, no more than 5 fish were placed in one bucket. Each recovery bucket was also equipped with a bubbler. Buckets were filled with approximately 2.5 gallons of ambient river water mixed with a salt concentration of 7.5 ppt.

Fish associated with active transmitters that failed to surface were tracked throughout the day to determine whether those transmitters are suspected of being dislodged from the fish, continuing to display downstream movement patterns typical of emigrating alosines, or show rapid movement within the tailrace into and out of turbulent areas (typical of predation).

After recapture, the HI-Z Tag was removed, and each fish was immediately examined for maladies consisting of visible injuries and/or loss of equilibrium (LOE or disorientation). Tagging and data recording personnel were then notified via a two-way radio system of each fish's recapture time, and disposition.

Recaptured fish were then transported and placed into their designated airlift tank to assess potential delayed effects of passage through the downstream bypass. The airlift system remained static (i.e. not flow through with ambient river water) with aerator powered directional flow for 24-hours to maintain the 7.5 ppt salinity. After 24-hours ambient river water was supplied to the tank and remained a flow through system until 48-hour delayed assessments were complete.



Figure 4-6. Recapture boats in the tailrace of Lawrence Hydroelectric Project.

4.6 Classification of Recaptured Fish

As in previous HI-Z Tag evaluations, the immediate post-passage statuses of individual recaptured fish were designated as either alive, dead, predation, or unknown. The following criteria were used to make these designations: (1) alive: the fish was recaptured alive and remained so for one hour; (2) alive: the fish did not surface, but radio signals indicated movement patterns typical of adult fish; (3) dead: recaptured dead, or died within one hour of release; (4) dead: only inflated dislodged tag(s) were recovered, and the manner in which inflated tags surfaced was not indicative of a live fish or based on radio telemetry signals indicative of a dead fish; and (5) unknown: no fish or dislodged tags were recaptured, or radio signals were received only briefly, and the subsequent status could not be ascertained. Data recording personnel recorded a live or dead code for each fish and a designated status code was assigned to describe the disposition of each fish based on the criteria presented in Table 4-3. Appendix A provides the codes assigned to each individual fished released during the study.

Mortality of recaptured fish after 1 h post-passage were considered 48-h mortality. The condition of fish was evaluated at intervals of approximately 12 hours. Dead fish were examined for descaling and injury and were necropsied to determine the probable cause of mortality.

Table 4-3. Designated status codes assigned to recaptured HI-Z tagged fish.

Status Code	Description
1	fish recaptured without passage-related maladies
2	fish recaptured with passage-related maladies
3	fish recaptured with loss of equilibrium only (LOE). If the fish recovered within 15 minutes, then the Status was changed to 1
4	fish recaptured with a tear at the tag site (HI-Z Tag dislodged)
5	fish not recaptured; stationary radio signal
6	fish not recaptured; mobile radio signal
7	fish not recaptured and a single, detached HI-Z Tag is recaptured
8	fish not recaptured and multiple detached HI-Z Tags are recaptured
9	fish not recaptured and likely preyed upon based on telemetry or other info
10	replaced; unrecoverable conditions
11	replaced; trapped
12	replaced; failed to enter system
13	other information
14	no information

4.7 Assessment of Injuries

Recaptured fish were transferred to onsite 8-ft-diameter circular holding tanks equipped with a redundant water supply via electric, submersible pumps. Fish were held for 48-h to monitor delayed mortality using holding methods described in Section 4.5. A final thorough injury examination occurred at the end of the 48-h holding period to detect injuries that may not have been apparent or were overlooked during the initial evaluation at recapture. Photographs of dead and injured fish were taken after the 48-h holding period.

All recaptured fish were examined for the type and extent of external injuries. Any dead and injured fish were necropsied and examined for internal injuries if the cause of death was not obvious (severance, decapitation, major bruising, damaged gills, etc.). However, all fish were recaptured alive and remained so for the 48-hour assessment. Injuries were categorized by type, extent, and area of body, and they were documented with digital photographs (Appendix B). Fish without visible injuries that were not actively swimming or were swimming erratically at recapture were classified as having LOE. This condition has been noted in previous HI-Z Tag direct survival/injury studies and often disappears within 15 to 30 minutes of recapture if the fish is not injured. Each fish was assigned one or more malady codes based on the initial examination of external injuries and on any internal injuries documented during the necropsy, if they were applicable (Table 4-4).

A malady classification was established to include fish with injuries, scale loss >20%, and/or LOE. Fish without maladies were designated “malady-free” (MF). The MF metric is established to provide a standard way to depict a specific passage route’s effect on the condition of entrained fish. The MF metric is based solely on fish physically recaptured and examined (Normandeau and

Skalski 2005). Maladies, which include visible injuries and LOE, were categorized as minor or major. The criteria for this determination were based primarily on field staff's previous field experience (Table 4-5).

Injuries likely to be associated with direct contact with structural components were classified as mechanical and include bruising, lacerations, and severance of the fish body. Contacting concrete structures within the passage route may also result in swaths of scale loss. Also, with submerged rocks or concrete structures at the discharge areas of spill can also be an attribute to these injuries. Injuries likely to be attributed to shear forces are decapitation (with the isthmus attached to the body and a slanted wound), torn or flared opercula, and inverted or broken gill arches. The probable pressure-related effects are manifested as bloody eyes, ruptured/bulging eyes, air bladder rupture, hemorrhaged internal organs, and embolism; however, shear forces can also inflict hemorrhaged/ruptured eyes, and most eye injuries resulting from turbine and spillway passage have been attributed to shear forces (Pflugrath et al. 2021).

Probable causes of injury (e.g., mechanical, shear, or pressure-related) were ascribed to each injured fish depending on the observed injury characteristics. In the case of some injuries, probable causes cannot be attributed directly to one source. However, in other instances the unique characteristics of the observed injuries could be used to delineate specific causes of injury.

Table 4-4 Designated malady codes assigned to recaptured fish

Injury Code	Description
A	no visible injuries and fish and did not display LOE
B	damaged gill(s): hemorrhaged, torn, or inverted
C	damaged operculum: torn, bent, removed
D	major scale loss (>50%)
E	minor scale loss (>20%, but <50%)
F	damaged eye(s): hemorrhaged, bulged, ruptured, or removed
G	severed or nearly severed body
H	decapitated or nearly decapitated
I	laceration(s): tear(s) on body or head (not severed)
J	torn isthmus
K	hemorrhaged or bruised head or body
L	fin damage: displaced, hemorrhaged, ripped/torn, or removed
M	abrasion/scrape
N	LOE and remaining so for >15 minutes
O	tear at the tag site (HI-Z Tag dislodged)
P	predation injuries/marks
Q	substantial bleeding at tag site(s)
1	swim bladder ruptured
2	damaged kidneys
3	broken bones obvious
4	internal hemorrhaging

Injury Code	Description
5	organ displacement
6	heart damage (ruptured, hemorrhaged)
7	liver damage (ruptured, hemorrhaged)
8	necropsied; no internal injuries observed
9	spine damage (broken vertebrae, hemorrhaged)

Table 4-5 Guidelines for major and minor injury classifications for fish passage survival studies using the HI-Z Tag Method

Injury/Condition	Classification	
	Major	Minor
Loss of equilibrium (LOE) only	Fish dies within 1 h	Fish survives beyond 1 h
No visible external or internal injuries	Fish dies within 1 h	Fish survives beyond 1 h
Any minor injury	Fish dies within 1 h	Fish survives beyond 1 h
Hemorrhaged eye(s)	>50% hemorrhaged	<50% hemorrhaged
Deformed pupil(s)	Always considered major	N/A
Bulged eyes	1 or both eyes entirely bulged	Only one eye slightly bulged
Bruises	>10% of body per side	<10% of body per side
Operculum tear	>5% of operculum	<5% of operculum
Operculum folded under or torn off	Always considered major	N/A
Bleeding from gills	Fish dies within 48 h	Injury is healed and fish survives 48 h
>20% scale loss	Always considered major	N/A
Scrape (damage to epidermis)	>10% per side	<10% per side
Cut/laceration	Generally, any cut/ laceration	Small flap of skin cut/torn
Internal hemorrhage or ruptured organ	Fish dies within 48 h	Fish survives beyond 48 h
Broken backbone	Always considered major	N/A
Multiple injuries	Dependent upon worst injury	

4.8 Survival and Malady-Free Estimation

Survival and malady-free (MF) estimates were calculated for the bypass. The MF metric provides a standardized way to depict a specific passage route's effect on the condition of passing fish and was based solely on fish recaptured and examined. The MF metric did not include fish that were assumed to be either dead or alive based on telemetric information or the recovery of inflated HI-Z Tags only.

Passage survival or MF rates were estimated relative to the respective control rates using the likelihood model given in Mathur et al. 1996.

The estimators associated with the likelihood model are:

For estimating survival ($\hat{\tau}$):

$$\hat{\tau} = \frac{a_T R_c}{R_T a_c}$$

where:

R_T = number of fish released for the treatment condition;

a_T = number of fish alive for the treatment condition;

R_c = number of control fish released; and

a_c = number of control fish alive.

For malady-free (MF):

$$MF = \frac{m_T E_c}{E_T m_c}$$

where:

E_T = number of treatment fish examined for maladies;

m_T = number of treatment fish without maladies;

E_c = number of control fish examined for maladies; and

m_c = number of control fish without maladies.

MF rates were based on the proportion of recaptured fish without passage-related visible injuries, LOE, and/or scale loss (>20%) or fish with injuries that are not attributable to passage.

5 Results

HI-Z tag-recapture testing was conducted on October 18, 2025. Insufficient inflow during the fall downstream migration season precluded the ability to refill the impoundment in a timely manner following the duration of spill releases required for spillway testing. As a result, testing was limited to the assessment of the downstream bypass (and associated control fish to adjust for handling effects). A total of 60 juvenile test fish were successfully tagged and released at the upstream entrance of the downstream bypass facility[1] and 60 juveniles were tagged and released directly into the tailrace as controls (Figure 2-1).

5.1 Recapture Data

The recapture rates for juvenile Alewife released for the fish bypass treatment was 90% (54 out of 60 released fish). Of the six-treatment fish not recaptured in the bypass assessment, five were assigned a 'dead status' based on consistent stationary radio-tag detections while one was unknown after not being detected post release. Physical recapture rate of the control fish was 100% (60 out of 60 released fish) (Table 5-1). The time at large (time elapsed between release and recapture) for treatment fish ranged from 3 to 20 minutes. The recapture time for control fish ranged from three to 13 minutes with both groups averaging around 7 minutes (Figure 5-1).

Table 5-1 Release and recapture data for the downstream bypass treatment and control fish released as part of the 2025 Downstream Juvenile Passage Assessment at Lawrence

Parameter	Bypass	Control
No. Released	60	60
No. Recaptured alive	54	60
No. Recaptured dead	0	0
No. Assigned alive	0	0
No. Assigned dead	5	0
No. Unknown	1	0
Physical Recapture Rate	**90.0**	**100.0**

[1] During the July 29, 2025 site visit, it was discussed that testing for the downstream bypass would rely on releases occurring toward the downstream portion of the powerhouse where fish would immediately be subjected to the first plunging flow. During testing on October 18 an assessment of the bypass at full flow indicated fish placed at the upstream end would provide a more comprehensive assessment of the full experience of passage through the downstream bypass and allow fish to approach the first plunge in a manner similar to wild fish.

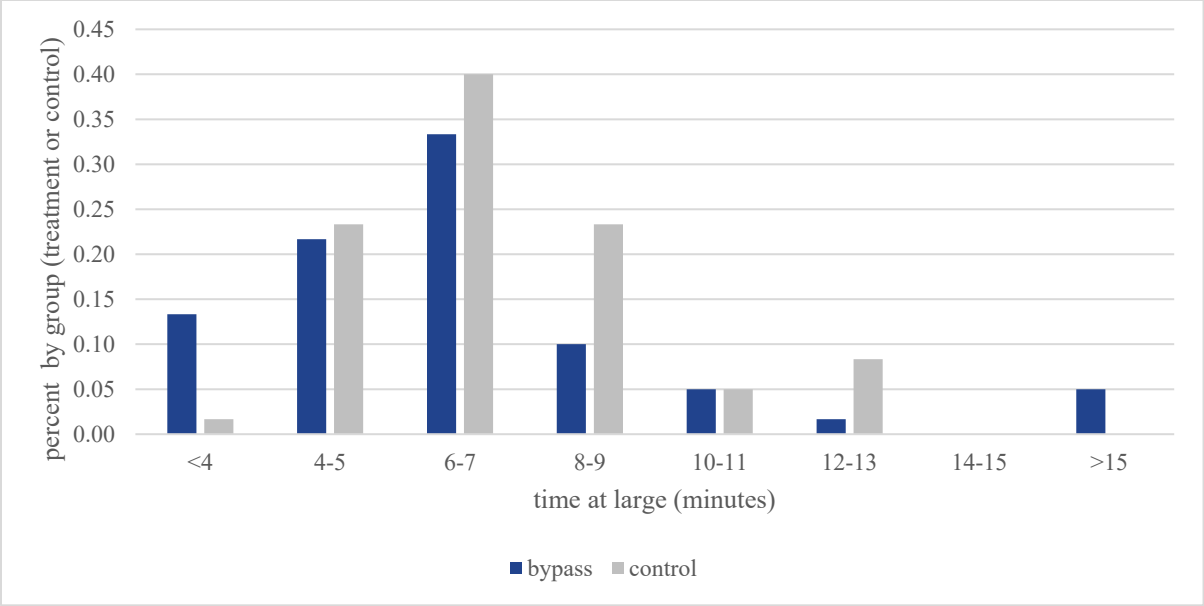

Figure 5-1 Frequency distribution of the time at large (for test and control fish) observed for juvenile alewife following release at Lawrence.

5.2 Survival and Malady-free Results

All fish recaptured (i.e., 54 treatment and 60 control) were alive and remained alive for the duration of the 48-hour delayed assessment period. Of the six fish that were not recaptured, one was assigned an unknown status based on radio signals never being detected by boat-based recapture crews from time of release to the end of day. For five other fish released were located as stationary radio tag detections with only a single detached HI-Z tag was recaptured. These five test fish were conservatively assumed dead in the analysis based on criteria defined in Mathur et al. 1996. (i.e., a fish that is recaptured dead or assigned a dead or unknown status constitute dT in the likelihood functions). The 1- and 48-hour survival estimates were equal (no fish died during the delayed assessment) and were 90.0 ±6.4% with 90% confidence (Table 5-2).

Six of 54 treatmentfish were documented having passage related injuries. Additionally, three control fish were recaptured with maladies which were minor. This resulted in a Malady-free estimate of 93.6%. (Table 5-2). Fish injuries occurred on the head, body, mouth and eyes which are indicative of mechanical and shear injuries. All injuries were classified as minor (Table 5-3).

Table 5-2 Survival and malady-free estimates for juvenile alosines (Alewife) produced following completion of the HI-Z tag-recapture study at Lawrence during October 2025

Parameter	Bypass	Control
Released	60	60
Recaptured alive	54	60
Recaptured dead	0	0
Assigned alive	0	0
Assigned dead	5	0
Unknown	1	0
1-h survival (%)	**90.0**	**100.0**
SE (%)	3.9	N/A
90% Margin of Error	6.4	N/A
No. held for 48 hours	54	60
No. dead at 48 hours	0	0
48-h survival (%)	**90.0**	**100.0**
SE (%)	3.9	N/A
90% Margin of Error	6.4	N/A
No. examined for maladies	54	60
No. with maladies	6	3
Malady-free estimate (%)	**93.6**	**N/A**
SE (%)	3.3	N/A

Table 5-3 Detailed passage-related injury information for juvenile alosines (Alewife) released at Lawrence via the downstream bypass facility or directly into the tailrace as handling controls

Scenario	Fish ID	Fish Length	Vital Status	Hour	Injury Description	Probable Cause	Status
Bypass	10	109	Alive	1-hr	Hemorrhaging in left eye	Shear	Minor
Bypass	16	114	Alive	1-hr	Minor hemorrhaging on dorsal fin	Mechanical	Minor
Bypass	19	109	Alive	1-hr	Minor hemorrhaging on left side of body	Mechanical	Minor
Bypass	23	102	Alive	1-hr	Slight bleeding left operculum, minor scale loss left side	Mechanical	Minor
Bypass	33	120	Alive	1-hr	Hemorrhaging in left eye	Shear	Minor
Bypass	59	115	Alive	1-hr	Bleeding lower left jaw	Mechanical	Minor
Control	92	107	Alive	1-hr	Bleeding lower jaw	Mechanical	Minor
Control	108	106	Alive	1-hr	Bleeding from lower right jaw	Mechanical	Minor
Control	120	104	Alive	1-hr	Hemorrhaging in left eye	Shear	Minor

6 Discussion

This study was intended to estimate the immediate (1-hr) and latent (48-hr) survival and malady-free rates with a precision of ±10% with 90% confidence for juvenile alosines passed downstream via the Project spillway and through the downstream fish bypass. Determination of the type, severity, and probable cause of observed injuries were assessed for all recaptured fish. Low Merrimack River flows during the entirety of the fall downstream migration period (i.e., September 1 to November 15) prevented testing of the spillway. Despite low inflow, downstream passage survival and injury rates for juvenile alosines passing downstream via the Project downstream bypass facility was completed during 2025.

A total of 60 HI-Z tagged fish were released at the upstream end of the downstream bypass facility on October 18, 2025, and flows through that facility were at 2% of station capacity (160 cfs) during testing. Of the 60 fish released, 54 were recaptured and survived the initial 1-hour immediate survival period and the 48-hour latent survival period. All 60 control fish were recaptured alive and remained alive through the 48-hour latent survival period. Six treatment were documented as having minor passage related injuries attributable to either shear or mechanical causes. HI-Z tag-recapture testing completed during fall of 2025 demonstrated latent (i.e., 48-hour) survival and

malady-free rates for juvenile alosines of 90% (±6.2% with 90% confidence) and 93.6%, respectively.

7 Variances to the Study Plan

The Downstream Juvenile Alosine Passage Assessment was conducted as set forth in FERC's May 10, 2024, SPD with the following exception:

- As noted in Section 4.1, inflows at Lawrence were insufficient to support a HI-Z tag-recapture assessment of juvenile alosine passage downstream via the Project spillway. In order to conduct the spillway tests, two days of extended releases from a bladder section (up to three hours) needed to provide spill conditions for a duration of time adequate to tag, release, and recapture test fish. Inflow to the Project was too low to provide water for the spillway testing in a manner that would allow for timely recharge of the impoundment.

8 Literature Cited

Deters, K. A., R. P. Mueller, S. A. Liss, J. M. H. Li. J. J. Martinez, R. A. Harnish, J. Lu, and Z. D. Deng. 2024. Development of optimal methods for collection, transportation, holding, handling, and tagging of juvenile American shad. Reviews in Fish Biology and Fisheries. 34, 731-751 (2024). https://doi.org/10.1007/s11160-024-09835-5

Heisey, P. G., D. Mathur, and T. Rineer. 1992. A reliable tag-recapture technique for estimating turbine passage survival: application to young-of-the-year American Shad (*Alosa sapidissima*). Can. Jour. Fish. Aquat. Sci. 49:1826-1834.

Mathur, D., P. G. Heisey, E. T. Euston, J. R. Skalski, and S. Hays. 1996. Turbine passage survival estimation for Chinook salmon smolts (*Oncorhynchus tshawytscha*) at a large dam on the Columbia River. Canadian Journal of Fisheries and Aquatic Sciences 53:542-549.

Normandeau Associates, Inc. 1996. Estimation of survival and injuries of juvenile American Shad in passage through a Francis turbine at the Vernon Hydroelectric Station, Connecticut River. Draft Report prepared for New England Power Co., Westborough, MA.

Normandeau Associates, Inc. 2016. TransCanada Hydro Northeast Inc. ILP Study 22: Downstream Migration of Juvenile American Shad at Vernon. Report prepared for TransCanada Hydro Northeast Inc., Concord, NH.

Normandeau Associates, Inc., and Gomez and Sullivan Engineers, P.C. 2012 Estimation of survival of juvenile American Shad passed through Francis turbines, RSP 3.2, Conowingo Hydroelectric Project. Report prepared for Exelon, Kennett Square, PA.

Normandeau Associates, Inc., and J. R. Skalski. 2005. Relationship of turbine operating efficiency and survival-condition of juvenile Chinook salmon at Priest Rapids Dam, Columbia River. Draft report prepared for Grant County Public Utility District No. 2, Ephrata, WA.

Pflugrath, B .D., R. K. Saylor, K. Engbrecht, R. P. Mueller, J. R. Stephenson, M. Bevelhimer, B. M. Pracheil, and A. H. Colotelo. 2021. Biological response models: predicting injury and mortality of fish during downstream passage through hydropower facilities. U.S. Department of Energy Report. PNNL-30893.

RMC. 1994. Turbine passage survival of juvenile American Shad (*Alosa sapidissima*) at Conowingo Hydroelectric Station (FERC Project No. 405), Susquehanna River, Maryland. Prepared for Susquehanna Electric Company, Darlington, MD.

Appendix A: Individual Fish Disposition Data

Date	Scenario	Fish ID	Length	Release Time	Recaptured?	Recapture Time	1-h Survival
10/18/2025	Treatment	1	105	9:10	Yes	9:21	1
10/18/2025	Treatment	2	113	9:15	Yes	9:33	1
10/18/2025	Treatment	3	110	9:20	Yes	9:23	1
10/18/2025	Treatment	4	102	9:34	Yes	9:44	1
10/18/2025	Treatment	5	112	9:34	Yes	9:43	1
10/18/2025	Treatment	6	110	9:34	Yes	9:43	1
10/18/2025	Treatment	7	104	9:35	No	N/A	4
10/18/2025	Treatment	8	107	9:35	Yes	9:40	1
10/18/2025	Treatment	9	105	9:48	Yes	9:53	1
10/18/2025	Treatment	10	109	9:48	Yes	9:51	1
10/18/2025	Treatment	11	113	9:48	Yes	9:52	1
10/18/2025	Treatment	12	113	9:50	Yes	9:57	1
10/18/2025	Treatment	13	105	10:09	Yes	10:12	1
10/18/2025	Treatment	14	103	10:09	Yes	10:12	1
10/18/2025	Treatment	15	110	10:09	Yes	10:16	1
10/18/2025	Treatment	16	114	10:09	Yes	10:15	1
10/18/2025	Treatment	17	110	10:10	Yes	10:14	1
10/18/2025	Treatment	18	109	10:29	No	N/A	4
10/18/2025	Treatment	19	109	10:27	Yes	10:30	1
10/18/2025	Treatment	20	108	10:29	Yes	10:42	1
10/18/2025	Treatment	21	116	10:30	Yes	10:37	1
10/18/2025	Treatment	22	110	10:28	Yes	10:34	1

Date	Scenario	Fish ID	Length	Release Time	Recaptured?	Recapture Time	1-h Survival
10/18/2025	Treatment	23	102	10:28	Yes	10:37	1
10/18/2025	Treatment	24	114	10:29	Yes	10:35	1
10/18/2025	Treatment	25	107	10:30	Yes	10:36	1
10/18/2025	Treatment	26	105	11:02	Yes	11:06	1
10/18/2025	Treatment	27	107	10:59	Yes	11:10	1
10/18/2025	Treatment	28	104	11:00	Yes	11:04	1
10/18/2025	Treatment	29	112	11:01	Yes	11:08	1
10/18/2025	Treatment	30	107	11:01	Yes	11:21	1
10/18/2025	Treatment	31	110	11:02	No	N/A	13
10/18/2025	Treatment	32	114	10:59	Yes	11:05	1
10/18/2025	Treatment	33	120	11:01	Yes	11:07	1
10/18/2025	Treatment	35	110	11:00	Yes	11:05	1
10/18/2025	Treatment	36	100	11:26	No	N/A	4
10/18/2025	Treatment	37	100	11:24	Yes	11:28	1
10/18/2025	Treatment	38	104	11:27	Yes	11:33	1
10/18/2025	Treatment	39	117	11:24	Yes	11:31	1
10/18/2025	Treatment	40	104	11:28	Yes	11:35	1
10/18/2025	Treatment	41	110	11:25	Yes	11:32	1
10/18/2025	Treatment	42	110	11:26	Yes	11:31	1
10/18/2025	Treatment	43	120	11:25	Yes	11:31	1
10/18/2025	Treatment	44	100	11:28	Yes	11:32	1
10/18/2025	Treatment	45	110	11:27	No	N/A	4
10/18/2025	Treatment	46	110	11:48	Yes	11:56	1

Date	Scenario	Fish ID	Length	Release Time	Recaptured?	Recapture Time	1-h Survival
10/18/2025	Treatment	47	109	11:48	Yes	11:56	1
10/18/2025	Treatment	48	106	11:47	Yes	11:50	1
10/18/2025	Treatment	49	105	11:49	Yes	11:56	1
10/18/2025	Treatment	50	111	11:49	Yes	11:52	1
10/18/2025	Treatment	51	100	11:50	Yes	11:55	1
10/18/2025	Treatment	52	113	11:47	Yes	11:50	1
10/18/2025	Treatment	53	113	11:47	Yes	11:55	1
10/18/2025	Treatment	54	105	11:50	Yes	11:55	1
10/18/2025	Treatment	55	120	11:50	Yes	11:57	1
10/18/2025	Treatment	56	108	12:03	Yes	12:09	1
10/18/2025	Treatment	57	100	12:03	No	N/A	4
10/18/2025	Treatment	58	105	12:03	Yes	12:10	1
10/18/2025	Treatment	59	115	12:02	Yes	12:07	1
10/18/2025	Treatment	60	110	12:04	Yes	12:11	1
10/18/2025	Treatment	61	119	12:04	Yes	12:23	1
10/18/2025	Control	62	104	13:01	Yes	13:06	1
10/18/2025	Control	63	106	13:03	Yes	13:09	1
10/18/2025	Control	64	105	13:03	Yes	13:10	1
10/18/2025	Control	65	100	13:01	Yes	13:09	1
10/18/2025	Control	66	105	13:03	Yes	13:09	1
10/18/2025	Control	67	105	13:17	Yes	13:23	1
10/18/2025	Control	68	101	13:18	Yes	13:24	1
10/18/2025	Control	69	104	13:17	Yes	13:21	1

Date	Scenario	Fish ID	Length	Release Time	Recaptured?	Recapture Time	1-h Survival
10/18/2025	Control	70	106	13:17	Yes	13:20	1
10/18/2025	Control	71	98	13:16	Yes	13:29	1
10/18/2025	Control	72	109	13:33	Yes	13:43	1
10/18/2025	Control	73	101	13:32	Yes	13:40	1
10/18/2025	Control	74	109	13:34	Yes	13:42	1
10/18/2025	Control	75	110	13:33	Yes	13:41	1
10/18/2025	Control	76	111	13:34	Yes	13:42	1
10/18/2025	Control	77	108	13:38	Yes	13:47	1
10/18/2025	Control	78	112	13:37	Yes	13:44	1
10/18/2025	Control	79	107	13:38	Yes	13:44	1
10/18/2025	Control	80	106	13:36	Yes	13:43	1
10/18/2025	Control	81	106	13:37	Yes	13:49	1
10/18/2025	Control	82	105	13:55	Yes	14:04	1
10/18/2025	Control	83	96	13:55	Yes	14:03	1
10/18/2025	Control	84	105	13:53	Yes	13:59	1
10/18/2025	Control	85	115	13:53	Yes	13:59	1
10/18/2025	Control	86	102	13:54	Yes	14:01	1
10/18/2025	Control	87	109	14:09	Yes	14:15	1
10/18/2025	Control	88	100	14:08	Yes	14:16	1
10/18/2025	Control	89	105	14:08	Yes	14:14	1
10/18/2025	Control	90	107	14:08	Yes	14:12	1
10/18/2025	Control	91	98	14:07	Yes	14:17	1
10/18/2025	Control	92	107	14:21	Yes	14:25	1

Date	Scenario	Fish ID	Length	Release Time	Recaptured?	Recapture Time	1-h Survival
10/18/2025	Control	93	119	14:21	Yes	14:28	1
10/18/2025	Control	94	110	14:20	Yes	14:27	1
10/18/2025	Control	95	101	14:20	Yes	14:25	1
10/18/2025	Control	96	103	14:20	Yes	14:26	1
10/18/2025	Control	97	105	14:43	Yes	14:50	1
10/18/2025	Control	98	105	14:43	Yes	14:48	1
10/18/2025	Control	99	114	14:42	Yes	14:46	1
10/18/2025	Control	100	101	14:42	Yes	14:46	1
10/18/2025	Control	101	104	14:44	Yes	14:52	1
10/18/2025	Control	102	105	14:56	Yes	15:05	1
10/18/2025	Control	103	102	14:55	Yes	15:04	1
10/18/2025	Control	104	110	14:56	Yes	15:09	1
10/18/2025	Control	105	109	14:57	Yes	15:09	1
10/18/2025	Control	106	104	14:57	Yes	15:10	1
10/18/2025	Control	107	101	14:59	Yes	15:05	1
10/18/2025	Control	108	106	14:59	Yes	15:06	1
10/18/2025	Control	109	109	15:01	Yes	15:06	1
10/18/2025	Control	110	98	15:00	Yes	15:05	1
10/18/2025	Control	111	105	15:01	Yes	15:08	1
10/18/2025	Control	112	105	15:14	Yes	15:25	1
10/18/2025	Control	113	107	15:15	Yes	15:20	1
10/18/2025	Control	114	106	15:14	Yes	15:20	1
10/18/2025	Control	115	110	15:15	Yes	15:21	1

Date	Scenario	Fish ID	Length	Release Time	Recaptured?	Recapture Time	1-h Survival
10/18/2025	Control	116	100	15:16	Yes	15:23	1
10/18/2025	Control	117	107	15:23	Yes	15:29	1
10/18/2025	Control	118	106	15:22	Yes	15:27	1
10/18/2025	Control	119	105	15:21	Yes	15:26	1
10/18/2025	Control	120	104	15:21	Yes	15:26	1
10/18/2025	Control	121	102	15:22	Yes	15:30	1

Appendix B: Fish Injury Photos



Treatment, Fish ID 10, Hemorrhage to the right eye.



Treatment, Fish Id 16, Hemorrhage to the dorsal fin.

Treatment, Fish ID 19, Hemorrhage on left side body.





Treatment, Fish ID 23, Slight bruising on left operculum. Minor scale loss on left side of the body.



Treatment, Fish ID 33, Hemorrhaging in left eye.



Treatment, Fish ID 59, Bleeding from the left lower jaw.



Control, Fish ID 92, Bleeding from the lower jaw.



Control, Fish ID 108, Bleeding from the lower right jaw.



Control, Fish ID 120, Minor hemorrhaging on the left eye.



Phase I - Project Operations and Fish Stranding Study Report

Lawrence Hydroelectric Project (FERC No. 2800)

May 1, 2026

Prepared by:

Prepared for:

Essex Company, LLC
A subsidiary of Patriot Hydro, LLC

Contents

1 Introduction 1
1.1 Project Description 1
2 Study Goals and Objectives 3
3 Background 3
3.1 Description of the Merrimack River Basin 3
3.2 Existing Project Facilities and Operations 6
3.2.1 Project Facilities 6
3.2.2 Project Operations 7
3.3 Potential Fish Stranding Events and Locations 11
4 Methodology 13
5 Study Results 15
5.1 Project Inflow and Outflow 17
5.2 Project Impoundment Elevations 28
5.3 Downstream Fish Bypass Flows, Fish Lift, and Canal Flows 34
5.4 Project Total Outflow 36
5.5 Comparison of Project Outflows to Downstream Haverhill, MA USGS Gage 41
6 Summary and Conclusions 46
7 Variations from the FERC-Approved Study Plan 46
8 References 47

Tables

Table 3-1. Summary of Annual and Monthly Flows from Oct 1923 through Sept 2021 4
Table 3-2. Lawrence Project Features List 6
Table 3-3. Pneumatic Crest Gate System Operational Scheme 9
Table 4-1. Study Data Summary Table 14
Table 5-1. Monthly Average Inflow (cfs) from Lowell USGS Gage (Prorated) from 2019 through 2024 18
Table 5-2. Monthly Average Pond Levels (NGVD ft) from 2019 through 2024 31
Table 5-3. Monthly Average Total Project Discharge (cfs) from 2019 through 2024 38
Table 5-4. Monthly Average Flows (cfs) at Haverhill Gage (No. 011006988) from 2022 through 2024 42

Figures

Figure 1-1. Project Site Location and Boundary 2
Figure 3-1. HUC 8 Watershed Boundaries and USGS Gage Locations 5

Figure 3-2. Lawrence Project Facilities 8
Figure 3-3. General Observed Potential Fish Stranding Locations 12
Figure 5-1. Project Operations Flow Data from January 2019 through December 2024 16
Figure 5-2. Average Monthly Inflow (cfs) from Lowell USGS Gage (Prorated) from 2019 through 2024 19
Figure 5-3. Average Monthly Inflow (cfs) from Lowell USGS Gage (Prorated) by Year 20
Figure 5-4. Total Project Flows and USGS Lowell Gage Hourly Discharge from 2019 through 2024 21
Figure 5-5. Total Project Flows, Precipitation, and Inflow (USGS No. 01100000) 2019 22
Figure 5-6. Total Project Flows, Precipitation, and Inflow (USGS No. 01100000) 2020 23
Figure 5-7. Total Project Flows, Precipitation, and Inflow (USGS No. 01100000) 2021 24
Figure 5-8. Total Project Flows, Precipitation, and Inflow (USGS No. 01100000) 2022 25
Figure 5-9. Total Project Flows, Precipitation, Discharge and Inflow (USGS No. 01100000) 2023 26
Figure 5-10. Total Project Flows, Precipitation, and Inflow (USGS No. 01100000) 2024 27
Figure 5-11. Impoundment Elevations (ft NVGD 29) from 2019 through 2024 29
Figure 5-12. Project Flow Data and Impoundment Elevations May 2019 through July 2019 30
Figure 5-13. Monthly Average Pond Levels (NGVD ft) from 2019 through 2024 32
Figure 5-14. Monthly Average Pond Levels (NGVD ft) by Year 33
Figure 5-15. Downstream Fish Bypass Flows (cfs) from 2019 through 2024 35
Figure 5-16. Total Project Outflow (cfs) from 2019 through 2024 37
Figure 5-17. Average Monthly Total Project Discharge (cfs) from 2019 through 2024 39
Figure 5-18. Average Monthly Total Project Discharge (cfs) by Year 40
Figure 5-19. Total Project Discharge and Downstream Flow (USGS No. 011006988) 2019 through 2024 43
Figure 5-20. Total Project Discharge and Merrimack River Downstream Flow (USGS No. 011006988) 2023 44
Figure 5-21. Total Project Discharge and Merrimack River Downstream Flow (USGS No. 011006988) 2024 45

Appendices

Appendix A. Project Operations Data from January 2019 through December 2024

List of Acronyms

3D	three dimensional
CFD	Computational Fluid Dynamics
CFPP	Comprehensive Fish Passage Plan
CFR	Code of Federal Regulations
Cfs	cubic feet per second
Essex	Essex Company, LLC
FERC	Federal Energy Regulatory Commission
ILP	Integrated Licensing Process
kV	kilovolt
kW	kilowatts
MA DMF	Massachusetts Division of Marine Fisheries
MDFW	Massachusetts Division of Fisheries and Wildlife
MRTC	Merrimack River Technical Committee
MW	megawatt
NGVD29	National Geodetic Vertical Datum of 1929
NHFG	New Hampshire Fish and Game Department
NMFS	National Marine Fisheries Service
NOI	Notice of Intent
PAD	Pre-Application Document
Project	Lawrence Hydroelectric Project
RM	river mile
ROR	run-of-river
SPD	Study Plan Determination
USFWS	U.S. Fish and Wildlife Service
USGS	U.S. Geological Survey

This page is intentionally left blank.

1 Introduction

Essex Company, LLC (Essex), a subsidiary of Patriot Hydro, LLC, is the Licensee, owner, and operator of the 16.8-megawatt (MW) Lawrence Hydroelectric Project (FERC No. 2800) (Project or Lawrence Project), located on the Merrimack River in the City of Lawrence in Essex County, Massachusetts. The Project was licensed by the Federal Energy Regulatory Commission (FERC or Commission) in 1978 and the license expires on November 30, 2028. Essex is pursuing a new license for the Project using the Commission's Integrated Licensing Process (ILP) as defined in 18 Code of Federal Regulations (CFR). The Project location and boundary are shown below in Figure 1-1.

Essex filed a Pre-Application Document (PAD) and the associated Notice of Intent (NOI) with the Commission on June 16, 2023, to initiate the ILP. On May 10, 2024, the Commission issued a Study Plan Determination (SPD) for the Project, which required Essex to conduct 17 studies in support of the Project relicensing. This report describes the results of Phase I of the Project Operations and Fish Stranding Study.

1.1 Project Description

As currently licensed, the existing Lawrence Project consists of:

- The 35-foot-high by 900-foot-long gravity Essex Dam of stone masonry construction (also known as the Great Stone Dam), with a five-foot-high pneumatic crest gate system mounted on the spillway crest;
- A 9.8-mile-long impoundment having a surface area of 655 acres at a normal water elevation of 44.17 feet National Geodetic Vertical Datum of 1929 (NGVD29) at the top of the crest gates, and a gross storage capacity of approximately 19,900 acre-feet;
- A powerhouse located at the end of a small forebay adjacent to the south abutment of the Essex Dam containing two 8.4 MW generating units and a tailrace channel extending into the Merrimack River channel;
- Fish passage facilities integral with the powerhouse, including a fish lift and downstream fish bypass, an eel ladder at the right abutment and eel lift at the left abutment of the dam;
- The North Canal, approximately 5,300 feet long by 95 feet wide by 15 feet deep, originating at the north abutment of the dam and paralleling the Merrimack River downstream of the Essex Dam;
- The South Canal, approximately 2,750 feet long by 35 feet wide by 10 feet deep, originating at the south abutment of the Essex Dam and generally paralleling the Merrimack River downstream of the Essex Dam;
- A single-circuit, underground/underwater 23.0-kilovolt (kV) transmission line; and
- Appurtenant facilities.



Figure 1-1. Project Site Location and Boundary

2 Study Goals and Objectives

The goals of the study are (1) to provide information on how the Project is operated in a run-of-river (ROR) mode, including a review and evaluation of existing operational generation records, minimum flows, Merrimack River flows, and impoundment elevations; and (2) to evaluate the influence of Project operations and maintenance on potential fish stranding areas downstream of the dam and Project tailrace. The study will be accomplished with a desktop evaluation with the following objectives:

1. Summarize the operational conditions of the Project over a six-year period of record[1] (Jan 1, 2019 – December 31, 2024), including impoundment elevations, generation records, minimum flows, and maintenance events;
2. Develop tables and graphs as appropriate to illustrate how ROR operations, minimum flow requirements, and other operational requirements are maintained at the Project; and
3. Analyze the Project operations and results of the Three-Dimensional (3D) Computational Fluid Dynamics (CFD) Study as they relate to flow conditions, hydraulic processes, and potential fish stranding sites below the Project Dam and powerhouse.

This study report provides the results of the Phase I Operational Review as identified in the FERC-approved Study Plan, focused on the first two objectives of the study. The Phase II study report will integrate the results of the 3D CFD Model, the Phase I results herein, and the Diadromous Fish Behavior, Movement, and Project Interaction Study, as well as any other relevant information, to address the study goals and objectives. Essex intends to file the Phase II study report with the Final License Application (FLA), to be filed no later than November 30, 2026.

3 Background

3.1 Description of the Merrimack River Basin

The Lawrence Hydroelectric Project is located at river mile (RM) 29 of the Merrimack River within the Merrimack River Watershed (HUC 01070006). The Merrimack River originates at the confluence of the Pemigewasset and Winnipesaukee Rivers in New Hampshire and runs 115 miles to the Gulf of Maine. The Merrimack River watershed covers 5,010 square miles, including portions of southern New Hampshire and northern Massachusetts. The Lawrence Project has a gross drainage area of 4,672 square miles and a net drainage area of 4,460 square miles after accounting for the 214-square-mile watershed attributed to the Boston and Worcester water supply. The U.S. Geological Survey (USGS) Gage No. 01100000 Merrimack River below Concord River at Lowell,

[1] In its Proposed Study Plan, Essex had proposed to analyze 5 years of data for this study. Due to gaps in the available data Essex has expanded the data period to ensure that an equivalent data period is covered.

MA (USGS Gage No. 01100000 Lowell), is approximately 9.36 miles upstream of the Project. USGS Gage No. 011006988 Merrimack River at Bates Bridge near Haverhill, MA (USGS Gage No. 011006988 Haverhill or "Bates Bridge"), is approximately 12.83 miles downstream of the Project and is tidally influenced (See Figure 3-1).

Prorated flow data from USGS Gage No. 01100000 Lowell from October 1923 to September 2021 were used to calculate the mean, maximum, minimum, and exceedances. Monthly average flows range from 3,143 cubic feet per second (cfs) to 19,416 cfs (Table 3-1). The highest daily average flow recorded during the period of record was 162,420 cfs and the lowest daily average flow was 216 cfs. Inflow data for the Merrimack River are provided below in Table 3-1.

Table 3-1. Summary of Annual and Monthly Flows from Oct 1923 through Sept 2021

Month	Minimum (cfs)	90% Exceedance (cfs)	Average (cfs)	10% Exceedance (cfs)	Maximum (cfs)
January	367	2,852	7,624	13,518	47,314
February	636	3,176	7,646	13,518	47,112
March	1,422	5,206	12,953	23,606	162,420
April	2,512	8,603	19,416	32,484	83,530
May	672	4,822	11,746	20,176	92,105
June	407	2,240	6,698	12,721	60,025
July	251	1,352	3,879	7,397	34,401
August	235	1,079	3,143	6,073	31,778
September	221	1,019	3,203	5,751	119,041
October	216	1,311	4,666	9,606	52,660
November	322	2,119	7,147	14,325	66,784
December	381	2,862	8,356	16,545	45,901
Annual	216	1,705	8,031	17,755	162,420

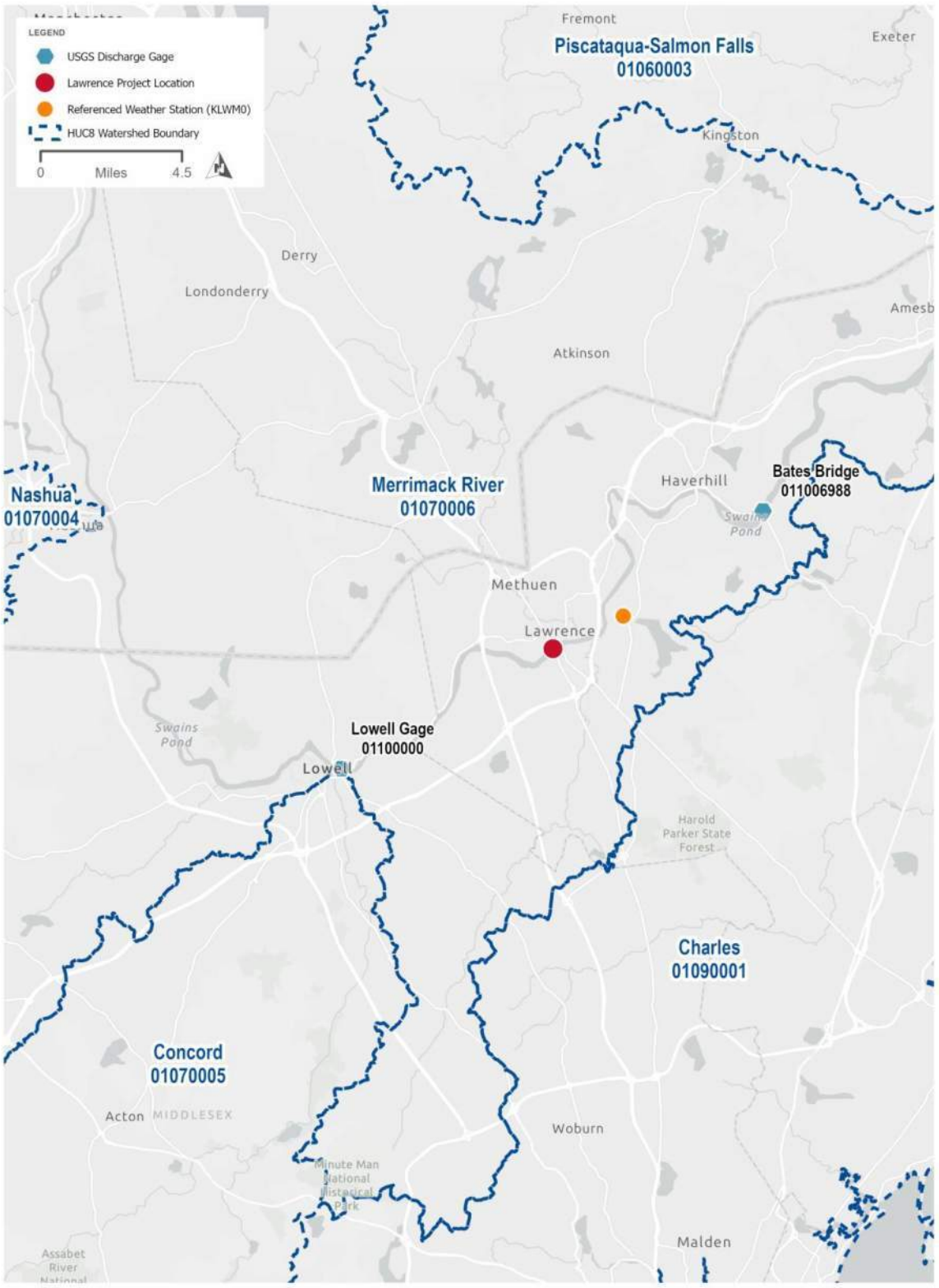

Figure 3-1. HUC 8 Watershed Boundaries and USGS Gage Locations

3.2 Existing Project Facilities and Operations

3.2.1 Project Facilities

As licensed, the Lawrence Project works consist of: (1) the 35-foot-high by 900-foot-long gravity Essex Dam of stone masonry construction, with a five-foot-high pneumatic crest gate system mounted on the spillway crest; (2) a 9.8-mile-long impoundment having a surface area of 655 acres at a normal water elevation of 44.17 feet (NGVD29) at the top of the crest gates, and gross storage capacity of approximately 19,900 acre-feet; (3) a powerhouse located at the end of a small forebay adjacent to the south abutment of the Essex Dam, containing two 8.4 MW generating units, and a tailrace channel extending into the Merrimack River channel; (4) fish passage facilities integral with the powerhouse, including a fish lift and downstream fish bypass, and an eel ladder at the right abutment of the dam; (5) the North Canal, approximately 5,300 feet long by 95 feet wide by 15 feet deep, originating at the north abutment of the dam and paralleling the Merrimack River downstream of the Essex Dam; (6) the South Canal, approximately 2,750 feet long by 35 feet wide by 10 feet deep, originating at the south abutment of the Essex Dam and generally paralleling the Merrimack River downstream of the Essex Dam; (7) an underground/underwater 23.0-kV transmission line; and (8) appurtenant facilities. A summary of these Project features is provided in Table 3-2 and shown in Figure 3-2.

Table 3-2. Lawrence Project Features List

Description	Number or Fact
Project Total Capacity	16.8 MW
Project River Mile	29
Impoundment	
Normal Surface Area	655 acres
Normal Surface Elevation	44.17 feet NGVD29
Useable Storage Capacity	0 acre-feet
Maximum Storage Capacity	19,900 acre-feet
Essex Dam	
Spillway Length	900 feet
Spillway Crest Elevation	39.17 feet NGVD29
Non-overflow Length	0 feet
Intake Canal	
Intake Canal	170 feet long
Trashracks	6-inch clear-spacing
Powerhouse	
Construction Type	Concrete
Dimensions	72 feet wide by 128 feet long
Turbines	
Number	2
Type	Horizontal Kaplan bulb units
Rating	8.4 MW (each)
Maximum Hydraulic Capacity	4,000 cfs (each)

Description	Number or Fact
Minimum Hydraulic Capacity	600 cfs (each)
Transmission Line	
Transmission Line	Underwater/underground 23-kV transmission line

3.2.2 Project Operations

The Lawrence Project operates in ROR mode. The crest gate control system works in concert with the powerhouse pond level control system to maintain the impoundment water level. Under normal operations, when inflow exceeds the maximum hydraulic capacity of the Project's two turbines (8,000 cfs combined), the Project operates at maximum capacity, and excess flows are discharged over the spillway.

In accordance with the existing license Article 32, the Project is required to maintain a continuous downstream minimum flow of 951 cubic feet per second (cfs), unless the reservoir surface elevation is reduced below the crest of the dam; thereupon, the minimum flow equals inflow to the reservoir (FERC 1978). By operating the Project in ROR mode, the Licensee always meets and exceeds the requirements of Article 32 by maintaining outflow equal to inflow and by maintaining the impoundment level at or above the top of the crest gates.

Pneumatic Crest Gate Operations

The crest gate control system works in concert with the powerhouse pond level control system to maintain the impoundment water level. Under normal operations, the Project's turbines are operated in automatic pond level control mode, with the control setpoint established at the top of the crest gates (± 44.2 feet). When river flows are within the hydraulic capacity of the turbines (between 600 and 8,000 cfs), the pond level control system adjusts the turbines' output to maintain the impoundment level at the control setpoint, thereby matching inflow and maintaining ROR operation. Separately, the crest gate system also has an automatic pond level control system that regulates the elevation of each of the system's three zones to control the upstream impoundment water level. If inflow increases and the turbines are operating at their maximum available capacity, the water level at the dam will begin to rise above the normal pond level. The crest gate control system will sense the initial rise in the pond level and respond by incrementally lowering the crest gate panels to maintain the normal pond level. If inflow then begins to decrease, the crest gate control system will sense the resulting drop in water level and will start to raise the crest gate panels. Thus, these two control systems work together to minimize impoundment level fluctuations so that inflows into the Project's impoundment approximate outflows. The Project's crest gate system operational scheme contained within the Crest Gate System Operation Plan (LHA 2008) is summarized below in Table 3-3.

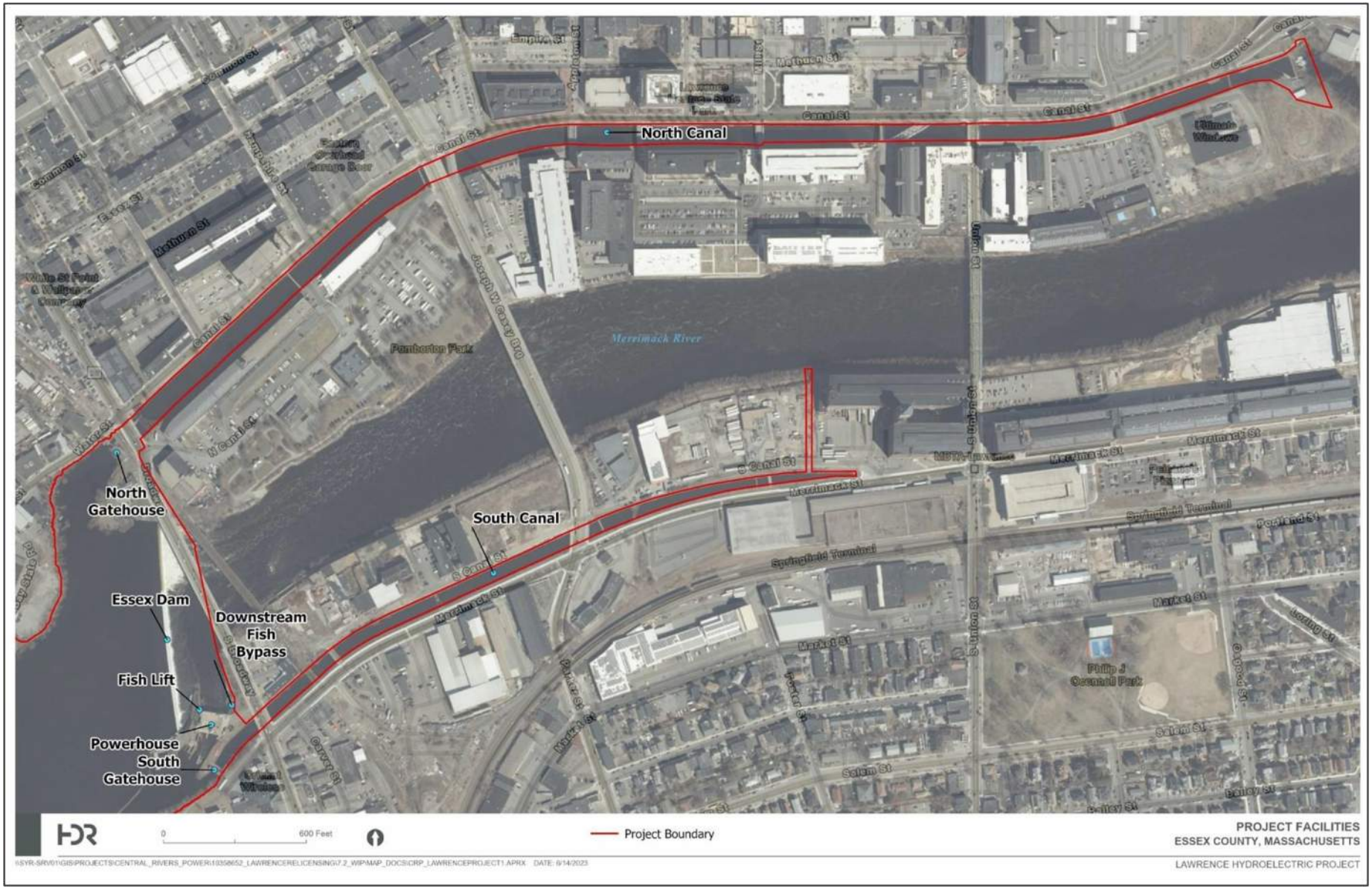

Figure 3-2. Lawrence Project Facilities

Table 3-3. Pneumatic Crest Gate System Operational Scheme

Approximate River Flow (cfs)	Crest Gate Status	Target Pond Level (ft NGVD)	Unit Operation
0 – 8,000	Full elevation	44.2 ft (Normal pond)	Pond level control
8,001 – 52,000	Crest gate lowers as flow over the spillway increases, maintaining water level at normal pond	± 44.2 ft	Full available output
>52,000	Fully lowered	Rises above 44.2 ft as flows over spillway increase	Full available output

Operations During Low Water and Adverse Conditions

Under low inflow conditions, Project operations are adjusted to ensure that fish passage flow requirements are maintained. The Project's turbines can only be operated when there is sufficient inflow to operate one of the turbines at its minimum hydraulic capacity of approximately 600 cfs. Under extreme flood conditions, the crest gate system is fully lowered using manual or automatic control to pass excessive river flows and is adjusted up to restore normal pond height after a high-flow or flood event has receded.

Fish Passage Operations

The Merrimack River Technical Committee (MRTC)[2] oversees the management of the Lawrence Project for the restoration of anadromous fish to the Merrimack River as directed by the Project's Comprehensive Fish Passage Plan (CFPP), which was filed pursuant to Article 31 of the Project's existing license and approved by FERC in July 2000. The CFPP includes details of operational measures undertaken by Essex to protect upstream and downstream migrating anadromous fish. Upstream and downstream fish passage facilities at the Project consist of a fish lift, downstream fish bypass, an upstream eel ladder, and an upstream eel elevator, as described more below. The Project's fish lift and downstream fish bypass were originally designed in consultation with the U.S. Fish and Wildlife Service (USFWS). Current fish passage operations of the structures are supervised by both state and federal fishery agencies (i.e., the MRTC) per the CFPP. Under the CFPP, Essex is required to provide annual, post-season updates to the MRTC. The Project's upstream eel ladder and elevator were designed in consultation with the MRTC and are subject to the same supervision and annual reporting.

[2] The MRTC oversees and guides the diadromous fishery restoration efforts throughout the Merrimack River basin. It consists of representatives from the U.S. Fish and Wildlife Service (USFWS); the National Marine Fisheries Service (NMFS); the New Hampshire Fish and Game Department (NHFG); the Massachusetts Division of Marine Fisheries (MA DMF); and the Massachusetts Division of Fisheries and Wildlife (MDFW).

Upstream passage is provided by the fish lift hopper system, with the entrances located at the downstream (northwest) side of the powerhouse. The fish lift system has a designed total operational flow (both entrances) of 200 cfs with 50 cfs supplied through a pipe into the lower fishway and the remaining 150 cfs supplied through floor diffusers in the lower fishway attraction channel. The collection gallery has two entrances located in the tailrace. The “river side” entrance, located on the northwest side of the powerhouse, or river-left of the tailrace, is the fishway’s primary entrance. The second ”street side”, located on river-right in the tailrace, was closed following an evaluation of internal efficiency in 1996 and recommissioned again in 2023 at the request of the MRTC. With the river side entrance (primary) open, the attraction flow is approximately 100 cfs or more, which attracts fish into the crowding channel. A pair of pneumatically operated “V” gates close to trap and then crowd the fish into the lift bay, which then lifts the fish into the upstream exit channel. Monitoring of fish passage is performed by Essex, supplemented by video recording at the exit flume counting window (Essex 2019). The fish lift is typically operated from late April through mid-July. The final operation schedule is determined in consultation with resource agencies throughout each season. Upstream fish passage lifts generally occur hourly between 8:00 a.m. to 4:00 p.m. daily during operational periods and maintain operations from river flows of 500 cfs to 25,000 cfs (LHA 1999). In early 2022, a trapping facility was installed within the upper lift fishway to facilitate the trapping, sorting, and trucking of migratory species to upper potions of the Merrimack River watershed by the MRTC. Through routine consultation and evaluation of the fishway, periodic modification(s) to the original fishway design have been implemented in consultation with the MRTC.

The downstream fish bypass facility is a concrete bypass chute that is typically operated annually from April 1 through July 15 and from September 1 through November 15, on a 24-hour basis; the final schedule is determined in consultation with the MRTC. The bypass gate is mechanically driven and operates to provide surface spill from the forebay, providing 2 percent of turbine flow up to a maximum of 160 cfs (Essex 2019).

The upstream eel passage system consists of an eel ramp located adjacent to the powerhouse at the toe of Essex Dam, and an eel elevator located at the left (north) abutment of the dam. The ramp consists of a concrete ramp and a 120-gallon, flow-through, plastic collection box. The ramp includes four switch-backed, concrete ramp sections of various lengths that total approximately 40 feet and a slope that does not exceed 40 degrees. Ramp sections are fitted with 18-inch, Milieu plastic elver substrate (1-inch stud spacing) on all ramp surfaces. The ramp is supplied with water by a 300-gallon-per-minute, submersible pump located in the headpond. A distribution valve system allows flow balancing between the tank and ramp attraction water. An enclosed attraction flow pipe is available if high flows damage the ramp or regular flow pipe (Essex 2019). The eel elevator is installed at the left (north) abutment of Essex Dam, which supplements the eel ramp. The eel elevator consists of a collection/transport hopper connected to an integral ramp at the dam toe. Eel ramp and elevator operations occur annually between May 1 and September 30; the final schedule is determined each year in consultation with the MRTC.

3.3 Potential Fish Stranding Events and Locations

In their October 16, 2023 comment letters, USFWS and New Hampshire Fish and Game (NHFG), report observing potential fish stranding events beneath the dam spillway. They report on June 11, 2019, an event in which a reduction in spill over the south crest gate section stranded large numbers of sea lamprey on exposed ledges, and a May 16, 2023 event in which river herring were stranded among rocks below the north crest gate after spill was reduced following an extended period of attraction to that area. Figure 3-3 below shows the general location of the potential fish stranding locations observed by USFWS and NHFG.

As noted in the April 28, 2025 Initial Study Report (ISR) filing, Essex has collected photographs of the reach below the dam on the north and south abutments with trail cameras. Camera 1 was placed on the north side of the river adjacent to the water supply protection cover for the upstream eel elevator. Camera 2 is mounted on the handrail adjacent to the upstream eel ladder on the south side of the river near the powerhouse. Appendix F of the ISR provides a map and representative photographs collected from the two cameras. In their August 25, 2025 Study Determination, FERC indicated that Essex should modify the aspect ratio of the existing cameras to cover a wider viewshed, if settings allow. The camera model (Moultrie) uses a fixed aspect ratio that cannot be changed by the user. This limitation is built into the camera's hardware and firmware, meaning images and videos are always captured in the same proportions. As a result, users must adjust their framing and placement. In August 2025, Essex performed a site reconnaissance to determine if the framing and placement of the cameras could provide a wider viewshed. Options for Camera 1 are very limited, moving the viewing lens slightly east (e.g. more downstream) would mean losing views of the reach right below the dam, which is the area of interest. Camera 2 is mounted up high on the handrail adjacent to the upstream eel ladder, no other locations were determined to allow a wider viewshed given the cameras fixed aspect ratio, or were considered infeasible due to site permissions and likelihood of vandalism/theft.

The Phase II of this study will incorporate the results of the 3D CFD Model Study, the Diadromous Fish Behavior, Movement, and Project Interaction Study, the photographs of the reach below the dam, and additional analyses to further evaluate operational hydraulics and site-specific conditions below the dam to evaluate potential fish stranding and possible events.



Figure 3-3. General Observed Potential Fish Stranding Locations

4 Methodology

Essex reviewed, compiled, and analyzed historical operational data for six (6) years from January 1, 2019, through December 31, 2024 (Table 4-1). Project operations data is filed with this study report as Appendix A. Data include impoundment elevations (NGVD 29), unit status (on/off), Project inflows (cfs) estimated from the USGS Gage No. 01100000 Lowell, and available weather/precipitation data, individual unit flows (cfs), total powerhouse outflow (cfs) including outflows from fish passages, total estimated outflow below the Project (cfs), tailrace elevations (feet) and flows downstream at USGS Gage No. 011006988 Haverhill. Hourly data from automated instruments and calculations derived from manual logs and other subsequent operations data were used in this analysis.

Historic hourly precipitation data were downloaded from Meteostat (meteostat.net) using data collected from the Lawrence/Sutton Mills weather station (KLWM0: 42.7172, -71.1234).

Table 4-1. Study Data Summary Table

Parameter	Description	Period of Record	No. of Records	No. of Missing Records	Min.	Max.	Mean	Median	Interquartile Range (IQR)
Pond Level (ft NGVD)	Water elevation behind dam	1/1/2019 - 12/31/2024	50,266.00	2,342.00	38.65	45.59	44.43	44.41	0.26
Tailwater (ft)	Tailrace water elevation	1/1/2019 - 12/31/2024	47,681.00	4,927.00	11.06	28.82	17.65	17.80	2.61
Net Head (ft)	Elevation difference between pond level and tailwater elevation	1/1/2019 - 12/31/2024	47,680.00	4,928.00	16.54	33.22	26.78	26.68	2.44
G1 (kW)	Generator 1 output	1/1/2019 - 12/31/2024	30,937.00	21,671.00	0	8,100.00	4,329.77	5,113.37	3,977.15
G2 (kW)	Generator 2 output	1/1/2019 - 12/31/2024	30,936.00	21,672.00	0	8,000.00	3,877.71	4,619.80	3,898.12
Total Station Power (kW)	Total station power output	1/1/2019 - 12/31/2024	51,505.00	1,103.00	-	15,400.00	8,498.39	9,400.00	7,014.67
USGS Gage No. 01100000 Lowell	USGS recorded flows at Lowell gage	1/1/2019 - 12/31/2024	52,184.00	424.00	532.00	53,100.00	8,837.19	7,330.00	8,450.00
USGS Gage No. 01100000 Lowell Prorated (cfs)	Prorated flows at USGS Lowell gage	1/1/2019 - 12/31/2024	52,184.00	424.00	542.64	54,162.00	9,013.93	7,476.60	8,619.00
Canal Flow (cfs)	Assumed constant total leakage flow of 100 cfs for both canals	1/1/2019 - 12/31/2024	52,608.00	-	100.00	100.00	100.00	100.00	-
Fish Lift Flow (cfs)	Total flow through fish lift system Constant 200 cfs when operated	1/1/2019 - 12/31/2024	52,608.00	-	-	200.00	23.11	-	-
Downstream Fish Bypass Flow (cfs)	Downstream Fish Bypass flow	1/1/2019 - 12/31/2024	52,608.00	-	-	160.00	73.23	-	160.00
Turbine Flow (cfs)	Calculated flow through turbines	1/1/2019 - 12/31/2024	47,664.00	4,944.00	-	9,064.59	4,261.76	4,758.07	3,818.93
Estimated Spill	Estimated spill over the Essex Dam	1/1/2019 - 12/31/2024	47,241.00	5,367.00	-	49,850.78	4,496.04	1,932.03	5,862.56
USGS Gage No. 011006988 Haverhill (cfs)	USGS recorded flows at Haverhill gage – tidally filtered	4/29/2023 - 12/31/2024	14,713.00	37,895.00	418.00	45,700.00	9,951.54	7,450.00	9,600.00
Precipitation (inches)	Precipitation recorded at KLWM0 weather station	1/1/2019 - 12/31/2024	49,197.00	3,411.00	-	2.21	0.01	-	-

5 Study Results

Essex reviewed, compiled, and analyzed historical operational data for six (6) years from January 1, 2019, through December 31, 2024 (Table 4-1). Data include impoundment elevations (ft NGVD 29), Project inflows (cfs) prorated from USGS Gage No. 01100000 Lowell, turbine flows, and available precipitation data. Hourly data from automated instruments and calculations derived from manual logs and other subsequent operations data were used in this analysis. See Table 4-1.

In accordance with the existing license, the Project currently operates in a ROR mode using automatic pond level control of the powerhouse generating units, with no useable storage capacity, thereby meeting or exceeding the Project minimum flow requirement of 951 cfs, or inflow, as provided in Article 32 of the Project's existing license. Typically, all inflow is passed through the Project by a combination of flow through the turbines, the Project's fish passage facilities, leakage into the North and South canals (approximately 100 cfs) and excess inflow passed over the Essex Dam spillway. As noted above, the crest gate control system works in concert with the powerhouse pond level control system to maintain the impoundment water level. Under normal operations, the Project's turbines are operated in automatic pond level control mode, with the control setpoint established at the top of the crest gates (± 44.2 feet NGVD 29). When river flows are within the hydraulic capacity of the turbines (between 600 and 8,000 cfs), the pond level control system adjusts the turbines' output to maintain the impoundment level at the control setpoint, thereby matching inflow and maintaining ROR operation.

Figure 5-1 below shows operational data from January 2019 through December 2024. Inflows (as prorated from USGS Gage No. 01100000 Lowell) are closely tracked by the spill over the Essex Dam and turbine flow. When river flows increase, flows passed through the powerhouse units are automatically increased (up to 8,000 cfs total). Note that during higher flow periods the pond level remains relatively stable, due to the crest gate control system adjusting the crest gate elevation to maintain the impoundment elevation at 44.2 ft NGVD29.

By operating the project in a ROR mode, Essex meets and exceeds the requirements of Article 32 at all times, by maintaining outflow equal to inflow and by maintaining the impoundment level at or above the top of the crest gates. As shown above in Table 3-1, Merrimack River flows are greater than 951 cfs more than 90% of the time annually. Therefore, under ROR operations, Project inflows and outflows are greater than the 951 cfs Project minimum flow requirement approximately 90% of the time, whereas approximately 10% of the time inflow is less than 951 cfs and ROR operation falls within the "or shall equal the inflow to the reservoir" provision under Article 32.

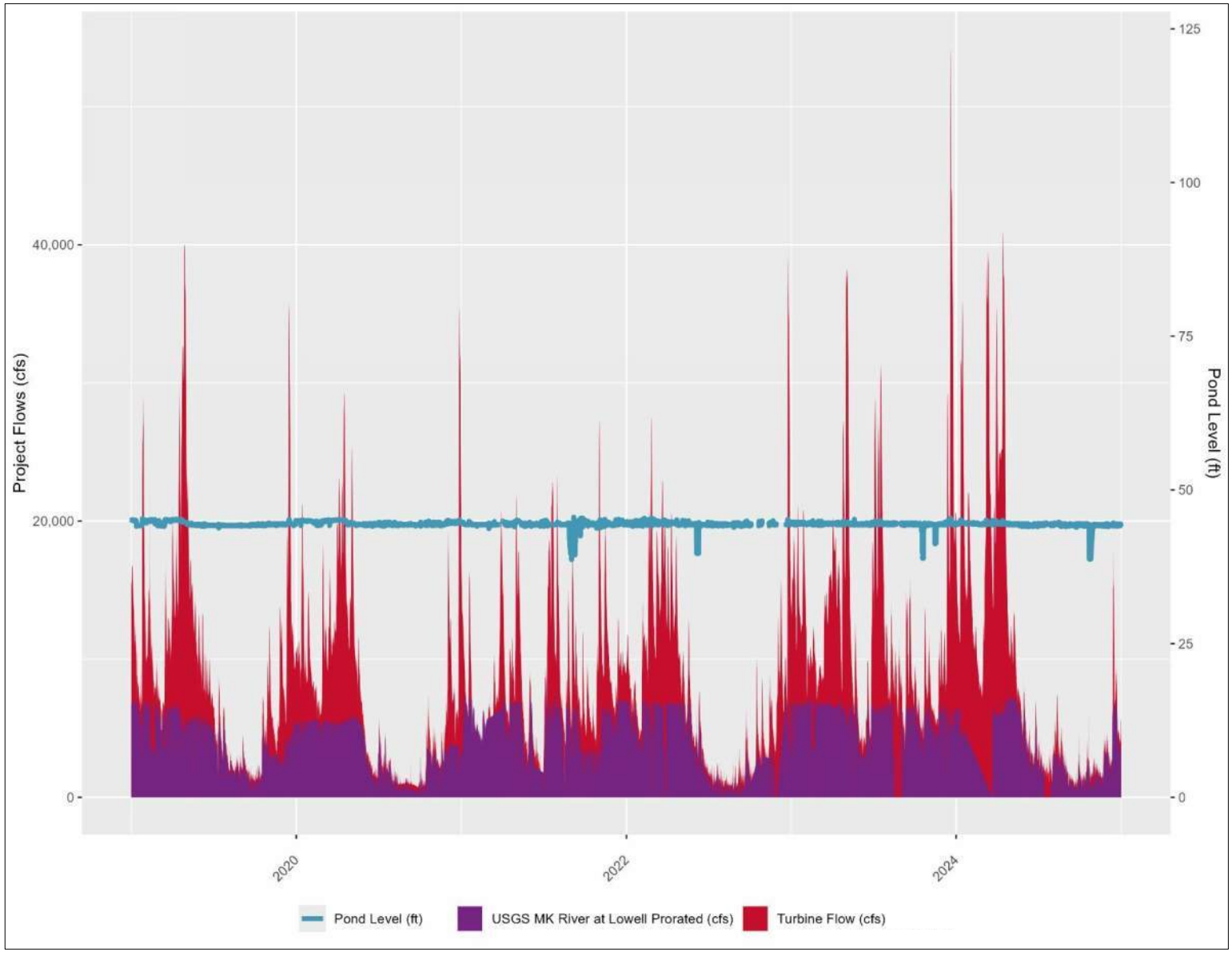

Figure 5-1. Project Operations Flow Data from January 2019 through December 2024

5.1 Project Inflow and Outflow

Inflow to the Project is represented by the USGS gage at Lowell (No. 01100000). The Lowell gage is approximately 9.36 miles upstream from the Project (Figure 3-1). The average flow at the Lowell gage during the study period was 9,013.9 cfs with flows ranging from 542.6 cfs to 54,162.0 cfs (Table 4-1). Monthly average inflows from Lowell are summarized in Table 5-1 and shown in Figure 5-2 and 5-3.

Total Project outflow is the sum of the flow through the turbines, the Project's fish passage facilities, leakage into the North and South canals (estimated at approximately 100 cfs total) and excess inflow passed over the Essex Dam spillway. Figure 5-4 illustrates the total Project outflow in cfs throughout the study period in relation to the inflow from the Merrimack River gage at Lowell. Figure 5-5 through Figure 5-10 illustrate total Project discharge and inflow for each year of the study period, as well as available precipitation data for each year. In general, the inflow rates and total Project discharge rates are closely aligned, with rises and falls in inflow rates having direct proportional effects on the total Project discharge rates. They are generally aligned with the rise and fall of the precipitation. Annual trends include a spike in flow rates in May during spring snowmelt and often another spike again in December.

Table 5-1. Monthly Average Inflow (cfs) from Lowell USGS Gage (Prorated) from 2019 through 2024

Month	2019	2020	2021	2022	2023	2024	Monthly Average	Monthly Minimum	Monthly Maximum
January	12,756.5	11,575.5	8,866.0	7,736.7	15,391.6	19,505.2	**12,638.6**	**7,736.7**	**19,505.2**
February	10,434.1	8,064.2	4,987.6	13,934.4	10,182.9	10,643.7	**9,707.8**	**4,987.6**	**13,934.4**
March	9,409.7	12,200.5	8,724.5	15,795.3	12,112.9	23,521.1	**13,627.3**	**8,724.5**	**23,521.1**
April	22,648.4	18,120.1	9,138.5	14,026.9	16,650.7	22,555.3	**17,190.0**	**9,138.5**	**22,648.4**
May	15,920.0	10,660.4	9,200.7	7,261.7	15,105.4	8,602.2	**11,125.1**	**7,261.7**	**15,920.0**
June	8,771.5	2,449.2	3,632.6	3,700.0	6,339.8	3,849.3	**4,790.4**	**2,449.2**	**8,771.5**
July	4,893.8	2,745.3	13,435.3	1,515.7	19,402.7	2,275.6	**7,378.1**	**1,515.7**	**19,402.7**
August	2,309.7	1,173.8	8,697.8	1,084.3	8,943.3	3,650.3	**4,309.9**	**1,084.3**	**8,943.3**
September	2,021.4	972.8	8,815.0	2,198.9	8,871.1	1,481.3	**4,060.1**	**972.8**	**8,871.1**
October	3,607.1	2,817.6	6,491.2	3,548.5	7,215.2	1,793.0	**4,245.4**	**1,793.0**	**7,215.2**
November	6,977.6	3,641.3	12,771.5	4,513.7	7,579.3	2,349.8	**6,305.5**	**2,349.8**	**12,771.5**
December	13,496.8	12,515.0	8,795.5	13,763.1	21,457.2	5,840.8	**12,644.7**	**5,840.8**	**21,457.2**
Annual Average	**9,437.2**	**7,244.6**	**8,629.7**	**7,423.3**	**12,437.7**	**8,839.0**	**9,001.9**	**-**	**-**
Annual Minimum	**2,021.4**	**972.8**	**3,632.6**	**1,084.3**	**6,339.8**	**1,481.3**	**-**	**972.8**	**-**
Annual Maximum	**22,648.4**	**18,120.1**	**13,435.3**	**15,795.3**	**21,457.2**	**23,521.1**	**-**	**-**	**17,190.0**

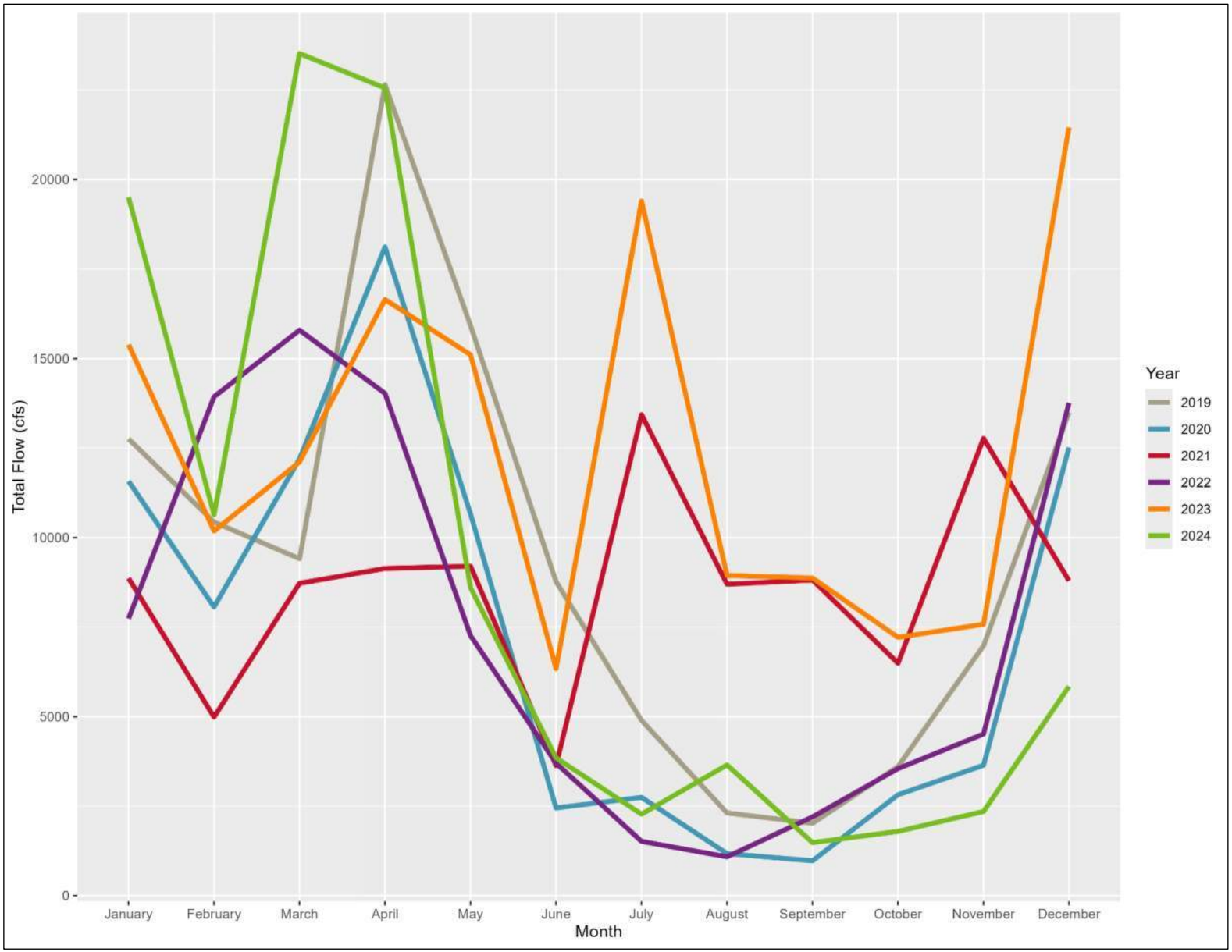

Figure 5-2. Average Monthly Inflow (cfs) from Lowell USGS Gage (Prorated) from 2019 through 2024

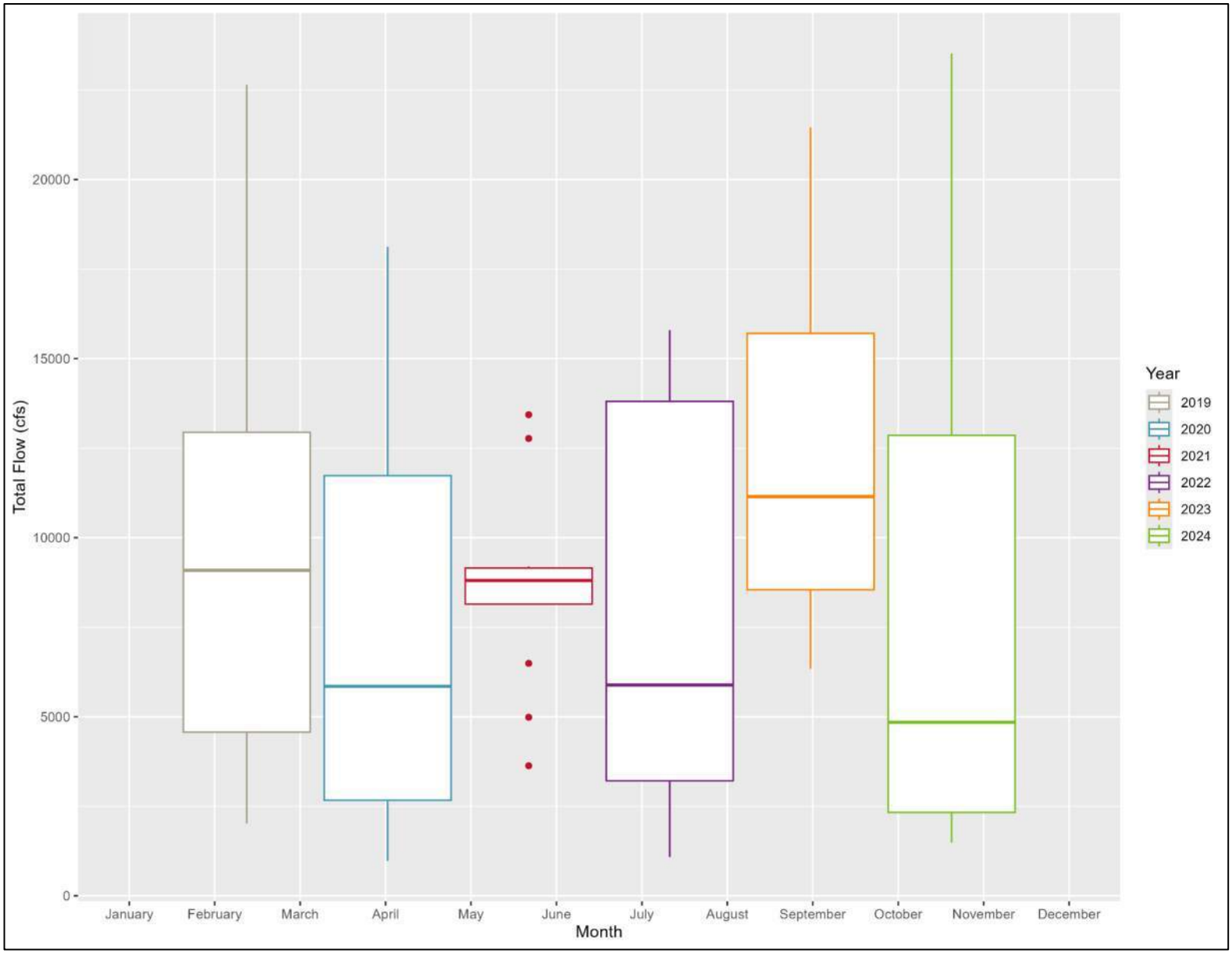

Figure 5-3. Average Monthly Inflow (cfs) from Lowell USGS Gage (Prorated) by Year

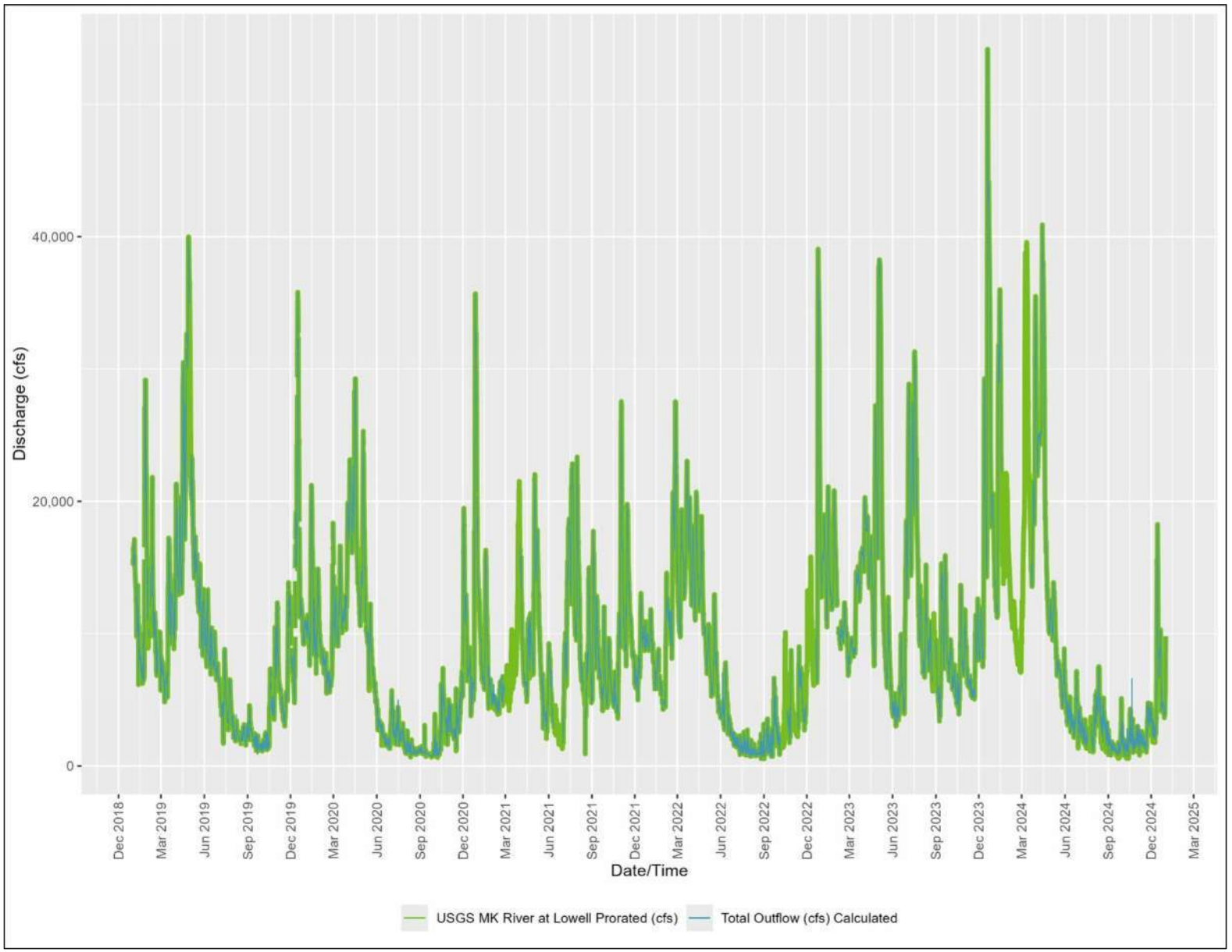

Figure 5-4. Total Project Flows and USGS Lowell Gage Hourly Discharge from 2019 through 2024

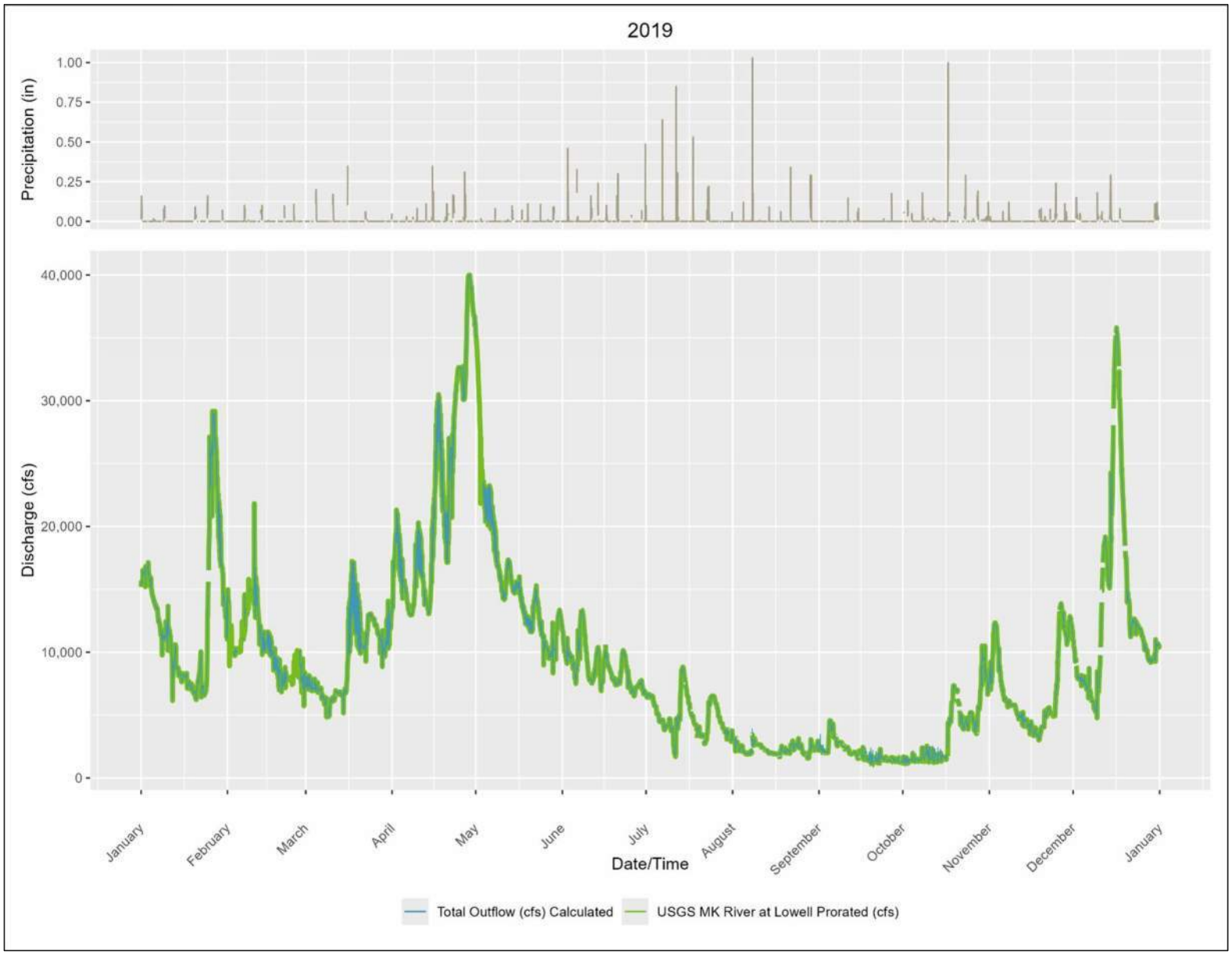

Figure 5-5. Total Project Flows, Precipitation, and Inflow (USGS No. 01100000) 2019

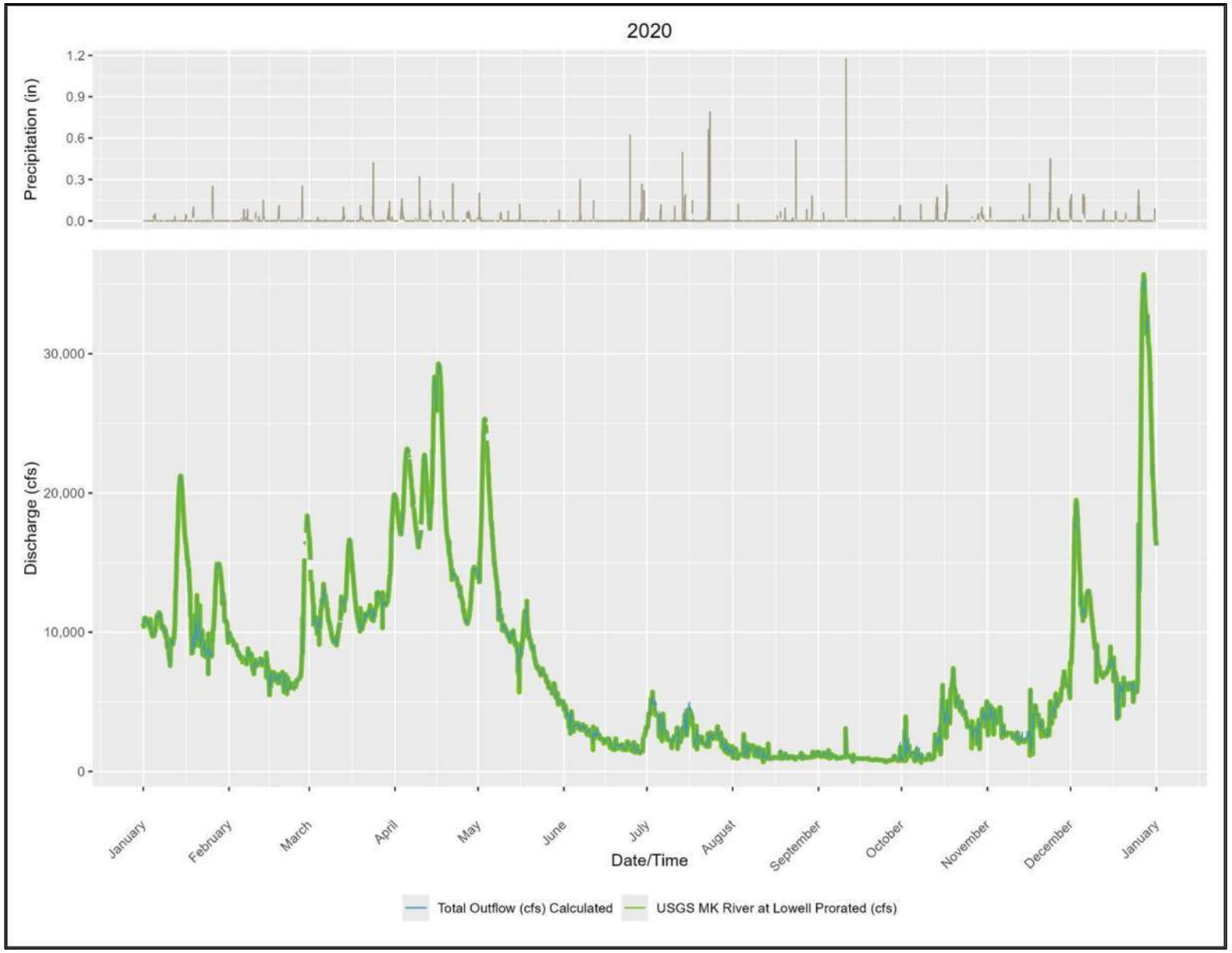

Figure 5-6. Total Project Flows, Precipitation, and Inflow (USGS No. 01100000) 2020

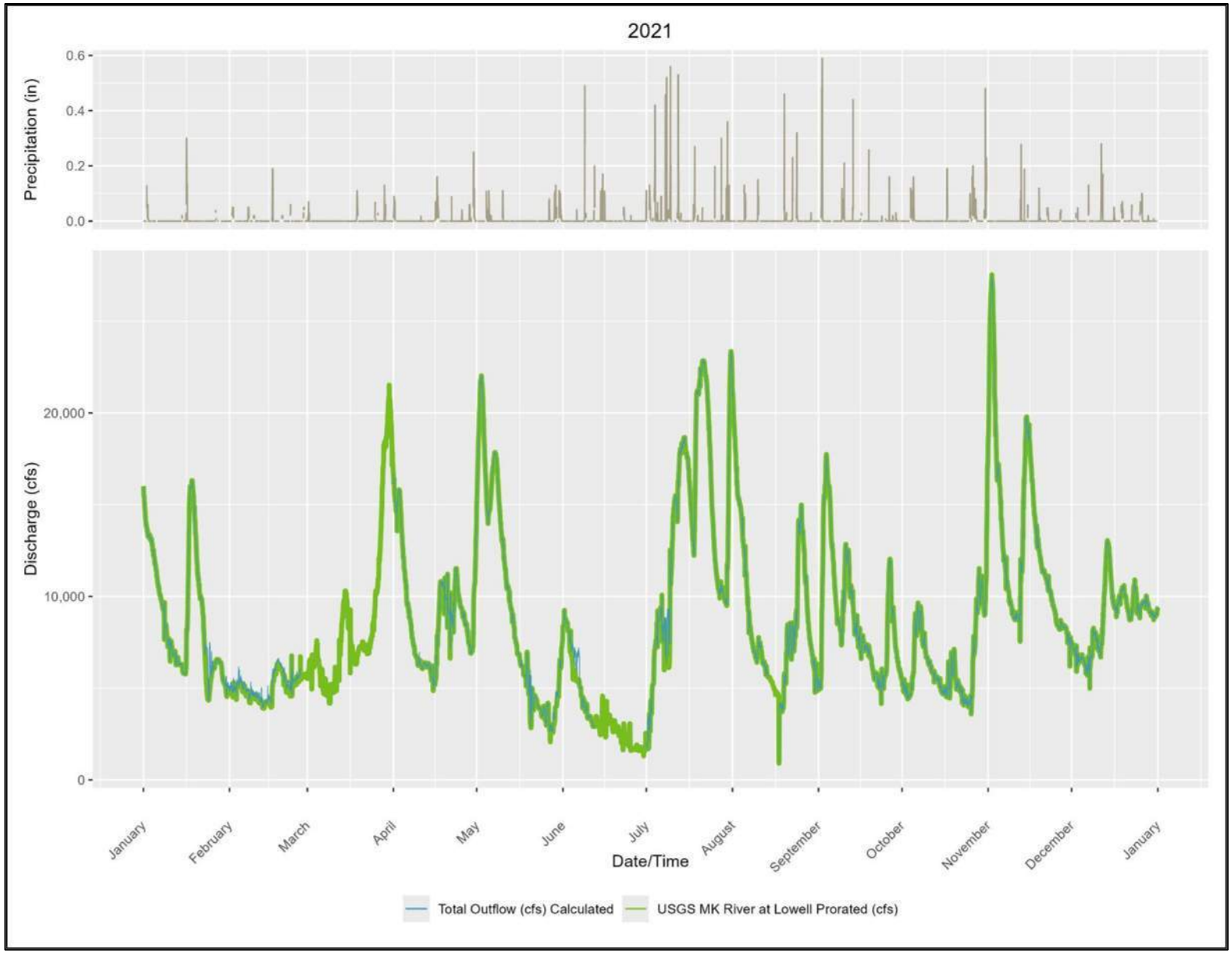

Figure 5-7. Total Project Flows, Precipitation, and Inflow (USGS No. 01100000) 2021

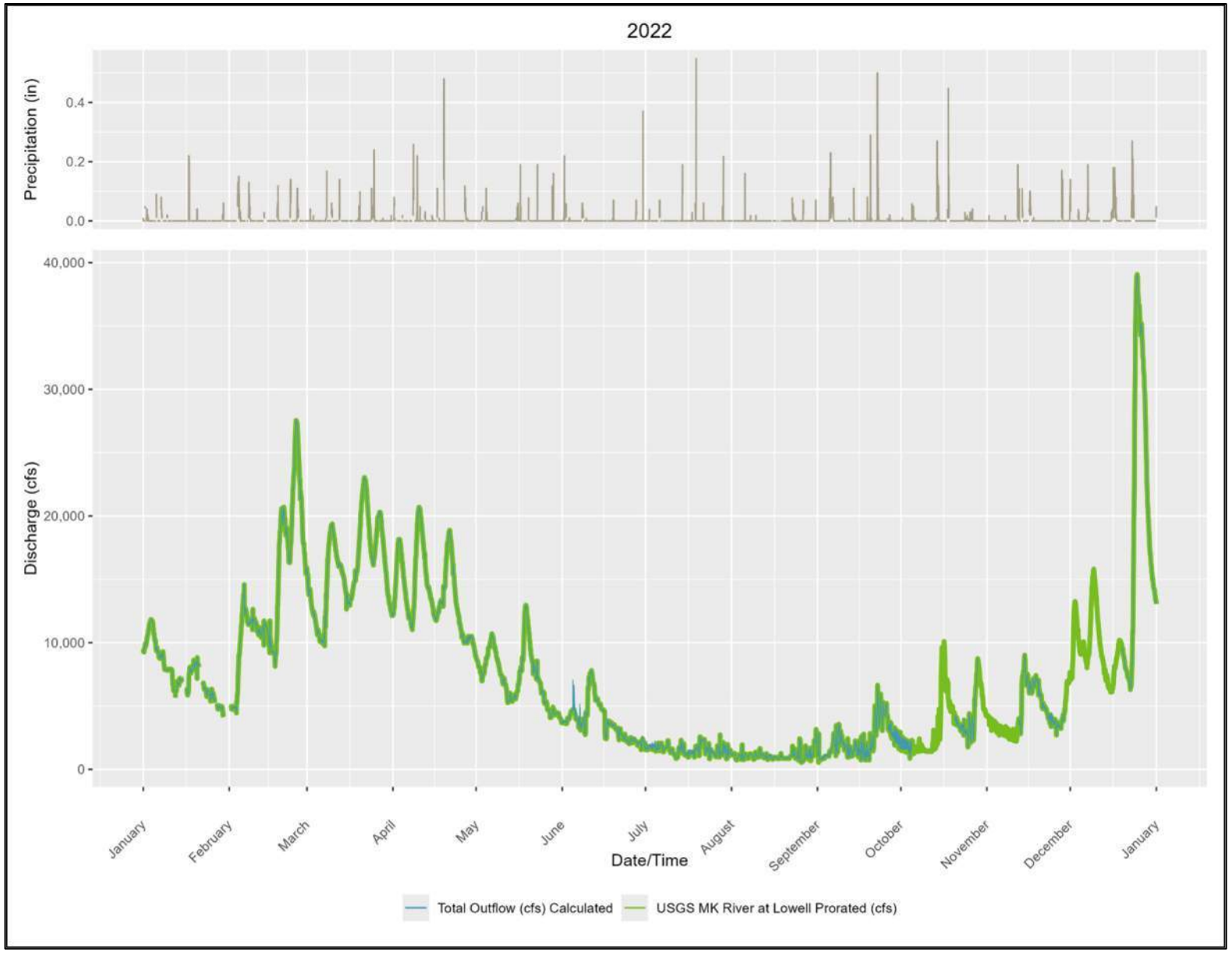

Figure 5-8. Total Project Flows, Precipitation, and Inflow (USGS No. 01100000) 2022

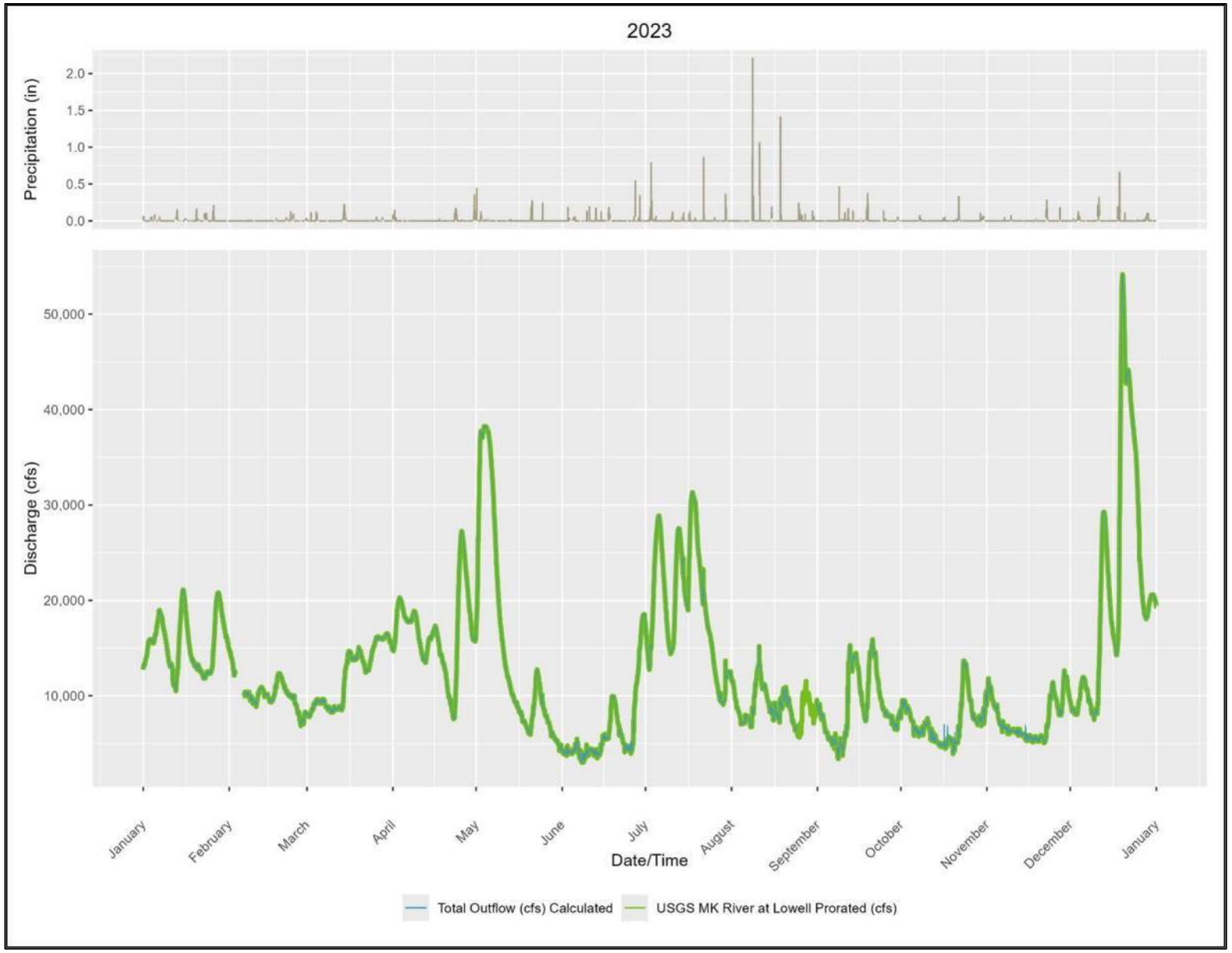

Figure 5-9. Total Project Flows, Precipitation, Discharge and Inflow (USGS No. 01100000) 2023

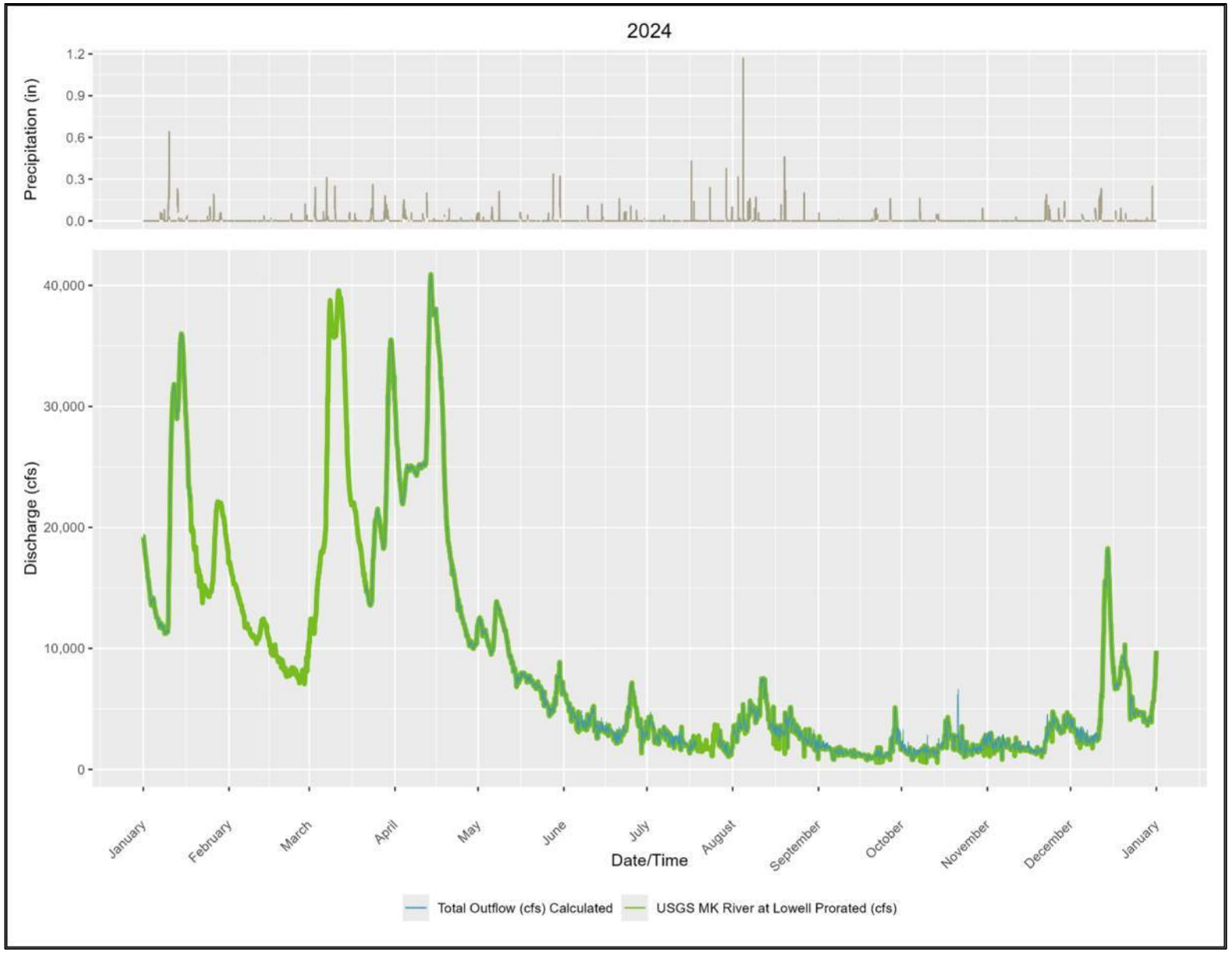

Figure 5-10. Total Project Flows, Precipitation, and Inflow (USGS No. 01100000) 2024

5.2 Project Impoundment Elevations

Figure 5-11 illustrates impoundment elevations (pond level) during the study period. The average pond level during the study period was 44.4 feet with average monthly levels ranging from 43.3 to 44.7 feet (Table 5-2). Pond levels were typically highest in the winter from December through April (Figure 5-13 and Figure 5-14).

As noted above, the crest gate control system works in concert with the powerhouse pond level control system to maintain the impoundment water level. Under normal operations, the Project's turbines are operated in automatic pond level control mode, with the control setpoint established at the top of the crest gates (± 44.2 feet). When river flows are within the hydraulic capacity of the turbines (between 600 and 8,000 cfs), the pond level control system adjusts the turbines' output to maintain the impoundment level at the control setpoint, thereby matching inflow and maintaining ROR operation. Figure 5-12 below shows operational data from May 2019 through July 2019 to demonstrate how the pond level control system at the powerhouse adjusts the units' output in line with inflow. Note that during higher flow periods (early May) the pond level remains relatively stable, due to the crest gate control system adjusting the crest gate elevation to maintain the impoundment elevation at 44.2 ft NGVD29. Also apparent in Figure 5-11 are five drawdowns of the impoundment to below the spillway crest (± 5.5 feet), four of which were necessary to perform maintenance and repairs on the crest gate system. There was also a brief 3-foot drawdown in November 2023 to facilitate installation of the eel elevator at the left abutment. Each of these drawdowns was conducted in consultation with the resource agencies and notification to potentially affected stakeholders.

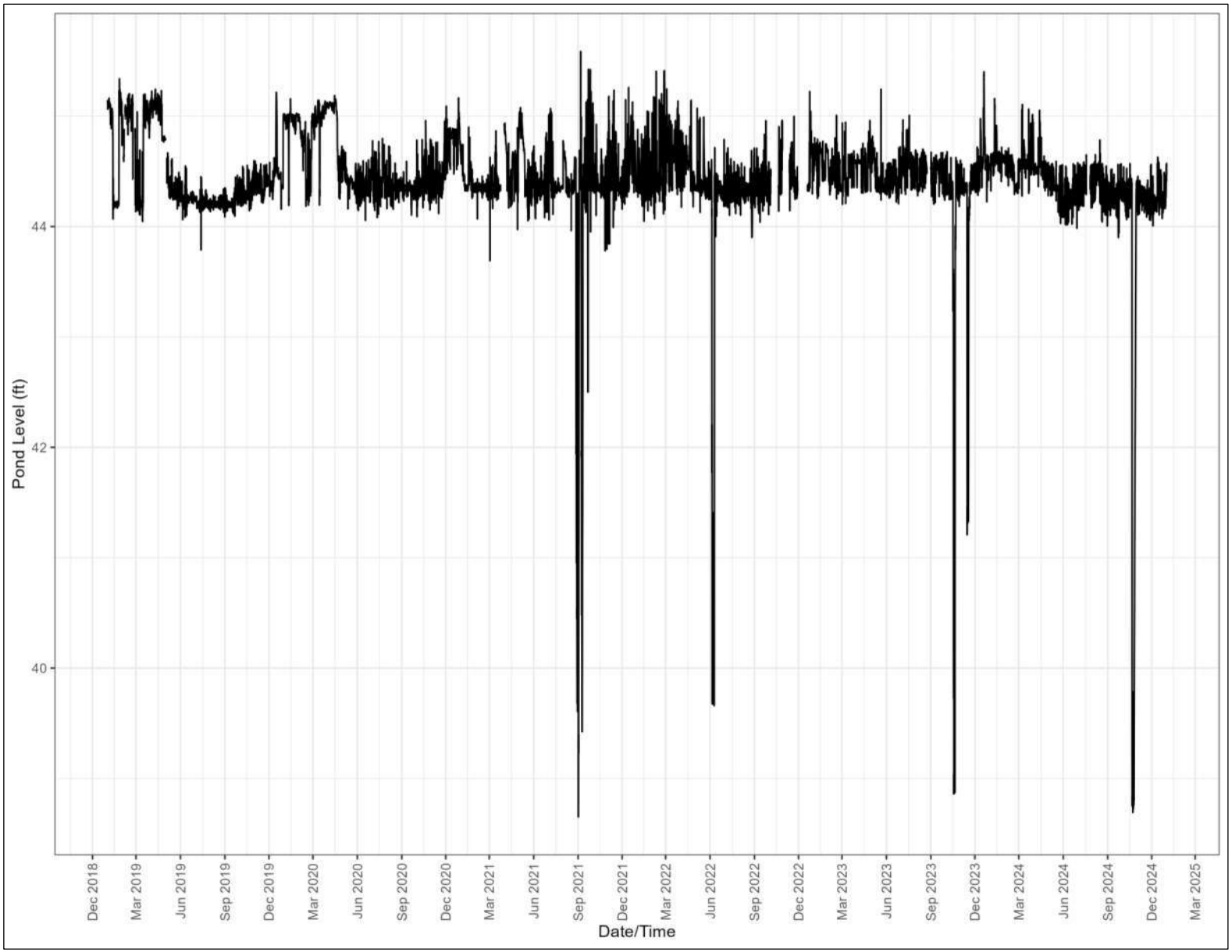

Figure 5-11. Impoundment Elevations (ft NVGD 29) from 2019 through 2024

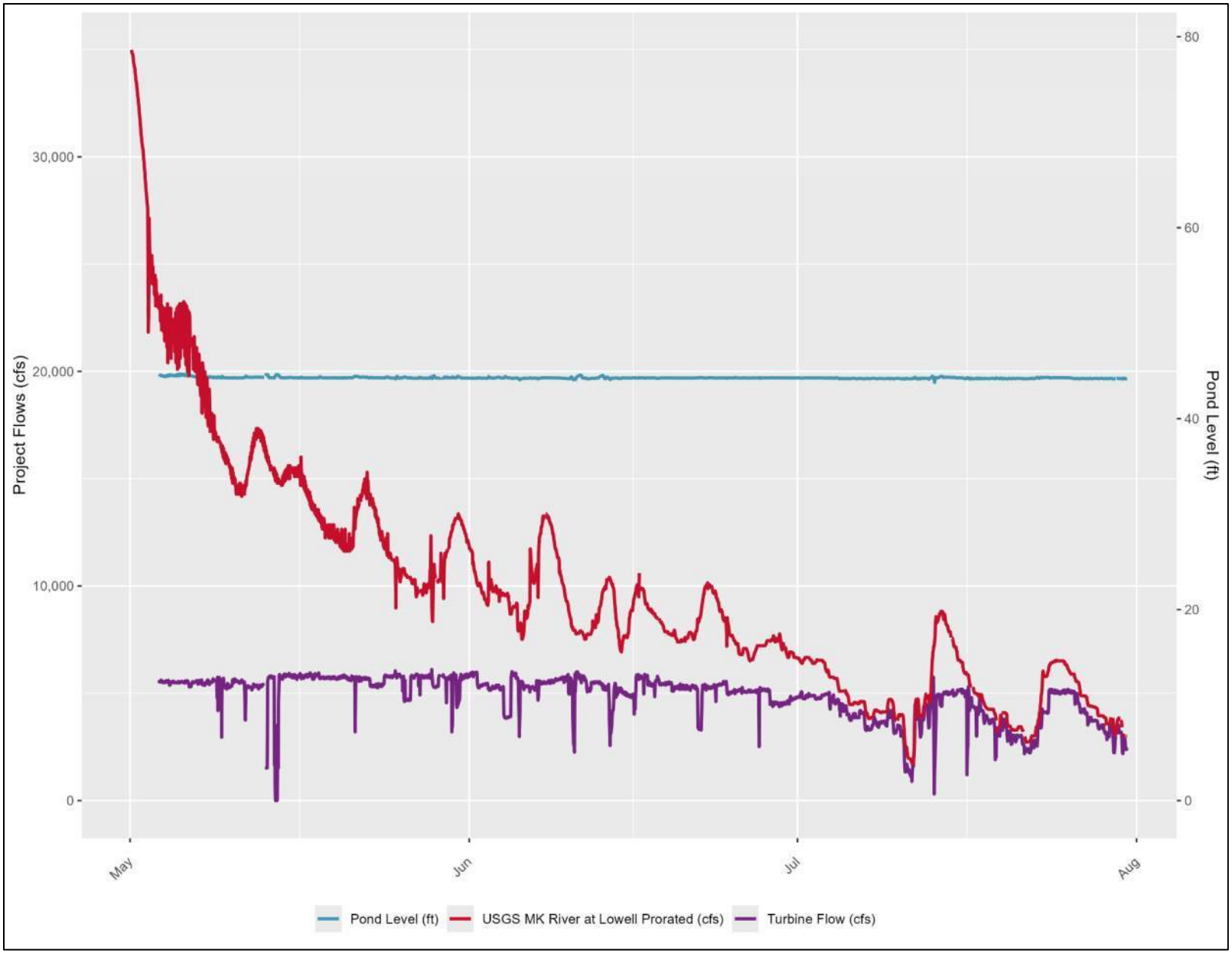

Figure 5-12. Project Flow Data and Impoundment Elevations May 2019 through July 2019

Table 5-2. Monthly Average Pond Levels (NGVD ft) from 2019 through 2024

Month	2019	2020	2021	2022	2023	2024	Monthly Average	Monthly Minimum	Monthly Maximum
January	44.7	45.0	44.4	44.5	44.6	44.6	**44.6**	**44.4**	**45.0**
February	45.0	44.7	44.3	44.6	44.5	44.5	**44.6**	**44.3**	**45.0**
March	44.7	45.0	44.4	44.7	44.5	44.6	**44.6**	**44.4**	**45.0**
April	45.0	44.9	44.5	44.6	44.6	44.5	**44.7**	**44.5**	**45.0**
May	44.3	44.4	44.6	44.4	44.5	44.4	**44.4**	**44.3**	**44.6**
June	44.3	44.4	44.4	43.6	44.4	44.3	**44.2**	**43.6**	**44.4**
July	44.2	44.4	44.4	44.4	44.5	44.4	**44.4**	**44.2**	**44.5**
August	44.2	44.4	44.1	44.3	44.5	44.4	**44.3**	**44.1**	**44.5**
September	44.2	44.3	43.9	44.4	44.5	44.3	**44.3**	**43.9**	**44.5**
October	44.3	44.5	44.4	44.4	43.8	43.3	**44.1**	**43.3**	**44.5**
November	44.4	44.5	44.5	44.5	44.1	44.3	**44.4**	**44.1**	**44.5**
December	44.5	44.8	44.6	44.6	44.6	44.3	**44.5**	**44.3**	**44.8**
Annual Average	**44.5**	**44.6**	**44.4**	**44.4**	**44.4**	**44.3**	44.4	-	-
Annual Minimum	**44.2**	**44.3**	**43.9**	**43.6**	**43.8**	**43.3**	-	**43.3**	-
Annual Maximum	**45.0**	**45.0**	**44.6**	**44.7**	**44.6**	**44.6**	-	-	**44.7**

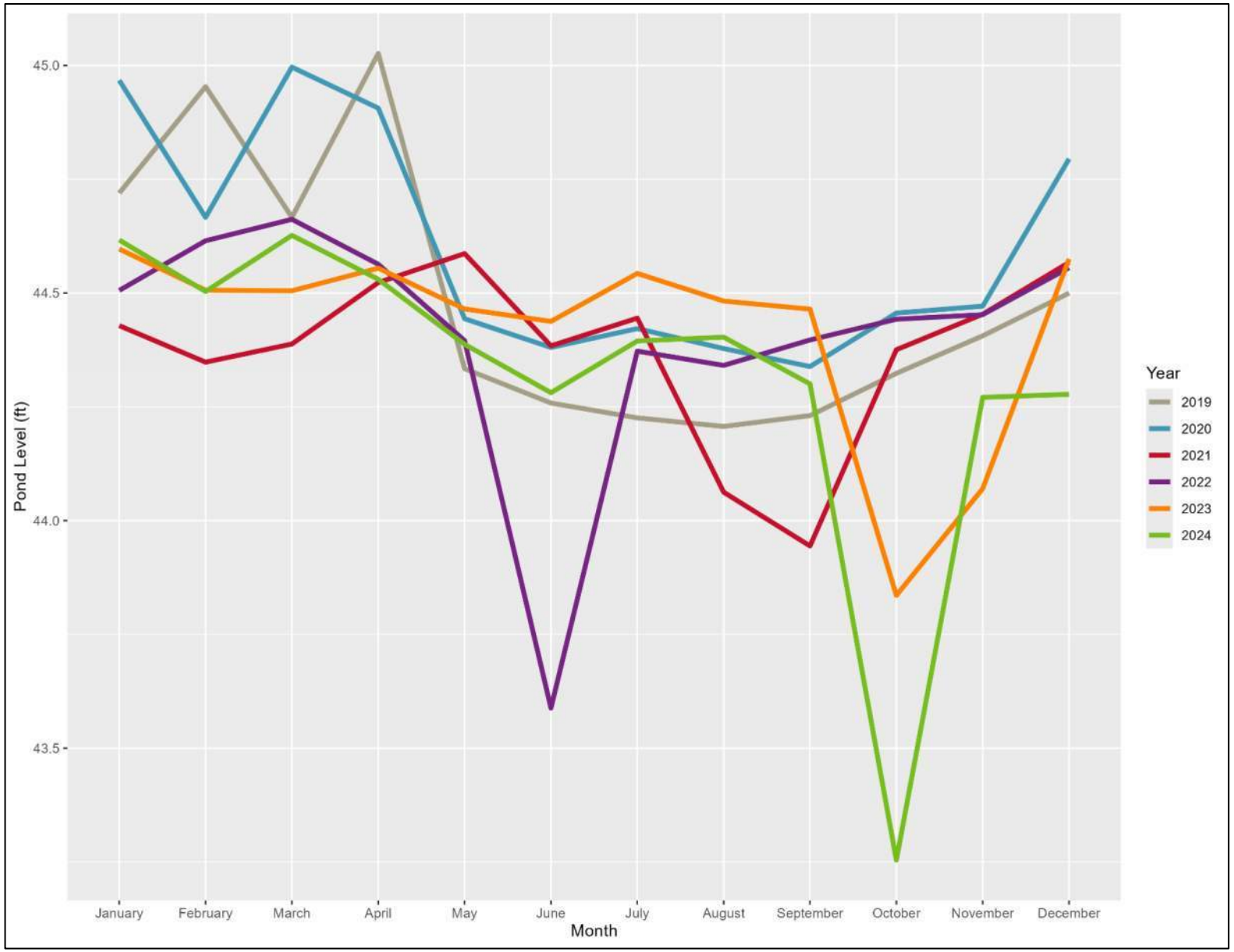

Figure 5-13. Monthly Average Pond Levels (NGVD ft) from 2019 through 2024

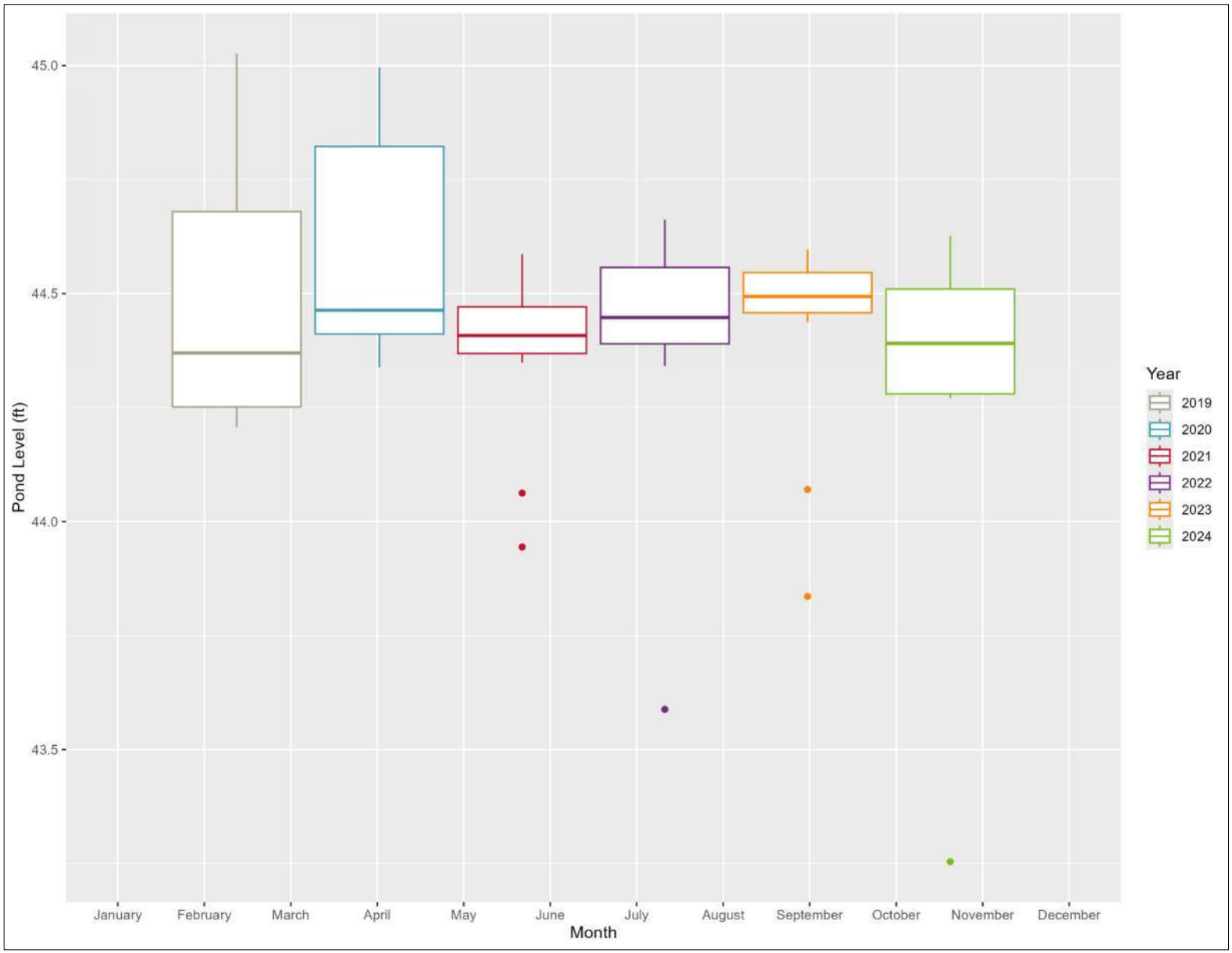

Figure 5-14. Monthly Average Pond Levels (NGVD ft) by Year

5.3 Downstream Fish Bypass Flows, Fish Lift, and Canal Flows

As noted above, the downstream fish bypass facility is a concrete bypass chute that is typically operated annually from April 1 through July 15 and from September 1 through November 15, on a 24-hour basis—the final schedule is determined in consultation with the MRTC. The downstream fish bypass gate is mechanically driven and operates to provide surface spill from the forebay, providing 2 percent of turbine flow. As noted below in Figure 5-15, the downstream fish bypass flow during the study period ranged from 0 to 160 cfs, corresponding to when the downstream fish bypass was operational. Given that the combined hydraulic capacity of the units is 8,000 cfs, 160 cfs as the typical downstream bypass flow is expected (2 percent of turbine flow).

As noted above, the fish lift is typically operated from late April through mid-July. The final operation schedule is determined in consultation with the MRTC throughout each season. Upstream fish passage lifts generally occur hourly between 8:00 a.m. to 4:00 p.m. The fish lift system has a designed total operational flow (both entrances) of 200 cfs with 50 cfs supplied through the upper fishway channel and the remaining 150 cfs supplied through floor diffusers in the lower fishway attraction channel. As indicated in Appendix A, the flows through the period of record ranged from 0 to 200 cfs, corresponding to when the fish lift was operational.

Under the current FERC license, Essex is not required to maintain a specific water level in either of the canals, or to allocate downstream flows between the canals and the main channel of the Merrimack River. Under current operations with no withdrawals from either canal, the North Canal and South Canal headgates are typically closed or slightly cracked to maintain canal water levels. The combined leakage into the North and South canals is an estimated 100 cfs. The wasteway gates of both of the canals are normally closed to retain water within the canal and only opened when necessary to dewater the canal.

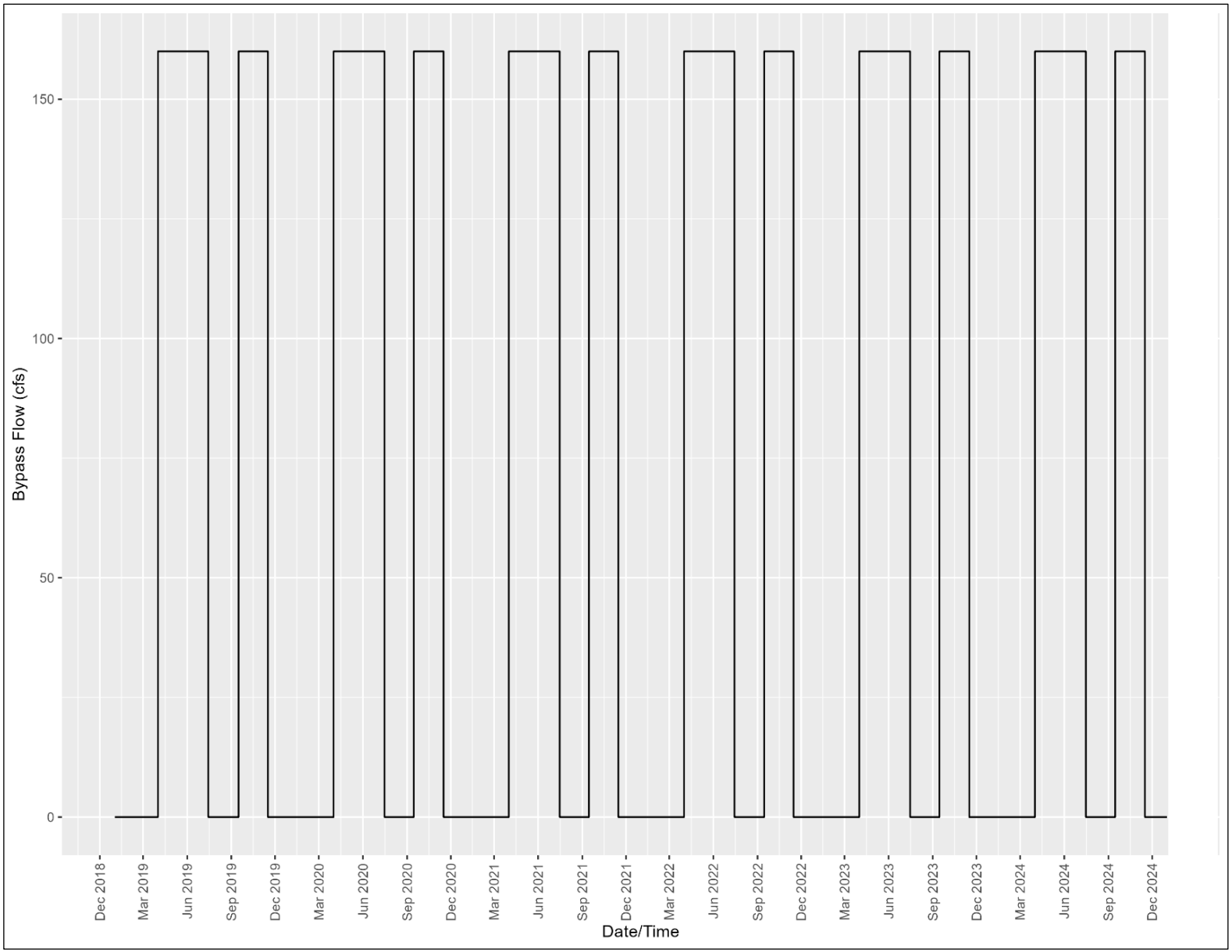

Figure 5-15. Downstream Fish Bypass Flows (cfs) from 2019 through 2024

5.4 Project Total Outflow

Typically, all inflow is passed through the Project by a combination of flow through the turbines, the Project's fish passage facilities, leakage into the North and South canals (approximately 100 cfs) and excess inflow passed over the Essex Dam spillway. The average monthly total outflow during the study period (2019-2024) was 9,233.26 cfs, ranging from 54,162.00 cfs to 557.94 cfs (Figure 5-16). Monthly average total flow for each year is depicted in Table 5-3. Total flows were typically the highest in April and December with the summers in 2021 and 2023 also having high flows (Figure 5-17 and Figure 5-18). As shown above in Section 5.1, Project inflow, outflow, and precipitation are closely aligned, with rises and falls in inflow rates having direct proportional effects on the total Project discharge rates.

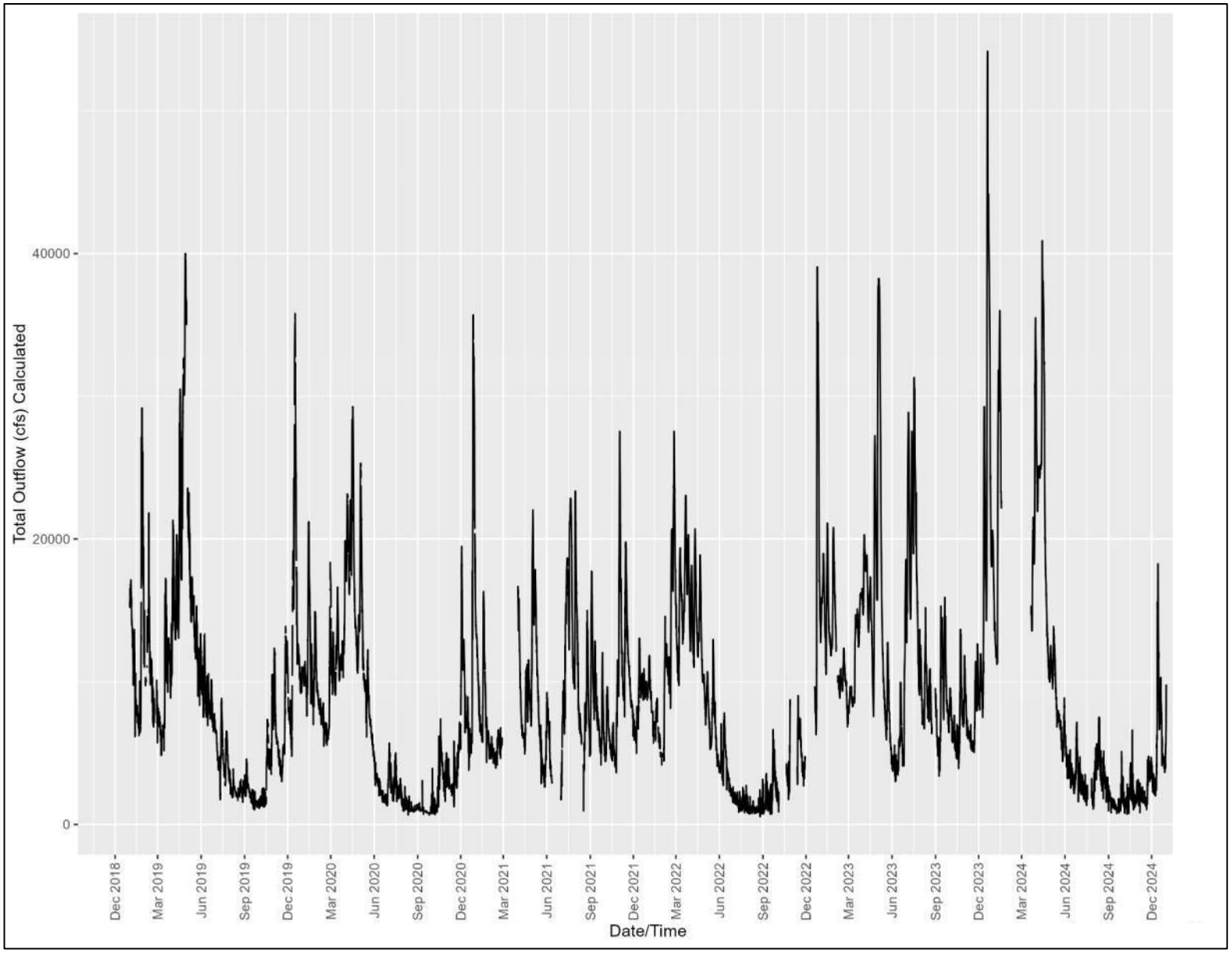

Figure 5-16. Total Project Outflow (cfs) from 2019 through 2024

Table 5-3. Monthly Average Total Project Discharge (cfs) from 2019 through 2024

Month	2019	2020	2021	2022	2023	2024	Monthly Average	Monthly Minimum	Monthly Maximum
January	12,765.95	11,575.54	8,988.18	7,736.69	15,391.58	20,858.88	**12,886.14**	**7,736.69**	**20,858.88**
February	10,425.58	8,065.73	5,155.50	13,934.31	10,182.91	-	**9,552.80**	**5,155.50**	**13,934.31**
March	9,392.79	12,200.48	16,728.00	15,794.96	12,112.90	22,072.16	**14,716.88**	**9,392.79**	**22,072.16**
April	22,623.00	18,120.05	9,142.73	14,026.91	16,650.71	22,595.08	**17,193.08**	**9,142.73**	**22,623.00**
May	14,821.91	10,661.12	9,248.14	7,262.10	15,105.78	8,610.83	**10,951.65**	**7,262.10**	**15,105.78**
June	8,771.53	2,503.07	5,782.81	3,760.43	6,345.79	3,936.88	**5,183.42**	**2,503.07**	**8,771.53**
July	4,907.63	2,817.22	13,571.25	1,555.57	19,402.66	2,432.82	**7,447.86**	**1,555.57**	**19,402.66**
August	2,316.01	1,194.22	9,214.74	1,106.08	9,084.79	3,694.89	**4,435.12**	**1,106.08**	**9,214.74**
September	2,061.53	980.38	8,815.04	2,220.29	8,879.33	1,552.98	**4,084.92**	**980.38**	**8,879.33**
October	3,645.86	2,872.47	6,491.27	3,198.28	7,254.14	1,931.35	**4,232.23**	**1,931.35**	**7,254.14**
November	6,957.34	3,677.98	12,771.50	5,216.11	7,592.90	2,412.42	**6,438.04**	**2,412.42**	**12,771.50**
December	13,561.49	12,496.78	8,795.53	19,877.50	21,457.22	5,873.18	**13,676.95**	**5,873.18**	**21,457.22**
Annual Average	**9,354.22**	**7,263.75**	**9,558.73**	**7,974.10**	**12,455.06**	**8,724.68**	9,233.26	-	-
Annual Minimum	**2,061.53**	**980.38**	**5,155.50**	**1,106.08**	**6,345.79**	**1,552.98**	-	**980.38**	-
Annual Maximum	**22,623.00**	**18,120.05**	**16,728.00**	**19,877.50**	**21,457.22**	**22,595.08**	-	-	**17,193.08**

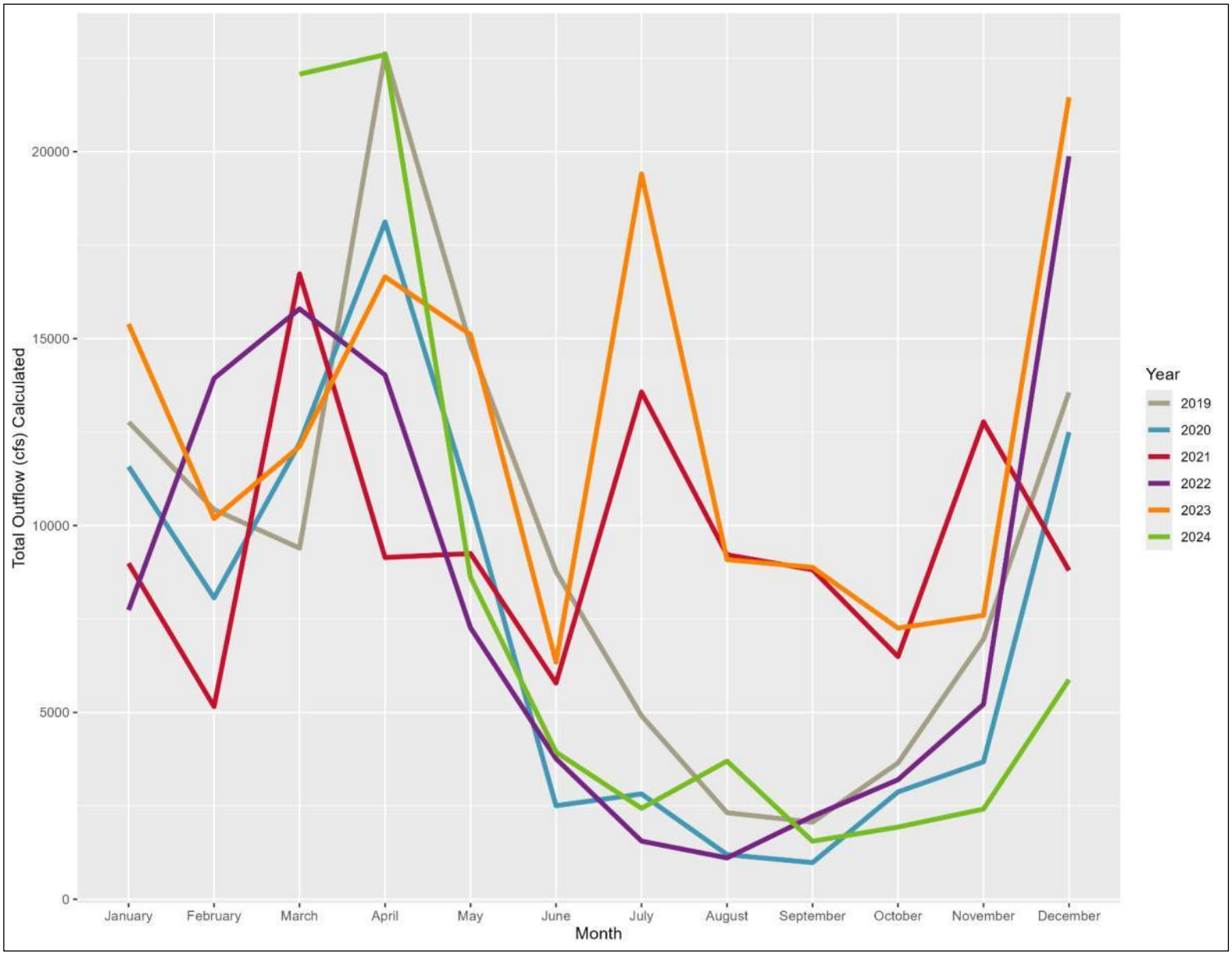

Figure 5-17. Average Monthly Total Project Discharge (cfs) from 2019 through 2024

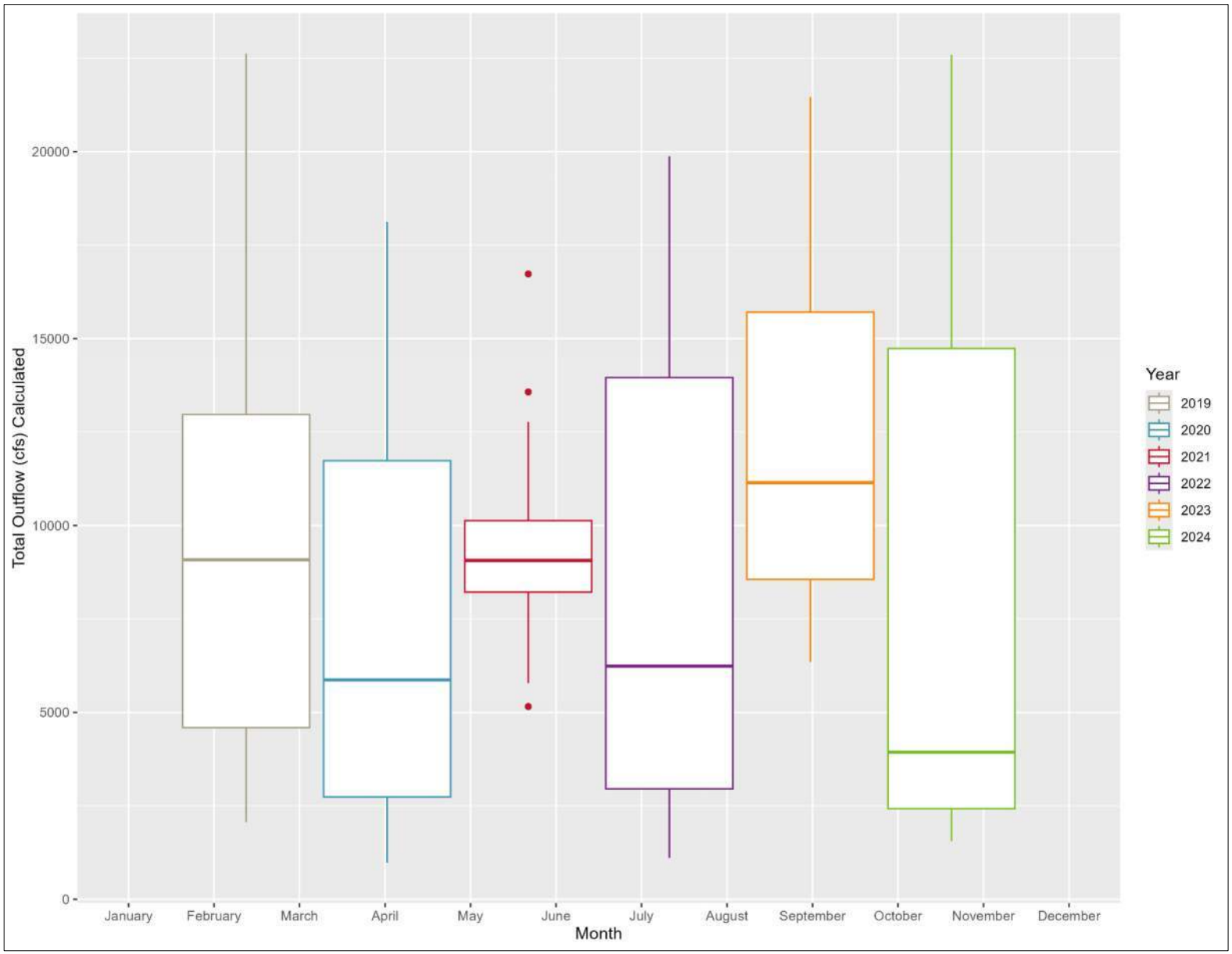

Figure 5-18. Average Monthly Total Project Discharge (cfs) by Year

5.5 Comparison of Project Outflows to Downstream Haverhill, MA USGS Gage

The USGS Gage No. 011006988 Haverhill is approximately 12.83 miles downstream of the Project site. The Merrimack River is tidally influenced at this location, resulting in wide ranges of outflow when considering the additional flow during an ebb tide (Table 5-4). However, the USGS also provides “tidally filtered” data for this gage, which filters out the tidal flux resulting in only the river flow received from upstream. For the period of record, the Haverhill gage only has data available from 2022 through the end of 2024. Annual comparisons of the total Project discharge rates and the recorded tidally filtered flow rates at Haverhill are found in Figure 5-19 through 5-21. The Project outflows generally line with the pattern of recorded flows at USGS Gage No. 011006988 Haverhill.

Table 5-4. Monthly Average Flows (cfs) at Haverhill Gage (No. 011006988) from 2022 through 2024

Month	2022	2023	2024	Monthly Average	Monthly Minimum	Monthly Maximum
January	7,929.4	15,048.4	19,417.1	14,131.6	7,929.4	**19,417.1**
February	14,447.8	10,195.7	10,027.3	11,556.9	10,027.3	**14,447.8**
March	15,570.1	12,535.2	23,027.4	17,044.2	12,535.2	**23,027.4**
April	13,825.5	16,456.2	22,549.9	17,610.5	13,825.5	**22,549.9**
May	7,195.2	14,978.2	8,648.9	10,274.1	7,195.2	**14,978.2**
June	3,740.6	6,388.0	3,926.5	4,685.0	3,740.6	**6,388.0**
July	1,465.6	18,986.6	2,093.0	7,515.0	1,465.6	**18,986.6**
August	931.5	9,095.4	3,604.3	4,543.7	931.5	**9,095.4**
September	2,137.8	9,348.0	1,315.0	4,267.0	1,315.0	**9,348.0**
October	2,978.6	7,163.5	1,592.8	4,551.3	1,592.8	**7,163.5**
November	4,141.1	7,370.8	2,070.2	6,478.9	2,070.2	**12,333.7**
December	13,295.9	20,919.1	5,527.3	12,125.4	5,527.3	**20,919.1**
Annual Average	**7,304.9**	**12,373.8**	**8,650.0**	**9,565.3**	**-**	**-**
Annual Minimum	**931.5**	**6,388.0**	**1,315.0**	**-**	**931.5**	**-**
Annual Maximum	**15,570.1**	**20,919.1**	**23,027.4**	**-**	**-**	**17,610.5**

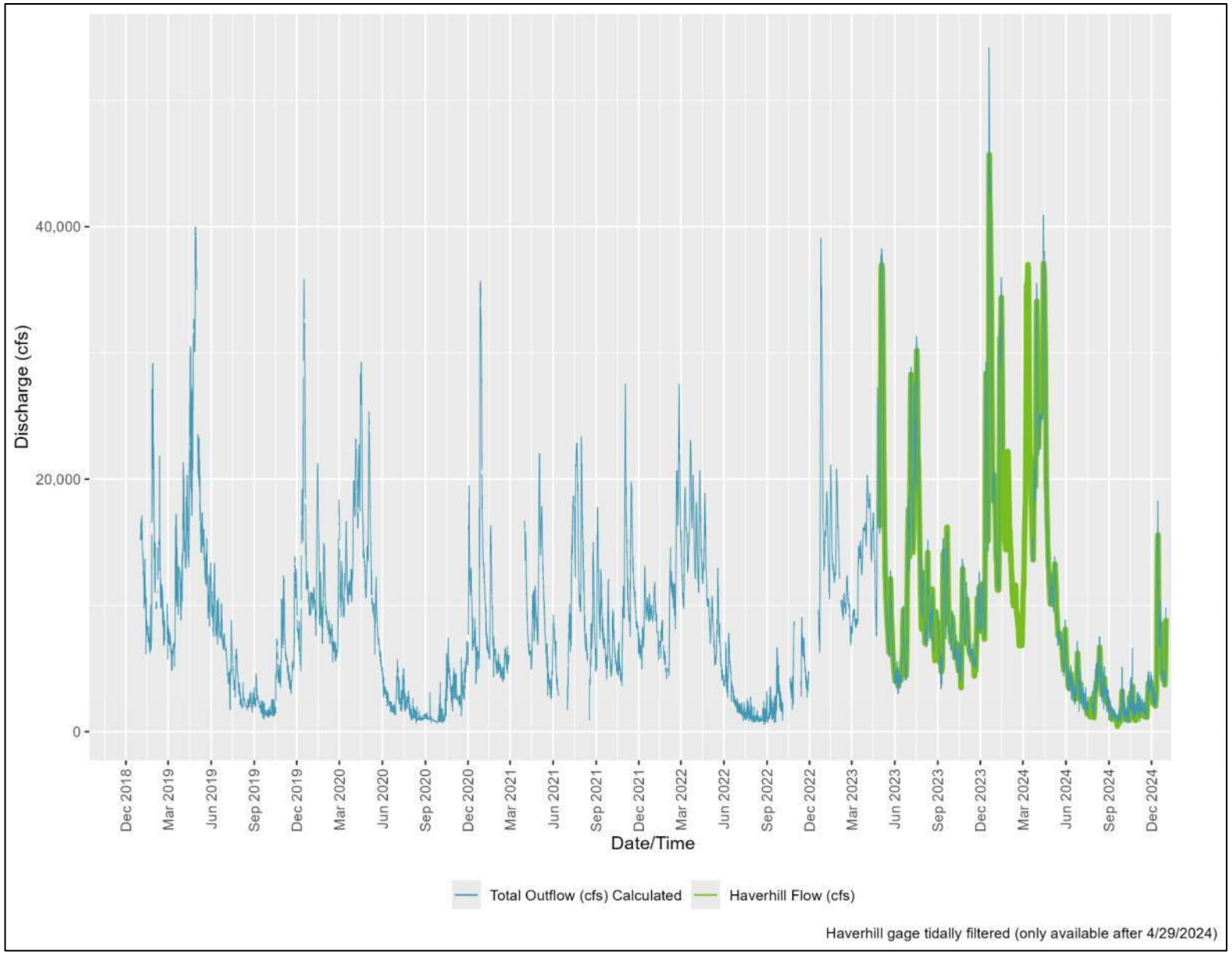

Figure 5-19. Total Project Discharge and Downstream Flow (USGS No. 011006988) 2019 through 2024

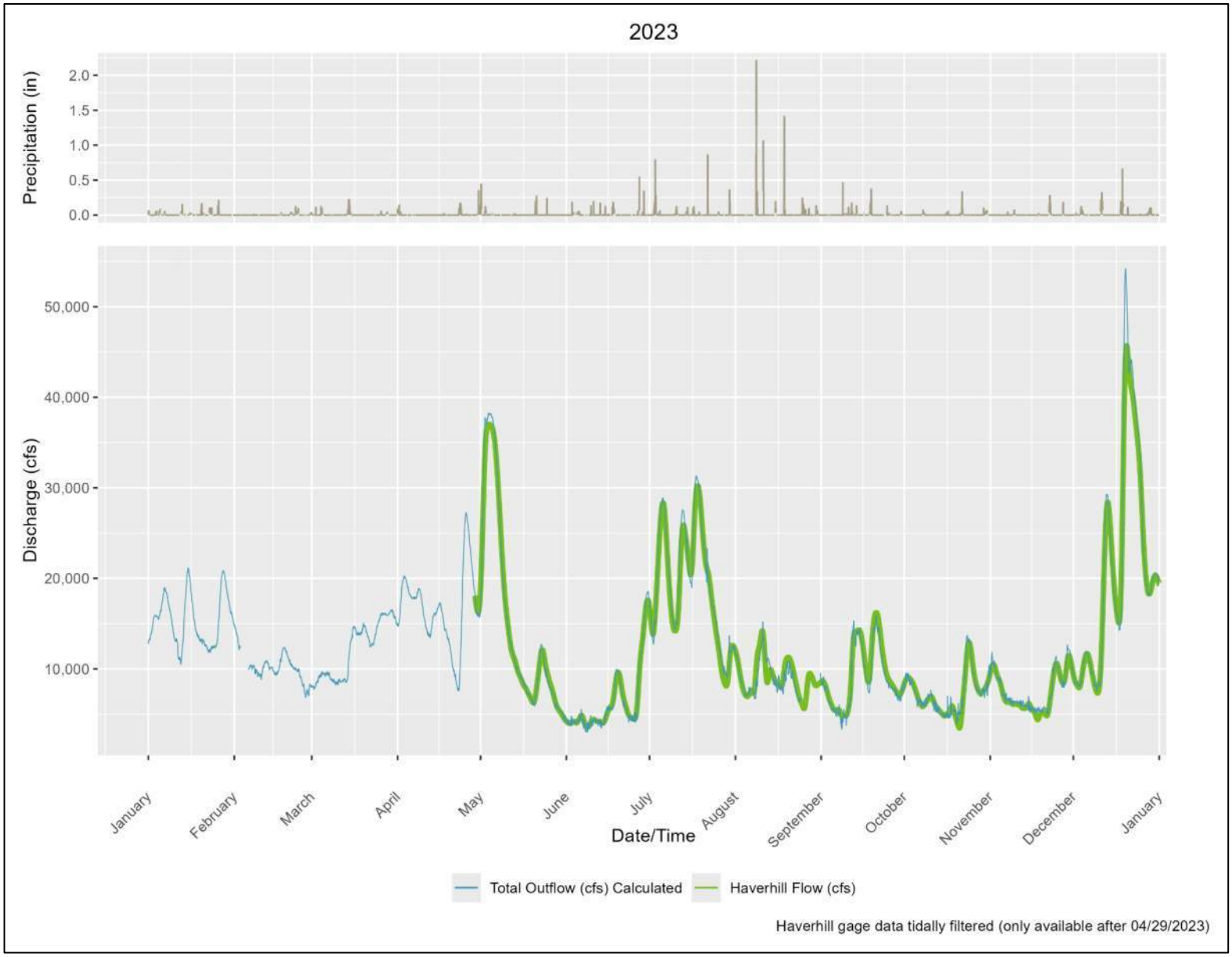

Figure 5-20. Total Project Discharge and Merrimack River Downstream Flow (USGS No. 011006988) 2023

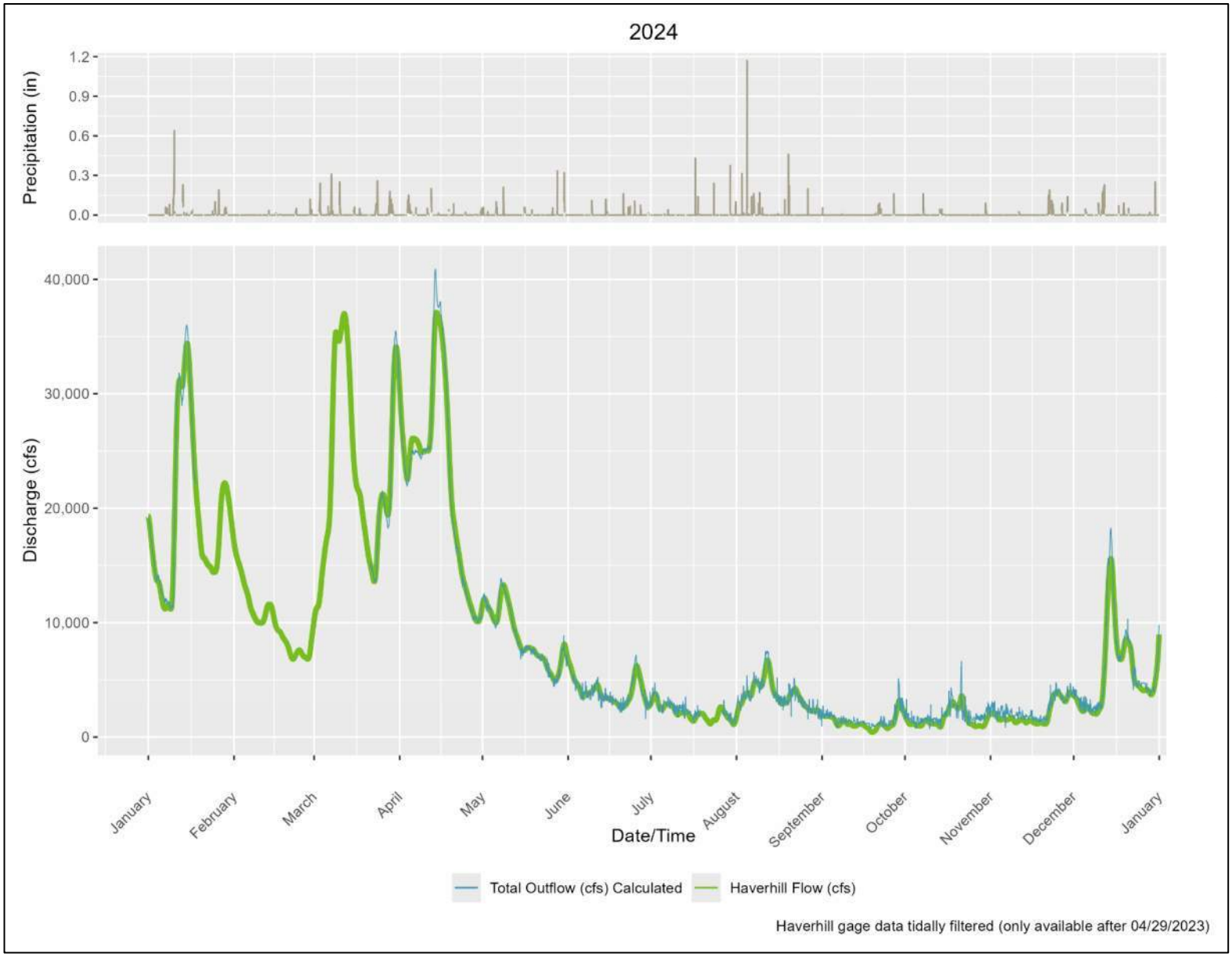

Figure 5-21. Total Project Discharge and Merrimack River Downstream Flow (USGS No. 011006988) 2024

6 Summary and Conclusions

This Phase I Project Operations and Fish Stranding Study provides a review of Project operations over the six-year period from January 1, 2019 through December 31, 2024. The study evaluated Project inflows, impoundment elevations, turbine flows, minimum flows, fish passage operations, and downstream conditions to characterize run-of-river (ROR) operations and assess potential relationships between Project operations and observed fish stranding events.

The results of this study demonstrate that the Project operated in ROR mode throughout the study period and met or exceeded the requirements of Article 32 of the existing license. Project inflows (as prorated from USGS Gage No. 01100000 Lowell) are closely tracked by total Project outflows through a combination of turbine discharge, fish passage flows, canal leakage, and spill over the Essex Dam. Similarly, total Project outflow is closely tracked by tidally filtered flows recorded downstream at the USGS Gage No. 011006988 Haverhill. Impoundment elevations are consistently maintained near the normal pond level of approximately 44.2 feet NGVD29 through coordinated operation of the powerhouse pond level control system and the pneumatic crest gate system.

Phase II will incorporate the results of the 3D CFD Model Study, the Diadromous Fish Behavior, Movement, and Project Interaction Study, the photographs of the reach below the dam, and additional analyses to further evaluate operational hydraulics and site-specific conditions below the dam to evaluate potential fish stranding.

7 Variations from the FERC-Approved Study Plan

To date, the Project Operations and Fish Stranding Study Report was conducted in full accordance with the methods described in the FERC-approved study plan except for the following variances:

- Phase II of the Project Operations and Fish Stranding Study is contingent on completion of the 3D CFD Model Study as well as the various upstream fish passage/behavior study reports, notably the Phase II Diadromous Fish Behavior, Movement, and Project Interaction Study. While the 3D CFD Model study report is being filed with the USR, the two-dimensional (2D) component of the study (i.e. modeling of the reach below the dam) is ongoing. The bathymetry data collected in late 2025 as part of the Sturgeon Distribution and Project Interaction Study, as well as the bathymetry data collected by the upstream assessments, will be incorporated into the 2D model. Essex anticipates that the Phase II Project Operations and Fish Stranding Study can be provided with FLA, to be filed with the Commission no later than November 30, 2026.
- In their August 25, 2025 Study Determination, FERC asked for 5 years of crest gate inflation pressure data, if available; and a detailed description of analysis and

assumptions to determine crest gate operation from the crest gate inflation data. Essex acknowledges FERC staff's request and has made extensive, good-faith efforts to obtain and interpret all available information necessary to meet the approved study objectives. Essex reached out to the crest gate manufacturer (Obermeyer Hydro Accessories, Inc.) and reviewed all available historical documentation, manufacturer specifications, and pressure monitoring records to determine whether a defensible relationship could be established between recorded bladder pressure and actual crest gate position or discharge. Obermeyer was not able to provide a methodology or calculation to reliably back-calculate crest gate position or discharge based on bladder pressure. Essex is still reviewing the limited crest gate data that are available.

- As discussed above in Section 3.3 In their August 25, 2025 Study Determination, FERC indicated that Essex should modify the aspect ratio of the existing cameras to cover a wider viewshed, "if settings allow." The camera model (Moultrie) uses a fixed aspect ratio that cannot be changed by the user. This limitation is built into the camera's hardware and firmware, meaning images and videos are always captured in the same proportions. As a result, users must adjust their framing and placement. In August 2025, Essex performed a site reconnaissance to determine if the framing and placement of the cameras could provide a wider viewshed and determine that there were not feasible alternative locations for the cameras. Essex's review of the Commission's August 25, 2025 Study Determination indicates that this is not a variation given that the Commission requested a wider aspect ratio if conditions allowed.

8 References

Essex Company, LLC. 2019. Fishways Operation and Maintenance Plan. Prepared by Normandeau Associates.

Federal Energy Regulatory Commission (FERC). 1978. Lawrence Hydroelectric Project (P-2800). Order Issuing Major License and Authorizing Negotiations for Sale of Securities.

Lawrence Hydroelectric Associates (LHA). 1999. Comprehensive Fish Passage Plan for the Lawrence Hydroelectric Project FERC Project No. 2800.

_____ (LHA). 2008. Lawrence Hydroelectric Project (FERC No. 2800-MA) Crest Gate System Operation Plan.

Appendix A.

Project Operations Data from January 2019 through December 2024 (Filed Separately as an Excel File)